Los Angeles General Plan

HOUSING ELEMENT

2021-2029

City of Los Angeles
Housing Element 2021 - 2029

The Housing Element is one of the eight State-mandated elements of the General Plan and identifies the City's housing conditions and needs, establishes the goals, objectives, policies, and programs that are the foundation of the City's housing strategy.

Adopted: Adopted November 2021
CPC-2020-1365 GPA; ENV-2020-6762-EIR

THIS PAGE IS INTENTIONALLY LEFT BLANK

Executive Summary

Land Acknowledgment

The City of Los Angeles is situated in the ancestral and unceded lands of the Tongva (also known as Yaavitam), the Gabrieleños, the Kizh, the San Fernando Band of Mission Indians, and the Fernandeño Tataviam Band of Mission Indians peoples. We acknowledge their elders, past, present, and future, for their cultural resilience. They are the original caretakers of this land on which the central governing institutions of the City of Los Angeles are constructed. Today, the City of Los Angeles is home to the second largest community of Native Americans in the United States.

Acknowledgements

Mayor

Eric Garcetti

City Council Members

Gil Cedillo, District 1

Paul Krekorian, District 2

Bob Blumenfield, District 3

Nithya Raman, District 4

Paul Koretz, District 5

Nury Martinez, District 6

Monica Rodriguez, District 7

Marqueece Harris-Dawson, District 8

Curren D. Price, Jr., District 9

Mark Ridley-Thomas, District 10

Mike Bonin, District 11

John Lee, District 12

Mitch O'Farrell, District 13

Kevin de León, District 14

Joe Buscaino, District 15

City Planning Commission

Samantha Millman, President

Caroline Choe, Vice President

Renee Dake-Wilson, Commissioner

Jenna Hornstock, Commissioner

Helen Leung, Commissioner

Yvette López-Ledesma, Commissioner

Karen Mack, Commissioner

Dana Perlman, Commissioner

Vacant, Commissioner

Department of City Planning

EXECUTIVE OFFICE

Vincent P. Bertoni, AICP, Director

Kevin Keller, AICP, Executive Officer (former)

Arthi L. Varma, AICP, Deputy Director

Shana M. Bonstin, Deputy Director

Vacant, Deputy Director

Lisa M. Webber, AICP, Deputy Director

CITYWIDE POLICY DIVISION

Nick Maricich, Principal City Planner

Matthew Glesne, Senior City Planner

Blair Smith, City Planner

Ari Briski, City Planner

Cally Hardy, City Planning Associate

Betty Barberena, Planning Assistant

Wajiha Ibrahim, Planning Assistant

CONTRIBUTING CITY PLANNING STAFF

Conni Pallini-Tipton, Senior City Planner

Connie Chauv, City Planner

Nuri Cho, City Planner

Eric Claros, City Planner

Ulises Gonzalez, City Planner

Gabriela Juarez, City Planner

Jeff Khau, City Planner

Laura MacPherson, City Planner

Christine Saponara, Senior City Planner

Norali Martinez,
City Planning Associate

Jonathan Chiu, Planning Assistant

Rina Lara, Planning Assistant

Roy Samaan, City Planner

Jack Y. Tsao, OSRA II

Yingshi Huang,
Student Professional Worker

GEOGRAPHIC INFORMATION SYSTEMS

Betty Dong, GIS Chief

Charles Lee, GIS Supervisor II

Gary L Himan, GIS Supervisor I

Timmy Luong, GIS Supervisor I

Jesus Ramos, GIS Supervisor I

Will Buckhout, GIS Specialist

Kory Sirkin, GIS Specialist

Tom Tran, GIS Specialist

EXTERNAL AFFAIRS

Yeghig Keshishian,
Chief External Affairs Officer

Jenna Monterrosa, Senior City Planner

Shakeh Boghoskahanian,
Graphics Supervisor II

Louisa Ranick, Graphics Supervisor I

Jessica Alamo, Graphics Designer II

Jacob Lopez, Graphics Designer II

Nora Frost, Public Information Director I

Jaime Espinoza, Planning Associate

Verenice Estrada,
Student Professional Worker

CONSULTANTS

MIG Consulting

FM3 Research

Rincon Consultants, Inc.

Fehr & Peers

Terner Center for Housing Innovation, UC Berkeley

Issi Romem, MetroSight

City Attorney

Mike Feuer, City Attorney

Kathryn C. Phelan,
Deputy City Attorney

Oscar Medellin,
Deputy City Attorney

LOS ANGELES HOUSING DEPARTMENT (LAHD)
(Formerly Housing + Community Investment Department, HCIDLA)

Ann Sewill, General Manager

Tricia Keane, Executive Officer

Anna Ortega,
Interim Assistant General Manager

Daniel Huynh,
Assistant General Manager

Robert Galardi, Acting Director

Claudia Monterrosa, Chief Housing Officer

Edwin Gipson, Director of Housing

Ashley Atkinson,
Sr. Manager, Accessible Housing Program Performance

Nancy Twum-Akwaboah, Housing Planning & Economic Analyst

Maya Abood, Housing, Planning, & Economic Analyst

Jackie Cornejo, Housing, Planning & Economic Analyst

Sara Wall, Community Housing Programs Manager

Marites Cunanan,
Sr. Management Analyst II

Emma Garcia,
Sr. Management Analyst

Danielle Thompson,
Finance Development Officer

Mariano Napa,
Finance Development Officer

Diego Soler, Intern

Project Partner Agencies

HOUSING AUTHORITY OF THE CITY OF LOS ANGELES (HACLA)

Ann Lynch,
Quality Control Manager

Jenny Scanlin, Chief Strategic Development Officer

Patricia Mendoza, Assistant Director

LOS ANGELES HOMELESS SERVICES AUTHORITY (LAHSA)

Rita Noorzay,
Sr. Project Manager

Bryan Brown, Project Manager

Alexander Visotzky, Associate Director

Jeffrey Proctor, Associate Director

DEPARTMENT OF BUILDING AND SAFETY (DBS)

Carolynn Nepomuceno Juacalla,
Structural Engineering Associate

Charmie Huynh,
Assistant Deputy Supervisor

Frank Lara,
Director of Government and Community Relations

DEPARTMENT OF WATER AND POWER (LADWP)

Theresa Kim,
Civil Engineering Associate

Delon Kwan, Manager

Jin Hwang,
Civil Engineering Associate

Alvin Bautista, Manager

LA SANITATION

Colette Monell, Environmental Specialist

Nuna Tersibashian,
Environmental Supervisor

Azya Jackson, Environmental Engineer

Deborah Deets, Landscape Architect

CITY ADMINISTRATIVE OFFICE (CAO)

Blair Miller, Project Coordinator

Meg Barclay,
City Homelessness Coordinator (former)

Helene Rotolo, Management Analyst (former)

DEPARTMENT OF AGING (DOA)

Mariella Freire-Reyes,
Sr. Management Analyst

Jennifer Ware, Sr. Management Analyst

Laura Trejo, General Manager

DEPARTMENT OF DISABILITY (DOD)

Geoffrey Straniere, Project Manager

Stephen Simon, Executive Director

DEPARTMENT OF NEIGHBORHOOD EMPOWERMENT (DONE)

Semee Park, Project Coordinator

Jose Galdamez, Project Coordinator

DEPARTMENT OF PUBLIC WORKS (DPW) - STREET SERVICES (STREETS)

Colette Monell, Environmental Specialist

Nuna Tersibashian, Environmental Supervisor

Rachel O'Leary, Intern

BUREAU OF SANITATION (LASAN)

Colette Monell, Environmental Specialist

Nuna Tersibashian, Environmental Supervisor

Melinda Bartlett, Environmental Affairs

EMERGENCY MANAGEMENT DEPARTMENT (EMD)

Crisanta Gonzalez, Emergency Management Coordinator

Carol Parks, Assistant General Manager

Patrick Munongo, Emergency Management Coordinator

DEPARTMENT OF TRANSPORTATION (LADOT)

Rubina Ghazarian, Supervising Transportation Planner

MAYOR'S OFFICE

Kevin Keller, Deputy Mayor of Economic Development

Amy Anderson, Chief Housing Officer (former)

Melissa Alofaituli, Director of Planning Policy and Development

Claudia Monterrosa, Chief Housing Office

Azeen Khanmalek, Director of Affordable Housing Production

Laura Krawczyk, Planning & Development Manager

Marisol Romero, Senior Affordable Housing Policy Specialist

Theadora Trindle, Planning & Development Manager



Table of Contents

Executive Summary 2

Land Acknowledgment 2

Acknowledgements 2

Housing Element Task Force 7

Executive Summary 8

Housing Element: Purpose and Process 15

Regional Housing Needs Assessment (RHNA) Summary 18

Summary of the Plan to House LA 20

Summary of Public Participation 26

Concepts Phase 29

Draft and Adoption Phase 33

Housing Element Task Force 37

CH 1. Housing Needs Assessment 40

Introduction 40

Population Characteristics 42

Income and Employment 52

Household Characteristics 59

Households with Special Needs 63

Housing Stock Characteristics 77

Housing Costs and Overcrowding 88

The Regional Housing Needs Assessment (RHNA) 98

Summary of Housing Element Assessment of Fair Housing 103

CH 2. Constraints on Housing Maintenance, Improvement, and Development 118

Introduction 118

Constraints Overview 120

Constraints for Housing for People with Disabilities and Special Needs 127

Analysis of Preservation of At-Risk Units 129

CH 3. Opportunities for Conservation in Residential Development 132

Introduction 132

Comprehensive Plans 133

Targeted Initiatives 136

Water Management Plans 140

Residential and Commercial Rebate Programs for Efficient Appliances 141

Greenhouse Gas Reduction Strategies 142

State and Local initiatives 143

CH 4. Adequate Sites for Housing 146

Introduction 146

RHNA Allocation and Target Capacity for Adequate Sites Inventory 148

Overview of Adequate Sites Inventory 151

Vacant and Underutilized Sites 152

Planned and Approved Projects (Development Pipeline) 165

Additional Means of Meeting the RHNA (Non-Site-Specific) 169

Summary of Adequate Sites for Housing and Identification of Rezoning Need 174

Rezoning Program and Inventory of Candidate Sites to Accommodate the Rezoning Need 177

Affirmatively Furthering Fair Housing (AFFH) Analysis 196

CH 5. Review of the 2013-2021 Housing Element 226

Introduction 226

Progress in Meeting the Regional Housing Needs Assessment 227

Review of 2013-2021 Housing Element Goals, Objectives, and Policies 230

CH 6. Housing Goals, Policies, Objectives, and Programs 240

Background 240

What is a Goal, Policy, Objective and Program? 242

Citywide Vision and Housing Priorities 244

Key Definitions 245

Goals, Objectives and Policies 246

Programs 257

Appendices

0.1 Summaries of Public Outreach

1.1 Housing Element Assessment of Fair Housing

2.1 Governmental, Non-Governmental, and Constraints for People with Disabilities

2.2. Preservation of At Risk Units

2.3 Generalized Summary of Zoning Regulations

2.4 Summary of Case Filing and Building Permitting Fees

2.5 Coastal Zone Building Activity Data 1982-2021

2.6 Summary of Total Number of Affordable Housing Units and Restricted Units

2.7 Expiration of Affordable Housing Unit Restrictions Analysis

2.8 At-Risk Expiring Affordable Housing Inventory October 1, 2021 to September 30, 2031

2.9 List of Qualified Non-Profit Housing Development Entities

4.1 Housing Element Sites Inventory

4.2 Pipeline Projects (Public Land)

4.3 Pipeline Projects (Private Development)

4.4 Detailed AFFH Analysis

4.5 Land Use (Table C)

4.6 Regression Methodology

4.7 Candidate Sites Identified to be Rezoned to Accommodate Housing Shortfall Need (Table B)

4.8 Potential Candidate Sites for Public Land Program

5.1 Evaluation of 2013-2021 Goals, Policies, Objectives, and Programs

6.1 Lead and Supporting Agencies

Housing Element Task Force

Task Force Members

FULL NAME OR ORGANIZATION

A Community of Friends

A. Lenise Kouture, Empowerment Congress

West Neighborhood Development Council

AARP

Abode Communities

Abundant Housing LA

Affordable Living for the Aging

AIA Los Angeles

Alliance for Community Transit- Los Angeles (ACT-LA)

Alliance of Californians for Community Empowerment (ACCE)

Armbruster Goldsmith & Delvac, LLP

Building Industry Association

California Apartment Association

California Community Foundation

California Home Builders

Carl Cade, Market Rate Developer

Cathy Wayne, Bel Air Beverly Crest Neighborhood Council and Laurel Canyon Association

CDTech

Central City Association of Los Angeles

Clifford Beers Housing, Inc.

Craig Lawson & Co., LLC

Crenshaw Subway Coalition

Disability Rights California

Downtown Women's Center

East LA Community Corporation

Enterprise Community Partners

Esperanza Community Housing Corporation

First 5 LA

Greater Watts Development Corporation

Grounded Solutions Network

Housing Rights Center

Inner City Law Center

James Wen, City of Los Angeles Transgender Advisory Council

Jane Demian, Eagle Rock Neighborhood Council

Kaiser Permanente

Koreatown Immigrant Workers Alliance (KIWA)

LA Community Action Network (LA CAN)

LA Family Housing

Laisa Caldwell, Housing Authority of the City of Los Angeles (HACLA)- Resident Advisory Council

Legal Aid Foundation of Los Angeles

Liberty Hill Foundation

Local Initiatives Support Corporation (LISC)

Los Angeles Area Chamber of Commerce

Los Angeles Conservancy

Los Angeles Tenants Union

Lucille Floresta, Sylmar Neighborhood Council

Neighborhood Legal Services of Los Angeles County

National Resources Defense Council (NRDC)

Pacific Urbanism

PATH Ventures

Public Counsel

Renee Dake Wilson, Former City Planning Commissioner, Architect

Southern California Association of Nonprofit Housing (SCANPH)

Standard Communities

Steinberg Hart

Strategic Actions for a Just Economy

Three6ixty

Tomas Steidl, Architect

UCLA Lewis Center for Regional Policy Studies

United Way

Universal Standard Housing

USC Price Center for Social Innovation

Venice Community Housing

Walker Wells, Sustainability and Green Building Advisor

Weingart Center Association

Executive Summary

Introduction to the Plan to House LA

The City of Los Angeles has experienced the most severe housing crisis of any major city in the United States for some time now. With a wave of evictions threatening to further increase Los Angeles' homeless count and potentially move more families deeper into poverty, the devastating ways in which our housing crisis exacerbates existing disparities has become all too clear. The critical need for greater housing stability, affordability, equity and opportunity have never been more important.

The 2021-2029 Housing Element of the General Plan (The Plan to House LA) presents a vision where housing in Los Angeles is ample and affordable, where tenants and affordable housing are protected and preserved and where proactive efforts are made to reverse the legacies of discriminatory and racist policies.

In that regard, the Plan to House LA offers an important opportunity to center racial and social equity and to directly address the severe housing disparities and patterns of exclusion that continue to shape who can live where. It reflects a commitment to providing housing initiatives that expand and preserve our affordable housing stock, encourage greater access to housing, minimize the displacement of vulnerable residents, and reform policies and practices that have negatively impacted Angelenos, particularly Communities of Color, including Indigenous, Black, Latinx, and Asian communities.

This Housing Element updates the previous (2013-2021) Housing Element, keeping its general structure in place, while making changes to reflect evolving needs, priorities, resources, and conditions in the City.

"Loving Los Angeles means facing the bitter truth about our past that maps of our city were drawn to protect the wealth of white people and destroy the wealth of Black people and other people of color. Redlining and exclusionary zoning resulted in a city where today Black and Mexican origin families hold 1/90th of the wealth of white families on average, it's a city where Black people are overrepresented among those experiencing homelessness by a factor of four, and where Latino homelessness accounts for the greatest jump of newly homeless Angelenos."

—Mayor Garcetti, State of the City 2021

Background — The Housing Crisis in Los Angeles

Los Angeles is one of the most dynamic cities in the world. However, with its continued growth and economic success has come increasing challenges relating to the need for more affordable housing and support to help homeless Angelenos off the street and into homes. Simply put, over the past 40 years, Los Angeles has welcomed more people without adding enough places for them to live. While the City has made significant progress in the last eight years, much more needs to be done to achieve the kind of City Angelenos have made clear they desire. Housing is key to this vision.

It is a cliché to say that the City of Los Angeles is in a housing crisis. However, the negative impacts resulting from the severe misalignment of housing costs and incomes in this City are hard to overstate. Angelenos pay more of their income on housing, live in more overcrowded conditions, and have the highest rates of unsheltered homelessness of any city in the country. Almost half of all households struggle to pay their rent and mortgage, with more than a third of renters spending half their paycheck on rent . Many workers in the City are forced to live far from their jobs, which worsens commute times, our air quality and greenhouse gas emissions.

Chart ES.1: **Percentage of Rent Burdened Households, Major US Cities**

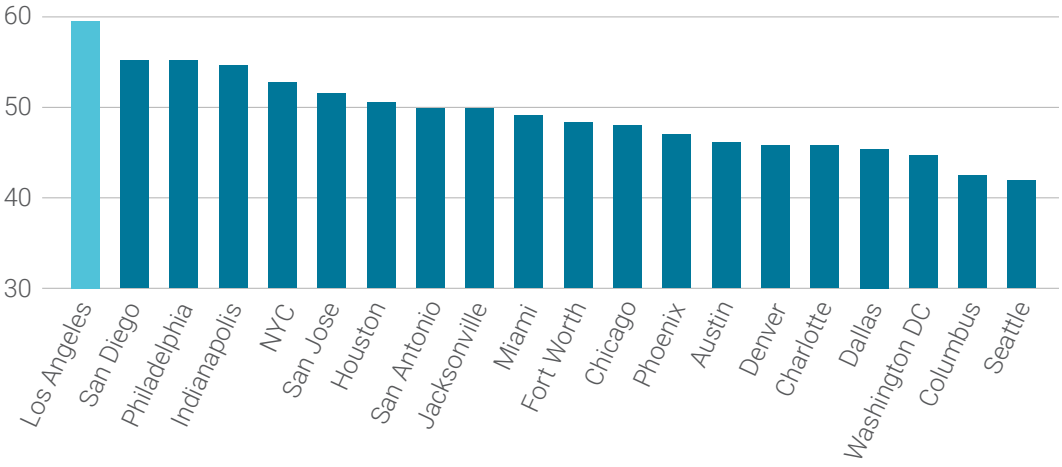

Source: American Community Survey; 2019 ACS 5-Year Estimates

While rising housing costs impact all segments of the housing market, it is particularly dire for those with low incomes, the unhoused, and those with special housing needs. These populations frequently face discrimination, health conditions, lack of transportation, and unemployment that exacerbate difficulties in accessing permanent housing. Despite significant advances in housing individuals that may have lost their

home, and providing for special needs, homelessness continues to increase as people are losing their housing faster than new housing can be provided and obtained.

Displacement pressures are intensifying and Angelenos (particularly families with children) are increasingly leaving the City because, in part, they no longer find it possible to afford the cost of housing. Young people in particular, are not able to form households. With housing options so limited, many households are only able to find affordable housing in traditionally lower income neighborhoods, which intensifies gentrification pressures. Unequal access to neighborhoods with high resources and opportunities such as good jobs, transit, parks, and amenities exacerbates segregation, economic disparities, unhealthy living conditions, and commute times.

Most experts point to a lack of adequate, affordable housing for the population as the root of the local housing crisis. Los Angeles has the second fewest number of homes per adult of major US cities (see Chart ES.2 below). If the City of Los Angeles had the same number of homes per adult as the national average, the City would have an additional 129,000 homes (2019, American Community Survey). This shortage has developed primarily since the 1980s, as the population in Los Angeles grew much faster than the creation of new housing. Downzonings during this period limited the land area and intensities at which housing could be built.

Chart ES.2: **Adults (18+) per Housing Unit, Major US Cities**

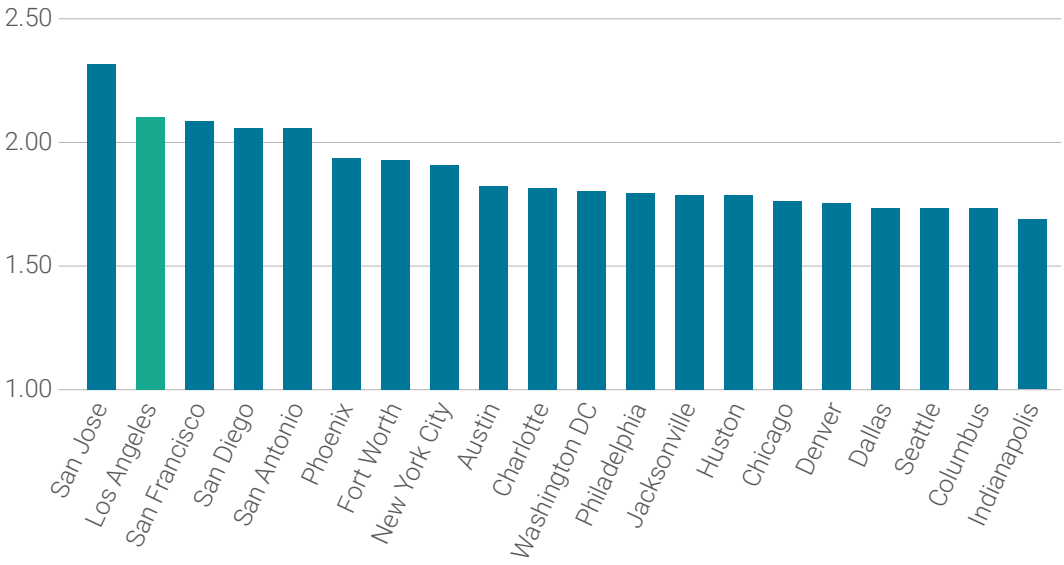

Source: 2019 ACS 5-Year Estimates

To address worsening statewide housing needs California's Housing Element Law has undergone numerous revisions in recent years. These changes include new requirements to account for existing unmet housing needs when planning for housing. As such, the City's new Regional Housing Needs Assessment (RHNA) allocation is significantly higher this cycle, reflecting the severe shortage of available and affordable housing in Los Angeles.

Identifying and addressing the causes of the housing shortage is a central part of the Housing Element process (see Constraints Chapter 2). Some factors are out of the City's control (increasing material costs; a shortage of construction labor, etc) but other areas present opportunities to alleviate constraints imposed by the City including regulatory burdens (lengthy approvals, fees), a deficiency of public subsidy, local processes that create risk and uncertainty; and an undersupply of land where affordable housing is allowed to be built. All of these factors overlap and impact where housing can be built, types of housing and local housing market conditions.

The City of Los Angeles has been taking bold strides to address the housing issues of residents, and has begun to see some positive results. Since the adoption of the prior Housing Element, the City has created several important funding and incentive tools that have significantly increased the production of affordable housing over prior levels (as shown in Chart ES. 3), while also adopting many additional tenant protection and affordable housing preservation policies (see Chapters 2 and 5).

Chart ES.3: **Affordable Housing Production by Source of Affordability | 2010-2020**

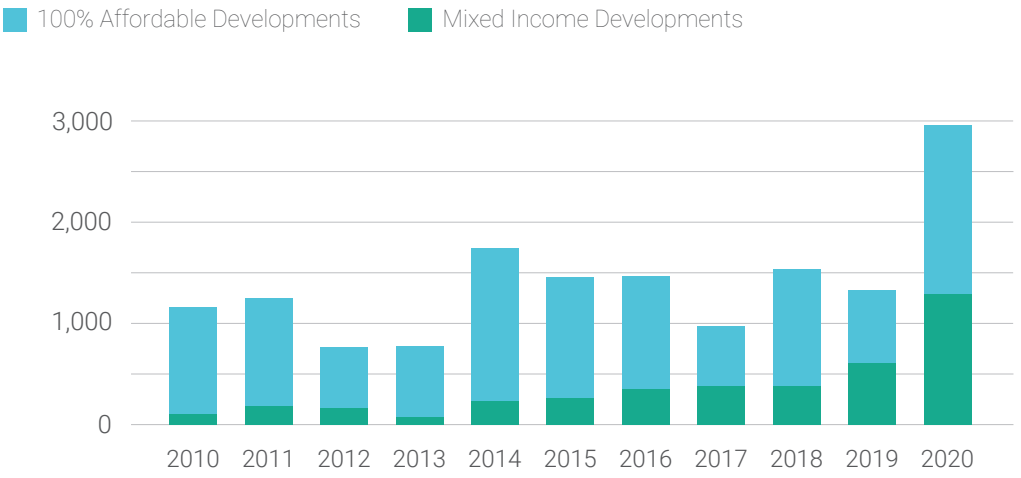

Source: LAHD and LACP, Annual Progress Reports of the Housing Element, 2010-2020

The Plan's detailed information on the City's housing needs (presented in Chapter 1) shows the considerable challenges but also notes some important progress in reversing some of the worst trends of prior decades (e.g. cost burden, overcrowding, and rent levels). Much more work is needed to make meaningful improvements in the lives of Angelenos.

This Housing Element presents a critical opportunity for the City to reverse housing disparities across geographies, incomes, and racial groups and guarantee the right of safe, secure and affordable housing for all Angelenos. This is not an easy task, as the challenges we face are deep rooted and transformative change is needed; however, the imperative is clear. We must work to build a more affordable, resilient, and just city for all.

Reader's Guide

While the Plan's narrative frames the key concepts and proposals of the Housing Element, the essence of the Plan lies in its goals, objectives, policies, and programs. These declarative statements set forth the City's approach to various issues. Goals, objectives, policies, and action programs are described below.

Goals: A goal is a statement that describes the future condition or "end" state. Goals are outcome-oriented and achievable over time, though not driven by funding.

Objectives: An objective is an aspirational measure of goal attainment. In the Housing Element, the objectives follow the goal and precede the policies. Meeting given objectives will depend on available funding to implement the proposed programs.

Policies: A policy is a clear statement that guides a specific course of action for decision-makers to achieve a desired goal. Each policy in the Plan is labeled with the goal and objective they refer to, and a unique number (e.g., 1.2.3).

Programs: An implementation program is an action, procedure, program or technique that carries out goals and policies. Implementation programs are comprehensive in nature, encompassing amendments of existing and preparation of new ones. Completion of a recommended implementation program will depend on a number of factors such as citizen priorities, finances, and staff availability. These recommendations are suggestions to future decision makers as ways to implement the goals and policies contained in this Housing Element. The listing of recommended implementation programs in the Housing Element does not obligate the City to accomplish them. Chapter 6 contains a list of all the Housing Element implementation programs.

Housing Element Organization

The Housing Element of the General Plan is organized into six chapters. Each chapter is further organized into sections that address specific topics described below:

Introduction and Orientation: This initial chapter describes the role and requirements for the Housing Element. The chapter also outlines the Plan's six goals, highlights the Plan's organizational format, describes the Plan's relationship to the City's General Plan as well as plans developed by other City agencies and regional jurisdictions and includes a glossary of terms. This chapter also includes a summary of the outreach completed while developing the draft.

Chapter 1 — Housing Needs Assessment: Provides a comprehensive overview of the City's population, household, and housing stock characteristics, and an analysis of these factors in order to identify housing needs of the variety of household types and special needs across the City. The analysis highlights low rates of housing affordability and the creation and loss of existing low-cost housing. In addition, demographic changes such as the increase in the senior population and decrease in young families and children are assessed. The Chapter also includes the summary of findings for the Housing Element Assessment of Fair Housing (Appendix 1.1) which includes an analysis of the disproportionate housing needs, segregation patterns, and disparities in access to opportunity by race, income, disability and familial status; along actions and programs intended to promote the City's goals of affirmatively furthering fair housing based on prioritized contributing factors.

Chapter 2 — Constraints on Housing Maintenance, Improvement, and Development: Addresses regulations and conditions that constitute constraints to housing production and preservation, including governmental regulations, infrastructure requirements and non-governmental market conditions such as land, construction and labor costs, opposition to housing, and restricted financing availability.

Chapter 3 — Opportunities for Conservation in Residential Development: State Housing Element law requires cities to identify opportunities for energy conservation in residential development. The City has broadened this analysis to include energy conservation, water conservation, alternative energy sources and sustainable development which supports conservation and reduces demand. These efforts reduce development costs and improve the long-term affordability of housing units. The enactment of the LA Green Building Code and other regulations like the Low-Impact Development Ordinance have greatly strengthened City efforts towards sustainability. Specific City programs include providing rebates for energy efficient appliances, shifting the time of energy use, using alternative sources of energy (i.e., solar power), installing green roofs, requiring more sustainable landscaping and site design, and adopting General Plan land use designations and zoning that facilitate higher-density, compact, infill development near transit.

Chapter 4 — Adequate Sites for Housing: State Housing Element law requires the City to show that it has adequate land zoned to accommodate expected population growth. For the 8-year plan period (2014-2021), the number of housing units estimated to be needed in Los Angeles is 456,643. The figure is called the Regional Housing Needs Assessment (RHNA).

This Chapter identifies the City's inventory of land suitable for residential development without the need for any legislative action by the City, identifies additional alternative methods of satisfying the RHNA and identifies the need for rezoning programs to accommodate the RHNA allocation. The analysis demonstrates that, during the 6th cycle, the City has an anticipated unit potential of 230,947 units, of which 72,650 units are Lower Income. As a result, the Plan identifies a need for a Rezoning Program to accommodate 255,432 units. The various rezoning strategies to meet this shortfall, as well as their assumptions, are also included. Finally, the Chapter includes an analysis of both the adequate sites and rezoning inventory's compliance with Affirmatively Furthering Fair Housing (AFFH) requirements, and finds that the rezoning program would substantially improve access to opportunity.

Chapter 5 — Review of the 2006-2014 Housing Element: Preparation of the Housing Element Update included the essential step of evaluating the previous 2006-2014 Housing Element in order to identify progress and evaluate the effectiveness of previous policies and programs. The review shows that building permits were issued for 117,088 new housing units. The City has therefore already met its overall RHNA target of 82,002 units; however, it is not expected to have produced enough housing in the affordable lower and moderate income categories. The review noted progress in increasing affordable housing production, particularly through mixed-income developments and showed that the goals, objectives and policies of the previous Housing Element remain largely relevant and important. This Housing Element Update builds upon them, reconfiguring and refining some of them to better focus the City's strategy. The updates focused on advancing citywide housing priorities that specifically address the housing shortage, advancing racial equity and access to opportunity, protecting Angelenos from displacement, and promoting sustainability and resilience. Similarly, the evaluation of programs provided insight into which efforts were more effective than others. As a result, many programs have been reconfigured so that going forward, more will be accomplished and a more accurate accounting can occur through the Housing Element's Annual Progress Report.

Chapter 6 — Housing Goals, Policies, Objectives and Programs: The objectives, policies and implementation programs under each goal speak to the diverse housing needs across the City. The City's approach to alleviating housing needs and of creating sustainable mixed-use, mixed-income neighborhoods across the City aim to provide opportunities for housing, jobs, transit and basic amenities for all segments of the population. Each program was crafted to meet particular housing needs of the City, whether they are renters or homeowners, or populations with special needs. The goals, objectives and policies are organized around five issues: housing production; housing preservation; livable and sustainable communities; housing opportunities for all; and ending homelessness.

Housing Element: Purpose and Process

Housing Element and the General Plan

In the State of California, all cities are required to develop a General Plan and the Housing Element is a required component of every city's General Plan. The General Plan can be thought of as a city's "constitution for development," or the foundation upon which all land use decisions are to be based. It establishes policies and programs that assist decision makers as they review planning approvals for a new project or consider a proposed ordinance or policy. As such, the General Plan provides the foundational guide for planning, outlining how land is used and how the City allocates its resources. The General Plan is, however, more than just the legal basis for all local land use decisions; it is the vision for how the City will evolve, reflecting the values and priorities of its communities.

The City of Los Angeles' General Plan consists of 12 Citywide Elements and 35 Community Plans, which collectively serve as the Land Use Element. The Framework Element establishes the overarching vision for the City's future growth, and the long-range strategies, goals, objectives, and policies to implement that vision. The General Plan also includes topic-specific elements, including the Housing Element, which provide detailed goals, policies and programs specific to each area of focus, in consistency with other elements. The Framework Element continues to provide policy direction for future amendments to the Housing Element and the Community Plans, which determine the zoning and land use for each parcel of land in the City.

The Plan to House LA update embodies the existing goals and policies of other General Plan elements and identifies the more detailed strategies the City will implement to achieve them with regards to housing. The update also ensures that housing goals, objectives and policies are integrated and consistent with all of the other elements of the General Plan. Recent changes to state law require the City to review, and update as necessary, the Safety Element alongside the Housing Element. The Safety Element is another topic specific element that details the City's approach to preventing, responding to and recovering from disaster events. Targeted amendments to the Safety Element are being adopted alongside the Plan to House LA to reflect the City's expanded focus on planning for hazards including wildfires, flooding and the impacts of climate change. Additionally, some minor amendments will be adopted into the Plan for a Healthy Los Angeles to clarify that the plan satisfies the state environmental justice requirements of SB 1000.

While fulfilling the statutory requirements of State Housing Element law, the policies and programs herein also foster on-going partnerships among City departments, with other governmental agencies, and with the private sector to respond to ever-changing housing demands and market conditions. The update provides policy guidance relating to housing issues to decision makers at all levels of City government.

State Law Framework

Statutory requirements for the Housing Element are delineated in California State Government Code Section 65580 – 65589.9. The Housing Element is required to be updated every eight years in accordance with a specific schedule of dates established by the State. ThisHousing Element therefore covers the period of October 1, 2021 through October 1, 2029.

Pursuant to State law, the Housing Element must include the following key components:

- An analysis of existing and projected housing needs
- An analysis of potential constraints on housing
- An analysis of assisted housing developments that are “at-risk” and eligible to change from low-income housing uses
- An inventory of land suitable for housing
- An affirmatively furthering fair housing (AFFH) analysis

- An analysis of any special housing needs
- An analysis of opportunities for residential energy conservation
- An evaluation of the previous Housing Element
- Goals, policies, and implementation programs

Because housing needs are recognized as a matter of statewide concern, the State, through the Department of Housing and Community Development (HCD), must certify the compliance of every jurisdiction's Housing Element upon adoption. Pursuant to AB 72 (2016), HCD also has new statutory authority to revoke Housing Element compliance if the local government's actions do not comply with state law. In addition, HCD may notify the California Office of the Attorney General that the local jurisdiction is in violation of state law for non-compliance with housing element law (or other state housing laws).

Affirmatively Furthering Fair Housing

Pursuant to Assembly Bill 686 (2018), the Housing Element must include an analysis and determination of consistency with Affirmatively Furthering Fair Housing (AFFH) requirements. AFFH is defined as "taking meaningful actions, in addition to combating discrimination, that overcome patterns of segregation and foster inclusive communities free from barriers that restrict access to opportunity based on protected characteristics. These actions must, taken together, address significant disparities in housing needs and in access to opportunity, replace segregated living patterns with truly integrated and balanced living patterns, transform racially and ethnically concentrated areas of poverty into areas of opportunity, and foster and maintain compliance with civil rights and fair housing laws."

To comply with these requirements, the implementation programs of the Housing Element must affirmatively further fair housing, and must include an Assessment of Fair Housing. Building on the adopted Assessment of Fair Housing plan (2018-2023), this document includes its own AFH with updated findings and contributing factors based on guidance from HCD, and sets the framework for the 2023-2028 AFH that will be submitted to HUD. Additionally, the adequate sites suitable for housing development must be identified throughout the City in a manner that affirmatively furthers fair housing (see Chapter Four).

For purposes of the Housing Element sites inventory, this means that sites identified to accommodate the lower-income portion of the RHNA are not concentrated in low-resourced areas (lack of access to high performing schools, proximity to jobs, location disproportionately exposed to pollution or other health impacts) or areas of segregation and concentrations of poverty. A helpful resource is to conduct AFFH analysis is the California Tax Credit Allocation Committee (CTCAC)/California Department of Housing and Community Development (HCD) Opportunity Maps, which can be seen on Map 3.4 (Chapter Two) or accessed at: https://www.treasurer.ca.gov/ctcac/opportunity.asp.

Regional Housing Needs Assessment (RHNA) Summary

The Regional Housing Needs Assessment (RHNA) is the State required process that seeks to ensure cities and counties are planning for enough housing to accommodate all economic segments of the community. The State assigns each region in California a housing target (RHNA Allocation) that is distributed to jurisdictions through a methodology prepared by the regional councils of government. The RHNA allocation is further segmented into four income categories based on area median income (AMI). Each local jurisdiction must then identify adequate sites with realistic development potential to demonstrate it can meet its share of the regional housing needs.

The City's RHNA allocation for the previous Housing Element planning period of January 1, 2014 to September 30th, 2021 was 82,002 new housing units. From 2014 to the end of 2020 (7 years), building permits were issued for 117,088 new housing units. The City has therefore already met its overall RHNA target of 82,002 units; however, it is not expected to have produced enough housing in the affordable lower and moderate income categories. Progress on meeting the 5th cycle RHNA is detailed more fully in Chapter 5 and summarized in Chart ES.4 below.

Chart ES.4: **RHNA Allocation by Income Level and Total Units to Date | 2014-2020**

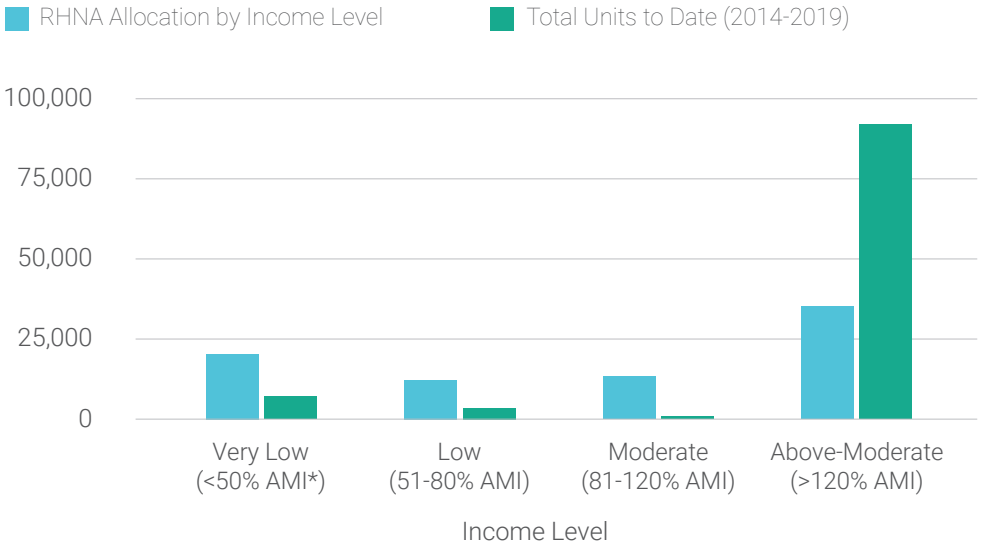

For this current 2021-2029 Housing Element 6th cycle, the regional Southern California Association of Governments (SCAG) issued a target of 456,643 housing units for the entire City of Los Angeles, of which 184,721 units (40%) are designated for very low- and low-income households. These figures are more than five times higher than the prior 5th cycle allocation, as seen on Table ES.1 below. This significant increase is primarily the result of changes in state law that included new markers of existing housing needs such as overcrowding and cost burden in the RHNA.

Table ES.1: **Comparison of 6th vs. 5th Cycle RHNA Targets, by Income Level**

Income Level	2013-2021 Target Units	2021-2029 Target Units
Very Low-Income (0-50% AMI)	20,426	115,978*
Low-Income (51-80% AMI)	12,435	68,743
Moderate-Income (81-120% AMI)	13,728	75,091
Above Moderate-Income (Over 120% AMI)	35,412	196,831
Total Units:	**82,002**	**456,643**

**Note: 57,989 (50%) of the Very Low-Income units are considered to be Extremely Low-Income (ELI)*

Through the implementation of the policies and programs set forth in the *Plan to House LA,* the City will pursue the production and preservation of housing for all residents and will strive to meet its RHNA goal of 456,643 new units by October, 2029. However, the lack of adequate resources for Affordable Housing will likely lead to production levels of low and moderate income units that fall short of the RHNA goals.

As described more fully in the RHNA Section of Chapter 1, the City estimates that under current assumptions it will likely be unable to meet its total RHNA targets for new construction. The City is therefore projected to fall short at the affordable (below 120% AMI) income ranges, but may meet the above moderate (market-rate) production levels. While the RHNA allocation suggests that almost 260,000 units affordable to households earning less than 120% AMI will be needed, it is anticipated that approximately 51,000 affordable units may be constructed within the eight year RHNA period at this range (about 20% of the target). This is a reflection that total housing

needs for lower and moderate income households greatly exceeds the ability to meet those needs with existing financial resources and incentive programs. However, it is important to highlight that this Housing Element is projecting a significant increase in housing production at all income ranges compared to prior cycles.

Summary of the Plan to House LA

As described in more detail above (See *State Law Framework* above) Housing Element law requires that each City and County identify and analyze existing and projected housing needs within their jurisdiction and prepare goals, policies, programs and quantified objectives to further the development, improvement, and preservation of housing.

The *Plan to House LA* translates state law requirements into a document that is organized in a logical and readable manner that aligns with the City's General Plan format. The *Plan to House LA* is organized into six chapters and a series of appendices. Each chapter is further organized into sections that address specific topics.

The content of the *Plan to House LA* was influenced by the development of six key "Concepts." These Concepts integrated feedback from the public alongside citywide policy priorities to describe how the City intends to meet increasingly ambitious housing production goals. They center around access to opportunity, housing stability, anti-displacement, equity, affordability, well-being and sustainability. The Plan's six Concepts are listed below in the Public Participation section.

Housing Goals, Objectives, Policies and Programs

Los Angeles' housing goals, objectives, policies, and programs are guided by the City's overall housing vision:

It is the overall housing vision of the City of Los Angeles to create housing opportunities that enhance affordability, equity, livability and sustainability by remedying discriminatory housing practices and creating a city with a range of housing types, sizes, and costs in close proximity to jobs, transit, amenities, and services. In keeping with a fundamental belief that housing is a human right, the City will work towards ensuring that housing stability and affordability is provided to all residents.

In line with this vision, all goals, policies and objectives are intended to further certain Citywide Housing Priorities, defined below to include:

Addressing the Housing Shortage: Increase the production of new housing, particularly affordable housing.

Advancing Racial Equity & Access to Opportunity: Proactively address racial and economic segregation in the City by creating housing opportunities that address historic patterns of discrimination and exclusion.

Preventing Displacement: Protect Angelenos—especially persons of color and the disabled—from indirect and direct displacement, and ensure stability of existing vulnerable communities.

Promoting Sustainability & Resilience and Environmental Justice through Housing: Design and regulate housing to promote health and well-being, increase access to amenities, contribute to a sense of place, foster community and belonging, and protect residents from existing and future environmental impacts.

The five goals that will guide the 2021-2029 Housing Element are as follows:

GOAL 1
A City where housing production results in an ample supply of housing to create more equitable and affordable options that meet existing and projected needs.

GOAL 2
A City that preserves and enhances the quality of housing and provides greater housing stability for households of all income levels.

GOAL 3
A City in which housing creates healthy, livable, sustainable, and resilient communities that improve the lives of all Angelenos.

GOAL 4
A City that fosters racially and socially inclusive neighborhoods and corrects the harms of historic racial, ethnic, and social discrimination of the past and present.

GOAL 5
A City that is committed to preventing and ending homelessness.

Each goal, along with major associated objectives, policies and programs will be summarized below. Please see Chapter 6 for the complete descriptions.

Goal 1 - Housing Production

Goal 1 emphasizes the importance of overall housing production in order to result in an ample supply of housing to better meet both existing and projected housing needs. This goal recognizes that rates of housing production have been insufficient historically and that in order to combat overcrowding and cost-burden, more housing options are needed, particularly those that are more affordable. A lack of adequate funding for deed-restricted Affordable Housing and other subsidies has limited the ability of the City to provide a critical social safety net for those at greatest risk of housing insecurity and homelessness. However, an increasing number of Affordable units are being created in mixed-income housing projects, often serving those at the lowest income categories (extremely low and very low).

Per the 2021-2029 RHNA, the City needs to produce about 57,000 units per year in the the 6th Housing Element Cycle; however, the City has only been producing an average of 16,700 units per year since 2014, indicating substantial changes are needed to achieve these housing goals. Of the City's 2021-2029 RHNA, about 23,000 units/year should be affordable to lower income households (80% AMI and below), however the City has only been producing an average of 1,650 affordable units per year since 2014. While significantly more housing at all income ranges is needed to address the current shortage, it will likely not be sufficient to serve those with the lowest incomes. Therefore, the particular importance of housing production that is affordable to lower income households is emphasized throughout Goal 1, while Goal 2 emphasizes that production must be balanced with strong preservation, replacement and tenant rights policies.

Objectives within the housing production goals are divided into three areas: forecasting and planning for changing housing needs (1.1), facilitating housing production, especially for affordable housing and housing meeting citywide housing priorities (1.2), and promoting a more equitable geographical distribution of affordable housing (1.3).

The policies and programs for production include locating new sources of local financing for affordable housing, targeted loan programs for homeowners and land use changes to increase sites where affordable housing can be built. Changes to production related policies from the prior Housing Element include a greater emphasis on producing a supply of housing that will alleviate existing housing needs, implementing strategies to better align citywide and community level housing planning efforts and reducing racial and economic segregation through a much stronger focus on locating Affordable Housing in all communities, particularly High Opportunity Areas. For example, Program 65 calls for allocating housing targets within Community Plan areas in a way that affirmatively furthers fair housing. Anti-displacement is added as a core component to future planning and land use strategies and the importance of more state and regional coordination is also strengthened.

Goal 2 - Housing Preservation and Housing Stability

The *Plan to House LA* establishes a new Goal 2 focusing on housing preservation and tenant protections in order to elevate critical City priorities around housing stability. This is a recognition of the importance of maintaining existing affordable housing and keeping people housed. Given the substantial cost benefits to preserving existing units as opposed to constructing a new unit, Los Angeles has long been committed to activities that support the preservation of affordable housing.

Objectives within the housing preservation and stability goal are divided into three topic areas: strengthening renter protections and preventing displacement (2.1), promoting more affordable ownership opportunities and ownership retention strategies (2.2), and conserving and improving the quality of housing (2.3). The overall policies within these objectives emphasizes the importance of prioritizing underserved communities and the most vulnerable.

Preservation related policies and programs include a combination of affordable housing preservation, habitability code enforcement, tenant protections, and ownership strategies; funding incentives to rehabilitate and maintain the housing stock; outreach, and education; as well as mechanisms to extend the affordability terms of units facing expiring covenants. There is also an overall increased emphasis on preventing displacement and protecting communities of color, which was not explicitly discussed in the previous Housing Element. New strategies include expanding "no net loss" requirements, affordable housing replacement policies, and a tenant's right to return to any replaced housing unit. Concepts such as extending affordability covenant terms, establishing community preference policies as well as promoting emerging ideas such as community land trusts and tenant/community opportunity to purchase programs were also added. One significant new preservation strategy involves the purchase of naturally affordable housing in order to remove units from the speculative market, help insulate tenants from price increases, and create housing for low-income families. Finally, there is an increased emphasis on education and empowerment for both tenants and homeowners. Specifically, language has been added to help promote homeownership as a wealth building strategy in communities of color through the prevention of predatory real estate practices and the promotion of education around enhancing home equity.

Goal 3 - Healthy, Livable, Sustainable, and Resilient Communities

Goal 3 emphasizes the important role of housing in creating a City that offers healthy, livable, sustainable, and resilient communities that improve the lives of all Angelenos. The goal encompasses an array of policies and actions that both enhance the quality of life and well-being of communities throughout Los Angeles as well as promote overall sustainability and resilience.

The objectives under this goal relate to the use of quality design (3.1), environmental sustainability (3.2) and promoting disaster and climate resilience in citywide housing

efforts (3.3). The design objective recognizes that housing can promote healthy communities and well-being, increase access to amenities, contribute to a sense of place, and foster community and belonging. Advancing environmentally sustainable residential buildings and land use patterns creates the path towards a low-carbon City, green energy future, and implements the City's Green New Deal (Sustainability pLAn) and Citywide Resilience Strategy.

The policies and programs falling under this goal will promote sustainable neighborhoods that lessen impacts on natural resource consumption by directing housing toward jobs and transit and by employing green-building techniques. These efforts will facilitate high quality, healthy housing in neighborhoods that mix incomes and improve accessibility to jobs and services in line with the Framework Element. The focus on health has increased, with new policies guiding development to better orient building siting and features toward beneficial uses and away from polluting or hazardous features. The prior Housing Element's focus on safety has more explicitly been linked to disaster resilience with several new policies on identifying risks to our housing stock and minimizing these risks for communities most at risk.

Goal 4 - Advancing Equity, Inclusion, and Access to Opportunity

Goal 4 strives towards a City that fosters racially and socially inclusive neighborhoods and corrects the harms of historic racial, ethnic, and social discrimination of the past and present. This goal recognizes that impacts of the affordable housing crisis are not equitably experienced by all Angelenos due to historic and ongoing structural inequities such as redlining, racially restrictive covenants, and exclusionary zoning. The effects of past systematic segregation and exclusion in housing are still apparent in many areas of Los Angeles today. Communities of color remain largely segregated and excluded from areas with more access to opportunities such as high performing schools and jobs. Lower income households, particularly Black, Indigenous, and People of Color, also have much higher rates of housing insecurity and a greater need for affordable housing.

The objectives under this goal relate to ensuring that housing opportunities are accessible to all residents without discrimination (4.1), promoting outreach and education on fair housing practices and accessibility (4.2) and a new affirmatively furthering fair housing objective committing to taking of proactive measures to promote diverse, inclusive communities that grant all Angelenos access to housing in Higher Opportunity Areas (4.3).

The policies and programs under this goal promote and facilitate equal opportunity practices in the construction, provision, sale and rental of housing; including ensuring accessibility to persons with disabilities in City funded affordable housing developments. Policies also aim to expand outreach and education for homebuyers and renters regarding fair housing and other protections in the purchase, rental, and/or modification of housing. Finally, under the third objective, policies and programs call for increasing access and transparency in the lease-up process for affordable housing,

ensuring that all neighborhoods have a range of housing typologies to provide housing options for all and examining land use practices that perpetuate racial exclusion and inequities. Related changes to production related policies and programs include a greater emphasis on locating Affordable Housing in all communities, particularly Higher Opportunity Areas and introducing context-specific land use reforms in a way that affirmatively furthers fair housing.

Goal 5 - Preventing and Ending Homelessness

Goal 5 commits the City to preventing and ending homelessness based on the longstanding vision in Los Angeles that housing is a human right. This goal requires that every individual and family is housed by promoting strategies to prevent residents from losing their housing and by rapidly rehousing those who do fall into homelessness. Unfortunately, the drastic shortfall in affordable housing available to people with the lowest incomes throughout the region has led to more unhoused people in recent years even as the homeless services system has scaled up significantly and become more effective and efficient in response.

The homelessness policies and programs focus on a tiered approach that recognizes the need to provide sufficient temporary and emergency shelters to meet short-term needs while working toward a rapid return to more stable housing or permanent supportive housing over the longer-term. Programs emphasize the need and demand for supportive services and compassionate care as part of the commitment to prevent and end homelessness. Outreach and education efforts under this goal seek both to increase awareness for all City residents about the needs of the homeless and to inform the homeless about housing and service opportunities. More direct policy language was added to specify that supportive services, including housing and temporary facilities, need to be included in all neighborhoods of the City, and there is continued work to remove barriers to siting housing for homeless persons. Finally, policies were added to emphasize the need to compassionately care for individuals experiencing homelessness with facilities like restrooms, showers and drinking fountains.

The Plan's goals, objectives, policies, and programs collectively comprise the City's housing action plan for the 2021-2029 planning period. Together they will guide daily decision-making by City officials and staff, and provide benchmarks on the housing programs that the City carries out to meet its overall housing goals.

Summary of Public Participation

Figure ES.1: **Outreach Process**

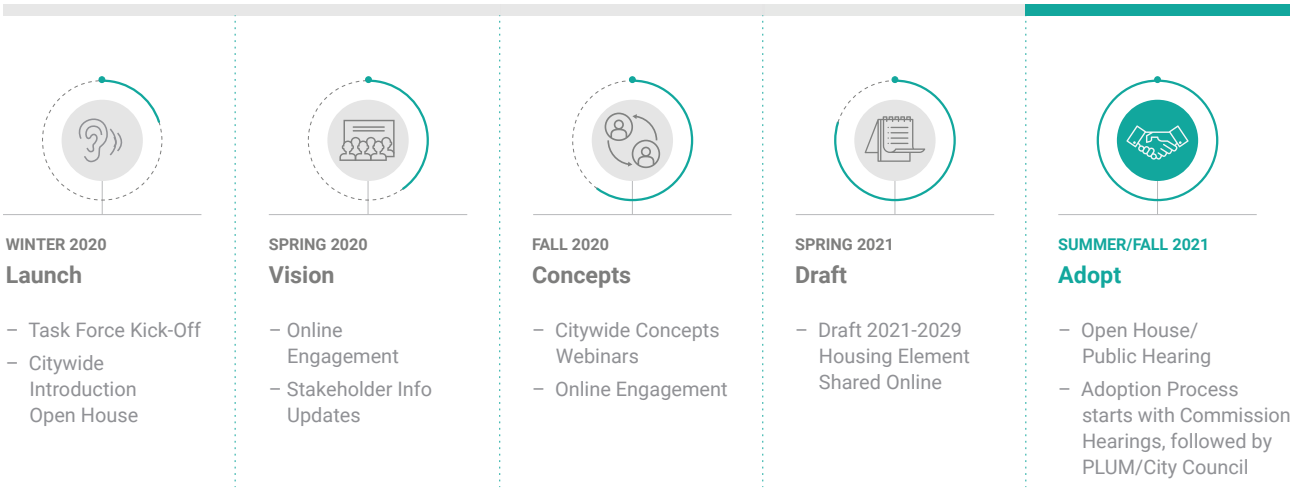

Updating the Housing Element requires vital public and stakeholder input that can only be collected through public participation. Government Code 65583(c)(7) mandates local governments to "make a diligent effort to achieve public participation of all economic segments of the community in the development of the housing element" and to describe their public participation efforts. The Department of City Planning and the Los Angeles Housing Department of (LAHD) engaged the public through numerous digital and in-person events (prior to the Covid-19 pandemic), and through other innovative ways, to collect the public's input. This outreach, participation and input has been used to guide and inform the updating process of the Housing Element.

Tens of thousands of people participated in the Housing Element Update outreach process and represented the City's diverse racial and ethnic communities, as well as age groups, income levels, and different housing experiences (i.e. renter versus home-owner). Efforts were taken by staff to provide outreach in Spanish to reach the City's large monolingual community, including bilingual webinars, online tools and a statistically valid survey. An important engagement element was the participation of the Housing Element Task Force, a 63-member group of diverse housing-related professionals, experts and community leaders, to further reach all segments of the City. The different public participation phases of the Housing Element Update are illustrated in Figure ES.1 and are described below. As part of the City's commitment to affirmatively further fair housing, there is a language and culturally inclusive outreach program intended to engage historically underrepresented communities in long range housing and planning processes.

A more detailed description of the outreach methods summarized below, as well as many of the general comments and findings collected as a part of the public participation process, are provided in Appendix 0.1.

Launch/Vision Phase

In October 2019, the City of Los Angeles launched the 2021-2029 update to the Housing Element, also referred to as the Plan to House LA. The Launch phase focused on the citywide introduction of the Housing Element Update and on informing the public on how it shapes housing outcomes in the City. A call for applications to join the Housing Element Task Force was issued and more than 280 persons and organizations applied. A diverse, balanced group of 63 members were selected and a kick-off Task Force meeting was hosted in January 2020 by the City's Director of City Planning and General Manager of LAHD.

In early 2020, the City launched the Visioning phase for the Plan. This phase focused on broadening public participation in the housing conversation and on collecting public feedback and input critical to the Housing Element Update. Community engagement focused on understanding housing needs, reviewing existing goals, and developing a collective vision for housing in Los Angeles.

Between January and July 2020, over 1,800 people clicked, commented, and participated in the Launch/Vision phase of outreach. Participants at all events were asked to share their frustrations with the current housing landscape and their vision for future improvements. Specific feedback and comments received from the public and Task Force during the Launch/Visioning revealed the following common topics:

- Protecting renters & preventing displacement
- Producing more housing, especially affordable housing
- Zoning for inclusive communities
- Serving the most vulnerable
- Addressing the homelessness crisis
- Promoting livable and resilient neighborhoods
- Promoting ownership

Kick-Off Workshops

The City hosted three in-person open house Kick-Off Workshops in February and March 2020 for the public to learn about the current Housing Element and to provide a space where participants could ask questions and share their comments with staff. Participants were engaged in both English and Spanish by bilingual staff in content that

included information on the state of housing in Los Angeles, demographics and socio-economic characteristics, housing characteristics, the City's RHNA allocation and past progress in meeting goals, as well as the 2013-2021 Housing Element's vision, goals, and objectives. Over 150 people attended these Kick-Off Workshops.

People who were not able to attend the in-person Kick-Off Workshops, were able to access an online workshop that provided the same information, materials, and opportunities to submit feedback. This online workshop tool was launched in March 2020 in both English and Spanish, and was viewed over 3,100 times.

Bilingual Webinars with Live Q&A

The City hosted five webinars with live Q&A in May and June 2020. Over 300 people attended these digital meetings. Three webinars were held in English and two in Spanish. Participants at these events were provided information about the Housing Element update and asked to share their thoughts about the current housing landscape and their vision for future improvements. The English and Spanish webinar recordings were published on the DCP website for anyone to watch at a convenient time. City staff was available to take phone calls for participants who were having technical issues, lacked internet access or who are visually impaired.

Launch/Vision Phase Summary and Integration of Comments

These comments led to an early recognition that the prior Housing Element was insufficient with regards to many of the critical topics the public cared most about. Many of these issues were elevated and expanded upon as Plan Concepts (discussed below), which were used to help prioritize elements that would be centered and uplifted as part of the update. These Concepts then guided the update itself, including the creation of new Goals, Objectives, Policies and Programs. This is illustrated by the creation of the new Goal 2, which emphasizes housing stability, and the list of new and updated associated policies and programs that link back to this Goal (summarized under Goal 2 discussion above).

Early feedback also emphasized the need for zoning to foster inclusive communities and a more equitable distribution of affordable housing. This theme has similarly been centered and elevated throughout the Plan under the significantly strengthened Goal 4, along with a large number of associated policies and programs that are perhaps best summarized under the AFFH Program (124 in Chapter 6). More specific comments about serving the most vulnerable found their way into specific policies such as Policy 1.2.8 (target incentives for those with the lowest incomes) as well as the "housing first" Policy 5.1.4. An emphasis on more affordable forms of homeownership was also highlighted early on and led to new policies and significant policy updates under Objective 2.2, as well as some creative concepts reflected in Programs 3 and 4 (Innovation in Subdivisions and Shared Equity Models, respectively). Finally, the concern around the need to produce more housing to alleviate existing needs helped inform many of the new policies and programs associated with Goal 1.

Concepts Phase

In late 2020, the City launched the Concepts phase for the 2021-2029 Housing Element. During this phase, an ambitious outreach campaign helped to engage an unprecedented number of people through several targeted outreach efforts, including three webinars, neighborhood council and stakeholder meetings, a statistically valid poll, and a public survey. This phase focused on six Concepts that were developed based on the feedback the City collected during the Vision phase of outreach and the framework of state law.

The Concepts focus on how the Housing Element will address housing-related issues in the City. All six Concepts respond to urgent housing needs including: addressing the housing shortage, advancing racial equity and access to opportunity, and promoting sustainability and resilience. The six Concepts include:

- **Housing Stability and Anti-Displacement:** To protect Angelenos—especially persons of color—from indirect and direct displacement, and ensure stability of existing vulnerable communities.
- **Housing Production:** To increase the production of new housing, particularly affordable housing.
- **Access to Opportunity:** To increase access to opportunities and proactively desegregate the City by planning for more affordable and mixed-income housing in higher-resource areas.
- **Homelessness:** To prevent and end homelessness in a manner that centers human dignity and respect by developing early interventions, significantly expanding permanent housing options, and providing appropriate services and support.
- **Built Environment:** To design and regulate housing to promote health and well-being, increase access to amenities, contribute to a sense of place, foster community and belonging, and plan for a sustainable future.
- **Meeting the Needs of all Angelenos:** To build, operate, and maintain welcoming and accessible housing for Angelenos with unique needs, including those with disabilities, large families, older adults, and other people facing housing barriers.

Between January and July 2021, tens of thousands of people clicked, viewed, interacted, and participated in the Concepts phase of outreach. A more detailed description of the outreach methods summarized below and the findings collected during this outreach phase are provided in Appendix 0.1.

Bilingual Webinars with Live Q&A

The City held three webinars during the fall of 2020, two in English and one in Spanish, to introduce the Concepts and implementation strategies (potential programs) to the public. An audience of over 260 people was reached across all three events. Interactive polls and Q&A sessions were held during the webinars to encourage interactive participation. These webinars were accessible through GoToWebinar and live-streamed on the City's Facebook Page. The English and Spanish webinar recordings were published on the DCP website for anyone to watch at a convenient time. City staff was available to take phone calls for participants who were having technical issues, lacked internet access or are visually impaired. Prior to posting webinars were amended to include closed captioning to better accommodate diverse abilities.

Online Survey

In December 2020, the City released an interactive online digital survey that introduced the six Concepts along with the proposed housing strategies and asked respondents to weigh in with their reactions and suggestions. The survey was made available in English and Spanish. Over 1,800 people responded to the survey. Respondents were well represented from central, west and southwest LA, with less representation from harbor and valley communities. Responses were received from a variety of age groups and ethnicities, though respondents were slightly older and whiter than the City as a whole. Some survey results were de-aggregated to evaluate differences in responses based on criteria such as race or status as a renter or homeowner (tenancy).

Within the survey, each of the six Concepts received overall support from at least 70% of respondents. There was wide agreement among respondents that the availability of housing, and especially affordable housing, is poor within the City of Los Angeles. When asked how to address this shortage respondents demonstrated strong support for tools like adaptive reuse of existing buildings and setting neighborhood level housing production targets, with more divided opinions on tools like targeted rezoning of low density parcels. The results of the survey were published on the Housing Element website in March 2021.

Statistically Valid Poll

The Department of City Planning partnered with FM3 Research to conduct a poll of over 800 randomly selected City residents from November 5th to 18th, 2020, to assess their opinions on housing related issues and proposed responses to the strategies. These polls were conducted in both English and Spanish via email and text message as well as through the use of cell phones and landlines. To capture a statistically representative cross-section of residents, the poll respondents were consistent with the citywide racial, income, household size, renter, owner, and age demographics of the City.

The vast majority of respondents expressed support for the strategy of increasing and accommodating more housing near jobs, transit, and services, and for prioritizing tenant rights and the sheltering of people experiencing homelessness. This balanced group showed a stronger desire than the online Concepts Survey to see more housing near public transit, near job opportunities, high-performing schools, parks, and other amenities, even in areas of the City that comprise mostly of single-family homes.

Educational Video

On February 18, 2018, an animated, minute and a half long educational video was launched on the YouTube channel and social media platforms of the Department of City Planning and the Los Angeles Housing Department. The video explained the City's housing crisis, the on-going update, and participation opportunities in an effort to bring new audiences into the housing conversation. The video highlighted housing-related issues and laid a foundation for the intent and capacity of the goals, policies and programs comprising the Housing Element Update.

This video was viewed over 45,000 times, across all platforms, and generated hundreds of comments and reactions.

Community Stakeholder Meetings

Throughout the Concepts Phase, the Department of City Planning and the Los Angeles Housing Department appeared at eight local stakeholder meetings, including alliances of Neighborhood Councils, community organizations and other local groups. Staff shared the draft Concepts and spent as much time as was needed to answer questions and gather information on proposed housing strategies. These groups include the Alliance of River Communities (ARC): South Los Angeles Alliance of Neighborhood Councils (SLAANC), Los Angeles Neighborhood Council Coalition (LANCC), Plancheck Neighborhood Council Alliance, Harbor Gateway Planning and Land Use Committee, West Valley Neighborhood Alliance on Homelessness, Health Innovation Community Partnership and the Westside Regional Alliance of Councils (WRAC).

Concepts Phase Summary and Integration of Comments

The Concepts Phase was a critical time for gathering feedback on both the big themes and specific strategies under consideration. In recognition of the difficulty convening groups during the past year and a half, as well as the critical need to draw opinions from a diverse range of Angelenos, the plan employed innovative techniques including the sampling of public opinion through a statistically valid survey (SVS), an online survey tool and videos. The public was asked about specific potential policies and programs and made aware of the trade-offs associated with them. Overall, the Concepts received broad support from members of the public and Task Force, but opinions varied on ways to address them more specifically. Strategies that received strong support in this phase have been reflected in the Plan, including the prioritization of public land and new models for affordable housing production and acquisition (Programs 15, 16 and 30 respectively), as well as the potential for innovative housing typologies like small lots, micro units and coliving and community land trusts to ensure long term affordability (Programs 3, 62, ane 4 respectively). Other community members discussed concerns with the availability of public facilities and services to support significant amounts of new housing and to balance production with other citywide quality of life and sustainability goals. A program to comprehensively evaluate infrastructure needs associated with growth was added to Program 50 and the plan includes many updated policies and programs associated with the ways the production and maintenance of housing can also support goals around tree canopy preservation, parks, sustainable use of building materials, conservation, disaster resilience, good urban design, etc. (see Programs 73, 74, 75, 76, 78, etc). Commenters also stressed the importance of participation in plans for new housing, particularly more vulnerable communities of color, leading to several policies around inclusive outreach and education (Policies 1.1.10, 1.3.3, 2.2.5).

Draft and Adoption Phase

The Departments of City Planning and the Los Angeles Housing Department will continue the effort to maintain and broaden public engagement and participation during the current draft phase. The Housing Element was discussed at meetings of the City Council Housing Committee and Planning and Land Use Management (PLUM) Committee in June 2021.

The City held virtual Citywide workshops on July 8 and July 13, 2021 to accompany release of the Public Draft Housing Element. The workshop included a 45 minute presentation on the proposed elements of the draft and rezoning program, followed by over an hour of Q&A. Workshop materials were translated and interpretation services provided in Spanish. 353 individuals attended the webinars which were also streamed on Facebook Live. Over 176 comments/questions were submitted during the two

webinars. To better gauge public support for the City's rezoning strategies, the presentation included two interactive text based polls that allowed both webinar and Facebook Live attendees to participate. Polling showed more than 92% (Chart ES.5 below) of participants surveyed supported more housing in higher opportunity areas. Attendees were also polled on how they would prioritize rezoning strategies such as rezoning commercial and residential corridors, industrial areas, areas near jobs and transit, public and religious land, and existing lower density residential areas to create opportunities for "missing middle" or lower-scale multifamily housing. Results on this prioritization varied between the two webinars, with generally strongest support for rezoning areas near jobs and transit and commercial and residential corridors.

This feedback directly informed the rezoning strategies outlined in Program 121 to prioritize rezoning in high opportunity areas, explore rezoning of corridors, areas near transit, public and faith based owned land, and explore missing middle strategies. Attendees also expressed concerns about the impacts of rezoning in Very High Fire Hazard Severity Zones (VHFHSZ) and on Historic Resources. As such sites in VHFHSZ were not included within the rezoning program and Historic Resources were generally excluded, with exceptions for programs that include protections and incentives for historic resources such as the Adaptive Reuse Strategy, and Community Plan Updates.

Chart ES.5: **Should the City Focus the Majority of its Rezoning in High Opportunity Areas?**

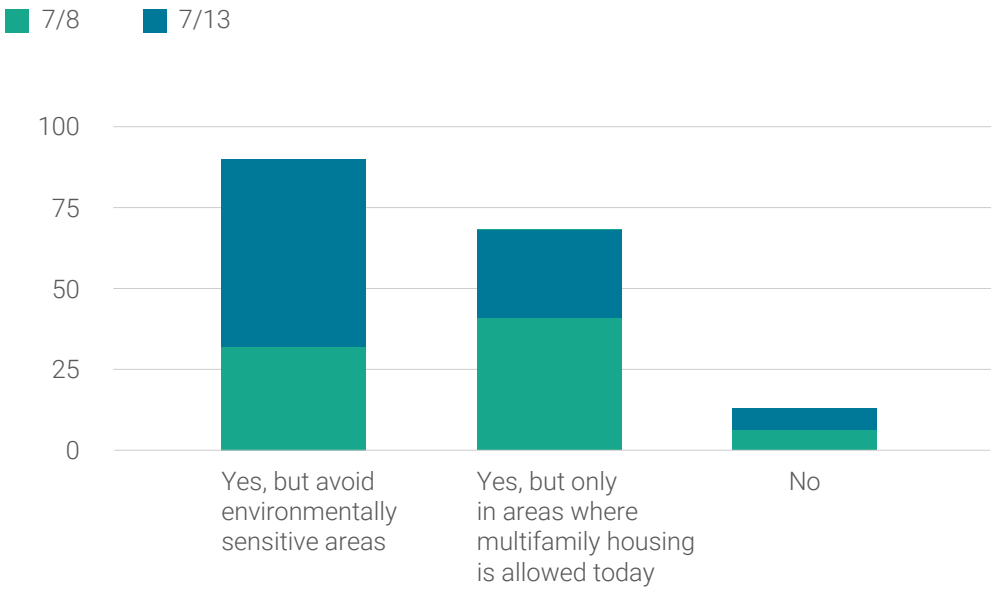

Webinar survey taken July8, 2021 and July 13, 2021. Total Respondes 161.

Outside of the public meetings, written comments were submitted requesting modifications to the site's inventory assumptions for ADUs and pipeline data as well as general requests to increase the number of parcels included in the rezoning program to 300,000. Staff reviewed the assumptions in the inventory of and made minor corrections to ensure their accuracy. Overall, between the July draft and the September draft release the rezoning number increased from 220,000 to 252,415. Additionally, while a minimum of 252,415 units are required to be rezoned to meet the RHNA, the candidate sites for rezoning identified as part of the draft rezoning program far exceed the required minimum. Comments were also received requesting expanded analysis for cognitive disabilities in the Needs Assessment, this request was reflected in Chapter 1 and in Appendix 1.1.

In addition to traditional notification methods, City staff attended additional stakeholder and community-based meetings to share information about the Housing Element and how to provide input on the plan. Staff attended meetings with Plancheck NC, the Valley Commerce Association, Center City Association, and Los Angeles Business Council.

In order to effectively affirmatively further fair housing and effectively reach communities in a culturally-appropriate, language-inclusive manner, the City utilized Local Early Action Planning (LEAP) grant funding to support outreach across many housing efforts including the Housing Element Update and other strategies initiated by the City of Los Angeles to accelerate housing production and promote equity-based models for increasing affordable housing development.

In August 2021, Liberty Hill Foundation conducted focus groups across four different communities in the City to gather feedback on the Draft Housing Element Plan released in July 2021. Participants were majority renters who reside in the communities of South LA, Pico Union, Westlake, Boyle Heights, Skid Row/Downtown, East Hollywood and North Hollywood. The curriculum, based on the Draft Housing Element, was developed for the program and organizations leading each focus group were encouraged to tailor the presentations to respond to the socioeconomic and geographic context for each neighborhood. The report outlining feedback and recommendations from participants on the Draft Housing Element Plan can be found in Appendix 0.1.

Additional opportunities for feedback occured through virtual public hearings for the Housing Element, Safety Element and Health Element on September 21st and 22nd, 2021. These hearings were conducted in both English and Spanish. A total of 67 people provided verbal comments with about 200 members of the public in attendance.

While there was a wide range of comments and concerns raised during the public hearing, key themes were identified and are presented below.

Several of the public comments reiterated the public need for the Housing Element to reinforce tenant protections, specifically in relation to eviction protection and education to facilitate greater understanding of tenant rights. The City will be exploring and studying ways to increase tenant protections, provide additional education and

outreach, and strengthen replacement requirements and right to return policies. As part of this effort, the City will continue to identify and seek funding to support enhanced tenant rights' enforcement and housing preservation and production.

Additionally, comments urged the City of Los Angeles to acknowledge its history of land use injustices and commit to center efforts around reversing racist land use designations. In response the City included a new program in the Housing Element to conduct a Historic Land Use Study to document the legacy of exclusionary and discriminatory land use and housing decisions in Los Angeles to inform future policies and programs (Program 130).

Many speakers from a local group requested that the Housing Element consider adding a program called the "Livable Communities Initiative," which was described as a way to better integrate planning for housing and transit in tandem on select corridors to include better mobility options and sustainability features along with upzoning for mixed-use and mixed-income housing. To reflect the importance of connecting housing to the public realm and mobility options, a new Program 131 Livable Communities Initiative has been added to the proposed Housing Element.

Comments were also raised in regards to the City's proposed Rezoning Program (121), specifically urging the City to address disparities in the distribution of housing opportunities and promote anti-displacement and protective measures for vulnerable and at-risk communities. The Rezoning Program emphasizes focusing on Higher Opportunity Areas and protection of vulnerable communities, including areas at risk of displacement and environmentally sensitive areas. The AFFH analysis of the Inventory of Candidate Sites for Rezoning (see Chapter 4) concludes the program will affirmatively further fair housing and create a more equitable set of land use regulations for the City.

Comments were also received requesting additional policies and programs that ensure the Housing Element supports place-based strategies in disinvested areas, including affordable housing and health promoting strategies. In response, a new Policy 4.3.2 was added as follows:

- Policy 4.3.2: Advance place based strategies that create opportunities and financial strength in areas of disinvestment and with a history of predatory financial practices through asset-building shared equity homeownership that creates stability and mitigates displacement pressures through community control.

In response to comments relating to persons with disabilities, a number of updates were made, including a revisions to the the program relating to Accommodations for Persons with Disabilities (Program 82) to include a new objective to revise the City Planning Reasonable Accommodation Form as suggested. Also language relating to persons with mental disabilities was revised to specify developmentally and intellectually disabled persons, including in Objective 4.1 and Program 11 and 18.

Common concerns raised included the need for more affordable housing with equitable distribution across the City of Los Angeles, including in high resource areas; going further with addressing climate change and environmental justice; and the implementation of a comprehensive fair share re-zoning strategy. Additional common public comment topics included consideration of community displacement and housing affordability, and infrastructure to support anticipated housing growth.

The majority of public comments pertained to the Housing Element, but topics related to the Safety and Health Elements including climate change, environmental justice, and limiting or prohibiting development in flood prone areas or Very High Fire Hazard Severity Zones.

Housing Element Task Force

A core contributor and guide throughout the update process of the Housing Element has been the Task Force. This 63-member Task Force is composed of a diverse group of housing professionals and community leaders, who were selected from over 280 applicants. This group assisted the City in evaluating the viability and impact of potential new and updated policies related to housing preservation and production, tenants' rights, homelessness prevention, zoning as it relates to housing matters, and other important housing-related issues.

The Task Force has four subcommittees representing different themes and needs within the Housing Element:

- Housing Stability and Tenure
- Housing Production and Construction Innovation
- Livability, Sustainability, and Resilience
- Homelessness and Special Needs

As previously mentioned, the Task Force has provided their input throughout the outreach phases of the update. The first Task Force meeting was held in January 2020, for members to share ideas for the 2021-2029 Housing Element update. In April, May, and July of 2020, staff hosted 12 subcommittee meetings to review and discuss:

- Feedback and key themes that emerged from community outreach events
- Visioning ideas for housing security, accessibility, production, and livability

- Existing housing constraints, such as land use and zoning, entitlement and permitting processes, financing, construction costs, and housing opposition
- The RHNA site selection methodology
- Current housing related policies and potential implementation programs
- Other topic areas and data for potential study

The full Task Force was convened again in October 2020 to begin reviewing draft themes and Concepts for the Housing Element Update. To help inform the Site Selection process, staff held a working group meeting for the Task Force members in November 2020. In July 2021 a full Task Force meeting was held to review the draft Housing Element and the Inventory of Adequate Sites.

The Housing Element benefited greatly from sustained and detailed input from the Housing Element Task Force. Early on several Task Force members, along with public comments, focused on the importance of the Inventory of Sites methodology in establishing an accurate baseline of existing zoning capacity to ensure the City can be in the best position to understand actions needed to meet the RHNA. These comments, along with changes in state law, influenced the decision to use an econometric (regression) model to evaluate realistic likelihood of developments based on past production trends. Task Force members also emphasized the equitable distribution of housing and how the Housing Element should establish a methodology to distribute local housing targets to communities based on citywide policy. This concept was incorporated in Program 49 - Targeted Zoning Allocations by Community Plan Area. Task Force members like ACT-LA, a coalition of housing and transportation justice advocates, wrote detailed comment letters with dozens of detailed policy and program prescriptions, emphasizing the need to balance production with deeper community benefits, more tenant protections and the preservation of affordable housing. The vast majority of these strategies have been reflected, in one way or another, in the Plan.

Housing Needs Assessment

Introduction

This chapter contains a comprehensive assessment of the various factors that influence and affect the City's housing needs. Understanding the unique housing needs of the City is vital to the development of housing policies and programs that further the City's housing goals for all residents.

The assessment of housing needs takes stock of the factors that illustrate the existing housing needs in Los Angeles, as well as those that help us identify and plan for future trends. The chapter is organized into the following topic areas:

- Population Characteristics (age, race, ethnicity, special needs, including the unhoused)
- Household Characteristics (household size and composition, tenure and ownership)
- Income and Employment Trends (median income, labor market characteristics, unemployment)
- Housing Stock Characteristics (building typologies, bedroom size, building age)
- Housing Costs and Overcrowding and Tenure (cost burden, overcrowding rates)
- Regional Housing Needs Assessment (RHNA)

Among other findings, this analysis indicates that the City's residents experience the highest rates of housing cost burdens and overcrowding in the nation, one of the lowest homeownership rates, and the rapid loss of existing lower-rent housing. These trends are being compounded by demographic and employment factors such as rapid aging of the population, the continued prevalence of poverty, and low-wage employment.

Data Sources And Select Terminology

This assessment is based on analyses of information from a variety of sources, but primarily the US Census Bureau's American Community Survey (ACS) 2019 5-Year estimates. Where otherwise unsourced, the ACS can be presumed to be the data source. The use of ACS 5-year estimates instead of 1-Year estimates is due to their increased statistical reliability and availability. However, the reader should note the limits of the ACS-based analysis because 5-Year estimates may not reflect the most current trends since they include data that was collected over the five years prior.[1] This analysis was prepared prior to the release of the 2020 Census data, and as such does not include 2020 data in the analysis.

To properly analyze the varying housing needs of the City's residents and to acknowledge the long-term housing effects of discriminatory policies, it is essential to examine race and ethnicity. New statutory requirements (Government Code Section 65583(c)(10)) added by AB 686 (2018) also call for a more thorough analysis of race and ethnicity data than previous Housing Elements. Sources such as the US Census rely on the term "Hispanic" to refer to people who speak Spanish, however in the City of Los Angeles, most people of Latin American descent self-identify as "Latino(a)." Throughout the document, we will use the gender-neutral and inclusive term "Latinx."

1. US Census Bureau. Understanding and Using ACS Data: What State and Local Government Users Need to Know: Considerations When Working With ACS Data. August 2020: Page 4. https://www.census.gov/content/dam/Census/library/publications/2020/acs/acs_state_local_handbook_2020.pdf

Population Characteristics

Population

Since its inception, the City of Los Angeles has remained a growing city. Overall, the City's population has increased by 42.6% since the 1970s. The 2019 ACS 5-year estimate reported a population of 3,966,366. While data from the 2020 decennial census was not available at the time of this document preparation, the City has grown faster this decade than the prior and is forecast to increase considerably faster in the following decades (see Char 1.1t). Specifically, the Southern California Association of Governments expects the City of Los Angeles population to grow by 8.15% during the 2020-2030 time period, with a population estimate of 4,337,394 residents in the City by the end of the Housing Element Cycle (2029). Chart 1.1 illustrates past population growth trends, current forecasts and future growth projections.

Chart 1.1: **Total Population Growth in Los Angeles | 1970-2045**

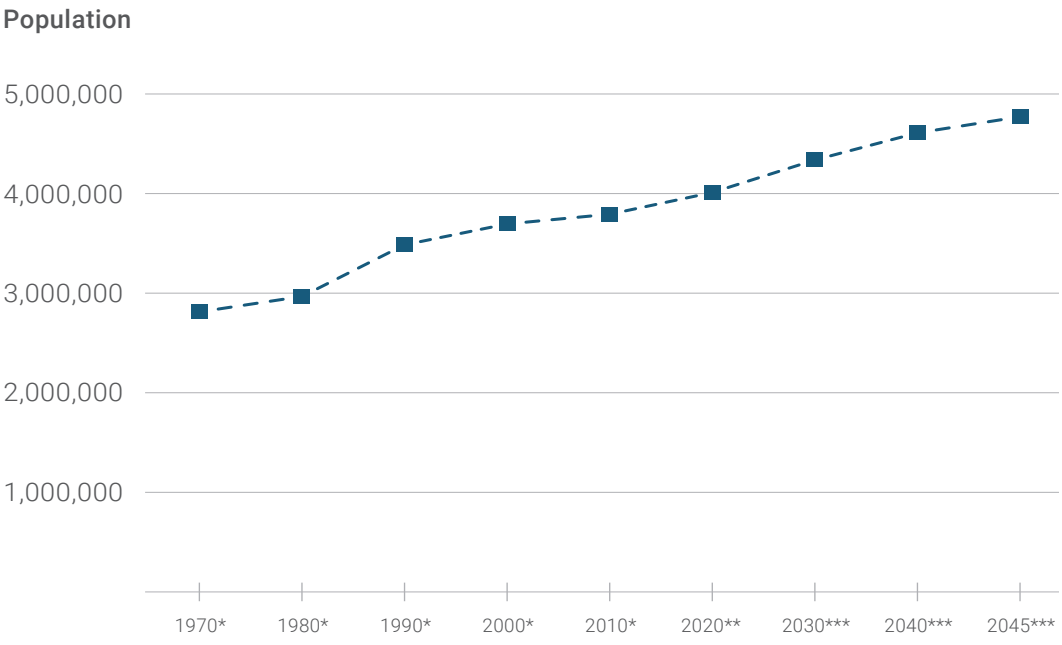

*Source: *US Decennial Census - Population Characteristics 1970-2010; **CA Department of Finance - 2020 Population Estimates; ***SCAG 2020 RTP/SCS - Demographic and Growth Forecast*

Map 1.1 shows the distribution of population increases in neighborhoods throughout the City of Los Angeles. Within the City, the fastest growing Community Plan areas are Central City and Central City North, followed by Chatsworth-Porter Ranch and Westchester-Playa Del Rey. The areas with negative growth since 2010 include the Bel Air-Beverly Crest, Sun Valley-La Tuna Canyon, Venice and West Adams Community Plan areas. The 2010-2019 figures reverse some of the trends of the prior decade, which saw population declines in the central and eastern areas of the City and most growth occurring in the San Fernando Valley. Though still, nearly half of citywide population growth since 2010 has been in the Valley.

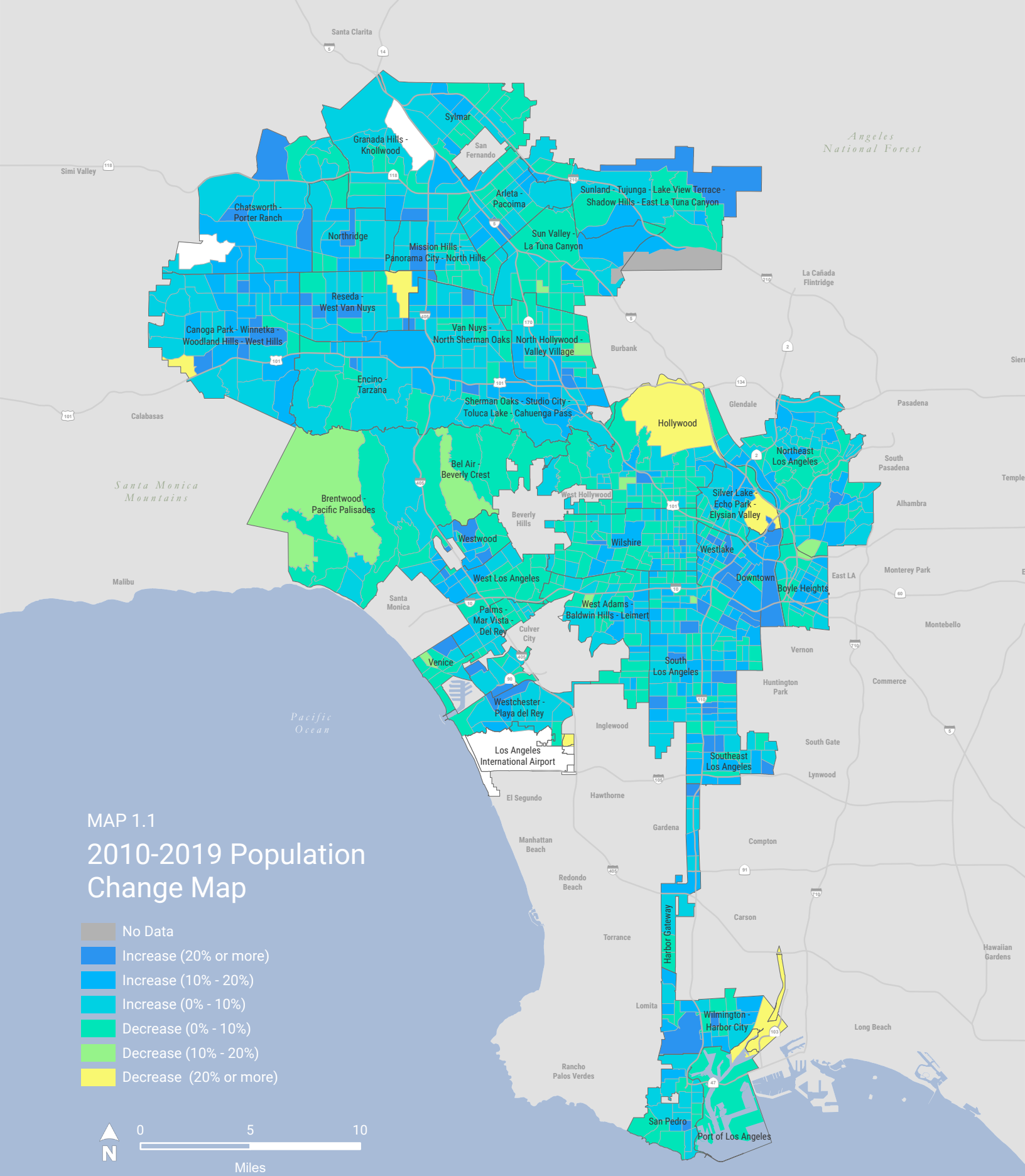
Santa Clarita
Sylmar
Granada Hills - Knollwood
San Fernando
Angeles National Forest
Simi Valley
Chatsworth - Porter Ranch
Northridge
Arleta - Pacoima
Sunland - Tujunga - Lake View Terrace - Shadow Hills - East La Tuna Canyon
Sun Valley - La Tuna Canyon
Mission Hills - Panorama City - North Hills
La Cañada Flintridge
Reseda - West Van Nuys
Canoga Park - Winnetka - Woodland Hills - West Hills
Van Nuys - North Sherman Oaks
North Hollywood - Valley Village
Burbank
Encino - Tarzana
Sherman Oaks - Studio City - Toluca Lake - Cahuenga Pass
Glendale
Pasadena
Calabasas
Hollywood
Northeast Los Angeles
South Pasadena
Santa Monica Mountains
Bel Air - Beverly Crest
Brentwood - Pacific Palisades
West Hollywood
Silver Lake - Echo Park - Elysian Valley
Alhambra
Beverly Hills
Westwood
Wilshire
Westlake
Malibu
West Los Angeles
Downtown
East LA
Monterey Park
Boyle Heights
Santa Monica
Palms - Mar Vista - Del Rey
West Adams - Baldwin Hills - Leimert
Culver City
Montebello
Venice
Vernon
South Los Angeles
Huntington Park
Commerce
Westchester - Playa del Rey
Pacific Ocean
Inglewood
South Gate
Los Angeles International Airport
Southeast Los Angeles
Lynwood
El Segundo
Hawthorne
Gardena
Compton
Manhattan Beach
Redondo Beach
Carson
Harbor Gateway
Torrance
Hawaiian Gardens
Lomita
Wilmington - Harbor City
Long Beach
Rancho Palos Verdes
San Pedro
Port of Los Angeles
MAP 1.1
2010-2019 Population Change Map
No Data
Increase (20% or more)
Increase (10% - 20%)
Increase (0% - 10%)
Decrease (0% - 10%)
Decrease (10% - 20%)
Decrease (20% or more)
N
0
5
10
Miles

Age

As the City's population increases, the age distribution range significantly affects the housing needs of the City's residents. For example, an aging population generally signals the need for more senior housing, while growing numbers of children and young families would point to the need for more family housing.

The City's population of people over the age of 60 continues to grow, and is estimated to continue to grow over the next few decades. Between 2010 and 2019, the City's population over 60 years old went from 14.3% to 17.6%, representing an increase of approximately 29.3% in the last decade (see Table 1.1). In contrast, the population of people under 19 years of age has decreased by 8.5% since 2010. This indicates a decline in families in the City which may be due to a scarcity of affordable housing options for families, in addition to trends towards fewer children.

The City's median age continues to increase. In 2019 it was 35.4, whereas in 2010, the median age was 33.7. This compares to a national median age of 38.1, up from 36.9. This indicates that the City's population is still relatively young compared to the rest of the country, but is aging at a faster rate. Some neighborhoods in the City have higher numbers of seniors (65+) population, as indicated in Map 1.2 , particularly in the Valley, hillside areas and northeast and southwest LA.

Table 1.1: **Population Change by Age Group, 2010-2019**

Age	**2010** ACS 5 Year Estimate	**2010** Percent of Population	**2019** ACS 5 Year Estimate	**2019** Percent of Population	**2010-2019** Percent Change
Under 5 years	256,940	6.8%	234,263	5.9%	-8.8%
5 to 9 years	236,291	6.3%	225,139	5.7%	-4.7%
10 to 14 years	247,215	6.6%	226,079	5.7%	-8.5%
15 to 19 years	273,419	7.2%	241,773	6.1%	-11.6%
20 to 24 years	304,368	8.1%	301,667	7.6%	-0.9%
25 to 34 years	643,125	17.0%	717,319	18.1%	11.5%
35 to 44 years	578,461	15.3%	569,174	14.3%	-1.6%
45 to 54 years	496,185	13.2%	521,846	13.2%	5.2%
55 to 59 years	196,508	5.2%	231,743	5.8%	17.9%
60 to 64 years	154,190	4.1%	206,335	5.2%	33.8%
65 to 74 years	200,155	5.3%	277,893	7.0%	38.8%
75 to 84 years	131,198	3.5%	144,289	3.6%	10.0%
85 years & up	54,431	1.4%	69,416	1.7%	27.5%

Sources: Us Census Bureau; American Community Survey; 2019 And 2010 Acs 5-Year Estimates, Table Dp05; <Https://Data.census.gov/Cedsci/>

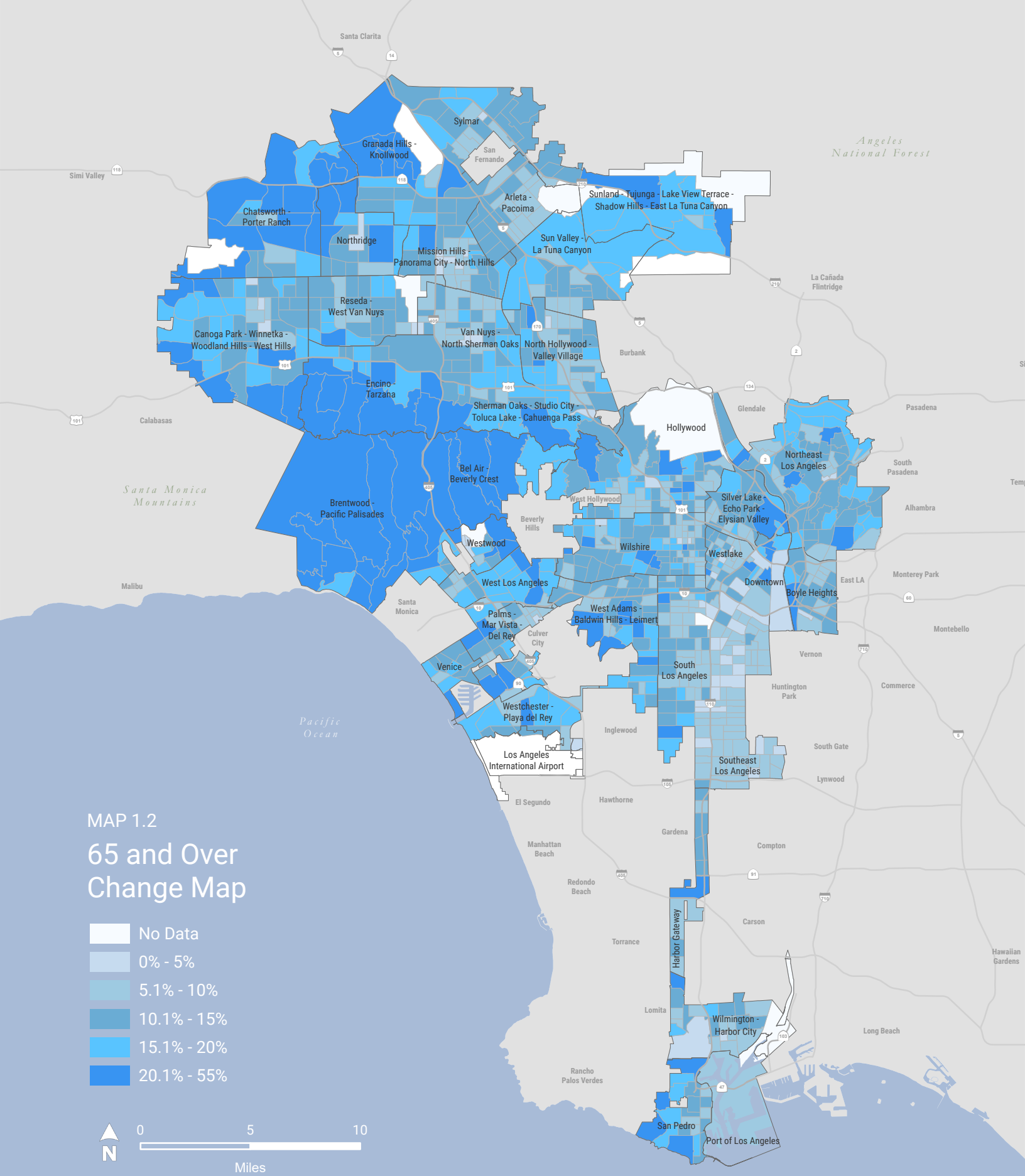
Santa Clarita
Sylmar
Granada Hills - Knollwood
San Fernando
Angeles National Forest
Simi Valley
Chatsworth - Porter Ranch
Arleta - Pacoima
Sunland - Tujunga - Lake View Terrace - Shadow Hills - East La Tuna Canyon
Northridge
Mission Hills - Panorama City - North Hills
Sun Valley - La Tuna Canyon
La Cañada Flintridge
Reseda - West Van Nuys
Canoga Park - Winnetka - Woodland Hills - West Hills
Van Nuys - North Sherman Oaks
North Hollywood - Valley Village
Burbank
Encino - Tarzana
Sherman Oaks - Studio City - Toluca Lake - Cahuenga Pass
Glendale
Pasadena
Calabasas
Hollywood
Northeast Los Angeles
South Pasadena
Santa Monica Mountains
Bel Air - Beverly Crest
Brentwood - Pacific Palisades
West Hollywood
Silver Lake - Echo Park - Elysian Valley
Alhambra
Beverly Hills
Westwood
Wilshire
Westlake
Monterey Park
Malibu
West Los Angeles
Downtown
East LA
Boyle Heights
Santa Monica
Palms - Mar Vista - Del Rey
West Adams - Baldwin Hills - Leimert
Culver City
Montebello
Venice
Vernon
South Los Angeles
Huntington Park
Commerce
Westchester - Playa del Rey
Pacific Ocean
Inglewood
South Gate
Los Angeles International Airport
Southeast Los Angeles
Lynwood
El Segundo
Hawthorne
Gardena
Manhattan Beach
Compton
Redondo Beach
Carson
Torrance
Harbor Gateway
Hawaiian Gardens
Lomita
Wilmington - Harbor City
Long Beach
Rancho Palos Verdes
San Pedro
Port of Los Angeles
MAP 1.2
65 and Over Change Map
No Data
0% - 5%
5.1% - 10%
10.1% - 15%
15.1% - 20%
20.1% - 55%
N
0
5
10
Miles

Race, Ethnicity, and Immigration

The City of Los Angeles has a diverse population, with the majority of the population identifying as people of color. Latinx residents make up the largest demographic of the City's population with 1,922,889 persons (48.6%), followed by White residents, who make up over a quarter of the population at 28.5%. Asians make up 11.5% of the population, followed by Black or African Americans at 8.5% of the population, and Native Americans, Pacific Islanders and those who identify as Other make up the remaining 2.8%.

Chart 1.2: **Race and Ethnicity Demographics in Los Angeles**

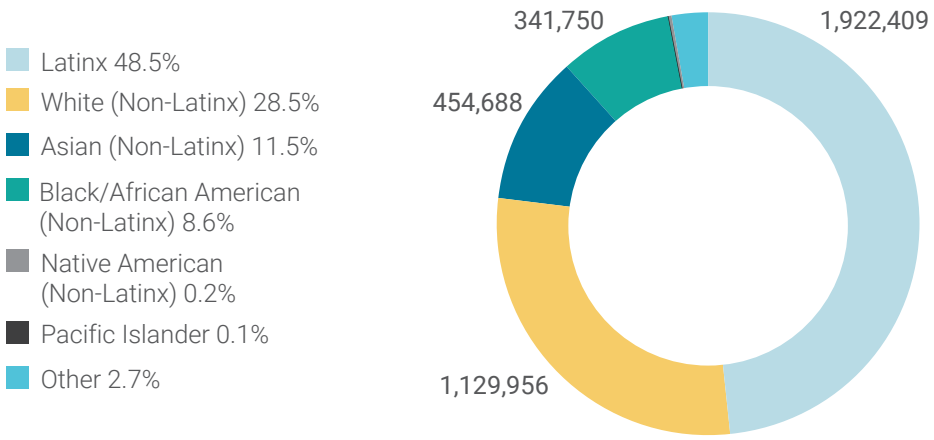

Source: US Census Bureau ; American Community Survey; 2019 ACS 5-Year Estimates,Table DP05

Chart 1.3 shows the racial and ethnic breakdown of the City over four decades (1990-2019). Since 2000 there has been a significant decline in the percent of the City's Black population (-15%) and increases among Asian (25%), Latinx (12%) and White populations (3%). Over the last decade, trends have stabilized, with more modest changes among racial and ethnic populations between 2010-2019.

Chart 1.3: **Change in Race and Ethnicity | 1990-2019**

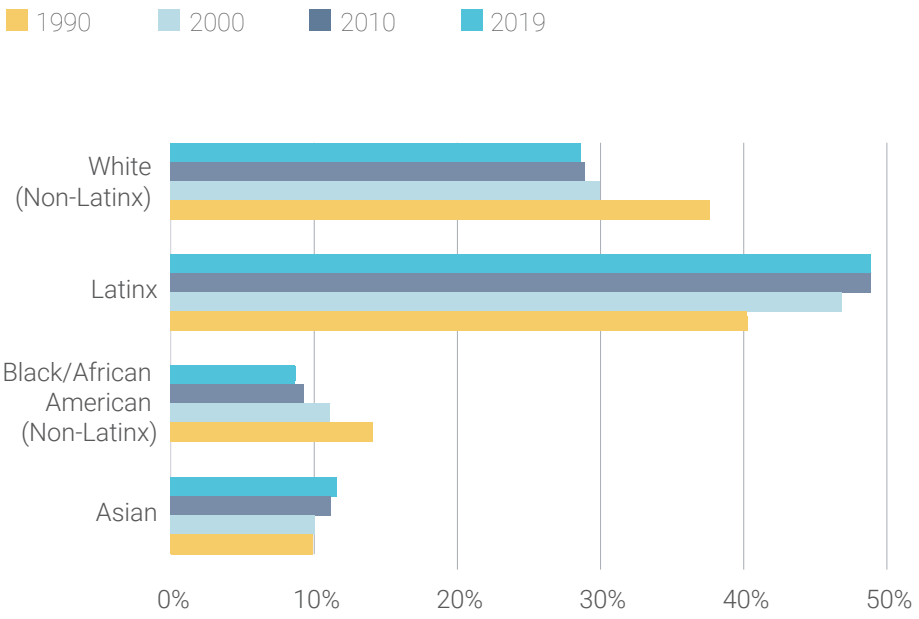

Source: US Census ACS 5-Year Estimates, 2019

Much of the City's diversity is due to immigration. Table 1.2 shows that while the foreign-born population of the City is significant at 36.9%, it did decline by 2.74% between 2010 and 2019. This decline is at odds with the continued nationwide growth in foreign-born population, which increased by about five million (or about 1%) over the same period.

Nonetheless, Latin America and Asia continue to be the main geographies of origin for the City's foreign-born population. However, immigration from Latin America has decreased by approximately 3% while immigration from Asia has increased by approximately 2%, and now represents the fastest growing population of foreign-born residents nationally.

Table 1.2: **U.S. and Foreign-born Population in Los Angeles 2010-2019**

	2010 Population	**2010** Percent of Population	**2019** Population	**2019** Percent of Population	**2010-2019** Percentage Change
US Born	2,277,540	60.4%	2,504,590	63.1%	2.7%
Foreign Born	1,494,946	39.6%	1,462,346	36.9%	-2.7%

Sources: US Census Bureau; American Community Survey; 2019 and 2010 ACS 5-Year Estimates, Table DP02

The City of Los Angeles also has a notable population of undocumented immigrants. In 2019, there were 412,522 undocumented persons living in the City, which is equivalent to 10% of the population. The chart shows that most of this population has been living in the City for over 10 years. Being undocumented can affect a household's access to housing and stability. For example, undocumented immigrants are restricted from the following types of federal housing assistance programs: Public Housing, Housing Choice Vouchers, Section 8, Project-Based housing, and certain affordable housing developments built utilizing certain grant programs. With the rescission of the Trump-era Mixed-Status rule, which dramatically restricted access to critical assistance programs for families with one or more undocumented household members, families with U.S.-born or documented children can participate in housing assistance programs. Nonetheless, many immigrant households remain hesitant to participate in government programs because of Department of Homeland Security's or Department of State's public charge policies, which may impact individuals' ability to apply for legal residency in the future.

Table 1.3: **2018 Undocumented Immigrant Population in the City of Los Angeles**

Time Living in US	Number	Percentage
10 Years of Less	124,644	30.2%
11-20 Years	172,944	41.9%
21-30 Years	96,139	23.3%
30 Years of More	18,795	4.6%
Total Undocumented Population	**412,522**	**100%**

Source: California Immigration Data Portal: City of LA. Composition of the immigrant population by recency of arrival: Los Angeles; 2018.
Note: The California Immigrant Data Portal is an organization that utilizes micro-data from recent US Census 5-Year ACS estimates retrieved from IPUMS USA to provide estimates on the number of undocumented residents in major cities of the US.

Income and Employment

Employment and income play an important role in determining the City's housing needs. Due to the high costs of housing, jobs with higher wages provide greater housing opportunities; while low-paying jobs and access to employment limit housing options.

Jobs in the City of Los Angeles account for approximately 40.6% of all employment in the County (see Table 1.4). The City's civilian labor force consists of persons aged 16 and over who are either working or actively looking for work. Approximately 66.6% of the City's population is in the civilian labor force, up slightly from 66.5% in 2010.[2]

2. Source: US Census Bureau; ACS; 2019 and 2010 ACS 5-Year Estimates, TableID S2301..

Table 1.4: **Comparison of LA City and LA County Employment**

Jurisdiction	Employment Numbers	LA City's Employment Share
Los Angeles County	4,459,100	40.6%
Los Angeles City	1,811,600	

Sources: California Employment and Development Department. Labor Force and Unemployment Rate for Cities and Census Designated Places: Annual Averages Historical Data. 2020. https://www.labormarketinfo.edd.ca.gov/data/labor-force-and-unemployment-for-cities-and-census-areas.html#CCD

The 2019 ACS 5-year Estimate median annual household income in the City is $62,142, which represents an approximate increase of 26.5% from the 2010 median annual household income estimate of $49,138. Despite this percentage increase, Table 1.5 shows that the City's median household income is still less than that of the County, the State, and the Nation.

Table 1.5: **Median Annual Household Income**

Jurisdiction	2010 ACS 5-Year Estimate	2019 ACS 5-Year Estimate
City of LA	$49,138	$62,142
County of LA	$55,476	$68,044
State of California	$60,883	$75,235
National	$51,914	$62,843

Sources: US Census Bureau; American Community Survey; 2019 and 2010 ACS 5-Year Estimates, Table DP02

In determining housing needs, households are generally grouped into five income categories: extremely low-income (ELI), very low-income (VL), low income (Low), moderate-income (Mod), and above moderate-income (Above Mod). These income categories are used by federal, state and local agencies, with some variations, for various funding and incentive programs. Table 1.6 shows the definitions of these categories and the household distribution across the categories for the City.

Table 1.6: **2021 US HUD Income Limits for Households, Los Angeles County**

Income Limit Category	Persons in Family			
	1	2	3	4
Extremely Low Income	$24,850	$28,400	$31,950	$35,450
Very Low Income	$41,400	$47,300	$53,200	$59,100
Low Income	$66,250	$75,700	$85,150	$94,600

Source: US Housing and Urban Development, 2021

The top 5 projected occupations through 2028 in the County all have a median income of less than $31,250, indicating wages are not keeping up with the cost of living in Los Angeles. For example, the occupation with the most job openings (personal care aides) earns a median annual wage of only $24,491, meaning they could only comfortably afford spending approximately $600 a month in rent. This signals an urgent need for housing that is affordable to residents earning such low wages given the City's service-based economy.

Table 1.7: **Top Five Projected Job Openings in Los Angeles County, 2018-2028**

Occupation	Job Openings	Median Income
Personal Care Aides	442,830	$24,491*
Combined Food Preparation and Serving Workers, Including Fast Food	221,570	$24,008*
Cashiers	212,980	$29,362
Retail Salespersons	166,200	$31,221
Waiters and Waitresses	163,210	$29,097

Source: California Employment and Development Department. 2018-2028 Local Employment Projections Highlights: LA County.

**Data retrieved from 2016-2026 projections due to unavailable data for 2018-2028 projections.*

Higher median annual household incomes tend to be concentrated in the western areas of the City, while lower median annual household incomes tend to be concentrated in the central, eastern and southern areas of the City. The median annual household income disparity in the City is geographically illustrated in Map 1.3.

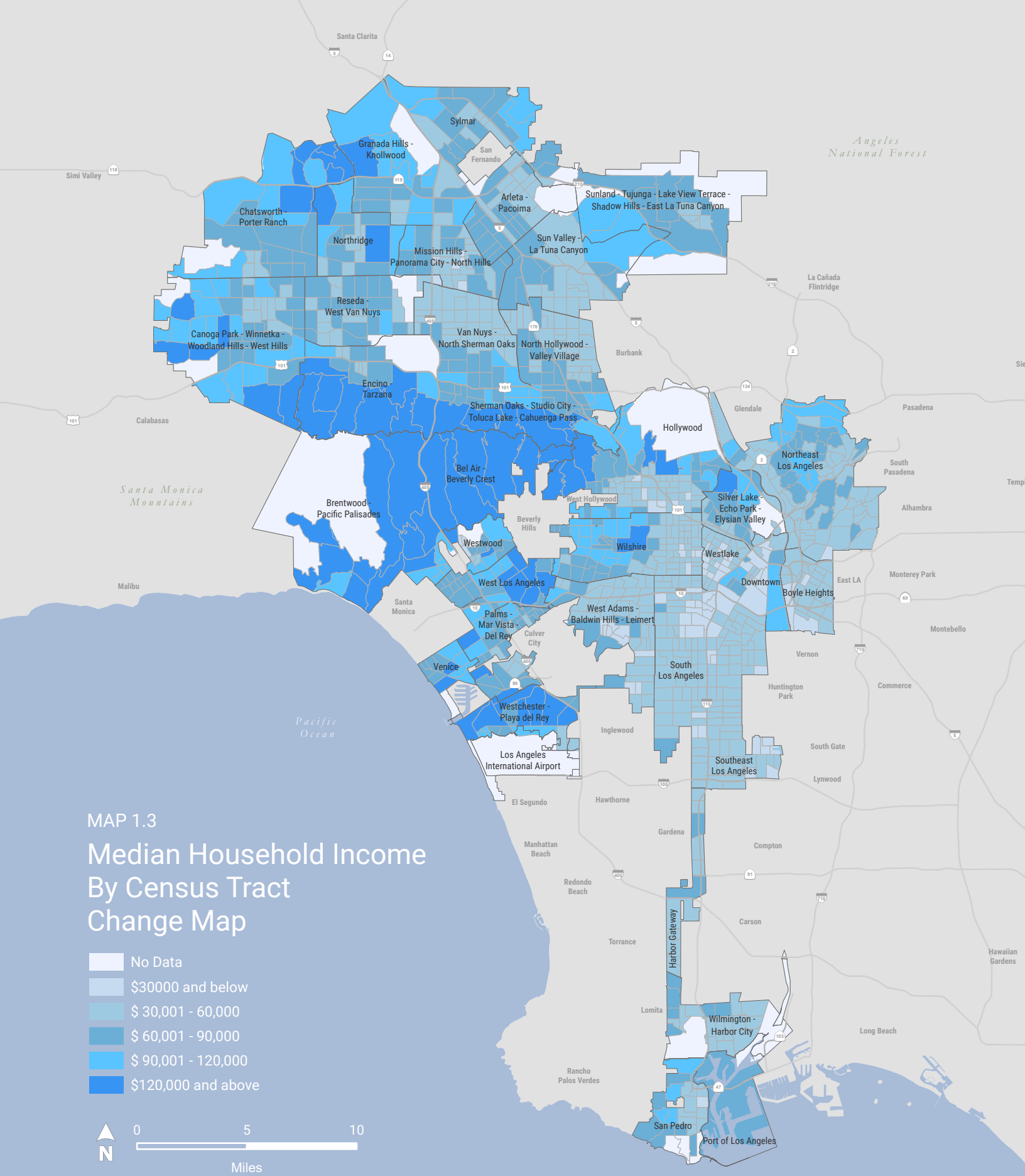
Santa Clarita
Simi Valley
Angeles National Forest
Sylmar
Granada Hills - Knollwood
San Fernando
Arleta - Pacoima
Sunland - Tujunga - Lake View Terrace - Shadow Hills - East La Tuna Canyon
Chatsworth - Porter Ranch
Northridge
Mission Hills - Panorama City - North Hills
Sun Valley - La Tuna Canyon
La Cañada Flintridge
Reseda - West Van Nuys
Canoga Park - Winnetka - Woodland Hills - West Hills
Van Nuys - North Sherman Oaks
North Hollywood - Valley Village
Burbank
Encino - Tarzana
Sherman Oaks - Studio City - Toluca Lake - Cahuenga Pass
Glendale
Pasadena
Calabasas
Hollywood
Northeast Los Angeles
South Pasadena
Santa Monica Mountains
Bel Air - Beverly Crest
Brentwood - Pacific Palisades
West Hollywood
Silver Lake - Echo Park - Elysian Valley
Alhambra
Beverly Hills
Westwood
Wilshire
Westlake
Malibu
West Los Angeles
Downtown
East LA
Monterey Park
Boyle Heights
Santa Monica
Palms - Mar Vista - Del Rey
West Adams - Baldwin Hills - Leimert
Culver City
Montebello
Vernon
Venice
South Los Angeles
Huntington Park
Commerce
Pacific Ocean
Westchester - Playa del Rey
Inglewood
South Gate
Los Angeles International Airport
Southeast Los Angeles
Lynwood
El Segundo
Hawthorne
Gardena
Manhattan Beach
Compton
Redondo Beach
Carson
Harbor Gateway
Torrance
Hawaiian Gardens
Lomita
Wilmington - Harbor City
Long Beach
Rancho Palos Verdes
San Pedro
Port of Los Angeles
MAP 1.3
Median Household Income By Census Tract Change Map
No Data
$30000 and below
$ 30,001 - 60,000
$ 60,001 - 90,000
$ 90,001 - 120,000
$120,000 and above
N
0
5
10
Miles

Table 1.8 shows the wide variation of incomes present in the City and highlights the high percentage of households with very low incomes. About 22% of the City's households earn less than $25,000 a year and 42% of all households make less than $50,000 a year.

Table 1.8: **Household Incomes in the City of Los Angeles**

Income	2019 Percentage of Population
$10,000 to $14,999	5.8%
$15,000 to $24,999	9.3%
$25,000 to $34,999	8.7%
$35,000 to $49,999	11.5%
$50,000 to $74,999	15.4%
$75,000 to $99,999	11.4%
$100,000 to $149,999	14.4%
$150,000 to $199,999	6.9%
$200,000 or more	10.0%

Sources: US Census Bureau; American Community Survey; 2019 ACS 5-Year Estimates, Table DP02

According to the California Economic Development Department (EDD), as of April 2021 the City's current unemployment rate is 10.9%.[3] In February of 2020, before the COVID-19 pandemic, the unemployment rate had been steadily falling to 4.6%, while during June 2020 the rate had spiked to nearly 20%. The unemployment rate in the City of Los Angeles, LA County and the State are presented in Table 1.9 . Generally, the City has had slightly higher unemployment rates compared to the State but appears to be recovering slightly better than the County as a whole.

Table 1.9: **Effects of Covid-19 Pandemic on Unemployment**

Month	City of LA	County of LA	State
Feb 2020	4.6%	4.6%	4.3%
Jun 2020	19.8%	19.5%	15.1%
April 2021	10.9%	11.7%	8.5%

California Employment and Development Department. Labor Force and Unemployment Rate for Cities and Census Designated Places: Annual Averages Historical Data. 2020 and 2021. https://www.labormarketinfo.edd.ca.gov/data/labor-force-and-unemployment-for-cities-and-census-areas.html#CCD

This employment data indicates that many residents in the City will continue to struggle to keep up with the City's high cost of living. The region is burdened by having extremely high housing costs in relation to incomes. The City of Los Angeles has median incomes similar to more economically depressed cities like Cleveland but has some of the highest housing costs in the country (see for more on cost burden trends). Trends towards increasing low-wage service sector jobs in the region will greatly affect the demand for housing, in particular affordable housing.

3. CA Employment Development Department, May 21, 2021 release; Seasonally unadjusted.

Household Characteristics

This section analyzes household formation and household characteristics, which are both very important to consider planning for housing. A household may be composed of single individuals, families, unrelated individuals, or combinations thereof, each of which have different needs. The analysis highlights trends towards smaller household sizes and non-family composition, continued movement towards rentals and away from ownership, as well as a "missing middle" in terms of both new building scale and affordability. This section also identifies the housing needs and characteristics of persons with special needs, including the unhoused, to better understand the varying housing needs of the City's diverse population.

Household Formation

Household formation (sometimes called "headship rate") measures the rate in which new households are being formed in relation to population growth. Household formation is an important housing indicator as the inability to form a new household indicates a lack of adequate affordable supply. Household formation has been declining in the Southern California region for many years, with younger Angelenos increasingly unable to afford their own housing. Relatedly, many households who historically would have been able to purchase a home or condo are being forced to remain in the rental market which adds pressure as more higher income households compete for limited rentals.[4]

There are approximately 1,383,869 households in the City. This represents an almost 5.0% increase over the approximately 1,318,168 households in 2010. This rate of household growth has largely kept up with population growth (4.7%) in the prior decade; However, there remains a significant longstanding regional deficit that creates systemic problems with regards to housing formation. For example, there are more than 75,000 more Angelenos aged 25-34 in 2019 than in 2010 but 5,000 fewer heads of household in this key age group that is usually at the forefront of starting new households.

4. Myers, Dowell, Ph.D., "Housing Interconnections in Los Angeles: Shortages, Affordability, and Displacement." Population Dynamics Research Group, Sol Price School of Public Policy, University of Southern California, October 2019. https://cpb-us-e1.wpmucdn.com/sites.usc.edu/dist/6/210/files/2020/04/Haynes-Final-Report-USC-Housing-Interconnections-submitted-100919.pdf

Household Composition and Size

Family sizes have become smaller since 2010, with almost 90,000 additional one and two person households in 2019, and about 43,000 fewer five and more person households (see Table 1.10). Approximately 30% of households consist of one-person, 29% are two-person, 15% are three-person and 26% of households have four or more persons. Smaller household sizes are a result of many social phenomena including the general forbearance of marriage and children. The United States has experienced a gradual decline in its fertility rate since the Great Recession.[5]

Table 1.10: **Number of Persons in Household, 2010-2019**

Number of Persons in Household	**2010** Number of Households	**2019** Number and Percentage of Households	**2019** Percentage of all Households	**2010-2019** Difference in the Number of Households
1 Person	373,529	418,680	30%	45,151
2 Person	356,194	399,841	29%	43,647
3 Person	200,443	212,742	15%	12,299
4 Person	174,043	180,936	13%	6,893
5 Person	101,385	94,650	7%	-6,735
6 Person	52,087	41,370	3%	-10,717
7 or More	60,487	35,650	3%	-24,837

Sources: US Census Bureau; ACS; 2019 and 2010 ACS 5-Year Estimates, Table B25009

5. "With a potential 'baby bust' on the horizon, key facts about fertility in the U.S. before the pandemic," Pew Research Center, May 7, 2021. https://www.pewresearch.org/fact-tank/2021/05/07/with-a-potential-baby-bust-on-the-horizon-key-facts-about-fertility-in-the-u-s-before-the-pandemic/#:~:text=The%20general%20fertility%20rate%20in,which%20the%20fertility%20rate%20declined

A “family” is defined by the Census as a household made up of two or more people living together who are related by blood, marriage, or adoption, one of whom is the Head of Household. A “non-family household” consists of a person living alone or a householder who shares the home with non-relatives only, such as roommates. As shown in Chart 1.4 , married couple families constitute approximately 38% of all households, followed by people living alone (30%), other families (21%) and other non-family households (10%). Non-family households have increased slightly since 2010, from 39% to 40% from 2010 to 2018.

Chart 1.4: **Household Type**

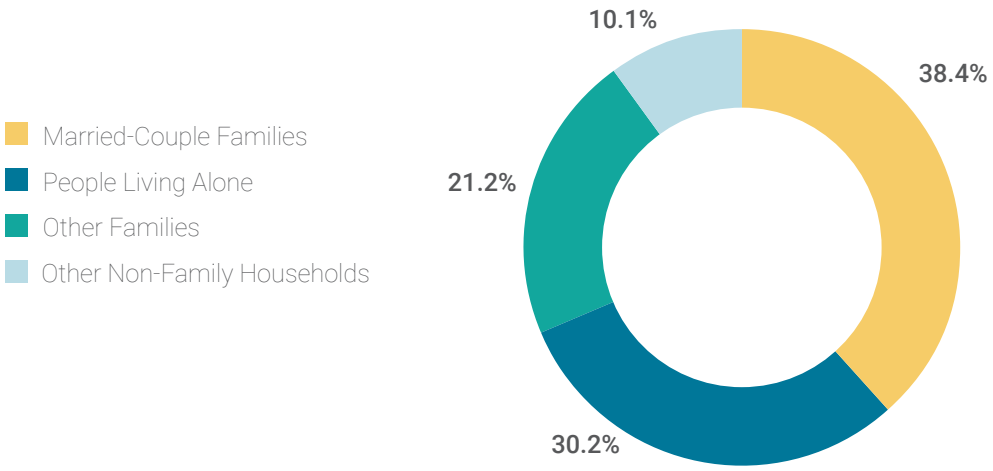

Source: US Census Bureau ; American Community Survey; 2018 ACS 5-Year Estimates,Table B11001

Owner and Renter Households

The vast majority of households in the City rent the homes they live in. About 868,282 households (approximately 63%) in the City rent their housing units, while approximately 505,582 households (approximately 37%) own their homes.

Changes in tenure have disproportionately affected younger Angelenos. From 2010 to 2019, the share of homeowners age 45 dropped dramatically, by over 25%. It's important to note that this 25% decline did not translate to any increase of renters under age 45 (see Chart 1.5). This indicates that most young people cannot afford to create a household in the City and may be more likely to migrate out to other cities or states, or to live with parents or family. These changes affecting younger residents are largely due to housing cost and availability.[6]

Chart 1.5: **Change in Tenure by Age | 2010-2019**

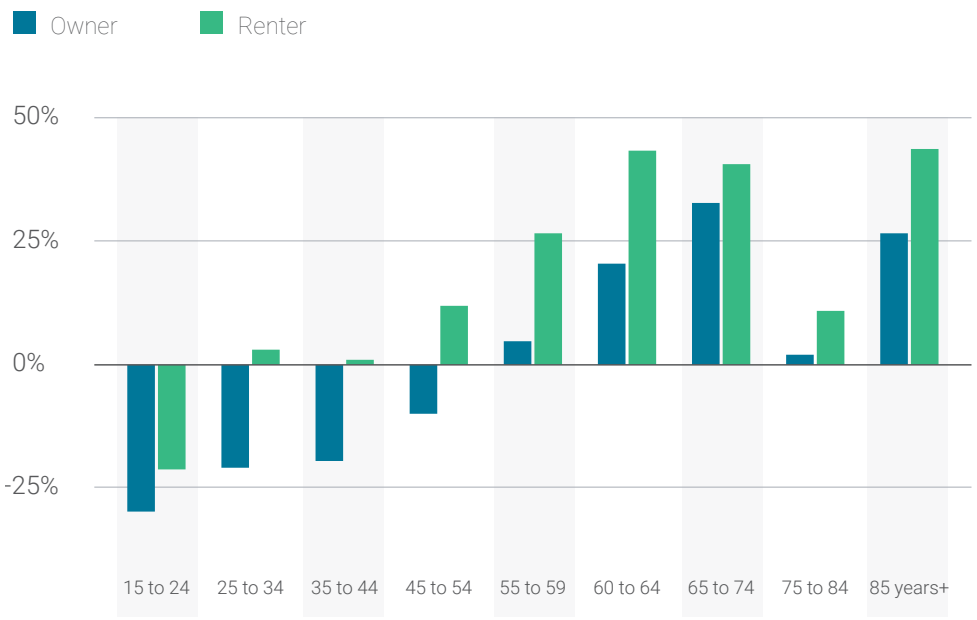

Sources: US Census Bureau; American Community Survey; 2019 and 2010 ACS 5-Year Estimates, Table DP05.

6. How Do Shortages Lead to Dislodgement and Disappearing Renters? (Housing Research Brief 6) by Dowell Myers and JungHo Park, August 2019, USC Sol Price School of Public Policy.

Households with Special Needs

Housing is not equally accessible for all residents throughout the City. Elderly, disabled individuals (including those with developmental disabilities), female-headed households, large families (5 or more persons), farmworkers, and homeless households often face significant barriers in obtaining affordable and accessible housing suitable to their specific needs. Residents in these special needs categories are also sometimes subjected to explicit housing discrimination and face unique housing challenges, also due to other zoning and regulatory barriers impacting access to housing and opportunity. Therefore state Housing Element law requires an analysis of the housing needs of people who have special needs. Significant portions of the City's population and households fall under this category, as indicated by Table 1.11.

Table 1.11: **Special Needs Populations, City of Los Angeles**

	Persons	Households
Seniors (65+)	491,598	281,001
Seniors with Disabilities	179,493	N/A
Non-Seniors with Disabilities (16-64)	217,738	N/A
Large Families (5 or More Persons)	N/A	172,811
Single Female-Headed Households w/ Related Children	N/A	111,054
Persons Living with HIV/AIDS	N/A	N/A
Homeless Persons	41,290**	N/A
Farm Workers	6,621	N/A

*Source: ACS 5-Year Estimate, 2019; * 2009 Estimate by AIDS Coordinator Office, City of Los Angeles; ** 2020 LAHSA Greater Los Angeles Homeless Count*

Senior-Headed Households

As mentioned earlier, the City's population is aging, and addressing the growing housing needs of seniors is imperative. For the purposes of this Housing Element, seniors include persons aged 65 years or older. The housing needs of seniors are particularly challenging and require special attention because of the combination of fixed incomes, varying physical and sensory disabilities, and mobility/transportation limitations, all of which limit access to appropriate, accessible, and affordable housing. Seniors comprise approximately 12% of the City's population (491,598 people), and nearly 20% of all households citywide (281,001) are headed by seniors. Over 44% of these households are seniors who live alone while the rest are households composed of senior heads of households living with other person(s). Over 58% (160,860) of seniors live in owner-occupied housing, while 42% (117,104) are renters.

Table 1.12: **Senior Households by Tenure and Age**

	Owner-Occupied	Renter-Occupied	Total
65-74 Years	88,303	69,687	**157,990**
75 Plus Years	72,557	50,454	**123,011**
Total	**160,860**	**117,104**	**277,964**

Source: US Census Bureau; ACS; 2019 ACS 5-Year Estimates, Table B25007

Of the City's 281,001 senior-headed households, approximately 34% earned less than $25,000 and 61% earned less than $60,000. However, the proportion of seniors living the federally-defined poverty level is lower than that of the total city population. Approximately 16% of the City's seniors were living the poverty level, compared to 19% of the City's working-age population (18-64) who live the poverty line.

Chart 1.6: **Senior Housing Income Distribution in the City of Los Angeles | 2019**

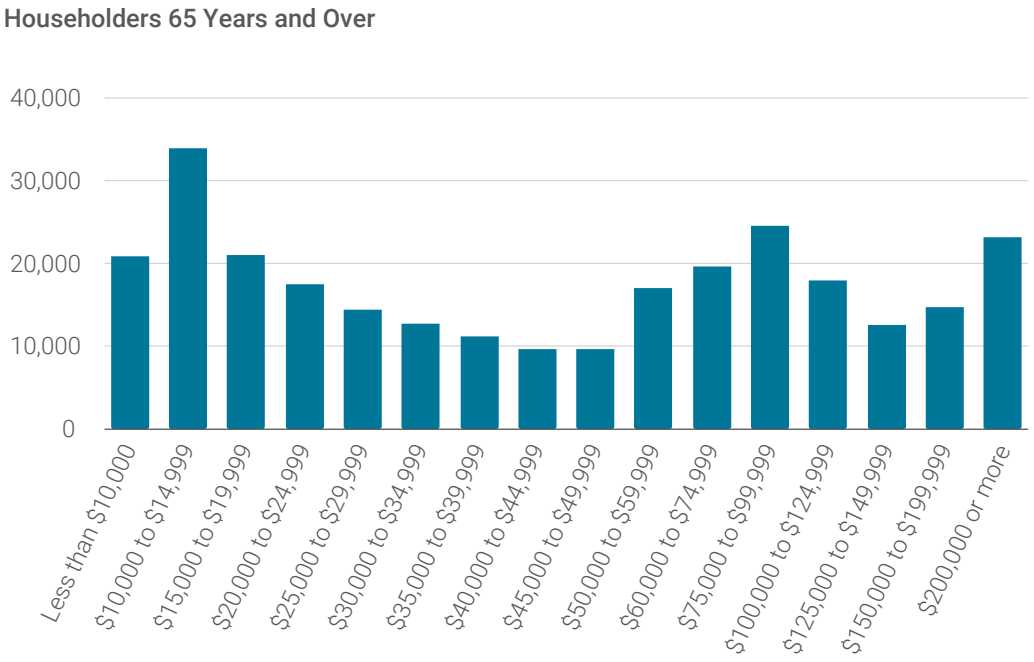

Sources: US Census Bureau; American Community Survey, 2019 and 2010 ACS 5-Year Estimates, Table DP05.

The percentage of adults over the age of 55 who are renting has increased much faster than the percentage owning. While the percentage of older adult homeowners has increased by approximately 15%, the percentage of older adult renters has increased by nearly 30%. This indicates rising demand for appropriate and accessible senior rental housing.

Cost Burdens for Seniors

Due to these lower incomes, seniors generally face a greater housing cost burden. Households that pay 30% or more of their monthly income for rent or for owning a home are deemed "cost-burdened," and those that pay 50% or more on rent or mortgage payments are "severely cost-burdened" (a deeper analysis of cost burden is provided later in this chapter). Of senior heads of households who are renters, nearly 65% pay more than 30% of their income on rent. This is a higher rate of rent burden than any other age group, except those between 18 and 24 years of age.

Cost burden is lower among senior homeowners, however still significant. More than 38% of senior homeowners spend over 30% of their income on owner-related housing costs. Households headed by seniors who own their home may face physical and financial barriers in maintaining their properties or retrofitting them to accommodate mobility limitations. Additionally, many senior-headed homeowners in the City are "home-rich and cash-poor," which means they have significant home equity but little income or savings. These seniors are often specifically targeted for reverse mortgages and other predatory home loans, which undermines long-term housing security for them and their families.

Persons with Disabilities

A disability is defined by the Federal Government as "a physical or mental impairment that substantially limits one or more major life activities of such an individual." (42 U.S.C. § 12102). People with disabilities, which include but are not limited to physical, sensory, or mental health disabilities, often require special housing accommodations. on the prevalence of certain disability types including hearing difficulty, vision difficulty, cognitive difficulty, ambulatory difficulty, self-care difficulty, and independent living difficulty. This data may not capture other psychiatric disabilities or conditions like schizophrenia, bipolar disorder, or post traumatic stress, all of which can severely impact a person's ability to find and maintain housing. Based on the data collected by the Census Bureau, approximately 10% or 395,513 people in Los Angeles have a disability and live in a non-institutional setting. The largest numbers of persons with disabilities are adults aged 18 – 64 (192,460); however the percentage of seniors with disabilities (37%) is far greater than the percentage of non-senior adults with disabilities (7%).

The most common disabilities for people between 18 and 64, are ambulatory difficulties (serious difficulty walking or climbing stairs), cognitive difficulties (due to physical, mental, or emotional condition, having difficulty remembering, concentrating, or making decisions), and vision or hearing difficulties (deaf or having serious difficulty hearing, blind or having serious difficulty seeing, even when wearing glasses). For people over the age of 65, the most common disabilities are ambulatory, vision and hearing difficulties, living independently and difficulties providing self-care, see Table 1.13 . The Census defines people with independent living difficulties as those who need assistance with errands, such as visiting a doctor's office or shopping, due to a physical,

mental, or emotional issue. Similarly, difficulty with self-care is defined as having difficulty bathing or dressing.

Table 1.13 below shows the prevalence of each types of disability among the total population of each age group and among the overall population in the City.

Table 1.13: **Prevalence of Disability by Age and Type of Disability**

Type of Disability	% of the total population under 18	% of the total population Aged 18-64	% of the total population Aged 65+	% of the total population
Hearing Difficulty (Conditions that include blindness or a severe hearing impairment)	0.5	1.2	12.9	2.5
Vision Difficulty (Conditions that include deafness or a severe vision impairment)	0.6	1.6	7.6	2.1
Ambulatory Difficulty (any conditions that limits physical activities such as walking, climbing, stairs, reaching, lifting or carrying)	0.6	3.4	25.61	5.9
Cognitive Difficulty (Any condition that makes it difficult to learn, remember, or concentrate)	3.09	3.5	11.7	4.2
Self-Care Difficulty (Any condition that makes it difficult to dress, bathe, or get around inside the home)	1.1	1.5	12.5	2.8
Independent Living Difficulty (Any condition that makes it difficult to go outside the home alone or visit a doctor's office)	No data available	2.6	19.8	5.2

Source: US Census Bureau: ACS: 2019 ACS 5-Year Estimates. Table S1810

According to the 2012-2017 HUD CHAS Data, approximately 58% of the people with disabilities in the city rent, compared to 65% of people without disabilities. The rate of renters differs slightly by disability type with 55% of people with hearing or vision impairments renting, 58% of people with ambulatory limitations, 61% with cognitive limitations, and 58% with self-care or independent living limitations. Although people with disabilities are slightly less likely to rent than the overall population, they are more likely to be low-income and have higher rates of poverty than Angelenos without disabilities. For example, 35% of Angelenos with a disability are considered extremely low-income (earning 30% or less of the area median income) and 26% live below the federal poverty line.

People with vision and/or hearing disabilities often have particular housing needs, and may need accessible signage, auditory alarms, and service animal accommodations to access their housing. People with hearing disabilities, for example, may need visual alerts and accommodations to enable effective communication. Persons with physical or ambulatory disabilities often require housing with accessible features, such as ramps, grab-bars, and wider doorways. For more information on the housing affordability and accessibility needs of people with disabilities refer to the Affirmatively Furthering Fair Housing Appendix. For more information on housing constraints for persons with disabilities refer to Appendix 2.1.

Persons with Developmental Disabilities

A developmental disability is defined by the State as "a disability that originates before an individual attains age 18 years, continues, or can be expected to continue, indefinitely, and constitutes a substantial disability for that individual. This includes developmental and intellectual disability, cerebral palsy, epilepsy, and autism." In California, a system of regional centers is responsible for coordinating the delivery of supportive services primarily to individuals with intellectual and developmental disabilities. There are seven centers that serve LA County- The Frank D. Lanterman Regional Center, The Harbor Regional Center, The North Los Angeles County Regional Center, The South Central Los Angeles Regional Center, and the East Los Angeles Regional Center. Based on the 2020 data reported by the seven Regional Centers, approximately 114,000 residents received services of whom approximately 46% had autism, 38% had mild or moderate intellectual disabilities, 12% had cerebral palsy, 12% had epilepsy, and 9% had a severe or profound intellectual disability. Considering the City accounts for approximately 40% of the County's population, approximately an estimated 46,000 people with developmental disabilities live within the City boundaries.

Table 1.14: **Number of People Served by Regional Centers in Los Angeles County**

	Total	Percent
Moderate Intellectual Disability	43,153	37.85%
Autism	51,921	45.54%
Epilepsy	12,772	11.20%
Cerebral Palsy	13,053	11.45%
Severe/Profound Intellectual Disability	9,843	8.63%
Total	**114,000**	

Source: data from the 2020 Regional Performance Contract Reports filed with the Department of Developmental Services for the seven Regional Centers located in LA County

Of the people with developmental disabilities served by the Regional Centers, the vast majority (82%) live with parents or guardians and only 9% live in Community or Intermediate Care Facilities. Parents and guardians who care for people with disabilities are often unable to work full-time and may have to prioritize the cost of needed healthcare and services. This presents significant financial constraints that may make it difficult to find affordable and adequate housing that can serve the needs of the person(s) with developmental disabilities and the needs of the overall household. For a more detailed analysis of the demographics and needs of people with disabilities refer to the Affirmatively Furthering Fair Housing Appendix.

Table 1.15: **Living Arrangement of People with Developmental Disabilities in LA County**

	Number*	Percent
Live with Parent or Guardian	93,195	82%
Community Care Facility (CCF) or Intermediate Care Facility (ICF)	9,851	9%
Independent Living Skills (ILS)/ Supported Living Services (SLS)	7,548	7%
Foster Home	2,358	2%
Other	1,049	1%
Total	**114,000**	**100%**

** Estimates based on percentages reported in 2020 Regional Performance Contract Reports filed with the Department of Developmental Services for the seven Regional Centers located in LA County*

Persons with HIV/AIDS

For persons living with HIV/AIDS, access to safe, accessible and affordable housing is an important measure of overall well-being. For many, the shortage of such housing is a primary barrier to consistent medical care and treatment. According to the LA County Public Health's 2019 Annual HIV Surveillance Report, a total of 52,004 persons were living with a positive HIV diagnosis in Los Angeles County.[7] According to the 2018 Medical Monitoring Project's HIV Surveillance Special Report, four in ten persons with HIV lived in households at or the poverty threshold, and nearly one in 10 experienced homelessness.[8] Black men have the highest rates of HIV and the highest rates of homelessness in the City, which is reflective of the historic and ongoing impacts of systemic racism.

7. HIV Surveillance Annual Report 2019, Division of HIV and STD Programs, Department of Public Health, County of Los Angeles, May 19, 2020; Can be accessed here: http://www.publichealth.lacounty.gov/dhsp/Reports/HIV/2019Annual_HIV_Surveillance_Report_08202020_Final_revised_Sept2020.pdf

8. Centers for Disease Control

Large Households

Large households, defined as those with five or more persons, have special housing needs due to the lack of adequately sized and affordable housing. In 2019, there were 172,580 large family households, representing approximately 13% of total households in the City of Los Angeles. The majority of large households (98%) are family members living together, which could include multi-generational households. Since 2010, the number of large family households decreased by approximately 4% while the number of large non-family households increased by nearly 26%. These trends likely reflect the ongoing housing affordability crisis as larger units are increasingly occupied by adult roommates who typically have a combined household income greater than families, which may include children and elderly persons.

The trend towards more roommate housing arrangements exacerbates the shortage of appropriately-sized housing available to large families, particularly large families seeking rental housing. In 2019, only 12% (163,000) of combined renter- and owner-occupied units contained four or more bedrooms and only 30,000 of these were rentals.

Families with Female Heads of Households

Female-headed households also have specific housing needs given that they generally have lower incomes and higher living expenses, which could be attributed to the systemic gender pay gap that also varies greatly based on race and ethnicity. Female-headed households with minor children may also lack the resources needed for adequate child care or job training services, often making the search for affordable, decent and safe housing more difficult. In the City, there are over 477,000 female headed households, accounting for over 35% of all households. Of these households, over 111,000 households are caring for children (under 18) of relatives. Female Single Custodial Parent households tend to have lower incomes and higher rates of poverty.

Table 1.16: **Female Headed Household Types**

Type of Household	Total
Total Households	**1,373,864**
Total Female-Headed Households	**477,349**
Total Non-Family Households, Female Householder	**278,485**
Total Family Households, Female Householder	**198,864**
Female Heads with Related Children Under 18	**111,054**
Female Heads with Own Children Under 18	**90,658**

Source: US Census Bureau; ACS; 2018 ACS 5-Year Estimates, Tables B11003, B11004, B11005.

Lesbian, Gay, Bisexual, Transgender, and Queer (LGBTQ) Households

LGBTQ individuals and households also face higher rates of discrimination and homelessness, particularly transgender individuals, youth, and lower-income LGBTQ households. According to the 2020 LA City Point in Time Count, there are 666 individuals experiencing homelessness who identify as transgender, of whom 531 are unsheltered. The unsheltered rate among transgender homeless individuals is nearly double that of the overall unhoused population (43% compared to 80% respectively). This suggests that transgender people face significant barriers accessing emergency and temporary shelter, and experience serious challenges with housing instability. There are also 4,133 unhoused people who identify as gay, lesbian, bisexual, or queer, and 2,015 (49%) are unsheltered. Service providers and LGBTQ advocacy organizations report that homelessness is particularly common among LGBTQ youth who may be forced out of their homes and have nowhere else to live.

Not all LGBTQ households face the same level of housing barriers. A 2015 statewide study by the Williams Institute at UCLA School of Law found that LGBTQ women, Latinx and Black households, and those who are also undocumented, are all more likely to be lower-income. Approximately 30% of LGBTQ females have incomes under $24,000 a year compared to 23% of males. Similarly, 36% of Latinx and 30% of Black LGBTQ persons have annual incomes lower than $24,000 compared to 15% of White LGBTQ persons. Race, gender, and income disparities within the LGBTQ community are often compounding factors that make finding and maintaining affordable and welcoming housing even more difficult.

Farmworkers

Farmworkers are defined by the Census as "agricultural workers and their supervisors," and represent a very small percentage of the City's total population. According to the Census, there are about 6,621 farmworkers employed in Los Angeles. This constitutes a very small portion of both the total jobs and workers in the City. Farmworkers generally receive much lower wages than other local occupations. Farmworkers and related laborers (agriculture, forestry, fishing and hunting) in the City had an annual mean wage of $21,328 in 2019, according to the 2019 ACS. These wages severely limit housing options for farmworkers in Southern California's expensive housing market. Overcrowding and substandard housing conditions are often the only option.

Labor Arrangements for Farmworkers

The USDA 2017 Census of Agriculture documents the labor arrangements between farmworkers and producers, shedding light on their precarious working conditions. Only 39% of workers reported working over 150 days, or roughly 5 months. Approximately 34% of workers working less than 150 days, slightly under 9 percent were contracted migrant workers and approximately 18% were unpaid workers.[9]

Chart 1.7: **Hired Farm Labor in LA County**

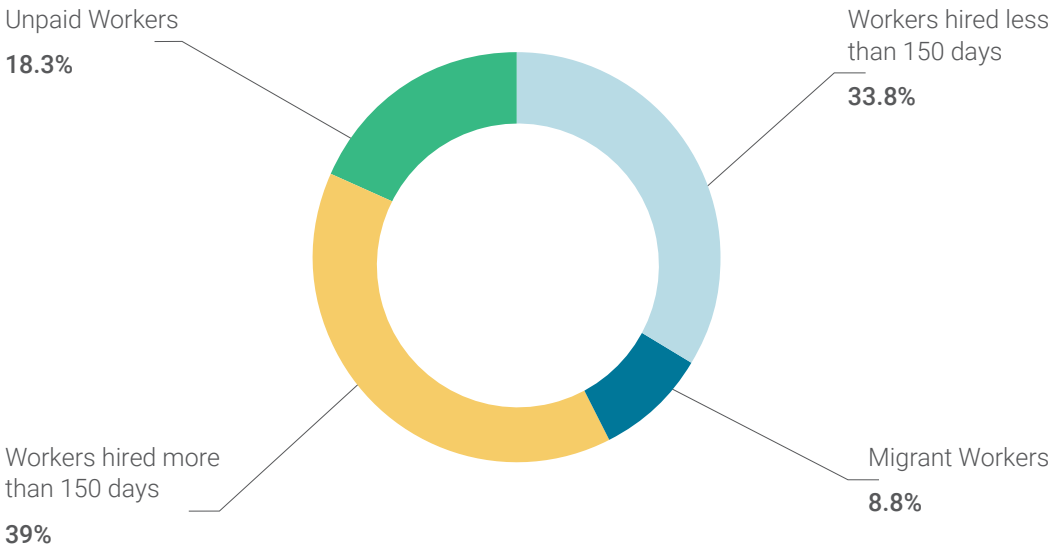

Source: 2017 Census of Agriculture, USDA

9. U.S. Department of Agriculture (USDA), 2017 Census of Agriculture, County Data; Table 7: Hired Farm Labor - Workers and Payroll.

Homeless Persons

The number of homeless individuals and households increased significantly since the previous Housing Element. According to the Point in Time Count, between 2015 and 2020, the total number of people experiencing homelessness rose from 25,686 to 41,290 persons, see Chart 1.8. The sheltered population rose in 2020, reflecting various city efforts to open new shelters and increase access to temporary housing; however, nearly 70% of the City's unhoused population still remains unsheltered. While the vast majority of those unhoused are single adults over the age of 25, there was a 56% increase in the number of families experiencing homelessness in a year, totalling 20% of those unhoused in the City of Los Angeles. See Chapter 5 for more information on the City's efforts on homelessness.

Individuals and families are generally considered homeless if they lack a fixed, regular, and adequate nighttime residence. Unhoused people who are sheltered include individuals or families in temporary living arrangements. This includes those who are living in transitional housing, whereas unsheltered people include individuals/families living in a place not meant for permanent human habitation (such as tents, boxes, recreational vehicles, or personal vehicles).

Chart 1.8: **Total Homeless Population**

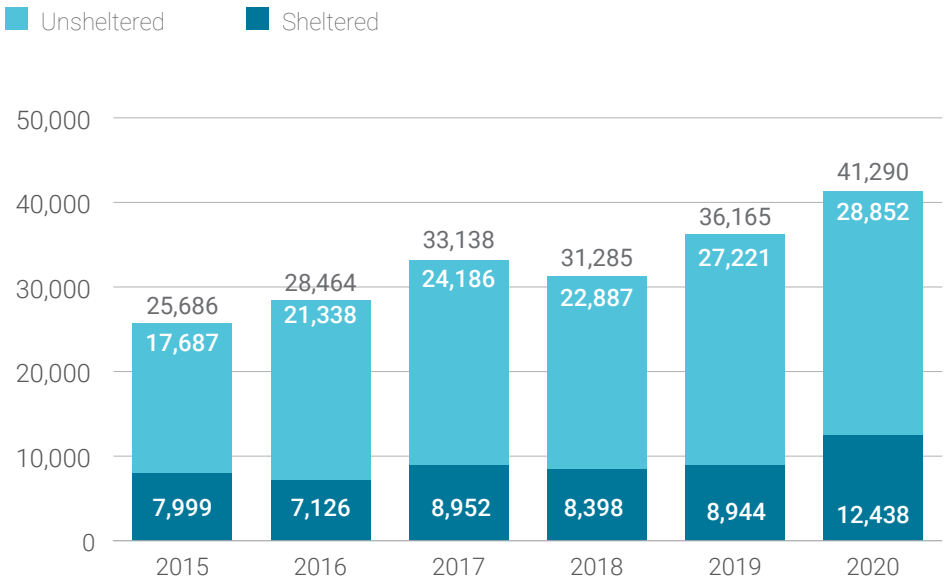

Source: US Census Bureau ; American Community Survey; 2019 ACS 5-Year Estimates,Table DP05

Homelessness is not equally experienced across demographic groups. Black people, men, and survivors of domestic violence are disproportionately more likely to experience homelessness. Black residents constitute just 8.6% of the City's overall population, but make up at least 38% of all homeless individuals (see Chart 1.9). Latinx homelessness accounts for the greatest increase in homelessness. The racial disparities related to housing and homelessness are rooted in structural racism and historic and ongoing discrimination.

Chart 1.9: **Homelessness in LA**

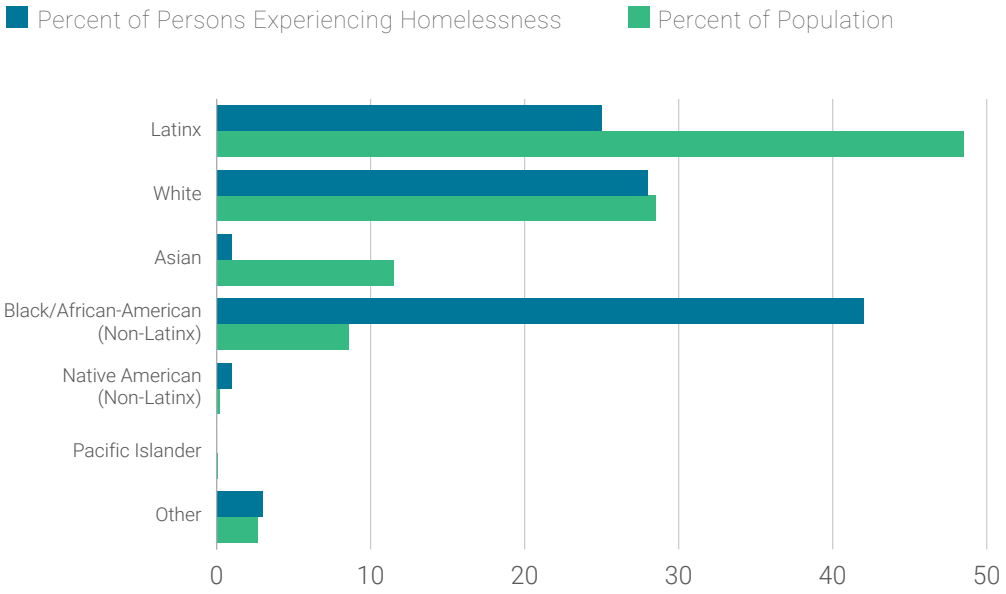

Source: 2020 LAHSA Homeless Count

Housing Stock Characteristics

Type and Size

Single-family dwelling units are the most common type of housing in the City. There are approximately 565,000 detached single-family dwelling units in the City, accounting for approximately 38% of the housing stock. One-third of the City's housing stock includes units in low-density, attached multi-family developments with less than 20 units per building. Approximately 28% of the housing stock includes units in larger multi-family housing, more than 20 units per building (See Chart 1.10).

Chart 1.10: **Total Units in Structure by Size of Structure | 2019**

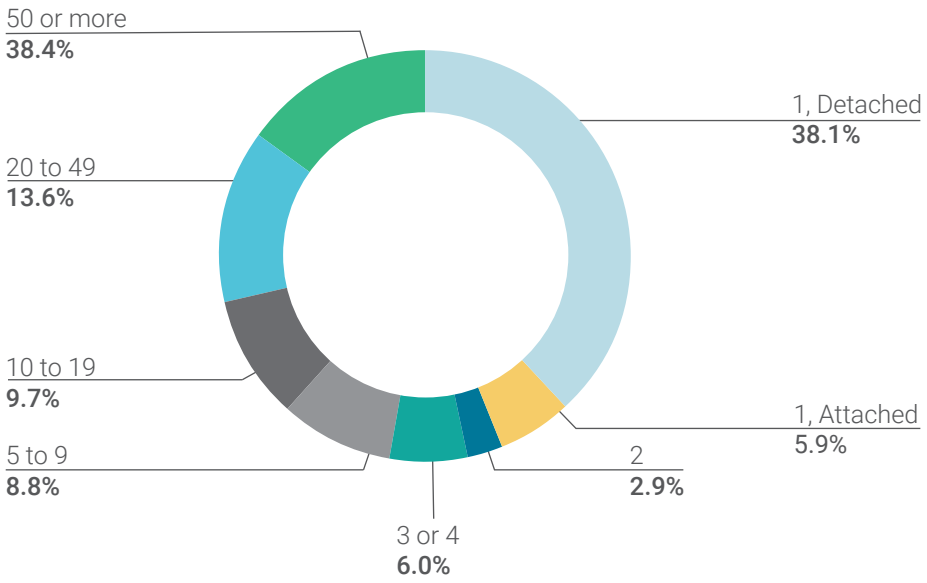

Source: US Census Bureau ; American Community Survey; 2018 ACS 5-Year Estimates,Table B11001

From 2010 to 2019, more than half of all new housing units created have been in larger multi-unit buildings with more than 50 units. This is an increase of 50.6% in this category (see Table 1.17). The second fastest growing housing structure size are 20-49 unit developments, which grew 16.7%. In that same period, the City added 9,734 new single-family detached units, which is a significant numerical gain but represents an 11.5% increase. Units between 2 to 19 units grew between 3 and 6.7%, indicating modest gains in missing middle housing.

Table 1.17: **Change in Units in Structure, 2010-2019**

Number of Units	2010-2019 Change in Units	2010-2019 Percent Change
1, detached	9,734	11.5%
1, attached	541	0.6%
2	4,585	5.4%
3 or 4	2,528	3.0%
5 to 9	5,664	6.7%
10 to 19	3,996	4.7%
20 to 49	14,120	16.7%
50 or more	42,697	50.6%

Source: U.S. Census Bureau; ACS, 2019 ACS 5-Year Estimates, Table DP04

There is a fairly even distribution of housing with varying unit sizes. Nearly one quarter (24%) of all units have one bedroom, about one third have two bedrooms, and another quarter (24%) have three bedrooms. Renter-occupied units tend to be much smaller than owner-occupied housing, roughly half are studios or one-bedroom units. Just about 15% of the renter-occupied housing stock encompasses three or four bedroom units. This is a drastic difference compared to the 70% of owner-occupied housing having three or four bedrooms. As mentioned previously, the lack of three- and four-bedroom rental units makes it difficult for larger households to find appropriate and affordable rental housing.

Table 1.18: **Housing Tenure by Unit Size, 2019**

	Owner-Occupied		Renter-Occupied		Total	
	Units	**Percentage**	**Units**	**Percentage**	**Units**	**Percentage**
0 Bedrooms	5,437	1%	130,570	15%	136,007	10%
1 Bedroom	19,599	4%	309,594	36%	329,193	24%
2 Bedrooms	128,217	25%	302,105	35%	430,322	31%
3 Bedrooms	218,297	43%	96,287	11%	314,584	23%
4+ Bedrooms	134,565	27%	29,193	3%	163,758	12%
Total Units	**506,115**	**100%**	**867,749**	**100%**	**1,373,864**	**100%**

Source: U.S. Census Bureau; ACS, 2019 and 2010 ACS 5-Year Estimates, Table B25042

Tenure

The majority of housing units in the City are renter-occupied (approximately 63%). From 2010 to 2019, the total number of renter-occupied housing units increased by 8.9% (71,652 more units) while owner-occupied housing decreased by less than 1% (1,981 fewer units).

Table 1.19: **Change in Tenure, 2010-2019**

	Renter-Occupied	Owner-Occupied
2019	874,365	509,504
2010	802,713	511,485
2010 - 2019 Change	71,652	-1,981
% Change	**8.9%**	**-0.4%**

Source: U.S. Census Bureau; ACS, 2019 and 2010 ACS 5-Year Estimates, Table B25032

This continued shift in tenure towards rentals is due in large part to the construction of primarily rental units as well as continued conversions of owner-occupied single-family dwellings to rentals. This includes a loss of almost 5,000 owner-occupied single-family (detached and attached) units and a simultaneous increase of over 10,000 in renter-occupied single-family units. Conversion of single-family homes to rentals continues a trend that began during the Great Recession and foreclosure crisis in the latter part of the prior decade, whereby homes were often bought by corporate investors (such as private equity firms and hedge funds) and turned into rental properties. See Table 1.20 to see the change in tenure by size of structure.

Table 1.20: **Tenure by Size of Structure, 2010-2019 Change**

	Owner-Occupied		Renter-Occupied		Total	
	Units	**Percentage**	**Units**	**Percentage**	**Units**	**Percentage**
1 unit detached	-2,386	-0.6%	7,549	6.2%	5,163	1.0%
1 unit attached	-2,545	-7.1%	2,686	5.9%	141	0.2%
2 units	101	1.5%	3,188	10.9%	3,289	9.2%
3 or 4 units	-71	-1.1%	3,173	4.4%	3,102	4.0%
5 to 9 units	1,864	26.7%	3,360	3.1%	5,224	4.5%
10 to 19 units	-156	-1.5%	3,947	3.3%	3,791	2.9%
20 to 49 units	740	5.3%	12,010	7.6%	12,750	7.4%
50 or more units	1,166	6.0%	34,874	24.5%	36,040	22.3%
Mobile home, or Boat, RV, van, etc.	-675	-10.3%	690	31.5%	15	0.2%
Total Occupied	**-1,962**	**-0.4%**	**71,477**	**8.9%**	**69,515**	**5.3%**

Source: U.S. Census Bureau; ACS, 2019 and 2010 ACS 5-Year Estimates, Table B25032

Ownership trends vary significantly by age and race/ethnicity. Homeownership is becoming particularly out of reach for younger families, with a 13% decline in the number of owner-occupied households headed by individuals under 45 years old since 2010. With regards to race and ethnicity, the number of Black homeowners has decreased by 11%, while the number of Asian homeowners increased by 14% and Latinx by 4%. White homeownership fell by about 1%, while White renters increased by 14%.

Vacancy Rate

For a housing market to function smoothly, a healthy amount of vacant units are needed. Too low of a vacancy rate means demand is outstripping supply and housing prices therefore typically rise.

The Los Angeles region has had very low vacancy rates for a long time. Prior to COVID-19 (1Q 2020), the Los Angeles metro area had the second lowest rental vacancy rate in the United States and the lowest of major metropolitan areas (2.3%—see Chart 1.11). Vacancy rates have risen since then, as they have in many major cities, due in part to the COVID-19 pandemic.[10] The first quarter vacancy rate of 5.5% is the highest in the last six years. The rise in vacancies since 2020 has coincided with a recent decrease in rents in Los Angeles and many other high-cost cities where vacancies have risen.

Chart 1.11: **Vacancy Rates by Metropolitan Statistical Area | 2020 Q1**

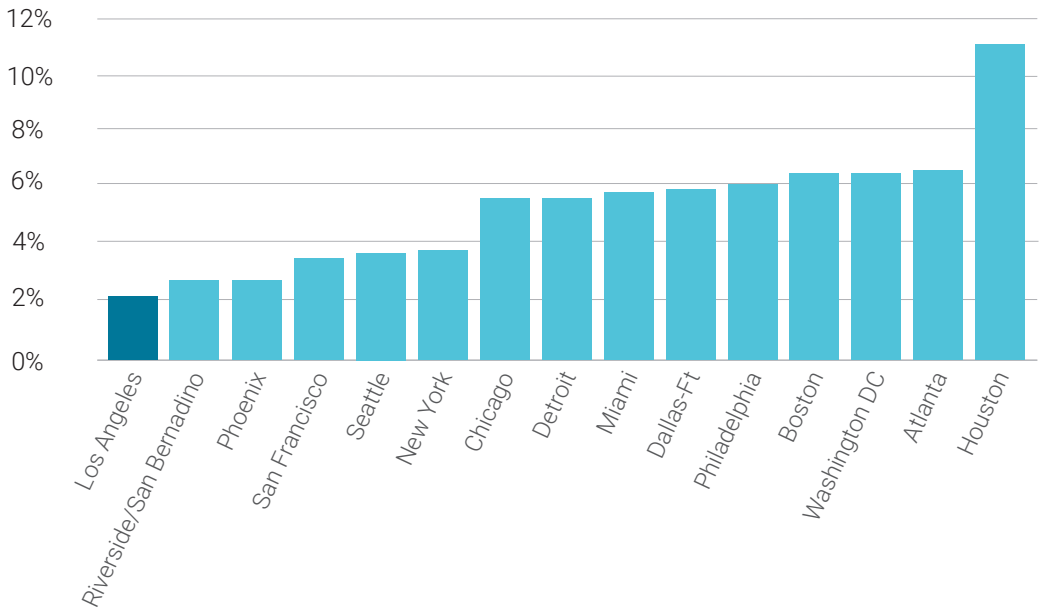

Source: US Census Bureau, Current Population Survey/Housing Vacancy Survey, April 2020

10. As of the publication/writing of this document, it is still unclear what the long-term impacts of the COVID-19 pandemic will be on vacancy rates in the City.

In the 5-year period prior to the COVID-19 pandemic, the rental vacancy rate was 3.7%. The distribution of rental vacancy rates throughout the City are shown in the Map 1.3. Analysis conducted by HCIDLA shows vacancies are lowest among rent stabilized and older housing units. Newer units have higher vacancy rates due in part to the lag time in lease-up, as well as the often higher rents found in new construction as compared to older housing stock.

Vacancy is the result of different factors, including the natural turnover of units, but also use for other purposes (e.g., short term rentals). About one-half of all vacant units in Los Angeles are actively for rent or for sale, or already rented or sold but not occupied (see Table 1.21). The "seasonal, recreation or occasional use" vacancy category has increased most from 2010 to 2019, while the "for rent" category has decreased the most. The rental vacancy rate in the ACS (reported above) is the proportion of the rental inventory which is vacant "for rent."

Table 1.21: **Vacancy Status by Housing Type**

Housing Type	Total	Percent
For rent	34,278	31.4%
Rented, not occupied	9,998	9.2%
For sale only	5,636	5.2%
Sold, not occupied	4,500	4.1%
For seasonal, recreational, or occasional use	13,850	12.7%
For migrant workers	92	0.1%
Other vacant	40,885	37.4%
Total	**109,239**	**100%**

Source: Source: US Census Bureau; American Community Survey; 2019 and 2010 ACS 5-Year Estimates, Table DP02.

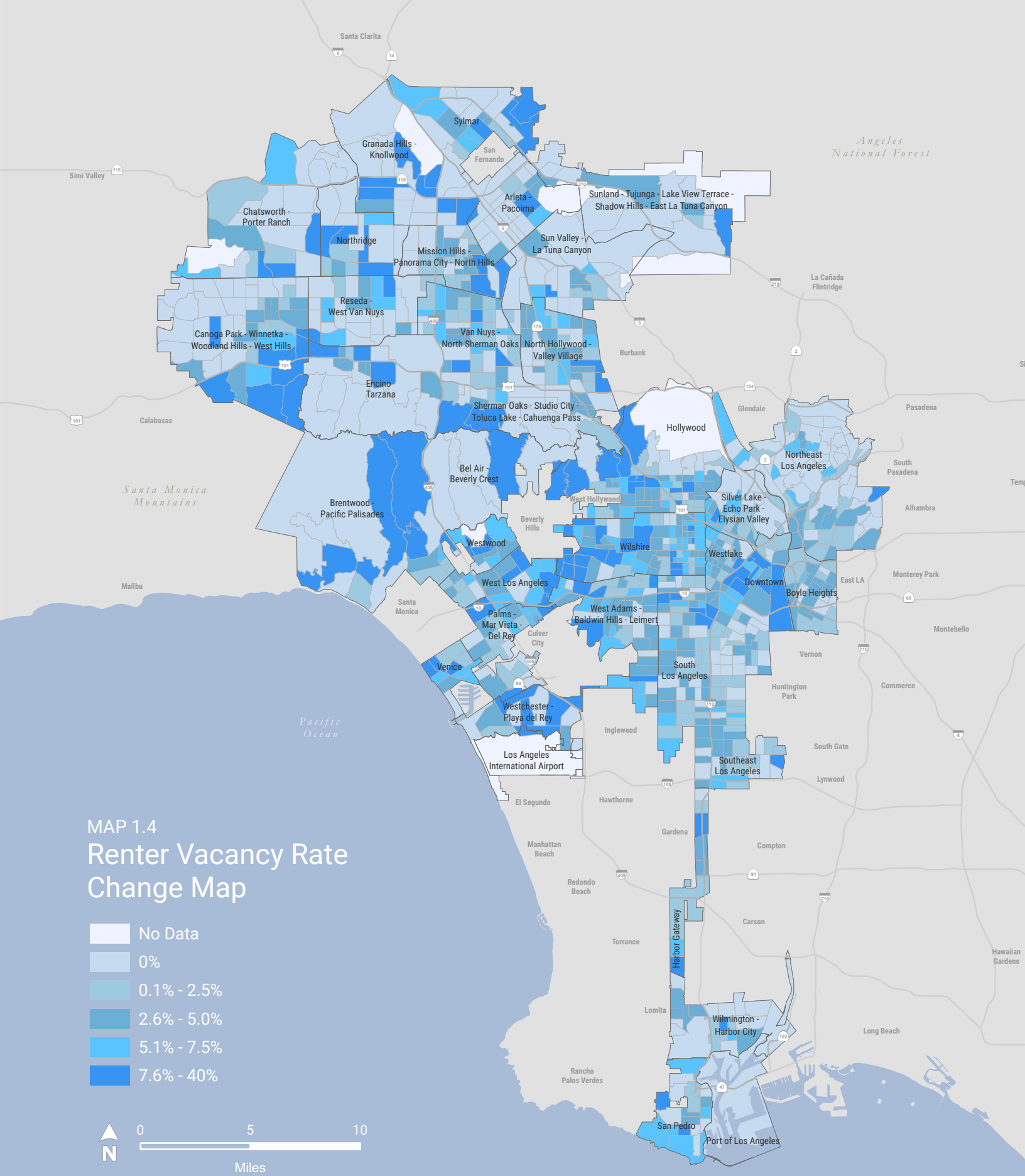

MAP 1.4

Renter Vacancy Rate Change Map

- No Data
- 0%
- 0.1% - 2.5%
- 2.6% - 5.0%
- 5.1% - 7.5%
- 7.6% - 40%

N

0 5 10

Miles

Age and Condition

Nearly half of the City's housing stock was built prior to 1960 and is now over sixty years old. Approximately one in five housing units (20%) were built before 1939 (See Chart 1.12). The percentage of housing built in the 1990s and 2000s is the lowest of any decade. Rental housing tends to be a bit newer than owner-occupied housing.

Chart 1.12: **Age of Housing Units**

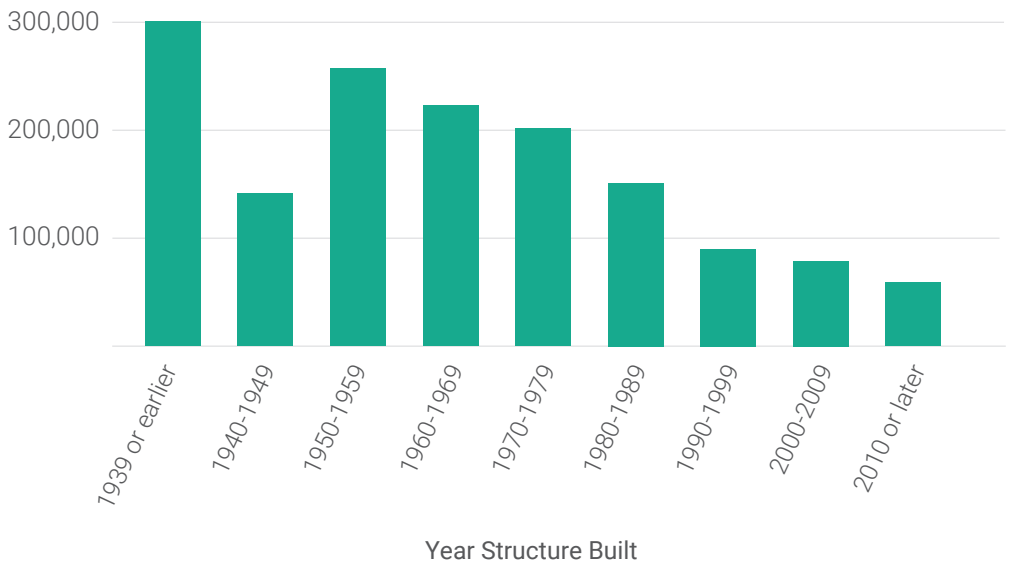

Source: US Census Bureau, American Community Survey 2014-2018

An aging housing stock requires continual maintenance and is more likely to have significant habitability issues. For example, housing built prior to the 1940s is more prone to have lead paint, mold, and other hazards that can cause significant neurological and respiratory health issues, especially for younger children aged 1 to 5. Older housing is also likely to have significant structural issues and inadequate or unsafe plumbing and electrical systems.

Due to the housing affordability crisis in the City, many residents end up renting unregistered and illegally-constructed units, many of which do not have kitchens and lack proper infrastructure like plumbing. There are also at least 300 single-room occupancies (SROs), also known as residential hotels, with more than 10,000 units (guest rooms) that lack kitchen facilities. In total, nearly 25,000 renter-occupied units in the City do not have a complete kitchen and approximately 7,400 units do not have working plumbing. Many of these units without kitchen facilities are heavily concentrated in the central areas of the City, which historically have a larger share of SROs and residential hotels.

Table 1.22: **Housing Units Lacking Complete Facilities, 2019**

	Owner-Occupied		Renter-Occupied	
	Units	**Percentage**	**Units**	**Percentage**
Plumbing	1,161	0.2%	7,441	0.9%
Kitchen	1,776	0.4%	24,524	2.8%

Source: U.S. Census Bureau; ACS, 2019 ACS 5-Year Estimates, Table B25053

Data from the City's Systematic Code Enforcement Program (SCEP) and Rent Escrow Account Program (REAP) further illustrates the dire habitability issues facing many tenants in the City. Based on 2021 SCEP data, there are over 409 multi-family properties in the City that have severe habitability issues and violations (these properties are referred to as "Tier 2"). Most of these properties are concentrated in the neighborhoods of Westlake, East Hollywood, South Park, Vermont Square, and Florence in South and Southeast Los Angeles. If a property owner fails to respond to and correct habitability violations, the property is put into the Rent Escrow Account Program (REAP) which requires that all rent revenue be used to address outstanding violations. As of late 2020, nearly 700 properties throughout the City have been placed into REAP. These properties are disproportionately located in the central and southern neighborhoods of the City.

Protected Units

There are over 620,000 rental units in the City that are regulated by the Rent Stabilization Ordinance (RSO), which limits rent increases, protects tenants from arbitrary eviction, and requires that evicted tenants receive relocation assistance. The RSO covers most multi-family rental properties constructed before October 2, 1978. As shown in the charts , the older core of the City (including the Wilshire, Hollywood, and South Los Angeles areas) have the most RSO units in the City. By Council District, the highest number of RSO units are located (in order) in Districts 13, 10, 4, 5, 1 and 11.

Table 1.23: **Top Ten Community Plan Areas by Number of RSO Units**

Community Plan Area	Total RSO units
Wilshire	87,415
Hollywood	68,359
South Los Angeles	50,739
West Adams/Baldwin Hills/Leimert	42,218
Southeast Los Angeles	37,251
Northeast Los Angeles	33,238
Van Nuys/N. Sherman Oaks	29,133
Westlake	28,624
North Hollywood/Valley Village	25,917
Palms/Mar Vista/Del Rey	25,837

Source: Housing and Community Investment Department of Los Angeles

Housing Costs and Overcrowding

Housing is generally the largest single expense facing American households. In Los Angeles, the extremely high cost of housing in relation to incomes is a primary cause of many of the City and region's most intractable problems (see the Executive Summary). Better understanding of these costs, both for rental and for-sale housing, is important to making progress to make more housing affordable and attainable. This section will include analysis of past cost trends and comparisons to other major cities in order to provide perspective to the scale of the affordability crisis in the City.

Cost Burden

While housing costs may be higher in some other major cities, the City of Los Angeles has long been one of the least affordable areas in the country when comparing housing costs to median incomes. When households pay more than 30% of their income for housing costs, they are considered "rent burdened" or "cost burdened" because the amount is considered unaffordable. If the total payment is 50% or more of the household's monthly income the term is "severely cost burdened." In 2019, Los Angeles had a higher percentage of cost burdened renter households (59.2%) than any other major American city (see Chart 1.13.)

Chart 1.13: **Percentage of Rent Burdened Household, Major US Cities**

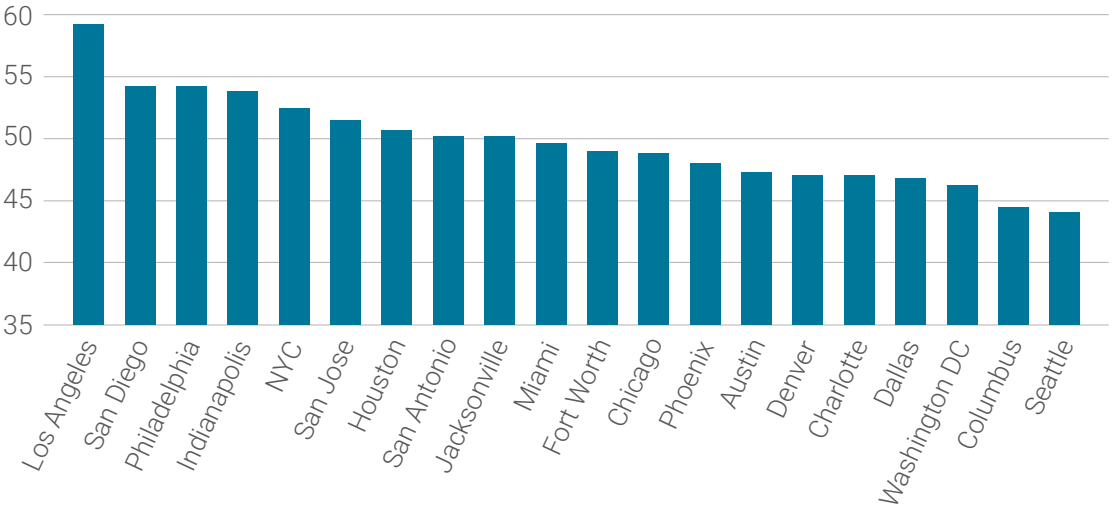

Source: American Community Survey; 2019 ACS 5-Year Estimates

In Los Angeles, almost 52% of total households are considered cost burdened. The overall percentage of cost burdened households has fallen three percentage points since 2010, but risen slightly for renters and decreased significantly for owners (see Table 1.24). The decrease in owner cost burdens is also seen nationwide and may reflect the large number of over-extended owners that existed in the 2010 data and changes to lending standards put in place since the subprime mortgage crisis.

Table 1.24: **Percentage of Cost Burdened Households by Tenure, 2010 and 2019**

	2010	2019
Renter Occupied	58.0%	59.3%
Owner Occupied	49.9%	39.3%
Total Households	**54.8%**	**51.7%**

Source: U.S. Census Bureau; ACS, 2019 ACS 5-Year Estimates, Tables B25091 and B25070

Households are most at risk of housing instability if they are paying more than 50% of their income for housing costs. In Los Angeles, there are 362,000 severely cost burdened households (27%). About 32% of renters are severely cost burdened and about 19% of owners.

Housing cost burden is most severe for low- and extremely low-income households. Based on the 2013-2017 HUD CHAS Database, there are approximately 45,345 extremely low-income homeowners in the City, of whom 78% are cost burdened and 67% are severely cost burdened. Similarly of the 261,995 extremely low-income renters, 82% are cost burdened and 69% are severely cost burdened.

Chart 1.14: **Cost Burden by Income for Renters**

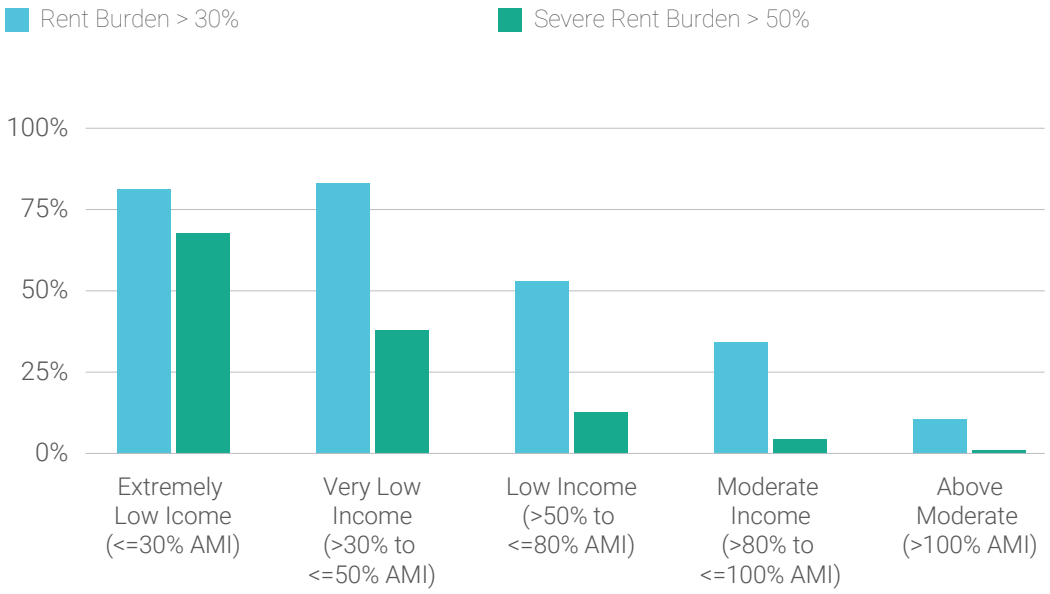

Source: HUD CHAS Data 2013-2017

Chart 1.15: **Cost Burden by Income for Owners**

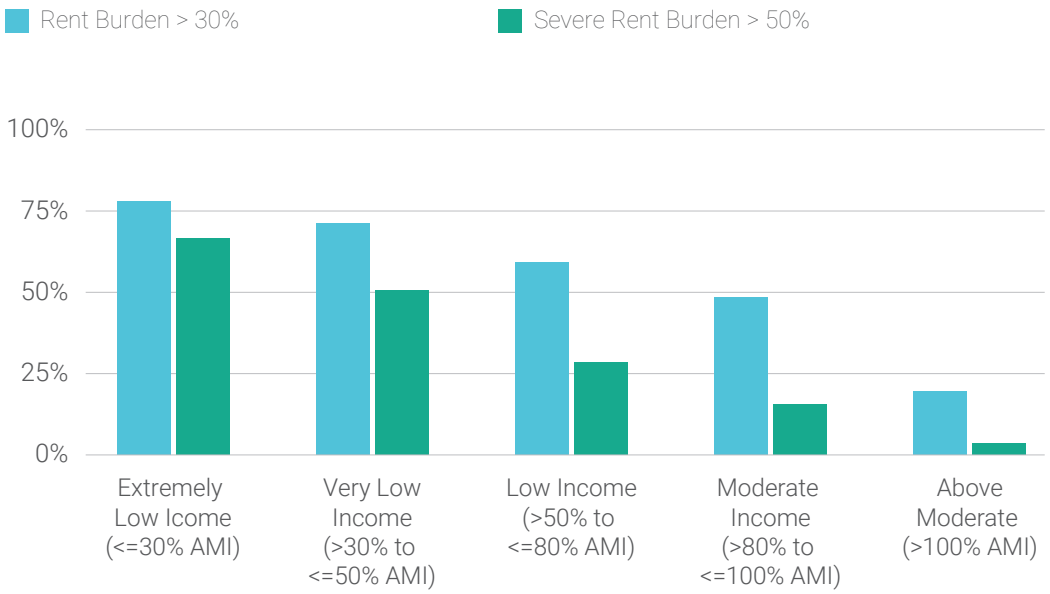

Source: HUD CHAS Data 2013-2017

Rents

Rents in Los Angeles have increased significantly since 2010, though have fallen somewhat over the last couple years. There exists a sizable difference between what households in Los Angeles are paying for rent and current market prices for a new apartment. The 2019 Census (ACS) captures what all Angelenos are paying for rent over a 5-Year period. Online listing platforms like Zillow and Zumper maintain current (and historical) listings for thousands of apartments for rent in the City of Los Angeles but not the actual price the apartments are rented for. Since each source has pros and cons, data from both sources are included in this discussion.

The ACS 5-Year median contract rent reflects the monthly rental cost expenses for renters, not counting utilities, during the period of 2015-2019. Chart 1.16 shows the median rent paid by Angelenos has been increasing steadily. The rise in rents has outpaced the rise in wages for renter households. From 2010 to 2019, contract rents in the City increased by 37% while median income of renters increased by 29%. While this continues to add to the renter cost burden, the ratio is not as unbalanced as it had been in the prior decade, when the figures were a 31% increase in rents and 1% increase in incomes.

Chart 1.16: **Median Contract Rent | 2010-2019**

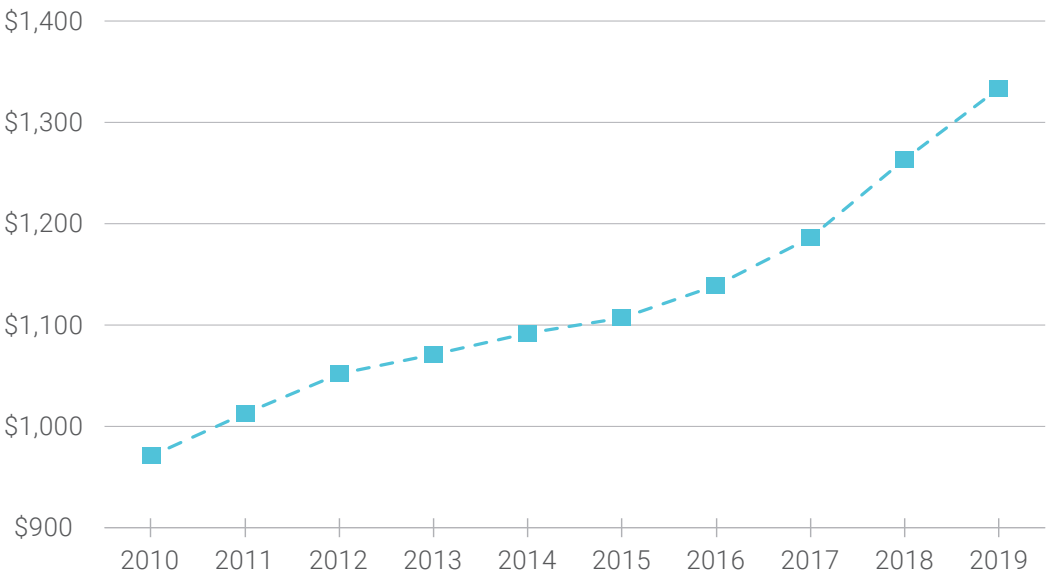

Source: 2010 and 2019 ACS 5-Year Estimates

More recent market data shows that asking rents for two-bedroom units have fallen about 17% since highs in 2018, although they appear to be rebounding. The median rent list price for a 2-bedroom apartment in Los Angeles as of June 2021 was $2,750, requiring a household income of about $111,000 annually to be considered affordable, or not cost burdened (Zumper, see Table 1.25). Fewer than 29% of households in the city can afford this median rental rate.

Table 1.25: **Average Rental Listing Prices and Income Needed to Afford Rent**

Unit Size	Average Monthly Rent	Monthly Income Needed to Afford Rent	Annual Income Needed to Afford Rent
Studio	$1,495	$4,980	$59,800
1 Bedroom	$1,995	$6,650	$79,800
2 Bedroom	$2,750	$9,170	$111,000
3 Bedroom	$3,995	$13,320	$159,800
4 Bedroom	$6,750	$22,500	$270,000

Source: Zumper, June 2021 (based on 3,258 listings)

Note: Income needed to afford rent is based on not paying more than 30% of monthly and annual income for rent.

Since 2010, the City has continued to lose thousands of lower cost rental units. Chart 1.17 shows a net reduction of more than 111,000 units with rents $1,035 from 2010 to 2019 (inflation adjusted). During the same period, almost the same amount of units were added in the category of renting above $2,360. The City has experienced a loss of a number of lower priced rental units that have been reset to market rate upon a new occupancy. Over 8,000 RSO units have been removed from the rental market through the Ellis Act and therefore reflect a portion of the loss.[11]

Chart 1.17: **Number of Rental Units with Contract Rents Above or Below Certain Points | 2010-2019**

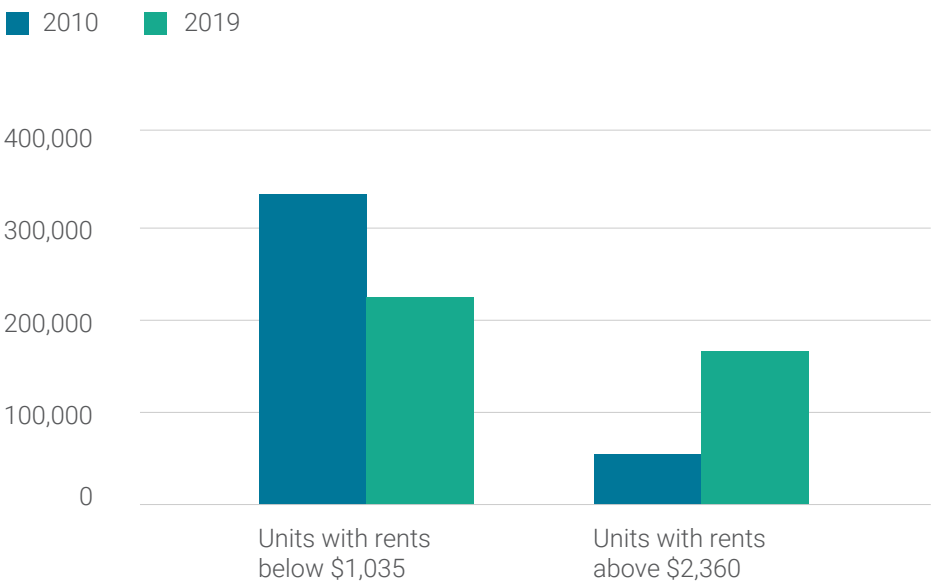

Source: 5-Year ACS (2010 and 2019); Inflation Adjusted Dollars

Home Prices

For sale home values (including single-family homes, condominiums and other homeownership typologies) have reached historic levels in mid-2021 to an median price of over $864,000 as of May 31, 2021 according to Zillow.com. To afford this median price a household would need to make at least approximately $130,000 and be

11. HCIDLA Ellis Act Data Analysis, 2014-2020.

able to afford a 20% down payment, or $170,000.[12] Only about 23% of households in Los Angeles earn this amount, and many fewer have the needed down payment. This means that the vast majority of homes that are placed on the for-sale market are well out of reach for most residents. Median home prices have doubled since the lows of the foreclosure crisis in 2012, according to Zillow. Changes in home prices vary greatly in different areas of the City. In order to illustrate differences at a census tract level, changes to median home values from the 2010 and 2019 ACS are hown in the Map 1.5.

Overcrowding

Another direct result of not having enough homes for the population is overcrowding. Many families and individuals find themselves forced to live in crowded conditions due to the mismatch between housing costs and incomes discussed above. According to the Census overcrowding occurs when a dwelling unit is occupied by 1.01 or more persons per room (including bedrooms and living spaces). Severely overcrowded units are defined as those occupied by 1.51 persons or more per room.

In 2019, nearly 14% of all households in Los Angeles (approximately 270,000) were overcrowded or severely overcrowded, including 17% of all renter-occupied households (approximately 153,000) and 6% of all owner-occupied households (approximately 29,000). About 80,000 renter households (9%) are considered severely overcrowded (see Table 1.26). This is a much higher rate of overcrowding than any other major city in the United States (see Chart 1.18).

Table 1.26: **Overcrowded Households by Tenure**

	Renter-Occupied	Percentage of Renter-Occupied	Owner-Occupied	Percentage of Owner-Occupied
Overcrowding	152,791	17%	29,365	6%
Severe Overcrowding	80,150	9%	8,297	2%

Source: U.S. Census Bureau; ACS, 2019 ACS 5-Year Estimates, Table B25014

12. Nerdwallet Affordability Calculator; Can be accessed here: https://www.nerdwallet.com/mortgages/how-much-house-can-i-afford/calculate-affordability

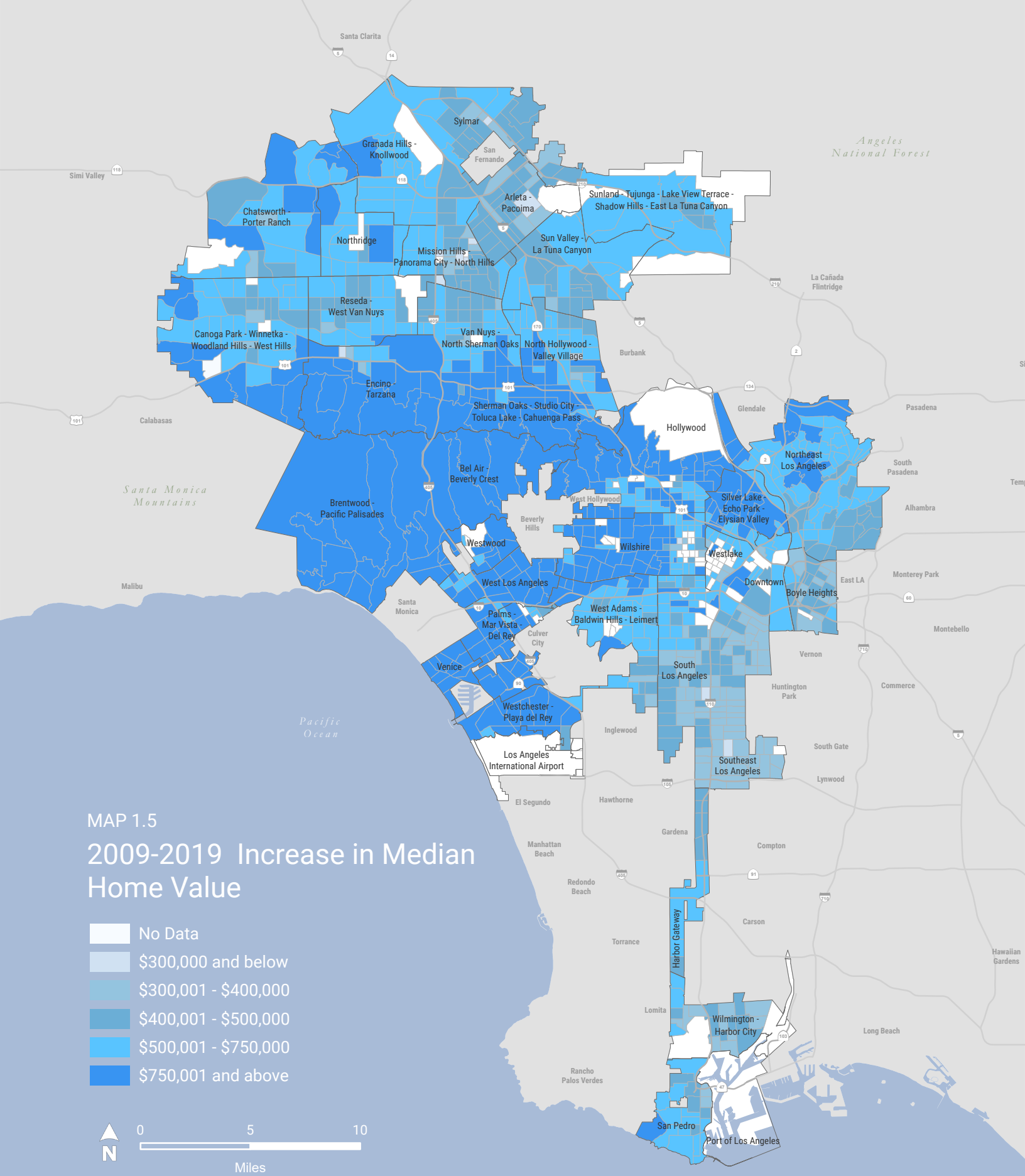
Santa Clarita
Sylmar
Granada Hills - Knollwood
San Fernando
Angeles National Forest
Simi Valley
Chatsworth - Porter Ranch
Arleta - Pacoima
Sunland - Tujunga - Lake View Terrace - Shadow Hills - East La Tuna Canyon
Northridge
Mission Hills - Panorama City - North Hills
Sun Valley - La Tuna Canyon
La Cañada Flintridge
Reseda - West Van Nuys
Canoga Park - Winnetka - Woodland Hills - West Hills
Van Nuys - North Sherman Oaks
North Hollywood - Valley Village
Burbank
Encino - Tarzana
Sherman Oaks - Studio City - Toluca Lake - Cahuenga Pass
Glendale
Pasadena
Calabasas
Hollywood
Northeast Los Angeles
South Pasadena
Bel Air - Beverly Crest
Santa Monica Mountains
Brentwood - Pacific Palisades
West Hollywood
Silver Lake - Echo Park - Elysian Valley
Alhambra
Beverly Hills
Westwood
Wilshire
Westlake
Monterey Park
Malibu
West Los Angeles
Downtown
East LA
Boyle Heights
Santa Monica
Palms - Mar Vista - Del Rey
West Adams - Baldwin Hills - Leimert
Culver City
Montebello
Venice
Vernon
South Los Angeles
Huntington Park
Commerce
Westchester - Playa del Rey
Pacific Ocean
Inglewood
South Gate
Los Angeles International Airport
Southeast Los Angeles
Lynwood
El Segundo
Hawthorne
Gardena
Manhattan Beach
Compton
Redondo Beach
Carson
Torrance
Harbor Gateway
Hawaiian Gardens
Lomita
Wilmington - Harbor City
Long Beach
Rancho Palos Verdes
San Pedro
Port of Los Angeles
MAP 1.5
2009-2019 Increase in Median Home Value
No Data
$300,000 and below
$300,001 - $400,000
$400,001 - $500,000
$500,001 - $750,000
$750,001 and above
N
0
5
10
Miles

Chart 1.18: **Percentage of Housing that is Overcrowded, Major US Cities**

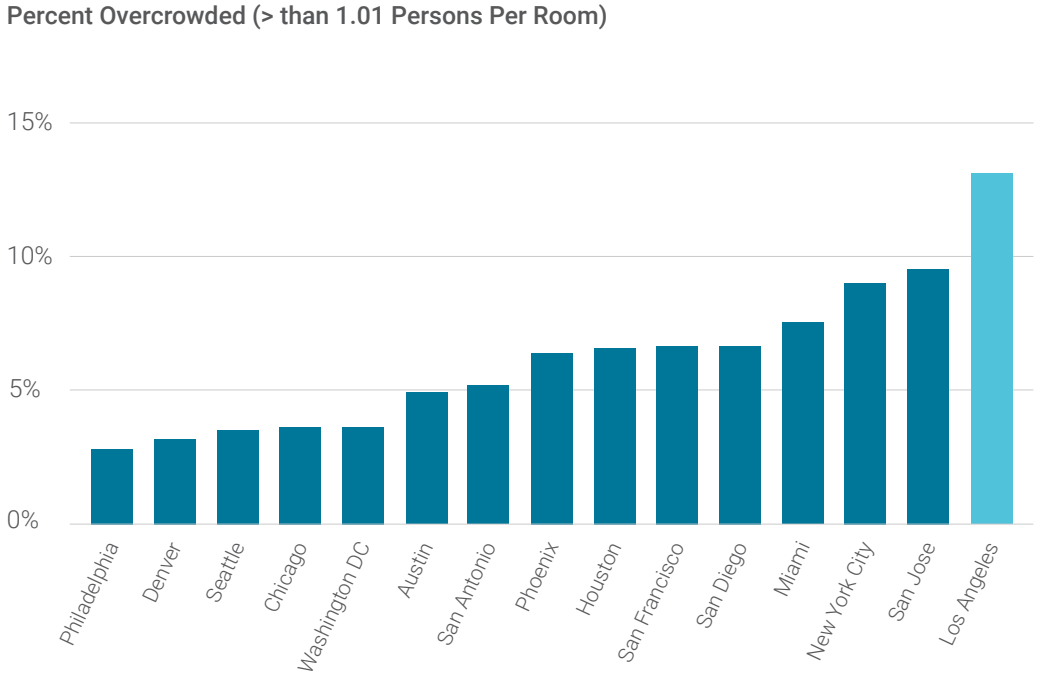

Source: US Census Bureau ; American Community Survey; 2018 ACS 5-Year Estimates,Table B11001

Overcrowding significantly contributes to health and education inequities. Health experts believe that overcrowded conditions in the City facilitated the spread of the COVID-19 virus during the recent viral pandemic that began in early 2020.[13] Latinx and Black communities in the City disproportionately experienced high COVID-19 infections and mortality rates, due a number of compounding factors, including overcrowding.[14] Communities where the highest proportions of residents are experiencing overcrowding are shown on Map 1.6.

13. The neighborhoods where COVID collides with overcrowded homes," CalMatters, June 26, 2020. https://calmatters.org/projects/california-coronavirus-overcrowded-neighborhoods-homes/

14. See also "When coronavirus invaded their tiny apartment, children desperately tried to protect dad," *Los Angeles Times,* January 29, 2021

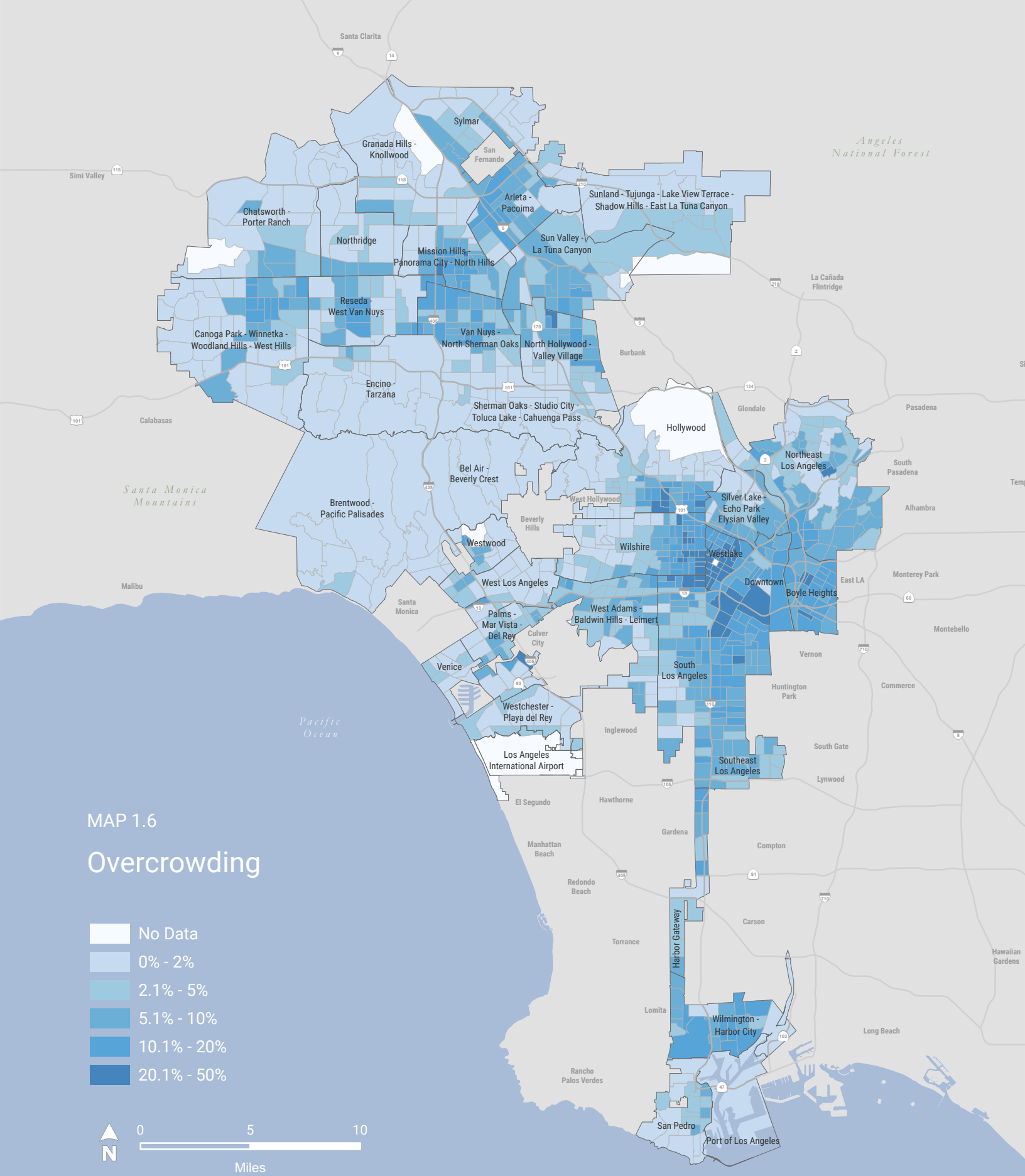
Santa Clarita
Sylmar
Granada Hills - Knollwood
San Fernando
Angeles National Forest
Simi Valley
Chatsworth - Porter Ranch
Northridge
Arleta - Pacoima
Sunland - Tujunga - Lake View Terrace - Shadow Hills - East La Tuna Canyon
Sun Valley - La Tuna Canyon
Mission Hills - Panorama City - North Hills
La Cañada Flintridge
Reseda - West Van Nuys
Canoga Park - Winnetka - Woodland Hills - West Hills
Van Nuys - North Sherman Oaks
North Hollywood - Valley Village
Burbank
Encino - Tarzana
Sherman Oaks - Studio City - Toluca Lake - Cahuenga Pass
Glendale
Pasadena
Calabasas
Hollywood
Northeast Los Angeles
South Pasadena
Bel Air - Beverly Crest
Santa Monica Mountains
Brentwood - Pacific Palisades
West Hollywood
Silver Lake - Echo Park - Elysian Valley
Alhambra
Beverly Hills
Westwood
Wilshire
Westlake
Monterey Park
Malibu
West Los Angeles
Downtown
East LA
Boyle Heights
Santa Monica
Palms - Mar Vista - Del Rey
West Adams - Baldwin Hills - Leimert
Culver City
Montebello
Venice
Vernon
South Los Angeles
Huntington Park
Commerce
Westchester - Playa del Rey
Pacific Ocean
Inglewood
South Gate
Los Angeles International Airport
Southeast Los Angeles
Lynwood
El Segundo
Hawthorne
Gardena
Manhattan Beach
Compton
Redondo Beach
Carson
Harbor Gateway
Torrance
Hawaiian Gardens
Lomita
Wilmington - Harbor City
Long Beach
Rancho Palos Verdes
San Pedro
Port of Los Angeles
MAP 1.6
Overcrowding
No Data
0% - 2%
2.1% - 5%
5.1% - 10%
10.1% - 20%
20.1% - 50%
N
0
5
10
Miles

The Regional Housing Needs Assessment (RHNA)

The amount of housing the City of Los Angeles is obligated to plan for depends highly on its Regional Housing Needs Assessment (RHNA) allocation. The RHNA allocation is set by the California Department of Housing and Community Development (HCD) and distributed by the Southern California Association of Governments (SCAG). Every eight years HCD allocates a regional housing target for each region in the State. SCAG is then responsible for allocating a share of the regional housing target to each local jurisdiction within the Southern California region. The 6th RHNA allocation cycle covers the planning period from October 2021 to October 2029.

In the previous 5th Housing Element cycle, projected household growth was used to determine a jurisdiction's allocation. In this cycle, existing unmet housing needs, taking into account factors such as overcrowding and cost burden, were included to better account for the housing deficit. These new factors resulted in significantly larger 6th RHNA cycle allocations

Table 1.27: **Regional Housing Needs Assessment**

	2013-2021 Allocation	**2021-2029** Draft
SCAG Region	421,137 units	1,341,827 units
Los Angeles	82,002 units	456,643 units
Lower Income Units (0-80% Area Median Income)	32,862 units	184,721 units

Source: SCAG and Los Angeles Department of City Planning

The City's 2021-2029 RHNA allocation of 456,643 units is five times greater than the previous allotment and represents approximately 34% of the region's total share. Under State Housing Element Law, local jurisdictions must show that they have adequate land zoned to accommodate the RHNA allocation, or must rezone within three years in order to accommodate the assigned allocations. The methodology used to identify these sites is described in Chapter Three.

In addition to planning for market rate development, roughly 40%, or 184,721 units, of the RHNA allocation are dedicated to planning for lower-income housing (0-80% Area Median Income). This target is also significantly greater than the previous cycle's targets. See the 5th vs. 6th Cycle comparison in Table 1.26 . The RHNA allocation is further segmented into four income categories based on area median income (AMI) according to the chart . The total units are divided by income level as follows: approximately 25.4% Very Low Income, 15.1% Low Income, 16.5% Moderate Income, and 43.1% Above Moderate Income. State law also requires the City to identify the projected need for extremely low-income housing. The City assumes that 50% of the very low-income housing need is equal to the extremely low-income housing need. As such, there is a projected need for 57,989 extremely low-income housing units.

Table 1.28: **RHNA Targets and Progress for 5th and 6th Housing Element Cycles**

Income Level	**2014-2021** RHNA Goal*	**2014-2020** Total Units Permitted	**2014-2020** Average Units Permitted/	**2021-2029** Draft Allocation	**Units/Year Needed to Meet 21-29 RHNA**	**Annual Percentage Increase Needed**
Very Low Income*	20,427	7,012	1,002	115,978	14,497	1347%
Low Income*	12,435	3,727	532	68,743	8,593	1514%
Moderate Income	13,728	827	118	74,091	9,261	7739%
Above Moderate Income	35,412	92,407	13,201	196,831	24,604	86%
Total	**82,002**	**103,973**	**17,329**	**456,643**	**57,080**	**229%**

Source: Permit Data Department of City Planning

** The RHNA goal is for the period between January 1, 2014 to October 1, 2021.*

As described in Chapter 2, the City has limited funding for the construction of Affordable Housing, which means that achieving the RHNA allocation would require substantial legislative reform and public subsidy. A 2019 joint report by the Departments of City Planning and Housing + Community Investment, along with the Office of the Chief Administrative Officer, estimated that approximately $3.8 billion in City funds per year and $12 billion in private, state and federal funding would be needed per year to ensure full project financing for the buildout of the RHNA.[15] As this funding is not available, the City is constrained by its financial resources.

The following chart quantifies the units anticipated through implementation of all of the Housing Element programs by income and by type of program. The estimate of the number of units likely to be constructed, rehabilitated, or conserved/preserved by income level during the planning period is called "quantified objectives" under state law. These objectives do not represent a ceiling on development, but rather set a reasonable target goal based on needs, resources, and constraints. The quantified objectives for new construction are compared to the RHNA goals in Table 1.29.

Table 1.29: **Quantified Objectives for New Construction vs. RHNA Goals**

	Extremely Low Income*	Very Low Income*	Low Income	Moderate Income	Above Moderate Income	Total
New Construction	21,000	12,000	29,000	10,000	247,000	310,000
RHNA GOALS	57,989	57,989	68,743	75,091	196,831	456,643

**Note: Extremely Low Income and Very Low Income goals reflect a split of the Very Low income RHNA allocation*

As shown in Table 1.29 above, the City estimates that, under current assumptions, it will likely be unable to meet its total RHNA targets for new construction. The City is projected to fall short at the affordable (120% AMI) income ranges, but meet the above moderate (market-rate) production levels. While the RHNA allocation suggests that almost 260,000 units affordable to households earning less than 120% AMI will be needed, it is anticipated that approximately 62,000 affordable units may be constructed within the eight year RHNA period at this range (about 34% of the target). This is a reflection that total housing needs for lower and moderate income households greatly exceeds the ability to meet those needs with existing financial resources and incentives. However, it is important to highlight that this Housing Element is projecting a significant

15. Office of the City Clerk, City of Los Angeles. Comments on the 6th Cycle Regional Housing Needs Assessment Methodology. https://clkrep.lacity.org/onlinedocs/2019/19-0773_misc_10-25-2019.pdf

increase in housing production at all income ranges compared to prior cycles, due in part, to many of the Programs identified in Chapter 6.

The total projected quantified objective for new construction is based on the amount of housing development potential identified in the adequate sites analysis in Chapter 4 (266,647), along with an increase based on the RHNA Rezoning Program and other Housing Element Programs anticipated to be accomplished during the period (see Chapter 6). The adequate sites figure reflects an analysis of available land, constraints, reasonable development potential, and potential housing projects in the development pipeline. The figures for the affordable income categories are based on the approximate percentages of affordable housing being proposed in housing entitlement applications the last two years (2019-20), broken out by income categories, adjusted based on anticipated fluctuations based on future funding and incentive programs. Objectives for Moderate income units are based on already planned and approved projects, ADUs and public land programs described in Chapter 4 as well as an estimate of market rate new construction. Housing needs and implementation programs described in Chapter Six also help inform the amount of lower and moderate income housing that can potentially be developed through a coordinated effort.

In addition to the required RHNA allocation, the City intends to rehabilitate and conserve/preserve existing housing stock (see Table 1.30). Rehabilitation includes light, moderate and substantial physical rehabilitation of existing housing units in order to

improve the condition of the housing units, including through the Systematic Code Enforcement Program (SCEP). Conservation includes the preservation of existing housing through activities that prevent the loss of housing units, such as zoning provisions that allow for legalization of residential uses, funding strategies and preservation of affordable housing at risk of losing government subsidies and converting to market rate housing. Units that are listed for rehabilitation may also be counted as units under conservation/preservation and vice-versa.

Table 1.30: **Quantified Objectives for Rehabilitation and Conservation/ Preservation vs. RHNA Goals**

	Very Low Income	Low Income	Moderate Income	Above Moderate Income	Total
Rehabilitation	280	280	280	*800,000	800,840
Conservation/ Preservation	1,084	2,904	250	250	4,488
RHNA Goals	**115,978**	**68,743**	**75,091**	**196,831**	**456,643**

**The figure refers to the number of housing units inspected every four years as part of the Systematic Code Enforcement Program, which results in compliance with maintenance, use and habitability codes. The exact income break-down of these units is not collected, so all were placed in Above Moderate.*

In addition to the housing units reflected in the above tables, the City is committed to implementing a number of programs that preserve and maintain significant additional housing that cannot be quantified using the State's definition. These include the maintenance and conservation of multi-family buildings by preserving residential and SRO hotels, completing urgent repairs and enforcing nuisance abatement. In addition, these numbers do not reflect the funding and maintenance of short-term housing for homeless persons or rental subsidies provided through various U.S. Department of Housing and Urban Development (HUD) funding sources.

Reference Chapter Four, Five, and Six for more information on Site Selection, RHNA progress and Rezoning programs.

Summary of Housing Element Assessment of Fair Housing

The need to build a more just and equitable Los Angeles has never been more urgent nor more opportune. Mass mobilizations around racial justice have heightened the awareness of structural racism in urban planning and policy making. Skyrocketing homelessness and a growing affordability crisis has forced cities to reimagine how to accomodate more housing and identify strategies for ending exclusionary zoning. And in the midst of the COVID-19 pandemic, all levels of government have enacted renter protection and support programs that seemed impossible just a year prior.

The imperative to change housing policy is in direct response to decades of discrimination and racial segregation, inequitable zoning practices, lack of tenant protections, and unjust patterns of investment and disinvestment. Although Los Angeles is a diverse city and home to people from over 140 countries who speak 224 languages, racial and ethnic segregation remains highly entrenched throughout the city, leading to inequitable access to job centers, high performing schools, and environmentally healthy neighborhoods. Seventy years ago the patterns of racial, ethnic, and economic segregation were established by law through financial practices like redlining and restrictive covenants and today these patterns are perpetuated through zoning, inequitable investment, and housing discrimination. By planning for land use reforms and tenant protection policies and programs, the Housing Element can address these historic and ongoing patterns of inequity and create a blueprint for a more inclusive, equitable, and prosperous city.

Through the Housing Element update, the City continues its efforts to better understand and address the racial and socioeconomic disparities stemming from the land use planning and housing investment practices embedded in LA's history. Implicit and explicit forms of discrimination practiced nationwide and goes back to the origins of this country, has excluded communities of color and special needs populations from homeownership and wealth-building opportunities; denied access to educational resources, jobs and healthy neighborhoods; and perpetuated segregation, displacement, inequity and exclusion. In addition to the Housing Element Assessment of Fair Housing described below, LACP has secured consulting services through the Regional Early Action Planning Grant (REAP), to prepare a Historical Housing and Land Use Study detailing the patterns of discriminatory housing and land use policies that have furthered segregation and inequities in Los Angeles, as is described in program 130. This study seeks to evaluate and document the role of city planning, the zoning code, deeds and covenants, lending practices, city investment, urban renewal, housing policy and the siting of and disinvestment in affordable housing in creating and furthering inequities in the City. The findings of this study will inform RHNA related rezoning and our efforts to affirmatively further fair housing.

The Affirmatively Furthering Fair Housing Assessment includes an analysis of the disproportionate housing needs, segregation patterns, and disparities in access to opportunity by race, income, disability and familial status using data from HCD and the American Community Survey (See Appendix 1.1, forthcoming). A summary of the results, included below, illustrate that reducing racial and economic disparities, increasing access to accessible housing for people with disabilities, and designing housing for various family configurations must be the cornerstones of future housing policies in the city.

AFFH Data Findings

Summary of Findings by Race and Ethnicity:

Housing insecurity affects Latinx, Black, and Asian communities distinctly.[16] The Latinx community has the lowest median income (slightly over $36,500), lowest rates of homeownership (28%), highest rates of overcrowding (26%), largest average household size (3.67), and second highest rate of rent burden (60%). The Black community has similarly high rates of rent burden (66%) and the second lowest median incomes behind Latinx households (at $41,500), and the second lowest homeownership rate (29%). However, unlike Latinx households, Black households have a smaller average household size (2.24) and are not as impacted by overcrowding, with only 5% of households considered overcrowded. Black households are, however, more likely to be impacted by homelessness, more likely to rely on public transit and more likely to have a disability than any other racial group in the city. More than 20% of Black households do not have access to a vehicle (compared to 13% of Latinx and Asian residents and 9% of white residents) and 17% of Black residents have a disability (compared to 8% of Latinx residents, 10% of Asian residents, and 11% of white residents). The rate of Black homelessness is most alarming with over 38% of the unhoused population identifying as Black compared to just 8% of the overall population.

Among the Asian community, there are significant disparities by ethnicity. For example, Filipino and Korean households have significantly lower per capita income than Chinese households ($39,334 and $38,671 respectively compared to $48,503) and much higher rates of overcrowding (14.7% and 10.9% compared with 5.9%). Compared to the Filipino population, Chinese and Korean residents are more likely to live in poverty and rely on public transit. Nearly 20% of Korean residents and 15% of Chinese residents do not have access to a vehicle, compared to 6% of Filipino residents, and the poverty rate of Koreans and Chinese residents is over twice that of Filipino residents (20% and 18% respectively compared to 7%). These differences speak to the need to develop specific and catered strategies to meet the unique needs of each racial and ethnic group. Understanding the nuanced needs by race and ethnicity, including within each ethnic group, will become increasingly important as the city plans for the growing Latinx and Asian populations and develops policies and programs to slow the exodus of Black residents from the city.

16. All statistics are based on ACS 2019 1-Year Summary Data

Analyzing dissimilarity and isolation indices—key demographic measurements of segregation—further reveals the entreched level of racial segregation in the city. They help determine what percentage of a racial and ethnic group would need to move in order to have a distributive population across the city. Black/white and Latinx/white groups each surpass the dissimilarity index threshold score of 60 defining them as highly segregated. Although segregation patterns between Black and white residents have declined since the 1990s, they still remain the largest segregated group in the city. The decreased levels of Black segregation may be less due to increased integration and more due to displacement and out-migration. Since 1990, the share of the Black population has declined by over 35% and nearly 154,000 fewer Black people live in Los Angeles today than did 30 years ago. For Latinx residents, while they have accounted for the largest growth in population within the past three decades, the Latinx/white dissimilarity score has essentially remained the same demonstrating the current pathway towards integration is inadequate. The isolation index scores reinforce comparable findings with the Latinx population having the highest level of isolation of any racial group and steadily increasing within the past four decades. And while the white isolation score has declined during the same period, the City's white residents still rank second highest in isolation.

Economic segregation combined with racial segregation results in Racially or Ethnically Concentrated Areas of Poverty (R/ECAPs) defined by HUD as census tracts with a majority non-white population and at the minimum 40% of individuals live at or below the poverty line. Geographically concentrated and racialized poverty has increased substantially since the 1990s and the city now has a greater share of the population living in R/ECAPs than the rest of the metropolitan region. Approximately one in five Black and Latinx residents in the city live in areas considered High Segregation and High Poverty by HCD's Opportunity Map and 15% live in R/ECAPs.

As discussed in a recent paper published by the U.S. Housing and Urban Development Department, Racially or Ethnically Concentrated Areas of Poverty are enabled and perpetuated through the ongoing segregation of white, affluent residents who have historically used their influence and privilege over land use and zoning to maintain exclusive neighborhoods and form what are called Racially Concentrated Areas of Affluence (RCAA).[17] Approximately 7.5% of the census block groups in the city have a majority white population and a median income more than twice that of the rest of the city. As detailed in Chapter 4, approximately 95% of the residentially developable land in these census tracts is zoned for single-family uses, thereby prohibiting multi-family housing, supportive housing or group housing that command lower rents and can house lower-income individuals and families. The presence of these Racially Concentrated Areas of Affluence, which have some of the highest performing schools, greatest access to employment, and greatest access to environmental health, reinforce power imbalances and inhibit the equitable redistribution of resources and amenities.

17. Goetz, Edward et al, "Racially Concentrated Areas of Affluence: A Preliminary Investigation" . The Fair Housing Act at 50. Volume 21 No 1 https://www.huduser.gov/portal/periodicals/cityscpe/vol21num1/article4.html

As a result, neighborhoods that are majority Black and Latinx have lower performing schools, less access to employment, and higher levels of environmental contamination than majority white neighborhoods, and white residents are more likely to live in higher resource areas. Approximately 65% of the white population live in High or Highest Resource areas (as defined by HCD) compared with 41% of Asian residents, 18% of Black residents, and 13% of Latinx residents.

The racial disparities between white and non-white households is evident in the city of Los Angeles. Robust housing policies backed by AFFH analyses will be required to halt and reverse the ongoing trends of Black households rapidly exiting the city, Latinx households continuing to enter the city but remain isolated from white neighbors, and white households almost exclusively thriving in areas of affluence. Racial segregation has clear consequences in harming key qualities of life for lower-income, Black, Indigenous and People of Color (BIPOC) while the majority of the city's benefits remain with affluent white households. As discussed more in the contributing factors section of this appendix, ongoing segregation and racialized disparities in access to opportunity is due to exclusionary zoning and land use, a lack of affordable housing, overinvestment in RCAAs and a lack of investment in lower-income, non-white neighborhoods. Evictions and displacement further exacerbate racial inequality and limit the ability of lower-income, BIPOC residents to benefit from greater neighborhood investment.

Summary of Findings by Income

The majority of Angelenos are considered lower-income and the city has a higher proportion of extremely low-income people and people in poverty than the rest of the metro region. Over half (55%) of the households in the city are considered lower-income (meaning they have incomes below 80% of the area median) and 23% are considered Extremely Low-Income (ELI) (meaning they have incomes below 30% of area median). Not surprisingly, low-income people have the highest rates of housing insecurity and over 68% of ELI households spend more than half of their income on rent.

The city's collapse of the aerospace industry in the 1990s led in large part to the exodus of many middle-income jobs. As a result, neighborhood-level income disparities have increased throughout the city, with a greater proportion of people living either in high poverty neighborhoods or very affluent neighborhoods. Then most recently, the severe economic impact of the COVID-19 pandemic and the subsequent uneven economic recovery threatens to further exacerbate these trends. Pockets of concentrated wealth are primarily located in West Los Angeles and the West and South San Fernando Valley. In contrast, the greatest concentrations of low and moderate-income households are located in South Los Angeles (particularly Southeast Los Angeles), Boyle Heights, Westlake/Pico Union, Chinatown, and parts of the San Fernando Valley including Pacoima, Panorama City, and Van Nuys.

Economic segregation primarily results in disparities in access to opportunity which perpetuates existing and generational poverty. Over half (58%) of low and moderate-income households in the city live in areas defined by the State of California as "Low Resource" or "High Segregation and Poverty" and nearly two thirds (65%) of people in poverty live in these areas. At the regional level, low and moderate-income residents have slightly more access to higher resource areas than they do within the City of Los Angeles. It is important to note that while economic and racial segregation are highly correlated, racial segregation is more pronounced than economic segregation in the city (based on statistical indices) and research shows that economic factors alone cannot account for the extreme racial disparities described.

Summary of Findings for People with Disabilities

Approximately 10%, or nearly 400,000 residents, have a disability and live in a non-institutional setting in the city. The three largest disability types are ambulatory (26%), independent living (20%), and cognitive (19%). Households with one or more people with disabilities often face significant financial difficulties that limit their ability to find suitable housing. Nearly two-thirds of working-aged people with disabilities in the city are not in the workforce and those who are working have median earnings that are 27% lower than individuals without disabilities. Based on State data, only 16% of people with developmental disabilities work and earn an annual income of just $10,317. As a result of lower labor market participation, lower incomes, ongoing discrimination and ableism, people with disabilities have much higher rates of poverty and are more likely to be homeless.

Although people with disabilities live throughout the city, nearly half of people with disabilities (49%) live in designated Low Resource or High Segregation and High Poverty areas. Most notably, the Skid Row neighborhood of Downtown has a far higher concentration than any other neighborhood of the city, with nearly 45% of residents in the southern portion of Skid Row living with a disability. Many of the residents in Skid Row are unhoused and based on the 2020 Point in Time Count, 38% of unhoused residents living in Skid Row had a serious mental illness, 26% had a physical disability, and 18% had a developmental disability. Because the majority of unhoused residents in Skid Row are also Black, addressing the housing needs of this community requires addressing the ongoing and intersecting role of racism (particularly anti-Black racism), ableism, and classism in housing and service provision.

The disproportionate concentration of people with disabilities in lower resource areas of the city is due both to more accessible housing built in these areas and to a lack of affordable accessible housing in the Higher and Highest resource areas. Of the nearly 2,500 permanent supportive housing units financed through proposition HHH, 76% are located in Low Resource or High Segregation and High Poverty areas. Increasing access for people with disabilities to higher resource areas with higher performing schools is particularly important in order to reduce educational disparities. As detailed in the City's 2018-2023 Assessment of Fair Housing (AFH), people with disabilities have

low levels of academic achievement and face significant barriers accessing needed educational services.

Summary of Findings by Household Size and Type

Of all household types, elderly households and large family households have the highest rates of cost burden at 65% and nearly 60%, respectively, and are the most likely to be low-income. However, while elderly households and large family households have higher rates of housing insecurity, small families and other non-family households (which include non-elderly people living alone or with roommates) still make up the majority of lower income households. Together, they constitute 64% of the total extremely low-income population.

Single-parent households also face significant financial challenges and have a poverty rate nearly triple that of two-parent households (38% compared to 13%). Single-parent households are very common in the city and found in nearly all neighborhoods, but are more concentrated in South Los Angeles. The spatial concentration of single-parent households results in lower access to opportunity. Nearly one-third (30%) of children in single-parent households live in High Segregation and High Poverty areas while only 17% of single-parent households live in High or Highest resource areas.

Large family households are primarily concentrated in the Northeast Valley (including Pacoima and Arleta) and Southeast LA. As discussed previously, these areas are majority Latinx and have higher rates of overcrowding, substandard housing conditions, and lower access to opportunity. Many larger family households also include adult children living with their parents and more than half (54%) of the households live in Low Resource or High Segregation and High Poverty areas.

Summary of Additional Analysis Including Displacement

The city has recently seen an increase in Rent Stabilization Ordinance (RSO) complaints, Ellis Act evictions, and tenant buyout filings. For example, RSO complaints have increased by nearly 40% from 2015 to 2019 and the number of RSO demolitions doubled during the same time period. These trends demonstrate a spike in new development and real estate speculation, which often results in the demolition or remodeling of RSO units and the displacement of long-term tenants to capitalize on rising market rents.

Displacement is often a neighborhood-level phenomenon sparked by changing preferences among higher income people that move into lower income areas and change the financial landscape and/or increased private or public investment (such as public transit, green space, or commercial revitalization efforts). Although the city has not yet developed a methodology to evaluate neighborhood-level displacement risk, initial research by the LAHD and by the Urban Displacement Project suggests that certain neighborhoods in the central part of the city (including East Hollywood, Pico

Union, and Westlake), South LA (including West Adams, Leimert Park, and Jefferson Park) and East/Northeast LA (including Lincoln Heights, Glassell Park, and Boyle Heights) experience some of the greatest displacement pressures. As described in Program 122 in Chapter 6, the city will be conducting a more thorough analysis of displacement and integrating the results in new or enhanced tenant rights and land use policies.

The need for stronger anti-displacement policies is even more urgent now due to the disproportionate impacts of the COVID-19 pandemic and the ongoing economic vulnerability experienced by many low-income Black, Indigenous and People of Color in the city. Data from the 2021 Emergency Rental Assistance Program (ERAP) indicates that tenants owe nearly $500 million in back rent. Latinx tenants reported the greatest share of back rent at over $149 million and larger families also appear disproportionately impacted by the pandemic. Federal, State and local eviction protections combined with rental assistance and unemployed assistance have helped keep families in place; however, when the protections are lifted, the city may experience a spike in evictions and further displacement.

Contributing Factors

Summary of Contributing Factors

AB 686 requires an identification and prioritization of contributing factors to fair housing issues based on all the previously required analysis (outreach, fair housing assessment, site inventory). This identification and prioritization must give highest priority to factors that limit or deny fair housing choice or access to opportunity or negatively impact fair housing or civil rights. The following factors are listed in order of priority based on an analysis of housing cost burden, housing needs by protected class, displacement risk, and access to opportunity. The analysis also looks particularly at contributing factors for persons with disabilities.

Lack of Access to Opportunity Due to High Housing Costs

Los Angeles has some of the highest rates of housing insecurity in the region, with 68% of ELI households spending more than half of their income on rent. While affordable housing incentive programs such as the Transit Oriented Communities (TOC) and Density Bonus programs have had success in increasing the production of affordable housing units in market rate development, studying the feasibility of establishing a citywide or geographically specific, on-site affordable housing requirement could allow the city to develop a more nuanced and geographically specific approach to maximizing inclusive affordable development and create a permanent program that can expand on the TOC program incentives.

Assessing mandatory affordable housing requirements in higher opportunity areas where market-rents are out of reach could open access to ELI households in larger numbers--especially for the disabled community who require housing to meet physical

specifications for complete access and enjoyment to their tenancies. The types of housing that are most likely to be accessible to people with disabilities include multi-family housing that is subject to the design and construction requirements of the Fair Housing Amendments Act of 1988, as well as housing that has received Federal financial assistance and is subject to the requirements of Section 504 of the Rehabilitation Act of 1973. These types of housing exhibit patterns of concentration. The areas with the highest concentrations of multi-family housing in the city are Downtown Los Angeles; neighborhoods immediately to the west of Downtown such as Pico-Union, Westlake, and Koreatown, East Hollywood; and areas of the San Fernando Valley. The neighborhoods that are likely to have more accessible and affordable housing tend to have low levels of access to high performing schools, greater exposure to poverty, and reduced environmental health.

Land Use and Zoning Laws

Land use and zoning laws are a significant contributing factor to disproportionate housing needs in the city of Los Angeles and the broader region. As stated in Chapter 2, Federal and State laws have been enacted which require updating local regulations to ensure that no city procedures or development standards pose obstacles to the production or preservation of housing for people with disabilities. This includes a variety of housing types, treatment facilities, community facilities, and short- and long-term housing. Protected classes disproportionately occupy high-density housing, and land with zoning to accommodate this type of housing is not widely available.

For purposes of the Housing Element's Inventory of Adequate Sites for Housing (Chapter 4), as advised by HCD, sites identified to accommodate the lower-income portion of the RHNA are to not be concentrated in low-resource areas (lack of access to high performing schools, distant from job centers, location disproportionately exposed to pollution or other health impacts) or areas of segregation and concentrations of poverty. Sites identified to accommodate the lower income RHNA must be distributed throughout the community in a manner that affirmatively furthers fair housing. Considering all land zoned for residential uses, approximately 76% of residential parcels in High and Highest Resource Areas are limited to single-family uses and approximately 20% are zoned to allow multi-family housing. In contrast, just 18% of the residentially zoned land in the areas considered High Segregation and Poverty is allocated to single-family uses, whereas over 80% allows multi-family development. Strategically rezoning portions of High and Highest Resource areas, while ensuring there are affordable housing requirements and protections for existing residents, would contribute to a more balanced and accessible housing stock in those neighborhoods and would create opportunities to foster residential integration within those neighborhoods, which are predominantly white and are least likely to have restricted, publicly funded affordable and accessible housing for persons with disabilities. This approach is reflected in the Rezoning Program, as discussed in Chapter 4 and Program 121 in Chapter 6.

Availability of Units in a Range of Sizes

The availability, or lack thereof, of affordable housing in a range of family sizes is a significant factor to housing burden and overcrowding among Black and Latinx households, and large families with children in the city. The shortage of affordable housing in Los Angeles is particularly acute for people with disabilities. A significant portion of the affordable, accessible housing in the city consists of Single-Room Occupancy (SRO) units and one-bedroom and studio units in more integrated developments with a permanent supportive housing component. These units meet critical needs, but are not adequately sized and as such do not provide access to affordable housing for families including people with disabilities or for people with disabilities who need the services of a live-in aide to allow persons to live independently in non-institutional settings. The settlement agreement in Independent Living Center of Southern California, et. al v. City of Los Angeles resulted in the creation of the Accessible Housing Program (AcHP) to carry out the obligations under the Corrected Settlement Agreement. The Settlement Agreement requires the city to produce 4,000 accessible units through new construction, substantial rehabilitation or retrofit of existing developments over a ten year period from the effective date of September 6, 2016. For units produced through new construction and substantial rehabilitation, 10% must be mobility units and 4% must be hearing/vision units.

Tenant Protections

Evictions or the threat of eviction causes severe housing instability for thousands of Los Angeles tenants each year, often resulting in displacement or homelessness. Prior to the COVID-19 pandemic, approximately 60,000 evictions were filed annually countywide. Of this number, an estimated 30,000 were filed in the city of Los Angeles. Early negotiations between landlords and tenants in units subject to the city's Rent Stabilization Ordinance (RSO) can help resolve eviction-related issues before an unlawful detainer is issued. This kind of early intervention, particularly if it is combined with flexible rental assistance, provides a faster and less costly response for tenants and landlords. More than 620,000 of the city's 800,000 multifamily rental units are covered by the RSO. The adoption of AB 1482, effective January 1, 2020, provides some rent stability for units not covered by the RSO by prohibiting landlords from increasing rents beyond five percent plus inflation annually. In addition, the new law's strong renter protections that extend Just Cause protections to tenants that have lived in their units for at least one year will be integrated into the city's Eviction Defense Program, also known as Stay Housed LA. This program consists of a partnership between Los Angeles County, the City of Los Angeles, local community, and legal service providers who assist tenants in understanding their rights and responsibilities as renters and provide legal assistance to ensure residents can remain in their homes.

Violations of the RSO are also a significant contributing factor to disproportionate housing needs. For the 2018-2023 AFH, LAHD analyzed RSO cases by Council District in 2017. This data is consistent with the possibility of racial, ethnic, and national origin disparities in the incidence of violations of the RSO. The Valley and West districts, which have higher concentrations of white residents, have by far the lowest rates of open cases. The East, South, and Wilshire districts, which have a larger concentration of residents of color, have much higher rates of open cases. The especially high rate of open cases in the Wilshire district may reflect higher concentrations of rental housing than in East and South LA along with greater gentrification pressures that incentivize landlords to break the law. Additionally, between 2014 and 2020, there was nearly a 40% increase in the number of RSO open cases. The city's recently adopted Tenant Anti-Harassment Ordinance provides additional protections for tenants experiencing unlawful harassment, and landlords may be fined up to $5,000 if the tenant is older than 65 years or is living with a disability.

Housing Discrimination

Residents that fall into protected classes face disproportionate housing needs due to housing discrimination. The City of Los Angeles relies primarily on a contract with the Housing Rights Center (HRC) to enforce fair housing laws and conduct proactive outreach on fair housing issues. Between 2013-2019, HRC reported over 5,200 fair housing complaints, with close to 80% involving discrimination on the basis of a physical disability, 12% on family status, and 8% on the basis of race. In 2019, the City of Los Angeles entered into a Voluntary Compliance Agreement (VCA) with the U.S. Department of Housing and Urban Development (HUD) and its Office of Fair Housing and Equal Opportunity (FHEO) to provide greater access to affordable housing for Angelenos with disabilities through a multi-billion-dollar program. The VCA, which was executed subsequent to the settlement agreement with the Independent Living Center of Southern California, et al. , requires the city to produce 4,031 accessible units over a ten-year period from an effective date of August 2, 2019. Of the total accessible units, 3,100 must be through the retrofit of existing developments. For the new construction and substantial alteration of developments, 11% must be mobility units and 4% are to be for hearing/vision units.

Under the ten-year VCA the City has agreed to:

- Retrofit hundreds of existing multifamily housing developments across the city to provide 3,100 accessible housing units designed for persons with mobility disabilities, individuals who are deaf or hard of hearing, and individuals who are blind or have low vision, as well as accessible public and common use areas;
- Produce accessible units in new construction and substantial alteration developments at a higher percentage rate than required by State (10% mobility and 4% hearing/vision units) and Federal (5% mobility and 2% hearing/vision units) minimums, to yield an anticipated 1,500 new accessible housing units over ten years from the effective date of August 2, 2019;

- Implement a new Enhanced Accessibility Program to produce state-of-the-art, "super-accessible" units with features that provide greater accessibility than currently required by Federal standards;
- Implement policies to ensure that accessible units designated for occupancy by individuals with disabilities are actually made available for occupancy by the persons who need the accessibility features they provide; and
- Allocate substantial financial resources to provide the funding necessary to accomplish the actions required by the agreement.

In December 2020, The State's TCAC regulations increased the minimum accessible units in new construction developments to 15% mobility units and 10% hearing/vision units. The City of Los Angeles ensures the compliance with these accessibility requirements in TCAC funded affordable housing developments and compliance with the accessibility requirements for senior housing developments set forth in the Unruh Act.

Displacement of Residents Due to Economic Pressures

Displacement of residents due to economic pressures is a significant factor to disproportionate housing needs in the City of Los Angeles, and across Southern California. Loss of affordable housing is a significant contributing factor resulting in displacement of residents and, in particular, housing cost burden continues to be a major issue facing Black and Latinx households. More than one in four Latinx households is overcrowded, and the rate of overcrowding for Latinx households is seven and a half times greater than that of White households and five times the rate of Black households. Overall, Los Angeles County has lost 6,156 of covenanted affordable units between 1997 and 2020.[18] The city currently has 9,412 housing units at risk of losing their affordability use restrictions between October 1, 2021 and September, 30, 2031. Dedicated funding from state and federal funding sources for preserving expiring affordable housing will prove necessary to maintain housing stability for low income residents.

18. California Housing Partnership, "Affordable Homes at Risk," February 2021; https://1p08d91kd0c03rlxhmhtydpr-wpengine.netdna-ssl.com/wp-content/uploads/2021/02/Affordable-Homes-At-Risk-Report-2021.pdf

Moreover, unless steps are taken to mitigate the effects of development on low-income BIPOC renters, the city's development policies could have unintended consequences. The continued expansion of LA Metro's transit system with upcoming openings of the Crenshaw/LAX Line, Regional Connector, and construction of the Purple Line to the Westside has increased opportunities for housing development along these transit corridors. If new development is going to further the goals of fair housing and desegregation, measures must be taken to ensure that new development is both available to members of protected classes and benefits are spread widely throughout the city. The city will need to continue to take proactive steps to protect more vulnerable renters, such as ongoing enforcement of the RSO, a robust Eviction Defense Program, and stricter enforcement of Ellis Act provisions to ensure that any new development does not substantially reduce the stock of affordable housing, and additional resources to preserve affordable housing.

Lack of Investment in Communities of Color

The lack of private investments in specific neighborhoods is a significant contributing factor to disproportionate housing needs in the City of Los Angeles and the broader region. Specific neighborhoods with low-income, predominantly people of color populations have the greatest need for private investments to construct or rehabilitate housing, investment in new small businesses, and increased access to community amenities, such as supermarkets, pharmacies, and banks. When assessing the various metrics that reflect lack of private investment in specific neighborhoods, it is predominantly low-income, and predominantly communities of color, that suffer the greatest consequences and are often left without an opportunity for economic mobility.

Lack of affordable in-home or community-based supportive services is a significant contributing factor to segregation for people with disabilities in Los Angeles. For example, of those experiencing homelessness, 29% have serious mental illness, 22% have physical disability, and 13% have a developmental disability. Permanent supportive housing units are also highly concentrated in Skid Row and in neighborhoods near Downtown that include R/ECAPs and offer limited access to opportunity for residents, especially for persons with disabilities. Clearly, there is an unmet need for affordable, integrated housing for individuals who need supportive services.

Greater economic mobility and access to inclusive community amenities for protected class members would reduce rent burden. Generally, the distribution of community problems such as the lack of adequate housing, the lack of high-quality education, the lack of investments in small businesses, and the lack of access to community amenities, impedes economic mobility for low-income people of color and prevents them from accessing high opportunity areas, thus perpetuating patterns of segregation.

Goals and Actions

Select programs identified in Chapter 6 intended to promote the city's goals of affirmatively furthering fair housing are identified below for prioritized contributing factors. Specific actions are either ongoing activities or will be undertaken by LAHD and/or LACP as part of actions to address AFFH issue areas in partnership with key local stakeholders. See Program 124.

Conclusion

More than four decades after Congress passed the Fair Housing Act, fair housing issues remain critical to the pursuit of strong, sustainable, inclusive communities and equal opportunity for all residents. Racial segregation in housing has not only endured, but along with increasing income segregation, has also created areas of concentrated poverty populated predominantly by people of color. Residential segregation carries high costs for individuals, families, and society as a whole, constricting opportunity and life chances and limiting economic growth. These impacts have disproportionate consequences for Black and Latinx residents, low income families, as well as persons with disabilities. The City of Los Angeles aims to increase access to opportunity for all residents by reforming land use policies, prioritizing housing production, especially affordable housing, promoting housing stability for all residents, especially renters, and correcting the harms of explicit and implicit forms of discrimination in housing choice by prioritizing development in high opportunity, high resource areas. Housing production that proactively desegregates parts of the city must be balanced with the significant needs and challenges faced by residents that are part of protected classes residing in distressed, low resource areas and R/ECAPs. This can be accomplished by setting priorities that expressly alleviate the disproportionate factors that negatively impact the quality of life for residents of color in the city through prioritizing more resources and investments in these areas.

Constraints on Housing Maintenance, Improvement, and Development

Introduction

As described in the Executive Summary and Chapter One, the City of Los Angeles is facing a severe housing crisis that negatively affects the health and safety of its residents, the environment, the City's economic and social health, its racial justice and equity goals, and has created a humanitarian emergency on our streets. The dire situation requires a robust analysis of the challenges to producing, maintaining and improving housing that is affordable to households of all income levels and appropriate for special needs populations.

This chapter provides a summary of governmental constraints, non-governmental constraints and constraints for housing for people with disabilities and special needs. This includes an analysis of the preservation of at-risk expiring affordable units. A complete analysis of constraints can be found in Appendix 2.1.

Many housing constraints are out of the City's direct control, while others are due in part to the local requirements and conditions that pose constraints to the production and preservation of housing. Some of the most important constraints include governmental regulations, such as zoning, land use requirements, entitlement and permitting procedures, infrastructure requirements, and fees; as well as non-governmental

constraints such as market conditions, financing, source of funding requirements, opposition to housing, and environmental conditions. There are often sound policy reasons for current fees and regulations, so any changes should be carefully considered with regards to expected effectiveness to meet housing needs and the potential impacts to other General Plan goals.

The City has developed a wide array of responses to counter housing constraints and to facilitate residential development. This section summarizes the key governmental and non-governmental constraints that impact and limit the potential of housing production and preservation in the City, and then the City's strategies to address them. The City continues to proactively explore additional responses to these housing obstacles in the form of new efforts and programs identified in Chapter Six.

Constraints Overview

Constraints are factors that impact the feasibility, costs, and timelines of housing projects, which in turn affect the City's ability to meet the housing needs of all its residents and to affirmatively further fair housing goals. Constraints affect a housing development's location selection, density, design, and permitting process--all of which impact whether or not housing can be developed, maintained or improved. The presence of any one constraint has the potential to prevent housing from being produced or preserved, as illustrated below. Constraints to production also include essential regulations and requirements that provide community benefits such as open space, infrastructure, and design standards. In evaluating constraints, this chapter will also consider the services and benefits that constraints to production provide as well.

Chart 2.1: **Housing Development Constraints**

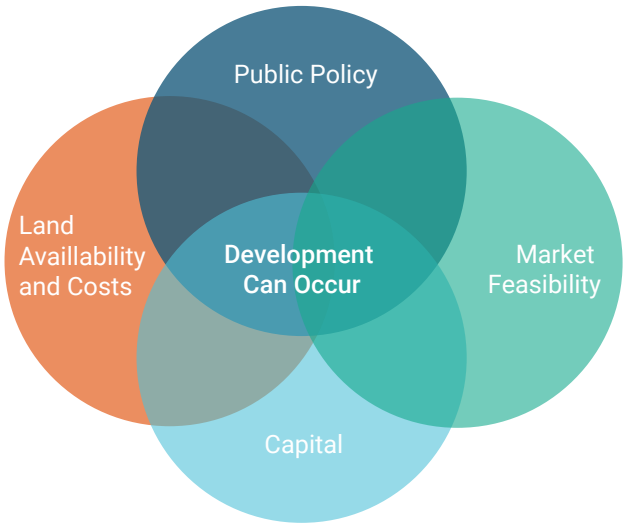

Source: Los Angeles City Planning

Federal, state, and local land use regulatory requirements, permitting fees, and public funding availability can constrain housing development in the City. Key regulations include the Zoning Code and local planning documents, the Building Code, and the California Environmental Quality Act (CEQA). For example, zoning limits where residential uses are permitted in the City, as well as maximum height, required parking and maximum densities. Lengthy and complicated entitlement and permitting

processes lead to delays and uncertainty, driving up costs and preventing many potential projects from being realized. Environmental constraints can also affect and limit housing production, especially in the Very High Fire Severity Hazard Zones and the Coastal Zone.

Non-governmental constraints such as market conditions can increase the cost of land, building materials, and labor necessary for the production of housing. Public opposition to new housing is often strong, and has led to decades of policies that have made housing creation harder and often increased development risk and timelines, particularly in the higher resource areas of the City.

Housing constraints have especially impacted affordable housing production. Zoning capacity and its inequitable distribution throughout the City has limited the production of affordable housing in higher resource areas, and instead concentrated its production in the areas with the lowest resources (see Map 2.1). Existing land use and zoning, combined with high land values, have resulted in conditions that make it infeasible to develop affordable housing in many areas of the City which have the highest incomes, resources, amenities, and access to economic opportunity.

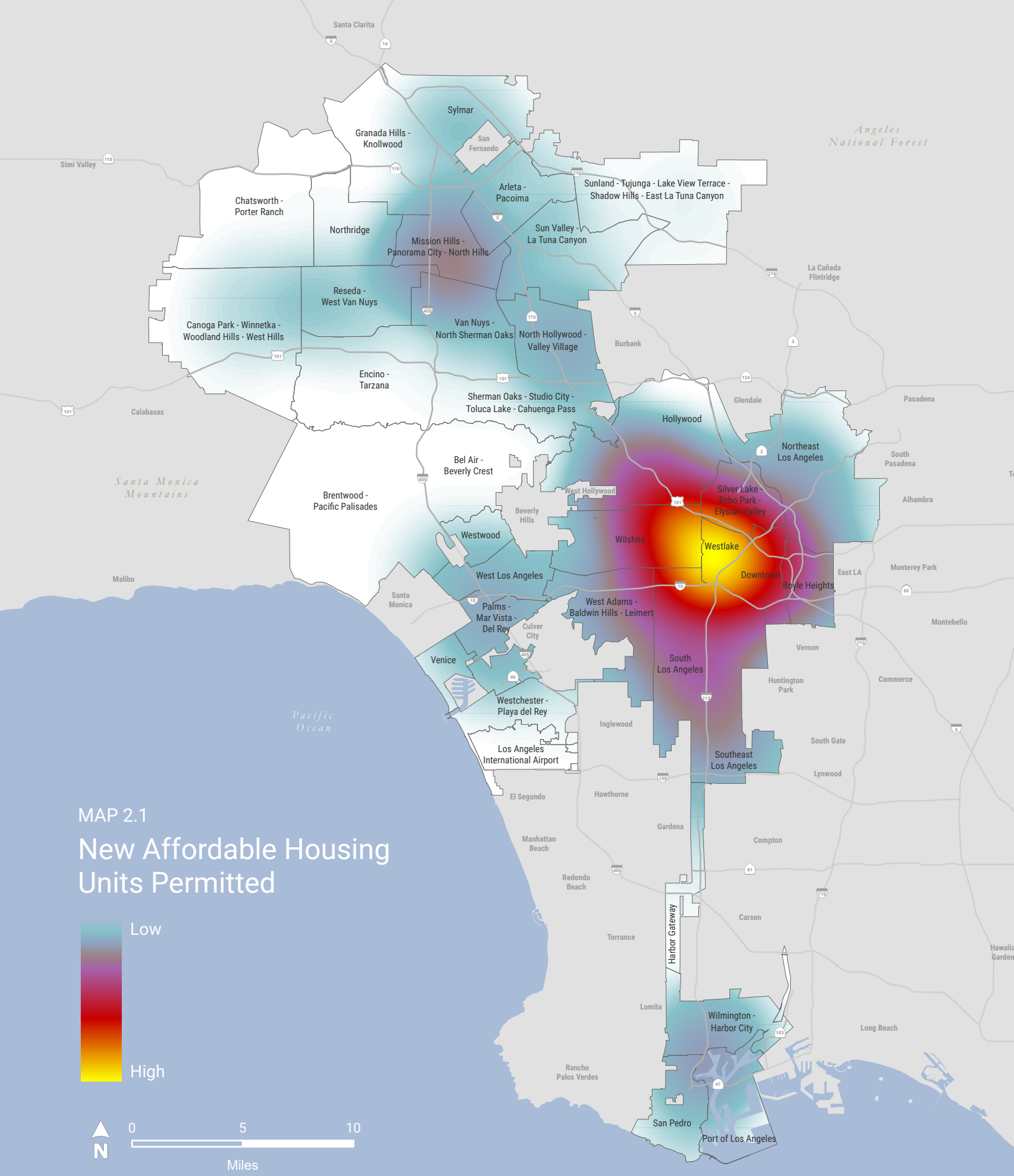
Santa Clarita
Sylmar
Granada Hills - Knollwood
San Fernando
Angeles National Forest
Simi Valley
Chatsworth - Porter Ranch
Arleta - Pacoima
Sunland - Tujunga - Lake View Terrace - Shadow Hills - East La Tuna Canyon
Northridge
Mission Hills - Panorama City - North Hills
Sun Valley - La Tuna Canyon
La Cañada Flintridge
Reseda - West Van Nuys
Canoga Park - Winnetka - Woodland Hills - West Hills
Van Nuys - North Sherman Oaks
North Hollywood - Valley Village
Burbank
Encino - Tarzana
Sherman Oaks - Studio City - Toluca Lake - Cahuenga Pass
Glendale
Pasadena
Calabasas
Hollywood
Northeast Los Angeles
South Pasadena
Bel Air - Beverly Crest
Santa Monica Mountains
Brentwood - Pacific Palisades
West Hollywood
Silver Lake - Echo Park - Elysian Valley
Alhambra
Beverly Hills
Westwood
Wilshire
Westlake
Monterey Park
Malibu
West Los Angeles
Downtown
East LA
Boyle Heights
Santa Monica
Palms - Mar Vista - Del Rey
West Adams - Baldwin Hills - Leimert
Culver City
Montebello
Venice
Vernon
South Los Angeles
Huntington Park
Commerce
Pacific Ocean
Westchester - Playa del Rey
Inglewood
South Gate
Los Angeles International Airport
Southeast Los Angeles
Lynwood
El Segundo
Hawthorne
Gardena
Manhattan Beach
Compton
Redondo Beach
Carson
Harbor Gateway
Torrance
Lomita
Wilmington - Harbor City
Long Beach
Rancho Palos Verdes
San Pedro
Port of Los Angeles
MAP 2.1
New Affordable Housing Units Permitted
Low
High
N
0
5
10
Miles

In addition, certain types of zoning laws have played an important role in causing racial disparities in housing. There is now ample research finding a relationship between restrictive land use regulations and racial segregation, higher housing prices, a worsening racial wealth gap and disparities in many other measurable social outcomes.[1]

Appendix 2.1 includes an analysis of an array of potential constraints to the production, maintenance and improvement of housing. This includes the following governmental and non-governmental issues:

Governmental Constraints

- General Plan, Land Use, the Zoning Code, and Neighborhood Implementation Tools
- Entitlement Process
- Building Code and Building Permit Procedures
- On-/Off-Site Improvements and Infrastructure
- Entitlement Appeals
- Fees Affecting Housing Development
- Creation of Affordable Housing Covenants
- Availability of Public Funding for Housing
- Inadequate Public Funding for Homelessness Housing

Non-Governmental Constraints

- Land Costs
- Construction Costs
- Financing Availability

Furthermore, State law requires that jurisdictions demonstrate how they provide for, and do not duly constrain, a variety of important housing types including multi-family rental housing, factory-built housing, mobile homes, housing for agricultural employees, supportive housing, single-room occupancy (SRO) units, emergency shelters, and transitional housing. The full constraints analysis in Appendix 2.1 describes where these uses are permitted and how the City provides for these and other housing types.

---

1. Rouse, C., Bernstein J., Knudsen H., and Zhang J., White House Article, June 17, 2021. "Exclusionary Zoning: Its Effect on Racial Discrimination in the Housing Market," located: https://www.whitehouse.gov/cea/blog/2021/06/17/exclusionary-zoning-its-effect-on-racial-discrimination-in-the-housing-market/

The City has taken many actions over the last eight years to alleviate constraints, including many that were prior Housing Element programs. These include a variety of actions including ordinances, directives, planning efforts, implementation memos, administrative actions and other implementation steps. The following efforts to alleviate constraints are identified and described in Appendix 2.1:

Alleviating Constraints Due to the General Plan, Land Use, Zoning Code, and Neighborhood Implementation Tools

- Mayoral Executive Directives (ED) 13 and 19
- The New Zoning Code (recode:LA)
- Community Plan Updates
- The Density Bonus Ordinance
- Transit Oriented Communities (TOC) Program
- Accessory Dwelling Units (ADUs)
- Unpermitted Dwelling Units (UDUs)
- Emergency Homeless Shelters
- Permanent Supportive Housing (PSH) Ordinance
- Interim Motel Conversion (IMC) Ordinance
- Floor Area Averaging and Transfer of Floor Area Ratios (TFAR)

Alleviating Constraints Due to the Entitlement Process

- Community Plan Updates and the New Zoning Code
- Process and Procedures Ordinance
- Land Use Incentives Programs
- Density Bonus Memo: Ministerial Review Process for On-Menu Incentives
- Senate Bill 375 and CEQA
- Streamlined Infill Projects (SIP) per Senate Bill 35 and Assembly Bill 2162
- Assembly Bill 1179 and CEQA Exemption for Supportive Housing and Emergency Shelters
- The Expedited Processing Section
- Development Services Case Management (DSCM) Office
- The Priority Housing Project (PHP) Program

- Housing Services Unit
- Implementation of State Law (Housing Accountability Act, The Housing Crisis Act of 2019

Alleviating Constraints due to the Building Code and Building Permit Procedures

- Accessory Dwelling Unit (ADU) Standard Plan Program
- The Parallel Design-Permitting Process
- Development Services Case Management (DSCM)
- Preliminary Plan Check Service
- Early Start Permits

Alleviating Constraints due to On-/Off- Site Improvements and Infrastructure

- Exemptions and Reductions to Improvement Requirements
- Waiver of Dedication and Improvement (WDI)
- Deferring Costs of Required Improvements

Alleviating Constraints Due to Entitlement Appeals

Alleviating Constraints Due to Fees Affecting Housing Development

- Exemptions from Park and Quimby Fees
- Affordable Housing Linkage Fee (AHLF) Exemptions and Credits/Deductions

Alleviating Constraints in the Coastal Zone

- The City's Mello Act Ordinance
- The Venice Local Coastal Program
- Land Use Incentives Programs

Alleviating Constraints due to Inadequate Public Funding for Housing

Alleviating Constraints due to Inadequate Public Funding for the Homeless Housing and Prevention

- Waiting List Limited Preference: Homeless Program
- Waiting List Limited Preference: Tenant-Based Supportive Housing Program
- Permanent Supportive Housing Project-Based Voucher Program
- HUD-VASH Program
- Emergency Housing Vouchers (EHVs)
- Waiting List Limited Preference: Homeless Veterans Initiative
- Continuum of Care (Shelter Plus Care) Program
- Moderate Rehabilitation Single Room Occupancy (SRO) Program
- Moving On Program
- Home For Good
- Homeless Incentive Program (HIP)

Constraints for Housing for People with Disabilities and Special Needs

Federal and State laws have been enacted which require updating local regulations to ensure that no City procedures or development standards pose obstacles to the production or preservation of housing for people with disabilities. This includes a variety of housing types, treatment facilities, community facilities, and short- and long-term housing. In line with those efforts, every five years the City of Los Angeles previously completed an Analysis of Impediments to Fair Housing Choice (AI), as required by the U.S. Department of Housing and Urban Development (HUD). This study and subsequent updates assess land use and zoning constraints on housing for individuals with disabilities and compliance with Fair Housing laws, Americans with Disabilities Act (ADA), and other housing laws and court decisions affecting housing rights.

More recently, per HUD's final 2015 Affirmatively Furthering Fair Housing (AFFH) rule, the City developed and submitted to HUD its first Assessment of Fair Housing (AFH) Plan in 2017, which replaced the previous AI requirement. Los Angeles' 2018-2023 AFH Plan was completed in partnership between the Los Angeles Housing and Community Investment Department (HCID) and the Housing Authority of the City of Los Angeles (HACLA). The City's AFH Plan was adopted by City Council and Mayor in October 2017.

Persons with ambulatory disabilities, including people who use wheelchairs, and people with hearing and vision disabilities often require special housing to accommodate their special conditions. For many who have ambulatory disabilities, features such as handrails, ramps, wider doorways, specially designed cabinetry and electrical outlets, special door and faucet handles, and non-skid flooring are necessary. People who have hearing disabilities may require doorbells and emergency alarms that use flashing light instead of sound, and people who are blind or have a visual disability may require that large print, braille labels, or tactile dots be placed on equipment, tools, facilities, and documents. In addition, people with developmental disabilities may live in small group homes or with a roommate and be provided with support services.

The City's Zoning Code has been developed over many decades and sometimes includes obsolete terminology and provisions that may have unintentionally diminished housing opportunities for people with disabilities. The City's Code includes the following definition of a person with disabilities as a person who has: "(a) physical or mental disabilities, which seriously restricts that person from operating a motor vehicle; (b) is expected to be of long, continued and indefinite duration; (c) substantially impedes his or her ability to live independently; and (d) is of a nature that the ability to live independently could be improved by more suitable housing conditions (LAMC Section 12.21 A.4 (u))".

The siting of disability-related special needs housing is not restricted regarding location. There are no distance requirements in the City regulating the siting of any type of disability-related housing. The Los Angeles Building Code (LABC) incorporates provisions of the California Building Code (CBC) related to needs of people with disabilities. Local amendments to CBC tailor the LABC to local conditions but do not diminish the ability to accommodate people with disabilities.

Another regulatory and practical constraint impacting housing for people with disabilities is the unwillingness of some landlords to comply with state and federal fair housing laws by providing reasonable accommodations and allowing reasonable modifications. Based on data collected citywide, ambulatory disability was the leading cause of fair housing complaint inquiries, accounting for 47% of all inquiries from 2013-2021. Most of these complaints were from in-place tenants requesting assistance with a reasonable accommodation or modification request. Common requests included: a closer or more accessible parking space, breaking the lease, and a companion or service animal in a building that does not allow pets. Requests made after April 2020 are often related to COVID-19 pandemic issues such as restricting entry to units or requiring that management/maintenance wear personal protective equipment (PPE) and maintain social distancing.

The following efforts to alleviate constraints to providing housing for people with disabilities are identified and described in Appendix 2.1:

Alleviating Constraints to Providing Housing for People with Disabilities

- The Reasonable Accommodation Request Ordinance
- Reasonable Accommodation, Congregate and Group Living Arrangements
- Accessible Housing Program (AcHP)
- AcHP Grievance Procedures
- The Enhanced Accessibility Program
- Trainings and Outreach Campaigns
- Services for Homeless Households
- AcHP Challenges

Analysis of Preservation of At-Risk Units

State law requires local governments to include in their Housing Element an analysis of existing, multi-family affordable housing units at risk of conversion to market-rate housing within the next ten years due to termination of a public funding subsidy contract, mortgage prepayment, or expiring use restrictions. While the production of new affordable housing is critical, so is the preservation of existing affordable units to maintain a stock of affordable housing.

The City of Los Angeles currently has approximately 56,698 affordable housing units in more than 1,426 developments, serving very-low, low and moderate-income households (see Appendix 2.6). The majority of these affordable housing units are owned and operated by private entities, and were financed with local, State and Federal public subsidies, administered by State agencies or locally through the LAHD, the Community Redevelopment Agency of the City of Los Angeles (CRA/LA), the Housing Authority of the City of Los Angeles (HACLA), and the Los Angeles Homeless Services Authority (LAHSA). The requirements of the public funding include (but are not limited to) maintaining the affordability for a specific, extended number of years.

The City currently has 9,412 housing units at risk of losing their affordability use restrictions between October 1, 2021 and September, 30 2031. These units were designated as at-risk based on the restrictions established by the primary government funding program used to build or rehabilitate the unit, use agreement, covenant and/or rental subsidy program. In 2020, the average rehabilitation cost per unit to preserve an affordable multi-family building was approximately $108,000 and the construction cost per unit for a new affordable multi-family building in Los Angeles was $353,000. A combination of financial and non-financial strategies for preserving expiring affordable housing will prove necessary for this undertaking.

The affordability of the City's affordable housing units is not permanently assured. Based on the current expiring portfolio, the three major threats to preservation in the City are:

- prepayment or maturity of federally-subsidized mortgages;
- expiration and termination of subsidy contracts (Project-Based Section 8 rental subsidy contracts), and;
- the expiration of use restrictions of City-funded projects.

With most of the at-risk developments under ownership of private entities and the high demand for housing at all income levels across the City, expiring affordable units are at serious risk of converting to market rate units. The continuous demand for rental housing leads to higher rents and therefore a more compelling incentive for landlords who own buildings with at-risk affordable units to pursue opportunities for market-rate rents.

Under the Preservation program, LAHD will focus on preserving 300 units annually. Preservation will happen through various efforts including (a) facilitating the renewals of Project-based Section 8 (or similar) contracts, (b) facilitating the re-structure and/or purchase of properties with Project-based Section 8 (or similar) contracts, and (c) re-capitalizing existing affordable housing projects in exchange for lengthening their current affordability restrictions. Preservation projects will target all populations, including homeless, large families, and seniors. Preservation projects will also have varying levels of affordability citywide or within designated transit-oriented districts (TOD).

The City, through the LAHD, will also continue to dedicate staff time to support the L.A. Preservation Working Group (LAPWG) and other related activities. The LAPWG's mission and goals are to protect and preserve the City's affordable housing stock by sharing information, tracking the expiring inventory, and developing creative preservation strategies and transactions. LAHD will continue to dedicate staff time to support the L.A. Preservation Working Group, and provide information and continue with efforts to establish partnerships with entities qualified to acquire and manage at-risk units.

Metro
Entrance to Canoga Station
PET WASTE

Opportunities for Conservation in Residential Development

Introduction

This chapter delineates the opportunities that exist for water and energy conservation in residential development as required by California Government Code §65583(a)(8), all of which can reduce development costs and improve the affordability of housing units. The discussion highlights the conservation efforts being made by the City of Los Angeles, which aim to both reduce energy and water consumption at the consumer end through regular usage, as well as to minimize the need or demand for traditional energy and water sources. This chapter also addresses building design and land use planning initiatives which contribute to conservation such as green building programs, the promotion of infill projects and mixed-use development, and transit-oriented sustainable development. Additionally, to comply with SB 379 and related state legislation, the City of Los Angeles details additional goals, policies and programs related to sustainability, resilience and climate change in the Safety Element of the General Plan. Coordination with our public agencies overseeing water and sewer infrastructure requirements, including procedures to grant priority water and sewer service to developments with units affordable to lower income households, is pursuant to SB 1087 (Gov. Code § 65589.7).

Comprehensive Plans

In Los Angeles several City departments and agencies work collectively to advance citywide goals around sustainability, resilience, and conservation. The Mayor's Office works to coordinate these interrelated efforts through citywide plans and implementation efforts.

Sustainability pLAn

The City of Los Angeles released the ever first Sustainability pLAn in 2015 under leadership of Mayor Garcetti, and has committed to annual progress reports and an update to the pLAn every four years. This has become more prescient for the City of Los Angeles due to the immediate and evolving challenges facing our environment and economy. The 2019 Sustainability pLAn, also known as the Los Angeles Green New Deal (GND), is a collection of policies and programs that provides a citywide, interdepartmental framework for conservation and sustainable development. The GND lays the foundation for creating a more resilient and sustainable city by establishing four key principles:

1. A commitment to the Paris Climate Agreement and to act urgently with a scientifically-driven strategy for achieving a zero carbon grid, zero carbon transportation, zero carbon buildings, zero waste, and zero wasted water.
2. A responsibility to deliver environmental justice and equity through an inclusive economy, producing results at the community level, guided by communities themselves.
3. A duty to ensure that every Angeleno has the ability to join the green economy, creating pipelines to good paying, green jobs and a just transition in a changing work environment.
4. A resolve to demonstrate the art of the possible and lead the way, walking the walk and using the City's resources—our people and our budget—to drive change.[1]

The goals and targets outlined in the Sustainability pLAn include renewable energy targets, increased goals for locally-sourced water, reducing building energy use, strategies to reduce Vehicle Miles Traveled (VMT) and increasing housing production near public transit.

1. See https://plan.lamayor.org/sites/default/files/pLAn_2019_final.pdf for the Sustainability pLAn..

Resilient Los Angeles

In addition to the Sustainability pLAn, the Mayor's Office produces and implements the Resilient Los Angeles Plan. While the Sustainability pLAn creates a roadmap to further carbon sequestration and clean energy in an effort to diminish the impacts of climate change, the Resilient LA Plan provides guidance on how the City will respond to disaster impacts that cannot be avoided. Through 4 chapters, 15 goals, and 96 actions the Resilient LA Plan outlines a path to address underlying vulnerability in the City's infrastructure and social structure to ensure we are able to prevent, respond to and recover from physical and economic shocks to our city. Specifically, Goal 11 to "Restore, rebuild and modernize Los Angeles' infrastructure" presents a key strategy to improve water and energy conservation across the City.

Los Angeles General Plan

The Housing Element is one of several elements of the City's General Plan. Similar to the planning efforts from the Mayor's Office, General Plan Elements include goals, objectives, policies and programs that reflect the work of several departments. Many of the City's other adopted Elements also touch on efforts to conserve energy and water in residential buildings.

Land Use: The 1996 Framework Element of the General Plan is the City's strategy for growth, setting a citywide context to guide decision-making. The Plan clearly sets forth a vision of sustainable growth in that it focuses on growth occurring in specific areas linked to existing and planned infrastructure and services, with a strong emphasis on creating growth near public transportation and job centers. This vision is carried out each time a Community Plan is updated, where growth considerations including proximity to transit and jobs shape land use designations and zoning. Collectively the City's 35 Community Plans serve as the Land Use Element of the General Plan.

Health: The Plan for a Healthy Los Angeles, adopted in 2015, lays out the City's vision of healthy neighborhoods and satisfies the environmental justice requirements of SB 1000. The plan focuses on several aspects of health, including access to clean and healthy housing, buildings and open spaces. In an effort to meet these health goals the plan establishes programs and quantifiable targets around energy and water conservation to ensure lasting access to clean and healthy buildings.

Mobility: The Mobility Plan serves as the City of Los Angeles' Transportation Element. The plan sets a vision for a comprehensive mobility system that allows people to move around the city through many modes of travel. Combined with the smart growth strategy detailed above, this represents a significant effort to enhance energy and water savings by enabling reduced use of single occupancy vehicles. The plan also has strategies for green enhancements to car infrastructure, such as improved access to electric vehicle charging.

Safety: The Safety Element of the General Plan details the City's efforts to prevent, respond to and recover from disaster events such as fires, earthquakes and floods. In keeping with recent state legislation the Safety Element is being updated alongside the Housing Element, including updates to better reflect efforts to prevent and respond to climate change. Many of the goals, policies and programs detailed in the Sustainability pLAn and Resilient LA will be formally integrated into the Safety Element to satisfy these requirements, ensuring that the water and energy savings framework thoroughly established through these Mayoral plans is additionally reflected in the City's official General Plan.

Targeted Initiatives

In addition to these comprehensive planning efforts, many departments and agencies within the City of Los Angeles undertake targeted campaigns and long range planning campaigns to realize specific conservation goals. The methods described below, as well as those described in Chapter 6, are specific efforts that the City is currently undertaking to reduce energy and water consumption, thereby working towards further reducing greenhouse gas emissions, while investing in critical infrastructure and sustainable housing development. Please note that specific objectives, policies and programs relating to conservation are detailed in Chapter 6 under Goal 3: A City in which housing creates healthy, livable, sustainable, and resilient communities that improve the lives of all Angelenos.

Los Angeles Green Building Code

On January 1, 2011, the Los Angeles Green Building Code (LA Green Code) went into effect citywide. The Code is based primarily on the 2010 California Green Building Standards Code (CALGreen), the nation's first statewide green building standards code. Both were direct responses to meeting the goals of Assembly Bill 32 (AB 32), California's landmark greenhouse gas legislation, which seeks to reduce the energy and water use of construction; reduce waste; and reduce the carbon footprint. The Greenhouse Gas Reduction Fund (GGRF), established through the State's budget process utilizing cap-and-trade proceeds, is a significant source of funding for vital programs within the City of Los Angeles to reach sustainable development and transportation improvements at the community level, as well as clean energy and energy investments.

The LA Green Code expands upon CALGreen's policies and regulations, incorporating some earlier green provisions in the pre-existing LA Code, as well as replacing some overlapping provisions requiring that certain projects meet a LEED® standard. The LA Green Code exceeds CALGreen by applying not only to all new residential structures, but also to all building additions and alterations with a value in excess of $200,000. It also incorporates some green provisions in the pre-existing Code by requiring "solar ready" roofs and electric vehicle-ready components for all new buildings. In addition, the LA Green Code attempted to clarify various code sections within the CALGreen Code to make it easier to understand and implement.

Since its adoption in 2011, the LA Green Code has undergone multiple revisions during the 2013-2021 Housing Element cycle -- in 2014, 2017 and 2020. The following types of projects are subject to the Los Angeles Green Code:

- All new buildings (residential and non-residential)
- All additions (residential and non-residential)
- Alterations with building valuations of $200,000 or more (residential and non-residential)
- Residential alterations that increase the building's conditioned volume

Updates to the LA Green Code include standards in the following areas:

Solar Energy: Production of electricity from fossil fuels creates pollution, including smog and greenhouse gas emissions. By having a municipally-owned utility, Los Angeles' investment in solar is generating clean power, reducing pollution, and improving grid reliability. This includes incentives to expand solar energy in commercial and multi-family development, as well as opportunities to allow renters to tap into renewable energy programs through programs such as Community Solar. In 2017, the Los Angeles Department of Water and Power (LADWP) launched the Solar Rooftops Program (SRP) designed to expand solar access to residential customers who would otherwise not be able to install solar panels due to cost. The program launched in early 2017 and as of May 2019 the SRP has been revised to expand eligibility and the overall scope of the initial program. If approved, customers can get a fixed roof lease payment from LADWP. Agreements are valid for up to 20 years. In 2018, Shared Solar, under the umbrella of LADWP's Community Solar initiatives, enabled residential customers living in multifamily dwellings (apartments, condominiums, duplexes) to fix a portion of their electric bill against rising utility costs for 10 years, as well as support renewable energy, help create local jobs, help reduce the carbon footprint of LADWP's generation portfolio and lessen the impact of global warming. Program participants subscribe for either the minimum of 50 kWh or the maximum of 100 kWh of energy on a monthly basis.

Water Conservation: As drought conditions continue and Los Angeles looks to increase its own local water supply, long-term water conservation changes are needed at every level. New building codes and rebates provide incentives to conserve and adapt to a changing climate. For example, Angelenos can save thousands of gallons by installing water-efficient fixtures/appliances and drought-tolerant landscaping. In 2017, amendments to the LA Green Code also included standards for greywater systems in residential development.

Other Green Building Programs

Electric Vehicle (EV) Charging Stations: Transportation is one of the largest and fastest growing contributors to greenhouse gas emissions associated with climate change. In California, the transportation sector contributes more than 40% of statewide greenhouse gas emissions.[2] Through LADWP, the City of Los Angeles provides rebates for commercial and residential customers investing in EV infrastructure. For example, the Charge Up LA! program offers LADWP residential customers rebates to help offset the cost of charging stations for electric vehicles (EV).

Existing Buildings Energy and Water Efficiency Program (EBEWE): On December 13, 2016, the City Council adopted Ordinance No. 184674, establishing the Existing Buildings Energy & Water Efficiency Program to reduce energy and water consumption in buildings within the City of Los Angeles.[3] These efficiency improvements will lower energy use, water use, and greenhouse gas emissions citywide.

---

2. Assessing California's Climate Policies, Legislative Analyst's Office, 2018, https://lao.ca.gov/Publications/Report/3912

3. Ordinance No. 184674 can be found here: https://www.ladbs.org/docs/default-source/forms/green-building-2017/ord_184674.pdf?sfvrsn=fd6cfe53_12

Cool Roofs: The Los Angeles City Council approved a Cool Roofs Ordinance (Ord. No. 183149) in 2014 that incentivizes this conservation strategy by reducing the need for running air conditioning systems. Cool roofs also are available in a variety of styles: shingle, shake, tile, membrane, and spray-on liquid coatings in residential and commercial buildings.

Waste Hauling: On March 5, 2010, the Los Angeles City Council approved Council File No. 09-3029 pertaining to a Citywide Construction and Demolition (C & D) Waste Recycling Ordinance that requires all mixed C & D waste generated within city limits be taken to City-certified C & D waste processors. LA Sanitation and Environment (LASAN) is responsible for the C & D waste recycling policy. This is an ongoing program that requires an annual certification of approved haulers and reporting of their C & D diversion rate. As of December 2020, all the City's certified haulers had an over 75% diversion rate of C & D material.[4]

Fireplaces: The South Coast Air Basin presently has some of the highest levels of fine particulate pollution in the United States. Public health and air pollution concerns led to the adoption of Rule 445 by the South Coast Air Quality Management District (SCAQMD), allowing only install gaseous-fueled fireplaces and stoves in any new residential or commercial development that begins construction on or after March 9, 2009. In addition, other elements of the SCAQMD's Healthy Hearths program ensure that residential building components such as wood-burning devices do not continue to be significant sources of air pollution and pollute indoor air with fine particulates and toxic air pollutants.[5]

Adaptive Reuse: Over the past several decades, the Los Angeles Departments of City Planning, Building and Safety, and others collaborated to remove zoning and building code barriers that prevented developers from retaining existing structures and converting them to a new use. This strategy reduces materials consumption and the overall carbon footprint of a project.

---

4. See LA Sanitation's reporting under the Citywide Construction and Demolition Waste Recycling Ordinance here: https://www.lacitysan.org/san/faces/home/portal/s-lsh-wwd/s-lsh-wwd-s/s-lsh-wwd-s-r/s-lsh-wwd-s-r-cdr?_adf.ctrl-state=2ql4h0anf_544&_afrLoop=9460429905574954#!

5. Rule 445 adopted by the South Coast Air Quality Management District can be found here: http://www.aqmd.gov/docs/default-source/rule-book/rule-iv/rule-445.pdf

Water Management Plans

One Water LA

The One Water LA 2040 Plan (One Water LA) is a comprehensive planning process designed to increase sustainable water management for the City of Los Angeles.[6] In 2018, LASAN and LADWP completed the final draft of the One Water LA Plan, a more comprehensive water management plan for the City of Los Angeles that builds off of the Sustainability pLAn. The total estimated cost of the projects and programs developed for the plan is roughly $13 billion. The Department of City Planning was also involved in the development of the plan.

Urban Water Management Plan

An Urban Water Management Plan (UWMP) is prepared and adopted by LADWP every five years to forecast the future water demands and water supplies under average and dry year conditions. The Plan includes sections on water conservation, water recycling, water quality and rates. In regards to water conservation, the Plan formally adopts goals detailed in Executive Directive 5, which mandated City goals and actions in response to the drought, as well as goals from the Sustainability pLAn that pertain to water conservation.

---

6. The complete One Water LA 2040 Plan can be accessed through LA Sanitation here: https://www.lacitysan.org/san/faces/wcnav_externalId/s-lsh-es-owla-r?_adf.ctrl-state=2ql4h0anf_234&_afrLoop=9458442747542397#!

Residential and Commercial Rebate Programs for Efficient Appliances

Implementing conservation measures with regard to energy use will decrease the operating costs of a home or apartment, making it more affordable for the tenant or owner. One means of lowering energy costs is by using more efficient appliances. The US Environmental Protection Agency's Energy Star rating program identifies specific manufacturers' appliances that use between 10% and 50% less energy and water than other manufacturers. There are periodic manufacturer's rebates available for these products to off-set their initial cost. In addition, as of April 2013, LADWP offers rebates for the purchase of energy efficient appliances that include refrigerators, air conditioning, weatherization and retrofits, and window upgrades.[7]

7. The complete list of rebates available to residential customers through LADWP can be found here: https://www.ladwp.com/ladwp/faces/ladwp/residential/r-savemoney/r-sm-rebatesandprograms?_adf.ctrl-state=1dvtzc9a0k_4&_afrLoop=496043549217702

Greenhouse Gas Reduction Strategies

Land use patterns and development can occur in ways that are more sustainable and help to conserve resources. Sustainable development recognizes the connections between land use, natural resources and transportation to reduce energy consumption, reduce dependence on the automobile, and provide long term environmental benefits, health benefits, and cost savings. The 1996 Framework Element of the General Plan is the City's strategy for growth, setting a citywide context to guide decision-making. The Plan clearly sets forth a vision of sustainable growth in that it focuses on growth occurring in specific areas linked to existing and planned infrastructure and services, with a strong emphasis on creating growth near public transportation and job centers. The primary objectives of the policies in the Framework Element's Land Use chapter are to support the viability of the City's residential neighborhoods and commercial districts, and, when growth occurs, to encourage sustainable growth in a number of higher-intensity commercial and mixed-use districts, centers and boulevards and industrial districts particularly in proximity to transportation corridors and transit stations.

Since the adoption of the 2013-2021 Housing Element, the City of Los Angeles has implemented several key programs to holistically address the need for accelerating affordable housing production along with transportation and other infrastructure investments that complement evolving design standards to improve the lives of Angelenos in the most vulnerable communities. This vision is carried out each time a Community Plan is updated, where growth considerations, including proximity to transit and jobs, shape land use designations and zoning. Similarly, the Transit Oriented Communities (TOC) Affordable Housing Incentive Program has built on the overall vision of the Framework to ensure that much of our recent growth in housing, especially affordable housing, occurs near existing and planned transit.

Measure JJJ & Transit Oriented Communities (TOC) Program

In 2016, Los Angeles voters approved Measure JJJ (also known as "Build Better LA"), which among other provisions, required the Department of City Planning (DCP) to create a program to further incentivize affordable housing near transit. DCP developed program guidelines for what is now the Transit Oriented Communities (TOC) Affordable Housing Incentive Program, which became effective on September 22, 2017 (for more information see Appendix 2.1). The program encourages affordable housing within one-half mile of major transit stops by providing for additional density, reduced parking, and other zoning incentives for projects that include covenanted affordable units. The TOC program is now a major way to produce transit-oriented, mixed-income housing in Los Angeles. Between 2017 and December 2020, the TOC program produced applications for more than 35,000 housing units throughout the City. More than 7,500 (or 22%) of these units are restricted affordable units.

State and Local initiatives

State grant programs are an important component of funding local and community-based initiatives. The programs listed below are examples of local implementation aimed at improving sustainability and affordable housing production in lower income, frontline environmental justice communities.

Transformative Climate Communities

The Transformative Climate Communities Program (TCC) funds community-led development and infrastructure projects that achieve major environmental, health and economic benefits in California's most disadvantaged communities. TCC empowers the communities most impacted by pollution to choose their own goals, strategies and projects to enact transformational change with data driven milestones and measurable outcomes. The California Strategic Growth Council (SGC) awards TCC grants and

partners with the California Department of Conservation to implement them. TCC is part of California Climate Investments (Cap-and-Trade dollars at work). Within the City of Los Angeles, two communities have been part of the TCC program, Watts and the Northeast San Fernando Valley.

Affordable Housing and Sustainable Communities (AHSC) Program

The AHSC Program is a competitive state funding program with the primary objective to reduce greenhouse gas (GHG) emissions by providing funding for investments in affordable housing development, transportation, and programs that encourage residents to walk, bike, and use public transit. Funded by the Greenhouse Gas Reduction Fund (GGRF) auction proceeds from California's Cap-and-Trade program, AHSC awards funding to create holistic communities with affordable housing and transportation options near jobs and other key destinations. Established in 2014, AHSC is administered by the SGC and implemented by the California Department of Housing and Community Development (HCD). More recently, the SGC has established an annual cycle of AHSC award rounds, with applications due every February and funding awards announced in June. The AHSC Program receives an annual statutory allocation (per Senate Bill 862) of 20% of the GGRF auction proceeds through 2030. To date, the AHSC Program has awarded over $1.1 billion in grant funds for projects across the state, with much more to follow as this program continues. Successful projects are defined as those that substantially reduce GHG emissions by increasing access to affordable housing, employment centers, and key destinations through sustainable transportation options. As a result, projects include both an affordable housing component and a sustainable transportation scope of work. Projects are competitively scored based on established scoring criteria, including GHG emissions reductions efficiency, length of active transportation improvements, and green building status. Combined with the prior AHSC awards, the City has successfully secured approximately $330.8 million to support 28 developments with 2,943 new housing units, of which 2,668 are affordable, and an array of GHG emission-reducing transit infrastructure projects.

307 N. WILMINGTON

Adequate Sites for Housing

Introduction

Under Housing Element law, the City must demonstrate that it has adequate land zoned to accommodate the entirety of its 2021-2029 Regional Housing Needs Assessment (RHNA) allocation of 456,643 housing units. This Chapter identifies the City's inventory of land suitable for residential development without the need for any legislative action by the City (in accordance with CA Government Code §65583.2), identifies additional alternative methods of satisfying the RHNA (pursuant to CA Government Code §65583.1), provides an analysis of the inventory's compliance with Affirmatively Furthering Fair Housing (AFFH) requirements, and identifies the need for rezoning programs to accommodate the RHNA allocation. The methodology used to identify these sites and conduct the AFFH analysis is also described here. This Chapter also includes information on the availability and suitability of infrastructure to support the development of housing.

The analysis demonstrates that, during the 6th cycle, the City has an anticipated unit potential of 230,947 units, of which 72,640 units are lower-income. As a result of the gap between the 6th cycle RHNA Allocation and the City's anticipated unit potential, the City's Housing Element identifies a need to create a Rezoning Program to meet the 255,432-unit shortfall. To accommodate this shortfall, the City proposes a Rezoning Program that prioritizes additional housing capacity, particularly lower-income capacity, in Higher Opportunity Areas, promotes housing near transit, and protects environmentally sensitive areas. The Rezoning Program also proposes to integrate value capture strategies and utilize affordable housing overlays to maximize affordable housing production, promote mixed-income communities, and provide advantages to majority affordable projects. A detailed description of the proposed Rezoning Program, including the methodology used to develop the Inventory of Candidate Sites for Rezoning, is also provided in this Chapter.

This approach to rezoning is informed by an AFFH analysis of the Adequate Sites Inventory, which found that the existing Sites Inventory largely reflects existing disparities in the city's zoning and development patterns. In contrast, AFFH Analysis of the Rezoning Program finds that the proposed approach would significantly improve these conditions and address residential segregation patterns by creating substantial new housing capacity in Higher Opportunity Areas and in Racially Concentrated Areas of Affluence. The analysis also highlights concerns about potential displacement, providing support for a strong set of anti-displacement policies and programs. This includes policies and programs described in Chapter 6, such as enforcement of tenant protections, no-net-loss and replacement provisions, and forthcoming anti-displacement strategies that will be studied prior to completion of the Rezoning Program.

RHNA Allocation and Target Capacity for Adequate Sites Inventory

Background on RHNA

The RHNA is the California State-required process that seeks to ensure cities and counties plan for enough housing to accommodate all economic segments of the community. There are three key steps in the RHNA Allocation process.

1. **Regional Determination:** The California Department of Housing and Community Development (HCD) provides each region a Regional Determination of housing need, which includes a total number of units split into four income categories and considers measures of existing housing need in addition to forecast population growth. The City of Los Angeles is within the region covered by the Southern California Association of Governments (SCAG). HCD provided SCAG a Regional Determination of 1,341,827 units for the 6th Cycle RHNA (2021-2029). This is the total number of units that the cities and counties in the SCAG region must collectively plan to accommodate.
2. **RHNA Methodology:** Councils of Governments (COG), including SCAG, are responsible for developing a RHNA Methodology for allocating the Regional Determination to each city and county in the COG's region. This methodology must further specific state objectives, including but not limited to: promoting infill, equity, environmental protection; ensuring a jobs-housing balance; and affirmatively furthering fair housing.
3. **Housing Element Updates:** Each city and county must then adopt a housing element that demonstrates how the jurisdiction can accommodate its assigned RHNA through its zoning or potential rezoning program. HCD reviews each jurisdiction's housing element for compliance with state law.

City of Los Angeles RHNA Allocation

The City of Los Angeles's share of the regional housing need was determined by a RHNA Allocation Methodology prepared by SCAG, adopted in March 2020. In accordance with SCAG's RHNA Allocation Plan, the City must plan to accommodate a total of 456,643 housing units during the sixth cycle. This is equal to a yearly average of approximately 57,080 housing units. Table 4.1 shows the City's RHNA Allocation by income category.

Table 4.1: **City of Los Angeles 6th Cycle RHNA Allocation**

Income Category	Number of Units	Percent of Total
Very Low Income	115,978	25.4%
Low Income	68,743	15.1%
Moderate Income	75,091	16.4%
Above Moderate Income	196,831	43.1%
Total RHNA Allocation	**456,643**	**100.0%**

The City's Housing Element is required to identify sufficient sites that are available and suitable to accommodate the RHNA by income level, or to identify a rezoning program to accommodate any shortfall (Government Code 65583(c)(1)(A)). Sites identified to accommodate the lower-income portion of the RHNA are required to meet specified criteria to demonstrate adequacy of the site for lower income housing, including a requirement that the site be zoned for multi-family densities of 30 dwelling units per acre (du/acre) or greater. The lower-income portion of the RHNA includes the very low-income and low-income categories shown in Table 4.1.

While the City is not required to physically construct the units, it is required to show that adequate zoning capacity exists and to show the sites where that capacity is located.

Target Capacity for Adequate Sites Inventory and Rezoning Program

Senate Bill 166 (No Net Loss Law) requires sufficient adequate sites to be available at all times throughout the RHNA planning period to meet a jurisdiction's remaining unmet housing needs for each income category. During the 8-year cycle, if sites are developed with a non-residential use, developed with a lower number of units at each income level than identified in the Adequate Sites Inventory, or rezoned, the City must demonstrate that there are adequate remaining sites in the inventory to accommodate the remaining RHNA Allocation. If the City finds there is insufficient remaining capacity at each income level, it would be subject to further rezoning requirements.

To ensure that sufficient sites are available in the Housing Element to accommodate the RHNA throughout the planning period, the City has followed HCD guidance and set a target capacity that is 10% higher than the RHNA for lower-income units, and 15% higher than the RHNA for moderate-income units. The buffers are based on anticipated need for additional capacity, based on anticipated production levels of lower-income and moderate-income housing units during the planning period. In addition, the sites included on the Adequate Sites Inventory have an anticipated development potential that is lower than the maximum zoned capacity on each site, which creates an additional buffer at the site-level. This results in a target capacity for the Adequate Sites Inventory and Rezoning Program of 486,379 units. The target capacity by income category is summarized in Table 4.2.

Table 4.2: **Target Capacity for Inventory of Sites and Rezoning Program**

Income Category	**RHNA Allocation**	**Target Buffer** (% above RHNA)	**Target Capacity**
Lower Income	184,721	10%	203,193
Moderate Income	75,091	15%	86,355
Above Moderate Income	196,831	0%	196,831
Total	**456,643**	**7%**	**486,379**

Overview of Adequate Sites Inventory

The Adequate Sites Inventory presents an inventory of land suitable and available for residential development to meet the City's RHNA Allocation at all income levels.

Per State law, the City's Inventory consists of undeveloped and underdeveloped sites upon which the required number of housing units is reasonably likely to be built during the planning period without the need for any legislative action (such as a zone change) by the City. The Inventory includes sites that were identified through three key components, including expected development potential on vacant and underutilized sites, planned and approved development projects, and non-site-specific development potential that provide additional alternative means of meeting the RHNA. These components, along with their anticipated capacity, are summarized in Table 4.3. The methodology and conclusions of each component are further discussed in this Chapter.

Table 4.3: **Summary of Adequate Sites for Housing, by Income Category**

Component	Lower Income Units	Moderate Income Units	Above Moderate Income Units	Total Units
		Vacant and Underutilized Sites		
Expected Unit Potential	16,965	5,039	20,770	**42,764**
Warner Center 2035 Specific Plan	0	0	10,491	**10,491**
		Planned and Approved Projects (Development Pipeline)		
Public Land	5,606	12	2,273	**7,891**
Private Development Projects	18,987	1,352	97,475	**117,814**
		Additional Means of Meeting the RHNA - Non-Site-Specific		
ADU Development	24,592	2,459	13,935	**40,987**
Project Homekey Expansion	1,000	0	0	**1,000**
Public Land Programs	5,500	4,500	0	**10,000**
Total Development Potential	**72,640**	**13,362**	**144,944**	**230,947**

Vacant and Underutilized Sites

Recent changes to state Housing Element law have strengthened requirements related to the Adequate Sites Inventory. In particular, AB 1397 (2017) requires that, for each site included in the inventory, the City identifies the realistic development potential for the site within the 8-year planning period. In instances where non-vacant sites comprise over 50% of the Adequate Sites Inventory, existing uses are presumed to impede development unless findings with substantial evidence are provided that the use is likely to be discontinued. The City of Los Angeles is predominantly built out, and the majority of sites are non-vacant; therefore, the methodology used to identify realistic development potential must consider factors such as existing uses, past development trends, market conditions, and the availability of regulatory and/or other development incentives.

Due to the complexity of the new statutory requirements and the scope of analysis needed for the large number of potential vacant and underutilized parcels (over 700,000 potential residentially zoned sites), the City consulted with the Terner Center for Housing Innovation, an academic research center at UC Berkeley, to assist in methodology development. Through this partnership, the Terner Center and MetroSight developed an econometric approach for estimating realistic development potential based on the City's past experience, as reflected in building permit data. The model incorporates several factors which are designed to address the state requirements for non-vacant sites.

Methodology

The model draws upon five years of past housing development permits to create a two-step regression model that indicates (1) the likelihood of new housing development occurring on each parcel, and (2) the number of new units that would be expected if development were to occur. The model accounts for a parcel's actual zoned capacity before and after development bonuses, as well as market conditions and various other factors which impact the likelihood for a site to develop into housing, including those the City is required to address per state law. The two-step model is run separately for low density sites (1-4 units), medium density sites (5-50 units), and higher density sites (50+ units), and considers how the factors shown in Table 4.4 influence the likelihood of development occurring on an individual site.

Table 4.4: **Regression Model Variables**

Factors Considered in Model	Included in Step 1	Included in Step 2
Number of base-zoned units allowed (per zoning)	✓	✓
Number of bonus-zoned units allowed (the sum of base-zoned units and any additional units allowed per development bonus)	✓	✓
Ratio of existing units to base-zoned units	✓	
Indicators for residential market area type	✓	✓
Existing use	✓	
Age of existing structure	✓	
Floor Area Ratio (FAR) utilization of existing structure	✓	
Applicability of City's Rent Stabilization Ordinance (RSO) to existing structures	✓	
Ratio of total permitted units to total based-zoned units in the Community Plan Area (CPA), over a 5-year period	✓	✓
Typical estimated home value in the zip code area (Zillow Home Value Index)	✓	✓
Typical estimated asking rent in the zip code area (Zillow Observed Rent Index)	✓	✓
Average rental vacancy rate in the Census Public Use Microdata Area (PUMA) during the prior 5-year period	✓	✓
Average remaining commercial lease duration in the CPA (Compstak)	✓	

Results

The results of both steps of the model are then applied to potential sites that are zoned to permit residential development, to determine the realistic development potential on each site during the 8-year planning period (2021-2029). Every parcel is assigned a maximum density considering any available density bonus (including the City's Transit Oriented Communities Affordable Housing Incentives (TOC)). The model applies the factors in Table 4.4 above to create two percentages that are applied to every parcel: 1) a probability the site will develop into housing in the 8-year period, and 2) the percentage of maximum capacity expected to be built, if developed as housing.

Site Example: A typical R3 zoned site in South LA is allowed 10 units after a density bonus through the TOC program. The regression model assumes the site will get built out at 78% of its allowable density (rounded to 8 units) but only have a 1% chance of being redeveloped into new housing. The site is therefore assigned a realistic development potential of 0.08 units during a 5-year period (10 units x 80% x 1%). Adjusted to 8 years, the site is assigned a realistic development potential of 0.13 units.

Table 4.5 shows how the results are applied to this site example. The full list of sites and their realistic development potential is provided in Appendix 4.1. Importantly, the outcome of the model is that each site is assigned an anticipated development potential that is well below the zoned capacity for the site, as there are many factors which make it difficult to identify precisely which sites will develop with housing over the 8-year period. It is not expected that all sites identified using this model will redevelop with their identified realistic development potential; rather, the much more likely outcome is that a smaller number of sites are developed with their expected build out (outcome of step 2 of the model). To further illustrate, for the site example provided above, the model shows that given 100 similar sites, it would be expected that one site would develop with 8 units during the planning period. As it is not possible to identify precisely which site would redevelop, the model indicates that each site has a small percent chance of redeveloping. This approach inherently incorporates a buffer on each site, consistent with HCD suggested guidance for compliance with SB 166.

Table 4.5: **Application of Model Results to Sample Site**

Model Steps	Sample Site
Community Plan Area	South LA
Zone	R3-1
Base-zoned units	6
Bonus-zoned units	10
Probability site will develop with housing (Step 1)	1.0%
Percent of bonus-zoned capacity expected to be built, if developed (Step 2)	78%
Predicted number of new units, conditional on development occurring (rounded)	8.00
Expected Unit Potential (5-year period)	0.08
Expected Unit Potential (8-year period)	0.13

When applied to vacant and non-vacant sites that permit residential development without legislative action, the model results in an overall expected development potential of 42,764 new units over 8 years, distributed over 198,139 potential sites. Most sites zoned for residential use without known constraints were included in the initial model. Additional sites were removed based on the model results, as they were not found to have a likelihood of redeveloping. In addition, sites which do not permit a net increase in residential units were excluded from the final inventory, as well as vacant sites located in a Very High Fire Hazard Severity Zone (VHFHSZ). Additional sites were removed where the existing use is presumed to be unlikely to be discontinued, including institutional uses such as cemeteries, colleges, hospitals, and schools, and active government-owned or -operated uses such as libraries, recreation centers, and police and fire stations.

Table 4.6 shows the total number of units that are expected at each income level. Lower-income units were assigned to sites with qualifying minimum residential densities (a minimum of 30 du/acre permitted by base zoning), and which are of an adequate size to accommodate development of lower-income housing.

There is demonstrated experience of lower-income housing units being built on sites of varying sizes, including small sites of less than a half-acre in size, if the lot permits 5 or more units of base density.[1] This experience includes both 100% affordable housing development, but more commonly, mixed-income housing development. Almost all of Los Angeles multi-family zones that permit at least 30 units/acre (R3+) accommodate at least 3.0:1 FAR (Floor Area Ratio), allowing three times the lot size as a buildable area. Allowable densities are easily buildable within the allowable building envelope, even on relatively small lots. Even the lowest density zoning (R3 and C1) sites used to accommodate the lower-income need can accommodate at least five units, which qualifies for a seven-unit density bonus or TOC project, if the lot is larger than 3,200 square feet (about eight percent of an acre). The next major zoning class (R4 and C2) allows twice this density, thereby allowing sites larger than 1,600 square feet to qualify for incentive programs. Recently created parking reductions through TOC and density bonus projects located near transit have also opened up many small lots that were previously constrained by parking requirements. Furthermore, the Affordable Housing Linkage Fee (2018) established a strong additional incentive to create mixed-income projects on properties that meet these criteria, providing on-site affordable units to qualify for fee exemption. A review of the 108 construction permits for multi-family projects (7+ units) that have been subject to the Linkage Fee shows that all but 3 (97%) provided at least one on-site affordable unit. Due to the low predictive values used in the regression model to establish Site Inventory capacities, the number of on-site affordable lower-income units constructed will almost always exceed the figures provided in the Inventory.

The methodology uses the above logic to exclude small sites that are ineligible for the City's incentive programs from being considered as lower-income sites, using a five-unit base density (rounded up) assumption. In making this assumption, it is also important to note that the Sites Inventory lists sites by the smallest possible parcel identification number (PIN), rather than as part of a larger parcel (APN), which is how most small properties are used, sold, and developed. Viable development sites are often either already tied together or can be easily tied, requiring only a "Lot Tie Affidavit" to proceed with development across multiple lots.

1. There are many examples of proposed and permitted small-site affordable housing developments provided in the Housing Element Annual Progress Reports (APRs) prepared for the 5th Cycle. Some examples include: a 6 unit mixed-income development built on a 0.14-acre site, with 1 very low-income unit and 5 above moderate-income units (APN: 5154005004); a 21-unit, 100% affordable development built on a 0.22 acre site, with 1 very low-income unit, 20 low-income units and 1 above moderate-income manager's unit (APN: 6048004025); and a 57-unit, 100% affordable development built on a 0.26 acre site, with 56 very low-income units and 1 above moderate-income manager's unit (APN: 5101030030).

Moderate-income units were assigned to sites located in low and medium residential market areas, which are zoned for lower density multi-family residential uses (at least 4 units, up to 30 du/acre permitted by base zoning). Above moderate-income units were assigned to all remaining sites identified through the model, including any multi-family zoned sites that are subject to the City's Rent Stabilization Ordinance (RSO). This step was taken based on feedback from tenants' rights advocates and other stakeholders to ensure that tenant-occupied properties are not specifically targeted for redevelopment, particularly given the by-right provisions that would result from re-use of lower-income sites. Still, the expectation is that these sites, if they do redevelop, will include deed restricted lower-income housing. This reallocation of RSO sites can also be considered an additional conservative assumption with regards to lower-income sites.

Table 4.6: **Expected Unit Potential, Vacant and Underutilized Sites (Regression Analysis)**

	Lower Income	Moderate Income	Above Moderate Income	Total Development Potential
Expected Unit Production	16,955	5,039	20,770	**42,764**

Map 4.1 shows the location and distribution of the total expected unit potential resulting from the regression model. The location and distribution of the lower income units resulting from the analysis is shown in Map 4.2.

Appendix 4.1 includes the detailed list of all sites. The General Plan land use designation and zoning capacity are identified for each site, as well as the number of housing units that the site can realistically accommodate during the planning period.

The inventory also includes the following information for each site:

- Size, in acres
- A description of the existing use
- Whether the site is publicly owned or leased
- Whether the site has available or planned and accessible infrastructure
- Whether the site was identified in a previous planning period site inventory

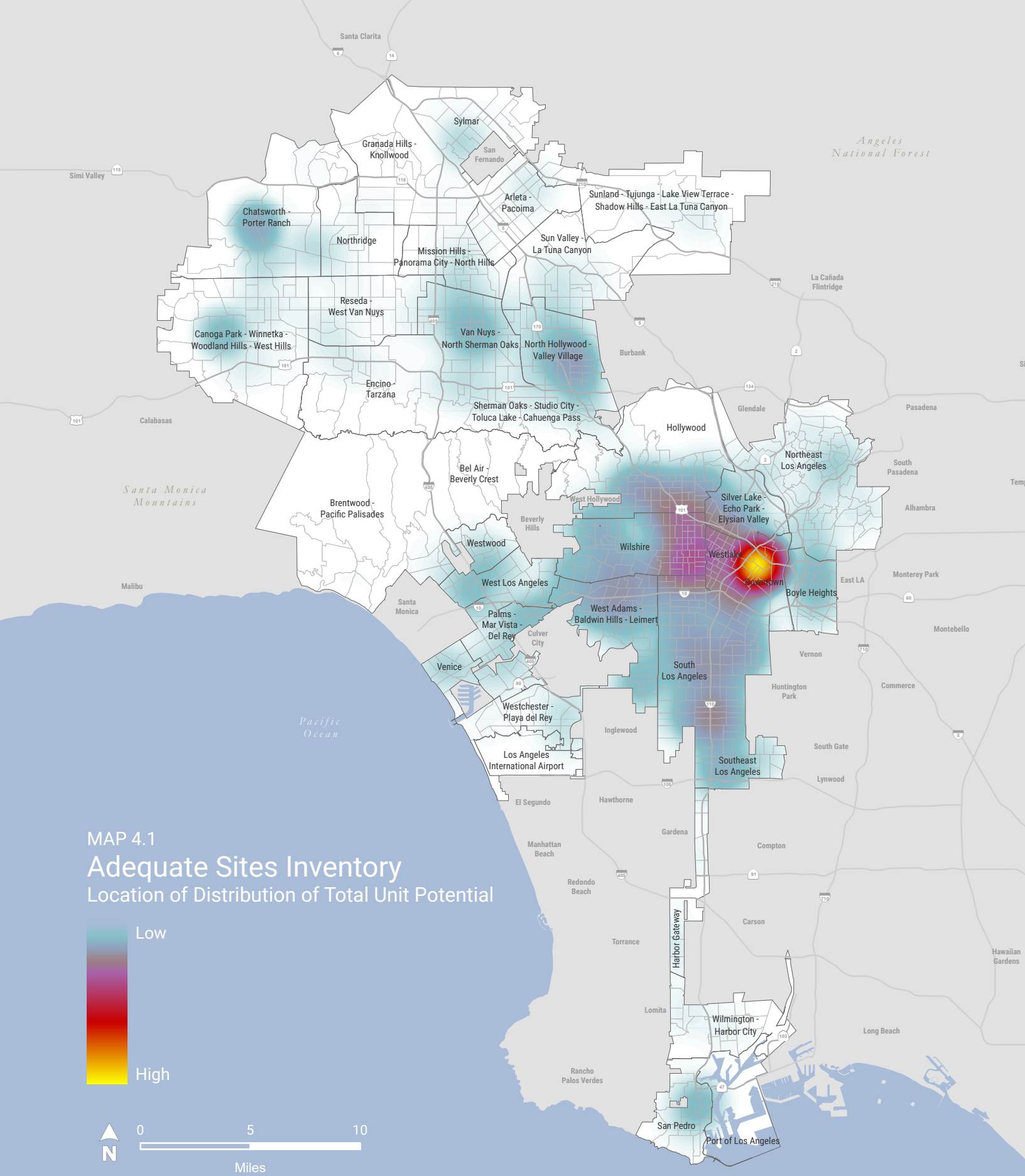

MAP 4.1

Adequate Sites Inventory

Location of Distribution of Total Unit Potential

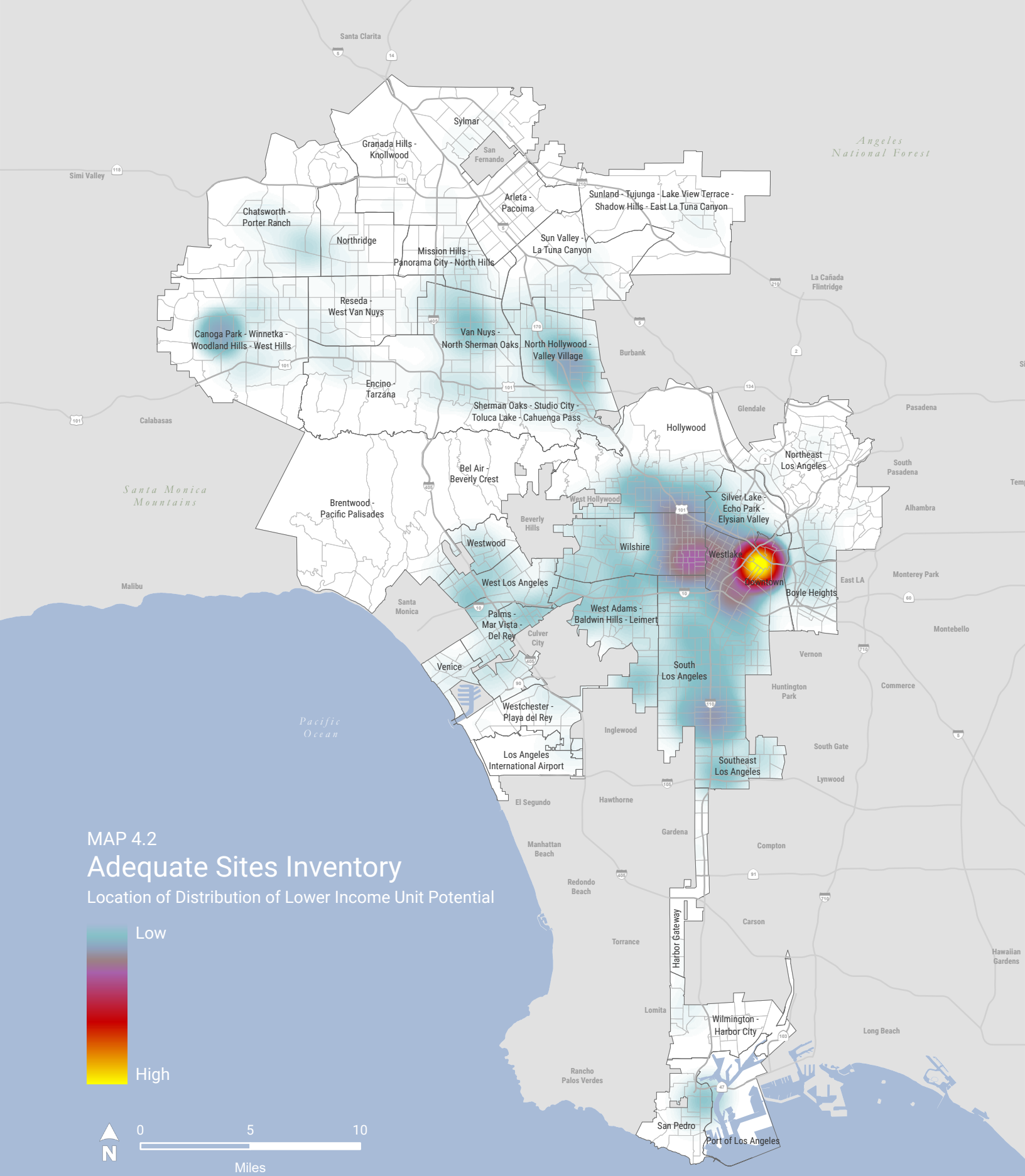
Santa Clarita
Sylmar
Granada Hills - Knollwood
San Fernando
Angeles National Forest
Simi Valley
Chatsworth - Porter Ranch
Northridge
Arleta - Pacoima
Sunland - Tujunga - Lake View Terrace - Shadow Hills - East La Tuna Canyon
Mission Hills - Panorama City - North Hills
Sun Valley - La Tuna Canyon
La Cañada Flintridge
Reseda - West Van Nuys
Canoga Park - Winnetka - Woodland Hills - West Hills
Van Nuys - North Sherman Oaks
North Hollywood - Valley Village
Burbank
Encino - Tarzana
Sherman Oaks - Studio City - Toluca Lake - Cahuenga Pass
Glendale
Pasadena
Calabasas
Hollywood
Northeast Los Angeles
South Pasadena
Santa Monica Mountains
Bel Air - Beverly Crest
Brentwood - Pacific Palisades
West Hollywood
Silver Lake - Echo Park - Elysian Valley
Alhambra
Beverly Hills
Westwood
Wilshire
Westlake
Monterey Park
East LA
Malibu
West Los Angeles
Downtown
Boyle Heights
Santa Monica
Palms - Mar Vista - Del Rey
West Adams - Baldwin Hills - Leimert
Culver City
Montebello
Venice
South Los Angeles
Vernon
Huntington Park
Commerce
Westchester - Playa del Rey
Pacific Ocean
Inglewood
South Gate
Los Angeles International Airport
Southeast Los Angeles
Lynwood
El Segundo
Hawthorne
Gardena
Manhattan Beach
Compton
Redondo Beach
Carson
Harbor Gateway
Torrance
Hawaiian Gardens
Lomita
Wilmington - Harbor City
Long Beach
Rancho Palos Verdes
San Pedro
Port of Los Angeles
MAP 4.2
Adequate Sites Inventory
Location of Distribution of Lower Income Unit Potential
Low
High
N
0
5
10
Miles

Sites Suitability Analysis and Availability of Infrastructure

All identified parcels are suitable for development in the current planning period, pursuant to zoning and building code requirements, and are not subject to any general environmental constraints that would preclude development. Streets and highways are available to all sites in the inventory and in most cases, transit is within close proximity. In addition to its streets and freeways the City of Los Angeles has a heavy rail, light rail, rapid bus, fixed guideway, and an extensive bus transit system.

Parcels included in the inventory have sufficient water, sewer, and dry utilities available to support housing development. Water, sewers, and other utilities are available throughout the City of Los Angeles as an urbanized area. The City's infrastructure capacity and availability are being analyzed in the environmental analysis prepared for this Update to the Housing Element.

Environmental or other known features (e.g., presence of floodplains, protected wetlands, VHFHSZ) are not anticipated to impact the development viability of the identified sites on the sites inventory. The City of Los Angeles has a presence of many known environmental features and sites located within those that preclude residential development were removed from the inventory. For example, vacant sites were excluded from the inventory if they were located in the VHFHSZ, as those sites are presumed to have additional environmental conditions such as slopes that have made residential development infeasible up until now. The presence of certain environmental or other known features is not anticipated to preclude development on the identified sites.

The methodology used to develop the Adequate Sites Inventory is designed to consider the suitability and availability of each site for residential development during the planning period. The methodology takes into consideration the suitability of the parcel's size as part of the evaluation of whether a site is likely to be redeveloped, including many suitability factors such as the allowable density and realistic capacity of the site, the existing use, age of existing structure, and the current utilization of existing buildings.

Each housing development will be granted a permit on a site-by-site basis, at which time it is possible that some projects may be required to improve the existing infrastructure or comply with specific environmental regulations (such as certain types of roofing materials in high fire hazard areas). However, the City's environmental laws in general do not preclude development. A project proposed on any site in the Inventory would be allowed if consistent with the zoning provisions for that site, and would be issued a permit by the Department of Building and Safety (provided no extraordinary site-specific health and safety circumstances were found to exist).

Warner Center 2035 Specific Plan

In addition to the sites resulting from the methodology described above, the Adequate Sites Inventory includes development potential located within the boundaries of the Warner Center 2035 Specific Plan Area. The Warner Center 2035 Specific Plan (adopted 2013) adopted zoning regulations in the Warner Center Plan area, in order to promote a mixed-use, transit-oriented district for the Plan area and surrounding communities. The Warner Center Plan area is located in the Canoga Park - Winnetka - Woodland Hills - West Hills Community Plan Area in the west San Fernando Valley and is served by the Metro Orange Line (see Map 4.3).

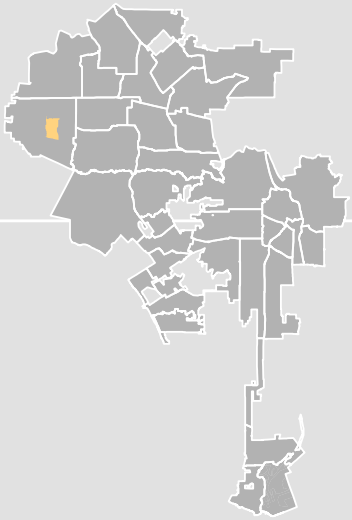

Vanowen St

27

Victory Blvd

De Soto Ave

Canoga Ave

Oxnard St

Oxnard St

Canoga Ave

Warner
Ranch Park

Burbank Blvd

De Soto Ave

27

101

Woodland
Hills

Ventura Blvd

MAP 4.3

Warner Center

Metro Station

Metro - Orange Line

Warner Center

N

0 5 10

Miles

Among other strategies, the Warner Center 2035 Specific Plan aims to promote dense, mixed-use neighborhoods by establishing unlimited residential density on most sites located within the plan area, until the plan's build-out limitation is reached, or the plan horizon year of 2035 is reached. Under the plan, total dwelling units within the plan area can increase from the baseline development condition of 6,200 in 2008 to a maximum of 26,048 in 2035. After the build-out limitation of 26,048 units is reached, sites within the plan area revert to R3 residential density, which is a density equivalent to approximately 54 dwelling units per acre.

In the first 7 years of the 22-year plan period, nearly 60% of the residential build-out limitation has been met through existing, completed, and pending new development (see Table 4.7). By 2029 (the end of the 6th cycle RHNA planning period), there would only be 6 years remaining until the Warner Center Specific Plan horizon is reached in 2035. Given the rate of development activity in the Warner Center Specific Plan Area, the plan is on track to reach the build-out limitation in advance of the plan horizon year. As such, it is reasonable to anticipate that the build-out limitation is likely to be reached during the 6th cycle RHNA planning period. Additional development may occur after the build-out limitation is met and development standards revert to R3 residential density; however, it is not currently possible to estimate the level of development that would occur at that time.

Table 4.7: **Warner Center 2035 Specific Plan, Residential Build-Out Limitation**

	Housing Units	Residential Square Footage (sq. ft.)
Plan Build-Out Limitation (2035)	26,048	32,600,000
Current Existing Development plus Entitled Development Not Yet Built	15,557	19,459,521
Remaining Plan Capacity	10,491	13,140,479

As a result, it is anticipated that a total of 10,491 housing units are reasonably likely to occur in the Warner Center Specific Plan Area during the 6th cycle. Due to the nature of the development regulations in this area, it is anticipated that this development potential is likely to occur, but it is difficult to identify specific sites that are likely to be developed. For the purposes of the Inventory of Adequate Sites, the Warner Center Specific Plan Area is therefore considered to be one master-planned site with a total expected development potential of 10,491 units.

While all sites in the Warner Center 2035 Specific Plan have sufficient density to accommodate development of lower-income housing, based on current development activity in the plan area, no new housing has been developed for lower-income households (although some development projects have proposed to include workforce housing units). The City Council has called for a study of the feasibility of incorporating an inclusionary housing requirement in the plan area; however, this inclusionary requirement has not yet been adopted. As a result, at this time there is no evidence to support an estimate of the future development of lower-income housing in the Warner Center 2035 Specific Plan Area. Table 4.8 displays the anticipated capacity by income category located in the Warner Center 2035 Specific Plan Area.

Table 4.8: **Warner Center 2035 Specific Plan, Anticipated Capacity by Income Category**

	Lower Income	Moderate Income	Above Moderate Income	Total Development Potential
Warner Center 2035 Specific Plan	0	0	10,491	**10,491**

Planned and Approved Projects (Development Pipeline)

The housing element may satisfy its RHNA requirement through a variety of methods other than identifying specific sites (Government Code Section 65583.1). This includes the identification of units permitted, built, entitled, or pending that may occur through planned and approved projects that are already in the development pipeline within the jurisdiction. Following is an analysis of planned and approved projects that are anticipated to occur during the 6th cycle on publicly owned land and through other private development projects.

Publicly Owned Land

There are several ongoing programs at local agencies for the development of affordable and supportive housing on publicly owned land. The Adequate Sites Inventory includes pipeline development projects from three public agencies, including the Los Angeles County Metropolitan Transit Authority (Metro), the Housing Authority of the City of Los Angeles (HACLA), and the City of Los Angeles. Specifically, the inventory includes development projects that are part of the following programs:

- **Metro Joint Development Program:** A real estate development program through which Metro collaborates with qualified developers to build transit-oriented developments on Metro-owned properties.
- **HACLA-Project Homekey Sites:** Motels and hotels that will be converted to permanent housing as a part of the first round of the State's Project Homekey program.
- **HACLA-Public Housing Redevelopment:** A program to develop new housing units at existing public housing locations.
- **City of Los Angeles—City Owned Sites Development:** The City's program to develop affordable housing and supportive housing on City-owned properties, in partnership with qualified local affordable housing developers.

All included development projects are expected to be completed within the 6th cycle, as they represent projects which have a defined development program, a commitment of public funds and/or land, a selected developer and development agreement, and/or have received necessary approval from the appropriate oversight board or council to move forward for development. Affordability levels are established by the respective programs and will be ensured by a combination of land use covenants and public subsidy requirements. As shown in Table 4.9, these development projects account for a total of 7,891 housing units, of which 5,606 are lower-income. The full list of

development projects, with information on the current project stage and project schedule, is provided in Appendix 4.2.

Table 4.9: **Summary of Pipeline Development Projects on Public Land, Anticipated Development by Income Level**

	Lower Income	Moderate Income	Above Moderate Income	Total Development Potential
Metro Joint Development (JD)	1,047	0	1,520	**2,567**
Housing Authority of the City of Los Angeles (HACLA)	2,002	0	0	**2,002**
City Sites - Affordable and Supportive Housing	2,557	12	753	**3,322**
Total	**5,606**	**12**	**2,273**	**7,891**

Other Pipeline Residential Development

The City of Los Angeles has a significant pipeline of development projects that are seeking entitlements or are actively pursuing construction. Table 4.10 summarizes the current inventory of residential and mixed-use development projects with active entitlements or pending building permits. As of Fall 2021, there were an estimated 117,814 housing units in the pipeline that are expected to be completed during the planning period and are therefore counted toward meeting the RHNA.

To estimate the number of proposed pipeline development projects that are expected to reach completion during the 6th cycle, the City examined completion rates of pipeline development projects from 2015, which is the earliest date that complete and accurate pipeline data is available. For discretionary entitlements, completion rates were found by drawing upon a representative sample of planning entitlement applications and approvals and finding the percentage of those projects which have obtained a certificate of occupancy (COO) and therefore reached completion. This analysis found that entitlement applications had a completion rate of 64%, while approved entitlements had a completion rate of 70%. For building permit applications and approved permits, completion rates were established based on existing methodology utilized by the Department of Building and Safety in regular reporting of building permit data for new housing units, which found that building permits have a 97% completion rate for issued permits. Those completion rates were then applied to the current pipeline to determine the number that would be expected to be completed within the next eight years.

Table 4.10: **Summary of Expected Pipeline Residential Projects**

Project Type By Income Category	Proposed Units Added	% Units Expected to be Completed	Units Expected to be Completed
	Active Planning Entitlements		
Lower Income	7,704	64%	4,931
Moderate Income	199	64%	128
Above Moderate Income	32,759	64%	20,966
Total Units	**40,662**	**64%**	**26,025**
	Approved Planning Entitlements with No Building Permit		
Lower Income	11,372	70%	7,961
Moderate Income	748	70%	524
Above Moderate Income	72,605	70%	50,824
Total Units	**84,725**	**70%**	**59,309**
	By-Right Building Permit Applications (Permit not Issued)		
Lower Income	3,360	95%	3,192
Moderate Income	260	95%	247
Above Moderate Income	7,955	95%	7,558
Total Units	**11,575**	**95%**	**10,997**
	Approved Building Permits with No Certificate of Occupancy (Since April 2020)		
Lower Income	2,992	97%	2,903
Moderate Income	466	97%	453
Above Moderate Income	18,687	97%	18,127
Total Units	**22,145**	**97%**	**21,483**

Table 4.11 shows the expected breakdown of this pipeline development potential, by expected income category. The income categories for individual development projects are based on the actual proposed affordability level requested or approved as part of the entitlement request. The full list of pipeline development projects, including expected unit counts by income category, is provided in Appendix 4.3.

Table 4.11: **Total Pipeline Development Potential, by Income Category**

	Lower Income	Moderate Income	Above Moderate Income	Total Development Potential
Active Planning Entitlements	4,931	128	20,966	**26,025**
Approved Planning Entitlements with No Building Permit	7,961	524	50,824	**59,309**
By-Right Building Permit Applications (Permit not Issued)	3,192	247	7,558	**10,997**
Approved Building Permits with No COO (Since April 2020)	2,903	453	18,127	**21,483**
Total Pipeline Development Projects	**18,987**	**1,352**	**97,475**	**117,814**

Additional Means of Meeting the RHNA (Non-Site-Specific)

In addition to identifying pipeline development, the housing element may satisfy its RHNA requirement through a variety of methods other than identifying specific sites (Government Code Section 65583.1). Following is an analysis of additional housing units that are anticipated to occur during the 6th cycle through programmatic or other non-site-specific activities, including through Accessory Dwelling Unit (ADU) production, an expansion of Project Homekey, and new public land development programs.

Accessory Dwelling Units (ADUs) and Junior Accessory Dwelling Units (JADUs)

In addition to considering planned and approved development projects as additional means of meeting the RHNA, cities may also consider the potential for accessory dwelling units (ADUs) or junior accessory dwelling units (JADUs).

Since 2017, the State Legislature has passed a series of new laws that have significantly increased the potential for development of new ADUs and JADUs by removing development barriers and requiring their approval through ministerial permits. To determine the potential for ADU and JADU development during the 6th cycle, the City analyzed trends in ADU and JADU production since January 2018. Table 4.12 shows ADU permits issued from 2018 to 2020, during which period an average of 4,099 permits were issued per year.

Table 4.12: **ADU and JADU Permits Issued, City of Los Angeles 2018 to 2020**

Year	2018	2019	2020	Annual Average 2018-2020
Total ADU/JADU Permits Issued	4,079	4,792	3,425	**4,099**

State ADU law was further amended (effective 2020) to allow multiple ADUs on single-family lots and multi-family lots, and these amendments have been incorporated into the City's Zoning Code in LAMC 12.22 A.33. This amendment has dramatically expanded the potential for ADU production within the City of Los Angeles. Additionally, the City continues efforts to expand awareness of new ADU laws and to further facilitate the permitting process. The City's ADU Ordinance allows for Movable Tiny Houses to be used as ADUs, helping to expand the available housing typologies that can be used for ADUs. In March 2021, the City launched the ADU Standard Plan program, which provides a simplified permitting process for the design and construction of ADUs. The use of standard plans reduces the time required for plan check resulting in faster permit issuance, as plans are pre-approved for compliance with the Building, Residential, and Green Codes. As the market is maturing, the City is seeing new innovative ADU typologies and financing models that have further expanded the ability for homeowners to build ADUs.

Based on current interest and demand for ADUs, and ongoing and planned future programs to promote ADU development in the City (see Programs 63 and 64 in Chapter 6), it is anticipated ADU production is reasonably likely to increase by at least 25% above the current annual average, to approximately 5,123 ADUs per year during the 6th cycle.

To provide local governments in the region with assumptions for ADU affordability, SCAG recently conducted a study of ADU market rents.[2] This study was reviewed and pre-certified by HCD on August 27, 2020[3] as compliant with statutory requirements and may be used in 6th cycle Housing Element Updates as the required analysis of ADU affordability. The study reflects the geographic distribution, size, and other characteristics of ADUs across the counties and subregions of SCAG. For purposes of the study, the City of Los Angeles was included in LA County Region 1, which also included Las Virgenes-Malibu, South Bay Cities, and Westside Cities subregions. The results of the study for the City of Los Angeles are summarized in Table 4.13.

2. SCAG, SCAG Regional Accessory Dwelling Unit Affordability Analysis, https://scag.ca.gov/sites/main/files/file-attachments/adu_affordability_analysis_120120v2.pdf?1606868527

3. HCD letter to SCAG: August 27, 2020, https://scag.ca.gov/sites/main/files/file-attachments/hcd_precertified_localhousingdata_letter082720.pdf?1602114715

Table 4.13: **ADU Affordability Assumptions, LA County Region 1 (Including City of Los Angeles)**

	Extremely Low Income	Very Low Income	Low Income	Moderate Income	Above Moderate Income
Percent of ADUs/JADUs	15%	2%	43%	6%	34%

Source: SCAG, 2020

Based on the current annual average production of ADUs, the anticipated increase in ADU production due to recent state amendments, and the ADU affordability assumptions shown above, the total anticipated ADU capacity by income category for the 6th cycle is found in Table 4.14.

Table 4.14: **Anticipated ADUs and JADUs, by Income Category**

	Lower Income	Moderate Income	Above Moderate Income	Total Development Potential
ADUs and JADUs	27,592	2,459	13,935	**40,987**

Project Homekey Expansion

Project Homekey is a central part of the state's response to providing housing for persons experiencing homelessness who are at high risk for serious illness and are impacted by COVID-19. Administered by HCD, Project Homekey makes grant funding available to local public entities to purchase and rehabilitate housing, including hotels, motels, vacant apartment buildings, and other buildings and convert them into interim or permanent, long-term housing.

State law allows a credit of up to 25% of the adequate sites requirement per income category to the number of units in a motel, hotel, or hostel that are converted from nonresidential to residential and made available at an affordable cost for lower-income households experiencing homelessness as part of a long-term recovery response to COVID-19.

On September 9, 2021, the Governor announced the release of $2.75 billion to expand the statewide Project Homekey Program. This new funding commitment is expected to fund the creation of 1,000 units of permanent supportive housing in the City, through the purchase and rehabilitation of hotels, motels, and other nonresidential uses. This figure is based on the available committed assistance, including the state funding, project based vouchers, and $60 million in City funds. The figure also aligns with an alternative methodology provided by HCD that includes projecting forward the creation of 150 permanent supportive housing units from nonresidential uses, anticipated in 2021. While it is too early to identify sites to be acquired by the new funding at this time, plans around the number of 55-year, covenanted permanent supportive housing units are reflected as part of Program 89. Table 4.15 shows the anticipated unit potential from the expansion of Project Homekey, by income category.

Table 4.15: **Project Homekey Expansion, Anticipated Capacity by income Category**

	Lower Income	Moderate Income	Above Moderate Income	Total Development Potential
Project Homekey Expansion	1,000	0	0	**1,000**

Public Land Programs

The City was recently awarded a Local Early Action Planning (LEAP) Grant to help develop a program that would streamline and scale up the production of affordable housing on public land, beyond the current levels of anticipated pipeline development discussed under Publicly Owned Land, above. The program is a strategic plan to create 10,000 units of equitable housing on public land within five years. The plan focuses on using 300 acres of public land to drive a scaled housing solution that would utilize modular housing typologies to create ten housing development opportunities with 1,000 units each. The plan would also create a $500 million infrastructure fund to address funding gaps. While the program is currently in the planning process, and no sites have been secured at this time, the City has conducted a preliminary analysis of potentially available City-owned land. A list of potential candidate sites for the Public Land Program is provided in Appendix 4.8.

Preliminary analysis indicates that these sites collectively contain sufficient potential capacity to realistically accommodate the 10,000-unit goal for this program. An initial set of availability criteria has been applied to the potential candidate sites listed on the Public Land Program inventory Appendix 4.8. A more detailed analysis to narrow this list to the sites with the best suitability for housing has not yet been conducted as part of the LEAP grant; however, this work is funded and must be completed by 2023. More than fifty of these sites are under the control of the LAHD and have been identified already for affordable housing use, and therefore have a higher likelihood of moving more quickly as they do not require negotiation with other City Departments who may own the land.

The program focuses on providing equitable housing opportunities that prioritize community engagement in the planning process. As part of this effort, the program proposes to create housing for a mix of incomes that range from extremely low-income housing (30% AMI) to moderate-income workforce housing (150% AMI), and would encompass rental, homeownership, and community land trust opportunities. Table 4.16 shows the anticipated unit potential of this public land program by income category. The land for lower-income housing will be rezoned at required density levels and be subject to other state requirements, as further described below and in the Rezoning Program (121).

Table 4.16: **Public Land Programs, Anticipated Capacity by income Category**

	Lower Income	Moderate Income	Above Moderate Income	Total Development Potential
Public Land Programs	5,500	4,500	0	**10,000**

Summary of Adequate Sites for Housing and Identification of Rezoning Need

Table 4.17 provides a summary of the total anticipated development potential in the inventory of adequate sites for housing, compared to the City's 6th Cycle RHNA Allocation and the target capacity. After consideration of all three components of the Inventory — including development potential on vacant and underutilized sites, planned and approved development projects, and non-site-specific development potential that provide additional alternative means of meeting the RHNA — the City has identified a

total development potential of 230,947 units, which is insufficient capacity to accommodate both the RHNA Allocation of 456,643 units and the target capacity of 486,379 units. Based on the criteria in state Housing Element law, the land inventory includes capacity for 72,640 lower-income units, 13,362 moderate-income units, and 144,944 above moderate-income units. As a result, the Housing Element identifies a shortfall at all income levels. Overall, there is an identified shortfall of 255,432 units, including a shortfall of 130,553 lower-income units, 72,993 moderate-income units, and 51,887 above moderate-income units.

Table 4.17: **Summary of Residential Capacity Compared to 6th Cycle RHNA and Target Capacity by Income**

	Lower Income Units	Moderate Income Units	Above Moderate Income Units	Total Units
RHNA Allocation	184,721	75,091	196,831	**456,643**
Target Capacity	203,193	86,355	196,831	**486,379**
Total Development Potential	72,640	13,362	144,944	**230,947**
Shortfall	130,553	72,993	51,887	**255,432**

Chapter 6 provides an overview of the programs needed to be completed by October 2024 in order to accommodate the identified shortfall. The RHNA Rezoning Program (Program 121) describes the rezoning efforts that will be undertaken to accommodate the shortfall. The Program describes the concepts and strategies that were used to identify sites that have the potential to be rezoned and developed for housing within the planning period pursuant to subdivision (h) of Section 65583.2. It has been informed and refined by continued public input, City Council direction, and the conclusions of the AFFH Analysis provided in Chapter 1 and below.

Pursuant to state law, two types of properties will be rezoned to allow by-right (ministerial) approvals when they include 20% or more of the total units as affordable housing for lower-income households. The first set of properties include all sites rezoned to accommodate the shortfall for lower-income households, which will include a minimum density of 20 units per acre and 16 units per site, per CA Govt. Code § 65583.2(i) and will be selected from sites identified in the parcel listing (Appendix 4.7). The second set of sites are those sites identified to meet the lower-income portion of the RHNA that were previously identified on prior Housing Elements, pursuant to Government Code section 65583.2(i). This includes both non vacant sites identified on Appendix 4.1 previously identified in the 5th cycle Housing Element, and the vacant sites identified on Appendix 4.1 as previously identified for both the 4th and 5th cycle housing elements (see Program 61).

The following Rezoning section of this chapter describes the Rezoning Program assumptions and the resulting list of candidate sites to accommodate the rezoning need.

Rezoning Program and Inventory of Candidate Sites to Accommodate the Rezoning Need

Background on the Rezoning Program and Candidate Sites Inventory

According to the analysis of Adequate Sites above, it has been determined there are insufficient sites to accommodate the City's RHNA allocation of 456,643 units. Table 4.17 above identifies a shortfall of 130,553 units for lower-income households, 72,993 units for moderate-income households, and 51,887 units for above moderate-income households. This results in the need for a Rezoning Program and identification of candidate sites for rezoning in order to accommodate the total rezoning need of 255,432 units. The Rezoning Program can be found in Chapter 6 (Program 121), and the Rezoning Program Candidate Sites Inventory is provided in Appendix 4.7.

Housing Element law requires that jurisdictions identify and analyze the candidate sites that will be considered for this future rezoning and include an analysis of suitability and availability. State law requires actions be adopted to make sites available with appropriate zoning, development standards, and infrastructure capacity to accommodate the housing need. These requirements are outlined above under Overview of Adequate Sites Inventory.

Sites identified to meet the lower-income RHNA need have separate requirements. In particular, these sites (identified in Appendix 4.7, columns E and F) must be zoned to permit code compliant multi-family use through a by-right planning process for 20% lower-income affordable housing and be zoned with a minimum density and development standards that permit at least 20 units per acre and 16 units per development site. If at least 50% of the lower-income shortfall (130,553 units) cannot be accommodated on sites designated for residential use (R zones), there are additional requirements to ensure 100% residential use can be allowed on all sites. Of the identified lower-income sites for rezoning more than 200,000 units are located on sites designated for residential use (R Zones), therefore the Rezoning Program meets this 50% threshold, as summarized below.

The Rezoning Program (Program 121) identifies the concepts and strategies that were used to identify candidate sites that have the potential to be rezoned for housing at different income levels within the planning period pursuant to subdivision (h) of Section 65583.2. Rezoning ordinances must be adopted separately through the processes prescribed in the Los Angeles Municipal Code and will include extensive outreach and community input and participation.

Key elements of the rezoning strategy have been informed by public input and City Council direction, as well as the results of the AFFH Analysis. In general, the program emphasizes increasing access to Higher Opportunity areas of the city, particularly near

jobs and transit and along major corridors, while protecting environmentally sensitive areas such as fire zones and areas susceptible to sea level rise. The Program also emphasizes the continued development of innovative value capture strategies to deliver more affordable housing, stronger anti-displacement protections and other community benefits.

The Rezoning Program Candidate Sites Inventory (Candidate Sites Inventory) (Appendix 4.7) identifies potential sites for future rezoning along with state-required information on each of the properties, including the realistic number of housing units that can be accommodated on each site. Sites were selected based on the criteria included in the Rezoning Program description. Because many different strategies and work efforts are planned as a part of the program, the various components are broken out into unique rezoning strategies, which are individually discussed further below (see *Rezoning Program Strategies and Key Assumptions*).

Rezoning Program and Candidate Sites Inventory Assumptions

The following section describes the assumptions that were developed to determine how the number of units (total capacity) were determined for the different types of sites, including the use of minimum densities and adjustments to total capacities based on existing uses, realistic development potential, etc. Sites identified to meet the lower-income RHNA need have separate requirements (described above) and therefore have their own individualized assumptions, which is described as well.

Given the size of Los Angeles, the large rezoning need, and desire to include multiple pathways to achieve the RHNA goals, the Candidate Sites Inventory includes a wide array of sites, with a total of 243,254 sites that were selected based on a variety of criteria and with many different characteristics. It includes most multi-family sites and includes as many site-specific characteristics into the development assumptions as possible to promote accuracy. The various rezoning strategies also include their own set of individualized assumptions regarding availability and suitability of sites and overall capacity. In addition, the following general citywide criteria has also been developed and applied to all candidate sites on the Inventory.

The sites have been analyzed to ensure they have sufficient water, sewer, and dry utilities available and accessible. In an urbanized area like Los Angeles, the only sites that lack availability for basic infrastructure are located in remote, fire-prone undeveloped hillside areas, which have been removed from the rezoning inventory by excluding all parcels located in Very High Fire Hazard Severity Zone Areas. In addition, sites in environmentally sensitive areas susceptible to sea level rise or located in zones that do not already allow for residential development (such as Open Space, Public Facilities, or Manufacturing) were generally removed (exceptions include areas that are anticipated to be rezoned to allow residential use, as described below). Adequate water and sewer service is required to obtain building permits in Los Angeles, with a priority for developments with units affordable to lower-income households.

While Los Angeles sees almost all types of sites turn into housing, certain types of uses can be assumed to be extremely unlikely to be discontinued, such as cemeteries, colleges, hospitals, schools (except for the PF Zone strategy described below), condominium sites, libraries, recreation centers, recreational and police and fire stations, as well as a variety of other uses, were excluded altogether. Sites identified in Appendix 4.2 and Appendix 4.3 as pipeline development projects were additionally removed as they cannot be counted twice. Properties located in Historic Preservation Overlay Zones (HPOZs) were also removed from Candidate Sites, and other Historic Cultural Monuments are discounted as less likely to redevelop, as described in Table 4.18.

Non-vacant sites included in the Inventory are not precluded from being developed into housing at the capacities identified in Appendix 4.7, Column Q because existing barriers are being removed by the individualized approaches taken by each rezoning strategy. Sites with no reasonable likelihood or realistic capacity are excluded from the Inventory both through the initial selection criteria, as well as a site-based series of suitability adjustment factors that were selected to ensure potential impediments regarding existing use and market demand are applied to the analysis (see Table 4.18). These additional adjustment factors create the methodology used to determine overall development potential and are designed to account for the major factors that most impact suitability and availability - and therefore likelihood of new housing development. The factors are based in part on some of the strongest findings from the regression model used for the Sites Inventory,[4] as well as knowledge of local development trends.

The model considers the extent to which existing uses may constitute an impediment by incorporating the city's past experience with converting existing uses to higher density multi-family housing, including market-based factors. It also is based on the overall set of existing regulatory standards and incentives, and those proposed in conjunction with the Rezoning Program, to encourage additional residential development on these sites. Assumptions regarding affordability levels are built into specific rezoning programs as described below, but will be individually tailored based on the results of a feasibility analysis the City has secured through a REAP grant to carry out as part of the rezoning effort. Generally, the aim is to require more affordable housing than is typically achieved through existing incentive programs, particularly in Higher Opportunity Areas.

For all candidate sites within the rezoning inventory, the base and maximum allowable number of units is calculated using the following assumptions at a PIN level. Density for residential and commercially zoned parcels is divided by the lot area to result in the Maximum Potential Units. If the proposed FAR is less than or equal to 2:1, FAR is considered a limiting factor; therefore, Maximum Potential Units is calculated by

4. The regression model was unable to be used for this different type of capacity analysis due to resource limitations.

multiplying the proposed FAR by PIN area and dividing by 1,150.[5] In instances where proposed density is unlimited (density noted as "FA" in Appendix 4.7) the same formula is utilized. In Plans and areas that limit the percentage of residential use, such as the Cornfield Arroyo Specific Plan (CASP), density is discounted to account for the percentage of residential area permitted. In most instances, Base and Max Density are calculated utilizing the same assumptions, exceptions include the Boyle Heights Community Plan which proposeds Density increases as a percentage of existing.

In general, development potential on every site is reduced from the maximum allowable units on a site by 80% to result in an expected buildout or realistic capacity figure. The 80% figure is taken from the Sites Inventory regression model's findings that, on average, sites in Los Angeles developed for multi-family (5+ units) housing since 2015 have been built at 80% of the maximum allowable density. This standard capacity reduction is applied to most of the rezoning strategies, apart from Accessory Dwelling Units, R2/RD Zone Update, Adaptive Reuse, Faith-Based Organization, Parking Facility and Parking Zone which are assigned individual assumed reduction factors (see below for explanation).

Lower-income sites (VLI and LI) are allocated according to the State-required minimum density of 20 units per acre and 16 units per site. Unique affordability assumptions are included in many of the diverse rezoning strategies described below, but an additional assumption is included for high-rise development. Due to the additional cost and lack of experience of Los Angeles in building lower-income housing through high-rise developments, sites exceeding 4.5 FAR are assumed to include only 10% of total capacity as lower-income housing (the remaining 90% are assumed to be above moderate). In addition, consistent with the Adequate Sites Inventory, sites subject to the RSO are assigned as moderate- and above moderate-income (see discussion above). Moderate-income sites are allocated assuming a density between two units a site to 20 units an acre. In addition to this criteria, sites within certain programs (see ADU, R2RD, and OPPRC2 below) are assigned as moderate-income. Above moderate-income sites include all sites not meeting the criteria listed above, as well as all sites over 10 acres.

After the realistic capacity is established, the result is subtracted from the number of existing units on a site, to establish potential net gain in units. If the net is less than or equal to zero, the site is removed from the list. The remaining figure is then adjusted based on a series of suitability adjustment factors, selected due to their particular likelihood to impact the potential of housing development.

5. This figure is based on a sample of typical multi-family housing in Los Angeles.

The suitability adjustment factors described in Table 4.18 are applied to the realistic capacity figures in a cumulative fashion, based on the application of a composite percentage score resulting from the applicable factors on each site. In instances where the application of several factors results in more than a 100% reduction in site suitability, the site is removed from consideration.

Table 4.18: **Suitability Adjustment Factors**

Percentage Adjustment	Suitability Adjustment Factor	Explanation of Adjustment
-50%	Presence of a Historic Cultural Monument (HCMs)	Sites with designated HCMs are removed altogether from most strategies, except where preservation, adaptive reuse and TFAR tools that encourage proximate development are applicable (including Adaptive Reuse and the Downtown and Hollywood Plan Updates). HCMs include demolition restrictions but are incentivized for adaptive reuse and, in some cases, may be incorporated into larger housing development projects but at a lower likelihood.
-35%	The ratio of maximum allowable units compared to the number of existing units is less than 4:1	Housing replacement requirements in the City's RSO and State law require most demolished RSO units to be replaced as restricted affordable housing, which likely results in lower redevelopment feasibility as seen in the regression model. Permit data suggests a lower likelihood of new housing being built on sites where the ratio of new to existing homes is less than 4:1. Still the city sees many projects with lower ratios, so these sites cannot be precluded altogether. Was not applied to the ADU or the R2/RD strategies.
-35%	On commercial sites, a lot area utilization rate equal to or greater than 2.0.	Commercial sites with high lot area utilization are less likely to be redeveloped to housing. However, high lot utilization does not preclude redevelopment, particularly as increasing types of uses become less valuable compared to residential use. Assessor valuations are also imperfect as they may reflect older assessments and not current values.
-20%	Sites with buildings constructed in the last 25 years (2000-2021, taken from the mid-point of planning period)	Recently constructed buildings are less likely to be redeveloped overall; however, the regression model found that for higher-density sites the year built did not appear to be statistically significant.
+20%	Sites located in a Higher Opportunity Area (High and Highest Resource Areas using the TCAC/HCD Opportunity Maps)	The regression analysis found that higher-market areas, which correspond to Higher Opportunity Areas, saw a significantly increased likelihood of development compared to all other market areas.
-10%	Property is subject to the Rent Stabilization Ordinance (RSO)	The regression analysis found that properties subject to the RSO experienced less development at the most common middle density range of housing projects; however, the impact was negligible on higher density sites and positive on the much more numerous lower density development sites. Therefore, a lighter reduction is applied.

The City's Rezoning Program is largely based on the strategy of incentivizing affordable housing production alongside market-rate housing. This is done by developing unique sets of development standards and affordability requirements like those that have proven to be successful in Los Angeles in creating mixed-income affordable housing at densities that exceed base zoning allowances. In 2020, the vast majority (more than 70%) of units created in 5+ unit multi-family projects in the city utilized development bonuses and built beyond the base density allowed by the site's zoning. This figure is expected to increase significantly to include almost all projects moving forward, as all permitted projects become subject to the City's Affordable Housing Linkage Fee. This is due to the significant shift (also noted above) where nearly all multi-family projects subject to Linkage Fee opt to include on-site affordable units.[6] While not all new development builds to the maximum capacity allowed by the incentives, the density levels are typically beyond the base number of units allowed prior to receipt of a bonus or incentive. These maximum allowable densities are included as part of determining the total site capacity because development trends demonstrate densities higher than the maximum allowable densities, especially for housing including units affordable to lower-income households.

This trend is due to the successful usage of affordable housing incentive programs in Los Angeles, which are somewhat unique to Los Angeles[7] due to careful design of incentive programs, which target common zoning barriers and provide alternative development standards to ensure the maximum densities can be achieved. City programs are tailored to allow for larger density increases than allowed by state density bonus law, particularly at transit-rich locations through use of the City's Transit Oriented Communities (TOC) program; through a citywide Value Capture Ordinance, which provides unlimited density though provision of additional affordable housing; and through Community Planning Implementation Overlays (CPIOs), which refine and often exceed the densities allowed in existing citywide incentives in the TOC. Other residential uses, such as 100% affordable housing and permanent supportive housing, have unlimited densities in most multi-family zoned parts of the city (through AB 1763 and the City's PSH Ordinance). The Rezoning Program anticipates an expansion of these types of successful incentive programs, primarily in Higher Opportunity Areas.

Projects using the City's incentive programs to exceed base density are generally processed ministerially, or through a transparent, objective standard-based discretionary process. Larger projects trigger a discretionary Site Plan Review (discussed as a constraint in Chapter 2), but as part of the Rezoning Program, incentive programs will allow for a larger unit threshold, as bonus units are not included in the

6. A review of the 108 construction permits for multi-family projects (7+ units) that have been subject to the Linkage Fee shows that all but 3 (97%) provided at least one on-site affordable unit.

7. A study by the Terner Center for Housing Innovation at UC Berkeley found that more than 35% of all density bonus projects in the state are located in the City of Los Angeles (despite accounting for about 10% of the state population). Since that time the City has developed the TOC Program, which is resulting in three times as many units as Density Bonus and further reinforces this trend.

discretionary threshold (see discussion under *Plan Updates,* below). The Rezoning Program also plans to address Site Plan Review, as well as other barriers to housing production, through a comprehensive citywide update to the City's incentive programs (see Programs 48 and 54), which will further enhance their utilization.

Because the methodology does not separately count the unique capacity created by various rezoning strategies that may all apply to a given site , but only counts the largest applicable rezoning strategy, the methodology is inherently conservative. In addition, having several new zoning strategies available on a given parcel (e.g., adaptive reuse or building new micro units) increases the likelihood that the site will roduce new housing.

Rezoning Program Strategies and Key Assumptions

Each site identified as a candidate site in Appendix 4.7 is linked to one or more of the following rezoning strategies. Each strategy below includes an abbreviated identifier in parenthesis next to the title (e.g., PU for Plan Update, see below), which is linked to the Appendix in column V). Because each strategy is different, they require several different types of assumptions, though an overall consistency in approach is also applied. Each strategy is presented in more detail below, including the key eligibility criteria and assumptions regarding the types of sites included and the number of units that can be accommodated through the strategy.

It is important to note that the Inventory of Candidate Sites for Rezoning lists many more sites and potential units than are necessary to satisfy the RHNA requirements. This expansive approach is purposeful to allow the flexibility for future refinement of the rezoning strategies and sites. As such, sites included on the list should be considered as potential sites for rezoning consideration, not a final list of sites that will be rezoned. Other sites may be added, and listed sites may be removed or amended. A public review process will help guide future recommendations as to which sites are rezoned at which densities, but should follow the Housing Element's objective of an equitable rezoning program that furthers fair housing goals.

The City has three years to complete required rezoning, and many of the work efforts under the larger Rezoning Program are only now being initiated and developed and will be refined through a community engagement process. As such, important details such as densities, location, development standards and affordable housing requirements are estimated based on reasonable assumptions.

As described above, the density and capacity figures associated with each site and strategy below are based on unique criteria in state Housing Element law and do not directly correspond to other density or capacity figures typically used by the City. For example, the Inventory presents density as a number of units per acre (not number of dwelling units per square foot of lot area, as expressed in the Zoning Code), and overall capacity resulting from the Rezoning Program is calculated based on the number of proposed units compared to the number of existing units on the site. The final capacity

figures therefore are not directly comparable to capacity numbers presented in other General Plan documents such as Community Plans or the Framework Element.

Plan Updates (PU) (e.g., Community Plans and Specific Plans) – 627,638 units

A total of 16 Community Plans (four West Los Angeles plans, three Southeast Valley plans, three Southwest Valley plans, two Downtown plans, the Boyle Heights plan, the Hollywood plan, the Harbor-Gateway plan and the Wilmington plan); as well as three neighborhood Plans (the Orange Line Transit Neighborhood Plan (TNP), the Cornfields Arroyo Seco Specific Plan (CASP) and the Slauson TNP) will be in the process of being updated during the three-year rezoning period. These plans are in various phases of the adoption process, with the Downtown and Hollywood plans in the legislative process and the West LA plans in their concept phase (see timeline of plan schedules in Program 65). Reflective of this, information provided in Appendix 4.7 varies between the proposed plan areas, for instance for 12 of the Community Plans the proposed zoning field is blank because the new zoning code form and frontage standards are still being developed through the comprehensive zoning code revision (Program 60). Six of the proposed plans (two in Downtown LA, Boyle Heights, Hollywood, Harbor-Gateway, and Wilmington) include proposed General Plan Land Use designation (GPLU), Base Density, and Bonus Density, while the 10 other plans (West Los Angeles, Southeast Valley, Southwest Valley) are still refining proposed densities and therefore provide base density as a potential range. To reconcile the differing level of detail between the various plan areas, as well as rezoning strategies, density is calculated as a range. The low range is reflective of the lowest proposed base density and the high range reflective of the maximum density allowed either through a bonus program or the proposed high end of the base density range. Discounted realistic capacity assumptions detailed above are calculated using the maximum allowable density or high end of the range.

Along with other elements of the Rezoning Program, the City's Plan Updates are based upon incentivizing affordable housing production alongside market rate housing. Plan Updates support affordable housing by providing increased development rights through a finely calibrated community benefits system, usually contained in the plan's Community Plan Implementation Overlay (CPIO). CPIO community benefits systems do not undermine or otherwise affect a project's ability to use the state's density bonus law but do include often more refined incentives and ministerial processing for compliant projects using objective standards. For example, the proposed Downtown and Hollywood Community Plans are changing the Site Plan Review (SPR) thresholds for projects in Multi-family Residential and Regional Center CPIO subareas, to increase the SPR thresholds from 50 units up to 200 units in Hollywood and 500 units in Downtown. This incentive is only available for those projects using the draft Plan's CPIO community benefits program. In areas targeted for growth, the CPIO benefits system often results in the doubling (or more) of allowable density and/or floor area. In many CPIOs, base zoning standards are intentionally left lower to ensure residential projects find it advantageous to participate in the incentive program. In these areas, base standards are not used for housing development, particularly as they would result in projects

being subject to the Affordable Housing Linkage Fee. Plan Updates in earlier phases have not yet established whether they intend the proposed maximum densities found in Appendix 4.7 to be achieved through an adjustment to base zoning, or through a CPIO community benefits system. For all these reasons, it would be inappropriate to rely upon base densities in determining realistic capacities for the Plan Updates. Maximum allowable densities are therefore utilized in determining the total capacity because the City has clear reason to assume projects subject to rezoning will be built at densities higher than the base densities when bonuses are being provided. The usual adjustment factors, including the standard 80% maximum capacity reduction and standard suitability/availability discount factors, are applied to these maximum allowable densities.

The Plan Updates will continue to be refined and developed through extensive community outreach over the next three years. Site locations and proposed development standards may vary from those proposed in Appendix 4.7, as a result of continued plan development.

Proposed Zoning Code Amendments and Affordable Housing Incentive Program Updates

Opportunity Corridors. A major focus of the rezoning is on major thoroughfares located in Higher Opportunity Areas (see Key Definitions in Chapter 6). A variety of approaches can be developed through the rezoning to reflect differences in commercially (C) zoned stretches compared to residential (R) zoned areas, reflect the importance of transit-rich locations, and plan around mobility options including corridor/network designations in City's 2035 Mobility Plan. Development standards will be further refined, but the following reasonable assumptions regarding allowable densities and floor area ratios (FAR) are made in order to assess the potential number of units on candidate sites for rezoning.

1. **Residential (R Zoned) Opportunity Corridors (OPP RC and OPPRC2) – 98,546 units.** Residential (R) zoned lots in Higher Opportunity Areas along certain corridors can be rezoned to allow for multi-family development, with an affordable housing requirement. The strategy assumes rezoning will occur on qualified sites fronting all major Boulevards, as well as certain Avenues located on a High Quality Transit Corridor (with 15-minute service all day, including Metro NextGen Lines). Boulevards and Avenue designations are indicated in the City's 2035 Mobility Plan. All Boulevards and Avenues on a High Quality Transit Corridor would qualify for a higher tier of incentives to allow multi-family buildings with minimum densities and mid-rise floor area ratios (3.0:1). Avenues without high quality transit would qualify for a lower scale standard, permitting at least four units per lot with a density bonus to allow six units building to certain contextual low and mid-rise forms (designated as OPP RC2). Sites allowing R3 or less restrictive R zoning are excluded from this Rezoning Program as they largely already allow this intensity of

development and will likely qualify for other Citywide Zoning Ordinance incentives (e.g., DB50).

2. **Commercial (C Zoned) Opportunity Corridors (OPP C) – 5,248 units.** Commercial (C) zoned corridors in Higher Opportunity Areas may be rezoned to allow the densities generally allowed by all Commercial General Plan Land Use designations (1 unit per 400 feet of lot area), and mid-rise floor area ratios (3.0:1), with an affordable housing requirement. This density level already exists on a majority of commercially zoned lots, which are excluded from this list of sites. The increase in site capacity was determined by the difference in the number of currently allowable units under the base density and the rezone to the 1:400 standard. This reflects a more conservative approach to net capacity calculation, compared to finding the difference from the number of existing units, which is used more commonly for other strategies. This is reasonable due to the lack of residential units on most commercial sites.

3. **Transit Opportunity Corridor Areas (TOPP C) – 1,022 units.** Commercially (C) zoned sites in Higher Opportunity Areas located on a High Quality Transit Corridor can be provided additional development bonuses in exchange for affordable housing. The analysis assumes a blend of TOC Tier 3 (height, parking) and Tier 4 (density, floor area) affordable housing incentives.

TOC Expansion in Higher Opportunity Areas (TOC EXP) - 150,402 units. Most Higher Opportunity areas are currently unable to take advantage of the Transit Oriented Community (TOC) Affordable Housing Incentive Program due to density limitations and the five-unit base density threshold needed to qualify for the program. As part of the Rezoning Program, residentially zoned sites including Residential (R) and Commercial (C) zones may be permitted at higher minimum intensities (mid-rise FAR levels up to 2.5) with higher affordability requirements. This strategy includes residentially zoned

areas that fall within current TOC Tier 3 or 4 Areas but are presently unable to construct affordable housing or utilize incentives. Later refinement may limit this strategy to particular Tier 3 or 4 Areas based on other policy criteria.

50% Density Bonus (DB50) – 401,540 units. The Rezoning Program includes a potential update of the City's Density Bonus ordinance to allow for up to 50% density increases citywide in exchange for the maximum amount of affordable housing economically feasible (as determined by a feasibility study). Currently, state law (AB 2345) allows for a similar 50% density bonus; however, due to concerns about undermining the City's existing incentive programs, the state law was designed to not apply to the City of Los Angeles. The City can create its own version of the bonus that does not undermine existing programs by aligning incentives and requirements with the City's programs. An 11% increased capacity assumption was applied to account for the difference between an assumed 35% bonus to a 50% bonus on sites currently eligible for Density Bonus (but not eligible for the TOC Program).

Parking Zones (P) – 4,736 units. Another strategy would allow residential uses on all Parking (P) and Parking Building (PB) zones at the use, area and density standards of any adjacent commercial zone, with a transitional height component in some areas. The capacity figure reflects strong demand to utilize these sites, which are usually adjacent to commercially zoned corridor sites, and that existing parking can typically be replaced without triggering Zoning Code floor area limitations. In addition, this policy anticipates some right- sizing of replacement parking standards where existing parking spaces exceed demand, as well as the development of complementary programs to rezone commercial corridor sites, particularly in Higher Opportunity Areas (see Corridors strategy above). Still, the inventory uses a conservative 20% suitability and availability factor, which assumes that demand for existing commercial use parking may limit redevelopment potential in many areas. In addition, transitional height limits that apply when adjacent to single-family zones leads to a further limiting assumption that only 50% of the lot area of the available sites will be available for housing. An average of 2.5:1 FAR was applied based on the assumption this incentive will work most often in areas already zoned for at least 3.0:1 FAR, as are many commercial areas are (particularly with existing available floor area incentives).

Adaptive Reuse (ARO) – 43,128 units. The Rezoning Program's Adaptive Reuse strategy would expand the current Adaptive Reuse Incentive Areas to apply citywide, and remove additional barriers to streamline the conversion of vacant office and commercial properties to housing, when affordable housing is provided, through a by-right conversion process. It would also expand adaptive reuse incentives to allow higher densities and smaller unit sizes, the conversion of hotels, more recently constructed buildings (more than 25 years in age, or constructed prior to 2000, assuming a 2025 mid-cycle point in time), as well as allow ground floor commercial in most areas.

The capacity assumptions for each adaptive reuse site reflect a heavily discounted portion (10%) of eligible building area as being suitable for residential conversion. This

assumption acknowledges that many commercial/office buildings are not physically suitable for housing, and that existing leases and the presence of existing businesses provides an additional limitation. However, it is also important to note that similar by-right adaptive reuse has proven attractive in areas where it is currently permitted (including Downtown and the other Incentive Areas). This strong experience with implementing adaptive reuse in Los Angeles provides an assurance that many of the common code difficulties have already been addressed by City Departments. As such, most non-residential buildings that meet the age threshold and are included in the rezoning inventory are expected to be eligible to convert to housing. To limit the inventory to the most realistic sites, only certain types of commercial/office building uses were selected as being available and suitable for adaptive reuse. Existing uses such as existing shopping centers, big box stores, theatres, restaurants, small buildings, and other uses not as likely to turn into housing were excluded from the inventory.

Micro Units (MURC) – 21,395 units. On properties with a Regional Center General Plan Land Use designation (which includes many of the city's most intensive areas such as Downtown, Hollywood, and Century City), this strategy would revise development standards to facilitate the creation of smaller, more affordable housing typologies (micro units). This strategy will likely entail relaxing density standards, while requiring affordability set asides, to rely on form-based controls, reducing parking to account for smaller household sizes, as well as prioritizing open space and other per-unit requirements that add limitations to the creation of smaller units. This change will facilitate additional lower-income capacity in the areas of the city where highest intensities are already planned for, and demand is generally strong. The methodology added 50 percent to the current maximum densities, based on removing both direct and indirect density limits, and applied a reduction factor of 25% to account for program utilization, in addition to the standard 80% reduction mentioned above. Sites were removed if they are located in areas where form-based codes allowing micro units already exist, or if they are covered under another rezoning strategy (e.g., Downtown LA and Warner Center).

Missing Middle (Low Scale Infill Housing). Another key focus of the Rezoning Program is on missing middle strategies, which aim to increase opportunities for lower scale infill housing in existing residential areas.

1. **Accessory Dwelling Units (ADU) – 4,141 units.** One missing middle rezoning strategy involves an update to the City's ADU Ordinance to add an additional allowable ADU on larger sized lots in Higher Opportunity areas, and reduce existing unnecessary barriers that limit ADU development on single-family and multi-family lots. Allowing an extra attached or detached ADU on lots greater than 6,500 sq. ft in Higher Opportunity Areas will create the opportunity for an additional ADU on about 79,000 lots located in Higher Opportunity Areas, once more sensitive areas like Very High Fire Hazard Severity Zones and historic districts are removed from consideration. A feasibility study will examine whether any type of affordability requirement (including an in-lieu fee) can be applied to the extra ADU without impairing feasibility. While a large number of sites are eligible for this program,

only 10% of eligible parcels were assumed to redevelop based on ADU figures presented above, with a slightly higher percentage due to the higher market rent areas being targeted by this strategy.

2. **R2/RD Zone Update (R2RD) – 18,079 moderate-income units.** Current laws permit the construction of two ADUs on a lot with an existing multiple dwelling structure. This allowance is used most commonly in lower density multi-family R2 (Two-Family) and RD (Restricted Density) zones. These state ADU rules can be modified at the local level to permit more flexibility to achieve better results. For example, current rules incentivize the removal of existing parking for the existing units and prevent the creation of a second story. Backyard duplexes can be better facilitated through targeted zoning code amendments through this strategy. With Senate Bill (SB) 9 now passed into law, there may be a desire to try to improve upon the state law and address community concerns, as raised in Program 3. The methodology assumes that only 25% of R2 and RD zoned sites would be suitable and available for housing and an overall suitability discount of 70%.
3. **Opportunity Avenues. (OPP RC2) – 23,643 units.** As already included under Opportunity residential Corridors above, certain designed Avenues will be rezoned to allow an average of six units per lot intended to facilitate new missing middle forms, including historical/contextual typologies from Los Angeles, largely within existing allowable buildable floor area limits.

Affordable Housing Overlay (AHO) – 45,516 units. Projects that commit to significantly deeper levels of affordable housing should qualify for the largest development incentives. The Rezoning Program anticipates creating development incentives for projects that include at least 50% affordable housing in a wider array of areas of the city. Because this tool will likely only be available to majority deed restricted affordable projects, capacities are heavily adjusted (-80%). Recent experience with a similar state bonus for 100% affordable projects (AB 1763) indicates the private market can find opportunities to build deeply affordable buildings if they are afforded ample incentives and a streamlined, transparent approval process. The overlay is expected to apply on any commercially or residentially zoned parcel, with varying allowable height and floor area depending on the type of site. While the state density bonus law already provides significant incentives for 100% affordable housing on sites that qualify under AB 1763, including density, additional height, and parking reductions, the Rezoning Program would extend incentives into other areas of the city and complement state rules. It is anticipated that these projects will not require a discretionary action, even when it would otherwise be required (similar to streamlining provisions in SB 35). Sites would allow at least 2.5 stories, 1.75:1 FAR, and mid form-based density limits for affordable housing development in most residentially zoned areas of the city. The development standards would allow for the assumed densities described in the inventory and density bonuses will be included. The affordable housing overlay would not be applied in High Segregation and Poverty or Low Resource Areas identified on the TCAC/HCD Opportunity Maps.

1. **Public Facility Zone (PF) – 7,116 units.** The Affordable Housing Overlay portion of the Rezoning Program will also allow a wider array of 100% affordable housing typologies on a set of publicly owned Public Facility (PF) zoned properties. The allowance is expected to permit joint public-private housing development on publicly owned PF zoned sites at the use, area and density standards of any adjacent zone, along with a minimum set of alternative development standards for other sites where adjacent standards would not permit affordable housing. The capacity figure reflects only sites owned by Los Angeles City or County, Los Angeles Unified School District (which has expressed a commitment to build affordable housing on their land) and Metro. Sites adjacent to heavy manufacturing sites and with joint open space or agricultural designations were removed as were all Very High Fire Hazard Severity Zones. The capacity assumptions recognize that the vast majority of public land (99%) is not suitable for housing development due to existing public use and insufficient public resources to develop 100% affordable housing. When these public lands are built for lower-income housing, they will likely be smaller units and be built to a mid-rise 3.0:1 FAR.

2. **Faith-Based Owned Properties (FBO) – 3,552 units.** Many faith-based organizations have underutilized properties, like parking lots that are empty most of the time, as well as a social mission to provide affordable housing. On land owned by a religious or faith-based institution, as part of the Affordable Housing Overlay, the Rezoning Program would allow affordable housing development at densities required for affordable (lower-income) housing sites. Allowable densities, heights and floor area can be based on the least restrictive adjacent zone, with a minimum FAR and density to permit affordable housing development of at least 20 units per acre and 16 units per development site. This incentive would be paired with local and state incentives including AB 1851 (2020), which provides parking replacement incentives. The methodology assumes that only a small percentage (3%) of faith-based owned sites would be suitable and available for housing and 15% of the land would be available due to pre-existing uses. Buildable area on this limited area would be assumed to be built to an average of a low rise 2.0:1 FAR, recognizing some housing will be built in lower density areas where height will be more limited. The list provided in Appendix 4.7 is based on a religious use identifier from County Assessor data, and did not include a large number of additional sites that appear to be owned by faith-based organizations, so the list likely represents a conservative estimate of total potential capacity that could result from this strategy.

Results of the Rezoning Program and State Law Compliance

A total of at least 243,254 sites containing 1,432,059 units have been identified as part of the Rezoning Program (see Table 4.19 below).[8] These units have been distributed to different income categories using the methodology described above. At least 36,446 sites containing 591,726 units have been identified as meeting the state law criteria as lower-income, meaning they can accommodate at least 16 units per site and can include minimum densities of at least 20 units/acre. At least 130,553 units will be rezoned as lower-income sites at these densities and will permit a multi-family use by-right when at least 20% of the total units are dedicated as lower-income affordable housing. More than fifty percent of the lower-income shortfall is accommodated on sites designated for residential use (R zones). As shown in Maps 4.4 and 4.5, the Rezoning Program primarily creates new development potential in areas located within a Regional Center (such as Downtown Los Angeles), near public transit, along corridors, and in areas of high opportunity (such as in West Los Angeles and the South Valley).

8. Please note this number has been reduced since the September 15th draft, due to further refinement of the inventory to exclude parcels erroneously identified such as certain sea level rise parcels, parcels in HPOZs, and parcels with incompatible existing uses.

Table 4.19: **Results from Rezoning Inventory Model**

Rezoning Strategy	Parcel Count	Very Low Income Units	Low Income Units	Moderate Income Units	Above Moderate Income Units	Total Units
Community and Neighborhood Planning (CPU)	33,749	90,473	90,473	2,121	444,572	**627,638**
Residential Opportunity Corridors (OPP RC)	3,477	29,093	29,093	0	16,901	**74,903**
Opportunity Avenues (OPP RC2)	5,316	0	0	23,643	12	**23,643**
Commercial Opportunity Corridors (OPP C)	667	1,194	1,194	0	2,859	**5,248**
Transit Opportunity Corridor Areas (TOPP C)	272	0	0	0	1,022	**1,022**
TOC Expansion in Higher Opportunity Areas (TOC EXP)	11,792	287,811	27,811	0	94,780	**150,402**
50% Density Bonus (DB50)	18,908	123,699	123,699	250	153,892	**401,540**
Parking Zones (P)	1,032	1,978	1,978	0	780	**4,736**
Adaptive Reuse (ARO)	10,153	4,747	4,747	1,595	32,039	**43,128**
Micro Unit Regional Center (MURC)	1,250	3,417	3,417	43	14,518	**21,639**
Accessory Dwelling Units (ADU)	48,797	0	0	4,141	0	**4,141**
R2/RD Zone Update (R2RD	64,570	0	0	18,080	0	**18,079**
Affordable Housing Overlay (AHO)	34,034	10,198	10,198	0	25,120	**45,516**
Public Facility Zone (PF)	6,407	2,072	2,072	0	2,972	**7,116**
Faith-Based Owned Properties (FBO)	2,865	1,273	1,273	0	1,006	**3,552**
Total	**243,245**	**297,433**	**297,433**	**49,872**	**790,461**	**1,432,059**

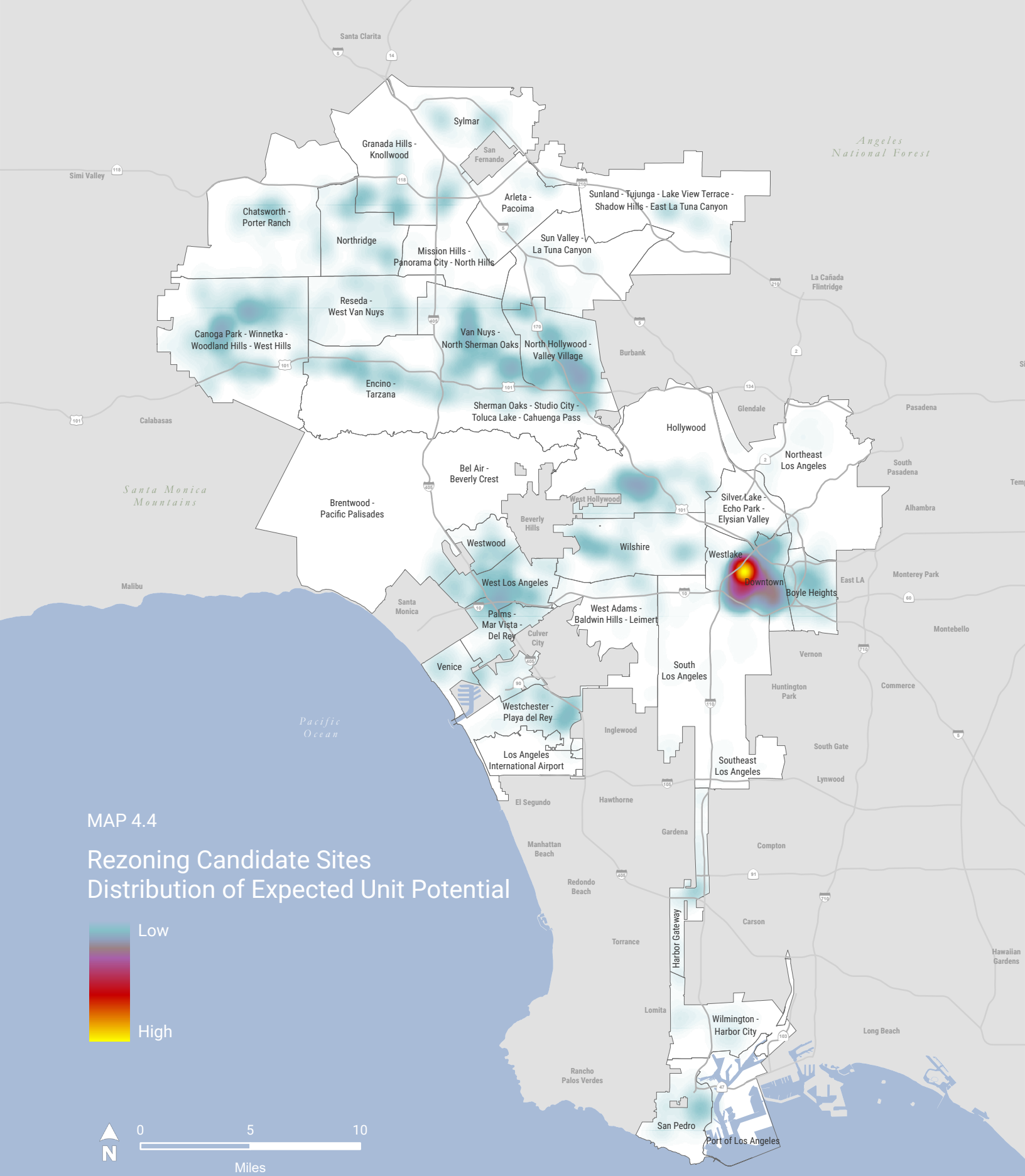
Santa Clarita
Sylmar
Granada Hills - Knollwood
San Fernando
Angeles National Forest
Simi Valley
Chatsworth - Porter Ranch
Northridge
Arleta - Pacoima
Sunland - Tujunga - Lake View Terrace - Shadow Hills - East La Tuna Canyon
Mission Hills - Panorama City - North Hills
Sun Valley - La Tuna Canyon
La Cañada Flintridge
Reseda - West Van Nuys
Canoga Park - Winnetka - Woodland Hills - West Hills
Van Nuys - North Sherman Oaks
North Hollywood - Valley Village
Burbank
Encino - Tarzana
Sherman Oaks - Studio City - Toluca Lake - Cahuenga Pass
Glendale
Pasadena
Calabasas
Hollywood
Northeast Los Angeles
South Pasadena
Bel Air - Beverly Crest
Santa Monica Mountains
Brentwood - Pacific Palisades
West Hollywood
Silver Lake - Echo Park - Elysian Valley
Alhambra
Beverly Hills
Westwood
Wilshire
Westlake
Malibu
West Los Angeles
Downtown
East LA
Monterey Park
Boyle Heights
Santa Monica
Palms - Mar Vista - Del Rey
West Adams - Baldwin Hills - Leimert
Culver City
Montebello
Venice
Vernon
South Los Angeles
Huntington Park
Commerce
Westchester - Playa del Rey
Pacific Ocean
Inglewood
South Gate
Los Angeles International Airport
Southeast Los Angeles
Lynwood
El Segundo
Hawthorne
Gardena
Manhattan Beach
Compton
Redondo Beach
Carson
Harbor Gateway
Torrance
Hawaiian Gardens
Lomita
Wilmington - Harbor City
Long Beach
Rancho Palos Verdes
San Pedro
Port of Los Angeles
MAP 4.4
Rezoning Candidate Sites
Distribution of Expected Unit Potential
Low
High
N
0
5
10
Miles

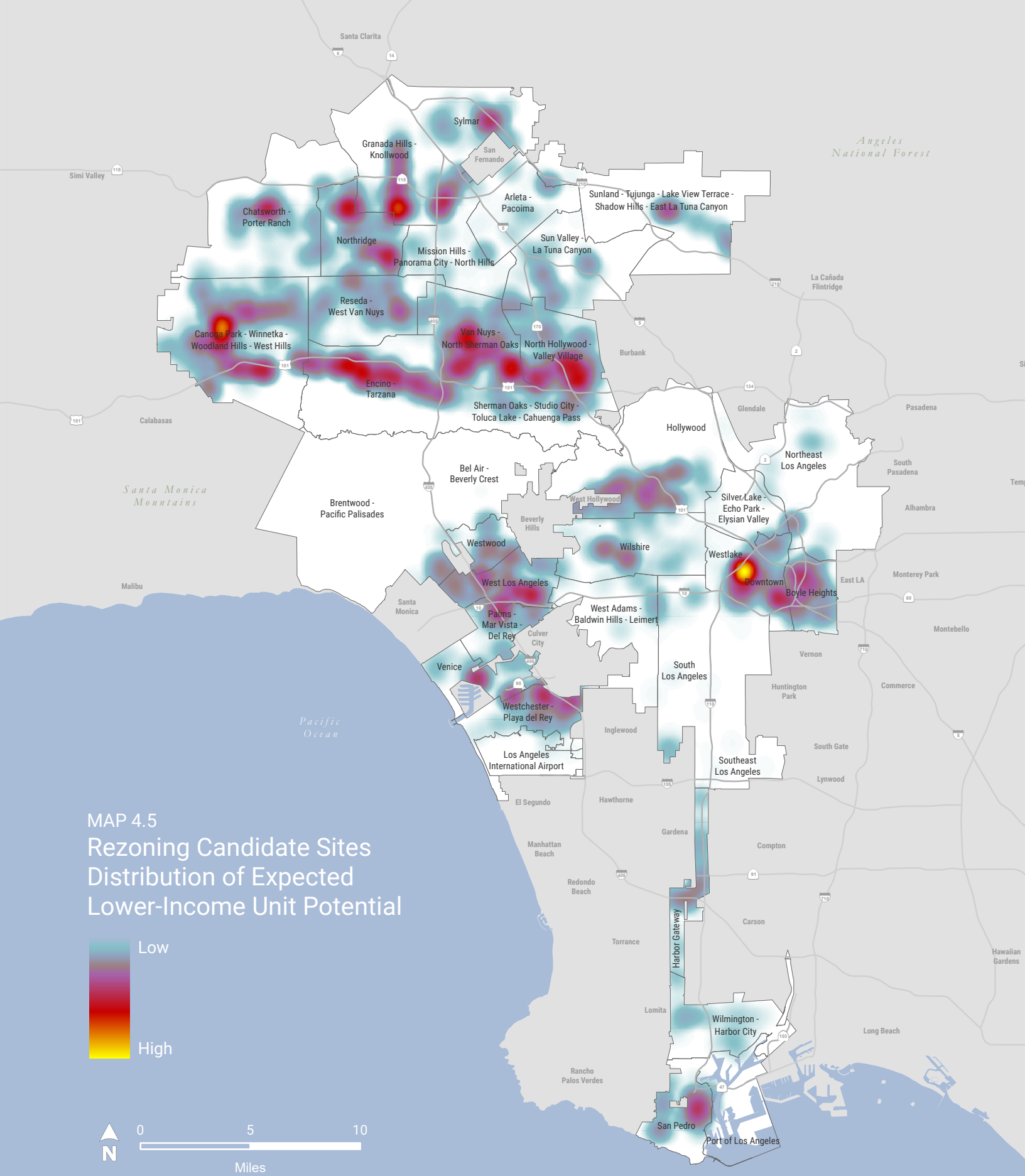

MAP 4.5

Rezoning Candidate Sites Distribution of Expected Lower-Income Unit Potential

Low

High

Affirmatively Furthering Fair Housing (AFFH) Analysis

Background on Affirmatively Furthering Fair Housing and the Sites Inventory

Pursuant to Assembly Bill (AB) 686, the Housing Element must include an analysis and determination of consistency with Affirmatively Furthering Fair Housing (AFFH) requirements. AFFH means:

"[T]aking meaningful actions, in addition to combating discrimination, that overcome patterns of segregation and foster inclusive communities free from barriers that restrict access to opportunity based on protected characteristics. Specifically, affirmatively furthering fair housing means taking meaningful actions that, taken together, address significant disparities in housing needs and in access to opportunity, replacing segregated living patterns with truly integrated and balanced living patterns, transforming racially and ethnically concentrated areas of poverty into areas of opportunity, and fostering and maintaining compliance with civil rights and fair housing laws. (Government Code Section 8899.50(a)(1))

The duty to affirmatively further fair housing extends to a public agency's activities and programs relating to housing and community development, including the Housing Element's analysis of adequate sites for housing. Specifically, the Inventory of Sites suitable for housing development must be identified throughout the City in a manner that affirmatively furthers fair housing opportunities. The goal is to have identified sites serve the purpose of replacing segregated living patterns with truly integrated and balanced living patterns, and ultimately transforming racially and ethnically concentrated areas of poverty into areas of opportunity.

For purposes of the housing element site inventory, as advised by HCD, this means that sites identified to accommodate the lower-income portion of the RHNA are not concentrated in low-resourced areas (lack of access to high performing schools, distance from jobs centers, location disproportionately exposed to pollution or other health impacts) or areas of segregation and concentrations of poverty. Sites identified to accommodate the lower income RHNA must be distributed throughout the community in a manner that affirmatively furthers fair housing.

HCD has provided additional guidance on topics that should be addressed as part of the AFFH Analysis for the Adequate Sites Inventory. This includes the following components:

- **Improved Conditions:** A discussion of how the sites are identified in a manner that better integrates the community with a consideration for the historical patterns and trends, number of existing households, the magnitude (e.g., number of units) of the RHNA by income group and impacts on patterns of socio-economic and racial concentrations.
- **Exacerbated Conditions:** Similar to above, an explanation of identified sites relative to the impact on existing patterns of segregation and number of households relative to the magnitude (e.g., number of units) of the RHNA by income group.
- **Isolation of the RHNA:** An evaluation of whether the RHNA by income group is concentrated in areas of the community.
- **Local Data and Knowledge:** A consideration of current, planned, and past developments, investment, policies, practices, demographic trends, public comment, and other factors.
- **Other Relevant Factors:** Any other factors that influence the impacts of the identification of sites to accommodate the regional housing need on socio-economic patterns and segregation. This requirement should address any pending or approved plans, other elements of the General Plan and relevant portions of the Housing Element and site inventory analysis requirements including, but not limited to, effectiveness of past programs in achieving the goals of the housing element, suitability of sites, existing uses and impacts of additional development potential, including potential for displacement of residents, businesses and other community amenities and infrastructure capacity.

Summary of Conclusions and Approach to Policies and Programs: Based on the outcomes of the analysis, the element must summarize conclusions and directly identify policies and programs needed to address identifying and making available adequate sites to accommodate the RHNA in a manner that affirmatively furthers fair housing.

Methodology

To evaluate the location and concentration of sites identified through the Adequate Sites Inventory and the Rezoning Program, the AFFH Analysis consists of two key steps. First, the analysis presents an examination of current conditions, as reflected in the components of the Adequate Sites Inventory, as well as recent development trends and existing residential zoning patterns. Second, the analysis presents an examination of the proposed Rezoning Program (Program 121), and evaluates how existing conditions are anticipated to be improved as a result.

The information presented in this Chapter represents the key findings of the analysis, including those that most clearly convey how the Adequate Sites Inventory and Rezoning Program work together to improve conditions related to fair housing, segregation, and access to opportunity. Further data analysis that responds to all topics required to be addressed as part of the AFFH Analysis is provided in Appendix 4.4.

Data sources used to conduct the analysis include U.S. Census American Community Survey data, including household level demographic data and data on protected classes, such as population by race, disability, and familial status.

As required by Housing Element law, the analysis also includes an assessment of the share of identified development potential in Racially/Ethnically Concentrated Areas of Poverty (R/ECAPs) and Racially Concentrated Areas of Affluence (RCAA). Racially/Ethnically Concentrated Areas of Poverty (R/ECAP) is a category of neighborhood defined by the U.S. Department of Housing and Urban Development (HUD) to measure neighborhoods that experience both racial and ethnic concentration as well as high rates of poverty. According to HUD, R/ECAP Census Tracts must meet two criteria: (1) have a majority non-white population of over 50%, and (2) have 40% or more of individuals living at or below the poverty line, or have three or more times the average tract poverty rate for the metropolitan/micropolitan area, whichever threshold is lower.[9] At the time of preparing this analysis, the State had not issued a final methodology to define Racially Concentrated Areas of Affluence (RCAA). Based on the demographic data in the City of Los Angeles, staff have chosen to define RCAAs as Census Block Groups with a median income greater than $125,000 and are of more than 50% white. The $125,000 income threshold is roughly double the median income of the city and the 50% white threshold represents significant concentration since the population of the city overall is only 28% white.

As shown in Map 4.6, R/ECAPs are primarily located in Southeast LA, Westlake, parts of Downtown, Boyle Heights, and Wilmington, while RCAAs are primarily located in West LA, the Southernmost San Fernando Valley (in and around Encino, Tarzana, Sherman Oaks, and Studio City), and the Northwest Valley (in and around Woodland Hills, Porter Ranch, and Granada Hills).

The analysis also utilizes the 2021 California Tax Credit Allocation Committee (TCAC)/California Department of Housing and Community Development (HCD) Opportunity Map, which is shown in Map 4.7.

The TCAC/HCD Opportunity Map is developed by the state as a way to measure and visualize place-based characteristics linked to critical life outcomes, such as educational attainment, earnings from employment, and economic mobility. The Opportunity Area categories are assigned based on a composite score that considers

9. "Racially or Ethnically Concentrated Areas of Poverty (R/ECAPs)," arcgis.com (US Department of Housing and Urban Development (HUD), 2017), https://www.arcgis.com/home/item.html?id=56de4edea8264fe5a344da9811ef5d6e.

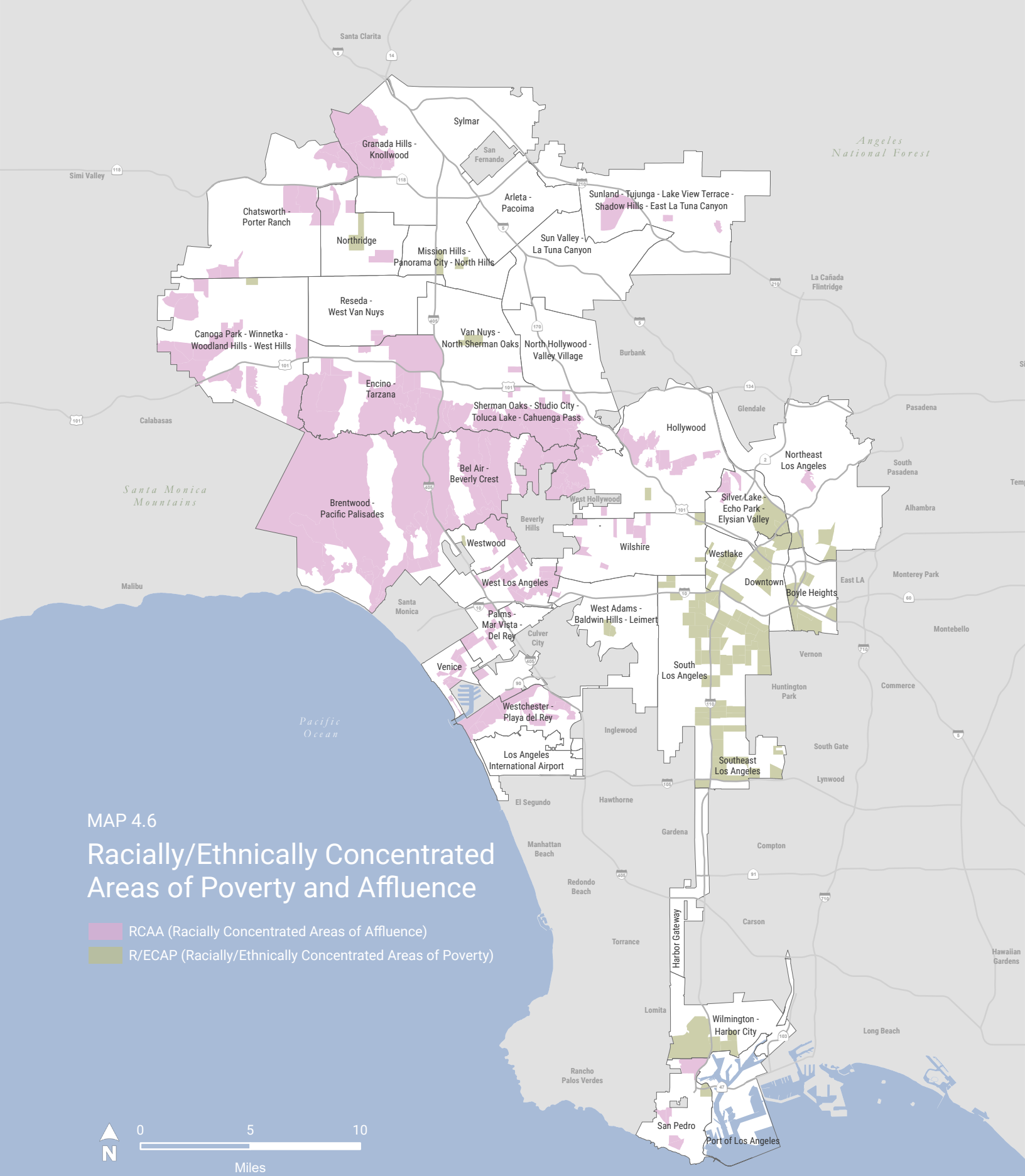

MAP 4.6

Racially/Ethnically Concentrated Areas of Poverty and Affluence

RCAA (Racially Concentrated Areas of Affluence)

R/ECAP (Racially/Ethnically Concentrated Areas of Poverty)

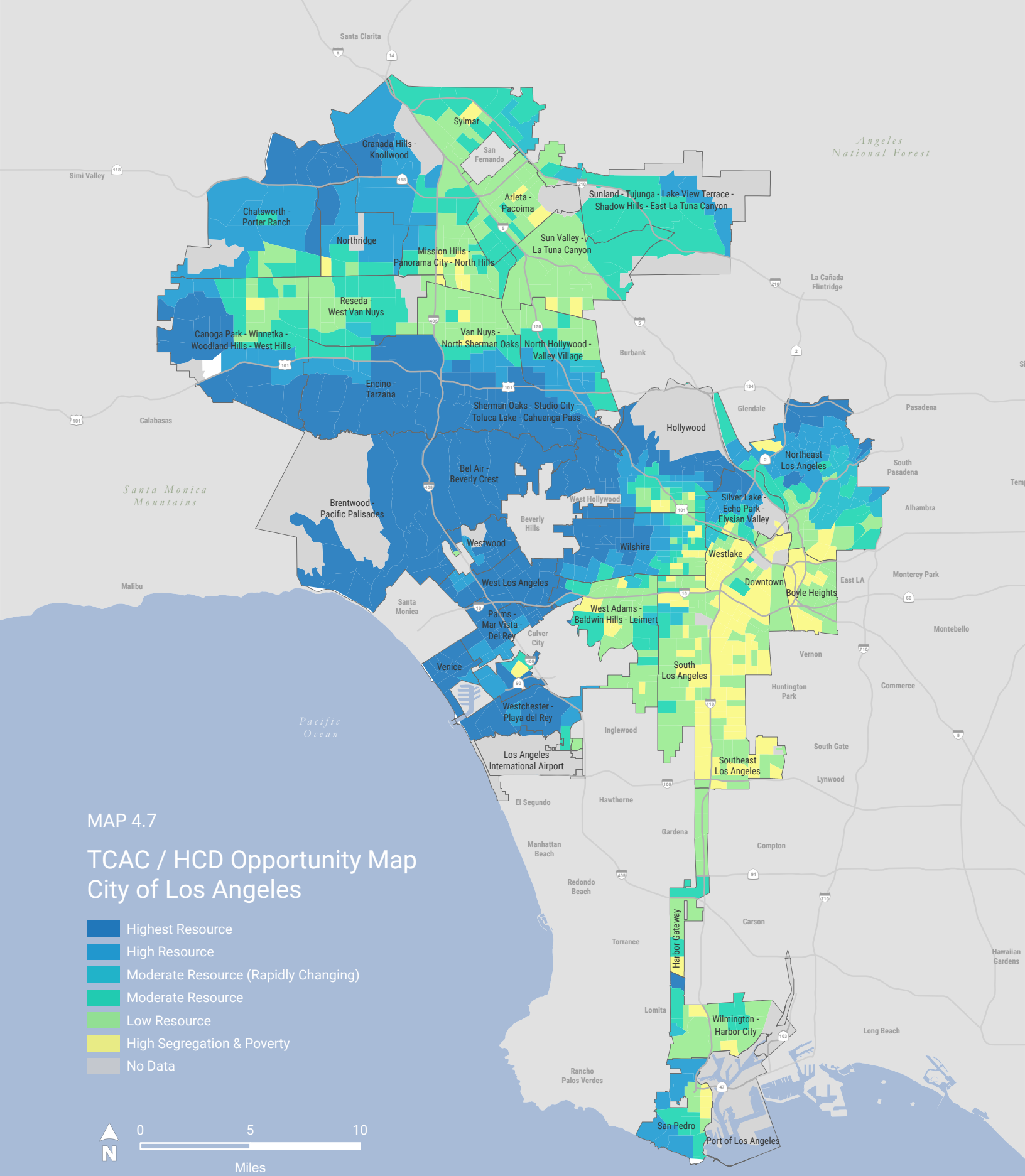
Santa Clarita
Sylmar
Granada Hills - Knollwood
San Fernando
Angeles National Forest
Simi Valley
Chatsworth - Porter Ranch
Arleta - Pacoima
Sunland - Tujunga - Lake View Terrace - Shadow Hills - East La Tuna Canyon
Northridge
Mission Hills - Panorama City - North Hills
Sun Valley - La Tuna Canyon
La Cañada Flintridge
Reseda - West Van Nuys
Canoga Park - Winnetka - Woodland Hills - West Hills
Van Nuys - North Sherman Oaks
North Hollywood - Valley Village
Burbank
Encino - Tarzana
Sherman Oaks - Studio City - Toluca Lake - Cahuenga Pass
Glendale
Pasadena
Calabasas
Hollywood
Northeast Los Angeles
South Pasadena
Bel Air - Beverly Crest
Santa Monica Mountains
Brentwood - Pacific Palisades
West Hollywood
Silver Lake - Echo Park - Elysian Valley
Alhambra
Beverly Hills
Westwood
Wilshire
Westlake
Monterey Park
Malibu
West Los Angeles
Downtown
East LA
Boyle Heights
Santa Monica
Palms - Mar Vista - Del Rey
West Adams - Baldwin Hills - Leimert
Culver City
Montebello
Venice
Vernon
South Los Angeles
Huntington Park
Commerce
Westchester - Playa del Rey
Pacific Ocean
Inglewood
South Gate
Los Angeles International Airport
Southeast Los Angeles
Lynwood
El Segundo
Hawthorne
Gardena
Manhattan Beach
Compton
Redondo Beach
Carson
Harbor Gateway
Torrance
Hawaiian Gardens
Lomita
Wilmington - Harbor City
Long Beach
Rancho Palos Verdes
San Pedro
Port of Los Angeles
MAP 4.7
TCAC / HCD Opportunity Map
City of Los Angeles
Highest Resource
High Resource
Moderate Resource (Rapidly Changing)
Moderate Resource
Low Resource
High Segregation & Poverty
No Data
N
0
5
10
Miles

indicators from three domains: economic, environmental, and education. The data and mapping tool are updated annually by the state. Additional information on the methodology used to create the map can be accessed at https://www.treasurer.ca.gov/ctcac/opportunity.asp

Existing Conditions: Analysis of Adequate Sites Inventory

The following analysis relates to the existing development potential that is found in the Inventory of Adequate Sites to accommodate a portion of the RHNA. The AFFH Analysis of existing conditions was conducted by considering locations and concentrations of the total expected development potential identified in the Adequate Sites Inventory, as well as the locations and concentrations of the lower-income development potential. This analysis includes locations and concentrations of development potential that resulted from the vacant and non-vacant site analysis. To analyze data compared to Census data, expected development potential was aggregated from all individual sites identified within a Census Tract boundary. Census tracts were then categorized based on their total expected unit potential into three categories, from the lowest capacity neighborhoods to the highest, as shown in Table 4.20. Selected tables resulting from the AFFH analysis are included in this Chapter. For the full data results, see Appendix 4.4. Because the distribution of lower-income development potential is consistent with the overall distribution of total expected development potential, a detailed data analysis of the lower-income development potential is provided in Appendix 4.4. The findings presented in this Chapter are applicable to the locations of lower-income development potential as well.

Table 4.20: **Existing Conditions Analysis: Census Tracts by Expected Unit Potential and Expected Lower-Income Unit Potential**

Census Tract Category	Total Unit Potential	Total Lower Income Unit Potential
Low Capacity Neighborhoods	0 - 15	0 - 5
Medium Capacity Neighborhoods	15 - 50	6 - 25
Higher Capacity Neighborhoods	50+	26+

Concentration of Development Potential

Table 4.21 shows a summary of the share of census tracts assigned to each category based on total existing development potential, as well as their respective share of the

total expected unit potential identified in the Adequate Sites Inventory. Most of the expected development potential identified in the Adequate Sites Inventory is concentrated in a relatively small proportion of neighborhoods in the city. The higher capacity neighborhoods account for 67% of the city's expected production of new units, despite comprising just 30% of the total census tracts in the city. Meanwhile, the low-capacity neighborhoods comprise a larger share of the city's geography (33%) but have very little expected development potential (5%).

Table 4.21: **Existing Conditions Analysis: Summary of Census Tracts by Assigned Category, Total Development Potential**

Census Tract Category	Percent of Total City Census Tracts	Percent of Total Unit Potential
Low Capacity Neighborhoods	33%	5%
Medium Capacity Neighborhoods	37%	28%
Higher Capacity Neighborhoods	30%	67%

When considering only the lower-income unit potential identified in the Adequate Sites Inventory, this trend is similarly pronounced. Table 4.22 shows the respective share of the total expected unit potential identified in the Adequate Sites Inventory for each Census Tract category. The neighborhoods with the highest capacity for lower-income housing account for 64% of the city's expected production of new units, despite comprising just 19% of the total census tracts in the city. Meanwhile, the neighborhoods with the lowest capacity for lower-income housing comprise nearly half of the city's geography (41%) but have very little expected potential for lower-income housing (4%).

Table 4.22: **Existing Conditions Analysis: Summary of Census Tracts by Assigned Category, Lower-Income (LI) Development Potential**

Census Tract Category	Percent of Total Census Tracts	Percent of Lower Income Unit Potential
Low LI Capacity Neighborhoods	41%	4%
Medium LI Capacity Neighborhoods	39%	32%
Higher LI Capacity Neighborhoods	19%	64%

Race/Ethnicity

Table 4.23 shows the share of total population in each group of census tracts that identify as white, Black/African American, Latinx, or Asian, compared to citywide racial/ethnic demographics. With the city's current zoning designations, this analysis shows that neighborhoods with the lowest identified development potential have a higher share of white residents, compared to the city. By contrast, the neighborhoods with the highest share of identified development potential have a substantially higher share of population of Black/African American residents, compared to the rest of the city. Latinx residents are relatively dispersed throughout, though are somewhat overrepresented in the higher capacity neighborhoods.

Table 4.23: **Existing Conditions Analysis: Racial / Ethnic Composition of Neighborhoods Identified in Existing Sites Inventory**

Census Tract Category	Percent Population White (Non-Latinx)	Percent Population Black/African American (Non-Latinx)	Percent Population Latinx	Percent Population Asian (Non-Latinx)
Citywide Average	28%	9%	49%	11%
Low Capacity Neighborhoods	35%	5%	45%	12%
Medium Capacity Neighborhoods	30%	8%	49%	11%
Higher Capacity Neighborhoods	20%	14%	52%	11%

Source: US Census Bureau; American Community Survey; 2019 ACS 5-Year Estimates.

Tenure and Income

Table 4.24 shows the tenure and median household income of neighborhoods identified in the Sites Inventory. All neighborhoods except those with the lowest identified total development potential have a higher share of renters than the citywide average. In addition, there is a clear relationship between anticipated development potential and median household income. Lower capacity neighborhoods have a disproportionately higher median household income ($81,913, compared to $64,065 citywide), while the higher capacity neighborhoods have a disproportionately lower median household income ($50,660). While renter households have a lower overall median household income, the data follow the same trend across lower and higher capacity neighborhoods.

Looking at the distribution of low- and moderate-income households, the data follow a similar trend. Citywide, 61% of households are considered low- and moderate-income. Neighborhoods with the lowest identified development potential have a lower percentage of low- and moderate-income households (50%), while the highest capacity neighborhoods have a disproportionately high share of low- and moderate-income households (71%).

Table 4.24: **Existing Conditions Analysis: Tenure and Median Household Income of Neighborhoods Identified in Existing Sites Inventory, Total Unit Potential**

Census Tract Category	Percent Renter Households	Median Household Income	Median Household Income - Renter Households	Percent Low/ Moderate Income Households
Citywide Average	63%	$64,065	$50,404	61%
Low Capacity Neighborhoods	44%	$80,913	$59,281	50%
Medium Capacity Neighborhoods	68%	$59,284	$45,548	63%
Higher Capacity Neighborhoods	76%	$50,660	$43,430	71%

Source: US Census Bureau; American Community Survey; 2019 ACS 5-Year Estimates.

Racially/Ethnically Concentrated Areas of Poverty and Affluence

These trends are more evident when considering the share of identified development potential located in Racially/Ethnically Concentrated Areas of Poverty (R/ECAPs), compared to that within Racially Concentrated Areas of Affluence (RCAAs). Table 4.25 shows that, compared to the overall share of the city located within a R/ECAP (10.5%), the total development potential and lower-income development potential are disproportionately located in these areas, at 13.9% and 15.6% respectively. Even more dramatic is the underrepresentation of development potential identified in RCAAs, which comprise over 7 percent of the city but less than 3 percent of the identified development potential.

Table 4.25: **Share of Development Potential Located in a R/ECAP or RCAA, Existing Sites Inventory**

	Percent of City's Census Tracts	Total Development Potential	Lower-Income Development Potential
R/ECAP – Racially/Ethnically Concentrated Areas of Poverty	10.5%	13.9%	15.6%
RCAA – Racially Concentrated Areas of Affluence	7.5%	2.2%	2.3%

Source: HUD, ACS 2019 5-year Summary Data



Transit Access

Overall, the majority of housing units anticipated as part of the Adequate Sites Inventory are expected to be located in areas with high quality transit access. Table 4.26 demonstrates that, considering both the total unit potential as well as the total lower-income unit potential, 99% is located within a High Quality Transit Area (HQTA), meaning that it is within one half-mile of a well-serviced transit stop or a transit corridor with 15-minute or less service frequency during peak commute hours.

Table 4.26: **Transit Access, Existing Sites Inventory**

	Total Unit Potential	Lower-Income Unit Potential
Located within a High Quality Transit Area (HQTA)	99%	99%
Located outside a High Quality Transit Area (HQTA)	1%	1%

Source: HQTA 2045, SCAG

Opportunity Areas

Table 4.27 shows the distribution of the total sites, total existing development potential, and total lower-income development potential by TCAC/HCD Opportunity Area. For most TCAC/HCD Opportunity Area categories, the share of total development potential and total lower-income development potential by TCAC/HCD Opportunity Area is consistent with the city as a whole; however, the High Segregation and Poverty tracts are overrepresented in terms of overall unit potential as well as lower-income unit potential. In addition, the Moderate, High and Highest Resource tracts are underrepresented in terms of lower-income development potential.

Table 4.27: **Existing Conditions Analysis: Existing Sites Inventory Analysis by TCAC/HCD Opportunity Area**

TCAC/HCD Opportunity Area	Percent of City's Census Tracts	Percent of Sites on Inventory	Percent of Total Unit Potential	Percent of Lower Income Unit Potential
Highest Resource	19%	17%	18%	15%
High Resource	15%	11%	11%	10%
Moderate Resource	17%	15%	14%	14%
Moderate Resource Rapidly Changing	5%	5%	6%	6%
Low Resource	28%	29%	28%	27%
High Segregation and Poverty	16%	22%	23%	27%
Unknown	1%	1%	1%	1%

Source: TCAC/HCD Opportunity Area Map, 2021

As a point of comparison, Table 4.28 shows the distribution of pipeline development potential by TCAC/HCD Opportunity Area categories. This reflects actual locations of anticipated pipeline development that is expected to occur during the sixth cycle. Compared to the distribution of the development pipeline by opportunity area, the Sites Inventory represents a modest improvement in terms of providing greater development in High and Highest Resource Areas; however, both disproportionately anticipate development in the Low Resource and High Segregation & Poverty areas of the city. This pattern is reflected in residential zoning patterns, as shown in Table 4.30, below and is further reflected in recent trends in affordable housing financing and development, as shown in Table 4.31. This suggests that while the Sites Inventory does not actively improve conditions, it does not exacerbate them. Rather, it is a fairly accurate representation of existing conditions in the city.

Table 4.28: **Existing Conditions Analysis: Pipeline Development by TCAC/HCD Opportunity Area**

TCAC/HCD Opportunity Area	Percent of City's Census Tracts	Percent of Sites on Inventory	Percent of Total Unit Potential	Percent of Lower Income Unit Potential
Highest Resource	**19%**	23%	15%	11%
High Resource	**15%**	16%	13%	7%
Moderate Resource	**17%**	19%	15%	10%
Moderate Resource Rapidly Changing	**5%**	4%	5%	7%
Low Resource	**28%**	27%	21%	31%
High Segregation and Poverty	**16%**	11%	29%	33%
Unknown	**1%**	1%	2%	1%

Source: TCAC/HCD Opportunity Area Map, 2021



These disparities are also evident when considering the component scores within the three domains that comprise the overall Opportunity Area score, as shown in Table 4.29. Lower capacity neighborhoods are found to have higher environmental domain and educational domain scores than the rest of the city (0.53 and 0.48 respectively, compared to 0.44 and 0.39 average citywide), while higher capacity neighborhoods are lower than the citywide average (0.34 and 0.29, respectively). The economic domain score is relatively consistent across all neighborhood types but is slightly higher in the medium capacity neighborhoods (0.55).

Table 4.29: **Existing Conditions Analysis: TCAC/HCD Opportunity Area Domains, Average Score by Neighborhoods Identified in Existing Sites Inventory**

Census Tract Category	Average Economic Domain Score	Average Environmental Domain Score	Average Educational Domain Score
Citywide Average	**0.53**	**0.44**	**0.39**
Low Capacity Neighborhoods	0.52	0.53	0.48
Medium Capacity Neighborhoods	0.55	0.44	0.40
Higher Capacity Neighborhoods	0.53	0.34	0.29

Source: TCAC/HCD Opportunity Area Map, 2021

Existing Conditions: Analysis of Zoning

Overall, the findings above are reflective of overall discrepancies in the distribution of residential zoning in the city. Considering all land zoned to allow residential uses, approximately 81% of residentially zoned land in the Highest Resource Areas is limited to single-family uses and approximately 19% is zoned to allow multi-family (see Table 4.30). In contrast, just 18% of the residentially zoned land in the areas considered High Segregation and Poverty is allocated to single-family uses, whereas 82% allows multi-family development. This disparity is starker when considering residentially zoned land in Racially Concentrated Areas of Affluence, where 95% is limited to single-family use and only 5% permits other residential uses.

Additional details with respect to ecologically sensitive or hazardous areas, including high risk for fire and sea level rise, as well as impacts on communities of color, should also be noted. Much of the city's single-family zoning is in ecologically sensitive and hazardous areas of the city. In fact, approximately 35% of the parcels of the city's single-family zoning are in Very High Fire Hazard Severity Zones (VHFHSZ) or areas with vulnerability to Sea Level Rise (SLR) exposure.[10] In addition, the prevalence of single-family housing in Los Angeles means that this component of the housing stock exists across nearly all communities in the city, including many established Black communities and communities of color.

Table 4.30: **Existing Conditions Analysis: Share of Residential Land Zoned for Single-Family Residential Use by TCAC/HCD Resource Category**

Resource Category	Percent of Residentially Zoned Land Restricted to Single-Family Housing*	Percent of Residentially Zoned Land that Allows Multi-family Housing**
Citywide	**72%**	**28%**
Racially Concentrated Areas of Affluence	95%	5%
Highest Resource	81%	19%
High Resource	74%	26%
Moderate Resource (Rapidly Changing)	51%	49%
Moderate Resource	74%	26%
Low Resource	54%	46%
High Segregation & Poverty	18%	82%

**Single-family residential use includes all zones in which residential uses are restricted to one-family dwellings (as well as accessory dwelling units).*

***Includes all other zones where residential uses are permitted, including Commercial (C) zoned parcels, which generally allow 100% residential uses.*

Source: TCAC/HCD Opportunity Area Map, 2020; U.S. Census

10. Areas with vulnerability to SLR exposure are identified as 100-year SLR areas. University of Southern California Sea Grant Program, Sea Level Rise Vulnerability Study for the City of Los Angeles, 2013, https://dornsife.usc.edu/assets/sites/291/docs/pdfs/City_of_LA_SLR_Vulnerability_Study_FINAL_Summary_Report_Online_Hyperlinks.pdf.

As will be further explored in the Historic Land Use Study (Program 130), these disparities are the direct result of past and continuing inequitable land use practices. As discussed below, the Rezoning Program has an obligation to reverse these harms and affirmatively further fair housing.

Existing Conditions: Analysis of Development Trends

Recent development trends have shown similar discrepancies. Map 4.8 shows the location and distribution of affordable housing development from 2009 to 2020. As shown in Table 4.31, relatively little affordable housing has been developed in Higher Opportunity Areas (including High and Highest Resource Areas). Of the affordable units permitted in the last ten years, only 14% (almost 1,600 units) were produced in the city's High or Highest Resource Areas, while 62% were located in the Low Resource and High Segregation and Poverty areas. In Higher Opportunity Areas, mixed-income affordable housing is more likely to be built than 100% Affordable Housing developments. Overall, mixed-income projects supported by land use incentives have a much higher rate of producing affordable housing in Higher Opportunity Areas, compared to those produced through financial subsidy alone. Nearly half (46%) of the non-subsidized affordable housing units produced through land-use incentives were in the Higher Opportunity Areas, whereas only 6% of subsidized affordable projects were built in these areas. Overall, subsidized affordable developments are overwhelmingly located in lower resourced neighborhoods.

Table 4.31: **Affordable Units Permitted in the City by TCAC/HCD Resource Category, 2009-2018**

Resource Category	Affordable Units	% of Total	% of City Tracts*
High Segregation & Poverty	4,104	35%	24%
Low Resource	3,160	27%	23%
Moderate Resource	2,737	24%	18%
High Resource	1,038	9%	18%
Highest Resource	553	5%	17%
Insufficient/Missing Info*	11	<1%	0%
Total	**11,603**	**100%**	**100%**

**Excludes 13 census tracts that were not evaluated because of insufficient data*

Source: TCAC/HCD Opportunity Area Map, 2019

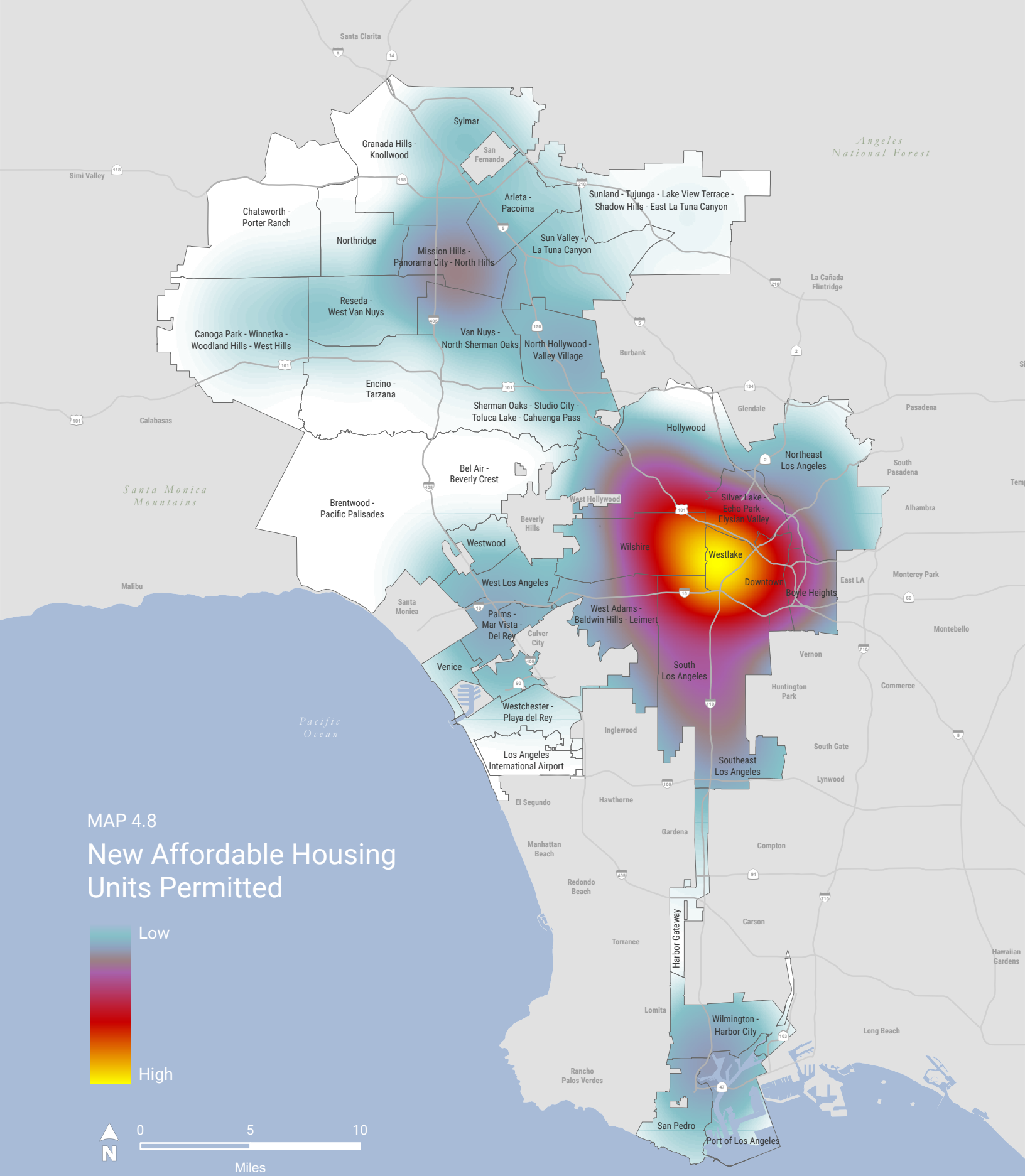

MAP 4.8

New Affordable Housing Units Permitted

Low

High

Analysis of Additional Alternative Means of Meeting the RHNA

Another component of the Adequate Sites analysis is the non-site-specific development potential that exists as additional alternative means of meeting the RHNA. These include the Warner Center 2035 Specific Plan area, Accessory Dwelling Units (ADUs), and ongoing programs at local agencies for the development of affordable and supportive housing on publicly owned land (see above for more detail on each of these components).

- The **Warner Center 2035 Specific Plan** area is an area zoned largely for higher capacity located in an area with a mix of Highest, High, Moderate and Low Resource Areas (per the TCAC/HCD Opportunity Maps). As such, the analysis for those factors described above is relevant.
- **Accessory Dwelling Units (ADUs)** are being constructed in a variety of mostly lower capacity neighborhoods in Los Angeles. As such, the conclusions should not be significantly different from those described for those areas above.
- **Public land programs** are intended to facilitate the identification of less costly housing typologies, conduct modeling and site analysis of publicly owned land, and negotiate and execute interagency agreements to maximize the construction of affordable housing on public land. The locations are not known at this time; however, it is anticipated that development resulting from the public land programs will be distributed throughout the city in a manner consistent with the overall distribution of expected development potential. As a result, it is premature to draw substantially different conclusions regarding these programs.
- Established during the Covid-19 pandemic, **Project Homekey** is a state program that provides funding to cities to acquire hotels, and motels for the purpose of housing homeless individuals to expedite access to housing for the most vulnerable residents. The City is in the process of developing a more robust program to acquire, or through exploring Lease to Own agreements, hotels, and motels to expand the pipeline of Permanent Supportive Housing. The locations are not known at this time; however, it is anticipated that development resulting from an expansion of Project Homekey will be distributed throughout the city in a manner consistent with the overall distribution of expected development potential. As a result, it is too soon to draw substantially different conclusions regarding this program.

Analysis of Candidate Sites for Rezoning

The AFFH Analysis of candidate sites for rezoning follows a similar methodology as that described above for the Adequate Sites Inventory. The analysis considers the locations and concentrations of the total added rezoned development potential identified as part of the RHNA Rezoning Program (Program 121) in Appendix 4.7, as well as the locations and concentrations of the lower-income development potential. This analysis includes locations and concentrations of development potential that resulted from the identification of candidate sites for future rezoning, and represents the net expected development potential (i.e., added capacity) attributed to those candidate sites. To analyze data compared to Census data, expected development potential was aggregated from all individual sites identified within a census tract boundary. Census tracts were then categorized based on their total expected unit potential into five categories, from the lowest capacity neighborhoods to the highest, as shown in Table 4.32. Selected tables resulting from the AFFH analysis are included in this Chapter. For the full data results, see Appendix 4.4.

Table 4.32: **Rezoning Analysis: Summary of Census Tracts by Assigned Category, Total Rezoned Development Potential**

Census Tract Category	Total Rezoned Development Potential	Percent of Total City Census Tracts	Percent of Total Rezoned Development Potential
Lowest Capacity Neighborhoods	0 - 50	19%	0.2%
Lower Capacity Neighborhoods	51 - 500	31%	4%
Moderate Capacity Neighborhoods	501 - 1,500	21%	11%
Higher Capacity Neighborhoods	1,501 - 5,000	21%	35%
Highest Capacity Neighborhoods	5,001+	8%	49%

Tenure and Income

Table 4.33 shows the tenure and median household income of neighborhoods identified in the Inventory of Candidate Sites for Rezoning. This shows a clear reversal of the trend found in the Inventory of Adequate Sites, above. Considering rezoned sites, neighborhoods with the highest added development potential have a lower share of renters compared to the citywide average. In addition, there is a clear relationship between rezoned development potential and median household income. Neighborhoods with higher and highest added development potential have median household incomes well above the citywide average ($70,276 to $83,332). Again, while renter households have a lower overall median household income, the data follow the same trend.

Table 4.33: **Rezoning Analysis: Tenure and Median Household Income of Neighborhoods Identified in Rezoning Inventory, Total Rezoned Development Potential**

Census Tract Category	Percent Renter Households	Median Household Income	Median Household Income-Renter Households	Percent Low/Moderate-Income Households
Citywide Average	**63%**	**$64,065**	**$50,404**	**61%**
Lowest Capacity Neighborhoods	73%	$49,768	$40,910	71%
Lower Capacity Neighborhoods	61%	$62,745	$48,862	65%
Moderate Capacity Neighborhoods	64%	$65,178	$51,945	60%
Higher Capacity Neighborhoods	60%	$71,452	$56,176	54%
Highest Capacity Neighborhoods	60%	$84,539	$63,748	46%

Source: US Census Bureau; American Community Survey; 2019 ACS 5-Year Estimates.

Race/Ethnicity

Table 4.34 shows the extent of over- and underrepresentation of each neighborhood racial type (as determined by HCD), based on the amount of expected development potential identified in both the Adequate Sites Inventory and the Inventory of Candidate Sites for Rezoning. Representation is based on the percentage of the identified development potential in each neighborhood type compared to the share of that neighborhood overall in the city. For example, “Mostly white” neighborhoods make up 5.2% of the total census tracts but are estimated to accommodate 3.8% of the overall rezoning capacity and 5% of the lower-income rezoning capacity. As a result, these neighborhoods are under-represented in the overall rezoning effort by 1.4% and overrepresented by 0.2% for lower-income rezoning. As another example, "Black-Latinx" neighborhoods make up approximately 12.4% of the total census tracts in the city but are estimated to have approximately 1.8% of the total rezoning capacity and 1.7% of the lower-income rezoning category. This means that the "Black-Latinx" neighborhoods are underrepresented by 10.7% in overall rezoning and 10.8% for lower-income rezoning capacity. Underrepresentation is indicated in Table 4.34 using negative percentages.

Compared to their relative share of the city, the overall rezoning effort would shift a much larger share of capacity towards neighborhoods considered “Asian-white”, “Diverse” (meaning they contain a sizable percentage of Black, Latinx, white, and Asian residents), “Black-Latinx-white”, “Latinx-white”, and “Mostly white.” The increased share of capacity in “Mostly white,” “Latinx-white,” and “Asian-white” neighborhood types is a notable change since these neighborhoods are among the most underrepresented areas in the existing Sites Inventory. This pattern is due to the significant additional zoning capacity proposed to be added in West LA and the South Valley. As shown in Map 4A-2 in Appendix 4.4, the West LA and South Valley areas have the greatest concentrations of “Mostly white” and “Asian-white” neighborhoods. The San Fernando Valley neighborhoods in and around Van Nuys, North Hollywood, Panorama City and Northridge contain the largest portion of Latinx-white neighborhoods. All (100%) of the “Mostly white” census tracts are considered High or Highest Resource, as are 97% of the “Asian-white” census tracts, 52% of the “Diverse” census tracts and 37% of "Latinx-white" census tracts.

The rezoning effort also identifies a lower proportional share of added housing development potential in “Black-Latinx,” “Majority Latinx,” “Asian-Latinx”, and “Asian-Latinx-white” neighborhoods. The decreased share of capacity in “Black-Latinx” neighborhoods is particularly notable since these areas are found to be overrepresented in the existing Sites Inventory. “Black-Latinx” neighborhoods are almost entirely located in South LA and there are no “Black-Latinx” census that are considered High or Highest Resource. “Mostly Latinx” neighborhoods are primarily located in Historic South Central and Southeast LA, Boyle Heights/East LA, the Northeast San Fernando Valley, and Wilmington. Like “Latinx-Black” neighborhoods, there are no High or Highest Resource neighborhoods that are majority Latinx. “Asian-Latinx” neighborhoods are primarily located in and around Koreatown, Historic Filipinotown, and Northeast LA and only 1% of these kinds of neighborhoods are

considered High or Highest Resource. "Asian-Latinx-white" neighborhoods located primarily in Northeast LA and the Northwest Valley and approximately half of these areas are High or Highest Resource. These areas are underrepresented in the rezoning effort because a significant share of the Higher Opportunity “Asian-Latinx-white” areas are located in Very High Fire Hazard Severity Zones.

Table 4.34: **Comparative Representation of Neighborhood Types by Development Potential, Candidate Sites for Rezoning Compared to Existing Sites Inventory**

	Total Development Potential		Lower-Income Development Potential	
Neighborhood Type	**Rezoning**	**Existing Inventory**	**Rezoning**	**Existing Inventory**
Diverse	6.75%	4.5%	4.0%	3.3%
Asian-white	6.5%	-0.6%	3.5%	-0.3%
Black-Latinx-white	4.9%	1.6%	0.7%	1.5%
Latinx-white	3.3%	-4.0%	8.8%	-4.1%
Mostly Asian	0.3%	0.1%	0.1%	0.4%
Black-Asian-White	-0.1%	0.0%	-0.1%	0.1%
Diverse	-0.1%	0.1%	-0.1%	0.1%
Other-White	-0.1%	-0.1%	-0.1%	-0.2%
Mostly Black	-0.2%	-0.2%	-0.2%	0.0%
Black-White	-0.3%	-0.2%	-0.3%	-0.1%
Black-Asian-Latinx	-0.9%	1.0%	-1.0%	0.1%
Mostly White	-1.4%	-3.0%	-0.2%	-3.4%
Asian-Latinx-White	-4.1%	-4.5%	-0.3%	-4.1%
Asian-Latinx	-4.7%	1.3%	-5.1%	3.9%
Mostly Latinx	-7.4%	-1.8%	-6.5%	-3.0%
Black-Latinx	-10.7%	7.9%	-10.8%	5.3%

Racially/Ethnically Concentrated Areas of Poverty and Affluence

Table 4.35 shows that, compared to the overall share of the city located within a R / ECAP (10.5%), a similar share of the total development potential created through the Rezoning Program (12.3%) is located in these areas, but a much lower share of the lower-income rezoned development potential (7.9%) is located in a R/ECAP. Considering RCAAs, a roughly equal share of total rezoned development potential is located in these areas, based on their overall share of the city (both approximately 7%); however, a substantially larger share of lower-income rezoned development potential is located in a RCAA (12%).

Compared to the existing Sites Inventory, this analysis shows there is a significantly greater share of capacity, particularly lower-income capacity allocated to RCAAs. There is also significantly less lower-income capacity identified in R/ECAPs. Because a significant number of RCAAs are located in Very High Fire Hazard Severity Zones, it is difficult to add substantial amounts of additional housing capacity in these areas while balancing environmental and climate change considerations. The rezoned development potential that is identified in R/ECAPs is primarily a result of the Downtown and Boyle Heights Community Plans, which are in-progress work efforts that reflect additional policy priorities such as promoting a jobs/housing balance, reducing VMT, and planning for additional housing capacity near transit. These examples reflect the importance of balancing a range of policy considerations and reflect the need to increase fair housing choice by providing both residential opportunities in Higher Opportunity Areas and investing holistically in lower-income, Black, Indigenous and People of Color Communities to meet the needs of the existing residents.

Table 4.35: **Share of Development Potential Located in a R/ECAP or RCAA, Candidate Sites for Rezoning Compared to Existing Sites Inventory**

		Total Development Potential		Lower-Income Development Potential	
	Percent of City	**Rezoning**	**Existing Inventory**	**Rezoning**	**Existing Inventory**
R/ECAP - Racially/Ethnically Concentrated Areas of Poverty	**10.5%**	12.3%	13.9%	7.9%	15.6%
RCAA - Racially Concentrated Areas of Affluence	**7.5%**	7.8%	2.2%	12.2%	2.3%

Source: HUD, ACS 2019 5-year Summary Data

Transit Access

Considering the locations of housing units expected as part of the Candidate Sites for Rezoning, the majority are expected to be located in a High Quality Transit Area (HQTA). Table 4.36 shows that 95% of the overall rezoned development potential is located in a HQTA, while 92% of the lower-income rezoned development potential is located in these areas. While this is a significant majority of the added development potential, it is somewhat lower than the share of existing development potential located in a HQTA. This analysis shows that, to increase housing potential in Higher Opportunity Areas, there may be a slight dip in overall transit access.

Table 4.36: **Transit Access, Candidate Sites for Rezoning**

	Total Rezoned Development Potential	Lower-Income Rezoned Development Potential
Located within a High Quality Transit Area (HQTA)	95%	92%
Located outside a High Quality Transit Area (HQTA)	5%	8%

Source: HQTA 2045, SCAG

Displacement Risk

In 2016, the Mayor's Office's Innovation Team (I-Team) developed a Displacement Pressure Index to predict where displacement may be most likely to occur.[11] The methodology uses a combination of factors such as transportation investment, home price appreciation, percent of rent-burdened households, and affordable units at risk of converting to market rate. Each factor is weighted based on its predictive power and then each neighborhood is given a composite score based on the sum of all weighted factors. The areas identified as being at the highest risk of displacement are primarily located in Downtown, Hollywood, Baldwin Village, Crenshaw corridor, North Hollywood, East LA, and Northeast LA. This methodology is somewhat outdated and does not include data on actual displacement such as Ellis evictions and Tenant Buyout Agreements. It also does not consider existing policies such as the Residential Hotel

11. https://www.arcgis.com/apps/mapviewer/index.html?panel=gallery&suggestField=true&layers=70ed646893f642ddbca858c381471fa2

Conversion Ordinance that prevents displacement in many parts of Downtown. As described in Program 122, the City will be conducting an additional analysis of displacement which will further inform the Rezoning Programs. However, for the purposes of this analysis, the Displacement Index is the best available source of data to conduct a preliminary analysis of the displacement risk associated with the existing Sites Inventory and the candidate sites for rezoning.

Table 4.37 shows that approximately 25% of the total rezoning capacity and 10% of the total low-income rezoning capacity is located in areas considered by the methodology to be "very high displacement pressure" and an additional 8% of total rezoning capacity and 7.5% of lower-income capacity is located in areas considered to have "high displacement pressure." This is due in part to the significant amount of capacity proposed for the Downtown area as part of the Downtown Community Plan update. When compared to the existing Sites Inventory, the proposed Rezoning Program somewhat shifts development capacity (particularly lower-income development capacity) away from areas with displacement pressure. Whereas 41% of the existing inventory's capacity and 46% of the existing inventory's lower-income capacity was located in areas with very high or high displacement pressure, only 33% of overall rezoning capacity and 18% of lower-income rezoning capacity are located in these areas.

Table 4.37: **Comparative Distribution of Neighborhood Displacement Pressure by Development Potential, Candidate Sites for Rezoning Compared to Existing Sites Inventory**

	Total Development Potential		Lower-Income Development Potential	
Displacement Index	**Rezoning**	**Existing Inventory**	**Rezoning**	**Existing Inventory**
Very High Displacement Pressure (>.377)	25.5%	22.1%	10.1%	27.3%
High Displacement Pressure (.284-.377)	8.0%	18.5%	7.5%	18.3%
Medium Displacement Pressure (.203-.284)	6.1%	16.9%	5.6%	16.0%
Medium/Low Displacement Pressure (.162-.203)	9.9%	14.1%	13.3%	12.7%
Low Displacement Pressure (<.162)	9.5%	8.3%	14.8%	7.1%
Above Income Threshold	32.4%	27.6%	48.5%	17.9%

Source: LA Mayor's Office I-Team Index of Displacement Pressure

Opportunity Areas

Table 4.38 shows the distribution of the total candidate sites for rezoning, total added rezoning development potential, and total added lower-income rezoning development potential by TCAC/HCD Opportunity Area. Compared to the same analysis presented above for existing conditions, the analysis reflects a reprioritization in creating new development potential, especially lower-income development potential, in the High and Highest Resource areas. Combined, these areas represent 43% of the total added development potential, and 56% of the total added lower-income development potential. While the Rezoning Program includes efforts that would increase development potential in the other Opportunity Area categories, these areas are deprioritized and are underrepresented in terms of their overall share of the city's census tracts.

Approximately 20% of the total rezoned capacity and 11% of lower-income capacity is located in High Segregation and Poverty areas. This is primarily due to the fact that some portions of the city currently undergoing Community Plan Updates include areas considered High Segregation and Poverty. Community Plan Updates provide an opportunity to create more nuanced land use strategies focused on meeting the overall needs of residents in these areas that are disproportionately impacted by overcrowding, rent burden, environmental contaminants, and substandard housing conditions. Overall, these results indicate that the proposed Rezoning Program would create a balanced strategy that would create significant new housing capacity in Higher Opportunity Areas, while accounting for existing housing need in neighborhoods.

Table 4.38: **Rezoning Analysis: Candidate Sites for Rezoning by TCAC/HCD Opportunity Area**

TCAC/HCD Opportunity Area	Percent of City's Census Tracts	Percent of Candidate Sites	Percent of Rezoned Development Potential	Percent of Lower-Income Rezoned Development Potential
Highest Resource	**19%**	23%	22%	29%
High Resource	**15%**	23%	21%	27%
Moderate Resource	**17%**	14%	12%	11%
Moderate Resource Rapidly Changing	**5%**	2%	2%	2%
Low Resource	**28%**	18%	21%	20%
High Segregation and Poverty	**16%**	20%	20%	11%
Unknown	**1%**	1%	1%	1%

Source: TCAC/HCD Opportunity Area Map, 2021

Key Conclusions and Summary of Actions Needed to Affirmatively Further Fair Housing

Because the Sites Inventory is so reliant on existing zoning capacity as well as recent development patterns, it is largely a reflection of these existing conditions. As a result, the disparities found in the Sites Inventory reflect existing disparities in the city's zoning and development patterns. Therefore, as stated, the Sites Inventory does not exacerbate existing conditions. However, there is significant opportunity for programs and rezoning efforts to improve these conditions which is required to affirmatively further fair housing.

Additionally, the analysis shows that the RHNA is largely accommodated in relatively few parts of the city, which are primarily those that are zoned for multi-family residential uses and have more active residential development activity.

The results of the rezoning analysis show that, with implementation of the Rezoning Program, there would be an overall improvement to existing conditions. The Rezoning Program places a strong emphasis on expanding housing capacity — especially affordable housing capacity — in Higher Opportunity Areas. As a result of this emphasis, the analysis finds that the Rezoning Program provides substantially more affordable housing opportunities in Racially Concentrated Areas of Affluence (RCAAs), which are majority white.

The Rezoning Program will also add capacity in areas considered High Segregation and Poverty and areas considered Racially/Ethnically Concentrated Areas of Poverty; however, most of the added capacity in these areas is proposed through the current Community Plans underway, in particular in Downtown Los Angeles. Community Plans, unlike citywide housing initiatives, can be more responsive to the place-based needs of residents and plan for other amenities such as increased green space, mobility improvements, and employment centers. Thoughtful planning for additional housing and amenities in majority low-income, Black, Indigenous, and People of Color neighborhoods is essential in meeting the needs of these communities' residents and essential in meaningfully advancing fair housing choice.

With implementation of the Rezoning Program, it is anticipated that the plan will affirmatively further fair housing and work to create a more equitable set of land use regulations for the City. However, due to the pervasive risk of displacement, it is critical that the Rezoning Program is paired with a robust set of programs aimed at protecting existing housing stock and increasing tenant protections.

Chapter 6 introduces the Goals, Objectives, Policies, and Programs centered in racial equity, environmental justice, and resilience pertaining to deficiencies found in the city's zoning and Inventory of Adequate Sites for Housing. In particular, the analysis provided in this Chapter provides support for a strong set of anti-displacement policies and programs, paired with the need for a citywide Rezoning Program that focuses on creating significant new opportunities for housing development, particularly affordable

housing development, in areas of High Opportunity. Together, these goals, objectives, policies, and programs comprise the City's housing action plan for the 2021-2029 planning period. Informed by this chapter's analysis, Chapter 6 is designed to guide daily decision-making by City officials and staff and will provide benchmarks on the housing programs that the City initiated to meet its overall housing goals

ONE WILSHIRE
LEASING
SHEKARCHI
RESTAURANT

Review of the 2013-2021 Housing Element

Introduction

This chapter provides a review of the 2013-2021 Housing Element and evaluates the City's progress in meeting its housing needs during the planning period. It identifies the number of housing units built compared to the City's target for new construction, as established through the 2013-2021 Regional Housing Needs Assessment (RHNA) allocation, and evaluates the progress, effectiveness and appropriateness of each of the Housing Element goals, objectives and policies in meeting identified needs and quantified objectives. This chapter is organized by the four housing goals established in the previous Housing Element.

A detailed evaluation of each policy and program within the four goal areas is included as **Appendix 5.1**.

The review of the previous Housing Element helps shape the Update in four key ways: (1) It identifies goals, objectives, policies and programs that were either missing or inadequate to address Los Angeles' housing needs; (2) it identifies policies that needed to be strengthened or clarified to better reflect their importance; and (3) it identifies redundancies and areas of overlap and confusion that should be eliminated in order to provide a clearer focus on programs and policies that are the most significant. The goals, objectives and policies that are being carried over into the 2021-2029 Housing Element Update uphold the strategies to address the City's housing needs defined in this cycle.

Progress in Meeting the Regional Housing Needs Assessment

The City's Regional Housing Needs Assessment (RHNA) allocation for the previous Housing Element planning period of January 1, 2013 - September 30th, 2021 was 82,002 new housing units. This is broken down by income categories, into 46,590 affordable units and 35,412 market-rate units. The affordable units are further broken out into 20,427 very low income units, 12,435 low income units and 13,728 moderate income units. More information on RHNA, including how goals are allocated and definitions of income categories, are available in Chapter 1: Needs Assessment Analysis and Chapter 4: Inventory of Sites.

From 2014 to the end of 2020 (7 years), building permits were issued for 117,088 new housing units. The City has therefore already met its overall RHNA target of 82,002 units; however, it is not expected to have produced enough housing in the lower and moderate income categories. Table 5.1 presents the City's progress towards meeting its RHNA through 2020, which is one year short of the full eight year RHNA period.

Table 5.1 : **New Housing Units by Income Category, 2014-2020**

RHNA Income Category	RHNA Goal (2014 -2021)	Units Built (2014-2020)	Remaining RHNA
Very Low	20,427	7,012	13,415
Low	12,435	3,727	8,708
Moderate	13,728	827	12,901
Above Moderate Rate	35,412	105,522	-
Total	82,002	117,088	-

Source: LAHD, DCP.
**The RHNA goal is for the period between January 1, 2014 to October 1, 2021.*

In 2018 and 2019, the City permitted the highest number of units the City has seen since the mid 1980s. This is largely due to a strong economy and high housing prices, in addition to continued efforts by the City and State to promote housing production. However, the majority of new construction during the 2014-2020 period was for above moderate, or market-rate, housing. As illustrated in Table 5.1 above, the RHNA goals target nearly 40% of all new units for households with low incomes or below, whereas only about 9% of the actual new units produced in the prior RHNA served these households. The gap is even larger at the moderate income category. This distribution reflects the current orientation of housing funding sources and other incentives and highlights the ongoing need for significantly more funding and additional land use incentives and requirements to achieve the City's housing goals.

In 2020, the City saw a significant increase in affordable housing production - to nearly 3,000 units, more than double the prior five-year average (see Chart 5.1 below) and triple the figures seen from 2010-2014. The significant increase in affordable housing production in 2020 is attributed primarily both to the permitting of Measure HHH projects, as well as a doubling in unsubsidized affordable units in incentivized mixed-income projects. Both types of development have been facilitated by the introduction of the Transit Oriented Communities (TOC) Affordable Housing Incentive Program in 2017. The TOC program has resulted in approvals of projects containing over 35,000 housing units approvals, almost 25% of which are affordable (mostly for extremely low income households). The introduction of the Affordable Housing Linkage Fee has also compelled many projects into using the City's housing incentive programs such as TOC or Density Bonus to provide on-site units and avoid the fee.

Chart 5.1: **Affordable Housing Production by Source of Affordability | 2010-2020**

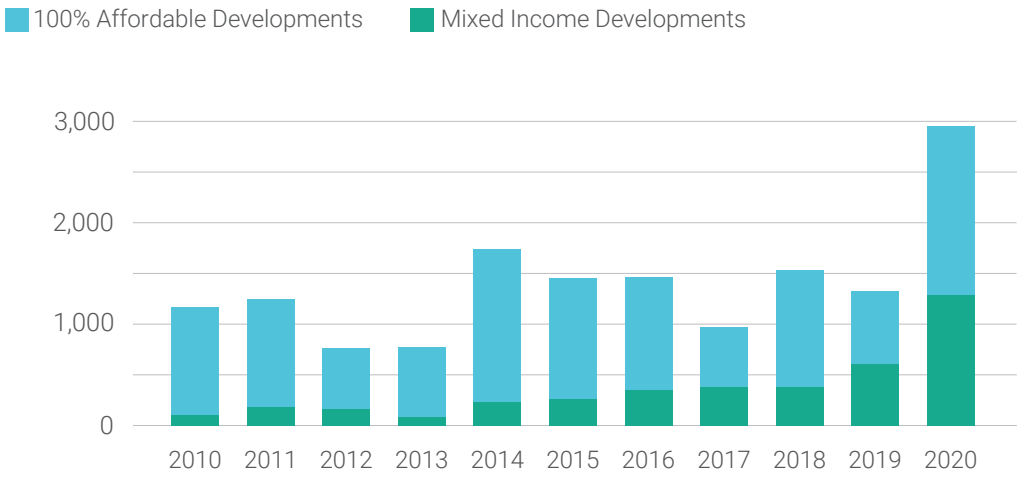

Source: HCID and LACP, Annual Progress Reports of the Housing Element, 2010-2020

Future housing pipeline indicators such as recent planning approvals also indicate that greater increases in affordable units may be possible in future years. For example, City Planning has approved an average of more than 5,200 affordable units per year in 2019 and 2020, compared to about 1,300 affordable units in 2014-2016. Again, these figures are likely the positive result of Measure HHH as well as the TOC and Linkage Fee programs. If these positive affordable housing production trends continue, the City could see an increase in the number of affordable units produced in the next RHNA period.

The development of Accessory Dwelling Units (ADUs) has also increased housing production since state reforms were introduced in 2017. Since that time, the City has permitted more than 14,000 ADUs through December 2020, with more than 19,000 total permit applications. Based on recent research by SCAG, 55% of these ADUs are believed to be rented at affordable income levels (15% Extremely Low, 1% Very Low, 27% Low and 12% Moderate) but are not counted towards the RHNA progress since these units are not typically deed restricted.[1]

Although the number and percentage of non-subsidized affordable units produced through land use incentives has increased substantially in recent years, the majority of affordable units produced since 2014 have been through a public subsidy. Since 2013, the City and County have approved a variety of local funding sources to support affordable housing development including Proposition HHH, Measure H, and the Affordable Housing Linkage Fee. The funding from Proposition HHH and Measure H is now fully allocated and the City will need to identify additional funding sources to maintain current affordable housing production levels. To increase affordable housing production to a level required to meet the new RHNA goals will require significant resources.

1. SCAG Regional Accessory Dwelling Unit Affordability Analysis. 2020

Review of 2013-2021 Housing Element Goals, Objectives, and Policies

The City began the Housing Element update process by revisiting the 2013-2021 Goals, Objectives, Policies and Programs, sharing them at public workshops, online webinars and with the Housing Element Task Force. Individuals were asked to comment on which aspects of the 2013-2021 framework worked well, and which considerations needed to be better emphasized or were missing entirely.

Based on this process the City developed six *"Concepts"* to guide the Housing Element Update. These Concepts integrate feedback from the public alongside requirements from the state to illustrate how the City will shift its policy focus to meet increasingly ambitious housing goals.

Housing Element *Concepts* to Guide the Housing Element Review and Update

- Housing Stability and Anti-Displacement: Protect Angelenos - especially persons of color - from indirect and direct displacement, and ensure the stability of existing vulnerable communities.
- Housing Production: Increase the production of new housing, particularly affordable housing.
- Access to Opportunity: Increase access to opportunities and proactively desegregate the City by planning for more affordable and mixed-income housing in higher-resource areas.
- Homelessness: Prevent and end homelessness in a manner that centers human dignity and respect by developing early interventions, significantly expanding permanent housing options, and providing appropriate services and support.
- Built Environment: Design and regulate housing to promote health and well-being, increase access to amenities, contribute to a sense of place, foster community and belonging, and plan for a sustainable future.
- Meeting the Needs of all Angelenos: Build, operate, and maintain welcoming and accessible housing for Angelenos with unique needs, including those with disabilities, large families, older adults, and other people facing housing barriers.

The prior Housing Element's Vision, Goals, Objectives, Policies and Programs were all evaluated against these six *Concepts* to determine how best to update this policy framework for the 2021-2029 Housing Element.

Housing Element Vision

Los Angeles' housing Goals, Objectives, Policies, and Programs are guided by the City's overall housing Vision. The Vision established in the prior Housing Element read:

It is the overall housing vision of the City of Los Angeles to create for all residents a city of livable and sustainable neighborhoods with a range of housing types, sizes and costs in proximity to jobs, amenities and services. In keeping with decades of federal Housing Acts and the Universal Declaration of Human Rights that declared housing as a human right, the City will work towards ensuring that housing is provided to all residents.

The prior vision included the importance of viewing housing as a human right that must be provided for all residents. It also stressed the importance of housing in meeting the City's important livability and sustainability goals as well as the need for an array of housing types in proximity to amenities and jobs to meet these goals. However, when compared to the Housing Element Concepts above, the importance of undoing past discriminatory practices and creating greater access to housing opportunities were perhaps not sufficiently emphasized. In addition to adding these Concepts into the Vision, a new term called Citywide Housing Priorities has been created to help summarize the mix of Concepts and introduce them into selected policies below to better implement the Vision. These Citywide Housing Priorities specifically address the housing shortage, advancing racial equity and access to opportunity, protecting Angelenos from displacement, and promoting sustainability and resilience.

Prior Goal 1: Housing Production and Preservation

The goal established to address housing production and preservation was as follows:

A City where housing production and preservation result in an adequate supply of ownership and rental housing that is safe, healthy, and affordable to people of all income levels, races, ages, and suitable for their various needs.

The Previous Housing Element combined housing production with housing preservation in Goal 1 to consider them together as encompassing the total housing supply. The results of the production part of the goal can be seen as progress toward RHNA (see above).

The City also made significant progress toward preservation. The Rent Stabilization Ordinance (RSO) was updated several times, and LAHD undertook an ambitious campaign to better inform tenants of RSO protections. Housing replacement requirements that ensure a "no net loss" and a tenant's "right of first refusal" are now in place for most, but not all, types of projects. Short-term rentals are now regulated through the Home-Sharing Ordinance and the number of online listings in the City has dropped by about 90%, though enforcement challenges remain. The City also adopted an Unpermitted Dwelling Unit (UDU) Ordinance that provides a pathway for units to be legalized instead of vacated.

An adequate supply of homes is necessary to achieving both housing affordability and greater stability. The 2013-2021 goal recognizes the importance of both constructing new units and preserving those affordable units we already have. The two issues are often intertwined; however, they do require distinct strategies. The 2013-2021 Objectives, Policies and Programs beneath Goal 1 are largely separated as either related to production or preservation/protection. To more clearly expand upon and delineate both Goals, production and preservation have been separated as individual Goals for 2021-2029.

The production related parts of the Goal have been modified in a number of key ways. First, the 2013-2021 document consistently targeted an "adequate" supply of housing. In keeping with the RHNA discussion above, this language has been modified to target an "ample" supply of housing that also meets the tremendous existing housing needs, as expressed through rates of overcrowding and cost burden, not just those a result of projected (future) growth. The production focus of Goal 1 also requires less emphasis on health and safety, as these elements are covered by the building code and are more relevant to the preservation and livability goals. Instead, equity and affordability are highlighted in the revised goal and its related objectives.

The production related objectives listed under Goal 1 largely remained relevant and were retained, including the focus on forecasting and planning for changing housing needs (1.1), facilitating housing production, especially for Affordable Housing and housing meeting Citywide Housing Priorities (1.2), and promoting a more equitable

distribution of housing (1.3). The prior order was changed to place planning for housing first to reflect its order in the chronology of addressing housing needs, as well as the increased importance of the RHNA. The importance of creating affordable housing was clarified by adding a newly defined term "Affordable Housing," which refers specifically to income-restricted units. Finally, the defined term Citywide Housing Priorities was also added to all three Objectives to ensure each one reflects the need to address the overarching Housing Element vision and Concepts described above.

Policies and programs that focused on housing production have largely remained relevant and are continuing in the Housing Element Update. However, the scale of the housing crisis and its impact on already marginalized communities requires further advancements.

Changes to production related policies and programs include a greater emphasis on alleviating existing housing needs and implementing strategies to better align citywide and community level housing planning efforts. To reduce racial and economic segregation, this update includes a much stronger focus on locating Affordable Housing in all communities, creating more housing in Higher Opportunity Areas and allocating housing targets within Community Plan areas in a way that affirmatively furthers fair housing. Anti-displacement is added as a core component to future planning and land use strategies and the importance of more state and regional coordination is also strengthened.

The new Goal 2 related to preservation has been restructured to reflect the broader emphasis on promoting housing stability, which requires a combination of affordable housing preservation, habitability code enforcement, tenant protections, and homeownership strategies. There is an overall increased emphasis on preventing displacement and protecting communities of color, which was not explicitly discussed in the previous Housing Element. New strategies include an Eviction Defense Program, a Just Cause Eviction Program, adopting a Tenant Anti-Harassment Ordinance, a Housing Stability Program, strengthening enforcement of the Ellis Act and RSO, and expanding "no net loss" requirements, affordable housing replacement policies and a tenant's right to return to any new housing construction on the site of a demolition. Concepts such as extending affordability covenant terms, establishing community/tenant preference policies as well as promoting emerging ideas such as community land trusts and tenant/community opportunity to purchase programs were also added. One new preservation strategy involves the purchase of naturally affordable housing in order to remove units from the speculative market, help insulate tenants from price increases, and create housing for low-income families. Finally, the focus on promoting homeownership has been broadened and relocated from the production goal to this goal, with a new focus on protecting communities (especially communities of color) from predatory real estate practices and using homeownership as a tool to increase community stability and build intergenerational wealth.

Prior Goal 2: Creating Safe, Livable Communities

The livable communities goal sought to preserve, stabilize and enhance livability/ sustainability in all neighborhoods throughout the City as follows:

A City in which housing helps to create safe, livable, and sustainable neighborhoods.

The second goal of the 2013-2021 Housing Element placed a strong focus on complete communities, illustrating the role of housing in creating and preserving vibrant neighborhoods. The City has seen advancement in many of the programs under this goal. The TOC program continues to concentrate housing growth near transit, working toward the city's Sustainability objectives. The focus on health, wellness and equity was further emphasized in the Plan for a Healthy Los Angeles (The Health and Wellness Element of the General Plan) when it was adopted in 2015. A revised Baseline Mansionization Ordinance, Citywide Design Guidelines, and the adoption of five new HPOZs helped further some of the design objectives of this goal. Finally, Community Plans drafted and adopted during this cycle each introduced a local set of design guidelines and requirements for each geography.

The policies and programs falling under this goal promote sustainable neighborhoods that lessen impacts on natural resource consumption by directing housing toward locations near jobs and transit and employing green-building techniques. These efforts facilitate high quality, healthy housing in neighborhoods that mix incomes and improve accessibility to jobs and services have been carried over into the 2021-2029 Housing Element.

While the general focus of this goal on equity, livability and sustainability has been preserved, a few key details have been further developed for the 2021-2029 update. The focus on health has increased, with new policies guiding development to better orient building siting and features toward beneficial uses and away from polluting or hazardous features. The existing focus on safety has shifted to disaster resilience and has been elevated to a unique objective with several new policies. References to "neighborhood character," which have been criticized as being too vague, have been replaced with language about architectural context and diverse cultural heritages within communities.

Prior Goal 3: Housing Opportunity

The housing opportunity goal addressed the provision of equal housing opportunities for everyone as follows:

A City where there are housing opportunities for all without discrimination.

Evaluating and responding to fair housing issues and meeting the varied needs of special needs households is a continued priority for the City of Los Angeles. During the prior Housing Element Cycle, LAHD and HACLA conducted an extensive Assessment of Fair Housing that for the first time included an assessment of racial and economic segregation and analyzed racial and ethnic disparities in accessing opportunity. The goals, objectives, and strategies from that document helped inform and lay the foundation for the City's 2021 Housing Element Update.

The City's policies and programs relating to the housing needs of persons and households with special needs made significant progress during the planning period. For example, the City has initiated a wide-ranging Accessible Housing Program (AcHP) that applies to new and existing developments to add to the supply of affordable accessible units and ensure compliance with the City's Fair Housing Policies. The City has committed to retrofitting hundreds of existing multifamily housing developments across the City to provide 3,100 accessible housing units designed for persons with mobility disabilities. In addition, the LAHD has implemented policies to ensure that accessible units designated for occupancy by individuals with disabilities are actually made available for occupancy by the persons who need the accessibility features they provide. LAHD has enhanced training for the public and landlords/developers on Fair Housing and updated and improved the grievance tracking system. A live hotline and public counters for assistance in applying for affordable and accessible housing has also been created. The City's recently adopted Tenant Anti-Harassment Ordinance provides additional protections for tenants with special needs experiencing unlawful harassment, including fines up to $5,000 if the tenant is older than 65 years or is living with a disability. Additionally, the LAHD renewed and expanded a contract with the Housing Rights Center (HRC) to conduct fair housing testing and respond to fair housing complaints by people of protected classes, including people with disabilities. Through Mayor Garcetti's Executive Directive 17 a Purposeful Aging LA initiative was launched, convening a Purposeful Aging Task Force among many stakeholders

including AARP. The task force completed a Purposeful Aging Age-Friendly Action Plan, which was used to help to refine programs for the next housing element cycle.

A new Objective (4.3) was added that commits the City to proactive measures to promote diverse, inclusive communities that grant all Angelenos access to housing. Given changes to federal and state law, including a State requirement to Affirmatively Further Fair Housing and a statewide ban on discrimination based on source of income, it is essential that the City continue to implement and expand effective programs that prevent and respond to individual and systemic-level discrimination. As such, previous policies and programs such as facilitating access to equal housing opportunities by promoting responsible community lending, encouraging education about fair housing practices, and collecting and reporting data on housing discrimination complaints have been continued here, as well as added to other Goals, Objectives and Policies (discussed above).

Many programs have been added or expanded to overcome patterns of segregation and foster inclusive communities. All Housing Element programs that have been identified to affirmatively further fair housing (AFFH) are identified as part of the AFFH Program (126) in Chapter 6. These include programs that range from creating more affordable housing opportunities in Higher Opportunity Areas, to protecting tenants, and ensuring broader and more transparent access to the affordable housing opportunities that are created.

Revisions for the Housing Element update include the addition of policies that take proactive measures to affirmatively further fair housing and promote diverse and inclusive communities by developing housing solutions that increase access to opportunity in high resource areas. To emphasize the importance of these new policies they have been developed under a new objective specifically focused on affirmatively furthering fair housing. Additionally, revisions to the policies place emphasis on identifying unmet housing needs (especially for large families, multigenerational households, and aging populations) which were not clearly addressed in the previous Housing Element. Finally, language has been added to address populations that face housing discrimination but fall outside of the definition of a "protected class," such as individuals that have been formerly incarcerated.

Prior Goal 4: Ending and Preventing Homelessness

The goal to end and prevent homelessness is as follows:

A City committed to preventing and ending homelessness.

The previous Housing Element (2013-2021) made it clear that the issue of homelessness should be elevated in importance and confronted as a problem that can be solved. This goal reiterates the City's vision to see every homeless individual and family housed by preventing them from becoming homeless and by rapidly rehousing those who do fall into homelessness. Despite this, homelessness in the City of Los

Angeles has risen sharply since the last Housing Element, reaching a total of 41,290 people experiencing homelessness in the City according to the 2020 Greater Los Angeles Homeless Count. While the continued increase has come as a result of several factors, most notably including a drastic shortfall in available affordable housing available to people with the lowest incomes throughout the region, the homeless services system has scaled up and become more effective and efficient in response.

The policies and programs focus on a tiered approach that recognizes the need to provide sufficient temporary and emergency shelters to meet short-term needs while working toward a rapid return to more stable housing or permanent supportive housing over the longer-term. Outreach and education efforts under this goal seek both to increase awareness for all City residents about the needs of the homeless and to inform the homeless about housing and service opportunities. These policies and programs also strive to remove barriers to siting housing for homeless persons throughout the City. This focus is largely maintained in the 2021-2029 policy framework.

Most objectives and policies from the previous Housing Element were preserved in the current cycle. However, revisions were made to emphasize the need and demand for supportive services and compassionate care as part of the commitment to prevent and end homelessness. Additionally, revisions were made to enhance outreach and education on the root causes of homelessness and effective approaches to help as a means to correct common misconceptions. More direct policy language was added to specify that supportive services, including housing and temporary facilities, need to be included in all neighborhoods of the City. Finally, policies were added to emphasize the need to compassionately care for individuals experiencing homelessness with facilities like restrooms, showers and drinking fountains.

Programs relevant to Goal 4 were largely retained but revised to address changing needs and approaches. In an effort to further streamline programs and combine efforts aiming to achieve similar goals, many programs were combined to strike an efficient balance. For example, programs relating to rental assistance for homeless households, supportive services for persons living with HIV/AIDS and certain homeless count services were combined. Additionally, the City of Los Angeles' Comprehensive Homeless Strategy, adopted by the Los Angeles City Council in 2016, serves as a comprehensive approach to address short- and long-term homelessness issues and is adopted in tandem with the Homeless Initiative approved concurrently by the County of Los Angeles Board of Supervisors. It reflects the collaborative efforts of the City Council, its Homelessness and Poverty Committee, the Office of the Mayor, City Departments, the Los Angeles Homeless Services Authority, the County of Los Angeles, homeless service providers and the public. With inflow into homelessness identified as a key driver of the increasing number of people on the street, the City began scaling more homelessness prevention programs to prevent people from falling into homleessness before they enter the homeless services system. Some examples include the Problem Solving program led by LAHSA, which identifies people experiencing a housing crisis by working with mainstream social services systems to

provide support before they fall into homelessness. In identifying similar homlessness prevention programs, like LAHSA'S Problem Solving Program or Coordinated Entry System Program (see Appendix 2.1), the City aims to slow inflow into homelessness and allow the interventions moving people out of homlessness — like rapid rehousing or supportive housing — to actually reduce the overall numbers of people experiencing homelessness.

The City of LA has also worked to instill a data-driven approach to the Homeless Services System, conducting annual "gaps analysis" to determine what interventions are most needed in the system, and what balance between different interventions (such as shelter vs. rental assistance) can best maximize the number of housing placements. All of this has coincided with rapid increases in funding for service providers, which has enabled the City of LA to invest in capacity building for existing service providers while lowering barriers to bring new service providers into the system.

514

Housing Goals, Policies, Objectives, and Programs

Background

The Housing Element plays a unique role in charting the course for a more fair, equitable, and just Los Angeles for future generations.The City of Los Angeles is committed to providing housing initiatives that expand and preserve our affordable housing stock, encourage greater access to housing, minimize the displacement of vulnerable residents, and dismantle policies and practices that have negatively impacted Angeleno communities of color, including Indigenous Peoples, Black, Latinx, and Asian communities.

In the last eight years, the severity of the housing crisis has continued to grow. The most stark consequences of LA's housing issues are reflected by the over 40,000 Angelenos that are homeless or sleeping in temporary shelters at any given night. Additionally we see that, while not homeless, more than thirty percent of Angelenos see more than half of their paychecks going towards rising housing costs. This cost burden is most disproportionately felt by women, the disabled, and communities of color who are already at a greater risk of displacement and gentrification pressures. We also find that an entire generation of middle-class and higher-income Los Angeles residents are afflicted by the housing crisis. Today, the average home in LA costs more than seven times what the average household makes. While high costs make saving for down payments that much more difficult, the opportunities for renting for middle-income households are just as unaffordable.

The events of the past year have been a moment of reckoning for our City and created an opportunity for planners to acknowledge the role the planning profession has played in creating and implementing discriminatory practices in both the past and present that leave communities of color vulnerable to homelessness, displacement, and limit access to opportunities, advancement and achievement. Coupled with the COVID-19

pandemic, 2020 not only exacerbated LA's long standing housing needs but also magnified housing disparities as outlined in the Needs Assessment Chapter 1 and Appendix 1.1.

To respond to the increasing housing pressures facing Los Angeles, the Housing Element Update presents goals, objectives, policies and programs centered in racial equity, environmental justice, and resilience pertaining to housing access, preservation, stability, and production. Together, these goals, objectives, policies and programs comprise the City's housing action plan for the 2021-2029 planning period. The content of this Chapter will guide daily decision-making by City officials and staff and will provide benchmarks on the housing programs that the City initiated to meet its overall housing goals.

What is a Goal, Policy, Objective and Program?

The Goals, Policies and Objectives of this document serve as the foundational components that transform the City's progressive rhetoric into impactful action.

Goal: A goal is a statement that describes a desired future condition or "end" state. Goals are meant to be aspirational and are change- and outcome-oriented, based on a combination of needs and constraints.

The five goals that will guide the 2021-2029 Housing Element are as follows:

Goal 1: A City where housing production results in an ample supply of housing to create more equitable and affordable options that meet existing and projected needs.

Goal 2: A City that preserves and enhances the quality of housing and provides greater housing stability for households of all income levels.

Goal 3: A City in which housing creates healthy, livable, sustainable, and resilient communities that improve the lives of all Angelenos.

Goal 4: A City that fosters racially and socially inclusive neighborhoods and corrects the harms of historic racial, ethnic, and social discrimination of the past and present.

Goal 5: A City that is committed to preventing and ending homelessness.

Objective: An objective is a statement of specific actions that assist in reaching its goals.

Policy: A policy is a clear statement that guides a specific course of action for decision makers to achieve a desired goal. Policies may refer to existing programs or call for the establishment of new ones.

Programs: An implementation program is an action, procedure, program or technique that carries out goals and policies. The listing of recommended implementation programs does not obligate the City to accomplish them.

The Housing Element 2021-2029 policies and programs that support these goals will be implemented by many City Departments and agencies. Programs are subject to the review and direction of the City Council and Mayor, as well as the relevant City Departments, subsequent to City's approval of the Housing Element 2021-2029 Update. With each program description herein, the City Departments responsible for implementation are identified as "Lead Agencies" and "Supporting Agencies." A brief description of each of these Departments is contained in Appendix 6.1.

Program implementation actions include a combination of ordinances, programs, policies, resolutions, and incentives, as well as outreach and education activities. Successful program development is often contingent on the availability of funding and staff resources, which is likely to change over time due to economic conditions, the priorities of federal and regional governments and funding agencies, and other conditions. The programs will be reviewed annually through an Annual Progress Report (APR) and prioritized, where necessary, to reflect funding limitations and the City's objectives. When General Plan Updates are considered, they will have to be evaluated for consistency with the Housing Element. Not all plan policies can be achieved in any single action, and, in relation to any decision, some goals may be more compelling than others. On a program-by-program basis, taking into consideration factual circumstances, decision makers will determine how best to implement the adopted policies of the General Plan in any way which best serves the public health, safety, and general welfare. The City also recognizes that upon further outreach and monitoring, it may become necessary to modify certain actions as circumstances change over time as there may be multiple ways to achieve the desired outcomes. Amounts and sources of funding, initiation dates, responsible agencies, and the detailed work scope of programs may be changed without requesting amendments to the Housing Element. Before items are presented to the City Council, a robust outreach effort will take place for each proposal. Anticipated timelines and schedules of specific actions are indicated alongside program objectives, or if not, it can be assumed the work will continue throughout the eight-year planning period.

Citywide Vision and Housing Priorities

Los Angeles' housing goals, objectives, policies and programs are guided by the City's overall housing vision:

It is the overall housing vision of the City of Los Angeles to create housing opportunities that enhance affordability, equity, livability and sustainability by remedying discriminatory housing practices and creating a city with a range of housing types, sizes, and costs in close proximity to jobs, transit, amenities, and services. In keeping with a fundamental belief that housing is a human right, the City will work towards ensuring that housing stability and affordability is provided to all residents.

In line with this vision, the goals, policies and objectives are intended to further certain Citywide Housing Priorities, defined below to include:

- Addressing the Housing Shortage: Increase the production of new housing, particularly affordable housing.
- Advancing Racial Equity & Access to Opportunity: Proactively address racial and economic segregation in the city by creating housing opportunities that address historic patterns of discrimination and exclusion.
- Preventing Displacement: Protect Angelenos—especially persons of color and the disabled—from indirect and direct displacement, and ensure stability of existing vulnerable communities.
- Promoting Sustainability & Resilience and Environmental Justice through Housing: Design and regulate housing to promote health and well-being, increase access to amenities, contribute to a sense of place, foster community and belonging, and protect residents from existing and future environmental impacts.

Key Definitions

Throughout this document terms that are formally defined are noted through capitalization:

- "Affordable Housing," used with capitalization in this document, is any housing unit that has a formal covenant or other legal protection that guarantees that the housing unit can only be occupied by someone within a set schedule of income. These units can be located in a building that is entirely income restricted, or in a mixed-income building where only a certain percentage of the units are restricted.
- "affordable housing," used without capitalization in the document, refers to housing that is affordable or rented at below-market rates to residents with or without a formal covenant or regulatory agreement (unsubsidized), and includes Affordable Housing, naturally occurring affordable housing (NOAH) and rent stabilized (RSO) housing.
- "Higher Opportunity Areas" have a dense concentration of place-based characteristics linked to critical life outcomes, such as educational attainment, earnings from employment, health and life expectancy, and economic mobility. Each year the California Tax Credit Allocation Committee and the California Department of Housing and Community Development release maps that identify "high resource " and "highest resource," areas state-wide, called TCAC/HCD Opportunity Areas Maps. These maps can be used to guide local jurisdictions in identifying Higher Opportunity Areas, though other growth considerations outlined in the General Plan, including the location of high quality transit, jobs, hazard areas, and ecologically sensitive areas, also need to be considered.
- "Citywide Housing Priorities" are defined as: addressing the housing shortage, advancing racial equity & access to opportunity, protecting Angelenos, and promoting sustainability & resilience through housing. More detail on these priorities is included in the introduction to this chapter.

Goals, Objectives and Policies

GOAL 1

A City where housing production results in an ample supply of housing to create more equitable and affordable options that meet existing and projected needs.

Objective 1.1:

Forecast and plan for existing and projected housing needs over time with the intention of furthering Citywide Housing Priorities.

Policies

1.1.1: Collect, report, and analyze existing housing needs (such as overcrowding, cost burden and vacancy rates) and use this information to project and plan for housing needs at a local and citywide level balancing other factors such as job and transit access.

1.1.2: Plan for appropriate land use designations and density to accommodate an ample supply of housing units by type, cost, and size within the City to meet housing needs, according to Citywide Housing Priorities and the City's General Plan.

1.1.3: Account for existing housing needs when planning for future development by conducting analysis to develop and incorporate a buffer above household projections.

1.1.4: Plan for and provide sufficient services and amenities to support the existing and planned population.

1.1.5: Strengthen efforts to achieve regional housing goals by collaborating, planning and advocating at regional, state and federal levels.

1.1.6: Allocate citywide housing targets across Community Plan areas in a way that seeks to address patterns of racial and economic segregation, promote jobs/housing balance, provide ample housing opportunities, and affirmatively further fair housing.

1.1.7: Incentivize production of mixed-income and 100% Affordable Housing projects by rezoning for more inclusive development at densities that enable their construction in every geography.

1.1.8: Introduce more flexible zoning and incentives for existing lower density residential areas to create opportunities for more "missing middle" low-scale housing typologies, particularly in Higher Opportunity Areas.

1.1.9: Develop and integrate anti-displacement strategies that further Citywide Housing Priorities into land use and planning strategies.

1.1.10: Amplify and prioritize underrepresented voices and communities of color in the City's planning engagement processes to result in more equitable outcomes.

Objective 1.2:

Facilitate the production of housing, especially projects that include Affordable Housing and/or meet Citywide Housing Priorities.

Policies

1.2.1: Expand rental and for-sale housing for people of all income levels. Prioritize housing developments that result in a net gain of Affordable Housing and serve those with the greatest needs.

1.2.2: Facilitate the construction of a range of different housing types that addresses the particular needs of the city's diverse households.

1.2.3: Facilitate innovative housing models and promote regulatory reforms that reduce the costs of housing production while also promoting broader Citywide Housing Priorities.

1.2.4: Strengthen the capacity of housing providers to build Affordable Housing.

1.2.5: Streamline the housing approval process, particularly for Affordable Housing, throughout City departments.

1.2.6: Create new citywide and local land use incentives and programs that maximize the net gain of affordable housing and produce housing that meets Citywide Housing Priorities. Explore varied affordability ratios, the feasibility of inclusionary zoning requirements, and a greater mix of incomes based on market areas.

1.2.7: Develop and facilitate the dedication of financial resources for new construction of Affordable Housing.

1.2.8: Develop and implement new land use and financing tools to promote more housing that is affordable to those with the lowest incomes and for longer periods of time.

1.2.9: Allow for zoning flexibility for Affordable Housing at the project review and planning levels when broader Citywide Priorities are being advanced.

1.2.10: Prioritize the development of Affordable Housing on public land.

Objective 1.3:

Promote a more equitable distribution of affordable housing opportunities throughout the city, with a focus on increasing Affordable Housing in Higher Opportunity Areas and in ways that further Citywide Housing Priorities.

Policies

1.3.1: Prioritize housing capacity, resources, policies and incentives to include Affordable Housing in residential development, particularly near transit, jobs, and in Higher Opportunity Areas.

1.3.2: Prioritize the development of new Affordable Housing in all communities, particularly those that currently have fewer Affordable units.

1.3.3: Provide accessible and inclusive outreach and education to community members on the history of racist policies, planning, zoning and real estate practices and how they are reflected in today's land use patterns and socio-economic disparities.

GOAL 2

A City that preserves and enhances the quality of housing and provides greater housing stability for households of all income levels.

Objective 2.1:

Strengthen renter protections, prevent displacement and increase the stock of affordable housing.

Policies

2.1.1: Incentivize and/or require the preservation and replacement of affordable housing, so demolitions and conversions do not result in the net loss of the City's stock of accessible, safe, healthy and affordable housing.

2.1.2: Preserve the affordability of publicly-assisted rental and ownership housing.

2.1.3: Provide resources that enable the creation of Affordable Housing from existing unrestricted housing, including facilitating community stewardship and control, tenant management and/or tenant ownership.

2.1.4: Strengthen tenant protections by expanding tenants' rights, enforcement, and legal assistance needed to access those rights.

2.1.5: Expand the right of first refusal to ensure displaced households may occupy replacement housing units that are comparable in size, location, cost, and rent control protection.

2.1.6: Promote the use of housing for long-term residents and limit practices such as short-term rentals, conversions to hotels, and prolonged vacancies.

2.1.7: Develop localized anti-displacement strategies to accompany new transformative investments.

2.1.8: Facilitate the renewal of existing Affordable Housing covenants and promote opportunities for acquisition of units with expiring covenants to preserve affordability.

Objective 2.2:

Promote more affordable ownership opportunities and ownership retention strategies, with an emphasis on stability and wealth building for underserved communities.

Policies

2.2.1: Expand ownership models that increase the ability for households to attain homeownership, including alternative forms of shared- and limited-equity ownership.

2.2.2: Develop strategies that support current homeowners in retaining their homes, protect tenants from eviction if a property is foreclosed, and prevent neighborhood instability resulting from foreclosures.

2.2.3: Expand ownership and wealth generation opportunities through accessible education and technical assistance, especially in communities of color.

2.2.4: Partner with homeowners and community organizations, especially in communities of color, to expand knowledge and dialogue about land use regulations and individual and community equity.

2.2.5: Protect communities, especially communities of color, from predatory lending, land acquisition, speculative real estate transactions, and any other practices that undermine intergenerational wealth accumulation and housing stability through outreach and education programs.

Objective 2.3:

Preserve, conserve and improve the quality of housing.

Policies

2.3.1: Enforce and facilitate the maintenance of existing housing in decent, safe and healthy conditions.

2.3.2: Rehabilitate and/or replace substandard housing with housing that is decent, safe, healthy and affordable.

2.3.3: Strengthen the capacity of the owners of existing rental housing to preserve and manage rental housing.

GOAL 3

A City in which housing creates healthy, livable, sustainable, and resilient communities that improve the lives of all Angelenos.

Objective 3.1:

Use design to create a sense of place, promote health, foster community belonging, and promote racially and socially inclusive neighborhoods.

Policies

3.1.1: Provide incentives and financial support for the preservation of historic residential structures, particularly for lower-income households.

3.1.2: Promote new development that furthers Citywide Housing Priorities in balance with the existing architectural and cultural context.

3.1.3: Develop and implement design standards that promote quality residential development.

3.1.4: Site buildings and orient building features to maximize benefit of nearby amenities and minimize exposure to features that may result in negative health or environmental impacts.

3.1.5: Develop and implement environmentally sustainable urban design standards and pedestrian-centered improvements in development of a project and within the public and private realm such as shade trees, parkways and comfortable sidewalks.

3.1.6: Establish plans and development standards that promote positive health outcomes for the most vulnerable communities and populations.

3.1.7: Promote complete neighborhoods by planning for housing that includes open space, and other amenities.

3.1.8: Expand designation of historic, architectural, and cultural resources in neighborhoods with a high concentration of historic properties and few historic protections, particularly in communities of color.

3.1.9: Encourage "convertible design" of above ground parking structures in transit-rich areas so they can later be converted to housing.

Objective 3.2:

Promote environmentally sustainable buildings and land use patterns that support a mix of uses, housing for various income levels and provide access to jobs, amenities, services and transportation options.

Policies:

3.2.1: Promote the integration of housing with other compatible land uses at both the building and neighborhood level.

3.2.2: Promote new multi-family housing, particularly Affordable and mixed-income housing, in areas near transit, jobs and Higher Opportunity Areas, in order to facilitate a better jobs-housing balance, help shorten commutes, and reduce greenhouse gas emissions.

3.2.3: Provide outreach and education to the public about the need to address housing needs in relation to other important outcomes, including health, transportation, and the environment, to support overall sustainability goals.

3.2.4: Provide streamlining, incentives and flexibility for residential buildings that promote energy and resource conservation particularly those that exceed existing green building standards.

3.2.5: Promote and facilitate the reduction of water, energy, carbon and waste consumption in new and existing housing.

3.2.6: Promote outreach and education to property owners, tenants and homebuilders regarding environmentally sustainable residential development practices.

3.2.7: Provide environmentally sustainable development standards and incorporate sustainable best practice in building and zoning code updates.

3.2.8: Provide incentives and promote flexibility for the conversion of non-residential structures to new housing in order to reduce the carbon footprint resulting from demolition and new construction.

3.2.9: Consider accommodating new residential uses, including live/work and mixed-use, in less-productive industrial, office, and commercial areas when the site can accommodate housing in keeping with citywide industrial land, jobs-housing and jobs preservation priorities, and when sites have been appropriately tested and remediated, if necessary.

Objective 3.3:

Promote disaster and climate resilience in citywide housing efforts.

Policies

3.3.1: Identify risks to our housing stock related to disasters and other unplanned events, especially those likely to accelerate as a result of climate change.

3.3.2: Establish plans, incentives, and development standards that eliminate or minimize disaster risk and promote positive health outcomes for communities most at risk.

3.3.3: Plan for emergency housing needs that will result from disasters and climate events.

3.3.4: Plan for post-disaster housing recovery that promotes equity, resilience, environmental sustainability and safety. Work to ensure a right of return for existing residents if housing is retrofitted or reconstructed after a disaster.

3.3.5: Identifying funding and other resources to support the retrofitting of existing buildings to improve resilience and health.

3.3.6: Educate homeowners, tenants and landlords about disaster risk and mitigations.

3.3.7: Provide assistance to mitigate the impacts and financial disruption of emergencies in order to support Angelenos to stay in their homes.

GOAL 4

A City that fosters racially and socially inclusive neighborhoods and corrects the harms of historic racial, ethnic, and social discrimination of the past and present.

Objective 4.1:

Ensure that housing opportunities are accessible to all residents without discrimination on the basis of race, color, ancestry, sex, national origin, color, religion, sexual orientation, gender identity, marital status, immigration status, family status, age, intellectual, developmental, and physical disability, source of income and student status or other arbitrary reason.

Policies

4.1.1: Promote and facilitate equal opportunity practices in the construction, provision, sale and rental of housing.

4.1.2: Promote responsible mortgage lending that meets community credit needs and the Community Reinvestment Act (CRA).

4.1.3: Ensure that people with disabilities have an equal opportunity to rent, use, and enjoy Affordable Housing that has received financial or other assistance from the City or the former CRA/LA.

4.1.4: Identify and assist populations that are experiencing systemic housing discrimination, including those outside of designated protected classes.

4.1.5: Eliminate housing accessibility barriers that disproportionately affect populations in protected classes and special needs populations.

Objective 4.2:

Promote outreach and education on fair housing practices and accessibility among residents, community stakeholders and those involved in the production, preservation and operation of housing.

Policies

4.2.1: Provide outreach and education for homebuyers and renters regarding rights, financing options, rental subsidies available and protections in the purchase, rental, and/or modification of a housing unit.

4.2.2: Provide outreach and education for the broader community of residents, residential property owners and operators regarding fair housing practices and requirements.

4.2.3: Collect and report findings on discrimination in the sale and rental of housing.

Objective 4.3:

Affirmatively further fair housing in all housing and land use programs by taking proactive measures to promote diverse, inclusive communities that grant all Angelenos access to housing, particularly in Higher Opportunity Areas, increase place-based strategies to encourage community revitalization and protect existing residents from displacement.

Policies

4.3.1: Increase access and transparency in the lease-up process for restricted Affordable Housing units, particularly for those who have experienced or are at-risk of displacement and those who may not be aware of Affordable Housing choices.

4.3.2: Ensure that all neighborhoods have a range of housing typologies to provide housing options for residents to remain in the same community, when and if their needs change.

4.3.3: Examine land use practices that perpetuate racial exclusion and inequities including but not limited to: single-family / low density zoning, minimum lot size requirements, location of noxious uses, and subjective design review standards. Introduce context specific reforms that further Citywide Housing Priorities

4.3.4: Advance place-based strategies that create opportunities and financial strength in areas of disinvestment and with a history of predatory financial practices through asset-building shared equity homeownership that creates stability and mitigates displacement pressures through community control

GOAL 5

A City that is committed to preventing and ending homelessness.

Objective 5.1:

Provide an adequate supply of short-term and permanent housing in addition to supportive services throughout the City that are appropriate for and meet the specific needs of all persons who are homeless or at-risk of homelessness.

Policies

5.1.1: Ensure an adequate supply of emergency and transitional housing for people who are homeless or are at a risk of becoming homeless, including people with disabilities.

5.1.2: Promote and facilitate prevention, placement and support programs and strategies that reduce the likelihood of residents experiencing homelessness, as well as shorten the time someone experiences homelessness.

5.1.3: Expand permanent supportive housing options with services for homeless persons, particularly chronically homeless individuals and the most vulnerable, to ensure that they remain housed and get the individualized help they may need.

5.1.4: Implement a Housing-First approach and coordinate service provision, appropriate housing and the efficient access to information so as to rapidly match available services and housing to those most in need.

5.1.5: Expand housing, shelter, and supportive services for the homeless and special needs populations in all communities, and reduce zoning and other regulatory barriers to their placement and operation.

5.1.6: Invest in additional accommodations such as water fountains, showers, kitchen facilities, storage, cooling centers, and restrooms to care for the needs of unhoused residents.

Objective 5.2:

Promote outreach and education to: homeless populations; community stakeholders; health, social service and housing providers and funders; criminal justice system agencies; and communities in which facilities and services for unhoused populations will be located.

Policies

5.2.1: Identify and assess the needs of people living in unsheltered locations and connect them to services and housing opportunities including security, hygiene, and safe sleeping resources.

5.2.2: Provide a high level of outreach targeted to chronically homeless people to inform them of their rights and opportunities to move into safe, permanent housing with appropriate support services.

5.2.3: Provide opportunities for communities to dialogue and learn about root causes of homelessness, ways to help, and effective approaches to preventing and ending homeless, in an effort to correct common misunderstandings.

5.2.4: Strengthen the capacity of the Affordable Housing development community to locate, construct and manage housing facilities for the homeless.

5.2.5: In accordance with the Federal HEARTH Act, target outreach and permanent supportive housing resources to the chronically homeless so as to assist them in moving from the streets into permanent housing with appropriate supportive services.

5.2.6: Promote and facilitate a planning process that includes input from homeless persons, formerly homeless and providers of housing and services for the homeless.

5.2.7: Identify and remove barriers to permitting, preserving, and expanding licensed community care facilities such as Adult Residential Facilities and Residential Care Facilities for the Elderly that provide a significant housing resource for people at-risk of homelessness, with special needs or who benefit from alternative and group living arrangements.

Programs

1. HOMEBUYER FINANCIAL ASSISTANCE

Goal #: 2

Lead Agencies: LAHD

Funding Source: Federal: CDBG, HOME, ADDI, ARRA. State: BEGIN, CalHOME, CDLAC, SB 2 PLHA

Objective: Annually, provide 75 loans for first-time, low-income homebuyers earning up to 80% of the Area Median Income (AMI) and 75 loans for first-time moderate-income homebuyers earning between 81% - 150%. Coordinate homebuyer education courses to help homebuyers prepare for and attain homeownership.

Respective Policy: 2.2.1, 2.2.3

Provide assistance in the form of subordinate, deferred-payment "soft second" loans to cover down-payment, closing costs, and acquisition. Currently, lends up to $90,000 for low-income households earning up to 80% of the Area Median Income (AMI), up to $60,000 for moderate-income households earning between 81%-120% of AMI, and up to $35,000 for households earning between 121% - 150% of AMI.

2. HOMEOWNERSHIP FOR VOUCHER HOLDERS

Goal #: 2, 4

Lead Agencies: HACLA

Funding Source: HUD

Objective: Increase homeownership opportunities among voucher holders.

Respective Policy: 2.2.1, 2.2.3

Allow Section 8 participants to become homeowners by using their Vouchers to purchase a home. Depending on funding levels and lender support, HACLA will

continue to explore the feasibility of utilizing the homeownership program within the context of public housing revitalization activity.

3. INNOVATIONS IN SUBDIVISIONS

Goal #: 1, 3, 4

Lead Agencies: LACP

Funding Source: General Fund

Objective: For Small Lot Subdivisions: facilitate development of 800 market-rate units and; 90 lower-income units each year; Report and make recommendations on new types of standards and procedures by 2023. Amend the zoning code by 2023 to facilitate further innovation in Small Lot Subdivisions. With SB 9 (2021) adopted into law, consider adopting a local implementation ordinance to maximize potential positive benefits and address community concerns.

Respective Policy: 2.3.1

Facilitate the development of smaller and new types of subdivisions that permit detached, fee simple home ownership, thus providing more affordable alternatives of for-sale housing types. Identify continued obstacles and opportunities in developing Small Lot Subdivisions and propose measures to improve results, with a particular aim on increasing affordability, reducing displacement, increasing replacement requirements, and expanding the use of this tool to preserve existing properties. Evaluate whether to extend (or revise, if needed) SB 330 replacement and tenant protections past SB 330's sunset date in 2030 for Small Lot projects (see Program 29). Additionally, consider new types of subdivision standards and procedures for lot splits in areas where potential for displacement would be lessened and opportunity for affordability would be increased. Review minimum lot size requirements for standard projects to identify potential opportunities for more affordable housing typologies. Explore creating a ministerial process for smaller subdivisions to facilitate more affordable ownership opportunities. If SB 9 (2021) is adopted into law, adopt a local implementation ordinance to maximize potential positive benefits and address community concerns. The Department of City Planning will continue to provide site specific consultation and advice to prospective subdividers.

4. SHARED EQUITY MODELS

Goal #: 2, 4

Lead Agencies: LACP

Supporting Agencies: CLA, LAHD, HACLA, CAO

Funding Source: General Fund

Objective: CLA will report on the feasibility of developing a citywide Community Land Trust (CLT) program in 2022. Include into Rezoning Program (#121) by 2024. Use these models as a tool to facilitate affordable homeownership.

Respective Policy: 2.2.1

The CLA, in consultation with the LA CLT Coalition and other City agencies, will report on the feasibility of developing a citywide Community Land Trust (CLT) program, including the resources needed to acquire land, enter into long-term leases, or partner with existing CLTs to develop multifamily housing that would be maintained affordable in perpetuity, and include a review of CLT best practices. In addition, consider new ways to incentivize the development of shared-equity ownership models such as Limited Equity Housing Cooperatives (LEHCs), Community Apartments and housing owned by CLTs or Tenancy in Common (TICs) in the Zoning Code and housing funding processes. Potential policies could include special incentives for shared equity development and a new requirement that on-site affordable for-sale units in mixed-income projects be sold to a qualified nonprofit, with an emphasis on CLTs. Promote the State property tax exemption for property that is owned by a CLT and that is being—or will be—developed or rehabilitated as rental housing, LEHCs, or owner-occupied housing per Section 214.18 of the Revenue and Taxation Code. Explore securing tax-defaulted properties through Chapter 8 Agreement Sales for Community Land Trusts (CLTs) to create long-term affordable housing. Explore conveying public land / tax foreclosed / receivership properties to CLTs and prioritize CLTs in current acquisition and rehabilitation programs.

5. PRE-DEVELOPMENT/ACQUISITION FINANCING FOR THE DEVELOPMENT OF AFFORDABLE HOUSING

Goal #: 1, 4

Lead Agencies: LAHD

Supporting Agencies: Outside City agencies

Funding Source: New Generation Fund, Supportive Housing Loan Fund

Objective: Provide acquisition and pre-development funding through the New Generation Fund and the Supportive Housing Loan Fund

Respective Policy: 1.2.4, 1.2.7, 4.1.1

In 2008, a public-private partnership consisting of the LAHD, the Enterprise Community Partners, Inc, and syndication of private banks created the New Generation Fund (NGF) to provide flexible acquisition, predevelopment, and moderate rehab financing for affordable housing developers. Eligible affordable housing projects can include rental units targeted to households earning at or below 80 percent of AMI levels established by the U.S. Department of Housing and Urban Development (HUD). The low-interest rate loans are to be repaid once developers qualify for permanent financing.

Also in 2008, a partnership between the LAHD and the Corporation for Supportive Housing (CSH) created the Supportive Housing Loan Fund (SHLF) to deliver flexible acquisition and pre-development financing to developers to help them acquire prime properties for supportive housing and to cover the costs of developing architectural plans and obtaining entitlement approvals. Eligible projects can also target the same income levels as the NGF.

Both the NGF and SHLF support the City's Affordable Housing Managed Pipeline (AHMP) and Proposition HHH Supportive Housing Loan Program (HHH) and promote new loan transactions. Since its inception, the NGF has loaned more than $185 million to 31 affordable housing developments; and SHLF has loaned more than $171 million to 69 supportive housing developments. Several projects include on-site services that extend benefits to the surrounding community - including health clinics, grocery stores, pharmacies, and community rooms that serve both building residents and neighbors. The NGF and SHLF have had good utilization due to the pipeline of projects that are developed through the AHMP and HHH.

6. NEW PRODUCTION OF AFFORDABLE HOUSING THROUGH THE AFFORDABLE HOUSING MANAGED PIPELINE

Goal #: 1, 4

Lead Agencies: LAHD

Funding Source: HOME, HOPWA, City's Affordable Housing Linkage Fee, and eventually state SB2 funds are used to leverage millions of dollars from other public and private lenders and tax credit investors

Objective: Prepare annual NOFA biannually, 500 units produced per year. Set-aside of 250 units of supportive housing

Respective Policy: 1.2.4, 1.2.7, 4.1.1

In 2013 with the approval of the Mayor and City Council, LAHD established the Affordable Housing Managed Pipeline Program (AHMP), formerly known as the Affordable Housing Trust Fund. The AHMP was created to provide for the ability to leverage and attract the investment dollars of other public and private entities for the development of affordable housing within the City. In addition, on January 23, 2013, the City of Los Angeles was designated by California Tax Credit Allocation Committee (CTCAC) as the 11th region to have its own geographic allocation of nine percent (9%) Low Income Housing Tax Credit (LIHTC). The City's goal, through the AHMP is to create housing for low and very-low-income households within the City. The housing created through the AHMP is intended to serve all populations identified by the California State Tax Credit Allocation Committee (CTCAC), the California Debt Limit Allocation Committee (CDLAC), the California Department of Housing and Community Development (HCD), and HUD. The housing created should not only provide additional housing opportunities, but should also attempt to revitalize neighborhoods and remove blight. Irrespective of the funding scenarios, all projects should seek to leverage limited City funding to the greatest extent possible.

7. OPPORTUNITIES TO INCREASE THE PRODUCTION OF AFFORDABLE HOUSING AND PROMOTE EQUITY THROUGH MAJOR ENTITLEMENTS

Goal #: 1, 2, 3, 4

Lead Agencies: LACP

Supporting Agencies: LAHD

Funding Source: General Fund

Objective: Evaluate and prepare code amendment prior to Measure JJJ's 2026 sunset date; Increase the supply of affordable and mixed-income housing in evaluation of displacement risk and major zone changes.

Respective Policy: 1.1.2, 1.1.7

Continue to follow the proportional approach to density and affordable housing used in the Value Capture Ordinance. Explore opportunities to add significant amounts of affordable housing when considering larger projects. Require higher levels of affordable housing and other community benefits for projects that receive major entitlements (such as a Zone Change, or Specific Plan exception), require a Development Agreement, or require a project-based Specific Plan. Continue the affordability requirements for projects requesting a Zone Change pursuant to Measure JJJ and explore expanding and deepening the current affordability requirements past the current sunset date in 2026. Consider new requirements for certain types of major projects to require applicants assess displacement risk, housing impacts, racial impact, and historic exclusion in the areas where they plan to build. Based on these assessments, and an analysis of how the proposed project relates to the goals and strategies to affirmatively further fair housing, staff would recommend appropriate affordability and anti-displacement options, including more affordable housing, payment of linkage fees, deepening the level of affordability, creating more family-size units, instituting a preference policy for housing voucher-holders, and/or other measures.

8. ACCESSIBLE HOUSING PROGRAM (AcHP)

Goal #: 2, 3, 4, 5

Lead Agencies: LAHD

Supporting Agencies: LACP, LADBS, DOD

Funding Source: General Fund

Objective: Work with new and existing developments to add to the supply of accessible units in affordable housing developments. Ensure that all affordable housing developments comply with the City's Fair Housing Policies. Conduct training on Fair Housing; update and improve the Grievance tracking system. Improve the online Affordable & Accessible Housing Registry; establish public counters for assistance in applying for affordable and accessible housing.

Respective Policy: 1.2.2, 4.1.1, 4.1.3, 4.1.4, 4.2.2

LAHD's accessible Housing Program (AcHP) ensures that people with disabilities have equal opportunity to rent, use, and enjoy housing that has received financial or other assistance from the City of Los Angeles (City) or the former Community Redevelopment Agency of the City of Los Angeles (CRA/LA). The AcHP covers 700+ affordable rental housing developments, including those built before April 2016, and new housing developments with five or more housing units that are designed, constructed, altered, operated, administered, or financed by the City. Specifically, the program reviews plans for new developments; assists developers in retrofitting existing properties; provides training to project and City staff related to Fair Housing policies for people with disabilities; monitors compliance with and enforces the City's Fair Housing Policies; processes and tracks tenant grievances; and maintains the online Affordable & Accessible Housing Registry.

9. AHSC (AFFORDABLE HOUSING AND SUSTAINABLE COMMUNITIES PROGRAM)

Goal #: 3

Lead: LAHD

Funding Source: Affordable Housing and Sustainable Communities (AHSC)

Objective: The Affordable Housing and Sustainable Communities (AHSC) Program is a competitive state funding program. Its primary goal is to reduce greenhouse gas emissions by funding the creation of new affordable housing along public transit in conjunction with sustainable transportation improvements to reduce vehicle miles traveled and to increase pedestrian and bike pathways to access public transportation. The City has applied for AHSC funding since the first round of funding in 2015, and to date it has been successful in securing over $330 Million in both loan and grant funding. The AHSC program funding is available on an annual basis and every year the City sets a goal to successfully secure a minimum of 15% of all AHSC funding available per NOFA round.

Respective Policy: 3.1.5, 3.1.6, 3.2.1

The Affordable Housing and Sustainable Communities (AHSC) Program provides funding for affordable housing development and related infrastructure, as well as transportation-related amenities, and programs that encourage residents to walk, bike and use transit. Funded by auction proceeds from California's Cap-and-Trade program, AHSC helps create holistic communities with affordable housing and transportation options near jobs and other key destinations. AHSC is administered by the Strategic Growth Council (SGC) and implemented by the California Department of Housing and Community Development. With the extension of Cap-and-Trade through 2030, the AHSC Program will continue to

receive a 20 percent appropriation of Greenhouse Gas Reduction Funds. Since launching in 2015, AHSC has invested over $1.7 billion in affordable housing and sustainable transportation improvements across the state. AHSC awarded over $1.2 billion to support 102 projects in the first four rounds of the program. These 102 awards will support over 9,400 housing units, more than 85 percent of which are affordable; more than 150 miles of new or improved bike lanes; and more than 1,000 new or improved crosswalks. Overall, this has led to a reduction of 2.1 million metric tons of CO2-equivalents and about 223,000 pounds of criteria air pollutants. From Round 1 to Round 5, the City Of Los Angeles has successfully secured approximately $330.8 million to support 28 developments with 2,943 new housing units, of which 2,668 are affordable, and an array of GHG emission-reducing transit infrastructure projects.

10. AFFORDABLE HOUSING LINKAGE FEE

Goal #: 2

Lead: LAHD

Supporting: LADBS, LACP

Funding Sources: AHLF

Objectives: Subsidize the production and preservation of affordable rental and homeownership units annually based on annual revenues collected.

Respective Policy: 1.2.4, 1.2.7, 2.2.4

The Los Angeles City Council adopted the Affordable Housing Linkage Fee Ordinance (AHLF) (No. 185342) on December 13, 2017. The Ordinance places a fee on certain new market-rate residential and commercial developments to generate local funding for affordable housing production and preservation. The fee was phased in beginning on June 18, 2018 and the amount of the fee varies by the type of use and by geography across the city. The AHLF also includes various exemptions and deductions based on certain characteristics. The Affordable Housing Linkage Fee provides the City of Los Angeles a permanent and self-sustaining local resource that will create long-term and innovative housing funding programs. Based on projected development activity, over the next decade the Affordable Housing Linkage Fee is anticipated to bring in tens of millions of dollars to the city's affordable rental and homeownership housing programs.

11. LAND USE AND BUILDING CODE POLICIES TO SUPPORT AGING IN PLACE AND SPECIAL NEEDS HOUSING

Goal #: 1, 2, 3, 4

Lead Agencies: LACP

Supporting Agencies: LADoA, LADBS, DOD, LAHD

Funding Source: General Fund

Objective: Incentivize and streamline affordable, accessible units occupied by persons with special needs particularly through land use incentive programs; Produce 1,750 Eldercare units to meet different senior housing needs; Create new incentives for senior and other special needs housing through the update to the Density Bonus Ordinance by 2024.

Respective Policy: 1.1.3, 4.1.4, 5.2.6

Assist developers in creating housing for seniors and for physically, intellectually, and developmentally disabled persons through streamlined land use entitlement procedures for a variety of housing types, including: Independent Senior Housing, Assisted Living Care Housing, Skilled Nursing Care Housing and Alzheimer's/ Dementia Care Housing, pursuant to the Eldercare Facilities Ordinance. Give senior and physical, intellectual, and developmental disabled housing projects preferential access to Development Services Case Management (development review service). Implement form-based codes, which can be used to promote livable, age-friendly communities that integrate diverse housing types and mixed-use developments; universal design, which ensures housing can be used by people throughout their lifespan; and support multigenerational urban planning, which incorporates an age-friendly approach into community development, so that communities have the features and resources to support aging in place (in keeping with the Age Friendly Action Plan Recommendation #25). Use data collected through program 51, Database of Housing Need, to identify sections of the city where demographics do not align with housing stock, such as areas with large aging populations and exclusively larger housing units. Incentivising housing that meets these changing needs. Further incentivize physically, intellectually, and developmentally disabled and senior housing through density bonus update (see program #48).

12. INTERNATIONAL BUILDING EXHIBITION (IBA) FOR LOS ANGELES

Goal #: 3

Lead Agencies: Mayor's Office

Supporting Agencies: LACP, LAHD, HACLA

Funding Source: General Fund

Objective: Create a cross sectoral dialogue and visioning process for Los Angeles housing leaders with their counterparts in other cities in 2022. Recommendation document for use in rezoning efforts and policy development by Summer 2023.

Respective Policy: 1.2.3

Collaborate in pursuit of the creation of an International Building Exhibition (IBA) for housing in Los Angeles. In the tradition of IBAs across Europe and Australia, the goal of an IBA is to develop evidence-based toolkits and frameworks that policymakers can access to plan for their future, particularly with regards to issues of housing. IBA Los Angeles is proposed as a city-wide, cross-institutional project that aims to bring international perspective and new ideas to affect the transformation of housing provision in Los Angeles through demonstration and engagement with the public, academics and researchers, architects, planners, housing advocates, etc. To pursue this goal the City will seek support from educational, business and philanthropic institutions; create a cross sectoral dialogue and visioning process for Los Angeles housing leaders with their IBA counterparts in other countries; initiate a series of convenings to study alternative housing models (such as social housing) and place it in the context of Los Angeles's housing industry; hold professional exchanges for practitioners; engage in dialogue with community members, and hold a cross sector symposium on affordable housing in different cities such as Vienna that showcases best practice place making and housing while supporting diversity, social inclusion and well-being. The research and learning from this learning experience will be captured and disseminated through a mixed media report that includes the perspectives of those involved.

13. ADAPTIVE REUSE

Goal #: 1, 3

Lead Agencies: LACP

Funding Source: General Fund

Supporting Agencies: LADBS

Objective: Revisions to the Citywide Adaptive Reuse Ordinance and/or the Density Bonus Ordinance, to include incentives and provisions for adaptive re-use by 2023.

Respective Policy: 1.1.2, 1.1.6, 3.2.8

Expand the opportunities for adaptive reuse of commercial and office buildings for housing. Explore additional incentives to facilitate affordable unit and supportive housing production and additional adaptive reuse projects through the expansion of by-right processes, reduced minimum unit sizes, reduced parking standards, flexible building standards, and increased flexibility on the types of uses (e.g. hotels/motels, office and commercial) and locations that can be converted to support proposed developments.

14. REDEVELOPMENT OF BROWNFIELD SITES

Goal #: 1, 3

Lead Agencies: DPW (LASAN)

Funding Source: General Fund

Supporting Agencies: LACP, LAHD

Objective: Environmental clean-up of at least five brownfield sites; 50 environmental assessments, create opportunity for 100 units, including 10 very-low and 10 low-income units. Identify new or increased sources of funding for brownfield clean up.

Respective Policy: 1.1.4, 3.1.4

Through LASAN's Citywide Brownfields Program, provide technical assistance and resources to combat challenges associated with brownfields, primarily in underserved areas with Environmental Justice concerns within the City. Conduct environmental assessments and cleanups to enable the reuse and redevelopment of brownfields into affordable housing projects, mixed-use projects, public amenities, and parks. Advocate for the funding that would be necessary to clean up the several thousands of brownfield sites in the City of Los Angeles. Build partnerships across departments and sectors to facilitate brownfield transformation. Explore ways to improve notification about

environmental assessment and brownfield recovery funds to aid developers in building housing on formally contaminated sites.

15. PUBLIC LAND FOR AFFORDABLE HOUSING

Goal #: 1, 4, 5

Lead Agencies: CAO, City Council

Supporting Agencies: GSD, LAHD, LACP, Mayor's Office

Funding Source: General Fund, LEAP

Objective: Increase the utilization of public land for affordable housing; identify publicly owned housing opportunity sites and issue RFPs to develop the sites by 2023; Maintain a publicly accessible citywide inventory of publicly owned sites.

Respective Policy: 1.2.10

Expand the redevelopment of publicly owned land, as well as joint use of other public facility sites, which may be appropriate for housing. Assess and report on the underutilization of all City-owned properties and the feasibility of using them for Affordable Housing Opportunity Sites. In general, the CAO is responsible for identifying and evaluating City-owned sites for development, and the LAHD is responsible for selecting developers and negotiating disposition development agreements. The agencies and departments that own public sites within the City limits include, but are not limited to, the U.S. Army Corps of Engineers (U.S. ACE), California Department of Transportation (Caltrans), the Los Angeles County Metropolitan Transportation Authority (LA Metro), the Los Angeles Unified School District (LAUSD), the Housing Authority of the City of Los Angeles (HACLA), the Los Angeles County Flood Control District (LA Flood) and more. The Office of the Controller will maintain a database and map of publicly owned land, currently called Property Panel LA. This inventory should be periodically reconciled with inventories of other city owned land kept by other departments, including GSD and LAHD. Additional City departments will work to create inventories of underutilized land under their control that may be appropriate for affordable housing development. Examine site suitability under the City's Asset Management Framework. The CAO and LAHD will additionally work to expand the City's capability to assess properties identified by City departments, convey identified City-owned properties for affordable housing development, and to streamline the City' management of its real estate assets and allow for a more proactive approach to land acquisition that can leverage the City's existing resources. City Planning will continue to facilitate changes to zoning and/or create incentives

to ensure that public land, when it has been designated for housing, can be efficiently used to maximize the number of affordable units appropriate for the site. City Planning and LAHD will ensure that City-owned land used for housing is 100% affordable, or otherwise maximizes the number of affordable units. In conjunction with LAUSD, explore the potential to rezone and reconfigure older school sites in order to make land available for affordable housing. Additionally, support the use of existing capital tools such as the New Generation Fund (NGF), Metro Affordable Transit Connected Housing Program (MATCH), and Golden State Acquisition Fund (GSAF) are used efficiently to purchase vacant land, finance pre-development activities, and acquire multifamily properties of all sizes.

Building on the recently passed AB 1486 (which amended the Surplus Land Act), LAHD intends to create, using Local Early Action Planning (LEAP) grant funds, an interdisciplinary team to identify opportunity sites, and build partnerships with public agencies with surplus public land available for affordable housing development. Developers for these sites will be chosen through a competitive Request for Proposals (RFP). The goal for the first RFP is to release sites entitled for 1,000 affordable housing units, while the strategy aims to develop at least 10,000 housing units affordable to households earning very low, low, or moderate incomes on public land with limited reliance on public subsidies.

16. NEW MODELS FOR AFFORDABLE HOUSING

Goal #: 1

Lead Agencies: LAHD

Supporting Agencies: CLA, CAO, LACP

Funding Source: General Fund

Objective: Report back to City Council on social/public housing models to consider in Los Angeles and necessary resources in 2022. Begin construction of at least 1,000 restricted affordable units on public owned or leased land. Strengthen the existing Public Land Multi-Departmental Workgroup.

Respective Policy: 1.2.5. 1.2.10

Pursue new models and approaches to developing affordable housing on public land. Including identifying the most likely sites for rapid housing development, rezoning the sites to maximize by-right development, grouping the sites into a “Scattered Site Development Opportunities” plan, and conducting program environmental review and clearance on multiple sites. The program also seeks

to identify less costly housing typologies, conduct parametric modeling and site analysis of publicly owned land, and negotiate and execute interagency agreements for housing development on public land and explore considerations for the prioritization of public land for new models of affordable housing development and control, including Community Land Trusts or social/public housing.

17. ADVOCATE FOR HOUSING FUNDS

Goal #: 1, 2, 5

Lead Agencies: CLA / Mayor's Office

Supporting Agencies: LACP, LAHD

Funding Source: General Fund

Objective: Support State and Federal bills that provide funds for affordable housing development and preservation in Los Angeles City in each legislative session; Increase the Affordable Housing Trust Fund.

Respective Policy: 1.1.5

Advocate for adequate levels of affordable housing development and preservation funds from State, Federal and local sources. Support a permanent source of funding for the City, State and Federal housing trust funds and explore new methods for generating funds locally (see Program 20). Obtain City Council support for State and Federal legislation and voter initiatives that create funding programs, create new sources of funds (i.e., bond initiatives, tax increment, etc.) and ensure that ongoing updates to funding regulations do not disadvantage the City. Advocate for changes in the state property tax welfare exemption to allow more affordable housing to qualify.

18. FINANCE THE CONSTRUCTION AND MAINTENANCE OF PERMANENT SUPPORTIVE HOUSING FOR HOMELESS PERSONS

Goal #: 5

Lead: LAHD

Supporting Agencies: HACLA, LAHSA

Funding Source: HHH, AHLF, SB 2, HOME, and Section 8 Vouchers

Objective: Finance an average of 500 units per year

Respective Policy: 5.1.3

Finance long-term housing with supportive services designed to enable homeless persons with developmental, intellectual, and physical disabilities to live as independently as possible in a permanent setting.

19. STREET OUTREACH (UNIFIED HOMELESSNESS RESPONSE CENTER)

Goal #: 5

Lead Agencies: Mayor's Office, LAHSA

Supporting Agencies: CAO, BOS, LAFD, RAP

Funding Source: General Fund

Objective: Increase the number of people engaged who are linked to housing resources by City Funded Outreach Teams, as well as the number of people connected to CES as measured by a new VI-SPDAT survey.

Respective Policy: 5.1.2, 5.1.4, 5.2.1

The Mayor's Office Coordinates the City's Unified Homelessness Response Center (UHRC), which co-locates leadership from critical City departments, LAHSA, and other partners in the same room at the Emergency Operations Center to respond to the street-based homelessness crisis together, in real-time, with services and engagement to bring people indoors. The UHRC provides a space for a more timely and effective response to street-based homelessness, leading with services and grounded in a unified incident command structure. LAHSA and other outreach partners will identify and assess the needs of people living in unsheltered locations and connect them to services and housing opportunities including security, hygiene, and safe sleeping resources. LAHSA provides: 1) Homeless outreach services via its Homeless Engagement Teams (HET) generalists, CARE-assigned outreach teams, and its Homeless Roadmap teams, 2) Participates in the UHRC, 3) Macro outreach coordination 4) Broader Coordinated Entry System (CES) and programmatic support for programs that serve people who are experiencing street-based homelessness, 5) supports the City's connection to, and integration with, other homeless service providers,

and 6) homeless program guidance. LAPD officers work with LAHSA and BOS and other City departments in support of the Cleaning and Rapid Engagement (CARE) program and other UHRC functions. LAPD regularly engages with the community around the impact of unsheltered homelessness. RAP coordinates with LAHSA and UHRC to provide services to encampments located in parks and provides resources at public facing counters. LAFD's EMS provides first-response medical services for health emergencies for the people that are unsheltered, collaborates with LAHSA to link people to services, and provides support during Red Flag days and during actual emergency situations, like brush fires, heavy rain, and extreme heat or cold. UHRC COVID-19 Response, which includes a number of the aforementioned departments, as well as other partners, like Community Organized Relief Effort (CORE), provides on-going testing and vaccinations for people experiencing homelessness.

20. NEW LOCAL REVENUE PROGRAMS TO INCREASE AFFORDABLE HOUSING

Goal #: 1, 2, 5

Lead Agencies: Mayor's Office

Supporting Agencies: LACP, EWDD, CLA, LAHD, HACLA

Funding Source: General Fund

Objective: Support State and Federal bills that provide funds for affordable housing development and preservation in Los Angeles City in each legislative session. Increase the Affordable Housing Trust Fund.

Respective Policy: 1.1.4, 1.1.5

Support additional permanent sources of affordable housing and renter protection funding for the City. Explore options for generating funds locally, including a progressive real estate documentary transfer tax, vacancy/empty land tax or speculation/flipping tax. Obtain City Council support for County, State and Federal legislation and voter initiatives that create funding programs or new sources of funds (i.e., bond initiatives, tax increment financing, support removal of barriers for affordable housing (e.g., repeal Article 34), upzoning programs, state surplus funding, new state affordable housing bonds, increasing HTF funding, etc.). Continue to advocate to allocate General Plan funding to new and existing affordable housing and housing stability programs.

21. INNOVATIVE PARKING / MOBILITY STRATEGIES IN HOUSING

Goal #: 1, 3

Lead Agencies: LACP

Supporting Agencies: LADBS, LADOT

Funding Source: General Fund, Parking Revenue Bonds, Special Parking Revenue Fund

Objective: Incorporate updated parking recommendations and strategies into Community Plans, Specific Plans, the revised zoning code and Transit Neighborhood Plans. Monitor the effects of reduced parking incentives in programs such as TOC, 100% Affordable Housing and micro-unit development projects. Adopt a revised Transportation Demand Management (TDM) Ordinance including new requirements or incentives by 2022.

Respective Policy: 1.1.6, 1.1.2, 1.1.4

Encourage the utilization of alternatives to current parking standards that lower the cost of housing, support GHG and VMT goals and recognize the emergence of shared and alternative mobility. This includes provisions in the Modified Parking Requirements District Ordinance (2012), the updated Bicycle Parking Ordinance (2018), state Density Bonus law, affordable housing incentive programs, the development of mechanical and automatic parking structures and the establishment of parking impact trust funds as a means to fund shared parking facilities/structures. Establish new options for parking minimums in the new Zoning Code and evaluate the appropriateness of existing parking minimums citywide and during Community Plan Updates. Monitor the experience of low or no parking TOC and PSH developments, as well as changes in other major CA cities that have removed residential parking requirements and proposed recommendations to expand similar standards citywide. With new planning efforts, evaluate the current practice of counting above grade structures towards Floor Area Ratio (FAR), or instituting parking maximums in transit-served areas. Include, as a part of future planning efforts, the exploration of ways parking structures can more easily be converted to housing in the future as needs change, particularly in transit-rich areas. Explore removing covered parking requirements and prohibitions on parking in driveways. Encourage unbundling the cost of parking from the cost of housing. Enact a Transportation Demand Management (TDM) Ordinance to require certain new development projects to implement strategies such as supporting transit, telecommuting, walking, carshare, neighborhood shuttles, parking management and other strategies that reduce vehicle trips. Consider regulations or incentives to improve mobility access to housing for people with disabilities, beyond existing requirements,

including through accessible bicycle and vehicle parking. Accommodate alternative mobility devices, including bicycles and scooters, in parking facilities. Consider provision of discount parking passes or other incentives for shared vehicles. Facilitate the use of electric cars, shared vehicles and mobility devices. Prioritize parking for sustainable mobility modes, including private and shared bicycles and scooters, in parking facilities. Facilitate the use of electric cars, e-bikes, shared vehicles, and micro mobility devices.

22. SYSTEMATIC CODE ENFORCEMENT PROGRAM (SCEP)

Goal #: 2, 3

Lead Agencies: LAHD

Funding Source: SCEP Fees

Objective: Inspect up to 200,000 multi-family residential rental units annually for compliance with state health and safety codes and the Los Angeles Housing Code. Achieve code compliance with habitability standards within 120 days of systematic inspection. Initiate contact for complaint inspections within 72 hours of complaint receipt 80% of the time.

Respective Policy: 2.3.1

SCEP conducts proactive inspection of all multi-family rental housing regarding maintenance, use and habitability for compliance with the Housing Code and the California Health and Safety Code at least once every four years. Re-inspection of non-compliant properties is conducted until compliance is achieved. In addition to regular systematic inspections, complaints about code violations in individual units or common areas can be filed at any time by renters or property owners. In 2019 LAHD launched a TIER-based inspection program that establishes a two year frequency of inspections for properties that performed poorly in the previous 4-year cycle. In addition, SCEP provides an opportunity to property owners who are willing and able to legalize their illegal units through UDU and/or ADU Programs (see Programs 56 and 64 respectively), thereby avoiding displacement of occupants.

23. HANDYWORKER PROGRAM

Goal #: 2, 3, 4

Lead Agencies: LAHD

Funding Source: CDBG

Objective: Enroll and assess potential repairs for a minimum of 120 households annually

Respective Policy: 2.3.2, 4.1.4

Provide up to $5,000 in home repairs for homeowners to improve safety, security and comfort for older adults age 62+. Some of these home improvements include wheelchair ramps, disabled access toilets, handrails, quick releases for bars on windows, ground fault circuit interrupter outlets, smoke and carbon monoxide detectors. Some services are also available to renters for up to $300 of repairs (hand held showers, bath/shower seats, and grab bars)

24. RESIDENTIAL REHABILITATION OF PUBLIC HOUSING

Goal #: 2,4

Lead Agencies: HACLA

Funding Source: Public/Private Mix

Objective: 2,401 housing units replaced, created, or rehabilitated for low income and moderate income households (185 units developed on Rose Hill Courts site; 1,329 units developed on Jordan Downs site; 274 units developed through initial three phases of Rancho San Pedro; 377 units rehabilitated at Pueblo Del Sol; and 236 units rehabilitated at first two phases of Dana Strand)

Respective Policy: 2.1.1, 2.1.2

Identify public housing sites in need of major rehabilitation, redesign, and/or demolition and replacement, including modifications to housing units, office and community spaces. Improvements include changes in density, unit mix, site design, amenities, traffic circulation, and parking patterns without a net loss of affordable housing at current levels of affordability. Integrate enhanced programming, community and recreational spaces, and a mixture of uses in certain locations to promote community economic development. Promote the HACLA Vision Plan goals of preserving affordability, increasing the number of Affordable Housing units, revitalizing communities, strengthening partnerships and improving housing stock. Provide new construction affordable homeownership options as part of repositioning public housing sites. Complete rehabilitation of Pueblo Del Sol and Dana Strand. Complete all phases of revitalization efforts at Rose Hill Courts and Jordan Downs, and complete initial

phases of Rancho San Pedro revitalization. Complete transformation plan, specific plan, and program plan for William Mead, identify funding sources, and begin initial phases of revitalization.

25. UTILITY MAINTENANCE PROGRAM

Goal #: 2, 3

Lead Agencies: LADWP

Supporting Agencies: LAHD

Funding Source: RSO Fees and SCEP Fees

Objective: LADWP-referred cases annually: 30; DWP utility shut-offs prevented through issuance of payments annually: 130

Respective Policy: 2.3.3

Prevent termination of utility service and displacement of tenants in multi-family master-metered properties when owners fail to pay utility bills. Apartment buildings are referred to the program, and tenants pay rent to the City and avoid utility shut-off, until the property owner pays all delinquent utility bills. If tenants choose not to participate in UMP, electric and water services are subject to disconnection.

26. MOBILE HOME PARKS

Goal #: 2

Lead Agencies: LACP

Funding Source: General Fund

Objective: Assist 100 mobile park tenants. 250 market-rate mobile home park pads in residential areas are preserved.

Respective Policy: 2.1.1, 2.2.5

Preserve and expand residential use of mobile home parks within residential areas. Identify mobile home parks, including non-conforming, and identify protections through the community planning process. Support legislation that expands local authority over conversion of mobile home parks to ownership structures. Provide relocation benefits to mobile home park occupants. Facilitate access to purchase and mortgage assistance to tenants in the event of conversion to ownership. Consider expanding areas and zoning designations where mobile homes, park trailers (tiny homes) and recreation vehicles can be used for habitation. Protect mobile home tenants from predatory housing practices, including buying mobile home land and evicting tenants. Consider expansion of RSO provisions (cross reference RSO program).

27. PRESERVATION OF RESTRICTED UNITS AT-RISK OF CONVERTING TO MARKET RATE

Goal #: 2, 4

Lead Agencies: LAHD

Funding Source: AHLF and SB 2

Objective: Preserve and/or extend the affordability of 300 deed-restricted affordable housing units annually. Monitor the risk of converting to market rate for 9,412 units. Contract a non-profit to enforce state noticing laws.

Respective Policy: 2.2.1

The City's Preservation Program, administered by LAHD, is focused on maintaining the livability and affordability of units "at-risk" of conversion to market rate due to expiring covenants. The Preservation Program uses HUD's definition of "at-risk units," which is those with covenants set to expire in five years or less. HCD defines "at-risk" as those units set to expire in ten years or less. The program provides gap financing to projects using 4% LIHTC financing, which are occupied. Rehabilitation is defined as repairs, improvements, replacements, alterations, and additions to existing properties. The purpose of the program is to monitor and report on assisted affordable housing at-risk of conversion; involve property owners and residents of identified at-risk units in preservation efforts; create non-financial strategies and support Citywide and inter-agency efforts to create strategies for preserving at-risk housing; and provide gap financing to affordable housing developments at risk of converting to market rate within the next five to ten years.

LAHD is pursuing initiatives, which include research of legislative and administrative measures to require that rental housing with expiring federal and/

or state subsidies and/or affordability protections are offered for sale first to qualified preservation purchasers at market value. In addition, LAHD will secure an entity to design the program guidelines of the Preservation Program that will be used to direct future AHLF and SB 2 PLHA (Permanent Local Housing Allocation) funding. Guidelines will identify the target population, type of financial assistance that will be provided, eligible uses, and requirements for eligibility.

28. REPLACEMENT UNIT PROGRAM FOR SELECTED SITES

Goal #: 2

Lead Agencies: LACP, LAHD

Supporting Agencies: LADBS

Funding Source: General Fund, LAHD Replacement Determination Fees

Objective: In order to mitigate the loss of affordable housing units, require new housing developments on selected sites to replace all affordable housing units lost due to new development. Adopt policy and implementation guidance upon Housing Element Adoption in 2021.

Respective Policy: 2.2.1

The City will, upon adoption of the Housing Element, adopt a policy and will require replacement housing units subject to the requirements of Government Code section 65583.2, subdivision (g)(3) on all sites identified in the site inventory when any new development (residential, mixed-use or nonresidential) occurs on a site that is identified in the inventory meeting the following conditions: 1) currently has residential uses or within the past five years has had residential uses that have been vacated or demolished, and 2) was subject to a recorded covenant, ordinance, or law that restricts rents to levels affordable to persons and families of low or very low-income, or 3) subject to any other form of rent or price control through a public entity's valid exercise of its police power, or 4) occupied by low or very low-income households

29. ENFORCEMENT OF NO NET LOSS AND AFFORDABLE HOUSING REPLACEMENTS REQUIREMENT

Goal #: 2, 4

Lead Agencies: LACP, LAHD

Funding Source: General Fund, Developer Fees

Supporting Agencies: LADBS

Objective: Complete approximately 92 new AB 2556/AB 2222 replacement determinations per year. Complete approximately 200 new SB 330 replacement determinations per year. Prepare and record approximately 200 affordable housing covenants per year. Consider extending SB 330 requirements in 2030 and changing to 1:1 requirements as part of the Density Bonus update by 2024.

Respective Policy: 2.2.1

Implement no net loss and affordable housing replacement requirements for CA HSC §65915(c)(3)(A) for affordable housing incentive program projects (Density Bonus, TOC, etc,) and projects built on any property in the Inventory of Sites (see Appendix 4.1). In addition, through 2029, enforce these same state requirements for all discretionary multifamily projects subject to SB 330 (2019), as well as enforce a tenant's right to return to a comparable unit in the new building and the right to remain in a unit for up to six months prior to demolition. Evaluate whether to extend (or revise, if needed) SB 330 replacement and tenant protections past SB 330's sunset date in 2030. Also study the financial and programmatic feasibility of amending the City's policy regarding replacement of RSO units to require 1:1 replacement as lower income units under the existing optional provisions of CA HSC §65915(c)(3)(A).

The City will adopt a policy and will require replacement housing units subject to the requirements of Government Code section 65915, subdivision (c)(3) on sites identified in the site inventory (see Program 28 and 46).

30. NEW MODELS OF ACQUISITION, REHABILITATION AND PRESERVATION

Goal #: 2

Lead Agencies: HACLA

Funding: HACLA and City sources such as the Affordable Housing Linkage Fee. Additional private and non-profit debt and equity partners will be identified in the strategy.

Objective: HACLA will aim to increase its portfolio through acquisition with a goal of 750 units by 2022, 2,500 units by 2025, and 5,000 units by 2030.

Respective Policy: 2.2.2

Explore public and private partnerships to facilitate the preservation of naturally occurring affordable housing. Explore new models to preserve affordable housing by taking it off the private market and into public ownership, community land trusts or other socially-minded entities by leveraging available resources such as the low-income housing welfare tax exemption, HACLA's local government ownership property tax exemption and housing revenue bond issuance authority for low- to moderate-income housing, new SB 1079 (2020) requirements around foreclosed small multifamily properties, as well as other programs. HACLA will utilize its own financial resources, including its line of credit, internal reserves, and/or its ability to issue mortgage revenue bonds, to pilot and advance acquisition and infill strategies to increase the number of units HACLA offers for affordable housing. Additionally, HACLA will explore mixed-income acquisitions, with a portion of market rate units that will generate revenue to subsidize income restricted units. HACLA will work to expand access to capital by forging new partnerships with conventional equity investors, lenders, nonprofit and for-profit sponsors, funds, and developers seeking to leverage HACLA's resources and/or development and asset experience to create and preserve affordable housing. HACLA will also work to identify partnership projects in which it will hold an equity position that will allow for it to receive acquisition and developer fees and a share in ongoing cash flow, which it may reinvest into additional properties.

31. RENT ADJUSTMENT PROGRAM FOR RSO HOUSING

Goal #: 2

Lead Agencies: LAHD

Funding Source: RSO Fees

Objective: Process approximately 1,200 rent adjustment applications annually; Approve $80 million in property improvements annually.

Respective Policy: 2.1.2

Administer six RSO programs that permit owners to recover partial costs and adjust rents through either temporary or permanent rent increases. These programs work to preserve the City's rental housing stock by encouraging landlords to reinvest in their rental units by providing a reasonable return on their investments, while protecting tenants against unwarranted rent increases.

32. RSO ENFORCEMENT

Goal #: 2

Lead Agencies: LAHD

Supporting Agencies: OCA

Funding Source: RSO Fees

Objective: Investigate and identify violations of the RSO in order to ensure tenant protections afforded under the RSO. Ensure renters can maintain residence in safe rental units without the threat of arbitrary eviction. Ensure renters can afford to stay in their rental residences by stabilizing rents. Investigate and enforce 10,000 annual complaints of RSO violations and refer non-compliant cases to the City Attorney's office for further enforcement.

Respective Policy: 2.2.1

Enforce registration of rental units and rent levels, prevent unlawful evictions, identify illegal rent increases and preserve stabilized rents, obtain reimbursements for any and all overpayment in rent beyond the allowable annual percentages, obtain monetary or service replacements for services reduced or lost, ensure relocation assistance monies for eligible tenancies, enforce posting of RSO notice on site, and enforce lawful methods of rent payment.

33. RSO INVENTORY MONITORING

Goal #: 2

Lead Agencies: LAHD

Objective: Identify properties newly subject to the RSO and make the information publicly accessible on an ongoing basis.

Respective Policy: 2.2.1

Research and investigate property records, such as properties with new additions/construction, or property RSO designation disputes to identify properties subject to the RSO. Issue RSO determinations and require registration of RSO units and payment of annual fees. Maintain records of properties exempt from the RSO and rent registration requirements. Track demolitions and conversions of RSO

properties. Monitor rental units removed from the rental housing market. Share RSO information with the public through an RSO hotline an on the ZIMAS website.

34. PUBLIC HOUSING ANNUAL INSPECTIONS

Goal #: 2, 3

Lead Agencies: HACLA

Funding Source: HACLA Operating Funds

Objective: All public housing units are inspected annually. All Section 8 units inspected annually. Abate lead-based paint hazards in 280 units.

Respective Policy: 2.1.1

Conduct annual inspections of public housing units and ensure that needed repairs are completed. Conduct annual/biennial inspections of units supported by Section 8 rental assistance. Conduct environmental assessments and testing for lead-based paint at public housing sites and within individual units as necessary and abate lead-based paint hazards as identified.

35. HEALTHY HOMES AND LEAD-SAFE HOUSING

Goal #: 2,3

Lead Agencies: LAHD

Funding Source: HUD rehabilitation loan sources

Objective: 80 households will be remediated annually and made lead safe to prevent lead poisoning in children under the age of six.

Respective Policy: 1.2.1

Provides grants to property owners to make their properties lead-safe and to eliminate health and safety hazards. Grants are primarily targeted to low-income families with children under the age of six. The program also provides education regarding the dangers of lead-based paint and health and safety hazards.

36. URGENT REPAIR PROGRAM

Goal #: 2,3

Lead Agencies: LAHD

Funding Source: CDBG, SCEP Fees

Objective: To immediately address critical habitability problems in multi-family buildings, such as lack of heat, lack of sanitation, and lack of weather protection, where the landlords have refused to address these problems thereby preventing substandard/hazardous living conditions.

Respective Policy: 2.1.2

The Urgent Repair Program addresses immediate critical habitability issues in multi-family buildings where the landlords have refused to address these issues, and thereby protects tenants from living in substandard/hazardous conditions.

37. VIRTUAL INSPECTION PILOT PROGRAM

Goal #: 3

Lead Agencies: LADBS

Funding Source: General Fund

Objective: Perform 8,000 virtual inspections annually

Respective Policy: 2.1.2

The Virtual Inspection (VI) Program was launched on June 11, 2020 in response to Mayor Garcetti's Safer at Home emergency order to provide LADBS customers and inspection staff with an innovative way to achieve timely inspections through real-time video streaming from construction sites. The VI Program is anticipated to reduce wait times, improve efficiency, and promote the health and safety of LADBS customers and staff. Since the VI Program inception to March 1, 2021, LADBS has successfully conducted 2,485 inspections. This new method will improve customer service with a more convenient and timely process for inspections related to smoke/CO detectors, residential photovoltaic systems, water heathers, electrical panel, and HVAC replacement, temp power pole (CTS), residential solar water heating systems, patios/decks, demolitions and sewer

caps, re-roofing, window replacemnts, minor pad footings, masonry walls, and re-inspection of corrections.

38. RENT ESCROW ACCOUNT PROGRAM (REAP)/UTILITY MAINTENANCE PROGRAM

Goal #: 2, 5

Lead Agencies: LAHD

Objectives: Monitor active REAP Cases and ensure timely closure for compliance. Prevent 50 essential service shut-offs annually through the release of REAP/UMP funds.

Respective Policy: 2.1.2

With the Rent Escrow Account Program (REAP), established in 1988, tenants may voluntarily place their rents into an escrow account when the landlord has failed to correct cited housing code violations and other deficiencies within the time permitted (LAMC Section 162.00 et seq.). REAP provides a just, equitable and practical method, in conjunction with and in addition to existing City and State Building and Safety Codes, to provide economic incentives for a landlord to quickly bring their buildings into compliance. The REAP program administers escrow accounts for substandard residential buildings and prevents termination of essential services when owners fail to pay utility bills. The REAP program contracts with landlord and tenant outreach organizations to provide educational information to landlords and tenants in the REAP program.

39. MAINTAIN PROPERTY OWNERSHIP DATA FOR LOS ANGELES RENTAL PROPERTIES

Goal #: 2

Lead Agencies: LAHD

Objective: Maintain current and historical property ownership data records for all Los Angeles residential rental property for program revenue purposes and a reference source to support other LAHD programs.

Respective Policy: 1.1.1

The Billing Information Management System (BIMS) application was designed and developed to monitor, track, and interact in the billing and collections of RSO,

SCEP, and Code Services' Program fees. BIMS houses critical data on property profiles, along with historical and current ownership data for more than 1.2 million residential units subject to these Programs. Additionally, the data is validated to ensure the integrity in the issuance of Certificates of RSO Registration, that lawfully permits the collection of rents in the City of Los Angeles. BIMS provides historical data on program and unit-specific subjectivity and eligibility; ownership, fees billed/paid, APN status (active/obsolete) and supports the goals and mission of the Department.

40. DUE PROCESS HEARING

Goal #: 2

Lead Agencies: LAHD

Objectives: Conduct 1,300 hearings annually.

Respective Policy: 2.1.2

The LAHD administers General Manager (GM) hearings and Rent Adjustment Commission (RAC) appeal hearings under the authority of and in accordance with the Housing Regulations (Chapter XVI), Rent Stabilization Ordinance (LAMC, Chapter XV) and the RAC Regulations, thus affording the landlords, tenants and other interested parties their due process rights. At the hearings, parties have the opportunity to present their case in a public and safe forum. Due to the COVID-19 pandemic, hearings have been converted to remote hearings with parties participating by phone or computer. Translation services are provided if needed for any party in dozens of languages. There are 14 types of hearings, which include: Code; Rent Escrow Account Program (REAP); Utility Maintenance Program (UMP); REAP and UMP Release of Escrow; Urgent Repair Program (URP), Tenant Relocation Assistance; Tenant Habitability Program (THP); Primary Renovation; Capital Improvement; Just and Reasonable; Luxury Exemption; Income-Based Relocation Payment; Residential Hotel; and Relocation Assistance.

41. HOUSING CHOICE VOUCHER PROGRAM

Goal #: 2, 4

Lead Agencies: HACLA

Funding: HUD Section 8 funds

Objective: Maintain 51,163 Section 8 vouchers for very low-income households over an eight-year period.

Respective Policy: 2.2.1, 2.2.2

Provide rental assistance to 51,163 very low-income families in the form of vouchers that cover a share of the monthly rental payment of privately-owned market rate rental housing. Continue outreach to potential landlords and to streamline the program administration. HACLA will continue to assess effectiveness of voucher assistance and mobility-related services to families with children to encourage such families to move to lower-poverty areas, to expand their access to opportunity areas, and to evaluate the effectiveness of the strategies pursued under HUD's Mobility Demonstration Voucher NOFA.

42. SECTION 8 VOUCHERS FOR DISABLED AND ELDERLY HOUSEHOLDS

Goal #: 4

Lead Agencies: HACLA

Objective: Continue to provide 375 vouchers annually.

Respective Policy: 4.1.3, 5.1.1

Under specialized programs, provide rental assistance to very low-income persons with disabilities and to elderly persons in the form of vouchers that cover a share of the monthly rental payment of privately-owned market rate housing. Specialized programs include: Aftercare Program for persons in rehabilitation programs and/or receiving supportive services related to their disability; Hope for Elderly Independence Program for frail elderly persons who have difficulty performing daily living activities; Mainstream Housing Opportunities for persons with disabilities; Medicaid Waiver Program for Medicaid-eligible disabled persons to continue living in their homes rather than being placed in care facilities.

43. HISTORIC PRESERVATION

Goal #: 3

Lead Agencies: LACP

Funding Source: General Fund

Objective: Expand the number of HPOZs and HCMs. Process 25 Mills Act applications each year. Conduct an assessment of the Mills Act program to inform new implementation and processing strategies (including a consideration of waiving fees to lower income applicants). Expand the use of objective standards. Launch of a historic rehabilitation grant program for low-income homeowners in HPOZs. Partner with a non-profit beginning in 2021 to create a historic property rehabilitation technical assistance program to encourage and facilitate maintenance and restoration of historic properties in lower income communities.

Respective Policy: 3.1.1

Designate historic and culturally significant neighborhoods as Historic Preservation Overlay Zones (HPOZs) and individual buildings as Historic-Cultural Monuments (HCMs). Such designations allow historic residential buildings to qualify for tax incentives and other incentives for their rehabilitation and adaptive reuse. Prioritize the initiation of proactive nominations of new Historic-Cultural Monuments that reflect the histories of communities of color within Los Angeles. Explore the provision of additional incentives for the rehabilitation of affordable housing and for low-income homeowners of historic properties in HPOZs. Expand the use of objective review standards in HPOZ Preservation Plans for Accessory Dwelling Units and other entitlements that require ministerial review. Administer the Mills Act to allow qualifying owners of historic properties to receive a potential property tax reduction and use the savings to help rehabilitate, restore and maintain their homes. Utilize the results of Survey LA to inform future preservation decisions including identifying future HPOZs, conservation districts or HCM designation for single-family and multi-family buildings.

44. PROPERTY MANAGEMENT TRAINING PROGRAM

Lead: LAHD

Objective: Advise property owners on how to improve the management of their properties.

Respective Policy: 2.1.3

The Property Management Training Program instructs property owners on how to improve the management of their properties. The training encompasses marketing, preparing units for rental, repair and maintenance of the property, techniques on early detection of drug and gang activity, and the use of rental agreements and leases to enforce house rules.

45. ENFORCE, MONITOR, AND PRESERVE AFFORDABLE HOUSING COVENANTS

Goal #: 2

Lead Agencies: LAHD

Supporting Agencies: LACP, HACLA

Objective: Maintain a database to monitor affordable housing covenants, Annual reports on the status of the affordable housing inventory (Housing Element APR); Monitor and enforce compliance with affordability covenants and accessibility covenants (LAHD); Preserve and/or extend the affordability of 500 units annually currently part of the City of Los Angeles affordable housing stock.

Funding Source: General Fund

Respective Policy: 1.1.1

LAHD will continue to maintain a database of existing housing units citywide serving very low-, low- and moderate-income households, including the location, affordability expiration date, income level served and mechanism used to create the units. Ensure affordable units are occupied by tenants that income-qualify to live in the unit. Provide occupancy monitoring for the City's deed-restricted affordable and accessible housing stock. Track new construction, conversion, preservation affordability and accessibility covenants, and demolition of affordable housing units, including affordable housing production in relation to the City's Article 34 production targets. Create and monitor regulatory agreements and land use covenants for compliance with affordability and accessibility restrictions which have been produced with loans, grants and/or land use incentives/requirements. Monitor and report on identified assisted affordable housing at-risk of conversion annually through the Annual Progress Report. Involve property owners and residents of identified at-risk units in preservation efforts. Create non-financial strategies and support Citywide and inter-agency efforts to create strategies for preserving at-risk housing. Publish annual reports on the creation of affordable and accesible housing, i.e. the Annual Progress Report on the Housing Element (APR). Adjust goals and program priorities in accordance with changing needs and resources. Facilitate reports that include information on the local and citywide affordable housing inventory.

46. HOUSING ELEMENT SITES INVENTORY UPDATE

Goal #: 1

Lead Agencies: LACP

Supporting Agencies: LAHD

Funding Source: General Fund

Objective: Housing Element Site Identification added onto ZIMAS in 2021. Create a guide for project planners to make findings on Inventory Parcels. Develop internal tracking of development on Housing Element Sites (2021-2022).

Respective Policy: 1.1.1

Identify parcels that have been included in the Housing Element Inventory of Sites on ZIMAS with a Zoning Information (ZI) designation indicating the number of units at each income category as well as any additional Housing Element law allowances and requirements (e.g., replacement requirements for all sites and a by-right allowance with 20% affordable at Lower income for sites identified in two consecutive cycles). Monitor and track the redevelopment of sites on the inventory to maintain adequate sites throughout the planning period. If approving a development of a parcel identified in its Housing Element sites inventory with fewer units than shown in the Housing Element, either make findings that the Housing Element's remaining sites have sufficient capacity to accommodate the remaining unmet RHNA by each income level, or identify and make available sufficient sites to accommodate the remaining unmet RHNA for each income category. Make adjustments in the next inventory of sites to better reflect realistic capacity and likelihood of redevelopment and inform the development of the citywide growth strategy in Program 50.

47. MONITOR AND REPORT ON HOUSING PRODUCTION GOALS

Goal #: 1

Lead Agencies: LACP

Supporting Agencies: LAHD, HACLA, LADBS

Funding Source: General Fund

Objective: Quarterly and annual summaries on residential building activity. Annual Progress Report on the City's housing production and preservation goals and accomplishments (Housing Element APR). Maintain interactive housing dashboard websites and open data portals to display some of the most commonly requested and important housing related information. Expand sharing of public data on other topics.

Respective Policy: 1.1.1

Track progress toward Housing Element programs for each department (Housing Element APR). Identify and track new residential development, including affordable housing (by income category), single-family and multifamily units, additions and alterations. Monitor and track demolitions and conversions citywide and by Community Plan Area. Publish regular summaries and reports on changes in the residential stock. Monitor housing production in relation to RHNA goals through the Annual Progress Report (APR), and publish data for the public through the Open Data website as well as agency websites, such as the LACP Data Dashboard. Monitor the inventory of affordable and RSO units within Community Plan Areas subject to Measure JJJ. Maintain and expand citywide housing data dashboards for topics of public interest and develop tracking systems and reporting to facilitate monitoring housing production and preservation programs. (LAHD's dashboard currently tracks Measure HHH, Ellis Act removals, RSO units and THP; City Planning's tracks Density Bonus, TOC, ADUs, as well as units proposed and approved). Continue to staff the Eviction Data Task Force (LAHD, LACP, LADBS) to better monitor and report data related to Ellis Act removals, particularly with regards to development activities. Use this data to inform policy. Continue to maintain the Citywide Housing Production System and develop reports to facilitate tracking the City's housing production and any covenants which address affordability requirements, such as restrictions on land use, occupant income, rent levels and sales prices.

48. UPDATE DENSITY BONUS AND OTHER AFFORDABLE HOUSING INCENTIVE PROGRAMS

Goal #: 1

Lead Agencies: LACP

Supporting Agencies: LAHD

Funding Source: REAP, SB 2

Objective: Develop annual reports on affordable housing units produced as a result of land use incentives. Make revisions to the density bonus provisions in the Code. Update the Affordable Housing Incentives Guidelines by 2024.

Respective Policy: 1.1.1

As part of the RHNA Rezoning Program 121, pursue an update to the Density Bonus Ordinance, which should also seek to incorporate other citywide land use

incentive programs such as Transit Oriented Communities (TOC), Value Capture Ordinance, CPIO, PSH Ordinance, etc. Develop strategies to promote greater affordability, particularly in strong market areas; strengthen anti-displacement, housing replacement and right to return requirements, and explore ways to prioritize those who were displaced by Ellis Act no-fault evictions in the rental of affordable units. Explore permanent or 99-year affordability terms for affordable units in mixed-income projects; and create more incentives for certain important housing typologies including 50%-100% affordable projects, senior/disabled/large family housing, housing along Commercial corridors and adjacent Parking (P/PB) zones, micro units in Regional Centers, missing middle housing typologies, and affordable housing on public land, religious and educational institutional land, land donation, CLTs etc. Also update the Affordable Housing Incentives Program Guidelines to provide greater guidance and clarity about available incentives and requirements. Consider ways to satisfy affordable housing requirements through alternative means that result in greater benefit, including the preservation of affordable units. Track the production of affordable housing units produced as a result of density bonus requests.

49. TARGETED ZONING ALLOCATIONS BY COMMUNITY PLAN AREA

Goal #: 1

Lead Agencies: LACP

Supporting Agencies: LAHD

Funding Source: REAP

Objective: Create a Citywide Housing Needs Assessment by Community Plan Area, including a methodology to allocate housing targets, including Affordable Housing units regarding equity, access to opportunity, and anti-displacement by 2024 as part of Framework Element (or equivalent) update to citywide growth strategy.

Respective Policy: 1.1.1

Pursue the creation of a community housing needs assessment process that allocates the citywide RHNA to Community Plan Areas based on a methodology that reflects citywide priorities, including traditional growth criteria (proximity to transit, jobs and amenities) as well as considerations regarding equity, access to opportunity, and anti-displacement. More guidance should also be provided regarding the development of local incentive programs and policies to address local needs. Consider other ways to align regional, citywide, and local planning for

housing, such as aligning capacity methodologies and assumptions. Identify the housing needs of each community when each Community Plan is updated and address them in alignment with Citywide Housing Priorities. Concurrently, LAHD is developing an Affordable Housing Sites Analysis tool, intended to complement citywide RHNA, that will identify parcels that are most competitive for local, state and federal funding programs and meet low-income housing goals.

As part of the current Housing Element update, adopt a program for the future update to the City's General Plan growth strategy to create a new community housing needs assessment methodology to establish housing goals and zoning targets for each Community Plan Area, by income category. The process could be based upon citywide housing production goals and utilize a methodology that would balance traditional factors such as job and transit access and evironmental concerns with a new prioritization for high opportunity areas, preventing displacement and other fair housing considerations. The outcome of this process would include the creation of numerical housing goals and zoning targets for each Community Plan Area, and subareas, by income category.

50. UPDATE THE CITYWIDE GROWTH STRATEGY TO MEET HOUSING NEEDS

Goal #: 1

Lead Agencies: LACP,

Supporting Agencies: All (ED 19 Cabinet)

Funding Source: REAP, General Fund

Objective: Prepare background studies and create an engagement tool to help evaluate and communicate the trade offs of different growth scenarios; Draft and adopt an updated growth strategy (Framework Element) by 2028.

Respective Policy: 1.1.1

Update the citywide growth strategy (currently called the Framework Element) as part of an update to the citywide Land Use Element of the General Plan. With regards to housing, prepare background studies on historical land use/housing inequities, infrastructure needs to support housing, economic/market demand, anti-displacement strategies, sustainability, resilience and other important issues. Organize information into a web-based format that allows the public to explore different growth considerations and offer feedback on which criteria they would like to see prioritized. Evaluate total citywide capacity for housing in relation to existing and proposed citywide housing needs and establish production targets to

ensure that the City can realistically accommodate the planned housing. Ensure that the growth and land use distribution strategy aligns with citywide goals around equity and sustainability. Implement strategies to better align the citywide housing needs assessment with citywide and community level housing growth targets and priorities (see Programs 49 and 65).

51. DATA FOR EVALUATING HOUSING NEED

Goal #: 1

Lead Agencies: LACP

Supporting Agencies: LAHD, ITA, SCAG

Funding Source: General Fund,

Objective: Maintain database of current socioeconomic and demographic data on the LACP website. Publish periodic reports of socioeconomic and demographic data, including updates based on Census / ACS data. Collaborate on regional demographic projections every four years as part of the RTP/SCS.

Respective Policy: 1.1.1

Maintain a public database of demographic data (including population, employment, income, and housing) within the City and within each Community Plan Area to enable the ongoing evaluation of citywide and local housing needs. Publish regular reports of socioeconomic and demographic data on a citywide basis and by Community Plan Area. Publish special reports of socioeconomic and demographic data in response to unique requests. Provide socioeconomic and demographic data to the public through various outlets, including the LACP website. Assist the U.S. Census Bureau with outreach and education to the community in order to obtain more complete and accurate data collection and reporting in the 2030 Census, particularly with regard to data necessary for assessing the City's Housing needs. Collaborate with Federal, State, regional and County agencies to produce and collect data to support the City's planning purposes and to provide local inputs to ensure accuracy. Track data that correlates with an unhealthy housing market, such as high rates of overcrowding and low rates of vacancy, to understand the changing severity of the housing crisis. LAHD will continue to assist with providing local housing data such as the Affordable Housing Registry, RSO, and Ellis Eviction data.

52. INTEGRATE THE HOUSING ELEMENT AND THE CONSOLIDATED PLANNING PROCESS

Goal #: 1, 2, 3

Lead Agencies: LAHD

Supporting Agencies: LAHSA, HACLA

Funding Source: CDBG, HOME, ESG, and HOPWA General Fund

Objective: Integrate the Housing Element with the 1 and 5-year Consolidated Plan (2022 and 2027).

Respective Policy: 1.1.1

The Consolidated Plan is an assessment of affordable housing and community development needs and market conditions required by HUD to help make data driven, place-based investment decisions. The Plan requires the City to assess housing needs and barriers to housing and outlines the funding priorities for the use of Federal programs including CDBG, HOME, ESG and HOPWA. The next 5-year plan (2023-2027) will integrate the needs and constraints section of this Housing Element and build off the goals, policies, and programs outlined in this report.

53. DISASTER RESILIENCE AND RECOVERY

Goal #: 3

Lead Agencies: LACP

Supporting Agencies: LAHD, HACLA, LADBS, EMD, LAFD

Funding Source: General Fund, DHS/FEMA, AHTF

Objective: Support property owners in safely rebuilding residential properties after a disaster. Support tenants in finding and maintaining safe, permanent housing following a disaster. Ensure that hazard information from safety documents is integrated into land use decisions.

Respective Policy: 3.3.2, 3.3.3, 3.3.4

Provide assistance in obtaining land use entitlement approvals, building permits, emergency funds, coordinating inspections and other necessary activities in order to facilitate the required demolition of hazards and the repair, restoration and rebuilding of damaged structures when it is safe to rebuild (as provided for in L.A.M.C. Sections 12.23 A.4, 12.23 A.5, and 12.24 X.16). Allow for a temporary use of land permit to allow a Recreation Vehicle to be used for temporary shelter when the existing dwelling on the same lot has been destroyed by a disaster LAMC 12.22 A.17. Assist tenants displaced by a disaster in obtaining the right to return for rebuilt units. In the event of a natural disaster, connect tenants and landlords with resources to repair buildings quickly and return residents to their homes as soon as it is safe. Seek emergency funds from Federal and State sources. Integrate hazard information into the process of making land use decisions. Evaluate how best to adapt housing to changing climate conditions and protect vulnerable residents from repeat loss events through programs included in the Venice Local Coastal Program, Community Plan Updates and other geographically specific plans. Use local pilot programs to inform broader citywide considerations of climate change and hazard areas. Explore ways to amend codes in very high fire hazard severity zones and other hazard areas to better protect life and safety.

54. EXPEDITE AFFORDABLE HOUSING PROJECTS

Goal #: 1

Lead Agencies: LACP

Supporting Agencies: LADBS, LAHD

Funding Source: General Fund

Objective: Prioritize affordable housing projects to expedite processing of permits and any related entitlements. Reduce the need for entitlements and reduce entitlement and permit processing times for affordable housing projects by up to 12 months, as part of Programs 48 and 121, by 2024. Adopt amendments to the Affordable Housing Incentives Program Guidelines to facilitate better understanding of the various affordable housing incentive programs by 2024. Assist 50 affordable housing projects per year through the Priority Housing Program. Reduce entitlement processing time for PHP projects by up to three months.

Respective Policy: 1.1.1

All City agencies will assist publicly-assisted affordable housing projects to receive priority treatment in the building permit and entitlement process. LACP will provide priority case processing under the Priority Housing Program (PHP) program for 10+ unit projects that provide at least 20% lower income affordable housing as well as provide one-on-one assistance to all affordable housing projects. Assign additional staff when case demand is high to ensure at least 25% faster timelines than regular projects. Create processes that allow projects within a certain threshold of affordability to proceed along a faster entitlement path, avoiding discretionary review. LADBS will provide expedited services through their Affordable Housing Section under the Housing Streamlined Approval Process (HSAP), which is an optional streamlined process that allows applicants to submit the project in phases (zoning only, architectural, structural) instead of requiring a full complete set of plans for submittal. Departments will follow the inter-departmental coordinated review plan contained in the 2020 Funding Form Instructions for Affordable Projects memo (until superseded). Allow projects to take advantage of the Parallel Design Permitting Program (PDPP) and Development Services Case Management (DSCM) at lower thresholds than projects without affordable housing. Explore creation of a homeless and affordable housing strike team, working across departmental and jurisdictional lines to speed up every aspect of the process. Consider unique procedural requirements for qualified Affordable Housing projects including shorter appeal times and modifying Site Plan Review thresholds to an administrative review process.

55. IMPLEMENT CEQA STREAMLINING MEASURES

Goal #: 1

Lead Agencies: LACP

Funding Sources: General Fund

Objective: Allow for streamlined environmental review (e.g. SCEA required for Infill and Transit Priority Projects). Assist 10 Transit Priority Projects and Infill Projects per year. Adopt "uniformly applicable development policies" as well as additional CEQA streamlining tool and templates by 2026.

Respective Policy: 1.2.5, 1.2.1, 3.2.2

Facilitate the utilization of Statewide CEQA streamlining measures, including those that implement the regional Sustainable Communities Strategy (SB 375) and those that promote infill projects (SB 226). Promote Transit Priority Projects by completing program-level Environmental Impact Reports that analyze potential impacts when undertaking community planning efforts. Adopt "uniformly applicable development measures" that would substantially mitigate

the effects of infill projects. Create necessary policies and procedures to facilitate streamlining efforts. Develop templates for such streamlining tools as SCEAs and SCPEs. Aim to make more projects that achieve Citywide Housing Priorities to be exempt from or receive CEQA streamlining.

56. UNAPPROVED DWELLING UNITS (UDU)

Goal #: 2

Lead Agencies: LACP

Funding Source: General Fund

Objective: Process 65 applications per year to preserve 100 affordable units. Identify requirements that pose compliance difficulties for legalization projects. Adopt amendments to the Zoning Code to alleviate challenges as needed.

Respective Policies: 2.2.3

Identify Zoning Code requirements that typically pose challenges in the preservation, rehabilitation and legalization of existing housing. Amend the Zoning Code to facilitate rehabilitation of housing to habitable levels rather than encouraging demolition or disinvestment. Examine the effectiveness of the Unapproved Dwelling Unit (UDU) Ordinance and identify remaining barriers towards the preservation of unpermitted units. Promote legalizations of existing units through ADU law, and implement state law on allowing time to legalize illegal ADUs and unpermitted dwelling units.

57. IMPROVEMENTS TO DEVELOPMENT PROCESSING

Goal #: 1

Lead Agencies: LACP

Supporting Agencies: LADBS, LADOT, Bureau of Engineering, LAFD

Funding Source: General Fund

Objective: Increase the number of cases processed as ADM Clearances and Ministerial cases, while decreasing the percent of projects processed as discretionary entitlements through a variety of efforts. Development of a multi-departmental case clearance system by 2026.

Respective Policies: 1.2.5

Look for opportunities to reduce project review time. Coordinate the review and clearance process across departments, allowing applicants to easily identify which clearances are needed and how to obtain them through an all inclusive, clear, predictable, customer-based, project-oriented process from pre-development to occupancy. Provide more centralized information sources on the housing development process. Identify opportunities to place projects on a faster city planning review timeline, reducing the total number of discretionary entitlements in favor of objective standards, ministerial entitlements and administrative clearances that achieve better results. Foster more regular information sharing between departments at the Development Services Center. Undertake regular fee studies in order to achieve full cost recovery and timely processing of applications. Revise procedures to ensure processing time limits in accordance with the Permit Streamlining Act and Housing Accountability Act. Transition applications to electronic review and stamping.

58. DEVELOPMENT AND DESIGN STANDARDS

Goal #: 3

Lead Agencies: LACP

Supporting Agencies: LADBS, LADOT, BOE and Bureau of Street Services (Streets LA)

Funding Source: General Fund

Objective: Develop new frontage regulations and CPIOs in all Community Plans adopted by 2029.

Respective Policies: 1.2.5, 3.1.2, 3.1.3, 3.1.5

Adopt implementation tools, such as form and frontage regulations, Community Plan Implementation Overlay districts zones and design standards, to guide new development, create objective standards, promote pedestrian oriented design, and acknowledge existing architectural context. Utilize the new zoning code to explore mechanisms to address better transitions between single-family and multi-family development, between commercial and residential development, and between industrial and residential development. Promote the use of the Citywide Design Guidelines and develop new design tools and overlays to better regulate the design of buildings at all scales. Introduce character frontages, in areas with

unique character to better regulate the design of infill structures. Support the work of the Urban Design Studio (see Program 79).

59. LOW-RISE INFILL HOUSING RESEARCH AND DESIGN INITIATIVE

Goal #: 3, 1

Lead Agencies: Mayor's Office

Supporting Agencies: LACP, LAHD, HACLA

Funding Source: Mayor's Fund

Objective: Create a White Paper with at least five potential high value recommendations regarding low-rise infill housing alongside new findings on the underlying economics and market potential of such housing for potential use in rezoning efforts and policy development by 2022

Respective Policies: 3.1.3

As a partner component to the Mayor's Low Rise Design Competition (2021), the Mayor's Office has been working with the Urban Institute Housing Finance Policy Center to conduct quantitative and qualitative research and will be publishing a White Paper in 2021 to articulate the potential of housing units produced at a low-rise moderate-density scale and to identify high-potential policies at the local and state level to maximize these benefits. This paper will help guide the focus, priorities, and projects for future policies and programs related to approximately 2-4 unit (per lot) housing development within low-rise neighborhoods. The overall initiative has a goal of improving knowledge and awareness of the potential affordability, ownership accessibility, sustainability, and public health benefits that new housing units produced in low-rise, moderate-density contexts could provide for low- and moderate- income households in Los Angeles and demonstrating how innovative design can help increase the housing supply, build agency, prevent displacement of existing communities, and reduce overcrowding that poses a threat to public health and well-being.

60. ZONING CODE REVISION

Goal #: 1

Lead Agencies: LACP

Supporting Agencies: LADBS

General Fund: General Fund

Objective: Adopt ordinances and a brand new Zoning Code that establishes clear and predictable regulations. Apply to all Community Plans adopted by 2029. Facilitate 2,000 housing units in mixed-use developments.

Respective Policies: 1.1.2, 1.1.6

Complete a comprehensive revision of the City's Zoning Code that includes the following major deliverables: a clear and predictable Zoning Code that will apply to Los Angeles's diverse needs and neighborhoods; and an online Zoning Code that will allow for a customized and interactive online experience. Among other improvements, the new Zoning Code is anticipated to improve flexibility in creating new Zones with variable density, forms, frontages, transitions, and design standards. Facilitate the development of mixed-use projects through the use of incentives and regulations, such as Residential Accessory Services (RAS) zones, Community Plan Implementation Overlay districts (CPIOs), ground floor commercial requirements and Mixed-Use Overlay Districts, density bonus and TOC incentives and other citywide ordinances (Affordable Housing Linkage Fee). Utilize the new zoning system to adopt appropriate ordinances, guidelines, and implementation mechanisms in conjunction with Community Plans. Encourage and incentivize community amenities such as day care, green space, grocery stores, etc. as part of housing developments. Work alongside communities to identify which amenities are most desirable. Completion of this project will result in transparent, more accessible land use regulations, understandable to stakeholders at all levels of familiarity with the Zoning Code.

61. PROVIDE ADEQUATE SITES FOR LOWER INCOME HOUSEHOLDS ON NONVACANT AND VACANT SITES PREVIOUSLY IDENTIFIED

Goal #: 1

Lead Agencies: LACP

Supporting Agencies: LAHD

Funding Source: General Fund

Objective: Create opportunity for at least 98,806 units of rental housing for lower income households on at least 16,918 sites by 2024. Develop process for identifying sites for development by 2024.

Respective Policies: 1.1.6, 1.2.1

The City will rezone to allow developments by-right pursuant to Government Code section 65583.2(i) when 20 percent or more of the units are affordable to lower income households on sites identified in Appendix 4.1 Table A to accommodate the lower income RHNA that was previously identified in past housing elements. Specifically, the City will rezone the non vacant lower income sites identified on Appendix 4.1 previously identified in the 5th cycle housing element, and the vacant lower income sites identified on Appendix 4.1 as previously identified for both the 4th and 5th cycle housing elements.

62. FACILITATE HOUSING INNOVATION

Goal #: 1

Lead Agencies: LACP

Funding Sources: General Fund

Objective: Adopt various amendments to the Zoning Code to accommodate innovative multifamily housing types.

Respective Policies: 1.1.2,1.2.3

Identify modifications needed in the Zoning Code to incentivize and facilitate innovative housing types, such as shared housing (co-living), cooperative housing, modular and prefabricated housing, adaptive reuse, interim housing, tiny homes, micro units, ADUs, co-living and group quarters.

63. ACCESSORY DWELLING UNITS

Goal #: 1

Lead Agencies: LACP

Supporting Agencies: Mayor, LADBS

Funding Source: General Fund

Objective: 5,668 ADUs annually; Adopt amendments to the Zoning Code to alleviate challenges by 2024; Continue to produce new information to assist homeowners and ADU builders in understanding their options, and partner on

programs to incentivize and accelerate the production of Affordable ADUs. Continue the work of the multi-agency ADU Quarterly Roundtable, convened by the Mayor's Office to identify and resolve barriers.

Respective Policies: 1.1.2, 2.3.1

Identify development standards and code requirements that pose unnecessary compliance difficulties to additional ADUs and propose ways, including code amendments and public information, to address these obstacles. Provide greater resources and support to applicants who are seeking City approval for ADUs. Continue to expand the ADU Accelerator program to incentivize use of ADUs to house lower-income seniors. Expand incentives for affordable ADUs, including exploring a density bonus program and ADU innovation program funded by the Linkage Fee. Partner with community organizations and nonprofits to promote the production of ADUs and Affordable Housing. Expand the use of ADU's in multi-family properties. LADBS will implement the ADU Standard Plan Program (Program 64 below).

64. ACCESSORY DWELLING UNIT (ADU) STANDARD PLAN PROGRAM

Goal #: 1

Lead Agencies: LADBS, Mayor's Office

Supporting Agencies: LACP

Funding Source: General Fund

Objective: Creation of 200 Standard Plan ADUs per year.

Respective Policies: 1.1.2, 2.3.1

The ADU Standard Plan Program launched on March 5, 2020 to provide customers a simplified permitting process for the design and construction of ADUs. The program offers builders and homeowners a variety of pre-approved ADU building plans and designs, which reduces the time required for plan check resulting in faster permit issuance. Under the ADU Standard Plan Program, plans are designed by private licensed architects and engineers to accommodate various site conditions. Plans are then reviewed and pre-approved by LADBS for compliance with the Building, Residential, and Green Codes. When the applicant selects an approved Standard Plan, LADBS staff will review site-specific factors for the property, including compliance with the Zoning Code and foundation requirements.

65. TARGETING GROWTH IN COMMUNITY PLAN AREAS

Goal #: 4,3,1

Lead Agencies: LACP

Supporting Agencies: LAHD

Funding Source: General Fund

Objective: Identify targeted growth areas and incorporate appropriate land use designations in 16 Community Plans adopted by 2029.

Respective Policies: 1.1.2, 1.1.6, 3.2.2, 4.3.2

Update Community Plans, Transit Neighborhood Plans, Specific Plans and citywide ordinances to establish appropriate land uses, densities, and mixes of housing types and levels of affordability in areas targeted for growth by the General Plan, including areas well served by public transit, and employment/activity centers, particularly in higher resource areas and areas where potential for displacement is minimized. Evaluate existing housing needs when planning for future development by conducting analysis to develop and incorporate a buffer above household projections. Conduct studies to identify housing opportunities and market potential for the neighborhoods around rail and bus rapid transit stops in the City. Evaluate housing production barriers such as Q limitations, D limitations, and general plan footnotes and remove as part of Community Plan Updates. Change land use designations, initiate zone changes and adopt Community Plan Implementation Overlay districts. Explore minimum density requirements and reduced or zero parking requirements. Aim to attach community benefits, including affordable housing, to significant bonuses in floor area and density. Evaluate specific plans and overlays that may be limiting the production of housing and work toward revisions that allow for greater housing opportunity while maintaining community and design concerns (e.g. CASP). Identify areas of high opportunity where development potential is limited by hazard concerns and ecological conservation priorities. Study and explore alternative tools that allow for the development of more affordable housing in these areas, such as affordable ADUs, subdividing larger properties and clustering or planned unit development.

Currently there are 16 active Community Plan Updates and 3 Neighborhood Plans. Active plans are clustered into the following geographic programs with varying timelines for adoption. As timing for completion is dependent on the legislative adoption process, timelines listed below are reflective of when programs are expected to begin the adoption process with a City Planning Commission (CPC) Hearing:

- Hollywood, CPC held in 2021, currently in the adoption process
- Downtown (Central City, Central City North), CPC held in 2021, currently in the adoption process
- Boyle Heights, adoption process beginning in 2021-2022
- Harbor Plans (Harbor Gateway, Wilmington-Harbor City), adoption process beginning in 2022
- Southeast Valley (North Hollywood - Valley Village, Sherman Oaks - Studio City - Toluca Lake - Cahuenga Pass, Van Nuys - North Sherman Oaks), adoption process beginning in 2022-2023
- Southwest Valley (Encino - Tarzana, Reseda - West Van Nuys, Canoga Park - Winnetka - Woodland Hills - West Hills), adoption process beginning in 2022-2023
- West Los Angeles (West Los Angeles, Palms - Mar Vista - Del Rey, Venice, Westchester - Playa del Rey), adoption process beginning in 2023

In addition to current Community Planning efforts described above, updates to the following plans will also be initiated during the Housing Element Cycle: Wilshire & Westlake CPA, Northeast Los Angeles & Silverlake CPA, the Northwest Valley geography, the Northeast Valley geography, and the Westside North geography.

Active Neighborhood Plans include the Cornfields Arroyo Seco Specific Plan (CASP) which, the Orange Line Transit Neighborhood Plan, and the Slauson Transit Neighborhood Plan, all which will begin the adoption process in 2022.

66. REDEVELOPMENT TOOLS (TAX INCREMENT FINANCING)

Goal #: 1,3

Lead Agencies: CAO

Supporting Agencies: EWDD, HACLA, LAHD, LACP, Mayor

Funding Sources: General Fund, Metro TOD Grant

Objective: Create new funding sources through tax increment financing and associated bond issuance by 2029.

Respective Policies: 1.2.6, 1.2.7, 3.2.2

Reinstate funding sources that can be obtained through tax increment financing and associated bond issuance powers based on the newer state legislative mechanisms that have materialized in the wake of redevelopment agency dissolution. These new tools include Enhanced Infrastructure Financing Districts and Community Revitalization Investment Areas (CRIAs). Tax increment financing allows agencies to utilize growth in tax revenue, or tax increment, to finance certain projects, including at least 20% for affordable housing, within a limited geographic area. EWDD has established a process and criteria to pursue an EIFD (EIFD Establishment and Investment Policy). HACLA will explore utilizing its bond authority and legislation promoting infrastructure to develop finance districts to create new mechanisms to help fund affordable housing. HACLA, together with its development partners, has received a grant from SCAG to plan for the establishment of an EIFD for the Harbor Area around Rancho San Pedro and continues to explore new opportunities to issue bonds for affordable housing production. Additionally, the City will consider the results of a Downtown Los Angeles TIF Feasibility Study that is currently underway that is examining areas around transit stations to determine how the City may finance transit-supporting infrastructure and affordable housing. HACLA and the City will engage in extensive stakeholder outreach before intent to form any specific redevelopment tool.

67. EDUCATION ON HOUSING TOPICS INCLUDING: GROWTH, DISCRIMINATORY HOUSING PRACTICES, HOUSING NEED, MIXED USE AND MIXED-INCOME NEIGHBORHOODS

Goal #: 4

Lead Agencies: LACP

Supporting Agencies: HACLA, DONE

Funding Source: General Fund

Objective: Provide 50 training sessions/workshops; 100 participating neighborhood council members and community organization members annually.

Respective Policies: 1.1.10, 1.3.3, 4.2.2

Provide training to neighborhood councils, public housing resident advisory councils, community groups, and the general public regarding the planning process and accommodating and responding to growth, including the siting of housing, affordable housing and special needs housing, mixed-use and mixed-income development. LACP will provide “Planning 101” training and focus groups to residents and stakeholders on issues such as zoning, housing and

mobility, as well as provide access to data and information on entitlements and land use decisions. Expand the curriculum of existing training to include a focus on educating homeowners about the development potential of their sites, including ADU or potential for a second unit. Prepare materials that describe and analyze past racist housing and land use practices and how they shape today's land use patterns. Partner with Community Based Organizations and utilize technology to reach individuals and groups who historically have not been represented in planning efforts. Share information on social media platforms and via email to engage a broader audience in the housing conversation. The EmpowerLA Leadership Academy provided by DONE will provide training to neighborhood councils on issues of City governance, conflict resolution, planning and development as well as provide a reference library and online classroom for instant access to helpful topics.

68. SERVICES IN PUBLIC HOUSING

Goal #: 2,4

Lead Agencies: HACLA

Funding Source: Public Housing Budget, CDBG, Grants

Objective: Provide 50 residential clients served by educational assistance Programs annually; 100 residential clients served by computer training programs annually; 100 youth served by recreational, educational and cultural programs annually; 1,600 residential clients served by career assistance programs annually; Submit application for Workforce Investment Act Recertification as required.

Respective Policies: 2.2.3, 4.1.4

Provide educational and career assistance including tutoring, assistance with financial aid applications, help to re-enter school and college, computer training, job training, mentoring and career counseling in publicly assisted housing developments. Incorporate recreational, education and cultural programs into publicly assisted housing for youth ages 8-21.

69. ACHIEVING WATER USE EFFICIENCY WITH CONSERVATION PROGRAMS

Goal #: 3

Lead Agencies: LADWP

Supporting Agencies: Metropolitan Water District of Southern California (MWDSC)

Objective: Achieving water use efficiency and increasing water savings through outreach, education, and incentives in order to achieve the goal of 100 gallons per capita per day (GPCD) by 2035.

Respective Policies: 3.2.6

LADWP promotes and advances water conservation and water use efficiency to make LA more sustainable in its water use. Educational and public awareness/ support campaigns are promoted to empower customers to become water use efficiency advocates. Additionally, measures for water savings have been implemented by incentivizing customers to install water saving devices in their homes and businesses. The water saving measures include premium high efficiency toilets, waterless urinals, low-flow showerheads, low-flow faucet aerators, high-efficiency clothes washers, rain barrels, cisterns, weather-based irrigation controllers, efficient sprinkler nozzles, and turf replacement. These multifaceted programs of incentives, education, and outreach continue to effectively reduce water demand despite LA's growing population and help LADWP achieve its goal of 100 GPCD by 2035.

70. INCENTIVES TO CONSERVE ENERGY

Goal #: 3

Lead Agencies: LADWP

Supporting Agencies: SOCAL GAS

Funding Source: LADWP Public Benefit Program

Objective: Seek out and install cost-effective electric solutions that will improve the performance of customers' homes and give them additional control over their energy expenses throughout the eight-year period.

Respective Policies: 3.2.6

LADWP's overarching energy efficiency strategy is to utilize various delivery channels and partners to ensure that it has something to offer to all its customers and provide maximum benefit to all its customer segments in all Council Districts. Programs are designed to educate and encourage LADWP residential customers to purchase and install qualifying products in their homes. The Department offers incentives for measures for whole-house solutions, including but not limited to Energy Star® dual pane windows, room and central air conditioners, cool roofs, refrigerators, pool pumps, programmable thermostats, and to turn-in old

refrigerators and freezers, for recycling. Eligible low-income customers under LADWP's Low-Income Program or its Senior Citizen/Disability Lifeline Rates will also receive tangible economic benefits of energy efficiency through the mass adoption of proven, economical low-income energy efficiency measures. The Refrigerator Exchange Program (REP) provides free new and efficient refrigerators and pick-up and recycling of existing refrigerators. The benefits to the environment are the permanent reduction of GHGs from older, inefficient refrigerators, as well as recycling of materials such as Chlorofluorocarbon (CFC) refrigerants, mercury, polyurethane foam insulation with CFC 11, glass, oil and steel that can be safely recycled at recycling centers for new uses, diverting these potential pollutants from our landfills.

71. ENCOURAGE ENERGY CONSERVATION THROUGH PRICING

Goal #: 3

Lead Agencies: LADWP

Funding Source: Rate Payer Fee

Objective: Charge 10,000 residential customers on the Time-Of-Use (TOU) rate annually.

Respective Policies: 3.2.5

Reduce electricity use by adjusting the pricing and timing of use by customers. Propose rate restructure to shift rate from demand based pricing to energy based pricing, so customers can manage their usage and save money. Set rate policy to Time-Of-Use (TOU) Rate, which charges a higher price for energy during the peak period, and reduces the price during the base period to encourage conservation. Residential customers whose monthly energy use exceeds 3,000 kWh are now required to use TOU pricing.

72. RENEWABLE ENERGY PROGRAMS

Goal #: 3

Lead Agencies: LADWP

Funding Source: Supplemental Rate Payer Fee

Objective: The Renewable Energy programs were designed to increase renewable power generation in LA and to help the City meet its renewable portfolio standard goals; help customers join the solar economy and benefit from renewable energy projects. Increase renewable power generation in LA. Help the city meet its renewable portfolio standard goals.

Respective Policies: 3.2.5

LADWP continues to continue implementing initiatives to help customers join the solar economy and benefit from renewable energy projects, as shown in the programs outlined below. The programs were also designed to increase renewable power generation in LA and to help the City meet its renewable portfolio standard goals. Implement Several Programs to increase the supply of renewable energy: Green Power for a Green LA offers households the opportunity to subscribe to programs that purchase energy from renewable energy sources (e.g. solar, wind and water) in place of traditional sources for a small premium. LADWP distributed free energy efficient products to encourage customers to take advantage of this program. Solar Rooftops Programs (SRP) offers residential customers a fixed roof lease payment from the LADWP. Solar Rooftops installations provide energy directly to the grid to help LADWP meet the clean energy goals of Los Angeles and California. LADWP performs home evaluations, issues permits, develops designs, and installs the SRP systems at zero cost to customers. The Shared Solar Program enables residential customers living in multi-family dwellings (e.g. apartments, condominiums, duplexes) to fix a portion of their electric bill against rising utility costs for 10 years. Solar Feed-in Tariff incentivizes local renewable development through public-private partnerships while helping LADWP to achieve its Renewable Portfolio Standard mandates and overall clean energy goals. LADWP's customer-based Net Energy Metering Program (NEM) is a program that helps to offset our customer's energy use with local solar resources. LADWP provides streamlined interconnection services to enable customers to tap into the City's abundant sunshine and provide residents and businesses alike with the ability to generate their own power. The Virtual Net Energy Metering (VNEM) allows property owners and developers to install solar photovoltaic systems on multifamily dwellings. The solar energy generated is then sold to LADWP.

73. CITY PLANTS

Goal #: 3

Lead Agencies: LACP, LADBS, LADWP

Supporting Agencies: Mayor's Office

Funding Source: CDBG, Cal Fire Grants, CA Natural Resources Agency Grants, Private Donations, LADWP Funds

Objective: Provide free shade trees for residents and property owners along with information on where to plant the trees for maximum energy efficiency benefits throughout the eight-year period.

Respective Policies: 3.1.5

In partnership with the Board of Public Works, LADWP offers the City Plants (CP) Program. The program provides free shade trees for residents and property owners in Los Angeles to promote the planting of trees to improve the City's tree canopy, air quality, stormwater retention, and importantly, building energy efficiency. Through City Plants, City residents and property owners are eligible to request and receive up to seven shade trees to plant on their property. Property owners may also request trees to be planted in the parkway in front of their house or business with a commitment to water and care for the tree for three-years until the root system is well established.

74. BUILDING DESIGN AND MATERIALS FOR SUSTAINABILITY

Goal #: 3

Lead Agencies: LACP, LADBS, LADWP

Supporting Agencies: Mayor's Office

Funding Source: General Fund, LADWP Funds

Objective: Ensure guidelines are developed and updated. Integrate guidelines into all project reviews. Develop and maintain an outreach website.

Respective Policies: 3.1.5, 3.2.5

Provide technical assistance and disseminate information and guidelines to residential developers to encourage energy-efficient residential building design, including: systems that reduce the need for energy use (such as tankless water heaters, green roofs, shade trees, operable windows); building orientation that takes advantage of solar and natural ventilation opportunities; energy-efficient building products for windows, insulation, roofing and other building components. Implement the sustainable building materials requirements of the new LA Green Building Code. Provide technical assistance and disseminate information and

guidelines to the residential development community to encourage the use of quality building materials, sustainable materials and practices to protect air quality, water conservation, energy efficiency, etc. Develop and maintain outreach websites on LA's sustainability programs. Publish data regarding energy and water consumption and the need to reduce consumption. Conduct workshops and other education forums.Provide technical assistance and disseminate information and guidelines to residential developers to encourage improved air quality in residential development, including: building orientation that takes advantage of natural ventilation opportunities; filtered air systems; landscaping, venting appliances to the outside; use of low-emitting construction and finish materials.

LADWP's programs encourage developers to build more sustainably by providing financial incentives for commercial and high-rise multifamily new construction projects which exceed Title 24 or industry standards. The program design offers incentives for property owners and design teams. The owner incentives help offset the added costs of building more efficiently. The design teams' incentives encourage attaining aggressive energy savings goals. In addition, applicants receive complimentary design assistance and review to aid them in realizing their projects' maximum efficiency potential.

75. RECYCLING COLLECTION IN RESIDENTIAL DEVELOPMENT

Goal #: 3

Lead Agencies: DPW (LASAN), Mayor's Office

Funding Source: Citywide Recycling Trust Fund (Private waste hauler fees)

Objective: Provide on-site recycling bins and weekly pickup for all residential developments, Increase landfill diversion to 90% by 2025, Launch residential food scrap collection, by 2025.

Respective Policies: 3.2.5

Provide on-site recycling bins and weekly curbside pickup for all residential developments. Single-family homes and multi-family complexes under five-units are provided with recycling service directly from the City's Bureau of Sanitation. Expand recycling programs citywide to all multi-family complexes on a voluntary basis through a City-contracted waste hauler. In keeping with targets set through the 2019 Green New Deal improve residential waste diversion through programs like composting, recycling and landfill diversion.

76. DIRECT INSTALLATION TO CONSERVE ENERGY AND/OR WATER

Goal #: 3

Lead Agencies: LADWP

Funding Source: LADWP

Objective: Offer ongoing energy efficiency and water conservation opportunities to all of LADWP's residential customers either by energy and water efficiency upgrades, home energy and water assessments with conservation recommendations, or participation in another program. Develop green building incentives programs for existing buildings.

Respective Policies: 3.2.5

LADWP offers its customer free installation service to help residential customers to better control their energy and water consumption and costs. Program offerings include:

- The Home Energy Improvement Program (HEIP) is a comprehensive direct install whole-house retrofit program that offers residential customers a full suite of free products and services to improve the energy and water efficiency in the home by upgrading/retrofitting the home's envelope and core systems. HEIP also reduces water usage resulting in energy savings along with a reduction in associated greenhouse gas emissions. These energy savings and reduction in greenhouse gas emissions are reported as Embedded Energy in Active Water Measures.
- The Air Conditioning Optimization Program (ACOP) provides services by certified Air Conditioning technicians to analyze cooling systems and provide basic maintenance and efficiency services.
- The Residential Lighting Efficiency Program (RLEP) provides free light-emitting diode (LED) lamps to customers to assist in reducing their home electrical use. The distribution of the LED lamps is by way of Direct-to-Door to residential customers in LADWP service territory

Explore ways to encourage additional green building solutions in existing buildings. Strategies might include incentives for existing buildings to perform energy audits and retrofits to Green Building Program standards. Develop a funding program to support green retrofitting of residential structures.

77. COMMUNITY AND NEIGHBORHOOD COUNCIL DEVELOPMENT REVIEW

Goal #: 4, 3

Lead Agencies: LACP

Supporting Agencies: DONE

Funding Source: General Fund

Objective: Duplicate case files provided to CNCs for proposed projects. Provide notifications to CNCs for filed applications bi-weekly. Post case filing activity on LACP website bi-weekly.

Respective Policies: 4.1.1, 3.2.6, 4.2.2

Maintain the Early Notification System to inform Angelenos and Neighborhood Councils of applications filed at City Planning and completed discretionary cases that have been approved or denied by the Department. Continue providing direct links between City Planning's case reports and Planning Documents Information System (PDIS) to allow Neighborhood Councils and others to obtain project information online. In addition to paper mailings, continue emailing hearing notices and Letters of Determination (LODs) to applicants, interested parties, relevant council offices, and Neighborhood Councils. Continue posting all public hearing notices and LODs on the Planning website as soon as they are mailed out. Facilitate access to and communication with the Department of City Planning through a Neighborhood Council Liaison position in LACP.

78. URBAN DESIGN STUDIO

Goal #: 3

Lead Agencies: LACP

Supporting Agencies: LADBS, BOE, LADOT, Mayor's Office (Chief Design Officer),

Funding Source: General Fund

Objective: Maintain Urban Design Studio as a division within the LACP; Maintain the Professional Volunteer Program (PVP) and Urban Design Advisory Committee. Develop a Healthy Building Design toolkit by 2022.

Respective Policies: 3.1.3, 3.1.4

Continue to promote and maintain the Urban Design Studio as a resource to review and provide early consultation and guidance on the design of residential and mixed-use projects centered on three design approaches: Pedestrian First Design, 360 Degree Design, and Climate Adapted Design. Continue to utilize the Professional Volunteer Program (PVP) and Urban Design Advisory Committee as a forum for raising the quality of design and enhancing sustainability standards in private development equally throughout the City. Develop a Healthy Building Design toolkit that implements the Health Element to enhance opportunities for healthy and sustainable design in new construction. Identify opportunities to promote environmental justice through design, building on work including the Freeway Adjacency advisory and Clean Up Green Up (CUGU) program.

79. HOUSING AND ECOLOGY

Goal #: 3

Lead Agencies: LACP

Supporting Agencies: LADWP, LADBS

Funding Source: General Fund

Objective: Integrate Landscape Ordinance and Low Impact Development ordinance into project review process. Adopt Wildlife Pilot Study by 2022.

Respective Policies: 3.1.3, 3.1.4, 3.1.5

Plan for housing that accommodates the unique ecological needs of the City and responds to the climate crisis. In accordance with the City's Landscape Ordinance, promote and facilitate landscape design standards that reduce heat island effects and reduce water and electricity consumption through the inclusion of non-paved areas, shade-producing trees and drought-resistant landscaping. Capture, treat and infiltrate stormwater and urban runoff utilizing the Low Impact Development Ordinance, as well as additional water conservation measures outlined in Programs 70, 77, and 80. Develop and implement design standards that foster ecological diversity in the City's hillsides, riverine and coastal areas, open spaces and Significant Ecological Areas through programs including the Wildlife Pilot Study Ordinance. Evaluate opportunities to further conservation and ecological goals in tandem with housing goals through programs like the Los Angeles River Overlay (RIO). Continue to study and explore how to retain trees and open spaces in new developments to facilitate enhanced health and environmental benefits through collaboration on the Urban Forestry Master Plan. Potentially expand to include passive heating and cooling integration into

new developments to ensure health benefits to new inhabitants as well as lower pollution from traditional heating and cooling practices.

80. AFFORDABLE HOUSING IN THE COASTAL ZONE (MELLO ACT IMPLEMENTATION)

Goal #: 1,2

Lead Agencies: LACP, LAHD

Supporting Agencies: LADWP

Funding Source: General Fund

Objective: Adopt amendments to the Zoning Code in 2021 to implement inclusionary and replacement housing requirements in the Coastal Zone (Mello Act Ordinance) that result in 250 very low income units; 100 low income units; 75 moderate income units over the course of this Housing Element Cycle.

Respective Policies: 1.1.9, 2.1.1

In accordance with State law (the "Mello Act"), the proposed ordinance aims to to help protect and ensure access to affordable housing in the city's coastal zones by preserving existing affordable housing as well as building the supply of new affordable units. The permanent Ordinance would amend the Zoning Code and the Affordable Housing Incentives Program Guidelines to create requirements for all residential units to either be preserved or replaced onsite at the same income category. Additionally, projects including 5 or more new units would be required to provide new inclusionary units at the same rates required by the Density Bonus Ordinance. Replacement Units and Inclusionary units require recordation of covenants to ensure provision of the required affordable housing units for at least 55 years.

81. COMMUNITY LEVEL AFFORDABLE HOUSING PROGRAMS

Goal #: 1,2

Lead Agencies: LACP, LAHD

Funding Source: General Fund

Objective: Establish affordable housing programs when Community Plans are updated and other local level plans are created. Track affordable housing production in areas with community level affordable housing programs alongside identified goals. Track housing production in established overlays to ensure they are meeting housing goals. Identify plans that are not producing the amount of anticipated units and propose amendments.

Respective Policies: 1.1.2, 1.1.6, 1.1.7 , 2.1.1

With each major community or local planning effort (e.g. Community Plans, CPIOs, Specific Plans, TNPs, ordinances) balance the facilitation of new residential development, preservation of naturally affordable multi-family housing and provisions for the inclusion of affordable housing in residential development. Consider other mechanisms that address impacts on the provision or retention of affordable housing units and various housing needs. Attempt to improve upon the state density bonus and TOC programs by providing more tailored land-use incentives and affordable housing provisions. Facilitate affordable housing development in existing Specific Plans that include such provisions, including Playa Vista, Central City West and Cornfield Arroyo Seco (CASP), various CPIOs, TNPs, etc. The Downtown Community Plan proposes a Community Benefits Program that provides a path for development projects to build larger buildings, in exchange for providing community benefits that prioritizes affordable housing, followed by a mix of other benefit types. Explore the feasibility of creating inclusionary requirements in Warner Center Specific Plan and other areas identified in an inclusionary study where such a requirement can add value by complementing existing incentive programs, the Affordable Housing Linkage Fee and result in more overall affordable housing.

82. ACCOMMODATIONS FOR PERSONS WITH DISABILITIES

Goal #: 4

Lead Agencies: LACP

Supporting Agencies: DOD

Funding Source: General Fund, Building Permit Fees, CDBG

Objective: Train City Planning staff on processing Reasonable Accommodation requests; Produce and disseminate materials regarding Reasonable Accommodation process; Amend the Reasonable Accommodation Ordinance Instructions and Findings in 2022.

Respective Policies: 4.1.1, 4.1.3

DOD will work with City Departments to coordinate the City's compliance with the ADA and the Rehabilitation Act of 1973. Monitor compliance and ensure reasonable accommodation to people who use all City programs and facilities. LACP will assess the need for amendments to the reasonable accommodation provision in the Zoning Code which facilitates modifications to housing units occupied by persons with disabilities. Develop staff training resources regarding implementation of the reasonable accommodation provision. Improve application forms, outreach, advertising and informational materials to increase use of the reasonable accommodation provision by people with disabilities. Amend the Reasonable Accomodation Ordinance Instructions and Findings form to allow options for those persons with disabilities unable to submit their request in writing and make clear that written responses to the required findings section are an optional opportunity to provide information and not required.

83. OFFICE OF THE CITY ATTORNEY DISPUTE RESOLUTION PROGRAM (DRP)

Goal #: 4

Lead Agencies: OCA

Objective: Refer and resolve 20 housing-related disputes annually.

Respective Policies: 4.1.4

Refer persons with landlord/tenant and neighbor/neighbor housing-related conflicts, and housing disputes concerning physical access (i.e., architectural) and HIV/AIDS discrimination (i.e., rental discrimination) and who utilize DOD's referral services to the OCA's Dispute Resolution Program for mediation, conciliation and facilitation services.

84. CITYWIDE FAIR HOUSING PROGRAM

Goal #: 4

Lead Agencies: LAHD

Objective: Receive 540 fair housing inquiries annually. Resolve 413 fair housing investigations annually. Conduct 68 fair housing training sessions annually. Train 25 new fair housing testers annually. Maintain the Housing/Predatory Lending Hotline.

Respective Policies: 4.1.4, 4.1.1, 4.2.3

Through a contract with a fair housing agency for the City, provide resolution to illegal housing discrimination by accepting and investigating housing discrimination complaints that allege a violation of federal, state, or local fair housing law (i.e. complaints concerning advertising, lending, insurance, steering, blockbusting and hate crimes). Provide remedies for valid complaints, including conciliations, legal action and administrative referrals to state and federal fair housing agencies. Provide counseling, education, and training about fair housing laws rights, and responsibilities to persons residing, seeking housing, or providing housing in the City of Los Angeles. These trainings include information about reasonable accomodations and ADA requirements. Conduct proactive testing to determine patterns and practices of discrimination. Provide information about home equity fraud and predatory lending scams to residents through a free telephone hotline and other information tools.

85. JUST CAUSE EVICTION PROGRAM

Goal #: 2, 5

Lead: LAHD

Objectives: Stabilize neighborhoods, prevent tenant displacement and arbitrary evictions of renters in a high-cost rental market, without justifiable legal reasons or relocation assistance.

Respective Policies: 2.1.4, 5.1.2

Explore the adoption of a Just Cause ordinance. Upon adoption by City Council, a Just Cause eviction ordinance would provide eviction protections for tenants of approximately 220,000 non-rent stabilized rental units (non-RSO), as permitted under the California Tenant Protection Act of 2019 (AB 1482), which provides modest eviction protections for rental units constructed more than 15 years ago, and permits local jurisdictions to adopt more robust tenant protections on evictions. Such protections could include the requirement for relocation assistance for no-fault evictions; requirements for landlords to file notifications with LAHD for no-fault evictions from rental units; and provide remedies for illegal evictions to renters in non-RSO rental units.

86. TENANT ANTI-HARASSMENT

Goal #: 2, 4

Lead: LAHD

Objectives: Prevent and deter harassment and constructive eviction of tenants through illegal actions by implementing newly adopted Ordinance.

Respective Policies: 2.1.4, 4.1.4

Conduct outreach and education on the City's Tenant Anti-Harrassment Ordinance (adopted 2021); to inform the public on what constitutes tenant harassment. Inform tenants of their legal rights and how to prevent and respond to tenant harassment. Refer tenant complaints to appropriate programs or agencies for resolution. Maintain records of harassment complaints and referrals in order to assess future staffing and program needs.

87. STRENGTHEN ENFORCEMENT OF ELLIS ACT PROVISIONS

Goal #: 2

Lead: LAHD

Objectives: Identify Ellis Replacement units; Strengthen monitoring and enforcement efforts. Continue to process Ellis filings of yearly average of 584.

Respective Policies: 2.1.4, 2.1.5

The City has implemented various amendments to the Ellis Act to strengthen tenant protections and no net loss of affordable housing units including: adding failure to comply with RSO Ellis requirements as affirmative defense in unlawful detainer proceedings, providing a right to return to displaced tenants if withdrawn units are re-rented within 10 years; and requiring a higher percent of required affordable units in order to qualify for an RSO exemption. During the next eight years, the City will continue monitoring of Ellis withdrawals and enforcement of the LAMC to preserve RSO units, prevent displacement of tenants, and ensure relocation assistance to tenants.

88. EVICTION DEFENSE PROGRAM

Goal #: 2

Lead: LAHD, CIFD

Funding Sources: Federal funds, SB 2 Permanent Local Housing Allocation (PLHA)

Objective 5.3: Objectives: Initial outreach to 100,000 residents. Host or co-host 80 tenant educational events per year. Provide tenant navigation services (ongoing, one-on-one support) to 1,600 tenants per year in order to prevent homelessness and eviction. Through Family Source Centers, provide case management services (ongoing support) to 600 households and housing stability services to 480 households per year.

5.3.1: Respective Policies: 2.1.4

In 2021, the City launched a COVID-response Eviction Defense Program (EDP) using COVID Relief funding from the Federal Government. The Eviction Defense Program aims to promote housing stability by implementing and monitoring a set of services including: Education/Outreach for landlords and tenants, including materials and tenant clinics, Pre-eviction and ongoing legal assistance paired with the option of short-term rental assistance, and case management with the city's FamilySource Centers to promote tenant stability with financial counseling. The EDP implementation process will include data evaluation of program services delivered and client demographics. The City is now exploring funding options to extend the program in subsequent years and will evaluate the feasibility of establishing a tenant's "Right to Counsel" Program. Through 2026, some households at or below 30% AMI receiving support will be eligible for rental assistance to help stabilize families experiencing extreme economic hardship.

89. RSO TENANT/LANDLORD OUTREACH AND EDUCATION PROGRAM

Goal: #2

Lead Agencies: LAHD

Objective: Conduct or facilitate at least 200 annual public presentations, including Property Management Training Program presentations, community presentations, landlord/tenant workshops/webinars, drop-in sessions, and fair housing clinics.

Respective Policies: 2.1.4

Educate landlords, brokers, property managers, tenants, and the general public on the RSO and Code Enforcement programs as well as their rights and responsibilities under the Los Angeles Municipal Code through a combination of state of the art technology and traditional community outreach methods. Distribute information through print materials and media outlets. In-person outreach efforts shifted to online due to COVID-19 pandemic. Social media platforms, webinars, etc. were utilized to raise awareness and continue the outreach endeavor.

90. TENANT/COMMUNITY OPPORTUNITY TO PURCHASE

Goal #: 2

Lead Agencies: LAHD

Supporting Agencies: LACP

Funding Source: General Fund

Objective: Provide to City Council an analysis on the feasibility of implementing a COPA/TOPA ordinance in the City by 2022.

Respective Policies: 2.2.1

Promote the use of SB 1079 (2020), which created a new foreclosure sale process for 2-4 unit buildings that allows qualified parties a means to purchase property in foreclosure, subject to certain requirements. Provide technical assistance and support to SB 1079 implementation efforts to achieve an effective notification system. Building off this state law, consider creation of a local tenant/community opportunity to purchase (TOPA/COPA) ordinance that would cover a wider array of buildings outside of foreclosure, including rental housing with expiring federal and/or state subsidies and/or affordability protections. Explore funding sources, including grants and loans, to assist tenant and community based organizations purchase multi-family buildings. Require purchasers to preserve units as permanently affordable. Promote the creation of City or non-profit ownership entities that could acquire affordable ownership units and buildings. Assist former tenants in purchasing units converted to condos per LAMC 12.95.

91. HOUSING LEGAL SERVICES FOR SENIORS

Goal #: 4

Lead Agencies: LADoA

Funding Source: CDBG

Objective: Assist 200 seniors with legal advice each year

Respective Policies: 4.1.4

Citywide legal services available at 16 Multipurpose Senior Centers (MPC) to assist seniors in various legal issues including housing related laws, landlord/tenant disputes, government benefits, nursing home law and powers of attorney.

92. COMPREHENSIVE HOMELESS STRATEGY

Goal #: 5

Lead Agencies: CAO, LAHD, LACP, HACLA, OCA

Supporting Agencies: LAHSA, Mayor's Office, All

Funding Source: General Fund

Objective: Continue to monitor and report quarterly on the ongoing responsibilities and measurable actions the City of Los Angeles (City) is taking to combat homelessness. Make adjustments or additions based on emerging challenges and opportunities.

Respective Policies: 5.1.2, 5.1.4

The enhanced Comprehensive Homeless Strategy (CHS), adopted by the Mayor and City Council on March 19, 2019, describes ongoing responsibilities and measurable actions the City of Los Angeles is taking to combat homelessness. The enhanced CHS builds upon the original CHS adopted in February 2016, and serves as a blueprint for City Departments to achieve the City's goal to achieve functional zero homelessness. The Enhanced CHS is organized into six functional strategies: (1) Governance, Accountability and Budget; (2) Planning, Coordination, Modeling and Prioritization; (3) Policy; (4) Program/Systems; (5) Annual Evaluation; and (6) Partner Acknowledgement and Awards. These functional strategies are designed to include the actions needed for an effective response

to homelessness, and ensure communication and collaboration between City Departments, the Los Angeles Homeless Services Authority (LAHSA) and the County of Los Angeles. This structure also accurately represents the work of strategy leads and will more clearly present the outcomes of this work throughout implementation. The CHS is designed to be a living document that can be adjusted as conditions change or lessons are learned during implementation. As Policy strategies are implemented they may lead to changes and adjustments in Program/Systems Strategies. Likewise, challenges encountered during Programs/ Systems strategy implementation may point to the need for adjustments to Policy strategies. Compile Quarterly Performance Reports on the Enhaced CHS relating to status updates, action steps and updateing strategy metrics.

93. DOMESTIC VIOLENCE SHELTER PROGRAM

Goal #: 4

Lead Agencies: CIFD

Objective: Provide 1,500 individuals with access to public services annually. Maintain 580 shelter and transitional beds annually for domestic violence victims.

Respective Policies: 5.1.3

Provide safe and secure emergency and transitional shelter, case management and related supportive services to domestic violence survivors and their children through contracted operators. Assist persons in crisis situations with counseling, job skill and job search training, and other services.

94. HOUSING OPPORTUNITIES FOR PEOPLE WITH AIDS (HOPWA)

Goal #: 4

Lead Agencies: LAHD

Objective: Provide between 2,618-4,613 clients with supportive services annually. Assist between 25,140 - 36,000 clients seeking HIV/AIDS housing information annually.

Respective Policies: 4.1.1, 4.1.4

Provide low-income persons living with HIV/AIDS with services to help locate, obtain, and maintain appropriate and affordable housing, and improve/obtain

financial resources and benefits, employment, health care, food and nutrition services, mental health and substance abuse counseling, and legal services. Finance long-term housing with supportive services designed to enable homeless persons with mental and physical disabilities to live as independently as possible in a permanent setting.

95. PROBLEM SOLVING INTERVENTIONS

Goal #: 5

Lead Agencies: LAHSA

Funding Source: General Fund

Objective: Reduce the number of people experiencing homelessness through ongoing training to frontline staff providing assistance.

Respective Policies: 5.1.2, 5.1.3

LAHSA's Problem Solving program has provided training to staff in other County and City departments to assist people they interface with in navigating a housing crisis, and when necessary, providing them with access to one-time flexible financial assistance to solve that housing crisis. The program aims to reduce the overall number of people experiencing homelessness. Identifies people experiencing a housing crisis by working with mainstream social services systems before they fall into homelessness.

96. EMERGENCY SHELTER AND TRANSITIONAL HOUSING FACILITIES

Goal #: 5

Lead Agencies: LAHSA

Supporting Agencies: CAO, HACLA

Funding Source: Countk Measure H, State CoC HEAP and HHAP

Objective: Fund 6,205 existing emergency shelter beds (including winter shelter) annually. Fund 980 existing transitional housing beds annually. Create 1000 permanent supportive and transitional housing units from nonresidential uses such as hotels and motels.

Respective Policies: 5.1.1, 5.1.5

Fund the operating and supportive services costs of existing facilities and programs providing emergency and transitional housing to homeless persons citywide, including A Bridge Home City-constructed interim housing facilities. The CAO will coordinate review of potential A Bridge Home sites and convenes a weekly Interim Housing/Temporary Structures Working Group to expedite implementation of A Bridge Home Initiative. HACLA will partner with other housing organizations to provide transitional housing opportunities using a variety of models: bridge housing, safe parking locations, and motel/hotel conversions. HACLA is currently leasing a property on Imperial to City of LA for a 100-bed bridge housing site which will be co-located with the HACLA Watts/Los Angeles WorkSource Center (the first in the City/County), partnering with WLCAC to use 50 parking spaces in one of its office parking lots for the Safe Parking program, partnering with Caltrans to use 26 single-family homes and duplexes in El Sereno for a family-based transitional housing program, and participating in providing transitional housing through Project Homekey sites. Utilize Project Homekey funding, along with project based vouchers and City funding to create 1000 permanent supportive and transitional housing from nonresidential uses like hotels, motels, and on public land. HACLA through its Strategic Growth Council grant, Transforming Climate Communities will be planting trees to reduce greenhouse gas emissions in Watts and will be adding the Electric Vehicle charging stations as part of its EV Car Share pilot for residents and for HACLA's commercial vehicle fleet. HACLA will continue to evaluate the success of these programs and its alignment with Regional initiatives to gauge for expansion opportunities city-wide. Assess the need for additional interim strategies and implement short- and medium-term strategies to address unanticipated critical needs while long-term solutions are implemented.

97. OVERNIGHT SHELTER (WINTER SHELTER AND YEAR-ROUND SHELTER)

Goal #: 5

Lead Agencies: LAHSA

Funding Source: ESG, City and County General Fund

Objective: Provide 5,036 temporary shelter beds year round and 1,169 temporary winter shelter beds annually.

Respective Policies: 5.1.1, 5.1.4

Provide temporary shelter to homeless men and women through a Winter Shelter program (December 1st through March 15th) for a single night at a time (14 hour stay), and to men, women and families through a Year Round shelter program. Provide vouchers for low cost hotels/motels for persons not suited to large group shelters including elderly persons and people with communicable diseases.

98. FAMILY SOLUTIONS SYSTEM

Goal #: 5

Lead Agencies: LAHSA

Supporting Agencies: LAHD

Funding Source: ESG, HPI

Objective: Initiate seven regional Family Solution Systems throughout the Los Angeles Continuum of Care (CoC). Serve approximately 1,200 homeless and at-risk persons per year.

Respective Policies: 5.1.2, 5.1.4

The Family Solutions System (FSS) is a new system of service delivery in Los Angeles County, developed to improve and expedite the delivery of housing and other supportive services to homeless families in Los Angeles County. The Family Solutions System (FSS) was developed by a collaboration of partner organizations and adopted in 2013 by the Los Angeles Homeless Continuum of Care. Key to the Family Solutions System (FSS) is standardized assessment and coordinated access, which reduces the time it takes for families to find the appropriate and right-sized services they need. FSS provides families with services that keep them together and connected to their own local community. In addition to direct services, the FSS also has the added ability to provide direct financial assistance for rapid rehousing, including a security deposit for an apartment; partial rent for three months or a motel voucher and utilities, etc.

99. HOMELESSNESS PREVENTION AND RAPID RE-HOUSING PROGRAM (HPRP)

Goal #: 5

Lead Agencies: Mayor's Office, LAHSA

Supporting Agencies: CAO, HACLA, LAHD

Funding Source: General Fund

Objective: Increase the number of persons or households enrolled in RRH and those who have moved into permanent housing.

Respective Policies: 5.1.1, 5.1.3, 5.1.4

Expand homelessness prevention, diversion and rapid re-housing (RRH) efforts through strengthening coordination with LAHSA and Los Angeles County, developing policies to support innovative approaches and practices, increasing capacity to serve homeless persons/households, and enhancing access to RRH services. LAHSA will strengthen collaboration efforts with supporting agencies and RRH programs; Identify and maintain inventory of all known and available RRH programs; Perform sound fiscal administration to ensure access to rental assistance and other financial assistance when needed; Determine and update appropriate supportive services (e.g. case management and financial assistance) for all RRH programs and their participants; Coordinate landlord/property management recruitment and engagement activities; Match participants to RRH resources through the LA County Coordinated Entry System (CES); Strengthen coordination efforts with HACLA and other City/County departments in order to facilitate program transfers to PSH and other forms of subsidized permanent housing with intensive supportive services.

100. VETERANS AFFAIRS SUPPORTIVE HOUSING (VASH)

Goal #: 5

Lead Agencies: HACLA

Supporting Agencies: LAHSA

Funding Source: HUD, VA

Objective: Maintain 3,000 housing vouchers for formerly homeless Veterans.

Respective Policies: 5.1.1, 5.1.3

The HUD Veterans Affairs Supportive Housing (HUD-VASH) program combines Housing Choice Voucher (HCV) rental assistance for homeless Veterans with case management and clinical services provided by the Department of Veterans

Affairs (VA). VA provides these services for participating Veterans at VA medical centers (VAMCs) and community-based outreach clinics.

101. JOB TRAINING AND PLACEMENT FOR HOMELESS INDIVIDUALS

Goal #: 5

Lead Agencies: LAHSA

Objective: Provide educational/vocational training and employment placement/ retention services to 1000 homeless persons annually.

Respective Policies: 5.1.1, 5.1.2

Increase economic opportunity for homeless persons through educational or vocational training, employment placement and retention services through the shelter system and affordable housing developments.

102. MOBILITY DEMONSTRATION VOUCHER

Goal #: 2, 4, 5

Lead Agencies: HACLA

Supporting Agencies: LACDA

Funding Sources: HUD (NOFA Mobility Demonstration Voucher)

Objective: Provide voucher assistance and mobility-related services to families with children to encourage such families to move to lower-poverty areas, to expand their access to opportunity areas.

Respective Policies: 2.1.2, 4.1.4, 5.1.2

The Section 8 Department was awarded $4.8M under HUD's NOFA Mobility Demonstration Voucher, including 37 new vouchers. This award will provide voucher assistance and mobility-related services to families with children to encourage such families to move to lower-poverty areas, to expand their access to opportunity areas, and to evaluate the effectiveness of the strategies pursued under the Demonstration. The award includes a significant budget allocation to provide comprehensive and selected mobility-related services to participant families.

103. MISSING MIDDLE

Goal #: 1, 4

Lead Agencies: LACP

Supporting Agency: LADBS

Funding Sources: General Fund, REAP Grant

Objective: Assess and facilitate efforts to find alternative housing solutions for senior citizens.

Respective Policies: 1.1.8, 4.3.2., 4.3.3

As identified in Chapter 1 and Chapter 2, Los Angeles produces very little Missing Middle housing stock due to the many barriers for its development. Missing Middle housing, refers to a variety of low-scale multi-family housing typologies (typically from three to 20 units on a regular sized residential lot). Through a variety of implementation actions, City Planning will seek to introduce more flexible zoning standards and incentives to create opportunities for more low-scale multi-unit housing typologies, particularly in Higher Opportunity Areas. These typologies include multiplexes, townhomes/rowhouses, additional affordable ADUs, bungalow courts, and other contextual/historical Los Angeles typologies. Efforts to enable missing middle housing include updates to the zoning code, community planning, building process streamlining, and citywide efforts. The Zoning Code revision (Program 60) is creating the necessary planning tools, developing new types of zoning and development standards more amenable to a variety of missing middle typologies. New zoning standards and incentives will be introduced through local planning efforts such as Community Plans and Transit Neighborhood Plans (Program 65), as well as through the citywide Rezoning Program and affordable housing incentive update (Programs 48 and 121). While missing middle typologies are typically more naturally affordable than the type of housing they replace and present challenges to the implementation of typical value capture approaches, different types of creative affordability requirements will be evaluated through a planned economic feasibility study as part of these citywide programs (see CF 21-0037). The Mayor's Office and LADBS plan to develop standardized plans similar to that for ADUs (see Program 60) for certain types of low rise multifamily including duplexes, fourplexes, bungalow courts, townhomes, rowhouses, etc. pursuant to CF 21-0061. This program may additionally overlap with Program 3 to enable more affordable types of ownership in smaller scale typologies. Also see Programs 48, 59, 60, 62, 65, and 121.

104. RENTAL ASSISTANCE FOR HOMELESS HOUSEHOLDS

Goal #: 5

Lead Agencies: HACLA

Objective: Maintain 4,615 Housing Choice Vouchers to homeless individuals or households annually.

Respective Policies: 5.1.2, 5.2.4

Provide HUD Section 8 Housing Choice Vouchers to qualifying homeless families. Provide supportive services to help homeless households make the transition to stable, affordable housing. Pursue local administrative changes in order to expedite application processes and facilitate voucher portability across jurisdictions.

105. RENTAL ASSISTANCE FOR HOMELESS HOUSEHOLDS WITH DISABILITIES

Goal #: 5

Lead Agencies: CAO, HACLA

Objective: Maintain housing for 2,400 homeless households with disabilities annually.

Respective Policies: 5.1.1, 5.1.3, 5.1.5

Provide rental assistance and supportive services for homeless persons with disabilities, specifically those with serious mental illness, chronic substance abuse problems and/or HIV/AIDS through four components: 1) tenant-based rental assistance; 2) sponsor-based rental assistance; 3) project-based rental assistance; and 4) SRO moderate rehabilitation rental assistance. Pursue local administrative changes in order to expedite application processes and facilitate voucher portability across jurisdictions. Pursue coordination with LAHD to improve and facilitate utilization of project-based Shelter Plus Care assistance.

106. RESOURCES FOR HOUSING SERVING THE MENTALLY ILL

Goal #: 1,4

Lead Agencies: LAHSA

Supporting Agencies: LAHD, HACLA, Mayor's Office

Funding Source: General Fund

Objective: Pursue funding toward permanent housing units for homeless mentally ill annually.

Respective Policies: 1.1.5, 4.1.4

Coordinate with the Federal, State and County Governments to access and leverage mental health funding.

107. PERMANENT SUPPORTIVE HOUSING FOR HOMELESS PERSONS

Goal #: 5

Lead Agencies: LAHSA

Objective: Maintain 1,477 permanent supportive housing units for homeless households annually.

Respective Policies: 5.1.1, 5.1.3, 5.2.4

Provide long-term housing with supportive services designed to enable homeless persons with mental and physical disabilities to live as independently as possible in a permanent setting. Target the regular turnover of Permanent Supportive Housing units to place and serve the chronically homeless in those units. Fund the maintenance and operating and supportive services costs of Permanent Supportive Housing serving homeless persons with special needs citywide. Allocate funds to ensure integrated case management series will continue at PSH units, especially after Measure H sunsets.

108. HOMELESS HOUSING AND SERVICES COORDINATION (NO WRONG DOOR)

Goal #: 5

Lead Agencies: Mayor's Office, LAHSA

Funding Source: General Fund, Home for Good Initiative, LA County

Objective: Implement "No Wrong Door" policy citywide.

Respective Policies: 5.1.4, 5.2.2

Coordinate with LAHSA, the County, and other government and non-profit agencies to develop plans to reduce and end homelessness and to implement homeless policies and programs. Facilitate implementation of "No Wrong Door" strategy whereby a homeless individual can connect to adequate homeless services regardless what Department the person contacts. Participate in regular coordinating efforts and ensure that the needs of all sectors of the homeless population are addressed. Coordinate the local distribution of public funding sources for the effective use of resources and program implementation. Monitor LAHSA's financial and contract management to ensure effective, efficient program implementation consistent with the City's goals. Provide access to "No Wrong Door" materials to participating departments and oversee Citywide implementation of "No Wrong Door." Collect metrics from participating departments and share progress of implementation and reach of campaign. Facilitate the development and implementation of a training course for frontdesk and field staff who may interact directly with, or support community members' interactions with, individuals who are seeking resources. LAHSA will provide expertise in refinement and development of informational materials that are effective in connecting homeless persons interacting with City departments with needed non-City resources. LAHSA will also assist in developing messaging around access to the Coordinated Entry System and the broader resources available to support participants in City services who are experiencing or at risk of homelessness.

109. COORDINATED ENTRY SYSTEM (CES)

Goal #: 5

Lead Agencies: LAHSA

Supporting Agencies: CAO

Funding Source: General Fund

Objective: Decrease the average need and acuity level of persons or households who have obtained permanent housing (acuity score), as well as the average length of time from housing match to actual housing move-in (days). Increase the number of households matched to permanent supportive housing resources through CES.

Respective Policies: 5.1.4, 5.2.2, 5.2.4

Strengthen the Coordinated Entry System to function as a tool to efficiently and effectively place homeless persons into housing and/or services that meet their needs and choices. LAHSA will develop procedures, tools, and training needed to effectively implement CES Policies and build the capacity of existing and new CES participating agencies. Improve CES access, system connection, and collaboration across populations and systems to support vulnerable persons experiencing or at risk of homelessness accessing CES (i.e. adults, families with children, transition aged youth, veterans, victims of domestic violence). Enhance matching infrastructure to ensure timely and efficient placement into housing matched through CES. Improve data collection and quality of key system indicators for tracking homelessness. Strengthen regional coordination activities to ensure a consistent and coordinated regional response to homelessness.

110. ACCESS NEW RESOURCES AND SERVICES FOR THE HOMELESS

Goal #: 5,4

Lead Agencies: LAHSA

Supporting Agencies: Mayor's Office, CAO, CLA

Funding Source: General Fund

Objective: Regular reports on financial management; Regular reports on contract management and program implementation; Report on applicability of Standards for Excellence criteria being developed by Home for Good.

Respective Policies: 5.1.1, 5.1.4, 5.2.2

Monitor Federal, State and County legislative and budgetary initiatives that affect homeless persons, including homeless subpopulations with special needs, such as persons with disabilities. Report on such initiatives and make recommendations to the City. Engage in legislative advocacy efforts. Explore new resources and services for homeless persons with special needs.

111. BIENNIAL HOMELESS COUNT

Goal #: 5

Lead Agencies: LAHSA

Supporting Agencies: Mayor's Office

Funding Source: HUD

Objective: Biennial count and survey of sheltered and unsheltered homeless persons residing in the Los Angeles CoC area. Periodic reports on homeless housing and service delivery and recommendations for improvement.

Respective Policies: 5.2.1

Coordinate the biennial point-in-time Greater Los Angeles Homeless Count for the Los Angeles Continuum of Care (CoC) as part of the national effort to enumerate the homeless population required by the U.S. Department of Housing and Urban Development (HUD). Continue to include the following components in order to further capture as accurate a count as possible: 1) The Unsheltered Street Count; 2) The Sheltered and Institution Count; 3) The Demographic Survey; and 4) The Survey to Identify the Hidden Homeless. Provide a City Homeless Coordinator (seperate from CAO's homeless coordinator) to: regularly convene stakeholders; conduct research and evaluation; identify gaps in housing and services; improve access to and delivery of services. Liaise with the County and regional agencies that provide housing and services to homeless persons.

112. HOMELESS MANAGEMENT INFORMATION SYSTEMS (HMIS) DATA COLLECTION

Goal #: 5

Lead Agencies: LAHSA

Objective: All providers receiving City funding shall participate in HMIS. The standard performance target for Emergency Shelter sites is the maintenance of an average bed utilization rate of 95%.

Respective Policies: 5.2.1

Support homeless service providers in the implementation of the HUD-required HMIS to gather data on individuals and families who use homeless service systems. Collect and analyze data over time to better identify service needs, barriers to accessing services, and program-, region-, and system-wide results. Share data on clients with other service providers. Continue HMIS User Group Forums, a discussion series that helps generate ideas for further innovations to help ease use of the system. Develop and expand a comprehensive Homelessness Prevention and Rapid Re-Housing Program (HPRP- See Program 99) data quality process to ensure that information collected exceeds HUD's quality standards.

113. TEMPORARY HOUSING FACILITIES FOR DISASTER RESPONSE

Goal #: 3

Lead Agencies: EMD
Supporting Agencies: EOO, RAP, LAHD, LAUSD

Funding Source: DHS/FEMA, General Fund

Objective: Establish coordination of facilities and services throughout the City within 24 hours of a disaster.

Respective Policies: 3.3.3

Establish partnerships with supporting City Departments and community organizations to develop a disaster preparedness, response and recovery plan to meet temporary housing needs in the event of a disaster, including: identification of hotels/motels and short term rentals for emergency stays; identification of recreation centers and school sites to be used as temporary shelters and/or providing furnishings (such as beds, chairs) as well as activating the EOC and BOC processes which include facilitating donations for victims of disaster. Establish housing information and referral services which are activated in the event of a disaster. Coordinate special needs services to assist with issues such as accessibility of sites/ facilities and services for the elderly, disabled and evacuees with pets. Conduct safety (damage) assessment inspection of buildings.

114. OUTREACH AND TRAINING FOR EMERGENCY PREPAREDNESS AND RESPONSE

Goal #: 3

Lead Agencies: EMD

Supporting Agencies: EOO, LAHD

Funding Source: General Fund

Objective: Conduct four fairs during Emergency Preparedness Month annually and outreach to neighborhood and community groups as requested.

Respective Policies: 3.3.1, 3.3.2

Conduct in-person and virtual outreach activities such as webinar series with councilmembers and elected officials and training with neighborhood and community groups to prepare residents and businesses for emergencies. Disseminate information through EMD publications, outreach activities and the internet. Implement and expand the Ready your LA Neighborhood (RYLAN) Program to encourage communities to develop disaster planning resources and networks. Provide citywide training programs. Provide emergency management training to City employees.

115. ZONING AND DEVELOPMENT STANDARDS FOR HOMELESS HOUSING

Goal #: 5

Lead Agencies: LACP

Supporting Agencies: LAHSA

Funding Source: General Fund

Objective: Adopt amendment to zoning code to facilitate by-right siting of shelter and transitional housing facilities by 2025. Identify areas with lower concentrations of shelter, transitional and permanent supportive housing and create zoning provisions to ease restrictions in these geographies.

Respective Policies: 5.1.5

Identify and adopt changes to the Zoning Code to facilitate by-right siting of a greater variety of shelter, transitional and permanent supportive housing facilities throughout the City (such as larger facilities, different development standards, different performance standards, etc.). Identify citywide land use initiatives to facilitate shorter development timelines and reduce costs for the development of affordable housing projects for persons at-risk of homelessness to be adopted as appropriate. Continue to facilitate the easier conversion of hotel/motels and other non-conforming buildings to homeless housing using the Adaptive Reuse Ordiance (see Program 13). Utilize public sites identified in the citywide inventory (Program 15) to identify locations for temporary and permanent facilities for homeless individuals. Identify zoning provisions that help service providers prioritize development in sections of the city that currently have less shelter, transitional and permanent supportive housing.

116. ZONING FOR HEALTH-BASED RESIDENTIAL FACILITIES

Goal #: 3

Lead Agencies: LACP

Supporting Agencies: DOD

Funding Source: General Fund

Objective: Adopt amendments to Zoning Code to remove restrictions on locations of community care, public health and residential treatment program facilities by 2025.

Respective Policies: 5.1.5, 5.2.6

Facilitate siting of housing and services for all persons, including those with special needs. Implement SB 2 (2007) to remove barriers for transitional and supportive housing that includes on or off-site supportive services, including health care facilities. Eliminate Zoning Code provisions that restrict locations of public health, community care facilities and residential-based treatment programs, in order to comply with federal and state fair housing laws and facilitate different residential types for those with special needs.

117. ASSISTANCE FOR HOMELESS PERSONS IN ACCESSING HOUSING AND SERVICES

Goal #: 5

Lead Agencies: LAHSA

Funding Source: SHP, CDBG

Objective: Continue funding 9 organizations to reach 300 or more homeless individuals; Explore expanding outreach funding to community based organizations within the City.

Respective Policies: 5.2.1, 5.2.2

Fund community-based organizations to provide outreach and referral assistance to homeless persons including: housing referrals; food, blankets and other necessities; needs assessment and engagement in social services; medical, mental health and/or substance abuse services. Assist clients to move off the

streets or out of places not meant for human habitation and into any form of housing.

118. COMPUTERIZED INFORMATION CENTER/INFORMATION & REFERRALS FOR PERSONS WITH DISABILITIES

Goal #: 3

Lead Agencies: DOD

Objective: Assist 150 or more clients seeking homeless services, landlord/tenant dispute resolution assistance, and housing resource referrals annually.

Respective Policies: 5.1.4, 5.1.5

Provide assistance to callers seeking social service programs for homeless services and housing resource referrals in times of need and crisis. Assess the need/crisis via client intake, locate appropriate resource/service provider, and explain programs offered by the community-based organization and/or government agency.

119. NEIGHBORHOOD AWARENESS OF SPECIAL NEEDS HOUSING

Goal #: 4, 5

Lead Agencies: LAHSA

Funding Source: CDBG, General Fund

Objective: Establish outreach curriculum; Pursue ongoing funding for training program.

Respective Policies: 4.1.4, 5.2.2

Pursue funding for community organizations and advocates to conduct outreach and disseminate information regarding housing approaches for special needs populations.

120. TECHNICAL ASSISTANCE TO HOMELESS HOUSING PROVIDERS

Goal #: 5

Lead Agencies: LAHSA

Funding Source: CDBG

Objective: Provide Technical assistance to 50 providers annually

Respective Policies: 5.2.3

Fund technical assistance training to new and existing homeless housing providers regarding the development and funding of emergency, transitional and permanent housing facilities for homeless persons. Distribute informational material and conduct workshops. Provide outcomes report training for funding recipients. Fund outside agencies to provide technical assistance to LAHSA in a variety of areas relating to homeless services. These areas include: assistance with the completion of the Continuum of Care SuperNOFA; 6-78 Adopted December 3, 2013 Los Angeles Department of City Planning Chapter 6 Housing Goals, Objectives, Policies and Programs Housing Element 2013-2021 program analysis and development; executive level assistance to LAHSA and the City of Los Angeles; Short-Term housing directory; program linkages & workshops; state policy and support for homeless re-entry program.

121. RHNA RE-ZONING

Goal #: 1

Lead Agencies: LACP

Supporting Agencies: LAHD

Funding Source: Regional Early Action Planning (REAP) Grant

Objective: Citywide Rezoning to meet RHNA Targets by 2024. Annual reporting to indicate any loss in capacity that could require additional rezoning.

Respective Policies: 1.1.1, 1.2.1, 1.3.1

To accommodate the remaining RHNA of 255,432 units, LACP will identify and recommend rezoning for a minimum of 124,880 moderate and above moderate units and a minimum of 130,553 lower income (VLI and LI) units by October

30, 2024. More than 50% of lower income rezoning will occur on sites with exclusively residential uses or allowing 100% residential uses. All lower income sites will have a density allowance of at least a minimum 20 units per acre. Rezoned sites will permit owner-occupied and rental multifamily uses by right pursuant to CA Govt. Code § 65583.2(i) for developments in which 20 percent or more of the units are affordable to lower income households and will be selected from sites identified in the parcel listing (Appendix 4.7). As reflected in Appendix 4.7, each development site has the capacity to accommodate at least 16 units and will be available for development in the planning period where water, sewer, and dry utilities can be provided.

The Rezoning Program is anticipated to be implemented through a number of work efforts including updates to up to 16 Community Plans (four West LA plans and six SE/SW Valley plans, two Downtown plans, Boyle Heights, Hollywood, Harbor-Gateway and Wilmington), two Specific Plans (CASP and Slauson TNP) as well as at least one citywide ordinance that will create additional zoning capacity through an expansion of affordable housing incentive programs (Density Bonus Update - See Program 48) or other zoning code amendments, as further described below.

The Program will respond to the findings of the AFFH analysis in Chapter 1 and Chapter 4 by including strategies that advance equity. It is anticipated to focus a majority of the additional capacity in Higher Opportunity areas with good access to jobs and/or transit, with protections for vulnerable communities and environmentally sensitive areas, such as areas vulnerable to Sea Level Rise and wildfire risk. The program will carefully consider the creation of a diversity of housing types to expand more naturally affordable and deed-restricted affordable options. The Program will explore the creation of enhanced community benefits for rezoned properties, including longer affordability terms, more affordable units of a greater income mix, displacement avoidance of RSO tenants, strengthened housing replacement and right to return requirements, sustainability features, as well as additional incentives for projects being developed by community land trust, public agencies, cooperatives, non-profit, etc. It is the overall intent to prioritize rezoning in Higher Opportunity areas and ensure the maximum amount of affordable housing that is economically feasible is provided on-site (not off-site or through payment of a fee).

Specific Rezoning Program strategies (described in greater detail in Chapter 4) that will be further developed with significant community input include focusing rezoning on commercial and residential corridors, areas zoned for Parking (P), transitional residential areas off commercial boulevards, in existing regional centers, on public and religious-owned land, and in other areas where multifamily, and therefore affordable housing, is not permitted today. The Rezoning Program may also include more flexible zoning and incentives for existing single-family or lower density residential areas to create opportunities for a variety of “missing middle” low-scale housing typologies including fourplexes, townhomes/

rowhouse, additional affordable ADUs, bungalow courts, and other contextual Los Angeles typologies. In addition, the Program will update and expand the City's affordable housing incentive programs (including Density Bonus, TOC, among others) to include a wider array of areas and project types and create more inclusive developments. These existing incentive-based programs will continue to set a floor for affordable housing development. Opportunities for greater streamlining will also be explored through expansion of adaptive reuse and micro unit housing, current value capture efforts and additional incentives for 50-100% affordable and supportive housing projects, senior housing, and special needs housing. The Program will examine housing opportunities in areas that have been historically downzoned; areas served by jobs and transit, including commercial corridors served by Metro NextGen; lower density areas residential areas fronting Boulevards and Avenues, certain industrial areas; and properties with certain characteristics including alleyways, large lots, and/or residential corners, etc.

122. ANTI-DISPLACEMENT STRATEGIES

Goal #: 1, 2, 3, 5

Lead Agencies: LACP, LAHD

Funding Source: Regional Early Action Planning (REAP) Grant

Objective: Develop policy recommendations in Equitable Development and Anti-Displacement Study for use in General Plan (Framework) update, rezoning efforts, and policy development by Summer 2023.

Respective Policies: 1.1.9, 2.1.7, 3.3.5, 5.1.2

LA City Planning and LAHD will, with extensive community outreach, conduct Equitable Development and Anti-Displacement studies that will inform as well as provide recommended strategies to preserve and increase the City's affordable housing stock. Through funding provided by the Regional Early Action Planning (REAP) grant program, two studies will be conducted in collaboration and coordination, but each with a focus on areas within the purview of each Department. The LACP-led study will include recommendations relating to land use, zoning and the City's growth strategy. The study will analyze the impacts on displacement related to Los Angeles' land use/housing policies and housing needs and incorporate policy recommendations in future planning efforts including updates to the General Plan, Community Plans, and other planning efforts. Consider an array of potential policies from best practices including anti-displacement overlay zones in areas where current policies are insufficient, as well as housing assessments for major project entitlements per Program 7. LAHD will develop a displacement prevention tool that will identify

areas and parcels at greatest risk of displacement, which include those with higher percentages of naturally occurring affordable housing (NOAH), lower homeownership rates, higher rates of foreclosure, older housing stock and at-risk properties subject to the RSO, and an increase in investments from large scale developers. The displacement prevention tool will be integrated into a report outlining recommended strategies intended to minimize significant impacts to vulnerable communities, while at the same time proactively increasing housing production throughout the city. Both departments will work together to ensure reports complement citywide efforts to strengthen tenant protections including preventing tenant harassment, eviction defense, COVID relief, housing replacement requirements, no net loss requirements and right to return. A series of specific Program actions to address anti-displacement strategies are outlined under the AFFH Program (124) below.

123. ASSESSMENT OF FAIR HOUSING (AFH)

Goal #: 4

Lead Agencies: LAHD, HACLA

Supporting Agencies: LACP

Funding Sources: Regional Early Action Planning (REAP) Grant

Objective: Compliance with the U.S. Department of Housing and Urban Development's (HUD) new guidelines for the Affirmatively Furthering Fair Housing (AFFH) Rule. Produce Assessment of Fair Housing in 2022 - 2023.

Respective Policies: 4.1.4, 4.1.5, 4.2.3, 4.3.2

Develop an updated Assessment of Fair Housing (AFH) Plan consistent with the new final guidelines that are expected to be released by HUD some time in 2021. The AFH will cover the following required components:

- Summary of fair housing enforcement and outreach capacity;
- Integration and segregation patterns, and trends related to people with protected characteristics;
- Racially or ethnically concentrated areas of poverty;
- Disparities in access to opportunity for people with protected characteristics, including persons with developmental and physical disabilities; and

- Disproportionate housing needs within the jurisdiction, including displacement risk.

The resulting plan is to reflect five-year housing goals and strategies accompanied by realistic metrics and milestones. Completion, submission, and HUD approval of the City's AFH Plan places the City in compliance and eligible to receive ongoing federal funds that are entitled to Los Angeles. The AFH Plan also serves as a model/foundation for the City's five-year Consolidated Plan. The Plan sets forth commitments to invest in place-based strategies that create opportunities in areas of disinvestment (such as investments in housing, enhanced infrastructure, services, schools, jobs, and many other community needs).

124. AFFIRMATIVELY FURTHERING FAIR HOUSING (AFFH) PROGRAM

Goal #: 4,1

Lead Agencies: LACP, LAHD

Supporting Agencies: HACLA

Funding Sources: Regional Early Action Planning (REAP) Grant

Objective: Compliance with US Housing and Urban Development (HUD) and AB 686 (2018).

Respective Policies: 4.1.4, 4.1.5, 4.2.3, 4.3.2, 1.1.6, 1.1.7, 1.1.9, 1.1.10, 1.3.1

Promote and affirmatively further fair housing (AFFH) opportunities throughout the community in all housing, planning and community development activities. Take a variety of actions to overcome patterns of segregation and foster inclusive communities free from barriers that restrict access to opportunity to promote diverse communities that grant all Angelenos access to housing. Increase place-based strategies to encourage community revitalization and protect existing residents from displacement through various policies, programs, and goal setting (e.g. AFH Plan).

The following specific actions are either ongoing activities or will be undertaken by LAHD and/or LACP as part of actions to address AFFH issue areas in partnership with key local stakeholders:

1. Significant Disparities in Housing Needs and Access to Opportunity

a. Prioriztize those with the greatest housing needs including those with the lowest incomes, persons with disabilities, seniors, large families when updating affordable housing incentive programs (Program 49).

    i. Convene a working group to develop housing strategies for people with disabilities in and around Downtown LA's Skid Row community.

b. With all new housing projects and land use initiatives that require General Plan consistency findings, follow the guidance set by the Housing Element's Goals, Objectives and Policies that have been enhanced to place greater emphasis on advancing racial equity, expanding access to Higher Opportunity and protecting Angelenos from displacement (Programs 6, 7, 121, 122).

c. Through the RHNA Rezoning Program, develop Zoning Code amendments and Community Plans that incentivize and encourage the development of more affordable housing in areas of high need and Higher Opportunity (see Program 121).

d. Carry out Equitable Development and Anti-Displacement Studies that includes recommendations relating to land use, the City's growth strategy, and opportunities to build affordable housing and prevent displacement of protected classes(see Program 122).

e. Expand efforts for the preservation and rehabilitation of deed-restricted affordable housing, naturally occurring affordable housing, RSO units and residential hotels (Programs 10, 27, 30).

f. Continue to develop greater tenant protections for City Council consideration, including rental assistance and legal representation services for lower-income households and protected classes (Programs 85, 86, 88, 89, 91).

g. Continue the City's Systematic Code Enforcement Program (SCEP) activities that maintain housing stock while providing opportunities to legalize units and not displace existing tenants (See program 22).

h. Provide housing voucher assistance and mobility-related services to families with children to encourage such families to move to lower-poverty areas, to expand their access to opportunity areas, pursuant to HUD's Mobility Demonstration Voucher NOFA (Programs 41, 93, 98, 102, 108).

i. Expand the use of the City's Accessible and Affordable Housing Registry to provide a coordinated source of information about accessible and affordable housing opportunities (Program 8).

j. Promote displacement mitigation strategies to ensure equitable access to opportunity, including citywide Housing Priorities.

    i. Anti-displacement Strategies (Program 122)

ii. Enforcement of No Net Loss and Affordable Housing Replacements Requirement (Program 29)

iii. Replacement Unit Program for Selected Sites (Program 28)

iv. Update Density Bonus and Other Affordable Housing Incentive Programs (Program 48)

v. Targeted Zoning Allocations by Community Plan Area (Program 49)

vi. Update the Citywide Growth Strategy to Meet Housing Needs (Program 50)

vii. Unapproved Dwelling Units (UDU) (Program 56)

viii. Low-Rise Infill Housing Research and Design Initiative (Program 59)

ix. Update the Mello Act with strong anti-displacement protections (Program 80)

x. Community Level Affordable Housing Programs (Program 81)

xi. Targeting Growth in Community Plan Areas in locations where potential for displacement is minimized. (Program 65)

xii. Strengthen Enforcement of the Ellis Act and RSO (Programs 32, 87)

xiii. RSO Monitoring (including Eviction Data Task Force) (Program 47)

xiv. Eviction Defense Program (Program 88)

xv. Tenant Anti-Harassment Ordinance (Program 86)

xvi. Strategies to Preserve Naturally Occurring Affordable Housing (NOAH) (Program 30)

2. Replacing Segregated Living Patterns with Truly Integrated and Balanced Living Patterns and Transforming Racially and Ethnically Concentrated Areas of Poverty (R/ECAP) into Areas of Opportunity

    a. Introduce context specific reforms to zoning and land use practices that perpetuate racial exclusion and inequities including but not limited to single-family / low density zoning, minimum lot size requirements, and subjective design review standards (Program 60).

    b. Introduce more flexible zoning and incentives for existing lower density residential areas to create opportunities for more “missing middle” low-scale housing typologies, particularly in Higher Opportunity Areas (Program 48).

    c. Promote a more equitable distribution of affordable housing opportunities throughout the city, with a focus on increasing Affordable Housing in Higher

Opportunity Areas and in ways that further Citywide Housing Priorities (Program 121).

d. Prioritize housing capacity, resources, policies and incentives to include Affordable Housing in residential development, particularly near transit, jobs, and in Higher Opportunity Areas (Program 7).

e. As part of the effort to update the City's growth strategy, or General Plan Framework Element, create a new community housing needs assessment methodology that would allocate citywide housing targets across Community Plan areas in a way that seeks to address patterns of racial and economic segregation, promote jobs/housing balance, provide ample housing opportunities, and affirmatively further fair housing (Program 49).

f. Prioritize local resources, such as funding and public land, in areas of high opportunity, and evaluate revisions to funding metrics or policies that may act as a barrier to projects locating in high resource areas. Seek partnerships with other public and private entities to facilitate new potential development sites in these areas for affordable housing (Program 15).

g. Consider ways to better evaluate the effectiveness and impacts of proposed significant legislation or projects from a racial and social equity perspective, including a race/equity impact statement or housing assessment (Program 7).

h. Seek local, state and federal funding sources to expand the supply for affordable housing that also enhances the building environment through transportation, amenities and infrastructure investments (Program 20).

3. Fostering and Maintaining Compliance with Civil Rights and Fair Housing Laws

a. Continue to develop greater tenant protections for City Council consideration, including rental assistance and legal representation services for lower-income households that result in greater housing stability for protected classes (Programs 85, 88)

b. Expand Fair Housing outreach and enforcement through the Citywide Fair Housing Program (Program 84)

c. Provide Accommodations for Persons with Disabilities (Program 82)

d. Provide RSO Tenant/Landlord Outreach and Education Program (Program 89)

e. Provide Housing Legal Services for Seniors (Program 91)

f. Provide Section 8 Vouchers for Disabled and Elderly Households (Program 42)

g. Provide a Domestic Violence Shelter Program (Program 93)

125. TRANSIT ORIENTED COMMUNITIES

Goal #: 1, 3

Lead Agencies: LACP

Supporting Agencies: LAHD

Funding Sources: General Fund

Objective: Provide incentives to encourage transit oriented, mixed-income development to permit 5000 above market and 1,750 covenanted lower income (ELI, VLI, LI) units annually.

Respective Policies: 1.1.7, 1.3.1, 3.2.2

Continue implementation of the Transit Oriented Communities (TOC) program to encourage transit oriented mixed-income development. Report annually on the production of covenanted affordable units as described in program 45. Explore extension and expansion of the TOC program as described in programs 48, 81, and 121.

126. INCLUSIONARY ZONING FEASIBILITY STUDY

Goal #: 1

Lead Agencies: LAHD, LACP

Supporting Agencies: CAO

Funding Sources: General Fund, AHLF

Objective: Conduct a feasibility study in 2021-22 and develop policy recommendations on inclusionary zoning in 2022.

Respective Policies: 1.1.1, 1.2.6

Conduct a two-phased feasibility study to analyze the financial and programmatic feasibility of introducing an inclusionary zoning policy. The City will complete a detailed analysis of the current and projected utilization of existing affordable housing programs (including TOC, Density Bonus, and the Affordable Housing Linkage Fee) and the potential value added of a mandatory inclusionary

requirement. The study can evaluate the creation of a citywide affordability requirement that could vary based on local geographies such as Community Plan areas, as well as the evaluation of local areas of the City that may particularly benefit from local inclusionary requirements. The study should also consider how such a requirement could complement and work alongside existing/proposed incentive programs, as well as the City's Affordable Housing Linkage Fee, and what types of changes would be needed to result in more overall affordable housing while supporting market production. Afterwards, a report back on findings will be prepared and presented to the City Council for direction. The study will provide policy recommendations consistent with economic feasibility study requirements of AB 1505, such as the percentage of affordable housing that could be required in each of the City's market areas, Community Plan Areas, or other geographic boundaries, as well as potential alternative means of compliance.

127. NEIGHBORHOOD SUSTAINABILITY & EQUITY

Goal #: 3,4

Lead Agencies: HACLA

Funding Sources: General Fund

Objective: Provide new solar roofs and energy efficiency retrofits to income qualifying households in the Watts neighborhood.

Respective Policies: 3.2.6, 4.1.5

Work with non-profit partners via direct MOUs to train and hire HACLA residents to provide new solar roofs and energy efficiency retrofits to households in Watts who are income-eligible. The residential retrofits are intended to help low-income homeowners stay in their homes, reduce utility bills and reduce the carbon footprint with the potential for increased equity in the surrounding housing stock. Preventing foreclosure and increasing economic well-being.

128. EMERGENCY HOUSING VOUCHERS

Goal #: 2,5

Lead Agencies: HACLA

Funding Sources: HUD (American Rescue Plan Act)

Objective: Provide 3,365 Emergency Housing Vouchers to qualifying households annually.

Respective Policies: 2.1.2, 5.1.2

HACLA was awarded 3,365 Emergency Housing Vouchers (EHVs) to be effective July 1, 2021. This award represents almost 20% of all vouchers allocated to the State of California and it is the second largest award at the national level. These EHVs are limited to individuals and families who are (1) homeless; (2) at risk of homelessness; (3) fleeing, or attempting to flee, domestic violence, dating violence, sexual assault, stalking or human trafficking; or (4) recently homeless and for whom providing rental assistance will prevent the family's homelessness or having high risk of housing instability.

129. HOUSING ACCESS FOR SENIORS

Goal #: 2,4

Lead Agencies: LADoA

Supporting Agencies: LADBS, LACP, Mayor's Office, CAO

Funding Source: CDBG

Objective: Assess and facilitate efforts to find alternative housing solutions for senior citizens

Respective Policy: 2.1.2, 4.1.4, 4.1.5

Support seniors in accessing greater housing opportunities. Partner with community groups and nonprofits that offer innovative solutions on senior housing, such as programs that connect seniors with extra space and a fixed income with other seniors looking to rent a room or ADU (see ADU Accelerator Program in the ADU Program 63). Implement the Age Friendly Action Plan, specifically: supporting aging in place and ensure the needs of older adults and multigenerational households are prioritized through plans, zoning regulation and Building Codes; foster housing designed according to universal design principles, and consider the impact of demographics on housing needs during the community plan process. In keeping with the Age Friendly Action Plan recommendation #23: Assess efforts to date under the County and City's Homeless Initiatives to prevent and address homelessness among older adults, and to identify strategies to expand inclusion of the older adult population as part of these Initiatives, including through implementation of the ordinance authorizing

Accessory Dwelling Units (also known as "Granny Flats"), by targeting additional resources to serve older adults who are homeless (or at risk of homelessness), and by examining new and innovative strategies that may benefit older adults, such as how the County and City could develop or encourage development of alternative housing types such as co-op housing, co-housing, or other multi-generational living arrangements that could also help reduce housing costs, and mitigate social isolation as residents age (See Programs 11 and 62). In keeping with the Age Friendly Action Plan recommendation #24: Develop a Housing Assistance Program – building off existing County and City Home Improvement Programs, such as the County Housing Authority's Handyworker Program – focused on medium and low-income older adults that would provide various services, such as rent gap assistance, housing repairs/up-grades, retrofitting/ assistive devices, and other housing-related supports intended to help prevent homelessness, and assist older adults who wish to age in place in their homes.

130. HISTORIC HOUSING AND LAND USE STUDY

Goal #: 4

Lead Agencies: LACP

Supporting Agencies: LAHD

Funding Source: Regional Early Action Planning Grant (REAP)

Objective: Conduct a Historic Housing and Land Use Study in 2021, incorporate findings of the study into RHNA rezoning program 121

Respective Policy: 4.3.3

DCP staff will secure a consultant to prepare a narrative documenting the legacy of exclusionary and discriminatory land use and housing decisions in Los Angeles to inform future rezoning programs necessary for RHNA compliance (described in program 121). This study will analyze past public and private practices that have contributed to housing discrimination and lack of opportunity. This study will evaluate and document the role of city planning, the zoning code, deeds and covenants, lending practices, city investment, urban renewal, housing policy and the siting of and disinvestment in affordable housing in creating and furthering inequities in the City. Findings from the study will provide context to the housing needs and constraints in Los Angeles and help implement AFFH requirements in RHNA and required rezoning programs. The study was initiated in Spring 2021 and will be completed in late 2021.

131. LIVABLE COMMUNITIES INITIATIVE

Goal #: 1, 3, 4

Lead Agencies: LACP, LADOT

Supporting Agencies: BOE, Bureau of Street Services (Streets LA), LAHD

Funding Source: General Fund, Potential State grant funds

Objective: Secure funding to identify opportunities. Coordinate with agencies to ensure effective responses to federal, state, and regional funding opportunities around efforts to holistically plan for housing, mobility and sustainability improvements.

Respective Policy: 3.2.2, 3.2.3, 3.2.4, 3.2.5

Identify opportunities to advance a holistic vision for livable, healthy, and sustainable communities along the City's transit-rich corridors utilizing mixed-use, mixed-income housing combined with opportunities to transform the street and public realm by adding or improving wide sidewalks, tree canopy, outdoor dining, bicycle infrastructure, transit shelters, fast and frequent transit, and public seating and plazas.

Pursue ways to better integrate rezoning and community planning efforts with implementation of Mobility Plan 2035, by coordinating across agencies to identify mobility investment needs through LADOT's Mobility Investment Program and LACP's Community Plan Update Program, as well as Metro's Transit Oriented Communities Policy. Coordinate between agencies as part of a multi-agency funding strategy to fund investments where the City is targeting new housing at a scale to complete corridor-wide and network-level investments. Example strategies include applying for grant opportunities such as the Infill Infrastructure Grant (IIG) and the Affordable Housing Sustainable Communities (AHSC) programs (see Program 9), as well as potential significant new federal grants targeting housing-linked mobility and sustainability grants under consideration in the current budget reconciliation bill to fund investments where the city is targeting new housing at a scale to complete corridor-wide and network-level investments.

Explore other opportunities to proportionately leverage investments through land use development by linking mobility investment fees, such as the West LA Transportation Improvement and Mitigation (TIMP) Specific Plan and Coastal Transportation Corridor (TIMP) Specific Plan, and committing dedications, and improvements to the public right of way where such investments advance the goals of the Mobility Plan 2035 and provide safe, livable, and dignified space in

the public realm. Consider a fee study to examine opportunities to link rezonings with desired transportation improvements to ensure adequate public realm improvements and access to new housing through safe and well-connected pedestrian infrastructure. Also, promote corridor wide or network-level mobility investment in the list of Transportation Demand Management (TDM) strategies for rezoning program areas, through citywide regulations, and/or neighborhood plan (like the LADOT Downtown Los Angeles Mobility Investment Plan), specific plans, LADOT's Mobility Investment Program, or others.

132. FORECLOSURE REGISTRY

Goal #: 2, 3

Lead Agencies: LAHD

Supporting Agencies: LADBS

Funding Source: Foreclosure Registration Fees

Objective: Maintain a database of contact information of all residential properties within the City of Los Angeles that are subject to Ordinance No. 183, 281 (Amended 2014).

Respective Policy: 2.2.2

Maintain and enhance a dashboard to show results and identify trends impacting neighborhoods, including statistics on initial foreclosure recordings (Notices of Default - NOD) and on the portion of those defaults which proceed to foreclosure (Real Estate Owned - REO); continue education and awareness of Ordinance and increase outreach to over 95% of responsible parties on all new foreclosures recorded in the calendar year; Integrate the foreclosure dashboard into anti-displacement studies and programs.

The Foreclosure Registry Ordinance (183281, Amended in 2014) was established in 2010 as a mechanism to protect residential neighborhoods, including abandoned properties, from blight through the lack of adequate maintenance and security as a result of the foreclosure crisis. Any lender (or beneficiary or trustee who holds or has an interest in a deed of trust) who either issues a notice of default or forecloses upon on a residential property located within the City of Los Angeles must register that property with and provide contact information to the Los Angeles Housing Department (LAHD) in case any exterior blight issues arise on the property in relation to foreclosure, along with completing required monthly lender inspections for as long as the property remains in foreclosure.

Appendix 0.1

Summaries of Public Outreach

Housing Element Update -
2020 Launch / Vision Feedback and Comment Summary

Introduction

Last October the City of Los Angeles launched the 2021-2029 update to the Housing Element of the General Plan, the Plan to House LA. This plan identifies Los Angeles's housing needs and establishes clear goals and objectives to inform future housing decisions. This update effort must be completed every 8 years and is a collaboration between Los Angeles City Planning (LACP) and the Housing + Community Investment Department (HCIDLA).

The Housing Element update requires vital public and stakeholder input, collected through digital and in person engagement. Between January and July 2020, over 1,800 people clicked, commented, and participated in the initial outreach phase of the Plan to House LA.

Kick-Off Workshops

Earlier this year the city hosted three in person open house Kick-Off Workshops:

- February 24th - Central LA: Pico House / 424 North Main St.
- February 27th - Valley: Sherman Oaks East Valley Adult Center / 5056 Van Nuys Blvd.
- March 4th - South LA: Jim Gillian Recreation Center / 4000 South La Brea Ave.

Over 150 people attended to learn about the current Housing Element and how it shapes housing outcomes in the City. Attendees asked questions and shared comments in both English and Spanish.

Information presented included:

- The state of housing in Los Angeles;
- Demographics and socio-economic characteristics of City residents;
- Housing characteristics, including affordable housing production information;
- The amount of housing the City of Los Angeles needs to produce based on state housing targets known as the Regional Housing Needs Assessment (RHNA);
- Common constraints to housing production and preservation
- The existing 2013-2021 Housing Element's vision, goals, and objectives.

People who were not able to attend the in-person Workshops were able to access an online workshop that provided the same information, materials, and opportunities to submit feedback. This online tool was launched last March in both English and Spanish. The online workshop has now been viewed well over 2,200 times.

Webinars with Live Q&A

In May and June, the city hosted five webinars with live Q&A for the public to participate from the safety of their homes due to the COVID-19 pandemic. Over 300 people attended. Webinars in English were held on May 27th and 30th, and on June 17th. Webinars in Spanish were held on June 9th and 16th. Recordings are available on our website in both English and Spanish.

Task Force Subcommittee Meetings

Another public engagement component of the Housing Element update is the Housing Element Task Force. The 63 member Task Force is a diverse group of housing-related professionals and community leaders selected from over 280 applicants. This group assists the City in evaluating the viability and impact of potential new and updated policies related to housing preservation and production, tenants' rights, homelessness prevention, zoning and other important housing-related issues. The Task Force is organized into four subcommittees representing different aspects of the Housing Element:

- Housing Stability and Tenure Subcommittee
- Housing Production and Construction Innovation Subcommittee
- Livability, Sustainability & Resiliency Subcommittee
- Homelessness & Special Needs Subcommittee

The first Task Force meeting was held in January for members to share ideas that they would like to explore throughout the 2021-2029 Housing Element update. In April, May, and July the Subcommittees then met to review and discuss:

- Community feedback and key themes that emerged from outreach events
- Ideas for developing a potential vision for housing security, accessibility, production, and livability through the lens of the overarching priorities detailed below.

- Existing housing constraints, such as zoning, permitting processes, financing, construction costs, and housing opposition
- The existing Housing Element methodology for RHNA site selection
- Current housing related policies and implementation programs
- Other topic areas and data for potential study

Summary of Input Themes and Comments

Through these extensive outreach activities we are able to begin drafting a collective vision for housing in Los Angeles. Participants at all events were asked to share their frustrations with the current housing landscape and their vision for future improvements. This section summarizes the specific feedback and comments received from the public and Task Force during the Launch/Vision phase of the Housing Element Update. Within the comments and feedback, the following common topics emerged:

- **Protecting Renters & Preventing Displacement**
- **Producing More Housing, Especially Affordable Housing**
- **Zoning for Inclusive Communities**
- **Serving the Most Vulnerable**
- **Addressing the Homelessness Crisis**
- **Promoting Livable and Resilient Neighborhoods**
- **Promoting Ownership**

Below, comments are grouped by these key emerging themes that Angelenos expressed interest in exploring. Some of the comments touch on multiple themes and are included more than once. This valuable input will help to guide the development of the Plan to House LA.

Protecting Renters & Preventing Displacement

Participants repeatedly voiced concerns about displacement and eviction; urging the CIty to expand renter protections, prevent evictions, establish eviction defense, and protect tenants from displacement due to new acquisition and development. Many commenters said that in order to protect tenants and communities, the City should develop new models for individual and community ownership like land trusts, cooperatives, and homebuyer assistance. Participants were also concerned about affordable housing developments that had expiring

affordability protections (covenants) and suggested the City require lifetime covenants and use eminent domain to acquire affordable developments at-risk of converting to market rate.

Producing More Housing, Especially Affordable Housing

Many participants recommended specific strategies the City could use to increase housing production including: increasing zoning capacity, allowing for more “missing middle” housing (smaller multifamily), expanding the areas where housing is allowed, and updating community plans more regularly. There were also suggestions on how to reduce construction costs such as allowing for modular housing, 3D printed homes, container conversions, adaptive reuse, and other new models for home development.

Many participants said that the need for affordable housing is dire and the city should do more to finance and incentivize affordable housing development. Suggestions included:developing new sources of funding, developing a public land bank, establishing affordable housing requirements in all new development (inclusionary zoning), utilizing public land for affordable housing, removing process barriers such as site plan review, and requiring higher percentages of affordable housing in exchange for incentives (like TOC and density bonus).

Zoning for Inclusive Communities

Several participants expressed concern that affordable housing is not available in all communities in the City - particularly in areas like the West Side, Mid City, and the South Valley. They suggested requiring affordable housing to be included in all new developments (inclusionary zoning), eliminating low density zoning, and providing incentives/removing barriers for affordable housing developments to locate in wealthier, resource and job-rich areas of the city.

The issues of historic preservation and community character came up during the outreach sessions. Some participants expressed their desire to promote livable communities, protect single-family neighborhoods, and preserve the character of communities. Other participants voiced frustration that these concerns are used to prevent the development of affordable and multifamily housing in wealthier areas of the City.

Serving the Most Vulnerable

Many participants said that more housing needs to be available to people who have special needs or face barriers to accessing housing - including extremely low income households, unhoused populations, individuals with disabilites, seniors, undocumented people, larger families, and lower-income young people.

Addressing the Homelessnessness Crisis

Many participants had suggestions on how to address homelessness including: developing more permanent housing for unhoused people, incorporating social services with housing, and equitably distributing shelters and permanent supportive housing throughout the City. Several participants stressed the need to conduct more outreach to unhoused residents and many participants voiced concerns about the criminalizationation of people living on the street.

Promoting Resilient and Sustainable Neighborhoods

There were a lot of suggestions on how housing can contribute to the surrounding neighborhood such as: allowing for more commercial uses in and near residential buildings, increasing street lighting, requiring green space, and requiring amenities like markets and daycares. There was also interest in protecting cultural and historic resources by exploring the expansion of the adaptive reuse ordinance and preserving existing rent stabilized multifamily housing. Some participants also had suggestions for how housing can reduce the city's carbon footprint by requiring sustainable design (i.e. all solar, LEED-certified) and increasing education for homeowners about sustainability.

In addition, participants emphasized re-imagining public safety to ensure that vulnerable populations and renters are able to live in their communities free of harassment and criminalization.

Promoting Ownership

Many participants voiced concerns about the high cost of housing and the inability to purchase a home. Some participants said that preserving single-family housing would increase homeownership opportunities, while others said the city should prioritize denser ownership models such as condominiums. Participants also suggested that alternative ownership models such as land trusts and co-ops could assist lower-income residents and said that the city should continue or expand Home Buyer Programs and other assistance programs for first-time buyers.

Next Steps

Based on the feedback received and the state regulatory requirements for the Housing Element staff will prepare Concepts for the Plan to House LA.The Concepts phase of the outreach process will begin in the Fall of 2020. This phase is an opportunity for the public to review, comment, and help shape the draft Concepts and strategies for the 2021-2029 Housing Element. Outreach will continue throughout the Housing Element Update process and there will be many more opportunities to help identify LA's housing needs. You can learn more about the effort and sign up to get involved here or email housing.element@lacity.org to share any comments and feedback.

Appendix

Public Comment

Note: This appendix includes a more detailed accounting of comments from the general public received during the launch phase of engagement. Please note these are listed in no particular order.

PROTECTING RENTERS & REDUCE DISPLACEMENT

- Expand eviction protections through relocation assistance, eviction defence programs, and other tools
- Ensure residents can stay in their own communities
- Work with LA County to organize an LA County Rent-Registry
- Provide more information on affordable housing inventory
- Financially support non-profits that protect tenants from evictions (i.e. Unidad Coalition, People's Plan)
- Establish a right to counsel provision to ensure that evictions are fair and that protected classes are not being taken advantage of
- Develop protections for renters of units removed by TOC program
- Address vacancy through financial penalties (vacancy tax)
- Use community land trusts to ensure long term affordability for for-sale properties
- Preserve existing affordable housing

- Prohibit discrimination based on family size, age, race, and income
- Establish and enforce discrimination penalties for landlords
- Prohibit discriminatory lending practices
- Prioritize housing for extremely low income households
- Preserve housing for seniors
- Educate property owners about renting to section 8 residents
- Encourage and facilitate local community engagement programs
- Expand housing education and offer in multiple languages
- Provide funding for frequent tenant's rights workshops

INCREASING PRODUCTION, ESPECIALLY AFFORDABLE PRODUCTION

- Produce more market-rate and affordable housing in all areas of the city
- Provide a higher percentage of affordable units in private multi-family developments
- Make market rate housing and newer housing construction within reach of minorities
- Create more moderate/workforce income housing units
- Address missing-middle housing
- Plan for housing needs beyond the 8 year RHNA housing projection period
- Site selection should also consider prioritizing areas for housing (preservation or production) on all-hazards risk - such as liquefaction zones, fault lines, flooding areas, wildfire risk, distance from highways, and urban heat
- Explore how the absence of restrictions and increased land values has affected housing development
- Incentivize homeowners who create ADUs with tax credits
- Provide financial incentives for ADU production (i.e. lower permit costs)
- Remove height restrictions for ADU’s
- Allow 3D printed, container conversion, and prefab homes to reduce housing costs

- Look at utility constraints and creative ways to facilitate relocation to make housing development cheaper and faster
- Promote different housing typologies for different incomes and lifestyles
    - Allow microunits
    - Allow tiny homes
    - Support co-living developments (i.e. boarding houses)
    - Buy and allow shipping containers to be used for housing on public land

  - Allow bungalow courts with no parking
  - Allow conversion of stripmalls into housing
  - Expand RV and trailer parks
- Expand financing programs for all-affordable housing development projects
- Reduce construction costs for developers
- Establish a dedicated source of general funds for affordable housing production
- Divest or use eminent domain to acquire surplus property for use as 100% affordable housing and allow developers to remediate properties
- Create a framework for housing funding priorities
- Collaborate with businesses to produce affordable housing
- Utilize publicly-owned land for all-affordable housing development
- Consider how to facilitate the production of low income condos
- Educate property owners about renting to section 8 residents
- Encourage and facilitate local community engagement programs

ZONING FOR INCLUSIVE COMMUNITIES

- Develop a mandatory inclusionary housing ordinance, paired with a grassroots neighborhood by neighborhood planning process
- Distribute affordable housing throughout the city
- Establish a housing goal (similar to RHNA) and requires each community plan area to zone for a specific level of housing, including market rate and affordable
- Include affordable housing in high-resource, high-opportunity neighborhoods
- Eliminate single-family zoning in areas with a history of exclusionary racial covenants

SERVING THE MOST VULNERABLE

- Expand targeted services and early interventions to those at highest risk of homelessness, including: people impacted by the criminal justice system, people at risk of eviction, people with disabilities, and transition-aged-youth
- Provide more senior housing
- Prioritize housing for extremely low income households
- Protect and plan for undocumented residents/immigrants
- Develop affordable housing programs to retain younger residents in LA
- Explore and be aware of poverty in younger generations
- Help seniors age in place

- Prohibit discrimination based on family size, age, race, and income
- Establish and enforce discrimination penalties for landlords
- Prohibit discriminatory lending practices
- Educate property owners about renting to section 8 residents
- Encourage and facilitate local community engagement programs

ADDRESSING THE HOMELESSNESS CRISIS

- Incorporate social services component of addressing homelessness
- Add language that focuses on the homeless
- End the criminalization of unhoused people
- Increase outreach directly to the homeless
- Conduct outreach to law enforcement and criminal justice agencies regarding homelessness community
- Communicate the public benefits of funding programs to house the homeless
- Educate community about homeless discrimination
- Renovate and upgrade commercial dwellings to house the homeless (adaptive reuse)
- Equally distribute shelters, supportive housing, and any other housing designated for the homeless needs in every Council District/Community Plan Area
- Diversify shelter/housing options

DESIGNING FOR LIVABILITY

- Increase visibility of community preservation and the importance of livable communities
- Embrace existing buildings, particularly historic ones, as an essential part of our housing stock
- Protect cultural resources
- Preserve the character of low density neighborhoods
- Allow more property tax to flow into the community
- Legalize non-conforming units
- Replace setbacks and parkways with usable space
- Allow more mixed-use buildings
- Require open space, landscaping and preservation of trees in any development
- Keep sidewalks and walkways clear and in good condition
- Consider more retail space at street level
- Facilitate passive, living green buildings, and biophilic design

- Promote local educational programs for sustainable living
- Encourage adaptable, flexible, and sustainable design (i.e. all solar, LEED-certified)
- Give assessments to homeowners on how they can make their homes more sustainable
- Reduce design requirements
- Support design that increases sense of safety and community
- Provide more street lighting

PROMOTING OWNERSHIP

- Prioritize single-family housing preservation
- Prioritize denser ownership models such as condominiums
- Explore alternative ownership models (Land trusts, Co-ops, etc)
- Review all the things that contribute to the cost of building/owning in LA
- Fund Home Buyer Programs and other assistance programs for first-time buyers
- Focus on programs that will help residents invest and purchase in low-moderate income areas
- Educate single family homeowners about the development potential of their sites, including ADU or potential for a second unit
- Define housing/homeownership equity more clearly

Housing Element Update - Concepts Phase Outreach Summary

Introduction

In late 2020 the City launched the **Concepts phase** for the 2021-2029 Housing Element of the General Plan, *The Plan to House LA*. This plan identifies Los Angeles's housing needs and establishes clear goals and objectives to inform future housing decisions. This update effort must be completed every 8 years and is a collaboration between Los Angeles City Planning (LACP) and the Housing + Community Investment Department (HCIDLA).

This phase of the Housing Element Update focused on the development of six *concepts* used to shape revisions for the current Update. The concepts were drafted based on the feedback City Planning collected during the **Vision phase** of its outreach, as well as considerations from state law and a review of the current Housing Element. The Concepts focus on how the Housing Element should address the most pressing housing-related issues in the City. All six concepts respond to urgent needs including: addressing the housing shortage, advancing racial equity and access to opportunity, and promoting sustainability and resilience.

The six concepts are:

1. Housing Stability and Anti-Displacement
Protect Angelenos—especially persons of color—from indirect and direct displacement, and ensure stability of existing vulnerable communities

2. Housing Production
Increase the production of new housing, particularly affordable housing

Housing Element 2021- 2029:

The Plan to House LA

3. Access to Opportunity

Increase access to opportunities and proactively desegregate the City by planning for more affordable and mixed-income housing in high-resource areas.

4. Homelessness

Prevent and end homelessness in a manner that centers human dignity and respect by developing early interventions, significantly expanding permanent housing options, and providing appropriate services and support.

5. Built Environment

Design and regulate housing to promote health and well-being, increase access to amenities, contribute to a sense of place, foster community and belonging, and plan for a sustainable future.



6. Meeting the Needs of all Angelenos

Build, operate, and maintain welcoming and accessible housing for Angelenos with unique needs, including those with disabilities, large families, older adults, and other people facing housing barriers.

During this phase of the Housing Element Update, Los Angeles City Planning engaged with an unprecedented number of people through several targeted outreach efforts, including three

webinars, a statistically valid poll, and a public survey. Each of these is discussed in more detail below. In addition to these efforts the city held a meeting of the full Task Force, attended 6 Neighborhood Council and alliance meetings, held several smaller stakeholder meetings with community organizations, and posted content across several social media platforms to engage a wide audience.

Bilingual Webinars

Contextualized the State of Housing in LA and introduced the Concepts & potential implementation strategies.

- The City held three webinars during the fall of 2020, two in English and one in Spanish reaching an audience of over 260 people.
  - November 10th (English)
  - November 17th (Spanish)
  - November 18th (English)

- Interactive polls were held during each webinar (see below) and followed by a question and answer section.

- The Webinars were accessible through GoToWebinar and also live streamed on the City's Facebook Page.

Plan to House LA Survey

Educated Angelenos on the widespread impacts of the housing crisis and gathered feedback on the Concepts & potential strategies.

- On December 18th, 2020 the City released an interactive digital survey that introduced each Concept and asked respondents to weigh in with their reactions and suggestions.
- Over 1,800 people responded to the survey. Compared to citywide demographics, respondents tended to be older, whiter, and over representative of homeowners, though not by a significant margin. 23% of survey respondents identified as Latinx and 13% of survey respondents as Black/African American. Some survey responses were de-aggregated by demographic criteria to evaluate key differences.
- 53% of respondents spend more than 30% of their income on housing costs, with 26% spending more than half their income on housing.

- 44% of respondents were renters and 3% of respondents were unhoused.
- Most respondents were from Central and West, South-West and North-East LA as visualized below.

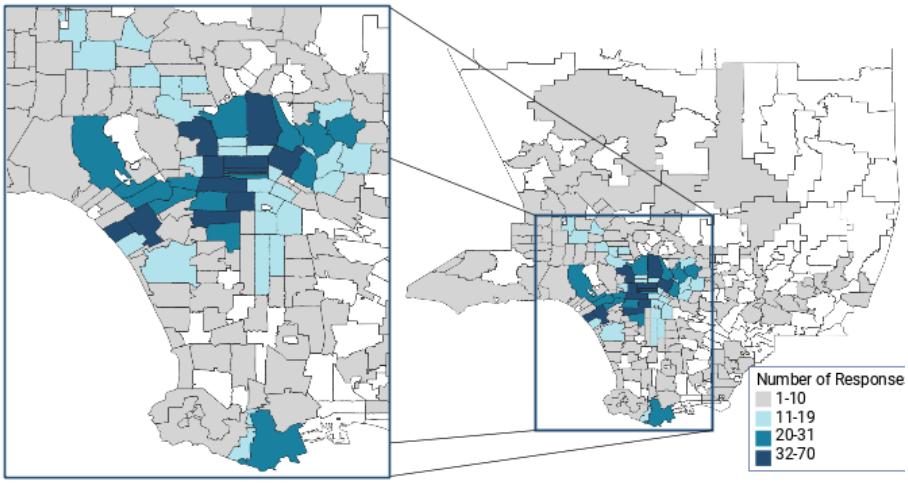

- Of the six Concepts, *Homelessness*, *Built Environment*, and *Meeting the Needs of All Angelenos* were ranked as the highest priorities amongst the proposed Concepts, respectively. Each of the six concepts received support from the majority of respondents.

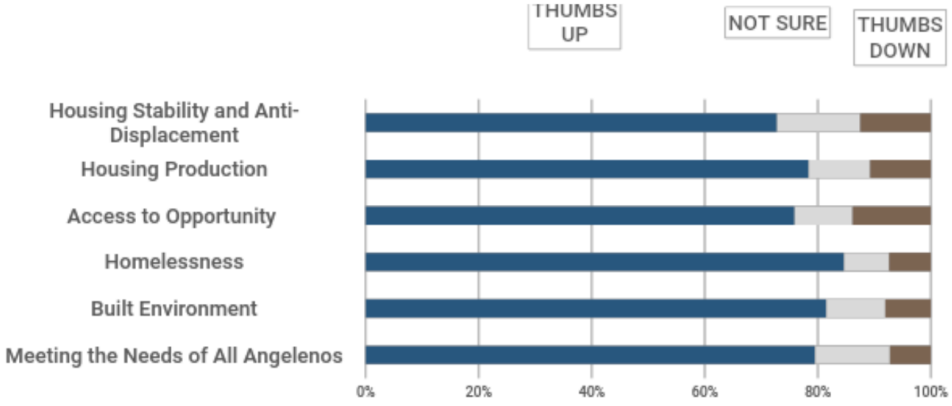

- The majority of respondents were unhappy with the availability of housing in Los Angeles overall, and especially dissatisfied with the availability of affordable housing.
- When asked about different tools to increase the supply of housing respondents demonstrated strong support for tools including adaptive reuse and the use of public lands for housing. Strategies to increase zoning capacity had more mixed responses, with slightly more support for increasing zoning capacity near transit than in neighborhoods previously set aside for single family homes.
- Respondents showed strong support for free legal assistance for eviction defense, opportunity for tenants and community organizations to purchase a building when it goes up for sale, and low/moderate income homebuyer assistance.
- Over 84% of respondents believe that shelters, supportive housing, and services should be available throughout the city. 66% agreed that shelters and supportive housing should be available in all neighborhoods, regardless of local opposition.
- When asked if their home could accommodate an elderly family member or friend with unique needs only about 37% reported that it could. For renters the numbers were even lower, with only about 26% reporting an accessible unit.
- Over 50% of respondents identified outdoor spaces to gather and spend time when asked which amenities are the most important to have onsite in a multi-family building.
- You can see a full summary of survey responses here.

Statistical Poll
Engaged random sample of Angelenos to assess their opinions on housing related issues and proposed response-strategies.

- City Planning conducted a poll of over 800 city residents from November 5th to 18th, 2020, in both English and Spanish. These polls were conducted by email and text message as well as through the use of a mobile and landline.

- In order to capture a statistically representative cross-section of Angelenos, the poll respondents are consistent with the citywide race/ethnicity, income, household size, renter vs owner, and age demographics of Los Angeles. You can view a **high level summary** of the poll results.

- The key takeaways from the Statistical Survey include:

  - 89% of participants indicated that the City should continue its overall strategy of accommodating more housing near jobs, transit, and services
  - 81% of participants stated that protecting tenants' rights is either an extremely or major citywide priority
  - 79% of participants noted that expanding the number of shelters for people experiencing homeless is an extremely high or major priority for the City
  - 75% of participants stated that increasing the supply of affordable housing is a top or high priority, with an additional 8% noting it as somewhat of a high priority
  - 64% of participants responded that increasing the supply of overall housing is a top or high priority, with an additional 14% stating it is somewhat of a high priority

Educational Video

Explained the current housing crisis in LA, the Housing Element Update, and ways to get involved in an effort to bring new audiences into the housing conversation.

- The animated, minute and a half long educational video was launched on February 18th, 2021 on Los Angeles City Planning and Housing + Community Investment's Youtube Channel and social media platforms.

- The video highlights housing-related issues facing Angelenos and lays a foundation for the intent and capacity of the goals, policies and programs

comprising the Housing Element Update.

- Across all platforms this video was viewed thousands of times, generating hundreds of comments and reactions.

Task Force Meeting

Engaged 63 member Task Force to gather input on Concepts & proposed implementation strategies.

- City Planning held a Zoom session for all Task Force members on October 21, 2020.
- After an initial presentation detailing the Concepts, goals, policies and implementation strategies, members were assigned to virtual “Break out rooms” to enable small group discussions to gather input on the presentation material.

Stakeholder Meetings

Engaged local groups with the Concepts & gathered input on implementation strategies.

- The Alliance of River Communities(ARC) : **2/2/21**
- South Los Angeles Alliance of Neighborhood Councils (SLAANC): **2/18/21**
- Los Angeles Neighborhood Council Coalition (LANCC) : **3/6/21**
- PLAN Check NC : **3/13/21**
- Harbor Gateway Planning and Land Use Committee : **4/3/21**
- West Valley Neighborhood Alliance on Homelessness : **4/25/21**
- Westside Regional Alliance of Councils (WRAC): **5/2/21**

Key Findings

1. People expressed strong support for the Concepts.

2. People support a bold vision, including more housing at all income levels (but particularly for lower income households), strong tenant protections as well as preservation of existing apartment buildings.

3. Respondents support a variety of tools to increase the supply of affordable housing, including expanding incentives and increasing zoning capacity. There is especially strong support for expanding incentives in high opportunity areas, and increasing zoning capacity near public transit infrastructure.

4. Individuals who identify as Black, Latinx or renters are more impacted by housing challenges and more supportive of strategies to increase the supply of affordable and supportive housing.

Online Engagement Results
March 31, 2021

About this survey and analysis:

- Open to anyone from December 18, 2020 – March 15, 2021.
- 1,809 respondents completed at least one section of the survey.
- None of the questions were required, so the number of respondents varies widely from question to question.
- Some results were disaggregated by race/ethnicity or owner/renter. Totals on some of these questions are relatively small as respondents needed to answer both questions.
- The number of respondents (n) for each question is provided.
- Many questions asked for a rating on a scale of 0-10 values summarized as:
  - 0 = Extremely Low agreement/priority
  - 1-3 = Low agreement/priority
  - 4-6 = Unsure/Neutral
  - 7-9 = High agreement/priority
  - 10 = Extremely High agreement/priority

What Do You Think of Each of The Six Concepts?

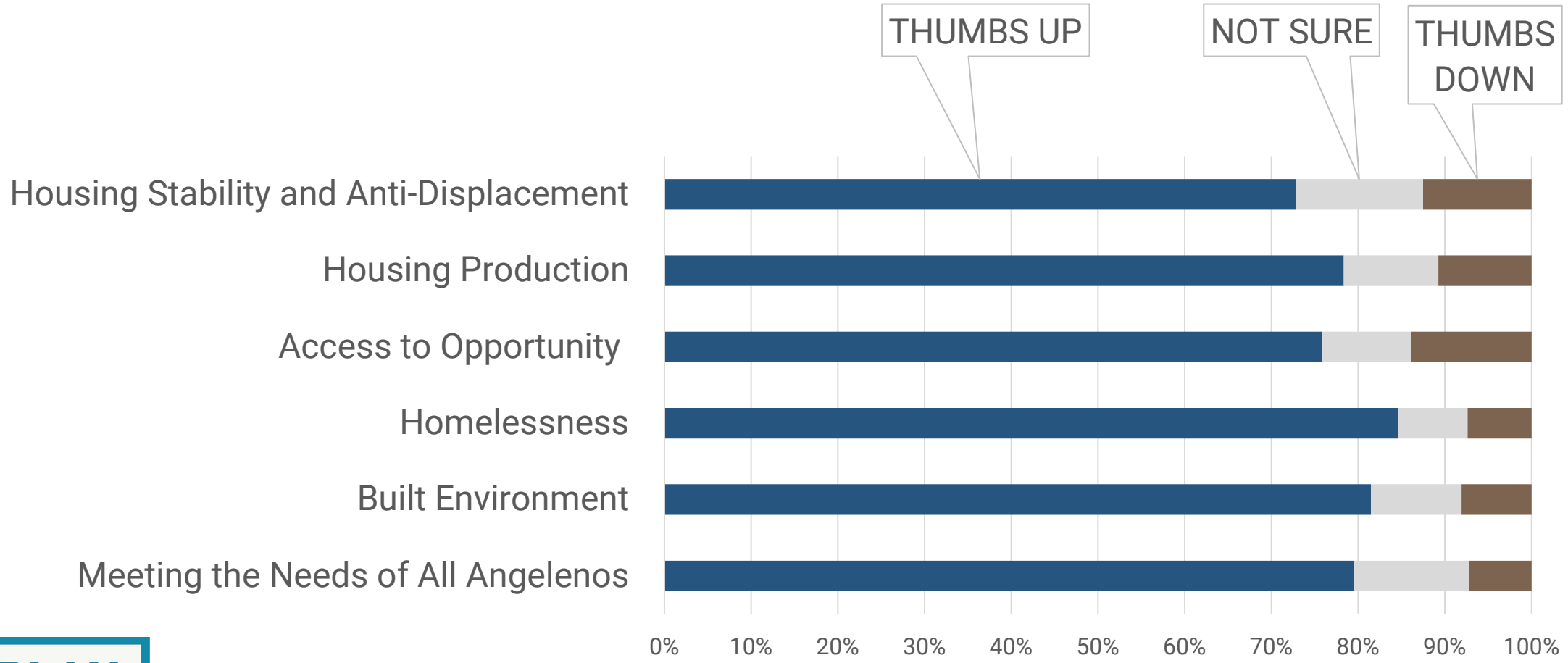

THE PLAN TO HOUSE LA

Adopted November 2021

Respondents (n) = 1,312

RESPONDENT PROFILE

Survey Timeline

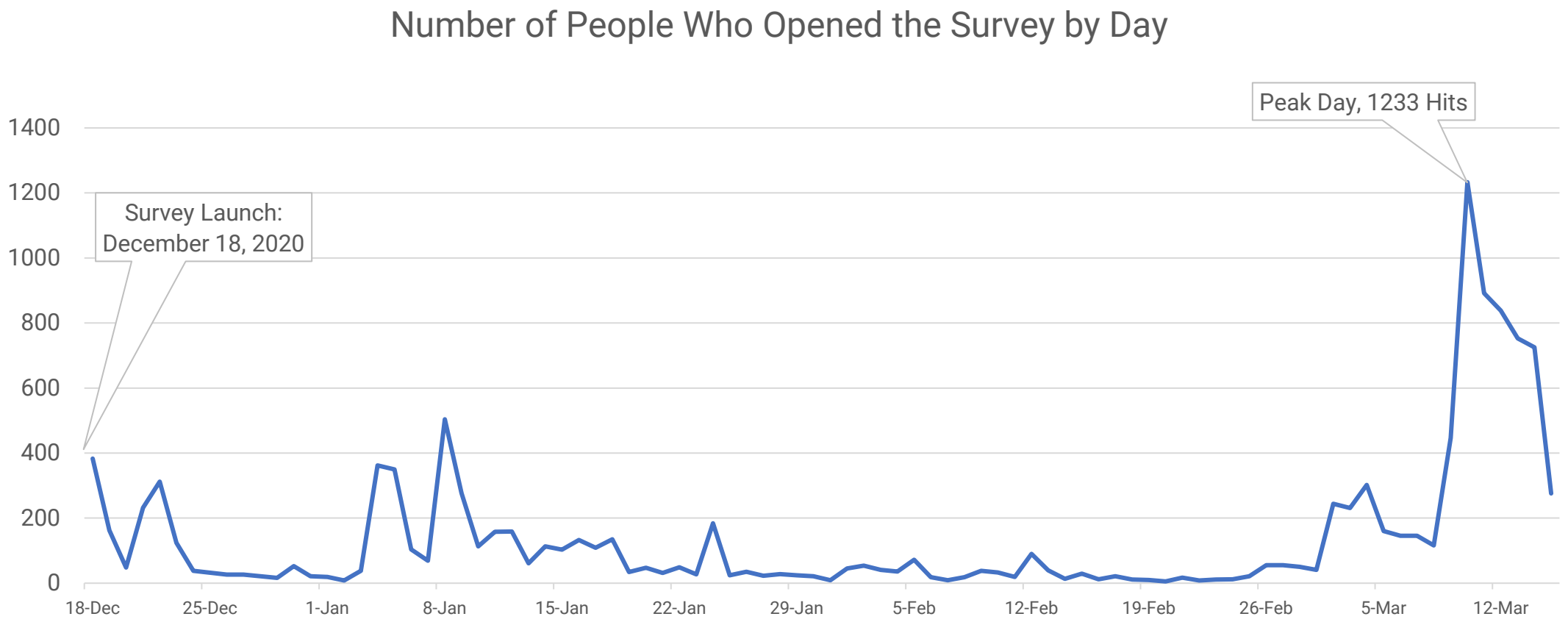

THE PLAN TO HOUSE LA

Adopted November 2021

Respondent Zip Codes

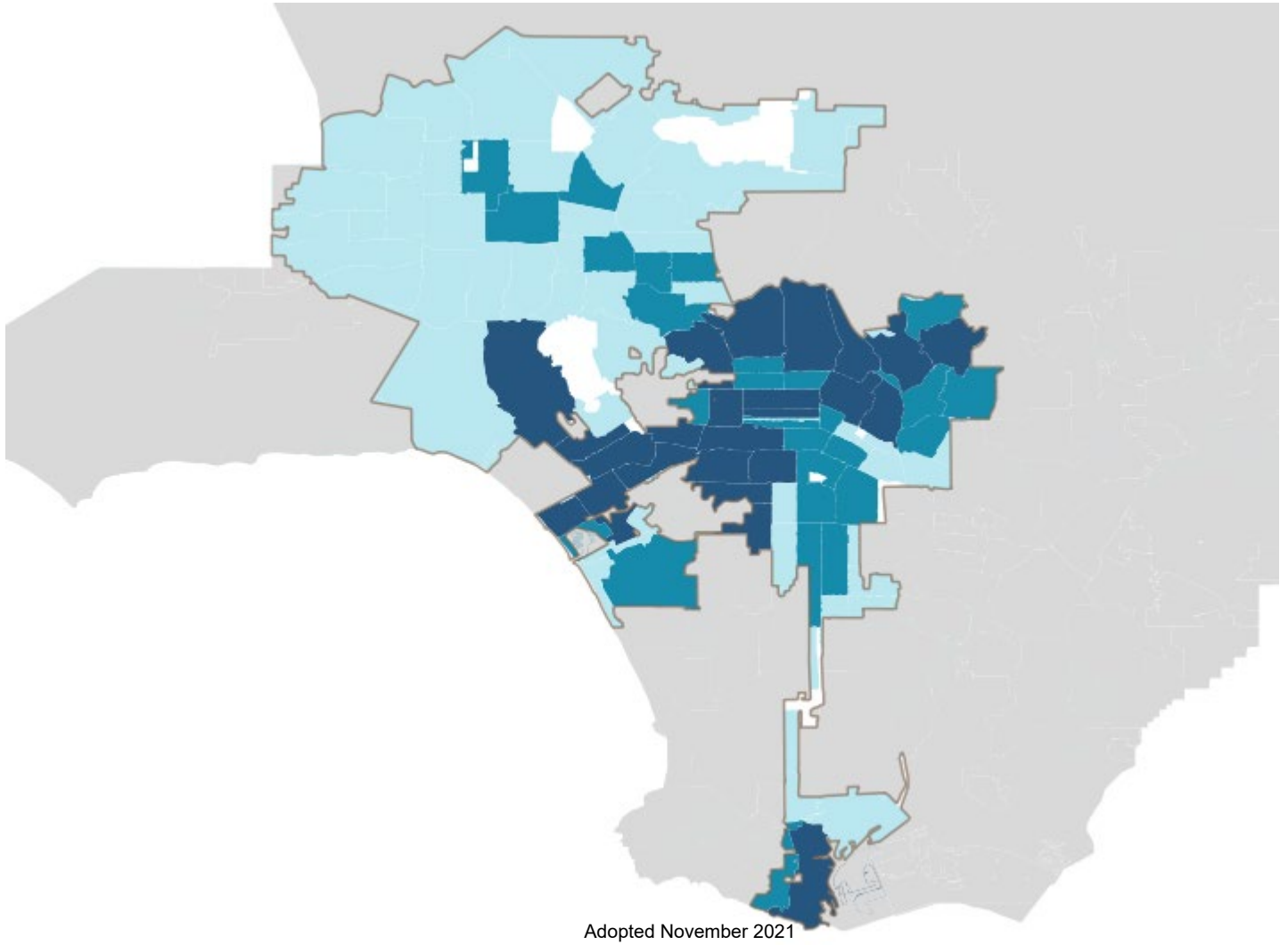

Adopted November 2021

THE PLAN TO HOUSE LA

Age

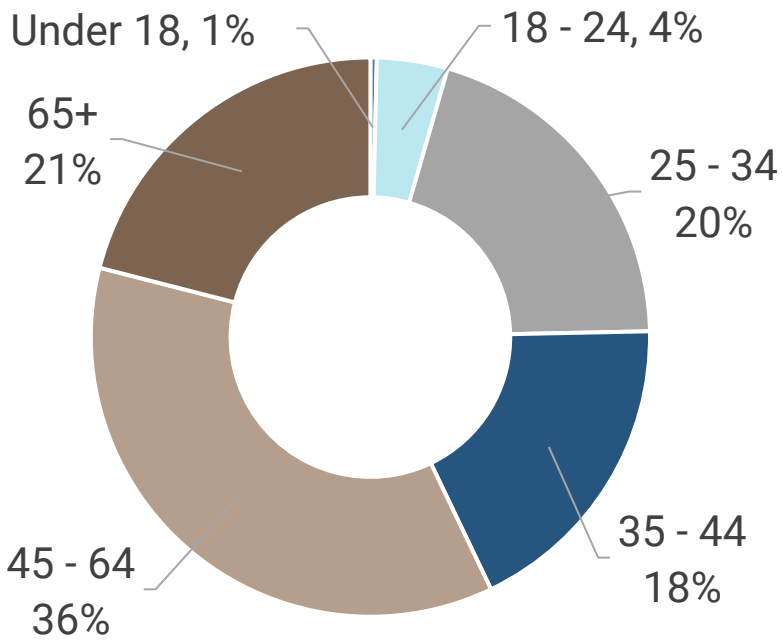

Respondents (n) = 1,366

Gender Identity

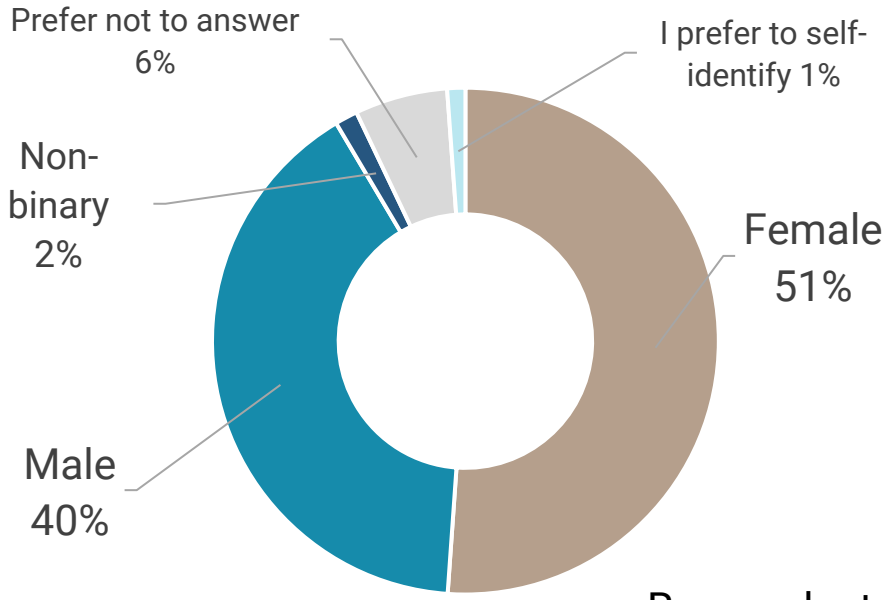

Respondents (n) = 1,369

Identify as LGTBQ+?

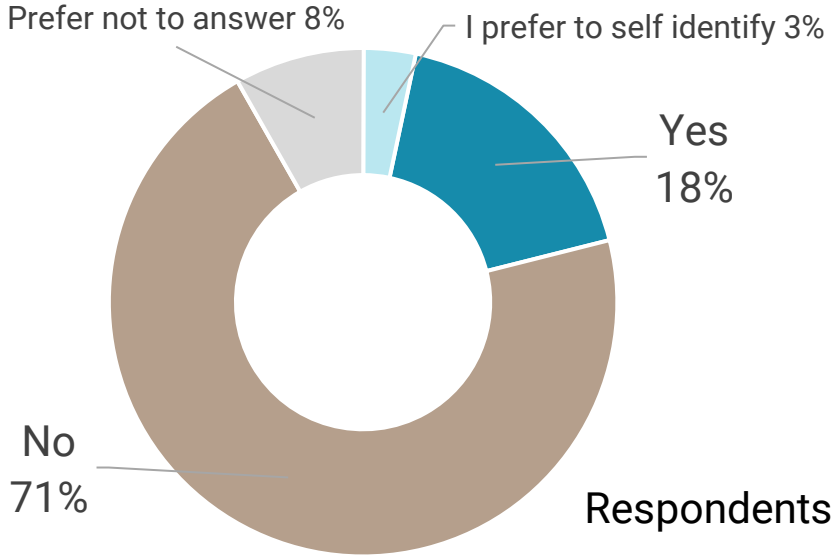

Respondents (n) = 761

THE PLAN TO HOUSE LA

Race / Ethnicity

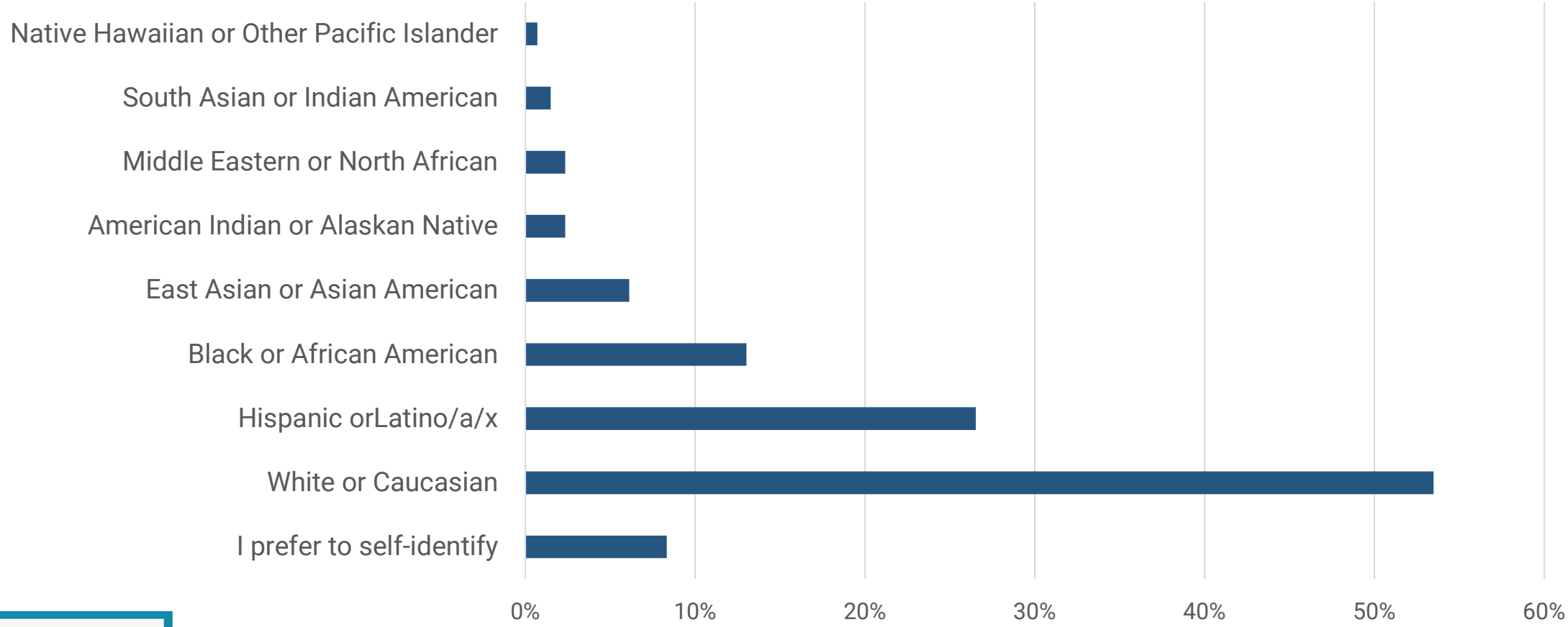

THE PLAN TO HOUSE LA

*This question asked respondents to check all that apply. Total will not add to 100%

Respondents (n) = 1,406

Tenancy

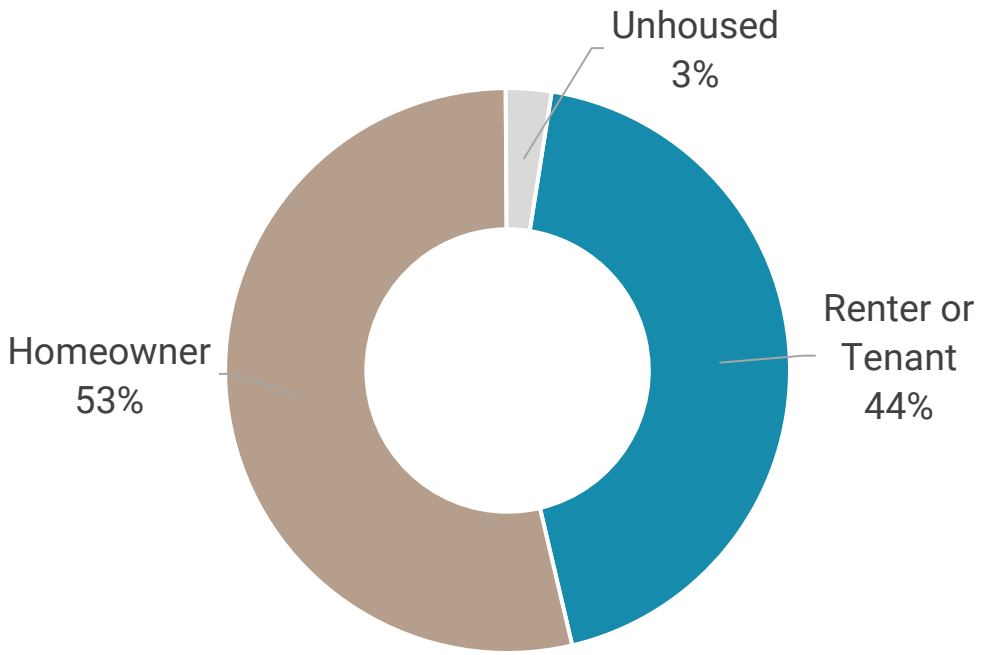

Respondents (n) = 1,583

% of Income Spent on Housing

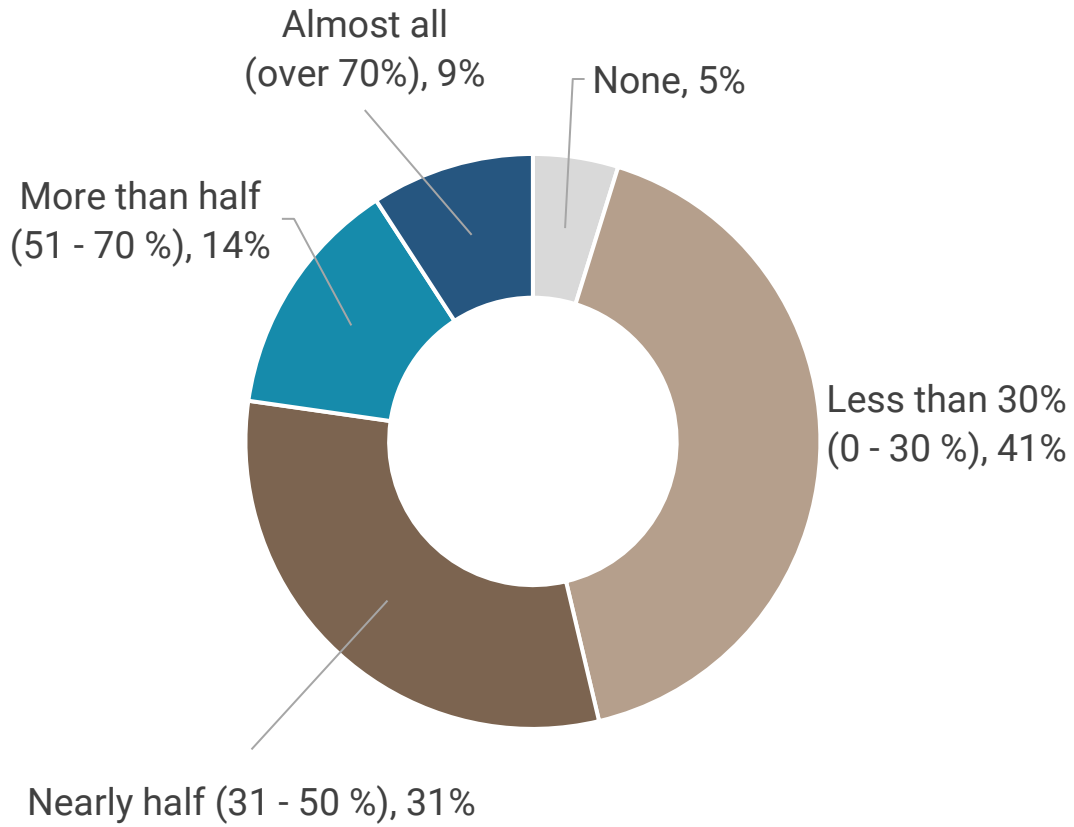

Respondents (n) = 1,460

Have you or someone you are close to ever experienced homelessness, or felt like you were at risk of losing your home?

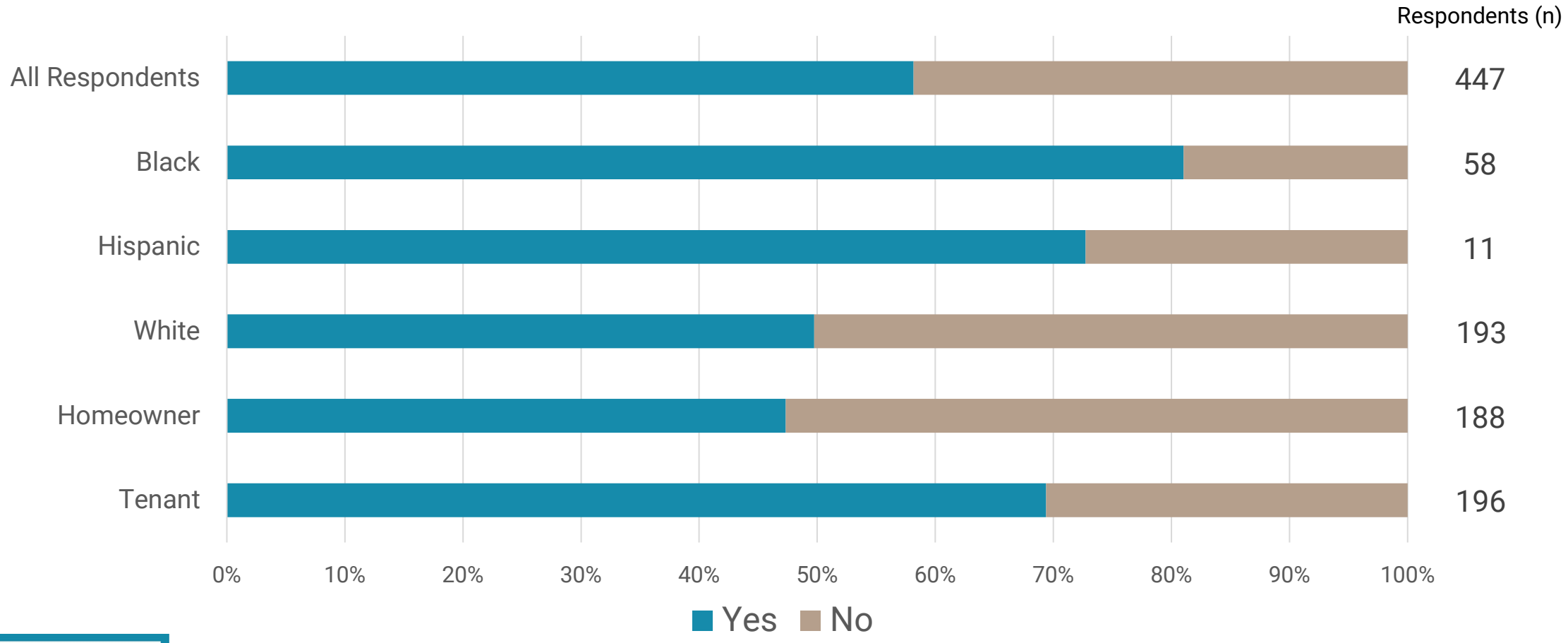

THE PLAN TO HOUSE LA

Adopted November 2021

The last time you moved housing, what was your reason?

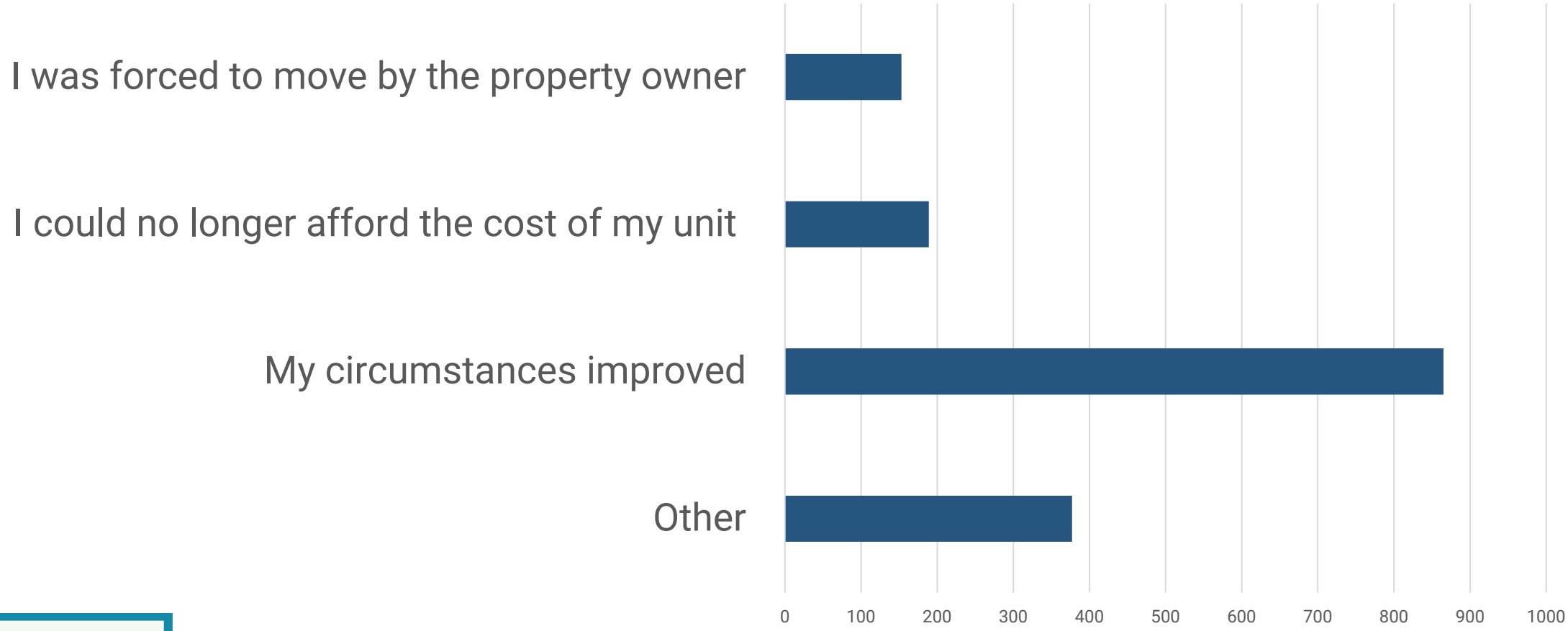

THE PLAN TO HOUSE LA

Adopted November 2021

Respondents (n) = 1,520

During the past year I have attended (virtually or in person) a meeting of a...

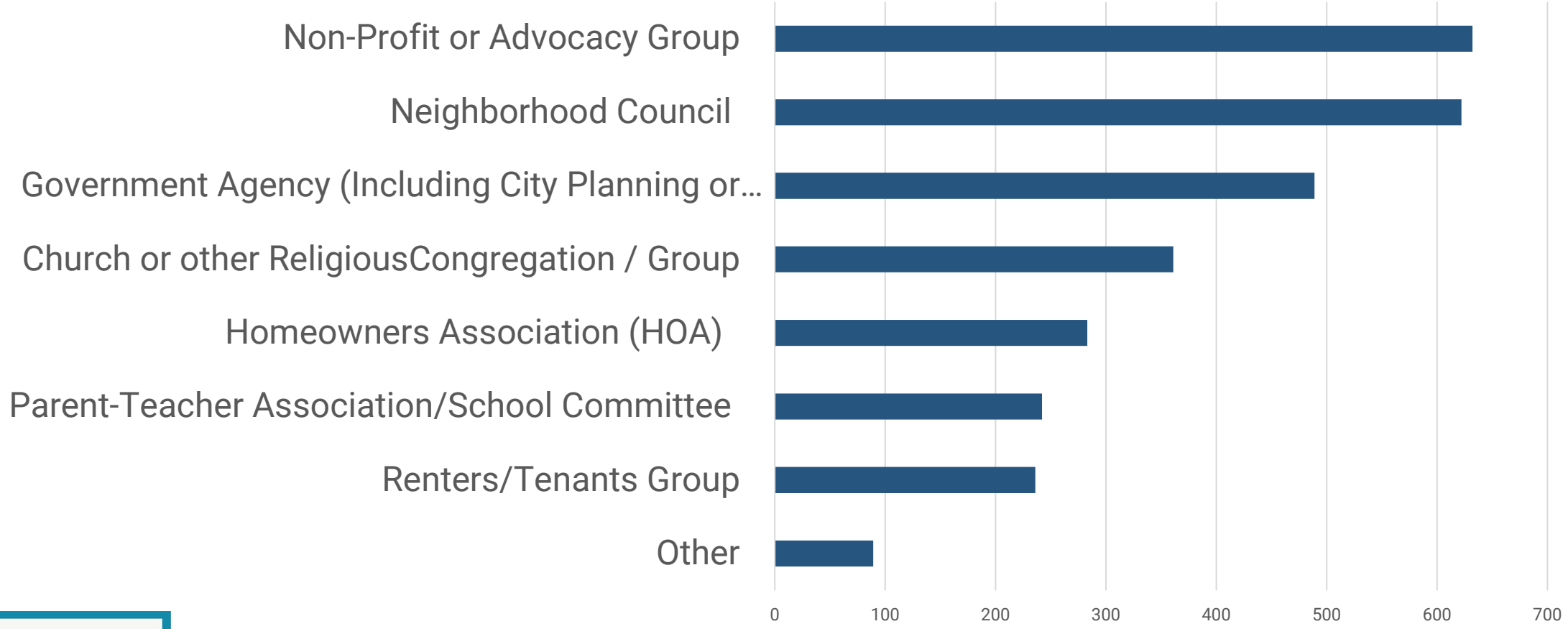

THE PLAN TO HOUSE LA

Adopted November 2021

Respondents (n) = 1,164

THE PLAN TO HOUSE LA

PREVENTING DISPLACEMENT

Adopted November 2021

Respondents (n) = 1,406

Given that the majority of city residents are renters, how much do you think the city should prioritize protecting tenants' rights?

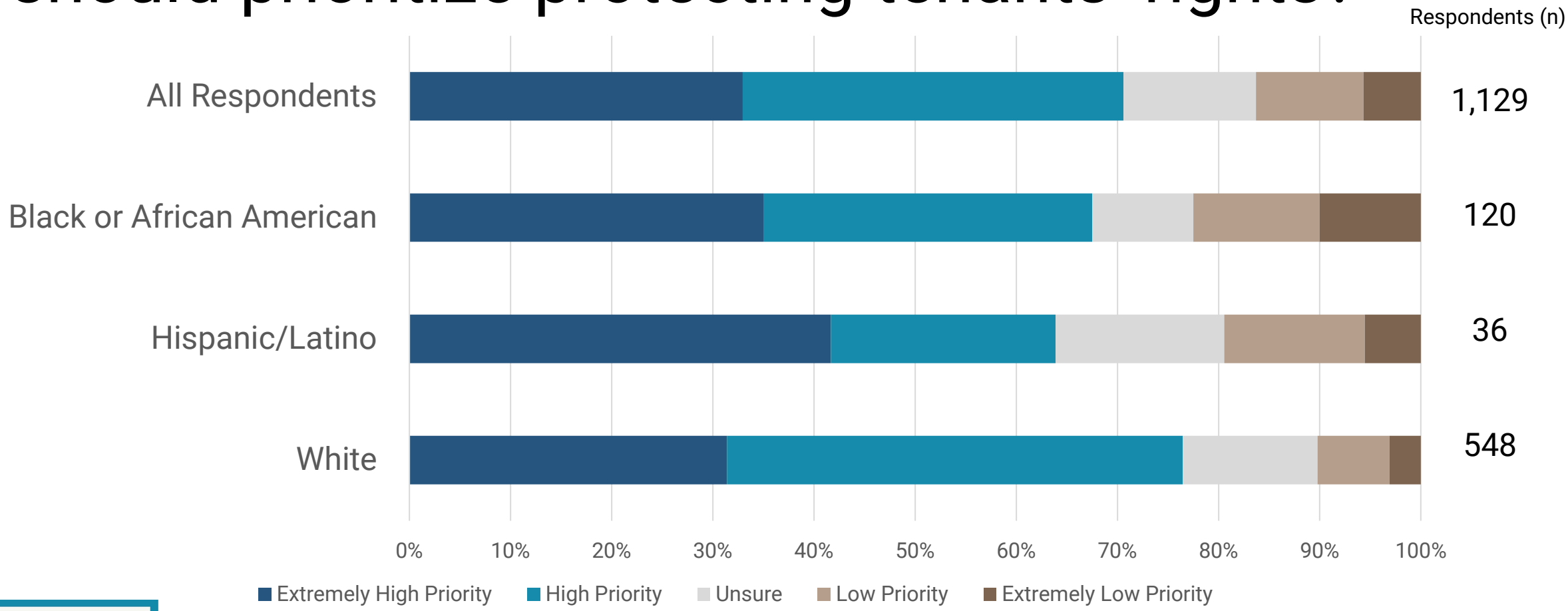

THE PLAN TO HOUSE LA

Adopted November 2021

In areas facing gentrification and displacement:

Affordable housing should be available to everyone in need, regardless of where they live.

68%

Affordable units should be eligible to *local* residents *first* so they can stay in their community.

19%

THE PLAN TO HOUSE LA

Adopted November 2021

Respondents (n) = 1,123

The City of Los Angeles has enacted emergency measures to protect tenants during the Coronavirus Pandemic. Which of the following emergency protections currently in place would you like to see continue after the emergency order has been lifted?

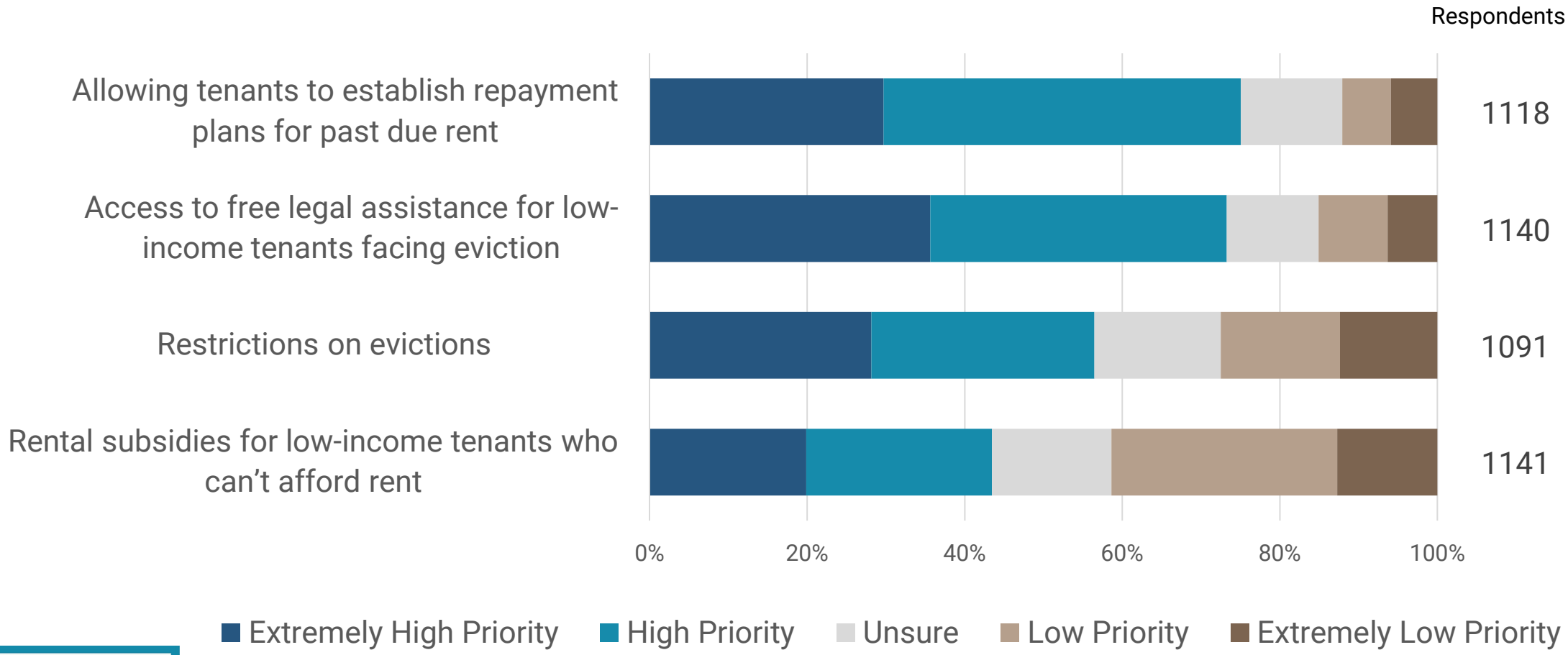

THE PLAN TO HOUSE LA

Adopted November 2021

Tenants and community organizations should have the opportunity to purchase apartment buildings when they go up for sale, even if there is no public funding available to assist tenants and organizations in purchasing properties.

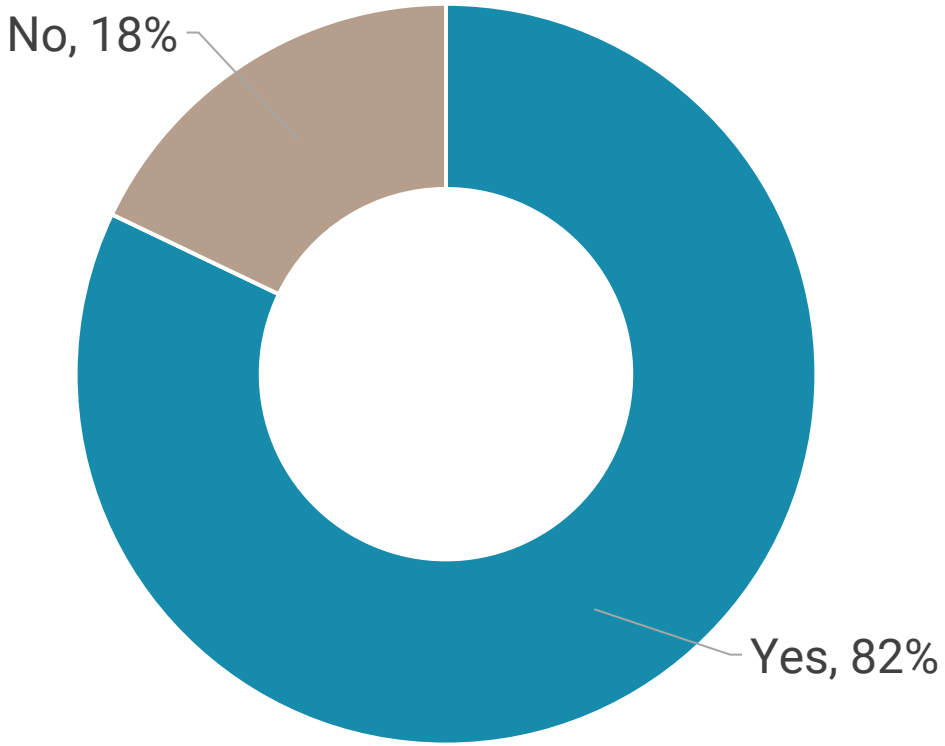

THE PLAN TO HOUSE LA

Adopted November 2021

Respondents (n) = 1,040

The City should assist lower- and moderate-income homebuyers using strategies including: developing innovative types of for-sale housing, providing purchase assistance for first-time homebuyers, and facilitating new models of ownership and other programs.

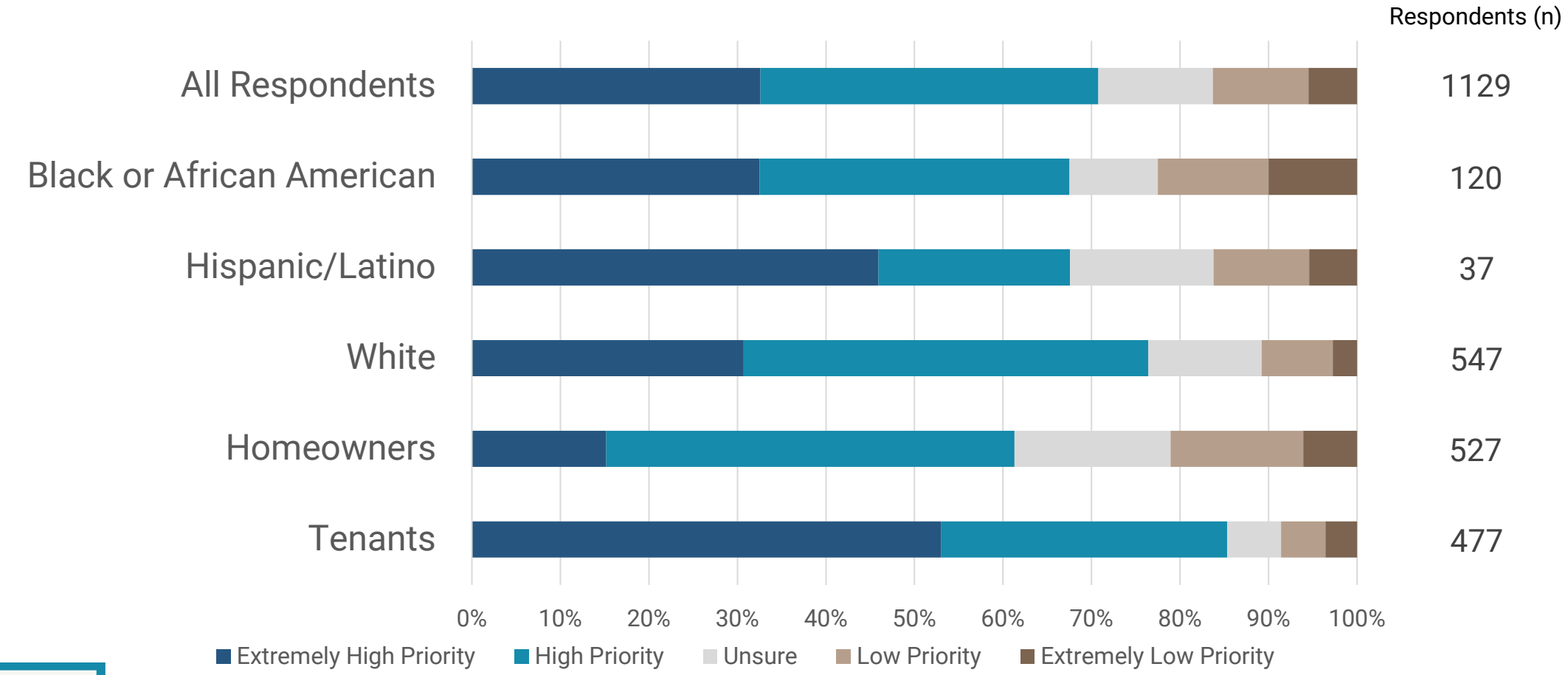

THE PLAN TO HOUSE LA

Adopted November 2021

Are you aware that the City of Los Angeles has a Rent Stabilization Ordinance (RSO or “rent control”) that has limits on eviction and rent increases for some units of housing?

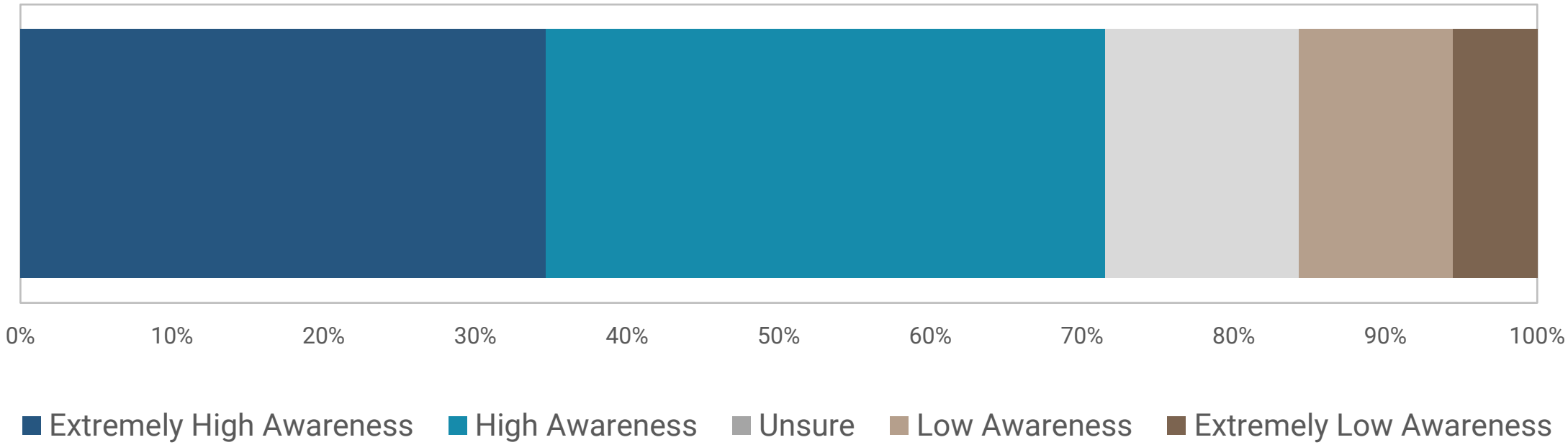

THE PLAN TO HOUSE LA

Adopted November 2021

Respondents (n) = 1,134

THE PLAN TO HOUSE LA

HOUSING PRODUCTION

Adopted November 2021

Respondents (n) = 1,158

How would you rate the availability of housing in LA?

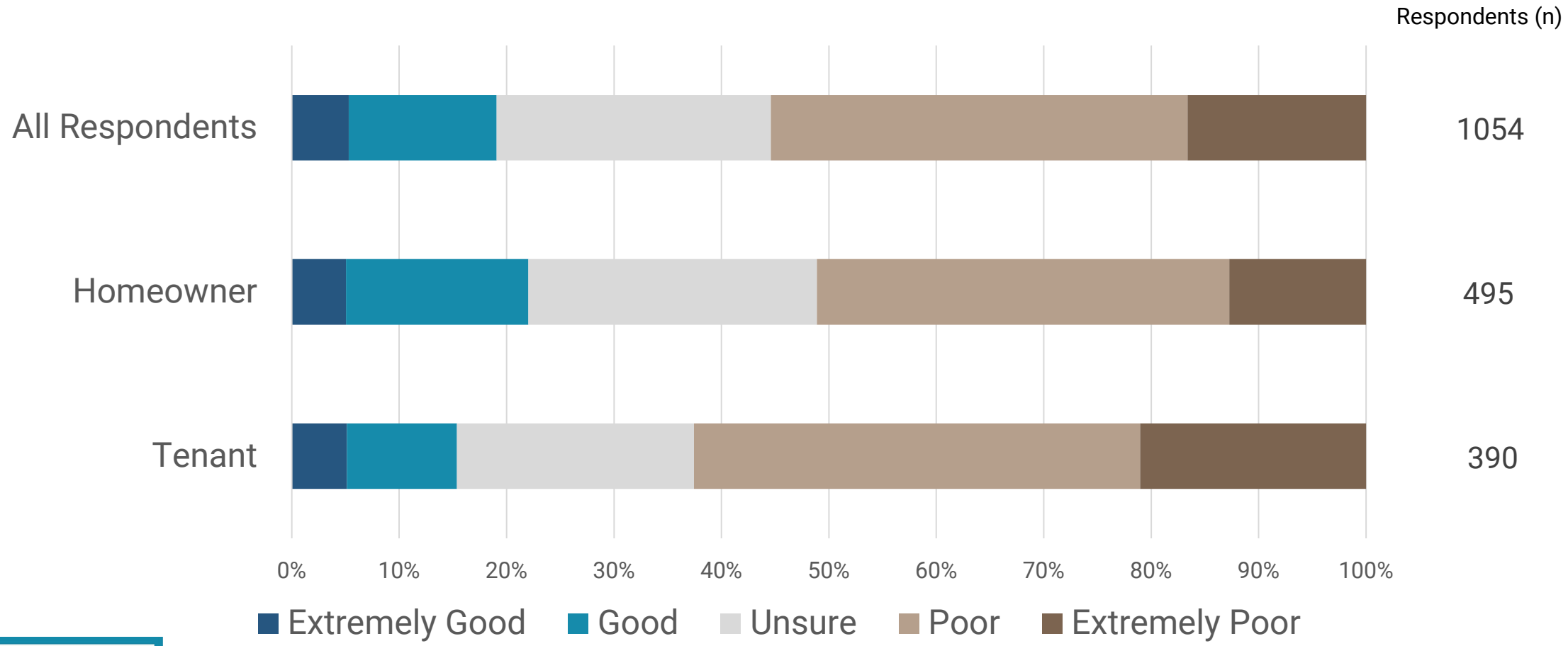

THE PLAN TO HOUSE LA

Adopted November 2021

How would you rate the availability of *affordable* housing in LA?

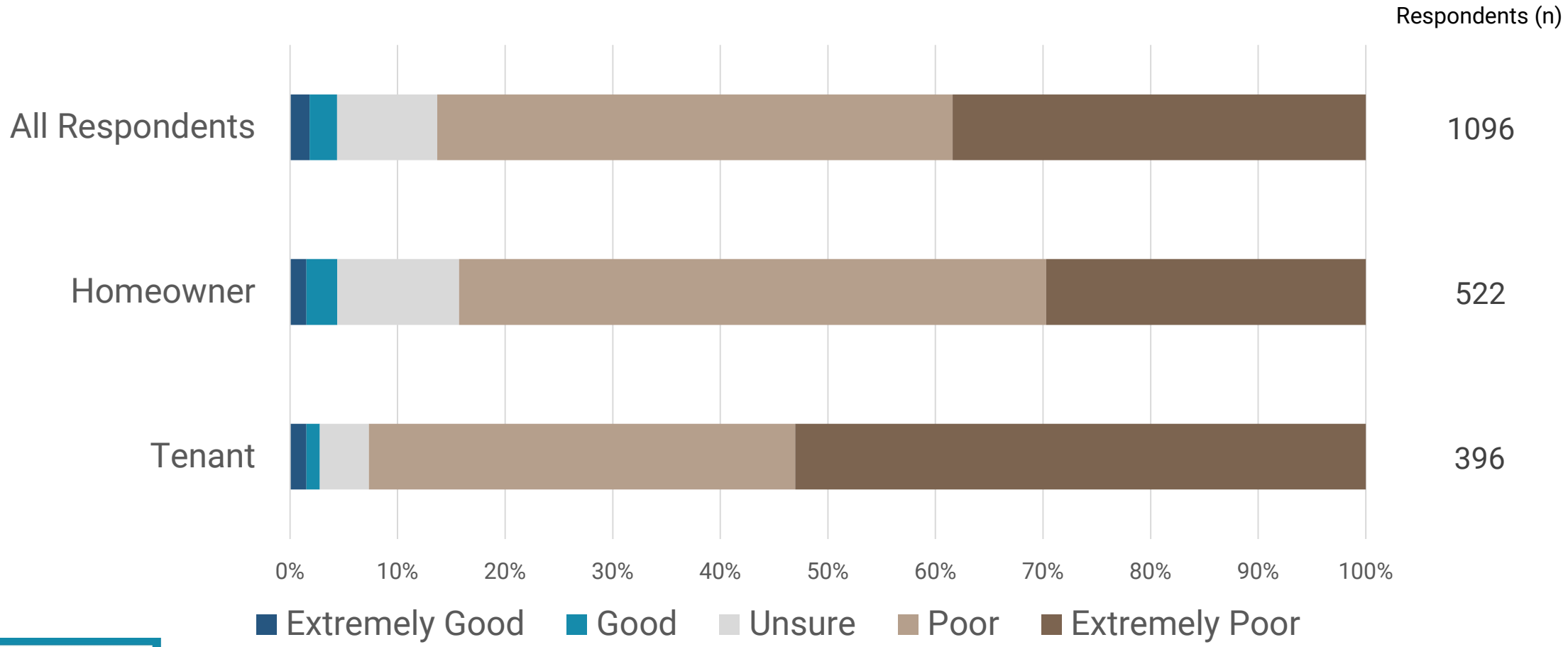

THE PLAN TO HOUSE LA

Adopted November 2021

How should the City prioritize using the tools below to meet housing needs?

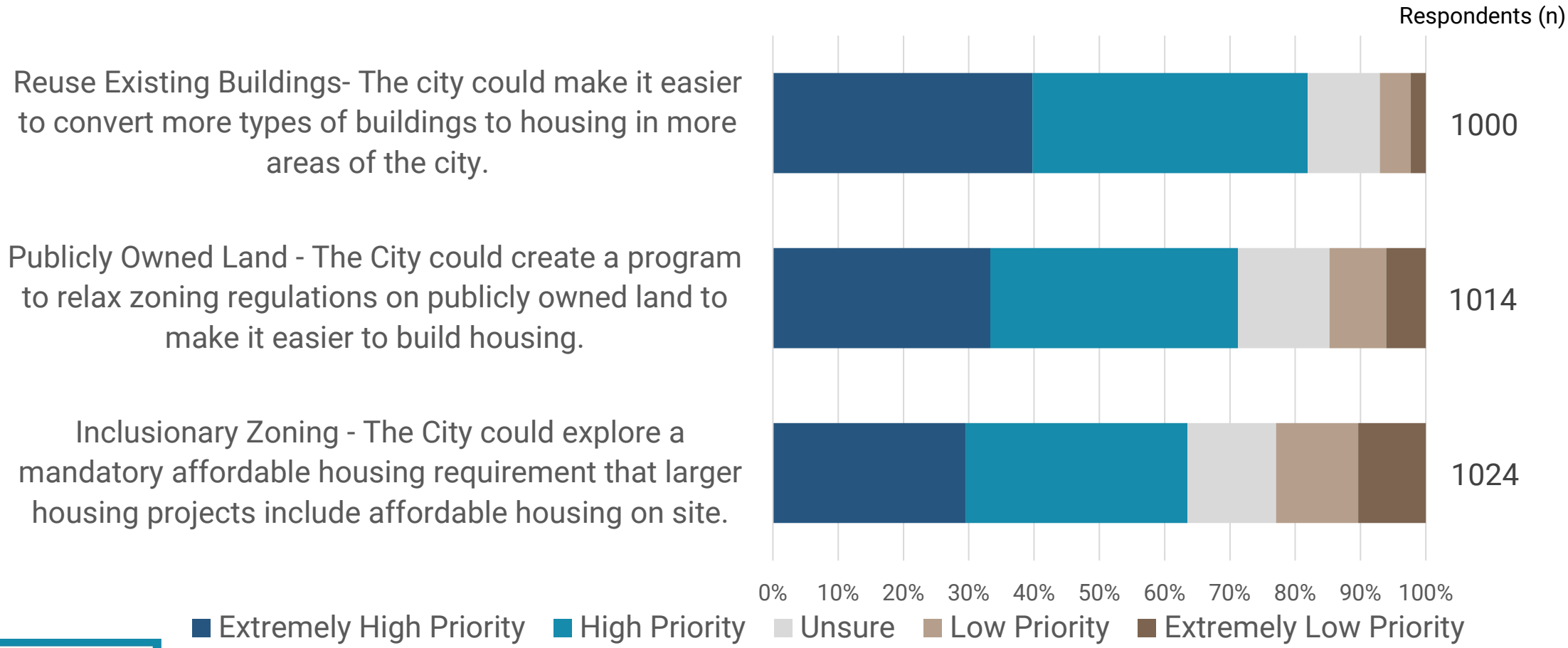

THE PLAN TO HOUSE LA

Adopted November 2021

How should the City prioritize using the tools below to meet housing needs? (continued)

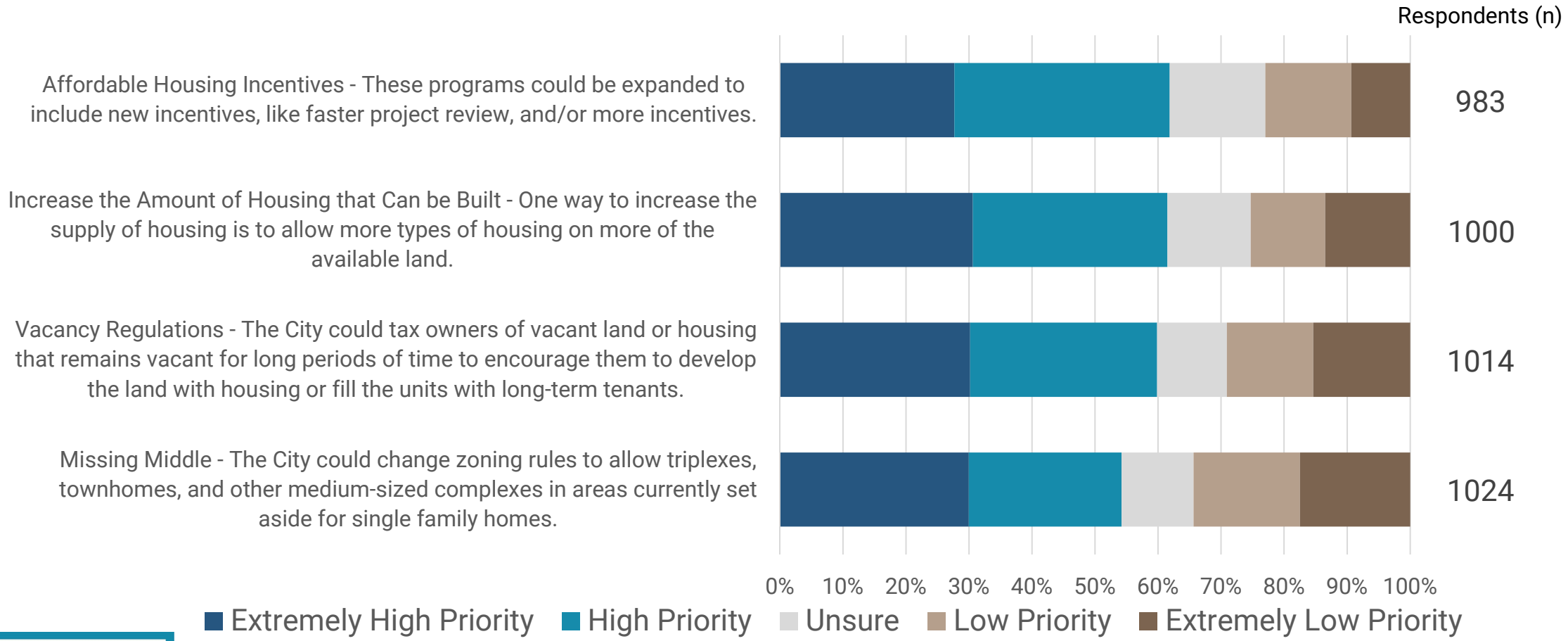

There is very little public funding available to build affordable housing. The City could:

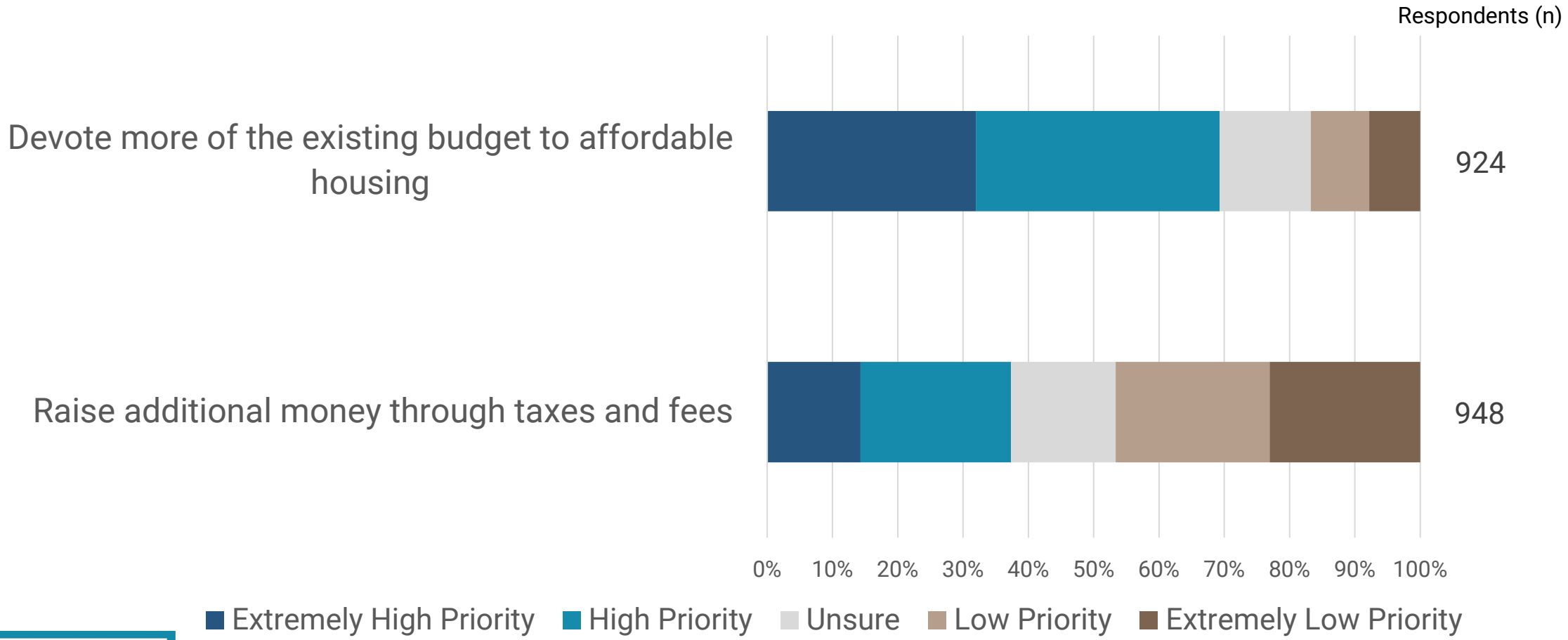

THE PLAN TO HOUSE LA

THE PLAN TO HOUSE LA

ACCESS TO OPPORTUNITY

Adopted November 2021

Respondents (n) = 992

Many people move to improve their access to schools, parks, jobs, or other amenities. Have you considered moving for these reasons but were unable to because of the cost of housing?

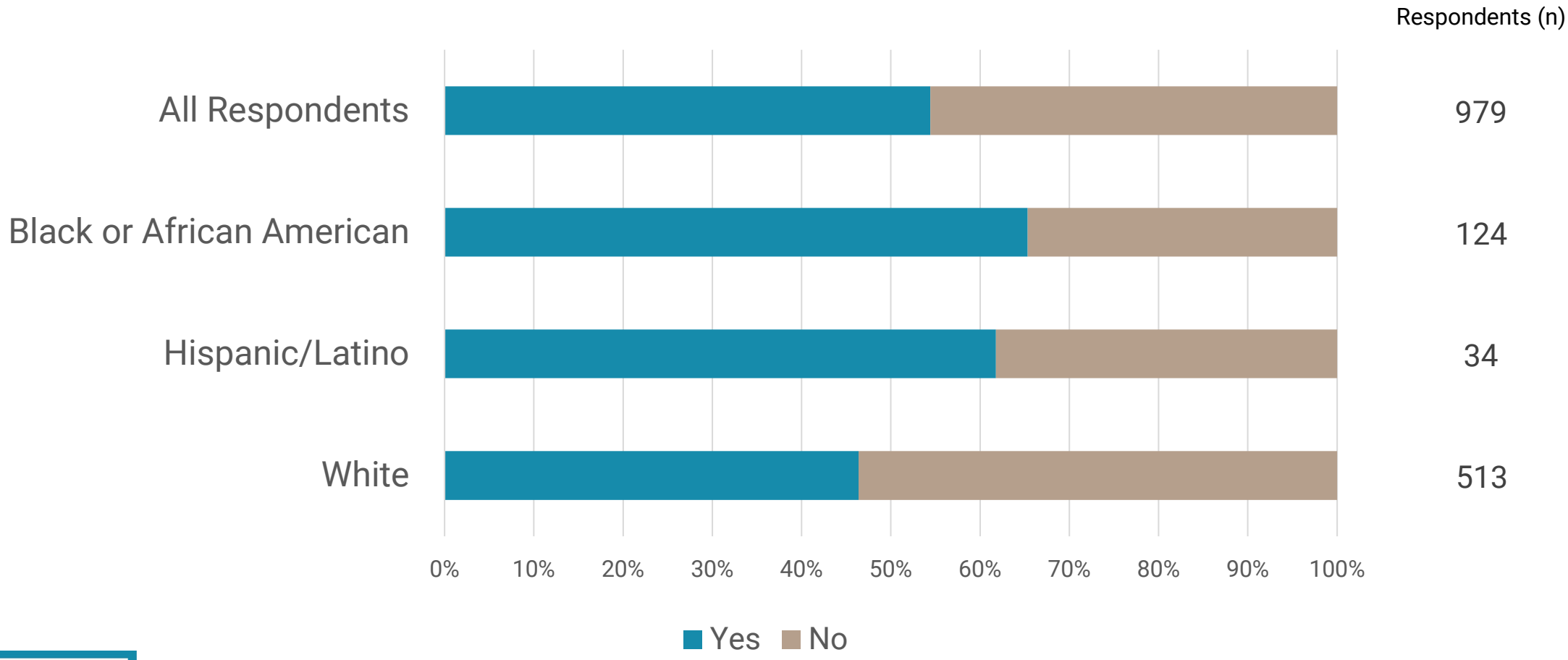

THE PLAN TO HOUSE LA

Adopted November 2021

Should the City establish targets for affordable and market rate units in individual neighborhoods, to ensure a balance of housing types across all communities?

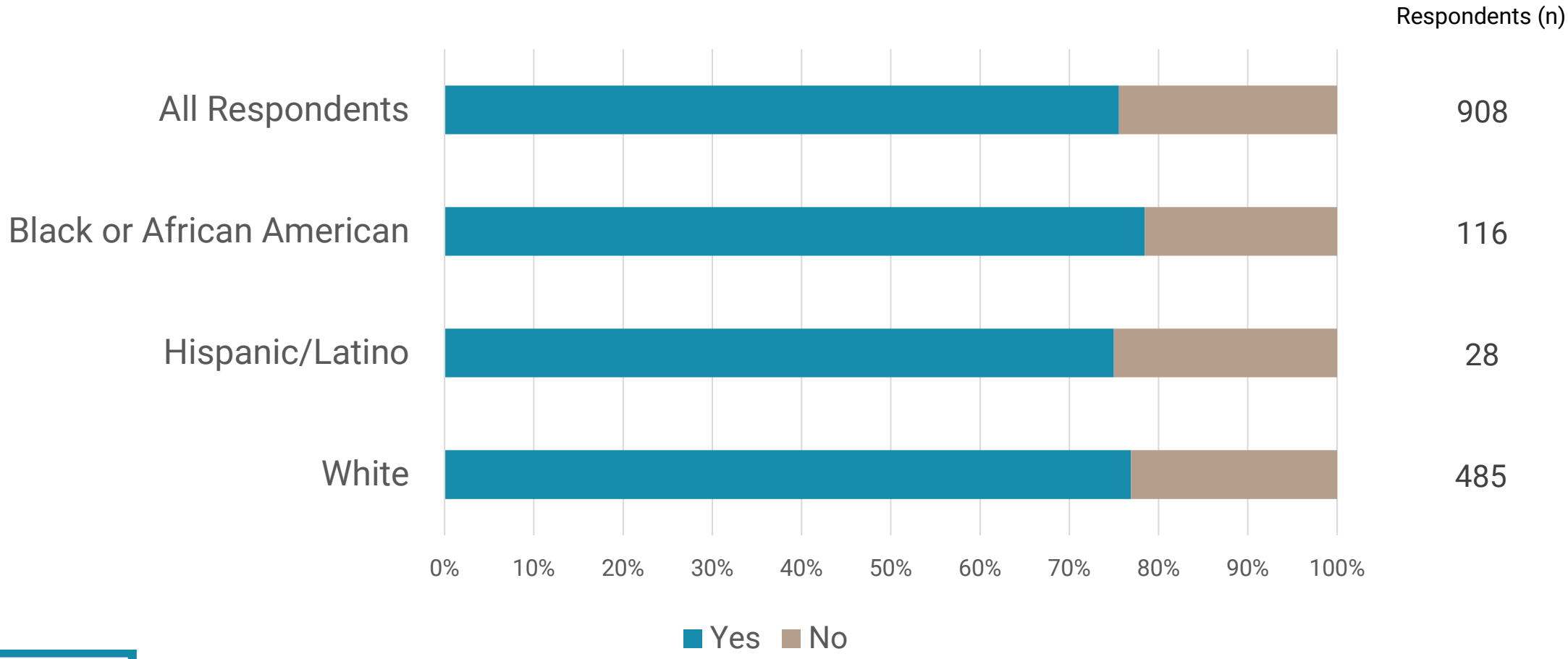

THE PLAN TO HOUSE LA

Adopted November 2021

How should the city expand housing in high opportunity areas?

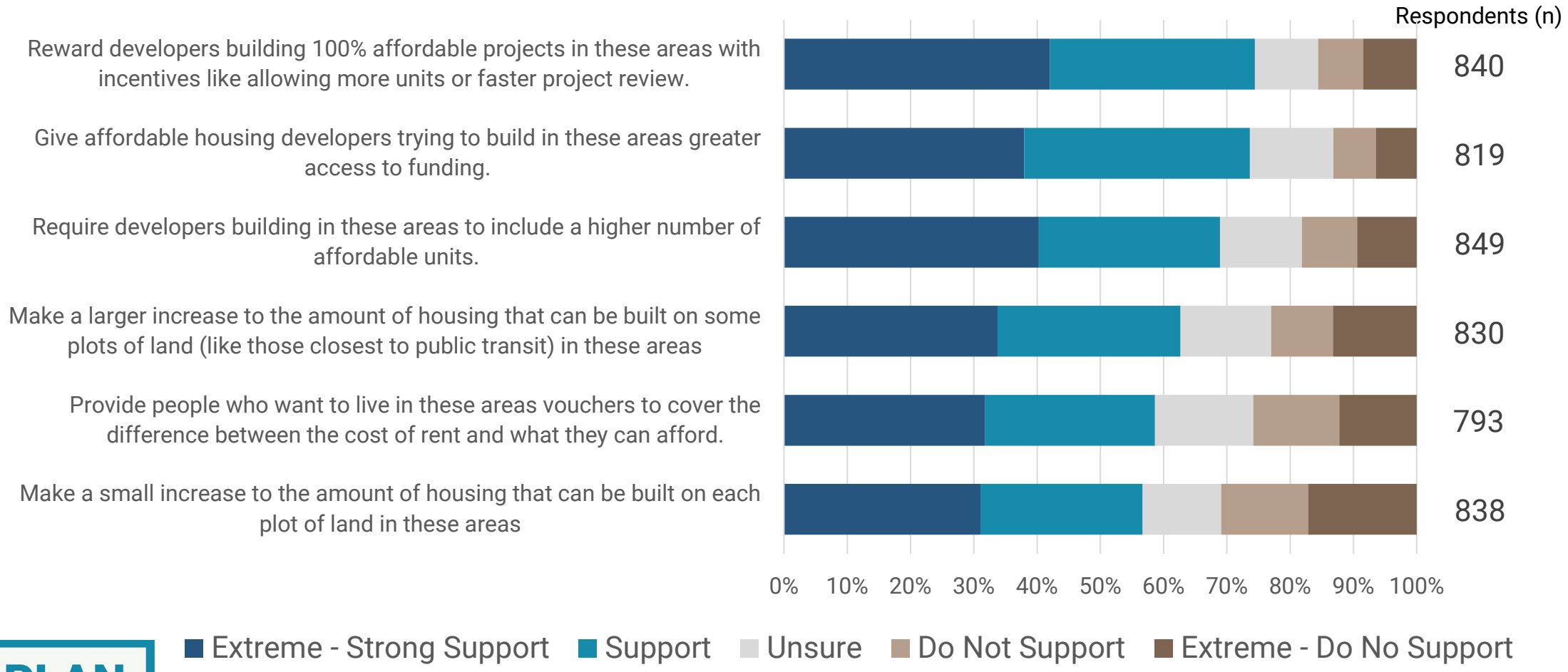

THE PLAN TO HOUSE LA

Adopted November 2021

THE PLAN TO HOUSE LA

HOMELESSNESS

Adopted November 2021

Respondents (n) = 1,058

Do you think shelters, supportive housing, and services should be available throughout the city?

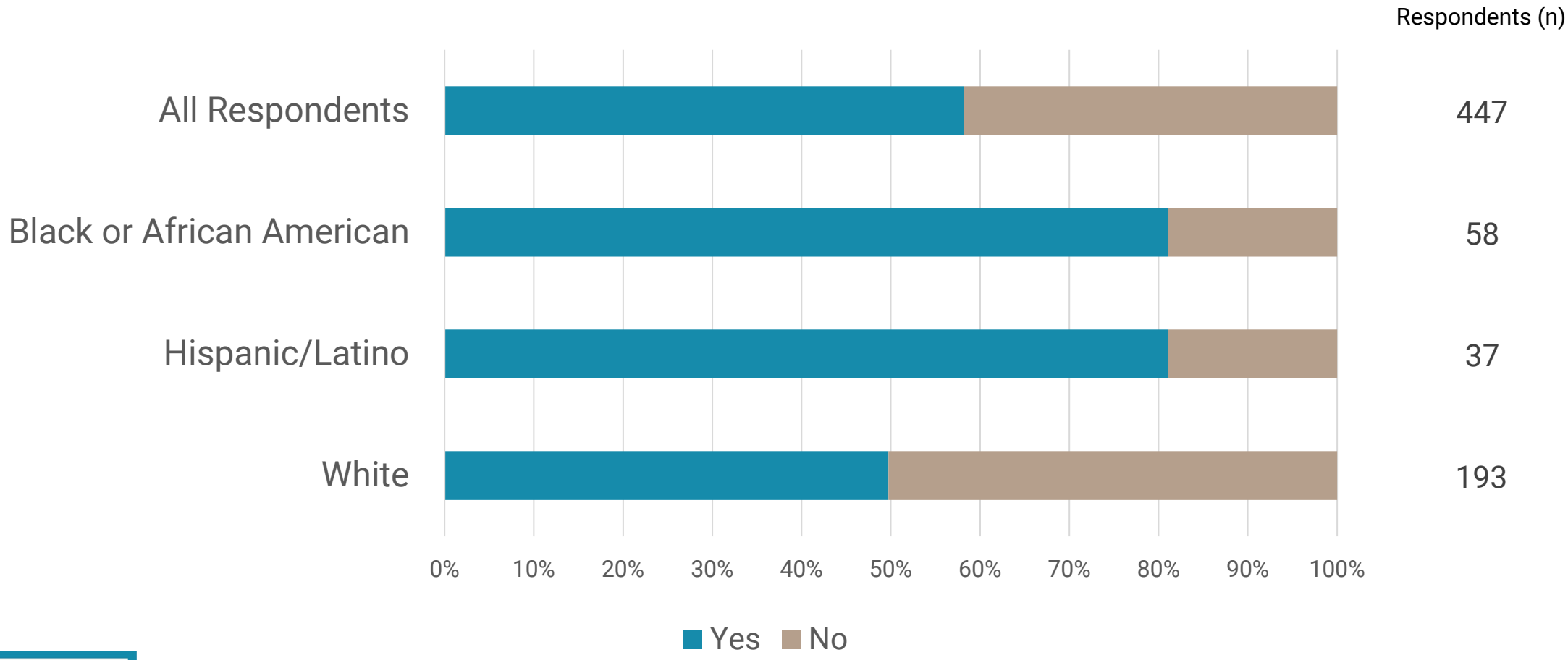

THE PLAN TO HOUSE LA

Adopted November 2021

If you wanted to assist someone who is currently unhoused or at risk of losing their home, would you know which resources are available to them?

No, not really	57%
Yes! I feel well informed and equipped to help.	26%

THE PLAN TO HOUSE LA

Adopted November 2021

Respondents (n) = 870

Which of the following do you think the City should provide to assist people experiencing homelessness?

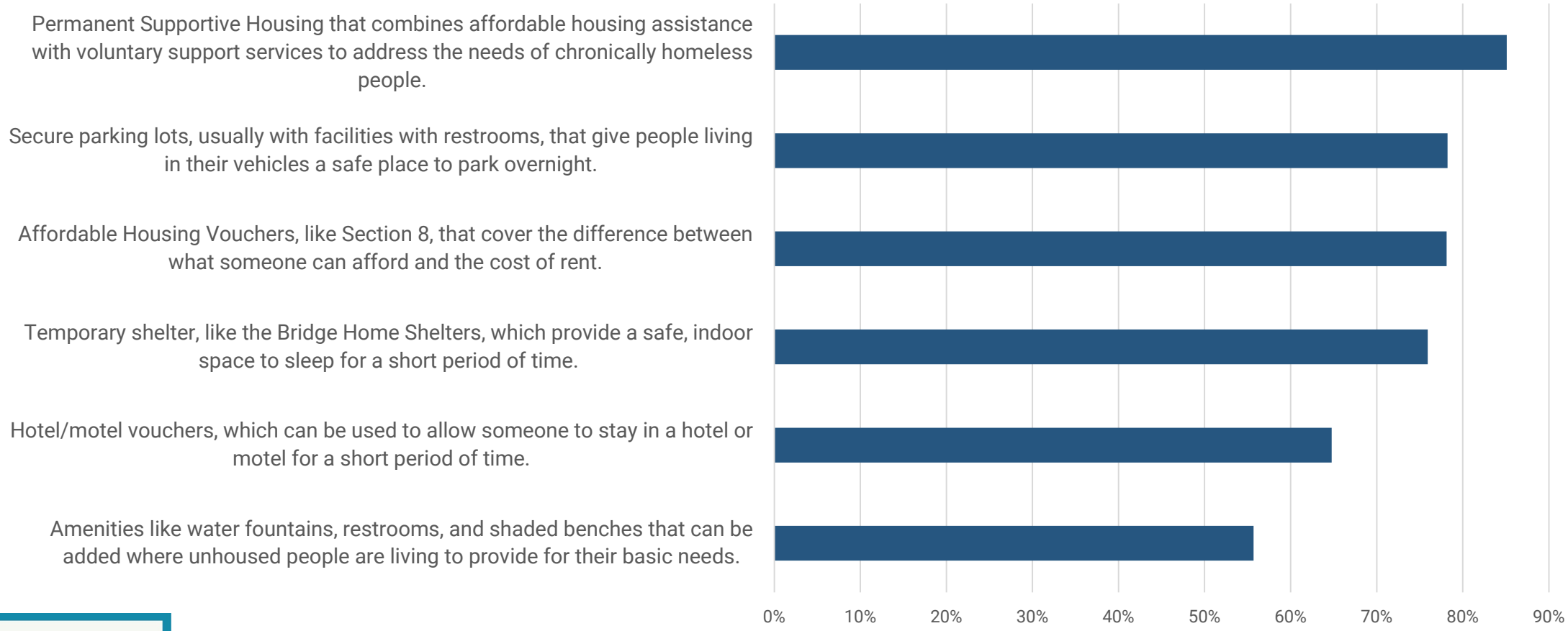

THE PLAN TO HOUSE LA

*This question asked respondents to check all that apply. Total will not add to 100%

Respondents (n) = 914

Do you think shelters, supportive housing, and services should be available throughout the city?

Shelter and supportive housing construction should be provided in all neighborhoods, regardless of opposition

66%

Shelter and supportive housing construction should be stopped or delayed in response to public opposition

23%

THE PLAN TO HOUSE LA

Adopted November 2021

Respondents (n) = 891

THE PLAN TO HOUSE LA

BUILT ENVIRONMENT

Adopted November 2021

Respondents (n) = 925

What kind of housing do you have on your block?

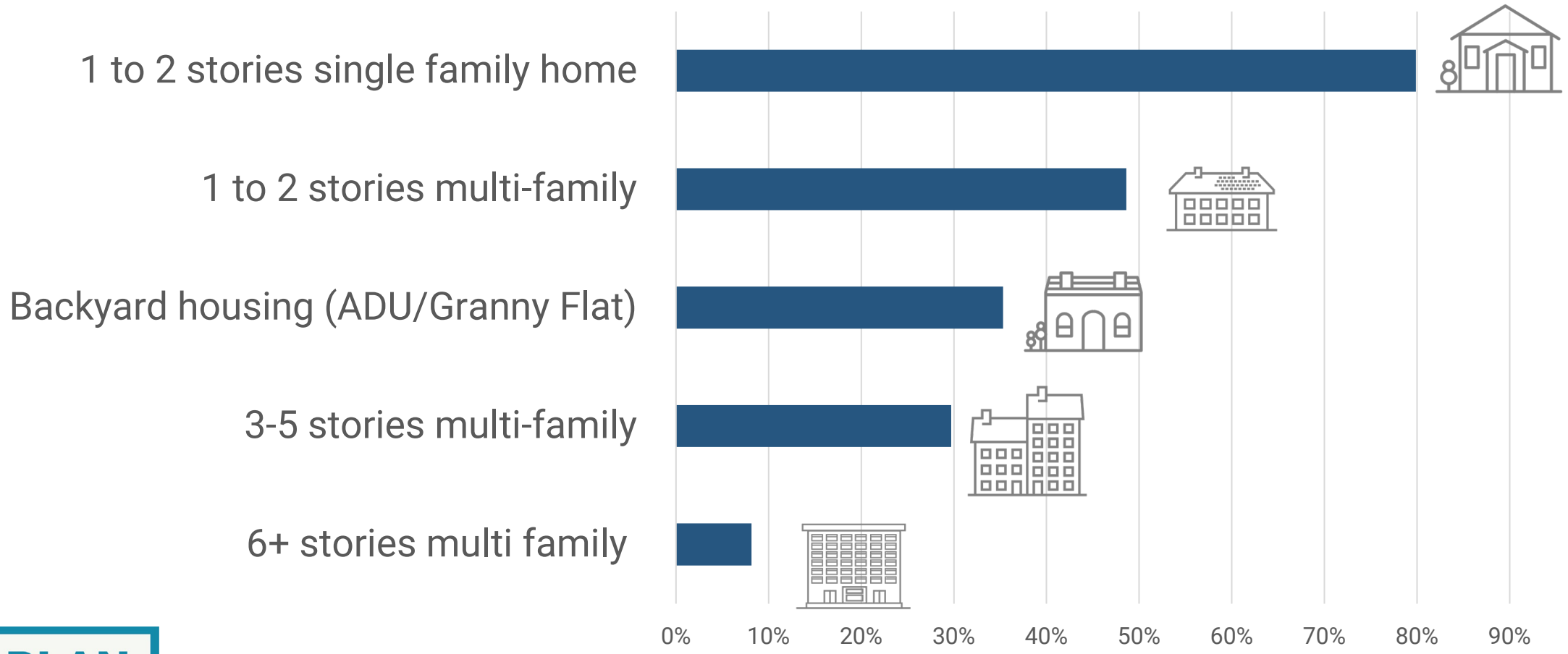

THE PLAN TO HOUSE LA

Adopted November 2021

*This question asked respondents to check all that apply. Total will not add to 100%

Respondents (n) = 909

What kind of amenities do you wish were within a 10-minute walk of your home?

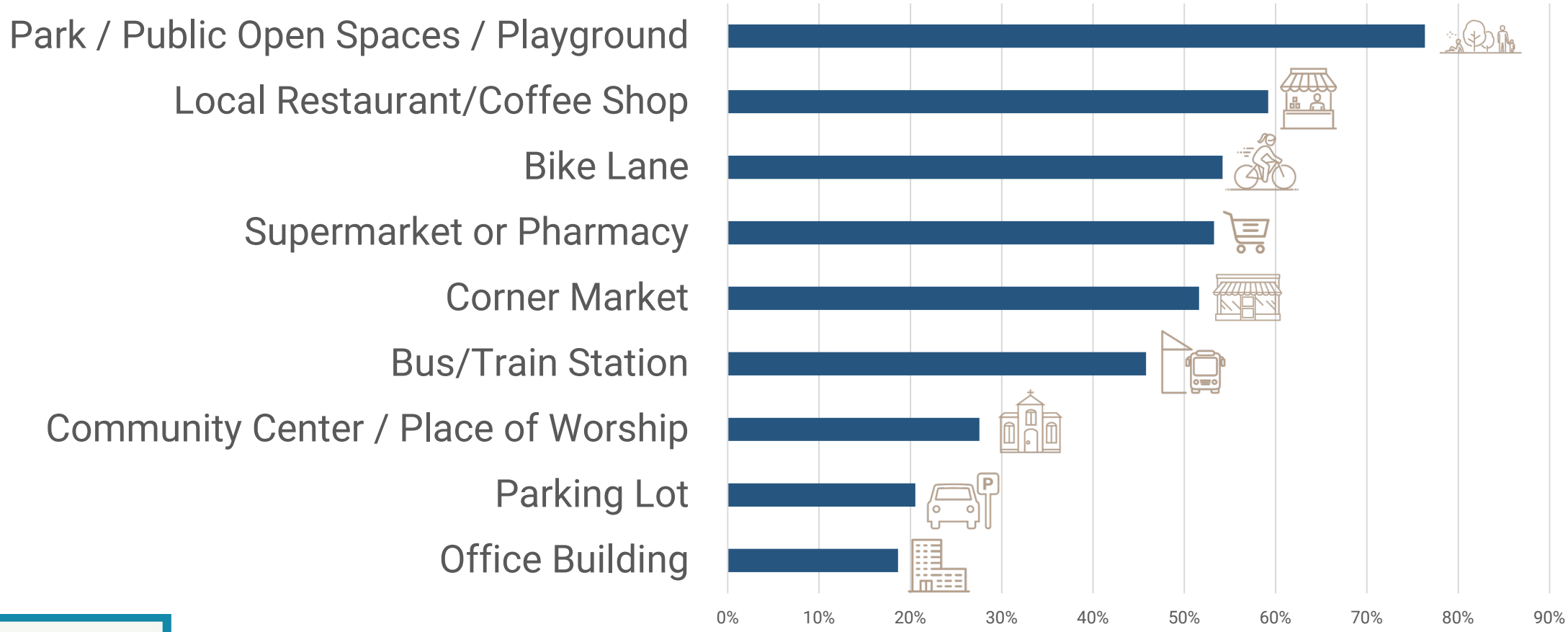

THE PLAN TO HOUSE LA

Adopted November 2021

*This question asked respondents to check all that apply. Total will not add to 100%

Respondents (n) = 742

Which amenities do you think are most important to have onsite in a multi-family building? Check your top three options.

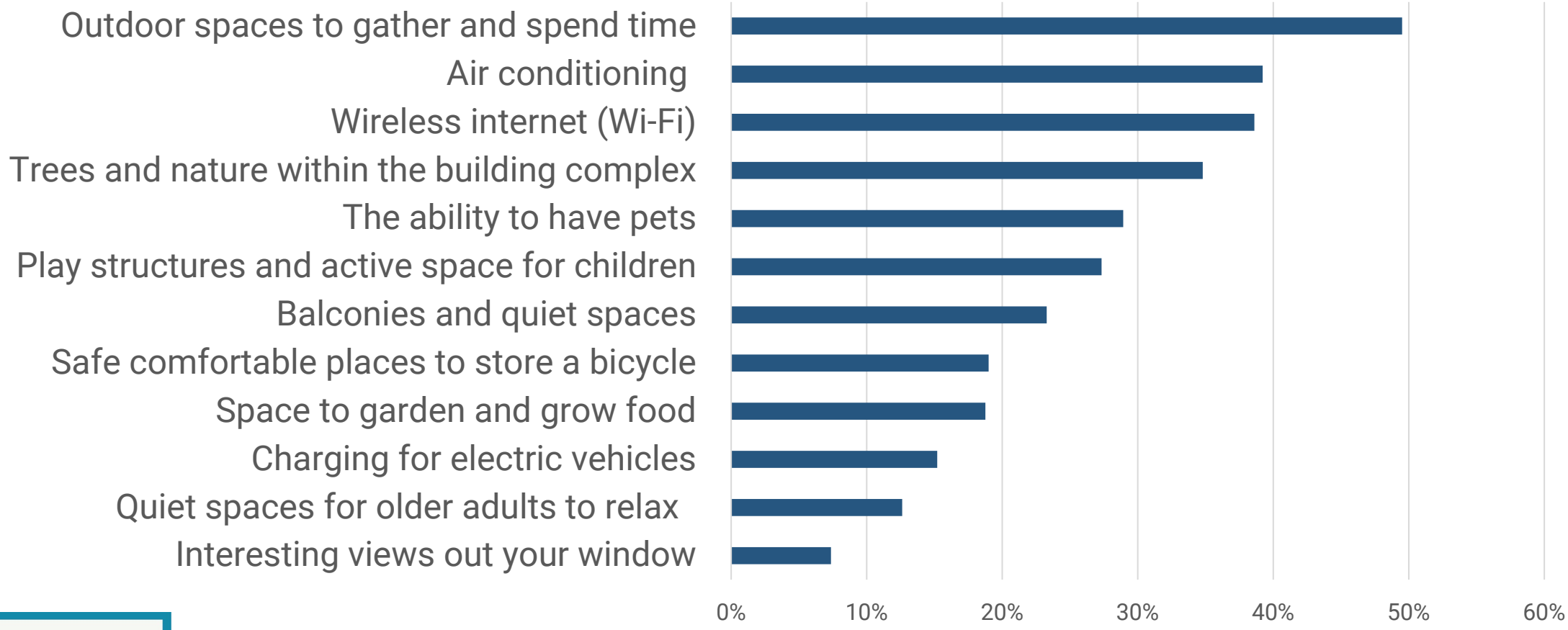

THE PLAN TO HOUSE LA

Adopted November 2021

*This question asked respondents to check all that apply. Total will not add to 100%

Respondents (n) = 818

THE PLAN TO HOUSE LA

MEETING THE NEEDS OF ALL ANGELENOS

Adopted November 2021

Respondents (n) = 775

Could your home accommodate an elderly family member or friend with unique needs?

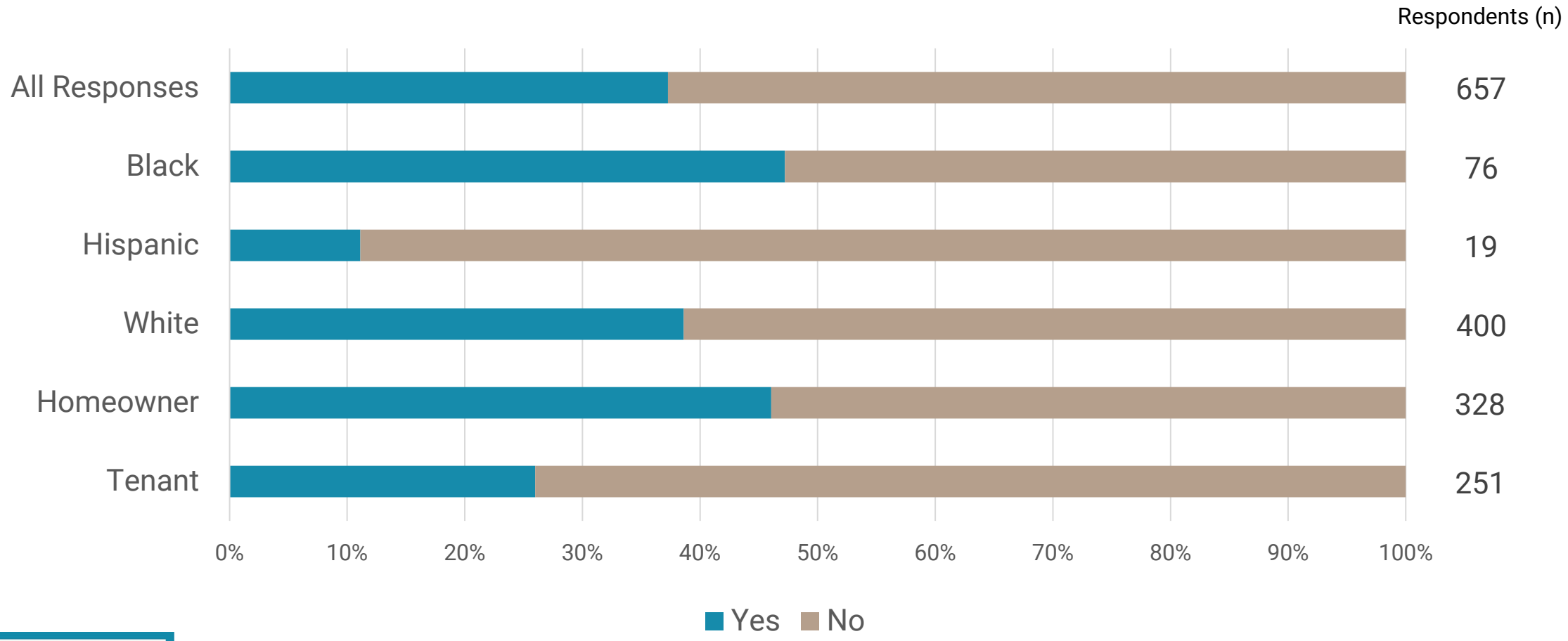

THE PLAN TO HOUSE LA

Adopted November 2021

How do you think the City should prioritize using the tools below?

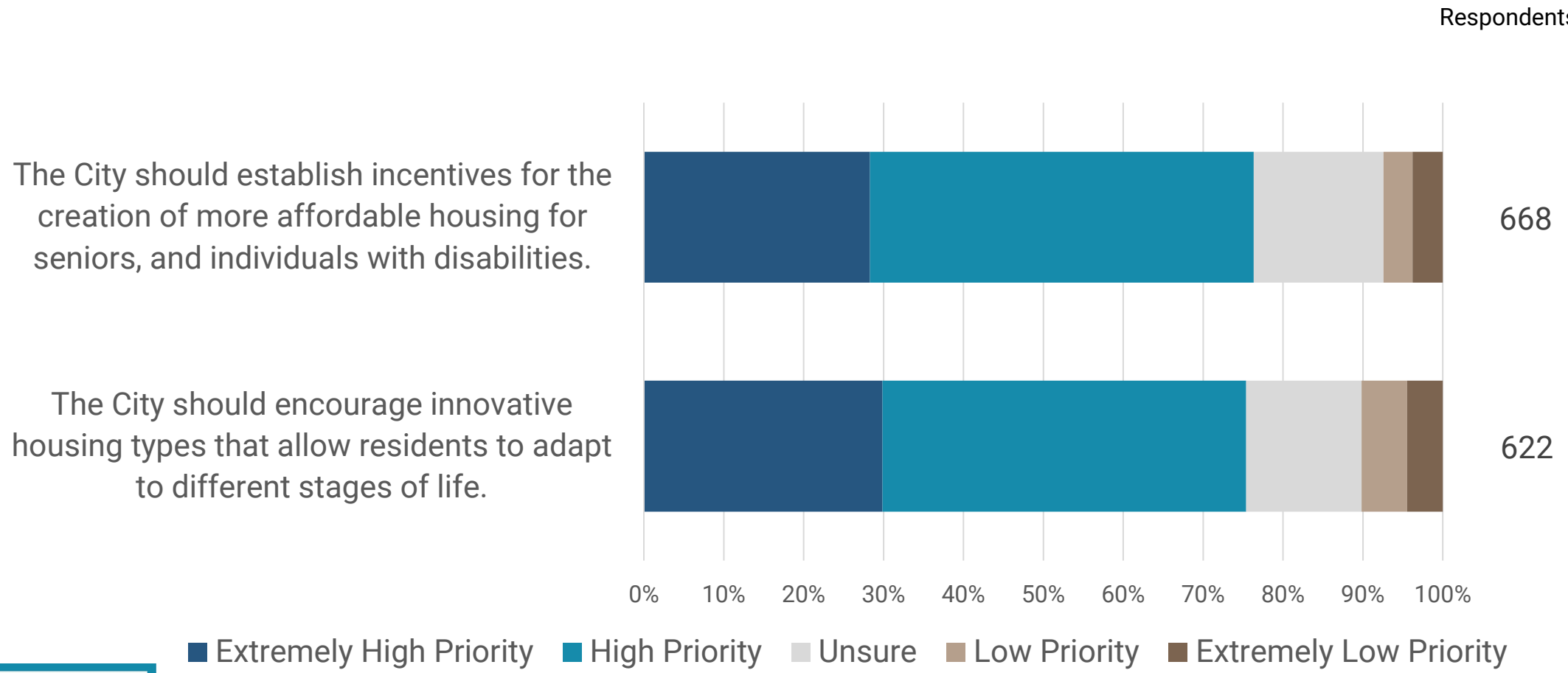

How do you think the City should prioritize using the tools below? (continued)

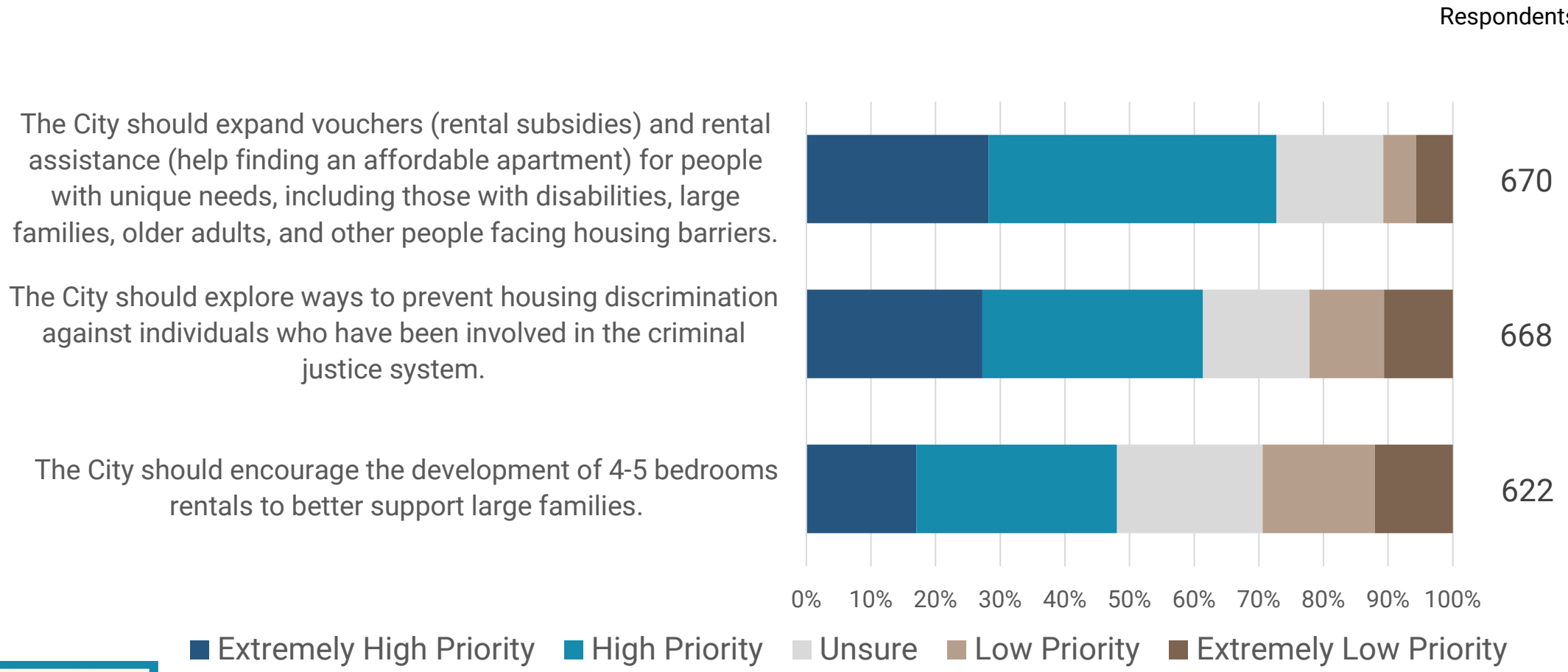

The City should encourage the development of 4-5 bedrooms rentals to better support large families.

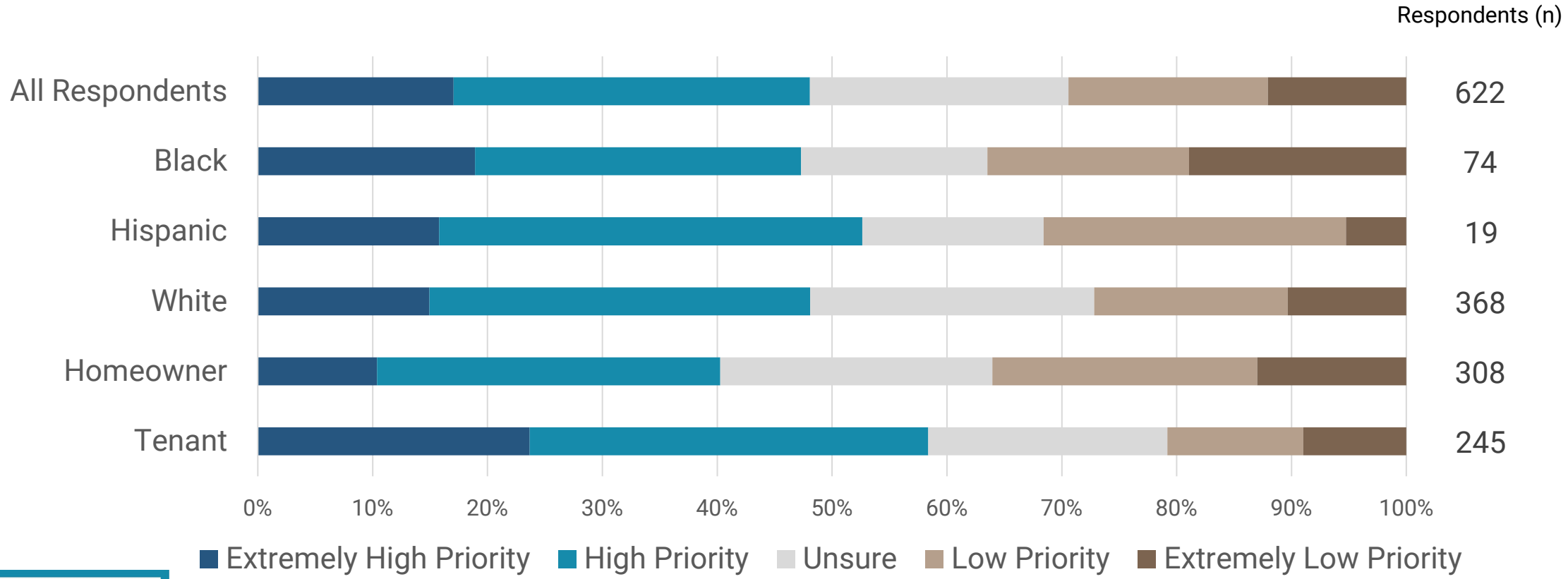

THE PLAN TO HOUSE LA

Adopted November 2021

The City should explore ways to prevent housing discrimination against individuals who have been involved in the criminal justice system.

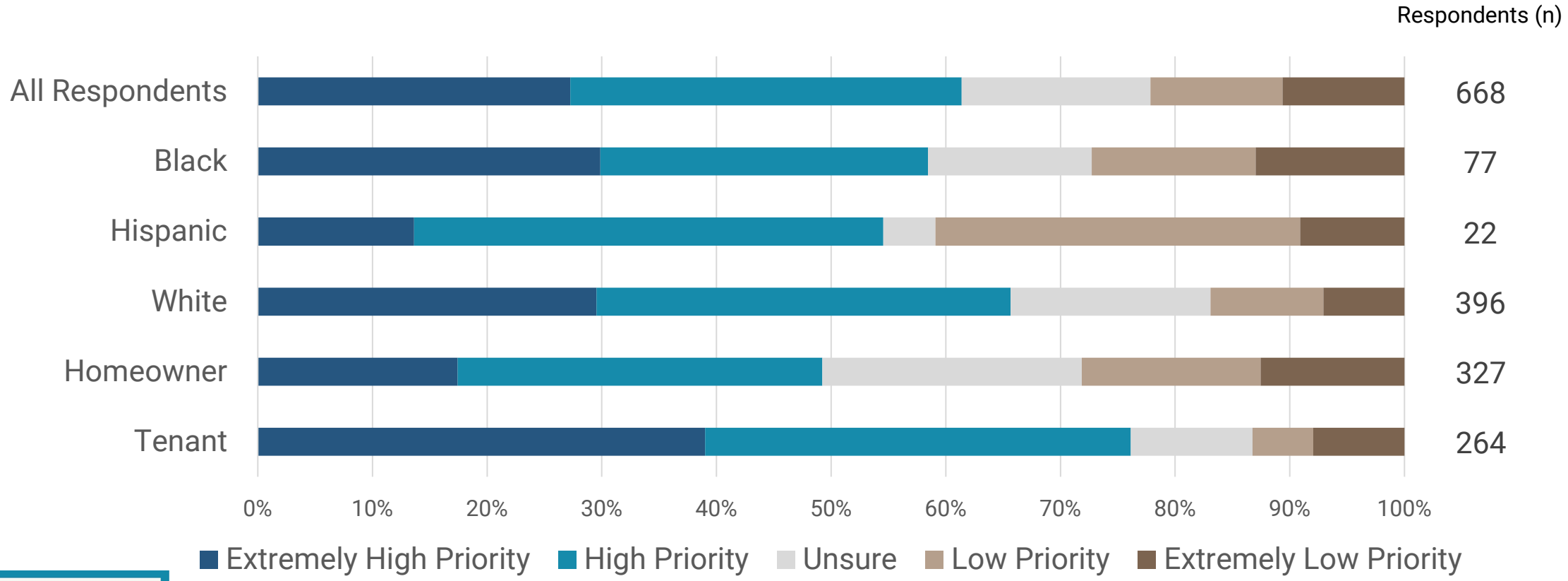

THE PLAN TO HOUSE LA

Adopted November 2021

The City should expand vouchers (rental subsidies) and rental assistance (help finding an affordable apartment) for people with unique needs, including those with disabilities, large families, older adults, and other people facing housing barriers.

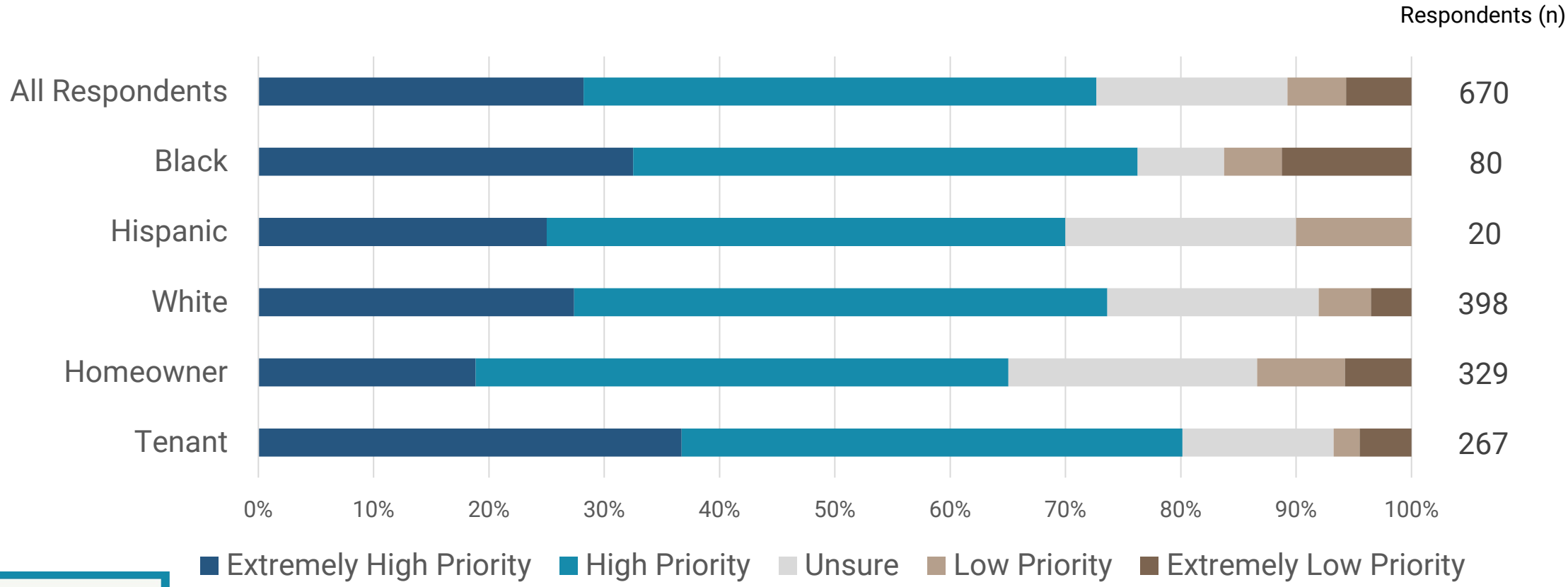

THE PLAN TO HOUSE LA

Adopted November 2021

THE PLAN TO HOUSE LA

Adopted November 2021

November 5-18, 2020

FM3 RESEARCH

CITY OF LOS ANGELES HOUSING ISSUES SURVEY
320-911 WT
N=803
MARGIN OF SAMPLING ERROR ±4.0% (95% CONFIDENCE LEVEL)
A/B SPLIT SAMPLE
CONSULTANT EXECUTION DRAFT. NOT FOR PUBLICATION. CA GOV'T CODE 6254.

Hello, I'm _____ from an independent opinion research company. **(IF RESPONDENT REPLIES IN SPANISH, FOLLOW THE PROCEDURE FOR HANDING OFF TO A SPANISH-SPEAKING INTERVIEWER.)** I am not trying to sell you anything or ask for a donation of any kind. We are conducting a public opinion survey about issues that may concern residents in the City of Los Angeles. All responses to the survey are strictly confidential and you will not be identified in any way. May I please speak to _____? **(YOU MUST SPEAK TO THE NAME LISTED. VERIFY THE PERSON LIVES AT THE ADDRESS LISTED, OTHERWISE TERMINATE.) (IF NOT AVAILABLE, ASK WHEN IT WOULD BE CONVENIENT TO CALL AGAIN.)**

(ONLY ASKED ON TELEPHONE)

A. Before we begin, I need to know if I have reached you on a cell phone, and if so, are you in a place where you can talk safely without endangering yourself or others?

Yes, cell and can talk safely	68%
Yes, cell but cannot talk safely	**TERMINATE**
No, not on cell	32%
(DON'T READ) DK/NA/REFUSED	**TERMINATE**

B. And, do you currently live in the City of Los Angeles?

Yes	100%
No	**TERMINATE**
(DON'T READ) DK/NA/REFUSED	**TERMINATE**

C. Which zip code do you live in? **(DO NOT READ OPTIONS) (TERMINATE IF REFUSED TO STATE, DON'T KNOW OR NOT ONE OF THE CITY OF LOS ANGELES ZIP CODES)**

THE FOLLOWING QUESTIONS ARE JUST TO MAKE SURE EVERYONE IS REPRESENTED.

1. To make sure everyone is represented in this survey, please tell me with which racial and/or ethnic category you most identify yourself: Latino or Latina, African American or Black, White or Caucasian, Asian or Pacific Islander, or some other ethnic or racial group?

Latino/Latina	45%
African American/Black	9%
White/Caucasian	29%
Asian or Pacific Islander	10%
Other group **(PLEASE SPECIFY_____)**	4%
(DON'T READ) Prefer not to answer	3%

2. And again, just to make sure that everyone is represented in this survey, can you please tell me in what year you were born?

CONSULTANT EXECUTION DRAFT. NOT FOR PUBLICATION. CA GOV'T CODE 6254.

2002-1996 (18-24)----------9%
1995-1991 (25-29)---------- 12%
1990-1986 (30-34)---------- 14%
1985-1981 (35-39)----------9%
1980-1976 (40-44)----------8%
1975-1971 (45-49)----------7%
1970-1966 (50-54)----------8%
1965-1961 (55-59)----------8%
1960-1956 (60-64)----------6%
1955-1946 (65-74)----------8%
1945 or earlier (75 & over) ----------6%
(DON'T READ Prefer not to say ----------3%

3. What is your gender? Are you (**ROTATE**) [ ] male, [ ] female or non-binary?

Male----------49%
Female ----------49%
Non-binary----------1%
(**DON'T READ**) Prefer not to say ----------1%

NOW, THE FOLLOWING QUESTIONS ARE ABOUT ISSUES FACING CITY OF LOS ANGELES RESIDENTS.

4. Next, I would like to ask you about some of the issues facing the City of Los Angeles. Thinking of all the priorities that City government needs to address, how would you rate each of the following issues as priorities? Please use a scale from 0 to 10 where 0 means it should not be a priority at all and 10 means it should be the absolute top priority. You can choose any number from 0 to 10. **(RANDOMIZE)**

		MEAN	NOT A PRIORITY 0	1	2	3	4	5	6	7	8	9	TOP PRIORITY 10	(DK)
[ ]a.	Increasing the supply of housing overall	**7.7**	3%	1%	2%	2%	3%	10%	6%	8%	13%	9%	42%	1%
[ ]b.	Increasing the supply of affordable housing	**8.3**	4%	2%	1%	1%	2%	7%	3%	5%	9%	8%	58%	1%
[ ]c.	Protecting tenants' rights	**8.1**	2%	2%	1%	2%	3%	8%	3%	9%	12%	6%	50%	1%

The State of California has recently strengthened its requirements for cities to plan for more housing, including more affordable housing, in a manner that promotes neighborhoods with equal housing opportunity for all individuals. With these new requirements from the state, the City of Los Angeles is required to develop a plan for the creation of over 450,000 new housing units over the next 8 years. The next questions are about how you think the City should plan for more housing to achieve those goals.

5. Which of the following do you personally believe is the housing type most needed in the City of Los Angeles? Is it (**ROTATE TOP-TO-BOTTOM**) [ ] single-family homes, [ ] small apartment or condominium buildings with less than ten units, [ ] medium-sized apartment or condominium buildings with 10 to 50 units, or [ ] large apartment or condominium buildings of more than 50 units? (**IF "DON'T KNOW/NA" ON FIRST CHOICE, SKIP SECOND CHOICE QUESTION AND CODE "DK" FOR SECOND CHOICE.) (IF SAYS "NONE" IN FIRST CHOICE, CODE "NONE" IN SECOND CHOICE.) (IF UNWILLING TO CHOOSE, BUT SAYS "ALL", CODE "ALL" IN FIRST AND "NO ANSWER" IN SECOND.**)

And which of the remaining three housing types would be your choice for the second-most needed housing type in the City of Los Angeles? (**READ THE REMAINING CHOICES IF ASKED BY RESPONDENT**)

	1st CHOICE	2ND CHOICE
Single-family homes	23%	15%
Small apartment buildings	15%	21%
Medium-sized apartment buildings	27%	23%
Larger apartment buildings	12%	11%
(**DON'T READ**) None	2%	20%
(**DON'T READ**) All	15%	2%
(**DON'T READ**) DK/NA	6%	7%

6. If you knew that medium and large apartment buildings could support more affordable housing units and that single-family homes and small apartment buildings would not be likely to include affordable units, which would be your first choice? Is it (**ROTATE TOP-TO-BOTTOM**) [ ] single-family homes, [ ] small apartment or condominium buildings with less than ten units, [ ] medium-sized apartment or condominium buildings with 10 to 50 units, or [ ] large apartment or condominium buildings of more than 50 units?

Single-family homes	14%
Small apartment buildings	12%
Medium-sized apartment buildings	35%
Larger apartment buildings	26%
(**DON'T READ**) None	3%
(**DON'T READ**) All	5%
(**DON'T READ**) DK/NA	5%

(RESUME ASKING ALL RESPONDENTS)

7. Next, I am now going to mention a list of policies that the City of Los Angeles could include as part of its plan for more housing and equal housing opportunity. Knowing that not all actions can be taken at once, for each one, please tell me how much of a priority you think it should be to include that policy in the plan: is it an extremely high priority, a major priority, minor priority or not much of a priority at all? **(RANDOMIZE)**

		EXT HIGH PRIOR	MAJOR PRIOR	MINOR PRIOR	NOT MUCH A PRIOR	(DON'T READ) DK/NA	*EXT HIGH/ MAJOR*
[ ]a.	Promoting more affordable rental housing	45%	32%	15%	7%	2%	*77%*
[ ]b.	Promoting more affordable means of homeownership and support for first-time homeowners	45%	30%	17%	6%	1%	*76%*
[ ]c.	Establishing incentives for the creation of more affordable housing for seniors and individuals with disabilities	43%	33%	17%	5%	3%	*75%*
[ ]d.	Creating new sources of funding to build affordable housing	41%	31%	14%	10%	4%	*72%*
[ ]e.	Reducing regulations to help housing get built faster and at a lower cost	31%	27%	22%	16%	5%	*58%*
[ ]f.	Encouraging the building of more housing in areas near public transit, with more job opportunities, high-performing schools, parks, and other amenities	41%	35%	15%	6%	3%	*76%*
[ ]g.	Providing all renters facing eviction the right to a lawyer to assist them, which would be free of charge to all low-income residents	35%	27%	20%	15%	3%	*62%*
[ ]h.	Giving tenants and community organizations the opportunity to purchase apartment buildings if they go up for sale	28%	31%	25%	11%	5%	*60%*
[ ]i.	Allowing small-scale duplexes, triplexes and fourplexes in areas currently set-aside for single-family homes	24%	29%	26%	15%	6%	*53%*
[ ]j.	Charging a fee to owners of homes that are vacant on a long-term basis to encourage them to be rented out	23%	23%	23%	27%	4%	*46%*
[ ]k.	Planning for more affordable housing in areas of Los Angeles where housing is currently more expensive to increase opportunities to live in those areas	37%	27%	21%	13%	2%	*64%*

CONSULTANT EXECUTION DRAFT. NOT FOR PUBLICATION. CA GOV'T CODE 6254.

	EXT HIGH PRIOR	MAJOR PRIOR	MINOR PRIOR	NOT A PRIOR	(DON'T READ) DK/NA	*EXT HIGH/ MAJOR*
(ASK SPLIT SAMPLE A ONLY)						
[ ]l. Allowing apartment buildings and affordable housing in areas of the City that have mostly single-family homes and are near public transportation, jobs, parks and high-performing schools	33%	32%	17%	15%	4%	*65%*
[ ]m. Requiring all developers of new housing to contribute either affordable housing units or fees towards building affordable housing	44%	28%	16%	11%	1%	*72%*
[ ]n. Creating a website where people can apply to rent available affordable housing	47%	30%	14%	7%	3%	*77%*
[ ]o. Expanding the number of available shelters for people experiencing homelessness	53%	26%	10%	9%	2%	*79%*
[ ]p. Encouraging new housing designs, such as micro-units which have a one-room living space including seating, a bed, a bathroom, storage, and a kitchenette, and which are faster and less expensive to build and more affordable to rent or buy	29%	32%	23%	13%	3%	*61%*
(ASK SPLIT SAMPLE B ONLY)						
[ ]q. Allowing apartment buildings and affordable housing in areas of the City that have mostly single-family homes	20%	26%	29%	21%	4%	*46%*
[ ]r. Requiring all developers of new housing to ensure that the buildings include affordable housing units	45%	33%	11%	10%	2%	*78%*
[ ]s. Protecting tenants from housing that is unsafe and not fit for people to live in	54%	27%	13%	6%	0%	*81%*
[ ]t. Prioritizing the construction of supportive housing for people experiencing homelessness	43%	33%	13%	8%	3%	*76%*
[ ]u. Encouraging new approaches to housing construction such as a modular homes, which are built in a factory, brought to their location and then assembled by a builder, making it faster and less expensive to build and more affordable to rent or buy	28%	33%	24%	10%	5%	*61%*

(RESUME ASKING ALL RESPONDENTS)

8. Next, please tell me whether you agree or disagree with each of the following statements. **(IF AGREE/DISAGREE, ASK:** "Is that strongly (**AGREE/DISAGREE**) or just somewhat?"**)** (**RANDOMIZE**)

		STR AGREE	SMWT AGREE	SMWT DISAG	STR DISAG	(DK/NA)	*TOTAL AGREE*	*TOTAL DISAG*
[ ]a.	The City should continue its overall strategy of planning for more housing in areas close to jobs, transit and services	56%	33%	4%	4%	3%	*89%*	*8%*
[ ]b.	Every neighborhood should have to include housing that supports people who have been experiencing homelessness	35%	28%	15%	19%	4%	*63%*	*34%*
[ ]c.	I feel excluded from living in some neighborhoods in LA because of the cost of housing there	51%	24%	8%	13%	3%	*76%*	*21%*

(ASK SPLIT SAMPLE A ONLY)

[ ]d.	The City's housing strategy should ensure all areas of the City plan for and build their fair share of affordable housing, including your neighborhood	50%	30%	6%	11%	4%	*79%*	*17%*
[ ]e.	Property owners should be able to tear down a single-family home and replace it with a small apartment building	20%	33%	17%	23%	8%	*52%*	*40%*

(ASK SPLIT SAMPLE B ONLY)

[ ]f.	The City housing strategy should ensure all areas of the City plan for and build their fair share of affordable housing	53%	29%	6%	10%	3%	*81%*	*16%*
[ ]g.	Property owners should be able to add up to four additional housing units on their own property	27%	34%	12%	17%	10%	*61%*	*29%*

(RESUME ASKING ALL RESPONDENTS)

9. Next, as you may know, some older apartment buildings are covered by rent control. If the owner of one of these buildings is considering replacing it with a newer building, which of the following do you think should be the City's policy? Please choose the one that comes closest to your opinion, even if it is hard to do so. **(ROTATE)**

[ ] Allow rent-controlled apartment buildings to be replaced with new buildings that include more units of affordable housing, even if some tenants have to move ---------- 43%
OR
[ ] Preserve existing rent-controlled apartment buildings so tenants do not have to move, even if it means less affordable housing overall ---------- 45%
(DON'T READ) Don't know ---------- 12%

10. I am now going to mention some other pairs of opposing options related to affordable housing. After each pair of options you hear, please choose the one that comes closest to your opinion, even if it is hard to do so. Here is the first one… **(ROTATE PAIRS AND ROTATE BETWEEN PAIRS)**

[ ]a. **(FIRST/NEXT)** Would you rather:

[ ] Allow new housing to be built in your neighborhood that is taller than existing buildings if it includes units affordable to lower-income households ---------- 45%
OR
[ ] Require any new housing that is built in your neighborhood to be the same scale as existing housing, regardless of the amount of new affordable housing it includes ---------- 47%
(DON'T READ) Don't know ---------- 7%

[ ]b. (**FIRST/NEXT**) Would you rather create affordable housing by:

[ ] Putting requirements on and creating incentives for private housing developers to include affordable housing in any new buildings they build ---------- 67%
OR
[ ] Raising new public funding through taxes and fees so the City can fund affordable housing ---------- 24%
(DON'T READ) Don't know ---------- 9%

11. Next, I'm going to read you a list of facts about the amount of housing in the City of Los Angeles. For each one I mention, please tell me how concerned you are about that fact: extremely concerned, very concerned, somewhat concerned or not too concerned. **(RANDOMIZE)**

		EXT CONC	VERY CONC	SMWT CONC	NOT TOO CONC	(DK/NA)	*EXT/ VERY*
[ ]a.	Over 70 percent of the land in the City of LA that is used for housing is set aside for single-family homes only.	24%	21%	26%	23%	6%	*45%*
[ ]b.	Over the last decade, approximately 1,000 units of affordable housing has been created each year for the hundreds of thousands of residents who struggle to afford the cost of housing.	32%	29%	23%	11%	6%	*60%*
[ ]c.	Because of lack of housing, many Angelenos are moving further away from their jobs and driving long distances to work, which contributes to traffic and air pollution.	43%	27%	18%	9%	3%	*70%*
[ ]d.	It costs about five hundred thousand dollars to build a unit of affordable housing in the City of Los Angeles.	34%	22%	22%	17%	6%	*56%*
[ ]e.	If we do not increase the areas where housing can be built, the City will not be able to fully address the need for affordable housing.	35%	27%	22%	11%	5%	*62%*

(SPLIT SAMPLE A ONLY)

[ ]f.	Housing production in the City of LA has declined each decade since the 1950s.	30%	27%	24%	13%	6%	*57%*
[ ]g.	The LA region has the second-lowest rental vacancy rates of any metro area in the country, which makes finding affordable and adequate housing extremely difficult.	38%	28%	20%	9%	4%	*66%*
[ ]h.	Over the last forty years, the City of LA ranks last of the top 25 cities in the U-S in terms of building enough housing to keep up with population growth since 1980.	35%	27%	22%	11%	5%	*62%*
[ ]i.	Almost six-in-ten renters in LA struggle to afford the cost of rent.	50%	24%	17%	6%	3%	*75%*

(SPLIT SAMPLE B ONLY)

[ ]j.	About 85 percent of the housing in the City of LA was built over 30 years ago.	22%	22%	24%	27%	4%	*44%*
[ ]k.	Housing in LA is overcrowded. Our area has the highest number of adults per housing unit in the country.	36%	24%	23%	11%	5%	*61%*

CONSULTANT EXECUTION DRAFT. NOT FOR PUBLICATION. CA GOV'T CODE 6254.

(SPLIT SAMPLE B ONLY; CONTINUED)

		EXT CONC	VERY CONC	SMWT CONC	NOT TOO CONC	(DK/NA)	*EXT/ VERY*
[ ]l.	Historically in Los Angeles, where people could choose to live was restricted by race. Today, the official restrictions have been lifted but neighborhoods retain a pattern of racial segregation.	36%	23%	19%	18%	3%	*59%*
[ ]m.	The lack of affordable, adequate housing in the City of LA is a major cause of the homelessness crisis in our community.	45%	26%	14%	10%	4%	*72%*

(RESUME ASKING ALL RESPONDENTS)

12. Now that you have heard more, I'd like to ask you a question that you responded to earlier: thinking of all the priorities that City government needs to address, how would you rate each of the following as priorities? Please use a scale from 0 to 10 where 0 means it should not be a priority at all and 10 means it should be the absolute top priority. You can choose any number from 0 to 10. **(RANDOMIZE)**

		MEAN	NOT A PRIORITY 0	1	2	3	4	5	6	7	8	9	TOP PRIORITY 10	(DK)
[ ]a.	Increasing the supply of housing overall	**7.9**	4%	2%	1%	2%	2%	4%	5%	8%	18%	11%	41%	2%
[ ]b.	Increasing the supply of affordable housing	**8.2**	4%	2%	1%	1%	2%	5%	2%	7%	15%	11%	48%	1%
[ ]c.	Protecting tenants' rights	**8.1**	3%	1%	2%	1%	2%	6%	5%	8%	16%	10%	45%	1%

THESE ARE MY FINAL QUESTIONS. THEY ARE JUST FOR STATISTICAL PURPOSES.

13. Do you own your home or do you rent it?

Own---------- 38%
Rent---------- 59%
(DON'T READ) DK/NA/Refused --------3%

14. Do you currently own residential property that you rent to other people? (**IF YES, ASK:** "Is your residential rental property located in the City of Los Angeles?") (**IF RESPONDENT SAYS, THEY HAVE RESIDENTIAL RENTAL PROPERTY IN THE CITY OF LOS ANGELES AND ALSO ELSE WHERE, CODE 1 – YES, CITY OF LOS ANGELES**) (**IF THEY SAY NOT CITY OF LOS ANGELES, BUT SAY COUNTY OF LOS ANGELES OR ELSE WHERE, CODE 2 – NOT CITY OF LOS ANGELES**)

Yes, City of Los Angeles	10%
Yes, Not City of Los Angeles	2%
No	86%
(DON'T READ) DK/NA/Refused	2%

15. How many people live in your home, including yourself?

1	20%
2	37%
3	14%
4	14%
5 or more	12%
(DON'T READ) DK/NA/Refused	3%

16. Thinking about your personal financial situation over the next few months, do you feel confident or uneasy you will be able to meet the cost of **(IF RENT:** "rent"**)** **(IF OWN:** "your mortgage") **(IF DK/NA:** "housing")? If the question does not apply to you, you can tell me that instead. **(IF CONFIDENT/UNEASY, ASK:** "Is that very **(CONFIDENT/UNEASY)** or just somewhat?"**)**

Very confident	39%
Somewhat confident	26%
Somewhat uneasy	14%
Very uneasy	14%
Does not apply/no answer	8%

17. I don't need to know the exact amount, but I am going to read you some categories for household income. Please stop me when I have read the category including what you think the total combined income for all the people in your household will be before taxes in 2020?

$25,000 and under	10%
$25,001 - $50,000	14%
$50,001 - $75,000	21%
$75,001 - $100,000	18%
$100,001 - $150,000	13%
More than $150,000	12%
(DON'T READ) Refused	12%

CONSULTANT EXECUTION DRAFT. NOT FOR PUBLICATION. CA GOV'T CODE 6254.

THANK YOU VERY MUCH FOR YOUR TIME AND ATTENTION TO MY QUESTIONS.

LANGUAGE BY OBSERVATION:

English ---------- 85%
Spanish ---------- 15%

COUNCIL DISTRICT

1 ---------- 6%
2 ---------- 7%
3 ---------- 8%
4 ---------- 7%
5 ---------- 7%
6 ---------- 7%
7 ---------- 6%
8 ---------- 6%
9 ---------- 6%
10 ---------- 8%
11 ---------- 7%
12 ---------- 6%
13 ---------- 6%
14 ---------- 6%
15 ---------- 7%

LA CITY ZONE

West Valley ---------- 14%
East Valley ---------- 20%
Westside/Hills ---------- 14%
East LA ---------- 12%
South ---------- 20%
Downtown ---------- 13%
Harbor ---------- 7%

MODE OF INTERVIEW

Online ---------- 61%
Telephone ---------- 39%

SPLIT SAMPLE

A ---------- 51%
B ---------- 49%

Liberty Hill

HOUSING ELEMENT FOCUS GROUP REPORT

Compiled by Rasik Hussain
Edited by Jessa McCormack, Jennifer Delwood

August 2021

In collaboration with:





Adopted November 2021

Disclaimer: The following was read to every attendee before every workshop

This workshop is a forum to provide your comments on the Draft Housing Element Update. This is not a forum to submit comments to the City on the Draft EIR that is currently in a public circulation period. If you want to submit comments on the adequacy of the Draft EIR or provide suggested mitigation measures or alternatives and have those become part of the Final EIR, please submit those by email to housingelement@lacity.org or in writing to Cally Hardy, Department of City Planning, 200 N. Spring Street, Room 750, Los Angeles, CA 90012, before 5:00 p.m. on Tuesday, September 7, 2021. Comments made at this forum will be transmitted to the Departments of City Planning and Housing + Community Investment as comments on the Draft Housing Element, but will not be included in the Final EIR. If you have questions about the Draft EIR or the EIR process or how to submit comments on the Draft EIR, you may call Cally Hardy at (213) 978-1643 or email housingelement@lacity.org.

Table of Contents

The Focus Groups 3

Recommendations and Common Themes 4

Focus Group Summaries 6

CES Focus Group 7

Links 7

Meeting Summary and Major Themes 8

LA CAN Focus Group 10

Links 10

Meeting Summary and Major Themes 10

SAJE Focus Group 12

Links 12

Meeting Summary and Major Themes 12

Eastside LEADS Focus Group 14

Links 14

Meeting Summary and Major Themes 14

Appendix 16

Exhibit 1 - CES Participant Comments and Meeting Notes 16

Exhibit 2 - LA CAN Participant Comments and Meeting Notes 31

Exhibit 3 - SAJE Participant Comments and Meeting Notes 36

Exhibit 4 - Eastside LEADS Participant Comments and Meeting Notes 39

Exhibit 5 – Outreach Materials 42

Housing Element Focus Group Report

August 31, 2021

The purpose of this project was to capture feedback on the 2021 – 2029 Draft Housing Element Update from low-income and traditionally underrepresented tenants.[1]* To capture the feedback, four tenant focus groups were organized by four different community-based organizations (CBOs), representing different neighborhoods across Los Angeles. Liberty Hill subcontracted with the following groups: Strategic Actions for a Just Economy (SAJE), Coalition for Economic Survival (CES), Los Angeles Community Action Network (LA CAN), and Eastside LEADS. The presentation materials were developed by SAJE with input from the Los Angeles Housing Department and the other partners. The curriculum was designed to cover a basic introduction into city planning practices, the history of discriminatory planning policy, an introduction to the 2013 – 2021 Housing Element, and to provide the tenants an opportunity to give feedback on the 2021 - 2029 Draft Housing Element. SAJE tailored the curriculum to a popular audience by including definitions of commonly used planning terms, such as zoning, area median income, and other technical processes like the Regional Housing Needs Assessment (RHNA). Each organization was also encouraged to modify the curriculum to suit the needs of their community members. A copy of the presentation is included under each organization's *Links* section in the Appendix, followed by a summary of the focus group comments and notes from each focus group.

The Focus Groups

Sample outreach material was provided to each CBO (Exhibit 5), but outreach and marketing were conducted by each organization to their specific community. The organizations recruited between 10 to 20 members for each focus group. One focus group was held with monolingual Spanish speakers. The other three focus groups were provided with interpretation services from Liberty Hill Foundation to hold bilingual meetings in English and Spanish. The participants agreed to provide their names and zip codes. All focus groups were conducted virtually via Zoom. Figure 2 provides an overview of participant neighborhoods.

Figure 1. Schedule of Focus Groups

Coalition for Economic Survival (CES)	**August 12, 2021 at 6PM**
Los Angeles Community Action Network (LA CAN)	**August 17, 2021 at 4PM**
Strategic Actions for a Just Economy (SAJE)	**August 19, 2021 at 4PM**
Eastside LEADS	**August 23, 2021 at 4PM**

[1] ****In order to avoid any confusion, the participants were given instructions prepared by the City Attorney's Office (which can be found in both Exhibit 5 and the disclaimer given at the beginning of this document) which informed them that the focus groups were intended to cover the contents of the Draft Plan and if they had comments on the Draft Environmental Impact Report, they would have to be submitted separately.*

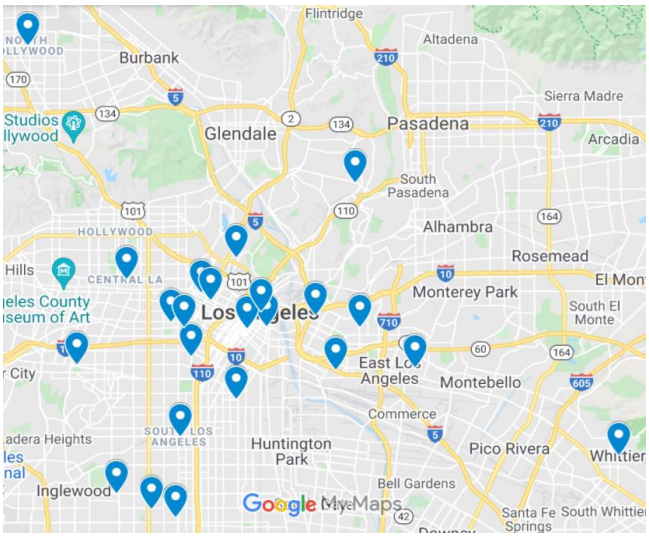

Figure 2. Distribution of Focus Group Participants across Los Angeles. Focus group participants were from Central, South, and East Los Angeles, all areas that are traditionally underrepresented in community engagement for the Housing Element.

Recommendations and Common Themes

Major common themes and recommendations based on comments provided by tenants at the focus groups are listed below. Each focus group has also been individually summarized in greater detail in the Appendix.

- **Recommendation #1: Tailor housing to the needs of Extremely Low Income and Very Low Income tenants that are most vulnerable to homelessness.**

  A common theme that emerged from the focus groups was the lack of emphasis on housing for tenants classified as very low and extremely low income based on their AMI. The tenants in the focus groups were shown the U.S. Department of Housing and Urban Development (HUD) income classifications for a family of 4. A tenant at the LA CAN focus groups remarked that learning that earning around $90,000 placed a family of 4 in the low-income category in Los Angeles was discouraging. It made them feel as if adequate housing was unattainable. Participants noted that developers continue to build unaffordable market rate housing in their neighborhoods and the Draft Housing Element Update called for a significant number of moderate and above moderate housing units. On the other hand, Chapter 1 of the Draft Housing Element Update calls for the construction of 115,978 very low-income and extremely low-income housing units combined. Based on the feedback from the focus groups, we recommend increasing the housing goals for extremely low-income and very low-income renters.

Figure 3. HUD 2021 Income Classifications

2021 US HUD Income Limits for Households, Los Angeles County				
Income Limit Category	**Persons in Family**			
	1	**2**	**3**	**4**
Extremely Low Income	$24,850	$28,400	$31,950	$35,450
Very Low Income	$41,400	$47,300	$53,200	$59,100
Low Income	$66,250	$75,700	$85,150	$94,600
Source: US Housing and Urban Development, 2021				

Tenants also noted the need for diverse types of housing. Chapter 6 of the Draft Housing Element Update mentions several programs that offer innovative housing solutions, such as the development of Small Lot Subdivisions. We recommend allocating more funding to these innovative programs and including requirements for extremely low-income and very-low income housing. These programs should also not be concentrated in certain areas of Los Angeles. Tenants noted the need for affordable housing in all areas of the city. One participant from Eastside LEADS's focus group remarked on the crowded nature of areas like Downtown LA and the need for more affordable housing in other parts of the city. Expanding the reach of affordable housing would have a positive effect on tenant families, potentially exposing them to better schools and job opportunities. In addition, the affordable housing should be an appropriate unit size to accommodate families. We recommend building housing in resource rich areas where tenants and families can level the playing field and combat historical inequalities.

- **Recommendation #2: Prevent displacement by continuing to pass and implement a range of tenant protections to keep tenants housed while supporting community-led housing solutions like Community Land Trusts to build long-term housing stability.**

A lack of focus on deeply affordable housing has led to some tenants being pushed out of neighborhoods where they have lived for years. Many tenants have experienced varying levels of harassment from aggressive and predatory landlords. A 2019 UCLA study[2] noted that there have been over 500,000 evictions filed in Los Angeles County since 2010. While the eviction moratoriums enacted during the COVID-19 pandemic have stemmed the tide, an eviction flood is a major concern once eviction protections expire. The City of Los Angeles has become increasingly unaffordable, a point echoed across all four focus groups, and contributes to potential harassment or other predatory behaviors

[2] Bonett, G., McKeon, K., et al (June 2019.) *Priced Out, Pushed Out, Locked Out: How Permanent Tenant Protections Can Help Communities Prevent Homelessness and Resist Displacement in Los Angeles County.* Accessed August 2021. http://www.publiccounsel.org/tools/assets/files/1188.pdf

from property owners. In LA CAN's focus group, one participant noted that rents are far outpacing income and they can't afford to only spend one third of their income on rent. Other participants remarked on how they noticed many new developments in their area, but they could not afford any of them. The economic precarity experienced by tenants means they are consistently close to missing rent, and that incentivizes property owners to look for higher income tenants. One of the Citywide Housing Priorities mentioned in Chapter 6 of the Housing Element is "Preventing Displacement". We believe this is critically important and the evidence from the focus groups suggests many low-income tenants believe the same. In order to meet this goal, we recommend the Housing Element include support for increased tenant protections and continued implementation of existing tenant protections, like the recently passed Tenant Anti-Harassment Ordinance.

Based on the focus groups, there is also a need for long-term housing stability in the neighborhoods most at risk of displacement. Community Land Trusts allow the community to maintain ownership of land and keep any housing built on it affordable for many generations to come. The Draft Housing Element Update does mention CLTs as an innovative solution, but more concrete support from local government is required to help grow CLTs to the scale required of our current housing crisis. One possible way to do this is by incorporating a Community Land Trust model that supports homeowners and facilitates resales to future low- and moderate-income families.

- **Recommendation #3: Increase quality of life in low-income communities by planning for more green space, public transit, and other amenities.**

There is a lack of green space in historically disadvantaged neighborhoods, especially when compared to more affluent areas of Los Angeles. This theme was repeated across the focus groups , especially from those tenants with families. Access to green space is a key quality of life indicator and a community amenity, but the Draft Housing Element mentions green space only once. Our recommendation would be to ensure new developments, especially low-income units, have easy access to green space. Tenants also mentioned several other community amenities they feel are lacking in their communities, including good schools, access to public transit, etc. Access to good schools and other quality of life improvements can be produced by spreading affordable housing across the city.

Focus Group Summaries

This section reviews the participants and presentation materials from each focus group, followed by a summary of comments from major discussion questions. More detailed notes on each focus group can be found in the Appendix. Note that discussion questions varied slightly by group to allow facilitators to ask questions in a way that is most appropriate for their community.

CES Focus Group

Meeting Time: Thursday, 8/12/21, 6-8pm

Facilitators: Carlos Aguilar, John Parks, Salma Rojas

Attendees (community members):

- Saul Guzman: 91601, Toluca Terrace
- Elsa Becerra: 90026, Echo Park
- Francisca Dominguez: 90006, Pico Union
- Anani Venegas: 90006, Pico Union
- Rosario Uluan: 90006, Pico Union
- Emma DeLoya: 90042, Highland Park
- Elmer Fuentes: 90026, Echo Park
- Ana Campos: 90026, Echo Park
- Lupe Solorio: 90006, Pico Union
- Elsa Julian: 90057, Westlake
- Eva Hernandez: 90026, Echo Park
- Marta Hernandez: 90057, Westlake
- Minerva Bojorquez: 90044, South LA
- Larissa Cruz: 90057, Westlake
- Mirna Corballo: 90057, Westlake
- Elsa Dominguez: 90006, Pico Union
- Brian Morataya: 90026, Echo Park
- Lucía Ramirez: 90006, Pico Union
- Raul Hernandez: 91037
- Petronila Corina: 90011, 27th Street Historic District
- Elvira Rincon: 90026, Echo Park

Demographics:

- Latinx: 100%
- Average yearly income of participants is about $30,000
- 75% have children under 18yrs old
- 10% are senior/retired
- No diagnosed mental health issues were shared but 90% shared experiencing and self-treating high levels of stress, anxiety and some depression due to pandemic difficulties and challenges they have faced. Tenants have also shared that their children are also struggling with similar emotional, psychological and physical effects related to pandemic challenges.
- 80% or participants are not formally employed. They work and get paid in cash.
- No disabilities shared.
- 100% are long-term renters with at least 15yr residency in Rent Stabilized housing.
- 90% identify they experience housing instability due to low wages and uncertain employment. Most feel they are one missed paycheck away from being displaced. They do not have enough to save for emergencies.

Links

Presentation	https://docs.google.com/presentation/d/1WC5fgwpC2AMZXfimR45kjN3QTaR3Z7bKCfi3S3SC_gs/edit?usp=sharing

Activity 1	https://jamboard.google.com/d/1PwYMw6cu7mQstmaNpYj-9SSMlBqGH8sCqyQmOO8vU_8/edit?usp=sharing
Activity 2	https://jamboard.google.com/d/1_DzOR5ZMszPQ_9B6n5653uFqGXbbRuk0zyXgw3Wt-mA/edit?usp=sharing

Meeting Summary and Major Themes

This focus group was held with only monolingual Spanish speakers. The presentation was split into five sections:

1. Housing Element + Zoning Intro-- What is the housing situation in our communities?
2. Income: Why do we think that LA is not affordable?
3. Housing Elements of 2013-2020: Policies, implementation-- Thoughts & opinions on how this was implemented?
4. Housing Element Plan for next Cycle 2021-2029; Shortcomings-- What would make LA fair & affordable for you
5. Identified Housing Barriers & Rezoning-- What do people think about the zoning areas?

The major themes of the comments on each section are as follows:

1. *Housing Element + Zoning Intro:* Participants expressed frustration with the fact that landlords behave aggressively with them and seem to face no repercussions. They also expressed concern that the housing being built in their communities was not affordable. Tenants also noted that many of them did not know which council district they lived in, which made it difficult to know where to go with their concerns.
2. *Income*: The participants noted that rents continued to rise faster than their wages can keep up.
3. *Housing Element of 2013-2020*: Participants noted that approximately $90,000 as a marker for low income was surprising. They remarked that if they were making $90,000 they would not be struggling. $90,000 was not low income in their view. The new construction in the participants' neighborhoods are not affordable for them. It pushes out tenants who have lived in a neighborhood for years. Tenants noted that they hear about the government mandating that affordable housing be a part of new developments, but they do not know how to access these new affordable housing units. Rent in these new buildings is very high, almost unaffordable, in some cases for small inadequate apartments. Even in neighborhoods with no new construction, tenants noted that the rents remain high. The tenants are being squeezed from every direction. Children are affected because they cannot focus on school, they are forced to help support the family. Landlords also refuse to update old apartments even in rent controlled buildings.
4. *Housing Element Plan for the next Cycle 2021 – 2029:* The definitions of low income need to be changed to actually reflect the participant's economic situation. Affordable housing also needs to be distributed all over the city instead of being concentrated in one area. Adequate parking also needs to be zoned for each area. The need for more parks and green spaces was also noted.
5. *Identified Housing Barriers & Zoning:* The facilitators moderated an activity for the participants. The facilitators presented the tenants with 5 aspects of the Housing Element

and asked each tenant individually which was the most important. The tenants voted for at least two options on which was the most important to them.

a. Making sure affordable housing exists in all parts of the city: 10 votes
b. Strong anti-displacement protections for tenants: 9 votes
c. Creating deeply affordable housing near transit and jobs: 1 vote
d. Preserve existing affordable housing: 7 votes

LA CAN Focus Group

Meeting Time: Tuesday, 8/17/21, 4-6pm

Facilitators: Ashley Elias & Maritza Cruz

Interpreter: Leonardo Vilchis-Zarate

Attendees (community members):

- Vianey Renteria: 90042, Highland Park
- Vanesa Vasquez: 90033, Boyle Heights
- Angela Denise Birdsong: 90305, Inglewood
- Lorraine Chris: 90013, Skid Row
- Clemente Leon: 90016, West Adams
- Edgar Leon: 90047, South LA
- Yamileth Linares: 90047, South LA
- George Herod: 90014, Downtown LA
- Ignacio Aguas: 90013, Skid Row
- Lydia Trajo: 90013, Skid Row
- Neli Carmona: 90016, West Adams
- Aracely Cano: 90057, Westlake
- Saeromy Sage Bak: 90006, Pico Union

Demographics:

- Latinx: 61.54%
- African American: 30.77%
- Asian: 7.7%
- Average income was estimated at $30,000
- 30% of attendees had at some time experienced homelessness

Links

Meeting Recording	https://drive.google.com/file/d/1hodKkopQ3Y6WQYWP7CXhFp8bHask_8f4/view?usp=sharing
Presentation	https://docs.google.com/presentation/d/1WC5fgwpC2AMZXfimR45kjN3QTaR3Z7bKCfi3S3SC_gs/edit?usp=sharing

Meeting Summary and Major Themes

The presentation was split into five sections:

1. Housing Element + Zoning Intro-- What is the housing situation in our communities?
2. Income: Why do we think that LA is not affordable?
3. Housing Elements of 2013-2020: Policies, implementation-- Thoughts & opinions on how this was implemented?
4. Housing Element Plan for next Cycle 2021-2029; Shortcomings-- What would make LA fair & affordable for you
5. Identified Housing Barriers & Rezoning-- What do people think about the zoning areas?

The major themes of the comments on each section are as follows;

1. *Housing Element + Zoning Intro:* The lack of affordable housing was a chief concern among the attendees. They did not feel that enough was being done to prevent the rise in houselessness. One attendee pointed out the lack of boarder housing[3] and noted that some people simply need a room to themselves. Another attendee noted that there is no support for tenants who get sick and cannot work. They lose their apartment and are forced into homelessness. People noted the lack of accountability for landlords and the traumatic toll displacement can have on a person.
2. *Income:* Low wages are cited as a major factor of the lack of housing affordability. 1/3 of a person's income going towards housing is not attainable anymore. People are unable to save money and accumulate enough money to buy a house or save for a rainy day. Tenants noted that people are leaving Los Angeles because they have been priced out. The pandemic exacerbated this problem. There needs to be more access to resources for people who don't have family that can help them when they are on the streets.
3. *Housing Elements of 2013-2020:* Attendees noted that $90,000 is too high a figure to judge low income. It creates a sense that people will never escape the cycle of poverty. There needs to be a system of accountability for the city to make them meet these targets. The theme of the system being designed for them to fail was brought up. Particularly the criminal justice system which has torn up families. Multiple attendees noted that they knew of a lot of spaces which could be utilized for housing, but were not being utilized for affordable housing. They noted that housing should be focused towards all low income individuals and not just moderate income individuals.
4. *Housing Element Plan for next Cycle 2021-2029:* One attendee remarked that there is a large stadium being built, but not housing. The theme of landlords not being held responsible was repeated. Landlords do not maintain apartments yet force tenants to adhere to multiple rules. Increasing the percentage of affordable housing in every building was suggested. Tenants also expressed a desire to come together and work more on these issues.
5. *Identified Housing Barriers + Rezoning:* Having homes be close to good schools is very important. Environmental factors should also be considered. The city should be forced to rezone certain locations for affordable housing, particularly on the Westside. There is also a stigma around homeless people that needs to be addressed. Programs like Project Roomkey do not go far enough and can be confusing to navigate.

[3] The tenant did not define this term but we assume this to mean boarding houses where a tenant can rent a single room, sometimes used as a space for those transitioning out of homelessness.

SAJE Focus Group
Meeting Time: 8/19/2021

Facilitators: Araceli Amezquita, Favian Gonzalez, Hermes Padilla, Kaityln Quackenbush, Noah Warton

Interpreters: Margarita de la Torre, Nancy Gallardo

Attendees (community members[4]):

- Vicenta Martinez: Central LA
- Yadhira Carbajal: Whittier
- Rafael Lopez: North Hollywood
- Fabiola Carillo: South LA
- Pilar Galvez: South Central
- Nancy Gallardo: LA
- Silvia Coss: Westlake
- Betty Rivera: Pico Union
- Orinio Opinaldo: South LA
- Milagro Umanzor: South Central
- Elizabeth Martinez: Central LA
- Rosa Ramirez: South LA
- Carmen Castro: LA
- Georgina: Westlake
- Sandra Guzman: South LA
- Veronica Arias: LA
- Guadalupe Villegas: South Central LA

Demographics:

- Latinx: 95%
- Other: 5%
- Age range 20- 65,
- Low-income: 95%
- 90% of attendees experienced housing instability

Links

Meeting Recording	https://drive.google.com/drive/folders/1NtfeV6IieczUQCrgQrnnXW8XtfCLO9Gq?usp=sharing
Presentation	https://docs.google.com/presentation/d/1WC5fgwpC2AMZXfimR45kjN3QTaR3Z7bKCfi3S3SC_gs/edit?usp=sharing
Activity 1	https://jamboard.google.com/d/14WX8IHnjFJnIziR9k_hITiFt9IanHDqL9zuyp4moWak/edit?usp=sharing
Activity 2	https://jamboard.google.com/d/14WX8IHnjFJnIziR9k_hITiFt9IanHDqL9zuyp4moWak/edit?usp=sharing

Meeting Summary and Major Themes

[4] Participants were asked where in Los Angeles they lived instead of zip code.

The presentation was split into 4 sections with discussion questions, space for comment, and activities interspersed throughout. Most of the participant comments came from the discussion questions and the activities. They are summarized below.

What do you see? What do you think about this? What did you see in your community over the last 8 years? Does it coincide with what we see in these charts -- the city produced a lot of market rate; not a lot of affordable housing? Do you think more affordable housing is needed in LA than what was produced in the last 8 years?

- Participants noted that the city had historically not considered the input of people of color.

What would make LA fair and affordable for you?

- Participants noted that rent prices were unaffordable for many people. They also noted the need for healthier environmental factors, like healthier food options, better schools. The need for more public transportation was also mentioned.

Questions/Thoughts on zoning/rezoning and affordable housing

- Participants noted that the AMI classifications don't reflect reality. The power of big developers was also mentioned, especially USC. Participants noted that USC was the source of a lot of displacement in South LA. Participants noted that it seemed that big developers did not receive enough pushback from the city when it came to certain parts of Los Angeles. Affordable housing should be spread around the city instead of being concentrated in areas like South LA.

Questions/Thoughts about programs for anti-displacement/tenant protections

- Participants do not see enough support from the city or from their councilmembers. It feels as if developers and landlords have most of the support.

What would you like to see in your neighborhood? Does it require changing the zoning?

- Participants mentioned the importance of green space and the lack of green space in their neighborhoods. Participants also noted that zoning laws have a discriminatory history which must be addressed. It seemed to them that zoning laws don't apply to large developers who seek to gentrify their neighborhoods. Current zoning laws did not seem adequate to deal with the housing problem.

Of the following goals of the HE, which are most important, which are less important?

- Making sure there is enough deeply affordable housing was the most important aspect according to most of the participants. The proximity of housing to transit was less important.

Eastside LEADS Focus Group

Meeting Time: 8/19/2021 - 3:30

Facilitators: Pamela Agustin-Anguiano, Cinthia Gonzalez, Natalie Godinez

Interpreters: Annette Mendez, Nancy Gallardo

Attendees (community members):

- Ismael Castro, The Wellness Center: 90033, Boyle Heights
- Mercedez Arce: 90033, Boyle Heights
- Eva Garcia: 90033, Boyle Heights
- Edith Aguilar: 90063, City Terrace
- Mayra Simmons: 90022, East LA
- Jasmine Perez: 90022, East LA
- Ruby Rivera, InnerCity Struggle: 90023, Boyle Heights
- Alicia Ortiz: 90063, City Terrace
- Elijah Flores: 90033, Boyle Heights
- Juan Carlos Cruz, ELACC: 90033, Boyle Heights
- Fevi Sanchez: 90033, Boyle Heights
- Amanda Fitz: 90023, Boyle Heights
- Tania Ramon: 90023, Boyle Heights

Demographics:

- Latino: 100%
- LGBTQ: 27.27%
- 9 attendees are the head of households that earn less than 50% AMI in LA County
    - 6 of those attendees' households earn less than 30% AMI

Links

Presentation	https://docs.google.com/presentation/d/1pnwaiMdfaCyCLxvg3Cvj_vfzyKVktRMJRTwDtmIcX34/edit?usp=sharing
Activity 1	https://docs.google.com/presentation/d/1pnwaiMdfaCyCLxvg3Cvj_vfzyKVktRMJRTwDtmIcX34/edit?usp=sharing

Meeting Summary and Major Themes

The presentation was split into 5 sections with discussion questions, space for comment, and activities interspersed throughout. The participant comments are summarized below.

What is the housing situation in your community?

- Participants agreed that that rent was climbing disproportionate to their wages and that there is a lack of affordable housing.

Thoughts on current zoning practices

- Affordable housing construction is not sufficient for the needs of families in the participants neighborhood. Even services like the East LA Community Corporation cannot adequately house people. There are too many requirements in some cases and families end up homeless. Even if families do get housing often the unit size is too small to accommodate families. Housing needs to be adequate and affordable for families.

Is the Eastside a product of racist planning practices?

- The participants said yes.

Do you see more development as you get closer to DTLA?

- There was a strong feeling that affordable housing should be developed everywhere, not just in East LA or DTLA. There is construction in DTLA but it is not affordable. It seems like low income communities are getting pushed farther and farther from downtown.

What did you see in your community in the last eight years?

- Participants noted a rise in homelessness with rising rents being a primary cause.

Thoughts on where to build more housing?

- Participants noted that although more housing was being built in DTLA the housing is not affordable. The housing must be appropriate for the community. A desire for more green space was also mentioned.

What would you like to see in your neighborhood? Does it require a change in zoning? Do you think your goals can be achieved with the current zoning laws?

- Participants wanted an end to the homelessness crisis in the city. They wanted more green spaces and community gardens. They also wanted more social services along with affordable housing in order to curb gang violence. Participants noted that they see many empty lots in their neighborhoods, presumably zoned for non-housing purposes. The current zoning laws are not adequate.

What are the most/least important goals of the housing element to you?

- Making sure there is enough deeply affordable housing (4)
- Making sure affordable housing exists in all parts of the city (2)
- Strong anti-displacement protections for tenants (3)
- Creating deeply affordable housing (2)
- Preserve existing affordable housing (1)
- We ran out of time for participants to note their least important aspects.

Appendix

Exhibit 1 - CES Participant Comments and Meeting Notes

Music in background. Sent message to participants in waiting room that we will be with them shortly.

Meeting Started at promptly at 6pm

Slide 1 (Intro Carlos, John, Salma)

Explained why we are hosting this event.

Intro Message: The Planning Department of the City of Los Angeles is working with the Coalition for Economic Survival because it wants the participation and input of the community to provide recommendations on the plan for the future of our city. Tenants today have a great opportunity to help guide local development plans with insight as to what is really needed now and what should be factored in for the future of each of our neighborhoods in the City of L.A.

Slide 2 (Carlos)

Welcome & Housekeeping

Carlos: Asked if there were any tenants present that needed English translation. Informed tenants that all slides were in both English and Spanish. No tenant requested English translation. All tenants are Spanish Monolingual Speakers.

Introductions of Presenters Carlos, John, and Salma followed by tenant intros and zip codes they represent.

List of Participants with Zip Code:

Saul Guzman: 91601

Elsa Becerra: 90026

Francisca Dominguez: 90006

Anani Venegas: 90006

Rosario Uluan: 90006

Emma DeLoya: 90042

Elmer Fuentes: 90026

Ana Campos: 90026

Lupe Solorio: 90006

Elsa Julian: 90057

Eva Hernandez: 90026

Marta Hernandez: 90057

Minerva Bojorquez: 90044

Larissa Cruz: 90057

Mirna Corballo: 90057

Elsa Dominguez: 90006

Brian Morataya: 90026

Lucía Ramirez: 90006

Raul Hernandez: 91037

Petronila Corina: 90011

Elvira Rincon: 90026

Slide 3 (Carlos)

Zoom Setup

Gave Information

Tenants were ok with the setup and muted themselves for the presentation.

Slide 4 (Salma)

Community Agreements

Went over Rules and Process Information

Tenants were ok with rules proposed.

Slide 5 English Slide-Not applicable.

Slide 6 (Salma)

"Purpose of the Workshop"

Read entire statement

Tenants were ok with the statement. No questions.

Slide 7 (Salma)

Goals of the Workshop

Discussed the importance of community engagement and participation today. Also, informed tenants that the discussion will be to gather input from the community on the Housing Element Plan discussed in this presentation.

Tenants thanked staff for the opportunity to join but had no questions.

Slide 8 (Salma)

What else do you want to learn?

Mirna Corballo: The tenants would like to know if there have been changes to tenants' rights. Also, she wants to know what future changes there will be to benefit tenants to help against the kind of negative actions and attitudes that owners have been taking where they live.

Carlos: That is a great point. We will go over some new protections towards the end of the presentation that will help in dealing with tenant harassment by landlord.

Slide 9 (John)

Agenda

Went over Agenda items for the presentation.

Tenants were ok with the agenda proposed.

Slide 10 (John)

Where We Live

Mapped out where we Live and asked participants to share what CD they lived in.

Rosario Uluan: Some tenants did not know what CD they are in, including myself until recently. It is important to know who represents us so we can go to them when we need support.

Most tenants did not know what CD they were in. Provided CD info to each participant via zoom chat as staff looked up each address.

Slide 11 (John)

Your City Councilmember

We showed tenants the councilmember list and shared what members represented each CD.

Some tenants had heard some of the names but were not really familiar with them. Tenants shared that they did not have much interaction with councilmembers.

Slide 12 (John)

City Departments

Highlighted Planning Department and Housing Departments as key to making decisions on what is built in their neighborhoods.

Most tenants were not familiar with Planning Department but some were very familiar with Housing Department due to tenant advocacy work done with them throughout the years.

Slide 13 (John)

City Council Committees

Highlighted the Planning and Land Use committee and Housing committee and asked tenants to notice if their representative was within those committees. It is important for tenants to know who are decision-makers so they know who to hold accountable.

Slide 14 (Carlos)

What is the housing situation in our communities?

Elmer: A lot of construction but not what they need. Not enough apartments at their income level. My own experience is owners are getting away with abusing tenants with no penalty.

Minerva: A lot of people like me are leaving or being evicted and can't find housing nearby.

Elvira: See myself and others having aggressive owners wanting to kick us out. They don't care I have small children and no place to go.

Slide 15 (Carlos)

L.A. County is Not Affordable

Carlos spoke about the lack of affordability of our neighborhoods. As well we discussed that this lack of affordability is due to soaring rents but it is made worse by the fact that salaries have not risen in comparison.

We showed the graphic of what it would take to afford an apartment on the salary.

Elmer: You can't live like this. Not possible to make those types of rents with our jobs. Crisis affects our children too even though we might not realize it. Not fair for them to be worrying about adult things like rent and housing.

Slide 16 English No Present

Slide 17 (Carlos)

Housing Crisis in L.A.

We discussed how LA is the most unaffordable city in the entire country. And the way that LA is compared to other cities.

All tenants agreed that this was what they felt and understood and felt that City officials did not understand how hard it was to keep their housing with little income.

Slide 18 (Salma)

The Housing Element

Introduced Housing Element

Slide 19 (Salma)

What do these words mean?

We had volunteers read the definitions to interact with the words.

Slide 20 (Salma)

What do these words mean?

We also had volunteers to read the definition to interact with the words.

Slide 21 (Carlos)

Types of Plans Used to Guide Development

Explained the general plan, community, specific plans and how they connect with each other

Slide 22 (Carlos)

General Plan

Shared info on what is purpose and objectives of General Plan

Slide 23 English No Present

Slide 24 (Carlos)

What is the Housing Element?

Explained the purpose and importance of this plan.

Slide 25 (Salma)

Why does the City have a Housing Element?

Elsa B: It is important to know what is important to know about what is being built around us for our children and where they can play and go. It is important to know what the future of our neighborhoods are going to be.

Rosario: It is important to work as a community. I don't even know who my council member is and they need our input in their plans because it is our homes and livelihoods. As well, it helps us to learn more to exercise our rights and have our rights heard.

Mirna: The people in charge in the government and of certain cities. I live in District 13. We tried to go to the councilmember but he didn't want to see us. It is so important that cities have a plan like in all life. They need to work hard to give people housing that is dignified and affordable. The city needs to do this to help the community and to do this in the plan. They all need to work to help people who are low-income. I have 26 years of living here so we don't pay that much rent but new people pay 2 thousand which is the same as me.

Elsa B: Elemento de vivienda es importante porqe debemos de saber donde vivimos y que esta al rededor de nosotros y que se debe hacer alrededor de uno. (Housing Element is important because we have to know where we live and what are our surroundings, and what should be done around us.)

Slide 26 English No Present

Slide 27 (Salma)

Why Update the Housing Element?

Provided the information on the slide.

Slide 28 English No Present

Slide 29 (Carlos)

But what do we mean by affordable housing?

Discussed the information on the slide. Discussed the different types of incomes to be considered low-income etc. especially for a family of 4 people. Emphasizing that this is what the government views as low income. Describe what area median income is and how that factors into the formula. Discussed the need to revise the type of language referencing "affordable housing."

Lucia: I don't know anyone who makes 90K! If I made that I would not be struggling.

Ana: We need to really focus on people with greatest need like those that are on WIC and other government assistance programs. You know they are in fact struggling. Why can't city focus on helping them have housing?

Emma: I don't believe that is low income in my view.

Slide 30 (John)

Where can Housing Be Built?

Provided information on slide and definitions

Slide 31 (John)

Zoning

Provided information on slide and various zoning IDs as well as their definitions

Slide 32 (John)

Analogy of Zoning: Homemade Soup

Provided analogy of zoning being like a recipe for delicious homemade soup and what ingredients are needed to make the perfect soup with the right mix.

Slide 33 (John)

Review of Different Zones

Went over zones and designated colors on slide and definitions

Slide 34 (John)

Review of Different Zones

Went over additional zones and color designations on slide and definitions

Slide 35 (Salma)

Zoning, Racism and Segregation

General overview of racism in planning and introduced the practice of redlining.

Slide 36 (Salma)

Restrictive Covenants

Detailed explanation of Racial Covenants and how this was applied in the city. Historically in Eagle Rock and other parts of the city.

Slide 37 (Salma)

Pollution and Redlining

Explaining the relation between pollution and redlining. Definition of redlining and how it affects us today. Discussing the relation of the 2 maps.

Slide 38 (Salma)

Restrictive Covenants

Detailed explanation of the information of the slide and the historical nature of these issues.

Slide 39 (John)

Urban Renewal

Detailed explanation of freeways and contamination

Slide 40 (John)

Affordable Housing Permitted

Affordable housing concentration in center of L.A.

What would you like to see? What could improve your neighborhoods?

Slide 41 (Carlos)

Housing Element 2013-2020

Shared why it is important to take a look back at historical injustices and fight against these racist policies.

Slide 42 (Carlos)

Housing Production Needed

Explaining the division of RHNA. And the requirement to comply with RHNA. Need for 82k units.

Slide 43 (Carlos)

Actual Produced

Explaining what was actually constructed. And how many of the units were actually above moderate. And how this did not satisfy the need for the city.

Slide 44 (Carlos)

Thoughts?

What would the tenants like to see in their neighborhood?

Francisca: There have been many constructions and changes to my neighborhood. And many of the apartments are not for community members. Someone on a minimum wage salary, they can't afford it. Maybe for people who have an advanced job they can. There have been many good changes but the prices are crazy. We are seeing that with a lack of change in the last plan, nothing has been done for regular people. The new people who are able to move in are scraping by to pay rent.

Minerva: I live in South Central. The neighborhood is not safe. I don't see new constructions but I know the rents are very high. The neighborhood is not good. I had Ellis eviction from Koreatown and now live in South LA. Where we used to live, I never found a place to go with my kids. We are making so many sacrifices to be here. Now we pay more than double what I used to pay in rent. It is so hard for my children. Where am I going to go when the rents are so high? Somewhere worse and smaller like now. It is not possible. I also see effect of past years where people are being forced out of their neighborhoods and into other neighborhoods. We lose our support networks. We then have to compete for limited resources in an area we barely know and all that causes tension, racial tension. We have experienced that.

Carlos: I understand and agree that people should not be put in a situation where you are fighting for limited resources and space when there are other parts of the City that have space and resources that can alleviate the crisis. Planners do need to think how not meeting the goals for housing can create greater tension in underserved communities.

Carlos: Do we need Low-income or Very-low income?

Elmer: We are being displaced by the same plans! The bad thing with this plan is it actually displaces our communities. We need more of very low income. Building for higher incomes is what is causing owners to evict us.

Ana: We are learning so much from you all. We had 16 years living where we were and we had seen that our neighbors were leaving. We even saw that kids would need to leave high school to help pay for rent for their families. We need more very low income. What kind of education are our kids going to have if children have to worry about being displaced and have to pay for rent. Because it's about our families which means our communities. It is not just about our housing. It is about so much more.

Ema: We want to stay in the area where we are. It is crazy to see that owners are remodeling other apartments but ours are not. We want to stay here. The new owners do not want to make repairs. I feel that the laws have changed because owners do not want to respect our rights because we are paying less. The laws seem to have changed in favor of the owners and the City is only looking to do big developments that they get money from.

Elvira: I am from 90026, there are so many new buildings. But these buildings are not for us. I heard on TV that the government will build these affordable units. But I don't see that in any of the buildings that are being built around us. But where are they? I want some answers about where these new units that are supposed to be for us are. There are so many new buildings in Echo Park. I have no idea where these units are for low income persons.

Brian Montonoya: I live in Echo Park and there are so many buildings that are for just rich people. And these buildings don't have parking so it takes away the parking for my neighborhood. And I have to go to the city to get my parking passes. Why is the city allowing for no parking in new buildings when we need our street parking?

Rosario: I know that a lot of us have problems but in my opinion, it is that being united is how we achieve these things. But where do we complain and how do we change these things?

Lupe Solorio: Debe haber viviendas que puedan vivir los de extremadamente bajo recursos y los de bajo recursos. Tiene que haber de todo en una comunidad para que prospere. Necesitamos un balance. (There must be housing where people with extremely low income and with low income can live. There must be all kinds of people in a community for it to prosper. We need balance.)

Slide 45 (Carlos and Salma,)

1st Activity

Completed the activity in a wider group setting. We did not do the breakout rooms because it would be too much since most participants don't have tech capacity. We had the group share and staff put their input on the activity board.

Slide 46 **Break**

Asked tenants if they were doing ok and if they were still with us as we moved forward. All said Yes!

Slide 47 (John)

What is the Plan for Next Cycle?

Read intro to next segment

Slide 48 (John)

What is the Plan for Next Cycle?

Explained information in the Slide

Slide 49 (John)

Proposed Units for Future

Explained Information in the Slide

Slide 50 (John)

How much housing to plan for?

Explained Information in the Slide

Slide 51 (Salma)

Shortfall of Adequately Zones Sites

Discussed the shortfalls in production of affordable housing in the city.

Slide 52 (Salma)

Site Selection

Explained the disparity in areas for production of affordable housing in the center of the city.

Slide 53 (Salma)

Questions/Discussion

Leaving questions open for people who haven't participated.

Tenants agreed that there should be access to affordable housing in all parts of the City of Los Angeles.

Ana: Will these apartments be for "Low income" or "Extremely low income" we need more of the latter than of low income.

Elsa: We are supposedly talking about "low income" but my building is Rent Control and they have remodeled the new apartments and for us old renters they haven't made these changes. I feel that the city is not responding to me. Where is the support from the city for people of real low income? We are feeling marginalized not just by soaring rents but from a lack of resources and support from the Housing Department.

Ema: How do we become involved in this process? Has the city already renewed the Housing element? Should I call my councilmember? Why have decisions been made without our input?

Carlos: acknowledged tenant concerns and encouraged continued participation in process to make sure their voice is heard. Shared CES would encourage Planning Dept to reach out to tenants more often in spaces like today.

Slide 54 (Carlos)

Housing Element 2021-2029

Introduced next segment proposing discussion on potential policy solutions to ensure more affordable housing.

Slide 55 (Carlos)

What would make LA Fair and Affordable?

Ana: The city needs to evaluate the reality of the situation. For example, we are very low income but there are people who have less. They need to take that into account and what people actually make. It needs to be for very low income.

Elsa: They need to have the new buildings to put enough parking for all of the apartments. As well, they need to make buildings that don't disrupt our communities. It is a necessity that all of the apartments have sufficient parking.

Lupe: Affordable housing needs to be distributed all over the city not only in parts where poor end up separated.

Elsa J: More local stores so we can buy and work there.

Larissa: More Parks and open areas

Slide 56 English No present

Slide 57 (Carlos)

Identified housing Barriers

Slide 58 (Carlos)

Questions/Discussion

Slide 59 (John)

Rezoning

Discussed information on the slide.

Slide 60 (John)

Rezoning Goals and Needs

Discussed information on the slide.

Slide 61 (John)

City Rezoning Objectives

Discussed information on the slide.

Slide 62 (John)

Higher Opportunity Areas

Discussed information on the slide.

Slide 63 (John)

Potential Rezoning Areas

Discussed information on the slide.

Slide 64 English No Present

Slide 65 (John)

Potential Rezoning Areas

Discussed information on the slide.

Slide 66 (Carlos)

Questions/Discussion

Slide 67 (Salma)

Preservation

Discussed information on the slide. Emphasized the need for housing preservation.

Slide 68 (Salma)

Strong Protections

Discussed information on the slide. Described the need for strong tenant protections and other anti-displacement measures.

Slide 69 (Salma/Carlos)

Questions/Discussion

Elvira Rincon: El gobierno dice que exige que construyan vivienda de bajos o extremadamente bajos recursos. Por qué los que están construyendo no lo son? (The government says it is a requirement to build housing for those with low or extremely low income. Why is it that the housing being built is not like that?)

Slide 70 **(Break)**

Acknowledged presentation was taking longer that proposed. Told participants that if they had to leave, we understood. All tenants present said they were enjoying presentation and wanted to keep going.

Slide 71 (Salma/Carlos)

Activity 2

We had the event on an open platform. CES staff assisted participants with putting their choices in option selected.

The presenters asked each tenant individually which was the most important. The tenants voted for at least two options on which was the most important to them.

Option 2 MAKING SURE AFFORDABLE HOUSING EXISTS IN ALL PARTS OF THE CITY: 10 votes

Option 3 STRONG ANTI-DISPLACEMENT PROTECTIONS FOR TENANTS: 9 votes

Option 4 CREATING DEEPLY AFFORDABLE HOUSING NEAR TRANSIT & JOBS: 1 vote

Option 5 PRESERVE AFFORDABLE HOUSING: 7 votes

Can it be achieved with current zoning laws?:

Ana: We can't achieve this because there hasn't been enough pressure from us. They haven't had the push from the community. We need to be the push for them to change.

Elsa: We have as much value as any other person. We are the push for the government to make these changes.

Minerva: They definitely need to change the plans. They are not thinking about the others that cannot pay these rents. It will be impossible to make these units because the units are not for people who are extremely low income.

Francisca: We need to unite to change these laws by uniting. We need to ask that they modify this law. But also we need to make sure that they achieve these goals and be vigilant that they do.

Diohema Deloya: primero necesitamos conocer las leyes y proceso de decisiones y luego participar en ellas. (First, we have to know the laws and the decision process, and then participate in it.)

Slide 72 (Carlos)

Next Steps

Discussed information on the slide. Explaining the timeline and how tenants can participate in this process.

Slide 73 (Carlos)

Implementation

Initiated discussion on topic on the slide.

Slide 74 (Carlos)

What's next for you?

Discussed information on the slide. Explaining how tenants can contribute to this plan and the ways in which tenants can share this information with their family. And the ways in which to involve the community,

Slide 75

Thank you/Goodbye

Lupe Solorio (90006) to Everyone:

Thank you. Great presentation.

From Eva Hernandez (90026) to Everyone: Good night. Thank you for all the information. See you at the next meeting.

From Elmer y Anna (90026) to Everyone:

We are thankful for this valuable information. It was very interesting. We learned new terms that the City uses and know what it means to them and how it may be different from our interpretation. We need to include more the specific term "extremely low income" when we are demanding affordable housing so there can really be real affordable housing for us. Great historical information on racist policies. Great work on presenting team CES!

From Martha Hernandez (90057) to Everyone:

Thank you for the information shared.

From Larissa Cruz (90057) to Everyone: 08:32 PM

Thank you so much for this important information!□□♀

Asked tenants for permission to take screenshot of session participants. Remaining tenants approved taking of snapshot.

Exhibit 2 - LA CAN Participant Comments and Meeting Notes

- Housing Element + Zoning Intro-- What is the housing situation in our communities?
    - Person 1: Lack of affordable housing
        - There's no affordable housing for people who are houseless, just living on SSI/social security check is not enough to pay for housing
        - It's unfair & hope they do something about it-- no one should have to sleep in that situation (homelessness); people have a right to have a roof over their heads & sleep safer than this
        - Many years ago, used to have boarder housing where ppl can rent a room & most ppl don't want responsibility of a full house; many people would like to simply have a room to live in-- a lot of senior citizens & kids who don't have parents anymore can't just run to family & find shelter anymore
        - I think they should build boarder houses again bc just need a room-- people on the streets have basically made a room for themselves when they are houseless
        - Worked in shelter for 15 years, most of ppl coming to homeless shelter were women who were kicked out of their house by men bc won't have sex w the men (gender violence) despite they are cooking, cleaning
        - What happens when you get sick? Rent is so high, body broke down & there's nothing you can do-- cruel that they can get kicked out despite working hard & doing everything right but they get sick & body breaks down on you→ You're out on the streets
        - Lack of accountability of landlords; easy to evict tenants
    - Person 2:
        - Communities have made tiny homes which is a good start but not good long-term solution bc not solution to the problem-- we need more affordable housing to help ppl who are houseless
    - Person 3: Gentrification, capitalism
        - Seen evolve in LA-- a lot of ppl of color lost their homes bc of gentrification & capitalism
        - Lost their homes bc went into bankruptcy-- a lot of banks confiscated their properties & left folks
        - Some families moved to Inland Empire where it's more affordable bc LA is not affordable
        - Housing is a human right
        - Gentrification & developers coming in & pushing out marginalized ppl
    - Person 4: Displacement
        - Formerly houseless; didn't purchase a tent before when was houseless bc wanted a bathroom
        - Ppl who have tents-- there is a stereotype around ppl living in tents or homeless shelter

        - If only make GR, then have to basically pay entire check to rent[5]
        - Limited amount of options for ppl given their trauma
        - Displacement is a traumatic experience, even if it was "your fault," it is always traumatic to be forced to move from your home
        - There's tons of SRO's-- but not appropriate for certain folks who have health conditions
    - Person 5:
        - Apartments being built in LA w/o parking spaces & rent is too high for ppl which in the future can cause homelessness

- Income: Why do we think that LA is not affordable?
    - Person 1: Once you pay your rent, you have no money left
    - Person 2:
        - Cost of living in LA is the highest in this country
        - Very few houseless ppl in East Coast bc there are more homeless shelters compared to LA
        - Ppl are moving out of LA during pandemic bc cost of living are too high
        - Capitalism plays a great part in making LA unaffordable
        - Hear that folks are one paycheck removed from being houseless bc high rent costs-- wages are too low so can't save enough for health crisis or health emergency
    - Person 3:
        - Don't have livable wages-- if we have livable wages, then can pay rent so that rent takes up ⅓ of wages
        - Capitalism-- to the point where pushing out a demographic that can't be able to live anywhere based on the current livable wages
        - 3 basic needs: food, clothing, shelter
    - Person 4: Not enough resources available
        - Not everyone has family to go to that can help pay rent/pitch in or live with; some ppl don't' have anyone to turn to-- a lot of ppl don't have family members or help-- it's an unbalanced situation-- what do they do, what about them?
    - Person 5: A lot of undocumented ppl don't have access to resources/affordable housing
        - In my community, not always easy for undocumented folks to have access; sometimes left w/o eating in order to pay for rent
        - If housing isn't affordable, it's hard to get all the things we need to live a healthy lifestyle
        - Have to sacrifice necessities like food to pay for rent

[5] The tenant did not define the term here, but we assume they were speaking about General Relief.

- Highlights: Need for higher/more sustainable wages, accessibility of resources for ppl who don't have help/family & access to affordable housing

- Housing Elements of 2013-2020: Policies, implementation-- Thoughts & opinions on how this was implemented?
  - Person 1:
    - Need to come together & talk about what we can do make a difference in the housing situation in LA
  - Person 2:
    - $90,000 is low income for a family→ This is way too high
    - Don't know ppl who have qualifications to get a $90,000 job-- creates a feeling that ppl will never leave
    - Companies paying less than $15/hr & very disappointing to see that most of the housing is for ppl making more than $90,000/year
    - How do we place accountability on the city to uphold their promise/the plan?
  - Person 3:
    - Systemic ill-- the system was designed for us to fail
    - System needs to be reformed
    - Single parent household's w kids-- how difficult it is
    - Criminal justice system has broken up families & that is really evident
    - Houseless families-- that shouldn't be so-- really heartbreaking, is a systemic ill
    - We should reimagine the system; need to dismantle the system
    - Heart goes out to single parent households, mothers with kids who are houseless
  - Person 4:
    - They have the money to do it; professional singers & athletes make millions of dollars a year to sing a song & throw a ball-- what do they do with all that money? They should be required to help others who can't afford anything, can barely afford food
    - System is all wrong
    - They have the land to do affordable housing
    - Rent has increased so much in the past 50 years; nowadays parents can't even help kids make a move
  - Person 5:
    - There are more empty units than houseless ppl-- the housing exists
  - Person 6:
    - Caltrans homes-- so many individuals were displaced and the homes are just sitting there empty and they don't allow those who were displaced to move back in

- Highlights: Need for more affordable housing geared towards all low income folks, not just moderate income folks
- Person 7:
  - A lot of dead space in LA-- these owners are at fault bc these spaces could be utilized for housing
  - Space in Salvation Army is still unoccupied-- not housing ppl in Skid Row, what's going on there? Dormant land in LA not being used for housing houseless ppl/creating affordable housing
  - The owners are capitalizing-- property could have been used for housing

- Housing Element Plan for next Cycle 2021-2029; Shortcomings; What would make LA fair & affordable for you?
  - Person 1:
    - Seen the city build big stadiums but not more affordable housing
    - Should someone else do this if city can't do this appropriately
    - Landlords don't live up to expectations of making the apartments livable; they impose so many rules on tenants and yet they don't make the apartments livable-- don't fix walls, etc.
    - Folks living in homes that have extremely high rents where they don't have the appropriate standard of living; apartments dirty, filthy, infested inside-- living on the street or doorway may not be as dirty & filthy as these apartments
    - Landlords don't want to give tenants opportunities
  - Person 2:
    - Educating folks on their rights & protections against evictions
  - Person 3: Need to protect rent controlled housing
    - Need affordable housing near public transit, parks, grocery stores, etc.
  - Person 4:
    - A percentage of available units in every building should be allocated to lower income. We need to redefine the meaning of low income as well because when you look for jobs in the 90K bracket, it's upper management and director level positions or highly skilled
  - Person 5:
    - The neighborhood you live in determines the rent you pay so that has to be considered as a factor

- Identified Housing Barriers & Rezoning-- What do people think about the zoning areas?
  - Person 1
    - Mothers with children & school districts are extremely important-- a lot of kids are being bussed to diff schools bc of the areas but the most important is the housing & the schooling

- Person 2
    - Think outside the box-- look at land trusts, eco homes, going green, public housing
    - Environmental concerns important too-- where we build can have an effect on our health
    - Health is related to our housing & where we build affordable housing
- Person 3
    - The Westside is not open to having low income housing in their area-- part of it is changing the mindset of people
    - The first time came to LA CAN was invited by Adam Reiss-- born & raised in LA but had no idea what LA CAN was
    - Saw that LA CAN was in Skid Row-- as came to LA CAN more & more-- whether low income or houseless, everyone has same basic needs-- food, shelter, clothing
    - If ppl not exposed to houseless ppl, don't have to change your thinking & don't have to engage-- requires certain level of engagement to change mindset/perspective of ppl on Westside who don't want to add more affordable housing units
    - Have to change the mindset of ppl who carry certain stereotypes of ppl who live on the street & ppl who are low income
- Person 4
    - 20-30 years ago, there weren't enough shelters for houseless women
    - Difficult for homeless ppl to live in LA
    - Middle & upper class ppl don't know how to interact w houseless ppl
    - LA CAN has done so much for the Skid Row community
- Person 5
    - I think we also need to find a way to hold the city accountable and that they're doing what they need to do
    - Rezoning areas seem applicable & potential but city needs to be more accountable-- folks who live in those zoning areas need to be part of that planning process
- Person 6
    - In the same street, seeing that there are empty, dirty buildings & down the street new buildings just built-- what about those existing buildings & ppl living there?
- Person 7
    - Programs in place-- currently living in Project Roomkey-- issue is they create the programs but don't have solutions for ppl who are extreme low income
    - Project Roomkey has diff service providers-- had to work with 3 diff service providers & through 1, was finally able to get housing but it's temporary & now hearing that might lose housing & go back to a shelter which is traumatic to move again-- the instability of housing
    - Was initially living in Skid Row at the beginning of pandemic
    - All want is a room
    - A lot of accessibility issues to housing

Exhibit 3 - SAJE Participant Comments and Meeting Notes

Part 1 - Intro and Background

Part 2 - Intro to Housing Element

Part 3 - Review of Current Housing Element

Discussion Q: What do you see? What do you think about this? What did you see in your community over the last 8 years? Does it coincide with what we see in these charts -- the city produced a lot of market rate; not a lot of affordable housing? Do you think more affordable housing is needed in LA than what was produced in the last 8 years?

- Person 1: It's not fair. The Latino community is not good at lifting its voice. The Latino community needs to lift its voice and get involved. We have not figured out how to fight for our rights
- Person 2: Council people don't help people of color
- Breakout rooms (Activity 1)

Part 4 - Review how tenants can engage/contribute

Questions/Thoughts

- Person 1: Who will it favor? The number of housing, who will it favor?
    - Kaitlyn: It will be broken down by income level, Very Low Income people will have 115,978 units, Low Income will have some, Moderate Income will have some, etc.[6]
- What would make LA fair and affordable for you?
    - Person 1: Lower the rent price
    - Person 2: Free public transportation
    - Person 3: Community schools, for the children to grow together
    - Person 4: Healthy food
    - Person 5: Free clinics, accessible clinics. Being able to be afford to live in homes near transportation
- Questions/Thoughts on Zoning/rezoning and affordable housing
    - Person 1: In my area they are building a lot of student housing and displacing residents. The city just lets them. How come we can't get the rental prices lower? The people in my area make around $30,000 but the low income is $56,000. The classifications don't reflect reality.
        - USC wants my church, St. Agnes and I worry that they may try to rezone it to try and get rid of it. The city does what USC wants. Need to go to places where they don't have affordable housing and rezone in more affluent areas. I feel that the big developers and USC always get their way. I feel that they are going to take St. Agnes as well.
    - Person 2: It is very hard when minors live in areas that are not green. It is also very hard for seniors to live in the apartments in these areas as well. It gets very hot. Is it possible to rezone these areas to get more green spaces?

[6] Refers to the housing targets on Slide 54 of the presentation.

- Questions/Thoughts about programs for anti-displacement/tenant protections
    - Person 1: One landlord, Palmer, is suing the city for tenant rights. How will that affect this program?
        - Kaitlyn: It is extremely unlikely he will win his suit, because of the rental assistance program.
        - Person 1: Why can't we get a bill to stop gentrifying landlords building in our communities?
    - Person 2: I don't think it's fair for USC to take out Hispanic people for USC. How can the council members help us? Why are they not helping us?
    - Person 1: I've fought with USC in this community. The council people always side with USC and Triple-Link and other landlords. Marqueece Harris-Dawson was an activist until he was elected. Now he won't do anything for us.
- Breakout rooms (activity #2)
    - What would you like to see in your neighborhood? Does it require changing the zoning?
        - Person 1: More parking
        - Person 2: More trees and green spaces. There are no trees in Los Angeles. You can't plant trees in parking lots.
        - Favian: Can you rezone a hospital as homes?
        - Person 2: We should build affordable housing around the hospital. There is a vacant lot in my neighborhood and affordable housing could be built there. I understand how zoning affects the empty lots
    - Of the following goals of the HE, which are most important, which are less important?
        - More important
            - Making sure there is enough deeply affordable housing
                - 3
            - Making sure affordable housing exists in all parts of the city
                - 1
            - Strong anti-displacement protections for tenants
            - Creating deeply affordable housing
            - Preserve existing affordable housing
        - Less Important
            - Making sure there is enough deeply affordable housing
            - Making sure affordable housing exists in all parts of the city
            - Strong anti-displacement protections for tenants
                - 1

        - Creating deeply affordable housing
        - Preserve existing affordable housing
    - Can the goals be achieved with current zoning?
        - Person 1: No

- Favian: My group thought it was really important to have green space in their communities. There is a lot of green space in other communities. But in the end it's about how land is zoned.
- Hermes: My group also wanted more green space and less corporate spaces. My group thought that making sure there is enough affordable housing is important. Housing close to transpo is less important. Objectives cannot be reached with current zoning laws. Corporations, like USC, don't follow the zoning laws. They can just do what they want. Zoning laws have an exclusionary history, we need to fight to reach our objectives. It's one thing how the law is written and another how it is implemented and followed.

Exhibit 4 - Eastside LEADS Participant Comments and Meeting Notes

I. Intro to Housing Element

A. Housing element is a document required by the state.

B. For ESL members, will focus on how the housing element impacts their community (East LA, Boyle Heights)

C. Districts: CD1, CD14, CD1

D. Reviewed which City of LA departments are involved in Housing Element (Planning, LAHD), and which City Council Committees are involved (PLUM, Housing)

E. What is the housing situation in your community?

1. Person 1: The rents are very high, and there are lots of people who cannot afford to live in an apartment so they have to live in other places, like their car.
2. Person 2: We have to lower rent. I don't understand - if you were going to buy a house, [the monthly payment] is the same as renting.
3. Chat 1: las rentas después van hacer inalcanzables (the rent is just going to keep getting higher and higher and out of reach for families)
4. Chat 2: lack of affordable housing

E. Reviewed rent burden + overcrowding statistics

II. Intro to Zoning

A. Reviewed definitions + different types of plans (general, community, etc.)

B. Reviewed AMI in LA City (approx $60k)

C. Eastside LEADS has seen, in their organizing, that even ELI doesn't cover a lot of our members

D. Thoughts on current zoning practices

1. Person 1: Families are put into such small houses and they cannot live in a healthy way. Housing should be for families, it is very difficult right now. The type of construction available is not sufficient for families. We have to be careful when we build affordable housing that the housing is adequate.
2. Person 2: I've seen people who live in ELACC (East LA Community Corporation). I lived in those buildings and the apartment was very small, I felt suffocated. But I've seen other friends who get better houses. I've also seen people who don't meet the requirements and they end up homeless. The ELACC people say the apartments are not adequate for some of these people, but is living in a car better? The conditions placed by the governments are too cumbersome sometimes. The housing can also be too expensive, people working two jobs cannot afford it. There should be a plan for rapid emergency housing so people don't end up on the street.
    1. Pam's recap: Is the housing element considering families that need to rent? There are too many restrictions on affordable housing. There should be plans for rapid emergency housing so there is no time on the street.
2. Chat: cómo buscar alternativas de viviendas o poner alto!!!! a los altos precios de vivienda porque desgraciadamente. no esta al alcance de las familias más sublimes y

menos en nuestras comunidades (How do we look for alternative housing option or put a Stop to high rents because unfortunately families cannot afford it).

3. Facilitator recap: What we want is housing that is accessible to our current resident's wages AND that can accommodate large families. Also reduce the restrictions to applying to affordable housing units.

B. Is the Eastside a product of racist planning practices?

1. Yes

C. Do you see more development as you get closer to DTLA?

1. Person 1: DTLA is very saturated, they should develop more in the mountains where the environment is also much cleaner.

2. Cinthia: I've lived in Boyle Heights my whole life, I've seen many old buildings be converted into studios and lofts and they ask for so many requirements. These buildings are not so affordable, as you go more into East LA I see more affordable housing. But overall I see more gentrification in DTLA. These areas also see more pollution from airports and freeways. Housing is a struggle all over the city

    1. Cinthia got a "+1" from another participant

2. Person 2: Cities outside of the US have more wealth concentrated in cities. It seems that there is a movement to move more wealth into the inner city in the US now. How do you minimize the collateral damage of gentrification? In NYC they can't build out, so they build up. But in LA communities oppose tall buildings in their neighborhood. Affordable housing needs to be all over the city and county, not just in one particular community. Gentrification and "revitalization" are the policies that change our community. LA is becoming like cities in other parts of the world, where poor and low-income people are pushed to the outside of the city. This is the reverse of what is it now. How can we prevent the collateral damage from gentrification and revitalization? We need AH throughout the ENTIRE county, including Santa Monica and the Westside. we need housing for workers that fuel our economy.

3. Person 3: Corporations have invaded our communities, they buy buildings and build apartments, but they are not affordable for most low income communities.

II.About the past housing element

A. What did you see in your community in the last 8 years?

1. Chat 1: Vimos muchos desalojos, familias en la calle, gente desalojada, unidades siendo sacadas del mercado, cambió de dueños, rentas más caras, no trabajo, gente que ya no puede pagar sus rentas, etc. (a lot of evictions, families on the streets, homeless folks, units being taken off the market, change of owners, higher rents, no work, people who can no longer pay the rent, etc.)

2. Chat 2: asi es alicia nuestra comunidades pobres son las que estan sufriendo mas esto (that's right, Chat 1, our poor communities are the ones that suffer)

3. Chat 3: mucha jente viviendo en las calles (a lot of people living on the streets)

II.Break

III.2021-2029 Housing Element Plan

A. Thoughts on where to build more housing

1. Person 1: DTLA has more housing now, but there are more homeless people as well. I know people who had businesses but they were converted and they lost the building. There is a lot of gentrification, the housing that has been built is too expensive. I haven't seen a positive change in downtown. The changes look pretty, but it has not been beneficial. Housing has to be appropriate for the existing community.
2. Chat: Queremos ver: Más áreas verdes dentro y fuera de nuestras casas, crear nuestras huertas en pequeño, frutas y verduras orgánicas, viviendas sanas, etc con picas y buenos trabajos, programas educativos, salud, etc. (We want to see more green spaces in homes and outside of our homes. Community gardens where fruits and vegetables can grow. Healthy housing with good jobs, good education programs, health programs, etc.)

II. Activities

A. https://jamboard.google.com/d/1hW1Y-mqw1SR52aUgJxi0V36qtgK3S4aoM1SXFgGPcHU/edit?usp=sharing

B. What would you like to see in your neighborhood? Does it require changing the zoning?

1. Room 1
    1. Person 1: I would like to see less people homeless and living on the street - it's very sad. Even though there are places for them to stay, we need more.
    2. Person 2: I want to see more green spaces and community gardens, that way we can grow our own food and feed our people. We need housing but we need community gardens, too.
    3. Person 3: I'd like to see less gang activity in our community. There's a fine line between making sure we provide affordable housing but we also want to see more services for people so that they don't turn to other things.
    4. We want to see: More green areas inside and outside our homes, create our small gardens, organic fruits and vegetables, healthy homes, etc. with pikes and good jobs, educational programs, health, etc.
    5. Chat: lo que quiero ver más es servicios de limpieza para las calles porque mi consejero se enfoca más en otras partes de su distrito que en mi parte, y también servicios de childcare para mamás que trabajan y no tienen quien pueda cuidar sus hijos. (What I want to see more of is street cleaning services because my City Councilmember focuses more on other parts of his district than my part (CD14), and also childcare services for working moms who don't have someone to take care of their children.)

B. What are the most/least important goals of the Housing Element to you?

1. More important
    1. Making sure there is enough deeply affordable housing (4)
    2. Making sure affordable housing exists in all parts of the city (2)
    3. Strong anti-displacement protections for tenants (3)
    4. Creating deeply affordable housing (2)

5. Preserve existing affordable housing (1)

2. Less Important

    1. Making sure there is enough deeply affordable housing
    2. Making sure affordable housing exists in all parts of the city
    3. Strong anti-displacement protections for tenants
    4. Creating deeply affordable housing
    5. Preserve existing affordable housing

B. Do you think your goals can be achieved with the current zoning laws?

1. No. I live next to an empty lot that belongs to the city - zoned for an electric company. I think my neighbor would look and feel safer if we have more shared spaces
2. I don't think so but we will be pushing hard to make these things happen. Community power!
3. No because I don't know what is needed to make sure that they successfully follow the housing element plan.

Exhibit 5 – Outreach Materials

Example social media posts:

Appendix 1.1

Housing Element Assessment of Fair Housing

Appendix 1.1:

Housing Element Assessment of Fair Housing

Introduction

The need to build a more just and equitable Los Angeles has never been more urgent nor more opportune. Mass mobilizations around racial justice have heightened the awareness of structural racism in urban planning and policy making. Skyrocketing homelessness and a growing affordability crisis has forced cities to reimagine how to accommodate more housing and identify strategies for ending exclusionary zoning. And in the midst of the COVID-19 pandemic, all levels of government have enacted renter protection and support programs that seemed impossible just a year prior.

The City of Los Angeles is known for its tremendously diverse population and is home to people with a variety of racial and ethnic backgrounds and cultures from around the world. However, the diversity is not reflected in residential patterns as only 3% of the city's census tracts are considered a well-integrated mixture of Black, Latinx, Asian, and white residents. The imperative to change housing policy is in direct response to decades of discrimination and racial segregation, inequitable zoning practices, lack of tenant protections, and unjust patterns of investment and disinvestment. Although Los Angeles is a diverse city and home to people from over 140 countries who speak 224 languages, racial and ethnic segregation remains highly entrenched throughout the city, leading to inequitable access to job centers, high performing schools, and environmentally healthy neighborhoods. Seventy years ago the patterns of racial, ethnic, and economic segregation were established by law through financial practices like redlining and restrictive covenants and today these patterns are perpetuated through zoning, inequitable investment, and housing discrimination. By planning for land use reforms and tenant protection policies and programs, the Housing Element

can address these historic and ongoing patterns of inequity and create a blueprint for a more inclusive, equitable, and prosperous city.

In compliance with AB 686, the 2021–2029 Housing Element cycle includes an Affirmatively Furthering Fair Housing (AFFH) analysis that builds off the City of Los Angeles' previous 2018–2023 Assessment of Fair Housing (AFH) and provides a framework for the future 2023–2028 AFH. Affirmatively furthering fair housing means "taking meaningful actions, in addition to combating discrimination, that overcome patterns of segregation and foster inclusive communities."[1] In the California Department of Housing and Community Development guidance memo for public agencies and local governments, Director Gustavo Velasquez states:

"Affirmatively furthering fair housing in California is about achieving better outcomes for all Californians regardless of race, religion, sex, marital status, ancestry, national origin, color, familial status, disability, and all other protected characteristics. These principles and requirements are necessary in addressing the racial wealth and homeownership gap, income disparities, and unequal access to opportunities. When everyone has better housing, health, and economic outcomes, we all do better as a whole."[2]

As part of the mandate to Affirmatively Further Fair Housing, jurisdictions must include an analysis of disproportionate housing needs for people with protected characteristics, identify patterns of integration and segregation including racially or ethnically concentrated areas of poverty, and describe disparities in access to opportunity.

Integrating an Affirmatively Furthering Fair Housing analysis into the goals, policies and programs of the Housing Element ensures that the city can address the need to accelerate housing production while also expanding access to opportunity for all residents, preventing displacement, and reducing patterns of racial and economic segregation. Identifying and remedying the historic inequities facing low income people and people of color have been consistently a priority and commitment for the City of Los Angeles. With this understanding comes a renewed commitment to tackle the sources of persistent racial disparities.

The City of Los Angeles completed the 2018–2023 Assessment of Fair Housing (AFH).[3] The AFH analyzed a variety of fair housing issues including patterns of integration and segregation of members of protected classes; racially or ethnically concentrated areas of poverty (R/ECAPs) within Los Angeles and regionally; disparities in access to opportunity in education, employment, transportation, environmental health, and

---

1. Gov. Code, § 8899.50, subd. (a)(1).

2. California Department of Housing and Community Development, Affirmative Furthering Fair Housing Guidance Memo, https://www.hcd.ca.gov/community-development/affh/docs/affh_document_final_4-27-2021.pdf

3. The full Assessment of Fair Housing can be found here: https://hcidla2.lacity.org/wp-content/uploads/2020/05/city_of_la_afh_plan.pdf?download=1

exposure to poverty, and disproportionate housing needs. This appendix builds on the data analysis of the AFH, accounts for new information and findings from the last three years, and takes stock of the prioritization of contributing factors identified during the AFH process, which include the availability of affordable units in a range of sizes, displacement of residents due to economic pressures, lack of access to opportunity due to high housing costs, land use and zoning laws when used as a tool to segregate communities, loss of affordable housing, and discrimination. The Goals and Actions can be found in Chapter Six as Program 124 (Affirmatively Furthering Fair Housing).

Highlights of Data Analysis

Utilizing the index of dissimilarity—a common demographic measure of segregation between two groups—Black/white and Latinx/white each surpass the threshold score 60 to be defined as highly segregated. Although segregation patterns between Black and White residents have declined since the 1990s, they still remain the largest segregated group in the city. Compounding these circumstances is an astonishing exodus of Black residents out of the city causing the Black population to decrease by 35% within the past three decades. And while Latinx residents have accounted for the largest growth in population during the same period, the Latinx/white dissimilarity score has essentially remained the same.

Racial segregation has numerous implications with inequitable access to resources and opportunity. HUD defines Racially and Ethnically Concentrated Areas of Poverty (R/ECAP) as a census tract with a majority non-white population and 40% or more of individuals live at or below the poverty line. Overall, one in ten of the city's residents live in a R/ECAP census tract. When disaggregated, disparities are evidently found with Black Angelinos residing in nearly 13% of R/ECAP tracts, but only represent 8% of the city's population. And more severely, Latinx Angelinos reside in over 70% of the R/ECAP tracts, yet represent only nearly 49% of the population.

By contrast, when HCD's measure of opportunity index is employed, over 65% of the city's white residents live in neighborhoods classified as High Resource and Highest Resource areas while only making up 28% of the total population. Access to these same areas for residents of color are substantially much lower with Asian at 41%, Black 18%, and Latinx at only 13%.

The harmful effects on the quality of life for Angelinos of color due to segregation and exclusion are further demonstrated with substantially lower access to higher performing schools, employment opportunities, and a healthy environment. When applying the indices created by HCD and TCAC, neighborhoods defined as "Mostly white" attained the highest scores across all these categories. When accounting for the Educational Domain score, predominantly white neighborhoods scored nearly four times higher than predominantly Latinx and Asian-Latinx, and eight times higher than Black-Latinx neighborhoods. For the Economic Domain score, white neighborhoods predominantly scored over three times higher than Black-Latinx and predominantly Latinx neighborhoods. And when accounting for the Environmental Domain score,

predominantly white neighborhoods scored 20% higher than the Black and Latinx neighborhoods.

The results demonstrate the tremendous need to affirmatively further fair housing by ensuring greater access for Angelinos of color to the High and Highest Resources areas where white residents continue to remain the primary beneficiaries of private and public investment. Simultaneously, anti-displacement policies are essential to balancing the needs of Black Indigenous, and People of Color (BIPOC) Angelinos residing in segregated and poverty-stricken neighborhoods that have lacked the same amount of private and public investment for decades. Today these neighborhoods are experiencing immense demand with new public and private investments resulting in rapidly growing market rents due to the lack of supply of housing, increasing the risk of displacement for long-term residents of color. Residents who have dedicated their lives to these neighborhoods should have the right to remain if they choose to do so.

For persons with disabilities, the segregation and lack of access to opportunity are not primarily spatial. An estimated 10%, or nearly 400,000 residents, have a disability and live in a non-institutional setting, living fairly dispersed throughout the city. The three largest disability types include ambulatory at over 25%, independent living (i.e., assistance with daily living activities like medical visits, shopping, etc.) at nearly 20%, and cognitive at 19%. The Census defines people with independent living difficulties as those who need assistance with errands, such as visiting a doctor's office or shopping, due to a physical, mental, or emotional issue. Poverty rates among people with disabilities are much higher with over half (54%) of disabled Angelinos classified as Extremely Low Income or Very Low Income, compared to approximately 37.8% of the total population. Approximately 74% of people with disabilities who are not institutionalized and are of working age (18 to 64), in fact are not in the workforce. Their reliance on a typical fixed monthly income does not adequately cover housing costs and living expenses. For those who are active in the workforce, their median earnings are unfortunately 27% lower than non-disabled individuals. These serious financial difficulties limit their ability to find affordable and American with Disabilities Act (ADA)-compliant housing to meet their needs with specific physical modifications. Consequently, while the disabled community is fairly dispersed throughout the city, nearly half (49%) of the population resides in neighborhoods designated as Low Resource or High Segregation and High Poverty areas.

The shortage in resources and compatible housing for the disabled community have serious worst-case outcomes such as experiencing homelessness. The 2020 Homeless Count conducted by LAHSA found that approximately 19% of all unhoused adults had a physical disability, 25% a serious mental illness, and 11% had a developmental disability. The expansion of permanent supportive housing (PSH) is certainly needed to serve the most vulnerable Angelinos with disabilities, but a more balanced approach in site selection will be essential to ensure access to higher opportunity areas. An analysis on the geographic locations of existing PSH sites unveiled that the majority (76%) are located in Low Resource or High Segregation and High Poverty areas while only 12% are located in High or Highest Resource areas.

Building on the 2018–2023 AFH

During the previous AFH process, the City of Los Angeles, Housing Authority of the City of Los Angeles (HACLA), Enterprise Community Partners, the Lawyers' Committee for Civil Rights Under Law, and numerous community stakeholders proposed several broad goals and specific strategies to address the types of fair housing issues and contributing factors affecting people of color, large families with children, and persons with disabilities. Six overarching goals with over 50 strategies were part of the adopted AFH Plan. The Goals outlined are the following:

1. Increase the stock of affordable housing through the city, particularly in neighborhoods of opportunity.
2. Preserve the existing stock of affordable housing and rent stabilized housing
3. Prevent displacement of low and moderate income residents
4. Ensure equal access to housing for persons with protected characteristics, lower-income, and homeless residents
5. Expand access to opportunity for protected classes
6. Increase community integration for persons with disabilities

These goals, strategies and programs have served as a "north star" for the investments and policies the City of Los Angeles has explored and adopted in recent years and is informing the 2021–2029 Housing Element update and AFFH analysis.

Fair Housing Analysis by Race and Ethnicity

The Fair Housing Act (FHA) protects people from discrimination when they are renting or buying a home, getting a mortgage, seeking housing assistance, or engaging in other housing-related activities.[4] This prohibits discrimination in housing on the basis of seven protected classes: Race, Color, National Origin, Religion, Sexual Orientation, Familial Status and Disability.[5]

4. U.S. Department of Housing and Urban Development (HUD). "Housing Discrimination under the Fair Housing Act." Housing Discrimination Under the Fair Housing Act. Accessed August 17, 2021. https://www.hud.gov/program_offices/fair_housing_equal_opp/fair_housing_act_overview.

5. For more information on FHA protections, visit: https://www.hud.gov/program_offices/fair_housing_equal_opp/fair_housing_act_overview#_The_Fair_Housing

Outreach conducted for the more recent update of the City of Los Angeles' AFH in 2018 found that out of 2,505 survey respondents, 732 (29.2%) reported having experienced discrimination in their housing either by gender, race and ethnicity, ancestry, disability, familial status, religion, sexual orientation, or other factors. While discriminatory housing practices are illegal, occurrences of landlord harassment based on racial biases, or lack of wheelchair accessibility requirements, are still very common.

Housing Needs by Race and Ethnicity

Due to historic segregation practices, inequitable zoning, and ongoing discrimination, BIPOC Angelinos are far more likely to experience housing insecurity. This section uses data from the Census Bureau to assess housing needs by racial groups. Most of the data indicators in this section focus on individual or household level needs. Addressing the needs of low-income BIPOC communities also requires assessing housing needs at a community level in order to prevent and mitigate displacement which is discussed in more detail later in this analysis.

Housing Needs for Latinx Households

The Latinx population faces some of the most acute housing problems in the city. Latinx households have the lowest median income, lowest rate of homeownership, and highest rates of rent burden and mortgage burden (Charts 1.1.8, 1.1.11 and 1.1.3). The median income for Latinx households is nearly half that of Asian and white households. Yet most shockingly the per capita income, which is calculated by dividing the total household income by the number of people in the household, is three times lower for Latinx households than white households ($20,273 compared with $66,939). The substantial disparities in per capita income (when compared to median income) impact Latinx households' earnings and housing choice, as Latinx residents have larger family sizes. As shown in the chart below, the average household size for Latinx is significantly higher than any other racial group; 4.23 for owner occupied housing and 3.45 for renter occupied housing. The combination of larger families and lower incomes results in staggering rates of overcrowding. More than one in four Latinx households is overcrowded, and the rate of overcrowding (Chart 1.1.1) for Latinx households is seven and a half times greater than that of white households, and five times the rate of Black households. An analysis of housing code violations conducted in the 2018–2023 AFH also found that substandard housing conditions are more prevalent in majority Latinx and Black neighborhoods.[6] Combined, these indicators show that in order to meet the greatest needs of the Latinx residents, the city should produce and preserve larger sized, affordable rental housing options and provide greater support for homeownership to support wealth building and protect against predatory lending.

6. See pages 262-265 of the 2018–2023 AFH for more information.

Housing Needs for Black Households

Like Latinx households, Black households have low median incomes, low rates of homeownership, and very high rates of cost burden (Charts 1.1.2 and 1.1.3). Black households also have the highest rates of individuals and families in poverty. However, unlike Latinx households, Black households have a smaller average household size and have lower rates of overcrowding. Black households are far more likely to be impacted by homelessness, more likely to rely on public transit, and more likely to have a disability than any other racial group. According to the 2020 LAHSA Point in Time Count, Black residents make up 8.6% of the city's overall population, but account for 38% of the city's unhoused residents. More than one in six (16%) of Black residents in the city have a disability, which is 8% higher than the rate of Latinx residents, 6% higher than Asian residents, and 5% higher than white residents. Based on data from the Regional Centers for the Developmentally Disabled (Regional Centers), Black residents living in LA County may also be more likely to have a developmental disability. Over 13% of those served by the Regional Centers identify as Black, higher than the overall population of Black residents in the county (9%). Due to higher rates of poverty and disability, one in five (20%) of Black residents do not have access to a vehicle (compared to 13% of Latinx and Asian households and 9% of white households). This data suggests that meeting the most pressing needs of Black residents requires focusing broadly on affordable housing production and preservation strategies, but specifically on permanent supportive housing, affordable housing near transit, and affordable, accessible housing for people with disabilities. Supporting homeownership is also critical in addressing the racial and generational wealth gaps.

Housing Needs for Asian Households

While Asian households have higher incomes and less severe housing insecurity, there are significant disparities when comparing by ethnicity. For example, Filipino and Korean households have significantly lower per capita income and much higher rates of overcrowding than Chinese households. Nearly 15% of Filipino households and 11% of Korean households are overcrowded, compared to just 6% of all Asian households. Korean and Chinese populations both have a higher percentage of people over the age of 65, higher rates of people without vehicles, and higher rates of people in poverty than Filipinos. Nearly one in five (20%) of Korean and Chinese people live in poverty and 19% of Korean and 14% of Chinese households do not have access to a vehicle. Addressing the needs of Asian residents requires acknowledging the differences within racial and ethnic groups such as developing affordable senior housing near transit to meet the needs of some communities while prioritizing the development of larger, family-sized housing for others.

Chart 1.1.1 **Rates of Overcrowding**

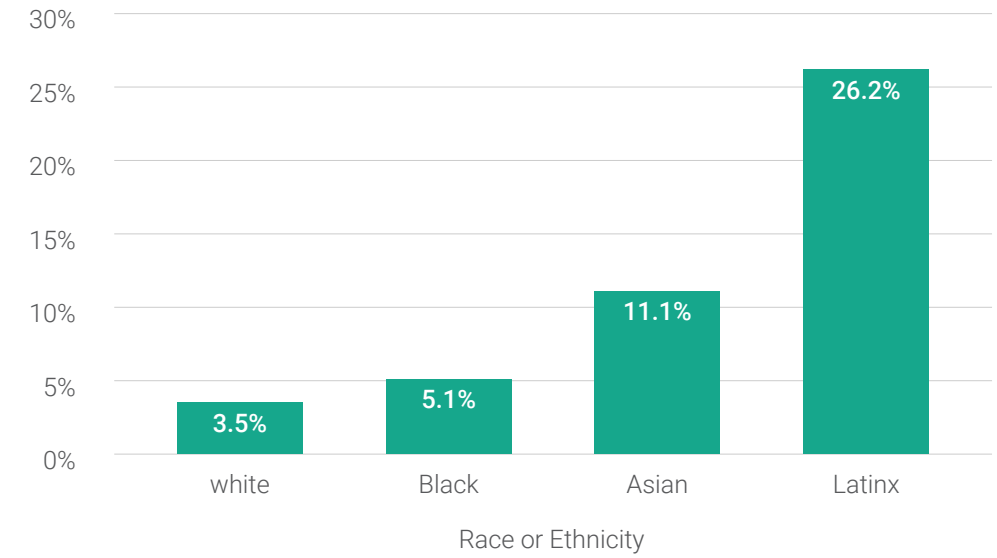

Source: 2019 ACS 1-Year Summary

Chart 1.1.2: **Percentage of Severely Overcrowded Households by Race/Ethnicity**

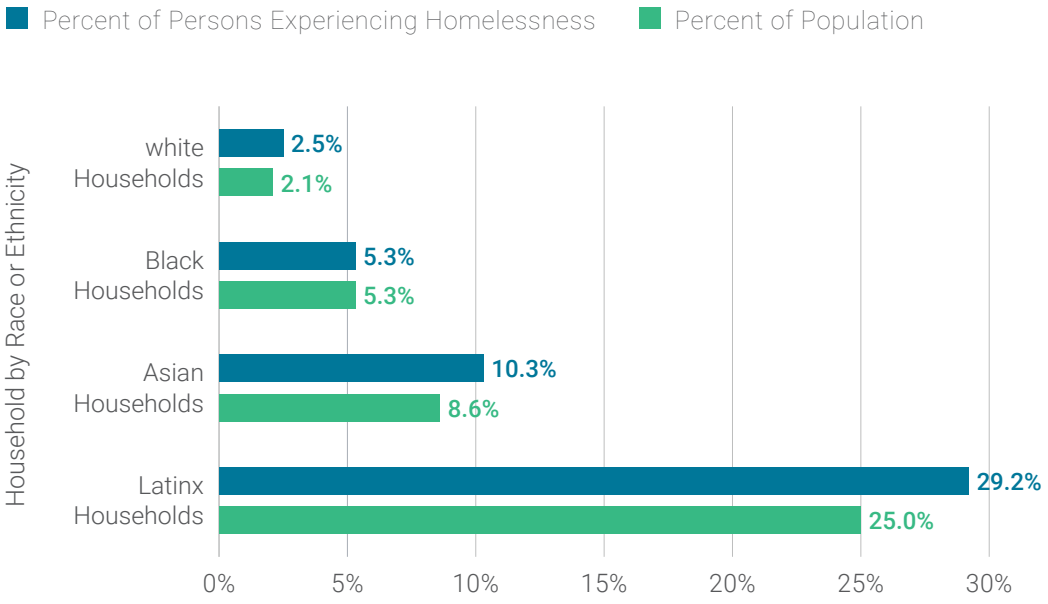

Source: 2019 ACS 1-Year Summary

Chart 1.1.3: **Rent Burdened and Mortgage Burdened**

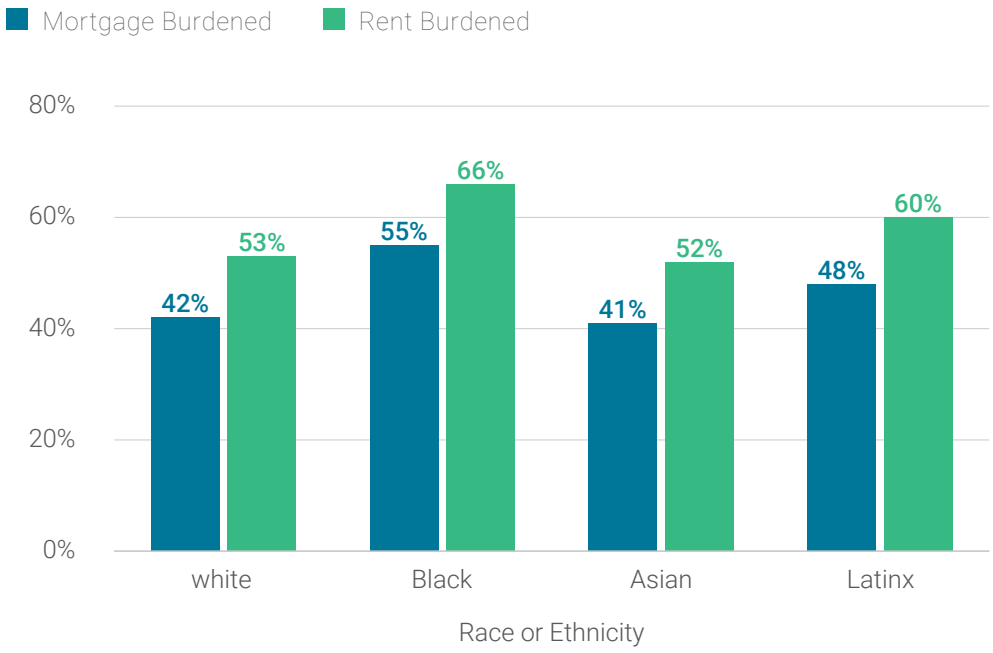

Source: 2019 ACS 1-Year Summary

Chart 1.1.4: **City of Los Angeles Renter Occupied Severe Housing Cost Burden**

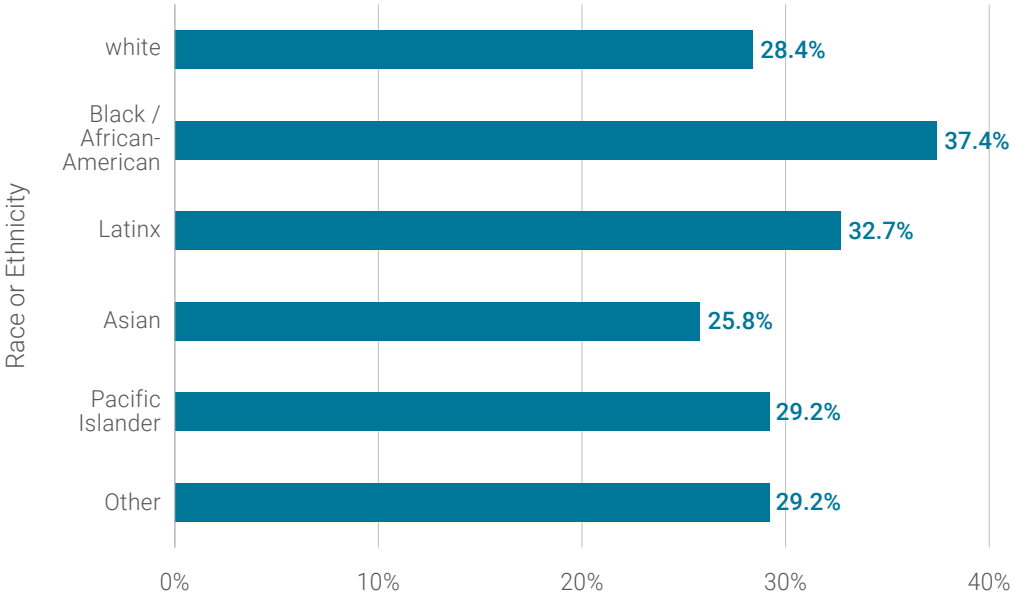

Source: 2019 ACS 1-Year Summary

Chart 1.1.5: **Percent of People in Poverty by Ethnicity**

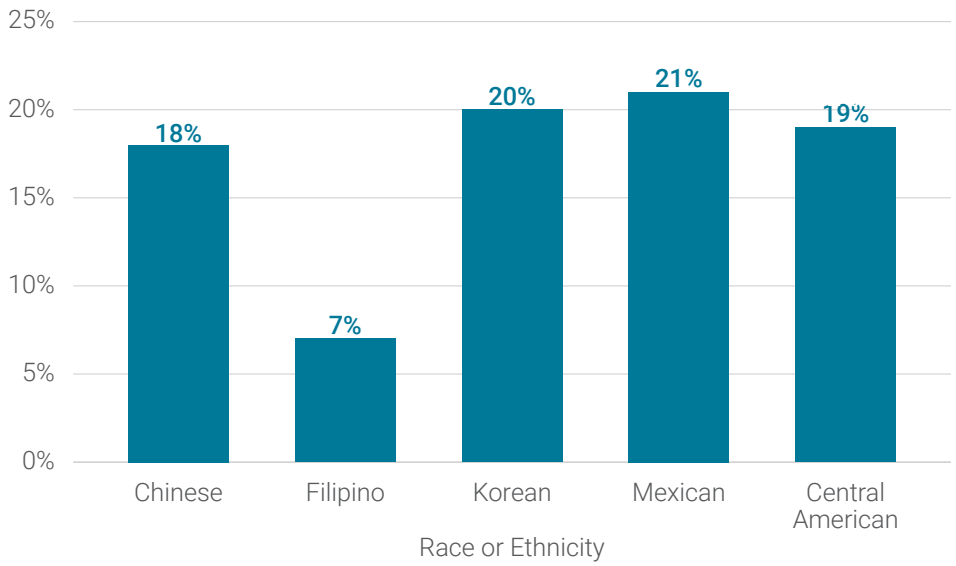

Source: 2019 ACS 1-Year Data

Chart 1.1.6: **Percent of Population with a Disability**

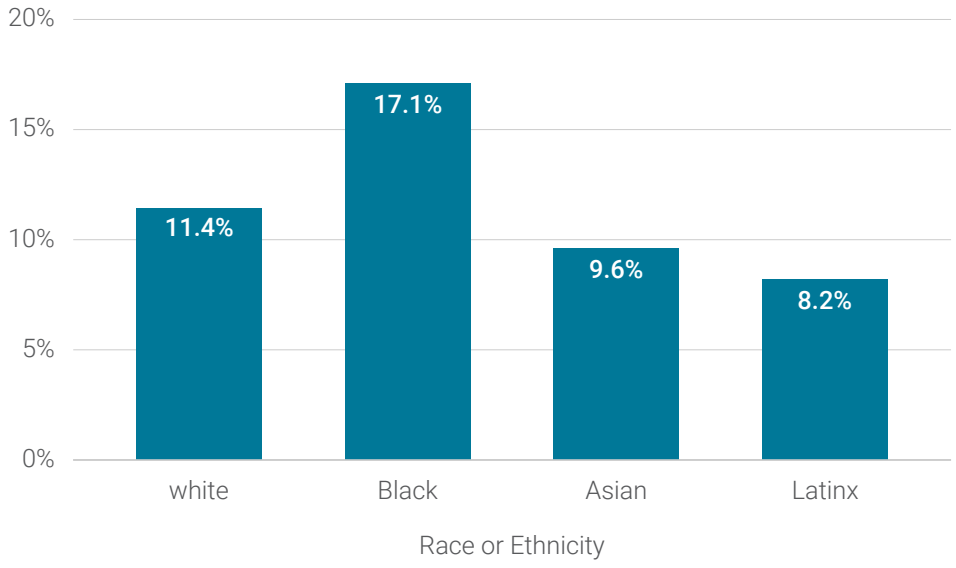

Source: 2019 ACS 1-Year Summary

Chart 1.1.7: **Racial Demographics of People Served by Regional Centers Compared to Overall Population, LA County**

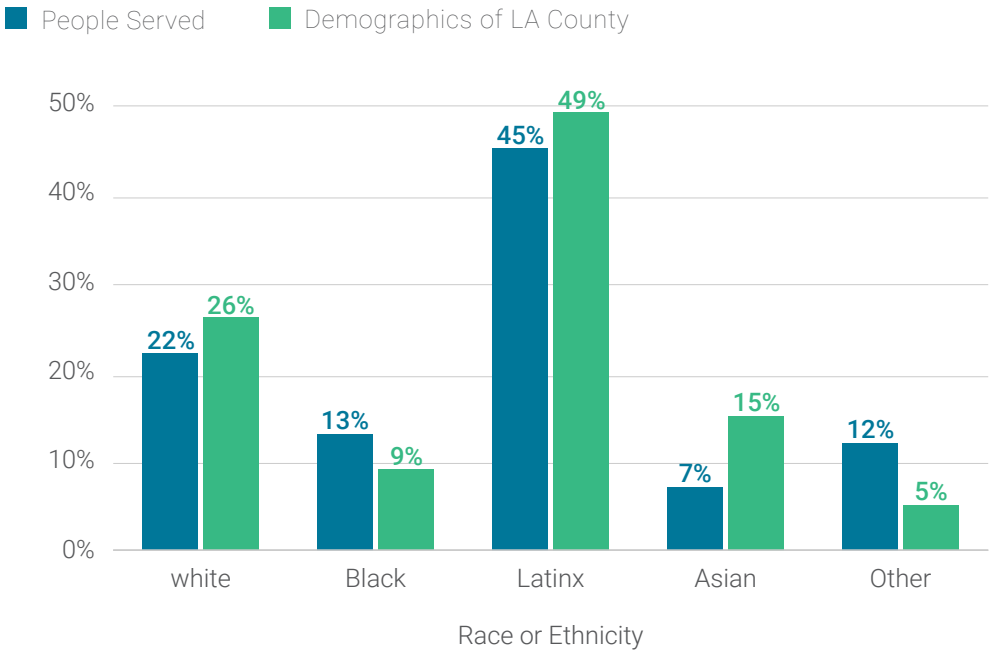

Source: 2019 ACS 1-Year Summary

Chart 1.1.8: **Median Income and Per Capita Income by Race/Ethnicity**

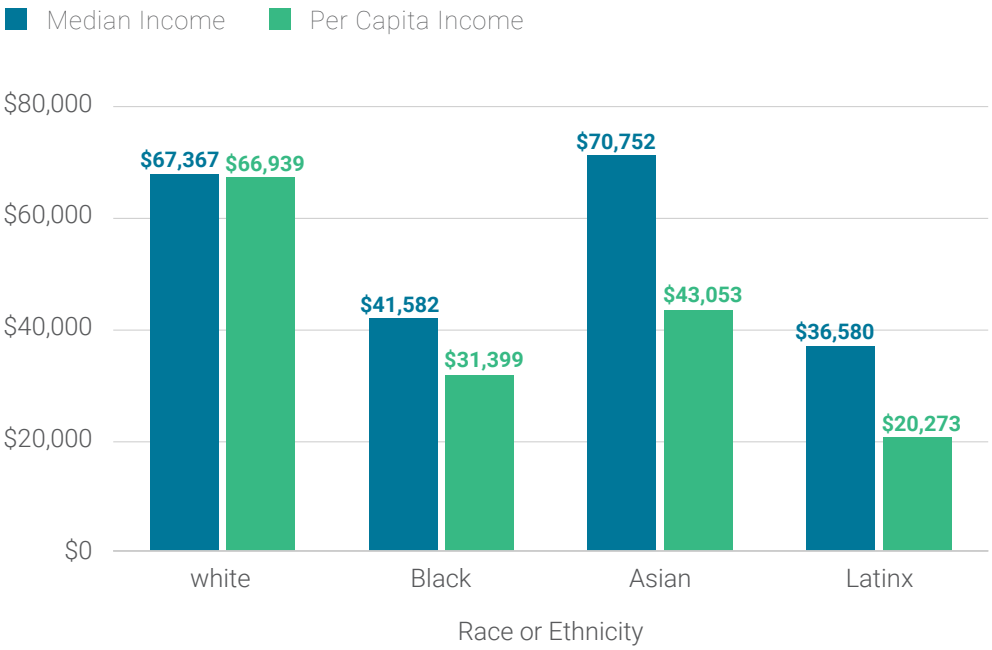

Source: 2019 ACS 1-Year Summary

Chart 1.1.9: **Median Income and Per Capita Income by Ethnicity**

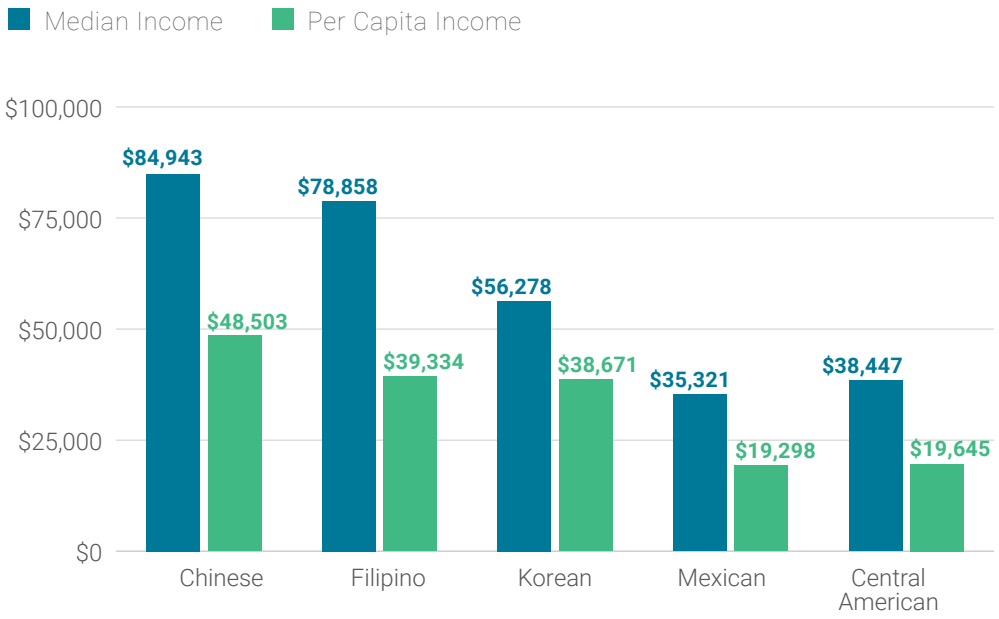

Source: 2019 ACS 1-Year Data

Chart 1.1.10: **Average Household Sizes**

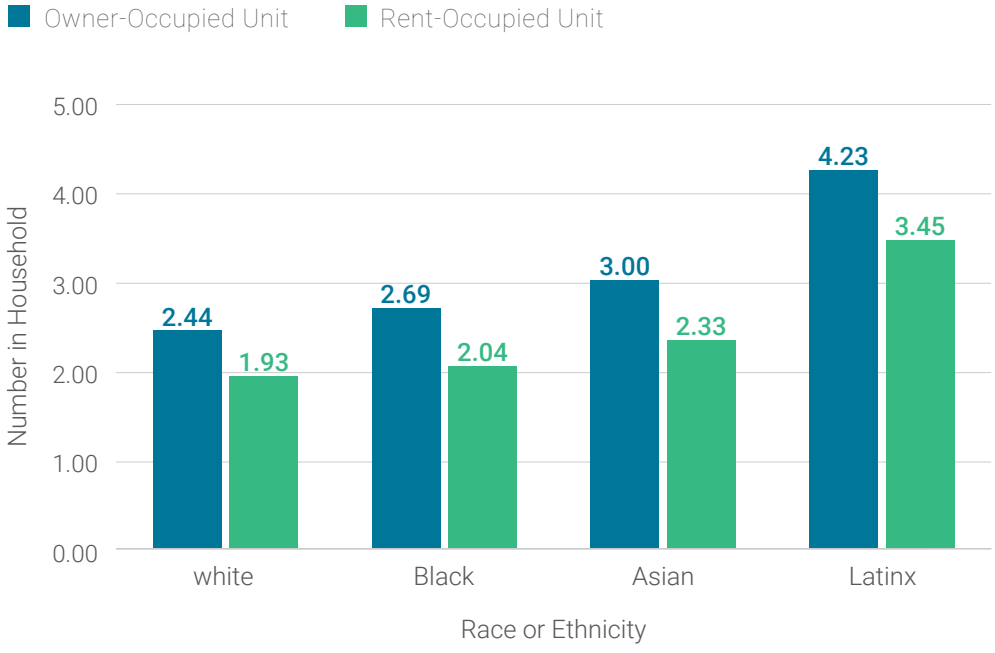

Source: 2019 ACS 1-Year Summary

Chart 1.1.11: **Homeownership Rates by Race/Ethnicity**

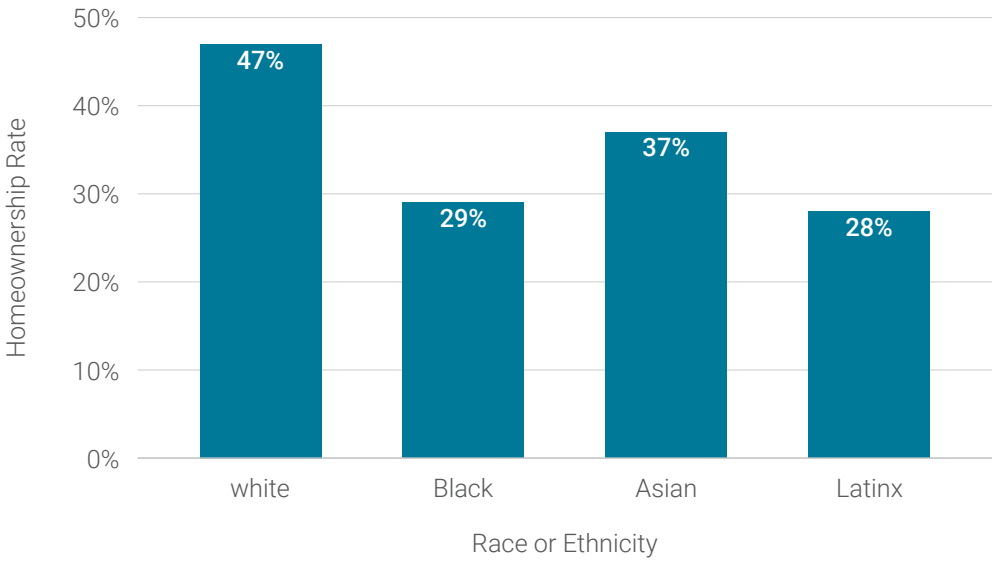

Source: 2019 ACS 1-Year Summary

Chart 1.1.12: **No Access to Vehicle**

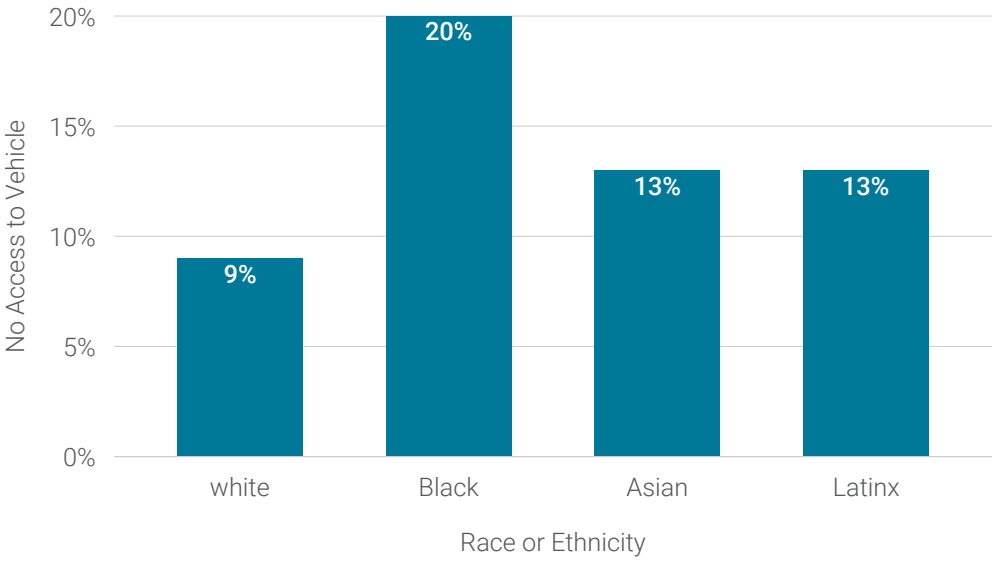

Source: 2019 ACS 1-Year Summary

Chart 1.1.13: **Persons Experiencing Homelessness in the City of LA**

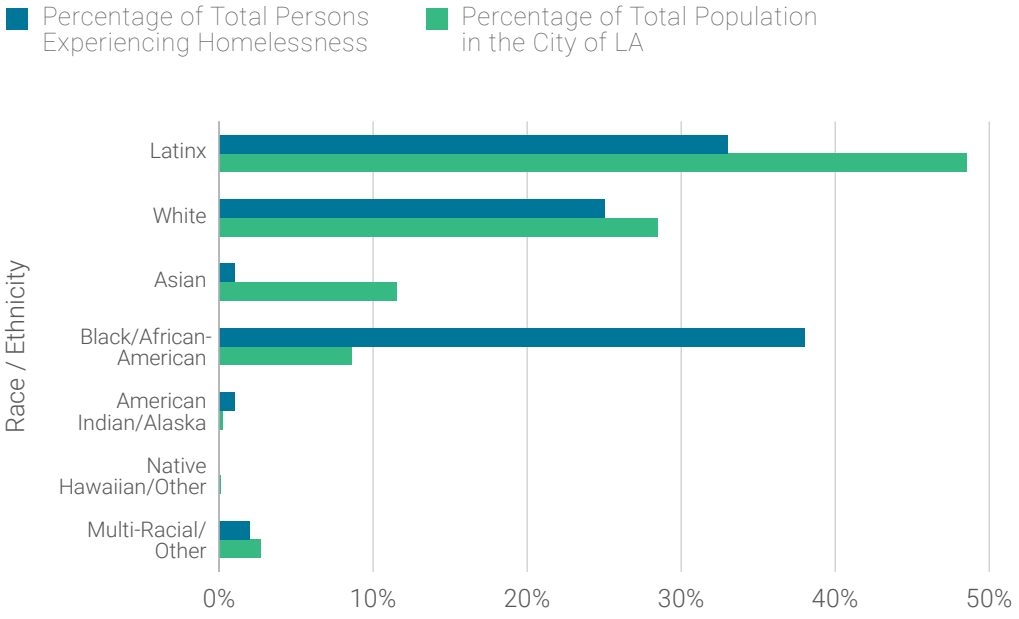

Source: 2020 LAHSA Homeless Count

Chart 1.1.14: **Households Facing Severe Housing Problems by Race & Ethnicity**

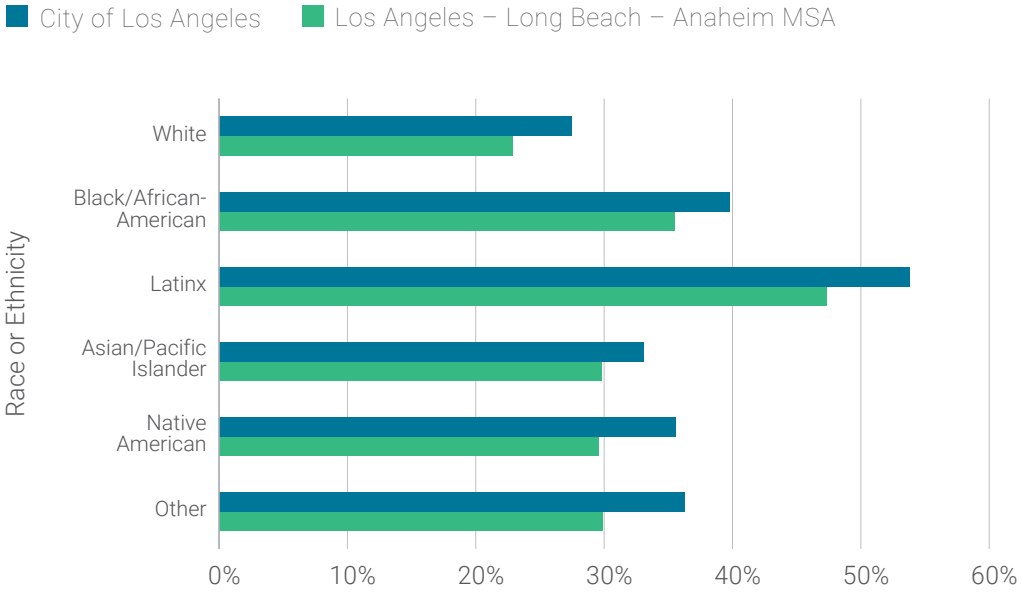

Source: CHAS; Note: All percentages percentages represent a share of the total population within the jurisdiction or region.

Changes in Population Growth by Race

From 1990 to 2019, the population growth rate of the City of Los Angeles was 12%, with a current estimate of over 3.9 million residents. As seen in Table 1.1.1 and Chart 1.1.15 this growth is due in large part to increases in Latinx and Asian/Pacific Islander residents as well as those who identify as Other or Mixed-Race, despite decreases of both white and Black residents. Over 1.9 million Angelinos are Latinx, or 48.5% of the total population.

Table 1.1.1: **Population Growth Rate of Race and Ethnicity – City of Los Angeles**

	Growth Rate
Total Population	12.0%
Hispanic or Latinx	28.6%
white	-15.9%
Black	-35.0%
Asian and Pacific Islander	28.4%
Native American	-54.5%
Two or More (Mixed) Races *	90.1%
Other	37.1%

** The US Census Bureau did not begin to include this category until the 2000 US Decennial Census. The rate of change for this category is between the years 2000 and 2019*

Chart 1.1.15: **Change in Race and Ethnicity Over Time – LA City**

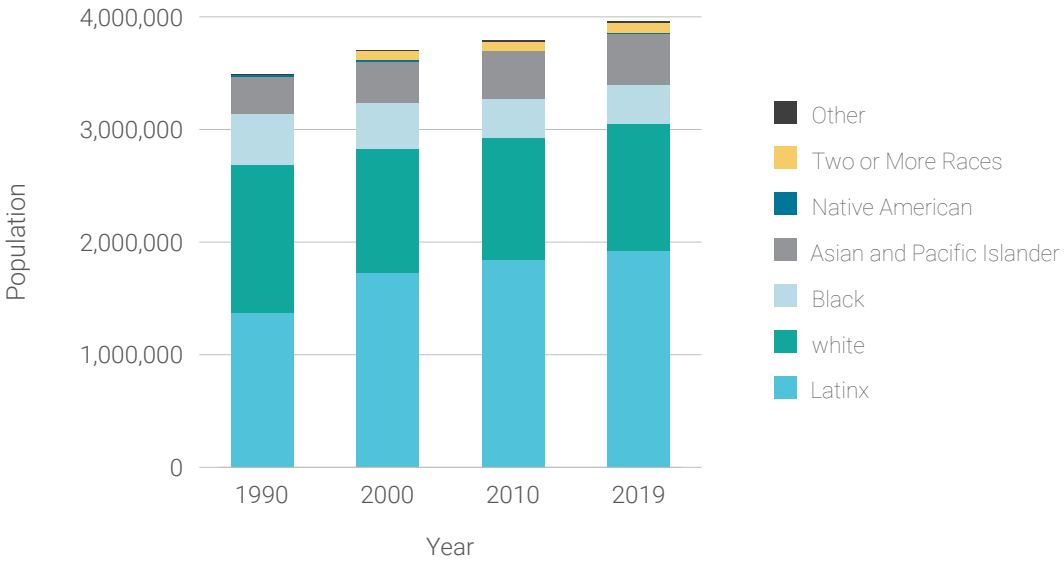

Source: 2019 ACS 1-Year Summary

Segregation Patterns by Race and Ethnicity

Los Angeles, with its immense diversity remains one of the most segregated cities in the nation.This section uses a variety of indicators and analysis to illustrate the extent of racial and ethnic segregation in the city. Racial segregation and economic segregation, which is discussed later, are highly correlated. Research shows that economic factors alone do not account for the extent of racial segregation in the city.[7] Rather, ethnoracial segregation results from a combination of historic racial exclusion through redlining, restrictive covenants, other racially discriminatory housing practices along with continued patterns of economically exclusionary land use and economic disinvestment.

Population Distribution by Race

The following maps display the distribution of each racial group with each dot representing 500 people. As shown in Map 1.1.1, the Latinx population is the most dispersed of any racial group and nearly 90% of all census tracts in the city include at least 10% of Latinx people. The only areas without a sizable Latinx population are located in West LA and the Northwest Valley, which include West Hills, Woodland Hills, Pacific Palisades, Tarzana, Encino, Studio City, Brentwood, Bel Air, Beverlywood, and the

7. Paul Ong et al., "Race, Ethnicity, and Income Segregation in Los Angeles" (UCLA Center for Neighborhood Knowledge, June 2016), https://knowledge.luskin.ucla.edu/wp-content/uploads/2018/01/Race-Ethnicity-and-Income-Segregation-Ziman_2016.pdf

Hollywood Hills as well as Century City, Cheviot Hills, Beverlywood, Pico-Robertson, Beverly Grove, Hancock Park and Los Feliz.

While Latinx people live throughout the city, the highest concentrations of Latinx people are in the San Fernando Valley, East Los Angeles, and South Los Angeles. Within the San Fernando Valley, Mission Hills, Sun Valley, Panorama City, North Hills, and Van Nuys all have census tracts with Latinx populations over 50% and Pacoima, Sylmar, and Arleta have Latinx populations exceeding 75% of all residents. In Northeast LA, the neighborhoods of Highland Park, Montecito Heights, Cypress Park, El Sereno, Lincoln Heights, and Boyle Heights, all have Latinx populations exceeding 75%, as do areas in Central and South LA including Westlake, Pico Union, Central-Alameda, Historic South Central, Adams-Normandie, Exposition Park, South Park, Vermont Square, Vermont-Slauson, Florence, Watts, Green Meadows, Broadway-Manchester, and Vermont Vista. Wilmington and San Pedro in the South Bay are also over 75% Latinx.

White residents are highly concentrated in West LA and the South San Fernando Valley, with smaller notable concentrations of white residents living throughout the San Fernando Valley, Downtown, Northeast LA, and the Harbor area. The areas with the greatest concentrations of white people include the neighborhoods of West Hills, Woodland Hills, Tarzana, Pacific Palisades, Encino, Brentwood, Sherman Oaks, Bel Air, Beverly Crest, Studio City, Hollywood Hills, Westwood, Century City, as well as Venice and Playa Del Rey along the coast. Parts of Tujunga, Sunland, and Lake View Terrace in the northern most edges of the City are also majority white. There are fewer than 500 white residents living in most areas of South and Southwest LA and Boyle Heights.

Black Angelinos live throughout the Valley, the Westside, Downtown, Hollywood, and Harbor area, with South Los Angeles historically having the highest concentration of Black residents in the city. The neighborhoods of Baldwin Hills/Crenshaw, Leimert Park, Manchester Park, Gramercy Park, and Westchester all have Black populations exceeding 50% (see Map 1.1.4). There are very few Black residents living in Boyle Heights or Northeast LA. There are also very few Black residents in the hillside areas like Pacific Palisades, Brentwood, Bel Air, Beverly Crest, Tarzana, Encino, and Sherman Oaks.

Asian residents live throughout West LA, the Valley, Northeast LA and the Harbor area, with the greatest number of Asian residents living near Koreatown, Downtown, Chinatown, Lincoln Heights, Playa Vista, Porter Ranch, North Hills, Westwood near UCLA and Exposition Park near USC. Parts of Montecito Heights, Porter Ranch, and the Harbor area also have Asian populations exceeding 40%. There are very few census tracts south of USC in South LA with more than 500 Asian residents.

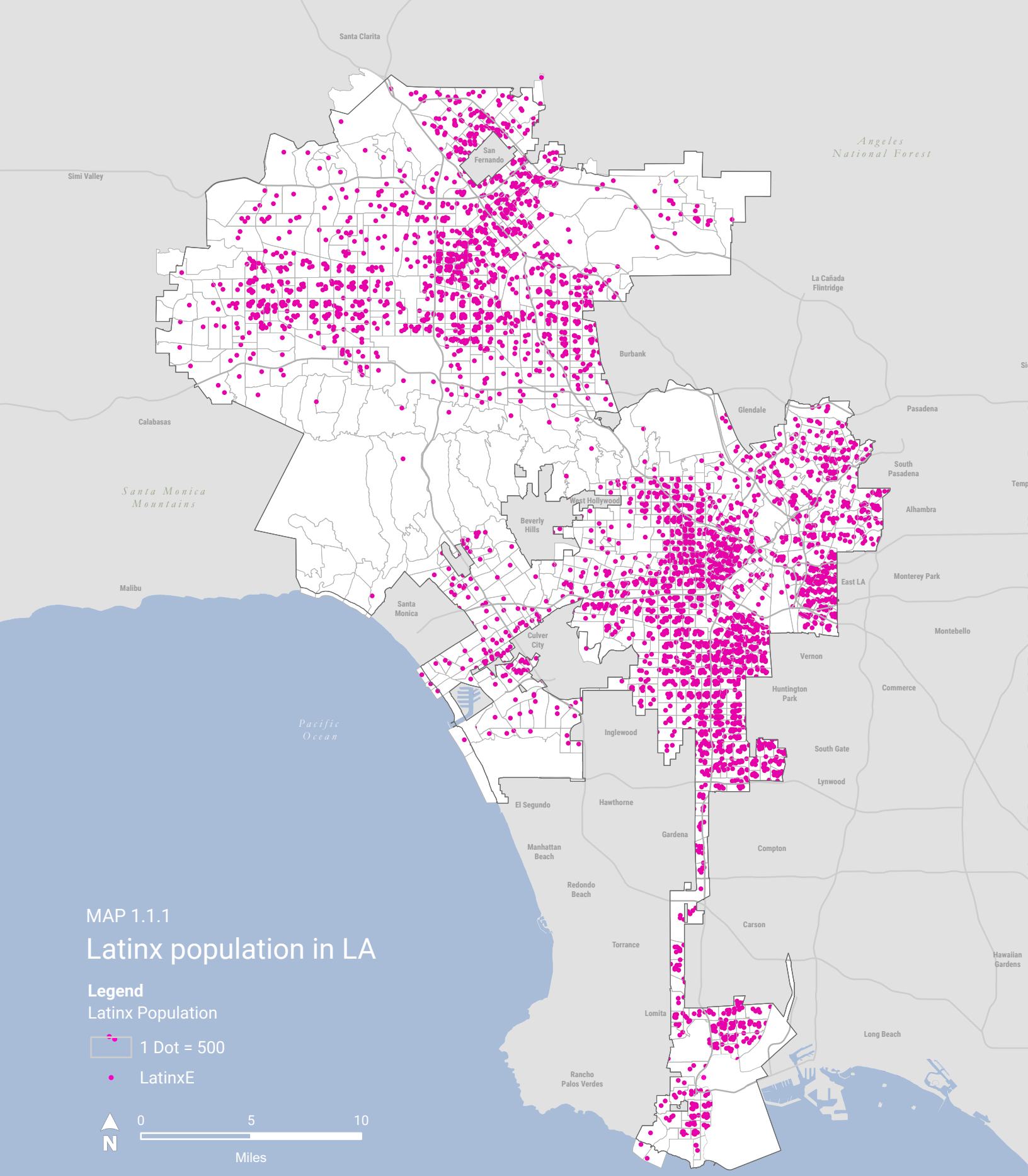

Source: ACS 2019 5-year summary data

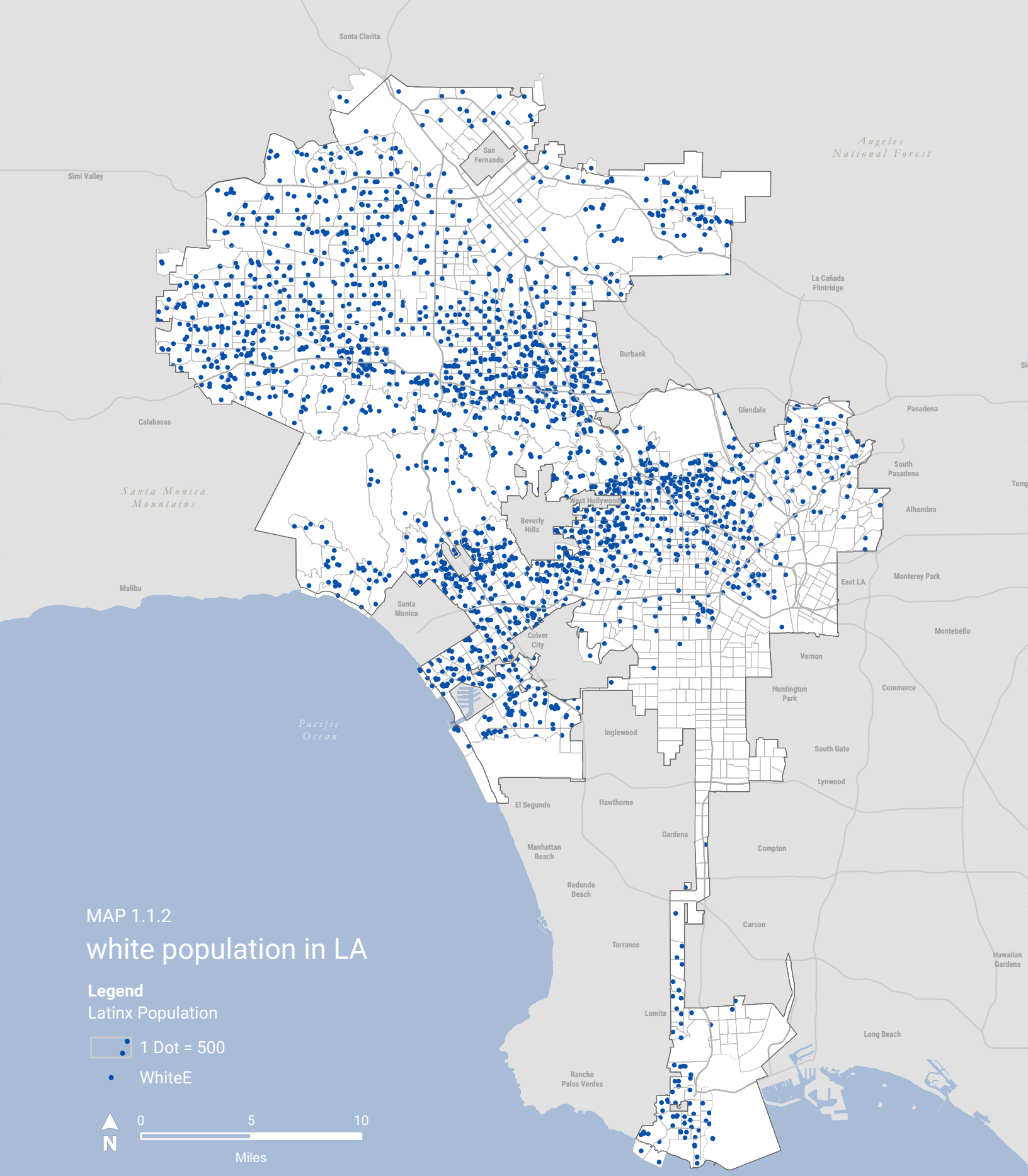

Source: ACS 2019 5-year summary data

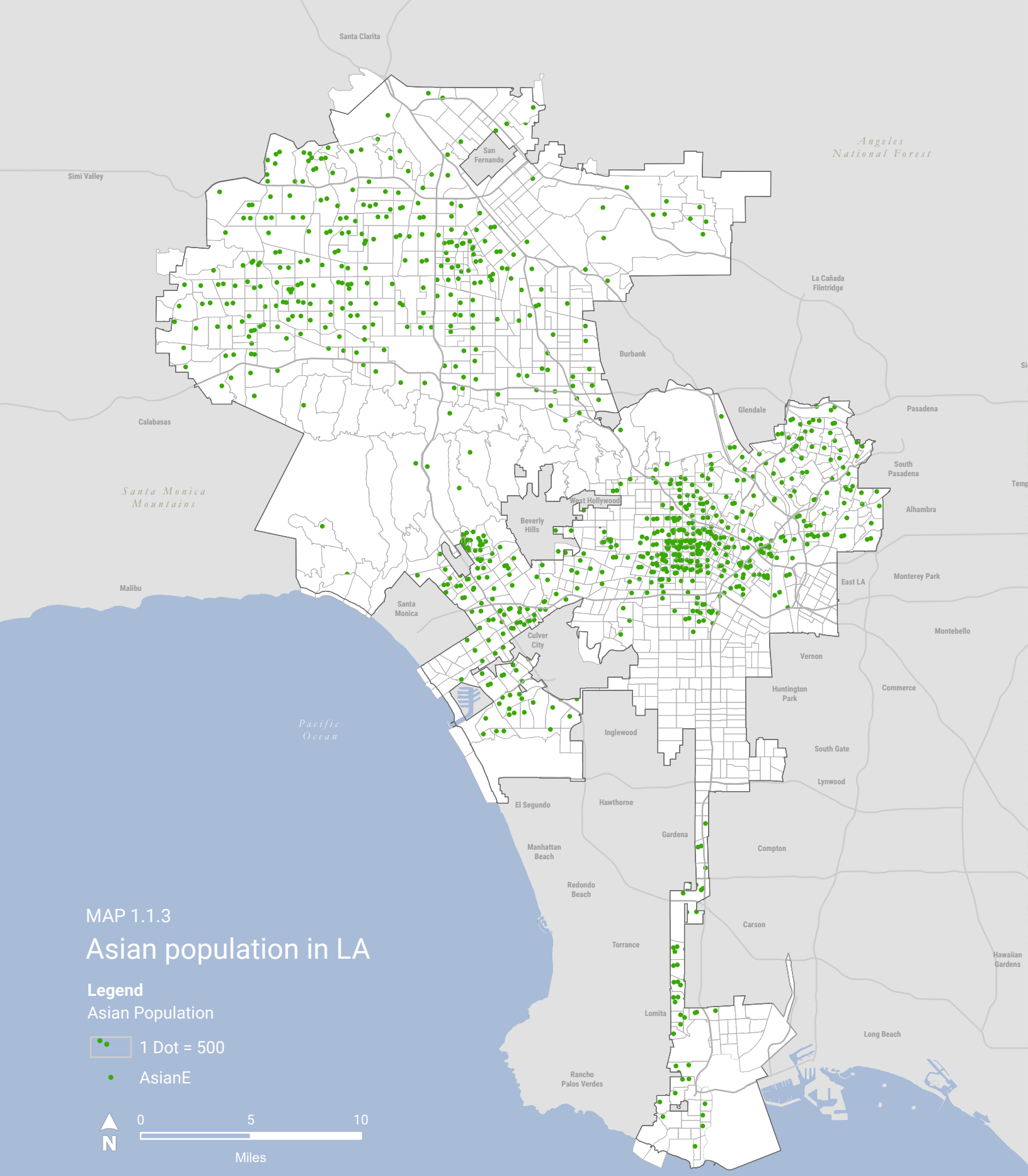

Source: ACS 2019 5-year summary data

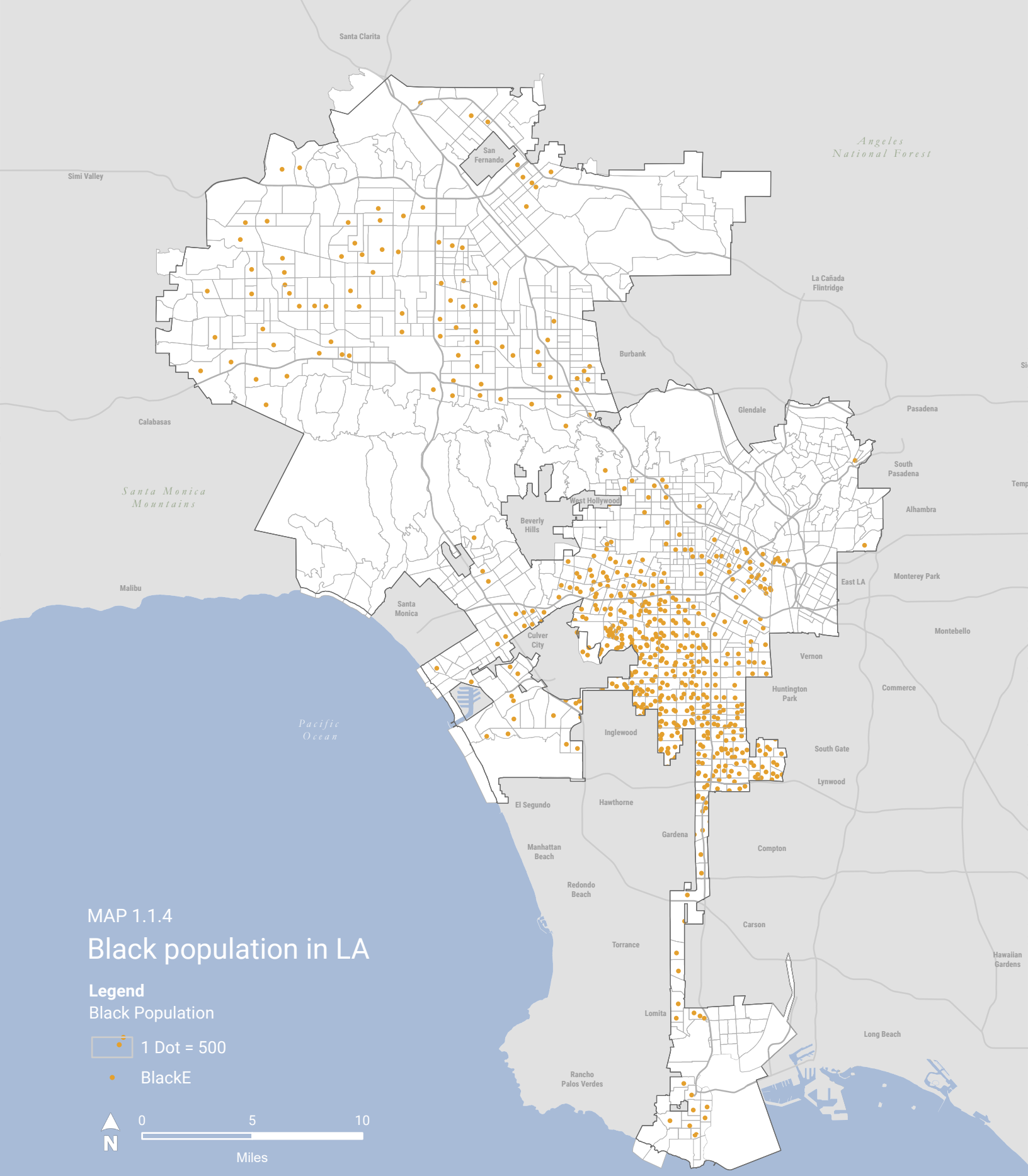

Source: ACS 2019 5-year summary data

Analysis of HCD-Designated Racial Neighborhood Types

Datasets provided by HCD included a categorization of each census tract in the city based on the prevalence of each racial and ethnic group. Analyzing this data reveals the complex and nuanced mosaic of integration and segregation patterns in the city. The categories listed in Table 1.1.2 are based on the concentration of one or more racial and ethnic groups relative to their total population in the city.

Table 1.1.2: **Categorization of Census Tracts in the City of LA Based on Racial and Ethnic Groups**

Neighborhood Category	Number of Census Tracts	Percent of Census Tracts
Asian-Latinx-white	264	20.9%
Latinx-white	195	15.5%
Mostly Latinx	132	10.5%
Black-Latinx	124	9.8%
Asian-Latinx	78	6.2%
Mostly white	52	4.1%
4 Group Mixed/Diverse	42	3.3%
Asian-white	39	3.1%
Black-Latinx-white	31	2.5%
Black-Asian-Latinx	15	1.2%
Black-white	3	0.2%
Other-white	3	0.2%
Mostly Black	2	0.2%
Black-Asian-white	1	0.1%
Mostly Asian	1	0.1%

Source: HCD Neighborhood Typologies and 2019 American Community Survey 5-Year Data Summary

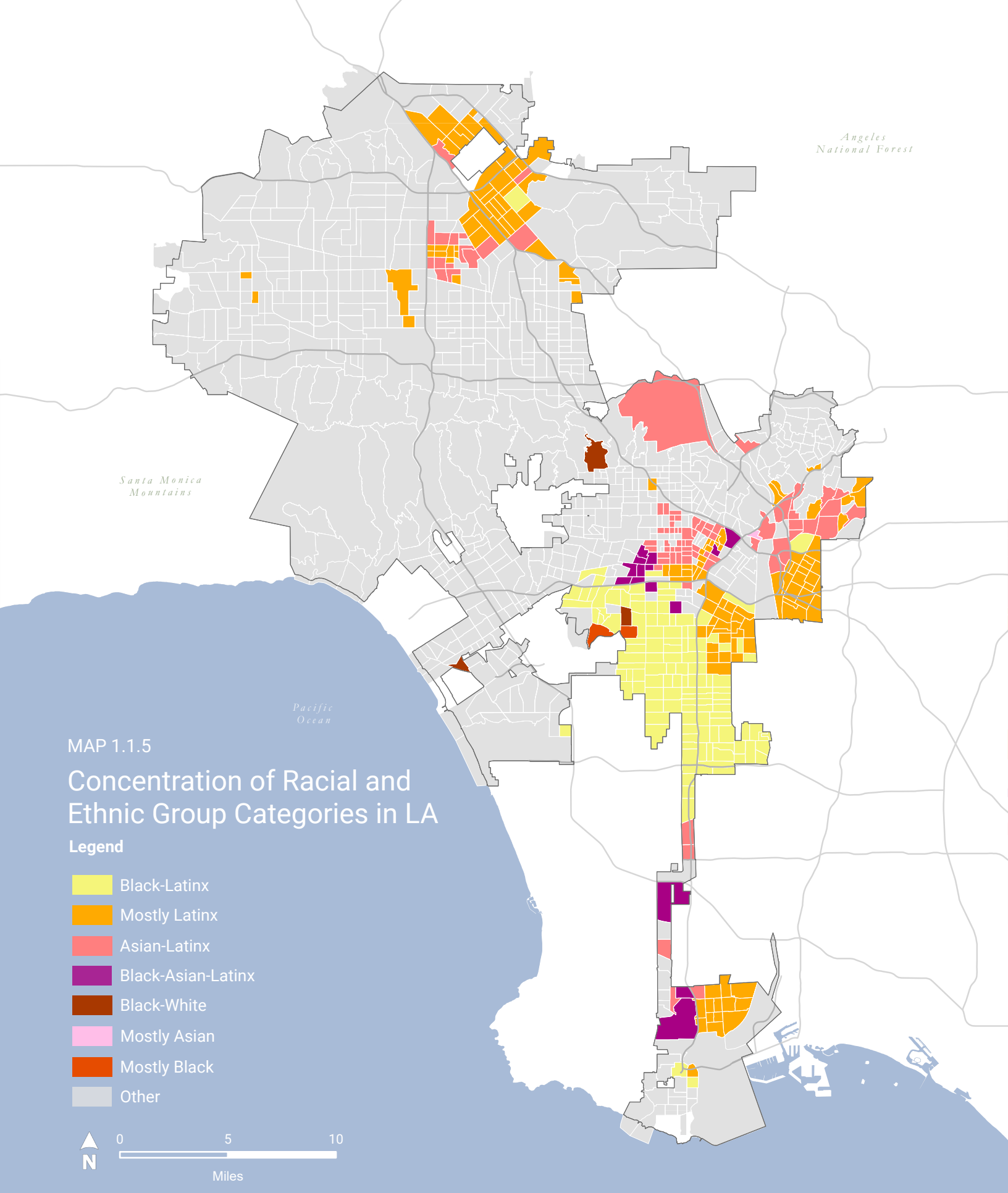

Sources: HCD Neighborhood Typologies, ACS 2019 5-Year Summary Data

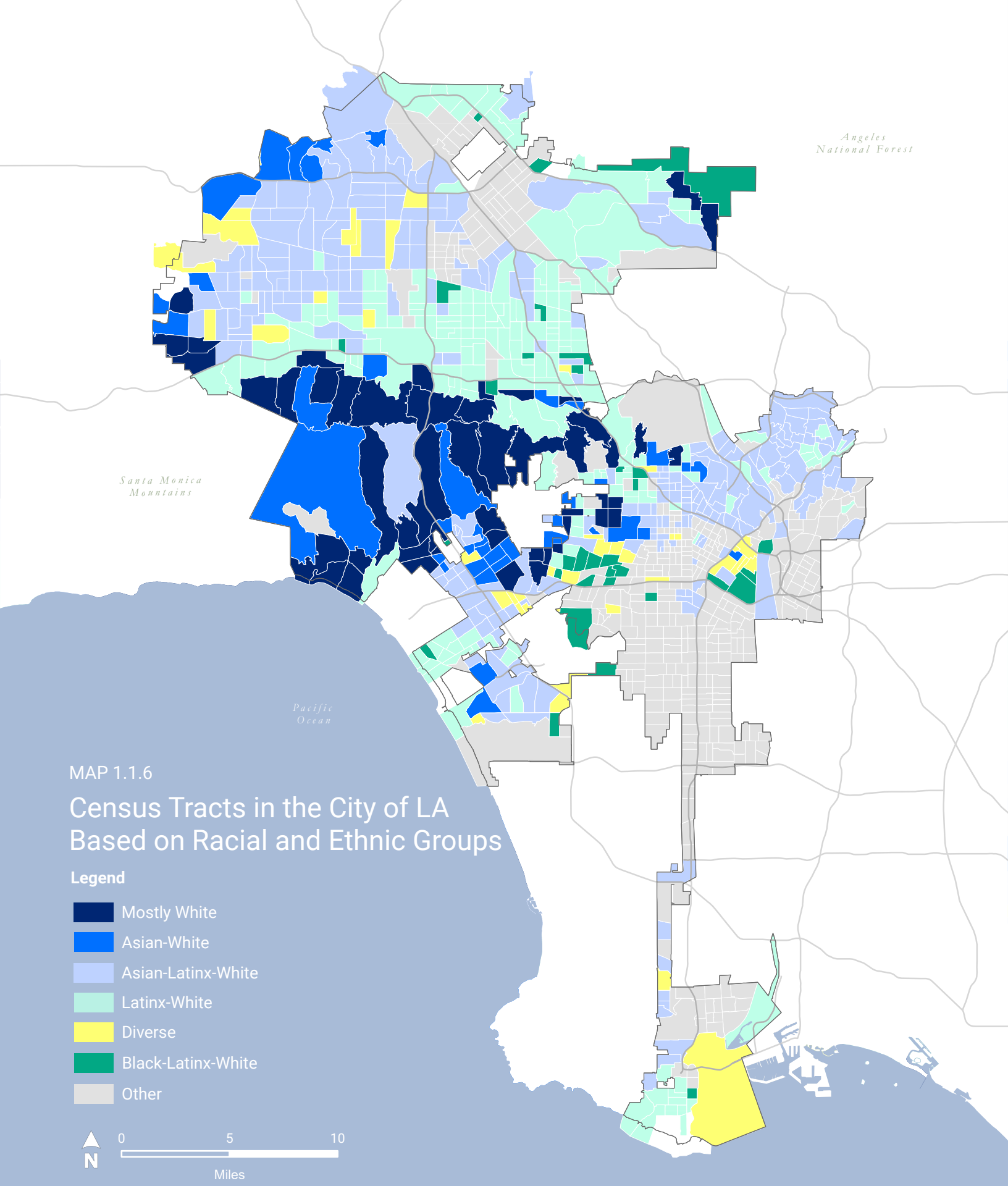

MAP 1.1.6

Census Tracts in the City of LA Based on Racial and Ethnic Groups

Legend

- Mostly White
- Asian-White
- Asian-Latinx-White
- Latinx-White
- Diverse
- Black-Latinx-White
- Other

N

0 5 10

Miles

Sources: HCD Neighborhood Typologies, ACS 2019 5-Year Summary Data

Overall, most of the neighborhoods in Los Angeles are racially mixed, with only 15% of census tracts in the city are predominantly one race. Of these racially-concentrated areas, the vast majority are predominantly Latinx, which correlates with Latinx being the largest Racial/Ethnic group in the city. There are over 132 census tracts that are considered mostly Latinx, most of which are located in the Northeast San Fernando Valley, Southeast LA, East LA, and Wilmington. Mostly white neighborhoods are the second most common of the racially concentrated census tracts. These 52 census tracts are primarily located in the hillside areas between West LA and the Southern San Fernando Valley (including Pacific Palisades, Brentwood, Bel Air, Beverly Crest, Woodland Hills, Tarzana, Encino, Sherman Oaks, Studio City and the Hollywood Hills). Parts of Central and West LA including parts of Los Feliz, Fairfax, Hancock Park, Beverly Grove, Cheviot Hills, Beverlywood, Pico-Robertson are also considered mostly white. The northern portion of Chinatown (east of the Chinatown metro station) is the only neighborhood in the city considered mostly Asian and the only two areas considered mostly Black are Leimert Park and Baldwin Hills.

The majority of neighborhoods in the City of Los Angeles include a mix of Asian, Latinx and white residents, most notably seen in the San Fernando Valley, Northeast LA, Central LA, West LA, and the South Bay. Examples of San Fernando Valley neighborhoods that meet this definition (Asian-Latinx-white) include parts of Chatsworth, Porter Ranch, Granada Hills, Mission Hills, Canoga Park, Winnetka, Northridge, North Hills, Panorama City, Sun Valley, Sunland, Tujunga. In East/Northeast LA neighborhoods include East Hollywood, Silverlake, Echo Park, Elysian Park, Montecito Heights, Mount Washington, Glassell Park, and Eagle Rock and in Central LA Larchmont, and parts of Koreatown, Mid-Wilshire, Downtown, and the areas around Exposition Park all fall into this category. Several areas of West LA including parts of Brentwood, Westwood, Sawtelle, Mar Vista, Del Rey, Playa Vista, and Westchester are also included in this neighborhood type, as are areas of the South Bay near Torrance, Gardena, Lomita, and San Pedro.

The Asian-Latinx-white neighborhoods are directly adjacent to two other common neighborhood types, white-Latinx and Asian-Latinx. White-Latinx neighborhoods, which make up 20% of the city's neighborhoods, are primarily located in the San Fernando Valley neighborhoods of Sylmar, Sunland, Shadow Hills, Sun Valley, North Hollywood, Valley Glen, Van Nuys, Reseda, Woodland Hills,Tarzana, Sherman Oaks, and Studio City. There are also a few neighborhoods in the central, western, and southern area of the city near Hollywood, Los Feliz, Echo Park, Beverly Grove, Venice, and San Pedro. Latinx-Asian neighborhoods, which represent 8% of the city, include parts of Panorama City, Chinatown, Lincoln Heights, Koreatown, Westlake, and parts of the Southbay and San Pedro.

Black-Latinx neighborhoods are the fourth most common neighborhood type and are located nearly exclusively in South Los Angeles including West Adams, Jefferson Park, Exposition Park, Vermont Square, Vermont Knolls, Gramercy Park, Broadway-Manchester, Green Meadows and Watts.

Other less common neighborhood types include: 4-Group Mix or Diverse areas (4% of the city's neighborhoods), Asian-white neighborhoods (4%), and Black-Latinx-white areas (3%) and Black-Asian-Latinx (2%). Diverse neighborhoods that include a mix of all four racial groups are located in the Northwest San Fernando Valley (near Chatsworth and Northridge), Central and West LA (including Downtown, Mid-Wilshire, Mid-City and Palms), and the eastern part of San Pedro. Asian-white areas are primarily located near mostly white neighborhoods in West and Central LA such as Pacific Palisades, Westwood, Hancock Park, Beverly Grove, and Los Feliz, but are also present in the Northwest Valley and Del Rey/Playa Vista. The 31 Black-Latinx-white majority areas are scattered throughout the city but most concentrated in Downtown, Mid-City, Southwest LA, Hollywood, and Northeast Valley. Lastly, Black-Asian-Latinx neighborhoods are primarily located in the Central City area in neighborhoods such as Westlake, Arlington Heights and Exposition Park, Harbor Gateway, and San Pedro.

Measuring Segregation

Dissimilarity Index

The dissimilarity index assesses the extent of segregation between two groups across geographies by looking at census tracts. The index ranges from 0 to 100, with 0 meaning no segregation and 100 indicating complete segregation. The number can be interpreted as the percentage of people from either ethno-racial group that would have to move to another neighborhood to achieve fully integrated neighborhoods. For example, if the dissimilarity index between white and Black residents is 50, it would mean 50% of either group would need to relocate to other census tracts for full integration. According to guidance from HCD, an index score above 60 is considered high, a score between 30–60 is considered moderate, and a score below 30 is considered low.

Based on the 2018 American Community Survey data, the overall dissimilarity index between white and non-white city residents is 55.74, suggesting moderate segregation patterns across the city (see Table 1.1.3). When comparing by selected racial and ethnic groups, Black/white and Latinx/white segregation are high, with indices of 66.05 and 63.32, respectively. Asian or Pacific Islander/white segregation is considered moderate. When dissimilarity indices with county and metro area, the city has a slightly higher Latinx/white dissimilarity and slightly lower Asian Pacific Islander/white dissimilarity.

Table 1.1.3: **Dissimilarity Index Between White and Non-White Residents**

	Dissimilarity Index		
	LA City	**LA County**	**LA Metro**
Non-white/white	55.74	52.35	49.77
Black/white	66.05	65.51	66.27
Latinx/white	63.32	62.36	60.99
Asian or Pacific Islander/white	43.50	50.07	47.92

Source: 2018 American Community Survey

Dissimilarity indices for all racial groups have decreased steadily since 1990 as shown in the chart below, although dissimilarity for white/Asians increased slightly between 2010 and 2018. The decrease is particularly significant for white/non-white segregation which declined by nearly 10% from 1990 to 2018 (from 61.72 to 55.74) and for Black/white segregation which declined by nearly 16% (78.24 to 66.05). While the decrease in Black/white segregation indicates the city is becoming more integrated, this integration may be correlated to the decrease in Black population that has occurred since 1990. In 1990, the nearly 500,000 Black residents comprised over 17% of the city's population. Between 1990 and 2018, the total Black population decreased by nearly 120,000 (from approximately 461,000 to 342,000) and the share of the city that identifies as Black is now just 8.6%.

The Latinx/white dissimilarity index has only declined by a little over 1% since 1990. This suggests that despite the significant increase in the number and percent of Latinx residents in the city, there is not significantly more residential integration between white and Latinx residents than there was nearly 30 years ago.

Chart 1.1.16: **Dissimilarity Index 1990–2018**

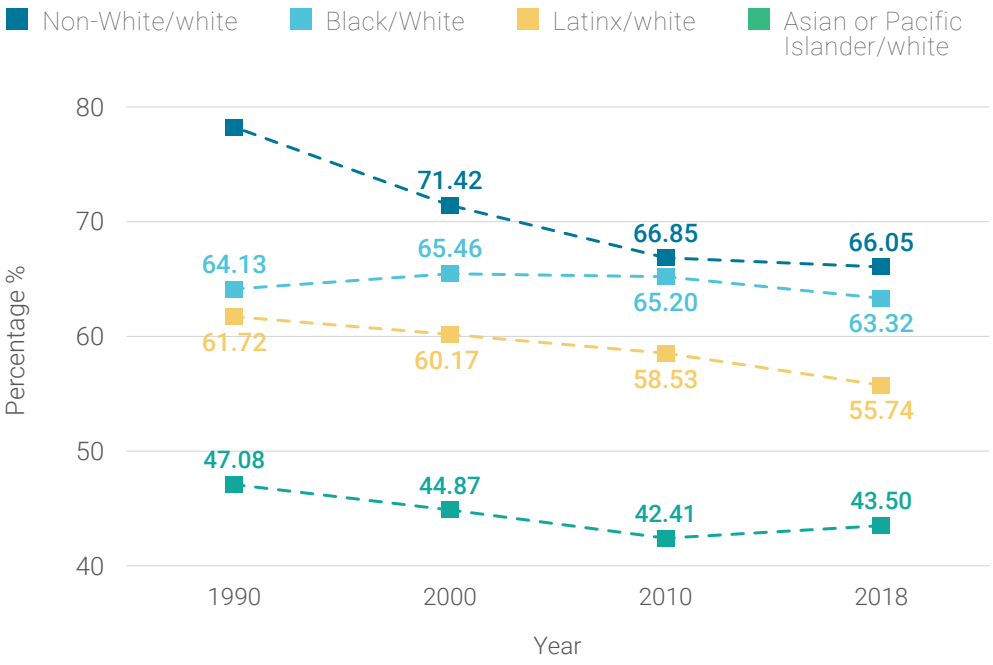

Source: 2018 American Community Survey

Isolation Index

In addition to dissimilarity, segregation can also be measured through an "isolation index," or the extent to which certain demographic groups live in proximity to others from the same racial demographic. Values for the isolation index range from 0–100 with 100 indicating the greatest level of isolation.

Among the four demographic groups analyzed, Latinx residents have the highest rates of isolation in both the city, county, and metro area at 65.3 and 65.8 and 64.6, respectively. This value demonstrates that the average Latinx resident in the city lives in a block group[8] where their share of the population exceeds the overall citywide average by approximately 65.3%. The isolation index for the Latinx population has increased significantly every decade since 1980, indicating that residential segregation among Latinx people has become increasingly entrenched over time. After Latinx residents, the city's white population exhibits the greatest rate of isolation at 52.4. It is important to note that while Latinx isolation has increased by 27% between 1980 and 2018, white isolation has declined by 28%. This decline may be due in part to the decrease in the

8. Block groups are clustered subsections within census tracts generally defined to contain between 600 and 3,000 people.

white population throughout the city over the last three decades, and similar decreases seen at the county and metro level.

Based on 2018 data, Black isolation in the city is 26.1, slightly lower than Black isolation countywide. Black isolation in the city has declined every decade, decreasing by nearly 61% from 1980 to 2018. The lower rate of Black isolation does not indicate improved conditions for this group but instead results from both the decrease in the Black population as discussed earlier, and the influx of Latinx residents into South LA's once majority Black neighborhoods beginning in the 1980s.[9] Black isolation is slightly higher in the county and the metro area than within the City of Los Angeles.

Finally, Asian/Pacific Islander residents face the least isolation among all groups at an index rate 22.7. Compared with the county and the metro region, LA City has a significantly lower rate of Asian/Pacific Islander isolation. Since 1980, the isolation index for Asian/Pacific Islander residents in the city has increased every decade and between 1980 and 2018, representing an increase of 45%. The increase is due in part to an increase in the Asian population and the growth of Asian enclaves like Koreatown, Historic Filipinotown and Chinatown during this same time period.

Table 1.1.4: **Isolation index**

	LA City	LA County	LA Metro
white	52.35	47.87	49.47
Black	26.06	25.86	24.5
Latinx	65.28	64.70	62.36
Asian	22.69	31.15	31.32

Source: 2018 American Community Survey

9. See pages 64-65 of the 2018–2023 Assessment of Fair Housing for more information.

Chart 1.1.17: **Isolation Index 1980–2018**

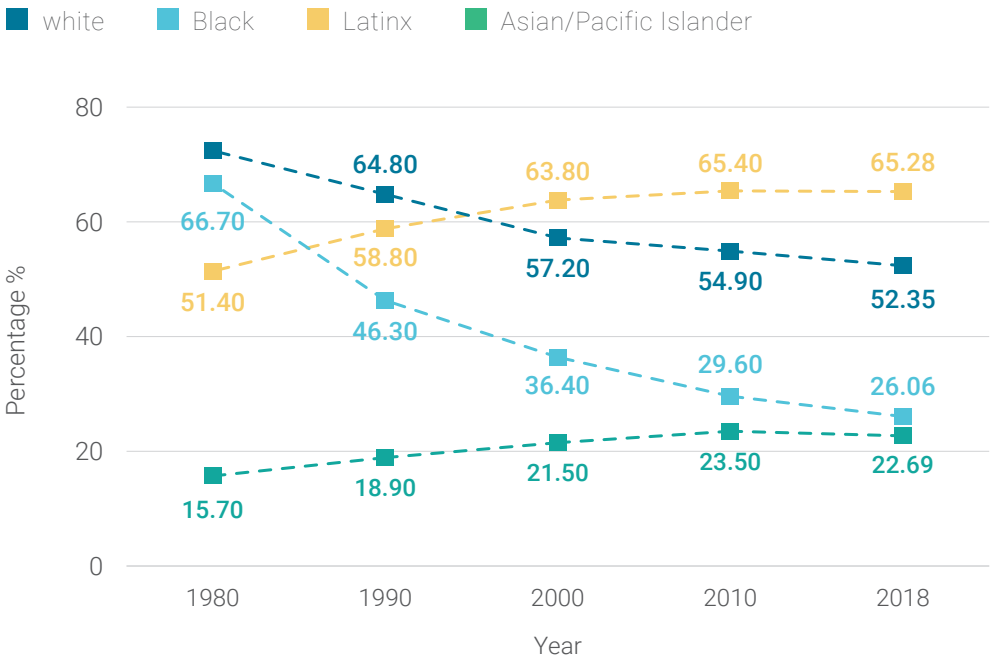

Source: 2018 American Community Survey

Access to Opportunity by Race and Ethnicity

Access to High Resource Neighborhoods by Race

According to HCD's 2021 Opportunity Index, there are 334 High and Highest Resource census tracts in the City of Los Angeles out of a total of 1012 census tracts. These census tracts rank highest in a composite index of access to quality education, environmental health, and employment. Although white residents make up just over 28% of the total city population, white residents make up 65% of Highest Resource areas and 47% of High Resource areas (as shown in Chapter 4, Map 4.7). High and Highest Resource areas are concentrated in West Los Angeles and areas near the southern and western edge of the San Fernando Valley. Census Tracts within these high resource areas include Granada Hills, Porter Ranch, West Hills, Encino, Sherman Oaks, Hollywood Hills, Bel-Air, Westwood, Venice, Beverly Grove, Cheviot Hills, Beverlywood, Silverlake, Fairfax, Los Feliz, and Toluca Lake.

Chart 1.1.18: **Rent Burdened and Mortgage Burdened**

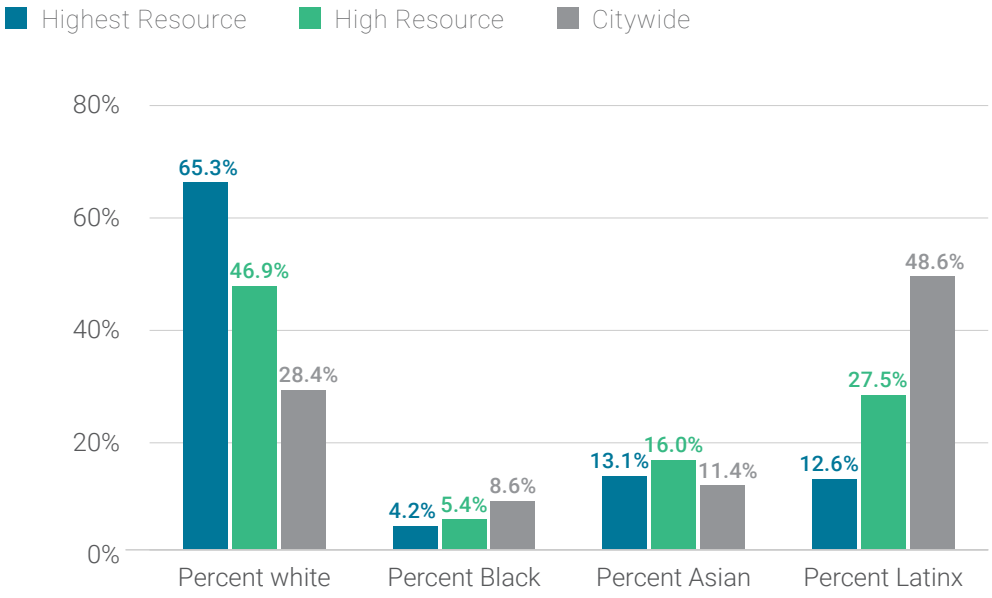

Source: 2020 Data HCD Data Portal

Analyzing the portion of high and highest resource areas by the neighborhood's racial categories reveals an even greater disparity. As shown in Chart 1.1.19, all of the 52 Majority-white census tracts and 95% of the 38 Asian-white census tracts are High or Highest Resource compared to none of the Mostly Black and Black-Latinx census tracts and just 1% of the Asian-Latinx and Mostly-Latinx tracts. Due to the historic and ongoing restrictive and exclusionary land use practices described previously, BIPOC residents have significantly less access to high opportunity neighborhoods compared with white residents in the city.

Chart 1.1.19: **Percent High & Highest Resource by Neighborhood Category**

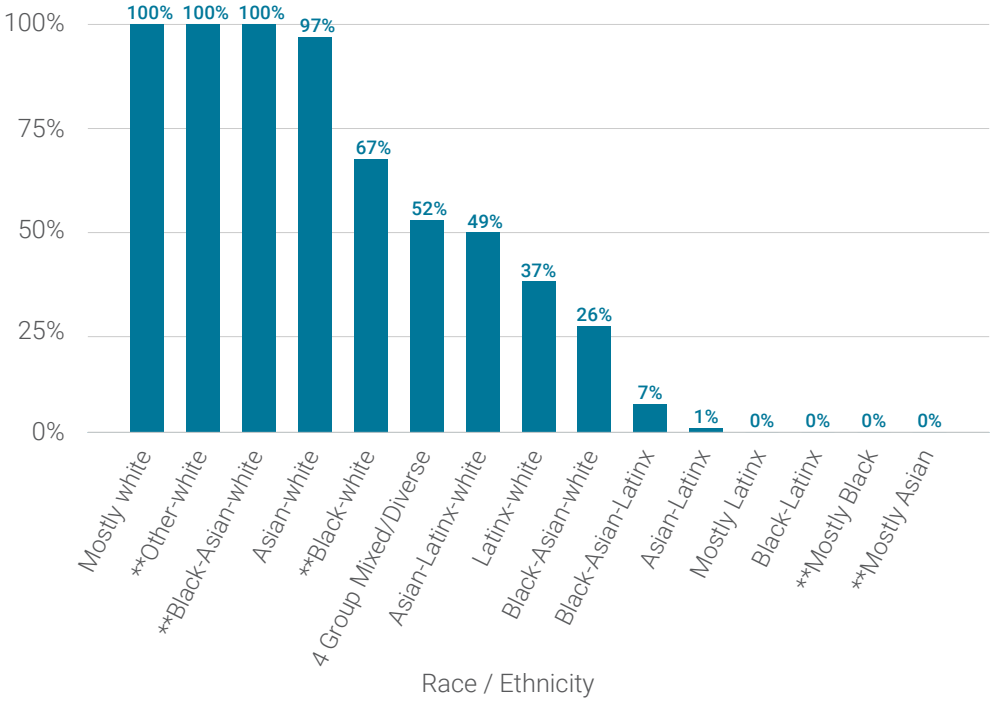

*Source- 2020 Data HCD Data Portal **There are less than five census tracts in the City that fall into this category*

Prevalence of Racially Concentrated Areas of Affluence

Research by the University of Minnesota and published by HUD calls upon jurisdictions to not only examine low-income communities of color as part of their fair housing analyses, but also identify high-income, majority white areas.[10] The paper argues that analyzing areas of white affluence allows for fair housing assessments that better interrogate whiteness and the ways in which whiteness is continually rewarded and normalized through public policy and political narrative.

At the time of preparing this analysis, CA HCD had not decided on a final methodology to define Racially Concentrated Areas of Affluence (RCAA) for jurisdictions. For the purposes of this assessment in the City of Los Angeles, we have chosen to define RCAAs as Census Block Groups with a median income greater than $125,000 and are of more than 50% white. The $125,000 income threshold is roughly double the median income of the city and the 50% white threshold represents significant concentration

10. Edward G. Goetz, Anthony Damiano, Rashad A. Williams "Racially Concentrated Areas of Affluence: A Preliminary Investigation," Cityscape: A Journal of Policy Development and Research, Volume 21, Number 1, 2019; https://www.huduser.gov/portal/periodicals/cityscpe/vol21num1/ch4.pdf

since the population of the city overall is only 28% white. For a map of Racially Concentrated Areas of Affluence refer to Chapter 4.

The 183 census block groups that meet this definition are primarily concentrated in West LA and the Southern and Northern portions of the San Fernando Valley. More than two-thirds (76%) of residents in these areas are white and nearly one in five white residents (16%) live in a racially concentrated area of affluence.

Chart 1.1.20: **Demographics of Racially Concentrated Areas of Affluence**

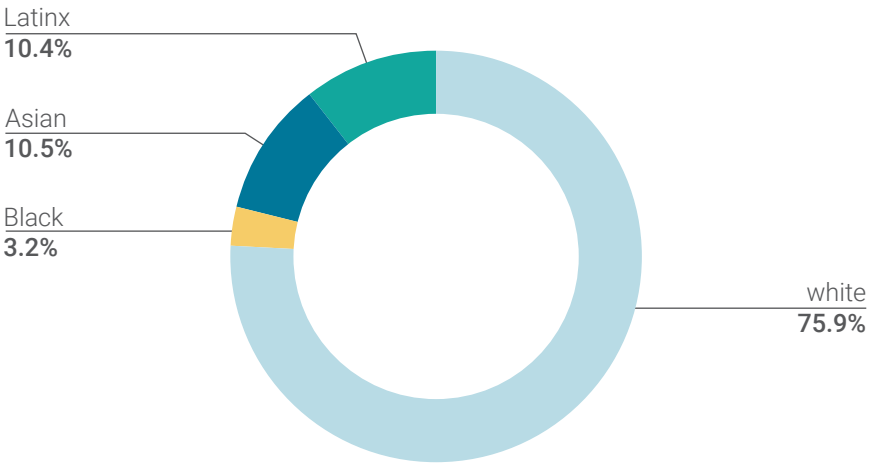

Source: 2020 Data Portal

As detailed in Chapter 4, RCAAs are predominantly zoned for single-family homes and have some of the most expensive real estate markets in the region, however, many are also located in High Fire Severity Zones.

Prevalence of Racially Concentrated Poverty and Lower-Resource Areas

Racially/Ethnically Concentrated Areas of Poverty (R/ECAP) is a category of neighborhood defined by the U.S. Department of Housing and Urban Development (HUD) to measure neighborhoods that experience both racial and ethnic concentration as well as high rates of poverty. According to HUD, R/ECAP Census Tracts must meet two criteria: (1) have a majority non-white population of over 50%, and (2) have 40% or more of individuals living at or below the poverty line, or have three or more times the

average tract poverty rate for the metropolitan/micropolitan area, whichever threshold is lower.[11]

A comparison of the R/ECAP time series maps shows that concentrations of racial and ethnic poverty have proliferated over the years. In 1990, 30 census tracts qualified as R/ECAPs. By 2000 the number increased to 54, by 2010 to 77, and by 2017 104 census tracts qualified as R/ECAPs. As seen in Map 1.1.7, census tracts identified as R/ECAP in 1990 included parts of Watts, Florence, and other pockets of South Los Angeles that are historically Black communities. Other R/ECAPs included parts of the neighborhoods of Central-Alameda, Exposition Park, Adams-Normandie, Pico-Union, Westlake, Downtown, and Boyle Heights to the east.

Map 1.1.8 shows R/ECAPs in 2000, spreading from the decade prior. Neighborhoods in South, Central and East LA see an increase in census tracts identified as racially and ethnically concentrated areas of poverty, with new R/ECAPs in Wilmington by the Port of Los Angeles to the south, Baldwin Hills/Crenshaw, as well as Van Nuys and North Hills in the Valley. The R/ECAPs in the west LA neighborhood of Westwood are adjacent to the University of California, Los Angeles (UCLA) campus where a large, transient student population resides, and the Veterans Home of California, where a long-term, senior healthcare and assisted living facility for veterans is located.

In 2010, the growth of R/ECAPs continued from previously designated R/ECAPs as seen in Maps 1.1.7 and 1.1.8. Neighborhoods in Central LA, including Hollywood, East Hollywood, Chinatown and Lincoln Heights, San Pedro to the south, and additional neighborhoods in the Valley, such as Panorama City and Canoga Park, contain R/ECAPs. Parts of south and central LA shift in and out of R/ECAP designation, signifying a potential fluctuation in demographics or economic stability in the neighborhoods of Florence, Broadway-Manchester, Vermont Square, and Downtown.

Based on the most recent designation of R/ECAPs by HUD in 2017, 10.4% of the population of the City of Los Angeles in 2019, or one in ten residents live in a R/ECAP.[12] Neighborhoods with new R/ECAPs include Elysian Park, Koreatown and Northridge. R/ECAPs in South LA, Central LA and East LA continue to spread, while parts of San Pedro and Downtown experienced a reduction in R/ECAPs. Chart 1.1.21 shows the racial and ethnic composition of R/ECAPs in the city, revealing a disproportionate majority, 74.1% of Hispanic or Latinx Angelinos reside in R/ECAPs compared to their overall share of the population at 48.5%. Similarly, Black Angelinos make up 8% of the population, and 12.5% of the population in R/ECAPs. The share of Asian and white Angelinos in R/ECAPs are smaller than the overall proportion of these populations in the city. Of Latinx residents

11. "Racially or Ethnically Concentrated Areas of Poverty (R/ECAPs)," arcgis.com (US Department of Housing and Urban Development (HUD), 2017), https://www.arcgis.com/home/item.html?id=56de4edea8264fe5a344da9811ef5d6e.

12. It is important to note that R/ECAP trends in the City of Los Angeles show patterns of growth. The most recent measurements of racially and ethnically concentrated areas of poverty completed by HUD in 2017 can be considered a conservative estimate when applied to 2019 demographic estimates and taking into account the COVID-19 pandemic.

who live in R/ECAPs, the most common nationalities include Mexican, Salvadoran, Guatemalan, Honduran and Nicaraguan. Among Asians, the most prominent nationalities include Chinese, Korean, Filipino, Indian and Japanese. In addition, 36.1% of residents in R/ECAPs were born outside of the U.S. and 27.6% are not U.S. citizens, a significant proportion compared to 21.8% and 14.0% of the total population, respectively.

Chart 1.1.21: **Percent of Each Racial Group in R/ECAP**

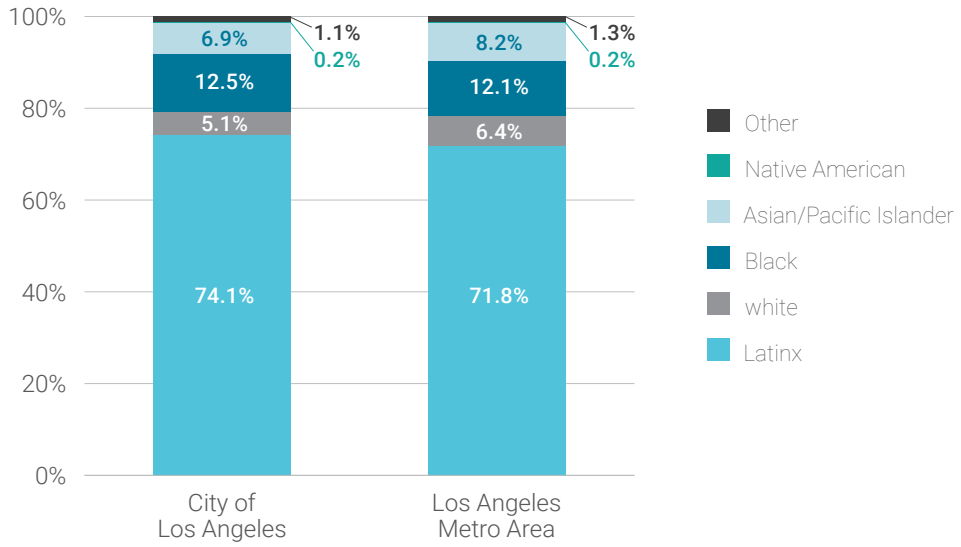

Source: HUD R/ECAP Data

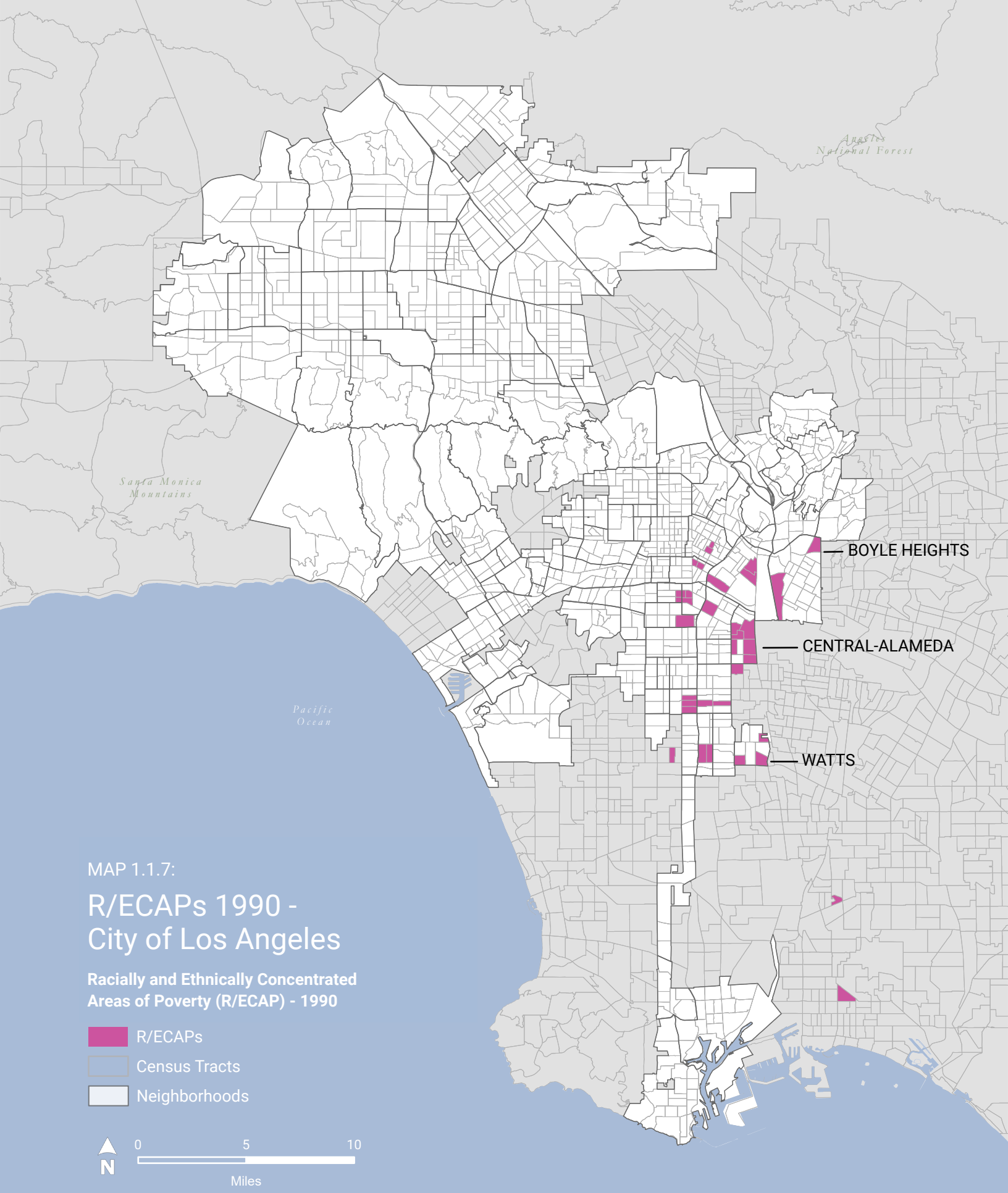

Sources: US Department of Housing and Urban Development , US Census Bureau, Los Angeles Times

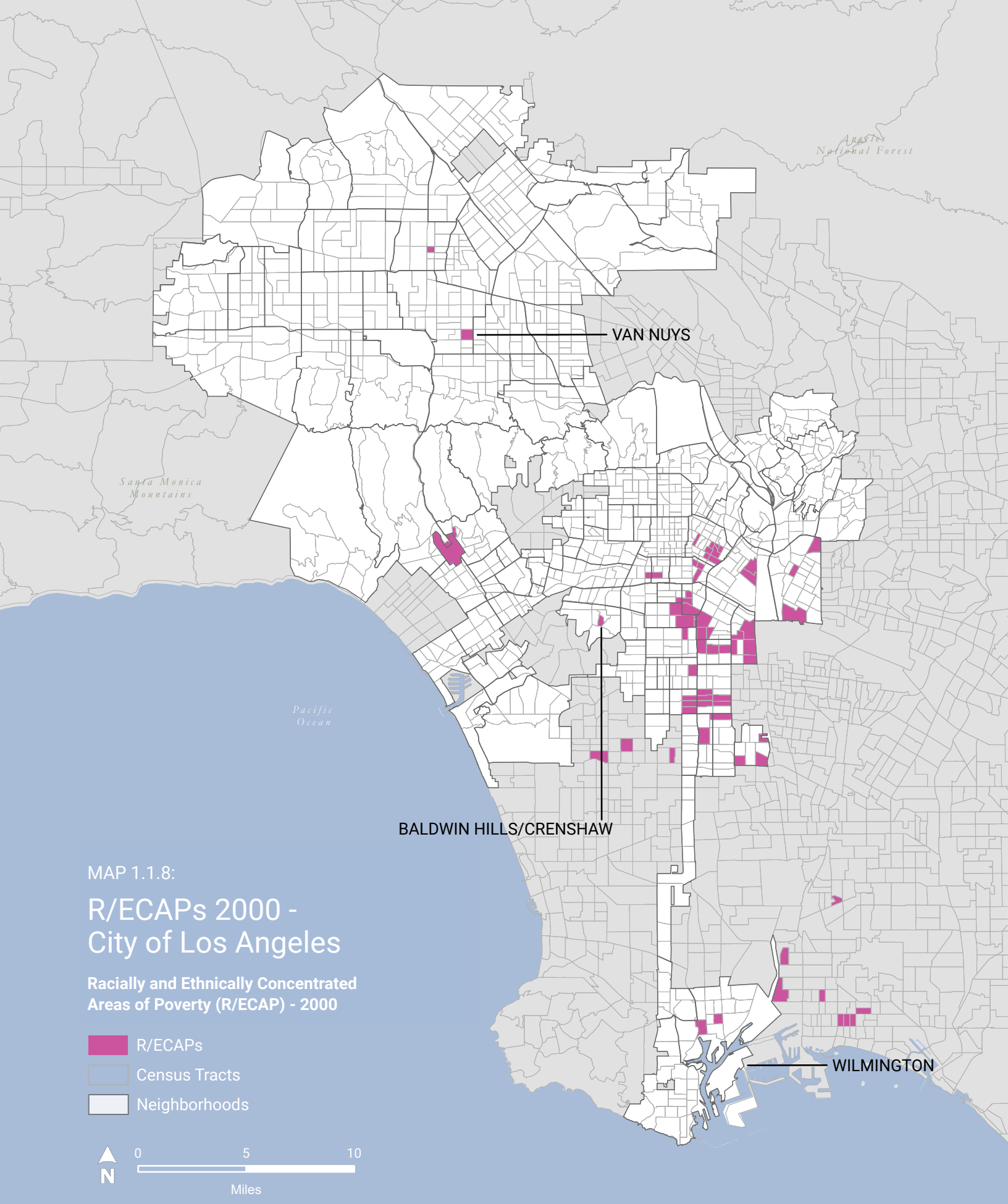

MAP 1.1.8:

R/ECAPs 2000 - City of Los Angeles

Racially and Ethnically Concentrated Areas of Poverty (R/ECAP) - 2000

R/ECAPs
Census Tracts
Neighborhoods

N

0 5 10

Miles

Sources: US Department of Housing and Urban Development , US Census Bureau, Los Angeles Times

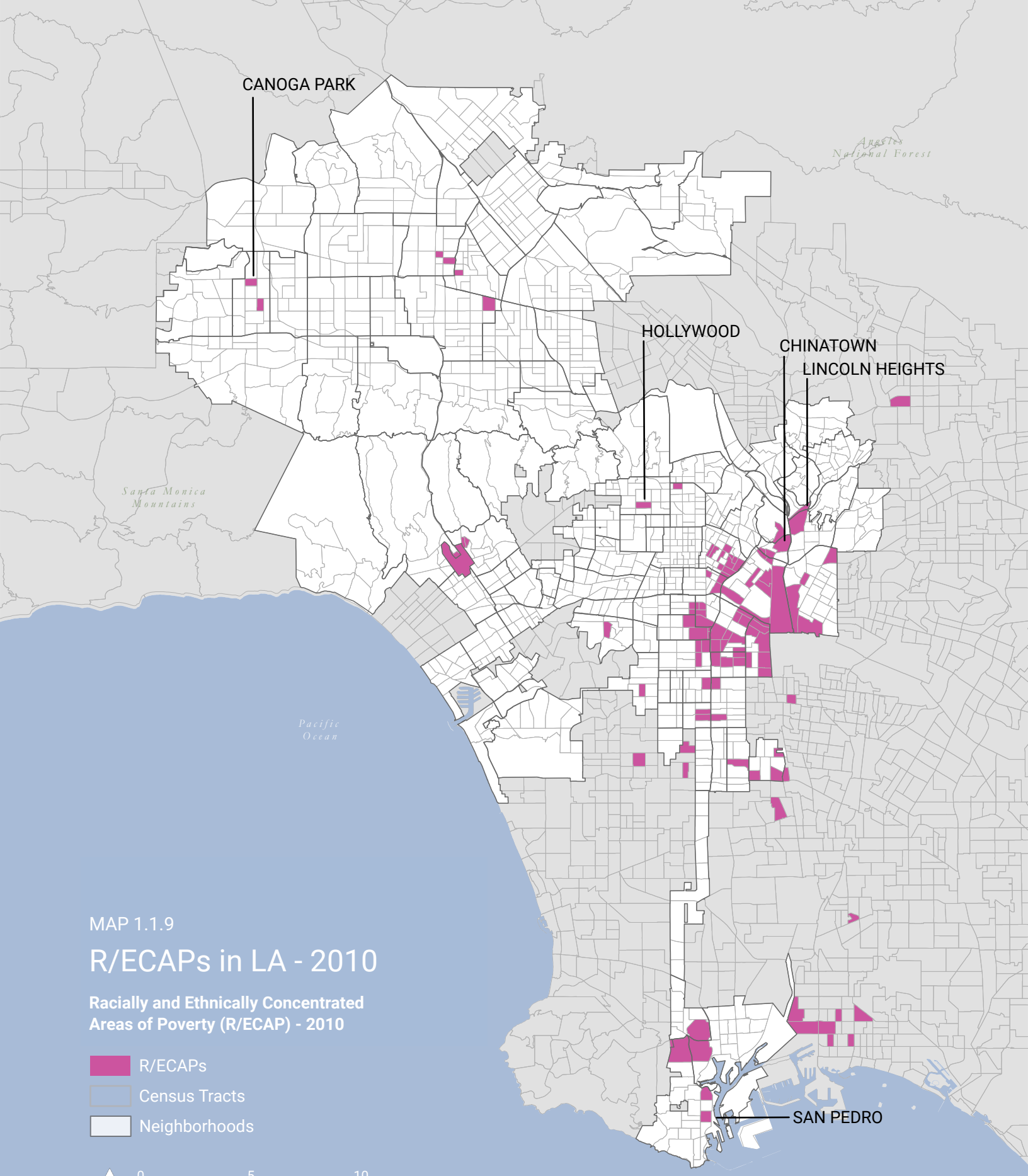

Sources: US Department of Housing and Urban Development , US Census Bureau, Los Angeles Times

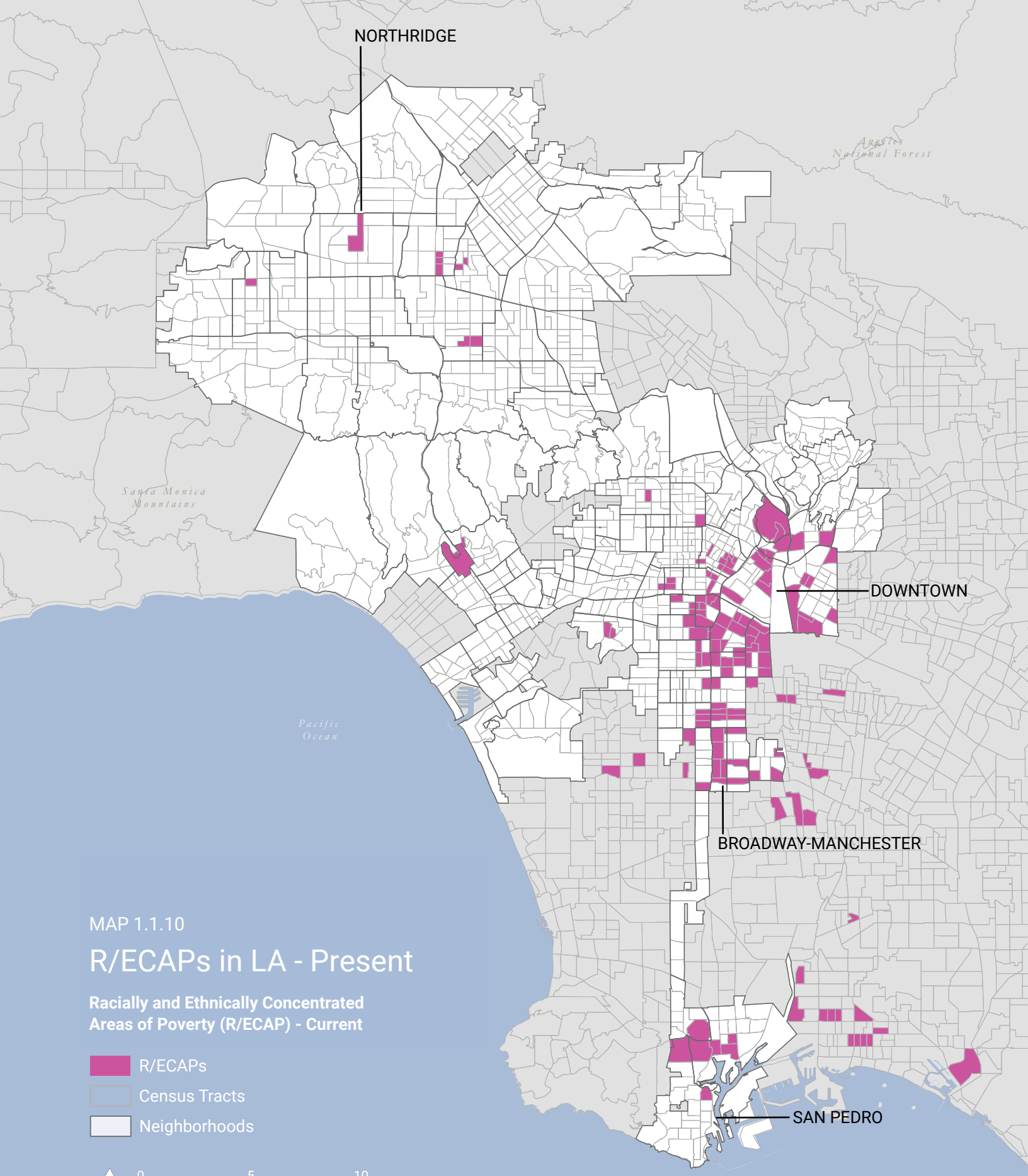

MAP 1.1.10

R/ECAPs in LA - Present

Racially and Ethnically Concentrated Areas of Poverty (R/ECAP) - Current

- R/ECAPs
- Census Tracts
- Neighborhoods

N

0 5 10

Miles

Sources: US Department of Housing and Urban Development , US Census Bureau, Los Angeles Times

Comparison of R/ECAPs and HCD's High Segregation and High Poverty Areas

As previously mentioned, HUD identifies R/ECAPs using a threshold for racial and ethnic concentration and poverty. Similarly, CA HCD designed an index that measures concentrations of segregation and poverty using an absolute threshold for poverty and a location quotient for race, by measuring the concentration of race in a census tract compared to county-level rates, along with ten other indicators in covering economic, educational and environmental domain scores.[13]

As shown in Map 1.1.11, there is substantial overlap between the two indices, however, there are more areas considered High Segregation and High Poverty than R/ECAPs, 243 compared to 146, respectively. Most of the additional areas considered High Segregation and High Poverty are located adjacent to R/ECAPs which shows that racially concentrated poverty continues to disproportionately impact Black and Latinx communities particularly in South Los Angeles neighborhoods such as South Central, Central-Alameda, South Park, Florence, Broadway-Manchester, East Los Angeles neighborhoods such as Boyle Heights, and Lincoln Heights, Central Los Angeles neighborhoods such as Chinatown, Downtown, and Westlake, Wilmington, San Pedro, as well as parts of San Fernando Valley including Van Nuys, Panorama City, and North Hills. One area that was previously considered a R/ECAP and is no longer considered a High Segregation and High Poverty area is the area surrounding the University of Southern California (USC) campus. This area has witnessed substantial displacement pressure since the R/ECAP methodology was created in 2017 due to gentrification and the expansion of student housing.

13. The methodology for the 2020 TCAC/HCD Opportunity Maps can be found here: https://www.treasurer.ca.gov/ctcac/opportunity/2020-tcac-hcd-methodology.pdf

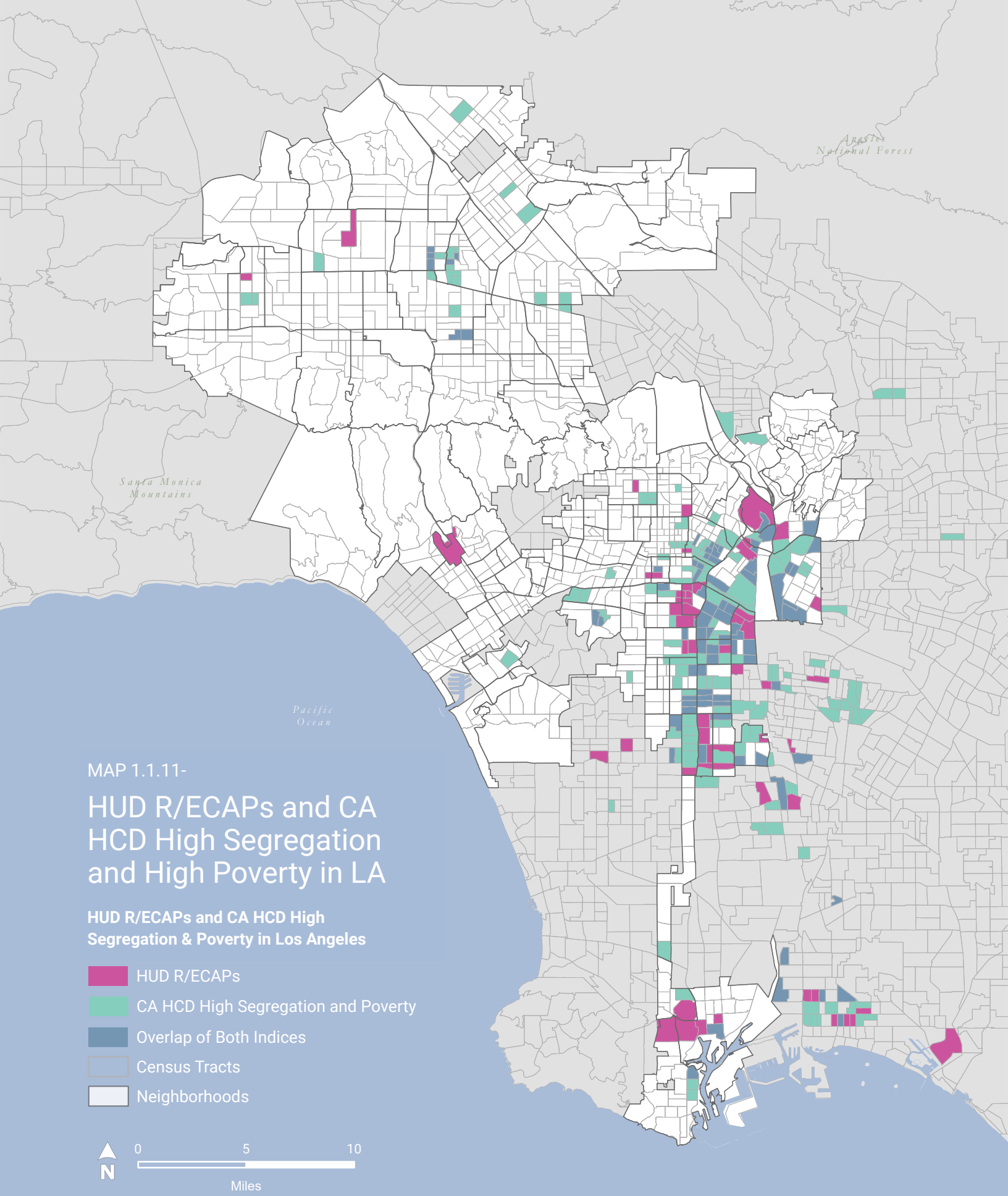

MAP 1.1.11-

HUD R/ECAPs and CA HCD High Segregation and High Poverty in LA

HUD R/ECAPs and CA HCD High Segregation & Poverty in Los Angeles

- HUD R/ECAPs
- CA HCD High Segregation and Poverty
- Overlap of Both Indices
- Census Tracts
- Neighborhoods

N

0 5 10

Miles

Sources: US Department of Housing and Urban Development , US Census Bureau, Los Angeles Times

Demographics of High Segregation & High Poverty Areas

Low resource and High Segregation & High Poverty areas are disproportionately Latinx and Black. Black residents make up 9% of the city overall, but constitute 12% of the population in Low Resource and High Segregation & Poverty areas. Most strikingly, Latinx residents make up 49% of the city overall but 65% of the population of Low Resource areas and 75% of the population of High Segregation and High Poverty areas.

The prevalence of concentrated poverty and disparate access to opportunity is even more apparent when looking at the percent of each racial group that lives in High Segregation and High Poverty or Low Resource areas. Whereas only 3% of white residents live in High Segregation and High Poverty areas, 24% of Black residents and 26% of Latinx residents do.

BIPOC residents have less access to opportunity in the city than in the surrounding metro area. In the city, 18% of Black residents, 41% of Asian residents, and 13% of Latinx residents live in High or Highest Resource areas, whereas in the metro area, 25% of Black residents, 51% of Asian residents, and 20% of Latinx residents do. Similarly, whereas nearly a quarter of Black and Latinx residents in the city live in High Segregation and High Poverty areas, within the metro area, only 15% of Black residents and 13% of Latinx residents live in these areas.

Chart 1.1.22: **Demographics of HCD/TCAC Opportunity Areas**

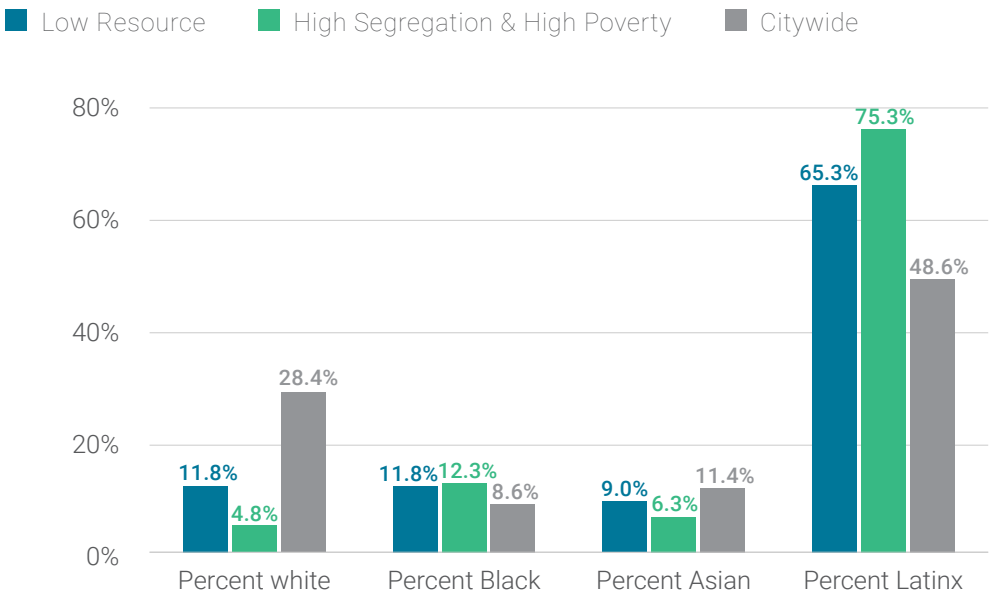

Source: 2020 Data HCD Data Portal

Chart 1.1.23: **Percent of Each Racial Group by Opportunity Area in LA**

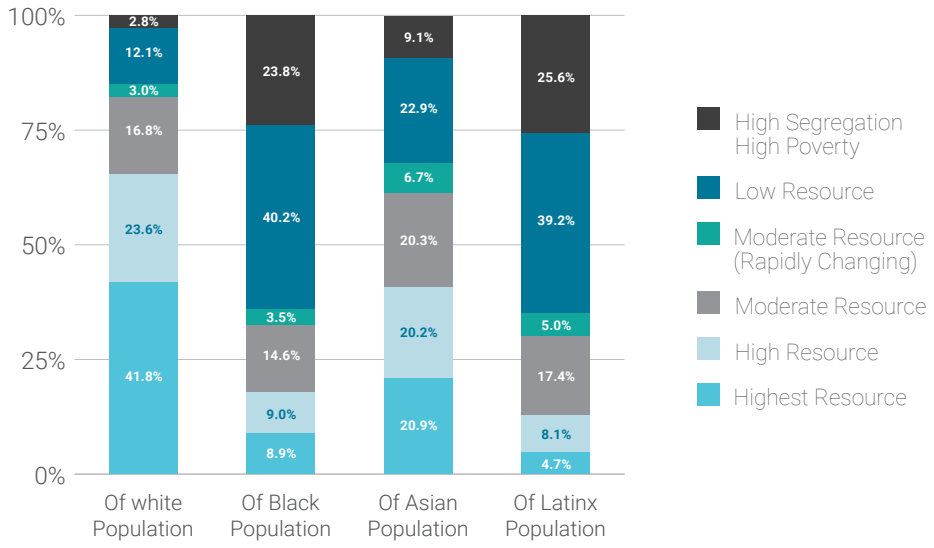

Source: 2020 HCD Data Portal

Chart 1.1.24: **Demographics of Area of Opportunity – LA Metro Area**

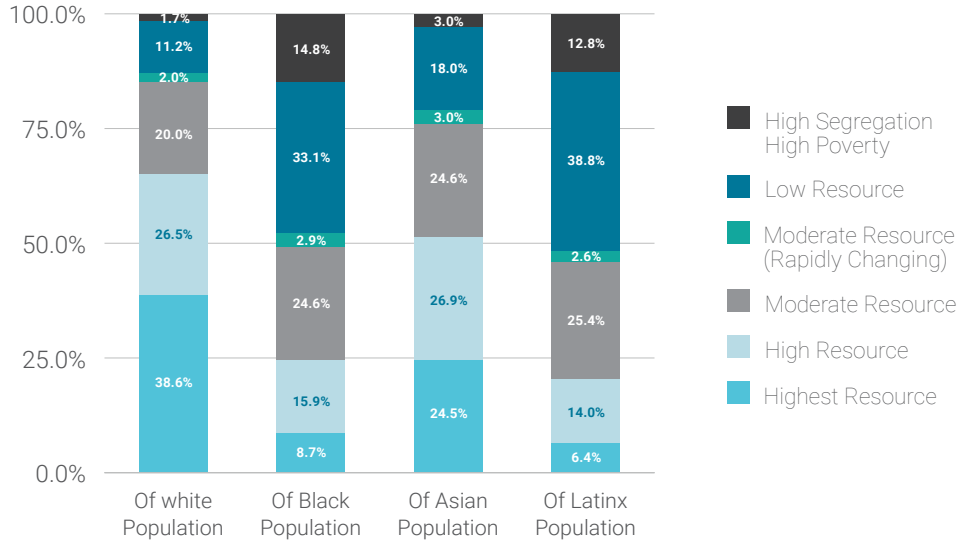

Source: 2020 HCD Data Portal

Racial Disparities in Access to Education

To assess disparities in access to education, the City of Los Angeles used the Educational Domain Index created by HCD and TCAC. The Index is based on the percentage of 4th graders who meet or exceed math and literacy standards, the percentage of high school students that graduate on time, and the percent of students not receiving free or reduced lunch. A higher Educational Domain Score indicates that the neighborhood has greater access to high performing schools and economic mobility.

As shown in Chart 1.1.25, Mostly white and white-Asian neighborhoods have an Educational Domain Score that is nearly four times higher than Mostly Latinx and Asian-Latinx and eight times higher than Black-Latinx neighborhoods. As mentioned, mostly white and white-Asian neighborhoods are located primarily in affluent areas of West and Central LA including Pacific Palisades, Brentwood, Bel Air, Beverly Crest, Pico-Robertson, and Fairfax and Hancock Park. Majority Latinx neighborhoods are located in the lower-income areas of the Northeast San Fernando Valley, Boyle Heights, and Southeast LA, and Black-Latinx neighborhoods are almost exclusively located in lower-income communities in South LA.

The Other-white neighborhood category, which includes a significant proportion of the population that identifies as white or Other, has the highest Index score. However, this neighborhood type is rare in Los Angeles and only found in three census tracts – one in Pacific Palisades, one near Fairfax, and one in the Hollywood Hills. Similarly the Black-Asian-white neighborhood category, which has the 4th highest score, only includes one census tract located in the Fairfax/Mid-Wilshire area. The two census tracts that are considered Mostly Black are located in Baldwin Hills/Crenshaw and Leimert Park, and have the lowest average Educational Domain Index scores.

Chart 1.1.25: **Average Educational Domain Score by Neighborhood Category**

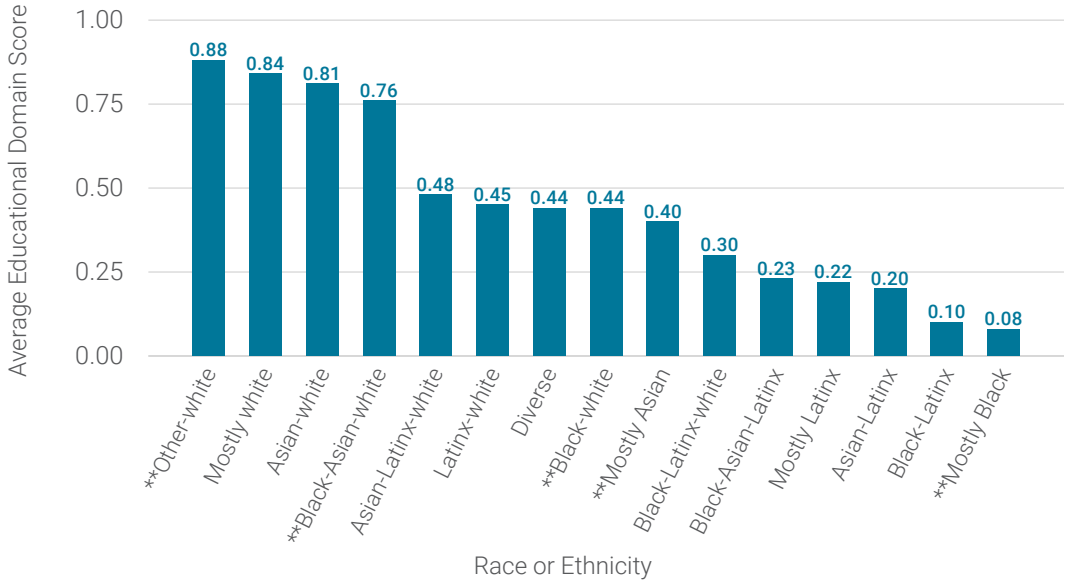

*Source: 2020 HCD Data Portal **There are less than five census tracts in the City that fall into this category*

The 2018–2023 AFH, which contains a more thorough analysis of educational opportunity by race, found similar disparities. Based on 2017 data, the study found that Asian and white students in the Los Angeles Unified School District score significantly higher on standardized tests than socioeconomically disadvantaged, Black, Latinx, and Native American students and neighborhoods with a higher proportion of BIPOC residents had lower performing schools, as defined using HUD's School Proficiency Index, than neighborhoods with more white students like West Los Angeles and the San Fernando Valley.

In addition to standardized test score performances, the AFH also analyzed discipline practices and graduation rates among students of different racial groups and found that Black students had higher rates of suspension than students of other racial groups and Black and Latinx students had the lowest rates of graduation.

Racial Disparities in Access to Employment and Economic Opportunity

The Economic Domain Index developed by HCD and TCAC includes the percent of the population with income above 200% of the poverty line, the percent of adults with a Bachelor's degree or above, the percent of adults aged 20–64 who are employed in the labor force, the number of jobs filled by workers with less than a Bachelor's Degree, and the median home value of owner-occupied units. As shown in Chart 1.1.26, of the neighborhood categories with more than five census tracts represented, mostly white neighborhoods had by far the highest Economic Domain score, with an average score over three times higher than Black-Latinx and Mostly Latinx neighborhoods. The Mostly Latinx neighborhoods had the lowest score. Compounding the challenges of lower access to quality education, proximity to environmental hazards, and limited access to quality jobs are the higher percentage of recent immigrants and undocumented residents in Mostly Latinx neighborhoods. The Mostly-Black neighborhoods have a higher Economic Domain Score, however make up a very small portion of the city, limited to less than 5 census tracts.

The Other-white and Black-Asian-white neighborhood categories scored highest, but as mentioned previously these areas represent a very small fraction of the city and are located in Pacific Palisades, Fairfax, Fairfax/Mid-Wilshire and the Hollywood Hills. Similarly, Black-white neighborhoods scored 4th highest but there are only three census tracts that meet this definition: one in the Hollywood Hills, one near Leimert Park, and one near Venice.

Chart 1.1.26: **Average Economic Domain Score by Neighborhood Category**

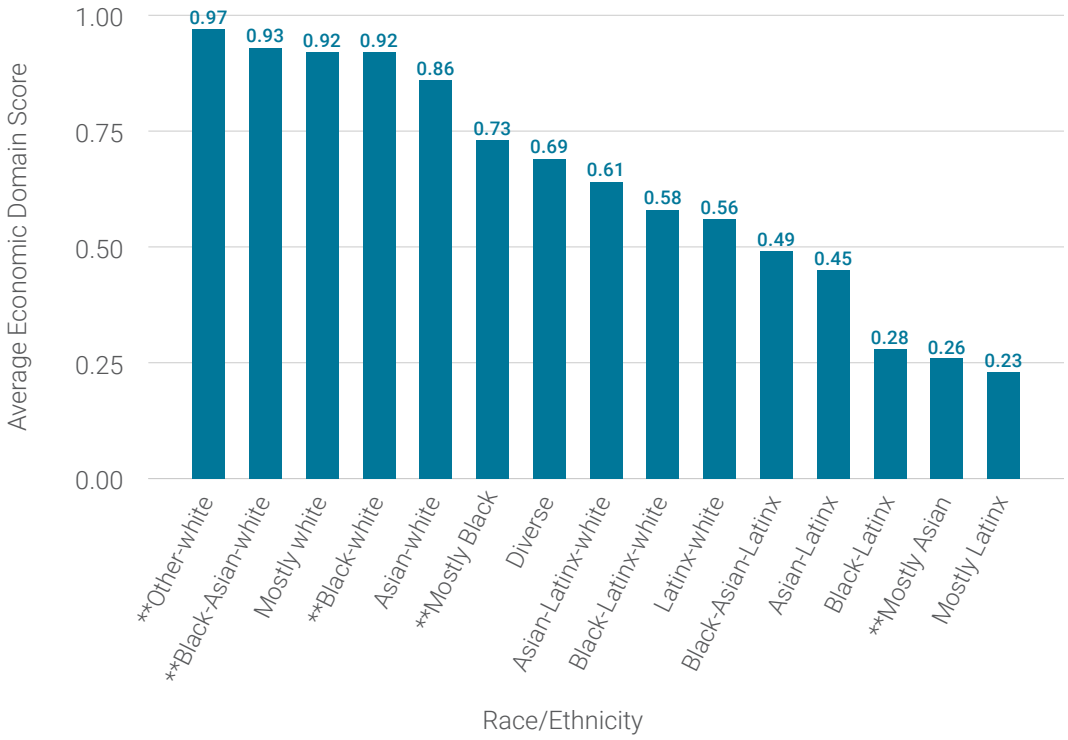

*Source: 2020 HCD Data Portal **There are less than five census tracts in the City that fall into this category*

The racial disparities described above were also highlighted in the City's 2018–2023 AFH. Using a HUD-created index of labor market participation and human capital called the Labor Market Index, the AFH found that Black and Latinx residents are far more likely to live in areas with higher unemployment and lower educational attainment. Areas with more white and Asian residents like parts of the San Fernando Valley and West LA, had significantly higher Labor Market Index scores.

During the focus groups held in 2017–2018, stakeholders cited various systemic issues impacting employment access for protected classes including past involvement with the criminal justice system, employment discrimination, and lack of access to affordable childcare, transportation, internet, and stable housing.

Racial Disparities in Access to a Healthy Environment

HCD's Environmental Domain Index includes the CalEnviroScreen 3.0 Pollution indicators such as air quality, drinking water quality, pesticide exposure, toxic release data, traffic levels, groundwater threats, hazardous waste, solid waste sites, and impaired water bodies.

All of the neighborhood types have relatively low Environmental Domain scores which is likely due to the prevalence of traffic, freeways, and poor air quality in Los Angeles. However, mostly white neighborhoods had by far the highest average score – 20% higher than any other category of neighborhood and nearly twice as high as Black-Asian-Latinx and Black-Latinx-white neighborhoods. As shown in the Maps 1.1.5 and 1.1.6, Black-Latinx-white and Black-Asian-Latinx are primarily located near major freeways, likely why they scored so much lower. The Mostly Asian neighborhood category had the lowest average score, however, the only area that meets this definition is Chinatown, which is close to several freeways and industrial areas.

Chart 1.1.27: **Average Environmental Domain Score by Neighborhood Category**

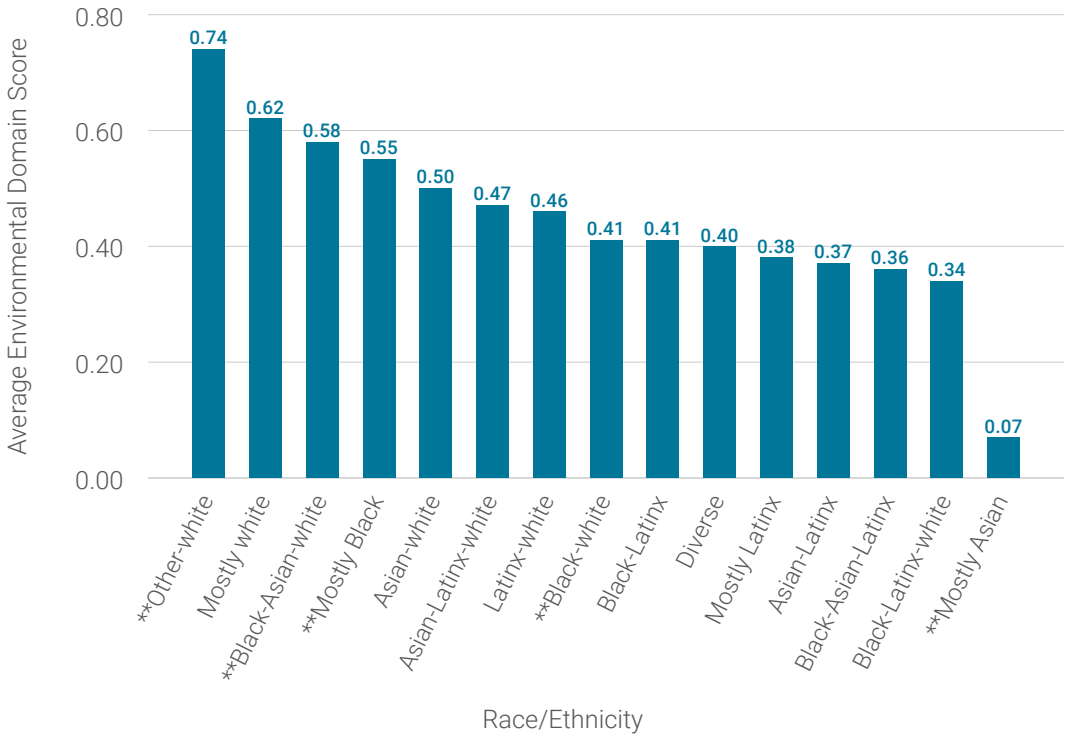

*Source: 2020 HCD Data Portal **There are less than five census tracts in the City that fall into this category*

The City's 2018–2023 AFH similarly found that Black and Latinx residents have less access to a healthy environment. The analysis particularly focused on the environmental impacts in South LA and highlighted the prevalence of polluting industries like auto body shops, gas stations, metal recycling plants, and garment factories in that area. The AFH also found that South LA had less access to healthy food, higher rates of businesses selling liquor, and higher rates of obesity, cardiovascular disease, and high cholesterol.

Fair Housing Analysis by Economic Status

Housing Needs by Economic Status

While Los Angeles is often perceived as a place for the rich and famous, the city is primarily home to lower-income people. According to the most recent data by the US Housing and Urban Development Department (HUD), over half (55%) of the households in LA City are considered lower income, with incomes below 80% of the area median income, and 23% in the city are considered Extremely Low-Income (ELI), or have incomes below 30% of area median income. The definition of each income category varies depending on household size and changes each year, however as of 2020, a family of four is considered Extremely Low-income if it earns less than $35,450 per year, Very Low-income if it earns less $59,100, and Low-income if it earns less than $94,600. The lowest income people in the city are those who fall below the federal poverty line and are therefore eligible for federal subsidies like Medicaid, Food Stamps (SNAP), and the national school lunch program. Approximately 700,000 people live below the federal poverty line, including approximately 208,000 children. As of 2021, the federal poverty level for a family of four was $26,500.

Chart 1.1.28: **Income Categories for Renters and Owners in LA City**

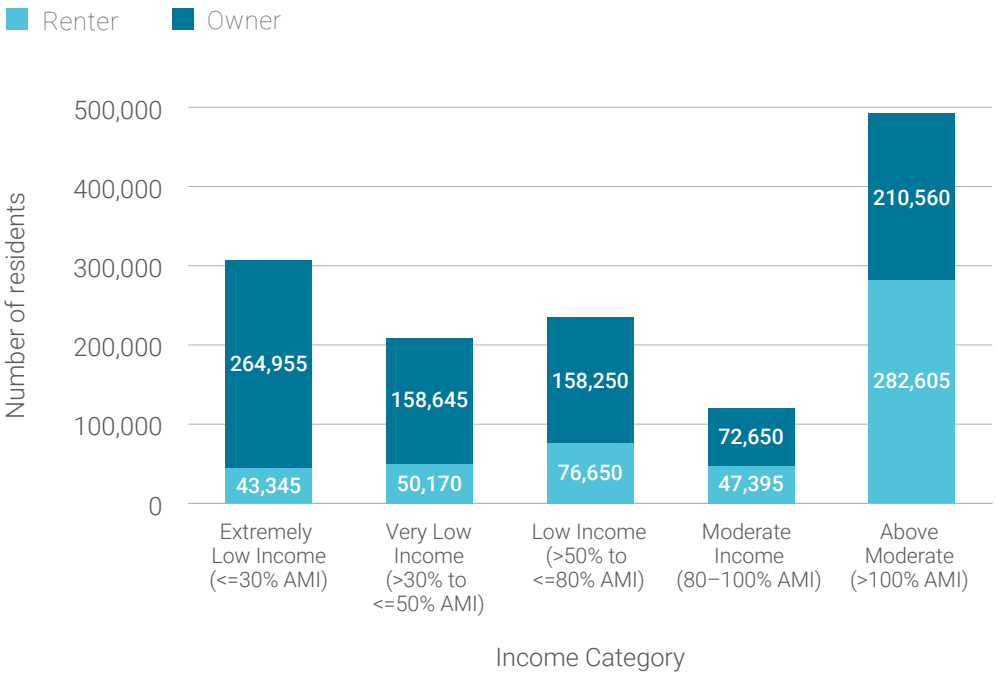

Source: ACS, 2013–2017

When compared to the rest of the county, the city has a higher percentage of Extremely Low Income people (23% compared to 19%) and a lower percentage of people above moderate income (36% compared to 39%). LA City also has a higher poverty rate compared to the county, with over 18% of people living in poverty compared to 13% for the county.

Chart 1.1.29: **Population by Income Category – LA City and County**

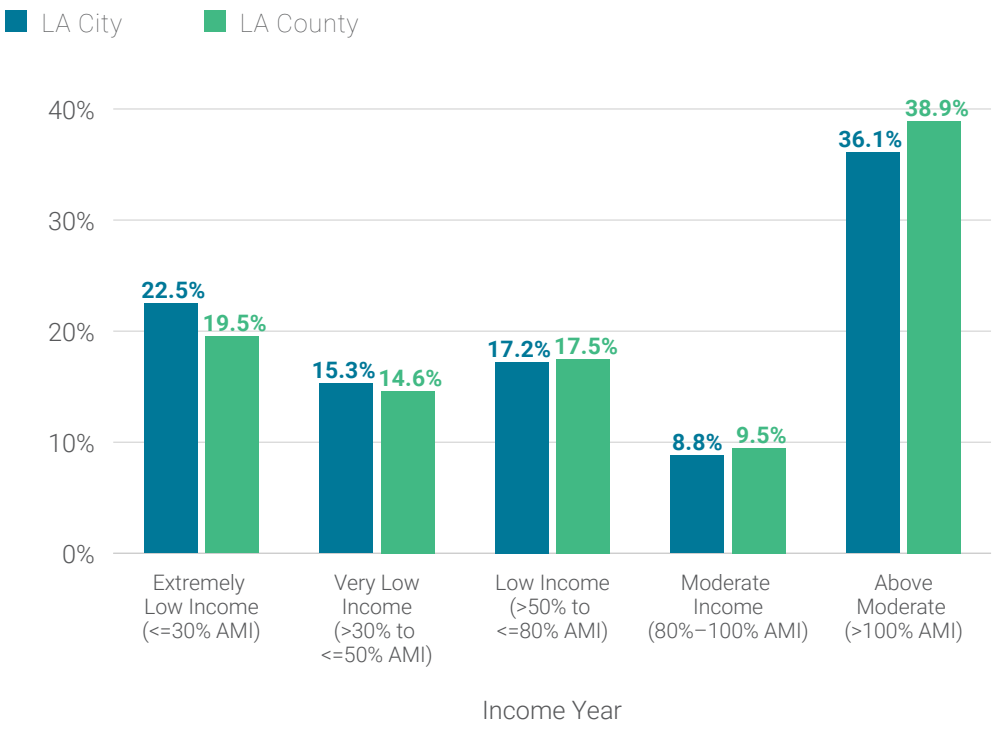

Source: HUD CHAS, 2013–2017

Housing affordability is by far one of the greatest issues facing lower income households and people in poverty. Extremely Low-Income households have the highest rate of cost burden. Over 81% of Extremely Low-Income households pay more than 30% of their income on rent and 68% pay more than 50% of their income on rent.[14]

14. HUD CHAS Data, 2013-2017.

Chart 1.1.30: **Percent Cost Burdened and Percent Severely Cost Burdened**

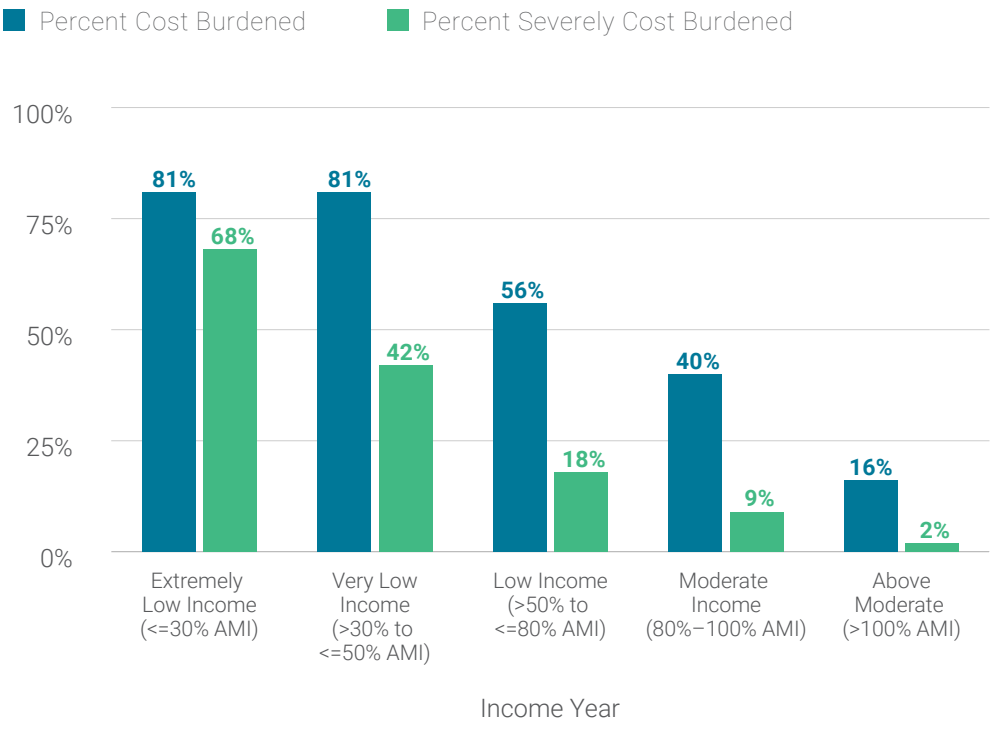

Source: HUD CHAS data, 2013–2017

Economic Segregation and Integration

Los Angeles is characterized as having some of the most acute income inequality in the country. As discussed in detail in this section, patterns of economic segregation remain highly entrenched. Research shows that income segregation in the Los Angeles region has grown every decade from 1980 to 2012, as evidenced by the decrease in middle-income households and neighborhoods. The collapse of the aerospace industry in the 1990s and the exodus of many middle-income jobs has resulted in more neighborhood-level income disparities and a greater proportion of people living either in high poverty neighborhoods or very affluent neighborhoods.[15] This trend is not only local but reflective of broader income and wealth inequalities nationwide. According to a study from the Pew Research group, the wealth gap between America's richest and poorer families more than doubled from 1989 to 2016W.[16] The economic impact of the COVID-

15. Paul Ong et al., "Race, Ethnicity, and Income Segregation in Los Angeles" (UCLA Center for Neighborhood Knowledge, June 2016), https://knowledge.luskin.ucla.edu/wp-content/uploads/2018/01/Race-Ethnicity-and-Income-Segregation-Ziman_2016.pdf

16. Katherine Schaeffer, "6 Facts about Economic Inequality in the U.S." (Pew Research Center. May 27, 2021), https://www.pewresearch.org/fact-tank/2020/02/07/6-facts-about-economic-inequality-in-the-u-s/

19 pandemic and the subsequent uneven economic recovery threatens to further exacerbate these trends.

Overall Economic Segregation Patterns

Income inequality in Los Angeles is dramatic and highly spatialized. For example, within Downtown Los Angeles, the census tract that includes the Skid Row neighborhood has a median household income of $9,119 and is adjacent to census tracts with median incomes exceeding $100,000 (median household income in the city is $62,142). Other neighborhoods with median household incomes greater than $100,000 are located in the San Fernando Valley, which include the neighborhoods of Granada Hills, Porter Ranch, Chatsworth, Shadow Hills, West Hills, Woodland Hills, and Tarzana, West LA which include the neighborhoods of Beverly Crest, Beverly Grove, Fairfax, Westwood, Cheviot Hills, and Beverlywood, Venice, Mar Vista, and Del Rey, and Northeast LA which include the neighborhoods of Los Feliz, Silverlake, Echo Park, Glassell Park, Eagle Rock, Mount Washington. Pacific Palisades and Brentwood, as well as parts of Bel Air, Sherman Oaks, Encino, and Studio City all have median incomes upwards of $200,000 as the wealthiest areas in the City of Los Angeles.

Aside from the relatively few areas of extreme concentrated wealth in West LA and the Southern and San Fernando Valley, most neighborhoods in the city are majority Low- or Moderate Income (LMI) (as shown in Map 1.1.13). The greatest concentrations of both LMI households and people in poverty are located in South Los Angeles (particularly Southeast Los Angeles), Boyle Heights, Westlake/Pico Union, Chinatown, and parts of the San Fernando Valley including Pacoima, Panorama City, and Van Nuys.[17]

17. Note: The areas that include the UCLA and USC campuses appear to have some of the highest concentrations of poverty in the City. This data is skewed due to the fact that most of the full-time students attending the universities earn little to no income).

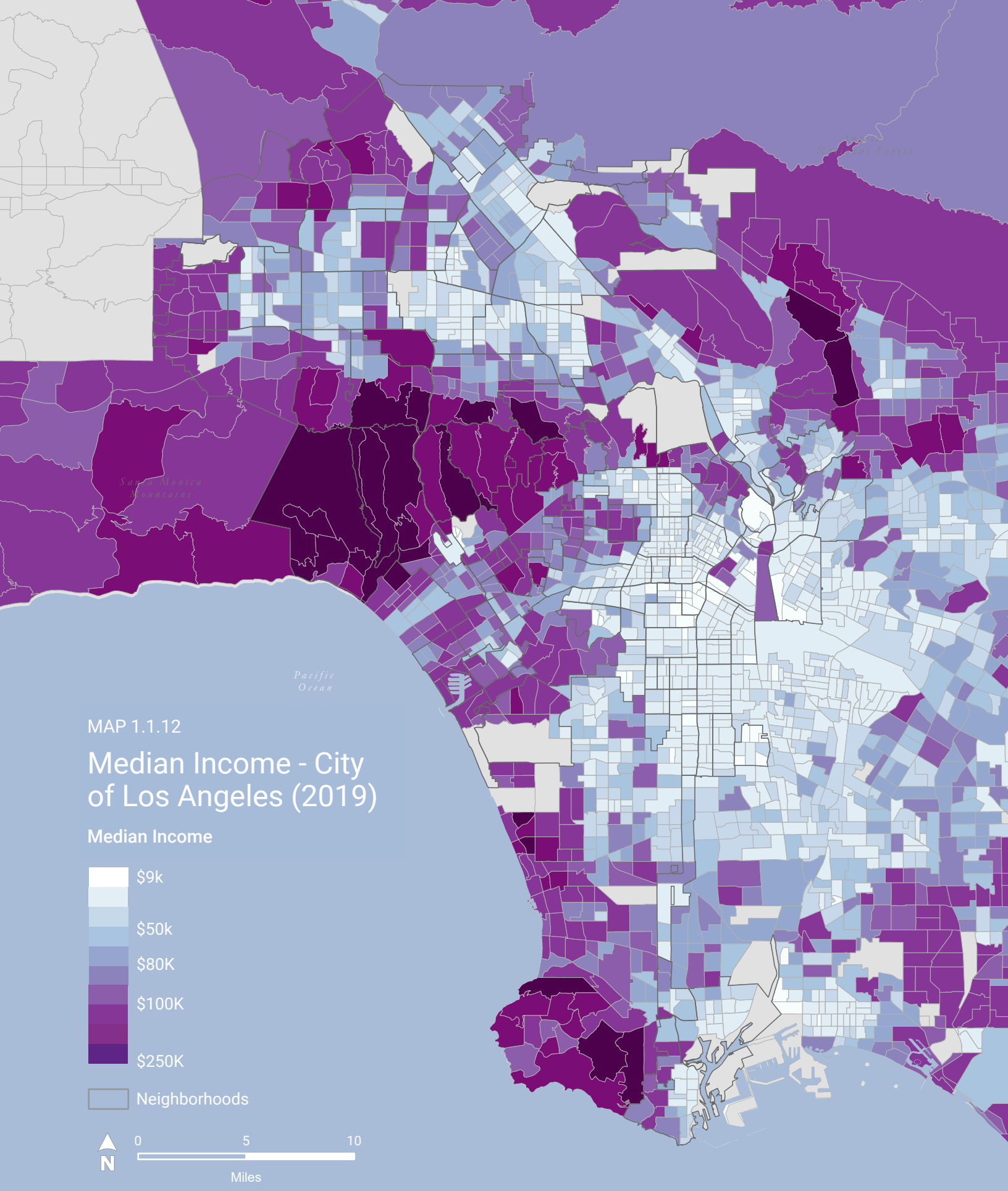

MAP 1.1.12

Median Income - City of Los Angeles (2019)

Sources: US Department of Housing and Urban Development , US Census Bureau, Los Angeles Times

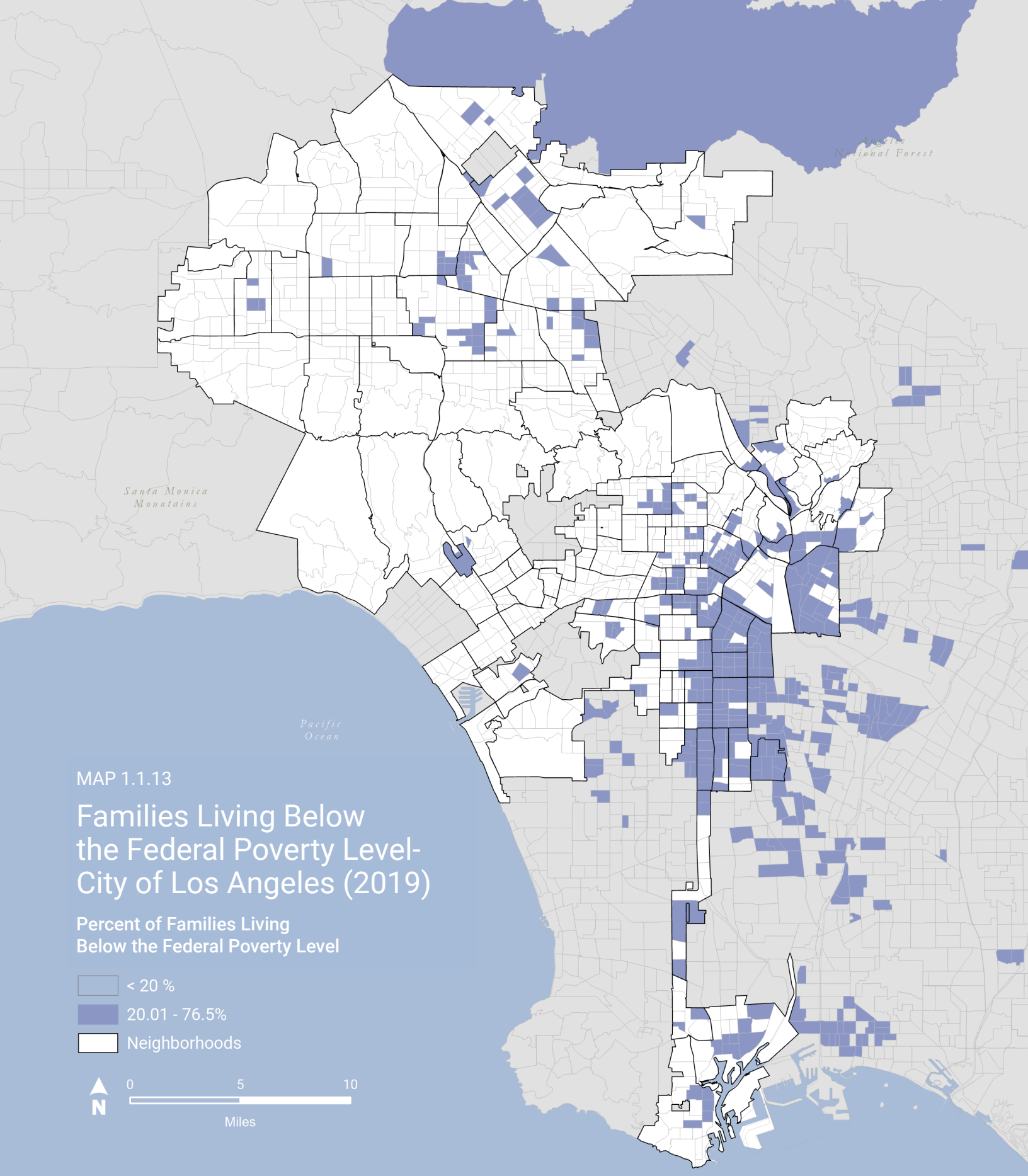

MAP 1.1.13

Families Living Below the Federal Poverty Level- City of Los Angeles (2019)

Percent of Families Living Below the Federal Poverty Level

- < 20 %
- 20.01 - 76.5%
- Neighborhoods

N

0 5 10

Miles

Source: US Census Bureau/ Los Angeles Times

Quantifying Economic Segregation

The dissimilarity index (described on pages 26 & 28) can also be used to measure the extent of economic integration within neighborhoods. Using the census block group level data provided by HCD, we calculated the dissimilarity level between Low/Moderate Income households and above moderate income households. Based on the calculations, the city has a dissimilarity score for Low/Moderate income households of 42.3 and the metro area has a slightly lower score of 41.7. This indicates moderate levels of segregation at both the city and metro level. It is important to note that the economic dissimilarity levels are far lower than the racial dissimilarity levels, which suggests that racial segregation patterns cannot be entirely attributed to economic disparities.

Access to Opportunity by Economic Status

Lower and moderate income households and people in poverty are far more likely to live in Low Resource and High Segregation and High Poverty areas. Over half (58%) of Low and Moderate income households in the city live in Low Resource or High Segregation and High Poverty areas and nearly two thirds (65%) of people in poverty live in these areas. When a focus is made on children in poverty, the percentage increases even further to over three-fourths (76%) of the population. At the metro level, similar disparities exist, however, low and moderate income residents and residents in poverty have slightly greater access to higher opportunity areas and significantly more access to moderate income areas than they do in the city.

Chart 1.1.31: **Percentage of Low and Moderate Income by Resource Area**

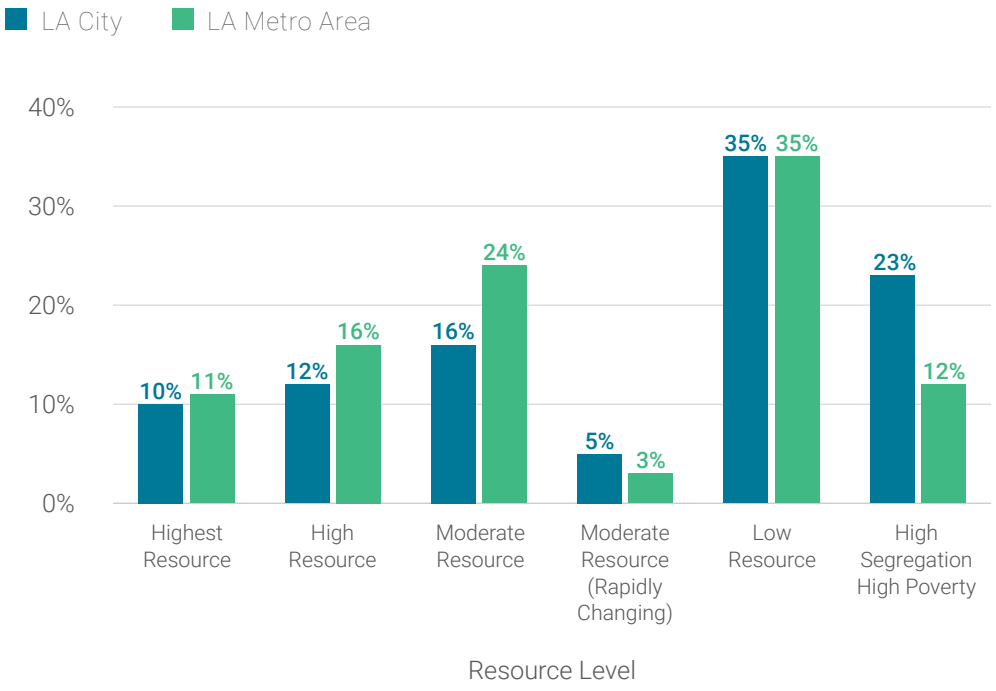

Source: 2019 5-Year Summary Data

Chart 1.1.32: **People in Poverty by Neighborhood Resource Category**

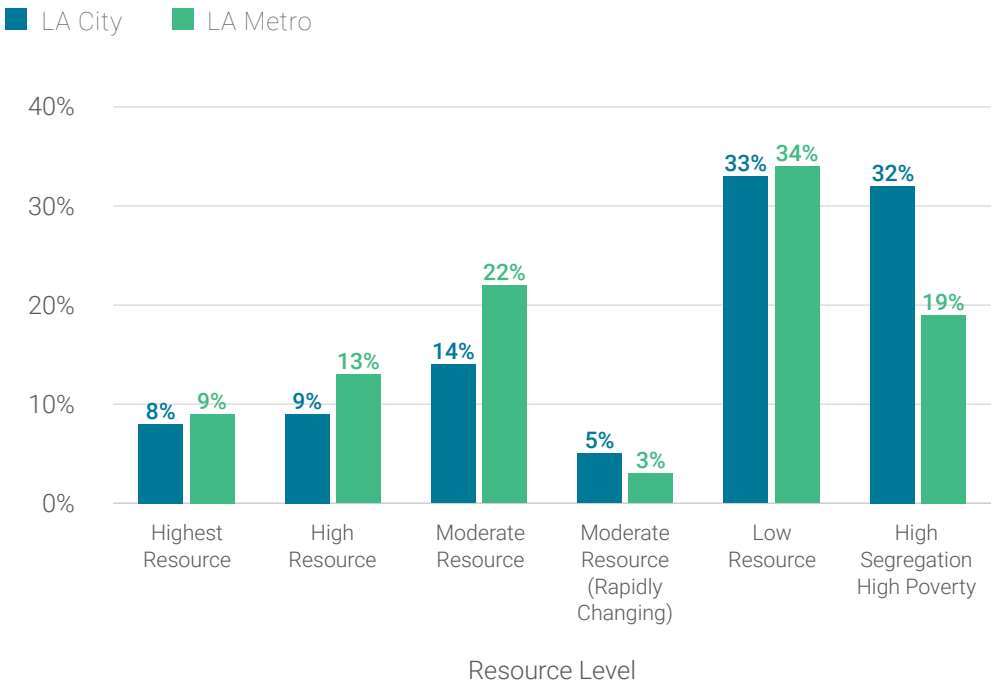

Source: 2019 American Community Survey, 5-Year Summary Data

Chart 1.1.33: **Children in Poverty by Neighborhood Resource Category**

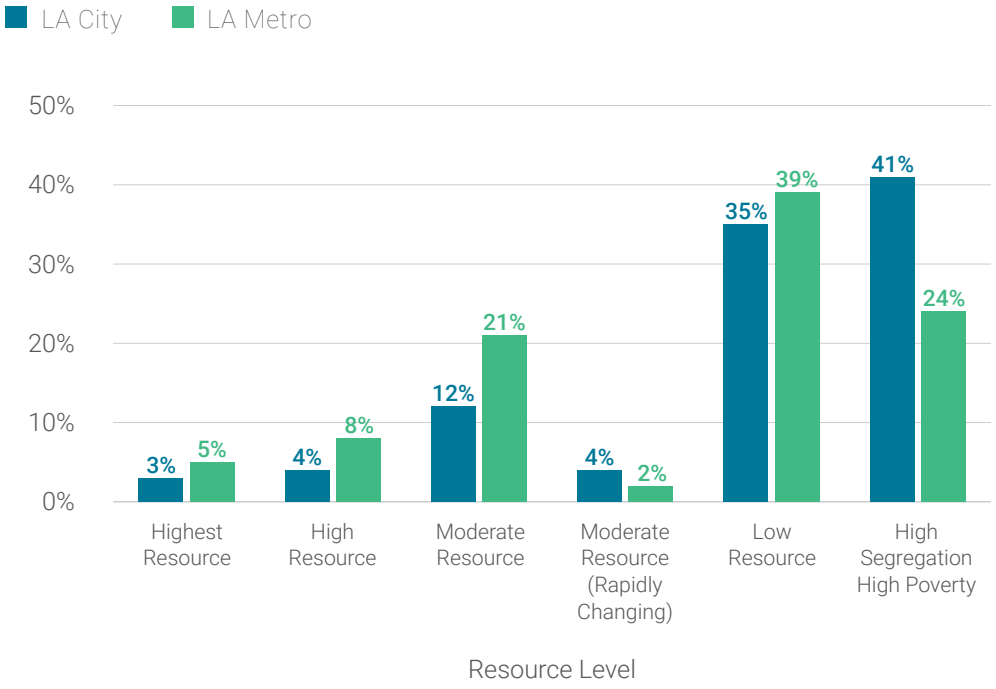

Source: 2019 American Community Survey, 5-Year Summary

Fair Housing Analysis for People with Disabilities

Housing Needs for People with Disabilities

The American Community Survey (ACS) collects data on six types of disabilities: hearing difficulty, vision difficulty, cognitive difficulty, ambulatory difficulty, self-care difficulty, and independent living difficulty. As mentioned, approximately 10%, or nearly 400,000 residents, have a disability as defined by the Census and live in a non-institutional setting in the City of Los Angeles. According to the California Department of Developmental Services, there are approximately 114,000 in LA County residents served by the Regional Centers for the Developmentally Disabled. The estimated 46,000 of those residents who live in the city may or may not be captured by the Census data.

As seen in Chart 1.1.34, the proportion of people with each of the six disabilities types in the city is nearly the same as the metro area.

Chart 1.1.34: **Percent of Persons with Disabilities By Disability Type**

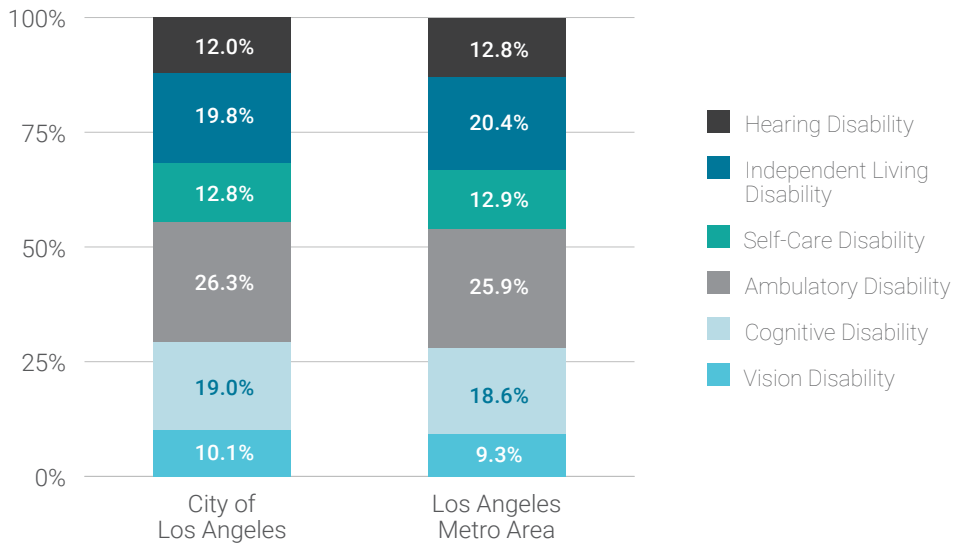

Source: 2019 American Community Survey (ACS) Data

Households with one or more people with disabilities often face significant financial difficulties that limit their ability to find suitable housing. Approximately 74% of people with disabilities who are not institutionalized and of working age (18 to 64) are not in the workforce and those who are working have median earnings that are 27% lower than

individuals without disabilities.[18] The trends are similar for people with developmental disabilities. According to the California Department of Developmental Services, 84% of people with developmental disabilities in the state do not receive earned income and those who do work have an annual income of just $10,317.

Disparities for people with disabilities are further demonstrated when their income distribution levels are compared to non-disabled people. The largest income category for disabled residents in the city are extremely low income at 35% compared to 20% for non-disabled residents. And while nearly one-third of disabled residents have incomes at moderate or above-moderate levels, it is much lower than the city's non-disabled population at nearly half.

Chart 1.1.35: **Los Angeles Income Distribution for People with and without Disabilities**

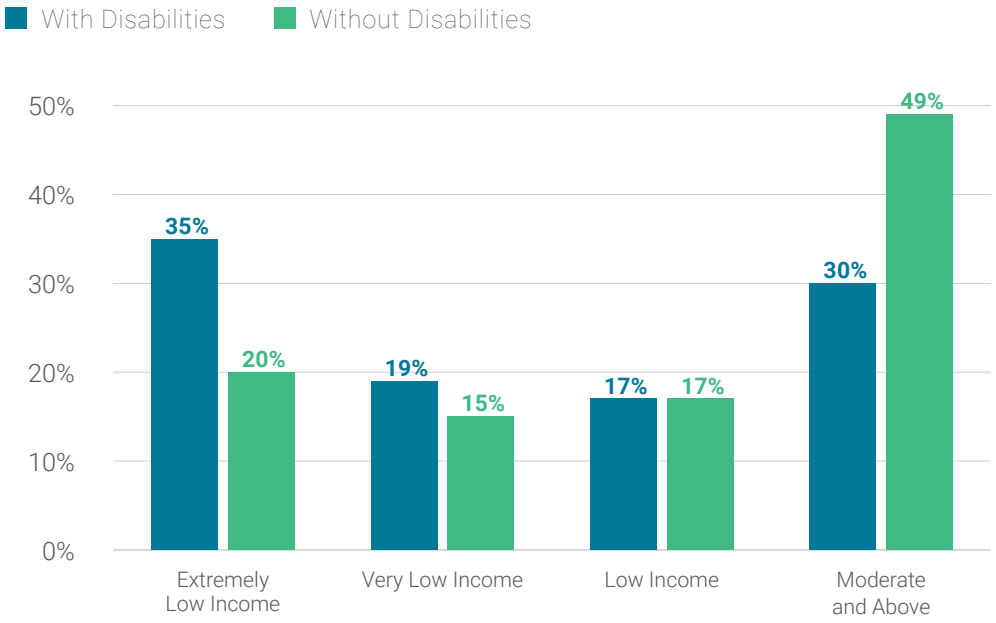

Source: 2019 ACS, 5-year summary data

For those unable to work, typical fixed monthly incomes do not adequately cover monthly housing costs and living expenses. For example, as of December 2020, the average Social Security Disability Insurance (SSDI) payment is $1,277 per month for a worker with a disability and the maximum Supplemental Security Income (SSI) is

18. ACS 2019 5-year Summary Data

between $955 and $1,011 for single, independent people with disabilities.[19] A household with at least one person with disabilities receiving the average SSDI and maximum SSI payment would only be able to afford a rent of $686, far lower than the $1,995 average rent for a 1-bedroom in the city.

As a result of lower labor market participation and lower incomes, people with disabilities have much higher rates of poverty (as shown in the chart below). As of 2019, approximately 101,000 people with disabilities live in poverty including nearly 7,000 children.[20] Parents of children with disabilities are often unable to find or afford adequate childcare and often have to leave the labor force to care for their children. As a result, poverty rates among young children with disabilities are particularly high. Over 40% of children under age five live in poverty, which is nearly twice the rate of children under age five without a disability.

Table 1.1.5: **Percent of the Population Below the Poverty Line by Age**

	With a Disability	Without a Disability
Under 5	40%	23%
5 to 17 years:	29%	25%
18 to 34 years:	23%	15%
35 to 64 years:	31%	12%
65 to 74 years:	23%	12%
75 years and over:	22%	14%

Source: ACS 2019 1-year Summary Data

People with disabilities are significantly overrepresented among the city's unhoused residents. The city's last Homeless Count conducted by LAHSA in 2020 found that approximately 19% of all unhoused adults in the city had a physical disability, 25% had a serious mental illness, and 11% had a developmental disability. The prevalence of homelessness amongst individuals with disabilities underscores the need for increased affordable and accessible options, including emergency shelters, adult residential facilities, residential care facilities, and permanent supportive housing.

19. Social Security Administration

20. American Community Survey, 2019 1-year Summary Data

As described in Chapter 1, there is an overall shortage of affordable housing in the city but that shortage is even more dire for people with disabilities who may require specific physical modifications. For example, people with vision problems may need accessible signage, auditory alarms, and service animal accommodations, people with hearing disabilities may need visual alerts and accommodations to enable effective communication, and people with physical or ambulatory disabilities may require housing with accessible features (i.e., ramps, grab-bars, wider doorways). As part of the Fair Housing Act, newly constructed multi-family units with four or more units are also required to meet certain accessibility requirements and federally assisted developments must set aside 5% of units for persons with mobility disabilities and 2% of units for residents with hearing or visual disabilities. All housing providers are prohibited from discriminating against people with disabilities and must make reasonable accommodations to meet the needs of residents with disabilities. However, despite the legal protections, discrimination and unlawful denial of reasonable accomodation requests are unfortunately far too common. Between 2013–2019, the Housing Rights Center reported over 5,200 fair housing complaints, with close to 80% involving discrimination on the basis of a physical disability, 12% on family status, and 8% on the basis of race. Many additional cases each year likely go unreported.

Segregation Patterns for People with Disabilities

Overall Segregation Patterns for People with Disabilities

People with disabilities live in nearly all parts of the city fairly dispersed. However certain areas like Downtown, Southwest LA, Westwood, parts of the San Fernando Valley, and parts of Northeast Los Angeles do have both a greater overall number of people with disabilities and a greater share of the population with disabilities. As shown in Map 1.1.14, there are 76 census tracts in the city consisting of persons with disabilities which exceed 15% of the total tract population.

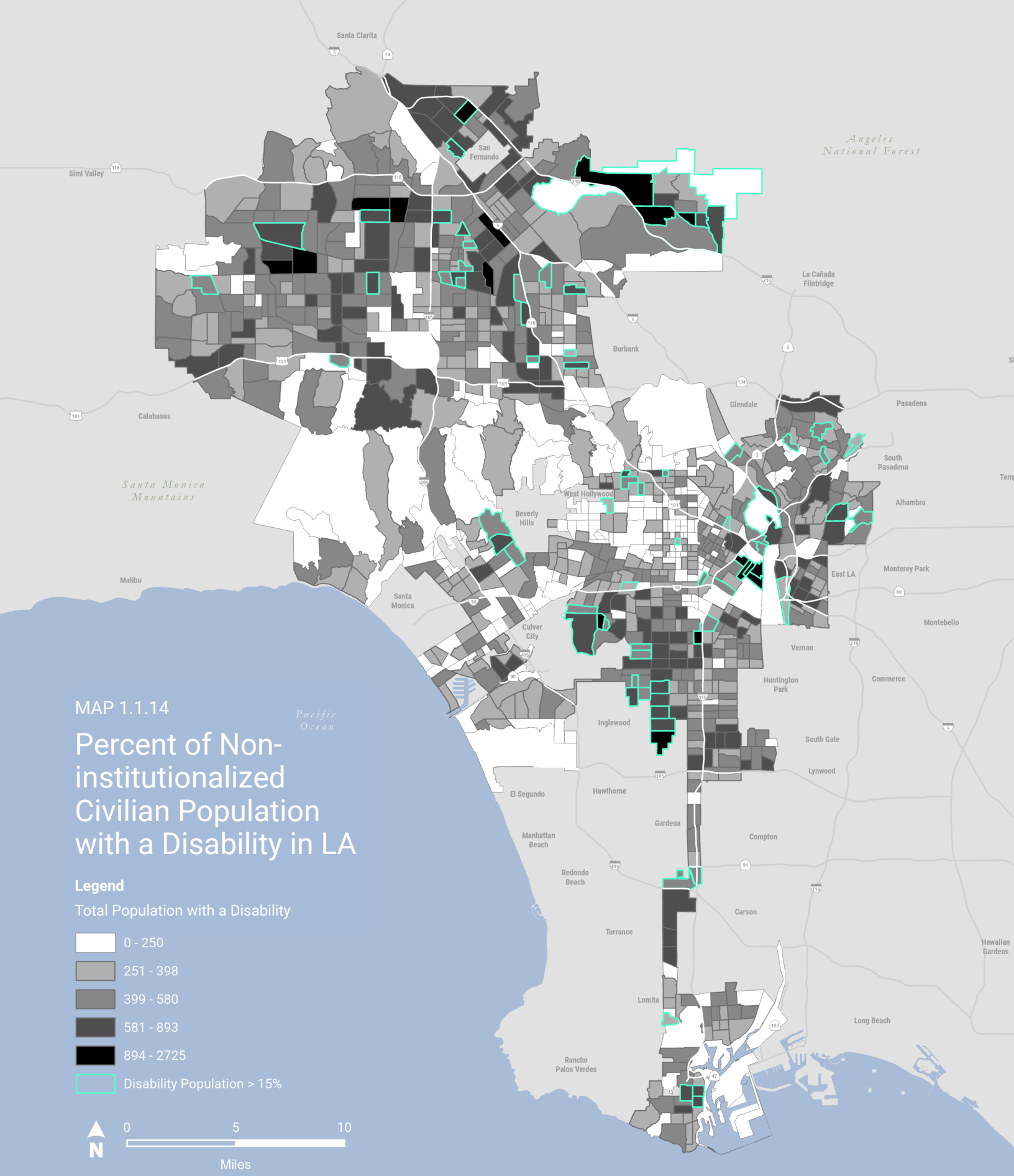

Source: 2019 American Community Survey

The Skid Row neighborhood in Downtown Los Angeles has the highest concentration of people with disabilities in the city. Skid Row is a unique residential neighborhood that has long served people in need. The community includes family and social services, emergency shelters, permanent supportive housing, single room occupancy hotels, as well as a significant concentration of people experiencing homelessness. As of 2019, Skid Row houses approximately 5,700 people with disabilities in the southern portion of the neighborhood (between 5th St and 7th St, from Alameda St to Los Angeles St) and nearly 45% of the population has a disability as defined by the US Census Bureau. Many of the residents in Skid Row are unhoused and based on the 2020 Point in Time Count, 1,703 (38%) had a serious mental illness, 1,169 (26%) had a physical disability, 1,573 (35%) suffered from a substance abuse, 780 had a developmental disability (18%), and 165 (4%) had HIV/AIDS. In addition, 59% of unhoused residents in Skid Row are also Black. Data confirms people of color with disabilities experience the deepest level of poverty and are the farthest from obtaining accessible and safe housing.

Table 1.1.6: **Disability Status for Homeless Residents in Skid Row**

Health/Disability Indicator	Sheltered	Unsheltered	Total	Percent of the Adult Homeless Population
History of Substance Abuse	482	1,091	1,573	35%
HIV/AIDS	112	53	165	4%
Serious Mental Illness	798	905	1,703	38%
Developmental Disability	493	287	780	18%
Physical Disability	569	600	1,169	26%

Source: 2020 Greater Los Angeles Homeless Count

Additional Data for People with Developmental Disabilities

As discussed in Chapter 1, people with developmental disabilities are served by a system of Regional Centers, seven of which serve Los Angeles County and six of which serve city residents as shown in Table Table 1.1.7 below. The North Los Angeles County Regional Center, the East Los Angeles Regional Center, and the South Central Los

Angeles Regional Center serve the greatest number of individuals with developmental disabilities, indicating that there may be more people with developmental disabilities living in these areas of the county.

Table 1.1.7: **Services for Residents with Developmental Disabilities by Regional Center**

Regional Center	Area Served	Total Served	Percent of those Served in the County
Frank D. Lanterman Regional Center	Central portion of the City of Los Angeles and some communities in the South San Fernando Valley.	10,620	9%
Harbor Regional Center	Harbor and San Pedro areas	15,000	13%
North Los Angeles County Regional Center*	The northern portion of the San Fernando Valley	26,800	24%
South Central Los Angeles Regional Center*	South LA	17,460	15%
Westside Regional Center*	West LA	9,130	8%
East Los Angeles Regional Center	East LA and East LA County	21,590	19%
San Gabriel/Pomona Regional Center	San Gabriel Valley	13,400	12%

Source: data from the 2020 Regional Performance Contract Reports filed with the Department of Developmental Services for the seven Regional Centers located in LA County

The fairly dispersed distribution of people with disabilities and developmental disabilities in the city is reflective of various federal and state policy reforms and court decisions that require people with disabilities to be meaningfully integrated into the broader community. Prior to the 1960s and 1970s, people with intellectual, developmental, and psychiatric disabilities were housed in large state-run institutions. Within these institutions, people with disabilities had few opportunities for meaningful

interaction with individuals without disabilities, limited access to education and employment, and a lack of individual autonomy. The transition away from institutional settings towards providing housing and services in home and community-based settings accelerated with the passage of the Americans with Disabilities Act in 1991 and the U.S. Supreme Court's landmark decision in Olmstead v. L.C. in 1999. The Supreme Court held that, under the regulations of the U.S. Department of Justice (DOJ) implementing Title II of the Americans with Disabilities Act (ADA), if a state or local government provides supportive services to people with disabilities, it must do so in the most integrated setting appropriate to the needs of a person with a disability and consistent with their informed choice. Legislation from 2010 also prohibits developments that receive Section 811 Project Rental Assistance funds from setting aside no less than 25% of units for households at or below 50% AMI with at least one person with disabilities.

Although the city and the State have made great strides in reducing the number of persons with disabilities who reside in segregated settings, the shift away from large institutional settings like developmental centers and state hospitals has not resulted in full community integration in all cases, as evidenced by the population concentration in Skid Row. Persons with disabilities who are at the greatest risk of institutionalization, including persons with psychiatric disabilities and persons with intellectual and developmental disabilities, are more frequently subject to homelessness or take residence in segregated congregate settings like nursing homes, intermediate care facilities, board and care homes, and large group homes. While congregate settings provide a combination of housing, much needed personalized supportive services and medical care, these living accommodations are still isolated from a community setting that offers opportunities to participate in civic and community life.

Access to Opportunity for People with Disabilities

As shown in Chart 1.1.36, nearly half of people with disabilities (49%) live in Low Resource or High Segregation and High Poverty areas. The disproportionate concentration of people with disabilities in lower resource areas of the city is likely due to the lack of affordable and accessible housing in the Higher and Highest resource areas where only an estimated 29% of the population resides.

Chart 1.1.36: **Percentage of Disabled Population by Opportunity Area**

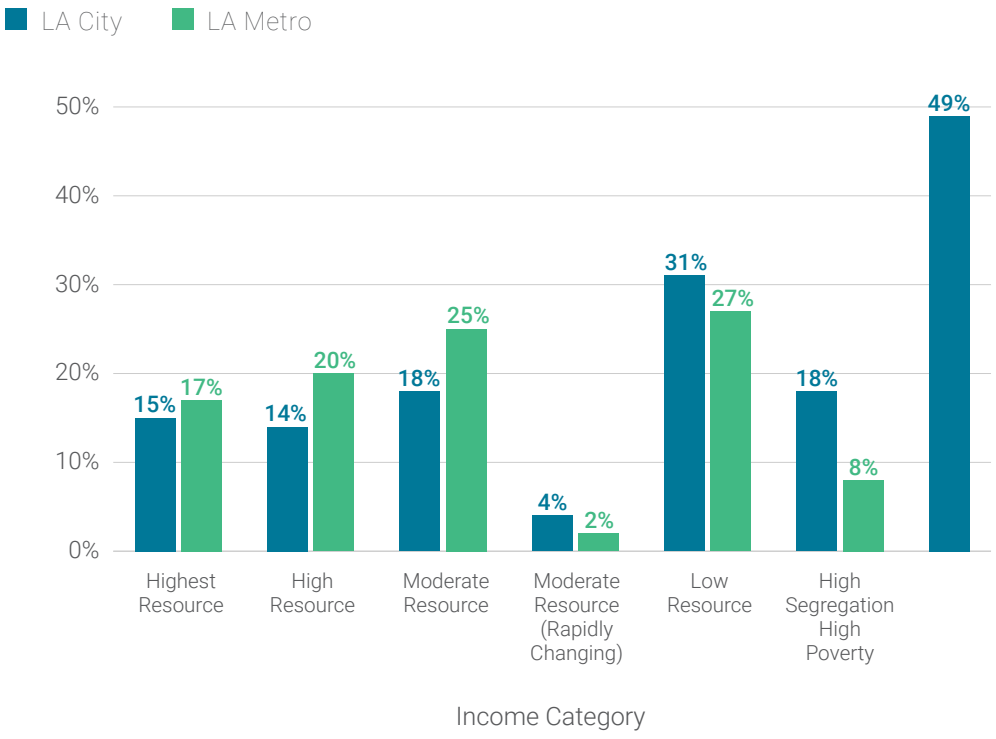

Source: 2019 American Community Survey, 5-Year Summary Data

Unhoused people with disabilities, like those living on Skid Row, typically need low-cost rental housing with highly specialized integrated services and varying levels of case management intensity. In recent years, the additional construction of permanent supportive housing (PSH) units has been financed by the $1.2 billion bond measure approved by Los Angeles City voters through Proposition HHH. As shown in Table 1.1.8, the majority of permanent supportive housing units (76%) are located in Low Resource or High Segregation and High Poverty areas and only 12% of PSH units are located in High or Highest Resource areas. As detailed in the 2021 Fair Share Housing Distribution Report to City Council, developing affordable housing in Higher Resource areas typically increases development costs due to increased land values, design review requirements, and community opposition that causes a lengthy entitlement process with more risk and uncertainty. The cost considerations related to PSH development should be balanced with the need to affirmatively further fair housing and increase people with disabilities' access to areas with opportunity and a high level of resources.

Table 1.1.8: **Proposition HHH Developments as of July 2021**

	Total Projects	Total Supportive Housing Units	Total Units	Percent of Projects	Percent of Supportive Housing Units	Percent of Total Units
Highest Resource	9	383	467	8%	7%	7%
High Resource	7	259	424	6%	5%	6%
Moderate Resource (Rapidly Changing)	2	121	128	2%	2%	2%
Moderate Resource	10	604	687	9%	11%	10%
Low Resource	38	1809	2337	35%	32%	33%
High Segregation and High Poverty	43	2464	3140	39%	44%	44%

Source: HCD 2021 Opportunity Maps, HHH data as of July 2021

The city is committed to providing more affordable and accessible housing in higher resource areas (refer to Goals 1 and 4, Policies 1.3.1 and 4.1.3), however, it is also important to note that High and Highest Resource areas may also present significant challenges in meeting the needs of residents with disabilities.Higher resource areas typically have less access to public transit than lower resource areas, which is difficult for people with disabilities who are transit dependent to live in these areas.

Educational Opportunity for People with Disabilities

The city's 2018–2023 AFH found significant disparities in educational access and outcomes for people with disabilities. Approximately 200,000 students with disabilities are enrolled in schools in Los Angeles County. Based on 2017 standardized testing data, students with disabilities had the lowest level of academic performance and their performance had not increased from previous years. Focus groups conducted with various stakeholders cited the lack of integrated educational services for students with disabilities as part of the reason for the disparities in outcomes. Focus group attendees also cited the different standards of services for special needs populations in traditional schools, magnet schools, and charter schools as a significant barrier to accessing education that's tailored to meet each child's unique needs. Using data from LAUSD, the AFH also found that students with disabilities had the lowest rates of graduation of any other group.

In 2003, LAUSD entered into a Modified Consent Decree (MCD) as a result of *Chanda Smith vs Los Angeles Unified School District*,[21] "establishing 18 measurable outcomes, as well as requirements for developing an integrated student information system, improving access in Los Angeles Unified School District (District) facilities, and ensuring there are no systemic problems with substantial compliance of special education laws and regulations."[22] Despite modest increases reported during the MCD, which ended in 2019, student enrollment at Charter and Magnet schools, students with disabilities enrollment is 11.6% and 7%, respectively, representing less than 20,000 students. Additional funding to retain educators, and provide an inclusive educational environment is key to setting persons with disability on a path to success and access opportunity.

Accessible Transportation and Public Infrastructure for Persons with Disabilities

Public Transportation

LA Metro, which operates bus and rail services in the City, has accommodations such as elevators, ramps and signage on all of its buses, trains, and stations to ensure that they are accessible to people who use wheelchairs and individuals with visual disabilities. However, the primary barriers to accessing LA Metro's rail and bus service appear to be the distance between where people with disabilities live and stops and inaccessible sidewalks between places of residence and stops, also known as "First Mile/Last Mile." In 2016, LA Metro Board of Governors passed a motion for the integration of first/last mile improvements as part of infrastructure for all new rail and bus rapid transit projects. The First/Last Mile Strategic Plan that accompanies this motion and current studies include the Green Line Extension to Torrance, first phase of the Purple Line Extension, Expo Line, Crenshaw/LAX, as well as improvements connected to Affordable Housing and Sustainable Communities-funded projects. With the proliferation in rideshare companies, accessibility concerns have risen from disability advocates. In 2019, the organization Disability Rights Advocates filed a class-action complaint in the US Northern District against Lyft for violating the Americans with Disabilities Act for failing to ensure service for those that require wheelchair accessible vehicles.[23] A ruling on the case is expected sometime in late 2021.

Inaccessible public and private infrastructure are a significant contributing factor to disparities in access to opportunity for people with disabilities, limiting, in particular, access to transportation, employment, and retail. In the public realm, the City has made

21. The Chanda Smith Consent Decree was entered on April 26, 1996.

22. Office of the Independent Monitor, "The Office of the Independent Monitor's Final Report Concluding the Modified Consent Decree: Successes, Challenges and Lessons Learned." December 13, 2019. http://oimla.com/pdf/20191212/1.pdf

23. KQED, "'Lyft's Got to Look Into Its Own Soul': Judge Weighs Requiring Lyft to Provide Wheelchair Users Equal Service," June 9, 2021; https://www.kqed.org/news/11876977/lyfts-got-to-look-into-its-soul-judge-weighs-requiring-lyft-to-provide-wheelchair-users-equal-service

a concerted effort to improve the accessibility of its streets. In December of 2016, the City of Los Angeles launched Safe Sidewalks LA, a 30-year, $1.4 billion program to make sidewalks accessible to everyone in compliance with the Sidewalk Repair Program Settlement Agreement. One of the program objectives is to "ensure the continued and efficient compliance with the requirements of the Settlement while amending the existing program for sidewalk and curb ramp improvements within the City, in accordance with the applicable accessibility requirements, including those required by the American with Disabilities Act (ADA)."

In the public realm, the City has made a concerted effort to improve the accessibility of its streets. In December of 2016, the City of Los Angeles launched Safe Sidewalks LA, a 30-year, $1.4 billion program to make sidewalks accessible to everyone in compliance with the Sidewalk Repair Program Settlement Agreement. One of the program objectives is to "ensure the continued and efficient compliance with the requirements of the Settlement while amending the existing program for sidewalk and curb ramp improvements within the City, in accordance with the applicable accessibility requirements, including those required by the American with Disabilities Act (ADA)."

Government Facilities

Accessibility problems limit the housing choices of people with disabilities, further limit their ability to seek out and receive housing-related assistance, and limit access to education, jobs, and recreation. Although the City has taken strides toward improving accessibility to government services and facilities, there still remains progress to be made. In its five-year Consolidated Plan and the subsequent annual action plans, the City dedicated portions of its CDBG funds to upgrading community services centers.

In terms of recreational areas, the distribution of Universally Accessible Playgrounds roughly coincides with the distribution of people with disabilities in general and also with people with disabilities in the age range of 5–17. However, this pattern of improvement has not been consistent across all areas of government services and facilities. The City's Department of Recreation and Parks currently has several Universally Accessible Playgrounds where children of all abilities can play, which can be accessed online. In the entire South Los Angeles area, there are only 4 Universally Accessible Playgrounds, and in Boyle Heights are no accessible playgrounds. In the field of education, the Los Angeles Unified School District has been the subject of numerous allegations of disability discrimination. A court-appointed independent monitor of the school district also reported in 2015 that school facilities were still insufficient to meet the needs of students with disabilities. Additionally, even the improvements that the City has planned largely address mobility disabilities rather than hearing, vision, or cognitive disabilities.

Fair Housing Analysis by Household Size and Type

Families and households in the city come in a wide variety of sizes and configurations and it is important to plan for housing that can accommodate the diversity of many living arrangements.

Housing Needs by Household Size and Type

The census categorizes families based on living arrangements. The majority of Angelinos over the age of 18 live as a family – including 42% of people who live with a spouse or partner, 15% who live with their parents, and 19% who live with other relatives. Roughly one in seven Angelinos (14%) live alone and an additional 10% of Angelinos live with a non-relative such as a roommate. Compared with the metro area, the City of Los Angeles has a slightly greater share of people living alone and people living with non-relatives, as shown in Chart 1.1.37 below.

Chart 1.1.37: **Household Structure in LA City and Metro Area**

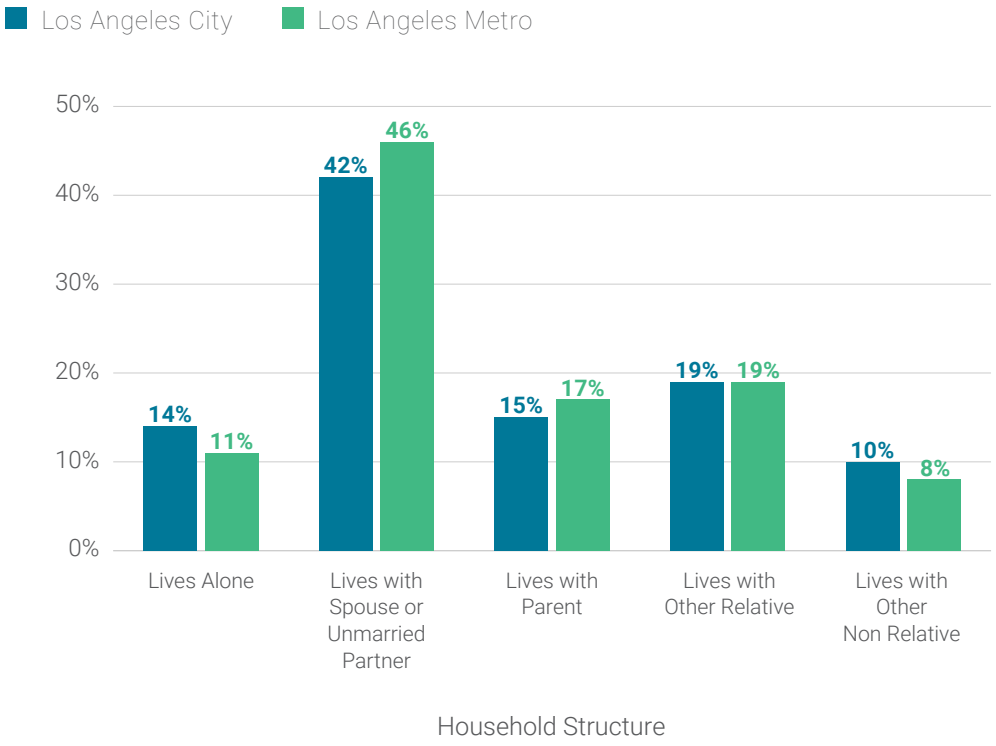

Source: HUD CHAS data 2013-2017

Living arrangements and family structures vary substantially by the age of the householder. For example, 35% of Angelinos aged 18–34 live with their parents and 17% live with non-relatives, which is significantly higher than any other age group. Seniors are the most likely to live alone or with relatives, and people aged 34–64 are the most likely to live with a spouse or unmarried partner. The high rate of people living with adult children and other relatives speaks to the need for variation of housing options that can accommodate multi-generational living and non-traditional family structures.

Chart 1.1.38: **Living Arrangements by Age**

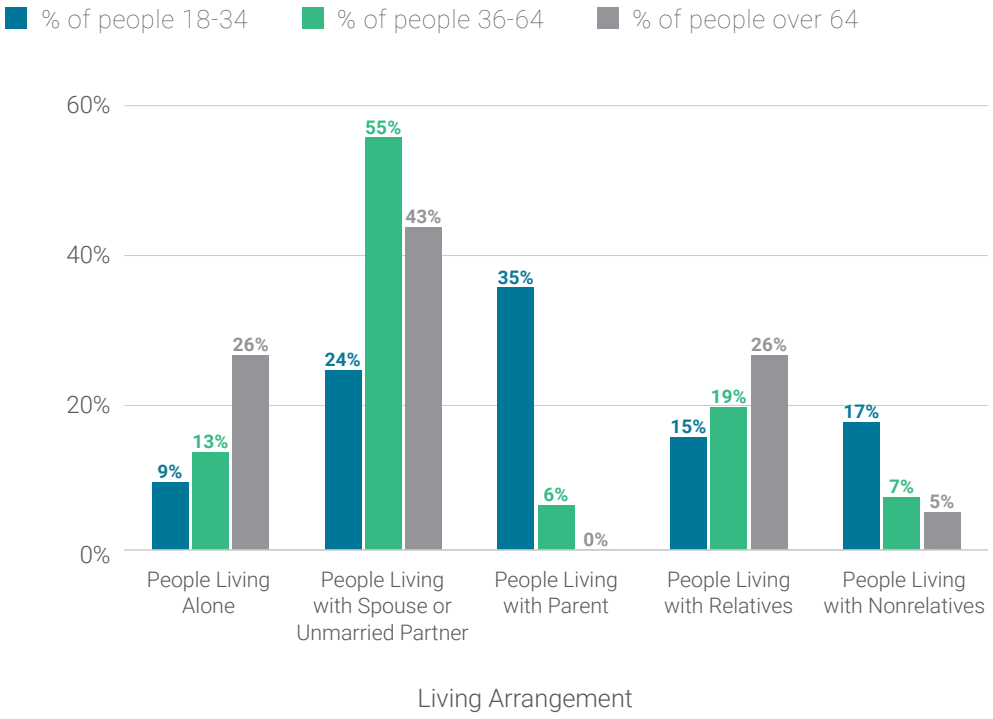

Source – HUD CHAS data 2013–2017

HUD categorizes families slightly differently and reports on the housing needs for five distinct family types: elderly family (defined as 2 people with either person 62 years or older), small families (defined as 2 persons, neither person 62 years or over, or 3 or 4 persons), large families (defined as 5 or more people), elderly non-families, (defined as 1 or 2 non-family people with either 62 years or older), and other non-family households (which includes individuals living alone or with roommates).

According to the latest HUD Comprehensive Housing Affordability Strategy (CHAS) Data, elderly people living alone have the most acute housing needs. Over 57% of elderly people living alone are extremely low-income and 41% are severely cost burdened. Elderly people living with families have a much lower rate of cost burden and are less likely to be

extremely low-income than those living alone but are still fairly housing insecure. More than one third of elderly families are extremely low-income and severely cost burdened.

Large family households, defined as those with five or more people, also face significant housing insecurity. Nearly 58% of large family households that rent are Very Low- or Extremely Low-Income and 59% are cost burdened. As mentioned in Chapter 1, there is a shortage of large family housing in the city and as of 2019 only 12% (163,000) of combined renter- and owner-occupied units contained four or more bedrooms and only 30,000 of these were rentals. As of the most recent HUD CHAS data (2013–2017), there are 84,290 large family renter households which means there is approximately one appropriately sized rental unit for every three large family households.

Chart 1.1.39: **Income Category by Family Size for LA City Renters**

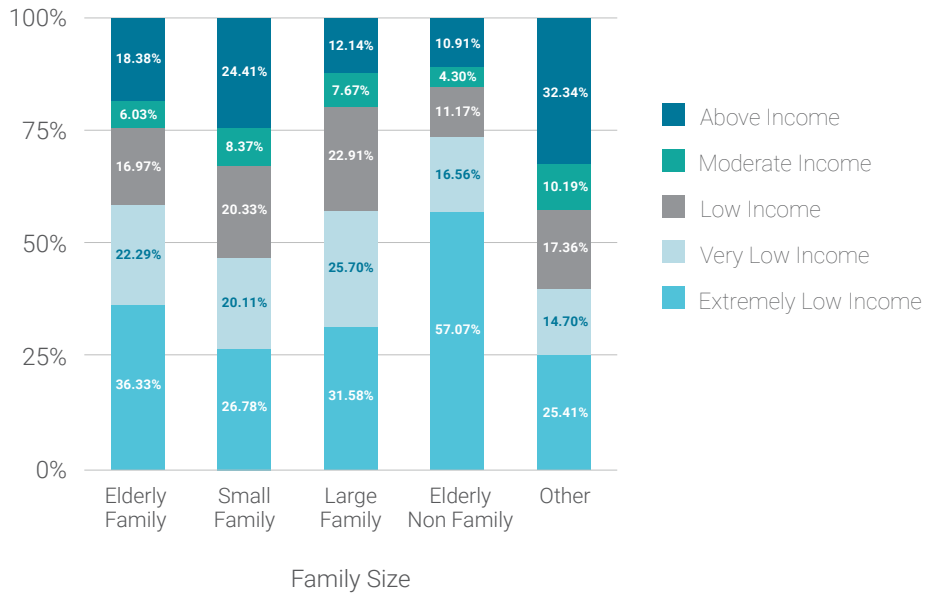

Source: HUD CHAS data 2013–2017

Chart 1.1.40: **Cost Burden Rate and Severe Cost Burden**

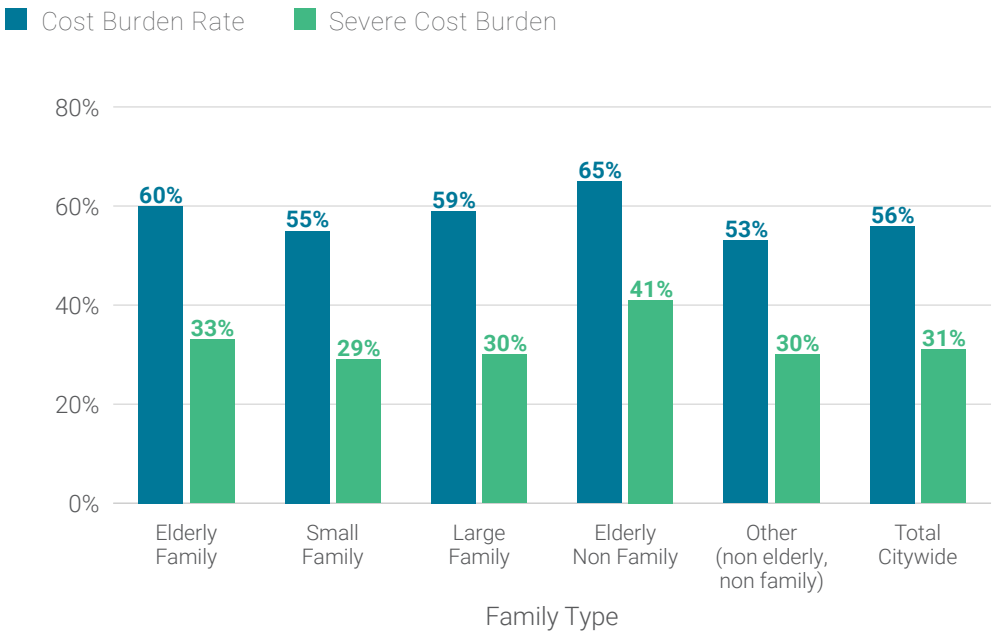

Source: HUD CHAS data 2013–2017

It is important to note that while elderly households and large family households have higher rates of housing insecurity, small families and other non-family households (which include non-elderly people living alone or with roommates) make up the largest portion of the city's lower income households. As shown in the chart below, 86,970 extremely low-income people live in small families and 81,010 live in non-family, non-elderly households. Combined, they constitute 64% of the total extremely low-income population. The overwhelming housing needs for single, lower-income people and lower-income people living in small families underscores the importance of continuing to produce non-senior, smaller sized affordable housing units.

Chart 1.1.41: **Income Category by Family Size**

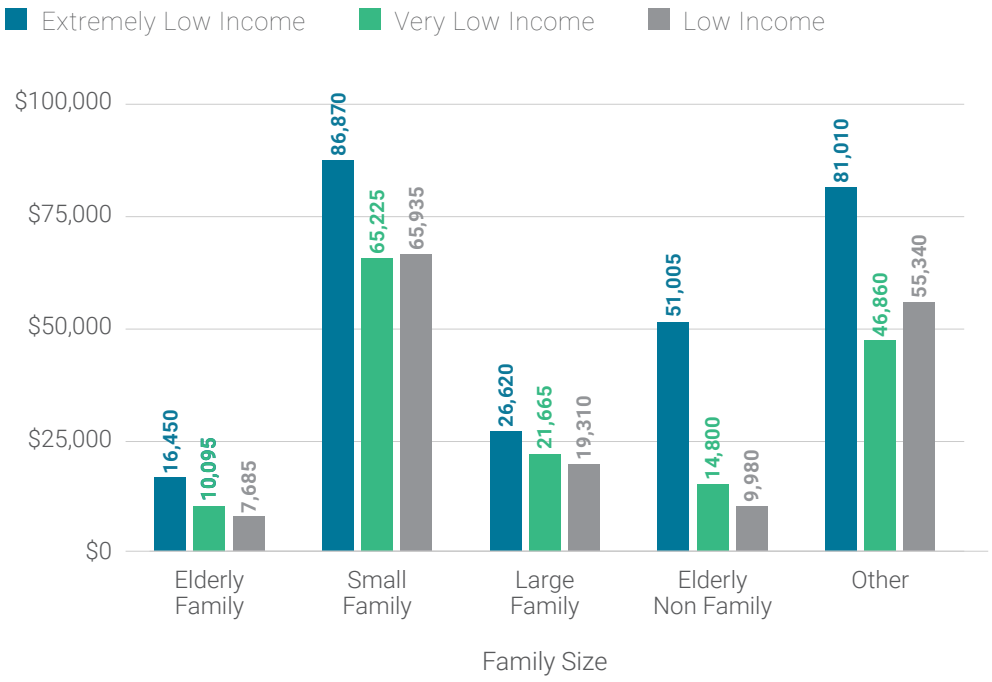

Source: HUD CHAS data 2013–2017

Another type of household that faces significant housing insecurity is single-parent families. There are an estimated 289,443 single-parent households in the city, of which 122,968 (40%) have children under the age of 18. Many single-parents with young children leave the labor market or experience challenges securing employment that accommodate families' needs, particularly if the cost of childcare exceeds their monthly income. As a result, single-parent households have a poverty rate nearly triple that of two-parent households (38% compared to 13%, respectively). This underscores the need for affordable housing options with high quality affordable childcare onsite. These are essential needs for the economic stability of single- parent households and a parent's ability to find and retain gainful employment.

Segregation Patterns by Household Size and Type

Single-parent Households

Single-parent households are very common in Los Angeles and nearly every neighborhood in the city has a significant percentage of children living with one parent. In fact, there are 50 census tracts in which over half of all children live with one parent. As shown in Map, 1.1.15 these census tracts are dispersed throughout the city, but are most prevalent in South Los Angeles and the Harbor area. South Los Angeles, as mentioned previously, is primarily comprised of Black and Latinx households with a large proportion of people living in poverty.

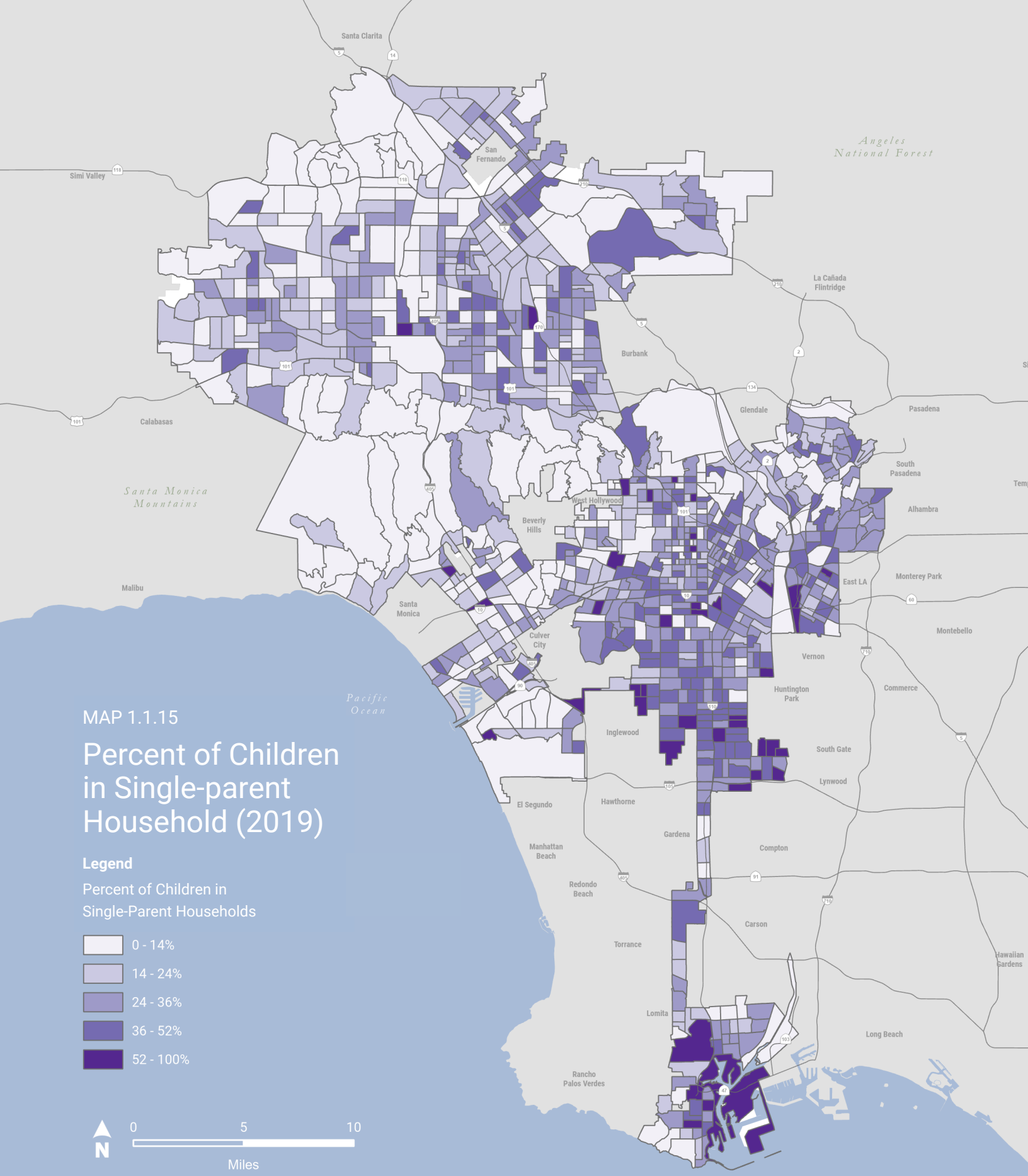

Source: 2019 American Community Survey

Large Families

The areas with the largest average family size are located in the Northeast Valley, such as neighborhoods of Pacoima and Arleta, and Southeast LA. As mentioned previously, Latinx households have a larger average family size than any other racial groups and the maps of average household size closely mirror the maps showing the percentage of Latinx households (on page 19). These areas also have the highest rate of overcrowding in the city.

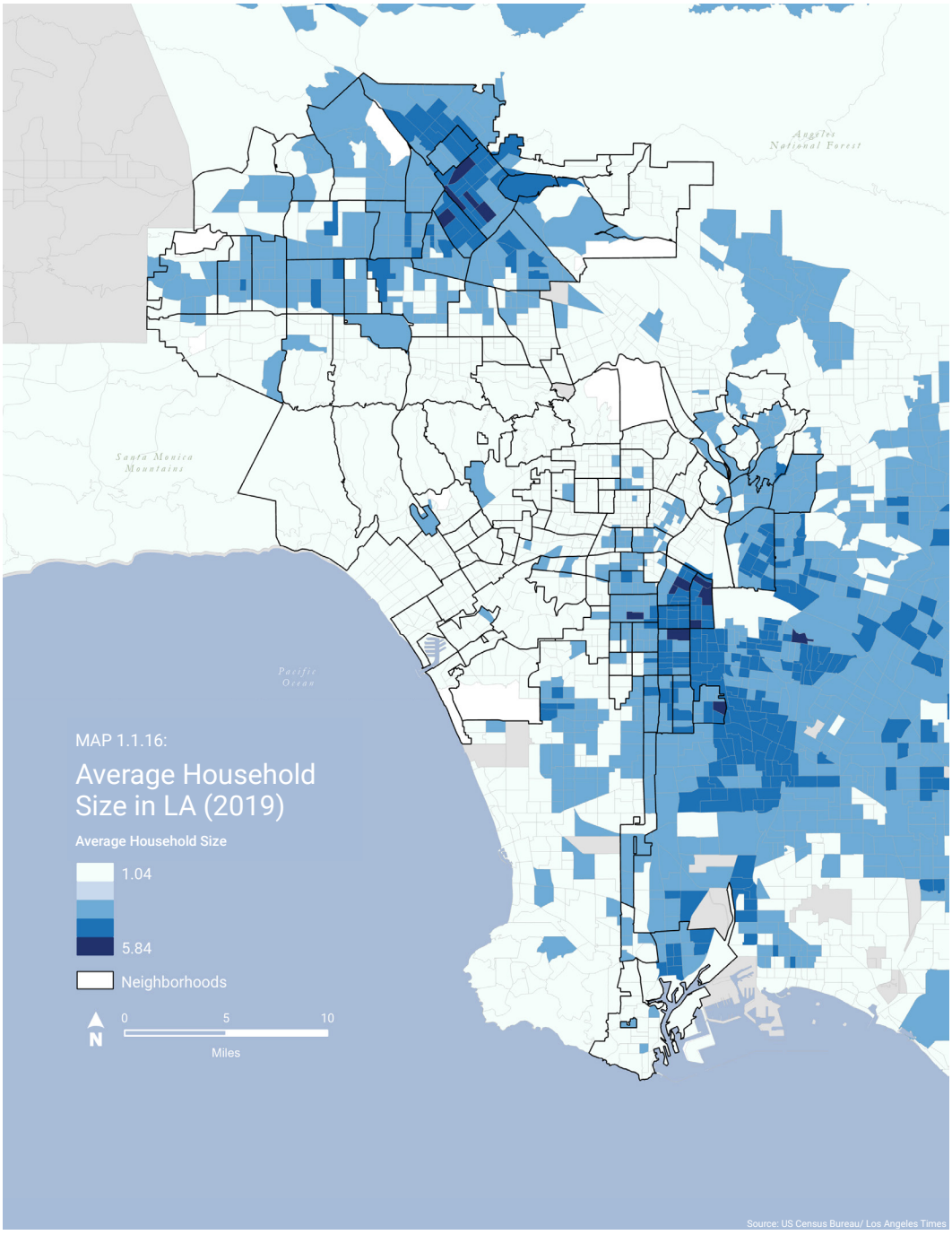

People Living with a Parent or Relative

People living with a parent or relative in larger proportions are primarily found in the Northeast Valley, Canoga Park, South and Southeast Los Angeles, East Los Angeles, and Central LA . In several neighborhoods in South/Southeast LA, East LA, Westlake, Sun Valley and Canoga Park, more than a third of households live with a relative. These areas all have a greater proportion of immigrants and have some of the highest rates of overcrowding and the largest average family size.

The proportion of people living with their parents have a similar geographic concentration pattern and there are several neighborhoods in the Northeast Valley, South LA, Southeast LA, East LA, and the South Bay where more than 25% of households include an adult child living with their parents.

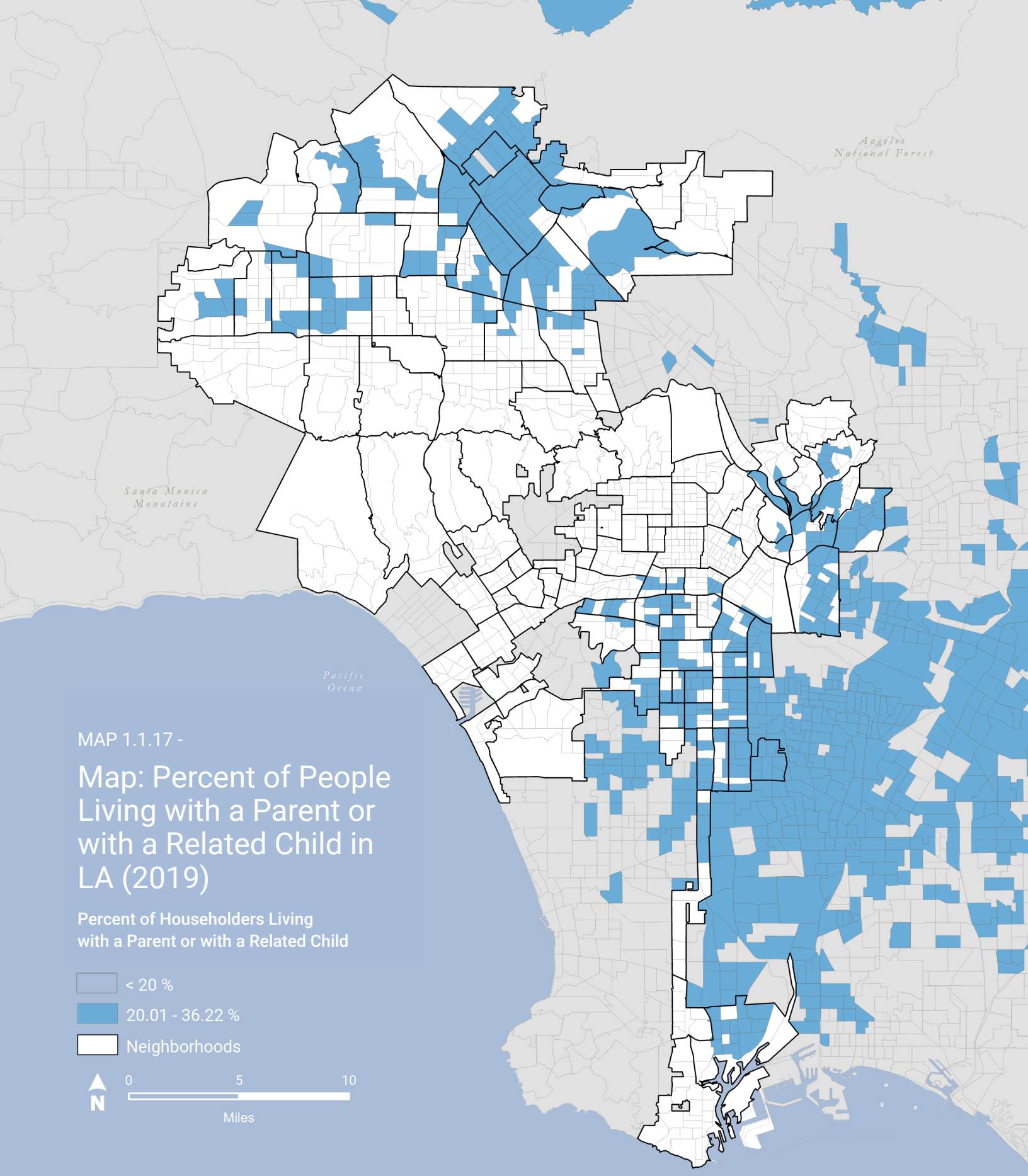

Source: US Census Bureau/ Los Angeles Times

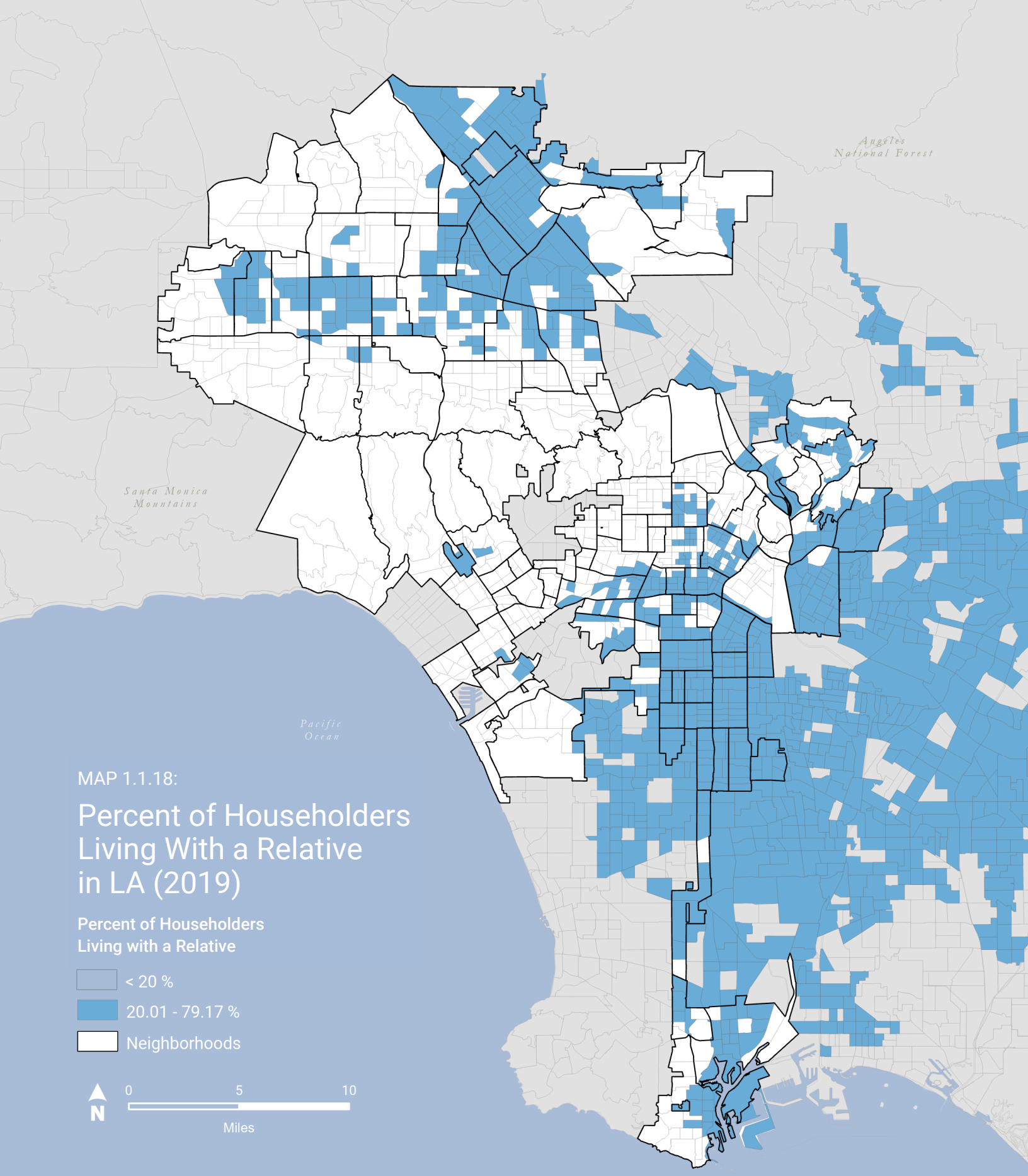

MAP 1.1.18:

Percent of Householders Living With a Relative in LA (2019)

Percent of Householders Living with a Relative

- < 20 %
- 20.01 - 79.17 %
- Neighborhoods

N

0 5 10

Miles

Source: US Census Bureau/ Los Angeles Times

Adults Living Alone

Areas with a greater proportion of adults living alone include Downtown, Northeast LA, Central and West LA, Southwest LA, and the South San Fernando Valley (including Sherman Oaks, Studio City, Valley Village, and North Hollywood). These neighborhoods tend to fall into two demographic extremes that include either a substantial number of older adult homeowners (in the case of West and Southwest LA and the San Fernando Valley) or younger adult renters (in the case of Northeast LA, Mid Wilshire, and Hollywood).

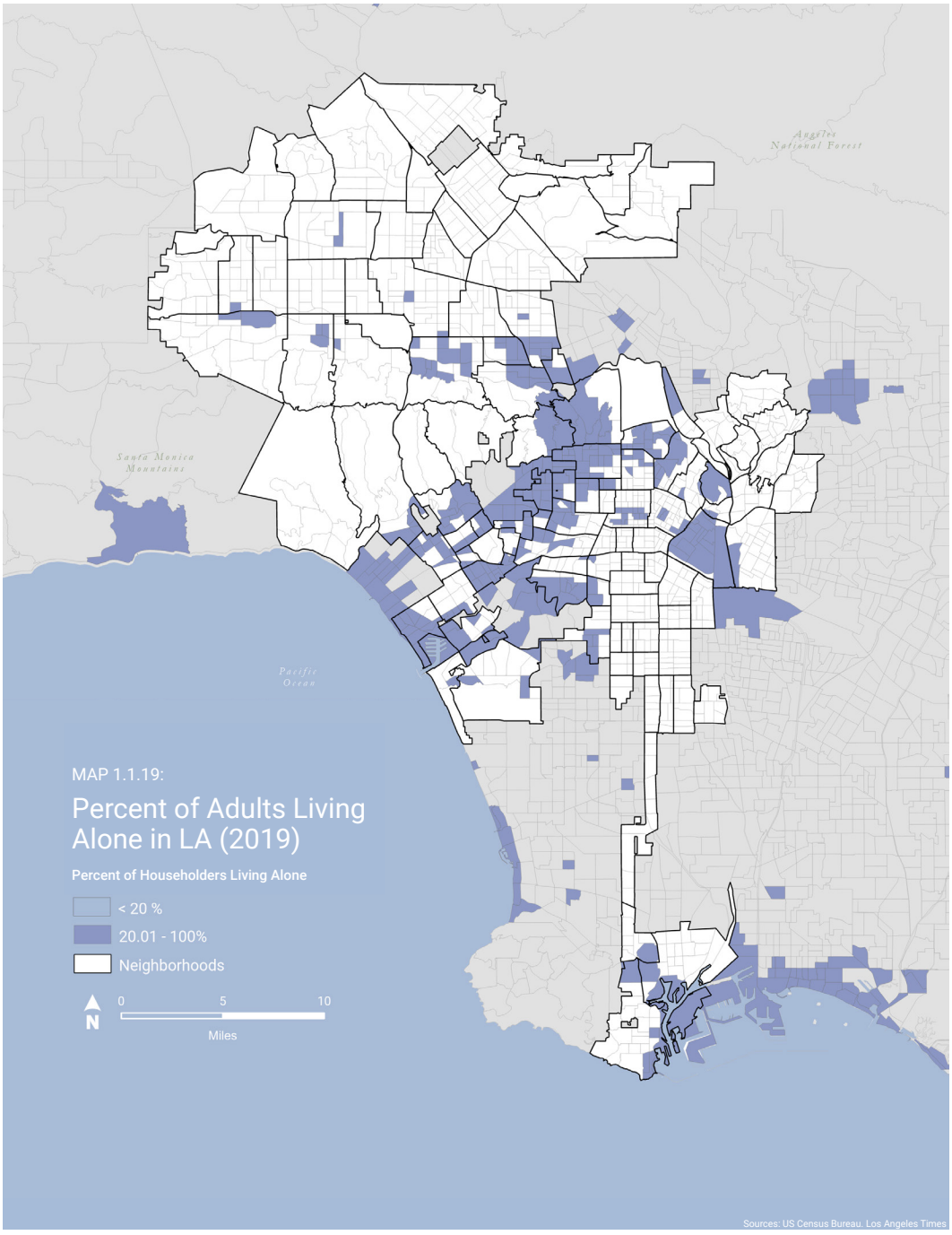

Adults Living with a Non-Relative

Adults who live with non-relatives are primarily concentrated in areas around universities – including Northridge, Westwood, and Exposition Park (near USC). Other neighborhoods with a high percentage of adults living with non-relatives include North Hollywood, Hollywood, Beverly Grove, Palms, Venice, Westchester, Los Feliz, Silverlake, Glassell Park, Echo Park, Westlake, Chinatown, and Downtown.

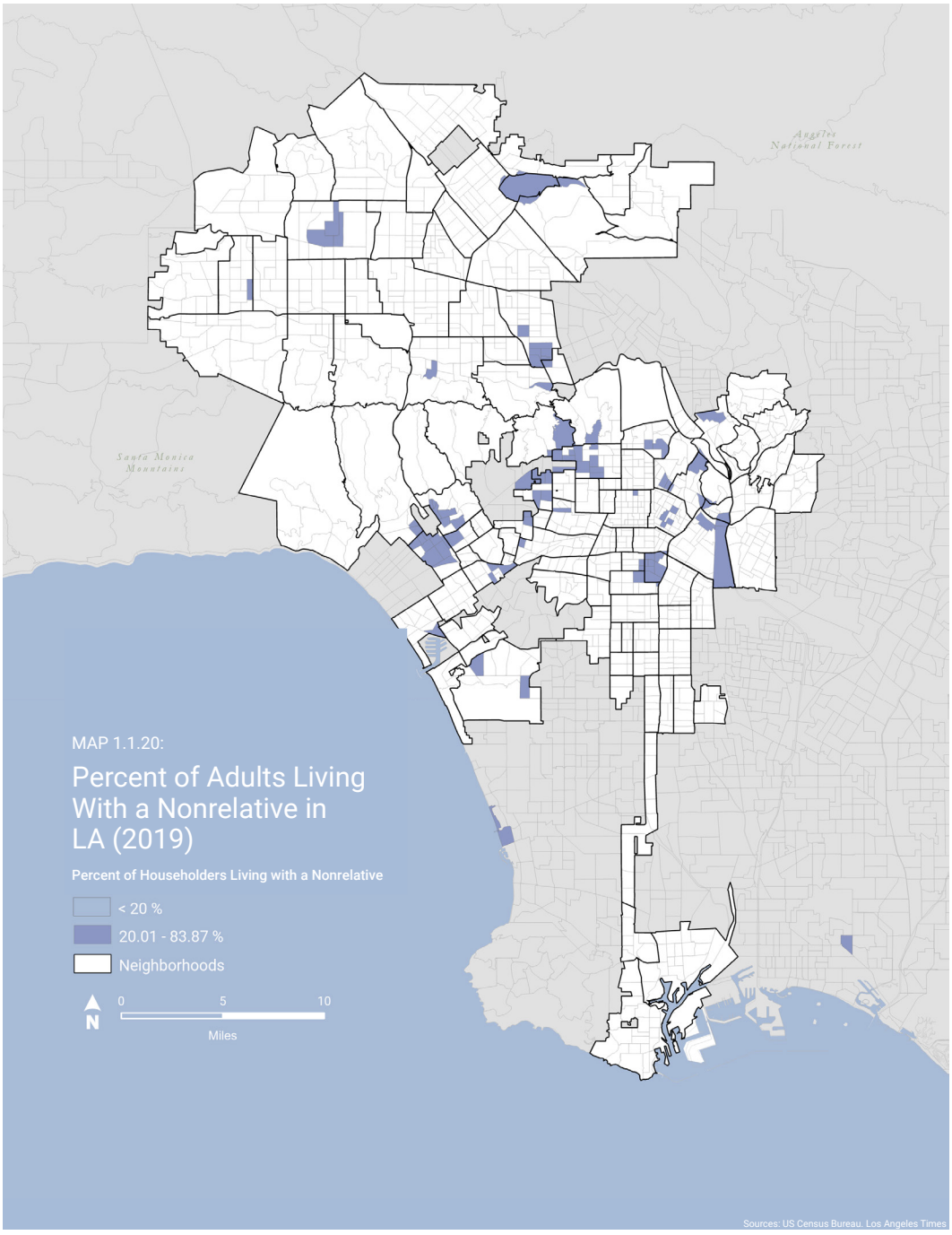

People Living with Spouses or Unmarried Partners

People living with spouses or unmarried partners are fairly distributed throughout the city. The areas with the greatest concentrations of this kind of household do not follow any specific geographic pattern.

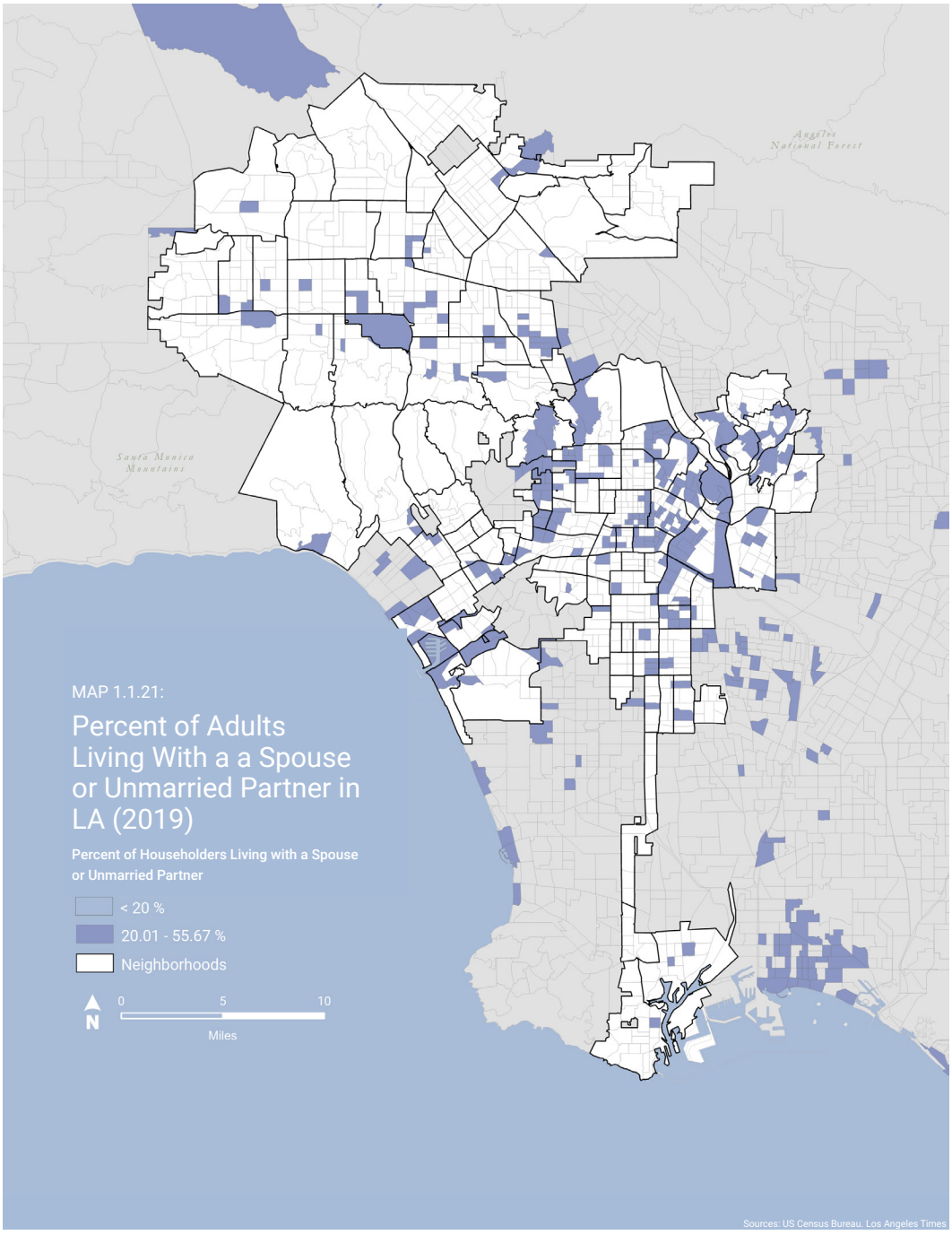

Access to Opportunity by Household Type

People living alone and people living with a spouse/partner are the most likely to live in High or Highest Resource areas. Nearly half (46%) of people living alone and 40% of people living with a spouse/partner live in High or Highest resource areas. In contrast, over half (54%) of all households with children or those living with their parents disproportionately reside in Low Resource, or High Segregation and High Poverty areas. When only single-parent households are considered, the disparity is more acute, with nearly two-thirds (65%) living in these lowest resource areas. Access to higher resource neighborhoods is particularly important for families with children and single-parent households because these areas tend to have higher performing schools, more green space, and lower levels of violence.

Chart 1.1.42: **Access to Opportunity by Household Status**

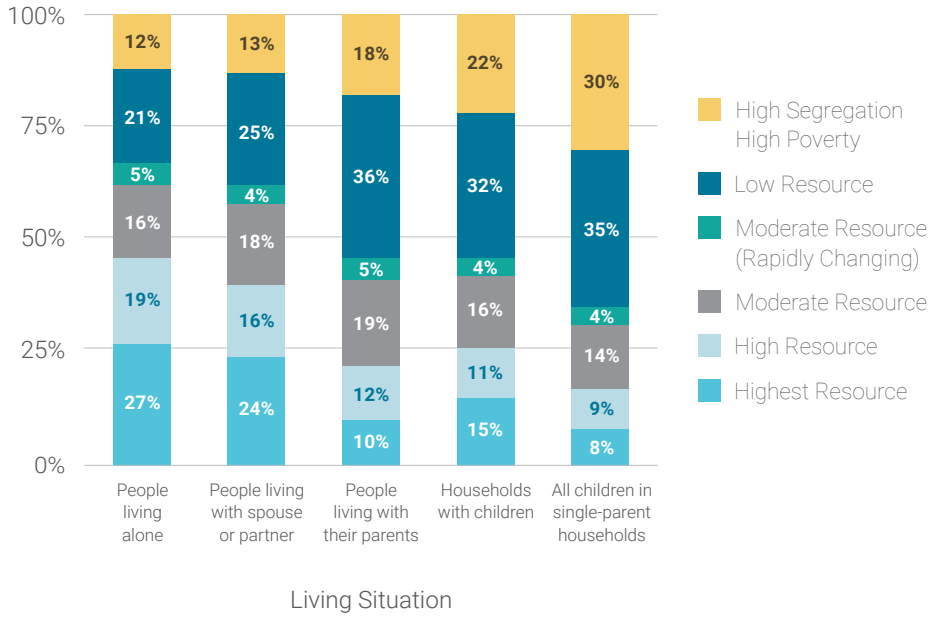

Source: HUD CHAS data, 2013–2017

Additional Analysis Including Displacement

The Plan to House LA prioritizes preventing displacement as part of its commitment to racial and social equity. Despite decades of marginalization and systemic disinvestment, BIPOC residents have built thriving neighborhoods with important cultural amenities and strong neighborhood connections. At the same time, a tight housing market combined with changing consumer preferences among wealthier renters and homebuyers, has led to dramatic rent increases in many of these same areas. As a result, many long-term residents have been "priced-out" of their neighborhoods or pressured into moving, impacting their ability to benefit from these long desired investments.

The Rent Stabilization Ordinance (RSO) provides renters the strongest protections against excessive rent increases and arbitrary evictions and is the City's best tool to maintain housing stability. Rent increases are allowable only once a year and restricted to a maximum percentage which has most steadily remained at 3%. Only fourteen legal reasons are permissible for evictions under RSO. When an approved eviction is due to no fault of the tenant, they are entitled to permanent relocation assistance to compensate for their displacement. Still, as the data reveals renters remain largely rent burdened resulting in the increased risk of displacement. When a household is displaced, finding a comparable unit to size and rent will be nearly impossible—especially for previous long-term tenancies.

Rents are reset to market-rate levels upon the termination of tenancies—what is called vacancy de-control and authorized by the state's Costa-Hawkins Act. When the demand to live in particular neighborhoods increases—especially in gentrifying neighborhoods—landlords of RSO properties may seek to capitalize on the rising rents by displacing long-term and vulnerable residents. Based on recent data on tenant complaints, no-fault eviction filings, and RSO housing unit withdrawals and demolitions, displacement pressure appears to have increased over the past five years.

The COVID-19 pandemic only exacerbated the existing conditions for renters. A survey study on renter distress by the UCLA Lewis Center for Regional Policy Studies[24] found that nearly half of Los Angeles County renters owe some amount of back rent and the ability to pay full rent had become more challenging in 2021 compared to 2020. Renters are using various means to pay rent through emergency loans, credit cards, personal savings, and friends or family, and foregoing utility payments and basic necessities such as food. And even with a current eviction moratorium in place, the study found that verbal eviction threats had risen from 16% in 2020 to 25% in 2021 among respondents.

24. Michael Manville et al., "End of the Pandemic, bu Not Renter Distress" (UCLA Lewis Center for Regional Policy Studies, July 2021), https://www.lewis.ucla.edu/research/covid-renter-distress-2021/

More consequential, nearly one in five tenants reported being served with a written eviction notice--demonstrating a real threat of mass displacements upon the end of the moratorium. Tenants facing both mounting rent and consumer debt as well as pressure from their landlords, may unwillingly agree to move or accept less relocation than they are lawfully entitled to.

As described below, existing maps and indices of neighborhood change and gentrification demonstrate displacement risk levels are strongest in census tracts that are composed of primarily Black and Latinx residents. The City of Los Angeles will be building on these existing tools and conducting additional studies on displacement risk to understand which neighborhoods in the city will require dedicated resources and proactive monitoring to implement the necessary anti-displacement strategies.

RSO Complaints, Evictions, and Demolitions

An analysis of the Los Angeles Housing Department's (LAHD) administrative record found that since 2015 there has been a steady increase in RSO complaints, Ellis Act evictions, and tenant buyout filings. The increase is likely due to a spike in new development and real estate speculation, which often results in the demolition or remodeling of RSO units and the displacement of long-term tenants. Since May 12, 2020, an ordinance has been in place prohibiting evictions due for non-payment of rent due to the COVID-19 pandemic.[25] Since LAHD has not processed RSO eviction filings since early 2020 due to COVID-19 related protections, the data in this section only reflects trends through 2019.

Tenants in units subject to the Rent Stabilization Ordinance (RSO) can file a complaint with LAHD under the following circumstances: 1) non-registration of rental unit; 2) illegal eviction (notice to evict based on false and deceptive grounds); 3) non-payment of relocation assistance; 4) illegal rent increase; 5) reduction of services; 6) failure to post RSO notice; 7) illegal buyout agreement; and 8) required online payment/electronic fund transfer. The most common complaints are related to illegal rent increases and illegal evictions. As shown in the chart below, RSO complaints have increased by nearly 40% from 6,801 in 2015 to 9,485 in 2019. The increase in complaints suggests an increase in tenant harassment, intimidation, and potential displacement.

25. C.F. No. 20-0147-S19 , Final Ordinance No. 186606

Chart 1.1.43: **RSO Complaints by Year**

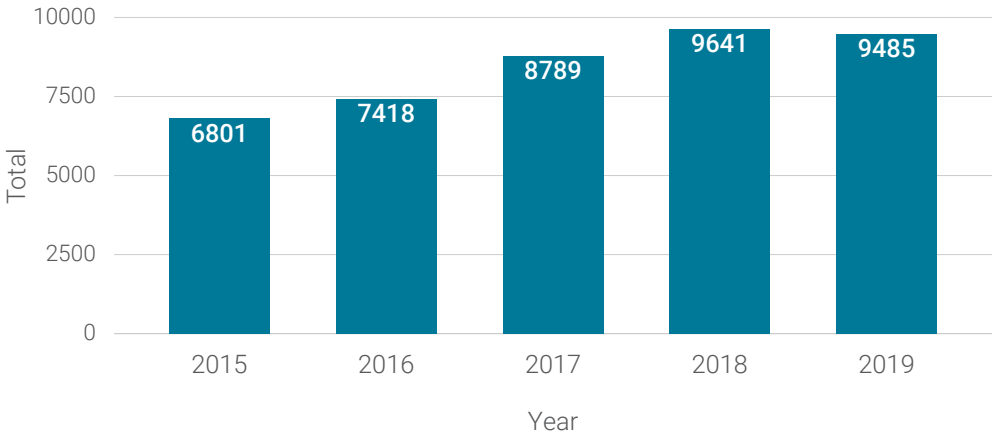

Source: LAHD

RSO tenants are protected from no-fault evictions except under certain circumstances. Most lawful, no-fault evictions occur because the property owner wishes to occupy the unit themselves, rent the unit to a family member or property manager, demolish the unit permanently, or remove the unit from the rental market. The ability to exit the rental market, demolish RSO units and redevelop the land, or convert an existing building to condominiums is all allowed under the Ellis Act, which has been state law since 1985. As shown in Chart 1.1.44, the total number of properties and units withdrawn from the rental market through the Ellis Act has increased significantly since 2015. The number of units peaked in 2018 with 1,821 units withdrawn from the rental market and the number of properties peaked in 2019 at 475.

Chart 1.1.44: **Ellised Properties and Units 2015–2019**

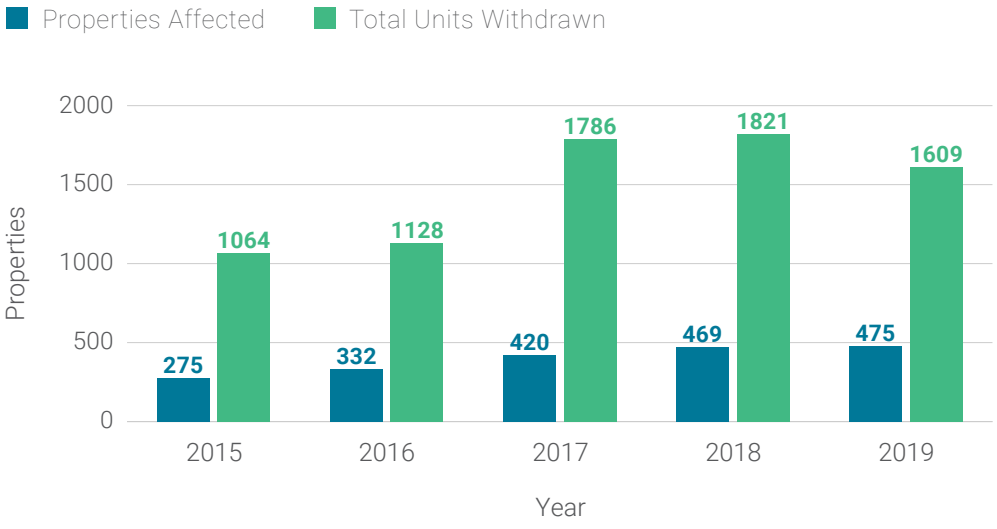

Source: LAHD

Property owners are required to file no-fault evictions, including Ellis Evictions, with LAHD and pay the tenants relocation assistance. Once LAHD has verified that all tenants have received the maximum allowable relocation assistance, RSO units are allowed to be demolished. As shown in the chart below, RSO demolitions increased by nearly 60% from 1,064 units in 2015 to 1,609 units in 2019.

Chart 1.1.45: **Demolitions of RSO Units**

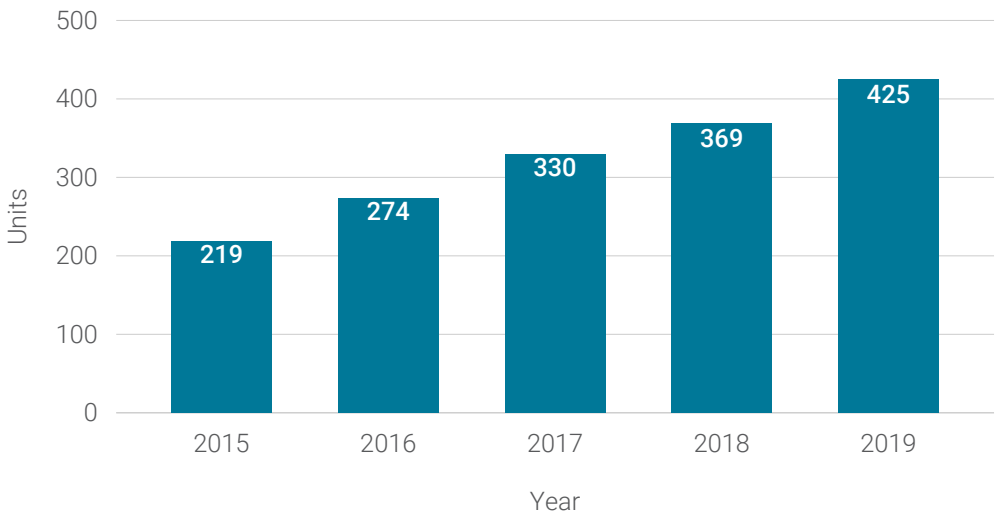

Source: LAHD

Aside from the formal eviction process, property owners/landlords are also allowed to offer tenants money or other consideration to voluntarily move out of an RSO unit. This is considered a Buyout Agreement and commonly referred to as "Cash for Keys." The landlord must file a copy of the signed and dated Disclosure Notice and Buyout Agreement with LAHD within 60 days of both parties signing the Buyout Agreement. Tenants are not required to sign a Buyout Agreement and property managers are prohibited from coercing tenants into accepting an offer. Despite the legal protections in place, many tenants are unaware of their rights and may feel pressured into leaving or accepting less compensation than they are entitled to under the RSO. Tenant Buyout Agreements filed with LAHD peaked in 2018 at 1,410 and remained high in 2019. It is important to note that these numbers only reflect Buyout Agreements that were legally filed with LAHD. Tenants and landlords that reach informal agreements are not captured in this data.

Chart 1.1.46: **Tenant Buyout Filings by Year**

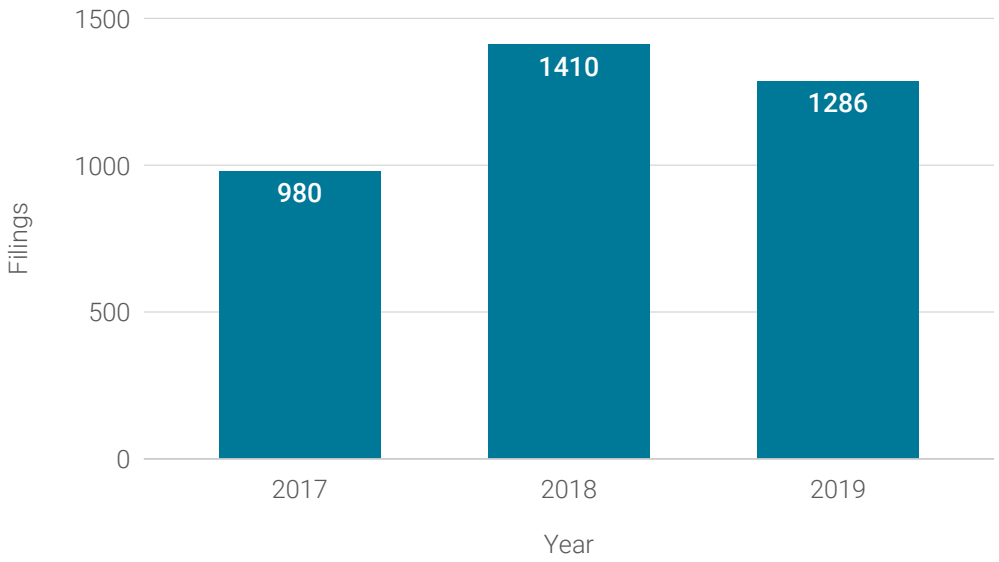

Source: LAHD

Neighborhood Level Displacement Trends

The previous data looked at displacement data at an individual household level, however, displacement is often a community-wide phenomenon. In recent years, there have been various attempts to quantify and map community-level displacement risk in the City of Los Angeles. For example, the Urban Displacement Project and researchers at UCLA created an interactive map of displacement risk in 2016, which was updated in 2019. The 2019 data identifies many areas of the city as experiencing ongoing low-income displacement, most of which are primarily Black and/or Latinx neighborhoods. Based on the online map, ongoing displacement appears most concentrated in the more central part of the city including Mid-City, Pico Union, McArthur Park, Rampart Village, Historic Filipinotown, Hollywood, East Hollywood, and Boyle Heights. South LA also shows areas of ongoing displacement, particularly around West Adams, Leimert Park, and Historic South Central. Areas identified as experiencing displacement are more diffused in the Valley and include small sections of Van Nuys, Northridge, North Hills, Sun Valley and Arleta.

Map 1.1.22- Displacement in Greater Los Angeles Area 2019

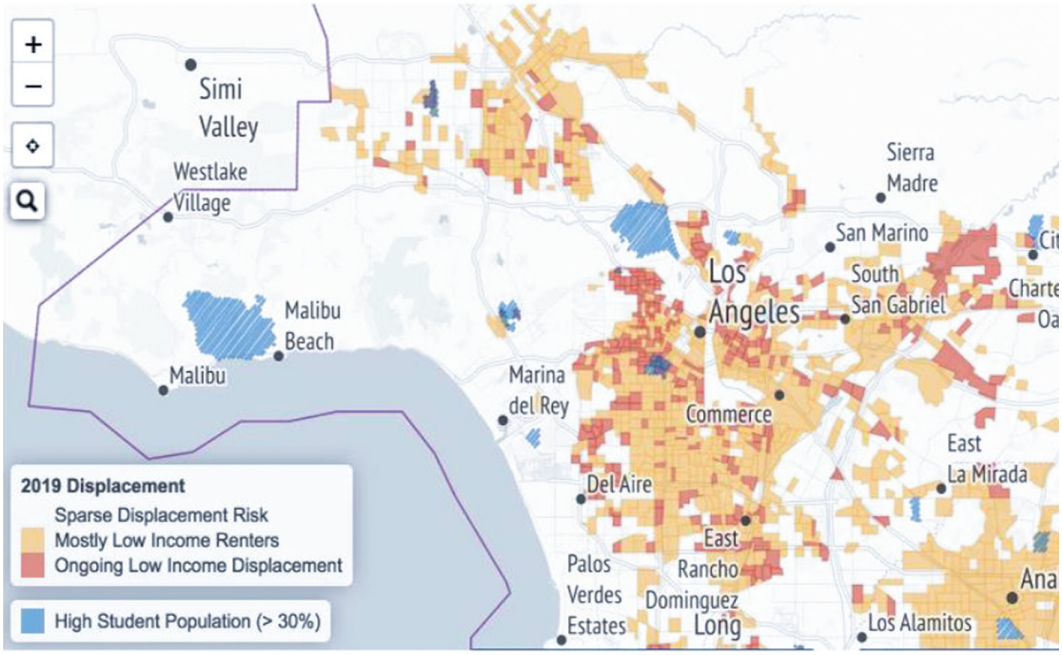

Source: Urban Displacement Project

In addition to this tool, LAHD has also worked directly with researchers to better evaluate displacement risk for several years. Most recently, Andrew Miller, a Student Professional Worker at LAHD and graduate student in UCLA's Masters in Urban Planning program, worked with LAHD staff to develop an index that integrates LAHD data with census data to evaluate displacement risk. His analysis overlaid socioeconomic vulnerability, economic opportunity, and displacement "red flags" such as demographic change, changes in rent and home values, units with expiring covenants, and substandard housing conditions. The table below shows the initial results of his analysis.

Table 1.1.9: **Neighborhoods with 2+ Tracts with Above Average Vulnerability and Economic Opportunity and at least 4 Displacement "Red Flags"**

Neighborhoods	Number of Tracts
East Hollywood	4
Pico-Union	4
Westlake	3
Downtown	2
Koreatown	2
Mid-City	2
Chinatown	1
Echo Park	1

Neighborhoods	Number of Tracts
Exposition Park	1
Glassell Park	1
Harvard Heights	1
Hollywood	1
Jefferson Park	1
Lincoln Heights	1
North Hollywood	1

Source: "Mapping Vulnerability, Preserving Stability: Designing an Anti-Displacement Tool for HCIDLA" by Andrew Miller, 2020

Lastly, in 2016 the Mayor's Office's Innovation Team developed a Displacement Pressure Index to predict where displacement may occur. The methodology uses a combination of factors such as transportation investment, home price appreciation, percent of rent-burdened households, and deed-restricted affordable units at risk of converting to market rate. Each factor is weighted based on its predictive power and then each neighborhood is given a composite score based on the sum of all weighted factors. The areas identified as highest risk of displacement, which are shown in red on the map, are located in Downtown, Hollywood, Baldwin village and the Crenshaw Corridor, North Hollywood, East and Northeast LA.

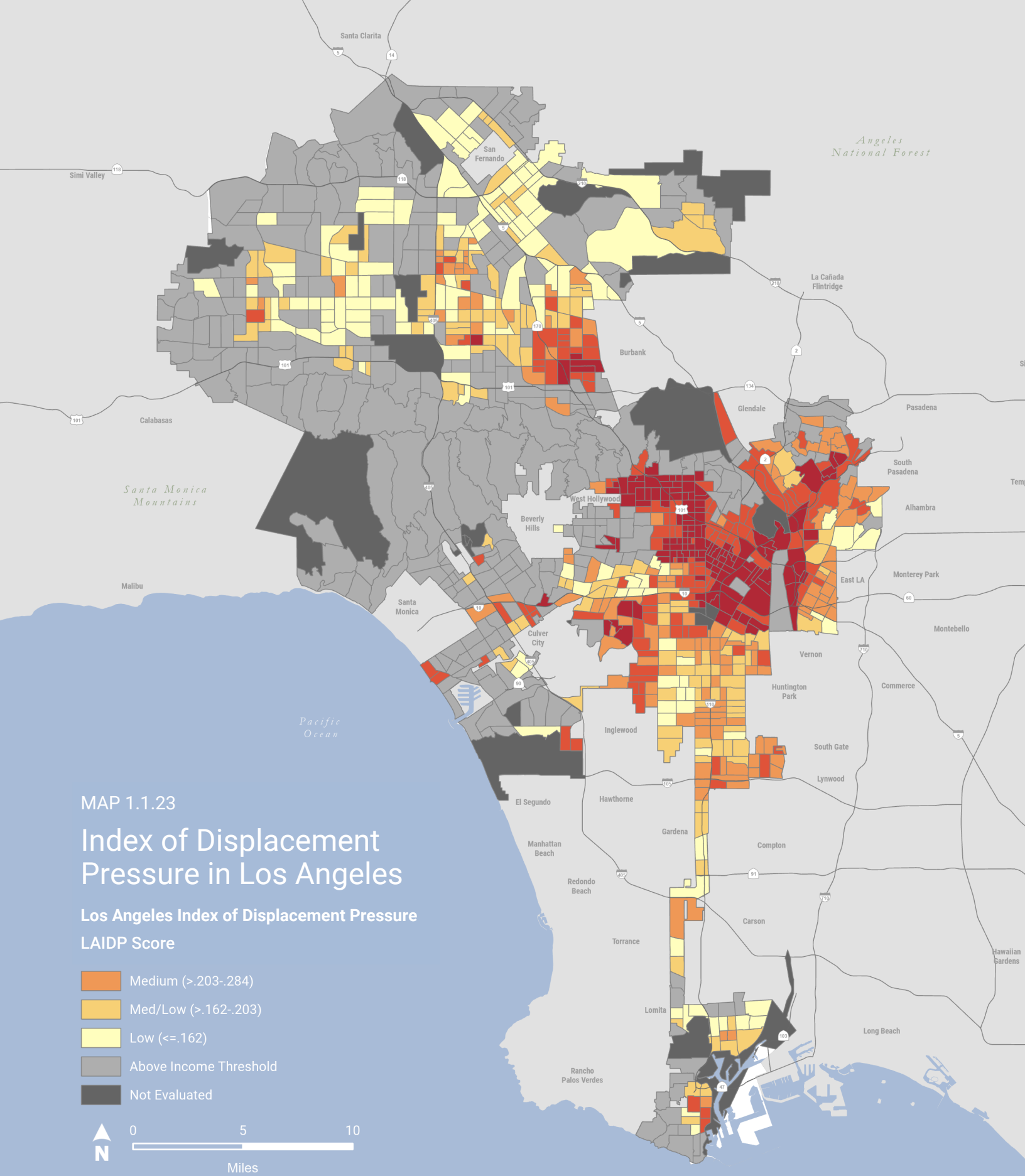

MAP 1.1.23

Index of Displacement Pressure in Los Angeles

Los Angeles Index of Displacement Pressure

LAIDP Score

- Medium (>.203-.284)
- Med/Low (>.162-.203)
- Low (<=.162)
- Above Income Threshold
- Not Evaluated

N

0 5 10

Miles

Source: Mayor's Innovation Team

As described under Anti-displacement Strategies (Program 122), City Planning and LAHD will be expanding on all of the research efforts described above to develop new mapping tools and studies that integrate more data, engage community residents, and tie the displacement research directly to new or enhanced tenants' rights and land use policies.

Housing Needs Resulting from the COVID-19 Pandemic

Rental Assistance

COVID-19 Emergency Rental Assistance (ERAS) 2020

On July 1, 2020, in response to the coronavirus (COVID-19) pandemic, the City Council approved the COVID-19 Emergency Rental Assistance (ERAS) Program, allocating almost $104 million in city and federal CARES Act funding. A rent subsidy program was implemented for tenants with household incomes at or below 80% of Area Median Income (AMI) in order to prevent evictions of lower income tenants for nonpayment of rent, while assisting landlords who rely on rents as a primary or sole source of income. Under the federal guidelines, funds were required to be expended by December 30, 2020. The City of Los Angeles' ERAS program was the largest such rental assistance program in the nation and successfully expended all program funds by the December 30, 2020 deadline (CF No. 20-0401).

The 2020 ERAS program provided 49,133 rent subsidies totaling $98,266,000 to Los Angeles renter households impacted by a loss of income due to the COVID-19 pandemic. Funding was comprised of $100,598,699 million in CARES Act funding, $3.1 million from the General Fund and $291,577 in private donations.

COVID-19 Emergency Rental Assistance (ERAS) 2021

Under the new COVID-19 Relief Package, signed into law on December 27, 2020, the City of Los Angeles received approximately $118 million in federal Emergency Rental Assistance funds. Under the federal guidelines as revised on February 8, 2021, the city must expend the funds allocated by September 30, 2022. Additionally, the State of California has received $1.5 billion in federal Emergency Rental Assistance funds, allocated to cities and counties based on population. Approximately $143 million is reserved for the City of Los Angeles through the state allocation under SB 91. The total funding potentially allocated to the City of Los Angeles through state and federal funding programs is $259 million. Per SB 91, in order to ensure that the most impacted residents receive rental assistance as soon as possible, 65% of funds must have been expended by June 1, 2021. Approximately between 51% to 67% of tenant applicants in LAHD's survey of the ERAS program participants self-reported owing back rent. Estimates of the average amount of rent owed range from $4,200 to $7,000 dollars.

Emergency Rental Assistance Program (ERAP) 2021

LAHD analyzed data from applicants through the first phase of ERAP, which closed on April 30, 2021. Eligible applicants were chosen through a random selection process, if they met criteria of household income at or below 50% AMI and one or more individuals in the household qualified for unemployment benefits or experienced a reduction in household income directly or indirectly due to the COVID-19 pandemic. Over $486 million was reported in back rent, with the Latinx applicants owing the largest share of back rent at over $149 million. Considering their smaller share of the applicant pool, white applicants owed over $137 million in back rent, and Black applicants owed over $91 million in back rent.

Table 1.1.10: **Back Rent Owed by Race/Ethnicity of ERAP Applicants**

Race/Ethnicity	Back Rent Owed
Latinx	149,767,490.82
white	137,113,703.39
Black	91,045,204.06
Asian	44,050,839.75
Unknown	34,231,957.08
Middle Eastern or North African	26,355,434.26
American Indian	4,014,967.85
Refuse to answer	15,106.75
Total	**486,594,703.96**

Source: LAHD

The majority of applicants were in one to two person households, which make up the largest portion of the city's lower income households. Close to a quarter of all applicants had family sizes of 4 or more people. As shown in Chart 1.1.48, the Council Districts with the highest number of applicants were 1, 4,10 and 13--areas with a disproportionate number of renters.

Chart 1.1.47: **ERAP Applicants by Family Size**

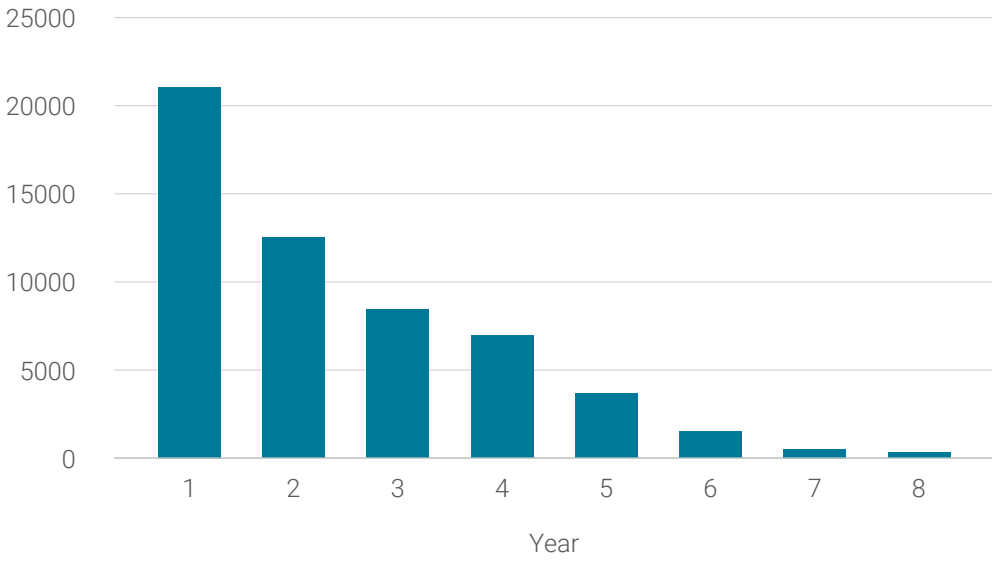

Source: LAHD

Chart 1.1.48: **Total Applicants by Council District**

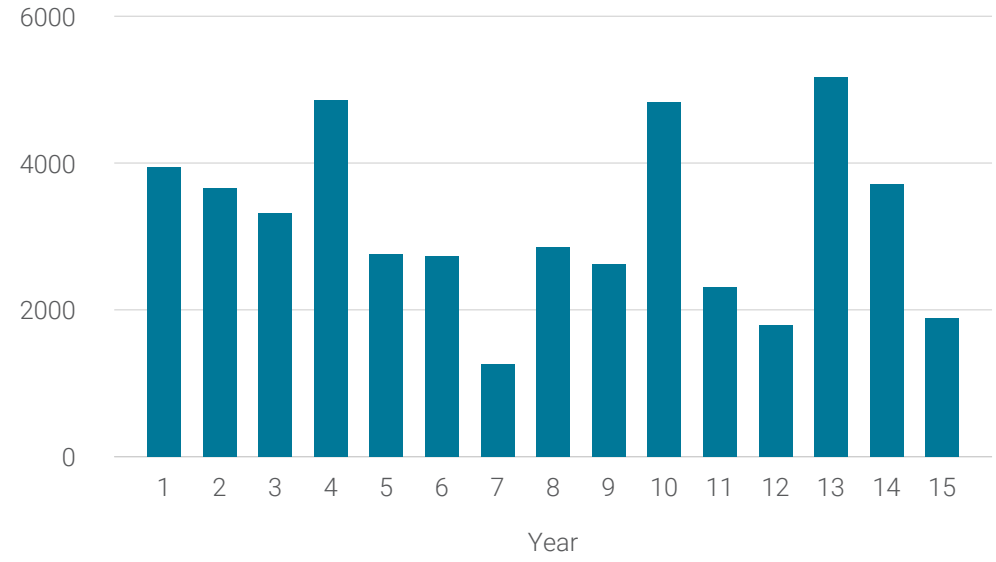

Source: LAHD

In addition to emergency rental assistance, the City, through an infusion of federal and state resources, assisted those most impacted by the economic crisis caused by the pandemic through the Eviction Defense Program (EDP) which provides free pre-eviction counseling, free legal representation and tenant outreach and weekly workshops. EDP assists families who are most at risk of eviction once the eviction protections expire and are experiencing landlord harassment. In addition, non-congregate shelters for the unhoused to minimize exposure and event outbreaks at congregate shelters were also provided through Project Roomkey which secured motels and hotels for vulnerable people experiencing homelessness. The effectiveness of these measures in minimizing the disproportionate impacts faced by Black and Latinx residents during the pandemic, coupled with tenant protections, will be assessed at a later time, as more data becomes available for the 2023–2028 AFH.

Fair Housing Enforcement and Outreach Capacity

Outstanding Fair Housing Issues

As discussed in greater detail in the City of Los Angeles' 2018–2023 AFH (pages 343–344), the city has been subject to various legal and regulatory actions since 2011 regarding accessible housing. In 2019, the City of Los Angeles entered into a Voluntary Compliance Agreement (VCA) with the U.S. Department of Housing and Urban Development (HUD) and its Office of Fair Housing and Equal Opportunity (FHEO) to provide greater access to affordable housing for Angelinos with disabilities through a multi-billion-dollar program. The VCA, which was executed subsequent to the settlement agreement with the Independent Living Center of Southern California, et al., requires the city to produce 4,031 accessible units over a ten-year period from an effective date of August 2, 2019. Of the total accessible units, 3,100 must be through the retrofit of existing developments. For the new construction and substantial alteration of developments, 11% must be mobility units and 4% of the units are for people with hearing or vision impairments.

Under the ten-year VCA the city has agreed to:

- Retrofit hundreds of existing multifamily housing developments across the city to provide 3,100 accessible housing units designed for persons with mobility disabilities, individuals who are deaf or hard of hearing, and individuals who are blind or have low vision, as well as accessible public and common use areas;
- Produce accessible units in new construction and substantial alteration developments at a higher percentage rate than required by State (10% mobility and 4% hearing/vision units) and Federal (5% mobility and 2% hearing/vision units)

minimums, to yield an anticipated 1,500 new accessible housing units over ten years from the effective date of August 2, 2019;

- Implement a new Enhanced Accessibility Program to produce state-of-the-art, "super-accessible" units with features that provide greater accessibility than currently required by Federal standards;
- Implement policies to ensure that accessible units designated for occupancy by individuals with disabilities are actually made available for occupancy by the persons who need the accessibility features they provide; and
- Allocate substantial financial resources to provide the funding necessary to accomplish the actions required by the agreement.

In December 2020, the State's TCAC regulations increased the minimum accessible units in new construction developments to 15% mobility units and 10% hearing/vision units. To execute the actions required under the VCA, the city has created a new Accessible Housing Program (AcHP) administered by the city's Housing Department. AcHP is listed as a program in this Housing Element (Program 8) with the objectives of: increasing the supply of accessible units in affordable housing developments; ensuring all affordable housing developments comply with the city's Fair Housing Policies; conducting trainings on Fair Housing; updating and improving the Grievance tracking system; establishing a live hotline and public counter for assistance in applying for affordable and accessible housing. The city's commitment to ensuring that people with disabilities have equal opportunity to rent, use, and enjoy housing financed by the city is reflected in Policy 4.1.3 of the Housing Element (see Chapter 6).

Compliance with Existing Fair Housing Laws and Regulations

The City of Los Angeles' 2018–2023 AFH provides an overview of the state and local fair housing laws and the protected characteristics under each law (see pages 344–346). Since the adoption of the AFH, both the City of Los Angeles and the State of California have passed additional laws to protect against source of income discrimination. In 2019, Senate Bill 329 was signed into law, which prohibits discrimination on the basis of source of income, such as Section 8 vouchers. The City of Los Angeles also adopted Ordinance No.186191 to prohibit discrimination on the basis of using rental assistance and other forms of income to access housing. As a result of these policy changes, households using Housing Choice Vouchers, Rapid Rehousing Vouchers, or other rental assistance should experience fewer barriers to accessing housing throughout the city.

Agencies and Organizations that Provide Fair Housing Resources and Enforcement

The City of Los Angeles relies primarily on a contract with the Housing Rights Center (HRC) to enforce fair housing laws and conduct proactive outreach on fair housing issues. For more information on HRC and the scope of services provided by the organization (see pages 346–352). After the passage of Senate Bill 329 (2019) and local Ordinance No. 186191, effective January 1, 2020, the City of Los Angeles expanded HRC's contract and provided additional resources to support the agency in monitoring and responding to fair housing complaints based on source of income.

In addition to the HRC, LAHD ensures that housing financed by the city and housing that is subject to an affordability restriction enforced by the city complies with fair housing law. To do so, the department provides training to property managers and requires affordable units to be proactively marketed to potential tenants. The Department's Accessible Housing Program (AcHP) also requires covered housing developments to adopt and implement the city's policies and forms related to accessibility and rights for people with disabilities.

Site Inventory

Please refer to Chapter 4 for a discussion of how the sites are identified in a manner that better integrates the community with a consideration for the historical patterns and trends, number of existing households, the magnitude (e.g., number of units) of the RHNA by income group and impacts on patterns of socio-economic and racial concentrations. We also identify factors that significantly create, contribute to, perpetuate, or increase the severity of disability and access issues and the fair housing issues, which include: Segregation, R/ECAPs, Disparities in Access to Opportunity, and Disproportionate Housing Needs. For each contributing factor, we note which fair housing issues the selected contributing factor relates to.

Identification and Prioritization of Contributing Factors

AB 686 requires an identification and prioritization of contributing factors to fair housing issues based on all the previously required analysis (outreach, fair housing assessment, site inventory).This identification and prioritization must give highest priority to factors that limit or deny fair housing choice or access to opportunity or

negatively impact fair housing or civil rights.The following factors were identified in the 2018–2023 AFH that significantly create, contribute to, perpetuate, or increase the severity of disproportionate housing needs and are further expanded for the purposes of the AFFH analysis for the Housing Element. The following factors are listed in order of priority based on an analysis of housing cost burden, housing needs by protected class, displacement risk, and access to opportunity. The analysis also looks particularly at contributing factors for persons with disabilities.

Lack of access to opportunity due to high housing costs

Lack of access to opportunity due to high housing costs is a significant contributing factor to disproportionate housing needs because lack of access to opportunity limits economic mobility that would ameliorate housing cost burden and overcrowding. While affordable housing incentive programs such as the Transit Oriented Communities (TOC) and Density Bonus programs have had success in increasing the production of affordable housing units in market rate development, studying the feasibility of establishing a citywide or geographically specific, on-site affordable housing requirement could allow the city to develop a more nuanced and geographically specific approach to maximizing inclusive affordable development and create a permanent program that can expand on the TOC program incentives. Additionally, TOC (under Measure JJJ) is a voter-approved measure that will expire in 2027 and is only applicable in areas with high quality transit. Studying the feasibility of establishing a citywide or geographically specific affordable housing requirement that complements existing programs will allow the City to develop a more nuanced and geographically specific approach to maximizing inclusive affordable development and create a permanent program that can expand on the TOC production incentives.

Assessing mandatory affordable housing requirements in higher opportunity areas where market-rents are out of reach could open access to ELI households in larger numbers--especially for the disabled community who require housing to meet physical specifications for complete access and enjoyment to their tenancies. The types of housing that are most likely to be accessible to people with disabilities include multi-family housing that is subject to the design and construction requirements of the Fair Housing Amendments Act of 1988, as well as housing that has received Federal financial assistance and is subject to the requirements of Section 504 of the Rehabilitation Act of 1973. These types of housing exhibit patterns of concentration. The areas with the highest concentrations of multi-family housing in the city are Downtown Los Angeles; neighborhoods immediately to the west of Downtown such as Pico-Union, Westlake, and Koreatown, East Hollywood; and areas of the San Fernando Valley. The neighborhoods that are likely to have more accessible and affordable housing tend to have low levels of access to high performing schools, greater exposure to poverty, and reduced environmental health.

Land Use and Zoning Laws

Land use and zoning laws are a significant contributing factor to disproportionate housing needs in the city of Los Angeles and the broader region. Protected classes disproportionately occupy high-density housing, and land with zoning to accommodate this type of housing is not widely available.Considering all land zoned for residential uses, approximately 76% of residential parcels in High and Highest Resource areas are limited to single-family uses and approximately 20% are zoned to allow multi-family housing. In contrast, just 18% of the residentially zoned land in the areas considered High Segregation and High Poverty is allocated to single-family uses, whereas over 80% allows multi-family development. Strategically rezoning portions of High and Highest Resource areas, while ensuring there are affordable housing requirements and protections for existing residents, would contribute to a more balanced and accessible housing stock in those neighborhoods and would create opportunities to foster integration within those neighborhoods, which are predominantly white and are least likely to have restricted, publicly funded affordable and accessible housing for persons with disabilities.

For purposes of the Housing Element's Inventory of Adequate Sites for Housing (Chapter 4), as advised by HCD, sites identified to accommodate the lower-income portion of the RHNA are to not be concentrated in low-resource areas (lack of access to high performing schools, distant from job centers, location disproportionately exposed to pollution or other health impacts) or areas of segregation and concentrations of poverty. Sites identified to accommodate the lower income RHNA must be distributed throughout the community in a manner that affirmatively furthers fair housing so that people feel that they have a choice about where they want to live and they are not categorized for a specific neighborhood. This approach is reflected in the Rezoning Program, as discussed in Chapter 4 and Program 121 in Chapter 6. Increased integration would be particularly likely to result if affordable housing is provided on-site at new multi-family developments in these neighborhoods. Incentive programs such as Density Bonus, TOC, Expedited Permitting and revisions to the zoning code through Re:code LA are all opportunities to foster the development of affordable housing in High Opportunity areas.

Availability of Affordable and Accessible Units in a Range of Sizes

The availability, or lack thereof, of affordable housing in a range of family sizes is a significant factor to housing burden and overcrowding among Black and Latinx households, and large families with children in the city. More than one in four Latinx households is overcrowded, and the rate of overcrowding for Latinx households is seven and a half times greater than that of White households and five times the rate of Black households. The shortage of affordable housing in Los Angeles is particularly acute for people with disabilities. A significant portion of the affordable, accessible housing in the city consists of Single-Room Occupancy (SRO) units and one-bedroom and studio units in more integrated developments with a permanent supportive housing component. These units meet critical needs, but are not adequately sized and as such do not provide access to affordable housing for families including people with disabilities or for people with disabilities who need the services of a live-in aide to allow

persons to live independently in non-institutional settings. As stated in Chapter 2, Federal and State laws have been enacted which require updating local regulations to ensure that no city procedures or development standards pose obstacles to the production or preservation of housing for people with disabilities. This includes a variety of housing types, treatment facilities, community facilities, and short- and long-term housing.The settlement agreement in Independent Living Center of Southern California, et. al v. City of Los Angeles resulted in the creation of the Accessible Housing Program (AcHP) to carry out the obligations under the Corrected Settlement Agreement. The Settlement Agreement requires the city to produce 4,031 accessible units through new construction, substantial rehabilitation or retrofit of existing developments over a ten year period from the effective date of September 6, 2016. For units produced through new construction and substantial rehabilitation, 10% must be mobility units and 4% must be hearing/vision units.

Loss of Affordable Housing

Loss of affordable housing is a significant contributing factor to disproportionate housing needs and, in particular, housing cost burden continues to be a major issue facing Black and Latinx households. More than one in four Latinx households is overcrowded, and the rate of overcrowding for Latinx households is seven and a half times greater than that of white households and five times the rate of Black households. According to a 2021 California Housing Partnership report assessing the loss and conversion risk of federally- and state-subsidized affordable housing, Los Angeles County has the largest share of at-risk homes at 34% or 10,171 units due to expiring covenants in the next ten years. Overall, Los Angeles County has lost 6,156 of covenanted units between 1997 and 2020.[26] Units identified to be most at-risk of converting to market-rate housing are properties with affordability covenants expiring in one to five years, have no overlapping subsidies that extend affordability, and the property is not owned by a stable mission-driven non-profit developer. With additional resources from the Affordable Housing Linkage Fee and SB 2 PLHA grant, LAHD will be able to revise its program guidelines for a more robust Preservation program prioritizing the most at-risk units.

26. California Housing Partnership, "Affordable Homes at Risk," February 2021; https://1p08d91kd0c03rlxhmhtydpr-wpengine.netdna-ssl.com/wp-content/uploads/2021/02/Affordable-Homes-At-Risk-Report-2021.pdf

Chart 1.1.49: **Figure 2. Loss of Affordable Rental Homes by Ownership Type, 1997–2020**

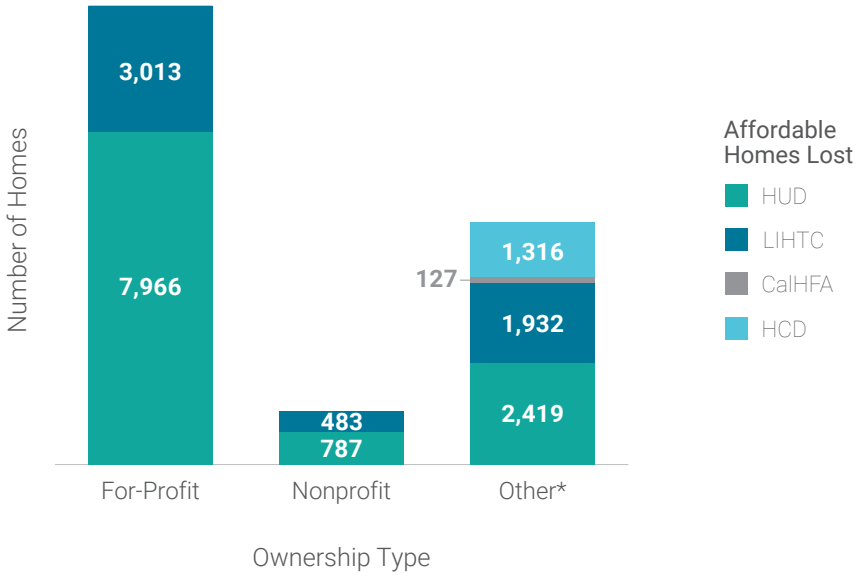

Source: California Housing Partnership Preservation Database, January 2021.
**"Other" includes homes owned by limited dividend organizations, other ownership structures, or ownership is unknown.*

Due to the ongoing expiration of affordable housing units, there has been increasing interest in the creation of social housing programs. For the purposes of this Housing Element, social housing is defined as housing that is:

1. Decommodified, meaning it is either publicly or cooperatively owned, or owned by a qualified community-based nonprofit with a mission to provide social housing and forever protected from transfer to private, for-profit ownership.
2. Available at affordable cost to residents of all income levels, from the very lowest to those of moderate incomes.
3. Permanently affordable with no expiration dates
4. Inclusively governed by providing its residents with the right to participate democratically in its operation and management, and protections from arbitrary eviction.

Opportunities to explore and increase social housing can be found in Programs 12 (International Building Exhibition (IBA) for Los Angeles) and 121 (RHNA Rezoning).

Tenant Protection

Evictions or the threat of eviction causes severe housing instability for thousands of Los Angeles tenants each year, often resulting in displacement or homelessness. Prior to the COVID-19 pandemic, approximately 60,000 evictions were filed annually countywide. Of this number, an estimated 30,000 were filed in the city of Los Angeles. Early negotiations between landlords and tenants in units subject to the city's Rent Stabilization Ordinance (RSO) can help resolve eviction-related issues before an unlawful detainer is issued. This kind of early intervention, particularly if it is combined with flexible rental assistance, provides a faster and less costly response for tenants and landlords. More than 620,000 of the city's 800,000 multifamily rental units are covered by the RSO. The adoption of AB 1482, effective January 1, 2020, provides some rent stability for units not covered by the RSO by prohibiting landlords from increasing rents beyond five percent plus inflation annually. In addition, the new law's strong renter protections that extend Just Cause protections to tenants that have lived in their units for at least one year will be integrated into the city's Eviction Defense Program, also known as Stay Housed LA. This program consists of a partnership between Los Angeles County, the City of Los Angeles, local community, and legal service providers who assist tenants in understanding their rights and responsibilities as renters and provide legal assistance to ensure residents can remain in their homes.

Violations of the RSO are also a significant contributing factor to disproportionate housing needs. For the 2018–2023 AFH, LAHD analyzed RSO cases by Council District in 2017. This data is consistent with the possibility of racial, ethnic, and national origin disparities in the incidence of violations of the RSO. The Valley and West districts, which have higher concentrations of white residents, have by far the lowest rates of open cases. The East, South, and Wilshire districts, which have a larger concentration of residents of color, have much higher rates of open cases. The especially high rate of open cases in the Wilshire district may reflect higher concentrations of rental housing than in East and South LA along with greater gentrification pressures that incentivize landlords to break the law. Additionally, between 2014 and 2020, there was nearly a 40% increase in the number of RSO open cases. The city's recently adopted Tenant Anti-Harassment Ordinance provides additional protections for tenants experiencing unlawful harassment, and landlords may be fined up to $5,000 if the tenant is older than 65 years or is living with a disability.

Housing Discrimination

Residents that fall into protected classes face disproportionate housing needs due to housing discrimination. The City of Los Angeles relies primarily on a contract with the Housing Rights Center (HRC) to enforce fair housing laws and conduct proactive outreach on fair housing issues. Between 2013–2019, HRC reported over 5,200 fair housing complaints, with close to 80% involving discrimination on the basis of a physical disability, 12% on family status, and 8% on the basis of race. In 2019, the City of Los Angeles entered into a Voluntary Compliance Agreement (VCA) with the U.S. Department of Housing and Urban Development (HUD) and its Office of Fair Housing and Equal Opportunity (FHEO) to provide greater access to affordable housing for

Angelinos with disabilities through a multi-billion-dollar program. The VCA, which was executed subsequent to the settlement agreement with the Independent Living Center of Southern California, et al. , requires the city to produce 4,031 accessible units over a ten-year period from an effective date of August 2, 2019. Of the total accessible units, 3,100 must be through the retrofit of existing developments. For the new construction and substantial alteration of developments, 11% must be mobility units and 4% are to be for hearing/vision units.

Violations of the Rent Stabilization Ordinance

Violations of the Rent Stabilization Ordinance are a significant contributing factor to disproportionate housing needs. LAHD's Regulatory Compliance and Code Bureau enforces the city's Rent Stabilization Ordinance (RSO), which prevents landlords from raising rents excessively or unlawfully terminating tenancies to raise rent to market levels upon vacancy. Violations of the RSO can increase housing cost burden and threaten housing stability.

For the 2018–2023 Assessment of Fair Housing (AFH), LAHD analyzed RSO cases by district in 2017. This data revealed a corresponding relationship between racial concentrations and the incidence of RSO violations. The Valley and West districts, which have higher concentrations of white residents, have by far the lowest rates of open cases. The East, South, and Wilshire districts, which have a larger concentration of residents of color, have much higher rates of open cases. The especially high rate of open cases in the Wilshire district may reflect higher concentrations of rental housing than in East and South LA along with greater gentrification pressures that incentivize landlords to break the law. Additionally, between 2014 and 2020, there was nearly a 40% increase in the number of RSO open cases, illustrating the need for additional resources to monitor and enforce existing tenants' rights laws.

Table 1.1.11: **Rent Stabilization Open Cases by District, April 2017**

District	Total Population	Total Open Cases	Open Cases per 100,000 People
East	393,645	224	56.9
South	928,516	715	77.0
Wilshire	656,340	583	88.8
Valley	1,462,262	367	25.1
West	421,445	121	28.7

Source: LAHD

Displacement of Residents Due to Economic Pressures

Displacement of residents due to economic pressures is a significant factor to disproportionate housing needs in the City of Los Angeles, and across Southern California. Loss of affordable housing is a significant contributing factor resulting in displacement of residents and, in particular, housing cost burden continues to be a major issue facing Black and Latinx households. Overall, Los Angeles County has lost 6,156 of covenanted affordable units between 1997 and 2020. The city currently has 9,412 housing units at risk of losing their affordability use restrictions between October 1, 2021 and September 30, 2031. Dedicated funding from state and federal funding sources for preserving expiring affordable housing will prove necessary to maintain housing stability for low income residents.

Moreover, unless steps are taken to mitigate the effects of development on low-income BIPOC renters, the city's development policies could have unintended consequences. The continued expansion of LA Metro's transit system with upcoming openings of the Crenshaw/LAX Line, Regional Connector, and construction of the Purple Line to the Westside has increased opportunities for housing development along these transit corridors. If new development is going to further the goals of fair housing and desegregation, measures must be taken to ensure that new development is both available to members of protected classes and benefits are spread widely throughout the city. The city will need to continue to take proactive steps to protect more vulnerable renters, such as ongoing enforcement of the RSO, a robust Eviction Defense Program, and stricter enforcement of Ellis Act provisions to ensure that any new development does not substantially reduce the stock of affordable housing, and additional resources to preserve affordable housing.

Lack of Private Investment in Specific Neighborhoods

The lack of private investments in specific neighborhoods is a significant contributing factor to disproportionate housing needs in the City of Los Angeles and the broader region. Specific neighborhoods with low-income, predominantly people of color populations have the greatest need for private investments to construct or rehabilitate housing, investment in new small businesses, and increased access to community amenities, such as supermarkets, pharmacies, and banks. When assessing the various metrics that reflect lack of private investment in specific neighborhoods, it is predominantly low-income, and predominantly communities of color, that suffer the greatest consequences and are often left without an opportunity for economic mobility.

Lack of affordable in-home or community-based supportive services is a significant contributing factor to segregation for people with disabilities in Los Angeles. For example, of those experiencing homelessness, 29% have serious mental illness, 22% have physical disability, and 13% have a developmental disability. Permanent supportive housing units are also highly concentrated in Skid Row and in neighborhoods near Downtown that include R/ECAPs and offer limited access to opportunity for residents, especially for persons with disabilities. Clearly, there is an unmet need for affordable, integrated housing for individuals who need supportive services.

Greater economic mobility and access to inclusive community amenities for protected class members would reduce rent burden. Generally, the distribution of community problems such as the lack of adequate housing, the lack of high-quality education, the lack of investments in small businesses, and the lack of access to community amenities, impedes economic mobility for low-income people of color and prevents them from accessing high opportunity areas, thus perpetuating patterns of segregation.

Lack of Public Investment in Specific Neighborhoods, Including Services and Amenities

A lack of public investment is a significant contributing factor to disproportionate housing needs in the City of Los Angeles and the broader region. Because high-poverty, racially or ethnically concentrated neighborhoods are in greatest need of improved infrastructure and services, residents of such neighborhoods disproportionately suffer from problems such as unpaved streets, low-performing schools, and faulty sidewalks – markers that can serve as metrics indicating inequitable public investment. Generally, the distribution of these types of community problems corresponds to the distribution of R/ECAPs throughout the city. One metric for public investment is the condition of paved streets. In Watts, which ranks among the lowest in income and population of white residents in the city, there is a concentration of paved streets that are in poor condition. Similar conditions exist in Westlake, another area with disproportionately high percentages of Latinx and Asian populations. The distribution of low-performing schools also roughly coincides with the geographic spread of R/ECAPs. South Los Angeles has some of the highest concentration of schools ranked among the state's lowest 5%.[27]

Other Contributing Factors for Persons with Disabilities

Regulatory Barriers to Providing Housing and Supportive Services for People with Disabilities

Regulatory barriers to providing housing and supportive services for people with disabilities are a significant contributing factor to the segregation of people with disabilities. The primary regulatory barrier to providing housing and supportive services for people appears to be the inadequacy of the rates that Medi-Cal service providers are allowed to bill the state.

The Independent Living Center of Southern California challenged those rates in a lawsuit that ultimately went all of the way to the U.S. Supreme Court in 2012. The Court ultimately did not address whether Medi-Cal's rates were adequate, and, in a subsequent decision, the Supreme Court limited the ability of private plaintiffs to challenge Medicaid rates in the courts. Accordingly, in some instances, Medi-Cal rates may not be adequate

27. Resmovits, Joy, Priya Krishnakumar, Ben Walsh "California must find and fix its worst public schools. Here's one way to start," Los Angeles Times, September 28, 2017; https://www.latimes.com/projects/la-me-edu-test-scores-2017-bottom-five/

to ensure that people with disabilities have access to the breadth of services that would enable them to live in the most integrative setting consistent with their needs. Inadequate rates may not only make the difference between an individual residing in an institution or in the community, they may make the difference between living in a group home and in their own home. If costs like travel time are not adequately compensated for providers, then providers may concentrate their activities around group homes in order to minimize undercompensated time.[28] Moreover, currently Medi-Cal eligibility criteria through April 31, 2022 will make services limited for adults over 50 with disabilities who are also undocumented.

Lack of Affordable In-Home or Community-Based Services

Lack of affordable in-home or community-based supportive services is a significant contributing factor to segregation for people with disabilities in Los Angeles. Through Medi-Cal and the California Department of Developmental Services, California offers an array of waivers and other funding mechanisms to pay for in-home or community-based services for people with disabilities. In addition to the two programs mentioned, the Department of Social Services' In Home Supportive Services (IHSS) program allows for persons with disabilities to have a paid caregiver that assists with daily needs and remain at home. Approximately 7% of participants are under 18, 37% between the ages of 18-54, 19% between the ages of 65-74, 22% between the ages of 75-84 and 15% over the age of 85. Approximately 60% of all persons enrolled have disabilities, and 2% specifically are vision impaired.[29] One of the key eligibility criteria is having a Medi-Cal eligibility determination, which is based on economic hardship and immigration status. Current eligibility requirements are potentially leaving undocumented individuals with disabilities behind. With AB 133, the health care budget trailer bill, access to Medi-Cal will be expanded to low-income adults 50 years of age or older, regardless of immigration status starting in May 2022.

Lack of Affordable, Integrated Housing for Individuals who need Supportive Services

Lack of affordable, integrated housing for individuals who need supportive services is a significant contributing factor to segregation and disproportionate housing needs, particularly with respect to cost burden to live in the city. Both the Housing Authority of the City of Los Angeles (HACLA) and City of Los Angeles provide significant support for Housing First programs that do not condition occupancy on compliance with substance abuse or mental health treatment regimens. Housing First is an evidence-based practice for addressing chronic homelessness and an important strategy for increasing access to affordable, integrated housing for individuals who need supportive services. People with psychiatric and substance abuse disabilities and people with intellectual and developmental disabilities are among those who are most likely to need supportive services.

---

28. Pacific Shores Properties, LLC v. City of Newport Beach, 730 F.3d 1142 (9th Cir. 2013).

29. CA Department of Social Services, "Release of In-Home Supportive Services (IHSS) Consumer Characteristics Report," April 8, 2019; https://www.cdss.ca.gov/portals/9/acin/2019/i-22_19_es.pdf

The programs that are currently operating in the city primarily address the needs of the former groups for affordable, integrated housing but not those of the latter. Additionally, as evidenced by the allocation of Mental Health Services Act housing program funds, many developments, typically run by non-profit organizations that provide permanent supportive housing to people with disabilities, are entirely comprised of units for special needs populations. Although housing in such buildings is more integrated than nursing homes and group homes, a decentralized model of providing assistance through tenant-based rental assistance or by setting aside 10% to 25% of units in a development for people with disabilities is more consistent with the community integration mandate of the Americans with Disabilities Act. Permanent supportive housing units are also highly concentrated in Skid Row and in neighborhoods near Downtown that include R/ECAPs and offer limited access to opportunity for residents. Lastly, although HACLA and the city have made impressive strides in implementing Housing First programs, as of the 2020 Greater Los Angeles Homeless Count, there are over 41,000 residents experiencing homelessness in the city. Of those experiencing homelessness, 29% have serious mental illness, 22% have physical disability, and 13% have a developmental disability. Clearly, there is an unmet need for affordable, integrated housing for individuals who need supportive services. Expanding target populations to include people with intellectual and developmental disabilities, prioritizing developments where no more than 25% of units are set aside for people with disabilities, and scattering units across a broader range of neighborhoods would help ensure that HACLA and the city effectively address fair housing issues as they bring their efforts to scale.

Lack of Assistance for Transitioning from Institutional Settings to Integrated, Independent Living

Lack of assistance for transitioning from institutional settings to integrated settings is a significant contributing factor to the segregation of people with disabilities in Los Angeles. Since 2007, the California Department of Health Care Services has operated its California Community Transitions project, which is designed to assist Medi-Cal beneficiaries who are long-term residents of state-licensed health care facilities shift to home and community-based settings. The program is a Medicaid demonstration program and services as available through December 31, 2021. The program funds costs like household set-up costs, home modifications, vehicle adaptations, and assistive devices that may not be covered by housing subsidies or other Medicaid funding streams. Non-profit organizations including the Independent Living Center of Southern California, Southern California Resource Services for Independent Living, Communities Actively Living Independent & Free, and the Westside Independent Living provide services to individuals who are transitioning to home and community-based settings. Due to the COVID-19 pandemic, the Centers for Medicare & Medicaid Services (CMS) granted the State approval to implement temporary measures to protect the health and safety of participants.[30]

30. https://www.dhcs.ca.gov/services/ltc/Documents/MFP-CCT-flexibilities.pdf

Additionally, the regional centers serving Los Angeles City provide services that aid people with developmental disabilities in transitioning from institutional settings. At this juncture, robust data on the adequacy of existing efforts to provide assistance for transitioning from institutional settings to integrated housing is not available. Preliminarily, it appears likely that the correct pieces are in place to facilitate transitions, but the scale of those efforts may need to be expanded. The city looks forward to future data for the purposes of the 2023–2028 Assessment of Fair Housing.

Lack of Local or Regional Cooperation

A lack of local or regional cooperation is a contributing factor to segregation for people with disabilities in the city and the region as a whole. The infrastructure that exists to facilitate regional cooperation through the Southern California Association of Governments (SCAG) and the Los Angeles Homeless Services Authority (LAHSA) may not be as focused on the implementation of the ADA's community integration mandate as they are on large scale transportation and land use planning needs and outside of the homeless services context. There is an unmet need for greater coordination between agencies, such as the regional centers and county mental health departments that administer Medicaid-funded supportive services, service providers, and affordable housing stakeholders to ensure that people with disabilities who are not homeless or at risk of homelessness are able to live in the most integrated setting appropriate to their needs and consistent with their informed choice.

Contributing Factors of Publicly-Supported Housing Location and Occupancy

The 2018–2023 AFH outlines contributing factors affecting the location and occupancy of publicly funded housing. Chapter 2 (Constraints On Housing Maintenance, Improvement, and Development) outlines constraints and factors alleviating the siting of affordable housing. Additional analysis will be included in the upcoming 2023–2028 AFH.

Fostering Inclusive Public Engagement

In Los Angeles, like many cities, renters, unhoused residents, youth, and residents in lower-income areas have far lower rates of participation in long-term planning processes like the Housing Element. The lack of diverse voices in the planning process has historically resulted in an imbalance of single-family zoning in high resource areas and a disproportionate share of multifamily and affordable housing development located in High Segregation and High Poverty areas. In order to effectively affirmatively further fair housing and effectively reach communities in a culturally-appropriate, language-inclusive manner, the city utilized Local Early Action Planning (LEAP) grant funding to support outreach across many housing efforts including the Housing

Element Update and other strategies initiated by the City of Los Angeles to accelerate housing production and promote equity-based models for increasing affordable housing development.

In August 2021, Liberty Hill Foundation served as a consultant to the City to conduct focus groups across four different communities in the city to gather feedback on the Draft Housing Element Plan released in July 2021. Participants were majority renters who reside in the communities of South LA, Pico Union, Westlake, Boyle Heights, Skid Row/Downtown, East Hollywood and North Hollywood. The majority of participants were Latinx residents across all four focus groups, renters living in RSO units, and experiencing housing instability or homelessness due to low wages or loss of income. One focus group had 30% of participants identify as Black/African American, another focus group had 27% of participants identify as LGBTQ.

The curriculum, based on the Draft Housing Element, was developed for the program and organizations leading each focus group were encouraged to tailor the presentations to respond to the socioeconomic and geographic context for each neighborhood. A report produced by Liberty Hill Foundation, in partnership with Strategic Actions for a Just Economy (SAJE), Coalition for Economic Survival (CES), Eastside Leads, and Los Angeles Community Action Network (LA CAN) can be found in Appendix 0.1.

Recommendations

The recommendations, based on comments provided by residents across all focus groups are the following:

Recommendation #1: Tailor housing to the needs of extremely low income and very low income tenants that are most vulnerable to homelessness.

As indicated in the RHNA, the city will need to accommodate the construction of 115,978 very low-income and extremely low-income housing units combined. Based on the feedback from the focus groups, residents commented on the need to prioritize housing goals for extremely low-income and very low-income renters, including innovative programs such as Small Lot Subdivisions, and building housing in High Resource areas to level the playing field for tenants and families and combat historical inequalities.

Recommendation #2: Prevent displacement by continuing to pass and implement a range of tenant protections to keep tenants housed while supporting community-led housing solutions like Community Land Trusts to build long-term housing stability.

One of the Citywide Housing Priorities mentioned in Chapter 6 of the Housing Element is “Preventing Displacement.” Focus group participants identified this as critically important to stave off evictions after the COVID-19 eviction protections expire. In order to meet this goal, participants recommended that the Housing Element include support for increased tenant protections and continued implementation of existing tenant protections, like the recently adopted Tenant Anti-Harassment Ordinance. Based on the

focus groups, there is also a need for long-term housing stability in the neighborhoods most at risk of displacement. Community Land Trusts allow the community to maintain ownership of land and keep any housing built on it affordable for many generations to come. One possible way to do this is by incorporating a Community Land Trust model that supports homeowners and facilitates resales to future low- and moderate-income families.

Recommendation #3: Increase quality of life in low-income communities by planning for more green space, public transit, and other amenities.

There is a lack of green space in historically disadvantaged neighborhoods, especially when compared to more affluent areas of Los Angeles. This theme was repeated across the focus groups, especially from those tenants with families. The recommendation was to ensure that new developments, especially those with low-income units, have easy access to green space. Tenants also mentioned several other community amenities they feel are lacking in their communities, including good schools, access to public transit, etc. Access to good schools and other quality of life improvements can be produced by spreading affordable housing across the city.

Overall, participants expressed a desire to have affordable housing reach all areas of the city to avoid overconcentration in low-income, segregated communities and expand housing access in High Resource, opportunity rich areas. A language-inclusive and community-led process, where organizations with deep ties in BIPOC communities in the city are imperative to capturing the voices and feedback from residents that would otherwise not participate in the Draft Housing Element process.

Goals and Actions

Select programs identified in Chapter 6 intended to promote the city's goals of affirmatively furthering fair housing are identified below for prioritized contributing factors. Specific actions are either ongoing activities or will be undertaken by LAHD and/or LACP as part of actions to address AFFH issue areas in partnership with key local stakeholders. See Program 124.

Conclusion

More than four decades after Congress passed the Fair Housing Act, fair housing issues remain critical to the pursuit of strong, sustainable, inclusive communities and equal opportunity for all residents. Racial segregation in housing has not only endured, but along with increasing income segregation, has also created areas of concentrated poverty populated predominantly by people of color. Residential segregation carries high costs for individuals, families, and society as a whole, constricting opportunity and life chances and limiting economic growth. These impacts have disproportionate consequences for Black and Latinx residents, low-income families, as well as persons with disabilities. The City of Los Angeles aims to increase access to opportunity for all residents by reforming land use policies, prioritizing housing production, especially affordable housing, promoting housing stability for all residents, especially renters, and correcting the harms of explicit and implicit forms of discrimination in housing choice by prioritizing development in high opportunity, high resource areas. Housing production that proactively desegregates parts of the city must be balanced with the significant needs and challenges faced by residents that are part of protected classes residing in distressed, low resource areas and R/ECAPs. This can be accomplished by setting priorities that expressly alleviate the disproportionate factors that negatively impact the quality of life for residents of color in the city through prioritizing more resources and investments in these areas.

Appendix 2.1

Analysis of Constraints to the Production, Maintenance and Improvement of Housing

Appendix 2.1:

Analysis of Constraints to the Production, Maintenance and Improvement of Housing

Governmental Constraints

The supply, distribution, and cost of housing in Los Angeles are all affected by local, state and federal land use and environmental regulations. These laws may have been imposed for good reasons but often pose constraints in the form of regulatory requirements, project processing procedures, development impact fees, and public funding availability.

Ultimately, governmental constraints impact housing developments' project feasibility, site location, density, design, permitting process, funding sources, budgets, costs, and more. While the current shortage of affordable housing inventory is exacerbated due to high land and construction costs, these factors are often compounded by governmental regulations, such as land use, zoning, and discretionary review processes (entitlements). This section examines the impact of governmental regulations on residential development.

Constraints Due to the General Plan, Land Use, the Zoning Code, and Neighborhood Implementation Tools

California State Law requires every city and county to adopt a comprehensive General Plan to guide its future development. The General Plan essentially serves as a "constitution for development," the foundation for all land use decisions. Every jurisdiction's General Plan includes seven required elements mandated by State law (land use, circulation, housing, conservation, open space, noise and safety). The Los Angeles General Plan has 12 elements total. All elements are required to be consistent with each other. It is important to note that the General Plan Land Use Map includes "footnotes" that can impose certain requirements and limitations on development that can be perceived as constraints.

Framework Element

The City of Los Angeles Citywide General Plan Framework Element (adopted in 1996) establishes the broad overall policy and direction for the entire General Plan. It is a smart-growth plan that concentrates opportunities for most new housing in the City's neighborhood districts, community, regional, and downtown centers as well as along primary transit corridors/boulevards. The Framework Element also determined the City's theoretical buildout capacity for potential residential development and identified general locations for such development. The plan accommodates projected population growth in accordance with the Long-Range Land Use Diagram and forecasts, using these in the formulation of the community plans.

While the Framework Element established a comprehensive growth strategy focusing on regional and community centers as well as transit oriented development, the Framework Element has not been comprehensively reviewed since its adoption in 1996. As such, land use planning has been restricted to the intentions outlined in the Element. As over 25 years have passed since it was last updated, these intentions are sometimes outdated and not always in alignment with housing goals, community interests, and general planning practice. The massive investments in transit infrastructure in the region since the Framework Element have led to the need to plan for housing in areas that were not always identified in the Framework. In addition, a severe shortage of housing has continued to worsen the affordability crisis.

Land Use Element and Community Plans

The Land Use Element of the City's General Plan identifies the locations, density, and other characteristics of the housing capacity at the community level, as established in the Citywide Framework Element. Due to the size of the City, the Land Use Element is divided into 35 Community Plans (see Map 2.2.1), which guide the growth and physical development for each of the City's 35 Community Plan Areas. This is pursuant to the policies established in the Framework Element.

The planning process for each Community Plan involves extensive community outreach, participation, and input, in order to identify issues and opportunities, and to set goals for development. Community Plans aim to establish sustainable growth patterns while balancing the unique character of individual communities, including the preservation and maintenance of housing. Community Plans also address infrastructure, urban design, jobs, transportation and mobility, and open space. These plans regulate the typology, density, and intensity of a housing development, and guide the decision-making process.

Table 2.1.1 lists General Plan land use categories (both residential and non-residential) that permit housing. The table lists the corresponding zoning and residential density ranges and shows a wide range of housing densities to accommodate varying housing types throughout the City's 35 Community Plan Areas.

Table 2.1.1: **General Plan Land Use Categories**

Residential Land Use Categories	**Corresponding Zoning**	**Density** (Units / Net Acre)
Minimum	A1, A2, RE40	0.4 – 1
Very Low I	RE20, RA	1 - 3
Very Low II	RE15, RE11	3 – 4
Low I	RE9, RS, RU	4 – 9
Low II	R1, RZ5	4 – 9
Low III	RD5, RD6	7 – 9
Low Medium I	R2, RD3, RD4, RZ3, RZ4, RU, RW1	9 – 18
Low Medium II	RD1.5, RD2, RW2, RZ2.5	18 – 29

Table 2.1.1: **General Plan Land Use Categories**

Residential Land Use Categories	**Corresponding Zoning**	**Density** (Units / Net Acre)
Medium	R3	29 – 55
High Medium	R4	55 – 109
High	R5	109 – 218

Commercial Land Use Categories	**Corresponding Zoning**	**Density** (Units / Net Acre)
Limited Commercial	C1, C1.5, CR, R3, RAS3, P	29 – 55
Neighborhood Commercial	C1, C1.5, CR, C2, C4, R3, RAS3, P	29 – 55
Community Commercial	C1.5, CR, C2, C4, R3, RAS3, R4, RAS4, P	29 – 109
Regional Center/ Regional Commercial	C1.5, CR, C2, C4, R4, RAS4, R5, P, PB	29 – 109
Hybrid Industrial	CM, P	29 – 109

Source: Los Angeles Department of City Planning

Community Plan Update Program

In Progress

Central
Downtown (Central City, Central City North) | Hollywood

East
Boyle Heights

South Valley
Canoga Park - Winnetka - Woodland Hills - West Hills | Encino - Tarzana, Reseda - West Van Nuys | North Hollywood - Valley Village | Sherman Oaks - Studio City - Toluca Lake - Cahuenga Pass | Van Nuys - North Sherman Oaks

West Los Angeles
Venice | Palms - Mar Vista - Del Rey | Westchester - Playa Del Rey | West Los Angeles

Harbor
Harbor-Gateway | Wilmington-Harbor City

Upcoming

Central
Wilshire | Westlake

East
Northeast Los Angeles | Silver Lake | Echo Park | Elysian Valley

North Valley
Arleta - Pacoima | Sun Valley - La Tuna Canyon | Sunland - Tujunga - Lake View Terrace - Shadow Hills - East La Tuna Canyon | Chatsworth - Porter Ranch | Northridge | Mission Hills - Panorama City - North Hills

West Los Angeles
Bel Air - Beverly Crest | Brentwood - Pacific Palisades | Westwood

Completed

North Valley
Granada Hills - Knowllwood | Sylmar

South Los Angeles
West Adams | South Los Angeles | Southeast Los Angeles

Harbor
San Pedro

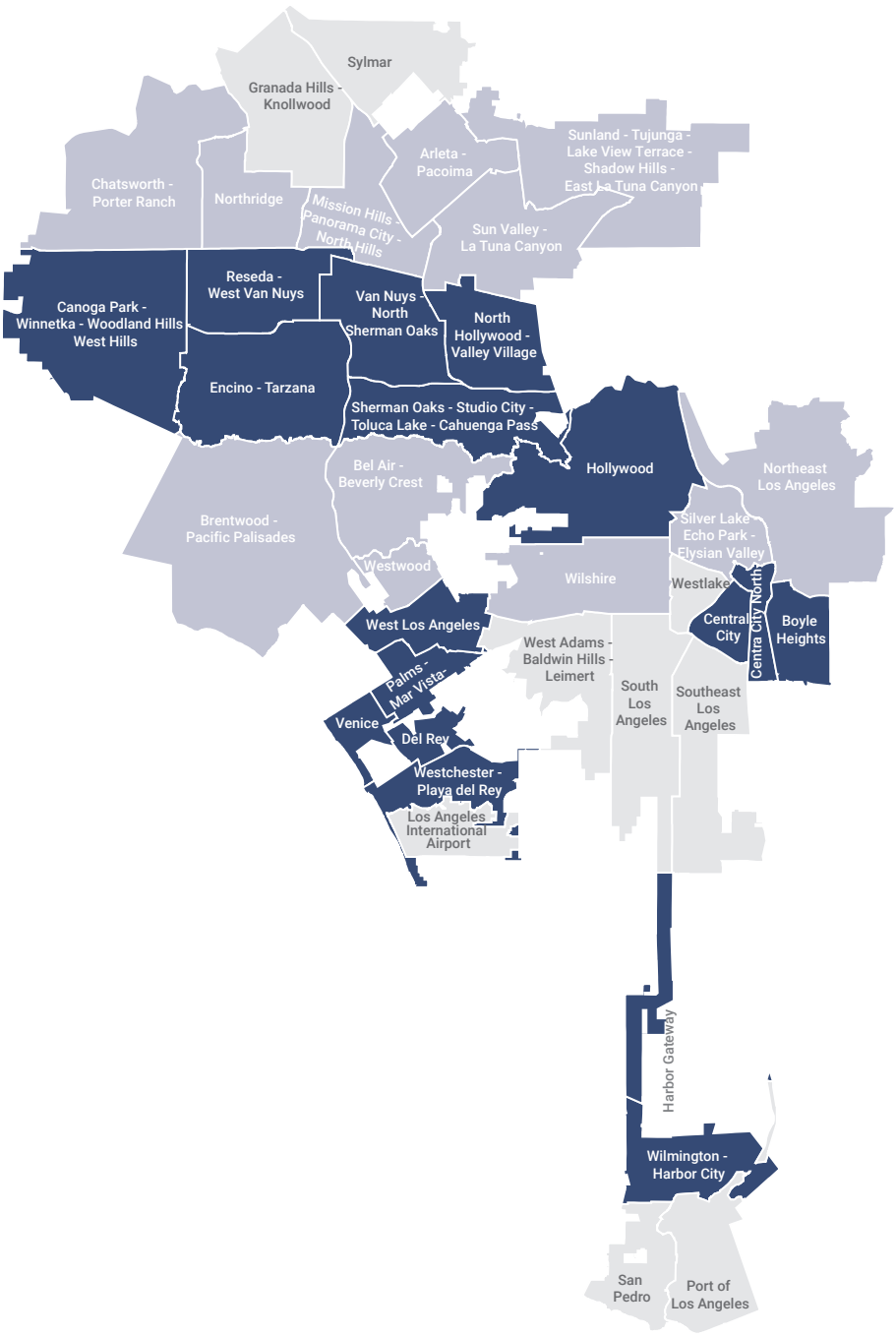

Of the City's 35 Community Plans, 29 were last updated between 1988-2005. These older Community Plans can be broad, include zoning that does not reflect new transit infrastructure, and have few tools for the regulation of building form. As such, older Community Plans have historically added additional zoning regulations through "Q" Qualified Conditions and "D" Development Limitations and review processes to achieve desired densities, designs, and site conditions. These additional regulations require research to identify and make it difficult for the public to identify the development potential of a site.

A central objective of the Community Plan Update program is to ensure local zoning established by the Plans is consistent with the objectives of the General Plan and its Framework Element. In some cases this means better aligning zoning with existing land use policies and growth strategy while in other cases it may mean updating land use designations. The City of Los Angeles has been required to maintain zoning consistency with land use, even before the passage of SB 1333 (2019) which mandated it for all other CA charter cities. Community Plans generally include language describing the consistency across land use and zoning. For example, each General Plan Land Use category in Table 2.1.1 above permits all indicated corresponding zones as well as the less intensive zones permitted by such zones in the LAMC. A site's zone-plan consistency is further explained by the City's hierarchy of less to more intensive zones found in LAMC Section 12.04-A, and a review of LAMC Sections 12.07 (RA zone) through 12.13 (C1.5 zone).

Over the current (5th) Housing Element cycle the City completed six Community Plan updates, in South Los Angeles, the North Valley, and Harbor areas. These Community Plans adopted Community Plan Implementation Overlays (CPIOs) to introduce design standards, affordable housing incentive systems, and historic preservation review. CPIOs establish ministerial review processing and provide greater project certainty.

CPIO affordable housing incentive systems provide base and bonuses more finely attuned to local conditions and goals than those offered citywide through density bonus or TOC. This has resulted in more tailored regulations that in some cases have increased or reduced available incentives. While the new plans often create new housing capacity and can help reduce housing constraints by providing more clarity and certainty to housing development projects, plans that effectively provide less buildable area for certain sites may hinder the development of new housing in those locations.

In 2017, Mayor Eric Garcetti issued Executive Directive (ED) 19, directing City Planning to initiate a comprehensive revision to the General Plan and to review and update all remaining Community Plans over a six year period between 2017-2023.[1] In response to this directive City Planning is actively working on updates to 16 Community Plans.

---

1. Mayoral Executive Directive No. 19 *Planning and Developing Housing and Transportation*, Office of Los Angeles City Mayor Eric Garcetti, March 9, 2017.

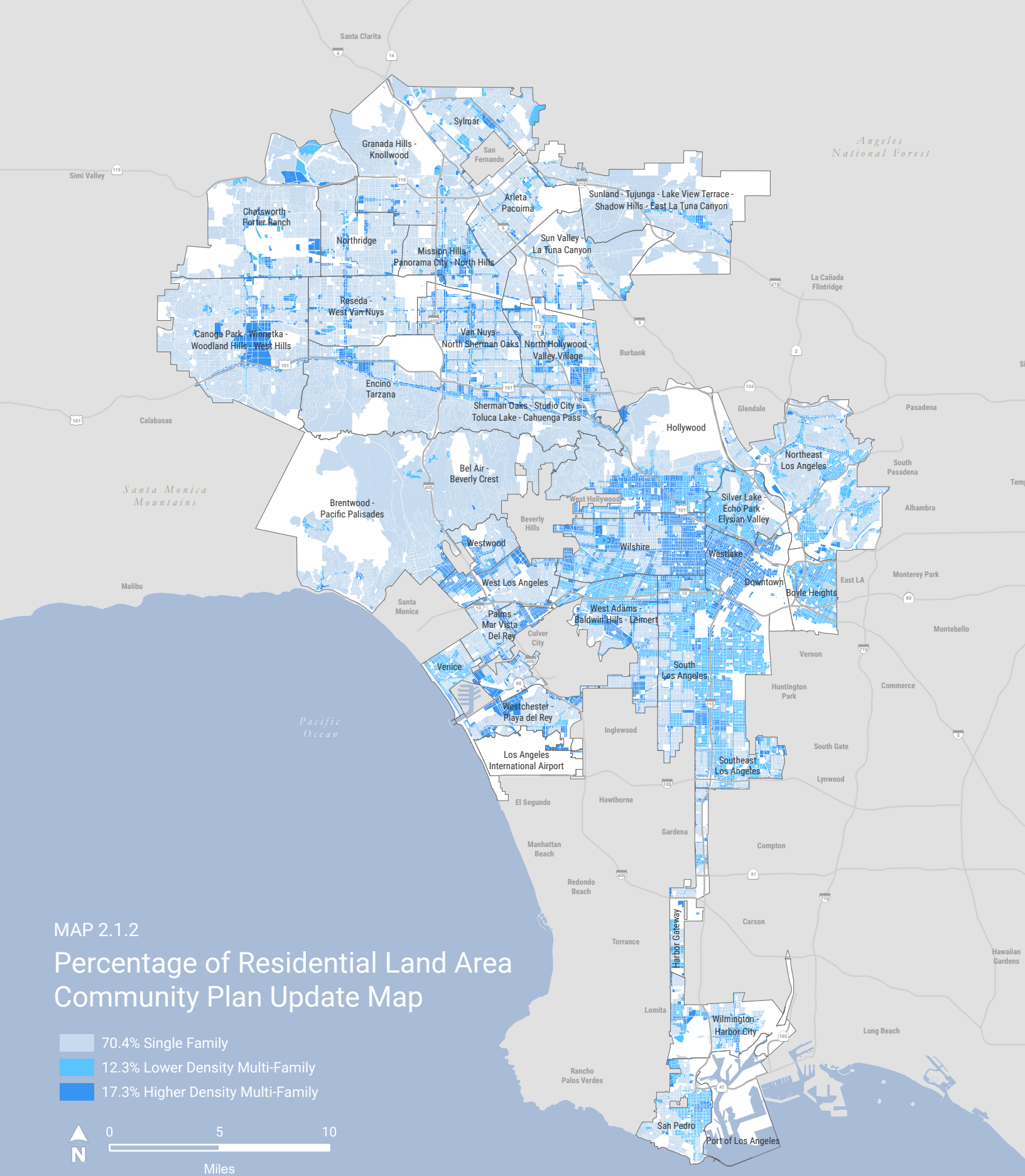

MAP 2.1.2

Percentage of Residential Land Area Community Plan Update Map

70.4% Single Family
12.3% Lower Density Multi-Family
17.3% Higher Density Multi-Family

N

0 5 10

Miles

These programs are a major ongoing effort of the Department and seek to provide more specificity about the scale and design of projects that comply with neighborhood-specific regulations in each Community Plan. The updated plans aim to provide a higher level of certainty and specificity in the development process. Of the 16 active plan updates 15 of these Community Plans will be utilizing new volume base zoning tools developed as part of the re:codeLA project. Map 2.1.1 shows the completed, in-progress, and pending plans. Throughout the City, 16 plans are currently being updated, and 13 plans will be updated in the future.

The Zoning Code

The City of Los Angeles contains 467 square miles, or 302,596 acres, and contains over 882,355 parcels. Residential development is permitted on approximately 56.2% of the City's land area or approximately 170,029 acres. The remaining land area is largely dedicated to roadways, open space, public facilities, and industrial uses. Of the residential land area, more than 70% of residential land is reserved for single-family housing, 12.3% is reserved for lower density multi-family, and 17.3% permits higher density multi-family developments, see Map 2.1.2.

Zoning laws divide cities into districts (reflected on the zoning maps) and specify regulations for those districts, which are set in the zoning code. The City's zoning districts allow for a variety of housing types and densities – from agricultural residential at less than one dwelling unit per acre to high density at over 200 dwelling units per acre. Although zoning regulations permit housing in various areas of the City, they can also pose constraints on housing development because they limit residential uses to specific areas of the City (see Map 2.1.2 below). Within the City, residential density is not distributed equitably. The City's past land use and zoning practices reserved more land area citywide for single-family housing, while limiting and concentrating multi-family housing in central and south Los Angeles. Furthermore, 81% of residential land in the City's Highest Resource areas, and 74% of residential land in High Resource areas do not permit construction of multi-family housing. In contrast, just 18% of the residentially zoned land in the areas considered High Segregation and Poverty is allocated to single-family uses, whereas over 80% allows multi-family development.

Zoning also governs new construction activity, building rehabilitations, preservation, maintenance and demolition activities, and establishes the capacity and volume of space that can be permitted on land. This means that the development potential of housing projects can be highly affected by zoning. The types and densities of residential uses permitted in each of the City's zones, and the development standards applicable to all development projects are summarized in Appendix 2.3 (Generalized Summary of Zoning Regulations). This includes minimum lot areas, required setbacks, maximum building heights, required parking spaces, and maximum densities for each zone.

The zoning in the City is generally cumulative and inclusionary. This permits less intense uses to be built within a zone and permits residential uses to be developed in commercial zones. For instance, R1, R2, and R3 uses are allowed within the R4 zone, and are also permitted in all commercial zones. No minimum residential density requirements are established in any zone.

It is important to note that the City's Zoning Code was last comprehensively updated in 1946. Every time a complex issue arose, the only practical way to address the problem was to create new zones, entitlements, and overlays. This resulted in a complex code that now has hundreds of standard-format pages and more than 70 types of discretionary entitlements. In addition, over 61.3% of the City is covered by site-specific conditions (called Q, T, & D Conditions), and special overlays (the following section on Neighborhood Implementation Tools discusses their effects). The process of addressing each specific issue and individual neighborhood on a piecemeal basis has made it challenging for the City to meet the housing needs of all of its residents, especially households with lower incomes. The City's Zoning Code can make it challenging for housing developers to efficiently apply for housing project approvals and for Planning staff to process these entitlements.

Zoning for a Variety of Housing Types

State law ensures that the housing element provides for a variety of housing types including multi-family rental housing, factory-built housing, mobile homes, housing for agricultural employees, supportive housing, single-room occupancy units, emergency shelters, and transitional housing.

Single-Family Housing: Single-family housing, is allowed in the following zones: A1, A1(UV), A2, A2(PV), A2P, R1, R1H1, R1P, R1R3, R1V1, R1V2, R1V3, RA, RAP, RE, RE11, RE15, RE20, RE40, RE9, RS, RU, RW1, RZ2, RZ3, RZ4, RZ5). In March 2017, the City established six new single-family zones (R1H1, R1P, R1R3, R1V1, R1V2, R1V3) to respond to concerns over out of scale single-family developments. These volume-based zones regulate the height, massing, and roof encroachment on a site. These zones further reduced building volumes but did not result in density reductions. It is important to note that single-family housing is also allowed in multi-family zones and commercial zones.

Multi-Family Housing: Multi-family housing, including single room occupancies (SROs) and permanent supportive housing, are allowed in the following residential and commercial zones: RW2; R2; RD1.5; RD2; RD3; RD4; RD5; RD6; R3; RAS3; R4; RAS4; R5; CR; C1; C1.5; C2; C4; C5; and CM. Densities in the multi-family residential zones range from seven units per acre to 218 units per acre. Multi-family housing as well as mixed-use projects are allowed by right in commercial zones, at densities ranging from 54 to 218 units per acre. RAS3 and RAS4 zones allow specific types of neighborhood-serving commercial uses to be incorporated on the ground floor of residential buildings.

Factory-Built and Manufactured Housing: State law requires factory-built homes complying with federal standards and installed on a permanent foundation be permitted on any parcel where the City allows conventional single-family homes. The homes must also be permitted under the same development standards as the "site-built" homes. The City's Zoning Ordinance expressly allows factory-built housing units in the RU zone but is otherwise silent on this building type. Factory-built housing is permitted in all single-family zones as long as standard life-safety guidelines are met.

Mobile Home Parks: The City's RMP Zone allows development of residential mobile home parks to encourage the provision of affordable housing by permitting both the retention and expansion of existing, as well as the establishment of new, mobile home parks. The City has over 57 mobile home parks with more than 6,700 spaces, with most located in the San Fernando Valley.

Accessory Dwelling Units (ADUs) and Junior Accessory Dwelling Units (JADUs): ADUs and JADUs are residential dwelling units that are attached or detached to an existing dwelling unit (or units) on the same lot, and that provide complete independent living facilities for one or more persons. ADUs and JADUs are permitted in all zones where residential uses are permitted by right, this includes multi-family zones. The City's ADU and JADU Ordinance regulates their size and form, and parking is not required if they are located within one-half mile walking distance to public transit, within one block of a car share station, or if located within an architecturally and historically significant district. These units are not intended for sale, but they may be rented. ADUs and JADUs are not permitted on certain lots located in both a Very High Fire Hazard Severity Zone and a Hillside Area, unless the unit meets certain criteria (i.e., providing fire sprinklers and one off-street parking space). An explanation of the City's ADU Ordinance is provided later in this section.

Homeless Shelters: Homeless shelters are allowed by right in R4 (with performance standards), RAS4, R5, C1.5, C2 (with performance standards), C4, C5, and CM zones. In addition, as a public benefit, homeless shelters of under 30 beds are allowed by right in R3, M1, M2 and M3 zones provided that they comply with certain performance standards. The performance standards limit homeless shelters to 30 beds designed to serve not more than 30 people and require that shelters be located at least 600 feet from another such shelter. Emergency shelters are allowed by right in any zone on a government owned or operated site, or in R3, RAS3, R4, RAS4, R5, C2, C4, C5, CM, M1, M2 and M3 zones if operated by a charitable organization. The 30 bed limit does not apply to emergency shelters, nor do any subjective zoning standards, including parking or distance requirements. The LA Fire Department has developed a set of alternative life-safety standards that apply to emergency shelters pursuant to state law (LAFD Directive #45). This flexibility has resulted in most new shelters and interim housing utilizing these emergency shelter provisions. Emergency shelters should be able to transition to permanent shelters and be permitted in the same areas.

Low Barrier Navigation Centers: Low Barrier Navigation Centers, as defined in California Government Code 65660, are Housing First, low-barrier, service-enriched shelters focused on moving people into permanent housing that provide temporary living facilities while case managers connect individuals experiencing homelessness to income, public benefits, health services, shelter, and housing. Government Code section 65660 requires Low Barrier Navigation Centers to be a use by right in areas zoned for mixed use, and nonresidential zones permitting multifamily uses. Consistent with this requirement, they are permitted as a use by right in areas zoned for mixed use, and nonresidential zones permitting multi-family uses, including the RAS3, RAS4, CR, C1, C1.5, C2, C4, C5, CM, and HI zones. Additionally, the PF zone may be eligible if the site is adjoining a zone that allows for mixed uses or a nonresidential zone permitting multi-family uses. Various Specific Plan zone designations may also be eligible, however, additional review may be necessary on a case-by-case basis to determine eligibility of sites with Specific Plan zone designations. To the extent Low Barrier Navigation Centers meet the definition of shelter, they are additionally permitted anywhere that Homeless Shelters are permitted by the City's Zoning Code (see discussion of Homeless Shelters, above). After the January 1, 2027 sunset date, Low Barrier Navigation Centers would continue to be permitted anywhere that a Homeless Shelter is currently permitted. The Bureau of Engineering typically processes the requests for Navigation Centers, including the CEQA exemption. Several have been approved in recent years.

Senior Housing: There are different types of homes specially for seniors (generally 62 years or older) which are identified in the Zoning Code. Regular residential housing reserved for seniors is referred to as Senior Independent Housing. State licensed Residential Care Facilities for the Elderly, which provide non-medical assistance to seniors who require assistance with two or more activities of daily living, are referred to as Assisted Living Care Housing. The residential units may consist either of dwelling units or guest rooms. Full time medical services shall not be provided on the premises. The housing may be a component of an Eldercare Facility. Both of these housing types require dwelling units, which requires cooking facilities. They are permitted in the R3 and less restrictive zones. A Conditional Use Permit is available to reduce parking for these uses.

Senior housing requiring specialized medical care and licensing includes *Skilled Nursing Care Housing and Alzheimer's/Dementia Care Housing*. These types of units may not have kitchen facilities (guest rooms) and are limited to the R4 zone or less restrictive.

Retirement Hotels are somewhat in between the senior living types described above. They allow for a more flexible combination of traditional dwelling units and guest rooms without cooking facilities and are permitted in R4 and less restrictive zones.

Eldercare Facilities were created more recently (2006) to streamline and facilitate a diversity of senior housing types. An Eldercare Facility combines in one facility, two or more of the following housing types: Senior Independent Housing, Assisted Living Care Housing, Skilled Nursing Care Housing, and/or Alzheimer's/Dementia Care Housing. A

minimum of 75% of the floor area, exclusive of common areas, shall consist of Senior Independent Housing and/or Assisted Living Care Housing. The Ordinance allows the development of Eldercare Facilities in any residential zone and at any density, height and area requirements, as long as certain findings are made, per a Zoning Administrator determination.

Philanthropic institutions, homes for the aged associated with philanthropic organizations, and boarding houses for the aged associated with philanthropic organizations are permitted in R4, R5, CR, C1, C1.5, C2, C4 and C5 zones. Conditional use permits are required if not permitted by right.

Private homes for the aged, private boarding homes for the aged, hospitals, convalescent homes and sanitariums are permitted in R5, C1, C1.5, C2 and C5 zones. Conditional use permits are required if not permitted by right.

Farmworker and Employee Housing: The City's development standards and permitting processes comply with Health and Safety Code Sections 17021.5 and 17021.6. Employee housing is treated like any other type of single-family structure and residential use and does not require a conditional-use permit, zoning variance, or other zoning clearance that is not required of a family dwelling of the same type in the same zone. This applies for a one family dwelling in the City's Agriculture (A1, A2) zones.

Apartment houses and Condominiums: Apartment houses and condominiums are permitted in R2, RD, R3, R4, R5, RAS3, RAS4, CR, C1, C1.5, C2, C4, C5, and CM zones.

Boarding Houses: Boarding houses are permitted in R3, R4, R5, CR, C1, C1.5, C2, C4, C5 and CM zones. The Zoning Code describes them as dwellings that contain a single dwelling unit and not more than five guest rooms or suites of rooms, where lodging is provided with or without meals, for compensation. There are many houses that could be perceived as Boarding houses, which could pose issues for their owners and tenants. However, it is important to note that in 2006, the City amended the definition of "family" to mean one or more persons living together in a dwelling unit, with common access to, and common use of all living, kitchen, and eating areas within the dwelling unit. This definition allows for congregate and group living, including co-living in all zones, and not just where "boarding houses" are allowed (see further discussion of group living under Alleviating Constraints of Persons with Disabilities below).

Conditional Uses: Institutions, public facilities and other special uses are not permitted by right but are permitted by Conditional Use permits (the "Constraints Due to the Entitlement Process" section discusses this further). With the exception of density bonus projects that exceed the maximum density permitted by law, multi-family housing projects do not require Conditional Use permits. Conditional Use provisions in the Zoning Code, therefore, do not constrain zoning capacity.

In general, uses that were in existence in an area prior to a change in zoning designation for the area are allowed to continue. However, changes to the structure or use and expansions may not be approved if they do not comply with the current zoning regulations for the site. This can pose substantial constraints to the preservation and maintenance of existing, older residential facilities. Substantial rehabilitation may be necessary for the safety of occupants; yet zoning requirements may trigger additional and costly renovation, which could lead to demolition rather than preservation.

Adaptive Reuse of Older Buildings: In 1999 the City adopted an Adaptive Reuse Ordinance, which waived many of the zoning regulations (density, parking, floor area ratio, etc.) in order to facilitate the conversion of existing, economically obsolete buildings into new residential apartments and condominiums. The zoning changes, along with the adoption of alternative building codes for older buildings, permit substantial, physical alterations to be made that modify the building's original, intended use. While the process requires a discretionary CUP process in most of the City, there is a by-right process available for the following Adaptive Reuse Incentive Areas:

- Downtown Los Angeles (Central City Community Plan Area and the Figueroa Corridor Economic Development Strategy Area)
- Hollywood Redevelopment Project Area
- Wilshire Center/Koreatown Redevelopment Project Area (certain portions only)
- Lincoln Heights and Chinatown
- Central Avenue (between Vernon Avenue and the Santa Monica Freeway)

Older, obsolete buildings located outside the incentive areas may also qualify for adaptive reuse, but they must meet additional criteria and require discretionary approval. Approximately 12,000 residential units were added via adaptive reuse projects between 2000 and 2020.

Residential Density and Development Standards

The City of Los Angeles residential density standards are defined by the zone (See Appendix 2.3). Zones dictate the number of units allowed per lot. A, RA, RE, RS, R1, RZ, and RW1 zones are limited to one dwelling unit per lot. The R2 and RW2 zones are limited to two dwelling units per lot. The RD, RMP, R3, RAS, R4, R5, and C zones allow multiple dwelling units at densities ranging from seven units per acre to 218 units per acre.

The zones most likely to produce affordable housing in the City of Los Angeles are the R5, R4, R3 and C Zones. This is because of their higher density allowances. Another important density threshold are zones that allow for more than four units, which allows a site to qualify for affordable housing incentive programs such as Density Bonus and TOC.

The highest density zone, R5, permits up to one dwelling unit per 200 square feet of lot area. The R4 and C2 zones permit up to one dwelling unit per 400 square feet of lot area. The R3 and C1 zones, permitting up to 800 square feet per dwelling unit, typically are developed with a type of construction which is cheaper to build than that for the R4 and R5 zones and are, therefore, likely to produce affordable housing as well. These density limits mean that on an acre of land in the R5 zone 217 units, in the R4/C2 zone 108 units and in the R3/C1 zone 54 units could theoretically be constructed.

It is important to note that the City does not have minimum density requirements for the development of sites where residential uses are permitted. This means that if a project requests to develop housing below identified densities, and complies with all other zoning and applicable regulations, the project can be approved and permitted. Many factors (both governmental and non-governmental) influence the number of units that are ultimately provided by housing development projects. The analysis conducted for the Inventory of Sites (see Chapter 4) found that developers do not always develop the sites with the maximum number of units allowed by the site's zoning. The regression model assumes an average build-out to 80% of the maximum allowable units permitted on a lot (including development bonuses) based on a review of permit data.

The City of Los Angeles' development standards relating to setbacks, floor area, height, open space and parking are outlined in the City's Planning and Zoning Code and are comparable to those of surrounding cities. These development standards were established to maintain public health and safety and are enforced by the Department of Building and Safety. They could also be considered density constraints. They also could be constraints to the preservation of older residential stock, as rehabilitation of such stock may not be able to comply with current development standards and therefore demolition might be more cost effective than maintenance and preservation.

State Law also requires that the constraints analysis describe requests to develop housing at densities below those included in the Housing Element's Inventory of Adequate Sites for housing (**Appendix 4.1**). As explained in Chapter 4, the methodology used by the Inventory relies on a regression model that resulted in conservative assumptions regarding the availability and likelihood of development for Sites, which greatly reduces maximum allowable densities to a small fraction (usually less than one percent) of site potential. For example a sample R3 site described in Chapter 4 (Table 4.5) having a maximum allowable density of 10 units is described as having just .13 units of realistic development potential in the Inventory due primarily to the low likelihood of the site being developed. Furthermore, the regression model analyzed five years of development trends and found that housing developments with more than five units develop at an average of 80% of the maximum allowable densities - an assumption that was built into the Sites methodology. It is extremely unlikely that there have been any requests for housing developments at densities that are below the figures reported in **Appendix 4.1**.

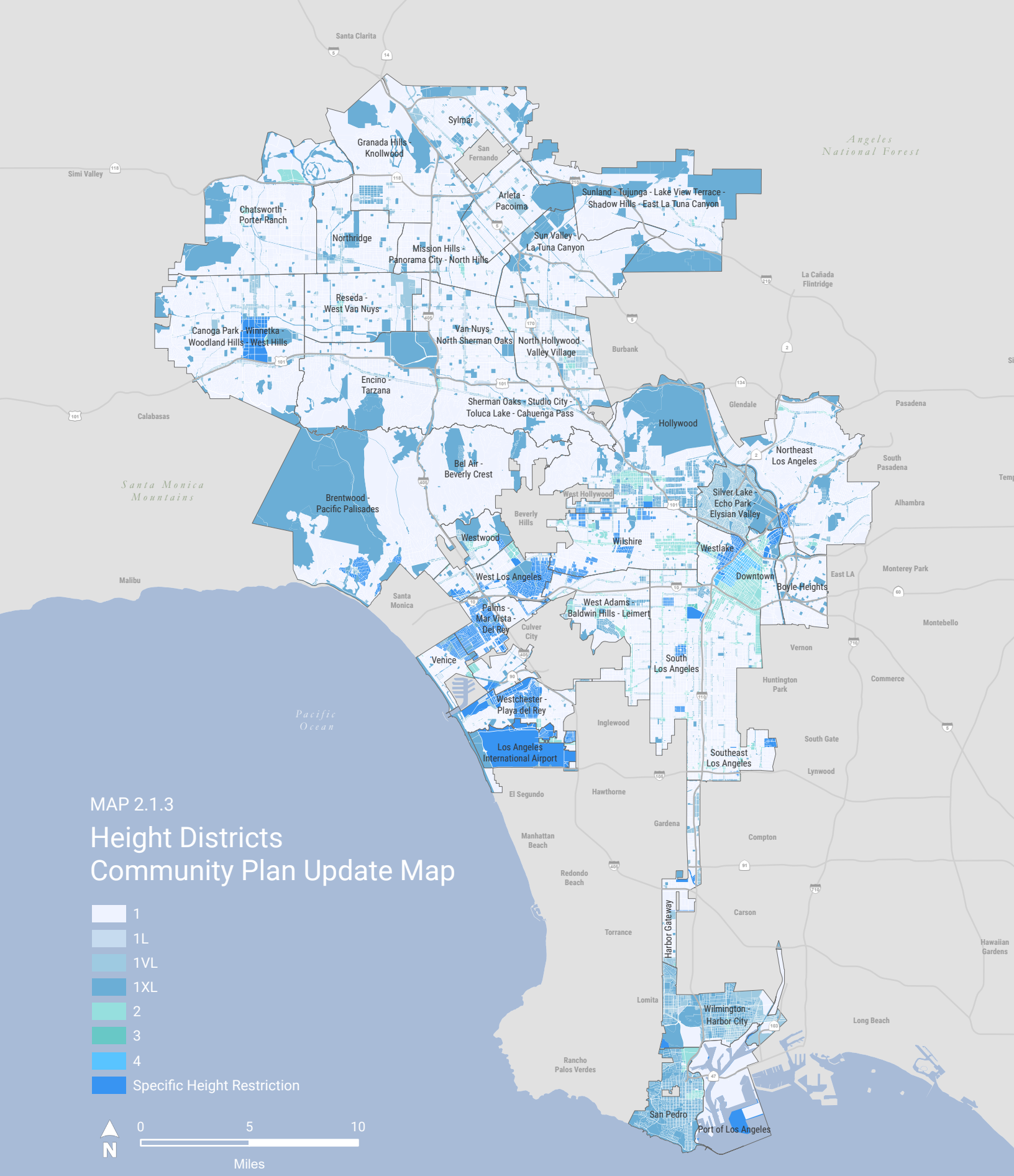
Santa Clarita
Simi Valley
Angeles National Forest
Sylmar
Granada Hills - Knollwood
San Fernando
Arleta - Pacoima
Sunland - Tujunga - Lake View Terrace - Shadow Hills - East La Tuna Canyon
Chatsworth - Porter Ranch
Northridge
Mission Hills - Panorama City - North Hills
Sun Valley - La Tuna Canyon
La Cañada Flintridge
Reseda - West Van Nuys
Canoga Park - Winnetka - Woodland Hills - West Hills
Van Nuys - North Sherman Oaks
North Hollywood - Valley Village
Burbank
Encino - Tarzana
Sherman Oaks - Studio City - Toluca Lake - Cahuenga Pass
Glendale
Pasadena
Calabasas
Hollywood
Northeast Los Angeles
South Pasadena
Bel Air - Beverly Crest
Santa Monica Mountains
Brentwood - Pacific Palisades
West Hollywood
Silver Lake - Echo Park - Elysian Valley
Alhambra
Beverly Hills
Westwood
Wilshire
Westlake
Malibu
West Los Angeles
Downtown
East LA
Monterey Park
Boyle Heights
Santa Monica
Palms - Mar Vista - Del Rey
West Adams - Baldwin Hills - Leimert
Culver City
Montebello
Venice
South Los Angeles
Vernon
Huntington Park
Commerce
Westchester - Playa del Rey
Pacific Ocean
Inglewood
Los Angeles International Airport
Southeast Los Angeles
South Gate
Lynwood
El Segundo
Hawthorne
Gardena
Manhattan Beach
Compton
Redondo Beach
Carson
Harbor Gateway
Torrance
Hawaiian Gardens
Lomita
Wilmington - Harbor City
Long Beach
Rancho Palos Verdes
San Pedro
Port of Los Angeles
MAP 2.1.3
Height Districts
Community Plan Update Map
1
1L
1VL
1XL
2
3
4
Specific Height Restriction
N
0
5
10
Miles

Floor Area and Height Limitations

All zones are also located in designated Height Districts in Los Angeles, which establish the maximum building size through floor area ratios (FAR) and, in some instances, height limitations. These limitations particularly impact multi-family development. Where duplex or multi-family residential uses are allowed, the FAR and height limitations are indicated in Table 2.1.2.

Table 2.1.2: **Height Districts and Corresponding Floor-Area-Ratios (FAR)**

Zone	**Height Districts: Height and Floor Area Ratio (FAR) Limitations**						
	1	1L	1VL	1XL	2	3	4
A1, A2, RE40, RZ, RMP, RW2, RD, R3, RAS3	45' 3:1FAR	45' 3:1FAR	45' 3 Stories† 3:1 FAR		6 Stories: RD, RAS3 & R3†; Otherwise: 6:1 FAR	6 Stories: RD,RAS3 and R3†; Otherwise: 10:1 FAR	6 Stories: RD,RAS3 and R3†; Otherwise: 13:1 FAR
RE11, RE15, RE20, RA	36' 3:1 FAR	36' 3:1 FAR	36' 3:1 FAR	30' 2 Stories† 3:1 FAR	6:1 FAR	10:1 FAR	13:1 FAR
R1, R2, RS, RE9	33' 3:1 FAR	33' 3:1 FAR	33' 3 Stories† 3:1 FAR		None 6 Stories	None 10 Stories	None 13 Stories
R4, RAS4, R5	None 3:1 FAR	75' 6 Stories† 3:1 FAR	45' 3 Stories† 3:1 FAR		None 6:1 FAR	None 10:1 FAR	None 13:1 FAR
C	1.5:1 FAR	75' 6 Stories† 1.5:1 FAR	45' 3 Stories† 1.5:1 FAR	30' 2 Stories† 1.5:1 FAR	75' for CR; Otherwise: None 6:1 FAR	75' for CR, Otherwise: None 10:1 FAR	75' for CR, Otherwise: None 13:1 FAR

† Buildings used entirely for residential (and ground floor commercial in RAS zones) are only limited as to height, not stories.For more information, please see Appendix 2.3 (Generalized Summary of Zoning Regulations).

Approximately 52% of land (in acres) in the City is subject to Height District (HD) 1, about 0.4% in HD 1L, about 4.6% in 1VL, and 21.3% is subject to HD 1XL. About 1.9% of land is in Height District 2, and less than 1% of land is in either Height District 3 and 4. It is important to note that approximately 20% of the City is not accounted for in the four height districts because arterial roadways are not included in the zoning areas for height districts, and areas such as LAX and the Warner Center also do not fall under the four height district designations. Parcels within a specific plan may not be part of a Height District as specific plans may further regulate height. In multi-family residential zones, even the lowest FAR for residential zones of 3:1 is not a constraint on build-out of density for residential development, as it provides sufficient buildable area to maximize allowable densities (parking, stairwells, elevator shafts and other building components are excluded from the FAR calculation). However, this is not true of commercial zones in Height District 1. Housing developments on commercial boulevards often seek FAR bonuses due to the more limited 1.5:1 floor area ratio (established by Proposition U by voters in 1986, see below). This can encourage the use of affordable housing bonuses in areas where they are available, especially near major transit stops. However, having limited FAR also creates additional process barriers for the development of many commercial sites. Map 2.1.3 shows the distribution of height districts throughout the City.

Assembly Bill 283 and Proposition U

In 1978, Assembly Bill 283 was enacted by the State with the aim of resolving inconsistencies between jurisdictions' zoning codes and their General Plans. Then, a 1985 court judgement gave the City three years to bring its zoning into compliance with the Land Use Element. To comply with the three year deadline, the City down-zoned large areas at once.[2] The result was significant down-zoning throughout the City that has limited housing development on many sites for decades.

Additionally, in 1986, voters in Los Angeles approved Proposition U, which reduced the allowable FAR in all commercially and industrially-zoned parcels in Height District 1, from an FAR of three times the buildable area of the lot, to one and one-half times the buildable area. Proposition U directly affected housing production because residential units are permitted by right in the commercial zones, and this reduction in FAR significantly decreased capacity to build housing in contrast to the General Plan direction to encourage housing on commercial corridors that are in close proximity to transit. Proposition U and AB 283 exemplify how legislative acts have contributed to housing constraints over the past decades in the City by effectively facilitating down-zoning and limiting development potential.

2. Gregory D. Morrow, "The Homeowner Revolution: Democracy, Land Use and the Los Angeles Slow-Growth Movement, 1965-1992," page 355 (Ph.D. dissertation, University of California, Los Angeles, 2013).

Parking Requirements

The City's general automobile parking requirements are contained in the "General Provisions" section of the Zoning Code (LAMC Section 12.21). Appendix 2.3 shows the specific parking requirements for housing developments. The number of dwelling units and the number of habitable rooms (includes kitchens) in each unit determines the number of required parking spaces. Single-family housing typically requires two covered parking spaces. Multi-family housing development requires:

- at least one parking space for dwelling units with less than three habitable rooms;
- one and one-half spaces for a dwelling unit with three habitable rooms; and,
- two parking spaces for dwelling units of more than three habitable rooms.

In California, the cost of providing above-ground or subterranean parking can add between $36,000 to $56,000 per housing unit to the overall costs of a multi-family housing development project.[3] Parking-related requirements and costs can significantly impact and constrain multi-family housing development, particularly those providing affordable units. Market demand or financial lenders often mandates the provision of parking in multi-family housing development.

The City's Zoning Code does allow automobile parking spaces required for all uses to be replaced by bicycle parking at a ratio of one standard or compact automobile parking space for every four required or non-required bicycle parking spaces provided. However, residential projects can only replace up to 10% of their required vehicle parking spaces with bicycle parking. Residential projects located within 1,500 feet of a major transit stop can replace only up to 15% of their required parking spaces with bicycle parking

Open Space Requirements

The Open Space ordinance, LAMC Section 12.21 G, was adopted in 1997 to provide both common and private on-site open space for the tenants of multi-family residential projects with six or more residential units on a lot. The objectives of the Open Space Ordinance are: 1) to provide for on-site outdoor and recreational space; 2) to provide safer play areas for children; 3) to improve the aesthetic quality of buildings by reducing massing; and 4) to increase natural light and ventilation. The ordinance requires the following:

- A minimum of 100 square feet of open space for every dwelling unit with less than three habitable rooms.

---

3. Carolina Reid, Adrian Napolitano, and Beatriz Stambuck-Torres, "The Costs of Affordable Housing Production: Insights from California's 9% Low-Income Housing Tax Credit Program" *The Terner Center for Housing Innovation at University of California*, March 2020, page 21; United States Government Accountability Office, "Low-Income Housing Tax Credit: Improved Data and Oversight Would Strengthen Cost Assessment and Fraud Risk Management," September 2018, page 30.

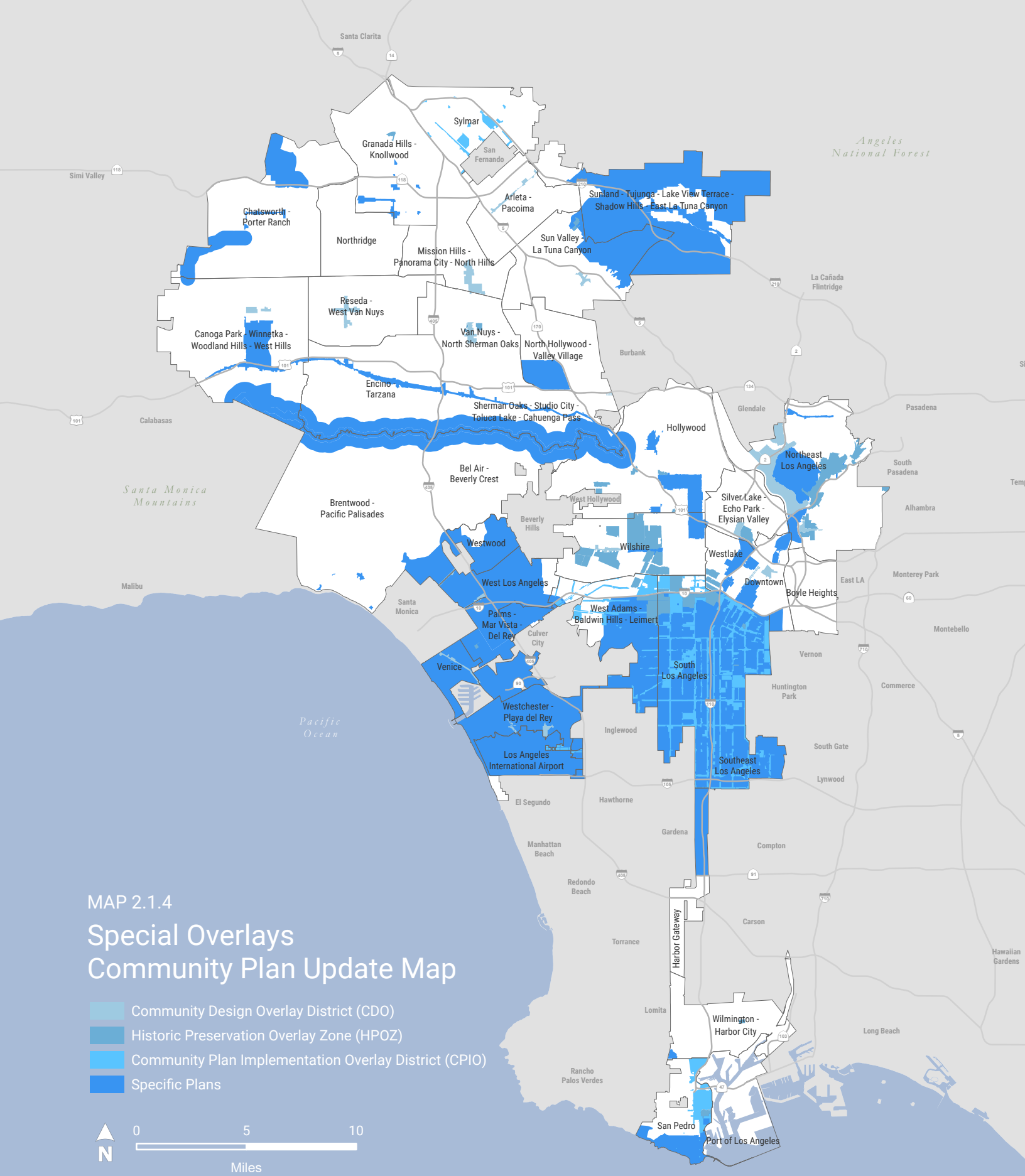

MAP 2.1.4

Special Overlays Community Plan Update Map

- Community Design Overlay District (CDO)
- Historic Preservation Overlay Zone (HPOZ)
- Community Plan Implementation Overlay District (CPIO)
- Specific Plans

- A minimum of 125 square feet of open space for every dwelling unit with three habitable rooms.
- A minimum of 175 square feet for each unit with more than three habitable rooms.

The ordinance further stipulates that open space must consist of private and/or common area as follows:

- For developments built at an R3, RAS3, R4, RAS4, and/or R5 density, common open space must be accessible to all the residents, have a minimum area of 400 square feet, and incorporate recreational amenities. At least 50% of the total required usable open space must be common open space.
- Private open space must contain a minimum of 50 square feet, of which no more than 50 square feet per dwelling unit can be attributable to the total required usable open space (the figure is 100 square feet in RD1.5 zones).

Open space requirements contribute positively to the quality of life. However, open space requirements can place a strain on potential projects by requiring at least 100 sf of open space per unit. At least 50% of total open space can be common open space, but each unit must still provide at least 50 square feet of private open space. For example, smaller-unit developments might find it difficult to provide total open space that meets the typical zoning requirements. Furthermore, in the R3 and RAS3 zones there is a 10-foot rooftop perimeter requirement. This significantly reduces the amount of rooftop area that can potentially be used as common open space.

Neighborhood Implementation Tools

Zoning and neighborhood implementation tools impose additional layers of development standards and limitations on uses to clearly defined geographic areas, neighborhoods, or sites. In many instances, these tools can more appropriately direct and promote housing development to places of the City that need more housing, especially affordable housing. However, in other instances, some of these tools can be more restrictive than the Zoning Code and can constraint multi-family housing development by affecting project feasibility, timelines, and costs. Over 49% of the City is affected by at least one neighborhood implementation tool, see the Map 2.1.4 below. The additional layers of requirements imposed by these neighborhood-level tools can further limit the height, buildable volume, and number of units that can be built within a housing development. These standards are also often not clearly understandable by the public as they amend the meaning of a typical zoning designation in ways that are not always clear. Neighborhood Implementation Tools include:

- Community Plan Implementation Overlays (CPIOs),
- Community Design Overlays (CDOs),
- Historic Preservation Overlay Zones (HPOZs),
- Specific Plans,
- Transit Neighborhood Plans (TNPs),
- Qualified (Q), Tentative (T), and Development (D) Conditions, and
- Community Redevelopment Plans.

Figure 2.1.1: **Affordable Housing Production by Source of Affordability | 2010-2020**

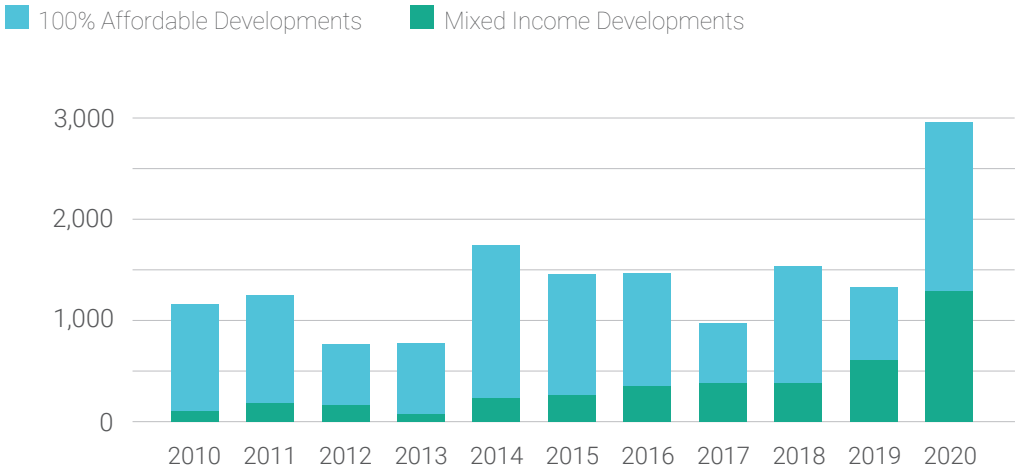

Source: HCID and LACP, Annual Progress Reports of the Housing Element, 2010-2020

-

Community Plan Implementation Overlays (CPIOs)

In 2011, the City enabled Community Implementation Overlay Zones (CPIO) as a new specialized tool through the Zoning Code. The purpose of this specialized zoning tool is to provide supplemental development regulations tailored to each Community Plan Area to ensure that development enhances the unique architectural, environmental, and cultural qualities of specific individual neighborhoods. CPIOs can create approval processes, such as ministerial administrative clearance processes, to enable infill development, including bonuses for projects that include affordable housing or other community benefits. However, because CPIOs further regulate different aspects of proposed housing projects, they can constrain housing development by affecting the overall project development potential by setting density limits and other development standards. CPIOs sometimes also take the place of a TOC Tier Area, as permitted by Measure JJJ. There are currently five CPIOs, and approximately 2.5% of land in the City is within a CPIO. As Community Plans are updated, new CPIOs are often created.

Community Design Overlays (CDOs)

Community Design Overlays (CDO) contain design guidelines that enhance the visual identity and character of a neighborhood. They can apply to new development projects and to improvements to existing properties. CDOs can pose constraints to housing development projects because any addition, alteration, construction, demolition, reconstruction, rehabilitation, relocation or removal of any building, structure, landscaping, natural feature or site within each CDO boundary must obtain a clearance from the City Planning Department before considering the permit process. However, just over 1% of the City is affected by a CDO.

Historic Preservation Overlay Zones (HPOZs)

The City of Los Angeles has many neighborhoods that contain buildings of cultural, historical, and architectural significance. The City uses Historic Preservation Overlay Zones (HPOZs) to protect the fabric and character of historic neighborhoods by ensuring that demolitions, new construction, remodeling projects, and other changes within the neighborhoods follow specific guidelines. HPOZs regulate architectural style (including height and volume) instead of density, and require the use of certain architectural designs and materials. HPOZ regulations apply to both Contributing features (historic buildings) and Non-Contributing Features within the overlay boundaries. Each HPOZ has a Historic Preservation Board with appointed members who review or advise on proposed development projects within the 35 HPOZs in the City. HPOZs can act as a barrier to housing development, particularly affordable housing, due to the additional layer of architectural regulations and review imposed on development projects. Additionally, as HPOZs are preservation areas, they are less likely to receive additional density and development potential when being rezoned. While HPOZs may create additional barriers for a development, HPOZ neighborhoods also help maintain existing rental housing stock. As much as 69% of housing in HPOZs has

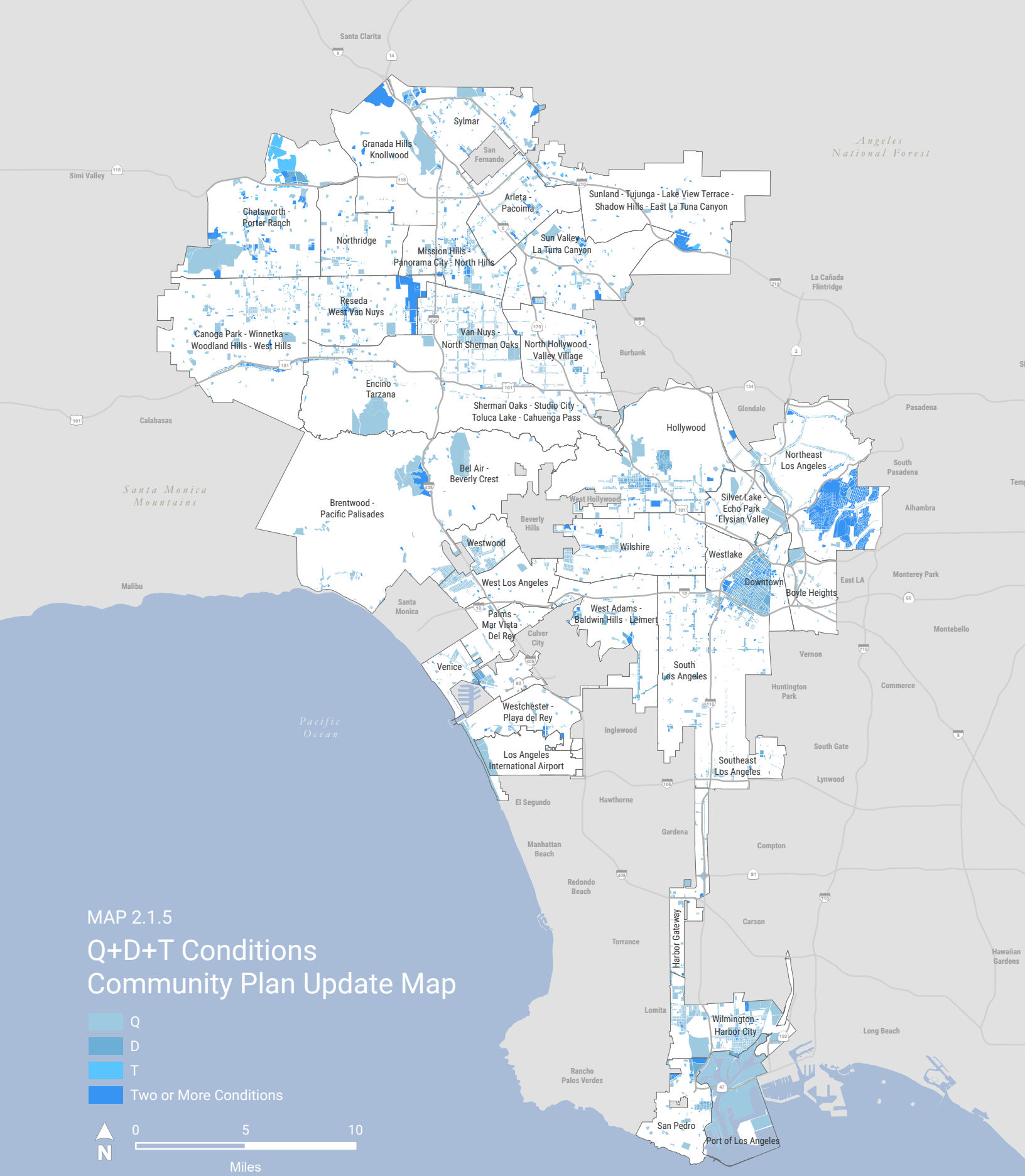

MAP 2.1.5

Q+D+T Conditions Community Plan Update Map

- Q
- D
- T
- Two or More Conditions

N

0 5 10

Miles

more than one unit, with 39% providing five or more units or apartments.[4] The overall impact on housing production due to HPOZs is limited as HPOZs restrict less than 2% of the City's land area.

Specific Plans

A Specific Plan is a permanent, tailored zoning ordinance that regulates and provides incentives for certain kinds of development in order to preserve the character of specific neighborhoods. The establishment of Specific Plans is authorized by Section 11.5.7 of the City's Zoning Code. Specific Plans in Los Angeles range from industrial areas, to commercial areas, to single family and mixed-use neighborhoods. Typical issues addressed by Specific Plans include land uses, density, FAR, building design, height, landscaping and parking requirements. However, their scope can be quite broad, including transportation mitigations that link affordable housing and trip credits, such as those found in the Coastal Transportation Corridor Specific Plan.

Some Specific Plans effectively loosen zoning restrictions and increase residential density, while others act as a constraint on the amount of residential development that could otherwise be built in an area. A few Specific Plans contain measures that incentivize or require the provision of affordable housing, while some other Plans might, inadvertently, result in the accelerated loss of existing affordable rent stabilized housing. For these reasons, it is difficult to ascertain overall impacts to the production and preservation of housing in the City's Specific Plans. More than 34% of the City is under a Specific Plan.

Transit Neighborhood Plans

In June 2012, in partnership with Metro, City Planning launched the Transit Neighborhood Plans (TNPs) program to encourage the growth of livable communities and employment centers around the region's expanding transit network. The plans will encourage mixed-use development, mixed-income housing, employment, and infrastructure in neighborhoods connected by the City's transit network and active transportation corridors. The plans may use strategies such as new zoning, development regulations, and design standards that improve walkability and better facilitate pedestrian, bicycle, and vehicular travel.

The plans generally focus on neighborhoods within a 15-minute walk, or half-mile, of the transit stations or corridors. Each station neighborhood has a unique character and distinct mix of housing and businesses, which City Planning will take into account in its approach to stations' neighborhood plans. TNPs generally create new housing and job opportunities and do not create new constraints.

---

4. "Preservation Positive Los Angeles," *The Los Angeles Conservancy*, 2020.

The following Transit Neighborhood Plans were adopted:

- Expo Line Transit Neighborhood Plan

The following Transit Neighborhood Plans are in progress:

- Orange Line Transit Neighborhood Plan
- Slauson Transit Neighborhood Plan

Qualified, Tentative, and Development Conditions

In the City, certain zone or height district change cases can impose additional restrictions on sites through a zoning ordinance. For example, Qualified (Q) conditions place restrictions on the uses and development potential of sites as a result of certain projects, which means that certain residentially zoned sites are effectively down-zoned or prohibited from being used for residential purposes. Development (D) conditions place restrictions on height, FAR, lot coverage, and building setbacks, which limit and constrain development potential as well. Tentative (T) conditions are placed temporarily to ensure that any required public improvements and associated fees are met as part of certain projects. However, T conditions are not always removed and can affect potential housing development projects during the project application process. Approximately 10% of the City is affected by Q, T, and D conditions, see Map 2.1.5 below. For more information, please see the section on "Processing Housing Development Projects" later in this chapter.

Redevelopment Project Areas

The State of California passed ABX1 26 in June 2011, eliminating existing redevelopment agencies statewide, including the Community Redevelopment Agency of the City of Los Angeles (CRA/LA). Redevelopment Plans often contained significant authority to regulate land use and development within redevelopment project areas. At the time of its dissolution on February 1, 2012, the CRA/LA managed 31 Redevelopment Project Areas throughout the City: East Valley, West Valley, Hollywood, Central Downtown, Eastside, South Los Angeles and Los Angeles Harbor.

As of June 2021, there are 17 active CRA plans, 14 have expired. Each CRA plan has a different expiration date, with some expiring as early as January 2022, and others expiring as late as November 2033. The Department of City Planning is responsible for implementing the specific land use provisions of these plans. Any non-land use matters are managed by other agencies and departments. These plans have very specific land use and development standards that can be confusing and constraining for housing development, particularly for affordable housing. This creates a level of confusion and potentially constraints affordable housing development.

Alleviating Constraints Due to the General Plan, Land Use, Zoning Code, and Neighborhood Implementation Tools

Mayoral Executive Directives (ED) 13 and 19[5]

In October 2015, Mayor Eric Garcetti issued Executive Directive Number 13 (ED 13) to prioritize case processing for housing developments of ten or more units that contain at least 20% affordable rental housing (lower income) or 30% for-sale (moderate or lower). The Department of City Planning and Department of Building and Safety were ordered to reduce initial processing times for entitlement applications, building, electrical, plumbing, mechanical, and grading permits by 25%. A quarterly Housing Scorecard to be submitted by various Departments to the Mayor was established, as was an Affordable Housing Cabinet to promote interdepartmental coordination in expediting project approvals for qualified affordable housing developments.

In March 2017, Mayor Eric Garcetti signed ED 19 to order the Department of City Planning to develop a schedule and program for the systematic public review and update of all the General Plan's elements, which included the Land Use Element. See Program 60

The New Zoning Code (RecodeLA)

While the City is updating all of its 35 Community Plans, it is continuing to work on a major project to comprehensively revise and modernize the City's Zoning Code. The Department of City Planning embarked on this project in 2013, and in 2020, the new zoning framework for Los Angeles was unveiled. The New Zoning Code is meant to be a responsive, modern, and tailored system that will eventually be applied incrementally citywide on a geographic basis through the update of the Community Plans.

The new Zoning Code approach allows a separation of the physical design of a building with its use. Important standards such as density, height and parking will also be more easily modified depending on the unique areas of the City. As updates to the Community Plans are launched, new zoning tools will provide opportunities to create diverse housing options, and reduce site specific constraints, while advancing the livability and sustainability of Los Angeles. This effort will provide a much clearer understanding of what can be built on a property, adding to certainty and transparency. It will also increase opportunities for the production of affordable housing units by

5. Los Angeles Mayor Eric Garcetti's Executive DIrectives may be accessed here: https://www.lamayor.org/mayor_garcetti_s_executive_directives

embedding the City's affordable housing incentive systems into the code. Finally, the ability to adopt more fine-grained standards will facilitate expansion of more by-right development. See Programs 63, 66 and 67.

Community Plan Updates

Throughout the City, 16 plans are currently being updated, and 13 plans will be updated in the future (see Map 2.1.1). Downtown (DTLA 2040) will be the first community plan area to apply the new Zoning Code. The Department of City Planning has also developed new zoning for the Boyle Heights Community Plan Update. After Boyle Heights, select neighborhoods in the Harbor, the Southeast and Southwest San Fernando Valley, and the Westside will apply the new zoning framework now in development. Community Plan Updates alleviates constraints by ensuring zoning remains relevant and responsive to evolving City needs. Efforts are being taken to provide the housing development community with more clarity and specificity to mitigate zoning-related constraints on housing production (see Programs 101, 65, 70, 73).

Through this updating endeavor, all updated Community Plans will include every neighborhood implementation tool affecting their respective areas. This means that updated plans will include all necessary rezonings and other neighborhood-level implementation tools, such as specific plans, Community Plan Implementation Overlays (CPIOs), historic preservations and/or design overlays, Q and T conditions where appropriate, and additional planning tools necessary to implement the General Plan Goals. It is important to note that while CPIOs and Specific Plans do apply an additional layer of zoning regulations and standards, they can also include programs that encourage and facilitate the production of affordable housing. These updates will clarify and reduce confusion for potential housing developers in areas with multiple implementation tool layers.

Additionally, Environmental Impact Reports (EIRs) may be certified for each new Community Plan, which can help reduce some of the environmental review requirements for subsequent housing development projects within each area. For example, housing projects below a certain threshold that comply with the Plan would not need additional environmental review. This can reduce project processing delays and costs that often constrain housing development (see the "Constraints Due to the Entitlement Process" section for a deeper discussion).

The Department of City Planning has created new geographic-based Overlay Amendment Units within the Community Plan Bureau assigned to review existing overlays and proposed amendments. This Unit will allow for better monitoring of overlays to ensure they are meeting their intended goals and not acting as an unnecessary constraint on housing.

The Density Bonus Ordinance

The City adopted the Density Bonus Ordinance in 2008 (LAMC 12.22.A.25) to implement State Density Bonus Law. The ordinance has been used widely in Los Angeles because it helps to mitigate the constraining effects of residential development standards by providing incentives or waivers in return for providing a certain percentage of affordable housing units.

The Density Bonus Program offers base incentives such as increased density and reduced or eliminated parking requirements. A menu of incentives is also offered, which includes height increases, reduced open space and setback requirements. The ordinance has not been updated since it was adopted and does not reflect recent changes to state law.

Recent changes to State Density Bonus Law have significantly expanded incentives for 100% affordable, special needs and mixed-income projects located near transit. For example, Assembly Bills 2345 (2020) and 1763 (2019) aim to greatly facilitate affordable housing production, especially 100% affordable housing development production. Some of the recent changes that are not reflected in the City's current Ordinance are as follows:

Incentives for 100% Affordable Housing projects:

- For projects located within a half mile of major transit stops, a height increase of up to 3 additional stories or 33 feet, no parking requirements and no maximum density controls.
- Up to an 80% density bonus for projects not located within a half mile of a major transit stop.
- Up to four on-menu incentives or concessions.
- No vehicular parking requirements if the units are for seniors (62 years or older), special needs persons, or for use as supportive housing.
- New rent and income allowances (can be up to 20% moderate income and 80% can utilize HCD rents)

Incentives for market-rate developments with affordable housing units at 11 to 20 percent levels:

- A required parking ratio of 1.5 spaces per unit for two and three bedroom units and 2.5 spaces per unit for four or more bedrooms.
- A required parking ratio of 0.5 spaces per unit (if at least 11% very low income or 20% low income units) and located within one-half mile of a major transit stop.
- Student housing bonuses

The Density Bonus program has led to the creation of housing units throughout the City. Data from DCP shows that between 2015 and 2020, 34,728 units were approved via the program, of which 6,784 (approximately 20%) units were covenanted affordable housing units.[6]

Transit Oriented Communities (TOC) Program

The Transit Oriented Communities Program (TOC Program) was established in 2017 after being initiated by the voter approval of Measure JJJ in November 2016. The TOC Program, LAMC 12.22.A.31, uses the current Density Bonus framework. The TOC program provides density bonuses in excess of those offered under the Density Bonus Ordinance to projects located within a half mile of a major transit stop provided that they include a certain percentage and level of affordable housing units that exceeds Density Bonus. TOC incentives include:

- Density bonuses ranging from 35 to 80 percent
- Parking reductions ranging from 0 to 0.5 spaces per unit
- A 40% to 55% FAR increase
- Up to three additional incentives

The TOC program has become a major way to produce housing in Los Angeles. Between 2019 and 2020, about more than 40% of the land use incentive program housing units sought through planning entitlements were approved via the TOC Program (in contrast to 17% via the Density Bonus program). Between 2017 and December 2020, the TOC program produced applications for more than 35,000 housing units throughout the City. More than 7,500 (or 22%) of these units are restricted affordable units. The popularity of the TOC program indicates that it offers the housing development community the kinds of incentives that alleviate constraints posed by development standards throughout the City.

Most affordable units in mixed-income TOC projects are dedicated to extremely low income (ELI) households, which in 2020 required maximum rents of $391 to $559 per month (studio to 3-bedroom unit). TOC projects are located in the areas of the City with the best transit options, which includes higher resource, as well as lower income areas of the City.

6. Los Angeles Department of City Planning

While TOC (and Density Bonus) projects include replacement requirements and always result in net gains in (deed restricted) affordable units, there have been concerns about displacement and the demolition of RSO units by projects using these programs. There are changes that can be made to counter these negative impacts (see Programs 27 and 54).

Both the Density Bonus and TOC Programs currently only apply to sites that allow with five or more units, which prevents their benefits from being afforded to many sites throughout the City. This limits these programs' potential to facilitate affordable housing production in many areas of the City that need this resource. To address this, the Department of City Planning will be updating the Density Bonus Ordinance to include new opportunities and recalibrated incentives aimed at encouraging and promoting the production of affordable housing units in all areas of the City (see Program 48).

Accessory Dwelling Units

The City's Accessory Dwelling Unit (ADU) and Junior Accessory Dwelling Unit (JADU) Ordinance has been implementing State ADU provisions since 2017. As mentioned earlier, ADUs and JADUs are self-contained housing units with a full kitchen and bathroom located on the same property as a single-family home or multi-family development. By design, ADUs tend to be more affordable to build and rent because they do not involve the purchase of land or major new infrastructure. For example, structures such as garages and Movable Tiny Houses are allowed to be used as ADUs. A recent study from the Terner Center showed that the average cost to construct an ADU in Los Angeles is among the lowest in California, at about $1000, in large part due to the number of garage conversions (see fees section below).[7] Recent changes to state law now allow ADUs to be constructed on properties with a proposed single family dwelling, as well as multi-family dwellings. ADUs that meet the provisions of state law and the ADU Ordinance are approved ministerially.

Nationally, the City of Los Angeles has become the leader in ADU production. Between 2017 and 2020, 19,731 ADU applications have been submitted and 14,280 ADU permits were issued. In 2020, 22% of all housing units permitted in the City were for ADUs. The most common type of ADU in Los Angeles is a conversion of existing space (44%), with additions next (35%) and then new construction (20%). ADUs are being permitted across the City, but especially in the central and west San Fernando Valley as well as northeast and southwest Los Angeles.

7. Karen Chapple, Ph.D., Dori Ganetsos, and Emmanuel Lopez, "Implementing the Backyard Revolution: Perspectives of California's ADU Owners," *UC Berkeley Center for Community Innovation*, April 22, 2021.

Unpermitted Dwelling Units

Since May 2017, the City has been legalizing eligible unpermitted units in multi-family buildings through the Unpermitted Dwelling Unit (UDU) Ordinance. The UDU Ordinance established a voluntary program that allows property owners to legalize qualifying unpermitted units if all life safety conditions are met and the property provides at least one low or moderate income affordable housing unit for each legalized unit. Only units that were built or occupied between 2011 and 2015 are eligible. These existing units may legally join the housing market if the owner follows the stipulated six-step process involving LAHD, LADBS and LADCP. UDUs preserve unpermitted housing units, encourage their legalization and create much needed deed-restricted affordable housing throughout the City. The most recent data shows that the City has issued certificates of occupancy to 39 UDU projects.

Emergency Homeless Shelters

In 2019, the City of Los Angeles amended the Zoning Code to include sections on emergency homeless shelters (LAC 12.80 and 12.81). Emergency homeless shelters are allowed on any property owned or leased by the City in any zone as a matter of right without the number of beds or persons served. Emergency homeless shelters that operated from property owned by religious institutions or non-profit, charitable organizations are also allowed in the R3, RAS3, R4, RAS4, R5, C2, C4, C5, CM, M1, M2, and M3 zones without regard to the number of beds or persons served. With regards to parking requirements, if the lot on which any such shelter is located does not have sufficient area to provide the number of parking spaces required by the Zoning Section Code, then the number of spaces required shall be the number for which adequate area exists. If insufficient area for any parking spaces exists on the lot, no spaces shall be required. These code amendments streamlined the process and also expanded the areas where this much needed housing resource can be provided from in order to provide shelter to some of the City's most vulnerable residents.

Permanent Supportive Housing Ordinance

The City adopted the Permanent Supportive Housing Ordinance in April 2018. This ordinance removes regulatory barriers and streamlines the review process for supportive housing projects for the most vulnerable and at-risk populations experiencing homelessness. Supportive housing and transitional housing are considered residential uses and are permitted in any zones that allow residential uses. The purpose of the ordinance is to provide density, parking and other incentives and to reduce the time it takes to secure planning approvals from a matter of years to months. The Ordinance creates a streamlined ministerial "public benefit" process for supportive housing projects with less than 150 units (or 210 units in Regional Centers) by amending Site Plan Review provisions, please see section on Entitlements for more information on this review process. This ordinance reduces constraints posed to housing development meant to help some of the City's most vulnerable residents: persons with low incomes who have one or more disabilities and may include, among other populations, adults, emancipated

youth, families with children, elderly persons, young adults aging out of the foster care system, individuals exiting from institutional settings, veterans, and homeless people. Supportive housing is linked to onsite or offsite supportive services, and any floor area used for these services is considered accessory to the residential use.

Interim Motel Conversion Ordinance

The Interim Motel Conversion Ordinance was adopted by the City in April 2018. This ordinance established regulations to facilitate and streamline the process of retrofitting and temporarily reusing underutilized existing hotels, motels, apartment hotels, transient occupancy residential structures, and hostels for supportive housing or transitional housing for persons experiencing homelessness or those at risk of homelessness. The ordinance allows these structures to go back to their original operations once they stop being used for interim supportive housing or transitional housing.

Together, the Permanent Supportive Housing and Interim Motel Conversion Ordinances promote creative and cost-effective strategies that can provide solutions for people experiencing homelessness in the City.

Floor Area Averaging and Transfer of Floor Area Ratios (TFAR)

Constraints on the production of housing created by density and FAR limitations are being addressed by expanding the concept of FAR averaging and Transfer of Floor Area Ratios (TFAR). The averaging of floor area ratios is permitted citywide for buildings which comprise a unified mixed-use development in the C or M zones, as a Density Bonus on-menu incentive, or in the R5 zone within the Central City Community Plan Area, even if buildings on each individual parcel or lot would exceed the permitted floor area ratio. In addition, the Transfer of Floor Area Ratios between sites has been established in new Specific Plans such as Cornfield-Arroyo Seco near downtown, as well as continued in the Central City Community Plan Area after the dissolution of the Redevelopment Authority necessitated changes to the program's administration. New draft Community Plans such as for Hollywood include a new transfer of development rights program for historic properties in the area's Regional Center.

Addressing Proposition U Restrictions

In order to address the restrictions on housing imposed by Proposition U, the City Council adopted two new zones in December 2002 that permit an increase in FAR on commercial boulevards. These zones (Residential Accessory Services, RAS3 and RAS4) permit 100% housing projects or housing above ground floor neighborhood services, and allow a floor area ratio of three to one, reduced setbacks, and a 50-foot height limit. Property owners must apply for a zone change on a specific site in order to utilize the RAS zones. The City's TOC program also addresses the constraining effects of Proposition U by offering density and FAR increases to housing development projects along commercial corridors within close proximity to transit, for example allowing at least 2.75:1 FAR on corridors.

Constraints Due to the Entitlement Process

In the City of Los Angeles, housing development projects must comply with the Zoning Code and any other applicable regulations before being issued any construction permits. The permitting process can often act as a constraint to developing housing, particularly affordable housing, because it can delay projects, create uncertainty, and increase overall project costs. The size and complexity of proposed development projects and how they comply with all zoning and other applicable regulations will determine the required level of review as it makes its way through the permitting process. This means that in addition to review and clearance from the Department of City Planning, projects must also be reviewed and cleared by the Departments of Building and Safety (compliance with the Building Code), Water and Power (for on- or off-site improvements), Transportation (traffic impacts and improvements), and others.

Ministerial Procedures

Housing development projects that comply with all applicable zoning, development, and environmental regulations may be eligible to be processed ministerially (or "by-right"). The main exceptions are certain projects located in zoning overlays or projects in excess of Site Plan Review thresholds (50 net new units for residential).

The ministerial process, also referred to as "by-right," is a more predictable and streamlined process that results in shorter processing timelines, lower processing fees and lower legal risk. Ministerial housing projects are directly filed with the Department of Building & Safety and do not require any discretionary review by the Department of City Planning, and are not subject to the California Environmental Quality Act (CEQA). Projects are reviewed within approximately 21 days. Ministerial projects face a lower risk of being litigated because they are not subject to CEQA, which has been used by project opponents as grounds for initiating lengthy and costly legal cases against housing development projects. As a result, these projects benefit from project certainty, shorter processing timelines, and lower processing fees.

Discretionary Procedures and the California Environmental Quality Act (CEQA)

Development proposals that do not fully comply with all applicable zoning and development regulations or that necessitate compliance with special overlays or other conditions require discretionary action(s) from the Department of City Planning. Discretionary actions are also referred to as "land use entitlements." Examples of discretionary projects include: variances, zone changes, conditional use permits, tract and parcel maps, Site Plan Review, Specific Plan Exceptions, and General Plan amendments. Discretionary actions typically require a complex application involving the submission of plot plans, floor plans, elevations, radius maps, mailing labels of property owners and occupants within a 500-feet radius, completed questionnaires,

and justifications for requests. Discretionary projects face additional levels of staff review and are often subject to public notification, hearings and appeals. Certain findings (established by law) must be made in order to approve the projects and any requested deviations from zoning and other applicable regulations. The discretionary process affects many housing development projects, especially when projects involve changes in zoned capacity or exceptions to it.

Most residential development projects that require a discretionary action are subject to the California Environmental Quality Act (CEQA). The exceptions are projects deemed to be eligible for a statutory exemption, which are specific exclusions from CEQA consideration as defined by the State Legislature (delineated in PRC § 21080 et seq). Projects otherwise subject to CEQA may also qualify for a categorical exemption, which is made up of classes of projects generally considered not to have potential for impacts on the environment and are defined in the CEQA Guidelines (14 CCR Section 15300-15331). Unlike statutory exemptions, categorical exemptions are not allowed to be used for projects that may cause a substantial adverse change in the significance of an historical resource.

For non-exempt projects, CEQA requires an analysis of potential environmental impacts. If there are no impacts, a Negative Declaration (ND) is issued and no further environmental analysis is required. If potential environmental impacts are identified, but can be mitigated to a level less than significant, a Mitigated Negative Declaration (MND) is issued and the mitigation measures are included as conditions of approval for the project. If the project is deemed to create significant environmental impacts that cannot be mitigated to a level of insignificance, an Environmental Impact Report (EIR) will be required. The preparation, review and certification of an EIR may take up to two years.

CEQA lawsuits are the main way residential projects are opposed and litigated, often for projects that meet all objective zoning standards. This significantly raises the risk and potentially holding costs for homebuilders, particularly in wealthier areas of the City. The City currently has about 25 housing development projects with almost 5,000 units in active CEQA court cases, which often take years. CEQA law is highly technical and subject to continued interpretation. CEQA lawsuits have also been filed against various planning efforts that facilitate increased housing production, including Community Plans, Hybrid Industrial Districts, Transit Neighborhood Plans, the Permanent Supportive Housing Ordinance, Interim Motel Conversion Ordinance, etc.

There are many types of planning entitlements with different processes and procedures. Depending on the type of discretionary project, approval will be determined by different decision makers as follows:

Director of Planning Determinations

Entitlement applications that require Director of Planning approval are reviewed internally by the Department of City Planning staff to confirm compliance with zoning standards and address urban design issues. An example of such an entitlement is the Site Plan Review. Site Plan Review is required for all multi-family housing development projects

that create a net increase of 50 units or more on a site. There is no public hearing and the review does not affect the number of units (or other entitlements) of a project. However, Site Plan Review determinations require the decision-maker to make findings relative to the project request regarding substantial conformance with the General Plan, compatibility with existing and future development on neighboring properties, and (for residential projects) the provision of recreational and service amenities to improve habitability and minimizing impacts on neighboring properties. Site Plan Review determinations may be appealed to their respective geographically-specific Area Planning Commission, or to the City Planning Commission if the Site Plan Review is combined with other entitlements that specify this appeal body. Appeals require a public hearing. Site Plan Review represents a constraint of housing development and several recent ordinances and future programs plan to address it (see pg 38).

Hearing Officer Determinations

Hearing Officer determinations are made by Zoning Administrators who act like judges: they investigate, conduct hearings, and issue determinations on a number of land use considerations, such as variances and certain conditional use permits. They perform quasi-judicial functions pertaining to the administration, interpretation, and enforcement of the Zoning Code.

Legislative Actions (City Planning or Area Planning Commission Recommendation and City Council Approval)

Entitlements such as Zone Changes and General Plan Amendments (required when a Zone Change request is not consistent with the General Plan) are first heard by a hearing officer where public testimony is taken on behalf of the City Planning Commission. A staff report is written with a recommendation to the Area Planning Commission (APC) or the Citywide Planning Commission (CPC). The CPC or APC recommendation is subsequently considered by the City Council Planning and Land Use Management (PLUM) Committee, who conducts another public hearing. The PLUM Committee makes a recommendation to the full City Council, which makes a decision. The City Council may place the property in a Tentative ("T") classification pending the completion of any public street dedications, payments, and infrastructure improvements that were required. Similarly, "Q" (Qualified) conditions may be placed on the property, imposing additional limitations regarding use and development standards. The final Council action must be approved by the Mayor and becomes an ordinance. General Plan Amendments follow the same process as a Zone Change, although the Council action follows the Mayor's action, and the final approval is in the form of a Resolution, rather than an ordinance.

Measure JJJ, approved by the voters of Los Angeles in November 2016, added provisions to the City's Municipal Code to require developers (until 2026) of certain residential projects that receive a discretionary General Plan Amendment, Zone Change, or Height District Change to comply with affordable housing and labor provisions. The intent of the Ballot measure was to promote a consistent approach to providing affordable housing, local hiring and specific wage requirements for projects that are requesting legislative density increases. The affordable housing requirement

can be satisfied through the provision of affordable units or payment of an in-lieu fee (see "Constraints Due to Fees" section). Measure JJJ requires applicable projects to comply with local hire and prevailing wage labor provisions that create local jobs but can be challenging to meet in practice and add additional time and costs to a project.

The number of General Plan Amendments, Zone Changes, and Height District Changes related to multi-family housing development decreased significantly between 2016 and 2020. For example, these types of projects represented more than one-third of all units proposed in 2015-16, but less than 10% of units in 2019-20. Many of the remaining housing projects requesting Zone Changes are affordable housing projects who are already meeting the affordability and labor provisions. The decline in these types of projects appears to indicate that the measure's labor requirements potentially pose constraints to housing development. The only projects not affected by these provisions are 100% affordable housing developments containing 25 units or less.

Determinations by Deputy Advisory Agencies

Deputy Advisory Agencies act on cases involving the subdivision of land for ownership—typically, but not exclusively, for condominiums. These hearings are chaired by a representative of City Planning in coordination with other City departments. The subdivision of land is both the process and the result of laying out a parcel of undivided land into lots, blocks, streets, and public areas for the purpose of sale, lease, or finance. The division of land is subject to the State Subdivision Map Act and Section 17.00 of the City's Zoning Code. Subdivisions consisting of five or more parcels require tentative and final maps, and subdivisions of four or fewer parcels require parcel maps. Tract map and parcel map applications may include conditions for new streets, open space, and infrastructure prior to the approval of new parcels. These necessary physical improvements are required as conditions of approval (see "On-/Off-Site Improvements" section). Tract and parcels maps identify the location and layout of buildable lots and the number of units, but do not specify the layout or design of the units. These discretionary actions are appealable. Appeals are heard by either the Area Planning Commission or the City Planning Commission. Tract map cases may be appealed further to the City Council. On average, it takes about two years for an applicant to complete the subdivision process, which along with the discretionary process and significant requirements makes subdivisions one of the most difficult processes.

Review Periods

The review periods associated with processing entitlements can be perceived as one of the major constraints to housing development due to the costs that an applicant and/or property owner can sustain while waiting for approvals (generally called "holding costs"). Time costs, driven mainly by the entitlement process, can contribute 30% of the finished cost of a home according to the McKinsey Global Institute.[8] The average processing times for different discretionary actions are shown in Table 2.1.3.

8. "A Tool Kit to Close California's Housing Gap: 3.5 Million Homes by 2025," *The McKinsey Global Institute*, October 2016.

Table 2.1.3: **Discretionary Actions Related to Housing Development**

Decision Maker	Entitlement Type	Average Processing Time ("Deemed Complete" to Planning Approval)
Director of Planning	- Density Bonus projects with Base Incentives and On-Menu Incentives (Before January 25, 2021) - TOC projects (Base Incentives and additional (on-menu) Incentives) - Site Plan Review for projects with 50 units or more - Community Design Overlay District Reviews and Adjustments - Clarification of Q Conditions - Specific Plan Project Permit Compliance, Adjustments, and Modifications - Mello Act Compliance Review - Coastal Development Permits	- Approximately 165 days (About five and a half months)
Hearing Officer (Zoning Administrator)	- Certain Conditional Use Permits - Certain Variances	- Approximately 273 days (About nine months)
City Planning Commission, Area Planning Commission Recommendation, and/or City Council Approval	- Certain Conditional Use Permits - Certain Variances - Zone Changes - General Plan Amendments - Height District Change - Density Bonus Projects with Off-Menu Incentives or Density Bonuses exceeding 35%	- City Planning Commission: Approximately 391 days (About 13 months)* - Area Planning Commission: Approximately 265 days (Almost nine months)*
Deputy Advisory Agencies	- Tentative Tract Maps - Parcel Maps	- Approximately 227 days (About seven and a half months)

Source: Los Angeles Department of City Planning

**Note that this average processing time also reflects the City Council's involvement and decision.*

Alleviating Constraints Due to the Entitlement Process

Compared to many other cities, the City of Los Angeles provides for as-of-right development for residential development consistent with base zoning, provided that the development does not exceed 49 units. For projects that do require entitlements, the City processes multi-family developments faster than average, according to a study conducted by the Berkeley Institute for Urban and Regional Development.[9] The study looked at developments approved between 2014 to 2017 in various California cities and found that discretionary reviews for multi-family developments last approximately 8.4 months in the City of Los Angeles. Compared to most other major cities in the study, such as San Francisco, Santa Monica, and Pasadena, the City reviews discretionary multi-family development projects in considerably less time. However, other cities such as Fresno, Oakland and Sacramento process entitlements faster than Los Angeles.

The City has continued to look for opportunities to further streamline application processing and for additional ministerial processing opportunities. In recent years, City Planning has advanced significant legislation, as well as issued various memos, to further streamline affordable housing projects. These efforts are described below in more detail.

Community Plan Updates and the New Zoning Code

The Department of City Planning is conducting a comprehensive update of the City's Zoning Code and is updating all 35 Community Plans, with the aim to achieve more predictability and transparency in the development review process, as well as reduce the number and complexity of entitlements required to start a project. Throughout the City, 16 plans are currently being updated, and 14 plans will be updated in the future (see Map 2.1.1). The Hollywood Community Plan will be the last plan to be updated without the new zoning tools. Updated Community Plans will incorporate a hybrid form-based code to allow and accommodate more by-right multi-family housing, and will also include local incentive programs with ministerial "base/bonus" incentives that encourage multi-family development and affordable housing unit production. As previously mentioned, Mayor Eric Garcetti's Executive Directive Number 19 (ED 19) and subsequent City budget cycles have allocated resources to enable the updating of the Community Plans. Updated Community Plans expand the ministerial process, which reduces constraints to the production of housing, especially affordable housing, throughout the City.

9. "'Planning Around Local Politics to Advance Affordable Housing: How Cities Can Use the 2021 Housing Element Update to Support New Development." *SCANPH*. Webinar, April 8, 2021. Https://static1.squarespace.com/static/58793de5f7e0abe551062b38/t/60709e126a3d1f17d85e0131/1617993235086/Moira%27s+SCANPH+Presentation.pdf

As previously mentioned, updated plans include all the necessary rezonings, neighborhood-level implementation tools (such as specific plans, CPIOs, historic preservations and/or design overlays, and will be removing Q and D conditions), and additional planning tools necessary to implement the General Plan Goals. Each Community Plan effort will also prepare CEQA analysis, typically an Environmental Impact Report (EIR). Overall, updated plans can reduce project processing delays and costs that often constrain housing development. For example, the proposed Downtown and Hollywood Community Plans are changing the Site Plan Review (SPR) thresholds for projects in Multi-family Residential and Regional Center CPIO subareas, to increase the SPR thresholds from 50 up to 200 in Hollywood and 500 in Downtown. The Rezoning Program also plans to address Site Plan Review through an update to the City's incentive programs (see Programs 48 and 54).

Process and Procedures Ordinance

The Department of City Planning is currently working on developing the Processes and Procedures Ordinance as the initial part of a larger effort to comprehensively revise the City's Zoning Code. The proposed Ordinance would streamline and reorganize the rules that govern the steps involved in reviewing projects, while also introducing a more user-friendly format that is more responsive, clearer, and accessible. The Ordinance would standardize existing processes for the review of proposed projects and policies by relocating them in one consolidated section of the Zoning Code. This reorganization would provide greater consistency and predictability for both applicants and the public at large. The Ordinance will apply citywide upon adoption in order to ensure that every property is subject to the same administrative rules.

Land Use Incentives Programs

Land use incentive programs, such as the Density Bonus Ordinance and the Transit Oriented Communities (TOC) Program have allowed both ministerial and discretionary projects to produce affordable housing units throughout the City via 100% affordable housing and mixed-income housing developments. These programs offer incentives (such as increased residential density) and access to ministerial project review opportunities in exchange for the provision of a required percentage of on-site affordable units.

The number of affordable housing units that have been permitted each year from 2009 to 2020 has grown substantially, see Figure 2.1.1 below, as a result of the City's land use incentives programs. The majority of permitted affordable housing units are within 100% affordable housing developments, which receive public financial subsidies. However, the proportion of affordable units that has been created through mixed-income housing developments increased significantly after 2009. In 2020, nearly 44% of all affordable units permitted were part of mixed-income housing development projects. Since its inception in 2017, the TOC Program has led to the approval of discretionary projects totaling 17,134 units, 24% of which are affordable units, and of ministerial projects totaling 7,910 units, 25% of which are affordable units.

Overall land use incentives have allowed the City to produce 42% more affordable housing units per year on average since 2015. The significant increase in the rate of approved affordable housing, especially ministerially, reflects the City's ongoing commitment to drive production of mixed-income housing through incentive programs like TOC and Density Bonus. In addition, the Department of City Planning is currently working on updating the Density Bonus Ordinance. This ordinance update will enhance existing incentives and incorporate new ones while also creating more ministerial processing opportunities to incentivize the production of affordable housing units through market-rate housing developments throughout the City.

Density Bonus Memo: Ministerial Review Process for On-Menu Incentives

On January 25, 2021, the Department of City Planning issued a memo regarding an important change to the local interpretation and application of the City's Density Bonus Ordinance.[10] In line with state law, the City now permits projects solely requesting "on-menu" incentives to be processed ministerially by the Department. This rendered on-menu incentives requested by Density Bonus projects exempt from analysis under CEQA. This is in contrast to off-menu incentives or waiver requests, which will continue to be processed as discretionary requests subject to CEQA. Although it is too early to fully evaluate the impacts of this change, the Department expects to see an increase in Density Bonus projects being processed ministerially and leading to an increase in affordable housing units throughout the City.

Senate Bill 375 and CEQA

Senate Bill (SB) 375 reformed CEQA provisions to include a menu of streamlined review processes for qualifying Transit Priority Projects (TPPs), such as an expedited Sustainable Communities Environmental Assessment (SCEA) and a Sustainable Communities Project Exemption (SCPE) for housing development projects that meet specific requirements. TPPs must be consistent with the local Sustainable Communities Strategy, consist of at least 50% residential units with a calculated density of at least 20 dwelling units per acre, and lie within a half-mile radius of a major transit stop. Projects that qualify for streamlining benefits may qualify for an expedited review process or be exempted altogether from further CEQA review. A number of high-density infill housing units proposed near transit have benefited from this streamlined review, which incentivizes sustainable and affordable development while helping Los Angeles meet the goals of the State's climate action plan. Since 2017, 13 housing development projects have been processed as SCEAs, and five housing development projects have been processed as SCPEs.

10. Memo can be accessed here: https://planning.lacity.org/odocument/46b07f69-b35d-494d-9879-4959d6a5dbf4/Density_Bonus-Ministerial_Review_Memo.pdf

Streamlined Infill Projects (SIP) per Senate Bill 35 and Assembly Bill 2162

The State of California enacted Senate Bill (SB) 35 in 2017, and Assembly Bill (AB) 2162 in 2018. While both state bills provide for a ministerial review process, each has its own eligibility requirements and review criteria. For example, SB 35 currently applies only to residential or mixed-use developments with at least 50% of the units set-aside as affordable for lower income households (80% of area median income or below), based on the City's current Regional Housing Needs Assessment (RHNA) progress. AB 2162 applies only to 100% affordable projects that include at least 25% of the units as supportive housing. To implement these bills, the Department of City Planning created a new administrative procedure that became effective on September 25, 2020, for processing and tracking housing developments that request these types of state streamlining, called a Streamlined Infill Project (SIP). The SIP process is designed to ensure that eligible projects meet all the necessary objective zoning standards, while providing a streamlined ministerial review process. SIP projects are not subject to CEQA or public hearings, and any appeal process in the Municipal Code unique to the type of entitlement being requested will not be utilized. However, any entitlement requests seeking to deviate from objective zoning code standards, such as zone changes or zone variances, are not eligible for SB 35 Streamlining.

Assembly Bill 1179 and CEQA Exemption for Supportive Housing and Emergency Shelters

On September 26, 2019, the State enacted Assembly Bill (AB) 1197. This bill established new CEQA exemptions for supportive housing and emergency shelters. Any activity that is carried out by the City of Los Angeles in order to provide emergency shelters or supportive housing would qualify for the CEQA exemption. The CEQA exemption encompasses the approval of planning entitlements that solely enable the proposed emergency shelter or supportive housing use, including but not limited to any necessary Zone Change, General Plan Amendment, Conditional Use Permit, or other required land use action that results in one of these projects. This exemption is meant to facilitate the creation of shelter and housing for some of the most vulnerable residents of the City.

The Expedited Processing Section

The Expedited Processing Section (EPS) of the Department of City Planning provides the public with a more efficient alternative for processing planning entitlement applications for an additional fee. The EPS reduces the time it takes to advance an entitlement case to a hearing or decision maker by 30 to 50 percent. Only certain types of projects qualify for EPS's services, such as applications for affordable housing and multi-family (apartments, condominiums, and small lot homes) projects. However, the EPS generally does not accept cases within any special geographic overlay, including but not limited to the Coastal Zone, Hillside Area, Historic Preservation Overlay Zones, Specific plans, or Community Plan Implementation Overlay Districts. This means that this service is not applicable to multiple potential housing development projects. Prior to filing, applicants must submit a Pre-Intake Consultation form to verify eligibility.

Development Services Case Management (DSCM) Office

The City's multi-agency Development Services Case Management (DSCM) Office helps certain residential projects to identify the required entitlements earlier in the process through a zoning screening pre-check. These services are currently available to major residential projects as well as affordable housing and senior/disabled developments (see Alleviating Constraints Due to Building Permit Procedures for more information). This service can create some project certainty in terms of timelines and costs.

The Priority Housing Project (PHP) Program

In response to Mayor Garcetti's Executive Directive 13, as described earlier, the Department of City Planning offers projects with at least 20% affordable units prioritized case review and processing through the Priority Housing Project (PHP) Program. The PHP Program prioritizes the production of affordable housing in alignment with other citywide goals. To qualify, projects must set aside at least 20% of rental units or 30% of for-sale units as restricted affordable units. Residential projects must consist of at least 10 units to qualify for the PHP. In 2019, 56 projects—amounting to 4,700 new units of affordable housing—took advantage of the PHP's specialized services, tripling participation in the program in 2018. Since the program's inception, almost 100 projects have utilized PHP's services, resulting in more than 6,500 new units of affordable housing.

Housing Services Unit

The Housing Services Unit has been established by the Department of City Planning to offer specialized, technical assistance for a number of affordable housing projects, processing the necessary entitlements and clearing the conditions of approval. Projects reviewed by the Housing Services Unit include but are not limited to:

- Priority Housing Projects (PHP)
- Transit Oriented Communities (TOC) Housing Project
- Qualified Permanent Supportive Housing Project
- Density Bonus with on-and off-menu incentives
- Affordable and market rate housing located in the Greater Downtown Housing Incentive Area
- Senior Independent, Assisted Living, Disabled Person, and Elder Care Housing
- Affordable housing in Specific Plan areas
- Residential Hotels and Single Room Occupancy projects
- Funding Forms for projects with an approved entitlement

- Other private, state, and federally funded projects such as SB 35 and AB 2162
- Unpermitted Dwelling Unit (UDU) Project.

The Housing Accountability Act

The State's Housing Accountability Act (Government Code section 65589.5) promotes housing development by establishing limitations on the ability of local governments to deny, reduce the density of, or make infeasible housing development projects that are consistent with objective local zoning and development standards and contribute to meeting housing needs. The law was first adopted in 1982. Amendments were made to the law in 2017, to expand and strengthen it as a way to address the housing shortage across the state. This state law requires that completed housing applications be reviewed for zoning consistency within 30 days after an application for a discretionary action has been deemed complete if the proposed project has less than 150 units, or within 60 days if the project has more than 150 units. Applicants must be provided with written documentation that explains why the project is not consistent with objective standards or a project is deemed consistent.

The Housing Crisis Act of 2019

On October 9, 2019, Governor Newsom signed into law Senate Bill (SB) 330, the Housing Crisis Act of 2019. The act amended existing state laws and created new regulations around the production, preservation and planning of housing that sunset on January 1, 2025. The bill aims to create certainty in the development of housing projects and speed up their review. Housing projects that submit a preliminary application and meet certain requirements are vested with regards to the development standards, policies and standards in place at the time of application. Projects that meet all applicable objective zoning standards are guaranteed a maximum of five public hearings, including hearings associated with City/Area Planning Commissions, Design Review Boards, and HPOZ Boards, and including appeals (except for appeals related to a legislative action). The Bill also shortens the timeline to approve or disapprove a Housing Development Project with an associated EIR from 120 to 90 days, and from 90 days to 60 days for a project that is at least 49% low-income, publicly subsidized, and involves an associated EIR. SB 330 also prevents zoning actions that reduce the capacity of housing. Any restricted affordable housing unit that is demolished by a project must be replaced on a one-to-one basis at the same income category and of equivalent size, and any unit covered by the Rent Stabilization Ordinance must also be replaced with rent controlled units. In addition, occupants of existing protected units are provided a right to return to a new unit at the same income category and a right to remain in the existing unit up to six months prior to the start of construction.

To ensure consistency with these important laws, the City has modified its review processes for housing development projects. A new Preliminary Application Review Program (PARP) has been established with the goal to improve application completeness prior to entitlement filing in order to reduce holds and processing times

post-filing, as well as minimize modifications and "late hits" after a discretionary action has already been reviewed. The PARP provides an early assessment of zoning and land use standards, verifies replacement unit requirements, and provides housing projects an opportunity to vest, prior to an application for a discretionary action being filed. The procedures are applied to discretionary housing projects, as well as ministerial Permanent Supportive Housing Projects, on-menu Density Bonus cases, and projects seeking streamlined review under SB 35 and AB 2162. While the PARP has improved project certainty and agency coordination, it has also likely lengthened the time to be able to file for planning entitlements or building permits. The City continues to enhance procedures for housing projects to further streamline their review, including accepting referral forms via email, which has shortened turnaround times and allows applicants to file remotely without requiring an appointment. Electronic payment using credit cards and e-checks have been implemented to expedite processing of the application.

Constraints Due to Building Codes and Building Permit Procedures

The California Building Standards Code (California Code of Regulations, Title 24) contains statewide general building design and construction requirements relating to fire and life safety, structural safety, and access compliance. State law requires local governments to enforce the California Building Standards Code and authorizes local governments to adopt local ordinances that amend the State Code as reasonably necessary due to local climatic, geological, or topographical conditions. The regulations of the City of Los Angeles Building Code are necessary for the protection of public health and safety. These code amendments, adopted in 2020, 2017 and 2014, can be found on the LADBS website (https://www.ladbs.org/forms-publications/publications/codes). The amendments (more than 500 sections of code) are largely minor and technical in nature, relating to the health and safety of structures in Los Angeles. The amendments are too numerous to summarize individually, but have been reviewed to ensure they do not affect the cost and supply of housing.

The City of Los Angeles' Building Code (LAMC Chapter 9, Article 1) is updated every three years to maintain consistency with evolving State Building Code requirements. The Building Code applies the construction, alteration, moving, demolition, repair, maintenance, and use of any building or structure, including all housing development projects.

The Los Angeles Department of Building & Safety (LADBS) implements the Building Code as well as the City's Zoning Code. The Department reviews building plans and other documentation through its "plan check" process to ensure compliance with the Building and the Zoning Codes. Through the plan check process, LADBS ensures that

the necessary approvals have been obtained from other agencies whose regulations may also govern a project. When evidence is provided indicating compliance with all requirements, LADBS issues a building permit for construction and related permits that may be necessary (such as electrical, mechanical, HVAC, plumbing, grading, and demolition). The time required to complete the plan check process varies significantly depending on the nature and complexity of a project

All housing development projects involving new construction, additions, and/or alterations valued at over $200,000 must also comply with the City's Green Building Code (GBC). This code is based on the California Green Building Code (CALGreen), which was developed by the State to attain consistency among the various jurisdictions within the State to reduce buildings' energy and water use, reduce waste, and reduce the carbon footprint. The GBC provides specific regulations for projects that can affect site selection. The regulations focus on structural designs, storm water control during construction, construction waste reduction, indoor water use reduction, material selection, natural resource conservation, site irrigation conservation and more. As a result, requirements may be more restrictive in some circumstances and less restrictive in others.

Alleviating Constraints Due to the Building Code and Building Permit Procedures

Since the last Housing Element update, LADBS has developed and implemented the following policies and programs to prioritize the processing of housing development projects.

The Affordable Housing Section

LADBS established the Affordable Housing Section to focus on affordable housing development projects, in accordance with Mayor Eric Garcetti's Executive Directive (ED) 13 (Support for Affordable Housing Development) issued in October 2015, ED 24 (Building "A Bridge Home") issued in May 2018, and the Housing Crisis Act (as previously discussed). The Affordable Housing Section aims to help expedite the permitting process for affordable housing development projects by streamlining and providing flexibility in the submittal procedures. The following types of projects are processed and reviewed by the Affordable Housing Section:

- Affordable Housing Development projects under ED 13 that contain at least 20% of on-site rental units that have rents restricted to be affordable and occupied by low-income households, or that contain at least 30% of on-site for-sale units that have sales prices restricted to be affordable to and occupied by low- or moderate-income households.

- Housing development projects covered by SB 330.
- Emergency Homeless Shelters under ED 24.
- Multi-family projects covered by SB 35 (Affordable Housing Streamlined Approval).
- Supportive housing projects covered by AB 2162 (Supportive Housing Streamlined Approval).
- Qualifying projects are eligible for:
- Plan Check review to verify compliance with city codes, policies and ordinances.
- Completion of Section III of the Preliminary Zoning Assessment Form.
- Review and approval of Affordable Housing Funding Forms for ministerial (by-right) projects.
- Additionally, as of January 28, 2021, LADBS expanded its online plan review system, ePlanLA, to accept all the affordable housing projects mentioned above. This new enhancement allows for affordable housing projects to be submitted, reviewed, and permitted completely online. The ePlanLA online service allows applicants to submit plans for plan check, apply for permits, and track the progress of these applications.

Accessory Dwelling Unit (ADU) Standard Plan Program

The ADU Standard Plan Program was implemented by LADBS to provide applicants with a simplified permitting process for the design and construction of ADUs. The use of standard plans reduces the time required for plan check resulting in faster plan issuance. The new program has plans designed by private licensed architects and engineers to accommodate various site conditions. These plans are reviewed and pre-approved by LADBS for compliance with Building, Residential, and Green Codes. When applicants select an approved ADU Standard Plan, LADBS staff reviews site specific factors for the property, including compliance with the Zoning Code and foundation requirements. In addition, all ADU projects can be submitted via ePlanLA. The entire ADU plan check process can be done electronically, including verification and permit issuance.

The Parallel Design-Permitting Process

The Parallel Design-Permitting Process (PDPP) allows the design process and the permitting processes to run concurrently. LADBS starts to check plans at the conceptual design phase and continues to provide plan check, correction verification, and code consultation services throughout the various design phases. By the time final drawings are completed, the building permit should be ready for issue. This helpful service is available for major project developments, including those with more than 30 dwelling units or six stories.

Development Services Case Management (DSCM)

The City's Development Services Case Management (DSCM) Office brings together experienced staff from the Department of Building and Safety, Department of City Planning, Department of Public Works Bureau of Engineering, Department of Transportation, and Department of Water and Power to solve problems and offer more one-on-one customer service to certain projects. Residential projects with 50 or more units, affordable housing with 10 or more units, senior housing with 10 or more units, and adaptive reuse residential projects qualify for this service. Case Managers perform project feasibility studies, coordinate pre-development meetings with other City departments, conduct preliminary plan reviews to identify potential building site and code issues, and resolve issues arising from design considerations and code requirements as they assist applicants with plan check corrections and the citywide clearance processes.

Preliminary Plan Check Service

The Preliminary Plan Check Service provides applicants with an opportunity to meet with a plan check engineer to answer questions on Los Angeles Municipal Code requirements or obtain other information concerning their project, prior to plan check submittal. Preliminary Plan Check assists permit applicants with code requirements and with identifying major site-specific issues prior to plan check submittal. Preliminary plan check service can help applicants to navigate efficiently through the various permitting and application processes.

Early Start Permits

To facilitate the start of construction, LADBS will issue Early Start Permits for the construction of a building foundation only, if the required approvals from other agencies have been obtained and other requirements have been met. This allows projects that are pursuing land use entitlements and/or plan check review to initiate construction while waiting for other approvals. While compensating for lengthy approval processes, this is particularly helpful to projects that must expend construction funds within a given timeframe or risk losing the funds. Early Start Permits are also issued for certain electrical installations, plumbing, and for interior non-structural demolition. Affordable housing projects often take advantage of this, as public funds, tax-exempt financing and tax credit proceeds typically must be spent within specific timelines.

Constraints Due to On-/Off-Site Improvements and Infrastructure

Infrastructure is a necessary component of residential development, and is planned to accommodate the level and location of growth anticipated in the City's General Plan. All land that is available for residential development is served by key infrastructure systems and services, including police and fire protection, water, power, sewer and streets. While such infrastructure is available throughout Los Angeles, the City does require public physical improvements in connection with development to ensure that infrastructure serves the safety and quality of life of all residents. The following key infrastructure is necessary for housing development:

- **Fire Protection**—The Los Angeles Fire Department provides fire protection throughout the City.
- **Water and Power**—The Los Angeles Department of Water and Power (LADWP) provides water for all City residents and businesses.
- **Power**—The LADWP, the largest municipal utility in the nation, delivers electricity supplies to residences and businesses in Los Angeles. LADWP has adequate power supply for all planned end users.
- **Sewer**—The Department of Public Works (DPW)/Bureau of Sanitation is responsible for operating and maintaining one of the world's largest wastewater collection and treatment systems, which operates under a number of federal, state and local laws. The DPW implements a comprehensive inspection program of its system, using both closed circuit television and manual inspections to evaluate the condition of its sewers. The City's sewer system is adequate to serve current and long-term housing capacities. As part of its Strategic Plan, the Los Angeles Bureau of Engineering continues to rehabilitate, maintain, and renew the sewer system by investing $50 to $75 million annually on major sewer rehabilitation projects.[11]
- **Streets**—Responsibility for transportation issues in the City falls jointly to the Departments of Transportation, City Planning, and Public Works. Streets in many parts of the City operate at or above capacity, resulting in traffic congestion, particularly during morning and afternoon peak hours, and housing development can affect congestion.

Development projects that will affect infrastructure are required to provide improvements in order to ensure that the projects are properly served by the City's

11. City of Los Angeles Bureau of Engineering, *Strategic Plan 2019-2021*, https://eng2.lacity.org/strategicplan/sp_2019.pdf

infrastructure. Public improvements made within the development site are referred to as "on-site improvements," and improvements made adjacent to or near the development site are referred to as "off-site improvements." Improvements may include: street development or improvement, pavement, curbs and gutters, sidewalks; utilities (water and electricity); street name signs, fire hydrants, retaining walls; guard rails, barricades, and safety devices; sewers, storm drains, and flood control channels; street lights, street trees, traffic control devices (except traffic signals), pedestrian walks, alleys, easements for public utilities and water systems, and land for park or recreational purposes.[12] For more information on the link between infrastructure and conservation, please see Chapter Three.

Overall, the costs and the time required to comply with on- or off-site improvements to upgrade or replace infrastructure can represent a constraint on housing development. Subdivision requirements such as access requirements, minimum lot sizes, and setbacks pose constraints to smaller more affordable ownership types. The vast majority of required improvements are provided through subdivision approvals of tract and parcel maps. However, some improvements apply to all development approvals. For example, proposed development abutting a major or secondary highway or a collector street may be required to dedicate and improve a portion of the lot in order to meet the standards of the highway or collector street. Some improvements are very specific to location, such as in the Very High Fire Hazard Severity Zone (VHFHSZ). Fire protection and response times are adequate for most development in the City, but building in the VHFHSZ requires compliance with slope density regulations and special conditions of approval to mitigate fire danger. This includes the prohibition on the placement and storage of construction material on substandard public streets and limitations on where trucks and construction vehicles can park.

All tract maps and parcel maps must include the provision of improvements. If the necessary improvements are not already in place, they will be required as conditions of approval of the subdivision request. All improvements included in the conditions of approval must be completed or a guarantee of their completion provided prior to the City Council's approval of a Final Tract or Parcel Map. The applicant is required to provide an Improvement Agreement which outlines the infrastructure improvements the applicant will undertake at their expense, an Improvement Security in the form of bonds, deposits, or notes, and an Improvement Warranty Guarantee for the improvements for up to one-year after the City Engineer's approval.

The City's Department of Public Works (DPW) oversees and approves the installation of the required improvements to ensure infrastructure capacity. However, conditions are not always precisely defined and are left to the discretion of DPW. This unpredictability can result in time delays and increased costs for applicants. While requirements for infrastructure improvements increase the cost of housing, these improvements are

12. Bureau of Engineering, Street Improvement Policies, 1970, https://eng2.lacity.org/techdocs/streetd/E100.pdf

necessary to ensure safety and quality of life of the City's neighborhoods, to mitigate identified environmental impacts, and to assure the orderly development of land. Such improvements are also mandated by the State Subdivision Map Act and the California Environmental Quality Act (CEQA).

Alleviating Constraints Due to On-/Off-Site Improvements and Infrastructure

Both on- and off-site improvements required by residential development help ensure the safety and quality of life of all residents in the City by helping to maintain adequate infrastructure. Although improvements can be time consuming and expensive, the City does provide opportunities to reduce their constraints on housing development.

Exemptions and Reductions to Improvement Requirements

To reduce constraints due to improvements required as conditions of approval for subdivision cases, the Advisory Agency considers the unique circumstances and site-specific characteristics of each proposed subdivision and grants exemptions in certain cases as provided in the Zoning Code. California non-profit corporations are also exempted from the Improvement Guarantees to the extent provided in the Subdivision Map Act. Additionally, the conditions of approval requiring on- and off-site improvements may be reduced when housing development is located in fully built-out neighborhoods. Small Lot Subdivisions have decreased constraints in multi-family zones but further reforms are needed.

Waiver of Dedication and Improvement (WDI)

An amendment to the Zoning Code was made in 2017 that allows applicants of by-right or discretionary projects to submit requests for waivers of dedication and improvement (WDI). WDIs are discretionary entitlements, the Director of Planning reviews them and issues a decision that is also subject to an appeals process (LAMC section 12.37.I). The Director of Planning may waive, reduce, or modify the required dedication or improvement as appropriate if any of the following findings are made:

- The dedication or improvement requirement does not bear a reasonable relationship to any project impact.
- The dedication or improvement is not necessary to meet the City's mobility needs for the next 20 years based on guidelines the Streets Standards Committee has established.
- The dedication or improvement requirement is physically impractical.

WDIs can improve the quality of the public right of way by maintaining and improving street walls and sidewalk patterns as well as allow projects more lot area for development.

Deferring Costs of Required Improvements

Requirements to infrastructure improvements are satisfied by a developer posting a bond for the cost of the required improvement. This assures the City that the cost will be covered, and this minimizes and defers costs for the developer as the bond will be called at a later date when the City is ready to undertake the improvements.

Constraints Due to Entitlement Appeals

Most housing development projects that request a discretionary action face the potential of appeal. Appeals must be filed within 10 to 15 days of the issuance of the Letter of Determination (LOD), depending on the planning entitlements being appealed. In the City, many housing developments requesting entitlements can be appealed by a person, other than the applicant, claiming to be aggrieved for the relatively low fee of $89 (LAMC 19.01.B.1). The Department of City Planning has significantly subsidized non-applicant appeal fees to allow community members the ability to appeal qualifying planning decisions at a minimal personal cost. The intent is to allow individuals to be part of a fair and equitable process and for the public to have the opportunity to question certain decisions. However, those opposed to certain housing development projects can utilize this subsidized process to affect projects that meet all requirements for the entitlements they are requesting. Depending on the entitlements, the date that an appeal hearing must be scheduled varies between 30 days from appeal submission up to 75 days from the last day of the appeal period. This can delay projects and impose additional costs, which ultimately affect the production of housing, especially affordable housing.

Alleviating Constraints Due to Entitlement Appeals

For certain planning entitlements, such as determinations for projects that file under the Density Bonus and TOC Programs, appeals are limited to adjacent and abutting owners of property or occupants. This minimizes the possibility of appeals coming from those who might be opposed to housing production in their neighborhood. However, these projects can still be appealed and delayed for a relatively low cost. It is also

important to note that projects that qualify as a Streamlined Infill Project (SIP) are not subject to appeals in the City in response to the California Department of Housing and Community Development's guidelines for the implementation of SB 35 and AB 2162. These are examples of how the City is prioritizing the development of affordable housing.

Constraints Due to Fees Affecting Housing Development

There are two types of development fees imposed by the City: administrative fees that fund direct services for processing the necessary permits for a project (such as fees for a zone change or variance, for building permits, a plan check, etc.), and infrastructure fees which are used to fund physical infrastructure (such as sewerage facilities, schools, parks, etc.). When developers of housing refer to development fees as impediments to housing construction, they are generally referring to both types of fees.

Administrative Fees

Filing fees for processing DCP discretionary actions are created by ordinance and are intended to pay for staff time necessary to review projects and to cover the expenses associated with mailing notices and conducting public hearings (LAMC 19.01-19.19). Most planning fees are full cost recovery, but some planning programs are subsidized by the City with reduced fees, such as historic preservation applications and appeals (see Appendix 2.4, Table 1).

Building Permit Fees

Building permit fees and plan check fees are assessed by LADBS to pay for the work of reviewing and approving building plans, conducting inspections throughout the construction period, and authorizing occupancy of the completed structure. These fees are calculated by a formula based on project valuation and the square footage of the project, for specific fees charged on a per square-foot basis, see Appendix 2.4, Tables 4 and 5). As no project is the same, fees will vary by project. For example, five different 10-unit buildings will have five different valuations, and will therefore pay five different plan check fees. In addition to planning and plan check fees, a project is subject to school fees, park fees (Quimby), and energy surcharges, as described below.

Park Fees and Quimby Fees

Pursuant to Los Angeles Municipal Code Section 12.33, all new residential dwelling units are required to dedicate land, pay a fee or provide a combination of land dedication and fee payment for the purpose of acquiring, expanding and improving park

and recreational facilities for new residents. The fee amount depends on the type of residential development project as follows:

- Residential Subdivision projects containing any number of dwelling units are subject to the Quimby in-lieu fee and shall pay: $14,793 per each new (non-exempt) dwelling unit. These fees are collected prior to final subdivision map approval.
- Non-subdivision Residential projects are subject to the Park Mitigation fee and shall pay: $7,251 per each new (non-exempt) dwelling unit. These fees are collected prior to the issuance of the Certificate of Occupancy.

Park fees are an in-lieu mitigation fee and can increase the overall cost of multi-family housing development should the Advisory Agency condition the project to fulfill the requirements of LAMC 12.33 with the payment of said fee. However, the provisions of LAMC 12.33 provide developers opportunities to reduce any required Park Fees by either providing affordable housing and/or recreational amenities in common open spaces that are either privately accessible by residents or publicly accessible. Additionally, these fees are adjusted on July 1st of each year by a percentage equal to a weighted average of the annual percentage change in the Construction Cost Index for Los Angeles, and the annual percentage change in the Median Home Sales Price for the City. Considering current economic conditions and the rising price of homes, this means that the impact of these fees can be expected to increase.

Housing Replacement, Relocation, and Enforcement Fees

Housing development projects are also subject to certain clearance, enforcement, and relocation fees. For projects providing Affordable Housing units, covenant preparation fees are $5,770 per project, and housing replacement determination fees are $1,027 and must be paid on a per unit basis (see Appendix 2.4, Table 2). Projects subject to the Ellis Act must also pay relocation service fees (see Appendix 2.4, Table 2). Covenant preparation, replacement determination, and Ellis-related relocation service fees and other associated fees are paid to LAHD, but relocation assistance payments are made to the tenant.

Transportation Fees

Development projects have effects on local circulation, which is why the Department of Transportation imposes fees. Transportation-related fees range between $365 and $7,480 and are used to cover traffic studies, reviews of traffic studies, waivers, and clearances (see Appendix 2.4, Table 3).

School Fees

To assist in providing facilities to serve students generated by new development projects in the City, school impact fees are assessed on new residential projects. This fee is another example of an infrastructure fee. School fees are required for new

buildings and additions (made within one year) of more than 500 square feet. Effective July 2020, the Los Angeles Unified School District (LAUSD) increased developer fees for residential construction from $3.79 to $4.08 per square foot. These fees are collected by the City on behalf of LAUSD to support the development of additional public school facilities. The school fee is part of LAUSD's construction budget.

Project Examples

A new 50-unit residential project with a valuation of $6,544,500 will incur approximately between $222,388 and $232,597 in building permit and other fees, depending on whether surcharges for energy and disabled access are imposed or not (see Appendix 2.4, Sample 1 for detailed calculations of this scenario). This example provides a conservative estimate because it does not include fees for any required entitlements or housing covenants which can significantly increase the overall cost of fees. Building permit fees and filing fees impose a significant cost on housing development, especially affordable housing development.

Building permit fees for Accessory Dwelling Units (ADUs) are also assessed on the value of the scope of work for each proposed ADU. This is why the fees charged by LADBS for an ADU vary largely. For example, a new construction ADU with a project valuation of $121,200 will incur a total permit fee of approximately $8,448 (see Appendix 2.4, Sample 2).

Affordable Housing Linkage Fee (AHLF)

As previously mentioned, certain new market-rate residential development projects must comply with the City's Affordable Housing Linkage Fee (AHLF) Ordinance if a development does not include affordable units on-site. This ordinance was adopted on December 13, 2017, to establish a fee on certain developments to generate local funding for affordable housing. This fee is an example of an infrastructure fee and it varies in amount depending on which market area the proposed housing development project is located in. The market areas were established to account for variations in economic feasibility across different parts of the city and include low, medium, medium-high, and high market categories. All projects that are subject to the AHLF shall pay the applicable fee amount that is in place at the time of building permit issuance. Although the revenue generated by the fee can lead to the funding of and construction of affordable housing units, it can also increase the overall costs of housing development projects if not providing affordable units on-site. Depending on the number of units and market area location, overall project costs will be affected on a per square foot basis as indicated on Table 6 of Appendix 2.4.

Alleviating Constraints Due to Fees Affecting Housing Development

City Planning case processing fees, plan check fees and building permit fees compensate the City for processing development applications and permits. Without them, the City's ability to process applications and permits would be impaired. Development impact fees, such as school impact and park fees may be required by state law or be otherwise warranted to pay for the impacts of new housing. Feasibility analysis is normally performed before enacting new fees and exemptions are normally provided to ensure fees do not negatively affect citywide priorities. These exemptions to major impact fees are listed below.

Exemptions from Park and Quimby Fees

The City exempts some housing development projects from the Park and Quimby fees (LAMC 12.33). Park and Quimby fee exemptions apply as follows:

- Projects that alter, renovate, or expand an existing residential building or structure where no additional dwelling units are created.
- Projects that replace existing dwelling units on the same lot resulting in no net increase of residential dwelling units.
- Projects that replace a destroyed or partially destroyed or damaged building or structure where no additional dwelling units are created.
- Each restricted affordable housing unit in a project if the affordable housing unit is affordable to a household at or below 120% of AMI.
- In projects with a mix of market-rate and affordable housing units, only the restricted affordable housing units shall receive this exemption. However, if any restricted affordable housing unit ceases to operate as a qualifying affordable housing unit before the 55-year covenant period has expired, then the parks fee for each said unit shall be paid to the City at the then current rate.
- As of December 2019, all Accessory Dwelling Units and Junior Accessory Dwelling Units are exempt.

Affordable Housing Linkage Fee (AHLF) Exemptions and Credits/Deductions

Although the Affordable Housing Linkage Fee Ordinance can increase the overall costs of housing development projects, certain housing development projects are exempt from the fee. Projects exempt from this fee are those that provide specific percentages of affordable housing units or other public benefit uses. The ordinance exempts projects such as:

- Multi-family housing projects with at least the following shares of affordable housing, as determined by LAHD, and as calculated based on the total number of units: 40% moderate income units, or 20% low income units, or 11% very low income units, or 8% extremely low income units.
- Other on-site affordable housing or fee payments in excess of the AHLF requirements.
- Affordable housing required by the Mello Act, Central City West Specific Plan, or Measure JJJ (LAMC 11.5.11).
- Single-family detached homes (or additions) that result in less than 1,500 of net square feet.
- Additional floor area in excess of this amount is also exempt if the home remains under the same ownership for three years from the issuance of a building permit. If not exempt, all net new floor area added to a site is charged the fee.
- Developments constructed by or on behalf of a government agency or public institution like public schools, public museums and homeless shelters, as well as private elementary or high-schools.
- Accessory Dwelling Units (ADUs).
- Adaptive Reuse projects involving a designated Historic Cultural Monument converted to a residential use.

It is important to note that the building permit fees incurred by the conversion of garages into ADUs tend to be significantly lower than those for new construction ADUs. For example, the conversion of a 400 square foot garage to an ADU with a project valuation of $20,000 will incur a building permit fee of approximately $1,045 (see Appendix 2.4, Sample 3). The relatively low building permit fees for garage conversions to ADUs helps to encourage the provision of ADUs throughout various neighborhoods in the City. As previously mentioned, most ADUs are the result of garage conversions.

Constraints to the Development of Public Land

Within the City of Los Angeles, certain parcels are publicly owned by various Federal, State and local agencies. The agencies and departments that own public sites within the City limits include, but are not limited to, the U.S. Army Corps of Engineers (U.S. ACE), California Department of Transportation (Caltrans), the Los Angeles County Metropolitan Transportation Authority (LA Metro), the Los Angeles Unified School District (LAUSD), the Housing Authority of the City of Los Angeles (HACLA), the Los Angeles County Flood Control District (LA Flood) and more.

The City owns over 4,000 sites within the City limits. Sites where the ownership is listed as "LA City", "Department of General Services", "Los Angeles Department of Transportation" (LADOT) and "Los Angeles Housing Department" (LAHD) are all owned and controlled by the Los Angeles City Council.

The Los Angeles City Council does not directly control the disposition of land owned by the City's proprietary departments (Airport, Port, and Water and Power) and the Recreation and Parks Department (per the City Charter). Instead, disposition is controlled by the Boards or Commissions of these agencies.

The majority of the publicly owned sites within the City limits are in current use for a public purpose. They contain resources and infrastructure necessary for the function of the City. Relocating these uses can be costly and difficult, and may disperse needed services outside of a community. As a result, the majority of publicly owned sites are not available for residential development.

Publicly owned sites that are not in current use for a public purpose are also often not appropriate for housing, due to their size, configuration, location, infrastructure limitations, or previous use. Here are some examples:

- **Size:** Many publicly-owned sites not in current use are "slivers" or "remnants."
- **Configuration:** Publicly owned sites may be long narrow sites along freeways or rivers.
- **Location:** Publicly-owned sites may be on steep hillsides with no road access.
- **Possible Infrastructure Limitations:** Many publicly-owned sites, and in particular large public housing sites, were developed several decades ago, and might have infrastructure that has yet to be rehabilitated or renewed. As previously mentioned, on- or off-site improvements can be expensive, and can further constrain the ability to develop housing on these sites. .
- **Previous Use:** Sites that were previously used for public services may contain contamination.

When a publicly-owned site is available and appropriate for residential development, it may not be zoned correctly. Publicly owned sites are most often zoned for Public Facilities (PF) use. The PF Zone does not allow residential uses by-right, even if they are located in residential neighborhoods. Even if it is not zoned PF, publicly owned sites with development potential may need multi-agency or multi-departmental coordination and rezoning (multiple discretionary clearances) in order to accommodate residential uses. Such a process is lengthy, costly, and contributes to project uncertainty.

As a result, publicly owned sites with development potential may need multi-agency or multi-departmental coordination as well as rezoning or multiple discretionary approvals in order to accommodate residential uses. Housing development proposals on publicly owned sites that require discretionary clearances also often require review under the California Environmental Quality Act (CEQA) and, when federal actions are involved, such as for the redevelopment of public housing sites, the National Environmental Protection Act (NEPA). These processes are lengthy and costly, and they contribute to project uncertainty.

Even if housing were to be permitted on any of the public land sites, it can be challenging to determine a site's full development potential without a full site assessment. Additional resources are needed to comprehensively analyze site conditions to assess their development potential.

Finally, the rising costs associated with new housing development, and, in particular, the development of affordable housing, often serve as a constraint to new housing production on publicly owned land. Cost barriers are caused by a variety of factors. For example, land costs have also risen sharply in recent years due to increasing demand for developable land. When publicly owned sites need to be conveyed to a development partnership at fair market value, this can significantly add to the cost of development and place a burden on limited capital subsidies.

Alleviating Constraints to the Development of Public Land

Generally, publicly owned land in the City is zoned PF and does not permit residential uses. However, the City has recently implemented multiple programs to alleviate the need for zone changes for public land, especially for the purposes of providing affordable housing.

Through the implementation of the TOC Guidelines in 2017, joint public and private developments in PF zones may utilize the residential or commercial zoning of adjoining parcels nearby without requiring a zone change, if the TOC affordability requirements are met. This permits PF parcels to fulfill the uses and area standards permitted in the least restrictive adjoining zone, with the phrase "adjoining zone" referring to the zones of properties abutting, across the street or alley from, or having a common corner with, the subject property. The TOC guidelines establish a ministerial process for the development of public land and thereby have greatly reduced the barriers for housing developments.

In May of 2018, an amendment to the Zoning Code became effective to permit Qualified Permanent Supportive Housing (PSH) Projects in the PF Zones. Similar to the TOC standards described above, these projects may utilize the uses and standards permitted by the least restrictive adjoining zones (LAMC 12.04.09 B.11).

A collaboration between the Office of Los Angeles Mayor Eric Garcetti, his Operations Innovation Team, and the City's Department of General Services led to the creation of the City's first dynamic and searchable database of city-owned properties. The database identifies city-owned properties that have been deemed as "surplus" property, which have the potential to be sold. The surplus property includes declared properties (available for sale), and undeclared properties (not yet available for sale). Approximately 368 properties are currently identified as surplus properties. Databases such as this are important because they serve as a resource to City agencies on the availability of land, which increases access to available information and encourages the utilization of public land for affordable housing. Program 15 (Public Land for Affordable Housing) calls for greater use of public land for affordable housing, including rezoning more public land to allow suitable densities for affordable housing.

Constraints to Development in the Coastal Zone

The California Coastal Zone is generally defined as that land and water area which extends inland 1,000 yards from the mean high tide line of the Pacific Ocean and seaward to the State's outer limit of jurisdiction as established under the Coastal Act of 1976 (California Public Resources Code Section 30000). The Coastal Zone within the City of Los Angeles includes portions of the communities of Pacific Palisades, Venice, Del Rey, Playa Del Rey, San Pedro, and Wilmington. The topography of the City's Coastal Zones varies from mountainous coastal bluffs, beaches and large parkland areas in the Pacific Palisades, to coastal bluffs, wetlands, lagoons and sandy beaches in the south. These Coastal Zone areas include approximately 16,668 acres, comprising 5.5% of the City's total land area, see Map 2.1.6. It is important to note that soil in the Coastal Zone is saturated with water, which typically precludes construction of more than one level of subterranean parking. In addition, a reinforced foundation is necessary for most buildings, which further increases construction costs.

State law imposes affordability requirements on most residential development activity including new construction, conversion and demolition in the Coastal Zone (see City Implementation of the State Mello Act below). Since 1982, a total of 1,577 units affordable to low- or moderate-income households were added to meet the State requirements. A total of 455 of these units were built in the Coastal Zone, and the remaining 1,122 units were constructed within three miles of the Coastal Zone, as allowed under State law (see Appendix 2.5 for detailed permit activity in the Coastal Zone).

State Regulations and Policy for the Coastal Zone

The State of California adopted the Coastal Act (California Public Resources Code 30000) in 1976 to protect, maintain, enhance, and restore the overall quality of the Coastal Zone environment and its natural and artificial resources by establishing significant land use planning policies for the Coastal Zone. The law also made the California Coastal Commission (CCC) permanent, which in partnership with coastal cities and counties plans and regulates the use of land and water in the Coastal Zone. The CCC establishes regulations to preserve the existing character of coastal communities, protect and enhance public access to and along the coast, and protect wildlife and other ocean resources. While these regulations serve the purposes of the Coastal Act, they can often create constraints on residential development in the Coastal Zone.

The regulations of the Coastal Zone significantly limit opportunities for additional housing by limiting structural improvements and changes in density, height, parking, and land use. For example, the Coastal Commission limits the height of new structures in order to preserve views of the coast. Given that the City's Coastal Zone areas are built

out, increases in density and height are often needed in order to develop residential projects. Protecting public access to the beach by maximizing land for public parking, open space, and public right-of-way reduces the amount of land available for additional residential development. Parking requirements along the coast are also generally higher than in other parts of the City.

Implementation of the Coastal Act policies is required to be accomplished primarily through the preparation of Local Coastal Programs (LCPs). The Coastal Act requires each coastal community to prepare a Local Coastal Program (LCP) in order to establish the kind, location, and intensity of land and water uses appropriate to its portion of the Coastal Zone. While each LCP reflects unique characteristics of individual coastal communities, regional and statewide interests must also be addressed.

The California Coastal Commission certifies all LCPs. This certification grants authority to the local government to review and approve coastal development proposals in the Coastal Zone and limits the Coastal Commission's discretion to consideration of appeals. In the absence of a certified LCP, coastal development permits are under the jurisdiction of the Coastal Commission in addition to the local government. For specific parts of the Coastal Zone, the Coastal Commission retains permanent jurisdiction. Such areas are identified as "Dual Permit Jurisdiction Zones" and development activity within such areas require the approval of the Coastal Commission and the local government. For Dual Permit Jurisdiction Zones in the City's Coastal Zone, see Map 2.1.6.

While the City has adopted Community Plans for all Coastal Zone communities, it does not have a Coastal Commission-certified LCP. Proposals for residential development in the Coastal Zone are therefore reviewed and approved by both the City and the Coastal Commission if located in the designated Dual Jurisdiction Zone, or are subject to appeals to the latter entity if located in the single or dual jurisdiction areas. This discretionary process is lengthy, subject to multiple fees, and does not guarantee the approval of the proposed development project.

The City's Coastal Zone has very restrictive density and height regulations. In some coastal communities, Floor Area Ratio (FAR) and parking regulations further limit development options. Table 2.1.4 below summarizes the density, height, FAR and parking requirements in six of the eight Coastal Zone communities.

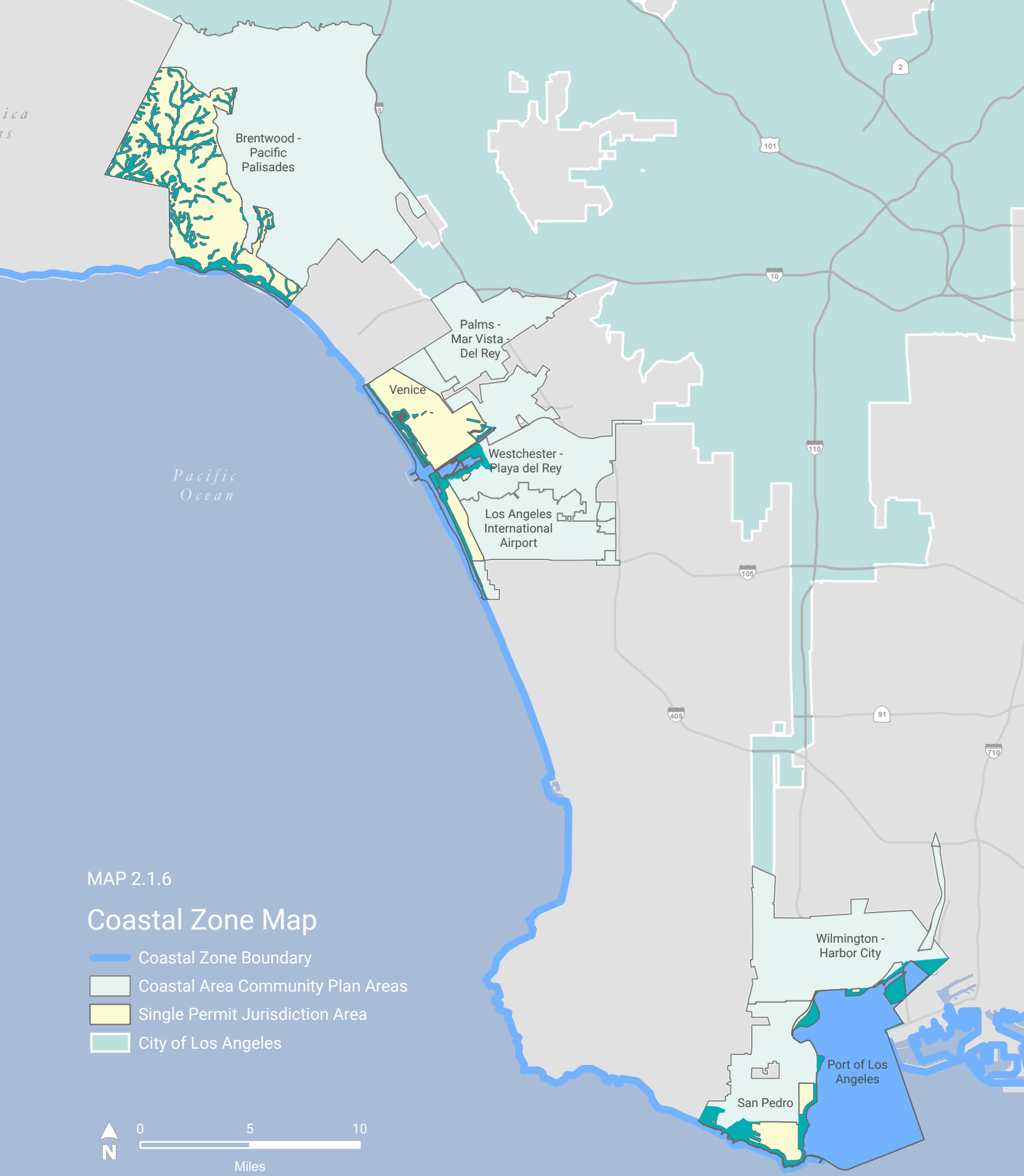
Brentwood - Pacific Palisades
Palms - Mar Vista - Del Rey
Venice
Westchester - Playa del Rey
Los Angeles International Airport
Pacific Ocean
Wilmington - Harbor City
Port of Los Angeles
San Pedro
2
5
10
101
110
105
405
91
710
MAP 2.1.6
Coastal Zone Map
Coastal Zone Boundary
Coastal Area Community Plan Areas
Single Permit Jurisdiction Area
City of Los Angeles
N
0
5
10
Miles

Table 2.1.4: **Coastal Zone Land Use Regulations**

Community Sub-Areas	Density	Height	FAR	Parking
Pacific Palisades	2 to 40 (dwelling Units/acre)	2 stories, 30 feet	.5:1 to 1:1	1 & 2.5 spaces per unit
Venice	3 to 40 (dwelling Units/acre)	22 to 38 feet	.5:1 to 3:1	2-3 spaces per unit
Del Rey Lagoon	24 to 40 (dwelling Units/acre)	45 feet	1.5:1	Code Requirements
Vista Del Mar Bluffs	3 to 24 (dwelling Units/acre)	36 to 45 feet	1.5:1	Code Requirements
San Pedro	3 to 40 (dwelling Units/acre)	26 feet	1.5:1	Code Requirements
Port of Los Angeles	— —	Height district for a property	1.5:1	Code Requirements

Source: Los Angeles Department of City Planning

These land use regulations limit the size of residential projects in the Coastal Zone. Many lots in this area, for example Venice, are zoned for residential use but are considered substandard, which prevents housing development. Unable to spread the cost of development across more units within a project, the cost per unit necessarily increases. It is therefore particularly challenging to provide housing units affordable to lower income households in the Coastal Zone.

City Implementation of the State Mello Act

In addition to Coastal Act regulations, the State's Mello Act (California Government Code Sections 65590 - 65590.1) mandates local governments to comply with a variety of provisions concerning the demolition, conversion and construction of housing units in California's Coastal Zone. The law prohibits the removal of residential dwelling units for non-coastal dependent or non-coastal related uses, requires that affected existing affordable dwelling units be replaced, and that additional new affordable dwelling units be incorporated into projects, both where feasible. Since 2001, the City has been implementing Mello Act requirements in accordance with adopted Interim Administrative Procedures (IAP) that were established as part of a lawsuit settlement regarding the implementation of the law. The IAP outlines a series of procedural steps to ensure that projects subject to the Mello Act are properly evaluated and conditioned

to meet the housing and conservation goals of the state law. While utilizing the IAP, the Department has also been developing a permanent ordinance for the Mello Act, as described below.

Compliance with the State Mello Act requires additional review and evaluation when considering a proposed development, and often entails additional costs to developers. Proformas have frequently been required to substantiate financial feasibility or infeasibility, and covenants are required to ensure long-term compliance with affordability restrictions. Given these additional requirements which extend the entitlement and building permit process, coupled with the requirement to include new or replacement affordable units or pay a fee, developing housing in the Coastal Zone includes increased costs that may deter such development by significantly reducing the financial benefits to the developer.

Project Processing in the Coastal Zone Areas without a Certified Local Coastal Plan

The application review process for each proposed development project in Coastal Zone areas of the City not covered by a certified Local Coastal Plan (LCP) is subject to the Coastal Development Permit provisions established in LAMC 12.20.2

Without a certified LCP, a development project that complies with all applicable zoning regulations is subject to a dual review process at the local and state levels. Development projects that propose new construction, demolition, or remodel are reviewed at the Director of Planning level and Coastal Commission level before being issued a coastal development permit. These projects must make findings required by applicable provisions of the zoning code as well as those required by the Coastal Act. Because the Coastal Act gives broad authority to the Coastal Commission to regulate coastal development, the requirements for development are often unclear. As such, the unpredictability of their interpretation can add uncertainty to a project's outcome.

Because of the dual approval process required for a coastal development permit, a typical coastal project is often lengthier and more costly than for a project outside the Coastal Zone. While a public hearing is not required per code, in practice the DCP's policy has been to hold a public hearing for all coastal development permits.

Areas closer to the shoreline are in the Dual Permit Jurisdiction Area and require an additional hearing by the Coastal Commission. The only time where a public hearing is not held is when a project qualifies for a coastal exemption, a type of ministerial approval. Without a certified LCP, development projects proposed in the Coastal Zone are subject to two possible appeal processes—one at the local level and one at the state level, which also increases project uncertainty.

Any development project that requests to deviate from any applicable zoning regulation in Coastal Zone areas of the City not covered by a certified LCP will also require discretionary approval determined at the Zoning Administrator level and a public

hearing by the City before being considered for approval by the California Coastal Commission, which also requires a state-level public hearing. Additionally, as previously mentioned, discretionary projects are subject to multiple fees, approval uncertainty, and the public appeals process, all of which can act as constraints to the development of housing in the Coastal Zone. However, development projects proposed in areas without certified LCPs are also subject to project review and processing fees imposed by the Coastal Commission that further increase overall projects costs.

Alleviating Constraints in the Coastal Zone

The Coastal Zone is subject to many development restrictions due to land use, land costs, and Mello Act compliance. However, the City has taken steps to reduce constraints to development whenever possible.

The City's Mello Act Ordinance

In 2020, the Department of City Planning released a draft ordinance that if adopted, would replace the City's Interim Administrative Procedures in effect since 2000. The City's proposed Mello Act Ordinance would establish a review process, outline the imposed requirements for applicants, and specify the decision-makers and their responsibilities, to ensure that a proposed project is compliant with State law. The ordinance would establish a more transparent review process with clear standards and expectations for development projects. The Ordinance mandates the preservation of existing housing supply (both affordable and market rate) while facilitating the creation of new housing units, with an inclusionary requirement, within the Coastal Zone. Key changes to the City's proposed ordinance would:

- Encourage the preservation of existing units and require that all demolished units are replaced onsite at the same level of affordability as before.
- Require that all new projects containing 5 units or more provide inclusionary units.
- Create a more rigorous and standardized Feasibility Methodology for projects requesting to eliminate Replacement Units and Inclusionary Unit requirements, on the basis of financial "Feasibility."
- Create an in-lieu fee for qualified affordable replacement units and fractional inclusionary units that will be collected in a Coastal Housing Trust Fund, to be utilized specifically in the Coastal Zone.
- Along with these changes, numerous clarifications have been woven into the ordinance reflecting the Department's experience with implementing the Mello Act through the IAP.

The Venice Local Coastal Program

In order to comply with the Coastal Act, Los Angeles City Planning is undertaking a multi-year effort, with public input, to prepare, adopt, and certify the Venice LCP as the coastal planning tool for the area. LCPs have two components: the Land Use Plan (LUP) and the Local Implementation Plan (LIP). In 2001, the Venice Coastal Zone LUP was certified, however, the LIP was not certified. Updates to both policy and implementation measures are needed because much has changed in the past 20 years. LCPs benefit from updates that reflect changed conditions, new information and knowledge, and new programs and policies – especially those related to housing development and preservation, climate change, and sea level rise.

Once the City Council has approved the Venice LCP and the California Coastal Commission has certified it, the Department of City Planning will implement the LCP. Updated LCPs provide stronger coastal resource protection in light of current environmental conditions and create more predictability and transparency for the development process.

Land Use Incentive Programs

Use of the State Density Bonus Law also provides flexibility to offset the constraints to developing housing in the Coastal Zone. This law permits additional units beyond what the zoning would otherwise allow, as well as other land use incentives to facilitate development when affordable housing is provided. To try to harmonize the Coastal Act and Density Bonus law, AB 2797 (2018) requires that any density bonus, concessions, incentives, waivers or reductions of development standards, and parking ratios to which an applicant is entitled under the Density Bonus Law be permitted in a manner that is consistent with that law and the California Coastal Act of 1976.

Constraints to Housing Production on Sites with Currently or Previously Existing Housing Units

Housing projects located on sites that previously had residential units and housing developments proposing to demolish existing residential units are subject to a variety of state, federal, and local regulations. The cost of relocating tenants and replacing affordable housing creates a significant constraint to developers, particularly considering that most residentially zoned parcels in the City currently have some kind of housing on them. Although replacement and relocation requirements may limit the financial feasibility of new projects, they also promote the housing stability of renters, reduce displacement, and promote more on-site affordability.

RSO Replacement and Relocation Requirements

Under the City's Rent Stabilization Ordinance (RSO) if a building containing an RSO unit that was the subject of an Ellis Act removal is demolished, and rental units are constructed on the same property, and offered for rent within five years of the date the Notice of Intent to Withdraw was filed, the provisions of the RSO shall apply to all newly constructed rental units. However, there are three exceptions to this requirement, including: 1) hardship, 2) owner-occupied buildings with four or fewer rental units, and 3) when affordable housing is provided at certain levels (20% of the number of total units in the new building or the same number of RSO units that existed on the site, whichever is greater).

If the RSO units are occupied, the developer/landlord is required to pay relocation and adhere to the noticing requirements established under the Ellis Act. As shown in the Table 2.1.5 below, the required amount of relocation depends on whether the tenant is an eligible or qualified tenant, the length of tenancy, and the tenant's income, and ranges from $8,450 to $21,900 (as of June 30, 2021). A "qualified tenant" is any tenant who is 62 years of age or older, disabled, or who has one or more minor dependent children and a low-income tenant is defined as any household with an income at or below 80% of the area median income. Unless a tenant is a qualified tenant as explained above, the tenant is an "eligible tenant" and is entitled to receive relocation assistance amount that depends on length of time in a unit and income.

Table 2.1.5: **Relocation Assistance Amounts Effective July 1, 2020 through June 30, 2021**

Tenants	Tenants with Less Than 3 Years	Tenants with 3 or More Years	Tenants Qualifying Under HUD Low Income Limits	Tenants Renting Units in Mom & Pop Properties
Eligible Tenant	$8,750	$11,500	$11,500	$8,450
Qualified Tenant	$18,500	$21,900	$21,900	$17,050

All property owners/landlords who file an application which requires relocation assistance to be provided to tenants shall pay the Relocation Service Fee, according to the tenants Eligible or Qualified status and a Relocation Administrative Fee per rental unit (see Appendix 2.4, Table 2).

Density Bonus, TOC, and Local Land Use Incentive Requirements

In addition to the local RSO replacement requirements, projects seeking to use density bonus, TOC, or other land use incentive programs are required to replace any existing housing units pursuant to CA Government Code §65915(c)(3). This includes replacing any unit occupied by a lower income household, or if vacant or demolished, has been within the last five years. When the income for tenants is unable to be established, or the units are vacant, the law includes a presumption that the percentage of lower-income households is the same as reported for renters in the City (this figure is currently 67%). A $1,027 per unit fee is assessed by LAHD for replacement for housing replacement determinations to satisfy these requirements.

SB 330 Requirements

SB 330 extends the State Density Bonus Law replacement requirements to all discretionary projects in the City until 2025. The bill also requires that displaced tenants have the right to return to the new development at an affordable cost.

Requirements for Projects Located on Sites Identified/Rezoned through the Housing Element

State Density Bonus replacement requirements also apply to any site listed in the Housing Element's inventory of sites and any site that is rezoned as part of the mandatory Housing Element rezoning program (see Program 120).

Additional Requirements for Federally Subsidized Projects

In addition to the requirements listed above, federally subsidized projects are required to follow the Uniform Relocation Act (URA) and/or Section 104(d). Under these laws, existing tenants must be provided with a relocation consultant who is responsible for assisting them in finding a comparable replacement unit. The developer is responsible to pay for the difference between the tenants previous rent and the rent in the new comparable unit for between 45-60 months (60 months for projects subject to Section 104(d) and 45 months for projects subject to the URA). The cost of a relocation consultant and relocation payments can add to the already high cost of developing affordable housing and makes projects less feasible and less competitive for financing.

Affordable Housing Managed Pipeline

In order to reduce displacement and project costs, LAHD prioritizes local funding for projects that do not require the permanent relocation of existing tenants. The Affordable Housing Managed Pipeline Application, which the City uses to allocate local funding, awards four additional points for projects that do not result in displacement and two points for projects that require permanent relocation of residential tenants that equate to 10% or less of the total new units proposed.

Constraints to the Creation of Affordable Housing Covenants

All affordable housing units required by a City department or agency include the recordation of a covenant to assure that the required affordable units in a project remain affordable for the required time period. Covenants are prepared by LAHD and recorded with Los Angeles County, prior to the issuance of a building permit.

The covenant process with LAHD, is described on the LAHD Land Use Covenant website.[13] Residential developers who receive a land use concession from the City or

13. Access here: https://hcidla2.lacity.org/partners/land-use-covenants

are required by City laws or Ordinances to provide affordable housing, submit a land use application and other required documentation to LAHD. Upon review of the documents, LAHD will prepare and issue the covenant. The covenants reflect the conditions of approval regarding affordable housing requirements within the development. The LAHD, DCP and LADBS work together to ensure that the requirements to be included in the covenants are clear and consistent. This may add time to the preparation of covenants. The approximate timeline of eight to twelve weeks (sometimes longer if the project is complicated) to execute a covenant creates delays in the development of housing, as the covenant is required before a building permit can be issued.

The cost for an affordable housing covenant preparation is $5,770 per project and $173 per restricted unit, per year of the covenant length. This cost, timeline and annual monitoring requirements may present a barrier for smaller projects creating affordable housing, such as Unapproved Dwelling Unit (UDU) projects or smaller Density Bonus projects.

Alleviating Constraints to the Creation of Affordable Housing Covenants

The LAHD has been working with other City Departments, including DCP and the City Attorney's Office, to reconcile conflicts and develop more streamlined covenant procedures. Increased volume of work and implementation of new Housing State laws further caused delay in the preparation of the covenants. While staffing has been increased, further streamlining the covenant process would reduce delays in issuing covenants.

Constraints to the Availability of Public Funding for Housing

Federal, state and local public funding sources are critical resources for the development of housing for households of all incomes. Public sources supplement as well as leverage private sources for the construction, rehabilitation and preservation of housing units and for rental and purchase assistance subsidies for tenants and buyers. Appropriations by the Federal, State and local government fluctuate from year to year, and are not available at a steady level or a level that keeps pace with increases in development costs, inflation, and rising affordable housing needs.

Federal Funding

Federal funds, in particular, are the backbone of Affordable Housing financing. Through the tax credit tax credit program and annual appropriation to HUD expenditures, the federal government supports homeownership and the development of for-sale, rental, and homeless housing and services.

The City of Los Angeles' Five Year 2018-2022 Consolidated Plan (ConPlan) is the City's strategic plan for leveraging the U.S. Department of Housing and Urban Development's (HUD) annual entitlement allocations of four federal grant programs: 1) Community Development Block Grant (CDBG), 2) Emergency Solutions Grant (ESG), 3) HOME Investment Partnerships Program (HOME), and 4) Housing Opportunities for Persons with AIDS (HOPWA). Three of these programs, CDBG, HOME, and HOPWA, support the development of and equal access to affordable, sustainable, accessible, and resilient housing for homeless residents, persons living with disabilities, and other low-income residents. These federal funding sources also create new housing opportunities for low-income households and homeless persons by financing new affordable rental housing and permanent supportive housing. Furthermore, these ConPlan funds contribute in providing first time homebuyers with financial assistance. Lastly, these critical entitlement programs increase the supply of affordable and accessible housing units for people living with disabilities, including HIV/AIDS.

For the FY 2018-22 ConPlan period, the City has estimated an allocation of $27,783,000 of CDBG funds; $187,958,000 of HOME funds; and $18,070,000 of HOPWA funds to develop affordable housing for homeless and low-income populations. The City's goal outcomes for the five-year timeframe are to construct 4,000 rental housing units and direct financial assistance to homebuyers to assist 410 households.

In addition to ConPlan funds, Los Angeles City housing projects receive other critical federal funding from the National Housing Trust Fund (HTF) to support the creation of affordable housing. The HTF was enacted by the "Housing and Economic Recovery Act of 2008" on July 30, 2008 and was implemented in May, 2016.

The State of California is set to receive $126.5 million from the 2021 HTF allocation. Since 2016, California's annual allocation has steadily increased. As a result, non-profit housing projects who received HTF awards have contributed to creating, rehabilitating, and preserving much needed affordable housing units for the City of Los Angeles. This source of funding is vital, various legislations have been proposed to expand the annual allocation of the HTF. As years proceed, the National Housing Trust Fund could potentially have an increased allocation as a result of legislative adoptions.

Housing Choice Vouchers (HCVs) are another valuable federal resource that provides families and children with significant housing opportunities. The Housing Choice Voucher Program is the largest rental assistance program that has been proven as an evidence-based tool that can be scaled up to help those who are struggling to afford housing costs; research shows that vouchers sharply reduce homelessness, housing

instability, and overcrowding. In addition, Choice Vouchers serve more than two-thirds of households that are headed by a person of color representing a disproportionate concentration of households who rely upon the program.[14]

As the country's economy takes time to recover from the COVID-19 crisis, City of Los Angeles renters will continue to suffer from unaffordable rents and high housing costs. Due to inadequate funding, just about one quarter of voucher-eligible families received any type of federal rental assistance even before the COVID-19 pandemic struck, and there are long waiting lists for vouchers in much of the country.[15] This demonstrates the severe need for additional HCVs. Although the Housing Authority of the City of Los Angeles' 2020 HCV budget authority was almost $580 million, Los Angeles still suffers from a severe voucher shortage. Expanding the number of vouchers was necessary prior to the pandemic, and it is evident that it is needed more so today. Many renters lost their jobs or had lower wages due to the economic impacts of COVID-19, which threatened their ability to effectively cover their housing expenses. In response to the pandemic, federal resources in the form of rental assistance were deployed as part of the provisions of the March 2020 CARES Act, but federal lawmakers did not enact large-scale funding for emergency rental assistance until late December 2020 with additional amounts included in the March 2021 American Rescue Plan Act.[16]

Although various rental assistance opportunities have been made available and will assist many who were financially challenged by the pandemic, it still falls short of the full amount needed to help low-income people afford housing for their families. The funding is temporary, it does not address the actual underlying problem. Many people struggled to afford rent before the pandemic and will continue to struggle in its wake. There is a critical need for policy development that builds upon the federal government's emergency measures with longer term strategies to address the needs of the lowest income households.

State Funding

Funding from the State of California for housing development has increased exponentially since the 5th cycle Housing Element with programs better positioned to fit the emerging demands. The overall funding however regularly falls short of the outsized need.

The state supports affordable housing production with both permanent and one-time funding programs. A major funding source for affordable housing was signed by

---

14. Center on Budget and Policy Priorities. (2021, April 14). *More Housing Vouchers: Most Important Step to Help More People Afford Stable Homes*. https://www.cbpp.org/sites/default/files/4-14-21hous.pdf

15. Ibid.

16. Ibid.

then-Governor Brown on July 2, 2016 which enacted the No Place Like Home (NPLH) program dedicating $2 billion in bond proceeds to invest in the development of permanent supportive housing for persons who are in need of mental health services and are experiencing homelessness, chronic homelessness, or who are at risk of chronic homelessness. The funds may be used to acquire, design, construct, rehabilitate, or preserve permanent supportive housing, which may include a capitalized operating subsidy reserve. Counties are the only eligible applicants for NPLH funding, however, the City of Los Angeles benefits from awards made to Los Angeles County or their housing sponsors if Los Angeles' projects are recipients of funding from the County. For fiscal year (FY) 2018-19, Los Angeles County received an award amount of $230,489,469, and for FY 2019-20, Los Angeles County received a total award amount of $310,460,112 for Round 2 and Round 3 NPLH competitive allocation.

There's a concentrated effort to meaningfully reduce the population of unsheltered homeless individuals and families with the state dedicating unprecedented resources. The Business, Consumer Services, and Housing (BCSH) Agency of California has awarded the City of Los Angeles two grants under the Homeless Housing, Assistance and Prevention Program (HHAP). The first grant of $117,562,500 was awarded in March 2020 and must be expended by June 30, 2025 and the second grant of $143,640,000 was awarded in August 2021. The funds support interim housing, rapid rehousing, operating subsidies, street outreach to assist the unhoused community to access permanent housing, hotel and motel conversions, and rental subsidies.

The 2021-22 state budget also appropriates $2.75 billion, over a three-year period, for the Homekey program. Homekey has allowed the city to acquire hotels, motels, and vacant apartments and convert them to permanent housing. The average cost per unit is just over $130,000 making it more cost effective and expedient to provide housing for the city's unhoused individuals. Since 2020, HACLA has received 14 Homekey awards totaling $117 million for a wide range of projects that include the purchase of apartment buildings and motels to adapt for interim housing use and permanent housing. Some projects will temporarily operate as interim housing while improvements are made to convert the property to permanent housing with a 55-year affordability restriction. These units house homeless populations, those at-risk of homelessness, elderly and medically compromised individuals, as well as individuals with hearing and vision loss.

Other continuing programs that support affordable housing development include the Infill Infrastructure Grant (IIG) and the Affordable Housing Sustainable Communities (AHSC) programs. The City submitted 14 applications to the state IIG in 2019, 13 of which were successful, totaling $46,122,439. IIG received $160M in the FY 2021-22 state budget to support critical infrastructure (e.g., streets, parking, utilities) for affordable residential and mixed-use projects and will be distributed through competitive grants. In addition, the City has received awards from the AHSC Program. The goal of the AHSC Program is to protect the environment by increasing the supply of affordable places to live near jobs, stores, transit, and other daily needs. Since the commencement of AHSC in 2015, LAHD has successfully secured an award in every

grant cycle. Total AHSC awards have supported the creation of 2,688 units of affordable housing, bringing a cumulative total of $330,879,336 to the City of Los Angeles.

While the funds have not yet been received, LAHD has an award letter and approved application from the SB 2 Permanent Local Housing Allocation (PLHA). This permanent source of funding allows local entitlement jurisdictions to increase their affordable housing stock over the span of a five-year funding cycle, based on revenues collected from a $75 recording fee on real estate transactions. LAHD's first year allocation is $26,219,573. The second year allocation is $40,753,337. Over the five-year period (2019-2024), the City has the potential to receive approximately $157,317,438 in SB 2 PLHA funds, based on updated estimates from HCD and will use the funds to bolster existing programs including affordable housing preservation, moderate-income home purchase down payment assistance, eviction prevention rental assistance, rental assistance for qualified low-income seniors renting accessory dwelling units, and the lion's share of the funds ($58.2M over five year) will support new affordable housing construction.

Furthermore, the most significant federal resources that are provided at the state level are offered through tax incentives, including tax credits, tax deductions, and lower tax rates. The federal Low Income Housing Tax Credit (LIHTC), instituted in 1986, facilitates the investment of cash from private entities who in return receive a tax credit benefit. Nationally, the LIHTC has been considered an exceedingly successful program. The Tax Credit Allocation Committee ("TCAC") had an increase in tax credit applications across all programs during 2020 since demand for housing is high and the inventory of housing units across the board remains low.[17]

Per the California Tax Credit Allocation Committee's (CTCAC) annual report, in 2020, TCAC awarded a total of $210.2 million in nine percent (9%) annual LIHTCs to 103 proposed housing projects in California. It is estimated that the 103 projects awarded will induce $2 billion in private equity investment into projects, allowing recipients to develop a total of 6,884 affordable rental housing units. The majority of these housing units (89%) are to be new construction.[18]

Based on a Credits Estimate document published by CTCAC in February 2021, the total available LIHTCs for this year for affordable housing developments in the entire state of California is approximately $109,833,139. Under its Qualified Allocation Plan, CTCAC, as the state's allocating agency, subdivides this total amount into set-asides based on housing types (e.g., Homeless, Preservation, Large-families, etc.), each set-aside having a specified percentage share of the credits. In addition, it further subdivides the remaining balance of credits into the percentage share of the geographic regions. For

17. California Tax Credit Allocation Committee. (2021, April). *Affordable Housing for California, 2020 Annual Report*. https://www.treasurer.ca.gov/ctcac/2020/annualreport/2020-TCAC.pdf

18. Ibid.

this year, the L.A. City Region will receive approximately $12,226,048 of 9% LIHTCs, which can be translated into roughly $116 million of capital funding in the form of equity from tax credit investors. The City of Los Angeles receives 17.6% of the state's annual set-aside for the 9% LIHTC geographic apportionment. This is the largest compared to the other 11 regions that receive their allocation of tax credits.

TCAC also made awards to the non-competitive 4% program, awarding $301.7 million in annual federal tax credit to 181 proposed housing projects in 2020. Award recipients are to develop 16,908 affordable rental housing units, funded with approximately $3.2 billion in tax credit equity investments. In 2020, as a result of an additional $500 million in state tax credits, the number of new construction awards increased significantly from previous years.[19]

While federal allocations to California for LIHTCs have generally increased over time, fewer low-income units are funded each year as development costs per unit have increased. LIHTCs are very competitive—applications typically exceed available funds by two-to-one.

In support of homeownership, the federal government provides home mortgage interest and property tax deductions to homeowners, as well as lower tax rates on long term capital gains. These tax incentives supporting homeownership dwarf the LIHTC, in effect subsidizing far more households at higher incomes than low-income households.

The state's 2021-22 budget also appropriates $500 million one-time General Fund to provide loans and grants to preserve affordable housing and promote resident ownership or nonprofit organization ownership of residential real property at risk of foreclosure. While the state has allocated funding for preservation of units at-risk of losing their affordability, it is set-aside exclusively for previously state-funded affordable housing units that are at-risk of converting from affordable to market-rate. Because having state funding is a prerequisite of applying for the funds, Los Angeles' units do not stand to benefit as less than 20 percent of the City's at-risk units are funded through the state's loan programs.

The cost of preserving restricted affordable units at-risk of expiring is a fraction of the cost of building new affordable housing and dedicating funding to preservation is a crucial strategy to prevent displacement of low-income families throughout the City. Between October 1, 2021 and September 30, 2026, more than 6,356 housing units in Los Angeles, or 11 percent of the City's affordable housing stock are at risk of losing their rental subsidies or affordability restrictions through the expiration of covenants and regulatory agreement subsidies. A permanent funding source for preservation projects or a direct geographical funding allocation exclusively for preservation of at-risk units is imperative for stemming the tide of displacement and homelessness.

19. Ibid.

Finally, the state is also helping to facilitate housing production at the local level with technical assistance grants for housing-related planning efforts. A General Fund allocation of $4.65 million from HCD will provide assistance to local governments in meeting the Regional Housing Needs Allocations and comply with state housing laws. Also, the City's Local Early Action Plan (LEAP) grant of $1.5 million will support the City to update its planning documents and implement process improvements that accelerate housing production. Over the next three years the City will dedicate its LEAP grant to updating and implementing the Housing Element, implement software system improvements for affordable housing production and will hire contractual services to streamline the production of affordable housing on publicly owned land.

Local Funding

To supplement federal and state funding resources, the City administers local funding options which have contributed to the creation of further housing for Los Angeles. In 2016, voters approved Proposition HHH ("Prop HHH") on the State's General Election ballot. Prop HHH provided the City with authority to issue up to $1.2 billion in General Obligation (GO) bonds to finance the development of permanent supportive housing (PSH) for chronically homeless and homeless households, affordable housing, and facilities. Prop HHH stipulates 80% of the GO bond proceeds are targeted for PSH units, while no more than 20% of the bond proceeds may be used for affordable housing, including veterans and housing for extremely low-income, very low-income, or low-income individuals and families, who are at risk of homelessness.

In response to the passage of Prop HHH, the City Council and Mayor initially adopted Los Angeles' Prop HHH Permanent Supportive Housing Loan Program and Facilities Program for Fiscal Year (FY) 2017-18. The City's Prop HHH Program goal is to build 10,000 units of supportive housing by November 2026. The program is intended to provide early funding commitments to PSH projects that demonstrate the ability to provide properly managed housing, service-enriched housing for the homeless. The program is designed to leverage existing and future City, County, State and Federal funding streams. The Los Angeles Los Angeles Housing Department (LAHD) is charged with administering the Prop HHH Permanent Supportive Housing Loan Program. As part of its program implementation, LAHD accepts applications for new PSH projects three times per fiscal year on a fixed schedule through a triannual Call for Projects, since FY 18-19. This process enables project sponsors to plan in advance for land acquisition and financing.

Initially, the Prop HHH PSH Loan Program's per unit subsidy was up to $140,000 for projects with 4% Low Income Housing Tax Credits (LIHTC) and $100,000 for projects with 9% LIHTC. However, the City realized due to the unavailability of a number of key PSH funding sources (e.g., LA County's Mental Health Fund, "No Place Like Home" Program) until late 2018, the decrease of tax credit equity pricing and the rise in

construction costs, substantial financing gaps occurred and were expected to continue in the subsequent year.[20]

In response to PSH funding source concerns, the City approved an additional supplemental funding for both 4% and 9% LIHTC projects reaching a revised total subsidy amount of $220,000 and $180,000, respectively, for projects applying in FY 2017-18. Despite the City increasing its subsidy amounts, the current average per unit commitment is $133,652. The average total development cost (TDC) per unit is $563,913.[21] Developers seek additional funding from other sources to leverage the City's subsidy to meet the total costs for PSH units. The high costs pose a financial strain on producing the level of PSH units necessary in meeting the City's dire housing needs. In response to concerns about high costs and the length of time to build PSH units, LAHD later announced funding for developers through its HHH Housing Innovation Challenge, which utilized Prop HHH funds to identify innovative housing production models and finance up to 1,000 new PSH units. All of which are in different phases of the development process; only about 24% have closed escrow by leveraging the 9% LIHTC and 4% conduit bonds project. While another one-third of the units have started construction, they are expected to be built by the end of 2024.

As of May 2021, the City has committed $972 million of HHH funds to finance 111 HHH projects. Of these projects, 5,760 units are supportive housing units and 1,423 are non-supportive housing units, totaling 7,305 units. As part of the City's HHH Housing Innovation Challenge Program, $84 million of HHH funds have been committed to finance 14 HHH Challenge projects, consisting of 711 supportive housing units.[22]

Although the City has committed over $1 billion to fund 8,016 housing units, 81% of which are supportive housing units, the City still falls short in meeting its affordable housing needs. Currently, the majority of the HHH projects are either in pre-development or in-construction phase; loans have successfully closed for a few projects and the number of projects that are in service equates to twelve. However, this is not due to the lack of the City's steadfast efforts to finance additional affordable housing units, particularly for the most vulnerable. Developing service-enriched housing units to address mental health, substance abuse, and other needs for its residents is costly, requires layered funding streams from multiple sources, and takes years to build. These factors pose challenges in developing the number of housing projects and

---

20. CAO, CLA, and HCIDLA. (2017, August 10). *Amendments to the Proposition HHH Report Dated May 16, 2017 Related to the Permanent Supportive Housing Loan Program Application Process for Fiscal Year 2017-18 and the Facilities Program Fiscal Year 2017-18 Request for Proposals for the Fiscal Year 2018-19 Bond Issuance*. Central Services Copy RM-20170810165842 (https://clkrep.lacity.org/onlinedocs/2017/17-0090_rpt_CAO_08-10-2017.pdf)

21. Los Angeles Housing Department. (n.d.). *City of Los Angeles Prop HHH Progress Report*. HHH Progress – HCIDLA (hcidla2.lacity.org/housing/hhh-progress)

22. Ibid

units necessary to meet the permanent housing needs of 41,290 homeless individuals in the City. Of this total, 8,308 represent homeless families.[23]

Furthermore, in addition to Prop HHH, other local funding dollars present financial opportunities for the City. In recent years, on December 13, 2017, the Los Angeles City Council adopted the Affordable Housing Linkage Fee (AHLF) Ordinance, which amends Chapter II of the Los Angeles Municipal Code. The AHLF provides a permanent and flexible source of funding for Los Angeles that can significantly increase affordable housing creation while maximizing the leveraging of other public and private funding resources. The Ordinance places a fee on new residential development (ranging from $1.04 to $18.69 per square foot, depending on the market area and type of project) and new non-residential developments (ranging from $3.11 to $5.19 per square foot, depending on market area) to help mitigate impacts of large new projects and generate local funding for affordable housing production and preservation for the City. The Linkage Fee also stipulates various exemptions and deductions based on certain characteristics.

The AHLF serves as a much needed local funding source for Los Angeles to increase its housing supply and provide additional affordable housing units for the City. In addition, the Linkage Fee serves as a financial leverage for other funding sources to assist in the financing of affordable housing properties. The collection of Linkage Fee dollars began on June 18, 2018. As of the March 2021 AHLF cash balance and receipts report, the City has received $38.5 million in revenue from permit fees paid to the Linkage Fee. The initial revenues have been lower than long-term estimates due to the fee's grandfathering and phase-in provisions, the COVID-19 pandemic, as well as a high percentage of multi-family projects opting to provide on-site affordable units rather than paying the fee.

In spring 2020, the City secured the technical study services of BAE Urban Economics, Inc. (BAE) to conduct an in-depth analysis of Linkage Fee revenue and projections. The City's Linkage Fee revenues that have been collected to date are lower than projected due to multiple factors, which pertain to the implementation of certain project exemptions based on phase-in provisions, and the impact of the COVID-19 pandemic. However, the BAE study concludes that Los Angeles' AHLF may generate approximately $102.4 million in annual average revenues over the long-term implementation of the AHLF Ordinance, though the City should anticipate significantly less revenue through at least 2021. The annual average of $102.4 million represents an estimated annual average over a typical five- to ten-year period, though actual revenues in any individual year will be subject to changes in the real estate market cycle. It is important to mention that BAE's estimate is based in part on data from a relatively short time period that provides preliminary insight on AHLF trends. Therefore, BAE tempers its estimate by stating this annual average AHLF revenue estimate may be subject to further

23. Los Angeles Homeless Services Authority. (2020). 2020 Homeless Count by City Council District. Data (https://www.lahsa.org/data?id=44-2020-homeless-county-by-city-council-district)

refinement as the City continues to collect data on AHLF outcomes over a longer time frame.[24]

Although various federal, state, and local housing funds have become available to the City of Los Angeles, these allocations have proven to be insufficient. More specifically, the City of Los Angeles' RHNA allocation of 456,643 total units poses a challenging goal for the City to reach given the limited dollar amounts of its various funding sources. The state's RHNA number of over 450,000 housing units during the eight-year period, including over 180,000 for low-income households, is far beyond Los Angeles' funding availability.

In addition, at times state laws demonstrate a hindrance in achieving housing production goals. In November of 1950, the State of California enacted the Public Housing Project Law, also known as Article 34 of the state Constitution. This law amended the Constitution so as to require public housing projects to obtain voter approval before being built in a community. The law specifically refers to these projects as "low rent housing projects," and describes them as any developments "for persons of low income, financed in whole or in part by the Federal Government or a state public body or to which the Federal Government or a state public body extends assistance by supplying all or part of the labor, by guaranteeing the payment of liens, or otherwise." Support for the passage of this law relied heavily on the real estate industry, which argued that taxpayers should vote on public housing projects because they were funded similarly to public infrastructure projects.[25] Article 34's effects have been long-lasting and hindered low-income housing in the City, and has been widely used by those opposed to housing and racial equity.[26] In the City, public housing projects might not be able to obtain local public financing without voter approval in the near future.[27]

---

24. Los Angeles Housing Department. (2020, May 26). *Annual Report: FY 2019-20 AHLF Expenditure Plan Status Update, Revenue Update Estimate Study Result, and AHLF Revenue Activity Analysis Report*. clkrep.lacity.org/onlinedocs/2017/17-0274_rpt_HCI_06-30-2020.pdf

25. Liam Dillon, "A dark side to the California dream: How the state Constitution makes affordable housing hard to build," Los Angeles Times, February 3, 2019. https://www.latimes.com/politics/la-pol-ca-affordable-housing-constitution-20190203-story.html

26. Ibid.

27. Ibid.

Alleviating Constraints Due to Inadequate Public Funding for Housing

As an alternative to placing every project that will house low-income residents on the ballot, as required under Article 34, the City was able to have voters approve a bank of authority back in the 1990s and confirmed the use in 2008, 3,500 for each City Council District (CD). Importantly, the 3,500 units are specific to each CD, the authority cannot be transferred between CDs, and two of the Council Districts (CDs 1 and 14) are quickly running out of authority. To date, the authority has been distributed on a first-come, first-served basis, with all projects that have more than 49% of their units regulated (those that have a regulatory agreement that requires the units to be kept affordable), needing to utilize a portion of the existing blanket authority. Furthermore, affordable housing units that are funded by federal or state tax credits and are set-aside in private mixed-income housing developments are not subject to voter approval. The City's land use incentives programs, such as the TOC and Density Bonus programs, have allowed for the production of publicly-funded lower-income units through housing developments that are privately funded and mostly geared towards renters and buyers able to afford market-rate units. However, fully publicly-funded lower-income housing developments continue to face the voter approval obstacle. To address this challenge, the voters must approve more authority in Council Districts, or the City's public officials need to be encouraged to work to abolish Article 34 at the state level. At this time, the City intends to put a new Article 34 measure on either the June or November 2022 ballot in an effort to increase the authority and minimize the likelihood of Council Districts running out. Research is underway to determine which of the two 2022 ballots will be best for the measure.

Furthermore, the need for the City of Los Angeles' advocacy efforts are further affirmed. As such, the City continues to advocate for state and federal funding for affordable housing production and preservation. These dollars have the ability to expand the funding for the City's Affordable Housing Managed Pipeline (AHMP) Program. The City's AHMP Program was established in June 2013. The bi-annual Call for Projects enables open competition of new projects selected for the City's AHMP on an ongoing basis. Also in 2013, the California Tax Credit Allocation Committee established a new set-aside for projects located within the City of Los Angeles boundaries. The City recognized the opportunity to set forth clear recommendations for local LIHTC priorities and established the selection process for management of the 9% LIHTC in the City of Los Angeles geographic set-aside. This allows the AHMP to leverage and attract the investment dollars of other public and private entities for the development of affordable housing within the city, based on the ability to coordinate the development process of AHMP projects.

In addition to securing additional funding for the production of housing, there is also a need to expand the Housing Choice Voucher Program for residents who rely upon affordable housing. Mandatory appropriations of Housing Choice Vouchers (HCVs) would be beneficial for many families. Currently, vouchers receive discretionary funding by lawmakers determining the funding level each year in appropriations bills. In the near term, policymakers should increase discretionary funding to provide vouchers to more families. The current recovery legislation that has been requested by President Biden for the federal FY 2022 Budget reflects a historic step forward. The budget includes a significant and much needed increase in vouchers. The request includes $30.4 billion for HCVs, $5.4 billion more than policymakers allocated for 2021. Within this increase is $1.6 billion for 200,000 new housing vouchers, primarily to help people experiencing homelessness or fleeing domestic violence. It also includes $491 million for services to help families with children using vouchers— particularly Black and other families of color — to overcome barriers that limit their housing options and leave them segregated in communities with fewer resources and opportunities.[28]

Constraints Due to Inadequate Public Funding for Homelessness Housing and Prevention

Since the most recent Housing Element, public funding to address homelessness has increased significantly. At the local level, the City of Los Angeles approved Proposition HHH in November 2016, a $1.2 billion bond measure to build supportive housing. In March 2017, Los Angeles County voters approved Measure H, a one quarter of a cent sales tax generating approximately $355 million annually to fund an array of services. At the same moment, the State of California has begun to increase flexible funding for local jurisdictions to address homelessness. The State approved the Homeless Emergency Aid Program (HEAP) in the FY 18-19 budget, a one-time investment of funds that brought $81 million to the Los Angeles Continuum of Care and $85 million to the City of Los Angeles. The State made slightly smaller investments with one-time funds in the FY 19-20 and FY 20-21 budgets through the Homeless Housing Assistance and Prevention Program (HHAP), which allocated flexible funding to cities, counties, and Continuum of Care (CoC) agencies.

Federal funding to respond to homelessness has also increased as a result of the COVID-19 pandemic. In March 2020, Congress approved the CARES Act, which included $4 billion in Emergency Solutions Grants (ESG) funding for local cities and counties to address homelessness. When Congress approved the American Rescue Plan in March 2021, a $1.9 trillion stimulus package, this included an additional $5

28. Center on Budget and Policy Priorities. (2021, June 3). Housing Policy News

billion in homelessness funding through the HOME program, allocated to cities and counties, along with $5 billion in funding for Emergency Housing Vouchers to serve people experiencing homelessness, allocated to public housing authorities.

This rapid increase in funding has coincided with increased effectiveness and coordination in Los Angeles' homeless services system, which has grown to serve far more people throughout the most recent Housing Element cycle. In 2014, Los Angeles' homeless services system placed about 8,000 people into permanent housing. In 2019, Los Angeles' homeless services system placed 22,769 people into permanent housing. Yet this increase and capacity has come as inflow into homelessness has also rapidly increased. LAHSA estimates that in 2019, approximately 83,000 people fell into homelessness, exceeding the capacity of the growing homeless services system.

In early 2020, LAHSA, in coordination with the City and County of Los Angeles, produced its annual Homeless Services Systems Analysis, which estimated that an additional $500 million in annual public funding is needed Countywide to end homelessness in Los Angeles.

Alleviating Constraints Due to Inadequate Public Funding for Homeless Housing and Prevention

The Los Angeles Homeless Services Authority (LAHSA) is a Joint Powers Authority established in 1993 as an independent agency by the City and County of Los Angeles. LAHSA is the lead agency in the Los Angeles Continuum of Care (LA CoC), and coordinates and is managing over $835 million dollars in 2021 in Federal, State, County and City funds for programs providing shelter, housing, and services to homeless persons in Los Angeles City and County.[29] LAHSA has historically administered the ESG activities for the City and County of Los Angeles as well as the McKinney Vento Continuum of Care (CoC) program, before expanding to administer Los Angeles County Measure H funds, State of California HEAP and HHAP funds, along with federal CARES Act funding LAHSA's partners provide a diversity of programs ranging from prevention and problem solving, street outreach, access centers, emergency shelters, safe havens, transitional housing for youth, rapid re-housing and shallow subsidy programs, and permanent supportive housing along with the necessary supportive services designed to provide tools and skills required to obtain and retain housing stability.

29. LAHD Substantial Amendment to the 2011-2012 Action Plan for the Emergency Solutions Grant Program—2nd Allocation (http://lahd.lacity.org/lahdinternet/LinkClick.aspx?link=Substantial+Amendment+4.13.pdf&tabid=36&mid=542&language=en-US)

The Los Angeles Continuum of Care (CoC) has 20,641 interim housing beds as of the 2020 Housing Inventory Count, including winter shelter beds, crisis housing, bridge housing, and recuperative care beds, with specific beds set aside for people fleeing domestic violence, beds for youth, women, families, and other subpopulations. The Continuum has 24,018 beds in permanent supportive housing units, as of the 2020 Housing Inventory Count.

The Los Angeles Los Angeles Housing Department (LAHD), the Housing Authority of the City of Los Angeles (HACLA), the Los Angeles County Development Authority (LACDA), and LAHSA continue to work together to build on the County's Coordinated Entry System (CES) to maximize existing and new resources.

This commitment and alignment of financial resources to preserve housing and create more housing that is affordable to lower income households has been augmented by the City's ongoing advocacy and direct defense against lawsuits that would have weakened the City's renter protections, threatening its affordable housing stock. One such previous policy action was the enactment of the Residential Hotel Unit Conversion and Demolition Ordinance, which aims to preserve the single resident occupancy stock.

The City has taken a variety of actions to preserve existing housing stock, to minimize rent increases in existing housing, and to preserve housing stock that serves the poorest households – and therefore those most likely to fall into homelessness. In Central City East/Skid Row, over the last 25 years, Los Angeles has provided funding to preserve approximately 3,500 units in 50 single room occupancy hotels for the City's poorest residents. These units now have covenants and are part of the City's affordable, income-restricted stock and are dedicated to serving extremely low- and very low-income households. The replacement cost for this portfolio today would be more than $500 million dollars.

Furthermore, the Housing Authority of the City of Los Angeles (HACLA) has invested in serving the most vulnerable households, which include homeless individuals and families. HACLA has committed permanent supportive housing (PSH) assistance to almost 23,000 households of formerly homeless and chronically homeless individuals and families through the following rental assistance subsidy programs:

Waiting List Limited Preference: Homeless Program

The goal of the program is to provide permanent affordable housing for homeless individuals and families while insuring them access to supportive services to maintain independent living. The Homeless Program's allocation of 4,111 housing choice vouchers, targets homeless individuals and families living in transitional housing, emergency shelters, and the streets. HACLA currently works with 19 non-profit and public agency partners located throughout the City of Los Angeles.

Waiting List Limited Preference: Tenant-Based Supportive Housing Program

The Tenant Based Supportive Housing program (TBSH) provides affordable, permanent, supportive housing for high-service-need chronically homeless individuals and families by providing rental subsidies and supportive services through the collaborative effort of the Authority and the L.A. County Departments of Mental Health and Health Services. The intensive supportive services enable chronically homeless individuals and families to stabilize their living conditions and remain successfully housed for the length of time that they are on the program. The TBSH program has an allocation of 800 housing choice vouchers.

Permanent Supportive Housing Project-Based Voucher Program

The Permanent Supportive Housing (PSH) Project-Based Voucher (PBV) Program provides long-term rental subsidy contracts that facilitate development of housing for homeless and chronically individuals and families, targeting a variety of special needs populations such as seniors, families, transition-aged youth, veterans and the disabled. Program partners provide on-site supportive services. Under federal regulations, a public housing authority may choose to provide Section 8 PBV rental assistance for up to 20% of its units under the Housing Choice Voucher Program (HCVP) and an additional 10% of units can be used to house the homeless. The Housing Authority selects projects for PBV through a competitive Notice of Funding Availability (NOFA) issued jointly with LAHD and the Los Angeles County Health Departments as the Permanent Supportive Housing Program (PSHP). The Housing Authority currently has 170 PSHP PBV projects online or in development, consisting of 7,490 units.

HUD-VASH Program

The HUD-VASH (Veterans Affairs (VA) Supportive Housing) Program is a partnership that was developed by Departments of Housing and Urban Development (HUD) and the VA to provide permanent housing and supportive services to homeless and chronically homeless veterans. The HACLA partners with the West L.A. Veterans Affairs Medical Center (VAMC). The HUD-VASH goal is to combine Section 8 rental assistance vouchers with case management and clinical services provided by the VA at its medical centers to enable homeless and chronically homeless veterans and their families to re-integrate in the community, remain in stable housing, and lead healthy, productive lives. In the fourth quarter of 2018, HACLA was awarded 340 new HUD-VASH vouchers, bringing the City's total allocation of these units focused on housing homeless and chronically homeless veterans to 4,615.

Emergency Housing Vouchers (EHVs)

HACLA was awarded 3,295 Emergency Housing Vouchers (EHVs), to be effective July 1, 2021. This award represents almost 20% of all vouchers allocated to the State of California and it is the second largest award at the national level. These EHVs are limited to individuals and families who are (1) homeless; (2) at risk of homelessness; (3) fleeing, or attempting to flee, domestic violence, dating violence, sexual assault, stalking or human trafficking; or (4) recently homeless and for whom providing rental assistance will prevent the family's homelessness or having high risk of housing instability. The funding was authorized by the American Rescue Plan Act of 2021.

Waiting List Limited Preference: Homeless Veterans Initiative

Section 8 increased the Waiting List Limited Preference for Homeless by 500 vouchers to support the Homeless Veterans Initiative which targeted homeless veterans who were not VA healthcare eligible, a population that had not been assisted. HACLA's non-profit and public agency partners provided supportive services which enabled the veterans to maintain independent living and remain successfully housed.

Continuum of Care (Shelter Plus Care) Program

The Continuum of Care Program, formerly called the Shelter Plus Care Program, was created under the McKinney-Vento Homeless Assistance Act and is designed to provide permanent housing with supportive services to chronically homeless persons with disabilities. Shelter Plus Care grants require a supportive services match from the program partner. The grants provide for a variety of rental housing components: Tenant-Based (TRA), Sponsor-Based (SRA) and Project-Based (PBA) assistance. The targeted disabilities for the program are mental illness, substance abuse or HIV/AIDS. The HACLA has participated in the Continuum of Care (Shelter Plus Care) program since 1992 and has a current allocation of 4,382 units with 22 partner agencies.

Moderate Rehabilitation Single Room Occupancy (SRO) Program

The legacy Moderate Rehabilitation Single Room Occupancy (SRO) Program was created under the Stewart B. McKinney-Vento Homeless Assistance Act of 1987. The Section 8 rental assistance provided under this program is designed to bring more SRO units into the local housing supply to assist homeless persons into permanent housing. HUD's strategy is to convert existing housing, a rundown hotel, or even an abandoned building into safe and decent housing. The rental subsidy in the Moderate Rehabilitation SRO Program is attached to the building or unit as Project-Based rental assistance. The HACLA currently has an allocation of 974 SRO Moderate Rehabilitation units with five non-profit developers.

Table 2.1.6: **HACLA Homeless Initiative Totals**

Program	Allocation
Homeless Program	4,111
Tenant Based Supportive Housing Program	800
Permanent Supportive Housing PBV Program	7,490
Homeless Veterans Initiative	500
HUD-VASH Program	4,615
Shelter Plus Care Program	4,372
Moderate Rehabilitation SRO Program	974
Total	**22,862**

Source: Housing Authority of the City of Los Angeles

Moving On Program

HACLA has made it possible for formerly homeless residents in the Continuum of Care program who have stabilized their lives and no longer need the level of supportive services provided by that program to transfer to the Housing Choice Voucher program. This provides people with maximum independence and mobility, and frees our highest-impact, highest-service provision units for chronically homeless individuals who need them. This innovative program has assisted more than 500 formerly chronically homeless individuals to reintegrate into the community.

Home For Good

Home For Good is L.A.'s plan to end veteran and chronic homelessness. The Home For Good Funders Collaborative aligns public and private, City and County resources in a seamless NOFA process that supports shared goals, timing of grants and a continuum of funding to extend the reach of all partners working to end homelessness. HACLA has aligned vouchers from the Tenant Based Supportive Housing program, Permanent Supportive Housing PBV program, Homeless Veterans Initiative and Moving On program with the Funders Collaborative. The Home For Good Coordinated Entry System (CES) focuses outreach and housing navigation assistance to LA's most vulnerable homeless, matching them for prioritized access to available PSH units. The Home For Good Standards of Excellence are a community- driven set of standards and best practices that have been adopted to enrich the provision of supportive services and outreach for the homeless. HACLA performs a valued leadership role in each of these core Home For Good initiatives.

Homeless Incentive Program (HIP)

Funded by Los Angeles County Measure H revenue, the Homeless Incentive Program offers landlords incentives to rent their units to clients from HACLA's tenant based homeless programs. Funds are available to hold units for homeless applicants, pay for their security deposits and furnishings, and provide a damage mitigation fund for landlords. HACLA has housed over 1100 homeless households through use of these funds.

Non-Governmental Constraints

There are a number of market constraints to the ability to deliver housing, especially affordable housing, in the City of Los Angeles. The most severe of these are: high land costs; high construction costs (for labor, materials and financing); and financing availability.

Constraints Due to Land Costs

The cost of land available for residential development is quite high in Los Angeles, both as a percentage of development costs and property value. A recent study by UC Riverside showed land costs account for nearly one-sixth of a multi-family project's total development cost in the City of Los Angeles, compared to less than 2% in other Southern California cities studied (Anaheim, Oxnard, San Bernardino, and Riverside). Land costs can range from about $150 to $400 per square foot across different multifamily areas of the City.[30] **Land costs vary considerably by factors that include geographic location, proximity to amenities, proximity to amenities, proximity to jobs and transportation, allowable density of development, and other factors such as area amenities, and the quality of schools. In addition to significant variation in costs across the City, land costs have also increased substantially in the last eight years.**

High land costs in Los Angeles are a result primarily of a huge demand to live and work here. They are a reflection of the high level of rents that can be attained in most of Los Angeles. This is exacerbated by: the relative scarcity of developable land, topography, the likelihood that zoning limits density, difficulty of assembling small parcels, high cost of clearing land of existing uses and buildings, the cost of displacement or relocation of current occupants, costs associated with remediation of various types of contamination (or at minimum the testing of the land to determine the presence of potential contaminants) and the additional time required to make previously-developed and occupied land available.

30. As of September 2021, a 8,300 square foot property allowing 19 units with TOC in central LA is listed for $1.4 million, or $168 per square foot. A larger 10,350 square foot site in West LA allowing 20 units with TOC is selling for $4 million, or about $386 per square foot (source: Loopnet)

High land costs are a significant constraint to the production of housing, particularly at lower and middle cost ranges. The combination of high land values with high construction costs means that only higher rents and sales prices can support most new housing construction.

Alleviating Constraints Due to Land Cost

While some elements of land cost are market driven and out of the City's direct control, zoning can play an important role in reducing land costs/minimizing the land cost per unit (that is, spreading out over more units). The City of Los Angeles has undertaken, and employs, a number of mechanisms to alleviate the impact of land cost on the development of housing. These include:

- Allowing by-right increases in development density by as much as 35%, as well as up to three on-menu incentives with the requirement that between 11% and 20% of the units be affordable to very low-income (less than 50% of area median income), low-income (less than 80% of area median income) or moderate-income (less than 120% of area median income) households. Larger density bonuses are available near major transit stops through the TOC Program (up to 80%), as well as through a Conditional Use Permit in LAMC 12.24 U.26 (without limitation), in exchange for higher percentages of affordable housing.
- Making available, on a priority basis, City-owned sites (including former CRA-owned sites) for housing development. This includes surplus property (which is offered on a priority basis to the City's Housing Department, and/or to non-profit housing developers) and opportunities to develop in conjunction with or on top of City facilities such as public parking lots and garages.
- Reducing the parking requirements to offset a portion of the development costs for senior housing, for housing developed in certain mixed-use configurations (by allowing shared parking), and for housing developed in Transit Oriented Districts. With subterranean parking averaging around $50,000, parking reductions can reduce construction costs significantly. In addition, where parking requirements can be lessened, site requirements can be reduced, resulting in land acquisition cost savings as well.
- Providing additional funding to affordable housing projects through the City's Affordable Housing Managed Pipeline (AHMP) .

Constraints Due to Construction Costs

Construction costs include the costs of three key resources: materials; labor; and financing. The availability of these resources and their corresponding costs are affected by local factors as well as national and global events.

Within the last Housing Element cycle, hard costs (labor and materials) have increased to an average of 60% of total development costs.[31] This includes the cost of plastics, composites, timber, and steel. Due to President Trump's steel trade tariffs, prices hit their highest level in at least 13 years, $1,176/ton in February 2021. Steel is not the only material cost to have risen significantly, according to the National Association of Home Builders (NAHB), timber prices have increased 200% since March 2020 due to the pandemic's impact on the supply chain. The demand for lumber is way up due to an increase of existing homeowners investing in renovations during the pandemic. Increased demand paired with decreased supply has increased timber costs for multi-family new construction by $1,000,000 to $4,000,000 according to NAHB March 2021 Multi-Family Market Survey. The fluctuating cost of materials in short time spans creates an urgent need for more financing for the project to close.

Labor costs vary with the construction method and the complexity of construction. Large and particularly high-rise buildings involve the most complex and thus the most expensive skilled labor. Most complex and high-density residential developments tend to use predominantly unionized labor while low-rise and low-density development may use a combination of union and non-union labor. A majority of the projects in Los Angeles that receive public funding are required to use federal and state prevailing wage rates.

Over the last decade, the City of Los Angeles has experienced an increase in construction projects (both public and private) covered by prevailing wage through Project Labor Agreements (PLAs) and associated policies that also include local and targeted hire requirements. Most recently, prevailing wage requirements have been expanded to include publicly-subsidized Affordable Housing development. Using both city data and other research conducted, it is important to assess the impact such costs may have on the production of affordable housing and other factors to account for. PLAs can be negotiated for both publicly-funded and private development projects.

In the public sector, PLAs are entered into between local (or state) government agencies and a local building and construction trades union council (a set of affiliate unions) in order to establish the labor terms and conditions on a public or subsidized construction

31. Raetz, H., Forscher, T., Kneebone, E., Reid, C. "The Hard Costs of Construction: Recent Trends in Labor and Materials." March 2020. The Turner Center, University of CA Berkeley

project, and is included as a condition of awarding a contract for a development project. PLAs include terms that ensure a peaceful manner of setting labor disputes and grievances without strikes, work stoppages, or lockouts. In the City of Los Angeles, PLAs have included a local hire requirement, which include the goals of 30% local hiring, 10% transitional/disadvantaged worker hiring and 50% of all apprentice hours to be performed by local residents. Construction unions agree to open up their Joint Labor-Management Apprenticeship programs which cover the necessary training to begin a career in construction at a set apprentice-level wage until the individual reaches journey-level status to earn the standard prevailing wage rate, which are set by the CA Department of Industrial Relations. Labor-Management Apprenticeship programs must also be certified and approved by CA Division of Apprenticeship Standards (DAS) and the US Department of Labor (DOL). Overall, PLAs and local hire requirements have demonstrated the need for ensuring that contractors have a large pool of well-trained labor, that projects are completed on time and on budget, and have the necessary support to ensure local hiring requirements are met through the use of a Jobs Coordinator. This role was created to assist Contractors in meeting their targeted hire percentages by coordinating the local hire referral process with unions, WorkSource Centers, and Community-Based Organizations, and maintaining a database of pre-qualified local residents to work on a covered project. It is important to note that both union and non-union contractors are allowed to bid on PLA-covered projects and are required to comply with prevailing wage requirements, which include the use of a Jobs Coordinator.

In 2016, the voters of the City of Los Angeles approved Proposition HHH that issued $1.2 billion in bonds over the next decade to achieve the goal of creating up to 10,000 permanent supportive housing units. As part of the implementation of Proposition HHH, a PLA was negotiated to meet the City's goal of reinvesting in local neighborhoods and residents by training and employing them on HHH-funded projects. The PLA also included the following established targeted hiring requirements:

- At least 30% of project hours performed by local residents
- At least 50% of apprentice hours performed by local residents
- At least 10% of project hours performed by transitional workers[32]

The City's Bureau of Contract Administration maintains up to date tracking of projects covered by such agreements in the City of Los Angeles. As of January 2020, total hours

32. "Transitional Worker" is defined as any individual whose primary place of residence is within the City of Los Angeles, and who prior to commencing work on a HHH PLA-covered project, has been certified as satisfying at least one of the qualifying criteria: (1) having Veteran status, having a documented history of involvement with the criminal justice system, being homeless or (2) an individual facing two or more barriers to employment: having a household income less than 50% of the Los Angeles County median annual income, receiving public assistance, lack a GED or High School diploma, being a single custodial parent, suffering from long term unemployment, being emancipated from the foster care system, or being an apprentice with less 15% of the apprenticeship hours required to graduate to journey level in a program.

worked on all active HHH projects[33] subject to PLA with local hire were 322,228 hours. Of the total hours worked across 10 active projects, 51% were completed by local hire residents, 65% were completed by local apprentices and 13% were completed by transitional workers.[34]

Several studies have analyzed the impacts of prevailing wage requirements on affordable housing development. A 2015 working paper from the University of Utah looked specifically at the cost of nine affordable housing projects subject to a PLA and compared them to similar projects without PLA requirements by using three approaches to comparing costs: 1) simple comparison of average square foot cost and average per unit cost, 2) a visual inspection of the cost data by increasing size of projects measured by square foot size and housing unit size, and 3) "nearest neighbor" analysis comparing the nine PLAs each to the four nearest comparisons along the dimensions of size, units, stories and targeted population.[35] The study concluded that the differences in costs using the three approaches was not statistically significant enough to make a determination that PLAs raise construction costs. A 2020 UC Berkeley Turner Center report titled "The Hard Costs of Construction" stated prevailing wage requirements are associated with higher hard costs. However, it should be noted that prevailing wage or PLA requirements are a policy choice designed to provide public benefit by stabilizing employment and benefits in a high-risk field and those broader benefits are not captured in the analysis. Moreover, prevailing wage requirements are a common public policy choice designed to provide public benefit by stabilizing employment and providing social benefits in a high-risk field where residential construction has historically paid lower wages. A UC Berkeley Labor Center study found that "almost half (48%) of construction working families are enrolled in one or more of the five means-tested programs" examined. Of particular note, almost one-third receive Adult Medicaid benefits (31%) and/or Earned Income Tax Credit (32%).[36]

From 2013 to 2021 Davis-Bacon prevailing wages for common construction wage determination classifications (e.g. electricians, elevator mechanics, carpenters, etc.) have increased for most classes of workers, in some cases significantly (e.g. electrician's wage has more than doubled) (see Table 2.17 below).

---

33. As of January 2020, "active projects" are HHH projects currently under construction. To date, no HHH has reached 100% completion, per correspondence with the Los Angeles Department of Public Works, Bureau of Contract Administration.

34. Data provided by the Los Angeles Department of Public Works, Bureau of Contract Administration on January 5, 2021. For more information on the HHH PLA requirements, see https://bca.lacity.org/HHH_PLA_Docs.

35. Philips, Peter; Littlehale, Scott; "Did PLAs on LA Affordable Housing Projects Raise Construction Costs?"; University of Utah, 2015. Accessed via https://economics.utah.edu/research/publications/2015_03.pdf

36. Jacobs, Ken and Kuochih Huang, "The Public Cost of Low-Wage Jobs in California's Construction Industry," UC Berkeley Labor Center, June 9, 2021; see https://laborcenter.berkeley.edu/the-public-cost-of-low-wage-jobs-in-californias-construction-industry/

Table 2.1.7: **2013-2021 Hourly Wage Adjustments for Selected Construction Occupations**

Wage Determination Classification	Hourly Wage 2013	Hourly Wage 2021 (as of March)	$ Change per Hour
Asbestos Removal Workers	$18.70	$20.63	$1.93
Framer & Finisher Carpenter	$29.55	$42.54	$12.99
Electrician	$20.20	$51.50	$31.30
Elevator Mechanic	$48.23	$59.32	$11.09
Ironworker	$33.00	$41.00	$8.00

Source: US General Services Administration, Davis-Bacon Wage Determination #CA20210017, Last revised April 23, 2021.

Rehabilitation Costs

Labor and materials costs involved in the maintenance or rehabilitation of existing housing can vary. Rehabilitation is unique to the property in that the scope of rehabilitation work required depends upon the condition of the building. An older building will typically require that more components and/or systems be completely replaced. If any hazardous materials are present, such as lead paint or asbestos, the removal of these materials is very costly. The scope of work may trigger requirements to meet current Building Code standards as the original construction of older structures does not likely meet all current requirements. Furthermore, the full cost is often not known until the work is started and conditions are uncovered.

Project Financing

Because housing is so expensive to build a developer must often cobble together multiple sources of financing to make a project feasible. Financing costs for multi-family development typically include the interest rate for construction loans and permanent loans, loan points and/or fees, and legal costs associated with loan documentation. Furthermore, financing costs include loan fees, construction period interest, tax credit syndication fees, funding reserves. Developers are required to take risks at each phase of the construction project.

Financing costs for new construction and rehabilitation of multi-family structures fluctuated during the height of the financial crisis of 2007 and 2008, but have largely remained relatively low and stable since 2009. The cost of funds through the Federal

Reserve Bank, to which lenders add one to two points in lending funds to residential developers went from 2.8% in the first quarter of 2012 to 2.7% in the last quarter. However, according to Fannie Mae's Housing Forecast, the projection for 2021 through 2022 shows an increase in rates, from an estimated average of 3% in 2021 to 3.1% in 2022.[37] Although the cost of funds has dropped, lenders are still challenged in making loans due to stubborn credit access issues and risky loan repayment due to the continuing fragility of the housing market and the economy in general.

Depending on the type of financing, financing costs can add substantial costs to a project. Bond transactions require legal and professional fees, affordable housing developers typically pay 5-6%. Due to the high cost of bond issuance, projects with less than $5 million in tax-exempt bonds (smaller projects with fewer units) generally do not make sense economically. Furthermore, with limited state volume cap, these projects must compete in a highly competitive market. These complex policies and transaction costs create constraints to financing affordable housing with 4% credits.

Regardless of the stage of development, there are inherent financing risks. In the pre-development phase, there is a chance that the project will not be approved. The rent the project collects must exceed the required amount that is owed in debt service. This makes gap financing a critical role that local government must play.

Because lenders require a guarantor with assets equal or greater than the requested loan, significant barriers to entry exist for new developers to enter the market.

Home Loan Financing

Financing is needed to also address the housing needs of those who desire homeownership, but can benefit from additional financial support. Some individuals/households require special funding assistance to fill a financial gap. For homebuyers, the City accesses federal, state, local, and private resources for a variety of homebuyer assistance programs, including the Mortgage Credit Certificate (MCC) Program which provides purchase assistance for first-time homebuyers. From the period of January 1, 2013, through April 15, 2021, the City has successfully assisted 749 low- and moderate-income, first-time homebuyers consisting of 2,234 household members, with $47.7 million of purchase assistance loans. Additionally, during this timeframe, the City issued 862 Mortgage Credit Certificates to first-time homebuyers for a total credit amount of $41.7 million.

37. Fannie Mae, Economic and Strategic Research, "Housing Forecast: March 2021. Rates stated are for 5-year, adjustable rate mortgages.

Affordable Housing Financing

Affordable housing development, including new construction and rehabilitation activity, blend market financing with public, lower-cost financing. Public resources include loan products that offer very low interest rates and/or deferred payments, or no repayment if the development serves the intended lower income population for the required period of time. Such loan products are available from federal, State, County and local governmental entities. In addition, significant equity is raised from investors through the federal Low Income Housing Tax Credit (LIHTC) program, which provides a tax credit to the investor for relatively minor up-front financing costs to the project (syndication fees, legal fees). However, these public funds often have additional requirements which off-set to some degree the cost savings of the public resource (i.e., requirement to use prevailing wage rates, living wage requirements, Service Contractor Worker Retention requirements).

Table 2.1.8 below provides the average construction cost, by type, of building new and rehabilitating affordable housing based on multi-family projects that the Los Angeles Los Angeles Housing Department reviewed and recommended for funding in 2019 and 2020. Per unit Construction costs, for the 2019 and 2020 projects analyzed represented between 23% to 60% of the Total Development Costs per unit.

Table 2.1.8: **2019-20 Estimates of Average Construction Cost for Affordable Housing by Housing Type**

Type of Project	Construction Cost per Unit	Total Development Cost (Avg./per unit)	Percentage of Total Development Cost
Preservation	$106,369	$470,879	23%
Acquisition/Rehabilitation (Newly Affordable)	$244,560	$622,521	39%
New Construction (Newly Affordable)	$345,212	$572,060	60%

Source: Los Angeles Housing Department, Public Policy & Research Unit; Based on projects that were either funded by the Affordable Housing Managed Pipeline, Affordable Housing Trust Fund, or were financed with bond proceeds in 2019–2020. ***The California Tax Credit Allocation Committee (TCAC); Based on TCAC financed projects in 2019-2020.***

Alleviating Constraints Due to Construction Costs

There are limited actions that the City can take to reduce construction costs. The City does not currently implement any programs or policies that reduce labor or materials costs. Financing costs are determined by national governmental agencies and by private financial institutions and investors across global capital markets. The City has no role or authority in these markets and therefore no influence over financing costs.

Nevertheless, with respect to identifying and quantifying cost components, including construction costs statewide, the California Tax Credit Allocation Committee, the California Debt Limit Allocation Committee (CDLAC), the State Department of Housing and Community Development (HCD) and the California Housing Finance Agency (CalHFA) procured an analytical consultant to help conduct a cost study. This multi-agency sponsored study will provide vital insight into the nature of cost drivers for affordable housing development, and importantly, will inform how capital sources of financing might accommodate or address high development costs, including construction costs. A final draft version of the study is planned for 2013.

To support affordable housing development for very low-, low- and moderate-income households, the City reduces financing costs by making local funds available for construction and permanent loans. Over the past three years, the City has provided approximately $31 million each year from its HOME and CDBG allocations for affordable housing development. The funds from these sources are made available at very low interest rates with deferred or no repayment requirements (i.e., deferred repayment, repayment if cash flow permits, or no repayment if the development serves the intended purpose for the life of the loan).

In addition to these local sources, the City assists developers in accessing other low-cost public resources from County, State and Federal sources. The local funds, described above, are in fact leveraged for these other public resources. In addition, the LAHD administers other programs through the Affordable Housing Managed Pipeline (AHMP), formerly known as the Affordable Housing Trust Fund, allocating locally-controlled federal funds to affordable housing projects. Between 2006 and 2019, LAHD awarded approximately over $773 million in AHMP dollars for affordable housing development.

While labor costs associated with PLA requirements in residential construction have been studied to assess it overall impact on rising housing costs, the City of Los Angeles, for close to two decades, has made a commitment to increasing training and career opportunities in low income communities facing significant socioeconomic barriers to accessing jobs in high road industries, and to minimize the impacts of the skilled labor shortage facing the construction industry. This investment is intended to increase the labor pool and reduce hard costs in the future.

Some workforce strategies that could be explored to address any significant impacts to overall project costs include stronger apprenticeship requirements to affordable housing development subject to prevailing wage or a PLA that expands training to local residents and are subject to a lower apprenticeship wage, continued health and safety training to ensure injuries and fatalities do not occur to prevent any major cost delays, and enforcement of local and targeted hire requirements that will expand economic opportunities for communities most in need and address any concerns on whether there will be a localized benefit to residents from affordable housing development being built in their neighborhoods.

Constraints Due to Financing Availability

Financing is needed for several phases of the development process: predevelopment; site acquisition; construction; and occupancy/operations. Each phase has its unique risks, and it is rare that one financial institution will provide financing for all of these phases in the same project. Financial institutions seek to spread the risks they undertake.

There are few institutions willing to finance land acquisition and predevelopment costs, the riskiest part of the development process. This is a particular hardship for developers of affordable housing. Without access to site acquisition financing, potential sites are lost to market rate development. Capital availability is identified as a major constraint in a study by the University of California, Berkeley, Institute of Urban and Regional Development titled *Raising the Roof: California Housing Development Projections and Constraints, 1997-2020*.[38]

This difficulty continues to persist; availability and access to capital for acquisition and pre-development costs for affordable housing projects is scarce and when it does exist, particularly at a local level, it's limited an expensive. Anecdotally, affordable housing developers identified loan terms that required repayment in too-quick a turnaround timeframe, as well as an unmitigated risk of borrowing from the pre-development loan funds with no clear source of "take-out" financing as a challenge.

In the City of Los Angeles, the New Generation Fund, a $68.5 million, pre-development acquisition fund was launched in 2008 for affordable housing developers to access, with the intent of creating an affordable housing pipeline. The New Generation Fund has had good utilization due to the pipeline created as part of the Affordable Housing Managed Pipeline and the HHH Supportive Housing Loan Program.

38. John D. Landis, Dept of City & Regional Planning, U.C. California, Berkeley, Reprinted 2000

For affordable multi-family development, public resources for all phases of development are available, but in amounts far below the demand and need. As discussed above under "Government Constraints," resources from Federal and State agencies have decreased significantly since 2006. Most dramatically, the loss of redevelopment as a tool to locally finance affordable housing has effectively halved the financial capacity on a year-to-year basis. The limited resources available are very competitive, with requests exceeding available funds by as much as three to one, for funds administered by LAHD.

In the market-rate multi-family submarket, credit largely appears to be available for development. LA's housing supply is constrained, and rents are rising, so market rate projects appear to be getting financed. However, lenders continue to work under strict conditions in order to manage risk, therefore certain deals in certain lower-performing submarkets may continue to face difficulties. When loans are indeed provided, lenders are often using stricter underwriting criteria. This includes lower loan-to-value ratios to lower their risk, causing borrowers to provide more equity and/or other assets as security for the loan. This can render a project financially infeasible.

Mortgages for purchasing a home are provided by a variety of financial institutions that lend directly to the homebuyers, including mortgage companies, savings and loans associations, commercial banks, credit unions, and state or local housing finance agencies. Home mortgage lenders also sell mortgages in the secondary mortgage market. Secondary market investors include Fannie Mae, Freddie Mac, various pension funds, insurance companies, securities dealers, and other financial institutions. Fannie Mae is unique in that it was established by the Federal government for the express purpose of expanding the flow of mortgage funds and helping lower the costs to buy a home. Other secondary mortgage market investors participate in this market as a means of gaining additional income and/or investment into their core business.

Fannie Mae operates solely in the secondary mortgage market under the public mission to ensure that mortgage bankers and other lenders have enough funds to lend to homebuyers at low rates. Fannie Mae purchases mortgages that comply with its guidelines and loan limits which are geared toward low-, moderate- and middle-income people becoming homebuyers, in keeping with the association's public mission. The loan limits are adjusted each year in response to changes in housing affordability nationwide. Thus, a lender can reduce its risk by providing loans that conform with Fannie Mae's limits so that the association can purchase these loans.

As of 2021, current Fannie Mae mortgage loan limits for the Los Angeles and Long Beach Metropolitan area are at $822,375 for one unit, which is up from $652,500 in 2013. In a previous section, this report discusses a regional median home price that hovers around $728,703. This price is a 10% increase from the previous year. While the current loan limits appear to accommodate home prices, the challenge still resides in a relative scarcity of housing stock at prices that conform to Fannie Mae-backed loans, as well as a more stringent set of underwriting criteria. Former homeowners - those with recent foreclosures and/or short sales in their credit profiles – will have limited

access, or no access at all, to Fannie Mae-backed loans. A re-emerging loan product, in the form of subprime loans, is increasing in accessibility to respond to former homeowners with bad credit profiles due to bankruptcies, foreclosures and short sale transactions. The renewed need for non-conforming loans, in the form of subprime loans, or loan products that accommodate bad credit scores, means higher mortgage costs in the form of additional points, fees and higher interest rates. This allows the lender to adequately cover the loan risk.[39] In addition, defaults in the mortgage market have led to a lack of funds for other mortgages, and this liquidity crisis has led lenders to remove entire mortgage product lines, such as zero-down loans. Lenders have also tightened eligibility standards, such as requiring substantial down payments as well as higher Fair Isaac and Company (FICO) credit scores.

Alleviating Constraints Due to Financing Availability

There are limited actions that the City can take to improve the availability of financing. The City has no role or authority in the financial markets and therefore no influence over financing availability.

However, by providing public resources for residential development, the City helps developers leverage private resources and spread the risk for private financial institutions investing in residential development. This encourages the availability of financing for affordable housing developments in which the City and other public entities invest.

In 2021, the City renewed its New Generation Fund and resized it at $68.5 million with an option to further increase this amount at a later time depending on the demand. This amount was based on lessons learned to accommodate the market needs, providing, in part, a longer holding period. This change was in direct response to developer input regarding one of the more onerous loan requirements. The success of the New Generation Fund was and is dependent on a known source of capital financing.

For homebuyers, the City assists in accessing resources for purchase assistance, helping homebuyers to meet the down payment requirements and access mortgages in the private market. Public resources are also available for soft second mortgages which reduce the size of the primary mortgage and make that primary mortgage more affordable.

39. Reckard, E. Scott, "Lenders Venturing Back Into Subprime Market.", Los Angeles Times. April 27, 2013.

Housing for People with Disabilities and Special Needs

Constraints to Providing Housing for People with Disabilities

Federal and State laws have been enacted which require updating local regulations to ensure that no City procedures or development standards pose obstacles to the production or preservation of housing for people with disabilities. This includes a variety of housing types, treatment facilities, community facilities, and short- and long-term housing. In line with those efforts, every five years the City of Los Angeles previously completed an Analysis of Impediments to Fair Housing Choice (AI), as required by the U.S. Department of Housing and Urban Development (HUD). This study and subsequent updates assess land use and zoning constraints on housing for individuals with disabilities and compliance with Fair Housing laws, Americans with Disabilities Act (ADA), and other housing laws and court decisions affecting housing rights.

More recently, per HUD's final 2015 Affirmatively Furthering Fair Housing (AFFH) rule, the City developed and submitted to HUD its first Assessment of Fair Housing (AFH) Plan in 2017, which replaced the previous AI requirement. Los Angeles' 2018-2023 AFH Plan was completed in partnership between the Los Angeles Los Angeles Housing Department (LAHD) and the Housing Authority of the City of Los Angeles (HACLA). The City's AFH Plan was adopted by City Council and Mayor in October 2017.

The AFH provides a comprehensive framework for improving access to housing and opportunity for all City residents (i.e., persons with disabilities, seniors, etc.) and promoting equity and justice for historically marginalized groups. Furthermore, the AFH analyzes a variety of fair housing issues including patterns of integration and segregation of members of protected classes; racially or ethnically concentrated areas of poverty (R/ECAPs) within Los Angeles and regionally; disparities in access to opportunity in education, employment, transportation, environmental health, and exposure to poverty; and disproportionate housing needs. The AFH also provides an overview of demographic data, examines fair housing issues, evaluates contributing factors for each issue, and outlines meaningful goals as well as strategies to implement in order to achieve positive change and overcome those fair housing issues and contributing factors.

The AFH derives from the Fair Housing Act (FHA) of 1968. The Fair Housing Act not only prohibited discrimination in housing on the basis of protected characteristics but also created a responsibility to affirmatively further fair housing through intentional actions to overcome the legacy of segregation, unequal treatment, and historic lack of access to opportunity in housing.

A significant portion of the goals and strategies in the City's AFH Plan address the housing needs of people with special needs. Persons with mobility disabilities, including people who use wheelchairs, and people with hearing and vision disabilities often require special housing to accommodate their special conditions. For many who have mobility disabilities, features such as handrails, ramps, wider doorways, specially designed cabinetry and electrical outlets, special door and faucet handles, and non-skid flooring are necessary. People who have hearing disabilities may require doorbells and emergency alarms that use flashing light instead of sound, and people who are blind or have a visual disability may require that large print, braille labels, or tactile dots be placed on equipment, tools, facilities, and documents. In addition, people with developmental disabilities may live in small group homes or with a roommate and be provided with support services.

The City's Zoning Code has been developed over many decades and sometimes includes obsolete terminology and provisions that may have unintentionally diminished housing opportunities for people with disabilities. The City's Code includes the following definition of a person with disabilities as a person who has: (a) physical or mental disabilities, which seriously restricts that person from operating a motor vehicle; (b) is expected to be of long, continued and indefinite duration; (c) substantially impedes his or her ability to live independently; and (d) is of a nature that the ability to live independently could be improved by more suitable housing conditions (LAMC Section 12.21 A.4 (u))."

The siting of disability-related special needs housing is not restricted regarding location. There are no distance requirements in the City regulating the siting of any type of disability-related housing. The Los Angeles Building Code (LABC) incorporates provisions of the California Building Code (CBC) related to needs of people with disabilities. Local amendments to CBC tailor the LABC to local conditions but do not diminish the ability to accommodate people with disabilities.

Another regulatory and practical constraint impacting housing for people with disabilities is the unwillingness of some landlords to comply with state and federal fair housing laws by providing reasonable accommodations and allowing reasonable modifications. An analysis of the fair housing complaints serves as evidence for the need to revise regulations and change practices that impede housing siting, development, and access for people with disabilities. Based on data collected citywide, physical disability was the leading cause of fair housing complaint inquiries, accounting for 47% of all inquiries from 2013-2021. Most of these complaints were from in-place tenants requesting assistance with a reasonable accommodation or modification request. Common requests included: a closer or more accessible parking space,

breaking the lease, and a companion or service animal in a building that does not allow pets. Requests made after April 2020 are often related to COVID-19 pandemic issues such as restricting entry to units or requiring that management/maintenance wear PPE and maintain social distancing.

Alleviating Constraints to Providing Housing for People with Disabilities

The Reasonable Accommodation Request Ordinance

The City of Los Angeles adopted Ordinance No. 177325 (effective March 18, 2006) to establish reasonable accommodation request policies and procedures, for requests for relief from planning requirements. The Ordinance provides developers of housing for people with disabilities, as well as individuals seeking to make modifications to existing structures on the basis of disability, flexibility in the application of land use and zoning regulations or policies (including the modification or waiver of certain requirements) when it is necessary to eliminate barriers to housing opportunities that relate to disability. Requests can include a modification or exception to zoning regulations, standards and practices for siting, or development and use of housing or housing related facilities that would eliminate regulatory barriers. The processes for requesting a reasonable accommodation are as follows (LAMC 12.22.A.27):

1. A written request for reasonable accommodation from a land use or zoning regulation or policy shall be made on a form provided by the Department of City Planning by any Individual with a Disability, his or her representative or a developer or provider of housing for an Individual with a Disability.
2. A request for reasonable accommodation shall state the basis of the request including but not limited to a modification or exception to the regulations, standards and practices for the siting, development and use of housing or housing related facilities that would eliminate regulatory barriers and provide an Individual with a Disability equal opportunity to housing of his or her choice.
3. The Director may request additional information necessary for making a determination on the request for reasonable accommodation that complies with the fair housing law protections and the privacy rights of the Individual with a Disability to use the specified housing. If additional information is requested, the 45-day time period for making a determination on the request stops running until the additional information is provided.

4. Prior to the issuance of any permits relative to an approved reasonable accommodation, the Director may require the applicant to record a covenant in the County Recorder's Office acknowledging and agreeing to comply with the terms and conditions established in the determination. The covenant shall be required only if the Director finds that a covenant is necessary to provide notice to future owners that a reasonable accommodation has been approved.

The Director must grant the reasonable accommodation request unless it makes one of the following permitted findings in writing: 1) that the housing will not be used by a specific Individual with a Disability, 2) that the requested accommodation is not necessary to make housing available to an Individual with a Disability protected under the Acts, 3) that the requested accommodation would not pose an undue financial or administrative burden on the City, and 4) that the requested accommodation require a fundamental alteration in the nature of the City's land use and Zoning program.

As part of the City's effort to constantly improve its procedures, Program 82 (Reasonable Accommodation forms) in this Housing Element (Chapter 6) includes improving application forms, outreach, advertising and informational materials to increase use of the reasonable accommodation provision by people with disabilities.

All fees to modify dwelling units for people with disabilities for reasonable accommodation are waived and no hearing is held for these cases. An appeal may be filed within 15 days by the reasonable accommodation applicant or abutting property owners. DCP staff distributes information available about requesting a reasonable accommodation with respect to zoning, permit processing, or building laws. Since adoption of the Ordinance, multiple requests for reasonable accommodation have been filed and approved. Examples of accommodation requests include: adding new rooms or floor area that would otherwise not be permitted, constructing an elevator, enlarging driveway access, permitting fewer parking spaces, constructing an over-in-height fence, and installing laundry facilities in a garage.

The Department on Disability continues to work with the City Planning Department to better publicize the Zoning Code's Reasonable Accommodation Ordinance to facilitate developers and other members of the public making reasonable accommodation requests from the City Planning Department. This makes it easier for developers to create accessible and affordable group homes for people with disabilities, and easier for homeowners to make disability-related modifications to their homes.

Reasonable Accommodation, Congregate and Group Living Arrangements

The Reasonable Accommodation Ordinance also amended the Municipal Code Section 12.03 definition of "family," which had previously posed a regulatory impediment against group housing for people with disabilities due to its effect of discriminating against individuals with disabilities residing together in a congregate or group living arrangement (group homes). Group living often provides a more supportive and affordable living environment for those requiring assistance with daily living, including those recovering from addiction. The definition of family includes one or more persons that share common access to living, cooking and eating areas.

The City also does not include a definition of group home in the Zoning Code, and does not regulate or restrict the siting of group homes. Group homes are generally allowed by-right in single family zones. The City does not regulate group living facilities with more than six persons living in them unless they meet the definition of certain uses, such as rooming/boarding houses, dormitories, and fraternity or sorority houses. In addition, the City's Zoning Code does not include occupancy standards, whether for conventional housing or group living facilities. Group living facilities are reviewed on a project-by-project basis, given the specific, relevant facts in each situation, and a determination is needed as to whether the particular facility falls under a definition or use that is regulated. Then, the corresponding regulations are applied. If the group home is regulated by the Zoning Code, a public hearing is required and public input is incorporated prior to any decision.

To address conflicts and complaints regarding accessibility for people with disabilities, the City of Los Angeles' Department on Disability has an Americans with Disabilities Act (ADA) Compliance Officer. Compliance is monitored to ensure that reasonable accommodations are provided, when requested to people who use City programs and facilities, including City-funded housing facilities and emergency shelters. Additionally, the Department of Building & Safety has a special Commission, the Board of Disabled Access Appeals Commissioners, dedicated to resolving building code issues that relate to laws dealing with access to public accommodations by persons with physical disabilities, and to addressing appeals alleging error or abuse of discretion regarding handicapped access and adaptability requirements.

The Department on Disability (DOD) and the Los Angeles Los Angeles Housing Department (LAHD) have been working together to develop LAHD's policies and procedures to help ensure that the developers are aware of their obligations under fair housing and disability laws with respect to accessibility, reasonable accommodations, and affirmative marketing and to ensure that the City's affordable housing stock is built and managed in a manner that is accessible to people with disabilities. Enhancements to existing policies include the updating of LAHD's Notice of Funding Availability (NOFA), the Loan Document, and the online application for developers seeking to partner with the City to create affordable housing. Additionally, LAHD provides compliance training to property managers on fair housing and disability laws.

Accessible Housing Program (AcHP)

As an extension of this effort, LAHD's Accessible Housing Program (AcHP) plays a pivotal role. Its core goal is to ensure that the affordable and accessible housing units within the City are filled with households that require the accessibility features of those units. AcHP monitors affordable housing developments that receive City funding and requires them to comply with the applicable provisions of Section 504, the Americans with Disabilities Act, and the Fair Housing Act in design, construction, retrofitting, and operation. This monitoring ensures that they are in full compliance with applicable Accessibility Standards, including the Uniform Federal Accessibility Standard, the Alternative Accessibility Standard, Fair Housing Act Accessibility Guidelines, and the California Building Code. In addition, AcHP monitors and enforces compliance with the specific requirements of the Corrected Settlement Agreement (CSA) with Independent Plaintiffs and the Voluntary Compliance Agreement (VCA) with HUD.

AcHP monitors compliance of affordable housing developments with both physical and programmatic accessibility requirements. AcHP's monitoring ensures that developments have accessible units in the required proportion, distributed throughout the project, that meet the physical accessibility requirements outlined in the Accessibility Standards. AcHP staff also review design plans for new developments prior to their submission to the Los Angeles Department of Building and Safety (LADBS). This review ensures the required distribution of accessible units and resolves any conflicts between various codes as they arise. Retrofit review ensures existing developments are retrofitted to comply with these requirements as well. Failure of developments to comply with these obligations may result in enforcement actions including declaring default under active loan agreements, suing for breach of loan or covenant agreements, negative evaluations and reduction in points for future project consideration, other sanctions limiting the Owner or Sub-recipient from participating in City-administered programs, or referral to the City Attorney.

Developments covered under AcHP are required to establish a procedure for accepting reasonable accommodations, track them, and report them on a quarterly basis. The information recorded includes details on the nature of the accommodation required, whether the requestor is currently an applicant or tenant, the determination of the request, and date of implementation. It is also used to track whether development staff have been adequately trained on processing reasonable accommodation requests, and whether developments have auxiliary aids and services available to accommodate all individuals.

AcHP Grievance Procedures

At times there are grievances due to reasonable accommodation requests. AcHP serves as the intermediary that assists the development and grievant in reaching a resolution, typically in the form of a reasonable accommodation. Grievances filed directly with AcHP provide the City with an avenue to evaluate and guide the correction of a development's practices and procedures that may contribute to barriers for individuals with disabilities, either physically or programmatically. AcHP has assisted with the successful resolution of numerous reasonable accommodation requests and grievances across many Covered Housing Developments.

The Enhanced Accessibility Program

Furthermore, the AcHP carries out housing accessibility standard components like the implementation of the Enhanced Accessibility Program. This program ensures that future housing developments and developments subject to substantial alterations through retrofit contain specified enhanced accessibility features. The Enhanced Accessibility Program provides above-standard accessibility for individuals with disabilities in new and retrofitted units that participate in the program. Accessibility features that may be made available in an enhanced unit include appliances and gym equipment with buttons, tactile markings, audio features rather than touch screens, emergency systems with light alerts or other visual or tactile alerting (e.g., bed shakers), intercom and security systems at building entrances that do not rely on a resident's or guest's ability to hear, and sign language interpreters available to provide access to meetings and social gatherings. Beginning in 2021, the program will be utilized in any competitive funding for developers of affordable housing in the City, including HOME and the 9% Low-Income Housing Tax Credit funding. Participants in the Enhanced Accessibility Program receive a bonus in allocation points awarded on their application. The program will be marketed to all housing developers in the City as part of the City's commitment to promote enhanced accessibility for individuals with disabilities in all housing being constructed in the City.

Trainings and Outreach Campaigns

In addition to marketing the Enhanced Accessibility Program to developers, AcHP staff also conduct monthly Fair Housing Trainings that provide information to owners, property managers, and other development staff on reasonable accommodations. The content includes options for accepting and processing requests from tenants, applicants, and members of the public, and information about the nature of Reasonable Accommodations. Reasonable accommodation requests can relate to various issues such as applying for housing, being able to fully enjoy a housing unit, auxiliary aids, services for effective communication, or exceptions to a development's policies and procedures. AcHP is developing additional training outlining the City's responsibilities in processing requests for reasonable accommodations from constituents, vendors, staff, and others.

AcHP is also planning to carry out outreach campaigns to ensure that residents with disabilities are aware of the rights that they have as tenants and the resources available to them. AcHP is also developing plans for improved staff assistance to help tenants access those resources through public counters and technical support.

Services for Homeless Households

As part of the program's efforts to inform tenants with disabilities of available resources, AcHP actively targets homeless households. As Los Angeles experiences an ongoing housing crisis, the need for affordable and accessible housing is growing, especially among low-income homeless households. More than other household types, homeless households have limited access to assistive accessible resources. By ensuring the availability of accessible housing units within affordable housing developments, AcHP provides these individuals with an equal opportunity to use and enjoy a dwelling or common area, and participate in and benefit from services and programs offered by the housing development. AcHP ensures that the developments and their staff adhere to the provisions of the City's Fair Housing Policies Related to Disability through the implementation and monitoring of grievances and reasonable accommodation procedures.

In addition, the AcHP is working in partnership with the Los Angeles Homeless Services Authority (LAHSA) to implement a plan to assist individuals with disabilities experiencing homelessness. This includes coordination around accessible housing units designated for occupancy through the Coordinated Entry System (CES). AcHP's partnership with LAHSA will ensure that service providers are trained to utilize the features and resources of AcHP's Affordable & Accessible Housing Registry to assist CES clients in finding affordable and/or accessible housing. AcHP will also use the Registry to identify individuals experiencing homelessness who need an accessible unit and connect them to CES.

AcHP Challenges

AcHP plays a critical role in addressing the reasonable accommodation needs of tenants and ensuring housing developments comply with both physical and programmatic accessibility requirements in the City. Given this charge and the AcHP's program size of 700+ existing and future developments within its purview, AcHP requires significant staffing to complete all of the monitoring and implementation required under the terms of the CSA and VCA. The logistical and financial challenge of hiring a sufficient amount of staff to meet the needs of the program, as well hiring contractors to assist with the physical surveying and auditing of the Covered Housing Developments is a constraint that the City must address on an ongoing basis. Despite the challenges, AcHP has supervised the construction of 4,946 new affordable housing units including 1,634 accessible units as of February, 2021, and has certified more than 80% of the Covered Housing Developments as compliant with the City's Revised Fair Housing Policies.

As a result of the COVID-19 pandemic, there were significant delays in AcHP's project development and retrofit construction schedules in 2020 and 2021. Construction has experienced periodic stalling due to state and City health and safety regulations, leading to a bottleneck in the availability of new affordable and accessible housing units for households in need. In 2021, the City is resuming implementation of funding for developments identified for retrofit in an effort to regain momentum on the production of accessible units as outlined in the Accessible Housing Unit Plan (AHUP).

Appendix 2.2

Preservation of At Risk Units

Appendix 2.2. Analysis of Preservation of At-Risk Units

Assisted Housing At-Risk of Conversion to Market 1

Inventory of Assisted Housing Developments 2

Inventory of Expiring Units 2

Units Expired in the Last 10 Years 3

Units Expiring in One to Five Years 3

Units Expiring in Five to Ten Years 4

Costs of Preserving Affordability: Analysis of Preserving Existing Affordable Units versus Building New Affordable Units 5

Entities with the Capacity to Acquire and Manage Affordable Units 9

Financial Resources Available for Preservation of Affordable Units 9

- Community Development Block Grant (CDBG) 9
- HOME Investment Partnerships Program (HOME) 10
- Proposition HHH Permanent Supportive Housing Funds (HHH) 10
- Affordable Housing Linkage Fee (AHLF) 10
- New Generation Fund (NGF) 10
- SB 2 Permanent Local Housing Allocation (PLHA) Grant 11
- Low Income Housing Tax Credits (LIHTC) 11

Allocation and Streamlining of Financial Resources 12

- Preservation Program 12

Assisted Housing At-Risk of Conversion to Market

State law requires local governments to include in their Housing Element an analysis of existing, multi-family affordable housing units at risk of conversion to market-rate housing within the next ten years due to termination of a public funding subsidy contract, mortgage prepayment, or expiring use restrictions. While the production of new,

affordable housing is critical, so is the preservation of existing affordable units to maintain a stock of affordable housing.

Los Angeles has long been committed to monitoring, notification, funding, and outreach activities that support the preservation of affordable housing.

Inventory of Assisted Housing Developments

The City of Los Angeles currently has approximately 56,698 affordable housing units in more than 1,426 developments, serving very-low, low and moderate-income households (See Appendix 2.6). The majority of these affordable housing units are owned and operated by private entities, and were financed with local, State and Federal public subsidies, administered by State agencies or locally through the HCIDLA, the Community Redevelopment Agency of the City of Los Angeles (CRA/LA), the Housing Authority of the City of Los Angeles (HACLA), and the Los Angeles Homeless Services Authority (LAHSA). The requirements of the public funding include (but are not limited to) maintaining the affordability for a specific, extended number of years.

As affordability terms are fulfilled, the privately-owned affordable units will likely convert to market rate rents, making them out of reach for lower-income households. It is estimated that over the next ten years, as much as one-third of the City's current affordable housing stock could convert to market rate. Appendix 2.6 provides a summary of the total number of affordable housing projects and restricted affordable housing units within the City of Los Angeles.

Inventory of Expiring Units

The City currently has 9,412 housing units at risk of losing their affordability use restrictions between October 1, 2021 and September, 30 2031. These units were designated as at-risk based on the restrictions established by the primary government funding program used to build or rehabilitate the unit, use agreement, covenant and/or rental subsidy program. This primary funding source is interpreted as the most restrictive source of funding in the rental covenant, rental subsidy or funding; it is the source with the most years of affordability and set-aside units. Appendix 2.7 provides a summary of the at-risk/expiring properties. Appendix 2.8 provides a detailed inventory of the at-risk/expiring properties during this Housing Element Update period.

Units Expired in the Last 10 Years

Between October 1, 2011 and September 30, 2021, there were 4,406 housing units located in 225 projects whose affordability restrictions expired or were terminated. The majority of these, 1,903 units (43%), were in projects that had affordability restrictions tied to local agency financing and/or City land use entitlement concessions. Approximately 29% of the local agency properties were restricted by the Community Redevelopment Agency of the City of Los Angeles. Another 1,768 units (40%) were located in projects that received HUD assistance; There were 329 (7%) affordable units in HUD Section 202 or Section 811 projects serving elderly and/or disabled persons. Finally, 735 units (17%) were in State-financed restricted properties.

Units Expiring in One to Five Years

Between October 1, 2021 and September 30, 2026, 6,356 housing units (11% of the City's affordable housing stock) are at risk of losing their rental subsidies or affordability restrictions through the expiration of covenants and termination of subsidies. The majority of these, 4,130 units (65%), are located in buildings that received financing from HUD in the form of HUD Project-based Section 8 rental subsidies and HUD Section 202 and Section 811 serving elderly and/or disabled, as well as Section 221 (D)(3) loan programs. These programs offer reduced mortgage payments in exchange for long-term affordability. Most mortgages have a 40-year term and many owners are allowed to prepay after 20 years. Currently, most owners qualify to prepay their loans or are nearing maturity.

The HUD Project-Based Section 8 rental subsidy program provides deep rental subsidies to enable projects to serve very low income tenants. Of the federally assisted, at-risk inventory, 3,748units (59%) consist of Project-based Section 8 contracts. These rental subsidy contracts have an original term between five and 30 years, but most commonly 20 years. Most of these contracts have passed their initial terms, and owners may choose to terminate ("Opt-out") or renew them on a year-to-year basis, and are therefore at-risk of conversion to market every year. Renewal of longer-term contracts (i.e., 5-20 years) is also possible, though they are still subject to annual appropriations.

There are 1,466 affordable units (23%) created through City affordability restrictions that are at risk of expiration within the next five years. These restrictions resulted from City land use entitlement concessions and/or local funding awards such as HOME, Community Development Block Grant (CDBG), Bond financing, the now-defunct CRA/LA housing programs, and other local funding sources. State loan programs such as the

California Finance Agency (CalHFA) and State Housing and Community Development (HCD) loans funds as well as state tax credits subsidized 760 units (12%) expiring in the next five years.

There are 382 (6%) affordable units funded specifically for elderly and/or disabled persons at risk of losing their affordability terms within the next 5 years. These units developed with HUD Section 202 and Section 811 funds and receive rental subsidies under Project Rental Assistance Contracts (PRACs).

Units Expiring in Five to Ten Years

Between October 1, 2026 and September 30, 2031, fully 5% of the City's affordable housing stock (3,056 units) is at risk of losing rental subsidies or affordability restrictions. Of the 3,056 units at risk of expiration within the next 5 to 10 years, there are 1,642 units (54%) created through City affordability restrictions that are at risk of expiration. These restrictions resulted from City land use entitlement concessions and/or local funding awards such as HOME, Bond financing, and CRA/LA housing programs. State loan programs such as the California Low Income Housing Tax Credit (LIHTC), CalHFA and State HCD loan funds subsidized 327 units (11%) expiring in the next 5 to 10 years. An additional 1,087 units (36%) were financed through HUD/FHA mortgage insurance programs (including Section 20, Section 811 and Section 221 (D)(3) funds), and HUD Project-based Section 8 rental subsidies.

Assessment of the Conversion Risk

The affordability of the City's affordable housing units is not permanently assured. Based on the current expiring portfolio, the three major threats to preservation in the City are prepayment or maturity of federally-subsidized mortgages, expiration and termination of subsidy contracts (Project-Based Section 8 rental subsidy contracts), and the expiration of use restrictions of City-funded projects. As previously stated, most of the at-risk developments are owned by private entities and given the high demand for housing at all income levels within the City, expiring affordable units are at serious risk of converting to market rate units.

The reduction and uncertainty of government funds and rental subsidies make property owners wary of new long-term affordability commitments. Also, government subsidies that would extend affordability come with many requirements governing the operation of the property (such as, but not limited to: restrictions regarding tenant selection, tenant

income, rent level, rent increases, regular monitoring), adding challenges to the operation of the building.

Local rental market conditions also contribute to this likely consequence: a vacancy rate of about 4% for both rental and for-sale units in the past decade; increasing demand for rental units due to increases in foreclosures; increase in lending regulations that may impede or slow bank (mortgage) lending; and the continual slow-down in construction of for-sale units due to the current financial crisis. This continuous demand for rental housing leads to higher rents and therefore a more compelling incentive for landlords who own buildings with at-risk affordable units to pursue opportunities for market-rate rents. All of these factors play a significant role in an owner's decision to extend affordability restrictions on income-restricted projects.

Costs of Preserving Affordability: Analysis of Preserving Existing Affordable Units versus Building New Affordable Units

With approximately 9,412 affordable housing units at risk of losing their affordability restrictions in the next ten years (October 1, 2021 to September 30, 2031), the cost to preserve or replace these units will be substantial. In 2020, the rehabilitation cost per unit to preserve an affordable multi-family building was approximately $108,000 and the construction cost per unit for a new affordable multi-family building in Los Angeles was $353,000 (See Table 2.2.1). These figures were based on data collected from the California Tax Credit Allocation Committee (TCAC) financed projects, and excludes costs associated with land acquisition, soft costs, permanent financing, and syndication.

The following presents the Total Development Costs (TDC) of preserving an expiring unit's affordability through:

- Acquisition and rehabilitation of an existing affordable housing unit, and extending its affordability through a new covenant;
- Building of a completely new unit and imposing affordability terms, thereby "replacing" the affordable unit.

Methodology

The costs associated with preserving the affordability of the units at risk of losing rent restrictions in the next 10 years were derived from the average TDC for 4 acquisition/rehabilitation projects and 6 new construction TCAC financed projects in

2020. Data from this subset of projects was used to calculate average, per-unit costs, and is considered to be a useful basis for aggregate costs to be discussed below.

Average figures were used for both the preservation and new construction costs analyses. The calculations consider the land cost, hard construction cost and other soft cost items.

Table 2.2.1 shows the per-unit, average TDC for preservation and replacement projects.

Based on HCIDLA's calculation, the average per-unit TDC to preserve a unit's affordability through acquisition and rehabilitation of an existing multi-family housing unit, and either placing affordability terms on the unit or extending its affordability through a new covenant/regulatory agreement is approximately $465,000.

A unit's affordability can be replaced by building a new unit with affordability terms imposed on the unit. Depending on land costs, site preparation costs, design and entitlement costs, and a wide range of other factors, newly restricted affordable housing units average approximately $571,000 per-unit TDC for the construction of a new affordable unit. Therefore, it is more cost-effective to preserve and rehabilitate a unit than to build new.

TABLE 2.2.1

Total Development Costs Per Unit for Preservation or Replacement Projects: 2020

Method of Preserving Existing Unit's Affordability	Acquisition (rounded)	Rehabilitation/ Construction (rounded)	Financing / Other (rounded)	Total
Acquisition and Rehabilitation of Existing Affordable Units	$232,000	$108,000	$125,000	$465,000
New Construction	$36,000	$353,000	$182,000	$571,000

Source: Housing and Community Investment Department of Los Angeles

Given the projected number of at-risk units in the periods between 2021 and 2026 and 2026 and 2031, Table 2.2.2 depicts an aggregate affordability preservation cost that would be required to preserve all at-risk units from expiration based on the 2020 average TDC for each method of preservation.

TABLE 2.2.2

Estimated Total Cost to Preserve At-Risk Units: 2021-2026 and 2026-2031		
Method of Preserving Existing Unit's Affordability	**Cost to Preserve/Replace 6,356 Units Expiring between 2021-2026**	**Cost to Preserve/Replace 3,056 Units Expiring between 2026-2031**
Acquisition and Rehabilitation of Existing Affordable Housing Units	$3.0 Billion	$1.4 Billion
New Construction	$3.6 Billion	$1.7 Billion
Source: Housing and Community Investment Department of Los Angeles		

Non-Financial Strategies for Preserving Expiring Affordable Housing

The City remains steadily committed in its efforts towards the preservation of assisted housing through its various housing programs and available resources. In December 2019, the City hired one full-time Preservation support staff person within HCIDLA's Development & Finance Division to implement and manage the unit. The division's work includes maintaining and monitoring HCIDLA's internal database of existing at-risk affordable housing units; education and outreach initiatives; working with community-based organizations to enforce State notice law at expiring and/or terminating properties; and analyzing legislative strategies that identify, prioritize and pursue preservation, while assessing opportunities to preserve individual affordable housing projects through the identification of costs and funding sources.

To further the goal of preservation, HCIDLA has funded tenant and landlord outreach for preservation purposes since early 2000. HCIDLA has contracted with an At-Risk Affordable Housing Tenant Outreach and Education (AAHTOES) contractor to provide outreach and education to residents that are at risk of displacement due to expiring covenants or terminating subsidies. The outreach to residents includes providing information on alternate housing opportunities, monitoring HCIDLA's expiring/terminating affordability restrictions, advising and assisting tenants with notice requirements and compliance, educating tenants on rights and responsibilities, analyzing proposed legislation and regulations, the interaction of the City's Rent Stabilization Ordinance (RSO), Systematic Code Enforcement Program (SCEP), and existing affordability restrictions, as needed.

Due to the COVID-19 pandemic, in-person tenant outreach has been suspended to prevent the spread of the virus, and to ensure the safety of tenants in at-risk buildings. The contractor has continued to contact tenants via telephone and email. In addition, staff has continued to provide education materials regarding subsidy expirations to the tenants.

HCIDLA Preservation staff assists property owners and managers of expiring or terminating properties with guidance on compliance with the State notification law, preservation/renewal support and technical assistance, rent increases following expiration under the RSO, HUD Section 8 Enhanced Voucher requirements and renewal options. Due to these efforts, owners are able to comply with State law notification requirements and RSO allowable rent increases, while other projects continue to be affordable and have renewed affordability beyond their annual contract or notice compliance period. HCIDLA will continue to ensure compliance with noticing requirements (when properties are set to expire), continue to conduct outreach and education of tenants and property owners of at-risk housing.

HCIDLA will continue to support non-financial preservation initiatives, including the maintenance of an early warning system to track at-risk housing, the enforcement of notification requirements to the City and affected tenants at the end of affordability restrictions (AB 1521), and property owner and tenant education efforts.

The City, through the HCIDLA, will continue to dedicate staff time to support the L.A. Preservation Working Group (LAPWG) and other related activities. The LAPWG's mission and goals are to protect and preserve the City's affordable housing stock by sharing information, tracking the expiring inventory, and developing creative preservation

strategies and transactions. HCIDLA is a core member of the LAPWG and, since 2009 HCIDLA, has actively collaborated with the group's members by helping to develop the agenda topics and by meeting with member organizations of the LAPWG on an ongoing basis. The LAPWG is composed of the federal and local housing agencies in the City, affordable housing advocates, non-profit developers and legal services organizations. The HCIDLA will continue to dedicate staff time to support the LAPWG, and provide information and continue with efforts to establish partnerships with entities qualified to acquire and manage at-risk units (See Appendix 2.9).

The City strives to collaborate with local non-profit organizations to acquire and manage at-risk projects, and with financial institutions to preserve affordable units by exploring creative financing as well as debt refinancing.

Entities with the Capacity to Acquire and Manage Affordable Units

There are a number of experienced housing development agencies that are active in the City of Los Angeles. Many of these organizations focus their efforts within targeted neighborhoods while others work throughout the City and County of Los Angeles. Appendix 2.9 identifies a list of 117 Qualified Entities provided by the California Department of Housing and Community Development (HCD), which serve all counties and Los Angeles county specifically and was last updated October 15, 2020. These organizations and agencies have expressed an interest in acquiring and managing expiring and at-risk properties within the City of Los Angeles through the "Notice of Opportunity to Submit an Offer to Purchase" qualified entity criteria pursuant to California State Government Code Section 65863.11.

The City will continue to establish partnerships with these qualified entities to develop a preservation action plan upon notice of conversion, sale or other actions that threaten the affordability of these properties.

Financial Resources Available for Preservation of Affordable Units

Community Development Block Grant (CDBG)

This source of funding, allocated on an annual basis, is allocated to programs that fund the development of new affordable housing, single-family and multi-family rehabilitation, and minor home repairs. In the 2020/2021 Program Year, the HCIDLA received approximately $54.3 million of the entire City allocation of CDBG funds.

HOME Investment Partnerships Program (HOME)

In the 46th Program Year (2020-21), the City of Los Angeles was allocated approximately $28.2 million in annual HOME funds plus approximately $3.1 million in program income and used for housing development activities. The HCIDLA uses these funds for its housing production lending activities through the City's Affordable Housing Managed Pipeline, the Permanent Supportive Housing Programs and the Homeownership Assistance Program. HOME funds are available to any preservation project that meets program guidelines.

Proposition HHH Permanent Supportive Housing Funds (HHH)

In November 2016, Los Angeles voters approved Proposition HHH, which gives the City authority to issue up to $1.2 billion in General Obligation bonds over ten years to finance the development of permanent supportive housing (PSH) and other affordable housing units. PSH for chronically homeless and homeless households will combine with social services, which may include mental health and health services, drug and alcohol treatment, and job training. HHH funds will leverage HOME, LIHTC, and other sources.

Affordable Housing Linkage Fee (AHLF)

A development impact fee is being assessed on new construction of commercial and residential buildings to mitigate the impact of additional demand for affordable housing. The recently enacted local legislation also allows developers to identify a minimal number of units as affordable for families with low-income, so the result will be more affordable units or revenue to fund the development of affordable housing for persons experiencing homelessness and other families with low income. The priority use of revenues will be the construction of new units or the rehabilitation and preservation of existing affordable units. Since its inception, the total revenue collected by the Affordable Housing Linkage Fee as of December 31, 2020 is approximately $33.1 million.

New Generation Fund (NGF)

Since 2008, HCIDLA partnered with Enterprise Community Partners to develop the $200 million New Generation Fund, which provides loans for affordable rental and homeownership projects for low- to moderate-income households. The City offers a direct acquisition program through NGF, which can be utilized to target properties that are nearing the end of their affordability restriction period and/or Section 8 PBRA contract expiration. Per Enterprise's website, as of October 2019, "…the fund has provided more

than $155 million to create and to preserve about 2,600 homes in 27 affordable housing communities in the city of Los Angeles." Currently, HCIDLA aims to finance 20,000 affordable housing units with NGF including preservation projects.

SB 2 Permanent Local Housing Allocation (PLHA) Grant

This program, created through SB 2 (Building Homes and Jobs Act) which was signed into law in 2017, imposed a $75 recording fee on real estate transactions. Revenue generated from the recording fee is distributed to local jurisdictions by the state Housing and Community Investment Department (HCD) through the Permanent Local Housing Allocation (PLHA) program. PLHA funds, which are allocated to cities with over 200,000 residents such as Los Angeles, can be used for a variety of affordable housing production, preservation, expanding first-time moderate-income homeownership opportunities, and homelessness prevention efforts. It also includes rental assistance to stabilize the neediest families during the COVID-19 pandemic. Through a non-competitive application process based solely on eligibility using the formula prescribed under federal law for the Community Development Block Grant, the allocation to the City of Los Angeles for Fiscal Year (FY) 2019-20 is $26,219,573. Of this amount, approximately $5,709,300 in grant funding is allocated towards rental housing preservation for its first-year allocation

Low Income Housing Tax Credits (LIHTC)

Low Income Housing Tax Credits are an important source of funding for affordable housing in Los Angeles, but the system presents a unique challenge in that program guidelines and priorities are set by the State of California's Tax Credit Allocation Committee (TCAC) rather than the City of Los Angeles. The City works with developers of affordable rental housing projects (both preservation and new construction) to ensure that they meet LIHTC thresholds and awarding criteria. While the City of Los Angeles continuously provides commitments to projects that ultimately secure their array of leveraged funding, including the lion's share of funding from state resources, there is no systematic method to ensure that projects in Los Angeles will receive LIHTCs based on TCAC's point system. Additionally, TCAC sets aside a dedicated pool of tax credit funds for self-designated "at-risk" projects.

LIHTC has been the primary funding source for affordable housing and comes in two forms: competitive 9% credits, and non-competitive 4% credits. Currently, there is a set-aside of $25 million for at-risk properties. The at-risk set aside is used for the rehabilitation or reconstruction of aging housing developments that could soon lose rental subsidies provided to their low-income residents.

Allocation and Streamlining of Financial Resources

The Los Angeles Housing and Community Investment Department (HCIDLA) will streamline its efforts into three primary programs, 1) Preservation, 2) New Production, and, 3) Pre-development and Acquisition Financing.

Preservation Program

Under the Preservation program, the HCIDLA will focus on preserving 300 units annually. Preservation will happen through various efforts including (a) facilitating the renewals of Project-based Section 8 (or similar) contracts, (b) facilitating the re-structure and/or purchase of properties with Project-based Section 8 (or similar) contracts, and (c) re-capitalizing existing affordable housing projects in exchange for lengthening their current affordability restrictions. Preservation projects will target all populations, including, homeless, large families, and seniors. Preservation projects will also have varying levels of affordability citywide or within designated transit-oriented districts (TOD).

Appendix 2.3

Generalized Summary of Zoning Regulations

DEPARTMENT OF CITY PLANNING
GENERALIZED SUMMARY OF ZONING REGULATIONS
Updated March 2020

Table 1 – General Development Standards

Zone	Use	Maximum Height		Required Yards			Minimum Area		Min. Lot Width	Parking Required
		Stories	Feet	Front	Side	Rear	Per Lot	Per Dwelling Unit		
Agricultural										
A1	**Agriculture** One-Family Dwellings, Parks, Playgrounds, Community Centers, Golf Courses, Agricultural Uses	Unlimited (9)	45 or (6a), (9)	20% lot depth; 25 ft max or (6a)	10% of lot width; 25 ft max or (6a)	25% lot depth; 25 ft max	5 acres	2.5 acres	300 ft	2 spaces per dwelling unit (6a)
A2	**Agriculture** A1 uses						2 acres	1 acre	150 ft	Bicycle Parking pursuant to Sec. 12.21 A.16 of the LAMC
RA	**Suburban** Limited Agricultural Uses, One-Family Dwellings, Home Occupations		See Table 2 below	20% lot depth; 25 ft max, but not less than prevailing (6b)	10 ft min; for lots recorded prior to 7/1/66, 10% lot width where lot is < 70 ft wide, not less than 3 ft (7); for Hillside Area lots see Sec. 12.21 C.10 of the LAMC		17,500 sq-ft (1)	17,500 sq-ft (1)	70 ft	2 covered spaces per dwelling unit (8)
Residential Estate										
RE40	**Residential Estate** One-Family Dwellings, Parks, Playgrounds, Community Centers, Truck Gardening, Accessory Living Quarters, Home Occupations	Unlimited (9)	See Table 2 below	20% lot depth; 25 ft max, but not less than prevailing (6b)	10 ft (7)	25% lot depth; 25 ft max	40,000 sq-ft (1)	40,000 sq-ft (1)	80 ft (1)	2 covered spaces per dwelling unit (8) Bicycle Parking pursuant to Sec. 12.21 A.16 of the LAMC
RE20							20,000 sq-ft (1)	20,000 sq-ft (1)		
RE15					10% lot width, but not less than 5 ft, 10 ft max (7)		15,000 sq-ft (1)	15,000 sq-ft (1)		
RE11					7 ft; or 10% lot width where lot is < 70 ft wide, not less than 3 ft (7)		11,000 sq-ft (1)	11,000 sq-ft (1)	70 ft (1)	
RE9							9,000 sq-ft (1)	9,000 sq-ft (1)	65 ft (1)	
One- Family Residential										
RS	**Suburban** One-Family Dwellings, Parks, Playgrounds, Community Centers, Truck Gardening, Home Occupations	Unlimited (9)	See Table 2 below	20% lot depth; 25 ft max, but not less than prevailing (6b)	5 ft; or 10% lot width < 50 ft wide, not less than 3 ft (7)	20 ft min	7,500 sq-ft	7,500 sq-ft	60 ft	2 covered spaces per dwelling unit (8)
R1 (including R1V, R1F, R1R, R1H)	**One-Family Residential** RS Uses		See Table 2 below. Subject to encroachment plane (see p.15)	20% lot depth; 20 ft max, but not less than prevailing (6b)	5 ft; or 10% lot width where lot is < 50 ft wide, not less than 3 ft (7); additional 5 ft offset required for side walls >45 ft long & >14 ft high	15 ft min	5,000 sq-ft	5,000 sq-ft	50 ft	

Table 1 – General Development Standards

Zone	Use	Maximum Height		Required Yards			Minimum Area		Min. Lot Width	Parking Required
		Stories	Feet	Front	Side	Rear	Per Lot	Per Dwelling Unit		
RU			30 ft	10 ft	3 ft (9)	10 ft	3,500 sq-ft	n/a	35 ft	2 covered parking spaces per dwelling unit
	Residential Urban									
RZ2.5	**Residential Zero Side Yard**		45 ft (9)	10 ft min	Zero (3); 3 ft +1 ft for each story over 2nd	Zero (3) or 15 ft	2,500 sq-ft		30 ft, w/ driveway; 25 ft w/o driveway; 20 ft on flag, curved or cul-de-sac lot	
RZ3							3,000 sq-ft			
RZ4							4,000 sq-ft			
RW1	**One-Family Residential Waterways** One-Family Dwellings, Home Occupations (10)		30 ft		10% lot width; 3 ft min	15 ft	2,300 sq-ft		28 ft	
Multiple Residential										
R2	**Two-Family Dwellings** R1 Uses, Home Occupations	Unlimited (9)	45 ft or (6a), (7), (9)	20% lot depth; 20 ft max, but not less than prevailing	5 ft; or 10% lot width where lot is < 50 ft wide; 3 ft min (7); additional 5 ft offset required for side walls >45 ft long & >14 ft high	15 ft	5,000 sq-ft	2,500 sq-ft	50 ft	2 spaces, one covered
RD1.5	**Restricted Density Multiple Dwelling** One-Family Dwellings, Two-Family Dwellings, Apartment Houses, Multiple Dwellings, Home Occupations			15 ft	5 ft; or 10% of lot width where lot is less than <50 ft wide; 3 ft min; +1 ft for each story over 2nd, not to exceed 16 ft (6a)	15 ft		1,500 sq-ft		1 space per unit < 3 habitable rooms; 1.5 spaces per unit = 3 habitable rooms; 2 spaces per unit > 3 habitable rooms; uncovered (6a) 1 space each guest room (first 30) Bicycle Parking pursuant to Sec. 12.21 A.16 of the LAMC
RD2								2,000 sq-ft		
RD3					10% of lot width, 10 ft max; 5 ft min (6a)		6,000 sq-ft	3,000 sq-ft	60 ft	
RD4							8,000 sq-ft	4,000 sq-ft		
RD5				20 ft	10 ft (6a)	25 ft	10,000 sq-ft	5,000 sq-ft	70 ft	
RD6							12,000 sq-ft	6,000 sq-ft		
RMP	**Mobile Home Park** Home Occupations		45 or (9)	20% lot depth, 25 ft max	10 ft	25% lot depth, 25 ft max	20,000 sq-ft	20,000 sq-ft	80 ft	2 covered spaces per dwelling unit Bicycle Parking pursuant to Sec. 12.21 A.16 of the LAMC
RW2	**Two-Family Residential Waterways** One-Family Dwellings, Two-Family Dwellings, Home Occupations			10 ft	10% lot width; 3 ft min; +1 ft for each story over 2nd	15 ft	2,300 sq-ft	1,150 sq-ft	28 ft	

Table 1 – General Development Standards

Zone	Use	Maximum Height		Required Yards			Minimum Area		Min. Lot Width	Parking Required
		Stories	Feet	Front	Side	Rear	Per Lot	Per Dwelling Unit		
R3	**Multiple Dwelling** R2 Uses, Apartment Houses, Multiple Dwellings, Child Care (20 max)			15 ft; 10 ft for key lots	5 ft; 10% lot width when lot width is < 50 ft; 3 ft min; +1 ft for each story over 2nd, not to exceed 16 ft	15 ft	5,000 sq-ft	800 sq-ft; 500 sq-ft per guest room	50 ft	Same as RD Zones
RAS3	**Residential/Accessory** R3 uses, Limited ground floor commercial			5 ft, or average of adjoining buildings	Zero ft for ground floor commercial, 5 ft for residential	15 ft adjacent to RD or more restrictive Zone; otherwise 5 ft		800 sq-ft; 200 sq-ft per guest room		
R4	**Multiple Dwelling** R3 Uses, Churches, Schools, Childcare, Homeless Shelter	Unlimited (9)		15 ft; 10 ft for key lots	5ft; 10% lot width when lot width is < 50 ft; 3 ft min; +1 ft for each story over 2nd, not to exceed 16 ft	15 ft; +1 ft for each story over 3rd; 20 ft max		400 sq-ft; 200 sq-ft per guest room		
RAS4	**Residential/Accessory** R4 uses, Limited ground floor commercial			5 ft, or average of adjoining buildings	Zero ft for ground floor commercial, 5 ft for residential	15 ft adjacent to RD or more restrictive Zone; otherwise 5 ft				
R5	**Multiple Dwelling** R4 Uses, Clubs, Lodges, Hospitals, Sanitariums, Hotels			15 ft; 10 ft for key lots	5ft; 10% lot width when lot width is < 50 ft; 3 ft min; +1 ft for each story over 2nd, not to exceed 16 ft	15 ft; +1 ft for each story over 3rd; 20 ft max		200 sq-ft		
Loading Space: Required for the RAS3, R4, RAS4, and R5 Zones in accordance with Section 12.21 C.6 of the LAMC.										
Open Space: Required for 6 or more residential units in accordance with Section 12.21 G of the LAMC.										
Passageway: 10 feet required from the street to one entrance of each dwelling unit or guest room in every residential building, except for the RW, RU, and RZ Zones, in accordance with Section 12.21 C.2 of the LAMC.										
Commercial										
CR	**Limited Commercial** Banks, Clubs, Hotels, Churches, Schools, Business and Professional Colleges, Child Care, Parking Areas, Offices, R4 Uses	6 (9)	75 ft (9)	10 ft min	For corner lots: 10% lot width;10 ft max; 5 ft min For lots adj. to A or R zone or for residential uses: 10% lot width; 5 ft max; 3 ft min For other lots: not required	15 ft min; +1 ft for each story over 3rd	Same as R4 for residential uses; otherwise none		50 ft for residential uses; otherwise none	See separate parking handout Bicycle Parking pursuant to Sec. 12.21 A.16 of the LAMC

Table 1 – General Development Standards

Zone	Use	Maximum Height		Required Yards			Minimum Area		Min. Lot Width	Parking Required
		Stories	Feet	Front	Side	Rear	Per Lot	Per Dwelling Unit		
C1	**Limited Commercial** Local Retail Stores < 100,000 sq-ft, Offices or Businesses, Hotels, Hospitals and/or Clinics, Parking Areas, CR Uses except for Churches, Schools, Museums, R3 Uses	Unlimited (9)			For corner lots, lots adjacent to A or R Zone, or residential uses: 10% lot width; 5 ft max; 3 ft min; +1 ft for each story over 2nd, up to 16 ft For other lots: not required; 3 ft min if provided	For residential uses or abutting A or R Zone: 15 ft; +1 ft for each story over 3rd; 20 ft max	Same as R3 Zone for residential uses; otherwise none			
C1.5	**Limited Commercial** C1 Uses – Retail, Theaters, Hotels, Broadcasting Studios, Parking Buildings, Parks and Playgrounds, R4 Uses						Same as R4 Zone for residential uses; otherwise none			
C2	**Commercial** C1.5 Uses; Retail w/ Limited Manufacturing, Service Stations and Garages, Retail Contr. Business, Churches, Schools, Auto Sales, R4 Uses			None	None for commercial uses; same as R4 Zone for residential uses at lowest residential story		Same as R4 Zone for residential uses at lowest residential story; otherwise none			
C4	**Commercial** C2 Uses with Limitation, R4 Uses									
C5	**Commercial** C2 Uses, Limited Floor Area for Manufacturing of CM Zone Type, R4 Uses									
CM	**Commercial Manufacturing** Wholesale, Storage, Clinics, Limited Manufacturing, Limited C2 Uses, R3 Uses				None for commercial uses; same as R4 for residential uses		Same as R3 Zone for residential uses; otherwise none			
Loading Space: Hospitals, hotels, institutions, and every building where lot abuts an alley. Minimum loading space is 400 sq-ft; additional space for buildings > 50,000 sq-ft of Floor Area. None for apartment buildings < 30 units, in accordance with Section 12.21 C.6 of the LAMC.										
Manufacturing										
MR1	**Restricted Industrial** CM Uses, Limited Commercial and Manufacturing, Clinics, Media Products, Limited Machine Shops, Animal Hospitals and Kennels	Unlimited (9)		5 ft for lots <100 ft deep; 15 ft for lost >100 ft deep	None for industrial or commercial uses; same as R4 Zone for residential uses (5)	None for industrial or commercial uses; same as R4 Zone for residential uses (5)	None for industrial or commercial uses; same as R4 for residential uses (5)			See separate parking handout Bicycle Parking pursuant to Sec. 12.21 A.16 of the LAMC
M1	**Limited Industrial** MR1 Uses, Limited Industrial and Manufacturing Uses, no R Zone Uses, no Hospitals, Schools, Churches, any Enclosed C2 Use, Wireless Telecommunications, Household Storage			None						

Table 1 – General Development Standards

Zone	Use	Maximum Height		Required Yards			Minimum Area		Min. Lot Width	Parking Required
		Stories	Feet	Front	Side	Rear	Per Lot	Per Dwelling Unit		
MR2	**Restricted Light Industrial** MR1 Uses, Additional Industrial Uses, Mortuaries, Animal Keeping			5 ft for lots <100 ft deep; 15 ft for lots >100 ft deep			None for industrial or commercial uses; same as R5 for residential uses (5)			
M2	**Light Industrial** M1 and MR2 Uses, Additional Industrial Uses, Storage Yards, Animal Keeping, Enclosed Composting, no R Zone Uses			None	Same as R5 Zone for residential uses (5)					
M3	**Heavy Industrial** M2 Uses, any Industrial I Uses, Nuisance Type Uses 500 ft from any other Zone, no R Zone Uses			None			None			
Loading Space: Institutions, and every building where lot abuts an alley. Minimum loading space is 400 sq-ft; additional space for buildings > 50,000 sq-ft of floor area. None for apartment buildings < 30 units, in accordance with Section 12.21 C.6 of the LAMC.										
Parking										
P	**Automobile Parking – Surface and Underground** Surface Parking; Parking Buildings if located below grade; Land in a P Zone may also be classified in A or R Zone	Unlimited (9)		10 ft in combination with an A or R Zone; otherwise none	None		None, unless also in an A or R Zone			See separate parking handout Bicycle Parking pursuant to Sec. 12.21 A.16 of the LAMC
PB	**Parking Building** P Zone uses, Parking Buildings at or above grade; Automobile Parking within a Building			0 ft, 5, ft, or 10 ft, depending on zoning frontage and zoning across the street	5 ft + 1 ft each story above 2nd if abutting or across street and frontage in A or R Zone	5 ft + 1 ft each story above 2nd if abutting A or R Zone	None			
Open Space/Public Facilities/Submerged Lands										
OS	**Open Space** Parks and Recreation Facilities, Nature Reserves, Closed Sanitary Landfill sites, Public Water Supply Reservoirs, Water Conservation Areas	None		None			None			See separate parking handout Bicycle Parking pursuant to Sec. 12.21 A.16 of the LAMC
PF	**Public Facilities** Agricultural Uses, Parking Under Freeways, Fire and Police Stations, Government Buildings, Public Libraries, Post Offices, Public Health Facilities, Public Elementary and Secondary Schools, Qualified Permanent Supportive Housing Projects (12)									

Table 1 – General Development Standards

Zone	Use	Maximum Height		Required Yards			Minimum Area		Min. Lot Width	Parking Required
		Stories	Feet	Front	Side	Rear	Per Lot	Per Dwelling Unit		
SL	**Submerged Lands** Navigation, Shipping, Fishing, Recreation									

(1) "H" Hillside or Mountainous Areas may alter these requirements in the RA-H or RE-H Zones. Subdivision may be approved with smaller lots, provided larger lots are also included. Section 17.05 H.1 of the LAMC.
(2) Section 12.08.3 B.1 of the LAMC.
(3) Section 12.08.3 C.2 and 3 of the LAMC.
(4) Section 12.09.5 C of the Zoning Code. For 2 or more lots, the interior side yards may be eliminated, but 4 ft is required on each side of the grouped lots.
(5) Section 12.17.5 B.9(a) of the LAMC. Dwelling considered as accessory to industrial use only (watchman or caretaker including family).
(6)
a. Height, yard and parking requirement for single-family dwellings in a designated Hillside Area may be governed by Section 12.21 A.17 of the LAMC.
b. Height, yard and parking requirements for single-family dwellings in a designated Hillside Area may be governed by Section 12.21 C.10 of the LAMC.
(7) One foot shall be added to the width of each required side yard for each increment of ten feet, or fraction thereof, above the first 18 feet of height of the main building. On lots within the Coastal Zone, not located within a Hillside Area as defined in Section 12.03 of the LAMC, one foot shall be added to the width of each required side yard for each additional story above the second story; except on RA lots where a side yard of less than 10 feet in width is permitted, one foot shall be added to the width of each required side yard when a building is three or more stories in height.
(8) In accordance with Section 12.21 C.10(g) of the LAMC, on a Substandard Hillside Limited Street, when buildings exceed 2,400 sq-ft of Residential Floor Area, one additional parking space will be provided for each additional increment of 1,000 sq-ft, or fraction thereof, for a maximum of 5 total on-site spaces.
(9) Height District (Section 12.21.1 of the LAMC), see Table 2 – Height Districts.
(10) The side yard on one side of the lot may be reduced to zero provided that the remaining side yard is increased to 6 ft, in accordance with Section 12.08.1 C.2 of the LAMC.
(11) Specific Requirements for open space, rear yards, and provisions into front yards are in Section 12.08.5 C of the LAMC.
(12) Section 12.04.09 B.11 of the LAMC. Qualified Permanent Supportive Housing Projects are permitted in the PF Zone utilizing the uses and standards permitted by the least restrictive adjoining zone.

Table 2 – Height Districts (Height, Stories, FAR & RFAR)

Zone	1‡	1L‡	1VL‡	1XL‡	1SS	2	3	4
A1¤, A2¤, RZ, RMP, RW2	**Height:** 45 ft **Stories:** n/a **FAR:** 3:1		**Height:** 45 ft **Stories:** 3† **FAR:** 3:1	**Height:** 30 ft **Stories:** 2† **FAR:** 3:1	n/a	**Height:** n/a **Stories:** n/a **FAR:** 6:1	**Height:** n/a **Stories:** n/a **FAR:** 10:1	**Height:** n/a **Stories:** n/a **FAR:** 13:1
RD¤, R3	**Height:** 45 ft **Stories:** n/a **FAR:** 3:1		**Height:** 45 ft **Stories:** 3† **FAR:** 3:1	**Height:** 30 ft **Stories:** 2† **FAR:** 3:1	n/a	**Height:** 75 ft **Stories:** 6† **FAR:** 6:1	**Height:** 75 ft **Stories:** 6† **FAR:** 10:1	**Height:** 75 ft **Stories:** 6† **FAR:** 13:1
RAS3	**Height:** 45 ft **Stories:** n/a **FAR:** 3:1		**Height:** 50 ft **Stories:** n/a **FAR:** 3:1	**Height:** 30 ft **Stories:** n/a **FAR:** 3:1	n/a	**Height:** 75 ft **Stories:** 6† **FAR:** 6:1	**Height:** 75 ft **Stories:** 6† **FAR:** 10:1	**Height:** 75 ft **Stories:** 6† **FAR:** 13:1
RA*§, RE40§, RE20§, RE15§, RE11§	**Height** Roof ≥25%, 36 ft Roof <25%, 30 ft **Stories:** n/a			**Height** Roof ≥25%, 30 ft Roof <25%, 30 ft **Stories:** n/a	**Height** Roof ≥25%, 18 ft (22 ft in Hillside Area) Roof <25%, 18 ft **Stories:** n/a	**Height** Roof ≥25%, 36 ft Roof <25%, 30 ft **Stories:** n/a		

Table 2 – Height Districts (Height, Stories, FAR & RFAR)

Zone	1‡	1L‡	1VL‡	1XL‡	1SS	2	3	4
	RFAR: See C.5 of each Zone in the LAMC; for Hillside Area, see Section 12.21 C.10 of the LAMC **FAR (Coastal Zone, non-Hillside only)***:** See Section 12.21.1 A of the LAMC					**RFAR:** N/A. **FAR:** 6:1	**RFAR:** N/A. **FAR:** 10:1	**RFAR:** N/A. **FAR:** 13:1
RE9*§, RS§, R1§**	**Height** Roof ≥25%: 33 ft Roof <25%: 28 ft **Stories:** n/a R1 subject to Encroachment Plane; see p.15.			**Height** Roof ≥25%: 30 ft Roof <25%: 28 ft **Stories:** n/a R1 subject to Encroachment Plane; see p.15.	**Height** Roof ≥25%, 18 ft (22 ft in Hillside Area) Roof <25%, 18 ft **Stories:** n/a R1 subject to Encroachment Plane; see p.15.	**Height** Roof ≥25%: 33 ft Roof <25%: 28 ft **Stories:** n/a R1 subject to Encroachment Plane; see p.15.		
	RFAR: See C.5 of each Zone in the LAMC; for Hillside Area, see Section 12.21 C.10(b) of the LAMC. **FAR (Coastal Zone, non-Hillside only)***:** See Section 12.21.1 A of the LAMC					**RFAR:** N/A **FAR:** 6:1	**RFAR:** N/A **FAR:** 10:1	**RFAR:** N/A **FAR:** 13:1
R2	**Height:** 33 ft **Stories:** n/a **FAR:** 3:1		**Height:** 33 ft **Stories:** 3† **FAR:** 3:1	**Height:** 30 ft **Stories:** 2† **FAR:** 3:1	n/a	**Height:** 33 ft **Stories:** n/a **FAR:** 6:1	**Height:** 33 ft **Stories:** n/a **FAR:** 10:1	**Height:** 33 ft **Stories:** n/a **FAR:** 13:1
R4, R5	**Height:** n/a **Stories:** n/a **FAR:** 3:1	**Height:** 75 ft **Stories:** 6† **FAR:** 3:1	**Height:** 45 ft **Stories:** 3† **FAR:** 3:1	**Height:** 30 ft **Stories:** 2† **FAR:** 3:1	n/a	**Height:** n/a **Stories:** n/a **FAR:** 6:1	**Height:** n/a **Stories:** n/a **FAR:** 10:1	**Height:** n/a **Stories:** n/a **FAR:** 13:1
RAS4	**Height:** n/a **Stories:** n/a **FAR:** 3:1	**Height:** 75 ft **Stories:** 6† **FAR:** 3:1	**Height:** 50 ft **Stories:** 3† **FAR:** 3:1	**Height:** 30 ft **Stories:** 2† **FAR:** 3:1	n/a	**Height:** n/a **Stories:** n/a **FAR:** 6:1	**Height:** n/a **Stories:** n/a **FAR:** 10:1	**Height:** n/a **Stories:** n/a **FAR:** 13:1
C, M	**Height:** 75 ft for CR, otherwise n/a **Stories:** 6 for CR, otherwise n/a **FAR:** 1.5:1	**Height:** 75 ft **Stories:** 6† **FAR:** 1.5:1	**Height:** 45 ft **Stories:** 3† **FAR:** 1.5:1	**Height:** 30 ft **Stories:** 2† **FAR:** 1.5:1	n/a	**Height:** 75 ft for CR, otherwise n/a **Stories:** 6 for CR, otherwise n/a **FAR:** 6:1	**Height:** 75 ft for CR, otherwise n/a **Stories:** 6 for CR, otherwise n/a **FAR:** 10:1	**Height:** 75 ft for CR, otherwise n/a **Stories:** 6 for CR, otherwise n/a **FAR:** 13:1
PB	**Height:** n/a **Stories:** 2 **FAR:** n/a	**Height:** 75 ft **Stories:** 2 **FAR:** n/a	**Height:** 45 ft **Stories:** 2 **FAR:** n/a	**Height:** 30 ft **Stories:** 2 **FAR:** n/a	n/a	**Height:** n/a **Stories:** 6 **FAR:** n/a	**Height:** n/a **Stories:** 10 **FAR:** n/a	**Height:** n/a **Stories:** 13 **FAR:** n/a
PF	**Height:** n/a **Stories:** n/a **FAR:** 3:1	**Height:** 75 ft **Stories:** 6† **FAR:** 3:1	**Height:** 45 ft **Stories:** 3† **FAR:** 3:1	**Height:** 30 ft **Stories:** 2† **FAR:** 3:1	n/a	**Height:** n/a **Stories:** n/a **FAR:** 6:1	**Height:** n/a **Stories:** n/a **FAR:** 10:1	**Height:** n/a **Stories:** n/a **FAR:** 13:1

Table 2 – Height Districts (Height, Stories, FAR & RFAR)

Zone	1‡	1L‡	1VL‡	1XL‡	1SS	2	3	4

FAR – Floor Area Ratio – defined in Section 12.03 of the LAMC.

RFAR – Residential Floor Area Ratio – defined in Section 12.03 of the LAMC. Used only for non-Coastal Zone properties in Height Districts 1, 1L, 1VL, 1XL, and 1SS.

* Prevailing Height in accordance with the 3rd unnumbered paragraphs of Section 12.21.1 of the LAMC may apply.

** Properties located in one of the R1 Variation Zones (R1V, R1F, R1R, R1H) are not part of any Height District. See tables on pp.11-14 for height regulations in R1 Variation Zones. These regulations are also in Section 12.08 C.5 (b)-(d) of the LAMC.

***Coastal Zone properties outside of the Hillside Area are not subject to Residential Floor Area limits, but are subject to Floor Area limits.

† Buildings used entirely for residential (and ground floor commercial in the RAS Zones) are only limited as to feet, not stories.

‡ Floor Area in Height District 1 in other than C and M Zones is limited to 3:1 FAR.

¤ Height limited to 36 ft or 45 ft in Hillside Areas in accordance with Section 12.21 A.17 of the LAMC.

§ Height limited to 45 feet on lots in the Coastal Zone not located within the Hillside Area, as defined in Section 12.03 of the LAMC.

Transitional Height: Portions of buildings in C or M Zones within certain distances of RW1 or more restrictive Zones shall not exceed the following height limits, in accordance with Section 12.21.1 A.10 of the LAMC.

Distance (ft)	Height (ft)
0 – 49	25
50 – 99	33
100 – 199	61

ANATOMY OF ZONING IN LOS ANGELES

[Q]C2-1-CDO

SPECIAL ZONING CLASSIFICATIONS
Site-specific or project-specific provisions that are established by ordinance as part of the Zone for a lot.

ZONE CLASSIFICATIONS
The zone classification dictates basic requirements and restrictions such as permitted and conditionally permitted uses, minimum lot area, yard and parking requirements.

HEIGHT DISTRICT
The height district designation determines the maximum Floor Area Ratio, Residential Floor Area Ratio, and sometimes number of stories and/or feet. Does not apply to R1 Variation Zones.

SUPPLEMENTAL USE DISTRICT
Supplemental use districts contain *additional* regulations beyond those required by the base zone regulations, usually to protect or create certain neighborhood characteristics.

Special Zoning Classifications (Section 12.32 of the LAMC. T and Q Classifications appear before the zone classification, while D limitations appear after the height district designation.)		
(T), [T], T	Tentative Zone Classification	Tentative zone classification, pending certain required dedications, payments or improvements – see Council File
(Q), [Q], Q	Qualified Classification	Restricts uses allowed on property
D	Development Limitation	Restricts heights, floor area ratio, lot coverage, building setbacks

Supplemental Use Districts

Regulate uses which cannot adequately be provided for in the Zoning Code (Section 13.00 of the LAMC)

O	Oil Drilling District	**MU**	Mixed Use District
S	Animal Slaughtering	**FH**	Fence Height District
G	Surface Mining District	**SN**	Sign District
RPD	Residential Planned Development District	**RFA**	Residential Floor Area District
K	Equinekeeping District	**NSO**	Neighborhood Stabilization Overlay District
CA	Commercial and Artcraft District	**CPIO**	Community Plan Implementation Overlay District
POD	Pedestrian Oriented District	**HS**	Hillside Standards Overlay District
CDO	Community Design Overlay District	**MPR**	Modified Parking Requirement District

Other Zoning Designations

ADP	Alameda District Specific Plan	**LASED**	LA Sports & Entertainment Specific Plan
CCS	Century City South Studio Zone	**OX**	Oxford Triangle Specific Plan
CSA	Centers Study Area	**PKM**	Park Mile Specific Plan
CW	Central City West Specific Plan	**PV**	Playa Vista Specific Plan
GM	Glencoe/Maxella Specific Plan	**WC**	Warner Center Specific Plan
HPOZ	Historic Preservation Overlay Zone		

GENERAL NOTE:
This summary is only a guide. Definitive information should be obtained from Chapter 1 of the Los Angeles Municipal Code (LAMC) itself and from consultation with the Department of Building and Safety.

UPDATES:
April 2013 Update: Updated to reflect changes made to the Single-Family Zones under the Baseline Mansionization Ordinance (Ord. No. 179,883) and Baseline Hillside Ordinance (Ord. No. 181,624), bicycle parking requirements under Bicycle Parking Ordinance (Ord. No. 182,386), the list of Supplemental Use Districts, and add the "ANATOMY OF ZONING IN LOS ANGELES" diagram.

May 2019 Update: Updated to reflect further changes to the Single-Family Zone Regulations and addition of R1 Variation Zones (Ord. No. 184,802), and the Permanent Supportive Housing Ordinance (Ord. No. 185,492).

June 2019 Correction: Corrected height restrictions for C and M properties in Height Districts 1VL and 1XL.

March 2020 Correction: Corrected FAR/RFAR restrictions for R1, RA, RE and RS properties in Height Districts 2, 3 and 4.

R1 Variation Zones – Bulk & Massing Regulations

The following pages contain summaries of the bulk and massing regulations for the R1 Variation Zones, which are divided into “R1V” Variable-Mass, “R1F” Front-Mass, “R1R” Rear-Mass, and R1H” Hillside. All of the R1 Variation Zones are subject to encroachment plane limits, as well as the side yard plane break/offset requirement for all R1 properties. The encroachment plane and plane break/offset requirements are illustrated on Pages 15-16.

“R1V” Variable-Mass Zones (R1V1, R1V2, R1V3, R1V4)

Table 12.08 C.5(b)						
R1 VARIABLE-MASS VARIATION ZONES DEVELOPMENT STANDARDS						
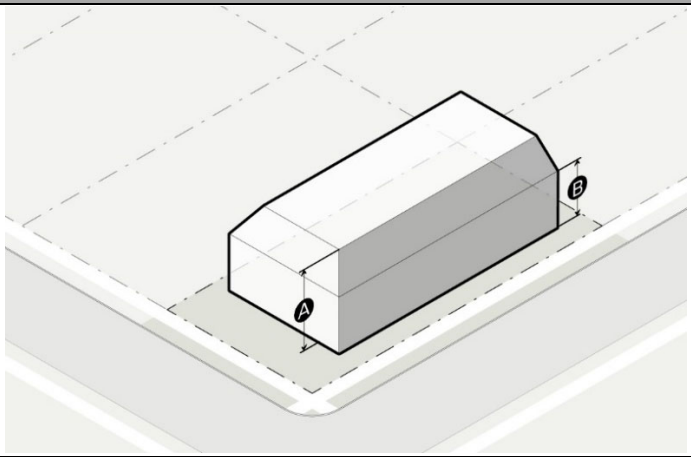						
Lot Size and Residential Floor Area Ratio		R1V1	R1V2	R1V3	R1V4	Max Lot Coverage
	Up to 6,000 SF	.65	.55	.45	.40	50%
	6,001 to 7,000 SF	.63	.53	.43	.38	48%
	7,001 to 8,000 SF	.61	.51	.41	.36	46%
	8,001 to 9,000 SF	.59	.49	.39	.34	44%
	9,001 to 10,000 SF	.57	.47	.37	.32	42%
	Over 10,000 SF	.55	.45	.35	.30	40%
Variable Mass						
(A)	Height of Building (max)	30’	30’	28’	20’	
(B)	Encroachment Plane Origin Height	22’	22’	20’	14’	
	Angle of Encroachment Plane	45°	45°	45°	45°	

"R1F" Front-Mass Zones (R1F1, R1F2, R1F3, R1F4)

Table 12.08 C.5(c)						
R1 FRONT-MASS VARIATION ZONES DEVELOPMENT STANDARDS						
		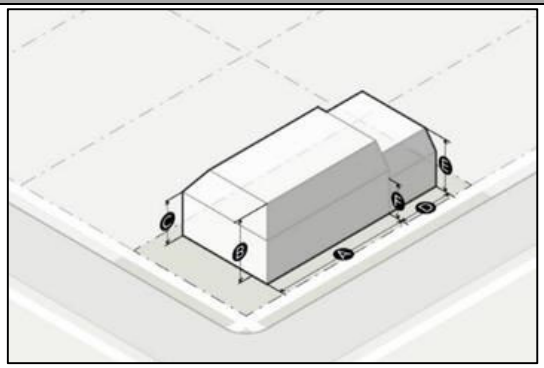				
Lot Size and Residential Floor Area Ratio		**R1F1**	**R1F2**	**R1F3**	**R1F4**	Max Lot Coverage
	Up to 6,000 SF	.65	.55	.45	.40	50%
	6,001 to 7,000 SF	.63	.53	.43	.38	48%
	7,001 to 8,000 SF	.61	.51	.41	.36	46%
	8,001 to 9,000 SF	.59	.49	.39	.34	44%
	9,001 to 10,000 SF	.57	.47	.37	.32	42%
	Over 10,000 SF	.55	.45	.35	.30	40%
Front Mass						
(A)	Front envelope depth, from front yard setback (min)	-	-	-	-	
(B)	Height of Mass (max)	30'	30'	28'	26'	
(C)	Encroachment Plane Origin Height	22'	22'	20'	18'	
	Angle of Encroachment Plane	45°	45°	45°	45°	
Rear Mass						
(D)	Rear envelope depth, from rear yard setback (min)	25'	25'	25'	25'	
(E)	Height of Mass (max)	24'	24'	20'	18'	
(F)	Encroachment Plane Origin Height	16'	16'	14'	14'	
	Angle of Encroachment Plane	45°	45°	45°	45°	

"R1R" Rear-Mass Zones (R1R1, R1R2, R1R3, R1R4)

Table 12.08 C.5(d)

R1 REAR-MASS VARIATION ZONES DEVELOPMENT STANDARDS

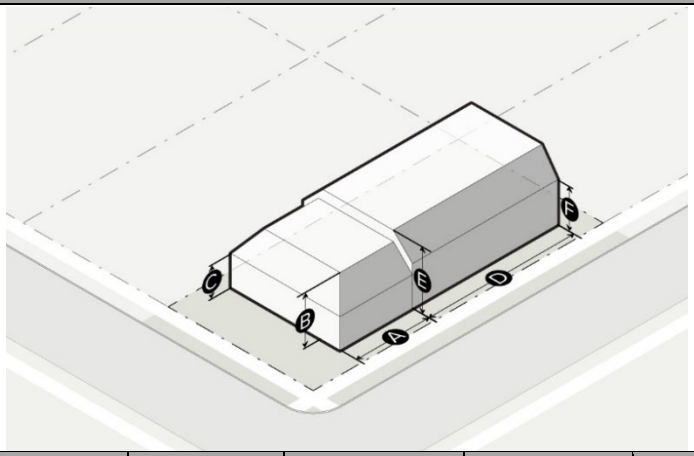

Lot Size and Residential Floor Area Ratio		R1R1	R1R2	R1R3	R1R4	Max Lot Coverage
	Up to 6,000 SF	.65	.55	.45	.40	50%
	6,001 to 7,000 SF	.63	.53	.43	.38	48%
	7,001 to 8,000 SF	.61	.51	.41	.36	46%
	8,001 to 9,000 SF	.59	.49	.39	.34	44%
	9,001 to 10,000 SF	.57	.47	.37	.32	42%
	Over 10,000 SF	.55	.45	.35	.30	40%
Front Mass						
(A)	Front envelope depth, from front yard setback (min)	30'	30'	30'	30'	
(B)	Height of Mass (max)	24'	24'	20'	18'	
(C)	Encroachment Plane Origin Height	16'	16'	12'	12'	
	Angle of Encroachment Plane	45°	45°	45°	45°	
Rear Mass						
(D)	Rear envelope depth, from rear yard setback (min)	-	-	-	-	
(E)	Height of Mass (max)	30'	30'	28'	26'	
(F)	Encroachment Plane Origin Height	22'	22'	20'	18'	
	Angle of Encroachment Plane	45°	45°	45°	45°	

"R1H" Hillside Zones (R1H1, R1H2, R1H3, R1H4)

The maximum Residential Floor Area contained in all Buildings and Accessory Buildings on a property in an R1H Zone shall not exceed the sum of the square footage of each Slope Band multiplied by the corresponding Residential Floor Area Ratio (RFAR) for the zone of the Lot. Otherwise, a property in an R1H Zone shall comply with all of the R1 Hillside Area Development Standards pursuant to Section 12.21 C.10 of the LAMC.

Table 12.21 C.10-2b
Single-Family Zone Hillside Area Residential Floor Area Ratios (RFAR)

Slope Bands (%)	R1H1	R1H2	R1H3	R1H4
0 – 14.99	0.65	0.55	0.45	0.40
15 – 29.99	0.60	0.50	0.45	0.35
30 – 44.99	0.55	0.45	0.40	0.30
45 – 59.99	0.50	0.40	0.35	0.25
60 – 99.99	0.45	0.35	0.30	0.20
100 +	0.00	0.00	0.00	0.00

R1 Encroachment Plane

The Encroachment Plane in the standard R1 Zone and R1 Variation Zones is an angled plane originating at a specified height above the minimum front and/or side yard setback and angling toward the interior of the lot. The mass of the building may not extend above the plane, except for specified roof structures and equipment, per LAMC Section 12.21.1. The 20-foot origin height shown here applies in the standard R1 Zone and in some R1 Variation Zones, while other R1 Variation Zones may specify a different origin height. See Subdivision C.5 of LAMC Section 12.08 for the precise dimensions that apply in each R1 Variation Zone.

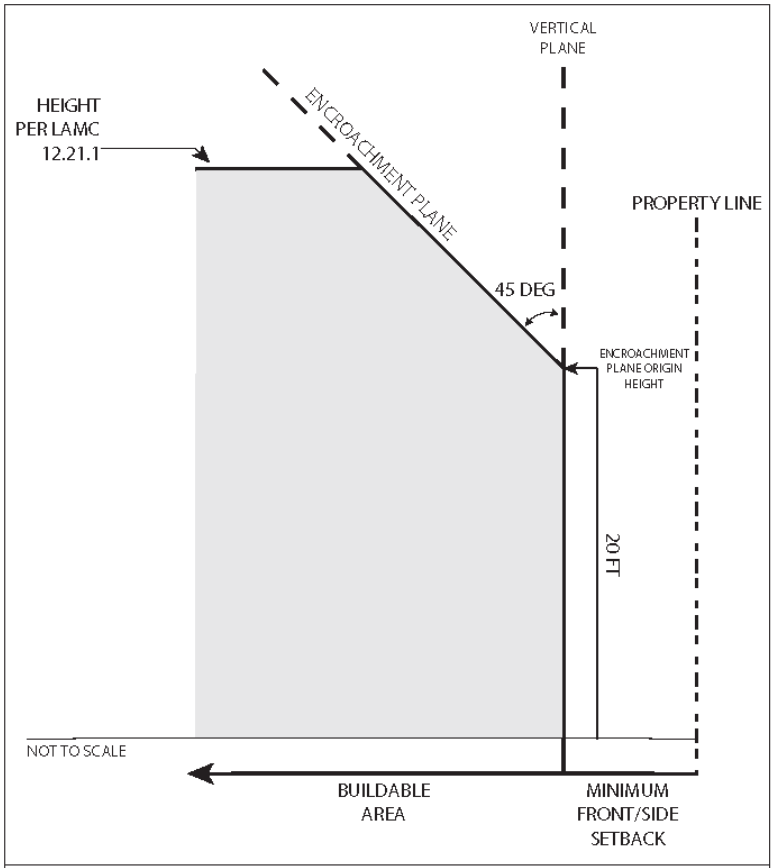

Figure 12.03-1: Encroachment Plane diagram. Different zones have different encroachment plane origin heights.

R1 Side Wall Offset/Plane Break

In the R1 Zone, R2 Zone, and all R1 Variation Zones, all portions of a building that have a side wall more than 14 feet high and a continuous length greater than 45 feet must provide an offset or plane break at least 5 feet in depth beyond the minimum side yard. The offset or plane break must be at least 10 feet in length.

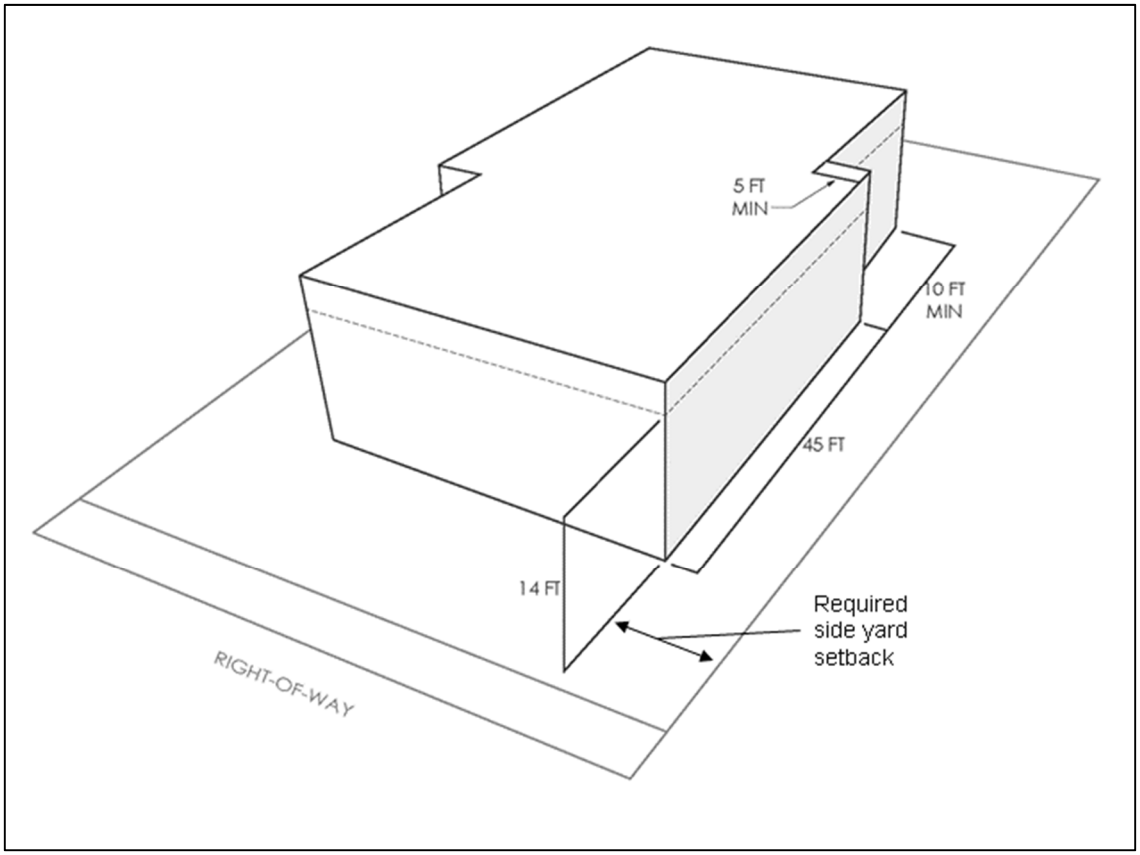

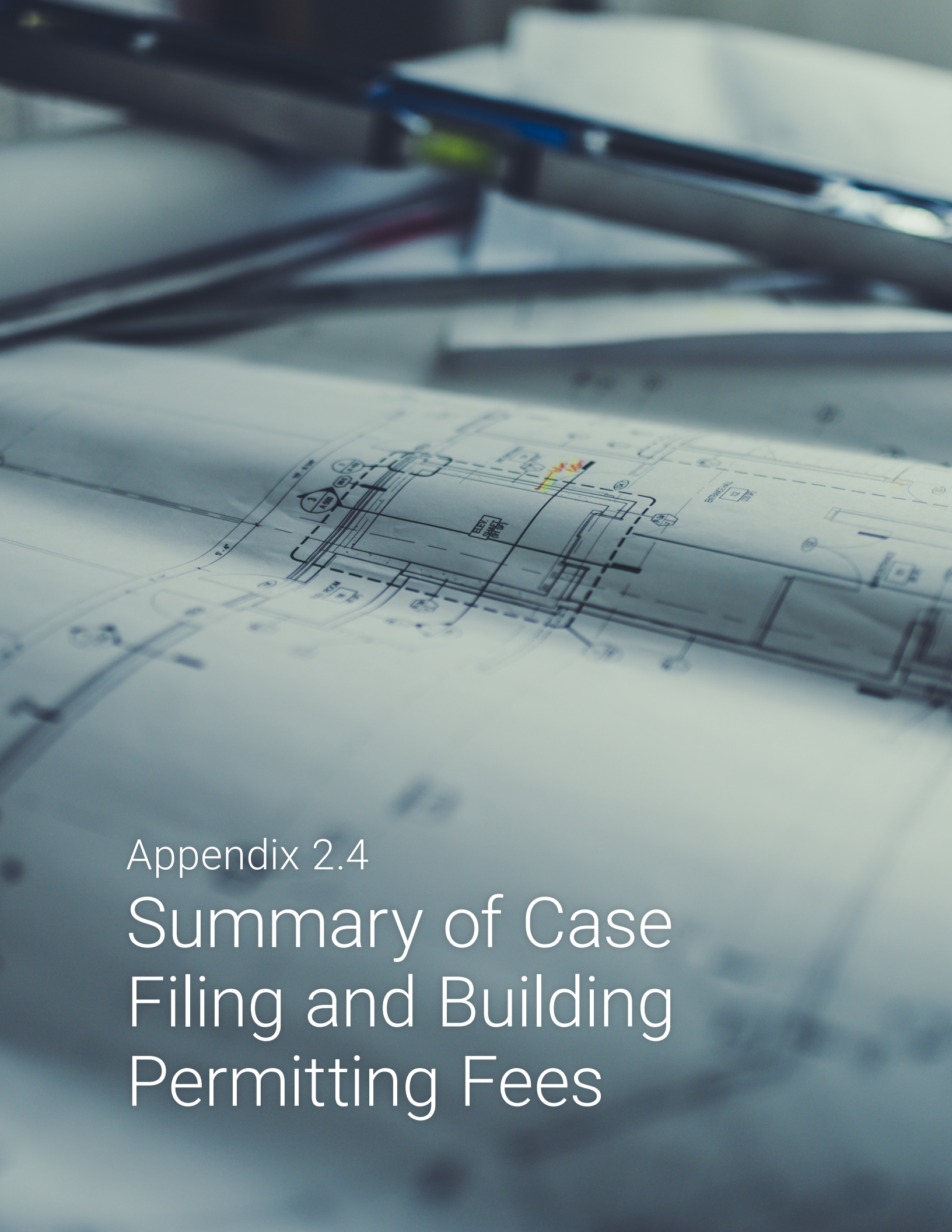

Appendix 2.4

Summary of Case Filing and Building Permitting Fees

Appendix 2.4: Summary of Case Filing and Building Permitting Fees

Table 1 2
Department of City Planning (LAMC Section 19.00, Effective March 24, 2018)

Table 2 8
Department of Housing (Formerly Department of Housing and Community Investment)

Table 3 9
Department of Transportation (LAMC Section 19.00, Effective March 24, 2018)

Table 4 9
Department of Building and Safety (LAMC Section 91.113, Table 1-A, Effective July 16, 2018)

Table 5 10
Department of Building and Safety (LAMC Section 91.107, Effective July 16, 2018)

Table 6 10
Affordable Housing Linkage fee Schedule, Effective July 1, 2020

Sample 1 11
Sample Building Permit Fee Estimates for New Construction of a 50-unit Residential Project with a Valuation of $6,544,500.

Sample 2 13
New construction of one-story 1200 square foot ADU with a project valuation of $121,200. Total Permit Fee: $8447.62

Sample 3 14
Conversion of an existing 400 square foot garage to an ADU with a project valuation of $20,000. Total Permit Fee: $1045.22.

Table 1

Department of City Planning (LAMC Section 19.00, Effective March 24, 2018)	
Establishment or Change of Zones, Height Districts or Supplemental Use Districts, and Other Related Actions.	**Fee**
Zone Change - No New Construction	$11,609
Zone Change - With New Construction	$20,229
Clarification of Q Classifications or D Limitations	$4,158
Land Use Determinations by CPC	$1,485
Amendment of Council's Instructions involving (T) Tentative Classifications	$4,637
Height District Change	$19,270
Supplemental Use District: Change or Removal	$65,680
Supplemental Use District: Establishment	$130,708
Zone Boundary Line Adjustment	$5,352
Building Line - Establishment, Change or Removal	$7,164
Commission Conditional Uses and Other Similar Quasi-judicial Approvals and Public Benefit Approval	**Fee**
Conditional Use by APC or CPC	$12,633
Public Benefits Alternative Compliance Proposal	$13,064
Modification of Existing CUP by APC or CPC	$12,846
Letters of Correction, Modification or Clarification of a determination by a ZA or the Director initiated by Applicant	$1,486
Variances, Adjustments or Modifications from the Regulations and Requirements of the Zoning Ordinances.	**Fee**
Variance	$5,558
Adjustment by Zoning Administrator except Single Family dwelling	$5,146
Adjustment by Zoning Administrator for Single Family dwelling	$4,322
Slight Modification by Zoning Administrator	$5,517

Reasonable Accommodation Determination	N/A
Zoning Administrator Conditional Uses, Interpretations and Various Quasi-judicial Approvals.	**Fee**
Zoning Administrator Interpretation of Yard or Use Regulations	$5,591
Conditional Use by Zoning Administrator - all other uses	$5,660
Modification or Review by Zoning Administrator	$5,718
Relief from Fence Height Limitation	$5,434
Zoning Administrator Determination under Section 12.24 X. unless listed separately	$5,476
Fees for Historic Related Applications	**Fee**
HPOZ Certificate of Appropriateness or Compatibility: for additions to existing square footage, up to 750 square feet	$1,336
HPOZ Certificate of Appropriateness or Compatibility: for additions to existing square footage, 750 square feet or greater, or second story additions	$1,710
Historic Preservation Overlay Zone (HPOZ) Certificate of Appropriateness or Compatibility: for new residential construction, 1 to 4 units	$2,198
HPOZ Certificate of Appropriateness or Compatibility: for new residential construction, 5 units or more	$2,600
HPOZ Certificate of Appropriateness or Compatibility: for new commercial and mixed use construction, 5,000 square feet or greater	$2,600
HPOZ Certificate of Appropriateness or Compatibility: for new accessory building construction	$1,336
Historic Resources Building Permit Clearance (Larger Project)	$1,077
APC/DEM (Historic) demolition of main structure	$8,380
Preliminary Evaluation of Demolition or Relocation without Permit	$9,195
Commission or Director Approvals.	**Fee**
Project Permit Compliance, Design Overlay Plan Approvals or other Director's Determination (DIR) cases - Minor	$1,619

Project Permit Compliance, Design Overlay Plan Approvals or other DIR cases - Standard	$4,326
Project Permit Compliance, Design Overlay Plan Approvals or other DIR cases - Standard (Single Family)	$3,782
Project Permit Compliance, Design Overlay Plan Approvals or other DIR cases - Major	$6,500
Project Permit Compliance, Design Overlay Plan Approvals or other DIR cases - Major (Single Family)	$6,500
Project Permit Compliance with Design Review Board - Minor	$2,842
Project Permit Compliance with Design Review Board - Standard	$6,500
Project Permit Compliance with Design Review Board - Standard (Single Family)	$2,500
Project Permit Compliance with Design Review Board - Major	$8,403
Project Permit Compliance with Design Review Board - Major (Single Family)	$7,859
Design Review Board - Preliminary	$4,482
Design Review Board - Preliminary for single- family residential dwelling	$1,827
Project Permit Modification	$4,482
Project Permit Adjustment	$4,890
Specific Plan Exception	$14,350
Specific Plan Amendment Redevelopment Plan Amendment	$21,227
Specific Plan Interpretation	$2,921
Density Increase	**Fee**
Application for a Density Bonus including a request for one or more Incentives included in the Menu of Incentives (Section 12.22 A.25.(g)(2))	$7,282
Application for a Density Bonus including a request for an Incentive not included in the Menu of Incentives (Section 12.22 A.25.(g)(3))	$21,227

Application for a Density Bonus in excess of that permitted by Section 12.22 A.26	$21,227
Site Plan Review	**Fee**
Site Plan Review Application for Residential Project of 50 or more dwelling units	$9,014
For Non-Residential or Mixed Use Building Site Plan Review Application	$9,014
Hillside	**Fee**
Hillside Permit Filing Fee	$5,660
Expedited Permit Fee	**Fee**
Expedited Review Services (hourly)	$219
Eldercare Facility Unified Permit Application	**Fee**
Eldercare Facility Unified Permit Application	$7,442
Subdivision Maps	**Fee**
Tentative Map - MF Residential - 5-49 Units	$9,721
Tentative Map - MF Residential - 50-99 Units	$13,043
Tentative Map - MF Residential - 100 Units or More	$16,502
Parcel Maps	**Fee**
Preliminary Parcel Map - Residential Dwellings, up to 4 Lots - SF, RE40 or More Restrictive Zones	$13,095
Preliminary Parcel Map - Residential Dwellings, up to 4 Lots - SF, RE20 or Less Restrictive Zones	$11,282
Preliminary Parcel Map - Residential Dwellings, up to 4 Lots - Multi-Family	$14,520
Parcel Map Exemption (Lot Line Adjustment)	$3,474
Parcel Map Waiver	$3,474
Condominium Conversion for Subdivision and Parcel Maps	**Fee**
1 to 4 Units	$13,589
5 to 49 Units	$16,192
50 to 99 Units	$19,750

100 Units or More	$22,320
Fees for General Plan Consistency	**Fee**
Zone Change and associated costs for a General Plan Amendment for less than 400 dwelling units, 500,000 square feet for commercial/industrial, or 250,000 square feet for mixed use	$25,004
Zone Change and associated costs for a General Plan Amendment for 400 dwelling units or greater, 500,000 square feet or greater for commercial/industrial, or 250,000 square feet or greater for mixed use	$28,299
Street Re-Classification	$12,884
Fees for Sign-Off Requests	**Fee**
Public Benefit Project (sign off for by-right project)	$1,437
Miscellaneous Sign off - ZA	$2,155
Miscellaneous Sign off - ZA SF dwellings with no exceptions	$2,155
Request for Approval to erect temporary Subdivision Directional Signs (First Sign)	$287
Request for Approval to erect temporary Subdivision Directional Signs (Each Additional Sign)	$287
Miscellaneous sign off - Director	$1,245
Miscellaneous sign off - Commission	$2,251
Landscape Plan Approval as part of a Discretionary Approval	$766
Landscape per tract	$862
Building Permit Sign Off for Minor Projects	$238
Fees for Environmental Clearances	**Fee**
Categorical Exemption	$373
Environmental Assessment Form (EAF) / Initial Study leading to Negative Declaration or Mitigated Negative Declaration or any other State exemptions	$5,774
Mitigated Negative Declaration - Expanded/Initial Study	$11,134
Addendum or Supplemental to Prior Environmental Determination	$1,909

Publication Fee for Negative Declaration or Mitigated Negative Declaration (pass through of publishing costs)	$676
Environmental Impact Reports (Initial Deposit)	$11,000
Environmental Impact Report Review Services (hourly)	$192
Fees for Coastal Environment	**Fee**
Coastal Development Permit for Single Family and Multi-family residential dwelling	$13,753
Coastal Development Permit for Single Family residential dwelling with no exceptions	$13,753
Coastal Development Permit Exemption Determination	$1,437
Coastal Development Permit Approval in Concept	$575
Coastal Development Permit - Mello Compliance Review - City Review	$6,547
Mello Compliance Review - Third Party Consultant	$287 + Actual Cost
Fees for Project Development and Counseling Services	**Fee**
Pre-Application Review and Research	$383
Zoning Pre-Check (per project, per request)	$1,149
Pre-development Meeting (per meeting)	$1,724
Additional assistance as required, per hour	$287
Technical Counseling (per meeting)	$862
Project Navigation Services (deposit required, per hour)	
Project not requiring EIR	$287
Project including EIR	$287
Source: Los Angeles Department of City Planning	

Table 2

Department of Housing (Formerly Department of Housing and Community Investment)	
Fees for Enforcement of Housing Covenants (LAMC Section 19.00, Effective March 24, 2018)	**Fee**
Housing Replacement Determinations pursuant to AB 2222	$1,027.00 per unit
Affordable Housing Covenant Preparation	$5,770.00* per project
Affordable Housing Covenant Amendments	$5,770.00 per amendment
Affordable Housing Covenant Assumptions and Terminations	$1,214.00 per assumption or termination
Affordable Housing Covenant Monitoring	$173.00* per restricted unit, per year
Filing Fee	$43.00* per project
Ellis Fees	**Fee**
Relocation Service Fee for Eligible Tenants	$498
Relocation Service Fee for Qualified Tenants	$802
Relocation Service Administrative Fee	$69
Demolition Monitoring Administrative Fee	$45
Relocation Assistance Dispute Resolution Fee	$250
Residential Hotel Ordinance - Claim of Exemption	$205 per application
Landlord Declaration for Owner, Eligible Relative, or Resident Manager Occupancy Filing Fee	$75
Source: Housing and Community Investment Department of Los Angeles	

Table 3

Department of Transportation (LAMC Section 19.00, Effective March 24, 2018)	
Fees Related to the Department of Transportation's Traffic Study Review, Condition Clearance, and Permit Issuance (in connection with obtaining any environmental clearance and/or permit issuance related tasks)	**Fee**
Building Permit Sign Offs	$365
Dedication & Widening Waivers	$445
Driveway Permit Sign Offs	$535
Dedication & Widening Waivers	$445
Master Plan / Complex Circulation Review	$1,595
Project Condition Clearance	$270
Street Vacation Requests	$965
Subdivision Report	$205
TDM Compliance / Trip Monitoring Report Review	$770
Technical Study	$1,340
Traffic Study MOU	$1,175
Traffic Study Review	$7,480
Worksite Traffic Control Plan Review	$1,645
Source: Los Angeles Department of City Planning	

Table 4

Department of Building and Safety (LAMC Section 91.113, Table 1-A, Effective July 16, 2018)		
Building Permit Fees		
Total Project Valuation		**Fee**
From	**To**	
$0.00	$100 inclusive	None

$100.01	$2,000 inclusive	$65.00
$2,000.01	$20,000 inclusive	$40.00 plus $1.25 per $100 or fraction thereof of total valuation.
$20,000.01	$50,000 inclusive	$170.00 plus 6.00 per $1,000 or fraction thereof of total valuation
$50,000.01	$100,000 inclusive	$195.00 plus $5.50 per $1,000 or fraction thereof of total valuation
$100,000.01	$500,000 inclusive	$395.00 plus $3.50 per $1,000 or fraction thereof of total valuation
$500,000.01	$1,000,000 inclusive	$520.00 plus $3.25 per $1,000 or fraction thereof of total valuation

Table 5

Department of Building and Safety (LAMC Section 91.107, Effective July 16, 2018)	
Type of Application	**Fee**
Plan Check for Buildings and Structures (LAMC 91.107.3.1.1)	Equal to 90% of the Building Permit Fee calculated using Table 1-A
Certificate of Occupancy	$150 per unit

Table 6

Affordable Housing Linkage fee Schedule, Effective July 1, 2020				
	Low Market Area	**Medium Market Area**	**Medium - High Market Area**	**High Market Area**
Type of Use	**Fee Per Square Foot**			
Nonresidential Uses, including Hotels	$3.11	$4.15	n/a	$5.19

Residential Uses (6 or more units)	$8.31	$10.38	$12.46	$18.69
Residential Uses (2-5 units)	$1.04	$1.04	$1.04	$18.69
Single-Family Detached Homes	$8.31	$10.38	$12.46	$18.69
Development Projects Resulting in a Net Loss of Housing Units (in addition to any other fees)	$3.11	$3.11	$3.11	$3.11
Source: Los Angeles Department of City Planning				

Sample 1
Sample Building Permit Fee Estimates for New Construction of a 50-unit Residential Project with a Valuation of $6,544,500.

Note: The fees calculated using this application are an approximation of the actual fees based on the current fee ordinance and may be subject to change without notice. The final fees are determined when an application is submitted.

* Indicates required fields | Calculate Fees | Reset

◉ Total Fees for Permit Issuance ○ Submittal Fees for Plan Check

Expedite Plan Check? ○ Yes ◉ No

Project Valuation:(2)	Building Type	*Application Type	Number Of New Dwelling Units	
6,544,500	Residential	Bldg-New	50	

FLOOR AREA

(Enter the floor area in square feet for each use in the boxes below when "Yes" is checked for Arts Development)

Arts Development? (3) ○ Yes ◉ No

Office ($1.57 / sf)	Retail ($1.31 / sf)	Manuf ($0.51 / sf)	Warehouse ($0.39 / sf)	Hotel ($0.52 / sf)
0	0	0	0	0

School District Fees

(Enter the floor area in square feet for each use in the boxes below when "Yes" is checked for the School District Fee)

School District Fee? (4) ○ Yes ◉ No

Commercial ($0.61 / sf)	Residential ($3.79 / sf)	Garage ($0.39 / sf)	Self Storage ($0.28 / sf)	
0	38500	0	0	

PERMIT FEES	No Surcharges	Energy Surcharge Added(6)	Disabled Access Surcharge Added(7)	Energy & D.A. Surcharges Added(6,7)
Building Permit Fee (BP)	21530.58	23487.90	23977.23	25934.56
Plan Check Fee (PC)	19377.52	21139.11	21579.51	23341.10
Plan Maintenance (PM)	300.00	300.00	300.00	300.00
EQ Instrumentation (EI)	850.79	850.79	850.79	850.79
Issuing Fee	0.00	0.00	0.00	0.00
Planning (Incl $10 misc)	5367.05	5850.51	5971.38	6454.84
Dev Services Center Surcharge	1261.77	1373.33	1401.23	1512.79
System Dev Surcharge	2523.53	2746.67	2802.45	3025.59
Arts Dev (val > 500k)	0.00	0.00	0.00	0.00
Dwelling Unit Construction Tax	10000.00	10000.00	10000.00	10000.00

Residential Development Tax	15000.00	15000.00	15000.00	15000.00
State Green Building Surcharge	262.00	262.00	262.00	262.00
School Fee	145915.00	145915.00	145915.00	145915.00
TOTAL	**$222,388.23**	**$226,925.31**	**$228,059.59**	**$232,596.67**

Notes:
(1) Submittal Fees for Plan Check - This amount is due when plans are submitted for plan check.
Total Fees for Permit Issuance - This amount is due when the permit is ready to issue. In general, the actual fee due at permit issuance is this amount less the submittal fees
if they have been paid at plan check submittal.
(2) Project Valuation is the total value of all construction work for which the building permit is issued, including all painting, papering, roofing, electrical work, plumbing, permanent or fixed heating
equipment, elevator equipment, fire sprinkler equipment and any other permanent portions or permanent equipment.
(3) Only applicable for Commercial projects with $500,000 or more Project Valuation.
(4) Only applicable for projects with new floor area of 500 sq.ft. or more.
(5) If the project is in a hillside area, additional grading pre-inspection and posting fees may be required.
(6) Energy Surcharge will be applicable to new buildings or additions.
(7) Disabled Access Surcharge will be applicable to multi-family and commercial projects.

Samples Building Permit Fee Estimates for New Construction ADUs and Garage Conversion ADUs

Note: The fees charged by LADBS for an ADU vary largely depending on the scope of the project. Per LABC 107.2.1, permit fees are based on the total value of all construction work for which the permit is issued. The samples below provide some insight as to how fees are assessed by LADBS for the new construction of an ADU and the conversion of an existing garage to an ADU.

Sample 2
New construction of one-story 1200 square foot ADU with a project valuation of $121,200. Total Permit Fee: $8447.62

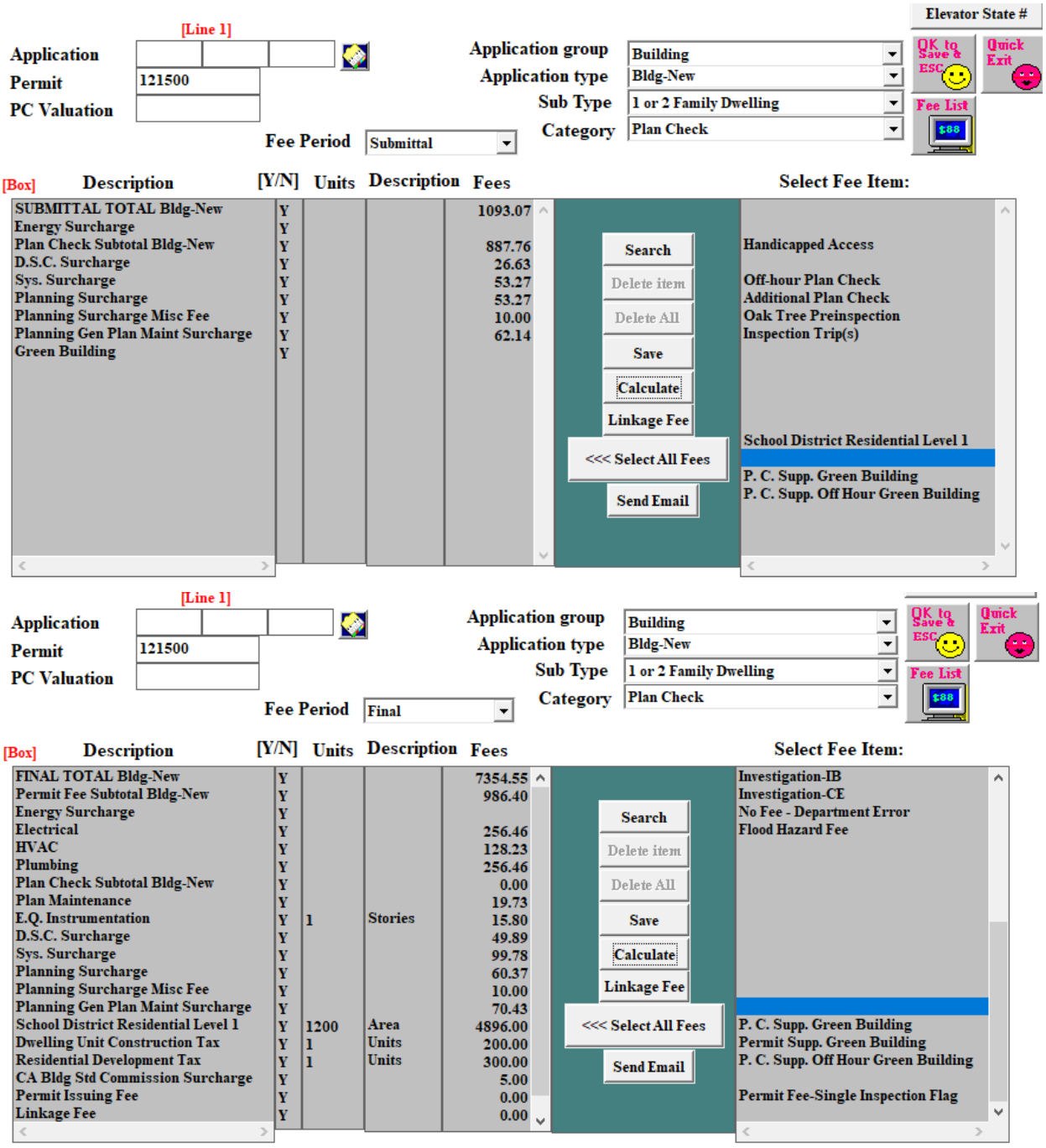

Sample 3

Conversion of an existing 400 square foot garage to an ADU with a project valuation of $20,000. Total Permit Fee: $1045.22.

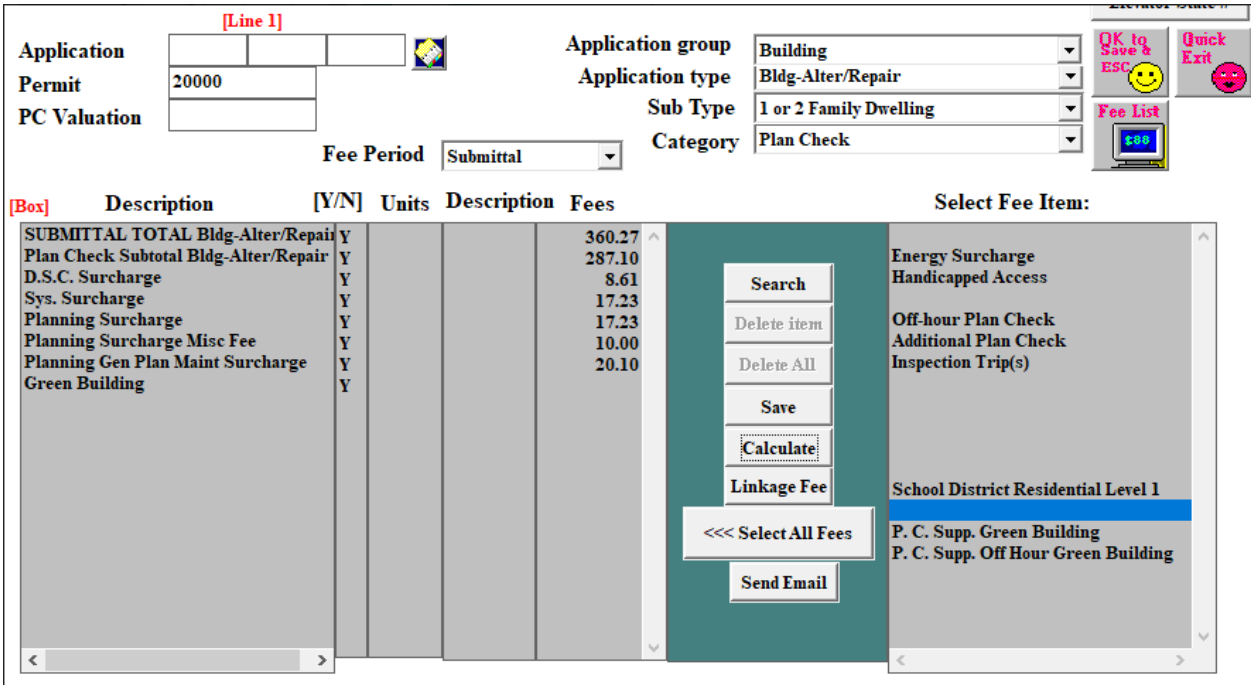
[Line 1]
Application
Permit
20000
PC Valuation
Fee Period
Submittal
Application group
Building
Application type
Bldg-Alter/Repair
Sub Type
1 or 2 Family Dwelling
Category
Plan Check
OK to Save & ESC
Quick Exit
Fee List
[Box]
Description
[Y/N]
Units
Description
Fees
SUBMITTAL TOTAL Bldg-Alter/Repair Y 360.27
Plan Check Subtotal Bldg-Alter/Repair Y 287.10
D.S.C. Surcharge Y 8.61
Sys. Surcharge Y 17.23
Planning Surcharge Y 17.23
Planning Surcharge Misc Fee Y 10.00
Planning Gen Plan Maint Surcharge Y 20.10
Green Building Y
Search
Delete item
Delete All
Save
Calculate
Linkage Fee
<<< Select All Fees
Send Email
Select Fee Item:
Energy Surcharge
Handicapped Access
Off-hour Plan Check
Additional Plan Check
Inspection Trip(s)
School District Residential Level 1
P. C. Supp. Green Building
P. C. Supp. Off Hour Green Building

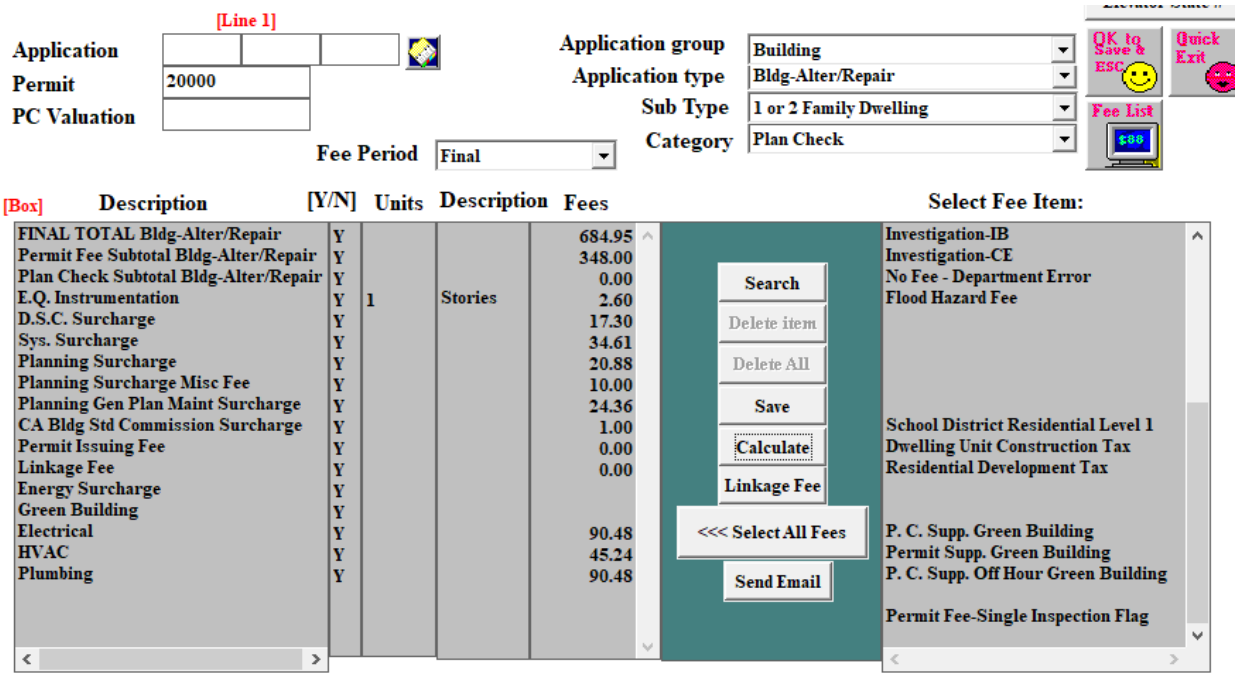
[Line 1]
Application
Permit
20000
PC Valuation
Fee Period
Final
Application group
Building
Application type
Bldg-Alter/Repair
Sub Type
1 or 2 Family Dwelling
Category
Plan Check
OK to Save & ESC
Quick Exit
Fee List
[Box]
Description
[Y/N]
Units
Description
Fees
FINAL TOTAL Bldg-Alter/Repair Y 684.95
Permit Fee Subtotal Bldg-Alter/Repair Y 348.00
Plan Check Subtotal Bldg-Alter/Repair Y 0.00
E.Q. Instrumentation Y 1 Stories 2.60
D.S.C. Surcharge Y 17.30
Sys. Surcharge Y 34.61
Planning Surcharge Y 20.88
Planning Surcharge Misc Fee Y 10.00
Planning Gen Plan Maint Surcharge Y 24.36
CA Bldg Std Commission Surcharge Y 1.00
Permit Issuing Fee Y 0.00
Linkage Fee Y 0.00
Energy Surcharge Y
Green Building Y
Electrical Y 90.48
HVAC Y 45.24
Plumbing Y 90.48
Search
Delete item
Delete All
Save
Calculate
Linkage Fee
<<< Select All Fees
Send Email
Select Fee Item:
Investigation-IB
Investigation-CE
No Fee - Department Error
Flood Hazard Fee
School District Residential Level 1
Dwelling Unit Construction Tax
Residential Development Tax
P. C. Supp. Green Building
Permit Supp. Green Building
P. C. Supp. Off Hour Green Building
Permit Fee-Single Inspection Flag

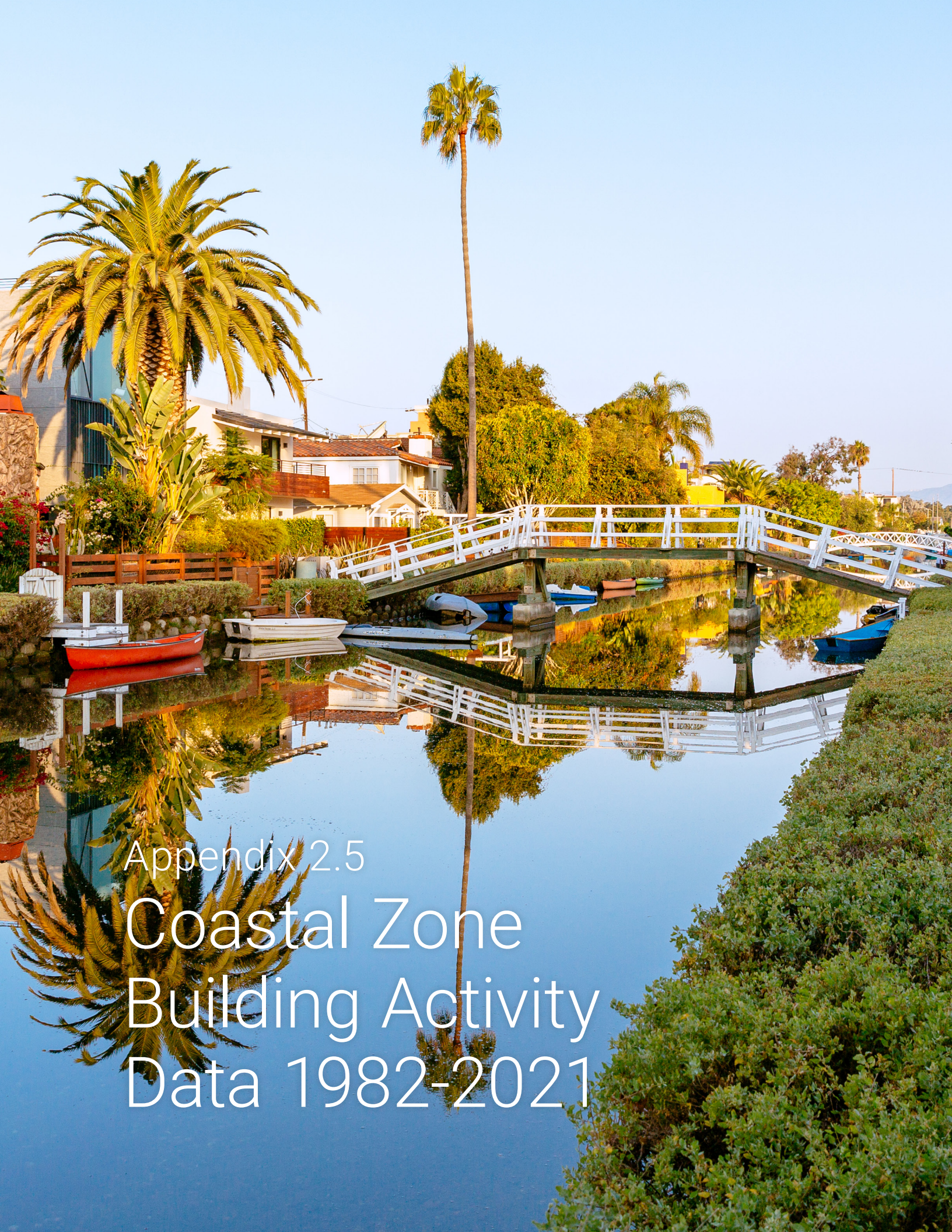

Appendix 2.5

Coastal Zone Building Activity Data 1982-2021

Appendix 2.5: Coastal Zone Building Activity Data 1982-2020

Notes:

- N/A denotes that there is no data available to confirm a numerical value.
- Using the geographic layers for the Coastal Zone Commission jurisdiction *and* for the Three Mile Boundary per the Mello Act, permits within the jurisdictions were identified and analyzed for the time period between 2013 and 2020.

Table 1

All Coastal Development Permits Approved for New Construction, Demolition, and Conversion 1982-1988 by Year

Year	New Construction	Conversion	Demolitions
1982	N/A	N/A	N/A
1983	N/A	N/A	N/A
1984	21	0	0
1985	44	1	3
1986	116	3	9
1987	169	9	0
1988	217	1	14
Total 1984-1988	567	14	26

Source: Los Angeles Department of City Planning

Table 2

All Coastal Development Permits Approved for New Construction, Demolition, and Conversion 1989-2020 by Year

Years 2013-2020 shows data on building activity within the Coastal Zone Boundary and within the Three Miles of the Coastal Zone

		Gains		Losses		
Year		**New Building**	**Conversion Gain**	**Demolition**	**Conversion Loss**	**Net Gain or Loss**
1989		55	5	-57	-2	1
1990		615	7	-231	-6	385
1991		585	16	-162	-3	436
1992		209	43	-93	-1	158

1993		56	40	-31	-9	56
1994		34	2	-30	0	6
1995		55	2	-35	-2	20
1996		84	6	-28	-4	58
1997		89	6	-36	-6	53
1998		227	3	-28	0	202
1999		N/A	N/A	N/A	N/A	N/A
2000		52	N/A	-56	N/A	-4
2001		291	3	-235	0	59
2002		1164	38	-69	-13	1120
2003		558	123	-463	-5	213
2004		527	43	-89	-8	473
2005		1486	29	-161	-20	1334
2006		521	39	-87	-15	458
2007		163	112	-77	-26	172
2008		157	161	-63	-167	88
2009		40	62	-37	-65	0
2010		339	23	-27	-14	321
2011		46	15	-33	-20	8
2012		41	34	-34	-21	20
2013	**Coastal Zone**	49	1	-49	-7	-6
	Coastal Zone + 3 Mile	177	15	-168	-12	12
2014	**Coastal Zone**	60	7	-49	-1	17
	Coastal Zone + 3 Mile	998	17	-173	-2	840
2015	**Coastal Zone**	22	1	-17	-4	2
	Coastal Zone + 3 Mile	322	4	-219	-9	98

2016	**Coastal Zone**	47	1	-22	0	26
	Coastal Zone + 3 Mile	597	6	-184	-1	418
2017	**Coastal Zone**	47	2	-33	-4	12
	Coastal Zone + 3 Mile	416	32	-193	-7	248
2018	**Coastal Zone**	66	7	-40	-5	28
	Coastal Zone + 3 Mile	449	20	-259	-11	199
2019	**Coastal Zone**	30	2	-36	0	-4
	Coastal Zone + 3 Mile	1114	502	-235	-25	1356
2020	**Coastal Zone**	62	1	-18	-1	44
	Coastal Zone + 3 Mile	503	98	-163	-2	436
1989 - 2020 Total		12353	1528	-4020	-498	9363

Source: Los Angeles Department of City Planning
Note: Using the geographic layer for the Coastal Zone Commission jurisdiction and the Three MIles within the Coastal Zone, permits within the jurisdiction were identified and analyzed.

Table 3

Affordable Housing Production in the Coastal Zone and Within Three Miles of the Coastal Zone, 1982 to 2020		
Year	**Coastal Zone**	**Within Three Miles of the Coastal Zone**
1982	N/A	N/A
1983	0	60
1984	62	24
1985	8	17
1986	2	1
1987	0	43
1988	0	2
1989	2	2
1990	0	7
1991	0	4
1992	140	0
1993	109	7
1994	N/A	N/A
1995	0	365
1996	12	0
1997	N/A	N/A
1998	10	59
1999	0	2
2000	4	0
2001	N/A	N/A
2002	52	N/A
2003	14	N/A
2004	5	N/A
2005	0	N/A
2006	2	115
2007	0	3
2008	0	25
2009	0	163
2010	32	56
2011	1	96
2012	0	3
2013	N/A	*16
2014	N/A	*6
2015	N/A	*8
2016	N/A	*6
2017	N/A	*4
2018	N/A	*7

2019	N/A	*18
2020	N/A	*3
Total	455	1,122

Source: Housing and Community Investment Department of Los Angeles .
* **Note** that this data encompasses units in both the Coastal Zone and Within Three Miles of the Coastal Zone because the database records these units as "Mello Determinations" and does not distinguish between the two zones.

Table 4

Coastal Zone Affordable Housing Production, 2006-2020

Year	Activity	Extremely Low Income	Very Low Income Units	Low Income Units	Moderate Income Units
2006	Constructed/rehabilitated Demolished Converted Net Gain, 2006:	N/A	2 N/A N/A 2	0 N/A N/A 0	0 N/A N/A 0
2007	Constructed/rehabilitated Demolished Converted Net Gain, 2007:	N/A	0 N/A N/A 0	0 N/A N/A 0	0 N/A N/A 0
2008	Constructed/rehabilitated Demolished Converted Net Gain, 2008:	N/A	0 N/A N/A 0	0 N/A N/A 0	0 N/A N/A 0
2009	Constructed/rehabilitated Demolished Converted Net Gain, 2009:	N/A	0 N/A N/A 0	0 N/A N/A 0	0 N/A N/A 0
2010	Constructed/rehabilitated Demolished Converted Net Gain, 2010:	N/A	28 N/A N/A 28	4 N/A N/A 4	0 N/A N/A 0

2011	Constructed/rehabilitated Demolished Converted Net Gain, 2011:	N/A	0 N/A N/A 0	1 N/A N/A 1	0 N/A N/A 0
2012	Constructed/rehabilitated Demolished Converted Net Gain, 2012:	N/A	0 N/A N/A 0	0 N/A N/A 0	0 N/A N/A 0
2013	Constructed/rehabilitated Demolished Converted Net Gain, 2013:	N/A	0 N/A N/A 0	0 N/A N/A 0	0 N/A N/A 0
2014	Constructed/rehabilitated Demolished Converted Net Gain, 2014	N/A	0 N/A N/A 0	0 N/A N/A 0	0 N/A N/A 0
2015	Constructed/rehabilitated Demolished Converted Net Gain, 2015	N/A	0 N/A N/A 0	0 N/A N/A 0	0 N/A N/A 0
2016	Constructed/rehabilitated Demolished Converted Net Gain, 2016	N/A	0 N/A N/A 0	0 N/A N/A 0	0 N/A N/A 0
2017	Constructed/rehabilitated Demolished Converted Net Gain, 2017	N/A	0 N/A N/A 0	0 N/A N/A 0	0 N/A N/A 0
2018	Constructed/rehabilitated Demolished Converted Net Gain, 2018	0 0 0 0	0 N/A N/A 0	0 N/A N/A 0	0 N/A N/A 0
2019	Constructed/rehabilitated Demolished	0 0	0 N/A	0 N/A	0 N/A

	Converted	0	N/A	N/A	N/A
	Net Gain, 2019	0	0	0	0
2020	Constructed/rehabilitated	0	34	0	0
	Demolished	0	N/A	N/A	N/A
	Converted	0	N/A	N/A	N/A
	Net Gain, 2020	0	34	0	0
Total	Constructed/rehabilitated	0	64	5	0
	Demolished	0	N/A	N/A	N/A
	Converted	0	N/A	N/A	N/A
	Net Gain, 2006-2020:	0	64	5	0

Source: Los Angeles Department of City Planning
Note: In late 2017, income-level specific data began to be recorded in detail. Detailed income-level data was not available for the years 2013 to early 2017.

Table 5

All Affordable Housing Production by Income Level, 2013 to 2020 By Coastal Zone *and* Within Three Miles of the Coastal Zone Boundaries

Permitted New		Total	ELI	VLI	Low	Moderate
2013	**Coastal Zone**	50	N/A	N/A	N/A	N/A
	Coastal Zone + 3 Mile	192	N/A	N/A	N/A	N/A
2014	**Coastal Zone**	67	N/A	N/A	N/A	N/A
	Coastal Zone + 3 Mile	1015	N/A	N/A	N/A	N/A
2015	**Coastal Zone**	23	N/A	N/A	N/A	N/A
	Coastal Zone + 3 Mile	326	N/A	N/A	N/A	N/A
2016	**Coastal Zone**	48	N/A	N/A	N/A	N/A
	Coastal Zone + 3 Mile	603	N/A	N/A	N/A	N/A
2017	**Coastal Zone**	49	N/A	N/A	N/A	N/A
	Coastal Zone + 3 Mile	448	N/A	N/A	N/A	N/A
2018	**Coastal Zone**	73	N/A	N/A	N/A	N/A
	Coastal Zone + 3 Mile	469	0	6	27	1
2019	**Coastal Zone**	32	0	0	0	0

	Coastal Zone + 3 Mile	1616	15	24	2	2
2020	**Coastal Zone**	63	0	34	0	0
	Coastal Zone + 3 Mile	601	11	79	55	1
Total	**Coastal Zone**	473	0	34	0	0
	Coastal Zone + 3 Mile	5531	26	109	84	4

Source: Los Angeles Department of City Planning
Note: Beginning in late 2017, income-level specific data began to be recorded in detail. Detailed income-level data was not available for the years 2013 to early 2017.

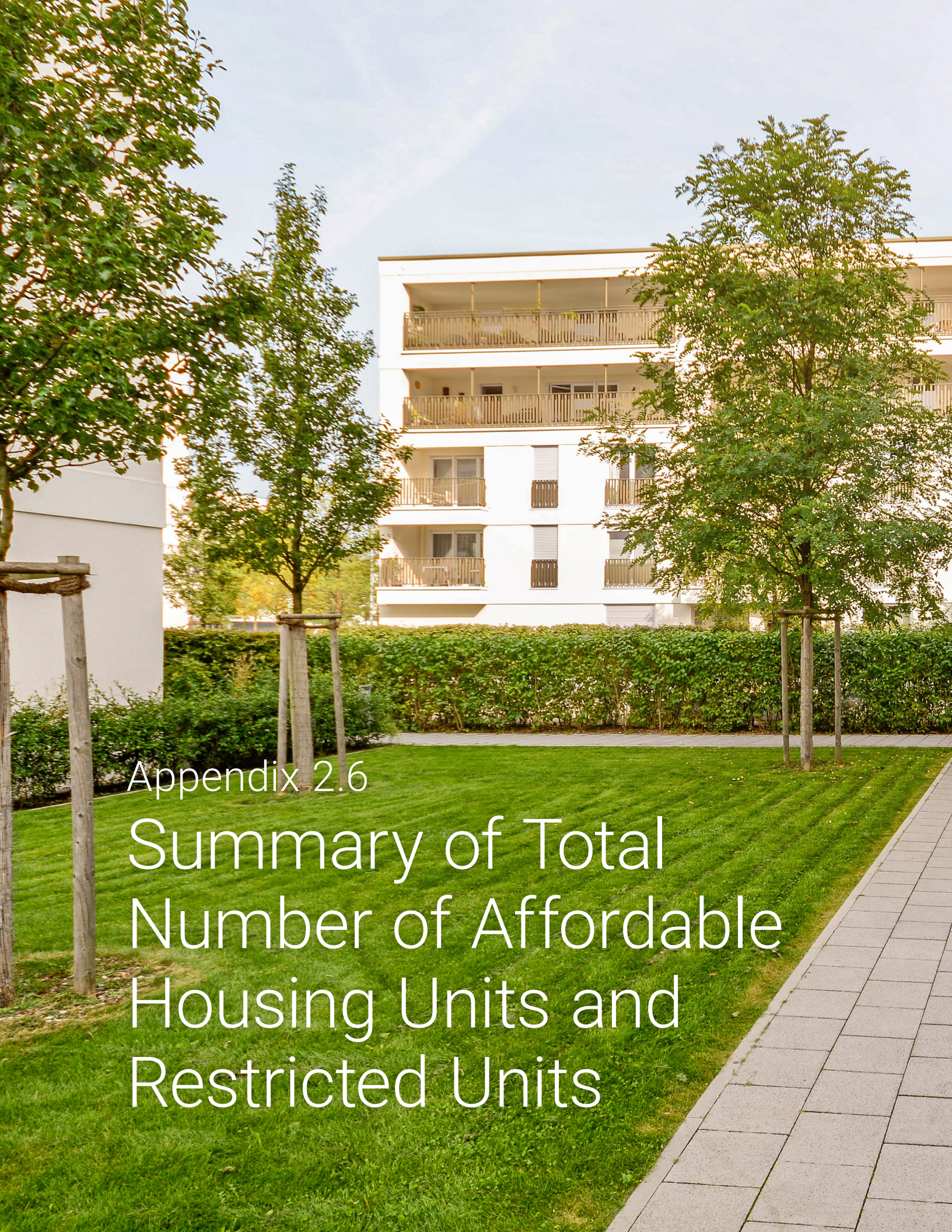

Appendix 2.6

Summary of Total Number of Affordable Housing Units and Restricted Units

Appendix 2.6: Summary of Total Number of Affordable Housing Units and Restricted Units

Table 1

Primary Funding Source/Assistance Type Description	Properties	Total Units	Restricted/ Assisted Units
California Housing and Community Development Multifamily Housing Programs (HCD)	5	211	102
California Housing Finance Agency Multifamily Housing Programs (CalHFA)	12	1,105	1,029
California Low-Income Housing Tax Credit Program (LIHTC)	537	27,705	24,510
California Statewide Communities Development Authority (CSCDA) Multifamily Housing Programs	1	136	28
City of Los Angeles Land Use Restrictions	32	2,345	573
City of Los Angeles Land Use Restrictions - Density Bonus	108	4,202	887
City of Los Angeles Land Use Restrictions - Mello Act	6	71	71
Community Redevelopment Agency of the City of Los Angeles Housing Programs (CRA/LA)	205	12,063	9,952
HUD Project-Based Section 8 Rental Assistance (PBRA)	248	11,982	11,482
HUD Section 202 Supportive Housing for the Elderly	4	259	226
HUD Section 202/811 Non-profit Elderly and Handicapped Mortgage Program	20	834	827
HUD Section 221 (D)(3) Assisted Mortgage Program	2	193	99

Los Angeles Housing Department (LAHD) - Community Development Block Grant (CDBG)	1	10	10
Los Angeles Housing Department (LAHD) - Earthquake (EQ)	67	1,772	573
Los Angeles Housing Department (LAHD) - HOME Investment Partnerships Program (HOME)	2	240	185
Los Angeles Housing Department (LAHD) - Major Projects (MP)	141	5,359	4,579
Los Angeles Housing Department (LAHD) - Multifamily Housing Bond Financing Program (MHBP)	28	2,567	1,436
Los Angeles Housing Department (LAHD) - Multifamily Rehab Program (EHOP)	1	3	3
Los Angeles Housing Department (LAHD) - Neighborhood Preservation Program (NPP)	6	176	126
Total	**1,420**	**71,057**	**56,572**

Source: Los Angeles Housing Department

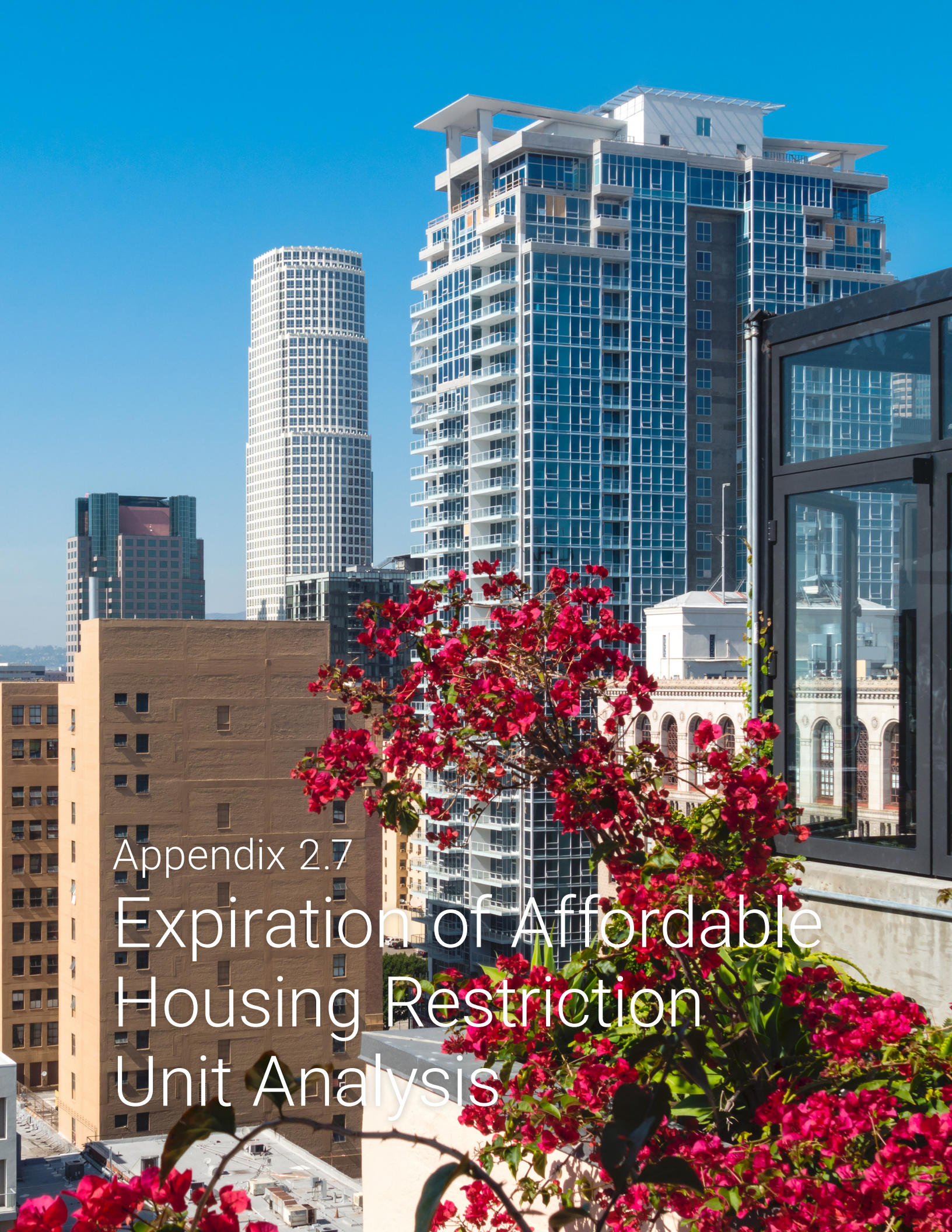

Appendix 2.7

Expiration of Affordable Housing Restriction Unit Analysis

Appendix 2.7 - Expiration of Affordable Housing Unit Restrictions Analysis

Table 1

Primary Funding Source/Assistance Type Description	October 1, 2021 to September 30, 2026	October 1, 2026 to September 30, 2031	Units expiring after October 1, 2031
California Housing and Community Development Multifamily Housing Programs (HCD)	24	38	40
California Housing Finance Agency Multifamily Housing Programs (CalHFA)	573	17	439
California Low-Income Housing Tax Credit Program (LIHTC)	163	272	24,075
California Statewide Communities Development Authority (CSCDA) Multifamily Housing Programs			28
City of Los Angeles Land Use Restrictions	25	191	357
City of Los Angeles Land Use Restrictions - Density Bonus	7	59	821
City of Los Angeles Land Use Restrictions - Mello Act			71
Community Redevelopment Agency of the City of Los Angeles Housing Programs (CRA/LA)	789	821	8,342
HUD Project-Based Section 8 Rental Assistance (PBRA)	3,748	959	6,775
HUD Section 202 Supportive Housing for the Elderly			226

HUD Section 202/811 Non-profit Elderly and Handicapped Mortgage Program	382	128	317
HUD Section 221 (D)(3) Assisted Mortgage Program			99
Los Angeles Housing Department (LAHD) - Community Development Block Grant (CDBG)			10
Los Angeles Housing Department (LAHD) - Earthquake (EQ)	276	289	8
Los Angeles Housing Department (LAHD) - HOME Investment Partnerships Program (HOME)			185
Los Angeles Housing Department (LAHD) - Major Projects (MP)	133	139	4,307
Los Angeles Housing Department (LAHD) - Multifamily Housing Bond Financing Program (MHBP)	229	82	1,125
Los Angeles Housing Department (LAHD) - Multifamily Rehab Program (EHOP)	3		
Los Angeles Housing Department (LAHD) - Neighborhood Preservation Program (NPP)	4	61	61
TOTAL	**6,356**	**3,056**	**47,286**
Source: Los Angeles Housing Department			

Appendix 2.8

At-Risk Expiring Affordable Housing Inventory October 1, 2021 to September 30, 2031

Appendix 2.8: At-Risk Expiring Affordable Housing Inventory October 1, 2021 to September 30, 2031

Table 1

At-Risk Expiring Affordable Housing Inventory October 1, 2021 to September 30, 2031							
Name Of Project	**Address**	**Primary Funding Source/ Assistance Type Description**	**Type of Conversion Risk**	**Primary Expiration Date**	**Target Group (Senior)**	**Total Units**	**Restricted/ Assisted Units**
12342 OSBORNE PLACE	12342 W. OSBORNE PL.	City of Los Angeles Land Use Restrictions - Density Bonus	Restriction Expiration	10/9/2021	No	24	5
ANGELES I - PRESERVATION I PROJECT	2628 S. WEST BLVD.	HUD Project-Based Section 8 Rental Assistance (PBRA)	Rental Subsidy Termination	10/31/2021	No	94	94
HAYES, ETHEL	2203 S. HARVARD BLVD.	Community Redevelopment Agency of the City of Los Angeles Housing Programs (CRA/LA)	Restriction Expiration	11/20/2021	No	2	1

ST. NICHOLAS CEDARS MANOR	2323 W. 4TH ST.	HUD Project-Based Section 8 Rental Assistance (PBRA)	Rental Subsidy Termination	11/30/2021	Yes	26	26
FOOTHILL GARDENS	7687 FOOTHILL BLVD	HUD Project-Based Section 8 Rental Assistance (PBRA)	Rental Subsidy Termination	11/30/2021	Yes	54	54
TUJUNGA GARDENS	6643 FOOTHILL BLVD	HUD Project-Based Section 8 Rental Assistance (PBRA)	Rental Subsidy Termination	11/30/2021	Yes	54	54
ST JAMES SQUARE APARTMENTS	1833 W. 5TH STREET	Community Redevelopment Agency of the City of Los Angeles Housing Programs (CRA/LA)	Restriction Expiration	12/19/2021	No	70	70
PRENTICE APARTMENTS (PRENTICE HOTEL)	1010 E. 7TH ST./1012 E 7TH ST/1014 E 7th St	California Low-Income Housing Tax Credit Program (LIHTC)	Restriction Expiration	12/31/2021	No	46	46
PLUMMER PARK APTS	17051 W. PLUMMER ST.	HUD Project-Based Section 8 Rental Assistance (PBRA)	Rental Subsidy Termination	12/31/2021	No	40	40
FAIRFAX TOWERS	1222 N. FAIRFAX AVE.	HUD Project-Based Section 8 Rental Assistance (PBRA)	Rental Subsidy Termination	12/31/2021	Yes	151	150
219 E. AVE 31 APTS	219 E. AVENUE 31	City of Los Angeles Land Use Restrictions	Restriction Expiration	1/15/2022	No	5	1
CASA LINDA III	5654 N. FULCHER AVE.	HUD Project-Based Section 8 Rental Assistance (PBRA)	Rental Subsidy Termination	1/31/2022	No	3	3

WOODLAND TERRACE (A.K.A. WOODMAN NORDHOFF APTS)	9133 WOODMAN AVENUE, 14201 W NORDHOFF ST / 9135 WOODMAN AVENUE	HUD Project-Based Section 8 Rental Assistance (PBRA)	Rental Subsidy Termination	1/31/2022	No	100	65
PARTHENIA TOWNHOUSES	21218 W. PARTHENIA ST.	HUD Project-Based Section 8 Rental Assistance (PBRA)	Rental Subsidy Termination	2/28/2022	No	24	11
119 EAST 94TH STREET	119 EAST 94TH STREET	Los Angeles Housing Department (LAHD) - Multifamily Rehab Program (EHOP)	Restriction Expiration	3/6/2022	No	3	3
FAME (FAME NORTH EAST APTS)	2232 S. HARVARD BLVD.	Community Redevelopment Agency of the City of Los Angeles Housing Programs (CRA/LA)	Restriction Expiration	3/17/2022	No	24	24
NEW HAMPSHIRE VILLA	625 N NEW HAMPSHIRE AVE	Community Redevelopment Agency of the City of Los Angeles Housing Programs (CRA/LA)	Restriction Expiration	3/20/2022	No	18	18
MONTEREY TERRACE	3800 MONTEREY RD.	HUD Project-Based Section 8 Rental Assistance (PBRA)	Rental Subsidy Termination	3/31/2022	No	48	40
SHERMAN PARK APTS	17960 SHERMAN WAY	HUD Project-Based Section 8 Rental Assistance (PBRA)	Rental Subsidy Termination	3/31/2022	Yes	135	135

ELEVENTH AVENUE APARTMENTS	6720 11TH AVENUE	Community Redevelopment Agency of the City of Los Angeles Housing Programs (CRA/LA)	Restriction Expiration	4/27/2022	No	22	22
80TH STREET APTS	710 W. 80TH ST.	HUD Project-Based Section 8 Rental Assistance (PBRA)	Rental Subsidy Termination	5/31/2022	No	16	16
BONITA RANCH APARTMENTS	14164 W. FOOTHILL BLVD.	HUD Project-Based Section 8 Rental Assistance (PBRA)	Rental Subsidy Termination	5/31/2022	No	52	48
GRIFFITH GARDENS	1144 E. 24TH ST.	HUD Project-Based Section 8 Rental Assistance (PBRA)	Rental Subsidy Termination	5/31/2022	No	39	39
ST NICHOLAS HSG PROJ	10220 AQUEDUCT AVE.	HUD Project-Based Section 8 Rental Assistance (PBRA)	Rental Subsidy Termination	5/31/2022	Yes	36	36
PARK PARTHENIA	19100 W. PARTHENIA ST.	Los Angeles Housing Department (LAHD) - Multifamily Housing Bond Financing Program (MHBP)	Restriction Expiration	6/1/2022	No	447	90
ALCOHOLISM CENTER FOR WOMEN SHELTER	1135 S. ALVARADO ST	Community Redevelopment Agency of the City of Los Angeles Housing Programs (CRA/LA)	Restriction Expiration	6/16/2022	No	32	30

MORRIS ROSEN SR. APARTMENTS	245 MAIN ST.	City of Los Angeles Land Use Restrictions	Restriction Expiration	6/23/2022	Yes	89	23
GLENOAKS TOWNHOMES	14300 W. FOOTHILL BLVD.	HUD Project-Based Section 8 Rental Assistance (PBRA)	Rental Subsidy Termination	6/30/2022	No	48	48
ST. ANDREWS GARDENS	2062 W. ADAMS BLVD.	HUD Project-Based Section 8 Rental Assistance (PBRA)	Rental Subsidy Termination	7/31/2022	No	192	192
CARTER HOUSE	449 W. 78TH ST.	Community Redevelopment Agency of the City of Los Angeles Housing Programs (CRA/LA)	Restriction Expiration	8/19/2022	No	21	21
WATTS ARMS II	1720 E. CENTURY BLVD.	HUD Project-Based Section 8 Rental Assistance (PBRA)	Rental Subsidy Termination	8/31/2022	Yes	40	40
MID-WILSHIRE APTS/1	2826 S. LA SALLE AVE.	HUD Project-Based Section 8 Rental Assistance (PBRA)	Rental Subsidy Termination	8/31/2022	No	16	16
NORMANDIE VILLAS	2633 S. NORMANDIE AVE.	HUD Project-Based Section 8 Rental Assistance (PBRA)	Rental Subsidy Termination	9/29/2022	No	25	25
STRATHERN PARK APTS 1 - STRATHERN	11111 W. STRATHERN ST.	Community Redevelopment Agency of the City of Los Angeles Housing Programs (CRA/LA)	Restriction Expiration	10/2/2022	No	169	169

STRATHERN PARK APTS 2 - LORNE PARK	11040 LORNE ST.	Community Redevelopment Agency of the City of Los Angeles Housing Programs (CRA/LA)	Restriction Expiration	10/2/2022	No	72	72
LA HACIENDA I APTS A	2126 W. CAMBRIDGE ST.	HUD Project-Based Section 8 Rental Assistance (PBRA)	Rental Subsidy Termination	10/7/2022	No	14	14
HUNCOT PROPERTIES/1 (97TH ST TOWNHOMES)	731 W. 97TH ST.	HUD Project-Based Section 8 Rental Assistance (PBRA)	Rental Subsidy Termination	10/31/2022	No	5	5
HUNCOT PROPERTIES/3 (A.K.A. 10TH AVE TOWN HOMES)	6312 S. 10TH AVE.	HUD Project-Based Section 8 Rental Assistance (PBRA)	Rental Subsidy Termination	10/31/2022	No	5	5
VILLAGE ACQUISITION I SHELTER	10415 LURLINE	Community Redevelopment Agency of the City of Los Angeles Housing Programs (CRA/LA)	Restriction Expiration	12/29/2022	No	12	12
BALDWIN VILLA PLAZA	3901 MARLTON AVE./3939 MARLTON AVE	HUD Project-Based Section 8 Rental Assistance (PBRA)	Restriction Expiration	12/31/2022	Yes	202	200
MARINA POINTE APARTMENTS	13603 MARINA POINTE DRIVE	California Low-Income Housing Tax Credit Program (LIHTC)	Restriction Expiration	1/1/2023	No	583	117

MIYAKO GARDENS (LITTLE TOKYO GARDENS)	223 S. CENTRAL AVE.	HUD Project-Based Section 8 Rental Assistance (PBRA)	Rental Subsidy Termination	2/28/2023	Yes	100	100
CARING FOR BABIES WITH AIDS SHELTER	5930 COMEY AVENUE	Community Redevelopment Agency of the City of Los Angeles Housing Programs (CRA/LA)	Restriction Expiration	3/15/2023	No	8	8
GRAND VIEW HOMES	1114 S. GRAND VIEW AVE.	HUD Project-Based Section 8 Rental Assistance (PBRA)	Rental Subsidy Termination	3/31/2023	No	26	26
SHERMAN WAY BILTMORE	17924 SHERMAN WAY	HUD Project-Based Section 8 Rental Assistance (PBRA)	Rental Subsidy Termination	4/30/2023	No	102	102
LITTLE TOKYO TOWERS	455 E. 3RD STREET	HUD Project-Based Section 8 Rental Assistance (PBRA)	Rental Subsidy Termination	5/31/2023	Yes	301	180
CANYON CREEK APTS.	18102 W. DEVONSHIRE BLVD.	Los Angeles Housing Department (LAHD) - Multifamily Housing Bond Financing Program (MHBP)	Restriction Expiration	6/1/2023	No	200	40
MOUNTAINBACK I APARTMENTS	11777 FOOTHILL BLVD.	Los Angeles Housing Department (LAHD) - Multifamily Housing Bond Financing Program (MHBP)	Restriction Expiration	6/1/2023	Yes	124	25

HSG FOR THE MULTI-HAND/BLIND	20619 W. DEVONSHIRE ST	Community Redevelopment Agency of the City of Los Angeles Housing Programs (CRA/LA)	Restriction Expiration	6/22/2023	No	12	12
LA JOLLA HOTEL	721 E. 6TH STREET	Community Redevelopment Agency of the City of Los Angeles Housing Programs (CRA/LA)	Restriction Expiration	6/24/2023	No	51	50
PROJECT HEADWAY	8431 GEYSER AVE	Community Redevelopment Agency of the City of Los Angeles Housing Programs (CRA/LA)	Restriction Expiration	7/27/2023	No	6	6
ALICE MANOR	10305 S. GRANDEE	HUD Section 202/811 Non-profit Elderly and Handicapped Mortgage Program	Mortgage Maturity/Prepayment	8/31/2023	Yes	60	60
NEW HORIZONS I	15756 W. PARTHENIA ST	HUD Section 202/811 Non-profit Elderly and Handicapped Mortgage Program	Mortgage Maturity/Prepayment	8/31/2023	Yes	6	6
NEW HORIZONS II	15746 W. PARTHENIA ST	HUD Section 202/811 Non-profit Elderly and Handicapped Mortgage Program	Mortgage Maturity/Prepayment	8/31/2023	Yes	6	6

NEW HORIZONS III	15713 W. PARTHENIA ST.	HUD Section 202/811 Non-profit Elderly and Handicapped Mortgage Program	Mortgage Maturity/Pre payment	8/31/2023	Yes	6	6
MANHATTAN GARDENS 1/2 (MANHATTAN 5-PLEX)	1424 S. MANHATTAN PL.	HUD Project-Based Section 8 Rental Assistance (PBRA)	Rental Subsidy Termination	9/18/2023	No	2	2
MANHATTAN GARDENS 2/2 (MANHATTAN 5-PLEX)	1504 S. MANHATTAN PL.	HUD Project-Based Section 8 Rental Assistance (PBRA)	Rental Subsidy Termination	9/18/2023	No	3	3
ARIRANG HOUSING	1725 N. WHITLEY AVE.	Community Redevelopment Agency of the City of Los Angeles Housing Programs (CRA/LA)	Restriction Expiration	9/27/2023	No	75	75
VILLA VALLEY APARTMENTS	15950 W. SHERMAN WAY	California Housing Finance Agency Multifamily Housing Programs (CalHFA)	Restriction Expiration	10/14/2023	Yes	145	145
1726-30 WINONA APTS	1726 N. WINONA BLVD.	City of Los Angeles Land Use Restrictions - Density Bonus	Restriction Expiration	12/30/2023	No	15	2
PORTALS HOUSE - SHELTER	269 S. MARIPOSA AVE	Community Redevelopment Agency of the City of Los Angeles Housing Programs (CRA/LA)	Restriction Expiration	1/1/2024	No	8	8

THE COMMODORE (LUCAS STUDIOS PROJECT)	685 LUCAS AVENUE/1203 W 7th St	Los Angeles Housing Department (LAHD) - Major Projects (MP)	Restriction Expiration	1/1/2024	No	229	87
SAN FERNANDO VALLEY COMMTY MENTAL HEALTH CTR (DORIS FOSTER)	14807 FRIAR ST	HUD Section 202/811 Non-profit Elderly and Handicapped Mortgage Program	Mortgage Maturity/Pre payment	1/31/2024	Yes	10	10
REGENCY MANOR APARTMENTS HCD	7205 W. HOLLYWOOD BLVD.	California Housing and Community Development Multifamily Housing Programs (HCD)	Restriction Expiration	2/1/2024	Yes	120	24
LOS ANGELES ACCESSIBLE APTS. NO 1 (A.K.A. RESIDENCE SERVICE FOUNDATION)	2628 S. BRIGHTON AVE.	HUD Section 202/811 Non-profit Elderly and Handicapped Mortgage Program	Mortgage Maturity/Pre payment	3/1/2024	Yes	13	12
WESTINGTON	1914 S. WEST BLVD./1914 Walgrove Ave	HUD Section 202/811 Non-profit Elderly and Handicapped Mortgage Program	Mortgage Maturity/Pre payment	3/1/2024	Yes	13	12
NEW HAMPSHIRE ARMS	819 S. NEW HAMPSHIRE AVE.	HUD Project-Based Section 8 Rental Assistance (PBRA)	Rental Subsidy Termination	3/31/2024	No	36	36
OXFORD PARK	1920 S. OXFORD AVE.	HUD Project-Based Section 8 Rental Assistance (PBRA)	Rental Subsidy Termination	3/31/2024	Yes	109	109

TESTIMONIAL LOVE CENTER (SHELTER)	5701 S. WESTERN AVENUE	Community Redevelopment Agency of the City of Los Angeles Housing Programs (CRA/LA)	Restriction Expiration	4/5/2024	No	30	30
EAST L A NORTH 1/5	453 E. AVENUE 28	HUD Project-Based Section 8 Rental Assistance (PBRA)	Rental Subsidy Termination	6/30/2024	No	8	8
EAST L A NORTH 2/5	2317 N. JOHNSTON ST.	HUD Project-Based Section 8 Rental Assistance (PBRA)	Rental Subsidy Termination	6/30/2024	No	14	14
EAST L A NORTH 3/5	2249 LINCOLN PARK AVE.	HUD Project-Based Section 8 Rental Assistance (PBRA)	Rental Subsidy Termination	6/30/2024	No	14	14
EAST L A NORTH 4/5	2715 N. LINCOLN PARK AVE.	HUD Project-Based Section 8 Rental Assistance (PBRA)	Rental Subsidy Termination	6/30/2024	No	5	5
EAST L A NORTH 5/5	3333 N. MISSION RD.	HUD Project-Based Section 8 Rental Assistance (PBRA)	Rental Subsidy Termination	6/30/2024	No	30	30
PARK VIEW TERRACE APTS	2451 W. 7TH ST.	HUD Project-Based Section 8 Rental Assistance (PBRA)	Rental Subsidy Termination	6/30/2024	Yes	94	94
WILTON WILSHIRE ARMS	3966 W. WILSHIRE BLVD.	HUD Project-Based Section 8 Rental Assistance (PBRA)	Rental Subsidy Termination	6/30/2024	Yes	73	73

LELAND COURTS-GORDON	1121 N. GORDON ST/5234 Melrose Ave	HUD Project-Based Section 8 Rental Assistance (PBRA)	Rental Subsidy Termination	7/26/2024	Yes	18	18
LELAND COURTS-GORDON	1127 N GORDON ST/5234 Melrose Ave	HUD Project-Based Section 8 Rental Assistance (PBRA)	Rental Subsidy Termination	7/26/2024	Yes	8	8
LELAND COURTS	5901 W. GREGORY AVE/5234 Melrose Ave	HUD Project-Based Section 8 Rental Assistance (PBRA)	Rental Subsidy Termination	7/26/2024	Yes	16	16
LELAND COURTS-MELROSE	5234 W. MELROSE AVE	HUD Project-Based Section 8 Rental Assistance (PBRA)	Rental Subsidy Termination	7/26/2024	Yes	28	28
LANKERSHIM ARMS	7628 N. LANKERSHIM BLVD.	Los Angeles Housing Department (LAHD) - Multifamily Housing Bond Financing Program (MHBP)	Restriction Expiration	7/26/2024	Yes	56	56
PENDLETON ARMS	8320 N. LAUREL CANYON BLVD./8400 Laurel Canyon Blvd	HUD Project-Based Section 8 Rental Assistance (PBRA)	Rental Subsidy Termination	7/31/2024	No	56	56
S & J LIMITED II - SITE 1 OF 6	679 E. 41ST ST.	HUD Project-Based Section 8 Rental Assistance (PBRA)	Rental Subsidy Termination	7/31/2024	No	16	16
S & J LIMITED II - SITE 2 OF 6	6320 S. BROADWAY	HUD Project-Based Section 8 Rental Assistance (PBRA)	Rental Subsidy Termination	7/31/2024	No	18	18

S & J LIMITED II - SITE 3 OF 6	245 W. 64TH STREET	HUD Project-Based Section 8 Rental Assistance (PBRA)	Rental Subsidy Termination	7/31/2024	No	5	5
S & J LIMITED II - SITE 4 OF 6	4517 S. NORMANDIE	HUD Project-Based Section 8 Rental Assistance (PBRA)	Rental Subsidy Termination	7/31/2024	No	16	16
S & J LIMITED II - SITE 5 OF 6	235 W. 47TH STREET	HUD Project-Based Section 8 Rental Assistance (PBRA)	Rental Subsidy Termination	7/31/2024	No	8	8
S & J LIMITED II - SITE 6 OF 6	900 E. 28TH STREET	HUD Project-Based Section 8 Rental Assistance (PBRA)	Rental Subsidy Termination	7/31/2024	No	10	10
WILLOW BROOK VILLA APTS	4341 W. WILLOW BROOK AVE.	HUD Project-Based Section 8 Rental Assistance (PBRA)	Rental Subsidy Termination	7/31/2024	Yes	85	85
RAYEN PARK APARTMENTS	15233 RAYEN ST.	HUD Project-Based Section 8 Rental Assistance (PBRA)	Rental Subsidy Termination	8/31/2024	Yes	84	84
CARONDELET SENIOR APARTMENTS	512 S. CARONDELET ST.	HUD Project-Based Section 8 Rental Assistance (PBRA)	Rental Subsidy Termination	8/31/2024	Yes	46	46
GRANADA GARDENS	16700 W. CHATSWORTH ST.	HUD Project-Based Section 8 Rental Assistance (PBRA)	Rental Subsidy Termination	8/31/2024	No	169	169
VISTA LEE ROSA	1001 W. PACIFIC COAST HWY.	HUD Project-Based Section 8 Rental Assistance (PBRA)	Rental Subsidy Termination	8/31/2024	Yes	101	99

RESEDA MANOR	7725 N. RESEDA BLVD.	California Housing Finance Agency Multifamily Housing Programs (CalHFA)	Restriction Expiration	9/11/2024	Yes	40	40
CEDROS RAYEN APTS.	9009 N. CEDROS AVE.	HUD Project-Based Section 8 Rental Assistance (PBRA)	Rental Subsidy Termination	9/30/2024	Yes	70	70
KITTRIDGE GARDENS I	6640 WILBUR AVE.	HUD Project-Based Section 8 Rental Assistance (PBRA)	Rental Subsidy Termination	9/30/2024	No	128	128
KITTRIDGE GARDENS II	6540 N. WILBUR AVE.	HUD Project-Based Section 8 Rental Assistance (PBRA)	Rental Subsidy Termination	9/30/2024	No	80	80
TARZANA TERRACES	18601 HATTERAS STREET	Los Angeles Housing Department (LAHD) - Earthquake (EQ)	Restriction Expiration	10/8/2024	No	193	39
FILIPINO AMERICAN SVC GROUP SHELTER	135 N PARK VIEW ST	Community Redevelopment Agency of the City of Los Angeles Housing Programs (CRA/LA)	Restriction Expiration	11/30/2024	No	20	20
COLUMBUS TERRACE APTS	8606 COLUMBUS AVE.	HUD Project-Based Section 8 Rental Assistance (PBRA)	Rental Subsidy Termination	11/30/2024	Yes	42	42
MOUNTAIN VIEW APARTMENTS/KATZ	9950 N. ZELZAH AVE.	Los Angeles Housing Department (LAHD) - Neighborhood	Restriction Expiration	12/16/2024	No	20	4

FAMILY TRUST, CARL LERNER		Preservation Program (NPP)					
SUNLAND PARK APTS	10836 ROYCROFT ST.	HUD Project-Based Section 8 Rental Assistance (PBRA)	Rental Subsidy Termination	12/31/2024	No	120	120
METROPOLITAN(AKA: SKYLINE AT SOUTH PARK)	950 S. FLOWER ST.	Community Redevelopment Agency of the City of Los Angeles Housing Programs (CRA/LA)	Restriction Expiration	1/2/2025	No	270	41
4862 TWINING ST APTS	4862 E. TWINING ST.	City of Los Angeles Land Use Restrictions	Restriction Expiration	1/17/2025	Yes	3	1
SHERMAN ARMS APTS.	17760 W. SHERMAN WAY	HUD Project-Based Section 8 Rental Assistance (PBRA)	Rental Subsidy Termination	1/31/2025	Yes	74	74
REFLECTIONS AT BRITTANIA	1030 BRITTANIA ST.	California Housing Finance Agency Multifamily Housing Programs (CalHFA)	Restriction Expiration	2/1/2025	Yes	43	42
REFLECTIONS AT GLENALBYN/GLENALBYN APARTMENTS	4122 GLENALBYN DR.	California Housing Finance Agency Multifamily Housing Programs (CalHFA)	Restriction Expiration	2/1/2025	Yes	58	58
REFLECTIONS AT SEPULVEDA	10050 SEPULVEDA BLVD.	California Housing Finance Agency Multifamily Housing Programs (CalHFA)	Restriction Expiration	2/1/2025	Yes	51	51

REFLECTIONS AT WYANDOTTE	19424 WYANDOTTE ST.	California Housing Finance Agency Multifamily Housing Programs (CalHFA)	Restriction Expiration	2/1/2025	Yes	78	78
REFLECTIONS AT YOSEMITE	1560 YOSEMITE DR.	California Housing Finance Agency Multifamily Housing Programs (CalHFA)	Restriction Expiration	2/1/2025	Yes	100	97
6805 LOUISE AVENUE	6805 N. LOUISE AVE.	Los Angeles Housing Department (LAHD) - Earthquake (EQ)	Restriction Expiration	2/7/2025	No	72	14
REFLECTIONS AT BARBARA ANN	13131 BARBARA ANN ST.	California Housing Finance Agency Multifamily Housing Programs (CalHFA)	Restriction Expiration	2/14/2025	Yes	64	62
5922 CARLTON WAY	5922 W. CARLTON WAY	Los Angeles Housing Department (LAHD) - Earthquake (EQ)	Restriction Expiration	2/22/2025	No	15	3
723 SOUTH MANSFIELD AVENUE	723 S. MANSFIELD AVE.	Los Angeles Housing Department (LAHD) - Major Projects (MP)	Restriction Expiration	3/1/2025	No	20	4
DIANE APTS-BEACHWOOD DR APTS	1220 N. BEACHWOOD DR	HUD Project-Based Section 8 Rental Assistance (PBRA)	Rental Subsidy Termination	3/31/2025	Yes	8	8
DIANE APTS-GREGORY AVE APTS (5827 GREGORY AVE. APTS)	5827 GREGORY AVE	HUD Project-Based Section 8 Rental Assistance (PBRA)	Rental Subsidy Termination	3/31/2025	Yes	20	12

DIANE APTS-LELAND AVE	6250 LELAND AVE	HUD Project-Based Section 8 Rental Assistance (PBRA)	Rental Subsidy Termination	3/31/2025	Yes	24	24
DIANE APTS-VAN NESS	782 N. VAN NESS AVE.	HUD Project-Based Section 8 Rental Assistance (PBRA)	Rental Subsidy Termination	3/31/2025	Yes	9	9
DIANE APTS-WILTON	1209 S. WILTON PL.	HUD Project-Based Section 8 Rental Assistance (PBRA)	Rental Subsidy Termination	3/31/2025	Yes	8	8
HOLLYWOOD PLAZA APTS	1637 N. VINE ST.	HUD Project-Based Section 8 Rental Assistance (PBRA)	Rental Subsidy Termination	3/31/2025	Yes	153	153
CATHAY MANOR	600 N. BROADWAY	HUD Section 202/811 Non-profit Elderly and Handicapped Mortgage Program	Mortgage Maturity/Prepayment	6/1/2025	Yes	270	270
14640 HUBBARD STREET	14640 W. HUBBARD ST.	Los Angeles Housing Department (LAHD) - Earthquake (EQ)	Restriction Expiration	6/5/2025	No	7	1
14648 HUBBARD STREET	14648 W. HUBBARD ST.	Los Angeles Housing Department (LAHD) - Earthquake (EQ)	Restriction Expiration	6/5/2025	No	7	1
14654 W. HUBBARD ST.	14654 W. HUBBARD ST.	Los Angeles Housing Department (LAHD) - Earthquake (EQ)	Restriction Expiration	6/5/2025	No	7	1

14662 HUBBARD STREET	14662 W. HUBBARD ST.	Los Angeles Housing Department (LAHD) - Earthquake (EQ)	Restriction Expiration	6/5/2025	No	7	1
14668 HUBBARD STREET	14668 W. HUBBARD ST.	Los Angeles Housing Department (LAHD) - Earthquake (EQ)	Restriction Expiration	6/5/2025	No	7	1
14678 HUBBARD STREET	14678 W. HUBBARD ST.	Los Angeles Housing Department (LAHD) - Earthquake (EQ)	Restriction Expiration	6/5/2025	No	7	1
MARY-LIND FOUNDATION/1 - SHELTER	4439 BURNS AVE	Community Redevelopment Agency of the City of Los Angeles Housing Programs (CRA/LA)	Restriction Expiration	6/26/2025	No	100	100
NEW HAMPSHIRE APTS	1509 S. NEW HAMPSHIRE AVE.	HUD Project-Based Section 8 Rental Assistance (PBRA)	Rental Subsidy Termination	6/30/2025	No	6	6
SOUTH SIDE APTS-SITE 1 OF 4	923 E. 79TH ST.	HUD Project-Based Section 8 Rental Assistance (PBRA)	Rental Subsidy Termination	7/31/2025	No	6	6
SOUTH SIDE APTS-SITE 2 OF 4	927 E. 79TH STREET	HUD Project-Based Section 8 Rental Assistance (PBRA)	Rental Subsidy Termination	7/31/2025	No	6	6
SOUTH SIDE APTS-SITE 3 OF 4	1003 E. 79TH STREET	HUD Project-Based Section 8 Rental Assistance (PBRA)	Rental Subsidy Termination	7/31/2025	No	6	6

SOUTH SIDE APTS-SITE 4 OF 4	1009 E. 79TH STREET	HUD Project-Based Section 8 Rental Assistance (PBRA)	Rental Subsidy Termination	7/31/2025	No	2	2
14716 DELANO ST APTS	14716 W. DELANO ST.	Los Angeles Housing Department (LAHD) - Major Projects (MP)	Restriction Expiration	8/1/2025	No	9	9
17951 ROSCOE BOULEVARD	17951 W. ROSCOE BLVD.	Los Angeles Housing Department (LAHD) - Earthquake (EQ)	Restriction Expiration	8/1/2025	No	6	1
16867 KINGSBURY ST.	16867 W. KINGSBURY ST.	Los Angeles Housing Department (LAHD) - Earthquake (EQ)	Restriction Expiration	8/16/2025	No	69	14
5807 TOPANGA CNYN BLVD APTS	5807 N. TOPANGA CANYON BLVD.	Los Angeles Housing Department (LAHD) - Earthquake (EQ)	Restriction Expiration	8/29/2025	No	16	12
4547 COLBATH AVENUE APTS	4547 N. COLBATH AVE.	Los Angeles Housing Department (LAHD) - Earthquake (EQ)	Restriction Expiration	9/15/2025	No	15	3
LEDERER, MICHAEL	14830 W. VICTORY BLVD.	Los Angeles Housing Department (LAHD) - Earthquake (EQ)	Restriction Expiration	10/1/2025	No	8	3
14150 SHERMAN WAY APTS/	14150 W. SHERMAN WAY	Los Angeles Housing Department (LAHD) - Earthquake (EQ)	Restriction Expiration	10/10/2025	No	11	4
LAS PALMAS GARDENS	1778 N. LAS PALMAS AVE.	HUD Project-Based Section 8 Rental Assistance (PBRA)	Rental Subsidy Termination	10/23/2025	Yes	74	74

RAMONA PARK APTS	13850 RAMONA BLVD./13870 Ramona Blvd	HUD Project-Based Section 8 Rental Assistance (PBRA)	Rental Subsidy Termination	10/31/2025	No	49	49
DELANO II	14722 DELANO ST.	Los Angeles Housing Department (LAHD) - Earthquake (EQ)	Restriction Expiration	11/3/2025	No	9	9
4839 COLDWATER CANYON BLVD APTS	4839 N. COLDWATER CANYON BLVD.	Los Angeles Housing Department (LAHD) - Earthquake (EQ)	Restriction Expiration	1/1/2026	No	15	6
8523 ETIWANDA AVE APTS	8523 N. ETIWANDA AVE.	Los Angeles Housing Department (LAHD) - Earthquake (EQ)	Restriction Expiration	1/1/2026	No	47	9
16820 CHATSWORTH ST APTS	16820 W. CHATSWORTH ST.	Los Angeles Housing Department (LAHD) - Earthquake (EQ)	Restriction Expiration	1/6/2026	No	90	18
15251 SUNBURST STREET APTS	15251 W. SUNBURST ST.	Los Angeles Housing Department (LAHD) - Earthquake (EQ)	Restriction Expiration	1/13/2026	No	16	8
EL ADOBE STUDIO BUILDING	5205 W. HOLLYWOOD BLVD.	Los Angeles Housing Department (LAHD) - Earthquake (EQ)	Restriction Expiration	2/1/2026	No	11	2
7219 BAKMAN AVENUE APTS	7219 N. BAKMAN AVE.	Los Angeles Housing Department (LAHD) - Earthquake (EQ)	Restriction Expiration	2/1/2026	No	6	2
NELSON NETWORK,INC	9202 N. SEPULVEDA BLVD.	Los Angeles Housing Department (LAHD) - Earthquake (EQ)	Restriction Expiration	2/1/2026	No	24	10

16815 KINGSBURY APTS	16815 W. KINGSBURY ST.	Los Angeles Housing Department (LAHD) - Earthquake (EQ)	Restriction Expiration	2/28/2026	No	54	10
13554 CANTLAY STREET	13554 W. CANTLAY ST.	Los Angeles Housing Department (LAHD) - Earthquake (EQ)	Restriction Expiration	3/1/2026	No	8	3
10009 DE SOTO AVENUE APTS	10009 N. DE SOTO AVE.	Los Angeles Housing Department (LAHD) - Earthquake (EQ)	Restriction Expiration	3/6/2026	No	61	12
14432 BLEDSOE APTS	14432 W. BLEDSOE ST.	Los Angeles Housing Department (LAHD) - Earthquake (EQ)	Restriction Expiration	4/1/2026	No	13	4
4607 WILLIS AVE	4607 N. WILLIS AVE.	Los Angeles Housing Department (LAHD) - Earthquake (EQ)	Restriction Expiration	4/6/2026	No	38	7
WILLIS PARK EAST-4600 WILLIS APTS	4600 WILLIS AVENUE	Los Angeles Housing Department (LAHD) - Earthquake (EQ)	Restriction Expiration	5/4/2026	No	33	7
BAKMAN VILLAS APARTMENTS	5118 N. BAKMAN AVE.	Los Angeles Housing Department (LAHD) - Earthquake (EQ)	Restriction Expiration	5/9/2026	No	11	4
SATICOY TERRACE APTS.	21523 W. SATICOY ST.	Los Angeles Housing Department (LAHD) - Earthquake (EQ)	Restriction Expiration	6/1/2026	No	20	8
9700 SOUTH CENTRAL AVENUE APTS	9700 S. CENTRAL AVE.	Los Angeles Housing Department (LAHD) - Earthquake (EQ)	Restriction Expiration	6/1/2026	No	8	8

6223 LEXINGTON AVENUE	6223 W. LEXINGTON AVE.	Los Angeles Housing Department (LAHD) - Earthquake (EQ)	Restriction Expiration	8/1/2026	No	11	4
CASITA TOPANGA	8750 N. TOPANGA CANYON BLVD.	Los Angeles Housing Department (LAHD) - Earthquake (EQ)	Restriction Expiration	8/15/2026	No	20	8
VILLA ROYALE APARTMENTS	9927 N. DE SOTO AVE.	Los Angeles Housing Department (LAHD) - Earthquake (EQ)	Restriction Expiration	8/15/2026	No	65	32
10620 BALBOA BOULEVARD	10620 N. BALBOA BLVD.	Los Angeles Housing Department (LAHD) - Major Projects (MP)	Restriction Expiration	8/17/2026	No	63	13
CHATEAU CARLTON	6040 W. CARLTON WAY	Los Angeles Housing Department (LAHD) - Earthquake (EQ)	Restriction Expiration	8/30/2026	No	14	6
SATICOY VILLAS (A.K.A. THE SATICOY VILLAS)	20358 W. SATICOY ST.	Los Angeles Housing Department (LAHD) - Multifamily Housing Bond Financing Program (MHBP)	Restriction Expiration	9/1/2026	No	44	18
VANOWEN PLAZA	20711 VANOWEN ST.	Los Angeles Housing Department (LAHD) - Major Projects (MP)	Restriction Expiration	9/1/2026	No	49	20
SOUTH CENTRAL SITES	2013 E. 92ND ST.	HUD Project-Based Section 8 Rental Assistance (PBRA)	Restriction Expiration	9/24/2026	No	37	37

SATICOY APARTMENTS	21618 W. SATICOY ST.	Los Angeles Housing Department (LAHD) - Major Projects (MP)	Restriction Expiration	10/1/2026	No	18	18
18320 NAPA STREET	18320 W. NAPA STREET	Los Angeles Housing Department (LAHD) - Earthquake (EQ)	Restriction Expiration	10/1/2026	No	8	4
420 BROADWAY ST	420 E. BROADWAY ST	City of Los Angeles Land Use Restrictions	Restriction Expiration	10/24/2026	No	5	1
DARBY VILLAS	6727 DARBY AVENUE	Los Angeles Housing Department (LAHD) - Multifamily Housing Bond Financing Program (MHBP)	Restriction Expiration	11/1/2026	No	47	19
19207 VICTORY BLVD.	19207 VICTORY BLVD.	Los Angeles Housing Department (LAHD) - Major Projects (MP)	Restriction Expiration	11/1/2026	No	26	10
AUDREY & SYDNEY IRMAS CENTER (PROJECT HOME AGAIN)	7817 LANKERSHIM BOULEVARD	Los Angeles Housing Department (LAHD) - Neighborhood Preservation Program (NPP)	Restriction Expiration	11/25/2026	No	55	55
ORION VILLAS	8852 ORION ST.	Los Angeles Housing Department (LAHD) - Earthquake (EQ)	Restriction Expiration	12/1/2026	No	10	10
WILSHIRE BORGATA, INC.	12222 W. WILSHIRE BLVD.	City of Los Angeles Land Use Restrictions	Restriction Expiration	12/31/2026	No	60	12

WOODBRIDGE PARK APTS.	11220 MOORPARK STREET	California Low-Income Housing Tax Credit Program (LIHTC)	Restriction Expiration	12/31/2026	No	77	31
THE NEW YORKER	13951 W. MOORPARK ST.	California Low-Income Housing Tax Credit Program (LIHTC)	Restriction Expiration	12/31/2026	No	34	8
4334-4346 MATILIJA APARTMENTS	4334 N. MATILIJA AVE.	California Low-Income Housing Tax Credit Program (LIHTC)	Restriction Expiration	12/31/2026	No	54	11
ALABAMA I-III (ALABAMA COURT)	7440 N. ALABAMA AVE.	California Low-Income Housing Tax Credit Program (LIHTC)	Restriction Expiration	12/31/2026	No	42	42
SOPHIA RIDGE APTS.	9601 RESEDA BLVD.	California Low-Income Housing Tax Credit Program (LIHTC)	Restriction Expiration	12/31/2026	No	112	45
LEONARD STOVALL (STOVALL HOUSING)	4075 S. FIGUEROA STREET	HUD Section 202/811 Non-profit Elderly and Handicapped Mortgage Program	Mortgage Maturity/Prepayment	1/1/2027	Yes	96	96
20258 ROSCOE DEV LLC	20258 ROSCOE BLVD.	Los Angeles Housing Department (LAHD) - Major Projects (MP)	Restriction Expiration	2/1/2027	No	34	13
4420 N. FULTON AVENUE APTS	4420 N. FULTON AVE.	Los Angeles Housing Department (LAHD) - Earthquake (EQ)	Restriction Expiration	2/13/2027	No	8	3

WINDSCAPE APARTMENTS	9730 N. RESEDA BLVD.	Los Angeles Housing Department (LAHD) - Earthquake (EQ)	Restriction Expiration	2/15/2027	No	45	44
5316 CAHUENGA BLVD. APTS	5316 N. CAHUENGA BLVD.	Los Angeles Housing Department (LAHD) - Earthquake (EQ)	Restriction Expiration	2/24/2027	No	7	3
SAID ADULT RESIDENTIAL FACILITY FOR THE DISAB	417 S. WESTMORELAND AVE.	Los Angeles Housing Department (LAHD) - Neighborhood Preservation Program (NPP)	Restriction Expiration	3/17/2027	No	6	6
VALLEY COMMITTEE HOUSE (UCP)	13290 N. BRADLEY AVE.	HUD Section 202/811 Non-profit Elderly and Handicapped Mortgage Program	Mortgage Maturity/Prepayment	4/1/2027	Yes	11	11
CASA VALLE (UCP)	14440 BLEDSOE ST.	HUD Section 202/811 Non-profit Elderly and Handicapped Mortgage Program	Mortgage Maturity/Prepayment	4/1/2027	Yes	11	11
6101 11TH AVENUE APTS	6101 S. 11TH AVE.	Los Angeles Housing Department (LAHD) - Earthquake (EQ)	Restriction Expiration	4/4/2027	No	5	3
ERWIN STREET	14845 W. ERWIN ST.	Los Angeles Housing Department (LAHD) - Earthquake (EQ)	Restriction Expiration	5/1/2027	No	11	4

CORNING PROPERTIES INVESTMENT, LLC	1936 S. CORNING ST.	Los Angeles Housing Department (LAHD) - Earthquake (EQ)	Restriction Expiration	5/1/2027	No	14	7
VILLA VINCENNES	18411 W. VINCENNES ST.	Los Angeles Housing Department (LAHD) - Earthquake (EQ)	Restriction Expiration	5/7/2027	No	57	12
8720 TOPANGA CANYON BLVD APTS	8720 N. TOPANGA CANYON BLVD.	Los Angeles Housing Department (LAHD) - Earthquake (EQ)	Restriction Expiration	6/1/2027	No	19	8
8805 ORION AVENUE	8805 N. ORION AVE.	Los Angeles Housing Department (LAHD) - Major Projects (MP)	Restriction Expiration	7/2/2027	No	22	9
5225 CAHUENGA BLVD APTS	5225 N. CAHUENGA BLVD.	Los Angeles Housing Department (LAHD) - Earthquake (EQ)	Restriction Expiration	7/10/2027	Yes	21	8
18042 SCHOENBORN STREET	18042 W. SCHOENBORN ST.	Los Angeles Housing Department (LAHD) - Earthquake (EQ)	Restriction Expiration	8/1/2027	No	6	3
7428 ALABAMA AVENUE	7428 N. ALABAMA AVE.	Los Angeles Housing Department (LAHD) - Earthquake (EQ)	Restriction Expiration	8/8/2027	No	12	3
HARBOR TOWERS	340 S. MESA ST.	HUD Project-Based Section 8 Rental Assistance (PBRA)	Rental Subsidy Termination	8/31/2027	Yes	180	178
CASA OLIVO	14109 W. HUBBARD ST.	HUD Section 202/811 Non-profit Elderly and	Mortgage Maturity/Pre payment	9/10/2027	Yes	11	10

		Handicapped Mortgage Program					
ADAMS SENIOR HOUSING	1921 W. ADAMS BLVD.	City of Los Angeles Land Use Restrictions	Restriction Expiration	9/18/2027	Yes	75	74
16830 KINGSBURY STREET	16830 W. KINGSBURY ST.	Los Angeles Housing Department (LAHD) - Earthquake (EQ)	Restriction Expiration	9/30/2027	No	161	32
5916 CARLTON WAY	5916 W. CARLTON WAY	Los Angeles Housing Department (LAHD) - Earthquake (EQ)	Restriction Expiration	10/1/2027	No	30	6
OLIVE VIEW GARDEN APTS.	14500 OLIVE VIEW DRIVE	Los Angeles Housing Department (LAHD) - Multifamily Housing Bond Financing Program (MHBP)	Restriction Expiration	10/2/2027	No	98	40
PICO UNION II SCATTERESD SITES (NUEVO PICO UNION APARTMENTS)	1032 BEACON,1655-1659 11TH PL,1335-1139 17TH ST, 1349 WESTLAKE	Community Redevelopment Agency of the City of Los Angeles Housing Programs (CRA/LA)	Restriction Expiration	10/27/2027	No	16	16
12115 EL DORADO AVENUE	12115 N. EL DORADO AVE.	Los Angeles Housing Department (LAHD) - Earthquake (EQ)	Restriction Expiration	11/1/2027	No	20	4
4320 MAMMOTH AVENUE APTS	4320 MAMMOTH AVE.	Los Angeles Housing Department (LAHD) - Earthquake (EQ)	Restriction Expiration	11/1/2027	No	18	4

CARLTON APARTMENTS	6021 W. CARLTON WAY	Los Angeles Housing Department (LAHD) - Earthquake (EQ)	Restriction Expiration	11/1/2027	No	30	11
MACARTHUR PARK TOWERS	450 GRAND VIEW ST	HUD Project-Based Section 8 Rental Assistance (PBRA)	Rental Subsidy Termination	11/30/2027	Yes	183	183
17932 SCHOENBORN STREET	17932 W. SCHOENBORN ST.	Los Angeles Housing Department (LAHD) - Earthquake (EQ)	Restriction Expiration	12/1/2027	No	6	3
7317 SEPULVEDA	7317 SEPULVEDA BLVD.	Los Angeles Housing Department (LAHD) - Multifamily Housing Bond Financing Program (MHBP)	Restriction Expiration	12/2/2027	No	57	23
BALBOA COURT (BALBOA PLACE APARTMENTS)	16901 W. NAPA ST.	California Low-Income Housing Tax Credit Program (LIHTC)	Restriction Expiration	12/31/2027	No	151	31
SHERMAN OAKS GARDENS & VILLAS	5415 SEPULVEDA	California Low-Income Housing Tax Credit Program (LIHTC)	Restriction Expiration	12/31/2027	No	76	31
DRAGON INTERNATIONAL INC. (KINGSLEY DRIVE TOWER)	737 S. KINGSLEY DR.	California Housing Finance Agency Multifamily Housing Programs (CalHFA)	Restriction Expiration	1/1/2028	No	84	17
CASA GUADALUPE (VILLA GUADALUPE) II	3910 GUARDIA AVE.	Community Redevelopment Agency of the City of Los	Restriction Expiration	1/1/2028	No	22	22

		Angeles Housing Programs (CRA/LA)					
TOLUCA LAKE UNIVERSAL VILLAS	4616 N. CAHUENGA BLVD.	Los Angeles Housing Department (LAHD) - Earthquake (EQ)	Restriction Expiration	2/1/2028	No	31	6
12012 VALLEYHEART DR. APTS	12012 W. VALLEYHEART DR.	Los Angeles Housing Department (LAHD) - Major Projects (MP)	Restriction Expiration	2/13/2028	No	8	1
GARCIA MARQUEZ VILLA I APARTMENTS	8727 ORION AVE.	Los Angeles Housing Department (LAHD) - Earthquake (EQ)	Restriction Expiration	3/16/2028	No	10	10
15919 VANOWEN ST. APTS	15919 W. VANOWEN ST.	Los Angeles Housing Department (LAHD) - Earthquake (EQ)	Restriction Expiration	3/29/2028	No	9	5
509 S. UNION DRIVE	509 S. UNION DR.	Los Angeles Housing Department (LAHD) - Earthquake (EQ)	Restriction Expiration	5/1/2028	No	26	24
GARCIA MARQUEZ VILLA II APARTMENTS	8735 N. ORION AVE.	Los Angeles Housing Department (LAHD) - Earthquake (EQ)	Restriction Expiration	5/31/2028	No	10	10
5738 CARLTON WAY	5738 W. CARLTON WAY	Los Angeles Housing Department (LAHD) - Earthquake (EQ)	Restriction Expiration	6/1/2028	No	40	8
8001 RESEDA BOULEVARD	8001 RESEDA BLVD.	Los Angeles Housing Department (LAHD) - Major Projects (MP)	Restriction Expiration	7/1/2028	No	56	28

IMOGENE HOUSING	716 IMOGEN AVE.	HUD Project-Based Section 8 Rental Assistance (PBRA)	Rental Subsidy Termination	7/31/2028	No	16	16
TARZANA TERRACE	5665 N. RESEDA BLVD.	Los Angeles Housing Department (LAHD) - Earthquake (EQ)	Restriction Expiration	8/10/2028	No	56	22
CASA GUADALUPE (VILLA GUADALUPE)	5127 E HUNTINGTON DR N	Community Redevelopment Agency of the City of Los Angeles Housing Programs (CRA/LA)	Restriction Expiration	9/15/2028	No	22	22
7414 ALABAMA AVENUE	7414 N. ALABAMA AVE.	Los Angeles Housing Department (LAHD) - Earthquake (EQ)	Restriction Expiration	11/1/2028	No	8	2
245 N. BURLINGTON AVENUE APTS	245 N. BURLINGTON AVE.	City of Los Angeles Land Use Restrictions - Density Bonus	Restriction Expiration	11/12/2028	No	10	2
625 S. BURLINGTON AVENUE APTS	625 S. BURLINGTON AVE.	City of Los Angeles Land Use Restrictions - Density Bonus	Restriction Expiration	11/12/2028	No	48	16
1626 S. BARRINGTON AVENUE APTS	1626 S. BARRINGTON AVE.	City of Los Angeles Land Use Restrictions - Density Bonus	Restriction Expiration	12/21/2028	No	11	2
1561 BARRINGTON AVENUE	1561 S. BARRINGTON AVE.	City of Los Angeles Land Use Restrictions - Density Bonus	Restriction Expiration	12/28/2028	No	36	1

678 E. 41ST STREET APTS	678 E. 41ST ST.	City of Los Angeles Land Use Restrictions	Restriction Expiration	2/1/2029	No	6	2
2838-2358 SUNSET PLACE	2838 W. SUNSET PL.	City of Los Angeles Land Use Restrictions	Restriction Expiration	3/16/2029	Yes	102	102
E.J. AND EMILY LECHNER	11042 W. HORTENSE ST	Community Redevelopment Agency of the City of Los Angeles Housing Programs (CRA/LA)	Restriction Expiration	4/1/2029	No	1	1
PRESERVATION V PROJECT-1042 ARDMORE	1042 S. ARDMORE AVE.	California Low-Income Housing Tax Credit Program (LIHTC)	Restriction Expiration	4/11/2029	No	10	10
NMS FAMILY LIVING TRUST	8758 N. TOPANGA CANYON BLVD.	Los Angeles Housing Department (LAHD) - Earthquake (EQ)	Restriction Expiration	4/21/2029	No	27	16
JEWISH FAMILY SERVICE (GRAMERCY PLACE SHELTER (AKA HOPE COTTAGE)	827 S. GRAMERCY PLACE	Community Redevelopment Agency of the City of Los Angeles Housing Programs (CRA/LA)	Restriction Expiration	5/19/2029	No	8	8
ROBERT & CLAIRE HERON	11300 EXPOSITION BLVD.	City of Los Angeles Land Use Restrictions - Density Bonus	Restriction Expiration	6/11/2029	No	55	11
HDR FUND II APTS.-AVE 63	111 S. AVENUE 63	HUD Project-Based Section 8 Rental Assistance (PBRA)	Rental Subsidy Termination	7/31/2029	No	18	11

HDR FUND II APTS.-NEWELL	2747 NEWELL ST.	HUD Project-Based Section 8 Rental Assistance (PBRA)	Rental Subsidy Termination	7/31/2029	No	16	16
HDR FUND II APTS.-HELIOTROPE	811 N. HELIOTROPE DR.	HUD Project-Based Section 8 Rental Assistance (PBRA)	Rental Subsidy Termination	7/31/2029	No	15	15
1845 BUTLER AVENUE APTS	1845 S. BUTLER AVE.	City of Los Angeles Land Use Restrictions - Density Bonus	Restriction Expiration	8/24/2029	No	36	1
7254 VASSAR AVENUE	7254 N. VASSAR AVENUE	Los Angeles Housing Department (LAHD) - Major Projects (MP)	Restriction Expiration	9/5/2029	No	22	22
GARCIA, DOLORES M. JR.	2912 9TH AVE	Los Angeles Housing Department (LAHD) - Major Projects (MP)	Restriction Expiration	9/16/2029	No	11	11
PRESERVATION V PROJECT-1052 S. ARDMORE AVE APTS	1052 S. ARDMORE AVE.	California Low-Income Housing Tax Credit Program (LIHTC)	Restriction Expiration	9/30/2029	No	10	10
PRESERVATION V PROJECT-1243 W. 24TH ST. APTS	1243 W. 24TH ST.	California Low-Income Housing Tax Credit Program (LIHTC)	Restriction Expiration	9/30/2029	No	16	16
2033 S. BELOIT AVENUE APTS	2033 S. BELOIT AVE.	City of Los Angeles Land Use Restrictions - Density Bonus	Restriction Expiration	10/5/2029	No	21	1
WOMEN'S CARE COTTAGE	6428 WHITSETT AVE	Community Redevelopment Agency of the City of Los	Restriction Expiration	11/17/2029	No	15	15

		Angeles Housing Programs (CRA/LA)					
6016 CARLTON WAY	6016 W. CARLTON WAY	Los Angeles Housing Department (LAHD) - Earthquake (EQ)	Restriction Expiration	11/27/2029	No	9	2
OWENS ROYAL	7628 N. OWENSMOUTH AVE.	Los Angeles Housing Department (LAHD) - Major Projects (MP)	Restriction Expiration	12/1/2029	No	24	10
BARNSDALL COURT/NORMANDIE	1626 N. NORMANDIE AVE.	California Low-Income Housing Tax Credit Program (LIHTC)	Restriction Expiration	12/31/2029	No	38	37
HOLIDAY VENICE 2C	1002 5TH AVE.	HUD Project-Based Section 8 Rental Assistance (PBRA)	Rental Subsidy Termination	12/31/2029	No	26	26
HOLIDAY VENICE 3C	1408 LINDEN AVE.	HUD Project-Based Section 8 Rental Assistance (PBRA)	Rental Subsidy Termination	12/31/2029	No	10	10
HOLIDAY VENICE 2B	410 INDIANA AVE.	HUD Project-Based Section 8 Rental Assistance (PBRA)	Rental Subsidy Termination	12/31/2029	No	44	44
HOLIDAY VENICE 1C	509 SUNSET AVE.	HUD Project-Based Section 8 Rental Assistance (PBRA)	Rental Subsidy Termination	12/31/2029	No	16	16
HOLIDAY VENICE 1D	534 INDIANA AVE.	HUD Project-Based Section 8 Rental Assistance (PBRA)	Rental Subsidy Termination	12/31/2029	No	13	13

HOLIDAY VENICE 4C	606 6TH AVENUE	HUD Project-Based Section 8 Rental Assistance (PBRA)	Rental Subsidy Termination	12/31/2029	No	10	10
HOLIDAY VENICE 1B	645 INDIANA AVE.	HUD Project-Based Section 8 Rental Assistance (PBRA)	Rental Subsidy Termination	12/31/2029	No	11	11
HOLIDAY VENICE 3B	664 BROOKS AVE.	HUD Project-Based Section 8 Rental Assistance (PBRA)	Rental Subsidy Termination	12/31/2029	No	19	19
HOLIDAY VENICE 4B	915 7TH AVE.	HUD Project-Based Section 8 Rental Assistance (PBRA)	Rental Subsidy Termination	12/31/2029	No	15	15
HOLIDAY VENICE 2D	919 5TH AVE.	HUD Project-Based Section 8 Rental Assistance (PBRA)	Rental Subsidy Termination	12/31/2029	No	26	26
PANAMA HOTEL	403 E. 5TH STREET	Community Redevelopment Agency of the City of Los Angeles Housing Programs (CRA/LA)	Restriction Expiration	1/1/2030	No	219	219
HARDEMION VILLAS	3913 S. HILLCREST DR.	Los Angeles Housing Department (LAHD) - Earthquake (EQ)	Restriction Expiration	1/3/2030	No	29	12
2201 S. BEVERLY GLEN BLVD APTS	2201 S. BEVERLY GLEN BLVD.	City of Los Angeles Land Use Restrictions - Density Bonus	Restriction Expiration	1/4/2030	No	30	1

2225 BEVERLY GLEN BLVD	2225 S. BEVERLY GLEN BLVD.	City of Los Angeles Land Use Restrictions - Density Bonus	Restriction Expiration	2/3/2030	No	30	1
450 S. BURLINGTON (AKA. BURLINGTON PARTNERSHIP)	450 S. BURLINGTON AVE.	Los Angeles Housing Department (LAHD) - Major Projects (MP)	Restriction Expiration	4/1/2030	No	17	17
CASTLEWOOD TERRACE	16920 CHATSWORTH ST.	City of Los Angeles Land Use Restrictions - Density Bonus	Restriction Expiration	4/10/2030	Yes	68	7
HIS SHELTERING ARMS (SHELTER)	11101 S. MAIN STREET	Community Redevelopment Agency of the City of Los Angeles Housing Programs (CRA/LA)	Restriction Expiration	4/18/2030	No	110	110
9205 BURNET AVENUE APTS	9205 N. BURNET AVE.	City of Los Angeles Land Use Restrictions - Density Bonus	Restriction Expiration	8/11/2030	No	46	1
VILLAGE ACQUISITION II	9258 N. HAYVENHURST ST.	Community Redevelopment Agency of the City of Los Angeles Housing Programs (CRA/LA)	Restriction Expiration	9/4/2030	No	12	12
VILLAGE ACQUISITION III;	23801 W. ARCHWOOD ST.	Community Redevelopment Agency of the City of Los Angeles Housing Programs (CRA/LA)	Restriction Expiration	9/14/2030	No	6	6

PERSHING & ROMA HOTEL	500 S. MAIN ST.	Community Redevelopment Agency of the City of Los Angeles Housing Programs (CRA/LA)	Restriction Expiration	9/16/2030	No	67	67
VILLAGE ACQUISITION III	6542 BAIRD	Community Redevelopment Agency of the City of Los Angeles Housing Programs (CRA/LA)	Restriction Expiration	9/27/2030	No	6	6
PROMENADE TOWERS	123 S. FIGUEROA ST.	Community Redevelopment Agency of the City of Los Angeles Housing Programs (CRA/LA)	Restriction Expiration	10/15/2030	No	583	86
ANAHEIM GARDENS	1535 W. ANAHEIM BLVD.	HUD Project-Based Section 8 Rental Assistance (PBRA)	Rental Subsidy Termination	10/31/2030	No	80	75
MARSHAL HOUSE	517 S. SAN JULIAN ST.	Community Redevelopment Agency of the City of Los Angeles Housing Programs (CRA/LA)	Restriction Expiration	1/1/2031	No	198	198
ANGELUS INN (ANGELUS HOTEL, ANNEX HOTEL)	518 S. SAN JULIAN ST	Community Redevelopment Agency of the City of Los Angeles Housing Programs (CRA/LA)	Restriction Expiration	1/1/2031	No	31	30

725 CORONEL APTS	725 W. CORONEL ST.	Community Redevelopment Agency of the City of Los Angeles Housing Programs (CRA/LA)	Restriction Expiration	1/9/2031	No	3	3
ORBISON HOUSE/CAMERFORD	5726 CAMERFORD AVENUE	California Housing and Community Development Multifamily Housing Programs (HCD)	Restriction Expiration	3/15/2031	No	9	9
HDR FUND I APTS-43RD ST.	1040 W. 43RD ST.	HUD Project-Based Section 8 Rental Assistance (PBRA)	Rental Subsidy Termination	5/31/2031	No	19	19
HDR FUND I APTS-39TH PL.	1063 W. 39TH PL.	HUD Project-Based Section 8 Rental Assistance (PBRA)	Rental Subsidy Termination	5/31/2031	No	12	12
HDR FUND I APTS-58TH ST.	1733 W. 58TH ST.	HUD Project-Based Section 8 Rental Assistance (PBRA)	Rental Subsidy Termination	5/31/2031	No	9	9
HDR FUND I APTS-SCARFF	2375 S. SCARFF ST.	HUD Project-Based Section 8 Rental Assistance (PBRA)	Rental Subsidy Termination	5/31/2031	No	20	20
HDR FUND I APTS-ORCHARD	2714 S. ORCHARD AVE.	HUD Project-Based Section 8 Rental Assistance (PBRA)	Rental Subsidy Termination	5/31/2031	No	16	16

1846 EL CERRITO PLACE	1846 N. EL CERRITO PL.	City of Los Angeles Land Use Restrictions - Density Bonus	Restriction Expiration	6/27/2031	No	26	2
MENORAH HOUSE (AKA CALIFORNIA HOUSE FOR THE AGED)	19206 W. SHERMAN WAY	HUD Project-Based Section 8 Rental Assistance (PBRA)	Rental Subsidy Termination	6/30/2031	Yes	51	51
FAME ARMS (A.K.A. 2420 S. WESTERN APTS)	2420 S. WESTERN AVE.	HUD Project-Based Section 8 Rental Assistance (PBRA)	Rental Subsidy Termination	7/11/2031	Yes	40	39
3333 MENTONE AVENUE	3333 S. MENTONE AVE.	City of Los Angeles Land Use Restrictions - Density Bonus	Restriction Expiration	7/18/2031	No	12	4
SELBY HOTEL	1740 N. HUDSON	California Housing and Community Development Multifamily Housing Programs (HCD)	Restriction Expiration	7/19/2031	No	29	29
3933 MARATHON STREET	3933 W. MARATHON ST.	City of Los Angeles Land Use Restrictions - Density Bonus	Restriction Expiration	7/27/2031	No	22	5
ANGELES II - PRESERVATION II PROJECT	3012 S. HALLDALE AVE.	HUD Project-Based Section 8 Rental Assistance (PBRA)	Rental Subsidy Termination	7/31/2031	No	109	109
11337 COLLINS STREET APTS	11337 COLLINS ST.	City of Los Angeles Land Use Restrictions - Density Bonus	Restriction Expiration	8/24/2031	No	12	2

2245 BEVERLY GLEN BOULEVARD	2245 S. BEVERLY GLEN BLVD.	City of Los Angeles Land Use Restrictions - Density Bonus	Restriction Expiration	9/20/2031	No	53	2
					TOTAL	14,269	9,412
Source: Los Angeles Housing Department							

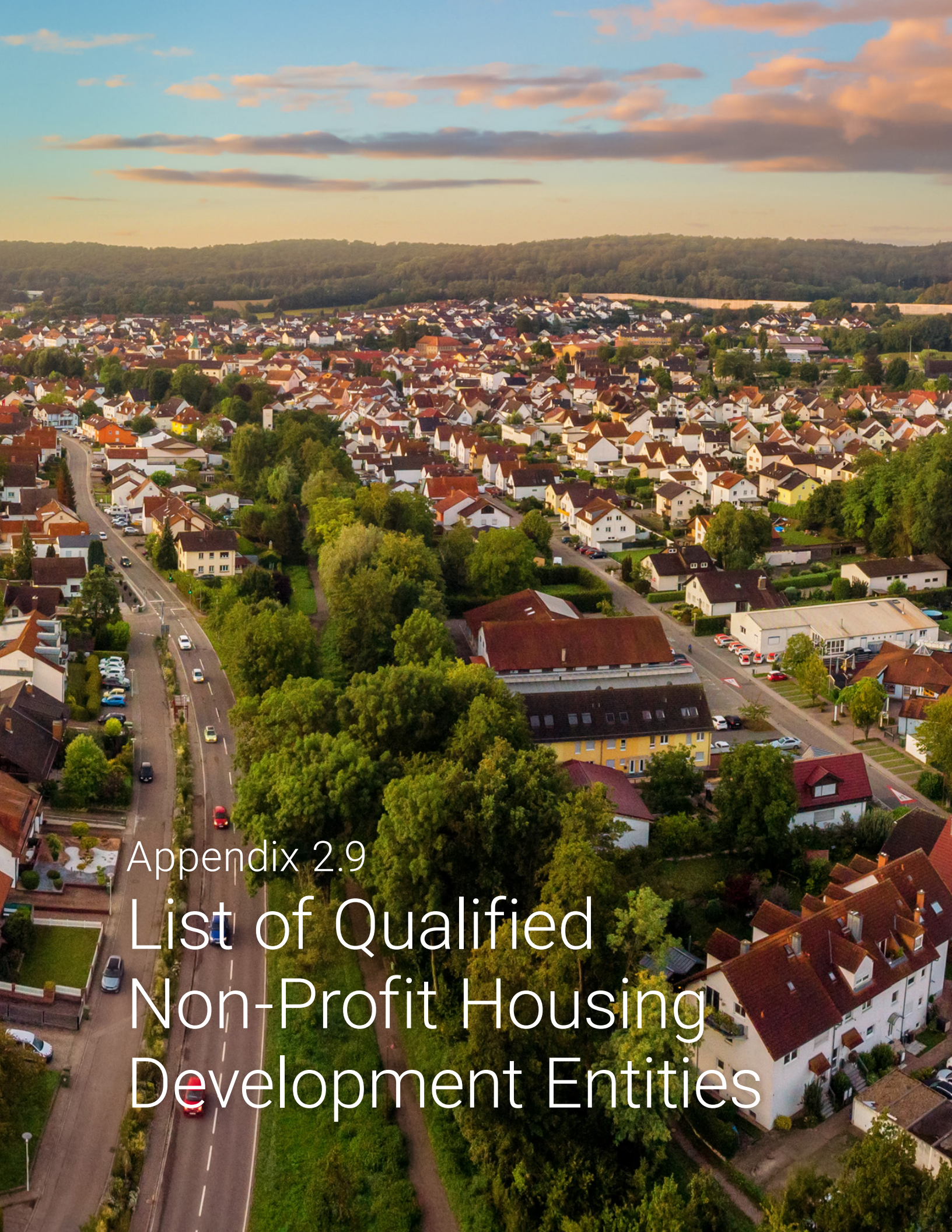

Appendix 2.9

List of Qualified Non-Profit Housing Development Entities

Appendix 2.9: List of Qualified Non-Profit Housing Development Entities

Table 1

List of Qualified Non-Profit Housing Development Entities					
Organization	**Address**	**City**	**State**	**Zip**	**Phone Number**
Department of Housing and Community Development	2020 W. El Camino Ave. Ste. 500	Sacramento	CA	95833	(916) 263-7453
Veritas Urban Properties LLC	2050 Hancock Street, Suite B	San Diego	CA	92110	(619) 746-5191
Catalyst Housing Group, LLC	21 Ward Street, Suite 2	Larkspur	CA	94939	(415) 205-4702
JEMCOR Development Partners	1700 El Camino Real Suite #400	San Mateo	CA	94402	(415) 941-5847
Jonathon Rose Companies	551 Fifth Ave, 23rd Floor	New York	NY	10176	(917) 542-3600
Standard Property Company, INC. (DBA Standard Communities)	1901 Avenue of the Stars, Suite 395	Los Angeles	CA	90067	(310) 553-5711
Colrich Multifamily Investments, LLC	444 West Beach St.	San Diego	CA	92101	(858) 490-2300
Lincoln Avenue Capitol, LLC	680 5th Avenue, 17th Floor	New York	NY	10019	(646) 585-5524
Eden Housing, Inc.	22645 Grand Street	Hayward	CA	94541	(510) 582-1460
GAL Affordable LP	250 W. Colorado Bv. Suite 210	Arcadia	CA	91007	(626) 698-6357
Highland Property Development, LLC	250 W. Colorado Bv. Suite 210	Arcadia	CA	91007	(626) 698-6357
American Community Developers, Inc.	20250 Harper Avenue	Detroit	MI	48225	(313) 884-0722
Berkadia	823 Colby Drive	Davis	CA	95616	(916) 769-7768

Preservation Partners Development	21515 Hawthorne Blvd. Suite 125	Torrance	CA	90503	(310) 802-6681
WNC Community Preservation Partners, LLC	17782 Sky Park Circle	Irvine	CA	92620	(714) 662-5565
California Commercial Investment Group	4530 E. Thousand Oaks Blvd., Ste. 100	Westlake Village	CA	91362	(805) 495-8400
Dawson Holdings, Inc.	300 Turney Street, 2nd Floor	Sausalito	CA	94965	(801) 244-6658
Mesa Realty Advisors	56 Cbana Blanca	Henderson	NV	89012	(310) 213-5310
Renaissance Housing Communities	110 Pacific Avenue, Suite 292	San Francisco	CA	94111	(415)0419-4027
Richman Group of California, LLC.	21520 Yorba Linda Blvd, Suite G-548	Yorba Linda	CA	92887	(714) 837-6138
Allied Pacific Development, LLC	169 Saxony Road, Suite 103	Encinitas	CA	92024	(760) 557-1480
Belveron Real Estate Partners, LLC	268 Bush St., #3534	San Francisco	CA	94104	(415) 273-6801
Bank of America, N.A.	555 California St., 6th Floor	San Francisco	CA	94104	(415) 953-2631
Fairfield Residential LLC	5510 Morehouse Drive, Suite 200	San Diego	CA	92121	(858) 824-6406
USA Properties Fund	2440 Professional Drive	Roseville	CA	95661	(916) 773-5866
A. F. Evans Development, Inc.	4305 University Ave. Suite 550	San Diego	CA	92105	(619) 282-6647
California Coalition for Rural Housing	717 K Street, Suite 400	Sacramento	CA	95814	(916) 443-4448
Chelsea Investment Corporation	725 South Coast Highway 101	Encinitas	CA	92024	(760) 456-6000
Corporation for Better Housing	15303 Ventura Blvd., Suite 1100	Sherman Oaks	CA	91403	(818) 905-2430
Community HousingWorks	2815 Camino Del Rio South, Ste. 350	San Diego	CA	92108	(619) 858-9031
Hampstead Development Group, Inc.	3413 30th Street	San Diego	CA	92104	(619) 543-4200
Wakeland Housing & Development Corporation	1230 Columbia St. Ste. 950	San Diego	CA	92101	(619) 326-6215
West Bay Housing Corporation	1390 Market Street, Ste. 405	San Francisco	CA	94102	(415) 618-0012
Fallbrook Capital Corporation	6700 Fallbrook Avenue, #111	West Hills	CA	91307	(818) 712-6931
Creative Housing Coalition	4612 Alta Canyada Road	La Canada	CA	91011	(805) 736-9342
Cabouchon Properties, LLC	Pier 9, Suite 114	San Francisco	CA	94111	(415) 433-2000

Maximus Properties, LLC	23586 Calabasas Road, Ste. 103	Calabasas	CA	91302	(818)449-4004
Squier Properties, LLC	1157 Lake Street	Venice	CA	90291	(310) 418-6389
MBK Management Corporation	23586 Calabasas Road, Ste. 100	Calabasas	CA	91302	(818) 444-2100 ext. 250
Domus Development, LLC	594 Howard St., Ste 204	San Francisco	CA	94105	(415) 856-0010
BUILD Leadership Development, Inc.	P.O. Box 9414	Newport Beach	CA	92658	(877) 644-9422
Skyline Real Estate Development & Acquisitions, Inc.	P.O. Box 7613	Newport Beach	CA	92658	(949) 293-4705
Linc Housing Corporation	100 Pine Avenue, # 500	Long Beach	CA	90802	(562) 684-1100
Petaluma Ecumenical Properties Inc.	1400 Caulfield Lane	Petaluma	CA	94954	(707) 762-2336
The John Stewart Company	1388 Sutter St., 11th Floor	San Francisco	CA	94109	(415) 345-4400
William G. Ayyad, Inc.	9252 Chesapeake Dr., Suite 100	San Diego	CA	92123	(858) 244-0900 *4
California Human Development Corporation	3315 Airway Drive	Santa Rosa	CA	95403	(707) 521-4788
Reiner Communities LLC	100 Spectrum Center Dr. Suite 830	Irvine	CA	92618	(949) 753-0555
KDF Communities, LLC	1301 Dove St., Suite 720	Newport Beach	CA	92660	(949) 622-1888
Mercy Housing California	1360 Mission St., Suite 300	San Francisco	CA	94103	213-743-5830
Bayside Communities	1990 North California Blvd., Ste. 1070	Walnut Creek	CA	94596	(925) 482-9406
Newport Development, LLC	9 Cushing, Ste. 200	Irvine	CA	92618	(949) 923-7812
East Los Angeles Community Corporation	530 South Boyle Avenue	Los Angeles	CA	90033	(323) 269-4214
Goldrich & Kest Industries, LLC	5150 Overland Avenue	Culver City	CA	90230	(310) 204-2050
California Community Reinvestment Corp.	100 West Broadway Ste. 1000	Glendale	CA	91210	818-844-4951
Mercy Housing, Inc.	1999 Broadway, Suite 1000	Denver	CO	80202	303-830-3300
Solari Enterprises, Inc.	1544 W. Yale Ave	Orange	CA	92687	(714) 282-2520

California Housing Partnership Corporation	369 Pine Street, Suite 300	San Francisco	CA	94104	(415) 433-6804
University River Village	7901 La Riviera Drive	Sacramento	CA	95826	(916) 381-2001
National Affordable Housing Trust	2335 North Bank Drive	Columbus	OH	43220	(614) 451-9929
DML & Associates Foundation	6043 Tampa Ave, Ste. 101A	Tarzana	CA	91356	(818) 708-2710
EAH, Inc.	22 Pelican Way	San Rafael	CA	94901	(415) 599-2712
Community Housing Assistance Program, Inc.	3803 E. Casselle Ave	Orange	CA	92869	
National Community Renaissance	9421 Haven Avenue	Rancho Cucamonga	CA	91730	(909) 204-3508
The Trinity Housing Foundation	836 Avalon Ave	Lafayette	CA	94549	(925) 385-0754
Foundation for Affordable Housing, Inc.	384 Forest Ave., Suite 14	Laguna Beach	CA	92651	(949) 443-9101
BRIDGE Housing Corporation	345 Spear Street, Suite 700	San Francisco	CA	94105	(415) 989-1111
Resources for Community Development	2220 Oxford St	Berkeley	CA	94704	(510) 841-4410
USA Properties Fund	7530 Santa Monica Blvd, Suite 1	West Hollywood	CA	90046	(323) 650-8771
American Baptist Homes of the West	6120 Stoneridge Mall Road, 3rd Flr.	Pleasanton	CA	94588	(925) 924-7162
California Housing Finance Agency	100 Corporate Pointe, Suite 250	Culver City	CA	90230	(916) 326-8610
California Housing Finance Agency	500 Capitol Mall, Suite 400	Sacramento	CA	95814	(916) 326-8801
California Housing Finance Agency	P.O. Box 4034	Sacramento	CA	95812	(916) 326-8801
Thomas Safran & Associates Development, Inc.	11812 San Vicente Blvd. #600	Los Angeles	CA	90049	(310) 820-4888
WIP-A, LLC	2716 Ocean Park Blvd., Suite 2025	Santa Monica	CA	90403	(310) 383-6002
New Economics for Women	303 South Loma Drive	Los Angeles	CA	90017	(213) 483-2060 ext 304

San Gabriel Valley Habitat for Humanity, Inc.	400 S Irwindale Ave	Azusa	CA	91702	(626) 709-3277
Santa Fe Art Colony Tenants Association	2415 S. Sante Fe Avenue, Unit 2	Los Angeles	CA	90058	(310) 663-6665
Los Angeles County Development Authority	700 W. Main Street	Alhambra	CA	91801	(626) 586-1816
Community Development Commission	700 W. Main Street	Los Angeles	CA	91801	(626) 586-1812
Innovative Housing Opportunities, Inc.	19772 Macarthur Bv., Ste. 110	Irvine	CA	92612	(949) 863-9740
Abbey Road Inc.	15305 Rayen Street	North Hills	CA	91343	(818) 332-8008
ROEM Development Corporation	1650 Lafayette Circle	Santa Clara	CA	65050	(408) 984-5600 Ext 17
CSI Support & Development Services	201 E. Huntington Drive	Monrovia	CA	91016	(626) 599-8464
Clifford Beers Housing, Inc.	1200 Wilshire Blvd. Ste. 205	Los Angeles	CA	90017	
Coalition for Economic Survival	514 Shatto Place, Suite 270	Los Angeles	CA	90020	(213) 252-4411
Keller & Company	4309 Argos Drive	San Diego	CA	92116	
Poker Flats LLC	1726 Webster	Los Angeles	CA	90026	
Hart Community Homes	2807 E. Lincoln Ave	Anaheim	CA	92086	(714) 630-1007
Home and Community	2425 Riverside Place	Los Angeles	CA	90039	(213) 910-9738
Orange Housing Development Corporation	414 E. Chapman Avenue	Orange	CA	92866	(714) 288-7600
Los Angeles Housing & Community Invest Dept	1200 W.7th Street, 9th Floor	Los Angeles	CA	90017	(213) 808-8654
Many Mansions, Inc.	1459 E. Thousand Oaks Blvd.,Ste.C	Thousand Oaks	CA	91362	(805) 496-4948
Winnetka King, LLC	23586 Calabasas Road, Ste. 100	Los Angeles	CA	91302	(818) 222-2800
A Community of Friends	9 Cushing, Ste. 200	Irvine	CA	92618	(415) 856-0010

Francis R. Hardy, Jr.	2735 W. 94th Street	Inglewood	CA	90305	(323) 756-6533
Nexus for Affordable Housing	1572 N. Main Street	Orange	CA	92867	(714) 282-2520
LTSC Community Development Corporation	231 East Third Street, Ste. G 106	Los Angeles	CA	90013	(213) 473-1606
The East Los Angeles Community Union (TELACU)	1248 Goodrich Blvd.	Los Angeles	CA	90022	(323) 838-8556
Southern California Presbyterian Homes	516 Burchett St	Glendale	CA	91203	(818) 247-0420
Abode Communities	701 E. Third St., Ste. 400	Los Angeles	CA	90015	(213) 629-2702
Housing Corporation of America	31423 Coast Highway, Ste. 7100	Laguna Beach	CA	92677	(323) 726-9672
Long Beach Affordable Housing Coalition, Inc	5855 Naples Plaza, Suite 209	Long Beach	CA	90803	(562) 434-3333
Korean Youth & Community Center, Inc. (KYCC)	680 S. Wilton Place	Los Angeles	CA	90005	(213) 365-7400
The Long Beach Housing Development Co.	836 Avalon Ave	Lafayette	CA	94549	(925) 385-0754
PICO Union Housing Corporation	1038 Venice Blvd.	Los Angeles	CA	90015	(213) 747-2790
American Family Housing	15161 Jackson St.	Midway City	CA	92655	(714) 897-3221
FAME Corporation	1968 W. Adams Blvd.	Los Angeles	CA	90018	(323) 730-7727
Housing Authority of the City of Los Angeles	2500 Wilshire Blvd, PHA	Los Angeles	CA	90057	(213) 252-4269
Century Housing Corporation	1000 Corporate Pointe	Culver City	CA	90230	(310) 642-2007
West Hollywood Community Housing Corp.	7530 Santa Monica Blvd, Suite 1	West Hollywood	CA	90046	(323) 650-8771
City of Pomona Housing Authority	505 South Garey Ave	Pomona	CA	91766	(909) 620-2368
Hollywood Community Housing Corp.	1726 N. Whitley Ave	Hollywood	CA	90028	(323) 469-0710
Hope - Net	760 S. Westmoreland Ave	Los Angeles	CA	90005	(213) 389-9949

Skid Row Housing Trust	1317 E. 7th St	Los Angeles	CA	90021	(213) 683-0522
The Long Beach Housing Development Co.	333 W. Ocean Blvd., 2nd Flr	Long Beach	CA	90802	(562) 570-6926
Santa Fe Art Colony Tenants Association	2415 S. Sante Fe Avenue, Unit 2	Los Angeles	CA	90058	(310) 663-6665

Appendix 4.1

Housing Element Sites Inventory

Appendix 4.1. Inventory of Adequate Sites for Housing (Table A)

Jurisdiction Name	Site Address/Intersection	5 Digit ZIP Code	Assessor Parcel Number	Consolidated Sites	General Plan Designation (Current)	Zoning Designation (Current)	Minimum Density Allowed (units/acre)	Max Density Allowed (units/acre)	Parcel Size (Acres)	Existing Use/Vacancy	Infrastructure	Publicly-Owned	Site Status	Identified in Last/Last Two Planning Cycle(s)	Lower Income Capacity	Moderate Income Capacity	Above Moderate Income Capacity	Total Capacity	Existing Units	Maximum Units Allowed - Base Zoning	Maximum Units Allowed - Bonus Zoning	PIN	Community Plan Area	Rent Stabilization Ordinance	Income Category
LOS ANGELES	12716 W FOOTHILL BLVD	91342	2514005032		Highway Oriented Commercial	[Q]C2-1VL-CUGU	0	21	0.191322281	Residential - Single Family Residence	YES - Current	NO - Privately-Owned	Available	Not Used in Prior Housing Element	0	0.403911281	0	0.403911281	1	0	0	2168161 63	Arleta - Pacoima		Moderate
LOS ANGELES	12708 W FOOTHILL BLVD	91342	2514005033		Highway Oriented Commercial	[Q]C2-1VL-CUGU	0	21	0.343009905	Commercial - Office Building - One Story	YES - Current	NO - Privately-Owned	Available	Not Used in Prior Housing Element	0	0.109982029	0	0.109982029	0	0	0	2168161 68	Arleta - Pacoima		Moderate
LOS ANGELES	12700 W FOOTHILL BLVD	91342	2514005034		Highway Oriented Commercial	[Q]C2-1VL-CUGU	0	21	0.187141784	Industrial - Light Manufacturing - One Story	YES - Current	NO - Privately-Owned	Available	Not Used in Prior Housing Element	0	0.011907073	0	0.011907073	0	0	0	2168161 78	Arleta - Pacoima		Moderate
LOS ANGELES			2514005046		Low Residential	R1-1-CUGU	0	1 unit per lot	0.084146395	Residential - Single Family Residence - Vacant Land	YES - Current	NO - Privately-Owned	Available	Not Used in Prior Housing Element	0	0	0.03377561	0.03377561	0	0	0	2168161 52	Arleta - Pacoima		Above Moderate
LOS ANGELES	12680 W FOOTHILL BLVD	91342	2514005050		Highway Oriented Commercial	[Q]C2-1VL-CUGU	0	21	0.186123398	Commercial - Auto, Recreation Equipment, Construction Equipment Sales and Service - Auto Body Repair Shop - One Story	YES - Current	NO - Privately-Owned	Available	Not Used in Prior Housing Element	0	0.031089339	0	0.031089339	0	0	0	2168161 94	Arleta - Pacoima		Moderate
LOS ANGELES	12688 W FOOTHILL BLVD	91342	2514005050		Highway Oriented Commercial	[Q]C2-1VL-CUGU	0	21	0.181131811	Commercial - Auto, Recreation Equipment, Construction Equipment Sales and Service - Auto Body Repair Shop - One Story	YES - Current	NO - Privately-Owned	Available	Not Used in Prior Housing Element	0	0.031089339	0	0.031089339	0	0	0	2168161 88	Arleta - Pacoima		Moderate
LOS ANGELES			2514007037		Low Residential	R1-1-CUGU	0	1 unit per lot	0.029029338	Residential - Single Family Residence - Vacant Land	YES - Current	NO - Privately-Owned	Available	Not Used in Prior Housing Element	0	0	0.03377561	0.03377561	0	0	0	2168161 731	Arleta - Pacoima		Above Moderate
LOS ANGELES	13541 W BROWNELL ST	91340	2523006006		Low Residential	R1-1-CUGU	0	1 unit per lot	0.027599745	Commercial - Commercial - Vacant Land	YES - Current	NO - Privately-Owned	Available	Not Used in Prior Housing Element	0	0	0.014654006	0.014654006	0	0	0	2138157 216	Arleta - Pacoima		Above Moderate
LOS ANGELES	13547 W BROWNELL ST	91340	2523006006		Low Residential	R1-1-CUGU	0	1 unit per lot	0.064871092	Commercial - Commercial - Vacant Land	YES - Current	NO - Privately-Owned	Available	Not Used in Prior Housing Element	0	0	0.014654006	0.014654006	0	0	0	2138157 228	Arleta - Pacoima		Above Moderate
LOS ANGELES			2523006006		Low Residential	R1-1-CUGU	0	1 unit per lot	0.0077456	Commercial - Commercial - Vacant Land	YES - Current	NO - Privately-Owned	Available	Not Used in Prior Housing Element	0	0	0.014654006	0.014654006	0	0	0	2138157 204	Arleta - Pacoima		Above Moderate
LOS ANGELES	13650 W BROWNELL ST	91340	2523006013		Low Residential	(T)(Q)R1-1-CUGU	0	1 unit per lot	0.560827275	Residential - Single Family Residence - Vacant Land	YES - Current	NO - Privately-Owned	Available	Not Used in Prior Housing Element	0	0	0.03377561	0.03377561	0	0	0	2138157 385	Arleta - Pacoima		Above Moderate
LOS ANGELES	11552 N LEHIGH AVE	91340	2523008018		Low Residential	R1-1-CUGU	0	1 unit per lot	0.143687693	Residential - Single Family Residence	YES - Current	NO - Privately-Owned	Available	Not Used in Prior Housing Element	0	0	0.11282922	0.11282922	0	0	0	2138157 408	Arleta - Pacoima		Above Moderate
LOS ANGELES			2523012033		Low Residential	R1-1-CUGU	0	1 unit per lot	0.023008319	Residential - Single Family Residence - Vacant Land	YES - Current	NO - Privately-Owned	Available	Not Used in Prior Housing Element	0	0	0.033549383	0.033549383	0	0	0	2138157 560	Arleta - Pacoima		Above Moderate
LOS ANGELES	13319 W EUSTACE ST	91331	2523014022		Low Residential	R1-1-CUGU	0	1 unit per lot	0.173411497	Residential - Single Family Residence - Vacant Land	YES - Current	NO - Privately-Owned	Available	Not Used in Prior Housing Element	0	0	0.034197822	0.034197822	0	0	0	2138157 608	Arleta - Pacoima		Above Moderate
LOS ANGELES			2523014022		Low Residential	R1-1-CUGU	0	1 unit per lot	0.070500404	Residential - Single Family Residence - Vacant Land	YES - Current	NO - Privately-Owned	Available	Not Used in Prior Housing Element	0	0	0.034197822	0.034197822	0	0	0	2138157 628	Arleta - Pacoima		Above Moderate
LOS ANGELES			2523014023		Low Residential	R1-1-CUGU	0	1 unit per lot	0.052419001	Residential - Single Family Residence - Vacant Land	YES - Current	NO - Privately-Owned	Available	Not Used in Prior Housing Element	0	0	0.03377561	0.03377561	0	0	0	2138157 788	Arleta - Pacoima		Above Moderate
LOS ANGELES	11461 N HERRICK AVE	91331	2523014024		Low Residential	R1-1-CUGU	0	1 unit per lot	0.151504424	Commercial - Parking Lot (Commercial Use Property) - Lots - Patron or Employee - One Story	YES - Current	NO - Privately-Owned	Available	Not Used in Prior Housing Element	0	0	0.000640421	0.000640421	0	0	0	2138157 585	Arleta - Pacoima		Above Moderate
LOS ANGELES	11467 N HERRICK AVE	91331	2523014025		Low Residential	R1-1-CUGU	0	1 unit per lot	0.171022201	Residential - Single Family Residence - Vacant Land	YES - Current	NO - Privately-Owned	Available	Not Used in Prior Housing Element	0	0	0.034197822	0.034197822	0	0	0	2138157 575	Arleta - Pacoima		Above Moderate
LOS ANGELES	13321 W EUSTACE ST	91331	2523014026		Low Residential	R1-1-CUGU	0	1 unit per lot	0.18784656	Residential - Single Family Residence - Vacant Land	YES - Current	NO - Privately-Owned	Available	Not Used in Prior Housing Element	0	0	0.114167607	0.114167607	0	0	0	2138157 599	Arleta - Pacoima		Above Moderate
LOS ANGELES	13400 W VAUGHN ST	91340	2523015038		Low Residential	R1-1-CUGU	0	1 unit per lot	0.140708078	Commercial - Parking Lot (Commercial Use Property) - Lots - Patron or Employee - One Story	YES - Current	NO - Privately-Owned	Available	Not Used in Prior Housing Element	0	0	0.014654006	0.014654006	0	0	0	2138157 448	Arleta - Pacoima		Above Moderate
LOS ANGELES	11825 N BORDEN AVE	91331	2524006002		Low Residential	R1-1-CUGU	0	1 unit per lot	0.18271833	Residential - Single Family Residence - Vacant Land	YES - Current	NO - Privately-Owned	Available	Not Used in Prior Housing Element	0	0	0.03377561	0.03377561	0	0	0	2138161 27	Arleta - Pacoima		Above Moderate
LOS ANGELES	11819 N BORDEN AVE	91331	2524006003		Low Residential	R1-1-CUGU	0	1 unit per lot	0.182073661	Residential - Single Family Residence - Vacant Land	YES - Current	NO - Privately-Owned	Available	Not Used in Prior Housing Element	0	0	0.03377561	0.03377561	0	0	0	2138161 42	Arleta - Pacoima		Above Moderate
LOS ANGELES			2524006018		Low Residential	R1-1-CUGU	0	1 unit per lot	0.010330269	Residential - Single Family Residence - Vacant Land	YES - Current	NO - Privately-Owned	Available	Not Used in Prior Housing Element	0	0	0.03377561	0.03377561	0	0	0	2138161 73	Arleta - Pacoima		Above Moderate
LOS ANGELES	13208 W VAUGHN ST	91340	2524007008		Low Residential	R1-1-CUGU	0	1 unit per lot	0.171992257	Residential - Single Family Residence - Vacant Land	YES - Current	NO - Privately-Owned	Available	Not Used in Prior Housing Element	0	0	0.03377561	0.03377561	0	0	0	2138157 158	Arleta - Pacoima		Above Moderate
LOS ANGELES	13216 W VAUGHN ST	91340	2524007022		Low Residential	R1-1-CUGU	0	1 unit per lot	0.179119038	Residential - Single Family Residence - Other Improvements Only	YES - Current	NO - Privately-Owned	Available	Not Used in Prior Housing Element	0	0	0.015924802	0.015924802	0	0	0	2138157 167	Arleta - Pacoima		Above Moderate
LOS ANGELES	11646 N GLENOAKS BLVD	91331	2524008022		Low Residential	R1-1-CUGU	0	1 unit per lot	0.089556224	Residential - Single Family Residence - Vacant Land	YES - Current	NO - Privately-Owned	Available	Not Used in Prior Housing Element	0	0	0.03377561	0.03377561	0	0	0	2138157 274	Arleta - Pacoima		Above Moderate
LOS ANGELES			2524010032		Low Residential	R1-1-CUGU	0	1 unit per lot	0.080064993	Residential - Single Family Residence - Other Improvements Only	YES - Current	NO - Privately-Owned	Available	Not Used in Prior Housing Element	0	0	0.004242097	0.004242097	0	0	0	2138161 265	Arleta - Pacoima		Above Moderate
LOS ANGELES	11550 N GLENOAKS BLVD	91331	2524012024		Highway Oriented Commercial	[Q]C2-1VL-CUGU	0	21	0.149113099	Commercial - Store - One Story	YES - Current	NO - Privately-Owned	Available	Not Used in Prior Housing Element	0	0.020571541	0	0.020571541	0	0	0	2138161 564	Arleta - Pacoima		Moderate
LOS ANGELES	11552 N GLENOAKS BLVD	91331	2524012024		Highway Oriented Commercial	[Q]C2-1VL-CUGU	0	21	0.181281939	Commercial - Store - One Story	YES - Current	NO - Privately-Owned	Available	Not Used in Prior Housing Element	0	0.024165069	0	0.024165069	0	0	0	2138161 545	Arleta - Pacoima		Moderate
LOS ANGELES	11853 N GLENOAKS BLVD	91340	2524014004		Low Residential	R1-1-CUGU	0	1 unit per lot	0.1808418	Commercial - Parking Lot (Commercial Use Property) - Lots - Patron or Employee - One Story	YES - Current	NO - Privately-Owned	Available	Not Used in Prior Housing Element	0	0	0.000990758	0.000990758	0	0	0	2168157 79	Arleta - Pacoima		Above Moderate
LOS ANGELES	11847 N GLENOAKS BLVD	91340	2524014005		Low Residential	R1-1-CUGU	0	1 unit per lot	0.179051018	Commercial - Parking Lot (Commercial Use Property) - Lots - Patron or Employee - One Story	YES - Current	NO - Privately-Owned	Available	Not Used in Prior Housing Element	0	0	0.000990758	0.000990758	0	0	0	2168157 85	Arleta - Pacoima		Above Moderate
LOS ANGELES	11841 N GLENOAKS BLVD	91340	2524014006		Low Residential	R1-1-CUGU	0	1 unit per lot	0.179049268	Commercial - Parking Lot (Commercial Use Property) - Lots - Patron or Employee - One Story	YES - Current	NO - Privately-Owned	Available	Not Used in Prior Housing Element	0	0	0.000990758	0.000990758	0	0	0	2168157 92	Arleta - Pacoima		Above Moderate
LOS ANGELES	13443 W BROWNELL ST	91340	2524015019		Low Residential	R1-1-CUGU	0	1 unit per lot	0.208662514	Residential - Single Family Residence - Vacant Land	YES - Current	NO - Privately-Owned	Available	Not Used in Prior Housing Element	0	0	0.03377561	0.03377561	0	0	0	2138157 57	Arleta - Pacoima		Above Moderate
LOS ANGELES	13348 W DEL SUR ST	91340	2524020004		Low Residential	R1-1-CUGU	0	1 unit per lot	0.172515487	Institutional - Church - Church Parking Lot - One Story	YES - Current	NO - Privately-Owned	Available	Not Used in Prior Housing Element	0	0	0.010522597	0.010522597	0	0	0	2138157 288	Arleta - Pacoima		Above Moderate
LOS ANGELES	13368 W DEL SUR ST	91340	2524020008		Low Residential	R1-1-CUGU	0	1 unit per lot	0.172495031	Institutional - Church - Church Parking Lot - One Story	YES - Current	NO - Privately-Owned	Available	Not Used in Prior Housing Element	0	0	0.010522597	0.010522597	0	0	0	2138157 331	Arleta - Pacoima		Above Moderate
LOS ANGELES	13372 W DEL SUR ST	91340	2524020009		Low Residential	R1-1-CUGU	0	1 unit per lot	0.172490901	Institutional - Church - Church Parking Lot - One Story	YES - Current	NO - Privately-Owned	Available	Not Used in Prior Housing Element	0	0	0.010522597	0.010522597	0	0	0	2138157 339	Arleta - Pacoima		Above Moderate
LOS ANGELES	13352 W DEL SUR ST	91340	2524020029		Low Residential	R1-1-CUGU	0	1 unit per lot	0.17250822	Institutional - Church - Church Parking Lot - One Story	YES - Current	NO - Privately-Owned	Available	Not Used in Prior Housing Element	0	0	0.010522597	0.010522597	0	0	0	2138157 301	Arleta - Pacoima		Above Moderate
LOS ANGELES	13358 W DEL SUR ST	91340	2524020029		Low Residential	R1-1-CUGU	0	1 unit per lot	0.172504822	Institutional - Church - Church Parking Lot - One Story	YES - Current	NO - Privately-Owned	Available	Not Used in Prior Housing Element	0	0	0.010522597	0.010522597	0	0	0	2138157 312	Arleta - Pacoima		Above Moderate
LOS ANGELES	11667 N GLENOAKS BLVD	91331	2524022010		Community Commercial	C2-1-CUGU	0	108	0.679947653	Commercial - Shopping Center (Neighborhood, Community) - One Story	YES - Current	NO - Privately-Owned	Available	Used in Prior Housing Element - Non-Vacant	0.033965664	0	0	0.033965664	5	0	0	2138157 277	Arleta - Pacoima		Lower
LOS ANGELES	11655 N GLENOAKS BLVD	91331	2524022011		Community Commercial	C2-1-CUGU	0	108	0.616423767	Commercial - Shopping Center (Neighborhood, Community) - One Story	YES - Current	NO - Privately-Owned	Available	Used in Prior Housing Element - Non-Vacant	0.040134754	0	0	0.040134754	6	0	0	2138157 303	Arleta - Pacoima		Lower
LOS ANGELES	11555 N GLENOAKS BLVD	91331	2524023022		Highway Oriented Commercial	[Q]C2-1VL-CUGU	0	21	0.819959966	Commercial - Shopping Center (Neighborhood, Community) - One Story	YES - Current	NO - Privately-Owned	Available	Not Used in Prior Housing Element	0	0.056430344	0	0.056430344	10	0	0	2138161 602	Arleta - Pacoima		Moderate
LOS ANGELES	13269 W EUSTACE ST	91331	2524028018		Low Residential	R1-1-CUGU	0	1 unit per lot	0.195790938	Residential - Single Family Residence - Vacant Land	YES - Current	NO - Privately-Owned	Available	Not Used in Prior Housing Element	0	0	0.034197822	0.034197822	0	0	0	2138157 550	Arleta - Pacoima		Above Moderate
LOS ANGELES	11454 N HERRICK AVE	91331	2524028024		Low Residential	R1-1-CUGU	0	1 unit per lot	0.172164487	Residential - Single Family Residence - Vacant Land	YES - Current	NO - Privately-Owned	Available	Not Used in Prior Housing Element	0	0	0.034197822	0.034197822	0	0	0	2138157 571	Arleta - Pacoima		Above Moderate
LOS ANGELES			2524028024		Low Residential	R1-1-CUGU	0	1 unit per lot	0.043037567	Residential - Single Family Residence - Vacant Land	YES - Current	NO - Privately-Owned	Available	Not Used in Prior Housing Element	0	0	0.034197822	0.034197822	0	0	0	2138157 787	Arleta - Pacoima		Above Moderate
LOS ANGELES			2524030***		Low Residential	R1-1-CUGU	0	1 unit per lot	0.007255781		YES - Current	NO - Privately-Owned	Available	Not Used in Prior Housing Element	0	0	0.114167607	0.114167607	0	0	0	2138157 800	Arleta - Pacoima		Above Moderate
LOS ANGELES	13235 W PAXTON ST	91331	2524030024		Highway Oriented Commercial	[Q]C2-1VL-CUGU	0	21	0.246953773	Commercial - Store Combination - Store and Residential Combination - One Story	YES - Current	NO - Privately-Owned	Available	Not Used in Prior Housing Element	0	0.022231765	0	0.022231765	0	0	0	2138157 663	Arleta - Pacoima	Yes	Moderate
LOS ANGELES	13219 W PAXTON ST	91331	2524030027		Highway Oriented Commercial	[Q]C2-1VL-CUGU	0	21	0.355228687	Industrial - Warehousing, Distribution, Storage - Warehousing, Distribution, Under 10,000 SF - One Story	YES - Current	NO - Privately-Owned	Available	Not Used in Prior Housing Element	0	0.058786697	0	0.058786697	0	0	0	2138157 638	Arleta - Pacoima		Moderate
LOS ANGELES	12922 W VAUGHN ST	91340	2527008001		Low Residential	R1-1-CUGU	0	1 unit per lot	0.135621694	Residential - Single Family Residence - Vacant Land	YES - Current	NO - Privately-Owned	Available	Not Used in Prior Housing Element	0	0	0.03377561	0.03377561	0	0	0	2168161 284	Arleta - Pacoima		Above Moderate
LOS ANGELES	11951 N COMETA AVE	91331	2527008010		Low Residential	R1-1-CUGU	0	1 unit per lot	0.202738318	Institutional - Church - One Story	YES - Current	NO - Privately-Owned	Available	Not Used in Prior Housing Element	0	0	0.010656112	0.010656112	0	0	0	2168161 317	Arleta - Pacoima		Above Moderate
LOS ANGELES	11945 N COMETA AVE	91331	2527008011		Low Residential	R1-1-CUGU	0	1 unit per lot	0.14873227	Commercial - Parking Lot (Commercial Use Property) - Lots - Patron or Employee - One Story	YES - Current	NO - Privately-Owned	Available	Not Used in Prior Housing Element	0	0	0.001003406	0.001003406	0	0	0	2168161 361	Arleta - Pacoima		Above Moderate
LOS ANGELES	12928 W VAUGHN ST	91340	2527008039		Low Residential	R1-1-CUGU	0	1 unit per lot	0.929096485	Institutional - Church - One Story	YES - Current	NO - Privately-Owned	Available	Used in Prior Housing Element - Non-Vacant	0	0	0.000305657	0.000305657	0	0	0	2168161 297	Arleta - Pacoima		Above Moderate
LOS ANGELES			2527009028		Low Residential	R1-1-CUGU	0	1 unit per lot	0.032423958	Residential - Single Family Residence - Vacant Land	YES - Current	NO - Privately-Owned	Available	Not Used in Prior Housing Element	0	0	0.03377561	0.03377561	0	0	0	2168161 503	Arleta - Pacoima		Above Moderate
LOS ANGELES			2527010035		Low Residential	R1-1-CUGU	0	1 unit per lot	0.005702463	Residential - Single Family Residence - Vacant Land	YES - Current	NO - Privately-Owned	Available	Not Used in Prior Housing Element	0	0	0.03377561	0.03377561	0	0	0	2168161 395	Arleta - Pacoima		Above Moderate
LOS ANGELES			2527010035		Low Residential	R1-1-CUGU	0	1 unit per lot	0.007967379	Residential - Single Family Residence - Vacant Land	YES - Current	NO - Privately-Owned	Available	Not Used in Prior Housing Element	0	0	0.03377561	0.03377561	0	0	0	2168161 411	Arleta - Pacoima		Above Moderate
LOS ANGELES			2527010035		Low Residential	R1-1-CUGU	0	1 unit per lot	0.009920055	Residential - Single Family Residence - Vacant Land	YES - Current	NO - Privately-Owned	Available	Not Used in Prior Housing Element	0	0	0.03377561	0.03377561	0	0	0	2168161 426	Arleta - Pacoima		Above Moderate
LOS ANGELES	12843 W HEMINGWAY DR	91340	2527011BRK		Low Medium II Residential	[T][Q]RD2-1-CUGU	0	14	1.640106656	Residential - Single Family Residence - Detached - Condominium	YES - Current	NO - Privately-Owned	Available	Not Used in Prior Housing Element	0	0.033719037	0	0.033719037	24	0	0	2168161 752	Arleta - Pacoima		Moderate
LOS ANGELES	11994 N ADELPHIA AVE	91331	2527013068		Low Residential	R1-1-CUGU	0	1 unit per lot	0.147972141	Residential - Single Family Residence - Vacant Land	YES - Current	NO - Privately-Owned	Available	Not Used in Prior Housing Element	0	0	0.034197822	0.034197822	0	0	0	2168161 191	Arleta - Pacoima		Above Moderate
LOS ANGELES			2527022037		Low Medium II Residential	(T)R1-1-CUGU	0	1 unit per lot	0.00206607	Residential - Single Family Residence - Vacant Land	YES - Current	NO - Privately-Owned	Available	Not Used in Prior Housing Element	0	0	0.03377561	0.03377561	0	0	0	2138161 1015	Arleta - Pacoima		Above Moderate
LOS ANGELES	11808 1/2 N BROMONT AVE	91331	2527022BRK		Low Medium II Residential	(Q)RD1.5-1-CUGU	0	29	1.292327427	Residential - Single Family Residence - Detached - Condominium	YES - Current	NO - Privately-Owned	Available	Not Used in Prior Housing Element	0	0.15268309	0	0.15268309	32	0	0	2138161 79	Arleta - Pacoima		Moderate
LOS ANGELES	12529 W FILMORE ST	91331	2527022BRK		Low Medium II Residential	(Q)RD1.5-1-CUGU	0	29	1.283147301	Residential - Single Family Residence - Detached - Condominium	YES - Current	NO - Privately-Owned	Available	Not Used in Prior Housing Element	0	0.15268309	0	0.15268309	32	0	0	2138161 91	Arleta - Pacoima		Moderate
LOS ANGELES	10228 N GLENOAKS BLVD	91331	2528007015		Light Manufacturing	[Q]C2-1VL	0	108	1.724330836	Commercial - Parking Lot (Commercial Use Property) - Lots - Patron or Employee - One Story	YES - Current	NO - Privately-Owned	Available	Not Used in Prior Housing Element	0.721274096	0	0	0.721274096	1	0	0	2048165 142	Arleta - Pacoima		Lower
LOS ANGELES	12500 W FILMORE ST	91331	2532001027		Medium Residential	R3-1-CUGU	0	54	6.400958259	Residential - Five or More Units or Apartments (Any Combination) - 4 Stories or Less	YES - Current	NO - Privately-Owned	Available	Not Used in Prior Housing Element	0	0	3.577911907	3.577911907	128	0	0	2138165 143	Arleta - Pacoima	Yes	Above Moderate
LOS ANGELES	11449 N SPROULE AVE	91331	2532006006		Low Residential	(Q)RD6-1-CUGU	0	7	0.876663299	Residential - Double, Duplex, or Two Units - 4 Stories or Less	YES - Current	NO - Privately-Owned	Available	Not Used in Prior Housing Element	0	0.383771759	0	0.383771759	2	0	0	2138161 799	Arleta - Pacoima		Moderate
LOS ANGELES	12637 W VAN NUYS BLVD	91331	2532007017		Medium Residential	R3-1-CUGU	0	54	0.510547966	Residential - Five or More Units or Apartments (Any Combination) - 4 Stories or Less - Pool	YES - Current	NO - Privately-Owned	Available	Not Used in Prior Housing Element	0	0	0.108862004	0.108862004	26	0	0	2138161 956	Arleta - Pacoima	Yes	Above Moderate
LOS ANGELES	12601 W VAN NUYS BLVD	91331	2532007BRK		Low Medium II Residential	(T)(Q)RD2-1-CUGU	0	21	4.868967451	Residential - Single Family Residence - Condo Conversion	YES - Current	NO - Privately-Owned	Available	Not Used in Prior Housing Element	0	0.430527581	0	0.430527581	115	0	0	2138161 795	Arleta - Pacoima		Moderate
LOS ANGELES	12600 W VAN NUYS BLVD	91331	2532008008		Low Residential	RMP-1-CUGU	0		7.777349051	Residential - Manufactured Home Park - Pool	YES - Current	NO - Privately-Owned	Available	Not Used in Prior Housing Element	0	0	29.77170944	29.77170944	96	0	0	2108161 11	Arleta - Pacoima	Yes	Above Moderate
LOS ANGELES	11411 N DRONFIELD AVE	91331	2532008025		Low Medium II Residential	(Q)RD2-1-CUGU	0	21	2.406767916	Residential - Five or More Units or Apartments (Any Combination) - 4 Stories or Less - Pool	YES - Current	NO - Privately-Owned	Available	Not Used in Prior Housing Element	0	0.216692782	0	0.216692782	52	0	0	2138165 619	Arleta - Pacoima		Moderate
LOS ANGELES	12534 W VAN NUYS BLVD	91331	2532008026		Low Residential	(Q)RD1.5-1-CUGU	0	29	2.425036988	Residential - Five or More Units or Apartments (Any Combination) - 4 Stories or Less	YES - Current	NO - Privately-Owned	Available	Not Used in Prior Housing Element	0	1.60782524	0	1.60782524	60	0	0	2138165 612	Arleta - Pacoima	Yes	Moderate
LOS ANGELES	12450 W VAN NUYS BLVD	91331	2532010103		Low Residential	A2-1-CUGU	0	1 unit per lot	1.005388135	Commercial - Office Building - One Story	YES - Current	NO - Privately-Owned	Available	Not Used in Prior Housing Element	0	0	0.00027581	0.00027581	0	0	0	2138165 700	Arleta - Pacoima		Above Moderate
LOS ANGELES	11433 N FOX HOLLOW LANE	91331	2532011BRK		Low Medium II Residential	(Q)RD2-1-CUGU	0	21	3.948858707	Residential - Single Family Residence - Condominium	YES - Current	NO - Privately-Owned	Available	Not Used in Prior Housing Element	0	0.16156394	0	0.16156394	91	0	0	2138165 563	Arleta - Pacoima		Moderate
LOS ANGELES	12305 W TERRA BELLA ST	91331	2532015010		Low Residential	A2-1-CUGU	0	1 unit per lot	2.002240517	Residential - Single Family Residence - Vacant Land	YES - Current	NO - Privately-Owned	Available	Not Used in Prior Housing Element	0	0	0.033971596	0.033971596	0	0	0	2108165 383	Arleta - Pacoima		Above Moderate
LOS ANGELES	11038 N BORDEN AVE	91331	2532015025		Low Residential	RS-1-CUGU	0	1 unit per lot	0.195071106	Residential - Single Family Residence - Vacant Land	YES - Current	NO - Privately-Owned	Available	Not Used in Prior Housing Element	0	0	0.033971596	0.033971596	0	0	0	2108165 425	Arleta - Pacoima		Above Moderate
LOS ANGELES	12120 W TERRA BELLA ST	91331	2532017BRK		Low Medium I Residential	(Q)RD3-1-CUGU	0	14	3.129584296	Residential - Single Family Residence - Detached - Condominium	YES - Current	NO - Privately-Owned	Available	Not Used in Prior Housing Element	0	0.150298593	0	0.150298593	14	0	0	2108165 287	Arleta - Pacoima		Moderate
LOS ANGELES	11310 N DRONFIELD AVE	91331	2532023093		Low Residential	A2-1-CUGU	0	1 unit per lot	0.998822117	Residential - Single Family Residence - Vacant Land	YES - Current	NO - Privately-Owned	Available	Not Used in Prior Housing Element	0	0	0.004296138	0.004296138	0	0	0	2108165 24	Arleta - Pacoima		Above Moderate
LOS ANGELES			2532023904		Low Residential	RS-1-CUGU	0	1 unit per lot	0.071949483	Miscellaneous - Government Owned Property	YES - Current	YES - City-Owned	Available	Not Used in Prior Housing Element	0	0	0.000632504	0.000632504	0	0	0	2108165 8	Arleta - Pacoima		Above Moderate
LOS ANGELES			2532029900		Low Residential	A2-1-CUGU	0	1 unit per lot	0.001205626	Miscellaneous - Government Owned Property	YES - Current	YES - City-Owned	Available	Not Used in Prior Housing Element	0	0	0.00062453	0.00062453	0	0	0	2138165 454	Arleta - Pacoima		Above Moderate
LOS ANGELES			2532029900		Low Residential	A2-1-CUGU	0	1 unit per lot	0.004345563	Miscellaneous - Government Owned Property	YES - Current	YES - City-Owned	Available	Not Used in Prior Housing Element	0	0	0.00062453	0.00062453	0	0	0	2138165 434	Arleta - Pacoima		Above Moderate
LOS ANGELES	11140 N BORDEN AVE	91331	2532030019		Low Residential	RS-1-CUGU	0	1 unit per lot	0.226583455	Residential - Single Family Residence - Vacant Land	YES - Current	NO - Privately-Owned	Available	Not Used in Prior Housing Element	0	0	0.033971596	0.033971596	0	0	0	2108165 346	Arleta - Pacoima		Above Moderate
LOS ANGELES	11130 N BORDEN AVE	91331	2532030021		Low Residential	RS-1-CUGU	0	1 unit per lot	0.22653873	Residential - Single Family Residence - Vacant Land	YES - Current	NO - Privately-Owned	Available	Not Used in Prior Housing Element	0	0	0.033971596	0.033971596	0	0	0	2108165 365	Arleta - Pacoima		Above Moderate
LOS ANGELES	12311 W INSPIRE LANE	91331	2532032001		Low Medium II Residential	(Q)RD2-1-CUGU	0	21	0.089213379	Residential - Single Family Residence - Planned Unit Development (PUD)	YES - Current	NO - Privately-Owned	Available	Not Used in Prior Housing Element	0	0	0.008557005	0.008557005	1	1*	1*	2138165 707	Arleta - Pacoima		Above Moderate
LOS ANGELES	12309 W INSPIRE LANE	91331	2532032002		Low Medium II Residential	(Q)RD2-1-CUGU	0	21	0.048324451	Residential - Single Family Residence - Planned Unit Development (PUD)	YES - Current	NO - Privately-Owned	Available	Not Used in Prior Housing Element	0

LOS ANGELES	13226 W PAXTON ST	91331	2533001019	Neighborhood Office Commercial	[Q]C2-1VL-CUGU	0	21	0.315223845	Residential - Five or More Units or Apartments (Any Combination) - 4 Stories or Less	YES - Current	NO - Privately-Owned	Available	Not Used in Prior Housing Element	0	0.036345595	0	0.036345595	10	0	0	2138157	681	Arleta - Pacoima	Yes	Moderate
LOS ANGELES	11370 N HERRICK AVE	91331	2533001023	Neighborhood Office Commercial	[Q]C2-1VL-CUGU	0	21	0.070583933	Commercial - Store - One Story	YES - Current	NO - Privately-Owned	Available	Not Used in Prior Housing Element	0	0.005474929	0	0.005474929	0	0	0	2138157	712	Arleta - Pacoima		Moderate
LOS ANGELES	13236 W PAXTON ST	91331	2533001023	Neighborhood Office Commercial	[Q]C2-1VL-CUGU	0	21	0.348139985	Commercial - Store - One Story	YES - Current	NO - Privately-Owned	Available	Not Used in Prior Housing Element	0	0.015477487	0	0.015477487	0	0	0	2138157	694	Arleta - Pacoima		Moderate
LOS ANGELES	13106 W PAXTON ST	91331	2533002002	Highway Oriented Commercial	C2-1VL-CUGU	0	108	0.144617464	Commercial - Auto, Recreation Equipment, Construction Equipment Sales and Service - Auto Body Repair Shop - One Story	YES - Current	NO - Privately-Owned	Available	Used in Prior Housing Element - Non-Vacant	0.084915479	0	0	0.084915479	1	0	0	2138161	670	Arleta - Pacoima		Lower
LOS ANGELES	13112 W PAXTON ST	91331	2533002003	Highway Oriented Commercial	C2-1VL-CUGU	0	108	0.144618219	Residential - Single Family Residence	YES - Current	NO - Privately-Owned	Available	Used in Prior Housing Element - Non-Vacant	0.518795282	0	0	0.518795282	1	0	0	2138161	684	Arleta - Pacoima		Lower
LOS ANGELES	13100 W PAXTON ST	91331	2533002024	Highway Oriented Commercial	C2-1VL-CUGU	0	108	0.152427217	Commercial - Commercial - Vacant Land	YES - Current	NO - Privately-Owned	Available	Not Used in Prior Housing Element	0.07384281	0	0	0.07384281	0	0	0	2138161	658	Arleta - Pacoima		Lower
LOS ANGELES			2533009009	Low Residential	R1-1-CUGU	0	1 unit per lot	0.1871571	Institutional - School (Private) - Vacant Land	YES - Current	NO - Privately-Owned	Available	Not Used in Prior Housing Element	0	0	0.010429884	0.010429884	0	0	0	2108161	211	Arleta - Pacoima		Above Moderate
LOS ANGELES			2533009029	Low Residential	R1-1-CUGU	0	1 unit per lot	0.055948173	Institutional - School (Private) - Vacant Land	YES - Current	NO - Privately-Owned	Available	Not Used in Prior Housing Element	0	0	0.010429884	0.010429884	0	0	0	2108161	229	Arleta - Pacoima		Above Moderate
LOS ANGELES	11208 N HERRICK AVE	91331	2533009030	Low Residential	R1-1-CUGU	0	1 unit per lot	0.115488344	Institutional - School (Private) - Vacant Land	YES - Current	NO - Privately-Owned	Available	Not Used in Prior Housing Element	0	0	0.010429884	0.010429884	0	0	0	2108161	238	Arleta - Pacoima		Above Moderate
LOS ANGELES			2533011001	Low Medium II Residential	R1-1-CUGU	0	1 unit per lot	0.009697189	Residential - Single Family Residence - Vacant Land	YES - Current	NO - Privately-Owned	Available	Not Used in Prior Housing Element	0	0	0.033971596	0.033971596	0	0	0	2108161	360	Arleta - Pacoima		Above Moderate
LOS ANGELES			2533011007	Low Medium II Residential	R1-1-CUGU	0	1 unit per lot	0.16068677	Residential - Single Family Residence - Vacant Land	YES - Current	NO - Privately-Owned	Available	Not Used in Prior Housing Element	0	0	0.033971596	0.033971596	0	0	0	2108161	406	Arleta - Pacoima		Above Moderate
LOS ANGELES	12937 W VAN NUYS BLVD	91331	2533011022	Low Medium II Residential	RD2-1-CUGU	0	21	0.314800161	Residential - Five or More Units or Apartments (Any Combination) - 4 Stories or Less	YES - Current	NO - Privately-Owned	Available	Not Used in Prior Housing Element	0	0.176179314	0	0.176179314	6	0	0	2108161	424	Arleta - Pacoima	Yes	Moderate
LOS ANGELES	11168 N HERRICK AVE	91331	2533012015	Low Medium II Residential	R1-1-CUGU	0	1 unit per lot	0.172480503	Residential - Single Family Residence - Vacant Land	YES - Current	NO - Privately-Owned	Available	Not Used in Prior Housing Element	0	0	0.033971596	0.033971596	0	0	0	2108161	291	Arleta - Pacoima		Above Moderate
LOS ANGELES	11162 1/2 N HERRICK AVE	91331	2533012023	Low Medium II Residential	R1-1-CUGU	0	1 unit per lot	0.246026778	Residential - Single Family Residence - Vacant Land	YES - Current	NO - Privately-Owned	Available	Not Used in Prior Housing Element	0	0	0.033971596	0.033971596	0	0	0	2108161	296	Arleta - Pacoima		Above Moderate
LOS ANGELES			2533012024	Low Residential	R1-1-CUGU	0	1 unit per lot	0.172168316	Residential - Single Family Residence - Vacant Land	YES - Current	NO - Privately-Owned	Available	Not Used in Prior Housing Element	0	0	0.033971596	0.033971596	0	0	0	2108161	290	Arleta - Pacoima		Above Moderate
LOS ANGELES			2533014020	Low Medium II Residential	R1-1-CUGU	0	1 unit per lot	0.051860509	Residential - Single Family Residence - Vacant Land	YES - Current	NO - Privately-Owned	Available	Not Used in Prior Housing Element	0	0	0.033971596	0.033971596	0	0	0	2108161	354	Arleta - Pacoima		Above Moderate
LOS ANGELES			2533015***	Low Residential	R1-1-CUGU	0	1 unit per lot	0.001176434		YES - Current	NO - Privately-Owned	Available	Not Used in Prior Housing Element	0	0	0.113941383	0.113941383	0	0	0	2108161	153	Arleta - Pacoima		Above Moderate
LOS ANGELES			2533015901	Low Residential	R1-1-CUGU	0	1 unit per lot	0.000683021	Miscellaneous - Government Owned Property	YES - City-Owned	Available		Not Used in Prior Housing Element	0	0	0.000406276	0.000406276	0	0	0	2108161	158	Arleta - Pacoima		Above Moderate
LOS ANGELES			2533015901	Low Residential	R1-1-CUGU	0	1 unit per lot	0.00102955	Miscellaneous - Government Owned Property	YES - City-Owned	Available		Not Used in Prior Housing Element	0	0	0.000406276	0.000406276	0	0	0	2108161	163	Arleta - Pacoima		Above Moderate
LOS ANGELES	11255 N GLENOAKS BLVD	91331	2533018008	Low Residential	R1-1-CUGU	0	1 unit per lot	0.129835827	Commercial - Commercial - Vacant Parcel with Existing Non-structural Other Imps.	YES - Current	NO - Privately-Owned	Available	Not Used in Prior Housing Element	0	0	0.014613225	0.014613225	0	0	0	2108161	147	Arleta - Pacoima		Above Moderate
LOS ANGELES	11261 N GLENOAKS BLVD	91331	2533018009	Low Residential	R1-1-CUGU	0	1 unit per lot	0.141280847	Commercial - Commercial - Vacant Land	YES - Current	NO - Privately-Owned	Available	Not Used in Prior Housing Element	0	0	0.014613225	0.014613225	0	0	0	2108161	137	Arleta - Pacoima		Above Moderate
LOS ANGELES	11224 N DE HAVEN AVE	91331	2533018011	Low Residential	R1-1-CUGU	0	1 unit per lot	0.13576313	Commercial - Commercial - Vacant Land	YES - Current	NO - Privately-Owned	Available	Not Used in Prior Housing Element	0	0	0.014613225	0.014613225	0	0	0	2108161	175	Arleta - Pacoima		Above Moderate
LOS ANGELES	11230 N DE HAVEN AVE	91331	2533018012	Low Residential	R1-1-CUGU	0	1 unit per lot	0.146911192	Commercial - Commercial - Vacant Land	YES - Current	NO - Privately-Owned	Available	Not Used in Prior Housing Element	0	0	0.014613225	0.014613225	0	0	0	2108161	162	Arleta - Pacoima		Above Moderate
LOS ANGELES	11266 N GLENOAKS BLVD	91331	2533019026	Low Medium II Residential	(T)RD2-1-CUGU	0	21	0.528300636	Institutional - Church - One Story	YES - Current	NO - Privately-Owned	Available	Not Used in Prior Housing Element	0	0.074902761	0	0.074902761	0	0	0	2108161	56	Arleta - Pacoima		Moderate
LOS ANGELES	13068 W PAXTON ST	91331	2533020013	Highway Oriented Commercial	[Q]C2-1VL-CUGU	0	21	0.799467521	Commercial - Auto, Recreation Equipment, Construction Equipment Sales and Service - Auto Body Repair Shop - One Story	YES - Current	NO - Privately-Owned	Available	Not Used in Prior Housing Element	0	0.061293915	0	0.061293915	7	0	0	2138161	572	Arleta - Pacoima		Moderate
LOS ANGELES	11508 N GLENOAKS BLVD	91331	2533020019	Low Residential	R1-1-CUGU	0	1 unit per lot	0.163506286	Residential - Single Family Residence - Vacant Land	YES - Current	NO - Privately-Owned	Available	Not Used in Prior Housing Element	0	0	0.034197822	0.034197822	0	0	0	2138161	649	Arleta - Pacoima		Above Moderate
LOS ANGELES	12836 W FILMORE ST	91331	2533029020	Low Medium I Residential	(T)(Q)R2-1-CUGU	0	17	0.500585846	Residential - Double, Duplex, or Two Units - 4 Stories or Less	YES - Current	NO - Privately-Owned	Available	Not Used in Prior Housing Element	0	0.440557474	0	0.440557474	2	0	0	2138161	814	Arleta - Pacoima	Yes	Moderate
LOS ANGELES	12826 W FILMORE ST	91331	2533029021	Low Medium I Residential	(T)(Q)R2-1-CUGU	0	17	0.505261406	Residential - Single Family Residence	YES - Current	NO - Privately-Owned	Available	Not Used in Prior Housing Element	0	0.672300762	0	0.672300762	1	0	0	2138161	800	Arleta - Pacoima		Moderate
LOS ANGELES	12747 W MERCER ST	91331	2533029051	Medium Residential	R3-1-CUGU	0	54	2.845852729	Residential - Five or More Units or Apartments (Any Combination) - 4 Stories or Less	YES - Current	NO - Privately-Owned	Available	Not Used in Prior Housing Element	0	0	4.290568507	4.290568507	68	0	0	2138161	859	Arleta - Pacoima	Yes	Above Moderate
LOS ANGELES	12858 W FILMORE ST	91331	2533029075	Low Medium I Residential	(T)(Q)R2-1-CUGU	0	17	0.229680856	Residential - Double, Duplex, or Two Units - 4 Stories or Less	YES - Current	NO - Privately-Owned	Available	Not Used in Prior Housing Element	0	0.029410183	0	0.029410183	2	3*	3*	2138161	865	Arleta - Pacoima	Yes	Moderate
LOS ANGELES	12854 W FILMORE ST	91331	2533029076	Low Medium I Residential	(T)(Q)R2-1-CUGU	0	17	0.229627272	Residential - Double, Duplex, or Two Units - 4 Stories or Less	YES - Current	NO - Privately-Owned	Available	Not Used in Prior Housing Element	0	0.019390179	0	0.019390179	2	3*	3*	2138161	852	Arleta - Pacoima		Moderate
LOS ANGELES	12822 W FILMORE ST	91331	2533029077	Low Medium I Residential	(Q)RD3-1-CUGU	0	14	0.18669067	Residential - Single Family Residence - Guesthouse	YES - Current	NO - Privately-Owned	Available	Not Used in Prior Housing Element	0	0	0.076038668	0.076038668	1	2*	2*	2138161	1016	Arleta - Pacoima		Above Moderate
LOS ANGELES	12818 W FILMORE ST	91331	2533029078	Low Medium I Residential	(Q)RD3-1-CUGU	0	14	0.189399676	Residential - Single Family Residence	YES - Current	NO - Privately-Owned	Available	Not Used in Prior Housing Element	0	0	0.019849234	0.019849234	1	2*	2*	2138161	1017	Arleta - Pacoima		Above Moderate
LOS ANGELES	12814 W FILMORE ST	91331	2533029079	Low Medium I Residential	(Q)RD3-1-CUGU	0	14	0.151408064	Residential - Single Family Residence	YES - Current	NO - Privately-Owned	Available	Not Used in Prior Housing Element	0	0	0.024526045	0.024526045	1	2*	2*	2138161	1018	Arleta - Pacoima		Above Moderate
LOS ANGELES	12771 W JUDD ST	91331	2533029080	Low Medium I Residential	(Q)RD3-1-CUGU	0	14	0.151353487	Residential - Single Family Residence	YES - Current	NO - Privately-Owned	Available	Not Used in Prior Housing Element	0	0	0.024526045	0.024526045	1	2*	2*	2138161	1019	Arleta - Pacoima		Above Moderate
LOS ANGELES	12775 W JUDD ST	91331	2533029081	Low Medium I Residential	(Q)RD3-1-CUGU	0	14	0.114786372	Residential - Single Family Residence	YES - Current	NO - Privately-Owned	Available	Not Used in Prior Housing Element	0	0	0.008104549	0.008104549	1	1*	1*	2138161	1020	Arleta - Pacoima		Above Moderate
LOS ANGELES	12779 W JUDD ST	91331	2533029082	Low Medium I Residential	(Q)RD3-1-CUGU	0	14	0.114786713	Residential - Single Family Residence	YES - Current	NO - Privately-Owned	Available	Not Used in Prior Housing Element	0	0	0.008104549	0.008104549	1	1*	1*	2138161	1021	Arleta - Pacoima		Above Moderate
LOS ANGELES			2533029083	Low Medium I Residential	(Q)RD3-1-CUGU	0	14	0.002066218	Residential - Single Family Residence - Vacant Land	YES - Current	NO - Privately-Owned	Available	Not Used in Prior Housing Element	0	0	0.033549383	0.033549383	0	0	0	2138161	1024	Arleta - Pacoima		Above Moderate
LOS ANGELES	12872 W FILMORE ST	91331	2533029088	Low Medium I Residential	(Q)RD3-1-CUGU	0	14	0.412949495	Residential - Three Units (Any Combination) - 4 Stories or Less	YES - Current	NO - Privately-Owned	Available	Not Used in Prior Housing Element	0	0.135304895	0	0.135304895	3	0	0	2138161	1028	Arleta - Pacoima		Moderate
LOS ANGELES	12854 W AVENIDA BONITA	91331	2533029095	Low Medium II Residential	(Q)RD1.5-1-CUGU	0	29	0.412211719	Residential - Single Family Residence - Vacant Land	YES - Current	NO - Privately-Owned	Available	Not Used in Prior Housing Element	0	0.787721747	0	0.787721747	1	0	0	2108161	811	Arleta - Pacoima		Moderate
LOS ANGELES	13133 W JUDD ST	91331	2534010018	Low Residential	R1-1-CUGU	0	1 unit per lot	0.076260722	Residential - Single Family Residence - Vacant Land	YES - Current	NO - Privately-Owned	Available	Not Used in Prior Housing Element	0	0	0.033971596	0.033971596	0	0	0	2108157	306	Arleta - Pacoima		Above Moderate
LOS ANGELES	13131 W JUDD ST	91331	2534010019	Low Residential	R1-1-CUGU	0	1 unit per lot	0.076258618	Residential - Single Family Residence - Vacant Land	YES - Current	NO - Privately-Owned	Available	Not Used in Prior Housing Element	0	0	0.033971596	0.033971596	0	0	0	2108157	300	Arleta - Pacoima		Above Moderate
LOS ANGELES	13129 W JUDD ST	91331	2534010020	Low Residential	R1-1-CUGU	0	1 unit per lot	0.076259204	Residential - Single Family Residence - Vacant Land	YES - Current	NO - Privately-Owned	Available	Not Used in Prior Housing Element	0	0	0.033971596	0.033971596	0	0	0	2108157	295	Arleta - Pacoima		Above Moderate
LOS ANGELES	13125 W JUDD ST	91331	2534010021	Low Residential	R1-1-CUGU	0	1 unit per lot	0.07625759	Residential - Single Family Residence - Vacant Land	YES - Current	NO - Privately-Owned	Available	Not Used in Prior Housing Element	0	0	0.033971596	0.033971596	0	0	0	2108157	289	Arleta - Pacoima		Above Moderate
LOS ANGELES	13164 W JUDD ST	91331	2534012004	Low Residential	R1-1-CUGU	0	1 unit per lot	0.081491227	Residential - Single Family Residence	YES - Current	NO - Privately-Owned	Available	Not Used in Prior Housing Element	0	0	0.01589994	0.01589994	0	0	0	2108157	411	Arleta - Pacoima		Above Moderate
LOS ANGELES	13168 W JUDD ST	91331	2534012004	Low Residential	R1-1-CUGU	0	1 unit per lot	0.081491227	Residential - Single Family Residence	YES - Current	NO - Privately-Owned	Available	Not Used in Prior Housing Element	0	0	0.01589994	0.01589994	0	0	0	2108157	415	Arleta - Pacoima		Above Moderate
LOS ANGELES	13058 W PINNEY ST	91331	2534015006	Low Residential	R1-1-CUGU	0	1 unit per lot	0.08147047	Residential - Single Family Residence - Vacant Land	YES - Current	NO - Privately-Owned	Available	Not Used in Prior Housing Element	0	0	0.033971596	0.033971596	0	0	0	2108161	541	Arleta - Pacoima		Above Moderate
LOS ANGELES	11016 N LEHIGH AVE	91331	2534015901	Low Residential	R1-1-CUGU	0	1 unit per lot	0.081490978	Residential - Single Family Residence - Vacant Land	YES - Current	NO - Privately-Owned	Available	Not Used in Prior Housing Element	0	0	0.033971596	0.033971596	0	0	0	2108161	600	Arleta - Pacoima		Above Moderate
LOS ANGELES	13080 W PINNEY ST	91331	2534015901	Low Residential	R1-1-CUGU	0	1 unit per lot	0.081487852	Residential - Single Family Residence - Vacant Land	YES - Current	NO - Privately-Owned	Available	Not Used in Prior Housing Element	0	0	0.033971596	0.033971596	0	0	0	2108161	597	Arleta - Pacoima		Above Moderate
LOS ANGELES			2534015901	Low Residential	R1-1-CUGU	0	1 unit per lot	0.081485711	Residential - Single Family Residence - Vacant Land	YES - Current	NO - Privately-Owned	Available	Not Used in Prior Housing Element	0	0	0.033971596	0.033971596	0	0	0	2108161	589	Arleta - Pacoima		Above Moderate
LOS ANGELES	13120 W PINNEY ST	91331	2534016004	Low Residential	R1-1-CUGU	0	1 unit per lot	0.081510025	Residential - Single Family Residence - Vacant Land	YES - Current	NO - Privately-Owned	Available	Not Used in Prior Housing Element	0	0	0.033971596	0.033971596	0	0	0	2108161	658	Arleta - Pacoima		Above Moderate
LOS ANGELES	10995 N LEHIGH AVE	91331	2534017900	Neighborhood Office Commercial	R3-1VL-O-CUGU	0	54	0.47390327	Residential - Five or More Units or Apartments (Any Combination) - 4 Stories or Less	YES - Current	NO - Privately-Owned	Available	Not Used in Prior Housing Element	0.937528312	0	0	0.937528312	0	0	0	2108161	703	Arleta - Pacoima		Lower
LOS ANGELES	13061 N CARL ST	91331	2534019900	Low Medium I Residential	R1-1-O-CUGU	0	1 unit per lot	7.456776466	Residential - Five or More Units or Apartments (Any Combination) - 4 Stories or Less	YES - Current	NO - Privately-Owned	Available	Not Used in Prior Housing Element	0	0	0.033971596	0.033971596	0	0	0	2078161	4	Arleta - Pacoima		Above Moderate
LOS ANGELES	10821 N LEHIGH AVE	91331	2534020900	Low Medium I Residential	R1-1-O-CUGU	0	1 unit per lot	12.75766514	Residential - Five or More Units or Apartments (Any Combination) - 4 Stories or Less	YES - Current	NO - Privately-Owned	Available	Not Used in Prior Housing Element	0	0	0.033971596	0.033971596	0	0	0	2078161	5	Arleta - Pacoima		Above Moderate
LOS ANGELES	10994 N LEHIGH AVE	91331	2534021900	Low Medium I Residential	RD3-1-O-CUGU, R1-1-O-CUGU	0	1 unit per lot	4.56952808	Residential - Five or More Units or Apartments (Any Combination) - 4 Stories or Less	YES - Current	NO - Privately-Owned	Available	Not Used in Prior Housing Element	0	0	0.027710107	0.027710107	0	0	0	2108161	631	Arleta - Pacoima		Above Moderate
LOS ANGELES	10830 N LEHIGH AVE	91331	2534023900	Low Medium I Residential	R1-1-O-CUGU	0	1 unit per lot	4.08932221	Residential - Five or More Units or Apartments (Any Combination) - 4 Stories or Less	YES - Current	NO - Privately-Owned	Available	Not Used in Prior Housing Element	0	0	0.033971596	0.033971596	0	0	0	2078161	17	Arleta - Pacoima		Above Moderate
LOS ANGELES			2534026014	Low Residential	R1-1-CUGU	0	1 unit per lot	0.360493979	Residential - Single Family Residence - Vacant Land	YES - Current	NO - Privately-Owned	Available	Not Used in Prior Housing Element	0	0	0.033971596	0.033971596	0	0	0	2108161	449	Arleta - Pacoima		Above Moderate
LOS ANGELES			2534027014	Low Residential	R1-1-CUGU	0	1 unit per lot	0.087571366	Residential - Single Family Residence - Vacant Land	YES - Current	NO - Privately-Owned	Available	Not Used in Prior Housing Element	0	0	0.033971596	0.033971596	0	0	0	2108161	818	Arleta - Pacoima		Above Moderate
LOS ANGELES	11108 N NORRIS AVE	91331	2534027019	Low Residential	R1-1-CUGU	0	1 unit per lot	0.226905954	Residential - Single Family Residence - Vacant Land	YES - Current	NO - Privately-Owned	Available	Not Used in Prior Housing Element	0	0	0.033971596	0.033971596	0	0	0	2108161	343	Arleta - Pacoima		Above Moderate
LOS ANGELES	11026 N SUTTER AVE	91331	2535006001	Low Medium II Residential	RD1.5-1-CUGU	0	29	0.08149261	Residential - Single Family Residence	YES - Current	NO - Privately-Owned	Available	Not Used in Prior Housing Element	0	0	0.081285793	0.081285793	1	2*	2*	2108157	563	Arleta - Pacoima		Above Moderate
LOS ANGELES	13386 W LOUVRE ST	91331	2535006001	Low Medium II Residential	RD1.5-1-CUGU	0	29	0.081492076	Residential - Single Family Residence	YES - Current	NO - Privately-Owned	Available	Not Used in Prior Housing Element	0	0	0.081285793	0.081285793	1	2*	2*	2108157	555	Arleta - Pacoima		Above Moderate
LOS ANGELES	11016 N SUTTER AVE	91331	2535006003	Low Medium II Residential	RD1.5-1-CUGU	0	29	0.081491724	Residential - Double, Duplex, or Two Units - 4 Stories or Less	YES - Current	NO - Privately-Owned	Available	Not Used in Prior Housing Element	0	0	0.114207852	0.114207852	2	2*	2*	2108157	603	Arleta - Pacoima	Yes	Above Moderate
LOS ANGELES	11018 N SUTTER AVE	91331	2535006003	Low Medium II Residential	RD1.5-1-CUGU	0	29	0.081491806	Residential - Double, Duplex, or Two Units - 4 Stories or Less	YES - Current	NO - Privately-Owned	Available	Not Used in Prior Housing Element	0	0	0.114207852	0.114207852	2	2*	2*	2108157	594	Arleta - Pacoima	Yes	Above Moderate
LOS ANGELES	11012 N SUTTER AVE	91331	2535006004	Low Medium II Residential	RD1.5-1-CUGU	0	29	0.081491841	Residential - Single Family Residence	YES - Current	NO - Privately-Owned	Available	Not Used in Prior Housing Element	0	0	0.076038668	0.076038668	1	2*	2*	2108157	609	Arleta - Pacoima		Above Moderate
LOS ANGELES	11010 N SUTTER AVE	91331	2535006005	Low Medium II Residential	RD1.5-1-CUGU	0	29	0.08149119	Residential - Single Family Residence	YES - Current	NO - Privately-Owned	Available	Not Used in Prior Housing Element	0	0	0.031413739	0.031413739	1	2*	2*	2108157	619	Arleta - Pacoima		Above Moderate
LOS ANGELES	10960 N SUTTER AVE	91331	2535009006	Low Medium II Residential	RD1.5-1-O-CUGU	0	29	0.040744599	Residential - Single Family Residence - Vacant Land	YES - Current	NO - Privately-Owned	Available	Not Used in Prior Housing Element	0	0	0.100903368	0.100903368	0	1*	1*	2108157	768	Arleta - Pacoima		Above Moderate
LOS ANGELES	10954 N SUTTER AVE	91331	2535009007	Low Medium II Residential	RD1.5-1-O-CUGU	0	29	0.081491701	Residential - Single Family Residence	YES - Current	NO - Privately-Owned	Available	Not Used in Prior Housing Element	0	0	0.033630887	0.033630887	1	2*	2*	2108157	785	Arleta - Pacoima		Above Moderate
LOS ANGELES	10956 N SUTTER AVE	91331	2535009007	Low Medium II Residential	RD1.5-1-O-CUGU	0	29	0.081491051	Residential - Single Family Residence	YES - Current	NO - Privately-Owned	Available	Not Used in Prior Housing Element	0	0	0.033630887	0.033630887	1	2*	2*	2108157	773	Arleta - Pacoima		Above Moderate
LOS ANGELES	10952 N SUTTER AVE	91331	2535009008	Low Medium II Residential	RD1.5-1-O-CUGU	0	29	0.081491585	Residential - Single Family Residence	YES - Current	NO - Privately-Owned	Available	Not Used in Prior Housing Element	0	0	0.076038668	0.076038668	1	2*	2*	2108157	793	Arleta - Pacoima		Above Moderate
LOS ANGELES	13321 W JUDD ST	91331	2535009009	Low Medium II Residential	RD1.5-1-O-CUGU	0	29	0.107489777	Residential - Single Family Residence	YES - Current	NO - Privately-Owned	Available	Not Used in Prior Housing Element	0	0.117115277	0	0.117115277	1	3*	3*	2108157	805	Arleta - Pacoima		Moderate
LOS ANGELES	10970 N SUTTER AVE	91331	2535009025	Low Medium II Residential	RD1.5-1-O-CUGU	0	29	0.08034256	Residential - Double, Duplex, or Two Units - 4 Stories or Less	YES - Current	NO - Privately-Owned	Available	Not Used in Prior Housing Element	0	0	0.019849234	0.019849234	2	2*	2*	2108157	709	Arleta - Pacoima		Above Moderate
LOS ANGELES	13374 W FILMORE ST	91331	2535009025	Low Medium II Residential	RD1.5-1-O-CUGU	0	29	0.07923642	Residential - Double, Duplex, or Two Units - 4 Stories or Less	YES - Current	NO - Privately-Owned	Available	Not Used in Prior Housing Element	0	0	0.019849234	0.019849234	2	2*	2*	2108157	700	Arleta - Pacoima		Above Moderate
LOS ANGELES	13304 W FILMORE ST	91331	2535010021	Low Residential	R1-1-CUGU	0	1 unit per lot	0.076899692	Commercial - Supermarket - Supermarket - 12,000 SF or More - One Story	YES - Current	NO - Privately-Owned	Available	Not Used in Prior Housing Element	0	0	0.006725976	0.006725976	0	0	0	2108157	505	Arleta - Pacoima		Above Moderate
LOS ANGELES	13308 W FILMORE ST	91331	2535010021	Low Residential	R1-1-CUGU	0	1 unit per lot	0.076901142	Commercial - Supermarket - Supermarket - 12,000 SF or More - One Story	YES - Current	NO - Privately-Owned	Available	Not Used in Prior Housing Element	0	0	0.006725976	0.006725976	0	0	0	2108157	512	Arleta - Pacoima		Above Moderate
LOS ANGELES	13310 W FILMORE ST	91331	2535010021	Low Residential	R1-1-CUGU	0	1 unit per lot	0.076900535	Commercial - Supermarket - Supermarket - 12,000 SF or More - One Story	YES - Current	NO - Privately-Owned	Available	Not Used in Prior Housing Element	0	0	0.006725976	0.006725976	0	0	0	2108157	519	Arleta - Pacoima		Above Moderate
LOS ANGELES			2535012013	Low Residential	R1-1-CUGU	0	1 unit per lot	0.081538406	Residential - Single Family Residence - Vacant Land	YES - Current	NO - Privately-Owned	Available	Not Used in Prior Housing Element	0	0	0.033971596	0.033971596	0	0	0	2108157	554	Arleta - Pacoima		Above Moderate
LOS ANGELES	10928 N SUTTER AVE	91331	2535014001	Low Medium II Residential	RD1.5-1-O-CUGU	0	29	0.039597711	Residential - Single Family Residence	YES - Current	NO - Privately-Owned	Available	Not Used in Prior Housing Element	0	0	0.043059441	0.043059441	1	1*	1*	2108157	879	Arleta - Pacoima		Above Moderate
LOS ANGELES	10930 N SUTTER AVE	91331	2535014001	Low Medium II Residential	RD1.5-1-O-CUGU	0	29	0.039598663	Residential - Single Family Residence	YES - Current	NO - Privately-Owned	Available	Not Used in Prior Housing Element	0	0	0.043059441	0.043059441	1	1*	1*	2108157	867	Arleta - Pacoima		Above Moderate
LOS ANGELES	10910 N SUTTER AVE	91331	2535014007	Low Medium II Residential	RD1.5-1-O-CUGU	0	29	0.081491243	Residential - Single Family Residence	YES - Current	NO - Privately-Owned	Available	Not Used in Prior Housing Element	0	0	0.081285793	0.081285793	1	2*	2*	2108157	911	Arleta - Pacoima		Above Moderate
LOS ANGELES	10912 N SUTTER AVE	91331	2535014007	Low Medium II Residential	RD1.5-1-O-CUGU	0	29	0.081491893	Residential - Single Family Residence	YES - Current	NO - Privately-Owned	Available	Not Used in Prior Housing Element	0	0	0.081285793	0.081285793	1	2*	2*	2108157	904	Arleta - Pacoima		Above Moderate
LOS ANGELES	10908 N SUTTER AVE	91331	2535014008	Low Medium II Residential	RD1.5-1-O-CUGU	0	29	0.081491243	Residential - Single Family Residence	YES - Current	NO - Privately-Owned	Available	Not Used in Prior Housing Element	0	0	0.019849234	0.019849234	1	2*	2*	2108157	919	Arleta - Pacoima		Above Moderate
LOS ANGELES	10914 N SUTTER AVE	91331	2535014026	Low Medium II Residential	RD1.5-1-O-CUGU	0	29	0.081491893	Residential - Single Family Residence	YES - Current	NO - Privately-Owned	Available	Used in Prior Housing Element - Non-Vacant	0	0	0.08311201	0.08311201	1	2*	2*	2108157	896	Arleta - Pacoima		Above Moderate
LOS ANGELES	10918 N SUTTER AVE	91331	2535014026	Low Medium II Resid

LOS ANGELES			2536002014	Low Residential	R1-1-CUGU	0	1 unit per lot	0.022956031	Residential - Single Family Residence - Vacant Land	YES - Current	NO - Privately-Owned	Available	Not Used in Prior Housing Element	0	0	0.033971596	0.033971596	0	0	0	2108161	817	Arleta - Pacoima									Above Moderate
LOS ANGELES	12850 W VAN NUYS BLVD	91331	2536005005	Low Residential	R1-1-CUGU	0	1 unit per lot	0.172636317	Residential - Single Family Residence - Vacant Land	YES - Current	NO - Privately-Owned	Available	Not Used in Prior Housing Element	0	0	0.033971596	0.033971596	0	0	0	2108161	345	Arleta - Pacoima									Above Moderate
LOS ANGELES	11249 N BORDEN AVE	91331	2536010008	Low Medium II Residential	(Q)RD2-1-CUGU	0	21	0.559697728	Residential - Single Family Residence	YES - Current	NO - Privately-Owned	Available	Not Used in Prior Housing Element	0	0.340587944	0	0.340587944	1	0	0	2108161	214	Arleta - Pacoima									Moderate
LOS ANGELES			2536010012	Low Medium II Residential	RD1.5-1-CUGU	0	29	0.031754561	Residential - Double, Duplex, or Two Units - 4 Stories or Less - Vacant Land	YES - Current	NO - Privately-Owned	Available	Not Used in Prior Housing Element	0	0	0.027710107	0.027710107	0	0	0	2108161	256	Arleta - Pacoima									Above Moderate
LOS ANGELES	12551 W PIERCE ST	91331	2536010015	Low Medium II Residential	RD1.5-1-CUGU	0	29	10.06287412	Residential - Five or More Units or Apartments (Any Combination) - 4 Stories or Less	YES - Current	NO - Privately-Owned	Available	Not Used in Prior Housing Element	0	6.468864188	0	6.468864188	220	0	0	2108161	257	Arleta - Pacoima		Yes							Moderate
LOS ANGELES	11311 N BORDEN AVE	91331	2536010244	Low Medium II Residential	RD1.5-1-CUGU	0	29	9.055468398	Residential - Five or More Units or Apartments (Any Combination) - 4 Stories or Less	YES - Current	NO - Privately-Owned	Available	Not Used in Prior Housing Element	0	5.992050579	0	5.992050579	210	0	0	2108161	63	Arleta - Pacoima		Yes							Moderate
LOS ANGELES	11150 N GLENOAKS BLVD	91331	2536010BRK	Low Medium II Residential	(Q)RD1.5-1-CUGU	0	29	3.911180309	Residential - Single Family Residence - Condominium	YES - Current	NO - Privately-Owned	Available	Not Used in Prior Housing Element	0	0.490805254	0	0.490805254	142	0	0	2108161	181	Arleta - Pacoima									Moderate
LOS ANGELES	11063 N BORDEN AVE	91331	2536011907	Low Medium II Residential	(T)(Q)RD6-1-CUGU	0	7	1.908605019	Residential - Single Family Residence - Vacant Land	YES - Current	NO - Privately-Owned	Available	Not Used in Prior Housing Element	0	0.405515146	0	0.405515146	0	0	0	2108165	421	Arleta - Pacoima									Moderate
LOS ANGELES	12535 W PIERCE ST	91331	2536011BRK	Low Medium II Residential	(Q)RD2-1-CUGU	0	21	1.12073685	Residential - Single Family Residence - Townhouse Format - Condominium	YES - Current	NO - Privately-Owned	Available	Not Used in Prior Housing Element	0	0.372572091	0	0.372572091	21	0	0	2108161	810	Arleta - Pacoima									Moderate
LOS ANGELES			2536011BRK	Low Medium II Residential	(Q)RD2-1-CUGU	0	21	0.740824251	Residential - Single Family Residence - Townhouse Format - Condominium	YES - Current	NO - Privately-Owned	Available	Not Used in Prior Housing Element	0	0.329825521	0	0.329825521	21	0	0	2108161	814	Arleta - Pacoima									Moderate
LOS ANGELES			2536011BRK	Low Medium II Residential	(Q)RD2-1-CUGU	0	21	0.791282579	Residential - Single Family Residence - Townhouse Format - Condominium	YES - Current	NO - Privately-Owned	Available	Not Used in Prior Housing Element	0	0.34196184	0	0.34196184	21	0	0	2108161	813	Arleta - Pacoima									Moderate
LOS ANGELES	10965 N GLENOAKS BLVD	91331	2536013007	Low Residential	RMP-1-CUGU	0		12.20313263	Residential - Manufactured Home Park - Pool	YES - Current	NO - Privately-Owned	Available	Not Used in Prior Housing Element	0	0	58.56637893	58.56637893	140	0	0	2078161	15	Arleta - Pacoima		Yes							Above Moderate
LOS ANGELES	12227 W OSBORNE PL	91331	2536015005	Low Medium II Residential	(Q)RD2-1-CUGU	0	21	5.003044102	Residential - Five or More Units or Apartments (Any Combination) - 4 Stories or Less - Pool	YES - Current	NO - Privately-Owned	Available	Not Used in Prior Housing Element	0	0.447974861	0	0.447974861	108	0	0	2078165	210	Arleta - Pacoima									Moderate
LOS ANGELES	12323 W OSBORNE PL	91331	2536015012	Low Medium II Residential	(T)(Q)RD1.5-1-CUGU	0	29	0.3146724	Residential - Single Family Residence	YES - Current	NO - Privately-Owned	Available	Not Used in Prior Housing Element	0	0.707191825	0	0.707191825	1	0	0	2078165	258	Arleta - Pacoima									Moderate
LOS ANGELES			2536015012	Low Medium II Residential	(T)(Q)RD1.5-1-CUGU	0	29	0.147197089	Residential - Single Family Residence	YES - Current	NO - Privately-Owned	Available	Not Used in Prior Housing Element	0	0.387225598	0	0.387225598	1	0	0	2078165	256	Arleta - Pacoima									Moderate
LOS ANGELES	10711 N GLENOAKS BLVD	91331	2536015035	Neighborhood Office Commercial	(Q)C2-1VL-CUGU	0	21	0.299684988	Commercial - Store - One Story	YES - Current	NO - Privately-Owned	Available	Not Used in Prior Housing Element	0	0.062903105	0	0.062903105	0	0	0	2078165	161	Arleta - Pacoima									Moderate
LOS ANGELES	12309 W OSBORNE PL	91331	2536015253	Low Medium II Residential	(Q)RD1.5-1-CUGU	0	29	0.938049232	Residential - Five or More Units or Apartments (Any Combination) - 4 Stories or Less	YES - Current	NO - Privately-Owned	Available	Not Used in Prior Housing Element	0	0.081100209	0	0.081100209	21	0	0	2078165	1058	Arleta - Pacoima									Moderate
LOS ANGELES	10601 N EMPIRE DR	91331	2536017002	Low Medium I Residential	QRD3-1-CUGU	0	14	4.574216837	Residential - Single Family Residence - Condominium	YES - Current	NO - Privately-Owned	Available	Not Used in Prior Housing Element	0	1.297937359	0	1.297937359	0	0	0	2078165	203	Arleta - Pacoima									Moderate
LOS ANGELES			2536017905	Open Space	QRD3-1-CUGU	0	14	0.135970062	Miscellaneous - Government Owned Property	YES - Current	YES - City-Owned	Available	Not Used in Prior Housing Element	0	0	0.001144466	0.001144466	0	1*	1*	2048165	4	Arleta - Pacoima									Above Moderate
LOS ANGELES	10535 N DE HAVEN AVE	91331	2536017BRK	Low Medium I Residential	(Q)RD3-1-CUGU	0	14	6.615511058	Residential - Single Family Residence - Condominium	YES - Current	NO - Privately-Owned	Available	Not Used in Prior Housing Element	0	0.401123265	0	0.401123265	90	0	0	2078165	223	Arleta - Pacoima									Moderate
LOS ANGELES	12700 W PIERCE ST	91331	2536018016	Low Residential	RMP-1-CUGU	0		1.000660004	Residential - Manufactured Home Park - Pool	YES - Current	NO - Privately-Owned	Available	Not Used in Prior Housing Element	0	0	3.177463371	3.177463371	120	0	0	2108161	666	Arleta - Pacoima		Yes							Above Moderate
LOS ANGELES	12712 W PIERCE ST	91331	2536018016	Low Residential	RMP-1-CUGU	0		1.000660467	Residential - Manufactured Home Park - Pool	YES - Current	NO - Privately-Owned	Available	Not Used in Prior Housing Element	0	0	3.177463371	3.177463371	120	0	0	2108161	685	Arleta - Pacoima		Yes							Above Moderate
LOS ANGELES	12724 W PIERCE ST	91331	2536018016	Low Residential	RMP-1-CUGU	0		1.000661288	Residential - Manufactured Home Park - Pool	YES - Current	NO - Privately-Owned	Available	Not Used in Prior Housing Element	0	0	3.177463371	3.177463371	120	0	0	2108161	702	Arleta - Pacoima		Yes							Above Moderate
LOS ANGELES	12734 W PIERCE ST	91331	2536018016	Low Residential	RMP-1-CUGU	0		1.000662947	Residential - Manufactured Home Park - Pool	YES - Current	NO - Privately-Owned	Available	Not Used in Prior Housing Element	0	0	3.177463371	3.177463371	120	0	0	2108161	722	Arleta - Pacoima		Yes							Above Moderate
LOS ANGELES	12750 W PIERCE ST	91331	2536018016	Low Residential	RMP-1-CUGU	0		1.533434495	Residential - Manufactured Home Park - Pool	YES - Current	NO - Privately-Owned	Available	Not Used in Prior Housing Element	0	0	4.798165959	4.798165959	120	0	0	2108161	802	Arleta - Pacoima		Yes							Above Moderate
LOS ANGELES			2536018016	Low Residential	RMP-1-CUGU	0		0.723533553	Residential - Manufactured Home Park - Pool	YES - Current	NO - Privately-Owned	Available	Not Used in Prior Housing Element	0	0	1.428229149	1.428229149	120	0	0	2108161	741	Arleta - Pacoima									Above Moderate
LOS ANGELES			2536018016	Low Residential	RMP-1-CUGU	0		0.723537196	Residential - Manufactured Home Park - Pool	YES - Current	NO - Privately-Owned	Available	Not Used in Prior Housing Element	0	0	1.428229149	1.428229149	120	0	0	2108161	754	Arleta - Pacoima									Above Moderate
LOS ANGELES			2536018016	Low Residential	RMP-1-CUGU	0		0.723541996	Residential - Manufactured Home Park - Pool	YES - Current	NO - Privately-Owned	Available	Not Used in Prior Housing Element	0	0	1.428229149	1.428229149	120	0	0	2108161	763	Arleta - Pacoima									Above Moderate
LOS ANGELES			2536018016	Low Residential	RMP-1-CUGU	0		0.725575813	Residential - Manufactured Home Park - Pool	YES - Current	NO - Privately-Owned	Available	Not Used in Prior Housing Element	0	0	1.428229149	1.428229149	120	0	0	2078161	16	Arleta - Pacoima									Above Moderate
LOS ANGELES			2536018016	Low Residential	RMP-1-CUGU	0		1.019980583	Residential - Manufactured Home Park - Pool	YES - Current	NO - Privately-Owned	Available	Not Used in Prior Housing Element	0	0	1.96882576	1.96882576	120	0	0	2108161	715	Arleta - Pacoima									Above Moderate
LOS ANGELES	10800 N GLENOAKS BLVD	91331	2536024011	Medium Residential	R3-1-CUGU	0	54	0.853332892	Residential - Five or More Units or Apartments (Any Combination) - 4 Stories or Less	YES - Current	NO - Privately-Owned	Available	Not Used in Prior Housing Element	0.044405605	0	0	0.044405605	50	0	0	2078165	100	Arleta - Pacoima									Lower
LOS ANGELES	10820 N GLENOAKS BLVD	91331	2536024012	Medium Residential	R3-1-CUGU	0	54	1.245796274	Residential - Five or More Units or Apartments (Any Combination) - 4 Stories or Less	YES - Current	NO - Privately-Owned	Available	Not Used in Prior Housing Element	0.258861236	0	0	0.258861236	50	0	0	2078165	85	Arleta - Pacoima									Lower
LOS ANGELES	10750 N GLENOAKS BLVD	91331	2536024037	Neighborhood Office Commercial	(Q)C2-1VL-CUGU	0	21	0.504263776	Commercial - Store - One Story	YES - Current	NO - Privately-Owned	Available	Not Used in Prior Housing Element	0	0.086094922	0	0.086094922	0	0	0	2078165	125	Arleta - Pacoima									Moderate
LOS ANGELES	12289 W OSBORNE ST	91331	2536024038	Neighborhood Office Commercial	(Q)C2-1VL-CUGU	0	21	0.932284075	Commercial - Auto, Recreation Equipment, Construction Equipment Sales and Service - Auto Body Repair Shop - One Story	YES - Current	NO - Privately-Owned	Available	Not Used in Prior Housing Element	0	0.10208982	0	0.10208982	0	0	0	2078165	108	Arleta - Pacoima									Moderate
LOS ANGELES	12251 W OSBORNE ST	91331	2536024BRK	Medium Residential	R3-1-CUGU	0	54	1.075435396	Residential - Single Family Residence - Condo Conversion	YES - Current	NO - Privately-Owned	Available	Not Used in Prior Housing Element	0.717213231	0	0	0.717213231	85	0	0	2078165	1055	Arleta - Pacoima									Lower
LOS ANGELES	10763 N GLENOAKS BLVD	91331	2536027110	Neighborhood Office Commercial	(Q)C2-1VL-CUGU	0	21	0.572885144	Commercial - Shopping Center (Neighborhood, Community) - One Story	YES - Current	NO - Privately-Owned	Available	Not Used in Prior Housing Element	0	0.089774019	0	0.089774019	0	0	0	2078165	143	Arleta - Pacoima									Moderate
LOS ANGELES	11357 N GLENOAKS BLVD	91331	2536029BRK	Low Medium I Residential	RD6-1-CUGU	0	7	2.47834357	Residential - Single Family Residence - Condominium	YES - Current	NO - Privately-Owned	Available	Not Used in Prior Housing Element	0	0.108496059	0	0.108496059	24	0	0	2078165	197	Arleta - Pacoima									Moderate
LOS ANGELES	11150 N GLENOAKS BLVD	91331	2536BRKDWN	Low Medium II Residential	(Q)RD1.5-1-CUGU	0	29	1.958733876	Residential - Single Family Residence - Condominium	YES - Current	NO - Privately-Owned	Available	Not Used in Prior Housing Element	0	0.174138785	0	0.174138785	70	0	0	2108161	177	Arleta - Pacoima									Moderate
LOS ANGELES	12354 W OSBORNE PL	91331	2537001001	Low Medium II Residential	(T)(Q)RD2-1-CUGU	0	21	0.272650267	Residential - Single Family Residence	YES - Current	NO - Privately-Owned	Available	Not Used in Prior Housing Element	0	0.512522078	0	0.512522078	1	0	0	2048165	37	Arleta - Pacoima									Moderate
LOS ANGELES			2537001001	Low Medium II Residential	(T)(Q)RD2-1-CUGU	0	21	0.223445879	Residential - Single Family Residence	YES - Current	NO - Privately-Owned	Available	Not Used in Prior Housing Element	0	0.449736106	0	0.449736106	1	0	0	2048165	38	Arleta - Pacoima									Moderate
LOS ANGELES	12332 W OSBORNE PL	91331	2537001004	Low Medium II Residential	QRD2-1-CUGU	0	21	0.994352815	Residential - Five or More Units or Apartments (Any Combination) - 4 Stories or Less	YES - Current	NO - Privately-Owned	Available	Not Used in Prior Housing Element	0	0.04798444	0	0.04798444	26	0	0	2048165	26	Arleta - Pacoima									Moderate
LOS ANGELES	12320 W OSBORNE PL	91331	2537001005	Low Medium II Residential	QRD2-1-CUGU	0	21	0.998245905	Residential - Five or More Units or Apartments (Any Combination) - 4 Stories or Less	YES - Current	NO - Privately-Owned	Available	Not Used in Prior Housing Element	0	0.04798444	0	0.04798444	26	0	0	2048165	11	Arleta - Pacoima									Moderate
LOS ANGELES	12240 W OSBORNE PL	91331	2537001009	Low Medium II Residential	(Q)RD1.5-1-CUGU	0	29	0.499969247	Residential - Single Family Residence - Vacant Land	YES - Current	NO - Privately-Owned	Available	Not Used in Prior Housing Element	0	0.762223303	0	0.762223303	0	0	0	2078165	251	Arleta - Pacoima									Above Moderate
LOS ANGELES	12226 W OSBORNE PL	91331	2537001011	Low Medium II Residential	(Q)RD1.5-1-CUGU	0	29	0.999936873	Residential - Five or More Units or Apartments (Any Combination) - 4 Stories or Less - Pool	YES - Current	NO - Privately-Owned	Available	Not Used in Prior Housing Element	0	0.065252137	0	0.065252137	28	0	0	2078165	240	Arleta - Pacoima									Moderate
LOS ANGELES	10361 N DIAMOND WAY	91331	2537003080	Low Medium II Residential	(Q)RD1.5-1-CUGU	0	29	0.053038548	Residential - Single Family Residence - Small Lot	YES - Current	NO - Privately-Owned	Available	Not Used in Prior Housing Element	0	0	0.000875067	0.000875067	1	1*	1*	2048165	401	Arleta - Pacoima									Above Moderate
LOS ANGELES	10359 N DIAMOND WAY	91331	2537003081	Low Medium II Residential	(Q)RD1.5-1-CUGU	0	29	0.040154033	Residential - Single Family Residence - Small Lot	YES - Current	NO - Privately-Owned	Available	Not Used in Prior Housing Element	0	0	0.001178954	0.001178954	1	1*	1*	2048165	402	Arleta - Pacoima									Above Moderate
LOS ANGELES	10357 N DIAMOND WAY	91331	2537003082	Low Medium II Residential	(Q)RD1.5-1-CUGU	0	29	0.04015431	Residential - Single Family Residence - Small Lot	YES - Current	NO - Privately-Owned	Available	Not Used in Prior Housing Element	0	0	0.001178954	0.001178954	1	1*	1*	2048165	403	Arleta - Pacoima									Above Moderate
LOS ANGELES	10355 N DIAMOND WAY	91331	2537003083	Low Medium II Residential	(Q)RD1.5-1-CUGU	0	29	0.039398169	Residential - Single Family Residence - Small Lot	YES - Current	NO - Privately-Owned	Available	Not Used in Prior Housing Element	0	0	0.001178954	0.001178954	1	1*	1*	2048165	404	Arleta - Pacoima									Above Moderate
LOS ANGELES	10353 N DIAMOND WAY	91331	2537003084	Low Medium II Residential	(Q)RD1.5-1-CUGU	0	29	0.040156097	Residential - Single Family Residence - Small Lot	YES - Current	NO - Privately-Owned	Available	Not Used in Prior Housing Element	0	0	0.001178954	0.001178954	1	1*	1*	2048165	405	Arleta - Pacoima									Above Moderate
LOS ANGELES	10351 N DIAMOND WAY	91331	2537003085	Low Medium II Residential	(Q)RD1.5-1-CUGU	0	29	0.039397954	Residential - Single Family Residence - Small Lot	YES - Current	NO - Privately-Owned	Available	Not Used in Prior Housing Element	0	0	0.001178954	0.001178954	1	1*	1*	2048165	406	Arleta - Pacoima									Above Moderate
LOS ANGELES	10349 N DIAMOND WAY	91331	2537003086	Low Medium II Residential	(Q)RD1.5-1-CUGU	0	29	0.040158419	Residential - Single Family Residence - Small Lot	YES - Current	NO - Privately-Owned	Available	Not Used in Prior Housing Element	0	0	0.001178954	0.001178954	1	1*	1*	2048165	407	Arleta - Pacoima									Above Moderate
LOS ANGELES	10347 N DIAMOND WAY	91331	2537003087	Low Medium II Residential	(Q)RD1.5-1-CUGU	0	29	0.03940018	Residential - Single Family Residence - Small Lot	YES - Current	NO - Privately-Owned	Available	Not Used in Prior Housing Element	0	0	0.001178954	0.001178954	1	1*	1*	2048165	408	Arleta - Pacoima									Above Moderate
LOS ANGELES	10345 N DIAMOND WAY	91331	2537003088	Low Medium II Residential	(Q)RD1.5-1-CUGU	0	29	0.040158806	Residential - Single Family Residence - Small Lot	YES - Current	NO - Privately-Owned	Available	Not Used in Prior Housing Element	0	0	0.001178954	0.001178954	1	1*	1*	2048165	409	Arleta - Pacoima									Above Moderate
LOS ANGELES	10343 N DIAMOND WAY	91331	2537003089	Low Medium II Residential	(Q)RD1.5-1-CUGU	0	29	0.040159797	Residential - Single Family Residence - Small Lot	YES - Current	NO - Privately-Owned	Available	Not Used in Prior Housing Element	0	0	0.001178954	0.001178954	1	1*	1*	2048165	410	Arleta - Pacoima									Above Moderate
LOS ANGELES	10341 N DIAMOND WAY	91331	2537003090	Low Medium II Residential	(Q)RD1.5-1-CUGU	0	29	0.087892216	Residential - Single Family Residence - Small Lot	YES - Current	NO - Privately-Owned	Available	Not Used in Prior Housing Element	0	0	0.020586061	0.020586061	1	2*	2*	2048165	411	Arleta - Pacoima									Above Moderate
LOS ANGELES	10342 N DIAMOND WAY	91331	2537003091	Low Medium II Residential	(Q)RD1.5-1-CUGU	0	29	0.084100008	Residential - Single Family Residence - Small Lot	YES - Current	NO - Privately-Owned	Available	Not Used in Prior Housing Element	0	0	0.020586061	0.020586061	1	2*	2*	2048165	412	Arleta - Pacoima									Above Moderate
LOS ANGELES	10344 N DIAMOND WAY	91331	2537003092	Low Medium II Residential	(Q)RD1.5-1-CUGU	0	29	0.039396081	Residential - Single Family Residence - Small Lot	YES - Current	NO - Privately-Owned	Available	Not Used in Prior Housing Element	0	0	0.001178954	0.001178954	1	1*	1*	2048165	413	Arleta - Pacoima									Above Moderate
LOS ANGELES	10346 N DIAMOND WAY	91331	2537003093	Low Medium II Residential	(Q)RD1.5-1-CUGU	0	29	0.040153831	Residential - Single Family Residence - Small Lot	YES - Current	NO - Privately-Owned	Available	Not Used in Prior Housing Element	0	0	0.001178954	0.001178954	1	1*	1*	2048165	414	Arleta - Pacoima									Above Moderate
LOS ANGELES	10348 N DIAMOND WAY	91331	2537003094	Low Medium II Residential	(Q)RD1.5-1-CUGU	0	29	0.040153103	Residential - Single Family Residence - Small Lot	YES - Current	NO - Privately-Owned	Available	Not Used in Prior Housing Element	0	0	0.001178954	0.001178954	1	1*	1*	2048165	415	Arleta - Pacoima									Above Moderate
LOS ANGELES	10350 N DIAMOND WAY	91331	2537003095	Low Medium II Residential	(Q)RD1.5-1-CUGU	0	29	0.039395455	Residential - Single Family Residence - Small Lot	YES - Current	NO - Privately-Owned	Available	Not Used in Prior Housing Element	0	0	0.001178954	0.001178954	1	1*	1*	2048165	416	Arleta - Pacoima									Above Moderate
LOS ANGELES	10352 N DIAMOND WAY	91331	2537003096	Low Medium II Residential	(Q)RD1.5-1-CUGU	0	29	0.040153335	Residential - Single Family Residence - Small Lot	YES - Current	NO - Privately-Owned	Available	Not Used in Prior Housing Element	0	0	0.001178954	0.001178954	1	1*	1*	2048165	417	Arleta - Pacoima									Above Moderate
LOS ANGELES	10354 N DIAMOND WAY	91331	2537003097	Low Medium II Residential	(Q)RD1.5-1-CUGU	0	29	0.083317379	Residential - Single Family Residence - Small Lot	YES - Current	NO - Privately-Owned	Available	Not Used in Prior Housing Element	0	0	0.020586061	0.020586061	1	2*	2*	2048165	418	Arleta - Pacoima									Above Moderate
LOS ANGELES	10356 N DIAMOND WAY	91331	2537003098	Low Medium II Residential	(Q)RD1.5-1-CUGU	0	29	0.04015309	Residential - Single Family Residence - Small Lot	YES - Current	NO - Privately-Owned	Available	Not Used in Prior Housing Element	0	0	0.001178954	0.001178954	1	1*	1*	2048165	419	Arleta - Pacoima									Above Moderate
LOS ANGELES	10358 N DIAMOND WAY	91331	2537003099	Low Medium II Residential	(Q)RD1.5-1-CUGU	0	29	0.04015335	Residential - Single Family Residence - Small Lot	YES - Current	NO - Privately-Owned	Available	Not Used in Prior Housing Element	0	0	0.001178954	0.001178954	1	1*	1*	2048165	420	Arleta - Pacoima									Above Moderate
LOS ANGELES	10360 N DIAMOND WAY	91331	2537003100	Low Medium II Residential	(Q)RD1.5-1-CUGU	0	29	0.05302692	Residential - Single Family Residence - Small Lot	YES - Current	NO - Privately-Owned	Available	Not Used in Prior Housing Element	0	0	0.000875067	0.000875067	1	1*	1*	2048165	421	Arleta - Pacoima									Above Moderate
LOS ANGELES	12370 W OSBORNE PL	91331	2537003BRK	Low Medium II Residential	QRD1.5-1-CUGU	0	29	1.000034585	Residential - Single Family Residence - Condo Conversion	YES - Current	NO - Privately-Owned	Available	Not Used in Prior Housing Element	0	0.998754144	0	0.998754144	0	0	0	2048165	394	Arleta - Pacoima									Moderate
LOS ANGELES	10264 N ANGEL LANE	91331	2537004032	Low Medium I Residential	(Q)RD3-1-CUGU	0	14	0.089152684	Residential - Single Family Residence - Small Lot	YES - Current	NO - Privately-Owned	Available	Not Used in Prior Housing Element	0	0	0.104890299	0.104890299	0	1*	1*	2048165	422	Arleta - Pacoima									Above Moderate
LOS ANGELES	10262 N ANGEL LANE	91331	2537004033	Low Medium I Residential	(Q)RD3-1-CUGU	0	14	0.062362634	Residential - Single Family Residence - Small Lot	YES - Current	NO - Privately-Owned	Available	Not Used in Prior Housing Element	0	0	0.028925329	0.028925329	0	0	0	2048165	423	Arleta - Pacoima									Above Moderate
LOS ANGELES	10260 N ANGEL LANE	91331	2537004034	Low Medium I Residential	(Q)RD3-1-CUGU	0	14	0.062361881	Residential - Single Family Residence - Small Lot	YES - Current	NO - Privately-Owned	Available	Not Used in Prior Housing Element	0	0	0.028925329	0.028925329	0	0	0	2048165	424	Arleta - Pacoima									Above Moderate
LOS ANGELES	10258 N ANGEL LANE	91331	2537004035	Low Medium I Residential	(Q)RD3-1-CUGU	0	14	0.062362337	Residential - Single Family Residence - Small Lot	YES - Current	NO - Privately-Owned	Available	Not Used in Prior Housing Element	0	0	0.028925329	0.028925329	0	0	0	2048165	425	Arleta - Pacoima									Above Moderate
LOS ANGELES	10256 N ANGEL LANE	91331	2537004036	Low Medium I Residential	(Q)RD3-1-CUGU	0	14	0.06236327	Residential - Single Family Residence - Small Lot	YES - Current	NO - Privately-Owned	Available	Not Used in Prior Housing Element	0	0	0.028925329	0.028925329	0	0	0	2048165	426	Arleta - Pacoima									Above Moderate
LOS ANGELES	10254 N ANGEL LANE	91331	2537004037	Low Medium I Residential	(Q)RD3-1-CUGU	0	14	0.062361881	Residential - Single Family Residence - Small Lot	YES - Current	NO - Privately-Owned	Available	Not Used in Prior Housing Element	0	0	0.028925329	0.028925329	0	0	0	2048165	427	Arleta - Pacoima									Above Moderate
LOS ANGELES	10252 N ANGEL LANE	91331	2537004038	Low Medium I Residential	(Q)RD3-1-CUGU	0	14	0.062362228	Residential - Single Family Residence - Small Lot	YES - Current	NO - Privately-Owned	Available	Not Used in Prior Housing Element	0	0	0.028925329	0.028925329	0	0	0	2048165	428	Arleta - Pacoima									Above Moderate
LOS ANGELES	10250 N ANGEL LANE	91331	2537004039	Low Medium I Residential	(Q)RD3-1-CUGU	0	14	0.062362546	Residential - Single Family Residence - Small Lot	YES - Current	NO - Privately-Owned	Available	Not Used in Prior Housing Element	0	0	0.028925329	0.028925329	0	0	0	2048165	429	Arleta - Pacoima									Above Moderate
LOS ANGELES	10248 N ANGEL LANE	91331	2537004040	Low Medium I Residential	(Q)RD3-1-CUGU	0	14	0.062362952	Residential - Single Family Residence - Small Lot	YES - Current	NO - Privately-Owned	Available	Not Used in Prior Housing Element	0	0	0.028925329	0.028925329	0	0	0	2048165	430	Arleta - Pacoima									Above Moderate
LOS ANGELES	10246 N ANGEL LANE	91331	2537004041	Low Medium I Residential	(Q)RD3-1-CUGU	0	14	0.111934524	Residential - Single Family Residence - Small Lot	YES - Current	NO - Privately-Owned	Available	Not Used in Prior Housing Element	0	0	0.085868508	0.085868508	0	1*	1*	2048165	431	Arleta - Pacoima									Above Moderate
LOS ANGELES	10245 N ANGEL LANE	91331	2537004042	Low Medium I Residential	(Q)RD3-1-CUGU	0	14	0.111969776	Residential - Single Family Residence - Small Lot	YES - Current	NO - Privately-Owned	Available	Not Used in Prior Housing Element	0	0	0.085868508	0.085868508	0	1*	1*	2048165	432	Arleta - Pacoima									Above Moderate
LOS ANGELES	10247 N ANGEL LANE	91331	2537004043	Low Medium I Residential	(Q)RD3-1-CUGU	0	14	0.062362295	Residential - Single Family Residence - Small Lot	YES - Current	NO - Privately-Owned	Available	Not Used in Prior Housing Element	0	0	0.028925329	0.028925329	0	0	0	2048165	433	Arleta - Pacoima									Above Moderate
LOS ANGELES	10249 N ANGEL LANE	91331	2537004044	Low Medium I Residential	(Q)RD3-1-CUGU	0	14	0.062361584	Residential - Single Family Residence - Small Lot	YES - Current	NO - Privately-Owned	Available	Not Used in Prior Housing Element	0	0	0.028925329	0.028925329	0	0

LOS ANGELES			2613004052	Low Residential	R1-1	0	1 unit per lot	0.035303177	Residential - Single Family Residence - Vacant Land	YES - Current	NO - Privately-Owned	Available	Not Used in Prior Housing Element	0	0	0.033238596	0.033238596	0	0	0	2108149	1316	Arleta - Pacoima								Above Moderate
LOS ANGELES	14530 W BRAND BLVD	91340	2613022021	Highway Oriented Commercial	[Q]C2-1VL	0	21	0.22301027	Commercial - Store - One Story	YES - Current	NO - Privately-Owned	Available	Not Used in Prior Housing Element	0	0.032332315	0	0.032332315	1	0	0	2108149	302	Arleta - Pacoima								Moderate
LOS ANGELES	14540 W BRAND BLVD	91340	2613022021	Highway Oriented Commercial	[Q]C2-1VL	0	21	0.165194503	Commercial - Store - One Story	YES - Current	NO - Privately-Owned	Available	Not Used in Prior Housing Element	0	0.02874573	0	0.02874573	1	0	0	2108149	328	Arleta - Pacoima								Moderate
LOS ANGELES			2613022022	Highway Oriented Commercial	[Q]C2-1VL	0	21	0.04008489	Commercial - Auto, Recreation Equipment, Construction Equipment Sales and Service - Auto Body Repair Shop - One Story	YES - Current	NO - Privately-Owned	Available	Not Used in Prior Housing Element	0	0	0.008365733	0.008365733	0	0	0	2108149	333	Arleta - Pacoima								Above Moderate
LOS ANGELES	14516 W BRAND BLVD	91340	2613022026	Highway Oriented Commercial	[Q]C2-1VL	0	21	0.156037631	Commercial - Service Station - With Car Wash - No Additional Services	YES - Current	NO - Privately-Owned	Available	Not Used in Prior Housing Element	0	0.025556132	0	0.025556132	0	0	0	2108149	238	Arleta - Pacoima								Moderate
LOS ANGELES	14520 W BRAND BLVD	91340	2613022026	Highway Oriented Commercial	[Q]C2-1VL	0	21	0.12585917	Commercial - Service Station - With Car Wash - No Additional Services	YES - Current	NO - Privately-Owned	Available	Not Used in Prior Housing Element	0	0.025948977	0	0.025948977	0	0	0	2108149	255	Arleta - Pacoima								Moderate
LOS ANGELES	14510 W BRAND BLVD	91340	2613022027	Low Residential	R1-1	0	1 unit per lot	0.156033149	Residential - Double, Duplex, or Two Units - 4 Stories or Less - Vacant Land	YES - Current	NO - Privately-Owned	Available	Not Used in Prior Housing Element	0	0	0.033238596	0.033238596	0	0	0	2108149	225	Arleta - Pacoima								Above Moderate
LOS ANGELES	11238 N LAUREL CANYON BLVD	91340	2613022041	Highway Oriented Commercial	[Q]C2-1VL	0	21	0.127068375	Commercial - Store - One Story	YES - Current	NO - Privately-Owned	Available	Not Used in Prior Housing Element	0	0.06003271	0	0.06003271	0	0	0	2108149	303	Arleta - Pacoima								Moderate
LOS ANGELES	14439 W CHATSWORTH DR	91340	2613022041	Highway Oriented Commercial	[Q]C2-1VL	0	21	0.156037553	Commercial - Store - One Story	YES - Current	NO - Privately-Owned	Available	Not Used in Prior Housing Element	0	0.059127696	0	0.059127696	0	0	0	2108149	285	Arleta - Pacoima								Moderate
LOS ANGELES	14548 W BRAND BLVD	91340	2613022042	Highway Oriented Commercial	R1-1VL	0	1 unit per lot	0.077579393	Residential - Single Family Residence - Vacant Land	YES - Current	NO - Privately-Owned	Available	Not Used in Prior Housing Element	0	0	0.036751926	0.036751926	0	0	0	2108149	345	Arleta - Pacoima								Above Moderate
LOS ANGELES	14511 W CHATSWORTH DR	91340	2613022048	Highway Oriented Commercial	[Q]C2-1VL	0	108	0.143635845	Commercial - Restaurant, Cocktail Lounge - Fast Food - Auto Oriented - One Story	YES - Current	NO - Privately-Owned	Available	Not Used in Prior Housing Element	0.037813739	0	0	0.037813739	1	0	0	2108149	376	Arleta - Pacoima								Lower
LOS ANGELES			2613022048	Highway Oriented Commercial	[Q]C2-1VL	0	108	0.123771813	Commercial - Restaurant, Cocktail Lounge - Fast Food - Auto Oriented - One Story	YES - Current	NO - Privately-Owned	Available	Not Used in Prior Housing Element	0.034763467	0	0	0.034763467	1	0	0	2108149	396	Arleta - Pacoima								Lower
LOS ANGELES			2613022048	Highway Oriented Commercial	[Q]C2-1VL	0	108	0.124299406	Commercial - Restaurant, Cocktail Lounge - Fast Food - Auto Oriented - One Story	YES - Current	NO - Privately-Owned	Available	Not Used in Prior Housing Element	0.034763467	0	0	0.034763467	1	0	0	2108149	363	Arleta - Pacoima								Lower
LOS ANGELES	11245 N LAUREL CANYON BLVD	91340	2613022049	Highway Oriented Commercial	[Q]C2-1VL	0	108	0.12233035	Commercial - Commercial - Vacant Land	YES - Current	NO - Privately-Owned	Available	Not Used in Prior Housing Element	0.066631138	0	0	0.066631138	0	0	0	2108149	343	Arleta - Pacoima								Lower
LOS ANGELES			2613022049	Highway Oriented Commercial	[Q]C2-1VL	0	21	0.018594419	Commercial - Commercial - Vacant Land	YES - Current	NO - Privately-Owned	Available	Not Used in Prior Housing Element	0	0	0.052679497	0.052679497	0	0	0	2108149	339	Arleta - Pacoima								Above Moderate
LOS ANGELES	11208 N LAUREL CANYON BLVD	91340	2613023060	Low Medium II Residential	R1-1	0	1 unit per lot	0.048210132	Commercial - Parking Lot (Commercial Use Property) - Lots - Patron or Employee - One Story	YES - Current	NO - Privately-Owned	Available	Not Used in Prior Housing Element	0	0	0.000974681	0.000974681	0	0	0	2108149	424	Arleta - Pacoima								Above Moderate
LOS ANGELES			2613023060	Low Medium II Residential	R1-1	0	1 unit per lot	0.028686991	Commercial - Parking Lot (Commercial Use Property) - Lots - Patron or Employee - One Story	YES - Current	NO - Privately-Owned	Available	Not Used in Prior Housing Element	0	0	0.000974681	0.000974681	0	0	0	2108149	433	Arleta - Pacoima								Above Moderate
LOS ANGELES			2613023060	Low Medium II Residential	R1-1	0	1 unit per lot	0.028694665	Commercial - Parking Lot (Commercial Use Property) - Lots - Patron or Employee - One Story	YES - Current	NO - Privately-Owned	Available	Not Used in Prior Housing Element	0	0	0.000974681	0.000974681	0	0	0	2108149	414	Arleta - Pacoima								Above Moderate
LOS ANGELES	14454 W CHATSWORTH DR	91340	2613023061	Low Medium II Residential	(T)(Q)RD2-1	0	21	0.172036184	Commercial - Parking Lot (Commercial Use Property) - Lots - Patron or Employee - One Story	YES - Current	NO - Privately-Owned	Available	Not Used in Prior Housing Element	0	0.004332023	0	0.004332023	0	3*	3*	2108149	324	Arleta - Pacoima								Moderate
LOS ANGELES	11220 N LAUREL CANYON BLVD	91340	2613023062	Highway Oriented Commercial	[Q]C2-1VL	0	21	0.398629451	Commercial - Store - One Story	YES - Current	NO - Privately-Owned	Available	Not Used in Prior Housing Element	0	0.015851231	0	0.015851231	0	0	0	2108149	347	Arleta - Pacoima								Moderate
LOS ANGELES			2613024028	Low Residential	R1-1	0	1 unit per lot	0.11477619	Residential - Single Family Residence - Vacant Land	YES - Current	NO - Privately-Owned	Available	Not Used in Prior Housing Element	0	0	0.036751926	0.036751926	0	0	0	2108153	1102	Arleta - Pacoima								Above Moderate
LOS ANGELES	14341 W FOX ST	91340	2613024044	Low Medium II Residential	R1-1	0	1 unit per lot	0.200644455	Residential - Single Family Residence - Vacant Land	YES - Current	NO - Privately-Owned	Available	Not Used in Prior Housing Element	0	0	0.033238596	0.033238596	0	0	0	2108149	696	Arleta - Pacoima								Above Moderate
LOS ANGELES	14347 W FOX ST	91340	2613024044	Low Medium II Residential	R1-1	0	1 unit per lot	0.192825825	Residential - Single Family Residence - Vacant Land	YES - Current	NO - Privately-Owned	Available	Not Used in Prior Housing Element	0	0	0.033238596	0.033238596	0	0	0	2108149	711	Arleta - Pacoima								Above Moderate
LOS ANGELES	11221 N LAUREL CANYON BLVD	91340	2613025022	Highway Oriented Commercial	[Q]C2-1VL	0	21	0.429270047	Commercial - Service Station - Full Service - No Additional Services	YES - Current	NO - Privately-Owned	Available	Not Used in Prior Housing Element	0	0.050999992	0	0.050999992	0	0	0	2108149	431	Arleta - Pacoima								Moderate
LOS ANGELES	14385 W FOX ST	91340	2613025053	Highway Oriented Commercial	[Q]C2-1VL	0	21	1.985605575	Industrial - Warehousing, Distribution, Storage - Public Storage - Mini Warehouse - One Story	YES - Current	NO - Privately-Owned	Available	Not Used in Prior Housing Element	0	0.833642727	0	0.833642727	2	0	0	2108149	706	Arleta - Pacoima								Moderate
LOS ANGELES			2613025053	Highway Oriented Commercial	[Q]C2-1VL	0	21	0.574413881	Industrial - Warehousing, Distribution, Storage - Public Storage - Mini Warehouse - One Story	YES - Current	NO - Privately-Owned	Available	Not Used in Prior Housing Element	0	0.022095091	0	0.022095091	2	0	0	2108149	1336	Arleta - Pacoima								Moderate
LOS ANGELES	11207 N LAUREL CANYON BLVD	91340	2613025054	Highway Oriented Commercial	[Q]C2-1VL	0	21	4.415749387	Commercial - Auto, Recreation Equipment, Construction Equipment Sales and Service - Auto Body Repair Shop - One Story	YES - Current	NO - Privately-Owned	Available	Not Used in Prior Housing Element	0	0.590628028	0	0.590628028	0	0	0	2108149	482	Arleta - Pacoima								Moderate
LOS ANGELES	14516 W CHATSWORTH DR	91340	2613025054	Highway Oriented Commercial	[Q]C2-1VL	0	21	0.269008516	Commercial - Auto, Recreation Equipment, Construction Equipment Sales and Service - Auto Body Repair Shop - One Story	YES - Current	NO - Privately-Owned	Available	Not Used in Prior Housing Element	0	0.038125983	0	0.038125983	0	0	0	2108149	478	Arleta - Pacoima								Moderate
LOS ANGELES	14353 W FOX ST	91340	2613025900	Highway Oriented Commercial	(T)(Q)C2-1VL	0	108	0.275996875	Commercial - Commercial - Vacant Land	YES - Current	NO - Privately-Owned	Available	Not Used in Prior Housing Element	0.083582746	0	0	0.083582746	0	0	0	2108149	770	Arleta - Pacoima								Lower
LOS ANGELES	13974 W FOX ST	91340	2616002006	Low Residential	R1-1-CUGU	0	1 unit per lot	0.192476091	Residential - Single Family Residence - Vacant Land	YES - Current	NO - Privately-Owned	Available	Not Used in Prior Housing Element	0	0	0.033238596	0.033238596	0	0	0	2138153	180	Arleta - Pacoima								Above Moderate
LOS ANGELES			2616003019	Low Residential	R1-1-CUGU	0	1 unit per lot	0.028694469	Residential - Single Family Residence - Vacant Land	YES - Current	NO - Privately-Owned	Available	Not Used in Prior Housing Element	0	0	0.033238596	0.033238596	0	0	0	2108153	72	Arleta - Pacoima								Above Moderate
LOS ANGELES	10921 N LAUREL CANYON BLVD	91340	2616008006	Low Medium II Residential	(T)(Q)RD1.5-1-O	0	29	0.448539763	Residential - Single Family Residence - Vacant Land	YES - Current	NO - Privately-Owned	Available	Not Used in Prior Housing Element	0	0.39205718	0	0.39205718	0	0	0	2108153	855	Arleta - Pacoima								Above Moderate
LOS ANGELES	14241 W SOFIA LANE	91340	2616008126	Low Medium II Residential	(Q)RD1.5-1-O	0	29	0.048875868	Residential - Single Family Residence - Vacant Land	YES - Current	NO - Privately-Owned	Available	Not Used in Prior Housing Element	0	0	0.108840156	0.108840156	0	1*	1*	2078153	1111	Arleta - Pacoima								Above Moderate
LOS ANGELES	14237 W SOFIA LANE	91340	2616008127	Low Medium II Residential	(Q)RD1.5-1-O	0	29	0.033428504	Residential - Single Family Residence - Vacant Land	YES - Current	NO - Privately-Owned	Available	Not Used in Prior Housing Element	0	0	0.030031759	0.030031759	0	0	0	2078153	1112	Arleta - Pacoima								Above Moderate
LOS ANGELES	14235 W SOFIA LANE	91340	2616008128	Low Medium II Residential	(Q)RD1.5-1-O	0	29	0.033429013	Residential - Single Family Residence - Vacant Land	YES - Current	NO - Privately-Owned	Available	Not Used in Prior Housing Element	0	0	0.030031759	0.030031759	0	0	0	2108153	1183	Arleta - Pacoima								Above Moderate
LOS ANGELES	14233 W SOFIA LANE	91340	2616008129	Low Medium II Residential	(Q)RD1.5-1-O	0	29	0.033429982	Residential - Single Family Residence - Vacant Land	YES - Current	NO - Privately-Owned	Available	Not Used in Prior Housing Element	0	0	0.030031759	0.030031759	0	0	0	2108153	1184	Arleta - Pacoima								Above Moderate
LOS ANGELES	14231 W SOFIA LANE	91340	2616008130	Low Medium II Residential	(Q)RD1.5-1-O	0	29	0.033430508	Residential - Single Family Residence - Vacant Land	YES - Current	NO - Privately-Owned	Available	Not Used in Prior Housing Element	0	0	0.030031759	0.030031759	0	0	0	2108153	1185	Arleta - Pacoima								Above Moderate
LOS ANGELES	14229 W SOFIA LANE	91340	2616008131	Low Medium II Residential	(Q)RD1.5-1-O	0	29	0.033430204	Residential - Single Family Residence - Vacant Land	YES - Current	NO - Privately-Owned	Available	Not Used in Prior Housing Element	0	0	0.030031759	0.030031759	0	0	0	2108153	1186	Arleta - Pacoima								Above Moderate
LOS ANGELES	14227 W SOFIA LANE	91340	2616008132	Low Medium II Residential	(Q)RD1.5-1-O	0	29	0.033430609	Residential - Single Family Residence - Vacant Land	YES - Current	NO - Privately-Owned	Available	Not Used in Prior Housing Element	0	0	0.030031759	0.030031759	0	0	0	2108153	1187	Arleta - Pacoima								Above Moderate
LOS ANGELES	14225 W SOFIA LANE	91340	2616008133	Low Medium II Residential	(Q)RD1.5-1-O	0	29	0.033431316	Residential - Single Family Residence - Vacant Land	YES - Current	NO - Privately-Owned	Available	Not Used in Prior Housing Element	0	0	0.030031759	0.030031759	0	0	0	2108153	1188	Arleta - Pacoima								Above Moderate
LOS ANGELES	14223 W SOFIA LANE	91340	2616008134	Low Medium II Residential	(Q)RD1.5-1-O	0	29	0.033431416	Residential - Single Family Residence - Vacant Land	YES - Current	NO - Privately-Owned	Available	Not Used in Prior Housing Element	0	0	0.030031759	0.030031759	0	0	0	2108153	1189	Arleta - Pacoima								Above Moderate
LOS ANGELES	14221 W SOFIA LANE	91340	2616008135	Low Medium II Residential	(Q)RD1.5-1-O	0	29	0.033431538	Residential - Single Family Residence - Vacant Land	YES - Current	NO - Privately-Owned	Available	Not Used in Prior Housing Element	0	0	0.030031759	0.030031759	0	0	0	2108153	1190	Arleta - Pacoima								Above Moderate
LOS ANGELES	14219 W SOFIA LANE	91340	2616008136	Low Medium II Residential	(Q)RD1.5-1-O	0	29	0.033432188	Residential - Single Family Residence - Vacant Land	YES - Current	NO - Privately-Owned	Available	Not Used in Prior Housing Element	0	0	0.030031759	0.030031759	0	0	0	2108153	1191	Arleta - Pacoima								Above Moderate
LOS ANGELES	14215 W SOFIA LANE	91340	2616008137	Low Medium II Residential	(Q)RD1.5-1-O	0	29	0.039861631	Residential - Single Family Residence - Vacant Land	YES - Current	NO - Privately-Owned	Available	Not Used in Prior Housing Element	0	0	0.108840156	0.108840156	0	1*	1*	2108153	1192	Arleta - Pacoima								Above Moderate
LOS ANGELES			2616010004	Low Medium II Residential	(T)(Q)RD2-1-O-CUGU	0	21	0.032176162	Industrial - Industrial - Vacant Land	YES - Current	NO - Privately-Owned	Available	Not Used in Prior Housing Element	0	0	0.014512819	0.014512819	0	0	0	2108153	824	Arleta - Pacoima								Above Moderate
LOS ANGELES			2616010017	Low Medium II Residential	(T)(Q)RD2-1-O-CUGU	0	21	0.066920228	Industrial - Industrial - Vacant Land	YES - Current	NO - Privately-Owned	Available	Not Used in Prior Housing Element	0	0	0.043275413	0.043275413	0	1*	1*	2108153	841	Arleta - Pacoima								Above Moderate
LOS ANGELES			2616010018	Low Medium II Residential	(T)(Q)RD2-1-O-CUGU	0	21	2.327806349	Industrial - Warehousing, Distribution, Storage - Public Storage - Mini Warehouse - One Story	YES - Current	NO - Privately-Owned	Available	Not Used in Prior Housing Element	0	0.455840813	0	0.455840813	0	0	0	2108153	730	Arleta - Pacoima								Moderate
LOS ANGELES			2616010021	Low Medium II Residential	(T)(Q)RD2-1-O-CUGU	0	21	1.042960695	Industrial - Industrial - Vacant Land	YES - Current	NO - Privately-Owned	Available	Not Used in Prior Housing Element	0	0.093477362	0	0.093477362	0	0	0	2108153	1098	Arleta - Pacoima								Moderate
LOS ANGELES			2616010021	Low Medium II Residential	(T)(Q)RD2-1-O-CUGU	0	21	0.052209862	Industrial - Industrial - Vacant Land	YES - Current	NO - Privately-Owned	Available	Not Used in Prior Housing Element	0	0	0.043275413	0.043275413	0	1*	1*	2108153	792	Arleta - Pacoima								Above Moderate
LOS ANGELES			2616011003	Low Medium II Residential	(T)(Q)RD2-1-O-CUGU	0	21	0.474760314	Industrial - Industrial - Vacant Land	YES - Current	NO - Privately-Owned	Available	Not Used in Prior Housing Element	0	0.068530169	0	0.068530169	0	0	0	2108153	844	Arleta - Pacoima								Moderate
LOS ANGELES	10864 N LAUREL CANYON BLVD	91340	2616011006	Low Medium II Residential	(T)(Q)RD2-1-O-CUGU	0	21	0.405304686	Industrial - Warehousing, Distribution, Storage - Public Storage - Mini Warehouse - One Story	YES - Current	NO - Privately-Owned	Available	Not Used in Prior Housing Element	0	0.013755586	0	0.013755586	0	0	0	2108153	864	Arleta - Pacoima								Moderate
LOS ANGELES	10912 N LAUREL CANYON BLVD	91340	2616011010	Low Medium II Residential	(T)(Q)RD2-1-O-CUGU	0	21	0.487248353	Residential - Single Family Residence	YES - Current	NO - Privately-Owned	Available	Not Used in Prior Housing Element	0	0.415029109	0	0.415029109	1	0	0	2108153	816	Arleta - Pacoima								Moderate
LOS ANGELES			2616011020	Low Medium II Residential	(T)(Q)RD2-1-O-CUGU	0	21	1.010434909	Industrial - Industrial - Vacant Land	YES - Current	NO - Privately-Owned	Available	Not Used in Prior Housing Element	0	0.094340068	0	0.094340068	0	0	0	2108153	858	Arleta - Pacoima								Moderate
LOS ANGELES	10910 N LAUREL CANYON BLVD	91340	2616011BRK	Low Medium II Residential	(Q)RD2-1-O-CUGU	0	21	0.455568778	Residential - Single Family Residence - Condominium	YES - Current	NO - Privately-Owned	Available	Not Used in Prior Housing Element	0	0.090002352	0	0.090002352	8	0	0	2108153	1096	Arleta - Pacoima								Moderate
LOS ANGELES			2616012026	Low Residential	A1-1XL-CUGU	0	1 unit per lot	0.017875547	Residential - Single Family Residence - Vacant Land	YES - Current	NO - Privately-Owned	Available	Not Used in Prior Housing Element	0	0	0.033238596	0.033238596	0	0	0	2108153	724	Arleta - Pacoima								Above Moderate
LOS ANGELES			2616012027	Low Residential	A1-1XL-CUGU	0	1 unit per lot	0.00278427	Residential - Single Family Residence - Vacant Land	YES - Current	NO - Privately-Owned	Available	Not Used in Prior Housing Element	0	0	0.033238596	0.033238596	0	0	0	2108153	728	Arleta - Pacoima								Above Moderate
LOS ANGELES			2616012028	Low Residential	A1-1XL-CUGU	0	1 unit per lot	0.00939108	Residential - Single Family Residence - Vacant Land	YES - Current	NO - Privately-Owned	Available	Not Used in Prior Housing Element	0	0	0.033238596	0.033238596	0	0	0	2108153	716	Arleta - Pacoima								Above Moderate
LOS ANGELES			2616012061	Low Residential	R1-1-CUGU	0	1 unit per lot	0.172165179	Residential - Single Family Residence - Vacant Land	YES - Current	NO - Privately-Owned	Available	Not Used in Prior Housing Element	0	0	0.033238596	0.033238596	0	0	0	2108153	548	Arleta - Pacoima								Above Moderate
LOS ANGELES			2616012064	Open Space	A1-1XL-CUGU	0	1 unit per lot	0.058737522	Residential - Single Family Residence - Vacant Land	YES - Current	NO - Privately-Owned	Available	Not Used in Prior Housing Element	0	0	0.110898244	0.110898244	0	0	0	2108153	336	Arleta - Pacoima								Above Moderate
LOS ANGELES			2616012065	Open Space	A1-1XL-CUGU	0	1 unit per lot	0.045745381	Residential - Single Family Residence - Vacant Land	YES - Current	NO - Privately-Owned	Available	Not Used in Prior Housing Element	0	0	0.033012369	0.033012369	0	0	0	2108153	1101	Arleta - Pacoima								Above Moderate
LOS ANGELES			2616012065	Low Residential	A1-1XL-CUGU	0	1 unit per lot	0.322974663	Residential - Single Family Residence - Vacant Land	YES - Current	NO - Privately-Owned	Available	Not Used in Prior Housing Element	0	0	0.033012369	0.033012369	0	0	0	2108153	370	Arleta - Pacoima								Above Moderate
LOS ANGELES			2616012065	Open Space	A1-1XL-CUGU	0	1 unit per lot	0.779879827	Residential - Single Family Residence - Vacant Land	YES - Current	NO - Privately-Owned	Available	Not Used in Prior Housing Element	0	0	0.033012369	0.033012369	0	0	0	2108153	338	Arleta - Pacoima								Above Moderate
LOS ANGELES			2616012066	Low Residential	A1-1XL-CUGU	0	1 unit per lot	0.001193313	Residential - Single Family Residence - Vacant Land	YES - Current	NO - Privately-Owned	Available	Not Used in Prior Housing Element	0	0	0.033238596	0.033238596	0	0	0	2108153	517	Arleta - Pacoima								Above Moderate
LOS ANGELES			2616012066	Open Space	A1-1XL-CUGU	0	1 unit per lot	0.009913252	Residential - Single Family Residence - Vacant Land	YES - Current	NO - Privately-Owned	Available	Not Used in Prior Housing Element	0	0	0.033238596	0.033238596	0	0	0	2108153	508	Arleta - Pacoima								Above Moderate
LOS ANGELES			2616012066	Open Space	A1-1XL-CUGU	0	1 unit per lot	0.057156051	Residential - Single Family Residence - Vacant Land	YES - Current	NO - Privately-Owned	Available	Not Used in Prior Housing Element	0	0	0.033238596	0.033238596	0	0	0	2108153	442	Arleta - Pacoima								Above Moderate
LOS ANGELES			2616012066	Low Medium I Residential	A1-1XL-CUGU	0	1 unit per lot	0.247623366	Residential - Single Family Residence - Vacant Land	YES - Current	NO - Privately-Owned	Available	Not Used in Prior Housing Element	0	0	0.033238596	0.033238596	0	0	0	2108153	430	Arleta - Pacoima								Above Moderate
LOS ANGELES			2616012067	Low Medium I Residential	A1-1XL-CUGU	0	1 unit per lot	0.012262326	Residential - Single Family Residence - Vacant Land	YES - Current	NO - Privately-Owned	Available	Not Used in Prior Housing Element	0	0	0.033238596	0.033238596	0	0	0	2108153	503	Arleta - Pacoima								Above Moderate
LOS ANGELES			2616012067	Open Space	A1-1XL-CUGU	0	1 unit per lot	0.263824204	Residential - Single Family Residence - Vacant Land	YES - Current	NO - Privately-Owned	Available	Not Used in Prior Housing Element	0	0	0.033238596	0.033238596	0	0	0	2108153	723	Arleta - Pacoima								Above Moderate
LOS ANGELES			2616012067	Low Residential	A1-1XL-CUGU	0	1 unit per lot	0.360368345	Residential - Single Family Residence - Vacant Land	YES - Current	NO - Privately-Owned	Available	Not Used in Prior Housing Element	0	0	0.033238596	0.033238596	0	0	0	2108153	520	Arleta - Pacoima								Above Moderate
LOS ANGELES			2616012067	Low Residential	A1-1XL-CUGU	0	1 unit per lot	1.023484964	Residential - Single Family Residence - Vacant Land	YES - Current	NO - Privately-Owned	Available	Not Used in Prior Housing Element	0	0	0.033238596	0.033238596	0	0	0	2108153	473	Arleta - Pacoima								Above Moderate
LOS ANGELES			2616012067	Open Space	A1-1XL-CUGU	0	1 unit per lot	2.989469044	Residential - Single Family Residence - Vacant Land	YES - Current	NO - Privately-Owned	Available	Not Used in Prior Housing Element	0	0	0.033238596	0.033238596	0	0	0	2108153	445	Arleta - Pacoima								Above Moderate
LOS ANGELES			2616012068	Low Residential	R1-1-CUGU	0	1 unit per lot	0.001652708	Residential - Single Family Residence - Vacant Land	YES - Current	NO - Privately-Owned	Available	Not Used in Prior Housing Element	0	0	0.033238596	0.033238596	0	0	0	2108153	645	Arleta - Pacoima								Above Moderate
LOS ANGELES			2616012073	Low Residential	R1-1-CUGU	0	1 unit per lot	0.158390284	Residential - Single Family Residence	YES - Current	NO - Privately-Owned	Available	Not Used in Prior Housing Element	0	0	0.033238596	0.033238596	0	0	0	2108153	1162	Arleta - Pacoima								Above Moderate
LOS ANGELES			2616015031	Low Residential	R1-1-CUGU	0	1 unit per lot	0.025994013	Residential - Single Family Residence - Vacant Land	YES - Current	NO - Privately-Owned	Available	Not Used in Prior Housing Element	0	0	0.033238596	0.033238596	0	0	0	2108153	279	Arleta - Pacoima								Above Moderate
LOS ANGELES			2616015046	Low Residential	R1-1-CUGU	0	1 unit per lot	0.025991998	Residential - Single Family Residence - Vacant Land	YES - Current	NO - Privately-Owned	Available	Not Used in Prior Housing Element	0	0	0.033238596	0.033238596	0	0	0	2108153	274	Arleta - Pacoima								Above Moderate
LOS ANGELES			2616016028	Low Residential	R1-1-CUGU	0	1 unit per lot	0.037361562	Residential - Single Family Residence - Vacant Land	YES - Current	NO - Privately-Owned	Available	Not Used in Prior Housing Element	0	0	0.033012369	0.033012369	0	0	0	2108153	265	Arleta - Pacoima								Above Moderate
LOS ANGELES	11349 N EL DORADO AVE	91340	2616017900	Low Residential	(T)(Q)RD6-1-CUGU	0	7	1.177517264	Residential - Single Family Residence - Vacant Land	YES - Current	NO - Privately-Owned	Available	Not Used in Prior Housing Element	0	0.477205324	0	0.477205324	0	0	0	2108153	53	Arleta - Pacoima								Moderate
LOS ANGELES			2616017901	Open Space	A1-1XL-CUGU	0	1 unit per lot	0.514249958	Residential - Single Family Residence - Vacant Land	YES - Current	NO - Privately-Owned	Available	Not Used in Prior Housing Element	0	0	0.033012369	0.033012369	0	0	0	2108153	75	Arleta - Pacoima								Above Moderate
LOS ANGELES			2616019045	Open Space	A1-1XL-CUGU	0	1 unit per lot	0.978496032	Industrial - Industrial - Vacant Land	YES - Current	NO - Privately-Owned	Available	Not Used in Prior Housing Element	0	0	0.012881401	0.012881401	0	0	0	2108153	225	Arleta - Pacoima								Above Moderate
LOS ANGELES			2616019047	Open Space	A1-1XL-CUGU	0	1 unit per lot	0.710695818	Industrial - Industrial - Vacant Land	YES - Current	NO - Privately-Owned	Available	Not Used in Prior Housing Element	0	0	0.012881401	0.012881401	0	0	0	2108153	143	Arleta - Pacoima								Above Moderate
LOS ANGELES			2616019053	Open Space	A1-1XL-CUGU	0	1 unit per lot	0.135086123	Industrial - Industrial - Vacant Land	YES - Current	NO - Privately-Owned	Available	Not Used in Prior Housing Element	0	0	0.012881401	0.012881401	0	0	0	2108153	36	Arleta - Pacoima								Above Moderate
LOS ANGELES			2616019059	Open Space	A1-1XL-CUGU	0	1 unit per lot

LOS ANGELES	11242 N PLUM CT	91340	2616032026	Low Medium I Residential	(Q)RD3-1-CUGU	0	14	0.134000095	Residential - Single Family Residence	YES - Current	NO - Privately-Owned	Available	Not Used in Prior Housing Element	0	0	0.008312532	0.008312532	1	1*	1*	2108153	1152	Arleta - Pacoima								Above Moderate
LOS ANGELES	11243 N PLUM CT	91340	2616032027	Low Medium I Residential	(Q)RD3-1-CUGU	0	14	0.123820914	Residential - Single Family Residence	YES - Current	NO - Privately-Owned	Available	Not Used in Prior Housing Element	0	0	0.008312532	0.008312532	1	1*	1*	2108153	1153	Arleta - Pacoima								Above Moderate
LOS ANGELES	11239 N PLUM CT	91340	2616032028	Low Medium I Residential	(Q)RD3-1-CUGU	0	14	0.109093641	Residential - Single Family Residence	YES - Current	NO - Privately-Owned	Available	Not Used in Prior Housing Element	0	0	0.008312532	0.008312532	1	1*	1*	2108153	1154	Arleta - Pacoima								Above Moderate
LOS ANGELES	11235 N PLUM CT	91340	2616032029	Low Medium I Residential	(Q)RD3-1-CUGU	0	14	0.103661535	Residential - Single Family Residence	YES - Current	NO - Privately-Owned	Available	Not Used in Prior Housing Element	0	0	0.008312532	0.008312532	1	1*	1*	2108153	1155	Arleta - Pacoima								Above Moderate
LOS ANGELES	11231 N PLUM CT	91340	2616032030	Low Medium I Residential	(Q)RD3-1-CUGU	0	14	0.103663225	Residential - Single Family Residence	YES - Current	NO - Privately-Owned	Available	Not Used in Prior Housing Element	0	0	0.008312532	0.008312532	1	1*	1*	2108153	1156	Arleta - Pacoima								Above Moderate
LOS ANGELES	11227 N PLUM CT	91340	2616032031	Low Medium I Residential	(Q)RD3-1-CUGU	0	14	0.103662199	Residential - Single Family Residence	YES - Current	NO - Privately-Owned	Available	Not Used in Prior Housing Element	0	0	0.008312532	0.008312532	1	1*	1*	2108153	1157	Arleta - Pacoima								Above Moderate
LOS ANGELES	11223 N PLUM CT	91340	2616032032	Low Medium I Residential	(Q)RD3-1-CUGU	0	14	0.103323291	Residential - Single Family Residence	YES - Current	NO - Privately-Owned	Available	Not Used in Prior Housing Element	0	0	0.008312532	0.008312532	1	1*	1*	2108153	1158	Arleta - Pacoima								Above Moderate
LOS ANGELES	11219 N PLUM CT	91340	2616032033	Low Medium I Residential	(Q)RD3-1-CUGU	0	14	0.124187773	Residential - Single Family Residence	YES - Current	NO - Privately-Owned	Available	Not Used in Prior Housing Element	0	0	0.008312532	0.008312532	1	1*	1*	2108153	1159	Arleta - Pacoima								Above Moderate
LOS ANGELES	11215 N PLUM CT	91340	2616032034	Low Medium I Residential	(Q)RD3-1-CUGU	0	14	0.180557303	Residential - Single Family Residence	YES - Current	NO - Privately-Owned	Available	Not Used in Prior Housing Element	0	0	0.013294901	0.013294901	1	2*	2*	2108153	1160	Arleta - Pacoima								Above Moderate
LOS ANGELES			2616032064	Low Medium I Residential	A1-1XL-CUGU	0	1 unit per lot	0.382184202		YES - Current	NO - Privately-Owned	Available	Not Used in Prior Housing Element	0	0	0.033012369	0.033012369	0	0	0	2108153	321	Arleta - Pacoima								Above Moderate
LOS ANGELES	10141 N LEV AVE	91331	2617001037	Highway Oriented Commercial	(Q)C2-1VL-O	0	108	0.147277082	Commercial - Auto, Recreation Equipment, Construction Equipment Sales and Service - Used Car Sales - One Story	YES - Current	NO - Privately-Owned	Available	Not Used in Prior Housing Element	0.065222256	0	0	0.065222256	1	0	0	2048153	591	Arleta - Pacoima								Lower
LOS ANGELES	14005 W VAN NUYS BLVD	91331	2617001038	Highway Oriented Commercial	(Q)C2-1VL-O	0	108	0.149210396	Commercial - Commercial - Vacant Land	YES - Current	NO - Privately-Owned	Available	Not Used in Prior Housing Element	0.135849794	0	0	0.135849794	0	0	0	2048153	603	Arleta - Pacoima								Lower
LOS ANGELES	14011 W VAN NUYS BLVD	91331	2617001039	Highway Oriented Commercial	(Q)C2-1VL-O	0	108	0.149212144	Commercial - Commercial - Vacant Land	YES - Current	NO - Privately-Owned	Available	Not Used in Prior Housing Element	0.135849794	0	0	0.135849794	0	0	0	2048153	612	Arleta - Pacoima								Lower
LOS ANGELES	14015 W VAN NUYS BLVD	91331	2617001040	Highway Oriented Commercial	(Q)C2-1VL-O	0	108	0.149210396	Commercial - Store - One Story	YES - Current	NO - Privately-Owned	Available	Not Used in Prior Housing Element	0.018239328	0	0	0.018239328	1	0	0	2048153	624	Arleta - Pacoima								Lower
LOS ANGELES	10108 N ARLETA AVE	91331	2617001041	Highway Oriented Commercial	(Q)C2-1VL-O	0	21	0.149210864	Commercial - Auto, Recreation Equipment, Construction Equipment Sales and Service - Auto Body Repair Shop - One Story	YES - Current	NO - Privately-Owned	Available	Not Used in Prior Housing Element	0	0.026056135	0	0.026056135	1	0	0	2048153	630	Arleta - Pacoima								Moderate
LOS ANGELES	13961 W VAN NUYS BLVD	91331	2617002031	Low Medium I Residential	R2-1-O	0	17	0.179052033	Residential - Double, Duplex, or Two Units - 4 Stories or Less	YES - Current	NO - Privately-Owned	Available	Not Used in Prior Housing Element	0	0.127715161	0	0.127715161	2	3*	3*	2048153	525	Arleta - Pacoima	Yes							Moderate
LOS ANGELES	13967 W VAN NUYS BLVD	91331	2617002032	Low Medium I Residential	R2-1-O	0	17	0.149211517	Residential - Double, Duplex, or Two Units - 4 Stories or Less	YES - Current	NO - Privately-Owned	Available	Not Used in Prior Housing Element	0	0	0.080286974	0.080286974	2	2*	2*	2048153	538	Arleta - Pacoima	Yes							Above Moderate
LOS ANGELES	13975 W VAN NUYS BLVD	91331	2617002033	Low Medium I Residential	R2-1-O	0	17	0.149210707	Residential - Double, Duplex, or Two Units - 4 Stories or Less	YES - Current	NO - Privately-Owned	Available	Not Used in Prior Housing Element	0	0	0.080286974	0.080286974	2	2*	2*	2048153	549	Arleta - Pacoima	Yes							Above Moderate
LOS ANGELES	13977 W VAN NUYS BLVD	91331	2617002034	Low Medium I Residential	R2-1-O	0	17	0.164133203	Residential - Double, Duplex, or Two Units - 4 Stories or Less	YES - Current	NO - Privately-Owned	Available	Not Used in Prior Housing Element	0	0	0.065406758	0.065406758	2	2*	2*	2048153	559	Arleta - Pacoima	Yes							Above Moderate
LOS ANGELES	13981 W VAN NUYS BLVD	91331	2617002035	Low Medium I Residential	R2-1-O	0	17	0.166171029	Residential - Double, Duplex, or Two Units - 4 Stories or Less	YES - Current	NO - Privately-Owned	Available	Not Used in Prior Housing Element	0	0	0.026930049	0.026930049	2	2*	2*	2048153	567	Arleta - Pacoima	Yes							Above Moderate
LOS ANGELES	10200 N VENA AVE	91331	2617003034	Highway Oriented Commercial	(Q)C2-1VL-O	0	21	0.161499994	Commercial - Restaurant, Cocktail Lounge - Fast Food - Walk Up - One Story	YES - Current	NO - Privately-Owned	Available	Not Used in Prior Housing Element	0	0.034055293	0	0.034055293	1	0	0	2048153	446	Arleta - Pacoima								Moderate
LOS ANGELES	13943 W VAN NUYS BLVD	91331	2617003054	Highway Oriented Commercial	(Q)C2-1VL-O	0	21	0.149211248	Commercial - Auto, Recreation Equipment, Construction Equipment Sales and Service - Auto Body Repair Shop - One Story	YES - Current	NO - Privately-Owned	Available	Not Used in Prior Housing Element	0	0.03874011	0	0.03874011	0	0	0	2048153	487	Arleta - Pacoima								Moderate
LOS ANGELES	13947 W VAN NUYS BLVD	91331	2617003055	Highway Oriented Commercial	(Q)C2-1VL-O	0	21	0.164130682	Residential - Single Family Residence	YES - Current	NO - Privately-Owned	Available	Not Used in Prior Housing Element	0	0.558941603	0	0.558941603	0	0	0	2048153	496	Arleta - Pacoima								Moderate
LOS ANGELES	10168 N BARTEE AVE	91331	2617003056	Highway Oriented Commercial	R2-1-O	0	17	0.162297784	Residential - Double, Duplex, or Two Units - 4 Stories or Less	YES - Current	NO - Privately-Owned	Available	Not Used in Prior Housing Element	0	0	0.065406758	0.065406758	2	2*	2*	2048153	504	Arleta - Pacoima	Yes							Above Moderate
LOS ANGELES	13931 W VAN NUYS BLVD	91331	2617003067	Highway Oriented Commercial	(Q)C2-1VL-O	0	21	0.176469018	Commercial - Store - One Story	YES - Current	NO - Privately-Owned	Available	Not Used in Prior Housing Element	0	0.01258331	0	0.01258331	0	0	0	2048153	467	Arleta - Pacoima								Moderate
LOS ANGELES	13937 W VAN NUYS BLVD	91331	2617003067	Highway Oriented Commercial	(Q)C2-1VL-O	0	21	0.149211398	Commercial - Store - One Story	YES - Current	NO - Privately-Owned	Available	Not Used in Prior Housing Element	0	0.011465649	0	0.011465649	0	0	0	2048153	476	Arleta - Pacoima								Moderate
LOS ANGELES			2618001***	Low Residential	R1-1-O	0	1 unit per lot	0.00196252		YES - Current	NO - Privately-Owned	Available	Not Used in Prior Housing Element	0	0	0.112444162	0.112444162	0	0	0	2078153	600	Arleta - Pacoima								Above Moderate
LOS ANGELES			2618001034	Low Residential	R1-1-O	0	1 unit per lot	0.081204053	Residential - Single Family Residence - Vacant Land	YES - Current	NO - Privately-Owned	Available	Not Used in Prior Housing Element	0	0	0.036751926	0.036751926	0	0	0	2078153	633	Arleta - Pacoima								Above Moderate
LOS ANGELES	10683 N LAUREL CANYON BLVD	91331	2618001036	Highway Oriented Commercial	(Q)C2-1VL-O	0	21	0.137732958	Commercial - Service Station - Self Service - No Additional Services	YES - Current	NO - Privately-Owned	Available	Not Used in Prior Housing Element	0	0.019335376	0	0.019335376	1	0	0	2078153	491	Arleta - Pacoima								Moderate
LOS ANGELES	10685 N LAUREL CANYON BLVD	91331	2618001036	Highway Oriented Commercial	(Q)C2-1VL-O	0	21	0.158391682	Commercial - Service Station - Self Service - No Additional Services	YES - Current	NO - Privately-Owned	Available	Not Used in Prior Housing Element	0	0.024245471	0	0.024245471	1	0	0	2078153	473	Arleta - Pacoima								Moderate
LOS ANGELES	10691 N LAUREL CANYON BLVD	91331	2618001036	Highway Oriented Commercial	(Q)C2-1VL-O	0	21	0.15060247	Commercial - Service Station - Self Service - No Additional Services	YES - Current	NO - Privately-Owned	Available	Not Used in Prior Housing Element	0	0.024245471	0	0.024245471	1	0	0	2078153	463	Arleta - Pacoima								Moderate
LOS ANGELES	10679 N LAUREL CANYON BLVD	91331	2618001037	Low Medium I Residential	R2-1-O	0	17	0.159655432	Residential - Double, Duplex, or Two Units - 4 Stories or Less	YES - Current	NO - Privately-Owned	Available	Not Used in Prior Housing Element	0	0	0.080286974	0.080286974	2	2*	2*	2078153	504	Arleta - Pacoima	Yes							Above Moderate
LOS ANGELES	10673 N LAUREL CANYON BLVD	91331	2618001038	Low Medium I Residential	R2-1-O	0	17	0.210548447	Residential - Double, Duplex, or Two Units - 4 Stories or Less	YES - Current	NO - Privately-Owned	Available	Not Used in Prior Housing Element	0	0.06954155	0	0.06954155	2	3*	3*	2078153	517	Arleta - Pacoima	Yes							Moderate
LOS ANGELES	13967 W DAVENTRY ST	91331	2618002011	Low Medium I Residential	R2-1-O-CUGU	0	17	0.176067088	Residential - Single Family Residence	YES - Current	NO - Privately-Owned	Available	Not Used in Prior Housing Element	0	0.094072232	0	0.094072232	1	3*	3*	2078153	449	Arleta - Pacoima								Moderate
LOS ANGELES	13973 W DAVENTRY ST	91331	2618002012	Low Medium I Residential	R2-1-O-CUGU	0	17	0.160552649	Residential - Double, Duplex, or Two Units - 4 Stories or Less	YES - Current	NO - Privately-Owned	Available	Not Used in Prior Housing Element	0	0	0.033208622	0.033208622	2	2*	2*	2078153	468	Arleta - Pacoima	Yes							Above Moderate
LOS ANGELES			2618002900	Low Residential	R1-1-O-CUGU	0	1 unit per lot	0.011480147	Miscellaneous - Government Owned Property	YES - Current	YES - City-Owned	Available	Not Used in Prior Housing Element	0	0	0.000622238	0.000622238	0	0	0	2078153	393	Arleta - Pacoima								Above Moderate
LOS ANGELES	10644 N LAUREL CANYON BLVD	91331	2618005020	Low Medium I Residential	R2-1-O-CUGU	0	17	0.18610406	Residential - Double, Duplex, or Two Units - 4 Stories or Less	YES - Current	NO - Privately-Owned	Available	Not Used in Prior Housing Element	0	0.127715161	0	0.127715161	2	3*	3*	2078153	533	Arleta - Pacoima	Yes							Moderate
LOS ANGELES	10638 N LAUREL CANYON BLVD	91331	2618005021	Low Medium I Residential	R2-1-O-CUGU	0	17	0.186104523	Residential - Single Family Residence	YES - Current	NO - Privately-Owned	Available	Not Used in Prior Housing Element	0	0.094072232	0	0.094072232	1	3*	3*	2078153	552	Arleta - Pacoima								Moderate
LOS ANGELES	13931 W WEIDNER ST	91331	2618005022	Low Medium I Residential	R2-1-O-CUGU	0	17	0.186103062	Residential - Single Family Residence	YES - Current	NO - Privately-Owned	Available	Not Used in Prior Housing Element	0	0.039045766	0	0.039045766	1	3*	3*	2078153	573	Arleta - Pacoima								Moderate
LOS ANGELES	10650 N LAUREL CANYON BLVD	91331	2618005023	Low Medium I Residential	R2-1-O-CUGU	0	17	0.186004837	Residential - Single Family Residence	YES - Current	NO - Privately-Owned	Available	Not Used in Prior Housing Element	0	0.094072232	0	0.094072232	1	3*	3*	2078153	519	Arleta - Pacoima								Moderate
LOS ANGELES	10660 N LAUREL CANYON BLVD	91331	2618005024	Low Medium I Residential	R2-1-O-CUGU	0	17	0.18623237	Residential - Double, Duplex, or Two Units - 4 Stories or Less	YES - Current	NO - Privately-Owned	Available	Not Used in Prior Housing Element	0	0.127715161	0	0.127715161	2	3*	3*	2078153	503	Arleta - Pacoima	Yes							Moderate
LOS ANGELES	13873 W WEIDNER ST	91331	2618005026	Low Residential	R1-1-O-CUGU	0	1 unit per lot	0.08616841	Residential - Single Family Residence	YES - Current	NO - Privately-Owned	Available	Not Used in Prior Housing Element	0	0	0.0156407	0.0156407	0	0	0	2078153	464	Arleta - Pacoima								Above Moderate
LOS ANGELES	13877 W WEIDNER ST	91331	2618005026	Low Residential	R1-1-O-CUGU	0	1 unit per lot	0.17228167	Residential - Single Family Residence	YES - Current	NO - Privately-Owned	Available	Not Used in Prior Housing Element	0	0	0.0156407	0.0156407	0	0	0	2078153	471	Arleta - Pacoima								Above Moderate
LOS ANGELES	10659 N LAUREL CANYON BLVD	91331	2618006015	Low Medium I Residential	R2-1-O	0	17	0.174430312	Residential - Double, Duplex, or Two Units - 4 Stories or Less	YES - Current	NO - Privately-Owned	Available	Not Used in Prior Housing Element	0	0.127715161	0	0.127715161	2	3*	3*	2078153	562	Arleta - Pacoima	Yes							Moderate
LOS ANGELES	10653 N LAUREL CANYON BLVD	91331	2618006016	Low Medium I Residential	R2-1-O	0	17	0.179052521	Residential - Single Family Residence	YES - Current	NO - Privately-Owned	Available	Not Used in Prior Housing Element	0	0.039045766	0	0.039045766	1	3*	3*	2078153	576	Arleta - Pacoima								Moderate
LOS ANGELES	10647 N LAUREL CANYON BLVD	91331	2618006017	Low Medium I Residential	R2-1-O	0	17	0.179052521	Residential - Single Family Residence	YES - Current	NO - Privately-Owned	Available	Not Used in Prior Housing Element	0	0.094072232	0	0.094072232	1	3*	3*	2078153	590	Arleta - Pacoima								Moderate
LOS ANGELES	10641 N LAUREL CANYON BLVD	91331	2618006018	Low Medium I Residential	R2-1-O	0	17	0.179052521	Residential - Single Family Residence	YES - Current	NO - Privately-Owned	Available	Not Used in Prior Housing Element	0	0.094072232	0	0.094072232	1	3*	3*	2078153	607	Arleta - Pacoima								Moderate
LOS ANGELES	10635 N LAUREL CANYON BLVD	91331	2618006019	Low Medium I Residential	R2-1-O	0	17	0.179051583	Residential - Double, Duplex, or Two Units - 4 Stories or Less	YES - Current	NO - Privately-Owned	Available	Not Used in Prior Housing Element	0	0.127715161	0	0.127715161	2	3*	3*	2078153	622	Arleta - Pacoima	Yes							Moderate
LOS ANGELES	14019 W WEIDNER ST	91331	2618006035	Low Residential	R1-1-O	0	1 unit per lot	0.154699278	Residential - Single Family Residence - Vacant Land	YES - Current	NO - Privately-Owned	Available	Not Used in Prior Housing Element	0	0	0.033428013	0.033428013	0	0	0	2078153	949	Arleta - Pacoima								Above Moderate
LOS ANGELES	14015 W WEIDNER ST	91331	2618006036	Low Residential	R1-1-O	0	1 unit per lot	0.172168008	Residential - Single Family Residence - Vacant Land	YES - Current	NO - Privately-Owned	Available	Not Used in Prior Housing Element	0	0	0.033428013	0.033428013	0	0	0	2078153	1097	Arleta - Pacoima								Above Moderate
LOS ANGELES	14009 W WEIDNER ST	91331	2618006037	Low Residential	R1-1-O	0	1 unit per lot	0.171978843	Residential - Single Family Residence - Vacant Land	YES - Current	NO - Privately-Owned	Available	Not Used in Prior Housing Element	0	0	0.033428013	0.033428013	0	0	0	2078153	744	Arleta - Pacoima								Above Moderate
LOS ANGELES	14002 W WEIDNER ST	91331	2618007006	Low Residential	R1-1-O	0	1 unit per lot	0.205455027	Residential - Double, Duplex, or Two Units - 4 Stories or Less	YES - Current	NO - Privately-Owned	Available	Not Used in Prior Housing Element	0	0	0.006146168	0.006146168	0	0	0	2078153	784	Arleta - Pacoima	Yes							Above Moderate
LOS ANGELES	10625 N LAUREL CANYON BLVD	91331	2618007016	Low Medium I Residential	R2-1-O	0	17	0.163240854	Residential - Single Family Residence	YES - Current	NO - Privately-Owned	Available	Not Used in Prior Housing Element	0	0	0.060925363	0.060925363	1	2*	2*	2078153	662	Arleta - Pacoima								Above Moderate
LOS ANGELES	10619 N LAUREL CANYON BLVD	91331	2618007017	Low Medium I Residential	R2-1-O	0	17	0.141747601	Residential - Double, Duplex, or Two Units - 4 Stories or Less	YES - Current	NO - Privately-Owned	Available	Not Used in Prior Housing Element	0	0	0.085819343	0.085819343	2	2*	2*	2078153	672	Arleta - Pacoima	Yes							Above Moderate
LOS ANGELES	10615 N LAUREL CANYON BLVD	91331	2618007018	Low Medium I Residential	R2-1-O	0	17	0.17905937	Residential - Double, Duplex, or Two Units - 4 Stories or Less	YES - Current	NO - Privately-Owned	Available	Not Used in Prior Housing Element	0	0.127715161	0	0.127715161	2	3*	3*	2078153	684	Arleta - Pacoima	Yes							Moderate
LOS ANGELES	10607 N LAUREL CANYON BLVD	91331	2618007019	Low Medium I Residential	R2-1-O	0	17	0.179052232	Residential - Double, Duplex, or Two Units - 4 Stories or Less	YES - Current	NO - Privately-Owned	Available	Not Used in Prior Housing Element	0	0.127715161	0	0.127715161	2	3*	3*	2078153	702	Arleta - Pacoima	Yes							Moderate
LOS ANGELES	10605 N LAUREL CANYON BLVD	91331	2618007020	Low Medium I Residential	R2-1-O	0	17	0.179053458	Residential - Single Family Residence	YES - Current	NO - Privately-Owned	Available	Not Used in Prior Housing Element	0	0.094072232	0	0.094072232	1	3*	3*	2078153	718	Arleta - Pacoima								Moderate
LOS ANGELES	10620 N LAUREL CANYON BLVD	91331	2618008022	Low Medium I Residential	R2-1-O-CUGU	0	17	0.186045457	Residential - Single Family Residence	YES - Current	NO - Privately-Owned	Available	Not Used in Prior Housing Element	0	0.039045766	0	0.039045766	1	3*	3*	2078153	620	Arleta - Pacoima								Moderate
LOS ANGELES	10614 N LAUREL CANYON BLVD	91331	2618008023	Low Medium I Residential	R2-1-O-CUGU	0	17	0.186049861	Residential - Single Family Residence	YES - Current	NO - Privately-Owned	Available	Not Used in Prior Housing Element	0	0.039045766	0	0.039045766	1	3*	3*	2078153	638	Arleta - Pacoima								Moderate
LOS ANGELES	10608 N LAUREL CANYON BLVD	91331	2618008024	Low Medium I Residential	R2-1-O-CUGU	0	17	0.186052804	Residential - Single Family Residence	YES - Current	NO - Privately-Owned	Available	Not Used in Prior Housing Element	0	0.094072232	0	0.094072232	1	3*	3*	2078153	653	Arleta - Pacoima								Moderate
LOS ANGELES	10604 N LAUREL CANYON BLVD	91331	2618008025	Low Medium I Residential	R2-1-O-CUGU	0	17	0.186054922	Residential - Double, Duplex, or Two Units - 4 Stories or Less	YES - Current	NO - Privately-Owned	Available	Not Used in Prior Housing Element	0	0.053375065	0	0.053375065	2	3*	3*	2078153	668	Arleta - Pacoima	Yes							Moderate
LOS ANGELES	10570 N LAUREL CANYON BLVD	91331	2618011020	Low Medium I Residential	R2-1-O-CUGU	0	17	0.186072579	Residential - Single Family Residence	YES - Current	NO - Privately-Owned	Available	Not Used in Prior Housing Element	0	0.094072232	0	0.094072232	1	3*	3*	2078153	712	Arleta - Pacoima								Moderate
LOS ANGELES	10564 N LAUREL CANYON BLVD	91331	2618011021	Low Medium I Residential	R2-1-O-CUGU	0	17	0.186077015	Residential - Single Family Residence	YES - Current	NO - Privately-Owned	Available	Not Used in Prior Housing Element	0	0.094072232	0	0.094072232	1	3*	3*	2078153	727	Arleta - Pacoima								Moderate
LOS ANGELES	10558 N LAUREL CANYON BLVD	91331	2618011022	Low Medium I Residential	R2-1-O-CUGU	0	17	0.186080177	Residential - Double, Duplex, or Two Units - 4 Stories or Less	YES - Current	NO - Privately-Owned	Available	Not Used in Prior Housing Element	0	0.127715161	0	0.127715161	2	3*	3*	2078153	740	Arleta - Pacoima	Yes							Moderate
LOS ANGELES	10550 N LAUREL CANYON BLVD	91331	2618011023	Low Medium I Residential	R2-1-O-CUGU	0	17	0.186082066	Residential - Three Units (Any Combination) - 4 Stories or Less	YES - Current	NO - Privately-Owned	Available	Not Used in Prior Housing Element	0	0.115690622	0	0.115690622	3	3*	3*	2078153	753	Arleta - Pacoima	Yes							Moderate
LOS ANGELES	10577 N LAUREL CANYON BLVD	91331	2618012017	Low Medium I Residential	R2-1-O	0	17	0.178902719	Residential - Single Family Residence	YES - Current	NO - Privately-Owned	Available	Not Used in Prior Housing Element	0	0.094072232	0	0.094072232	1	3*	3*	2078153	743	Arleta - Pacoima								Moderate
LOS ANGELES	10571 N LAUREL CANYON BLVD	91331	2618012018	Low Medium I Residential	R2-1-O	0	17	0.179052308	Residential - Single Family Residence	YES - Current	NO - Privately-Owned	Available	Not Used in Prior Housing Element	0	0.094072232	0	0.094072232	1	3*	3*	2078153	755	Arleta - Pacoima								Moderate
LOS ANGELES	10565 N LAUREL CANYON BLVD	91331	2618012019	Low Medium I Residential	R2-1-O	0	17	0.179052308	Residential - Single Family Residence	YES - Current	NO - Privately-Owned	Available	Not Used in Prior Housing Element	0	0.094072232	0	0.094072232	1	3*	3*	2078153	765	Arleta - Pacoima								Moderate
LOS ANGELES	10557 N LAUREL CANYON BLVD	91331	2618012020	Low Medium I Residential	R2-1-O	0	17	0.1790516	Residential - Double, Duplex, or Two Units - 4 Stories or Less	YES - Current	NO - Privately-Owned	Available	Not Used in Prior Housing Element	0	0.127715161	0	0.127715161	2	3*	3*	2078153	776	Arleta - Pacoima	Yes							Moderate
LOS ANGELES	10553 N LAUREL CANYON BLVD	91331	2618012021	Low Medium I Residential	R2-1-O	0	17	0.179073789	Residential - Single Family Residence	YES - Current	NO - Privately-Owned	Available	Not Used in Prior Housing Element	0	0.094072232	0	0.094072232	1	3*	3*	2078153	789	Arleta - Pacoima								Moderate
LOS ANGELES	10535 N LAUREL CANYON BLVD	91331	2618013001	Low Medium I Residential	R2-1-O	0	17	0.179193682	Residential - Single Family Residence	YES - Current	NO - Privately-Owned	Available	Not Used in Prior Housing Element	0	0.094072232	0	0.094072232	1	3*	3*	2078153	818	Arleta - Pacoima								Moderate
LOS ANGELES	10531 N LAUREL CANYON BLVD	91331	2618013002	Low Medium I Residential	R2-1-O	0	17	0.179053868	Residential - Double, Duplex, or Two Units - 4 Stories or Less	YES - Current	NO - Privately-Owned	Available	Not Used in Prior Housing Element	0	0.127715161	0	0.127715161	2	3*	3*	2078153	834	Arleta - Pacoima	Yes							Moderate
LOS ANGELES	10523 N LAUREL CANYON BLVD	91331	2618013003	Low Medium I Residential	R2-1-O	0	17	0.179052331	Residential - Double, Duplex, or Two Units - 4 Stories or Less	YES - Current	NO - Privately-Owned	Available	Not Used in Prior Housing Element	0	0.127715161	0	0.127715161	2	3*	3*	2078153	850	Arleta - Pacoima	Yes							Moderate
LOS ANGELES	10517 N LAUREL CANYON BLVD	91331	2618013004	Low Medium I Residential	R2-1-O	0	17	0.179052798	Residential - Double, Duplex, or Two Units - 4 Stories or Less	YES - Current	NO - Privately-Owned	Available	Not Used in Prior Housing Element	0	0.127715161	0	0.127715161	2	3*	3*	2078153	861	Arleta - Pacoima	Yes							Moderate
LOS ANGELES	10511 N LAUREL CANYON BLVD	91331	2618013005	Low Medium I Residential	R2-1-O	0	17	0.179052798	Residential - Single Family Residence	YES - Current	NO - Privately-Owned	Available	Not Used in Prior Housing Element	0	0.094072232	0	0.094072232	1	3*	3*	2078153	874	Arleta - Pacoima								Moderate
LOS ANGELES	13827 W JUDD ST	91331	2618014013	Low Medium I Residential	R2-1-O-CUGU	0	17	0.171395441	Residential - Double, Duplex, or Two Units - 4 Stories or Less	YES - Current	NO - Privately-Owned	Available	Not Used in Prior Housing Element	0	0	0.017644093	0.017644093	2	2*	2*	2078153	841	Arleta - Pacoima								Above Moderate
LOS ANGELES	13856 W FILMORE ST	91331	2618014014	Low Medium I Residential	R2-1-O-CUGU	0	17	0.171390023	Residential - Double, Duplex, or Two Units - 4 Stories or Less	YES - Current	NO - Privately-Owned	Available	Not Used in Prior Housing Element	0	0	0.017644093	0.017644093	2	2*	2*	2078153	792	Arleta - Pacoima								Above Moderate
LOS ANGELES	10472 N LAUREL CANYON BLVD	91331	2618017013	Low Medium I Residential	R2-1-O-CUGU	0	17	0.124072875	Residential - Double, Duplex, or Two Units - 4 Stories or Less	YES - Current	NO - Privately-Owned	Available	Not Used in Prior Housing Element	0	0	0.002221443	0.002221443	2	2*	2*	2078153	928	Arleta - Pacoima								Above Moderate
LOS ANGELES	13826 W JUDD ST	91331	2618017014	Low Medium I Residential	R2-1-O-CUGU	0	17	0.124071372	Residential - Double, Duplex, or Two Units - 4 Stories or Less	YES - Current	NO - Privately-Owned	Available	Not Used in Prior Housing Element	0	0	0.098447549	0.098447549	2	2*	2*	2078153	892	Arleta - Pacoima	Yes							Above Moderate
L

LOS ANGELES	13712 W PINNEY ST	91331	2618024012	Community Commercial	R1-1VL-O-CUGU	0	1 unit per lot	0.154973716	Residential - Single Family Residence - Vacant Land	YES - Current	NO - Privately-Owned	Available	Not Used in Prior Housing Element	0	0	0.033428013	0.033428013	0	0	0	2078157	1195	Arleta - Pacoima							Above Moderate
LOS ANGELES	13722 W PINNEY ST	91331	2618024023	Community Commercial	R1-1VL-O-CUGU	0	1 unit per lot	0.154985929	Residential - Single Family Residence - Vacant Land	YES - Current	NO - Privately-Owned	Available	Not Used in Prior Housing Element	0	0	0.033428013	0.033428013	0	0	0	2078157	1218	Arleta - Pacoima							Above Moderate
LOS ANGELES	11071 N SAN FERNANDO ROAD	91331	2619001029	Highway Oriented Commercial	(Q)C2-1VL-O-CUGU	0	21	0.131603192	Commercial - Store - One Story	YES - Current	NO - Privately-Owned	Available	Not Used in Prior Housing Element	0	0.031553024	0	0.031553024	1	0	0	2108157	418	Arleta - Pacoima							Moderate
LOS ANGELES	11103 N SAN FERNANDO ROAD	91331	2619001029	Highway Oriented Commercial	(Q)C2-1VL-O-CUGU	0	21	0.128647844	Commercial - Store - One Story	YES - Current	NO - Privately-Owned	Available	Not Used in Prior Housing Element	0	0.031553024	0	0.031553024	1	0	0	2108157	407	Arleta - Pacoima							Moderate
LOS ANGELES			2619001030	Highway Oriented Commercial	R1-1VL-O-CUGU	0	1 unit per lot	0.074871932	Residential - Single Family Residence - Vacant Land	YES - Current	NO - Privately-Owned	Available	Not Used in Prior Housing Element	0	0	0.033012369	0.033012369	0	0	0	2108157	455	Arleta - Pacoima							Above Moderate
LOS ANGELES			2619001032	Highway Oriented Commercial	(Q)C2-1VL-O-CUGU	0	21	0.102283853	Industrial - Industrial - Vacant Land	YES - Current	NO - Privately-Owned	Available	Not Used in Prior Housing Element	0	0.053282529	0	0.053282529	0	0	0	2108157	436	Arleta - Pacoima							Moderate
LOS ANGELES	11107 N SAN FERNANDO ROAD	91331	2619001033	Highway Oriented Commercial	(Q)C2-1VL-O-CUGU	0	21	0.131603192	Commercial - Service Station - Full Service - No Additional Services	YES - Current	NO - Privately-Owned	Available	Not Used in Prior Housing Element	0	0.03361658	0	0.03361658	0	0	0	2108157	391	Arleta - Pacoima							Moderate
LOS ANGELES	11113 N SAN FERNANDO ROAD	91331	2619001033	Highway Oriented Commercial	(Q)C2-1VL-O-CUGU	0	21	0.131602089	Commercial - Service Station - Full Service - No Additional Services	YES - Current	NO - Privately-Owned	Available	Not Used in Prior Housing Element	0	0.03361658	0	0.03361658	0	0	0	2108157	377	Arleta - Pacoima							Moderate
LOS ANGELES	11117 N SAN FERNANDO ROAD	91331	2619001033	Highway Oriented Commercial	(Q)C2-1VL-O-CUGU	0	21	0.115908094	Commercial - Service Station - Full Service - No Additional Services	YES - Current	NO - Privately-Owned	Available	Not Used in Prior Housing Element	0	0.029278028	0	0.029278028	0	0	0	2108157	370	Arleta - Pacoima							Moderate
LOS ANGELES	13588 W PAXTON ST	91331	2619001033	Highway Oriented Commercial	(Q)C2-1VL-O-CUGU	0	21	0.157380473	Commercial - Service Station - Full Service - No Additional Services	YES - Current	NO - Privately-Owned	Available	Not Used in Prior Housing Element	0	0.037809861	0	0.037809861	0	0	0	2108157	395	Arleta - Pacoima							Moderate
LOS ANGELES	13594 W PAXTON ST	91331	2619001033	Highway Oriented Commercial	(Q)C2-1VL-O-CUGU	0	21	0.157417293	Commercial - Service Station - Full Service - No Additional Services	YES - Current	NO - Privately-Owned	Available	Not Used in Prior Housing Element	0	0.037809861	0	0.037809861	0	0	0	2108157	408	Arleta - Pacoima							Moderate
LOS ANGELES	11037 N SAN FERNANDO ROAD	91331	2619002026	Commercial Manufacturing	CM-1-O-CUGU	0	54	0.306470872	Commercial - Office Building - Office and Residential - One Story	YES - Current	NO - Privately-Owned	Available	Used in Prior Housing Element - Non-Vacant	0.128399528	0	0	0.128399528	0	0	0	2108157	531	Arleta - Pacoima							Lower
LOS ANGELES	11041 N SAN FERNANDO ROAD	91331	2619002026	Commercial Manufacturing	CM-1-O-CUGU	0	54	0.147176433	Commercial - Office Building - Office and Residential - One Story	YES - Current	NO - Privately-Owned	Available	Used in Prior Housing Element - Non-Vacant	0.078283558	0	0	0.078283558	0	0	0	2108157	520	Arleta - Pacoima							Lower
LOS ANGELES	11051 N SAN FERNANDO ROAD	91331	2619002032	Commercial Manufacturing	CM-1-O-CUGU	0	54	0.118160623	Commercial - Auto, Recreation Equipment, Construction Equipment Sales and Service - Auto Body Repair Shop - One Story	YES - Current	NO - Privately-Owned	Available	Used in Prior Housing Element - Non-Vacant	0.028719333	0	0	0.028719333	0	0	0	2108157	489	Arleta - Pacoima							Lower
LOS ANGELES	11057 N SAN FERNANDO ROAD	91331	2619002032	Commercial Manufacturing	CM-1-O-CUGU	0	54	0.142171529	Commercial - Auto, Recreation Equipment, Construction Equipment Sales and Service - Auto Body Repair Shop - One Story	YES - Current	NO - Privately-Owned	Available	Used in Prior Housing Element - Non-Vacant	0.032974608	0	0	0.032974608	0	0	0	2108157	503	Arleta - Pacoima							Lower
LOS ANGELES			2619002032	Low Residential	R1-1-O-CUGU	0	1 unit per lot	0.115215737	Commercial - Auto, Recreation Equipment, Construction Equipment Sales and Service - Auto Body Repair Shop - One Story	YES - Current	NO - Privately-Owned	Available	Used in Prior Housing Element - Non-Vacant	0	0	0.002615335	0.002615335	0	0	0	2108157	522	Arleta - Pacoima							Above Moderate
LOS ANGELES	13477 W LOUVRE ST	91331	2619003006	Low Residential	R1-1-O-CUGU	0	1 unit per lot	0.168224177	Residential - Single Family Residence - Vacant Land	YES - Current	NO - Privately-Owned	Available	Not Used in Prior Housing Element	0	0	0.033428013	0.033428013	0	0	0	2108157	692	Arleta - Pacoima							Above Moderate
LOS ANGELES	11007 N SAN FERNANDO ROAD	91331	2619003022	Commercial Manufacturing	CM-1-O-CUGU	0	54	0.181290532	Industrial - Light Manufacturing - One Story	YES - Current	NO - Privately-Owned	Available	Used in Prior Housing Element - Non-Vacant	0.038054892	0	0	0.038054892	1	0	0	2108157	638	Arleta - Pacoima							Lower
LOS ANGELES	11003 N SAN FERNANDO ROAD	91331	2619003023	Commercial Manufacturing	CM-1-O-CUGU	0	54	0.183046797	Commercial - Office Building - One Story	YES - Current	NO - Privately-Owned	Available	Used in Prior Housing Element - Non-Vacant	0.079346186	0	0	0.079346186	1	0	0	2108157	663	Arleta - Pacoima							Lower
LOS ANGELES	13717 W LOUVRE ST	91331	2619009025	Low Residential	R1-1-O-CUGU	0	1 unit per lot	0.158439267	Residential - Single Family Residence - Vacant Parcel with Existing Non-structural Other Imps.	YES - Current	NO - Privately-Owned	Available	Not Used in Prior Housing Element	0	0	0.112217939	0.112217939	0	0	0	2078157	347	Arleta - Pacoima							Above Moderate
LOS ANGELES	13713 W LOUVRE ST	91331	2619009026	Low Residential	R1-1-O-CUGU	0	1 unit per lot	0.158437043	Residential - Single Family Residence	YES - Current	NO - Privately-Owned	Available	Not Used in Prior Housing Element	0	0	0.112217939	0.112217939	0	0	0	2078157	333	Arleta - Pacoima							Above Moderate
LOS ANGELES			2619012***	Low Residential	R1-1-O-CUGU	0	1 unit per lot	0.003581033		YES - Current	NO - Privately-Owned	Available	Not Used in Prior Housing Element	0	0	0.112217939	0.112217939	0	0	0	2078157	180	Arleta - Pacoima							Above Moderate
LOS ANGELES			2619013030	Low Residential	R1-1-O-CUGU	0	1 unit per lot	0.099753594	Residential - Single Family Residence - Vacant Land	YES - Current	NO - Privately-Owned	Available	Not Used in Prior Housing Element	0	0	0.033428013	0.033428013	0	0	0	2078157	128	Arleta - Pacoima							Above Moderate
LOS ANGELES	10975 N SAN FERNANDO ROAD	91331	2619014012	Commercial Manufacturing	CM-1-O-CUGU	0	54	0.18800506	Commercial - Auto, Recreation Equipment, Construction Equipment Sales and Service - Used Car Sales - One Story	YES - Current	NO - Privately-Owned	Available	Used in Prior Housing Element - Non-Vacant	0.097576276	0	0	0.097576276	0	0	0	2108157	740	Arleta - Pacoima							Lower
LOS ANGELES	10981 N SAN FERNANDO ROAD	91331	2619014012	Commercial Manufacturing	CM-1-O-CUGU	0	54	0.188005198	Commercial - Auto, Recreation Equipment, Construction Equipment Sales and Service - Used Car Sales - One Story	YES - Current	NO - Privately-Owned	Available	Used in Prior Housing Element - Non-Vacant	0.097576276	0	0	0.097576276	0	0	0	2108157	714	Arleta - Pacoima							Lower
LOS ANGELES			2619014030	Commercial Manufacturing	CM-1-O-CUGU	0	54	0.011807424	Commercial - Auto, Recreation Equipment, Construction Equipment Sales and Service - Auto Body Repair Shop - One Story	YES - Current	NO - Privately-Owned	Available	Not Used in Prior Housing Element	0	0	0.112217939	0.112217939	0	0	0	2108157	808	Arleta - Pacoima							Above Moderate
LOS ANGELES	10953 N SAN FERNANDO ROAD	91331	2619014031	Commercial Manufacturing	CM-1-O-CUGU	0	54	0.134323097	Commercial - Auto, Recreation Equipment, Construction Equipment Sales and Service - Auto Body Repair Shop - One Story	YES - Current	NO - Privately-Owned	Available	Not Used in Prior Housing Element	0.033462019	0	0	0.033462019	0	0	0	2108157	840	Arleta - Pacoima							Lower
LOS ANGELES	10959 N SAN FERNANDO ROAD	91331	2619014031	Commercial Manufacturing	CM-1-O-CUGU	0	54	0.13629725	Commercial - Auto, Recreation Equipment, Construction Equipment Sales and Service - Auto Body Repair Shop - One Story	YES - Current	NO - Privately-Owned	Available	Not Used in Prior Housing Element	0.033462019	0	0	0.033462019	0	0	0	2108157	823	Arleta - Pacoima							Lower
LOS ANGELES	10963 N SAN FERNANDO ROAD	91331	2619014031	Commercial Manufacturing	CM-1-O-CUGU	0	54	0.106514045	Commercial - Auto, Recreation Equipment, Construction Equipment Sales and Service - Auto Body Repair Shop - One Story	YES - Current	NO - Privately-Owned	Available	Not Used in Prior Housing Element	0.02467698	0	0	0.02467698	0	0	0	2108157	813	Arleta - Pacoima							Lower
LOS ANGELES	10967 N SAN FERNANDO ROAD	91331	2619014031	Commercial Manufacturing	CM-1-O-CUGU	0	54	0.176755821	Commercial - Auto, Recreation Equipment, Construction Equipment Sales and Service - Auto Body Repair Shop - One Story	YES - Current	NO - Privately-Owned	Available	Not Used in Prior Housing Element	0.037038618	0	0	0.037038618	0	0	0	2108157	787	Arleta - Pacoima							Lower
LOS ANGELES	10971 N SAN FERNANDO ROAD	91331	2619014031	Commercial Manufacturing	CM-1-O-CUGU	0	54	0.188004084	Commercial - Auto, Recreation Equipment, Construction Equipment Sales and Service - Auto Body Repair Shop - One Story	YES - Current	NO - Privately-Owned	Available	Not Used in Prior Housing Element	0.041006664	0	0	0.041006664	0	0	0	2108157	760	Arleta - Pacoima							Lower
LOS ANGELES			2619014031	Commercial Manufacturing	CM-1-O-CUGU	0	54	0.012781788	Commercial - Auto, Recreation Equipment, Construction Equipment Sales and Service - Auto Body Repair Shop - One Story	YES - Current	NO - Privately-Owned	Available	Not Used in Prior Housing Element	0	0	0.001588146	0.001588146	0	0	0	2108157	852	Arleta - Pacoima							Above Moderate
LOS ANGELES	13462 W FILMORE ST	91331	2619015009	Low Residential	R1-1-O-CUGU	0	1 unit per lot	0.068866163	Residential - Single Family Residence - Vacant Land	YES - Current	NO - Privately-Owned	Available	Not Used in Prior Housing Element	0	0	0.033428013	0.033428013	0	0	0	2108157	954	Arleta - Pacoima							Above Moderate
LOS ANGELES	13446 1/2 W FILMORE ST	91331	2619015011	Commercial Manufacturing	CM-1-O-CUGU	0	54	0.216925875	Residential - Five or More Units or Apartments (Any Combination) - 4 Stories or Less	YES - Current	NO - Privately-Owned	Available	Not Used in Prior Housing Element	0	0	0.283733216	0.283733216	5	0	0	2108157	925	Arleta - Pacoima			Yes				Above Moderate
LOS ANGELES	10923 N SAN FERNANDO ROAD	91331	2619015020	Commercial Manufacturing	CM-1-O-CUGU	0	54	0.218539789	Commercial - Store Combination - Store and Residential Combination - One Story	YES - Current	NO - Privately-Owned	Available	Used in Prior Housing Element - Non-Vacant	0.096073709	0	0	0.096073709	0	0	0	2108157	906	Arleta - Pacoima							Lower
LOS ANGELES	10915 N SAN FERNANDO ROAD	91331	2619015022	Low Residential, Commercial Manufacturing	CM-1-O-CUGU, R1-1-O-CUGU	0	1 unit per lot	0.756041862	Industrial - Light Manufacturing - One Story	YES - Current	NO - Privately-Owned	Available	Used in Prior Housing Element - Non-Vacant	0	0	0.00235533	0.00235533	0	0	0	2108157	936	Arleta - Pacoima							Above Moderate
LOS ANGELES			2619015022	Low Residential	R1-1-O-CUGU	0	1 unit per lot	0.103299092	Industrial - Light Manufacturing - One Story	YES - Current	NO - Privately-Owned	Available	Used in Prior Housing Element - Non-Vacant	0	0	0.00235533	0.00235533	0	0	0	2108157	959	Arleta - Pacoima							Above Moderate
LOS ANGELES	10935 N SAN FERNANDO ROAD	91331	2619015023	Commercial Manufacturing	CM-1-O-CUGU	0	54	0.254687821	Commercial - Auto, Recreation Equipment, Construction Equipment Sales and Service - Auto Body Repair Shop - One Story	YES - Current	NO - Privately-Owned	Available	Used in Prior Housing Element - Non-Vacant	0	0	0.028322824	0.028322824	2	0	0	2108157	893	Arleta - Pacoima			Yes				Above Moderate
LOS ANGELES	10895 N SAN FERNANDO ROAD	91331	2619015025	Commercial Manufacturing	CM-1-O-CUGU	0	54	0.559819745	Commercial - Wholesale and Manufacturing Outlet - One Story	YES - Current	NO - Privately-Owned	Available	Used in Prior Housing Element - Non-Vacant	0.068228726	0	0	0.068228726	0	0	0	2078157	41	Arleta - Pacoima							Lower
LOS ANGELES	10901 N SAN FERNANDO ROAD	91331	2619015025	Low Residential, Commercial Manufacturing	CM-1-O-CUGU, R1-1-O-CUGU	0	1 unit per lot	0.6218763	Commercial - Wholesale and Manufacturing Outlet - One Story	YES - Current	NO - Privately-Owned	Available	Used in Prior Housing Element - Non-Vacant	0	0	0.002615335	0.002615335	0	0	0	2078157	14	Arleta - Pacoima							Above Moderate
LOS ANGELES			2619015027	Low Residential	R1-1-O-CUGU	0	1 unit per lot	0.120638195	Residential - Single Family Residence - Vacant Land	YES - Current	NO - Privately-Owned	Available	Not Used in Prior Housing Element	0	0	0.033428013	0.033428013	0	0	0	2078157	1333	Arleta - Pacoima							Above Moderate
LOS ANGELES			2619015028	Low Residential	R1-1-O-CUGU	0	1 unit per lot	0.164103965	Residential - Single Family Residence - Vacant Land	YES - Current	NO - Privately-Owned	Available	Not Used in Prior Housing Element	0	0	0.033428013	0.033428013	0	0	0	2078157	1332	Arleta - Pacoima							Above Moderate
LOS ANGELES			2619015029	Low Residential	R1-1-O-CUGU	0	1 unit per lot	0.123370964	Residential - Single Family Residence - Vacant Land	YES - Current	NO - Privately-Owned	Available	Not Used in Prior Housing Element	0	0	0.033428013	0.033428013	0	0	0	2078157	1331	Arleta - Pacoima							Above Moderate
LOS ANGELES			2619015030	Low Residential	R1-1-O-CUGU	0	1 unit per lot	0.114783831	Residential - Single Family Residence - Vacant Land	YES - Current	NO - Privately-Owned	Available	Not Used in Prior Housing Element	0	0	0.033428013	0.033428013	0	0	0	2078157	1330	Arleta - Pacoima							Above Moderate
LOS ANGELES	10830 N EL DORADO AVE	91331	2619015031	Low Residential	R1-1-O-CUGU	0	1 unit per lot	0.114835615	Residential - Single Family Residence - Vacant Land	YES - Current	NO - Privately-Owned	Available	Not Used in Prior Housing Element	0	0	0.033428013	0.033428013	0	0	0	2078157	1329	Arleta - Pacoima							Above Moderate
LOS ANGELES	10881 N SAN FERNANDO ROAD	91331	2619016036	Commercial Manufacturing	CM-1-O-CUGU	0	54	0.895232112	Commercial - Auto, Recreation Equipment, Construction Equipment Sales and Service - Auto Body Repair Shop - One Story	YES - Current	NO - Privately-Owned	Available	Used in Prior Housing Element - Non-Vacant	0.067580188	0	0	0.067580188	0	0	0	2078157	70	Arleta - Pacoima							Lower
LOS ANGELES			2619016042	Low Residential	R1-1-O-CUGU	0	1 unit per lot	0.05234832	Commercial - Commercial - Vacant Land	YES - Current	NO - Privately-Owned	Available	Not Used in Prior Housing Element	0	0	0.112217939	0.112217939	0	0	0	2078157	212	Arleta - Pacoima							Above Moderate
LOS ANGELES			2619016045	Low Residential	R1-1-O-CUGU	0	1 unit per lot	0.036646225	Commercial - Auto, Recreation Equipment, Construction Equipment Sales and Service - Auto Body Repair Shop - One Story	YES - Current	NO - Privately-Owned	Available	Not Used in Prior Housing Element	0	0	0.112217939	0.112217939	0	0	0	2078157	233	Arleta - Pacoima							Above Moderate
LOS ANGELES			2619016048	Low Residential	R1-1-O-CUGU	0	1 unit per lot	0.181542022	Commercial - Commercial - Vacant Land	YES - Current	NO - Privately-Owned	Available	Not Used in Prior Housing Element	0	0	0.01437448	0.01437448	0	0	0	2078157	176	Arleta - Pacoima							Above Moderate
LOS ANGELES	10863 N SAN FERNANDO ROAD	91331	2619016049	Commercial Manufacturing	CM-1-O-CUGU	0	54	0.340087348	Commercial - Commercial - Vacant Land	YES - Current	NO - Privately-Owned	Available	Not Used in Prior Housing Element	0.10438249	0	0	0.10438249	0	0	0	2078157	118	Arleta - Pacoima							Lower
LOS ANGELES	10859 N SAN FERNANDO ROAD	91331	2619016050	Low Residential, Commercial Manufacturing	CM-1-O-CUGU, R1-1-O-CUGU	0	1 unit per lot	0.365434949	Commercial - Auto, Recreation Equipment, Construction Equipment Sales and Service - Auto Body Repair Shop - One Story	YES - Current	NO - Privately-Owned	Available	Not Used in Prior Housing Element	0	0	0.006613577	0.006613577	0	0	0	2078157	142	Arleta - Pacoima							Above Moderate
LOS ANGELES	13323 W PINNEY ST	91331	2619016074	Low Residential	R1-1-O-CUGU	0	1 unit per lot	0.164841939	Industrial - Open Storage - Vacant Parcel with Existing Non-structural Other Imps.	YES - Current	NO - Privately-Owned	Available	Not Used in Prior Housing Element	0	0	0.001935899	0.001935899	0	0	0	2078157	221	Arleta - Pacoima							Above Moderate
LOS ANGELES	13327 W PINNEY ST	91331	2619016075	Low Residential	R1-1-O-CUGU	0	1 unit per lot	0.164941719	Industrial - Open Storage - Vacant Parcel with Existing Non-structural Other Imps.	YES - Current	NO - Privately-Owned	Available	Not Used in Prior Housing Element	0	0	0.001935899	0.001935899	0	0	0	2078157	237	Arleta - Pacoima							Above Moderate
LOS ANGELES			2619017015	Community Commercial	R1-1VL-O-CUGU	0	1 unit per lot	0.064942587	Residential - Single Family Residence - Vacant Land	YES - Current	NO - Privately-Owned	Available	Not Used in Prior Housing Element	0	0	0.033428013	0.033428013	0	0	0	2078157	402	Arleta - Pacoima							Above Moderate
LOS ANGELES	10711 N TELFAIR AVE	91331	2619024002	Low Residential	R1-1-O-CUGU	0	1 unit per lot	0.172165094	Residential - Single Family Residence - Vacant Land	YES - Current	NO - Privately-Owned	Available	Not Used in Prior Housing Element	0	0	0.033428013	0.033428013	0	0	0	2078157	564	Arleta - Pacoima							Above Moderate
LOS ANGELES	13541 W PINNEY ST	91331	2619024008	Low Residential	R1-1-O-CUGU	0	1 unit per lot	0.199493644	Residential - Single Family Residence - Other Improvements Only	YES - Current	NO - Privately-Owned	Available	Not Used in Prior Housing Element	0	0	0.0156407	0.0156407	0	0	0	2078157	666	Arleta - Pacoima							Above Moderate
LOS ANGELES	10550 N HADDON AVE	91331	2619026004	Low Medium I Residential	R1-1-O-CUGU	0	1 unit per lot	0.172166932	Residential - Single Family Residence - Other Improvements Only	YES - Current	NO - Privately-Owned	Available	Not Used in Prior Housing Element	0	0	0.033428013	0.033428013	0	0	0	2078157	898	Arleta - Pacoima							Above Moderate
LOS ANGELES	10685 N SAN FERNANDO ROAD	91331	2620001002	Commercial Manufacturing	CM-1-O-CUGU	0	54	0.163667003	Commercial - Restaurant, Cocktail Lounge - Restaurant, Cocktail Lounge, Tavern - One Story	YES - Current	NO - Privately-Owned	Available	Used in Prior Housing Element - Non-Vacant	0.078283558	0	0	0.078283558	0	0	0	2078157	612	Arleta - Pacoima							Lower
LOS ANGELES	10683 N SAN FERNANDO ROAD	91331	2620001003	Commercial Manufacturing	CM-1-O-CUGU	0	54	0.163665061	Residential - Double, Duplex, or Two Units - 4 Stories or Less	YES - Current	NO - Privately-Owned	Available	Used in Prior Housing Element - Non-Vacant	0	0	0.351608515	0.351608515	0	0	0	2078157	628	Arleta - Pacoima			Yes				Above Moderate
LOS ANGELES	10667 N SAN FERNANDO ROAD	91331	2620001006	Commercial Manufacturing	CM-1-O-CUGU	0	54	0.163657942	Industrial - Light Manufacturing - One Story	YES - Current	NO - Privately-Owned	Available	Used in Prior Housing Element - Non-Vacant	0.090457615	0	0	0.090457615	0	0	0	2078157	675	Arleta - Pacoima							Lower
LOS ANGELES	10661 N SAN FERNANDO ROAD	91331	2620001007	Commercial Manufacturing	CM-1-O-CUGU	0	54	0.163655256	Commercial - Commercial - Vacant Land	YES - Current	NO - Privately-Owned	Available	Not Used in Prior Housing Element	0.061034425	0	0	0.061034425	0	0	0	2078157	691	Arleta - Pacoima							Lower
LOS ANGELES	10677 N SAN FERNANDO ROAD	91331	2620001023	Commercial Manufacturing	CM-1-O-CUGU	0	54	0.157923322	Commercial - Auto, Recreation Equipment, Construction Equipment Sales and Service - Auto Body Repair Shop - One Story	YES - Current	NO - Privately-Owned	Available	Not Used in Prior Housing Element	0.008636997	0	0	0.008636997	1	0	0	2078157	641	Arleta - Pacoima							Lower
LOS ANGELES	10671 N SAN FERNANDO ROAD	91331	2620001024	Commercial Manufacturing	CM-1-O-CUGU	0	54	0.157921298	Commercial - Parking Lot (Commercial Use Property) - Lots - Patron or Employee - One Story	YES - Current	NO - Privately-Owned	Available	Used in Prior Housing Element - Non-Vacant	0.054295886	0	0	0.054295886	1	0	0	2078157	658	Arleta - Pacoima							Lower
LOS ANGELES	10651 N SAN FERNANDO ROAD	91331	2620001025	Commercial Manufacturing	CM-1-O-CUGU	0	54	0.163651208	Commercial - Commercial - Vacant Land	YES - Current	NO - Privately-Owned	Available	Not Used in Prior Housing Element	0	0	0.895660019	0.895660019	0	0	0	2078157	724	Arleta - Pacoima			Yes				Above Moderate
LOS ANGELES	10655 N SAN FERNANDO ROAD	91331	2620001025	Commercial Manufacturing	CM-1-O-CUGU	0	54	0.163653232	Commercial - Commercial - Vacant Land	YES - Current	NO - Privately-Owned	Available	Not Used in Prior Housing Element	1.207577121	0	0	1.207577121	0	0	0	2078157	706	Arleta - Pacoima							Lower
LOS ANGELES	10755 N SAN FERNANDO ROAD	91331	2620002002	Commercial Manufacturing	CM-1-O-CUGU	0	54	0.118058909	Commercial - Commercial - Vacant Land	YES - Current	NO - Privately-Owned	Available	Not Used in Prior Housing Element	0.053973833	0	0	0.053973833	0	0	0	2078157	412	Arleta - Pacoima							Lower
LOS ANGELES	10751 N SAN FERNANDO ROAD	91331	2620002003	Commercial Manufacturing	CM-1-O-CUGU	0	54	0.118056442	Commercial - Auto, Recreation Equipment, Construction Equipment Sales and Service - Auto Body Repair Shop - One Story	YES - Current	NO - Privately-Owned	Available	Not Used in Prior Housing Element	0.069212316	0	0	0.069212316	0	0	0	2078157	423	Arleta - Pacoima							Lower
LOS ANGELES	10747 N SAN FERNANDO ROAD	91331	2620002004	Commercial Manufacturing	CM-1-O-CUGU	0	54	0.163691972	Commercial - Auto, Recreation Equipment, Construction Equipment Sales and Service - Auto Body Repair Shop - One Story	YES - Current	NO - Privately-Owned	Available	Used in Prior Housing Element - Non-Vacant	0.078283558	0	0	0.078283558	0	0	0	2078157	435	Arleta - Pacoima							Lower
LOS ANGELES	10731 N SAN FERNANDO ROAD	91331	2620002005	Commercial Manufacturing	CM-1-O-CUGU	0	54	0.16368576	Commercial - Auto, Recreation Equipment, Construction Equipment Sales and Service - Auto Body Repair Shop - One Story	YES - Current	NO - Privately-Owned	Available	Not Used in Prior Housing Element	0	0	0.042557883	0.042557883	7	0	0	2078157	480	Arleta - Pacoima			Yes				Above Moderate
LOS ANGELES	10739 N SAN FERNANDO ROAD	91331	2620002005	Commercial Manufacturing	CM-1-O-CUGU	0	54	0.163687382	Commercial - Auto, Recreation Equipment, Construction Equipment Sales and Service - Auto Body Repair Shop - One Story	YES - Current	NO - Privately-Owned	Available	Not Used in Prior Housing Element	0	0	0.042557883	0.042557883	7	0	0	2078157	464	Arleta - Pacoima			Yes				Above Moderate
LOS ANGELES	10741 N SAN FERNANDO ROAD	91331	2620002005	Commercial Manufacturing	CM-1-O-CUGU	0	54	0.163691292	Commercial - Auto, Recreation Equipment, Construction Equipment Sales and Service - Auto Body Repair Shop - One Story	YES - Current	NO - Privately-Owned	Available	Not Used in Prior Housing Element	0	0	0.042557883	0.042557883	7	0	0	2078157	449	Arleta - Pacoima			Yes				Above Moderate
LOS ANGELES	10727 N SAN FERNANDO ROAD	91331	2620002006	Commercial Manufacturing	CM-1-O-CUGU	0	54	0.163683239	Commercial - Auto, Recreation Equipment, Construction Equipment Sales and Service - Used Car Sales - One Story	YES - Current	NO - Privately-Owned	Available	Used in Prior Housing Element - Non-Vacant	0.069700658	0	0	0.069700658	1	0	0	2078157	495	Arleta - Pacoima							Lower
LOS ANGELES	10707 N SAN FERNANDO ROAD	91331	2620002009	Commercial Manufacturing	CM-1-O-CUGU	0	54	0.163674281	Commercial - Auto, Recreation Equipment, Construction Equipment Sales and Service - Recreation Equipment Sales and Service (Campers, Motor Homes and Boats) - One Story	YES - Current	NO - Privately-Owned	Available	Used in Prior Housing Element - Non-Vacant	0.069700658	0	0	0.069700658	1	0	0	2078157	554	Arleta - Pacoima							Lower
LOS ANGELES	10701 N SAN FERNANDO ROAD	91331	2620002010	Commercial Manufacturing	CM-1-O-CUGU	0	54	0.163673004	Industrial - Light Manufacturing - One Story	YES - Current	NO - Privately-Owned	Available	Used in Prior Housing Element - Non-Vacant	0.029079038	0	0	0.029079038	0	0	0	2078157	571	Arleta - Pacoima							Lower
LOS ANGELES			2620002011	Low Residential	R1-1-O-CUGU	0	1 unit per lot	0.048779762	Commercial - Parking Lot (Commercial Use Property) - Lots - Patron or Employee - One Story	YES - Current	NO - Privately-Owned	Available	Not Used in Prior Housing Element	0	0	0.01437448	0.

LOS ANGELES	10726 N ILEX AVE	91331	2620002021	Low Residential	R1-1-O-CUGU	0	1 unit per lot	0.163555992	Residential - Single Family Residence - Vacant Land	YES - Current	NO - Privately-Owned	Available	Not Used in Prior Housing Element	0	0	0.033428013	0.033428013	0	0	0	2078157	474	Arleta - Pacoima			Above Moderate
LOS ANGELES	10721 N SAN FERNANDO ROAD	91331	2620002035	Commercial Manufacturing	CM-1-O-CUGU	0	54	0.020528316	Industrial - Light Manufacturing - One Story	YES - Current	NO - Privately-Owned	Available	Used in Prior Housing Element - Non-Vacant	0	0	0.006969037	0.006969037	1	0	0	2078157	520	Arleta - Pacoima			Above Moderate
LOS ANGELES	10725 N SAN FERNANDO ROAD	91331	2620002035	Commercial Manufacturing	CM-1-O-CUGU	0	54	0.137416455	Industrial - Light Manufacturing - One Story	YES - Current	NO - Privately-Owned	Available	Used in Prior Housing Element - Non-Vacant	0.03437872	0	0	0.03437872	1	0	0	2078157	508	Arleta - Pacoima			Lower
LOS ANGELES	10717 N SAN FERNANDO ROAD	91331	2620002036	Commercial Manufacturing	CM-1-O-CUGU	0	54	0.157940691	Commercial - Auto, Recreation Equipment, Construction Equipment Sales and Service - Auto Body Repair Shop - One Story	YES - Current	NO - Privately-Owned	Available	Used in Prior Housing Element - Non-Vacant	0.069700658	0	0	0.069700658	1	0	0	2078157	526	Arleta - Pacoima			Lower
LOS ANGELES	10715 N SAN FERNANDO ROAD	91331	2620002037	Commercial Manufacturing	CM-1-O-CUGU	0	54	0.157939932	Industrial - Industrial - Vacant Land	YES - Current	NO - Privately-Owned	Available	Not Used in Prior Housing Element	0.070596284	0	0	0.070596284	0	0	0	2078157	539	Arleta - Pacoima			Lower
LOS ANGELES	10707 N ILEX AVE	91331	2620003007	Low Residential	R1-1-O-CUGU	0	1 unit per lot	0.140705521	Residential - Single Family Residence - Vacant Land	YES - Current	NO - Privately-Owned	Available	Not Used in Prior Housing Element	0	0	0.033428013	0.033428013	0	0	0	2078157	580	Arleta - Pacoima			Above Moderate
LOS ANGELES	10691 N ILEX AVE	91331	2620003009	Low Residential	R1-1-O-CUGU	0	1 unit per lot	0.140693112	Residential - Single Family Residence - Vacant Land	YES - Current	NO - Privately-Owned	Available	Not Used in Prior Housing Element	0	0	0.033428013	0.033428013	0	0	0	2078157	611	Arleta - Pacoima			Above Moderate
LOS ANGELES	10725 N ILEX AVE	91331	2620003900	Low Residential	R1-1-O-CUGU	0	1 unit per lot	0.140726723	Miscellaneous - Government Owned Property	YES - Current	YES - City-Owned	Available	Not Used in Prior Housing Element	0	0	0.000396011	0.000396011	0	0	0	2078157	521	Arleta - Pacoima			Above Moderate
LOS ANGELES	10579 N CAYUGA AVE	91331	2620011901	Low Residential	R1-1-O-CUGU	0	1 unit per lot	0.170729281	Residential - Single Family Residence - Other Improvements Only	YES - Current	NO - Privately-Owned	Available	Not Used in Prior Housing Element	0	0	0.112217939	0.112217939	0	0	0	2078157	870	Arleta - Pacoima			Above Moderate
LOS ANGELES			2620011901	Low Residential	R1-1-O-CUGU	0	1 unit per lot	0.03104026	Residential - Single Family Residence - Other Improvements Only	YES - Current	NO - Privately-Owned	Available	Not Used in Prior Housing Element	0	0	0.112217939	0.112217939	0	0	0	2078157	884	Arleta - Pacoima			Above Moderate
LOS ANGELES			2620013001	Low Residential	R1-1-O-CUGU	0	1 unit per lot	0.062057783	Residential - Single Family Residence - Vacant Land	YES - Current	NO - Privately-Owned	Available	Not Used in Prior Housing Element	0	0	0.033428013	0.033428013	0	0	0	2078157	1124	Arleta - Pacoima			Above Moderate
LOS ANGELES	13412 W PIERCE ST	91331	2620017004	Low Residential	R1-1-O-CUGU	0	1 unit per lot	0.174107762	Residential - Single Family Residence - Vacant Land	YES - Current	NO - Privately-Owned	Available	Not Used in Prior Housing Element	0	0	0.033428013	0.033428013	0	0	0	2048157	243	Arleta - Pacoima			Above Moderate
LOS ANGELES	10280 N HADDON AVE	91331	2620018001	Low Residential	R1-1-O-CUGU	0	1 unit per lot	0.172164728	Residential - Single Family Residence - Vacant Land	YES - Current	NO - Privately-Owned	Available	Not Used in Prior Housing Element	0	0	0.033428013	0.033428013	0	0	0	2048157	410	Arleta - Pacoima			Above Moderate
LOS ANGELES	10206 N HADDON AVE	91331	2620019001	Low Residential	R1-1-O-CUGU	0	1 unit per lot	0.085262735	Residential - Single Family Residence - Vacant Land	YES - Current	NO - Privately-Owned	Available	Not Used in Prior Housing Element	0	0	0.03365424	0.03365424	0	0	0	2048157	718	Arleta - Pacoima			Above Moderate
LOS ANGELES			2620021003	Low Residential	R1-1-O-CUGU	0	1 unit per lot	0.004614623	Residential - Single Family Residence - Vacant Land	YES - Current	NO - Privately-Owned	Available	Not Used in Prior Housing Element	0	0	0.03365424	0.03365424	0	0	0	2048157	1294	Arleta - Pacoima			Above Moderate
LOS ANGELES			2620024007	Low Residential	R1-1-O-CUGU	0	1 unit per lot	0.177905625	Residential - Single Family Residence - Vacant Land	YES - Current	NO - Privately-Owned	Available	Not Used in Prior Housing Element	0	0	0.035403496	0.035403496	0	0	0	2048161	37	Arleta - Pacoima			Above Moderate
LOS ANGELES			2620024042	Low Residential	R1-1-O-CUGU	0	1 unit per lot	0.195131837	Residential - Single Family Residence - Vacant Land	YES - Current	NO - Privately-Owned	Available	Not Used in Prior Housing Element	0	0	0.03517727	0.03517727	0	0	0	2048161	17	Arleta - Pacoima			Above Moderate
LOS ANGELES	10527 N SAN FERNANDO ROAD	91331	2620028001	Light Manufacturing	CM-1-O-CUGU	0	54	0.16355754	Commercial - Auto, Recreation Equipment, Construction Equipment Sales and Service - Auto Body Repair Shop - One Story	YES - Current	NO - Privately-Owned	Available	Not Used in Prior Housing Element	0.03796939	0	0	0.03796939	0	0	0	2078161	400	Arleta - Pacoima			Lower
LOS ANGELES	10483 N SAN FERNANDO ROAD	91331	2620028004	Light Manufacturing	CM-1-O-CUGU	0	54	0.163558406	Industrial - Light Manufacturing - One Story	YES - Current	NO - Privately-Owned	Available	Not Used in Prior Housing Element	0.033556486	0	0	0.033556486	0	0	0	2078161	425	Arleta - Pacoima			Lower
LOS ANGELES	10487 N SAN FERNANDO ROAD	91331	2620028004	Light Manufacturing	CM-1-O-CUGU	0	54	0.163556867	Industrial - Light Manufacturing - One Story	YES - Current	NO - Privately-Owned	Available	Not Used in Prior Housing Element	0.033556486	0	0	0.033556486	0	0	0	2078161	420	Arleta - Pacoima			Lower
LOS ANGELES	10477 N SAN FERNANDO ROAD	91331	2620028005	Light Manufacturing	CM-1-O-CUGU	0	54	0.163556772	Industrial - Light Manufacturing - One Story	YES - Current	NO - Privately-Owned	Available	Not Used in Prior Housing Element	0.033556486	0	0	0.033556486	0	0	0	2078161	429	Arleta - Pacoima			Lower
LOS ANGELES	10455 N SAN FERNANDO ROAD	91331	2620028009	Limited Manufacturing, Light Manufacturing	CM-1-O-CUGU	0	54	0.246317285	Commercial - Store Combination - Store and Residential Combination - One Story	YES - Current	NO - Privately-Owned	Available	Not Used in Prior Housing Element	0	0	0.06113768	0.06113768	0	0	0	2078161	448	Arleta - Pacoima	Yes		Above Moderate
LOS ANGELES	10619 N SAN FERNANDO ROAD	91331	2620029001	Light Manufacturing	CM-1-O-CUGU	0	54	0.206524548	Commercial - Store Combination - Store and Residential Combination - One Story	YES - Current	NO - Privately-Owned	Available	Not Used in Prior Housing Element	0	0	0.017771365	0.017771365	2	0	0	2078161	371	Arleta - Pacoima	Yes		Above Moderate
LOS ANGELES	10601 N SAN FERNANDO ROAD	91331	2620029003	Light Manufacturing	CM-1-O-CUGU	0	54	0.163556867	Commercial - Hotel and Motel - Hotel - Under 50 Rooms - One Story	YES - Current	NO - Privately-Owned	Available	Not Used in Prior Housing Element	0.038748561	0	0	0.038748561	6	0	0	2078161	373	Arleta - Pacoima			Lower
LOS ANGELES	10567 N SAN FERNANDO ROAD	91331	2620029006	Light Manufacturing	CM-1-O-CUGU	0	54	0.163570476	Commercial - Store Combination - Store and Residential Combination - One Story	YES - Current	NO - Privately-Owned	Available	Not Used in Prior Housing Element	0	0	0.056001808	0.056001808	0	0	0	2078161	381	Arleta - Pacoima	Yes		Above Moderate
LOS ANGELES	10561 N SAN FERNANDO ROAD	91331	2620029007	Light Manufacturing	CM-1-O-CUGU	0	54	0.16355754	Commercial - Parking Lot (Commercial Use Property) - Lots - Patron or Employee - One Story	YES - Current	NO - Privately-Owned	Available	Not Used in Prior Housing Element	0.01825946	0	0	0.01825946	0	0	0	2078161	383	Arleta - Pacoima			Lower
LOS ANGELES	10553 N SAN FERNANDO ROAD	91331	2620029009	Light Manufacturing	CM-1-O-CUGU	0	54	0.163556999	Industrial - Light Manufacturing - One Story	YES - Current	NO - Privately-Owned	Available	Not Used in Prior Housing Element	0.103813165	0	0	0.103813165	0	0	0	2078161	388	Arleta - Pacoima			Lower
LOS ANGELES	10549 N SAN FERNANDO ROAD	91331	2620029010	Light Manufacturing	CM-1-O-CUGU	0	54	0.163556934	Commercial - Store Combination - Store and Office Combination - One Story	YES - Current	NO - Privately-Owned	Available	Not Used in Prior Housing Element	0.089887154	0	0	0.089887154	0	0	0	2078161	390	Arleta - Pacoima			Lower
LOS ANGELES	10575 N SAN FERNANDO ROAD	91331	2620029027	Light Manufacturing	CM-1-O-CUGU	0	54	0.134851729	Industrial - Light Manufacturing - One Story	YES - Current	NO - Privately-Owned	Available	Not Used in Prior Housing Element	0.010826465	0	0	0.010826465	1	0	0	2078161	379	Arleta - Pacoima			Lower
LOS ANGELES	10577 N SAN FERNANDO ROAD	91331	2620029027	Light Manufacturing	CM-1-O-CUGU	0	54	0.134864092	Industrial - Light Manufacturing - One Story	YES - Current	NO - Privately-Owned	Available	Not Used in Prior Housing Element	0.010826465	0	0	0.010826465	1	0	0	2078161	376	Arleta - Pacoima			Lower
LOS ANGELES	10611 N SAN FERNANDO ROAD	91331	2620029034	Light Manufacturing	CM-1-O-CUGU	0	54	0.157831945	Commercial - Auto, Recreation Equipment, Construction Equipment Sales and Service - Auto Body Repair Shop - One Story	YES - Current	NO - Privately-Owned	Available	Not Used in Prior Housing Element	0.028780344	0	0	0.028780344	1	0	0	2078161	372	Arleta - Pacoima			Lower
LOS ANGELES	9747 N ARLETA AVE	91331	2621010013	Low Residential	(T)R1-1	0	1 unit per lot	0.99230217	Institutional - Church - One Story	YES - Current	NO - Privately-Owned	Available	Not Used in Prior Housing Element	0	0	0.001299879	0.001299879	0	0	0	2018157	495	Arleta - Pacoima			Above Moderate
LOS ANGELES			2621010013	Low Residential	(T)R1-1	0	1 unit per lot	0.059043927	Institutional - Church - One Story	YES - Current	NO - Privately-Owned	Available	Not Used in Prior Housing Element	0	0	0.001299879	0.001299879	0	0	0	2018157	493	Arleta - Pacoima			Above Moderate
LOS ANGELES			2621013900	Low Residential	R1-1	0	1 unit per lot	0.0011025	Miscellaneous - Government Owned Property	YES - Current	YES - City-Owned	Available	Not Used in Prior Housing Element	0	0	0.000622238	0.000622238	0	0	0	2018153	883	Arleta - Pacoima			Above Moderate
LOS ANGELES			2621013901	Low Residential	(T)R1-1, RA-1	0	1 unit per lot	0.015638019	Miscellaneous - Government Owned Property	YES - Current	YES - City-Owned	Available	Not Used in Prior Housing Element	0	0	0.000622238	0.000622238	0	0	0	2018153	1107	Arleta - Pacoima			Above Moderate
LOS ANGELES			2621016021	Low Residential	R1-1	0	1 unit per lot	0.132534047	Residential - Single Family Residence - Vacant Land	YES - Current	NO - Privately-Owned	Available	Not Used in Prior Housing Element	0	0	0.03365424	0.03365424	0	0	0	1988157	123	Arleta - Pacoima			Above Moderate
LOS ANGELES			2621016023	Low Residential	R1-1	0	1 unit per lot	0.125147322	Residential - Single Family Residence - Vacant Land	YES - Current	NO - Privately-Owned	Available	Not Used in Prior Housing Element	0	0	0.03365424	0.03365424	0	0	0	1988157	145	Arleta - Pacoima			Above Moderate
LOS ANGELES			2621017019	Low Residential	R1-1	0	1 unit per lot	0.134599975	Residential - Single Family Residence - Vacant Land	YES - Current	NO - Privately-Owned	Available	Not Used in Prior Housing Element	0	0	0.03365424	0.03365424	0	0	0	1988157	208	Arleta - Pacoima			Above Moderate
LOS ANGELES	13670 W BONANZA ST	91331	2621018001	Low Residential	R1-1	0	1 unit per lot	0.134790787	Residential - Single Family Residence - Vacant Land	YES - Current	NO - Privately-Owned	Available	Not Used in Prior Housing Element	0	0	0.03365424	0.03365424	0	0	0	1988157	252	Arleta - Pacoima			Above Moderate
LOS ANGELES			2621018002	Low Residential	R1-1	0	1 unit per lot	0.036767203	Residential - Single Family Residence - Vacant Land	YES - Current	NO - Privately-Owned	Available	Not Used in Prior Housing Element	0	0	0.03365424	0.03365424	0	0	0	1988157	291	Arleta - Pacoima			Above Moderate
LOS ANGELES			2621018002	Low Residential	R1-1	0	1 unit per lot	0.097824144	Residential - Single Family Residence - Vacant Land	YES - Current	NO - Privately-Owned	Available	Not Used in Prior Housing Element	0	0	0.03365424	0.03365424	0	0	0	1988157	274	Arleta - Pacoima			Above Moderate
LOS ANGELES	9402 N BEACHY AVE	91331	2621019001	Low Residential	R1-1	0	1 unit per lot	0.132181889	Residential - Single Family Residence - Vacant Land	YES - Current	NO - Privately-Owned	Available	Not Used in Prior Housing Element	0	0	0.03365424	0.03365424	0	0	0	1988157	311	Arleta - Pacoima			Above Moderate
LOS ANGELES			2621019002	Low Residential	R1-1	0	1 unit per lot	0.127672021	Residential - Single Family Residence - Vacant Land	YES - Current	NO - Privately-Owned	Available	Not Used in Prior Housing Element	0	0	0.035403496	0.035403496	0	0	0	1988157	333	Arleta - Pacoima			Above Moderate
LOS ANGELES	13638 W SUNBURST ST	91331	2621021010	Low Residential	R1-1	0	1 unit per lot	0.125200556	Residential - Single Family Residence - Vacant Land	YES - Current	NO - Privately-Owned	Available	Not Used in Prior Housing Element	0	0	0.035403496	0.035403496	0	0	0	1988157	370	Arleta - Pacoima			Above Moderate
LOS ANGELES	13439 W OSBORNE ST	91331	2621028022	Neighborhood Office Commercial	[Q]C2-1VL	0	21	0.16554418	Commercial - Store - One Story	YES - Current	NO - Privately-Owned	Available	Not Used in Prior Housing Element	0	0.011449414	0	0.011449414	0	0	0	1988157	125	Arleta - Pacoima			Moderate
LOS ANGELES	9510 N ARLETA AVE	91331	2621028022	Neighborhood Office Commercial	[Q]C2-1VL	0	21	0.153690726	Commercial - Store - One Story	YES - Current	NO - Privately-Owned	Available	Not Used in Prior Housing Element	0	0.009599222	0	0.009599222	0	0	0	1988157	134	Arleta - Pacoima			Moderate
LOS ANGELES			2621028022	Neighborhood Office Commercial	[Q]C2-1VL	0	21	0.165537209	Commercial - Store - One Story	YES - Current	NO - Privately-Owned	Available	Not Used in Prior Housing Element	0	0.011449414	0	0.011449414	0	0	0	1988157	115	Arleta - Pacoima			Moderate
LOS ANGELES	13331 W OSBORNE ST	91331	2621029012	Low Residential	R1-1	0	1 unit per lot	0.621423541		YES - Current	NO - Privately-Owned	Available	Not Used in Prior Housing Element	0	0	0.002718543	0.002718543	0	0	0	2018157	748	Arleta - Pacoima			Above Moderate
LOS ANGELES	13333 W OSBORNE ST	91331	2621029012	Low Residential	R1-1	0	1 unit per lot	1.088095064		YES - Current	NO - Privately-Owned	Available	Not Used in Prior Housing Element	0	0	0.002718543	0.002718543	0	0	0	2018157	727	Arleta - Pacoima			Above Moderate
LOS ANGELES	9641 N SHARP AVE	91331	2621030021	Low Residential	R1-1	0	1 unit per lot	0.021655843	Residential - Single Family Residence - Vacant Land	YES - Current	NO - Privately-Owned	Available	Not Used in Prior Housing Element	0	0	0.035403496	0.035403496	0	0	0	2018157	688	Arleta - Pacoima			Above Moderate
LOS ANGELES	9647 N SHARP AVE	91331	2621030021	Low Residential	R1-1	0	1 unit per lot	0.074294624	Residential - Single Family Residence - Vacant Land	YES - Current	NO - Privately-Owned	Available	Not Used in Prior Housing Element	0	0	0.035403496	0.035403496	0	0	0	2018157	668	Arleta - Pacoima			Above Moderate
LOS ANGELES	9651 N SHARP AVE	91331	2621030021	Low Residential	R1-1	0	1 unit per lot	0.114769407	Residential - Single Family Residence - Vacant Land	YES - Current	NO - Privately-Owned	Available	Not Used in Prior Housing Element	0	0	0.035403496	0.035403496	0	0	0	2018157	654	Arleta - Pacoima			Above Moderate
LOS ANGELES	9657 N SHARP AVE	91331	2621030021	Low Residential	R1-1	0	1 unit per lot	0.143882567	Residential - Single Family Residence - Vacant Land	YES - Current	NO - Privately-Owned	Available	Not Used in Prior Housing Element	0	0	0.035403496	0.035403496	0	0	0	2018157	642	Arleta - Pacoima			Above Moderate
LOS ANGELES			2622002004	Low Medium II Residential	(Q)RD2-1	0	21	0.174105125	Commercial - Parking Lot (Commercial Use Property) - Lots - Commercial Parking - One Story	YES - Current	NO - Privately-Owned	Available	Not Used in Prior Housing Element	0	0.004387282	0	0.004387282	0	3*	3*	2048157	1192	Arleta - Pacoima			Moderate
LOS ANGELES	9989 N LAUREL CANYON BLVD	91331	2622002013	Low Residential	R1-1	0	1 unit per lot	2.857950097	Institutional - Church - One Story	YES - Current	NO - Privately-Owned	Available	Not Used in Prior Housing Element	0	0	0.001299879	0.001299879	0	0	0	2018157	25	Arleta - Pacoima			Above Moderate
LOS ANGELES	10041 N LAUREL CANYON BLVD	91331	2622002014	Highway Oriented Commercial	[Q]C2-1VL	0	21	0.347002063	Commercial - Shopping Center (Neighborhood, Community) - One Story	YES - Current	NO - Privately-Owned	Available	Not Used in Prior Housing Element	0	0.014080028	0	0.014080028	1	0	0	2048157	1137	Arleta - Pacoima			Moderate
LOS ANGELES	13470 W TERRA BELLA ST	91331	2622002015	Low Medium II Residential	(Q)RD2-1	0	21	0.145418306	Commercial - Parking Lot (Commercial Use Property) - Lots - Commercial Parking - One Story	YES - Current	NO - Privately-Owned	Available	Not Used in Prior Housing Element	0	0.005390407	0	0.005390407	0	3*	3*	2048157	1159	Arleta - Pacoima			Moderate
LOS ANGELES	13478 W TERRA BELLA ST	91331	2622002020	Low Medium II Residential	(Q)RD2-1	0	21	0.518795363	Residential - Five or More Units or Apartments (Any Combination) - 4 Stories or Less	YES - Current	NO - Privately-Owned	Available	Not Used in Prior Housing Element	0	0.023366079	0	0.023366079	12	0	0	2018157	14	Arleta - Pacoima			Moderate
LOS ANGELES	13482 W TERRA BELLA ST	91331	2622002021	Low Medium II Residential	(Q)RD2-1	0	21	0.518810453	Residential - Five or More Units or Apartments (Any Combination) - 4 Stories or Less	YES - Current	NO - Privately-Owned	Available	Not Used in Prior Housing Element	0	0.076483054	0	0.076483054	11	0	0	2018157	13	Arleta - Pacoima			Moderate
LOS ANGELES	13488 W TERRA BELLA ST	91331	2622002022	Low Medium II Residential	(Q)RD2-1	0	21	0.518841213	Residential - Five or More Units or Apartments (Any Combination) - 4 Stories or Less	YES - Current	NO - Privately-Owned	Available	Not Used in Prior Housing Element	0	0.023366079	0	0.023366079	12	0	0	2018157	12	Arleta - Pacoima			Moderate
LOS ANGELES	10016 N LAUREL CANYON BLVD	91331	2622003009	Low Medium II Residential	(T)RD2-1-CUGU	0	21	0.337396147	Residential - Double, Duplex, or Two Units - 4 Stories or Less	YES - Current	NO - Privately-Owned	Available	Not Used in Prior Housing Element	0	0.195802554	0	0.195802554	2	0	0	2048157	1126	Arleta - Pacoima	Yes		Moderate
LOS ANGELES	10040 N LAUREL CANYON BLVD	91331	2622003020	Highway Oriented Commercial	[Q]C2-1VL-CUGU	0	21	0.390930354	Commercial - Supermarket - Supermarket - 12,000 SF or More - One Story	YES - Current	NO - Privately-Owned	Available	Not Used in Prior Housing Element	0	0.047798255	0	0.047798255	0	0	0	2048157	1088	Arleta - Pacoima			Moderate
LOS ANGELES	10010 N LAUREL CANYON BLVD	91331	2622004021	Low Medium II Residential	(T)RD2-1-CUGU	0	21	0.337397542	Residential - Single Family Residence	YES - Current	NO - Privately-Owned	Available	Used in Prior Housing Element - Non-Vacant	0	0.13241902	0	0.13241902	1	0	0	2048157	1143	Arleta - Pacoima			Moderate
LOS ANGELES	13345 W GLAMIS ST	91331	2622004023	Low Medium II Residential	(T)RD2-1-CUGU	0	21	0.206727715		YES - Current	NO - Privately-Owned	Available	Not Used in Prior Housing Element	0	0.270112085	0	0.270112085	1	0	0	2048157	1264	Arleta - Pacoima			Moderate
LOS ANGELES			2622004024	Low Medium II Residential	(T)RD2-1-CUGU	0	21	0.302046329	Residential - Three Units (Any Combination) - 4 Stories or Less	YES - Current	NO - Privately-Owned	Available	Not Used in Prior Housing Element	0	0.071320996	0	0.071320996	3	0	0	2048157	1176	Arleta - Pacoima	Yes		Moderate
LOS ANGELES	9966 N LAUREL CANYON BLVD	91331	2622004025	Low Medium II Residential	(T)RD2-1-CUGU	0	21	0.114519493	Residential - Single Family Residence	YES - Current	NO - Privately-Owned	Available	Not Used in Prior Housing Element	0	0	0.052958339	0.052958339	1	2*	2*	2048157	1221	Arleta - Pacoima			Above Moderate
LOS ANGELES			2622004026	Low Medium II Residential	(T)RD2-1-CUGU	0	21	0.302064705	Residential - Single Family Residence - Vacant Land	YES - Current	NO - Privately-Owned	Available	Not Used in Prior Housing Element	0	0.27692166	0	0.27692166	0	0	0	2048157	1193	Arleta - Pacoima			Moderate
LOS ANGELES			2622004027	Low Medium II Residential	(T)RD2-1-CUGU	0	21	0.302046361	Residential - Single Family Residence	YES - Current	NO - Privately-Owned	Available	Not Used in Prior Housing Element	0	0.304261059	0	0.304261059	1	0	0	2048157	1163	Arleta - Pacoima			Moderate
LOS ANGELES	13256 W GLAMIS ST	91331	2622006907	Low Residential	R1-1-CUGU	0	1 unit per lot	0.20611749	Residential - Single Family Residence	YES - Current	NO - Privately-Owned	Available	Not Used in Prior Housing Element	0	0	0.035403496	0.035403496	0	0	0	2048157	1072	Arleta - Pacoima			Above Moderate
LOS ANGELES			2622007011	Low Residential	R1-1-CUGU	0	1 unit per lot	0.006427402	Residential - Single Family Residence	YES - Current	NO - Privately-Owned	Available	Not Used in Prior Housing Element	0	0	0.117980242	0.117980242	0	0	0	2018157	66	Arleta - Pacoima			Above Moderate
LOS ANGELES	13252 W KAGEL CANYON ST	91331	2622011011	Low Medium II Residential	RD2-1-CUGU	0	21	2.389275362	Residential - Five or More Units or Apartments (Any Combination) - 4 Stories or Less	YES - Current	NO - Privately-Owned	Available	Not Used in Prior Housing Element	0	0.214773899	0	0.214773899	52	0	0	2018157	140	Arleta - Pacoima	Yes		Moderate
LOS ANGELES	13339 W BONANZA ST	91331	2622013041	Low Residential	R1-1	0	1 unit per lot	0.073636833	Residential - Single Family Residence	YES - Current	NO - Privately-Owned	Available	Not Used in Prior Housing Element	0	0	0.117980242	0.117980242	0	0	0	2018157	492	Arleta - Pacoima			Above Moderate
LOS ANGELES	13360 W KELOWNA ST	91331	2622013047	Low Residential	R1-1	0	1 unit per lot	0.080262904	Residential - Single Family Residence	YES - Current	NO - Privately-Owned	Available	Not Used in Prior Housing Element	0	0	0.117980242	0.117980242	0	0	0	2018157	466	Arleta - Pacoima			Above Moderate
LOS ANGELES	13235 W OSBORNE ST	91331	2622014034	Neighborhood Office Commercial	[Q]C2-1VL	0	21	0.137791517	Commercial - Service Station - Full Service - No Additional Services	YES - Current	NO - Privately-Owned	Available	Not Used in Prior Housing Element	0	0.054545993	0	0.054545993	0	0	0	2018157	612	Arleta - Pacoima			Moderate
LOS ANGELES	13239 W OSBORNE ST	91331	2622014034	Neighborhood Office Commercial	[Q]C2-1VL	0	21	0.137790991	Commercial - Service Station - Full Service - No Additional Services	YES - Current	NO - Privately-Owned	Available	Not Used in Prior Housing Element	0	0.054545993	0	0.054545993	0	0	0	2018157	619	Arleta - Pacoima			Moderate
LOS ANGELES			2622014034	Neighborhood Office Commercial	[Q]C2-1VL	0	21	0.098824293	Commercial - Service Station - Full Service - No Additional Services	YES - Current	NO - Privately-Owned	Available	Not Used in Prior Housing Element	0	0.056226468	0	0.056226468	0	0	0	2018157	608	Arleta - Pacoima			Moderate
LOS ANGELES	13253 W OSBORNE ST	91331	2622014040	Neighborhood Office Commercial	[Q]C4-1VL	0	21	0.4079218	Commercial - Service Station - Full Service - No Additional Services	YES - Current	NO - Privately-Owned	Available	Not Used in Prior Housing Element	0	0.05690909	0	0.05690909	1	0	0	2018157	641	Arleta - Pacoima			Moderate
LOS ANGELES	13243 W OSBORNE ST	91331	2622014043	Neighborhood Office Commercial	[Q]C4-1VL	0	21	0.202147505	Commercial - Auto, Recreation Equipment, Construction Equipment Sales and Service - Used Car Sales - One Story	YES - Current	NO - Privately-Owned	Available	Not Used in Prior Housing Element	0	0.00739751	0	0.00739751	0	0	0	2018157	631	Arleta - Pacoima			Moderate
LOS ANGELES	9801 N LAUREL CANYON BLVD	91331	2622015001	Low Medium II Residential	R1-1	0	1 unit per lot	3.354273014	Commercial - Supermarket - Supermarket - 12,000 SF or More - One Story	YES - Current	NO - Privately-Owned	Available	Not Used in Prior Housing Element	0	0	0.001910699	0.001910699	0	0	0	2018157	377	Arleta - Pacoima			Above Moderate
LOS ANGELES	9773 N LAUREL CANYON BLVD	91331	2622015002	Neighborhood Office Commercial	R1-1	0	1 unit per lot	0.404019321	Commercial - Parking Lot (Commercial Use Property) - Lots - Patron or Employee - One Story	YES - Current	NO - Privately-Owned	Available	Not Used in Prior Housing Element	0	0	0.000663501	0.000663501	0	0	0	2018157	445	Arleta - Pacoima			Above Moderate
LOS ANGELES	9771 N LAUREL CANYON BLVD	91331	2622015003	Neighborhood Office Commercial	[Q]C2-1VL	0	21	0.091822423	Commercial - Restaurant, Cocktail Lounge - Restaurant, Cocktail Lounge, Tavern - One Story	YES - Current	NO - Privately-Owned	Available	Not Used in Prior Housing Element	0	0.056226468	0	0.056226468	0	0	0	2018157	464	Arleta - Pacoima			Moderate
LOS ANGELES	9767 N LAUREL CANYON BLVD	91331	2622015004	Neighborhood Office Commercial	[Q]C2-1VL	0	21	0.055094585	Commercial - Store - One Story	YES - Current	NO - Privately-Owned	Available	Not Used in Prior Housing Element	0	0.107655644	0	0.107655644	0	0	0	2018157	478	Arleta - Pacoima			Moderate
LOS ANGELES	9769 N LAUREL CANYON BLVD	91331

LOS ANGELES		2622015026	Neighborhood Office Commercial	(Q)C2-1VL	0	21	0.325966125	Commercial - Shopping Center (Neighborhood, Community) - One Story	YES - Current	NO - Privately-Owned	Available	Not Used in Prior Housing Element	0	0.051966365	0	0.051966365	0	0	0	2018157	554	Arleta - Pacoima								Moderate
LOS ANGELES	9829 3/4 N LAUREL CANYON BLVD	91331 2622016012	Low Medium II Residential	RD2-1	0	21	1.27949705	Residential - Five or More Units or Apartments (Any Combination) - 4 Stories or Less	YES - Current	NO - Privately-Owned	Available	Not Used in Prior Housing Element	0	0.085381043	0	0.085381043	24	0	0	2018157	307	Arleta - Pacoima			Yes					Moderate
LOS ANGELES	9825 N LAUREL CANYON BLVD	91331 2622016014	Low Medium II Residential	(Q)RD1.5-1	0	29	1.762601693	Residential - Five or More Units or Apartments (Any Combination) - 4 Stories or Less - Pool	YES - Current	NO - Privately-Owned	Available	Not Used in Prior Housing Element	0	0.100506389	0	0.100506389	50	0	0	2018157	343	Arleta - Pacoima								Moderate
LOS ANGELES	9762 N LAUREL CANYON BLVD	91331 2622017022	Neighborhood Office Commercial	[Q]C2-1VL-CUGU	0	21	2.217073284	Commercial - Supermarket - Supermarket - 12,000 SF or More - One Story	YES - Current	NO - Privately-Owned	Available	Not Used in Prior Housing Element	0	0.513599418	0	0.513599418	0	0	0	2018157	347	Arleta - Pacoima								Moderate
LOS ANGELES		2622021031	Low Residential	R1-1-CUGU	0	1 unit per lot	0.000688716	Residential - Single Family Residence - Vacant Land	YES - Current	NO - Privately-Owned	Available	Not Used in Prior Housing Element	0	0	0.035403496	0.035403496	0	0	0	2018161	485	Arleta - Pacoima								Above Moderate
LOS ANGELES	10421 N SAN FERNANDO ROAD	91331 2623001001	Commercial Manufacturing	C2-1-O-CUGU	0	108	0.132998432	Commercial - Auto, Recreation Equipment, Construction Equipment Sales and Service - Auto Body Repair Shop - One Story	YES - Current	NO - Privately-Owned	Available	Used in Prior Housing Element - Non-Vacant	0.04052878	0	0	0.04052878	0	0	0	2048161	13	Arleta - Pacoima								Lower
LOS ANGELES	13008 W TERRA BELLA ST	91331 2623001001	Commercial Manufacturing	C2-1-O-CUGU	0	108	0.135067861	Commercial - Auto, Recreation Equipment, Construction Equipment Sales and Service - Auto Body Repair Shop - One Story	YES - Current	NO - Privately-Owned	Available	Used in Prior Housing Element - Non-Vacant	0.04052878	0	0	0.04052878	0	0	0	2048161	8	Arleta - Pacoima								Lower
LOS ANGELES	10417 N SAN FERNANDO ROAD	91331 2623001002	Commercial Manufacturing	C2-1-O-CUGU	0	108	0.12743422	Commercial - Auto, Recreation Equipment, Construction Equipment Sales and Service - Auto Body Repair Shop - One Story	YES - Current	NO - Privately-Owned	Available	Used in Prior Housing Element - Non-Vacant	0.040903464	0	0	0.040903464	0	0	0	2048161	18	Arleta - Pacoima								Lower
LOS ANGELES	10411 N SAN FERNANDO ROAD	91331 2623001003	Commercial Manufacturing	C2-1-O-CUGU	0	108	0.127432062	Commercial - Parking Lot (Commercial Use Property) - Lots - Patron or Employee - One Story	YES - Current	NO - Privately-Owned	Available	Used in Prior Housing Element - Non-Vacant	0.020806932	0	0	0.020806932	0	0	0	2048161	24	Arleta - Pacoima								Lower
LOS ANGELES	10407 N SAN FERNANDO ROAD	91331 2623001004	Commercial Manufacturing	C2-1-O-CUGU	0	108	0.132999497	Industrial - Industrial - Vacant Land	YES - Current	NO - Privately-Owned	Available	Not Used in Prior Housing Element	0.085939419	0	0	0.085939419	0	0	0	2048161	30	Arleta - Pacoima								Lower
LOS ANGELES		2623001021	Low Residential	R1-1-O-CUGU	0	1 unit per lot	0.003673584	Residential - Single Family Residence - Vacant Land	YES - Current	NO - Privately-Owned	Available	Not Used in Prior Housing Element	0	0	0.035403496	0.035403496	0	0	0	2048161	71	Arleta - Pacoima								Above Moderate
LOS ANGELES	10401 N SAN FERNANDO ROAD	91331 2623001027	Commercial Manufacturing	C2-1-O-CUGU	0	108	0.125460072	Commercial - Office Building - One Story	YES - Current	NO - Privately-Owned	Available	Not Used in Prior Housing Element	0.035975298	0	0	0.035975298	1	0	0	2048161	36	Arleta - Pacoima								Lower
LOS ANGELES	10397 N SAN FERNANDO ROAD	91331 2623008001	Commercial Manufacturing	C2-1-O-CUGU	0	108	0.137203104	Commercial - Restaurant, Cocktail Lounge - Restaurant, Cocktail Lounge, Tavern - One Story	YES - Current	NO - Privately-Owned	Available	Used in Prior Housing Element - Non-Vacant	0.10599974	0	0	0.10599974	0	0	0	2048161	46	Arleta - Pacoima								Lower
LOS ANGELES	10387 N SAN FERNANDO ROAD	91331 2623008002	Commercial Manufacturing	C2-1-O-CUGU	0	108	0.137178833	Commercial - Auto, Recreation Equipment, Construction Equipment Sales and Service - Auto Body Repair Shop - One Story	YES - Current	NO - Privately-Owned	Available	Used in Prior Housing Element - Non-Vacant	0.10599974	0	0	0.10599974	0	0	0	2048161	56	Arleta - Pacoima								Lower
LOS ANGELES	10391 N SAN FERNANDO ROAD	91331 2623008002	Commercial Manufacturing	C2-1-O-CUGU	0	108	0.137178947	Commercial - Auto, Recreation Equipment, Construction Equipment Sales and Service - Auto Body Repair Shop - One Story	YES - Current	NO - Privately-Owned	Available	Used in Prior Housing Element - Non-Vacant	0.10599974	0	0	0.10599974	0	0	0	2048161	51	Arleta - Pacoima								Lower
LOS ANGELES	10351 N SAN FERNANDO ROAD	91331 2623009031	Commercial Manufacturing	C2-1-CUGU	0	108	0.137483502	Commercial - Auto, Recreation Equipment, Construction Equipment Sales and Service - Auto Body Repair Shop - One Story	YES - Current	NO - Privately-Owned	Available	Not Used in Prior Housing Element	0.04452594	0	0	0.04452594	1	0	0	2048161	109	Arleta - Pacoima								Lower
LOS ANGELES	10357 N SAN FERNANDO ROAD	91331 2623009031	Commercial Manufacturing	C2-1-CUGU	0	108	0.139454387	Commercial - Auto, Recreation Equipment, Construction Equipment Sales and Service - Auto Body Repair Shop - One Story	YES - Current	NO - Privately-Owned	Available	Not Used in Prior Housing Element	0.04452594	0	0	0.04452594	1	0	0	2048161	102	Arleta - Pacoima								Lower
LOS ANGELES	10361 N SAN FERNANDO ROAD	91331 2623009031	Commercial Manufacturing	C2-1-CUGU	0	108	0.144723771	Commercial - Auto, Recreation Equipment, Construction Equipment Sales and Service - Auto Body Repair Shop - One Story	YES - Current	NO - Privately-Owned	Available	Not Used in Prior Housing Element	0.043851757	0	0	0.043851757	1	0	0	2048161	96	Arleta - Pacoima								Lower
LOS ANGELES	10365 N SAN FERNANDO ROAD	91331 2623009031	Commercial Manufacturing	C2-1-CUGU	0	108	0.139428131	Commercial - Auto, Recreation Equipment, Construction Equipment Sales and Service - Auto Body Repair Shop - One Story	YES - Current	NO - Privately-Owned	Available	Not Used in Prior Housing Element	0.04452594	0	0	0.04452594	1	0	0	2048161	90	Arleta - Pacoima								Lower
LOS ANGELES		2623009031	Commercial Manufacturing	C2-1-CUGU	0	108	0.044242685	Commercial - Auto, Recreation Equipment, Construction Equipment Sales and Service - Auto Body Repair Shop - One Story	YES - Current	NO - Privately-Owned	Available	Not Used in Prior Housing Element	0	0	0.001857459	0.001857459	1	0	0	2048161	89	Arleta - Pacoima								Above Moderate
LOS ANGELES	10313 N SAN FERNANDO ROAD	91331 2623016001	Commercial Manufacturing	C2-1-CUGU	0	108	0.144618338	Commercial - Office Building - One Story	YES - Current	NO - Privately-Owned	Available	Used in Prior Housing Element - Non-Vacant	0.040254419	0	0	0.040254419	1	0	0	2048161	171	Arleta - Pacoima								Lower
LOS ANGELES	10317 N SAN FERNANDO ROAD	91331 2623016002	Commercial Manufacturing	C2-1-CUGU	0	108	0.160689194	Commercial - Hotel and Motel - Hotel - Under 50 Rooms - One Story	YES - Current	NO - Privately-Owned	Available	Not Used in Prior Housing Element	0.075156927	0	0	0.075156927	8	0	0	2048161	160	Arleta - Pacoima								Lower
LOS ANGELES	10323 N SAN FERNANDO ROAD	91331 2623016002	Commercial Manufacturing	C2-1-CUGU	0	108	0.16068729	Commercial - Hotel and Motel - Hotel - Under 50 Rooms - One Story	YES - Current	NO - Privately-Owned	Available	Not Used in Prior Housing Element	0.075156927	0	0	0.075156927	8	0	0	2048161	151	Arleta - Pacoima								Lower
LOS ANGELES	10337 N SAN FERNANDO ROAD	91331 2623016005	Commercial Manufacturing	C2-1-CUGU	0	108	0.160689734	Commercial - Restaurant, Cocktail Lounge - Restaurant, Cocktail Lounge, Tavern - One Story	YES - Current	NO - Privately-Owned	Available	Used in Prior Housing Element - Non-Vacant	0.113210015	0	0	0.113210015	0	0	0	2048161	127	Arleta - Pacoima								Lower
LOS ANGELES	10309 N SAN FERNANDO ROAD	91331 2623016024	Commercial Manufacturing	C2-1-CUGU	0	108	0.327035574	Commercial - Store Combination - Store and Residential Combination - One Story	YES - Current	NO - Privately-Owned	Available	Used in Prior Housing Element - Non-Vacant	0	0	0.066170521	0.066170521	2	0	0	2048161	178	Arleta - Pacoima			Yes					Above Moderate
LOS ANGELES	10327 N SAN FERNANDO ROAD	91331 2623016025	Commercial Manufacturing	C2-1-CUGU	0	108	0.16068822	Industrial - Light Manufacturing - One Story	YES - Current	NO - Privately-Owned	Available	Used in Prior Housing Element - Non-Vacant	0.043462146	0	0	0.043462146	0	0	0	2048161	143	Arleta - Pacoima								Lower
LOS ANGELES	10333 N SAN FERNANDO ROAD	91331 2623016025	Commercial Manufacturing	C2-1-CUGU	0	108	0.160689734	Industrial - Light Manufacturing - One Story	YES - Current	NO - Privately-Owned	Available	Used in Prior Housing Element - Non-Vacant	0.043462146	0	0	0.043462146	0	0	0	2048161	135	Arleta - Pacoima								Lower
LOS ANGELES	10265 N SAN FERNANDO ROAD	91331 2623017001	Commercial Manufacturing	C2-1-CUGU	0	108	0.124284997	Commercial - Auto, Recreation Equipment, Construction Equipment Sales and Service - Auto Body Repair Shop - One Story	YES - Current	NO - Privately-Owned	Available	Used in Prior Housing Element - Non-Vacant	0.095964664	0	0	0.095964664	0	0	0	2048161	203	Arleta - Pacoima								Lower
LOS ANGELES	10261 N SAN FERNANDO ROAD	91331 2623017002	Commercial Manufacturing	C2-1-CUGU	0	108	0.08837902	Industrial - Open Storage - Contractor Storage Yard - One Story	YES - Current	NO - Privately-Owned	Available	Not Used in Prior Housing Element	0.019254135	0	0	0.019254135	0	0	0	2048161	209	Arleta - Pacoima								Lower
LOS ANGELES	10255 N SAN FERNANDO ROAD	91331 2623017003	Commercial Manufacturing	C2-1-CUGU	0	108	0.126254331	Commercial - Auto, Recreation Equipment, Construction Equipment Sales and Service - Auto Body Repair Shop - One Story	YES - Current	NO - Privately-Owned	Available	Used in Prior Housing Element - Non-Vacant	0.095964664	0	0	0.095964664	0	0	0	2048161	219	Arleta - Pacoima								Lower
LOS ANGELES		2623017003	Commercial Manufacturing	C2-1-CUGU	0	108	0.037876589	Commercial - Auto, Recreation Equipment, Construction Equipment Sales and Service - Auto Body Repair Shop - One Story	YES - Current	NO - Privately-Owned	Available	Used in Prior Housing Element - Non-Vacant	0	0	0.017386167	0.017386167	0	0	0	2048161	217	Arleta - Pacoima								Above Moderate
LOS ANGELES	10251 N SAN FERNANDO ROAD	91331 2623017004	Commercial Manufacturing	C2-1-CUGU	0	108	0.126255162	Commercial - Store Combination - Store and Office Combination - One Story	YES - Current	NO - Privately-Owned	Available	Used in Prior Housing Element - Non-Vacant	0.031954208	0	0	0.031954208	0	0	0	2048161	231	Arleta - Pacoima								Lower
LOS ANGELES	10245 N SAN FERNANDO ROAD	91331 2623017005	Commercial Manufacturing	C2-1-CUGU	0	108	0.12625595	Industrial - Industrial - Vacant Land	YES - Current	NO - Privately-Owned	Available	Not Used in Prior Housing Element	0.086731064	0	0	0.086731064	0	0	0	2048161	239	Arleta - Pacoima								Lower
LOS ANGELES	10241 N SAN FERNANDO ROAD	91331 2623017006	Commercial Manufacturing	C2-1-CUGU	0	108	0.123598834	Commercial - Store - One Story	YES - Current	NO - Privately-Owned	Available	Used in Prior Housing Element - Non-Vacant	0.095964664	0	0	0.095964664	0	0	0	2048161	250	Arleta - Pacoima								Lower
LOS ANGELES	13116 W KAGEL CANYON ST	91331 2623020900	Low Residential	R1-1-CUGU	0	1 unit per lot	0.137695969	Residential - Single Family Residence	YES - Current	NO - Privately-Owned	Available	Not Used in Prior Housing Element	0	0	0.035403496	0.035403496	0	0	0	2048161	688	Arleta - Pacoima								Above Moderate
LOS ANGELES	13023 W KAMLOOPS ST	91331 2623022012	Low Residential	R1-1-CUGU	0	1 unit per lot	0.208685237	Residential - Single Family Residence	YES - Current	NO - Privately-Owned	Available	Not Used in Prior Housing Element	0	0	0.016701506	0.016701506	0	0	0	2048161	767	Arleta - Pacoima								Above Moderate
LOS ANGELES	10219 N SAN FERNANDO ROAD	91331 2623024003	Commercial Manufacturing	C2-1-CUGU	0	108	0.126254942	Commercial - Restaurant, Cocktail Lounge - Restaurant, Cocktail Lounge, Tavern - One Story	YES - Current	NO - Privately-Owned	Available	Used in Prior Housing Element - Non-Vacant	0.095964664	0	0	0.095964664	0	0	0	2048161	290	Arleta - Pacoima								Lower
LOS ANGELES	10205 N SAN FERNANDO ROAD	91331 2623024006	Commercial Manufacturing	C2-1-CUGU	0	108	0.127433207	Commercial - Restaurant, Cocktail Lounge - Restaurant, Cocktail Lounge, Tavern - One Story	YES - Current	NO - Privately-Owned	Available	Not Used in Prior Housing Element	0.041480303	0	0	0.041480303	0	0	0	2048161	326	Arleta - Pacoima								Lower
LOS ANGELES		2623024022	Low Residential	R1-1-CUGU	0	1 unit per lot	0.133887031	Residential - Single Family Residence - Vacant Land	YES - Current	NO - Privately-Owned	Available	Not Used in Prior Housing Element	0	0	0.035403496	0.035403496	0	0	0	2048161	370	Arleta - Pacoima								Above Moderate
LOS ANGELES	10225 N SAN FERNANDO ROAD	91331 2623024029	Commercial Manufacturing	C2-1-CUGU	0	108	0.120517243	Commercial - Hotel and Motel - Motel - Under 50 Rooms - One Story	YES - Current	NO - Privately-Owned	Available	Used in Prior Housing Element - Non-Vacant	0.041532221	0	0	0.041532221	0	0	0	2048161	280	Arleta - Pacoima								Lower
LOS ANGELES	10229 N SAN FERNANDO ROAD	91331 2623024029	Commercial Manufacturing	C2-1-CUGU	0	108	0.118543952	Commercial - Hotel and Motel - Motel - Under 50 Rooms - One Story	YES - Current	NO - Privately-Owned	Available	Used in Prior Housing Element - Non-Vacant	0.041532221	0	0	0.041532221	0	0	0	2048161	271	Arleta - Pacoima								Lower
LOS ANGELES	10211 N SAN FERNANDO ROAD	91331 2623024030	Commercial Manufacturing	C2-1-CUGU	0	108	0.12625625	Commercial - Store - One Story	YES - Current	NO - Privately-Owned	Available	Used in Prior Housing Element - Non-Vacant	0.040903464	0	0	0.040903464	0	0	0	2048161	310	Arleta - Pacoima								Lower
LOS ANGELES	10215 N SAN FERNANDO ROAD	91331 2623024030	Commercial Manufacturing	C2-1-CUGU	0	108	0.126254272	Commercial - Store - One Story	YES - Current	NO - Privately-Owned	Available	Used in Prior Housing Element - Non-Vacant	0.040903464	0	0	0.040903464	0	0	0	2048161	301	Arleta - Pacoima								Lower
LOS ANGELES	12765 W SUNBURST ST	91331 2623025017	Low Residential	R1-1-CUGU	0	1 unit per lot	0.166427104	Commercial - Parking Lot (Commercial Use Property) - Lots - Patron or Employee - One Story	YES - Current	NO - Privately-Owned	Available	Not Used in Prior Housing Element	0	0	0.002506256	0.002506256	0	0	0	2048161	418	Arleta - Pacoima								Above Moderate
LOS ANGELES	12771 W SUNBURST ST	91331 2623025018	Low Residential	R1-1-CUGU	0	1 unit per lot	0.166426969	Commercial - Parking Lot (Commercial Use Property) - Lots - Patron or Employee - One Story	YES - Current	NO - Privately-Owned	Available	Not Used in Prior Housing Element	0	0	0.002506256	0.002506256	0	0	0	2048161	430	Arleta - Pacoima								Above Moderate
LOS ANGELES	10185 N SAN FERNANDO ROAD	91331 2623025027	Commercial Manufacturing	C2-1-CUGU	0	108	0.101004576	Commercial - Parking Lot (Commercial Use Property) - Lots - Patron or Employee - One Story	YES - Current	NO - Privately-Owned	Available	Used in Prior Housing Element - Non-Vacant	0.069130285	0	0	0.069130285	0	0	0	2048161	363	Arleta - Pacoima								Lower
LOS ANGELES	10189 N SAN FERNANDO ROAD	91331 2623025027	Commercial Manufacturing	C2-1-CUGU	0	108	0.129116137	Commercial - Parking Lot (Commercial Use Property) - Lots - Patron or Employee - One Story	YES - Current	NO - Privately-Owned	Available	Used in Prior Housing Element - Non-Vacant	0.075244898	0	0	0.075244898	0	0	0	2048161	352	Arleta - Pacoima								Lower
LOS ANGELES	10165 N SAN FERNANDO ROAD	91331 2623025030	Commercial Manufacturing	C2-1-CUGU	0	108	0.125762559	Commercial - Supermarket - Supermarket - 12,000 SF or More - One Story	YES - Current	NO - Privately-Owned	Available	Not Used in Prior Housing Element	0.013772666	0	0	0.013772666	0	0	0	2048161	413	Arleta - Pacoima								Lower
LOS ANGELES	10169 N SAN FERNANDO ROAD	91331 2623025030	Commercial Manufacturing	C2-1-CUGU	0	108	0.12051763	Commercial - Supermarket - Supermarket - 12,000 SF or More - One Story	YES - Current	NO - Privately-Owned	Available	Not Used in Prior Housing Element	0.013984834	0	0	0.013984834	0	0	0	2048161	402	Arleta - Pacoima								Lower
LOS ANGELES	10175 N SAN FERNANDO ROAD	91331 2623025030	Commercial Manufacturing	C2-1-CUGU	0	108	0.120515729	Commercial - Supermarket - Supermarket - 12,000 SF or More - One Story	YES - Current	NO - Privately-Owned	Available	Not Used in Prior Housing Element	0.013984834	0	0	0.013984834	0	0	0	2048161	389	Arleta - Pacoima								Lower
LOS ANGELES	10179 N SAN FERNANDO ROAD	91331 2623025030	Commercial Manufacturing	C2-1-CUGU	0	108	0.120515729	Commercial - Supermarket - Supermarket - 12,000 SF or More - One Story	YES - Current	NO - Privately-Owned	Available	Not Used in Prior Housing Element	0.013984834	0	0	0.013984834	0	0	0	2048161	374	Arleta - Pacoima								Lower
LOS ANGELES	12764 W SUNBURST ST	91331 2623032003	Low Residential	R1-1-CUGU	0	1 unit per lot	0.166702581	Commercial - Parking Lot (Commercial Use Property) - Lots - Patron or Employee - One Story	YES - Current	NO - Privately-Owned	Available	Not Used in Prior Housing Element	0	0	0.002506256	0.002506256	0	0	0	2048161	475	Arleta - Pacoima								Above Moderate
LOS ANGELES	12770 W SUNBURST ST	91331 2623032004	Low Residential	R1-1-CUGU	0	1 unit per lot	0.166703602	Commercial - Parking Lot (Commercial Use Property) - Lots - Patron or Employee - One Story	YES - Current	NO - Privately-Owned	Available	Not Used in Prior Housing Element	0	0	0.002506256	0.002506256	0	0	0	2048161	489	Arleta - Pacoima								Above Moderate
LOS ANGELES	12774 W SUNBURST ST	91331 2623032005	Low Residential	R1-1-CUGU	0	1 unit per lot	0.166702647	Commercial - Parking Lot (Commercial Use Property) - Lots - Patron or Employee - One Story	YES - Current	NO - Privately-Owned	Available	Not Used in Prior Housing Element	0	0	0.002506256	0.002506256	0	0	0	2048161	503	Arleta - Pacoima								Above Moderate
LOS ANGELES	12778 W SUNBURST ST	91331 2623032006	Low Residential	R1-1-CUGU	0	1 unit per lot	0.166703602	Commercial - Parking Lot (Commercial Use Property) - Lots - Patron or Employee - One Story	YES - Current	NO - Privately-Owned	Available	Not Used in Prior Housing Element	0	0	0.002506256	0.002506256	0	0	0	2048161	518	Arleta - Pacoima								Above Moderate
LOS ANGELES	12784 W SUNBURST ST	91331 2623032007	Low Residential	R1-1-CUGU	0	1 unit per lot	0.166703602	Commercial - Parking Lot (Commercial Use Property) - Lots - Patron or Employee - One Story	YES - Current	NO - Privately-Owned	Available	Not Used in Prior Housing Element	0	0	0.002506256	0.002506256	0	0	0	2048161	533	Arleta - Pacoima								Above Moderate
LOS ANGELES	12735 W OSBORNE ST	91331 2623032016	Low Residential	R1-1-CUGU	0	1 unit per lot	0.16667699	Commercial - Parking Lot (Commercial Use Property) - Lots - Patron or Employee - One Story	YES - Current	NO - Privately-Owned	Available	Not Used in Prior Housing Element	0	0	0.002506256	0.002506256	0	0	0	2048161	574	Arleta - Pacoima								Above Moderate
LOS ANGELES	12715 W OSBORNE ST	91331 2623032024	Neighborhood Office Commercial	(Q)C2-1VL-CUGU	0	21	0.166707899	Commercial - Store - One Story	YES - Current	NO - Privately-Owned	Available	Not Used in Prior Housing Element	0	0.034475067	0	0.034475067	0	0	0	2048161	523	Arleta - Pacoima								Moderate
LOS ANGELES	12719 W OSBORNE ST	91331 2623032024	Neighborhood Office Commercial	[Q]C2-1VL-CUGU	0	21	0.166700822	Commercial - Store - One Story	YES - Current	NO - Privately-Owned	Available	Not Used in Prior Housing Element	0	0.034475067	0	0.034475067	0	0	0	2048161	539	Arleta - Pacoima								Moderate
LOS ANGELES	12723 W OSBORNE ST	91331 2623032024	Neighborhood Office Commercial	(Q)C2-1VL-CUGU	0	21	0.166692782	Commercial - Store - One Story	YES - Current	NO - Privately-Owned	Available	Not Used in Prior Housing Element	0	0.034475067	0	0.034475067	0	0	0	2048161	552	Arleta - Pacoima								Moderate
LOS ANGELES	12731 W OSBORNE ST	91331 2623032025	Neighborhood Office Commercial	[Q]C2-1VL-CUGU	0	21	0.166685571	Commercial - Restaurant, Cocktail Lounge - Restaurant, Cocktail Lounge, Tavern - One Story	YES - Current	NO - Privately-Owned	Available	Not Used in Prior Housing Element	0	0.080839652	0	0.080839652	0	0	0	2048161	562	Arleta - Pacoima								Moderate
LOS ANGELES	10141 N SAN FERNANDO ROAD	91331 2623032026	Neighborhood Office Commercial	(Q)C2-1VL-CUGU	0	21	0.120747442	Commercial - Office Building - One Story	YES - Current	NO - Privately-Owned	Available	Used in Prior Housing Element - Non-Vacant	0	0.018454677	0	0.018454677	0	0	0	2048161	485	Arleta - Pacoima								Moderate
LOS ANGELES	10147 N SAN FERNANDO ROAD	91331 2623032026	Commercial Manufacturing	C2-1-CUGU	0	108	0.12489032	Commercial - Office Building - One Story	YES - Current	NO - Privately-Owned	Available	Used in Prior Housing Element - Non-Vacant	0.031954208	0	0	0.031954208	0	0	0	2048161	469	Arleta - Pacoima								Lower
LOS ANGELES	10151 N SAN FERNANDO ROAD	91331 2623032026	Commercial Manufacturing	C2-1-CUGU	0	108	0.101247703	Commercial - Office Building - One Story	YES - Current	NO - Privately-Owned	Available	Used in Prior Housing Element - Non-Vacant	0.029362511	0	0	0.029362511	0	0	0	2048161	457	Arleta - Pacoima								Lower
LOS ANGELES	10157 N SAN FERNANDO ROAD	91331 2623032026	Commercial Manufacturing	C2-1-CUGU	0	108	0.126003859	Commercial - Office Building - One Story	YES - Current	NO - Privately-Owned	Available	Used in Prior Housing Element - Non-Vacant	0.031954208	0	0	0.031954208	0	0	0	2048161	445	Arleta - Pacoima								Lower
LOS ANGELES	10135 N SAN FERNANDO ROAD	91331 2623032027	Neighborhood Office Commercial	(Q)C2-1VL-CUGU	0	21	0.236874406	Commercial - Store - One Story	YES - Current	NO - Privately-Owned	Available	Not Used in Prior Housing Element	0	0.039086806	0	0.039086806	0	0	0	2048161	502	Arleta - Pacoima								Moderate
LOS ANGELES	10001 N SAN FERNANDO ROAD	91331 2624001011	Commercial Manufacturing	C2-1-CUGU	0	108	0.126585235	Commercial - Auto, Recreation Equipment, Construction Equipment Sales and Service - Auto Body Repair Shop - One Story	YES - Current	NO - Privately-Owned	Available	Used in Prior Housing Element - Non-Vacant	0.095964664	0	0	0.095964664	0	0	0	2048161	825	Arleta - Pacoima								Lower
LOS ANGELES	10047 N SAN FERNANDO ROAD	91331 2624001013	Commercial Manufacturing	C2-1-CUGU	0	108	0.399541907	Commercial - Store Combination - Store and Residential Combination - One Story	YES - Current	NO - Privately-Owned	Available	Not Used in Prior Housing Element	0	0	0.052501068	0.052501068	5	0	0	2048161	696	Arleta - Pacoima			Yes					Above Moderate
LOS ANGELES	10031 N SAN FERNANDO ROAD	91331 2624001014	Commercial Manufacturing	C2-1-CUGU	0	108	0.133531014	Commercial - Commercial - Miscellaneous Commercial - One Story	YES - Current	NO - Privately-Owned	Available	Used in Prior Housing Element - Non-Vacant	0.095089364	0	0	0.095089364	0	0	0	2048161	743	Arleta - Pacoima								Lower
LOS ANGELES	10065 N SAN FERNANDO ROAD	91331 2624001017	Commercial Manufacturing	C2-1-CUGU	0	108	0.259946287	Commercial - Commercial - Vacant Land	YES - Current	NO - Privately-Owned	Available	Not Used in Prior Housing Element	0.090041095	0	0	0.090041095	0	0	0	2048161	642	Arleta - Pacoima								Lower
LOS ANGELES	10101 N SAN FERNANDO ROAD	91331 2624001018	Commercial Manufacturing	C2-1-CUGU	0	108	0.292100163	Commercial - Commercial - Vacant Land	YES - Current	NO - Privately-Owned	Available	Not Used in Prior Housing Element	0.085748532	0	0	0.085748532	0	0	0	2048161	619	Arleta - Pacoima								Lower
LOS ANGELES		2624001021	Neighborhood Office Commercial	(Q)C2-1VL-CUGU	0	21	0.546986209	Commercial - Parking Lot (Commercial Use Property) - Lots - Patron or Employee - One Story	YES - Current	NO - Privately-Owned	Available	Not Used in Prior Housing Element	0	0.014593142	0	0.014593142	0	0	0	2048161	607	Arleta - Pacoima								Moderate
LOS ANGELES	10119 N SAN FERNANDO ROAD	91331 2624001022	Neighborhood Office Commercial	(Q)C2-1VL-CUGU	0	21	0.443667534	Commercial - Auto, Recreation Equipment, Construction Equipment Sales and Service - Auto Body Repair Shop - Vacant Land	YES - Current	NO - Privately-Owned	Available	Not Used in Prior Housing Element	0	0.105999085	0	0.105999085	0	0	0	2048161	569	Arleta - Pacoima								Moderate
LOS ANGELES	10103 N SAN FERNANDO ROAD	91331 2624001023	Neighborhood Office Commercial	(Q)C2-1VL-CUGU, C2-1-CUGU	0	21	0.448716489	Commercial - Auto, Recreation Equipment, Construction Equipment Sales and Service - Used Car Sales - One Story	YES - Current	NO - Privately-Owned	Available	Not Used in Prior Housing Element	0	0.135200849	0	0.135200849	0	0	0	2048161	895	Arleta - Pacoima								Moderate
LOS ANGELES	9955 N SAN FERNANDO ROAD	91331 2624003001	Commercial Manufacturing	C2-1-CUGU	0	108	0.168622517	Residential - Single Family Residence	YES - Current	NO - Privately-Owned	Available	Used in Prior

LOS ANGELES	9967 N SAN FERNANDO ROAD	91331	2624003002	Commercial Manufacturing	C2-1-CUGU	0	108	0.128550407	Commercial - Hotel and Motel - Hotel - Under 50 Rooms - One Story	YES - Current	NO - Privately-Owned	Available	Not Used in Prior Housing Element	0.044496611	0	0	0.044496611	12	0	0	2018161	62	Arleta - Pacoima			Lower
LOS ANGELES	9973 N SAN FERNANDO ROAD	91331	2624003003	Commercial Manufacturing	C2-1-CUGU	0	108	0.128551575	Commercial - Auto, Recreation Equipment, Construction Equipment Sales and Service - Auto Body Repair Shop - One Story	YES - Current	NO - Privately-Owned	Available	Not Used in Prior Housing Element	0.036482838	0	0	0.036482838	1	0	0	2018161	45	Arleta - Pacoima			Lower
LOS ANGELES	9975 N SAN FERNANDO ROAD	91331	2624003004	Commercial Manufacturing	C2-1-CUGU	0	108	0.128550959	Commercial - Auto, Recreation Equipment, Construction Equipment Sales and Service - Used Car Sales - One Story	YES - Current	NO - Privately-Owned	Available	Not Used in Prior Housing Element	0.038901648	0	0	0.038901648	1	0	0	2018161	32	Arleta - Pacoima			Lower
LOS ANGELES	9979 N SAN FERNANDO ROAD	91331	2624003004	Commercial Manufacturing	C2-1-CUGU	0	108	0.126575149	Commercial - Auto, Recreation Equipment, Construction Equipment Sales and Service - Used Car Sales - One Story	YES - Current	NO - Privately-Owned	Available	Not Used in Prior Housing Element	0.038901648	0	0	0.038901648	1	0	0	2018161	19	Arleta - Pacoima			Lower
LOS ANGELES			2624005901	Low Residential	R1-1-CUGU	0	1 unit per lot	0.007885335	Miscellaneous - Government Owned Property - Vacant Land	YES - Current	YES - City-Owned	Available	Not Used in Prior Housing Element	0	0	0.000655299	0.000655299	0	0	0	2018161	38	Arleta - Pacoima			Above Moderate
LOS ANGELES	13426 W OSBORNE ST	91331	2625001013	Neighborhood Office Commercial	[Q]C2-1VL	0	21	0.130393025	Commercial - Store - One Story	YES - Current	NO - Privately-Owned	Available	Not Used in Prior Housing Element	0	0.020165728	0	0.020165728	1	0	0	1988157	163	Arleta - Pacoima			Moderate
LOS ANGELES	13428 W OSBORNE ST	91331	2625001014	Neighborhood Office Commercial	[Q]C2-1VL	0	21	0.081897717	Commercial - Parking Lot (Commercial Use Property) - Lots - Patron or Employee - One Story	YES - Current	NO - Privately-Owned	Available	Not Used in Prior Housing Element	0	0.009208154	0	0.009208154	0	0	0	1988157	173	Arleta - Pacoima			Moderate
LOS ANGELES	9462 N ARLETA AVE	91331	2625001016	Neighborhood Office Commercial	[Q]C2-1VL	0	21	0.047024121	Commercial - Store - One Story	YES - Current	NO - Privately-Owned	Available	Not Used in Prior Housing Element	0	0	0.05037476	0.05037476	2	0	0	1988157	210	Arleta - Pacoima			Above Moderate
LOS ANGELES	9458 N ARLETA AVE	91331	2625001017	Neighborhood Office Commercial	[Q]C2-1VL	0	21	0.052496196	Commercial - Store - One Story	YES - Current	NO - Privately-Owned	Available	Not Used in Prior Housing Element	0	0	0.05037476	0.05037476	2	0	0	1988157	218	Arleta - Pacoima			Above Moderate
LOS ANGELES	9456 N ARLETA AVE	91331	2625001018	Neighborhood Office Commercial	[Q]C2-1VL	0	21	0.075235544	Commercial - Office Building - One Story	YES - Current	NO - Privately-Owned	Available	Not Used in Prior Housing Element	0	0.012209194	0	0.012209194	1	0	0	1988157	227	Arleta - Pacoima			Moderate
LOS ANGELES			2625001018	Neighborhood Office Commercial	[Q]C2-1VL	0	21	0.030237275	Commercial - Office Building - One Story	YES - Current	NO - Privately-Owned	Available	Not Used in Prior Housing Element	0	0	0.003751528	0.003751528	1	0	0	1988157	216	Arleta - Pacoima			Above Moderate
LOS ANGELES	13302 W OSBORNE ST	91331	2625001036	Neighborhood Office Commercial	[Q]C2-1VL	0	21	0.252354631	Commercial - Service Station - Self Service - No Additional Services	YES - Current	NO - Privately-Owned	Available	Not Used in Prior Housing Element	0	0.042382339	0	0.042382339	2	0	0	2018157	793	Arleta - Pacoima			Moderate
LOS ANGELES	13310 W OSBORNE ST	91331	2625001036	Neighborhood Office Commercial	[Q]C2-1VL	0	21	0.350535745	Commercial - Service Station - Self Service - No Additional Services	YES - Current	NO - Privately-Owned	Available	Not Used in Prior Housing Element	0	0.049999107	0	0.049999107	2	0	0	2018157	802	Arleta - Pacoima			Moderate
LOS ANGELES	13318 W OSBORNE ST	91331	2625001036	Neighborhood Office Commercial	[Q]C2-1VL	0	21	0.350574209	Commercial - Service Station - Self Service - No Additional Services	YES - Current	NO - Privately-Owned	Available	Not Used in Prior Housing Element	0	0.049999107	0	0.049999107	2	0	0	2018157	823	Arleta - Pacoima			Moderate
LOS ANGELES	13434 W OSBORNE ST	91331	2625001037	Neighborhood Office Commercial	[Q]C2-1VL	0	21	0.161734118	Commercial - Auto, Recreation Equipment, Construction Equipment Sales and Service - Car Wash Only, Self-service Type - One Story	YES - Current	NO - Privately-Owned	Available	Not Used in Prior Housing Element	0	0.03203757	0	0.03203757	1	0	0	1988157	187	Arleta - Pacoima			Moderate
LOS ANGELES			2625001037	Neighborhood Office Commercial	[Q]C2-1VL	0	21	0.068284317	Commercial - Auto, Recreation Equipment, Construction Equipment Sales and Service - Car Wash Only, Self-service Type - One Story	YES - Current	NO - Privately-Owned	Available	Not Used in Prior Housing Element	0	0.035807855	0	0.035807855	1	0	0	1988157	176	Arleta - Pacoima			Moderate
LOS ANGELES			2625014002	Low Residential	R1-1	0	1 unit per lot	0.012195189	Residential - Single Family Residence - Vacant Land	YES - Current	NO - Privately-Owned	Available	Not Used in Prior Housing Element	0	0	0.035403496	0.035403496	0	0	0	1988157	857	Arleta - Pacoima			Above Moderate
LOS ANGELES	13450 W OSBORNE ST	91331	2625023007	Neighborhood Office Commercial	[Q]C2-1VL	0	21	0.208944494	Commercial - Store - One Story	YES - Current	NO - Privately-Owned	Available	Not Used in Prior Housing Element	0	0.033439453	0	0.033439453	0	0	0	1988157	230	Arleta - Pacoima			Moderate
LOS ANGELES	13462 W OSBORNE ST	91331	2625023007	Neighborhood Office Commercial	[Q]C2-1VL	0	21	0.136195889	Commercial - Store - One Story	YES - Current	NO - Privately-Owned	Available	Not Used in Prior Housing Element	0	0.023263183	0	0.023263183	0	0	0	1988157	247	Arleta - Pacoima			Moderate
LOS ANGELES	13466 W OSBORNE ST	91331	2625023018	Neighborhood Office Commercial	[Q]C2-1VL	0	21	0.141392342	Commercial - Professional Building - One Story	YES - Current	NO - Privately-Owned	Available	Not Used in Prior Housing Element	0	0.060498767	0	0.060498767	1	0	0	1988157	258	Arleta - Pacoima			Moderate
LOS ANGELES	9455 N ARLETA AVE	91331	2625023019	Neighborhood Office Commercial	[Q]C2-1VL	0	21	0.218416427	Commercial - Non-Auto Service and Repair Shop, Paint Shop, or Laundry - One Story	YES - Current	NO - Privately-Owned	Available	Not Used in Prior Housing Element	0	0.090943743	0	0.090943743	0	0	0	1988157	256	Arleta - Pacoima			Moderate
LOS ANGELES			2626001***	Low Residential	RS-1	0	1 unit per lot	0.003676447		YES - Current	NO - Privately-Owned	Available	Not Used in Prior Housing Element	0	0	0.117980242	0.117980242	0	0	0	1988157	1080	Arleta - Pacoima			Above Moderate
LOS ANGELES			2626002***	Low Residential	RS-1	0	1 unit per lot	0.00224832		YES - Current	NO - Privately-Owned	Available	Not Used in Prior Housing Element	0	0	0.117980242	0.117980242	0	0	0	2018157	923	Arleta - Pacoima			Above Moderate
LOS ANGELES	9727 N LAUREL CANYON BLVD	91331	2626003014	Neighborhood Office Commercial	[Q]C2-1VLD	0	108	16.1802195	Commercial - Department Store - Discount Department Store (Target, etc.) - One Story	YES - Current	NO - Privately-Owned	Available	Not Used in Prior Housing Element	0	0	0.033427197	0.033427197	0	0	0	2018161	692	Arleta - Pacoima			Above Moderate
LOS ANGELES	13150 W OSBORNE ST	91331	2626005029	Limited Commercial	[Q]C1.5-1VL-CUGU	0	21	0.514529911	Commercial - Service Station - With Car Wash - No Additional Services	YES - Current	NO - Privately-Owned	Available	Not Used in Prior Housing Element	0	0.06440919	0	0.06440919	0	0	0	2018161	648	Arleta - Pacoima			Moderate
LOS ANGELES	9722 N LAUREL CANYON BLVD	91331	2626005033	Limited Commercial	[Q]C1.5-1VL-CUGU	0	21	0.388411375	Commercial - Professional Building - Medical Dental Building - One Story	YES - Current	NO - Privately-Owned	Available	Not Used in Prior Housing Element	0	0.052385891	0	0.052385891	1	0	0	2018161	667	Arleta - Pacoima			Moderate
LOS ANGELES	9537 N LAUREL CANYON BLVD	91331	2626015012	Low Medium II Residential	(Q)RD1.5-1	0	29	0.643191337	Residential - Five or More Units or Apartments (Any Combination) - 4 Stories or Less	YES - Current	NO - Privately-Owned	Available	Not Used in Prior Housing Element	0	0.035301752	0	0.035301752	18	0	0	1988161	81	Arleta - Pacoima			Moderate
LOS ANGELES	9521 N LAUREL CANYON BLVD	91331	2626015013	Low Medium II Residential	(Q)RD1.5-1	0	29	1.285756347	Residential - Five or More Units or Apartments (Any Combination) - 4 Stories or Less	YES - Current	NO - Privately-Owned	Available	Not Used in Prior Housing Element	0	0.053551434	0	0.053551434	37	0	0	1988161	95	Arleta - Pacoima	Yes		Moderate
LOS ANGELES	12915 W BRANFORD ST	91331	2626015014	Highway Oriented Commercial	[Q]C2-1VL	0	21	0.093025977	Commercial - Auto, Recreation Equipment, Construction Equipment Sales and Service - Auto Body Repair Shop - One Story	YES - Current	NO - Privately-Owned	Available	Not Used in Prior Housing Element	0	0.056226468	0	0.056226468	0	0	0	1988161	172	Arleta - Pacoima			Moderate
LOS ANGELES	9455 N LAUREL CANYON BLVD	91331	2626015014	Highway Oriented Commercial	[Q]C2-1VL	0	21	0.307390291	Commercial - Auto, Recreation Equipment, Construction Equipment Sales and Service - Auto Body Repair Shop - One Story	YES - Current	NO - Privately-Owned	Available	Not Used in Prior Housing Element	0	0.11038306	0	0.11038306	0	0	0	1988161	159	Arleta - Pacoima			Moderate
LOS ANGELES	9595 N LAUREL CANYON BLVD	91331	2626016012	Low Medium II Residential	(T)(Q)RD2-1	0	21	0.5681192	Residential - Single Family Residence - Vacant Land	YES - Current	NO - Privately-Owned	Available	Not Used in Prior Housing Element	0	0.454511261	0	0.454511261	0	0	0	2018161	918	Arleta - Pacoima			Moderate
LOS ANGELES	9575 N LAUREL CANYON BLVD	91331	2626016023	Low Medium II Residential	(T)(Q)RD1.5-1	0	29	0.800591657	Residential - Five or More Units or Apartments (Any Combination) - 4 Stories or Less	YES - Current	NO - Privately-Owned	Available	Not Used in Prior Housing Element	0	0.035247659	0	0.035247659	23	0	0	1988161	18	Arleta - Pacoima			Moderate
LOS ANGELES	9496 N WATERFALL LANE	91331	2626016026	Low Medium I Residential	(T)(Q)RD3-1	0	14	0.079516761	Residential - Single Family Residence - Planned Unit Development (PUD)	YES - Current	NO - Privately-Owned	Available	Not Used in Prior Housing Element	0	0	0.001631409	0.001631409	1	1*	1*	1988161	676	Arleta - Pacoima			Above Moderate
LOS ANGELES	9478 N WATERFALL LANE	91331	2626016035	Low Medium I Residential	(T)(Q)RD3-1	0	14	0.08159313	Residential - Single Family Residence - Planned Unit Development (PUD)	YES - Current	NO - Privately-Owned	Available	Not Used in Prior Housing Element	0	0	0.010888023	0.010888023	1	1*	1*	1988161	685	Arleta - Pacoima			Above Moderate
LOS ANGELES	13060 W ECHO LAKE WAY	91331	2626016036	Low Medium I Residential	(T)(Q)RD3-1	0	14	0.072537641	Residential - Single Family Residence - Planned Unit Development (PUD)	YES - Current	NO - Privately-Owned	Available	Not Used in Prior Housing Element	0	0	0.001631409	0.001631409	1	1*	1*	1988161	686	Arleta - Pacoima			Above Moderate
LOS ANGELES	13074 W ECHO LAKE WAY	91331	2626016043	Low Medium I Residential	(T)(Q)RD3-1	0	14	0.071394104	Residential - Single Family Residence - Planned Unit Development (PUD)	YES - Current	NO - Privately-Owned	Available	Not Used in Prior Housing Element	0	0	0.001631409	0.001631409	1	1*	1*	1988161	693	Arleta - Pacoima			Above Moderate
LOS ANGELES	13075 W ECHO LAKE WAY	91331	2626016044	Low Medium I Residential	(T)(Q)RD3-1	0	14	0.073886954	Residential - Single Family Residence - Planned Unit Development (PUD)	YES - Current	NO - Privately-Owned	Available	Not Used in Prior Housing Element	0	0	0.001631409	0.001631409	1	1*	1*	1988161	694	Arleta - Pacoima			Above Moderate
LOS ANGELES	13067 W ECHO LAKE WAY	91331	2626016048	Low Medium I Residential	(T)(Q)RD3-1	0	14	0.11913444	Residential - Single Family Residence - Planned Unit Development (PUD)	YES - Current	NO - Privately-Owned	Available	Not Used in Prior Housing Element	0	0	0.008864661	0.008864661	1	1*	1*	1988161	698	Arleta - Pacoima			Above Moderate
LOS ANGELES	13076 W CASCADE CT	91331	2626016049	Low Medium I Residential	(T)(Q)RD3-1	0	14	0.114164705	Residential - Single Family Residence - Planned Unit Development (PUD)	YES - Current	NO - Privately-Owned	Available	Not Used in Prior Housing Element	0	0	0.008864661	0.008864661	1	1*	1*	1988161	699	Arleta - Pacoima			Above Moderate
LOS ANGELES	13084 W CASCADE CT	91331	2626016053	Low Medium I Residential	(T)(Q)RD3-1	0	14	0.070840661	Residential - Single Family Residence - Planned Unit Development (PUD)	YES - Current	NO - Privately-Owned	Available	Not Used in Prior Housing Element	0	0	0.001631409	0.001631409	1	1*	1*	1988161	703	Arleta - Pacoima			Above Moderate
LOS ANGELES	13085 W CASCADE CT	91331	2626016054	Low Medium I Residential	(T)(Q)RD3-1	0	14	0.073982882	Residential - Single Family Residence - Planned Unit Development (PUD)	YES - Current	NO - Privately-Owned	Available	Not Used in Prior Housing Element	0	0	0.001631409	0.001631409	1	1*	1*	1988161	704	Arleta - Pacoima			Above Moderate
LOS ANGELES	13077 W CASCADE CT	91331	2626016058	Low Medium I Residential	(T)(Q)RD3-1	0	14	0.119165657	Residential - Single Family Residence - Planned Unit Development (PUD)	YES - Current	NO - Privately-Owned	Available	Not Used in Prior Housing Element	0	0	0.008864661	0.008864661	1	1*	1*	1988161	708	Arleta - Pacoima			Above Moderate
LOS ANGELES	13086 W MONTAGUE ST	91331	2626016059	Low Medium I Residential	(T)(Q)RD3-1	0	14	0.120796795	Residential - Single Family Residence - Planned Unit Development (PUD)	YES - Current	NO - Privately-Owned	Available	Not Used in Prior Housing Element	0	0	0.008864661	0.008864661	1	1*	1*	1988161	709	Arleta - Pacoima			Above Moderate
LOS ANGELES	13094 W MONTAGUE ST	91331	2626016063	Low Medium I Residential	(T)(Q)RD3-1	0	14	0.076889729	Residential - Single Family Residence - Planned Unit Development (PUD)	YES - Current	NO - Privately-Owned	Available	Not Used in Prior Housing Element	0	0	0.001631409	0.001631409	1	1*	1*	1988161	713	Arleta - Pacoima			Above Moderate
LOS ANGELES	14048 W OSBORNE ST	91331	2640016002	Neighborhood Office Commercial	[Q]C2-1VL	0	21	0.390659392	Commercial - Store - One Story	YES - Current	NO - Privately-Owned	Available	Not Used in Prior Housing Element	0	0.058405416	0	0.058405416	1	0	0	1958153	297	Arleta - Pacoima			Moderate
LOS ANGELES	8944 N WOODMAN AVE	91331	2640016003	Neighborhood Office Commercial	[Q]C2-1VL	0	21	0.090254036	Commercial - Store - One Story	YES - Current	NO - Privately-Owned	Available	Not Used in Prior Housing Element	0	0.008883052	0	0.008883052	0	0	0	1958153	356	Arleta - Pacoima			Moderate
LOS ANGELES			2640016003	Neighborhood Office Commercial	[Q]C2-1VL	0	21	0.124171438	Commercial - Store - One Story	YES - Current	NO - Privately-Owned	Available	Not Used in Prior Housing Element	0	0.010869293	0	0.010869293	0	0	0	1958153	364	Arleta - Pacoima			Moderate
LOS ANGELES	8942 N WOODMAN AVE	91331	2640016005	Neighborhood Office Commercial	[Q]C2-1VL	0	21	0.181668652	Commercial - Store Combination - Store and Office Combination - One Story	YES - Current	NO - Privately-Owned	Available	Not Used in Prior Housing Element	0	0.029575514	0	0.029575514	0	0	0	1958153	376	Arleta - Pacoima			Moderate
LOS ANGELES	8904 N WOODMAN AVE	91331	2640016010	Neighborhood Office Commercial	[Q]C2-1VL	0	21	0.411907614	Commercial - Store Combination - Store and Office Combination - One Story	YES - Current	NO - Privately-Owned	Available	Not Used in Prior Housing Element	0	0.021788697	0	0.021788697	0	0	0	1958153	475	Arleta - Pacoima			Moderate
LOS ANGELES	8856 N WOODMAN AVE	91331	2640016011	Neighborhood Office Commercial	[Q]C2-1VL	0	21	0.538315304	Commercial - Auto, Recreation Equipment, Construction Equipment Sales and Service - Auto Body Repair Shop - One Story	YES - Current	NO - Privately-Owned	Available	Not Used in Prior Housing Element	0	0.076476177	0	0.076476177	0	0	0	1958153	507	Arleta - Pacoima			Moderate
LOS ANGELES	14000 W OSBORNE ST	91331	2640016025	Neighborhood Office Commercial	[Q]C2-1VL	0	21	0.791438951	Commercial - Restaurant, Cocktail Lounge - Fast Food - Auto Oriented - One Story	YES - Current	NO - Privately-Owned	Available	Not Used in Prior Housing Element	0	0.08384587	0	0.08384587	0	0	0	1958153	260	Arleta - Pacoima			Moderate
LOS ANGELES			2640016025	Neighborhood Office Commercial	[Q]C2-1VL	0	21	0.173994809	Commercial - Restaurant, Cocktail Lounge - Fast Food - Auto Oriented - One Story	YES - Current	NO - Privately-Owned	Available	Not Used in Prior Housing Element	0	0.032182194	0	0.032182194	0	0	0	1958153	327	Arleta - Pacoima			Moderate
LOS ANGELES	8936 N WOODMAN AVE	91331	2640016026	Neighborhood Office Commercial	[Q]C2-1VL	0	21	0.367197736	Commercial - Store Combination - Store and Office Combination - One Story	YES - Current	NO - Privately-Owned	Available	Not Used in Prior Housing Element	0	0.057514433	0	0.057514433	0	0	0	1958153	358	Arleta - Pacoima			Moderate
LOS ANGELES			2640016026	Neighborhood Office Commercial	[Q]C2-1VL	0	21	0.25456327	Commercial - Store Combination - Store and Office Combination - One Story	YES - Current	NO - Privately-Owned	Available	Not Used in Prior Housing Element	0	0.049047223	0	0.049047223	0	0	0	1958153	336	Arleta - Pacoima			Moderate
LOS ANGELES	8934 N WOODMAN AVE	91331	2640016027	Neighborhood Office Commercial	[Q]C2-1VL	0	21	0.367194631	Commercial - Office Building - One Story	YES - Current	NO - Privately-Owned	Available	Not Used in Prior Housing Element	0	0.018834831	0	0.018834831	0	0	0	1958153	373	Arleta - Pacoima			Moderate
LOS ANGELES	8730 N WOODMAN AVE	91331	2640018021	Highway Oriented Commercial	[Q]C2-1VL	0	21	0.432058872	Commercial - Restaurant, Cocktail Lounge - Restaurant, Cocktail Lounge, Tavern - One Story	YES - Current	NO - Privately-Owned	Available	Not Used in Prior Housing Element	0	0.064030051	0	0.064030051	0	0	0	1958153	911	Arleta - Pacoima			Moderate
LOS ANGELES	8720 N WOODMAN AVE	91331	2640018022	Highway Oriented Commercial	[Q]C2-1VL	0	21	0.367238191	Commercial - Auto, Recreation Equipment, Construction Equipment Sales and Service - Car Wash Only - One Story	YES - Current	NO - Privately-Owned	Available	Not Used in Prior Housing Element	0	0.077917635	0	0.077917635	2	0	0	1958153	946	Arleta - Pacoima			Moderate
LOS ANGELES	8738 N WOODMAN AVE	91331	2640018029	Medium Residential	R3-1	0	54	0.22953527	Residential - Five or More Units or Apartments (Any Combination) - 4 Stories or Less - Pool	YES - Current	NO - Privately-Owned	Available	Not Used in Prior Housing Element	0	0	0.06154871	0.06154871	12	0	0	1958153	871	Arleta - Pacoima	Yes		Above Moderate
LOS ANGELES	8734 N WOODMAN AVE	91331	2640018030	Medium Residential	R3-1	0	54	0.229533446	Residential - Five or More Units or Apartments (Any Combination) - 4 Stories or Less - Pool	YES - Current	NO - Privately-Owned	Available	Not Used in Prior Housing Element	0	0	0.06154871	0.06154871	12	0	0	1958153	889	Arleta - Pacoima	Yes		Above Moderate
LOS ANGELES	13801 W CHASE ST	91331	2640018032	Highway Oriented Commercial	[Q]C2-1VL	0	21	0.21805402	Commercial - Auto, Recreation Equipment, Construction Equipment Sales and Service - Auto Body Repair Shop - One Story	YES - Current	NO - Privately-Owned	Available	Not Used in Prior Housing Element	0	0.155300108	0	0.155300108	0	0	0	1958153	976	Arleta - Pacoima			Moderate
LOS ANGELES	8708 N WOODMAN AVE	91331	2640018033	Highway Oriented Commercial	[Q]C2-1VL	0	21	0.552083202	Commercial - Shopping Center (Neighborhood, Community) - One Story	YES - Current	NO - Privately-Owned	Available	Not Used in Prior Housing Element	0	0.032606095	0	0.032606095	1	0	0	1958153	994	Arleta - Pacoima			Moderate
LOS ANGELES	8658 N WOODMAN AVE	91331	2640019004	Highway Oriented Commercial	[Q]C2-1VL	0	21	0.396852627	Commercial - Store - One Story	YES - Current	NO - Privately-Owned	Available	Not Used in Prior Housing Element	0	0.094947933	0	0.094947933	0	0	0	1958153	1074	Arleta - Pacoima			Moderate
LOS ANGELES	8618 N WOODMAN AVE	91331	2640019007	Highway Oriented Commercial	[Q]C2-1VL	0	21	0.689268106	Commercial - Store - One Story	YES - Current	NO - Privately-Owned	Available	Not Used in Prior Housing Element	0	0.118143597	0	0.118143597	2	0	0	1958153	1132	Arleta - Pacoima			Moderate
LOS ANGELES	8608 N WOODMAN AVE	91331	2640019008	Highway Oriented Commercial	[Q]C2-1VL	0	21	0.353132737	Commercial - Service Station - Self Service - No Additional Services	YES - Current	NO - Privately-Owned	Available	Not Used in Prior Housing Element	0	0.086293244	0	0.086293244	0	0	0	1928153	16	Arleta - Pacoima			Moderate
LOS ANGELES	8635 N SNOWDEN AVE	91331	2640019009	Highway Oriented Commercial	R3-1VL	0	54	0.453397318	Residential - Five or More Units or Apartments (Any Combination) - 4 Stories or Less - Pool	YES - Current	NO - Privately-Owned	Available	Not Used in Prior Housing Element	0	0	0.059612752	0.059612752	26	0	0	1958157	1135	Arleta - Pacoima	Yes		Above Moderate
LOS ANGELES	13806 W CHASE ST	91331	2640019018	Highway Oriented Commercial	[Q]C2-1VL	0	21	0.218695655	Commercial - Auto, Recreation Equipment, Construction Equipment Sales and Service - Auto Body Repair Shop - One Story	YES - Current	NO - Privately-Owned	Available	Not Used in Prior Housing Element	0	0.013801886	0	0.013801886	4	0	0	1958153	1237	Arleta - Pacoima			Moderate
LOS ANGELES	8642 N WOODMAN AVE	91331	2640019019	Highway Oriented Commercial	[Q]C2-1VL	0	21	0.661340434	Commercial - Store - One Story	YES - Current	NO - Privately-Owned	Available	Not Used in Prior Housing Element	0	0.121471353	0	0.121471353	1	0	0	1958153	1235	Arleta - Pacoima			Moderate
LOS ANGELES	9100 N WOODMAN AVE	91331	2642030018	Neighborhood Office Commercial	[Q]C2-1VL	0	21	0.459124267	Commercial - Bank, Savings and Loan - One Story	YES - Current	NO - Privately-Owned	Available	Not Used in Prior Housing Element	0	0.127099545	0	0.127099545	0	0	0	1988153	923	Arleta - Pacoima			Moderate
LOS ANGELES	9132 N WOODMAN AVE	91331	2642030021	Neighborhood Office Commercial	[Q]C2-1VL	0	21	0.515340586	Commercial - Shopping Center (Neighborhood, Community) - One Story	YES - Current	NO - Privately-Owned	Available	Not Used in Prior Housing Element	0	0.039895854	0	0.039895854	10	0	0	1988153	1022	Arleta - Pacoima			Moderate
LOS ANGELES	9028 N WOODMAN AVE	91331	2642031003	Neighborhood Office Commercial	[Q]C2-1VL	0	21	0.446526751	Commercial - Store - One Story	YES - Current	NO - Privately-Owned	Available	Not Used in Prior Housing Element	0	0.144857177	0	0.144857177	1	0	0	1958153	134	Arleta - Pacoima			Moderate
LOS ANGELES	9064 N WOODMAN AVE	91331	2642031007	Neighborhood Office Commercial	[Q]C2-1VL	0	21	0.289604417	Commercial - Store - One Story	YES - Current	NO - Privately-Owned	Available	Not Used in Prior Housing Element	0	0.124880862	0	0.124880862	0	0	0	1958153	64	Arleta - Pacoima			Moderate
LOS ANGELES	9068 N WOODMAN AVE	91331	2642031008	Neighborhood Office Commercial	[Q]C2-1VL	0	21	0.24315009	Commercial - Store Combination - Store and Office Combination - One Story	YES - Current	NO - Privately-Owned	Available	Not Used in Prior Housing Element	0	0.078208946	0	0.078208946	0	0	0	1958153	23	Arleta - Pacoima			Moderate
LOS ANGELES	9014 N WOODMAN AVE	91331	2642031018	Neighborhood Office Commercial	[Q]C2-1VL	0	21	0.111895616	Commercial - Restaurant, Cocktail Lounge - Restaurant, Cocktail Lounge, Tavern - One Story	YES - Current	NO - Privately-Owned	Available	Not Used in Prior Housing Element	0	0.025132766	0	0.025132766	1	0	0	1958153	212	Arleta - Pacoima			Moderate
LOS ANGELES	9018 N WOODMAN AVE	91331	2642031018	Neighborhood Office Commercial	[Q]C2-1VL	0	21	0.256329828	Commercial - Restaurant, Cocktail Lounge - Restaurant, Cocktail Lounge, Tavern - One Story	YES - Current	NO - Privately-Owned	Available	Not Used in Prior Housing Element	0	0.046161026	0	0.046161026	1	0	0	1958153	179	Arleta - Pacoima			Moderate
LOS ANGELES	14001 W OSBORNE ST	91331	2642031021	Neighborhood Office Commercial	[Q]C2-1VL	0	21	0.207378589	Commercial - Professional Building - Medical Dental Building - One Story	YES - Current	NO - Privately-Owned	Available	Not Used in Prior Housing Element	0	0.097859833	0	0.097859833	1	0	0	1958153	210	Arleta - Pacoima			Moderate
LOS ANGELES			2642031021	Neighborhood Office Commercial	[Q]C2-1VL	0	21	0.203361505	Commercial - Professional Building - Medical Dental Building - One Story	YES - Current	NO - Privately-Owned	Available	Not Used in Prior Housing Element	0	0.098758096	0	0.098758096	1	0	0	1958153	184	Arleta - Pacoima			Moderate
LOS ANGELES			2642031021	Neighborhood Office Commercial	[Q]C2-1VL	0	21	0.209614506	Commercial - Professional Building - Medical Dental Building - One Story	YES - Current	NO - Privately-Owned	Available	Not Used in Prior Housing Element	0	0.097859833	0	0.097859833	1	0	0	1958153	164	Arleta - Pacoima			Moderate
LOS ANGELES	14015 W OSBORNE ST	91331	2642031022	Neighborhood Office Commercial	[Q]C2-1VL	0	21	0.281966465	Commercial - Restaurant, Cocktail Lounge - Fast Food - Auto Oriented - One Story	YES - Current	NO - Privately-Owned	Available	Not Used in Prior Housing Element	0	0.053264732	0	0.053264732	0	0	0	1958153	244	Arleta - Pacoima			Moderate

LOS ANGELES	9010 N WOODMAN AVE	91331	2642031022	Neighborhood Office Commercial	(Q)C2-1VL	0	21	0.136715918	Commercial - Restaurant, Cocktail Lounge - Fast Food - Auto Oriented - One Story	YES - Current	NO - Privately-Owned	Available	Not Used in Prior Housing Element	0	0.025934327	0	0.025934327	0	0	0	1958	153	229	Arleta - Pacoima						Moderate
LOS ANGELES			2642031022	Neighborhood Office Commercial	(Q)C2-1VL	0	21	0.012238828	Commercial - Restaurant, Cocktail Lounge - Fast Food - Auto Oriented - One Story	YES - Current	NO - Privately-Owned	Available	Not Used in Prior Housing Element	0	0	0.003118364	0.003118364	0	0	0	1958	153	235	Arleta - Pacoima						Above Moderate
LOS ANGELES	9080 N WOODMAN AVE	91331	2642031023	Neighborhood Office Commercial	(Q)C2-1VL	0	21	0.391405268	Commercial - Restaurant, Cocktail Lounge - Restaurant, Cocktail Lounge, Tavern - One Story	YES - Current	NO - Privately-Owned	Available	Not Used in Prior Housing Element	0	0.047798255	0	0.047798255	0	0	0	1958	153	22	Arleta - Pacoima						Moderate
LOS ANGELES	9032 N WOODMAN AVE	91331	2642031024	Neighborhood Office Commercial	(Q)C2-1VL	0	21	0.424877705	Commercial - Store - One Story	YES - Current	NO - Privately-Owned	Available	Not Used in Prior Housing Element	0	0.13026343	0	0.13026343	11	0	0	1958	153	113	Arleta - Pacoima						Moderate
LOS ANGELES	9046 N WOODMAN AVE	91331	2642031024	Neighborhood Office Commercial	(Q)C2-1VL	0	21	0.42072542	Commercial - Store - One Story	YES - Current	NO - Privately-Owned	Available	Not Used in Prior Housing Element	0	0.132258484	0	0.132258484	11	0	0	1958	153	94	Arleta - Pacoima						Moderate
LOS ANGELES	9054 N WOODMAN AVE	91331	2642031024	Neighborhood Office Commercial	(Q)C2-1VL	0	21	0.356144205	Commercial - Store - One Story	YES - Current	NO - Privately-Owned	Available	Not Used in Prior Housing Element	0	0.113260873	0	0.113260873	11	0	0	1958	153	81	Arleta - Pacoima						Moderate
LOS ANGELES	13924 W NORDHOFF ST	91331	2642032008	Limited Commercial	(Q)C1-1VL	0	21	0.299081042	Commercial - Store - One Story	YES - Current	NO - Privately-Owned	Available	Not Used in Prior Housing Element	0	0.050008781	0	0.050008781	1	0	0	1958	153	34	Arleta - Pacoima						Moderate
LOS ANGELES	13920 W NORDHOFF ST	91331	2642032009	Limited Commercial	(Q)C1-1VL	0	21	0.214674006	Commercial - Restaurant, Cocktail Lounge - Restaurant, Cocktail Lounge, Tavern - One Story	YES - Current	NO - Privately-Owned	Available	Not Used in Prior Housing Element	0	0.043230715	0	0.043230715	0	0	0	1958	153	35	Arleta - Pacoima						Moderate
LOS ANGELES	9855 N BEACHY AVE	91331	2644001900	Neighborhood Office Commercial	(Q)C2-1VL	0	21	2.912928982	Commercial - Department Store - Vacant Land	YES - Current	NO - Privately-Owned	Available	Not Used in Prior Housing Element	0	0.755144573	0	0.755144573	0	0	0	2018	153	211	Arleta - Pacoima						Moderate
LOS ANGELES	14162 W VAN NUYS BLVD	91331	2644001901	Neighborhood Office Commercial	C2-1VL, (Q)C2-1VL	0	21	9.678599368	Commercial - Department Store - Vacant Land	YES - Current	NO - Privately-Owned	Available	Not Used in Prior Housing Element	0	4.665350246	0	4.665350246	0	0	0	2018	153	68	Arleta - Pacoima						Moderate
LOS ANGELES			2644021900	Low Residential	A2-1	0	1 unit per lot	0.001652827	Miscellaneous - Government Owned Property	YES - Current	YES - City-Owned	Available	Not Used in Prior Housing Element	0	0	0.000381328	0.000381328	0	0	0	1988	153	88	Arleta - Pacoima						Above Moderate
LOS ANGELES			2644013900	Low Residential	A2-1	0	1 unit per lot	0.022967191	Miscellaneous - Government Owned Property	YES - Current	YES - City-Owned	Available	Not Used in Prior Housing Element	0	0	0.000381328	0.000381328	0	0	0	1988	153	41	Arleta - Pacoima						Above Moderate
LOS ANGELES	9716 N WOODMAN AVE	91331	2644024027	Neighborhood Office Commercial	(Q)C2-1VL	0	21	0.512706496	Commercial - Shopping Center (Neighborhood, Community) - One Story	YES - Current	NO - Privately-Owned	Available	Not Used in Prior Housing Element	0	0.07936368	0	0.07936368	0	0	0	2018	149	422	Arleta - Pacoima						Moderate
LOS ANGELES			2644024900	Low Residential	R1-1	0	1 unit per lot	0.002065845	Miscellaneous - Government Owned Property	YES - Current	YES - City-Owned	Available	Not Used in Prior Housing Element	0	0	0.000381328	0.000381328	0	0	0	2018	149	514	Arleta - Pacoima						Above Moderate
LOS ANGELES			2644024900	Low Residential	R1-1	0	1 unit per lot	0.002168907	Miscellaneous - Government Owned Property	YES - Current	YES - City-Owned	Available	Not Used in Prior Housing Element	0	0	0.000381328	0.000381328	0	0	0	2018	149	511	Arleta - Pacoima						Above Moderate
LOS ANGELES	13906 W VAN NUYS BLVD	91331	2645001026	Highway Oriented Commercial	(Q)C2-1VL-O	0	21	0.152654812	Commercial - Auto, Recreation Equipment, Construction Equipment Sales and Service - Auto Body Repair Shop - One Story	YES - Current	NO - Privately-Owned	Available	Not Used in Prior Housing Element	0	0.036056721	0	0.036056721	1	0	0	2048	153	466	Arleta - Pacoima						Moderate
LOS ANGELES			2645001026	Highway Oriented Commercial	(Q)C2-1VL-O	0	21	0.101578365	Commercial - Auto, Recreation Equipment, Construction Equipment Sales and Service - Auto Body Repair Shop - One Story	YES - Current	NO - Privately-Owned	Available	Not Used in Prior Housing Element	0	0.023416957	0	0.023416957	1	0	0	2048	153	462	Arleta - Pacoima						Moderate
LOS ANGELES	13920 W VAN NUYS BLVD	91331	2645001027	Highway Oriented Commercial	(Q)C2-1VL-O	0	21	0.152653373	Commercial - Restaurant, Cocktail Lounge - Restaurant, Cocktail Lounge, Tavern - One Story	YES - Current	NO - Privately-Owned	Available	Not Used in Prior Housing Element	0	0.031636378	0	0.031636378	6	0	0	2048	153	484	Arleta - Pacoima						Moderate
LOS ANGELES			2645001027	Highway Oriented Commercial	(Q)C2-1VL-O	0	21	0.152653585	Commercial - Restaurant, Cocktail Lounge - Restaurant, Cocktail Lounge, Tavern - One Story	YES - Current	NO - Privately-Owned	Available	Not Used in Prior Housing Element	0	0.031636378	0	0.031636378	6	0	0	2048	153	474	Arleta - Pacoima						Moderate
LOS ANGELES			2645001027	Highway Oriented Commercial	(Q)C2-1VL-O	0	21	0.181215546	Commercial - Restaurant, Cocktail Lounge - Restaurant, Cocktail Lounge, Tavern - One Story	YES - Current	NO - Privately-Owned	Available	Not Used in Prior Housing Element	0	0.034797166	0	0.034797166	6	0	0	2048	153	491	Arleta - Pacoima						Moderate
LOS ANGELES	13950 W VAN NUYS BLVD	91331	2645002003	Highway Oriented Commercial	(Q)C2-1VL-O	0	21	0.170444495	Commercial - Store - One Story	YES - Current	NO - Privately-Owned	Available	Not Used in Prior Housing Element	0	0.090596783	0	0.090596783	0	0	0	2048	153	545	Arleta - Pacoima						Moderate
LOS ANGELES	13958 W VAN NUYS BLVD	91331	2645002003	Highway Oriented Commercial	(Q)C2-1VL-O	0	21	0.168473091	Commercial - Store - One Story	YES - Current	NO - Privately-Owned	Available	Not Used in Prior Housing Element	0	0.090596783	0	0.090596783	0	0	0	2048	153	556	Arleta - Pacoima						Moderate
LOS ANGELES	13934 W VAN NUYS BLVD	91331	2645002022	Highway Oriented Commercial	(Q)C2-1VL-O	0	21	0.166823901	Commercial - Supermarket - Small Food Store - Less than 6,000 SF - One Story	YES - Current	NO - Privately-Owned	Available	Not Used in Prior Housing Element	0	0.037570745	0	0.037570745	0	0	0	2048	153	517	Arleta - Pacoima						Moderate
LOS ANGELES	13936 W VAN NUYS BLVD	91331	2645002022	Highway Oriented Commercial	(Q)C2-1VL-O	0	21	0.170445305	Commercial - Supermarket - Small Food Store - Less than 6,000 SF - One Story	YES - Current	NO - Privately-Owned	Available	Not Used in Prior Housing Element	0	0.037570745	0	0.037570745	0	0	0	2048	153	523	Arleta - Pacoima						Moderate
LOS ANGELES	13942 W VAN NUYS BLVD	91331	2645002022	Highway Oriented Commercial	(Q)C2-1VL-O	0	21	0.15494986	Commercial - Supermarket - Small Food Store - Less than 6,000 SF - One Story	YES - Current	NO - Privately-Owned	Available	Not Used in Prior Housing Element	0	0.037809861	0	0.037809861	0	0	0	2048	153	533	Arleta - Pacoima						Moderate
LOS ANGELES	10103 N VENA AVE	91331	2645003003	Low Residential	R1-1	0	1 unit per lot	0.074464744	Residential - Single Family Residence - Vacant Land	YES - Current	NO - Privately-Owned	Available	Not Used in Prior Housing Element	0	0	0.033428013	0.033428013	0	0	0	2048	153	715	Arleta - Pacoima						Above Moderate
LOS ANGELES			2645008900	Low Residential	R1-1	0	1 unit per lot	0.007121494	Miscellaneous - Government Owned Property	YES - Current	YES - City-Owned	Available	Not Used in Prior Housing Element	0	0	0.000622238	0.000622238	0	0	0	2018	153	360	Arleta - Pacoima						Above Moderate
LOS ANGELES	13962 W VAN NUYS BLVD	91331	2645012001	Low Medium I Residential	R2-1-O	0	17	0.185939431	Residential - Single Family Residence	YES - Current	NO - Privately-Owned	Available	Not Used in Prior Housing Element	0	0.094072232	0	0.094072232	1	3*	3*	2048	153	577	Arleta - Pacoima						Moderate
LOS ANGELES	13968 W VAN NUYS BLVD	91331	2645012002	Low Medium I Residential	R2-1-O	0	17	0.154949907	Residential - Single Family Residence - Guesthouse	YES - Current	NO - Privately-Owned	Available	Not Used in Prior Housing Element	0	0	0.060925363	0.060925363	1	2*	2*	2048	153	590	Arleta - Pacoima						Above Moderate
LOS ANGELES	13972 W VAN NUYS BLVD	91331	2645012003	Low Medium I Residential	R2-1-O	0	17	0.154949982	Residential - Single Family Residence	YES - Current	NO - Privately-Owned	Available	Not Used in Prior Housing Element	0	0	0.060925363	0.060925363	1	2*	2*	2048	153	601	Arleta - Pacoima						Above Moderate
LOS ANGELES	13978 W VAN NUYS BLVD	91331	2645012026	Low Medium I Residential	R2-1-O	0	17	0.14347178	Residential - Single Family Residence	YES - Current	NO - Privately-Owned	Available	Not Used in Prior Housing Element	0	0	0.025043665	0.025043665	1	2*	2*	2048	153	611	Arleta - Pacoima						Above Moderate
LOS ANGELES	13982 W VAN NUYS BLVD	91331	2645012027	Low Medium I Residential	R2-1-O	0	17	0.173842368	Residential - Single Family Residence	YES - Current	NO - Privately-Owned	Available	Not Used in Prior Housing Element	0	0.039045766	0	0.039045766	1	3*	3*	2048	153	620	Arleta - Pacoima						Moderate
LOS ANGELES	14002 W VAN NUYS BLVD	91331	2645013001	Low Medium I Residential	R2-1-O	0	17	0.155082334	Residential - Double, Duplex, or Two Units - 4 Stories or Less	YES - Current	NO - Privately-Owned	Available	Not Used in Prior Housing Element	0	0	0.080286974	0.080286974	2	2*	2*	2048	153	644	Arleta - Pacoima	Yes					Above Moderate
LOS ANGELES	14006 W VAN NUYS BLVD	91331	2645013002	Low Medium I Residential	R2-1-O	0	17	0.154948537	Residential - Double, Duplex, or Two Units - 4 Stories or Less	YES - Current	NO - Privately-Owned	Available	Not Used in Prior Housing Element	0	0	0.080286974	0.080286974	2	2*	2*	2048	153	659	Arleta - Pacoima	Yes					Above Moderate
LOS ANGELES	14018 W VAN NUYS BLVD	91331	2645013004	Highway Oriented Commercial	(Q)C2-1VL-O	0	21	0.154950363	Commercial - Shopping Center (Neighborhood, Community) - One Story	YES - Current	NO - Privately-Owned	Available	Not Used in Prior Housing Element	0	0.011343783	0	0.011343783	0	0	0	2048	153	681	Arleta - Pacoima						Moderate
LOS ANGELES	14024 W VAN NUYS BLVD	91331	2645013004	Highway Oriented Commercial	(Q)C2-1VL-O	0	21	0.154948537	Commercial - Shopping Center (Neighborhood, Community) - One Story	YES - Current	NO - Privately-Owned	Available	Not Used in Prior Housing Element	0	0.011343783	0	0.011343783	0	0	0	2048	153	692	Arleta - Pacoima						Moderate
LOS ANGELES	10076 N ARLETA AVE	91331	2645013024	Low Residential	R1-1-O	0	1 unit per lot	0.13778934	Commercial - Parking Lot (Commercial Use Property) - Lots - Patron or Employee - One Story	YES - Current	NO - Privately-Owned	Available	Not Used in Prior Housing Element	0	0	0.000760896	0.000760896	0	0	0	2048	153	710	Arleta - Pacoima						Above Moderate
LOS ANGELES	14034 W VAN NUYS BLVD	91331	2645014001	Highway Oriented Commercial	(Q)C2-1VL	0	21	0.473205585	Commercial - Auto, Recreation Equipment, Construction Equipment Sales and Service - Used Car Sales - One Story	YES - Current	NO - Privately-Owned	Available	Not Used in Prior Housing Element	0	0.175291628	0	0.175291628	1	0	0	2048	153	727	Arleta - Pacoima						Moderate
LOS ANGELES	14040 W VAN NUYS BLVD	91331	2645014002	Highway Oriented Commercial, Low Residential	(Q)C2-1VL, RA-1	0	21	0.367267436	Commercial - Store - One Story	YES - Current	NO - Privately-Owned	Available	Not Used in Prior Housing Element	0	0.117018443	0	0.117018443	0	0	0	2048	153	753	Arleta - Pacoima						Moderate
LOS ANGELES	14054 W VAN NUYS BLVD	91331	2645014047	Medium Residential	R3-1	0	54	0.734638794	Residential - Five or More Units or Apartments (Any Combination) - 4 Stories or Less	YES - Current	NO - Privately-Owned	Available	Not Used in Prior Housing Element	0.060058509	0	0	0.060058509	32	0	0	2048	153	771	Arleta - Pacoima						Lower
LOS ANGELES	14066 W VAN NUYS BLVD	91331	2645014BRK	Low Medium II Residential	(Q)RD1.5-1	0	29	0.871177296	Residential - Single Family Residence - Condominium	YES - Current	NO - Privately-Owned	Available	Not Used in Prior Housing Element	0	0.05770071	0	0.05770071	24	0	0	2048	153	793	Arleta - Pacoima						Moderate
LOS ANGELES	14104 W VAN NUYS BLVD	91331	2645021018	Low Medium II Residential	(Q)RD2-1	0	21	1.106480039	Residential - Five or More Units or Apartments (Any Combination) - 4 Stories or Less	YES - Current	NO - Privately-Owned	Available	Not Used in Prior Housing Element	0	0.175241244	0	0.175241244	24	0	0	2048	153	869	Arleta - Pacoima						Moderate
LOS ANGELES	14094 W VAN NUYS BLVD	91331	2645021905	Low Medium II Residential	(T)(Q)RD2-1	0	21	0.384043867	Residential - Single Family Residence - Vacant Land	YES - Current	NO - Privately-Owned	Available	Not Used in Prior Housing Element	0	0.525934517	0	0.525934517	0	0	0	2048	153	856	Arleta - Pacoima						Moderate
LOS ANGELES			2646001046	Low Residential	R1-1-O	0	1 unit per lot	0.030246351	Residential - Single Family Residence - Vacant Land	YES - Current	NO - Privately-Owned	Available	Not Used in Prior Housing Element	0	0	0.033428013	0.033428013	0	0	0	2048	153	380	Arleta - Pacoima						Above Moderate
LOS ANGELES			2646001052	Low Residential	R1-1-O	0	1 unit per lot	0.034204084	Residential - Single Family Residence - Vacant Land	YES - Current	NO - Privately-Owned	Available	Not Used in Prior Housing Element	0	0	0.033428013	0.033428013	0	0	0	2048	153	951	Arleta - Pacoima						Above Moderate
LOS ANGELES			2646002***	Low Residential	R1-1-O	0	1 unit per lot	0.008700862	Residential - Single Family Residence	YES - Current	NO - Privately-Owned	Available	Not Used in Prior Housing Element	0	0	0.112217939	0.112217939	0	0	0	2048	157	1287	Arleta - Pacoima						Above Moderate
LOS ANGELES			2646002020	Low Residential	R1-1-O	0	1 unit per lot	0.048086631	Residential - Single Family Residence - Vacant Land	YES - Current	NO - Privately-Owned	Available	Not Used in Prior Housing Element	0	0	0.033428013	0.033428013	0	0	0	2048	157	710	Arleta - Pacoima						Above Moderate
LOS ANGELES	10321 N LAUREL CANYON BLVD	91331	2646003014	Low Medium II Residential	RD2-1-O	0	21	0.152021856	Residential - Single Family Residence	YES - Current	NO - Privately-Owned	Available	Not Used in Prior Housing Element	0	0.11524888	0	0.11524888	1	3*	3*	2048	157	369	Arleta - Pacoima						Moderate
LOS ANGELES	10317 N LAUREL CANYON BLVD	91331	2646003015	Low Medium II Residential	RD2-1-O	0	21	0.152024622	Residential - Three Units (Any Combination) - 4 Stories or Less	YES - Current	NO - Privately-Owned	Available	Not Used in Prior Housing Element	0	0.141552883	0	0.141552883	3	3*	3*	2048	157	384	Arleta - Pacoima	Yes					Moderate
LOS ANGELES	10311 N LAUREL CANYON BLVD	91331	2646003022	Low Medium II Residential	RD2-1-O	0	21	0.152023334	Residential - Single Family Residence	YES - Current	NO - Privately-Owned	Available	Not Used in Prior Housing Element	0	0.048051475	0	0.048051475	1	3*	3*	2048	157	398	Arleta - Pacoima						Moderate
LOS ANGELES	10307 N LAUREL CANYON BLVD	91331	2646003023	Low Medium II Residential	RD2-1-O	0	21	0.152024622	Residential - Single Family Residence	YES - Current	NO - Privately-Owned	Available	Not Used in Prior Housing Element	0	0.11524888	0	0.11524888	1	3*	3*	2048	157	414	Arleta - Pacoima						Moderate
LOS ANGELES	10304 N LAUREL CANYON BLVD	91331	2646004012	Low Medium II Residential	RD2-1-O-CUGU	0	21	0.218289359	Residential - Five or More Units or Apartments (Any Combination) - 4 Stories or Less	YES - Current	NO - Privately-Owned	Available	Not Used in Prior Housing Element	0	0.113702497	0	0.113702497	5	0	0	2048	157	359	Arleta - Pacoima	Yes					Above Moderate
LOS ANGELES	10316 N LAUREL CANYON BLVD	91331	2646004014	Low Medium II Residential	RD2-1-O-CUGU	0	21	0.172656706	Residential - Single Family Residence	YES - Current	NO - Privately-Owned	Available	Not Used in Prior Housing Element	0	0.094072232	0	0.094072232	1	3*	3*	2048	157	322	Arleta - Pacoima						Moderate
LOS ANGELES	10328 N LAUREL CANYON BLVD	91331	2646004016	Low Medium II Residential	RD2-1-O-CUGU	0	21	0.172655155	Residential - Double, Duplex, or Two Units - 4 Stories or Less	YES - Current	NO - Privately-Owned	Available	Not Used in Prior Housing Element	0	0.035261545	0	0.035261545	2	3*	3*	2048	157	280	Arleta - Pacoima						Moderate
LOS ANGELES	10336 N LAUREL CANYON BLVD	91331	2646004017	Low Medium II Residential	RD2-1-O-CUGU	0	21	0.158881664	Residential - Double, Duplex, or Two Units - 4 Stories or Less	YES - Current	NO - Privately-Owned	Available	Not Used in Prior Housing Element	0	0.035261545	0	0.035261545	2	3*	3*	2048	157	260	Arleta - Pacoima						Moderate
LOS ANGELES			2646004020	Low Residential	R1-1-O-CUGU	0	1 unit per lot	0.031563	Commercial - Store - One Story	YES - Current	NO - Privately-Owned	Available	Not Used in Prior Housing Element	0	0	0.001298468	0.001298468	0	0	0	2048	157	217	Arleta - Pacoima						Above Moderate
LOS ANGELES	10428 N O'MELVENY AVE	91331	2646007013	Low Residential	R1-1-O-CUGU	0	1 unit per lot	0.185733248	Residential - Single Family Residence - Vacant Land	YES - Current	NO - Privately-Owned	Available	Not Used in Prior Housing Element	0	0	0.033428013	0.033428013	0	0	0	2048	157	18	Arleta - Pacoima						Above Moderate
LOS ANGELES	10264 N RINCON AVE	91331	2646010025	Low Residential	R1-1-O-CUGU	0	1 unit per lot	0.186086282	Institutional - Homes for Aged and Others - One Story	YES - Current	NO - Privately-Owned	Available	Not Used in Prior Housing Element	0	0	0.001809935	0.001809935	0	0	0	2048	157	406	Arleta - Pacoima						Above Moderate
LOS ANGELES			2646012001	Low Residential	R1-1-O	0	1 unit per lot	0.012011555	Residential - Double, Duplex, or Two Units - 4 Stories or Less - Vacant Land	YES - Current	NO - Privately-Owned	Available	Not Used in Prior Housing Element	0	0	0.033428013	0.033428013	0	0	0	2048	157	500	Arleta - Pacoima						Above Moderate
LOS ANGELES			2646012900	Low Residential	R1-1-O	0	1 unit per lot	0.0020658	Miscellaneous - Government Owned Property	YES - Current	YES - City-Owned	Available	Not Used in Prior Housing Element	0	0	0.000396011	0.000396011	0	0	0	2048	157	583	Arleta - Pacoima						Above Moderate
LOS ANGELES			2646013900	Low Residential	R1-1-O	0	1 unit per lot	0.002059008	Miscellaneous - Government Owned Property	YES - Current	YES - City-Owned	Available	Not Used in Prior Housing Element	0	0	0.000396011	0.000396011	0	0	0	2048	157	594	Arleta - Pacoima						Above Moderate
LOS ANGELES			2646014***	Low Residential	R1-1-O	0	1 unit per lot	0.000473527		YES - Current	NO - Privately-Owned	Available	Not Used in Prior Housing Element	0	0	0.112217939	0.112217939	0	0	0	2048	157	1289	Arleta - Pacoima						Above Moderate
LOS ANGELES			2646014***	Low Residential	R1-1-O	0	1 unit per lot	0.008200333		YES - Current	NO - Privately-Owned	Available	Not Used in Prior Housing Element	0	0	0.112217939	0.112217939	0	0	0	2048	157	1288	Arleta - Pacoima						Above Moderate
LOS ANGELES			2646014030	Low Residential	R1-1-O	0	1 unit per lot	0.053458726	Residential - Single Family Residence - Vacant Land	YES - Current	NO - Privately-Owned	Available	Not Used in Prior Housing Element	0	0	0.033428013	0.033428013	0	0	0	2048	157	980	Arleta - Pacoima						Above Moderate
LOS ANGELES			2646015***	Low Residential	R1-1	0	1 unit per lot	0.009035763		YES - Current	NO - Privately-Owned	Available	Not Used in Prior Housing Element	0	0	0.112444162	0.112444162	0	0	0	2018	157	924	Arleta - Pacoima						Above Moderate
LOS ANGELES	13633 W GAIN ST	91331	2646015026	Low Residential	R1-1	0	1 unit per lot	0.086729791	Residential - Single Family Residence - Vacant Land	YES - Current	NO - Privately-Owned	Available	Not Used in Prior Housing Element	0	0	0.033428013	0.033428013	0	0	0	2048	157	1106	Arleta - Pacoima						Above Moderate
LOS ANGELES	10053 N LAUREL CANYON BLVD	91331	2646016024	Highway Oriented Commercial	(Q)C2-1VL	0	21	0.153815295	Commercial - Store - One Story	YES - Current	NO - Privately-Owned	Available	Not Used in Prior Housing Element	0	0.021748792	0	0.021748792	3	0	0	2048	157	1098	Arleta - Pacoima						Moderate
LOS ANGELES	10059 N LAUREL CANYON BLVD	91331	2646016024	Highway Oriented Commercial	(Q)C2-1VL	0	21	0.161590637	Commercial - Store - One Story	YES - Current	NO - Privately-Owned	Available	Not Used in Prior Housing Element	0	0.02594098	0	0.02594098	3	0	0	2048	157	1086	Arleta - Pacoima						Moderate
LOS ANGELES	10050 W LAUREL CANYON BLVD	91331	2646021024	Highway Oriented Commercial	(Q)C2-1VL-O-CUGU	0	21	0.178574479	Commercial - Service Station - Full Service - No Additional Services	YES - Current	NO - Privately-Owned	Available	Not Used in Prior Housing Element	0	0.029628604	0	0.029628604	0	0	0	2048	157	1050	Arleta - Pacoima						Moderate
LOS ANGELES	10056 N LAUREL CANYON BLVD	91331	2646021024	Highway Oriented Commercial	(Q)C2-1VL-O-CUGU	0	21	0.167116499	Commercial - Service Station - Full Service - No Additional Services	YES - Current	NO - Privately-Owned	Available	Not Used in Prior Housing Element	0	0.030084099	0	0.030084099	0	0	0	2048	157	1037	Arleta - Pacoima						Moderate
LOS ANGELES			2646021024	Highway Oriented Commercial	(Q)C2-1VL-O-CUGU	0	21	0.01044418	Commercial - Service Station - Full Service - No Additional Services	YES - Current	NO - Privately-Owned	Available	Not Used in Prior Housing Element	0	0	0.002841563	0.002841563	0	0	0	2048	157	1036	Arleta - Pacoima						Above Moderate
LOS ANGELES			2647015902	Low Residential	R1-1-O	0	1 unit per lot	0.165968318	Miscellaneous - Government Owned Property	YES - Current	YES - City-Owned	Available	Not Used in Prior Housing Element	0	0	0.000454606	0.000454606	0	0	0	2048	153	351	Arleta - Pacoima						Above Moderate
LOS ANGELES	14035 W VAN NUYS BLVD	91331	2647017009	Highway Oriented Commercial, Low Medium I Residential	RA-1-O, (Q)C2-1VL-O	0	21	0.176298861	Commercial - Store - One Story	YES - Current	NO - Privately-Owned	Available	Not Used in Prior Housing Element	0	0.009816419	0	0.009816419	0	3*	3*	2048	153	658	Arleta - Pacoima						Moderate
LOS ANGELES			2647017011	Highway Oriented Commercial, Low Medium I Residential	RA-1-O, (Q)C2-1VL-O	0	21	0.103707451	Commercial - Restaurant, Cocktail Lounge - Fast Food - Walk Up - One Story	YES - Current	NO - Privately-Owned	Available	Not Used in Prior Housing Element	0	0	0.029728199	0.029728199	0	2*	2*	2048	153	649	Arleta - Pacoima						Above Moderate
LOS ANGELES	14041 W VAN NUYS BLVD	91331	2647017013	Highway Oriented Commercial, Low Medium I Residential	RA-1-O, (Q)C2-1VL-O	0	21	0.148620156	Institutional - Church - One Story	YES - Current	NO - Privately-Owned	Available	Not Used in Prior Housing Element	0	0.025997201	0	0.025997201	3	3*	3*	2048	153	664	Arleta - Pacoima						Moderate
LOS ANGELES			2647018901	Low Residential	RS-1-O	0	1 unit per lot	0.024869282	Miscellaneous - Government Owned Property	YES - Current	YES - City-Owned	Available	Not Used in Prior Housing Element	0	0	0.000396011	0.000396011	0	0	0	2048	153	661	Arleta - Pacoima						Above Moderate
LOS ANGELES			2647018902	Low Medium II Residential, Low Residential	RS-1-O	0	1 unit per lot	0.00782713	Miscellaneous - Government Owned Property	YES - Current	YES - City-Owned	Available	Not Used in Prior Housing Element	0	0	0.112217939	0.112217939	0	0	0	2048	153	958	Arleta - Pacoima						Above Moderate
LOS ANGELES	14220 W FILMORE ST	91331	2647018BRK	Low Residential	(Q)RD6-1-O	0	7	0.78378847	Residential - Single Family Residence - Condominium	YES - Current	NO - Privately-Owned	Available	Not Used in Prior Housing Element	0	0.091335055	0	0.091335055	5	0	0	2048	153	481	Arleta - Pacoima						Moderate
LOS ANGELES	14175 W VAN NUYS BLVD	91331	2647022011	Low Medium II Residential	(T)RD2-1	0	21	0.364420972	Residential - Single Family Residence	YES - Current	NO - Privately-Owned	Available	Used in Prior Housing Element - Non-Vacant	0	0.537592417	0	0.537592417	1	0	0	2018	153	1100	Arleta - Pacoima						Moderate
LOS ANGELES	14201 W VAN NUYS BLVD	91331	2647022012	Low Medium II Residential	(T)RD2-1	0	21	0.365668672	Residential - Single Family Residence	YES - Current	NO - Privately-Owned	Available	Used in Prior Housing Element - Non-Vacant	0	0.537592417	0	0.537592417	1	0	0	2018	153

| | | |

LOS ANGELES	618 N ACANTO ST	90049	4368016048	Low Medium II Residential	[Q]RD1.5-1VL-HCR	0	29	0.132607833	Residential - Three Units (Any Combination) - 4 Stories or Less	YES - Current	NO - Privately-Owned	Available	Not Used in Prior Housing Element	0	0	0.009399156	0.009399156	3	3*	3*	1388145	138	Bel Air - Beverly Crest	Yes	Above Moderate
LOS ANGELES	602 N ACANTO ST	90049	4368016053	Low Medium II Residential	[Q]RD1.5-1VL-HCR	0	29	0.166922851	Residential - Four Units (Any Combination) - 4 Stories or Less	YES - Current	NO - Privately-Owned	Available	Not Used in Prior Housing Element	0	0	6.89054E-05	6.89054E-05	4	0	0	1388145	162	Bel Air - Beverly Crest	Yes	Above Moderate
LOS ANGELES	624 N SEPULVEDA BLVD	90049	4368016071	Neighborhood Office Commercial	[Q]C2-1VLD-HCR	0	36	0.051026891	Commercial - Office Building - Two Stories	YES - Current	NO - Privately-Owned	Available	Not Used in Prior Housing Element	0	0	0.006765169	0.006765169	0	0	0	1388145	146	Bel Air - Beverly Crest		Above Moderate
LOS ANGELES			4368019024	Very Low I Residential	RE20-1-H-HCR	0	1 unit per lot	0.163221575	Residential - Single Family Residence - Pool	YES - Current	NO - Privately-Owned	Available	Not Used in Prior Housing Element	0	0	0.171851635	0.171851635	0	0	0	1418145	269	Bel Air - Beverly Crest		Above Moderate
LOS ANGELES	401 N CASCADA WAY	90049	4368020037	Very Low II Residential	RE15-1-H-HCR	0	1 unit per lot	0.343300242	Residential - Single Family Residence - Pool	YES - Current	NO - Privately-Owned	Available	Not Used in Prior Housing Element	0	0	0.171851635	0.171851635	0	0	0	1418145	440	Bel Air - Beverly Crest		Above Moderate
LOS ANGELES	526 N BELLAGIO TER	90049	4368020038	Very Low II Residential	RE15-1-H-HCR	0	1 unit per lot	0.26922058	Residential - Single Family Residence	YES - Current	NO - Privately-Owned	Available	Not Used in Prior Housing Element	0	0	0.171851635	0.171851635	0	0	0	1418145	428	Bel Air - Beverly Crest		Above Moderate
LOS ANGELES	530 N BELLAGIO TER	90049	4368020038	Very Low II Residential	RE15-1-H-HCR	0	1 unit per lot	0.273003553	Residential - Single Family Residence	YES - Current	NO - Privately-Owned	Available	Not Used in Prior Housing Element	0	0	0.171851635	0.171851635	0	0	0	1418145	419	Bel Air - Beverly Crest		Above Moderate
LOS ANGELES			4368020038	Very Low II Residential	RE15-1-H-HCR	0	1 unit per lot	0.008312456	Residential - Single Family Residence	YES - Current	NO - Privately-Owned	Available	Not Used in Prior Housing Element	0	0	0.171851635	0.171851635	0	0	0	1418145	427	Bel Air - Beverly Crest		Above Moderate
LOS ANGELES	727 N LINDA FLORA DR	90049	4368022007	Very Low I Residential	RE20-1-H-HCR	0	1 unit per lot	0.951658593	Residential - Single Family Residence - Pool and Misc.	YES - Current	NO - Privately-Owned	Available	Not Used in Prior Housing Element	0	0	0.052915496	0.052915496	0	0	0	1388145	8	Bel Air - Beverly Crest		Above Moderate
LOS ANGELES	931 N LINDA FLORA DR	90049	4368024027	Very Low I Residential	RE20-1-H-HCR	0	1 unit per lot	0.54000775	Residential - Single Family Residence - Pool and Misc.	YES - Current	NO - Privately-Owned	Available	Not Used in Prior Housing Element	0	0	0.052915496	0.052915496	0	0	0	1418145	99	Bel Air - Beverly Crest		Above Moderate
LOS ANGELES	1377 N CASIANO ROAD	90049	4368025016	Very Low I Residential	RE20-1-H-HCR	0	1 unit per lot	0.649626879	Residential - Single Family Residence	YES - Current	NO - Privately-Owned	Available	Not Used in Prior Housing Element	0	0	0.052915496	0.052915496	0	0	0	1448141	48	Bel Air - Beverly Crest		Above Moderate
LOS ANGELES	1111 N LINDA FLORA DR	90049	4368026020	Very Low I Residential	RE20-1-H-HCR	0	1 unit per lot	0.851908992	Residential - Single Family Residence - Pool	YES - Current	NO - Privately-Owned	Available	Not Used in Prior Housing Element	0	0	0.171851635	0.171851635	0	0	0	1448145	168	Bel Air - Beverly Crest		Above Moderate
LOS ANGELES			4368026020	Very Low I Residential	RE20-1-H-HCR	0	1 unit per lot	0.015160417	Residential - Single Family Residence - Pool	YES - Current	NO - Privately-Owned	Available	Not Used in Prior Housing Element	0	0	0.171851635	0.171851635	0	0	0	1448145	331	Bel Air - Beverly Crest		Above Moderate
LOS ANGELES			4368026020	Very Low I Residential	RE20-1-H-HCR	0	1 unit per lot	0.026849166	Residential - Single Family Residence - Pool	YES - Current	NO - Privately-Owned	Available	Not Used in Prior Housing Element	0	0	0.171851635	0.171851635	0	0	0	1448145	338	Bel Air - Beverly Crest		Above Moderate
LOS ANGELES			4368026020	Very Low I Residential	RE20-1-H-HCR	0	1 unit per lot	0.035191882	Residential - Single Family Residence - Pool	YES - Current	NO - Privately-Owned	Available	Not Used in Prior Housing Element	0	0	0.171851635	0.171851635	0	0	0	1448145	190	Bel Air - Beverly Crest		Above Moderate
LOS ANGELES			4368026020	Very Low I Residential	RE20-1-H-HCR	0	1 unit per lot	0.081527346	Residential - Single Family Residence - Pool	YES - Current	NO - Privately-Owned	Available	Not Used in Prior Housing Element	0	0	0.171851635	0.171851635	0	0	0	1448145	337	Bel Air - Beverly Crest		Above Moderate
LOS ANGELES			4368026020	Very Low I Residential	RE20-1-H-HCR	0	1 unit per lot	0.169660638	Residential - Single Family Residence - Pool	YES - Current	NO - Privately-Owned	Available	Not Used in Prior Housing Element	0	0	0.171851635	0.171851635	0	0	0	1448145	174	Bel Air - Beverly Crest		Above Moderate
LOS ANGELES			4368026020	Very Low I Residential	RE20-1-H-HCR	0	1 unit per lot	0.229737601	Residential - Single Family Residence - Pool	YES - Current	NO - Privately-Owned	Available	Not Used in Prior Housing Element	0	0	0.171851635	0.171851635	0	0	0	1448145	330	Bel Air - Beverly Crest		Above Moderate
LOS ANGELES			4368026020	Very Low I Residential	RE20-1-H-HCR	0	1 unit per lot	0.304165722	Residential - Single Family Residence - Pool	YES - Current	NO - Privately-Owned	Available	Not Used in Prior Housing Element	0	0	0.171851635	0.171851635	0	0	0	1448145	180	Bel Air - Beverly Crest		Above Moderate
LOS ANGELES	1172 N LINDA FLORA DR	90049	4369001018	Very Low I Residential	RE20-1-H-HCR	0	1 unit per lot	1.144977251	Residential - Single Family Residence - Pool and Misc.	YES - Current	NO - Privately-Owned	Available	Not Used in Prior Housing Element	0	0	0.171851635	0.171851635	0	0	0	1448145	124	Bel Air - Beverly Crest		Above Moderate
LOS ANGELES	11511 W ORUM ROAD	90049	4369002020	Very Low I Residential	RE20-1-H-HCR	0	1 unit per lot	0.170844966	Residential - Single Family Residence - Pool	YES - Current	NO - Privately-Owned	Available	Not Used in Prior Housing Element	0	0	0.171851635	0.171851635	0	0	0	1448145	173	Bel Air - Beverly Crest		Above Moderate
LOS ANGELES			4369002020	Very Low I Residential	RE20-1-H-HCR	0	1 unit per lot	0.620191395	Residential - Single Family Residence - Pool	YES - Current	NO - Privately-Owned	Available	Not Used in Prior Housing Element	0	0	0.171851635	0.171851635	0	0	0	1448145	341	Bel Air - Beverly Crest		Above Moderate
LOS ANGELES	11507 W ORUM ROAD	90049	4369002022	Very Low I Residential	RE20-1-H-HCR	0	1 unit per lot	1.278690381	Residential - Single Family Residence - Pool and Misc.	YES - Current	NO - Privately-Owned	Available	Not Used in Prior Housing Element	0	0	0.171851635	0.171851635	0	0	0	1448145	192	Bel Air - Beverly Crest		Above Moderate
LOS ANGELES			4369002022	Very Low I Residential	RE20-1-H-HCR	0	1 unit per lot	0.002548115	Residential - Single Family Residence - Pool and Misc.	YES - Current	NO - Privately-Owned	Available	Not Used in Prior Housing Element	0	0	0.171851635	0.171851635	0	0	0	1448145	343	Bel Air - Beverly Crest		Above Moderate
LOS ANGELES			4369002022	Very Low I Residential	RE20-1-H-HCR	0	1 unit per lot	0.004344346	Residential - Single Family Residence - Pool and Misc.	YES - Current	NO - Privately-Owned	Available	Not Used in Prior Housing Element	0	0	0.171851635	0.171851635	0	0	0	1448145	208	Bel Air - Beverly Crest		Above Moderate
LOS ANGELES			4369002022	Very Low I Residential	RE20-1-H-HCR	0	1 unit per lot	0.018759509	Residential - Single Family Residence - Pool and Misc.	YES - Current	NO - Privately-Owned	Available	Not Used in Prior Housing Element	0	0	0.171851635	0.171851635	0	0	0	1448145	197	Bel Air - Beverly Crest		Above Moderate
LOS ANGELES	1036 N ROSCOMARE ROAD	90077	4369004031	Very Low I Residential	RE20-1-H-HCR	0	1 unit per lot	0.98667836	Residential - Single Family Residence - Pool and Misc.	YES - Current	NO - Privately-Owned	Available	Not Used in Prior Housing Element	0	0	0.05165543	0.05165543	0	0	0	1448145	186	Bel Air - Beverly Crest		Above Moderate
LOS ANGELES	930 N ROSCOMARE ROAD	90077	4369006002	Very Low I Residential	RE20-1-H-HCR	0	1 unit per lot	1.305421883	Residential - Single Family Residence - Pool and Misc.	YES - Current	NO - Privately-Owned	Available	Not Used in Prior Housing Element	0	0	0.05165543	0.05165543	0	0	0	1448145	250	Bel Air - Beverly Crest		Above Moderate
LOS ANGELES	10936 W CHALON ROAD	90077	4369020001	Very Low I Residential	RE20-1-H-HCR	0	1 unit per lot	1.654045349	Residential - Single Family Residence - Pool	YES - Current	NO - Privately-Owned	Available	Not Used in Prior Housing Element	0	0	0.006553154	0.006553154	0	0	0	1418149	50	Bel Air - Beverly Crest		Above Moderate
LOS ANGELES	10837 W CHALON ROAD	90077	4369022016	Very Low I Residential	RE20-1-H-HCR	0	1 unit per lot	0.601773499	Residential - Single Family Residence	YES - Current	NO - Privately-Owned	Available	Not Used in Prior Housing Element	0	0	0.05165543	0.05165543	0	0	0	1418149	295	Bel Air - Beverly Crest		Above Moderate
LOS ANGELES	10841 W CHALON ROAD	90077	4369022016	Very Low I Residential	RE20-1-H-HCR	0	1 unit per lot	0.211026315	Residential - Single Family Residence - Pool	YES - Current	NO - Privately-Owned	Available	Not Used in Prior Housing Element	0	0	0.05165543	0.05165543	0	0	0	1418149	294	Bel Air - Beverly Crest		Above Moderate
LOS ANGELES			4369023016	Very Low I Residential	RE20-1-H-HCR	0	1 unit per lot	0.002087952	Residential - Single Family Residence - Pool	YES - Current	NO - Privately-Owned	Available	Not Used in Prior Housing Element	0	0	0.16806705	0.16806705	0	0	0	1418149	279	Bel Air - Beverly Crest		Above Moderate
LOS ANGELES	900 N CHANTILLY ROAD	90077	4369023018	Very Low I Residential	RE20-1-H-HCR	0	1 unit per lot	0.434390147	Residential - Single Family Residence - Pool	YES - Current	NO - Privately-Owned	Available	Not Used in Prior Housing Element	0	0	0.16806705	0.16806705	0	0	0	1418149	37	Bel Air - Beverly Crest		Above Moderate
LOS ANGELES			4369023018	Very Low I Residential	RE20-1-H-HCR	0	1 unit per lot	0.073209429	Residential - Single Family Residence - Pool	YES - Current	NO - Privately-Owned	Available	Not Used in Prior Housing Element	0	0	0.16806705	0.16806705	0	0	0	1418149	46	Bel Air - Beverly Crest		Above Moderate
LOS ANGELES			4369026014	Very Low I Residential	RE20-1-H-HCR	0	1 unit per lot	0.011603412	Residential - Single Family Residence	YES - Current	NO - Privately-Owned	Available	Not Used in Prior Housing Element	0	0	0.16806705	0.16806705	0	0	0	1448149	862	Bel Air - Beverly Crest		Above Moderate
LOS ANGELES	1025 N SOMERA ROAD	90077	4369030022	Minimum Residential, Very Low I Residential	RE40-1-H-HCR	0	1 unit per lot	1.050011366	Residential - Single Family Residence	YES - Current	NO - Privately-Owned	Available	Not Used in Prior Housing Element	0	0	0.05165543	0.05165543	0	0	0	1448149	270	Bel Air - Beverly Crest		Above Moderate
LOS ANGELES	11290 W CHALON ROAD	90049	4369040019	Very Low I Residential	RE20-1-H-HCR	0	1 unit per lot	0.822490532	Residential - Single Family Residence - Pool	YES - Current	NO - Privately-Owned	Available	Not Used in Prior Housing Element	0	0	0.05165543	0.05165543	0	0	0	1418145	95	Bel Air - Beverly Crest		Above Moderate
LOS ANGELES			4369040019	Very Low I Residential	RE20-1-H-HCR	0	1 unit per lot	0.091057384	Residential - Single Family Residence - Pool	YES - Current	NO - Privately-Owned	Available	Not Used in Prior Housing Element	0	0	0.05165543	0.05165543	0	0	0	1418145	104	Bel Air - Beverly Crest		Above Moderate
LOS ANGELES	11300 W CHALON ROAD	90049	4369040020	Very Low I Residential	RE20-1-H-HCR	0	1 unit per lot	0.211213313	Residential - Single Family Residence - Pool	YES - Current	NO - Privately-Owned	Available	Not Used in Prior Housing Element	0	0	0.05165543	0.05165543	0	0	0	1418145	103	Bel Air - Beverly Crest		Above Moderate
LOS ANGELES			4370002021	Minimum Residential	RE40-1-H-HCR	0	1 unit per lot	0.024682965	Residential - Single Family Residence	YES - Current	NO - Privately-Owned	Available	Not Used in Prior Housing Element	0	0	0.16806705	0.16806705	0	0	0	1418149	90	Bel Air - Beverly Crest		Above Moderate
LOS ANGELES	888 N SARBONNE ROAD	90077	4370004049	Minimum Residential	RE40-1-H-HCR	0	1 unit per lot	2.098602746	Residential - Single Family Residence - Pool and Misc.	YES - Current	NO - Privately-Owned	Available	Not Used in Prior Housing Element	0	0	0.05165543	0.05165543	0	0	0	1418149	304	Bel Air - Beverly Crest		Above Moderate
LOS ANGELES			4370004049	Minimum Residential	RE40-1-H-HCR	0	1 unit per lot	0.000128796	Residential - Single Family Residence - Pool and Misc.	YES - Current	NO - Privately-Owned	Available	Not Used in Prior Housing Element	0	0	0.05165543	0.05165543	0	0	0	1418149	309	Bel Air - Beverly Crest		Above Moderate
LOS ANGELES			4370004049	Minimum Residential	RE40-1-H-HCR	0	1 unit per lot	0.021735663	Residential - Single Family Residence - Pool and Misc.	YES - Current	NO - Privately-Owned	Available	Not Used in Prior Housing Element	0	0	0.05165543	0.05165543	0	0	0	1418149	306	Bel Air - Beverly Crest		Above Moderate
LOS ANGELES			4370004049	Minimum Residential	RE40-1-H-HCR	0	1 unit per lot	0.061711844	Residential - Single Family Residence - Pool and Misc.	YES - Current	NO - Privately-Owned	Available	Not Used in Prior Housing Element	0	0	0.05165543	0.05165543	0	0	0	1448149	358	Bel Air - Beverly Crest		Above Moderate
LOS ANGELES			4370004049	Minimum Residential	RE40-1-H-HCR	0	1 unit per lot	0.115639425	Residential - Single Family Residence - Pool and Misc.	YES - Current	NO - Privately-Owned	Available	Not Used in Prior Housing Element	0	0	0.05165543	0.05165543	0	0	0	1448149	855	Bel Air - Beverly Crest		Above Moderate
LOS ANGELES	10721 W STRADELLA CT	90077	4370006031	Very Low I Residential	RE20-1-H-HCR	0	1 unit per lot	0.179516764	Residential - Single Family Residence - Guesthouse	YES - Current	NO - Privately-Owned	Available	Not Used in Prior Housing Element	0	0	0.05165543	0.05165543	0	0	0	1448149	78	Bel Air - Beverly Crest		Above Moderate
LOS ANGELES			4370006031	Very Low I Residential	RE20-1-H-HCR	0	1 unit per lot	0.344696468	Residential - Single Family Residence - Guesthouse	YES - Current	NO - Privately-Owned	Available	Not Used in Prior Housing Element	0	0	0.05165543	0.05165543	0	0	0	1448149	83	Bel Air - Beverly Crest		Above Moderate
LOS ANGELES	10733 W STRADELLA CT	90077	4370006078	Very Low I Residential	RE20-1-H-HCR	0	1 unit per lot	0.46812516	Residential - Single Family Residence - Pool	YES - Current	NO - Privately-Owned	Available	Not Used in Prior Housing Element	0	0	0.05165543	0.05165543	0	0	0	1448149	48	Bel Air - Beverly Crest		Above Moderate
LOS ANGELES			4370006078	Minimum Residential	RE40-1-H-HCR	0	1 unit per lot	0.054668628	Residential - Single Family Residence - Pool	YES - Current	NO - Privately-Owned	Available	Not Used in Prior Housing Element	0	0	0.05165543	0.05165543	0	0	0	1448149	102	Bel Air - Beverly Crest		Above Moderate
LOS ANGELES			4370006078	Very Low I Residential	RE20-1-H-HCR	0	1 unit per lot	0.065807188	Residential - Single Family Residence - Pool	YES - Current	NO - Privately-Owned	Available	Not Used in Prior Housing Element	0	0	0.05165543	0.05165543	0	0	0	1448149	54	Bel Air - Beverly Crest		Above Moderate
LOS ANGELES			4370006078	Minimum Residential	RE40-1-H-HCR	0	1 unit per lot	0.616925058	Residential - Single Family Residence - Pool	YES - Current	NO - Privately-Owned	Available	Not Used in Prior Housing Element	0	0	0.05165543	0.05165543	0	0	0	1448149	51	Bel Air - Beverly Crest		Above Moderate
LOS ANGELES			4370006078	Minimum Residential	RE40-1-H-HCR	0	1 unit per lot	1.311794381	Residential - Single Family Residence - Pool	YES - Current	NO - Privately-Owned	Available	Not Used in Prior Housing Element	0	0	0.05165543	0.05165543	0	0	0	1448149	45	Bel Air - Beverly Crest		Above Moderate
LOS ANGELES	1298 N STRADELLA ROAD	90077	4370008026	Minimum Residential	RE40-1-H-HCR	0	1 unit per lot	0.90260845	Residential - Single Family Residence	YES - Current	NO - Privately-Owned	Available	Not Used in Prior Housing Element	0	0	0.16806705	0.16806705	0	0	0	1478149	515	Bel Air - Beverly Crest		Above Moderate
LOS ANGELES			4370008026	Minimum Residential	RE40-1-H-HCR	0	1 unit per lot	0.047248095	Residential - Single Family Residence	YES - Current	NO - Privately-Owned	Available	Not Used in Prior Housing Element	0	0	0.16806705	0.16806705	0	0	0	1478149	794	Bel Air - Beverly Crest		Above Moderate
LOS ANGELES			4370008026	Minimum Residential	RE40-1-H-HCR	0	1 unit per lot	0.16094176	Residential - Single Family Residence	YES - Current	NO - Privately-Owned	Available	Not Used in Prior Housing Element	0	0	0.16806705	0.16806705	0	0	0	1478149	795	Bel Air - Beverly Crest		Above Moderate
LOS ANGELES			4370008026	Minimum Residential, Very Low I Residential	RE40-1-H-HCR	0	1 unit per lot	1.287977515	Residential - Single Family Residence	YES - Current	NO - Privately-Owned	Available	Not Used in Prior Housing Element	0	0	0.16806705	0.16806705	0	0	0	1478149	799	Bel Air - Beverly Crest		Above Moderate
LOS ANGELES			4370012902	Very Low I Residential	RE20-1-H-HCR	0	1 unit per lot	0.00246323	Miscellaneous - Government Owned Property	YES - Current	YES - City-Owned	Available	Not Used in Prior Housing Element	0	0	0.000965961	0.000965961	0	0	0	150A151	881	Bel Air - Beverly Crest		Above Moderate
LOS ANGELES	10525 W VESTONE WAY	90077	4370014035	Very Low I Residential	RE20-1-H-HCR	0	1 unit per lot	0.868218167	Residential - Single Family Residence - Other Improvements Only	YES - Current	NO - Privately-Owned	Available	Not Used in Prior Housing Element	0	0	0.05165543	0.05165543	0	0	0	1478149	190	Bel Air - Beverly Crest		Above Moderate
LOS ANGELES	1482 N STONE CANYON ROAD	90077	4370014044	Minimum Residential	RE40-1-H-HCR	0	1 unit per lot	5.477871097	Residential - Single Family Residence - Pool	YES - Current	NO - Privately-Owned	Available	Not Used in Prior Housing Element	0	0	0.16806705	0.16806705	0	0	0	1478149	44	Bel Air - Beverly Crest		Above Moderate
LOS ANGELES	1580 N STONE CANYON ROAD	90077	4370015015	Very Low I Residential	RE20-1-H-HCR	0	1 unit per lot	0.569757932	Residential - Single Family Residence - Pool	YES - Current	NO - Privately-Owned	Available	Not Used in Prior Housing Element	0	0	0.05165543	0.05165543	0	0	0	1478149	41	Bel Air - Beverly Crest		Above Moderate
LOS ANGELES			4370015015	Very Low I Residential	RE20-1-H-HCR	0	1 unit per lot	0.02598528	Residential - Single Family Residence - Pool	YES - Current	NO - Privately-Owned	Available	Not Used in Prior Housing Element	0	0	0.05165543	0.05165543	0	0	0	1478149	35	Bel Air - Beverly Crest		Above Moderate
LOS ANGELES			4370015015	Very Low I Residential	RE20-1-H-HCR	0	1 unit per lot	0.051404426	Residential - Single Family Residence - Pool	YES - Current	NO - Privately-Owned	Available	Not Used in Prior Housing Element	0	0	0.05165543	0.05165543	0	0	0	1478149	34	Bel Air - Beverly Crest		Above Moderate
LOS ANGELES			4370015015	Very Low I Residential	RE20-1-H-HCR	0	1 unit per lot	0.245461265	Residential - Single Family Residence - Pool	YES - Current	NO - Privately-Owned	Available	Not Used in Prior Housing Element	0	0	0.05165543	0.05165543	0	0	0	1478149	46	Bel Air - Beverly Crest		Above Moderate
LOS ANGELES	1469 N BEL-AIR ROAD	90077	4370018031	Minimum Residential	RE40-1-H-HCR	0	1 unit per lot	1.151852084	Residential - Single Family Residence - Pool	YES - Current	NO - Privately-Owned	Available	Not Used in Prior Housing Element	0	0	0.05165543	0.05165543	0	0	0	1478149	468	Bel Air - Beverly Crest		Above Moderate
LOS ANGELES	1475 N BEL-AIR ROAD	90077	4370018032	Minimum Residential	RE40-1-H-HCR	0	1 unit per lot	0.914363609	Residential - Single Family Residence - Pool	YES - Current	NO - Privately-Owned	Available	Not Used in Prior Housing Element	0	0	0.05165543	0.05165543	0	0	0	1478149	458	Bel Air - Beverly Crest		Above Moderate
LOS ANGELES	1201 N BEL-AIR ROAD	90077	4370019024	Very Low I Residential	RE20-1-H-HCR	0	1 unit per lot	1.33464578	Residential - Single Family Residence - Pool	YES - Current	NO - Privately-Owned	Available	Not Used in Prior Housing Element	0	0	0.05165543	0.05165543	0	0	0	1474153	653	Bel Air - Beverly Crest		Above Moderate
LOS ANGELES	1031 N BEL-AIR CT	90077	4370021037	Very Low I Residential	RE20-1-H-HCR	0	1 unit per lot	1.787814695	Residential - Single Family Residence - Other Improvements Only	YES - Current	NO - Privately-Owned	Available	Not Used in Prior Housing Element	0	0	0.05165543	0.05165543	0	0	0	1448153	930	Bel Air - Beverly Crest		Above Moderate
LOS ANGELES	982 N STONE CANYON ROAD	90077	4370021044	Very Low I Residential	RE20-1-H-HCR	0	1 unit per lot	0.315153354	Residential - Single Family Residence - Pool	YES - Current	NO - Privately-Owned	Available	Not Used in Prior Housing Element	0	0	0.05165543	0.05165543	0	0	0	1448149	138	Bel Air - Beverly Crest		Above Moderate
LOS ANGELES			4370021044	Very Low I Residential	RE20-1-H-HCR	0	1 unit per lot	0.094427451	Residential - Single Family Residence - Pool	YES - Current	NO - Privately-Owned	Available	Not Used in Prior Housing Element	0	0	0.05165543	0.05165543	0	0	0	1448149	136	Bel Air - Beverly Crest		Above Moderate
LOS ANGELES			4370023024	Very Low I Residential	RE20-1-H-HCR	0	1 unit per lot	0.069126996	Residential - Single Family Residence - Other Improvements Only	YES - Current	NO - Privately-Owned	Available	Not Used in Prior Housing Element	0	0	0.05165543	0.05165543	0	0	0	1448153	739	Bel Air - Beverly Crest		Above Moderate
LOS ANGELES	780 N STONE CANYON ROAD	90077	4370024025	Very Low I Residential	RE20-1-H-HCR	0	1 unit per lot	0.912154693	Commercial - Parking Lot (Commercial Use Property) - Lots - Patron or Employee - One Story	YES - Current	NO - Privately-Owned	Available	Not Used in Prior Housing Element	0	0	0.022557195	0.022557195	0	0	0	1448149	335	Bel Air - Beverly Crest		Above Moderate
LOS ANGELES			4370024030	Very Low I Residential	RE20-1-H-HCR	0	1 unit per lot	0.574437199	Commercial - Parking Lot (Commercial Use Property) - Lots - Patron or Employee - One Story	YES - Current	NO - Privately-Owned	Available	Not Used in Prior Housing Element	0	0	0.001532215	0.001532215	0	0	0	1448149	837	Bel Air - Beverly Crest		Above Moderate
LOS ANGELES			4370024900	Very Low I Residential	RE20-1-H-HCR	0	1 unit per lot	0.095094144	Miscellaneous - Government Owned Property	YES - Current	YES - City-Owned	Available	Not Used in Prior Housing Element	0	0	0.000965961	0.000965961	0	0	0	1448153	842	Bel Air - Beverly Crest		Above Moderate
LOS ANGELES	960 N BEL-AIR ROAD	90077	4370027010	Minimum Residential	RE40-1-H-HCR	0	1 unit per lot	3.24771319	Residential - Single Family Residence - Pool	YES - Current	NO - Privately-Owned	Available	Not Used in Prior Housing Element	0	0	0.05165543	0.05165543	0	0	0	1448153	463	Bel Air - Beverly Crest		Above Moderate
LOS ANGELES			4370029901	Minimum Residential	RE40-1-H-HCR	0	1 unit per lot	0.057270679	Miscellaneous - Government Owned Property	YES - Current	YES - City-Owned	Available	Not Used in Prior Housing Element	0	0	0.000965961	0.000965961	0	0	0	1474153	453	Bel Air - Beverly Crest		Above Moderate
LOS ANGELES	10535 W FORUM LANE	90077	4371001900	Minimum Residential	RE40-1-H-HCR	0	1 unit per lot	0.076116445	Miscellaneous - Government Owned Property	YES - Current	YES - City-Owned	Available	Not Used in Prior Housing Element	0	0	0.000965961	0.000965961	0	0	0	150A151	763	Bel Air - Beverly Crest		Above Moderate
LOS ANGELES	10477 W FORUM LANE	90077	4371005901	Minimum Residential	RE40-1-H-HCR	0	1 unit per lot	0.057391759	Miscellaneous - Government Owned Property	YES - Current	YES - City-Owned	Available	Not Used in Prior Housing Element	0	0	0.000965961	0.000965961	0	0	0	1478149	59	Bel Air - Beverly Crest		Above Moderate
LOS ANGELES	10427 W LARNED LANE	90077	4371006900	Minimum Residential	RE40-1-H-HCR	0	1 unit per lot	0.057856568	Miscellaneous - Government Owned Property	YES - Current	YES - City-Owned	Available	Not Used in Prior Housing Element	0	0	0.000965961	0.000965961	0	0	0	1478149	176	Bel Air - Beverly Crest		Above Moderate
LOS ANGELES	10429 W LARNED LANE	90077	4371006900	Minimum Residential	RE40-1-H-HCR	0	1 unit per lot	0.057857412	Miscellaneous - Government Owned Property	YES - Current	YES - City-Owned	Available	Not Used in Prior Housing Element	0	0	0.000965961	0.000965961	0	0	0	1478149	177	Bel Air - Beverly Crest		Above Moderate
LOS ANGELES	10431 W LARNED LANE	90077	4371006900	Minimum Residential	RE40-1-H-HCR	0	1 unit per lot	0.057857454	Miscellaneous - Government Owned Property	YES - Current	YES - City-Owned	Available	Not Used in Prior Housing Element	0	0	0.000965961	0.000965961	0	0	0	1478149	180	Bel Air - Beverly Crest		Above Moderate
LOS ANGELES	10433 W LARNED LANE	90077	4371006900	Minimum Residential	RE40-1-H-HCR	0	1 unit per lot	0.057856545	Miscellaneous - Government Owned Property	YES - Current	YES - City-Owned	Available	Not Used in Prior Housing Element	0	0	0.000965961	0.000965961	0	0	0	1478149	181	Bel Air - Beverly Crest		Above Moderate
LOS ANGELES	10529 W LISBON LANE	90077	4371007900	Very Low II Residential	RE15-1-H-HCR	0	1 unit per lot	0.057393439	Miscellaneous - Government Owned Property	YES - Current	YES - City-Owned	Available	Not Used in Prior Housing Element	0	0	0.000965961	0.000965961	0	0	0	1478149	204	Bel Air - Beverly Crest		Above Moderate
LOS ANGELES	10531 W LISBON LANE	90077	4371007900	Very Low II Residential	RE15-1-H-HCR	0	1 unit per lot	0.05739124	Miscellaneous - Government Owned Property	YES - Current	YES - City-Owned	Available	Not Used in Prior Housing Element	0	0	0.000965961	0.000965961	0	0	0	1478149	203	Bel Air - Beverly Crest		Above Moderate
LOS ANGELES

LOS ANGELES			4371019900	Minimum Residential	RE40-1-H-HCR	0	1 unit per lot	0.072236186	Miscellaneous - Government Owned Property	YES - Current	YES - City-Owned	Available	Not Used in Prior Housing Element	0	0	0.000965961	0.000965961	0	0	0	1448153	409	Bel Air - Beverly Crest								Above Moderate
LOS ANGELES	840	UNKNOWN ST (HH)	90077	4371020013	Minimum Residential	RE40-1-H-HCR	0	1 unit per lot	0.093938055	Residential - Single Family Residence - Other Improvements Only	YES - Current	NO - Privately-Owned	Available	Not Used in Prior Housing Element	0	0	0.05165543	0.05165543	0	0	0	1448153	652	Bel Air - Beverly Crest								Above Moderate
LOS ANGELES	846	UNKNOWN ST (HH)	90077	4371020013	Minimum Residential	RE40-1-H-HCR	0	1 unit per lot	0.074851278	Residential - Single Family Residence - Other Improvements Only	YES - Current	NO - Privately-Owned	Available	Not Used in Prior Housing Element	0	0	0.05165543	0.05165543	0	0	0	1448153	642	Bel Air - Beverly Crest								Above Moderate
LOS ANGELES	848	N UNKNOWN ST (HH)	90077	4371020013	Minimum Residential	RE40-1-H-HCR	0	1 unit per lot	0.065783232	Residential - Single Family Residence - Other Improvements Only	YES - Current	NO - Privately-Owned	Available	Not Used in Prior Housing Element	0	0	0.05165543	0.05165543	0	0	0	1448153	635	Bel Air - Beverly Crest								Above Moderate
LOS ANGELES	850	UNKNOWN ST (HH)	90077	4371020013	Minimum Residential	RE40-1-H-HCR	0	1 unit per lot	0.066024099	Residential - Single Family Residence - Other Improvements Only	YES - Current	NO - Privately-Owned	Available	Not Used in Prior Housing Element	0	0	0.05165543	0.05165543	0	0	0	1448153	626	Bel Air - Beverly Crest								Above Moderate
LOS ANGELES	852	UNKNOWN ST (HH)	90077	4371020013	Minimum Residential	RE40-1-H-HCR	0	1 unit per lot	0.066262767	Residential - Single Family Residence - Other Improvements Only	YES - Current	NO - Privately-Owned	Available	Not Used in Prior Housing Element	0	0	0.05165543	0.05165543	0	0	0	1448153	622	Bel Air - Beverly Crest								Above Moderate
LOS ANGELES	854	UNKNOWN ST (HH)	90077	4371020013	Minimum Residential	RE40-1-H-HCR	0	1 unit per lot	0.076474511	Residential - Single Family Residence - Other Improvements Only	YES - Current	NO - Privately-Owned	Available	Not Used in Prior Housing Element	0	0	0.05165543	0.05165543	0	0	0	1448153	618	Bel Air - Beverly Crest								Above Moderate
LOS ANGELES	858	UNKNOWN ST (HH)	90077	4371020013	Minimum Residential	RE40-1-H-HCR	0	1 unit per lot	0.070138674	Residential - Single Family Residence - Other Improvements Only	YES - Current	NO - Privately-Owned	Available	Not Used in Prior Housing Element	0	0	0.05165543	0.05165543	0	0	0	1448153	613	Bel Air - Beverly Crest								Above Moderate
LOS ANGELES				4371020900	Minimum Residential	RE40-1-H-HCR	0	1 unit per lot	0.087895042	Miscellaneous - Government Owned Property	YES - Current	YES - City-Owned	Available	Not Used in Prior Housing Element	0	0	0.000965961	0.000965961	0	0	0	1448153	490	Bel Air - Beverly Crest								Above Moderate
LOS ANGELES				4371020900	Minimum Residential	RE40-1-H-HCR	0	1 unit per lot	0.08879007	Miscellaneous - Government Owned Property	YES - Current	YES - City-Owned	Available	Not Used in Prior Housing Element	0	0	0.000965961	0.000965961	0	0	0	1448153	495	Bel Air - Beverly Crest								Above Moderate
LOS ANGELES	919	N HOLLYBUSH LANE	90077	4371023900	Minimum Residential	RE40-1-H-HCR	0	1 unit per lot	0.055459576	Miscellaneous - Government Owned Property	YES - Current	YES - City-Owned	Available	Not Used in Prior Housing Element	0	0	0.000965961	0.000965961	0	0	0	1448153	520	Bel Air - Beverly Crest								Above Moderate
LOS ANGELES	969	N HOLLYBUSH LANE	90077	4371024900	Minimum Residential	RE40-1-H-HCR	0	1 unit per lot	0.07073742	Miscellaneous - Government Owned Property	YES - Current	YES - City-Owned	Available	Not Used in Prior Housing Element	0	0	0.000965961	0.000965961	0	0	0	1448153	325	Bel Air - Beverly Crest								Above Moderate
LOS ANGELES	1007	N HOLLYBUSH LANE	90077	4371024901	Minimum Residential	RE40-1-H-HCR	0	1 unit per lot	0.066571242	Miscellaneous - Government Owned Property	YES - Current	YES - City-Owned	Available	Not Used in Prior Housing Element	0	0	0.000965961	0.000965961	0	0	0	1448153	296	Bel Air - Beverly Crest								Above Moderate
LOS ANGELES	1009	N HOLLYBUSH LANE	90077	4371024901	Minimum Residential	RE40-1-H-HCR	0	1 unit per lot	0.075551532	Miscellaneous - Government Owned Property	YES - Current	YES - City-Owned	Available	Not Used in Prior Housing Element	0	0	0.000965961	0.000965961	0	0	0	1448153	284	Bel Air - Beverly Crest								Above Moderate
LOS ANGELES	1013	N HOLLYBUSH LANE	90077	4371024901	Minimum Residential	RE40-1-H-HCR	0	1 unit per lot	0.065466958	Miscellaneous - Government Owned Property	YES - Current	YES - City-Owned	Available	Not Used in Prior Housing Element	0	0	0.000965961	0.000965961	0	0	0	1448153	272	Bel Air - Beverly Crest								Above Moderate
LOS ANGELES				4371024901	Minimum Residential	RE40-1-H-HCR	0	1 unit per lot	0.058817509	Miscellaneous - Government Owned Property	YES - Current	YES - City-Owned	Available	Not Used in Prior Housing Element	0	0	0.000965961	0.000965961	0	0	0	1448153	302	Bel Air - Beverly Crest								Above Moderate
LOS ANGELES	1029	N HOLLYBUSH LANE	90077	4371024902	Minimum Residential	RE40-1-H-HCR	0	1 unit per lot	0.062858124	Miscellaneous - Government Owned Property	YES - Current	YES - City-Owned	Available	Not Used in Prior Housing Element	0	0	0.000965961	0.000965961	0	0	0	1448153	231	Bel Air - Beverly Crest								Above Moderate
LOS ANGELES	1037	N HOLLYBUSH LANE	90077	4371024903	Minimum Residential	RE40-1-H-HCR	0	1 unit per lot	0.065990762	Miscellaneous - Government Owned Property	YES - Current	YES - City-Owned	Available	Not Used in Prior Housing Element	0	0	0.000965961	0.000965961	0	0	0	1448153	214	Bel Air - Beverly Crest								Above Moderate
LOS ANGELES	973	N HOLLYBUSH LANE	90077	4371024904	Minimum Residential	RE40-1-H-HCR	0	1 unit per lot	0.059093523	Miscellaneous - Government Owned Property	YES - Current	YES - City-Owned	Available	Not Used in Prior Housing Element	0	0	0.000965961	0.000965961	0	0	0	1448153	303	Bel Air - Beverly Crest								Above Moderate
LOS ANGELES	927	N FERNBUSH LANE	90077	4371025900	Minimum Residential	RE40-1-H-HCR	0	1 unit per lot	0.06011706	Miscellaneous - Government Owned Property	YES - Current	YES - City-Owned	Available	Not Used in Prior Housing Element	0	0	0.000965961	0.000965961	0	0	0	1448153	353	Bel Air - Beverly Crest								Above Moderate
LOS ANGELES	929	N FERNBUSH LANE	90077	4371025900	Minimum Residential	RE40-1-H-HCR	0	1 unit per lot	0.058289338	Miscellaneous - Government Owned Property	YES - Current	YES - City-Owned	Available	Not Used in Prior Housing Element	0	0	0.000965961	0.000965961	0	0	0	1448153	344	Bel Air - Beverly Crest								Above Moderate
LOS ANGELES	937	N FERNBUSH LANE	90077	4371025901	Minimum Residential	RE40-1-H-HCR	0	1 unit per lot	0.060334198	Miscellaneous - Government Owned Property	YES - Current	YES - City-Owned	Available	Not Used in Prior Housing Element	0	0	0.000965961	0.000965961	0	0	0	1448153	287	Bel Air - Beverly Crest								Above Moderate
LOS ANGELES	1011	N FERNBUSH LANE	90077	4371025902	Minimum Residential	RE40-1-H-HCR	0	1 unit per lot	0.060378946	Miscellaneous - Government Owned Property	YES - Current	YES - City-Owned	Available	Not Used in Prior Housing Element	0	0	0.000965961	0.000965961	0	0	0	1448153	261	Bel Air - Beverly Crest								Above Moderate
LOS ANGELES	938	N HOLLYBUSH LANE	90077	4371025903	Minimum Residential	RE40-1-H-HCR	0	1 unit per lot	0.056485066	Miscellaneous - Government Owned Property	YES - Current	YES - City-Owned	Available	Not Used in Prior Housing Element	0	0	0.000965961	0.000965961	0	0	0	1448153	440	Bel Air - Beverly Crest								Above Moderate
LOS ANGELES	1145	N BASIL LANE	90077	4371027900	Minimum Residential	RE15-1-HCR	0	1 unit per lot	0.05885947	Miscellaneous - Government Owned Property	YES - Current	YES - City-Owned	Available	Not Used in Prior Housing Element	0	0	0.000965961	0.000965961	0	0	0	1448153	50	Bel Air - Beverly Crest								Above Moderate
LOS ANGELES	1042	N FERNBUSH LANE	90077	4371027901	Minimum Residential	RE40-1-H-HCR	0	1 unit per lot	0.059186546	Miscellaneous - Government Owned Property	YES - Current	YES - City-Owned	Available	Not Used in Prior Housing Element	0	0	0.000965961	0.000965961	0	0	0	1448153	159	Bel Air - Beverly Crest								Above Moderate
LOS ANGELES	1044	N FERNBUSH LANE	90077	4371027901	Minimum Residential	RE40-1-H-HCR	0	1 unit per lot	0.059121293	Miscellaneous - Government Owned Property	YES - Current	YES - City-Owned	Available	Not Used in Prior Housing Element	0	0	0.000965961	0.000965961	0	0	0	1448153	153	Bel Air - Beverly Crest								Above Moderate
LOS ANGELES				4371027901	Minimum Residential	RE40-1-H-HCR	0	1 unit per lot	0.059250606	Miscellaneous - Government Owned Property	YES - Current	YES - City-Owned	Available	Not Used in Prior Housing Element	0	0	0.000965961	0.000965961	0	0	0	1448153	169	Bel Air - Beverly Crest								Above Moderate
LOS ANGELES				4371027901	Minimum Residential	RE40-1-H-HCR	0	1 unit per lot	0.059317096	Miscellaneous - Government Owned Property	YES - Current	YES - City-Owned	Available	Not Used in Prior Housing Element	0	0	0.000965961	0.000965961	0	0	0	1448153	181	Bel Air - Beverly Crest								Above Moderate
LOS ANGELES	1003	N BASIL LANE	90077	4371027902	Minimum Residential	RE40-1-H-HCR	0	1 unit per lot	0.057731811	Miscellaneous - Government Owned Property	YES - Current	YES - City-Owned	Available	Not Used in Prior Housing Element	0	0	0.000965961	0.000965961	0	0	0	1448153	166	Bel Air - Beverly Crest								Above Moderate
LOS ANGELES	1215	N ARIMO LANE	90077	4371028901	Minimum Residential	RE40-1-HCR	0	1 unit per lot	0.061309892	Miscellaneous - Government Owned Property	YES - Current	YES - City-Owned	Available	Not Used in Prior Housing Element	0	0	0.000965961	0.000965961	0	0	0	1447153	657	Bel Air - Beverly Crest								Above Moderate
LOS ANGELES	1231	N ARIMO LANE	90077	4371028902	Minimum Residential	RE40-1-HCR	0	1 unit per lot	0.053869123	Miscellaneous - Government Owned Property	YES - Current	YES - City-Owned	Available	Not Used in Prior Housing Element	0	0	0.000965961	0.000965961	0	0	0	1447153	630	Bel Air - Beverly Crest								Above Moderate
LOS ANGELES	1233	N ARIMO LANE	90077	4371028902	Minimum Residential	RE40-1-HCR	0	1 unit per lot	0.054963156	Miscellaneous - Government Owned Property	YES - Current	YES - City-Owned	Available	Not Used in Prior Housing Element	0	0	0.000965961	0.000965961	0	0	0	1447153	624	Bel Air - Beverly Crest								Above Moderate
LOS ANGELES	1201	N BASIL LANE	90077	4371028903	Minimum Residential	RE40-1-HCR	0	1 unit per lot	0.081487948	Miscellaneous - Government Owned Property	YES - Current	YES - City-Owned	Available	Not Used in Prior Housing Element	0	0	0.000965961	0.000965961	0	0	0	1478153	239	Bel Air - Beverly Crest								Above Moderate
LOS ANGELES	1401	N ARIMO LANE	90077	4371030900	Very Low II Residential	RE15-1-HCR	0	1 unit per lot	0.058342122	Miscellaneous - Government Owned Property	YES - Current	YES - City-Owned	Available	Not Used in Prior Housing Element	0	0	0.000965961	0.000965961	0	0	0	1447153	472	Bel Air - Beverly Crest								Above Moderate
LOS ANGELES	1221	N BASIL LANE	90077	4371031900	Minimum Residential	RE15-1-HCR	0	1 unit per lot	0.058589652	Miscellaneous - Government Owned Property	YES - Current	YES - City-Owned	Available	Not Used in Prior Housing Element	0	0	0.000965961	0.000965961	0	0	0	1447153	580	Bel Air - Beverly Crest								Above Moderate
LOS ANGELES	1223	N BASIL LANE	90077	4371031900	Minimum Residential	RE15-1-HCR	0	1 unit per lot	0.058589457	Miscellaneous - Government Owned Property	YES - Current	YES - City-Owned	Available	Not Used in Prior Housing Element	0	0	0.000965961	0.000965961	0	0	0	1447153	573	Bel Air - Beverly Crest								Above Moderate
LOS ANGELES	1227	N BASIL LANE	90077	4371031900	Minimum Residential	RE15-1-HCR	0	1 unit per lot	0.058588705	Miscellaneous - Government Owned Property	YES - Current	YES - City-Owned	Available	Not Used in Prior Housing Element	0	0	0.000965961	0.000965961	0	0	0	1447153	563	Bel Air - Beverly Crest								Above Moderate
LOS ANGELES				4371031900	Minimum Residential	RE15-1-HCR	0	1 unit per lot	0.058590173	Miscellaneous - Government Owned Property	YES - Current	YES - City-Owned	Available	Not Used in Prior Housing Element	0	0	0.000965961	0.000965961	0	0	0	1447153	567	Bel Air - Beverly Crest								Above Moderate
LOS ANGELES	1237	N BASIL LANE	90077	4371031901	Minimum Residential	RE15-1-HCR	0	1 unit per lot	0.058590105	Miscellaneous - Government Owned Property	YES - Current	YES - City-Owned	Available	Not Used in Prior Housing Element	0	0	0.000965961	0.000965961	0	0	0	1447153	527	Bel Air - Beverly Crest								Above Moderate
LOS ANGELES				4371031901	Minimum Residential	RE15-1-HCR	0	1 unit per lot	0.059774509	Miscellaneous - Government Owned Property	YES - Current	YES - City-Owned	Available	Not Used in Prior Housing Element	0	0	0.000965961	0.000965961	0	0	0	1447153	543	Bel Air - Beverly Crest								Above Moderate
LOS ANGELES				4371031901	Minimum Residential	RE15-1-HCR	0	1 unit per lot	0.060125859	Miscellaneous - Government Owned Property	YES - Current	YES - City-Owned	Available	Not Used in Prior Housing Element	0	0	0.000965961	0.000965961	0	0	0	1447153	534	Bel Air - Beverly Crest								Above Moderate
LOS ANGELES	1243	N BASIL LANE	90077	4371031902	Minimum Residential	RE15-1-HCR	0	1 unit per lot	0.058589461	Miscellaneous - Government Owned Property	YES - Current	YES - City-Owned	Available	Not Used in Prior Housing Element	0	0	0.000965961	0.000965961	0	0	0	1447153	503	Bel Air - Beverly Crest								Above Moderate
LOS ANGELES	1307	N BASIL LANE	90077	4371031903	Minimum Residential	RE15-1-HCR	0	1 unit per lot	0.058590096	Miscellaneous - Government Owned Property	YES - Current	YES - City-Owned	Available	Not Used in Prior Housing Element	0	0	0.000965961	0.000965961	0	0	0	1447153	487	Bel Air - Beverly Crest								Above Moderate
LOS ANGELES	1313	N BASIL LANE	90077	4371031904	Minimum Residential	RE15-1-HCR	0	1 unit per lot	0.058589486	Miscellaneous - Government Owned Property	YES - Current	YES - City-Owned	Available	Not Used in Prior Housing Element	0	0	0.000965961	0.000965961	0	0	0	1447153	464	Bel Air - Beverly Crest								Above Moderate
LOS ANGELES				4371031904	Minimum Residential	RE15-1-HCR	0	1 unit per lot	0.058590158	Miscellaneous - Government Owned Property	YES - Current	YES - City-Owned	Available	Not Used in Prior Housing Element	0	0	0.000965961	0.000965961	0	0	0	1447153	471	Bel Air - Beverly Crest								Above Moderate
LOS ANGELES	1236	N ARIMO LANE	90077	4371031905	Minimum Residential	RE15-1-HCR	0	1 unit per lot	0.059034692	Miscellaneous - Government Owned Property	YES - Current	YES - City-Owned	Available	Not Used in Prior Housing Element	0	0	0.000965961	0.000965961	0	0	0	1447153	599	Bel Air - Beverly Crest								Above Moderate
LOS ANGELES	1315	N BASIL LANE	90077	4371032900	Minimum Residential	RE15-1-HCR	0	1 unit per lot	0.058589422	Miscellaneous - Government Owned Property	YES - Current	YES - City-Owned	Available	Not Used in Prior Housing Element	0	0	0.000965961	0.000965961	0	0	0	1447153	455	Bel Air - Beverly Crest								Above Moderate
LOS ANGELES	1319	N BASIL LANE	90077	4371032900	Minimum Residential	RE15-1-HCR	0	1 unit per lot	0.05859008	Miscellaneous - Government Owned Property	YES - Current	YES - City-Owned	Available	Not Used in Prior Housing Element	0	0	0.000965961	0.000965961	0	0	0	1447153	431	Bel Air - Beverly Crest								Above Moderate
LOS ANGELES				4371032900	Minimum Residential	RE15-1-HCR	0	1 unit per lot	0.058590158	Miscellaneous - Government Owned Property	YES - Current	YES - City-Owned	Available	Not Used in Prior Housing Element	0	0	0.000965961	0.000965961	0	0	0	1447153	449	Bel Air - Beverly Crest								Above Moderate
LOS ANGELES	1439	N LANGTRY LANE	90077	4371032902	Minimum Residential	RE15-1-HCR	0	1 unit per lot	0.058667551	Miscellaneous - Government Owned Property	YES - Current	YES - City-Owned	Available	Not Used in Prior Housing Element	0	0	0.000965961	0.000965961	0	0	0	1447153	254	Bel Air - Beverly Crest								Above Moderate
LOS ANGELES	1440	N ARIMO LANE	90077	4371032902	Minimum Residential	RE15-1-HCR	0	1 unit per lot	0.058986712	Miscellaneous - Government Owned Property	YES - Current	YES - City-Owned	Available	Not Used in Prior Housing Element	0	0	0.000965961	0.000965961	0	0	0	1447153	322	Bel Air - Beverly Crest								Above Moderate
LOS ANGELES	1441	N LANGTRY LANE	90077	4371032902	Minimum Residential	RE15-1-HCR	0	1 unit per lot	0.057255868	Miscellaneous - Government Owned Property	YES - Current	YES - City-Owned	Available	Not Used in Prior Housing Element	0	0	0.000965961	0.000965961	0	0	0	1447153	240	Bel Air - Beverly Crest								Above Moderate
LOS ANGELES	1442	N ARIMO LANE	90077	4371032902	Minimum Residential	RE15-1-HCR	0	1 unit per lot	0.058353567	Miscellaneous - Government Owned Property	YES - Current	YES - City-Owned	Available	Not Used in Prior Housing Element	0	0	0.000965961	0.000965961	0	0	0	1447153	309	Bel Air - Beverly Crest								Above Moderate
LOS ANGELES	1443	N LANGTRY LANE	90077	4371032902	Minimum Residential	RE15-1-HCR	0	1 unit per lot	0.058197267	Miscellaneous - Government Owned Property	YES - Current	YES - City-Owned	Available	Not Used in Prior Housing Element	0	0	0.000965961	0.000965961	0	0	0	1447153	225	Bel Air - Beverly Crest								Above Moderate
LOS ANGELES	1444	N ARIMO LANE	90077	4371032902	Minimum Residential	RE15-1-HCR	0	1 unit per lot	0.059969802	Miscellaneous - Government Owned Property	YES - Current	YES - City-Owned	Available	Not Used in Prior Housing Element	0	0	0.000965961	0.000965961	0	0	0	1447153	294	Bel Air - Beverly Crest								Above Moderate
LOS ANGELES				4371032902	Minimum Residential	RE15-1-HCR	0	1 unit per lot	0.05855064	Miscellaneous - Government Owned Property	YES - Current	YES - City-Owned	Available	Not Used in Prior Housing Element	0	0	0.000965961	0.000965961	0	0	0	1447153	271	Bel Air - Beverly Crest								Above Moderate
LOS ANGELES				4371032902	Minimum Residential	RE15-1-HCR	0	1 unit per lot	0.058596159	Miscellaneous - Government Owned Property	YES - Current	YES - City-Owned	Available	Not Used in Prior Housing Element	0	0	0.000965961	0.000965961	0	0	0	1447153	289	Bel Air - Beverly Crest								Above Moderate
LOS ANGELES				4371032902	Minimum Residential	RE15-1-HCR	0	1 unit per lot	0.058641957	Miscellaneous - Government Owned Property	YES - Current	YES - City-Owned	Available	Not Used in Prior Housing Element	0	0	0.000965961	0.000965961	0	0	0	1447153	306	Bel Air - Beverly Crest								Above Moderate
LOS ANGELES	1479	N LANGTRY LANE	90077	4371032903	Minimum Residential, Very Low II Residential	RE15-1-HCR	0	1 unit per lot	0.054626574	Miscellaneous - Government Owned Property	YES - Current	YES - City-Owned	Available	Not Used in Prior Housing Element	0	0	0.000965961	0.000965961	0	0	0	1447153	186	Bel Air - Beverly Crest								Above Moderate
LOS ANGELES	1454	N ARIMO LANE	90077	4371032904	Minimum Residential	RE15-1-HCR	0	1 unit per lot	0.068217727	Miscellaneous - Government Owned Property	YES - Current	YES - City-Owned	Available	Not Used in Prior Housing Element	0	0	0.000965961	0.000965961	0	0	0	1447153	238	Bel Air - Beverly Crest								Above Moderate
LOS ANGELES	1460	N ARIMO LANE	90077	4371032904	Minimum Residential	RE15-1-HCR	0	1 unit per lot	0.062799173	Miscellaneous - Government Owned Property	YES - Current	YES - City-Owned	Available	Not Used in Prior Housing Element	0	0	0.000965961	0.000965961	0	0	0	1447153	219	Bel Air - Beverly Crest								Above Moderate
LOS ANGELES	1410	N ARIMO LANE	90077	4371032906	Minimum Residential	RE15-1-HCR	0	1 unit per lot	0.058907648	Miscellaneous - Government Owned Property	YES - Current	YES - City-Owned	Available	Not Used in Prior Housing Element	0	0	0.000965961	0.000965961	0	0	0	1447153	412	Bel Air - Beverly Crest								Above Moderate
LOS ANGELES				4371032906	Minimum Residential	RE15-1-HCR	0	1 unit per lot	0.060535098	Miscellaneous - Government Owned Property	YES - Current	YES - City-Owned	Available	Not Used in Prior Housing Element	0	0	0.000965961	0.000965961	0	0	0	1447153	416	Bel Air - Beverly Crest								Above Moderate
LOS ANGELES				4371032906	Minimum Residential	RE15-1-HCR	0	1 unit per lot	0.060790481	Miscellaneous - Government Owned Property	YES - Current	YES - City-Owned	Available	Not Used in Prior Housing Element	0	0	0.000965961	0.000965961	0	0	0	1447153	362	Bel Air - Beverly Crest								Above Moderate
LOS ANGELES	1515	N LANGTRY LANE	90077	4371032907	Very Low II Residential	RE15-1-HCR	0	1 unit per lot	0.063300041	Miscellaneous - Government Owned Property	YES - Current	YES - City-Owned	Available	Not Used in Prior Housing Element	0	0	0.000965961	0.000965961	0	0	0	1447153	133	Bel Air - Beverly Crest								Above Moderate
LOS ANGELES	1426	N ARIMO LANE	90077	4371032908	Minimum Residential	RE15-1-HCR	0	1 unit per lot	0.057183069	Miscellaneous - Government Owned Property	YES - Current	YES - City-Owned	Available	Not Used in Prior Housing Element	0	0	0.000965961	0.000965961	0	0	0	1447153	394	Bel Air - Beverly Crest								Above Moderate
LOS ANGELES	1428	N ARIMO LANE	90077	4371032908	Minimum Residential	RE15-1-HCR	0	1 unit per lot	0.059590744	Miscellaneous - Government Owned Property	YES - Current	YES - City-Owned	Available	Not Used in Prior Housing Element	0	0	0.000965961	0.000965961	0	0	0	1447153	384	Bel Air - Beverly Crest								Above Moderate
LOS ANGELES	1432	N ARIMO LANE	90077	4371032908	Minimum Residential	RE15-1-HCR	0	1 unit per lot	0.05764971	Miscellaneous - Government Owned Property	YES - Current	YES - City-Owned	Available	Not Used in Prior Housing Element	0	0	0.000965961	0.000965961	0	0	0	1447153	373	Bel Air - Beverly Crest								Above Moderate
LOS ANGELES				4371032908	Minimum Residential	RE15-1-HCR	0	1 unit per lot	0.059463067	Miscellaneous - Government Owned Property	YES - Current	YES - City-Owned	Available	Not Used in Prior Housing Element	0	0	0.000965961	0.000965961	0	0	0	1447153	410	Bel Air - Beverly Crest								Above Moderate
LOS ANGELES	1403	N LANGTRY LANE	90077	4371032911	Minimum Residential	RE15-1-HCR	0	1 unit per lot	0.073172399	Miscellaneous - Government Owned Property	YES - Current	YES - City-Owned	Available	Not Used in Prior Housing Element	0	0	0.000965961	0.000965961	0	0	0	1447153	374	Bel Air - Beverly Crest								Above Moderate
LOS ANGELES	1409	N LANGTRY LANE	90077	4371032911	Minimum Residential	RE15-1-HCR	0	1 unit per lot	0.072654781	Miscellaneous - Government Owned Property	YES - Current	YES - City-Owned	Available	Not Used in Prior Housing Element	0	0	0.000965961	0.000965961	0	0	0	1447153	372	Bel Air - Beverly Crest								Above Moderate
LOS ANGELES	1411	N LANGTRY LANE	90077	4371032911	Minimum Residential	RE15-1-HCR	0	1 unit per lot	0.059857278	Miscellaneous - Government Owned Property	YES - Current	YES - City-Owned	Available	Not Used in Prior Housing Element	0	0	0.000965961	0.000965961	0	0	0	1447153	369	Bel Air - Beverly Crest								Above Moderate
LOS ANGELES	1413	N LANGTRY LANE	90077	4371032911	Minimum Residential	RE15-1-HCR	0	1 unit per lot	0.05981221	Miscellaneous - Government Owned Property	YES - Current	YES - City-Owned	Available	Not Used in Prior Housing Element	0	0	0.000965961	0.000965961	0	0	0	1447153	368	Bel Air - Beverly Crest								Above Moderate
LOS ANGELES	1415	N LANGTRY LANE	90077	4371032911	Minimum Residential	RE15-1-HCR	0	1 unit per lot	0.059765876	Miscellaneous - Government Owned Property	YES - Current	YES - City-Owned	Available	Not Used in Prior Housing Element	0	0	0.000965961	0.000965961	0	0	0	1447153	367	Bel Air - Beverly Crest								Above Moderate
LOS ANGELES				4371032911	Minimum Residential	RE15-1-HCR	0	1 unit per lot	0.058922055	Miscellaneous - Government Owned Property	YES - Current	YES - City-Owned	Available	Not Used in Prior Housing Element	0	0	0.000965961	0.000965961	0	0	0	1447153	422	Bel Air - Beverly Crest								Above Moderate
LOS ANGELES				4371032911	Minimum Residential	RE15-1-HCR	0	1 unit per lot	0.063853551	Miscellaneous - Government Owned Property	YES - Current	YES - City-Owned	Available	Not Used in Prior Housing Element	0	0	0.000965961	0.000965961	0	0	0	1447153	425	Bel Air - Beverly Crest								Above Moderate
LOS ANGELES				4371032911	Minimum Residential	RE15-1-HCR	0	1 unit per lot	0.080532035	Miscellaneous - Government Owned Property	YES - Current	YES - City-Owned	Available	Not Used in Prior Housing Element	0	0	0.000965961	0.000965961	0	0	0	1447153	377	Bel Air - Beverly Crest								Above Moderate
LOS ANGELES	1401	N BASIL LANE	90077	4371033900	Minimum Residential	RE40-1-HCR	0	1 unit per lot	0.073899441	Miscellaneous - Government Owned Property	YES - Current	YES - City-Owned	Available	Not Used in Prior Housing Element	0	0	0.000965961	0.000965961	0	0	0	1447153	303	Bel Air - Beverly Crest								Above Moderate
LOS ANGELES	1410	N LANGTRY LANE	90077	4371033900	Minimum Residential	RE40-1-HCR	0	1 unit per lot	0.058965815	Miscellaneous - Government Owned Property	YES - Current	YES - City-Owned	Available	Not Used in Prior Housing Element	0	0	0.000965961	0.000965961	0	0	0	1447153	301	Bel Air - Beverly Crest								Above Moderate
LOS ANGELES	1412	N LANGTRY LANE	90077	4371033900	Minimum Residential	RE40-1-HCR	0	1 unit per l

LOS ANGELES	1625 N MIRABEL LANE	90077	4371036901	Minimum Residential	RE40-1-HCR	0	1 unit per lot	0.061412021	Miscellaneous - Government Owned Property	YES - Current	YES - City-Owned	Available	Not Used in Prior Housing Element	0	0	0.000965961	0.000965961	0	0	0	148-SA153 501	Bel Air - Beverly Crest	Above Moderate
LOS ANGELES	1627 N MIRABEL LANE	90077	4371036901	Minimum Residential	RE40-1-HCR	0	1 unit per lot	0.062243642	Miscellaneous - Government Owned Property	YES - Current	YES - City-Owned	Available	Not Used in Prior Housing Element	0	0	0.000965961	0.000965961	0	0	0	148-SA153 484	Bel Air - Beverly Crest	Above Moderate
LOS ANGELES	1629 N MIRABEL LANE	90077	4371036901	Minimum Residential	RE40-1-HCR	0	1 unit per lot	0.060581559	Miscellaneous - Government Owned Property	YES - Current	YES - City-Owned	Available	Not Used in Prior Housing Element	0	0	0.000965961	0.000965961	0	0	0	148-SA153 466	Bel Air - Beverly Crest	Above Moderate
LOS ANGELES	1631 N MIRABEL LANE	90077	4371036901	Minimum Residential	RE40-1-HCR	0	1 unit per lot	0.06102105	Miscellaneous - Government Owned Property	YES - Current	YES - City-Owned	Available	Not Used in Prior Housing Element	0	0	0.000965961	0.000965961	0	0	0	148-SA153 448	Bel Air - Beverly Crest	Above Moderate
LOS ANGELES	1635 N MIRABEL LANE	90077	4371036901	Minimum Residential	RE40-1-HCR	0	1 unit per lot	0.058865569	Miscellaneous - Government Owned Property	YES - Current	YES - City-Owned	Available	Not Used in Prior Housing Element	0	0	0.000965961	0.000965961	0	0	0	148-SA153 434	Bel Air - Beverly Crest	Above Moderate
LOS ANGELES	1644 N LANGTRY LANE	90077	4371036901	Minimum Residential	RE40-1-HCR	0	1 unit per lot	0.059144102	Miscellaneous - Government Owned Property	YES - Current	YES - City-Owned	Available	Not Used in Prior Housing Element	0	0	0.000965961	0.000965961	0	0	0	148-SA153 402	Bel Air - Beverly Crest	Above Moderate
LOS ANGELES	1648 N LANGTRY LANE	90077	4371036901	Minimum Residential	RE40-1-HCR	0	1 unit per lot	0.059115144	Miscellaneous - Government Owned Property	YES - Current	YES - City-Owned	Available	Not Used in Prior Housing Element	0	0	0.000965961	0.000965961	0	0	0	148-SA153 391	Bel Air - Beverly Crest	Above Moderate
LOS ANGELES			4371036901	Minimum Residential	RE40-1-HCR	0	1 unit per lot	0.068211024	Miscellaneous - Government Owned Property	YES - Current	YES - City-Owned	Available	Not Used in Prior Housing Element	0	0	0.000965961	0.000965961	0	0	0	148-SA153 549	Bel Air - Beverly Crest	Above Moderate
LOS ANGELES	1557 N MIRABEL LANE	90077	4371036902	Minimum Residential	RE40-1-HCR	0	1 unit per lot	0.065718081	Residential - Single Family Residence	YES - Current	NO - Privately-Owned	Available	Not Used in Prior Housing Element	0	0	0.05165543	0.05165543	0	0	0	148-SA153 667	Bel Air - Beverly Crest	Above Moderate
LOS ANGELES	1559 N MIRABEL LANE	90077	4371036902	Minimum Residential	RE40-1-HCR	0	1 unit per lot	0.062879156	Residential - Single Family Residence	YES - Current	NO - Privately-Owned	Available	Not Used in Prior Housing Element	0	0	0.05165543	0.05165543	0	0	0	148-SA153 651	Bel Air - Beverly Crest	Above Moderate
LOS ANGELES			4371036903	Minimum Residential	RE40-1-HCR	0	1 unit per lot	0.059421021	Residential - Single Family Residence	YES - Current	NO - Privately-Owned	Available	Not Used in Prior Housing Element	0	0	0.05165543	0.05165543	0	0	0	148-SA153 599	Bel Air - Beverly Crest	Above Moderate
LOS ANGELES	1532 N LANGTRY LANE	90077	4371036904	Minimum Residential	RE40-1-HCR	0	1 unit per lot	0.057500095	Residential - Single Family Residence	YES - Current	NO - Privately-Owned	Available	Not Used in Prior Housing Element	0	0	0.05165543	0.05165543	0	0	0	147A153 41	Bel Air - Beverly Crest	Above Moderate
LOS ANGELES	1536 N LANGTRY LANE	90077	4371036904	Minimum Residential	RE40-1-HCR	0	1 unit per lot	0.0574565	Residential - Single Family Residence	YES - Current	NO - Privately-Owned	Available	Not Used in Prior Housing Element	0	0	0.05165543	0.05165543	0	0	0	147A153 33	Bel Air - Beverly Crest	Above Moderate
LOS ANGELES	1540 N LANGTRY LANE	90077	4371036904	Minimum Residential	RE40-1-HCR	0	1 unit per lot	0.05338592	Residential - Single Family Residence	YES - Current	NO - Privately-Owned	Available	Not Used in Prior Housing Element	0	0	0.05165543	0.05165543	0	0	0	147A153 29	Bel Air - Beverly Crest	Above Moderate
LOS ANGELES	1545 N MIRABEL LANE	90077	4371036904	Minimum Residential	RE40-1-HCR	0	1 unit per lot	0.065969039	Residential - Single Family Residence	YES - Current	NO - Privately-Owned	Available	Not Used in Prior Housing Element	0	0	0.05165543	0.05165543	0	0	0	148-SA153 689	Bel Air - Beverly Crest	Above Moderate
LOS ANGELES	1549 N MIRABEL LANE	90077	4371036904	Minimum Residential	RE40-1-HCR	0	1 unit per lot	0.063911659	Residential - Single Family Residence	YES - Current	NO - Privately-Owned	Available	Not Used in Prior Housing Element	0	0	0.05165543	0.05165543	0	0	0	148-SA153 680	Bel Air - Beverly Crest	Above Moderate
LOS ANGELES			4371036904	Minimum Residential	RE40-1-HCR	0	1 unit per lot	0.05942344	Residential - Single Family Residence	YES - Current	NO - Privately-Owned	Available	Not Used in Prior Housing Element	0	0	0.05165543	0.05165543	0	0	0	148-SA153 687	Bel Air - Beverly Crest	Above Moderate
LOS ANGELES			4371036904	Minimum Residential	RE40-1-HCR	0	1 unit per lot	0.061011843	Residential - Single Family Residence	YES - Current	NO - Privately-Owned	Available	Not Used in Prior Housing Element	0	0	0.05165543	0.05165543	0	0	0	148-SA153 703	Bel Air - Beverly Crest	Above Moderate
LOS ANGELES			4371036904	Minimum Residential	RE40-1-HCR	0	1 unit per lot	0.062006503	Residential - Single Family Residence	YES - Current	NO - Privately-Owned	Available	Not Used in Prior Housing Element	0	0	0.05165543	0.05165543	0	0	0	148-SA153 675	Bel Air - Beverly Crest	Above Moderate
LOS ANGELES	10208 W LELIA LANE	90077	4371036905	Minimum Residential	RE40-1-HCR	0	1 unit per lot	0.090819686	Miscellaneous - Government Owned Property	YES - Current	YES - City-Owned	Available	Not Used in Prior Housing Element	0	0	0.000965961	0.000965961	0	0	0	148-SA153 357	Bel Air - Beverly Crest	Above Moderate
LOS ANGELES	1655 N MIRABEL LANE	90077	4371036905	Minimum Residential	RE40-1-HCR	0	1 unit per lot	0.05889181	Miscellaneous - Government Owned Property	YES - Current	YES - City-Owned	Available	Not Used in Prior Housing Element	0	0	0.000965961	0.000965961	0	0	0	148-SA153 382	Bel Air - Beverly Crest	Above Moderate
LOS ANGELES	1661 N MIRABEL LANE	90077	4371036905	Minimum Residential	RE40-1-HCR	0	1 unit per lot	0.058897148	Miscellaneous - Government Owned Property	YES - Current	YES - City-Owned	Available	Not Used in Prior Housing Element	0	0	0.000965961	0.000965961	0	0	0	148-SA153 370	Bel Air - Beverly Crest	Above Moderate
LOS ANGELES	1529 N LANGTRY LANE	90077	4371037900	Very Low II Residential	RE15-1-HCR	0	1 unit per lot	0.065088769	Miscellaneous - Government Owned Property	YES - Current	YES - City-Owned	Available	Not Used in Prior Housing Element	0	0	0.000965961	0.000965961	0	0	0	147A153 91	Bel Air - Beverly Crest	Above Moderate
LOS ANGELES			4371037900	Very Low II Residential	RE15-1-HCR	0	1 unit per lot	0.061493922	Miscellaneous - Government Owned Property	YES - Current	YES - City-Owned	Available	Not Used in Prior Housing Element	0	0	0.000965961	0.000965961	0	0	0	147A153 72	Bel Air - Beverly Crest	Above Moderate
LOS ANGELES			4371037902	Very Low II Residential	RE15-1-HCR	0	1 unit per lot	0.060583576	Miscellaneous - Government Owned Property	YES - Current	YES - City-Owned	Available	Not Used in Prior Housing Element	0	0	0.000965961	0.000965961	0	0	0	148-SA153 630	Bel Air - Beverly Crest	Above Moderate
LOS ANGELES	1660 N WILD ROSE LANE	90077	4371038900	Minimum Residential	RE40-1-HCR	0	1 unit per lot	0.058347988	Miscellaneous - Government Owned Property	YES - Current	YES - City-Owned	Available	Not Used in Prior Housing Element	0	0	0.000965961	0.000965961	0	0	0	148-SA153 359	Bel Air - Beverly Crest	Above Moderate
LOS ANGELES	1662 N WILD ROSE LANE	90077	4371038900	Minimum Residential	RE40-1-HCR	0	1 unit per lot	0.05834725	Miscellaneous - Government Owned Property	YES - Current	YES - City-Owned	Available	Not Used in Prior Housing Element	0	0	0.000965961	0.000965961	0	0	0	148-SA153 346	Bel Air - Beverly Crest	Above Moderate
LOS ANGELES	1664 N WILD ROSE LANE	90077	4371038900	Minimum Residential	RE40-1-HCR	0	1 unit per lot	0.058348014	Miscellaneous - Government Owned Property	YES - Current	YES - City-Owned	Available	Not Used in Prior Housing Element	0	0	0.000965961	0.000965961	0	0	0	148-SA153 338	Bel Air - Beverly Crest	Above Moderate
LOS ANGELES			4371038900	Minimum Residential	RE40-1-HCR	0	1 unit per lot	0.059862446	Miscellaneous - Government Owned Property	YES - Current	YES - City-Owned	Available	Not Used in Prior Housing Element	0	0	0.000965961	0.000965961	0	0	0	148-SA153 353	Bel Air - Beverly Crest	Above Moderate
LOS ANGELES	1684 N WILD ROSE LANE	90077	4371038901	Minimum Residential	RE40-1-HCR	0	1 unit per lot	0.058348277	Miscellaneous - Government Owned Property	YES - Current	YES - City-Owned	Available	Not Used in Prior Housing Element	0	0	0.000965961	0.000965961	0	0	0	148-SA153 233	Bel Air - Beverly Crest	Above Moderate
LOS ANGELES	1707 N CRATER LANE	90077	4371038901	Minimum Residential	RE40-1-HCR	0	1 unit per lot	0.059722291	Miscellaneous - Government Owned Property	YES - Current	YES - City-Owned	Available	Not Used in Prior Housing Element	0	0	0.000965961	0.000965961	0	0	0	148-SA153 288	Bel Air - Beverly Crest	Above Moderate
LOS ANGELES	1709 N CRATER LANE	90077	4371038901	Minimum Residential	RE40-1-HCR	0	1 unit per lot	0.05969537	Miscellaneous - Government Owned Property	YES - Current	YES - City-Owned	Available	Not Used in Prior Housing Element	0	0	0.000965961	0.000965961	0	0	0	148-SA153 267	Bel Air - Beverly Crest	Above Moderate
LOS ANGELES	1711 N CRATER LANE	90077	4371038901	Minimum Residential	RE40-1-HCR	0	1 unit per lot	0.059726597	Miscellaneous - Government Owned Property	YES - Current	YES - City-Owned	Available	Not Used in Prior Housing Element	0	0	0.000965961	0.000965961	0	0	0	148-SA153 252	Bel Air - Beverly Crest	Above Moderate
LOS ANGELES	1713 N CRATER LANE	90077	4371038901	Minimum Residential	RE40-1-HCR	0	1 unit per lot	0.056171491	Miscellaneous - Government Owned Property	YES - Current	YES - City-Owned	Available	Not Used in Prior Housing Element	0	0	0.000965961	0.000965961	0	0	0	148-SA153 236	Bel Air - Beverly Crest	Above Moderate
LOS ANGELES	1715 N CRATER LANE	90077	4371038901	Minimum Residential	RE40-1-HCR	0	1 unit per lot	0.059323459	Miscellaneous - Government Owned Property	YES - Current	YES - City-Owned	Available	Not Used in Prior Housing Element	0	0	0.000965961	0.000965961	0	0	0	148-SA153 227	Bel Air - Beverly Crest	Above Moderate
LOS ANGELES			4371038901	Minimum Residential	RE40-1-HCR	0	1 unit per lot	0.058347214	Miscellaneous - Government Owned Property	YES - Current	YES - City-Owned	Available	Not Used in Prior Housing Element	0	0	0.000965961	0.000965961	0	0	0	148-SA153 254	Bel Air - Beverly Crest	Above Moderate
LOS ANGELES			4371038901	Minimum Residential	RE40-1-HCR	0	1 unit per lot	0.058347976	Miscellaneous - Government Owned Property	YES - Current	YES - City-Owned	Available	Not Used in Prior Housing Element	0	0	0.000965961	0.000965961	0	0	0	148-SA153 218	Bel Air - Beverly Crest	Above Moderate
LOS ANGELES	1706 N WILD ROSE LANE	90077	4371038902	Minimum Residential	RE40-1-HCR	0	1 unit per lot	0.06016948	Miscellaneous - Government Owned Property	YES - Current	YES - City-Owned	Available	Not Used in Prior Housing Element	0	0	0.000965961	0.000965961	0	0	0	148-SA153 163	Bel Air - Beverly Crest	Above Moderate
LOS ANGELES	1708 N WILD ROSE LANE	90077	4371038902	Minimum Residential	RE40-1-HCR	0	1 unit per lot	0.060170747	Miscellaneous - Government Owned Property	YES - Current	YES - City-Owned	Available	Not Used in Prior Housing Element	0	0	0.000965961	0.000965961	0	0	0	148-SA153 157	Bel Air - Beverly Crest	Above Moderate
LOS ANGELES	1721 N CRATER LANE	90077	4371038902	Minimum Residential	RE40-1-HCR	0	1 unit per lot	0.058178581	Miscellaneous - Government Owned Property	YES - Current	YES - City-Owned	Available	Not Used in Prior Housing Element	0	0	0.000965961	0.000965961	0	0	0	148-SA153 200	Bel Air - Beverly Crest	Above Moderate
LOS ANGELES	1725 N CRATER LANE	90077	4371038902	Minimum Residential	RE40-1-HCR	0	1 unit per lot	0.057870974	Miscellaneous - Government Owned Property	YES - Current	YES - City-Owned	Available	Not Used in Prior Housing Element	0	0	0.000965961	0.000965961	0	0	0	148-SA153 182	Bel Air - Beverly Crest	Above Moderate
LOS ANGELES			4371038902	Minimum Residential	RE40-1-HCR	0	1 unit per lot	0.0289901	Miscellaneous - Government Owned Property	YES - Current	YES - City-Owned	Available	Not Used in Prior Housing Element	0	0	0.000965961	0.000965961	0	0	0	148-SA153 191	Bel Air - Beverly Crest	Above Moderate
LOS ANGELES			4371038902	Minimum Residential	RE40-1-HCR	0	1 unit per lot	0.029035038	Miscellaneous - Government Owned Property	YES - Current	YES - City-Owned	Available	Not Used in Prior Housing Element	0	0	0.000965961	0.000965961	0	0	0	148-SA153 195	Bel Air - Beverly Crest	Above Moderate
LOS ANGELES	1729 N ELM TREE LANE	90077	4371039900	Minimum Residential	RE40-1-HCR	0	1 unit per lot	0.0598224	Miscellaneous - Government Owned Property	YES - Current	YES - City-Owned	Available	Not Used in Prior Housing Element	0	0	0.000965961	0.000965961	0	0	0	148-SA153 280	Bel Air - Beverly Crest	Above Moderate
LOS ANGELES	1731 N ELM TREE LANE	90077	4371039900	Minimum Residential	RE40-1-HCR	0	1 unit per lot	0.062322193	Miscellaneous - Government Owned Property	YES - Current	YES - City-Owned	Available	Not Used in Prior Housing Element	0	0	0.000965961	0.000965961	0	0	0	148-SA153 269	Bel Air - Beverly Crest	Above Moderate
LOS ANGELES	1710 N WILD ROSE LANE	90077	4371039901	Minimum Residential	RE40-1-HCR	0	1 unit per lot	0.060169343	Miscellaneous - Government Owned Property	YES - Current	YES - City-Owned	Available	Not Used in Prior Housing Element	0	0	0.000965961	0.000965961	0	0	0	148-SA153 147	Bel Air - Beverly Crest	Above Moderate
LOS ANGELES	1729 N CRATER LANE	90077	4371039901	Minimum Residential	RE40-1-HCR	0	1 unit per lot	0.057716791	Miscellaneous - Government Owned Property	YES - Current	YES - City-Owned	Available	Not Used in Prior Housing Element	0	0	0.000965961	0.000965961	0	0	0	148-SA153 173	Bel Air - Beverly Crest	Above Moderate
LOS ANGELES	1731 N CRATER LANE	90077	4371039901	Minimum Residential	RE40-1-HCR	0	1 unit per lot	0.057563763	Miscellaneous - Government Owned Property	YES - Current	YES - City-Owned	Available	Not Used in Prior Housing Element	0	0	0.000965961	0.000965961	0	0	0	148-SA153 162	Bel Air - Beverly Crest	Above Moderate
LOS ANGELES	1733 N CRATER LANE	90077	4371039901	Minimum Residential	RE40-1-HCR	0	1 unit per lot	0.070442841	Miscellaneous - Government Owned Property	YES - Current	YES - City-Owned	Available	Not Used in Prior Housing Element	0	0	0.000965961	0.000965961	0	0	0	148-SA153 152	Bel Air - Beverly Crest	Above Moderate
LOS ANGELES			4371039901	Minimum Residential	RE40-1-HCR	0	1 unit per lot	0.060171271	Miscellaneous - Government Owned Property	YES - Current	YES - City-Owned	Available	Not Used in Prior Housing Element	0	0	0.000965961	0.000965961	0	0	0	148-SA153 127	Bel Air - Beverly Crest	Above Moderate
LOS ANGELES	1737 N ELM TREE LANE	90077	4371039902	Minimum Residential	RE40-1-HCR	0	1 unit per lot	0.060170537	Miscellaneous - Government Owned Property	YES - Current	YES - City-Owned	Available	Not Used in Prior Housing Element	0	0	0.000965961	0.000965961	0	0	0	148-SA153 247	Bel Air - Beverly Crest	Above Moderate
LOS ANGELES	1739 N ELM TREE LANE	90077	4371039902	Minimum Residential	RE40-1-HCR	0	1 unit per lot	0.060919774	Miscellaneous - Government Owned Property	YES - Current	YES - City-Owned	Available	Not Used in Prior Housing Element	0	0	0.000965961	0.000965961	0	0	0	148-SA153 239	Bel Air - Beverly Crest	Above Moderate
LOS ANGELES	1740 N LANGTRY LANE	90077	4371039902	Minimum Residential	RE40-1-HCR	0	1 unit per lot	0.059824462	Miscellaneous - Government Owned Property	YES - Current	YES - City-Owned	Available	Not Used in Prior Housing Element	0	0	0.000965961	0.000965961	0	0	0	148-SA153 222	Bel Air - Beverly Crest	Above Moderate
LOS ANGELES	1741 N ELM TREE LANE	90077	4371039902	Minimum Residential	RE40-1-HCR	0	1 unit per lot	0.065477007	Miscellaneous - Government Owned Property	YES - Current	YES - City-Owned	Available	Not Used in Prior Housing Element	0	0	0.000965961	0.000965961	0	0	0	148-SA153 228	Bel Air - Beverly Crest	Above Moderate
LOS ANGELES	1742 N LANGTRY LANE	90077	4371039902	Minimum Residential	RE40-1-HCR	0	1 unit per lot	0.060085745	Miscellaneous - Government Owned Property	YES - Current	YES - City-Owned	Available	Not Used in Prior Housing Element	0	0	0.000965961	0.000965961	0	0	0	148-SA153 206	Bel Air - Beverly Crest	Above Moderate
LOS ANGELES	1744 N LANGTRY LANE	90077	4371039902	Minimum Residential	RE40-1-HCR	0	1 unit per lot	0.060349899	Miscellaneous - Government Owned Property	YES - Current	YES - City-Owned	Available	Not Used in Prior Housing Element	0	0	0.000965961	0.000965961	0	0	0	148-SA153 192	Bel Air - Beverly Crest	Above Moderate
LOS ANGELES	1747 N ELM TREE LANE	90077	4371039902	Minimum Residential	RE40-1-HCR	0	1 unit per lot	0.060777141	Miscellaneous - Government Owned Property	YES - Current	YES - City-Owned	Available	Not Used in Prior Housing Element	0	0	0.000965961	0.000965961	0	0	0	148-SA153 211	Bel Air - Beverly Crest	Above Moderate
LOS ANGELES	1748 N LANGTRY LANE	90077	4371039902	Minimum Residential	RE40-1-HCR	0	1 unit per lot	0.061666424	Miscellaneous - Government Owned Property	YES - Current	YES - City-Owned	Available	Not Used in Prior Housing Element	0	0	0.000965961	0.000965961	0	0	0	148-SA153 176	Bel Air - Beverly Crest	Above Moderate
LOS ANGELES	1749 N ELM TREE LANE	90077	4371039902	Minimum Residential	RE40-1-HCR	0	1 unit per lot	0.069808158	Miscellaneous - Government Owned Property	YES - Current	YES - City-Owned	Available	Not Used in Prior Housing Element	0	0	0.000965961	0.000965961	0	0	0	148-SA153 183	Bel Air - Beverly Crest	Above Moderate
LOS ANGELES	1755 N ELM TREE LANE	90077	4371039902	Minimum Residential	RE40-1-HCR	0	1 unit per lot	0.067468817	Miscellaneous - Government Owned Property	YES - Current	YES - City-Owned	Available	Not Used in Prior Housing Element	0	0	0.000965961	0.000965961	0	0	0	148-SA153 167	Bel Air - Beverly Crest	Above Moderate
LOS ANGELES	1761 N ELM TREE LANE	90077	4371039902	Minimum Residential	RE40-1-HCR	0	1 unit per lot	0.061461901	Miscellaneous - Government Owned Property	YES - Current	YES - City-Owned	Available	Not Used in Prior Housing Element	0	0	0.000965961	0.000965961	0	0	0	148-SA153 140	Bel Air - Beverly Crest	Above Moderate
LOS ANGELES	1767 N ELM TREE LANE	90077	4371039902	Minimum Residential	RE40-1-HCR	0	1 unit per lot	0.067092906	Miscellaneous - Government Owned Property	YES - Current	YES - City-Owned	Available	Not Used in Prior Housing Element	0	0	0.000965961	0.000965961	0	0	0	148-SA153 119	Bel Air - Beverly Crest	Above Moderate
LOS ANGELES			4371039902	Minimum Residential	RE40-1-HCR	0	1 unit per lot	0.062327055	Miscellaneous - Government Owned Property	YES - Current	YES - City-Owned	Available	Not Used in Prior Housing Element	0	0	0.000965961	0.000965961	0	0	0	148-SA153 154	Bel Air - Beverly Crest	Above Moderate
LOS ANGELES	10201 W LELIA LANE	90077	4371039903	Minimum Residential	RE40-1-HCR	0	1 unit per lot	0.092591369	Miscellaneous - Government Owned Property	YES - Current	YES - City-Owned	Available	Not Used in Prior Housing Element	0	0	0.000965961	0.000965961	0	0	0	148-SA153 320	Bel Air - Beverly Crest	Above Moderate
LOS ANGELES	1721 N ELM TREE LANE	90077	4371039903	Minimum Residential	RE40-1-HCR	0	1 unit per lot	0.06031863	Miscellaneous - Government Owned Property	YES - Current	YES - City-Owned	Available	Not Used in Prior Housing Element	0	0	0.000965961	0.000965961	0	0	0	148-SA153 273	Bel Air - Beverly Crest	Above Moderate
LOS ANGELES	1729 N BASIL LANE	90077	4371040901	Minimum Residential	RE40-1-HCR	0	1 unit per lot	0.059025003	Miscellaneous - Government Owned Property	YES - Current	YES - City-Owned	Available	Not Used in Prior Housing Element	0	0	0.000965961	0.000965961	0	0	0	148-SA153 188	Bel Air - Beverly Crest	Above Moderate
LOS ANGELES	1731 N BASIL LANE	90077	4371040901	Minimum Residential	RE40-1-HCR	0	1 unit per lot	0.059057267	Miscellaneous - Government Owned Property	YES - Current	YES - City-Owned	Available	Not Used in Prior Housing Element	0	0	0.000965961	0.000965961	0	0	0	148-SA153 179	Bel Air - Beverly Crest	Above Moderate
LOS ANGELES	1737 N BASIL LANE	90077	4371040901	Minimum Residential	RE40-1-HCR	0	1 unit per lot	0.059152621	Miscellaneous - Government Owned Property	YES - Current	YES - City-Owned	Available	Not Used in Prior Housing Element	0	0	0.000965961	0.000965961	0	0	0	148-SA153 145	Bel Air - Beverly Crest	Above Moderate
LOS ANGELES	1746 N ELM TREE LANE	90077	4371040901	Minimum Residential	RE40-1-HCR	0	1 unit per lot	0.057788628	Miscellaneous - Government Owned Property	YES - Current	YES - City-Owned	Available	Not Used in Prior Housing Element	0	0	0.000965961	0.000965961	0	0	0	148-SA153 187	Bel Air - Beverly Crest	Above Moderate
LOS ANGELES	1748 N ELM TREE LANE	90077	4371040901	Minimum Residential	RE40-1-HCR	0	1 unit per lot	0.057885484	Miscellaneous - Government Owned Property	YES - Current	YES - City-Owned	Available	Not Used in Prior Housing Element	0	0	0.000965961	0.000965961	0	0	0	148-SA153 178	Bel Air - Beverly Crest	Above Moderate
LOS ANGELES	1750 N ELM TREE LANE	90077	4371040901	Minimum Residential	RE40-1-HCR	0	1 unit per lot	0.057886587	Miscellaneous - Government Owned Property	YES - Current	YES - City-Owned	Available	Not Used in Prior Housing Element	0	0	0.000965961	0.000965961	0	0	0	148-SA153 164	Bel Air - Beverly Crest	Above Moderate
LOS ANGELES	1754 N ELM TREE LANE	90077	4371040901	Minimum Residential	RE40-1-HCR	0	1 unit per lot	0.057885973	Miscellaneous - Government Owned Property	YES - Current	YES - City-Owned	Available	Not Used in Prior Housing Element	0	0	0.000965961	0.000965961	0	0	0	148-SA153 155	Bel Air - Beverly Crest	Above Moderate
LOS ANGELES	1756 N ELM TREE LANE	90077	4371040901	Minimum Residential	RE40-1-HCR	0	1 unit per lot	0.057886724	Miscellaneous - Government Owned Property	YES - Current	YES - City-Owned	Available	Not Used in Prior Housing Element	0	0	0.000965961	0.000965961	0	0	0	148-SA153 144	Bel Air - Beverly Crest	Above Moderate
LOS ANGELES	1758 N ELM TREE LANE	90077	4371040901	Minimum Residential	RE40-1-HCR	0	1 unit per lot	0.057886174	Miscellaneous - Government Owned Property	YES - Current	YES - City-Owned	Available	Not Used in Prior Housing Element	0	0	0.000965961	0.000965961	0	0	0	148-SA153 131	Bel Air - Beverly Crest	Above Moderate
LOS ANGELES	1760 N ELM TREE LANE	90077	4371040901	Minimum Residential	RE40-1-HCR	0	1 unit per lot	0.057886574	Miscellaneous - Government Owned Property	YES - Current	YES - City-Owned	Available	Not Used in Prior Housing Element	0	0	0.000965961	0.000965961	0	0	0	148-SA153 121	Bel Air - Beverly Crest	Above Moderate
LOS ANGELES	1764 N ELM TREE LANE	90077	4371040901	Minimum Residential	RE40-1-HCR	0	1 unit per lot	0.058837059	Miscellaneous - Government Owned Property	YES - Current	YES - City-Owned	Available	Not Used in Prior Housing Element	0	0	0.000965961	0.000965961	0	0	0	148-SA153 111	Bel Air - Beverly Crest	Above Moderate
LOS ANGELES			4371040901	Minimum Residential	RE40-1-HCR	0	1 unit per lot	0.05954093	Miscellaneous - Government Owned Property	YES - Current	YES - City-Owned	Available	Not Used in Prior Housing Element	0	0	0.000965961	0.000965961	0	0	0	148-SA153 103	Bel Air - Beverly Crest	Above Moderate
LOS ANGELES	1766 N WILD ROSE LANE	90077	4371040905	Minimum Residential	RE40-1-HCR	0	1 unit per lot	0.059256159	Miscellaneous - Government Owned Property	YES - Current	YES - City-Owned	Available	Not Used in Prior Housing Element	0	0	0.000965961	0.000965961	0	0	0	148-SA153 10	Bel Air - Beverly Crest	Above Moderate
LOS ANGELES			4371040905	Minimum Residential	RE40-1-HCR	0	1 unit per lot	0.053388733	Miscellaneous - Government Owned Property	YES - Current	YES - City-Owned	Available	Not Used in Prior Housing Element	0	0	0.000965961	0.000965961	0	0	0	148-SA153 7	Bel Air - Beverly Crest	Above Moderate
LOS ANGELES	1715 N BASIL LANE	90077	4371040906	Minimum Residential	RE40-1-HCR	0	1 unit per lot	0.05788104	Miscellaneous - Government Owned Property	YES - Current	YES - City-Owned	Available	Not Used in Prior Housing Element	0	0	0.000965961	0.000965961	0	0	0	148-SA153 258	Bel Air - Beverly Crest	Above Moderate
LOS ANGELES	1717 N BASIL LANE	90077	4371040906	Minimum Residential	RE40-1-HCR	0	1 unit per lot	0.058625439	Miscellaneous - Government Owned Property	YES - Current	YES - City-Owned	Available	Not Used in Prior Housing Element	0	0	0.000965961	0.000965961	0	0	0	148-SA153 245	Bel Air - Beverly Crest	Above Moderate
LOS ANGELES			4371040906	Minimum Residential	RE40-1-HCR	0	1 unit per lot	0.057562667	Miscellaneous - Government Owned Property	YES - Current	YES - City-Owned	Available	Not Used in Prior Housing Element	0	0	0.000965961	0.000965961	0	0	0	148-SA153 244	Bel Air - Beverly Crest	Above Moderate
LOS ANGELES	1753 N WILD ROSE LANE	90077	4371041900	Minimum Residential	RE40-1-HCR	0	1 unit per lot	0.057429881	Miscellaneous - Government Owned Property	YES - Current	YES - City-Owned	Available	Not Used in Prior Housing Element	0	0	0.000965961	0.000965961	0	0	0	148-SA153 13	Bel Air - Beverly Crest	Above Moderate
LOS ANGELES			4371041900	Minimum Residential	RE40-1-HCR	0	1 unit per lot	0.057407497	Miscellaneous - Government Owned Property	YES - Current	YES - City-Owned	Available	Not Used in Prior Housing Element	0	0	0.000965961	0.000965961	0	0	0	148-SA153 17	Bel Air - Beverly Crest	Above Moderate
LOS ANGELES			4371041900	Minimum Residential	RE40-1-HCR	0	1 unit per lot	0.058746472	Miscellaneous - Government Owned Property	YES - Current	YES - City-Owned	Available

LOS ANGELES	1829 N ELM TREE LANE	90077	4371046902	Minimum Residential	RE40-1-HCR	0	1 unit per lot	0.058189587	Miscellaneous - Government Owned Property	YES - Current	YES - City-Owned	Available	Not Used in Prior Housing Element	0	0	0.000965961	0.000965961	0	0	0	1508153	912	Bel Air - Beverly Crest									Above Moderate
LOS ANGELES	1831 N ELM TREE LANE	90077	4371046902	Minimum Residential	RE40-1-HCR	0	1 unit per lot	0.058067184	Miscellaneous - Government Owned Property	YES - Current	YES - City-Owned	Available	Not Used in Prior Housing Element	0	0	0.000965961	0.000965961	0	0	0	1508153	904	Bel Air - Beverly Crest									Above Moderate
LOS ANGELES	1833 N ELM TREE LANE	90077	4371046902	Minimum Residential	RE40-1-HCR	0	1 unit per lot	0.06064973	Miscellaneous - Government Owned Property	YES - Current	YES - City-Owned	Available	Not Used in Prior Housing Element	0	0	0.000965961	0.000965961	0	0	0	1508153	896	Bel Air - Beverly Crest									Above Moderate
LOS ANGELES	1837 N ELM TREE LANE	90077	4371046902	Minimum Residential	RE40-1-HCR	0	1 unit per lot	0.063234352	Miscellaneous - Government Owned Property	YES - Current	YES - City-Owned	Available	Not Used in Prior Housing Element	0	0	0.000965961	0.000965961	0	0	0	1508153	892	Bel Air - Beverly Crest									Above Moderate
LOS ANGELES	1841 N ELM TREE LANE	90077	4371046902	Minimum Residential	RE40-1-HCR	0	1 unit per lot	0.077437732	Miscellaneous - Government Owned Property	YES - Current	YES - City-Owned	Available	Not Used in Prior Housing Element	0	0	0.000965961	0.000965961	0	0	0	1508153	891	Bel Air - Beverly Crest									Above Moderate
LOS ANGELES			4371046903	Minimum Residential	RE40-1-HCR	0	1 unit per lot	0.057135998	Residential - Single Family Residence	YES - Current	NO - Privately-Owned	Available	Not Used in Prior Housing Element	0	0	0.05165543	0.05165543	0	0	0	1508153	921	Bel Air - Beverly Crest									Above Moderate
LOS ANGELES			4371046904	Minimum Residential	RE40-1-HCR	0	1 unit per lot	0.057610017	Miscellaneous - Government Owned Property	YES - Current	YES - City-Owned	Available	Not Used in Prior Housing Element	0	0	0.000965961	0.000965961	0	0	0	1508153	972	Bel Air - Beverly Crest									Above Moderate
LOS ANGELES			4371046904	Minimum Residential	RE40-1-HCR	0	1 unit per lot	0.061241965	Miscellaneous - Government Owned Property	YES - Current	YES - City-Owned	Available	Not Used in Prior Housing Element	0	0	0.000965961	0.000965961	0	0	0	1508153	984	Bel Air - Beverly Crest									Above Moderate
LOS ANGELES	2251 N LINDA FLORA DR	90077	4371010019	Very Low II Residential	RE15-1-H-HCR	0	1 unit per lot	0.234670204	Residential - Single Family Residence - Pool	YES - Current	NO - Privately-Owned	Available	Not Used in Prior Housing Element	0	0	0.182736731	0.182736731	0	0	0	1538145	130	Bel Air - Beverly Crest									Above Moderate
LOS ANGELES			4371010019	Very Low II Residential	RE15-1-H-HCR	0	1 unit per lot	0.056006918	Residential - Single Family Residence - Pool	YES - Current	NO - Privately-Owned	Available	Not Used in Prior Housing Element	0	0	0.182736731	0.182736731	0	0	0	1538145	129	Bel Air - Beverly Crest									Above Moderate
LOS ANGELES			4371010019	Very Low II Residential	RE15-1-H-HCR	0	1 unit per lot	0.072787447	Residential - Single Family Residence - Pool	YES - Current	NO - Privately-Owned	Available	Not Used in Prior Housing Element	0	0	0.182736731	0.182736731	0	0	0	1538145	172	Bel Air - Beverly Crest									Above Moderate
LOS ANGELES			4371010019	Very Low II Residential	RE15-1-H-HCR	0	1 unit per lot	0.234297797	Residential - Single Family Residence - Pool	YES - Current	NO - Privately-Owned	Available	Not Used in Prior Housing Element	0	0	0.182736731	0.182736731	0	0	0	1538145	138	Bel Air - Beverly Crest									Above Moderate
LOS ANGELES			4371010019	Very Low II Residential	RE15-1-H-HCR	0	1 unit per lot	0.24764354	Residential - Single Family Residence - Pool	YES - Current	NO - Privately-Owned	Available	Not Used in Prior Housing Element	0	0	0.182736731	0.182736731	0	0	0	1538145	146	Bel Air - Beverly Crest									Above Moderate
LOS ANGELES			4371010019	Very Low II Residential	RE15-1-H-HCR	0	1 unit per lot	0.259333324	Residential - Single Family Residence - Pool	YES - Current	NO - Privately-Owned	Available	Not Used in Prior Housing Element	0	0	0.182736731	0.182736731	0	0	0	1538145	155	Bel Air - Beverly Crest									Above Moderate
LOS ANGELES			4371010019	Very Low II Residential	RE15-1-H-HCR	0	1 unit per lot	0.280241085	Residential - Single Family Residence - Pool	YES - Current	NO - Privately-Owned	Available	Not Used in Prior Housing Element	0	0	0.182736731	0.182736731	0	0	0	1538145	163	Bel Air - Beverly Crest									Above Moderate
LOS ANGELES			4371010019	Minimum Residential	RE40-1-H-HCR	0	1 unit per lot	1.48592674	Residential - Single Family Residence - Pool	YES - Current	NO - Privately-Owned	Available	Not Used in Prior Housing Element	0	0	0.182736731	0.182736731	0	0	0	1538145	162	Bel Air - Beverly Crest									Above Moderate
LOS ANGELES	2081 N ROSCOMARE ROAD	90077	4371013900	Very Low II Residential	RE15-1-H-HCR	0	1 unit per lot	0.328143795	Miscellaneous - Government Owned Property	YES - Current	YES - City-Owned	Available	Not Used in Prior Housing Element	0	0	0.001061083	0.001061083	0	0	0	1508145	104	Bel Air - Beverly Crest									Above Moderate
LOS ANGELES	2031 N ROSCOMARE ROAD	90077	4371014006	Very Low II Residential, Minimum Residential	RE15-1-H-HCR	0	1 unit per lot	0.738665486	Residential - Single Family Residence - Pool	YES - Current	NO - Privately-Owned	Available	Not Used in Prior Housing Element	0	0	0.056565547	0.056565547	0	0	0	1508145	160	Bel Air - Beverly Crest									Above Moderate
LOS ANGELES	1321 N LINDA FLORA DR	90049	4371020018	Very Low I Residential	RE20-1-H-HCR	0	1 unit per lot	0.535034225	Residential - Single Family Residence - Pool	YES - Current	NO - Privately-Owned	Available	Not Used in Prior Housing Element	0	0	0.006717782	0.006717782	0	0	0	1448145	57	Bel Air - Beverly Crest									Above Moderate
LOS ANGELES	1208 N LINDA FLORA DR	90049	4371020020	Minimum Residential	RE40-1-H-HCR	0	1 unit per lot	0.318861824	Residential - Single Family Residence - Pool	YES - Current	NO - Privately-Owned	Available	Not Used in Prior Housing Element	0	0	0.171851635	0.171851635	0	0	0	1448145	103	Bel Air - Beverly Crest									Above Moderate
LOS ANGELES			4371020020	Minimum Residential	RE40-1-H-HCR	0	1 unit per lot	0.034438143	Residential - Single Family Residence - Pool	YES - Current	NO - Privately-Owned	Available	Not Used in Prior Housing Element	0	0	0.171851635	0.171851635	0	0	0	1448145	332	Bel Air - Beverly Crest									Above Moderate
LOS ANGELES	11721 W GWYNNE LANE	90077	4377040001	Low Medium I Residential	(Q)RD6-1-H-HCR	0	7	0.277201554	Residential - Single Family Residence	YES - Current	NO - Privately-Owned	Available	Not Used in Prior Housing Element	0	0	0.043812895	0.043812895	1	2*	2*	1538141	108	Bel Air - Beverly Crest									Above Moderate
LOS ANGELES	11733 W GWYNNE LANE	90077	4377040002	Low Medium I Residential	(Q)RD6-1-H-HCR	0	7	0.149304185	Residential - Single Family Residence - Therapy Pool (Spa)	YES - Current	NO - Privately-Owned	Available	Not Used in Prior Housing Element	0	0	0.002068818	0.002068818	1	1*	1*	1538141	107	Bel Air - Beverly Crest									Above Moderate
LOS ANGELES	11737 W GWYNNE LANE	90077	4377040003	Low Medium I Residential	(Q)RD6-1-H-HCR	0	7	0.299092584	Residential - Single Family Residence - Therapy Pool (Spa)	YES - Current	NO - Privately-Owned	Available	Not Used in Prior Housing Element	0	0	0.043812895	0.043812895	1	2*	2*	1538141	101	Bel Air - Beverly Crest									Above Moderate
LOS ANGELES	11726 W HENLEY LANE	90077	4377040006	Low Medium I Residential	(Q)RD6-1-H-HCR	0	7	0.204709534	Residential - Single Family Residence - Pool	YES - Current	NO - Privately-Owned	Available	Not Used in Prior Housing Element	0	0	0.011202506	0.011202506	1	1*	1*	1538141	100	Bel Air - Beverly Crest									Above Moderate
LOS ANGELES	11729 W HENLEY LANE	90077	4377040007	Low Medium I Residential	(Q)RD6-1-H-HCR	0	7	0.223661981	Residential - Single Family Residence	YES - Current	NO - Privately-Owned	Available	Not Used in Prior Housing Element	0	0	0.0016837	0.0016837	1	1*	1*	1538141	85	Bel Air - Beverly Crest									Above Moderate
LOS ANGELES	11743 W IPSWICH CT	90077	4377040013	Low Medium I Residential	(Q)RD6-1-H-HCR	0	7	0.301937416	Residential - Single Family Residence - Pool	YES - Current	NO - Privately-Owned	Available	Not Used in Prior Housing Element	0	0	0.043812895	0.043812895	1	2*	2*	1538141	61	Bel Air - Beverly Crest									Above Moderate
LOS ANGELES	2490 N DEVONPORT LANE	90077	4377040018	Low Medium I Residential	(Q)RD6-1-H-HCR	0	7	0.1927007	Residential - Single Family Residence - Pool	YES - Current	NO - Privately-Owned	Available	Not Used in Prior Housing Element	0	0	0.002068818	0.002068818	1	1*	1*	1538141	60	Bel Air - Beverly Crest									Above Moderate
LOS ANGELES	2494 N DEVONPORT LANE	90077	4377040019	Low Medium I Residential	(Q)RD6-1-H-HCR	0	7	0.15393294	Residential - Single Family Residence - Pool	YES - Current	NO - Privately-Owned	Available	Not Used in Prior Housing Element	0	0	0.002068818	0.002068818	1	1*	1*	1538141	68	Bel Air - Beverly Crest									Above Moderate
LOS ANGELES	2496 N DEVONPORT LANE	90077	4377040020	Low Medium I Residential	(Q)RD6-1-H-HCR	0	7	0.299193459	Residential - Single Family Residence	YES - Current	NO - Privately-Owned	Available	Not Used in Prior Housing Element	0	0	0.043812895	0.043812895	1	2*	2*	1538141	70	Bel Air - Beverly Crest									Above Moderate
LOS ANGELES	2481 N DEVONPORT LANE	90077	4377040023	Low Medium I Residential	(Q)RD6-1-H-HCR	0	7	0.209548018	Residential - Single Family Residence	YES - Current	NO - Privately-Owned	Available	Not Used in Prior Housing Element	0	0	0.007166503	0.007166503	1	1*	1*	1538141	76	Bel Air - Beverly Crest									Above Moderate
LOS ANGELES	11805 W HENLEY LANE	90077	4377040024	Low Medium I Residential	(Q)RD6-1-H-HCR	0	7	0.219654769	Residential - Single Family Residence	YES - Current	NO - Privately-Owned	Available	Not Used in Prior Housing Element	0	0	0.0016837	0.0016837	1	1*	1*	1538141	82	Bel Air - Beverly Crest									Above Moderate
LOS ANGELES	11804 W HENLEY LANE	90077	4377040034	Low Medium I Residential	(Q)RD6-1-H-HCR	0	7	0.171058417	Residential - Single Family Residence	YES - Current	NO - Privately-Owned	Available	Not Used in Prior Housing Element	0	0	0.013746168	0.013746168	1	1*	1*	1538141	93	Bel Air - Beverly Crest									Above Moderate
LOS ANGELES	11829 W HENLEY LANE	90077	4377040040	Low Medium I Residential	(Q)RD6-1-H-HCR	0	7	0.180506845	Residential - Single Family Residence - Pool	YES - Current	NO - Privately-Owned	Available	Not Used in Prior Housing Element	0	0	0.013746168	0.013746168	1	1*	1*	1538141	89	Bel Air - Beverly Crest									Above Moderate
LOS ANGELES	11837 W HENLEY LANE	90077	4377040041	Low Medium I Residential	(Q)RD6-1-H-HCR	0	7	0.31074068	Residential - Single Family Residence	YES - Current	NO - Privately-Owned	Available	Not Used in Prior Housing Element	0	0	0.035739553	0.035739553	1	2*	2*	1538141	90	Bel Air - Beverly Crest									Above Moderate
LOS ANGELES	11740 W HENLEY LANE	90077	4377040044	Low Medium I Residential	(Q)RD6-1-H-HCR	0	7	0.217143444	Residential - Single Family Residence	YES - Current	NO - Privately-Owned	Available	Not Used in Prior Housing Element	0	0	0.011202506	0.011202506	1	1*	1*	1538141	92	Bel Air - Beverly Crest									Above Moderate
LOS ANGELES	11735 W HENLEY LANE	90077	4377040046	Low Medium I Residential	(Q)RD6-1-H-HCR	0	7	0.140788192	Residential - Single Family Residence	YES - Current	NO - Privately-Owned	Available	Not Used in Prior Housing Element	0	0	0.517919827	0.517919827	0	1*	1*	1538141	84	Bel Air - Beverly Crest									Above Moderate
LOS ANGELES	11741 W HENLEY LANE	90077	4377040047	Low Medium I Residential	(Q)RD6-1-H-HCR	0	7	0.191833898	Residential - Single Family Residence	YES - Current	NO - Privately-Owned	Available	Not Used in Prior Housing Element	0	0	0.013746168	0.013746168	1	1*	1*	1538141	83	Bel Air - Beverly Crest									Above Moderate
LOS ANGELES	11742 W IPSWICH CT	90077	4377040048	Low Medium I Residential	(Q)RD6-1-H-HCR	0	7	0.177959842	Residential - Single Family Residence - Pool	YES - Current	NO - Privately-Owned	Available	Not Used in Prior Housing Element	0	0	0.013746168	0.013746168	1	1*	1*	1538141	74	Bel Air - Beverly Crest									Above Moderate
LOS ANGELES	11732 W IPSWICH CT	90077	4377040050	Low Medium I Residential	(Q)RD6-1-H-HCR	0	7	0.196468243	Residential - Single Family Residence - Pool	YES - Current	NO - Privately-Owned	Available	Not Used in Prior Housing Element	0	0	0.013746168	0.013746168	1	1*	1*	1538141	71	Bel Air - Beverly Crest									Above Moderate
LOS ANGELES	11747 W IPSWICH CT	90077	4377040051	Low Medium I Residential	(Q)RD6-1-H-HCR	0	7	0.181297961	Residential - Single Family Residence - Pool	YES - Current	NO - Privately-Owned	Available	Not Used in Prior Housing Element	0	0	0.002068818	0.002068818	1	1*	1*	1538141	63	Bel Air - Beverly Crest									Above Moderate
LOS ANGELES	2478 N DEVONPORT LANE	90077	4377040052	Low Medium I Residential	(Q)RD6-1-H-HCR	0	7	0.167165068	Residential - Single Family Residence	YES - Current	NO - Privately-Owned	Available	Not Used in Prior Housing Element	0	0	0.001320735	0.001320735	1	1*	1*	1538141	64	Bel Air - Beverly Crest									Above Moderate
LOS ANGELES	2484 N DEVONPORT LANE	90077	4377040053	Low Medium I Residential	(Q)RD6-1-H-HCR	0	7	0.140515735	Residential - Single Family Residence	YES - Current	NO - Privately-Owned	Available	Not Used in Prior Housing Element	0	0	0.002068818	0.002068818	1	1*	1*	1538141	66	Bel Air - Beverly Crest									Above Moderate
LOS ANGELES	2488 N DEVONPORT LANE	90077	4377040054	Low Medium I Residential	(Q)RD6-1-H-HCR	0	7	0.354234866	Residential - Single Family Residence	YES - Current	NO - Privately-Owned	Available	Not Used in Prior Housing Element	0	0	0.035739553	0.035739553	1	2*	2*	1538141	58	Bel Air - Beverly Crest									Above Moderate
LOS ANGELES	11828 W HENLEY LANE	90077	4377040057	Low Medium I Residential	(Q)RD6-1-H-HCR	0	7	0.147898778	Residential - Single Family Residence	YES - Current	NO - Privately-Owned	Available	Not Used in Prior Housing Element	0	0	0.013746168	0.013746168	1	1*	1*	1538141	96	Bel Air - Beverly Crest									Above Moderate
LOS ANGELES	11736 W GWYNNE LANE	90077	4377041015	Low Medium I Residential	(Q)RD6-1-H-HCR	0	7	0.269781899	Residential - Single Family Residence	YES - Current	NO - Privately-Owned	Available	Not Used in Prior Housing Element	0	0	0.011202506	0.011202506	1	1*	1*	1538141	111	Bel Air - Beverly Crest									Above Moderate
LOS ANGELES	11718 W GWYNNE LANE	90077	4377041018	Low Medium I Residential	(Q)RD6-1-H-HCR	0	7	0.160267506	Residential - Single Family Residence	YES - Current	NO - Privately-Owned	Available	Not Used in Prior Housing Element	0	0	0.013746168	0.013746168	1	1*	1*	1538141	117	Bel Air - Beverly Crest									Above Moderate
LOS ANGELES	2303 N WEYBRIDGE LANE	90077	4377041033	Very Low I Residential	RE15-1-H-HCR	0	1 unit per lot	0.366966526	Residential - Single Family Residence - Pool	YES - Current	NO - Privately-Owned	Available	Not Used in Prior Housing Element	0	0	0.011248481	0.011248481	0	0	0	1538141	240	Bel Air - Beverly Crest									Above Moderate
LOS ANGELES	11719 W FOLKSTONE LANE	90077	4377041049	Low Medium I Residential	(Q)RD6-1-H-HCR	0	7	0.163858466	Residential - Single Family Residence - Therapy Pool (Spa)	YES - Current	NO - Privately-Owned	Available	Not Used in Prior Housing Element	0	0	0.002068818	0.002068818	1	1*	1*	1538141	131	Bel Air - Beverly Crest									Above Moderate
LOS ANGELES	11735 W FOLKSTONE LANE	90077	4377041053	Low Medium I Residential	(Q)RD6-1-H-HCR	0	7	0.273884246	Residential - Single Family Residence	YES - Current	NO - Privately-Owned	Available	Not Used in Prior Housing Element	0	0	0.011202506	0.011202506	1	1*	1*	1538141	120	Bel Air - Beverly Crest									Above Moderate
LOS ANGELES	11715 W FOLKSTONE LANE	90077	4377041058	Low Medium I Residential	(Q)RD6-1-H-HCR	0	7	0.162315995	Residential - Single Family Residence	YES - Current	NO - Privately-Owned	Available	Not Used in Prior Housing Element	0	0	0.013746168	0.013746168	1	1*	1*	1538141	136	Bel Air - Beverly Crest									Above Moderate
LOS ANGELES	2231 W QUEENSBOROUGH LANE	90049	4377046003	Very Low I Residential	RE15-1-H-HCR	0	1 unit per lot	0.373247844	Residential - Single Family Residence - Pool	YES - Current	NO - Privately-Owned	Available	Not Used in Prior Housing Element	0	0	0.182736731	0.182736731	0	0	0	1508141	90	Bel Air - Beverly Crest									Above Moderate
LOS ANGELES	2396 N BUCKINGHAM LANE	90077	4377047001	Low Medium I Residential	(Q)RD6-1-H-HCR	0	7	0.18720044	Residential - Single Family Residence	YES - Current	NO - Privately-Owned	Available	Not Used in Prior Housing Element	0	0	0.008798818	0.008798818	1	1*	1*	1538141	192	Bel Air - Beverly Crest									Above Moderate
LOS ANGELES	2378 N BUCKINGHAM LANE	90077	4377047004	Low Medium I Residential	(Q)RD6-1-H-HCR	0	7	0.167451684	Residential - Single Family Residence	YES - Current	NO - Privately-Owned	Available	Not Used in Prior Housing Element	0	0	0.001320735	0.001320735	1	1*	1*	1538141	215	Bel Air - Beverly Crest									Above Moderate
LOS ANGELES	2372 N BUCKINGHAM LANE	90077	4377047005	Low Medium I Residential	(Q)RD6-1-H-HCR	0	7	0.213851322	Residential - Single Family Residence	YES - Current	NO - Privately-Owned	Available	Not Used in Prior Housing Element	0	0	0.007166503	0.007166503	1	1*	1*	1538141	222	Bel Air - Beverly Crest									Above Moderate
LOS ANGELES	2366 N BUCKINGHAM LANE	90077	4377047006	Low Medium I Residential	(Q)RD6-1-H-HCR	0	7	0.214608191	Residential - Single Family Residence	YES - Current	NO - Privately-Owned	Available	Not Used in Prior Housing Element	0	0	0.007166503	0.007166503	1	1*	1*	1538141	227	Bel Air - Beverly Crest									Above Moderate
LOS ANGELES	2360 N BUCKINGHAM LANE	90077	4377047007	Low Medium I Residential	(Q)RD6-1-H-HCR	0	7	0.153436483	Residential - Single Family Residence	YES - Current	NO - Privately-Owned	Available	Not Used in Prior Housing Element	0	0	0.008798818	0.008798818	1	1*	1*	1538141	235	Bel Air - Beverly Crest									Above Moderate
LOS ANGELES	2354 N BUCKINGHAM LANE	90077	4377047008	Low Medium I Residential	(Q)RD6-1-H-HCR	0	7	0.147620481	Residential - Single Family Residence - Pool	YES - Current	NO - Privately-Owned	Available	Not Used in Prior Housing Element	0	0	0.001320735	0.001320735	1	1*	1*	1538141	242	Bel Air - Beverly Crest									Above Moderate
LOS ANGELES	2348 N BUCKINGHAM LANE	90077	4377047009	Low Medium I Residential	(Q)RD6-1-H-HCR	0	7	0.237713183	Residential - Single Family Residence	YES - Current	NO - Privately-Owned	Available	Not Used in Prior Housing Element	0	0	0.007166503	0.007166503	1	1*	1*	1538141	247	Bel Air - Beverly Crest									Above Moderate
LOS ANGELES	2331 N BUCKINGHAM LANE	90077	4377047010	Low Medium I Residential	(Q)RD6-1-H-HCR	0	7	0.341435928	Residential - Single Family Residence - Pool	YES - Current	NO - Privately-Owned	Available	Not Used in Prior Housing Element	0	0	0.022898042	0.022898042	1	2*	2*	1538141	253	Bel Air - Beverly Crest									Above Moderate
LOS ANGELES	2337 N BUCKINGHAM LANE	90077	4377047011	Low Medium I Residential	(Q)RD6-1-H-HCR	0	7	0.156034488	Residential - Single Family Residence	YES - Current	NO - Privately-Owned	Available	Not Used in Prior Housing Element	0	0	0.008798818	0.008798818	1	1*	1*	1538141	244	Bel Air - Beverly Crest									Above Moderate
LOS ANGELES	2371 N BUCKINGHAM LANE	90077	4377047016	Low Medium I Residential	(Q)RD6-1-H-HCR	0	7	0.158817339	Residential - Single Family Residence	YES - Current	NO - Privately-Owned	Available	Not Used in Prior Housing Element	0	0	0.008798818	0.008798818	1	1*	1*	1538141	218	Bel Air - Beverly Crest									Above Moderate
LOS ANGELES	2383 N BUCKINGHAM LANE	90077	4377047017	Low Medium I Residential	(Q)RD6-1-H-HCR	0	7	0.143170614	Residential - Single Family Residence	YES - Current	NO - Privately-Owned	Available	Not Used in Prior Housing Element	0	0	0.008798818	0.008798818	1	1*	1*	1538141	211	Bel Air - Beverly Crest									Above Moderate
LOS ANGELES	2395 N BUCKINGHAM LANE	90077	4377047019	Low Medium I Residential	(Q)RD6-1-H-HCR	0	7	0.178542621	Residential - Single Family Residence	YES - Current	NO - Privately-Owned	Available	Not Used in Prior Housing Element	0	0	0.008798818	0.008798818	1	1*	1*	1538141	195	Bel Air - Beverly Crest									Above Moderate
LOS ANGELES	2394 N BROOKSHIRE LANE	90077	4377047020	Low Medium I Residential	(Q)RD6-1-H-HCR	0	7	0.223263096	Residential - Single Family Residence	YES - Current	NO - Privately-Owned	Available	Not Used in Prior Housing Element	0	0	0.007166503	0.007166503	1	1*	1*	1538141	196	Bel Air - Beverly Crest									Above Moderate
LOS ANGELES	2388 N BROOKSHIRE LANE	90077	4377047021	Low Medium I Residential	(Q)RD6-1-H-HCR	0	7	0.1727242	Residential - Single Family Residence	YES - Current	NO - Privately-Owned	Available	Not Used in Prior Housing Element	0	0	0.008798818	0.008798818	1	1*	1*	1538141	207	Bel Air - Beverly Crest									Above Moderate
LOS ANGELES	2382 N BROOKSHIRE LANE	90077	4377047022	Low Medium I Residential	(Q)RD6-1-H-HCR	0	7	0.233106362	Residential - Single Family Residence	YES - Current	NO - Privately-Owned	Available	Not Used in Prior Housing Element	0	0	0.007166503	0.007166503	1	1*	1*	1538141	212	Bel Air - Beverly Crest									Above Moderate
LOS ANGELES	2376 N BROOKSHIRE LANE	90077	4377047023	Low Medium I Residential	(Q)RD6-1-H-HCR	0	7	0.186846807	Residential - Single Family Residence	YES - Current	NO - Privately-Owned	Available	Not Used in Prior Housing Element	0	0	0.001320735	0.001320735	1	1*	1*	1538141	217	Bel Air - Beverly Crest									Above Moderate
LOS ANGELES	2370 N BROOKSHIRE LANE	90077	4377047024	Low Medium I Residential	(Q)RD6-1-H-HCR	0	7	0.172861444	Residential - Single Family Residence - Pool	YES - Current	NO - Privately-Owned	Available	Not Used in Prior Housing Element	0	0	0.008798818	0.008798818	1	1*	1*	1538141	223	Bel Air - Beverly Crest									Above Moderate
LOS ANGELES	2364 N BROOKSHIRE LANE	90077	4377047025	Low Medium I Residential	(Q)RD6-1-H-HCR	0	7	0.188583347	Residential - Single Family Residence	YES - Current	NO - Privately-Owned	Available	Not Used in Prior Housing Element	0	0	0.001320735	0.001320735	1	1*	1*	1538141	230	Bel Air - Beverly Crest									Above Moderate
LOS ANGELES	2358 N BROOKSHIRE LANE	90077	4377047026	Low Medium I Residential	(Q)RD6-1-H-HCR	0	7	0.217990551	Residential - Single Family Residence - Pool	YES - Current	NO - Privately-Owned	Available	Not Used in Prior Housing Element	0	0	0.007166503	0.007166503	1	1*	1*	1538141	237	Bel Air - Beverly Crest									Above Moderate
LOS ANGELES	2350 N BROOKSHIRE LANE	90077	4377047027	Low Medium I Residential	(Q)RD6-1-H-HCR	0	7	0.375180224	Residential - Single Family Residence	YES - Current	NO - Privately-Owned	Available	Not Used in Prior Housing Element	0	0	0.022898042	0.022898042	1	2*	2*	1538141	250	Bel Air - Beverly Crest									Above Moderate
LOS ANGELES	2339 N BROOKSHIRE LANE	90077	4377047028	Low Medium I Residential	(Q)RD6-1-H-HCR	0	7	0.424443429	Residential - Single Family Residence	YES - Current	NO - Privately-Owned	Available	Not Used in Prior Housing Element	0	0	0.017663988	0.017663988	1	3*	3*	1538141	261	Bel Air - Beverly Crest									Above Moderate
LOS ANGELES	2353 N BROOKSHIRE LANE	90077	4377047032	Minimum Residential	RE40-1-H-HCR	0	7	0.144745916	Residential - Single Family Residence	YES - Current	NO - Privately-Owned	Available	Not Used in Prior Housing Element	0	0	0.008798818	0.008798818	1	1*	1*	1538141	231	Bel Air - Beverly Crest									Above Moderate
LOS ANGELES	2383 N BROOKSHIRE LANE	90077	4377047037	Low Medium I Residential	(Q)RD6-1-H-HCR	0	7	0.182394819	Residential - Single Family Residence	YES - Current	NO - Privately-Owned	Available	Not Used in Prior Housing Element	0	0	0.008798818	0.008798818	1	1*	1*	1538141	204	Bel Air - Beverly Crest									Above Moderate
LOS ANGELES	2854 N ROSCOMARE ROAD	90077	4378008021	Minimum Residential	RE40-1-H-HCR	0	1 unit per lot	1.082546193	Residential - Single Family Residence - Pool	YES - Current	NO - Privately-Owned	Available	Not Used in Prior Housing Element	0	0	0.182736731	0.182736731	0	0	0	1568145	32	Bel Air - Beverly Crest									Above Moderate
LOS ANGELES	2921 N ANTELO VIEW DR	90077	4378008021	Minimum Residential	RE40-1-H-HCR	0	1 unit per lot	1.001616448	Residential - Single Family Residence - Pool	YES - Current	NO - Privately-Owned	Available	Not Used in Prior Housing Element	0	0	0.182736731	0.182736731	0	0	0	1568145	29	Bel Air - Beverly Crest									Above Moderate
LOS ANGELES	15482 W MILLDALE DR	90077	4371011004	Very Low II Residential	RE15-1-H-HCR	0	1 unit per lot	0.442808673	Residential - Single Family Residence - Pool and Misc.	YES - Current	NO - Privately-Owned	Available	Not Used in Prior Housing Element	0	0	0.056565547	0.056565547	0	0	0	1568145	74	Bel Air - Beverly Crest									Above Moderate
LOS ANGELES			4371011004	Very Low II Residential	RE15-1-H-HCR	0	1 unit per lot	0.055162969	Residential - Single Family Residence - Pool and Misc.	YES - Current	NO - Privately-Owned	Available	Not

LOS ANGELES			4379004903	Open Space	A1-1-HCR	0	1 unit per lot	0.057389053	Miscellaneous - Government Owned Property	YES - Current	YES - City-Owned	Available	Not Used in Prior Housing Element	0	0	0.001061083	0.001061083	0	0	0	154-SA151	84	Bel Air - Beverly Crest	Above Moderate
LOS ANGELES			4379004903	Open Space	A1-1-HCR	0	1 unit per lot	0.05739129	Miscellaneous - Government Owned Property	YES - Current	YES - City-Owned	Available	Not Used in Prior Housing Element	0	0	0.001061083	0.001061083	0	0	0	154-SA151	89	Bel Air - Beverly Crest	Above Moderate
LOS ANGELES			4379004903	Open Space	A1-1-HCR	0	1 unit per lot	0.057391497	Miscellaneous - Government Owned Property	YES - Current	YES - City-Owned	Available	Not Used in Prior Housing Element	0	0	0.001061083	0.001061083	0	0	0	154-SA151	95	Bel Air - Beverly Crest	Above Moderate
LOS ANGELES			4379004903	Open Space	A1-1-HCR	0	1 unit per lot	0.057393615	Miscellaneous - Government Owned Property	YES - Current	YES - City-Owned	Available	Not Used in Prior Housing Element	0	0	0.001061083	0.001061083	0	0	0	154-SA151	100	Bel Air - Beverly Crest	Above Moderate
LOS ANGELES			4379004903	Open Space	A1-1-HCR	0	1 unit per lot	0.057395436	Miscellaneous - Government Owned Property	YES - Current	YES - City-Owned	Available	Not Used in Prior Housing Element	0	0	0.001061083	0.001061083	0	0	0	154-SA151	110	Bel Air - Beverly Crest	Above Moderate
LOS ANGELES			4379004903	Open Space	A1-1-HCR	0	1 unit per lot	0.057397647	Miscellaneous - Government Owned Property	YES - Current	YES - City-Owned	Available	Not Used in Prior Housing Element	0	0	0.001061083	0.001061083	0	0	0	154-SA151	121	Bel Air - Beverly Crest	Above Moderate
LOS ANGELES			4379004903	Open Space	A1-1-HCR	0	1 unit per lot	0.068440466	Miscellaneous - Government Owned Property	YES - Current	YES - City-Owned	Available	Not Used in Prior Housing Element	0	0	0.001061083	0.001061083	0	0	0	154-SA151	20	Bel Air - Beverly Crest	Above Moderate
LOS ANGELES			4379004904	Open Space	A1-1-HCR	0	1 unit per lot	0.057393144	Miscellaneous - Government Owned Property	YES - Current	YES - City-Owned	Available	Not Used in Prior Housing Element	0	0	0.001061083	0.001061083	0	0	0	154-SA151	106	Bel Air - Beverly Crest	Above Moderate
LOS ANGELES			4379004904	Open Space	A1-1-HCR	0	1 unit per lot	0.057395809	Miscellaneous - Government Owned Property	YES - Current	YES - City-Owned	Available	Not Used in Prior Housing Element	0	0	0.001061083	0.001061083	0	0	0	154-SA151	116	Bel Air - Beverly Crest	Above Moderate
LOS ANGELES	2631 N LATIMER LANE	90077	4379004907	Open Space	A1-1-HCR	0	1 unit per lot	0.057410115	Miscellaneous - Government Owned Property	YES - Current	YES - City-Owned	Available	Not Used in Prior Housing Element	0	0	0.001061083	0.001061083	0	0	0	154-SA151	179	Bel Air - Beverly Crest	Above Moderate
LOS ANGELES			4379004907	Open Space	A1-1-HCR	0	1 unit per lot	0.057407106	Miscellaneous - Government Owned Property	YES - Current	YES - City-Owned	Available	Not Used in Prior Housing Element	0	0	0.001061083	0.001061083	0	0	0	154-SA151	169	Bel Air - Beverly Crest	Above Moderate
LOS ANGELES	2630 N LATIMER LANE	90077	4379004910	Minimum Residential	RE40-1-H-HCR	0	1 unit per lot	0.05727144	Miscellaneous - Government Owned Property	YES - Current	YES - City-Owned	Available	Not Used in Prior Housing Element	0	0	0.001061083	0.001061083	0	0	0	154-SA151	161	Bel Air - Beverly Crest	Above Moderate
LOS ANGELES			4379004910	Minimum Residential	RE40-1-H-HCR	0	1 unit per lot	0.057280806	Miscellaneous - Government Owned Property	YES - Current	YES - City-Owned	Available	Not Used in Prior Housing Element	0	0	0.001061083	0.001061083	0	0	0	154-SA151	151	Bel Air - Beverly Crest	Above Moderate
LOS ANGELES			4379004910	Minimum Residential	RE40-1-H-HCR	0	1 unit per lot	0.05728842	Miscellaneous - Government Owned Property	YES - Current	YES - City-Owned	Available	Not Used in Prior Housing Element	0	0	0.001061083	0.001061083	0	0	0	154-SA151	142	Bel Air - Beverly Crest	Above Moderate
LOS ANGELES			4379004910	Minimum Residential	RE40-1-H-HCR	0	1 unit per lot	0.057296088	Miscellaneous - Government Owned Property	YES - Current	YES - City-Owned	Available	Not Used in Prior Housing Element	0	0	0.001061083	0.001061083	0	0	0	154-SA151	133	Bel Air - Beverly Crest	Above Moderate
LOS ANGELES			4379004910	Minimum Residential	RE40-1-H-HCR	0	1 unit per lot	0.05730551	Miscellaneous - Government Owned Property	YES - Current	YES - City-Owned	Available	Not Used in Prior Housing Element	0	0	0.001061083	0.001061083	0	0	0	154-SA151	123	Bel Air - Beverly Crest	Above Moderate
LOS ANGELES	2650 N LATIMER LANE	90077	4379004912	Minimum Residential	RE40-1-H-HCR	0	1 unit per lot	0.05735616	Miscellaneous - Government Owned Property	YES - Current	YES - City-Owned	Available	Not Used in Prior Housing Element	0	0	0.001061083	0.001061083	0	0	0	154-SA151	59	Bel Air - Beverly Crest	Above Moderate
LOS ANGELES			4379004912	Minimum Residential	RE40-1-H-HCR	0	1 unit per lot	0.05734787	Miscellaneous - Government Owned Property	YES - Current	YES - City-Owned	Available	Not Used in Prior Housing Element	0	0	0.001061083	0.001061083	0	0	0	154-SA151	70	Bel Air - Beverly Crest	Above Moderate
LOS ANGELES			4379004912	Minimum Residential	RE40-1-H-HCR	0	1 unit per lot	0.05738275	Miscellaneous - Government Owned Property	YES - Current	YES - City-Owned	Available	Not Used in Prior Housing Element	0	0	0.001061083	0.001061083	0	0	0	154-SA151	45	Bel Air - Beverly Crest	Above Moderate
LOS ANGELES			4379004913	Minimum Residential	RE40-1-H-HCR	0	1 unit per lot	0.057304107	Miscellaneous - Government Owned Property	YES - Current	YES - City-Owned	Available	Not Used in Prior Housing Element	0	0	0.001061083	0.001061083	0	0	0	154-SA151	36	Bel Air - Beverly Crest	Above Moderate
LOS ANGELES			4379004913	Minimum Residential	RE40-1-H-HCR	0	1 unit per lot	0.057364055	Miscellaneous - Government Owned Property	YES - Current	YES - City-Owned	Available	Not Used in Prior Housing Element	0	0	0.001061083	0.001061083	0	0	0	154-SA151	49	Bel Air - Beverly Crest	Above Moderate
LOS ANGELES	2658 N LATIMER LANE	90077	4379004914	Minimum Residential	RE40-1-H-HCR	0	1 unit per lot	0.067389085	Miscellaneous - Government Owned Property	YES - Current	YES - City-Owned	Available	Not Used in Prior Housing Element	0	0	0.001061083	0.001061083	0	0	0	154-SA151	22	Bel Air - Beverly Crest	Above Moderate
LOS ANGELES			4379004914	Minimum Residential	RE40-1-H-HCR	0	1 unit per lot	0.05731219	Miscellaneous - Government Owned Property	YES - Current	YES - City-Owned	Available	Not Used in Prior Housing Element	0	0	0.001061083	0.001061083	0	0	0	154-SA151	27	Bel Air - Beverly Crest	Above Moderate
LOS ANGELES	2634 N POINTER LANE	90077	4379004916	Open Space	A1-1-HCR	0	1 unit per lot	0.057408318	Miscellaneous - Government Owned Property	YES - Current	YES - City-Owned	Available	Not Used in Prior Housing Element	0	0	0.001061083	0.001061083	0	0	0	154-SA151	172	Bel Air - Beverly Crest	Above Moderate
LOS ANGELES	2635 N LATIMER LANE	90077	4379004916	Open Space	A1-1-HCR	0	1 unit per lot	0.057405286	Miscellaneous - Government Owned Property	YES - Current	YES - City-Owned	Available	Not Used in Prior Housing Element	0	0	0.001061083	0.001061083	0	0	0	154-SA151	158	Bel Air - Beverly Crest	Above Moderate
LOS ANGELES	2637 N LATIMER LANE	90077	4379004916	Open Space	A1-1-HCR	0	1 unit per lot	0.057402566	Miscellaneous - Government Owned Property	YES - Current	YES - City-Owned	Available	Not Used in Prior Housing Element	0	0	0.001061083	0.001061083	0	0	0	154-SA151	147	Bel Air - Beverly Crest	Above Moderate
LOS ANGELES			4379004916	Open Space	A1-1-HCR	0	1 unit per lot	0.057398025	Miscellaneous - Government Owned Property	YES - Current	YES - City-Owned	Available	Not Used in Prior Housing Element	0	0	0.001061083	0.001061083	0	0	0	154-SA151	127	Bel Air - Beverly Crest	Above Moderate
LOS ANGELES			4379004916	Open Space	A1-1-HCR	0	1 unit per lot	0.057400295	Miscellaneous - Government Owned Property	YES - Current	YES - City-Owned	Available	Not Used in Prior Housing Element	0	0	0.001061083	0.001061083	0	0	0	154-SA151	136	Bel Air - Beverly Crest	Above Moderate
LOS ANGELES			4379004916	Open Space	A1-1-HCR	0	1 unit per lot	0.057403099	Miscellaneous - Government Owned Property	YES - Current	YES - City-Owned	Available	Not Used in Prior Housing Element	0	0	0.001061083	0.001061083	0	0	0	154-SA151	150	Bel Air - Beverly Crest	Above Moderate
LOS ANGELES			4379004916	Open Space	A1-1-HCR	0	1 unit per lot	0.057406048	Miscellaneous - Government Owned Property	YES - Current	YES - City-Owned	Available	Not Used in Prior Housing Element	0	0	0.001061083	0.001061083	0	0	0	154-SA151	160	Bel Air - Beverly Crest	Above Moderate
LOS ANGELES	2639 N BASIL LANE	90077	4379004917	Minimum Residential	RE40-1-H-HCR	0	1 unit per lot	0.057338577	Miscellaneous - Government Owned Property	YES - Current	YES - City-Owned	Available	Not Used in Prior Housing Element	0	0	0.001061083	0.001061083	0	0	0	154-SA151	107	Bel Air - Beverly Crest	Above Moderate
LOS ANGELES	2641 N BASIL LANE	90077	4379004917	Minimum Residential	RE40-1-H-HCR	0	1 unit per lot	0.057347486	Miscellaneous - Government Owned Property	YES - Current	YES - City-Owned	Available	Not Used in Prior Housing Element	0	0	0.001061083	0.001061083	0	0	0	154-SA151	96	Bel Air - Beverly Crest	Above Moderate
LOS ANGELES	2643 N BASIL LANE	90077	4379004917	Minimum Residential	RE40-1-H-HCR	0	1 unit per lot	0.057353963	Miscellaneous - Government Owned Property	YES - Current	YES - City-Owned	Available	Not Used in Prior Housing Element	0	0	0.001061083	0.001061083	0	0	0	154-SA151	85	Bel Air - Beverly Crest	Above Moderate
LOS ANGELES	2645 N BASIL LANE	90077	4379004917	Minimum Residential	RE40-1-H-HCR	0	1 unit per lot	0.057361232	Miscellaneous - Government Owned Property	YES - Current	YES - City-Owned	Available	Not Used in Prior Housing Element	0	0	0.001061083	0.001061083	0	0	0	154-SA151	75	Bel Air - Beverly Crest	Above Moderate
LOS ANGELES			4379004917	Minimum Residential	RE40-1-H-HCR	0	1 unit per lot	0.057314931	Miscellaneous - Government Owned Property	YES - Current	YES - City-Owned	Available	Not Used in Prior Housing Element	0	0	0.001061083	0.001061083	0	0	0	154-SA151	112	Bel Air - Beverly Crest	Above Moderate
LOS ANGELES			4379004917	Minimum Residential	RE40-1-H-HCR	0	1 unit per lot	0.05732215	Miscellaneous - Government Owned Property	YES - Current	YES - City-Owned	Available	Not Used in Prior Housing Element	0	0	0.001061083	0.001061083	0	0	0	154-SA151	101	Bel Air - Beverly Crest	Above Moderate
LOS ANGELES			4379004917	Minimum Residential	RE40-1-H-HCR	0	1 unit per lot	0.05733044	Miscellaneous - Government Owned Property	YES - Current	YES - City-Owned	Available	Not Used in Prior Housing Element	0	0	0.001061083	0.001061083	0	0	0	154-SA151	90	Bel Air - Beverly Crest	Above Moderate
LOS ANGELES			4379004917	Minimum Residential	RE40-1-H-HCR	0	1 unit per lot	0.057339862	Miscellaneous - Government Owned Property	YES - Current	YES - City-Owned	Available	Not Used in Prior Housing Element	0	0	0.001061083	0.001061083	0	0	0	154-SA151	81	Bel Air - Beverly Crest	Above Moderate
LOS ANGELES			4379006900	Open Space	A1-1-HCR	0	1 unit per lot	0.057394962	Miscellaneous - Government Owned Property	YES - Current	YES - City-Owned	Available	Not Used in Prior Housing Element	0	0	0.001061083	0.001061083	0	0	0	154-SA151	288	Bel Air - Beverly Crest	Above Moderate
LOS ANGELES			4379006900	Open Space	A1-1-HCR	0	1 unit per lot	0.057396098	Miscellaneous - Government Owned Property	YES - Current	YES - City-Owned	Available	Not Used in Prior Housing Element	0	0	0.001061083	0.001061083	0	0	0	154-SA151	298	Bel Air - Beverly Crest	Above Moderate
LOS ANGELES			4379006900	Open Space	A1-1-HCR	0	1 unit per lot	0.057398367	Miscellaneous - Government Owned Property	YES - Current	YES - City-Owned	Available	Not Used in Prior Housing Element	0	0	0.001061083	0.001061083	0	0	0	154-SA151	309	Bel Air - Beverly Crest	Above Moderate
LOS ANGELES			4379006900	Open Space	A1-1-HCR	0	1 unit per lot	0.057400691	Miscellaneous - Government Owned Property	YES - Current	YES - City-Owned	Available	Not Used in Prior Housing Element	0	0	0.001061083	0.001061083	0	0	0	154-SA151	319	Bel Air - Beverly Crest	Above Moderate
LOS ANGELES			4379006901	Minimum Residential	RE40-1-H-HCR	0	1 unit per lot	0.057381329	Miscellaneous - Government Owned Property	YES - Current	YES - City-Owned	Available	Not Used in Prior Housing Element	0	0	0.001061083	0.001061083	0	0	0	154-SA151	221	Bel Air - Beverly Crest	Above Moderate
LOS ANGELES			4379006901	Minimum Residential	RE40-1-H-HCR	0	1 unit per lot	0.057383598	Miscellaneous - Government Owned Property	YES - Current	YES - City-Owned	Available	Not Used in Prior Housing Element	0	0	0.001061083	0.001061083	0	0	0	154-SA151	232	Bel Air - Beverly Crest	Above Moderate
LOS ANGELES			4379006901	Minimum Residential	RE40-1-H-HCR	0	1 unit per lot	0.057387229	Miscellaneous - Government Owned Property	YES - Current	YES - City-Owned	Available	Not Used in Prior Housing Element	0	0	0.001061083	0.001061083	0	0	0	154-SA151	242	Bel Air - Beverly Crest	Above Moderate
LOS ANGELES			4379006901	Minimum Residential	RE40-1-H-HCR	0	1 unit per lot	0.057388531	Miscellaneous - Government Owned Property	YES - Current	YES - City-Owned	Available	Not Used in Prior Housing Element	0	0	0.001061083	0.001061083	0	0	0	154-SA151	252	Bel Air - Beverly Crest	Above Moderate
LOS ANGELES			4379006901	Minimum Residential	RE40-1-H-HCR	0	1 unit per lot	0.057390745	Miscellaneous - Government Owned Property	YES - Current	YES - City-Owned	Available	Not Used in Prior Housing Element	0	0	0.001061083	0.001061083	0	0	0	154-SA151	264	Bel Air - Beverly Crest	Above Moderate
LOS ANGELES			4379006901	Minimum Residential	RE40-1-H-HCR	0	1 unit per lot	0.057393752	Miscellaneous - Government Owned Property	YES - Current	YES - City-Owned	Available	Not Used in Prior Housing Element	0	0	0.001061083	0.001061083	0	0	0	154-SA151	275	Bel Air - Beverly Crest	Above Moderate
LOS ANGELES			4379006901	Minimum Residential	RE40-1-H-HCR	0	1 unit per lot	0.057396021	Miscellaneous - Government Owned Property	YES - Current	YES - City-Owned	Available	Not Used in Prior Housing Element	0	0	0.001061083	0.001061083	0	0	0	154-SA151	284	Bel Air - Beverly Crest	Above Moderate
LOS ANGELES			4379006901	Minimum Residential	RE40-1-H-HCR	0	1 unit per lot	0.057397551	Miscellaneous - Government Owned Property	YES - Current	YES - City-Owned	Available	Not Used in Prior Housing Element	0	0	0.001061083	0.001061083	0	0	0	154-SA151	295	Bel Air - Beverly Crest	Above Moderate
LOS ANGELES			4379006901	Minimum Residential	RE40-1-H-HCR	0	1 unit per lot	0.057400216	Miscellaneous - Government Owned Property	YES - Current	YES - City-Owned	Available	Not Used in Prior Housing Element	0	0	0.001061083	0.001061083	0	0	0	154-SA151	306	Bel Air - Beverly Crest	Above Moderate
LOS ANGELES	2620 N LATIMER LANE	90077	4379006902	Minimum Residential	RE40-1-H-HCR	0	1 unit per lot	0.057171706	Miscellaneous - Government Owned Property	YES - Current	YES - City-Owned	Available	Not Used in Prior Housing Element	0	0	0.001061083	0.001061083	0	0	0	154-SA151	216	Bel Air - Beverly Crest	Above Moderate
LOS ANGELES	2618 N LATIMER LANE	90077	4379006904	Minimum Residential	RE40-1-H-HCR	0	1 unit per lot	0.057163706	Miscellaneous - Government Owned Property	YES - Current	YES - City-Owned	Available	Not Used in Prior Housing Element	0	0	0.001061083	0.001061083	0	0	0	154-SA151	226	Bel Air - Beverly Crest	Above Moderate
LOS ANGELES	2624 N LATIMER LANE	90077	4379006905	Minimum Residential	RE40-1-H-HCR	0	1 unit per lot	0.057187647	Miscellaneous - Government Owned Property	YES - Current	YES - City-Owned	Available	Not Used in Prior Housing Element	0	0	0.001061083	0.001061083	0	0	0	154-SA151	192	Bel Air - Beverly Crest	Above Moderate
LOS ANGELES	2626 N LATIMER LANE	90077	4379006905	Minimum Residential	RE40-1-H-HCR	0	1 unit per lot	0.057189257	Miscellaneous - Government Owned Property	YES - Current	YES - City-Owned	Available	Not Used in Prior Housing Element	0	0	0.001061083	0.001061083	0	0	0	154-SA151	181	Bel Air - Beverly Crest	Above Moderate
LOS ANGELES	2581 N BASIL LANE	90077	4379006907	Minimum Residential	RE40-1-H-HCR	0	1 unit per lot	0.057180909	Miscellaneous - Government Owned Property	YES - Current	YES - City-Owned	Available	Not Used in Prior Housing Element	0	0	0.001061083	0.001061083	0	0	0	154-SA151	254	Bel Air - Beverly Crest	Above Moderate
LOS ANGELES	2583 N BASIL LANE	90077	4379006907	Minimum Residential	RE40-1-H-HCR	0	1 unit per lot	0.05718817	Miscellaneous - Government Owned Property	YES - Current	YES - City-Owned	Available	Not Used in Prior Housing Element	0	0	0.001061083	0.001061083	0	0	0	154-SA151	243	Bel Air - Beverly Crest	Above Moderate
LOS ANGELES	2585 N BASIL LANE	90077	4379006907	Minimum Residential	RE40-1-H-HCR	0	1 unit per lot	0.057194923	Miscellaneous - Government Owned Property	YES - Current	YES - City-Owned	Available	Not Used in Prior Housing Element	0	0	0.001061083	0.001061083	0	0	0	154-SA151	233	Bel Air - Beverly Crest	Above Moderate
LOS ANGELES	2587 N BASIL LANE	90077	4379006907	Minimum Residential	RE40-1-H-HCR	0	1 unit per lot	0.057202519	Miscellaneous - Government Owned Property	YES - Current	YES - City-Owned	Available	Not Used in Prior Housing Element	0	0	0.001061083	0.001061083	0	0	0	154-SA151	222	Bel Air - Beverly Crest	Above Moderate
LOS ANGELES			4379006907	Minimum Residential	RE40-1-H-HCR	0	1 unit per lot	0.055948384	Miscellaneous - Government Owned Property	YES - Current	YES - City-Owned	Available	Not Used in Prior Housing Element	0	0	0.001061083	0.001061083	0	0	0	154-SA151	310	Bel Air - Beverly Crest	Above Moderate
LOS ANGELES			4379006907	Minimum Residential	RE40-1-H-HCR	0	1 unit per lot	0.056000457	Miscellaneous - Government Owned Property	YES - Current	YES - City-Owned	Available	Not Used in Prior Housing Element	0	0	0.001061083	0.001061083	0	0	0	154-SA151	296	Bel Air - Beverly Crest	Above Moderate
LOS ANGELES			4379006907	Minimum Residential	RE40-1-H-HCR	0	1 unit per lot	0.057104091	Miscellaneous - Government Owned Property	YES - Current	YES - City-Owned	Available	Not Used in Prior Housing Element	0	0	0.001061083	0.001061083	0	0	0	154-SA151	299	Bel Air - Beverly Crest	Above Moderate
LOS ANGELES			4379006907	Minimum Residential	RE40-1-H-HCR	0	1 unit per lot	0.057128655	Miscellaneous - Government Owned Property	YES - Current	YES - City-Owned	Available	Not Used in Prior Housing Element	0	0	0.001061083	0.001061083	0	0	0	154-SA151	269	Bel Air - Beverly Crest	Above Moderate
LOS ANGELES			4379006907	Minimum Residential	RE40-1-H-HCR	0	1 unit per lot	0.057137672	Miscellaneous - Government Owned Property	YES - Current	YES - City-Owned	Available	Not Used in Prior Housing Element	0	0	0.001061083	0.001061083	0	0	0	154-SA151	258	Bel Air - Beverly Crest	Above Moderate
LOS ANGELES			4379006907	Minimum Residential	RE40-1-H-HCR	0	1 unit per lot	0.057146634	Miscellaneous - Government Owned Property	YES - Current	YES - City-Owned	Available	Not Used in Prior Housing Element	0	0	0.001061083	0.001061083	0	0	0	154-SA151	247	Bel Air - Beverly Crest	Above Moderate
LOS ANGELES			4379006907	Minimum Residential	RE40-1-H-HCR	0	1 unit per lot	0.057154743	Miscellaneous - Government Owned Property	YES - Current	YES - City-Owned	Available	Not Used in Prior Housing Element	0	0	0.001061083	0.001061083	0	0	0	154-SA151	236	Bel Air - Beverly Crest	Above Moderate
LOS ANGELES			4379006907	Minimum Residential	RE40-1-H-HCR	0	1 unit per lot	0.05715896	Miscellaneous - Government Owned Property	YES - Current	YES - City-Owned	Available	Not Used in Prior Housing Element	0	0	0.001061083	0.001061083	0	0	0	154-SA151	285	Bel Air - Beverly Crest	Above Moderate
LOS ANGELES			4379006907	Minimum Residential	RE40-1-H-HCR	0	1 unit per lot	0.057166501	Miscellaneous - Government Owned Property	YES - Current	YES - City-Owned	Available	Not Used in Prior Housing Element	0	0	0.001061083	0.001061083	0	0	0	154-SA151	276	Bel Air - Beverly Crest	Above Moderate
LOS ANGELES			4379006907	Minimum Residential	RE40-1-H-HCR	0	1 unit per lot	0.057173648	Miscellaneous - Government Owned Property	YES - Current	YES - City-Owned	Available	Not Used in Prior Housing Element	0	0	0.001061083	0.001061083	0	0	0	154-SA151	265	Bel Air - Beverly Crest	Above Moderate
LOS ANGELES			4379012900	Minimum Residential	RE40-1-H-HCR	0	1 unit per lot	0.058961095	Miscellaneous - Government Owned Property	YES - Current	YES - City-Owned	Available	Not Used in Prior Housing Element	0	0	0.001061083	0.001061083	0	0	0	154-SA151	465	Bel Air - Beverly Crest	Above Moderate
LOS ANGELES			4379012901	Minimum Residential	RE40-1-H-HCR	0	1 unit per lot	0.057453417	Miscellaneous - Government Owned Property	YES - Current	YES - City-Owned	Available	Not Used in Prior Housing Element	0	0	0.001061083	0.001061083	0	0	0	154-SA151	403	Bel Air - Beverly Crest	Above Moderate
LOS ANGELES			4379012902	Minimum Residential	RE40-1-H-HCR	0	1 unit per lot	0.057453326	Miscellaneous - Government Owned Property	YES - Current	YES - City-Owned	Available	Not Used in Prior Housing Element	0	0	0.001061083	0.001061083	0	0	0	154-SA151	379	Bel Air - Beverly Crest	Above Moderate
LOS ANGELES			4379012903	Minimum Residential	RE40-1-H-HCR	0	1 unit per lot	0.057466602	Miscellaneous - Government Owned Property	YES - Current	YES - City-Owned	Available	Not Used in Prior Housing Element	0	0	0.001061083	0.001061083	0	0	0	154-SA151	441	Bel Air - Beverly Crest	Above Moderate
LOS ANGELES			4379017906	Minimum Residential	RE40-1-H-HCR	0	1 unit per lot	0.057115581	Miscellaneous - Government Owned Property	YES - Current	YES - City-Owned	Available	Not Used in Prior Housing Element	0	0	0.001061083	0.001061083	0	0	0	154-SA151	334	Bel Air - Beverly Crest	Above Moderate
LOS ANGELES	2576 N LATIMER LANE	90077	4379012908	Minimum Residential	RE40-1-H-HCR	0	1 unit per lot	0.05706285	Miscellaneous - Government Owned Property	YES - Current	YES - City-Owned	Available	Not Used in Prior Housing Element	0	0	0.001061083	0.001061083	0	0	0	154-SA151	337	Bel Air - Beverly Crest	Above Moderate
LOS ANGELES	2578 N LATIMER LANE	90077	4379012908	Minimum Residential	RE40-1-H-HCR	0	1 unit per lot	0.058404344	Miscellaneous - Government Owned Property	YES - Current	YES - City-Owned	Available	Not Used in Prior Housing Element	0	0	0.001061083	0.001061083	0	0	0	154-SA151	327	Bel Air - Beverly Crest	Above Moderate
LOS ANGELES			4379013901	Minimum Residential	RE40-1-H-HCR	0	1 unit per lot	0.096518558	Miscellaneous - Government Owned Property	YES - Current	YES - City-Owned	Available	Not Used in Prior Housing Element	0	0	0.001061083	0.001061083	0	0	0	154-SA151	618	Bel Air - Beverly Crest	Above Moderate
LOS ANGELES			4379013902	Minimum Residential	A1-1-HCR	0	1 unit per lot	0.057645859	Miscellaneous - Government Owned Property	YES - Current	YES - City-Owned	Available	Not Used in Prior Housing Element	0	0	0.001061083	0.001061083	0	0	0	154-SA151	563	Bel Air - Beverly Crest	Above Moderate
LOS ANGELES	10444 W RIDGETOP LANE	90077	4379013903	Minimum Residential	RE40-1-H-HCR	0	1 unit per lot	0.057461023	Miscellaneous - Government Owned Property	YES - Current	YES - City-Owned	Available	Not Used in Prior Housing Element	0	0	0.001061083	0.001061083	0	0	0	154-SA151	583	Bel Air - Beverly Crest	Above Moderate
LOS ANGELES			4379013903	Minimum Residential	RE40-1-H-HCR	0	1 unit per lot	0.057105233	Miscellaneous - Government Owned Property	YES - Current	YES - City-Owned	Available	Not Used in Prior Housing Element	0	0	0.001061083	0.001061083	0	0	0	153A151	7	Bel Air - Beverly Crest	Above Moderate
LOS ANGELES			4379013903	Minimum Residential	RE40-1-H-HCR	0	1 unit per lot	0.05710679	Miscellaneous - Government Owned Property	YES - Current	YES - City-Owned	Available	Not Used in Prior Housing Element	0	0	0.001061083	0.001061083	0	0	0	153A151	8	Bel Air - Beverly Crest	Above Moderate
LOS ANGELES			4379013903	Minimum Residential	RE40-1-H-HCR	0	1 unit per lot	0.057118358	Miscellaneous - Government Owned Property	YES - Current	YES - City-Owned	Available	Not Used in Prior Housing Element	0	0	0.001061083	0.001061083	0	0	0	153A151	9	Bel Air - Beverly Crest	Above Moderate
LOS ANGELES			4379013903	Minimum Residential	RE40-1-H-HCR	0	1 unit per lot	0.057461595	Miscellaneous - Government Owned Property	YES - Current	YES - City-Owned	Available	Not Used in Prior Housing Element	0	0	0.001061083	0.001061083	0	0	0	154-SA151	587	Bel Air - Beverly Crest	Above Moderate
LOS ANGELES			4379013903	Minimum Residential	RE40-1-H-HCR	0	1 unit per lot	0.057461931	Miscellaneous - Government Owned Property	YES - Current	YES - City-Owned	Available	Not Used in Prior Housing Element	0	0	0.001061083	0.001061083	0	0	0	154-SA151	591	Bel Air - Beverly Crest	Above Moderate
LOS ANGELES			4379013903	Minimum Residential	RE40-1-H-HCR	0	1 unit per lot	0.057522388	Miscellaneous - Government Owned Property	YES - Current	YES - City-Owned	Available	Not Used in Prior Housing Element	0	0	0.001061083	0.001061083	0	0	0	154-SA151	662	Bel Air - Beverly Crest	Above Moderate
LOS ANGELES			4379013903	Minimum Residential	RE40-1-H-HCR	0	1 unit per lot	0.057523153	Miscellaneous - Government Owned Property	YES - Current	YES - City-Owned	Available	Not Used in Prior Housing Element	0	0	0.001061083	0.001061083	0	0	0	154-SA151	670	Bel Air - Beverly Crest	Above Moderate
LOS ANGELES			4379013903	Minimum Residential	RE40-1-H-HCR	0	1 unit per lot	0.057638247	Miscellaneous - Government Owned Property	YES - Current	YES - City-Owned	Available	Not Used in Prior Housing Element	0	0	0.001061083	0.001061083	0	0	0	154-SA151	594	Bel Air - Beverly Crest	Above Moderate
LOS ANGELES			4379013903	Minimum Residential	RE40-1-H-HCR	0	1 unit per lot	0.058845916	Miscellaneous - Government Owned Property	YES - Current	YES - City-Owned	Available	Not Used in Prior Housing Element

LOS ANGELES	2445 N BUSHROD LANE	90077	4379020903	Open Space	A1-1-HCR	0	1 unit per lot	0.059415605	Miscellaneous - Government Owned Property	YES - Current	YES - City-Owned	Available	Not Used in Prior Housing Element	0	0	0.001061083	0.001061083	0	0	0	153A151	264	Bel Air - Beverly Crest								Above Moderate
LOS ANGELES			4379020903	Open Space	A1-1-HCR	0	1 unit per lot	0.059415312	Miscellaneous - Government Owned Property	YES - Current	YES - City-Owned	Available	Not Used in Prior Housing Element	0	0	0.001061083	0.001061083	0	0	0	153A151	251	Bel Air - Beverly Crest								Above Moderate
LOS ANGELES			4379020904	Minimum Residential	RE40-1-H-HCR	0	1 unit per lot	0.063991726	Miscellaneous - Government Owned Property	YES - Current	YES - City-Owned	Available	Not Used in Prior Housing Element	0	0	0.001061083	0.001061083	0	0	0	153A151	129	Bel Air - Beverly Crest								Above Moderate
LOS ANGELES			4379020905	Minimum Residential	RE40-1-H-HCR	0	1 unit per lot	0.056426954	Miscellaneous - Government Owned Property	YES - Current	YES - City-Owned	Available	Not Used in Prior Housing Element	0	0	0.001061083	0.001061083	0	0	0	153A151	364	Bel Air - Beverly Crest								Above Moderate
LOS ANGELES			4379020905	Minimum Residential	RE40-1-H-HCR	0	1 unit per lot	0.057574771	Miscellaneous - Government Owned Property	YES - Current	YES - City-Owned	Available	Not Used in Prior Housing Element	0	0	0.001061083	0.001061083	0	0	0	153A151	336	Bel Air - Beverly Crest								Above Moderate
LOS ANGELES			4379020905	Minimum Residential	RE40-1-H-HCR	0	1 unit per lot	0.057575568	Miscellaneous - Government Owned Property	YES - Current	YES - City-Owned	Available	Not Used in Prior Housing Element	0	0	0.001061083	0.001061083	0	0	0	153A151	351	Bel Air - Beverly Crest								Above Moderate
LOS ANGELES			4379020906	Minimum Residential	RE40-1-H-HCR	0	1 unit per lot	0.054999506	Miscellaneous - Government Owned Property	YES - Current	YES - City-Owned	Available	Not Used in Prior Housing Element	0	0	0.001061083	0.001061083	0	0	0	153A151	128	Bel Air - Beverly Crest								Above Moderate
LOS ANGELES			4379020906	Minimum Residential	RE40-1-H-HCR	0	1 unit per lot	0.05676039	Miscellaneous - Government Owned Property	YES - Current	YES - City-Owned	Available	Not Used in Prior Housing Element	0	0	0.001061083	0.001061083	0	0	0	153A151	130	Bel Air - Beverly Crest								Above Moderate
LOS ANGELES			4379020906	Minimum Residential	RE40-1-H-HCR	0	1 unit per lot	0.056772513	Miscellaneous - Government Owned Property	YES - Current	YES - City-Owned	Available	Not Used in Prior Housing Element	0	0	0.001061083	0.001061083	0	0	0	153A151	131	Bel Air - Beverly Crest								Above Moderate
LOS ANGELES			4379020906	Minimum Residential	RE40-1-H-HCR	0	1 unit per lot	0.056773906	Miscellaneous - Government Owned Property	YES - Current	YES - City-Owned	Available	Not Used in Prior Housing Element	0	0	0.001061083	0.001061083	0	0	0	153A151	133	Bel Air - Beverly Crest								Above Moderate
LOS ANGELES			4379020906	Minimum Residential	RE40-1-H-HCR	0	1 unit per lot	0.05753785	Miscellaneous - Government Owned Property	YES - Current	YES - City-Owned	Available	Not Used in Prior Housing Element	0	0	0.001061083	0.001061083	0	0	0	153A151	236	Bel Air - Beverly Crest								Above Moderate
LOS ANGELES			4379020906	Minimum Residential	RE40-1-H-HCR	0	1 unit per lot	0.057542096	Miscellaneous - Government Owned Property	YES - Current	YES - City-Owned	Available	Not Used in Prior Housing Element	0	0	0.001061083	0.001061083	0	0	0	153A151	248	Bel Air - Beverly Crest								Above Moderate
LOS ANGELES			4379020906	Minimum Residential	RE40-1-H-HCR	0	1 unit per lot	0.057547996	Miscellaneous - Government Owned Property	YES - Current	YES - City-Owned	Available	Not Used in Prior Housing Element	0	0	0.001061083	0.001061083	0	0	0	153A151	259	Bel Air - Beverly Crest								Above Moderate
LOS ANGELES			4379020906	Minimum Residential	RE40-1-H-HCR	0	1 unit per lot	0.057553724	Miscellaneous - Government Owned Property	YES - Current	YES - City-Owned	Available	Not Used in Prior Housing Element	0	0	0.001061083	0.001061083	0	0	0	153A151	272	Bel Air - Beverly Crest								Above Moderate
LOS ANGELES			4379020906	Minimum Residential	RE40-1-H-HCR	0	1 unit per lot	0.057559056	Miscellaneous - Government Owned Property	YES - Current	YES - City-Owned	Available	Not Used in Prior Housing Element	0	0	0.001061083	0.001061083	0	0	0	153A151	284	Bel Air - Beverly Crest								Above Moderate
LOS ANGELES			4379020906	Minimum Residential	RE40-1-H-HCR	0	1 unit per lot	0.057574771	Miscellaneous - Government Owned Property	YES - Current	YES - City-Owned	Available	Not Used in Prior Housing Element	0	0	0.001061083	0.001061083	0	0	0	153A151	262	Bel Air - Beverly Crest								Above Moderate
LOS ANGELES			4379020906	Minimum Residential	RE40-1-H-HCR	0	1 unit per lot	0.057574828	Miscellaneous - Government Owned Property	YES - Current	YES - City-Owned	Available	Not Used in Prior Housing Element	0	0	0.001061083	0.001061083	0	0	0	153A151	250	Bel Air - Beverly Crest								Above Moderate
LOS ANGELES			4379020906	Minimum Residential	RE40-1-H-HCR	0	1 unit per lot	0.057575511	Miscellaneous - Government Owned Property	YES - Current	YES - City-Owned	Available	Not Used in Prior Housing Element	0	0	0.001061083	0.001061083	0	0	0	153A151	275	Bel Air - Beverly Crest								Above Moderate
LOS ANGELES			4379020906	Minimum Residential	RE40-1-H-HCR	0	1 unit per lot	0.05810944	Miscellaneous - Government Owned Property	YES - Current	YES - City-Owned	Available	Not Used in Prior Housing Element	0	0	0.001061083	0.001061083	0	0	0	153A151	237	Bel Air - Beverly Crest								Above Moderate
LOS ANGELES			4379020906	Minimum Residential	RE40-1-H-HCR	0	1 unit per lot	0.058131877	Miscellaneous - Government Owned Property	YES - Current	YES - City-Owned	Available	Not Used in Prior Housing Element	0	0	0.001061083	0.001061083	0	0	0	153A151	217	Bel Air - Beverly Crest								Above Moderate
LOS ANGELES			4379020906	Minimum Residential	RE40-1-H-HCR	0	1 unit per lot	0.066346019	Miscellaneous - Government Owned Property	YES - Current	YES - City-Owned	Available	Not Used in Prior Housing Element	0	0	0.001061083	0.001061083	0	0	0	153A151	202	Bel Air - Beverly Crest								Above Moderate
LOS ANGELES			4379020906	Minimum Residential	RE40-1-H-HCR	0	1 unit per lot	0.095161545	Miscellaneous - Government Owned Property	YES - Current	YES - City-Owned	Available	Not Used in Prior Housing Element	0	0	0.001061083	0.001061083	0	0	0	153A151	205	Bel Air - Beverly Crest								Above Moderate
LOS ANGELES			4379020908	Open Space	A1-1-HCR	0	1 unit per lot	0.060480339	Miscellaneous - Government Owned Property	YES - Current	YES - City-Owned	Available	Not Used in Prior Housing Element	0	0	0.001061083	0.001061083	0	0	0	153A151	199	Bel Air - Beverly Crest								Above Moderate
LOS ANGELES			4379020908	Open Space	A1-1-HCR	0	1 unit per lot	0.060600492	Miscellaneous - Government Owned Property	YES - Current	YES - City-Owned	Available	Not Used in Prior Housing Element	0	0	0.001061083	0.001061083	0	0	0	153A151	233	Bel Air - Beverly Crest								Above Moderate
LOS ANGELES			4379020908	Open Space	A1-1-HCR	0	1 unit per lot	0.060603872	Miscellaneous - Government Owned Property	YES - Current	YES - City-Owned	Available	Not Used in Prior Housing Element	0	0	0.001061083	0.001061083	0	0	0	153A151	244	Bel Air - Beverly Crest								Above Moderate
LOS ANGELES			4379020908	Open Space	A1-1-HCR	0	1 unit per lot	0.060606694	Miscellaneous - Government Owned Property	YES - Current	YES - City-Owned	Available	Not Used in Prior Housing Element	0	0	0.001061083	0.001061083	0	0	0	153A151	256	Bel Air - Beverly Crest								Above Moderate
LOS ANGELES			4379020908	Open Space	A1-1-HCR	0	1 unit per lot	0.060610351	Miscellaneous - Government Owned Property	YES - Current	YES - City-Owned	Available	Not Used in Prior Housing Element	0	0	0.001061083	0.001061083	0	0	0	153A151	269	Bel Air - Beverly Crest								Above Moderate
LOS ANGELES			4379020908	Open Space	A1-1-HCR	0	1 unit per lot	0.060709022	Miscellaneous - Government Owned Property	YES - Current	YES - City-Owned	Available	Not Used in Prior Housing Element	0	0	0.001061083	0.001061083	0	0	0	153A151	210	Bel Air - Beverly Crest								Above Moderate
LOS ANGELES	2456 N DELLWOOD LANE	90077	4379020909	Open Space	A1-1-HCR	0	1 unit per lot	0.06059044	Miscellaneous - Government Owned Property	YES - Current	YES - City-Owned	Available	Not Used in Prior Housing Element	0	0	0.001061083	0.001061083	0	0	0	153A151	188	Bel Air - Beverly Crest								Above Moderate
LOS ANGELES	2458 N DELLWOOD LANE	90077	4379020909	Open Space	A1-1-HCR	0	1 unit per lot	0.060586911	Miscellaneous - Government Owned Property	YES - Current	YES - City-Owned	Available	Not Used in Prior Housing Element	0	0	0.001061083	0.001061083	0	0	0	153A151	178	Bel Air - Beverly Crest								Above Moderate
LOS ANGELES	2460 N DELLWOOD LANE	90077	4379020909	Open Space	A1-1-HCR	0	1 unit per lot	0.060582717	Miscellaneous - Government Owned Property	YES - Current	YES - City-Owned	Available	Not Used in Prior Housing Element	0	0	0.001061083	0.001061083	0	0	0	153A151	159	Bel Air - Beverly Crest								Above Moderate
LOS ANGELES	2462 N DELLWOOD LANE	90077	4379020909	Open Space	A1-1-HCR	0	1 unit per lot	0.060620754	Miscellaneous - Government Owned Property	YES - Current	YES - City-Owned	Available	Not Used in Prior Housing Element	0	0	0.001061083	0.001061083	0	0	0	153A151	138	Bel Air - Beverly Crest								Above Moderate
LOS ANGELES			4379020910	Open Space	A1-1-HCR	0	1 unit per lot	0.060617257	Miscellaneous - Government Owned Property	YES - Current	YES - City-Owned	Available	Not Used in Prior Housing Element	0	0	0.001061083	0.001061083	0	0	0	153A151	299	Bel Air - Beverly Crest								Above Moderate
LOS ANGELES			4379020910	Open Space	A1-1-HCR	0	1 unit per lot	0.06062058	Miscellaneous - Government Owned Property	YES - Current	YES - City-Owned	Available	Not Used in Prior Housing Element	0	0	0.001061083	0.001061083	0	0	0	153A151	317	Bel Air - Beverly Crest								Above Moderate
LOS ANGELES			4379020910	Open Space	A1-1-HCR	0	1 unit per lot	0.060735507	Miscellaneous - Government Owned Property	YES - Current	YES - City-Owned	Available	Not Used in Prior Housing Element	0	0	0.001061083	0.001061083	0	0	0	153A151	348	Bel Air - Beverly Crest								Above Moderate
LOS ANGELES			4379020910	Open Space	A1-1-HCR	0	1 unit per lot	0.060740487	Miscellaneous - Government Owned Property	YES - Current	YES - City-Owned	Available	Not Used in Prior Housing Element	0	0	0.001061083	0.001061083	0	0	0	153A151	332	Bel Air - Beverly Crest								Above Moderate
LOS ANGELES			4379022900	Minimum Residential	RE40-1-H-HCR	0	1 unit per lot	0.057499217	Miscellaneous - Government Owned Property	YES - Current	YES - City-Owned	Available	Not Used in Prior Housing Element	0	0	0.001061083	0.001061083	0	0	0	153A151	293	Bel Air - Beverly Crest								Above Moderate
LOS ANGELES			4379022900	Minimum Residential	RE40-1-H-HCR	0	1 unit per lot	0.05750211	Miscellaneous - Government Owned Property	YES - Current	YES - City-Owned	Available	Not Used in Prior Housing Element	0	0	0.001061083	0.001061083	0	0	0	153A151	307	Bel Air - Beverly Crest								Above Moderate
LOS ANGELES	2431 N POINTER LANE	90077	4379023901	Minimum Residential	RE40-1-H-HCR	0	1 unit per lot	0.057681892	Miscellaneous - Government Owned Property	YES - Current	YES - City-Owned	Available	Not Used in Prior Housing Element	0	0	0.001061083	0.001061083	0	0	0	153A151	572	Bel Air - Beverly Crest								Above Moderate
LOS ANGELES	2433 N POINTER LANE	90077	4379023901	Minimum Residential	RE40-1-H-HCR	0	1 unit per lot	0.057676172	Miscellaneous - Government Owned Property	YES - Current	YES - City-Owned	Available	Not Used in Prior Housing Element	0	0	0.001061083	0.001061083	0	0	0	153A151	556	Bel Air - Beverly Crest								Above Moderate
LOS ANGELES			4379023901	Minimum Residential	RE40-1-H-HCR	0	1 unit per lot	0.057638626	Miscellaneous - Government Owned Property	YES - Current	YES - City-Owned	Available	Not Used in Prior Housing Element	0	0	0.001061083	0.001061083	0	0	0	153A151	447	Bel Air - Beverly Crest								Above Moderate
LOS ANGELES			4379023901	Minimum Residential	RE40-1-H-HCR	0	1 unit per lot	0.057644469	Miscellaneous - Government Owned Property	YES - Current	YES - City-Owned	Available	Not Used in Prior Housing Element	0	0	0.001061083	0.001061083	0	0	0	153A151	463	Bel Air - Beverly Crest								Above Moderate
LOS ANGELES			4379023901	Minimum Residential	RE40-1-H-HCR	0	1 unit per lot	0.057649059	Miscellaneous - Government Owned Property	YES - Current	YES - City-Owned	Available	Not Used in Prior Housing Element	0	0	0.001061083	0.001061083	0	0	0	153A151	479	Bel Air - Beverly Crest								Above Moderate
LOS ANGELES			4379023901	Minimum Residential	RE40-1-H-HCR	0	1 unit per lot	0.057654563	Miscellaneous - Government Owned Property	YES - Current	YES - City-Owned	Available	Not Used in Prior Housing Element	0	0	0.001061083	0.001061083	0	0	0	153A151	495	Bel Air - Beverly Crest								Above Moderate
LOS ANGELES			4379023901	Minimum Residential	RE40-1-H-HCR	0	1 unit per lot	0.057660349	Miscellaneous - Government Owned Property	YES - Current	YES - City-Owned	Available	Not Used in Prior Housing Element	0	0	0.001061083	0.001061083	0	0	0	153A151	510	Bel Air - Beverly Crest								Above Moderate
LOS ANGELES			4379023901	Minimum Residential	RE40-1-H-HCR	0	1 unit per lot	0.05766494	Miscellaneous - Government Owned Property	YES - Current	YES - City-Owned	Available	Not Used in Prior Housing Element	0	0	0.001061083	0.001061083	0	0	0	153A151	527	Bel Air - Beverly Crest								Above Moderate
LOS ANGELES			4379023901	Minimum Residential	RE40-1-H-HCR	0	1 unit per lot	0.057670898	Miscellaneous - Government Owned Property	YES - Current	YES - City-Owned	Available	Not Used in Prior Housing Element	0	0	0.001061083	0.001061083	0	0	0	153A151	539	Bel Air - Beverly Crest								Above Moderate
LOS ANGELES			4379023901	Minimum Residential	RE40-1-HCR	0	1 unit per lot	0.058627664	Miscellaneous - Government Owned Property	YES - Current	YES - City-Owned	Available	Not Used in Prior Housing Element	0	0	0.001061083	0.001061083	0	0	0	153A151	604	Bel Air - Beverly Crest								Above Moderate
LOS ANGELES			4379023909	Minimum Residential	RE40-1-H-HCR	0	1 unit per lot	0.056409584	Miscellaneous - Government Owned Property	YES - Current	YES - City-Owned	Available	Not Used in Prior Housing Element	0	0	0.001061083	0.001061083	0	0	0	153A151	387	Bel Air - Beverly Crest								Above Moderate
LOS ANGELES			4379023909	Minimum Residential	RE40-1-H-HCR	0	1 unit per lot	0.057557474	Miscellaneous - Government Owned Property	YES - Current	YES - City-Owned	Available	Not Used in Prior Housing Element	0	0	0.001061083	0.001061083	0	0	0	153A151	426	Bel Air - Beverly Crest								Above Moderate
LOS ANGELES			4379023909	Minimum Residential	RE40-1-H-HCR	0	1 unit per lot	0.057558157	Miscellaneous - Government Owned Property	YES - Current	YES - City-Owned	Available	Not Used in Prior Housing Element	0	0	0.001061083	0.001061083	0	0	0	153A151	409	Bel Air - Beverly Crest								Above Moderate
LOS ANGELES			4379023909	Minimum Residential	RE40-1-H-HCR	0	1 unit per lot	0.057558554	Miscellaneous - Government Owned Property	YES - Current	YES - City-Owned	Available	Not Used in Prior Housing Element	0	0	0.001061083	0.001061083	0	0	0	153A151	404	Bel Air - Beverly Crest								Above Moderate
LOS ANGELES			4379024901	Minimum Residential	RE40-1-H-HCR	0	1 unit per lot	0.060631773	Miscellaneous - Government Owned Property	YES - Current	YES - City-Owned	Available	Not Used in Prior Housing Element	0	0	0.001061083	0.001061083	0	0	0	153A151	487	Bel Air - Beverly Crest								Above Moderate
LOS ANGELES			4379024901	Minimum Residential	RE40-1-H-HCR	0	1 unit per lot	0.060639219	Miscellaneous - Government Owned Property	YES - Current	YES - City-Owned	Available	Not Used in Prior Housing Element	0	0	0.001061083	0.001061083	0	0	0	153A151	503	Bel Air - Beverly Crest								Above Moderate
LOS ANGELES			4379024901	Minimum Residential	RE40-1-H-HCR	0	1 unit per lot	0.060648011	Miscellaneous - Government Owned Property	YES - Current	YES - City-Owned	Available	Not Used in Prior Housing Element	0	0	0.001061083	0.001061083	0	0	0	153A151	518	Bel Air - Beverly Crest								Above Moderate
LOS ANGELES			4379024910	Minimum Residential	RE40-1-H-HCR	0	1 unit per lot	0.058330343	Miscellaneous - Government Owned Property	YES - Current	YES - City-Owned	Available	Not Used in Prior Housing Element	0	0	0.001061083	0.001061083	0	0	0	153A151	415	Bel Air - Beverly Crest								Above Moderate
LOS ANGELES	2891 N BEVERLY GLEN BLVD	90077	4379034060	Low Residential	RE15-1-H-RPD-HCR	0	1 unit per lot	0.225831375	Residential - Single Family Residence - Pool	YES - Current	NO - Privately-Owned	Available	Not Used in Prior Housing Element	0	0	0.180917418	0.180917418	0	0	0	156B153	82	Bel Air - Beverly Crest								Above Moderate
LOS ANGELES	10497 W COLINA WAY	90077	4379036904	Low Residential	RE40-1-H-RPD-HCR	0	1 unit per lot	8.156340103	Miscellaneous - Government Owned Property	YES - Current	YES - City-Owned	Available	Not Used in Prior Housing Element	0	0	0.001061083	0.001061083	0	0	0	156B149	39	Bel Air - Beverly Crest								Above Moderate
LOS ANGELES	10575 W SELKIRK LANE	90077	4380002014	Minimum Residential	RE40-1-HCR	0	1 unit per lot	0.410710777	Residential - Single Family Residence	YES - Current	NO - Privately-Owned	Available	Not Used in Prior Housing Element	0	0	0.182736731	0.182736731	0	0	0	153A151	813	Bel Air - Beverly Crest								Above Moderate
LOS ANGELES	2312 N DELLWOOD LANE	90077	4380003900	Very Low II Residential	RE15-1-HCR	0	1 unit per lot	0.060673266	Miscellaneous - Government Owned Property	YES - Current	YES - City-Owned	Available	Not Used in Prior Housing Element	0	0	0.001061083	0.001061083	0	0	0	151-5A151	31	Bel Air - Beverly Crest								Above Moderate
LOS ANGELES	2322 N DELLWOOD LANE	90077	4380003901	Very Low II Residential	RE15-1-HCR	0	1 unit per lot	0.06064301	Miscellaneous - Government Owned Property	YES - Current	YES - City-Owned	Available	Not Used in Prior Housing Element	0	0	0.001061083	0.001061083	0	0	0	153A151	837	Bel Air - Beverly Crest								Above Moderate
LOS ANGELES	2324 N DELLWOOD LANE	90077	4380003901	Very Low II Residential	RE15-1-HCR	0	1 unit per lot	0.060651776	Miscellaneous - Government Owned Property	YES - Current	YES - City-Owned	Available	Not Used in Prior Housing Element	0	0	0.001061083	0.001061083	0	0	0	153A151	822	Bel Air - Beverly Crest								Above Moderate
LOS ANGELES			4380005900	Very Low II Residential	RE15-1-HCR	0	1 unit per lot	0.010571905	Miscellaneous - Government Owned Property	YES - Current	YES - City-Owned	Available	Not Used in Prior Housing Element	0	0	0.001061083	0.001061083	0	0	0	151-5A151	447	Bel Air - Beverly Crest								Above Moderate
LOS ANGELES	2215 N ELK LANE	90077	4380006019	Very Low II Residential	RE15-1-HCR	0	1 unit per lot	0.064475884	Residential - Single Family Residence - Other Improvements Only	YES - Current	NO - Privately-Owned	Available	Not Used in Prior Housing Element	0	0	0.056565547	0.056565547	0	0	0	151-5A151	484	Bel Air - Beverly Crest								Above Moderate
LOS ANGELES	2217 N ELK LANE	90077	4380006019	Minimum Residential	RE40-1-HCR	0	1 unit per lot	0.055994146	Residential - Single Family Residence - Other Improvements Only	YES - Current	NO - Privately-Owned	Available	Not Used in Prior Housing Element	0	0	0.056565547	0.056565547	0	0	0	151-5A151	456	Bel Air - Beverly Crest								Above Moderate
LOS ANGELES	2219 N ELK LANE	90077	4380006019	Minimum Residential	RE40-1-HCR	0	1 unit per lot	0.057510535	Residential - Single Family Residence - Other Improvements Only	YES - Current	NO - Privately-Owned	Available	Not Used in Prior Housing Element	0	0	0.056565547	0.056565547	0	0	0	151-5A151	433	Bel Air - Beverly Crest								Above Moderate
LOS ANGELES			4380006019	Very Low II Residential	RE15-1-HCR	0	1 unit per lot	0.048332259	Only	YES - Current	NO - Privately-Owned	Available	Not Used in Prior Housing Element	0	0	0.056565547	0.056565547	0	0	0	151-5A151	472	Bel Air - Beverly Crest								Above Moderate
LOS ANGELES	2247 N ELK LANE	90077	4380006900	Minimum Residential	RE40-1-HCR	0	1 unit per lot	0.061769282	Miscellaneous - Government Owned Property	YES - Current	YES - City-Owned	Available	Not Used in Prior Housing Element	0	0	0.001061083	0.001061083	0	0	0	151-5A151	273	Bel Air - Beverly Crest								Above Moderate
LOS ANGELES	2238 N RIAL LANE	90077	4380006902	Minimum Residential	A1-1-HCR	0	1 unit per lot	0.057392711	Miscellaneous - Government Owned Property	YES - Current	YES - City-Owned	Available	Not Used in Prior Housing Element	0	0	0.001061083	0.001061083	0	0	0	151-5A151	245	Bel Air - Beverly Crest								Above Moderate
LOS ANGELES			4380006902	Minimum Residential	A1-1-HCR	0	1 unit per lot	0.057739141	Miscellaneous - Government Owned Property	YES - Current	YES - City-Owned	Available	Not Used in Prior Housing Element	0	0	0.001061083	0.001061083	0	0	0	151-5A151050		Bel Air - Beverly Crest								Above Moderate
LOS ANGELES	10587 W SCENARIO LANE	90077	4380009900	Very Low II Residential	RE15-1-HCR	0	1 unit per lot	0.05772645	Miscellaneous - Government Owned Property	YES - Current	YES - City-Owned	Available	Not Used in Prior Housing Element	0	0	0.001061083	0.001061083	0	0	0	151-5A151	494	Bel Air - Beverly Crest								Above Moderate
LOS ANGELES	10460 W SCENARIO LANE	90077	4380011900	Very Low II Residential	RE15-1-HCR	0	1 unit per lot	0.063903833	Miscellaneous - Government Owned Property	YES - Current	YES - City-Owned	Available	Not Used in Prior Housing Element	0	0	0.001061083	0.001061083	0	0	0	151-5A151	814	Bel Air - Beverly Crest								Above Moderate
LOS ANGELES	10464 W SCENARIO LANE	90077	4380011900	Very Low II Residential	RE15-1-HCR	0	1 unit per lot	0.059025463	Miscellaneous - Government Owned Property	YES - Current	YES - City-Owned	Available	Not Used in Prior Housing Element	0	0	0.001061083	0.001061083	0	0	0	151-5A151	824	Bel Air - Beverly Crest								Above Moderate
LOS ANGELES			4380015900	Very Low II Residential	RE15-1-HCR	0	1 unit per lot	0.081280452	Miscellaneous - Government Owned Property	YES - Current	YES - City-Owned	Available	Not Used in Prior Housing Element	0	0	0.001061083	0.001061083	0	0	0	150A151	106	Bel Air - Beverly Crest								Above Moderate
LOS ANGELES			4380015901	Minimum Residential	RE40-1-HCR	0	1 unit per lot	0.058315187	Miscellaneous - Government Owned Property	YES - Current	YES - City-Owned	Available	Not Used in Prior Housing Element	0	0	0.001061083	0.001061083	0	0	0	150A151	90	Bel Air - Beverly Crest								Above Moderate
LOS ANGELES			4380015901	Minimum Residential	RE40-1-HCR	0	1 unit per lot	0.058484463	Miscellaneous - Government Owned Property	YES - Current	YES - City-Owned	Available	Not Used in Prior Housing Element	0	0	0.001061083	0.001061083	0	0	0	150A151	94	Bel Air - Beverly Crest								Above Moderate
LOS ANGELES			4380015901	Minimum Residential	RE40-1-HCR	0	1 unit per lot	0.070970657	Miscellaneous - Government Owned Property	YES - Current	YES - City-Owned	Available	Not Used in Prior Housing Element	0	0	0.001061083	0.001061083	0	0	0	150A151	89	Bel Air - Beverly Crest								Above Moderate
LOS ANGELES	2011 N DELLWOOD LANE	90077	4380015902	Minimum Residential	RE40-1-HCR	0	1 unit per lot	0.057392063	Miscellaneous - Government Owned Property	YES - Current	YES - City-Owned	Available	Not Used in Prior Housing Element	0	0	0.000965961	0.000965961	0	0	0	150A151	274	Bel Air - Beverly Crest								Above Moderate
LOS ANGELES	2017 N DELLWOOD LANE	90077	4380015902	Minimum Residential	RE40-1-HCR	0	1 unit per lot	0.057391953	Miscellaneous - Government Owned Property	YES - Current	YES - City-Owned	Available	Not Used in Prior Housing Element	0	0	0.000965961	0.000965961	0	0	0	150A151	251	Bel Air - Beverly Crest								Above Moderate
LOS ANGELES	2043 N DELLWOOD LANE	90077	4380015903	Minimum Residential	RE40-1-HCR	0	1 unit per lot	0.057391559	Miscellaneous - Government Owned Property	YES - Current	YES - City-Owned	Available	Not Used in Prior Housing Element	0	0	0.001061083	0.001061083	0	0	0	150A151	174	Bel Air - Beverly Crest								Above Moderate
LOS ANGELES	2045 N DELLWOOD LANE	90077	4380015903	Minimum Residential	RE40-1-HCR	0	1 unit per lot	0.057392295	Miscellaneous - Government Owned Property	YES - Current	YES - City-Owned	Available	Not Used in Prior Housing Element	0	0	0.001061083	0.001061083	0	0	0	150A151	143	Bel Air - Beverly Crest								Above Moderate
LOS ANGELES	2047 N DELLWOOD LANE	90077	4380015903	Minimum Residential	RE40-1-HCR	0	1 unit per lot	0.057392176	Miscellaneous - Government Owned Property	YES - Current	YES - City-Owned	Available	Not Used in Prior Housing Element	0	0	0.001061083	0.001061083	0	0	0	150A151	127	Bel Air - Beverly Crest								Above Moderate
LOS ANGELES	2038 N DELLWOOD LANE	90077	4380016900	Very Low II Residential	RE15-1-HCR	0	1 unit per lot	0.057392145	Miscellaneous - Government Owned Property	YES - Current	YES - City-Owned	Available	Not Used in Prior Housing Element	0	0	0.001061083	0.001061083	0	0	0	150A151	187	Bel Air - Beverly Crest								Above Moderate
LOS ANGELES	2040 N DELLWOOD LANE	90077	4380016900	Very Low II Residential	RE15-1-HCR	0	1 unit per lot	0.064204606	Miscellaneous - Government Owned Property	YES - Current	YES - City-Owned	Available	Not Used in Prior Housing Element	0	0	0.001061083	0.001061083	0	0	0	150A151	180	Bel Air - Beverly Crest								Above Moderate
LOS ANGELES	2042 N DELLWOOD LANE	90077	4380016900	Very Low II Residential	RE15-1-H

| | | |

LOS ANGELES	2301 N KIMRIDGE ROAD	90210	4388006027	Very Low II Residential	RE15-1-H	0	1 unit per lot	0.284987493	Residential - Single Family Residence - High Value Residence, X Cost Classification - Pool and Misc.	YES - Current	NO - Privately-Owned	Available	Not Used in Prior Housing Element	0	0	0.089499539	0.089499539	0	0	0	1538165	412	Bel Air - Beverly Crest									Above Moderate
LOS ANGELES	2430 N BOWMONT DR	90210	4388012073	Very Low I Residential	RE20-1-H	0	1 unit per lot	0.966243609	Residential - Single Family Residence - Pool	YES - Current	NO - Privately-Owned	Available	Not Used in Prior Housing Element	0	0	0.089499539	0.089499539	0	0	0	1538165	95	Bel Air - Beverly Crest									Above Moderate
LOS ANGELES			4388012073	Minimum Residential	RE40-1-H	0	1 unit per lot	0.955584213	Residential - Single Family Residence - Pool	YES - Current	NO - Privately-Owned	Available	Not Used in Prior Housing Element	0	0	0.089499539	0.089499539	0	0	0	1538165	107	Bel Air - Beverly Crest									Above Moderate
LOS ANGELES			4388012073	Minimum Residential	RE40-1-H	0	1 unit per lot	1.284928746	Residential - Single Family Residence - Pool	YES - Current	NO - Privately-Owned	Available	Not Used in Prior Housing Element	0	0	0.089499539	0.089499539	0	0	0	1538165	81	Bel Air - Beverly Crest									Above Moderate
LOS ANGELES	2720 N BOWMONT DR	90210	4388012900	Minimum Residential	RE40-1-H	0	1 unit per lot	0.436637848	Miscellaneous - Government Owned Property	YES - Current	YES - City-Owned	Available	Not Used in Prior Housing Element	0	0	0.000500829	0.000500829	0	0	0	1538165	21	Bel Air - Beverly Crest									Above Moderate
LOS ANGELES			4388012900	Minimum Residential	RE40-1-H	0	1 unit per lot	0.010886108	Miscellaneous - Government Owned Property	YES - Current	YES - City-Owned	Available	Not Used in Prior Housing Element	0	0	0.000500829	0.000500829	0	0	0	1538165	34	Bel Air - Beverly Crest									Above Moderate
LOS ANGELES			4388012900	Minimum Residential	RE40-1-H	0	1 unit per lot	0.015712152	Miscellaneous - Government Owned Property	YES - Current	YES - City-Owned	Available	Not Used in Prior Housing Element	0	0	0.000500829	0.000500829	0	0	0	1538165	44	Bel Air - Beverly Crest									Above Moderate
LOS ANGELES			4388012900	Minimum Residential	RE40-1-H	0	1 unit per lot	0.030279579	Miscellaneous - Government Owned Property	YES - Current	YES - City-Owned	Available	Not Used in Prior Housing Element	0	0	0.000500829	0.000500829	0	0	0	1538165	23	Bel Air - Beverly Crest									Above Moderate
LOS ANGELES			4388012900	Minimum Residential	RE40-1-H	0	1 unit per lot	0.055580102	Miscellaneous - Government Owned Property	YES - Current	YES - City-Owned	Available	Not Used in Prior Housing Element	0	0	0.000500829	0.000500829	0	0	0	1538165	37	Bel Air - Beverly Crest									Above Moderate
LOS ANGELES			4388012900	Minimum Residential	RE40-1-H	0	1 unit per lot	0.058851009	Miscellaneous - Government Owned Property	YES - Current	YES - City-Owned	Available	Not Used in Prior Housing Element	0	0	0.000500829	0.000500829	0	0	0	1538165	20	Bel Air - Beverly Crest									Above Moderate
LOS ANGELES			4388012900	Minimum Residential	RE40-1-H	0	1 unit per lot	0.118755259	Miscellaneous - Government Owned Property	YES - Current	YES - City-Owned	Available	Not Used in Prior Housing Element	0	0	0.000500829	0.000500829	0	0	0	1538165	25	Bel Air - Beverly Crest									Above Moderate
LOS ANGELES			4388012900	Minimum Residential	RE40-1-H	0	1 unit per lot	0.119091689	Miscellaneous - Government Owned Property	YES - Current	YES - City-Owned	Available	Not Used in Prior Housing Element	0	0	0.000500829	0.000500829	0	0	0	1538165	28	Bel Air - Beverly Crest									Above Moderate
LOS ANGELES			4388012900	Minimum Residential	RE40-1-H	0	1 unit per lot	0.137814093	Miscellaneous - Government Owned Property	YES - Current	YES - City-Owned	Available	Not Used in Prior Housing Element	0	0	0.000500829	0.000500829	0	0	0	1538165	35	Bel Air - Beverly Crest									Above Moderate
LOS ANGELES			4388012900	Minimum Residential	RE40-1-H	0	1 unit per lot	0.323731632	Miscellaneous - Government Owned Property	YES - Current	YES - City-Owned	Available	Not Used in Prior Housing Element	0	0	0.000500829	0.000500829	0	0	0	1538165	38	Bel Air - Beverly Crest									Above Moderate
LOS ANGELES			4388012900	Minimum Residential	RE40-1-H	0	1 unit per lot	0.372715185	Miscellaneous - Government Owned Property	YES - Current	YES - City-Owned	Available	Not Used in Prior Housing Element	0	0	0.000500829	0.000500829	0	0	0	1538165	45	Bel Air - Beverly Crest									Above Moderate
LOS ANGELES			4388013038	Very Low I Residential	RE20-1-H	0	1 unit per lot	0.130238845	Residential - Single Family Residence - Other Improvements Only	YES - Current	NO - Privately-Owned	Available	Not Used in Prior Housing Element	0	0	0.011601756	0.011601756	0	0	0	1538165	590	Bel Air - Beverly Crest									Above Moderate
LOS ANGELES	2500 N BRIARCREST ROAD	90210	4388014020	Minimum Residential	RE40-1-H	0	1 unit per lot	0.604559477	Residential - Single Family Residence	YES - Current	NO - Privately-Owned	Available	Not Used in Prior Housing Element	0	0	0.011601756	0.011601756	0	0	0	1538169	182	Bel Air - Beverly Crest									Above Moderate
LOS ANGELES			4388014020	Minimum Residential	RE40-1-H	0	1 unit per lot	0.093457592	Residential - Single Family Residence	YES - Current	NO - Privately-Owned	Available	Not Used in Prior Housing Element	0	0	0.011601756	0.011601756	0	0	0	1538165	43	Bel Air - Beverly Crest									Above Moderate
LOS ANGELES	2405 N BRIARCREST ROAD	90210	4388016024	Very Low II Residential	RE15-1-H-HCR	0	1 unit per lot	0.603529339	Residential - Single Family Residence - Other Improvements Only	YES - Current	NO - Privately-Owned	Available	Not Used in Prior Housing Element	0	0	0.011601756	0.011601756	0	0	0	1538169	712	Bel Air - Beverly Crest									Above Moderate
LOS ANGELES			4388016024	Very Low II Residential	RE15-1-H	0	1 unit per lot	0.011178194	Residential - Single Family Residence - Other Improvements Only	YES - Current	NO - Privately-Owned	Available	Not Used in Prior Housing Element	0	0	0.011601756	0.011601756	0	0	0	1538165	474	Bel Air - Beverly Crest									Above Moderate
LOS ANGELES			4388016024	Very Low II Residential	RE15-1-H	0	1 unit per lot	0.012633298	Residential - Single Family Residence - Other Improvements Only	YES - Current	NO - Privately-Owned	Available	Not Used in Prior Housing Element	0	0	0.011601756	0.011601756	0	0	0	1538165	475	Bel Air - Beverly Crest									Above Moderate
LOS ANGELES			4388016024	Very Low II Residential	RE15-1-H	0	1 unit per lot	0.52124603	Residential - Single Family Residence - Other Improvements Only	YES - Current	NO - Privately-Owned	Available	Not Used in Prior Housing Element	0	0	0.011601756	0.011601756	0	0	0	1538169	766	Bel Air - Beverly Crest									Above Moderate
LOS ANGELES	9338 1/2 W HAZEN DR	90210	4388019014	Very Low II Residential	RE15-1-H	0	1 unit per lot	1.096292569	Residential - Single Family Residence	YES - Current	NO - Privately-Owned	Available	Not Used in Prior Housing Element	0	0	0.089499539	0.089499539	0	0	0	1538165	346	Bel Air - Beverly Crest									Above Moderate
LOS ANGELES			5564009019	Very Low II Residential	RE15-1-HCR	0	1 unit per lot	0.148337939	Residential - Single Family Residence - Other Improvements Only	YES - Current	NO - Privately-Owned	Available	Not Used in Prior Housing Element	0	0	0.005501626	0.005501626	0	0	0	1538169	312	Bel Air - Beverly Crest									Above Moderate
LOS ANGELES	8721 W ARLENE TER	90046	5564010021	Very Low II Residential	RE15-1-HCR	0	1 unit per lot	0.151768431	Residential - Single Family Residence	YES - Current	NO - Privately-Owned	Available	Not Used in Prior Housing Element	0	0	0.005501626	0.005501626	0	0	0	1538169	502	Bel Air - Beverly Crest									Above Moderate
LOS ANGELES	2369 N SUNSET HEIGHTS DR	90046	5564018036	Very Low II Residential	RE15-1-HCR	0	1 unit per lot	0.018377476	Residential - Single Family Residence - Other Improvements Only	YES - Current	NO - Privately-Owned	Available	Not Used in Prior Housing Element	0	0	0.006893387	0.006893387	0	0	0	1538169	967	Bel Air - Beverly Crest									Above Moderate
LOS ANGELES			5564018036	Very Low II Residential	RE15-1-HCR	0	1 unit per lot	0.624903555	Residential - Single Family Residence - Other Improvements Only	YES - Current	NO - Privately-Owned	Available	Not Used in Prior Housing Element	0	0	0.006893387	0.006893387	0	0	0	1538169	985	Bel Air - Beverly Crest									Above Moderate
LOS ANGELES	2235 N SUNSET CREST DR	90046	5564018040	Very Low II Residential	RE15-1-HCR	0	1 unit per lot	0.130610752	Residential - Single Family Residence - Other Improvements Only	YES - Current	NO - Privately-Owned	Available	Not Used in Prior Housing Element	0	0	0.014714526	0.014714526	0	0	0	1538169	995	Bel Air - Beverly Crest									Above Moderate
LOS ANGELES	8930 W HOLLY PL	90046	5564027009	Very Low II Residential	RE15-1-HCR	0	1 unit per lot	0.057391805	Residential - Single Family Residence - Other Improvements Only	YES - Current	NO - Privately-Owned	Available	Not Used in Prior Housing Element	0	0	0.011670013	0.011670013	0	0	0	1508169	456	Bel Air - Beverly Crest									Above Moderate
LOS ANGELES	8934 W HOLLY PL	90046	5564027015	Very Low II Residential	RE15-1-HCR	0	1 unit per lot	0.057391277	Residential - Single Family Residence - Pool	YES - Current	NO - Privately-Owned	Available	Not Used in Prior Housing Element	0	0	0.050595862	0.050595862	0	0	0	1508169	450	Bel Air - Beverly Crest									Above Moderate
LOS ANGELES			5564027015	Very Low II Residential	RE15-1-HCR	0	1 unit per lot	0.057391805	Residential - Single Family Residence - Pool	YES - Current	NO - Privately-Owned	Available	Not Used in Prior Housing Element	0	0	0.050595862	0.050595862	0	0	0	1508169	442	Bel Air - Beverly Crest									Above Moderate
LOS ANGELES	8979 W WONDERLAND AVE	90046	5564027026	Very Low II Residential	RE15-1-HCR	0	1 unit per lot	0.072495239	Residential - Single Family Residence	YES - Current	NO - Privately-Owned	Available	Not Used in Prior Housing Element	0	0	0.050595862	0.050595862	0	0	0	1508169	607	Bel Air - Beverly Crest									Above Moderate
LOS ANGELES			5564028033	Very Low II Residential	RE15-1-HCR	0	1 unit per lot	0.022260344	Residential - Single Family Residence	YES - Current	NO - Privately-Owned	Available	Not Used in Prior Housing Element	0	0	0.050595862	0.050595862	0	0	0	1508169	1619	Bel Air - Beverly Crest									Above Moderate
LOS ANGELES			5564028033	Very Low II Residential	RE15-1-HCR	0	1 unit per lot	0.050216535	Residential - Single Family Residence	YES - Current	NO - Privately-Owned	Available	Not Used in Prior Housing Element	0	0	0.050595862	0.050595862	0	0	0	1508169	606	Bel Air - Beverly Crest									Above Moderate
LOS ANGELES			5564029905	Open Space	RE40-1-H	0	1 unit per lot	0.255308223	Miscellaneous - Government Owned Property	YES - Current	YES - City-Owned	Available	Not Used in Prior Housing Element	0	0	0.000500829	0.000500829	0	0	0	1538169	88	Bel Air - Beverly Crest									Above Moderate
LOS ANGELES			5564030016	Very Low II Residential	RE15-1-HCR	0	1 unit per lot	0.03621323	Residential - Single Family Residence	YES - Current	NO - Privately-Owned	Available	Not Used in Prior Housing Element	0	0	0.050595862	0.050595862	0	0	0	1508169	644	Bel Air - Beverly Crest									Above Moderate
LOS ANGELES	9200 W CRESCENT DR	90046	5564030017	Very Low II Residential	RE15-1-HCR	0	1 unit per lot	0.114719291	Residential - Single Family Residence	YES - Current	NO - Privately-Owned	Available	Not Used in Prior Housing Element	0	0	0.050595862	0.050595862	0	0	0	1508169	1082	Bel Air - Beverly Crest									Above Moderate
LOS ANGELES	2555 N CREST VIEW DR	90046	5564032043	Open Space	A1-1XL-HCR	0	1 unit per lot	4.156793116	Recreational - Club, Lodge Hall, Fraternal Organization - One Story	YES - Current	NO - Privately-Owned	Available	Not Used in Prior Housing Element	0	0	0.002792931	0.002792931	0	0	0	1538169	96	Bel Air - Beverly Crest									Above Moderate
LOS ANGELES			5564032061	Very Low II Residential	RE15-1-H-HCR	0	1 unit per lot	0.179652322	Residential - Single Family Residence - Pool	YES - Current	NO - Privately-Owned	Available	Not Used in Prior Housing Element	0	0	0.094592863	0.094592863	0	0	0	1538169	1278	Bel Air - Beverly Crest									Above Moderate
LOS ANGELES	8152 W CORNETT DR	90046	5565003032	Very Low II Residential	RE15-1-HCR	0	1 unit per lot	0.128867774	Residential - Single Family Residence	YES - Current	NO - Privately-Owned	Available	Not Used in Prior Housing Element	0	0	0.013211767	0.013211767	0	0	0	1568173	606	Bel Air - Beverly Crest									Above Moderate
LOS ANGELES			5565003032	Very Low II Residential	RE15-1-HCR	0	1 unit per lot	0.113873242	Residential - Single Family Residence	YES - Current	NO - Privately-Owned	Available	Not Used in Prior Housing Element	0	0	0.013211767	0.013211767	0	0	0	1568173	600	Bel Air - Beverly Crest									Above Moderate
LOS ANGELES	8171 W TIANNA ROAD	90046	5565014056	Very Low I Residential	RE20-1-H-HCR	0	1 unit per lot	0.234641485	Residential - Single Family Residence	YES - Current	NO - Privately-Owned	Available	Not Used in Prior Housing Element	0	0	0.094592863	0.094592863	0	0	0	1538173	373	Bel Air - Beverly Crest									Above Moderate
LOS ANGELES			5565014056	Very Low I Residential	RE20-1-H-HCR	0	1 unit per lot	0.014027993	Residential - Single Family Residence	YES - Current	NO - Privately-Owned	Available	Not Used in Prior Housing Element	0	0	0.094592863	0.094592863	0	0	0	1538173	390	Bel Air - Beverly Crest									Above Moderate
LOS ANGELES			5565014056	Very Low I Residential	RE20-1-H-HCR	0	1 unit per lot	0.016376511	Residential - Single Family Residence	YES - Current	NO - Privately-Owned	Available	Not Used in Prior Housing Element	0	0	0.094592863	0.094592863	0	0	0	1538173	1028	Bel Air - Beverly Crest									Above Moderate
LOS ANGELES			5565014056	Very Low I Residential	RE20-1-H-HCR	0	1 unit per lot	0.022166868	Residential - Single Family Residence	YES - Current	NO - Privately-Owned	Available	Not Used in Prior Housing Element	0	0	0.094592863	0.094592863	0	0	0	1538173	420	Bel Air - Beverly Crest									Above Moderate
LOS ANGELES			5565014056	Very Low I Residential	RE20-1-H-HCR	0	1 unit per lot	0.035184016	Residential - Single Family Residence	YES - Current	NO - Privately-Owned	Available	Not Used in Prior Housing Element	0	0	0.094592863	0.094592863	0	0	0	1538173	427	Bel Air - Beverly Crest									Above Moderate
LOS ANGELES			5565014056	Very Low I Residential	RE20-1-H-HCR	0	1 unit per lot	0.03582582	Residential - Single Family Residence	YES - Current	NO - Privately-Owned	Available	Not Used in Prior Housing Element	0	0	0.094592863	0.094592863	0	0	0	1538173	431	Bel Air - Beverly Crest									Above Moderate
LOS ANGELES			5565014056	Very Low I Residential	RE20-1-H-HCR	0	1 unit per lot	0.122025001	Residential - Single Family Residence	YES - Current	NO - Privately-Owned	Available	Not Used in Prior Housing Element	0	0	0.094592863	0.094592863	0	0	0	1538173	389	Bel Air - Beverly Crest									Above Moderate
LOS ANGELES			5565014056	Very Low I Residential	RE20-1-H-HCR	0	1 unit per lot	0.324136919	Residential - Single Family Residence	YES - Current	NO - Privately-Owned	Available	Not Used in Prior Housing Element	0	0	0.094592863	0.094592863	0	0	0	1538173	414	Bel Air - Beverly Crest									Above Moderate
LOS ANGELES	2550 N LAUREL PASS	90046	5565032038	Very Low II Residential	RE15-1-H-HCR	0	1 unit per lot	0.609060468	Residential - Single Family Residence - Pool	YES - Current	NO - Privately-Owned	Available	Not Used in Prior Housing Element	0	0	0.094592863	0.094592863	0	0	0	1538169	147	Bel Air - Beverly Crest									Above Moderate
LOS ANGELES	8525 W SKYLINE DR	90046	5565033017	Very Low II Residential	RE15-1-H-HCR	0	1 unit per lot	0.708608015	Residential - Single Family Residence - Pool	YES - Current	NO - Privately-Owned	Available	Not Used in Prior Housing Element	0	0	0.005501626	0.005501626	0	0	0	1538169	200	Bel Air - Beverly Crest									Above Moderate
LOS ANGELES	8146 W EDWIN DR	90046	5565044900	Very Low II Residential	RE15-1-H-HCR	0	1 unit per lot	0.088771231	Miscellaneous - Government Owned Property	YES - Current	YES - City-Owned	Available	Not Used in Prior Housing Element	0	0	0.000500829	0.000500829	0	0	0	1568169	338	Bel Air - Beverly Crest									Above Moderate
LOS ANGELES	2436 N LAUREL PASS	90046	5565045024	Very Low II Residential	RE15-1-HCR	0	1 unit per lot	0.052603337	Residential - Single Family Residence - Other Improvements Only	YES - Current	NO - Privately-Owned	Available	Not Used in Prior Housing Element	0	0	0.013211767	0.013211767	0	0	0	1538169	387	Bel Air - Beverly Crest									Above Moderate
LOS ANGELES			5565045024	Very Low II Residential	RE15-1-HCR	0	1 unit per lot	0.0164105	Residential - Single Family Residence - Other Improvements Only	YES - Current	NO - Privately-Owned	Available	Not Used in Prior Housing Element	0	0	0.013211767	0.013211767	0	0	0	1538169	1251	Bel Air - Beverly Crest									Above Moderate
LOS ANGELES			5169010002	Regional Center Commercial	C2-1-RIO-CUGU	0	108	0.102695654	Commercial - Department Store - Discount Department Store (Target, etc.) - Vacant Land	YES - Current	NO - Privately-Owned	Available	Not Used in Prior Housing Element	0.11440245	0	0	0.11440245	0	0	0	120A221	143	Boyle Heights									Lower
LOS ANGELES			5169010004	Regional Center Commercial	C2-1-RIO-CUGU	0	108	1.225229051	Commercial - Parking Lot (Commercial Use Property) - Lots - Patron or Employee - One Story	YES - Current	NO - Privately-Owned	Available	Used in Prior Housing Element - Non-Vacant	2.812154779	0	0	2.812154779	0	0	0	120A221	147	Boyle Heights									Lower
LOS ANGELES	1450 S RIO VISTA AVE	90023	5169010005	Regional Center Commercial	C2-1-RIO-CUGU	0	108	0.45049195	Commercial - Commercial - Vacant Land	YES - Current	NO - Privately-Owned	Available	Not Used in Prior Housing Element	0	0	0.138833594	0.138833594	0	0	0	120A219	20	Boyle Heights									Above Moderate
LOS ANGELES			5169013005	Regional Center Commercial	C2-1-RIO-CUGU	0	108	0.049170156	Commercial - Commercial - Vacant Land	YES - Current	NO - Privately-Owned	Available	Not Used in Prior Housing Element	108	0	0.013745108	0.013745108	0	0	0	120A219	19	Boyle Heights									Above Moderate
LOS ANGELES			5169010013	Regional Center Commercial	C2-1-RIO-CUGU	0	108	0.123002824	Industrial - Industrial - Vacant Land	YES - Current	NO - Privately-Owned	Available	Not Used in Prior Housing Element	0.170937387	0	0	0.170937387	0	0	0	120A221	145	Boyle Heights									Lower
LOS ANGELES	2675 E 12TH ST	90023	5169012006	Regional Center Commercial	C2-1-RIO-CUGU	0	108	0.621347762		YES - Current	NO - Privately-Owned	Available	Not Used in Prior Housing Element	0	0	0.066640191	0.066640191	0	0	0	120A221	104	Boyle Heights									Above Moderate
LOS ANGELES			5169012006	Regional Center Commercial	C2-1-RIO-CUGU	0	108	0.018056357		YES - Current	NO - Privately-Owned	Available	Not Used in Prior Housing Element	0	0	0.00159021	0.00159021	0	0	0	120A221	116	Boyle Heights									Above Moderate
LOS ANGELES	1108 S CAMULOS ST	90023	5170001001	Low Medium I Residential	R2-1-CUGU	0	17	0.115807168	Residential - Single Family Residence	YES - Current	NO - Privately-Owned	Available	Not Used in Prior Housing Element	0	0	0.055679221	0.055679221	1	2*	2*	121-SA223	105	Boyle Heights									Above Moderate
LOS ANGELES	1110 S CAMULOS ST	90023	5170001002	Low Medium I Residential	R2-1-CUGU	0	17	0.115806078	Residential - Single Family Residence	YES - Current	NO - Privately-Owned	Available	Not Used in Prior Housing Element	0	0	0.055679221	0.055679221	1	2*	2*	121-SA223	111	Boyle Heights									Above Moderate
LOS ANGELES	1114 S CAMULOS ST	90023	5170001003	Low Medium I Residential	R2-1-CUGU	0	17	0.115804699	Residential - Double, Duplex, or Two Units - 4 Stories or Less	YES - Current	NO - Privately-Owned	Available	Not Used in Prior Housing Element	0	0	0.073417792	0.073417792	2	2*	2*	121-SA223	118	Boyle Heights								Yes	Above Moderate
LOS ANGELES	1116 S CAMULOS ST	90023	5170001004	Low Medium I Residential	R2-1-CUGU	0	17	0.115807168	Residential - Single Family Residence	YES - Current	NO - Privately-Owned	Available	Not Used in Prior Housing Element	0	0	0.055679221	0.055679221	1	2*	2*	121-SA223	126	Boyle Heights									Above Moderate
LOS ANGELES	1120 S CAMULOS ST	90023	5170001005	Low Medium I Residential	R2-1-CUGU	0	17	0.115804907	Residential - Single Family Residence	YES - Current	NO - Privately-Owned	Available	Not Used in Prior Housing Element	0	0	0.055679221	0.055679221	1	2*	2*	121-SA223	135	Boyle Heights									Above Moderate
LOS ANGELES	1124 S CAMULOS ST	90023	5170001006	Low Medium I Residential	R2-1-CUGU	0	17	0.115806486	Residential - Single Family Residence	YES - Current	NO - Privately-Owned	Available	Not Used in Prior Housing Element	0	0	0.055679221	0.055679221	1	2*	2*	121-SA223	142	Boyle Heights									Above Moderate
LOS ANGELES	1128 S CAMULOS ST	90023	5170001007	Low Medium I Residential	R2-1-CUGU	0	17	0.115804907	Residential - Double, Duplex, or Two Units - 4 Stories or Less	YES - Current	NO - Privately-Owned	Available	Not Used in Prior Housing Element	0	0	0.073417792	0.073417792	2	2*	2*	121-SA223	151	Boyle Heights								Yes	Above Moderate
LOS ANGELES	1132 S CAMULOS ST	90023	5170001008	Low Medium I Residential	R2-1-CUGU	0	17	0.115806246	Residential - Single Family Residence	YES - Current	NO - Privately-Owned	Available	Not Used in Prior Housing Element	0	0	0.055679221	0.055679221	1	2*	2*	121-SA223	161	Boyle Heights									Above Moderate
LOS ANGELES	1144 S CAMULOS ST	90023	5170001011	Low Medium I Residential	R2-1-CUGU	0	17	0.115806486	Residential - Double, Duplex, or Two Units - 4 Stories or Less	YES - Current	NO - Privately-Owned	Available	Not Used in Prior Housing Element	0	0	0.073417792	0.073417792	2	2*	2*	121-SA223	190	Boyle Heights								Yes	Above Moderate
LOS ANGELES	1148 S CAMULOS ST	90023	5170001012	Low Medium I Residential	R2-1-CUGU	0	17	0.115805589	Residential - Single Family Residence	YES - Current	NO - Privately-Owned	Available	Not Used in Prior Housing Element	0	0	0.055679221	0.055679221	1	2*	2*	121-SA223	200	Boyle Heights									Above Moderate
LOS ANGELES	1152 S CAMULOS ST	90023	5170001013	Low Medium I Residential	R2-1-CUGU	0	17	0.115804738	Residential - Double, Duplex, or Two Units - 4 Stories or Less	YES - Current	NO - Privately-Owned	Available	Not Used in Prior Housing Element	0	0	0.073417792	0.073417792	2	2*	2*	121-SA223	212	Boyle Heights								Yes	Above Moderate
LOS ANGELES	1156 S CAMULOS ST	90023	5170001014	Low Medium I Residential	R2-1-CUGU	0	17	0.115807168	Residential - Single Family Residence	YES - Current	NO - Privately-Owned	Available	Not Used in Prior Housing Element	0	0	0.055679221	0.055679221	1	2*	2*	121-SA223	222	Boyle Heights									Above Moderate
LOS ANGELES	1160 S CAMULOS ST	90023	5170001015	Low Medium I Residential	R2-1-CUGU	0	17	0.115806078	Residential - Single Family Residence	YES - Current	NO - Privately-Owned	Available	Not Used in Prior Housing Element	0	0	0.055679221	0.055679221	1	2*	2*	121-SA223	236	Boyle Heights									Above Moderate
LOS ANGELES	1164 S CAMULOS ST	90023	5170001016	Low Medium I Residential	R2-1-CUGU	0	17	0.115805323	Residential - Double, Duplex, or Two Units - 4 Stories or Less	YES - Current	NO - Privately-Owned	Available	Not Used in Prior Housing Element	0	0	0.073417792	0.073417792	2	2*	2*	121-SA223	251	Boyle Heights								Yes	Above Moderate
LOS ANGELES	1168 S CAMULOS ST	90023	5170001017	Low Medium I Residential	R2-1-CUGU	0	17	0.115805563	Residential - Single Family Residence	YES - Current	NO - Privately-Owned	Available	Not Used in Prior Housing Element	0	0	0.055679221	0.055679221	1	2*	2*	121-SA223	264	Boyle Heights									Above Moderate
LOS ANGELES	2901 E 8TH ST	90023	5170001018	Low Medium I Residential	R2-1-CUGU	0	17	0.118758381	Residential - Double, Duplex, or Two Units - 4 Stories or Less	YES - Current	NO - Privately-Owned	Available	Not Used in Prior Housing Element	0	0	0.030307375	0.030307375	2	2*	2*	121-SA223	277	Boyle Heights								Yes	Above Moderate
LOS ANGELES	1175 S ROSALIND AVE	90023	5170001019	Highway Oriented and Limited Commercial	R4-1-CUGU	0	108	0.117634254	Commercial - Store Combination - Store and Residential Combination - One Story	YES - Current	NO - Privately-Owned	Available	Used in Prior Housing Element - Non-Vacant	0	0	0.08315421	0.08315421	3	0	0	121-SA223	299	Boyle Heights								Yes	Above Moderate
LOS ANGELES	1171 S ROSALIND AVE	90023	5170001020	Low Medium I Residential	R2-1-CUGU	0	17	0.115270276	Residential - Single Family Residence	YES - Current	NO - Privately-Owned	Available	Not Used in Prior Housing Element	0	0	0.055679221	0.055679221	1	2*	2*	121-SA223	287	Boyle Heights									Above Moderate
LOS ANGELES	1167 S ROSALIND AVE	90023	5170001021	Low Medium I Residential	R2-1-CUGU	0	17	0.115192556	Residential - Single Family Residence	YES - Current	NO - Privately-Owned	Available	Not Used in Prior Housing Element	0	0	0.055679221	0.055679221	1	2*	2*	121-SA223	275	Boyle Heights									Above Moderate
LOS ANGELES	1163 S ROSALIND AVE	90023	5170001022	Low Medium I Residential	R2-1-CUGU	0	17	0.115115754	Residential - Single Family Residence	YES - Current	NO - Privately-Owned	Available	Not Used in Prior Housing Element	0	0	0.055679221	0.055679221	1	2*	2*	121-SA223	260	Boyle Heights									Above Moderate
LOS ANGELES	1157 S ROSALIND AVE	90023	5170001023	Low Medium I Residential	R2-1-CUGU	0	17	0.115037382	Residential - Single Family Residence	YES - Current	NO - Privately-Owned	Available	Not Used in Prior Housing Element	0	0	0.02310636	0.02310636	1	1*	1*	121-SA223	248	Boyle Heights									Above Moderate
LOS ANGELES	1155 S ROSALIND AVE	90023	5170001024	Low Medium I Residential	R2-1-CUGU	0	17	0.114959662	Residential - Single Family Residence

LOS ANGELES	1124 S MARIETTA ST	90023	5170002030	Low Medium I Residential	R2-1-CUGU	0	17	0.119364138	Residential - Single Family Residence	YES - Current	NO - Privately-Owned	Available	Not Used in Prior Housing Element	0	0	0.055679221	0.055679221	1	2*	2*	121-SA223	110	Boyle Heights						Above Moderate
LOS ANGELES	1120 S MARIETTA ST	90023	5170002031	Low Medium I Residential	R2-1-CUGU	0	17	0.119363252	Residential - Single Family Residence	YES - Current	NO - Privately-Owned	Available	Not Used in Prior Housing Element	0	0	0.055679221	0.055679221	1	2*	2*	121-SA223	103	Boyle Heights						Above Moderate
LOS ANGELES	1116 S MARIETTA ST	90023	5170002032	Low Medium I Residential	R2-1-CUGU	0	17	0.119364827	Residential - Single Family Residence	YES - Current	NO - Privately-Owned	Available	Not Used in Prior Housing Element	0	0	0.055679221	0.055679221	1	2*	2*	121-SA223	96	Boyle Heights						Above Moderate
LOS ANGELES	1112 S MARIETTA ST	90023	5170002035	Low Medium I Residential	R2-1-CUGU	0	17	0.119429179	Residential - Single Family Residence	YES - Current	NO - Privately-Owned	Available	Not Used in Prior Housing Element	0	0	0.057583643	0.057583643	1	2*	2*	121-SA223	87	Boyle Heights						Above Moderate
LOS ANGELES	1117 S MARIETTA ST	90023	5170003002	Low Medium I Residential	R2-1-CUGU	0	17	0.114772681	Residential - Single Family Residence	YES - Current	NO - Privately-Owned	Available	Not Used in Prior Housing Element	0	0	0.018742512	0.018742512	1	1*	1*	121-SA223	79	Boyle Heights						Above Moderate
LOS ANGELES	1121 S MARIETTA ST	90023	5170003003	Low Medium I Residential	R2-1-CUGU	0	17	0.114772543	Residential - Single Family Residence	YES - Current	NO - Privately-Owned	Available	Not Used in Prior Housing Element	0	0	0.018742512	0.018742512	1	1*	1*	121-SA223	82	Boyle Heights						Above Moderate
LOS ANGELES	1125 S MARIETTA ST	90023	5170003004	Low Medium I Residential	R2-1-CUGU	0	17	0.114772712	Residential - Single Family Residence	YES - Current	NO - Privately-Owned	Available	Not Used in Prior Housing Element	0	0	0.018742512	0.018742512	1	1*	1*	121-SA223	93	Boyle Heights						Above Moderate
LOS ANGELES	1137 S MARIETTA ST	90023	5170003007	Low Medium I Residential	R2-1-CUGU	0	17	0.114771758	Residential - Single Family Residence	YES - Current	NO - Privately-Owned	Available	Not Used in Prior Housing Element	0	0	0.018742512	0.018742512	1	1*	1*	121-SA221	123	Boyle Heights						Above Moderate
LOS ANGELES	1141 S MARIETTA ST	90023	5170003008	Low Medium I Residential	R2-1-CUGU	0	17	0.114773763	Residential - Single Family Residence	YES - Current	NO - Privately-Owned	Available	Not Used in Prior Housing Element	0	0	0.018742512	0.018742512	1	1*	1*	121-SA221	131	Boyle Heights						Above Moderate
LOS ANGELES	1145 S MARIETTA ST	90023	5170003009	Low Medium I Residential	R2-1-CUGU	0	17	0.114772337	Residential - Single Family Residence	YES - Current	NO - Privately-Owned	Available	Not Used in Prior Housing Element	0	0	0.018742512	0.018742512	1	1*	1*	121-SA221	138	Boyle Heights						Above Moderate
LOS ANGELES	1151 S MARIETTA ST	90023	5170003011	Low Medium I Residential	R2-1-CUGU	0	17	0.114772773	Residential - Single Family Residence	YES - Current	NO - Privately-Owned	Available	Not Used in Prior Housing Element	0	0	0.02310636	0.02310636	1	1*	1*	121-SA221	152	Boyle Heights						Above Moderate
LOS ANGELES	1155 S MARIETTA ST	90023	5170003012	Low Medium I Residential	R2-1-CUGU	0	17	0.114772774	Residential - Single Family Residence	YES - Current	NO - Privately-Owned	Available	Not Used in Prior Housing Element	0	0	0.02310636	0.02310636	1	1*	1*	121-SA221	159	Boyle Heights						Above Moderate
LOS ANGELES	1163 S MARIETTA ST	90023	5170003013	Low Medium I Residential	R2-1-CUGU	0	17	0.114773431	Commercial - Store Combination - Store and Residential Combination - One Story	YES - Current	NO - Privately-Owned	Available	Not Used in Prior Housing Element	0	0	0.02310636	0.02310636	1	1*	1*	121-SA221	163	Boyle Heights						Above Moderate
LOS ANGELES	2817 E 8TH ST	90023	5170003016	Low Medium I Residential	R2-1-CUGU	0	17	0.139889332		YES - Current	NO - Privately-Owned	Available	Not Used in Prior Housing Element	0	0	0.023641185	0.023641185	1	2*	2*	121-SA221	177	Boyle Heights						Above Moderate
LOS ANGELES	1164 S ORME AVE	90023	5170003019	Low Medium I Residential	R2-1-CUGU	0	17	0.114779621	Residential - Single Family Residence	YES - Current	NO - Privately-Owned	Available	Not Used in Prior Housing Element	0	0	0.02310636	0.02310636	1	1*	1*	121-SA221	160	Boyle Heights						Above Moderate
LOS ANGELES	1162 S ORME AVE	90023	5170003020	Low Medium I Residential	R2-1-CUGU	0	17	0.114781223	Residential - Single Family Residence	YES - Current	NO - Privately-Owned	Available	Not Used in Prior Housing Element	0	0	0.034982029	0.034982029	1	1*	1*	121-SA221	154	Boyle Heights		Yes				Above Moderate
LOS ANGELES	1156 S ORME AVE	90023	5170003021	Low Medium I Residential	R2-1-CUGU	0	17	0.114781075	Residential - Single Family Residence	YES - Current	NO - Privately-Owned	Available	Not Used in Prior Housing Element	0	0	0.02310636	0.02310636	1	1*	1*	121-SA221	148	Boyle Heights						Above Moderate
LOS ANGELES	1142 S ORME AVE	90023	5170003025	Low Medium I Residential	R2-1-CUGU	0	17	0.114784299	Residential - Single Family Residence	YES - Current	NO - Privately-Owned	Available	Not Used in Prior Housing Element	0	0	0.018742512	0.018742512	1	1*	1*	121-SA221	117	Boyle Heights						Above Moderate
LOS ANGELES	1136 S ORME AVE	90023	5170003026	Low Medium I Residential	R2-1-CUGU	0	17	0.114784151	Residential - Single Family Residence	YES - Current	NO - Privately-Owned	Available	Not Used in Prior Housing Element	0	0	0.018742512	0.018742512	1	1*	1*	121-SA221	108	Boyle Heights						Above Moderate
LOS ANGELES	1132 S ORME AVE	90023	5170003027	Low Medium I Residential	R2-1-CUGU	0	17	0.114784925	Residential - Single Family Residence	YES - Current	NO - Privately-Owned	Available	Not Used in Prior Housing Element	0	0	0.018742512	0.018742512	1	1*	1*	121-SA221	98	Boyle Heights						Above Moderate
LOS ANGELES	1124 S ORME AVE	90023	5170003029	Low Medium I Residential	R2-1-CUGU	0	17	0.114785287	Residential - Single Family Residence	YES - Current	NO - Privately-Owned	Available	Not Used in Prior Housing Element	0	0	0.018742512	0.018742512	1	1*	1*	121-SA221	77	Boyle Heights						Above Moderate
LOS ANGELES	1120 S ORME AVE	90023	5170003030	Low Medium I Residential	R2-1-CUGU	0	17	0.114786861	Residential - Single Family Residence	YES - Current	NO - Privately-Owned	Available	Not Used in Prior Housing Element	0	0	0.018742512	0.018742512	1	1*	1*	121-SA221	68	Boyle Heights						Above Moderate
LOS ANGELES	1116 S ORME AVE	90023	5170003031	Low Medium I Residential	R2-1-CUGU	0	17	0.114788457	Residential - Single Family Residence	YES - Current	NO - Privately-Owned	Available	Not Used in Prior Housing Element	0	0	0.018742512	0.018742512	1	1*	1*	121-SA221	61	Boyle Heights						Above Moderate
LOS ANGELES	1121 S ORME AVE	90023	5170004002	Low Medium I Residential	R2-1-CUGU	0	17	0.11937616	Residential - Double, Duplex, or Two Units - 4 Stories or Less	YES - Current	NO - Privately-Owned	Available	Not Used in Prior Housing Element	0	0	0.073417792	0.073417792	2	2*	2*	121-SA221	48	Boyle Heights		Yes				Above Moderate
LOS ANGELES	1125 S ORME AVE	90023	5170004003	Low Medium I Residential	R2-1-CUGU	0	17	0.119376849	Residential - Double, Duplex, or Two Units - 4 Stories or Less	YES - Current	NO - Privately-Owned	Available	Not Used in Prior Housing Element	0	0	0.073417792	0.073417792	2	2*	2*	121-SA221	55	Boyle Heights		Yes				Above Moderate
LOS ANGELES	1129 S ORME AVE	90023	5170004004	Low Medium I Residential	R2-1-CUGU	0	17	0.119376849	Residential - Double, Duplex, or Two Units - 4 Stories or Less	YES - Current	NO - Privately-Owned	Available	Not Used in Prior Housing Element	0	0	0.073417792	0.073417792	2	2*	2*	121-SA221	64	Boyle Heights		Yes				Above Moderate
LOS ANGELES	1133 S ORME AVE	90023	5170004005	Low Medium I Residential	R2-1-CUGU	0	17	0.119376849	Residential - Single Family Residence	YES - Current	NO - Privately-Owned	Available	Not Used in Prior Housing Element	0	0	0.055679221	0.055679221	1	2*	2*	121-SA221	72	Boyle Heights						Above Moderate
LOS ANGELES	1137 S ORME AVE	90023	5170004006	Low Medium I Residential	R2-1-CUGU	0	17	0.119376849	Residential - Double, Duplex, or Two Units - 4 Stories or Less	YES - Current	NO - Privately-Owned	Available	Not Used in Prior Housing Element	0	0	0.073417792	0.073417792	2	2*	2*	121-SA221	81	Boyle Heights		Yes				Above Moderate
LOS ANGELES	1145 S ORME AVE	90023	5170004008	Low Medium I Residential	R2-1-CUGU	0	17	0.119377802	Residential - Double, Duplex, or Two Units - 4 Stories or Less	YES - Current	NO - Privately-Owned	Available	Not Used in Prior Housing Element	0	0	0.073417792	0.073417792	2	2*	2*	121-SA221	103	Boyle Heights		Yes				Above Moderate
LOS ANGELES	1153 S ORME AVE	90023	5170004010	Low Medium I Residential	R2-1-CUGU	0	17	0.119377113	Residential - Double, Duplex, or Two Units - 4 Stories or Less	YES - Current	NO - Privately-Owned	Available	Not Used in Prior Housing Element	0	0	0.073417792	0.073417792	2	2*	2*	121-SA221	120	Boyle Heights		Yes				Above Moderate
LOS ANGELES	1157 S ORME AVE	90023	5170004011	Low Medium I Residential	R2-1-CUGU	0	17	0.119377113	Residential - Single Family Residence	YES - Current	NO - Privately-Owned	Available	Not Used in Prior Housing Element	0	0	0.055679221	0.055679221	1	2*	2*	121-SA221	129	Boyle Heights						Above Moderate
LOS ANGELES	1161 S ORME AVE	90023	5170004012	Low Medium I Residential	R2-1-CUGU	0	17	0.119377113	Residential - Single Family Residence	YES - Current	NO - Privately-Owned	Available	Not Used in Prior Housing Element	0	0	0.055679221	0.055679221	1	2*	2*	121-SA221	134	Boyle Heights						Above Moderate
LOS ANGELES	1165 S ORME AVE	90023	5170004013	Low Medium I Residential	R2-1-CUGU	0	17	0.119377113	Residential - Single Family Residence	YES - Current	NO - Privately-Owned	Available	Not Used in Prior Housing Element	0	0	0.055679221	0.055679221	1	2*	2*	121-SA221	142	Boyle Heights						Above Moderate
LOS ANGELES	1169 S ORME AVE	90023	5170004014	Low Medium I Residential	R2-1-CUGU	0	17	0.119378687	Residential - Single Family Residence	YES - Current	NO - Privately-Owned	Available	Not Used in Prior Housing Element	0	0	0.055679221	0.055679221	1	2*	2*	121-SA221	151	Boyle Heights						Above Moderate
LOS ANGELES	1173 S ORME AVE	90023	5170004015	Low Medium I Residential	R2-1-CUGU	0	17	0.15129483	Residential - Single Family Residence	YES - Current	NO - Privately-Owned	Available	Not Used in Prior Housing Element	0	0	0.045277481	0.045277481	1	2*	2*	121-SA221	157	Boyle Heights						Above Moderate
LOS ANGELES	2751 E 8TH ST	90023	5170004016	Low Medium I Residential	R2-1-CUGU	0	17	0.151112596	Residential - Double, Duplex, or Two Units - 4 Stories or Less	YES - Current	NO - Privately-Owned	Available	Not Used in Prior Housing Element	0	0	0.059783851	0.059783851	2	2*	2*	121-SA221	144	Boyle Heights		Yes				Above Moderate
LOS ANGELES	1170 S MOTT ST	90023	5170004017	Low Medium I Residential	R2-1-CUGU	0	17	0.11480539	Residential - Single Family Residence	YES - Current	NO - Privately-Owned	Available	Not Used in Prior Housing Element	0	0	0.018742512	0.018742512	1	1*	1*	121-SA221	137	Boyle Heights						Above Moderate
LOS ANGELES	1164 S MOTT ST	90023	5170004018	Low Medium I Residential	R2-1-CUGU	0	17	0.114802718	Residential - Single Family Residence	YES - Current	NO - Privately-Owned	Available	Not Used in Prior Housing Element	0	0	0.018742512	0.018742512	1	1*	1*	121-SA221	130	Boyle Heights						Above Moderate
LOS ANGELES	1160 S MOTT ST	90023	5170004019	Low Medium I Residential	R2-1-CUGU	0	17	0.114802718	Residential - Single Family Residence	YES - Current	NO - Privately-Owned	Available	Not Used in Prior Housing Element	0	0	0.018742512	0.018742512	1	1*	1*	121-SA221	121	Boyle Heights						Above Moderate
LOS ANGELES	1150 S MOTT ST	90023	5170004021	Low Medium I Residential	R2-1-CUGU	0	17	0.11480313	Residential - Single Family Residence	YES - Current	NO - Privately-Owned	Available	Not Used in Prior Housing Element	0	0	0.018742512	0.018742512	1	1*	1*	121-SA221	106	Boyle Heights						Above Moderate
LOS ANGELES	1148 S MOTT ST	90023	5170004022	Low Medium I Residential	R2-1-CUGU	0	17	0.11480313	Residential - Single Family Residence	YES - Current	NO - Privately-Owned	Available	Not Used in Prior Housing Element	0	0	0.018742512	0.018742512	1	1*	1*	121-SA221	95	Boyle Heights						Above Moderate
LOS ANGELES	1144 S MOTT ST	90023	5170004023	Low Medium I Residential	R2-1-CUGU	0	17	0.114802209	Residential - Single Family Residence	YES - Current	NO - Privately-Owned	Available	Not Used in Prior Housing Element	0	0	0.018742512	0.018742512	1	1*	1*	121-SA221	85	Boyle Heights						Above Moderate
LOS ANGELES	1136 S MOTT ST	90023	5170004025	Low Medium I Residential	R2-1-CUGU	0	17	0.11480238	Residential - Single Family Residence	YES - Current	NO - Privately-Owned	Available	Not Used in Prior Housing Element	0	0	0.018742512	0.018742512	1	1*	1*	121-SA221	65	Boyle Heights						Above Moderate
LOS ANGELES	1132 S MOTT ST	90023	5170004026	Low Medium I Residential	R2-1-CUGU	0	17	0.114802357	Residential - Single Family Residence	YES - Current	NO - Privately-Owned	Available	Not Used in Prior Housing Element	0	0	0.018742512	0.018742512	1	1*	1*	121-SA221	57	Boyle Heights						Above Moderate
LOS ANGELES	1124 S MOTT ST	90023	5170004028	Low Medium I Residential	R2-1-CUGU	0	17	0.114802357	Residential - Single Family Residence	YES - Current	NO - Privately-Owned	Available	Not Used in Prior Housing Element	0	0	0.018742512	0.018742512	1	1*	1*	121-SA221	42	Boyle Heights						Above Moderate
LOS ANGELES	1139 S ORME AVE	90023	5170004031	Low Medium I Residential	R2-1-CUGU	0	17	0.111825851	Residential - Single Family Residence	YES - Current	NO - Privately-Owned	Available	Not Used in Prior Housing Element	0	0	0.020069604	0.020069604	1	1*	1*	121-SA221	43	Boyle Heights						Above Moderate
LOS ANGELES	1129 S MOTT ST	90023	5170005002	Low Medium II Residential	R2-1-CUGU	0	17	0.128559724	Residential - Single Family Residence	YES - Current	NO - Privately-Owned	Available	Not Used in Prior Housing Element	0	0	0.055679221	0.055679221	1	2*	2*	121-SA221	34	Boyle Heights						Above Moderate
LOS ANGELES	1131 S MOTT ST	90023	5170005003	Low Medium II Residential	R2-1-CUGU	0	17	0.128560678	Residential - Single Family Residence	YES - Current	NO - Privately-Owned	Available	Not Used in Prior Housing Element	0	0	0.055679221	0.055679221	1	2*	2*	121-SA221	38	Boyle Heights						Above Moderate
LOS ANGELES	1137 S MOTT ST	90023	5170005004	Low Medium II Residential	R2-1-CUGU	0	17	0.128559724	Residential - Single Family Residence	YES - Current	NO - Privately-Owned	Available	Not Used in Prior Housing Element	0	0	0.022838008	0.022838008	1	2*	2*	121-SA221	45	Boyle Heights						Above Moderate
LOS ANGELES	1141 S MOTT ST	90023	5170005005	Low Medium II Residential	R2-1-CUGU	0	17	0.128559724	Residential - Single Family Residence	YES - Current	NO - Privately-Owned	Available	Not Used in Prior Housing Element	0	0	0.055679221	0.055679221	1	2*	2*	121-SA221	52	Boyle Heights						Above Moderate
LOS ANGELES	1145 S MOTT ST	90023	5170005006	Low Medium II Residential	R2-1-CUGU	0	17	0.128559724	Residential - Single Family Residence	YES - Current	NO - Privately-Owned	Available	Not Used in Prior Housing Element	0	0	0.055679221	0.055679221	1	2*	2*	121-SA221	62	Boyle Heights						Above Moderate
LOS ANGELES	1147 S MOTT ST	90023	5170005007	Low Medium II Residential	R2-1-CUGU	0	17	0.128559946	Residential - Single Family Residence	YES - Current	NO - Privately-Owned	Available	Not Used in Prior Housing Element	0	0	0.055679221	0.055679221	1	2*	2*	121-SA221	69	Boyle Heights						Above Moderate
LOS ANGELES	1153 S MOTT ST	90023	5170005008	Low Medium II Residential	R2-1-CUGU	0	17	0.128559946	Residential - Single Family Residence	YES - Current	NO - Privately-Owned	Available	Not Used in Prior Housing Element	0	0	0.055679221	0.055679221	1	2*	2*	121-SA221	78	Boyle Heights						Above Moderate
LOS ANGELES	1157 S MOTT ST	90023	5170005009	Low Medium II Residential	R2-1-CUGU	0	17	0.128652898	Residential - Single Family Residence	YES - Current	NO - Privately-Owned	Available	Not Used in Prior Housing Element	0	0	0.055679221	0.055679221	1	2*	2*	121-SA221	89	Boyle Heights						Above Moderate
LOS ANGELES	1159 S MOTT ST	90023	5170005010	Low Medium II Residential	R2-1-CUGU	0	17	0.128565938	Residential - Double, Duplex, or Two Units - 4 Stories or Less	YES - Current	NO - Privately-Owned	Available	Not Used in Prior Housing Element	0	0	0.073417792	0.073417792	2	2*	2*	121-SA221	99	Boyle Heights		Yes				Above Moderate
LOS ANGELES	1163 S MOTT ST	90023	5170005011	Low Medium II Residential	R2-1-CUGU	0	17	0.128565949	Residential - Single Family Residence	YES - Current	NO - Privately-Owned	Available	Not Used in Prior Housing Element	0	0	0.055679221	0.055679221	1	2*	2*	121-SA221	109	Boyle Heights						Above Moderate
LOS ANGELES	1169 S MOTT ST	90023	5170005012	Low Medium II Residential	R2-1-CUGU	0	17	0.128566096	Residential - Double, Duplex, or Two Units - 4 Stories or Less	YES - Current	NO - Privately-Owned	Available	Not Used in Prior Housing Element	0	0	0.073417792	0.073417792	2	2*	2*	121-SA221	118	Boyle Heights		Yes				Above Moderate
LOS ANGELES	2719 E 8TH ST	90023	5170005013	Low Medium II Residential	RD1.5-1-CUGU	0	29	0.177911497	Commercial - Store Combination - Store and Residential Combination - One Story	YES - Current	NO - Privately-Owned	Available	Not Used in Prior Housing Element	0	0.037993308	0	0.037793308	2	0	0	121-SA221	125	Boyle Heights		Yes				Moderate
LOS ANGELES	2703 E 8TH ST	90023	5170005014	Low Medium II Residential	RD1.5-1-CUGU	0	29	0.149528922	Residential - Three Units (Any Combination) - 4 Stories or Less	YES - Current	NO - Privately-Owned	Available	Not Used in Prior Housing Element	0	0.155000985	0	0.155000985	3	0	0	121-SA221	112	Boyle Heights		Yes				Moderate
LOS ANGELES	1158 S FICKETT ST	90023	5170005017	Low Medium II Residential	R2-1-CUGU	0	17	0.103877083	Residential - Double, Duplex, or Two Units - 4 Stories or Less	YES - Current	NO - Privately-Owned	Available	Not Used in Prior Housing Element	0	0	0.060653657	0.060653657	0	1*	1*	121-SA221	82	Boyle Heights						Above Moderate
LOS ANGELES	1159 S FICKETT ST	90023	5170005018	Low Medium II Residential	R2-1-CUGU	0	17	0.12396904	Residential - Single Family Residence	YES - Current	NO - Privately-Owned	Available	Not Used in Prior Housing Element	0	0	0.055679221	0.055679221	1	2*	2*	121-SA221	59	Boyle Heights						Above Moderate
LOS ANGELES	1165 S FICKETT ST	90023	5170005019	Low Medium II Residential	R2-1-CUGU	0	17	0.123967757	Residential - Single Family Residence	YES - Current	NO - Privately-Owned	Available	Not Used in Prior Housing Element	0	0	0.055679221	0.055679221	1	2*	2*	121-SA221	67	Boyle Heights						Above Moderate
LOS ANGELES	2685 E 8TH ST	90023	5170005021	Low Medium II Residential	RD1.5-1-CUGU	0	29	0.06172501	Residential - Single Family Residence	YES - Current	NO - Privately-Owned	Available	Not Used in Prior Housing Element	0	0	0.024732769	0.024732769	1	1*	1*	121-SA221	94	Boyle Heights						Above Moderate
LOS ANGELES	1123 S MOTT ST	90023	5170005025	Low Medium II Residential	R2-1-CUGU	0	17	0.103815125	Residential - Single Family Residence	YES - Current	NO - Privately-Owned	Available	Not Used in Prior Housing Element	0	0	0.009352709	0.009352709	1	1*	1*	121-SA221	32	Boyle Heights						Above Moderate
LOS ANGELES	1166 S SOTO ST	90023	5170005026	Highway Oriented and Limited Commercial	(Q)C2-1-CUGU	0	108	1.469225848	Commercial - Service Station - With Car Wash - No Additional Services	YES - Current	NO - Privately-Owned	Available	Not Used in Prior Housing Element	1.248950753	0	0	1.248950753	0	0	0	121-SA221	24	Boyle Heights						Lower
LOS ANGELES			5170007012	Light Manufacturing	C2-1-CUGU	0	108	0.004393019	Industrial - Open Storage - One Story	YES - Current	NO - Privately-Owned	Available	Not Used in Prior Housing Element	0	0	0.015359904	0.015359904	0	0	0	123A221	220	Boyle Heights						Above Moderate
LOS ANGELES			5170007012	Light Manufacturing	C2-1-CUGU	0	108	0.072199984	Industrial - Open Storage - One Story	YES - Current	NO - Privately-Owned	Available	Not Used in Prior Housing Element	0.121826366	0	0	0.121826366	0	0	0	123A221	208	Boyle Heights						Lower
LOS ANGELES	1345 S BOYLE AVE	90023	5170015025	Regional Center Commercial	C2-2D-RIO-CUGU	0	108	0.094162333	Residential - Five or More Units or Apartments (Any Combination) - 4 Stories or Less	YES - Current	NO - Privately-Owned	Available	Not Used in Prior Housing Element	0.186646044	0	0	0.186646044	0	0	0	121-SA219	159	Boyle Heights						Lower
LOS ANGELES	2621 E OLYMPIC BLVD	90023	5170015025	Regional Center Commercial	C2-2D-RIO-CUGU	0	108	0.074610916	Residential - Five or More Units or Apartments (Any Combination) - 4 Stories or Less	YES - Current	NO - Privately-Owned	Available	Not Used in Prior Housing Element	0.162324591	0	0	0.162324591	0	0	0	121-SA219	148	Boyle Heights						Lower
LOS ANGELES	2623 E OLYMPIC BLVD	90023	5170015025	Regional Center Commercial	C2-2D-RIO-CUGU	0	108	0.07461022	Residential - Five or More Units or Apartments (Any Combination) - 4 Stories or Less	YES - Current	NO - Privately-Owned	Available	Not Used in Prior Housing Element	0.162324591	0	0	0.162324591	0	0	0	121-SA219	149	Boyle Heights						Lower
LOS ANGELES	2627 E OLYMPIC BLVD	90023	5170015025	Regional Center Commercial	C2-2D-RIO-CUGU	0	108	0.074610964	Residential - Five or More Units or Apartments (Any Combination) - 4 Stories or Less	YES - Current	NO - Privately-Owned	Available	Not Used in Prior Housing Element	0.162324591	0	0	0.162324591	0	0	0	121-SA219	154	Boyle Heights						Lower
LOS ANGELES			5170015027	Regional Center Commercial	C2-2D-RIO-CUGU	0	108	0.040362994	Residential - Single Family Residence - Vacant Land	YES - Current	NO - Privately-Owned	Available	Not Used in Prior Housing Element	0.544712287	0	0	0.544712287	0	0	0	121-SA219	173	Boyle Heights						Lower
LOS ANGELES			5170015028	Regional Center Commercial	C2-2D-RIO-CUGU	0	108	0.018024095	Residential - Single Family Residence - Vacant Land	YES - Current	NO - Privately-Owned	Available	Not Used in Prior Housing Element	0.322903812	0	0	0.322903812	0	0	0	121-SA219	172	Boyle Heights						Lower
LOS ANGELES			5170015030	Regional Center Commercial	C2-1-RIO-CUGU	0	108	0.015064615	Commercial - Parking Lot (Commercial Use Property) - Lots - Patron or Employee - One Story	YES - Current	NO - Privately-Owned	Available	Used in Prior Housing Element - Non-Vacant	0	0	0.001627164	0.001627164	0	0	0	121-SA219	170	Boyle Heights						Above Moderate
LOS ANGELES			5170015030	Regional Center Commercial	C2-1-RIO-CUGU	0	108	0.155210001	Commercial - Parking Lot (Commercial Use Property) - Lots - Patron or Employee - One Story	YES - Current	NO - Privately-Owned	Available	Used in Prior Housing Element - Non-Vacant	0.043655385	0	0	0.043655385	0	0	0	121-SA219	120	Boyle Heights						Lower
LOS ANGELES	1326 S BOYLE AVE	90023	5170016026	Regional Center Commercial	C2-1-CUGU	0	108	0.080349879	Commercial - Store - One Story	YES - Current	NO - Privately-Owned	Available	Used in Prior Housing Element - Non-Vacant	0.036857033	0	0	0.036857033	1	0	0	121-SA221	204	Boyle Heights						Lower
LOS ANGELES	1328 S BOYLE AVE	90023	5170016026	Regional Center Commercial	C2-1-CUGU	0	108	0.080350712	Commercial - Store - One Story	YES - Current	NO - Privately-Owned	Available	Used in Prior Housing Element - Non-Vacant	0.036857033	0	0	0.036857033	1	0	0	121-SA221	207	Boyle Heights						Lower
LOS ANGELES	1329 S SOTO ST	90023	5170016038	Regional Center Commercial	C2-1-CUGU	0	108	0.149177645	Commercial - Restaurant, Cocktail Lounge - Fast Food - Walk Up - One Story	YES - Current	NO - Privately-Owned	Available	Not Used in Prior Housing Element	0.076140558	0	0	0.076140558	0	0	0	121-SA221	206	Boyle Heights						Lower
LOS ANGELES	1335 S SOTO ST	90023	5170016038	Regional Center Commercial	C2-1-CUGU	0	108	0.149186435	Commercial - Restaurant, Cocktail Lounge - Fast Food - Walk Up - One Story	YES - Current	NO - Privately-Owned	Available	Not Used in Prior Housing Element	0.076140558	0	0	0.076140558	0	0	0	121-SA221	210	Boyle Heights						Lower
LOS ANGELES	1339 S SOTO ST	90023	5170016038	Regional Center Commercial	C2-1-CUGU	0	108	0.149195852	Commercial - Restaurant, Cocktail Lounge - Fast Food - Walk Up - One Story	YES - Current	NO - Privately-Owned	Available	Not Used in Prior Housing Element	0.076140558	0	0	0.076140558	0	0	0	121-SA221	213	Boyle Heights						Lower
LOS ANGELES	1345 S SOTO ST	90023	5170016038	Regional Center Commercial	C2-1-CUGU	0	108	0.128509398	Commercial - Restaurant, Cocktail Lounge - Fast Food - Walk Up - One Story	YES - Current	NO - Privately-Owned	Available	Not Used in Prior Housing Element	0.070804125	0	0	0.070804125	0	0	0	121-SA221	217	Boyle Heights						Lower
LOS ANGELES	1349 S SOTO ST	90023	5170016039	Regional Center Commercial	C2-1-CUGU	0	108	0.120470644	Commercial - Restaurant, Cocktail Lounge - Restaurant, Cocktail Lounge, Tavern - One Story	YES - Current	NO - Privately-Owned	Available	Not Used in Prior Housing Element	0.065213788	0	0	0.065213788	1	0	0	120A221	22	Boyle Heights						Lower
LOS ANGELES	2663 E OLYMPIC BLVD	90023	5170016039	Regional Center Commercial	C2-1-CUGU	0	108	0.074611491	Commercial - Restaurant, Cocktail Lounge - Restaurant, Cocktail Lounge, Tavern - One Story	YES - Current	NO - Privately-Owned	Available	Not Used in Prior Housing

LOS ANGELES	1314 S BOYLE AVE	90023	5170016042	Regional Center Commercial	C2-1-CUGU	0	108	0.080349969	Industrial - Warehousing, Distribution, Storage - Warehousing, Distribution, Under 10,000 SF - One Story	YES - Current	NO - Privately-Owned	Available	Not Used in Prior Housing Element	0.019190168	0	0	0.019190168	0	0	0	121-SA221	194	Boyle Heights			Lower
LOS ANGELES	1316 S BOYLE AVE	90023	5170016042	Regional Center Commercial	C2-1-CUGU	0	108	0.080350986	Industrial - Warehousing, Distribution, Storage - Warehousing, Distribution, Under 10,000 SF - One Story	YES - Current	NO - Privately-Owned	Available	Not Used in Prior Housing Element	0.019190168	0	0	0.019190168	0	0	0	121-SA221	196	Boyle Heights			Lower
LOS ANGELES	1318 S BOYLE AVE	90023	5170016043	Regional Center Commercial	C2-1-CUGU	0	108	0.080350896	Commercial - Parking Lot (Commercial Use Property) - Lots - Patron or Employee - One Story	YES - Current	NO - Privately-Owned	Available	Not Used in Prior Housing Element	0.031668711	0	0	0.031668711	0	0	0	121-SA221	199	Boyle Heights			Lower
LOS ANGELES	1320 S BOYLE AVE	90023	5170016044	Regional Center Commercial	C2-1-CUGU	0	108	0.080349612	Industrial - Warehousing, Distribution, Storage - Warehousing, Distribution, Under 10,000 SF - One Story	YES - Current	NO - Privately-Owned	Available	Not Used in Prior Housing Element	0.019190168	0	0	0.019190168	0	0	0	121-SA221	200	Boyle Heights			Lower
LOS ANGELES	1322 S BOYLE AVE	90023	5170016044	Regional Center Commercial	C2-1-CUGU	0	108	0.080349612	Industrial - Warehousing, Distribution, Storage - Warehousing, Distribution, Under 10,000 SF - One Story	YES - Current	NO - Privately-Owned	Available	Not Used in Prior Housing Element	0.019190168	0	0	0.019190168	0	0	0	121-SA221	203	Boyle Heights			Lower
LOS ANGELES	1301 S SOTO ST	90023	5170016045	Regional Center Commercial	C2-1-CUGU	0	108	0.129566277	Commercial - Restaurant, Cocktail Lounge - Fast Food - Auto Oriented - One Story	YES - Current	NO - Privately-Owned	Available	Not Used in Prior Housing Element	0.070804125	0	0	0.070804125	0	0	0	121-SA221	184	Boyle Heights			Lower
LOS ANGELES	1311 S SOTO ST	90023	5170016045	Regional Center Commercial	C2-1-CUGU	0	108	0.146844497	Commercial - Restaurant, Cocktail Lounge - Fast Food - Auto Oriented - One Story	YES - Current	NO - Privately-Owned	Available	Not Used in Prior Housing Element	0.076140558	0	0	0.076140558	0	0	0	121-SA221	188	Boyle Heights			Lower
LOS ANGELES	1315 S SOTO ST	90023	5170016045	Regional Center Commercial	C2-1-CUGU	0	108	0.146853045	Commercial - Restaurant, Cocktail Lounge - Fast Food - Auto Oriented - One Story	YES - Current	NO - Privately-Owned	Available	Not Used in Prior Housing Element	0.076140558	0	0	0.076140558	0	0	0	121-SA221	192	Boyle Heights			Lower
LOS ANGELES	1319 S SOTO ST	90023	5170016045	Regional Center Commercial	C2-1-CUGU	0	108	0.146862398	Commercial - Restaurant, Cocktail Lounge - Fast Food - Auto Oriented - One Story	YES - Current	NO - Privately-Owned	Available	Not Used in Prior Housing Element	0.076140558	0	0	0.076140558	0	0	0	121-SA221	197	Boyle Heights			Lower
LOS ANGELES	1325 S SOTO ST	90023	5170016045	Regional Center Commercial	C2-1-CUGU	0	108	0.146872389	Commercial - Restaurant, Cocktail Lounge - Fast Food - Auto Oriented - One Story	YES - Current	NO - Privately-Owned	Available	Not Used in Prior Housing Element	0.076140558	0	0	0.076140558	0	0	0	121-SA221	201	Boyle Heights			Lower
LOS ANGELES	1214 S BOYLE AVE	90023	5170017012	Regional Center Commercial	C2-1-CUGU	0	108	0.080349612	Commercial - Restaurant, Cocktail Lounge - Restaurant, Cocktail Lounge, Tavern - One Story	YES - Current	NO - Privately-Owned	Available	Used in Prior Housing Element - Non-Vacant	0.041115749	0	0	0.041115749	0	0	0	121-SA221	58	Boyle Heights			Lower
LOS ANGELES	1206 S BOYLE AVE	90023	5170017014	Regional Center Commercial	C2-1-CUGU	0	108	0.080350896	Industrial - Light Manufacturing - One Story	YES - Current	NO - Privately-Owned	Available	Used in Prior Housing Element - Non-Vacant	0.047798219	0	0	0.047798219	0	0	0	121-SA221	47	Boyle Heights			Lower
LOS ANGELES	1212 S BOYLE AVE	90023	5170017014	Regional Center Commercial	C2-1-CUGU	0	108	0.080349612	Industrial - Light Manufacturing - One Story	YES - Current	NO - Privately-Owned	Available	Used in Prior Housing Element - Non-Vacant	0.047798219	0	0	0.047798219	0	0	0	121-SA221	53	Boyle Heights			Lower
LOS ANGELES	2600 E 8TH ST	90023	5170017014	Regional Center Commercial	C2-1-CUGU	0	108	0.154584193	Industrial - Light Manufacturing - One Story	YES - Current	NO - Privately-Owned	Available	Used in Prior Housing Element - Non-Vacant	0.064075411	0	0	0.064075411	0	0	0	121-SA221	36	Boyle Heights			Lower
LOS ANGELES	1201 S SOTO ST	90023	5170017025	Regional Center Commercial	C2-1-CUGU	0	108	0.242037434	Commercial - Shopping Center (Neighborhood, Community) - One Story	YES - Current	NO - Privately-Owned	Available	Used in Prior Housing Element - Non-Vacant	0.083686745	0	0	0.083686745	0	0	0	121-SA221	49	Boyle Heights			Lower
LOS ANGELES	1213 S SOTO ST	90023	5170017025	Regional Center Commercial	C2-1-CUGU	0	108	0.149013146	Commercial - Shopping Center (Neighborhood, Community) - One Story	YES - Current	NO - Privately-Owned	Available	Used in Prior Housing Element - Non-Vacant	0.072244751	0	0	0.072244751	0	0	0	121-SA221	73	Boyle Heights			Lower
LOS ANGELES	2670 E 8TH ST	90023	5170018001	Low Medium II Residential	RD1.5-1-CUGU	0	29	6.393180571	Residential - Five or More Units or Apartments (Any Combination) - 4 Stories or Less	YES - Current	NO - Privately-Owned	Available	Not Used in Prior Housing Element	0	11.41979907	0	11.41979907	126	0	0	121-SA221	97	Boyle Heights	Yes	Moderate	
LOS ANGELES	1300 S SOTO ST	90023	5170018014	Highway Oriented and Limited Commercial	C2-1-CUGU	0	108	0.183659132	Commercial - Store - One Story	YES - Current	NO - Privately-Owned	Available	Used in Prior Housing Element - Non-Vacant	0.062015855	0	0	0.062015855	0	0	0	121-SA221	185	Boyle Heights			Lower
LOS ANGELES	1304 S SOTO ST	90023	5170018014	Highway Oriented and Limited Commercial	C2-1-CUGU	0	108	0.183655906	Commercial - Store - One Story	YES - Current	NO - Privately-Owned	Available	Used in Prior Housing Element - Non-Vacant	0.062015855	0	0	0.062015855	0	0	0	121-SA221	189	Boyle Heights			Lower
LOS ANGELES	1308 S SOTO ST	90023	5170018015	Highway Oriented and Limited Commercial	C2-1-CUGU	0	108	0.09182803	Commercial - Bank, Savings and Loan - One Story	YES - Current	NO - Privately-Owned	Available	Used in Prior Housing Element - Non-Vacant	0.146724472	0	0	0.146724472	0	0	0	121-SA221	193	Boyle Heights			Lower
LOS ANGELES	1316 S SOTO ST	90023	5170018015	Highway Oriented and Limited Commercial	C2-1-CUGU	0	108	0.183657081	Commercial - Bank, Savings and Loan - One Story	YES - Current	NO - Privately-Owned	Available	Used in Prior Housing Element - Non-Vacant	0.195967644	0	0	0.195967644	0	0	0	121-SA221	198	Boyle Heights			Lower
LOS ANGELES	1322 S SOTO ST	90023	5170018015	Highway Oriented and Limited Commercial	C2-1-CUGU	0	108	0.278510275	Commercial - Bank, Savings and Loan - One Story	YES - Current	NO - Privately-Owned	Available	Used in Prior Housing Element - Non-Vacant	0.200390111	0	0	0.200390111	0	0	0	121-SA221	202	Boyle Heights			Lower
LOS ANGELES			5170018015	Highway Oriented and Limited Commercial	C2-1-CUGU	0	108	0.09183052	Commercial - Bank, Savings and Loan - One Story	YES - Current	NO - Privately-Owned	Available	Used in Prior Housing Element - Non-Vacant	0.146724472	0	0	0.146724472	0	0	0	121-SA221	195	Boyle Heights			Lower
LOS ANGELES	1200 S SOTO ST	90023	5170018018	Highway Oriented and Limited Commercial	C2-1-CUGU	0	108	0.223141386	Commercial - Restaurant, Cocktail Lounge - Fast Food - Walk Up - One Story	YES - Current	NO - Privately-Owned	Available	Used in Prior Housing Element - Non-Vacant	0.080293393	0	0	0.080293393	0	0	0	121-SA221	79	Boyle Heights			Lower
LOS ANGELES	1210 S SOTO ST	90023	5170018018	Highway Oriented and Limited Commercial	C2-1-CUGU	0	108	0.172180062	Commercial - Restaurant, Cocktail Lounge - Fast Food - Walk Up - One Story	YES - Current	NO - Privately-Owned	Available	Used in Prior Housing Element - Non-Vacant	0.076427753	0	0	0.076427753	0	0	0	121-SA221	102	Boyle Heights			Lower
LOS ANGELES	1216 S SOTO ST	90023	5170018018	Highway Oriented and Limited Commercial	C2-1-CUGU	0	108	0.17217818	Commercial - Restaurant, Cocktail Lounge - Fast Food - Walk Up - One Story	YES - Current	NO - Privately-Owned	Available	Used in Prior Housing Element - Non-Vacant	0.076427753	0	0	0.076427753	0	0	0	121-SA221	116	Boyle Heights			Lower
LOS ANGELES	1224 S SOTO ST	90023	5170018019	Highway Oriented and Limited Commercial	C2-1-CUGU	0	108	0.172180324	Commercial - Shopping Center (Neighborhood, Community) - One Story	YES - Current	NO - Privately-Owned	Available	Used in Prior Housing Element - Non-Vacant	0.02249457	0	0	0.02249457	0	0	0	121-SA221	127	Boyle Heights			Lower
LOS ANGELES	1240 S SOTO ST	90023	5170018019	Highway Oriented and Limited Commercial	C2-1-CUGU	0	108	0.172179284	Commercial - Shopping Center (Neighborhood, Community) - One Story	YES - Current	NO - Privately-Owned	Available	Used in Prior Housing Element - Non-Vacant	0.02249457	0	0	0.02249457	0	0	0	121-SA221	156	Boyle Heights			Lower
LOS ANGELES	1260 S SOTO ST	90023	5170018019	Highway Oriented and Limited Commercial	C2-1-CUGU	0	108	0.172179284	Commercial - Shopping Center (Neighborhood, Community) - One Story	YES - Current	NO - Privately-Owned	Available	Used in Prior Housing Element - Non-Vacant	0.022248576	0	0	0.022248576	0	0	0	121-SA221	179	Boyle Heights			Lower
LOS ANGELES			5170018019	Highway Oriented and Limited Commercial	C2-1-CUGU	0	108	0.172178243	Commercial - Shopping Center (Neighborhood, Community) - One Story	YES - Current	NO - Privately-Owned	Available	Used in Prior Housing Element - Non-Vacant	0.02249457	0	0	0.02249457	0	0	0	121-SA221	171	Boyle Heights			Lower
LOS ANGELES			5170018019	Highway Oriented and Limited Commercial	C2-1-CUGU	0	108	0.172179284	Commercial - Shopping Center (Neighborhood, Community) - One Story	YES - Current	NO - Privately-Owned	Available	Used in Prior Housing Element - Non-Vacant	0.02249457	0	0	0.02249457	0	0	0	121-SA221	136	Boyle Heights			Lower
LOS ANGELES			5170018019	Highway Oriented and Limited Commercial	C2-1-CUGU	0	108	0.172179284	Commercial - Shopping Center (Neighborhood, Community) - One Story	YES - Current	NO - Privately-Owned	Available	Used in Prior Housing Element - Non-Vacant	0.02249457	0	0	0.02249457	0	0	0	121-SA221	149	Boyle Heights			Lower
LOS ANGELES			5170018019	Highway Oriented and Limited Commercial	C2-1-CUGU	0	108	0.172179284	Commercial - Shopping Center (Neighborhood, Community) - One Story	YES - Current	NO - Privately-Owned	Available	Used in Prior Housing Element - Non-Vacant	0.02249457	0	0	0.02249457	0	0	0	121-SA221	176	Boyle Heights			Lower
LOS ANGELES			5170018019	Highway Oriented and Limited Commercial	C2-1-CUGU	0	108	0.172180387	Commercial - Shopping Center (Neighborhood, Community) - One Story	YES - Current	NO - Privately-Owned	Available	Used in Prior Housing Element - Non-Vacant	0.02249457	0	0	0.02249457	0	0	0	121-SA221	164	Boyle Heights			Lower
LOS ANGELES	2763 E OLYMPIC BLVD	90023	5170019003	Highway Oriented and Limited Commercial	C2-1-CUGU	0	108	0.149222503	Commercial - Supermarket - Supermarket - 12,000 SF or More - One Story	YES - Current	NO - Privately-Owned	Available	Used in Prior Housing Element - Non-Vacant	0.057712957	0	0	0.057712957	0	0	0	120A221	43	Boyle Heights			Lower
LOS ANGELES	2769 E OLYMPIC BLVD	90023	5170019003	Highway Oriented and Limited Commercial	C2-1-CUGU	0	108	0.149222496	Commercial - Supermarket - Supermarket - 12,000 SF or More - One Story	YES - Current	NO - Privately-Owned	Available	Used in Prior Housing Element - Non-Vacant	0.057712957	0	0	0.057712957	0	0	0	120A221	44	Boyle Heights			Lower
LOS ANGELES	1350 S SOTO ST	90023	5170019015	Regional Center Commercial	C2-1-CUGU	0	108	0.513710742	Commercial - Bank, Savings and Loan - One Story	YES - Current	NO - Privately-Owned	Available	Used in Prior Housing Element - Non-Vacant	0.066295852	0	0	0.066295852	0	0	0	121-SA221	212	Boyle Heights			Lower
LOS ANGELES	2775 E OLYMPIC BLVD	90023	5170019019	Highway Oriented and Limited Commercial	C2-1-CUGU	0	108	0.07460999	Commercial - Parking Lot (Commercial Use Property) - Lots - Patron or Employee - One Story	YES - Current	NO - Privately-Owned	Available	Used in Prior Housing Element - Non-Vacant	0.023788227	0	0	0.023788227	0	0	0	120A221	47	Boyle Heights			Lower
LOS ANGELES	2779 E OLYMPIC BLVD	90023	5170019019	Highway Oriented and Limited Commercial	C2-1-CUGU	0	108	0.223684964	Commercial - Parking Lot (Commercial Use Property) - Lots - Patron or Employee - One Story	YES - Current	NO - Privately-Owned	Available	Used in Prior Housing Element - Non-Vacant	0.038890061	0	0	0.038890061	0	0	0	120A221	49	Boyle Heights			Lower
LOS ANGELES	2701 E OLYMPIC BLVD	90023	5170019020	Regional Center Commercial	C2-1-CUGU	0	108	0.100597576	Commercial - Store - One Story	YES - Current	NO - Privately-Owned	Available	Not Used in Prior Housing Element	0.06114755	0	0	0.06114755	0	0	0	120A221	26	Boyle Heights			Lower
LOS ANGELES	2705 E OLYMPIC BLVD	90023	5170019020	Regional Center Commercial	C2-1-CUGU	0	108	0.141061798	Commercial - Store - One Story	YES - Current	NO - Privately-Owned	Available	Not Used in Prior Housing Element	0.072611152	0	0	0.072611152	0	0	0	120A221	29	Boyle Heights			Lower
LOS ANGELES	2711 E OLYMPIC BLVD	90023	5170019020	Regional Center Commercial	C2-1-CUGU	0	108	0.141186876	Commercial - Store - One Story	YES - Current	NO - Privately-Owned	Available	Not Used in Prior Housing Element	0.072611152	0	0	0.072611152	0	0	0	120A221	31	Boyle Heights			Lower
LOS ANGELES	2719 E OLYMPIC BLVD	90023	5170019020	Regional Center Commercial	C2-1-CUGU	0	108	0.141187824	Commercial - Store - One Story	YES - Current	NO - Privately-Owned	Available	Not Used in Prior Housing Element	0.072611152	0	0	0.072611152	0	0	0	120A221	33	Boyle Heights			Lower
LOS ANGELES	2727 E OLYMPIC BLVD	90023	5170019020	Regional Center Commercial	C2-1-CUGU	0	108	0.14118606	Commercial - Store - One Story	YES - Current	NO - Privately-Owned	Available	Not Used in Prior Housing Element	0.072611152	0	0	0.072611152	0	0	0	120A221	35	Boyle Heights			Lower
LOS ANGELES	2733 E OLYMPIC BLVD	90023	5170019020	Regional Center Commercial	C2-1-CUGU	0	108	0.141187492	Commercial - Store - One Story	YES - Current	NO - Privately-Owned	Available	Not Used in Prior Housing Element	0.072611152	0	0	0.072611152	0	0	0	120A221	36	Boyle Heights			Lower
LOS ANGELES	2739 E OLYMPIC BLVD	90023	5170019020	Regional Center Commercial	C2-1-CUGU	0	108	0.141186876	Commercial - Store - One Story	YES - Current	NO - Privately-Owned	Available	Not Used in Prior Housing Element	0.072611152	0	0	0.072611152	0	0	0	120A221	38	Boyle Heights			Lower
LOS ANGELES	2743 E OLYMPIC BLVD	90023	5170019020	Highway Oriented and Limited Commercial	C2-1-CUGU	0	108	0.14118615	Commercial - Store - One Story	YES - Current	NO - Privately-Owned	Available	Not Used in Prior Housing Element	0.072611152	0	0	0.072611152	0	0	0	120A221	41	Boyle Heights			Lower
LOS ANGELES	2745 E OLYMPIC BLVD	90023	5170019020	Regional Center Commercial	C2-1-CUGU	0	108	0.141186876	Commercial - Store - One Story	YES - Current	NO - Privately-Owned	Available	Not Used in Prior Housing Element	0.072611152	0	0	0.072611152	0	0	0	120A221	40	Boyle Heights			Lower
LOS ANGELES	2759 E OLYMPIC BLVD	90023	5170019020	Highway Oriented and Limited Commercial	C2-1-CUGU	0	108	0.141185755	Commercial - Store - One Story	YES - Current	NO - Privately-Owned	Available	Not Used in Prior Housing Element	0.072611152	0	0	0.072611152	0	0	0	120A221	42	Boyle Heights			Lower
LOS ANGELES			5170019900	Highway Oriented and Limited Commercial	C2-1-CUGU	0	108	0.191817457	Commercial - Parking Lot (Commercial Use Property) - Lots - Patron or Employee - One Story	YES - Current	NO - Privately-Owned	Available	Used in Prior Housing Element - Non-Vacant	0.03831754	0	0	0.03831754	0	0	0	120A221	37	Boyle Heights			Lower
LOS ANGELES			5170019900	Highway Oriented and Limited Commercial	C2-1-CUGU	0	108	0.222460008	Commercial - Parking Lot (Commercial Use Property) - Lots - Patron or Employee - One Story	YES - Current	NO - Privately-Owned	Available	Used in Prior Housing Element - Non-Vacant	0.038890061	0	0	0.038890061	0	0	0	120A221	34	Boyle Heights			Lower
LOS ANGELES			5170019900	Highway Oriented and Limited Commercial	C2-1-CUGU	0	108	0.228411024	Commercial - Parking Lot (Commercial Use Property) - Lots - Patron or Employee - One Story	YES - Current	NO - Privately-Owned	Available	Used in Prior Housing Element - Non-Vacant	0.040158632	0	0	0.040158632	0	0	0	120A221	32	Boyle Heights			Lower
LOS ANGELES			5170019900	Highway Oriented and Limited Commercial	C2-1-CUGU	0	108	0.228439113	Commercial - Parking Lot (Commercial Use Property) - Lots - Patron or Employee - One Story	YES - Current	NO - Privately-Owned	Available	Used in Prior Housing Element - Non-Vacant	0.040158632	0	0	0.040158632	0	0	0	120A221	30	Boyle Heights			Lower
LOS ANGELES	2800 E GLENN AVE	90023	5170020001	Low Medium II Residential	RD1.5-1-CUGU	0	29	2.714950407	Residential - Five or More Units or Apartments (Any Combination) - 4 Stories or Less	YES - Current	NO - Privately-Owned	Available	Not Used in Prior Housing Element	0	4.813182026	56	0	0	4.813182026	0	120A221	39	Boyle Heights	Yes	Moderate	
LOS ANGELES	2815 E OLYMPIC BLVD	90023	5170020004	Highway Oriented and Limited Commercial	C2-1-CUGU	0	108	0.149221722	Recreational - Athletic and Amusement Facility - Dance Hall	YES - Current	NO - Privately-Owned	Available	Used in Prior Housing Element - Non-Vacant	0.060701654	0	0	0.060701654	0	0	0	120A221	60	Boyle Heights			Lower
LOS ANGELES			5170020004	Highway Oriented and Limited Commercial	C2-1-CUGU	0	108	0.019608077	Recreational - Athletic and Amusement Facility - Dance Hall	YES - Current	NO - Privately-Owned	Available	Used in Prior Housing Element - Non-Vacant	0	0	0.00028878	0.00028878	0	0	0	120A221	59	Boyle Heights			Above Moderate
LOS ANGELES			5170020004	Highway Oriented and Limited Commercial	C2-1-CUGU	0	108	0.025159223	Recreational - Athletic and Amusement Facility - Dance Hall	YES - Current	NO - Privately-Owned	Available	Used in Prior Housing Element - Non-Vacant	0	0	0.000150677	0.000150677	0	0	0	120A221	64	Boyle Heights			Above Moderate
LOS ANGELES	2801 E OLYMPIC BLVD	90023	5170020005	Highway Oriented and Limited Commercial	C2-1-CUGU	0	108	0.222685477	Commercial - Store - One Story	YES - Current	NO - Privately-Owned	Available	Used in Prior Housing Element - Non-Vacant	0.061625806	0	0	0.061625806	0	0	0	120A221	55	Boyle Heights			Lower
LOS ANGELES	2819 E OLYMPIC BLVD	90023	5170020006	Highway Oriented and Limited Commercial	C2-1-CUGU	0	108	0.124062584	Commercial - Parking Lot (Commercial Use Property) - Lots - Patron or Employee - One Story	YES - Current	NO - Privately-Owned	Available	Used in Prior Housing Element - Non-Vacant	0.032250342	0	0	0.032250342	0	0	0	120A221	66	Boyle Heights			Lower
LOS ANGELES	2825 E OLYMPIC BLVD	90023	5170020006	Highway Oriented and Limited Commercial	C2-1-CUGU	0	108	0.149222715	Commercial - Parking Lot (Commercial Use Property) - Lots - Patron or Employee - One Story	YES - Current	NO - Privately-Owned	Available	Used in Prior Housing Element - Non-Vacant	0.034497494	0	0	0.034497494	0	0	0	120A221	69	Boyle Heights			Lower
LOS ANGELES	2709 E CAMULOS PL	90023	5170021001	Low Medium II Residential	RD1.5-1-CUGU	0	29	8.248537768	Residential - Five or More Units or Apartments (Any Combination) - 4 Stories or Less	YES - Current	NO - Privately-Owned	Available	Not Used in Prior Housing Element	0	14.15389062	0	14.15389062	158	0	0	121-SA221	145	Boyle Heights	Yes	Moderate	
LOS ANGELES	2936 E THE MALL	90023	5170022001	Low Medium II Residential	RD1.5-1-CUGU	0	29	21.63529211	Residential - Five or More Units or Apartments (Any Combination) - 4 Stories or Less	YES - Current	NO - Privately-Owned	Available	Not Used in Prior Housing Element	0	36.98929873	0	36.98929873	374	0	0	120A223	1	Boyle Heights	Yes	Moderate	
LOS ANGELES	2969 E SUSSEX LANE	90023	5170023001	Low Medium II Residential	RD1.5-1-CUGU	0	29	9.407331844	Residential - Five or More Units or Apartments (Any Combination) - 4 Stories or Less	YES - Current	NO - Privately-Owned	Available	Not Used in Prior Housing Element	0	15.57058966	0	15.57058966	232	0	0	120A223	115	Boyle Heights	Yes	Moderate	
LOS ANGELES	2810 E OLYMPIC BLVD	90023	5170026016	Highway Oriented and Limited Commercial	C2-1-CUGU	0	108	0.074611072	Industrial - Parking Lot (Industrial Use Property) - One Story	YES - Current	NO - Privately-Owned	Available	Not Used in Prior Housing Element	0.027784457	0	0	0.027784457	0	0	0	120A221	98	Boyle Heights			Lower
LOS ANGELES	2808 E OLYMPIC BLVD	90023	5170026017	Highway Oriented and Limited Commercial	C2-1-CUGU	0	108	0.074610208	Industrial - Parking Lot (Industrial Use Property) - One Story	YES - Current	NO - Privately-Owned	Available	Not Used in Prior Housing Element	0.027784457	0	0	0.027784457	0	0	0	120A221	96	Boyle Heights			Lower
LOS ANGELES	2800 E OLYMPIC BLVD	90023	5170026018	Highway Oriented and Limited Commercial	C2-1-CUGU	0	108	0.093377968	Commercial - Store - One Story	YES - Current	NO - Privately-Owned	Available	Used in Prior Housing Element - Non-Vacant	0.015783451	0	0	0.015783451	1	0	0	120A221	89	Boyle Heights			Lower
LOS ANGELES	2804 E OLYMPIC BLVD	90023	5170026018	Highway Oriented and Limited Commercial	C2-1-CUGU	0	108	0.074611072	Commercial - Store - One Story	YES - Current	NO - Privately-Owned	Available	Used in Prior Housing Element - Non-Vacant	0.013681771	0	0	0.013681771	1	0	0	120A221	91	Boyle Heights			Lower
LOS ANGELES	2806 E OLYMPIC BLVD	90023	5170026018	Highway Oriented and Limited Commercial	C2-1-CUGU	0	108	0.074611861	Commercial - Store - One Story	YES - Current	NO - Privately-Owned	Available	Used in Prior Housing Element - Non-Vacant	0.013681771	0	0	0.013681771	1	0	0	120A221	93	Boyle Heights			Lower
LOS ANGELES	2728 E OLYMPIC BLVD	90023	5170027006	Highway Oriented and Limited Commercial	C2-1-CUGU	0	108	0.074670463	Commercial - Service Station - With Car Wash - No Additional Services	YES - Current	NO - Privately-Owned	Available	Used in Prior Housing Element - Non-Vacant	0.117885381	0	0	0.117885381	0	0	0	120A221	57	Boyle Heights			Lower
LOS ANGELES	2732 E OLYMPIC BLVD	90023	5170027006	Highway Oriented and Limited Commercial	C2-1-CUGU	0	108	0.074670735	Commercial - Service Station - With Car Wash - No Additional Services	YES - Current	NO - Privately-Owned	Available	Used in Prior Housing Element - Non-Vacant	0.117885381	0	0	0.117885381	0	0	0	120A221	58	Boyle Heights			Lower
LOS ANGELES	2734 E OLYMPIC BLVD	90023	5170027006	Highway Oriented and Limited Commercial	C2-1-CUGU	0	108	0.074670145	Commercial - Service Station - With Car Wash - No Additional Services	YES - Current	NO - Privately-Owned	Available	Used in Prior Housing Element - Non-Vacant	0.117885381	0	0	0.117885381	0	0	0	120A221	61	Boyle Heights			Lower
LOS ANGELES	2736 E OLYMPIC BLVD	90023	5170027006	Highway Oriented and Limited Commercial	C2-1-CUGU	0	108	0.074671055	Commercial - Service Station - With Car Wash - No Additional Services	YES - Current	NO - Privately-Owned	Available	Used in Prior Housing Element - Non-Vacant	0.117885381	0	0	0.117885381	0	0	0	120A221	62	Boyle Heights			Lower
LOS ANGELES	2738 E OLYMPIC BLVD	90023	5170027006	Highway Oriented and Limited Commercial	C2-1-CUGU	0	108	0.074670735	Commercial - Service Station - With Car Wash - No Additional Services	YES - Current	NO - Privately-Owned	Available	Used in Prior Housing Element - Non-Vacant	0.117885381	0	0	0.117885381	0	0	0	120A221	65	Boyle Heights			Lower
LOS ANGELES	2740 E OLYMPIC BLVD	90023	5170027006	Highway Oriented and Limited Commercial	C2-1-CUGU	0	108	0.074671207	Commercial - Service Station - With Car Wash - No Additional Services	YES - Current	NO - Privately-Owned	Available	Used in Prior Housing Element - Non-Vacant	0.117885381	0	0	0.117885381	0	0	0	120A221	67	Boyle Heights			Lower
LOS ANGELES	2744 E OLYMPIC BLVD	90023	5170027006	Highway Oriented and Limited Commercial	C2-1-CUGU	0	108	0.074670735	Commercial - Service Station - With Car Wash - No Additional Services	YES - Current	NO - Privately-Owned	Available	Used in Prior Housing Element - Non-Vacant	0.117885381	0	0	0.117885381	0	0	0	120A221	70	Boyle Heights			Lower
LOS ANGELES	2746 E OLYMPIC BLVD	90023	5170027006	Highway Oriented and Limited Commercial	C2-1-CUGU	0	108	0.074671055	Commercial - Service Station - With Car Wash - No Additional Services	YES - Current	NO - Privately-Owned	Available	Used in Prior Housing Element - Non-Vacant	0.117885381	0	0	0.117885381	0	0	0	120A221	71	Boyle Heights			Lower
LOS ANGELES	2748 E OLYMPIC BLVD	90023	5170027006	Highway Oriented and Limited Commercial	C2-1-CUGU	0	108	0.074670145	Commercial - Service Station - With Car Wash - No Additional Services	YES - Current	NO - Privately-Owned	Available	Used in Prior Housing Element - Non-Vacant	0.117885381	0	0	0.117885381	0	0	0	120A221	74	Boyle Heights			Lower
LOS ANGELES	2750 E OLYMPIC BLVD	90023	5170027006	Highway Oriented and Limited Commercial	C2-1-CUGU	0	108	0.074670145	Commercial - Service Station - With Car Wash - No Additional Services	YES - Current	NO - Privately-Owned	Available	Used in Prior Housing Element - Non-Vacant	0.117885381	0	0	0.117885381	0	0	0	120A221	75	Boyle Heights			Lower
LOS ANGELES	2754 E OLYMPIC BLVD	90023	5170027006	Highway Oriented and Limited Commercial	C2-1-CUGU	0	108	0.074671055	Commercial - Service Station - With Car Wash - No Additional Services	YES - Current	NO - Privately-Owned	Available	Used in Prior Housing Element - Non-Vacant	0.117885381	0	0

LOS ANGELES	2724 E OLYMPIC BLVD	90023	5170027011	Highway Oriented and Limited Commercial	C2-1-CUGU	0	108	0.074670889	Industrial - Light Manufacturing - One Story	YES - Current	NO - Privately-Owned	Available	Used in Prior Housing Element - Non-Vacant	0.043875694	0	0	0.043875694	0	0	0	120A221	54	Boyle Heights								Lower
LOS ANGELES	2726 E OLYMPIC BLVD	90023	5170027011	Highway Oriented and Limited Commercial	C2-1-CUGU	0	108	0.074671479	Industrial - Light Manufacturing - One Story	YES - Current	NO - Privately-Owned	Available	Used in Prior Housing Element - Non-Vacant	0.043875694	0	0	0.043875694	0	0	0	120A221	56	Boyle Heights								Lower
LOS ANGELES	1426 S SOTO ST	90023	5170027012	Regional Center Commercial	C2-1-CUGU	0	108	0.083334312	Commercial - Restaurant, Cocktail Lounge - Restaurant, Cocktail Lounge, Tavern - One Story	YES - Current	NO - Privately-Owned	Available	Used in Prior Housing Element - Non-Vacant	0.052816769	0	0	0.052816769	0	0	0	120A221	63	Boyle Heights								Lower
LOS ANGELES	2705 E 11TH ST	90023	5170027012	Light Manufacturing	C2-1-CUGU	0	108	0.114817844	Commercial - Restaurant, Cocktail Lounge - Restaurant, Cocktail Lounge, Tavern - One Story	YES - Current	NO - Privately-Owned	Available	Used in Prior Housing Element - Non-Vacant	0.067112245	0	0	0.067112245	0	0	0	120A221	68	Boyle Heights								Lower
LOS ANGELES	2700 E OLYMPIC BLVD	90023	5170027015	Highway Oriented and Limited Commercial	C2-1-CUGU	0	108	0.119196239	Commercial - Service Station - Full Service - Lift	YES - Current	NO - Privately-Owned	Available	Used in Prior Housing Element - Non-Vacant	0.125149325	0	0	0.125149325	0	0	0	120A221	45	Boyle Heights								Lower
LOS ANGELES	2708 E OLYMPIC BLVD	90023	5170027015	Highway Oriented and Limited Commercial	C2-1-CUGU	0	108	0.074671207	Commercial - Service Station - Full Service - Lift	YES - Current	NO - Privately-Owned	Available	Used in Prior Housing Element - Non-Vacant	0.091944508	0	0	0.091944508	0	0	0	120A221	46	Boyle Heights								Lower
LOS ANGELES	2712 E OLYMPIC BLVD	90023	5170027015	Highway Oriented and Limited Commercial	C2-1-CUGU	0	108	0.074670735	Commercial - Service Station - Full Service - Lift	YES - Current	NO - Privately-Owned	Available	Used in Prior Housing Element - Non-Vacant	0.091944508	0	0	0.091944508	0	0	0	120A221	48	Boyle Heights								Lower
LOS ANGELES	2714 E OLYMPIC BLVD	90023	5170027015	Highway Oriented and Limited Commercial	C2-1-CUGU	0	108	0.074670145	Commercial - Service Station - Full Service - Lift	YES - Current	NO - Privately-Owned	Available	Used in Prior Housing Element - Non-Vacant	0.091944508	0	0	0.091944508	0	0	0	120A221	50	Boyle Heights								Lower
LOS ANGELES	2716 E OLYMPIC BLVD	90023	5170027015	Highway Oriented and Limited Commercial	C2-1-CUGU	0	108	0.074670145	Commercial - Service Station - Full Service - Lift	YES - Current	NO - Privately-Owned	Available	Used in Prior Housing Element - Non-Vacant	0.091944508	0	0	0.091944508	0	0	0	120A221	51	Boyle Heights								Lower
LOS ANGELES	1520 E 4TH ST	90033	5171001900	Highway Oriented and Limited Commercial	C1-1-RIO-CUGU	0	54	0.076583932	Commercial - Office Building - One Story	YES - Current	NO - Privately-Owned	Available	Not Used in Prior Housing Element	0.06540976	0	0	0.06540976	0	0	0	127-5A219	332	Boyle Heights								Lower
LOS ANGELES			5171001900	Highway Oriented and Limited Commercial	C1-1-RIO-CUGU	0	54	0.029696853	Commercial - Office Building - One Story	YES - Current	NO - Privately-Owned	Available	Not Used in Prior Housing Element	0	0	0.038488165	0.038488165	0	0	0	127-5A219	335	Boyle Heights								Above Moderate
LOS ANGELES	1510 E 4TH ST	90033	5171001901	Highway Oriented and Limited Commercial	C1-1-RIO-CUGU	0	54	0.026645146	Residential - Single Family Residence	YES - Current	NO - Privately-Owned	Available	Not Used in Prior Housing Element	0	0	0.03913568	0.03913568	1	0	0	127-5A219	342	Boyle Heights								Above Moderate
LOS ANGELES			5171001901	Highway Oriented and Limited Commercial	C1-1-RIO-CUGU	0	54	0.054817432	Residential - Single Family Residence	YES - Current	NO - Privately-Owned	Available	Not Used in Prior Housing Element	0	0	0.10660032	0.10660032	1	0	0	127-5A219	341	Boyle Heights								Above Moderate
LOS ANGELES	1522 E 4TH ST	90033	5171001902	Highway Oriented and Limited Commercial	C1-1-RIO-CUGU	0	54	0.036819972	Miscellaneous - Government Owned Property - Miscellaneous - Community Redevelopment	YES - Current	YES - City-Owned	Available	Not Used in Prior Housing Element	0	0	0.003059487	0.003059487	0	0	0	127-5A219	330	Boyle Heights								Above Moderate
LOS ANGELES			5171001902	Highway Oriented and Limited Commercial	C1-1-RIO-CUGU	0	54	0.005978237	Miscellaneous - Government Owned Property - Miscellaneous - Community Redevelopment	YES - Current	YES - City-Owned	Available	Not Used in Prior Housing Element	0	0	0.000456774	0.000456774	0	0	0	127-5A219	331	Boyle Heights								Above Moderate
LOS ANGELES	1512 E 4TH ST	90033	5171001903	Highway Oriented and Limited Commercial	C1-1-RIO-CUGU	0	54	0.028171406	Industrial - Industrial - Vacant Land	YES - Current	NO - Privately-Owned	Available	Not Used in Prior Housing Element	0	0	0.034958795	0.034958795	0	0	0	127-5A219	338	Boyle Heights								Above Moderate
LOS ANGELES			5171001903	Highway Oriented and Limited Commercial	C1-1-RIO-CUGU	0	54	0.057868369	Industrial - Industrial - Vacant Land	YES - Current	NO - Privately-Owned	Available	Not Used in Prior Housing Element	0	0	0.095383877	0.095383877	0	0	0	127-5A219	336	Boyle Heights								Above Moderate
LOS ANGELES	1500 E 4TH ST	90033	5171001904	Highway Oriented and Limited Commercial	C1-1-RIO-CUGU	0	54	0.056938563	Commercial - Store - One Story	YES - Current	NO - Privately-Owned	Available	Used in Prior Housing Element - Non-Vacant	0.024461523	0	0	0.01047227	0.01047227	0	0	0	127-5A219	348	Boyle Heights								Above Moderate
LOS ANGELES	409 S GLESS ST	90033	5171001905	Highway Oriented and Limited Commercial	C1-1-RIO-CUGU	0	54	0.057838556	Industrial - Industrial - Vacant Land	YES - Current	NO - Privately-Owned	Available	Not Used in Prior Housing Element	0	0	0.048927024	0.048927024	0	0	0	127-5A219	347	Boyle Heights								Above Moderate
LOS ANGELES			5171001905	Highway Oriented and Limited Commercial	C1-1-RIO-CUGU	0	54	0.00957936	Industrial - Industrial - Vacant Land	YES - Current	NO - Privately-Owned	Available	Not Used in Prior Housing Element	0	0	0.010970695	0.010970695	0	0	0	127-5A219	349	Boyle Heights								Above Moderate
LOS ANGELES	1504 E 4TH ST	90033	5171001906	Highway Oriented and Limited Commercial	C1-1-RIO-CUGU	0	54	0.069258713	Commercial - Store Combination - Store and Residential Combination - One Story	YES - Current	NO - Privately-Owned	Available	Not Used in Prior Housing Element	0	0	0.005598814	0.005598814	0	0	0	127-5A219	346	Boyle Heights								Above Moderate
LOS ANGELES	1508 E 4TH ST	90033	5171001906	Highway Oriented and Limited Commercial	C1-1-RIO-CUGU	0	54	0.073836131	Commercial - Store Combination - Store and Residential Combination - One Story	YES - Current	NO - Privately-Owned	Available	Used in Prior Housing Element - Non-Vacant	0.029813017	0	0	0.029813017	0	0	0	127-5A219	345	Boyle Heights								Lower
LOS ANGELES			5171001906	Highway Oriented and Limited Commercial	C1-1-RIO-CUGU	0	54	0.051765731	Commercial - Store Combination - Store and Residential Combination - One Story	YES - Current	NO - Privately-Owned	Available	Not Used in Prior Housing Element	0	0	0.006772615	0.006772615	0	0	0	127-5A219	344	Boyle Heights								Above Moderate
LOS ANGELES	1600 E 4TH ST	90033	5171001907	Highway Oriented and Limited Commercial	C1-1-RIO-CUGU	0	54	0.101505296	Commercial - Hotel and Motel - Hotel - Under 50 Rooms - One Story	YES - Current	NO - Privately-Owned	Available	Not Used in Prior Housing Element	0.030796739	0	0	0.030796739	6	0	0	127-5A219	328	Boyle Heights								Lower
LOS ANGELES			5171001907	Highway Oriented and Limited Commercial	C1-1-RIO-CUGU	0	54	0.093030197	Commercial - Hotel and Motel - Hotel - Under 50 Rooms - One Story	YES - Current	NO - Privately-Owned	Available	Not Used in Prior Housing Element	0.027211078	0	0	0.027211078	6	0	0	127-5A219	324	Boyle Heights								Lower
LOS ANGELES			5171001907	Highway Oriented and Limited Commercial	C1-1-RIO-CUGU	0	54	0.094489851	Commercial - Hotel and Motel - Hotel - Under 50 Rooms - One Story	YES - Current	NO - Privately-Owned	Available	Not Used in Prior Housing Element	0.027211078	0	0	0.027211078	6	0	0	127-5A219	326	Boyle Heights								Lower
LOS ANGELES			5171001907	Highway Oriented and Limited Commercial	C1-1-RIO-CUGU	0	54	0.095949713	Commercial - Hotel and Motel - Hotel - Under 50 Rooms - One Story	YES - Current	NO - Privately-Owned	Available	Not Used in Prior Housing Element	0.027211078	0	0	0.027211078	6	0	0	127-5A219	327	Boyle Heights								Lower
LOS ANGELES			5171001908	Highway Oriented and Limited Commercial	C1-1-RIO-CUGU	0	54	0.08864702	Commercial - Store Combination - Store and Residential Combination - One Story	YES - Current	NO - Privately-Owned	Available	Not Used in Prior Housing Element	0.027810281	0	0	0.027810281	0	0	0	127-5A219	321	Boyle Heights								Lower
LOS ANGELES	407 S PECAN ST	90033	5171001909	Highway Oriented and Limited Commercial	C1-1-RIO-CUGU	0	54	0.091291982	Industrial - Industrial - Vacant Land	YES - Current	NO - Privately-Owned	Available	Not Used in Prior Housing Element	0.07818059	0	0	0.07818059	0	0	0	127-5A219	320	Boyle Heights								Lower
LOS ANGELES			5171001910	Highway Oriented and Limited Commercial	C1-1-RIO-CUGU	0	54	0.091569449	Commercial - Commercial - Vacant Land	YES - Current	NO - Privately-Owned	Available	Not Used in Prior Housing Element	0.067620268	0	0	0.067620268	0	0	0	127-5A219	323	Boyle Heights								Lower
LOS ANGELES			5171001911	Highway Oriented and Limited Commercial	C1-1-RIO-CUGU	0	54	0.090108112	Commercial - Commercial - Vacant Land	YES - Current	NO - Privately-Owned	Available	Not Used in Prior Housing Element	0.067620268	0	0	0.067620268	0	0	0	127-5A219	322	Boyle Heights								Lower
LOS ANGELES	1700 E 4TH ST	90033	5171023006	Highway Oriented and Limited Commercial	C1-1-RIO-CUGU	0	54	0.0888101	Commercial - Store - One Story	YES - Current	NO - Privately-Owned	Available	Not Used in Prior Housing Element	0.014244666	0	0	0.014244666	0	0	0	127-5A219	318	Boyle Heights								Lower
LOS ANGELES			5171023006	Highway Oriented and Limited Commercial	C1-1-RIO-CUGU	0	54	0.071851129	Commercial - Store - One Story	YES - Current	NO - Privately-Owned	Available	Not Used in Prior Housing Element	0.012546224	0	0	0.012546224	0	0	0	127-5A219	316	Boyle Heights								Lower
LOS ANGELES			5171023006	Highway Oriented and Limited Commercial	C1-1-RIO-CUGU	0	54	0.072880679	Commercial - Store - One Story	YES - Current	NO - Privately-Owned	Available	Not Used in Prior Housing Element	0.012546224	0	0	0.012546224	0	0	0	127-5A219	317	Boyle Heights								Lower
LOS ANGELES			5172001004	Low Medium I Residential	RD3-1-RIO-CUGU	0	14	0.002978406	Residential - Single Family Residence - Vacant Land	YES - Current	NO - Privately-Owned	Available	Not Used in Prior Housing Element	0	0	0.028219765	0.028219765	0	0	0	129A219	277	Boyle Heights								Above Moderate
LOS ANGELES	156 S PECAN ST	90033	5172001006	Low Medium I Residential	RD3-1-RIO-CUGU	0	14	0.078015505	Residential - Double, Duplex, or Two Units - 4 Stories or Less	YES - Current	NO - Privately-Owned	Available	Not Used in Prior Housing Element	0	0	0.048676986	0.048676986	1	1*	1*	129A219	300	Boyle Heights		Yes						Above Moderate
LOS ANGELES	158 S PECAN ST	90033	5172001007	Low Medium I Residential	RD3-1-RIO-CUGU	0	14	0.077039862	Residential - Single Family Residence	YES - Current	NO - Privately-Owned	Available	Not Used in Prior Housing Element	0	0	0.032258973	0.032258973	1	1*	1*	129A219	308	Boyle Heights								Above Moderate
LOS ANGELES	166 S PECAN ST	90033	5172001008	Low Medium I Residential	[Q]C2-1-RIO-CUGU	0	14	0.070242059	Residential - Single Family Residence	YES - Current	NO - Privately-Owned	Available	Not Used in Prior Housing Element	0	0	0.043116227	0.043116227	1	0	0	129A219	315	Boyle Heights								Above Moderate
LOS ANGELES	1701 E 3RD ST	90033	5172001009	Low Medium I Residential	[Q]C2-1-RIO-CUGU	0	54	0.067976079	Residential - Single Family Residence	YES - Current	NO - Privately-Owned	Available	Not Used in Prior Housing Element	0	0	0.043116227	0.043116227	1	0	0	129A219	318	Boyle Heights								Above Moderate
LOS ANGELES	154 S GLESS ST	90033	5172003043	Low Medium I Residential	RD3-1-RIO-CUGU	0	14	0.078628692	Institutional - Homes for Aged and Others - One Story	YES - Current	NO - Privately-Owned	Available	Not Used in Prior Housing Element	0	0	0.278164339	0.278164339	0	1*	1*	129A219	281	Boyle Heights								Above Moderate
LOS ANGELES	156 S GLESS ST	90033	5172003043	Low Medium I Residential	RD3-1-RIO-CUGU	0	14	0.078627609	Institutional - Homes for Aged and Others - One Story	YES - Current	NO - Privately-Owned	Available	Not Used in Prior Housing Element	0	0	0.278164339	0.278164339	0	1*	1*	129A219	302	Boyle Heights								Above Moderate
LOS ANGELES	158 S GLESS ST	90033	5172003043	Low Medium I Residential	RD3-1-RIO-CUGU	0	14	0.078627457	Institutional - Homes for Aged and Others - One Story	YES - Current	NO - Privately-Owned	Available	Not Used in Prior Housing Element	0	0	0.278164339	0.278164339	0	1*	1*	129A219	307	Boyle Heights								Above Moderate
LOS ANGELES	162 S GLESS ST	90033	5172003043	Low Medium I Residential	RD3-1-RIO-CUGU	0	14	0.078475006	Institutional - Homes for Aged and Others - One Story	YES - Current	NO - Privately-Owned	Available	Not Used in Prior Housing Element	0	0	0.278164339	0.278164339	0	1*	1*	129A219	312	Boyle Heights								Above Moderate
LOS ANGELES	170 S GLESS ST	90033	5172003043	Low Medium I Residential	RD3-1-RIO-CUGU	0	14	0.080350732	Institutional - Homes for Aged and Others - One Story	YES - Current	NO - Privately-Owned	Available	Not Used in Prior Housing Element	0	0	0.278164339	0.278164339	0	1*	1*	127-5A219	27	Boyle Heights								Above Moderate
LOS ANGELES	174 S GLESS ST	90033	5172003043	Low Medium I Residential	RD3-1-RIO-CUGU	0	14	0.084842004	Institutional - Homes for Aged and Others - One Story	YES - Current	NO - Privately-Owned	Available	Not Used in Prior Housing Element	0	0	0.278164339	0.278164339	0	1*	1*	127-5A219	38	Boyle Heights								Above Moderate
LOS ANGELES			5172003043	Low Medium I Residential	RD3-1-RIO-CUGU	0	14	0.080324089	Institutional - Homes for Aged and Others - One Story	YES - Current	NO - Privately-Owned	Available	Not Used in Prior Housing Element	0	0	0.278164339	0.278164339	0	1*	1*	127-5A219	22	Boyle Heights								Above Moderate
LOS ANGELES	129 S GLESS ST	90033	5172004026	Low Medium I Residential	RD3-1-RIO-CUGU	0	14	0.08031496	Institutional - Church - Other Improvements Only	YES - Current	NO - Privately-Owned	Available	Not Used in Prior Housing Element	0	0	0.001223379	0.001223379	1	1*	1*	129A219	191	Boyle Heights								Above Moderate
LOS ANGELES			5172004026	Low Medium I Residential	RD3-1-RIO-CUGU	0	14	0.08031496	Institutional - Church - Other Improvements Only	YES - Current	NO - Privately-Owned	Available	Not Used in Prior Housing Element	0	0	0.001223379	0.001223379	1	1*	1*	129A219	180	Boyle Heights								Above Moderate
LOS ANGELES	128 S CLARENCE ST	90033	5172004027	Low Medium I Residential	RD3-1-RIO-CUGU	0	14	0.080316046	Residential - Single Family Residence	YES - Current	NO - Privately-Owned	Available	Not Used in Prior Housing Element	0	0	0.014129579	0.014129579	1	1*	1*	129A219	187	Boyle Heights								Above Moderate
LOS ANGELES	118 S CLARENCE ST	90033	5172004034	Low Medium I Residential	RD3-1-RIO-CUGU	0	14	0.080316147	Residential - Single Family Residence - High Value Residence, X Cost Classification	YES - Current	NO - Privately-Owned	Available	Not Used in Prior Housing Element	0	0	0.008867744	0.008867744	1	1*	1*	129A219	336	Boyle Heights								Above Moderate
LOS ANGELES	114 S CLARENCE ST	90033	5172004035	Low Medium I Residential	RD3-1-RIO-CUGU	0	14	0.080313889	Residential - Single Family Residence - High Value Residence, X Cost Classification	YES - Current	NO - Privately-Owned	Available	Not Used in Prior Housing Element	0	0	0.014129579	0.014129579	1	1*	1*	129A219	335	Boyle Heights								Above Moderate
LOS ANGELES	131 S GLESS ST	90033	5172005018	Low Medium I Residential	RD3-1-RIO-CUGU	0	14	0.08031496	Residential - Single Family Residence	YES - Current	NO - Privately-Owned	Available	Not Used in Prior Housing Element	0	0	0.032258973	0.032258973	1	1*	1*	129A219	200	Boyle Heights								Above Moderate
LOS ANGELES	133 S GLESS ST	90033	5172005019	Low Medium I Residential	RD3-1-RIO-CUGU	0	14	0.08031496	Residential - Single Family Residence	YES - Current	NO - Privately-Owned	Available	Not Used in Prior Housing Element	0	0	0.032258973	0.032258973	1	1*	1*	129A219	206	Boyle Heights								Above Moderate
LOS ANGELES	147 1/2 S GLESS ST	90033	5172005025	Low Medium I Residential	RD3-1-RIO-CUGU	0	14	0.08031496		YES - Current	NO - Privately-Owned	Available	Not Used in Prior Housing Element	0	0	0.013184962	0.013184962	1	1*	1*	129A219	253	Boyle Heights								Above Moderate
LOS ANGELES	151 S GLESS ST	90033	5172005026	Low Medium I Residential	RD3-1-RIO-CUGU	0	14	0.080314859	Residential - Single Family Residence	YES - Current	NO - Privately-Owned	Available	Not Used in Prior Housing Element	0	0	0.032258973	0.032258973	1	1*	1*	129A219	261	Boyle Heights								Above Moderate
LOS ANGELES	153 S GLESS ST	90033	5172005027	Low Medium I Residential	RD3-1-RIO-CUGU	0	14	0.080315719	Residential - Single Family Residence	YES - Current	NO - Privately-Owned	Available	Not Used in Prior Housing Element	0	0	0.032258973	0.032258973	1	1*	1*	129A219	267	Boyle Heights								Above Moderate
LOS ANGELES	155 S GLESS ST	90033	5172005028	Low Medium I Residential	RD3-1-RIO-CUGU	0	14	0.080314887	Residential - Single Family Residence	YES - Current	NO - Privately-Owned	Available	Not Used in Prior Housing Element	0	0	0.032258973	0.032258973	1	1*	1*	129A219	275	Boyle Heights								Above Moderate
LOS ANGELES	163 S GLESS ST	90033	5172005037	Low Medium I Residential	RD3-1-RIO-CUGU	0	14	0.080314421	Institutional - Church - One Story	YES - Current	NO - Privately-Owned	Available	Used in Prior Housing Element - Non-Vacant	0	0	0.011913965	0.011913965	0	1*	1*	129A219	309	Boyle Heights								Above Moderate
LOS ANGELES	165 S GLESS ST	90033	5172005037	Low Medium I Residential	RD3-1-RIO-CUGU	0	14	0.080508619	Institutional - Church - One Story	YES - Current	NO - Privately-Owned	Available	Used in Prior Housing Element - Non-Vacant	0	0	0.011913965	0.011913965	0	1*	1*	127-5A219	19	Boyle Heights								Above Moderate
LOS ANGELES	169 S GLESS ST	90033	5172005037	Low Medium I Residential	RD3-1-RIO-CUGU	0	14	0.080349591	Institutional - Church - One Story	YES - Current	NO - Privately-Owned	Available	Used in Prior Housing Element - Non-Vacant	0	0	0.011913965	0.011913965	0	1*	1*	127-5A219	24	Boyle Heights								Above Moderate
LOS ANGELES	173 S GLESS ST	90033	5172005037	Low Medium I Residential	RD3-1-RIO-CUGU	0	14	0.080349744	Institutional - Church - One Story	YES - Current	NO - Privately-Owned	Available	Used in Prior Housing Element - Non-Vacant	0	0	0.011913965	0.011913965	0	1*	1*	127-5A219	33	Boyle Heights								Above Moderate
LOS ANGELES	177 S GLESS ST	90033	5172005037	Low Medium I Residential	RD3-1-RIO-CUGU	0	14	0.11064165	Institutional - Church - One Story	YES - Current	NO - Privately-Owned	Available	Used in Prior Housing Element - Non-Vacant	0	0	0.009616735	0.009616735	0	1*	1*	127-5A219	44	Boyle Heights								Above Moderate
LOS ANGELES	170 S CLARENCE ST	90033	5172006004	Low Medium I Residential	RD3-1-RIO-CUGU	0	14	0.040116153	Industrial - Industrial - Vacant Land	YES - Current	NO - Privately-Owned	Available	Not Used in Prior Housing Element	0	0	0.010970695	0.010970695	0	0	0	127-5A219	26	Boyle Heights								Above Moderate
LOS ANGELES	168 S CLARENCE ST	90033	5172006027	Low Medium I Residential	RD3-1-RIO-CUGU	0	14	0.080355371	Residential - Four Units (Any Combination) - 4 Stories or Less	YES - Current	NO - Privately-Owned	Available	Not Used in Prior Housing Element	0	0	0.008643004	0.008643004	0	1*	1*	127-5A219	21	Boyle Heights		Yes						Above Moderate
LOS ANGELES	164 S CLARENCE ST	90033	5172006028	Low Medium I Residential	RD3-1-RIO-CUGU	0	14	0.080182998	Residential - Single Family Residence	YES - Current	NO - Privately-Owned	Available	Not Used in Prior Housing Element	0	0	0.032258973	0.032258973	1	1*	1*	129A219	311	Boyle Heights								Above Moderate
LOS ANGELES	162 S CLARENCE ST	90033	5172006029	Low Medium I Residential	RD3-1-RIO-CUGU	0	14	0.080315059	Residential - Single Family Residence	YES - Current	NO - Privately-Owned	Available	Not Used in Prior Housing Element	0	0	0.034510288	0.034510288	1	1*	1*	129A219	306	Boyle Heights								Above Moderate
LOS ANGELES	150 S CLARENCE ST	90033	5172006034	Low Medium I Residential	RD3-1-RIO-CUGU	0	14	0.080316175	Residential - Single Family Residence	YES - Current	NO - Privately-Owned	Available	Not Used in Prior Housing Element	0	0	0.013184962	0.013184962	1	1*	1*	129A219	257	Boyle Heights								Above Moderate
LOS ANGELES	148 S CLARENCE ST	90033	5172006035	Low Medium I Residential	RD3-1-RIO-CUGU	0	14	0.08031516	Residential - Single Family Residence	YES - Current	NO - Privately-Owned	Available	Not Used in Prior Housing Element	0	0	0.013184962	0.013184962	1	1*	1*	129A219	250	Boyle Heights								Above Moderate
LOS ANGELES	142 S CLARENCE ST	90033	5172006037	Low Medium I Residential	RD3-1-RIO-CUGU	0	14	0.080314904	Residential - Single Family Residence	YES - Current	NO - Privately-Owned	Available	Not Used in Prior Housing Element	0	0	0.013184962	0.013184962	1	1*	1*	129A219	234	Boyle Heights								Above Moderate
LOS ANGELES	140 S CLARENCE ST	90033	5172006038	Low Medium I Residential	RD3-1-RIO-CUGU	0	14	0.080315893	Residential - Single Family Residence	YES - Current	NO - Privately-Owned	Available	Not Used in Prior Housing Element	0	0	0.013184962	0.013184962	1	1*	1*	129A219	223	Boyle Heights								Above Moderate
LOS ANGELES	138 S CLARENCE ST	90033	5172006039	Low Medium I Residential	RD3-1-RIO-CUGU	0	14	0.080314044	Residential - Single Family Residence	YES - Current	NO - Privately-Owned	Available	Not Used in Prior Housing Element	0	0	0.013184962	0.013184962	1	1*	1*	129A219	216	Boyle Heights								Above Moderate
LOS ANGELES	134 S CLARENCE ST	90033	5172006040	Low Medium I Residential	RD3-1-RIO-CUGU	0	14	0.080316147	Residential - Single Family Residence	YES - Current	NO - Privately-Owned	Available	Not Used in Prior Housing Element	0	0	0.032258973	0.032258973	1	1*	1*	129A219	209	Boyle Heights								Above Moderate
LOS ANGELES			5172007902	Medium Residential	R3-1-RIO-CUGU	0	54	1.650122843	Residential - Five or More Units or Apartments (Any Combination) - 4 Stories or Less	YES - Current	NO - Privately-Owned	Available	Not Used in Prior Housing Element	1.896233118	0	0	1.896233118	75	0	0	129A219	349	Boyle Heights								Lower
LOS ANGELES	175 S CLARENCE ST	90033	5172007BRK	Medium Residential	R3-1-RIO-CUGU	0	54	3.10669967	Residential - Single Residence - Detached - Condominium	YES - Current	NO - Privately-Owned	Available	Not Used in Prior Housing Element	10.59902075	0	0	10.59902075	0	0	0	129A219	348	Boyle Heights								Lower
LOS ANGELES	1316 E 1ST ST	90033	5172008001	Highway Oriented and Limited Commercial	C1-1-RIO-CUGU	0	54	0.125521642	Commercial - Store - One Story	YES - Current	NO - Privately-Owned	Available	Used in Prior Housing Element - Non-Vacant	0.107033705	0	0	0.107033705	0	0	0	129A219	97	Boyle Heights								Lower
LOS ANGELES	1318 E 1ST ST	90033	5172008012	Highway Oriented and Limited Commercial	C1-1-RIO-CUGU	0	54	0.105752791	Commercial - Store - One Story	YES - Current	NO - Privately-Owned	Available	Not Used in Prior Housing Element	0.031274301	0	0	0.031274301	0	0	0	129A219	99	Boyle Heights								Lower
LOS ANGELES	1324 E 1ST ST	90033	5172008013	Highway Oriented and Limited Commercial	C1-1-RIO-CUGU	0	54	0.074647151	Commercial - Store - One Story	YES - Current	NO - Privately-Owned	Available	Used in Prior Housing Element - Non-Vacant	0.024461523	0	0	0.024461523	0	0	0	129A219	100	Boyle Heights								Lower
LOS ANGELES	1326 E 1ST ST	90033	5172008013	Highway Oriented and Limited Commercial	C1-1-RIO-CUGU	0	54	0.074650397	Commercial - Store - One Story	YES - Current	NO - Privately-Owned	Available	Used in Prior Housing Element - Non-Vacant	0.024461523	0	0	0.024461523	0	0	0	129A219	101	Boyle Heights								Lower
LOS ANGELES	1328 E 1ST ST	90033	5172008014	Highway Oriented and Limited Commercial	C1-1-RIO-CUGU	0	54	0.074652556	Industrial - Industrial - Vacant Land	YES - Current	NO - Privately-Owned	Available	Not Used in Prior Housing Element	0.068697797	0	0	0.068697797	0	0	0	129A219	102	Boyle Heights								Lower
LOS ANGELES	1330 E 1ST ST	90033	5172008015	Highway Oriented and Limited Commercial	C1-1-RIO-CUGU	0	54	0.074656862	Industrial - Industrial - Vacant Land	YES - Current	NO - Privately-Owned	Available	Not Used in Prior Housing Element	0.068697797	0	0	0.068697797	0	0	0	129A219	103	Boyle Heights								Lower
LOS ANGELES	1334 E 1ST ST	90033	5172008016	Highway Oriented and Limited Commercial	C1-1-RIO-CUGU	0	54	0.074661132	Commercial - Commercial - Vacant Land	YES - Current	NO - Privately-Owned	Available

LOS ANGELES	325 S PECAN ST	90033	5172023009	Low Medium II Residential	RD2-1-RIO-CUGU	0	21	0.078231106	Residential - Single Family Residence	YES - Current	NO - Privately-Owned	Available	Not Used in Prior Housing Element	0	0	0.026214001	0.026214001	1	1*	1*	127-5A219	133	Boyle Heights								Above Moderate
LOS ANGELES	327 S PECAN ST	90033	5172023010	Low Medium II Residential	RD2-1-RIO-CUGU	0	21	0.077703892	Residential - Single Family Residence	YES - Current	NO - Privately-Owned	Available	Not Used in Prior Housing Element	0	0	0.026214001	0.026214001	1	1*	1*	127-5A219	140	Boyle Heights								Above Moderate
LOS ANGELES	329 S PECAN ST	90033	5172023011	Low Medium II Residential	RD2-1-RIO-CUGU	0	21	0.077177723	Residential - Single Family Residence	YES - Current	NO - Privately-Owned	Available	Not Used in Prior Housing Element	0	0	0.026214001	0.026214001	1	1*	1*	127-5A219	147	Boyle Heights								Above Moderate
LOS ANGELES	331 S PECAN ST	90033	5172023012	Low Medium II Residential	RD2-1-RIO-CUGU	0	21	0.076650849	Residential - Double, Duplex, or Two Units - 4 Stories or Less	YES - Current	NO - Privately-Owned	Available	Not Used in Prior Housing Element	0	0	0.039636415	0.039636415	1	1*	1*	127-5A219	155	Boyle Heights		Yes						Above Moderate
LOS ANGELES	335 S PECAN ST	90033	5172023013	Low Medium II Residential	RD2-1-RIO-CUGU	0	21	0.076126577	Residential - Single Family Residence	YES - Current	NO - Privately-Owned	Available	Not Used in Prior Housing Element	0	0	0.026214001	0.026214001	1	1*	1*	127-5A219	162	Boyle Heights								Above Moderate
LOS ANGELES	337 S PECAN ST	90033	5172023014	Low Medium II Residential	RD2-1-RIO-CUGU	0	21	0.075598693	Residential - Single Family Residence - Guesthouse	YES - Current	NO - Privately-Owned	Available	Not Used in Prior Housing Element	0	0	0.026214001	0.026214001	1	1*	1*	127-5A219	167	Boyle Heights								Above Moderate
LOS ANGELES	339 S PECAN ST	90033	5172023015	Low Medium II Residential	RD2-1-RIO-CUGU	0	21	0.07507316	Residential - Single Family Residence	YES - Current	NO - Privately-Owned	Available	Not Used in Prior Housing Element	0	0	0.026214001	0.026214001	1	1*	1*	127-5A219	175	Boyle Heights								Above Moderate
LOS ANGELES	351 S PECAN ST	90033	5172023021	Low Medium II Residential	RD2-1-RIO-CUGU	0	21	0.072385538	Residential - Single Family Residence	YES - Current	NO - Privately-Owned	Available	Not Used in Prior Housing Element	0	0	0.026214001	0.026214001	1	1*	1*	127-5A219	216	Boyle Heights								Above Moderate
LOS ANGELES	355 S PECAN ST	90033	5172023022	Low Medium II Residential	RD2-1-RIO-CUGU	0	21	0.071860991	Residential - Single Family Residence	YES - Current	NO - Privately-Owned	Available	Not Used in Prior Housing Element	0	0	0.026214001	0.026214001	1	1*	1*	127-5A219	224	Boyle Heights								Above Moderate
LOS ANGELES	359 S PECAN ST	90033	5172023024	Low Medium II Residential	RD2-1-RIO-CUGU	0	21	0.070809494	Residential - Double, Duplex, or Two Units - 4 Stories or Less	YES - Current	NO - Privately-Owned	Available	Not Used in Prior Housing Element	0	0	0.039636415	0.039636415	1	1*	1*	127-5A219	242	Boyle Heights		Yes						Above Moderate
LOS ANGELES	361 S PECAN ST	90033	5172023025	Low Medium II Residential	RD2-1-RIO-CUGU	0	21	0.070326252	Residential - Double, Duplex, or Two Units - 4 Stories or Less	YES - Current	NO - Privately-Owned	Available	Not Used in Prior Housing Element	0	0	0.048463809	0.048463809	0	1*	1*	127-5A219	248	Boyle Heights		Yes						Above Moderate
LOS ANGELES	341 S PECAN ST	90033	5172023026	Low Medium II Residential	RD2-1-RIO-CUGU	0	21	0.074546929	Residential - Single Family Residence	YES - Current	NO - Privately-Owned	Available	Not Used in Prior Housing Element	0	0	0.028053021	0.028053021	1	1*	1*	127-5A219	184	Boyle Heights								Above Moderate
LOS ANGELES	1619 E 4TH ST	90033	5172024005	Highway Oriented and Limited Commercial	C1-1-RIO-CUGU	0	54	0.089463022	Commercial - Store Combination - Store and Residential Combination - One Story	YES - Current	NO - Privately-Owned	Available	Not Used in Prior Housing Element	0	0	0.062061375	0.062061375	0	0	0	127-5A219	260	Boyle Heights		Yes						Above Moderate
LOS ANGELES	1615 E 4TH ST	90033	5172024006	Highway Oriented and Limited Commercial	C1-1-RIO-CUGU	0	54	0.087985199	Residential - Single Family Residence	YES - Current	NO - Privately-Owned	Available	Used in Prior Housing Element - Non-Vacant	0.439236104	0	0	0.439236104	1	0	0	127-5A219	262	Boyle Heights								Lower
LOS ANGELES	1611 E 4TH ST	90033	5172024007	Highway Oriented and Limited Commercial	C1-1-RIO-CUGU	0	54	0.086539693	Residential - Single Family Residence	YES - Current	NO - Privately-Owned	Available	Used in Prior Housing Element - Non-Vacant	0.204047644	0	0	0.204047644	1	0	0	127-5A219	265	Boyle Heights								Lower
LOS ANGELES			5172024007	Highway Oriented and Limited Commercial	C1-1-RIO-CUGU	0	54	0.028653372	Residential - Single Family Residence	YES - Current	NO - Privately-Owned	Available	Not Used in Prior Housing Element	0	0	0.007739823	0.007739823	1	0	0	127-5A219	266	Boyle Heights								Above Moderate
LOS ANGELES	1609 E 4TH ST	90033	5172024008	Highway Oriented and Limited Commercial	C1-1-RIO-CUGU	0	54	0.056409781	Residential - Single Family Residence	YES - Current	NO - Privately-Owned	Available	Not Used in Prior Housing Element	0	0	0.013838518	0.013838518	1	0	0	127-5A219	268	Boyle Heights								Above Moderate
LOS ANGELES	1607 E 4TH ST	90033	5172024009	Highway Oriented and Limited Commercial	C1-1-RIO-CUGU	0	54	0.083603015	Commercial - Store Combination - Store and Residential Combination - One Story	YES - Current	NO - Privately-Owned	Available	Not Used in Prior Housing Element	0.02271739	0	0	0.02271739	1	0	0	127-5A219	270	Boyle Heights								Lower
LOS ANGELES	1603 E 4TH ST	90033	5172024010	Highway Oriented and Limited Commercial	C1-1-RIO-CUGU	0	54	0.088927384	Commercial - Store Combination - Store and Residential Combination - One Story	YES - Current	NO - Privately-Owned	Available	Not Used in Prior Housing Element	0	0	0.013439556	0.013439556	2	0	0	127-5A219	271	Boyle Heights		Yes						Above Moderate
LOS ANGELES	1621 E 4TH ST	90033	5172024011	Highway Oriented and Limited Commercial	C1-1-RIO-CUGU	0	54	0.090907323	Commercial - Professional Building - One Story	YES - Current	NO - Privately-Owned	Available	Used in Prior Housing Element - Non-Vacant	0.036041126	0	0	0.036041126	0	0	0	127-5A219	257	Boyle Heights								Lower
LOS ANGELES	365 S PECAN ST	90033	5172024011	Highway Oriented and Limited Commercial	C1-1-RIO-CUGU	0	54	0.117434271	Commercial - Professional Building - One Story	YES - Current	NO - Privately-Owned	Available	Used in Prior Housing Element - Non-Vacant	0.045169959	0	0	0.045169959	0	0	0	127-5A219	256	Boyle Heights								Lower
LOS ANGELES	366 S PECAN ST	90033	5172024012	Highway Oriented and Limited Commercial	C1-1-RIO-CUGU	0	54	0.079501081	Residential - Double, Duplex, or Two Units - 4 Stories or Less	YES - Current	NO - Privately-Owned	Available	Not Used in Prior Housing Element	0	0	0.99609431	0.99609431	0	0	0	127-5A219	263	Boyle Heights		Yes						Above Moderate
LOS ANGELES			5172024012	Highway Oriented and Limited Commercial	C1-1-RIO-CUGU	0	54	0.006431128	Residential - Double, Duplex, or Two Units - 4 Stories or Less	YES - Current	NO - Privately-Owned	Available	Not Used in Prior Housing Element	0	0	0.095562023	0.095562023	0	0	0	127-5A219	259	Boyle Heights								Above Moderate
LOS ANGELES			5172024012	Highway Oriented and Limited Commercial	C1-1-RIO-CUGU	0	54	0.034703135	Residential - Double, Duplex, or Two Units - 4 Stories or Less	YES - Current	NO - Privately-Owned	Available	Not Used in Prior Housing Element	0	0	0.189591587	0.189591587	0	0	0	127-5A219	261	Boyle Heights								Above Moderate
LOS ANGELES	354 S PECAN ST	90033	5172025003	Low Medium II Residential	RD2-1-RIO-CUGU	0	21	0.048455497	Residential - Single Family Residence	YES - Current	NO - Privately-Owned	Available	Not Used in Prior Housing Element	0	0	0.013184962	0.013184962	1	1*	1*	127-5A219	223	Boyle Heights								Above Moderate
LOS ANGELES	352 S PECAN ST	90033	5172025004	Low Medium II Residential	RD2-1-RIO-CUGU	0	21	0.050324578	Residential - Single Family Residence	YES - Current	NO - Privately-Owned	Available	Not Used in Prior Housing Element	0	0	0.032258973	0.032258973	1	1*	1*	127-5A219	215	Boyle Heights								Above Moderate
LOS ANGELES	348 S PECAN ST	90033	5172025005	Low Medium II Residential	RD2-1-RIO-CUGU	0	21	0.051809337	Residential - Single Family Residence	YES - Current	NO - Privately-Owned	Available	Not Used in Prior Housing Element	0	0	0.032258973	0.032258973	1	1*	1*	127-5A219	208	Boyle Heights								Above Moderate
LOS ANGELES	346 S PECAN ST	90033	5172025006	Low Medium II Residential	RD2-1-RIO-CUGU	0	21	0.052916348		YES - Current	NO - Privately-Owned	Available	Not Used in Prior Housing Element	0	0	0.032258973	0.032258973	1	1*	1*	127-5A219	199	Boyle Heights								Above Moderate
LOS ANGELES	344 S PECAN ST	90033	5172025007	Low Medium II Residential	RD2-1-RIO-CUGU	0	21	0.053647925	Residential - Single Family Residence	YES - Current	NO - Privately-Owned	Available	Not Used in Prior Housing Element	0	0	0.032258973	0.032258973	1	1*	1*	127-5A219	190	Boyle Heights								Above Moderate
LOS ANGELES	342 S PECAN ST	90033	5172025008	Low Medium II Residential	RD2-1-RIO-CUGU	0	21	0.054100178	Residential - Single Family Residence	YES - Current	NO - Privately-Owned	Available	Not Used in Prior Housing Element	0	0	0.032258973	0.032258973	1	1*	1*	127-5A219	181	Boyle Heights								Above Moderate
LOS ANGELES	338 S PECAN ST	90033	5172025009	Low Medium II Residential	RD2-1-RIO-CUGU	0	21	0.055695061	Residential - Single Family Residence	YES - Current	NO - Privately-Owned	Available	Not Used in Prior Housing Element	0	0	0.032258973	0.032258973	1	1*	1*	127-5A219	172	Boyle Heights								Above Moderate
LOS ANGELES	336 S PECAN ST	90033	5172025010	Low Medium II Residential	RD2-1-RIO-CUGU	0	21	0.059229094	Residential - Single Family Residence	YES - Current	NO - Privately-Owned	Available	Not Used in Prior Housing Element	0	0	0.032258973	0.032258973	1	1*	1*	127-5A219	165	Boyle Heights								Above Moderate
LOS ANGELES	334 S PECAN ST	90033	5172025011	Low Medium II Residential	RD2-1-RIO-CUGU	0	21	0.061821481	Residential - Single Family Residence	YES - Current	NO - Privately-Owned	Available	Not Used in Prior Housing Element	0	0	0.032258973	0.032258973	1	1*	1*	127-5A219	160	Boyle Heights								Above Moderate
LOS ANGELES	332 S PECAN ST	90033	5172025012	Low Medium II Residential	RD2-1-RIO-CUGU	0	21	0.062267913	Residential - Double, Duplex, or Two Units - 4 Stories or Less	YES - Current	NO - Privately-Owned	Available	Not Used in Prior Housing Element	0	0	0.048676986	0.048676986	1	1*	1*	127-5A219	151	Boyle Heights		Yes						Above Moderate
LOS ANGELES	328 S PECAN ST	90033	5172025013	Low Medium II Residential	RD2-1-RIO-CUGU	0	21	0.062475853	Residential - Single Family Residence	YES - Current	NO - Privately-Owned	Available	Not Used in Prior Housing Element	0	0	0.008263053	0.008263053	1	1*	1*	127-5A219	144	Boyle Heights								Above Moderate
LOS ANGELES	326 S PECAN ST	90033	5172025014	Low Medium II Residential	RD2-1-RIO-CUGU	0	21	0.062680689	Residential - Single Family Residence	YES - Current	NO - Privately-Owned	Available	Not Used in Prior Housing Element	0	0	0.032258973	0.032258973	1	1*	1*	127-5A219	137	Boyle Heights								Above Moderate
LOS ANGELES	322 S PECAN ST	90033	5172025015	Low Medium II Residential	RD2-1-RIO-CUGU	0	21	0.062888639	Residential - Single Family Residence	YES - Current	NO - Privately-Owned	Available	Not Used in Prior Housing Element	0	0	0.032258973	0.032258973	1	1*	1*	127-5A219	128	Boyle Heights								Above Moderate
LOS ANGELES	320 S PECAN ST	90033	5172025016	Low Medium II Residential	RD2-1-RIO-CUGU	0	21	0.063102091	Residential - Single Family Residence	YES - Current	NO - Privately-Owned	Available	Not Used in Prior Housing Element	0	0	0.032258973	0.032258973	1	1*	1*	127-5A219	122	Boyle Heights								Above Moderate
LOS ANGELES	318 S PECAN ST	90033	5172025017	Low Medium II Residential	RD2-1-RIO-CUGU	0	21	0.062717994	Residential - Single Family Residence	YES - Current	NO - Privately-Owned	Available	Not Used in Prior Housing Element	0	0	0.032258973	0.032258973	1	1*	1*	127-5A219	114	Boyle Heights								Above Moderate
LOS ANGELES	316 S PECAN ST	90033	5172025018	Low Medium II Residential	RD2-1-RIO-CUGU	0	21	0.061785579	Residential - Single Family Residence	YES - Current	NO - Privately-Owned	Available	Not Used in Prior Housing Element	0	0	0.032258973	0.032258973	1	1*	1*	127-5A219	107	Boyle Heights								Above Moderate
LOS ANGELES	314 S PECAN ST	90033	5172025019	Low Medium II Residential	RD2-1-RIO-CUGU	0	21	0.06084233	Residential - Single Family Residence	YES - Current	NO - Privately-Owned	Available	Not Used in Prior Housing Element	0	0	0.032258973	0.032258973	1	1*	1*	127-5A219	97	Boyle Heights								Above Moderate
LOS ANGELES	312 S PECAN ST	90033	5172025020	Low Medium II Residential	RD2-1-RIO-CUGU	0	21	0.059900057	Residential - Single Family Residence	YES - Current	NO - Privately-Owned	Available	Not Used in Prior Housing Element	0	0	0.032258973	0.032258973	1	1*	1*	127-5A219	88	Boyle Heights								Above Moderate
LOS ANGELES	308 S PECAN ST	90033	5172025021	Low Medium II Residential	RD2-1-RIO-CUGU	0	21	0.058958097	Residential - Single Family Residence	YES - Current	NO - Privately-Owned	Available	Not Used in Prior Housing Element	0	0	0.032258973	0.032258973	1	1*	1*	127-5A219	77	Boyle Heights								Above Moderate
LOS ANGELES	306 S PECAN ST	90033	5172025022	Low Medium II Residential	RD2-1-RIO-CUGU	0	21	0.058589553	Residential - Single Family Residence	YES - Current	NO - Privately-Owned	Available	Not Used in Prior Housing Element	0	0	0.032258973	0.032258973	1	1*	1*	127-5A219	71	Boyle Heights								Above Moderate
LOS ANGELES	300 S PECAN ST	90033	5172025025	Low Medium I Residential	[Q]C2-1-RIO-CUGU	0	54	0.046995179	Commercial - Store Combination - Store and Residential Combination - One Story	YES - Current	NO - Privately-Owned	Available	Not Used in Prior Housing Element	0	0	0.004398662	0.004398662	1	0	0	127-5A219	61	Boyle Heights		Yes						Above Moderate
LOS ANGELES			5173029***	Low Medium II Residential	RD2-1-RIO-CUGU	0	21	0.02900391		YES - Current	NO - Privately-Owned	Available	Not Used in Prior Housing Element	0	0	0.095562023	0.095562023	0	0	0	129A219	615	Boyle Heights								Above Moderate
LOS ANGELES			5173029***	Low Medium II Residential	RD2-1-RIO-CUGU	0	21	0.115556697		YES - Current	NO - Privately-Owned	Available	Not Used in Prior Housing Element	0	0	0.499084532	0.499084532	0	2*	2*	129A219	616	Boyle Heights								Above Moderate
LOS ANGELES	1400 E GABRIEL GARCIA MARQUEZ ST	90033	5173029909	Low Medium II Residential	RD2-1-RIO-CUGU	0	21	0.276163385	Commercial - Office Building - One Story	YES - Current	NO - Privately-Owned	Available	Not Used in Prior Housing Element	0	0.031166664	0	0.031166664	1	0	0	130-5A219	404	Boyle Heights								Moderate
LOS ANGELES	1300 E PLAZA DEL SOL	90033	5173029947	Low Medium II Residential	RD2-1-RIO-CUGU	0	21	0.558473121	Miscellaneous - Government Owned Property	YES - Current	YES - City-Owned	Available	Not Used in Prior Housing Element	0	0.014387726	0	0.014387726	0	0	0	129A219	343	Boyle Heights								Moderate
LOS ANGELES			5173029947	Low Medium II Residential	RD2-1-RIO-CUGU	0	21	0.173928876	Miscellaneous - Government Owned Property	YES - Current	YES - City-Owned	Available	Not Used in Prior Housing Element	0	0.001878321	0	0.001878321	0	3*	3*	129A219	609	Boyle Heights								Moderate
LOS ANGELES			5173031903	Low Medium II Residential	[Q]C1-1-RIO-CUGU	0	29	0.781469954	Miscellaneous - Government Owned Property	YES - Current	YES - City-Owned	Available	Not Used in Prior Housing Element	0	0.018988415	0	0.018988415	0	0	0	129A219	62	Boyle Heights								Moderate
LOS ANGELES			5174******	Medium Residential	[Q]R4-1-RIO-CUGU	0	54	0.000596529		YES - Current	NO - Privately-Owned	Available	Not Used in Prior Housing Element	0	0	0.095562023	0.095562023	0	0	0	126A221	52	Boyle Heights								Above Moderate
LOS ANGELES	401 S BOYLE AVE	90033	5174002013	Highway Oriented and Limited Commercial	C2-1-RIO-CUGU	0	108	0.426736465	Commercial - Store Combination - Store and Residential Combination - One Story	YES - Current	NO - Privately-Owned	Available	Not Used in Prior Housing Element	0	0	0.019658845	0.019658845	14	0	0	127-5A221	187	Boyle Heights		Yes						Above Moderate
LOS ANGELES			5174002014	Highway Oriented and Limited Commercial	[Q]R4-1-RIO-CUGU	0	54	0.357934553	Residential - Five or More Units or Apartments (Any Combination) - 4 Stories or Less	YES - Current	NO - Privately-Owned	Available	Not Used in Prior Housing Element	0.091863146	0	0	0.091863146	32	0	0	127-5A221	204	Boyle Heights								Lower
LOS ANGELES	417 S/8 S BOYLE AVE	90033	5174002015	Medium Residential	[Q]R4-1-RIO-CUGU	0	54	0.297165688	Residential - Five or More Units or Apartments (Any Combination) - 4 Stories or Less	YES - Current	NO - Privately-Owned	Available	Not Used in Prior Housing Element	0	0	0.459608012	0.459608012	14	0	0	127-5A221	214	Boyle Heights								Above Moderate
LOS ANGELES			5174002016	Medium Residential	[Q]R4-1-RIO-CUGU	0	54	0.464639308	Residential - Five or More Units or Apartments (Any Combination) - 4 Stories or Less	YES - Current	NO - Privately-Owned	Available	Not Used in Prior Housing Element	0.073700054	0	0	0.073700054	35	0	0	127-5A221	226	Boyle Heights								Lower
LOS ANGELES	435 S BOYLE AVE	90033	5174002017	Medium Residential	[Q]R4-1-RIO-CUGU	0	54	0.478252088	Recreational - Club, Lodge Hall, Fraternal Organization - One Story	YES - Current	NO - Privately-Owned	Available	Not Used in Prior Housing Element	0	0	0.069745033	0.069745033	0	0	0	127-5A221	232	Boyle Heights								Above Moderate
LOS ANGELES			5174002017	Medium Residential	[Q]R4-1-RIO-CUGU	0	54	0.119383048	Recreational - Club, Lodge Hall, Fraternal Organization - One Story	YES - Current	NO - Privately-Owned	Available	Not Used in Prior Housing Element	0	0	0.038011646	0.038011646	0	0	0	127-5A221	235	Boyle Heights								Above Moderate
LOS ANGELES			5174002017	Medium Residential	[Q]R4-1-RIO-CUGU	0	54	0.055841074	Recreational - Club, Lodge Hall, Fraternal Organization - One Story	YES - Current	NO - Privately-Owned	Available	Not Used in Prior Housing Element	0	0	0.001430626	0.001430626	0	3*	3*	127-5A221	236	Boyle Heights								Above Moderate
LOS ANGELES	612 N GILLETTE ST	90033	5174003001	Low Medium II Residential	RD1.5-1-RIO-CUGU	0	29	0.172177248	Residential - Four Units (Any Combination) - 4 Stories or Less	YES - Current	NO - Privately-Owned	Available	Not Used in Prior Housing Element	0	0.175200063	0	0.175200063	4	0	0	130-5A221	14	Boyle Heights		Yes						Moderate
LOS ANGELES	1511 E BRIDGE ST	90033	5174003003	Low Medium II Residential	RD1.5-1-RIO-CUGU	0	29	0.110194	Residential - Single Family Residence	YES - Current	NO - Privately-Owned	Available	Not Used in Prior Housing Element	0	0.097356525	0	0.097356525	1	3*	3*	130-5A221	25	Boyle Heights								Moderate
LOS ANGELES	1515 E BRIDGE ST	90033	5174003004	Low Medium II Residential	RD1.5-1-RIO-CUGU	0	29	0.061983322	Residential - Single Family Residence	YES - Current	NO - Privately-Owned	Available	Not Used in Prior Housing Element	0	0	0.029091923	0.029091923	1	1*	1*	130-5A221	29	Boyle Heights								Above Moderate
LOS ANGELES	1517 E BRIDGE ST	90033	5174003004	Low Medium II Residential	RD1.5-1-RIO-CUGU	0	29	0.048209621	Residential - Single Family Residence	YES - Current	NO - Privately-Owned	Available	Not Used in Prior Housing Element	0	0	0.035692742	0.035692742	1	1*	1*	130-5A221	31	Boyle Heights								Above Moderate
LOS ANGELES	1519 E BRIDGE ST	90033	5174003005	Low Medium II Residential	RD1.5-1-RIO-CUGU	0	29	0.123967662	Residential - Double, Duplex, or Two Units - 4 Stories or Less	YES - Current	NO - Privately-Owned	Available	Not Used in Prior Housing Element	0	0.029959574	0	0.029959574	2	3*	3*	130-5A221	33	Boyle Heights		Yes						Moderate
LOS ANGELES	1527 E BRIDGE ST	90033	5174003007	Low Medium II Residential	RD1.5-1-RIO-CUGU	0	29	0.172178208	Residential - Single Family Residence	YES - Current	NO - Privately-Owned	Available	Not Used in Prior Housing Element	0	0.443162137	0	0.443162137	1	0	0	130-5A221	40	Boyle Heights								Moderate
LOS ANGELES	1533 E BRIDGE ST	90033	5174003008	Low Medium II Residential	RD1.5-1-RIO-CUGU	0	29	0.172176312	Residential - Single Family Residence	YES - Current	NO - Privately-Owned	Available	Not Used in Prior Housing Element	0	0.443162137	0	0.443162137	1	0	0	130-5A221	44	Boyle Heights								Moderate
LOS ANGELES	1537 E BRIDGE ST	90033	5174003009	Low Medium II Residential	RD1.5-1-RIO-CUGU	0	29	0.17217787	Residential - Three Units (Any Combination) - 4 Stories or Less	YES - Current	NO - Privately-Owned	Available	Not Used in Prior Housing Element	0	0.214864606	0	0.214864606	3	0	0	130-5A221	49	Boyle Heights		Yes						Moderate
LOS ANGELES	601 N ECHANDIA ST WEST	90033	5174003010	Low Medium II Residential	RD1.5-1-RIO-CUGU	0	29	0.170824992	Commercial - Parking Lot (Commercial Use Property) - Lots - Patron or Employee - One Story	YES - Current	NO - Privately-Owned	Available	Not Used in Prior Housing Element	0	0.005785218	0	0.005785218	0	0	0	130-5A221	73	Boyle Heights								Moderate
LOS ANGELES	609 N ECHANDIA ST WEST	90033	5174003011	Low Medium II Residential	RD1.5-1-RIO-CUGU	0	29	0.160216981	Commercial - Parking Lot (Commercial Use Property) - Lots - Patron or Employee - One Story	YES - Current	NO - Privately-Owned	Available	Not Used in Prior Housing Element	0	0.005785218	0	0.005785218	0	0	0	130-5A221	62	Boyle Heights								Moderate
LOS ANGELES	615 N ECHANDIA ST WEST	90033	5174003012	Low Medium II Residential	RD1.5-1-RIO-CUGU	0	29	0.137644022	Residential - Double, Duplex, or Two Units - 4 Stories or Less	YES - Current	NO - Privately-Owned	Available	Not Used in Prior Housing Element	0	0.071962249	0	0.071962249	2	3*	3*	130-5A221	52	Boyle Heights		Yes						Moderate
LOS ANGELES	621 N ECHANDIA ST WEST	90033	5174003014	Low Medium II Residential	RD1.5-1-RIO-CUGU	0	29	0.271835473	Residential - Five or More Units or Apartments (Any Combination) - 4 Stories or Less	YES - Current	NO - Privately-Owned	Available	Not Used in Prior Housing Element	0	0.224445064	0	0.224445064	6	0	0	130-5A221	32	Boyle Heights		Yes						Moderate
LOS ANGELES	631 N ECHANDIA ST WEST	90033	5174003016	Low Medium II Residential	RD1.5-1-RIO-CUGU	0	29	0.205030874	Residential - Three Units (Any Combination) - 4 Stories or Less	YES - Current	NO - Privately-Owned	Available	Not Used in Prior Housing Element	0	0.23428899	0	0.23428899	3	0	0	132A221	189	Boyle Heights		Yes						Moderate
LOS ANGELES	635 N ECHANDIA ST WEST	90033	5174003017	Low Medium II Residential	RD1.5-1-RIO-CUGU	0	29	0.092710758	Residential - Single Family Residence	YES - Current	NO - Privately-Owned	Available	Not Used in Prior Housing Element	0	0	0.06307628	0.06307628	1	2*	2*	132A221	186	Boyle Heights								Above Moderate
LOS ANGELES	1406 E MITCHELL PL	90033	5174003022	Low Medium I Residential	R2-1-RIO-CUGU	0	17	0.134089986	Residential - Single Family Residence	YES - Current	NO - Privately-Owned	Available	Not Used in Prior Housing Element	0	0	0.067981955	0.067981955	1	2*	2*	132A221	155	Boyle Heights								Above Moderate
LOS ANGELES	1414 E MITCHELL PL	90033	5174003022	Low Medium I Residential	R2-1-RIO-CUGU	0	17	0.128757137	Residential - Single Family Residence	YES - Current	NO - Privately-Owned	Available	Not Used in Prior Housing Element	0	0	0.067981955	0.067981955	1	2*	2*	132A221	154	Boyle Heights								Above Moderate
LOS ANGELES	634 N GILLETTE ST	90033	5174003023	Low Medium I Residential	R2-1-RIO-CUGU	0	17	0.23011841	Residential - Three Units (Any Combination) - 4 Stories or Less	YES - Current	NO - Privately-Owned	Available	Not Used in Prior Housing Element	0	0.189721048	0	0.189721048	3	0	0	132A221	165	Boyle Heights		Yes						Moderate
LOS ANGELES	626 N GILLETTE ST	90033	5174003024	Low Medium I Residential	R2-1-RIO-CUGU	0	17	0.229592596	Residential - Three Units (Any Combination) - 4 Stories or Less	YES - Current	NO - Privately-Owned	Available	Not Used in Prior Housing Element	0	0.053133255	0	0.053133255	3	3*	3*	132A221	177	Boyle Heights		Yes						Moderate
LOS ANGELES	618 N GILLETTE ST	90033	5174003025	Low Medium II Residential	RD1.5-1-RIO-CUGU	0	29	0.229251708	Residential - Three Units (Any Combination) - 4 Stories or Less	YES - Current	NO - Privately-Owned	Available	Not Used in Prior Housing Element	0	0.283574843	0	0.283574843	3	0	0	130-5A221	13	Boyle Heights		Yes						Moderate
LOS ANGELES	1521 E BRIDGE ST	90033	5174003026	Low Medium II Residential	RD1.5-1-RIO-CUGU	0	29	0.172177383	Residential - Four Units (Any Combination) - 4 Stories or Less	YES - Current	NO - Privately-Owned	Available	Not Used in Prior Housing Element	0	0.221201345	0	0.221201345	4	0	0	130-5A221	36	Boyle Heights		Yes						Moderate
LOS ANGELES	1411 E MITCHELL PL	90033	5174003027	Low Medium I Residential	R2-1-RIO-CUGU	0	17	0.136125928	Residential - Double, Duplex, or Two Units - 4 Stories or Less	YES - Current	NO - Privately-Owned	Available	Not Used in Prior Housing Element	0	0	0.045197524	0.045197524	2	2*	2*	132A221	135	Boyle Heights								Above Moderate
LOS ANGELES

LOS ANGELES	729 N JUDSON ST	90033	5174003052	Low Medium I Residential	R2-1-RIO-CUGU	0	17	0.150142744	Residential - Double, Duplex, or Two Units - 4 Stories or Less	YES - Current	NO - Privately-Owned	Available	Not Used in Prior Housing Element	0	0	0.097500962	0.097500962	2	2*	2*	132A221	140	Boyle Heights	Yes	Above Moderate
LOS ANGELES	643 1/4 N BOYLE AVE	90033	5174004002	Low Medium II Residential	RD1.5-1-RIO-CUGU	0	29	0.122177874	Residential - Three Units (Any Combination) - 4 Stories or Less	YES - Current	NO - Privately-Owned	Available	Not Used in Prior Housing Element	0	0.119705093	0	0.119705093	3	3*	3*	130-5A221	63	Boyle Heights	Yes	Moderate
LOS ANGELES	647 N BOYLE AVE	90033	5174004003	Low Medium II Residential	RD1.5-1-RIO-CUGU	0	29	0.172745174	Residential - Double, Duplex, or Two Units - 4 Stories or Less	YES - Current	NO - Privately-Owned	Available	Not Used in Prior Housing Element	0	0.279892275	0	0.279892275	2	0	0	130-5A221	57	Boyle Heights	Yes	Moderate
LOS ANGELES	653 N BOYLE AVE	90033	5174004004	Low Medium II Residential	RD1.5-1-RIO-CUGU	0	29	0.172763045	Residential - Three Units (Any Combination) - 4 Stories or Less	YES - Current	NO - Privately-Owned	Available	Not Used in Prior Housing Element	0	0.236430123	0	0.236430123	3	0	0	130-5A221	51	Boyle Heights	Yes	Moderate
LOS ANGELES	659 N BOYLE AVE	90033	5174004005	Low Medium II Residential	RD1.5-1-RIO-CUGU	0	29	0.172819852	Residential - Four Units (Any Combination) - 4 Stories or Less	YES - Current	NO - Privately-Owned	Available	Not Used in Prior Housing Element	0	0.199555239	0	0.199555239	4	0	0	130-5A221	42	Boyle Heights	Yes	Moderate
LOS ANGELES	675 N BOYLE AVE	90033	5174004008	Low Medium II Residential	RD1.5-1-RIO-CUGU	0	29	0.147738408	Residential - Double, Duplex, or Two Units - 4 Stories or Less	YES - Current	NO - Privately-Owned	Available	Not Used in Prior Housing Element	0	0.227667528	0	0.227667528	2	0	0	130-5A221	23	Boyle Heights	Yes	Moderate
LOS ANGELES	720 N JUDSON ST	90033	5174004010	Low Medium I Residential	R2-1-RIO-CUGU	0	17	0.175558225	Residential - Three Units (Any Combination) - 4 Stories or Less	YES - Current	NO - Privately-Owned	Available	Not Used in Prior Housing Element	0	0.027281964	0	0.027281964	3	3*	3*	132A221	179	Boyle Heights	Yes	Moderate
LOS ANGELES	710 N JUDSON ST	90033	5174004011	Low Medium I Residential	R2-1-RIO-CUGU	0	17	0.179760847	Residential - Double, Duplex, or Two Units - 4 Stories or Less	YES - Current	NO - Privately-Owned	Available	Not Used in Prior Housing Element	0	0.072523195	0	0.072523195	2	3*	3*	132A221	188	Boyle Heights	Yes	Moderate
LOS ANGELES	706 N JUDSON ST	90033	5174004012	Low Medium I Residential	R2-1-RIO-CUGU	0	17	0.093651047	Residential - Single Family Residence	YES - Current	NO - Privately-Owned	Available	Not Used in Prior Housing Element	0	0	0.026214001	0.026214001	1	1*	1*	130-5A221	16	Boyle Heights		Above Moderate
LOS ANGELES	702 N JUDSON ST	90033	5174004013	Low Medium I Residential	R2-1-RIO-CUGU	0	17	0.08411767	Residential - Single Family Residence	YES - Current	NO - Privately-Owned	Available	Not Used in Prior Housing Element	0	0	0.026214001	0.026214001	1	1*	1*	130-5A221	22	Boyle Heights		Above Moderate
LOS ANGELES	662 N JUDSON ST	90033	5174004014	Low Medium I Residential	R2-1-RIO-CUGU	0	17	0.148663695	Residential - Double, Duplex, or Two Units - 4 Stories or Less	YES - Current	NO - Privately-Owned	Available	Not Used in Prior Housing Element	0	0	0.067711884	0.067711884	2	2*	2*	130-5A221	24	Boyle Heights	Yes	Above Moderate
LOS ANGELES	660 N JUDSON ST	90033	5174004015	Low Medium I Residential	R2-1-RIO-CUGU	0	17	0.148839617	Residential - Single Family Residence	YES - Current	NO - Privately-Owned	Available	Not Used in Prior Housing Element	0	0	0.051324262	0.051324262	1	2*	2*	130-5A221	34	Boyle Heights		Above Moderate
LOS ANGELES	654 N JUDSON ST	90033	5174004017	Low Medium I Residential	R2-1-RIO-CUGU	0	17	0.149272917	Residential - Single Family Residence	YES - Current	NO - Privately-Owned	Available	Not Used in Prior Housing Element	0	0	0.021009196	0.021009196	1	2*	2*	130-5A221	41	Boyle Heights		Above Moderate
LOS ANGELES	677 N BOYLE AVE	90033	5174004018	Low Medium II Residential	RD1.5-1-RIO-CUGU	0	29	0.131199822	Residential - Double, Duplex, or Two Units - 4 Stories or Less	YES - Current	NO - Privately-Owned	Available	Not Used in Prior Housing Element	0	0.071962249	0	0.071962249	2	3*	3*	130-5A221	15	Boyle Heights	Yes	Moderate
LOS ANGELES	724 N JUDSON ST	90033	5174004019	Low Medium I Residential	R2-1-RIO-CUGU	0	17	0.167734236	Residential - Double, Duplex, or Two Units - 4 Stories or Less	YES - Current	NO - Privately-Owned	Available	Not Used in Prior Housing Element	0	0	0.075953624	0.075953624	2	2*	2*	132A221	172	Boyle Heights	Yes	Above Moderate
LOS ANGELES	665 N BOYLE AVE	90033	5174004020	Low Medium II Residential	RD1.5-1-RIO-CUGU	0	29	0.144983033	Residential - Three Units (Any Combination) - 4 Stories or Less	YES - Current	NO - Privately-Owned	Available	Not Used in Prior Housing Element	0	0.156299114	0	0.156299114	3	0	0	130-5A221	37	Boyle Heights	Yes	Moderate
LOS ANGELES	1727 E BRIDGE ST	90033	5174005002	Low Medium II Residential	RD1.5-1-RIO-CUGU	0	29	0.076833861	Residential - Single Family Residence	YES - Current	NO - Privately-Owned	Available	Not Used in Prior Housing Element	0	0	0.065227188	0.065227188	1	2*	2*	130-5A221	164	Boyle Heights		Above Moderate
LOS ANGELES	609 N BAILEY ST	90033	5174005004	Low Medium II Residential	RD1.5-1-RIO-CUGU	0	29	0.18438701	Residential - Double, Duplex, or Two Units - 4 Stories or Less	YES - Current	NO - Privately-Owned	Available	Not Used in Prior Housing Element	0	0.279892275	0	0.279892275	2	0	0	130-5A221	150	Boyle Heights	Yes	Moderate
LOS ANGELES	619 N BAILEY ST	90033	5174005006	Low Medium II Residential	RD1.5-1-RIO-CUGU	0	29	0.184741755	Residential - Four Units (Any Combination) - 4 Stories or Less	YES - Current	NO - Privately-Owned	Available	Not Used in Prior Housing Element	0	0.199555239	0	0.199555239	4	0	0	130-5A221	137	Boyle Heights	Yes	Moderate
LOS ANGELES	625 N BAILEY ST	90033	5174005007	Low Medium II Residential	RD1.5-1-RIO-CUGU	0	29	0.184910623	Residential - Double, Duplex, or Two Units - 4 Stories or Less	YES - Current	NO - Privately-Owned	Available	Not Used in Prior Housing Element	0	0.102112651	0	0.102112651	3	0	0	130-5A221	126	Boyle Heights	Yes	Moderate
LOS ANGELES	629 N BAILEY ST	90033	5174005008	Low Medium II Residential	RD1.5-1-RIO-CUGU	0	29	0.185086799	Residential - Single Family Residence	YES - Current	NO - Privately-Owned	Available	Not Used in Prior Housing Element	0	0.45539239	0	0.45539239	1	0	0	130-5A221	119	Boyle Heights		Moderate
LOS ANGELES	635 N BAILEY ST	90033	5174005009	Low Medium II Residential	RD1.5-1-RIO-CUGU	0	29	0.185272891	Residential - Single Family Residence	YES - Current	NO - Privately-Owned	Available	Not Used in Prior Housing Element	0	0.45539239	0	0.45539239	1	0	0	130-5A221	114	Boyle Heights		Moderate
LOS ANGELES	641 N BAILEY ST	90033	5174005010	Low Medium II Residential	RD1.5-1-RIO-CUGU	0	29	0.185442918	Residential - Double, Duplex, or Two Units - 4 Stories or Less	YES - Current	NO - Privately-Owned	Available	Not Used in Prior Housing Element	0	0.279892275	0	0.279892275	2	0	0	130-5A221	108	Boyle Heights	Yes	Moderate
LOS ANGELES	668 N BOYLE AVE	90033	5174005011	Low Medium II Residential	RD1.5-1-RIO-CUGU	0	29	0.205040497	Residential - Double, Duplex, or Two Units - 4 Stories or Less	YES - Current	NO - Privately-Owned	Available	Not Used in Prior Housing Element	0	0.277370125	0	0.277370125	2	0	0	130-5A221	50	Boyle Heights	Yes	Moderate
LOS ANGELES	664 N BOYLE AVE	90033	5174005012	Low Medium II Residential	RD1.5-1-RIO-CUGU	0	29	0.204789325	Residential - Three Units (Any Combination) - 4 Stories or Less	YES - Current	NO - Privately-Owned	Available	Not Used in Prior Housing Element	0	0.099747975	0	0.099747975	3	0	0	130-5A221	58	Boyle Heights	Yes	Moderate
LOS ANGELES	654 N BOYLE AVE	90033	5174005013	Low Medium II Residential	RD1.5-1-RIO-CUGU	0	29	0.168115823	Residential - Double, Duplex, or Two Units - 4 Stories or Less	YES - Current	NO - Privately-Owned	Available	Not Used in Prior Housing Element	0	0.097193009	0	0.097193009	2	0	0	130-5A221	67	Boyle Heights	Yes	Moderate
LOS ANGELES	650 N BOYLE AVE	90033	5174005014	Low Medium II Residential	RD1.5-1-RIO-CUGU	0	29	0.164533503	Residential - Single Family Residence	YES - Current	NO - Privately-Owned	Available	Not Used in Prior Housing Element	0	0.383247185	0	0.383247185	1	0	0	130-5A221	78	Boyle Heights		Moderate
LOS ANGELES	648 N BOYLE AVE	90033	5174005015	Low Medium II Residential	RD1.5-1-RIO-CUGU	0	29	0.164545745	Residential - Single Family Residence	YES - Current	NO - Privately-Owned	Available	Not Used in Prior Housing Element	0	0.227667528	0	0.227667528	2	0	0	130-5A221	86	Boyle Heights	Yes	Moderate
LOS ANGELES	642 N BOYLE AVE	90033	5174005016	Low Medium II Residential	RD1.5-1-RIO-CUGU	0	29	0.164572548	Residential - Single Family Residence	YES - Current	NO - Privately-Owned	Available	Not Used in Prior Housing Element	0	0.383247185	0	0.383247185	1	0	0	130-5A221	97	Boyle Heights		Moderate
LOS ANGELES	640 N BOYLE AVE	90033	5174005017	Low Medium II Residential	RD1.5-1-RIO-CUGU	0	29	0.164598861	Residential - Three Units (Any Combination) - 4 Stories or Less	YES - Current	NO - Privately-Owned	Available	Not Used in Prior Housing Element	0	0.185856789	0	0.185856789	3	0	0	130-5A221	104	Boyle Heights	Yes	Moderate
LOS ANGELES	632 N BOYLE AVE	90033	5174005018	Low Medium II Residential	RD1.5-1-RIO-CUGU	0	29	0.164611177	Residential - Double, Duplex, or Two Units - 4 Stories or Less	YES - Current	NO - Privately-Owned	Available	Not Used in Prior Housing Element	0	0.227667528	0	0.227667528	2	0	0	130-5A221	111	Boyle Heights	Yes	Moderate
LOS ANGELES	630 N BOYLE AVE	90033	5174005019	Low Medium II Residential	RD1.5-1-RIO-CUGU	0	29	0.164635451	Residential - Double, Duplex, or Two Units - 4 Stories or Less	YES - Current	NO - Privately-Owned	Available	Not Used in Prior Housing Element	0	0.227667528	0	0.227667528	2	0	0	130-5A221	116	Boyle Heights	Yes	Moderate
LOS ANGELES	626 N BOYLE AVE	90033	5174005020	Low Medium II Residential	RD1.5-1-RIO-CUGU	0	29	0.164660433	Residential - Three Units (Any Combination) - 4 Stories or Less	YES - Current	NO - Privately-Owned	Available	Not Used in Prior Housing Element	0	0.185856789	0	0.185856789	3	0	0	130-5A221	120	Boyle Heights	Yes	Moderate
LOS ANGELES	620 N BOYLE AVE	90033	5174005021	Low Medium II Residential	RD1.5-1-RIO-CUGU	0	29	0.160466151	Residential - Single Family Residence	YES - Current	NO - Privately-Owned	Available	Not Used in Prior Housing Element	0	0.383247185	0	0.383247185	1	0	0	130-5A221	124	Boyle Heights		Moderate
LOS ANGELES	618 N BOYLE AVE	90033	5174005022	Low Medium II Residential	RD1.5-1-RIO-CUGU	0	29	0.167938131	Residential - Four Units (Any Combination) - 4 Stories or Less	YES - Current	NO - Privately-Owned	Available	Not Used in Prior Housing Element	0	0.151554447	0	0.151554447	4	0	0	130-5A221	131	Boyle Heights	Yes	Moderate
LOS ANGELES	612 N BOYLE AVE	90033	5174005023	Low Medium II Residential	RD1.5-1-RIO-CUGU	0	29	0.100043095	Residential - Double, Duplex, or Two Units - 4 Stories or Less	YES - Current	NO - Privately-Owned	Available	Not Used in Prior Housing Element	0	0	0.067711884	0.067711884	2	2*	2*	130-5A221	138	Boyle Heights	Yes	Above Moderate
LOS ANGELES	1717 E BRIDGE ST	90033	5174005024	Low Medium II Residential	RD1.5-1-RIO-CUGU	0	29	0.061134475	Residential - Single Family Residence	YES - Current	NO - Privately-Owned	Available	Not Used in Prior Housing Element	0	0	0.000609548	0.000609548	1	1*	1*	130-5A221	157	Boyle Heights		Above Moderate
LOS ANGELES	604 N BOYLE AVE	90033	5174005025	Low Medium II Residential	RD1.5-1-RIO-CUGU	0	29	0.132917421	Residential - Double, Duplex, or Two Units - 4 Stories or Less	YES - Current	NO - Privately-Owned	Available	Not Used in Prior Housing Element	0	0.071962249	0	0.071962249	2	3*	3*	130-5A221	142	Boyle Heights	Yes	Moderate
LOS ANGELES	600 N BAILEY ST	90033	5174005028	Low Medium II Residential	RD1.5-1-RIO-CUGU	0	29	0.065533976	Residential - Single Family Residence	YES - Current	NO - Privately-Owned	Available	Not Used in Prior Housing Element	0	0	0.026214001	0.026214001	1	1*	1*	130-5A221	197	Boyle Heights		Above Moderate
LOS ANGELES	612 N BAILEY ST	90033	5174005029	Low Medium II Residential	RD1.5-1-RIO-CUGU	0	29	0.053026622	Residential - Single Family Residence	YES - Current	NO - Privately-Owned	Available	Not Used in Prior Housing Element	0	0	0.026214001	0.026214001	1	1*	1*	130-5A221	185	Boyle Heights		Above Moderate
LOS ANGELES	1809 E BRIDGE ST	90033	5174005030	Low Medium II Residential	RD1.5-1-RIO-CUGU	0	29	0.086836222	Residential - Single Family Residence	YES - Current	NO - Privately-Owned	Available	Not Used in Prior Housing Element	0	0	0.06307628	0.06307628	1	2*	2*	130-5A221	200	Boyle Heights		Above Moderate
LOS ANGELES	1819 E BRIDGE ST	90033	5174005033	Low Medium II Residential	RD1.5-1-RIO-CUGU	0	29	0.172177398	Residential - Five or More Units or Apartments (Any Combination) - 4 Stories or Less	YES - Current	NO - Privately-Owned	Available	Not Used in Prior Housing Element	0	0.037690423	0	0.037690423	6	0	0	130-5A221	207	Boyle Heights	Yes	Moderate
LOS ANGELES	1827 E BRIDGE ST	90033	5174005034	Low Medium II Residential	RD1.5-1-RIO-CUGU	0	29	0.166332871	Residential - Double, Duplex, or Two Units - 4 Stories or Less	YES - Current	NO - Privately-Owned	Available	Not Used in Prior Housing Element	0	0.227667528	0	0.227667528	2	0	0	130-5A221	208	Boyle Heights	Yes	Moderate
LOS ANGELES	1831 E BRIDGE ST	90033	5174005035	Low Medium II Residential	RD1.5-1-RIO-CUGU	0	29	0.09021616	Residential - Single Family Residence	YES - Current	NO - Privately-Owned	Available	Not Used in Prior Housing Element	0	0	0.026854422	0.026854422	1	2*	2*	130-5A221	220	Boyle Heights		Above Moderate
LOS ANGELES	620 N BAILEY ST	90033	5174005036	Low Medium II Residential	RD1.5-1-RIO-CUGU	0	29	0.186461904	Institutional - Church - Church Parking Lot - One Story	YES - Current	NO - Privately-Owned	Available	Used in Prior Housing Element - Non-Vacant	0	0.003243239	0	0.003243239	0	0	0	130-5A221	174	Boyle Heights		Moderate
LOS ANGELES	624 N BAILEY ST	90033	5174005036	Low Medium II Residential	RD1.5-1-RIO-CUGU	0	29	0.162817506	Institutional - Church - Church Parking Lot - One Story	YES - Current	NO - Privately-Owned	Available	Used in Prior Housing Element - Non-Vacant	0	0.002843696	0	0.002843696	0	0	0	130-5A221	163	Boyle Heights		Moderate
LOS ANGELES			5174005036	Low Medium II Residential	RD1.5-1-RIO-CUGU	0	29	0.007459154	Institutional - Church - Church Parking Lot - One Story	YES - Current	NO - Privately-Owned	Available	Used in Prior Housing Element - Non-Vacant	0	0	0.000369508	0.000369508	0	0	0	130-5A221	183	Boyle Heights		Above Moderate
LOS ANGELES			5174005036	Low Medium II Residential	RD1.5-1-RIO-CUGU	0	29	0.008104494	Institutional - Church - Church Parking Lot - One Story	YES - Current	NO - Privately-Owned	Available	Used in Prior Housing Element - Non-Vacant	0	0	0.000369508	0.000369508	0	0	0	130-5A221	139	Boyle Heights		Above Moderate
LOS ANGELES			5174005036	Low Medium II Residential	RD1.5-1-RIO-CUGU	0	29	0.025042383	Institutional - Church - Church Parking Lot - One Story	YES - Current	NO - Privately-Owned	Available	Used in Prior Housing Element - Non-Vacant	0	0	0.000258526	0.000258526	0	0	0	130-5A221	195	Boyle Heights		Above Moderate
LOS ANGELES			5174005036	Low Medium II Residential	RD1.5-1-RIO-CUGU	0	29	0.045742133	Institutional - Church - Church Parking Lot - One Story	YES - Current	NO - Privately-Owned	Available	Used in Prior Housing Element - Non-Vacant	0	0	0.001331643	0.001331643	0	1*	1*	130-5A221	149	Boyle Heights		Above Moderate
LOS ANGELES			5174005036	Low Medium II Residential	RD1.5-1-RIO-CUGU	0	29	0.124460133	Institutional - Church - Church Parking Lot - One Story	YES - Current	NO - Privately-Owned	Available	Used in Prior Housing Element - Non-Vacant	0	0.002196091	0	0.002196091	0	3*	3*	130-5A221	153	Boyle Heights		Moderate
LOS ANGELES	1811 E BRIDGE ST	90033	5174005038	Low Medium II Residential	RD1.5-1-RIO-CUGU	0	29	0.172177881	Institutional - Church - One Story	YES - Current	NO - Privately-Owned	Available	Used in Prior Housing Element - Non-Vacant	0	0.020671537	0	0.020671537	0	0	0	130-5A221	187	Boyle Heights		Moderate
LOS ANGELES	1815 E BRIDGE ST	90033	5174005038	Low Medium II Residential	RD1.5-1-RIO-CUGU	0	29	0.172178319	Institutional - Church - One Story	YES - Current	NO - Privately-Owned	Available	Used in Prior Housing Element - Non-Vacant	0	0.020671537	0	0.020671537	0	0	0	130-5A221	194	Boyle Heights		Moderate
LOS ANGELES			5174006***	Low Medium II Residential	RD1.5-1-RIO-CUGU	0	29	0.023388115		YES - Current	NO - Privately-Owned	Available	Not Used in Prior Housing Element	0	0	0.095562023	0.095562023	0	0	0	129A221	99	Boyle Heights		Above Moderate
LOS ANGELES	1923 E NEW JERSEY ST	90033	5174006014	Low Medium II Residential	RD1.5-1-RIO-CUGU	0	29	0.154099138	Residential - Single Family Residence	YES - Current	NO - Privately-Owned	Available	Not Used in Prior Housing Element	0	0.405578256	0	0.405578256	1	0	0	129A221	48	Boyle Heights		Moderate
LOS ANGELES			5174006014	Low Medium II Residential	RD1.5-1-RIO-CUGU	0	29	0.036884068	Residential - Single Family Residence	YES - Current	NO - Privately-Owned	Available	Not Used in Prior Housing Element	0	0	0.037271291	0.037271291	1	1*	1*	129A221	56	Boyle Heights		Above Moderate
LOS ANGELES	1917 E NEW JERSEY ST	90033	5174006015	Low Medium II Residential	RD1.5-1-RIO-CUGU	0	29	0.135906603	Residential - Three Units (Any Combination) - 4 Stories or Less	YES - Current	NO - Privately-Owned	Available	Not Used in Prior Housing Element	0	0.06515435	0	0.06515435	3	3*	3*	129A221	47	Boyle Heights	Yes	Moderate
LOS ANGELES	1911 E NEW JERSEY ST	90033	5174006016	Low Medium II Residential	RD1.5-1-RIO-CUGU	0	29	0.169882066	Residential - Five or More Units or Apartments (Any Combination) - 4 Stories or Less	YES - Current	NO - Privately-Owned	Available	Not Used in Prior Housing Element	0	0.020004534	0	0.020004534	5	0	0	129A221	41	Boyle Heights	Yes	Moderate
LOS ANGELES	1909 E NEW JERSEY ST	90033	5174006017	Low Medium II Residential	RD1.5-1-RIO-CUGU	0	29	0.169882066	Residential - Double, Duplex, or Two Units - 4 Stories or Less	YES - Current	NO - Privately-Owned	Available	Not Used in Prior Housing Element	0	0.227667528	0	0.227667528	2	0	0	129A221	35	Boyle Heights	Yes	Moderate
LOS ANGELES	410 N STATE ST	90033	5174006018	Low Medium II Residential	RD1.5-1-RIO-CUGU	0	29	0.16988281	Residential - Five or More Units or Apartments (Any Combination) - 4 Stories or Less	YES - Current	NO - Privately-Owned	Available	Not Used in Prior Housing Element	0	0.123453829	0	0.123453829	5	0	0	129A221	32	Boyle Heights	Yes	Moderate
LOS ANGELES	1930 E NEW JERSEY ST	90033	5174006020	Low Medium II Residential	RD1.5-1-RIO-CUGU	0	29	0.173422093	Commercial - Commercial - Vacant Land	YES - Current	NO - Privately-Owned	Available	Not Used in Prior Housing Element	0	0.068258102	0	0.068258102	0	0	0	129A221	82	Boyle Heights		Moderate
LOS ANGELES	1931 E MICHIGAN AVE	90033	5174006021	Low Medium II Residential	RD1.5-1-RIO-CUGU	0	29	0.085366842	Commercial - Commercial - Vacant Land	YES - Current	NO - Privately-Owned	Available	Not Used in Prior Housing Element	0	0	0.066337314	0.066337314	0	2*	2*	129A221	108	Boyle Heights		Above Moderate
LOS ANGELES			5174006021	Low Medium II Residential	RD1.5-1-RIO-CUGU	0	29	0.021273108	Commercial - Commercial - Vacant Land	YES - Current	NO - Privately-Owned	Available	Not Used in Prior Housing Element	0	0	0.01209172	0.01209172	0	0	0	129A221	106	Boyle Heights		Above Moderate
LOS ANGELES	1927 E MICHIGAN AVE	90033	5174006022	Low Medium II Residential	RD1.5-1-RIO-CUGU	0	29	0.115311892	Commercial - Parking Lot (Commercial Use Property) - Lots - Patron or Employee - One Story	YES - Current	NO - Privately-Owned	Available	Not Used in Prior Housing Element	0	0.098996454	0	0.098996454	0	3*	3*	129A221	103	Boyle Heights		Moderate
LOS ANGELES	1923 E MICHIGAN AVE	90033	5174006024	Low Medium II Residential	RD1.5-1-RIO-CUGU	0	29	0.068292206	Commercial - Commercial - Vacant Land	YES - Current	NO - Privately-Owned	Available	Not Used in Prior Housing Element	0	0	0.029517859	0.029517859	0	1*	1*	129A221	98	Boyle Heights		Above Moderate
LOS ANGELES	1925 E MICHIGAN AVE	90033	5174006024	Low Medium II Residential	RD1.5-1-RIO-CUGU	0	29	0.068292201	Commercial - Commercial - Vacant Land	YES - Current	NO - Privately-Owned	Available	Not Used in Prior Housing Element	0	0	0.029517859	0.029517859	0	1*	1*	129A221	100	Boyle Heights		Above Moderate
LOS ANGELES	1921 E MICHIGAN AVE	90033	5174006025	Low Medium II Residential	RD1.5-1-RIO-CUGU	0	29	0.136585026	Commercial - Commercial - Vacant Land	YES - Current	NO - Privately-Owned	Available	Not Used in Prior Housing Element	0	0.053824705	0	0.053824705	0	3*	3*	129A221	96	Boyle Heights		Above Moderate
LOS ANGELES	1915 E MICHIGAN AVE	90033	5174006027	Low Medium II Residential	RD1.5-1-RIO-CUGU	0	29	0.204876313	Industrial - Industrial - Vacant Land	YES - Current	NO - Privately-Owned	Available	Not Used in Prior Housing Element	0	0.07818059	0	0.07818059	0	0	0	129A221	90	Boyle Heights		Moderate
LOS ANGELES	1909 E MICHIGAN AVE	90033	5174006030	Low Medium II Residential	RD1.5-1-RIO-CUGU	0	29	0.110194056	Residential - Double, Duplex, or Two Units - 4 Stories or Less	YES - Current	NO - Privately-Owned	Available	Not Used in Prior Housing Element	0	0.132132688	0	0.132132688	2	3*	3*	129A221	91	Boyle Heights	Yes	Moderate
LOS ANGELES	310 N STATE ST	90033	5174006033	Low Medium II Residential	RD1.5-1-RIO-CUGU	0	29	0.087810636	Residential - Double, Duplex, or Two Units - 4 Stories or Less	YES - Current	NO - Privately-Owned	Available	Not Used in Prior Housing Element	0	0	0.01202691	0.01202691	2	2*	2*	129A221	89	Boyle Heights	Yes	Above Moderate
LOS ANGELES	312 N STATE ST	90033	5174006034	Low Medium II Residential	RD1.5-1-RIO-CUGU	0	29	0.048210318	Residential - Single Family Residence	YES - Current	NO - Privately-Owned	Available	Not Used in Prior Housing Element	0	0	0.034510288	0.034510288	1	1*	1*	129A221	85	Boyle Heights		Above Moderate
LOS ANGELES	1943 E PENNSYLVANIA AVE	90033	5174006039	Low Medium I Residential	R4-2-RIO-CUGU	0	108	0.124924872	Residential - Double, Duplex, or Two Units - 4 Stories or Less	YES - Current	NO - Privately-Owned	Available	Used in Prior Housing Element - Non-Vacant	0	0	0.709736809	0.709736809	2	0	0	129A221	204	Boyle Heights	Yes	Above Moderate
LOS ANGELES			5174006039	Low Medium I Residential	R4-2-RIO-CUGU	0	108	0.041277394	Residential - Double, Duplex, or Two Units - 4 Stories or Less	YES - Current	NO - Privately-Owned	Available	Used in Prior Housing Element - Non-Vacant	0.489305341	0	0	0.489305341	2	0	0	129A221	208	Boyle Heights		Lower
LOS ANGELES	216 N SAN BENITO ST	90033	5174006040	Low Medium I Residential	R4-2-RIO-CUGU	0	108	0.121824329	Residential - Three Units (Any Combination) - 4 Stories or Less	YES - Current	NO - Privately-Owned	Available	Not Used in Prior Housing Element	0	0	0.617056036	0.617056036	3	0	0	129A221	172	Boyle Heights	Yes	Above Moderate
LOS ANGELES	1930 E MICHIGAN AVE	90033	5174006045	Low Medium II Residential	RD1.5-1-RIO-CUGU	0	29	0.203866132	Residential - Three Units (Any Combination) - 4 Stories or Less	YES - Current	NO - Privately-Owned	Available	Not Used in Prior Housing Element	0	0.251891842	0	0.251891842	3	0	0	129A221	157	Boyle Heights	Yes	Moderate
LOS ANGELES	1924 E MICHIGAN AVE	90033	5174006046	Low Medium II Residential	RD1.5-1-RIO-CUGU	0	29	0.169887448	Residential - Double, Duplex, or Two Units - 4 Stories or Less	YES - Current	NO - Privately-Owned	Available	Not Used in Prior Housing Element	0	0.097193009	0	0.097193009	2	0	0	129A221	143	Boyle Heights	Yes	Moderate
LOS ANGELES	1921 E PENNSYLVANIA AVE	90033	5174006048	Low Medium II Residential	RD1.5-1-RIO-CUGU	0	29	0.10192866	Residential - Single Family Residence	YES - Current	NO - Privately-Owned	Available	Not Used in Prior Housing Element	0	0	0.051324262	0.051324262	1	2*	2*	129A221	180	Boyle Heights		Above Moderate
LOS ANGELES	1915 E PENNSYLVANIA AVE	90033	5174006050	Low Medium II Residential	RD1.5-1-RIO-CUGU	0	29	0.203859898	Residential - Five or More Units or Apartments (Any Combination) - 4 Stories or Less	YES - Current	NO - Privately-Owned	Available	Not Used in Prior Housing Element	0	0.14054497	0	0.14054497	6	0	0	129A221	166	Boyle Heights	Yes	Moderate
LOS ANGELES	1914 E MICHIGAN AVE	90033	5174006051	Low Medium II Residential	RD1.5-1-RIO-CUGU	0	29	0.203863015	Residential - Three Units (Any Combination) - 4 Stories or Less	YES - Current	NO - Privately-Owned	Available	Not Used in Prior Housing Element	0	0.23428899	0	0.23428899	3	0	0	129A221	128	Boyle Heights	Yes	Moderate
LOS ANGELES	1911 E PENNSYLVANIA AVE	90033	5174006052	Low Medium II Residential	RD1.5-1-RIO-CUGU	0	29	0.084023393	Residential - Single Family Residence	YES - Current	NO - Privately-Owned	Available	Not Used in Prior Housing Element	0	0	0.06307628	0.06307628	1	2*	2*	129A221	171	Boyle Heights		Above Moderate
LOS ANGELES	1909 E PENNSYLVANIA AVE	90033	5174006053	Low Medium II Residential	RD1

LOS ANGELES		5174006060	Highway Oriented and Limited Commercial	C2-1-RIO-CUGU	0	108	0.112940245	Commercial - Service Station - Full Service - No Additional Services	YES - Current	NO - Privately-Owned	Available	Used in Prior Housing Element - Non-Vacant	0.165009756	0	0	0.165009756	0	0	0	130-SA221	349	Boyle Heights			Lower
LOS ANGELES	320 N STATE ST	90033 5174006063	Low Medium II Residential	RD1.5-1-RIO-CUGU	0	29	0.055139645	Commercial - Parking Lot (Commercial Use Property) - Lots - Patron or Employee - One Story	YES - Current	NO - Privately-Owned	Available	Used in Prior Housing Element - Non-Vacant	0	0	0.001574234	0.001574234	0	1*	1*	129A221	72	Boyle Heights			Above Moderate
LOS ANGELES	324 N STATE ST	90033 5174006063	Low Medium II Residential	RD1.5-1-RIO-CUGU	0	29	0.086085712	Commercial - Parking Lot (Commercial Use Property) - Lots - Patron or Employee - One Story	YES - Current	NO - Privately-Owned	Available	Used in Prior Housing Element - Non-Vacant	0	0	0.003872843	0.003872843	0	2*	2*	129A221	58	Boyle Heights			Above Moderate
LOS ANGELES		5174006063	Low Medium II Residential	RD1.5-1-RIO-CUGU	0	29	0.204295165	Commercial - Parking Lot (Commercial Use Property) - Lots - Patron or Employee - One Story	YES - Current	NO - Privately-Owned	Available	Used in Prior Housing Element - Non-Vacant	0	0.006547597	0	0.006547597	0	0	0	129A221	75	Boyle Heights			Moderate
LOS ANGELES		5174006063	Low Medium II Residential	RD1.5-1-RIO-CUGU	0	29	0.204430063	Commercial - Parking Lot (Commercial Use Property) - Lots - Patron or Employee - One Story	YES - Current	NO - Privately-Owned	Available	Used in Prior Housing Element - Non-Vacant	0	0.006547597	0	0.006547597	0	0	0	129A221	71	Boyle Heights			Moderate
LOS ANGELES		5174006063	Low Medium II Residential	RD1.5-1-RIO-CUGU	0	29	0.045914148	Commercial - Parking Lot (Commercial Use Property) - Lots - Patron or Employee - One Story	YES - Current	NO - Privately-Owned	Available	Used in Prior Housing Element - Non-Vacant	0	0	0.002038044	0.002038044	0	1*	1*	129A221	63	Boyle Heights			Above Moderate
LOS ANGELES		5174006063	Low Medium II Residential	RD1.5-1-RIO-CUGU	0	29	0.045914596	Commercial - Parking Lot (Commercial Use Property) - Lots - Patron or Employee - One Story	YES - Current	NO - Privately-Owned	Available	Used in Prior Housing Element - Non-Vacant	0	0	0.002038044	0.002038044	0	1*	1*	129A221	62	Boyle Heights			Above Moderate
LOS ANGELES		5174006063	Low Medium II Residential	RD1.5-1-RIO-CUGU	0	29	0.053184159	Commercial - Parking Lot (Commercial Use Property) - Lots - Patron or Employee - One Story	YES - Current	NO - Privately-Owned	Available	Used in Prior Housing Element - Non-Vacant	0	0	0.001574234	0.001574234	0	1*	1*	129A221	77	Boyle Heights			Above Moderate
LOS ANGELES		5174006063	Low Medium II Residential	RD1.5-1-RIO-CUGU	0	29	0.091827462	Commercial - Parking Lot (Commercial Use Property) - Lots - Patron or Employee - One Story	YES - Current	NO - Privately-Owned	Available	Used in Prior Housing Element - Non-Vacant	0	0	0.003872843	0.003872843	0	2*	2*	129A221	64	Boyle Heights			Above Moderate
LOS ANGELES		5174006063	Low Medium II Residential	RD1.5-1-RIO-CUGU	0	29	0.102265909	Commercial - Parking Lot (Commercial Use Property) - Lots - Patron or Employee - One Story	YES - Current	NO - Privately-Owned	Available	Used in Prior Housing Element - Non-Vacant	0	0	0.003025321	0.003025321	0	2*	2*	129A221	68	Boyle Heights			Above Moderate
LOS ANGELES		5174006063	Low Medium II Residential	RD1.5-1-RIO-CUGU	0	29	0.102300154	Commercial - Parking Lot (Commercial Use Property) - Lots - Patron or Employee - One Story	YES - Current	NO - Privately-Owned	Available	Used in Prior Housing Element - Non-Vacant	0	0	0.003025321	0.003025321	0	2*	2*	129A221	67	Boyle Heights			Above Moderate
LOS ANGELES	309 N SAN BENITO ST	90033 5174006064	Low Medium II Residential	RD1.5-1-RIO-CUGU	0	29	0.121615793	Commercial - Commercial - Vacant Land	YES - Current	NO - Privately-Owned	Available	Not Used in Prior Housing Element	0	0.098996454	0	0.098996454	0	3*	3*	129A221	110	Boyle Heights			Moderate
LOS ANGELES		5174006064	Low Medium II Residential	RD1.5-1-RIO-CUGU	0	29	0.181506198	Commercial - Commercial - Vacant Land	YES - Current	NO - Privately-Owned	Available	Not Used in Prior Housing Element	0	0.068258102	0	0.068258102	0	0	0	129A221	114	Boyle Heights			Moderate
LOS ANGELES	1807 E CESAR E CHAVEZ AVE	90033 5174007006	Highway Oriented and Limited Commercial	C2-1-RIO-CUGU	0	108	0.17349994	Residential - Five or More Units or Apartments (Any Combination) - 4 Stories or Less	YES - Current	NO - Privately-Owned	Available	Not Used in Prior Housing Element	0	0	0.132184251	0.132184251	8	0	0	130-SA221	259	Boyle Heights		Yes	Above Moderate
LOS ANGELES	1811 E CESAR E CHAVEZ AVE	90033 5174007007	Highway Oriented and Limited Commercial	C2-1-RIO-CUGU	0	108	0.173492147	Residential - Five or More Units or Apartments (Any Combination) - 4 Stories or Less	YES - Current	NO - Privately-Owned	Available	Not Used in Prior Housing Element	0	0	0.181496628	0.181496628	5	0	0	130-SA221	263	Boyle Heights		Yes	Above Moderate
LOS ANGELES	511 N STATE ST	90033 5174007012	Highway Oriented and Limited Commercial	C2-1-RIO-CUGU	0	108	0.043130471	Residential - Single Family Residence	YES - Current	NO - Privately-Owned	Available	Not Used in Prior Housing Element	0	0	0.018315884	0.018315884	1	0	0	130-SA221	284	Boyle Heights			Above Moderate
LOS ANGELES	517 N STATE ST	90033 5174007013	Low Medium II Residential	C2-1-RIO-CUGU	0	108	0.038398744	Residential - Single Family Residence	YES - Current	NO - Privately-Owned	Available	Not Used in Prior Housing Element	0	0	0.018315884	0.018315884	1	0	0	130-SA221	275	Boyle Heights			Above Moderate
LOS ANGELES	519 N STATE ST	90033 5174007014	Low Medium II Residential	C2-1-RIO-CUGU	0	108	0.052258465	Residential - Single Family Residence	YES - Current	NO - Privately-Owned	Available	Not Used in Prior Housing Element	0	0	0.011997361	0.011997361	1	0	0	130-SA221	269	Boyle Heights			Above Moderate
LOS ANGELES	527 N STATE ST	90033 5174007015	Low Medium II Residential	C2-1-RIO-CUGU	0	108	0.080273448	Commercial - Store Combination - Store and Residential Combination - One Story	YES - Current	NO - Privately-Owned	Available	Not Used in Prior Housing Element	0.043993635	0	0	0.043993635	1	0	0	130-SA221	255	Boyle Heights			Lower
LOS ANGELES	1826 E BRIDGE ST	90033 5174007016	Low Medium II Residential	RD1.5-1-RIO-CUGU	0	29	0.17341653	Residential - Double, Duplex, or Two Units - 4 Stories or Less	YES - Current	NO - Privately-Owned	Available	Not Used in Prior Housing Element	0	0.279892275	0	0.279892275	2	0	0	130-SA221	251	Boyle Heights			Moderate
LOS ANGELES	1816 E BRIDGE ST	90033 5174007018	Low Medium II Residential	RD1.5-1-RIO-CUGU	0	29	0.173417805	Residential - Five or More Units or Apartments (Any Combination) - 4 Stories or Less	YES - Current	NO - Privately-Owned	Available	Not Used in Prior Housing Element	0	0.038812319	0	0.038812319	7	0	0	130-SA221	242	Boyle Heights			Moderate
LOS ANGELES	1810 E BRIDGE ST	90033 5174007019	Low Medium II Residential	RD1.5-1-RIO-CUGU	0	29	0.173417602	Residential - Four Units (Any Combination) - 4 Stories or Less	YES - Current	NO - Privately-Owned	Available	Not Used in Prior Housing Element	0	0.199555239	0	0.199555239	4	0	0	130-SA221	234	Boyle Heights		Yes	Moderate
LOS ANGELES	1806 E BRIDGE ST	90033 5174007020	Low Medium II Residential	RD1.5-1-RIO-CUGU	0	29	0.173416682	Residential - Three Units (Any Combination) - 4 Stories or Less	YES - Current	NO - Privately-Owned	Available	Not Used in Prior Housing Element	0	0.236430123	0	0.236430123	3	0	0	130-SA221	229	Boyle Heights		Yes	Moderate
LOS ANGELES	1720 E BRIDGE ST	90033 5174007032	Low Medium II Residential	RD1.5-1-RIO-CUGU	0	29	0.173325825	Residential - Single Family Residence	YES - Current	NO - Privately-Owned	Available	Not Used in Prior Housing Element	0	0.45539239	0	0.45539239	1	0	0	130-SA221	191	Boyle Heights			Moderate
LOS ANGELES	1716 E BRIDGE ST	90033 5174007033	Low Medium II Residential	RD1.5-1-RIO-CUGU	0	29	0.173324501	Residential - Single Family Residence - Vacant Land	YES - Current	NO - Privately-Owned	Available	Not Used in Prior Housing Element	0	0.424375576	0	0.424375576	0	0	0	130-SA221	186	Boyle Heights			Moderate
LOS ANGELES	1710 E BRIDGE ST	90033 5174007034	Low Medium II Residential	RD1.5-1-RIO-CUGU	0	29	0.173326456	Residential - Single Family Residence - Vacant Land	YES - Current	NO - Privately-Owned	Available	Not Used in Prior Housing Element	0	0.424375576	0	0.424375576	0	0	0	130-SA221	180	Boyle Heights			Moderate
LOS ANGELES	1704 E BRIDGE ST	90033 5174007035	Low Medium II Residential	RD1.5-1-RIO-CUGU	0	29	0.155001462	Residential - Three Units (Any Combination) - 4 Stories or Less	YES - Current	NO - Privately-Owned	Available	Not Used in Prior Housing Element	0	0.185856789	0	0.185856789	3	0	0	130-SA221	173	Boyle Heights		Yes	Moderate
LOS ANGELES	1817 E CESAR E CHAVEZ AVE	90033 5174007036	Highway Oriented and Limited Commercial	C2-1-RIO-CUGU	0	108	0.171478384	Commercial - Store - One Story	YES - Current	NO - Privately-Owned	Available	Used in Prior Housing Element - Non-Vacant	0.080383658	0	0	0.080383658	0	0	0	130-SA221	268	Boyle Heights			Lower
LOS ANGELES	1829 E CESAR E CHAVEZ AVE	90033 5174007036	Highway Oriented and Limited Commercial	C2-1-RIO-CUGU	0	108	0.171470285	Commercial - Store - One Story	YES - Current	NO - Privately-Owned	Available	Used in Prior Housing Element - Non-Vacant	0.080383658	0	0	0.080383658	0	0	0	130-SA221	273	Boyle Heights			Lower
LOS ANGELES	1833 E CESAR E CHAVEZ AVE	90033 5174007036	Highway Oriented and Limited Commercial	C2-1-RIO-CUGU	0	108	0.171463186	Commercial - Store - One Story	YES - Current	NO - Privately-Owned	Available	Used in Prior Housing Element - Non-Vacant	0.080383658	0	0	0.080383658	0	0	0	130-SA221	277	Boyle Heights			Lower
LOS ANGELES	1837 E CESAR E CHAVEZ AVE	90033 5174007036	Highway Oriented and Limited Commercial	C2-1-RIO-CUGU	0	108	0.114038621	Commercial - Store - One Story	YES - Current	NO - Privately-Owned	Available	Used in Prior Housing Element - Non-Vacant	0.067708449	0	0	0.067708449	0	0	0	130-SA221	292	Boyle Heights			Lower
LOS ANGELES	516 N STATE ST	90033 5174007049	Highway Oriented and Limited Commercial	C2-1-RIO-CUGU	0	108	0.063416227	Residential - Single Family Residence - Vacant Land	YES - Current	NO - Privately-Owned	Available	Not Used in Prior Housing Element	0	0	0.036491767	0.036491767	0	0	0	130-SA221	295	Boyle Heights			Above Moderate
LOS ANGELES	520 N STATE ST	90033 5174007049	Highway Oriented and Limited Commercial	C2-1-RIO-CUGU	0	108	0.03572574	Residential - Single Family Residence - Vacant Land	YES - Current	NO - Privately-Owned	Available	Not Used in Prior Housing Element	0	0	0.055492842	0.055492842	0	0	0	130-SA221	278	Boyle Heights			Above Moderate
LOS ANGELES	526 N STATE ST	90033 5174007049	Highway Oriented and Limited Commercial	C2-1-RIO-CUGU	0	108	0.021800118	Residential - Single Family Residence - Vacant Land	YES - Current	NO - Privately-Owned	Available	Not Used in Prior Housing Element	0	0	0.045602298	0.045602298	0	0	0	130-SA221	274	Boyle Heights			Above Moderate
LOS ANGELES	528 N STATE ST	90033 5174007049	Highway Oriented and Limited Commercial	C2-1-RIO-CUGU	0	108	0.009360589	Residential - Single Family Residence - Vacant Land	YES - Current	NO - Privately-Owned	Available	Not Used in Prior Housing Element	0	0	0.022995792	0.022995792	0	0	0	130-SA221	267	Boyle Heights			Above Moderate
LOS ANGELES		5174007049	Highway Oriented and Limited Commercial	C2-1-RIO-CUGU	0	108	0.037141758	Residential - Single Family Residence - Vacant Land	YES - Current	NO - Privately-Owned	Available	Not Used in Prior Housing Element	0	0	0.027972648	0.027972648	0	0	0	130-SA221	372	Boyle Heights			Above Moderate
LOS ANGELES		5174007049	Highway Oriented and Limited Commercial	C2-1-RIO-CUGU	0	108	0.050206662	Residential - Single Family Residence - Vacant Land	YES - Current	NO - Privately-Owned	Available	Not Used in Prior Housing Element	0	0	0.029927957	0.029927957	0	0	0	130-SA221	286	Boyle Heights			Above Moderate
LOS ANGELES	1907 E CESAR E CHAVEZ AVE	90033 5174007050	Highway Oriented and Limited Commercial	C2-1-RIO-CUGU	0	108	0.098508383	Residential - Single Family Residence - Vacant Land	YES - Current	NO - Privately-Owned	Available	Not Used in Prior Housing Element	0.769323599	0	0	0.769323599	0	0	0	130-SA221	311	Boyle Heights			Lower
LOS ANGELES	1911 E CESAR E CHAVEZ AVE	90033 5174007050	Highway Oriented and Limited Commercial	C2-1-RIO-CUGU	0	108	0.098816134	Residential - Single Family Residence - Vacant Land	YES - Current	NO - Privately-Owned	Available	Not Used in Prior Housing Element	0.769323599	0	0	0.769323599	0	0	0	130-SA221	313	Boyle Heights			Lower
LOS ANGELES	1915 E CESAR E CHAVEZ AVE	90033 5174007050	Highway Oriented and Limited Commercial	C2-1-RIO-CUGU	0	108	0.077844436	Residential - Single Family Residence - Vacant Land	YES - Current	NO - Privately-Owned	Available	Not Used in Prior Housing Element	0.630178064	0	0	0.630178064	0	0	0	130-SA221	318	Boyle Heights			Lower
LOS ANGELES	506 N STATE ST	90033 5174007050	Highway Oriented and Limited Commercial	C2-1-RIO-CUGU	0	108	0.097931926	Residential - Single Family Residence - Vacant Land	YES - Current	NO - Privately-Owned	Available	Not Used in Prior Housing Element	0.769323599	0	0	0.769323599	0	0	0	130-SA221	308	Boyle Heights			Lower
LOS ANGELES		5174007050	Highway Oriented and Limited Commercial	C2-1-RIO-CUGU	0	108	0.000724908	Residential - Single Family Residence - Vacant Land	YES - Current	NO - Privately-Owned	Available	Not Used in Prior Housing Element	0	0	0.028219765	0.028219765	0	0	0	130-SA221	341	Boyle Heights			Above Moderate
LOS ANGELES		5174007050	Highway Oriented and Limited Commercial	C2-1-RIO-CUGU	0	108	0.024605506	Residential - Single Family Residence - Vacant Land	YES - Current	NO - Privately-Owned	Available	Not Used in Prior Housing Element	0	0	0.045602298	0.045602298	0	0	0	130-SA221	306	Boyle Heights			Above Moderate
LOS ANGELES	1828 E CESAR E CHAVEZ AVE	90033 5174008022	Highway Oriented and Limited Commercial	C2-1-RIO-CUGU	0	108	0.524185834	Commercial - Professional Building - 6 to 13 Stories	YES - Current	NO - Privately-Owned	Available	Not Used in Prior Housing Element	0.023906639	0	0	0.023906639	0	0	0	130-SA221	325	Boyle Heights			Lower
LOS ANGELES	1628 E CESAR E CHAVEZ AVE	90033 5174009019	Highway Oriented and Limited Commercial	C2-1-RIO-CUGU	0	108	0.170719125	Commercial - Store Combination - Store and Residential Combination - One Story	YES - Current	NO - Privately-Owned	Available	Used in Prior Housing Element - Non-Vacant	0	0	0.050643839	0.050643839	2	0	0	130-SA221	239	Boyle Heights		Yes	Above Moderate
LOS ANGELES	1632 E CESAR E CHAVEZ AVE	90033 5174009019	Highway Oriented and Limited Commercial	C2-1-RIO-CUGU	0	108	0.170339454	Commercial - Store Combination - Store and Residential Combination - One Story	YES - Current	NO - Privately-Owned	Available	Used in Prior Housing Element - Non-Vacant	0	0	0.050643839	0.050643839	2	0	0	130-SA221	244	Boyle Heights		Yes	Above Moderate
LOS ANGELES	1622 E CESAR E CHAVEZ AVE	90033 5174009020	Highway Oriented and Limited Commercial	C2-1-RIO-CUGU	0	108	0.17109774	Commercial - Parking Lot (Commercial Use Property) - Lots - Patron or Employee - One Story	YES - Current	NO - Privately-Owned	Available	Used in Prior Housing Element - Non-Vacant	0.013815031	0	0	0.013815031	0	0	0	130-SA221	232	Boyle Heights			Lower
LOS ANGELES	1627 E NEW JERSEY ST	90033 5174009023	Low Medium II Residential	RD1.5-1-RIO-CUGU	0	29	0.160962116	Residential - Three Units (Any Combination) - 4 Stories or Less	YES - Current	NO - Privately-Owned	Available	Not Used in Prior Housing Element	0	0.205732745	0	0.205732745	3	0	0	130-SA221	264	Boyle Heights		Yes	Moderate
LOS ANGELES	413 N BOYLE AVE	90033 5174009024	Low Medium II Residential	RD1.5-1-RIO-CUGU	0	29	0.170146232	Residential - Three Units (Any Combination) - 4 Stories or Less	YES - Current	NO - Privately-Owned	Available	Not Used in Prior Housing Element	0	0.185856789	0	0.185856789	3	0	0	130-SA221	270	Boyle Heights		Yes	Moderate
LOS ANGELES	1604 E NEW JERSEY ST	90033 5174009026	Low Medium II Residential	RD1.5-1-RIO-CUGU	0	29	0.035781673	Residential - Single Family Residence	YES - Current	NO - Privately-Owned	Available	Not Used in Prior Housing Element	0	0	0.034510288	0.034510288	1	1*	1*	130-SA221	279	Boyle Heights			Above Moderate
LOS ANGELES	314 N ECHANDIA ST	90033 5174009028	Low Medium II Residential	RD1.5-1-RIO-CUGU	0	29	0.057390754	Residential - Single Family Residence	YES - Current	NO - Privately-Owned	Available	Not Used in Prior Housing Element	0	0	0.029019123	0.029019123	1	1*	1*	130-SA221	314	Boyle Heights			Above Moderate
LOS ANGELES		5174009028	Low Medium II Residential	RD1.5-1-RIO-CUGU	0	29	0.056931643	Residential - Single Family Residence	YES - Current	NO - Privately-Owned	Available	Not Used in Prior Housing Element	0	0	0.029019123	0.029019123	1	1*	1*	130-SA221	310	Boyle Heights			Above Moderate
LOS ANGELES	310 N ECHANDIA ST	90033 5174009030	Low Medium II Residential	RD1.5-1-RIO-CUGU	0	29	0.052800559	Residential - Single Family Residence	YES - Current	NO - Privately-Owned	Available	Not Used in Prior Housing Element	0	0	0.029614282	0.029614282	1	1*	1*	130-SA221	322	Boyle Heights			Above Moderate
LOS ANGELES		5174009030	Low Medium II Residential	RD1.5-1-RIO-CUGU	0	29	0.048784573	Residential - Single Family Residence	YES - Current	NO - Privately-Owned	Available	Not Used in Prior Housing Element	0	0	0.036421105	0.036421105	1	1*	1*	130-SA221	319	Boyle Heights			Above Moderate
LOS ANGELES		5174009035	Low Medium II Residential	RD1.5-1-RIO-CUGU	0	29	0.040771604	Commercial - Commercial - Vacant Land	YES - Current	NO - Privately-Owned	Available	Not Used in Prior Housing Element	0	0	0.036303106	0.036303106	0	1*	1*	130-SA221	300	Boyle Heights			Above Moderate
LOS ANGELES	318 N ECHANDIA ST	90033 5174009038	Low Medium II Residential	RD1.5-1-RIO-CUGU	0	29	0.051744308	Residential - Single Family Residence	YES - Current	NO - Privately-Owned	Available	Not Used in Prior Housing Element	0	0	0.029614282	0.029614282	1	1*	1*	130-SA221	301	Boyle Heights			Above Moderate
LOS ANGELES		5174009038	Low Medium II Residential	RD1.5-1-RIO-CUGU	0	29	0.048004622	Residential - Single Family Residence	YES - Current	NO - Privately-Owned	Available	Not Used in Prior Housing Element	0	0	0.036421105	0.036421105	1	1*	1*	130-SA221	307	Boyle Heights			Above Moderate
LOS ANGELES	1612 E NEW JERSEY ST	90033 5174009039	Low Medium II Residential	RD1.5-1-RIO-CUGU	0	29	0.039624354	Residential - Single Family Residence	YES - Current	NO - Privately-Owned	Available	Not Used in Prior Housing Element	0	0	0.036914718	0.036914718	1	1*	1*	130-SA221	294	Boyle Heights			Above Moderate
LOS ANGELES		5174009039	Low Medium II Residential	RD1.5-1-RIO-CUGU	0	29	0.078145263	Residential - Single Family Residence	YES - Current	NO - Privately-Owned	Available	Not Used in Prior Housing Element	0	0	0.067449622	0.067449622	1	2*	2*	130-SA221	296	Boyle Heights			Above Moderate
LOS ANGELES	211 N BOYLE AVE	90033 5174009041	Low Medium II Residential	RD1.5-1-RIO-CUGU	0	29	0.148900248	Residential - Double, Duplex, or Two Units - 4 Stories or Less	YES - Current	NO - Privately-Owned	Available	Not Used in Prior Housing Element	0	0.227667528	0	0.227667528	2	0	0	129A221	54	Boyle Heights		Yes	Moderate
LOS ANGELES	1636 E MICHIGAN AVE	90033 5174009043	Low Medium II Residential	RD1.5-1-RIO-CUGU	0	29	0.090352448	Institutional - Church - One Story	YES - Current	NO - Privately-Owned	Available	Not Used in Prior Housing Element	0	0	0.004357564	0.004357564	0	2*	2*	129A221	42	Boyle Heights			Above Moderate
LOS ANGELES	1631 1/2 E PENNSYLVANIA AVE	90033 5174009044	Low Medium II Residential	RD1.5-1-RIO-CUGU	0	29	0.149049008	Residential - Double, Duplex, or Two Units - 4 Stories or Less	YES - Current	NO - Privately-Owned	Available	Not Used in Prior Housing Element	0	0.227667528	0	0.227667528	2	0	0	129A221	52	Boyle Heights		Yes	Moderate
LOS ANGELES	1628 E MICHIGAN AVE	90033 5174009045	Low Medium II Residential	RD1.5-1-RIO-CUGU	0	29	0.137203744	Institutional - Church - One Story	YES - Current	NO - Privately-Owned	Available	Not Used in Prior Housing Element	0	0.000526324	0	0.000526324	1	3*	3*	129A221	36	Boyle Heights			Moderate
LOS ANGELES	1623 E PENNSYLVANIA AVE	90033 5174009046	Low Medium II Residential	RD1.5-1-RIO-CUGU	0	29	0.148799361	Residential - Single Family Residence	YES - Current	NO - Privately-Owned	Available	Not Used in Prior Housing Element	0	0.383247185	0	0.383247185	1	0	0	129A221	49	Boyle Heights			Moderate
LOS ANGELES	1624 E MICHIGAN AVE	90033 5174009047	Low Medium II Residential	RD1.5-1-RIO-CUGU	0	29	0.102424957	Residential - Single Family Residence - Vacant Land	YES - Current	NO - Privately-Owned	Available	Not Used in Prior Housing Element	0	0	0.124959156	0.124959156	0	2*	2*	129A221	34	Boyle Heights			Above Moderate
LOS ANGELES	1619 E PENNSYLVANIA AVE	90033 5174009048	Low Medium II Residential	RD1.5-1-RIO-CUGU	0	29	0.148547117	Residential - Single Family Residence - Vacant Land	YES - Current	NO - Privately-Owned	Available	Not Used in Prior Housing Element	0	0.369163799	0	0.369163799	0	0	0	129A221	44	Boyle Heights			Moderate
LOS ANGELES	1620 E MICHIGAN AVE	90033 5174009049	Low Medium II Residential	RD1.5-1-RIO-CUGU	0	29	0.082843699	Residential - Single Family Residence - Vacant Land	YES - Current	NO - Privately-Owned	Available	Not Used in Prior Housing Element	0	0	0.152813762	0.152813762	0	2*	2*	129A221	28	Boyle Heights			Above Moderate
LOS ANGELES		5174009049	Low Medium II Residential	RD1.5-1-RIO-CUGU	0	29	0.024588706	Residential - Single Family Residence - Vacant Land	YES - Current	NO - Privately-Owned	Available	Not Used in Prior Housing Element	0	0	0.028219765	0.028219765	0	0	0	129A221	33	Boyle Heights			Above Moderate
LOS ANGELES	1614 E MICHIGAN AVE	90033 5174009050	Low Medium II Residential	RD1.5-1-RIO-CUGU	0	29	0.078712013	Residential - Single Family Residence - Vacant Land	YES - Current	NO - Privately-Owned	Available	Not Used in Prior Housing Element	0	0	0.152813762	0.152813762	0	2*	2*	129A221	22	Boyle Heights			Above Moderate
LOS ANGELES		5174009050	Low Medium II Residential	RD1.5-1-RIO-CUGU	0	29	0.033978569	Residential - Single Family Residence - Vacant Land	YES - Current	NO - Privately-Owned	Available	Not Used in Prior Housing Element	0	0	0.022995792	0.022995792	0	0	0	129A221	25	Boyle Heights			Above Moderate
LOS ANGELES	1613 E PENNSYLVANIA AVE	90033 5174009052	Low Medium II Residential	RD1.5-1-RIO-CUGU	0	29	0.146461085	Residential - Double, Duplex, or Two Units - 4 Stories or Less	YES - Current	NO - Privately-Owned	Available	Not Used in Prior Housing Element	0	0.191450417	0	0.191450417	2	0	0	129A221	38	Boyle Heights		Yes	Moderate
LOS ANGELES	1607 E PENNSYLVANIA AVE	90033 5174009053	Low Medium II Residential	RD1.5-1-RIO-CUGU	0	29	0.159962415	Residential - Double, Duplex, or Two Units - 4 Stories or Less	YES - Current	NO - Privately-Owned	Available	Not Used in Prior Housing Element	0	0.227667528	0	0.227667528	2	0	0	129A221	31	Boyle Heights		Yes	Moderate
LOS ANGELES	1601 E PENNSYLVANIA AVE	90033 5174009054	Low Medium II Residential	RD1.5-1-RIO-CUGU	0	29	0.145171268	Residential - Double, Duplex, or Two Units - 4 Stories or Less	YES - Current	NO - Privately-Owned	Available	Not Used in Prior Housing Element	0	0.191450417	0	0.191450417	2	0	0	129A221	26	Boyle Heights		Yes	Moderate
LOS ANGELES		5174009900	Low Medium II Residential	RD1.5-1-RIO-CUGU	0	29	0.009319952	Miscellaneous - Government Owned Property	YES - Current	YES - City-Owned	Available	Not Used in Prior Housing Element	0	0	0.000298004	0.000298004	0	0	0	130-SA221	260	Boyle Heights			Above Moderate
LOS ANGELES	1503 E CESAR E CHAVEZ AVE	90033 5174010006	Low Medium II Residential	RD1.5-1-RIO-CUGU	0	29	0.173520938	Commercial - Store Combination - Store and Residential Combination - One Story	YES - Current	NO - Privately-Owned	Available	Not Used in Prior Housing Element	0	0.061742385	0	0.061742385	2	0	0	130-SA221	105	Boyle Heights			Moderate
LOS ANGELES	1509 E CESAR E CHAVEZ AVE	90033 5174010007	Low Medium II Residential	RD1.5-1-RIO-CUGU	0	29	0.17352114	Residential - Single Family Residence	YES - Current	NO - Privately-Owned	Available	Not Used in Prior Housing Element	0	0.45539239	0	0.45539239	1	0	0	130-SA221	110	Boyle Heights			Moderate
LOS ANGELES	1511 E CESAR E CHAVEZ AVE	90033 5174010008	Low Medium II Residential	RD1.5-1-RIO-CUGU	0	29	0.173518401	Residential - Double, Duplex, or Two Units - 4 Stories or Less	YES - Current	NO - Privately-Owned	Available	Not Used in Prior Housing Element	0	0.279892275	0	0.279892275	2	0	0	130-SA221	115	Boyle Heights		Yes	Moderate
LOS ANGELES	1517 E CESAR E CHAVEZ AVE	90033 5174010009	Low Medium II Residential	RD1.5-1-RIO-CUGU	0	29	0.173521114	Commercial - Commercial - Vacant Land	YES - Current	NO - Privately-Owned	Available	Not Used in Prior Housing Element	0	0.068258102	0	0.068258102	0	0	0	130-SA221	117	Boyle Heights			Moderate
LOS ANGELES	1521 E CESAR E CHAVEZ AVE	90033 5174010010	Highway Oriented and Limited Commercial	C2-1-RIO-CUGU	0	108	0.173520938	Commercial - Commercial - Vacant Land	YES - Current	NO - Privately-Owned	Available	Not Used in Prior Housing Element	0.157828248	0	0	0.157828248	0	0	0	130-SA221	121	Boyle Heights			Lower
LOS ANGELES	1529 E CESAR E CHAVEZ AVE	90033 5174010011	Highway Oriented and Limited Commercial	C2-1-RIO-CUGU	0	108	0.173521007	Commercial - Store Combination - Store and Residential Combination - One Story	YES - Current	NO - Privately-Owned	Available	Used in Prior Housing Element - Non-Vacant	0	0	0.105136922	0.105136922	3	0	0	130-SA221	128	Boyle Heights		Yes	Above Moderate
LOS ANGELES	1531 E CESAR E CHAVEZ AVE	90033 5174010012	Highway Oriented and Limited Commerc

LOS ANGELES	1627 E CESAR E CHAVEZ AVE	90033	5174010036	Highway Oriented and Limited Commercial	C2-1-RIO-CUGU	0	10	0.17349786	Commercial - Auto, Recreation Equipment, Construction Equipment Sales and Service - Auto Body Repair Shop - One Story	YES - Current	NO - Privately-Owned	Available	Used in Prior Housing Element - Non-Vacant	0.083585733	0	0	0.083585733	0	0	0	130-5A221	189	Boyle Heights			Lower
LOS ANGELES	1633 E CESAR E CHAVEZ AVE	90033	5174010037	Highway Oriented and Limited Commercial	C2-1-RIO-CUGU	0	10	0.077247116	Commercial - Auto, Recreation Equipment, Construction Equipment Sales and Service - Auto Body Repair Shop - One Story	YES - Current	NO - Privately-Owned	Available	Not Used in Prior Housing Element	0.053799954	0	0	0.053799954	0	0	0	130-5A221	217	Boyle Heights			Lower
LOS ANGELES			5174010038	Highway Oriented and Limited Commercial	C2-1-RIO-CUGU	0	10	0.036914054	Residential - Single Family Residence	YES - Current	NO - Privately-Owned	Available	Not Used in Prior Housing Element		0	0	0.022583444	1	0	0	130-5A221	209	Boyle Heights			Above Moderate
LOS ANGELES	511 N BOYLE AVE	90033	5174010039	Highway Oriented and Limited Commercial	C2-1-RIO-CUGU	0	10	0.042175481	Residential - Single Family Residence	YES - Current	NO - Privately-Owned	Available	Not Used in Prior Housing Element		0	0	0.002365623	1	0	0	130-5A221	201	Boyle Heights			Above Moderate
LOS ANGELES	1626 E BRIDGE ST	90033	5174010040	Low Medium II Residential	RD1.5-1-RIO-CUGU	0	29	0.06940237	Residential - Double, Duplex, or Two Units - 4 Stories or Less	YES - Current	NO - Privately-Owned	Available	Not Used in Prior Housing Element		0	0	0.033115918	0.033115918	2	2*	2*	130-5A221	154	Boyle Heights			Above Moderate
LOS ANGELES	515 N BOYLE AVE	90033	5174010040	Low Medium II Residential	RD1.5-1-RIO-CUGU	0	29	0.157139718	Residential - Double, Duplex, or Two Units - 4 Stories or Less	YES - Current	NO - Privately-Owned	Available	Not Used in Prior Housing Element		0	0.15747081	0	0.15747081	2	0	0	130-5A221	158	Boyle Heights			Moderate
LOS ANGELES	1624 E BRIDGE ST	90033	5174010041	Low Medium II Residential	RD1.5-1-RIO-CUGU	0	29	0.1041043	Residential - Double, Duplex, or Two Units - 4 Stories or Less	YES - Current	NO - Privately-Owned	Available	Not Used in Prior Housing Element		0	0.132132688	0	0.132132688	2	3*	3*	130-5A221	152	Boyle Heights		Yes	Moderate
LOS ANGELES	1618 E BRIDGE ST	90033	5174010043	Low Medium II Residential	RD1.5-1-RIO-CUGU	0	29	0.173520343	Residential - Three Units (Any Combination) - 4 Stories or Less	YES - Current	NO - Privately-Owned	Available	Not Used in Prior Housing Element		0	0.236430123	0	0.236430123	3	0	0	130-5A221	141	Boyle Heights		Yes	Moderate
LOS ANGELES	1610 E BRIDGE ST	90033	5174010044	Low Medium II Residential	RD1.5-1-RIO-CUGU	0	29	0.173527146	Residential - Double, Duplex, or Two Units - 4 Stories or Less	YES - Current	NO - Privately-Owned	Available	Not Used in Prior Housing Element		0	0.279892275	0	0.279892275	2	2	0	130-5A221	136	Boyle Heights		Yes	Moderate
LOS ANGELES	1608 E BRIDGE ST	90033	5174010045	Low Medium II Residential	RD1.5-1-RIO-CUGU	0	29	0.062602913	Residential - Single Family Residence	YES - Current	NO - Privately-Owned	Available	Not Used in Prior Housing Element		0	0	0.026214001	0.026214001	1	1*	1*	130-5A221	133	Boyle Heights			Above Moderate
LOS ANGELES	1606 E BRIDGE ST	90033	5174010047	Low Medium II Residential	RD1.5-1-RIO-CUGU	0	29	0.053329202	Residential - Single Family Residence	YES - Current	NO - Privately-Owned	Available	Not Used in Prior Housing Element		0	0	0.028053021	0.028053021	1	1*	1*	130-5A221	129	Boyle Heights			Above Moderate
LOS ANGELES	1602 E BRIDGE ST	90033	5174010048	Low Medium II Residential	RD1.5-1-RIO-CUGU	0	29	0.102021602	Residential - Single Family Residence	YES - Current	NO - Privately-Owned	Available	Not Used in Prior Housing Element		0	0	0.013183067	0.013183067	1	2*	2*	130-5A221	122	Boyle Heights			Above Moderate
LOS ANGELES	1401 E CESAR E CHAVEZ AVE	90033	5174010049	Low Medium II Residential	RD1.5-1-RIO-CUGU	0	29	0.248924049	Institutional - Church - One Story	YES - Current	NO - Privately-Owned	Available	Used in Prior Housing Element - Non-Vacant		0	0.025980358	0	0.025980358	0	0	0	130-5A221	64	Boyle Heights			Moderate
LOS ANGELES	1421 E CESAR E CHAVEZ AVE	90033	5174010049	Low Medium II Residential	RD1.5-1-RIO-CUGU	0	29	0.120053965	Institutional - Church - One Story	YES - Current	NO - Privately-Owned	Available	Used in Prior Housing Element - Non-Vacant		0	0.008291234	0	0.008291234	0	3*	3*	130-5A221	83	Boyle Heights			Moderate
LOS ANGELES	1427 E CESAR E CHAVEZ AVE	90033	5174010049	Low Medium II Residential	RD1.5-1-RIO-CUGU	0	29	0.171511168	Institutional - Church - One Story	YES - Current	NO - Privately-Owned	Available	Used in Prior Housing Element - Non-Vacant		0	0.018376949	0	0.018376949	0	0	0	130-5A221	90	Boyle Heights			Moderate
LOS ANGELES	1494 E BRIDGE ST	90033	5174010049	Low Medium II Residential	RD1.5-1-RIO-CUGU	0	29	0.131715381	Institutional - Church - One Story	YES - Current	NO - Privately-Owned	Available	Used in Prior Housing Element - Non-Vacant		0	0.004414822	0	0.004414822	0	3*	3*	130-5A221	55	Boyle Heights			Moderate
LOS ANGELES	1500 E BRIDGE ST	90033	5174010049	Low Medium II Residential	RD1.5-1-RIO-CUGU	0	29	0.133914226	Institutional - Church - One Story	YES - Current	NO - Privately-Owned	Available	Used in Prior Housing Element - Non-Vacant		0	0.004414822	0	0.004414822	0	3*	3*	130-5A221	54	Boyle Heights			Moderate
LOS ANGELES	1502 E BRIDGE ST	90033	5174010049	Low Medium II Residential	RD1.5-1-RIO-CUGU	0	29	0.157673875	Institutional - Church - One Story	YES - Current	NO - Privately-Owned	Available	Used in Prior Housing Element - Non-Vacant		0	0.018376949	0	0.018376949	0	0	0	130-5A221	56	Boyle Heights			Moderate
LOS ANGELES	1506 E BRIDGE ST	90033	5174010049	Low Medium II Residential	RD1.5-1-RIO-CUGU	0	29	0.170278202	Institutional - Church - One Story	YES - Current	NO - Privately-Owned	Available	Used in Prior Housing Element - Non-Vacant		0	0.018376949	0	0.018376949	0	0	0	130-5A221	59	Boyle Heights			Moderate
LOS ANGELES	1510 E BRIDGE ST	90033	5174010049	Low Medium II Residential	RD1.5-1-RIO-CUGU	0	29	0.173550714	Institutional - Church - One Story	YES - Current	NO - Privately-Owned	Available	Used in Prior Housing Element - Non-Vacant		0	0.021095811	0	0.021095811	0	0	0	130-5A221	61	Boyle Heights			Moderate
LOS ANGELES			5174010049	Low Medium II Residential	RD1.5-1-RIO-CUGU	0	29	0.05145376	Institutional - Church - One Story	YES - Current	NO - Privately-Owned	Available	Used in Prior Housing Element - Non-Vacant		0	0	0.002216346	0.002216346	0	1*	1*	130-5A221	89	Boyle Heights			Above Moderate
LOS ANGELES			5174010049	Low Medium II Residential	RD1.5-1-RIO-CUGU	0	29	0.09890867	Institutional - Church - One Story	YES - Current	NO - Privately-Owned	Available	Used in Prior Housing Element - Non-Vacant		0	0	0.004198639	0.004198639	0	2*	2*	130-5A221	69	Boyle Heights			Above Moderate
LOS ANGELES			5174010049	Low Medium II Residential	RD1.5-1-RIO-CUGU	0	29	0.098910792	Institutional - Church - One Story	YES - Current	NO - Privately-Owned	Available	Used in Prior Housing Element - Non-Vacant		0	0	0.004198639	0.004198639	0	2*	2*	130-5A221	79	Boyle Heights			Above Moderate
LOS ANGELES			5174011**	Low Medium I Residential, Medium Residential	R2-1-RIO-CUGU	0	17	0.03174347		YES - Current	NO - Privately-Owned	Available	Not Used in Prior Housing Element		0	0	0.095788252	0.095788252	0	0	0	132A221	190	Boyle Heights			Above Moderate
LOS ANGELES	518 N PROGRESS PL	90033	5174011001	Medium Residential	R3-1-RIO-CUGU	0	54	0.143850677	Residential - Single Family Residence	YES - Current	NO - Privately-Owned	Available	Used in Prior Housing Element - Non-Vacant	0.698853648	0	0	0.698853648	1	0	0	130-5A219	76	Boyle Heights			Lower
LOS ANGELES	1411 E BRIDGE ST	90033	5174011002	Medium Residential	R3-1-RIO-CUGU	0	54	0.222267149	Residential - Five or More Units or Apartments (Any Combination) - 4 Stories or Less	YES - Current	NO - Privately-Owned	Available	Not Used in Prior Housing Element		0	0	0.160747826	0.160747826	5	0	0	130-5A219	97	Boyle Heights		Yes	Above Moderate
LOS ANGELES	514 N PROGRESS PL	90033	5174011003	Medium Residential	R3-1-RIO-CUGU	0	54	0.240374021	Residential - Five or More Units or Apartments (Any Combination) - 4 Stories or Less	YES - Current	NO - Privately-Owned	Available	Not Used in Prior Housing Element		0	0	0.118281519	0.118281519	10	0	0	130-5A219	92	Boyle Heights		Yes	Above Moderate
LOS ANGELES	506 N PROGRESS PL	90033	5174011004	Medium Residential	R3-1-RIO-CUGU	0	54	0.119198081	Residential - Five or More Units or Apartments (Any Combination) - 4 Stories or Less	YES - Current	NO - Privately-Owned	Available	Not Used in Prior Housing Element		0	0	0.048954318	0.048954318	8	0	0	130-5A219	116	Boyle Heights		Yes	Above Moderate
LOS ANGELES	1415 E BRIDGE ST	90033	5174011005	Medium Residential	R3-1-RIO-CUGU	0	54	0.100587723	Residential - Single Family Residence	YES - Current	NO - Privately-Owned	Available	Not Used in Prior Housing Element	0.511277151	0	0	0.511277151	1	0	0	130-5A221	46	Boyle Heights			Lower
LOS ANGELES	610 N FAIRVIEW AVE	90033	5174011010	Low Medium I Residential	R2-1-RIO-CUGU	0	17	0.07704198	Residential - Single Family Residence	YES - Current	NO - Privately-Owned	Available	Not Used in Prior Housing Element		0	0	0.026214001	0.026214001	1	1*	1*	132A221	185	Boyle Heights			Above Moderate
LOS ANGELES	606 N FAIRVIEW AVE	90033	5174011011	Low Medium I Residential	R2-1-RIO-CUGU	0	17	0.114890012	Residential - Double, Duplex, or Two Units - 4 Stories or Less	YES - Current	NO - Privately-Owned	Available	Not Used in Prior Housing Element		0	0	0.021278454	0.021278454	1	1*	1*	132A221	191	Boyle Heights			Above Moderate
LOS ANGELES	558 N FAIRVIEW AVE	90033	5174011012	Low Medium I Residential	R2-1-RIO-CUGU	0	17	0.069446738	Residential - Single Family Residence	YES - Current	NO - Privately-Owned	Available	Not Used in Prior Housing Element		0	0	0.026214001	0.026214001	1	1*	1*	130-5A221	18	Boyle Heights			Above Moderate
LOS ANGELES	554 N FAIRVIEW AVE	90033	5174011013	Low Medium I Residential	R2-1-RIO-CUGU	0	17	0.067415715	Residential - Single Family Residence	YES - Current	NO - Privately-Owned	Available	Not Used in Prior Housing Element		0	0	0.032258973	0.032258973	1	1*	1*	130-5A221	27	Boyle Heights			Above Moderate
LOS ANGELES	607 N GILLETTE ST	90033	5174011015	Low Medium I Residential	R2-1-RIO-CUGU	0	17	0.114901424	Residential - Single Family Residence	YES - Current	NO - Privately-Owned	Available	Not Used in Prior Housing Element		0	0	0.021278454	0.021278454	1	1*	1*	130-5A221	19	Boyle Heights			Above Moderate
LOS ANGELES	613 N GILLETTE ST	90033	5174011016	Low Medium I Residential	R2-1-RIO-CUGU	0	17	0.114785052	Residential - Single Family Residence	YES - Current	NO - Privately-Owned	Available	Not Used in Prior Housing Element		0	0	0.021278454	0.021278454	1	1*	1*	132A221	192	Boyle Heights			Above Moderate
LOS ANGELES	617 N GILLETTE ST	90033	5174011017	Low Medium I Residential	R2-1-RIO-CUGU	0	17	0.114784776	Residential - Single Family Residence	YES - Current	NO - Privately-Owned	Available	Not Used in Prior Housing Element		0	0	0.021278454	0.021278454	1	1*	1*	132A221	183	Boyle Heights			Above Moderate
LOS ANGELES	621 N GILLETTE ST	90033	5174011018	Low Medium I Residential	R2-1-RIO-CUGU	0	17	0.114785428	Residential - Single Family Residence	YES - Current	NO - Privately-Owned	Available	Not Used in Prior Housing Element		0	0	0.021449539	0.021449539	1	1*	1*	132A221	170	Boyle Heights			Above Moderate
LOS ANGELES	625 N GILLETTE ST	90033	5174011019	Low Medium I Residential	R2-1-RIO-CUGU	0	17	0.114784321	Residential - Single Family Residence	YES - Current	NO - Privately-Owned	Available	Not Used in Prior Housing Element		0	0	0.021449539	0.021449539	1	1*	1*	132A221	160	Boyle Heights			Above Moderate
LOS ANGELES	633 N GILLETTE ST	90033	5174011020	Low Medium I Residential	R2-1-RIO-CUGU	0	17	0.114785586	Residential - Single Family Residence	YES - Current	NO - Privately-Owned	Available	Not Used in Prior Housing Element		0	0	0.00091232	0.00091232	1	1*	1*	132A221	150	Boyle Heights			Above Moderate
LOS ANGELES	520 N PROGRESS PL	90033	5174011021	Medium Residential	R3-1-RIO-CUGU	0	54	0.138677333	Residential - Single Family Residence	YES - Current	NO - Privately-Owned	Available	Used in Prior Housing Element - Non-Vacant	0.640997052	0	0	0.640997052	1	0	0	130-5A219	57	Boyle Heights			Lower
LOS ANGELES	626 N FAIRVIEW AVE	90033	5174011024	Low Medium I Residential	R2-1-RIO-CUGU	0	17	0.100377197	Residential - Single Family Residence	YES - Current	NO - Privately-Owned	Available	Not Used in Prior Housing Element		0	0	0.02925058	0.02925058	1	1*	1*	132A221	151	Boyle Heights			Above Moderate
LOS ANGELES	644 N FAIRVIEW AVE	90033	5174011024	Low Medium I Residential	R2-1-RIO-CUGU	0	17	0.06684958	Residential - Single Family Residence	YES - Current	NO - Privately-Owned	Available	Not Used in Prior Housing Element		0	0	0.035976008	0.035976008	1	1*	1*	132A221	148	Boyle Heights			Above Moderate
LOS ANGELES	1421 E BRIDGE ST	90033	5174011026	Medium Residential	R3-1-RIO-CUGU	0	54	0.072456413	Institutional - Homes for Aged and Others - One Story	YES - Current	NO - Privately-Owned	Available	Used in Prior Housing Element - Non-Vacant		0	0	0.00575126	0.00575126	0	3*	3*	130-5A221	43	Boyle Heights			Above Moderate
LOS ANGELES	565 N FAIRVIEW AVE	90033	5174011026	Medium Residential	R3-1-RIO-CUGU	0	54	0.051894848	Institutional - Homes for Aged and Others - One Story	YES - Current	NO - Privately-Owned	Available	Used in Prior Housing Element - Non-Vacant		0	0	0.006960396	0.006960396	0	2*	2*	130-5A221	35	Boyle Heights			Above Moderate
LOS ANGELES	571 N FAIRVIEW AVE	90033	5174011026	Medium Residential	R3-1-RIO-CUGU	0	54	0.095991544	Institutional - Homes for Aged and Others - One Story	YES - Current	NO - Privately-Owned	Available	Used in Prior Housing Element - Non-Vacant	0.020570061	0	0	0	0	0	0	130-5A221	20	Boyle Heights			Lower
LOS ANGELES			5174011026	Medium Residential	R3-1-RIO-CUGU	0	54	0.058594784	Institutional - Homes for Aged and Others - One Story	YES - Current	NO - Privately-Owned	Available	Used in Prior Housing Element - Non-Vacant		0	0	0.007168709	0.007168709	0	3*	3*	130-5A221	39	Boyle Heights			Above Moderate
LOS ANGELES	1217 E CESAR E CHAVEZ AVE	90033	5174011028	Medium Residential	R3-1-RIO-CUGU	0	54	0.047729041	Commercial - Store - One Story	YES - Current	NO - Privately-Owned	Available	Used in Prior Housing Element - Non-Vacant		0	0	0.024962921	0.024962921	0	2*	2*	130-5A219	137	Boyle Heights			Above Moderate
LOS ANGELES			5174011028	Medium Residential	R3-1-RIO-CUGU	0	54	0.001664547	Commercial - Store - One Story	YES - Current	NO - Privately-Owned	Available	Used in Prior Housing Element - Non-Vacant		0	0	0.005539789	0.005539789	0	0	0	130-5A219	164	Boyle Heights			Above Moderate
LOS ANGELES			5174011028	Medium Residential	R3-1-RIO-CUGU	0	54	0.015240675	Commercial - Store - One Story	YES - Current	NO - Privately-Owned	Available	Used in Prior Housing Element - Non-Vacant		0	0	0.004468445	0.004468445	0	0	0	130-5A219	94	Boyle Heights			Above Moderate
LOS ANGELES			5174011028	Medium Residential	R3-1-RIO-CUGU	0	54	0.043266163	Commercial - Store - One Story	YES - Current	NO - Privately-Owned	Available	Used in Prior Housing Element - Non-Vacant		0	0	0.024962921	0.024962921	0	2*	2*	130-5A219	104	Boyle Heights			Above Moderate
LOS ANGELES			5174011028	Medium Residential	R3-1-RIO-CUGU	0	54	0.063967908	Commercial - Store - One Story	YES - Current	NO - Privately-Owned	Available	Used in Prior Housing Element - Non-Vacant		0	0	0.025081396	0.025081396	0	3*	3*	130-5A219	120	Boyle Heights			Above Moderate
LOS ANGELES	1734 E 3RD ST	90033	5174012008	Medium Residential	[Q]R4-1-RIO-CUGU	0	54	0.306807589	Commercial - Parking Lot (Commercial Use Property) - Lots - Patron or Employee - One Story	YES - Current	NO - Privately-Owned	Available	Not Used in Prior Housing Element	0.141982572	0	0	0.141982572	0	0	0	127-5A221	42	Boyle Heights			Lower
LOS ANGELES	1757 E 3RD ST	90033	5174013008	Medium Residential	[Q]R4-1-RIO-CUGU	0	54	0.099000127	Residential - Double, Duplex, or Two Units - 4 Stories or Less	YES - Current	NO - Privately-Owned	Available	Not Used in Prior Housing Element		0	0	0.314137149	0.314137149	2	0	0	129A221	319	Boyle Heights		Yes	Above Moderate
LOS ANGELES	207 S BOYLE AVE	90033	5174013009	Medium Residential	[Q]R4-1-RIO-CUGU	0	54	0.177425721	Residential - Double, Duplex, or Two Units - 4 Stories or Less	YES - Current	NO - Privately-Owned	Available	Not Used in Prior Housing Element		0	0	0.654546261	0.654546261	0	0	0	129A221	300	Boyle Heights		Yes	Above Moderate
LOS ANGELES	135 S BOYLE AVE	90033	5174013010	Medium Residential	[Q]R4-1-RIO-CUGU	0	54	0.192435685	Residential - Five or More Units or Apartments (Any Combination) - 4 Stories or Less	YES - Current	NO - Privately-Owned	Available	Not Used in Prior Housing Element		0	0	0.308422618	0.308422618	8	0	0	129A221	291	Boyle Heights		Yes	Above Moderate
LOS ANGELES	133 S BOYLE AVE	90033	5174013011	Medium Residential	[Q]R4-1-RIO-CUGU	0	54	0.142211828	Residential - Double, Duplex, or Two Units - 4 Stories or Less	YES - Current	NO - Privately-Owned	Available	Not Used in Prior Housing Element		0	0	0.447795141	0.447795141	2	0	0	129A221	282	Boyle Heights		Yes	Above Moderate
LOS ANGELES	127 S BOYLE AVE	90033	5174013012	Medium Residential	[Q]R4-1-RIO-CUGU	0	54	0.171354216	Institutional - Homes for Aged and Others - One Story	YES - Current	NO - Privately-Owned	Available	Not Used in Prior Housing Element		0	0	0.01063453	0.01063453	6	0	0	129A221	262	Boyle Heights		Yes	Above Moderate
LOS ANGELES	123 S BOYLE AVE	90033	5174013013	Medium Residential	[Q]R4-1-RIO-CUGU	0	54	0.168104034	Residential - Three Units (Any Combination) - 4 Stories or Less	YES - Current	NO - Privately-Owned	Available	Not Used in Prior Housing Element		0	0	0.498606992	0.498606992	2	0	0	129A221	253	Boyle Heights		Yes	Above Moderate
LOS ANGELES	131 S BOYLE AVE	90033	5174013022	Medium Residential	[Q]R4-1-RIO-CUGU	0	54	0.214619675	Residential - Rooming/Boarding House	YES - Current	NO - Privately-Owned	Available	Not Used in Prior Housing Element		0	0	0.196166936	0.196166936	17	0	0	129A221	273	Boyle Heights		Yes	Above Moderate
LOS ANGELES	213 S BOYLE AVE	90033	5174013023	Medium Residential	[Q]R4-1-RIO-CUGU	0	54	0.169019909	Residential - Five or More Units or Apartments (Any Combination) - 4 Stories or Less	YES - Current	NO - Privately-Owned	Available	Not Used in Prior Housing Element		0	0	0.043041109	0.043041109	9	0	0	129A221	314	Boyle Heights		Yes	Above Moderate
LOS ANGELES	1755 E 3RD ST	90033	5174013025	Medium Residential	(T)(Q)R3-1-CUGU	0	54	0.073103889	Residential - Single Family Residence - Vacant Land	YES - Current	NO - Privately-Owned	Available	Not Used in Prior Housing Element		0	0	0.050742835	0.050742835	0	3*	3*	129A221	350	Boyle Heights			Above Moderate
LOS ANGELES			5174013025	Medium Residential	(T)(Q)R3-1-CUGU	0	54	0.007927323	Residential - Single Family Residence - Vacant Land	YES - Current	NO - Privately-Owned	Available	Not Used in Prior Housing Element		0	0	0.028445992	0.028445992	0	0	0	129A221	365	Boyle Heights			Above Moderate
LOS ANGELES			5174013025	Medium Residential	(T)(Q)R3-1-CUGU	0	54	0.016017551	Residential - Single Family Residence - Vacant Land	YES - Current	NO - Privately-Owned	Available	Not Used in Prior Housing Element		0	0	0.02322202	0.02322202	0	0	0	129A221	366	Boyle Heights			Above Moderate
LOS ANGELES			5174013025	Medium Residential	(T)(Q)R3-1-CUGU	0	54	0.042724346	Residential - Single Family Residence - Vacant Land	YES - Current	NO - Privately-Owned	Available	Not Used in Prior Housing Element		0	0	0.1023283	0.1023283	0	2*	2*	129A221	359	Boyle Heights			Above Moderate
LOS ANGELES			5174013025	Medium Residential	(T)(Q)R3-1-CUGU	0	54	0.04438195	Residential - Single Family Residence - Vacant Land	YES - Current	NO - Privately-Owned	Available	Not Used in Prior Housing Element		0	0	0.083758557	0.083758557	0	2*	2*	129A221	355	Boyle Heights			Above Moderate
LOS ANGELES			5174013025	Medium Residential	(T)(Q)R3-1-CUGU	0	54	0.049647796	Residential - Single Family Residence - Vacant Land	YES - Current	NO - Privately-Owned	Available	Not Used in Prior Housing Element		0	0	0.083758557	0.083758557	0	2*	2*	129A221	352	Boyle Heights			Above Moderate
LOS ANGELES			5174013025	Medium Residential	(T)(Q)R3-1-CUGU	0	54	0.051727242	Residential - Single Family Residence - Vacant Land	YES - Current	NO - Privately-Owned	Available	Not Used in Prior Housing Element		0	0	0.083758557	0.083758557	0	2*	2*	129A221	354	Boyle Heights			Above Moderate
LOS ANGELES			5174013025	Medium Residential	(T)(Q)R3-1-CUGU	0	54	0.058918084	Residential - Single Family Residence - Vacant Land	YES - Current	NO - Privately-Owned	Available	Not Used in Prior Housing Element		0	0	0.06191473	0.06191473	0	3*	3*	129A221	353	Boyle Heights			Above Moderate
LOS ANGELES			5174013025	Medium Residential	(T)(Q)R3-1-CUGU	0	54	0.061146311	Residential - Single Family Residence - Vacant Land	YES - Current	NO - Privately-Owned	Available	Not Used in Prior Housing Element		0	0	0.06191473	0.06191473	0	3*	3*	129A221	356	Boyle Heights			Above Moderate
LOS ANGELES			5174013025	Medium Residential	(T)(Q)R3-1-CUGU	0	54	0.061890816	Residential - Single Family Residence - Vacant Land	YES - Current	NO - Privately-Owned	Available	Not Used in Prior Housing Element		0	0	0.06191473	0.06191473	0	3*	3*	129A221	357	Boyle Heights			Above Moderate
LOS ANGELES			5174013025	Medium Residential	(T)(Q)R3-1-CUGU	0	54	0.062635445	Residential - Single Family Residence - Vacant Land	YES - Current	NO - Privately-Owned	Available	Not Used in Prior Housing Element		0	0	0.06191473	0.06191473	0	3*	3*	129A221	358	Boyle Heights			Above Moderate
LOS ANGELES			5174013025	Medium Residential	(T)(Q)R3-1-CUGU	0	54	0.067140457	Residential - Single Family Residence - Vacant Land	YES - Current	NO - Privately-Owned	Available	Not Used in Prior Housing Element		0	0	0.050742835	0.050742835	0	3*	3*	129A221	351	Boyle Heights			Above Moderate
LOS ANGELES	109 N STATE ST	90033	5174014010	Neighborhood Office Commercial	C2-1-RIO-CUGU	0	108	0.160698932	Commercial - Auto, Recreation Equipment, Construction Equipment Sales and Service - Auto Body Repair Shop - One Story	YES - Current	NO - Privately-Owned	Available	Used in Prior Housing Element - Non-Vacant	0.077863571	0	0	0.077863571	0	0	0	129A221	224	Boyle Heights			Lower
LOS ANGELES	1863 E 1ST ST	90033	5174014010	Neighborhood Office Commercial	C2-1-RIO-CUGU	0	108	0.160699093	Commercial - Auto, Recreation Equipment, Construction Equipment Sales and Service - Auto Body Repair Shop - One Story	YES - Current	NO - Privately-Owned	Available	Used in Prior Housing Element - Non-Vacant	0.077863571	0	0	0.077863571	0	0	0	129A221	217	Boyle Heights			Lower
LOS ANGELES	1857 E 1ST ST	90033	5174014011	Neighborhood Office Commercial	C2-1-RIO-CUGU	0	108	0.160699235	Commercial - Store Combination - Store and Residential Combination - One Story	YES - Current	NO - Privately-Owned	Available	Not Used in Prior Housing Element		0	0	0.097906518	0.097906518	3	0	0	129A221	211	Boyle Heights		Yes	Above Moderate
LOS ANGELES	1841 E 1ST ST	90033	5174014014	Neighborhood Office Commercial	C2-1-RIO-CUGU	0	108	0.160698855	Commercial - Store - One Story	YES - Current	NO - Privately-Owned	Available	Not Used in Prior Housing Element	0.123724582	0	0	0.123724582	4	0	0	129A221	196	Boyle Heights			Lower
LOS ANGELES	110 N BAILEY ST	90033	5174014015	Neighborhood Office Commercial	C2-1-RIO-CUGU	0	108	0.192758542	Commercial - Store Combination - Store and Residential Combination - One Story	YES - Current	NO - Privately-Owned	Available	Not Used in Prior Housing Element		0	0	0.023729238	0.023729238	6	0	0	129A221	190	Boyle Heights		Yes	Above Moderate
LOS ANGELES	1707 E MARIACHI PLAZA DE LOS ANGELE	90033	5174014020	Neighborhood Office Commercial	C2-1-RIO-CUGU	0	108	0.170225136	Commercial - Store - One Story	YES - Current	NO - Privately-Owned	Available	Used in Prior Housing Element - Non-Vacant	0.194826737	0	0	0.194826737	0	0	0	129A221	139	Boyle Heights			Lower
LOS ANGELES	1711 E MARIACHI PLAZA DE LOS ANGELE	90033	5174014020	Neighborhood Office Commercial	C2-1-RIO-CUGU	0	108	0.149836483	Commercial - Store - One Story	YES - Current	NO - Privately-Owned	Available	Used in Prior Housing Element - Non-Vacant	0.183175886	0	0	0.183175886	0	0	0	129A221	147	Boyle Heights			Lower
LOS ANGELES			5174014020	Neighborhood Office Commercial	C2-1-RIO-CUGU	0	108	0.033978238	Commercial - Store - One Story	YES - Current	NO - Privately-Owned	Available	Used in Prior Housing Element - Non-Vacant		0	0	0.005716898	0.005716898	0	0	0	129A221	138	Boyle Heights			Above Moderate
LOS ANGELES	112 N BOYLE AVE	90033	5174014021	Neighborhood Office Commercial	C2-1-RIO-CUGU	0	108	0.160835231	Commercial - Store Combination - Store and Residential Combination - One Story	YES - Current	NO - Privately-Owned	Available	Not Used in Prior Housing Element		0	0	0.033317362	0.033317362	2	0	0	129A221	133	Boyle Heights		Yes	Above Moderate
LOS ANGELES	130 N BOYLE AVE	90033	5174014022	Low Medium II Residential	RD1.5-1-RIO-CUGU	0	29	0.131536886	Residential - Single Family Residence	YES - Current	NO - Privately-Owned	Available	Used in Prior Housing Element - Non-Vacant		0	0

LOS ANGELES	115 N BAILEY ST	90033	5174014909	Neighborhood Office Commercial	C2-1-RIO-CUGU	0	108	0.170219951	Commercial - Commercial - Vacant Land	YES - Current	NO - Privately-Owned	Available	Not Used in Prior Housing Element	0.151741639	0	0	0.151741639	0	0	0	129A221	179	Boyle Heights								Lower
LOS ANGELES	1817 E MARIACHI PLAZA DE LOS ANGELE	90033	5174014910	Neighborhood Office Commercial	C2-1-RIO-CUGU	0	108	0.170221897	Commercial - Commercial - Vacant Land	YES - Current	NO - Privately-Owned	Available	Not Used in Prior Housing Element	0.151741639	0	0	0.151741639	0	0	0	129A221	162	Boyle Heights								Lower
LOS ANGELES	1821 E MARIACHI PLAZA DE LOS ANGELE	90033	5174014910	Neighborhood Office Commercial	C2-1-RIO-CUGU	0	108	0.170222808	Commercial - Commercial - Vacant Land	YES - Current	NO - Privately-Owned	Available	Not Used in Prior Housing Element	0.151741639	0	0	0.151741639	0	0	0	129A221	167	Boyle Heights								Lower
LOS ANGELES	1301 E PLEASANT AVE	90033	5174015001	Low Medium II Residential	RD1.5-1-RIO-CUGU	0	29	0.096239882	Residential - Double, Duplex, or Two Units - 4 Stories or Less	YES - Current	NO - Privately-Owned	Available	Not Used in Prior Housing Element	0	0	0.088823014	0.088823014	2	2*	2*	130-5A219	258	Boyle Heights		Yes	Above Moderate					
LOS ANGELES	1310 E CESAR E CHAVEZ AVE	90033	5174015002	Low Medium II Residential	RD1.5-1-RIO-CUGU	0	29	0.067438189	Residential - Single Family Residence - Vacant Land	YES - Current	NO - Privately-Owned	Available	Not Used in Prior Housing Element	0	0	0.068606472	0.068606472	0	1*	1*	130-5A219	237	Boyle Heights			Above Moderate					
LOS ANGELES		90033	5174015002	Low Medium II Residential	RD1.5-1-RIO-CUGU	0	29	0.07012685	Residential - Single Family Residence - Vacant Land	YES - Current	NO - Privately-Owned	Available	Not Used in Prior Housing Element	0	0	0.186596507	0.186596507	0	2*	2*	130-5A219	257	Boyle Heights			Above Moderate					
LOS ANGELES	1307 E PLEASANT AVE	90033	5174015003	Low Medium II Residential	RD1.5-1-RIO-CUGU	0	29	0.144243504	Residential - Single Family Residence	YES - Current	NO - Privately-Owned	Available	Not Used in Prior Housing Element	0	0.333049476	0	0.333049476	1	0	0	130-5A219	269	Boyle Heights			Moderate					
LOS ANGELES	1320 E PENNSYLVANIA AVE	90033	5174015008	Low Medium II Residential	RD1.5-1-RIO-CUGU	0	29	0.113279374	Residential - Single Family Residence	YES - Current	NO - Privately-Owned	Available	Not Used in Prior Housing Element	0	0.097356525	0	0.097356525	1	3*	3*	130-5A219	293	Boyle Heights			Moderate					
LOS ANGELES	1300 E PENNSYLVANIA AVE	90033	5174015010	Low Medium II Residential	RD1.5-1-RIO-CUGU	0	29	0.036400718	Residential - Single Family Residence	YES - Current	NO - Privately-Owned	Available	Not Used in Prior Housing Element	0	0	0.036421105	0.036421105	1	1*	1*	130-5A219	247	Boyle Heights			Above Moderate					
LOS ANGELES	1306 E PENNSYLVANIA AVE	90033	5174015010	Low Medium II Residential	RD1.5-1-RIO-CUGU	0	29	0.038430016	Residential - Single Family Residence	YES - Current	NO - Privately-Owned	Available	Not Used in Prior Housing Element	0	0	0.036421105	0.036421105	1	1*	1*	130-5A219	259	Boyle Heights			Above Moderate					
LOS ANGELES	1327 E PLEASANT AVE	90033	5174015013	Low Medium II Residential	RD1.5-1-RIO-CUGU	0	29	0.155714993	Institutional - Church - One Story	YES - Current	NO - Privately-Owned	Available	Used in Prior Housing Element - Non-Vacant	0	0.015573007	0	0.015573007	1	0	0	130-5A219	309	Boyle Heights			Moderate					
LOS ANGELES	1331 E PLEASANT AVE	90033	5174015013	Low Medium II Residential	RD1.5-1-RIO-CUGU	0	29	0.077915446	Institutional - Church - One Story	YES - Current	NO - Privately-Owned	Available	Used in Prior Housing Element - Non-Vacant	0	0	0.004110025	0.004110025	1	2*	2*	130-5A219	315	Boyle Heights			Above Moderate					
LOS ANGELES	1335 E PLEASANT AVE	90033	5174015014	Low Medium II Residential	RD1.5-1-RIO-CUGU	0	29	0.124806726	Institutional - Church - One Story	YES - Current	NO - Privately-Owned	Available	Used in Prior Housing Element - Non-Vacant	0	0.017876478	0	0.017876478	0	3*	3*	130-5A219	324	Boyle Heights			Moderate					
LOS ANGELES		90033	5174015014	Low Medium II Residential	RD1.5-1-RIO-CUGU	0	29	0.077954079	Institutional - Church - One Story	YES - Current	NO - Privately-Owned	Available	Used in Prior Housing Element - Non-Vacant	0	0	0.021906401	0.021906401	0	2*	2*	130-5A219	320	Boyle Heights			Above Moderate					
LOS ANGELES	1341 E PLEASANT AVE	90033	5174015015	Low Medium II Residential	RD1.5-1-RIO-CUGU	0	29	0.140553086	Residential - Single Family Residence - Vacant Land	YES - Current	NO - Privately-Owned	Available	Not Used in Prior Housing Element	0	0.310388654	0	0.310388654	0	0	0	130-5A219	328	Boyle Heights			Moderate					
LOS ANGELES			5174015015	Low Medium II Residential	RD1.5-1-RIO-CUGU	0	29	0.031217949	Residential - Single Family Residence - Vacant Land	YES - Current	NO - Privately-Owned	Available	Not Used in Prior Housing Element	0	0	0.022995792	0.022995792	0	0	0	130-5A219	396	Boyle Heights			Above Moderate					
LOS ANGELES	1350 E PENNSYLVANIA AVE	90033	5174015017	Low Medium II Residential	RD1.5-1-RIO-CUGU	0	29	0.140498915	Residential - Four Units (Any Combination) - 4 Stories or Less	YES - Current	NO - Privately-Owned	Available	Not Used in Prior Housing Element	0	0.146042496	0	0.146042496	4	0	0	130-5A219	333	Boyle Heights		Yes	Moderate					
LOS ANGELES	1344 E PENNSYLVANIA AVE	90033	5174015018	Low Medium II Residential	RD1.5-1-RIO-CUGU	0	29	0.140498855	Residential - Double, Duplex, or Two Units - 4 Stories or Less	YES - Current	NO - Privately-Owned	Available	Not Used in Prior Housing Element	0	0.191450417	0	0.191450417	2	0	0	130-5A219	329	Boyle Heights		Yes	Moderate					
LOS ANGELES	1338 E PENNSYLVANIA AVE	90033	5174015019	Low Medium II Residential	RD1.5-1-RIO-CUGU	0	29	0.140496467	Residential - Three Units (Any Combination) - 4 Stories or Less	YES - Current	NO - Privately-Owned	Available	Not Used in Prior Housing Element	0	0.173009679	0	0.173009679	3	0	0	130-5A219	326	Boyle Heights		Yes	Moderate					
LOS ANGELES	1334 E PENNSYLVANIA AVE	90033	5174015020	Low Medium II Residential	RD1.5-1-RIO-CUGU	0	29	0.124887154	Residential - Double, Duplex, or Two Units - 4 Stories or Less	YES - Current	NO - Privately-Owned	Available	Not Used in Prior Housing Element	0	0.071962249	0	0.071962249	2	3*	3*	130-5A219	318	Boyle Heights		Yes	Moderate					
LOS ANGELES	1322 E PENNSYLVANIA AVE	90033	5174015022	Low Medium II Residential	RD1.5-1-RIO-CUGU	0	29	0.156109248	Institutional - Church - One Story	YES - Current	NO - Privately-Owned	Available	Not Used in Prior Housing Element	0	0.04436937	0	0.04436937	0	0	0	130-5A219	303	Boyle Heights			Moderate					
LOS ANGELES	1200 E CESAR E CHAVEZ AVE	90033	5174015031	Highway Oriented Commercial	RD1.5-1-RIO-CUGU	0	29	0.04936885	Commercial - Auto, Recreation Equipment, Construction Equipment Sales and Service - Auto Body Repair Shop - One Story	YES - Current	NO - Privately-Owned	Available	Not Used in Prior Housing Element	0	0	0.011828367	0.011828367	1	1*	1*	130-5A219	200	Boyle Heights			Above Moderate					
LOS ANGELES	1345 E PLEASANT AVE	90033	5174015038	Low Medium II Residential	RD1.5-1-RIO-CUGU	0	29	0.140679952	Residential - Double, Duplex, or Two Units - 4 Stories or Less	YES - Current	NO - Privately-Owned	Available	Not Used in Prior Housing Element	0	0.191450417	0	0.191450417	2	0	0	130-5A219	332	Boyle Heights		Yes	Moderate					
LOS ANGELES	1611 E KEARNEY ST	90033	5174015039	Low Medium II Residential	RD1.5-1-RIO-CUGU	0	29	0.140803905	Residential - Four Units (Any Combination) - 4 Stories or Less	YES - Current	NO - Privately-Owned	Available	Not Used in Prior Housing Element	0	0.146042496	0	0.146042496	4	0	0	130-5A219	339	Boyle Heights		Yes	Moderate					
LOS ANGELES	1304 E PLEASANT AVE	90033	5174015900	Medium Residential	C2-2-RIO-CUGU	0	108	0.026003285	Miscellaneous - Government Owned Property - Vacant Land	YES - Current	YES - City-Owned	Available	Not Used in Prior Housing Element	0.006708749	0	0	0.006708749	0	0	0	130-5A219	284	Boyle Heights			Lower					
LOS ANGELES			5174015900	Medium Residential	C2-2-RIO-CUGU	0	108	0.016952753	Miscellaneous - Government Owned Property - Vacant Land	YES - Current	YES - City-Owned	Available	Not Used in Prior Housing Element	0	0	0.004600358	0.004600358	0	0	0	130-5A219	275	Boyle Heights			Above Moderate					
LOS ANGELES	1943 E 2ND ST	90033	5174016013	Low Medium II Residential	RD1.5-1-RIO-CUGU	0	29	0.187654817	Residential - Rooming/Boarding House	YES - Current	NO - Privately-Owned	Available	Not Used in Prior Housing Element	0	0.304433849	0	0.304433849	2	0	0	127-5A221	33	Boyle Heights		Yes	Moderate					
LOS ANGELES	1941 E 2ND ST	90033	5174016014	Low Medium II Residential	RD1.5-1-RIO-CUGU	0	29	0.096426817	Residential - Single Family Residence	YES - Current	NO - Privately-Owned	Available	Not Used in Prior Housing Element	0	0	0.06307628	0.06307628	1	2*	2*	127-5A221	32	Boyle Heights			Above Moderate					
LOS ANGELES	1939 E 2ND ST	90033	5174016015	Low Medium II Residential	RD1.5-1-RIO-CUGU	0	29	0.096427144	Residential - Single Family Residence	YES - Current	NO - Privately-Owned	Available	Not Used in Prior Housing Element	0	0	0.06307628	0.06307628	1	2*	2*	127-5A221	29	Boyle Heights			Above Moderate					
LOS ANGELES	1933 1/2 E 2ND ST	90033	5174016016	Low Medium II Residential	RD1.5-1-RIO-CUGU	0	29	0.160710636	Residential - Double, Duplex, or Two Units - 4 Stories or Less	YES - Current	NO - Privately-Owned	Available	Not Used in Prior Housing Element	0	0.097193009	0	0.097193009	2	0	0	127-5A221	27	Boyle Heights		Yes	Moderate					
LOS ANGELES	1927 E 2ND ST	90033	5174016017	Low Medium II Residential	RD1.5-1-RIO-CUGU	0	29	0.160708467	Residential - Double, Duplex, or Two Units - 4 Stories or Less	YES - Current	NO - Privately-Owned	Available	Not Used in Prior Housing Element	0	0.335620594	0	0.335620594	2	0	0	127-5A221	23	Boyle Heights			Moderate					
LOS ANGELES	1921 E 2ND ST	90033	5174016018	Low Medium II Residential	RD1.5-1-RIO-CUGU	0	29	0.154311245	Residential - Double, Duplex, or Two Units - 4 Stories or Less	YES - Current	NO - Privately-Owned	Available	Not Used in Prior Housing Element	0	0.146636868	0	0.146636868	2	0	0	129A221	320	Boyle Heights			Moderate					
LOS ANGELES	1917 E 2ND ST	90033	5174016019	Low Medium II Residential	RD1.5-1-RIO-CUGU	0	29	0.15427159	Residential - Four Units (Any Combination) - 4 Stories or Less	YES - Current	NO - Privately-Owned	Available	Not Used in Prior Housing Element	0	0.151554447	0	0.151554447	4	0	0	129A221	313	Boyle Heights		Yes	Moderate					
LOS ANGELES	1911 E 2ND ST	90033	5174016020	Low Medium II Residential	RD1.5-1-RIO-CUGU	0	29	0.154271326	Residential - Five or More Units or Apartments (Any Combination) - 4 Stories or Less	YES - Current	NO - Privately-Owned	Available	Not Used in Prior Housing Element	0	0.146472341	0	0.146472341	5	0	0	129A221	307	Boyle Heights		Yes	Moderate					
LOS ANGELES	1907 E 2ND ST	90033	5174016021	Low Medium II Residential	RD1.5-1-RIO-CUGU	0	29	0.144630931	Residential - Four Units (Any Combination) - 4 Stories or Less	YES - Current	NO - Privately-Owned	Available	Not Used in Prior Housing Element	0	0.041934624	0	0.041934624	4	0	0	129A221	301	Boyle Heights		Yes	Moderate					
LOS ANGELES	128 S STATE ST	90033	5174016022	Low Medium II Residential	RD1.5-1-RIO-CUGU	0	29	0.11019313	Residential - Double, Duplex, or Two Units - 4 Stories or Less	YES - Current	NO - Privately-Owned	Available	Not Used in Prior Housing Element	0	0.132132688	0	0.132132688	2	3*	3*	129A221	304	Boyle Heights		Yes	Moderate					
LOS ANGELES	1900 E 1ST ST	90033	5174016024	Neighborhood Office Commercial	C2-1-RIO-CUGU	0	108	0.11354907	Commercial - Store Combination - Store and Residential Combination - One Story	YES - Current	NO - Privately-Owned	Available	Not Used in Prior Housing Element	0.104181424	0	0	0.104181424	3	0	0	129A221	269	Boyle Heights			Lower					
LOS ANGELES	1902 E 1ST ST	90033	5174016025	Neighborhood Office Commercial	C2-1-RIO-CUGU	0	108	0.047148899	Commercial - Store Combination - Store and Residential Combination - One Story	YES - Current	NO - Privately-Owned	Available	Used in Prior Housing Element - Non-Vacant	0	0	0.001245612	0.001245612	0	0	0	129A221	275	Boyle Heights		Yes	Above Moderate					
LOS ANGELES	1904 E 1ST ST	90033	5174016025	Neighborhood Office Commercial	C2-1-RIO-CUGU	0	108	0.160693907	Commercial - Store Combination - Store and Residential Combination - One Story	YES - Current	NO - Privately-Owned	Available	Used in Prior Housing Element - Non-Vacant	0	0	0.041910347	0.041910347	0	0	0	129A221	276	Boyle Heights		Yes	Above Moderate					
LOS ANGELES	1914 E 1ST ST	90033	5174016026	Neighborhood Office Commercial	C2-1-RIO-CUGU	0	108	0.160689889	Commercial - Store - One Story	YES - Current	NO - Privately-Owned	Available	Used in Prior Housing Element - Non-Vacant	0.188592193	0	0	0.188592193	0	0	0	129A221	280	Boyle Heights			Lower					
LOS ANGELES	1916 E 1ST ST	90033	5174016027	Neighborhood Office Commercial	C2-1-RIO-CUGU	0	108	0.160684204	Commercial - Store Combination - Store and Residential Combination - One Story	YES - Current	NO - Privately-Owned	Available	Not Used in Prior Housing Element	0	0	0.033317362	0.033317362	2	0	0	129A221	284	Boyle Heights		Yes	Above Moderate					
LOS ANGELES	1920 E 1ST ST	90033	5174016028	Neighborhood Office Commercial	C2-1-RIO-CUGU	0	108	0.160682032	Commercial - Commercial - Vacant Land	YES - Current	NO - Privately-Owned	Available	Not Used in Prior Housing Element	0.146907239	0	0	0.146907239	0	0	0	129A221	289	Boyle Heights			Lower					
LOS ANGELES	1949 E 1ST ST	90033	5174016033	Neighborhood Office Commercial	C2-1-RIO-CUGU	0	108	0.137027732	Commercial - Restaurant, Cocktail Lounge - Restaurant, Cocktail Lounge, Tavern - One Story	YES - Current	NO - Privately-Owned	Available	Not Used in Prior Housing Element	0.073354317	0	0	0.073354317	0	0	0	129A221	277	Boyle Heights			Lower					
LOS ANGELES		90033	5174016033	Neighborhood Office Commercial	C2-1-RIO-CUGU	0	108	0.001121822	Commercial - Restaurant, Cocktail Lounge - Restaurant, Cocktail Lounge, Tavern - One Story	YES - Current	NO - Privately-Owned	Available	Not Used in Prior Housing Element	0	0	0.002168292	0.002168292	0	0	0	129A221	296	Boyle Heights			Above Moderate					
LOS ANGELES	1948 E PENNSYLVANIA AVE	90033	5174016034	Low Medium II Residential	RD1.5-1-RIO-CUGU	0	29	0.106898721	Residential - Single Family Residence	YES - Current	NO - Privately-Owned	Available	Not Used in Prior Housing Element	0	0.097356525	0	0.097356525	1	3*	3*	129A221	250	Boyle Heights			Moderate					
LOS ANGELES	1944 E PENNSYLVANIA AVE	90033	5174016035	Low Medium II Residential	RD1.5-1-RIO-CUGU	0	29	0.160699721	Residential - Double, Duplex, or Two Units - 4 Stories or Less	YES - Current	NO - Privately-Owned	Available	Not Used in Prior Housing Element	0	0.227667528	0	0.227667528	2	0	0	129A221	244	Boyle Heights		Yes	Moderate					
LOS ANGELES	1943 E 1ST ST	90033	5174016036	Neighborhood Office Commercial	C2-1-RIO-CUGU	0	108	0.160665119	Commercial - Store Combination - Store and Residential Combination - One Story	YES - Current	NO - Privately-Owned	Available	Used in Prior Housing Element - Non-Vacant	0.188592193	0	0	0.188592193	0	0	0	129A221	271	Boyle Heights			Lower					
LOS ANGELES	1939 E 1ST ST	90033	5174016037	Neighborhood Office Commercial	C2-1-RIO-CUGU	0	108	0.160669029	Residential - Single Family Residence	YES - Current	NO - Privately-Owned	Available	Used in Prior Housing Element - Non-Vacant	1.060406846	0	0	1.060406846	1	0	0	129A221	266	Boyle Heights			Lower					
LOS ANGELES	1940 E PENNSYLVANIA AVE	90033	5174016038	Low Medium II Residential	RD1.5-1-RIO-CUGU	0	29	0.160698506	Residential - Single Family Residence	YES - Current	NO - Privately-Owned	Available	Not Used in Prior Housing Element	0	0.383247185	0	0.383247185	1	0	0	129A221	240	Boyle Heights			Moderate					
LOS ANGELES	1932 E PENNSYLVANIA AVE	90033	5174016039	Low Medium II Residential	RD1.5-1-RIO-CUGU	0	29	0.160700274	Residential - Four Units (Any Combination) - 4 Stories or Less	YES - Current	NO - Privately-Owned	Available	Not Used in Prior Housing Element	0	0.049849185	0	0.049849185	4	0	0	129A221	235	Boyle Heights		Yes	Moderate					
LOS ANGELES	1933 E 1ST ST	90033	5174016040	Neighborhood Office Commercial	C2-1-RIO-CUGU	0	108	0.160677843	Commercial - Store - One Story	YES - Current	NO - Privately-Owned	Available	Used in Prior Housing Element - Non-Vacant	0.059880451	0	0	0.059880451	0	0	0	129A221	261	Boyle Heights			Lower					
LOS ANGELES	1927 E 1ST ST	90033	5174016041	Neighborhood Office Commercial	C2-1-RIO-CUGU	0	108	0.160683542	Commercial - Store - One Story	YES - Current	NO - Privately-Owned	Available	Used in Prior Housing Element - Non-Vacant	0.188592193	0	0	0.188592193	0	0	0	129A221	257	Boyle Heights			Lower					
LOS ANGELES	1928 E PENNSYLVANIA AVE	90033	5174016042	Low Medium II Residential	RD1.5-1-RIO-CUGU	0	29	0.160699721	Residential - Five or More Units or Apartments (Any Combination) - 4 Stories or Less	YES - Current	NO - Privately-Owned	Available	Not Used in Prior Housing Element	0	0.040356423	0	0.040356423	5	0	0	129A221	230	Boyle Heights		Yes	Moderate					
LOS ANGELES	1922 E PENNSYLVANIA AVE	90033	5174016043	Low Medium II Residential	RD1.5-1-RIO-CUGU	0	29	0.16069956	Residential - Four Units (Any Combination) - 4 Stories or Less	YES - Current	NO - Privately-Owned	Available	Not Used in Prior Housing Element	0	0.049849185	0	0.049849185	4	0	0	129A221	227	Boyle Heights		Yes	Moderate					
LOS ANGELES	1923 E 1ST ST	90033	5174016044	Neighborhood Office Commercial	C2-1-RIO-CUGU	0	108	0.160691171	Institutional - Church - One Story	YES - Current	NO - Privately-Owned	Available	Used in Prior Housing Element - Non-Vacant	0.109416825	0	0	0.109416825	0	0	0	129A221	254	Boyle Heights			Lower					
LOS ANGELES	1919 E 1ST ST	90033	5174016045	Neighborhood Office Commercial	C2-1-RIO-CUGU	0	108	0.160696069	Commercial - Store Combination - Store and Residential Combination - One Story	YES - Current	NO - Privately-Owned	Available	Used in Prior Housing Element - Non-Vacant	0.059880451	0	0	0.059880451	0	0	0	129A221	249	Boyle Heights			Lower					
LOS ANGELES	1916 E PENNSYLVANIA AVE	90033	5174016046	Low Medium II Residential	RD1.5-1-RIO-CUGU	0	29	0.160700352	Residential - Five or More Units or Apartments (Any Combination) - 4 Stories or Less	YES - Current	NO - Privately-Owned	Available	Not Used in Prior Housing Element	0	0.040356423	0	0.040356423	5	0	0	129A221	220	Boyle Heights		Yes	Moderate					
LOS ANGELES	1914 E PENNSYLVANIA AVE	90033	5174016047	Low Medium II Residential	RD1.5-1-RIO-CUGU	0	29	0.083653809	Residential - Single Family Residence	YES - Current	NO - Privately-Owned	Available	Not Used in Prior Housing Element	0	0	0.06307628	0.06307628	1	2*	2*	129A221	218	Boyle Heights			Above Moderate					
LOS ANGELES	1912 E PENNSYLVANIA AVE	90033	5174016048	Low Medium II Residential	RD1.5-1-RIO-CUGU	0	29	0.093116429	Residential - Double, Duplex, or Two Units - 4 Stories or Less	YES - Current	NO - Privately-Owned	Available	Not Used in Prior Housing Element	0	0	0.083101952	0.083101952	2	2*	2*	129A221	215	Boyle Heights		Yes	Above Moderate					
LOS ANGELES	1908 E PENNSYLVANIA AVE	90033	5174016050	Low Medium II Residential	RD1.5-1-RIO-CUGU	0	29	0.117825541	Residential - Single Family Residence	YES - Current	NO - Privately-Owned	Available	Not Used in Prior Housing Element	0	0.097356525	0	0.097356525	1	3*	3*	129A221	209	Boyle Heights			Moderate					
LOS ANGELES	116 N STATE ST	90033	5174016052	Low Medium II Residential	RD1.5-1-RIO-CUGU	0	29	0.117825073	Residential - Double, Duplex, or Two Units - 4 Stories or Less	YES - Current	NO - Privately-Owned	Available	Not Used in Prior Housing Element	0	0.132132688	0	0.132132688	2	3*	3*	129A221	203	Boyle Heights		Yes	Moderate					
LOS ANGELES	110 N STATE ST	90033	5174016053	Neighborhood Office Commercial	C2-1-RIO-CUGU	0	108	0.122012068	Commercial - Restaurant, Cocktail Lounge - Restaurant, Cocktail Lounge, Tavern - One Story	YES - Current	NO - Privately-Owned	Available	Used in Prior Housing Element - Non-Vacant	0.071527457	0	0	0.071527457	0	0	0	129A221	234	Boyle Heights			Lower					
LOS ANGELES	1909 E 1ST ST	90033	5174016053	Neighborhood Office Commercial	C2-1-RIO-CUGU	0	108	0.170468777	Commercial - Restaurant, Cocktail Lounge - Restaurant, Cocktail Lounge, Tavern - One Story	YES - Current	NO - Privately-Owned	Available	Used in Prior Housing Element - Non-Vacant	0.080383658	0	0	0.080383658	0	0	0	129A221	239	Boyle Heights			Lower					
LOS ANGELES	1913 E 1ST ST	90033	5174016054	Neighborhood Office Commercial	C2-1-RIO-CUGU	0	108	0.172986794	Commercial - Store - One Story	YES - Current	NO - Privately-Owned	Available	Used in Prior Housing Element - Non-Vacant	0.083585733	0	0	0.083585733	0	0	0	129A221	243	Boyle Heights			Lower					
LOS ANGELES	1946 E 1ST ST	90033	5174016055	Neighborhood Office Commercial	C2-1-RIO-CUGU	0	108	0.144594209	Commercial - Professional Building - One Story	YES - Current	NO - Privately-Owned	Available	Not Used in Prior Housing Element	0.053201864	0	0	0.053201864	1	0	0	129A221	315	Boyle Heights			Lower					
LOS ANGELES			5174016055	Neighborhood Office Commercial	C2-1-RIO-CUGU	0	108	0.03120087	Commercial - Professional Building - One Story	YES - Current	NO - Privately-Owned	Available	Not Used in Prior Housing Element	0	0	0.000641278	0.000641278	1	0	0	129A221	322	Boyle Heights			Above Moderate					
LOS ANGELES	1936 E 1ST ST	90033	5174016057	Neighborhood Office Commercial	C2-1-RIO-CUGU	0	108	0.157225136	Commercial - Professional Building - One Story	YES - Current	NO - Privately-Owned	Available	Not Used in Prior Housing Element	0.029096033	0	0	0.029096033	1	0	0	129A221	303	Boyle Heights			Lower					
LOS ANGELES	1940 E 1ST ST	90033	5174016057	Neighborhood Office Commercial	C2-1-RIO-CUGU	0	108	0.15564717	Commercial - Professional Building - One Story	YES - Current	NO - Privately-Owned	Available	Not Used in Prior Housing Element	0.029405408	0	0	0.029405408	1	0	0	129A221	308	Boyle Heights			Lower					
LOS ANGELES	1400 E CESAR E CHAVEZ AVE	90033	5174017001	Low Medium II Residential	[Q]C2-1-RIO-CUGU	0	21	0.097955054	Commercial - Auto, Recreation Equipment, Construction Equipment Sales and Service - Auto Body Repair Shop - One Story	YES - Current	NO - Privately-Owned	Available	Not Used in Prior Housing Element	0	0.064859971	0	0.064859971	0	0	0	130-5A219	253	Boyle Heights			Moderate					
LOS ANGELES			5174017001	Low Medium II Residential	[Q]C2-1-RIO-CUGU	0	21	0.001039749	Commercial - Auto, Recreation Equipment, Construction Equipment Sales and Service - Auto Body Repair Shop - One Story	YES - Current	NO - Privately-Owned	Available	Not Used in Prior Housing Element	0	0	0.005539789	0.005539789	0	0	0	130-5A219	405	Boyle Heights			Above Moderate					
LOS ANGELES			5174017001	Low Medium II Residential	[Q]C2-1-RIO-CUGU	0	21	0.012715341	Commercial - Auto, Recreation Equipment, Construction Equipment Sales and Service - Auto Body Repair Shop - One Story	YES - Current	NO - Privately-Owned	Available	Not Used in Prior Housing Element	0	0	0.005539789	0.005539789	0	0	0	130-5A219	250	Boyle Heights			Above Moderate					
LOS ANGELES			5174017001	Low Medium II Residential	[Q]C2-1-RIO-CUGU	0	21	0.05097054	Commercial - Auto, Recreation Equipment, Construction Equipment Sales and Service - Auto Body Repair Shop - One Story	YES - Current	NO - Privately-Owned	Available	Not Used in Prior Housing Element	0	0	0.046707273	0.046707273	0	0	0	130-5A219	261	Boyle Heights			Above Moderate					
LOS ANGELES	1315 E PENNSYLVANIA AVE	90033	5174017004	Low Medium II Residential	RD1.5-1-RIO-CUGU	0	29	0.096184241	Residential - Double, Duplex, or Two Units - 4 Stories or Less	YES - Current	NO - Privately-Owned	Available	Not Used in Prior Housing Element	0	0	0.088823014	0.088823014	2	2*	2*	130-5A219	277	Boyle Heights		Yes	Above Moderate					
LOS ANGELES	1323 E PENNSYLVANIA AVE	90033	5174017005	Low Medium II Residential	RD1.5-1-RIO-CUGU	0	29	0.116950517	Residential - Single Family Residence	YES - Current	NO - Privately-Owned	Available	Not Used in Prior Housing Element	0	0.097356525	0	0.097356525	1	3*	3*	130-5A219	288	Boyle Heights			Moderate					
LOS ANGELES	1327 E PENNSYLVANIA AVE	90033	5174017006	Low Medium II Residential	RD1.5-1-RIO-CUGU	0	29	0.129913414	Residential - Double, Duplex, or Two Units - 4 Stories or Less	YES - Current	NO - Privately-Owned	Available	Not Used in Prior Housing Element	0	0.010578752	0	0.010578752	2	3*	3*	130-5A219	294	Boyle Heights		Yes	Moderate					
LOS ANGELES	1335 E PENNSYLVANIA AVE	90033	5174017008	Low Medium II Residential	RD1.5-1-RIO-CUGU	0	29	0.129087834	Residential - Single Family Residence	YES - Current	NO - Privately-Owned	Available	Not Used in Prior Housing Element	0	0.052928287	0	0.052928287	1	3*	3*	130-5A221	182	Boyle Heights			Moderate					
LOS ANGELES	1341 E PENNSYLVANIA AVE	90033	5174017009	Low Medium II Residential	RD1.5-1-RIO-CUGU	0	29	0.116735747	Residential - Double, Duplex, or Two Units - 4 Stories or Less	YES - Current	NO - Privately-Owned	Available	Not Used in Prior Housing Element	0	0.132132688	0	0.132

LOS ANGELES	1311 E PENNSYLVANIA AVE	90033	5174017024	Low Medium II Residential	[Q]C2-1-RIO-CUGU	0	21	0.078005689	Residential - Three Units (Any Combination) - 4 Stories or Less	YES - Current	NO - Privately-Owned	Available	Not Used in Prior Housing Element	0	0.037176702	0	0.037176702	3	0	0	130-5A219	265	Boyle Heights			Moderate
LOS ANGELES	1321 E WARREN ST	90033	5174017026	Low Medium II Residential	RD1.5-1-RIO-CUGU	0	29	0.045454413	Residential - Single Family Residence	YES - Current	NO - Privately-Owned	Available	Not Used in Prior Housing Element	0	0	0.032258973	0.032258973	1	1*	1*	130-5A221	206	Boyle Heights			Above Moderate
LOS ANGELES	1319 E WARREN ST	90033	5174017027	Low Medium II Residential	RD1.5-1-RIO-CUGU	0	29	0.045454998	Residential - Single Family Residence	YES - Current	NO - Privately-Owned	Available	Not Used in Prior Housing Element	0	0	0.00447755	0.00447755	1	1*	1*	130-5A221	190	Boyle Heights			Above Moderate
LOS ANGELES	1317 E WARREN ST	90033	5174017028	Low Medium II Residential	RD1.5-1-RIO-CUGU	0	29	0.046831702	Residential - Single Family Residence	YES - Current	NO - Privately-Owned	Available	Not Used in Prior Housing Element	0	0	0.032258973	0.032258973	1	1*	1*	130-5A221	181	Boyle Heights			Above Moderate
LOS ANGELES	150B E CESAR E CHAVEZ AVE	90033	5174017031	Low Medium II Residential	[Q]C2-1-RIO-CUGU	0	21	0.133491961	Institutional - Church - One Story	YES - Current	NO - Privately-Owned	Available	Not Used in Prior Housing Element	0	0.016151904	0	0.016151904	0	0	0	130-5A221	369	Boyle Heights			Moderate
LOS ANGELES			5174017031	Low Medium II Residential	[Q]C2-1-RIO-CUGU, RD1.5-1-RIO-CUGU	0	21	0.008095529	Institutional - Church - One Story	YES - Current	NO - Privately-Owned	Available	Not Used in Prior Housing Element	0	0	0.000392739	0.000392739	0	0	0	130-5A221	167	Boyle Heights			Above Moderate
LOS ANGELES	1510 E CESAR E CHAVEZ AVE	90033	5174017034	Low Medium II Residential	[Q]C2-1-RIO-CUGU, RD1.5-1-RIO-CUGU	0	21	0.097350377	Residential - Double, Duplex, or Two Units - 4 Stories or Less	YES - Current	NO - Privately-Owned	Available	Not Used in Prior Housing Element	0	0	0.113258055	0.113258055	2	0	0	130-5A221	165	Boyle Heights		Yes	Above Moderate
LOS ANGELES	1526 E CESAR E CHAVEZ AVE	90033	5174017039	Low Medium II Residential	[Q]C2-1-RIO-CUGU	0	21	0.160877248	Residential - Single Family Residence - Vacant Land	YES - Current	NO - Privately-Owned	Available	Not Used in Prior Housing Element	0	0.482279873	0	0.482279873	0	0	0	130-5A221	177	Boyle Heights			Moderate
LOS ANGELES	1815 E KEARNEY ST	90033	5174017039	Low Medium II Residential	[Q]C2-1-RIO-CUGU, RD1.5-1-RIO-CUGU	0	21	0.067556712	Residential - Single Family Residence - Vacant Land	YES - Current	NO - Privately-Owned	Available	Not Used in Prior Housing Element	0	0	0.068606472	0.068606472	0	0	0	130-5A221	171	Boyle Heights			Above Moderate
LOS ANGELES			5174017039	Low Medium II Residential	[Q]C2-1-RIO-CUGU, RD1.5-1-RIO-CUGU	0	21	0.034800215	Residential - Single Family Residence - Vacant Land	YES - Current	NO - Privately-Owned	Available	Not Used in Prior Housing Element	0	0	0.022995792	0.022995792	0	0	0	130-5A221	202	Boyle Heights			Above Moderate
LOS ANGELES			5174017900	Low Medium II Residential	[Q]C2-1-RIO-CUGU	0	21	0.003583933	Miscellaneous - Government Owned Property	YES - Current	YES - City-Owned	Available	Not Used in Prior Housing Element	0	0	0.000298004	0.000298004	0	0	0	130-5A221	130	Boyle Heights			Above Moderate
LOS ANGELES	1807 E 3RD ST	90033	5174018017	Medium Residential	[Q]R4-1-RIO-CUGU	0	54	0.128835429	Residential - Five or More Units or Apartments (Any Combination) - 4 Stories or Less	YES - Current	NO - Privately-Owned	Available	Not Used in Prior Housing Element	0	0	0.090506758	0.090506758	5	0	0	129A221	335	Boyle Heights		Yes	Above Moderate
LOS ANGELES	216 S BOYLE AVE	90033	5174018018	Medium Residential	[Q]R4-1-RIO-CUGU	0	54	0.120868906	Residential - Five or More Units or Apartments (Any Combination) - 4 Stories or Less	YES - Current	NO - Privately-Owned	Available	Not Used in Prior Housing Element	0	0	0.066321594	0.066321594	6	0	0	129A221	327	Boyle Heights		Yes	Above Moderate
LOS ANGELES	212 S BOYLE AVE	90033	5174018019	Medium Residential	[Q]R4-1-RIO-CUGU	0	54	0.134299695	Residential - Five or More Units or Apartments (Any Combination) - 4 Stories or Less	YES - Current	NO - Privately-Owned	Available	Not Used in Prior Housing Element	0	0	0.081226259	0.081226259	6	0	0	129A221	310	Boyle Heights		Yes	Above Moderate
LOS ANGELES	206 S BOYLE AVE	90033	5174018020	Medium Residential	[Q]R4-1-RIO-CUGU	0	54	0.13429768	Residential - Five or More Units or Apartments (Any Combination) - 4 Stories or Less	YES - Current	NO - Privately-Owned	Available	Not Used in Prior Housing Element	0	0	0.081226259	0.081226259	6	0	0	129A221	299	Boyle Heights		Yes	Above Moderate
LOS ANGELES	202 S BOYLE AVE	90033	5174018021	Medium Residential	[Q]R4-1-RIO-CUGU	0	54	0.137742954	Residential - Double, Duplex, or Two Units - 4 Stories or Less	YES - Current	NO - Privately-Owned	Available	Not Used in Prior Housing Element	0	0	0.136988044	0.136988044	2	0	0	129A221	290	Boyle Heights		Yes	Above Moderate
LOS ANGELES	1812 E 1ST ST	90033	5174018026	Neighborhood Office Commercial	C2-1-RIO-CUGU	0	108	0.116747672	Commercial - Store Combination - Store and Office Combination - One Story	YES - Current	NO - Privately-Owned	Available	Not Used in Prior Housing Element	0.038012101	0	0	0.038012101	2	0	0	129A221	223	Boyle Heights			Lower
LOS ANGELES	1824 E 1ST ST	90033	5174018027	Neighborhood Office Commercial	C2-1-RIO-CUGU	0	108	0.104119963	Commercial - Store Combination - Store and Residential Combination - One Story	YES - Current	NO - Privately-Owned	Available	Not Used in Prior Housing Element	0	0	0.02124168	0.02124168	4	0	0	129A221	225	Boyle Heights		Yes	Above Moderate
LOS ANGELES	1826 E 1ST ST	90033	5174018028	Neighborhood Office Commercial	C2-1-RIO-CUGU	0	108	0.160713478	Commercial - Store Combination - Store and Residential Combination - One Story	YES - Current	NO - Privately-Owned	Available	Used in Prior Housing Element - Non-Vacant	0	0	0.041910347	0.041910347	0	0	0	129A221	226	Boyle Heights		Yes	Above Moderate
LOS ANGELES	1830 E 1ST ST	90033	5174018029	Neighborhood Office Commercial	C2-1-RIO-CUGU	0	108	0.160738041	Commercial - Store Combination - Store and Residential Combination - One Story	YES - Current	NO - Privately-Owned	Available	Used in Prior Housing Element - Non-Vacant	0	0	0.054238051	0.054238051	0	0	0	129A221	229	Boyle Heights		Yes	Above Moderate
LOS ANGELES	1836 E 1ST ST	90033	5174018030	Neighborhood Office Commercial	C2-1-RIO-CUGU	0	108	0.160733862	Commercial - Store - One Story	YES - Current	NO - Privately-Owned	Available	Used in Prior Housing Element - Non-Vacant	0.188592193	0	0	0.188592193	0	0	0	129A221	231	Boyle Heights			Lower
LOS ANGELES	1840 E 1ST ST	90033	5174018031	Neighborhood Office Commercial	C2-1-RIO-CUGU	0	108	0.160728177	Commercial - Restaurant, Cocktail Lounge - Restaurant, Cocktail Lounge, Tavern - One Story	YES - Current	NO - Privately-Owned	Available	Used in Prior Housing Element - Non-Vacant	0.069840664	0	0	0.069840664	1	0	0	129A221	237	Boyle Heights			Lower
LOS ANGELES	1848 1/2 E 1ST ST	90033	5174018032	Neighborhood Office Commercial	C2-1-RIO-CUGU	0	108	0.160725213	Commercial - Store Combination - Store and Residential Combination - One Story	YES - Current	NO - Privately-Owned	Available	Not Used in Prior Housing Element	0	0	0.020624405	0.020624405	6	0	0	129A221	241	Boyle Heights		Yes	Above Moderate
LOS ANGELES	1850 E 1ST ST	90033	5174018033	Neighborhood Office Commercial	C2-1-RIO-CUGU	0	108	0.160721034	Commercial - Restaurant, Cocktail Lounge - Restaurant, Cocktail Lounge, Tavern - One Story	YES - Current	NO - Privately-Owned	Available	Used in Prior Housing Element - Non-Vacant	0.188592193	0	0	0.188592193	0	0	0	129A221	247	Boyle Heights			Lower
LOS ANGELES	1854 E 1ST ST	90033	5174018034	Neighborhood Office Commercial	C2-1-RIO-CUGU	0	108	0.160715801	Commercial - Store - One Story	YES - Current	NO - Privately-Owned	Available	Used in Prior Housing Element - Non-Vacant	0.059880451	0	0	0.059880451	0	0	0	129A221	252	Boyle Heights			Lower
LOS ANGELES	1860 E 1ST ST	90033	5174018035	Neighborhood Office Commercial	C2-1-RIO-CUGU	0	108	0.160711544	Commercial - Store Combination - Store and Office Combination - One Story	YES - Current	NO - Privately-Owned	Available	Used in Prior Housing Element - Non-Vacant	0	0	0.041910347	0.041910347	0	0	0	129A221	255	Boyle Heights		Yes	Above Moderate
LOS ANGELES	117 S STATE ST	90033	5174018037	Low Medium II Residential	RD1.5-1-RIO-CUGU	0	29	0.05739353	Residential - Single Family Residence	YES - Current	NO - Privately-Owned	Available	Not Used in Prior Housing Element	0	0	0.026214001	0.026214001	1	1*	1*	129A221	287	Boyle Heights			Above Moderate
LOS ANGELES	1851 E 2ND ST	90033	5174018038	Low Medium II Residential	RD1.5-1-RIO-CUGU	0	29	0.103306702	Residential - Single Family Residence	YES - Current	NO - Privately-Owned	Available	Not Used in Prior Housing Element	0	0	0.051324262	0.051324262	1	2*	2*	129A221	294	Boyle Heights			Above Moderate
LOS ANGELES	1845 E 2ND ST	90033	5174018039	Low Medium II Residential	RD1.5-1-RIO-CUGU	0	29	0.080351285	Residential - Double, Duplex, or Two Units - 4 Stories or Less	YES - Current	NO - Privately-Owned	Available	Not Used in Prior Housing Element	0	0	0.013851096	0.013851096	2	2*	2*	129A221	281	Boyle Heights		Yes	Above Moderate
LOS ANGELES	1847 E 2ND ST	90033	5174018039	Low Medium II Residential	RD1.5-1-RIO-CUGU	0	29	0.080351198	Residential - Double, Duplex, or Two Units - 4 Stories or Less	YES - Current	NO - Privately-Owned	Available	Not Used in Prior Housing Element	0	0	0.013851096	0.013851096	2	2*	2*	129A221	285	Boyle Heights		Yes	Above Moderate
LOS ANGELES	1843 E 2ND ST	90033	5174018040	Low Medium II Residential	RD1.5-1-RIO-CUGU	0	29	0.160699473	Residential - Double, Duplex, or Two Units - 4 Stories or Less	YES - Current	NO - Privately-Owned	Available	Not Used in Prior Housing Element	0	0.227667528	0	0.227667528	2	0	0	129A221	279	Boyle Heights		Yes	Moderate
LOS ANGELES	1835 E 2ND ST	90033	5174018041	Low Medium II Residential	RD1.5-1-RIO-CUGU	0	29	0.160698658	Residential - Single Family Residence	YES - Current	NO - Privately-Owned	Available	Not Used in Prior Housing Element	0	0.383247185	0	0.383247185	1	0	0	129A221	274	Boyle Heights			Moderate
LOS ANGELES	1829 E 2ND ST	90033	5174018042	Low Medium II Residential	RD1.5-1-RIO-CUGU	0	29	0.160699473	Residential - Double, Duplex, or Two Units - 4 Stories or Less	YES - Current	NO - Privately-Owned	Available	Not Used in Prior Housing Element	0	0.227667528	0	0.227667528	2	0	0	129A221	268	Boyle Heights		Yes	Moderate
LOS ANGELES	1823 E 2ND ST	90033	5174018043	Low Medium II Residential	RD1.5-1-RIO-CUGU	0	29	0.160699473	Residential - Double, Duplex, or Two Units - 4 Stories or Less	YES - Current	NO - Privately-Owned	Available	Not Used in Prior Housing Element	0	0.227667528	0	0.227667528	2	0	0	129A221	264	Boyle Heights		Yes	Moderate
LOS ANGELES	1819 E 2ND ST	90033	5174018044	Low Medium II Residential	RD1.5-1-RIO-CUGU	0	29	0.160697705	Residential - Double, Duplex, or Two Units - 4 Stories or Less	YES - Current	NO - Privately-Owned	Available	Not Used in Prior Housing Element	0	0.227667528	0	0.227667528	2	0	0	129A221	259	Boyle Heights		Yes	Moderate
LOS ANGELES	1818 E 2ND ST	90033	5174018046	Low Medium II Residential	RD1.5-1-RIO-CUGU	0	29	0.101868808	Residential - Single Family Residence	YES - Current	NO - Privately-Owned	Available	Not Used in Prior Housing Element	0	0	0.051324262	0.051324262	1	2*	2*	129A221	292	Boyle Heights			Above Moderate
LOS ANGELES			5174018047	Low Medium II Residential	RD1.5-1-RIO-CUGU	0	29	0.08953303	Residential - Single Family Residence	YES - Current	NO - Privately-Owned	Available	Not Used in Prior Housing Element	0	0	0.06307628	0.06307628	1	2*	2*	129A221	295	Boyle Heights			Above Moderate
LOS ANGELES	1826 E 2ND ST	90033	5174018048	Low Medium II Residential	RD1.5-1-RIO-CUGU	0	29	0.074610239	Residential - Double, Duplex, or Two Units - 4 Stories or Less	YES - Current	NO - Privately-Owned	Available	Not Used in Prior Housing Element	0	0	0.01202691	0.01202691	2	2*	2*	129A221	302	Boyle Heights		Yes	Above Moderate
LOS ANGELES	1828 E 2ND ST	90033	5174018049	Low Medium II Residential	RD1.5-1-RIO-CUGU	0	29	0.074599883	Residential - Single Family Residence	YES - Current	NO - Privately-Owned	Available	Not Used in Prior Housing Element	0	0	0.06307628	0.06307628	1	2*	2*	129A221	305	Boyle Heights			Above Moderate
LOS ANGELES	1817 E 3RD ST	90033	5174018050	Low Medium II Residential	RD1.5-1-RIO-CUGU	0	29	0.178756131	Residential - Three Units (Any Combination) - 4 Stories or Less	YES - Current	NO - Privately-Owned	Available	Not Used in Prior Housing Element	0	0.236430123	0	0.236430123	3	0	0	129A221	318	Boyle Heights		Yes	Moderate
LOS ANGELES	1834 E 2ND ST	90033	5174018051	Low Medium II Residential	RD1.5-1-RIO-CUGU	0	29	0.090688721	Residential - Single Family Residence	YES - Current	NO - Privately-Owned	Available	Not Used in Prior Housing Element	0	0	0.06307628	0.06307628	1	2*	2*	129A221	309	Boyle Heights			Above Moderate
LOS ANGELES	1821 E 3RD ST	90033	5174018052	Low Medium II Residential	RD1.5-1-RIO-CUGU	0	29	0.090520252	Residential - Single Family Residence	YES - Current	NO - Privately-Owned	Available	Not Used in Prior Housing Element	0	0	0.06307628	0.06307628	1	2*	2*	129A221	331	Boyle Heights			Above Moderate
LOS ANGELES	1838 E 2ND ST	90033	5174018053	Low Medium II Residential	RD1.5-1-RIO-CUGU	0	29	0.090679438	Residential - Double, Duplex, or Two Units - 4 Stories or Less	YES - Current	NO - Privately-Owned	Available	Not Used in Prior Housing Element	0	0	0.055144054	0.055144054	2	2*	2*	129A221	316	Boyle Heights			Above Moderate
LOS ANGELES	1846 E 2ND ST	90033	5174018055	Low Medium II Residential	RD1.5-1-RIO-CUGU	0	29	0.090693087	Residential - Single Family Residence	YES - Current	NO - Privately-Owned	Available	Not Used in Prior Housing Element	0	0	0.06307628	0.06307628	1	2*	2*	127-5A221	20	Boyle Heights			Above Moderate
LOS ANGELES	1831 E 3RD ST	90033	5174018056	Low Medium II Residential	RD1.5-1-RIO-CUGU	0	29	0.090561551	Residential - Single Family Residence	YES - Current	NO - Privately-Owned	Available	Not Used in Prior Housing Element	0	0	0.06307628	0.06307628	1	2*	2*	127-5A221	283	Boyle Heights			Above Moderate
LOS ANGELES	205 S STATE ST	90033	5174018057	Low Medium II Residential	RD1.5-1-RIO-CUGU	0	29	0.181255831	Residential - Four Units (Any Combination) - 4 Stories or Less	YES - Current	NO - Privately-Owned	Available	Not Used in Prior Housing Element	0	0.308229372	0	0.308229372	0	0	0	127-5A221	24	Boyle Heights		Yes	Moderate
LOS ANGELES	128 S BOYLE AVE	90033	5174018062	Medium Residential	[Q]R4-1-RIO-CUGU	0	54	0.134700523	Residential - Three Units (Any Combination) - 4 Stories or Less	YES - Current	NO - Privately-Owned	Available	Not Used in Prior Housing Element	0	0	0.401468068	0.401468068	3	0	0	129A221	267	Boyle Heights		Yes	Above Moderate
LOS ANGELES	110 S BOYLE AVE	90033	5174018900	Neighborhood Office Commercial	C2-1-RIO-CUGU	0	108	0.132509188	Residential - Single Family Residence - Vacant Land	YES - Current	NO - Privately-Owned	Available	Not Used in Prior Housing Element	0.874899709	0	0	0.874899709	0	0	0	129A221	228	Boyle Heights			Lower
LOS ANGELES	114 S BOYLE AVE	90033	5174018900	Neighborhood Office Commercial	[Q]C2-1-RIO-CUGU	0	108	0.132507948	Residential - Single Family Residence - Vacant Land	YES - Current	NO - Privately-Owned	Available	Not Used in Prior Housing Element	0.874899709	0	0	0.874899709	0	0	0	129A221	238	Boyle Heights			Lower
LOS ANGELES	1800 E 1ST ST	90033	5174018900	Neighborhood Office Commercial	C2-1-RIO-CUGU	0	108	0.070158188	Residential - Single Family Residence - Vacant Land	YES - Current	NO - Privately-Owned	Available	Not Used in Prior Housing Element	0	0	0.029672027	0.029672027	0	0	0	129A221	221	Boyle Heights			Above Moderate
LOS ANGELES	300 S BOYLE AVE	90033	5174019017	Medium Residential	[Q]R4-1-RIO-CUGU	0	54	0.222226848	Residential - Five or More Units or Apartments (Any Combination) - 4 Stories or Less	YES - Current	NO - Privately-Owned	Available	Not Used in Prior Housing Element	0	0	0.107299168	0.107299168	10	0	0	127-5A221	40	Boyle Heights		Yes	Above Moderate
LOS ANGELES	312 S BOYLE AVE	90033	5174019019	Medium Residential	[Q]R4-1-RIO-CUGU	0	54	0.160768274	Residential - Rooming/Boarding House	YES - Current	NO - Privately-Owned	Available	Not Used in Prior Housing Element	0	0	0.190436827	0.190436827	0	0	0	127-5A221	53	Boyle Heights		Yes	Above Moderate
LOS ANGELES	316 S BOYLE AVE	90033	5174019020	Medium Residential	[Q]R4-1-RIO-CUGU	0	54	0.16077028	Residential - Single Family Residence	YES - Current	NO - Privately-Owned	Available	Not Used in Prior Housing Element	0.698182917	0	0	0.698182917	1	0	0	127-5A221	58	Boyle Heights			Lower
LOS ANGELES	320 S BOYLE AVE	90033	5174019021	Medium Residential	[Q]R4-1-RIO-CUGU	0	54	0.160770177	Residential - Three Units (Any Combination) - 4 Stories or Less	YES - Current	NO - Privately-Owned	Available	Not Used in Prior Housing Element	0	0	0.40548096	0.40548096	3	0	0	127-5A221	65	Boyle Heights		Yes	Above Moderate
LOS ANGELES	326 S BOYLE AVE	90033	5174019022	Medium Residential	[Q]R4-1-RIO-CUGU	0	54	0.160767864	Residential - Double, Duplex, or Two Units - 4 Stories or Less	YES - Current	NO - Privately-Owned	Available	Not Used in Prior Housing Element	0	0	0.453672594	0.453672594	2	0	0	127-5A221	68	Boyle Heights		Yes	Above Moderate
LOS ANGELES	332 S BOYLE AVE	90033	5174019023	Medium Residential	[Q]R4-1-RIO-CUGU	0	54	0.160767864	Residential - Five or More Units or Apartments (Any Combination) - 4 Stories or Less	YES - Current	NO - Privately-Owned	Available	Not Used in Prior Housing Element	0	0	0.095123385	0.095123385	6	0	0	127-5A221	75	Boyle Heights		Yes	Above Moderate
LOS ANGELES	338 S BOYLE AVE	90033	5174019024	Medium Residential	[Q]R4-1-RIO-CUGU	0	54	0.16076987	Residential - Double, Duplex, or Two Units - 4 Stories or Less	YES - Current	NO - Privately-Owned	Available	Not Used in Prior Housing Element	0	0	0.453672594	0.453672594	2	0	0	127-5A221	83	Boyle Heights		Yes	Above Moderate
LOS ANGELES	344 S BOYLE AVE	90033	5174019025	Medium Residential	[Q]R4-1-RIO-CUGU	0	54	0.160769563	Residential - Five or More Units or Apartments (Any Combination) - 4 Stories or Less	YES - Current	NO - Privately-Owned	Available	Not Used in Prior Housing Element	0	0	0.095123385	0.095123385	6	0	0	127-5A221	91	Boyle Heights		Yes	Above Moderate
LOS ANGELES	350 S BOYLE AVE	90033	5174019026	Medium Residential	[Q]R4-1-RIO-CUGU	0	54	0.160767454	Residential - Single Family Residence	YES - Current	NO - Privately-Owned	Available	Not Used in Prior Housing Element	0.698182917	0	0	0.698182917	1	0	0	127-5A221	101	Boyle Heights			Lower
LOS ANGELES	368 S BOYLE AVE	90033	5174019029	Medium Residential	[Q]R4-1-RIO-CUGU	0	54	0.160769008	Residential - Three Units (Any Combination) - 4 Stories or Less	YES - Current	NO - Privately-Owned	Available	Not Used in Prior Housing Element	0	0	0.40548096	0.40548096	3	0	0	127-5A221	150	Boyle Heights		Yes	Above Moderate
LOS ANGELES	1805 E 4TH ST	90033	5174019030	Medium Residential	[Q]R4-1-RIO-CUGU	0	54	0.160767147	Commercial - Auto, Recreation Equipment, Construction Equipment Sales and Service - Auto Service Centers (No Gasoline) - One Story	YES - Current	NO - Privately-Owned	Available	Not Used in Prior Housing Element	0.126425061	0	0	0.126425061	0	0	0	127-5A221	158	Boyle Heights			Lower
LOS ANGELES	1818 E 3RD ST	90033	5174019031	Low Medium II Residential	RD1.5-1-RIO-CUGU	0	29	0.14289373	Residential - Single Family Residence	YES - Current	NO - Privately-Owned	Available	Not Used in Prior Housing Element	0	0.322225034	0	0.322225034	1	0	0	127-5A221	38	Boyle Heights			Moderate
LOS ANGELES	1822 E 3RD ST	90033	5174019032	Low Medium II Residential	RD1.5-1-RIO-CUGU	0	29	0.118932051	Residential - Double, Duplex, or Two Units - 4 Stories or Less	YES - Current	NO - Privately-Owned	Available	Not Used in Prior Housing Element	0	0.132132688	0	0.132132688	2	3*	3*	127-5A221	41	Boyle Heights		Yes	Moderate
LOS ANGELES	305 S STATE ST	90033	5174019034	Low Medium II Residential	RD1.5-1-RIO-CUGU	0	29	0.214992366	Residential - Three Units (Any Combination) - 4 Stories or Less	YES - Current	NO - Privately-Owned	Available	Not Used in Prior Housing Element	0	0.106756574	0	0.106756574	3	0	0	127-5A221	51	Boyle Heights		Yes	Moderate
LOS ANGELES	311 S STATE ST	90033	5174019035	Low Medium II Residential	RD1.5-1-RIO-CUGU	0	29	0.209250272	Residential - Five or More Units or Apartments (Any Combination) - 4 Stories or Less	YES - Current	NO - Privately-Owned	Available	Not Used in Prior Housing Element	0	0.039185255	0	0.039185255	8	0	0	127-5A221	57	Boyle Heights		Yes	Moderate
LOS ANGELES	317 S STATE ST	90033	5174019036	Low Medium II Residential	RD1.5-1-RIO-CUGU	0	29	0.203510929	Residential - Five or More Units or Apartments (Any Combination) - 4 Stories or Less	YES - Current	NO - Privately-Owned	Available	Not Used in Prior Housing Element	0	0.012756331	0	0.012756331	8	0	0	127-5A221	63	Boyle Heights		Yes	Moderate
LOS ANGELES	319 S STATE ST	90033	5174019037	Low Medium II Residential	RD1.5-1-RIO-CUGU	0	29	0.197770412	Residential - Five or More Units or Apartments (Any Combination) - 4 Stories or Less	YES - Current	NO - Privately-Owned	Available	Not Used in Prior Housing Element	0	0.14054497	0	0.14054497	6	0	0	127-5A221	67	Boyle Heights		Yes	Moderate
LOS ANGELES	325 S STATE ST	90033	5174019038	Low Medium II Residential	RD1.5-1-RIO-CUGU	0	29	0.192029767	Residential - Three Units (Any Combination) - 4 Stories or Less	YES - Current	NO - Privately-Owned	Available	Not Used in Prior Housing Element	0	0.236430123	0	0.236430123	3	0	0	127-5A221	74	Boyle Heights		Yes	Moderate
LOS ANGELES	329 S STATE ST	90033	5174019039	Low Medium II Residential	RD1.5-1-RIO-CUGU	0	29	0.186289247	Residential - Four Units (Any Combination) - 4 Stories or Less	YES - Current	NO - Privately-Owned	Available	Not Used in Prior Housing Element	0	0.199555239	0	0.199555239	4	0	0	127-5A221	81	Boyle Heights		Yes	Moderate
LOS ANGELES	333 1/4 S STATE ST	90033	5174019040	Low Medium II Residential	RD1.5-1-RIO-CUGU	0	29	0.180547897	Residential - Three Units (Any Combination) - 4 Stories or Less	YES - Current	NO - Privately-Owned	Available	Not Used in Prior Housing Element	0	0.236430123	0	0.236430123	3	0	0	127-5A221	88	Boyle Heights		Yes	Moderate
LOS ANGELES	337 S STATE ST	90033	5174019041	Low Medium II Residential	RD1.5-1-RIO-CUGU	0	29	0.1748088	Residential - Double, Duplex, or Two Units - 4 Stories or Less	YES - Current	NO - Privately-Owned	Available	Not Used in Prior Housing Element	0	0.279892275	0	0.279892275	2	0	0	127-5A221	100	Boyle Heights		Yes	Moderate
LOS ANGELES	359 S STATE ST	90033	5174019043	Low Medium II Residential	RD1.5-1-RIO-CUGU	0	29	0.084165614	Residential - Single Family Residence	YES - Current	NO - Privately-Owned	Available	Not Used in Prior Housing Element	0	0	0.06307628	0.06307628	1	2*	2*	127-5A221	151	Boyle Heights			Above Moderate
LOS ANGELES	1821 E 4TH ST	90033	5174019044	Low Medium II Residential	RD1.5-1-RIO-CUGU	0	29	0.076787233	Residential - Single Family Residence	YES - Current	NO - Privately-Owned	Available	Not Used in Prior Housing Element	0	0	0.06307628	0.06307628	1	2*	2*	127-5A221	152	Boyle Heights			Above Moderate
LOS ANGELES	1819 E 4TH ST	90033	5174019046	Low Medium II Residential	RD1.5-1-RIO-CUGU	0	29	0.147345298	Residential - Double, Duplex, or Two Units - 4 Stories or Less	YES - Current	NO - Privately-Owned	Available	Not Used in Prior Housing Element	0	0.191450417	0	0.191450417	2	0	0	127-5A221	144	Boyle Heights		Yes	Moderate
LOS ANGELES	351 S STATE ST	90033	5174019047	Low Medium II Residential	RD1.5-1-RIO-CUGU	0	29	0.187307164	Residential - Double, Duplex, or Two Units - 4 Stories or Less	YES - Current	NO - Privately-Owned	Available	Not Used in Prior Housing Element	0	0.119626851	0	0.119626851	2	0	0	127-5A221	127	Boyle Heights		Yes	Moderate
LOS ANGELES	362 S BOYLE AVE	90033	5174019048	Medium Residential	[Q]R4-1-RIO-CUGU	0	54	0.155027773	Residential - Five or More Units or Apartments (Any Combination) - 4 Stories or Less	YES - Current	NO - Privately-Owned	Available	Not Used in Prior Housing Element	0	0	0.288874462	0.288874462	6	0	0	127-5A221	141	Boyle Heights		Yes	Above Moderate
LOS ANGELES	1435 E PENNSYLVANIA AVE	90033	5174020002	Low Medium II Residential	RD1.5-1-RIO-CUGU	0	29	0.129489384	Residential - Double, Duplex, or Two Units - 4 Stories or Less	YES - Current	NO - Privately-Owned	Available	Not Used in Prior Housing Element	0	0.071962249	0	0.071962249	2	3*	3*	130-5A221	317	Boyle Heights		Yes	Moderate
LOS ANGELES	305 N ECHANDIA ST	90033	5174020003	Low Medium II Residential	RD1.5-1-RIO-CUGU	0	29	0.050323518	Residential - Single Family Residence	YES - Current	NO - Privately-Owned	Available	Not Used in Prior Housing Element	0	0	0.028053021	0.028053021	1	1*	1*	130-5A221	326	Boyle Heights			Above Moderate
LOS ANGELES			5174020004	Low Medium II Residential	RD1.5-1-RIO-CUGU	0	29	0.045343575	Residential - Single Family Residence	YES - Current	NO - Privately-Owned	Available	Not Used in Prior Housing Element	0	0	0.034510288	0.034510288	1	1*	1*	130-5A221	315	Boyle Heights			Above Mo

LOS ANGELES	1410 E WARREN ST	90033	5174020016	Low Medium II Residential	RD1.5-1-RIO-CUGU	0	29	0.129794931	Residential - Double, Duplex, or Two Units - 4 Stories or Less	YES - Current	NO - Privately-Owned	Available	Not Used in Prior Housing Element	0	0.071962249	0	0.071962249	2	3*	3*	130-SA221 253	Boyle Heights	Yes	Moderate
LOS ANGELES	1407 E PENNSYLVANIA AVE	90033	5174020017	Low Medium II Residential	RD1.5-1-RIO-CUGU	0	29	0.129487743	Residential - Double, Duplex, or Two Units - 4 Stories or Less	YES - Current	NO - Privately-Owned	Available	Not Used in Prior Housing Element	0	0.071962249	0	0.071962249	2	3*	3*	130-SA221 248	Boyle Heights	Yes	Moderate
LOS ANGELES	1406 1/2 E WARREN ST	90033	5174020018	Low Medium II Residential	RD1.5-1-RIO-CUGU	0	29	0.085598836	Residential - Double, Duplex, or Two Units - 4 Stories or Less	YES - Current	NO - Privately-Owned	Available	Not Used in Prior Housing Element	0	0	0.01202691	0.01202691	2	2*	2*	130-SA221 245	Boyle Heights	Yes	Above Moderate
LOS ANGELES	319 N ECHANDIA ST	90033	5174020022	Low Medium II Residential	RD1.5-1-RIO-CUGU	0	29	0.080516968	Residential - Single Family Residence	YES - Current	NO - Privately-Owned	Available	Not Used in Prior Housing Element	0	0	0.06307628	0.06307628	1	2*	2*	130-SA221 265	Boyle Heights		Above Moderate
LOS ANGELES	321 N ECHANDIA ST	90033	5174020023	Low Medium II Residential	RD1.5-1-RIO-CUGU	0	29	0.080763881	Residential - Single Family Residence	YES - Current	NO - Privately-Owned	Available	Not Used in Prior Housing Element	0	0	0.06307628	0.06307628	1	2*	2*	130-SA221 262	Boyle Heights		Above Moderate
LOS ANGELES	1401 E WARREN ST	90033	5174020024	Low Medium II Residential	RD1.5-1-RIO-CUGU	0	29	0.04584886	Residential - Single Family Residence	YES - Current	NO - Privately-Owned	Available	Not Used in Prior Housing Element	0	0	0.000852679	0.000852679	1	1*	1*	130-SA221 228	Boyle Heights		Above Moderate
LOS ANGELES	1405 E WARREN ST	90033	5174020025	Low Medium II Residential	RD1.5-1-RIO-CUGU	0	29	0.045848735	Residential - Single Family Residence	YES - Current	NO - Privately-Owned	Available	Not Used in Prior Housing Element	0	0	0.032258973	0.032258973	1	1*	1*	130-SA221 231	Boyle Heights		Above Moderate
LOS ANGELES	1407 E WARREN ST	90033	5174020026	Low Medium II Residential	RD1.5-1-RIO-CUGU	0	29	0.080888025	Residential - Double, Duplex, or Two Units - 4 Stories or Less	YES - Current	NO - Privately-Owned	Available	Not Used in Prior Housing Element	0	0	0.094926837	0.094926837	2	2*	2*	130-SA221 241	Boyle Heights	Yes	Above Moderate
LOS ANGELES			5174020026	Low Medium II Residential	RD1.5-1-RIO-CUGU	0	29	0.080889022	Residential - Double, Duplex, or Two Units - 4 Stories or Less	YES - Current	NO - Privately-Owned	Available	Not Used in Prior Housing Element	0	0	0.06307628	0.06307628	2	2*	2*	130-SA221 235	Boyle Heights		Above Moderate
LOS ANGELES	1413 E WARREN ST	90033	5174020028	Low Medium II Residential	RD1.5-1-RIO-CUGU	0	29	0.161764053	Residential - Three Units (Any Combination) - 4 Stories or Less	YES - Current	NO - Privately-Owned	Available	Not Used in Prior Housing Element	0	0.233496201	0	0.233496201	3	0	0	130-SA221 250	Boyle Heights	Yes	Moderate
LOS ANGELES	403 N ECHANDIA ST	90033	5174020029	Low Medium II Residential	RD1.5-1-RIO-CUGU	0	29	0.102314146	Residential - Single Family Residence	YES - Current	NO - Privately-Owned	Available	Not Used in Prior Housing Element	0	0	0.051324262	0.051324262	1	2*	2*	130-SA221 236	Boyle Heights		Above Moderate
LOS ANGELES	1814 E KEARNEY ST	90033	5174020030	Low Medium II Residential	RD1.5-1-RIO-CUGU	0	29	0.088442298	Residential - Single Family Residence	YES - Current	NO - Privately-Owned	Available	Not Used in Prior Housing Element	0	0	0.06307628	0.06307628	1	2*	2*	130-SA221 223	Boyle Heights		Above Moderate
LOS ANGELES	423 N ECHANDIA ST	90033	5174020033	Low Medium II Residential	RD1.5-1-RIO-CUGU	0	29	0.183223426	Residential - Three Units (Any Combination) - 4 Stories or Less	YES - Current	NO - Privately-Owned	Available	Not Used in Prior Housing Element	0	0.236430123	0	0.236430123	3	0	0	130-SA221 215	Boyle Heights	Yes	Moderate
LOS ANGELES			5174020034	Low Medium II Residential	RD1.5-1-RIO-CUGU	0	29	0.024993787	Residential - Single Family Residence - Vacant Land	YES - Current	NO - Privately-Owned	Available	Not Used in Prior Housing Element	0	0	0.022995792	0.022995792	0	0	0	130-SA221 222	Boyle Heights		Above Moderate
LOS ANGELES	1441 E PLEASANT AVE	90033	5174021001	Low Medium II Residential	RD1.5-1-RIO-CUGU	0	29	0.156231237	Residential - Four Units (Any Combination) - 4 Stories or Less	YES - Current	NO - Privately-Owned	Available	Not Used in Prior Housing Element	0	0.049849185	0	0.049849185	4	0	0	130-SA219 379	Boyle Heights	Yes	Moderate
LOS ANGELES	1515 E MICHIGAN AVE	90033	5174021002	Low Medium II Residential	RD1.5-1-RIO-CUGU	0	29	0.157127974	Residential - Four Units (Any Combination) - 4 Stories or Less	YES - Current	NO - Privately-Owned	Available	Not Used in Prior Housing Element	0	0.151554447	0	0.151554447	4	0	0	130-SA221 339	Boyle Heights	Yes	Moderate
LOS ANGELES	1437 E PLEASANT AVE	90033	5174021003	Low Medium II Residential	RD1.5-1-RIO-CUGU	0	29	0.156351805	Residential - Three Units (Any Combination) - 4 Stories or Less	YES - Current	NO - Privately-Owned	Available	Not Used in Prior Housing Element	0	0.227667528	0	0.227667528	2	0	0	130-SA219 376	Boyle Heights	Yes	Moderate
LOS ANGELES	1436 E PENNSYLVANIA AVE	90033	5174021004	Low Medium II Residential	RD1.5-1-RIO-CUGU	0	29	0.157028981	Residential - Double, Duplex, or Two Units - 4 Stories or Less	YES - Current	NO - Privately-Owned	Available	Not Used in Prior Housing Element	0	0.080124655	0	0.080124655	3	0	0	130-SA221 328	Boyle Heights	Yes	Moderate
LOS ANGELES	1431 E PLEASANT AVE	90033	5174021005	Low Medium II Residential	RD1.5-1-RIO-CUGU	0	29	0.1563519	Residential - Four Units (Any Combination) - 4 Stories or Less	YES - Current	NO - Privately-Owned	Available	Not Used in Prior Housing Element	0	0.049849185	0	0.049849185	4	0	0	130-SA219 374	Boyle Heights	Yes	Moderate
LOS ANGELES	1427 E PLEASANT AVE	90033	5174021007	Low Medium II Residential	RD1.5-1-RIO-CUGU	0	29	0.1563519	Residential - Five or More Units or Apartments (Any Combination) - 4 Stories or Less	YES - Current	NO - Privately-Owned	Available	Not Used in Prior Housing Element	0	0.123453829	0	0.123453829	5	0	0	130-SA219 371	Boyle Heights	Yes	Moderate
LOS ANGELES			5174021008	Low Medium II Residential	RD1.5-1-RIO-CUGU	0	29	0.025247755	Residential - Single Family Residence - Vacant Land	YES - Current	NO - Privately-Owned	Available	Not Used in Prior Housing Element	0	0	0.022995792	0.022995792	0	0	0	130-SA219 370	Boyle Heights		Above Moderate
LOS ANGELES	1426 E PENNSYLVANIA AVE	90033	5174021009	Low Medium II Residential	RD1.5-1-RIO-CUGU	0	29	0.131695768	Residential - Single Family Residence	YES - Current	NO - Privately-Owned	Available	Not Used in Prior Housing Element	0	0.052928287	0	0.052928287	1	3*	3*	130-SA219 368	Boyle Heights		Moderate
LOS ANGELES	1423 1/2 S PLEASANT AVE	90033	5174021010	Low Medium II Residential	RD1.5-1-RIO-CUGU	0	29	0.156351301	Residential - Four Units (Any Combination) - 4 Stories or Less	YES - Current	NO - Privately-Owned	Available	Not Used in Prior Housing Element	0	0.151554447	0	0.151554447	4	0	0	130-SA219 366	Boyle Heights	Yes	Moderate
LOS ANGELES	1422 E PENNSYLVANIA AVE	90033	5174021011	Low Medium II Residential	RD1.5-1-RIO-CUGU	0	29	0.156836901	Residential - Single Family Residence	YES - Current	NO - Privately-Owned	Available	Not Used in Prior Housing Element	0	0.383247185	0	0.383247185	1	0	0	130-SA219 364	Boyle Heights		Moderate
LOS ANGELES	1417 1/2 E PLEASANT AVE	90033	5174021012	Low Medium II Residential	RD1.5-1-RIO-CUGU	0	29	0.156351805	Residential - Single Family Residence	YES - Current	NO - Privately-Owned	Available	Not Used in Prior Housing Element	0	0.383247185	0	0.383247185	1	0	0	130-SA219 361	Boyle Heights		Moderate
LOS ANGELES	1414 E PENNSYLVANIA AVE	90033	5174021013	Low Medium II Residential	RD1.5-1-RIO-CUGU	0	29	0.156727933	Residential - Single Family Residence	YES - Current	NO - Privately-Owned	Available	Not Used in Prior Housing Element	0	0.383247185	0	0.383247185	1	0	0	130-SA219 359	Boyle Heights		Moderate
LOS ANGELES	1411 E PLEASANT AVE	90033	5174021014	Low Medium II Residential	RD1.5-1-RIO-CUGU	0	29	0.1563519	Residential - Single Family Residence	YES - Current	NO - Privately-Owned	Available	Not Used in Prior Housing Element	0	0.383247185	0	0.383247185	1	0	0	130-SA219 357	Boyle Heights		Moderate
LOS ANGELES	1412 E PENNSYLVANIA AVE	90033	5174021015	Low Medium II Residential	RD1.5-1-RIO-CUGU	0	29	0.15662005	Residential - Single Family Residence	YES - Current	NO - Privately-Owned	Available	Not Used in Prior Housing Element	0	0.383247185	0	0.383247185	1	0	0	130-SA219 354	Boyle Heights		Moderate
LOS ANGELES	1405 E PLEASANT AVE	90033	5174021016	Low Medium II Residential	RD1.5-1-RIO-CUGU	0	29	0.1563519	Residential - Double, Duplex, or Two Units - 4 Stories or Less	YES - Current	NO - Privately-Owned	Available	Not Used in Prior Housing Element	0	0.227667528	0	0.227667528	2	0	0	130-SA219 352	Boyle Heights	Yes	Moderate
LOS ANGELES	1406 E PENNSYLVANIA AVE	90033	5174021017	Low Medium II Residential	RD1.5-1-RIO-CUGU	0	29	0.156513976	Residential - Single Family Residence	YES - Current	NO - Privately-Owned	Available	Not Used in Prior Housing Element	0	0.383247185	0	0.383247185	1	0	0	130-SA219 349	Boyle Heights		Moderate
LOS ANGELES	1610 E KEARNEY ST	90033	5174021018	Low Medium II Residential	RD1.5-1-RIO-CUGU	0	29	0.1563519	Residential - Four Units (Any Combination) - 4 Stories or Less	YES - Current	NO - Privately-Owned	Available	Not Used in Prior Housing Element	0	0.151554447	0	0.151554447	4	0	0	130-SA219 348	Boyle Heights	Yes	Moderate
LOS ANGELES	1620 E KEARNEY ST	90033	5174021019	Low Medium II Residential	RD1.5-1-RIO-CUGU	0	29	0.156405425	Residential - Double, Duplex, or Two Units - 4 Stories or Less	YES - Current	NO - Privately-Owned	Available	Not Used in Prior Housing Element	0	0.227667528	0	0.227667528	2	0	0	130-SA219 345	Boyle Heights	Yes	Moderate
LOS ANGELES	1418 E PLEASANT AVE	90033	5174021020	Medium Residential	R3-1-RIO-CUGU	0	54	0.143091868	Residential - Single Family Residence	YES - Current	NO - Privately-Owned	Available	Not Used in Prior Housing Element	0	0	0.698853648	0.698853648	1	0	0	130-SA219 372	Boyle Heights		Above Moderate
LOS ANGELES	1424 E PLEASANT AVE	90033	5174021022	Medium Residential	R3-1-RIO-CUGU	0	54	0.143090023	Residential - Single Family Residence - Vacant Land	YES - Current	NO - Privately-Owned	Available	Not Used in Prior Housing Element	0.624720621	0	0	0.624720621	0	0	0	130-SA219 375	Boyle Heights		Lower
LOS ANGELES	1428 E PLEASANT AVE	90033	5174021023	Medium Residential	R3-1-RIO-CUGU	0	54	0.143091868	Residential - Double, Duplex, or Two Units - 4 Stories or Less	YES - Current	NO - Privately-Owned	Available	Not Used in Prior Housing Element	0	0	0.470955491	0.470955491	2	0	0	130-SA219 377	Boyle Heights	Yes	Above Moderate
LOS ANGELES	1432 E PLEASANT AVE	90033	5174021024	Medium Residential	R3-1-RIO-CUGU	0	54	0.107172785	Residential - Single Family Residence	YES - Current	NO - Privately-Owned	Available	Not Used in Prior Housing Element	0	0	0.532839823	0.532839823	1	0	0	130-SA219 381	Boyle Heights		Above Moderate
LOS ANGELES			5174021024	Medium Residential	R3-1-RIO-CUGU	0	54	0.033378569	Residential - Single Family Residence	YES - Current	NO - Privately-Owned	Available	Not Used in Prior Housing Element	0	0	0.024801508	0.024801508	1	1*	1*	130-SA219 382	Boyle Heights		Above Moderate
LOS ANGELES	1506 E PLEASANT AVE	90033	5174021025	Medium Residential	R3-1-RIO-CUGU	0	54	0.050908272	Residential - Double, Duplex, or Two Units - 4 Stories or Less	YES - Current	NO - Privately-Owned	Available	Not Used in Prior Housing Element	0	0	0.011379116	0.011379116	2	2*	2*	129A219 18	Boyle Heights	Yes	Above Moderate
LOS ANGELES			5174021025	Medium Residential	R3-1-RIO-CUGU	0	54	0.062185346	Residential - Double, Duplex, or Two Units - 4 Stories or Less	YES - Current	NO - Privately-Owned	Available	Not Used in Prior Housing Element	0	0	0.007522011	0.007522011	2	3*	3*	129A219 20	Boyle Heights		Above Moderate
LOS ANGELES	1520 E PLEASANT AVE	90033	5174021026	Medium Residential	R3-1-RIO-CUGU	0	54	0.114680404	Residential - Four Units (Any Combination) - 4 Stories or Less	YES - Current	NO - Privately-Owned	Available	Not Used in Prior Housing Element	0	0	0.114920573	0.114920573	4	0	0	129A219 24	Boyle Heights	Yes	Above Moderate
LOS ANGELES	1510 E PLEASANT AVE	90033	5174021027	Medium Residential	R3-1-RIO-CUGU	0	54	0.11471139	Residential - Single Family Residence - Vacant Land	YES - Current	NO - Privately-Owned	Available	Not Used in Prior Housing Element	0	0	0.528110701	0.528110701	0	0	0	129A219 22	Boyle Heights		Above Moderate
LOS ANGELES	1500 E PLEASANT AVE	90033	5174021028	Medium Residential	R3-1-RIO-CUGU	0	54	0.114769272	Residential - Double, Duplex, or Two Units - 4 Stories or Less	YES - Current	NO - Privately-Owned	Available	Not Used in Prior Housing Element	0	0	0.12177587	0.12177587	2	0	0	129A219 16	Boyle Heights	Yes	Above Moderate
LOS ANGELES	1501 E PLEASANT AVE	90033	5174021030	Low Medium II Residential	RD1.5-1-RIO-CUGU	0	29	0.117886382	Residential - Single Family Residence	YES - Current	NO - Privately-Owned	Available	Not Used in Prior Housing Element	0	0.097356525	0	0.097356525	1	3*	3*	129A219 14	Boyle Heights		Moderate
LOS ANGELES	1505 E PLEASANT AVE	90033	5174021031	Low Medium II Residential	RD1.5-1-RIO-CUGU	0	29	0.125399817	Residential - Double, Duplex, or Two Units - 4 Stories or Less	YES - Current	NO - Privately-Owned	Available	Not Used in Prior Housing Element	0	0.010578752	0	0.010578752	2	3*	3*	129A219 17	Boyle Heights	Yes	Moderate
LOS ANGELES	1523 E PLEASANT AVE	90033	5174021034	Low Medium II Residential	RD1.5-1-RIO-CUGU	0	29	0.116560844	Residential - Single Family Residence	YES - Current	NO - Privately-Owned	Available	Not Used in Prior Housing Element	0	0.097356525	0	0.097356525	1	3*	3*	129A219 25	Boyle Heights		Moderate
LOS ANGELES	1535 E PLEASANT AVE	90033	5174021036	Low Medium II Residential	RD1.5-1-RIO-CUGU	0	29	0.126272685	Residential - Single Family Residence	YES - Current	NO - Privately-Owned	Available	Not Used in Prior Housing Element	0	0.052928287	0	0.052928287	1	3*	3*	129A221 59	Boyle Heights		Moderate
LOS ANGELES	121 N ECHANDIA ST	90033	5174021037	Low Medium II Residential	RD1.5-1-RIO-CUGU	0	29	0.062625147	Residential - Single Family Residence	YES - Current	NO - Privately-Owned	Available	Not Used in Prior Housing Element	0	0	0.026214001	0.026214001	1	1*	1*	129A221 51	Boyle Heights		Above Moderate
LOS ANGELES	131 N ECHANDIA ST	90033	5174021038	Low Medium II Residential	RD1.5-1-RIO-CUGU	0	29	0.086591	Residential - Single Family Residence	YES - Current	NO - Privately-Owned	Available	Not Used in Prior Housing Element	0	0	0.06307628	0.06307628	1	2*	2*	129A221 46	Boyle Heights		Above Moderate
LOS ANGELES	1508 E PENNSYLVANIA AVE	90033	5174021040	Low Medium II Residential	RD1.5-1-RIO-CUGU	0	29	0.11184258	Residential - Three Units (Any Combination) - 4 Stories or Less	YES - Current	NO - Privately-Owned	Available	Not Used in Prior Housing Element	0	0.002550389	0	0.002550389	3	3*	3*	129A221 30	Boyle Heights		Moderate
LOS ANGELES	1529 E PLEASANT AVE	90033	5174021042	Low Medium II Residential	RD1.5-1-RIO-CUGU	0	29	0.132483428	Residential - Three Units (Any Combination) - 4 Stories or Less	YES - Current	NO - Privately-Owned	Available	Not Used in Prior Housing Element	0	0.001299321	0	0.001299321	3	3*	3*	129A221 57	Boyle Heights		Moderate
LOS ANGELES	1906 E 3RD ST	90033	5174022015	Low Medium II Residential	RD1.5-1-RIO-CUGU	0	29	0.151580799	Residential - Three Units (Any Combination) - 4 Stories or Less	YES - Current	NO - Privately-Owned	Available	Not Used in Prior Housing Element	0	0.078997421	0	0.078997421	3	0	0	127-SA221 78	Boyle Heights	Yes	Moderate
LOS ANGELES	330 S STATE ST	90033	5174022016	Low Medium II Residential	RD1.5-1-RIO-CUGU	0	29	0.151556242	Residential - Double, Duplex, or Two Units - 4 Stories or Less	YES - Current	NO - Privately-Owned	Available	Not Used in Prior Housing Element	0	0.227667528	0	0.227667528	2	0	0	127-SA221 87	Boyle Heights	Yes	Moderate
LOS ANGELES	336 S STATE ST	90033	5174022017	Low Medium II Residential	RD1.5-1-RIO-CUGU	0	29	0.101064366	Residential - Single Family Residence	YES - Current	NO - Privately-Owned	Available	Not Used in Prior Housing Element	0	0	0.051324262	0.051324262	1	2*	2*	127-SA221 98	Boyle Heights		Above Moderate
LOS ANGELES	338 S STATE ST	90033	5174022018	Low Medium II Residential	RD1.5-1-RIO-CUGU	0	29	0.050475302	Residential - Single Family Residence	YES - Current	NO - Privately-Owned	Available	Not Used in Prior Housing Element	0	0	0.029019123	0.029019123	1	1*	1*	127-SA221 102	Boyle Heights		Above Moderate
LOS ANGELES			5174022018	Low Medium II Residential	RD1.5-1-RIO-CUGU	0	29	0.050473152	Residential - Single Family Residence	YES - Current	NO - Privately-Owned	Available	Not Used in Prior Housing Element	0	0	0.029019123	0.029019123	1	1*	1*	127-SA221 108	Boyle Heights		Above Moderate
LOS ANGELES	340 S STATE ST	90033	5174022019	Low Medium II Residential	RD1.5-1-RIO-CUGU	0	29	0.101044984	Residential - Single Family Residence	YES - Current	NO - Privately-Owned	Available	Not Used in Prior Housing Element	0	0	0.051324262	0.051324262	1	2*	2*	127-SA221 115	Boyle Heights		Above Moderate
LOS ANGELES	344 S STATE ST	90033	5174022020	Low Medium II Residential	RD1.5-1-RIO-CUGU	0	29	0.15150019	Residential - Five or More Units or Apartments (Any Combination) - 4 Stories or Less	YES - Current	NO - Privately-Owned	Available	Not Used in Prior Housing Element	0	0.040356423	0	0.040356423	5	0	0	127-SA221 126	Boyle Heights	Yes	Moderate
LOS ANGELES	311 S GERTRUDE ST	90033	5174022021	Low Medium II Residential	RD1.5-1-RIO-CUGU	0	29	0.151568523	Residential - Double, Duplex, or Two Units - 4 Stories or Less	YES - Current	NO - Privately-Owned	Available	Not Used in Prior Housing Element	0	0.227667528	0	0.227667528	2	0	0	127-SA221 77	Boyle Heights	Yes	Moderate
LOS ANGELES	313 S GERTRUDE ST	90033	5174022022	Low Medium II Residential	RD1.5-1-RIO-CUGU	0	29	0.151549163	Residential - Five or More Units or Apartments (Any Combination) - 4 Stories or Less	YES - Current	NO - Privately-Owned	Available	Not Used in Prior Housing Element	0	0.032617184	0	0.032617184	6	0	0	127-SA221 85	Boyle Heights	Yes	Moderate
LOS ANGELES	319 S GERTRUDE ST	90033	5174022023	Low Medium II Residential	RD1.5-1-RIO-CUGU	0	29	0.151531053	Residential - Four Units (Any Combination) - 4 Stories or Less	YES - Current	NO - Privately-Owned	Available	Not Used in Prior Housing Element	0	0.151554447	0	0.151554447	4	0	0	127-SA221 95	Boyle Heights	Yes	Moderate
LOS ANGELES	327 S GERTRUDE ST	90033	5174022024	Low Medium II Residential	RD1.5-1-RIO-CUGU	0	29	0.151510075	Residential - Double, Duplex, or Two Units - 4 Stories or Less	YES - Current	NO - Privately-Owned	Available	Not Used in Prior Housing Element	0	0.227667528	0	0.227667528	2	0	0	127-SA221 107	Boyle Heights	Yes	Moderate
LOS ANGELES	331 S GERTRUDE ST	90033	5174022025	Low Medium II Residential	RD1.5-1-RIO-CUGU	0	29	0.151489098	Residential - Five or More Units or Apartments (Any Combination) - 4 Stories or Less	YES - Current	NO - Privately-Owned	Available	Not Used in Prior Housing Element	0	0.032617184	0	0.032617184	6	0	0	127-SA221 122	Boyle Heights	Yes	Moderate
LOS ANGELES	1921 E 4TH ST	90033	5174022027	Low Medium II Residential	RD1.5-1-RIO-CUGU	0	29	0.144165971	Residential - Four Units (Any Combination) - 4 Stories or Less	YES - Current	NO - Privately-Owned	Available	Not Used in Prior Housing Element	0	0.041934624	0	0.041934624	4	0	0	127-SA221 134	Boyle Heights	Yes	Moderate
LOS ANGELES	1915 E 4TH ST	90033	5174022028	Low Medium II Residential	RD1.5-1-RIO-CUGU	0	29	0.123365351	Residential - Double, Duplex, or Two Units - 4 Stories or Less	YES - Current	NO - Privately-Owned	Available	Not Used in Prior Housing Element	0	0.07487461	0	0.07487461	2	3*	3*	127-SA221 135	Boyle Heights	Yes	Moderate
LOS ANGELES	1911 E 4TH ST	90033	5174022029	Low Medium II Residential	RD1.5-1-RIO-CUGU	0	29	0.11719482	Residential - Double, Duplex, or Two Units - 4 Stories or Less	YES - Current	NO - Privately-Owned	Available	Not Used in Prior Housing Element	0	0.137445429	0	0.137445429	2	3*	3*	127-SA221 137	Boyle Heights	Yes	Moderate
LOS ANGELES	1907 E 4TH ST	90033	5174022030	Low Medium II Residential	RD1.5-1-RIO-CUGU	0	29	0.138780527	Residential - Three Units (Any Combination) - 4 Stories or Less	YES - Current	NO - Privately-Owned	Available	Not Used in Prior Housing Element	0	0.051722512	0	0.051722512	3	0	0	127-SA221 139	Boyle Heights	Yes	Moderate
LOS ANGELES	1903 E 4TH ST	90033	5174022031	Low Medium II Residential	RD1.5-1-RIO-CUGU	0	29	0.154197936	Residential - Three Units (Any Combination) - 4 Stories or Less	YES - Current	NO - Privately-Owned	Available	Not Used in Prior Housing Element	0	0.185856789	0	0.185856789	3	0	0	127-SA221 142	Boyle Heights	Yes	Moderate
LOS ANGELES	416 S STATE ST	90033	5174023014	Low Medium I Residential	R2-1-RIO-CUGU	0	17	0.117718317	Residential - Single Family Residence	YES - Current	NO - Privately-Owned	Available	Not Used in Prior Housing Element	0	0	0.06307628	0.06307628	1	2*	2*	127-SA221 210	Boyle Heights		Above Moderate
LOS ANGELES	420 S STATE ST	90033	5174023015	Low Medium I Residential	R2-1-RIO-CUGU	0	17	0.154594588	Residential - Single Family Residence	YES - Current	NO - Privately-Owned	Available	Not Used in Prior Housing Element	0	0	0.051324262	0.051324262	1	2*	2*	127-SA221 218	Boyle Heights		Above Moderate
LOS ANGELES	1800 E 4TH ST	90033	5174023017	Highway Oriented and Limited Commercial	C2-1-RIO-CUGU	0	108	0.119439596	Commercial - Service Station - Full Service - No Additional Services	YES - Current	NO - Privately-Owned	Available	Not Used in Prior Housing Element	0.067848843	0	0	0.067848843	1	0	0	127-SA221 186	Boyle Heights		Lower
LOS ANGELES	406 S BOYLE AVE	90033	5174023017	Highway Oriented and Limited Commercial	C2-1-RIO-CUGU	0	108	0.145683642	Commercial - Service Station - Full Service - No Additional Services	YES - Current	NO - Privately-Owned	Available	Not Used in Prior Housing Element	0.072489951	0	0	0.072489951	1	0	0	127-SA221 198	Boyle Heights		Lower
LOS ANGELES	416 S BOYLE AVE	90033	5174023019	Low Medium I Residential	R2-1-RIO-CUGU	0	17	0.149163267	Residential - Single Family Residence	YES - Current	NO - Privately-Owned	Available	Not Used in Prior Housing Element	0	0	0.051324262	0.051324262	1	2*	2*	127-SA221 215	Boyle Heights		Above Moderate
LOS ANGELES	424 S BOYLE AVE	90033	5174023021	Low Medium I Residential	R2-1-RIO-CUGU	0	17	0.149199474	Residential - Single Family Residence	YES - Current	NO - Privately-Owned	Available	Not Used in Prior Housing Element	0	0	0.007162902	0.007162902	1	2*	2*	127-SA221 228	Boyle Heights		Above Moderate
LOS ANGELES	432 S BOYLE AVE	90033	5174023022	Low Medium I Residential	R2-1-RIO-CUGU	0	17	0.149216915	Residential - Single Family Residence	YES - Current	NO - Privately-Owned	Available	Not Used in Prior Housing Element	0	0	0.051324262	0.051324262	1	2*	2*	127-SA221 230	Boyle Heights		Above Moderate
LOS ANGELES	436 S BOYLE AVE	90033	5174023023	Low Medium I Residential	R2-1-RIO-CUGU	0	17	0.14923514	Residential - Double, Duplex, or Two Units - 4 Stories or Less	YES - Current	NO - Privately-Owned	Available	Not Used in Prior Housing Element	0	0	0.067711884	0.067711884	2	2*	2*	127-SA221 239	Boyle Heights	Yes	Above Moderate
LOS ANGELES	1812 E 4TH ST	90033	5174023026	Highway Oriented and Limited Commercial	C2-1-RIO-CUGU	0	108	0.13429923	Commercial - Store Combination - Store and Residential Combination - One Story	YES - Current	NO - Privately-Owned	Available	Not Used in Prior Housing Element	0	0	0.0300395	0.0300395	2	0	0	127-SA221 183	Boyle Heights	Yes	Above Moderate
LOS ANGELES	1828 E 4TH ST	90033	5174023028	Highway Oriented and Limited Commercial	C2-1-RIO-CUGU	0	108	0.128728526	Commercial - Auto, Recreation Equipment, Construction Equipment Sales and Service - Auto Body Repair Shop - One Story	YES - Current	NO - Privately-Owned	Available	Used in Prior Housing Element - Non-Vacant	0.170086443	0	0	0.170086443	0	0	0	127-SA221 181	Boyle Heights		Lower
LOS ANGELES	415 S STATE ST	90033	5174023029	Low Medium I Residential	R2-1-RIO-CUGU	0	17	0.13957295	Residential - Double, Duplex, or Two Units - 4 Stories or Less	YES - Current	NO - Privately-Owned	Available	Not Used in Prior Housing Element	0	0	0.02790117	0.02790117	2	2*	2*	127-SA221 212	Boyle Heights	Yes	Above Moderate
LOS ANGELES	425 S STATE ST	90033	5174023031	Low Medium I Residential	R2-1-RIO-CUGU	0	17	0.139606512	Residential - Double, Duplex, or Two Units - 4 Stories or Less	YES - Current	NO - Privately-Owned	Available	Not Used in Prior Housing Element	0	0	0.067711884	0.067711884	2	2*	2*	127-SA221 227	Boyle Heights	Yes	Above Moderate
LOS ANGELES	429 S STATE ST	90033	5174023032	Low Medium I Residential	R2-1-RIO-CUGU	0	17	0.139623617	Residential - Single Family Residence - Pool	YES - Current	NO - Privately-Owned	Available	Not Used in Prior Housing Element	0	0	0.051324262	0.051324262	1	2*	2*	127-SA221 229	Boyle Heights		Above Moderate
LOS ANGELES	435 S STATE ST	90033	5174023033	Low Medium I Residential	R2-1-RIO-CUGU	0	17	0.139640786	Residential - Double, Duplex, or Two Units - 4 Stories or Less	YES - Current	NO - Privately-Owned	Available	Not Used in Prior Housing Element	0	0	0.067711884	0.067711884	2	2*	2*	127-SA221 233	Boyle Heights	Yes	Above Moderate
LOS ANGELES	504 S BOYLE AVE

LOS ANGELES	1908 E 4TH ST	90033	5174023046	Highway Oriented and Limited Commercial	C2-1-RIO-CUGU	0	108	0.149220088	Commercial - Auto, Recreation Equipment, Construction Equipment Sales and Service - Auto Body Repair Shop - One Story	YES - Current	NO - Privately-Owned	Available	Used in Prior Housing Element - Non-Vacant	0.183175886	0	0	0.183175886	0	0	0	127-5A221	178	Boyle Heights			Lower
LOS ANGELES	1912 E 4TH ST	90033	5174023046	Highway Oriented and Limited Commercial	C2-1-RIO-CUGU	0	108	0.127938226	Commercial - Auto, Recreation Equipment, Construction Equipment Sales and Service - Auto Body Repair Shop - One Story	YES - Current	NO - Privately-Owned	Available	Used in Prior Housing Element - Non-Vacant	0.170086443	0	0	0.170086443	0	0	0	127-5A221	177	Boyle Heights			Lower
LOS ANGELES	1544 1/2 E PLEASANT AVE	90033	5174024003	Medium Residential	R3-1-RIO-CUGU	0	54	0.158817045	Residential - Double, Duplex, or Two Units - 4 Stories or Less	YES - Current	NO - Privately-Owned	Available	Not Used in Prior Housing Element	0	0	0.453672594	0.453672594	2	0	0	129A219	35	Boyle Heights	Yes		Above Moderate
LOS ANGELES	1524 E PLEASANT AVE	90033	5174024008	Medium Residential	R3-1-RIO-CUGU	0	54	0.123495489	Institutional - Church - One Story	YES - Current	NO - Privately-Owned	Available	Not Used in Prior Housing Element	0	0	0.019471895	0.019471895	0	0	0	129A219	27	Boyle Heights			Above Moderate
LOS ANGELES	1530 E PLEASANT AVE	90033	5174024008	Medium Residential	R3-1-RIO-CUGU	0	54	0.051926428	Institutional - Church - One Story	YES - Current	NO - Privately-Owned	Available	Not Used in Prior Housing Element	0	0	0.002078168	0.002078168	0	2*	2*	129A219	29	Boyle Heights			Above Moderate
LOS ANGELES			5174024008	Medium Residential	R3-1-RIO-CUGU	0	54	0.004161443	Institutional - Church - One Story	YES - Current	NO - Privately-Owned	Available	Not Used in Prior Housing Element	0	0	0.000392739	0.000392739	0	0	0	129A219	28	Boyle Heights			Above Moderate
LOS ANGELES			5174024009	Medium Residential	R3-1-RIO-CUGU	0	54	0.12778563	Institutional - Church - One Story	YES - Current	NO - Privately-Owned	Available	Not Used in Prior Housing Element	0.019471895	0	0	0.019471895	0	0	0	129A219	30	Boyle Heights			Lower
LOS ANGELES	1610 E PLEASANT AVE	90033	5174024010	Medium Residential	R3-1-RIO-CUGU	0	54	0.164658248	Residential - Five or More Units or Apartments (Any Combination) - 4 Stories or Less	YES - Current	NO - Privately-Owned	Available	Not Used in Prior Housing Element	0	0	0.08762176	0.08762176	9	0	0	129A221	118	Boyle Heights	Yes		Above Moderate
LOS ANGELES	1620 E PLEASANT AVE	90033	5174024012	Medium Residential	R3-1-RIO-CUGU	0	54	0.193055341	Residential - Double, Duplex, or Two Units - 4 Stories or Less	YES - Current	NO - Privately-Owned	Available	Not Used in Prior Housing Element	0	0	0.323477729	0.323477729	2	0	0	129A221	136	Boyle Heights			Above Moderate
LOS ANGELES	1626 E PLEASANT AVE	90033	5174024013	Medium Residential	R3-1-RIO-CUGU	0	54	0.143979119	Residential - Four Units (Any Combination) - 4 Stories or Less	YES - Current	NO - Privately-Owned	Available	Not Used in Prior Housing Element	0	0	0.347593263	0.347593263	4	0	0	129A221	148	Boyle Heights	Yes		Above Moderate
LOS ANGELES			5174024014	Medium Residential	R3-1-RIO-CUGU	0	54	0.051593488	Residential - Single Family Residence - Vacant Land	YES - Current	NO - Privately-Owned	Available	Not Used in Prior Housing Element	0	0	0.124959156	0.124959156	0	2*	2*	129A221	153	Boyle Heights			Above Moderate
LOS ANGELES	1634 E PLEASANT AVE	90033	5174024018	Medium Residential	R3-1-RIO-CUGU	0	54	0.118624609	Residential - Five or More Units or Apartments (Any Combination) - 4 Stories or Less	YES - Current	NO - Privately-Owned	Available	Not Used in Prior Housing Element	0	0	0.04240489	0.04240489	9	0	0	129A221	161	Boyle Heights	Yes		Above Moderate
LOS ANGELES	111 N BOYLE AVE	90033	5174024021	Low Medium II Residential	[Q]C2-1-RIO-CUGU	0	29	0.138725837	Commercial - Store - One Story	YES - Current	NO - Privately-Owned	Available	Not Used in Prior Housing Element	0	0.031717797	0	0.031717797	1	0	0	129A221	117	Boyle Heights			Moderate
LOS ANGELES	1629 E PLEASANT AVE	90033	5174024022	Low Medium II Residential	[Q]C2-1-RIO-CUGU	0	29	0.173732631	Residential - Single Family Residence	YES - Current	NO - Privately-Owned	Available	Not Used in Prior Housing Element	0	0.538346672	0	0.538346672	1	0	0	129A221	109	Boyle Heights			Moderate
LOS ANGELES	1625 E PLEASANT AVE	90033	5174024023	Low Medium II Residential	RD1.5-1-RIO-CUGU	0	29	0.172383341	Residential - Single Family Residence	YES - Current	NO - Privately-Owned	Available	Not Used in Prior Housing Element	0	0.45539239	0	0.45539239	1	0	0	129A221	101	Boyle Heights			Moderate
LOS ANGELES	1613 E PLEASANT AVE	90033	5174024025	Low Medium II Residential	RD1.5-1-RIO-CUGU	0	29	0.169686435	Residential - Three Units (Any Combination) - 4 Stories or Less	YES - Current	NO - Privately-Owned	Available	Not Used in Prior Housing Element	0	0.185856789	0	0.185856789	3	0	0	129A221	87	Boyle Heights	Yes		Moderate
LOS ANGELES	1605 E PLEASANT AVE	90033	5174024026	Low Medium II Residential	RD1.5-1-RIO-CUGU	0	29	0.168338786	Residential - Double, Duplex, or Two Units - 4 Stories or Less	YES - Current	NO - Privately-Owned	Available	Not Used in Prior Housing Element	0	0.097193009	0	0.097193009	2	0	0	129A221	80	Boyle Heights	Yes		Moderate
LOS ANGELES	106 N ECHANDIA ST	90033	5174024027	Low Medium II Residential	RD1.5-1-RIO-CUGU	0	29	0.175399828	Residential - Four Units (Any Combination) - 4 Stories or Less	YES - Current	NO - Privately-Owned	Available	Not Used in Prior Housing Element	0	0.199555239	0	0.199555239	4	0	0	129A221	70	Boyle Heights	Yes		Moderate
LOS ANGELES	119 N BOYLE AVE	90033	5174024028	Low Medium II Residential	RD1.5-1-RIO-CUGU	0	29	0.070858258	Residential - Single Family Residence	YES - Current	NO - Privately-Owned	Available	Not Used in Prior Housing Element	0	0	0.020228856	0.020228856	1	2*	2*	129A221	97	Boyle Heights			Above Moderate
LOS ANGELES	123 N BOYLE AVE	90033	5174024029	Low Medium II Residential	RD1.5-1-RIO-CUGU	0	29	0.070795566	Residential - Single Family Residence	YES - Current	NO - Privately-Owned	Available	Not Used in Prior Housing Element	0	0	0.077440408	0.077440408	1	2*	2*	129A221	92	Boyle Heights			Above Moderate
LOS ANGELES	127 N BOYLE AVE	90033	5174024030	Low Medium II Residential	RD1.5-1-RIO-CUGU	0	29	0.141396615	Residential - Three Units (Any Combination) - 4 Stories or Less	YES - Current	NO - Privately-Owned	Available	Not Used in Prior Housing Element	0	0.066446982	0	0.066446982	3	0	0	129A221	84	Boyle Heights	Yes		Moderate
LOS ANGELES	129 1/2 N BOYLE AVE	90033	5174024031	Low Medium II Residential	RD1.5-1-RIO-CUGU	0	29	0.106017001	Residential - Three Units (Any Combination) - 4 Stories or Less	YES - Current	NO - Privately-Owned	Available	Not Used in Prior Housing Element	0	0.119705093	0	0.119705093	3	3*	3*	129A221	79	Boyle Heights	Yes		Moderate
LOS ANGELES	1626 E PENNSYLVANIA AVE	90033	5174024032	Low Medium II Residential	RD1.5-1-RIO-CUGU	0	29	0.040707272	Residential - Single Family Residence	YES - Current	NO - Privately-Owned	Available	Not Used in Prior Housing Element	0	0	0.00447755	0.00447755	1	1*	1*	129A221	74	Boyle Heights			Above Moderate
LOS ANGELES	1622 E PENNSYLVANIA AVE	90033	5174024033	Low Medium II Residential	RD1.5-1-RIO-CUGU	0	29	0.184231957	Residential - Double, Duplex, or Two Units - 4 Stories or Less	YES - Current	NO - Privately-Owned	Available	Not Used in Prior Housing Element	0	0.279892275	0	0.279892275	2	0	0	129A221	69	Boyle Heights	Yes		Moderate
LOS ANGELES	1616 E PENNSYLVANIA AVE	90033	5174024034	Low Medium II Residential	RD1.5-1-RIO-CUGU	0	29	0.178040658	Residential - Three Units (Any Combination) - 4 Stories or Less	YES - Current	NO - Privately-Owned	Available	Not Used in Prior Housing Element	0	0.236430123	0	0.236430123	3	0	0	129A221	65	Boyle Heights	Yes		Moderate
LOS ANGELES	1612 E PENNSYLVANIA AVE	90033	5174024035	Low Medium II Residential	RD1.5-1-RIO-CUGU	0	29	0.171849816	Residential - Four Units (Any Combination) - 4 Stories or Less	YES - Current	NO - Privately-Owned	Available	Not Used in Prior Housing Element	0	0.064138171	0	0.064138171	4	0	0	129A221	60	Boyle Heights	Yes		Moderate
LOS ANGELES	1608 E PENNSYLVANIA AVE	90033	5174024036	Low Medium II Residential	RD1.5-1-RIO-CUGU	0	29	0.172885637	Residential - Single Family Residence	YES - Current	NO - Privately-Owned	Available	Not Used in Prior Housing Element	0	0.45539239	0	0.45539239	1	0	0	129A221	55	Boyle Heights			Moderate
LOS ANGELES	1602 E PENNSYLVANIA AVE	90033	5174024037	Low Medium II Residential	RD1.5-1-RIO-CUGU	0	29	0.166131649	Residential - Four Units (Any Combination) - 4 Stories or Less	YES - Current	NO - Privately-Owned	Available	Not Used in Prior Housing Element	0	0.049849185	0	0.049849185	4	0	0	129A221	53	Boyle Heights	Yes		Moderate
LOS ANGELES	107 N BOYLE AVE	90033	5174024041	Medium Residential	R3-1-RIO-CUGU	0	54	0.089754633	Commercial - Store Combination - Store and Residential Combination - One Story	YES - Current	NO - Privately-Owned	Available	Not Used in Prior Housing Element	0	0	0.010041858	0.010041858	0	0	0	129A221	178	Boyle Heights	Yes		Above Moderate
LOS ANGELES	1785 E 1ST ST	90033	5174024041	Medium Residential	R3-1-RIO-CUGU	0	54	0.219809972	Commercial - Store Combination - Store and Residential Combination - One Story	YES - Current	NO - Privately-Owned	Available	Not Used in Prior Housing Element	0	0	0.017981042	0.017981042	0	0	0	129A221	187	Boyle Heights	Yes		Above Moderate
LOS ANGELES			5174024041	Medium Residential	R3-1-RIO-CUGU	0	54	0.018358319	Commercial - Store Combination - Store and Residential Combination - One Story	YES - Current	NO - Privately-Owned	Available	Not Used in Prior Housing Element	0	0	0.000191291	0.000191291	0	0	0	129A221	177	Boyle Heights	Yes		Above Moderate
LOS ANGELES			5174024041	Medium Residential	R3-1-RIO-CUGU	0	54	0.075661456	Commercial - Store Combination - Store and Residential Combination - One Story	YES - Current	NO - Privately-Owned	Available	Not Used in Prior Housing Element	0.014715478	0	0	0.014715478	0	0	0	129A221	174	Boyle Heights			Lower
LOS ANGELES			5174024041	Medium Residential	R3-1-RIO-CUGU	0	54	0.068673943	Commercial - Store Combination - Store and Residential Combination - One Story	YES - Current	NO - Privately-Owned	Available	Not Used in Prior Housing Element	0	0	0.001404019	0.001404019	0	3*	3*	129A221	173	Boyle Heights	Yes		Above Moderate
LOS ANGELES			5174024041	Medium Residential	R3-1-RIO-CUGU	0	54	0.069188488	Commercial - Store Combination - Store and Residential Combination - One Story	YES - Current	NO - Privately-Owned	Available	Not Used in Prior Housing Element	0	0	0.001404019	0.001404019	0	3*	3*	129A221	176	Boyle Heights	Yes		Above Moderate
LOS ANGELES			5174024041	Medium Residential	R3-1-RIO-CUGU	0	54	0.071143015	Commercial - Store Combination - Store and Residential Combination - One Story	YES - Current	NO - Privately-Owned	Available	Not Used in Prior Housing Element	0	0	0.001404019	0.001404019	0	3*	3*	129A221	175	Boyle Heights	Yes		Above Moderate
LOS ANGELES	1017 N SOTO ST	90033	5175002002	Highway Oriented and Limited Commercial	C2-1-CUGU	0	108	0.120524915	Commercial - Commercial - Vacant Land	YES - Current	NO - Privately-Owned	Available	Not Used in Prior Housing Element	0.130169123	0	0	0.130169123	0	0	0	130-5A225	28	Boyle Heights			Lower
LOS ANGELES	1007 N SOTO ST	90033	5175002015	Highway Oriented and Limited Commercial	C2-1-CUGU	0	108	0.165942084	Commercial - Commercial - Vacant Land	YES - Current	NO - Privately-Owned	Available	Not Used in Prior Housing Element	0.151499876	0	0	0.151499876	0	0	0	130-5A225	34	Boyle Heights			Lower
LOS ANGELES	1011 N SOTO ST	90033	5175002016	Highway Oriented and Limited Commercial	C2-1-CUGU	0	108	0.163039378	Commercial - Commercial - Vacant Land	YES - Current	NO - Privately-Owned	Available	Not Used in Prior Housing Element	0.151499876	0	0	0.151499876	0	0	0	130-5A225	30	Boyle Heights			Lower
LOS ANGELES	1025 N SOTO ST	90033	5175002017	Highway Oriented and Limited Commercial	C2-1-CUGU	0	108	0.065087655	Commercial - Commercial - Vacant Land	YES - Current	NO - Privately-Owned	Available	Not Used in Prior Housing Element	0	0	0.015613845	0.015613845	0	0	0	130-5A225	27	Boyle Heights			Above Moderate
LOS ANGELES			5175002019	Highway Oriented and Limited Commercial	C2-1-CUGU	0	108	0.084244924	Commercial - Commercial - Vacant Land	YES - Current	NO - Privately-Owned	Available	Not Used in Prior Housing Element	0.103225577	0	0	0.103225577	0	0	0	130-5A225	31	Boyle Heights			Lower
LOS ANGELES	901 N SOTO ST	90033	5175003001	Medium Residential	R3-1-CUGU	0	54	0.121470784	Residential - Single Family Residence	YES - Current	NO - Privately-Owned	Available	Used in Prior Housing Element - Non-Vacant	0.520444155	0	0	0.520444155	1	0	0	130-5A225	145	Boyle Heights			Lower
LOS ANGELES	905 N SOTO ST	90033	5175003002	Medium Residential	R3-1-CUGU	0	54	0.121470934	Residential - Single Family Residence	YES - Current	NO - Privately-Owned	Available	Used in Prior Housing Element - Non-Vacant	0.520444155	0	0	0.520444155	1	0	0	130-5A225	135	Boyle Heights			Lower
LOS ANGELES	913 N SOTO ST	90033	5175003003	Medium Residential	R3-1-CUGU	0	54	0.121477193	Residential - Four Units (Any Combination) - 4 Stories or Less	YES - Current	NO - Privately-Owned	Available	Not Used in Prior Housing Element	0	0	0.081122082	0.081122082	4	0	0	130-5A225	125	Boyle Heights	Yes		Above Moderate
LOS ANGELES	2308 E BARLOW ST	90033	5175003007	Low Medium I Residential	R2-1-CUGU	0	17	0.073176013	Residential - Single Family Residence	YES - Current	NO - Privately-Owned	Available	Not Used in Prior Housing Element	0	0	0.035692742	0.035692742	1	1*	1*	130-5A225	103	Boyle Heights			Above Moderate
LOS ANGELES	2312 E BARLOW ST	90033	5175003008	Low Medium I Residential	R2-1-CUGU	0	17	0.073175389	Residential - Single Family Residence	YES - Current	NO - Privately-Owned	Available	Not Used in Prior Housing Element	0	0	0.034510288	0.034510288	1	1*	1*	130-5A225	110	Boyle Heights			Above Moderate
LOS ANGELES	835 N SOTO ST	90033	5175004001	Medium Residential	R3-1-CUGU	0	54	0.189394822	Residential - Single Family Residence	YES - Current	NO - Privately-Owned	Available	Used in Prior Housing Element - Non-Vacant	0.761239243	0	0	0.761239243	1	0	0	130-5A225	151	Boyle Heights			Lower
LOS ANGELES	821 N SOTO ST	90033	5175004004	Medium Residential	R3-1-CUGU	0	54	0.189395041	Residential - Five or More Units or Apartments (Any Combination) - 4 Stories or Less	YES - Current	NO - Privately-Owned	Available	Used in Prior Housing Element - Non-Vacant	0	0	0.504824066	0.504824066	2	0	0	130-5A225	184	Boyle Heights	Yes		Above Moderate
LOS ANGELES	815 N SOTO ST	90033	5175004005	Medium Residential	R3-1-CUGU	0	54	0.18939492	Residential - Five or More Units or Apartments (Any Combination) - 4 Stories or Less	YES - Current	NO - Privately-Owned	Available	Not Used in Prior Housing Element	0	0	0.082706273	0.082706273	12	0	0	130-5A225	195	Boyle Heights	Yes		Above Moderate
LOS ANGELES	805 N SOTO ST	90033	5175004008	Medium Residential	R3-1-CUGU	0	54	0.189394047	Residential - Five or More Units or Apartments (Any Combination) - 4 Stories or Less	YES - Current	NO - Privately-Owned	Available	Not Used in Prior Housing Element	0.052698456	0	0	0.052698456	11	0	0	130-5A225	226	Boyle Heights			Lower
LOS ANGELES	739 N SOTO ST	90033	5175004009	Medium Residential	R3-1-CUGU	0	54	0.189395159	Residential - Five or More Units or Apartments (Any Combination) - 4 Stories or Less	YES - Current	NO - Privately-Owned	Available	Not Used in Prior Housing Element	0	0	0.115310213	0.115310213	6	0	0	130-5A225	236	Boyle Heights	Yes		Above Moderate
LOS ANGELES	723 N SOTO ST	90033	5175004011	Medium Residential	R3-1-CUGU	0	54	0.168561374	Residential - Five or More Units or Apartments (Any Combination) - 4 Stories or Less	YES - Current	NO - Privately-Owned	Available	Not Used in Prior Housing Element	0	0	0.113650855	0.113650855	5	0	0	130-5A225	257	Boyle Heights	Yes		Above Moderate
LOS ANGELES	2323 E CITY VIEW AVE	90033	5175004012	Medium Residential	R3-1-CUGU	0	54	0.168560536	Residential - Three Units (Any Combination) - 4 Stories or Less	YES - Current	NO - Privately-Owned	Available	Not Used in Prior Housing Element	0	0	0.140007161	0.140007161	3	0	0	130-5A225	264	Boyle Heights	Yes		Above Moderate
LOS ANGELES	606 N BREED ST	90033	5175004015	Low Medium I Residential	R2-1-CUGU	0	17	0.189394895	Residential - Three Units (Any Combination) - 4 Stories or Less	YES - Current	NO - Privately-Owned	Available	Not Used in Prior Housing Element	0	0.119705093	0	0.119705093	3	3*	3*	130-5A225	233	Boyle Heights	Yes		Moderate
LOS ANGELES	700 N BREED ST	90033	5175004020	Low Medium I Residential	R2-1-CUGU	0	17	0.189394251	Residential - Three Units (Any Combination) - 4 Stories or Less	YES - Current	NO - Privately-Owned	Available	Not Used in Prior Housing Element	0	0.119705093	0	0.119705093	3	3*	3*	130-5A225	182	Boyle Heights	Yes		Moderate
LOS ANGELES	706 N BREED ST	90033	5175004021	Low Medium I Residential	R2-1-CUGU	0	17	0.189395465	Residential - Single Family Residence	YES - Current	NO - Privately-Owned	Available	Not Used in Prior Housing Element	0	0.097356525	0	0.097356525	1	3*	3*	130-5A225	170	Boyle Heights			Moderate
LOS ANGELES	710 N BREED ST	90033	5175004022	Low Medium I Residential	R2-1-CUGU	0	17	0.189396102	Residential - Double, Duplex, or Two Units - 4 Stories or Less	YES - Current	NO - Privately-Owned	Available	Not Used in Prior Housing Element	0	0.132132688	0	0.132132688	2	3*	3*	130-5A225	159	Boyle Heights	Yes		Moderate
LOS ANGELES	714 N BREED ST	90033	5175004023	Low Medium I Residential	R2-1-CUGU	0	17	0.189395124	Residential - Single Family Residence	YES - Current	NO - Privately-Owned	Available	Not Used in Prior Housing Element	0	0.097356525	0	0.097356525	1	3*	3*	130-5A225	148	Boyle Heights			Moderate
LOS ANGELES	720 N BREED ST	90033	5175004024	Low Medium I Residential	R2-1-CUGU	0	17	0.168561614	Residential - Double, Duplex, or Two Units - 4 Stories or Less	YES - Current	NO - Privately-Owned	Available	Not Used in Prior Housing Element	0	0	0.067711884	0.067711884	2	2*	2*	130-5A225	138	Boyle Heights	Yes		Above Moderate
LOS ANGELES	726 N BREED ST	90033	5175004025	Low Medium I Residential	R2-1-CUGU	0	17	0.168562514	Residential - Double, Duplex, or Two Units - 4 Stories or Less	YES - Current	NO - Privately-Owned	Available	Not Used in Prior Housing Element	0	0	0.067711884	0.067711884	2	2*	2*	130-5A225	128	Boyle Heights	Yes		Above Moderate
LOS ANGELES			5175005007	Low Medium I Residential	R2-1-CUGU	0	17	0.09970107	Residential - Single Family Residence	YES - Current	NO - Privately-Owned	Available	Not Used in Prior Housing Element	0	0	0.028053021	0.028053021	1	1*	1*	130-5A225	121	Boyle Heights			Above Moderate
LOS ANGELES	715 N BREED ST	90033	5175005008	Low Medium I Residential	R2-1-CUGU	0	17	0.071915721	Residential - Single Family Residence	YES - Current	NO - Privately-Owned	Available	Not Used in Prior Housing Element	0	0	0.032258973	0.032258973	1	1*	1*	130-5A225	132	Boyle Heights			Above Moderate
LOS ANGELES	712 N CORNWELL ST	90033	5175005010	Low Medium I Residential	R2-1-CUGU	0	17	0.099778522	Residential - Single Family Residence	YES - Current	NO - Privately-Owned	Available	Not Used in Prior Housing Element	0	0	0.026214001	0.026214001	1	1*	1*	130-5A225	131	Boyle Heights			Above Moderate
LOS ANGELES	706 N CORNWELL ST	90033	5175006001	Low Medium I Residential	R2-1-CUGU	0	17	0.07987809	Residential - Single Family Residence	YES - Current	NO - Privately-Owned	Available	Not Used in Prior Housing Element	0	0	0.026214001	0.026214001	1	1*	1*	130-5A225	144	Boyle Heights			Above Moderate
LOS ANGELES	702 N CORNWELL ST	90033	5175006002	Low Medium I Residential	R2-1-CUGU	0	17	0.079927609	Residential - Single Family Residence	YES - Current	NO - Privately-Owned	Available	Not Used in Prior Housing Element	0	0	0.026214001	0.026214001	1	1*	1*	130-5A225	152	Boyle Heights			Above Moderate
LOS ANGELES	626 N CORNWELL ST	90033	5175006004	Low Medium I Residential	R2-1-CUGU	0	17	0.08002728	Residential - Single Family Residence	YES - Current	NO - Privately-Owned	Available	Not Used in Prior Housing Element	0	0	0.010652449	0.010652449	1	1*	1*	130-5A225	169	Boyle Heights			Above Moderate
LOS ANGELES	705 N BREED ST	90033	5175006006	Low Medium I Residential	R2-1-CUGU	0	17	0.079731913	Residential - Single Family Residence	YES - Current	NO - Privately-Owned	Available	Not Used in Prior Housing Element	0	0	0.026214001	0.026214001	1	1*	1*	130-5A225	156	Boyle Heights			Above Moderate
LOS ANGELES	703 N BREED ST	90033	5175006007	Low Medium I Residential	R2-1-CUGU	0	17	0.079771728	Residential - Single Family Residence	YES - Current	NO - Privately-Owned	Available	Not Used in Prior Housing Element	0	0	0.026214001	0.026214001	1	1*	1*	130-5A225	163	Boyle Heights			Above Moderate
LOS ANGELES	629 N BREED ST	90033	5175006008	Low Medium I Residential	R2-1-CUGU	0	17	0.079812713	Residential - Single Family Residence	YES - Current	NO - Privately-Owned	Available	Not Used in Prior Housing Element	0	0	0.026214001	0.026214001	1	1*	1*	130-5A225	172	Boyle Heights			Above Moderate
LOS ANGELES	625 N BREED ST	90033	5175006009	Low Medium I Residential	R2-1-CUGU	0	17	0.07985486	Residential - Single Family Residence	YES - Current	NO - Privately-Owned	Available	Not Used in Prior Housing Element	0	0	0.026214001	0.026214001	1	1*	1*	130-5A225	179	Boyle Heights			Above Moderate
LOS ANGELES	621 N BREED ST	90033	5175006010	Low Medium I Residential	R2-1-CUGU	0	17	0.079896492	Residential - Single Family Residence	YES - Current	NO - Privately-Owned	Available	Not Used in Prior Housing Element	0	0	0.026214001	0.026214001	1	1*	1*	130-5A225	189	Boyle Heights			Above Moderate
LOS ANGELES	617 N BREED ST	90033	5175006011	Low Medium I Residential	R2-1-CUGU	0	17	0.114785181	Residential - Single Family Residence	YES - Current	NO - Privately-Owned	Available	Not Used in Prior Housing Element	0	0	0.026214001	0.026214001	1	1*	1*	130-5A225	196	Boyle Heights			Above Moderate
LOS ANGELES	618 N CORNWELL ST	90033	5175006012	Low Medium I Residential	R2-1-CUGU	0	17	0.085308609	Residential - Single Family Residence	YES - Current	NO - Privately-Owned	Available	Not Used in Prior Housing Element	0	0	0.026214001	0.026214001	1	1*	1*	130-5A225	187	Boyle Heights			Above Moderate
LOS ANGELES	607 N BREED ST	90033	5175006015	Low Medium I Residential	R2-1-CUGU	0	17	0.100056471	Residential - Single Family Residence	YES - Current	NO - Privately-Owned	Available	Not Used in Prior Housing Element	0	0	0.026214001	0.026214001	1	1*	1*	130-5A225	220	Boyle Heights			Above Moderate
LOS ANGELES	623 N SOTO ST	90033	5175007001	Medium Residential	R3-1-CUGU	0	54	0.10208651	Residential - Double, Duplex, or Two Units - 4 Stories or Less	YES - Current	NO - Privately-Owned	Available	Not Used in Prior Housing Element	0	0	0.277370125	0.277370125	2	0	0	130-5A225	337	Boyle Heights	Yes		Above Moderate
LOS ANGELES	629 N SOTO ST	90033	5175007003	Medium Residential	R3-1-CUGU	0	54	0.150281456	Residential - Five or More Units or Apartments (Any Combination) - 4 Stories or Less	YES - Current	NO - Privately-Owned	Available	Not Used in Prior Housing Element	0	0	0.094506495	0.094506495	6	0	0	130-5A225	324	Boyle Heights	Yes		Above Moderate
LOS ANGELES	637 N SOTO ST	90033	5175007004	Medium Residential	R3-1-CUGU	0	54	0.150685545	Residential - Five or More Units or Apartments (Any Combination) - 4 Stories or Less	YES - Current	NO - Privately-Owned	Available	Not Used in Prior Housing Element	0	0	0.094506495	0.094506495	6	0	0	130-5A225	313	Boyle Heights	Yes		Above Moderate
LOS ANGELES	2322 E CITY VIEW AVE	90033	5175007006	Medium Residential	R3-1-CUGU	0	54	0.16026927	Residential - Three Units (Any Combination) - 4 Stories or Less	YES - Current	NO - Privately-Owned	Available	Not Used in Prior Housing Element	0	0	0.409176177	0.409176177	3	0	0	130-5A225	294	Boyle Heights	Yes		Above Moderate
LOS ANGELES	2318 E CITY VIEW AVE	90033	5175007007	Medium Residential	R3-1-CUGU	0	54	0.095644986	Residential - Single Family Residence	YES - Current	NO - Privately-Owned	Available	Not Used in Prior Housing Element	0.45539239	0	0	0.45539239	1	0	0	130-5A225	286	Boyle Heights			Lower
LOS ANGELES	2314 E CITY VIEW AVE	90033	5175007008	Medium Residential	R3-1-CUGU	0	54	0.047836512	Residential - Single Family Residence	YES - Current	NO - Privately-Owned	Available	Not Used in Prior Housing Element	0	0	0.067449622	0.067449622	1	2*	2*	130-5A225	281	Boyle Heights			Above Moderate
LOS ANGELES			5175007008	Medium Residential	R3-1-CUGU	0	54	0.047836512	Residential - Single Family Residence	YES - Current	NO - Privately-Owned	Available	Not Used in Prior Housing Element	0	0	0.067449622	0.067449622	1	2*	2*	130-5A225	284	Boyle Heights			Above Moderate
LOS ANGELES	2312 E CITY VIEW AVE	90033	5175007009	Medium Residential	R3-1-CUGU	0	54	0.095644751	Residential - Single Family Residence	YES - Current	NO - Privately-Owned	Available	Not Used in Prior Housing Element	0.45539239	0	0	0.45539239	1	0	0	130-5A225	277	Boyle Heights			Lower
LOS ANGELES	2308 E CITY VIEW AVE	90033	5175007010	Medium Residential	R3-1-CUGU	0	54	0.11478516	Institutional - Church - One Story	YES - Current	NO - Privately-Owned	Available	Used in Prior Housing Element - Non-Vacant	0.04880144	0	0	0.04880144	1	0	0	130-5A225	272	Boyle Heights			Lower
LOS ANGELES	521 N BREED ST	90033	5175007011	Medium Residential	R3-1-CUGU	0	54	0.143481471	Residential - Four Units (Any Combination) - 4 Stories or Less	YES - Current	NO - Privately-Owned	Available	Not Used in Prior Housing Element	0	0	0.289624044	0.289624044	4	0	0	130-5A225	261	Boyle Heights	Y

LOS ANGELES	511 N BREED ST	90033	5175007019	Medium Residential	R3-1-CUGU	0	54	0.143188249	Residential - Three Units (Any Combination) - 4 Stories or Less	YES - Current	NO - Privately-Owned	Available	Not Used in Prior Housing Element	0	0	0.328785074	0.328785074	3	0	0	130-5A225	291	Boyle Heights		Yes	Above Moderate
LOS ANGELES	510 N BREED ST	90033	5175007020	Medium Residential	R3-1-CUGU	0	54	0.045913921	Residential - Single Family Residence	YES - Current	NO - Privately-Owned	Available	Not Used in Prior Housing Element	0	0	0.008955252	0.008955252	1	2*	2*	130-5A225	303	Boyle Heights			Above Moderate
LOS ANGELES	2333 E SHERIDAN ST	90033	5175007021	Medium Residential	R3-1-CUGU	0	54	0.068587493	Residential - Double, Duplex, or Two Units - 4 Stories or Less	YES - Current	NO - Privately-Owned	Available	Not Used in Prior Housing Element	0	0	0.071962249	0.071962249	2	3*	3*	130-5A225	315	Boyle Heights		Yes	Above Moderate
LOS ANGELES	2337 E SHERIDAN ST	90033	5175007022	Medium Residential	R3-1-CUGU	0	54	0.143098857	Residential - Double, Duplex, or Two Units - 4 Stories or Less	YES - Current	NO - Privately-Owned	Available	Not Used in Prior Housing Element	0	0	0.373064429	0.373064429	2	0	0	130-5A225	305	Boyle Heights		Yes	Above Moderate
LOS ANGELES	2341 E SHERIDAN ST	90033	5175007023	Medium Residential	R3-1-CUGU	0	54	0.143070072	Residential - Single Family Residence	YES - Current	NO - Privately-Owned	Available	Used in Prior Housing Element - Non-Vacant	0.582048905	0	0	0.582048905	1	0	0	130-5A225	312	Boyle Heights			Lower
LOS ANGELES	703 1/2 N SOTO ST	90033	5175007024	Medium Residential	R3-1-CUGU	0	54	0.146624101	Residential - Four Units (Any Combination) - 4 Stories or Less	YES - Current	NO - Privately-Owned	Available	Not Used in Prior Housing Element	0.173846801	0	0	0.173846801	4	0	0	130-5A225	302	Boyle Heights			Lower
LOS ANGELES	2343 E FOLSOM ST	90033	5175009001	Medium Residential	R3-1-CUGU	0	54	0.039210869	Residential - Single Family Residence	YES - Current	NO - Privately-Owned	Available	Not Used in Prior Housing Element	0	0	0.008955252	0.008955252	1	2*	2*	129A225	96	Boyle Heights			Above Moderate
LOS ANGELES	402 N BREED ST	90033	5175009002	Medium Residential	R3-1-CUGU	0	54	0.083391309	Residential - Single Family Residence	YES - Current	NO - Privately-Owned	Available	Not Used in Prior Housing Element	0.443162137	0	0	0.443162137	1	0	0	129A225	86	Boyle Heights			Lower
LOS ANGELES	406 N BREED ST	90033	5175009003	Medium Residential	R3-1-CUGU	0	54	0.05943369	Residential - Single Family Residence	YES - Current	NO - Privately-Owned	Available	Used in Prior Housing Element - Non-Vacant	0	0	0.055642134	0.055642134	1	3*	3*	129A225	75	Boyle Heights			Above Moderate
LOS ANGELES		90033	5175009003	Medium Residential	R3-1-CUGU	0	54	0.056566679	Residential - Single Family Residence	YES - Current	NO - Privately-Owned	Available	Used in Prior Housing Element - Non-Vacant	0	0	0.055642134	0.055642134	1	3*	3*	129A225	78	Boyle Heights			Above Moderate
LOS ANGELES	408 N BREED ST	90033	5175009004	Medium Residential	R3-1-CUGU	0	54	0.086133597	Residential - Single Family Residence	YES - Current	NO - Privately-Owned	Available	Not Used in Prior Housing Element	0.443162137	0	0	0.443162137	1	0	0	129A225	65	Boyle Heights			Lower
LOS ANGELES	412 N BREED ST	90033	5175009005	Medium Residential	R3-1-CUGU	0	54	0.143551979	Residential - Single Family Residence	YES - Current	NO - Privately-Owned	Available	Used in Prior Housing Element - Non-Vacant	0.099621405	0	0	0.099621405	1	0	0	129A225	56	Boyle Heights			Lower
LOS ANGELES	418 N BREED ST	90033	5175009006	Medium Residential	R3-1-CUGU	0	54	0.143548658	Residential - Four Units (Any Combination) - 4 Stories or Less	YES - Current	NO - Privately-Owned	Available	Not Used in Prior Housing Element	0	0	0.11506044	0.11506044	4	0	0	129A225	45	Boyle Heights		Yes	Above Moderate
LOS ANGELES	424 N BREED ST	90033	5175009007	Medium Residential	R3-1-CUGU	0	54	0.114836964	Residential - Double, Duplex, or Two Units - 4 Stories or Less	YES - Current	NO - Privately-Owned	Available	Not Used in Prior Housing Element	0	0	0.365294096	0.365294096	2	0	0	129A225	38	Boyle Heights		Yes	Above Moderate
LOS ANGELES			5175009008	Medium Residential	R3-1-CUGU	0	54	0.057415598	Residential - Double, Duplex, or Two Units - 4 Stories or Less	YES - Current	NO - Privately-Owned	Available	Not Used in Prior Housing Element	0	0	0.051191193	0.051191193	2	3*	3*	129A225	30	Boyle Heights			Above Moderate
LOS ANGELES	428 N BREED ST	90033	5175009009	Medium Residential	R3-1-CUGU	0	54	0.086125859	Residential - Double, Duplex, or Two Units - 4 Stories or Less	YES - Current	NO - Privately-Owned	Available	Not Used in Prior Housing Element	0	0	0.263214824	0.263214824	2	0	0	129A225	21	Boyle Heights		Yes	Above Moderate
LOS ANGELES	434 N BREED ST	90033	5175009010	Medium Residential	R3-1-CUGU	0	54	0.143537966	Residential - Three Units (Any Combination) - 4 Stories or Less	YES - Current	NO - Privately-Owned	Available	Not Used in Prior Housing Element	0	0	0.394618297	0.394618297	3	0	0	130-5A225	385	Boyle Heights		Yes	Above Moderate
LOS ANGELES	440 N BREED ST	90033	5175009011	Medium Residential	R3-1-CUGU	0	54	0.143533385	Residential - Single Family Residence	YES - Current	NO - Privately-Owned	Available	Used in Prior Housing Element - Non-Vacant	0.698853648	0	0	0.698853648	1	0	0	130-5A225	374	Boyle Heights			Lower
LOS ANGELES	442 N BREED ST	90033	5175009012	Medium Residential	R3-1-CUGU	0	54	0.095676655	Residential - Single Family Residence	YES - Current	NO - Privately-Owned	Available	Used in Prior Housing Element - Non-Vacant	0.451362926	0	0	0.451362926	1	0	0	130-5A225	369	Boyle Heights			Lower
LOS ANGELES	444 N BREED ST	90033	5175009013	Medium Residential	R3-1-CUGU	0	54	0.04785196	Residential - Single Family Residence	YES - Current	NO - Privately-Owned	Available	Not Used in Prior Housing Element	0	0	0.054900925	0.054900925	1	2*	2*	130-5A225	363	Boyle Heights			Above Moderate
LOS ANGELES			5175009013	Medium Residential	R3-1-CUGU	0	54	0.047852694	Residential - Single Family Residence	YES - Current	NO - Privately-Owned	Available	Not Used in Prior Housing Element	0	0	0.054900925	0.054900925	1	2*	2*	130-5A225	361	Boyle Heights			Above Moderate
LOS ANGELES	448 N BREED ST	90033	5175009014	Medium Residential	R3-1-CUGU	0	54	0.09567429	Residential - Double, Duplex, or Two Units - 4 Stories or Less	YES - Current	NO - Privately-Owned	Available	Not Used in Prior Housing Element	0	0	0.277370125	0.277370125	2	0	0	130-5A225	351	Boyle Heights		Yes	Above Moderate
LOS ANGELES	454 N BREED ST	90033	5175009015	Medium Residential	R3-1-CUGU	0	54	0.177966914	Residential - Double, Duplex, or Two Units - 4 Stories or Less	YES - Current	NO - Privately-Owned	Available	Used in Prior Housing Element - Non-Vacant	0	0	0.535295984	0.535295984	2	0	0	130-5A225	340	Boyle Heights		Yes	Above Moderate
LOS ANGELES	613 N SOTO ST	90033	5175009016	Medium Residential	R3-1-CUGU	0	54	0.199616303	Residential - Five or More Units or Apartments (Any Combination) - 4 Stories or Less	YES - Current	NO - Privately-Owned	Available	Not Used in Prior Housing Element	0	0	0.089109401	0.089109401	10	0	0	130-5A225	357	Boyle Heights		Yes	Above Moderate
LOS ANGELES	609 N SOTO ST	90033	5175009017	Medium Residential	R3-1-CUGU	0	54	0.160953155	Residential - Five or More Units or Apartments (Any Combination) - 4 Stories or Less	YES - Current	NO - Privately-Owned	Available	Not Used in Prior Housing Element	0	0	0.075239315	0.075239315	8	0	0	130-5A225	371	Boyle Heights		Yes	Above Moderate
LOS ANGELES	535 N SOTO ST	90033	5175009018	Medium Residential	R3-1-CUGU	0	54	0.160927266	Residential - Three Units (Any Combination) - 4 Stories or Less	YES - Current	NO - Privately-Owned	Available	Not Used in Prior Housing Element	0	0	0.40548096	0.40548096	3	0	0	129A225	8	Boyle Heights		Yes	Above Moderate
LOS ANGELES	531 N SOTO ST	90033	5175009019	Medium Residential	R3-1-CUGU	0	54	0.160900412	Residential - Five or More Units or Apartments (Any Combination) - 4 Stories or Less	YES - Current	NO - Privately-Owned	Available	Not Used in Prior Housing Element	0	0	0.095899659	0.095899659	8	0	0	129A225	16	Boyle Heights		Yes	Above Moderate
LOS ANGELES	529 N SOTO ST	90033	5175009020	Medium Residential	R3-1-CUGU	0	54	0.160875352	Residential - Five or More Units or Apartments (Any Combination) - 4 Stories or Less	YES - Current	NO - Privately-Owned	Available	Not Used in Prior Housing Element	0	0	0.106887085	0.106887085	5	0	0	129A225	27	Boyle Heights		Yes	Above Moderate
LOS ANGELES	521 N SOTO ST	90033	5175009021	Medium Residential	R3-1-CUGU	0	54	0.160849357	Residential - Double, Duplex, or Two Units - 4 Stories or Less	YES - Current	NO - Privately-Owned	Available	Used in Prior Housing Element - Non-Vacant	0	0	0.453672594	0.453672594	2	0	0	129A225	41	Boyle Heights		Yes	Above Moderate
LOS ANGELES	515 N SOTO ST	90033	5175009022	Medium Residential	R3-1-CUGU	0	54	0.160822306	Residential - Four Units (Any Combination) - 4 Stories or Less	YES - Current	NO - Privately-Owned	Available	Not Used in Prior Housing Element	0	0	0.156379867	0.156379867	4	0	0	129A225	51	Boyle Heights		Yes	Above Moderate
LOS ANGELES	511 N SOTO ST	90033	5175009023	Medium Residential	R3-1-CUGU	0	54	0.160796311	Residential - Double, Duplex, or Two Units - 4 Stories or Less	YES - Current	NO - Privately-Owned	Available	Used in Prior Housing Element - Non-Vacant	0	0	0.453672594	0.453672594	2	0	0	129A225	61	Boyle Heights		Yes	Above Moderate
LOS ANGELES	505 N SOTO ST	90033	5175009024	Medium Residential	R3-1-CUGU	0	54	0.16077216	Residential - Single Family Residence	YES - Current	NO - Privately-Owned	Available	Used in Prior Housing Element - Non-Vacant	0.698182917	0	0	0.698182917	1	0	0	129A225	72	Boyle Heights			Lower
LOS ANGELES	501 N SOTO ST	90033	5175009029	Medium Residential	R3-1-CUGU	0	54	0.199971969	Residential - Five or More Units or Apartments (Any Combination) - 4 Stories or Less	YES - Current	NO - Privately-Owned	Available	Not Used in Prior Housing Element	0.245444161	0	0	0.245444161	10	0	0	129A225	101	Boyle Heights			Lower
LOS ANGELES	503 N SOTO ST	90033	5175009029	Medium Residential	R3-1-CUGU	0	54	0.162994301	Residential - Five or More Units or Apartments (Any Combination) - 4 Stories or Less	YES - Current	NO - Privately-Owned	Available	Not Used in Prior Housing Element	0.21894182	0	0	0.21894182	10	0	0	129A225	87	Boyle Heights			Lower
LOS ANGELES	2309 E CESAR E CHAVEZ AVE	90033	5175010001	Regional Center Commercial	C2-1-CUGU	0	108	0.063874452	Commercial - Restaurant, Cocktail Lounge - Restaurant, Cocktail Lounge, Tavern - One Story	YES - Current	NO - Privately-Owned	Available	Used in Prior Housing Element - Non-Vacant	0	0	0.006998455	0.006998455	0	0	0	129A223	269	Boyle Heights			Above Moderate
LOS ANGELES			5175010001	Regional Center Commercial	C2-1-CUGU	0	108	0.052511421	Commercial - Restaurant, Cocktail Lounge - Restaurant, Cocktail Lounge, Tavern - One Story	YES - Current	NO - Privately-Owned	Available	Used in Prior Housing Element - Non-Vacant	0	0	0.005664532	0.005664532	0	0	0	129A223	251	Boyle Heights			Above Moderate
LOS ANGELES	326 N BREED ST	90033	5175010006	Medium Residential	R3-1-CUGU	0	54	0.142993537	Residential - Four Units (Any Combination) - 4 Stories or Less	YES - Current	NO - Privately-Owned	Available	Not Used in Prior Housing Element	0	0	0.11506044	0.11506044	4	0	0	129A223	189	Boyle Heights		Yes	Above Moderate
LOS ANGELES	332 N BREED ST	90033	5175010007	Medium Residential	R3-1-CUGU	0	54	0.095648602	Residential - Single Family Residence	YES - Current	NO - Privately-Owned	Available	Not Used in Prior Housing Element	0.451362926	0	0	0.451362926	1	0	0	129A223	180	Boyle Heights			Lower
LOS ANGELES			5175010008	Medium Residential	R3-1-CUGU	0	54	0.047346487	Residential - Single Family Residence - Vacant Land	YES - Current	NO - Privately-Owned	Available	Not Used in Prior Housing Element	0	0	0.124959156	0.124959156	0	2*	2*	129A223	174	Boyle Heights			Above Moderate
LOS ANGELES	340 N BREED ST	90033	5175010009	Medium Residential	R3-1-CUGU	0	54	0.141219614	Residential - Three Units (Any Combination) - 4 Stories or Less	YES - Current	NO - Privately-Owned	Available	Not Used in Prior Housing Element	0	0	0.411624542	0.411624542	3	0	0	129A223	156	Boyle Heights		Yes	Above Moderate
LOS ANGELES	346 N BREED ST	90033	5175010010	Medium Residential	R3-1-CUGU	0	54	0.139467183	Residential - Three Units (Any Combination) - 4 Stories or Less	YES - Current	NO - Privately-Owned	Available	Not Used in Prior Housing Element	0	0	0.377612799	0.377612799	3	0	0	129A223	145	Boyle Heights		Yes	Above Moderate
LOS ANGELES	354 N BREED ST	90033	5175010011	Medium Residential	R3-1-CUGU	0	54	0.143575157	Residential - Single Family Residence	YES - Current	NO - Privately-Owned	Available	Used in Prior Housing Element - Non-Vacant	0.698853648	0	0	0.698853648	1	0	0	129A225	130	Boyle Heights			Lower
LOS ANGELES	358 N BREED ST	90033	5175010012	Medium Residential	R3-1-CUGU	0	54	0.094756263	Residential - Double, Duplex, or Two Units - 4 Stories or Less	YES - Current	NO - Privately-Owned	Available	Not Used in Prior Housing Element	0	0	0.092401741	0.092401741	2	0	0	129A225	122	Boyle Heights			Above Moderate
LOS ANGELES	360 N BREED ST	90033	5175010013	Medium Residential	R3-1-CUGU	0	54	0.083270515	Residential - Double, Duplex, or Two Units - 4 Stories or Less	YES - Current	NO - Privately-Owned	Available	Not Used in Prior Housing Element	0	0	0.08755592	0.08755592	2	0	0	129A225	116	Boyle Heights		Yes	Above Moderate
LOS ANGELES	415 N SOTO ST	90033	5175010015	Regional Center Commercial	C1-1-CUGU	0	54	0.134921871	Residential - Single Family Residence	YES - Current	NO - Privately-Owned	Available	Used in Prior Housing Element - Non-Vacant	0.640997052	0	0	0.640997052	1	0	0	129A225	145	Boyle Heights			Lower
LOS ANGELES	409 N SOTO ST	90033	5175010016	Regional Center Commercial	C1-1-CUGU	0	54	0.160597364	Commercial - Store Combination - Store and Office Combination - One Story	YES - Current	NO - Privately-Owned	Available	Not Used in Prior Housing Element	0	0	0.06543711	0.06543711	3	0	0	129A225	153	Boyle Heights		Yes	Above Moderate
LOS ANGELES	405 N SOTO ST	90033	5175010017	Regional Center Commercial	C1-1-CUGU	0	54	0.160570467	Residential - Five or More Units or Apartments (Any Combination) - 4 Stories or Less	YES - Current	NO - Privately-Owned	Available	Not Used in Prior Housing Element	0	0	0.076278424	0.076278424	11	0	0	129A225	163	Boyle Heights		Yes	Above Moderate
LOS ANGELES	401 N SOTO ST	90033	5175010018	Regional Center Commercial	C1-1-CUGU	0	54	0.160544319	Residential - Double, Duplex, or Two Units - 4 Stories or Less	YES - Current	NO - Privately-Owned	Available	Not Used in Prior Housing Element	0	0	0.461206189	0.461206189	2	0	0	129A225	173	Boyle Heights		Yes	Above Moderate
LOS ANGELES	331 N SOTO ST	90033	5175010019	Regional Center Commercial	C1-1-CUGU	0	54	0.160519554	Residential - Four Units (Any Combination) - 4 Stories or Less	YES - Current	NO - Privately-Owned	Available	Not Used in Prior Housing Element	0	0	0.376730725	0.376730725	4	0	0	129A225	184	Boyle Heights		Yes	Above Moderate
LOS ANGELES	319 N SOTO ST	90033	5175010021	Regional Center Commercial	C1-1-CUGU	0	54	0.150423496	Commercial - Store - One Story	YES - Current	NO - Privately-Owned	Available	Used in Prior Housing Element - Non-Vacant	0.013932135	0	0	0.013932135	1	0	0	129A225	208	Boyle Heights			Lower
LOS ANGELES	315 N SOTO ST	90033	5175010022	Regional Center Commercial	C1-1-CUGU	0	54	0.160422268	Commercial - Parking Lot (Commercial Use Property) - Lots - Patron or Employee - One Story	YES - Current	NO - Privately-Owned	Available	Used in Prior Housing Element - Non-Vacant	0.025289635	0	0	0.025289635	0	0	0	129A225	220	Boyle Heights			Lower
LOS ANGELES	2315 E CESAR E CHAVEZ AVE	90033	5175010024	Regional Center Commercial	C2-1-CUGU	0	108	0.199266969	Commercial - Store - One Story	YES - Current	NO - Privately-Owned	Available	Not Used in Prior Housing Element	0	0	0.032797311	0.032797311	7	0	0	129A223	277	Boyle Heights			Above Moderate
LOS ANGELES	2301 E CESAR E CHAVEZ AVE	90033	5175010025	Regional Center Commercial	C2-1-CUGU	0	108	0.113554567	Commercial - Bank, Savings and Loan - One Story	YES - Current	NO - Privately-Owned	Available	Used in Prior Housing Element - Non-Vacant	0	0	0.052149257	0.052149257	0	0	0	129A223	256	Boyle Heights			Above Moderate
LOS ANGELES	308 N BREED ST	90033	5175010025	Regional Center Commercial	C2-1-CUGU	0	108	0.093353203	Commercial - Bank, Savings and Loan - One Story	YES - Current	NO - Privately-Owned	Available	Used in Prior Housing Element - Non-Vacant	0	0	0.047305924	0.047305924	0	0	0	129A223	242	Boyle Heights			Above Moderate
LOS ANGELES	314 N BREED ST	90033	5175010025	Regional Center Commercial	R4-1-CUGU	0	108	0.142992787	Commercial - Bank, Savings and Loan - One Story	YES - Current	NO - Privately-Owned	Available	Used in Prior Housing Element - Non-Vacant	0.056200963	0	0	0.056200963	0	0	0	129A223	230	Boyle Heights			Lower
LOS ANGELES	305 N SOTO ST	90033	5175010026	Regional Center Commercial	C2-1-CUGU	0	108	0.158512149	Commercial - Store Combination - Store and Office Combination - One Story	YES - Current	NO - Privately-Owned	Available	Used in Prior Housing Element - Non-Vacant	0.030252994	0	0	0.030252994	0	0	0	129A223	261	Boyle Heights			Lower
LOS ANGELES	318 N BREED ST	90033	5175010900	Regional Center Commercial	R4P-1-CUGU	0	108	0.142993862	Miscellaneous - Government Owned Property	YES - Current	YES - City-Owned	Available	Used in Prior Housing Element - Non-Vacant	0.013284921	0	0	0.013284921	0	0	0	129A223	217	Boyle Heights			Lower
LOS ANGELES	320 N BREED ST	90033	5175010900	Regional Center Commercial	R4P-1-CUGU	0	108	0.142994604	Miscellaneous - Government Owned Property	YES - Current	YES - City-Owned	Available	Used in Prior Housing Element - Non-Vacant	0.013284921	0	0	0.013284921	0	0	0	129A223	200	Boyle Heights			Lower
LOS ANGELES	329 N BREED ST	90033	5175011006	Open Space	R3-1-CUGU	0	54	0.140438051	Residential - Five or More Units or Apartments (Any Combination) - 4 Stories or Less	YES - Current	NO - Privately-Owned	Available	Not Used in Prior Housing Element	0	0	0.086658946	0.086658946	8	0	0	129A223	158	Boyle Heights		Yes	Above Moderate
LOS ANGELES	332 N CORNWELL ST	90033	5175011019	Open Space	R3-1-CUGU	0	54	0.14575097	Residential - Single Family Residence	YES - Current	NO - Privately-Owned	Available	Not Used in Prior Housing Element	0.302145267	0	0	0.302145267	1	0	0	129A223	131	Boyle Heights			Lower
LOS ANGELES	328 N CORNWELL ST	90033	5175011020	Open Space	R3-1-CUGU	0	54	0.145749354	Residential - Double, Duplex, or Two Units - 4 Stories or Less	YES - Current	NO - Privately-Owned	Available	Not Used in Prior Housing Element	0	0	0.447795141	0.447795141	2	0	0	129A223	141	Boyle Heights		Yes	Above Moderate
LOS ANGELES	322 N CORNWELL ST	90033	5175011021	Medium Residential	R3-1-CUGU	0	54	0.150873812	Residential - Three Units (Any Combination) - 4 Stories or Less	YES - Current	NO - Privately-Owned	Available	Not Used in Prior Housing Element	0	0	0.409176177	0.409176177	3	0	0	129A223	153	Boyle Heights		Yes	Above Moderate
LOS ANGELES	320 N CORNWELL ST	90033	5175011022	Medium Residential	R3-1-CUGU	0	54	0.150873049	Residential - Four Units (Any Combination) - 4 Stories or Less	YES - Current	NO - Privately-Owned	Available	Not Used in Prior Housing Element	0	0	0.121187139	0.121187139	4	0	0	129A223	167	Boyle Heights		Yes	Above Moderate
LOS ANGELES	314 N CORNWELL ST	90033	5175011023	Medium Residential	R3-1-CUGU	0	54	0.145762409	Residential - Four Units (Any Combination) - 4 Stories or Less	YES - Current	NO - Privately-Owned	Available	Not Used in Prior Housing Element	0	0	0.11506044	0.11506044	4	0	0	129A223	184	Boyle Heights		Yes	Above Moderate
LOS ANGELES			5175011025	Regional Center Commercial	C2-1-CUGU	0	108	0.075229494	Commercial - Parking Lot (Commercial Use Property) - Lots - Patron or Employee - One Story	YES - Current	NO - Privately-Owned	Available	Not Used in Prior Housing Element	0.026409685	0	0	0.026409685	0	0	0	129A223	203	Boyle Heights			Lower
LOS ANGELES	2215 E CESAR E CHAVEZ AVE	90033	5175011026	Regional Center Commercial	C2-1-CUGU	0	108	0.18102547	Commercial - Store - One Story	YES - Current	NO - Privately-Owned	Available	Not Used in Prior Housing Element	0	0	0.017055136	0.017055136	3	0	0	129A223	211	Boyle Heights			Above Moderate
LOS ANGELES	305 N BREED ST	90033	5175011027	Regional Center Commercial	C2-1-CUGU	0	108	0.170068811	Commercial - Store - One Story	YES - Current	NO - Privately-Owned	Available	Used in Prior Housing Element - Non-Vacant	0	0	0.081581727	0.081581727	0	0	0	129A223	232	Boyle Heights			Above Moderate
LOS ANGELES			5175011027	Regional Center Commercial	C2-1-CUGU	0	108	0.027810312	Commercial - Store - One Story	YES - Current	NO - Privately-Owned	Available	Used in Prior Housing Element - Non-Vacant	0	0	0.00155517	0.00155517	0	0	0	129A223	213	Boyle Heights			Above Moderate
LOS ANGELES			5175011027	Regional Center Commercial	C2-1-CUGU	0	108	0.057259624	Commercial - Store - One Story	YES - Current	NO - Privately-Owned	Available	Used in Prior Housing Element - Non-Vacant	0	0	0.00197287	0.00197287	0	0	0	129A223	228	Boyle Heights			Above Moderate
LOS ANGELES			5175011027	Regional Center Commercial	C2-1-CUGU	0	108	0.07347203	Commercial - Store - One Story	YES - Current	NO - Privately-Owned	Available	Used in Prior Housing Element - Non-Vacant	0.055121436	0	0	0.055121436	0	0	0	129A223	196	Boyle Heights			Lower
LOS ANGELES			5175011027	Regional Center Commercial	C2-1-CUGU	0	108	0.083416642	Commercial - Store - One Story	YES - Current	NO - Privately-Owned	Available	Used in Prior Housing Element - Non-Vacant	0.058986434	0	0	0.058986434	0	0	0	129A223	218	Boyle Heights			Lower
LOS ANGELES			5175011027	Community Commercial	C2-1-CUGU	0	108	0.11014928	Commercial - Store - One Story	YES - Current	NO - Privately-Owned	Available	Used in Prior Housing Element - Non-Vacant	0.043662919	0	0	0.043662919	0	0	0	129A223	201	Boyle Heights			Lower
LOS ANGELES	2220 E BIRD ST	90033	5175012001	Low Medium II Residential	RD1.5-1-CUGU	0	29	0.114537442	Residential - Single Family Residence	YES - Current	NO - Privately-Owned	Available	Not Used in Prior Housing Element	0	0.097356525	0	0.097356525	1	3*	3*	130-5A223	461	Boyle Heights			Moderate
LOS ANGELES	2216 E BIRD ST	90033	5175012002	Low Medium II Residential	RD1.5-1-CUGU	0	29	0.114463317	Residential - Single Family Residence	YES - Current	NO - Privately-Owned	Available	Not Used in Prior Housing Element	0	0.097356525	0	0.097356525	1	3*	3*	130-5A223	452	Boyle Heights			Moderate
LOS ANGELES	2212 E BIRD ST	90033	5175012003	Low Medium II Residential	RD1.5-1-CUGU	0	29	0.12353806	Residential - Single Family Residence	YES - Current	NO - Privately-Owned	Available	Not Used in Prior Housing Element	0	0.052928287	0	0.052928287	1	3*	3*	130-5A223	443	Boyle Heights			Moderate
LOS ANGELES	2206 E BIRD ST	90033	5175012004	Low Medium II Residential	RD1.5-1-CUGU	0	29	0.114310596	Residential - Double, Duplex, or Two Units - 4 Stories or Less	YES - Current	NO - Privately-Owned	Available	Not Used in Prior Housing Element	0	0.019641792	0	0.019641792	2	3*	3*	130-5A223	438	Boyle Heights		Yes	Moderate
LOS ANGELES			5175012005	Low Medium II Residential	RD1.5-1-CUGU	0	29	0.059046924	Residential - Single Family Residence	YES - Current	NO - Privately-Owned	Available	Not Used in Prior Housing Element	0	0	0.000609548	0.000609548	1	1*	1*	130-5A223	492	Boyle Heights			Above Moderate
LOS ANGELES	345 N CORNWELL ST	90033	5175012007	Low Medium II Residential	RD1.5-1-CUGU	0	29	0.146722984	Residential - Single Family Residence	YES - Current	NO - Privately-Owned	Available	Not Used in Prior Housing Element	0	0.322225034	0	0.322225034	1	0	0	129A223	84	Boyle Heights			Moderate
LOS ANGELES	347 N CORNWELL ST	90033	5175012008	Low Medium II Residential	RD1.5-1-CUGU	0	29	0.14672683	Residential - Single Family Residence	YES - Current	NO - Privately-Owned	Available	Not Used in Prior Housing Element	0	0.322225034	0	0.322225034	1	0	0	129A223	74	Boyle Heights			Moderate
LOS ANGELES	351 N CORNWELL ST	90033	5175012009	Low Medium II Residential	RD1.5-1-CUGU	0	29	0.146729285	Residential - Single Family Residence	YES - Current	NO - Privately-Owned	Available	Not Used in Prior Housing Element	0	0.322225034	0	0.322225034	1	0	0	129A223	60	Boyle Heights			Moderate
LOS ANGELES	359 N CORNWELL ST	90033	5175012010	Low Medium II Residential	RD1.5-1-CUGU	0	29	0.146732611	Residential - Single Family Residence	YES - Current	NO - Privately-Owned	Available	Not Used in Prior Housing Element	0	0.322225034	0	0.322225034	1	0	0	129A223	49	Boyle Heights			Moderate
LOS ANGELES	365 N CORNWELL ST	90033	5175012011	Low Medium II Residential	RD1.5-1-CUGU	0	29	0.146735819	Residential - Four Units (Any Combination) - 4 Stories or Less	YES - Current	NO - Privately-Owned	Available	Not Used in Prior Housing Element	0	0.1274582	0	0.1274582	4	0	0	129A223	40	Boyle Heights		Yes	Moderate
LOS ANGELES	367 N CORNWELL ST	90033	5175012012	Low Medium II Residential	RD1.5-1-CUGU	0	29	0.14673878	Residential - Double, Duplex, or Two Units - 4 Stories or Less	YES - Current	NO - Privately-Owned	Available	Not Used in Prior Housing Element	0	0.191450417	0	0.191450417	2	0	0	129A223	27	Boyle Heights			Moderate
LOS ANGELES	366 N CHICAGO ST	90033	5175012013	Low Medium II Residential	RD1.5-1-CUGU	0	29	0.073372226	Residential - Double, Duplex, or Two Units - 4 Stories or Less	YES - Current	NO - Privately-Owned	Available	Not Used in Prior Housing Element	0	0	0.116289738	0.116289738	2	2*	2*	130-5A223	468	Boyle Heights		Yes	Above Moderate
L

LOS ANGELES	2201 E CESAR E CHAVEZ AVE	90033	5175013005	Regional Center Commercial	C2-1-CUGU	0	108	0.161653934	Commercial - Store - One Story	YES - Current	NO - Privately-Owned	Available	Not Used in Prior Housing Element	0	0	0.042844879	0.042844879	3	0	0	129A223	161	Boyle Heights						Above Moderate
LOS ANGELES	2209 E CESAR E CHAVEZ AVE	90033	5175013006	Regional Center Commercial	C2-1-CUGU	0	108	0.103313577	Commercial - Store - One Story	YES - Current	NO - Privately-Owned	Available	Not Used in Prior Housing Element	0	0	0.03454353	0.03454353	2	0	0	129A223	188	Boyle Heights						Above Moderate
LOS ANGELES	317 N CORNWELL ST	90033	5175013007	Regional Center Commercial	C2-1-CUGU	0	108	0.072780668	Residential - Double, Duplex, or Two Units - 4 Stories or Less	YES - Current	NO - Privately-Owned	Available	Not Used in Prior Housing Element	0	0	0.4190552	0.4190552	2	0	0	129A223	168	Boyle Heights		Yes				Above Moderate
LOS ANGELES	319 N CORNWELL ST	90033	5175013008	Low Medium II Residential	RD1.5-1-CUGU	0	29	0.102700594	Residential - Single Family Residence	YES - Current	NO - Privately-Owned	Available	Not Used in Prior Housing Element	0	0	0.051324262	0.051324262	1	2*	2*	129A223	149	Boyle Heights						Above Moderate
LOS ANGELES	321 N CORNWELL ST	90033	5175013009	Low Medium II Residential	RD1.5-1-CUGU	0	29	0.04400767	Residential - Single Family Residence	YES - Current	NO - Privately-Owned	Available	Not Used in Prior Housing Element	0	0	0.014626034	0.014626034	1	1*	1*	129A223	140	Boyle Heights						Above Moderate
LOS ANGELES			5175013009	Low Medium II Residential	RD1.5-1-CUGU	0	29	0.04400772	Residential - Single Family Residence	YES - Current	NO - Privately-Owned	Available	Not Used in Prior Housing Element	0	0	0.014626034	0.014626034	1	1*	1*	129A223	144	Boyle Heights						Above Moderate
LOS ANGELES	323 N CORNWELL ST	90033	5175013010	Low Medium II Residential	RD1.5-1-CUGU	0	29	0.102703415	Residential - Double, Duplex, or Two Units - 4 Stories or Less	YES - Current	NO - Privately-Owned	Available	Not Used in Prior Housing Element	0	0	0.067711884	0.067711884	2	2*	2*	129A223	132	Boyle Heights		Yes				Above Moderate
LOS ANGELES	327 N CORNWELL ST	90033	5175013011	Low Medium II Residential	RD1.5-1-CUGU	0	29	0.146715609	Residential - Four Units (Any Combination) - 4 Stories or Less	YES - Current	NO - Privately-Owned	Available	Not Used in Prior Housing Element	0	0.1274582	0	0.1274582	4	0	0	129A223	120	Boyle Heights		Yes				Moderate
LOS ANGELES	333 N CORNWELL ST	90033	5175013012	Low Medium II Residential	RD1.5-1-CUGU	0	29	0.146717203	Residential - Double, Duplex, or Two Units - 4 Stories or Less	YES - Current	NO - Privately-Owned	Available	Not Used in Prior Housing Element	0	0.191450417	0	0.191450417	2	0	0	129A223	106	Boyle Heights		Yes				Moderate
LOS ANGELES	339 N CORNWELL ST	90033	5175013013	Low Medium II Residential	RD1.5-1-CUGU	0	29	0.146719657	Residential - Double, Duplex, or Two Units - 4 Stories or Less	YES - Current	NO - Privately-Owned	Available	Not Used in Prior Housing Element	0	0.191450417	0	0.191450417	2	0	0	129A223	96	Boyle Heights		Yes				Moderate
LOS ANGELES	336 N CHICAGO ST	90033	5175013014	Low Medium II Residential	RD1.5-1-CUGU	0	29	0.146752689	Residential - Double, Duplex, or Two Units - 4 Stories or Less	YES - Current	NO - Privately-Owned	Available	Not Used in Prior Housing Element	0	0.191450417	0	0.191450417	2	0	0	129A223	81	Boyle Heights		Yes				Moderate
LOS ANGELES	332 N CHICAGO ST	90033	5175013015	Low Medium II Residential	RD1.5-1-CUGU	0	29	0.146752689	Residential - Single Family Residence	YES - Current	NO - Privately-Owned	Available	Not Used in Prior Housing Element	0	0.322225034	0	0.322225034	1	0	0	129A223	92	Boyle Heights						Moderate
LOS ANGELES	328 N CHICAGO ST	90033	5175013016	Low Medium II Residential	RD1.5-1-CUGU	0	29	0.146754303	Residential - Three Units (Any Combination) - 4 Stories or Less	YES - Current	NO - Privately-Owned	Available	Not Used in Prior Housing Element	0	0.066446982	0	0.066446982	3	0	0	129A223	100	Boyle Heights		Yes				Moderate
LOS ANGELES	322 N CHICAGO ST	90033	5175013017	Low Medium II Residential	RD1.5-1-CUGU	0	29	0.146752408	Residential - Single Family Residence	YES - Current	NO - Privately-Owned	Available	Not Used in Prior Housing Element	0	0.322225034	0	0.322225034	1	0	0	129A223	113	Boyle Heights						Moderate
LOS ANGELES	2141 E CESAR E CHAVEZ AVE	90033	5175013020	Regional Center Commercial	C2-1-CUGU	0	108	0.176096379	Commercial - Store Combination - Store and Residential Combination - One Story	YES - Current	NO - Privately-Owned	Available	Not Used in Prior Housing Element	0	0	2.33529135	2.33529135	0	0	0	129A223	152	Boyle Heights		Yes				Above Moderate
LOS ANGELES	318 N CHICAGO ST	90033	5175013020	Low Medium II Residential	RD1.5-1-CUGU	0	29	0.146752499	Commercial - Store Combination - Store and Residential Combination - One Story	YES - Current	NO - Privately-Owned	Available	Not Used in Prior Housing Element	0	0.97165674	0	0.97165674	0	0	0	129A223	490	Boyle Heights						Moderate
LOS ANGELES	502 N ST LOUIS ST	90033	5175014001	Regional Center Commercial	C2-1-CUGU	0	108	0.077881637	Residential - Three Units (Any Combination) - 4 Stories or Less	YES - Current	NO - Privately-Owned	Available	Not Used in Prior Housing Element	0	0	0.104575284	0.104575284	3	0	0	129A223	98	Boyle Heights		Yes				Above Moderate
LOS ANGELES	2101 E CESAR E CHAVEZ AVE	90033	5175014002	Regional Center Commercial	C2-1-CUGU	0	108	0.078395538	Commercial - Store - One Story	YES - Current	NO - Privately-Owned	Available	Not Used in Prior Housing Element	0	0	0.021239207	0.021239207	3	0	0	129A223	119	Boyle Heights						Above Moderate
LOS ANGELES	2105 E CESAR E CHAVEZ AVE	90033	5175014003	Regional Center Commercial	C2-1-CUGU	0	108	0.172175132	Commercial - Store Combination - Store and Residential Combination - One Story	YES - Current	NO - Privately-Owned	Available	Used in Prior Housing Element - Non-Vacant	0	0	0.044721831	0.044721831	2	0	0	129A223	105	Boyle Heights		Yes				Above Moderate
LOS ANGELES	2111 E CESAR E CHAVEZ AVE	90033	5175014004	Regional Center Commercial	C2-1-CUGU	0	108	0.172175302	Commercial - Store Combination - Store and Office Combination - One Story	YES - Current	NO - Privately-Owned	Available	Not Used in Prior Housing Element	0	0	0.057190523	0.057190523	3	0	0	129A223	112	Boyle Heights						Above Moderate
LOS ANGELES	323 N CHICAGO ST	90033	5175014007	Low Medium II Residential	RD1.5-1-CUGU	0	29	0.140483478	Residential - Single Family Residence	YES - Current	NO - Privately-Owned	Available	Not Used in Prior Housing Element	0	0.322225034	0	0.322225034	1	0	0	129A223	93	Boyle Heights						Moderate
LOS ANGELES	335 N CHICAGO ST	90033	5175014009	Low Medium I Residential	RD1.5-1-CUGU	0	29	0.140260104	Residential - Four Units (Any Combination) - 4 Stories or Less	YES - Current	NO - Privately-Owned	Available	Not Used in Prior Housing Element	0	0.041934624	0	0.041934624	4	0	0	129A223	70	Boyle Heights		Yes				Moderate
LOS ANGELES	339 N CHICAGO ST	90033	5175014010	Low Medium I Residential	RD1.5-1-CUGU	0	29	0.140149943	Residential - Double, Duplex, or Two Units - 4 Stories or Less	YES - Current	NO - Privately-Owned	Available	Not Used in Prior Housing Element	0	0.115183301	0	0.115183301	2	0	0	129A223	58	Boyle Heights						Moderate
LOS ANGELES	536 N ST LOUIS ST	90033	5175014011	Low Medium I Residential	RD1.5-1-CUGU	0	29	0.140145532	Residential - Single Family Residence	YES - Current	NO - Privately-Owned	Available	Not Used in Prior Housing Element	0	0.322225034	0	0.322225034	1	0	0	129A223	44	Boyle Heights						Moderate
LOS ANGELES	532 N ST LOUIS ST	90033	5175014012	Low Medium I Residential	RD1.5-1-CUGU	0	29	0.140261412	Residential - Single Family Residence	YES - Current	NO - Privately-Owned	Available	Not Used in Prior Housing Element	0	0.322225034	0	0.322225034	1	0	0	129A223	55	Boyle Heights						Moderate
LOS ANGELES	528 N ST LOUIS ST	90033	5175014013	Low Medium II Residential	RD1.5-1-CUGU	0	29	0.140377895	Residential - Three Units (Any Combination) - 4 Stories or Less	YES - Current	NO - Privately-Owned	Available	Not Used in Prior Housing Element	0	0.156299114	0	0.156299114	3	0	0	129A223	67	Boyle Heights		Yes				Moderate
LOS ANGELES	520 N ST LOUIS ST	90033	5175014014	Low Medium II Residential	RD1.5-1-CUGU	0	29	0.140492231	Commercial - Parking Lot (Commercial Use Property) - Lots - Patron or Employee - One Story	YES - Current	NO - Privately-Owned	Available	Not Used in Prior Housing Element	0	0.004961106	0	0.004961106	0	0	0	129A223	79	Boyle Heights						Moderate
LOS ANGELES	516 N ST LOUIS ST	90033	5175014015	Low Medium II Residential	RD1.5-1-CUGU	0	29	0.140608995	Commercial - Parking Lot (Commercial Use Property) - Lots - Patron or Employee - One Story	YES - Current	NO - Privately-Owned	Available	Not Used in Prior Housing Element	0	0.004961106	0	0.004961106	0	0	0	129A223	89	Boyle Heights						Moderate
LOS ANGELES	317 N CHICAGO ST	90033	5175014016	Low Medium II Residential	RD1.5-1-CUGU	0	29	0.140595571	Residential - Double, Duplex, or Two Units - 4 Stories or Less	YES - Current	NO - Privately-Owned	Available	Not Used in Prior Housing Element	0	0.115183301	0	0.115183301	2	0	0	129A223	102	Boyle Heights						Moderate
LOS ANGELES	343 N CHICAGO ST	90033	5175015001	Low Medium I Residential	R2-1-CUGU	0	17	0.140037533	Residential - Double, Duplex, or Two Units - 4 Stories or Less	YES - Current	NO - Privately-Owned	Available	Not Used in Prior Housing Element	0	0	0.067711884	0.067711884	2	2*	2*	129A223	48	Boyle Heights		Yes				Above Moderate
LOS ANGELES	347 N CHICAGO ST	90033	5175015002	Low Medium I Residential	R2-1-CUGU	0	17	0.139925836	Residential - Single Family Residence	YES - Current	NO - Privately-Owned	Available	Not Used in Prior Housing Element	0	0	0.051324262	0.051324262	1	2*	2*	129A223	39	Boyle Heights						Above Moderate
LOS ANGELES	363 N CHICAGO ST	90033	5175015006	Low Medium I Residential	R2-1-CUGU	0	17	0.093513568	Residential - Single Family Residence	YES - Current	NO - Privately-Owned	Available	Not Used in Prior Housing Element	0	0	0.026214001	0.026214001	1	1*	1*	130-SA223	444	Boyle Heights						Above Moderate
LOS ANGELES	2116 E BIRD ST	90033	5175015009	Low Medium I Residential	R2-1-CUGU	0	17	0.13737854	Residential - Double, Duplex, or Two Units - 4 Stories or Less	YES - Current	NO - Privately-Owned	Available	Not Used in Prior Housing Element	0	0	0.067711884	0.067711884	2	2*	2*	130-SA223	408	Boyle Heights		Yes				Above Moderate
LOS ANGELES	576 N ST LOUIS ST	90033	5175015010	Low Medium I Residential	R2-1-CUGU	0	17	0.136907241	Residential - Double, Duplex, or Two Units - 4 Stories or Less	YES - Current	NO - Privately-Owned	Available	Not Used in Prior Housing Element	0	0	0.067711884	0.067711884	2	2*	2*	130-SA223	394	Boyle Heights		Yes				Above Moderate
LOS ANGELES	566 N ST LOUIS ST	90033	5175015012	Low Medium I Residential	R2-1-CUGU	0	17	0.139452158	Residential - Double, Duplex, or Two Units - 4 Stories or Less	YES - Current	NO - Privately-Owned	Available	Not Used in Prior Housing Element	0	0	0.067711884	0.067711884	2	2*	2*	130-SA223	417	Boyle Heights		Yes				Above Moderate
LOS ANGELES	564 N ST LOUIS ST	90033	5175015013	Low Medium I Residential	R2-1-CUGU	0	17	0.139566566	Residential - Double, Duplex, or Two Units - 4 Stories or Less	YES - Current	NO - Privately-Owned	Available	Not Used in Prior Housing Element	0	0	0.067711884	0.067711884	2	2*	2*	130-SA223	427	Boyle Heights		Yes				Above Moderate
LOS ANGELES	550 N ST LOUIS ST	90033	5175015015	Low Medium I Residential	R2-1-CUGU	0	17	0.139798699	Residential - Single Family Residence	YES - Current	NO - Privately-Owned	Available	Not Used in Prior Housing Element	0	0	0.051324262	0.051324262	1	2*	2*	130-SA223	456	Boyle Heights						Above Moderate
LOS ANGELES	540 N ST LOUIS ST	90033	5175015017	Low Medium I Residential	R2-1-CUGU	0	17	0.140030258	Residential - Single Family Residence	YES - Current	NO - Privately-Owned	Available	Not Used in Prior Housing Element	0	0	0.051324262	0.051324262	1	2*	2*	129A223	33	Boyle Heights						Above Moderate
LOS ANGELES	401 N CORNWELL ST	90033	5175016001	Low Medium II Residential	RD1.5-1-CUGU	0	29	0.14674937	Residential - Double, Duplex, or Two Units - 4 Stories or Less	YES - Current	NO - Privately-Owned	Available	Not Used in Prior Housing Element	0	0.191450417	0	0.191450417	2	0	0	130-SA223	423	Boyle Heights		Yes				Moderate
LOS ANGELES	407 N CORNWELL ST	90033	5175016002	Low Medium II Residential	RD1.5-1-CUGU	0	29	0.146752036	Residential - Single Family Residence	YES - Current	NO - Privately-Owned	Available	Not Used in Prior Housing Element	0	0.322225034	0	0.322225034	1	0	0	130-SA223	412	Boyle Heights						Moderate
LOS ANGELES	415 N CORNWELL ST	90033	5175016003	Low Medium II Residential	RD1.5-1-CUGU	0	29	0.146755361	Residential - Double, Duplex, or Two Units - 4 Stories or Less	YES - Current	NO - Privately-Owned	Available	Not Used in Prior Housing Element	0	0.191450417	0	0.191450417	2	0	0	130-SA223	401	Boyle Heights		Yes				Moderate
LOS ANGELES	417 N CORNWELL ST	90033	5175016004	Low Medium II Residential	RD1.5-1-CUGU	0	29	0.146758569	Residential - Double, Duplex, or Two Units - 4 Stories or Less	YES - Current	NO - Privately-Owned	Available	Not Used in Prior Housing Element	0	0.191450417	0	0.191450417	2	0	0	130-SA223	387	Boyle Heights		Yes				Moderate
LOS ANGELES	425 N CORNWELL ST	90033	5175016005	Low Medium II Residential	RD1.5-1-CUGU	0	29	0.053402135	Residential - Single Family Residence	YES - Current	NO - Privately-Owned	Available	Not Used in Prior Housing Element	0	0	0.029019123	0.029019123	1	1*	1*	130-SA223	382	Boyle Heights						Above Moderate
LOS ANGELES			5175016005	Low Medium II Residential	RD1.5-1-CUGU	0	29	0.053068881	Residential - Single Family Residence	YES - Current	NO - Privately-Owned	Available	Not Used in Prior Housing Element	0	0	0.029019123	0.029019123	1	1*	1*	130-SA223	376	Boyle Heights						Above Moderate
LOS ANGELES	2222 E SHERIDAN ST	90033	5175016006	Low Medium II Residential	RD1.5-1-CUGU	0	29	0.117398554	Residential - Double, Duplex, or Two Units - 4 Stories or Less	YES - Current	NO - Privately-Owned	Available	Not Used in Prior Housing Element	0	0.137445429	0	0.137445429	2	3*	3*	130-SA223	360	Boyle Heights		Yes				Moderate
LOS ANGELES	2218 E SHERIDAN ST	90033	5175016007	Low Medium II Residential	RD1.5-1-CUGU	0	29	0.103302791	Residential - Single Family Residence	YES - Current	NO - Privately-Owned	Available	Not Used in Prior Housing Element	0	0	0.051324262	0.051324262	1	2*	2*	130-SA223	352	Boyle Heights						Above Moderate
LOS ANGELES	2214 E SHERIDAN ST	90033	5175016008	Low Medium II Residential	RD1.5-1-CUGU	0	29	0.170134969	Residential - Single Family Residence	YES - Current	NO - Privately-Owned	Available	Not Used in Prior Housing Element	0	0.383247185	0	0.383247185	1	0	0	130-SA223	346	Boyle Heights						Moderate
LOS ANGELES	2208 E SHERIDAN ST	90033	5175016009	Low Medium II Residential	RD1.5-1-CUGU	0	29	0.169799169	Residential - Single Family Residence	YES - Current	NO - Privately-Owned	Available	Not Used in Prior Housing Element	0	0.383247185	0	0.383247185	1	0	0	130-SA223	338	Boyle Heights						Moderate
LOS ANGELES	2200 E SHERIDAN ST	90033	5175016010	Low Medium II Residential	RD1.5-1-CUGU	0	29	0.101029269	Residential - Single Family Residence	YES - Current	NO - Privately-Owned	Available	Not Used in Prior Housing Element	0	0	0.06307628	0.06307628	1	2*	2*	130-SA223	334	Boyle Heights						Above Moderate
LOS ANGELES	422 N CHICAGO ST	90033	5175016011	Low Medium II Residential	RD1.5-1-CUGU	0	29	0.068504344	Residential - Single Family Residence	YES - Current	NO - Privately-Owned	Available	Not Used in Prior Housing Element	0	0	0.026214001	0.026214001	1	1*	1*	130-SA223	354	Boyle Heights						Above Moderate
LOS ANGELES	416 N CHICAGO ST	90033	5175016012	Low Medium II Residential	RD1.5-1-CUGU	0	29	0.146752028	Residential - Three Units (Any Combination) - 4 Stories or Less	YES - Current	NO - Privately-Owned	Available	Not Used in Prior Housing Element	0	0.156299114	0	0.156299114	3	0	0	130-SA223	369	Boyle Heights		Yes				Moderate
LOS ANGELES	410 N CHICAGO ST	90033	5175016013	Low Medium II Residential	RD1.5-1-CUGU	0	29	0.146752028	Residential - Single Family Residence	YES - Current	NO - Privately-Owned	Available	Not Used in Prior Housing Element	0	0.322225034	0	0.322225034	1	0	0	130-SA223	380	Boyle Heights						Moderate
LOS ANGELES	406 N CHICAGO ST	90033	5175016014	Low Medium II Residential	RD1.5-1-CUGU	0	29	0.14675278	Residential - Single Family Residence	YES - Current	NO - Privately-Owned	Available	Not Used in Prior Housing Element	0	0.322225034	0	0.322225034	1	0	0	130-SA223	398	Boyle Heights						Moderate
LOS ANGELES	400 N CHICAGO ST	90033	5175016016	Low Medium II Residential	RD1.5-1-CUGU	0	29	0.07337288	Residential - Double, Duplex, or Two Units - 4 Stories or Less	YES - Current	NO - Privately-Owned	Available	Not Used in Prior Housing Element	0	0	0.014927405	0.014927405	2	2*	2*	130-SA223	414	Boyle Heights		Yes				Above Moderate
LOS ANGELES	2119 E BIRD ST	90033	5175017001	Low Medium I Residential	R2-1-CUGU	0	17	0.139032161	Residential - Double, Duplex, or Two Units - 4 Stories or Less	YES - Current	NO - Privately-Owned	Available	Not Used in Prior Housing Element	0	0	0.067711884	0.067711884	2	2*	2*	130-SA223	385	Boyle Heights		Yes				Above Moderate
LOS ANGELES	407 N CHICAGO ST	90033	5175017002	Low Medium I Residential	R2-1-CUGU	0	17	0.138920422	Residential - Single Family Residence	YES - Current	NO - Privately-Owned	Available	Not Used in Prior Housing Element	0	0	0.051324262	0.051324262	1	2*	2*	130-SA223	371	Boyle Heights						Above Moderate
LOS ANGELES	419 N CHICAGO ST	90033	5175017004	Low Medium I Residential	R2-1-CUGU	0	17	0.138694684	Residential - Double, Duplex, or Two Units - 4 Stories or Less	YES - Current	NO - Privately-Owned	Available	Not Used in Prior Housing Element	0	0	0.067711884	0.067711884	2	2*	2*	130-SA223	348	Boyle Heights		Yes				Above Moderate
LOS ANGELES	2106 E SHERIDAN ST	90033	5175017008	Low Medium I Residential	R2-1-CUGU	0	17	0.15811948	Residential - Single Family Residence	YES - Current	NO - Privately-Owned	Available	Not Used in Prior Housing Element	0	0	0.051324262	0.051324262	1	2*	2*	130-SA223	305	Boyle Heights						Above Moderate
LOS ANGELES	616 N ST LOUIS ST	90033	5175017010	Low Medium I Residential	R2-1-CUGU	0	17	0.126163545	Residential - Double, Duplex, or Two Units - 4 Stories or Less	YES - Current	NO - Privately-Owned	Available	Not Used in Prior Housing Element	0	0	0.01202691	0.01202691	2	2*	2*	130-SA223	332	Boyle Heights		Yes				Above Moderate
LOS ANGELES	612 N ST LOUIS ST	90033	5175017011	Low Medium I Residential	R2-1-CUGU	0	17	0.13876312	Residential - Single Family Residence	YES - Current	NO - Privately-Owned	Available	Not Used in Prior Housing Element	0	0	0.053083196	0.053083196	1	2*	2*	130-SA223	344	Boyle Heights						Above Moderate
LOS ANGELES	2106 E CITY VIEW AVE	90033	5175018002	Low Medium II Residential	RD1.5-1-CUGU	0	29	0.143201469	Residential - Single Family Residence	YES - Current	NO - Privately-Owned	Available	Not Used in Prior Housing Element	0	0.322225034	0	0.322225034	1	0	0	130-SA223	221	Boyle Heights						Moderate
LOS ANGELES	2112 E CITY VIEW AVE	90033	5175018003	Low Medium II Residential	RD1.5-1-CUGU	0	29	0.143168984	Residential - Double, Duplex, or Two Units - 4 Stories or Less	YES - Current	NO - Privately-Owned	Available	Not Used in Prior Housing Element	0	0.264014482	0	0.264014482	2	0	0	130-SA223	228	Boyle Heights						Moderate
LOS ANGELES	2116 E CITY VIEW AVE	90033	5175018004	Low Medium II Residential	RD1.5-1-CUGU	0	29	0.143137465	Residential - Single Family Residence	YES - Current	NO - Privately-Owned	Available	Not Used in Prior Housing Element	0	0.322225034	0	0.322225034	1	0	0	130-SA223	236	Boyle Heights						Moderate
LOS ANGELES	2122 E CITY VIEW AVE	90033	5175018005	Low Medium II Residential	RD1.5-1-CUGU	0	29	0.143105831	Residential - Single Family Residence	YES - Current	NO - Privately-Owned	Available	Not Used in Prior Housing Element	0	0.139368519	0	0.139368519	1	0	0	130-SA223	242	Boyle Heights						Moderate
LOS ANGELES	2124 E CITY VIEW AVE	90033	5175018006	Low Medium II Residential	RD1.5-1-CUGU	0	29	0.143074192	Residential - Three Units (Any Combination) - 4 Stories or Less	YES - Current	NO - Privately-Owned	Available	Not Used in Prior Housing Element	0	0.156299114	0	0.156299114	3	0	0	130-SA223	250	Boyle Heights		Yes				Moderate
LOS ANGELES	2132 E CITY VIEW AVE	90033	5175018007	Low Medium II Residential	RD1.5-1-CUGU	0	29	0.143040836	Residential - Single Family Residence	YES - Current	NO - Privately-Owned	Available	Not Used in Prior Housing Element	0	0.322225034	0	0.322225034	1	0	0	130-SA223	259	Boyle Heights						Moderate
LOS ANGELES	2136 E CITY VIEW AVE	90033	5175018008	Low Medium II Residential	RD1.5-1-CUGU	0	29	0.143010935	Residential - Double, Duplex, or Two Units - 4 Stories or Less	YES - Current	NO - Privately-Owned	Available	Not Used in Prior Housing Element	0	0.191450417	0	0.191450417	2	0	0	130-SA223	264	Boyle Heights		Yes				Moderate
LOS ANGELES	2140 E CITY VIEW AVE	90033	5175018009	Low Medium II Residential	RD1.5-1-CUGU	0	29	0.078771713	Residential - Double, Duplex, or Two Units - 4 Stories or Less	YES - Current	NO - Privately-Owned	Available	Not Used in Prior Housing Element	0	0	0.083101952	0.083101952	2	2*	2*	130-SA223	273	Boyle Heights		Yes				Above Moderate
LOS ANGELES	2154 E CITY VIEW AVE	90033	5175018011	Low Medium II Residential	RD1.5-1-CUGU	0	29	0.168969566	Residential - Four Units (Any Combination) - 4 Stories or Less	YES - Current	NO - Privately-Owned	Available	Not Used in Prior Housing Element	0	0.049849185	0	0.049849185	4	0	0	130-SA225	230	Boyle Heights		Yes				Moderate
LOS ANGELES	2217 E SHERIDAN ST	90033	5175018014	Low Medium II Residential	RD1.5-1-CUGU	0	29	0.143163276	Residential - Five or More Units or Apartments (Any Combination) - 4 Stories or Less	YES - Current	NO - Privately-Owned	Available	Not Used in Prior Housing Element	0	0.103830174	0	0.103830174	5	0	0	130-SA223	310	Boyle Heights		Yes				Moderate
LOS ANGELES	2215 E SHERIDAN ST	90033	5175018015	Low Medium II Residential	RD1.5-1-CUGU	0	29	0.142890909	Residential - Single Family Residence	YES - Current	NO - Privately-Owned	Available	Not Used in Prior Housing Element	0	0.322225034	0	0.322225034	1	0	0	130-SA223	303	Boyle Heights						Moderate
LOS ANGELES	2207 E SHERIDAN ST	90033	5175018016	Low Medium II Residential	RD1.5-1-CUGU	0	29	0.142891755	Residential - Double, Duplex, or Two Units - 4 Stories or Less	YES - Current	NO - Privately-Owned	Available	Not Used in Prior Housing Element	0	0.204788566	0	0.204788566	2	0	0	130-SA223	296	Boyle Heights		Yes				Moderate
LOS ANGELES	2201 E SHERIDAN ST	90033	5175018017	Low Medium II Residential	RD1.5-1-CUGU	0	29	0.114428272	Residential - Three Units (Any Combination) - 4 Stories or Less	YES - Current	NO - Privately-Owned	Available	Not Used in Prior Housing Element	0	0.119705093	0	0.119705093	3	3*	3*	130-SA223	291	Boyle Heights		Yes				Moderate
LOS ANGELES	2125 E SHERIDAN ST	90033	5175018018	Low Medium II Residential	RD1.5-1-CUGU	0	29	0.142890573	Residential - Four Units (Any Combination) - 4 Stories or Less	YES - Current	NO - Privately-Owned	Available	Not Used in Prior Housing Element	0	0.041934624	0	0.041934624	4	0	0	130-SA223	286	Boyle Heights		Yes				Moderate
LOS ANGELES	2119 E SHERIDAN ST	90033	5175018019	Low Medium II Residential	RD1.5-1-CUGU	0	29	0.142890679	Residential - Double, Duplex, or Two Units - 4 Stories or Less	YES - Current	NO - Privately-Owned	Available	Not Used in Prior Housing Element	0	0.191450417	0	0.191450417	2	0	0	130-SA223	278	Boyle Heights		Yes				Moderate
LOS ANGELES	2117 E SHERIDAN ST	90033	5175018020	Low Medium II Residential	RD1.5-1-CUGU	0	29	0.14289006	Residential - Single Family Residence	YES - Current	NO - Privately-Owned	Available	Not Used in Prior Housing Element	0	0.322225034	0	0.322225034	1	0	0	130-SA223	270	Boyle Heights						Moderate
LOS ANGELES	2113 E SHERIDAN ST	90033	5175018021	Low Medium II Residential	RD1.5-1-CUGU	0	29	0.142890909	Residential - Double, Duplex, or Two Units - 4 Stories or Less	YES - Current	NO - Privately-Owned	Available	Not Used in Prior Housing Element	0	0.191450417	0	0.191450417	2	0	0	130-SA223	261	Boyle Heights		Yes				Moderate
LOS ANGELES	2107 E SHERIDAN ST	90033	5175018022	Low Medium II Residential	RD1.5-1-CUGU	0	29	0.142891016	Residential - Five or More Units or Apartments (Any Combination) - 4 Stories or Less	YES - Current	NO - Privately-Owned	Available	Not Used in Prior Housing Element	0	0.013795375	0	0.013795375	5	0	0	130-SA223	255	Boyle Heights		Yes				Moderate
LOS ANGELES	2101 E SHERIDAN ST	90033	5175018023	Low Medium II Residential	RD1.5-1-CUGU	0	29	0.142891016	Residential - Double, Duplex, or Two Units - 4 Stories or Less	YES - Current	NO - Privately-Owned	Available	Not Used in Prior Housing Element	0	0.191450417	0	0.191450417	2	0	0	130-SA223	248	Boyle Heights		Yes				Moderate
LOS ANGELES	2223 E SHERIDAN ST	90033	5175018024	Low Medium II Residential	RD1.5-1-CUGU	0	29	0.102588238	Residential - Single Family Residence	YES - Current	NO - Privately-Owned	Available	Not Used in Prior Housing Element	0	0	0.054166657	0.054166657	1	2*	2*	130-SA225	263	Boyle Heights						Above Moderate
LOS ANGELES

LOS ANGELES	615 N CORNWELL ST	90033	5175019018	Low Medium I Residential	R2-1-CUGU	0	17	0.114783806	Residential - Single Family Residence	YES - Current	NO - Privately-Owned	Available	Not Used in Prior Housing Element	0	0	0.026214001	0.026214001	1	1*	1*	130-SA225	173	Boyle Heights								Above Moderate
LOS ANGELES	619 N CORNWELL ST	90033	5175019019	Low Medium I Residential	R2-1-CUGU	0	17	0.11478522	Residential - Single Family Residence	YES - Current	NO - Privately-Owned	Available	Not Used in Prior Housing Element	0	0	0.026214001	0.026214001	1	1*	1*	130-SA225	166	Boyle Heights								Above Moderate
LOS ANGELES	2140 E JUDSON ST	90033	5175019021	Low Medium I Residential	R2-1-CUGU	0	17	0.131477952	Residential - Double, Duplex, or Two Units - 4 Stories or Less	YES - Current	NO - Privately-Owned	Available	Not Used in Prior Housing Element	0	0	0.055144054	0.055144054	2	2*	2*	130-SA225	147	Boyle Heights								Above Moderate
LOS ANGELES	2136 E JUDSON ST	90033	5175019022	Low Medium I Residential	R2-1-CUGU	0	17	0.131479435	Residential - Single Family Residence	YES - Current	NO - Privately-Owned	Available	Not Used in Prior Housing Element	0	0	0.06307628	0.06307628	1	2*	2*	130-SA225	143	Boyle Heights								Above Moderate
LOS ANGELES	2130 E JUDSON ST	90033	5175019023	Low Medium I Residential	R2-1-CUGU	0	17	0.131546552	Residential - Single Family Residence	YES - Current	NO - Privately-Owned	Available	Not Used in Prior Housing Element	0	0	0.06307628	0.06307628	1	2*	2*	130-SA225	136	Boyle Heights								Above Moderate
LOS ANGELES	2126 E JUDSON ST	90033	5175019024	Low Medium I Residential	R2-1-CUGU	0	17	0.13942465	Residential - Single Family Residence	YES - Current	NO - Privately-Owned	Available	Not Used in Prior Housing Element	0	0	0.06307628	0.06307628	1	2*	2*	130-SA223	156	Boyle Heights								Above Moderate
LOS ANGELES	2122 E JUDSON ST	90033	5175019025	Low Medium I Residential	R2-1-CUGU	0	17	0.131822975	Residential - Single Family Residence	YES - Current	NO - Privately-Owned	Available	Not Used in Prior Housing Element	0	0	0.06307628	0.06307628	1	2*	2*	130-SA223	150	Boyle Heights								Above Moderate
LOS ANGELES	2114 E JUDSON ST	90033	5175019027	Low Medium I Residential	R2-1-CUGU	0	17	0.131822409	Residential - Single Family Residence	YES - Current	NO - Privately-Owned	Available	Not Used in Prior Housing Element	0	0	0.06307628	0.06307628	1	2*	2*	130-SA223	137	Boyle Heights								Above Moderate
LOS ANGELES	2101 E JUDSON ST	90033	5175020002	Low Medium I Residential	R2-1-CUGU	0	17	0.062244747	Residential - Single Family Residence	YES - Current	NO - Privately-Owned	Available	Not Used in Prior Housing Element	0	0	0.034510288	0.034510288	1	1*	1*	130-SA223	89	Boyle Heights								Above Moderate
LOS ANGELES	2127 E JUDSON ST	90033	5175020006	Low Medium I Residential	R2-1-CUGU	0	17	0.131478045	Residential - Double, Duplex, or Two Units - 4 Stories or Less	YES - Current	NO - Privately-Owned	Available	Not Used in Prior Housing Element	0	0	0.036820733	0.036820733	2	2*	2*	130-SA225	76	Boyle Heights					Yes			Above Moderate
LOS ANGELES	2131 E JUDSON ST	90033	5175020007	Low Medium I Residential	R2-1-CUGU	0	17	0.131478045	Residential - Single Family Residence	YES - Current	NO - Privately-Owned	Available	Not Used in Prior Housing Element	0	0	0.06307628	0.06307628	1	2*	2*	130-SA225	81	Boyle Heights								Above Moderate
LOS ANGELES	2137 E JUDSON ST	90033	5175020008	Low Medium I Residential	R2-1-CUGU	0	17	0.131477075	Residential - Single Family Residence	YES - Current	NO - Privately-Owned	Available	Not Used in Prior Housing Element	0	0	0.025948805	0.025948805	1	2*	2*	130-SA225	90	Boyle Heights								Above Moderate
LOS ANGELES	2141 E JUDSON ST	90033	5175020009	Low Medium I Residential	R2-1-CUGU	0	17	0.1314777	Residential - Single Family Residence	YES - Current	NO - Privately-Owned	Available	Not Used in Prior Housing Element	0	0	0.06307628	0.06307628	1	2*	2*	130-SA225	99	Boyle Heights								Above Moderate
LOS ANGELES	715 N CORNWELL ST	90033	5175020011	Low Medium I Residential	R2-1-CUGU	0	17	0.114784293	Residential - Single Family Residence	YES - Current	NO - Privately-Owned	Available	Not Used in Prior Housing Element	0	0	0.026214001	0.026214001	1	1*	1*	130-SA225	107	Boyle Heights								Above Moderate
LOS ANGELES	2119 E JUDSON ST	90033	5175020021	Low Medium I Residential	R2-1-CUGU	0	17	0.121053234	Residential - Double, Duplex, or Two Units - 4 Stories or Less	YES - Current	NO - Privately-Owned	Available	Not Used in Prior Housing Element	0	0	0.088823014	0.088823014	2	2*	2*	130-SA223	92	Boyle Heights					Yes			Above Moderate
LOS ANGELES			5175020026	Low Medium I Residential	R2-1-CUGU	0	17	0.018022002	Residential - Single Family Residence - Vacant Land	YES - Current	NO - Privately-Owned	Available	Not Used in Prior Housing Element	0	0	0.028441218	0.028441218	0	0	0	130-SA225	386	Boyle Heights								Above Moderate
LOS ANGELES			5175020026	Low Medium I Residential	R2-1-CUGU	0	17	0.048458523	Residential - Single Family Residence - Vacant Land	YES - Current	NO - Privately-Owned	Available	Not Used in Prior Housing Element	0	0	0.023177183	0.023177183	0	0	0	130-SA225	46	Boyle Heights								Above Moderate
LOS ANGELES			5175020026	Low Medium I Residential	R2-1-CUGU	0	17	0.064623976	Residential - Single Family Residence - Vacant Land	YES - Current	NO - Privately-Owned	Available	Not Used in Prior Housing Element	0	0	0.084657258	0.084657258	0	1*	1*	130-SA225	47	Boyle Heights								Above Moderate
LOS ANGELES			5175020026	Low Medium I Residential	R2-1-CUGU	0	17	0.08078799	Residential - Single Family Residence - Vacant Land	YES - Current	NO - Privately-Owned	Available	Not Used in Prior Housing Element	0	0	0.068606472	0.068606472	0	1*	1*	130-SA225	59	Boyle Heights								Above Moderate
LOS ANGELES			5175020026	Low Medium I Residential	R2-1-CUGU	0	17	0.096957217	Residential - Single Family Residence - Vacant Land	YES - Current	NO - Privately-Owned	Available	Not Used in Prior Housing Element	0	0	0.068606472	0.068606472	0	1*	1*	130-SA225	54	Boyle Heights								Above Moderate
LOS ANGELES			5175020026	Low Medium I Residential	R2-1-CUGU	0	17	0.113121888	Residential - Single Family Residence - Vacant Land	YES - Current	NO - Privately-Owned	Available	Not Used in Prior Housing Element	0	0	0.068606472	0.068606472	0	1*	1*	130-SA225	57	Boyle Heights								Above Moderate
LOS ANGELES	2049 E JUDSON ST	90033	5175021002	Low Medium I Residential	R3-2-CUGU	0	54	0.094819765	Residential - Single Family Residence	YES - Current	NO - Privately-Owned	Available	Not Used in Prior Housing Element	0.475698429	0	0	0.475698429	1	0	0	130-SA223	47	Boyle Heights								Lower
LOS ANGELES	2055 E JUDSON ST	90033	5175021003	Low Medium I Residential	C2-2-CUGU	0	108	0.13087849	Residential - Four Units (Any Combination) - 4 Stories or Less	YES - Current	NO - Privately-Owned	Available	Used in Prior Housing Element - Non-Vacant	0	0	0.279232883	0.279232883	4	0	0	130-SA223	50	Boyle Heights					Yes			Above Moderate
LOS ANGELES	2006 E JUDSON ST	90033	5175021005	Low Medium I Residential	R2-1-CUGU	0	17	0.091452417	Residential - Single Family Residence	YES - Current	NO - Privately-Owned	Available	Not Used in Prior Housing Element	0	0	0.026423612	0.026423612	1	1*	1*	130-SA223	26	Boyle Heights								Above Moderate
LOS ANGELES	2010 E JUDSON ST	90033	5175021006	Low Medium I Residential	R2-1-CUGU	0	17	0.091688836	Residential - Single Family Residence	YES - Current	NO - Privately-Owned	Available	Not Used in Prior Housing Element	0	0	0.026423612	0.026423612	1	1*	1*	130-SA223	32	Boyle Heights								Above Moderate
LOS ANGELES	2014 E JUDSON ST	90033	5175021007	Low Medium I Residential	R2-1-CUGU	0	17	0.091926927	Residential - Single Family Residence	YES - Current	NO - Privately-Owned	Available	Not Used in Prior Housing Element	0	0	0.026423612	0.026423612	1	1*	1*	130-SA223	38	Boyle Heights								Above Moderate
LOS ANGELES	2022 E JUDSON ST	90033	5175021009	Low Medium I Residential	R2-1-CUGU	0	17	0.092401198	Residential - Single Family Residence	YES - Current	NO - Privately-Owned	Available	Not Used in Prior Housing Element	0	0	0.026423612	0.026423612	1	1*	1*	130-SA223	51	Boyle Heights								Above Moderate
LOS ANGELES	2030 E JUDSON ST	90033	5175021011	Low Medium I Residential	R2-1-CUGU	0	17	0.092876481	Residential - Single Family Residence	YES - Current	NO - Privately-Owned	Available	Not Used in Prior Housing Element	0	0	0.026423612	0.026423612	1	1*	1*	130-SA223	63	Boyle Heights								Above Moderate
LOS ANGELES	2034 E JUDSON ST	90033	5175021012	Low Medium I Residential	R2-1-CUGU	0	17	0.093111695	Residential - Single Family Residence	YES - Current	NO - Privately-Owned	Available	Not Used in Prior Housing Element	0	0	0.026214001	0.026214001	1	1*	1*	130-SA223	69	Boyle Heights								Above Moderate
LOS ANGELES	2038 E JUDSON ST	90033	5175021013	Low Medium I Residential	R2-1-CUGU	0	17	0.093349379	Residential - Single Family Residence	YES - Current	NO - Privately-Owned	Available	Not Used in Prior Housing Element	0	0	0.026214001	0.026214001	1	1*	1*	130-SA223	76	Boyle Heights								Above Moderate
LOS ANGELES	2042 E JUDSON ST	90033	5175021014	Low Medium I Residential	R2-1-CUGU	0	17	0.093587756	Residential - Single Family Residence	YES - Current	NO - Privately-Owned	Available	Not Used in Prior Housing Element	0	0	0.026214001	0.026214001	1	1*	1*	130-SA223	82	Boyle Heights								Above Moderate
LOS ANGELES	2027 E CITY VIEW AVE	90033	5175021021	Low Medium I Residential	R2-1-CUGU	0	17	0.091828086	Residential - Single Family Residence	YES - Current	NO - Privately-Owned	Available	Not Used in Prior Housing Element	0	0	0.026214001	0.026214001	1	1*	1*	130-SA223	90	Boyle Heights								Above Moderate
LOS ANGELES	2046 E JUDSON ST	90033	5175021026	Low Medium I Residential	R2-1-CUGU	0	17	0.08168876	Residential - Single Family Residence	YES - Current	NO - Privately-Owned	Available	Not Used in Prior Housing Element	0	0	0.026214001	0.026214001	1	1*	1*	130-SA223	91	Boyle Heights								Above Moderate
LOS ANGELES	2050 E JUDSON ST	90033	5175021027	Low Medium I Residential	R2-1-CUGU	0	17	0.079546916	Residential - Single Family Residence	YES - Current	NO - Privately-Owned	Available	Not Used in Prior Housing Element	0	0	0.026214001	0.026214001	1	1*	1*	130-SA223	97	Boyle Heights								Above Moderate
LOS ANGELES	2054 E JUDSON ST	90033	5175021028	Low Medium I Residential	R2-1-CUGU	0	17	0.075095408	Residential - Single Family Residence	YES - Current	NO - Privately-Owned	Available	Not Used in Prior Housing Element	0	0	0.032258973	0.032258973	1	1*	1*	130-SA223	105	Boyle Heights								Above Moderate
LOS ANGELES	2051 E CITY VIEW AVE	90033	5175021030	Low Medium I Residential	R2-1-CUGU	0	17	0.08034948	Residential - Single Family Residence	YES - Current	NO - Privately-Owned	Available	Not Used in Prior Housing Element	0	0	0.026214001	0.026214001	1	1*	1*	130-SA223	122	Boyle Heights								Above Moderate
LOS ANGELES	2022 E CITY VIEW AVE	90033	5175022006	Low Medium I Residential	R2-1-CUGU	0	17	0.091893996	Residential - Single Family Residence	YES - Current	NO - Privately-Owned	Available	Not Used in Prior Housing Element	0	0	0.026214001	0.026214001	1	1*	1*	130-SA223	124	Boyle Heights								Above Moderate
LOS ANGELES	2038 E CITY VIEW AVE	90033	5175022010	Low Medium I Residential	R2-1-CUGU	0	17	0.091908099	Residential - Single Family Residence	YES - Current	NO - Privately-Owned	Available	Not Used in Prior Housing Element	0	0	0.026214001	0.026214001	1	1*	1*	130-SA223	148	Boyle Heights								Above Moderate
LOS ANGELES	2025 E SHERIDAN ST	90033	5175022018	Low Medium I Residential	R2-1-CUGU	0	17	0.09182818	Residential - Single Family Residence	YES - Current	NO - Privately-Owned	Available	Not Used in Prior Housing Element	0	0	0.026214001	0.026214001	1	1*	1*	130-SA223	157	Boyle Heights								Above Moderate
LOS ANGELES	2046 E CITY VIEW AVE	90033	5175022023	Low Medium I Residential	R2-1-CUGU	0	17	0.080423489	Residential - Single Family Residence	YES - Current	NO - Privately-Owned	Available	Not Used in Prior Housing Element	0	0	0.026214001	0.026214001	1	1*	1*	130-SA223	158	Boyle Heights								Above Moderate
LOS ANGELES	1929 E CITY VIEW AVE	90033	5175023001	Medium Residential	R3-1-CUGU	0	54	0.091992025	Residential - Double, Duplex, or Two Units - 4 Stories or Less	YES - Current	NO - Privately-Owned	Available	Not Used in Prior Housing Element	0	0	0.283095577	0.283095577	2	0	0	132A223	310	Boyle Heights					Yes			Above Moderate
LOS ANGELES	1931 E CITY VIEW AVE	90033	5175023002	Medium Residential	R3-1-CUGU	0	54	0.091826604	Residential - Single Family Residence	YES - Current	NO - Privately-Owned	Available	Not Used in Prior Housing Element	0.448146981	0	0	0.448146981	1	0	0	132A223	312	Boyle Heights								Lower
LOS ANGELES	1937 E CITY VIEW AVE	90033	5175023003	Medium Residential	R3-1-CUGU	0	54	0.091851605	Residential - Double, Duplex, or Two Units - 4 Stories or Less	YES - Current	NO - Privately-Owned	Available	Not Used in Prior Housing Element	0	0	0.266232979	0.266232979	2	0	0	130-SA223	13	Boyle Heights					Yes			Above Moderate
LOS ANGELES	1941 E CITY VIEW AVE	90033	5175023004	Medium Residential	R3-1-CUGU	0	54	0.091829919	Residential - Double, Duplex, or Two Units - 4 Stories or Less	YES - Current	NO - Privately-Owned	Available	Not Used in Prior Housing Element	0	0	0.266232979	0.266232979	2	0	0	130-SA223	14	Boyle Heights					Yes			Above Moderate
LOS ANGELES	1945 E CITY VIEW AVE	90033	5175023005	Medium Residential	R3-1-CUGU	0	54	0.091819818	Residential - Single Family Residence	YES - Current	NO - Privately-Owned	Available	Not Used in Prior Housing Element	0.448146981	0	0	0.448146981	1	0	0	130-SA223	17	Boyle Heights								Lower
LOS ANGELES	1949 E CITY VIEW AVE	90033	5175023006	Medium Residential	R3-1-CUGU	0	54	0.091828015	Residential - Double, Duplex, or Two Units - 4 Stories or Less	YES - Current	NO - Privately-Owned	Available	Not Used in Prior Housing Element	0	0	0.266232979	0.266232979	2	0	0	130-SA223	22	Boyle Heights					Yes			Above Moderate
LOS ANGELES	1953 E CITY VIEW AVE	90033	5175023007	Medium Residential	R3-1-CUGU	0	54	0.091836558	Residential - Double, Duplex, or Two Units - 4 Stories or Less	YES - Current	NO - Privately-Owned	Available	Not Used in Prior Housing Element	0	0	0.268656933	0.268656933	2	0	0	130-SA223	29	Boyle Heights					Yes			Above Moderate
LOS ANGELES	1957 E CITY VIEW AVE	90033	5175023008	Medium Residential	R3-1-CUGU	0	54	0.091818581	Residential - Double, Duplex, or Two Units - 4 Stories or Less Commercial - Store Combination - Store and Residential	YES - Current	NO - Privately-Owned	Available	Not Used in Prior Housing Element	0	0	0.268656933	0.268656933	2	0	0	130-SA223	34	Boyle Heights					Yes			Above Moderate
LOS ANGELES	1902 E CITY VIEW AVE	90033	5175023009	Highway Oriented and Limited Commercial	C2-1-CUGU	0	108	0.080349223	Combination - One Story	YES - Current	NO - Privately-Owned	Available	Not Used in Prior Housing Element	0	0	0.019134733	0.019134733	2	0	0	132A223	311	Boyle Heights					Yes			Above Moderate
LOS ANGELES	1912 E CITY VIEW AVE	90033	5175023012	Low Medium I Residential	R2-1-CUGU	0	17	0.091827938	Residential - Single Family Residence	YES - Current	NO - Privately-Owned	Available	Not Used in Prior Housing Element	0	0	0.026423612	0.026423612	1	1*	1*	130-SA223	15	Boyle Heights								Above Moderate
LOS ANGELES	1930 E CITY VIEW AVE	90033	5175023016	Low Medium I Residential	R2-1-CUGU	0	17	0.093362887	Residential - Single Family Residence	YES - Current	NO - Privately-Owned	Available	Not Used in Prior Housing Element	0	0	0.026423612	0.026423612	1	1*	1*	130-SA223	35	Boyle Heights								Above Moderate
LOS ANGELES	1936 E CITY VIEW AVE	90033	5175023018	Low Medium I Residential	R2-1-CUGU	0	17	0.091828217	Residential - Single Family Residence	YES - Current	NO - Privately-Owned	Available	Not Used in Prior Housing Element	0	0	0.026214001	0.026214001	1	1*	1*	130-SA223	48	Boyle Heights								Above Moderate
LOS ANGELES	1940 E CITY VIEW AVE	90033	5175023019	Low Medium I Residential	R2-1-CUGU	0	17	0.091828895	Residential - Single Family Residence	YES - Current	NO - Privately-Owned	Available	Not Used in Prior Housing Element	0	0	0.026214001	0.026214001	1	1*	1*	130-SA223	53	Boyle Heights								Above Moderate
LOS ANGELES	1913 E SHERIDAN ST	90033	5175023024	Low Medium I Residential	R2-1-CUGU	0	17	0.084121148	Residential - Single Family Residence	YES - Current	NO - Privately-Owned	Available	Not Used in Prior Housing Element	0	0	0.026214001	0.026214001	1	1*	1*	130-SA223	39	Boyle Heights								Above Moderate
LOS ANGELES	1917 E SHERIDAN ST	90033	5175023025	Low Medium I Residential	R2-1-CUGU	0	17	0.08838451	Residential - Single Family Residence	YES - Current	NO - Privately-Owned	Available	Not Used in Prior Housing Element	0	0	0.026214001	0.026214001	1	1*	1*	130-SA223	46	Boyle Heights								Above Moderate
LOS ANGELES	1937 E SHERIDAN ST	90033	5175023030	Low Medium I Residential	R2-1-CUGU	0	17	0.091861341	Residential - Single Family Residence	YES - Current	NO - Privately-Owned	Available	Not Used in Prior Housing Element	0	0	0.026214001	0.026214001	1	1*	1*	130-SA223	77	Boyle Heights								Above Moderate
LOS ANGELES	802 N STATE ST	90033	5175023037	Highway Oriented and Limited Commercial	C2-1-CUGU	0	108	0.082629467	Commercial - Store - One Story	YES - Current	NO - Privately-Owned	Available	Used in Prior Housing Element - Non-Vacant	0.055512773	0	0	0.055512773	0	0	0	130-SA223	37	Boyle Heights								Lower
LOS ANGELES	806 N STATE ST	90033	5175023037	Highway Oriented and Limited Commercial	C2-1-CUGU	0	108	0.069903636	Commercial - Store - One Story	YES - Current	NO - Privately-Owned	Available	Used in Prior Housing Element - Non-Vacant	0	0	0.002663941	0.002663941	0	0	0	130-SA223	27	Boyle Heights								Above Moderate
LOS ANGELES	808 N STATE ST	90033	5175023037	Highway Oriented and Limited Commercial	C2-1-CUGU	0	108	0.0699044	Commercial - Store - One Story	YES - Current	NO - Privately-Owned	Available	Used in Prior Housing Element - Non-Vacant	0	0	0.002663941	0.002663941	0	0	0	130-SA223	19	Boyle Heights								Above Moderate
LOS ANGELES			5175023037	Highway Oriented and Limited Commercial	C2-1-CUGU	0	108	0.069903221	Commercial - Store - One Story	YES - Current	NO - Privately-Owned	Available	Used in Prior Housing Element - Non-Vacant	0	0	0.002663941	0.002663941	0	0	0	132A223	317	Boyle Heights								Above Moderate
LOS ANGELES	861 N BRITTANIA ST	90033	5175023038	Medium Residential	R3-1-CUGU	0	54	0.074972518	Residential - Double, Duplex, or Two Units - 4 Stories or Less	YES - Current	NO - Privately-Owned	Available	Not Used in Prior Housing Element	0	0	0.127361789	0.127361789	3	0	0	132A223	321	Boyle Heights					Yes			Above Moderate
LOS ANGELES			5175023038	Medium Residential	R3-1-CUGU	0	54	0.062311501	Residential - Double, Duplex, or Two Units - 4 Stories or Less	YES - Current	NO - Privately-Owned	Available	Not Used in Prior Housing Element	0	0	0.022909398	0.022909398	3	3*	3*	132A223	320	Boyle Heights								Above Moderate
LOS ANGELES	1948 E SHERIDAN ST	90033	5175024009	Low Medium I Residential	R2-1-CUGU	0	17	0.086636707	Residential - Single Family Residence	YES - Current	NO - Privately-Owned	Available	Not Used in Prior Housing Element	0	0	0.028053021	0.028053021	1	1*	1*	130-SA223	143	Boyle Heights								Above Moderate
LOS ANGELES	1956 E SHERIDAN ST	90033	5175024011	Low Medium I Residential	R2-1-CUGU	0	17	0.08708465	Residential - Single Family Residence	YES - Current	NO - Privately-Owned	Available	Not Used in Prior Housing Element	0	0	0.026214001	0.026214001	1	1*	1*	130-SA223	153	Boyle Heights								Above Moderate
LOS ANGELES			5175024013	Low Medium I Residential	R2-1-CUGU	0	17	0.013422064	Residential - Single Family Residence - Vacant Land	YES - Current	NO - Privately-Owned	Available	Not Used in Prior Housing Element	0	0	0.028219765	0.028219765	0	0	0	130-SA223	184	Boyle Heights								Above Moderate
LOS ANGELES	1952 E SHERIDAN ST	90033	5175024014	Low Medium I Residential	R2-1-CUGU	0	17	0.08686056	Residential - Single Family Residence	YES - Current	NO - Privately-Owned	Available	Not Used in Prior Housing Element	0	0	0.028053021	0.028053021	1	1*	1*	130-SA223	149	Boyle Heights								Above Moderate
LOS ANGELES	1959 E BAILEY ST	90033	5175025005	Low Medium I Residential	R2-1-CUGU	0	17	0.157279049	Residential - Single Family Residence	YES - Current	NO - Privately-Owned	Available	Not Used in Prior Housing Element	0	0	0.051324262	0.051324262	1	2*	2*	130-SA223	187	Boyle Heights								Above Moderate
LOS ANGELES	2019 E BAILEY ST	90033	5175026002	Low Medium I Residential	R2-1-CUGU	0	17	0.13714082	Residential - Single Family Residence	YES - Current	NO - Privately-Owned	Available	Not Used in Prior Housing Element	0	0	0.06307628	0.06307628	1	2*	2*	130-SA223	227	Boyle Heights								Above Moderate
LOS ANGELES	2015 E BAILEY ST	90033	5175026003	Low Medium I Residential	R2-1-CUGU	0	17	0.136750315	Residential - Double, Duplex, or Two Units - 4 Stories or Less	YES - Current	NO - Privately-Owned	Available	Not Used in Prior Housing Element	0	0	0.083101952	0.083101952	2	2*	2*	130-SA223	222	Boyle Heights					Yes			Above Moderate
LOS ANGELES	2011 E BAILEY ST	90033	5175026004	Low Medium I Residential	R2-1-CUGU	0	17	0.136361307	Residential - Single Family Residence	YES - Current	NO - Privately-Owned	Available	Not Used in Prior Housing Element	0	0	0.06307628	0.06307628	1	2*	2*	130-SA223	218	Boyle Heights								Above Moderate
LOS ANGELES	2007 E BAILEY ST	90033	5175026005	Low Medium I Residential	R2-1-CUGU	0	17	0.135972612	Residential - Double, Duplex, or Two Units - 4 Stories or Less	YES - Current	NO - Privately-Owned	Available	Not Used in Prior Housing Element	0	0	0.083101952	0.083101952	2	2*	2*	130-SA223	207	Boyle Heights					Yes			Above Moderate
LOS ANGELES	2001 E BAILEY ST	90033	5175026006	Low Medium I Residential	R2-1-CUGU	0	17	0.135581291	Residential - Single Family Residence	YES - Current	NO - Privately-Owned	Available	Not Used in Prior Housing Element	0	0	0.025948805	0.025948805	1	2*	2*	130-SA223	203	Boyle Heights								Above Moderate
LOS ANGELES	1965 E BAILEY ST	90033	5175026007	Low Medium I Residential	R2-1-CUGU	0	17	0.144404071	Residential - Single Family Residence	YES - Current	NO - Privately-Owned	Available	Not Used in Prior Housing Element	0	0	0.06307628	0.06307628	1	2*	2*	130-SA223	194	Boyle Heights								Above Moderate
LOS ANGELES	2014 E SHERIDAN ST	90033	5175026012	Low Medium I Residential	R2-1-CUGU	0	17	0.088257043	Residential - Single Family Residence	YES - Current	NO - Privately-Owned	Available	Not Used in Prior Housing Element	0	0	0.026214001	0.026214001	1	1*	1*	130-SA223	186	Boyle Heights								Above Moderate
LOS ANGELES	2018 E SHERIDAN ST	90033	5175026013	Low Medium I Residential	R2-1-CUGU	0	17	0.088480091	Residential - Single Family Residence	YES - Current	NO - Privately-Owned	Available	Not Used in Prior Housing Element	0	0	0.026214001	0.026214001	1	1*	1*	130-SA223	193	Boyle Heights								Above Moderate
LOS ANGELES	2052 E SHERIDAN ST	90033	5175026020	Low Medium I Residential	R2-1-CUGU	0	17	0.084324699	Residential - Single Family Residence	YES - Current	NO - Privately-Owned	Available	Not Used in Prior Housing Element	0	0	0.026214001	0.026214001	1	1*	1*	130-SA223	247	Boyle Heights								Above Moderate
LOS ANGELES			5175026900	Low Medium I Residential	R2-1-CUGU	0	17	0.055340599	Miscellaneous - Government Owned Property	YES - Current	YES - City-Owned	Available	Not Used in Prior Housing Element	0	0	0.000200339	0.000200339	0	0	0	130-SA223	200	Boyle Heights								Above Moderate
LOS ANGELES	611 N ST LOUIS ST	90033	5175027003	Low Medium I Residential	R2-1-CUGU	0	17	0.124742993	Residential - Double, Duplex, or Two Units - 4 Stories or Less	YES - Current	NO - Privately-Owned	Available	Not Used in Prior Housing Element	0	0	0.083101952	0.083101952	2	2*	2*	130-SA223	331	Boyle Heights					Yes			Above Moderate
LOS ANGELES	615 N ST LOUIS ST	90033	5175027004	Low Medium I Residential	R2-1-CUGU	0	17	0.124735943	Residential - Double, Duplex, or Two Units - 4 Stories or Less	YES - Current	NO - Privately-Owned	Available	Not Used in Prior Housing Element	0	0	0.083101952	0.083101952	2	2*	2*	130-SA223	323	Boyle Heights					Yes			Above Moderate
LOS ANGELES	619 N ST LOUIS ST	90033	5175027005	Low Medium I Residential	R2-1-CUGU	0	17	0.124727248	Residential - Single Family Residence	YES - Current	NO - Privately-Owned	Available	Not Used in Prior Housing Element	0	0	0.06307628	0.06307628	1	2*	2*	130-SA223	313	Boyle Heights								Above Moderate
LOS ANGELES	625 N ST LOUIS ST	90033	5175027006	Low Medium I Residential	R2-1-CUGU	0	17	0.12471771	Residential - Double, Duplex, or Two Units - 4 Stories or Less	YES - Current	NO - Privately-Owned	Available	Not Used in Prior Housing Element	0	0	0.083101952	0.083101952	2	2*	2*	130-SA223	302	Boyle Heights					Yes			Above Moderate
LOS ANGELES	629 N ST LOUIS ST	90033	5175027007	Low Medium I Residential	R2-1-CUGU	0	17	0.124711502	Residential - Single Family Residence	YES - Current	NO - Privately-Owned	Available	Not Used in Prior Housing Element	0	0	0.06307628	0.06307628	1	2*	2*	130-SA223	293	Boyle Heights								Above Moderate
LOS ANGELES	633 N ST LOUIS ST	90033	5175027008	Low Medium I Residential	R2-1-CUGU	0	17	0.124701334	Residential - Single Family Residence	YES - Current	NO - Privately-Owned	Available	Not

LOS ANGELES	517 N ST LOUIS ST	90033	5175029007	Low Medium II Residential	RD1.5-1-CUGU	0	29	0.127742618	Residential - Double, Duplex, or Two Units - 4 Stories or Less	YES - Current	NO - Privately-Owned	Available	Not Used in Prior Housing Element	0	0.071962249	0	0.071962249	2	3*	3*	129A223	71	Boyle Heights	Yes	Moderate
LOS ANGELES	521 N ST LOUIS ST	90033	5175029008	Low Medium II Residential	RD1.5-1-CUGU	0	29	0.127733358	Residential - Three Units (Any Combination) - 4 Stories or Less	YES - Current	NO - Privately-Owned	Available	Not Used in Prior Housing Element	0	0.075620377	0	0.075620377	3	3*	3*	129A223	59	Boyle Heights	Yes	Moderate
LOS ANGELES	523 N ST LOUIS ST	90033	5175029008	Low Medium II Residential	RD1.5-1-CUGU	0	29	0.12772461	Residential - Three Units (Any Combination) - 4 Stories or Less	YES - Current	NO - Privately-Owned	Available	Not Used in Prior Housing Element	0	0.075620377	0	0.075620377	3	3*	3*	129A223	50	Boyle Heights	Yes	Moderate
LOS ANGELES	531 N ST LOUIS ST	90033	5175029009	Low Medium I Residential	RD1.5-1-CUGU	0	29	0.127716531	Residential - Three Units (Any Combination) - 4 Stories or Less	YES - Current	NO - Privately-Owned	Available	Not Used in Prior Housing Element	0	0.06515435	0	0.06515435	3	3*	3*	129A223	42	Boyle Heights	Yes	Moderate
LOS ANGELES	539 N ST LOUIS ST	90033	5175029011	Low Medium I Residential	R2-1-CUGU	0	17	0.127265031	Residential - Single Family Residence	YES - Current	NO - Privately-Owned	Available	Not Used in Prior Housing Element	0	0	0.06307628	0.06307628	1	2*	2*	129A223	19	Boyle Heights		Above Moderate
LOS ANGELES	538 N CUMMINGS ST	90033	5175029012	Low Medium I Residential	R2-1-CUGU	0	17	0.127094591	Residential - Single Family Residence	YES - Current	NO - Privately-Owned	Available	Not Used in Prior Housing Element	0	0	0.06307628	0.06307628	1	2*	2*	130-5A223	448	Boyle Heights		Above Moderate
LOS ANGELES	528 N CUMMINGS ST	90033	5175029014	Low Medium I Residential	RD1.5-1-CUGU	0	29	0.127584158	Residential - Single Family Residence	YES - Current	NO - Privately-Owned	Available	Not Used in Prior Housing Element	0	0.052928287	0	0.052928287	1	3*	3*	129A223	25	Boyle Heights		Moderate
LOS ANGELES	524 N CUMMINGS ST	90033	5175029015	Low Medium II Residential	RD1.5-1-CUGU	0	29	0.127584177	Residential - Three Units (Any Combination) - 4 Stories or Less	YES - Current	NO - Privately-Owned	Available	Not Used in Prior Housing Element	0	0.027065715	0	0.027065715	3	3*	3*	129A223	37	Boyle Heights	Yes	Moderate
LOS ANGELES	520 N CUMMINGS ST	90033	5175029016	Low Medium II Residential	RD1.5-1-CUGU	0	29	0.127583471	Residential - Double, Duplex, or Two Units - 4 Stories or Less	YES - Current	NO - Privately-Owned	Available	Not Used in Prior Housing Element	0	0.071962249	0	0.071962249	2	3*	3*	129A223	45	Boyle Heights	Yes	Moderate
LOS ANGELES	516 N CUMMINGS ST	90033	5175029017	Low Medium II Residential	RD1.5-1-CUGU	0	29	0.127583109	Residential - Double, Duplex, or Two Units - 4 Stories or Less	YES - Current	NO - Privately-Owned	Available	Not Used in Prior Housing Element	0	0.071962249	0	0.071962249	2	3*	3*	129A223	56	Boyle Heights	Yes	Moderate
LOS ANGELES	519 N CUMMINGS ST	90033	5175030006	Low Medium II Residential	RD1.5-1-CUGU	0	29	0.129072331	Residential - Single Family Residence	YES - Current	NO - Privately-Owned	Available	Not Used in Prior Housing Element	0	0.052928287	0	0.052928287	1	3*	3*	129A223	23	Boyle Heights		Moderate
LOS ANGELES	525 N CUMMINGS ST	90033	5175030007	Low Medium II Residential	RD1.5-1-CUGU	0	29	0.129072248	Residential - Single Family Residence	YES - Current	NO - Privately-Owned	Available	Not Used in Prior Housing Element	0	0.052928287	0	0.052928287	1	3*	3*	129A223	15	Boyle Heights		Moderate
LOS ANGELES	533 N CUMMINGS ST	90033	5175030009	Low Medium I Residential	RD1.5-1-CUGU	0	29	0.12907247	Residential - Double, Duplex, or Two Units - 4 Stories or Less	YES - Current	NO - Privately-Owned	Available	Not Used in Prior Housing Element	0	0.071962249	0	0.071962249	2	3*	3*	130-5A223	435	Boyle Heights	Yes	Moderate
LOS ANGELES	537 N CUMMINGS ST	90033	5175030010	Low Medium I Residential	R2-1-CUGU	0	17	0.12907247	Residential - Single Family Residence	YES - Current	NO - Privately-Owned	Available	Not Used in Prior Housing Element	0	0	0.06307628	0.06307628	1	2*	2*	130-5A223	426	Boyle Heights		Above Moderate
LOS ANGELES	545 N CUMMINGS ST	90033	5175030012	Low Medium I Residential	R2-1-CUGU	0	17	0.12907261	Residential - Double, Duplex, or Two Units - 4 Stories or Less	YES - Current	NO - Privately-Owned	Available	Not Used in Prior Housing Element	0	0	0.01202691	0.01202691	2	2*	2*	130-5A223	405	Boyle Heights	Yes	Above Moderate
LOS ANGELES	603 N CUMMINGS ST	90033	5175030013	Low Medium I Residential	R2-1-CUGU	0	17	0.129073482	Residential - Double, Duplex, or Two Units - 4 Stories or Less	YES - Current	NO - Privately-Owned	Available	Not Used in Prior Housing Element	0	0	0.083101952	0.083101952	2	2*	2*	130-5A223	397	Boyle Heights	Yes	Above Moderate
LOS ANGELES	604 N BRITTANIA ST	90033	5175030015	Low Medium I Residential	R2-1-CUGU	0	17	0.128520591	Residential - Double, Duplex, or Two Units - 4 Stories or Less	YES - Current	NO - Privately-Owned	Available	Not Used in Prior Housing Element	0	0	0.083101952	0.083101952	2	2*	2*	130-5A223	366	Boyle Heights	Yes	Above Moderate
LOS ANGELES	548 N BRITTANIA ST	90033	5175030016	Low Medium I Residential	R2-1-CUGU	0	17	0.128582015	Residential - Double, Duplex, or Two Units - 4 Stories or Less	YES - Current	NO - Privately-Owned	Available	Not Used in Prior Housing Element	0	0	0.083101952	0.083101952	2	2*	2*	130-5A223	378	Boyle Heights	Yes	Above Moderate
LOS ANGELES	544 N BRITTANIA ST	90033	5175030017	Low Medium I Residential	R2-1-CUGU	0	17	0.128640749	Residential - Double, Duplex, or Two Units - 4 Stories or Less	YES - Current	NO - Privately-Owned	Available	Not Used in Prior Housing Element	0	0	0.002815578	0.002815578	2	2*	2*	130-5A223	390	Boyle Heights		Above Moderate
LOS ANGELES	540 N BRITTANIA ST	90033	5175030018	Low Medium I Residential	R2-1-CUGU	0	17	0.128701066	Residential - Single Family Residence	YES - Current	NO - Privately-Owned	Available	Not Used in Prior Housing Element	0	0	0.094926837	0.094926837	1	2*	2*	130-5A223	400	Boyle Heights	Yes	Above Moderate
LOS ANGELES	538 N BRITTANIA ST	90033	5175030019	Low Medium I Residential	R2-1-CUGU	0	17	0.128761226	Residential - Double, Duplex, or Two Units - 4 Stories or Less	YES - Current	NO - Privately-Owned	Available	Not Used in Prior Housing Element	0	0	0.083101952	0.083101952	2	2*	2*	130-5A223	410	Boyle Heights	Yes	Above Moderate
LOS ANGELES	532 N BRITTANIA ST	90033	5175030020	Low Medium I Residential	RD1.5-1-CUGU	0	29	0.128820173	Residential - Double, Duplex, or Two Units - 4 Stories or Less	YES - Current	NO - Privately-Owned	Available	Not Used in Prior Housing Element	0	0.071962249	0	0.071962249	2	3*	3*	130-5A223	418	Boyle Heights	Yes	Moderate
LOS ANGELES	526 N BRITTANIA ST	90033	5175030021	Low Medium II Residential	RD1.5-1-CUGU	0	29	0.12888073	Residential - Single Family Residence	YES - Current	NO - Privately-Owned	Available	Not Used in Prior Housing Element	0	0.052928287	0	0.052928287	1	3*	3*	130-5A223	428	Boyle Heights		Moderate
LOS ANGELES	524 N BRITTANIA ST	90033	5175030022	Low Medium II Residential	RD1.5-1-CUGU	0	29	0.128939379	Residential - Double, Duplex, or Two Units - 4 Stories or Less	YES - Current	NO - Privately-Owned	Available	Not Used in Prior Housing Element	0	0.071962249	0	0.071962249	2	3*	3*	130-5A223	440	Boyle Heights	Yes	Moderate
LOS ANGELES	518 N BRITTANIA ST	90033	5175030023	Low Medium II Residential	RD1.5-1-CUGU	0	29	0.128999624	Residential - Single Family Residence	YES - Current	NO - Privately-Owned	Available	Not Used in Prior Housing Element	0	0.052928287	0	0.052928287	1	3*	3*	130-5A223	453	Boyle Heights		Moderate
LOS ANGELES	516 N BRITTANIA ST	90033	5175030024	Low Medium II Residential	RD1.5-1-CUGU	0	29	0.129059864	Residential - Single Family Residence - Vacant Land	YES - Current	NO - Privately-Owned	Available	Not Used in Prior Housing Element	0	0.123377001	0	0.123377001	0	3*	3*	130-5A223	470	Boyle Heights		Moderate
LOS ANGELES	2017 E CESAR E CHAVEZ AVE	90033	5175030025	Highway Oriented and Limited Commercial	C2-1-CUGU	0	108	0.152948759	Commercial - Restaurant, Cocktail Lounge - Restaurant, Cocktail Lounge, Tavern - One Story	YES - Current	NO - Privately-Owned	Available	Used in Prior Housing Element - Non-Vacant	0.079127181	0	0	0.079127181	0	0	0	129A223	47	Boyle Heights		Lower
LOS ANGELES	2023 E CESAR E CHAVEZ AVE	90033	5175030025	Highway Oriented and Limited Commercial	C2-1-CUGU	0	108	0.159698615	Commercial - Restaurant, Cocktail Lounge - Restaurant, Cocktail Lounge, Tavern - One Story	YES - Current	NO - Privately-Owned	Available	Used in Prior Housing Element - Non-Vacant	0.077863571	0	0	0.077863571	0	0	0	129A223	53	Boyle Heights		Lower
LOS ANGELES	517 N CUMMINGS ST	90033	5175030025	Low Medium II Residential	RD1.5-1-CUGU	0	29	0.129072737	Commercial - Restaurant, Cocktail Lounge - Restaurant, Cocktail Lounge, Tavern - One Story	YES - Current	NO - Privately-Owned	Available	Used in Prior Housing Element - Non-Vacant	0	0.010178577	0	0.010178577	0	3*	3*	129A223	34	Boyle Heights		Moderate
LOS ANGELES	2007 E CESAR E CHAVEZ AVE	90033	5175030026	Highway Oriented and Limited Commercial	C2-1-CUGU	0	108	0.154958793	Commercial - Store - One Story	YES - Current	NO - Privately-Owned	Available	Not Used in Prior Housing Element	0.077256374	0	0	0.077256374	1	0	0	129A223	36	Boyle Heights		Lower
LOS ANGELES	2011 E CESAR E CHAVEZ AVE	90033	5175030026	Highway Oriented and Limited Commercial	C2-1-CUGU	0	108	0.154958768	Commercial - Store - One Story	YES - Current	NO - Privately-Owned	Available	Not Used in Prior Housing Element	0.077256374	0	0	0.077256374	1	0	0	129A223	43	Boyle Heights		Lower
LOS ANGELES	508 N BRITTANIA ST	90033	5175030026	Highway Oriented and Limited Commercial	C2-1-CUGU	0	108	0.163670529	Commercial - Store - One Story	YES - Current	NO - Privately-Owned	Available	Not Used in Prior Housing Element	0.079247244	0	0	0.079247244	1	0	0	129A223	29	Boyle Heights		Lower
LOS ANGELES	615 N CUMMINGS ST	90033	5175031002	Low Medium I Residential	R2-1-CUGU	0	17	0.129073185	Residential - Single Family Residence	YES - Current	NO - Privately-Owned	Available	Not Used in Prior Housing Element	0	0	0.06307628	0.06307628	1	2*	2*	130-5A223	363	Boyle Heights		Above Moderate
LOS ANGELES	617 N CUMMINGS ST	90033	5175031003	Low Medium I Residential	R2-1-CUGU	0	17	0.129071655	Residential - Single Family Residence	YES - Current	NO - Privately-Owned	Available	Not Used in Prior Housing Element	0	0	0.06307628	0.06307628	1	2*	2*	130-5A223	351	Boyle Heights		Above Moderate
LOS ANGELES	627 N CUMMINGS ST	90033	5175031005	Low Medium I Residential	R2-1-CUGU	0	17	0.111162205	Residential - Single Family Residence	YES - Current	NO - Privately-Owned	Available	Not Used in Prior Housing Element	0	0	0.021278454	0.021278454	1	1*	1*	130-5A223	333	Boyle Heights		Above Moderate
LOS ANGELES	635 N CUMMINGS ST	90033	5175031007	Low Medium I Residential	R2-1-CUGU	0	17	0.099347112	Residential - Single Family Residence	YES - Current	NO - Privately-Owned	Available	Not Used in Prior Housing Element	0	0	0.026214001	0.026214001	1	1*	1*	130-5A223	312	Boyle Heights		Above Moderate
LOS ANGELES	641 N CUMMINGS ST	90033	5175031008	Low Medium I Residential	R2-1-CUGU	0	17	0.123205247	Residential - Double, Duplex, or Two Units - 4 Stories or Less	YES - Current	NO - Privately-Owned	Available	Not Used in Prior Housing Element	0	0	0.083101952	0.083101952	2	2*	2*	130-5A223	300	Boyle Heights	Yes	Above Moderate
LOS ANGELES	647 N CUMMINGS ST	90033	5175031009	Low Medium I Residential	R2-1-CUGU	0	17	0.123205458	Residential - Double, Duplex, or Two Units - 4 Stories or Less	YES - Current	NO - Privately-Owned	Available	Not Used in Prior Housing Element	0	0	0.01202691	0.01202691	2	2*	2*	130-5A223	290	Boyle Heights	Yes	Above Moderate
LOS ANGELES	648 N BRITTANIA ST	90033	5175031012	Low Medium I Residential	R2-1-CUGU	0	17	0.08965155	Residential - Single Family Residence	YES - Current	NO - Privately-Owned	Available	Not Used in Prior Housing Element	0	0	0.026214001	0.026214001	1	1*	1*	130-5A223	260	Boyle Heights		Above Moderate
LOS ANGELES	644 N BRITTANIA ST	90033	5175031013	Low Medium I Residential	R2-1-CUGU	0	17	0.122154358	Residential - Single Family Residence	YES - Current	NO - Privately-Owned	Available	Not Used in Prior Housing Element	0	0	0.06307628	0.06307628	1	2*	2*	130-5A223	272	Boyle Heights		Above Moderate
LOS ANGELES	622 N BRITTANIA ST	90033	5175031015	Low Medium I Residential	R2-1-CUGU	0	17	0.128282728	Residential - Double, Duplex, or Two Units - 4 Stories or Less	YES - Current	NO - Privately-Owned	Available	Not Used in Prior Housing Element	0	0	0.083101952	0.083101952	2	2*	2*	130-5A223	324	Boyle Heights	Yes	Above Moderate
LOS ANGELES	618 N BRITTANIA ST	90033	5175031016	Low Medium I Residential	R2-1-CUGU	0	17	0.128342177	Residential - Double, Duplex, or Two Units - 4 Stories or Less	YES - Current	NO - Privately-Owned	Available	Not Used in Prior Housing Element	0	0	0.083101952	0.083101952	2	2*	2*	130-5A223	335	Boyle Heights	Yes	Above Moderate
LOS ANGELES	610 N BRITTANIA ST	90033	5175031017	Low Medium I Residential	R2-1-CUGU	0	17	0.128402647	Residential - Double, Duplex, or Two Units - 4 Stories or Less	YES - Current	NO - Privately-Owned	Available	Not Used in Prior Housing Element	0	0	0.083101952	0.083101952	2	2*	2*	130-5A223	345	Boyle Heights	Yes	Above Moderate
LOS ANGELES	608 N BRITTANIA ST	90033	5175031018	Low Medium I Residential	R2-1-CUGU	0	17	0.128461144	Residential - Single Family Residence	YES - Current	NO - Privately-Owned	Available	Not Used in Prior Housing Element	0	0	0.06307628	0.06307628	1	2*	2*	130-5A223	356	Boyle Heights		Above Moderate
LOS ANGELES	639 N SAN BENITO ST	90033	5175032001	Medium Residential	R3-1-CUGU	0	54	0.103383069	Residential - Double, Duplex, or Two Units - 4 Stories or Less	YES - Current	NO - Privately-Owned	Available	Not Used in Prior Housing Element	0	0	0.134209108	0.134209108	2	0	0	130-5A223	214	Boyle Heights		Above Moderate
LOS ANGELES	635 N SAN BENITO ST	90033	5175032002	Medium Residential	R3-1-CUGU	0	54	0.118457982	Residential - Three Units (Any Combination) - 4 Stories or Less	YES - Current	NO - Privately-Owned	Available	Used in Prior Housing Element - Non-Vacant	0	0	0.136650798	0.136650798	3	0	0	130-5A223	223	Boyle Heights	Yes	Above Moderate
LOS ANGELES	631 N SAN BENITO ST	90033	5175032003	Medium Residential	R3-1-CUGU	0	54	0.118457982	Residential - Single Family Residence	YES - Current	NO - Privately-Owned	Available	Used in Prior Housing Element - Non-Vacant	0.580318987	0	0	0.580318987	1	0	0	130-5A223	234	Boyle Heights		Lower
LOS ANGELES	629 N SAN BENITO ST	90033	5175032004	Medium Residential	R3-1-CUGU	0	54	0.1184588	Residential - Double, Duplex, or Two Units - 4 Stories or Less	YES - Current	NO - Privately-Owned	Available	Not Used in Prior Housing Element	0	0	0.156180216	0.156180216	2	0	0	130-5A223	244	Boyle Heights	Yes	Above Moderate
LOS ANGELES	623 N SAN BENITO ST	90033	5175032005	Medium Residential	R3-1-CUGU	0	54	0.118457318	Residential - Single Family Residence	YES - Current	NO - Privately-Owned	Available	Used in Prior Housing Element - Non-Vacant	0.580318987	0	0	0.580318987	1	0	0	130-5A223	256	Boyle Heights		Lower
LOS ANGELES	1914 E BAILEY ST	90033	5175032006	Medium Residential	R3-1-CUGU	0	54	0.047087028	Commercial - Parking Lot (Commercial Use Property) - Lots - Patron or Employee - One Story	YES - Current	NO - Privately-Owned	Available	Used in Prior Housing Element - Non-Vacant	0	0	0.008249707	0.008249707	0	2*	2*	130-5A223	183	Boyle Heights		Above Moderate
LOS ANGELES	1918 E BAILEY ST	90033	5175032006	Medium Residential	R3-1-CUGU	0	54	0.047086582	Commercial - Parking Lot (Commercial Use Property) - Lots - Patron or Employee - One Story	YES - Current	NO - Privately-Owned	Available	Used in Prior Housing Element - Non-Vacant	0	0	0.008249707	0.008249707	0	2*	2*	130-5A223	188	Boyle Heights		Above Moderate
LOS ANGELES			5175032006	Medium Residential	R3-1-CUGU	0	54	0.047086739	Commercial - Parking Lot (Commercial Use Property) - Lots - Patron or Employee - One Story	YES - Current	NO - Privately-Owned	Available	Used in Prior Housing Element - Non-Vacant	0	0	0.008249707	0.008249707	0	2*	2*	130-5A223	196	Boyle Heights		Above Moderate
LOS ANGELES	647 N SAN BENITO ST	90033	5175032007	Medium Residential	R3-1-CUGU	0	54	0.047086982	Residential - Single Family Residence	YES - Current	NO - Privately-Owned	Available	Used in Prior Housing Element - Non-Vacant	0	0	0.056398728	0.056398728	1	2*	2*	130-5A223	210	Boyle Heights		Above Moderate
LOS ANGELES			5175032007	Medium Residential	R3-1-CUGU	0	54	0.047087238	Residential - Single Family Residence	YES - Current	NO - Privately-Owned	Available	Used in Prior Housing Element - Non-Vacant	0	0	0.056398728	0.056398728	1	2*	2*	130-5A223	205	Boyle Heights		Above Moderate
LOS ANGELES			5175032007	Medium Residential	R3-1-CUGU	0	54	0.047083165	Residential - Single Family Residence	YES - Current	NO - Privately-Owned	Available	Used in Prior Housing Element - Non-Vacant	0	0	0.056398728	0.056398728	1	2*	2*	130-5A223	199	Boyle Heights		Above Moderate
LOS ANGELES	638 N SAN BENITO ST	90033	5175032010	Medium Residential	R3-1-CUGU	0	54	0.049492175	Residential - Single Family Residence	YES - Current	NO - Privately-Owned	Available	Used in Prior Housing Element - Non-Vacant	0	0	0.056146355	0.056146355	1	2*	2*	130-5A223	240	Boyle Heights		Above Moderate
LOS ANGELES			5175032010	Medium Residential	R3-1-CUGU	0	54	0.049465473	Residential - Single Family Residence	YES - Current	NO - Privately-Owned	Available	Used in Prior Housing Element - Non-Vacant	0	0	0.056146355	0.056146355	1	2*	2*	130-5A223	253	Boyle Heights		Above Moderate
LOS ANGELES			5175032010	Medium Residential	R3-1-CUGU	0	54	0.049467286	Residential - Single Family Residence	YES - Current	NO - Privately-Owned	Available	Used in Prior Housing Element - Non-Vacant	0	0	0.056146355	0.056146355	1	2*	2*	130-5A223	246	Boyle Heights		Above Moderate
LOS ANGELES	643 N BRITTANIA ST	90033	5175032013	Medium Residential	R3-1-CUGU	0	54	0.042841151	Residential - Double, Duplex, or Two Units - 4 Stories or Less	YES - Current	NO - Privately-Owned	Available	Not Used in Prior Housing Element	0	0	0.099220723	0.099220723	2	2*	2*	130-5A223	258	Boyle Heights	Yes	Above Moderate
LOS ANGELES			5175032013	Medium Residential	R3-1-CUGU	0	54	0.043270846	Residential - Double, Duplex, or Two Units - 4 Stories or Less	YES - Current	NO - Privately-Owned	Available	Not Used in Prior Housing Element	0	0	0.065959941	0.065959941	2	2*	2*	130-5A223	243	Boyle Heights		Above Moderate
LOS ANGELES			5175032013	Medium Residential	R3-1-CUGU	0	54	0.043270976	Residential - Double, Duplex, or Two Units - 4 Stories or Less	YES - Current	NO - Privately-Owned	Available	Not Used in Prior Housing Element	0	0	0.065959941	0.065959941	2	2*	2*	130-5A223	251	Boyle Heights		Above Moderate
LOS ANGELES	637 N BRITTANIA ST	90033	5175032014	Medium Residential	R3-1-CUGU	0	54	0.04300749	Residential - Double, Duplex, or Two Units - 4 Stories or Less	YES - Current	NO - Privately-Owned	Available	Not Used in Prior Housing Element	0	0	0.099220723	0.099220723	2	2*	2*	130-5A223	269	Boyle Heights	Yes	Above Moderate
LOS ANGELES			5175032014	Medium Residential	R3-1-CUGU	0	54	0.0434391	Residential - Double, Duplex, or Two Units - 4 Stories or Less	YES - Current	NO - Privately-Owned	Available	Not Used in Prior Housing Element	0	0	0.053682478	0.053682478	2	2*	2*	130-5A223	257	Boyle Heights		Above Moderate
LOS ANGELES			5175032014	Medium Residential	R3-1-CUGU	0	54	0.043439241	Residential - Double, Duplex, or Two Units - 4 Stories or Less	YES - Current	NO - Privately-Owned	Available	Not Used in Prior Housing Element	0	0	0.053682478	0.053682478	2	2*	2*	130-5A223	262	Boyle Heights		Above Moderate
LOS ANGELES	632 N SAN BENITO ST	90033	5175032016	Medium Residential	R3-1-CUGU	0	54	0.149219408	Residential - Three Units (Any Combination) - 4 Stories or Less	YES - Current	NO - Privately-Owned	Available	Not Used in Prior Housing Element	0	0	0.409176177	0.409176177	3	0	0	130-5A223	254	Boyle Heights	Yes	Above Moderate
LOS ANGELES	626 N SAN BENITO ST	90033	5175032017	Medium Residential	R3-1-CUGU	0	54	0.119376598	Residential - Single Family Residence	YES - Current	NO - Privately-Owned	Available	Used in Prior Housing Element - Non-Vacant	0.575182021	0	0	0.575182021	1	0	0	130-5A223	266	Boyle Heights		Lower
LOS ANGELES	629 N BRITTANIA ST	90033	5175032018	Medium Residential	R3-1-CUGU	0	54	0.148726845	Residential - Five or More Units or Apartments (Any Combination) - 4 Stories or Less	YES - Current	NO - Privately-Owned	Available	Not Used in Prior Housing Element	0	0	0.107895132	0.107895132	5	0	0	130-5A223	288	Boyle Heights	Yes	Above Moderate
LOS ANGELES	625 N BRITTANIA ST	90033	5175032019	Medium Residential	R3-1-CUGU	0	54	0.148726845	Residential - Double, Duplex, or Two Units - 4 Stories or Less	YES - Current	NO - Privately-Owned	Available	Used in Prior Housing Element - Non-Vacant	0	0	0.45779264	0.45779264	2	0	0	130-5A223	297	Boyle Heights	Yes	Above Moderate
LOS ANGELES	620 N SAN BENITO ST	90033	5175032020	Medium Residential	R3-1-CUGU	0	54	0.149220748	Residential - Five or More Units or Apartments (Any Combination) - 4 Stories or Less	YES - Current	NO - Privately-Owned	Available	Not Used in Prior Housing Element	0	0	0.090092623	0.090092623	8	0	0	130-5A223	282	Boyle Heights	Yes	Above Moderate
LOS ANGELES	618 N SAN BENITO ST	90033	5175032021	Medium Residential	R3-1-CUGU	0	54	0.149219755	Residential - Five or More Units or Apartments (Any Combination) - 4 Stories or Less	YES - Current	NO - Privately-Owned	Available	Not Used in Prior Housing Element	0	0	0.096023627	0.096023627	6	0	0	130-5A223	294	Boyle Heights	Yes	Above Moderate
LOS ANGELES	619 N BRITTANIA ST	90033	5175032022	Medium Residential	R3-1-CUGU	0	54	0.148726193	Residential - Three Units (Any Combination) - 4 Stories or Less	YES - Current	NO - Privately-Owned	Available	Not Used in Prior Housing Element	0.079494597	0	0	0.079494597	3	0	0	130-5A223	309	Boyle Heights		Lower
LOS ANGELES	635 N BRITTANIA ST	90033	5175032023	Medium Residential	R3-1-CUGU	0	54	0.148726512	Residential - Five or More Units or Apartments (Any Combination) - 4 Stories or Less	YES - Current	NO - Privately-Owned	Available	Not Used in Prior Housing Element	0	0	0.080555613	0.080555613	10	0	0	130-5A223	274	Boyle Heights	Yes	Above Moderate
LOS ANGELES	619 N SAN BENITO ST	90033	5175032026	Medium Residential	R3-1-CUGU	0	54	0.133228094	Residential - Double, Duplex, or Two Units - 4 Stories or Less	YES - Current	NO - Privately-Owned	Available	Not Used in Prior Housing Element	0	0	0.410785019	0.410785019	2	0	0	130-5A223	267	Boyle Heights	Yes	Above Moderate
LOS ANGELES	611 N SAN BENITO ST	90033	5175032029	Medium Residential	R3-1-CUGU	0	54	0.103749427	Residential - Single Family Residence	YES - Current	NO - Privately-Owned	Available	Not Used in Prior Housing Element	0.511277151	0	0	0.511277151	1	0	0	130-5A223	287	Boyle Heights		Lower
LOS ANGELES	601 N SAN BENITO ST	90033	5175032030	Medium Residential	R3-1-CUGU	0	54	0.030363518	Residential - Single Family Residence	YES - Current	NO - Privately-Owned	Available	Not Used in Prior Housing Element	0	0	0.030309051	0.030309051	1	1*	1*	130-5A223	316	Boyle Heights		Above Moderate
LOS ANGELES	607 N SAN BENITO ST	90033	5175032030	Medium Residential	R3-1-CUGU	0	54	0.064098582	Residential - Single Family Residence	YES - Current	NO - Privately-Owned	Available	Not Used in Prior Housing Element	0	0	0.0552463	0.0552463	1	3*	3*	130-5A223	301	Boyle Heights		Above Moderate
LOS ANGELES	614 N SAN BENITO ST	90033	5175033001	Medium Residential	R3-1-CUGU	0	54	0.156860479	Residential - Double, Duplex, or Two Units - 4 Stories or Less	YES - Current	NO - Privately-Owned	Available	Used in Prior Housing Element - Non-Vacant	0.269440784	0	0	0.269440784	2	0	0	130-5A223	306	Boyle Heights		Lower
LOS ANGELES	615 N BRITTANIA ST	90033	5175033002	Medium Residential	R3-1-CUGU	0	54	0.156343308	Residential - Single Family Residence	YES - Current	NO - Privately-Owned	Available	Used in Prior Housing Element - Non-Vacant	0.698182917	0	0	0.698182917	1	0	0	130-5A223	320	Boyle Heights		Lower
LOS ANGELES	606 1/2 N SAN BENITO ST	90033	5175033004	Medium Residential	R3-1-CUGU	0	54	0.149220868	Residential - Double, Duplex, or Two Units - 4 Stories or Less	YES - Current	NO - Privately-Owned	Available	Used in Prior Housing Element - Non-Vacant	0	0	0.45779264	0.45779264	2	0	0	130-5A223	317	Boyle Heights	Yes	Above Moderate
LOS ANGELES	605 N BRITTANIA ST	90033	5175033006	Medium Residential	R3-1-CUGU	0	54	0.148727064	Residential - Single Family Residence	YES - Current	NO - Privately-Owned	Available	Used in Prior Housing Element - Non-Vacant	0.704420257	0	0	0.704420257	1	0	0	130-5A223	343	Boyle Heights		Lower
LOS ANGELES	549 N BRITTANIA ST	90033	5175033007	Medium Residential	R3-1-CUGU	0	54	0.127587895	Residential - Single Family Residence	YES - Current	NO - Privately-Owned	Available	Used in Prior Housing Element - Non-Vacant	0.575182021	0	0	0.575182021	1	0	0	130-5A223	355	Boyle Heights		Lower
LOS ANGELES	548 N SAN BENITO ST	90033	5175033008	Medium Residential	R3-1-CUGU	0	54	0.101433044	Residential - Double, Duplex, or Two Units - 4 Stories or Less	YES - Current	NO - Privately-Owned	Available	Not Used in Prior Housing Element	0.0620646	0	0	0.0620646	2	0	0	130-5A223	337	Boyle Heights		Lower
LOS ANGELES	547 N BRITTANIA ST

LOS ANGELES	525 N BRITTANIA ST	90033	5175033020	Medium Residential	R3-1-CUGU	0	54	0.158483691	Residential - Four Units (Any Combination) - 4 Stories or Less	YES - Current	NO - Privately-Owned	Available	Not Used in Prior Housing Element	0	0	0.154183239	0.154183239	4	0	0	130-5A223	420	Boyle Heights		Yes	Above Moderate
LOS ANGELES	531 N BRITTANIA ST	90033	5175033021	Medium Residential	R3-1-CUGU	0	54	0.187928655	Residential - Five or More Units or Apartments (Any Combination) - 4 Stories or Less	YES - Current	NO - Privately-Owned	Available	Not Used in Prior Housing Element	0	0	0.371405613	0.371405613	6	0	0	130-5A223	404	Boyle Heights		Yes	Above Moderate
LOS ANGELES	1947 E CESAR E CHAVEZ AVE	90033	5175033028	Highway Oriented and Limited Commercial	C2-1-CUGU	0	108	0.047147008	Commercial - Store - One Story	YES - Current	NO - Privately-Owned	Available	Used in Prior Housing Element - Non-Vacant	0	0	0.002616056	0.002616056	1	0	0	129A223	26	Boyle Heights			Above Moderate
LOS ANGELES	1949 E CESAR E CHAVEZ AVE	90033	5175033028	Highway Oriented and Limited Commercial	C2-1-CUGU	0	108	0.094042028	Commercial - Store - One Story	YES - Current	NO - Privately-Owned	Available	Used in Prior Housing Element - Non-Vacant	0.058790958	0	0	0.058790958	1	0	0	129A223	31	Boyle Heights			Lower
LOS ANGELES	509 N BRITTANIA ST	90033	5175033028	Highway Oriented and Limited Commercial	C2-1-CUGU	0	108	0.095500889	Commercial - Store - One Story	YES - Current	NO - Privately-Owned	Available	Used in Prior Housing Element - Non-Vacant	0.058790958	0	0	0.058790958	1	0	0	129A223	17	Boyle Heights			Lower
LOS ANGELES			5175033028	Highway Oriented and Limited Commercial	C2-1-CUGU	0	108	0.047218151	Commercial - Store - One Story	YES - Current	NO - Privately-Owned	Available	Used in Prior Housing Element - Non-Vacant	0	0	0.002616056	0.002616056	1	0	0	130-5A223	451	Boyle Heights			Above Moderate
LOS ANGELES			5175033028	Highway Oriented and Limited Commercial	C2-1-CUGU	0	108	0.04803585	Commercial - Store - One Story	YES - Current	NO - Privately-Owned	Available	Used in Prior Housing Element - Non-Vacant	0	0	0.002616056	0.002616056	1	0	0	129A223	14	Boyle Heights			Above Moderate
LOS ANGELES			5175033028	Highway Oriented and Limited Commercial, Medium Residential	R3-1-CUGU	0	54	0.019168919	Commercial - Store - One Story	YES - Current	NO - Privately-Owned	Available	Used in Prior Housing Element - Non-Vacant	0	0	0.006600069	0.006600069	1	1*	1*	130-5A223	466	Boyle Heights			Above Moderate
LOS ANGELES	2541 E MARENGO ST	90033	5177002033	Low Medium II Residential	RD1.5-1-CUGU	0	29	0.088788936	Residential - Single Family Residence	YES - Current	NO - Privately-Owned	Available	Not Used in Prior Housing Element	0	0	0.063574903	0.063574903	1	2*	2*	132A227	306	Boyle Heights			Above Moderate
LOS ANGELES	2545 E MARENGO ST	90033	5177002037	Low Medium II Residential	RD1.5-1-CUGU	0	29	0.096181337	Residential - Single Family Residence	YES - Current	NO - Privately-Owned	Available	Not Used in Prior Housing Element	0	0	0.026158702	0.026158702	1	2*	2*	132A227	305	Boyle Heights			Above Moderate
LOS ANGELES	2667 E MARENGO ST	90033	5177002040	Low Medium II Residential	RD1.5-1-CUGU	0	29	0.106395197	Residential - Three Units (Any Combination) - 4 Stories or Less	YES - Current	NO - Privately-Owned	Available	Not Used in Prior Housing Element	0	0.120635265	0	0.120635265	3	3*	3*	132A227	296	Boyle Heights		Yes	Moderate
LOS ANGELES	1105 N TREMONT ST	90033	5177002042	Low Medium II Residential	RD1.5-1-CUGU	0	29	0.18877261	Residential - Double, Duplex, or Two Units - 4 Stories or Less	YES - Current	NO - Privately-Owned	Available	Not Used in Prior Housing Element	0	0.285668129	0	0.285668129	2	0	0	132A227	282	Boyle Heights		Yes	Moderate
LOS ANGELES	2671 E MARENGO ST	90033	5177002051	Low Medium II Residential	RD1.5-1-CUGU	0	29	0.143417943	Residential - Double, Duplex, or Two Units - 4 Stories or Less	YES - Current	NO - Privately-Owned	Available	Not Used in Prior Housing Element	0	0.083474934	0	0.083474934	2	0	0	132A227	287	Boyle Heights		Yes	Moderate
LOS ANGELES	1267 N EVERGREEN AVE	90033	5177003028	Low Medium II Residential	RD1.5-1-CUGU	0	29	0.137748213	Residential - Three Units (Any Combination) - 4 Stories or Less	YES - Current	NO - Privately-Owned	Available	Not Used in Prior Housing Element	0	0.009602101	0	0.009602101	3	3*	3*	132A227	290	Boyle Heights		Yes	Moderate
LOS ANGELES	2701 E MARENGO ST	90033	5177003033	Low Medium II Residential	RD1.5-1-CUGU	0	29	0.057910115	Residential - Single Family Residence	YES - Current	NO - Privately-Owned	Available	Not Used in Prior Housing Element	0	0	0.026423612	0.026423612	1	1*	1*	132A227	300	Boyle Heights			Above Moderate
LOS ANGELES	2715 E MARENGO ST	90033	5177003037	Low Medium II Residential	RD1.5-1-CUGU	0	29	0.138581227	Residential - Three Units (Any Combination) - 4 Stories or Less	YES - Current	NO - Privately-Owned	Available	Not Used in Prior Housing Element	0	0.220432505	0	0.220432505	3	0	0	132A227	270	Boyle Heights			Moderate
LOS ANGELES	2759 E MARENGO ST	90033	5177003047	Low Medium II Residential	RD1.5-1-CUGU	0	29	0.137324889	Residential - Single Family Residence	YES - Current	NO - Privately-Owned	Available	Not Used in Prior Housing Element	0	0.053344327	0	0.053344327	1	3*	3*	132A227	280	Boyle Heights			Moderate
LOS ANGELES	2779 E MARENGO ST	90033	5177003048	Low Medium II Residential	RD1.5-1-CUGU	0	29	0.137760191	Residential - Double, Duplex, or Two Units - 4 Stories or Less	YES - Current	NO - Privately-Owned	Available	Not Used in Prior Housing Element	0	0.072523195	0	0.072523195	2	3*	3*	132A227	289	Boyle Heights		Yes	Moderate
LOS ANGELES	2741 E MARENGO ST	90033	5177003049	Low Medium II Residential	RD1.5-1-CUGU	0	29	0.137874264	Residential - Double, Duplex, or Two Units - 4 Stories or Less	YES - Current	NO - Privately-Owned	Available	Not Used in Prior Housing Element	0	0.072523195	0	0.072523195	2	3*	3*	132A227	276	Boyle Heights		Yes	Moderate
LOS ANGELES			5177003050	Low Medium II Residential	RD1.5-1-CUGU	0	29	0.052845795	Residential - Single Family Residence - Vacant Land	YES - Current	NO - Privately-Owned	Available	Not Used in Prior Housing Element	0	0	0.066513693	0.066513693	0	1*	1*	132A227	244	Boyle Heights			Above Moderate
LOS ANGELES			5177003051	Low Medium II Residential	RD1.5-1-CUGU	0	29	0.028254851	Residential - Single Family Residence - Vacant Land	YES - Current	NO - Privately-Owned	Available	Not Used in Prior Housing Element	0	0	0.023177183	0.023177183	0	0	0	132A227	256	Boyle Heights			Above Moderate
LOS ANGELES	2775 E MARENGO ST	90033	5177003052	Low Medium II Residential	RD1.5-1-CUGU	0	29	0.137773799	Residential - Double, Duplex, or Two Units - 4 Stories or Less	YES - Current	NO - Privately-Owned	Available	Not Used in Prior Housing Element	0	0.051593918	0	0.051593918	2	3*	3*	132A227	288	Boyle Heights			Moderate
LOS ANGELES	2707 E MARENGO ST	90033	5177003054	Low Medium II Residential	RD1.5-1-CUGU	0	29	0.141042279	Residential - Single Family Residence	YES - Current	NO - Privately-Owned	Available	Not Used in Prior Housing Element	0	0.339787394	0	0.339787394	1	0	0	132A227	267	Boyle Heights			Moderate
LOS ANGELES	2723 E MARENGO ST	90033	5177003055	Low Medium II Residential	RD1.5-1-CUGU	0	29	0.137924158	Residential - Single Family Residence	YES - Current	NO - Privately-Owned	Available	Not Used in Prior Housing Element	0	0.347883284	0	0.347883284	1	0	0	132A227	272	Boyle Heights			Moderate
LOS ANGELES			5177003055	Low Medium II Residential	RD1.5-1-CUGU	0	29	0.034617842	Residential - Single Family Residence	YES - Current	NO - Privately-Owned	Available	Not Used in Prior Housing Element	0	0	0.037566778	0.037566778	1	1*	1*	132A227	253	Boyle Heights			Above Moderate
LOS ANGELES	2727 E MARENGO ST	90033	5177003056	Low Medium II Residential	RD1.5-1-CUGU	0	29	0.137911519	Residential - Single Family Residence	YES - Current	NO - Privately-Owned	Available	Not Used in Prior Housing Element	0	0.055152565	0	0.055152565	1	3*	3*	132A227	273	Boyle Heights			Moderate
LOS ANGELES			5177003056	Low Medium II Residential	RD1.5-1-CUGU	0	29	0.036896543	Residential - Single Family Residence	YES - Current	NO - Privately-Owned	Available	Not Used in Prior Housing Element	0	0	0.037207446	0.037207446	1	1*	1*	132A227	252	Boyle Heights			Above Moderate
LOS ANGELES	2747 E MARENGO ST	90033	5177003057	Low Medium II Residential	RD1.5-1-CUGU	0	29	0.13786173	Residential - Single Family Residence	YES - Current	NO - Privately-Owned	Available	Not Used in Prior Housing Element	0	0.055152565	0	0.055152565	1	3*	3*	132A227	277	Boyle Heights			Moderate
LOS ANGELES			5177003057	Low Medium II Residential	RD1.5-1-CUGU	0	29	0.046010978	Residential - Single Family Residence	YES - Current	NO - Privately-Owned	Available	Not Used in Prior Housing Element	0	0	0.037207446	0.037207446	1	1*	1*	132A227	247	Boyle Heights			Above Moderate
LOS ANGELES	2749 E MARENGO ST	90033	5177003058	Low Medium II Residential	RD1.5-1-CUGU	0	29	0.137847718	Residential - Three Units (Any Combination) - 4 Stories or Less	YES - Current	NO - Privately-Owned	Available	Not Used in Prior Housing Element	0	0.072523195	0	0.072523195	3	3*	3*	132A227	278	Boyle Heights		Yes	Moderate
LOS ANGELES	2719 E MARENGO ST	90033	5177003061	Low Medium II Residential	RD1.5-1-CUGU	0	29	0.138621219	Residential - Double, Duplex, or Two Units - 4 Stories or Less	YES - Current	NO - Privately-Owned	Available	Not Used in Prior Housing Element	0	0.209011331	0	0.209011331	2	0	0	132A227	271	Boyle Heights		Yes	Moderate
LOS ANGELES	2773 E MARENGO ST	90033	5177003062	Low Medium II Residential	RD1.5-1-CUGU	0	29	0.137785121	Residential - Single Family Residence	YES - Current	NO - Privately-Owned	Available	Not Used in Prior Housing Element	0	0.055152565	0	0.055152565	1	3*	3*	132A227	286	Boyle Heights			Moderate
LOS ANGELES			5177003062	Low Medium II Residential	RD1.5-1-CUGU	0	29	0.059681819	Residential - Single Family Residence	YES - Current	NO - Privately-Owned	Available	Not Used in Prior Housing Element	0	0	0.030256873	0.030256873	1	1*	1*	132A227	240	Boyle Heights			Above Moderate
LOS ANGELES	1275 N EVERGREEN AVE	90033	5177003063	Low Medium II Residential	RD1.5-1-CUGU	0	29	0.045914153	Residential - Single Family Residence	YES - Current	NO - Privately-Owned	Available	Not Used in Prior Housing Element	0	0	0.015262298	0.015262298	1	1*	1*	132A227	263	Boyle Heights			Above Moderate
LOS ANGELES			5177003063	Low Medium II Residential	RD1.5-1-CUGU	0	29	0.045913819	Residential - Single Family Residence	YES - Current	NO - Privately-Owned	Available	Not Used in Prior Housing Element	0	0	0.015262298	0.015262298	1	1*	1*	132A227	262	Boyle Heights			Above Moderate
LOS ANGELES	2765 1/2 E MARENGO ST	90033	5177003064	Low Medium II Residential	RD1.5-1-CUGU	0	29	0.137810399	Residential - Three Units (Any Combination) - 4 Stories or Less	YES - Current	NO - Privately-Owned	Available	Not Used in Prior Housing Element	0	0.019173923	0	0.019173923	3	3*	3*	132A227	281	Boyle Heights		Yes	Moderate
LOS ANGELES	2703 E MARENGO ST	90033	5177003065	Low Medium II Residential	RD1.5-1-CUGU	0	29	0.143031963	Residential - Single Family Residence	YES - Current	NO - Privately-Owned	Available	Not Used in Prior Housing Element	0	0.339787394	0	0.339787394	1	0	0	132A227	266	Boyle Heights			Moderate
LOS ANGELES	2711 E MARENGO ST	90033	5177003066	Low Medium II Residential	RD1.5-1-CUGU	0	29	0.139553581	Residential - Single Family Residence	YES - Current	NO - Privately-Owned	Available	Not Used in Prior Housing Element	0	0.339787394	0	0.339787394	1	0	0	132A227	269	Boyle Heights			Moderate
LOS ANGELES	2733 E MARENGO ST	90033	5177003067	Low Medium II Residential	RD1.5-1-CUGU	0	29	0.137899227	Residential - Single Family Residence	YES - Current	NO - Privately-Owned	Available	Not Used in Prior Housing Element	0	0.055152565	0	0.055152565	1	3*	3*	132A227	274	Boyle Heights			Moderate
LOS ANGELES			5177003067	Low Medium II Residential	RD1.5-1-CUGU	0	29	0.039174597	Residential - Single Family Residence	YES - Current	NO - Privately-Owned	Available	Not Used in Prior Housing Element	0	0	0.037207446	0.037207446	1	1*	1*	132A227	251	Boyle Heights			Above Moderate
LOS ANGELES	2739 E MARENGO ST	90033	5177003068	Low Medium II Residential	RD1.5-1-CUGU	0	29	0.137885601	Residential - Single Family Residence	YES - Current	NO - Privately-Owned	Available	Not Used in Prior Housing Element	0	0.055152565	0	0.055152565	1	3*	3*	132A227	275	Boyle Heights			Moderate
LOS ANGELES			5177003068	Low Medium II Residential	RD1.5-1-CUGU	0	29	0.041452943	Residential - Single Family Residence	YES - Current	NO - Privately-Owned	Available	Not Used in Prior Housing Element	0	0	0.037207446	0.037207446	1	1*	1*	132A227	250	Boyle Heights			Above Moderate
LOS ANGELES			5177003069	Low Medium II Residential	RD1.5-1-CUGU	0	29	0.043731981	Residential - Single Family Residence - Vacant Land	YES - Current	NO - Privately-Owned	Available	Not Used in Prior Housing Element	0	0	0.081458324	0.081458324	0	1*	1*	132A227	249	Boyle Heights			Above Moderate
LOS ANGELES	2755 E MARENGO ST	90033	5177003070	Low Medium II Residential	RD1.5-1-CUGU	0	29	0.125899043	Residential - Three Units (Any Combination) - 4 Stories or Less	YES - Current	NO - Privately-Owned	Available	Not Used in Prior Housing Element	0	0.055703737	0	0.055703737	3	3*	3*	132A227	279	Boyle Heights		Yes	Moderate
LOS ANGELES	2731 E POMEROY AVE	90033	5177004003	Low Medium I Residential	R2-1-CUGU	0	17	0.183489921	Residential - Single Family Residence	YES - Current	NO - Privately-Owned	Available	Not Used in Prior Housing Element	0	0.098117664	0	0.098117664	1	3*	3*	130-5A227	29	Boyle Heights			Moderate
LOS ANGELES	2755 E POMEROY AVE	90033	5177004005	Low Medium I Residential	R2-1-CUGU	0	17	0.198104207	Residential - Double, Duplex, or Two Units - 4 Stories or Less	YES - Current	NO - Privately-Owned	Available	Not Used in Prior Housing Element	0	0.072523195	0	0.072523195	2	3*	3*	130-5A227	38	Boyle Heights		Yes	Moderate
LOS ANGELES	2759 E POMEROY AVE	90033	5177004006	Low Medium I Residential	R2-1-CUGU	0	17	0.206899203	Residential - Double, Duplex, or Two Units - 4 Stories or Less	YES - Current	NO - Privately-Owned	Available	Not Used in Prior Housing Element	0	0.021243544	0	0.021243544	2	3*	3*	130-5A227	40	Boyle Heights		Yes	Moderate
LOS ANGELES	2763 E POMEROY AVE	90033	5177004006	Low Medium I Residential	R2-1-CUGU	0	17	0.218121393	Residential - Double, Duplex, or Two Units - 4 Stories or Less	YES - Current	NO - Privately-Owned	Available	Not Used in Prior Housing Element	0	0.021243544	0	0.021243544	2	3*	3*	130-5A227	41	Boyle Heights		Yes	Moderate
LOS ANGELES	2774 E MARENGO ST	90033	5177004007	Low Medium I Residential	R2-1-CUGU	0	17	0.110155529	Residential - Single Family Residence	YES - Current	NO - Privately-Owned	Available	Not Used in Prior Housing Element	0	0	0.026423612	0.026423612	1	1*	1*	132A227	335	Boyle Heights			Above Moderate
LOS ANGELES	1247 N EVERGREEN AVE	90033	5177004008	Low Medium I Residential	R2-1-CUGU	0	17	0.110010215	Residential - Single Family Residence	YES - Current	NO - Privately-Owned	Available	Not Used in Prior Housing Element	0	0	0.026423612	0.026423612	1	1*	1*	132A227	349	Boyle Heights			Above Moderate
LOS ANGELES	1245 N EVERGREEN AVE	90033	5177004009	Low Medium I Residential	R2-1-CUGU	0	17	0.11001109	Residential - Single Family Residence	YES - Current	NO - Privately-Owned	Available	Not Used in Prior Housing Element	0	0	0.026423612	0.026423612	1	1*	1*	132A227	357	Boyle Heights			Above Moderate
LOS ANGELES	1241 N EVERGREEN AVE	90033	5177004010	Low Medium I Residential	R2-1-CUGU	0	17	0.110010248	Residential - Single Family Residence	YES - Current	NO - Privately-Owned	Available	Not Used in Prior Housing Element	0	0	0.026423612	0.026423612	1	1*	1*	132A227	358	Boyle Heights			Above Moderate
LOS ANGELES	1237 N EVERGREEN AVE	90033	5177004011	Low Medium I Residential	R2-1-CUGU	0	17	0.109626945	Residential - Single Family Residence	YES - Current	NO - Privately-Owned	Available	Not Used in Prior Housing Element	0	0	0.026423612	0.026423612	1	1*	1*	132A227	367	Boyle Heights			Above Moderate
LOS ANGELES	1233 N EVERGREEN AVE	90033	5177004012	Low Medium I Residential	R2-1-CUGU	0	17	0.111092598	Residential - Single Family Residence	YES - Current	NO - Privately-Owned	Available	Not Used in Prior Housing Element	0	0	0.026423612	0.026423612	1	1*	1*	132A227	376	Boyle Heights			Above Moderate
LOS ANGELES	1229 N EVERGREEN AVE	90033	5177004013	Low Medium I Residential	R2-1-CUGU	0	17	0.11055281	Residential - Single Family Residence	YES - Current	NO - Privately-Owned	Available	Not Used in Prior Housing Element	0	0	0.026423612	0.026423612	1	1*	1*	130-5A227	50	Boyle Heights			Above Moderate
LOS ANGELES	1223 N EVERGREEN AVE	90033	5177004014	Low Medium I Residential	R2-1-CUGU	0	17	0.109028557	Residential - Single Family Residence	YES - Current	NO - Privately-Owned	Available	Not Used in Prior Housing Element	0	0	0.026423612	0.026423612	1	1*	1*	130-5A227	56	Boyle Heights			Above Moderate
LOS ANGELES	1219 N EVERGREEN AVE	90033	5177004015	Low Medium I Residential	R2-1-CUGU	0	17	0.106814082	Residential - Single Family Residence	YES - Current	NO - Privately-Owned	Available	Not Used in Prior Housing Element	0	0	0.026423612	0.026423612	1	1*	1*	130-5A227	59	Boyle Heights			Above Moderate
LOS ANGELES	1207 N EVERGREEN AVE	90033	5177004017	Low Medium I Residential	R2-1-CUGU	0	17	0.138842825	Residential - Single Family Residence	YES - Current	NO - Privately-Owned	Available	Not Used in Prior Housing Element	0	0	0.063574903	0.063574903	1	2*	2*	130-5A227	78	Boyle Heights			Above Moderate
LOS ANGELES	2766 E MARENGO ST	90033	5177004019	Low Medium I Residential	R2-1-CUGU	0	17	0.183657823	Residential - Double, Duplex, or Two Units - 4 Stories or Less	YES - Current	NO - Privately-Owned	Available	Not Used in Prior Housing Element	0	0.133156139	0	0.133156139	2	3*	3*	132A227	332	Boyle Heights		Yes	Moderate
LOS ANGELES	2762 E MARENGO ST	90033	5177004020	Low Medium I Residential	R2-1-CUGU	0	17	0.183353581	Residential - Single Family Residence	YES - Current	NO - Privately-Owned	Available	Not Used in Prior Housing Element	0	0.098117664	0	0.098117664	1	3*	3*	132A227	331	Boyle Heights			Moderate
LOS ANGELES	2758 E MARENGO ST	90033	5177004021	Low Medium I Residential	R2-1-CUGU	0	17	0.183509257	Residential - Single Family Residence	YES - Current	NO - Privately-Owned	Available	Not Used in Prior Housing Element	0	0.098117664	0	0.098117664	1	3*	3*	132A227	329	Boyle Heights			Moderate
LOS ANGELES	2754 E MARENGO ST	90033	5177004022	Low Medium I Residential	R2-1-CUGU	0	17	0.18357062	Residential - Single Family Residence	YES - Current	NO - Privately-Owned	Available	Not Used in Prior Housing Element	0	0.098117664	0	0.098117664	1	3*	3*	132A227	328	Boyle Heights			Moderate
LOS ANGELES	2750 E MARENGO ST	90033	5177004023	Low Medium I Residential	R2-1-CUGU	0	17	0.183541316	Residential - Double, Duplex, or Two Units - 4 Stories or Less	YES - Current	NO - Privately-Owned	Available	Not Used in Prior Housing Element	0	0.133156139	0	0.133156139	2	3*	3*	132A227	326	Boyle Heights		Yes	Moderate
LOS ANGELES	2746 E MARENGO ST	90033	5177004024	Low Medium I Residential	R2-1-CUGU	0	17	0.183511995	Residential - Single Family Residence	YES - Current	NO - Privately-Owned	Available	Not Used in Prior Housing Element	0	0.098117664	0	0.098117664	1	3*	3*	132A227	325	Boyle Heights			Moderate
LOS ANGELES	2742 E MARENGO ST	90033	5177004025	Low Medium I Residential	R2-1-CUGU	0	17	0.183115368	Residential - Single Family Residence	YES - Current	NO - Privately-Owned	Available	Not Used in Prior Housing Element	0	0.098117664	0	0.098117664	1	3*	3*	132A227	323	Boyle Heights			Moderate
LOS ANGELES	2738 E MARENGO ST	90033	5177004026	Low Medium I Residential	R2-1-CUGU	0	17	0.183361656	Residential - Single Family Residence	YES - Current	NO - Privately-Owned	Available	Not Used in Prior Housing Element	0	0.098117664	0	0.098117664	1	3*	3*	132A227	322	Boyle Heights			Moderate
LOS ANGELES	2730 E MARENGO ST	90033	5177004027	Low Medium I Residential	R2-1-CUGU	0	17	0.183424335	Residential - Single Family Residence	YES - Current	NO - Privately-Owned	Available	Not Used in Prior Housing Element	0	0.098117664	0	0.098117664	1	3*	3*	132A227	320	Boyle Heights			Moderate
LOS ANGELES	2726 E MARENGO ST	90033	5177004028	Low Medium I Residential	R2-1-CUGU	0	17	0.183395101	Residential - Single Family Residence	YES - Current	NO - Privately-Owned	Available	Not Used in Prior Housing Element	0	0.098117664	0	0.098117664	1	3*	3*	132A227	318	Boyle Heights			Moderate
LOS ANGELES	2716 E MARENGO ST	90033	5177004031	Low Medium I Residential	R2-1-CUGU	0	17	0.182543667	Residential - Double, Duplex, or Two Units - 4 Stories or Less	YES - Current	NO - Privately-Owned	Available	Not Used in Prior Housing Element	0	0.133156139	0	0.133156139	2	3*	3*	132A227	315	Boyle Heights		Yes	Moderate
LOS ANGELES	2708 E MARENGO ST	90033	5177004033	Low Medium I Residential	R2-1-CUGU	0	17	0.181608093	Residential - Single Family Residence	YES - Current	NO - Privately-Owned	Available	Not Used in Prior Housing Element	0	0.098117664	0	0.098117664	1	3*	3*	132A227	312	Boyle Heights			Moderate
LOS ANGELES	2727 E POMEROY AVE	90033	5177004042	Low Medium I Residential	R2-1-CUGU	0	17	0.183530816	Residential - Double, Duplex, or Two Units - 4 Stories or Less	YES - Current	NO - Privately-Owned	Available	Not Used in Prior Housing Element	0	0.035452661	0	0.035452661	2	3*	3*	130-5A227	28	Boyle Heights		Yes	Moderate
LOS ANGELES	2735 E POMEROY AVE	90033	5177004043	Low Medium I Residential	R2-1-CUGU	0	17	0.183449317	Residential - Single Family Residence	YES - Current	NO - Privately-Owned	Available	Not Used in Prior Housing Element	0	0.098117664	0	0.098117664	1	3*	3*	130-5A227	31	Boyle Heights			Moderate
LOS ANGELES	2743 E POMEROY AVE	90033	5177004045	Low Medium I Residential	R2-1-CUGU	0	17	0.184172382	Residential - Single Family Residence	YES - Current	NO - Privately-Owned	Available	Not Used in Prior Housing Element	0	0.098117664	0	0.098117664	1	3*	3*	130-5A227	34	Boyle Heights			Moderate
LOS ANGELES	2747 E POMEROY AVE	90033	5177004046	Low Medium I Residential	R2-1-CUGU	0	17	0.186796535	Residential - Three Units (Any Combination) - 4 Stories or Less	YES - Current	NO - Privately-Owned	Available	Not Used in Prior Housing Element	0	0.120635265	0	0.120635265	3	3*	3*	130-5A227	35	Boyle Heights		Yes	Moderate
LOS ANGELES	2700 E MARENGO ST	90033	5177004048	Low Medium I Residential	R2-1-CUGU	0	17	0.226141517	Residential - Double, Duplex, or Two Units - 4 Stories or Less	YES - Current	NO - Privately-Owned	Available	Not Used in Prior Housing Element	0	0.072523195	0	0.072523195	2	3*	3*	132A227	311	Boyle Heights		Yes	Moderate
LOS ANGELES	2715 E POMEROY AVE	90033	5177004049	Low Medium I Residential	R2-1-CUGU	0	17	0.183014679	Institutional - Church - One Story	YES - Current	NO - Privately-Owned	Available	Used in Prior Housing Element - Non-Vacant	0	0.032215624	0	0.032215624	1	3*	3*	130-5A227	23	Boyle Heights			Moderate
LOS ANGELES	2719 E POMEROY AVE	90033	5177004049	Low Medium I Residential	R2-1-CUGU	0	17	0.183614236	Institutional - Church - One Story	YES - Current	NO - Privately-Owned	Available	Used in Prior Housing Element - Non-Vacant	0	0.032215624	0	0.032215624	1	3*	3*	130-5A227	25	Boyle Heights			Moderate
LOS ANGELES	2723 E POMEROY AVE	90033	5177004049	Low Medium I Residential	R2-1-CUGU	0	17	0.183573976	Institutional - Church - One Story	YES - Current	NO - Privately-Owned	Available	Used in Prior Housing Element - Non-Vacant	0	0.032215624	0	0.032215624	1	3*	3*	130-5A227	26	Boyle Heights			Moderate
LOS ANGELES	2722 E MARENGO ST	90033	5177004050	Low Medium I Residential	R2-1-CUGU	0	17	0.18336578	Residential - Single Family Residence	YES - Current	NO - Privately-Owned	Available	Not Used in Prior Housing Element	0	0.098117664	0	0.098117664	1	3*	3*	132A227	316	Boyle Heights			Moderate
LOS ANGELES	1059 N TREMONT ST	90033	5177005001	Low Medium I Residential	R2-1-CUGU	0	17	0.257254793	Residential - Five or More Units or Apartments (Any Combination) - 4 Stories or Less	YES - Current	NO - Privately-Owned	Available	Not Used in Prior Housing Element	0	0.126047471	0	0.126047471	5	0	0	132A227	314	Boyle Heights		Yes	Moderate
LOS ANGELES	2504 E MARENGO ST	90033	5177005002	Low Medium I Residential	R2-1-CUGU	0	17	0.131354664	Residential - Double, Duplex, or Two Units - 4 Stories or Less	YES - Current	NO - Privately-Owned	Available	Not Used in Prior Housing Element	0	0	0.021940863	0.021940863	2	2*	2*	132A227	351	Boyle Heights		Yes	Above Moderate
LOS ANGELES	2527 E POMEROY AVE	90033	5177005003	Low Medium I Residential	R2-1-CUGU	0	17	0.132042105	Residential - Double, Duplex, or Two Units - 4 Stories or Less	YES - Current	NO - Privately-Owned	Available	Not Used in Prior Housing Element	0	0	0.083754408	0.083754408	2	2*	2*	130-5A227	39	Boyle Heights		Yes	Above Moderate
LOS ANGELES	2531 E POMEROY AVE	90033	5177005004	Low Medium I Residential	R2-1-CUGU	0	17	0.132031523	Residential - Single Family Residence	YES - Current	NO - Privately-Owned	Available	Not Used in Prior Housing Element	0	0	0.063574903	0.063574903	1	2*	2*	130-5A227	36	Boyle Heights			Above Moderate
LOS ANGELES	2541 E POMEROY AVE	90033	5177005005	Low Medium I Residential	R2-1-CUGU	0	17	0.132021049	Residential - Single Family Residence	YES - Current	NO - Privately-Owned	Available	Not Used in Prior Housing Element	0	0	0.063574903	0.063574903	1	2*	2*	130-5A227	33	Boyle Heights			Above Moderate
LOS ANGELES	2561 E POMEROY AVE	90033	5177005006	Low Medium I Residential	R2-1-CUGU	0	17	0.131999994	Residential - Double, Duplex, or Two Units - 4 Stories or Less	YES - Current	NO - Privately-Owned	Available	Not Used

LOS ANGELES	2510 E MARENGO ST	90033	5177005031	Low Medium I Residential	R2-1-CUGU	0	17	0.131379357	Residential - Single Family Residence	YES - Current	NO - Privately-Owned	Available	Not Used in Prior Housing Element	0	0	0.063574903	0.063574903	1	2*	2*	132A227	350	Boyle Heights								Above Moderate
LOS ANGELES	1074 N FICKETT ST	90033	5177005032	Low Medium I Residential	R2-1-CUGU	0	17	0.131298364	Residential - Single Family Residence	YES - Current	NO - Privately-Owned	Available	Not Used in Prior Housing Element	0	0	0.063574903	0.063574903	1	2*	2*	132A227	352	Boyle Heights								Above Moderate
LOS ANGELES	1064 N FICKETT ST	90033	5177005033	Low Medium I Residential	R2-1-CUGU	0	17	0.132071975	Residential - Double, Duplex, or Two Units - 4 Stories or Less	YES - Current	NO - Privately-Owned	Available	Not Used in Prior Housing Element	0	0	0.083754408	0.083754408	2	2*	2*	130-5A227	44	Boyle Heights		Yes						Above Moderate
LOS ANGELES	2509 E POMEROY AVE	90033	5177005034	Low Medium I Residential	R2-1-CUGU	0	17	0.132062722	Residential - Single Family Residence	YES - Current	NO - Privately-Owned	Available	Not Used in Prior Housing Element	0	0	0.063574903	0.063574903	1	2*	2*	130-5A227	43	Boyle Heights								Above Moderate
LOS ANGELES	2517 E POMEROY AVE	90033	5177005035	Low Medium I Residential	R2-1-CUGU	0	17	0.132051114	Residential - Single Family Residence	YES - Current	NO - Privately-Owned	Available	Not Used in Prior Housing Element	0	0	0.063574903	0.063574903	1	2*	2*	130-5A227	42	Boyle Heights								Above Moderate
LOS ANGELES	2551 E POMEROY AVE	90033	5177005036	Low Medium I Residential	R2-1-CUGU	0	17	0.132012085	Residential - Double, Duplex, or Two Units - 4 Stories or Less	YES - Current	NO - Privately-Owned	Available	Not Used in Prior Housing Element	0	0	0.021940863	0.021940863	2	2*	2*	130-5A227	30	Boyle Heights		Yes						Above Moderate
LOS ANGELES	2635 E POMEROY AVE	90033	5177005037	Low Medium I Residential	R2-1-CUGU	0	17	0.130699007	Residential - Single Family Residence	YES - Current	NO - Privately-Owned	Available	Not Used in Prior Housing Element	0	0	0.063574903	0.063574903	1	2*	2*	130-5A227	7	Boyle Heights								Above Moderate
LOS ANGELES	2643 E POMEROY AVE	90033	5177005038	Low Medium I Residential	R2-1-CUGU	0	17	0.129027685	Residential - Single Family Residence - Pool	YES - Current	NO - Privately-Owned	Available	Not Used in Prior Housing Element	0	0	0.063574903	0.063574903	1	2*	2*	130-5A227	9	Boyle Heights								Above Moderate
LOS ANGELES	2667 E POMEROY AVE	90033	5177005039	Low Medium I Residential	R2-1-CUGU	0	17	0.131570671	Residential - Single Family Residence	YES - Current	NO - Privately-Owned	Available	Not Used in Prior Housing Element	0	0	0.063574903	0.063574903	1	2*	2*	130-5A227	12	Boyle Heights								Above Moderate
LOS ANGELES	2681 E POMEROY AVE	90033	5177005041	Low Medium I Residential	R2-1-CUGU	0	17	0.139811888	Residential - Double, Duplex, or Two Units - 4 Stories or Less	YES - Current	NO - Privately-Owned	Available	Not Used in Prior Housing Element	0	0	0.089519173	0.089519173	2	2*	2*	130-5A227	16	Boyle Heights		Yes						Above Moderate
LOS ANGELES	1083 N FICKETT ST	90033	5177006001	Low Medium I Residential	R2-1-CUGU	0	17	0.0860894	Residential - Single Family Residence	YES - Current	NO - Privately-Owned	Available	Not Used in Prior Housing Element	0	0	0.026423612	0.026423612	1	1*	1*	132A227	353	Boyle Heights								Above Moderate
LOS ANGELES	2470 E MARENGO ST	90033	5177006004	Low Medium I Residential	R2-1-CUGU	0	17	0.172177179	Residential - Double, Duplex, or Two Units - 4 Stories or Less	YES - Current	NO - Privately-Owned	Available	Not Used in Prior Housing Element	0	0	0.068246233	0.068246233	2	2*	2*	132A227	355	Boyle Heights		Yes						Above Moderate
LOS ANGELES	2460 E MARENGO ST	90033	5177006005	Low Medium I Residential	R2-1-CUGU	0	17	0.17223118	Residential - Single Family Residence	YES - Current	NO - Privately-Owned	Available	Not Used in Prior Housing Element	0	0	0.051731993	0.051731993	1	2*	2*	132A225	519	Boyle Heights								Above Moderate
LOS ANGELES	2450 E MARENGO ST	90033	5177006006	Low Medium I Residential	R2-1-CUGU	0	17	0.200206582	Residential - Double, Duplex, or Two Units - 4 Stories or Less	YES - Current	NO - Privately-Owned	Available	Not Used in Prior Housing Element	0	0.072523195	0	0.072523195	2	3*	3*	132A225	525	Boyle Heights		Yes						Moderate
LOS ANGELES	2442 E MARENGO ST	90033	5177006007	Low Medium I Residential	R2-1-CUGU	0	17	0.164883375	Residential - Single Family Residence	YES - Current	NO - Privately-Owned	Available	Not Used in Prior Housing Element	0	0	0.051731993	0.051731993	1	2*	2*	132A225	529	Boyle Heights								Above Moderate
LOS ANGELES	2424 E MARENGO ST	90033	5177006008	Low Medium I Residential	R2-1-CUGU	0	17	0.171645405	Residential - Single Family Residence	YES - Current	NO - Privately-Owned	Available	Not Used in Prior Housing Element	0	0	0.021180334	0.021180334	1	2*	2*	132A225	508	Boyle Heights								Above Moderate
LOS ANGELES	2436 E MARENGO ST	90033	5177006016	Low Medium I Residential	R2-1-CUGU	0	17	0.16733855	Residential - Double, Duplex, or Two Units - 4 Stories or Less	YES - Current	NO - Privately-Owned	Available	Not Used in Prior Housing Element	0	0	0.068246233	0.068246233	2	2*	2*	132A225	527	Boyle Heights		Yes						Above Moderate
LOS ANGELES	2430 E MARENGO ST	90033	5177006017	Low Medium I Residential	R2-1-CUGU	0	17	0.164707091	Residential - Single Family Residence	YES - Current	NO - Privately-Owned	Available	Not Used in Prior Housing Element	0	0	0.051731993	0.051731993	1	2*	2*	132A225	522	Boyle Heights								Above Moderate
LOS ANGELES	2419 E POMEROY AVE	90033	5177006021	Low Medium I Residential	R2-1-CUGU	0	17	0.17259848	Residential - Three Units (Any Combination) - 4 Stories or Less	YES - Current	NO - Privately-Owned	Available	Not Used in Prior Housing Element	0	0.120635265	0	0.120635265	3	3*	3*	130-5A225	12	Boyle Heights		Yes						Moderate
LOS ANGELES	2431 E POMEROY AVE	90033	5177006023	Low Medium I Residential	R2-1-CUGU	0	17	0.146692527	Residential - Double, Duplex, or Two Units - 4 Stories or Less	YES - Current	NO - Privately-Owned	Available	Not Used in Prior Housing Element	0	0	0.068246233	0.068246233	2	2*	2*	130-5A225	16	Boyle Heights		Yes						Above Moderate
LOS ANGELES	2451 E POMEROY AVE	90033	5177006026	Low Medium I Residential	R2-1-CUGU	0	17	0.139160857	Residential - Single Family Residence	YES - Current	NO - Privately-Owned	Available	Not Used in Prior Housing Element	0	0	0.063574903	0.063574903	1	2*	2*	130-5A225	25	Boyle Heights								Above Moderate
LOS ANGELES	2457 E POMEROY AVE	90033	5177006027	Low Medium I Residential	R2-1-CUGU	0	17	0.144370595	Residential - Single Family Residence	YES - Current	NO - Privately-Owned	Available	Not Used in Prior Housing Element	0	0	0.051731993	0.051731993	1	2*	2*	130-5A225	26	Boyle Heights								Above Moderate
LOS ANGELES	2461 E POMEROY AVE	90033	5177006028	Low Medium I Residential	R2-1-CUGU	0	17	0.14463075	Residential - Single Family Residence	YES - Current	NO - Privately-Owned	Available	Not Used in Prior Housing Element	0	0	0.051731993	0.051731993	1	2*	2*	130-5A225	24	Boyle Heights								Above Moderate
LOS ANGELES	2471 E POMEROY AVE	90033	5177006029	Low Medium I Residential	R2-1-CUGU	0	17	0.144628426	Residential - Double, Duplex, or Two Units - 4 Stories or Less	YES - Current	NO - Privately-Owned	Available	Not Used in Prior Housing Element	0	0	0.068246233	0.068246233	2	2*	2*	130-5A225	22	Boyle Heights		Yes						Above Moderate
LOS ANGELES	2475 E POMEROY AVE	90033	5177006030	Low Medium I Residential	R2-1-CUGU	0	17	0.144561621	Residential - Single Family Residence	YES - Current	NO - Privately-Owned	Available	Not Used in Prior Housing Element	0	0	0.051731993	0.051731993	1	2*	2*	130-5A225	20	Boyle Heights								Above Moderate
LOS ANGELES	2479 E POMEROY AVE	90033	5177006031	Low Medium I Residential	R2-1-CUGU	0	17	0.144584143	Residential - Single Family Residence	YES - Current	NO - Privately-Owned	Available	Not Used in Prior Housing Element	0	0	0.051731993	0.051731993	1	2*	2*	130-5A225	18	Boyle Heights								Above Moderate
LOS ANGELES	2483 E POMEROY AVE	90033	5177006032	Low Medium I Residential	R2-1-CUGU	0	17	0.144562674	Residential - Single Family Residence	YES - Current	NO - Privately-Owned	Available	Not Used in Prior Housing Element	0	0	0.051731993	0.051731993	1	2*	2*	130-5A225	17	Boyle Heights								Above Moderate
LOS ANGELES	2485 E POMEROY AVE	90033	5177006033	Low Medium I Residential	R2-1-CUGU	0	17	0.144529622	Residential - Double, Duplex, or Two Units - 4 Stories or Less	YES - Current	NO - Privately-Owned	Available	Not Used in Prior Housing Element	0	0	0.068246233	0.068246233	2	2*	2*	130-5A227	49	Boyle Heights		Yes						Above Moderate
LOS ANGELES	1065 N FICKETT ST	90033	5177006034	Low Medium I Residential	R2-1-CUGU	0	17	0.157454812	Residential - Double, Duplex, or Two Units - 4 Stories or Less	YES - Current	NO - Privately-Owned	Available	Not Used in Prior Housing Element	0	0	0.028126366	0.028126366	2	2*	2*	130-5A227	47	Boyle Heights		Yes						Above Moderate
LOS ANGELES	2405 E POMEROY AVE	90033	5177006036	Highway Oriented and Limited Commercial	C2-1-CUGU	0	108	0.134254866	Commercial - Hotel and Motel - Hotel - 50 Rooms and Over - One Story	YES - Current	NO - Privately-Owned	Available	Not Used in Prior Housing Element	0.847845078	0	0	0.847845078	0	0	0	130-5A225	15	Boyle Heights								Lower
LOS ANGELES			5177006036	Highway Oriented and Limited Commercial	C2-1-CUGU	0	108	0.036093232	Commercial - Hotel and Motel - Hotel - 50 Rooms and Over - One Story	YES - Current	NO - Privately-Owned	Available	Not Used in Prior Housing Element	0	0	0.05592851	0.05592851	0	0	0	132A225	482	Boyle Heights								Above Moderate
LOS ANGELES			5177006036	Highway Oriented and Limited Commercial	C2-1-CUGU	0	108	0.058640471	Commercial - Hotel and Motel - Hotel - 50 Rooms and Over - One Story	YES - Current	NO - Privately-Owned	Available	Not Used in Prior Housing Element	0	0	0.045187205	0.045187205	0	0	0	132A225	513	Boyle Heights								Above Moderate
LOS ANGELES			5177006036	Highway Oriented and Limited Commercial	C2-1-CUGU	0	108	0.090028121	Commercial - Hotel and Motel - Hotel - 50 Rooms and Over - One Story	YES - Current	NO - Privately-Owned	Available	Not Used in Prior Housing Element	0.691160703	0	0	0.691160703	0	0	0	132A225	535	Boyle Heights								Lower
LOS ANGELES		5177006036		Highway Oriented and Limited Commercial	C2-1-CUGU	0	108	0.129369012	Commercial - Hotel and Motel - Hotel - 50 Rooms and Over - One Story	YES - Current	NO - Privately-Owned	Available	Not Used in Prior Housing Element	0.855477047	0	0	0.855477047	0	0	0	132A225	550	Boyle Heights								Lower
LOS ANGELES			5177006036	Highway Oriented and Limited Commercial	C2-1-CUGU	0	108	0.136160795	Commercial - Hotel and Motel - Hotel - 50 Rooms and Over - One Story	YES - Current	NO - Privately-Owned	Available	Not Used in Prior Housing Element	0.847845078	0	0	0.847845078	0	0	0	130-5A225	11	Boyle Heights								Lower
LOS ANGELES		5177006036		Highway Oriented and Limited Commercial	C2-1-CUGU	0	108	0.136219977	Commercial - Hotel and Motel - Hotel - 50 Rooms and Over - One Story	YES - Current	NO - Privately-Owned	Available	Not Used in Prior Housing Element	0.847845078	0	0	0.847845078	0	0	0	132A225	557	Boyle Heights								Lower
LOS ANGELES	2494 E POMEROY AVE	90033	5177007001	Low Medium I Residential	R2-1-CUGU	0	17	0.11478497	Residential - Single Family Residence	YES - Current	NO - Privately-Owned	Available	Not Used in Prior Housing Element	0	0	0.026423612	0.026423612	1	1*	1*	130-5A227	82	Boyle Heights								Above Moderate
LOS ANGELES	2488 E POMEROY AVE	90033	5177007002	Low Medium I Residential	R2-1-CUGU	0	17	0.114785234	Residential - Single Family Residence	YES - Current	NO - Privately-Owned	Available	Not Used in Prior Housing Element	0	0	0.005368455	0.005368455	1	1*	1*	130-5A227	83	Boyle Heights								Above Moderate
LOS ANGELES	2476 E POMEROY AVE	90033	5177007004	Low Medium I Residential	R2-1-CUGU	0	17	0.114785019	Residential - Single Family Residence	YES - Current	NO - Privately-Owned	Available	Not Used in Prior Housing Element	0	0	0.021449539	0.021449539	1	1*	1*	130-5A225	50	Boyle Heights								Above Moderate
LOS ANGELES	2470 E POMEROY AVE	90033	5177007005	Low Medium I Residential	R2-1-CUGU	0	17	0.114783913	Residential - Single Family Residence	YES - Current	NO - Privately-Owned	Available	Not Used in Prior Housing Element	0	0	0.021449539	0.021449539	1	1*	1*	130-5A225	53	Boyle Heights								Above Moderate
LOS ANGELES	2464 E POMEROY AVE	90033	5177007006	Low Medium I Residential	R2-1-CUGU	0	17	0.124260111	Residential - Double, Duplex, or Two Units - 4 Stories or Less	YES - Current	NO - Privately-Owned	Available	Not Used in Prior Housing Element	0	0	0.083754408	0.083754408	2	2*	2*	130-5A225	55	Boyle Heights		Yes						Above Moderate
LOS ANGELES	2456 E POMEROY AVE	90033	5177007007	Low Medium I Residential	R2-1-CUGU	0	17	0.155504691	Residential - Single Family Residence	YES - Current	NO - Privately-Owned	Available	Not Used in Prior Housing Element	0	0	0.051731993	0.051731993	1	2*	2*	130-5A225	58	Boyle Heights								Above Moderate
LOS ANGELES	2438 E POMEROY AVE	90033	5177007009	Low Medium I Residential	R2-1-CUGU	0	17	0.153746106	Residential - Double, Duplex, or Two Units - 4 Stories or Less	YES - Current	NO - Privately-Owned	Available	Not Used in Prior Housing Element	0	0	0.068246233	0.068246233	2	2*	2*	130-5A225	60	Boyle Heights		Yes						Above Moderate
LOS ANGELES	2436 E POMEROY AVE	90033	5177007010	Low Medium I Residential	R2-1-CUGU	0	17	0.161095602	Residential - Single Family Residence	YES - Current	NO - Privately-Owned	Available	Not Used in Prior Housing Element	0	0	0.051731993	0.051731993	1	2*	2*	130-5A225	56	Boyle Heights								Above Moderate
LOS ANGELES	2430 E POMEROY AVE	90033	5177007012	Low Medium I Residential	R2-1-CUGU	0	17	0.120434533	Residential - Single Family Residence	YES - Current	NO - Privately-Owned	Available	Not Used in Prior Housing Element	0	0	0.0657424	0.0657424	1	2*	2*	130-5A225	43	Boyle Heights								Above Moderate
LOS ANGELES	2416 E POMEROY AVE	90033	5177007014	Low Medium I Residential	R2-1-CUGU	0	17	0.118054414	Residential - Double, Duplex, or Two Units - 4 Stories or Less	YES - Current	NO - Privately-Owned	Available	Not Used in Prior Housing Element	0	0	0.083754408	0.083754408	2	2*	2*	130-5A225	38	Boyle Heights		Yes						Above Moderate
LOS ANGELES	2412 E POMEROY AVE	90033	5177007015	Low Medium I Residential	R2-1-CUGU	0	17	0.118183568	Residential - Single Family Residence	YES - Current	NO - Privately-Owned	Available	Not Used in Prior Housing Element	0	0	0.063574903	0.063574903	1	2*	2*	130-5A225	36	Boyle Heights								Above Moderate
LOS ANGELES	2419 E WABASH AVE	90033	5177007020	Low Medium II Residential	RD1.5-1-CUGU	0	29	0.126264927	Residential - Single Family Residence	YES - Current	NO - Privately-Owned	Available	Not Used in Prior Housing Element	0	0.146928531	0	0.146928531	1	3*	3*	130-5A225	52	Boyle Heights		Yes						Moderate
LOS ANGELES	2435 E WABASH AVE	90033	5177007022	Low Medium II Residential	RD1.5-1-CUGU	0	29	0.123629401	Residential - Single Family Residence	YES - Current	NO - Privately-Owned	Available	Not Used in Prior Housing Element	0	0.098117664	0	0.098117664	1	3*	3*	130-5A225	79	Boyle Heights								Moderate
LOS ANGELES	2443 E WABASH AVE	90033	5177007023	Low Medium II Residential	RD1.5-1-CUGU	0	29	0.126271003	Residential - Single Family Residence	YES - Current	NO - Privately-Owned	Available	Not Used in Prior Housing Element	0	0.098117664	0	0.098117664	1	3*	3*	130-5A225	83	Boyle Heights								Moderate
LOS ANGELES	2451 E WABASH AVE	90033	5177007024	Low Medium II Residential	RD1.5-1-CUGU	0	29	0.126335499	Residential - Double, Duplex, or Two Units - 4 Stories or Less	YES - Current	NO - Privately-Owned	Available	Not Used in Prior Housing Element	0	0.133156139	0	0.133156139	2	3*	3*	130-5A225	94	Boyle Heights		Yes						Moderate
LOS ANGELES	2461 E WABASH AVE	90033	5177007025	Low Medium II Residential	RD1.5-1-CUGU	0	29	0.126264178	Residential - Double, Duplex, or Two Units - 4 Stories or Less	YES - Current	NO - Privately-Owned	Available	Not Used in Prior Housing Element	0	0.132132688	0	0.132132688	2	3*	3*	130-5A225	104	Boyle Heights		Yes						Moderate
LOS ANGELES	2467 E WABASH AVE	90033	5177007026	Low Medium II Residential	RD1.5-1-CUGU	0	29	0.136422028	Residential - Double, Duplex, or Two Units - 4 Stories or Less	YES - Current	NO - Privately-Owned	Available	Not Used in Prior Housing Element	0	0.071962249	0	0.071962249	2	3*	3*	130-5A225	114	Boyle Heights		Yes						Moderate
LOS ANGELES	2475 E WABASH AVE	90033	5177007027	Low Medium II Residential	RD1.5-1-CUGU	0	29	0.156739087	Residential - Three Units (Any Combination) - 4 Stories or Less	YES - Current	NO - Privately-Owned	Available	Not Used in Prior Housing Element	0	0.185856789	0	0.185856789	3	0	0	130-5A225	117	Boyle Heights		Yes						Moderate
LOS ANGELES	2493 E WABASH AVE	90033	5177007029	Low Medium II Residential	RD1.5-1-CUGU	0	29	0.128481288	Residential - Single Family Residence	YES - Current	NO - Privately-Owned	Available	Not Used in Prior Housing Element	0	0.052928287	0	0.052928287	1	3*	3*	130-5A225	133	Boyle Heights								Moderate
LOS ANGELES	1011 N FICKETT ST	90033	5177007030	Low Medium I Residential	R2-1-CUGU	0	17	0.158462653	Residential - Double, Duplex, or Two Units - 4 Stories or Less	YES - Current	NO - Privately-Owned	Available	Not Used in Prior Housing Element	0	0	0.02790117	0.02790117	2	2*	2*	130-5A225	112	Boyle Heights		Yes						Above Moderate
LOS ANGELES	1021 N FICKETT ST	90033	5177007032	Low Medium I Residential	R2-1-CUGU	0	17	0.111724316	Residential - Single Family Residence	YES - Current	NO - Privately-Owned	Available	Not Used in Prior Housing Element	0	0	0.021449539	0.021449539	1	1*	1*	130-5A225	98	Boyle Heights								Above Moderate
LOS ANGELES	1000 N SOTO ST	90033	5177007039	Highway Oriented and Limited Commercial	C2-1-CUGU	0	108	0.101986555	Commercial - Service Station - Self Service - Convenience Store	YES - Current	NO - Privately-Owned	Available	Used in Prior Housing Element - Non-Vacant	0.145412711	0	0	0.145412711	1	0	0	130-5A225	41	Boyle Heights								Lower
LOS ANGELES	1016 N SOTO ST	90033	5177007039	Highway Oriented and Limited Commercial	C2-1-CUGU	0	108	0.097206836	Commercial - Service Station - Self Service - Convenience Store	YES - Current	NO - Privately-Owned	Available	Used in Prior Housing Element - Non-Vacant	0.146778722	0	0	0.146778722	1	0	0	130-5A225	32	Boyle Heights								Lower
LOS ANGELES	2406 E POMEROY AVE	90033	5177007039	Highway Oriented and Limited Commercial	C2-1-CUGU	0	108	0.118312127	Commercial - Service Station - Self Service - Convenience Store	YES - Current	NO - Privately-Owned	Available	Used in Prior Housing Element - Non-Vacant	0.162139334	0	0	0.162139334	1	0	0	130-5A225	33	Boyle Heights								Lower
LOS ANGELES	2409 E WABASH AVE	90033	5177007039	Highway Oriented and Limited Commercial	C2-1-CUGU	0	108	0.126263902	Commercial - Service Station - Self Service - Convenience Store	YES - Current	NO - Privately-Owned	Available	Used in Prior Housing Element - Non-Vacant	0.168697882	0	0	0.168697882	1	0	0	130-5A225	44	Boyle Heights								Lower
LOS ANGELES	2485 E WABASH AVE	90033	5177007040	Low Medium II Residential	RD1.5-1-CUGU	0	29	0.175670038	Residential - Double, Duplex, or Two Units - 4 Stories or Less	YES - Current	NO - Privately-Owned	Available	Not Used in Prior Housing Element	0	0.24208855	0	0.24208855	2	0	0	130-5A225	118	Boyle Heights		Yes						Moderate
LOS ANGELES	2680 E POMEROY AVE	90033	5177008001	Low Medium I Residential	R2-1-CUGU	0	17	0.134771859	Residential - Double, Duplex, or Two Units - 4 Stories or Less	YES - Current	NO - Privately-Owned	Available	Not Used in Prior Housing Element	0	0	0.089519173	0.089519173	2	2*	2*	130-5A227	74	Boyle Heights		Yes						Above Moderate
LOS ANGELES	2670 E POMEROY AVE	90033	5177008002	Low Medium I Residential	R2-1-CUGU	0	17	0.128051929	Residential - Single Family Residence	YES - Current	NO - Privately-Owned	Available	Not Used in Prior Housing Element	0	0	0.063574903	0.063574903	1	2*	2*	130-5A227	70	Boyle Heights								Above Moderate
LOS ANGELES	2658 E POMEROY AVE	90033	5177008003	Low Medium I Residential	R2-1-CUGU	0	17	0.14788095	Residential - Double, Duplex, or Two Units - 4 Stories or Less	YES - Current	NO - Privately-Owned	Available	Not Used in Prior Housing Element	0	0	0.083754408	0.083754408	2	2*	2*	130-5A227	66	Boyle Heights		Yes						Above Moderate
LOS ANGELES	2640 E POMEROY AVE	90033	5177008005	Low Medium I Residential	R2-1-CUGU	0	17	0.169435697	Residential - Single Family Residence	YES - Current	NO - Privately-Owned	Available	Not Used in Prior Housing Element	0	0	0.051731993	0.051731993	1	2*	2*	130-5A227	62	Boyle Heights								Above Moderate
LOS ANGELES	2630 E POMEROY AVE	90033	5177008006	Low Medium I Residential	R2-1-CUGU	0	17	0.172077212	Residential - Single Family Residence	YES - Current	NO - Privately-Owned	Available	Not Used in Prior Housing Element	0	0	0.051731993	0.051731993	1	2*	2*	130-5A227	64	Boyle Heights								Above Moderate
LOS ANGELES	2620 E POMEROY AVE	90033	5177008007	Low Medium I Residential	R2-1-CUGU	0	17	0.172177528	Residential - Single Family Residence	YES - Current	NO - Privately-Owned	Available	Not Used in Prior Housing Element	0	0	0.051731993	0.051731993	1	2*	2*	130-5A227	67	Boyle Heights								Above Moderate
LOS ANGELES	2610 E POMEROY AVE	90033	5177008008	Low Medium I Residential	R2-1-CUGU	0	17	0.172177528	Residential - Single Family Residence	YES - Current	NO - Privately-Owned	Available	Not Used in Prior Housing Element	0	0	0.051731993	0.051731993	1	2*	2*	130-5A227	69	Boyle Heights								Above Moderate
LOS ANGELES	2600 E POMEROY AVE	90033	5177008009	Low Medium I Residential	R2-1-CUGU	0	17	0.172177528	Residential - Double, Duplex, or Two Units - 4 Stories or Less	YES - Current	NO - Privately-Owned	Available	Not Used in Prior Housing Element	0	0	0.068246233	0.068246233	2	2*	2*	130-5A227	71	Boyle Heights		Yes						Above Moderate
LOS ANGELES	2548 E POMEROY AVE	90033	5177008012	Low Medium I Residential	R2-1-CUGU	0	17	0.172176494	Residential - Double, Duplex, or Two Units - 4 Stories or Less	YES - Current	NO - Privately-Owned	Available	Not Used in Prior Housing Element	0	0	0.028126366	0.028126366	2	2*	2*	130-5A227	75	Boyle Heights		Yes						Above Moderate
LOS ANGELES	2512 E POMEROY AVE	90033	5177008015	Low Medium I Residential	R2-1-CUGU	0	17	0.147518646	Residential - Double, Duplex, or Two Units - 4 Stories or Less	YES - Current	NO - Privately-Owned	Available	Not Used in Prior Housing Element	0	0	0.083754408	0.083754408	2	2*	2*	130-5A227	79	Boyle Heights		Yes						Above Moderate
LOS ANGELES	2501 E GANAHL ST	90033	5177008017	Low Medium I Residential	R2-1-CUGU	0	17	0.133773402	Residential - Single Family Residence	YES - Current	NO - Privately-Owned	Available	Not Used in Prior Housing Element	0	0	0.063574903	0.063574903	1	2*	2*	130-5A227	117	Boyle Heights								Above Moderate
LOS ANGELES	2511 E GANAHL ST	90033	5177008018	Low Medium I Residential	R2-1-CUGU	0	17	0.147862029	Residential - Double, Duplex, or Two Units - 4 Stories or Less	YES - Current	NO - Privately-Owned	Available	Not Used in Prior Housing Element	0	0	0.021940863	0.021940863	2	2*	2*	130-5A227	125	Boyle Heights		Yes						Above Moderate
LOS ANGELES	2521 1/2 E GANAHL ST	90033	5177008019	Low Medium I Residential	R2-1-CUGU	0	17	0.15382355	Residential - Double, Duplex, or Two Units - 4 Stories or Less	YES - Current	NO - Privately-Owned	Available	Not Used in Prior Housing Element	0	0	0.068246233	0.068246233	2	2*	2*	130-5A227	132	Boyle Heights		Yes						Above Moderate
LOS ANGELES	2531 E GANAHL ST	90033	5177008020	Low Medium I Residential	R2-1-CUGU	0	17	0.161179963	Residential - Single Family Residence	YES - Current	NO - Privately-Owned	Available	Not Used in Prior Housing Element	0	0	0.051731993	0.051731993	1	2*	2*	130-5A227	133	Boyle Heights								Above Moderate
LOS ANGELES	2541 E GANAHL ST	90033	5177008021	Low Medium I Residential	R2-1-CUGU	0	17	0.169451386	Residential - Single Family Residence	YES - Current	NO - Privately-Owned	Available	Not Used in Prior Housing Element	0	0	0.051731993	0.051731993	1	2*	2*	130-5A227	130	Boyle Heights								Above Moderate
LOS ANGELES	2601 E GANAHL ST	90033	5177008024	Low Medium I Residential	R2-1-CUGU	0	17	0.171728972	Residential - Double, Duplex, or Two Units - 4 Stories or Less	YES - Current	NO - Privately-Owned	Available	Not Used in Prior Housing Element	0	0	0.068246233	0.068246233	2	2*	2*	130-5A227	118	Boyle Heights		Yes						Above Moderate
LOS ANGELES	2613 E GANAHL ST	90033	5177008025	Low Medium I Residential	R2-1-CUGU	0	17	0.171770557	Residential - Double, Duplex, or Two Units - 4 Stories or Less	YES - Current	NO - Privately-Owned	Available	Not Used in Prior Housing Element	0	0	0.068246233	0.068246233	2	2*	2*	130-5A227	113	Boyle Heights		Yes						Above Moderate
LOS ANGELES	2621 E GANAHL ST	90033	5177008026	Low Medium I Residential	R2-1-CUGU	0	17	0.171811675	Residential - Single Family Residence	YES - Current	NO - Privately-Owned	Available	Not Used in Prior Housing Element	0	0	0.051731993	0.051731993	1	2*	2*	130-5A227	112	Boyle Heights								Above Moderate
LOS ANGELES	2661 E GANAHL ST	90033	5177008030	Low Medium I Residential	R2-1-CUG

LOS ANGELES	2751 E GANAHL ST	90033	5177009028	Low Medium I Residential	R2-1-CUGU	0	17	0.160024414	Residential - Double, Duplex, or Two Units - 4 Stories or Less	YES - Current	NO - Privately-Owned	Available	Not Used in Prior Housing Element	0	0	0.028126366	0.028126366	2	2*	2*	130-SA227 138	Boyle Heights	Yes	Above Moderate
LOS ANGELES	2743 E GANAHL ST	90033	5177009029	Low Medium I Residential	R2-1-CUGU	0	17	0.140982145	Residential - Double, Duplex, or Two Units - 4 Stories or Less	YES - Current	NO - Privately-Owned	Available	Not Used in Prior Housing Element	0	0	0.083754408	0.083754408	2	2*	2*	130-SA227 136	Boyle Heights	Yes	Above Moderate
LOS ANGELES	2729 E GANAHL ST	90033	5177009030	Low Medium I Residential	R2-1-CUGU	0	17	0.125996081	Residential - Double, Duplex, or Two Units - 4 Stories or Less	YES - Current	NO - Privately-Owned	Available	Not Used in Prior Housing Element	0	0	0.083754408	0.083754408	2	2*	2*	130-SA227 134	Boyle Heights	Yes	Above Moderate
LOS ANGELES	2721 E GANAHL ST	90033	5177009031	Low Medium I Residential	R2-1-CUGU	0	17	0.114155829	Residential - Single Family Residence	YES - Current	NO - Privately-Owned	Available	Not Used in Prior Housing Element	0	0	0.026423612	0.026423612	1	1*	1*	130-SA227 131	Boyle Heights		Above Moderate
LOS ANGELES	2711 E GANAHL ST	90033	5177009032	Low Medium I Residential	R2-1-CUGU	0	17	0.10284813	Residential - Single Family Residence	YES - Current	NO - Privately-Owned	Available	Not Used in Prior Housing Element	0	0	0.026423612	0.026423612	1	1*	1*	130-SA227 119	Boyle Heights		Above Moderate
LOS ANGELES	2748 E POMEROY AVE	90033	5177009033	Low Medium I Residential	R2-1-CUGU	0	17	0.148310214	Residential - Double, Duplex, or Two Units - 4 Stories or Less	YES - Current	NO - Privately-Owned	Available	Not Used in Prior Housing Element	0	0	0.083754408	0.083754408	2	2*	2*	130-SA227 96	Boyle Heights	Yes	Above Moderate
LOS ANGELES	2640 E GANAHL ST	90033	5177011001	Low Medium I Residential	R2-1-CUGU	0	17	0.172127501	Residential - Single Family Residence	YES - Current	NO - Privately-Owned	Available	Not Used in Prior Housing Element	0	0	0.051324262	0.051324262	1	2*	2*	130-SA227 161	Boyle Heights		Above Moderate
LOS ANGELES	2632 E GANAHL ST	90033	5177011002	Low Medium I Residential	R2-1-CUGU	0	17	0.172139125	Residential - Single Family Residence	YES - Current	NO - Privately-Owned	Available	Not Used in Prior Housing Element	0	0	0.051324262	0.051324262	1	2*	2*	130-SA227 162	Boyle Heights		Above Moderate
LOS ANGELES	2620 E GANAHL ST	90033	5177011003	Low Medium I Residential	R2-1-CUGU	0	17	0.172148011	Residential - Single Family Residence	YES - Current	NO - Privately-Owned	Available	Not Used in Prior Housing Element	0	0	0.051324262	0.051324262	1	2*	2*	130-SA227 164	Boyle Heights		Above Moderate
LOS ANGELES	2610 E GANAHL ST	90033	5177011004	Low Medium I Residential	R2-1-CUGU	0	17	0.172154508	Residential - Single Family Residence	YES - Current	NO - Privately-Owned	Available	Not Used in Prior Housing Element	0	0	0.051324262	0.051324262	1	2*	2*	130-SA227 167	Boyle Heights		Above Moderate
LOS ANGELES	2600 E GANAHL ST	90033	5177011005	Low Medium I Residential	R2-1-CUGU	0	17	0.172164717	Residential - Single Family Residence	YES - Current	NO - Privately-Owned	Available	Not Used in Prior Housing Element	0	0	0.051324262	0.051324262	1	2*	2*	130-SA227 170	Boyle Heights		Above Moderate
LOS ANGELES	2580 1/2 E GANAHL ST	90033	5177011006	Low Medium I Residential	R2-1-CUGU	0	17	0.172174958	Residential - Double, Duplex, or Two Units - 4 Stories or Less	YES - Current	NO - Privately-Owned	Available	Not Used in Prior Housing Element	0	0	0.067711884	0.067711884	2	2*	2*	130-SA227 173	Boyle Heights	Yes	Above Moderate
LOS ANGELES	2550 E GANAHL ST	90033	5177011009	Low Medium I Residential	R2-1-CUGU	0	17	0.172107589	Residential - Double, Duplex, or Two Units - 4 Stories or Less	YES - Current	NO - Privately-Owned	Available	Not Used in Prior Housing Element	0	0	0.067711884	0.067711884	2	2*	2*	130-SA227 178	Boyle Heights	Yes	Above Moderate
LOS ANGELES	2530 E GANAHL ST	90033	5177011011	Low Medium I Residential	R2-1-CUGU	0	17	0.200610947	Residential - Double, Duplex, or Two Units - 4 Stories or Less	YES - Current	NO - Privately-Owned	Available	Not Used in Prior Housing Element	0	0.071962249	0	0.071962249	2	3*	3*	130-SA227 171	Boyle Heights	Yes	Moderate
LOS ANGELES	2520 E GANAHL ST	90033	5177011012	Low Medium I Residential	R2-1-CUGU	0	17	0.168169755	Residential - Single Family Residence	YES - Current	NO - Privately-Owned	Available	Not Used in Prior Housing Element	0	0	0.051324262	0.051324262	1	2*	2*	130-SA227 165	Boyle Heights		Above Moderate
LOS ANGELES	2510 E GANAHL ST	90033	5177011013	Low Medium I Residential	R2-1-CUGU	0	17	0.168436494	Residential - Single Family Residence	YES - Current	NO - Privately-Owned	Available	Not Used in Prior Housing Element	0	0	0.051324262	0.051324262	1	2*	2*	130-SA227 160	Boyle Heights		Above Moderate
LOS ANGELES	2500 E GANAHL ST	90033	5177011014	Low Medium I Residential	R2-1-CUGU	0	17	0.182792323	Residential - Three Units (Any Combination) - 4 Stories or Less	YES - Current	NO - Privately-Owned	Available	Not Used in Prior Housing Element	0	0.119705093	0	0.119705093	3	3*	3*	130-SA227 155	Boyle Heights	Yes	Moderate
LOS ANGELES	1042 N FICKETT ST	90033	5177011015	Low Medium I Residential	R2-1-CUGU	0	17	0.166716147	Residential - Double, Duplex, or Two Units - 4 Stories or Less	YES - Current	NO - Privately-Owned	Available	Not Used in Prior Housing Element	0	0	0.067711884	0.067711884	2	2*	2*	130-SA227 154	Boyle Heights	Yes	Above Moderate
LOS ANGELES	1032 N FICKETT ST	90033	5177011016	Low Medium I Residential	R2-1-CUGU	0	17	0.129527468	Residential - Double, Duplex, or Two Units - 4 Stories or Less	YES - Current	NO - Privately-Owned	Available	Not Used in Prior Housing Element	0	0	0.083101952	0.083101952	2	2*	2*	130-SA227 156	Boyle Heights	Yes	Above Moderate
LOS ANGELES	1024 N FICKETT ST	90033	5177011017	Low Medium I Residential	R2-1-CUGU	0	17	0.15362212	Residential - Double, Duplex, or Two Units - 4 Stories or Less	YES - Current	NO - Privately-Owned	Available	Not Used in Prior Housing Element	0	0	0.067711884	0.067711884	2	2*	2*	130-SA225 141	Boyle Heights	Yes	Above Moderate
LOS ANGELES	1010 N FICKETT ST	90033	5177011018	Low Medium II Residential	RD1.5-1-CUGU	0	29	0.122854705	Residential - Three Units (Any Combination) - 4 Stories or Less	YES - Current	NO - Privately-Owned	Available	Not Used in Prior Housing Element	0	0.119705093	0	0.119705093	3	3*	3*	130-SA225 149	Boyle Heights	Yes	Moderate
LOS ANGELES	2515 E WABASH AVE	90033	5177011020	Low Medium II Residential	RD1.5-1-CUGU	0	29	0.124254815	Residential - Three Units (Any Combination) - 4 Stories or Less	YES - Current	NO - Privately-Owned	Available	Not Used in Prior Housing Element	0	0.119705093	0	0.119705093	3	3*	3*	130-SA225 157	Boyle Heights	Yes	Moderate
LOS ANGELES	2517 E WABASH AVE	90033	5177011021	Low Medium II Residential	RD1.5-1-CUGU	0	29	0.12626432	Residential - Three Units (Any Combination) - 4 Stories or Less	YES - Current	NO - Privately-Owned	Available	Not Used in Prior Housing Element	0	0.119705093	0	0.119705093	3	3*	3*	130-SA225 164	Boyle Heights	Yes	Moderate
LOS ANGELES	2523 E WABASH AVE	90033	5177011022	Low Medium II Residential	RD1.5-1-CUGU	0	29	0.126264877	Residential - Single Family Residence	YES - Current	NO - Privately-Owned	Available	Not Used in Prior Housing Element	0	0.145803067	0	0.145803067	1	3*	3*	130-SA227 187	Boyle Heights	Yes	Moderate
LOS ANGELES	2529 E WABASH AVE	90033	5177011023	Low Medium II Residential	RD1.5-1-CUGU	0	29	0.126873699	Residential - Single Family Residence - Vacant Land	YES - Current	NO - Privately-Owned	Available	Not Used in Prior Housing Element	0	0.22560094	0	0.22560094	0	3*	3*	130-SA227 193	Boyle Heights		Moderate
LOS ANGELES	2533 E WABASH AVE	90033	5177011024	Low Medium II Residential	RD1.5-1-CUGU	0	29	0.125653172	Residential - Single Family Residence	YES - Current	NO - Privately-Owned	Available	Not Used in Prior Housing Element	0	0.097356525	0	0.097356525	1	3*	3*	130-SA227 197	Boyle Heights		Moderate
LOS ANGELES	2549 E WABASH AVE	90033	5177011027	Low Medium II Residential	RD1.5-1-CUGU	0	29	0.161162228	Residential - Four Units (Any Combination) - 4 Stories or Less	YES - Current	NO - Privately-Owned	Available	Not Used in Prior Housing Element	0	0.151554447	0	0.151554447	4	0	0	130-SA227 211	Boyle Heights	Yes	Moderate
LOS ANGELES	2555 E WABASH AVE	90033	5177011028	Low Medium II Residential	RD1.5-1-CUGU	0	29	0.179257578	Residential - Single Family Residence	YES - Current	NO - Privately-Owned	Available	Not Used in Prior Housing Element	0	0.45539239	0	0.45539239	1	0	0	130-SA227 212	Boyle Heights		Moderate
LOS ANGELES	2611 E DOBINSON ST	90033	5177011029	Low Medium II Residential	RD1.5-1-CUGU	0	29	0.192816536	Residential - Single Family Residence	YES - Current	NO - Privately-Owned	Available	Not Used in Prior Housing Element	0	0.385793042	0	0.385793042	2	0	0	130-SA227 214	Boyle Heights		Moderate
LOS ANGELES	2621 E DOBINSON ST	90033	5177011030	Low Medium II Residential	RD1.5-1-CUGU	0	29	0.179056796	Residential - Single Family Residence	YES - Current	NO - Privately-Owned	Available	Not Used in Prior Housing Element	0	0.45539239	0	0.45539239	1	0	0	130-SA227 218	Boyle Heights		Moderate
LOS ANGELES	2631 E DOBINSON ST	90033	5177011031	Low Medium II Residential	RD1.5-1-CUGU	0	29	0.172177902	Residential - Four Units (Any Combination) - 4 Stories or Less	YES - Current	NO - Privately-Owned	Available	Not Used in Prior Housing Element	0	0.151554447	0	0.151554447	4	0	0	130-SA227 219	Boyle Heights	Yes	Moderate
LOS ANGELES	2635 E DOBINSON ST	90033	5177011032	Low Medium II Residential	RD1.5-1-CUGU	0	29	0.172176867	Residential - Four Units (Any Combination) - 4 Stories or Less	YES - Current	NO - Privately-Owned	Available	Not Used in Prior Housing Element	0	0.06505841	0	0.06505841	4	0	0	130-SA227 215	Boyle Heights	Yes	Moderate
LOS ANGELES	2649 E DOBINSON ST	90033	5177011033	Low Medium II Residential	RD1.5-1-CUGU	0	29	0.172178543	Residential - Double, Duplex, or Two Units - 4 Stories or Less	YES - Current	NO - Privately-Owned	Available	Not Used in Prior Housing Element	0	0.227667528	0	0.227667528	2	0	0	130-SA227 213	Boyle Heights	Yes	Moderate
LOS ANGELES	2661 E DOBINSON ST	90033	5177011034	Low Medium II Residential	RD1.5-1-CUGU	0	29	0.172176619	Residential - Four Units (Any Combination) - 4 Stories or Less	YES - Current	NO - Privately-Owned	Available	Not Used in Prior Housing Element	0	0.049849185	0	0.049849185	4	0	0	130-SA227 210	Boyle Heights	Yes	Moderate
LOS ANGELES	2667 E DOBINSON ST	90033	5177011035	Low Medium II Residential	RD1.5-1-CUGU	0	29	0.172176402	Residential - Double, Duplex, or Two Units - 4 Stories or Less	YES - Current	NO - Privately-Owned	Available	Not Used in Prior Housing Element	0	0.227667528	0	0.227667528	2	0	0	130-SA227 209	Boyle Heights	Yes	Moderate
LOS ANGELES	2679 E DOBINSON ST	90033	5177011036	Low Medium II Residential	RD1.5-1-CUGU	0	29	0.172178543	Residential - Four Units (Any Combination) - 4 Stories or Less	YES - Current	NO - Privately-Owned	Available	Not Used in Prior Housing Element	0	0.064138171	0	0.064138171	4	0	0	130-SA227 203	Boyle Heights	Yes	Moderate
LOS ANGELES	2689 E DOBINSON ST	90033	5177011037	Low Medium II Residential	RD1.5-1-CUGU	0	29	0.17217876	Residential - Three Units (Any Combination) - 4 Stories or Less	YES - Current	NO - Privately-Owned	Available	Not Used in Prior Housing Element	0	0.205732745	0	0.205732745	3	0	0	130-SA227 201	Boyle Heights	Yes	Moderate
LOS ANGELES	1061 N LARA ST	90033	5177011038	Low Medium II Residential	RD1.5-1-CUGU	0	29	0.079201646	Residential - Single Family Residence	YES - Current	NO - Privately-Owned	Available	Not Used in Prior Housing Element	0	0	0.06307628	0.06307628	1	2*	2*	130-SA227 199	Boyle Heights		Above Moderate
LOS ANGELES	2695 E DOBINSON ST	90033	5177011039	Low Medium II Residential	RD1.5-1-CUGU	0	29	0.079201646	Residential - Single Family Residence	YES - Current	NO - Privately-Owned	Available	Not Used in Prior Housing Element	0	0	0.06307628	0.06307628	1	2*	2*	130-SA227 229	Boyle Heights		Above Moderate
LOS ANGELES	2702 E DOBINSON ST	90033	5177012007	Open Space	R2-1-CUGU	0	17	0.121529057	Residential - Double, Duplex, or Two Units - 4 Stories or Less	YES - Current	NO - Privately-Owned	Available	Not Used in Prior Housing Element	0	0	0.083101952	0.083101952	2	2*	2*	130-SA227 248	Boyle Heights	Yes	Above Moderate
LOS ANGELES	2638 E DOBINSON ST	90033	5177012008	Low Medium I Residential	R2-1-CUGU	0	17	0.140449975	Residential - Single Family Residence	YES - Current	NO - Privately-Owned	Available	Not Used in Prior Housing Element	0	0	0.06307628	0.06307628	1	2*	2*	130-SA227 251	Boyle Heights		Above Moderate
LOS ANGELES	2731 E WABASH AVE	90033	5177012013	Low Medium I Residential	R2-1-CUGU	0	17	0.170672281	Residential - Double, Duplex, or Two Units - 4 Stories or Less	YES - Current	NO - Privately-Owned	Available	Not Used in Prior Housing Element	0	0	0.067711884	0.067711884	2	2*	2*	130-SA227 256	Boyle Heights	Yes	Above Moderate
LOS ANGELES	2743 E WABASH AVE	90033	5177012015	Low Medium I Residential	R2-1-CUGU	0	17	0.172164674	Residential - Double, Duplex, or Two Units - 4 Stories or Less	YES - Current	NO - Privately-Owned	Available	Not Used in Prior Housing Element	0	0	0.067711884	0.067711884	2	2*	2*	130-SA227 269	Boyle Heights	Yes	Above Moderate
LOS ANGELES	2747 E WABASH AVE	90033	5177012016	Open Space	R2-1-CUGU	0	17	0.172215365	Residential - Single Family Residence	YES - Current	NO - Privately-Owned	Available	Not Used in Prior Housing Element	0	0	0.051324262	0.051324262	1	2*	2*	130-SA227 276	Boyle Heights		Above Moderate
LOS ANGELES	2807 E WABASH AVE	90033	5177012017	Neighborhood Office Commercial	C2-1-CUGU	0	108	0.172529942	Residential - Five or More Units or Apartments (Any Combination) - 4 Stories or Less	YES - Current	NO - Privately-Owned	Available	Not Used in Prior Housing Element	0	0	0.124236141	0.124236141	8	0	0	130-SA227 314	Boyle Heights	Yes	Above Moderate
LOS ANGELES	2811 E WABASH AVE	90033	5177012018	Neighborhood Office Commercial	C2-1-CUGU	0	108	0.172581173	Residential - Double, Duplex, or Two Units - 4 Stories or Less	YES - Current	NO - Privately-Owned	Available	Not Used in Prior Housing Element	0	0	0.70177862	0.70177862	2	0	0	130-SA227 321	Boyle Heights	Yes	Above Moderate
LOS ANGELES	2817 E WABASH AVE	90033	5177012019	Neighborhood Office Commercial	C2-1-CUGU	0	108	0.17263477	Residential - Three Units (Any Combination) - 4 Stories or Less	YES - Current	NO - Privately-Owned	Available	Not Used in Prior Housing Element	0	0	0.634114826	0.634114826	3	0	0	130-SA227 329	Boyle Heights	Yes	Above Moderate
LOS ANGELES	2823 E WABASH AVE	90033	5177012020	Neighborhood Office Commercial	C2-1-CUGU	0	108	0.172688061	Commercial - Store Combination - Store and Residential Combination - One Story	YES - Current	NO - Privately-Owned	Available	Not Used in Prior Housing Element	0	0	0.008824324	0.008824324	4	0	0	130-SA227 337	Boyle Heights	Yes	Above Moderate
LOS ANGELES	1011 N EVERGREEN AVE	90033	5177012022	Neighborhood Office Commercial	C2-1-CUGU	0	108	0.168147456	Commercial - Store Combination - Store and Residential Combination - One Story	YES - Current	NO - Privately-Owned	Available	Not Used in Prior Housing Element	0	0	0.010382392	0.010382392	3	0	0	130-SA227 342	Boyle Heights	Yes	Above Moderate
LOS ANGELES	908 N MOTT ST	90033	5177013001	Low Medium II Residential	RD1.5-1-CUGU	0	29	0.129587874	Residential - Three Units (Any Combination) - 4 Stories or Less	YES - Current	NO - Privately-Owned	Available	Not Used in Prior Housing Element	0	0.06515435	0	0.06515435	3	3*	3*	130-SA227 308	Boyle Heights	Yes	Moderate
LOS ANGELES	2707 E FAIRMOUNT ST	90033	5177013002	Low Medium II Residential	RD1.5-1-CUGU	0	29	0.134328786	Residential - Three Units (Any Combination) - 4 Stories or Less	YES - Current	NO - Privately-Owned	Available	Not Used in Prior Housing Element	0	0.06515435	0	0.06515435	3	3*	3*	130-SA227 313	Boyle Heights	Yes	Moderate
LOS ANGELES	2711 E FAIRMOUNT ST	90033	5177013003	Low Medium II Residential	RD1.5-1-CUGU	0	29	0.134326574	Residential - Double, Duplex, or Two Units - 4 Stories or Less	YES - Current	NO - Privately-Owned	Available	Not Used in Prior Housing Element	0	0.071962249	0	0.071962249	2	3*	3*	130-SA227 319	Boyle Heights	Yes	Moderate
LOS ANGELES	2715 E FAIRMOUNT ST	90033	5177013004	Low Medium II Residential	RD1.5-1-CUGU	0	29	0.134327213	Residential - Double, Duplex, or Two Units - 4 Stories or Less	YES - Current	NO - Privately-Owned	Available	Not Used in Prior Housing Element	0	0.071962249	0	0.071962249	2	3*	3*	130-SA227 327	Boyle Heights	Yes	Moderate
LOS ANGELES	2719 E FAIRMOUNT ST	90033	5177013005	Low Medium II Residential	RD1.5-1-CUGU	0	29	0.134319104	Residential - Single Family Residence	YES - Current	NO - Privately-Owned	Available	Not Used in Prior Housing Element	0	0.052928287	0	0.052928287	1	3*	3*	130-SA227 333	Boyle Heights		Moderate
LOS ANGELES	2727 E FAIRMOUNT ST	90033	5177013007	Low Medium II Residential	RD1.5-1-CUGU	0	29	0.134312758	Residential - Three Units (Any Combination) - 4 Stories or Less	YES - Current	NO - Privately-Owned	Available	Not Used in Prior Housing Element	0	0.06515435	0	0.06515435	3	3*	3*	130-SA227 345	Boyle Heights	Yes	Moderate
LOS ANGELES	2737 E FAIRMOUNT ST	90033	5177013010	Low Medium II Residential	RD1.5-1-CUGU	0	29	0.134306834	Residential - Three Units (Any Combination) - 4 Stories or Less	YES - Current	NO - Privately-Owned	Available	Not Used in Prior Housing Element	0	0.009523272	0	0.009523272	3	3*	3*	130-SA227 356	Boyle Heights	Yes	Moderate
LOS ANGELES	2747 E FAIRMOUNT ST	90033	5177013012	Low Medium II Residential	RD1.5-1-CUGU	0	29	0.13430091	Residential - Three Units (Any Combination) - 4 Stories or Less	YES - Current	NO - Privately-Owned	Available	Not Used in Prior Housing Element	0	0.06515435	0	0.06515435	3	3*	3*	130-SA227 368	Boyle Heights	Yes	Moderate
LOS ANGELES	2751 E FAIRMOUNT ST	90033	5177013013	Low Medium II Residential	RD1.5-1-CUGU	0	29	0.134297152	Residential - Single Family Residence	YES - Current	NO - Privately-Owned	Available	Not Used in Prior Housing Element	0	0.052928287	0	0.052928287	1	3*	3*	130-SA227 374	Boyle Heights		Moderate
LOS ANGELES	2761 E FAIRMOUNT ST	90033	5177013015	Low Medium II Residential	RD1.5-1-CUGU	0	29	0.12051085	Residential - Single Family Residence	YES - Current	NO - Privately-Owned	Available	Not Used in Prior Housing Element	0	0.097356525	0	0.097356525	1	3*	3*	130-SA227 400	Boyle Heights		Moderate
LOS ANGELES	911 N FOREST AVE	90033	5177013016	Low Medium II Residential	RD1.5-1-CUGU	0	29	0.088384047	Residential - Single Family Residence	YES - Current	NO - Privately-Owned	Available	Not Used in Prior Housing Element	0	0	0.06307628	0.06307628	1	2*	2*	130-SA227 387	Boyle Heights		Above Moderate
LOS ANGELES	2758 E WABASH AVE	90033	5177013017	Neighborhood Office Commercial	C2-1-CUGU	0	108	0.208746714	Commercial - Store - One Story	YES - Current	NO - Privately-Owned	Available	Not Used in Prior Housing Element	0.132526034	0	0	0.132526034	5	0	0	130-SA227 354	Boyle Heights		Lower
LOS ANGELES	2756 E WABASH AVE	90033	5177013018	Neighborhood Office Commercial	C2-1-CUGU	0	108	0.135848799	Residential - Three Units (Any Combination) - 4 Stories or Less	YES - Current	NO - Privately-Owned	Available	Not Used in Prior Housing Element	0	0	0.528896427	0.528896427	3	0	0	130-SA227 347	Boyle Heights	Yes	Above Moderate
LOS ANGELES	2750 E WABASH AVE	90033	5177013019	Neighborhood Office Commercial	RD1.5-1-CUGU	0	29	0.135847919	Residential - Single Family Residence	YES - Current	NO - Privately-Owned	Available	Not Used in Prior Housing Element	0	0.052928287	0	0.052928287	1	3*	3*	130-SA227 341	Boyle Heights		Moderate
LOS ANGELES	2744 E WABASH AVE	90033	5177013020	Low Medium II Residential	RD1.5-1-CUGU	0	29	0.135848799	Residential - Double, Duplex, or Two Units - 4 Stories or Less	YES - Current	NO - Privately-Owned	Available	Not Used in Prior Housing Element	0	0.071962249	0	0.071962249	2	3*	3*	130-SA227 336	Boyle Heights	Yes	Moderate
LOS ANGELES	2742 E WABASH AVE	90033	5177013021	Low Medium II Residential	RD1.5-1-CUGU	0	29	0.13584796	Residential - Double, Duplex, or Two Units - 4 Stories or Less	YES - Current	NO - Privately-Owned	Available	Not Used in Prior Housing Element	0	0.071962249	0	0.071962249	2	3*	3*	130-SA227 331	Boyle Heights	Yes	Moderate
LOS ANGELES	2736 E WABASH AVE	90033	5177013022	Low Medium II Residential	RD1.5-1-CUGU	0	29	0.135849216	Residential - Double, Duplex, or Two Units - 4 Stories or Less	YES - Current	NO - Privately-Owned	Available	Not Used in Prior Housing Element	0	0.071962249	0	0.071962249	2	3*	3*	130-SA227 324	Boyle Heights	Yes	Moderate
LOS ANGELES	2730 E WABASH AVE	90033	5177013023	Low Medium II Residential	RD1.5-1-CUGU	0	29	0.115186543	Commercial - Store Combination - Store and Residential Combination - One Story	YES - Current	NO - Privately-Owned	Available	Not Used in Prior Housing Element	0	0.046308236	0	0.046308236	0	3*	3*	130-SA227 315	Boyle Heights		Moderate
LOS ANGELES		5177013024	Low Medium II Residential	RD1.5-1-CUGU	0	29	0.020661422	Commercial - Parking Lot (Commercial Use Property) - Lots - Patron or Employee - One Story	YES - Current	NO - Privately-Owned	Available	Not Used in Prior Housing Element	0	0	0.001779211	0.001779211	0	0	0	130-SA227 346	Boyle Heights		Above Moderate
LOS ANGELES	2728 E WABASH AVE	90033	5177013025	Low Medium II Residential	RD1.5-1-CUGU	0	29	0.135847498	Residential - Single Family Residence	YES - Current	NO - Privately-Owned	Available	Not Used in Prior Housing Element	0	0.052928287	0	0.052928287	1	3*	3*	130-SA227 309	Boyle Heights		Moderate
LOS ANGELES	2724 E WABASH AVE	90033	5177013026	Low Medium II Residential	RD1.5-1-CUGU	0	29	0.135848799	Residential - Single Family Residence	YES - Current	NO - Privately-Owned	Available	Not Used in Prior Housing Element	0	0.052928287	0	0.052928287	1	3*	3*	130-SA227 304	Boyle Heights		Moderate
LOS ANGELES	2720 E WABASH AVE	90033	5177013027	Low Medium II Residential	RD1.5-1-CUGU	0	29	0.135847919	Residential - Single Family Residence	YES - Current	NO - Privately-Owned	Available	Not Used in Prior Housing Element	0	0.052928287	0	0.052928287	1	3*	3*	130-SA227 299	Boyle Heights		Moderate
LOS ANGELES	2714 E WABASH AVE	90033	5177013028	Low Medium II Residential	RD1.5-1-CUGU	0	29	0.135848799	Residential - Single Family Residence	YES - Current	NO - Privately-Owned	Available	Not Used in Prior Housing Element	0	0.052928287	0	0.052928287	1	3*	3*	130-SA227 294	Boyle Heights		Moderate
LOS ANGELES	2710 E WABASH AVE	90033	5177013029	Low Medium II Residential	RD1.5-1-CUGU	0	29	0.135848645	Residential - Single Family Residence	YES - Current	NO - Privately-Owned	Available	Not Used in Prior Housing Element	0	0.052928287	0	0.052928287	1	3*	3*	130-SA227 288	Boyle Heights		Moderate
LOS ANGELES	2704 E WABASH AVE	90033	5177013030	Low Medium II Residential	RD1.5-1-CUGU	0	29	0.135848645	Residential - Double, Duplex, or Two Units - 4 Stories or Less	YES - Current	NO - Privately-Owned	Available	Not Used in Prior Housing Element	0	0.071962249	0	0.071962249	2	3*	3*	130-SA227 283	Boyle Heights	Yes	Moderate
LOS ANGELES	2700 E WABASH AVE	90033	5177013031	Low Medium II Residential	RD1.5-1-CUGU	0	29	0.130620639	Residential - Single Family Residence	YES - Current	NO - Privately-Owned	Available	Not Used in Prior Housing Element	0	0.021887018	0	0.021887018	1	3*	3*	130-SA227 277	Boyle Heights		Moderate
LOS ANGELES	2733 E FAIRMOUNT ST	90033	5177013032	Low Medium II Residential	RD1.5-1-CUGU	0	29	0.134309767	Residential - Double, Duplex, or Two Units - 4 Stories or Less	YES - Current	NO - Privately-Owned	Available	Not Used in Prior Housing Element	0	0.071962249	0	0.071962249	2	3*	3*	130-SA227 351	Boyle Heights	Yes	Moderate
LOS ANGELES	2500 E WABASH AVE	90033	5177014001	Low Medium II Residential	RD1.5-1-CUGU	0	29	0.188348638	Commercial - Store Combination - Store and Residential Combination - One Story	YES - Current	NO - Privately-Owned	Available	Not Used in Prior Housing Element	0	0.00748016	0	0.00748016	5	0	0	130-SA225 188	Boyle Heights	Yes	Moderate
LOS ANGELES	2506 E WABASH AVE	90033	5177014002	Low Medium II Residential	RD1.5-1-CUGU	0	29	0.188328432	Residential - Three Units (Any Combination) - 4 Stories or Less	YES - Current	NO - Privately-Owned	Available	Not Used in Prior Housing Element	0	0.236430123	0	0.236430123	3	0	0	130-SA225 193	Boyle Heights	Yes	Moderate
LOS ANGELES	2512 E WABASH AVE	90033	5177014003	Low Medium II Residential	RD1.5-1-CUGU	0	29	0.188841596	Residential - Three Units (Any Combination) - 4 Stories or Less	YES - Current	NO - Privately-Owned	Available	Not Used in Prior Housing Element	0	0.236430123	0	0.236430123	3	0	0	130-SA225 200	Boyle Heights	Yes	Moderate
LOS ANGELES	2516 E WABASH AVE	90033	5177014004	Low Medium II Residential	RD1.5-1-CUGU	0	29	0.18935476	Residential - Three Units (Any Combination) - 4 Stories or Less	YES - Current	NO - Privately-Owned	Available	Not Used in Prior Housing Element	0	0.236430123	0	0.236430123	3	0	0	130-SA225 203	Boyle Heights	Yes	Moderate
LOS ANGELES	2520 E WABASH AVE	90033	5177014005	Low Medium II Residential	RD1.5-1-CUGU	0	29	0.189867514	Residential - Double, Duplex, or Two Units - 4 Stories or Less	YES - Current	NO - Privately-Owned	Available	Not Used in Prior Housing Element	0	0.279892275	0	0.279892275	2	0	0	130-SA225 210	Boyle Heights	Yes	Moderate
LOS ANGELES	2524 E WABASH AVE	90033	5177014006	Low Medium II Residential	RD1.5-1-CUGU	0	29	0.190380717	Residential - Double, Duplex, or Two Units - 4 Stories or Less	YES - Current	NO - Privately-Owned	Available	Not Used in Prior Housing Element	0	0.279892275	0	0.279892275	2	0	0	130-SA227 234	Boyle Heights	Yes	Moderate
LOS ANGELES	2530 E WABASH AVE	90033	5177014007	Low Medium II Residential

LOS ANGELES	919 N MOTT ST	90033	5177014013	Low Medium II Residential	RD1.5-1-CUGU	0	29	0.160697924	Residential - Three Units (Any Combination) - 4 Stories or Less	YES - Current	NO - Privately-Owned	Available	Not Used in Prior Housing Element	0	0.185856789	0	0.185856789	3	0	0	130-SA227 284	Boyle Heights	Yes	Moderate
LOS ANGELES	913 N MOTT ST	90033	5177014014	Low Medium II Residential	RD1.5-1-CUGU	0	29	0.160697705	Residential - Three Units (Any Combination) - 4 Stories or Less	YES - Current	NO - Privately-Owned	Available	Not Used in Prior Housing Element	0	0.185856789	0	0.185856789	3	0	0	130-SA227 295	Boyle Heights	Yes	Moderate
LOS ANGELES	907 N MOTT ST	90033	5177014015	Low Medium II Residential	RD1.5-1-CUGU	0	29	0.083593637	Residential - Double, Duplex, or Two Units - 4 Stories or Less	YES - Current	NO - Privately-Owned	Available	Not Used in Prior Housing Element	0	0	0.083101952	0.083101952	2	2*	2*	130-SA227 305	Boyle Heights	Yes	Above Moderate
LOS ANGELES			5177014016	Low Medium II Residential	RD1.5-1-CUGU	0	29	0.07710435	Residential - Double, Duplex, or Two Units - 4 Stories or Less	YES - Current	NO - Privately-Owned	Available	Not Used in Prior Housing Element	0	0	0.058980131	0.058980131	2	2*	2*	130-SA227 311	Boyle Heights		Above Moderate
LOS ANGELES	2543 E FAIRMOUNT ST	90033	5177014017	Low Medium II Residential	RD1.5-1-CUGU	0	29	0.128145777	Residential - Double, Duplex, or Two Units - 4 Stories or Less	YES - Current	NO - Privately-Owned	Available	Not Used in Prior Housing Element	0	0.071962249	0	0.071962249	2	3*	3*	130-SA227 320	Boyle Heights	Yes	Moderate
LOS ANGELES	2537 E FAIRMOUNT ST	90033	5177014018	Low Medium II Residential	RD1.5-1-CUGU	0	29	0.118999568	Residential - Double, Duplex, or Two Units - 4 Stories or Less	YES - Current	NO - Privately-Owned	Available	Not Used in Prior Housing Element	0	0.132132688	0	0.132132688	2	3*	3*	130-SA225 262	Boyle Heights	Yes	Moderate
LOS ANGELES	2531 E FAIRMOUNT ST	90033	5177014019	Low Medium II Residential	RD1.5-1-CUGU	0	29	0.160830055	Residential - Double, Duplex, or Two Units - 4 Stories or Less	YES - Current	NO - Privately-Owned	Available	Not Used in Prior Housing Element	0	0.227667528	0	0.227667528	2	0	0	130-SA225 259	Boyle Heights	Yes	Moderate
LOS ANGELES	2527 E FAIRMOUNT ST	90033	5177014020	Low Medium II Residential	RD1.5-1-CUGU	0	29	0.160826432	Residential - Single Family Residence	YES - Current	NO - Privately-Owned	Available	Not Used in Prior Housing Element	0	0.383247185	0	0.383247185	1	0	0	130-SA225 252	Boyle Heights		Moderate
LOS ANGELES	2521 E FAIRMOUNT ST	90033	5177014021	Low Medium II Residential	RD1.5-1-CUGU	0	29	0.160821467	Residential - Double, Duplex, or Two Units - 4 Stories or Less	YES - Current	NO - Privately-Owned	Available	Not Used in Prior Housing Element	0	0.227667528	0	0.227667528	2	0	0	130-SA225 247	Boyle Heights	Yes	Moderate
LOS ANGELES	2511 E FAIRMOUNT ST	90033	5177014023	Low Medium II Residential	RD1.5-1-CUGU	0	29	0.160813448	Residential - Double, Duplex, or Two Units - 4 Stories or Less	YES - Current	NO - Privately-Owned	Available	Not Used in Prior Housing Element	0	0.227667528	0	0.227667528	2	0	0	130-SA225 237	Boyle Heights	Yes	Moderate
LOS ANGELES	2507 E FAIRMOUNT ST	90033	5177014024	Low Medium II Residential	RD1.5-1-CUGU	0	29	0.16080926	Residential - Five or More Units or Apartments (Any Combination) - 4 Stories or Less	YES - Current	NO - Privately-Owned	Available	Not Used in Prior Housing Element	0	0.023288841	0	0.023288841	5	0	0	130-SA225 231	Boyle Heights		Moderate
LOS ANGELES	912 N FICKETT ST	90033	5177014025	Low Medium II Residential	RD1.5-1-CUGU	0	29	0.051727329	Residential - Single Family Residence	YES - Current	NO - Privately-Owned	Available	Not Used in Prior Housing Element	0	0	0.026214001	0.026214001	1	1*	1*	130-SA225 227	Boyle Heights		Above Moderate
LOS ANGELES	2450 E WABASH AVE	90033	5177015001	Medium Residential	R3-1-CUGU	0	54	0.186179966	Residential - Five or More Units or Apartments (Any Combination) - 4 Stories or Less	YES - Current	NO - Privately-Owned	Available	Not Used in Prior Housing Element	0	0	0.420042908	0.420042908	8	0	0	130-SA225 168	Boyle Heights	Yes	Above Moderate
LOS ANGELES	2454 E WABASH AVE	90033	5177015001	Medium Residential	(Q)C1-1-CUGU	0	54	0.1839703	Residential - Five or More Units or Apartments (Any Combination) - 4 Stories or Less	YES - Current	NO - Privately-Owned	Available	Not Used in Prior Housing Element	0	0	0.420042908	0.420042908	8	0	0	130-SA225 176	Boyle Heights	Yes	Above Moderate
LOS ANGELES	2446 E WABASH AVE	90033	5177015002	Medium Residential	R3-1-CUGU	0	54	0.185665607	Residential - Double, Duplex, or Two Units - 4 Stories or Less	YES - Current	NO - Privately-Owned	Available	Used in Prior Housing Element - Non-Vacant	0	0	0.504824066	0.504824066	2	0	0	130-SA225 165	Boyle Heights	Yes	Above Moderate
LOS ANGELES	2442 E WABASH AVE	90033	5177015003	Medium Residential	R3-1-CUGU	0	54	0.185154159	Residential - Five or More Units or Apartments (Any Combination) - 4 Stories or Less	YES - Current	NO - Privately-Owned	Available	Not Used in Prior Housing Element	0	0	0.383008325	0.383008325	5	0	0	130-SA225 158	Boyle Heights	Yes	Above Moderate
LOS ANGELES	2436 E WABASH AVE	90033	5177015004	Medium Residential	R3-1-CUGU	0	54	0.18463958	Residential - Single Family Residence	YES - Current	NO - Privately-Owned	Available	Used in Prior Housing Element - Non-Vacant	0.761239243	0	0	0.761239243	1	0	0	130-SA225 154	Boyle Heights		Lower
LOS ANGELES	2430 E WABASH AVE	90033	5177015005	Medium Residential	R3-1-CUGU	0	54	0.184128122	Residential - Three Units (Any Combination) - 4 Stories or Less	YES - Current	NO - Privately-Owned	Available	Not Used in Prior Housing Element	0	0	0.460545695	0.460545695	3	0	0	130-SA225 146	Boyle Heights	Yes	Above Moderate
LOS ANGELES	2422 E WABASH AVE	90033	5177015007	Medium Residential	R3-1-CUGU	0	54	0.183099211	Residential - Double, Duplex, or Two Units - 4 Stories or Less	YES - Current	NO - Privately-Owned	Available	Used in Prior Housing Element - Non-Vacant	0	0	0.498606992	0.498606992	2	0	0	130-SA225 134	Boyle Heights	Yes	Above Moderate
LOS ANGELES	2416 E WABASH AVE	90033	5177015008	Medium Residential	R3-1-CUGU	0	54	0.182588366	Residential - Single Family Residence	YES - Current	NO - Privately-Owned	Available	Used in Prior Housing Element - Non-Vacant	0.758827543	0	0	0.758827543	1	0	0	130-SA225 129	Boyle Heights		Lower
LOS ANGELES	912 N SOTO ST	90033	5177015012	Highway Oriented and Limited Commercial	C2-1-CUGU	0	108	0.151851237	Commercial - Store - One Story	YES - Current	NO - Privately-Owned	Available	Used in Prior Housing Element - Non-Vacant	0.065243411	0	0	0.065243411	1	0	0	130-SA225 150	Boyle Heights		Lower
LOS ANGELES	906 N SOTO ST	90033	5177015013	Highway Oriented and Limited Commercial	C2-1-CUGU	0	108	0.151959646	Commercial - Parking Lot (Commercial Use Property) - Lots - Patron or Employee - One Story	YES - Current	NO - Privately-Owned	Available	Used in Prior Housing Element - Non-Vacant	0.012884001	0	0	0.012884001	0	0	0	130-SA225 160	Boyle Heights		Lower
LOS ANGELES	902 N SOTO ST	90033	5177015014	Highway Oriented and Limited Commercial	C2-1-CUGU	0	108	0.115841531	Commercial - Store Combination - Store and Residential Combination - One Story	YES - Current	NO - Privately-Owned	Available	Not Used in Prior Housing Element	0	0	0.029962502	0.029962502	1	0	0	130-SA225 171	Boyle Heights	Yes	Above Moderate
LOS ANGELES	2411 E FAIRMOUNT ST	90033	5177015015	Highway Oriented and Limited Commercial	C2-1-CUGU	0	108	0.045839957	Residential - Single Family Residence	YES - Current	NO - Privately-Owned	Available	Not Used in Prior Housing Element	0	0	0.002365623	0.002365623	1	0	0	130-SA225 183	Boyle Heights		Above Moderate
LOS ANGELES	2417 E FAIRMOUNT ST	90033	5177015016	Medium Residential	R3-1-CUGU	0	54	0.160759859	Residential - Five or More Units or Apartments (Any Combination) - 4 Stories or Less	YES - Current	NO - Privately-Owned	Available	Not Used in Prior Housing Element	0	0	0.107895132	0.107895132	5	0	0	130-SA225 167	Boyle Heights	Yes	Above Moderate
LOS ANGELES	2423 E FAIRMOUNT ST	90033	5177015017	Medium Residential	R3-1-CUGU	0	54	0.160763318	Residential - Single Family Residence	YES - Current	NO - Privately-Owned	Available	Used in Prior Housing Element - Non-Vacant	0.704420257	0	0	0.704420257	1	0	0	130-SA225 175	Boyle Heights		Lower
LOS ANGELES	2427 E FAIRMOUNT ST	90033	5177015018	Medium Residential	R3-1-CUGU	0	54	0.160768552	Residential - Four Units (Any Combination) - 4 Stories or Less	YES - Current	NO - Privately-Owned	Available	Not Used in Prior Housing Element	0	0	0.382451051	0.382451051	4	0	0	130-SA225 180	Boyle Heights	Yes	Above Moderate
LOS ANGELES	2443 E FAIRMOUNT ST	90033	5177015021	Medium Residential	R3-1-CUGU	0	54	0.160781718	Residential - Four Units (Any Combination) - 4 Stories or Less	YES - Current	NO - Privately-Owned	Available	Not Used in Prior Housing Element	0	0	0.121187139	0.121187139	4	0	0	130-SA225 197	Boyle Heights	Yes	Above Moderate
LOS ANGELES	2445 E FAIRMOUNT ST	90033	5177015022	Medium Residential	R3-1-CUGU	0	54	0.160786684	Residential - Double, Duplex, or Two Units - 4 Stories or Less	YES - Current	NO - Privately-Owned	Available	Used in Prior Housing Element - Non-Vacant	0	0	0.45779264	0.45779264	2	0	0	130-SA225 202	Boyle Heights	Yes	Above Moderate
LOS ANGELES	2451 E FAIRMOUNT ST	90033	5177015023	Medium Residential	R3-1-CUGU	0	54	0.160790621	Residential - Single Family Residence	YES - Current	NO - Privately-Owned	Available	Not Used in Prior Housing Element	0.704420257	0	0	0.704420257	1	0	0	130-SA225 209	Boyle Heights		Lower
LOS ANGELES	911 N FICKETT ST	90033	5177015024	Medium Residential	(Q)C1-1-CUGU	0	54	0.068135638	Residential - Single Family Residence	YES - Current	NO - Privately-Owned	Available	Not Used in Prior Housing Element	0	0	0.052928287	0.052928287	1	0	0	130-SA225 214	Boyle Heights		Above Moderate
LOS ANGELES	2457 E FAIRMOUNT ST	90033	5177015025	Medium Residential	(Q)C1-1-CUGU	0	54	0.090993457	Residential - Double, Duplex, or Two Units - 4 Stories or Less	YES - Current	NO - Privately-Owned	Available	Not Used in Prior Housing Element	0	0	0.093266039	0.093266039	2	0	0	130-SA225 228	Boyle Heights	Yes	Above Moderate
LOS ANGELES	2400 E WABASH AVE	90033	5177015027	Highway Oriented and Limited Commercial	C2-1-CUGU	0	108	0.205015921	Commercial - Service Station - Full Service - No Additional Services	YES - Current	NO - Privately-Owned	Available	Used in Prior Housing Element - Non-Vacant	0.203870691	0	0	0.203870691	0	0	0	130-SA225 113	Boyle Heights		Lower
LOS ANGELES	916 N SOTO ST	90033	5177015027	Highway Oriented and Limited Commercial	C2-1-CUGU	0	108	0.151742281	Commercial - Service Station - Full Service - No Additional Services	YES - Current	NO - Privately-Owned	Available	Used in Prior Housing Element - Non-Vacant	0.17793252	0	0	0.17793252	0	0	0	130-SA225 137	Boyle Heights		Lower
LOS ANGELES	918 N SOTO ST	90033	5177015027	Highway Oriented and Limited Commercial	C2-1-CUGU	0	108	0.151635351	Commercial - Service Station - Full Service - No Additional Services	YES - Current	NO - Privately-Owned	Available	Used in Prior Housing Element - Non-Vacant	0.17793252	0	0	0.17793252	0	0	0	130-SA225 126	Boyle Heights		Lower
LOS ANGELES	2460 E FAIRMOUNT ST	90033	5177016001	Medium Residential	(Q)C1-1-CUGU	0	54	0.158665547	Commercial - Store Combination - Store and Residential Combination - One Story	YES - Current	NO - Privately-Owned	Available	Not Used in Prior Housing Element	0	0	0.016588192	0.016588192	4	0	0	130-SA225 255	Boyle Heights	Yes	Above Moderate
LOS ANGELES	2450 E FAIRMOUNT ST	90033	5177016002	Medium Residential	R3-1-CUGU	0	54	0.160523542	Residential - Five or More Units or Apartments (Any Combination) - 4 Stories or Less	YES - Current	NO - Privately-Owned	Available	Not Used in Prior Housing Element	0.055746439	0	0	0.055746439	6	0	0	130-SA225 248	Boyle Heights		Lower
LOS ANGELES	2448 E FAIRMOUNT ST	90033	5177016003	Medium Residential	R3-1-CUGU	0	54	0.160514399	Residential - Four Units (Any Combination) - 4 Stories or Less	YES - Current	NO - Privately-Owned	Available	Not Used in Prior Housing Element	0	0	0.121187139	0.121187139	4	0	0	130-SA225 242	Boyle Heights	Yes	Above Moderate
LOS ANGELES	2442 E FAIRMOUNT ST	90033	5177016004	Medium Residential	R3-1-CUGU	0	54	0.160506465	Residential - Five or More Units or Apartments (Any Combination) - 4 Stories or Less	YES - Current	NO - Privately-Owned	Available	Not Used in Prior Housing Element	0	0	0.32652044	0.32652044	5	0	0	130-SA225 238	Boyle Heights	Yes	Above Moderate
LOS ANGELES	2436 E FAIRMOUNT ST	90033	5177016005	Medium Residential	R3-1-CUGU	0	54	0.160497546	Residential - Double, Duplex, or Two Units - 4 Stories or Less	YES - Current	NO - Privately-Owned	Available	Used in Prior Housing Element - Non-Vacant	0	0	0.45779264	0.45779264	2	0	0	130-SA225 232	Boyle Heights	Yes	Above Moderate
LOS ANGELES	2432 E FAIRMOUNT ST	90033	5177016006	Medium Residential	R3-1-CUGU	0	54	0.160488404	Residential - Five or More Units or Apartments (Any Combination) - 4 Stories or Less	YES - Current	NO - Privately-Owned	Available	Not Used in Prior Housing Element	0	0	0.138660109	0.138660109	5	0	0	130-SA225 229	Boyle Heights		Above Moderate
LOS ANGELES	2426 E FAIRMOUNT ST	90033	5177016007	Medium Residential	R3-1-CUGU	0	54	0.160480623	Residential - Double, Duplex, or Two Units - 4 Stories or Less	YES - Current	NO - Privately-Owned	Available	Used in Prior Housing Element - Non-Vacant	0	0	0.45779264	0.45779264	2	0	0	130-SA225 222	Boyle Heights	Yes	Above Moderate
LOS ANGELES	2422 E FAIRMOUNT ST	90033	5177016008	Medium Residential	R3-1-CUGU	0	54	0.16047013	Residential - Three Units (Any Combination) - 4 Stories or Less	YES - Current	NO - Privately-Owned	Available	Not Used in Prior Housing Element	0	0	0.409176177	0.409176177	3	0	0	130-SA225 219	Boyle Heights	Yes	Above Moderate
LOS ANGELES	828 N SOTO ST	90033	5177016010	Medium Residential	R3-1-CUGU	0	54	0.161868544	Residential - Double, Duplex, or Two Units - 4 Stories or Less	YES - Current	NO - Privately-Owned	Available	Used in Prior Housing Element - Non-Vacant	0	0	0.45779264	0.45779264	2	0	0	130-SA225 194	Boyle Heights	Yes	Above Moderate
LOS ANGELES	822 N SOTO ST	90033	5177016011	Medium Residential	R3-1-CUGU	0	54	0.162001992	Residential - Double, Duplex, or Two Units - 4 Stories or Less	YES - Current	NO - Privately-Owned	Available	Used in Prior Housing Element - Non-Vacant	0	0	0.45779264	0.45779264	2	0	0	130-SA225 204	Boyle Heights	Yes	Above Moderate
LOS ANGELES	816 N SOTO ST	90033	5177016012	Medium Residential	R3-1-CUGU	0	54	0.161901939	Residential - Single Family Residence	YES - Current	NO - Privately-Owned	Available	Used in Prior Housing Element - Non-Vacant	0.704420257	0	0	0.704420257	1	0	0	130-SA225 217	Boyle Heights		Lower
LOS ANGELES	810 N SOTO ST	90033	5177016013	Medium Residential	R3-1-CUGU	0	54	0.161803898	Residential - Double, Duplex, or Two Units - 4 Stories or Less	YES - Current	NO - Privately-Owned	Available	Used in Prior Housing Element - Non-Vacant	0	0	0.45779264	0.45779264	2	0	0	130-SA225 225	Boyle Heights	Yes	Above Moderate
LOS ANGELES	806 N SOTO ST	90033	5177016014	Medium Residential	R3-1-CUGU	0	54	0.161705789	Residential - Double, Duplex, or Two Units - 4 Stories or Less	YES - Current	NO - Privately-Owned	Available	Used in Prior Housing Element - Non-Vacant	0	0	0.45779264	0.45779264	2	0	0	130-SA225 235	Boyle Heights	Yes	Above Moderate
LOS ANGELES	802 N SOTO ST	90033	5177016015	Medium Residential	R3-1-CUGU	0	54	0.161223122	Residential - Single Family Residence	YES - Current	NO - Privately-Owned	Available	Used in Prior Housing Element - Non-Vacant	0.704420257	0	0	0.704420257	1	0	0	130-SA225 244	Boyle Heights		Lower
LOS ANGELES	2419 E HOUSTON ST	90033	5177016016	Medium Residential	R3-1-CUGU	0	54	0.16073491	Residential - Four Units (Any Combination) - 4 Stories or Less	YES - Current	NO - Privately-Owned	Available	Used in Prior Housing Element - Non-Vacant	0	0	0.45779264	0.45779264	2	0	0	130-SA225 243	Boyle Heights	Yes	Above Moderate
LOS ANGELES	2421 E HOUSTON ST	90033	5177016017	Medium Residential	R3-1-CUGU	0	54	0.160733136	Residential - Double, Duplex, or Two Units - 4 Stories or Less	YES - Current	NO - Privately-Owned	Available	Used in Prior Housing Element - Non-Vacant	0	0	0.45779264	0.45779264	2	0	0	130-SA225 249	Boyle Heights	Yes	Above Moderate
LOS ANGELES	2427 E HOUSTON ST	90033	5177016018	Medium Residential	R3-1-CUGU	0	54	0.16073491	Residential - Single Family Residence	YES - Current	NO - Privately-Owned	Available	Used in Prior Housing Element - Non-Vacant	0.704420257	0	0	0.704420257	1	0	0	130-SA225 256	Boyle Heights		Lower
LOS ANGELES	2435 E HOUSTON ST	90033	5177016019	Medium Residential	R3-1-CUGU	0	54	0.160732348	Residential - Four Units (Any Combination) - 4 Stories or Less	YES - Current	NO - Privately-Owned	Available	Not Used in Prior Housing Element	0	0	0.365584525	0.365584525	4	0	0	130-SA225 260	Boyle Heights	Yes	Above Moderate
LOS ANGELES	2437 E HOUSTON ST	90033	5177016020	Medium Residential	R3-1-CUGU	0	54	0.160732503	Residential - Four Units (Any Combination) - 4 Stories or Less	YES - Current	NO - Privately-Owned	Available	Not Used in Prior Housing Element	0	0	0.365584525	0.365584525	4	0	0	130-SA225 265	Boyle Heights	Yes	Above Moderate
LOS ANGELES	2441 E HOUSTON ST	90033	5177016021	Medium Residential	R3-1-CUGU	0	54	0.160733559	Residential - Single Family Residence	YES - Current	NO - Privately-Owned	Available	Used in Prior Housing Element - Non-Vacant	0.704420257	0	0	0.704420257	1	0	0	130-SA225 269	Boyle Heights		Lower
LOS ANGELES	2447 1/2 E HOUSTON ST	90033	5177016022	Medium Residential	R3-1-CUGU	0	54	0.160733559	Residential - Five or More Units or Apartments (Any Combination) - 4 Stories or Less	YES - Current	NO - Privately-Owned	Available	Not Used in Prior Housing Element	0	0	0.044527515	0.044527515	5	0	0	130-SA225 273	Boyle Heights	Yes	Above Moderate
LOS ANGELES	2451 E HOUSTON ST	90033	5177016023	Medium Residential	R3-1-CUGU	0	54	0.160732503	Residential - Four Units (Any Combination) - 4 Stories or Less	YES - Current	NO - Privately-Owned	Available	Not Used in Prior Housing Element	0	0	0.155623245	0.155623245	4	0	0	130-SA225 280	Boyle Heights	Yes	Above Moderate
LOS ANGELES	2459 E HOUSTON ST	90033	5177016024	Medium Residential	(Q)C1-1-CUGU	0	54	0.159068964	Residential - Double, Duplex, or Two Units - 4 Stories or Less	YES - Current	NO - Privately-Owned	Available	Not Used in Prior Housing Element	0	0	0.426923096	0.426923096	2	0	0	130-SA225 288	Boyle Heights	Yes	Above Moderate
LOS ANGELES	822 N FICKETT ST	90033	5177017002	Low Medium II Residential	RD1.5-1-CUGU	0	29	0.04935723	Residential - Single Family Residence	YES - Current	NO - Privately-Owned	Available	Not Used in Prior Housing Element	0	0	0.035692742	0.035692742	1	1*	1*	130-SA225 279	Boyle Heights		Above Moderate
LOS ANGELES			5177017002	Low Medium II Residential	RD1.5-1-CUGU	0	29	0.04017523	Residential - Single Family Residence	YES - Current	NO - Privately-Owned	Available	Not Used in Prior Housing Element	0	0	0.035692742	0.035692742	1	1*	1*	130-SA225 287	Boyle Heights		Above Moderate
LOS ANGELES	2510 E FAIRMOUNT ST	90033	5177017004	Low Medium II Residential	RD1.5-1-CUGU	0	29	0.160568652	Residential - Double, Duplex, or Two Units - 4 Stories or Less	YES - Current	NO - Privately-Owned	Available	Not Used in Prior Housing Element	0	0.227667528	0	0.227667528	2	0	0	130-SA225 275	Boyle Heights	Yes	Moderate
LOS ANGELES	2516 E FAIRMOUNT ST	90033	5177017005	Low Medium II Residential	RD1.5-1-CUGU	0	29	0.160576787	Residential - Single Family Residence	YES - Current	NO - Privately-Owned	Available	Not Used in Prior Housing Element	0	0.383247185	0	0.383247185	1	0	0	130-SA225 283	Boyle Heights		Moderate
LOS ANGELES	2520 E FAIRMOUNT ST	90033	5177017006	Low Medium II Residential	RD1.5-1-CUGU	0	29	0.160584651	Residential - Four Units (Any Combination) - 4 Stories or Less	YES - Current	NO - Privately-Owned	Available	Not Used in Prior Housing Element	0	0.089421272	0	0.089421272	4	0	0	130-SA225 292	Boyle Heights		Moderate
LOS ANGELES	2526 E FAIRMOUNT ST	90033	5177017007	Low Medium II Residential	RD1.5-1-CUGU	0	29	0.160594695	Residential - Single Family Residence	YES - Current	NO - Privately-Owned	Available	Not Used in Prior Housing Element	0	0.383247185	0	0.383247185	1	0	0	130-SA225 297	Boyle Heights		Moderate
LOS ANGELES	2532 1/2 E FAIRMOUNT ST	90033	5177017008	Low Medium II Residential	RD1.5-1-CUGU	0	29	0.160603684	Residential - Three Units (Any Combination) - 4 Stories or Less	YES - Current	NO - Privately-Owned	Available	Not Used in Prior Housing Element	0	0.185856789	0	0.185856789	3	0	0	130-SA225 299	Boyle Heights	Yes	Moderate
LOS ANGELES	2534 E FAIRMOUNT ST	90033	5177017009	Low Medium II Residential	RD1.5-1-CUGU	0	29	0.120262151	Residential - Three Units (Any Combination) - 4 Stories or Less	YES - Current	NO - Privately-Owned	Available	Not Used in Prior Housing Element	0	0.119705093	0	0.119705093	3	3*	3*	130-SA225 306	Boyle Heights	Yes	Moderate
LOS ANGELES	2540 E FAIRMOUNT ST	90033	5177017010	Low Medium II Residential	RD1.5-1-CUGU	0	29	0.038442992	Residential - Single Family Residence	YES - Current	NO - Privately-Owned	Available	Not Used in Prior Housing Element	0	0	0.032258973	0.032258973	1	1*	1*	130-SA227 349	Boyle Heights		Above Moderate
LOS ANGELES	2544 E FAIRMOUNT ST	90033	5177017011	Low Medium II Residential	RD1.5-1-CUGU	0	29	0.063070356	Residential - Single Family Residence	YES - Current	NO - Privately-Owned	Available	Not Used in Prior Housing Element	0	0	0.001211546	0.001211546	1	1*	1*	130-SA227 353	Boyle Heights		Above Moderate
LOS ANGELES	827 N MOTT ST	90033	5177017012	Low Medium II Residential	RD1.5-1-CUGU	0	29	0.05901042	Residential - Single Family Residence	YES - Current	NO - Privately-Owned	Available	Not Used in Prior Housing Element	0	0	0.026214001	0.026214001	1	1*	1*	130-SA227 360	Boyle Heights		Above Moderate
LOS ANGELES	825 N MOTT ST	90033	5177017013	Low Medium II Residential	RD1.5-1-CUGU	0	29	0.160697881	Residential - Double, Duplex, or Two Units - 4 Stories or Less	YES - Current	NO - Privately-Owned	Available	Not Used in Prior Housing Element	0	0.227667528	0	0.227667528	2	0	0	130-SA227 361	Boyle Heights	Yes	Moderate
LOS ANGELES	809 N MOTT ST	90033	5177017016	Low Medium II Residential	RD1.5-1-CUGU	0	29	0.160698471	Residential - Four Units (Any Combination) - 4 Stories or Less	YES - Current	NO - Privately-Owned	Available	Not Used in Prior Housing Element	0	0.049849185	0	0.049849185	4	0	0	130-SA225 353	Boyle Heights	Yes	Moderate
LOS ANGELES	801 N MOTT ST	90033	5177017017	Low Medium II Residential	RD1.5-1-CUGU	0	29	0.160774594	Residential - Three Units (Any Combination) - 4 Stories or Less	YES - Current	NO - Privately-Owned	Available	Not Used in Prior Housing Element	0	0.185856789	0	0.185856789	3	0	0	130-SA225 366	Boyle Heights	Yes	Moderate
LOS ANGELES	2537 E HOUSTON ST	90033	5177017018	Low Medium II Residential	RD1.5-1-CUGU	0	29	0.121130566	Residential - Double, Duplex, or Two Units - 4 Stories or Less	YES - Current	NO - Privately-Owned	Available	Not Used in Prior Housing Element	0	0.132132688	0	0.132132688	2	3*	3*	130-SA225 338	Boyle Heights	Yes	Moderate
LOS ANGELES	2533 E HOUSTON ST	90033	5177017019	Low Medium II Residential	RD1.5-1-CUGU	0	29	0.160732781	Residential - Double, Duplex, or Two Units - 4 Stories or Less	YES - Current	NO - Privately-Owned	Available	Not Used in Prior Housing Element	0	0.098572817	0	0.098572817	2	0	0	130-SA225 335	Boyle Heights	Yes	Moderate
LOS ANGELES	2527 E HOUSTON ST	90033	5177017020	Low Medium II Residential	RD1.5-1-CUGU	0	29	0.160734556	Residential - Double, Duplex, or Two Units - 4 Stories or Less	YES - Current	NO - Privately-Owned	Available	Not Used in Prior Housing Element	0	0.227667528	0	0.227667528	2	0	0	130-SA225 328	Boyle Heights	Yes	Moderate
LOS ANGELES	2523 E HOUSTON ST	90033	5177017021	Low Medium II Residential	RD1.5-1-CUGU	0	29	0.160732781	Residential - Single Family Residence	YES - Current	NO - Privately-Owned	Available	Not Used in Prior Housing Element	0	0.383247185	0	0.383247185	1	0	0	130-SA225 325	Boyle Heights		Moderate
LOS ANGELES	2517 E HOUSTON ST	90033	5177017022	Low Medium II Residential	RD1.5-1-CUGU	0	29	0.160732781	Residential - Double, Duplex, or Two Units - 4 Stories or Less	YES - Current	NO - Privately-Owned	Available	Not Used in Prior Housing Element	0	0.227667528	0	0.227667528	2	0	0	130-SA225 317	Boyle Heights	Yes	Moderate
LOS ANGELES	2515 E HOUSTON ST	90033	5177017023	Low Medium II Residential	RD1.5-1-CUGU	0	29	0.160734556	Residential - Four Units (Any Combination) - 4 Stories or Less	YES - Current	NO - Privately-Owned	Available	Not Used in Prior Housing Element	0	0.151554447	0	0.151554447	4	0	0	130-SA225 314	Boyle Heights	Yes	Moderate
LOS ANGELES	2507 E HOUSTON ST	90033	5177017024	Low Medium II Residential	RD1.5-1-CUGU	0	29	0.160732781	Residential - Three Units (Any Combination) - 4 Stories or Less	YES - Current	NO - Privately-Owned	Available	Not Used in Prior Housing Element	0	0.185856789	0	0.185856789	3	0	0	130-SA225 307	Boyle Heights	Yes	Moderate
LOS ANGELES	2500 E FAIRMOUNT ST	90033	5177017027	Low Medium II Residential	RD1.5-1-CUGU	0	29	0.071018567	Residential - Double, Duplex, or Two Units - 4 Stories or Less	YES - Current	NO - Privately-Owned	Available	Not Used in Prior Housing Element	0	0	0.00206211	0.00206211	2	2*	2*	130-SA225 267	Boyle Heights		Above Moderate
LOS ANGELES	2506 E FAIRMOUNT ST	90033	5177017028	Low Medium II Residential	RD1.5-1-CUGU	0	29	0.080209698	Residential - Single Family Residence	YES - Current	NO - Privately-Owned	Available	Not Used in Prior Housing Element	0	0	0.06307628	0.06307628	1	2*	2*	130-SA225 271	Boyle Heights		Above Moderate

LOS ANGELES	2715 E BLANCHARD ST	90033	5177018004	Low Medium II Residential	RD1.5-1-CUGU	0	29	0.13416473	Residential - Single Family Residence	YES - Current	NO - Privately-Owned	Available	Not Used in Prior Housing Element	0	0.052928287	0	0.052928287	1	3*	3*	130-5A227	408	Boyle Heights						Moderate
LOS ANGELES	2719 E BLANCHARD ST	90033	5177018005	Low Medium II Residential	RD1.5-1-CUGU	0	29	0.134339748	Residential - Single Family Residence	YES - Current	NO - Privately-Owned	Available	Not Used in Prior Housing Element	0	0.052928287	0	0.052928287	1	3*	3*	130-5A227	415	Boyle Heights						Moderate
LOS ANGELES	2723 E BLANCHARD ST	90033	5177018006	Low Medium II Residential	RD1.5-1-CUGU	0	29	0.134339318	Residential - Three Units (Any Combination) - 4 Stories or Less	YES - Current	NO - Privately-Owned	Available	Not Used in Prior Housing Element	0	0.06515435	0	0.06515435	3	3*	3*	129A227	8	Boyle Heights		Yes	Moderate				
LOS ANGELES	2727 E BLANCHARD ST	90033	5177018007	Low Medium II Residential	RD1.5-1-CUGU	0	29	0.134342428	Residential - Double, Duplex, or Two Units - 4 Stories or Less	YES - Current	NO - Privately-Owned	Available	Not Used in Prior Housing Element	0	0.071962249	0	0.071962249	2	3*	3*	129A227	11	Boyle Heights		Yes	Moderate				
LOS ANGELES	2731 E BLANCHARD ST	90033	5177018008	Low Medium II Residential	RD1.5-1-CUGU	0	29	0.134343243	Residential - Three Units (Any Combination) - 4 Stories or Less	YES - Current	NO - Privately-Owned	Available	Not Used in Prior Housing Element	0	0.027065715	0	0.027065715	3	3*	3*	129A227	14	Boyle Heights		Yes	Moderate				
LOS ANGELES	2737 E BLANCHARD ST	90033	5177018009	Low Medium II Residential	RD1.5-1-CUGU	0	29	0.134344672	Residential - Double, Duplex, or Two Units - 4 Stories or Less	YES - Current	NO - Privately-Owned	Available	Not Used in Prior Housing Element	0	0.071962249	0	0.071962249	2	3*	3*	129A227	17	Boyle Heights		Yes	Moderate				
LOS ANGELES	2741 1/2 E BLANCHARD ST	90033	5177018010	Low Medium II Residential	RD1.5-1-CUGU	0	29	0.134345673	Residential - Three Units (Any Combination) - 4 Stories or Less	YES - Current	NO - Privately-Owned	Available	Not Used in Prior Housing Element	0	0.002291983	0	0.002291983	3	3*	3*	129A227	22	Boyle Heights						Moderate	
LOS ANGELES	2745 E BLANCHARD ST	90033	5177018011	Low Medium II Residential	RD1.5-1-CUGU	0	29	0.134347987	Residential - Three Units (Any Combination) - 4 Stories or Less	YES - Current	NO - Privately-Owned	Available	Not Used in Prior Housing Element	0	0.06515435	0	0.06515435	3	3*	3*	129A227	27	Boyle Heights		Yes	Moderate				
LOS ANGELES	2753 E BLANCHARD ST	90033	5177018012	Low Medium II Residential	RD1.5-1-CUGU	0	29	0.134348709	Residential - Single Family Residence	YES - Current	NO - Privately-Owned	Available	Not Used in Prior Housing Element	0	0.052928287	0	0.052928287	1	3*	3*	129A227	35	Boyle Heights						Moderate	
LOS ANGELES	2757 E BLANCHARD ST	90033	5177018013	Low Medium II Residential	RD1.5-1-CUGU	0	29	0.134349655	Residential - Double, Duplex, or Two Units - 4 Stories or Less	YES - Current	NO - Privately-Owned	Available	Not Used in Prior Housing Element	0	0.071962249	0	0.071962249	2	3*	3*	129A227	42	Boyle Heights		Yes	Moderate				
LOS ANGELES	2754 E FAIRMOUNT ST	90033	5177018018	Low Medium II Residential	RD1.5-1-CUGU	0	29	0.134113908	Residential - Double, Duplex, or Two Units - 4 Stories or Less	YES - Current	NO - Privately-Owned	Available	Not Used in Prior Housing Element	0	0.071962249	0	0.071962249	2	3*	3*	130-5A227	427	Boyle Heights		Yes	Moderate				
LOS ANGELES	2746 E FAIRMOUNT ST	90033	5177018020	Low Medium II Residential	RD1.5-1-CUGU	0	29	0.13410749	Residential - Three Units (Any Combination) - 4 Stories or Less	YES - Current	NO - Privately-Owned	Available	Not Used in Prior Housing Element	0	0.06515435	0	0.06515435	3	3*	3*	130-5A227	418	Boyle Heights		Yes	Moderate				
LOS ANGELES	2742 E FAIRMOUNT ST	90033	5177018021	Low Medium II Residential	RD1.5-1-CUGU	0	29	0.134105515	Residential - Double, Duplex, or Two Units - 4 Stories or Less	YES - Current	NO - Privately-Owned	Available	Not Used in Prior Housing Element	0	0.019020505	0	0.019020505	2	3*	3*	130-5A227	412	Boyle Heights		Yes	Moderate				
LOS ANGELES	2736 E FAIRMOUNT ST	90033	5177018022	Low Medium II Residential	RD1.5-1-CUGU	0	29	0.134101652	Residential - Double, Duplex, or Two Units - 4 Stories or Less	YES - Current	NO - Privately-Owned	Available	Not Used in Prior Housing Element	0	0.071962249	0	0.071962249	2	3*	3*	130-5A227	406	Boyle Heights		Yes	Moderate				
LOS ANGELES	2732 E FAIRMOUNT ST	90033	5177018023	Low Medium II Residential	RD1.5-1-CUGU	0	29	0.134098887	Residential - Three Units (Any Combination) - 4 Stories or Less	YES - Current	NO - Privately-Owned	Available	Not Used in Prior Housing Element	0	0.06515435	0	0.06515435	3	3*	3*	130-5A227	398	Boyle Heights		Yes	Moderate				
LOS ANGELES	2728 E FAIRMOUNT ST	90033	5177018024	Low Medium II Residential	RD1.5-1-CUGU	0	29	0.134096148	Residential - Single Family Residence	YES - Current	NO - Privately-Owned	Available	Not Used in Prior Housing Element	0	0.052928287	0	0.052928287	1	3*	3*	130-5A227	393	Boyle Heights						Moderate	
LOS ANGELES	2722 E FAIRMOUNT ST	90033	5177018025	Low Medium II Residential	RD1.5-1-CUGU	0	29	0.134091419	Residential - Double, Duplex, or Two Units - 4 Stories or Less	YES - Current	NO - Privately-Owned	Available	Not Used in Prior Housing Element	0	0.071962249	0	0.071962249	2	3*	3*	130-5A227	388	Boyle Heights		Yes	Moderate				
LOS ANGELES	2718 E FAIRMOUNT ST	90033	5177018026	Low Medium II Residential	RD1.5-1-CUGU	0	29	0.134090028	Residential - Single Family Residence	YES - Current	NO - Privately-Owned	Available	Not Used in Prior Housing Element	0	0.052928287	0	0.052928287	1	3*	3*	130-5A227	383	Boyle Heights						Moderate	
LOS ANGELES	2714 E FAIRMOUNT ST	90033	5177018027	Low Medium II Residential	RD1.5-1-CUGU	0	29	0.134084774	Residential - Double, Duplex, or Two Units - 4 Stories or Less	YES - Current	NO - Privately-Owned	Available	Not Used in Prior Housing Element	0	0.071962249	0	0.071962249	2	3*	3*	130-5A227	377	Boyle Heights		Yes	Moderate				
LOS ANGELES	2710 E FAIRMOUNT ST	90033	5177018028	Low Medium II Residential	RD1.5-1-CUGU	0	29	0.134083682	Residential - Single Family Residence	YES - Current	NO - Privately-Owned	Available	Not Used in Prior Housing Element	0	0.052928287	0	0.052928287	1	3*	3*	130-5A227	369	Boyle Heights						Moderate	
LOS ANGELES	2706 E FAIRMOUNT ST	90033	5177018029	Low Medium II Residential	RD1.5-1-CUGU	0	29	0.134079822	Residential - Three Units (Any Combination) - 4 Stories or Less	YES - Current	NO - Privately-Owned	Available	Not Used in Prior Housing Element	0	0.06515435	0	0.06515435	3	3*	3*	130-5A227	364	Boyle Heights		Yes	Moderate				
LOS ANGELES	2700 E FAIRMOUNT ST	90033	5177018030	Low Medium II Residential	RD1.5-1-CUGU	0	29	0.128919009	Residential - Double, Duplex, or Two Units - 4 Stories or Less	YES - Current	NO - Privately-Owned	Available	Not Used in Prior Housing Element	0	0.071962249	0	0.071962249	2	3*	3*	130-5A227	357	Boyle Heights		Yes	Moderate				
LOS ANGELES	2705 E WINTER ST	90033	5177019002	Low Medium II Residential	RD1.5-1-CUGU	0	29	0.13433973	Residential - Double, Duplex, or Two Units - 4 Stories or Less	YES - Current	NO - Privately-Owned	Available	Not Used in Prior Housing Element	0	0.071962249	0	0.071962249	2	3*	3*	129A225	48	Boyle Heights		Yes	Moderate				
LOS ANGELES	2707 E WINTER ST	90033	5177019003	Low Medium II Residential	RD1.5-1-CUGU	0	29	0.134345126	Residential - Three Units (Any Combination) - 4 Stories or Less	YES - Current	NO - Privately-Owned	Available	Not Used in Prior Housing Element	0	0.06515435	0	0.06515435	3	3*	3*	129A227	61	Boyle Heights		Yes	Moderate				
LOS ANGELES	2715 E WINTER ST	90033	5177019004	Low Medium II Residential	RD1.5-1-CUGU	0	29	0.134350094	Residential - Single Family Residence	YES - Current	NO - Privately-Owned	Available	Not Used in Prior Housing Element	0	0.052928287	0	0.052928287	1	3*	3*	129A227	70	Boyle Heights						Moderate	
LOS ANGELES	2723 E WINTER ST	90033	5177019006	Low Medium II Residential	RD1.5-1-CUGU	0	29	0.134357358	Residential - Double, Duplex, or Two Units - 4 Stories or Less	YES - Current	NO - Privately-Owned	Available	Not Used in Prior Housing Element	0	0.071962249	0	0.071962249	2	3*	3*	129A227	85	Boyle Heights		Yes	Moderate				
LOS ANGELES	2729 E WINTER ST	90033	5177019007	Low Medium II Residential	RD1.5-1-CUGU	0	29	0.134363086	Residential - Single Family Residence	YES - Current	NO - Privately-Owned	Available	Not Used in Prior Housing Element	0	0.052928287	0	0.052928287	1	3*	3*	129A227	91	Boyle Heights						Moderate	
LOS ANGELES	2731 E WINTER ST	90033	5177019008	Low Medium II Residential	RD1.5-1-CUGU	0	29	0.134366019	Residential - Double, Duplex, or Two Units - 4 Stories or Less	YES - Current	NO - Privately-Owned	Available	Not Used in Prior Housing Element	0	0.071962249	0	0.071962249	2	3*	3*	129A227	97	Boyle Heights		Yes	Moderate				
LOS ANGELES	2737 E WINTER ST	90033	5177019009	Low Medium II Residential	RD1.5-1-CUGU	0	29	0.134371324	Residential - Single Family Residence	YES - Current	NO - Privately-Owned	Available	Not Used in Prior Housing Element	0	0.052928287	0	0.052928287	1	3*	3*	129A227	101	Boyle Heights						Moderate	
LOS ANGELES	2741 E WINTER ST	90033	5177019010	Low Medium II Residential	RD1.5-1-CUGU	0	29	0.134375701	Residential - Three Units (Any Combination) - 4 Stories or Less	YES - Current	NO - Privately-Owned	Available	Not Used in Prior Housing Element	0	0.06515435	0	0.06515435	3	3*	3*	129A227	106	Boyle Heights		Yes	Moderate				
LOS ANGELES	2747 E WINTER ST	90033	5177019011	Low Medium II Residential	RD1.5-1-CUGU	0	29	0.134380135	Residential - Three Units (Any Combination) - 4 Stories or Less	YES - Current	NO - Privately-Owned	Available	Not Used in Prior Housing Element	0	0.052928287	0	0.052928287	1	3*	3*	129A227	110	Boyle Heights						Moderate	
LOS ANGELES	2751 E WINTER ST	90033	5177019012	Low Medium II Residential	RD1.5-1-CUGU	0	29	0.134385389	Residential - Three Units (Any Combination) - 4 Stories or Less	YES - Current	NO - Privately-Owned	Available	Not Used in Prior Housing Element	0	0.06515435	0	0.06515435	3	3*	3*	129A227	116	Boyle Heights		Yes	Moderate				
LOS ANGELES	751 N FOREST AVE	90033	5177019015	Low Medium II Residential	RD1.5-1-CUGU	0	29	0.146218625	Residential - Three Units (Any Combination) - 4 Stories or Less	YES - Current	NO - Privately-Owned	Available	Not Used in Prior Housing Element	0	0.156299114	0	0.156299114	3	0	0	129A227	134	Boyle Heights		Yes	Moderate				
LOS ANGELES	765 N FOREST AVE	90033	5177019017	Low Medium II Residential	RD1.5-1-CUGU	0	29	0.089264904	Residential - Single Family Residence	YES - Current	NO - Privately-Owned	Available	Not Used in Prior Housing Element	0	0	0	0.06307628	0.06307628	1	2*	2*	129A227	112	Boyle Heights						Above Moderate	
LOS ANGELES	2746 E BLANCHARD ST	90033	5177019021	Low Medium II Residential	RD1.5-1-CUGU	0	29	0.134153033	Residential - Double, Duplex, or Two Units - 4 Stories or Less	YES - Current	NO - Privately-Owned	Available	Not Used in Prior Housing Element	0	0.079458582	0	0.079458582	1	3*	3*	129A227	81	Boyle Heights		Yes	Moderate				
LOS ANGELES	2736 E BLANCHARD ST	90033	5177019023	Low Medium II Residential	RD1.5-1-CUGU	0	29	0.13415592	Residential - Double, Duplex, or Two Units - 4 Stories or Less	YES - Current	NO - Privately-Owned	Available	Not Used in Prior Housing Element	0	0.071962249	0	0.071962249	2	3*	3*	129A227	65	Boyle Heights		Yes	Moderate				
LOS ANGELES	2732 E BLANCHARD ST	90033	5177019024	Low Medium II Residential	RD1.5-1-CUGU	0	29	0.134157512	Residential - Single Family Residence	YES - Current	NO - Privately-Owned	Available	Not Used in Prior Housing Element	0	0.052928287	0	0.052928287	1	3*	3*	129A227	57	Boyle Heights						Moderate	
LOS ANGELES	2728 E BLANCHARD ST	90033	5177019025	Low Medium II Residential	RD1.5-1-CUGU	0	29	0.134158384	Residential - Double, Duplex, or Two Units - 4 Stories or Less	YES - Current	NO - Privately-Owned	Available	Not Used in Prior Housing Element	0	0.019020505	0	0.019020505	2	3*	3*	129A227	52	Boyle Heights		Yes	Moderate				
LOS ANGELES	2724 E BLANCHARD ST	90033	5177019026	Low Medium II Residential	RD1.5-1-CUGU	0	29	0.134158854	Residential - Single Family Residence	YES - Current	NO - Privately-Owned	Available	Not Used in Prior Housing Element	0	0.052928287	0	0.052928287	1	3*	3*	129A227	48	Boyle Heights						Moderate	
LOS ANGELES	2718 E BLANCHARD ST	90033	5177019027	Low Medium II Residential	RD1.5-1-CUGU	0	29	0.134160972	Residential - Double, Duplex, or Two Units - 4 Stories or Less	YES - Current	NO - Privately-Owned	Available	Not Used in Prior Housing Element	0	0.019020505	0	0.019020505	2	3*	3*	129A227	43	Boyle Heights		Yes	Moderate				
LOS ANGELES	2714 E BLANCHARD ST	90033	5177019028	Low Medium II Residential	RD1.5-1-CUGU	0	29	0.134161843	Residential - Single Family Residence	YES - Current	NO - Privately-Owned	Available	Not Used in Prior Housing Element	0	0.052928287	0	0.052928287	1	3*	3*	129A227	37	Boyle Heights						Moderate	
LOS ANGELES	2710 E BLANCHARD ST	90033	5177019029	Low Medium II Residential	RD1.5-1-CUGU	0	29	0.134163286	Residential - Three Units (Any Combination) - 4 Stories or Less	YES - Current	NO - Privately-Owned	Available	Not Used in Prior Housing Element	0	0.06515435	0	0.06515435	3	3*	3*	129A227	28	Boyle Heights		Yes	Moderate				
LOS ANGELES	2706 E BLANCHARD ST	90033	5177019030	Low Medium II Residential	RD1.5-1-CUGU	0	29	0.13416473	Residential - Single Family Residence	YES - Current	NO - Privately-Owned	Available	Not Used in Prior Housing Element	0	0.052928287	0	0.052928287	1	3*	3*	129A227	23	Boyle Heights						Moderate	
LOS ANGELES	2702 E BLANCHARD ST	90033	5177019031	Low Medium II Residential	RD1.5-1-CUGU	0	29	0.129004509	Residential - Three Units (Any Combination) - 4 Stories or Less	YES - Current	NO - Privately-Owned	Available	Not Used in Prior Housing Element	0	0.06515435	0	0.06515435	3	3*	3*	129A227	18	Boyle Heights		Yes	Moderate				
LOS ANGELES	761 N FOREST AVE	90033	5177019032	Low Medium II Residential	RD1.5-1-CUGU	0	29	0.064919106	Residential - Single Family Residence	YES - Current	NO - Privately-Owned	Available	Not Used in Prior Housing Element	0	0	0	0.029019123	0.029019123	1	1*	1*	129A227	127	Boyle Heights						Above Moderate	
LOS ANGELES			5177019032	Low Medium II Residential	RD1.5-1-CUGU	0	29	0.04132283	Residential - Single Family Residence	YES - Current	NO - Privately-Owned	Available	Not Used in Prior Housing Element	0	0	0	0.035692742	0.035692742	1	1*	1*	129A227	120	Boyle Heights						Above Moderate	
LOS ANGELES	728 N FICKETT ST	90033	5177020001	Low Medium II Residential	RD1.5-1-CUGU	0	29	0.093595938	Residential - Single Family Residence	YES - Current	NO - Privately-Owned	Available	Not Used in Prior Housing Element	0	0	0	0.06307628	0.06307628	1	2*	2*	130-5A225	342	Boyle Heights						Above Moderate	
LOS ANGELES	720 N FICKETT ST	90033	5177020002	Low Medium II Residential	RD1.5-1-CUGU	0	29	0.067148431	Residential - Single Family Residence	YES - Current	NO - Privately-Owned	Available	Not Used in Prior Housing Element	0	0	0	0.003559996	0.003559996	1	1*	1*	130-5A225	360	Boyle Heights						Above Moderate	
LOS ANGELES	2506 E HOUSTON ST	90033	5177020003	Low Medium II Residential	RD1.5-1-CUGU	0	29	0.16073988	Residential - Single Family Residence	YES - Current	NO - Privately-Owned	Available	Not Used in Prior Housing Element	0	0.383247185	0	0.383247185	1	0	0	130-5A225	348	Boyle Heights						Moderate	
LOS ANGELES	2508 E HOUSTON ST	90033	5177020004	Low Medium II Residential	RD1.5-1-CUGU	0	29	0.160735108	Residential - Four Units (Any Combination) - 4 Stories or Less	YES - Current	NO - Privately-Owned	Available	Not Used in Prior Housing Element	0	0.020749084	0	0.020749084	4	0	0	130-5A225	354	Boyle Heights		Yes	Moderate				
LOS ANGELES	2516 E HOUSTON ST	90033	5177020005	Low Medium II Residential	RD1.5-1-CUGU	0	29	0.160730454	Residential - Double, Duplex, or Two Units - 4 Stories or Less	YES - Current	NO - Privately-Owned	Available	Not Used in Prior Housing Element	0	0.227667528	0	0.227667528	2	0	0	130-5A225	359	Boyle Heights		Yes	Moderate				
LOS ANGELES	2520 E HOUSTON ST	90033	5177020006	Low Medium II Residential	RD1.5-1-CUGU	0	29	0.160725664	Residential - Three Units (Any Combination) - 4 Stories or Less	YES - Current	NO - Privately-Owned	Available	Not Used in Prior Housing Element	0	0.078997421	0	0.078997421	3	0	0	130-5A225	367	Boyle Heights		Yes	Moderate				
LOS ANGELES	2526 E HOUSTON ST	90033	5177020007	Low Medium II Residential	RD1.5-1-CUGU	0	29	0.160720453	Residential - Double, Duplex, or Two Units - 4 Stories or Less	YES - Current	NO - Privately-Owned	Available	Not Used in Prior Housing Element	0	0.227667528	0	0.227667528	2	0	0	130-5A225	372	Boyle Heights		Yes	Moderate				
LOS ANGELES	2532 E HOUSTON ST	90033	5177020008	Low Medium II Residential	RD1.5-1-CUGU	0	29	0.141429609	Residential - Three Units (Any Combination) - 4 Stories or Less	YES - Current	NO - Privately-Owned	Available	Not Used in Prior Housing Element	0	0.156299114	0	0.156299114	3	0	0	130-5A225	376	Boyle Heights		Yes	Moderate				
LOS ANGELES	2540 1/2 E HOUSTON ST	90033	5177020009	Low Medium II Residential	RD1.5-1-CUGU	0	29	0.122084676	Residential - Four Units (Any Combination) - 4 Stories or Less	YES - Current	NO - Privately-Owned	Available	Not Used in Prior Housing Element	0	0.127018699	0	0.127018699	3	3*	3*	130-5A225	382	Boyle Heights		Yes	Moderate				
LOS ANGELES	2544 E HOUSTON ST	90033	5177020010	Low Medium II Residential	RD1.5-1-CUGU	0	29	0.160489339	Residential - Four Units (Any Combination) - 4 Stories or Less	YES - Current	NO - Privately-Owned	Available	Not Used in Prior Housing Element	0	0.151554447	0	0.151554447	4	0	0	129A225	13	Boyle Heights		Yes	Moderate				
LOS ANGELES	721 N MOTT ST	90033	5177020011	Low Medium II Residential	RD1.5-1-CUGU	0	29	0.160698739	Residential - Double, Duplex, or Two Units - 4 Stories or Less	YES - Current	NO - Privately-Owned	Available	Not Used in Prior Housing Element	0	0.227667528	0	0.227667528	2	0	0	129A225	25	Boyle Heights		Yes	Moderate				
LOS ANGELES	715 N MOTT ST	90033	5177020012	Low Medium II Residential	RD1.5-1-CUGU	0	29	0.160698893	Residential - Double, Duplex, or Two Units - 4 Stories or Less	YES - Current	NO - Privately-Owned	Available	Not Used in Prior Housing Element	0	0.227667528	0	0.227667528	2	0	0	129A225	39	Boyle Heights		Yes	Moderate				
LOS ANGELES	709 N MOTT ST	90033	5177020013	Low Medium II Residential	RD1.5-1-CUGU	0	29	0.16069829	Residential - Double, Duplex, or Two Units - 4 Stories or Less	YES - Current	NO - Privately-Owned	Available	Not Used in Prior Housing Element	0	0.313989615	0	0.313989615	2	0	0	129A225	49	Boyle Heights						Moderate	
LOS ANGELES	2555 E MALABAR ST	90033	5177020014	Low Medium II Residential	RD1.5-1-CUGU	0	29	0.057552639	Residential - Single Family Residence	YES - Current	NO - Privately-Owned	Available	Not Used in Prior Housing Element	0	0	0	0.029019123	0.029019123	1	1*	1*	129A225	82	Boyle Heights						Above Moderate	
LOS ANGELES	707 N MOTT ST	90033	5177020014	Low Medium II Residential	RD1.5-1-CUGU	0	29	0.057391939	Residential - Single Family Residence	YES - Current	NO - Privately-Owned	Available	Not Used in Prior Housing Element	0	0	0	0.029019123	0.029019123	1	1*	1*	129A225	67	Boyle Heights						Above Moderate	
LOS ANGELES	2547 E MALABAR ST	90033	5177020016	Low Medium II Residential	RD1.5-1-CUGU	0	29	0.05171355	Residential - Single Family Residence	YES - Current	NO - Privately-Owned	Available	Not Used in Prior Housing Element	0	0	0	0.029019123	0.029019123	1	1*	1*	129A225	69	Boyle Heights						Above Moderate	
LOS ANGELES			5177020016	Low Medium II Residential	RD1.5-1-CUGU	0	29	0.051652966	Residential - Single Family Residence	YES - Current	NO - Privately-Owned	Available	Not Used in Prior Housing Element	0	0	0	0.029019123	0.029019123	1	1*	1*	129A225	59	Boyle Heights						Above Moderate	
LOS ANGELES	2537 E MALABAR ST	90033	5177020017	Low Medium II Residential	RD1.5-1-CUGU	0	29	0.12285776	Residential - Double, Duplex, or Two Units - 4 Stories or Less	YES - Current	NO - Privately-Owned	Available	Not Used in Prior Housing Element	0	0.132132688	0	0.132132688	2	3*	3*	129A225	44	Boyle Heights		Yes	Moderate				
LOS ANGELES	2533 E MALABAR ST	90033	5177020018	Low Medium II Residential	RD1.5-1-CUGU	0	29	0.160729371	Residential - Double, Duplex, or Two Units - 4 Stories or Less	YES - Current	NO - Privately-Owned	Available	Not Used in Prior Housing Element	0	0.227667528	0	0.227667528	2	0	0	129A225	40	Boyle Heights		Yes	Moderate				
LOS ANGELES			5177020019	Low Medium II Residential	RD1.5-1-CUGU	0	29	0.107141061	Residential - Single Family Residence	YES - Current	NO - Privately-Owned	Available	Not Used in Prior Housing Element	0	0.097356525	0	0.097356525	1	3*	3*	129A225	34	Boyle Heights						Moderate	
LOS ANGELES	2525 E MALABAR ST	90033	5177020020	Low Medium II Residential	RD1.5-1-CUGU	0	29	0.053586523	Residential - Single Family Residence	YES - Current	NO - Privately-Owned	Available	Not Used in Prior Housing Element	0	0	0	0.029019123	0.029019123	1	1*	1*	129A225	31	Boyle Heights						Above Moderate	
LOS ANGELES	2527 E MALABAR ST	90033	5177020020	Low Medium II Residential	RD1.5-1-CUGU	0	29	0.053584961	Residential - Single Family Residence	YES - Current	NO - Privately-Owned	Available	Not Used in Prior Housing Element	0	0	0	0.029019123	0.029019123	1	1*	1*	129A225	32	Boyle Heights						Above Moderate	
LOS ANGELES	2521 E MALABAR ST	90033	5177020021	Low Medium II Residential	RD1.5-1-CUGU	0	29	0.107137981	Residential - Single Family Residence	YES - Current	NO - Privately-Owned	Available	Not Used in Prior Housing Element	0	0.097356525	0	0.097356525	1	3*	3*	129A225	26	Boyle Heights						Moderate	
LOS ANGELES	2519 E MALABAR ST	90033	5177020022	Low Medium II Residential	RD1.5-1-CUGU	0	29	0.107137594	Residential - Double, Duplex, or Two Units - 4 Stories or Less	YES - Current	NO - Privately-Owned	Available	Not Used in Prior Housing Element	0	0.132132688	0	0.132132688	2	3*	3*	129A225	19	Boyle Heights		Yes	Moderate				
LOS ANGELES	2517 E MALABAR ST	90033	5177020023	Low Medium II Residential	RD1.5-1-CUGU	0	29	0.053584919	Residential - Single Family Residence	YES - Current	NO - Privately-Owned	Available	Not Used in Prior Housing Element	0	0	0	0.029019123	0.029019123	1	1*	1*	129A225	17	Boyle Heights						Above Moderate	
LOS ANGELES			5177020023	Low Medium II Residential	RD1.5-1-CUGU	0	29	0.053583934	Residential - Single Family Residence	YES - Current	NO - Privately-Owned	Available	Not Used in Prior Housing Element	0	0	0	0.029019123	0.029019123	1	1*	1*	129A225	18	Boyle Heights						Above Moderate	
LOS ANGELES	2511 E MALABAR ST	90033	5177020024	Low Medium II Residential	RD1.5-1-CUGU	0	29	0.107135014	Residential - Double, Duplex, or Two Units - 4 Stories or Less	YES - Current	NO - Privately-Owned	Available	Not Used in Prior Housing Element	0	0.132132688	0	0.132132688	2	3*	3*	129A225	14	Boyle Heights		Yes	Moderate				
LOS ANGELES	712 N FICKETT ST	90033	5177020026	Low Medium II Residential	RD1.5-1-CUGU	0	29	0.160715641	Commercial - Store Combination - Store and Residential Combination - One Story	YES - Current	NO - Privately-Owned	Available	Not Used in Prior Housing Element	0	0.023242009	0	0.023242009	4	0	0	130-5A225	378	Boyle Heights		Yes	Moderate				
LOS ANGELES	2551 E MALABAR ST	90033	5177020027	Low Medium II Residential	RD1.5-1-CUGU	0	29	0.051753764	Residential - Single Family Residence	YES - Current	NO - Privately-Owned	Available	Not Used in Prior Housing Element	0	0	0	0.029019123	0.029019123	1	1*	1*	129A225	76	Boyle Heights						Above Moderate	
LOS ANGELES			5177020027	Low Medium II Residential	RD1.5-1-CUGU	0	29	0.051653552	Residential - Single Family Residence	YES - Current	NO - Privately-Owned	Available	Not Used in Prior Housing Element	0	0	0	0.029019123	0.029019123	1	1*	1*	129A225	63	Boyle Heights						Above Moderate	
LOS ANGELES	2456 E HOUSTON ST	90033	5177021001	Medium Residential	[Q]C1-1-CUGU	0	54	0.079621937	Residential - Single Family Residence	YES - Current	NO - Privately-Owned	Available	Not Used in Prior Housing Element	0.383247185	0	0	0	0.383247185	1	0	0	130-5A225	330	Boyle Heights						Lower	
LOS ANGELES	719 N FICKETT ST	90033	5177021002	Medium Residential	[Q]C1-1-CUGU	0	54	0.079722889	Residential - Four Units (Any Combination) - 4 Stories or Less	YES - Current	NO - Privately-Owned	Available	Not Used in Prior Housing Element	0	0	0.049849185	0.049849185	4	0	0	130-5A225	346	Boyle Heights		Yes	Above Moderate				
LOS ANGELES	2446 E HOUSTON ST	90033	5177021004	Medium Residential	R3-1-CUGU	0	54	0.160764915	Institutional - Church - One Story	YES - Current	NO - Privately-Owned	Available	Used in Prior Housing Element - Non-Vacant	0.020253775	0	0	0	0.020253775	1	0	0	130-5A225	319	Boyle Heights						Lower	
LOS ANGELES	2440 E HOUSTON ST	90033	5177021005	Medium Residential	R3-1-CUGU	0	54	0.160770782	Residential - Four Units (Any Combination) - 4 Stories or Less	YES - Current	NO - Privately-Owned	Available	Not Used in Prior Housing Element	0	0	0	0.365584525	0.365584525	4	0	0

LOS ANGELES	718 N SOTO ST	90033	5177021014	Medium Residential	R3-1-CUGU	0	54	0.161184828	Residential - Double, Duplex, or Two Units - 4 Stories or Less	YES - Current	NO - Privately-Owned	Available	Used in Prior Housing Element - Non-Vacant	0	0	0.45779264	0.45779264	2	0	0	130-5A225	293	Boyle Heights		Yes	Above Moderate
LOS ANGELES	712 N SOTO ST	90033	5177021015	Medium Residential	R3-1-CUGU	0	54	0.161085815	Residential - Single Family Residence	YES - Current	NO - Privately-Owned	Available	Used in Prior Housing Element - Non-Vacant	0.704420257	0	0	0.704420257	1	0	0	130-5A225	300	Boyle Heights			Lower
LOS ANGELES	706 N SOTO ST	90033	5177021016	Medium Residential	R3-1-CUGU	0	54	0.160985856	Residential - Five or More Units or Apartments (Any Combination) - 4 Stories or Less	YES - Current	NO - Privately-Owned	Available	Not Used in Prior Housing Element	0	0	0.060460952	0.060460952	12	0	0	130-5A225	310	Boyle Heights		Yes	Above Moderate
LOS ANGELES	700 N SOTO ST	90033	5177021017	Medium Residential	R3-1-CUGU	0	54	0.161405364	Residential - Double, Duplex, or Two Units - 4 Stories or Less	YES - Current	NO - Privately-Owned	Available	Used in Prior Housing Element - Non-Vacant	0	0	0.45779264	0.45779264	2	0	0	130-5A225	322	Boyle Heights		Yes	Above Moderate
LOS ANGELES	2415 E MALABAR ST	90033	5177021018	Medium Residential	R3-1-CUGU	0	54	0.16068842	Residential - Five or More Units or Apartments (Any Combination) - 4 Stories or Less	YES - Current	NO - Privately-Owned	Available	Not Used in Prior Housing Element	0	0	0.075956991	0.075956991	8	0	0	130-5A225	321	Boyle Heights		Yes	Above Moderate
LOS ANGELES	2423 E MALABAR ST	90033	5177021019	Medium Residential	R3-1-CUGU	0	54	0.160690812	Residential - Three Units (Any Combination) - 4 Stories or Less	YES - Current	NO - Privately-Owned	Available	Not Used in Prior Housing Element	0	0	0.409176177	0.409176177	3	0	0	130-5A225	327	Boyle Heights		Yes	Above Moderate
LOS ANGELES	2427 E MALABAR ST	90033	5177021020	Medium Residential	R3-1-CUGU	0	54	0.160694104	Residential - Single Family Residence	YES - Current	NO - Privately-Owned	Available	Used in Prior Housing Element - Non-Vacant	0.704420257	0	0	0.704420257	1	0	0	130-5A225	331	Boyle Heights			Lower
LOS ANGELES	2431 E MALABAR ST	90033	5177021021	Medium Residential	R3-1-CUGU	0	54	0.160696678	Residential - Three Units (Any Combination) - 4 Stories or Less	YES - Current	NO - Privately-Owned	Available	Not Used in Prior Housing Element	0	0	0.174604312	0.174604312	3	0	0	130-5A225	336	Boyle Heights		Yes	Above Moderate
LOS ANGELES	2439 1/2 E MALABAR ST	90033	5177021022	Medium Residential	R3-1-CUGU	0	54	0.160698197	Residential - Four Units (Any Combination) - 4 Stories or Less	YES - Current	NO - Privately-Owned	Available	Used in Prior Housing Element - Non-Vacant	0.704420257	0	0	0.704420257	1	0	0	130-5A225	341	Boyle Heights			Lower
LOS ANGELES	2441 E MALABAR ST	90033	5177021023	Medium Residential	R3-1-CUGU	0	54	0.160700771	Residential - Three Units (Any Combination) - 4 Stories or Less	YES - Current	NO - Privately-Owned	Available	Not Used in Prior Housing Element	0	0	0.409176177	0.409176177	3	0	0	130-5A225	347	Boyle Heights		Yes	Above Moderate
LOS ANGELES	2445 E MALABAR ST	90033	5177021024	Medium Residential	R3-1-CUGU	0	54	0.160703345	Residential - Three Units (Any Combination) - 4 Stories or Less	YES - Current	NO - Privately-Owned	Available	Not Used in Prior Housing Element	0	0	0.409176177	0.409176177	3	0	0	130-5A225	349	Boyle Heights		Yes	Above Moderate
LOS ANGELES	2453 E MALABAR ST	90033	5177021025	Medium Residential	R3-1-CUGU	0	54	0.160707331	Residential - Three Units (Any Combination) - 4 Stories or Less	YES - Current	NO - Privately-Owned	Available	Not Used in Prior Housing Element	0	0	0.409176177	0.409176177	3	0	0	130-5A225	358	Boyle Heights		Yes	Above Moderate
LOS ANGELES	711 N FICKETT ST	90033	5177021026	Medium Residential	(Q)C1-1-CUGU	0	54	0.159502535	Commercial - Store Combination - Store and Residential Combination - One Story	YES - Current	NO - Privately-Owned	Available	Not Used in Prior Housing Element	0	0	0.020283116	0.020283116	3	0	0	130-5A225	364	Boyle Heights		Yes	Above Moderate
LOS ANGELES	2458 E MALABAR ST	90033	5177022001	Medium Residential	[Q]C1-1-CUGU	0	54	0.102523776	Residential - Four Units (Any Combination) - 4 Stories or Less	YES - Current	NO - Privately-Owned	Available	Not Used in Prior Housing Element	0	0	0.065249501	0.065249501	4	0	0	129A225	35	Boyle Heights		Yes	Above Moderate
LOS ANGELES	619 N FICKETT ST	90033	5177022002	Medium Residential	(Q)C1-1-CUGU	0	54	0.057073074	Residential - Single Family Residence	YES - Current	NO - Privately-Owned	Available	Not Used in Prior Housing Element	0	0	0.097356525	0.097356525	1	0	0	129A225	55	Boyle Heights			Above Moderate
LOS ANGELES	2452 E MALABAR ST	90033	5177022003	Medium Residential	R3-1-CUGU	0	54	0.16054776	Residential - Five or More Units or Apartments (Any Combination) - 4 Stories or Less	YES - Current	NO - Privately-Owned	Available	Not Used in Prior Housing Element	0	0	0.086121976	0.086121976	9	0	0	129A225	28	Boyle Heights		Yes	Above Moderate
LOS ANGELES	2444 E MALABAR ST	90033	5177022004	Medium Residential	R3-1-CUGU	0	54	0.160547174	Residential - Three Units (Any Combination) - 4 Stories or Less	YES - Current	NO - Privately-Owned	Available	Not Used in Prior Housing Element	0	0	0.409176177	0.409176177	3	0	0	129A225	20	Boyle Heights		Yes	Above Moderate
LOS ANGELES	2442 E MALABAR ST	90033	5177022005	Medium Residential	R3-1-CUGU	0	54	0.160549685	Residential - Double, Duplex, or Two Units - 4 Stories or Less	YES - Current	NO - Privately-Owned	Available	Used in Prior Housing Element - Non-Vacant	0	0	0.45779264	0.45779264	2	0	0	129A225	15	Boyle Heights		Yes	Above Moderate
LOS ANGELES	2438 E MALABAR ST	90033	5177022006	Medium Residential	R3-1-CUGU	0	54	0.160549248	Residential - Single Family Residence	YES - Current	NO - Privately-Owned	Available	Used in Prior Housing Element - Non-Vacant	0.704420257	0	0	0.704420257	1	0	0	129A225	10	Boyle Heights			Lower
LOS ANGELES	2432 E MALABAR ST	90033	5177022007	Medium Residential	R3-1-CUGU	0	54	0.160549806	Residential - Single Family Residence	YES - Current	NO - Privately-Owned	Available	Used in Prior Housing Element - Non-Vacant	0.704420257	0	0	0.704420257	1	0	0	130-5A225	379	Boyle Heights			Lower
LOS ANGELES	2428 E MALABAR ST	90033	5177022008	Medium Residential	R3-1-CUGU	0	54	0.160550825	Residential - Single Family Residence	YES - Current	NO - Privately-Owned	Available	Used in Prior Housing Element - Non-Vacant	0.704420257	0	0	0.704420257	1	0	0	130-5A225	373	Boyle Heights			Lower
LOS ANGELES	2422 E MALABAR ST	90033	5177022009	Medium Residential	R3-1-CUGU	0	54	0.160549642	Residential - Five or More Units or Apartments (Any Combination) - 4 Stories or Less	YES - Current	NO - Privately-Owned	Available	Not Used in Prior Housing Element	0	0	0.096807023	0.096807023	8	0	0	130-5A225	370	Boyle Heights		Yes	Above Moderate
LOS ANGELES	2418 E MALABAR ST	90033	5177022010	Medium Residential	R3-1-CUGU	0	54	0.160551254	Residential - Four Units (Any Combination) - 4 Stories or Less	YES - Current	NO - Privately-Owned	Available	Not Used in Prior Housing Element	0	0	0.121187139	0.121187139	4	0	0	130-5A225	362	Boyle Heights		Yes	Above Moderate
LOS ANGELES	2402 E MALABAR ST	90033	5177022011	Medium Residential	R3-1-CUGU	0	54	0.16032278	Residential - Five or More Units or Apartments (Any Combination) - 4 Stories or Less	YES - Current	NO - Privately-Owned	Available	Not Used in Prior Housing Element	0	0	0.075956991	0.075956991	8	0	0	130-5A225	345	Boyle Heights		Yes	Above Moderate
LOS ANGELES	622 3/4 N SOTO ST	90033	5177022012	Medium Residential	R3-1-CUGU	0	54	0.160514341	Residential - Five or More Units or Apartments (Any Combination) - 4 Stories or Less	YES - Current	NO - Privately-Owned	Available	Not Used in Prior Housing Element	0	0	0.060460952	0.060460952	12	0	0	130-5A225	356	Boyle Heights		Yes	Above Moderate
LOS ANGELES	616 N SOTO ST	90033	5177022013	Medium Residential	R3-1-CUGU	0	54	0.160455381	Residential - Double, Duplex, or Two Units - 4 Stories or Less	YES - Current	NO - Privately-Owned	Available	Used in Prior Housing Element - Non-Vacant	0	0	0.453672594	0.453672594	2	0	0	130-5A225	368	Boyle Heights		Yes	Above Moderate
LOS ANGELES	612 N SOTO ST	90033	5177022014	Medium Residential	R3-1-CUGU	0	54	0.160397103	Residential - Double, Duplex, or Two Units - 4 Stories or Less	YES - Current	NO - Privately-Owned	Available	Used in Prior Housing Element - Non-Vacant	0	0	0.453672594	0.453672594	2	0	0	130-5A225	377	Boyle Heights		Yes	Above Moderate
LOS ANGELES	2417 E BOULDER ST	90033	5177022017	Medium Residential	R3-1-CUGU	0	54	0.160586582	Residential - Four Units (Any Combination) - 4 Stories or Less	YES - Current	NO - Privately-Owned	Available	Not Used in Prior Housing Element	0	0	0.362272274	0.362272274	4	0	0	129A225	22	Boyle Heights		Yes	Above Moderate
LOS ANGELES	2423 E BOULDER ST	90033	5177022018	Medium Residential	R3-1-CUGU	0	54	0.160542299	Residential - Single Family Residence	YES - Current	NO - Privately-Owned	Available	Used in Prior Housing Element - Non-Vacant	0.698182917	0	0	0.698182917	1	0	0	129A225	29	Boyle Heights			Lower
LOS ANGELES	2427 E BOULDER ST	90033	5177022019	Medium Residential	R3-1-CUGU	0	54	0.160492796	Residential - Double, Duplex, or Two Units - 4 Stories or Less	YES - Current	NO - Privately-Owned	Available	Used in Prior Housing Element - Non-Vacant	0	0	0.453672594	0.453672594	2	0	0	129A225	37	Boyle Heights		Yes	Above Moderate
LOS ANGELES	2433 E BOULDER ST	90033	5177022020	Medium Residential	R3-1-CUGU	0	54	0.160442492	Residential - Five or More Units or Apartments (Any Combination) - 4 Stories or Less	YES - Current	NO - Privately-Owned	Available	Not Used in Prior Housing Element	0	0	0.106887085	0.106887085	5	0	0	129A225	42	Boyle Heights		Yes	Above Moderate
LOS ANGELES	2437 E BOULDER ST	90033	5177022021	Medium Residential	R3-1-CUGU	0	54	0.160390683	Residential - Four Units (Any Combination) - 4 Stories or Less	YES - Current	NO - Privately-Owned	Available	Not Used in Prior Housing Element	0	0	0.362272274	0.362272274	4	0	0	129A225	46	Boyle Heights		Yes	Above Moderate
LOS ANGELES	2443 E BOULDER ST	90033	5177022022	Medium Residential	R3-1-CUGU	0	54	0.160339479	Residential - Single Family Residence	YES - Current	NO - Privately-Owned	Available	Used in Prior Housing Element - Non-Vacant	0.698182917	0	0	0.698182917	1	0	0	129A225	52	Boyle Heights			Lower
LOS ANGELES	2449 E BOULDER ST	90033	5177022023	Medium Residential	R3-1-CUGU	0	54	0.160286351	Residential - Single Family Residence	YES - Current	NO - Privately-Owned	Available	Used in Prior Housing Element - Non-Vacant	0.698182917	0	0	0.698182917	1	0	0	129A225	57	Boyle Heights			Lower
LOS ANGELES	2451 E BOULDER ST	90033	5177022024	Medium Residential	R3-1-CUGU	0	54	0.160236569	Residential - Five or More Units or Apartments (Any Combination) - 4 Stories or Less	YES - Current	NO - Privately-Owned	Available	Not Used in Prior Housing Element	0	0	0.120058558	0.120058558	4	0	0	129A225	62	Boyle Heights		Yes	Above Moderate
LOS ANGELES	617 N FICKETT ST	90033	5177022025	Medium Residential	[Q]C1-1-CUGU	0	54	0.04568241	Residential - Double, Duplex, or Two Units - 4 Stories or Less	YES - Current	NO - Privately-Owned	Available	Not Used in Prior Housing Element	0	0	0.01202691	0.01202691	2	0	0	129A225	68	Boyle Heights		Yes	Above Moderate
LOS ANGELES	613 N FICKETT ST	90033	5177022026	Medium Residential	[Q]C1-1-CUGU	0	54	0.113755534	Residential - Four Units (Any Combination) - 4 Stories or Less	YES - Current	NO - Privately-Owned	Available	Not Used in Prior Housing Element	0	0	0.0904105	0.0904105	4	0	0	129A225	79	Boyle Heights		Yes	Above Moderate
LOS ANGELES	628 N FICKETT ST	90033	5177023001	Medium Residential	[Q]C1-1-CUGU	0	54	0.144492667	Residential - Five or More Units or Apartments (Any Combination) - 4 Stories or Less	YES - Current	NO - Privately-Owned	Available	Not Used in Prior Housing Element	0	0	0.089950092	0.089950092	5	0	0	129A225	47	Boyle Heights		Yes	Above Moderate
LOS ANGELES	2506 E MALABAR ST	90033	5177023002	Medium Residential	R3-1-CUGU	0	54	0.160546569	Residential - Five or More Units or Apartments (Any Combination) - 4 Stories or Less	YES - Current	NO - Privately-Owned	Available	Not Used in Prior Housing Element	0	0	0.345515832	0.345515832	5	0	0	129A225	54	Boyle Heights		Yes	Above Moderate
LOS ANGELES	2510 E MALABAR ST	90033	5177023003	Medium Residential	R3-1-CUGU	0	54	0.160545936	Residential - Five or More Units or Apartments (Any Combination) - 4 Stories or Less	YES - Current	NO - Privately-Owned	Available	Not Used in Prior Housing Element	0	0	0.096023627	0.096023627	6	0	0	129A225	58	Boyle Heights		Yes	Above Moderate
LOS ANGELES	2520 E MALABAR ST	90033	5177023005	Medium Residential	R3-1-CUGU	0	54	0.160546807	Residential - Four Units (Any Combination) - 4 Stories or Less	YES - Current	NO - Privately-Owned	Available	Not Used in Prior Housing Element	0	0	0.365584525	0.365584525	4	0	0	129A225	70	Boyle Heights		Yes	Above Moderate
LOS ANGELES	2526 E MALABAR ST	90033	5177023006	Medium Residential	R3-1-CUGU	0	54	0.107019407	Residential - Single Family Residence	YES - Current	NO - Privately-Owned	Available	Not Used in Prior Housing Element	0.451362926	0	0	0.451362926	1	0	0	129A225	77	Boyle Heights			Lower
LOS ANGELES	2530 1/2 E MALABAR ST	90033	5177023008	Medium Residential	R3-1-CUGU	0	54	0.107019666	Residential - Three Units (Any Combination) - 4 Stories or Less	YES - Current	NO - Privately-Owned	Available	Not Used in Prior Housing Element	0	0	0.077679484	0.077679484	3	0	0	129A225	88	Boyle Heights		Yes	Above Moderate
LOS ANGELES	2536 E MALABAR ST	90033	5177023009	Medium Residential	R3-1-CUGU	0	54	0.123705076	Residential - Three Units (Any Combination) - 4 Stories or Less	YES - Current	NO - Privately-Owned	Available	Not Used in Prior Housing Element	0	0	0.10495842	0.10495842	3	0	0	129A225	91	Boyle Heights		Yes	Above Moderate
LOS ANGELES	2540 E MALABAR ST	90033	5177023010	Medium Residential	R3-1-CUGU	0	54	0.160501065	Commercial - Store Combination - Store and Residential Combination - One Story	YES - Current	NO - Privately-Owned	Available	Not Used in Prior Housing Element	0	0	0.064161282	0.064161282	3	0	0	129A225	100	Boyle Heights		Yes	Above Moderate
LOS ANGELES	623 N MOTT ST	90033	5177023011	Medium Residential	R3-1-CUGU	0	54	0.160698893	Residential - Double, Duplex, or Two Units - 4 Stories or Less	YES - Current	NO - Privately-Owned	Available	Used in Prior Housing Element - Non-Vacant	0	0	0.45779264	0.45779264	2	0	0	129A225	115	Boyle Heights		Yes	Above Moderate
LOS ANGELES	617 N MOTT ST	90033	5177023012	Medium Residential	R3-1-CUGU	0	54	0.16069705	Residential - Double, Duplex, or Two Units - 4 Stories or Less	YES - Current	NO - Privately-Owned	Available	Used in Prior Housing Element - Non-Vacant	0	0	0.45779264	0.45779264	2	0	0	129A225	127	Boyle Heights		Yes	Above Moderate
LOS ANGELES	611 N MOTT ST	90033	5177023013	Medium Residential	R3-1-CUGU	0	54	0.16069705	Residential - Double, Duplex, or Two Units - 4 Stories or Less	YES - Current	NO - Privately-Owned	Available	Used in Prior Housing Element - Non-Vacant	0	0	0.45779264	0.45779264	2	0	0	129A225	138	Boyle Heights		Yes	Above Moderate
LOS ANGELES	609 N MOTT ST	90033	5177023014	Medium Residential	R3-1-CUGU	0	54	0.160698893	Residential - Three Units (Any Combination) - 4 Stories or Less	YES - Current	NO - Privately-Owned	Available	Not Used in Prior Housing Element	0	0	0.409176177	0.409176177	3	0	0	129A225	149	Boyle Heights		Yes	Above Moderate
LOS ANGELES	2541 E BOULDER ST	90033	5177023015	Medium Residential	R3-1-CUGU	0	54	0.15745222	Residential - Four Units (Any Combination) - 4 Stories or Less	YES - Current	NO - Privately-Owned	Available	Not Used in Prior Housing Element	0	0	0.111205488	0.111205488	4	0	0	129A225	157	Boyle Heights		Yes	Above Moderate
LOS ANGELES	2537 E BOULDER ST	90033	5177023016	Medium Residential	R3-1-CUGU	0	54	0.12384598	Residential - Double, Duplex, or Two Units - 4 Stories or Less	YES - Current	NO - Privately-Owned	Available	Not Used in Prior Housing Element	0	0	0.378696236	0.378696236	2	0	0	129A225	134	Boyle Heights		Yes	Above Moderate
LOS ANGELES	2533 E BOULDER ST	90033	5177023017	Medium Residential	R3-1-CUGU	0	54	0.143799271	Residential - Four Units (Any Combination) - 4 Stories or Less	YES - Current	NO - Privately-Owned	Available	Not Used in Prior Housing Element	0	0	0.108187316	0.108187316	5	0	0	129A225	128	Boyle Heights		Yes	Above Moderate
LOS ANGELES	2525 E BOULDER ST	90033	5177023019	Medium Residential	R3-1-CUGU	0	54	0.119900528	Residential - Three Units (Any Combination) - 4 Stories or Less	YES - Current	NO - Privately-Owned	Available	Not Used in Prior Housing Element	0.055773407	0	0	0.055773407	3	0	0	129A225	118	Boyle Heights			Lower
LOS ANGELES	2519 E BOULDER ST	90033	5177023020	Medium Residential	R3-1-CUGU	0	54	0.079955396	Residential - Single Family Residence	YES - Current	NO - Privately-Owned	Available	Used in Prior Housing Element - Non-Vacant	0.412807381	0	0	0.412807381	1	0	0	129A225	112	Boyle Heights			Lower
LOS ANGELES			5177023020	Medium Residential	R3-1-CUGU	0	54	0.039972924	Residential - Single Family Residence	YES - Current	NO - Privately-Owned	Available	Used in Prior Housing Element - Non-Vacant	0	0	0.068588376	0.068588376	1	2*	2*	129A225	117	Boyle Heights			Above Moderate
LOS ANGELES	2517 E BOULDER ST	90033	5177023021	Medium Residential	R3-1-CUGU	0	54	0.079968875	Residential - Five or More Units or Apartments (Any Combination) - 4 Stories or Less	YES - Current	NO - Privately-Owned	Available	Not Used in Prior Housing Element	0	0	0.059900366	0.059900366	5	0	0	129A225	106	Boyle Heights		Yes	Above Moderate
LOS ANGELES	2515 E BOULDER ST	90033	5177023022	Medium Residential	R3-1-CUGU	0	54	0.119985256	Residential - Single Family Residence	YES - Current	NO - Privately-Owned	Available	Used in Prior Housing Element - Non-Vacant	0.520444155	0	0	0.520444155	1	0	0	129A225	99	Boyle Heights			Lower
LOS ANGELES	2507 E BOULDER ST	90033	5177023023	Medium Residential	R3-1-CUGU	0	54	0.160024477	Residential - Double, Duplex, or Two Units - 4 Stories or Less	YES - Current	NO - Privately-Owned	Available	Not Used in Prior Housing Element	0	0	0.453672594	0.453672594	2	0	0	129A225	92	Boyle Heights		Yes	Above Moderate
LOS ANGELES	2503 E BOULDER ST	90033	5177023024	Medium Residential	[Q]C1-1-CUGU	0	54	0.160075131	Residential - Double, Duplex, or Two Units - 4 Stories or Less	YES - Current	NO - Privately-Owned	Available	Not Used in Prior Housing Element	0.073981334	0	0	0.073981334	4	0	0	129A225	85	Boyle Heights			Lower
LOS ANGELES	2703 E MALABAR ST	90033	5177024001	Low Medium I Residential	R2-1-CUGU	0	17	0.129587843	Residential - Single Family Residence	YES - Current	NO - Privately-Owned	Available	Not Used in Prior Housing Element	0	0	0.06307628	0.06307628	1	2*	2*	129A225	124	Boyle Heights			Above Moderate
LOS ANGELES	2705 E MALABAR ST	90033	5177024002	Low Medium I Residential	R2-1-CUGU	0	17	0.13432874	Residential - Double, Duplex, or Two Units - 4 Stories or Less	YES - Current	NO - Privately-Owned	Available	Not Used in Prior Housing Element	0	0	0.083101952	0.083101952	2	2*	2*	129A225	129	Boyle Heights		Yes	Above Moderate
LOS ANGELES	2711 E MALABAR ST	90033	5177024003	Low Medium I Residential	R2-1-CUGU	0	17	0.13432426	Residential - Single Family Residence	YES - Current	NO - Privately-Owned	Available	Not Used in Prior Housing Element	0	0	0.06307628	0.06307628	1	2*	2*	129A225	135	Boyle Heights			Above Moderate
LOS ANGELES	2715 E MALABAR ST	90033	5177024004	Low Medium I Residential	R2-1-CUGU	0	17	0.134329606	Residential - Single Family Residence	YES - Current	NO - Privately-Owned	Available	Not Used in Prior Housing Element	0	0	0.094926837	0.094926837	1	2*	2*	129A225	140	Boyle Heights		Yes	Above Moderate
LOS ANGELES	2719 E MALABAR ST	90033	5177024005	Low Medium I Residential	R2-1-CUGU	0	17	0.134315263	Residential - Single Family Residence	YES - Current	NO - Privately-Owned	Available	Not Used in Prior Housing Element	0	0	0.06307628	0.06307628	1	2*	2*	129A225	143	Boyle Heights			Above Moderate
LOS ANGELES	2723 E MALABAR ST	90033	5177024006	Low Medium I Residential	R2-1-CUGU	0	17	0.134311511	Residential - Double, Duplex, or Two Units - 4 Stories or Less	YES - Current	NO - Privately-Owned	Available	Not Used in Prior Housing Element	0	0	0.083101952	0.083101952	2	2*	2*	129A227	159	Boyle Heights		Yes	Above Moderate
LOS ANGELES	2727 E MALABAR ST	90033	5177024007	Low Medium I Residential	R2-1-CUGU	0	17	0.134307556	Residential - Single Family Residence	YES - Current	NO - Privately-Owned	Available	Not Used in Prior Housing Element	0	0	0.06307628	0.06307628	1	2*	2*	129A227	166	Boyle Heights			Above Moderate
LOS ANGELES	2735 E MALABAR ST	90033	5177024009	Low Medium I Residential	R2-1-CUGU	0	17	0.134300441	Residential - Double, Duplex, or Two Units - 4 Stories or Less	YES - Current	NO - Privately-Owned	Available	Not Used in Prior Housing Element	0	0	0.083101952	0.083101952	2	2*	2*	129A227	175	Boyle Heights		Yes	Above Moderate
LOS ANGELES	2741 E MALABAR ST	90033	5177024010	Low Medium I Residential	R2-1-CUGU	0	17	0.134296683	Residential - Double, Duplex, or Two Units - 4 Stories or Less	YES - Current	NO - Privately-Owned	Available	Not Used in Prior Housing Element	0	0	0.083101952	0.083101952	2	2*	2*	129A227	180	Boyle Heights		Yes	Above Moderate
LOS ANGELES	2747 E MALABAR ST	90033	5177024011	Low Medium I Residential	R2-1-CUGU	0	17	0.134292203	Residential - Double, Duplex, or Two Units - 4 Stories or Less	YES - Current	NO - Privately-Owned	Available	Not Used in Prior Housing Element	0	0	0.083101952	0.083101952	2	2*	2*	129A227	184	Boyle Heights		Yes	Above Moderate
LOS ANGELES	2751 E MALABAR ST	90033	5177024012	Low Medium I Residential	R2-1-CUGU	0	17	0.134288594	Residential - Double, Duplex, or Two Units - 4 Stories or Less	YES - Current	NO - Privately-Owned	Available	Not Used in Prior Housing Element	0	0	0.083101952	0.083101952	2	2*	2*	129A227	190	Boyle Heights		Yes	Above Moderate
LOS ANGELES	2755 E MALABAR ST	90033	5177024013	Low Medium I Residential	R2-1-CUGU	0	17	0.134283909	Residential - Double, Duplex, or Two Units - 4 Stories or Less	YES - Current	NO - Privately-Owned	Available	Not Used in Prior Housing Element	0	0	0.083101952	0.083101952	2	2*	2*	129A227	198	Boyle Heights		Yes	Above Moderate
LOS ANGELES	705 N FOREST AVE	90033	5177024014	Low Medium I Residential	R2-1-CUGU	0	17	0.138632641	Residential - Double, Duplex, or Two Units - 4 Stories or Less	YES - Current	NO - Privately-Owned	Available	Not Used in Prior Housing Element	0	0	0.055853754	0.055853754	2	2*	2*	129A227	212	Boyle Heights		Yes	Above Moderate
LOS ANGELES	715 N FOREST AVE	90033	5177024016	Low Medium II Residential	RD1.5-1-CUGU	0	29	0.076789353	Residential - Single Family Residence	YES - Current	NO - Privately-Owned	Available	Not Used in Prior Housing Element	0	0	0.06307628	0.06307628	1	2*	2*	129A227	191	Boyle Heights			Above Moderate
LOS ANGELES	719 N FOREST AVE	90033	5177024017	Low Medium II Residential	RD1.5-1-CUGU	0	29	0.135141696	Residential - Single Family Residence	YES - Current	NO - Privately-Owned	Available	Not Used in Prior Housing Element	0	0.052928287	0	0.052928287	1	3*	3*	129A227	173	Boyle Heights			Moderate
LOS ANGELES	2742 E WINTER ST	90033	5177024021	Low Medium II Residential	RD1.5-1-CUGU	0	29	0.134260315	Residential - Single Family Residence	YES - Current	NO - Privately-Owned	Available	Not Used in Prior Housing Element	0	0.052928287	0	0.052928287	1	3*	3*	129A227	149	Boyle Heights			Moderate
LOS ANGELES	2736 E WINTER ST	90033	5177024022	Low Medium II Residential	RD1.5-1-CUGU	0	29	0.134264647	Residential - Single Family Residence	YES - Current	NO - Privately-Owned	Available	Not Used in Prior Housing Element	0	0.052928287	0	0.052928287	1	3*	3*	129A227	144	Boyle Heights			Moderate
LOS ANGELES	2732 E WINTER ST	90033	5177024023	Low Medium II Residential	RD1.5-1-CUGU	0	29	0.129794043	Residential - Single Family Residence	YES - Current	NO - Privately-Owned	Available	Not Used in Prior Housing Element	0	0.052928287	0	0.052928287	1	3*	3*	129A227	138	Boyle Heights			Moderate
LOS ANGELES	2724 1/2 E WINTER ST	90033	5177024025	Low Medium II Residential	RD1.5-1-CUGU	0	29	0.134276552	Residential - Three Units (Any Combination) - 4 Stories or Less	YES - Current	NO - Privately-Owned	Available	Not Used in Prior Housing Element	0	0.06515435	0	0.06515435	3	3*	3*	129A227	128	Boyle Heights		Yes	Moderate
LOS ANGELES	2718 E WINTER ST	90033	5177024026	Low Medium II Residential	RD1.5-1-CUGU	0	29	0.134279311	Residential - Three Units (Any Combination) - 4 Stories or Less	YES - Current	NO - Privately-Owned	Available	Not Used in Prior Housing Element	0	0.06515435	0	0.06515435	3	3*	3*	129A227	122	Boyle Heights		Yes	Moderate
LOS ANGELES	2714 E WINTER ST	90033	5177024027	Low Medium II Residential	RD1.5-1-CUGU	0	29	0.122345412	Residential - Single Family Residence	YES - Current	NO - Privately-Owned	Available	Not Used in Prior Housing Element	0	0.097356525	0	0.097356525	1	3*	3*	129A225	108	Boyle Heights			Moderate
LOS ANGELES	2710 E WINTER ST	90033	5177024028	Low Medium II Residential	RD1.5-1-CUGU	0	29	0.134286641	Residential - Single Family Residence	YES - Current	NO - Privately-Owned	Available	Not Used in Prior Housing Element	0	0.053997982	0	0.053997982	1	3*	3*	129A225	102	Boyle Heights			Moderate
LOS ANGELES	2706 E WINTER ST	90033	5177024029	Low Medium II Residential	RD1.5-1-CUGU	0	29	0.134291079	Residential - Single Family Residence	YES - Current	NO - Privately-Owned	Available	Not Used in Prior Housing Element	0	0.052928287	0	0.052928287	1	3*	3*

LOS ANGELES	2709 E BOULDER ST	90033	5177025003	Low Medium I Residential	R2-1-CUGU	0	17	0.134323538	Residential - Double, Duplex, or Two Units - 4 Stories or Less	YES - Current	NO - Privately-Owned	Available	Not Used in Prior Housing Element	0	0	0.083101952	0.083101952	2	2*	2*	129A225	202	Boyle Heights	Yes	Above Moderate
LOS ANGELES	2715 E BOULDER ST	90033	5177025004	Low Medium I Residential	R2-1-CUGU	0	17	0.134318337	Residential - Single Family Residence	YES - Current	NO - Privately-Owned	Available	Not Used in Prior Housing Element	0	0	0.025948805	0.025948805	1	2*	2*	129A225	206	Boyle Heights		Above Moderate
LOS ANGELES	2719 E BOULDER ST	90033	5177025005	Low Medium I Residential	R2-1-CUGU	0	17	0.134314877	Residential - Single Family Residence	YES - Current	NO - Privately-Owned	Available	Not Used in Prior Housing Element	0	0	0.042503309	0.042503309	1	2*	2*	129A225	210	Boyle Heights		Above Moderate
LOS ANGELES	2727 E BOULDER ST	90033	5177025007	Low Medium I Residential	R2-1-CUGU	0	17	0.134305494	Residential - Double, Duplex, or Two Units - 4 Stories or Less	YES - Current	NO - Privately-Owned	Available	Not Used in Prior Housing Element	0	0	0.055853754	0.055853754	2	2*	2*	129A225	222	Boyle Heights	Yes	Above Moderate
LOS ANGELES	2731 E BOULDER ST	90033	5177025008	Low Medium I Residential	R2-1-CUGU	0	17	0.134301164	Residential - Double, Duplex, or Two Units - 4 Stories or Less	YES - Current	NO - Privately-Owned	Available	Not Used in Prior Housing Element	0	0	0.055853754	0.055853754	2	2*	2*	129A225	228	Boyle Heights	Yes	Above Moderate
LOS ANGELES	2735 E BOULDER ST	90033	5177025009	Low Medium I Residential	R2-1-CUGU	0	17	0.1342968	Residential - Double, Duplex, or Two Units - 4 Stories or Less	YES - Current	NO - Privately-Owned	Available	Not Used in Prior Housing Element	0	0	0.055853754	0.055853754	2	2*	2*	129A225	236	Boyle Heights	Yes	Above Moderate
LOS ANGELES	2743 E BOULDER ST	90033	5177025010	Low Medium I Residential	R2-1-CUGU	0	17	0.13429248	Residential - Double, Duplex, or Two Units - 4 Stories or Less	YES - Current	NO - Privately-Owned	Available	Not Used in Prior Housing Element	0	0	0.055853754	0.055853754	2	2*	2*	129A227	263	Boyle Heights	Yes	Above Moderate
LOS ANGELES	2755 E BOULDER ST	90033	5177025013	Low Medium I Residential	R2-1-CUGU	0	17	0.134278347	Residential - Single Family Residence	YES - Current	NO - Privately-Owned	Available	Not Used in Prior Housing Element	0	0	0.042503309	0.042503309	1	2*	2*	129A227	284	Boyle Heights		Above Moderate
LOS ANGELES	601 N FOREST AVE	90033	5177025014	Low Medium I Residential	R2-1-CUGU	0	17	0.073714802	Residential - Single Family Residence	YES - Current	NO - Privately-Owned	Available	Not Used in Prior Housing Element	0	0	0.032711428	0.032711428	1	1*	1*	129A227	314	Boyle Heights		Above Moderate
LOS ANGELES	605 N FOREST AVE	90033	5177025015	Low Medium I Residential	R2-1-CUGU	0	17	0.073753447	Residential - Single Family Residence	YES - Current	NO - Privately-Owned	Available	Not Used in Prior Housing Element	0	0	0.032711428	0.032711428	1	1*	1*	129A227	301	Boyle Heights		Above Moderate
LOS ANGELES	613 N FOREST AVE	90033	5177025017	Low Medium I Residential	R2-1-CUGU	0	17	0.065538494	Residential - Single Family Residence	YES - Current	NO - Privately-Owned	Available	Not Used in Prior Housing Element	0	0	0.032711428	0.032711428	1	1*	1*	129A227	276	Boyle Heights		Above Moderate
LOS ANGELES	615 N FOREST AVE	90033	5177025018	Low Medium I Residential	R2-1-CUGU	0	17	0.065558616	Residential - Single Family Residence	YES - Current	NO - Privately-Owned	Available	Not Used in Prior Housing Element	0	0	0.032711428	0.032711428	1	1*	1*	129A227	265	Boyle Heights		Above Moderate
LOS ANGELES	617 N FOREST AVE	90033	5177025019	Low Medium I Residential	R2-1-CUGU	0	17	0.081948516	Residential - Single Family Residence	YES - Current	NO - Privately-Owned	Available	Not Used in Prior Housing Element	0	0	0.032711428	0.032711428	1	1*	1*	129A227	254	Boyle Heights		Above Moderate
LOS ANGELES	2750 E MALABAR ST	90033	5177025021	Low Medium I Residential	R2-1-CUGU	0	17	0.134276072	Residential - Single Family Residence	YES - Current	NO - Privately-Owned	Available	Not Used in Prior Housing Element	0	0	0.042503309	0.042503309	1	2*	2*	129A227	241	Boyle Heights		Above Moderate
LOS ANGELES	2746 E MALABAR ST	90033	5177025022	Low Medium I Residential	R2-1-CUGU	0	17	0.134272416	Residential - Single Family Residence	YES - Current	NO - Privately-Owned	Available	Not Used in Prior Housing Element	0	0	0.043937248	0.043937248	1	2*	2*	129A227	233	Boyle Heights		Above Moderate
LOS ANGELES	2742 E MALABAR ST	90033	5177025023	Low Medium I Residential	R2-1-CUGU	0	17	0.11934933	Residential - Single Family Residence	YES - Current	NO - Privately-Owned	Available	Not Used in Prior Housing Element	0	0	0.042503309	0.042503309	1	2*	2*	129A227	224	Boyle Heights		Above Moderate
LOS ANGELES	2736 E MALABAR ST	90033	5177025024	Low Medium I Residential	R2-1-CUGU	0	17	0.13426439	Residential - Single Family Residence	YES - Current	NO - Privately-Owned	Available	Not Used in Prior Housing Element	0	0	0.042503309	0.042503309	1	2*	2*	129A227	218	Boyle Heights		Above Moderate
LOS ANGELES	2732 E MALABAR ST	90033	5177025025	Low Medium I Residential	R2-1-CUGU	0	17	0.134259664	Residential - Double, Duplex, or Two Units - 4 Stories or Less	YES - Current	NO - Privately-Owned	Available	Not Used in Prior Housing Element	0	0	0.083101952	0.083101952	2	2*	2*	129A227	213	Boyle Heights	Yes	Above Moderate
LOS ANGELES	2728 E MALABAR ST	90033	5177025026	Low Medium I Residential	R2-1-CUGU	0	17	0.134255562	Residential - Double, Duplex, or Two Units - 4 Stories or Less	YES - Current	NO - Privately-Owned	Available	Not Used in Prior Housing Element	0	0	0.083101952	0.083101952	2	2*	2*	129A225	193	Boyle Heights	Yes	Above Moderate
LOS ANGELES	2724 E MALABAR ST	90033	5177025027	Low Medium I Residential	R2-1-CUGU	0	17	0.134252206	Residential - Single Family Residence	YES - Current	NO - Privately-Owned	Available	Not Used in Prior Housing Element	0	0	0.06307628	0.06307628	1	2*	2*	129A225	185	Boyle Heights		Above Moderate
LOS ANGELES	2714 E MALABAR ST	90033	5177025029	Low Medium I Residential	R2-1-CUGU	0	17	0.134243294	Residential - Double, Duplex, or Two Units - 4 Stories or Less	YES - Current	NO - Privately-Owned	Available	Not Used in Prior Housing Element	0	0	0.083101952	0.083101952	2	2*	2*	129A225	176	Boyle Heights	Yes	Above Moderate
LOS ANGELES	2710 E MALABAR ST	90033	5177025030	Low Medium I Residential	R2-1-CUGU	0	17	0.134240658	Residential - Double, Duplex, or Two Units - 4 Stories or Less	YES - Current	NO - Privately-Owned	Available	Not Used in Prior Housing Element	0	0	0.083101952	0.083101952	2	2*	2*	129A225	170	Boyle Heights	Yes	Above Moderate
LOS ANGELES	2706 E MALABAR ST	90033	5177025031	Low Medium I Residential	R2-1-CUGU	0	17	0.134236179	Residential - Single Family Residence	YES - Current	NO - Privately-Owned	Available	Not Used in Prior Housing Element	0	0	0.06307628	0.06307628	1	2*	2*	129A225	165	Boyle Heights		Above Moderate
LOS ANGELES	530 N FICKETT ST	90033	5177026001	Low Medium II Residential	RD1.5-1-CUGU	0	29	0.160659557	Commercial - Store Combination - Store and Residential Combination - One Story	YES - Current	NO - Privately-Owned	Available	Not Used in Prior Housing Element	0	0.005287621	0	0.005287621	5	0	0	129A225	137	Boyle Heights	Yes	Moderate
LOS ANGELES	2506 E BOULDER ST	90033	5177026002	Low Medium II Residential	RD1.5-1-CUGU	0	29	0.160652172	Residential - Double, Duplex, or Two Units - 4 Stories or Less	YES - Current	NO - Privately-Owned	Available	Not Used in Prior Housing Element	0	0.227667528	0	0.227667528	2	0	0	129A225	142	Boyle Heights	Yes	Moderate
LOS ANGELES	2510 E BOULDER ST	90033	5177026003	Low Medium II Residential	RD1.5-1-CUGU	0	29	0.160645055	Residential - Double, Duplex, or Two Units - 4 Stories or Less	YES - Current	NO - Privately-Owned	Available	Not Used in Prior Housing Element	0	0.097193009	0	0.097193009	2	0	0	129A225	148	Boyle Heights	Yes	Moderate
LOS ANGELES	2516 E BOULDER ST	90033	5177026004	Low Medium II Residential	RD1.5-1-CUGU	0	29	0.160635896	Residential - Double, Duplex, or Two Units - 4 Stories or Less	YES - Current	NO - Privately-Owned	Available	Not Used in Prior Housing Element	0	0.227667528	0	0.227667528	2	0	0	129A225	152	Boyle Heights	Yes	Moderate
LOS ANGELES	2526 E BOULDER ST	90033	5177026006	Low Medium II Residential	RD1.5-1-CUGU	0	29	0.160622335	Residential - Single Family Residence	YES - Current	NO - Privately-Owned	Available	Not Used in Prior Housing Element	0	0.383247185	0	0.383247185	1	0	0	129A225	162	Boyle Heights		Moderate
LOS ANGELES	2534 E BOULDER ST	90033	5177026007	Low Medium II Residential	RD1.5-1-CUGU	0	29	0.160614796	Residential - Three Units (Any Combination) - 4 Stories or Less	YES - Current	NO - Privately-Owned	Available	Not Used in Prior Housing Element	0	0.185856789	0	0.185856789	3	0	0	129A225	166	Boyle Heights	Yes	Moderate
LOS ANGELES	2536 E BOULDER ST	90033	5177026008	Low Medium II Residential	RD1.5-1-CUGU	0	29	0.125494376	Residential - Single Family Residence	YES - Current	NO - Privately-Owned	Available	Not Used in Prior Housing Element	0	0.052928287	0	0.052928287	1	3*	3*	129A225	171	Boyle Heights		Moderate
LOS ANGELES	2542 E BOULDER ST	90033	5177026009	Low Medium II Residential	RD1.5-1-CUGU	0	29	0.160696965	Residential - Five or More Units or Apartments (Any Combination) - 4 Stories or Less	YES - Current	NO - Privately-Owned	Available	Not Used in Prior Housing Element	0	0.048129603	0	0.048129603	5	0	0	129A225	179	Boyle Heights	Yes	Moderate
LOS ANGELES	523 N MOTT ST	90033	5177026010	Low Medium II Residential	RD1.5-1-CUGU	0	29	0.144628476	Residential - Single Family Residence	YES - Current	NO - Privately-Owned	Available	Not Used in Prior Housing Element	0	0.322225034	0	0.322225034	1	0	0	129A225	192	Boyle Heights		Moderate
LOS ANGELES		5177026011		Low Medium II Residential	RD1.5-1-CUGU	0	29	0.045914565	Residential - Single Family Residence	YES - Current	NO - Privately-Owned	Available	Not Used in Prior Housing Element	0	0	0.032258973	0.032258973	1	1*	1*	129A225	203	Boyle Heights		Above Moderate
LOS ANGELES	517 N MOTT ST	90033	5177026012	Low Medium II Residential	RD1.5-1-CUGU	0	29	0.11478636	Residential - Single Family Residence	YES - Current	NO - Privately-Owned	Available	Not Used in Prior Housing Element	0	0.097356525	0	0.097356525	1	3*	3*	129A225	207	Boyle Heights		Moderate
LOS ANGELES	2545 E FOLSOM ST	90033	5177026015	Low Medium II Residential	RD1.5-1-CUGU	0	29	0.068631496	Residential - Single Family Residence	YES - Current	NO - Privately-Owned	Available	Not Used in Prior Housing Element	0	0	0.029019123	0.029019123	1	1*	1*	129A225	252	Boyle Heights		Above Moderate
LOS ANGELES	505 N MOTT ST	90033	5177026015	Low Medium II Residential	RD1.5-1-CUGU	0	29	0.055096608	Residential - Single Family Residence	YES - Current	NO - Privately-Owned	Available	Not Used in Prior Housing Element	0	0	0.029019123	0.029019123	1	1*	1*	129A225	243	Boyle Heights		Above Moderate
LOS ANGELES	2543 E FOLSOM ST	90033	5177026017	Low Medium II Residential	RD1.5-1-CUGU	0	29	0.045765019	Residential - Single Family Residence	YES - Current	NO - Privately-Owned	Available	Not Used in Prior Housing Element	0	0	0.037271291	0.037271291	1	1*	1*	129A225	248	Boyle Heights		Above Moderate
LOS ANGELES		5177026017		Low Medium II Residential	RD1.5-1-CUGU	0	29	0.036731753	Residential - Single Family Residence	YES - Current	NO - Privately-Owned	Available	Not Used in Prior Housing Element	0	0	0.037271291	0.037271291	1	1*	1*	129A225	221	Boyle Heights		Above Moderate
LOS ANGELES		5177026017		Low Medium II Residential	RD1.5-1-CUGU	0	29	0.045913622	Residential - Single Family Residence	YES - Current	NO - Privately-Owned	Available	Not Used in Prior Housing Element	0	0	0.037271291	0.037271291	1	1*	1*	129A225	231	Boyle Heights		Above Moderate
LOS ANGELES	2537 E FOLSOM ST	90033	5177026018	Low Medium II Residential	RD1.5-1-CUGU	0	29	0.126286731	Residential - Double, Duplex, or Two Units - 4 Stories or Less	YES - Current	NO - Privately-Owned	Available	Not Used in Prior Housing Element	0	0.400238085	0	0.400238085	2	3*	3*	129A225	209	Boyle Heights	Yes	Moderate
LOS ANGELES	2531 1/2 E FOLSOM ST	90033	5177026019	Low Medium II Residential	RD1.5-1-CUGU	0	29	0.160636484	Residential - Single Family Residence	YES - Current	NO - Privately-Owned	Available	Not Used in Prior Housing Element	0	0.278538269	0	0.278538269	1	0	0	129A225	204	Boyle Heights	Yes	Moderate
LOS ANGELES	2527 E FOLSOM ST	90033	5177026020	Low Medium II Residential	RD1.5-1-CUGU	0	29	0.160643869	Residential - Double, Duplex, or Two Units - 4 Stories or Less	YES - Current	NO - Privately-Owned	Available	Not Used in Prior Housing Element	0	0.227667528	0	0.227667528	2	0	0	129A225	198	Boyle Heights	Yes	Moderate
LOS ANGELES	2521 1/2 E FOLSOM ST	90033	5177026021	Low Medium II Residential	RD1.5-1-CUGU	0	29	0.160650467	Residential - Three Units (Any Combination) - 4 Stories or Less	YES - Current	NO - Privately-Owned	Available	Not Used in Prior Housing Element	0	0.185856789	0	0.185856789	3	0	0	129A225	191	Boyle Heights	Yes	Moderate
LOS ANGELES	2517 E FOLSOM ST	90033	5177026022	Low Medium II Residential	RD1.5-1-CUGU	0	29	0.160658639	Residential - Double, Duplex, or Two Units - 4 Stories or Less	YES - Current	NO - Privately-Owned	Available	Not Used in Prior Housing Element	0	0.227667528	0	0.227667528	2	0	0	129A225	183	Boyle Heights	Yes	Moderate
LOS ANGELES	2509 E FOLSOM ST	90033	5177026023	Low Medium II Residential	RD1.5-1-CUGU	0	29	0.160664815	Residential - Three Units (Any Combination) - 4 Stories or Less	YES - Current	NO - Privately-Owned	Available	Not Used in Prior Housing Element	0	0.185856789	0	0.185856789	3	0	0	129A225	178	Boyle Heights	Yes	Moderate
LOS ANGELES	527 N FICKETT ST	90033	5177027001	Medium Residential	[Q]C1-1-CUGU	0	54	0.160178747	Residential - Five or More Units or Apartments (Any Combination) - 4 Stories or Less	YES - Current	NO - Privately-Owned	Available	Not Used in Prior Housing Element	0	0	0.068599364	0.068599364	12	0	0	129A225	125	Boyle Heights	Yes	Above Moderate
LOS ANGELES	2448 E BOULDER ST	90033	5177027003	Medium Residential	R3-1-CUGU	0	54	0.160690993	Residential - Five or More Units or Apartments (Any Combination) - 4 Stories or Less	YES - Current	NO - Privately-Owned	Available	Not Used in Prior Housing Element	0	0	0.066865937	0.066865937	9	0	0	129A225	110	Boyle Heights	Yes	Above Moderate
LOS ANGELES	2442 E BOULDER ST	90033	5177027004	Medium Residential	R3-1-CUGU	0	54	0.120523368	Residential - Single Family Residence	YES - Current	NO - Privately-Owned	Available	Used in Prior Housing Element - Non-Vacant	0.575182021	0	0	0.575182021	1	0	0	129A225	104	Boyle Heights		Lower
LOS ANGELES	2440 E BOULDER ST	90033	5177027005	Medium Residential	R3-1-CUGU	0	54	0.080351074	Residential - Single Family Residence	YES - Current	NO - Privately-Owned	Available	Used in Prior Housing Element - Non-Vacant	0.477358264	0	0	0.477358264	1	0	0	129A225	98	Boyle Heights		Lower
LOS ANGELES		5177027005		Medium Residential	R3-1-CUGU	0	54	0.040175258	Residential - Single Family Residence	YES - Current	NO - Privately-Owned	Available	Used in Prior Housing Element - Non-Vacant	0	0	0.068588376	0.068588376	1	2*	2*	129A225	103	Boyle Heights		Above Moderate
LOS ANGELES	2436 E BOULDER ST	90033	5177027006	Medium Residential	R3-1-CUGU	0	54	0.080353163	Residential - Single Family Residence	YES - Current	NO - Privately-Owned	Available	Used in Prior Housing Element - Non-Vacant	0.477358264	0	0	0.477358264	1	0	0	129A225	95	Boyle Heights		Lower
LOS ANGELES		5177027006		Medium Residential	R3-1-CUGU	0	54	0.040178164	Residential - Single Family Residence	YES - Current	NO - Privately-Owned	Available	Used in Prior Housing Element - Non-Vacant	0	0	0.068588376	0.068588376	1	2*	2*	129A225	93	Boyle Heights		Above Moderate
LOS ANGELES	2430 E BOULDER ST	90033	5177027007	Medium Residential	R3-1-CUGU	0	54	0.120535648	Residential - Single Family Residence	YES - Current	NO - Privately-Owned	Available	Used in Prior Housing Element - Non-Vacant	0.575182021	0	0	0.575182021	1	0	0	129A225	89	Boyle Heights		Lower
LOS ANGELES	2422 E BOULDER ST	90033	5177027009	Medium Residential	R3-1-CUGU	0	54	0.16072716	Residential - Three Units (Any Combination) - 4 Stories or Less	YES - Current	NO - Privately-Owned	Available	Not Used in Prior Housing Element	0	0	0.40548096	0.40548096	3	0	0	129A225	73	Boyle Heights	Yes	Above Moderate
LOS ANGELES	2418 E BOULDER ST	90033	5177027010	Medium Residential	R3-1-CUGU	0	54	0.160734475	Residential - Five or More Units or Apartments (Any Combination) - 4 Stories or Less	YES - Current	NO - Privately-Owned	Available	Not Used in Prior Housing Element	0	0	0.106887085	0.106887085	5	0	0	129A225	66	Boyle Heights	Yes	Above Moderate
LOS ANGELES	536 N SOTO ST	90033	5177027011	Medium Residential	R3-1-CUGU	0	54	0.160099325	Residential - Five or More Units or Apartments (Any Combination) - 4 Stories or Less	YES - Current	NO - Privately-Owned	Available	Not Used in Prior Housing Element	0	0	0.095123385	0.095123385	6	0	0	129A225	50	Boyle Heights	Yes	Above Moderate
LOS ANGELES	528 N SOTO ST	90033	5177027012	Medium Residential	R3-1-CUGU	0	54	0.160091669	Residential - Five or More Units or Apartments (Any Combination) - 4 Stories or Less	YES - Current	NO - Privately-Owned	Available	Not Used in Prior Housing Element	0	0	0.106887085	0.106887085	5	0	0	129A225	60	Boyle Heights	Yes	Above Moderate
LOS ANGELES	516 N SOTO ST	90033	5177027013	Medium Residential	R3-1-CUGU	0	54	0.160031427	Residential - Five or More Units or Apartments (Any Combination) - 4 Stories or Less	YES - Current	NO - Privately-Owned	Available	Not Used in Prior Housing Element	0	0	0.059884536	0.059884536	12	0	0	129A225	71	Boyle Heights	Yes	Above Moderate
LOS ANGELES	512 N SOTO ST	90033	5177027014	Medium Residential	R3-1-CUGU	0	54	0.159974773	Residential - Four Units (Any Combination) - 4 Stories or Less	YES - Current	NO - Privately-Owned	Available	Not Used in Prior Housing Element	0	0	0.362272274	0.362272274	4	0	0	129A225	84	Boyle Heights	Yes	Above Moderate
LOS ANGELES	504 N SOTO ST	90033	5177027015	Medium Residential	R3-1-CUGU	0	54	0.079664535	Residential - Five or More Units or Apartments (Any Combination) - 4 Stories or Less	YES - Current	NO - Privately-Owned	Available	Not Used in Prior Housing Element	0	0	0.063996802	0.063996802	7	0	0	129A225	113	Boyle Heights	Yes	Above Moderate
LOS ANGELES	508 N SOTO ST	90033	5177027015	Medium Residential	R3-1-CUGU	0	54	0.079565701	Residential - Five or More Units or Apartments (Any Combination) - 4 Stories or Less	YES - Current	NO - Privately-Owned	Available	Not Used in Prior Housing Element	0	0	0.063996802	0.063996802	7	0	0	129A225	97	Boyle Heights	Yes	Above Moderate
LOS ANGELES	2415 E FOLSOM ST	90033	5177027016	Medium Residential	R3-1-CUGU	0	54	0.080508752	Residential - Five or More Units or Apartments (Any Combination) - 4 Stories or Less	YES - Current	NO - Privately-Owned	Available	Not Used in Prior Housing Element	0	0	0.071066614	0.071066614	6	0	0	129A225	123	Boyle Heights	Yes	Above Moderate
LOS ANGELES		5177027016		Medium Residential	R3-1-CUGU	0	54	0.080349787	Residential - Five or More Units or Apartments (Any Combination) - 4 Stories or Less	YES - Current	NO - Privately-Owned	Available	Not Used in Prior Housing Element	0.099124765	0	0	0.099124765	6	0	0	129A225	109	Boyle Heights		Lower
LOS ANGELES	2417 E FOLSOM ST	90033	5177027017	Medium Residential	R3-1-CUGU	0	54	0.160730274	Residential - Five or More Units or Apartments (Any Combination) - 4 Stories or Less	YES - Current	NO - Privately-Owned	Available	Not Used in Prior Housing Element	0	0	0.095123385	0.095123385	6	0	0	129A225	111	Boyle Heights	Yes	Above Moderate
LOS ANGELES	2429 E FOLSOM ST	90033	5177027019	Medium Residential	R3-1-CUGU	0	54	0.160718078	Residential - Double, Duplex, or Two Units - 4 Stories or Less	YES - Current	NO - Privately-Owned	Available	Used in Prior Housing Element - Non-Vacant	0	0	0.453672594	0.453672594	2	0	0	129A225	126	Boyle Heights	Yes	Above Moderate
LOS ANGELES	2433 E FOLSOM ST	90033	5177027020	Medium Residential	R3-1-CUGU	0	54	0.160712297	Residential - Double, Duplex, or Two Units - 4 Stories or Less	YES - Current	NO - Privately-Owned	Available	Used in Prior Housing Element - Non-Vacant	0	0	0.453672594	0.453672594	2	0	0	129A225	131	Boyle Heights	Yes	Above Moderate
LOS ANGELES	2437 E FOLSOM ST	90033	5177027021	Medium Residential	R3-1-CUGU	0	54	0.160705797	Residential - Double, Duplex, or Two Units - 4 Stories or Less	YES - Current	NO - Privately-Owned	Available	Used in Prior Housing Element - Non-Vacant	0	0	0.453672594	0.453672594	2	0	0	129A225	136	Boyle Heights	Yes	Above Moderate
LOS ANGELES	2441 E FOLSOM ST	90033	5177027022	Medium Residential	R3-1-CUGU	0	54	0.160701071	Residential - Double, Duplex, or Two Units - 4 Stories or Less	YES - Current	NO - Privately-Owned	Available	Used in Prior Housing Element - Non-Vacant	0	0	0.453672594	0.453672594	2	0	0	129A225	141	Boyle Heights	Yes	Above Moderate
LOS ANGELES	2447 E FOLSOM ST	90033	5177027023	Medium Residential	R3-1-CUGU	0	54	0.160694501	Residential - Double, Duplex, or Two Units - 4 Stories or Less	YES - Current	NO - Privately-Owned	Available	Used in Prior Housing Element - Non-Vacant	0	0	0.453672594	0.453672594	2	0	0	129A225	146	Boyle Heights	Yes	Above Moderate
LOS ANGELES	2453 E FOLSOM ST	90033	5177027024	Medium Residential	R3-1-CUGU	0	54	0.160688875	Residential - Double, Duplex, or Two Units - 4 Stories or Less	YES - Current	NO - Privately-Owned	Available	Not Used in Prior Housing Element	0	0	0.453672594	0.453672594	2	0	0	129A225	151	Boyle Heights	Yes	Above Moderate
LOS ANGELES	515 N FICKETT ST	90033	5177027025	Medium Residential	[Q]C1-1-CUGU	0	54	0.160389592	Residential - Three Units (Any Combination) - 4 Stories or Less	YES - Current	NO - Privately-Owned	Available	Not Used in Prior Housing Element	0	0	0.416898403	0.416898403	3	0	0	129A225	156	Boyle Heights	Yes	Above Moderate
LOS ANGELES	2423 E FOLSOM ST	90033	5177027026	Medium Residential	R3-1-CUGU	0	54	0.160722085	Residential - Five or More Units or Apartments (Any Combination) - 4 Stories or Less	YES - Current	NO - Privately-Owned	Available	Not Used in Prior Housing Element	0	0	0.039070187	0.039070187	6	0	0	129A225	120	Boyle Heights	Yes	Above Moderate
LOS ANGELES	2458 E FOLSOM ST	90033	5177028001	Medium Residential	[Q]C1-1-CUGU	0	54	0.160607944	Residential - Five or More Units or Apartments (Any Combination) - 4 Stories or Less	YES - Current	NO - Privately-Owned	Available	Not Used in Prior Housing Element	0	0	0.084782866	0.084782866	10	0	0	129A225	200	Boyle Heights	Yes	Above Moderate
LOS ANGELES	2452 E FOLSOM ST	90033	5177028002	Medium Residential	R3-1-CUGU	0	54	0.160656901	Residential - Five or More Units or Apartments (Any Combination) - 4 Stories or Less	YES - Current	NO - Privately-Owned	Available	Not Used in Prior Housing Element	0	0	0.075239315	0.075239315	8	0	0	129A225	194	Boyle Heights	Yes	Above Moderate
LOS ANGELES	2446 E FOLSOM ST	90033	5177028003	Medium Residential	R3-1-CUGU	0	54	0.160669182	Residential - Double, Duplex, or Two Units - 4 Stories or Less	YES - Current	NO - Privately-Owned	Available	Used in Prior Housing Element - Non-Vacant	0	0	0.453672594	0.453672594	2	0	0	129A225	186	Boyle Heights	Yes	Above Moderate
LOS ANGELES	2442 E FOLSOM ST	90033	5177028004	Medium Residential	R3-1-CUGU	0	54	0.16067969	Residential - Single Family Residence	YES - Current	NO - Privately-Owned	Available	Used in Prior Housing Element - Non-Vacant	0.698182917	0	0	0.698182917	1	0	0	129A225	180	Boyle Heights		Lower
LOS ANGELES	2436 E FOLSOM ST	90033	5177028005	Medium Residential	R3-1-CUGU	0	54	0.160685829	Residential - Four Units (Any Combination) - 4 Stories or Less	YES - Current	NO - Privately-Owned	Available	Not Used in Prior Housing Element	0	0	0.120058558	0.120058558	4	0	0	129A225	175	Boyle Heights	Yes	Above Moderate
LOS ANGELES	2430 E FOLSOM ST	90033	5177028006	Medium Residential	R3-1-CUGU	0	54	0.160684295	Residential - Five or More Units or Apartments (Any Combination) - 4 Stories or Less	YES - Current	NO - Privately-Owned	Available	Not Used in Prior Housing Element	0	0	0.066865937	0.066865937	9	0	0	129A225	169	Boyle Heights	Yes	Above Moderate
LOS ANGELES	2426 E FOLSOM ST	90033	5177028007	Medium Residential	R3-1-CUGU	0	54	0.160682537	Residential - Four Units (Any Combination) - 4 Stories or Less	YES - Current	NO - Privately-Owned	Available	Not Used in Prior Housing Element	0	0	0.120058558	0.120058558	4	0	0	129A225	164	Boyle Heights	Yes	Above Moderate
LOS ANGELES	2422 E FOLSOM ST	90033	5177028008	Medium Residential	R3-1-CUGU	0	54	0.160681721	Residential - Four Units (Any Combination) - 4 Stories or Less	YES - Current	NO - Privately-Owned	Available	Not Used in Prior Housing Element	0	0	0.362272274	0.362272274	4	0	0	129A225	160	Boyle Heights	Yes	Above Moderate
LOS ANGELES	2418 1/2 E FOLSOM ST	90033	5177028009	Medium Residential	R3-1-CUGU	0	54	0.160680299	Residential - Double, Duplex, or Two Units - 4 Stories or Less	YES - Current	NO - Privately-Owned	Available	Used in Prior Housing Element - Non-Vacant	0.698182917	0	0	0.698182917	1	0	0	129A225	154	Boyle Heights		Lower
LOS ANGELES	424 N SOTO ST	90033	5177028010	Regional Center Commercial	C1-1-CUGU	0	54	0.135772879	Residential - Five or More Units or Apartments (Any Combination) - 4 Stories or Less	YES - Current	NO - Privately-Owned	Available	Not Used in Prior Housing Element	0	0	0.07952866	0.07952866	8	0	0	129A225	139	Boyle Heights	Yes	Above Moderate
LOS ANGELES	408 N SOTO ST	90033	5177028013	Regional Center Commercial	C1-1-CUGU	0	54	0.055829001	Residential - Single Family Residence	YES - Current	NO - Privately-Owned	Available	Not Used in Prior Housing Element	0	0	0.055642134	0.055642134	1	0

LOS ANGELES	3431 E CINCINNATI ST	90033	5177028020	Medium Residential	R3-1-CUGU	0	54	0.160740309	Residential - Double, Duplex, or Two Units - 4 Stories or Less	YES - Current	NO - Privately-Owned	Available	Used in Prior Housing Element - Non-Vacant	0	0	0.453672594	0.453672594	2	0	0	129A225	205	Boyle Heights	Yes	Above Moderate
LOS ANGELES	2437 E CINCINNATI ST	90033	5177028021	Medium Residential	R3-1-CUGU	0	54	0.160740549	Residential - Five or More Units or Apartments (Any Combination) - 4 Stories or Less	YES - Current	NO - Privately-Owned	Available	Not Used in Prior Housing Element	0	0	0.106887085	0.106887085	5	0	0	129A225	211	Boyle Heights	Yes	Above Moderate
LOS ANGELES	2441 E CINCINNATI ST	90033	5177028022	Medium Residential	R3-1-CUGU	0	54	0.160737017	Residential - Double, Duplex, or Two Units - 4 Stories or Less	YES - Current	NO - Privately-Owned	Available	Used in Prior Housing Element - Non-Vacant	0	0	0.453672594	0.453672594	2	0	0	129A225	217	Boyle Heights	Yes	Above Moderate
LOS ANGELES	2447 E CINCINNATI ST	90033	5177028023	Medium Residential	R3-1-CUGU	0	54	0.160737257	Residential - Double, Duplex, or Two Units - 4 Stories or Less	YES - Current	NO - Privately-Owned	Available	Used in Prior Housing Element - Non-Vacant	0	0	0.453672594	0.453672594	2	0	0	129A225	224	Boyle Heights	Yes	Above Moderate
LOS ANGELES	2451 E CINCINNATI ST	90033	5177028024	Medium Residential	R3-1-CUGU	0	54	0.107145649	Residential - Four Units (Any Combination) - 4 Stories or Less	YES - Current	NO - Privately-Owned	Available	Not Used in Prior Housing Element	0	0	0.073873121	0.073873121	4	0	0	129A225	232	Boyle Heights	Yes	Above Moderate
LOS ANGELES	2455 E CINCINNATI ST	90033	5177028025	Medium Residential	R3-1-CUGU	0	54	0.032541561	Residential - Single Family Residence	YES - Current	NO - Privately-Owned	Available	Not Used in Prior Housing Element	0	0	0.023568325	0.023568325	1	1*	1*	129A225	254	Boyle Heights		Above Moderate
LOS ANGELES		5177028025		Medium Residential	[Q]C1-1-CUGU	0	54	0.032540574	Residential - Single Family Residence	YES - Current	NO - Privately-Owned	Available	Not Used in Prior Housing Element	0	0	0.023568325	0.023568325	1	0	0	129A225	256	Boyle Heights		Above Moderate
LOS ANGELES	2461 E CINCINNATI ST	90033	5177028027	Medium Residential	[Q]C1-1-CUGU	0	54	0.065182954	Residential - Single Family Residence	YES - Current	NO - Privately-Owned	Available	Not Used in Prior Housing Element	0	0	0.043116227	0.043116227	1	0	0	129A225	260	Boyle Heights		Above Moderate
LOS ANGELES		5177028028		Medium Residential	[Q]C1-1-CUGU	0	54	0.063175126	Residential - Three Units (Any Combination) - 4 Stories or Less	YES - Current	NO - Privately-Owned	Available	Not Used in Prior Housing Element	0	0	0.006862798	0.006862798	3	0	0	129A225	241	Boyle Heights		Above Moderate
LOS ANGELES	404 N SOTO ST	90033	5177028029	Regional Center Commercial	C1-1-CUGU	0	54	0.103662193	Institutional - Church - One Story	YES - Current	NO - Privately-Owned	Available	Not Used in Prior Housing Element	0.057144076	0	0	0.057144076	0	0	0	129A225	182	Boyle Heights		Lower
LOS ANGELES	426 N FICKETT ST	90033	5177029001	Medium Residential	[Q]C1-1-CUGU	0	54	0.160633626	Residential - Five or More Units or Apartments (Any Combination) - 4 Stories or Less	YES - Current	NO - Privately-Owned	Available	Not Used in Prior Housing Element	0	0	0.091278073	0.091278073	7	0	0	129A225	212	Boyle Heights	Yes	Above Moderate
LOS ANGELES	2506 E FOLSOM ST	90033	5177029002	Medium Residential	R3-1-CUGU	0	54	0.160629603	Residential - Three Units (Any Combination) - 4 Stories or Less	YES - Current	NO - Privately-Owned	Available	Not Used in Prior Housing Element	0	0	0.40548096	0.40548096	3	0	0	129A225	219	Boyle Heights	Yes	Above Moderate
LOS ANGELES	2510 E FOLSOM ST	90033	5177029003	Medium Residential	R3-1-CUGU	0	54	0.107073311	Residential - Double, Duplex, or Two Units - 4 Stories or Less	YES - Current	NO - Privately-Owned	Available	Not Used in Prior Housing Element	0	0	0.044216898	0.044216898	2	0	0	129A225	225	Boyle Heights	Yes	Above Moderate
LOS ANGELES	2518 E FOLSOM ST	90033	5177029005	Medium Residential	R3-1-CUGU	0	54	0.107069422	Residential - Single Family Residence	YES - Current	NO - Privately-Owned	Available	Not Used in Prior Housing Element	0.511277151	0	0	0.511277151	1	0	0	129A225	237	Boyle Heights		Lower
LOS ANGELES	2520 E FOLSOM ST	90033	5177029006	Medium Residential	R3-1-CUGU	0	54	0.160615718	Residential - Five or More Units or Apartments (Any Combination) - 4 Stories or Less	YES - Current	NO - Privately-Owned	Available	Not Used in Prior Housing Element	0	0	0.075239315	0.075239315	8	0	0	129A225	244	Boyle Heights	Yes	Above Moderate
LOS ANGELES	2524 E FOLSOM ST	90033	5177029007	Medium Residential	R3-1-CUGU	0	54	0.160611541	Residential - Four Units (Any Combination) - 4 Stories or Less	YES - Current	NO - Privately-Owned	Available	Not Used in Prior Housing Element	0	0	0.323553094	0.323553094	5	0	0	129A225	250	Boyle Heights	Yes	Above Moderate
LOS ANGELES	2530 E FOLSOM ST	90033	5177029008	Medium Residential	R3-1-CUGU	0	54	0.160607477	Residential - Single Family Residence	YES - Current	NO - Privately-Owned	Available	Used in Prior Housing Element - Non-Vacant	0.698182917	0	0	0.698182917	1	0	0	129A225	257	Boyle Heights		Lower
LOS ANGELES	2538 1/2 E FOLSOM ST	90033	5177029009	Medium Residential	R3-1-CUGU	0	54	0.12723772	Residential - Five or More Units or Apartments (Any Combination) - 4 Stories or Less	YES - Current	NO - Privately-Owned	Available	Not Used in Prior Housing Element	0	0	0.066321594	0.066321594	6	0	0	129A225	264	Boyle Heights	Yes	Above Moderate
LOS ANGELES	2527 E CINCINNATI ST	90033	5177029011	Medium Residential	R3-1-CUGU	0	54	0.160725081	Residential - Five or More Units or Apartments (Any Combination) - 4 Stories or Less	YES - Current	NO - Privately-Owned	Available	Not Used in Prior Housing Element	0	0	0.085311763	0.085311763	9	0	0	129A225	292	Boyle Heights	Yes	Above Moderate
LOS ANGELES	2521 E CINCINNATI ST	90033	5177029012	Medium Residential	R3-1-CUGU	0	54	0.160725897	Residential - Five or More Units or Apartments (Any Combination) - 4 Stories or Less	YES - Current	NO - Privately-Owned	Available	Not Used in Prior Housing Element	0	0	0.121031733	0.121031733	6	0	0	129A225	286	Boyle Heights	Yes	Above Moderate
LOS ANGELES	2517 E CINCINNATI ST	90033	5177029013	Medium Residential	R3-1-CUGU	0	54	0.160726781	Residential - Three Units (Any Combination) - 4 Stories or Less	YES - Current	NO - Privately-Owned	Available	Not Used in Prior Housing Element	0	0	0.40548096	0.40548096	3	0	0	129A225	277	Boyle Heights	Yes	Above Moderate
LOS ANGELES	2513 3/4 E CINCINNATI ST	90033	5177029014	Medium Residential	R3-1-CUGU	0	54	0.160730314	Residential - Five or More Units or Apartments (Any Combination) - 4 Stories or Less	YES - Current	NO - Privately-Owned	Available	Not Used in Prior Housing Element	0	0	0.106887085	0.106887085	5	0	0	129A225	270	Boyle Heights	Yes	Above Moderate
LOS ANGELES	2509 1/2 E CINCINNATI ST	90033	5177029015	Medium Residential	R3-1-CUGU	0	54	0.160730074	Residential - Double, Duplex, or Two Units - 4 Stories or Less	YES - Current	NO - Privately-Owned	Available	Not Used in Prior Housing Element	0	0	0.453672594	0.453672594	2	0	0	129A225	265	Boyle Heights	Yes	Above Moderate
LOS ANGELES	412 N FICKETT ST	90033	5177029016	Medium Residential	[Q]C1-1-CUGU	0	54	0.160731832	Residential - Five or More Units or Apartments (Any Combination) - 4 Stories or Less	YES - Current	NO - Privately-Owned	Available	Not Used in Prior Housing Element	0	0	0.112590586	0.112590586	5	0	0	129A225	258	Boyle Heights	Yes	Above Moderate
LOS ANGELES	2531 1/2 E CINCINNATI ST	90033	5177029017	Medium Residential	R3-1-CUGU	0	54	0.144651659	Residential - Five or More Units or Apartments (Any Combination) - 4 Stories or Less	YES - Current	NO - Privately-Owned	Available	Not Used in Prior Housing Element	0	0	0.100941362	0.100941362	5	0	0	129A225	302	Boyle Heights	Yes	Above Moderate
LOS ANGELES	2539 E CINCINNATI ST	90033	5177029018	Medium Residential	R3-1-CUGU	0	54	0.037483142	Residential - Double, Duplex, or Two Units - 4 Stories or Less	YES - Current	NO - Privately-Owned	Available	Not Used in Prior Housing Element	0	0	0.099220723	0.099220723	2	2*	2*	129A225	335	Boyle Heights	Yes	Above Moderate
LOS ANGELES		5177029018		Medium Residential	R3-1-CUGU	0	54	0.106698826	Residential - Double, Duplex, or Two Units - 4 Stories or Less	YES - Current	NO - Privately-Owned	Available	Not Used in Prior Housing Element	0.483820248	0	0	0.483820248	2	0	0	129A225	307	Boyle Heights		Lower
LOS ANGELES	2545 E CINCINNATI ST	90033	5177029019	Medium Residential	R3-1-CUGU	0	54	0.076221268	Residential - Three Units (Any Combination) - 4 Stories or Less	YES - Current	NO - Privately-Owned	Available	Not Used in Prior Housing Element	0	0	0.093838826	0.093838826	3	0	0	129A225	330	Boyle Heights	Yes	Above Moderate
LOS ANGELES		5177029019		Medium Residential	R3-1-CUGU	0	54	0.061495736	Residential - Three Units (Any Combination) - 4 Stories or Less	YES - Current	NO - Privately-Owned	Available	Not Used in Prior Housing Element	0	0	0.007370577	0.007370577	3	3*	3*	129A225	312	Boyle Heights		Above Moderate
LOS ANGELES	2549 E CINCINNATI ST	90033	5177029020	Medium Residential	R3-1-CUGU	0	54	0.172139104	Residential - Four Units (Any Combination) - 4 Stories or Less	YES - Current	NO - Privately-Owned	Available	Not Used in Prior Housing Element	0	0	0.40725857	0.40725857	4	0	0	129A225	316	Boyle Heights	Yes	Above Moderate
LOS ANGELES	463 N MOTT ST	90033	5177029021	Medium Residential	R3-1-CUGU	0	54	0.172134917	Residential - Five or More Units or Apartments (Any Combination) - 4 Stories or Less	YES - Current	NO - Privately-Owned	Available	Not Used in Prior Housing Element	0	0	0.109574613	0.109574613	6	0	0	129A225	324	Boyle Heights	Yes	Above Moderate
LOS ANGELES	467 N MOTT ST	90033	5177029022	Medium Residential	R3-1-CUGU	0	54	0.057347188	Residential - Double, Duplex, or Two Units - 4 Stories or Less	YES - Current	NO - Privately-Owned	Available	Not Used in Prior Housing Element	0	0	0.079458582	0.079458582	2	3*	3*	129A225	311	Boyle Heights	Yes	Above Moderate
LOS ANGELES		5177029022		Medium Residential	R3-1-CUGU	0	54	0.057346702	Residential - Double, Duplex, or Two Units - 4 Stories or Less	YES - Current	NO - Privately-Owned	Available	Not Used in Prior Housing Element	0	0	0.052928287	0.052928287	2	3*	3*	129A225	305	Boyle Heights		Above Moderate
LOS ANGELES	471 N MOTT ST	90033	5177029023	Medium Residential	R3-1-CUGU	0	54	0.057392428	Residential - Double, Duplex, or Two Units - 4 Stories or Less	YES - Current	NO - Privately-Owned	Available	Not Used in Prior Housing Element	0	0	0.079458582	0.079458582	2	3*	3*	129A225	298	Boyle Heights	Yes	Above Moderate
LOS ANGELES		5177029023		Medium Residential	R3-1-CUGU	0	54	0.057392279	Residential - Double, Duplex, or Two Units - 4 Stories or Less	YES - Current	NO - Privately-Owned	Available	Not Used in Prior Housing Element	0	0	0.052928287	0.052928287	2	3*	3*	129A225	291	Boyle Heights		Above Moderate
LOS ANGELES	477 N MOTT ST	90033	5177029024	Medium Residential	R3-1-CUGU	0	54	0.057393061	Residential - Double, Duplex, or Two Units - 4 Stories or Less	YES - Current	NO - Privately-Owned	Available	Not Used in Prior Housing Element	0	0	0.079458582	0.079458582	2	3*	3*	129A225	284	Boyle Heights	Yes	Above Moderate
LOS ANGELES		5177029024		Medium Residential	R3-1-CUGU	0	54	0.057391943	Residential - Double, Duplex, or Two Units - 4 Stories or Less	YES - Current	NO - Privately-Owned	Available	Not Used in Prior Housing Element	0	0	0.052928287	0.052928287	2	3*	3*	129A225	275	Boyle Heights		Above Moderate
LOS ANGELES	2707 E FOLSOM ST	90033	5177030002	Low Medium I Residential	R2-1-CUGU	0	17	0.134319794	Residential - Single Family Residence	YES - Current	NO - Privately-Owned	Available	Not Used in Prior Housing Element	0	0	0.06307628	0.06307628	1	2*	2*	129A225	276	Boyle Heights		Above Moderate
LOS ANGELES	2709 E FOLSOM ST	90033	5177030003	Low Medium I Residential	R2-1-CUGU	0	17	0.134311957	Residential - Single Family Residence	YES - Current	NO - Privately-Owned	Available	Not Used in Prior Housing Element	0	0	0.06307628	0.06307628	1	2*	2*	129A225	282	Boyle Heights		Above Moderate
LOS ANGELES	2715 E FOLSOM ST	90033	5177030004	Low Medium I Residential	R2-1-CUGU	0	17	0.134302424	Residential - Single Family Residence	YES - Current	NO - Privately-Owned	Available	Not Used in Prior Housing Element	0	0	0.06307628	0.06307628	1	2*	2*	129A225	290	Boyle Heights		Above Moderate
LOS ANGELES	2723 E FOLSOM ST	90033	5177030006	Low Medium I Residential	R2-1-CUGU	0	17	0.134283256	Residential - Single Family Residence	YES - Current	NO - Privately-Owned	Available	Not Used in Prior Housing Element	0	0	0.042503309	0.042503309	1	2*	2*	129A225	303	Boyle Heights		Above Moderate
LOS ANGELES	2727 E FOLSOM ST	90033	5177030007	Low Medium I Residential	R2-1-CUGU	0	17	0.134274698	Residential - Single Family Residence	YES - Current	NO - Privately-Owned	Available	Not Used in Prior Housing Element	0	0	0.042503309	0.042503309	1	2*	2*	129A225	308	Boyle Heights		Above Moderate
LOS ANGELES	2737 E FOLSOM ST	90033	5177030009	Low Medium I Residential	R2-1-CUGU	0	17	0.134256205	Residential - Single Family Residence	YES - Current	NO - Privately-Owned	Available	Not Used in Prior Housing Element	0	0	0.042503309	0.042503309	1	2*	2*	129A225	321	Boyle Heights		Above Moderate
LOS ANGELES	2743 E FOLSOM ST	90033	5177030010	Low Medium I Residential	R2-1-CUGU	0	17	0.134245998	Residential - Double, Duplex, or Two Units - 4 Stories or Less	YES - Current	NO - Privately-Owned	Available	Not Used in Prior Housing Element	0	0	0.055853754	0.055853754	2	2*	2*	129A225	328	Boyle Heights	Yes	Above Moderate
LOS ANGELES	2751 E FOLSOM ST	90033	5177030012	Low Medium I Residential	R2-1-CUGU	0	17	0.134227783	Residential - Single Family Residence	YES - Current	NO - Privately-Owned	Available	Not Used in Prior Housing Element	0	0	0.042503309	0.042503309	1	2*	2*	129A225	340	Boyle Heights		Above Moderate
LOS ANGELES	2757 E FOLSOM ST	90033	5177030013	Low Medium I Residential	R2-1-CUGU	0	17	0.134218707	Residential - Single Family Residence	YES - Current	NO - Privately-Owned	Available	Not Used in Prior Housing Element	0	0	0.042503309	0.042503309	1	2*	2*	129A225	344	Boyle Heights		Above Moderate
LOS ANGELES	2756 E BOULDER ST	90033	5177030017	Low Medium I Residential	R2-1-CUGU	0	17	0.134208876	Residential - Single Family Residence	YES - Current	NO - Privately-Owned	Available	Not Used in Prior Housing Element	0	0	0.042503309	0.042503309	1	2*	2*	129A227	335	Boyle Heights		Above Moderate
LOS ANGELES	2748 E BOULDER ST	90033	5177030018	Low Medium I Residential	R2-1-CUGU	0	17	0.134205079	Residential - Double, Duplex, or Two Units - 4 Stories or Less	YES - Current	NO - Privately-Owned	Available	Not Used in Prior Housing Element	0	0	0.0155279	0.0155279	2	2*	2*	129A227	329	Boyle Heights		Above Moderate
LOS ANGELES	2744 E BOULDER ST	90033	5177030020	Low Medium I Residential	R2-1-CUGU	0	17	0.134196754	Residential - Single Family Residence	YES - Current	NO - Privately-Owned	Available	Not Used in Prior Housing Element	0	0	0.042503309	0.042503309	1	2*	2*	129A225	293	Boyle Heights		Above Moderate
LOS ANGELES	2738 E BOULDER ST	90033	5177030021	Low Medium I Residential	R2-1-CUGU	0	17	0.134191702	Residential - Single Family Residence	YES - Current	NO - Privately-Owned	Available	Not Used in Prior Housing Element	0	0	0.042503309	0.042503309	1	2*	2*	129A225	287	Boyle Heights		Above Moderate
LOS ANGELES	2732 E BOULDER ST	90033	5177030022	Low Medium I Residential	R2-1-CUGU	0	17	0.134186398	Residential - Single Family Residence	YES - Current	NO - Privately-Owned	Available	Not Used in Prior Housing Element	0	0	0.042503309	0.042503309	1	2*	2*	129A225	278	Boyle Heights		Above Moderate
LOS ANGELES	2728 E BOULDER ST	90033	5177030023	Low Medium I Residential	R2-1-CUGU	0	17	0.134184437	Residential - Single Family Residence	YES - Current	NO - Privately-Owned	Available	Not Used in Prior Housing Element	0	0	0.042503309	0.042503309	1	2*	2*	129A225	273	Boyle Heights		Above Moderate
LOS ANGELES	2718 E BOULDER ST	90033	5177030025	Low Medium I Residential	R2-1-CUGU	0	17	0.134173782	Residential - Single Family Residence	YES - Current	NO - Privately-Owned	Available	Not Used in Prior Housing Element	0	0	0.042503309	0.042503309	1	2*	2*	129A225	262	Boyle Heights		Above Moderate
LOS ANGELES	2714 E BOULDER ST	90033	5177030026	Low Medium I Residential	R2-1-CUGU	0	17	0.134169451	Residential - Single Family Residence	YES - Current	NO - Privately-Owned	Available	Not Used in Prior Housing Element	0	0	0.042503309	0.042503309	1	2*	2*	129A225	255	Boyle Heights		Above Moderate
LOS ANGELES	2710 E BOULDER ST	90033	5177030027	Low Medium I Residential	R2-1-CUGU	0	17	0.134165269	Residential - Single Family Residence	YES - Current	NO - Privately-Owned	Available	Not Used in Prior Housing Element	0	0	0.042503309	0.042503309	1	2*	2*	129A225	249	Boyle Heights		Above Moderate
LOS ANGELES	522 N MOTT ST	90033	5177030029	Low Medium I Residential	R2-1-CUGU	0	17	0.06401708	Residential - Single Family Residence	YES - Current	NO - Privately-Owned	Available	Not Used in Prior Housing Element	0	0	0.032711428	0.032711428	1	1*	1*	129A225	235	Boyle Heights		Above Moderate
LOS ANGELES	2705 E CINCINNATI ST	90033	5177031004	Low Medium I Residential	R2-1-CUGU	0	17	0.135176692	Residential - Single Family Residence	YES - Current	NO - Privately-Owned	Available	Not Used in Prior Housing Element	0	0	0.051324262	0.051324262	1	2*	2*	129A225	356	Boyle Heights		Above Moderate
LOS ANGELES	2709 E CINCINNATI ST	90033	5177031005	Low Medium I Residential	R2-1-CUGU	0	17	0.135192791	Residential - Double, Duplex, or Two Units - 4 Stories or Less	YES - Current	NO - Privately-Owned	Available	Not Used in Prior Housing Element	0	0	0.067711884	0.067711884	2	2*	2*	129A225	363	Boyle Heights	Yes	Above Moderate
LOS ANGELES	2715 E CINCINNATI ST	90033	5177031006	Low Medium I Residential	R2-1-CUGU	0	17	0.135204841	Residential - Double, Duplex, or Two Units - 4 Stories or Less	YES - Current	NO - Privately-Owned	Available	Not Used in Prior Housing Element	0	0	0.067711884	0.067711884	2	2*	2*	129A225	367	Boyle Heights	Yes	Above Moderate
LOS ANGELES	2719 E CINCINNATI ST	90033	5177031007	Low Medium I Residential	R2-1-CUGU	0	17	0.135219686	Residential - Double, Duplex, or Two Units - 4 Stories or Less	YES - Current	NO - Privately-Owned	Available	Not Used in Prior Housing Element	0	0	0.067711884	0.067711884	2	2*	2*	129A225	373	Boyle Heights	Yes	Above Moderate
LOS ANGELES	2727 E CINCINNATI ST	90033	5177031009	Low Medium I Residential	R2-1-CUGU	0	17	0.135248895	Residential - Double, Duplex, or Two Units - 4 Stories or Less	YES - Current	NO - Privately-Owned	Available	Not Used in Prior Housing Element	0	0	0.067711884	0.067711884	2	2*	2*	129A225	385	Boyle Heights	Yes	Above Moderate
LOS ANGELES	2731 E CINCINNATI ST	90033	5177031010	Low Medium I Residential	R2-1-CUGU	0	17	0.135263291	Residential - Double, Duplex, or Two Units - 4 Stories or Less	YES - Current	NO - Privately-Owned	Available	Not Used in Prior Housing Element	0	0	0.067711884	0.067711884	2	2*	2*	129A225	390	Boyle Heights	Yes	Above Moderate
LOS ANGELES	2739 E CINCINNATI ST	90033	5177031011	Low Medium I Residential	R2-1-CUGU	0	17	0.135277876	Residential - Single Family Residence	YES - Current	NO - Privately-Owned	Available	Not Used in Prior Housing Element	0	0	0.051324262	0.051324262	1	2*	2*	129A225	394	Boyle Heights		Above Moderate
LOS ANGELES	2743 E CINCINNATI ST	90033	5177031012	Low Medium I Residential	R2-1-CUGU	0	17	0.136404274	Residential - Single Family Residence	YES - Current	NO - Privately-Owned	Available	Not Used in Prior Housing Element	0	0	0.051324262	0.051324262	1	2*	2*	129A225	402	Boyle Heights		Above Moderate
LOS ANGELES	455 N FOREST AVE	90033	5177031013	Low Medium I Residential	R2-1-CUGU	0	17	0.131118267	Residential - Double, Duplex, or Two Units - 4 Stories or Less	YES - Current	NO - Privately-Owned	Available	Not Used in Prior Housing Element	0	0	0.083101952	0.083101952	2	2*	2*	127-5A225	7	Boyle Heights	Yes	Above Moderate
LOS ANGELES	2750 E FOLSOM ST	90033	5177031016	Low Medium I Residential	R2-1-CUGU	0	17	0.135332368	Residential - Double, Duplex, or Two Units - 4 Stories or Less	YES - Current	NO - Privately-Owned	Available	Not Used in Prior Housing Element	0	0	0.055853754	0.055853754	2	2*	2*	129A225	380	Boyle Heights	Yes	Above Moderate
LOS ANGELES	2746 E FOLSOM ST	90033	5177031017	Low Medium I Residential	R2-1-CUGU	0	17	0.135331347	Residential - Double, Duplex, or Two Units - 4 Stories or Less	YES - Current	NO - Privately-Owned	Available	Not Used in Prior Housing Element	0	0	0.030345884	0.030345884	2	2*	2*	129A225	376	Boyle Heights		Above Moderate
LOS ANGELES	2740 E FOLSOM ST	90033	5177031018	Low Medium I Residential	R2-1-CUGU	0	17	0.135331497	Residential - Single Family Residence	YES - Current	NO - Privately-Owned	Available	Not Used in Prior Housing Element	0	0	0.03466863	0.03466863	1	2*	2*	129A225	369	Boyle Heights		Above Moderate
LOS ANGELES	2736 E FOLSOM ST	90033	5177031019	Low Medium I Residential	R2-1-CUGU	0	17	0.135331796	Residential - Double, Duplex, or Two Units - 4 Stories or Less	YES - Current	NO - Privately-Owned	Available	Not Used in Prior Housing Element	0	0	0.067711884	0.067711884	2	2*	2*	129A225	365	Boyle Heights	Yes	Above Moderate
LOS ANGELES	2732 E FOLSOM ST	90033	5177031020	Low Medium I Residential	R2-1-CUGU	0	17	0.135331796	Residential - Single Family Residence	YES - Current	NO - Privately-Owned	Available	Not Used in Prior Housing Element	0	0	0.051324262	0.051324262	1	2*	2*	129A225	359	Boyle Heights		Above Moderate
LOS ANGELES	2728 E FOLSOM ST	90033	5177031021	Low Medium I Residential	R2-1-CUGU	0	17	0.135331497	Residential - Single Family Residence	YES - Current	NO - Privately-Owned	Available	Not Used in Prior Housing Element	0	0	0.051324262	0.051324262	1	2*	2*	129A225	352	Boyle Heights		Above Moderate
LOS ANGELES	2718 E FOLSOM ST	90033	5177031023	Low Medium I Residential	R2-1-CUGU	0	17	0.135331646	Residential - Double, Duplex, or Two Units - 4 Stories or Less	YES - Current	NO - Privately-Owned	Available	Not Used in Prior Housing Element	0	0	0.067711884	0.067711884	2	2*	2*	129A225	341	Boyle Heights	Yes	Above Moderate
LOS ANGELES	2714 E FOLSOM ST	90033	5177031024	Low Medium I Residential	R2-1-CUGU	0	17	0.135331796	Residential - Single Family Residence	YES - Current	NO - Privately-Owned	Available	Not Used in Prior Housing Element	0	0	0.051324262	0.051324262	1	2*	2*	129A225	338	Boyle Heights		Above Moderate
LOS ANGELES	2710 E FOLSOM ST	90033	5177031025	Low Medium I Residential	R2-1-CUGU	0	17	0.135332479	Residential - Double, Duplex, or Two Units - 4 Stories or Less	YES - Current	NO - Privately-Owned	Available	Not Used in Prior Housing Element	0	0	0.067711884	0.067711884	2	2*	2*	129A225	332	Boyle Heights	Yes	Above Moderate
LOS ANGELES	2700 E FOLSOM ST	90033	5177031027	Low Medium I Residential	R2-1-CUGU	0	17	0.132870548	Residential - Single Family Residence	YES - Current	NO - Privately-Owned	Available	Not Used in Prior Housing Element	0	0	0.06307628	0.06307628	1	2*	2*	129A225	320	Boyle Heights		Above Moderate
LOS ANGELES	2711 E CESAR E CHAVEZ AVE	90033	5177032002	Highway Oriented and Limited Commercial	C2-1-CUGU	0	108	0.141584802	Commercial - Store Combination - Store and Residential Combination - One Story	YES - Current	NO - Privately-Owned	Available	Used in Prior Housing Element - Non-Vacant	0	0	0.041205654	0.041205654	0	0	0	127-5A225	31	Boyle Heights	Yes	Above Moderate
LOS ANGELES	2715 E CESAR E CHAVEZ AVE	90033	5177032003	Highway Oriented and Limited Commercial	C2-1-CUGU	0	108	0.094575637	Commercial - Store Combination - Store and Residential Combination - One Story	YES - Current	NO - Privately-Owned	Available	Not Used in Prior Housing Element	0.147984618	0	0	0.147984618	0	0	0	127-5A225	36	Boyle Heights		Lower
LOS ANGELES	2719 E CESAR E CHAVEZ AVE	90033	5177032004	Highway Oriented and Limited Commercial	C2-1-CUGU	0	108	0.094877014	Commercial - Store - One Story	YES - Current	NO - Privately-Owned	Available	Not Used in Prior Housing Element	0.124320159	0	0	0.124320159	1	0	0	127-5A225	45	Boyle Heights		Lower
LOS ANGELES	2723 E CESAR E CHAVEZ AVE	90033	5177032005	Highway Oriented and Limited Commercial	C2-1-CUGU	0	108	0.142600532	Commercial - Store Combination - Store and Residential Combination - One Story	YES - Current	NO - Privately-Owned	Available	Not Used in Prior Housing Element	0.040564452	0	0	0.040564452	3	0	0	127-5A225	48	Boyle Heights		Lower
LOS ANGELES	2735 E CESAR E CHAVEZ AVE	90033	5177032008	Highway Oriented and Limited Commercial	C2-1-CUGU	0	108	0.159594048	Commercial - Store - One Story	YES - Current	NO - Privately-Owned	Available	Used in Prior Housing Element - Non-Vacant	0.188592193	0	0	0.188592193	0	0	0	127-5A225	64	Boyle Heights		Lower
LOS ANGELES	2743 E CESAR E CHAVEZ AVE	90033	5177032009	Highway Oriented and Limited Commercial	C2-1-CUGU	0	108	0.068232295	Commercial - Store - One Story	YES - Current	NO - Privately-Owned	Available	Not Used in Prior Housing Element	0	0	0.000368049	0.000368049	1	0	0	127-5A225	86	Boyle Heights		Above Moderate
LOS ANGELES	405 N FOREST AVE	90033	5177032010	Highway Oriented and Limited Commercial	C2-1-CUGU	0	108	0.050596942	Commercial - Parking Lot (Commercial Use Property) - Lots - Patron or Employee - One Story	YES - Current	NO - Privately-Owned	Available	Not Used in Prior Housing Element	0	0	0.012640539	0.012640539	0	0	0	127-5A225	78	Boyle Heights		Above Moderate
LOS ANGELES	407 N FOREST AVE	90033	5177032011	Highway Oriented and Limited Commercial	C2-1-CUGU	0	108	0.041434802	Commercial - Parking Lot (Commercial Use Property) - Lots - Patron or Employee - One Story	YES - Current	NO - Privately-Owned	Available	Not Used in Prior Housing Element	0	0	0.019283465

LOS ANGELES	2720 E CINCINNATI ST	90033	5177032017	Low Medium II Residential	RD1.5-1-CUGU	0	29	0.136119856	Residential - Three Units (Any Combination) - 4 Stories or Less	YES - Current	NO - Privately-Owned	Available	Not Used in Prior Housing Element	0	0.001299321	0	0.001299321	3	3*	3* 127-SA225 12	Boyle Heights			Moderate
LOS ANGELES	2714 E CINCINNATI ST	90033	5177032018	Low Medium II Residential	RD1.5-1-CUGU	0	29	0.135795289	Residential - Three Units (Any Combination) - 4 Stories or Less	YES - Current	NO - Privately-Owned	Available	Not Used in Prior Housing Element	0	0.06515435	0	0.06515435	3	3*	3* 129A225 410	Boyle Heights	Yes	Moderate	
LOS ANGELES	2710 E CINCINNATI ST	90033	5177032019	Low Medium II Residential	RD1.5-1-CUGU	0	29	0.136369826	Residential - Double, Duplex, or Two Units - 4 Stories or Less	YES - Current	NO - Privately-Owned	Available	Not Used in Prior Housing Element	0	0.071962249	0	0.071962249	2	3*	3* 129A225 403	Boyle Heights	Yes	Moderate	
LOS ANGELES	2706 E CINCINNATI ST	90033	5177032020	Low Medium II Residential	RD1.5-1-CUGU	0	29	0.08310368	Residential - Double, Duplex, or Two Units - 4 Stories or Less	YES - Current	NO - Privately-Owned	Available	Not Used in Prior Housing Element	0	0	0.083101952	0.083101952	2	2*	2* 129A225 400	Boyle Heights	Yes	Above Moderate	
LOS ANGELES	2700 E CINCINNATI ST	90033	5177032021	Low Medium II Residential	RD1.5-1-CUGU	0	29	0.093750131	Residential - Double, Duplex, or Two Units - 4 Stories or Less	YES - Current	NO - Privately-Owned	Available	Not Used in Prior Housing Element	0	0	0.088823014	0.088823014	2	2*	2* 129A225 393	Boyle Heights	Yes	Above Moderate	
LOS ANGELES	2717 E CESAR E CHAVEZ AVE	90033	5177032023	Highway Oriented and Limited Commercial	C2-1-CUGU	0	108	0.047346178	Residential - Single Family Residence	YES - Current	NO - Privately-Owned	Available	Not Used in Prior Housing Element	0	0	0.015893449	0.015893449	1	0	0 127-SA225 40	Boyle Heights			Above Moderate
LOS ANGELES			5177032023	Highway Oriented and Limited Commercial	C2-1-CUGU	0	108	0.047383819	Residential - Single Family Residence	YES - Current	NO - Privately-Owned	Available	Not Used in Prior Housing Element	0	0	0.015893449	0.015893449	1	0	0 127-SA225 41	Boyle Heights			Above Moderate
LOS ANGELES	2707 E CESAR E CHAVEZ AVE	90033	5177032024	Highway Oriented and Limited Commercial	C2-1-CUGU	0	108	0.139436833	Commercial - Restaurant, Cocktail Lounge - Restaurant, Cocktail Lounge, Tavern - One Story	YES - Current	NO - Privately-Owned	Available	Used in Prior Housing Element - Non-Vacant	0.177362918	0	0	0.177362918	0	0	0 127-SA225 26	Boyle Heights			Lower
LOS ANGELES	406 N MOTT ST	90033	5177032024	Highway Oriented and Limited Commercial	C2-1-CUGU	0	108	0.13548982	Commercial - Restaurant, Cocktail Lounge - Restaurant, Cocktail Lounge, Tavern - One Story	YES - Current	NO - Privately-Owned	Available	Used in Prior Housing Element - Non-Vacant	0.177362918	0	0	0.177362918	0	0	0 127-SA225 20	Boyle Heights			Lower
LOS ANGELES	2727 E CESAR E CHAVEZ AVE	90033	5177032027	Highway Oriented and Limited Commercial	C2-1-CUGU	0	108	0.140872573	Industrial - Food Processing Plant - Meat - One Story	YES - Current	NO - Privately-Owned	Available	Used in Prior Housing Element - Non-Vacant	0.02693941	0	0	0.02693941	0	0	0 127-SA225 54	Boyle Heights			Lower
LOS ANGELES	2733 E CESAR E CHAVEZ AVE	90033	5177032027	Highway Oriented and Limited Commercial	C2-1-CUGU	0	108	0.141211472	Industrial - Food Processing Plant - Meat - One Story	YES - Current	NO - Privately-Owned	Available	Used in Prior Housing Element - Non-Vacant	0.02675187	0	0	0.02675187	0	0	0 127-SA225 58	Boyle Heights			Lower
LOS ANGELES	2502 E CINCINNATI ST	90033	5177033001	Medium Residential	(Q)C1-1-CUGU	0	54	0.103306683	Residential - Single Family Residence	YES - Current	NO - Privately-Owned	Available	Not Used in Prior Housing Element	0.511277151	0	0	0.511277151	1	0	0 129A225 310	Boyle Heights			Lower
LOS ANGELES	376 N FICKETT ST	90033	5177033002	Medium Residential	(Q)C1-1-CUGU	0	54	0.057417431	Residential - Single Family Residence	YES - Current	NO - Privately-Owned	Available	Not Used in Prior Housing Element	0	0	0.052928287	0.052928287	1	0	0 129A225 336	Boyle Heights			Above Moderate
LOS ANGELES	2504 E CINCINNATI ST	90033	5177033003	Medium Residential	R3-1-CUGU	0	54	0.106078959	Residential - Double, Duplex, or Two Units - 4 Stories or Less	YES - Current	NO - Privately-Owned	Available	Not Used in Prior Housing Element	0	0	0.104623163	0.104623163	2	0	0 129A225 317	Boyle Heights	Yes	Above Moderate	
LOS ANGELES	2510 E CINCINNATI ST	90033	5177033004	Medium Residential	R3-1-CUGU	0	54	0.054648713	Residential - Single Family Residence	YES - Current	NO - Privately-Owned	Available	Not Used in Prior Housing Element	0	0	0.029760975	0.029760975	1	2*	2* 129A225 322	Boyle Heights			Above Moderate
LOS ANGELES	2512 1/2 E CINCINNATI ST	90033	5177033004	Medium Residential	R3-1-CUGU	0	54	0.054648677	Residential - Single Family Residence	YES - Current	NO - Privately-Owned	Available	Not Used in Prior Housing Element	0	0	0.029760975	0.029760975	1	2*	2* 129A225 325	Boyle Heights			Above Moderate
LOS ANGELES	2514 E CINCINNATI ST	90033	5177033005	Medium Residential	R3-1-CUGU	0	54	0.106082983	Residential - Three Units (Any Combination) - 4 Stories or Less	YES - Current	NO - Privately-Owned	Available	Not Used in Prior Housing Element	0	0	0.087949961	0.087949961	3	0	0 129A225 327	Boyle Heights	Yes	Above Moderate	
LOS ANGELES	2516 E CINCINNATI ST	90033	5177033006	Medium Residential	R3-1-CUGU	0	54	0.160735965	Residential - Double, Duplex, or Two Units - 4 Stories or Less	YES - Current	NO - Privately-Owned	Available	Used in Prior Housing Element - Non-Vacant	0	0	0.453672594	0.453672594	2	0	0 129A225 331	Boyle Heights	Yes	Above Moderate	
LOS ANGELES	419 N MOTT ST	90033	5177033009	Medium Residential	R3-1-CUGU	0	54	0.160699058	Residential - Double, Duplex, or Two Units - 4 Stories or Less	YES - Current	NO - Privately-Owned	Available	Used in Prior Housing Element - Non-Vacant	0	0	0.453672594	0.453672594	2	0	0 129A225 386	Boyle Heights	Yes	Above Moderate	
LOS ANGELES	415 N MOTT ST	90033	5177033010	Medium Residential	R3-1-CUGU	0	54	0.11891783	Residential - Four Units (Any Combination) - 4 Stories or Less	YES - Current	NO - Privately-Owned	Available	Not Used in Prior Housing Element	0	0	0.089566382	0.089566382	4	0	0 129A225 398	Boyle Heights	Yes	Above Moderate	
LOS ANGELES	409 N MOTT ST	90033	5177033011	Community Commercial	C2-1-CUGU	0	108	0.064277896	Residential - Single Family Residence	YES - Current	NO - Privately-Owned	Available	Not Used in Prior Housing Element	0	0	0.015910846	0.015910846	1	0	0 127-SA225 9	Boyle Heights			Above Moderate
LOS ANGELES			5177033011	Medium Residential	R3-1-CUGU	0	54	0.04178162	Residential - Single Family Residence	YES - Current	NO - Privately-Owned	Available	Not Used in Prior Housing Element	0	0	0.068098059	0.068098059	1	2*	2* 129A225 404	Boyle Heights			Above Moderate
LOS ANGELES			5177033012	Community Commercial	C2-1-CUGU	0	108	0.03650178	Commercial - Parking Lot (Commercial Use Property) - Lots - Patron or Employee - One Story	YES - Current	NO - Privately-Owned	Available	Not Used in Prior Housing Element	0	0	0.001182737	0.001182737	0	0	0 127-SA225 11	Boyle Heights			Above Moderate
LOS ANGELES	405 N MOTT ST	90033	5177033013	Community Commercial	C2-1-CUGU	0	108	0.059917881	Residential - Single Family Residence	YES - Current	NO - Privately-Owned	Available	Not Used in Prior Housing Element	0	0	0.01553963	0.01553963	1	0	0 127-SA225 15	Boyle Heights			Above Moderate
LOS ANGELES	2617 E CESAR E CHAVEZ AVE	90033	5177033015	Community Commercial	C2-1-CUGU	0	108	0.129661656	Commercial - Store - One Story	YES - Current	NO - Privately-Owned	Available	Not Used in Prior Housing Element	0	0	0.179032245	0.179032245	0	0	0 129A225 391	Boyle Heights			Above Moderate
LOS ANGELES	2611 E CESAR E CHAVEZ AVE	90033	5177033016	Community Commercial	C2-1-CUGU	0	108	0.128390635	Commercial - Store Combination - Store and Residential Combination - One Story	YES - Current	NO - Privately-Owned	Available	Not Used in Prior Housing Element	0	0	0.093286866	0.093286866	2	0	0 129A225 389	Boyle Heights	Yes	Above Moderate	
LOS ANGELES	2607 E CESAR E CHAVEZ AVE	90033	5177033017	Community Commercial	C2-1-CUGU	0	108	0.096300159	Commercial - Store Combination - Store and Residential Combination - One Story	YES - Current	NO - Privately-Owned	Available	Not Used in Prior Housing Element	0	0	0.018690654	0.018690654	4	0	0 129A225 382	Boyle Heights	Yes	Above Moderate	
LOS ANGELES	2605 E CESAR E CHAVEZ AVE	90033	5177033018	Community Commercial	C2-1-CUGU	0	108	0.06420317	Commercial - Store Combination - Store and Residential Combination - One Story	YES - Current	NO - Privately-Owned	Available	Not Used in Prior Housing Element	0	0	0.009209711	0.009209711	3	0	0 129A225 379	Boyle Heights	Yes	Above Moderate	
LOS ANGELES			5177033018	Community Commercial	C2-1-CUGU	0	108	0.064202725	Commercial - Store Combination - Store and Residential Combination - One Story	YES - Current	NO - Privately-Owned	Available	Not Used in Prior Housing Element	0	0	0.005954004	0.005954004	3	0	0 129A225 377	Boyle Heights			Above Moderate
LOS ANGELES	2603 E CESAR E CHAVEZ AVE	90033	5177033019	Community Commercial	C2-1-CUGU	0	108	0.096309401	Commercial - Store Combination - Store and Residential Combination - One Story	YES - Current	NO - Privately-Owned	Available	Not Used in Prior Housing Element	0	0	0.0216599	0.0216599	3	0	0 129A225 375	Boyle Heights	Yes	Above Moderate	
LOS ANGELES	2513 E CESAR E CHAVEZ AVE	90033	5177033020	Community Commercial	C2-1-CUGU	0	108	0.128421091	Commercial - Store Combination - Store and Residential Combination - One Story	YES - Current	NO - Privately-Owned	Available	Not Used in Prior Housing Element	0	0	0.170086443	0.170086443	0	0	0 129A225 368	Boyle Heights			Above Moderate
LOS ANGELES	2511 E CESAR E CHAVEZ AVE	90033	5177033021	Community Commercial	C2-1-CUGU	0	108	0.160534942	Commercial - Store Combination - Store and Residential Combination - One Story	YES - Current	NO - Privately-Owned	Available	Not Used in Prior Housing Element	0	0	0.041910347	0.041910347	0	0	0 129A225 362	Boyle Heights	Yes	Above Moderate	
LOS ANGELES	2509 E CESAR E CHAVEZ AVE	90033	5177033022	Community Commercial	C2-1-CUGU	0	108	0.080271592	Commercial - Store Combination - Store and Residential Combination - One Story	YES - Current	NO - Privately-Owned	Available	Not Used in Prior Housing Element	0	0	0.0927382	0.0927382	0	0	0 129A225 360	Boyle Heights	Yes	Above Moderate	
LOS ANGELES	2505 E CESAR E CHAVEZ AVE	90033	5177033023	Community Commercial	C2-1-CUGU	0	108	0.080274656	Commercial - Office Building - One Story	YES - Current	NO - Privately-Owned	Available	Not Used in Prior Housing Element	0	0	0.033313902	0.033313902	1	0	0 129A225 355	Boyle Heights			Above Moderate
LOS ANGELES	2501 E CESAR E CHAVEZ AVE	90033	5177033024	Community Commercial	C2-1-CUGU	0	108	0.160557701	Commercial - Store Combination - Store and Residential Combination - One Story	YES - Current	NO - Privately-Owned	Available	Not Used in Prior Housing Element	0	0	0.042844879	0.042844879	3	0	0 129A225 349	Boyle Heights			Above Moderate
LOS ANGELES	427 N MOTT ST	90033	5177033026	Medium Residential	R3-1-CUGU	0	54	0.18075453	Residential - Five or More Units or Apartments (Any Combination) - 4 Stories or Less	YES - Current	NO - Privately-Owned	Available	Not Used in Prior Housing Element	0	0	0.095257829	0.095257829	8	0	0 129A225 372	Boyle Heights	Yes	Above Moderate	
LOS ANGELES	2550 E CINCINNATI ST	90033	5177033027	Medium Residential	R3-1-CUGU	0	54	0.140136629	Residential - Three Units (Any Combination) - 4 Stories or Less	YES - Current	NO - Privately-Owned	Available	Not Used in Prior Housing Element	0	0	0.362015873	0.362015873	3	0	0 129A225 364	Boyle Heights	Yes	Above Moderate	
LOS ANGELES	2627 E CESAR E CHAVEZ AVE	90033	5177033029	Community Commercial	C2-1-CUGU	0	108	0.148604956	Commercial - Supermarket - Small Food Store - Less than 6,000 SF - One Story	YES - Current	NO - Privately-Owned	Available	Not Used in Prior Housing Element	0	0	0.009256832	0.009256832	6	0	0 127-SA225 16	Boyle Heights			Above Moderate
LOS ANGELES	2520 E CINCINNATI ST	90033	5177033030	Medium Residential	R3-1-CUGU	0	54	0.160740297	Recreational - Club, Lodge Hall, Fraternal Organization - One Story	YES - Current	NO - Privately-Owned	Available	Not Used in Prior Housing Element	0.017201154	0	0	0.017201154	1	0	0 129A225 339	Boyle Heights			Lower
LOS ANGELES	2528 E CINCINNATI ST	90033	5177033030	Medium Residential	R3-1-CUGU	0	54	0.160744251	Recreational - Club, Lodge Hall, Fraternal Organization - One Story	YES - Current	NO - Privately-Owned	Available	Not Used in Prior Housing Element	0.017201154	0	0	0.017201154	1	0	0 129A225 342	Boyle Heights			Lower
LOS ANGELES	2530 E CINCINNATI ST	90033	5177033030	Medium Residential	R3-1-CUGU	0	54	0.249246544	Recreational - Club, Lodge Hall, Fraternal Organization - One Story	YES - Current	NO - Privately-Owned	Available	Not Used in Prior Housing Element	0.023323326	0	0	0.023323326	1	0	0 129A225 348	Boyle Heights			Lower
LOS ANGELES	2456 E CINCINNATI ST	90033	5177034001	Community Commercial	C1-1-CUGU	0	54	0.10357098	Residential - Single Family Residence	YES - Current	NO - Privately-Owned	Available	Not Used in Prior Housing Element	0.511277151	0	0	0.511277151	1	0	0 129A225 295	Boyle Heights			Lower
LOS ANGELES	377 N FICKETT ST	90033	5177034002	Community Commercial	C1-1-CUGU	0	54	0.057562195	Commercial - Parking Lot (Commercial Use Property) - Lots - Patron or Employee - One Story	YES - Current	NO - Privately-Owned	Available	Not Used in Prior Housing Element	0	0	0.008453808	0.008453808	0	0	0 129A225 318	Boyle Heights			Above Moderate
LOS ANGELES	2446 E CINCINNATI ST	90033	5177034004	Community Commercial	R4-1-CUGU	0	108	0.160706977	Residential - Four Units (Any Combination) - 4 Stories or Less	YES - Current	NO - Privately-Owned	Available	Used in Prior Housing Element - Non-Vacant	0	0	0.226349458	0.226349458	4	0	0 129A225 279	Boyle Heights	Yes	Above Moderate	
LOS ANGELES	2440 E CINCINNATI ST	90033	5177034005	Medium Residential	R3-1-CUGU	0	54	0.160702411	Residential - Double, Duplex, or Two Units - 4 Stories or Less	YES - Current	NO - Privately-Owned	Available	Used in Prior Housing Element - Non-Vacant	0	0	0.453672594	0.453672594	2	0	0 129A225 274	Boyle Heights	Yes	Above Moderate	
LOS ANGELES	2422 E CINCINNATI ST	90033	5177034009	Community Commercial	R4-1-CUGU	0	108	0.16068698	Residential - Double, Duplex, or Two Units - 4 Stories or Less	YES - Current	NO - Privately-Owned	Available	Used in Prior Housing Element - Non-Vacant	0	0	0.721863508	0.721863508	3	0	0 129A225 247	Boyle Heights	Yes	Above Moderate	
LOS ANGELES	2416 E CINCINNATI ST	90033	5177034010	Community Commercial	R4-1-CUGU	0	108	0.160683703	Residential - Single Family Residence	YES - Current	NO - Privately-Owned	Available	Used in Prior Housing Element - Non-Vacant	1.11319983	0	0	1.11319983	1	0	0 129A225 238	Boyle Heights			Lower
LOS ANGELES	326 N SOTO ST	90033	5177034011	Regional Center Commercial	C1-1-CUGU	0	54	0.147205732	Commercial - Professional Building - One Story	YES - Current	NO - Privately-Owned	Available	Used in Prior Housing Element - Non-Vacant	0.127611839	0	0	0.127611839	0	0	0 129A225 216	Boyle Heights			Lower
LOS ANGELES	314 N SOTO ST	90033	5177034014	Regional Center Commercial	C1-1-CUGU	0	54	0.143216648	Residential - Five or More Units or Apartments (Any Combination) - 4 Stories or Less	YES - Current	NO - Privately-Owned	Available	Not Used in Prior Housing Element	0	0	0.108772328	0.108772328	7	0	0 129A225 259	Boyle Heights	Yes	Above Moderate	
LOS ANGELES	2415 E CESAR E CHAVEZ AVE	90033	5177034017	Community Commercial	C2-1-CUGU	0	108	0.160658343	Commercial - Store - One Story	YES - Current	NO - Privately-Owned	Available	Not Used in Prior Housing Element	0	0	0.047951488	0.047951488	2	0	0 129A225 281	Boyle Heights			Above Moderate
LOS ANGELES	2421 E CESAR E CHAVEZ AVE	90033	5177034018	Community Commercial	C2-1-CUGU	0	108	0.144580075	Commercial - Store - One Story	YES - Current	NO - Privately-Owned	Available	Not Used in Prior Housing Element	0	0	0.130235396	0.130235396	3	0	0 129A225 289	Boyle Heights			Above Moderate
LOS ANGELES	2427 E CESAR E CHAVEZ AVE	90033	5177034019	Community Commercial	C2-1-CUGU	0	108	0.160632165	Commercial - Store Combination - Store and Residential Combination - One Story	YES - Current	NO - Privately-Owned	Available	Not Used in Prior Housing Element	0	0	0.012209012	0.012209012	2	0	0 129A225 296	Boyle Heights	Yes	Above Moderate	
LOS ANGELES	2433 E CESAR E CHAVEZ AVE	90033	5177034020	Community Commercial	C2-1-CUGU	0	108	0.160618211	Commercial - Store Combination - Store and Office Combination - One Story	YES - Current	NO - Privately-Owned	Available	Not Used in Prior Housing Element	0	0	0.053610196	0.053610196	1	0	0 129A225 304	Boyle Heights			Above Moderate
LOS ANGELES	2441 E CESAR E CHAVEZ AVE	90033	5177034023	Community Commercial	C2-1-CUGU	0	108	0.160591245	Commercial - Office Building - Office and Residential - One Story	YES - Current	NO - Privately-Owned	Available	Not Used in Prior Housing Element	0	0	0.030326057	0.030326057	6	0	0 129A225 315	Boyle Heights			Above Moderate
LOS ANGELES	2447 E CESAR E CHAVEZ AVE	90033	5177034024	Community Commercial	C2-1-CUGU	0	108	0.160577361	Commercial - Store Combination - Store and Residential Combination - One Story	YES - Current	NO - Privately-Owned	Available	Not Used in Prior Housing Element	0	0	0.026320719	0.026320719	4	0	0 129A225 323	Boyle Heights	Yes	Above Moderate	
LOS ANGELES	2455 E CESAR E CHAVEZ AVE	90033	5177034025	Community Commercial	C2-1-CUGU	0	108	0.160565403	Commercial - Store - One Story	YES - Current	NO - Privately-Owned	Available	Not Used in Prior Housing Element	0	0	0.069051687	0.069051687	1	0	0 129A225 329	Boyle Heights			Above Moderate
LOS ANGELES	2457 E CESAR E CHAVEZ AVE	90033	5177034026	Community Commercial	C2-1-CUGU	0	108	0.161172138	Commercial - Store - One Story	YES - Current	NO - Privately-Owned	Available	Not Used in Prior Housing Element	0	0	0.059880451	0.059880451	0	0	0 129A225 337	Boyle Heights			Above Moderate
LOS ANGELES	2437 E CESAR E CHAVEZ AVE	90033	5177034027	Community Commercial	C2-1-CUGU	0	108	0.160603426	Commercial - Restaurant, Cocktail Lounge - Restaurant, Cocktail Lounge, Tavern - One Story	YES - Current	NO - Privately-Owned	Available	Not Used in Prior Housing Element	0	0	0.188592193	0.188592193	0	0	0 129A225 309	Boyle Heights			Above Moderate
LOS ANGELES	318 N SOTO ST	90033	5177034028	Regional Center Commercial	C1-1-CUGU	0	54	0.149141376	Commercial - Restaurant, Cocktail Lounge - Restaurant, Cocktail Lounge, Tavern - One Story	YES - Current	NO - Privately-Owned	Available	Used in Prior Housing Element - Non-Vacant	0.049886254	0	0	0.049886254	1	0	0 129A225 246	Boyle Heights			Lower
LOS ANGELES	322 N SOTO ST	90033	5177034028	Regional Center Commercial	C1-1-CUGU	0	54	0.149201527	Commercial - Restaurant, Cocktail Lounge - Restaurant, Cocktail Lounge, Tavern - One Story	YES - Current	NO - Privately-Owned	Available	Used in Prior Housing Element - Non-Vacant	0.049886254	0	0	0.049886254	1	0	0 129A225 229	Boyle Heights			Lower
LOS ANGELES	2450 E CINCINNATI ST	90033	5177034029	Community Commercial	R4-1-CUGU	0	108	0.103318659	Residential - Single Family Residence	YES - Current	NO - Privately-Owned	Available	Not Used in Prior Housing Element	0.858474755	0	0	0.858474755	1	0	0 129A225 288	Boyle Heights			Lower
LOS ANGELES			5177034030	Community Commercial	R4-1-CUGU	0	108	0.057392852	Commercial - Parking Lot (Commercial Use Property) - Lots - Patron or Employee - One Story	YES - Current	NO - Privately-Owned	Available	Not Used in Prior Housing Element	0.021977863	0	0	0.021977863	0	0	0 129A225 313	Boyle Heights			Lower
LOS ANGELES	2401 E CESAR E CHAVEZ AVE	90033	5177034034	Regional Center Commercial	C2-1-CUGU	0	108	0.159008906	Commercial - Store Combination - Store and Office Combination - One Story	YES - Current	NO - Privately-Owned	Available	Not Used in Prior Housing Element	0	0	0.027918231	0.027918231	9	0	0 129A225 283	Boyle Heights			Above Moderate
LOS ANGELES	310 N SOTO ST	90033	5177034034	Regional Center Commercial	C1-1-CUGU	0	54	0.127259338	Commercial - Store Combination - Store and Office Combination - One Story	YES - Current	NO - Privately-Owned	Available	Not Used in Prior Housing Element	0.022955874	0	0	0.022955874	4	0	0 129A225 269	Boyle Heights			Lower
LOS ANGELES	3100 E WABASH AVE	90063	5178001001	Low Medium II Residential	(Q)C2-1-CUGU	0	29	0.045914026	Residential - Single Family Residence	YES - Current	NO - Privately-Owned	Available	Not Used in Prior Housing Element	0	0	0.092035174	0.092035174	1	0	0 129A229 46	Boyle Heights			Above Moderate
LOS ANGELES	950 N STONE ST	90063	5178001002	Low Medium II Residential	(Q)C2-1-CUGU	0	29	0.036731411	Residential - Double, Duplex, or Two Units - 4 Stories or Less	YES - Current	NO - Privately-Owned	Available	Not Used in Prior Housing Element	0	0	0.018429611	0.018429611	2	0	0 129A229 53	Boyle Heights	Yes	Above Moderate	
LOS ANGELES	946 N STONE ST	90063	5178001003	Low Medium II Residential	(Q)C2-1-CUGU	0	29	0.036707763	Residential - Single Family Residence	YES - Current	NO - Privately-Owned	Available	Not Used in Prior Housing Element	0	0	0.092035174	0.092035174	1	0	0 129A229 243	Boyle Heights			Above Moderate
LOS ANGELES	3104 E WABASH AVE	90063	5178001004	Low Medium II Residential	(Q)C2-1-CUGU	0	29	0.119359169	Residential - Three Units (Any Combination) - 4 Stories or Less	YES - Current	NO - Privately-Owned	Available	Not Used in Prior Housing Element	0	0.148888671	0	0.148888671	3	0	0 129A229 48	Boyle Heights	Yes	Moderate	
LOS ANGELES	3110 E WABASH AVE	90063	5178001005	Low Medium II Residential	(Q)C2-1-CUGU	0	29	0.119377136	Residential - Single Family Residence	YES - Current	NO - Privately-Owned	Available	Not Used in Prior Housing Element	0	0.272242522	0	0.272242522	1	0	0 129A229 52	Boyle Heights			Moderate
LOS ANGELES	3130 E WABASH AVE	90063	5178001009	Low Medium II Residential	(Q)C2-1-CUGU	0	29	0.119376565	Residential - Single Family Residence	YES - Current	NO - Privately-Owned	Available	Not Used in Prior Housing Element	0	0.272242522	0	0.272242522	1	0	0 129A229 61	Boyle Heights			Moderate
LOS ANGELES	3132 E WABASH AVE	90063	5178001010	Low Medium II Residential	(Q)C2-1-CUGU	0	29	0.119375875	Residential - Three Units (Any Combination) - 4 Stories or Less	YES - Current	NO - Privately-Owned	Available	Not Used in Prior Housing Element	0	0.148888671	0	0.148888671	3	0	0 129A229 64	Boyle Heights	Yes	Moderate	
LOS ANGELES	3138 E WABASH AVE	90063	5178001011	Low Medium II Residential	(Q)C2-1-CUGU	0	29	0.119377524	Residential - Single Family Residence	YES - Current	NO - Privately-Owned	Available	Not Used in Prior Housing Element	0	0.313292003	0	0.313292003	0	0	0 129A229 65	Boyle Heights			Moderate
LOS ANGELES	3140 E WABASH AVE	90063	5178001012	Low Medium II Residential	(Q)C2-1-CUGU	0	29	0.119376746	Residential - Single Family Residence	YES - Current	NO - Privately-Owned	Available	Not Used in Prior Housing Element	0	0.272242522	0	0.272242522	1	0	0 129A229 67	Boyle Heights			Moderate
LOS ANGELES	3146 E WABASH AVE	90063	5178001013	Low Medium II Residential	(Q)C2-1-CUGU	0	29	0.143251881	Residential - Single Family Residence	YES - Current	NO - Privately-Owned	Available	Not Used in Prior Housing Element	0	0.344012886	0	0.344012886	1	0	0 129A229 72	Boyle Heights			Moderate
LOS ANGELES	3150 E WABASH AVE	90063	5178001014	Low Medium II Residential	(Q)C2-1-CUGU	0	29	0.143251884	Residential - Double, Duplex, or Two Units - 4 Stories or Less	YES - Current	NO - Privately-Owned	Available	Not Used in Prior Housing Element	0	0.09672007	0	0.09672007	2	0	0 129A229 74	Boyle Heights	Yes	Moderate	
LOS ANGELES	3156 E WABASH AVE	90063	5178001015	Low Medium II Residential	(Q)C2-1-CUGU	0	29	0.143252547	Residential - Single Family Residence	YES - Current	NO - Privately-Owned	Available	Not Used in Prior Housing Element	0	0.344012886	0	0.344012886	1	0	0 129A229 78	Boyle Heights			Moderate
LOS ANGELES	3153 E FAIRMOUNT ST	90063	5178001016	Low Medium I Residential	R2-1-CUGU	0	17	0.145035887	Residential - Single Family Residence	YES - Current	NO - Privately-Owned	Available	Not Used in Prior Housing Element	0	0	0.04088476	0.04088476	1	2*	2* 129A229 92	Boyle Heights			Above Moderate
LOS ANGELES	3145 E FAIRMOUNT ST	90063	5178001018	Low Medium I Residential	R2-1-CUGU	0	17	0.120837739	Residential - Double, Duplex, or Two Units - 4 Stories or Less	YES - Current	NO - Privately-Owned	Available	Not Used in Prior Housing Element	0	0	0.098684174	0.098684174	2	2*	2* 129A229 88	Boyle Heights	Yes	Above Moderate	
LOS ANGELES	3141 E FAIRMOUNT ST	90063	5178001019	Low Medium I Residential	R2-1-CUGU	0	17	0.120825603	Residential - Single Family Residence	YES - Current	NO - Privately-Owned	Available	Not Used in Prior Housing Element	0	0	0.077682093	0.077682093	1	2*	2* 129A229 84	Boyle Heights			Above Moderate
LOS ANGELES	3137 E FAIRMOUNT ST	90063	5178001020	Low Medium I Residential	R2-1-CUGU	0	17	0.120815345	Residential - Single Family Residence	YES - Current	NO - Privately-Owned	Available	Not Used in Prior Housing Element	0	0	0.075152957	0.075152957	1	2*	2* 129A229 81	Boyle Heights			Above Moderate
LOS ANGELES	3133 E FAIRMOUNT ST	90063	5178001021	Low Medium I Residential	R2-1-CUGU	0	17	0.120803417	Residential - Double, Duplex, or Two Units - 4 Stories or Less	YES - Current	NO - Privately-Owned	Available	Not Used in Prior Housing Element	0	0	0.098684174	0.098684174	2	2*	2* 129A229 79	Boyle Heights	Yes	Above Moderate	
LOS ANGELES	3129 E FAIRMOUNT ST	90063	5178001022	Low Medium I Residential	R2-1-CUGU	0	17	0.120792372	Residential - Single Family Residence	YES - Current	NO - Privately-Owned	Available	Not Used in Prior Housing Element	0	0	0.075152957	0.075152957	1	2*	2* 129A229 77	Boyle Heights			Above Moderate
LOS ANGELES	3125 E FAIRMOUNT ST	90063	5178001023	Low Medium I Residential	R2-1-CUGU	0	17	0.120782814	Residential - Single Family Residence	YES - Current	NO - Privately-Owned	Available	Not Used in Prior Housing Element	0	0	0.075152957	0.075152957	1	2*	2* 129A229 75	Boyle Heights			Above Moderate
LOS ANG

LOS ANGELES	3171 E FAIRMOUNT ST	90063	5178001036	Low Medium I Residential	R2-1-CUGU	0	17	0.120905341	Residential - Double, Duplex, or Two Units - 4 Stories or Less	YES - Current	NO - Privately-Owned	Available	Not Used in Prior Housing Element	0	0	0.01758294	0.01758294	2	2*	2*	129A229	102	Boyle Heights			Above Moderate
LOS ANGELES	3177 E FAIRMOUNT ST	90063	5178001037	Low Medium I Residential	R2-1-CUGU	0	17	0.118578248	Residential - Single Family Residence	YES - Current	NO - Privately-Owned	Available	Not Used in Prior Housing Element	0	0	0.075152957	0.075152957	1	2*	2*	129A229	106	Boyle Heights			Above Moderate
LOS ANGELES	3181 E FAIRMOUNT ST	90063	5178001038	Low Medium I Residential	R2-1-CUGU	0	17	0.077287508	Residential - Single Family Residence	YES - Current	NO - Privately-Owned	Available	Not Used in Prior Housing Element	0	0	0.031462047	0.031462047	1	1*	1*	129A229	109	Boyle Heights			Above Moderate
LOS ANGELES	3000 E WABASH AVE	90063	5178002001	Neighborhood Office Commercial	C2-1-CUGU	0	108	0.149221093	Commercial - Store - One Story	YES - Current	NO - Privately-Owned	Available	Used in Prior Housing Element - Non-Vacant	0.088053609	0	0	0.088053609	1	0	0	129A227	19	Boyle Heights			Lower
LOS ANGELES	3004 E WABASH AVE	90063	5178002002	Neighborhood Office Commercial	C2-1-CUGU	0	108	0.14921891	Commercial - Store Combination - Store and Residential Combination - One Story	YES - Current	NO - Privately-Owned	Available	Not Used in Prior Housing Element	0	0	0.01190727	0.01190727	6	0	0	129A227	25	Boyle Heights		Yes	Above Moderate
LOS ANGELES	3012 E WABASH AVE	90063	5178002003	Neighborhood Office Commercial	C2-1-CUGU	0	108	0.149220773	Commercial - Commercial - Vacant Land	YES - Current	NO - Privately-Owned	Available	Not Used in Prior Housing Element	0.077346318	0	0	0.077346318	0	0	0	129A227	34	Boyle Heights			Lower
LOS ANGELES	3016 E WABASH AVE	90063	5178002003	Neighborhood Office Commercial	C2-1-CUGU	0	108	0.145042183	Commercial - Commercial - Vacant Land	YES - Current	NO - Privately-Owned	Available	Not Used in Prior Housing Element	0.077346318	0	0	0.077346318	0	0	0	129A227	41	Boyle Heights			Lower
LOS ANGELES	3020 E WABASH AVE	90063	5178002004	Neighborhood Office Commercial	C2-1-CUGU	0	108	0.119377826	Residential - Double, Duplex, or Two Units - 4 Stories or Less	YES - Current	NO - Privately-Owned	Available	Not Used in Prior Housing Element	0	0	0.305777073	0.305777073	2	0	0	129A227	47	Boyle Heights		Yes	Above Moderate
LOS ANGELES	3024 E WABASH AVE	90063	5178002005	Neighborhood Office Commercial	C2-1-CUGU	0	108	0.119375488	Residential - Five or More Units or Apartments (Any Combination) - 4 Stories or Less	YES - Current	NO - Privately-Owned	Available	Not Used in Prior Housing Element	0	0	0.066396266	0.066396266	5	0	0	129A227	51	Boyle Heights		Yes	Above Moderate
LOS ANGELES	3028 E WABASH AVE	90063	5178002006	Neighborhood Office Commercial	C2-1-CUGU	0	108	0.119377137	Commercial - Store Combination - Store and Residential Combination - One Story	YES - Current	NO - Privately-Owned	Available	Not Used in Prior Housing Element	0	0	0.036935997	0.036935997	4	0	0	129A227	56	Boyle Heights		Yes	Above Moderate
LOS ANGELES	3032 E WABASH AVE	90063	5178002007	Neighborhood Office Commercial	C2-1-CUGU	0	108	0.119376446	Commercial - Store Combination - Store and Residential Combination - One Story	YES - Current	NO - Privately-Owned	Available	Not Used in Prior Housing Element	0.059364057	0	0	0.059364057	3	0	0	129A227	62	Boyle Heights			Lower
LOS ANGELES	3034 E WABASH AVE	90063	5178002008	Neighborhood Office Commercial	C2-1-CUGU	0	108	0.119376628	Residential - Single Family Residence	YES - Current	NO - Privately-Owned	Available	Not Used in Prior Housing Element	0.485242796	0	0	0.485242796	1	0	0	129A227	68	Boyle Heights			Lower
LOS ANGELES	3042 E WABASH AVE	90063	5178002009	Neighborhood Office Commercial	C2-1-CUGU	0	108	0.119377137	Commercial - Store Combination - Store and Residential Combination - One Story	YES - Current	NO - Privately-Owned	Available	Not Used in Prior Housing Element	0.079553574	0	0	0.079553574	1	0	0	129A227	77	Boyle Heights			Lower
LOS ANGELES	3044 E WABASH AVE	90063	5178002010	Neighborhood Office Commercial	C2-1-CUGU	0	108	0.119376446	Commercial - Store - One Story	YES - Current	NO - Privately-Owned	Available	Used in Prior Housing Element - Non-Vacant	0.030652961	0	0	0.030652961	0	0	0	129A227	83	Boyle Heights			Lower
LOS ANGELES	3048 E WABASH AVE	90063	5178002011	Neighborhood Office Commercial	C2-1-CUGU	0	108	0.119375756	Residential - Three Units (Any Combination) - 4 Stories or Less	YES - Current	NO - Privately-Owned	Available	Not Used in Prior Housing Element	0	0	0.264797926	0.264797926	3	0	0	129A227	88	Boyle Heights		Yes	Above Moderate
LOS ANGELES	3054 E WABASH AVE	90063	5178002012	Neighborhood Office Commercial	C2-1-CUGU	0	108	0.120029051	Residential - Single Family Residence	YES - Current	NO - Privately-Owned	Available	Not Used in Prior Housing Element	0.485242796	0	0	0.485242796	1	0	0	129A227	94	Boyle Heights			Lower
LOS ANGELES	943 N STONE ST	90063	5178002013	Low Medium II Residential	RD1.5-1-CUGU	0	29	0.121305646	Residential - Three Units (Any Combination) - 4 Stories or Less	YES - Current	NO - Privately-Owned	Available	Not Used in Prior Housing Element	0	0.077234828	0	0.077234828	3	3*	3*	129A227	121	Boyle Heights		Yes	Moderate
LOS ANGELES	3051 E FAIRMOUNT ST	90063	5178002014	Low Medium II Residential	RD1.5-1-CUGU	0	29	0.120723001	Residential - Single Family Residence	YES - Current	NO - Privately-Owned	Available	Not Used in Prior Housing Element	0	0.026363382	0	0.026363382	1	3*	3*	129A227	117	Boyle Heights			Moderate
LOS ANGELES	3045 E FAIRMOUNT ST	90063	5178002015	Low Medium II Residential	RD1.5-1-CUGU	0	29	0.120718644	Residential - Single Family Residence	YES - Current	NO - Privately-Owned	Available	Not Used in Prior Housing Element	0	0.06288532	0	0.06288532	1	3*	3*	129A227	111	Boyle Heights			Moderate
LOS ANGELES	3041 E FAIRMOUNT ST	90063	5178002016	Low Medium II Residential	RD1.5-1-CUGU	0	29	0.120715174	Residential - Double, Duplex, or Two Units - 4 Stories or Less	YES - Current	NO - Privately-Owned	Available	Not Used in Prior Housing Element	0	0.08521654	0	0.08521654	2	3*	3*	129A227	107	Boyle Heights		Yes	Moderate
LOS ANGELES	3037 E FAIRMOUNT ST	90063	5178002017	Low Medium II Residential	RD1.5-1-CUGU	0	29	0.120710363	Residential - Double, Duplex, or Two Units - 4 Stories or Less	YES - Current	NO - Privately-Owned	Available	Not Used in Prior Housing Element	0	0.003454995	0	0.003454995	2	3*	3*	129A227	103	Boyle Heights		Yes	Moderate
LOS ANGELES	3035 E FAIRMOUNT ST	90063	5178002018	Low Medium II Residential	RD1.5-1-CUGU	0	29	0.120704852	Residential - Single Family Residence	YES - Current	NO - Privately-Owned	Available	Not Used in Prior Housing Element	0	0.06288532	0	0.06288532	1	3*	3*	129A227	99	Boyle Heights			Moderate
LOS ANGELES	3029 E FAIRMOUNT ST	90063	5178002019	Low Medium II Residential	RD1.5-1-CUGU	0	29	0.120702076	Residential - Double, Duplex, or Two Units - 4 Stories or Less	YES - Current	NO - Privately-Owned	Available	Not Used in Prior Housing Element	0	0.08521654	0	0.08521654	2	3*	3*	129A227	96	Boyle Heights		Yes	Moderate
LOS ANGELES	3025 E FAIRMOUNT ST	90063	5178002020	Low Medium II Residential	RD1.5-1-CUGU	0	29	0.120696057	Residential - Double, Duplex, or Two Units - 4 Stories or Less	YES - Current	NO - Privately-Owned	Available	Not Used in Prior Housing Element	0	0.08521654	0	0.08521654	2	3*	3*	129A227	90	Boyle Heights		Yes	Moderate
LOS ANGELES	3023 E FAIRMOUNT ST	90063	5178002021	Low Medium II Residential	RD1.5-1-CUGU	0	29	0.120692401	Residential - Single Family Residence	YES - Current	NO - Privately-Owned	Available	Not Used in Prior Housing Element	0	0.06288532	0	0.06288532	1	3*	3*	129A227	84	Boyle Heights			Moderate
LOS ANGELES	3015 E FAIRMOUNT ST	90063	5178002022	Low Medium II Residential	RD1.5-1-CUGU	0	29	0.146635337	Residential - Five or More Units or Apartments (Any Combination) - 4 Stories or Less	YES - Current	NO - Privately-Owned	Available	Not Used in Prior Housing Element	0	0.020993809	0	0.020993809	5	0	0	129A227	76	Boyle Heights		Yes	Moderate
LOS ANGELES	3011 E FAIRMOUNT ST	90063	5178002023	Low Medium II Residential	RD1.5-1-CUGU	0	29	0.150850494	Residential - Single Family Residence	YES - Current	NO - Privately-Owned	Available	Not Used in Prior Housing Element	0	0.193519056	0	0.193519056	1	0	0	129A227	67	Boyle Heights			Moderate
LOS ANGELES	3007 E FAIRMOUNT ST	90063	5178002024	Neighborhood Office Commercial	C1-1-CUGU	0	54	0.076233744	Commercial - Store Combination - Store and Residential Combination - One Story	YES - Current	NO - Privately-Owned	Available	Not Used in Prior Housing Element	0	0	0.020741042	0.020741042	3	0	0	129A227	80	Boyle Heights		Yes	Above Moderate
LOS ANGELES	930 N EVERGREEN AVE	90033	5178002024	Neighborhood Office Commercial	C1-1-CUGU	0	54	0.076227933	Commercial - Store Combination - Store and Residential Combination - One Story	YES - Current	NO - Privately-Owned	Available	Not Used in Prior Housing Element	0	0	0.020741042	0.020741042	3	0	0	129A227	72	Boyle Heights		Yes	Above Moderate
LOS ANGELES			5178002025	Neighborhood Office Commercial	C1-1-CUGU	0	54	0.037304968	Residential - Single Family Residence	YES - Current	NO - Privately-Owned	Available	Not Used in Prior Housing Element	0	0	0.083460394	0.083460394	1	0	0	129A227	69	Boyle Heights			Above Moderate
LOS ANGELES			5178002025	Neighborhood Office Commercial	C1-1-CUGU	0	54	0.037305224	Residential - Single Family Residence	YES - Current	NO - Privately-Owned	Available	Not Used in Prior Housing Element	0	0	0.083460394	0.083460394	1	0	0	129A227	60	Boyle Heights			Above Moderate
LOS ANGELES	944 N EVERGREEN AVE	90033	5178002026	Neighborhood Office Commercial	C1-1-CUGU	0	54	0.037305768	Residential - Single Family Residence	YES - Current	NO - Privately-Owned	Available	Not Used in Prior Housing Element	0	0	0.083460394	0.083460394	1	0	0	129A227	53	Boyle Heights			Above Moderate
LOS ANGELES			5178002026	Neighborhood Office Commercial	C1-1-CUGU	0	54	0.037305602	Residential - Single Family Residence	YES - Current	NO - Privately-Owned	Available	Not Used in Prior Housing Element	0	0	0.083460394	0.083460394	1	0	0	129A227	58	Boyle Heights			Above Moderate
LOS ANGELES	2805 E BLANCHARD ST	90033	5178003002	Low Medium I Residential	R2-1-CUGU	0	17	0.119363289	Residential - Single Family Residence	YES - Current	NO - Privately-Owned	Available	Not Used in Prior Housing Element	0	0	0.06307628	0.06307628	1	2*	2*	129A227	75	Boyle Heights			Above Moderate
LOS ANGELES	2811 E BLANCHARD ST	90033	5178003003	Low Medium I Residential	R2-1-CUGU	0	17	0.134285264	Residential - Double, Duplex, or Two Units - 4 Stories or Less	YES - Current	NO - Privately-Owned	Available	Not Used in Prior Housing Element	0	0	0.083101952	0.083101952	2	2*	2*	129A227	82	Boyle Heights		Yes	Above Moderate
LOS ANGELES	2815 E BLANCHARD ST	90033	5178003004	Low Medium I Residential	R2-1-CUGU	0	17	0.134284336	Residential - Double, Duplex, or Two Units - 4 Stories or Less	YES - Current	NO - Privately-Owned	Available	Not Used in Prior Housing Element	0	0	0.002687646	0.002687646	2	2*	2*	129A227	89	Boyle Heights		Yes	Above Moderate
LOS ANGELES	2821 E BLANCHARD ST	90033	5178003005	Low Medium I Residential	R2-1-CUGU	0	17	0.134288553	Residential - Double, Duplex, or Two Units - 4 Stories or Less	YES - Current	NO - Privately-Owned	Available	Not Used in Prior Housing Element	0	0	0.083101952	0.083101952	2	2*	2*	129A227	95	Boyle Heights		Yes	Above Moderate
LOS ANGELES	2823 E BLANCHARD ST	90033	5178003006	Low Medium I Residential	R2-1-CUGU	0	17	0.134289022	Residential - Double, Duplex, or Two Units - 4 Stories or Less	YES - Current	NO - Privately-Owned	Available	Not Used in Prior Housing Element	0	0	0.004594753	0.004594753	2	2*	2*	129A227	100	Boyle Heights		Yes	Above Moderate
LOS ANGELES	2829 E BLANCHARD ST	90033	5178003007	Low Medium I Residential	R2-1-CUGU	0	17	0.134291141	Residential - Double, Duplex, or Two Units - 4 Stories or Less	YES - Current	NO - Privately-Owned	Available	Not Used in Prior Housing Element	0	0	0.083101952	0.083101952	2	2*	2*	129A227	104	Boyle Heights		Yes	Above Moderate
LOS ANGELES	2835 E BLANCHARD ST	90033	5178003008	Low Medium I Residential	R2-1-CUGU	0	17	0.134289687	Residential - Double, Duplex, or Two Units - 4 Stories or Less	YES - Current	NO - Privately-Owned	Available	Not Used in Prior Housing Element	0	0	0.055853754	0.055853754	2	2*	2*	129A227	108	Boyle Heights		Yes	Above Moderate
LOS ANGELES	2839 E BLANCHARD ST	90033	5178003009	Low Medium I Residential	R2-1-CUGU	0	17	0.13429278	Residential - Single Family Residence	YES - Current	NO - Privately-Owned	Available	Not Used in Prior Housing Element	0	0	0.042503309	0.042503309	1	2*	2*	129A227	113	Boyle Heights			Above Moderate
LOS ANGELES	907 N EVERGREEN AVE	90033	5178003010	Low Medium I Residential	R2-1-CUGU	0	17	0.135063261	Residential - Double, Duplex, or Two Units - 4 Stories or Less	YES - Current	NO - Privately-Owned	Available	Not Used in Prior Housing Element	0	0	0.055853754	0.055853754	2	2*	2*	129A227	118	Boyle Heights		Yes	Above Moderate
LOS ANGELES	2836 E FAIRMOUNT ST	90033	5178003013	Low Medium I Residential	R2-1-CUGU	0	17	0.134226259	Residential - Double, Duplex, or Two Units - 4 Stories or Less	YES - Current	NO - Privately-Owned	Available	Not Used in Prior Housing Element	0	0	0.055853754	0.055853754	2	2*	2*	129A227	86	Boyle Heights		Yes	Above Moderate
LOS ANGELES	2832 E FAIRMOUNT ST	90033	5178003014	Low Medium I Residential	R2-1-CUGU	0	17	0.134222203	Residential - Double, Duplex, or Two Units - 4 Stories or Less	YES - Current	NO - Privately-Owned	Available	Not Used in Prior Housing Element	0	0	0.083101952	0.083101952	2	2*	2*	129A227	79	Boyle Heights		Yes	Above Moderate
LOS ANGELES	2828 E FAIRMOUNT ST	90033	5178003015	Low Medium I Residential	R2-1-CUGU	0	17	0.134221067		YES - Current	NO - Privately-Owned	Available	Not Used in Prior Housing Element	0	0	0.06307628	0.06307628	1	2*	2*	129A227	71	Boyle Heights			Above Moderate
LOS ANGELES	2822 E FAIRMOUNT ST	90033	5178003016	Low Medium I Residential	R2-1-CUGU	0	17	0.134214162	Residential - Double, Duplex, or Two Units - 4 Stories or Less	YES - Current	NO - Privately-Owned	Available	Not Used in Prior Housing Element	0	0	0.083101952	0.083101952	2	2*	2*	129A227	63	Boyle Heights		Yes	Above Moderate
LOS ANGELES	2818 E FAIRMOUNT ST	90033	5178003017	Low Medium I Residential	R2-1-CUGU	0	17	0.134215442	Residential - Double, Duplex, or Two Units - 4 Stories or Less	YES - Current	NO - Privately-Owned	Available	Not Used in Prior Housing Element	0	0	0.083101952	0.083101952	2	2*	2*	129A227	55	Boyle Heights		Yes	Above Moderate
LOS ANGELES	2814 E FAIRMOUNT ST	90033	5178003018	Low Medium I Residential	R2-1-CUGU	0	17	0.134209063	Residential - Double, Duplex, or Two Units - 4 Stories or Less	YES - Current	NO - Privately-Owned	Available	Not Used in Prior Housing Element	0	0	0.083101952	0.083101952	2	2*	2*	129A227	50	Boyle Heights		Yes	Above Moderate
LOS ANGELES	2810 E FAIRMOUNT ST	90033	5178003019	Low Medium I Residential	R2-1-CUGU	0	17	0.134206999	Residential - Double, Duplex, or Two Units - 4 Stories or Less	YES - Current	NO - Privately-Owned	Available	Not Used in Prior Housing Element	0	0	0.083101952	0.083101952	2	2*	2*	129A227	45	Boyle Heights		Yes	Above Moderate
LOS ANGELES	2806 E FAIRMOUNT ST	90033	5178003020	Low Medium I Residential	R2-1-CUGU	0	17	0.13420503	Residential - Single Family Residence	YES - Current	NO - Privately-Owned	Available	Not Used in Prior Housing Element	0	0	0.06307628	0.06307628	1	2*	2*	129A227	40	Boyle Heights			Above Moderate
LOS ANGELES	2803 E FAIRMOUNT ST	90033	5178003022	Low Medium II Residential	RD1.5-1-CUGU	0	29	0.085008901	Residential - Single Family Residence	YES - Current	NO - Privately-Owned	Available	Not Used in Prior Housing Element	0	0	0.06307628	0.06307628	1	2*	2*	130-5A227	420	Boyle Heights			Above Moderate
LOS ANGELES	912 N FOREST AVE	90033	5178003023	Low Medium II Residential	RD1.5-1-CUGU	0	29	0.04905633	Residential - Single Family Residence - Vacant Land	YES - Current	NO - Privately-Owned	Available	Not Used in Prior Housing Element	0	0	0.084005558	0.084005558	0	1*	1*	130-5A227	407	Boyle Heights			Above Moderate
LOS ANGELES	2805 E FAIRMOUNT ST	90033	5178003024	Low Medium II Residential	RD1.5-1-CUGU	0	29	0.134276968	Residential - Three Units (Any Combination) - 4 Stories or Less	YES - Current	NO - Privately-Owned	Available	Not Used in Prior Housing Element	0	0.06515435	0	0.06515435	3	3*	3*	130-5A227	413	Boyle Heights		Yes	Moderate
LOS ANGELES	2811 E FAIRMOUNT ST	90033	5178003025	Low Medium II Residential	RD1.5-1-CUGU	0	29	0.134274123	Residential - Double, Duplex, or Two Units - 4 Stories or Less	YES - Current	NO - Privately-Owned	Available	Not Used in Prior Housing Element	0	0.019020505	0	0.019020505	2	3*	3*	130-5A227	419	Boyle Heights		Yes	Moderate
LOS ANGELES	2815 E FAIRMOUNT ST	90033	5178003026	Low Medium II Residential	RD1.5-1-CUGU	0	29	0.13427019	Residential - Single Family Residence	YES - Current	NO - Privately-Owned	Available	Not Used in Prior Housing Element	0	0.052928287	0	0.052928287	1	3*	3*	129A227	9	Boyle Heights			Moderate
LOS ANGELES	2819 E FAIRMOUNT ST	90033	5178003027	Low Medium II Residential	RD1.5-1-CUGU	0	29	0.134267476	Residential - Single Family Residence	YES - Current	NO - Privately-Owned	Available	Not Used in Prior Housing Element	0	0.052928287	0	0.052928287	1	3*	3*	129A227	12	Boyle Heights			Moderate
LOS ANGELES	2829 E FAIRMOUNT ST	90033	5178003029	Low Medium II Residential	RD1.5-1-CUGU	0	29	0.134262797	Residential - Double, Duplex, or Two Units - 4 Stories or Less	YES - Current	NO - Privately-Owned	Available	Not Used in Prior Housing Element	0	0.029959574	0	0.029959574	2	3*	3*	129A227	20	Boyle Heights		Yes	Moderate
LOS ANGELES	2833 E FAIRMOUNT ST	90033	5178003030	Low Medium II Residential	RD1.5-1-CUGU	0	29	0.134257157	Institutional - Church - One Story	YES - Current	NO - Privately-Owned	Available	Used in Prior Housing Element - Non-Vacant	0	0.003436971	0	0.003436971	1	3*	3*	129A227	24	Boyle Heights			Moderate
LOS ANGELES	2837 E FAIRMOUNT ST	90033	5178003030	Low Medium II Residential	RD1.5-1-CUGU	0	29	0.046445094	Institutional - Church - One Story	YES - Current	NO - Privately-Owned	Available	Used in Prior Housing Element - Non-Vacant	0	0	0.002167848	0.002167848	1	1*	1*	129A227	54	Boyle Heights			Above Moderate
LOS ANGELES	2843 E FAIRMOUNT ST	90033	5178003030	Low Medium II Residential	RD1.5-1-CUGU	0	29	0.046442073	Institutional - Church - One Story	YES - Current	NO - Privately-Owned	Available	Used in Prior Housing Element - Non-Vacant	0	0	0.002167848	0.002167848	1	1*	1*	129A227	59	Boyle Heights			Above Moderate
LOS ANGELES	941 N EVERGREEN AVE	90033	5178003031	Low Medium II Residential	RD1.5-1-CUGU	0	29	0.046487752	Residential - Single Family Residence	YES - Current	NO - Privately-Owned	Available	Not Used in Prior Housing Element	0	0	0.035692742	0.035692742	1	1*	1*	129A227	49	Boyle Heights			Above Moderate
LOS ANGELES			5178003031	Low Medium II Residential	RD1.5-1-CUGU	0	29	0.046487887	Residential - Single Family Residence	YES - Current	NO - Privately-Owned	Available	Not Used in Prior Housing Element	0	0	0.035692742	0.035692742	1	1*	1*	129A227	44	Boyle Heights			Above Moderate
LOS ANGELES	2842 E WABASH AVE	90033	5178003033	Neighborhood Office Commercial	C2-1-CUGU	0	108	0.135847808	Commercial - Store - One Story	YES - Current	NO - Privately-Owned	Available	Used in Prior Housing Element - Non-Vacant	0.047692537	0	0	0.047692537	1	0	0	130-5A227	425	Boyle Heights			Lower
LOS ANGELES	2838 E WABASH AVE	90033	5178003034	Neighborhood Office Commercial	C2-1-CUGU	0	108	0.135848665	Commercial - Parking Lot (Commercial Use Property) - Lots - Patron or Employee - One Story	YES - Current	NO - Privately-Owned	Available	Used in Prior Housing Element - Non-Vacant	0.012516986	0	0	0.012516986	0	0	0	130-5A227	421	Boyle Heights			Lower
LOS ANGELES	2830 E WABASH AVE	90033	5178003035	Neighborhood Office Commercial	C2-1-CUGU	0	108	0.135847463	Commercial - Store Combination - Store and Residential Combination - One Story	YES - Current	NO - Privately-Owned	Available	Used in Prior Housing Element - Non-Vacant	0	0	0.03839269	0.03839269	0	0	0	130-5A227	417	Boyle Heights		Yes	Above Moderate
LOS ANGELES	2828 E WABASH AVE	90033	5178003036	Neighborhood Office Commercial	C2-1-CUGU	0	108	0.135848433	Residential - Double, Duplex, or Two Units - 4 Stories or Less	YES - Current	NO - Privately-Owned	Available	Not Used in Prior Housing Element	0.361092901	0	0	0.361092901	2	0	0	130-5A227	409	Boyle Heights			Lower
LOS ANGELES	2820 E WABASH AVE	90033	5178003039	Neighborhood Office Commercial	C2-1-CUGU	0	108	0.135848468	Residential - Double, Duplex, or Two Units - 4 Stories or Less	YES - Current	NO - Privately-Owned	Available	Not Used in Prior Housing Element	0.828080273	0	0	0.828080273	2	0	0	130-5A227	397	Boyle Heights			Lower
LOS ANGELES	2816 E WABASH AVE	90033	5178003040	Neighborhood Office Commercial	C2-1-CUGU	0	108	0.135847741	Residential - Three Units (Any Combination) - 4 Stories or Less	YES - Current	NO - Privately-Owned	Available	Not Used in Prior Housing Element	0	0	0.528896427	0.528896427	3	0	0	130-5A227	391	Boyle Heights		Yes	Above Moderate
LOS ANGELES	2810 E WABASH AVE	90033	5178003041	Neighborhood Office Commercial	C2-1-CUGU	0	108	0.135848785	Commercial - Store Combination - Store and Residential Combination - One Story	YES - Current	NO - Privately-Owned	Available	Not Used in Prior Housing Element	0	0	0.013454409	0.013454409	7	0	0	130-5A227	385	Boyle Heights		Yes	Above Moderate
LOS ANGELES	2800 E WABASH AVE	90033	5178003042	Neighborhood Office Commercial	C2-1-CUGU	0	108	0.131340996	Commercial - Auto, Recreation Equipment, Construction Equipment Sales and Service - Auto Body Repair Shop - One Story	YES - Current	NO - Privately-Owned	Available	Used in Prior Housing Element - Non-Vacant	0.152194384	0	0	0.152194384	1	0	0	130-5A227	376	Boyle Heights			Lower
LOS ANGELES	2804 E WABASH AVE	90033	5178003042	Neighborhood Office Commercial	C2-1-CUGU	0	108	0.133978786	Commercial - Auto, Recreation Equipment, Construction Equipment Sales and Service - Auto Body Repair Shop - One Story	YES - Current	NO - Privately-Owned	Available	Used in Prior Housing Element - Non-Vacant	0.152194384	0	0	0.152194384	1	0	0	130-5A227	380	Boyle Heights			Lower
LOS ANGELES	2825 E FAIRMOUNT ST	90033	5178003044	Low Medium II Residential	RD1.5-1-CUGU	0	29	0.134264905	Residential - Double, Duplex, or Two Units - 4 Stories or Less	YES - Current	NO - Privately-Owned	Available	Not Used in Prior Housing Element	0	0.071962249	0	0.071962249	2	3*	3*	129A227	16	Boyle Heights		Yes	Moderate
LOS ANGELES	2824 E WABASH AVE	90033	5178003045	Neighborhood Office Commercial	C2-1-CUGU	0	108	0.126791896	Residential - Double, Duplex, or Two Units - 4 Stories or Less	YES - Current	NO - Privately-Owned	Available	Not Used in Prior Housing Element	0.354760632	0	0	0.354760632	2	0	0	130-5A227	404	Boyle Heights			Lower
LOS ANGELES	914 N EVERGREEN AVE	90033	5178004003	Low Medium I Residential	R2-1-CUGU	0	17	0.119376004	Residential - Single Family Residence	YES - Current	NO - Privately-Owned	Available	Not Used in Prior Housing Element	0	0	0.078119087	0.078119087	1	2*	2*	129A227	123	Boyle Heights			Above Moderate
LOS ANGELES	910 N EVERGREEN AVE	90033	5178004004	Low Medium I Residential	R2-1-CUGU	0	17	0.119376004	Residential - Single Family Residence	YES - Current	NO - Privately-Owned	Available	Not Used in Prior Housing Element	0	0	0.078119087	0.078119087	1	2*	2*	129A227	132	Boyle Heights			Above Moderate
LOS ANGELES	902 N EVERGREEN AVE	90033	5178004006	Low Medium I Residential	R2-1-CUGU	0	17	0.149220999	Residential - Double, Duplex, or Two Units - 4 Stories or Less	YES - Current	NO - Privately-Owned	Available	Not Used in Prior Housing Element	0	0	0.055853754	0.055853754	2	2*	2*	129A227	153	Boyle Heights		Yes	Above Moderate
LOS ANGELES	913 N BLADES ST	90063	5178004008	Low Medium I Residential	R2-1-CUGU	0	17	0.060363298	Residential - Single Family Residence	YES - Current	NO - Privately-Owned	Available	Not Used in Prior Housing Element	0	0	0.031462047	0.031462047	1	1*	1*	129A227	140	Boyle Heights			Above Moderate
LOS ANGELES	3020 E FAIRMOUNT ST	90063	5178004009	Low Medium I Residential	R2-1-CUGU	0	17	0.122603214	Residential - Double, Duplex, or Two Units - 4 Stories or Less	YES - Current	NO - Privately-Owned	Available	Not Used in Prior Housing Element	0	0	0.098684174	0.098684174	2	2*	2*	129A227	126	Boyle Heights		Yes	Above Moderate
LOS ANGELES	3034 E FAIRMOUNT ST	90063	5178004011	Low Medium I Residential	R2-1-CUGU	0	17	0.11937598	Residential - Double, Duplex, or Two Units - 4 Stories or Less	YES - Current	NO - Privately-Owned	Available	Not Used in Prior Housing Element	0	0	0.098684174	0.098684174	2	2*	2*	129A227	142	Boyle Heights		Yes	Above Moderate
LOS ANGELES	3038 E FAIRMOUNT ST	90063	5178004012	Low Medium I Residential	R2-1-CUGU	0	17	0.119376939	Residential - Double, Duplex, or Two Units - 4 Stories or Less	YES - Current	NO - Privately-Owned	Available	Not Used in Prior Housing Element	0	0	0.098684174	0.098684174	2	2*	2*	129A227	147	Boyle Heights		Yes	Above Moderate
LOS ANGELES	3042 E FAIRMOUNT ST	90063	5178004013	Low Medium I Residential	R2-1-CUGU	0	17	0.119376939	Residential - Single Family Residence	YES - Current	NO - Privately-Owned	Available	Not Used in Prior Housing Element	0	0	0.075152957	0.075152957	1	2*	2*	129A227	152	Boyle Heights			Above Moderate
LOS ANGELES	3044 E FAIRMOUNT

LOS ANGELES	3015 E BLANCHARD ST	90063	5178004025	Low Medium I Residential	R2-1-CUGU	0	17	0.119377574	Residential - Single Family Residence	YES - Current	NO - Privately-Owned	Available	Not Used in Prior Housing Element	0	0	0.075152957	0.075152957	1	2*	2*	129A227	150	Boyle Heights			Above Moderate
LOS ANGELES	3100 E FAIRMOUNT ST	90063	5178005001	Low Medium I Residential	R2-1-CUGU	0	17	0.119329944	Residential - Double, Duplex, or Two Units - 4 Stories or Less	YES - Current	NO - Privately-Owned	Available	Not Used in Prior Housing Element	0	0	0.098684174	0.098684174	2	2*	2*	129A227	179	Boyle Heights	Yes		Above Moderate
LOS ANGELES	3106 E FAIRMOUNT ST	90063	5178005002	Low Medium I Residential	R2-1-CUGU	0	17	0.119331593	Residential - Double, Duplex, or Two Units - 4 Stories or Less	YES - Current	NO - Privately-Owned	Available	Not Used in Prior Housing Element	0	0	0.112562361	0.112562361	1	2*	2*	129A227	183	Boyle Heights	Yes		Above Moderate
LOS ANGELES	3110 E FAIRMOUNT ST	90063	5178005003	Low Medium I Residential	R2-1-CUGU	0	17	0.119328383	Residential - Double, Duplex, or Two Units - 4 Stories or Less	YES - Current	NO - Privately-Owned	Available	Not Used in Prior Housing Element	0	0	0.098684174	0.098684174	2	2*	2*	129A227	186	Boyle Heights	Yes		Above Moderate
LOS ANGELES	3114 E FAIRMOUNT ST	90063	5178005004	Low Medium I Residential	R2-1-CUGU	0	17	0.119330903	Residential - Double, Duplex, or Two Units - 4 Stories or Less	YES - Current	NO - Privately-Owned	Available	Not Used in Prior Housing Element	0	0	0.098684174	0.098684174	2	2*	2*	129A227	193	Boyle Heights	Yes		Above Moderate
LOS ANGELES	3116 E FAIRMOUNT ST	90063	5178005005	Low Medium I Residential	R2-1-CUGU	0	17	0.119331602	Residential - Single Family Residence - Vacant Land	YES - Current	NO - Privately-Owned	Available	Not Used in Prior Housing Element	0	0	0.180322748	0.180322748	0	2*	2*	129A227	200	Boyle Heights			Above Moderate
LOS ANGELES	3120 E FAIRMOUNT ST	90063	5178005006	Low Medium I Residential	R2-1-CUGU	0	17	0.119376201	Residential - Single Family Residence	YES - Current	NO - Privately-Owned	Available	Not Used in Prior Housing Element	0	0	0.075152957	0.075152957	1	2*	2*	129A229	93	Boyle Heights			Above Moderate
LOS ANGELES	3126 E FAIRMOUNT ST	90063	5178005007	Low Medium I Residential	R2-1-CUGU	0	17	0.11934414	Residential - Single Family Residence	YES - Current	NO - Privately-Owned	Available	Not Used in Prior Housing Element	0	0	0.075152957	0.075152957	1	2*	2*	129A229	97	Boyle Heights			Above Moderate
LOS ANGELES	3128 E FAIRMOUNT ST	90063	5178005008	Low Medium I Residential	R2-1-CUGU	0	17	0.11937653	Residential - Single Family Residence	YES - Current	NO - Privately-Owned	Available	Not Used in Prior Housing Element	0	0	0.075152957	0.075152957	1	2*	2*	129A229	99	Boyle Heights			Above Moderate
LOS ANGELES	3130 E FAIRMOUNT ST	90063	5178005009	Low Medium I Residential	R2-1-CUGU	0	17	0.119376463	Residential - Double, Duplex, or Two Units - 4 Stories or Less	YES - Current	NO - Privately-Owned	Available	Not Used in Prior Housing Element	0	0	0.098684174	0.098684174	2	2*	2*	129A229	101	Boyle Heights	Yes		Above Moderate
LOS ANGELES	3136 E FAIRMOUNT ST	90063	5178005010	Low Medium I Residential	R2-1-CUGU	0	17	0.119376618	Residential - Double, Duplex, or Two Units - 4 Stories or Less	YES - Current	NO - Privately-Owned	Available	Not Used in Prior Housing Element	0	0	0.098684174	0.098684174	2	2*	2*	129A229	103	Boyle Heights	Yes		Above Moderate
LOS ANGELES	3140 E FAIRMOUNT ST	90063	5178005011	Low Medium I Residential	R2-1-CUGU	0	17	0.119376682	Residential - Double, Duplex, or Two Units - 4 Stories or Less	YES - Current	NO - Privately-Owned	Available	Not Used in Prior Housing Element	0	0	0.098684174	0.098684174	2	2*	2*	129A229	107	Boyle Heights	Yes		Above Moderate
LOS ANGELES	3156 E FAIRMOUNT ST	90063	5178005013	Low Medium I Residential	R2-1-CUGU	0	17	0.119377489	Residential - Three Units (Any Combination) - 4 Stories or Less	YES - Current	NO - Privately-Owned	Available	Not Used in Prior Housing Element	0	0	0.098684174	0.098684174	2	2*	2*	129A229	114	Boyle Heights	Yes		Above Moderate
LOS ANGELES	3179 E BLANCHARD ST	90063	5178005014	Low Medium I Residential	R2-1-CUGU	0	17	0.143116588	Residential - Single Family Residence	YES - Current	NO - Privately-Owned	Available	Not Used in Prior Housing Element	0	0	0.04088476	0.04088476	1	2*	2*	129A229	136	Boyle Heights			Above Moderate
LOS ANGELES	3173 E BLANCHARD ST	90063	5178005015	Low Medium I Residential	R2-1-CUGU	0	17	0.143127476	Residential - Single Family Residence	YES - Current	NO - Privately-Owned	Available	Not Used in Prior Housing Element	0	0	0.04088476	0.04088476	1	2*	2*	129A229	134	Boyle Heights			Above Moderate
LOS ANGELES	3169 E BLANCHARD ST	90063	5178005016	Low Medium I Residential	R2-1-CUGU	0	17	0.14314104	Residential - Single Family Residence	YES - Current	NO - Privately-Owned	Available	Not Used in Prior Housing Element	0	0	0.042264828	0.042264828	1	2*	2*	129A229	128	Boyle Heights			Above Moderate
LOS ANGELES	3165 E BLANCHARD ST	90063	5178005017	Low Medium I Residential	R2-1-CUGU	0	17	0.107364418	Residential - Single Family Residence	YES - Current	NO - Privately-Owned	Available	Not Used in Prior Housing Element	0	0	0.025646085	0.025646085	1	1*	1*	129A229	124	Boyle Heights			Above Moderate
LOS ANGELES	3153 E BLANCHARD ST	90063	5178005021	Low Medium I Residential	R2-1-CUGU	0	17	0.119348562	Residential - Double, Duplex, or Two Units - 4 Stories or Less	YES - Current	NO - Privately-Owned	Available	Not Used in Prior Housing Element	0	0	0.109642205	0.109642205	2	2*	2*	129A229	113	Boyle Heights	Yes		Above Moderate
LOS ANGELES	3149 E BLANCHARD ST	90063	5178005022	Low Medium I Residential	R2-1-CUGU	0	17	0.119334141	Residential - Single Family Residence	YES - Current	NO - Privately-Owned	Available	Not Used in Prior Housing Element	0	0	0.075152957	0.075152957	1	2*	2*	129A227	244	Boyle Heights			Above Moderate
LOS ANGELES	3145 E BLANCHARD ST	90063	5178005023	Low Medium I Residential	R2-1-CUGU	0	17	0.119364163	Residential - Single Family Residence	YES - Current	NO - Privately-Owned	Available	Not Used in Prior Housing Element	0	0	0.075152957	0.075152957	1	2*	2*	129A227	238	Boyle Heights			Above Moderate
LOS ANGELES	3137 E BLANCHARD ST	90063	5178005026	Low Medium I Residential	R2-1-CUGU	0	17	0.119376162	Residential - Double, Duplex, or Two Units - 4 Stories or Less	YES - Current	NO - Privately-Owned	Available	Not Used in Prior Housing Element	0	0	0.098684174	0.098684174	2	2*	2*	129A227	223	Boyle Heights	Yes		Above Moderate
LOS ANGELES	3133 E BLANCHARD ST	90063	5178005027	Low Medium I Residential	R2-1-CUGU	0	17	0.119375291	Residential - Single Family Residence	YES - Current	NO - Privately-Owned	Available	Not Used in Prior Housing Element	0	0	0.075152957	0.075152957	1	2*	2*	129A227	219	Boyle Heights			Above Moderate
LOS ANGELES	3127 E BLANCHARD ST	90063	5178005028	Low Medium I Residential	R2-1-CUGU	0	17	0.119376939	Residential - Single Family Residence	YES - Current	NO - Privately-Owned	Available	Not Used in Prior Housing Element	0	0	0.075152957	0.075152957	1	2*	2*	129A227	215	Boyle Heights			Above Moderate
LOS ANGELES	3121 E BLANCHARD ST	90063	5178005029	Low Medium I Residential	R2-1-CUGU	0	17	0.119377628	Residential - Double, Duplex, or Two Units - 4 Stories or Less	YES - Current	NO - Privately-Owned	Available	Not Used in Prior Housing Element	0	0	0.098684174	0.098684174	2	2*	2*	129A227	210	Boyle Heights	Yes		Above Moderate
LOS ANGELES	3164 E FAIRMOUNT ST	90063	5178005031	Low Medium I Residential	R2-1-CUGU	0	17	0.119377221	Residential - Single Family Residence	YES - Current	NO - Privately-Owned	Available	Not Used in Prior Housing Element	0	0	0.075152957	0.075152957	1	2*	2*	129A227	121	Boyle Heights			Above Moderate
LOS ANGELES	3168 E FAIRMOUNT ST	90063	5178005032	Low Medium I Residential	R2-1-CUGU	0	17	0.119377009	Residential - Single Family Residence	YES - Current	NO - Privately-Owned	Available	Not Used in Prior Housing Element	0	0	0.075152957	0.075152957	1	2*	2*	129A229	125	Boyle Heights			Above Moderate
LOS ANGELES	3183 E BLANCHARD ST	90063	5178005035	Low Medium I Residential	R2-1-CUGU	0	17	0.118391962	Residential - Double, Duplex, or Two Units - 4 Stories or Less	YES - Current	NO - Privately-Owned	Available	Not Used in Prior Housing Element	0	0	0.015005992	0.015005992	2	2*	2*	129A229	142	Boyle Heights	Yes		Above Moderate
LOS ANGELES	3187 E BLANCHARD ST	90063	5178005036	Low Medium I Residential	R2-1-CUGU	0	17	0.119247543	Residential - Single Family Residence	YES - Current	NO - Privately-Owned	Available	Not Used in Prior Housing Element	0	0	0.112562361	0.112562361	1	2*	2*	129A229	145	Boyle Heights	Yes		Above Moderate
LOS ANGELES	3191 E BLANCHARD ST	90063	5178005037	Low Medium I Residential	R2-1-CUGU	0	17	0.119238379	Residential - Double, Duplex, or Two Units - 4 Stories or Less	YES - Current	NO - Privately-Owned	Available	Not Used in Prior Housing Element	0	0	0.098684174	0.098684174	2	2*	2*	129A229	149	Boyle Heights	Yes		Above Moderate
LOS ANGELES	3141 E BLANCHARD ST	90063	5178005039	Low Medium I Residential	R2-1-CUGU	0	17	0.11937763	Residential - Double, Duplex, or Two Units - 4 Stories or Less	YES - Current	NO - Privately-Owned	Available	Not Used in Prior Housing Element	0	0	0.098684174	0.098684174	2	2*	2*	129A227	230	Boyle Heights	Yes		Above Moderate
LOS ANGELES	3161 E BLANCHARD ST	90063	5178005041	Low Medium I Residential	R2-1-CUGU	0	17	0.119301034	Residential - Single Family Residence	YES - Current	NO - Privately-Owned	Available	Not Used in Prior Housing Element	0	0	0.079239571	0.079239571	1	2*	2*	129A229	120	Boyle Heights			Above Moderate
LOS ANGELES		5178005041		Low Medium I Residential	R2-1-CUGU	0	17	0.059652428	Residential - Single Family Residence	YES - Current	NO - Privately-Owned	Available	Not Used in Prior Housing Element	0	0	0.035466987	0.035466987	1	1*	1*	129A229	119	Boyle Heights			Above Moderate
LOS ANGELES	3204 E FAIRMOUNT ST	90063	5178006002	Low Medium I Residential	R2-1-CUGU	0	17	0.230570864	Residential - Single Family Residence	YES - Current	NO - Privately-Owned	Available	Not Used in Prior Housing Element	0	0.193519056	0	0.193519056	1	0	Moderate	0	129A229	143	Boyle Heights			Moderate
LOS ANGELES	3201 E BLANCHARD ST	90063	5178006003	Low Medium I Residential	R2-1-CUGU	0	17	0.119212452	Residential - Single Family Residence	YES - Current	NO - Privately-Owned	Available	Not Used in Prior Housing Element	0	0	0.075152957	0.075152957	1	2*	2*	129A229	158	Boyle Heights			Above Moderate
LOS ANGELES	3205 E BLANCHARD ST	90063	5178006004	Low Medium I Residential	R2-1-CUGU	0	17	0.119203019	Residential - Double, Duplex, or Two Units - 4 Stories or Less	YES - Current	NO - Privately-Owned	Available	Not Used in Prior Housing Element	0	0	0.098684174	0.098684174	2	2*	2*	129A229	161	Boyle Heights	Yes		Above Moderate
LOS ANGELES	3211 E BLANCHARD ST	90063	5178006005	Low Medium I Residential	R2-1-CUGU	0	17	0.119195503	Residential - Single Family Residence	YES - Current	NO - Privately-Owned	Available	Not Used in Prior Housing Element	0	0	0.112562361	0.112562361	1	2*	2*	129A229	164	Boyle Heights	Yes		Above Moderate
LOS ANGELES	3215 E BLANCHARD ST	90063	5178006006	Low Medium I Residential	R2-1-CUGU	0	17	0.117824851	Residential - Single Family Residence	YES - Current	NO - Privately-Owned	Available	Not Used in Prior Housing Element	0	0	0.075152957	0.075152957	1	2*	2*	129A229	168	Boyle Heights			Above Moderate
LOS ANGELES	3219 E BLANCHARD ST	90063	5178006007	Low Medium I Residential	R2-1-CUGU	0	17	0.081045804	Residential - Single Family Residence	YES - Current	NO - Privately-Owned	Available	Not Used in Prior Housing Element	0	0	0.031462047	0.031462047	1	1*	1*	129A229	171	Boyle Heights			Above Moderate
LOS ANGELES	3204 E BLANCHARD ST	90063	5178006009	Low Medium I Residential	R2-1-CUGU	0	17	0.119376999	Residential - Double, Duplex, or Two Units - 4 Stories or Less	YES - Current	NO - Privately-Owned	Available	Not Used in Prior Housing Element	0	0	0.026496025	0.026496025	2	2*	2*	129A229	190	Boyle Heights	Yes		Above Moderate
LOS ANGELES	3208 E BLANCHARD ST	90063	5178006010	Low Medium I Residential	R2-1-CUGU	0	17	0.119376999	Residential - Single Family Residence	YES - Current	NO - Privately-Owned	Available	Not Used in Prior Housing Element	0	0	0.075152957	0.075152957	1	2*	2*	129A229	192	Boyle Heights			Above Moderate
LOS ANGELES	3212 E BLANCHARD ST	90063	5178006011	Low Medium I Residential	R2-1-CUGU	0	17	0.11937604	Residential - Single Family Residence	YES - Current	NO - Privately-Owned	Available	Not Used in Prior Housing Element	0	0	0.075152957	0.075152957	1	2*	2*	129A229	194	Boyle Heights			Above Moderate
LOS ANGELES	3214 E BLANCHARD ST	90063	5178006012	Low Medium I Residential	R2-1-CUGU	0	17	0.119376999	Residential - Double, Duplex, or Two Units - 4 Stories or Less	YES - Current	NO - Privately-Owned	Available	Not Used in Prior Housing Element	0	0	0.098684174	0.098684174	2	2*	2*	129A229	196	Boyle Heights	Yes		Above Moderate
LOS ANGELES	3222 E BLANCHARD ST	90063	5178006013	Low Medium I Residential	R2-1-CUGU	0	17	0.119377957	Residential - Single Family Residence	YES - Current	NO - Privately-Owned	Available	Not Used in Prior Housing Element	0	0	0.075152957	0.075152957	1	2*	2*	129A229	197	Boyle Heights			Above Moderate
LOS ANGELES		5178006014		Low Medium I Residential	R2-1-CUGU	0	17	0.144097564	Residential - Single Family Residence	YES - Current	NO - Privately-Owned	Available	Not Used in Prior Housing Element	0	0	0.04088476	0.04088476	1	2*	2*	129A229	199	Boyle Heights			Above Moderate
LOS ANGELES	3205 E WINTER ST	90063	5178006016	Low Medium I Residential	R2-1-CUGU	0	17	0.119426651	Residential - Single Family Residence	YES - Current	NO - Privately-Owned	Available	Not Used in Prior Housing Element	0	0	0.075152957	0.075152957	1	2*	2*	129A229	209	Boyle Heights			Above Moderate
LOS ANGELES	3209 E WINTER ST	90063	5178006017	Low Medium I Residential	R2-1-CUGU	0	17	0.119434294	Residential - Single Family Residence	YES - Current	NO - Privately-Owned	Available	Not Used in Prior Housing Element	0	0	0.075152957	0.075152957	1	2*	2*	129A229	211	Boyle Heights			Above Moderate
LOS ANGELES	3215 E WINTER ST	90063	5178006018	Low Medium I Residential	R2-1-CUGU	0	17	0.119439317	Residential - Single Family Residence	YES - Current	NO - Privately-Owned	Available	Not Used in Prior Housing Element	0	0	0.075152957	0.075152957	1	2*	2*	129A229	214	Boyle Heights			Above Moderate
LOS ANGELES	3217 E WINTER ST	90063	5178006019	Low Medium I Residential	R2-1-CUGU	0	17	0.11944728	Residential - Double, Duplex, or Two Units - 4 Stories or Less	YES - Current	NO - Privately-Owned	Available	Not Used in Prior Housing Element	0	0	0.041393575	0.041393575	2	2*	2*	129A229	217	Boyle Heights	Yes		Above Moderate
LOS ANGELES	3223 E WINTER ST	90063	5178006020	Low Medium I Residential	R2-1-CUGU	0	17	0.11945465	Residential - Single Family Residence	YES - Current	NO - Privately-Owned	Available	Not Used in Prior Housing Element	0	0	0.075152957	0.075152957	1	2*	2*	129A229	219	Boyle Heights			Above Moderate
LOS ANGELES	3225 E WINTER ST	90063	5178006021	Low Medium I Residential	R2-1-CUGU	0	17	0.120816583	Residential - Single Family Residence	YES - Current	NO - Privately-Owned	Available	Not Used in Prior Housing Element	0	0	0.075152957	0.075152957	1	2*	2*	127-5A229	4	Boyle Heights			Above Moderate
LOS ANGELES	3227 E WINTER ST	90063	5178006022	Low Medium I Residential	R2-1-CUGU	0	17	0.119467848	Residential - Double, Duplex, or Two Units - 4 Stories or Less	YES - Current	NO - Privately-Owned	Available	Not Used in Prior Housing Element	0	0	0.00263513	0.00263513	2	2*	2*	127-5A229	5	Boyle Heights			Above Moderate
LOS ANGELES	814 N BLADES ST	90063	5178007005	Low Medium I Residential	R2-1-CUGU	0	17	0.085811154	Residential - Single Family Residence	YES - Current	NO - Privately-Owned	Available	Not Used in Prior Housing Element	0	0	0.025646085	0.025646085	1	1*	1*	129A227	264	Boyle Heights			Above Moderate
LOS ANGELES	3118 E BLANCHARD ST	90063	5178007007	Low Medium I Residential	R2-1-CUGU	0	17	0.119414203	Residential - Single Family Residence	YES - Current	NO - Privately-Owned	Available	Not Used in Prior Housing Element	0	0	0.075152957	0.075152957	1	2*	2*	129A227	262	Boyle Heights			Above Moderate
LOS ANGELES	3124 E BLANCHARD ST	90063	5178007008	Low Medium I Residential	R2-1-CUGU	0	17	0.119416855	Residential - Single Family Residence	YES - Current	NO - Privately-Owned	Available	Not Used in Prior Housing Element	0	0	0.075152957	0.075152957	1	2*	2*	129A227	268	Boyle Heights			Above Moderate
LOS ANGELES	3126 E BLANCHARD ST	90063	5178007009	Low Medium I Residential	R2-1-CUGU	0	17	0.119421253	Residential - Single Family Residence	YES - Current	NO - Privately-Owned	Available	Not Used in Prior Housing Element	0	0	0.075152957	0.075152957	1	2*	2*	129A227	272	Boyle Heights			Above Moderate
LOS ANGELES	3130 E BLANCHARD ST	90063	5178007010	Low Medium I Residential	R2-1-CUGU	0	17	0.119423636	Residential - Double, Duplex, or Two Units - 4 Stories or Less	YES - Current	NO - Privately-Owned	Available	Not Used in Prior Housing Element	0	0	0.098684174	0.098684174	2	2*	2*	129A227	278	Boyle Heights	Yes		Above Moderate
LOS ANGELES	3134 E BLANCHARD ST	90063	5178007011	Low Medium I Residential	R2-1-CUGU	0	17	0.119426892	Residential - Single Family Residence	YES - Current	NO - Privately-Owned	Available	Not Used in Prior Housing Element	0	0	0.075152957	0.075152957	1	2*	2*	129A227	285	Boyle Heights			Above Moderate
LOS ANGELES	3140 E BLANCHARD ST	90063	5178007012	Low Medium I Residential	R2-1-CUGU	0	17	0.119428768	Residential - Double, Duplex, or Two Units - 4 Stories or Less	YES - Current	NO - Privately-Owned	Available	Not Used in Prior Housing Element	0	0	0.098684174	0.098684174	2	2*	2*	129A227	292	Boyle Heights	Yes		Above Moderate
LOS ANGELES	3144 E BLANCHARD ST	90063	5178007013	Low Medium I Residential	R2-1-CUGU	0	17	0.119431517	Residential - Single Family Residence	YES - Current	NO - Privately-Owned	Available	Not Used in Prior Housing Element	0	0	0.075152957	0.075152957	1	2*	2*	129A227	298	Boyle Heights			Above Moderate
LOS ANGELES	3146 E BLANCHARD ST	90063	5178007014	Low Medium I Residential	R2-1-CUGU	0	17	0.119433209	Residential - Double, Duplex, or Two Units - 4 Stories or Less	YES - Current	NO - Privately-Owned	Available	Not Used in Prior Housing Element	0	0	0.098684174	0.098684174	2	2*	2*	129A227	303	Boyle Heights	Yes		Above Moderate
LOS ANGELES	3158 E BLANCHARD ST	90063	5178007016	Low Medium I Residential	R2-1-CUGU	0	17	0.119412715	Residential - Double, Duplex, or Two Units - 4 Stories or Less	YES - Current	NO - Privately-Owned	Available	Not Used in Prior Housing Element	0	0	0.098684174	0.098684174	2	2*	2*	129A229	155	Boyle Heights	Yes		Above Moderate
LOS ANGELES	3162 E BLANCHARD ST	90063	5178007017	Low Medium I Residential	R2-1-CUGU	0	17	0.14325222	Residential - Single Family Residence	YES - Current	NO - Privately-Owned	Available	Not Used in Prior Housing Element	0	0	0.04088476	0.04088476	1	2*	2*	129A229	159	Boyle Heights			Above Moderate
LOS ANGELES	3168 E BLANCHARD ST	90063	5178007018	Low Medium I Residential	R2-1-CUGU	0	17	0.143251512	Residential - Single Family Residence - Modular	YES - Current	NO - Privately-Owned	Available	Not Used in Prior Housing Element	0	0	0.01091384	0.01091384	1	2*	2*	129A229	162	Boyle Heights			Above Moderate
LOS ANGELES	3170 E BLANCHARD ST	90063	5178007019	Low Medium I Residential	R2-1-CUGU	0	17	0.143252498	Residential - Double, Duplex, or Two Units - 4 Stories or Less	YES - Current	NO - Privately-Owned	Available	Not Used in Prior Housing Element	0	0	0.053735465	0.053735465	2	2*	2*	129A229	166	Boyle Heights	Yes		Above Moderate
LOS ANGELES	3165 E WINTER ST	90063	5178007020	Low Medium I Residential	R2-1-CUGU	0	17	0.143250987	Residential - Double, Duplex, or Two Units - 4 Stories or Less	YES - Current	NO - Privately-Owned	Available	Not Used in Prior Housing Element	0	0	0.053735465	0.053735465	2	2*	2*	129A229	186	Boyle Heights	Yes		Above Moderate
LOS ANGELES	3161 E WINTER ST	90063	5178007021	Low Medium I Residential	R2-1-CUGU	0	17	0.143240155	Residential - Double, Duplex, or Two Units - 4 Stories or Less	YES - Current	NO - Privately-Owned	Available	Not Used in Prior Housing Element	0	0	0.053735465	0.053735465	2	2*	2*	129A229	185	Boyle Heights	Yes		Above Moderate
LOS ANGELES	3153 E WINTER ST	90063	5178007023	Low Medium I Residential	R2-1-CUGU	0	17	0.119609231	Residential - Double, Duplex, or Two Units - 4 Stories or Less	YES - Current	NO - Privately-Owned	Available	Not Used in Prior Housing Element	0	0	0.105400211	0.105400211	2	2*	2*	129A227	357	Boyle Heights	Yes		Above Moderate
LOS ANGELES	3147 E WINTER ST	90063	5178007024	Low Medium I Residential	R2-1-CUGU	0	17	0.119440919	Residential - Single Family Residence	YES - Current	NO - Privately-Owned	Available	Not Used in Prior Housing Element	0	0	0.075152957	0.075152957	1	2*	2*	129A227	352	Boyle Heights			Above Moderate
LOS ANGELES	3143 E WINTER ST	90063	5178007025	Low Medium I Residential	R2-1-CUGU	0	17	0.119066213	Residential - Single Family Residence	YES - Current	NO - Privately-Owned	Available	Not Used in Prior Housing Element	0	0	0.075152957	0.075152957	1	2*	2*	129A227	346	Boyle Heights			Above Moderate
LOS ANGELES	3141 E WINTER ST	90063	5178007026	Low Medium I Residential	R2-1-CUGU	0	17	0.11937536	Residential - Single Family Residence	YES - Current	NO - Privately-Owned	Available	Not Used in Prior Housing Element	0	0	0.075152957	0.075152957	1	2*	2*	129A227	342	Boyle Heights			Above Moderate
LOS ANGELES	3137 E WINTER ST	90063	5178007027	Low Medium I Residential	R2-1-CUGU	0	17	0.119377698	Residential - Single Family Residence	YES - Current	NO - Privately-Owned	Available	Not Used in Prior Housing Element	0	0	0.075152957	0.075152957	1	2*	2*	129A227	336	Boyle Heights			Above Moderate
LOS ANGELES	3133 E WINTER ST	90063	5178007028	Low Medium I Residential	R2-1-CUGU	0	17	0.119377008	Residential - Double, Duplex, or Two Units - 4 Stories or Less	YES - Current	NO - Privately-Owned	Available	Not Used in Prior Housing Element	0	0	0.098684174	0.098684174	2	2*	2*	129A227	331	Boyle Heights	Yes		Above Moderate
LOS ANGELES	3129 E WINTER ST	90063	5178007029	Low Medium I Residential	R2-1-CUGU	0	17	0.119377191	Residential - Double, Duplex, or Two Units - 4 Stories or Less	YES - Current	NO - Privately-Owned	Available	Not Used in Prior Housing Element	0	0	0.041393575	0.041393575	2	2*	2*	129A227	325	Boyle Heights	Yes		Above Moderate
LOS ANGELES	3121 E WINTER ST	90063	5178007031	Low Medium I Residential	R2-1-CUGU	0	17	0.11937743	Residential - Single Family Residence	YES - Current	NO - Privately-Owned	Available	Not Used in Prior Housing Element	0	0	0.075152957	0.075152957	1	2*	2*	129A227	312	Boyle Heights			Above Moderate
LOS ANGELES	804 N BLADES ST	90063	5178007035	Low Medium I Residential	R2-1-CUGU	0	17	0.099788927	Residential - Single Family Residence	YES - Current	NO - Privately-Owned	Available	Not Used in Prior Housing Element	0	0	0.025646085	0.025646085	1	1*	1*	129A227	296	Boyle Heights			Above Moderate
LOS ANGELES	3178 E BLANCHARD ST	90063	5178007038	Low Medium I Residential	R2-1-CUGU	0	17	0.119376181	Residential - Single Family Residence	YES - Current	NO - Privately-Owned	Available	Not Used in Prior Housing Element	0	0	0.075152957	0.075152957	1	2*	2*	129A229	169	Boyle Heights			Above Moderate
LOS ANGELES	3182 E BLANCHARD ST	90063	5178007039	Low Medium I Residential	R2-1-CUGU	0	17	0.119376999	Residential - Single Family Residence	YES - Current	NO - Privately-Owned	Available	Not Used in Prior Housing Element	0	0	0.075152957	0.075152957	1	2*	2*	129A229	173	Boyle Heights			Above Moderate
LOS ANGELES	3186 E BLANCHARD ST	90063	5178007040	Low Medium I Residential	R2-1-CUGU	0	17	0.119376999	Residential - Single Family Residence	YES - Current	NO - Privately-Owned	Available	Not Used in Prior Housing Element	0	0	0.075152957	0.075152957	1	2*	2*	129A229	174	Boyle Heights			Above Moderate
LOS ANGELES	3190 E BLANCHARD ST	90063	5178007041	Low Medium I Residential	R2-1-CUGU	0	17	0.119376999	Residential - Single Family Residence	YES - Current	NO - Privately-Owned	Available	Not Used in Prior Housing Element	0	0	0.075152957	0.075152957	1	2*	2*	129A229	178	Boyle Heights			Above Moderate
LOS ANGELES	3169 E WINTER ST	90063	5178007042	Low Medium I Residential	R2-1-CUGU	0	17	0.119382309	Residential - Single Family Residence	YES - Current	NO - Privately-Owned	Available	Not Used in Prior Housing Element	0	0	0.075152957	0.075152957	1	2*	2*	129A229	189	Boyle Heights			Above Moderate
LOS ANGELES	3179 E WINTER ST	90063	5178007044	Low Medium I Residential	R2-1-CUGU	0	17	0.119396692	Residential - Single Family Residence	YES - Current	NO - Privately-Owned	Available	Not Used in Prior Housing Element	0	0	0.075152957	0.075152957	1	2*	2*	129A229	193	Boyle Heights			Above Moderate
LOS ANGELES	807 N FRESNO ST	90063	5178007045	Low Medium I Residential	[Q]C1-1-CUGU	0	17	0.119404755	Residential - Three Units (Any Combination) - 4 Stories or Less	YES - Current	NO - Privately-Owned	Available	Not Used in Prior Housing Element	0	0.1515975	0	0.1515975	3	0	0	129A229	195	Boyle Heights	Yes		Moderate
LOS ANGELES	3043 E WINTER ST	90063	5178008001	Low Medium I Residential	R2-1-CUGU	0	17	0.086811453	Residential - Single Family Residence	YES - Current	NO - Privately-Owned	Available	Not Used in Prior Housing Element	0	0	0.025646085	0.025646085	1	1*	1*	129A227	277	Boyle Heights			Above Moderate
LOS ANGELES	3039 E WINTER ST	90063	5178008002	Low Medium I Residential	R2-1-CUGU	0	17	0.08264491	Residential - Single Family Residence	YES - Current	NO - Privately-Owned	Available	Not Used in Prior Housing Element	0	0	0.031462047

LOS ANGELES	709 N BLADES ST	90063	5178008030	Low Medium I Residential	R2-1-CUGU	0	17	0.144045662	Residential - Double, Duplex, or Two Units - 4 Stories or Less	YES - Current	NO - Privately-Owned	Available	Not Used in Prior Housing Element	0	0	0.053735465	0.053735465	2	2*	2*	129A227	355	Boyle Heights	Yes	Above Moderate
LOS ANGELES	3031 E MALABAR ST	90063	5178008031	Low Medium I Residential	R2-1-CUGU	0	17	0.119376852	Residential - Double, Duplex, or Two Units - 4 Stories or Less	YES - Current	NO - Privately-Owned	Available	Not Used in Prior Housing Element	0	0	0.098684174	0.098684174	2	2*	2*	129A227	343	Boyle Heights	Yes	Above Moderate
LOS ANGELES	3027 E MALABAR ST	90063	5178008032	Low Medium I Residential	R2-1-CUGU	0	17	0.119376723	Residential - Single Family Residence	YES - Current	NO - Privately-Owned	Available	Not Used in Prior Housing Element	0	0	0.075152957	0.075152957	1	2*	2*	129A227	338	Boyle Heights		Above Moderate
LOS ANGELES	3023 E MALABAR ST	90063	5178008033	Low Medium I Residential	R2-1-CUGU	0	17	0.119377413	Residential - Single Family Residence	YES - Current	NO - Privately-Owned	Available	Not Used in Prior Housing Element	0	0	0.075152957	0.075152957	1	2*	2*	129A227	332	Boyle Heights		Above Moderate
LOS ANGELES	818 N EVERGREEN AVE	90033	5178008036	Neighborhood Office Commercial	C1-1-CUGU	0	54	0.119376004	Commercial - Parking Lot (Commercial Use Property) - Lots - Patron or Employee - One Story	YES - Current	NO - Privately-Owned	Available	Used in Prior Housing Element - Non-Vacant	0.005772859	0	0	0.005772859	0	0	0	129A227	189	Boyle Heights		Lower
LOS ANGELES	814 N EVERGREEN AVE	90033	5178008037	Neighborhood Office Commercial	C1-1-CUGU	0	54	0.119376693	Commercial - Parking Lot (Commercial Use Property) - Lots - Patron or Employee - One Story	YES - Current	NO - Privately-Owned	Available	Used in Prior Housing Element - Non-Vacant	0.005772859	0	0	0.005772859	0	0	0	129A227	202	Boyle Heights		Lower
LOS ANGELES	3015 E MALABAR ST	90063	5178008038	Low Medium I Residential	R2-1-CUGU	0	17	0.119376701	Institutional - Church - Church Parking Lot - One Story	YES - Current	NO - Privately-Owned	Available	Not Used in Prior Housing Element	0	0	0.003852434	0.003852434	0	2*	2*	129A227	320	Boyle Heights		Above Moderate
LOS ANGELES	3019 E MALABAR ST	90063	5178008038	Low Medium I Residential	R2-1-CUGU	0	17	0.119375764	Institutional - Church - Church Parking Lot - One Story	YES - Current	NO - Privately-Owned	Available	Not Used in Prior Housing Element	0	0	0.003852434	0.003852434	0	2*	2*	129A227	326	Boyle Heights		Above Moderate
LOS ANGELES	800 N EVERGREEN AVE	90033	5178008039	Neighborhood Office Commercial	C1-1-CUGU	0	54	0.148072276	Commercial - Restaurant, Cocktail Lounge - Restaurant, Cocktail Lounge, Tavern - One Story	YES - Current	NO - Privately-Owned	Available	Used in Prior Housing Element - Non-Vacant	0.031092017	0	0	0.031092017	0	0	0	129A227	228	Boyle Heights		Lower
LOS ANGELES	2807 E MALABAR ST	90033	5178009001	Low Medium I Residential	R2-1-CUGU	0	17	0.134189528	Residential - Single Family Residence	YES - Current	NO - Privately-Owned	Available	Not Used in Prior Housing Element	0	0	0.042503309	0.042503309	1	2*	2*	129A227	227	Boyle Heights		Above Moderate
LOS ANGELES	2811 E MALABAR ST	90033	5178009002	Low Medium I Residential	R2-1-CUGU	0	17	0.134186444	Residential - Single Family Residence	YES - Current	NO - Privately-Owned	Available	Not Used in Prior Housing Element	0	0	0.042503309	0.042503309	1	2*	2*	129A227	234	Boyle Heights		Above Moderate
LOS ANGELES	2815 E MALABAR ST	90033	5178009003	Low Medium I Residential	R2-1-CUGU	0	17	0.13418129	Residential - Single Family Residence	YES - Current	NO - Privately-Owned	Available	Not Used in Prior Housing Element	0	0	0.042503309	0.042503309	1	2*	2*	129A227	242	Boyle Heights		Above Moderate
LOS ANGELES	2829 E MALABAR ST	90033	5178009006	Low Medium I Residential	R2-1-CUGU	0	17	0.134170565	Residential - Single Family Residence	YES - Current	NO - Privately-Owned	Available	Not Used in Prior Housing Element	0	0	0.042503309	0.042503309	1	2*	2*	129A227	261	Boyle Heights		Above Moderate
LOS ANGELES	2837 E MALABAR ST	90033	5178009008	Low Medium I Residential	R2-1-CUGU	0	17	0.1192552	Residential - Single Family Residence	YES - Current	NO - Privately-Owned	Available	Not Used in Prior Housing Element	0	0	0.078119087	0.078119087	1	2*	2*	129A227	273	Boyle Heights		Above Moderate
LOS ANGELES	2834 E WINTER ST	90033	5178009012	Low Medium I Residential	R2-1-CUGU	0	17	0.119341895	Residential - Single Family Residence	YES - Current	NO - Privately-Owned	Available	Not Used in Prior Housing Element	0	0	0.080746347	0.080746347	1	2*	2*	129A227	237	Boyle Heights		Above Moderate
LOS ANGELES	2830 E WINTER ST	90033	5178009013	Low Medium I Residential	R2-1-CUGU	0	17	0.125312726	Residential - Single Family Residence	YES - Current	NO - Privately-Owned	Available	Not Used in Prior Housing Element	0	0	0.078119087	0.078119087	1	2*	2*	129A227	229	Boyle Heights		Above Moderate
LOS ANGELES	2826 E WINTER ST	90033	5178009014	Low Medium I Residential	R2-1-CUGU	0	17	0.134269178	Residential - Double, Duplex, or Two Units - 4 Stories or Less	YES - Current	NO - Privately-Owned	Available	Not Used in Prior Housing Element	0	0	0.055853754	0.055853754	2	2*	2*	129A227	222	Boyle Heights	Yes	Above Moderate
LOS ANGELES	2824 E WINTER ST	90033	5178009015	Low Medium I Residential	R2-1-CUGU	0	17	0.134272983	Residential - Single Family Residence	YES - Current	NO - Privately-Owned	Available	Not Used in Prior Housing Element	0	0	0.042503309	0.042503309	1	2*	2*	129A227	216	Boyle Heights		Above Moderate
LOS ANGELES	2820 E WINTER ST	90033	5178009016	Low Medium I Residential	R2-1-CUGU	0	17	0.134278138	Residential - Single Family Residence	YES - Current	NO - Privately-Owned	Available	Not Used in Prior Housing Element	0	0	0.042503309	0.042503309	1	2*	2*	129A227	211	Boyle Heights		Above Moderate
LOS ANGELES	2814 E WINTER ST	90033	5178009017	Low Medium I Residential	R2-1-CUGU	0	17	0.134282469	Residential - Double, Duplex, or Two Units - 4 Stories or Less	YES - Current	NO - Privately-Owned	Available	Not Used in Prior Housing Element	0	0	0.0233851	0.0233851	2	2*	2*	129A227	207	Boyle Heights	Yes	Above Moderate
LOS ANGELES	2810 E WINTER ST	90033	5178009018	Low Medium I Residential	R2-1-CUGU	0	17	0.134286124	Residential - Double, Duplex, or Two Units - 4 Stories or Less	YES - Current	NO - Privately-Owned	Available	Not Used in Prior Housing Element	0	0	0.055853754	0.055853754	2	2*	2*	129A227	203	Boyle Heights	Yes	Above Moderate
LOS ANGELES	704 N FOREST AVE	90033	5178009021	Low Medium I Residential	R2-1-CUGU	0	17	0.133979142	Residential - Double, Duplex, or Two Units - 4 Stories or Less	YES - Current	NO - Privately-Owned	Available	Not Used in Prior Housing Element	0	0	0.059667796	0.059667796	2	2*	2*	129A227	221	Boyle Heights	Yes	Above Moderate
LOS ANGELES	2807 E WINTER ST	90033	5178009023	Low Medium I Residential	R2-1-CUGU	0	17	0.134340808	Residential - Single Family Residence	YES - Current	NO - Privately-Owned	Available	Not Used in Prior Housing Element	0	0	0.06307628	0.06307628	1	2*	2*	129A227	151	Boyle Heights		Above Moderate
LOS ANGELES	2811 E WINTER ST	90033	5178009024	Low Medium I Residential	R2-1-CUGU	0	17	0.134344463	Residential - Single Family Residence	YES - Current	NO - Privately-Owned	Available	Not Used in Prior Housing Element	0	0	0.06307628	0.06307628	1	2*	2*	129A227	157	Boyle Heights		Above Moderate
LOS ANGELES	2815 E WINTER ST	90033	5178009025	Low Medium I Residential	R2-1-CUGU	0	17	0.134348794	Residential - Double, Duplex, or Two Units - 4 Stories or Less	YES - Current	NO - Privately-Owned	Available	Not Used in Prior Housing Element	0	0	0.055853754	0.055853754	2	2*	2*	129A227	164	Boyle Heights	Yes	Above Moderate
LOS ANGELES	2819 E WINTER ST	90033	5178009026	Low Medium I Residential	R2-1-CUGU	0	17	0.134354821	Residential - Single Family Residence	YES - Current	NO - Privately-Owned	Available	Not Used in Prior Housing Element	0	0	0.042503309	0.042503309	1	2*	2*	129A227	170	Boyle Heights		Above Moderate
LOS ANGELES	2829 E WINTER ST	90033	5178009028	Low Medium I Residential	R2-1-CUGU	0	17	0.13436276	Institutional - Church - One Story	YES - Current	NO - Privately-Owned	Available	Used in Prior Housing Element - Non-Vacant	0	0	0.0037357	0.0037357	2	2*	2*	129A227	177	Boyle Heights		Above Moderate
LOS ANGELES	2833 E WINTER ST	90033	5178009028	Low Medium I Residential	R2-1-CUGU	0	17	0.134366163	Institutional - Church - One Story	YES - Current	NO - Privately-Owned	Available	Used in Prior Housing Element - Non-Vacant	0	0	0.0037357	0.0037357	2	2*	2*	129A227	182	Boyle Heights		Above Moderate
LOS ANGELES	2839 E WINTER ST	90033	5178009028	Low Medium I Residential	R2-1-CUGU	0	17	0.134372247	Institutional - Church - One Story	YES - Current	NO - Privately-Owned	Available	Used in Prior Housing Element - Non-Vacant	0	0	0.0037357	0.0037357	2	2*	2*	129A227	187	Boyle Heights		Above Moderate
LOS ANGELES	805 N EVERGREEN AVE	90033	5178009028	Low Medium I Residential	R2-1-CUGU	0	17	0.13383653	Institutional - Church - One Story	YES - Current	NO - Privately-Owned	Available	Used in Prior Housing Element - Non-Vacant	0	0	0.0037357	0.0037357	2	2*	2*	129A227	195	Boyle Heights		Above Moderate
LOS ANGELES	2836 E BLANCHARD ST	90033	5178009029	Low Medium I Residential	R2-1-CUGU	0	17	0.134208111	Commercial - Parking Lot (Commercial Use Property) - Lots - Patron or Employee - One Story	YES - Current	NO - Privately-Owned	Available	Not Used in Prior Housing Element	0	0	0.003034351	0.003034351	0	2*	2*	129A227	160	Boyle Heights		Above Moderate
LOS ANGELES	2842 E BLANCHARD ST	90033	5178009029	Low Medium I Residential	R2-1-CUGU	0	17	0.133665207	Commercial - Parking Lot (Commercial Use Property) - Lots - Patron or Employee - One Story	YES - Current	NO - Privately-Owned	Available	Not Used in Prior Housing Element	0	0	0.003034351	0.003034351	0	2*	2*	129A227	167	Boyle Heights		Above Moderate
LOS ANGELES	2820 E BLANCHARD ST	90033	5178009033	Low Medium I Residential	R2-1-CUGU	0	17	0.134213163	Residential - Double, Duplex, or Two Units - 4 Stories or Less	YES - Current	NO - Privately-Owned	Available	Not Used in Prior Housing Element	0	0	0.055853754	0.055853754	2	2*	2*	129A227	135	Boyle Heights	Yes	Above Moderate
LOS ANGELES	2810 E BLANCHARD ST	90033	5178009035	Low Medium I Residential	R2-1-CUGU	0	17	0.134214551	Residential - Single Family Residence	YES - Current	NO - Privately-Owned	Available	Not Used in Prior Housing Element	0	0	0.06307628	0.06307628	1	2*	2*	129A227	125	Boyle Heights		Above Moderate
LOS ANGELES	2800 E BLANCHARD ST	90033	5178009037	Low Medium I Residential	R2-1-CUGU	0	17	0.134111903	Residential - Double, Duplex, or Two Units - 4 Stories or Less	YES - Current	NO - Privately-Owned	Available	Not Used in Prior Housing Element	0	0	0.083101952	0.083101952	2	2*	2*	129A227	114	Boyle Heights	Yes	Above Moderate
LOS ANGELES	2821 E MALABAR ST	90033	5178010002	Low Medium I Residential	R2-1-CUGU	0	17	0.134178654	Residential - Single Family Residence	YES - Current	NO - Privately-Owned	Available	Not Used in Prior Housing Element	0	0	0.017751659	0.017751659	1	2*	2*	129A227	250	Boyle Heights		Above Moderate
LOS ANGELES	2805 E FOLSOM ST	90033	5178010002	Low Medium II Residential	RD1.5-1-CUGU	0	29	0.134182949	Residential - Double, Duplex, or Two Units - 4 Stories or Less	YES - Current	NO - Privately-Owned	Available	Not Used in Prior Housing Element	0	0.036207351	0	0.036207351	2	3*	3*	129A227	398	Boyle Heights	Yes	Moderate
LOS ANGELES	2809 1/2 E FOLSOM ST	90033	5178010003	Low Medium II Residential	RD1.5-1-CUGU	0	29	0.134173417	Residential - Three Units (Any Combination) - 4 Stories or Less	YES - Current	NO - Privately-Owned	Available	Not Used in Prior Housing Element	0	0.032803401	0	0.032803401	3	3*	3*	129A227	406	Boyle Heights	Yes	Moderate
LOS ANGELES	2825 E FOLSOM ST	90033	5178010006	Low Medium II Residential	RD1.5-1-CUGU	0	29	0.134145553	Residential - Single Family Residence	YES - Current	NO - Privately-Owned	Available	Not Used in Prior Housing Element	0	0.02669037	0	0.02669037	1	3*	3*	129A227	424	Boyle Heights		Moderate
LOS ANGELES	2829 E FOLSOM ST	90033	5178010007	Low Medium II Residential	RD1.5-1-CUGU	0	29	0.134135583	Residential - Double, Duplex, or Two Units - 4 Stories or Less	YES - Current	NO - Privately-Owned	Available	Not Used in Prior Housing Element	0	0.036207351	0	0.036207351	2	3*	3*	129A227	428	Boyle Heights	Yes	Moderate
LOS ANGELES	2833 E FOLSOM ST	90033	5178010008	Low Medium II Residential	RD1.5-1-CUGU	0	29	0.132717979	Residential - Single Family Residence	YES - Current	NO - Privately-Owned	Available	Not Used in Prior Housing Element	0	0.011169737	0	0.011169737	1	3*	3*	129A227	434	Boyle Heights		Moderate
LOS ANGELES	2839 E FOLSOM ST	90033	5178010009	Low Medium II Residential	RD1.5-1-CUGU	0	29	0.134103965	Residential - Single Family Residence	YES - Current	NO - Privately-Owned	Available	Not Used in Prior Housing Element	0	0.02669037	0	0.02669037	1	3*	3*	127-5A227	1	Boyle Heights		Moderate
LOS ANGELES	2843 E FOLSOM ST	90033	5178010010	Low Medium II Residential	RD1.5-1-CUGU	0	29	0.134142764	Residential - Single Family Residence	YES - Current	NO - Privately-Owned	Available	Not Used in Prior Housing Element	0	0.02669037	0	0.02669037	1	3*	3*	127-5A227	12	Boyle Heights		Moderate
LOS ANGELES	2842 E BOULDER ST	90033	5178010012	Low Medium II Residential	RD1.5-1-CUGU	0	29	0.072616485	Residential - Single Family Residence	YES - Current	NO - Privately-Owned	Available	Not Used in Prior Housing Element	0	0	0.078119087	0.078119087	1	2*	2*	129A227	414	Boyle Heights		Above Moderate
LOS ANGELES	2836 E BOULDER ST	90033	5178010013	Low Medium II Residential	RD1.5-1-CUGU	0	29	0.134637578	Residential - Three Units (Any Combination) - 4 Stories or Less	YES - Current	NO - Privately-Owned	Available	Not Used in Prior Housing Element	0	0.000875888	0	0.000875888	3	3*	3*	129A227	407	Boyle Heights		Moderate
LOS ANGELES	2834 E BOULDER ST	90033	5178010014	Low Medium II Residential	RD1.5-1-CUGU	0	29	0.133535273	Residential - Three Units (Any Combination) - 4 Stories or Less	YES - Current	NO - Privately-Owned	Available	Not Used in Prior Housing Element	0	0.004987864	0	0.004987864	3	3*	3*	129A227	400	Boyle Heights	Yes	Moderate
LOS ANGELES	2828 E BOULDER ST	90033	5178010015	Low Medium II Residential	RD1.5-1-CUGU	0	29	0.134241175	Residential - Double, Duplex, or Two Units - 4 Stories or Less	YES - Current	NO - Privately-Owned	Available	Not Used in Prior Housing Element	0	0.036207351	0	0.036207351	2	3*	3*	129A227	393	Boyle Heights	Yes	Moderate
LOS ANGELES	2824 E BOULDER ST	90033	5178010016	Low Medium II Residential	RD1.5-1-CUGU	0	29	0.134236845	Residential - Single Family Residence	YES - Current	NO - Privately-Owned	Available	Not Used in Prior Housing Element	0	0.02669037	0	0.02669037	1	3*	3*	129A227	389	Boyle Heights		Moderate
LOS ANGELES	2820 E BOULDER ST	90033	5178010017	Low Medium II Residential	RD1.5-1-CUGU	0	29	0.134232663	Residential - Three Units (Any Combination) - 4 Stories or Less	YES - Current	NO - Privately-Owned	Available	Not Used in Prior Housing Element	0	0.021879439	0	0.021879439	3	3*	3*	129A227	382	Boyle Heights		Moderate
LOS ANGELES	2814 E BOULDER ST	90033	5178010018	Low Medium II Residential	RD1.5-1-CUGU	0	29	0.134228183	Residential - Three Units (Any Combination) - 4 Stories or Less	YES - Current	NO - Privately-Owned	Available	Not Used in Prior Housing Element	0	0.032803401	0	0.032803401	3	3*	3*	129A227	378	Boyle Heights	Yes	Moderate
LOS ANGELES	2810 E BOULDER ST	90033	5178010019	Low Medium II Residential	RD1.5-1-CUGU	0	29	0.134223853	Residential - Single Family Residence	YES - Current	NO - Privately-Owned	Available	Not Used in Prior Housing Element	0	0.02669037	0	0.02669037	1	3*	3*	129A227	372	Boyle Heights		Moderate
LOS ANGELES	2804 E BOULDER ST	90033	5178010020	Low Medium II Residential	RD1.5-1-CUGU	0	29	0.134219671	Residential - Single Family Residence	YES - Current	NO - Privately-Owned	Available	Not Used in Prior Housing Element	0	0.02669037	0	0.02669037	1	3*	3*	129A227	366	Boyle Heights		Moderate
LOS ANGELES	2800 E BOULDER ST	90033	5178010021	Low Medium II Residential	RD1.5-1-CUGU	0	29	0.134108686	Residential - Single Family Residence	YES - Current	NO - Privately-Owned	Available	Not Used in Prior Housing Element	0	0.02669037	0	0.02669037	1	3*	3*	129A227	361	Boyle Heights		Moderate
LOS ANGELES	2801 E BOULDER ST	90033	5178010022	Low Medium II Residential	RD1.5-1-CUGU	0	29	0.133978272	Residential - Single Family Residence	YES - Current	NO - Privately-Owned	Available	Not Used in Prior Housing Element	0	0.02669037	0	0.02669037	1	3*	3*	129A227	313	Boyle Heights		Moderate
LOS ANGELES	2807 E BOULDER ST	90033	5178010023	Low Medium II Residential	RD1.5-1-CUGU	0	29	0.134189528	Residential - Double, Duplex, or Two Units - 4 Stories or Less	YES - Current	NO - Privately-Owned	Available	Not Used in Prior Housing Element	0	0.036207351	0	0.036207351	2	3*	3*	129A227	321	Boyle Heights	Yes	Moderate
LOS ANGELES	2811 E BOULDER ST	90033	5178010024	Low Medium II Residential	RD1.5-1-CUGU	0	29	0.134185825	Residential - Double, Duplex, or Two Units - 4 Stories or Less	YES - Current	NO - Privately-Owned	Available	Not Used in Prior Housing Element	0	0.036207351	0	0.036207351	2	3*	3*	129A227	328	Boyle Heights	Yes	Moderate
LOS ANGELES	2815 E BOULDER ST	90033	5178010025	Low Medium II Residential	RD1.5-1-CUGU	0	29	0.134179846	Residential - Single Family Residence	YES - Current	NO - Privately-Owned	Available	Not Used in Prior Housing Element	0	0.02669037	0	0.02669037	1	3*	3*	129A227	334	Boyle Heights		Moderate
LOS ANGELES	2819 E BOULDER ST	90033	5178010026	Low Medium II Residential	RD1.5-1-CUGU	0	29	0.134176489	Residential - Three Units (Any Combination) - 4 Stories or Less	YES - Current	NO - Privately-Owned	Available	Not Used in Prior Housing Element	0	0.032803401	0	0.032803401	3	3*	3*	129A227	341	Boyle Heights	Yes	Moderate
LOS ANGELES	2825 E BOULDER ST	90033	5178010027	Low Medium II Residential	RD1.5-1-CUGU	0	29	0.134172982	Residential - Single Family Residence	YES - Current	NO - Privately-Owned	Available	Not Used in Prior Housing Element	0	0.02669037	0	0.02669037	1	3*	3*	129A227	345	Boyle Heights		Moderate
LOS ANGELES	2829 E BOULDER ST	90033	5178010028	Low Medium II Residential	RD1.5-1-CUGU	0	29	0.134166968	Residential - Single Family Residence	YES - Current	NO - Privately-Owned	Available	Not Used in Prior Housing Element	0	0.02669037	0	0.02669037	1	3*	3*	129A227	351	Boyle Heights		Moderate
LOS ANGELES	2831 E BOULDER ST	90033	5178010029	Low Medium II Residential	RD1.5-1-CUGU	0	29	0.134163347	Residential - Double, Duplex, or Two Units - 4 Stories or Less	YES - Current	NO - Privately-Owned	Available	Not Used in Prior Housing Element	0	0.036207351	0	0.036207351	2	3*	3*	129A227	356	Boyle Heights	Yes	Moderate
LOS ANGELES	2837 E BOULDER ST	90033	5178010030	Low Medium II Residential	RD1.5-1-CUGU	0	29	0.134157894	Residential - Double, Duplex, or Two Units - 4 Stories or Less	YES - Current	NO - Privately-Owned	Available	Not Used in Prior Housing Element	0	0.036207351	0	0.036207351	2	3*	3*	129A227	363	Boyle Heights	Yes	Moderate
LOS ANGELES	611 N EVERGREEN AVE	90033	5178010031	Low Medium II Residential	RD1.5-1-CUGU	0	29	0.133079999	Commercial - Store Combination - Store and Residential Combination - One Story	YES - Current	NO - Privately-Owned	Available	Not Used in Prior Housing Element	0	0.015722869	0	0.015722869	2	3*	3*	129A227	368	Boyle Heights	Yes	Moderate
LOS ANGELES	2832 E MALABAR ST	90033	5178010033	Low Medium II Residential	RD1.5-1-CUGU	0	29	0.134391803	Residential - Single Family Residence	YES - Current	NO - Privately-Owned	Available	Not Used in Prior Housing Element	0	0.02669037	0	0.02669037	1	3*	3*	129A227	323	Boyle Heights		Moderate
LOS ANGELES	2828 E MALABAR ST	90033	5178010034	Low Medium II Residential	RD1.5-1-CUGU	0	29	0.119455452	Residential - Single Family Residence	YES - Current	NO - Privately-Owned	Available	Not Used in Prior Housing Element	0	0.065356803	0	0.065356803	1	3*	3*	129A227	316	Boyle Heights		Moderate
LOS ANGELES	2824 E MALABAR ST	90033	5178010035	Low Medium II Residential	RD1.5-1-CUGU	0	29	0.134383039	Residential - Single Family Residence	YES - Current	NO - Privately-Owned	Available	Not Used in Prior Housing Element	0	0.027225217	0	0.027225217	1	3*	3*	129A227	308	Boyle Heights		Moderate
LOS ANGELES	2820 E MALABAR ST	90033	5178010036	Low Medium II Residential	RD1.5-1-CUGU	0	29	0.134381066	Residential - Double, Duplex, or Two Units - 4 Stories or Less	YES - Current	NO - Privately-Owned	Available	Not Used in Prior Housing Element	0	0.036207351	0	0.036207351	2	3*	3*	129A227	302	Boyle Heights	Yes	Moderate
LOS ANGELES	2810 E MALABAR ST	90033	5178010038	Low Medium II Residential	RD1.5-1-CUGU	0	29	0.134372192	Residential - Three Units (Any Combination) - 4 Stories or Less	YES - Current	NO - Privately-Owned	Available	Not Used in Prior Housing Element	0	0.036207351	0	0.036207351	2	3*	3*	129A227	288	Boyle Heights	Yes	Moderate
LOS ANGELES	2804 E MALABAR ST	90033	5178010039	Low Medium II Residential	RD1.5-1-CUGU	0	29	0.134366715	Residential - Double, Duplex, or Two Units - 4 Stories or Less	YES - Current	NO - Privately-Owned	Available	Not Used in Prior Housing Element	0	0.036207351	0	0.036207351	2	3*	3*	129A227	283	Boyle Heights	Yes	Moderate
LOS ANGELES	616 N FOREST AVE	90033	5178010041	Low Medium II Residential	RD1.5-1-CUGU	0	29	0.131094319	Residential - Three Units (Any Combination) - 4 Stories or Less	YES - Current	NO - Privately-Owned	Available	Not Used in Prior Housing Element	0	0.013759086	0	0.013759086	3	3*	3*	129A227	275	Boyle Heights	Yes	Moderate
LOS ANGELES	2814 E MALABAR ST	90033	5178010042	Low Medium II Residential	RD1.5-1-CUGU	0	29	0.131275305	Residential - Three Units (Any Combination) - 4 Stories or Less	YES - Current	NO - Privately-Owned	Available	Not Used in Prior Housing Element	0	0.000875888	0	0.000875888	3	3*	3*	129A227	295	Boyle Heights		Moderate
LOS ANGELES	3031 E BOULDER ST	90063	5178011001	Low Medium I Residential	R2-1-CUGU	0	17	0.128026662	Residential - Double, Duplex, or Two Units - 4 Stories or Less	YES - Current	NO - Privately-Owned	Available	Not Used in Prior Housing Element	0	0	0.053735465	0.053735465	2	2*	2*	127-5A227	6	Boyle Heights	Yes	Above Moderate
LOS ANGELES	3033 E BOULDER ST	90063	5178011002	Low Medium I Residential	R2-1-CUGU	0	17	0.128309538	Residential - Single Family Residence	YES - Current	NO - Privately-Owned	Available	Not Used in Prior Housing Element	0	0	0.04088476	0.04088476	1	2*	2*	127-5A227	7	Boyle Heights		Above Moderate
LOS ANGELES	3035 E BOULDER ST	90063	5178011003	Low Medium I Residential	R2-1-CUGU	0	17	0.128591626	Residential - Double, Duplex, or Two Units - 4 Stories or Less	YES - Current	NO - Privately-Owned	Available	Not Used in Prior Housing Element	0	0	0.035795704	0.035795704	2	2*	2*	127-5A227	9	Boyle Heights		Above Moderate
LOS ANGELES	3039 E BOULDER ST	90063	5178011004	Low Medium I Residential	R2-1-CUGU	0	17	0.128875325	Residential - Single Family Residence	YES - Current	NO - Privately-Owned	Available	Not Used in Prior Housing Element	0	0	0.04088476	0.04088476	1	2*	2*	127-5A227	11	Boyle Heights		Above Moderate
LOS ANGELES	3047 E BOULDER ST	90063	5178011005	Low Medium I Residential	R2-1-CUGU	0	17	0.12915825	Residential - Single Family Residence	YES - Current	NO - Privately-Owned	Available	Not Used in Prior Housing Element	0	0	0.04088476	0.04088476	1	2*	2*	127-5A227	17	Boyle Heights		Above Moderate
LOS ANGELES	3009 E BOULDER ST	90063	5178011007	Low Medium I Residential	R2-1-CUGU	0	17	0.122819386	Residential - Double, Duplex, or Two Units - 4 Stories or Less	YES - Current	NO - Privately-Owned	Available	Not Used in Prior Housing Element	0	0	0.098684174	0.098684174	2	2*	2*	129A227	404	Boyle Heights	Yes	Above Moderate
LOS ANGELES	3011 E BOULDER ST	90063	5178011009	Low Medium I Residential	R2-1-CUGU	0	17	0.158308638	Residential - Single Family Residence	YES - Current	NO - Privately-Owned	Available	Not Used in Prior Housing Element	0	0	0.04088476	0.04088476	1	2*	2*	129A227	402	Boyle Heights		Above Moderate
LOS ANGELES	3015 E BOULDER ST	90063	5178011010	Low Medium I Residential	R2-1-CUGU	0	17	0.15875217	Residential - Single Family Residence	YES - Current	NO - Privately-Owned	Available	Not Used in Prior Housing Element	0	0	0.04088476	0.04088476	1	2*	2*	129A227	411	Boyle Heights		Above Moderate
LOS ANGELES	3027 E BOULDER ST	90063	5178011012	Low Medium I Residential	R2-1-CUGU	0	17	0.158617247	Residential - Double, Duplex, or Two Units - 4 Stories or Less	YES - Current	NO - Privately-Owned	Available	Not Used in Prior Housing Element	0	0	0.053735465	0.053735465	2	2*	2*	129A227	425	Boyle Heights	Yes	Above Moderate
LOS ANGELES	3053 E BOULDER ST	90063	5178011013	Low Medium I Residential	R2-1-CUGU	0	17	0.078624733	Residential - Single Family Residence	YES - Current	NO - Privately-Owned	Available	Not Used in Prior Housing Element	0	0	0.031462047	0.031462047	1	1*	1*	127-5A227	39	Boyle Heights		Above Moderate
LOS ANGELES	607 N SLOAT ST	90063	5178011014	Low Medium I Residential	R2-1-CUGU	0	17	0.083220151	Residential - Single Family Residence	YES - Current	NO - Privately-Owned	Available	Not Used in Prior Housing Element	0	0	0.031462047	0.031462047	1	1*	1*	127-5A227	21	Boyle Heights		Above Moderate
LOS ANGELES	3042 1/2 E MALABAR ST	90063	5178011018	Low Medium I Residential	R2-1-CUGU	0	17	0.164027553	Residential - Double, Duplex, or Two Units - 4 Stories or Less	YES - Current	NO - Privately-Owned	Available	Not Used in Prior Housing Element	0	0	0.053735465	0.053735465	2	2*	2*	129A227	401	Boyle Heights	Yes	Above Moderate
LOS ANGELES	3032 E MALABAR ST	90063	5178011023	Low Medium

LOS ANGELES	3118 E WINTER ST	90063	5178012016	Low Medium I Residential	R2-1-CUGU	0	17	0.119377191	Residential - Double, Duplex, or Two Units - 4 Stories or Less	YES - Current	NO - Privately-Owned	Available	Not Used in Prior Housing Element	0	0	0.098684174	0.098684174	2	2*	2*	129A227	362	Boyle Heights	Yes	Above Moderate
LOS ANGELES	3124 E WINTER ST	90063	5178012017	Low Medium I Residential	R2-1-CUGU	0	17	0.119377008	Residential - Single Family Residence	YES - Current	NO - Privately-Owned	Available	Not Used in Prior Housing Element	0	0	0.075152957	0.075152957	1	2*	2*	129A227	367	Boyle Heights		Above Moderate
LOS ANGELES	3128 E WINTER ST	90063	5178012018	Low Medium I Residential	R2-1-CUGU	0	17	0.11937674	Residential - Single Family Residence	YES - Current	NO - Privately-Owned	Available	Not Used in Prior Housing Element	0	0	0.075152957	0.075152957	1	2*	2*	129A227	371	Boyle Heights		Above Moderate
LOS ANGELES	3130 E WINTER ST	90063	5178012019	Low Medium I Residential	R2-1-CUGU	0	17	0.11937605	Residential - Single Family Residence	YES - Current	NO - Privately-Owned	Available	Not Used in Prior Housing Element	0	0	0.075152957	0.075152957	1	2*	2*	129A227	377	Boyle Heights		Above Moderate
LOS ANGELES	3134 E WINTER ST	90063	5178012020	Low Medium I Residential	R2-1-CUGU	0	17	0.119377191	Residential - Single Family Residence	YES - Current	NO - Privately-Owned	Available	Not Used in Prior Housing Element	0	0	0.075152957	0.075152957	1	2*	2*	129A227	379	Boyle Heights		Above Moderate
LOS ANGELES	3138 E WINTER ST	90063	5178012021	Low Medium I Residential	R2-1-CUGU	0	17	0.119377008	Residential - Single Family Residence	YES - Current	NO - Privately-Owned	Available	Not Used in Prior Housing Element	0	0	0.075152957	0.075152957	1	2*	2*	129A227	385	Boyle Heights		Above Moderate
LOS ANGELES	3142 E WINTER ST	90063	5178012022	Low Medium I Residential	R2-1-CUGU	0	17	0.11937674	Residential - Double, Duplex, or Two Units - 4 Stories or Less	YES - Current	NO - Privately-Owned	Available	Not Used in Prior Housing Element	0	0	0.041393575	0.041393575	2	2*	2*	129A227	390	Boyle Heights	Yes	Above Moderate
LOS ANGELES	3146 E WINTER ST	90063	5178012023	Low Medium I Residential	R2-1-CUGU	0	17	0.11937674	Residential - Single Family Residence	YES - Current	NO - Privately-Owned	Available	Not Used in Prior Housing Element	0	0	0.075152957	0.075152957	1	2*	2*	129A227	397	Boyle Heights		Above Moderate
LOS ANGELES	3150 E WINTER ST	90063	5178012024	Low Medium I Residential	R2-1-CUGU	0	17	0.120708319	Residential - Single Family Residence	YES - Current	NO - Privately-Owned	Available	Not Used in Prior Housing Element	0	0	0.075152957	0.075152957	1	2*	2*	129A227	403	Boyle Heights		Above Moderate
LOS ANGELES	3156 E WINTER ST	90063	5178012025	Low Medium I Residential	R2-1-CUGU	0	17	0.106107256	Residential - Single Family Residence	YES - Current	NO - Privately-Owned	Available	Not Used in Prior Housing Element	0	0	0.025646085	0.025646085	1	1*	1*	129A227	409	Boyle Heights		Above Moderate
LOS ANGELES	3162 E WINTER ST	90063	5178012027	Low Medium I Residential	R2-1-CUGU	0	17	0.072460087	Residential - Single Family Residence	YES - Current	NO - Privately-Owned	Available	Not Used in Prior Housing Element	0	0	0.033628285	0.033628285	1	1*	1*	129A227	421	Boyle Heights		Above Moderate
LOS ANGELES	3166 E WINTER ST	90063	5178012028	Low Medium I Residential	R2-1-CUGU	0	17	0.107567663	Residential - Single Family Residence	YES - Current	NO - Privately-Owned	Available	Not Used in Prior Housing Element	0	0	0.025646085	0.025646085	1	1*	1*	129A229	213	Boyle Heights		Above Moderate
LOS ANGELES	3171 E MALABAR ST	90063	5178012029	Low Medium I Residential	R2-1-CUGU	0	17	0.142278141	Residential - Single Family Residence	YES - Current	NO - Privately-Owned	Available	Not Used in Prior Housing Element	0	0	0.04088476	0.04088476	1	2*	2*	127-5A227	19	Boyle Heights		Above Moderate
LOS ANGELES	3169 E MALABAR ST	90063	5178012030	Low Medium I Residential	R2-1-CUGU	0	17	0.143093077	Residential - Single Family Residence	YES - Current	NO - Privately-Owned	Available	Not Used in Prior Housing Element	0	0	0.04088476	0.04088476	1	2*	2*	127-5A227	13	Boyle Heights		Above Moderate
LOS ANGELES	3163 E MALABAR ST	90063	5178012031	Low Medium I Residential	R2-1-CUGU	0	17	0.143781511	Residential - Double, Duplex, or Two Units - 4 Stories or Less	YES - Current	NO - Privately-Owned	Available	Not Used in Prior Housing Element	0	0	0.022489399	0.022489399	2	2*	2*	127-5A227	10	Boyle Heights	Yes	Above Moderate
LOS ANGELES	3153 E MALABAR ST	90063	5178012033	Low Medium I Residential	R2-1-CUGU	0	17	0.119119142	Residential - Double, Duplex, or Two Units - 4 Stories or Less	YES - Current	NO - Privately-Owned	Available	Not Used in Prior Housing Element	0	0	0.098684174	0.098684174	2	2*	2*	129A227	431	Boyle Heights	Yes	Above Moderate
LOS ANGELES	3151 E MALABAR ST	90063	5178012034	Low Medium I Residential	R2-1-CUGU	0	17	0.119122814	Residential - Single Family Residence	YES - Current	NO - Privately-Owned	Available	Not Used in Prior Housing Element	0	0	0.075152957	0.075152957	1	2*	2*	129A227	426	Boyle Heights		Above Moderate
LOS ANGELES	3147 E MALABAR ST	90063	5178012035	Low Medium I Residential	R2-1-CUGU	0	17	0.119125364	Residential - Single Family Residence	YES - Current	NO - Privately-Owned	Available	Not Used in Prior Housing Element	0	0	0.075152957	0.075152957	1	2*	2*	129A227	422	Boyle Heights		Above Moderate
LOS ANGELES	3143 E MALABAR ST	90063	5178012036	Low Medium I Residential	R2-1-CUGU	0	17	0.119130098	Residential - Single Family Residence	YES - Current	NO - Privately-Owned	Available	Not Used in Prior Housing Element	0	0	0.075152957	0.075152957	1	2*	2*	129A227	416	Boyle Heights		Above Moderate
LOS ANGELES	3139 E MALABAR ST	90063	5178012037	Low Medium I Residential	R2-1-CUGU	0	17	0.11913188	Residential - Single Family Residence	YES - Current	NO - Privately-Owned	Available	Not Used in Prior Housing Element	0	0	0.075152957	0.075152957	1	2*	2*	129A227	412	Boyle Heights		Above Moderate
LOS ANGELES	3135 E MALABAR ST	90063	5178012038	Low Medium I Residential	R2-1-CUGU	0	17	0.119136093	Residential - Single Family Residence - Pool	YES - Current	NO - Privately-Owned	Available	Not Used in Prior Housing Element	0	0	0.075152957	0.075152957	1	2*	2*	129A227	405	Boyle Heights		Above Moderate
LOS ANGELES	3131 E MALABAR ST	90063	5178012039	Low Medium I Residential	R2-1-CUGU	0	17	0.119138985	Residential - Single Family Residence	YES - Current	NO - Privately-Owned	Available	Not Used in Prior Housing Element	0	0	0.075152957	0.075152957	1	2*	2*	129A227	399	Boyle Heights		Above Moderate
LOS ANGELES	3127 E MALABAR ST	90063	5178012040	Low Medium I Residential	R2-1-CUGU	0	17	0.119143704	Residential - Single Family Residence	YES - Current	NO - Privately-Owned	Available	Not Used in Prior Housing Element	0	0	0.075152957	0.075152957	1	2*	2*	129A227	392	Boyle Heights		Above Moderate
LOS ANGELES	3123 E MALABAR ST	90063	5178012041	Low Medium I Residential	R2-1-CUGU	0	17	0.11914453	Residential - Single Family Residence	YES - Current	NO - Privately-Owned	Available	Not Used in Prior Housing Element	0	0	0.075152957	0.075152957	1	2*	2*	129A227	386	Boyle Heights		Above Moderate
LOS ANGELES	706 N BLADES ST	90063	5178012044	Low Medium I Residential	R2-1-CUGU	0	17	0.145351866	Residential - Double, Duplex, or Two Units - 4 Stories or Less	YES - Current	NO - Privately-Owned	Available	Not Used in Prior Housing Element	0	0	0.053735465	0.053735465	2	2*	2*	129A227	376	Boyle Heights	Yes	Above Moderate
LOS ANGELES	3177 E MALABAR ST	90063	5178012046	Low Medium I Residential	R2-1-CUGU	0	17	0.118193543	Residential - Double, Duplex, or Two Units - 4 Stories or Less	YES - Current	NO - Privately-Owned	Available	Not Used in Prior Housing Element	0	0	0.098684174	0.098684174	2	2*	2*	127-5A229	8	Boyle Heights	Yes	Above Moderate
LOS ANGELES	3200 E WINTER ST	90063	5178013001	Low Medium I Residential	[Q]C1-1-CUGU	0	17	0.091782949	Residential - Double, Duplex, or Two Units - 4 Stories or Less	YES - Current	NO - Privately-Owned	Available	Not Used in Prior Housing Element	0	0.167806745	0	0.167806745	2	0	0	127-5A229	7	Boyle Heights	Yes	Moderate
LOS ANGELES	710 N FRESNO ST	90063	5178013003	Low Medium I Residential	[Q]C1-1-CUGU	0	17	0.027548814	Residential - Single Family Residence	YES - Current	NO - Privately-Owned	Available	Not Used in Prior Housing Element	0	0	0.006228224	0.006228224	1	0	0	127-5A229	22	Boyle Heights		Above Moderate
LOS ANGELES	3208 E WINTER ST	90063	5178013004	Low Medium I Residential	R2-1-CUGU	0	17	0.119333196	Residential - Single Family Residence	YES - Current	NO - Privately-Owned	Available	Not Used in Prior Housing Element	0	0	0.075152957	0.075152957	1	2*	2*	127-5A229	13	Boyle Heights		Above Moderate
LOS ANGELES	3212 E WINTER ST	90063	5178013005	Low Medium I Residential	R2-1-CUGU	0	17	0.119333973	Residential - Single Family Residence	YES - Current	NO - Privately-Owned	Available	Not Used in Prior Housing Element	0	0	0.075152957	0.075152957	1	2*	2*	127-5A229	15	Boyle Heights		Above Moderate
LOS ANGELES	3216 E WINTER ST	90063	5178013006	Low Medium I Residential	R2-1-CUGU	0	17	0.119334479	Residential - Single Family Residence	YES - Current	NO - Privately-Owned	Available	Not Used in Prior Housing Element	0	0	0.075152957	0.075152957	1	2*	2*	127-5A229	18	Boyle Heights		Above Moderate
LOS ANGELES	3220 E WINTER ST	90063	5178013007	Low Medium I Residential	R2-1-CUGU	0	17	0.119336634	Residential - Single Family Residence	YES - Current	NO - Privately-Owned	Available	Not Used in Prior Housing Element	0	0	0.075152957	0.075152957	1	2*	2*	127-5A229	23	Boyle Heights		Above Moderate
LOS ANGELES	3224 E WINTER ST	90063	5178013008	Low Medium I Residential	R2-1-CUGU	0	17	0.119337046	Residential - Double, Duplex, or Two Units - 4 Stories or Less	YES - Current	NO - Privately-Owned	Available	Not Used in Prior Housing Element	0	0	0.098684174	0.098684174	2	2*	2*	127-5A229	25	Boyle Heights	Yes	Above Moderate
LOS ANGELES	3230 E WINTER ST	90063	5178013009	Low Medium I Residential	R2-1-CUGU	0	17	0.119338511	Residential - Single Family Residence - Guesthouse	YES - Current	NO - Privately-Owned	Available	Not Used in Prior Housing Element	0	0	0.075152957	0.075152957	1	2*	2*	127-5A229	28	Boyle Heights		Above Moderate
LOS ANGELES	3232 E WINTER ST	90063	5178013010	Low Medium I Residential	R2-1-CUGU	0	17	0.119339286	Residential - Double, Duplex, or Two Units - 4 Stories or Less	YES - Current	NO - Privately-Owned	Available	Not Used in Prior Housing Element	0	0	0.026496025	0.026496025	2	2*	2*	127-5A229	30	Boyle Heights	Yes	Above Moderate
LOS ANGELES	3234 E WINTER ST	90063	5178013011	Low Medium I Residential	R2-1-CUGU	0	17	0.119339103	Residential - Double, Duplex, or Two Units - 4 Stories or Less	YES - Current	NO - Privately-Owned	Available	Not Used in Prior Housing Element	0	0	0.098684174	0.098684174	2	2*	2*	127-5A229	33	Boyle Heights	Yes	Above Moderate
LOS ANGELES	3240 E WINTER ST	90063	5178013012	Low Medium I Residential	R2-1-CUGU	0	17	0.177399859	Residential - Double, Duplex, or Two Units - 4 Stories or Less	YES - Current	NO - Privately-Owned	Available	Not Used in Prior Housing Element	0	0.035873595	0	0.035873595	2	3*	3*	127-5A229	36	Boyle Heights	Yes	Moderate
LOS ANGELES	3201 E MALABAR ST	90063	5178013014	Low Medium I Residential	R2-1-CUGU	0	17	0.074380602	Residential - Single Family Residence	YES - Current	NO - Privately-Owned	Available	Not Used in Prior Housing Element	0	0	0.031462047	0.031462047	1	1*	1*	127-5A229	32	Boyle Heights		Above Moderate
LOS ANGELES	3205 E MALABAR ST	90063	5178013015	Low Medium I Residential	R2-1-CUGU	0	17	0.119377253	Residential - Single Family Residence	YES - Current	NO - Privately-Owned	Available	Not Used in Prior Housing Element	0	0	0.075152957	0.075152957	1	2*	2*	127-5A229	29	Boyle Heights		Above Moderate
LOS ANGELES	3211 E MALABAR ST	90063	5178013016	Low Medium I Residential	R2-1-CUGU	0	17	0.119376761	Residential - Double, Duplex, or Two Units - 4 Stories or Less	YES - Current	NO - Privately-Owned	Available	Not Used in Prior Housing Element	0	0	0.041393575	0.041393575	2	2*	2*	127-5A229	31	Boyle Heights	Yes	Above Moderate
LOS ANGELES	3215 E MALABAR ST	90063	5178013017	Low Medium I Residential	R2-1-CUGU	0	17	0.119376761	Residential - Single Family Residence	YES - Current	NO - Privately-Owned	Available	Not Used in Prior Housing Element	0	0	0.075152957	0.075152957	1	2*	2*	127-5A229	34	Boyle Heights		Above Moderate
LOS ANGELES	3217 E MALABAR ST	90063	5178013018	Low Medium I Residential	R2-1-CUGU	0	17	0.11937745	Residential - Double, Duplex, or Two Units - 4 Stories or Less	YES - Current	NO - Privately-Owned	Available	Not Used in Prior Housing Element	0	0	0.098684174	0.098684174	2	2*	2*	127-5A229	38	Boyle Heights	Yes	Above Moderate
LOS ANGELES	3221 E MALABAR ST	90063	5178013019	Low Medium I Residential	R2-1-CUGU	0	17	0.119376761	Residential - Double, Duplex, or Two Units - 4 Stories or Less	YES - Current	NO - Privately-Owned	Available	Not Used in Prior Housing Element	0	0	0.027497922	0.027497922	2	2*	2*	127-5A229	40	Boyle Heights		Above Moderate
LOS ANGELES	3231 E MALABAR ST	90063	5178013021	Low Medium I Residential	R2-1-CUGU	0	17	0.119376761	Residential - Single Family Residence	YES - Current	NO - Privately-Owned	Available	Not Used in Prior Housing Element	0	0	0.075152957	0.075152957	1	2*	2*	127-5A229	43	Boyle Heights		Above Moderate
LOS ANGELES	3235 E MALABAR ST	90063	5178013022	Low Medium I Residential	R2-1-CUGU	0	17	0.119376761	Residential - Double, Duplex, or Two Units - 4 Stories or Less	YES - Current	NO - Privately-Owned	Available	Not Used in Prior Housing Element	0	0	0.041393575	0.041393575	2	2*	2*	127-5A229	45	Boyle Heights	Yes	Above Moderate
LOS ANGELES	3237 E MALABAR ST	90063	5178013023	Low Medium I Residential	R2-1-CUGU	0	17	0.119376761	Residential - Single Family Residence	YES - Current	NO - Privately-Owned	Available	Not Used in Prior Housing Element	0	0	0.075152957	0.075152957	1	2*	2*	127-5A229	47	Boyle Heights		Above Moderate
LOS ANGELES	3241 E MALABAR ST	90063	5178013024	Low Medium I Residential	R2-1-CUGU	0	17	0.119376943	Residential - Double, Duplex, or Two Units - 4 Stories or Less	YES - Current	NO - Privately-Owned	Available	Not Used in Prior Housing Element	0	0	0.01758294	0.01758294	2	2*	2*	127-5A229	51	Boyle Heights		Above Moderate
LOS ANGELES	3247 E MALABAR ST	90063	5178013026	Low Medium I Residential	R2-1-CUGU	0	17	0.119376943	Residential - Single Family Residence - Vacant Land	YES - Current	NO - Privately-Owned	Available	Not Used in Prior Housing Element	0	0	0.01758294	0.01758294	2	2*	2*	127-5A229	52	Boyle Heights		Above Moderate
LOS ANGELES	3249 E MALABAR ST	90063	5178013027	Low Medium I Residential	R2-1-CUGU	0	17	0.146350561	Residential - Double, Duplex, or Two Units - 4 Stories or Less	YES - Current	NO - Privately-Owned	Available	Not Used in Prior Housing Element	0	0	0.009544089	0.009544089	2	2*	2*	127-5A229	53	Boyle Heights		Above Moderate
LOS ANGELES	3275 E FOLSOM ST	90063	5178014002	Low Medium I Residential	R2-1-CUGU	0	17	0.129817446	Residential - Single Family Residence	YES - Current	NO - Privately-Owned	Available	Not Used in Prior Housing Element	0	0	0.04088476	0.04088476	1	2*	2*	127-5A229	70	Boyle Heights		Above Moderate
LOS ANGELES	3271 E FOLSOM ST	90063	5178014003	Low Medium I Residential	R2-1-CUGU	0	17	0.129818532	Residential - Single Family Residence	YES - Current	NO - Privately-Owned	Available	Not Used in Prior Housing Element	0	0	0.04088476	0.04088476	1	2*	2*	127-5A229	71	Boyle Heights		Above Moderate
LOS ANGELES	3265 E FOLSOM ST	90063	5178014004	Low Medium I Residential	R2-1-CUGU	0	17	0.129818186	Residential - Single Family Residence	YES - Current	NO - Privately-Owned	Available	Not Used in Prior Housing Element	0	0	0.04088476	0.04088476	1	2*	2*	127-5A229	72	Boyle Heights		Above Moderate
LOS ANGELES	3261 E FOLSOM ST	90063	5178014005	Low Medium I Residential	R2-1-CUGU	0	17	0.120416721	Residential - Single Family Residence	YES - Current	NO - Privately-Owned	Available	Not Used in Prior Housing Element	0	0	0.075152957	0.075152957	1	2*	2*	127-5A229	73	Boyle Heights		Above Moderate
LOS ANGELES	3257 E FOLSOM ST	90063	5178014006	Low Medium I Residential	R2-1-CUGU	0	17	0.129819053	Residential - Double, Duplex, or Two Units - 4 Stories or Less	YES - Current	NO - Privately-Owned	Available	Not Used in Prior Housing Element	0	0	0.057407504	0.057407504	2	2*	2*	127-5A229	75	Boyle Heights	Yes	Above Moderate
LOS ANGELES	3255 E FOLSOM ST	90063	5178014007	Low Medium I Residential	R2-1-CUGU	0	17	0.129817672	Residential - Single Family Residence	YES - Current	NO - Privately-Owned	Available	Not Used in Prior Housing Element	0	0	0.04088476	0.04088476	1	2*	2*	127-5A229	76	Boyle Heights		Above Moderate
LOS ANGELES	3249 E FOLSOM ST	90063	5178014008	Low Medium I Residential	R2-1-CUGU	0	17	0.129818557	Residential - Double, Duplex, or Two Units - 4 Stories or Less	YES - Current	NO - Privately-Owned	Available	Not Used in Prior Housing Element	0	0	0.053735465	0.053735465	2	2*	2*	127-5A229	77	Boyle Heights	Yes	Above Moderate
LOS ANGELES	3243 E FOLSOM ST	90063	5178014009	Low Medium I Residential	R2-1-CUGU	0	17	0.129818987	Residential - Single Family Residence	YES - Current	NO - Privately-Owned	Available	Not Used in Prior Housing Element	0	0	0.04088476	0.04088476	1	2*	2*	127-5A229	78	Boyle Heights		Above Moderate
LOS ANGELES	3239 E FOLSOM ST	90063	5178014010	Low Medium I Residential	R2-1-CUGU	0	17	0.129818539	Residential - Double, Duplex, or Two Units - 4 Stories or Less	YES - Current	NO - Privately-Owned	Available	Not Used in Prior Housing Element	0	0	0.035795704	0.035795704	2	2*	2*	127-5A229	79	Boyle Heights		Above Moderate
LOS ANGELES	3235 E FOLSOM ST	90063	5178014011	Low Medium I Residential	R2-1-CUGU	0	17	0.159662166	Residential - Double, Duplex, or Two Units - 4 Stories or Less	YES - Current	NO - Privately-Owned	Available	Not Used in Prior Housing Element	0	0	0.053735465	0.053735465	2	2*	2*	127-5A229	80	Boyle Heights	Yes	Above Moderate
LOS ANGELES	3227 E FOLSOM ST	90063	5178014012	Low Medium I Residential	R2-1-CUGU	0	17	0.159658058	Residential - Single Family Residence	YES - Current	NO - Privately-Owned	Available	Not Used in Prior Housing Element	0	0	0.04088476	0.04088476	1	2*	2*	127-5A229	82	Boyle Heights		Above Moderate
LOS ANGELES	3221 E FOLSOM ST	90063	5178014013	Low Medium I Residential	R2-1-CUGU	0	17	0.144550909	Residential - Single Family Residence	YES - Current	NO - Privately-Owned	Available	Not Used in Prior Housing Element	0	0	0.04088476	0.04088476	1	2*	2*	127-5A229	83	Boyle Heights		Above Moderate
LOS ANGELES	3217 E FOLSOM ST	90063	5178014014	Low Medium I Residential	R2-1-CUGU	0	17	0.144555047	Residential - Double, Duplex, or Two Units - 4 Stories or Less	YES - Current	NO - Privately-Owned	Available	Not Used in Prior Housing Element	0	0	0.053735465	0.053735465	2	2*	2*	127-5A227	230	Boyle Heights	Yes	Above Moderate
LOS ANGELES	3211 E FOLSOM ST	90063	5178014015	Low Medium I Residential	R2-1-CUGU	0	17	0.144617538	Residential - Single Family Residence	YES - Current	NO - Privately-Owned	Available	Not Used in Prior Housing Element	0	0	0.04088476	0.04088476	1	2*	2*	127-5A227	232	Boyle Heights		Above Moderate
LOS ANGELES	3205 E FOLSOM ST	90063	5178014016	Low Medium I Residential	R2-1-CUGU	0	17	0.144616879	Residential - Single Family Residence	YES - Current	NO - Privately-Owned	Available	Not Used in Prior Housing Element	0	0	0.04088476	0.04088476	1	2*	2*	127-5A227	233	Boyle Heights		Above Moderate
LOS ANGELES	3203 E FOLSOM ST	90063	5178014017	Low Medium I Residential	R2-1-CUGU	0	17	0.145377218	Residential - Double, Duplex, or Two Units - 4 Stories or Less	YES - Current	NO - Privately-Owned	Available	Not Used in Prior Housing Element	0	0	0.053735465	0.053735465	2	2*	2*	127-5A227	234	Boyle Heights	Yes	Above Moderate
LOS ANGELES	3171 E FOLSOM ST	90063	5178014018	Low Medium I Residential	R2-1-CUGU	0	17	0.142403425	Residential - Single Family Residence	YES - Current	NO - Privately-Owned	Available	Not Used in Prior Housing Element	0	0	0.04088476	0.04088476	1	2*	2*	127-5A227	227	Boyle Heights		Above Moderate
LOS ANGELES	3165 E FOLSOM ST	90063	5178014019	Low Medium I Residential	R2-1-CUGU	0	17	0.145582418	Residential - Double, Duplex, or Two Units - 4 Stories or Less	YES - Current	NO - Privately-Owned	Available	Not Used in Prior Housing Element	0	0	0.053735465	0.053735465	2	2*	2*	127-5A227	221	Boyle Heights	Yes	Above Moderate
LOS ANGELES	3236 E MALABAR ST	90063	5178014022	Low Medium I Residential	R2-1-CUGU	0	17	0.093722558	Residential - Single Family Residence	YES - Current	NO - Privately-Owned	Available	Not Used in Prior Housing Element	0	0	0.025646085	0.025646085	1	1*	1*	127-5A229	56	Boyle Heights		Above Moderate
LOS ANGELES	3240 E MALABAR ST	90063	5178014023	Low Medium I Residential	R2-1-CUGU	0	17	0.167607489	Residential - Single Family Residence	YES - Current	NO - Privately-Owned	Available	Not Used in Prior Housing Element	0	0	0.04088476	0.04088476	1	2*	2*	127-5A229	57	Boyle Heights		Above Moderate
LOS ANGELES	3244 E MALABAR ST	90063	5178014024	Low Medium I Residential	R2-1-CUGU	0	17	0.147768253	Residential - Single Family Residence	YES - Current	NO - Privately-Owned	Available	Not Used in Prior Housing Element	0	0	0.04088476	0.04088476	1	2*	2*	127-5A229	58	Boyle Heights		Above Moderate
LOS ANGELES	3248 E MALABAR ST	90063	5178014025	Low Medium I Residential	R2-1-CUGU	0	17	0.127930306	Residential - Single Family Residence	YES - Current	NO - Privately-Owned	Available	Not Used in Prior Housing Element	0	0	0.04088476	0.04088476	1	2*	2*	127-5A229	59	Boyle Heights		Above Moderate
LOS ANGELES	3252 E MALABAR ST	90063	5178014026	Low Medium I Residential	R2-1-CUGU	0	17	0.108093396	Residential - Single Family Residence	YES - Current	NO - Privately-Owned	Available	Not Used in Prior Housing Element	0	0	0.025646085	0.025646085	1	1*	1*	127-5A229	60	Boyle Heights		Above Moderate
LOS ANGELES			5178014900	Low Medium I Residential	R2-1-CUGU	0	17	0.030772273	Miscellaneous - Government Owned Property	YES - Current	YES - City-Owned	Available	Not Used in Prior Housing Element	0	0	0.000504016	0.000504016	0	0	0	127-5A229	81	Boyle Heights		Above Moderate
LOS ANGELES	3137 E BOULDER ST	90063	5178015009	Low Medium I Residential	R2-1-CUGU	0	17	0.074609175	Residential - Single Family Residence	YES - Current	NO - Privately-Owned	Available	Not Used in Prior Housing Element	0	0	0.034766105	0.034766105	1	1*	1*	127-5A227	85	Boyle Heights		Above Moderate
LOS ANGELES	3139 E BOULDER ST	90063	5178015009	Public Facilities	R2-1-CUGU	0	17	0.074611418	Residential - Single Family Residence	YES - Current	NO - Privately-Owned	Available	Not Used in Prior Housing Element	0	0	0.034766105	0.034766105	1	1*	1*	127-5A227	89	Boyle Heights		Above Moderate
LOS ANGELES	3124 E MALABAR ST	90063	5178015012	Low Medium I Residential	R2-1-CUGU	0	17	0.074525346	Residential - Double, Duplex, or Two Units - 4 Stories or Less	YES - Current	NO - Privately-Owned	Available	Not Used in Prior Housing Element	0	0	0.389114523	0.389114523	0	1*	1*	127-5A227	28	Boyle Heights	Yes	Above Moderate
LOS ANGELES	3122 E MALABAR ST	90063	5178015013	Low Medium I Residential	R2-1-CUGU	0	17	0.074536109	Residential - Single Family Residence	YES - Current	NO - Privately-Owned	Available	Not Used in Prior Housing Element	0	0	0.031462047	0.031462047	1	1*	1*	127-5A227	24	Boyle Heights		Above Moderate
LOS ANGELES	3120 E MALABAR ST	90063	5178015014	Low Medium I Residential	R2-1-CUGU	0	17	0.07454765	Residential - Single Family Residence	YES - Current	NO - Privately-Owned	Available	Not Used in Prior Housing Element	0	0	0.031462047	0.031462047	1	1*	1*	127-5A227	22	Boyle Heights		Above Moderate
LOS ANGELES	3118 E MALABAR ST	90063	5178015015	Low Medium I Residential	R2-1-CUGU	0	17	0.07455759	Residential - Single Family Residence	YES - Current	NO - Privately-Owned	Available	Not Used in Prior Housing Element	0	0	0.031462047	0.031462047	1	1*	1*	127-5A227	18	Boyle Heights		Above Moderate
LOS ANGELES	3114 E MALABAR ST	90063	5178015016	Low Medium I Residential	R2-1-CUGU	0	17	0.074579345	Residential - Single Family Residence	YES - Current	NO - Privately-Owned	Available	Not Used in Prior Housing Element	0	0	0.013113531	0.013113531	1	1*	1*	127-5A227	14	Boyle Heights		Above Moderate
LOS ANGELES	3136 E MALABAR ST	90063	5178015021	Low Medium I Residential	R2-1-CUGU	0	17	0.074479198	Residential - Single Family Residence	YES - Current	NO - Privately-Owned	Available	Not Used in Prior Housing Element	0	0	0.031462047	0.031462047	1	1*	1*	127-5A227	43	Boyle Heights		Above Moderate
LOS ANGELES	3132 E MALABAR ST	90063	5178015022	Low Medium I Residential	R2-1-CUGU	0	17	0.0744922	Residential - Single Family Residence	YES - Current	NO - Privately-Owned	Available	Not Used in Prior Housing Element	0	0	0.268772268	0.268772268	0	1*	1*	127-5A227	38	Boyle Heights		Above Moderate
LOS ANGELES	3115 E FOLSOM ST	90063	5178016006	Low Medium I Residential	R2-1-CUGU	0	17	0.074610514	Residential - Single Family Residence	YES - Current	NO - Privately-Owned	Available	Not Used in Prior Housing Element	0	0	0.034766105	0.034766105	1	1*	1*	127-5A227	146	Boyle Heights		Above Moderate
LOS ANGELES	3117 E FOLSOM ST	90063	5178016006	Low Medium I Residential	R2-1-CUGU	0	17	0.074610514	Residential - Single Family Residence	YES - Current	NO - Privately-Owned	Available	Not Used in Prior Housing Element	0	0	0.034766105	0.034766105	1	1*	1*	127-5A227	150	Boyle Heights		Above Moderate
LOS ANGELES	3119 E FOLSOM ST	90063	5178016007	Low Medium I Residential	R2-1-CUGU	0	17	0.074610661	Residential - Single Family Residence	YES - Current	NO - Privately-Owned	Available	Not Used in Prior Housing Element	0	0

LOS ANGELES	3046 E BOULDER ST	90063	5178017009	Low Medium I Residential	R2-1-CUGU	0	17	0.07962995	Residential - Single Family Residence	YES - Current	NO - Privately-Owned	Available	Not Used in Prior Housing Element	0	0	0.035466987	0.035466987	1	1*	1* 127-5A227 79	Boyle Heights			Above Moderate
LOS ANGELES	529 N SLOAT ST	90063	5178017009	Low Medium I Residential	R2-1-CUGU	0	17	0.079196704	Residential - Single Family Residence	YES - Current	NO - Privately-Owned	Available	Not Used in Prior Housing Element	0	0	0.035466987	0.035466987	1	1*	1* 127-5A227 88	Boyle Heights			Above Moderate
LOS ANGELES	3040 E BOULDER ST	90063	5178017011	Low Medium I Residential	R2-1-CUGU	0	17	0.071561238	Residential - Single Family Residence	YES - Current	NO - Privately-Owned	Available	Not Used in Prior Housing Element	0	0	0.031462047	0.031462047	1	1*	1* 127-5A227 71	Boyle Heights			Above Moderate
LOS ANGELES	3036 E BOULDER ST	90063	5178017012	Low Medium I Residential	R2-1-CUGU	0	17	0.158033861	Residential - Single Family Residence	YES - Current	NO - Privately-Owned	Available	Not Used in Prior Housing Element	0	0	0.04088476	0.04088476	1	2*	2* 127-5A227 63	Boyle Heights			Above Moderate
LOS ANGELES	3032 E BOULDER ST	90063	5178017013	Low Medium I Residential	R2-1-CUGU	0	17	0.157922081	Residential - Single Family Residence	YES - Current	NO - Privately-Owned	Available	Not Used in Prior Housing Element	0	0	0.04088476	0.04088476	1	2*	2* 127-5A227 55	Boyle Heights			Above Moderate
LOS ANGELES	3020 E BOULDER ST	90063	5178017016	Low Medium I Residential	R2-1-CUGU	0	17	0.157698862	Residential - Single Family Residence	YES - Current	NO - Privately-Owned	Available	Not Used in Prior Housing Element	0	0	0.04088476	0.04088476	1	2*	2* 127-5A227 35	Boyle Heights			Above Moderate
LOS ANGELES	3016 E BOULDER ST	90063	5178017017	Low Medium I Residential	R2-1-CUGU	0	17	0.157586865	Residential - Double, Duplex, or Two Units - 4 Stories or Less	YES - Current	NO - Privately-Owned	Available	Not Used in Prior Housing Element	0	0	0.053735465	0.053735465	2	2*	2* 127-5A227 29	Boyle Heights		Yes	Above Moderate
LOS ANGELES	3010 E BOULDER ST	90063	5178017018	Low Medium I Residential	R2-1-CUGU	0	17	0.157474342	Residential - Double, Duplex, or Two Units - 4 Stories or Less	YES - Current	NO - Privately-Owned	Available	Not Used in Prior Housing Element	0	0	0.053735465	0.053735465	2	2*	2* 127-5A227 23	Boyle Heights		Yes	Above Moderate
LOS ANGELES	2805 E CINCINNATI ST	90033	5178018001	Low Medium II Residential	RD1.5-1-CUGU	0	29	0.092763937	Residential - Single Family Residence	YES - Current	NO - Privately-Owned	Available	Not Used in Prior Housing Element	0	0	0.042503309	0.042503309	1	2*	2* 127-5A225 32	Boyle Heights			Above Moderate
LOS ANGELES	458 N FOREST AVE	90033	5178018002	Low Medium II Residential	RD1.5-1-CUGU	0	29	0.048854878	Residential - Single Family Residence	YES - Current	NO - Privately-Owned	Available	Not Used in Prior Housing Element	0	0	0.032711428	0.032711428	1	1*	1* 127-5A225 24	Boyle Heights			Above Moderate
LOS ANGELES	2807 E CINCINNATI ST	90033	5178018003	Low Medium II Residential	RD1.5-1-CUGU	0	29	0.082646833	Residential - Double, Duplex, or Two Units - 4 Stories or Less	YES - Current	NO - Privately-Owned	Available	Not Used in Prior Housing Element	0	0	0.055853754	0.055853754	2	2*	2* 127-5A225 35	Boyle Heights		Yes	Above Moderate
LOS ANGELES	2811 E CINCINNATI ST	90033	5178018004	Low Medium II Residential	RD1.5-1-CUGU	0	29	0.135403565	Residential - Double, Duplex, or Two Units - 4 Stories or Less	YES - Current	NO - Privately-Owned	Available	Not Used in Prior Housing Element	0	0.009736481	0	0.009736481	2	3*	3* 127-5A225 29	Boyle Heights		Yes	Moderate
LOS ANGELES	2825 E CINCINNATI ST	90033	5178018008	Low Medium II Residential	RD1.5-1-CUGU	0	29	0.135401268	Residential - Single Family Residence	YES - Current	NO - Privately-Owned	Available	Not Used in Prior Housing Element	0	0.02669037	0	0.02669037	1	3*	3* 127-5A227 54	Boyle Heights			Moderate
LOS ANGELES	2831 E CINCINNATI ST	90033	5178018009	Low Medium II Residential	RD1.5-1-CUGU	0	29	0.135404687	Residential - Three Units (Any Combination) - 4 Stories or Less	YES - Current	NO - Privately-Owned	Available	Not Used in Prior Housing Element	0	0.032803401	0	0.032803401	3	3*	3* 127-5A227 61	Boyle Heights		Yes	Moderate
LOS ANGELES	2835 E CINCINNATI ST	90033	5178018010	Low Medium II Residential	RD1.5-1-CUGU	0	29	0.135402932	Residential - Double, Duplex, or Two Units - 4 Stories or Less	YES - Current	NO - Privately-Owned	Available	Not Used in Prior Housing Element	0	0.036207351	0	0.036207351	2	3*	3* 127-5A227 67	Boyle Heights		Yes	Moderate
LOS ANGELES	2839 E CINCINNATI ST	90033	5178018011	Low Medium II Residential	RD1.5-1-CUGU	0	29	0.135402828	Residential - Three Units (Any Combination) - 4 Stories or Less	YES - Current	NO - Privately-Owned	Available	Not Used in Prior Housing Element	0	0.032803401	0	0.032803401	3	3*	3* 127-5A227 74	Boyle Heights		Yes	Moderate
LOS ANGELES	2849 E CINCINNATI ST	90033	5178018013	Low Medium II Residential	RD1.5-1-CUGU	0	29	0.135404491	Residential - Double, Duplex, or Two Units - 4 Stories or Less	YES - Current	NO - Privately-Owned	Available	Not Used in Prior Housing Element	0	0.036207351	0	0.036207351	2	3*	3* 127-5A227 90	Boyle Heights		Yes	Moderate
LOS ANGELES	465 N EVERGREEN AVE	90033	5178018016	Low Medium II Residential	RD1.5-1-CUGU	0	29	0.044523393	Residential - Single Family Residence	YES - Current	NO - Privately-Owned	Available	Not Used in Prior Housing Element	0	0	0.032711428	0.032711428	1	1*	1* 127-5A227 91	Boyle Heights			Above Moderate
LOS ANGELES	469 N EVERGREEN AVE	90033	5178018017	Low Medium II Residential	RD1.5-1-CUGU	0	29	0.09090967	Residential - Double, Duplex, or Two Units - 4 Stories or Less	YES - Current	NO - Privately-Owned	Available	Not Used in Prior Housing Element	0	0	0.055853754	0.055853754	2	2*	2* 127-5A227 64	Boyle Heights		Yes	Above Moderate
LOS ANGELES	2838 E FOLSOM ST	90033	5178018018	Low Medium II Residential	RD1.5-1-CUGU	0	29	0.135425703	Residential - Single Family Residence	YES - Current	NO - Privately-Owned	Available	Not Used in Prior Housing Element	0	0.02669037	0	0.02669037	1	3*	3* 127-5A227 56	Boyle Heights			Moderate
LOS ANGELES	2834 E FOLSOM ST	90033	5178018019	Low Medium II Residential	RD1.5-1-CUGU	0	29	0.135421203	Residential - Single Family Residence	YES - Current	NO - Privately-Owned	Available	Not Used in Prior Housing Element	0	0.02669037	0	0.02669037	1	3*	3* 127-5A227 49	Boyle Heights			Moderate
LOS ANGELES	2828 E FOLSOM ST	90033	5178018020	Low Medium II Residential	RD1.5-1-CUGU	0	29	0.135413832	Residential - Single Family Residence	YES - Current	NO - Privately-Owned	Available	Not Used in Prior Housing Element	0	0.02669037	0	0.02669037	1	3*	3* 127-5A227 41	Boyle Heights			Moderate
LOS ANGELES	2824 E FOLSOM ST	90033	5178018021	Low Medium II Residential	RD1.5-1-CUGU	0	29	0.135405677	Residential - Single Family Residence - Pool	YES - Current	NO - Privately-Owned	Available	Not Used in Prior Housing Element	0	0.02669037	0	0.02669037	1	3*	3* 127-5A227 32	Boyle Heights			Moderate
LOS ANGELES	2818 E FOLSOM ST	90033	5178018022	Low Medium II Residential	RD1.5-1-CUGU	0	29	0.135399816	Residential - Double, Duplex, or Two Units - 4 Stories or Less	YES - Current	NO - Privately-Owned	Available	Not Used in Prior Housing Element	0	0.036207351	0	0.036207351	2	3*	3* 127-5A227 25	Boyle Heights		Yes	Moderate
LOS ANGELES	2814 E FOLSOM ST	90033	5178018023	Low Medium II Residential	RD1.5-1-CUGU	0	29	0.13539352	Residential - Single Family Residence	YES - Current	NO - Privately-Owned	Available	Not Used in Prior Housing Element	0	0.02669037	0	0.02669037	1	3*	3* 127-5A227 20	Boyle Heights			Moderate
LOS ANGELES	2810 E FOLSOM ST	90033	5178018024	Low Medium II Residential	RD1.5-1-CUGU	0	29	0.135384992	Residential - Double, Duplex, or Two Units - 4 Stories or Less	YES - Current	NO - Privately-Owned	Available	Not Used in Prior Housing Element	0	0.036207351	0	0.036207351	2	3*	3* 127-5A227 15	Boyle Heights		Yes	Moderate
LOS ANGELES	2808 E FOLSOM ST	90033	5178018025	Low Medium II Residential	RD1.5-1-CUGU	0	29	0.134589523	Residential - Double, Duplex, or Two Units - 4 Stories or Less	YES - Current	NO - Privately-Owned	Available	Not Used in Prior Housing Element	0	0.036207351	0	0.036207351	2	3*	3* 129A227 444	Boyle Heights		Yes	Moderate
LOS ANGELES	2802 E FOLSOM ST	90033	5178018026	Low Medium II Residential	RD1.5-1-CUGU	0	29	0.135098848	Residential - Single Family Residence	YES - Current	NO - Privately-Owned	Available	Not Used in Prior Housing Element	0	0.02669037	0	0.02669037	1	3*	3* 129A227 438	Boyle Heights			Moderate
LOS ANGELES	412 N FOREST AVE	90033	5178019001	Highway Oriented and Limited Commercial	C2-1-CUGU	0	108	0.159918293	Commercial - Store Combination - Store and Residential Combination - One Story	YES - Current	NO - Privately-Owned	Available	Not Used in Prior Housing Element	0	0	0.097906518	0.097906518	3	0	0 127-5A225 84	Boyle Heights		Yes	Above Moderate
LOS ANGELES	2815 E CESAR E CHAVEZ AVE	90033	5178019003	Highway Oriented and Limited Commercial	C2-1-CUGU	0	108	0.161936306	Commercial - Store Combination - Store and Residential Combination - One Story	YES - Current	NO - Privately-Owned	Available	Not Used in Prior Housing Element	0	0	0.087932418	0.087932418	4	0	0 127-5A225 94	Boyle Heights		Yes	Above Moderate
LOS ANGELES	2817 E CESAR E CHAVEZ AVE	90033	5178019004	Highway Oriented and Limited Commercial	C2-1-CUGU	0	108	0.146099549	Commercial - Non-Auto Service and Repair Shop, Paint Shop, or Laundry - One Story	YES - Current	NO - Privately-Owned	Available	Used in Prior Housing Element - Non-Vacant	0.163041951	0	0	0.163041951	1	0	0 127-5A225 102	Boyle Heights			Lower
LOS ANGELES	2821 E CESAR E CHAVEZ AVE	90033	5178019005	Highway Oriented and Limited Commercial	C2-1-CUGU	0	108	0.130150154	Industrial - Light Manufacturing - One Story	YES - Current	NO - Privately-Owned	Available	Used in Prior Housing Element - Non-Vacant	0.18162957	0	0	0.18162957	1	0	0 127-5A225 104	Boyle Heights			Lower
LOS ANGELES	2823 E CESAR E CHAVEZ AVE	90033	5178019006	Highway Oriented and Limited Commercial	C2-1-CUGU	0	108	0.14677788	Commercial - Parking Lot (Commercial Use Property) - Lots - Patron or Employee - One Story	YES - Current	NO - Privately-Owned	Available	Not Used in Prior Housing Element	0.081548572	0	0	0.081548572	0	0	0 127-5A225 110	Boyle Heights			Lower
LOS ANGELES			5178019006	Highway Oriented and Limited Commercial	C2-1-CUGU	0	108	0.016287024	Commercial - Parking Lot (Commercial Use Property) - Lots - Patron or Employee - One Story	YES - Current	NO - Privately-Owned	Available	Not Used in Prior Housing Element	0	0	0.006432583	0.006432583	0	0	0 127-5A225 109	Boyle Heights			Above Moderate
LOS ANGELES	2831 3/4 E CESAR E CHAVEZ AVE	90033	5178019007	Highway Oriented and Limited Commercial	C2-1-CUGU	0	108	0.14711424	Residential - Five or More Units or Apartments (Any Combination) - 4 Stories or Less	YES - Current	NO - Privately-Owned	Available	Not Used in Prior Housing Element	0	0	0.037783621	0.037783621	12	0	0 127-5A225 116	Boyle Heights		Yes	Above Moderate
LOS ANGELES	2901 E CESAR E CHAVEZ AVE	90033	5178019008	Highway Oriented and Limited Commercial	C2-1-CUGU	0	108	0.147454786	Residential - Five or More Units or Apartments (Any Combination) - 4 Stories or Less	YES - Current	NO - Privately-Owned	Available	Not Used in Prior Housing Element	0	0	0.047471163	0.047471163	10	0	0 127-5A225 122	Boyle Heights		Yes	Above Moderate
LOS ANGELES	2907 E CESAR E CHAVEZ AVE	90033	5178019009	Highway Oriented and Limited Commercial	C2-1-CUGU	0	108	0.147791546	Residential - Single Family Residence	YES - Current	NO - Privately-Owned	Available	Used in Prior Housing Element - Non-Vacant	0.538743782	1	0	0.538743782	1	0	0 127-5A227 160	Boyle Heights			Lower
LOS ANGELES	2913 1/2 E CESAR E CHAVEZ AVE	90033	5178019010	Highway Oriented and Limited Commercial	C2-1-CUGU	0	108	0.148133236	Residential - Five or More Units or Apartments (Any Combination) - 4 Stories or Less	YES - Current	NO - Privately-Owned	Available	Not Used in Prior Housing Element	0	0	0.083921633	0.083921633	5	0	0 127-5A227 167	Boyle Heights		Yes	Above Moderate
LOS ANGELES	2915 E CESAR E CHAVEZ AVE	90033	5178019011	Highway Oriented and Limited Commercial	C2-1-CUGU	0	108	0.148469144	Commercial - Auto, Recreation Equipment, Construction Equipment Sales and Service - Auto Body Repair Shop - One Story	YES - Current	NO - Privately-Owned	Available	Used in Prior Housing Element - Non-Vacant	0.088286727	0	0	0.088286727	1	0	0 127-5A227 171	Boyle Heights			Lower
LOS ANGELES	421 N EVERGREEN AVE	90033	5178019016	Low Medium II Residential	RD1.5-1-CUGU	0	29	0.073348237	Residential - Single Family Residence	YES - Current	NO - Privately-Owned	Available	Not Used in Prior Housing Element	0	0	0.078119087	0.078119087	1	2*	2* 127-5A227 156	Boyle Heights			Above Moderate
LOS ANGELES	2852 E CINCINNATI ST	90033	5178019017	Low Medium II Residential	RD1.5-1-CUGU	0	29	0.136364655	Residential - Three Units (Any Combination) - 4 Stories or Less	YES - Current	NO - Privately-Owned	Available	Not Used in Prior Housing Element	0	0.032803401	0	0.032803401	3	3*	3* 127-5A227 149	Boyle Heights		Yes	Moderate
LOS ANGELES	2848 E CINCINNATI ST	90033	5178019018	Low Medium II Residential	RD1.5-1-CUGU	0	29	0.136364427	Residential - Single Family Residence	YES - Current	NO - Privately-Owned	Available	Not Used in Prior Housing Element	0	0.02669037	0	0.02669037	1	3*	3* 127-5A227 141	Boyle Heights			Moderate
LOS ANGELES	2844 E CINCINNATI ST	90033	5178019019	Low Medium II Residential	RD1.5-1-CUGU	0	29	0.136362752	Residential - Single Family Residence	YES - Current	NO - Privately-Owned	Available	Not Used in Prior Housing Element	0	0.02669037	0	0.02669037	1	3*	3* 127-5A227 134	Boyle Heights			Moderate
LOS ANGELES	2840 E CINCINNATI ST	90033	5178019020	Low Medium II Residential	RD1.5-1-CUGU	0	29	0.136364686	Residential - Single Family Residence	YES - Current	NO - Privately-Owned	Available	Not Used in Prior Housing Element	0	0.011169737	0	0.011169737	1	3*	3* 127-5A227 128	Boyle Heights			Moderate
LOS ANGELES	2836 E CINCINNATI ST	90033	5178019021	Low Medium II Residential	RD1.5-1-CUGU	0	29	0.136363167	Residential - Single Family Residence	YES - Current	NO - Privately-Owned	Available	Not Used in Prior Housing Element	0	0.02669037	0	0.02669037	1	3*	3* 127-5A227 123	Boyle Heights			Moderate
LOS ANGELES	2830 E CINCINNATI ST	90033	5178019022	Low Medium II Residential	RD1.5-1-CUGU	0	29	0.136364842	Residential - Double, Duplex, or Two Units - 4 Stories or Less	YES - Current	NO - Privately-Owned	Available	Not Used in Prior Housing Element	0	0.036207351	0	0.036207351	2	3*	3* 127-5A227 115	Boyle Heights		Yes	Moderate
LOS ANGELES	2826 E CINCINNATI ST	90033	5178019023	Low Medium II Residential	RD1.5-1-CUGU	0	29	0.136364216	Residential - Single Family Residence	YES - Current	NO - Privately-Owned	Available	Not Used in Prior Housing Element	0	0.02669037	0	0.02669037	1	3*	3* 127-5A227 109	Boyle Heights			Moderate
LOS ANGELES	2822 E CINCINNATI ST	90033	5178019024	Low Medium II Residential	RD1.5-1-CUGU	0	29	0.136363699	Residential - Single Family Residence	YES - Current	NO - Privately-Owned	Available	Not Used in Prior Housing Element	0	0.02669037	0	0.02669037	1	3*	3* 127-5A225 81	Boyle Heights			Moderate
LOS ANGELES	2818 E CINCINNATI ST	90033	5178019025	Low Medium II Residential	RD1.5-1-CUGU	0	29	0.136363101	Residential - Three Units (Any Combination) - 4 Stories or Less	YES - Current	NO - Privately-Owned	Available	Not Used in Prior Housing Element	0	0.032803401	0	0.032803401	3	3*	3* 127-5A225 79	Boyle Heights		Yes	Moderate
LOS ANGELES	2814 E CINCINNATI ST	90033	5178019026	Low Medium II Residential	RD1.5-1-CUGU	0	29	0.136363855	Residential - Three Units (Any Combination) - 4 Stories or Less	YES - Current	NO - Privately-Owned	Available	Not Used in Prior Housing Element	0	0.032803401	0	0.032803401	3	3*	3* 127-5A225 73	Boyle Heights		Yes	Moderate
LOS ANGELES	2808 E CINCINNATI ST	90033	5178019027	Low Medium II Residential	RD1.5-1-CUGU	0	29	0.151516139	Residential - Single Family Residence	YES - Current	NO - Privately-Owned	Available	Not Used in Prior Housing Element	0	0.383247185	0	0.383247185	1	0	0 127-5A225 68	Boyle Heights			Moderate
LOS ANGELES	2804 E CINCINNATI ST	90033	5178019028	Low Medium II Residential	RD1.5-1-CUGU	0	29	0.151514464	Residential - Single Family Residence	YES - Current	NO - Privately-Owned	Available	Not Used in Prior Housing Element	0	0.383247185	0	0.383247185	1	0	0 127-5A225 61	Boyle Heights			Moderate
LOS ANGELES	422 N FOREST AVE	90033	5178019029	Low Medium II Residential	RD1.5-1-CUGU	0	29	0.127597135	Residential - Double, Duplex, or Two Units - 4 Stories or Less	YES - Current	NO - Privately-Owned	Available	Not Used in Prior Housing Element	0	0.071962249	0	0.071962249	2	3*	3* 127-5A225 57	Boyle Heights		Yes	Moderate
LOS ANGELES	2925 E CESAR E CHAVEZ AVE	90033	5178019030	Highway Oriented and Limited Commercial	C2-1-CUGU	0	108	0.149146914	Commercial - Service Station - Full Service - No Additional Services	YES - Current	NO - Privately-Owned	Available	Used in Prior Housing Element - Non-Vacant	0.098919594	0	0	0.098919594	0	0	0 127-5A227 184	Boyle Heights			Lower
LOS ANGELES			5178019030	Highway Oriented and Limited Commercial	C2-1-CUGU	0	108	0.120900108	Commercial - Service Station - Full Service - No Additional Services	YES - Current	NO - Privately-Owned	Available	Used in Prior Housing Element - Non-Vacant	0.092319065	0	0	0.092319065	0	0	0 127-5A227 192	Boyle Heights			Lower
LOS ANGELES			5178019030	Highway Oriented and Limited Commercial	C2-1-CUGU	0	108	0.148807927	Commercial - Service Station - Full Service - No Additional Services	YES - Current	NO - Privately-Owned	Available	Used in Prior Housing Element - Non-Vacant	0.098919594	0	0	0.098919594	0	0	0 127-5A227 179	Boyle Heights			Lower
LOS ANGELES	2807 E CESAR E CHAVEZ AVE	90033	5178019031	Highway Oriented and Limited Commercial	C2-1-CUGU	0	108	0.159508371	Commercial - Store - One Story	YES - Current	NO - Privately-Owned	Available	Not Used in Prior Housing Element	0.0157269	0	0	0.0157269	3	0	0 127-5A225 90	Boyle Heights			Lower
LOS ANGELES	3050 E SIDE BLVD	90063	5178020001	Low Medium II Residential	RD1.5-1-CUGU	0	29	0.089123948	Residential - Single Family Residence	YES - Current	NO - Privately-Owned	Available	Not Used in Prior Housing Element	0	0	0.04088476	0.04088476	1	2*	2* 127-5A227 273	Boyle Heights			Above Moderate
LOS ANGELES	3056 E SIDE BLVD	90063	5178020002	Low Medium II Residential	RD1.5-1-CUGU	0	29	0.103240959	Residential - Single Family Residence	YES - Current	NO - Privately-Owned	Available	Not Used in Prior Housing Element	0	0	0.033345282	0.033345282	1	2*	2* 127-5A227 274	Boyle Heights			Above Moderate
LOS ANGELES	415 N SLOAT ST	90063	5178020004	Low Medium II Residential	RD1.5-1-CUGU	0	29	0.036963427	Residential - Single Family Residence	YES - Current	NO - Privately-Owned	Available	Not Used in Prior Housing Element	0	0	0.004740121	0.004740121	1	1*	1* 127-5A227 287	Boyle Heights			Above Moderate
LOS ANGELES	405 N SLOAT ST	90063	5178020006	Low Medium II Residential	RD1.5-1-CUGU	0	29	0.065932034	Residential - Single Family Residence	YES - Current	NO - Privately-Owned	Available	Not Used in Prior Housing Element	0	0	0.025646085	0.025646085	1	1*	1* 127-5A227 318	Boyle Heights			Above Moderate
LOS ANGELES	3045 E CESAR E CHAVEZ AVE	90063	5178020008	Low Medium II Residential	RD1.5-1-CUGU	0	29	0.065402272	Residential - Single Family Residence	YES - Current	NO - Privately-Owned	Available	Not Used in Prior Housing Element	0	0	0.025646085	0.025646085	1	1*	1* 127-5A227 304	Boyle Heights			Above Moderate
LOS ANGELES	3043 E CESAR E CHAVEZ AVE	90063	5178020009	Low Medium II Residential	RD1.5-1-CUGU	0	29	0.047549609	Residential - Single Family Residence	YES - Current	NO - Privately-Owned	Available	Not Used in Prior Housing Element	0	0	0.031462047	0.031462047	1	1*	1* 127-5A227 298	Boyle Heights			Above Moderate
LOS ANGELES	3041 E CESAR E CHAVEZ AVE	90063	5178020010	Low Medium II Residential	RD1.5-1-CUGU	0	29	0.047549313	Residential - Single Family Residence	YES - Current	NO - Privately-Owned	Available	Not Used in Prior Housing Element	0	0	0.031462047	0.031462047	1	1*	1* 127-5A227 292	Boyle Heights			Above Moderate
LOS ANGELES	3048 E EAST SIDE BLVD	90063	5178020011	Low Medium II Residential	RD1.5-1-CUGU	0	29	0.105281256	Residential - Single Family Residence	YES - Current	NO - Privately-Owned	Available	Not Used in Prior Housing Element	0	0.06288532	0	0.06288532	1	3*	3* 127-5A227 271	Boyle Heights			Moderate
LOS ANGELES	3035 E CESAR E CHAVEZ AVE	90063	5178020012	Highway Oriented and Limited Commercial	C2-1-CUGU	0	108	0.083566431	Residential - Double, Duplex, or Two Units - 4 Stories or Less	YES - Current	NO - Privately-Owned	Available	Not Used in Prior Housing Element	0	0	0.264545006	0.264545006	2	0	0 127-5A227 285	Boyle Heights		Yes	Above Moderate
LOS ANGELES	3046 E EAST SIDE BLVD	90063	5178020012	Highway Oriented and Limited Commercial	C2-1-CUGU	0	108	0.083565426	Residential - Double, Duplex, or Two Units - 4 Stories or Less	YES - Current	NO - Privately-Owned	Available	Not Used in Prior Housing Element	0	0	0.264545006	0.264545006	2	0	0 127-5A227 270	Boyle Heights		Yes	Above Moderate
LOS ANGELES	3034 E EAST SIDE BLVD	90063	5178020013	Highway Oriented and Limited Commercial	C2-1-CUGU	0	108	0.071096522	Residential - Single Family Residence	YES - Current	NO - Privately-Owned	Available	Not Used in Prior Housing Element	0.308543533	0	0	0.308543533	1	0	0 127-5A227 269	Boyle Heights			Lower
LOS ANGELES	3025 E CESAR E CHAVEZ AVE	90063	5178020014	Highway Oriented and Limited Commercial	C2-1-CUGU	0	108	0.0598854	Residential - Three Units (Any Combination) - 4 Stories or Less	YES - Current	NO - Privately-Owned	Available	Not Used in Prior Housing Element	0	0	0.01992669	0.01992669	3	0	0 127-5A227 266	Boyle Heights		Yes	Above Moderate
LOS ANGELES	3032 E SIDE BLVD	90063	5178020014	Highway Oriented and Limited Commercial	C2-1-CUGU	0	108	0.062785679	Residential - Three Units (Any Combination) - 4 Stories or Less	YES - Current	NO - Privately-Owned	Available	Not Used in Prior Housing Element	0	0	0.016251069	0.016251069	3	0	0 127-5A227 267	Boyle Heights		Yes	Above Moderate
LOS ANGELES	3030 E EAST SIDE BLVD	90063	5178020015	Highway Oriented and Limited Commercial	C2-1-CUGU	0	108	0.058885226	Commercial - Auto, Recreation Equipment, Construction Equipment Sales and Service - Auto Body Repair Shop - One Story	YES - Current	NO - Privately-Owned	Available	Not Used in Prior Housing Element	0	0	0.001337527	0.001337527	1	0	0 127-5A227 265	Boyle Heights			Above Moderate
LOS ANGELES	3009 E CESAR E CHAVEZ AVE	90063	5178020016	Highway Oriented and Limited Commercial	C2-1-CUGU	0	108	0.087988195	Commercial - Commercial - Miscellaneous Commercial - One Story	YES - Current	NO - Privately-Owned	Available	Not Used in Prior Housing Element	0.059631872	0	0	0.059631872	1	0	0 127-5A227 264	Boyle Heights			Lower
LOS ANGELES	408 N EVERGREEN AVE	90033	5178020017	Highway Oriented and Limited Commercial	C2-1-CUGU	0	108	0.128933813	Residential - Double, Duplex, or Two Units - 4 Stories or Less - Other Improvements Only	YES - Current	NO - Privately-Owned	Available	Not Used in Prior Housing Element	0	0	0.026144969	0.026144969	7	0	0 127-5A227 212	Boyle Heights		Yes	Above Moderate
LOS ANGELES	3027 E EAST SIDE BLVD	90063	5178020024	Low Medium I Residential	R2-1-CUGU	0	17	0.192224954	Residential - Double, Duplex, or Two Units - 4 Stories or Less	YES - Current	NO - Privately-Owned	Available	Not Used in Prior Housing Element	0	0.08521654	0	0.08521654	2	3*	3* 127-5A227 191	Boyle Heights		Yes	Moderate
LOS ANGELES	3031 E EAST SIDE BLVD	90063	5178020025	Low Medium I Residential	R2-1-CUGU	0	17	0.161833614	Residential - Double, Duplex, or Two Units - 4 Stories or Less	YES - Current	NO - Privately-Owned	Available	Not Used in Prior Housing Element	0	0	0.053735465	0.053735465	2	2*	2* 127-5A227 199	Boyle Heights		Yes	Above Moderate
LOS ANGELES	3039 E EAST SIDE BLVD	90063	5178020026	Low Medium I Residential	R2-1-CUGU	0	17	0.128158594	Residential - Double, Duplex, or Two Units - 4 Stories or Less	YES - Current	NO - Privately-Owned	Available	Not Used in Prior Housing Element	0	0	0.053735465	0.053735465	2	2*	2* 127-5A227 209	Boyle Heights		Yes	Above Moderate
LOS ANGELES	3045 E SIDE BLVD	90063	5178020027	Low Medium I Residential	R2-1-CUGU	0	17	0.094483918	Residential - Single Family Residence	YES - Current	NO - Privately-Owned	Available	Not Used in Prior Housing Element	0	0	0.025646085	0.025646085	1	1*	1* 127-5A227 220	Boyle Heights			Above Moderate
LOS ANGELES	3051 E EAST SIDE BLVD	90063	5178020028	Low Medium I Residential	R2-1-CUGU	0	17	0.08952231	Residential - Single Family Residence	YES - Current	NO - Privately-Owned	Available	Not Used in Prior Housing Element	0	0	0.025646085	0.025646085	1	1*	1* 127-5A227 228	Boyle Heights			Above Moderate
LOS ANGELES	3052 E FOLSOM ST	90063	5178020029	Low Medium I Residential	R2-1-CUGU	0	17	0.113857371	Residential - Single Family Residence	YES - Current	NO - Privately-Owned	Available	Not Used in Prior Housing Element	0	0	0.025646085	0.025646085	1	1*	1* 127-5A227 188	Boyle Heights			Above Moderate
LOS ANGELES	3046 E FOLSOM ST	90063	5178020030	Low Medium I Residential	R2-1-CUGU	0	17	0.114785556	Residential - Single Family Residence	YES - Current	NO - Privately-Owned	Available	Not Used in Prior Housing Element	0	0	0.025646085	0.025646085	1	1*	1* 127-5A227 181	Boyle Heights			Above Moderate
LOS ANGELES	3042 E FOLSOM ST	90063	5178020032	Low Medium I Residential	R2-1-CUGU	0	17	0.168725222	Residential - Double, Duplex, or Two Units - 4 Stories or Less	YES - Current	NO - Privately-Owned	Available	Not Used in Prior Housing Element	0	0	0.009544089	0.009544089	2	2*	2* 127-5A227 175	Boyle Heights			Above Moderate
LOS ANGELES	3036 1/2 E FOLSOM ST	90063	5178020033	Low Medium I Residential	R2-1-CUGU	0	17	0.063697583	Residential - Single Family Residence	YES - Current	NO - Privately-

LOS ANGELES	449 N FRESNO ST	90063	5178021004	Low Medium I Residential	R2-1-CUGU	0	17	0.106392823	Residential - Single Family Residence	YES - Current	NO - Privately-Owned	Available	Not Used in Prior Housing Element	0	0	0.025646085	0.025646085	1	1*	1*	127-SA227 299	Boyle Heights									Above Moderate
LOS ANGELES	3123 E EAST SIDE BLVD	90063	5178021014	Low Medium I Residential	R2-1-CUGU	0	17	0.074609901	Residential - Single Family Residence	YES - Current	NO - Privately-Owned	Available	Not Used in Prior Housing Element	0	0	0.031462047	0.031462047	1	1*	1*	127-SA227 248	Boyle Heights									Above Moderate
LOS ANGELES	3125 E EAST SIDE BLVD	90063	5178021015	Low Medium I Residential	R2-1-CUGU	0	17	0.074611513	Residential - Single Family Residence	YES - Current	NO - Privately-Owned	Available	Not Used in Prior Housing Element	0	0	0.031462047	0.031462047	1	1*	1*	127-SA227 251	Boyle Heights									Above Moderate
LOS ANGELES	3141 E EAST SIDE BLVD	90063	5178021020	Low Medium I Residential	R2-1-CUGU	0	17	0.074610771	Residential - Single Family Residence	YES - Current	NO - Privately-Owned	Available	Not Used in Prior Housing Element	0	0	0.034766105	0.034766105	1	1*	1*	127-SA227 279	Boyle Heights									Above Moderate
LOS ANGELES	3143 E SIDE BLVD	90063	5178021020	Low Medium I Residential	R2-1-CUGU	0	17	0.074610771	Residential - Single Family Residence	YES - Current	NO - Privately-Owned	Available	Not Used in Prior Housing Element	0	0	0.034766105	0.034766105	1	1*	1*	127-SA227 281	Boyle Heights									Above Moderate
LOS ANGELES	3147 E SIDE BLVD	90063	5178021021	Low Medium I Residential	R2-1-CUGU	0	17	0.074610642	Residential - Single Family Residence	YES - Current	NO - Privately-Owned	Available	Not Used in Prior Housing Element	0	0	0.034766105	0.034766105	1	1*	1*	127-SA227 284	Boyle Heights									Above Moderate
LOS ANGELES	3149 E SIDE BLVD	90063	5178021021	Low Medium I Residential	R2-1-CUGU	0	17	0.074610771	Residential - Single Family Residence	YES - Current	NO - Privately-Owned	Available	Not Used in Prior Housing Element	0	0	0.034766105	0.034766105	1	1*	1*	127-SA227 288	Boyle Heights									Above Moderate
LOS ANGELES	3152 E FOLSOM ST	90063	5178021025	Low Medium I Residential	R2-1-CUGU	0	17	0.074717022	Residential - Single Family Residence	YES - Current	NO - Privately-Owned	Available	Not Used in Prior Housing Element	0	0	0.031462047	0.031462047	1	1*	1*	127-SA227 255	Boyle Heights									Above Moderate
LOS ANGELES	3146 E FOLSOM ST	90063	5178021026	Low Medium I Residential	R2-1-CUGU	0	17	0.074742254	Residential - Single Family Residence	YES - Current	NO - Privately-Owned	Available	Not Used in Prior Housing Element	0	0	0.034766105	0.034766105	1	1*	1*	127-SA227 249	Boyle Heights									Above Moderate
LOS ANGELES	3148 E FOLSOM ST	90063	5178021026	Low Medium I Residential	R2-1-CUGU	0	17	0.074730445	Residential - Single Family Residence	YES - Current	NO - Privately-Owned	Available	Not Used in Prior Housing Element	0	0	0.034766105	0.034766105	1	1*	1*	127-SA227 252	Boyle Heights									Above Moderate
LOS ANGELES	3140 E FOLSOM ST	90063	5178021027	Low Medium I Residential	R2-1-CUGU	0	17	0.074769062	Residential - Single Family Residence	YES - Current	NO - Privately-Owned	Available	Not Used in Prior Housing Element	0	0	0.034766105	0.034766105	1	1*	1*	127-SA227 242	Boyle Heights									Above Moderate
LOS ANGELES	3142 E FOLSOM ST	90063	5178021027	Low Medium I Residential	R2-1-CUGU	0	17	0.074754896	Residential - Single Family Residence	YES - Current	NO - Privately-Owned	Available	Not Used in Prior Housing Element	0	0	0.034766105	0.034766105	1	1*	1*	127-SA227 246	Boyle Heights									Above Moderate
LOS ANGELES	3120 E FOLSOM ST	90063	5178021031	Low Medium I Residential	R2-1-CUGU	0	17	0.074867738	Residential - Single Family Residence	YES - Current	NO - Privately-Owned	Available	Not Used in Prior Housing Element	0	0	0.034766105	0.034766105	1	1*	1*	127-SA227 208	Boyle Heights									Above Moderate
LOS ANGELES	3122 E FOLSOM ST	90063	5178021031	Low Medium I Residential	R2-1-CUGU	0	17	0.074856247	Residential - Single Family Residence	YES - Current	NO - Privately-Owned	Available	Not Used in Prior Housing Element	0	0	0.034766105	0.034766105	1	1*	1*	127-SA227 215	Boyle Heights									Above Moderate
LOS ANGELES	456 N SLOAT ST	90063	5178021037	Low Medium I Residential	R2-1-CUGU	0	17	0.070231204	Residential - Single Family Residence	YES - Current	NO - Privately-Owned	Available	Not Used in Prior Housing Element	0	0	0.001254811	0.001254811	1	1*	1*	127-SA227 178	Boyle Heights									Above Moderate
LOS ANGELES	3156 E FOLSOM ST	90063	5178021038	Low Medium I Residential	R2-1-CUGU	0	17	0.074705884	Residential - Single Family Residence	YES - Current	NO - Privately-Owned	Available	Not Used in Prior Housing Element	0	0	0.031462047	0.031462047	1	1*	1*	127-SA227 257	Boyle Heights									Above Moderate
LOS ANGELES	3133 E EAST SIDE BLVD	90063	5178021039	Low Medium I Residential	R2-1-CUGU	0	17	0.074610771	Residential - Single Family Residence	YES - Current	NO - Privately-Owned	Available	Not Used in Prior Housing Element	0	0	0.034766105	0.034766105	1	1*	1*	127-SA227 259	Boyle Heights									Above Moderate
LOS ANGELES	3135 E EAST SIDE BLVD	90063	5178021039	Low Medium I Residential	R2-1-CUGU	0	17	0.074610771	Residential - Single Family Residence	YES - Current	NO - Privately-Owned	Available	Not Used in Prior Housing Element	0	0	0.034766105	0.034766105	1	1*	1*	127-SA227 262	Boyle Heights									Above Moderate
LOS ANGELES	3163 E CESAR E CHAVEZ AVE	90063	5178022001	Low Medium II Residential	RD1.5-1-CUGU	0	29	0.067491816	Residential - Single Family Residence	YES - Current	NO - Privately-Owned	Available	Not Used in Prior Housing Element	0	0	0.025193629	0.025193629	1	1*	1*	127-SA227 389	Boyle Heights									Above Moderate
LOS ANGELES	3165 E CESAR E CHAVEZ AVE	90063	5178022002	Low Medium II Residential	RD1.5-1-CUGU	0	29	0.067492444	Residential - Single Family Residence	YES - Current	NO - Privately-Owned	Available	Not Used in Prior Housing Element	0	0	0.010225525	0.010225525	1	1*	1*	127-SA227 390	Boyle Heights									Above Moderate
LOS ANGELES	405 N FRESNO ST	90063	5178022004	Low Medium II Residential	RD1.5-1-CUGU	0	29	0.072389549	Commercial - Store Combination - Store and Residential Combination - One Story	YES - Current	NO - Privately-Owned	Available	Not Used in Prior Housing Element	0	0	0.005764852	0.005764852	2	2*	2*	127-SA227 395	Boyle Heights								Yes	Above Moderate
LOS ANGELES	417 N FRESNO ST	90063	5178022006	Low Medium II Residential	R2-1-CUGU	0	17	0.106506331	Residential - Single Family Residence	YES - Current	NO - Privately-Owned	Available	Not Used in Prior Housing Element	0	0	0.025193629	0.025193629	1	1*	1*	127-SA227 377	Boyle Heights									Above Moderate
LOS ANGELES	421 N FRESNO ST	90063	5178022007	Low Medium I Residential	R2-1-CUGU	0	17	0.106491352	Residential - Single Family Residence	YES - Current	NO - Privately-Owned	Available	Not Used in Prior Housing Element	0	0	0.025193629	0.025193629	1	1*	1*	127-SA227 369	Boyle Heights									Above Moderate
LOS ANGELES	3101 E CESAR E CHAVEZ AVE	90063	5178022009	Low Medium II Residential	RD1.5-1-CUGU	0	29	0.074349459	Residential - Four Units (Any Combination) - 4 Stories or Less	YES - Current	NO - Privately-Owned	Available	Not Used in Prior Housing Element	0	0	0.180322748	0.180322748	0	2*	2*	127-SA227 316	Boyle Heights									Above Moderate
LOS ANGELES	3103 E CESAR E CHAVEZ AVE	90063	5178022009	Low Medium II Residential	RD1.5-1-CUGU	0	29	0.074484349	Residential - Four Units (Any Combination) - 4 Stories or Less	YES - Current	NO - Privately-Owned	Available	Not Used in Prior Housing Element	0	0	0.180322748	0.180322748	0	2*	2*	127-SA227 320	Boyle Heights									Above Moderate
LOS ANGELES	3107 E CESAR E CHAVEZ AVE	90063	5178022010	Low Medium II Residential	RD1.5-1-CUGU	0	29	0.07462057	Residential - Double, Duplex, or Two Units - 4 Stories or Less	YES - Current	NO - Privately-Owned	Available	Not Used in Prior Housing Element	0	0	0.112562361	0.112562361	2	2*	2*	127-SA227 322	Boyle Heights								Yes	Above Moderate
LOS ANGELES	3109 E CESAR E CHAVEZ AVE	90063	5178022010	Low Medium II Residential	RD1.5-1-CUGU	0	29	0.07475679	Residential - Double, Duplex, or Two Units - 4 Stories or Less	YES - Current	NO - Privately-Owned	Available	Not Used in Prior Housing Element	0	0	0.112562361	0.112562361	2	2*	2*	127-SA227 326	Boyle Heights								Yes	Above Moderate
LOS ANGELES	3111 E CESAR E CHAVEZ AVE	90063	5178022011	Low Medium II Residential	RD1.5-1-CUGU	0	29	0.074893369	Residential - Single Family Residence	YES - Current	NO - Privately-Owned	Available	Not Used in Prior Housing Element	0	0	0.080294904	0.080294904	1	2*	2*	127-SA227 329	Boyle Heights									Above Moderate
LOS ANGELES	3115 E CESAR E CHAVEZ AVE	90063	5178022011	Low Medium II Residential	RD1.5-1-CUGU	0	29	0.075029679	Residential - Single Family Residence	YES - Current	NO - Privately-Owned	Available	Not Used in Prior Housing Element	0	0	0.080294904	0.080294904	1	2*	2*	127-SA227 331	Boyle Heights									Above Moderate
LOS ANGELES	3129 E CESAR E CHAVEZ AVE	90063	5178022016	Low Medium II Residential	RD1.5-1-CUGU	0	29	0.075847496	Residential - Double, Duplex, or Two Units - 4 Stories or Less	YES - Current	NO - Privately-Owned	Available	Not Used in Prior Housing Element	0	0	0.098684174	0.098684174	2	2*	2*	127-SA227 352	Boyle Heights								Yes	Above Moderate
LOS ANGELES	3137 E CESAR E CHAVEZ AVE	90063	5178022019	Low Medium II Residential	RD1.5-1-CUGU	0	29	0.076256765	Residential - Double, Duplex, or Two Units - 4 Stories or Less	YES - Current	NO - Privately-Owned	Available	Not Used in Prior Housing Element	0	0	0.030287625	0.030287625	2	2*	2*	127-SA227 364	Boyle Heights								Yes	Above Moderate
LOS ANGELES			5178022019	Low Medium II Residential	RD1.5-1-CUGU	0	29	0.076391336	Residential - Double, Duplex, or Two Units - 4 Stories or Less	YES - Current	NO - Privately-Owned	Available	Not Used in Prior Housing Element	0	0	0.020104444	0.020104444	2	2*	2*	127-SA227 366	Boyle Heights									Above Moderate
LOS ANGELES	3141 E CESAR E CHAVEZ AVE	90063	5178022020	Low Medium II Residential	RD1.5-1-CUGU	0	29	0.076527844	Residential - Double, Duplex, or Two Units - 4 Stories or Less	YES - Current	NO - Privately-Owned	Available	Not Used in Prior Housing Element	0	0	0.112562361	0.112562361	2	2*	2*	127-SA227 367	Boyle Heights								Yes	Above Moderate
LOS ANGELES	3145 E CESAR E CHAVEZ AVE	90063	5178022020	Low Medium II Residential	RD1.5-1-CUGU	0	29	0.076663756	Residential - Double, Duplex, or Two Units - 4 Stories or Less	YES - Current	NO - Privately-Owned	Available	Not Used in Prior Housing Element	0	0	0.06132558	0.06132558	2	2*	2*	127-SA227 370	Boyle Heights								Yes	Above Moderate
LOS ANGELES	3157 E CESAR E CHAVEZ AVE	90063	5178022024	Low Medium II Residential	RD1.5-1-CUGU	0	29	0.077346298	Residential - Double, Duplex, or Two Units - 4 Stories or Less	YES - Current	NO - Privately-Owned	Available	Not Used in Prior Housing Element	0	0	0.088913065	0.088913065	2	2*	2*	127-SA227 382	Boyle Heights								Yes	Above Moderate
LOS ANGELES	3146 E EAST SIDE BLVD	90063	5178022028	Low Medium I Residential	R2-1-CUGU	0	17	0.074608167	Residential - Single Family Residence	YES - Current	NO - Privately-Owned	Available	Not Used in Prior Housing Element	0	0	0.033628285	0.033628285	1	1*	1*	127-SA227 342	Boyle Heights									Above Moderate
LOS ANGELES	3136 E SIDE BLVD	90063	5178022031	Low Medium I Residential	R2-1-CUGU	0	17	0.074608167	Residential - Single Family Residence	YES - Current	NO - Privately-Owned	Available	Not Used in Prior Housing Element	0	0	0.034766105	0.034766105	1	1*	1*	127-SA227 330	Boyle Heights									Above Moderate
LOS ANGELES	3138 E SIDE BLVD	90063	5178022031	Low Medium I Residential	R2-1-CUGU	0	17	0.074607259	Residential - Single Family Residence	YES - Current	NO - Privately-Owned	Available	Not Used in Prior Housing Element	0	0	0.034766105	0.034766105	1	1*	1*	127-SA227 332	Boyle Heights									Above Moderate
LOS ANGELES	3112 E SIDE BLVD	90063	5178022036	Low Medium I Residential	R2-1-CUGU	0	17	0.074607426	Residential - Single Family Residence	YES - Current	NO - Privately-Owned	Available	Not Used in Prior Housing Element	0	0	0.033628285	0.033628285	1	1*	1*	127-SA227 294	Boyle Heights									Above Moderate
LOS ANGELES	3108 E SIDE BLVD	90063	5178022037	Low Medium I Residential	R2-1-CUGU	0	17	0.074608002	Residential - Single Family Residence	YES - Current	NO - Privately-Owned	Available	Not Used in Prior Housing Element	0	0	0.033628285	0.033628285	1	1*	1*	127-SA227 282	Boyle Heights									Above Moderate
LOS ANGELES	3117 E CESAR E CHAVEZ AVE	90063	5178022045	Low Medium II Residential	RD1.5-1-CUGU	0	29	0.075165023	Residential - Single Family Residence	YES - Current	NO - Privately-Owned	Available	Not Used in Prior Housing Element	0	0	0.080294904	0.080294904	1	2*	2*	127-SA227 336	Boyle Heights									Above Moderate
LOS ANGELES	3119 E CESAR E CHAVEZ AVE	90063	5178022045	Low Medium II Residential	RD1.5-1-CUGU	0	29	0.075303786	Residential - Single Family Residence	YES - Current	NO - Privately-Owned	Available	Not Used in Prior Housing Element	0	0	0.080294904	0.080294904	1	2*	2*	127-SA227 339	Boyle Heights									Above Moderate
LOS ANGELES	3147 E CESAR E CHAVEZ AVE	90063	5178022048	Low Medium II Residential	RD1.5-1-CUGU	0	29	0.075796509	Residential - Double, Duplex, or Two Units - 4 Stories or Less	YES - Current	NO - Privately-Owned	Available	Not Used in Prior Housing Element	0	0	0.047295901	0.047295901	2	2*	2*	127-SA227 372	Boyle Heights								Yes	Above Moderate
LOS ANGELES	3149 E CESAR E CHAVEZ AVE	90063	5178022048	Low Medium II Residential	RD1.5-1-CUGU	0	29	0.075933635	Residential - Double, Duplex, or Two Units - 4 Stories or Less	YES - Current	NO - Privately-Owned	Available	Not Used in Prior Housing Element	0	0	0.047295901	0.047295901	2	2*	2*	127-SA227 374	Boyle Heights								Yes	Above Moderate
LOS ANGELES	3208 E FOLSOM ST	90063	5178023001	Low Medium I Residential	R2-1-CUGU	0	17	0.16953776	Residential - Double, Duplex, or Two Units - 4 Stories or Less	YES - Current	NO - Privately-Owned	Available	Not Used in Prior Housing Element	0	0	0.022489399	0.022489399	2	2*	2*	127-SA227 293	Boyle Heights								Yes	Above Moderate
LOS ANGELES	456 N FRESNO ST	90063	5178023002	Low Medium I Residential	R2-1-CUGU	0	17	0.10651748	Residential - Single Family Residence	YES - Current	NO - Privately-Owned	Available	Not Used in Prior Housing Element	0	0	0.025646085	0.025646085	1	1*	1*	127-SA227 307	Boyle Heights									Above Moderate
LOS ANGELES	448 N FRESNO ST	90063	5178023004	Low Medium I Residential	R2-1-CUGU	0	17	0.106517621	Residential - Single Family Residence	YES - Current	NO - Privately-Owned	Available	Not Used in Prior Housing Element	0	0	0.025646085	0.025646085	1	1*	1*	127-SA227 328	Boyle Heights									Above Moderate
LOS ANGELES	430 N FRESNO ST	90063	5178023008	Low Medium I Residential	R2-1-CUGU	0	17	0.111842978	Residential - Single Family Residence	YES - Current	NO - Privately-Owned	Available	Not Used in Prior Housing Element	0	0	0.025193629	0.025193629	1	1*	1*	127-SA227 368	Boyle Heights									Above Moderate
LOS ANGELES	418 N FRESNO ST	90063	5178023010	Low Medium I Residential	R2-1-CUGU	0	17	0.106517621	Institutional - Church - One Story	YES - Current	NO - Privately-Owned	Available	Not Used in Prior Housing Element	0	0	0.008302771	0.008302771	1	1*	1*	127-SA227 388	Boyle Heights									Above Moderate
LOS ANGELES	422 N FRESNO ST	90063	5178023010	Low Medium I Residential	R2-1-CUGU	0	17	0.106516832	Institutional - Church - One Story	YES - Current	NO - Privately-Owned	Available	Not Used in Prior Housing Element	0	0	0.008302771	0.008302771	1	1*	1*	127-SA227 383	Boyle Heights									Above Moderate
LOS ANGELES	414 N FRESNO ST	90063	5178023011	Low Medium I Residential	R2-1-CUGU	0	17	0.106516832	Institutional - Church - One Story	YES - Current	NO - Privately-Owned	Available	Not Used in Prior Housing Element	0	0	0.007464519	0.007464519	1	1*	1*	127-SA227 394	Boyle Heights									Above Moderate
LOS ANGELES	410 N FRESNO ST	90063	5178023012	Highway Oriented and Limited Commercial	C2-1-CUGU	0	108	0.06628848	Residential - Single Family Residence	YES - Current	NO - Privately-Owned	Available	Not Used in Prior Housing Element	0	0	0.018052	0.018052	1	0	0	127-SA227 398	Boyle Heights									Above Moderate
LOS ANGELES	3205 E CESAR E CHAVEZ AVE	90063	5178023013	Highway Oriented and Limited Commercial	C2-1-CUGU	0	108	0.062672059	Residential - Double, Duplex, or Two Units - 4 Stories or Less	YES - Current	NO - Privately-Owned	Available	Not Used in Prior Housing Element	0	0	0.024749732	0.024749732	2	0	0	127-SA227 400	Boyle Heights								Yes	Above Moderate
LOS ANGELES	3207 E CESAR E CHAVEZ AVE	90063	5178023014	Highway Oriented and Limited Commercial	C2-1-CUGU	0	108	0.062672059	Residential - Single Family Residence	YES - Current	NO - Privately-Owned	Available	Not Used in Prior Housing Element	0	0	0.022259986	0.022259986	1	0	0	127-SA227 402	Boyle Heights									Above Moderate
LOS ANGELES	3209 E CESAR E CHAVEZ AVE	90063	5178023015	Highway Oriented and Limited Commercial	C2-1-CUGU	0	108	0.062672059	Residential - Double, Duplex, or Two Units - 4 Stories or Less	YES - Current	NO - Privately-Owned	Available	Not Used in Prior Housing Element	0	0	0.002634079	0.002634079	2	0	0	127-SA227 403	Boyle Heights									Above Moderate
LOS ANGELES	3211 E CESAR E CHAVEZ AVE	90063	5178023016	Highway Oriented and Limited Commercial	C2-1-CUGU	0	108	0.062672059	Residential - Double, Duplex, or Two Units - 4 Stories or Less	YES - Current	NO - Privately-Owned	Available	Not Used in Prior Housing Element	0	0	0.004205089	0.004205089	2	0	0	127-SA227 404	Boyle Heights								Yes	Above Moderate
LOS ANGELES	3213 E CESAR E CHAVEZ AVE	90063	5178023017	Highway Oriented and Limited Commercial	C2-1-CUGU	0	108	0.062672059	Residential - Single Family Residence	YES - Current	NO - Privately-Owned	Available	Not Used in Prior Housing Element	0	0	0.022645174	0.022645174	0	0	0	127-SA227 406	Boyle Heights									Above Moderate
LOS ANGELES	3217 1/2 E CESAR E CHAVEZ AVE	90063	5178023018	Highway Oriented and Limited Commercial	C2-1-CUGU	0	108	0.062672059	Commercial - Store Combination - Store and Residential Combination - One Story	YES - Current	NO - Privately-Owned	Available	Not Used in Prior Housing Element	0	0	0.001757558	0.001757558	1	0	0	127-SA227 407	Boyle Heights								Yes	Above Moderate
LOS ANGELES	3219 E CESAR E CHAVEZ AVE	90063	5178023019	Highway Oriented and Limited Commercial	C2-1-CUGU	0	108	0.062673569	Commercial - Store Combination - Store and Residential Combination - One Story	YES - Current	NO - Privately-Owned	Available	Used in Prior Housing Element - Non-Vacant	0	0	0.012165028	0.012165028	1	0	0	127-SA227 408	Boyle Heights								Yes	Above Moderate
LOS ANGELES	3221 E CESAR E CHAVEZ AVE	90063	5178023019	Highway Oriented and Limited Commercial	C2-1-CUGU	0	108	0.066517766	Commercial - Store Combination - Store and Residential Combination - One Story	YES - Current	NO - Privately-Owned	Available	Used in Prior Housing Element - Non-Vacant	0	0	0.007911798	0.007911798	1	0	0	127-SA227 410	Boyle Heights								Yes	Above Moderate
LOS ANGELES	415 N EZRA ST	90063	5178023020	Low Medium I Residential	R2-1-CUGU	0	17	0.106602708	Residential - Single Family Residence	YES - Current	NO - Privately-Owned	Available	Not Used in Prior Housing Element	0	0	0.025193629	0.025193629	1	1*	1*	127-SA227 399	Boyle Heights									Above Moderate
LOS ANGELES	419 N EZRA ST	90063	5178023021	Low Medium I Residential	R2-1-CUGU	0	17	0.106602941	Residential - Single Family Residence	YES - Current	NO - Privately-Owned	Available	Not Used in Prior Housing Element	0	0	0.025193629	0.025193629	1	1*	1*	127-SA227 396	Boyle Heights									Above Moderate
LOS ANGELES	423 N EZRA ST	90063	5178023022	Low Medium I Residential	R2-1-CUGU	0	17	0.106602166	Residential - Single Family Residence	YES - Current	NO - Privately-Owned	Available	Not Used in Prior Housing Element	0	0	0.025193629	0.025193629	1	1*	1*	127-SA227 391	Boyle Heights									Above Moderate
LOS ANGELES	427 N EZRA ST	90063	5178023023	Low Medium I Residential	R2-1-CUGU	0	17	0.106600791	Residential - Single Family Residence	YES - Current	NO - Privately-Owned	Available	Not Used in Prior Housing Element	0	0	0.025193629	0.025193629	1	1*	1*	127-SA227 386	Boyle Heights									Above Moderate
LOS ANGELES	431 N EZRA ST	90063	5178023024	Low Medium I Residential	R2-1-CUGU	0	17	0.111930534	Residential - Single Family Residence	YES - Current	NO - Privately-Owned	Available	Not Used in Prior Housing Element	0	0	0.025193629	0.025193629	1	1*	1*	127-SA227 379	Boyle Heights									Above Moderate
LOS ANGELES	435 N EZRA ST	90063	5178023025	Low Medium I Residential	R2-1-CUGU	0	17	0.111929127	Residential - Single Family Residence	YES - Current	NO - Privately-Owned	Available	Not Used in Prior Housing Element	0	0	0.038108689	0.038108689	1	1*	1*	127-SA227 371	Boyle Heights								Yes	Above Moderate
LOS ANGELES	439 N EZRA ST	90063	5178023026	Low Medium I Residential	R2-1-CUGU	0	17	0.106599092	Residential - Single Family Residence	YES - Current	NO - Privately-Owned	Available	Not Used in Prior Housing Element	0	0	0.025193629	0.025193629	1	1*	1*	127-SA227 365	Boyle Heights									Above Moderate
LOS ANGELES	443 N EZRA ST	90063	5178023027	Low Medium I Residential	R2-1-CUGU	0	17	0.106598317	Residential - Single Family Residence	YES - Current	NO - Privately-Owned	Available	Not Used in Prior Housing Element	0	0	0.025193629	0.025193629	1	1*	1*	127-SA227 355	Boyle Heights									Above Moderate
LOS ANGELES	447 N EZRA ST	90063	5178023028	Low Medium I Residential	R2-1-CUGU	0	17	0.106596942	Residential - Single Family Residence	YES - Current	NO - Privately-Owned	Available	Not Used in Prior Housing Element	0	0	0.025193629	0.025193629	1	1*	1*	127-SA227 343	Boyle Heights									Above Moderate
LOS ANGELES	455 N EZRA ST	90063	5178023030	Low Medium I Residential	R2-1-CUGU	0	17	0.106596668	Residential - Single Family Residence	YES - Current	NO - Privately-Owned	Available	Not Used in Prior Housing Element	0	0	0.025193629	0.025193629	1	1*	1*	127-SA227 325	Boyle Heights									Above Moderate
LOS ANGELES	459 N EZRA ST	90063	5178023031	Low Medium I Residential	R2-1-CUGU	0	17	0.106595102	Residential - Single Family Residence	YES - Current	NO - Privately-Owned	Available	Not Used in Prior Housing Element	0	0	0.010677981	0.010677981	1	1*	1*	127-SA227 314	Boyle Heights									Above Moderate
LOS ANGELES	471 N EZRA ST	90063	5178023033	Low Medium I Residential	R2-1-CUGU	0	17	0.122918774	Residential - Single Family Residence	YES - Current	NO - Privately-Owned	Available	Not Used in Prior Housing Element	0	0	0.075152957	0.075152957	1	2*	2*	127-SA227 290	Boyle Heights									Above Moderate
LOS ANGELES	3238 E FOLSOM ST	90063	5178024001	Low Medium I Residential	R2-1-CUGU	0	17	0.155545496	Residential - Single Family Residence	YES - Current	NO - Privately-Owned	Available	Not Used in Prior Housing Element	0	0	0.050076401	0.050076401	1	2*	2*	127-SA229 94	Boyle Heights								Yes	Above Moderate
LOS ANGELES	468 N EZRA ST	90063	5178024003	Low Medium I Residential	R2-1-CUGU	0	17	0.106470919	Residential - Single Family Residence	YES - Current	NO - Privately-Owned	Available	Not Used in Prior Housing Element	0	0	0.025193629	0.025193629	1	1*	1*	127-SA229 102	Boyle Heights									Above Moderate
LOS ANGELES	456 N EZRA ST	90063	5178024006	Low Medium I Residential	R2-1-CUGU	0	17	0.106472408	Residential - Single Family Residence	YES - Current	NO - Privately-Owned	Available	Not Used in Prior Housing Element	0	0	0.025193629	0.025193629	1	1*	1*	127-SA229 120	Boyle Heights									Above Moderate
LOS ANGELES	452 N EZRA ST	90063	5178024007	Low Medium I Residential	R2-1-CUGU	0	17	0.106470991	Residential - Single Family Residence	YES - Current	NO - Privately-Owned	Available	Not Used in Prior Housing Element	0	0	0.025193629	0.025193629	1	1*	1*	127-SA229 125	Boyle Heights									Above Moderate
LOS ANGELES	444 N EZRA ST	90063	5178024009	Low Medium I Residential	R2-1-CUGU	0	17	0.106395916	Residential - Single Family Residence	YES - Current	NO - Privately-Owned	Available	Not Used in Prior Housing Element	0	0	0.025193629	0.025193629	1	1*	1*	127-SA227 373	Boyle Heights									Above Moderate
LOS ANGELES	436 N EZRA ST	90063	5178024011	Low Medium I Residential	R2-1-CUGU	0	17	0.111813171	Residential - Single Family Residence	YES - Current	NO - Privately-Owned	Available	Not Used in Prior Housing Element	0	0	0.025193629	0.025193629	1	1*	1*	127-SA227 387	Boyle Heights									Above Moderate
LOS ANGELES	428 N EZRA ST	90063	5178024013	Low Medium I Residential	R2-1-CUGU	0	17	0.106520758	Residential - Single Family Residence	YES - Current	NO - Privately-Owned	Available	Not Used in Prior Housing Element	0	0	0.025193629	0.025193629	1	1*	1*	127-SA227 397	Boyle Heights									Above Moderate
LOS ANGELES	424 N EZRA ST	90063	5178024014	Low Medium I Residential	R2-1-CUGU	0	17	0.106520899	Residential - Single Family Residence	YES - Current	NO - Privately-Owned	Available	Not Used in Prior Housing Element	0	0	0.020445696	0.020445696	1	1*	1*	127-SA227 401	Boyle Heights									Above Moderate
LOS ANGELES	420 N EZRA ST	90063	5178024015	Low Medium I Residential	R2-1-CUGU	0	17	0.106521498	Residential - Single Family Residence	YES - Current	NO - Privately-Owned	Available	Not Used in Prior Housing Element	0	0	0.020445696	0.020445696	1	1*	1*	127-SA227 405	Boyle Heights									Above Moderate
LOS ANGELES	416 N EZRA

LOS ANGELES	3247 E CESAR E CHAVEZ AVE	90063	5178025021	Highway Oriented and Limited Commercial	C2-1-CUGU	0	108	0.066297744	Commercial - Auto, Recreation Equipment, Construction Equipment Sales and Service - Auto Body Repair Shop - One Story	YES - Current	NO - Privately-Owned	Available	Not Used in Prior Housing Element	0	0	0.005092669	0.005092669	1	0	0	126A229	15	Boyle Heights										Above Moderate
LOS ANGELES	3251 E CESAR E CHAVEZ AVE	90063	5178025021	Highway Oriented and Limited Commercial	C2-1-CUGU	0	108	0.062617859	Commercial - Auto, Recreation Equipment, Construction Equipment Sales and Service - Auto Body Repair Shop - One Story	YES - Current	NO - Privately-Owned	Available	Not Used in Prior Housing Element	0	0	0.006359962	0.006359962	1	0	0	126A229	17	Boyle Heights										Above Moderate
LOS ANGELES	3253 E CESAR E CHAVEZ AVE	90063	5178025022	Highway Oriented and Limited Commercial	C2-1-CUGU	0	108	0.060212009	Commercial - Store Combination - Store and Residential Combination - One Story	YES - Current	NO - Privately-Owned	Available	Not Used in Prior Housing Element	0	0	0.007536411	0.007536411	3	0	0	126A229	21	Boyle Heights									Yes	Above Moderate
LOS ANGELES	3257 E CESAR E CHAVEZ AVE	90063	5178025023	Highway Oriented and Limited Commercial	C2-1-CUGU	0	108	0.060212475	Commercial - Store Combination - Store and Residential Combination - One Story	YES - Current	NO - Privately-Owned	Available	Used in Prior Housing Element - Non-Vacant	0	0	0.001086664	0.001086664	2	0	0	126A229	23	Boyle Heights									Yes	Above Moderate
LOS ANGELES	3259 E CESAR E CHAVEZ AVE	90063	5178025023	Highway Oriented and Limited Commercial	C2-1-CUGU	0	108	0.060213569	Commercial - Store Combination - Store and Residential Combination - One Story	YES - Current	NO - Privately-Owned	Available	Used in Prior Housing Element - Non-Vacant	0	0	0.001086664	0.001086664	2	0	0	126A229	25	Boyle Heights									Yes	Above Moderate
LOS ANGELES	3261 E CESAR E CHAVEZ AVE	90063	5178025023	Highway Oriented and Limited Commercial	C2-1-CUGU	0	108	0.060214857	Commercial - Store Combination - Store and Residential Combination - One Story	YES - Current	NO - Privately-Owned	Available	Used in Prior Housing Element - Non-Vacant	0	0	0.001086664	0.001086664	2	0	0	126A229	26	Boyle Heights									Yes	Above Moderate
LOS ANGELES	3263 E CESAR E CHAVEZ AVE	90063	5178025023	Highway Oriented and Limited Commercial	C2-1-CUGU	0	108	0.060216654	Commercial - Store Combination - Store and Residential Combination - One Story	YES - Current	NO - Privately-Owned	Available	Used in Prior Housing Element - Non-Vacant	0	0	0.001086664	0.001086664	2	0	0	126A229	30	Boyle Heights									Yes	Above Moderate
LOS ANGELES	433 N BERNAL AVE	90063	5178025029	Low Medium I Residential	R2-1-CUGU	0	17	0.111844035	Residential - Single Family Residence	YES - Current	NO - Privately-Owned	Available	Not Used in Prior Housing Element	0	0	0.020445696	0.020445696	1	1*	1*	127-5A229	175	Boyle Heights										Above Moderate
LOS ANGELES	439 N BERNAL AVE	90063	5178025031	Low Medium I Residential	R2-1-CUGU	0	17	0.10651	Residential - Single Family Residence	YES - Current	NO - Privately-Owned	Available	Not Used in Prior Housing Element	0	0	0.020445696	0.020445696	1	1*	1*	127-5A229	163	Boyle Heights										Above Moderate
LOS ANGELES	443 N BERNAL AVE	90063	5178025032	Low Medium I Residential	R2-1-CUGU	0	17	0.106506292	Residential - Single Family Residence	YES - Current	NO - Privately-Owned	Available	Not Used in Prior Housing Element	0	0	0.020445696	0.020445696	1	1*	1*	127-5A229	157	Boyle Heights										Above Moderate
LOS ANGELES	447 N BERNAL AVE	90063	5178025033	Low Medium I Residential	R2-1-CUGU	0	17	0.106502901	Residential - Single Family Residence	YES - Current	NO - Privately-Owned	Available	Not Used in Prior Housing Element	0	0	0.020445696	0.020445696	1	1*	1*	127-5A229	152	Boyle Heights										Above Moderate
LOS ANGELES	459 N BERNAL AVE	90063	5178025036	Low Medium I Residential	R2-1-CUGU	0	17	0.106488972	Residential - Single Family Residence	YES - Current	NO - Privately-Owned	Available	Not Used in Prior Housing Element	0	0	0.025193629	0.025193629	1	1*	1*	127-5A229	136	Boyle Heights										Above Moderate
LOS ANGELES	463 N BERNAL AVE	90063	5178025037	Low Medium I Residential	R2-1-CUGU	0	17	0.106486511	Residential - Single Family Residence	YES - Current	NO - Privately-Owned	Available	Not Used in Prior Housing Element	0	0	0.025193629	0.025193629	1	1*	1*	127-5A229	133	Boyle Heights										Above Moderate
LOS ANGELES	471 N BERNAL AVE	90063	5178025039	Low Medium I Residential	R2-1-CUGU	0	17	0.125864431	Residential - Single Family Residence	YES - Current	NO - Privately-Owned	Available	Not Used in Prior Housing Element	0	0	0.060648456	0.060648456	1	2*	2*	127-5A229	126	Boyle Heights										Above Moderate
LOS ANGELES	475 N BERNAL AVE	90063	5178025040	Low Medium I Residential	R2-1-CUGU	0	17	0.144433559	Residential - Single Family Residence	YES - Current	NO - Privately-Owned	Available	Not Used in Prior Housing Element	0	0	0.060648456	0.060648456	1	2*	2*	127-5A229	121	Boyle Heights										Above Moderate
LOS ANGELES	501 N INDIANA ST	90063	5178025041	Low Medium I Residential	R2-1-CUGU	0	17	0.132666107	Residential - Double, Duplex, or Two Units - 4 Stories or Less	YES - Current	NO - Privately-Owned	Available	Not Used in Prior Housing Element	0	0	0.021718915	0.021718915	2	2*	2*	127-5A229	117	Boyle Heights										Above Moderate
LOS ANGELES	511 N INDIANA ST	90063	5178025042	Low Medium I Residential	R2-1-CUGU	0	17	0.125235042	Residential - Single Family Residence	YES - Current	NO - Privately-Owned	Available	Not Used in Prior Housing Element	0	0	0.060648456	0.060648456	1	2*	2*	127-5A229	107	Boyle Heights										Above Moderate
LOS ANGELES	515 N INDIANA ST	90063	5178025043	Low Medium I Residential	R2-1-CUGU	0	17	0.105208805	Residential - Single Family Residence	YES - Current	NO - Privately-Owned	Available	Not Used in Prior Housing Element	0	0	0.025193629	0.025193629	1	1*	1*	127-5A229	103	Boyle Heights										Above Moderate
LOS ANGELES	519 N INDIANA ST	90063	5178025044	Low Medium I Residential	R2-1-CUGU	0	17	0.085183932	Residential - Single Family Residence	YES - Current	NO - Privately-Owned	Available	Not Used in Prior Housing Element	0	0	0.025193629	0.025193629	1	1*	1*	127-5A229	99	Boyle Heights										Above Moderate
LOS ANGELES	3280 E FOLSOM ST	90063	5178025045	Low Medium I Residential	R2-1-CUGU	0	17	0.086554281	Residential - Single Family Residence	YES - Current	NO - Privately-Owned	Available	Not Used in Prior Housing Element	0	0	0.025193629	0.025193629	1	1*	1*	127-5A229	91	Boyle Heights										Above Moderate
LOS ANGELES	462 N BERNAL AVE	90063	5178026001	Low Medium I Residential	R2-1-CUGU	0	17	0.116677196	Residential - Double, Duplex, or Two Units - 4 Stories or Less	YES - Current	NO - Privately-Owned	Available	Not Used in Prior Housing Element	0	0	0.079924518	0.079924518	2	2*	2*	127-5A229	141	Boyle Heights									Yes	Above Moderate
LOS ANGELES	471 N INDIANA ST	90063	5178026002	Low Medium I Residential	R2-1-CUGU	0	17	0.092983562	Residential - Single Family Residence	YES - Current	NO - Privately-Owned	Available	Not Used in Prior Housing Element	0	0	0.025193629	0.025193629	1	1*	1*	127-5A229	148	Boyle Heights										Above Moderate
LOS ANGELES	465 N INDIANA ST	90063	5178026003	Low Medium I Residential	R2-1-CUGU	0	17	0.113003023	Residential - Single Family Residence	YES - Current	NO - Privately-Owned	Available	Not Used in Prior Housing Element	0	0	0.020445696	0.020445696	1	1*	1*	127-5A229	154	Boyle Heights										Above Moderate
LOS ANGELES	450 1/2 N BERNAL AVE	90063	5178026004	Low Medium I Residential	R2-1-CUGU	0	17	0.064280306	Residential - Single Family Residence	YES - Current	NO - Privately-Owned	Available	Not Used in Prior Housing Element	0	0	0.031009591	0.031009591	1	1*	1*	127-5A229	158	Boyle Heights										Above Moderate
LOS ANGELES	461 N INDIANA ST	90063	5178026005	Low Medium I Residential	R2-1-CUGU	0	17	0.068744599	Residential - Single Family Residence	YES - Current	NO - Privately-Owned	Available	Not Used in Prior Housing Element	0	0	0.025193629	0.025193629	1	1*	1*	127-5A229	164	Boyle Heights										Above Moderate
LOS ANGELES	457 N INDIANA ST	90063	5178026006	Low Medium I Residential	R2-1-CUGU	0	17	0.079583886	Residential - Single Family Residence	YES - Current	NO - Privately-Owned	Available	Not Used in Prior Housing Element	0	0	0.025193629	0.025193629	1	1*	1*	127-5A229	172	Boyle Heights										Above Moderate
LOS ANGELES	446 N BERNAL AVE	90063	5178026007	Low Medium I Residential	R2-1-CUGU	0	17	0.073462757	Residential - Single Family Residence	YES - Current	NO - Privately-Owned	Available	Not Used in Prior Housing Element	0	0	0.025193629	0.025193629	1	1*	1*	127-5A229	165	Boyle Heights										Above Moderate
LOS ANGELES	442 N BERNAL AVE	90063	5178026008	Low Medium I Residential	R2-1-CUGU	0	17	0.106517057	Residential - Single Family Residence	YES - Current	NO - Privately-Owned	Available	Not Used in Prior Housing Element	0	0	0.020445696	0.020445696	1	1*	1*	127-5A229	171	Boyle Heights										Above Moderate
LOS ANGELES	440 N BERNAL AVE	90063	5178026009	Low Medium I Residential	R2-1-CUGU	0	17	0.106516506	Residential - Single Family Residence	YES - Current	NO - Privately-Owned	Available	Not Used in Prior Housing Element	0	0	0.020445696	0.020445696	1	1*	1*	127-5A229	176	Boyle Heights										Above Moderate
LOS ANGELES	430 N BERNAL AVE	90063	5178026011	Low Medium I Residential	R2-1-CUGU	0	17	0.111843405	Residential - Single Family Residence	YES - Current	NO - Privately-Owned	Available	Not Used in Prior Housing Element	0	0	0.020445696	0.020445696	1	1*	1*	127-5A229	189	Boyle Heights										Above Moderate
LOS ANGELES	412 N BERNAL AVE	90063	5178026015	Low Medium I Residential	R2-1-CUGU	0	17	0.106517894	Residential - Single Family Residence	YES - Current	NO - Privately-Owned	Available	Not Used in Prior Housing Element	0	0	0.020445696	0.020445696	1	1*	1*	126A229	32	Boyle Heights										Above Moderate
LOS ANGELES	3281 E CESAR E CHAVEZ AVE	90063	5178026018	Highway Oriented and Limited Commercial	C2-1-CUGU	0	108	0.06022638	Industrial - Warehousing, Distribution, Storage - Warehousing, Distribution, Under 10,000 SF - One Story	YES - Current	NO - Privately-Owned	Available	Not Used in Prior Housing Element	0	0	0.005432864	0.005432864	1	0	0	126A229	44	Boyle Heights										Above Moderate
LOS ANGELES	427 N LORENA ST	90063	5178026026	Low Medium I Residential	R2-1-CUGU	0	17	0.106721443	Residential - Single Family Residence	YES - Current	NO - Privately-Owned	Available	Not Used in Prior Housing Element	0	0	0.020445696	0.020445696	1	1*	1*	126A229	22	Boyle Heights										Above Moderate
LOS ANGELES	431 N LORENA ST	90063	5178026027	Low Medium I Residential	R2-1-CUGU	0	17	0.11199826	Residential - Single Family Residence	YES - Current	NO - Privately-Owned	Available	Not Used in Prior Housing Element	0	0	0.020445696	0.020445696	1	1*	1*	126A229	14	Boyle Heights										Above Moderate
LOS ANGELES	435 N LORENA ST	90063	5178026028	Low Medium I Residential	R2-1-CUGU	0	17	0.109434165	Residential - Single Family Residence	YES - Current	NO - Privately-Owned	Available	Not Used in Prior Housing Element	0	0	0.020445696	0.020445696	1	1*	1*	126A229	9	Boyle Heights										Above Moderate
LOS ANGELES	441 N INDIANA ST	90063	5178026029	Low Medium I Residential	R2-1-CUGU	0	17	0.086571981	Residential - Single Family Residence	YES - Current	NO - Privately-Owned	Available	Not Used in Prior Housing Element	0	0	0.025193629	0.025193629	1	1*	1*	127-5A229	188	Boyle Heights										Above Moderate
LOS ANGELES	451 N INDIANA ST	90063	5178026030	Low Medium I Residential	R2-1-CUGU	0	17	0.066550545	Residential - Single Family Residence	YES - Current	NO - Privately-Owned	Available	Not Used in Prior Housing Element	0	0	0.031009591	0.031009591	1	1*	1*	127-5A229	181	Boyle Heights										Above Moderate
LOS ANGELES	3277 E CESAR E CHAVEZ AVE	90063	5178026031	Highway Oriented and Limited Commercial	C2-1-CUGU	0	108	0.054094415	Commercial - Restaurant, Cocktail Lounge - Restaurant, Cocktail Lounge, Tavern - One Story	YES - Current	NO - Privately-Owned	Available	Not Used in Prior Housing Element	0	0	0.001149061	0.001149061	2	0	0	126A229	41	Boyle Heights										Above Moderate
LOS ANGELES	3279 E CESAR E CHAVEZ AVE	90063	5178026032	Highway Oriented and Limited Commercial	C2-1-CUGU	0	108	0.061590114	Patron or Employee - One Story	YES - Current	NO - Privately-Owned	Available	Not Used in Prior Housing Element	0	0	0.001798259	0.001798259	1	0	0	126A229	43	Boyle Heights										Above Moderate
LOS ANGELES		51780269O0		Open Space	C2-1-CUGU	0	108	0.035279269	Commercial - Parking Lot (Commercial Use Property) - Lots - Miscellaneous - Government Owned Property	YES - Current	YES - City-Owned	Available	Not Used in Prior Housing Element	0	0	8.59904E-05	8.59904E-05	0	0	0	126A229	57	Boyle Heights										Above Moderate
LOS ANGELES		5178026901		Open Space	C2-1-CUGU	0	108	0.050820844	Miscellaneous - Government Owned Property	YES - Current	YES - City-Owned	Available	Not Used in Prior Housing Element	0	0	8.14121E-05	8.14121E-05	0	0	0	126A229	48	Boyle Heights										Above Moderate
LOS ANGELES	3283 E CESAR E CHAVEZ AVE	90063	5178026902	Highway Oriented and Limited Commercial	C2-1-CUGU	0	108	0.060229054	Industrial - Food Processing Plant - Meat - One Story	YES - Current	NO - Privately-Owned	Available	Not Used in Prior Housing Element	0	0	0.000428198	0.000428198	1	0	0	126A229	45	Boyle Heights										Above Moderate
LOS ANGELES	3285 E CESAR E CHAVEZ AVE	90063	5178026903	Highway Oriented and Limited Commercial	C2-1-CUGU	0	108	0.06023015	Commercial - Store - One Story	YES - Current	NO - Privately-Owned	Available	Not Used in Prior Housing Element	0	0	0.000567177	0.000567177	1	0	0	126A229	46	Boyle Heights										Above Moderate
LOS ANGELES	3287 E CESAR E CHAVEZ AVE	90063	5178026903	Highway Oriented and Limited Commercial	C2-1-CUGU	0	108	0.060231194	Commercial - Store - One Story	YES - Current	NO - Privately-Owned	Available	Not Used in Prior Housing Element	0	0	0.000567177	0.000567177	1	0	0	126A229	47	Boyle Heights										Above Moderate
LOS ANGELES	3289 E CESAR E CHAVEZ AVE	90063	5178026904	Highway Oriented and Limited Commercial	C2-1-CUGU	0	108	0.060232289	Commercial - Auto, Recreation Equipment, Construction Equipment Sales and Service - Auto Body Repair Shop - One Story	YES - Current	NO - Privately-Owned	Available	Not Used in Prior Housing Element	0	0	0.006025466	0.006025466	1	0	0	126A229	49	Boyle Heights										Above Moderate
LOS ANGELES	3291 E CESAR E CHAVEZ AVE	90063	5178026905	Highway Oriented and Limited Commercial	C2-1-CUGU	0	108	0.062643342	Commercial - Auto, Recreation Equipment, Construction Equipment Sales and Service - Auto Body Repair Shop - One Story	YES - Current	NO - Privately-Owned	Available	Not Used in Prior Housing Element	0	0	0.006359962	0.006359962	1	0	0	126A229	50	Boyle Heights										Above Moderate
LOS ANGELES	3293 E CESAR E CHAVEZ AVE	90063	5178026905	Highway Oriented and Limited Commercial	C2-1-CUGU	0	108	0.067729195	Commercial - Auto, Recreation Equipment, Construction Equipment Sales and Service - Auto Body Repair Shop - One Story	YES - Current	NO - Privately-Owned	Available	Not Used in Prior Housing Element	0	0	0.005092669	0.005092669	1	0	0	126A229	51	Boyle Heights										Above Moderate
LOS ANGELES		5179001929		Open Space	A1-1XL-CUGU	0	1 unit per lot	0.341380123	Miscellaneous - Government Owned Property	YES - Current	YES - City-Owned	Available	Not Used in Prior Housing Element	0	0	0.000277789	0.000277789	0	0	0	126A227	145	Boyle Heights										Above Moderate
LOS ANGELES	3301 E 1ST ST	90063	5179001930	Open Space	A1-1XL-CUGU	0	1 unit per lot	3.579756699	Miscellaneous - Government Owned Property	YES - Current	YES - City-Owned	Available	Not Used in Prior Housing Element	0	0	0.000277789	0.000277789	0	0	0	126A227	44	Boyle Heights										Above Moderate
LOS ANGELES	3000 E 1ST ST	90063	5179002001	Highway Oriented and Limited Commercial	C2-1-CUGU	0	108	0.166340481	Commercial - Professional Building - One Story	YES - Current	NO - Privately-Owned	Available	Used in Prior Housing Element - Non-Vacant	0.031830497	0	0	0.031830497	1	0	0	126A225	69	Boyle Heights										Lower
LOS ANGELES	3006 E 1ST ST	90063	5179002002	Highway Oriented and Limited Commercial	C2-1-CUGU	0	108	0.171974078	Commercial - Store - One Story	YES - Current	NO - Privately-Owned	Available	Used in Prior Housing Element - Non-Vacant	0.094816446	0	0	0.094816446	1	0	0	126A225	72	Boyle Heights										Lower
LOS ANGELES	3010 E 1ST ST	90063	5179002003	Highway Oriented and Limited Commercial	C2-1-CUGU	0	108	0.1719796	Commercial - Store Combination - Store and Residential Combination - One Story	YES - Current	NO - Privately-Owned	Available	Not Used in Prior Housing Element	0	0	0.011048488	0.011048488	8	0	0	126A225	77	Boyle Heights									Yes	Above Moderate
LOS ANGELES	3016 1/2 E 1ST ST	90063	5179002004	Highway Oriented and Limited Commercial	C2-1-CUGU	0	108	0.171981797	Residential - Three Units (Any Combination) - 4 Stories or Less	YES - Current	NO - Privately-Owned	Available	Not Used in Prior Housing Element	0	0	0.344341755	0.344341755	3	0	0	126A225	81	Boyle Heights									Yes	Above Moderate
LOS ANGELES	126 S EVERGREEN AVE	90033	5179002009	Low Medium I Residential	R2-1-CUGU	0	17	0.121794394	Residential - Double, Duplex, or Two Units - 4 Stories or Less	YES - Current	NO - Privately-Owned	Available	Not Used in Prior Housing Element	0	0	0.102558884	0.102558884	2	2*	2*	126A225	126	Boyle Heights									Yes	Above Moderate
LOS ANGELES	129 S JULLIEN ST	90063	5179002010	Low Medium I Residential	R2-1-CUGU	0	17	0.078054307	Residential - Single Family Residence	YES - Current	NO - Privately-Owned	Available	Not Used in Prior Housing Element	0	0	0.031462047	0.031462047	1	1*	1*	126A225	144	Boyle Heights										Above Moderate
LOS ANGELES	138 S EVERGREEN AVE	90033	5179002016	Low Medium I Residential	R2-1-CUGU	0	17	0.072440949	Residential - Single Family Residence	YES - Current	NO - Privately-Owned	Available	Not Used in Prior Housing Element	0	0	0.036873561	0.036873561	1	1*	1*	126A225	176	Boyle Heights										Above Moderate
LOS ANGELES		5179002016		Low Medium I Residential	R2-1-CUGU	0	17	0.072314628	Residential - Single Family Residence	YES - Current	NO - Privately-Owned	Available	Not Used in Prior Housing Element	0	0	0.036873561	0.036873561	1	1*	1*	126A225	186	Boyle Heights										Above Moderate
LOS ANGELES		5179002019		Low Medium I Residential	R2-1-CUGU	0	17	0.028696111	Residential - Single Family Residence - Vacant Land	YES - Current	NO - Privately-Owned	Available	Not Used in Prior Housing Element	0	0	0.028445992	0.028445992	0	0	0	126A225	192	Boyle Heights										Above Moderate
LOS ANGELES		5179002019		Low Medium I Residential	R2-1-CUGU	0	17	0.028696111	Residential - Single Family Residence - Vacant Land	YES - Current	NO - Privately-Owned	Available	Not Used in Prior Housing Element	0	0	0.028445992	0.028445992	0	0	0	126A225	202	Boyle Heights										Above Moderate
LOS ANGELES	104 S JULLIEN ST	90063	5179002022	Low Medium II Residential	(Q)C2-1-CUGU	0	29	0.057551447	Residential - Single Family Residence	YES - Current	NO - Privately-Owned	Available	Not Used in Prior Housing Element	0	0.141068423	0	0.141068423	1	0	0	126A225	88	Boyle Heights										Moderate
LOS ANGELES	3028 E 1ST ST	90063	5179002023	Low Medium II Residential	(Q)C2-1-CUGU	0	29	0.057540735	Residential - Three Units (Any Combination) - 4 Stories or Less	YES - Current	NO - Privately-Owned	Available	Not Used in Prior Housing Element	0	0.026642664	0	0.026642664	3	0	0	126A225	92	Boyle Heights									Yes	Moderate
LOS ANGELES	112 S JULLIEN ST	90063	5179002037	Low Medium I Residential	R2-1-CUGU	0	17	0.063362165	Residential - Single Family Residence	YES - Current	NO - Privately-Owned	Available	Not Used in Prior Housing Element	0	0	0.033628285	0.033628285	1	1*	1*	126A225	116	Boyle Heights										Above Moderate
LOS ANGELES	2935 E 2ND ST	90063	5179002040	Low Medium I Residential	R2-1-CUGU	0	17	0.093450392	Institutional - Church - One Story	YES - Current	NO - Privately-Owned	Available	Not Used in Prior Housing Element	0	0	0.009105495	0.009105495	1	1*	1*	126A225	196	Boyle Heights										Above Moderate
LOS ANGELES	2939 E 2ND ST	90063	5179002040	Low Medium I Residential	R2-1-CUGU	0	17	0.099863578	Institutional - Church - One Story	YES - Current	NO - Privately-Owned	Available	Not Used in Prior Housing Element	0	0	0.009105495	0.009105495	1	1*	1*	126A225	203	Boyle Heights										Above Moderate
LOS ANGELES	3030 E 1ST ST	90063	5179002041	Low Medium II Residential	(Q)C2-1-CUGU	0	29	0.038602332	Residential - Single Family Residence	YES - Current	NO - Privately-Owned	Available	Not Used in Prior Housing Element	0	0	0.098308164	0.098308164	1	0	0	126A225	93	Boyle Heights										Above Moderate
LOS ANGELES	3034 E 1ST ST	90063	5179002041	Low Medium II Residential	(Q)C2-1-CUGU	0	29	0.038601897	Residential - Single Family Residence	YES - Current	NO - Privately-Owned	Available	Not Used in Prior Housing Element	0	0	0.098308164	0.098308164	1	0	0	126A225	98	Boyle Heights										Above Moderate
LOS ANGELES	107 S RIVERA ST	90063	5179002042	Low Medium II Residential	(Q)C2-1-CUGU	0	29	0.018939699	Residential - Single Family Residence	YES - Current	NO - Privately-Owned	Available	Not Used in Prior Housing Element	0	0	0.042622513	0.042622513	1	0	0	126A225	118	Boyle Heights										Above Moderate
LOS ANGELES		5179002042		Low Medium II Residential	(Q)C2-1-CUGU	0	29	0.018939699	Residential - Single Family Residence	YES - Current	NO - Privately-Owned	Available	Not Used in Prior Housing Element	0	0	0.042622513	0.042622513	1	0	0	126A225	114	Boyle Heights										Above Moderate
LOS ANGELES	133 S JULLIEN ST	90063	5179002047	Low Medium I Residential	R2-1-CUGU	0	17	0.114785926	Residential - Single Family Residence - Vacant Land	YES - Current	NO - Privately-Owned	Available	Not Used in Prior Housing Element	0	0	0.069058925	0.069058925	0	1*	1*	126A225	162	Boyle Heights										Above Moderate
LOS ANGELES	137 S JULLIEN ST	90063	5179002047	Low Medium I Residential	R2-1-CUGU	0	17	0.114785196	Residential - Single Family Residence - Vacant Land	YES - Current	NO - Privately-Owned	Available	Not Used in Prior Housing Element	0	0	0.069058925	0.069058925	0	1*	1*	126A225	179	Boyle Heights										Above Moderate
LOS ANGELES		5179002047		Low Medium I Residential	R2-1-CUGU	0	17	0.043618694	Residential - Single Family Residence - Vacant Land	YES - Current	NO - Privately-Owned	Available	Not Used in Prior Housing Element	0	0	0.02322202	0.02322202	0	0	0	126A225	153	Boyle Heights										Above Moderate
LOS ANGELES	122 S EVERGREEN AVE	90033	5179002048	Low Medium I Residential	R2-1-CUGU	0	17	0.112611308	Institutional - Church - One Story	YES - Current	NO - Privately-Owned	Available	Used in Prior Housing Element - Non-Vacant	0	0	0.000625257	0.000625257	0	1*	1*	126A225	108	Boyle Heights										Above Moderate
LOS ANGELES	123 S JULLIEN ST	90063	5179002048	Low Medium I Residential	R2-1-CUGU	0	17	0.099576209	Institutional - Church - One Story	YES - Current	NO - Privately-Owned	Available	Used in Prior Housing Element - Non-Vacant	0	0	0.000625257	0.000625257	0	1*	1*	126A225	130	Boyle Heights										Above Moderate
LOS ANGELES		5179002048		Low Medium I Residential	R2-1-CUGU	0	17	0.099576248	Institutional - Church - One Story	YES - Current	NO - Privately-Owned	Available	Used in Prior Housing Element - Non-Vacant	0	0	0.000625257	0.000625257	0	1*	1*	126A225	109	Boyle Heights										Above Moderate
LOS ANGELES		5179002048		Low Medium I Residential	R2-1-CUGU	0	17	0.11261583	Institutional - Church - One Story	YES - Current	NO - Privately-Owned	Available	Used in Prior Housing Element - Non-Vacant	0	0	0.000625257	0.000625257	0	1*	1*	126A225	94	Boyle Heights										Above Moderate
LOS ANGELES	3080 E 1ST ST	90063	5179003011	Low Medium II Residential	(Q)C2-1-CUGU	0	29	0.129128842	Commercial - Store Combination - Store and Residential Combination - One Story	YES - Current	NO - Privately-Owned	Available	Not Used in Prior Housing Element	0	0.004980025	0	0.004980025	7	0	0	126A227	15	Boyle Heights									Yes	Moderate
LOS ANGELES	3068 E 1ST ST	90063	5179003012	Low Medium II Residential	(Q)C2-1-CUGU	0	29	0.130656048	Residential - Double, Duplex, or Two Units - 4 Stories or Less	YES - Current	NO - Privately-Owned	Available	Not Used in Prior Housing Element	0	0.187884796	0	0.187884796	2	0	0	126A227	14	Boyle Heights									Yes	Moderate
LOS ANGELES		5179003012		Low Medium II Residential	(Q)C2-1-CUGU	0	29	0.042611428	Residential - Double, Duplex, or Two Units - 4 Stories or Less	YES - Current	NO - Privately-Owned	Available	Not Used in Prior Housing Element	0	0	0.097721002	0.097721002	2	0	0	126A227	144	Boyle Heights										Above Moderate
LOS ANGELES	3056 E 1ST ST	90063	5179003013	Low Medium II Residential	(Q)C2-1-CUGU	0	29	0.127859375	Institutional - Church - One Story	YES - Current	NO - Privately-Owned	Available	Not Used in Prior Housing Element	0	0.02784754	0	0.02784754	1	0	0	126A227	12	Boyle Heights										Moderate
LOS ANGELES	3064 E 1ST ST	90063	5179003013	Low Medium II Residential	(Q)C2-1-CUGU	0	29	0.088066124	Institutional - Church - One Story	YES - Current	NO - Privately-Owned	Available	Not Used in Prior Housing Element	0	0.021662454	0	0.021662454	1	0	0	126A227	13	Boyle Heights										Moderate
LOS ANGELES	3016 E GLEASON AVE

LOS ANGELES	3008 E 2ND ST	90033	5179004016	Low Medium I Residential	R2-1-CUGU	0	17	0.120520542	Residential - Single Family Residence	YES - Current	NO - Privately-Owned	Available	Not Used in Prior Housing Element	0	0	0.075152957	0.075152957	1	2*	2*	126A225	307	Boyle Heights			Above Moderate
LOS ANGELES	3004 E 2ND ST	90033	5179004017	Low Medium I Residential	R2-1-CUGU	0	17	0.120519773	Residential - Single Family Residence	YES - Current	NO - Privately-Owned	Available	Not Used in Prior Housing Element	0	0	0.075152957	0.075152957	1	2*	2*	126A225	303	Boyle Heights			Above Moderate
LOS ANGELES	3000 E 2ND ST	90033	5179004018	Low Medium I Residential	R2-1-CUGU	0	17	0.120520738	Residential - Single Family Residence	YES - Current	NO - Privately-Owned	Available	Not Used in Prior Housing Element	0	0	0.075152957	0.075152957	1	2*	2*	126A225	298	Boyle Heights			Above Moderate
LOS ANGELES	2966 E 2ND ST	90033	5179004019	Low Medium I Residential	R2-1-CUGU	0	17	0.120521438	Residential - Double, Duplex, or Two Units - 4 Stories or Less	YES - Current	NO - Privately-Owned	Available	Not Used in Prior Housing Element	0	0	0.102558884	0.102558884	2	2*	2*	126A225	290	Boyle Heights	Yes		Above Moderate
LOS ANGELES	2962 E 2ND ST	90033	5179004020	Low Medium I Residential	R2-1-CUGU	0	17	0.120519578	Residential - Single Family Residence	YES - Current	NO - Privately-Owned	Available	Not Used in Prior Housing Element	0	0	0.078119087	0.078119087	1	2*	2*	126A225	283	Boyle Heights			Above Moderate
LOS ANGELES	2956 E 2ND ST	90033	5179004021	Low Medium I Residential	R2-1-CUGU	0	17	0.120520738	Residential - Double, Duplex, or Two Units - 4 Stories or Less	YES - Current	NO - Privately-Owned	Available	Not Used in Prior Housing Element	0	0	0.102558884	0.102558884	2	2*	2*	126A225	275	Boyle Heights	Yes		Above Moderate
LOS ANGELES	2954 E 2ND ST	90033	5179004022	Low Medium I Residential	R2-1-CUGU	0	17	0.120520933	Residential - Single Family Residence	YES - Current	NO - Privately-Owned	Available	Not Used in Prior Housing Element	0	0	0.078119087	0.078119087	1	2*	2*	126A225	269	Boyle Heights			Above Moderate
LOS ANGELES	2950 E 2ND ST	90033	5179004023	Low Medium I Residential	R2-1-CUGU	0	17	0.120520738	Residential - Single Family Residence	YES - Current	NO - Privately-Owned	Available	Not Used in Prior Housing Element	0	0	0.078119087	0.078119087	1	2*	2*	126A225	263	Boyle Heights			Above Moderate
LOS ANGELES	2944 E 2ND ST	90033	5179004024	Low Medium I Residential	R2-1-CUGU	0	17	0.120520542	Residential - Double, Duplex, or Two Units - 4 Stories or Less	YES - Current	NO - Privately-Owned	Available	Not Used in Prior Housing Element	0	0	0.102558884	0.102558884	2	2*	2*	126A225	256	Boyle Heights	Yes		Above Moderate
LOS ANGELES	2938 E 2ND ST	90033	5179004026	Low Medium I Residential	R2-1-CUGU	0	17	0.12052	Residential - Single Family Residence	YES - Current	NO - Privately-Owned	Available	Not Used in Prior Housing Element	0	0	0.078119087	0.078119087	1	2*	2*	126A225	245	Boyle Heights			Above Moderate
LOS ANGELES	2932 E 2ND ST	90033	5179004027	Low Medium I Residential	R2-1-CUGU	0	17	0.060264999	Residential - Single Family Residence	YES - Current	NO - Privately-Owned	Available	Not Used in Prior Housing Element	0	0	0.032711428	0.032711428	1	1*	1*	126A225	239	Boyle Heights			Above Moderate
LOS ANGELES	210 S EVERGREEN AVE	90033	5179004028	Low Medium I Residential	R2-1-CUGU	0	17	0.060255271	Residential - Single Family Residence	YES - Current	NO - Privately-Owned	Available	Not Used in Prior Housing Element	0	0	0.032711428	0.032711428	1	1*	1*	126A225	257	Boyle Heights			Above Moderate
LOS ANGELES	3012 E 3RD ST	90033	5179004029	Low Medium I Residential	R2-1-CUGU	0	17	0.122828148	Residential - Double, Duplex, or Two Units - 4 Stories or Less	YES - Current	NO - Privately-Owned	Available	Not Used in Prior Housing Element	0	0	0.006479578	0.006479578	2	2*	2*	126A225	388	Boyle Heights	Yes		Above Moderate
LOS ANGELES	3000 E 3RD ST	90033	5179004032	Low Medium I Residential	R2-1-CUGU	0	17	0.113997367	Residential - Single Family Residence	YES - Current	NO - Privately-Owned	Available	Not Used in Prior Housing Element	0	0	0.026666456	0.026666456	1	1*	1*	126A225	374	Boyle Heights			Above Moderate
LOS ANGELES	2958 E 3RD ST	90033	5179004035	Low Medium I Residential	R2-1-CUGU	0	17	0.113246488	Residential - Single Family Residence	YES - Current	NO - Privately-Owned	Available	Not Used in Prior Housing Element	0	0	0.026666456	0.026666456	1	1*	1*	126A225	358	Boyle Heights			Above Moderate
LOS ANGELES	2954 E 3RD ST	90033	5179004036	Low Medium I Residential	R2-1-CUGU	0	17	0.112997264	Residential - Single Family Residence	YES - Current	NO - Privately-Owned	Available	Not Used in Prior Housing Element	0	0	0.026666456	0.026666456	1	1*	1*	126A225	355	Boyle Heights			Above Moderate
LOS ANGELES	2946 E 3RD ST	90033	5179004038	Low Medium I Residential	R2-1-CUGU	0	17	0.112497423	Residential - Single Family Residence	YES - Current	NO - Privately-Owned	Available	Not Used in Prior Housing Element	0	0	0.026666456	0.026666456	1	1*	1*	126A225	348	Boyle Heights			Above Moderate
LOS ANGELES	2938 E 3RD ST	90033	5179004040	Low Medium I Residential	R2-1-CUGU	0	17	0.111996275	Residential - Single Family Residence	YES - Current	NO - Privately-Owned	Available	Not Used in Prior Housing Element	0	0	0.026666456	0.026666456	1	1*	1*	126A225	335	Boyle Heights			Above Moderate
LOS ANGELES	2943 E 3RD ST	90033	5179004044	Low Medium I Residential	R2-1-CUGU	0	17	0.118323474	Residential - Double, Duplex, or Two Units - 4 Stories or Less	YES - Current	NO - Privately-Owned	Available	Not Used in Prior Housing Element	0	0	0.102558884	0.102558884	2	2*	2*	126A225	295	Boyle Heights	Yes		Above Moderate
LOS ANGELES	2951 E 3RD ST	90033	5179004046	Low Medium I Residential	R2-1-CUGU	0	17	0.117801103	Residential - Single Family Residence	YES - Current	NO - Privately-Owned	Available	Not Used in Prior Housing Element	0	0	0.078119087	0.078119087	1	2*	2*	126A225	306	Boyle Heights			Above Moderate
LOS ANGELES	2955 E 3RD ST	90033	5179004047	Low Medium I Residential	R2-1-CUGU	0	17	0.117541821	Residential - Double, Duplex, or Two Units - 4 Stories or Less	YES - Current	NO - Privately-Owned	Available	Not Used in Prior Housing Element	0	0	0.102558884	0.102558884	2	2*	2*	126A225	311	Boyle Heights	Yes		Above Moderate
LOS ANGELES	2959 E 3RD ST	90033	5179004048	Low Medium I Residential	R2-1-CUGU	0	17	0.117278437	Residential - Double, Duplex, or Two Units - 4 Stories or Less	YES - Current	NO - Privately-Owned	Available	Not Used in Prior Housing Element	0	0	0.102558884	0.102558884	2	2*	2*	126A225	316	Boyle Heights	Yes		Above Moderate
LOS ANGELES	2967 E 3RD ST	90033	5179004050	Low Medium I Residential	R2-1-CUGU	0	17	0.116757154	Residential - Double, Duplex, or Two Units - 4 Stories or Less	YES - Current	NO - Privately-Owned	Available	Not Used in Prior Housing Element	0	0	0.015606089	0.015606089	2	2*	2*	126A225	325	Boyle Heights	Yes		Above Moderate
LOS ANGELES	3003 E 3RD ST	90033	5179004051	Low Medium I Residential	R2-1-CUGU	0	17	0.116497125	Residential - Double, Duplex, or Two Units - 4 Stories or Less	YES - Current	NO - Privately-Owned	Available	Not Used in Prior Housing Element	0	0	0.027552968	0.027552968	2	2*	2*	126A225	331	Boyle Heights	Yes		Above Moderate
LOS ANGELES	3007 E 3RD ST	90033	5179004052	Low Medium I Residential	R2-1-CUGU	0	17	0.116237647	Residential - Double, Duplex, or Two Units - 4 Stories or Less	YES - Current	NO - Privately-Owned	Available	Not Used in Prior Housing Element	0	0	0.102558884	0.102558884	2	2*	2*	126A225	336	Boyle Heights	Yes		Above Moderate
LOS ANGELES	3011 E 3RD ST	90033	5179004053	Low Medium I Residential	R2-1-CUGU	0	17	0.114829235	Residential - Single Family Residence	YES - Current	NO - Privately-Owned	Available	Not Used in Prior Housing Element	0	0	0.026666456	0.026666456	1	1*	1*	126A225	342	Boyle Heights			Above Moderate
LOS ANGELES	3013 E 3RD ST	90033	5179004054	Low Medium I Residential	R2-1-CUGU	0	17	0.118321446	Residential - Double, Duplex, or Two Units - 4 Stories or Less	YES - Current	NO - Privately-Owned	Available	Not Used in Prior Housing Element	0	0	0.102558884	0.102558884	2	2*	2*	126A225	350	Boyle Heights	Yes		Above Moderate
LOS ANGELES	219 S DACOTAH ST	90063	5179004059	Low Medium I Residential	R2-1-CUGU	0	17	0.160245823	Residential - Single Family Residence	YES - Current	NO - Privately-Owned	Available	Not Used in Prior Housing Element	0	0	0.04088476	0.04088476	1	2*	2*	126A225	363	Boyle Heights			Above Moderate
LOS ANGELES	227 S DACOTAH ST	90063	5179004060	Low Medium I Residential	R2-1-CUGU	0	17	0.165754276	Residential - Double, Duplex, or Two Units - 4 Stories or Less	YES - Current	NO - Privately-Owned	Available	Not Used in Prior Housing Element	0	0	0.057407504	0.057407504	2	2*	2*	126A225	378	Boyle Heights	Yes		Above Moderate
LOS ANGELES	229 S DACOTAH ST	90063	5179004062	Low Medium I Residential	R2-1-CUGU	0	17	0.168406359	Residential - Single Family Residence	YES - Current	NO - Privately-Owned	Available	Not Used in Prior Housing Element	0	0	0.04088476	0.04088476	1	2*	2*	124-SA225	21	Boyle Heights			Above Moderate
LOS ANGELES	3019 E 4TH ST	90063	5179004064	Highway Oriented and Limited Commercial	C2-1-CUGU	0	108	0.14799995	Commercial - Commercial - Vacant Land	YES - Current	NO - Privately-Owned	Available	Not Used in Prior Housing Element	0.077346318	0	0	0.077346318	0	0	0	124-SA225	41	Boyle Heights			Lower
LOS ANGELES	3023 E 4TH ST	90063	5179004065	Highway Oriented and Limited Commercial	C2-1-CUGU	0	108	0.158398915	Residential - Four Units (Any Combination) - 4 Stories or Less Commercial - Store Combination - Store and Residential	YES - Current	NO - Privately-Owned	Available	Not Used in Prior Housing Element	0	0	0.274384135	0.274384135	4	0	0	124-SA225	46	Boyle Heights			Above Moderate
LOS ANGELES	249 S DACOTAH ST	90063	5179004066	Highway Oriented and Limited Commercial	C2-1-CUGU	0	108	0.158398915	Combination - One Story	YES - Current	NO - Privately-Owned	Available	Used in Prior Housing Element - Non-Vacant	0	0	0.020705049	0.020705049	1	0	0	124-SA225	52	Boyle Heights	Yes		Above Moderate
LOS ANGELES	3106 E 2ND ST	90063	5179005002	Low Medium I Residential	R2-1-CUGU	0	17	0.107587402	Residential - Single Family Residence	YES - Current	NO - Privately-Owned	Available	Not Used in Prior Housing Element	0	0	0.025646085	0.025646085	1	1*	1*	126A227	102	Boyle Heights			Above Moderate
LOS ANGELES	3108 E 2ND ST	90063	5179005003	Low Medium I Residential	R2-1-CUGU	0	17	0.1075876	Residential - Single Family Residence	YES - Current	NO - Privately-Owned	Available	Not Used in Prior Housing Element	0	0	0.006821882	0.006821882	1	1*	1*	126A227	108	Boyle Heights			Above Moderate
LOS ANGELES	216 S DACOTAH ST	90063	5179005005	Low Medium I Residential	R2-1-CUGU	0	17	0.165509295	Residential - Double, Duplex, or Two Units - 4 Stories or Less	YES - Current	NO - Privately-Owned	Available	Not Used in Prior Housing Element	0	0	0.053735465	0.053735465	2	2*	2*	126A225	382	Boyle Heights	Yes		Above Moderate
LOS ANGELES	224 S DACOTAH ST	90063	5179005006	Low Medium I Residential	R2-1-CUGU	0	17	0.16463734	Residential - Double, Duplex, or Two Units - 4 Stories or Less	YES - Current	NO - Privately-Owned	Available	Not Used in Prior Housing Element	0	0	0.053735465	0.053735465	2	2*	2*	124-SA225	17	Boyle Heights	Yes		Above Moderate
LOS ANGELES	226 S DACOTAH ST	90063	5179005007	Low Medium I Residential	R2-1-CUGU	0	17	0.087762781	Residential - Single Family Residence	YES - Current	NO - Privately-Owned	Available	Not Used in Prior Housing Element	0	0	0.025646085	0.025646085	1	1*	1*	124-SA225	24	Boyle Heights			Above Moderate
LOS ANGELES	3111 E 3RD ST	90063	5179005008	Low Medium I Residential	R2-1-CUGU	0	17	0.078052447	Residential - Single Family Residence	YES - Current	NO - Privately-Owned	Available	Not Used in Prior Housing Element	0	0	0.031462047	0.031462047	1	1*	1*	124-SA225	32	Boyle Heights			Above Moderate
LOS ANGELES	236 1/2 S DACOTAH ST	90063	5179005010	Low Medium I Residential	R2-1-CUGU	0	17	0.165812859	Residential - Double, Duplex, or Two Units - 4 Stories or Less	YES - Current	NO - Privately-Owned	Available	Not Used in Prior Housing Element	0	0	0.053735465	0.053735465	2	2*	2*	124-SA225	44	Boyle Heights	Yes		Above Moderate
LOS ANGELES	242 S DACOTAH ST	90063	5179005011	Low Medium I Residential	R2-1-CUGU	0	17	0.165814821	Residential - Double, Duplex, or Two Units - 4 Stories or Less	YES - Current	NO - Privately-Owned	Available	Not Used in Prior Housing Element	0	0	0.053735465	0.053735465	2	2*	2*	124-SA225	53	Boyle Heights	Yes		Above Moderate
LOS ANGELES	3039 E 4TH ST	90063	5179005012	Highway Oriented and Limited Commercial	C2-1-CUGU	0	108	0.158399693	Residential - Single Family Residence	YES - Current	NO - Privately-Owned	Available	Used in Prior Housing Element - Non-Vacant	0.527895641	0	0	0.527895641	1	0	0	124-SA225	63	Boyle Heights			Lower
LOS ANGELES	3045 E 4TH ST	90063	5179005013	Highway Oriented and Limited Commercial	C2-1-CUGU	0	108	0.158399693	Residential - Double, Duplex, or Two Units - 4 Stories or Less Commercial - Store Combination - Store and Residential	YES - Current	NO - Privately-Owned	Available	Not Used in Prior Housing Element	0	0	0.343284962	0.343284962	2	0	0	124-SA225	67	Boyle Heights	Yes		Above Moderate
LOS ANGELES	3049 E 4TH ST	90063	5179005014	Highway Oriented and Limited Commercial	C2-1-CUGU	0	108	0.140848068	Combination - One Story	YES - Current	NO - Privately-Owned	Available	Not Used in Prior Housing Element	0.077548825	0	0	0.077548825	2	0	0	124-SA225	72	Boyle Heights			Lower
LOS ANGELES	3055 E 4TH ST	90063	5179005015	Highway Oriented and Limited Commercial	C2-1-CUGU	0	108	0.113526431	Residential - Double, Duplex, or Two Units - 4 Stories or Less	YES - Current	NO - Privately-Owned	Available	Not Used in Prior Housing Element	0	0	0.269976577	0.269976577	2	0	0	124-SA225	83	Boyle Heights	Yes		Above Moderate
LOS ANGELES	3059 E 4TH ST	90063	5179005016	Highway Oriented and Limited Commercial	C2-1-CUGU	0	108	0.113557109	Residential - Single Family Residence	YES - Current	NO - Privately-Owned	Available	Not Used in Prior Housing Element	0.428374666	0	0	0.428374666	1	0	0	124-SA225	88	Boyle Heights			Lower
LOS ANGELES	3061 E 4TH ST	90063	5179005017	Highway Oriented and Limited Commercial	C2-1-CUGU	0	108	0.113585528	Residential - Single Family Residence	YES - Current	NO - Privately-Owned	Available	Not Used in Prior Housing Element	0.428374666	0	0	0.428374666	1	0	0	124-SA225	93	Boyle Heights			Lower
LOS ANGELES	3069 E 4TH ST	90063	5179005018	Highway Oriented and Limited Commercial	C2-1-CUGU	0	108	0.113614781	Residential - Double, Duplex, or Two Units - 4 Stories or Less	YES - Current	NO - Privately-Owned	Available	Not Used in Prior Housing Element	0	0	0.30303371	0.30303371	2	0	0	124-SA225	100	Boyle Heights	Yes		Above Moderate
LOS ANGELES	3071 E 4TH ST	90063	5179005019	Highway Oriented and Limited Commercial	C2-1-CUGU	0	108	0.113646072	Residential - Three Units (Any Combination) - 4 Stories or Less Commercial - Auto, Recreation Equipment, Construction Equipment Sales and Service - Auto Body Repair Shop - One	YES - Current	NO - Privately-Owned	Available	Not Used in Prior Housing Element	0	0	0.45605821	0.45605821	3	0	0	124-SA225	104	Boyle Heights	Yes		Above Moderate
LOS ANGELES	3075 E 4TH ST	90063	5179005020	Highway Oriented and Limited Commercial	C2-1-CUGU	0	108	0.113673435	Story	YES - Current	NO - Privately-Owned	Available	Not Used in Prior Housing Element	0.13478011	0	0	0.13478011	1	0	0	124-SA227	126	Boyle Heights			Lower
LOS ANGELES	3136 E 3RD ST	90063	5179005024	Low Medium I Residential	R2-1-CUGU	0	17	0.114784272	Residential - Single Family Residence	YES - Current	NO - Privately-Owned	Available	Not Used in Prior Housing Element	0	0	0.020445696	0.020445696	1	1*	1*	124-SA227	94	Boyle Heights			Above Moderate
LOS ANGELES	3132 E 3RD ST	90063	5179005025	Low Medium I Residential	R2-1-CUGU	0	17	0.114783435	Residential - Single Family Residence	YES - Current	NO - Privately-Owned	Available	Not Used in Prior Housing Element	0	0	0.025193629	0.025193629	1	1*	1*	124-SA227	88	Boyle Heights			Above Moderate
LOS ANGELES	3128 E 3RD ST	90063	5179005026	Low Medium I Residential	R2-1-CUGU	0	17	0.114781849	Residential - Single Family Residence	YES - Current	NO - Privately-Owned	Available	Not Used in Prior Housing Element	0	0	0.025193629	0.025193629	1	1*	1*	124-SA227	83	Boyle Heights			Above Moderate
LOS ANGELES	3125 E 3RD ST	90063	5179005032	Low Medium I Residential	R2-1-CUGU	0	17	0.114784107	Residential - Single Family Residence	YES - Current	NO - Privately-Owned	Available	Not Used in Prior Housing Element	0	0	0.025193629	0.025193629	1	1*	1*	124-SA227	32	Boyle Heights			Above Moderate
LOS ANGELES	3133 E 3RD ST	90063	5179005034	Low Medium I Residential	R2-1-CUGU	0	17	0.114784378	Residential - Single Family Residence	YES - Current	NO - Privately-Owned	Available	Not Used in Prior Housing Element	0	0	0.020445696	0.020445696	1	1*	1*	124-SA227	45	Boyle Heights			Above Moderate
LOS ANGELES	3137 E 3RD ST	90063	5179005035	Low Medium I Residential	R2-1-CUGU	0	17	0.114783449	Residential - Single Family Residence	YES - Current	NO - Privately-Owned	Available	Not Used in Prior Housing Element	0	0	0.020445696	0.020445696	1	1*	1*	124-SA227	49	Boyle Heights			Above Moderate
LOS ANGELES	3141 E 3RD ST	90063	5179005036	Low Medium I Residential	R2-1-CUGU	0	17	0.114782506	Residential - Single Family Residence	YES - Current	NO - Privately-Owned	Available	Not Used in Prior Housing Element	0	0	0.020445696	0.020445696	1	1*	1*	124-SA227	53	Boyle Heights			Above Moderate
LOS ANGELES	3142 E 2ND ST	90063	5179005038	Low Medium I Residential	R2-1-CUGU	0	17	0.120391708	Residential - Double, Duplex, or Two Units - 4 Stories or Less	YES - Current	NO - Privately-Owned	Available	Not Used in Prior Housing Element	0	0	0.079924518	0.079924518	2	2*	2*	124-SA227	22	Boyle Heights	Yes		Above Moderate
LOS ANGELES	3140 E 2ND ST	90063	5179005039	Low Medium I Residential	R2-1-CUGU	0	17	0.114586782	Residential - Single Family Residence	YES - Current	NO - Privately-Owned	Available	Not Used in Prior Housing Element	0	0	0.021889713	0.021889713	1	1*	1*	124-SA227	16	Boyle Heights			Above Moderate
LOS ANGELES	3130 E 2ND ST	90063	5179005040	Low Medium I Residential	R2-1-CUGU	0	17	0.115759851	Residential - Double, Duplex, or Two Units - 4 Stories or Less	YES - Current	NO - Privately-Owned	Available	Not Used in Prior Housing Element	0	0	0.088913065	0.088913065	2	2*	2*	126A227	134	Boyle Heights	Yes		Above Moderate
LOS ANGELES	3120 E 2ND ST	90063	5179005043	Low Medium I Residential	R2-1-CUGU	0	17	0.114545268	Residential - Single Family Residence	YES - Current	NO - Privately-Owned	Available	Not Used in Prior Housing Element	0	0	0.010225525	0.010225525	1	1*	1*	126A227	118	Boyle Heights			Above Moderate
LOS ANGELES	3116 E 2ND ST	90063	5179005044	Low Medium I Residential	R2-1-CUGU	0	17	0.114545254	Residential - Single Family Residence	YES - Current	NO - Privately-Owned	Available	Not Used in Prior Housing Element	0	0	0.025193629	0.025193629	1	1*	1*	126A227	113	Boyle Heights			Above Moderate
LOS ANGELES	3081 E 4TH ST	90063	5179005045	Highway Oriented and Limited Commercial	C2-1-CUGU	0	108	0.112096862	Commercial - Auto, Recreation Equipment, Construction Equipment Sales and Service - Auto Body Repair Shop - One Story	YES - Current	NO - Privately-Owned	Available	Used in Prior Housing Element - Non-Vacant	0.058406996	0	0	0.058406996	2	0	0	124-SA227	132	Boyle Heights			Lower
LOS ANGELES	3085 E 4TH ST	90063	5179005045	Highway Oriented and Limited Commercial	C2-1-CUGU	0	108	0.110190763	Commercial - Auto, Recreation Equipment, Construction Equipment Sales and Service - Auto Body Repair Shop - One Story	YES - Current	NO - Privately-Owned	Available	Used in Prior Housing Element - Non-Vacant	0.058406996	0	0	0.058406996	2	0	0	124-SA227	138	Boyle Heights			Lower
LOS ANGELES	3122 E 1ST ST	90063	5179006001	Low Medium II Residential	[Q]C2-1-CUGU	0	29	0.142853975	Residential - Single Family Residence	YES - Current	NO - Privately-Owned	Available	Not Used in Prior Housing Element	0	0.475797313	0	0.475797313	1	0	0	126A227	26	Boyle Heights			Moderate
LOS ANGELES	3120 E 1ST ST	90063	5179006002	Low Medium II Residential	[Q]C2-1-CUGU	0	29	0.141861643	Residential - Rooming/Boarding House	YES - Current	NO - Privately-Owned	Available	Not Used in Prior Housing Element	0	0.247284406	0	0.247284406	4	0	0	126A227	25	Boyle Heights	Yes		Moderate
LOS ANGELES	3112 E 1ST ST	90063	5179006003	Low Medium II Residential	[Q]C2-1-CUGU	0	29	0.070945212	Residential - Double, Duplex, or Two Units - 4 Stories or Less	YES - Current	NO - Privately-Owned	Available	Not Used in Prior Housing Element	0	0.155554438	0	0.155554438	2	0	0	126A227	23	Boyle Heights	Yes		Moderate
LOS ANGELES	3110 E 1ST ST	90063	5179006004	Low Medium II Residential	[Q]C2-1-CUGU	0	29	0.070943695	Residential - Single Family Residence	YES - Current	NO - Privately-Owned	Available	Not Used in Prior Housing Element	0	0.261731505	0	0.261731505	1	0	0	126A227	22	Boyle Heights			Moderate
LOS ANGELES	3108 1/2 E 1ST ST	90063	5179006005	Low Medium II Residential	[Q]C2-1-CUGU	0	29	0.141914005	Residential - Four Units (Any Combination) - 4 Stories or Less	YES - Current	NO - Privately-Owned	Available	Not Used in Prior Housing Element	0	0.247284406	0	0.247284406	4	0	0	126A227	20	Boyle Heights	Yes		Moderate
LOS ANGELES	100 S DACOTAH ST	90063	5179006006	Low Medium II Residential	[Q]C2-1-CUGU	0	29	0.14194	Residential - Double, Duplex, or Two Units - 4 Stories or Less	YES - Current	NO - Privately-Owned	Available	Not Used in Prior Housing Element	0	0.222220957	0	0.222220957	2	0	0	126A227	17	Boyle Heights	Yes		Moderate
LOS ANGELES	3101 E GLEASON AVE	90063	5179006008	Low Medium I Residential	R2-1-CUGU	0	17	0.106743432	Residential - Single Family Residence	YES - Current	NO - Privately-Owned	Available	Not Used in Prior Housing Element	0	0	0.025646085	0.025646085	1	1*	1*	126A227	30	Boyle Heights			Above Moderate
LOS ANGELES	3111 E GLEASON AVE	90063	5179006010	Low Medium I Residential	R2-1-CUGU	0	17	0.141178091	Residential - Double, Duplex, or Two Units - 4 Stories or Less	YES - Current	NO - Privately-Owned	Available	Not Used in Prior Housing Element	0	0	0.033055414	0.033055414	2	2*	2*	126A227	32	Boyle Heights	Yes		Above Moderate
LOS ANGELES	3117 E GLEASON AVE	90063	5179006011	Low Medium I Residential	R2-1-CUGU	0	17	0.141177936	Residential - Double, Duplex, or Two Units - 4 Stories or Less	YES - Current	NO - Privately-Owned	Available	Not Used in Prior Housing Element	0	0	0.079924518	0.079924518	2	2*	2*	126A227	36	Boyle Heights	Yes		Above Moderate
LOS ANGELES	3122 E GLEASON AVE	90063	5179006013	Low Medium I Residential	R2-1-CUGU	0	17	0.141442786	Residential - Single Family Residence	YES - Current	NO - Privately-Owned	Available	Not Used in Prior Housing Element	0	0	0.060648456	0.060648456	1	2*	2*	126A227	58	Boyle Heights			Above Moderate
LOS ANGELES	3116 E GLEASON AVE	90063	5179006014	Low Medium I Residential	R2-1-CUGU	0	17	0.140345386	Residential - Single Family Residence	YES - Current	NO - Privately-Owned	Available	Not Used in Prior Housing Element	0	0	0.060648456	0.060648456	1	2*	2*	126A227	55	Boyle Heights			Above Moderate
LOS ANGELES	3108 E GLEASON AVE	90063	5179006015	Low Medium I Residential	R2-1-CUGU	0	17	0.14138528	Residential - Double, Duplex, or Two Units - 4 Stories or Less	YES - Current	NO - Privately-Owned	Available	Not Used in Prior Housing Element	0	0	0.079924518	0.079924518	2	2*	2*	126A227	52	Boyle Heights	Yes		Above Moderate
LOS ANGELES	3100 E GLEASON AVE	90063	5179006017	Low Medium I Residential	R2-1-CUGU	0	17	0.141326895	Residential - Single Family Residence	YES - Current	NO - Privately-Owned	Available	Not Used in Prior Housing Element	0	0	0.04088476	0.04088476	1	2*	2*	126A227	45	Boyle Heights			Above Moderate
LOS ANGELES	3101 E 2ND ST	90063	5179006018	Low Medium I Residential	R2-1-CUGU	0	17	0.141291898	Residential - Single Family Residence	YES - Current	NO - Privately-Owned	Available	Not Used in Prior Housing Element	0	0	0.04088476	0.04088476	1	2*	2*	126A227	61	Boyle Heights			Above Moderate
LOS ANGELES	3105 E 2ND ST	90063	5179006019	Low Medium I Residential	R2-1-CUGU	0	17	0.141292624	Residential - Double, Duplex, or Two Units - 4 Stories or Less	YES - Current	NO - Privately-Owned	Available	Not Used in Prior Housing Element	0	0	0.053735465	0.053735465	2	2*	2*	126A227	66	Boyle Heights	Yes		Above Moderate
LOS ANGELES	3113 E 2ND ST	90063	5179006020	Low Medium I Residential	R2-1-CUGU	0	17	0.141292624	Residential - Single Family Residence	YES - Current	NO - Privately-Owned	Available	Not Used in Prior Housing Element	0	0	0.060648456	0.060648456	1	2*	2*	126A227	73	Boyle Heights			Above Moderate
LOS ANGELES	3117 E 2ND ST	90063	5179006021	Low Medium I Residential	R2-1-CUGU	0	17	0.139388699	Residential - Double, Duplex, or Two Units - 4 Stories or Less	YES - Current	NO - Privately-Owned	Available	Not Used in Prior Housing Element	0	0	0.079924518	0.079924518	2	2*	2*	126A227	78	Boyle Heights	Yes		Above Moderate
LOS ANGELES	3123 E 2ND ST	90063	5179006022	Low Medium I Residential	R2-1-CUGU	0	17	0.141292773	Residential - Double, Duplex, or Two Units - 4 Stories or Less Commercial - Restaurant, Cocktail Lounge - Restaurant,	YES - Current	NO - Privately-Owned	Available	Not Used in Prior Housing Element	0	0	0.01363745	0.01363745	2	2*	2*	126A227	83	Boyle Heights			Above Moderate
LOS ANGELES	3142 E 1ST ST	90063	5179006023	Highway Oriented and Limited Commercial	C2-1-CUGU	0	108	0.130713937	Cocktail Lounge, Tavern - One Story

LOS ANGELES	3135 E 2ND ST	90063	5179006043	Low Medium I Residential	R2-1-CUGU	0	17	0.131831952	Residential - Single Family Residence	YES - Current	NO - Privately-Owned	Available	Not Used in Prior Housing Element	0	0	0.060648456	0.060648456	1	2*	2*	126A227	95	Boyle Heights								Above Moderate
LOS ANGELES	3131 E 2ND ST	90063	5179006044	Low Medium I Residential	R2-1-CUGU	0	17	0.131829902	Residential - Single Family Residence	YES - Current	NO - Privately-Owned	Available	Not Used in Prior Housing Element	0	0	0.060648456	0.060648456	1	2*	2*	126A227	91	Boyle Heights								Above Moderate
LOS ANGELES	3127 E 2ND ST	90063	5179006046	Low Medium I Residential	R2-1-CUGU	0	17	0.131826299	Residential - Single Family Residence	YES - Current	NO - Privately-Owned	Available	Not Used in Prior Housing Element	0	0	0.062718558	0.062718558	1	2*	2*	126A227	88	Boyle Heights								Above Moderate
LOS ANGELES	114 S FRESNO ST	90063	5179007001	Low Medium I Residential	R2-1-CUGU	0	17	0.137739826	Residential - Double, Duplex, or Two Units - 4 Stories or Less	YES - Current	NO - Privately-Owned	Available	Not Used in Prior Housing Element	0	0	0.065109989	0.065109989	2	2*	2*	126A227	59	Boyle Heights		Yes						Above Moderate
LOS ANGELES	3209 E GLEASON AVE	90063	5179007003	Low Medium I Residential	R2-1-CUGU	0	17	0.11019043	Residential - Single Family Residence	YES - Current	NO - Privately-Owned	Available	Not Used in Prior Housing Element	0	0	0.020445696	0.020445696	1	1*	1*	126A227	68	Boyle Heights								Above Moderate
LOS ANGELES	3219 E GLEASON AVE	90063	5179007005	Low Medium I Residential	R2-1-CUGU	0	17	0.110192102	Residential - Single Family Residence	YES - Current	NO - Privately-Owned	Available	Not Used in Prior Housing Element	0	0	0.020445696	0.020445696	1	1*	1*	126A227	77	Boyle Heights								Above Moderate
LOS ANGELES	3235 E GLEASON AVE	90063	5179007009	Low Medium I Residential	R2-1-CUGU	0	17	0.110191953	Residential - Single Family Residence	YES - Current	NO - Privately-Owned	Available	Not Used in Prior Housing Element	0	0	0.020445696	0.020445696	1	1*	1*	126A227	94	Boyle Heights								Above Moderate
LOS ANGELES	3251 E GLEASON AVE	90063	5179007013	Low Medium I Residential	R2-1-CUGU	0	17	0.110192102	Residential - Single Family Residence	YES - Current	NO - Privately-Owned	Available	Not Used in Prior Housing Element	0	0	0.020445696	0.020445696	1	1*	1*	126A227	109	Boyle Heights								Above Moderate
LOS ANGELES	117 S CONCORD ST	90063	5179007016	Low Medium I Residential	R2-1-CUGU	0	17	0.08047519	Residential - Single Family Residence	YES - Current	NO - Privately-Owned	Available	Not Used in Prior Housing Element	0	0	0.003405409	0.003405409	1	1*	1*	126A227	137	Boyle Heights								Above Moderate
LOS ANGELES	3200 E 1ST ST	90063	5179007018	Highway Oriented and Limited Commercial	C2-1-CUGU	0	10B	0.140929245	Commercial - Store Combination - Store and Residential Combination - One Story	YES - Current	NO - Privately-Owned	Available	Used in Prior Housing Element - Non-Vacant	0.184402379	0	0	0.184402379	0	0	0	126A227	41	Boyle Heights								Lower
LOS ANGELES	3206 E 1ST ST	90063	5179007019	Highway Oriented and Limited Commercial	C2-1-CUGU	0	10B	0.112661714	Residential - Three Units (Any Combination) - 4 Stories or Less	YES - Current	NO - Privately-Owned	Available	Not Used in Prior Housing Element	0	0	0.479813755	0.479813755	3	0	0	126A227	46	Boyle Heights		Yes						Above Moderate
LOS ANGELES	3210 E 1ST ST	90063	5179007020	Highway Oriented and Limited Commercial	C2-1-CUGU	0	10B	0.112589084	Residential - Four Units (Any Combination) - 4 Stories or Less	YES - Current	NO - Privately-Owned	Available	Not Used in Prior Housing Element	0	0	0.414840415	0.414840415	4	0	0	126A227	49	Boyle Heights		Yes						Above Moderate
LOS ANGELES	3212 E 1ST ST	90063	5179007021	Low Medium II Residential	C2-1-CUGU	0	10B	0.112518008	Residential - Three Units (Any Combination) - 4 Stories or Less	YES - Current	NO - Privately-Owned	Available	Not Used in Prior Housing Element	0	0	0.158882484	0.158882484	3	0	0	126A227	51	Boyle Heights		Yes						Above Moderate
LOS ANGELES	3218 E 1ST ST	90063	5179007022	Low Medium II Residential	[Q]C2-1-CUGU	0	29	0.112445041	Residential - Single Family Residence	YES - Current	NO - Privately-Owned	Available	Not Used in Prior Housing Element	0	0.403412068	0	0.403412068	1	0	0	126A227	54	Boyle Heights								Moderate
LOS ANGELES	3220 E 1ST ST	90063	5179007023	Low Medium II Residential	[Q]C2-1-CUGU	0	29	0.112373715	Residential - Double, Duplex, or Two Units - 4 Stories or Less	YES - Current	NO - Privately-Owned	Available	Not Used in Prior Housing Element	0	0.254127002	0	0.254127002	2	0	0	126A227	56	Boyle Heights		Yes						Moderate
LOS ANGELES	3224 E 1ST ST	90063	5179007024	Low Medium II Residential	[Q]C2-1-CUGU	0	29	0.112300905	Residential - Double, Duplex, or Two Units - 4 Stories or Less	YES - Current	NO - Privately-Owned	Available	Not Used in Prior Housing Element	0	0.254127002	0	0.254127002	2	0	0	126A227	60	Boyle Heights		Yes						Moderate
LOS ANGELES	3228 E 1ST ST	90063	5179007025	Low Medium II Residential	[Q]C2-1-CUGU	0	29	0.112227457	Residential - Double, Duplex, or Two Units - 4 Stories or Less	YES - Current	NO - Privately-Owned	Available	Not Used in Prior Housing Element	0	0.254127002	0	0.254127002	2	0	0	126A227	63	Boyle Heights		Yes						Moderate
LOS ANGELES	3234 E 1ST ST	90063	5179007026	Low Medium II Residential	[Q]C2-1-CUGU	0	29	0.11215704	Residential - Three Units (Any Combination) - 4 Stories or Less	YES - Current	NO - Privately-Owned	Available	Not Used in Prior Housing Element	0	0.219970679	0	0.219970679	3	0	0	126A227	67	Boyle Heights		Yes						Moderate
LOS ANGELES	3238 E 1ST ST	90063	5179007027	Low Medium II Residential	[Q]C2-1-CUGU	0	29	0.112084076	Residential - Four Units (Any Combination) - 4 Stories or Less	YES - Current	NO - Privately-Owned	Available	Not Used in Prior Housing Element	0	0.062995335	0	0.062995335	4	0	0	126A227	70	Boyle Heights		Yes						Moderate
LOS ANGELES	3242 E 1ST ST	90063	5179007028	Low Medium II Residential	[Q]C2-1-CUGU	0	29	0.112012085	Residential - Double, Duplex, or Two Units - 4 Stories or Less	YES - Current	NO - Privately-Owned	Available	Not Used in Prior Housing Element	0	0.108755752	0	0.108755752	2	0	0	126A227	76	Boyle Heights		Yes						Moderate
LOS ANGELES	3244 E 1ST ST	90063	5179007029	Low Medium II Residential	[Q]C2-1-CUGU	0	29	0.11193864	Residential - Single Family Residence	YES - Current	NO - Privately-Owned	Available	Not Used in Prior Housing Element	0	0.403412068	0	0.403412068	1	0	0	126A227	80	Boyle Heights								Moderate
LOS ANGELES	3248 E 1ST ST	90063	5179007030	Low Medium II Residential	[Q]C2-1-CUGU	0	29	0.111868219	Residential - Three Units (Any Combination) - 4 Stories or Less	YES - Current	NO - Privately-Owned	Available	Not Used in Prior Housing Element	0	0.254127002	0	0.254127002	2	0	0	126A227	85	Boyle Heights		Yes						Moderate
LOS ANGELES	3254 E 1ST ST	90063	5179007031	Low Medium II Residential	[Q]C2-1-CUGU	0	29	0.111795411	Residential - Double, Duplex, or Two Units - 4 Stories or Less	YES - Current	NO - Privately-Owned	Available	Not Used in Prior Housing Element	0	0.254127002	0	0.254127002	2	0	0	126A227	89	Boyle Heights		Yes						Moderate
LOS ANGELES	3258 E 1ST ST	90063	5179007032	Low Medium II Residential	[Q]C2-1-CUGU	0	29	0.111723265	Residential - Single Family Residence	YES - Current	NO - Privately-Owned	Available	Not Used in Prior Housing Element	0	0.403412068	0	0.403412068	1	0	0	126A227	93	Boyle Heights								Moderate
LOS ANGELES	3262 E 1ST ST	90063	5179007033	Low Medium II Residential	[Q]C2-1-CUGU	0	29	0.139706383	Residential - Three Units (Any Combination) - 4 Stories or Less	YES - Current	NO - Privately-Owned	Available	Not Used in Prior Housing Element	0	0.266886991	0	0.266886991	3	0	0	126A227	96	Boyle Heights		Yes						Moderate
LOS ANGELES	3300 E 1ST ST	90063	5179008001	Low Medium II Residential	[Q]C2-1-CUGU	0	29	0.139320983	Residential - Double, Duplex, or Two Units - 4 Stories or Less	YES - Current	NO - Privately-Owned	Available	Not Used in Prior Housing Element	0	0.302779356	0	0.302779356	2	0	0	126A227	106	Boyle Heights		Yes						Moderate
LOS ANGELES	3306 E 1ST ST	90063	5179008002	Low Medium II Residential	[Q]C2-1-CUGU	0	29	0.111456714	Residential - Single Family Residence	YES - Current	NO - Privately-Owned	Available	Not Used in Prior Housing Element	0	0.403412068	0	0.403412068	1	0	0	126A227	114	Boyle Heights								Moderate
LOS ANGELES	3310 E 1ST ST	90063	5179008003	Low Medium II Residential	[Q]C2-1-CUGU	0	29	0.11134742	Residential - Double, Duplex, or Two Units - 4 Stories or Less	YES - Current	NO - Privately-Owned	Available	Not Used in Prior Housing Element	0	0.254127002	0	0.254127002	2	0	0	126A227	119	Boyle Heights		Yes						Moderate
LOS ANGELES	3314 E 1ST ST	90063	5179008004	Low Medium II Residential	[Q]C2-1-CUGU	0	29	0.111354988	Residential - Three Units (Any Combination) - 4 Stories or Less	YES - Current	NO - Privately-Owned	Available	Not Used in Prior Housing Element	0	0.219970679	0	0.219970679	3	0	0	126A227	124	Boyle Heights		Yes						Moderate
LOS ANGELES	3318 1/2 E 1ST ST	90063	5179008005	Low Medium II Residential	[Q]C2-1-CUGU	0	29	0.111457027	Residential - Double, Duplex, or Two Units - 4 Stories or Less	YES - Current	NO - Privately-Owned	Available	Not Used in Prior Housing Element	0	0.254127002	0	0.254127002	2	0	0	126A227	130	Boyle Heights		Yes						Moderate
LOS ANGELES	3322 E 1ST ST	90063	5179008006	Low Medium II Residential	[Q]C2-1-CUGU	0	29	0.111457608	Residential - Double, Duplex, or Two Units - 4 Stories or Less	YES - Current	NO - Privately-Owned	Available	Not Used in Prior Housing Element	0	0.254127002	0	0.254127002	2	0	0	126A227	135	Boyle Heights		Yes						Moderate
LOS ANGELES	3326 E 1ST ST	90063	5179008007	Low Medium II Residential	[Q]C2-1-CUGU	0	29	0.111461321	Residential - Single Family Residence	YES - Current	NO - Privately-Owned	Available	Not Used in Prior Housing Element	0	0.403412068	0	0.403412068	1	0	0	126A227	140	Boyle Heights								Moderate
LOS ANGELES	3330 E 1ST ST	90063	5179008008	Low Medium II Residential	[Q]C2-1-CUGU	0	29	0.111116407	Residential - Double, Duplex, or Two Units - 4 Stories or Less	YES - Current	NO - Privately-Owned	Available	Not Used in Prior Housing Element	0	0.254127002	0	0.254127002	2	0	0	126A227	143	Boyle Heights		Yes						Moderate
LOS ANGELES	3334 E 1ST ST	90063	5179008009	Low Medium II Residential	[Q]C2-1-CUGU	0	29	0.110844687	Residential - Single Family Residence	YES - Current	NO - Privately-Owned	Available	Not Used in Prior Housing Element	0	0.403412068	0	0.403412068	1	0	0	124-5A227	21	Boyle Heights								Moderate
LOS ANGELES	3338 E 1ST ST	90063	5179008010	Low Medium II Residential	[Q]C2-1-CUGU	0	29	0.110776335	Residential - Single Family Residence	YES - Current	NO - Privately-Owned	Available	Not Used in Prior Housing Element	0	0.403412068	0	0.403412068	1	0	0	124-5A227	28	Boyle Heights								Moderate
LOS ANGELES	3340 E 1ST ST	90063	5179008011	Low Medium II Residential	[Q]C2-1-CUGU	0	29	0.110703683	Residential - Single Family Residence	YES - Current	NO - Privately-Owned	Available	Not Used in Prior Housing Element	0	0.403412068	0	0.403412068	1	0	0	124-5A227	33	Boyle Heights								Moderate
LOS ANGELES	3344 E 1ST ST	90063	5179008012	Low Medium II Residential	[Q]C2-1-CUGU	0	29	0.129868915	Commercial - Store Combination - Store and Residential Combination - One Story	YES - Current	NO - Privately-Owned	Available	Not Used in Prior Housing Element	0	0.012861864	0	0.012861864	3	0	0	124-5A227	39	Boyle Heights		Yes						Moderate
LOS ANGELES	116 S CONCORD ST	90063	5179008013	Low Medium I Residential	R2-1-CUGU	0	17	0.07116577	Residential - Single Family Residence	YES - Current	NO - Privately-Owned	Available	Not Used in Prior Housing Element	0	0	0.025193629	0.025193629	1	1*	1*	124-5A227	11	Boyle Heights								Above Moderate
LOS ANGELES	120 S CONCORD ST	90063	5179008014	Low Medium I Residential	R2-1-CUGU	0	17	0.066573572	Residential - Single Family Residence	YES - Current	NO - Privately-Owned	Available	Not Used in Prior Housing Element	0	0	0.031009591	0.031009591	1	1*	1*	124-5A227	27	Boyle Heights								Above Moderate
LOS ANGELES	3317 E GLEASON AVE	90063	5179008018	Low Medium I Residential	R2-1-CUGU	0	17	0.110190759	Residential - Single Family Residence	YES - Current	NO - Privately-Owned	Available	Not Used in Prior Housing Element	0	0	0.020445696	0.020445696	1	1*	1*	124-5A227	34	Boyle Heights								Above Moderate
LOS ANGELES	3323 E GLEASON AVE	90063	5179008019	Low Medium I Residential	R2-1-CUGU	0	17	0.110192282	Residential - Single Family Residence	YES - Current	NO - Privately-Owned	Available	Not Used in Prior Housing Element	0	0	0.020445696	0.020445696	1	1*	1*	124-5A227	40	Boyle Heights								Above Moderate
LOS ANGELES	3327 E GLEASON AVE	90063	5179008020	Low Medium I Residential	R2-1-CUGU	0	17	0.110192282	Residential - Single Family Residence	YES - Current	NO - Privately-Owned	Available	Not Used in Prior Housing Element	0	0	0.020445696	0.020445696	1	1*	1*	124-5A227	46	Boyle Heights								Above Moderate
LOS ANGELES	117 S LORENA ST	90063	5179008025	Low Medium I Residential	R2-1-CUGU	0	17	0.12848866	Residential - Double, Duplex, or Two Units - 4 Stories or Less	YES - Current	NO - Privately-Owned	Available	Not Used in Prior Housing Element	0	0	0.079924518	0.079924518	2	2*	2*	124-5A227	71	Boyle Heights		Yes						Above Moderate
LOS ANGELES	3302 E GLEASON AVE	90063	5179008026	Low Medium I Residential	R2-1-CUGU	0	17	0.137738423	Residential - Double, Duplex, or Two Units - 4 Stories or Less	YES - Current	NO - Privately-Owned	Available	Not Used in Prior Housing Element	0	0	0.065109989	0.065109989	2	2*	2*	124-5A227	54	Boyle Heights		Yes						Above Moderate
LOS ANGELES	3306 E GLEASON AVE	90063	5179008027	Low Medium I Residential	R2-1-CUGU	0	17	0.110192908	Residential - Single Family Residence	YES - Current	NO - Privately-Owned	Available	Not Used in Prior Housing Element	0	0	0.020445696	0.020445696	1	1*	1*	124-5A227	61	Boyle Heights								Above Moderate
LOS ANGELES	3318 E GLEASON AVE	90063	5179008030	Low Medium I Residential	R2-1-CUGU	0	17	0.110192431	Residential - Single Family Residence	YES - Current	NO - Privately-Owned	Available	Not Used in Prior Housing Element	0	0	0.020445696	0.020445696	1	1*	1*	124-5A227	77	Boyle Heights								Above Moderate
LOS ANGELES	3336 E GLEASON AVE	90063	5179008035	Low Medium I Residential	R2-1-CUGU	0	17	0.110192011	Residential - Single Family Residence	YES - Current	NO - Privately-Owned	Available	Not Used in Prior Housing Element	0	0	0.020445696	0.020445696	1	1*	1*	124-5A227	103	Boyle Heights								Above Moderate
LOS ANGELES	144 S CONCORD ST	90063	5179008039	Low Medium I Residential	R2-1-CUGU	0	17	0.1377402	Residential - Double, Duplex, or Two Units - 4 Stories or Less	YES - Current	NO - Privately-Owned	Available	Not Used in Prior Housing Element	0	0	0.065109989	0.065109989	2	2*	2*	124-5A227	85	Boyle Heights		Yes						Above Moderate
LOS ANGELES	3311 E 2ND ST	90063	5179008041	Low Medium I Residential	R2-1-CUGU	0	17	0.110191478	Residential - Single Family Residence	YES - Current	NO - Privately-Owned	Available	Not Used in Prior Housing Element	0	0	0.020445696	0.020445696	1	1*	1*	124-5A227	99	Boyle Heights								Above Moderate
LOS ANGELES	3315 E 2ND ST	90063	5179008042	Low Medium I Residential	R2-1-CUGU	0	17	0.110193179	Residential - Single Family Residence	YES - Current	NO - Privately-Owned	Available	Not Used in Prior Housing Element	0	0	0.00824109	0.00824109	1	1*	1*	124-5A227	105	Boyle Heights								Above Moderate
LOS ANGELES	3329 E 2ND ST	90063	5179008046	Low Medium I Residential	R2-1-CUGU	0	17	0.110191478	Residential - Single Family Residence	YES - Current	NO - Privately-Owned	Available	Not Used in Prior Housing Element	0	0	0.020445696	0.020445696	1	1*	1*	124-5A227	123	Boyle Heights								Above Moderate
LOS ANGELES	3340 E GLEASON AVE	90063	5179008051	Low Medium I Residential	R2-1-CUGU	0	17	0.110191095	Residential - Single Family Residence	YES - Current	NO - Privately-Owned	Available	Not Used in Prior Housing Element	0	0	0.005100375	0.005100375	1	1*	1*	124-5A227	109	Boyle Heights								Above Moderate
LOS ANGELES	3211 E 2ND ST	90063	5179009003	Low Medium I Residential	R2-1-CUGU	0	17	0.110526866	Residential - Single Family Residence	YES - Current	NO - Privately-Owned	Available	Not Used in Prior Housing Element	0	0	0.020445696	0.020445696	1	1*	1*	126A227	132	Boyle Heights								Above Moderate
LOS ANGELES	3219 E 2ND ST	90063	5179009005	Low Medium I Residential	R2-1-CUGU	0	17	0.110191375	Residential - Single Family Residence	YES - Current	NO - Privately-Owned	Available	Not Used in Prior Housing Element	0	0	0.020445696	0.020445696	1	1*	1*	124-5A227	14	Boyle Heights								Above Moderate
LOS ANGELES	3243 E 2ND ST	90063	5179009011	Low Medium I Residential	R2-1-CUGU	0	17	0.110190464	Residential - Single Family Residence	YES - Current	NO - Privately-Owned	Available	Not Used in Prior Housing Element	0	0	0.020445696	0.020445696	1	1*	1*	124-5A227	47	Boyle Heights								Above Moderate
LOS ANGELES	145 S CONCORD ST	90063	5179009017	Low Medium I Residential	R2-1-CUGU	0	17	0.137735389	Residential - Double, Duplex, or Two Units - 4 Stories or Less	YES - Current	NO - Privately-Owned	Available	Not Used in Prior Housing Element	0	0	0.065109989	0.065109989	2	2*	2*	124-5A227	74	Boyle Heights		Yes						Above Moderate
LOS ANGELES	3200 E GLEASON AVE	90063	5179009018	Low Medium I Residential	R2-1-CUGU	0	17	0.137891559	Residential - Double, Duplex, or Two Units - 4 Stories or Less	YES - Current	NO - Privately-Owned	Available	Not Used in Prior Housing Element	0	0	0.065109989	0.065109989	2	2*	2*	126A227	92	Boyle Heights		Yes						Above Moderate
LOS ANGELES	3210 E GLEASON AVE	90063	5179009020	Low Medium I Residential	R2-1-CUGU	0	17	0.110471548	Residential - Single Family Residence	YES - Current	NO - Privately-Owned	Available	Not Used in Prior Housing Element	0	0	0.020445696	0.020445696	1	1*	1*	126A227	101	Boyle Heights								Above Moderate
LOS ANGELES	3214 E GLEASON AVE	90063	5179009021	Low Medium I Residential	R2-1-CUGU	0	17	0.110546259	Residential - Single Family Residence	YES - Current	NO - Privately-Owned	Available	Not Used in Prior Housing Element	0	0	0.020445696	0.020445696	1	1*	1*	126A227	105	Boyle Heights								Above Moderate
LOS ANGELES	3218 E GLEASON AVE	90063	5179009022	Low Medium I Residential	R2-1-CUGU	0	17	0.110620698	Residential - Single Family Residence - Pool	YES - Current	NO - Privately-Owned	Available	Not Used in Prior Housing Element	0	0	0.020445696	0.020445696	1	1*	1*	126A227	110	Boyle Heights								Above Moderate
LOS ANGELES	3238 E GLEASON AVE	90063	5179009027	Low Medium I Residential	R2-1-CUGU	0	17	0.110866432	Residential - Single Family Residence	YES - Current	NO - Privately-Owned	Available	Not Used in Prior Housing Element	0	0	0.020445696	0.020445696	1	1*	1*	126A227	136	Boyle Heights								Above Moderate
LOS ANGELES	3246 E GLEASON AVE	90063	5179009029	Low Medium I Residential	R2-1-CUGU	0	17	0.110187849	Residential - Single Family Residence	YES - Current	NO - Privately-Owned	Available	Not Used in Prior Housing Element	0	0	0.020445696	0.020445696	1	1*	1*	124-5A227	18	Boyle Heights								Above Moderate
LOS ANGELES	3254 E GLEASON AVE	90063	5179009031	Low Medium I Residential	R2-1-CUGU	0	17	0.110188313	Residential - Single Family Residence	YES - Current	NO - Privately-Owned	Available	Not Used in Prior Housing Element	0	0	0.020445696	0.020445696	1	1*	1*	124-5A227	30	Boyle Heights								Above Moderate
LOS ANGELES	3262 E GLEASON AVE	90063	5179009033	Low Medium I Residential	R2-1-CUGU	0	17	0.101008682	Residential - Single Family Residence	YES - Current	NO - Privately-Owned	Available	Not Used in Prior Housing Element	0	0	0.025193629	0.025193629	1	1*	1*	124-5A227	41	Boyle Heights								Above Moderate
LOS ANGELES	3205 E 3RD ST	90063	5179010002	Low Medium I Residential	R2-1-CUGU	0	17	0.114783435	Residential - Single Family Residence	YES - Current	NO - Privately-Owned	Available	Not Used in Prior Housing Element	0	0	0.020445696	0.020445696	1	1*	1*	124-5A227	78	Boyle Heights								Above Moderate
LOS ANGELES	3223 E 3RD ST	90063	5179010006	Low Medium I Residential	R2-1-CUGU	0	17	0.11478252	Residential - Single Family Residence	YES - Current	NO - Privately-Owned	Available	Not Used in Prior Housing Element	0	0	0.020445696	0.020445696	1	1*	1*	124-5A227	97	Boyle Heights								Above Moderate
LOS ANGELES	3227 E 3RD ST	90063	5179010007	Low Medium I Residential	R2-1-CUGU	0	17	0.114783269	Residential - Single Family Residence	YES - Current	NO - Privately-Owned	Available	Not Used in Prior Housing Element	0	0	0.020445696	0.020445696	1	1*	1*	124-5A227	104	Boyle Heights								Above Moderate
LOS ANGELES	3241 E 3RD ST	90063	5179010019	Low Medium I Residential	R2-1-CUGU	0	17	0.114784378	Residential - Single Family Residence	YES - Current	NO - Privately-Owned	Available	Not Used in Prior Housing Element	0	0	0.020445696	0.020445696	1	1*	1*	124-5A227	121	Boyle Heights								Above Moderate
LOS ANGELES	3247 E 3RD ST	90063	5179010021	Low Medium I Residential	R2-1-CUGU	0	17	0.114784107	Residential - Single Family Residence	YES - Current	NO - Privately-Owned	Available	Not Used in Prior Housing Element	0	0	0.020445696	0.020445696	1	1*	1*	124-5A227	129	Boyle Heights								Above Moderate
LOS ANGELES	3263 E 3RD ST	90063	5179010026	Low Medium I Residential	R2-1-CUGU	0	17	0.095606608	Residential - Single Family Residence	YES - Current	NO - Privately-Owned	Available	Not Used in Prior Housing Element	0	0	0.025193629	0.025193629	1	1*	1*	124-5A227	160	Boyle Heights								Above Moderate
LOS ANGELES	3234 E 2ND ST	90063	5179010027	Low Medium II Residential	R2-1-CUGU	0	17	0.13630434	Residential - Single Family Residence	YES - Current	NO - Privately-Owned	Available	Not Used in Prior Housing Element	0	0	0.049339239	0.049339239	1	2*	2*	124-5A227	80	Boyle Heights								Above Moderate
LOS ANGELES	3238 E 2ND ST	90063	5179010028	Low Medium II Residential	R2-1-CUGU	0	17	0.114641055	Residential - Single Family Residence	YES - Current	NO - Privately-Owned	Available	Not Used in Prior Housing Element	0	0	0.020445696	0.020445696	1	1*	1*	124-5A227	84	Boyle Heights								Above Moderate
LOS ANGELES	3242 E 2ND ST	90063	5179010029	Low Medium II Residential	R2-1-CUGU	0	17	0.114647265	Residential - Single Family Residence	YES - Current	NO - Privately-Owned	Available	Not Used in Prior Housing Element	0	0	0.020445696	0.020445696	1	1*	1*	124-5A227	89	Boyle Heights								Above Moderate
LOS ANGELES	3250 E 2ND ST	90063	5179010031	Low Medium II Residential	R2-1-CUGU	0	17	0.114654155	Residential - Single Family Residence	YES - Current	NO - Privately-Owned	Available	Not Used in Prior Housing Element	0	0	0.020445696	0.020445696	1	1*	1*	124-5A227	102	Boyle Heights								Above Moderate
LOS ANGELES	3254 E 2ND ST	90063	5179010032	Low Medium II Residential	R2-1-CUGU	0	17	0.114659602	Residential - Single Family Residence	YES - Current	NO - Privately-Owned	Available	Not Used in Prior Housing Element	0	0	0.020445696	0.020445696	1	1*	1*	124-5A227	108	Boyle Heights								Above Moderate
LOS ANGELES	3258 E 2ND ST	90063	5179010033	Low Medium II Residential	R2-1-CUGU	0	17	0.114662795	Residential - Single Family Residence	YES - Current	NO - Privately-Owned	Available	Not Used in Prior Housing Element	0	0	0.020445696	0.020445696	1	1*	1*	124-5A227	112	Boyle Heights								Above Moderate
LOS ANGELES	318 S FRESNO ST	90063	5179011001	Low Medium I Residential	[Q]C2-1-CUGU	0	17	0.120752434	Commercial - Store Combination - Store and Residential Combination - One Story	YES - Current	NO - Privately-Owned	Available	Not Used in Prior Housing Element	0	0.019240102	0	0.019240102	1	0	0	124-5A227	153	Boyle Heights		Yes						Moderate
LOS ANGELES	3205 E 4TH ST	90063	5179011002	Low Medium I Residential	[Q]C2-1-CUGU	0	17	0.113840038	Residential - Three Units (Any Combination) - 4 Stories or Less	YES - Current	NO - Privately-Owned	Available	Not Used in Prior Housing Element	0	0.223998338	0	0.223998338	3	0	0	124-5A227	157	Boyle Heights		Yes						Moderate
LOS ANGELES	3211 E 4TH ST	90063	5179011003	Low Medium I Residential	[Q]C2-1-CUGU	0	17	0.113867573	Commercial - Store Combination - Store and Residential Combination - One Story	YES - Current	NO - Privately-Owned	Available	Not Used in Prior Housing Element	0	0.02755075	0	0.02755075	1	0	0	124-5A227	162	Boyle Heights								Moderate
LOS ANGELES	3215 E 4TH ST	90063	5179011004	Low Medium I Residential	[Q]C2-1-CUGU	0	17	0.113899736	Residential - Single Family Residence	YES - Current	NO - Privately-Owned	Available	Not Used in Prior Housing Element	0	0.410631287	0	0.410631287	1	0	0	124-5A227	168	Boyle Heights								Moderate
LOS ANGELES	3217 E 4TH ST	90063	5179011005	Low Medium I Residential	[Q]C2-1-CUGU	0	17	0.113928861	Residential - Three Units (Any Combination) - 4 Stories or Less	YES - Current	NO - Privately-Owned	Available	Not Used in Prior Housing Element	0	0.223998338	0	0.223998338	3	0	0	124-5A227	174	Boyle Heights		Yes						Moderate
LOS ANGELES	3221 E 4TH ST	90063	5179011006	Low Medium I Residential	[Q]C2-1-CUGU	0	17	0.113957969	Residential - Single Family Residence	YES - Current	NO - Privately

LOS ANGELES	3301 E 3RD ST	90063	5179012015	Low Medium I Residential	R2-1-CUGU	0	17	0.086088489	Residential - Single Family Residence	YES - Current	NO - Privately-Owned	Available	Not Used in Prior Housing Element	0	0	0.025193629	0.025193629	1	1*	1*	124-SA227	181	Boyle Heights								Above Moderate
LOS ANGELES	3311 E 3RD ST	90063	5179012017	Low Medium I Residential	R2-1-CUGU	0	17	0.114784604	Residential - Single Family Residence	YES - Current	NO - Privately-Owned	Available	Not Used in Prior Housing Element	0	0	0.020445696	0.020445696	1	1*	1*	124-SA227	180	Boyle Heights								Above Moderate
LOS ANGELES	3323 E 3RD ST	90063	5179012020	Low Medium I Residential	R2-1-CUGU	0	17	0.114785275	Residential - Single Family Residence	YES - Current	NO - Privately-Owned	Available	Not Used in Prior Housing Element	0	0	0.020445696	0.020445696	1	1*	1*	124-SA227	202	Boyle Heights								Above Moderate
LOS ANGELES	3327 E 3RD ST	90063	5179012021	Low Medium I Residential	R2-1-CUGU	0	17	0.114783109	Residential - Single Family Residence	YES - Current	NO - Privately-Owned	Available	Not Used in Prior Housing Element	0	0	0.020445696	0.020445696	1	1*	1*	124-SA227	206	Boyle Heights								Above Moderate
LOS ANGELES	3331 E 3RD ST	90063	5179012022	Low Medium I Residential	R2-1-CUGU	0	17	0.114784875	Residential - Single Family Residence	YES - Current	NO - Privately-Owned	Available	Not Used in Prior Housing Element	0	0	0.020445696	0.020445696	1	1*	1*	124-SA227	209	Boyle Heights								Above Moderate
LOS ANGELES	3337 E 3RD ST	90063	5179012024	Low Medium I Residential	R2-1-CUGU	0	17	0.114783781	Residential - Single Family Residence	YES - Current	NO - Privately-Owned	Available	Not Used in Prior Housing Element	0	0	0.020445696	0.020445696	1	1*	1*	124-SA227	219	Boyle Heights								Above Moderate
LOS ANGELES	3341 E 3RD ST	90063	5179012025	Low Medium I Residential	R2-1-CUGU	0	17	0.114783737	Residential - Single Family Residence	YES - Current	NO - Privately-Owned	Available	Not Used in Prior Housing Element	0	0	0.020445696	0.020445696	1	1*	1*	124-SA227	225	Boyle Heights								Above Moderate
LOS ANGELES	217 S LORENA ST	90063	5179012027	Low Medium I Residential	R2-1-CUGU	0	17	0.064531444	Residential - Single Family Residence	YES - Current	NO - Privately-Owned	Available	Not Used in Prior Housing Element	0	0	0.031009591	0.031009591	1	1*	1*	124-SA227	247	Boyle Heights								Above Moderate
LOS ANGELES	310 S CONCORD ST	90063	5179012028	Low Medium I Residential	R2-1-CUGU	0	17	0.087234784	Institutional - Church - One Story	YES - Current	NO - Privately-Owned	Available	Not Used in Prior Housing Element	0	0	0.008013954	0.008013954	1	1*	1*	124-SA227	218	Boyle Heights								Above Moderate
LOS ANGELES	3316 E 3RD ST	90063	5179012033	Low Medium I Residential	R2-1-CUGU	0	17	0.114782498	Residential - Single Family Residence	YES - Current	NO - Privately-Owned	Available	Not Used in Prior Housing Element	0	0	0.020445696	0.020445696	1	1*	1*	124-SA227	241	Boyle Heights								Above Moderate
LOS ANGELES	3320 E 3RD ST	90063	5179012034	Low Medium I Residential	R2-1-CUGU	0	17	0.114783427	Residential - Single Family Residence	YES - Current	NO - Privately-Owned	Available	Not Used in Prior Housing Element	0	0	0.020445696	0.020445696	1	1*	1*	124-SA227	244	Boyle Heights								Above Moderate
LOS ANGELES	318 S CONCORD ST	90063	5179012041	Low Medium I Residential	(Q)C2-1-CUGU	0	17	0.04782577	Residential - Single Family Residence	YES - Current	NO - Privately-Owned	Available	Not Used in Prior Housing Element	0	0	0.091356495	0.091356495	1	0	0	124-SA227	255	Boyle Heights								Above Moderate
LOS ANGELES	320 S CONCORD ST	90063	5179012042	Low Medium I Residential	(Q)C2-1-CUGU	0	17	0.04782577	Residential - Single Family Residence	YES - Current	NO - Privately-Owned	Available	Not Used in Prior Housing Element	0	0	0.091356495	0.091356495	1	0	0	124-SA227	266	Boyle Heights								Above Moderate
LOS ANGELES	324 S CONCORD ST	90063	5179012043	Low Medium I Residential	(Q)C2-1-CUGU	0	17	0.019131076	Residential - Single Family Residence	YES - Current	NO - Privately-Owned	Available	Not Used in Prior Housing Element	0	0	0.005371317	0.005371317	1	0	0	124-SA227	279	Boyle Heights								Above Moderate
LOS ANGELES	3307 E 4TH ST	90063	5179012044	Low Medium I Residential	(Q)C2-1-CUGU	0	17	0.091825532	Residential - Double, Duplex, or Two Units - 4 Stories or Less	YES - Current	NO - Privately-Owned	Available	Not Used in Prior Housing Element	0	0.301383674	0	0.301383674	2	0	0	124-SA227	260	Boyle Heights								Moderate
		5179012045		Low Medium I Residential	(Q)C2-1-CUGU	0	17	0.041321852	Residential - Single Family Residence	YES - Current	NO - Privately-Owned	Available	Not Used in Prior Housing Element	0	0	0.094442332	0.094442332	1	0	0	124-SA227	268	Boyle Heights								Above Moderate
LOS ANGELES	3309 E 4TH ST	90063	5179012046	Low Medium I Residential	(Q)C2-1-CUGU	0	17	0.041321657	Residential - Single Family Residence	YES - Current	NO - Privately-Owned	Available	Not Used in Prior Housing Element	0	0	0.094442332	0.094442332	1	0	0	124-SA227	285	Boyle Heights								Above Moderate
LOS ANGELES	3315 E 4TH ST	90063	5179012047	Low Medium I Residential	(Q)C2-1-CUGU	0	17	0.08264408	Residential - Single Family Residence	YES - Current	NO - Privately-Owned	Available	Not Used in Prior Housing Element	0	0.264066482	0	0.264066482	1	0	0	124-SA227	275	Boyle Heights								Moderate
LOS ANGELES	3317 E 4TH ST	90063	5179012048	Low Medium I Residential	(Q)C2-1-CUGU	0	17	0.091825465	Residential - Single Family Residence	YES - Current	NO - Privately-Owned	Available	Not Used in Prior Housing Element	0	0.339174837	0	0.339174837	1	0	0	124-SA227	282	Boyle Heights								Moderate
LOS ANGELES	3323 E 4TH ST	90063	5179012049	Low Medium I Residential	(Q)C2-1-CUGU	0	17	0.091825465	Residential - Double, Duplex, or Two Units - 4 Stories or Less	YES - Current	NO - Privately-Owned	Available	Not Used in Prior Housing Element	0	0.208627298	0	0.208627298	2	0	0	124-SA227	288	Boyle Heights		Yes	Moderate					
LOS ANGELES	3329 E 4TH ST	90063	5179012051	Low Medium I Residential	(Q)C2-1-CUGU	0	17	0.091825465	Residential - Single Family Residence	YES - Current	NO - Privately-Owned	Available	Not Used in Prior Housing Element	0	0.246700212	0	0.246700212	1	0	0	124-SA227	300	Boyle Heights		Yes	Moderate					
LOS ANGELES	3333 E 4TH ST	90063	5179012052	Low Medium I Residential	(Q)C2-1-CUGU	0	17	0.091827322	Residential - Single Family Residence	YES - Current	NO - Privately-Owned	Available	Not Used in Prior Housing Element	0	0.339174837	0	0.339174837	1	0	0	124-SA227	307	Boyle Heights								Moderate
LOS ANGELES	3337 E 4TH ST	90063	5179012053	Low Medium I Residential	(Q)C2-1-CUGU	0	17	0.091825383	Residential - Single Family Residence	YES - Current	NO - Privately-Owned	Available	Not Used in Prior Housing Element	0	0.148973465	0	0.148973465	1	0	0	124-SA227	314	Boyle Heights								Moderate
LOS ANGELES	3339 E 4TH ST	90063	5179012054	Low Medium I Residential	(Q)C2-1-CUGU	0	17	0.091825465	Residential - Three Units (Any Combination) - 4 Stories or Less	YES - Current	NO - Privately-Owned	Available	Not Used in Prior Housing Element	0	0.176269472	0	0.176269472	3	0	0	124-SA227	319	Boyle Heights		Yes	Moderate					
LOS ANGELES	321 S LORENA ST	90063	5179012055	Low Medium I Residential	(Q)C2-1-CUGU	0	17	0.101605873	Residential - Double, Duplex, or Two Units - 4 Stories or Less	YES - Current	NO - Privately-Owned	Available	Not Used in Prior Housing Element	0	0.040940583	0	0.040940583	2	0	0	124-SA227	324	Boyle Heights								Moderate
LOS ANGELES	3406 E 2ND ST	90063	5179013003	Low Medium I Residential	R2-1-CUGU	0	17	0.130767371	Residential - Double, Duplex, or Two Units - 4 Stories or Less	YES - Current	NO - Privately-Owned	Available	Not Used in Prior Housing Element	0	0	0.085432577	0.085432577	2	2*	2*	124-SA227	242	Boyle Heights		Yes	Above Moderate					
LOS ANGELES	3410 E 2ND ST	90063	5179013004	Low Medium I Residential	R2-1-CUGU	0	17	0.15484941	Residential - Single Family Residence	YES - Current	NO - Privately-Owned	Available	Not Used in Prior Housing Element	0	0	0.012649858	0.012649858	1	2*	2*	124-SA227	248	Boyle Heights								Above Moderate
LOS ANGELES	3416 E 2ND ST	90063	5179013005	Low Medium I Residential	R2-1-CUGU	0	17	0.178923772	Residential - Double, Duplex, or Two Units - 4 Stories or Less	YES - Current	NO - Privately-Owned	Available	Not Used in Prior Housing Element	0	0.0692298	0	0.0692298	2	3*	3*	124-SA227	256	Boyle Heights		Yes	Moderate					
LOS ANGELES	3425 E 3RD ST	90063	5179013006	Low Medium I Residential	R2-1-CUGU	0	17	0.178912397	Residential - Double, Duplex, or Two Units - 4 Stories or Less	YES - Current	NO - Privately-Owned	Available	Not Used in Prior Housing Element	0	0.0692298	0	0.0692298	2	3*	3*	124-SA227	263	Boyle Heights		Yes	Moderate					
LOS ANGELES	3426 E 2ND ST	90063	5179013007	Low Medium I Residential	R2-1-CUGU	0	17	0.089450047	Residential - Single Family Residence	YES - Current	NO - Privately-Owned	Available	Not Used in Prior Housing Element	0	0	0.025193629	0.025193629	1	1*	1*	124-SA227	271	Boyle Heights								Above Moderate
LOS ANGELES	3429 E 3RD ST	90063	5179013008	Low Medium I Residential	R2-1-CUGU	0	17	0.089450248	Residential - Single Family Residence	YES - Current	NO - Privately-Owned	Available	Not Used in Prior Housing Element	0	0	0.025193629	0.025193629	1	1*	1*	124-SA227	296	Boyle Heights								Above Moderate
LOS ANGELES	3436 E 2ND ST	90063	5179013013	Low Medium I Residential	R2-1-CUGU	0	17	0.089439612	Residential - Single Family Residence	YES - Current	NO - Privately-Owned	Available	Not Used in Prior Housing Element	0	0	0.006369426	0.006369426	1	1*	1*	124-SA227	290	Boyle Heights								Above Moderate
LOS ANGELES	3439 E 3RD ST	90063	5179013014	Low Medium I Residential	R2-1-CUGU	0	17	0.089438872	Residential - Single Family Residence	YES - Current	NO - Privately-Owned	Available	Not Used in Prior Housing Element	0	0	0.025193629	0.025193629	1	1*	1*	124-SA227	313	Boyle Heights								Above Moderate
LOS ANGELES	3442 E 2ND ST	90063	5179013015	Low Medium I Residential	R2-1-CUGU	0	17	0.089434249	Residential - Single Family Residence	YES - Current	NO - Privately-Owned	Available	Not Used in Prior Housing Element	0	0	0.025193629	0.025193629	1	1*	1*	124-SA227	299	Boyle Heights								Above Moderate
LOS ANGELES	3443 E 3RD ST	90063	5179013016	Low Medium I Residential	R2-1-CUGU	0	17	0.089432561	Residential - Single Family Residence	YES - Current	NO - Privately-Owned	Available	Not Used in Prior Housing Element	0	0	0.025193629	0.025193629	1	1*	1*	124-SA227	318	Boyle Heights								Above Moderate
LOS ANGELES	3448 E 2ND ST	90063	5179013017	Low Medium I Residential	R2-1-CUGU	0	17	0.089057963	Residential - Single Family Residence	YES - Current	NO - Privately-Owned	Available	Not Used in Prior Housing Element	0	0	0.025193629	0.025193629	1	1*	1*	124-SA227	306	Boyle Heights								Above Moderate
LOS ANGELES	3449 E 3RD ST	90063	5179013018	Low Medium I Residential	R2-1-CUGU	0	17	0.089674901	Residential - Single Family Residence	YES - Current	NO - Privately-Owned	Available	Not Used in Prior Housing Element	0	0	0.025193629	0.025193629	1	1*	1*	124-SA227	328	Boyle Heights								Above Moderate
LOS ANGELES	3400 E 3RD ST	90063	5179013023	Low Medium I Residential	R2-1-CUGU	0	17	0.178434074	Residential - Double, Duplex, or Two Units - 4 Stories or Less	YES - Current	NO - Privately-Owned	Available	Not Used in Prior Housing Element	0	0.0692298	0	0.0692298	2	3*	3*	124-SA227	294	Boyle Heights		Yes	Moderate					
LOS ANGELES	3406 E 3RD ST	90063	5179013024	Low Medium I Residential	R2-1-CUGU	0	17	0.178460849	Residential - Single Family Residence	YES - Current	NO - Privately-Owned	Available	Not Used in Prior Housing Element	0	0.050902259	0	0.050902259	1	3*	3*	124-SA227	303	Boyle Heights								Moderate
LOS ANGELES	3418 E 3RD ST	90063	5179013026	Low Medium I Residential	R2-1-CUGU	0	17	0.17853258	Residential - Single Family Residence	YES - Current	NO - Privately-Owned	Available	Not Used in Prior Housing Element	0	0.050902259	0	0.050902259	1	3*	3*	124-SA227	317	Boyle Heights								Moderate
LOS ANGELES	3422 E 3RD ST	90063	5179013027	Low Medium I Residential	R2-1-CUGU	0	17	0.178565629	Residential - Double, Duplex, or Two Units - 4 Stories or Less	YES - Current	NO - Privately-Owned	Available	Not Used in Prior Housing Element	0	0.0692298	0	0.0692298	2	3*	3*	124-SA227	326	Boyle Heights		Yes	Moderate					
LOS ANGELES	3426 E 3RD ST	90063	5179013028	Low Medium I Residential	R2-1-CUGU	0	17	0.178001405	Residential - Three Units (Any Combination) - 4 Stories or Less	YES - Current	NO - Privately-Owned	Available	Not Used in Prior Housing Element	0	0.143713367	0	0.143713367	3	3*	3*	124-SA227	333	Boyle Heights		Yes	Moderate					
LOS ANGELES	3434 E 3RD ST	90063	5179013029	Low Medium I Residential	R2-1-CUGU	0	17	0.178632383	Residential - Double, Duplex, or Two Units - 4 Stories or Less	YES - Current	NO - Privately-Owned	Available	Not Used in Prior Housing Element	0	0.0692298	0	0.0692298	2	3*	3*	124-SA227	341	Boyle Heights		Yes	Moderate					
LOS ANGELES	3442 E 3RD ST	90063	5179013030	Low Medium I Residential	R2-1-CUGU	0	17	0.178666913	Residential - Single Family Residence	YES - Current	NO - Privately-Owned	Available	Not Used in Prior Housing Element	0	0.050902259	0	0.050902259	1	3*	3*	124-SA227	349	Boyle Heights								Moderate
LOS ANGELES	3446 E 3RD ST	90063	5179013031	Low Medium I Residential	R2-1-CUGU	0	17	0.178699898	Residential - Single Family Residence	YES - Current	NO - Privately-Owned	Available	Not Used in Prior Housing Element	0	0.050902259	0	0.050902259	1	3*	3*	124-SA227	360	Boyle Heights								Moderate
LOS ANGELES	3448 E 3RD ST	90063	5179013032	Low Medium I Residential	R2-1-CUGU	0	17	0.178733221	Residential - Single Family Residence	YES - Current	NO - Privately-Owned	Available	Not Used in Prior Housing Element	0	0.050902259	0	0.050902259	1	3*	3*	124-SA227	368	Boyle Heights								Moderate
LOS ANGELES	3452 E 3RD ST	90063	5179013033	Low Medium I Residential	R2-1-CUGU	0	17	0.119377197	Residential - Single Family Residence	YES - Current	NO - Privately-Owned	Available	Not Used in Prior Housing Element	0	0	0.060648456	0.060648456	1	2*	2*	124-SA227	380	Boyle Heights								Above Moderate
LOS ANGELES	321 S VELASCO ST	90063	5179013035	Low Medium I Residential	R2-1-CUGU	0	17	0.058232624	Residential - Single Family Residence	YES - Current	NO - Privately-Owned	Available	Not Used in Prior Housing Element	0	0	0.034313649	0.034313649	1	1*	1*	124-SA227	414	Boyle Heights								Above Moderate
LOS ANGELES			5179013035	Low Medium I Residential	R2-1-CUGU	0	17	0.059390475	Residential - Single Family Residence	YES - Current	NO - Privately-Owned	Available	Not Used in Prior Housing Element	0	0	0.034313649	0.034313649	1	1*	1*	124-SA227	407	Boyle Heights								Above Moderate
LOS ANGELES	327 S VELASCO ST	90063	5179013036	Low Medium I Residential	(Q)C2-1-CUGU	0	17	0.167604716	Commercial - Store Combination - Store and Residential Combination - One Story	YES - Current	NO - Privately-Owned	Available	Not Used in Prior Housing Element	0	0.024431476	0	0.024431476	3	0	0	124-SA227	429	Boyle Heights								Moderate
LOS ANGELES	3427 E 4TH ST	90063	5179013037	Low Medium I Residential	(Q)C2-1-CUGU	0	17	0.178599825	Residential - Five or More Units or Apartments (Any Combination) - 4 Stories or Less	YES - Current	NO - Privately-Owned	Available	Not Used in Prior Housing Element	0	0.394817707	0	0.394817707	5	0	0	124-SA227	383	Boyle Heights		Yes	Moderate					
LOS ANGELES	3431 E 4TH ST	90063	5179013037	Low Medium I Residential	(Q)C2-1-CUGU	0	17	0.178630977	Residential - Five or More Units or Apartments (Any Combination) - 4 Stories or Less	YES - Current	NO - Privately-Owned	Available	Not Used in Prior Housing Element	0	0.394817707	0	0.394817707	5	0	0	124-SA227	390	Boyle Heights		Yes	Moderate					
LOS ANGELES	3423 E 4TH ST	90063	5179013038	Low Medium I Residential	(Q)C2-1-CUGU	0	17	0.17169764	Residential - Double, Duplex, or Two Units - 4 Stories or Less	YES - Current	NO - Privately-Owned	Available	Not Used in Prior Housing Element	0	0.362860799	0	0.362860799	2	0	0	124-SA227	374	Boyle Heights		Yes	Moderate					
LOS ANGELES	3417 E 4TH ST	90063	5179013039	Low Medium I Residential	(Q)C2-1-CUGU	0	17	0.178532298	Residential - Double, Duplex, or Two Units - 4 Stories or Less	YES - Current	NO - Privately-Owned	Available	Not Used in Prior Housing Element	0	0.419635651	0	0.419635651	2	0	0	124-SA227	362	Boyle Heights		Yes	Moderate					
LOS ANGELES	3411 E 4TH ST	90063	5179013040	Low Medium I Residential	(Q)C2-1-CUGU	0	17	0.178500374	Residential - Double, Duplex, or Two Units - 4 Stories or Less	YES - Current	NO - Privately-Owned	Available	Not Used in Prior Housing Element	0	0.41329354	0	0.41329354	2	0	0	124-SA227	354	Boyle Heights		Yes	Moderate					
LOS ANGELES	3407 E 4TH ST	90063	5179013041	Low Medium I Residential	(Q)C2-1-CUGU	0	17	0.17846543	Residential - Single Family Residence	YES - Current	NO - Privately-Owned	Available	Not Used in Prior Housing Element	0	0.622343194	0	0.622343194	1	0	0	124-SA227	346	Boyle Heights								Moderate
LOS ANGELES	3403 E 4TH ST	90063	5179013042	Low Medium I Residential	(Q)C2-1-CUGU	0	17	0.178434276	Commercial - Store - One Story	YES - Current	NO - Privately-Owned	Available	Not Used in Prior Housing Element	0	0.100815493	0	0.100815493	1	0	0	124-SA227	335	Boyle Heights								Moderate
LOS ANGELES	3439 E 4TH ST	90063	5179013043	Low Medium I Residential	(Q)C2-1-CUGU	0	17	0.137431391	Residential - Single Family Residence	YES - Current	NO - Privately-Owned	Available	Not Used in Prior Housing Element	0	0.480493933	0	0.480493933	1	0	0	124-SA227	397	Boyle Heights								Moderate
LOS ANGELES	3441 E 4TH ST	90063	5179013044	Low Medium I Residential	(Q)C2-1-CUGU	0	17	0.137451865	Residential - Single Family Residence	YES - Current	NO - Privately-Owned	Available	Not Used in Prior Housing Element	0	0.480493933	0	0.480493933	1	0	0	124-SA227	404	Boyle Heights								Moderate
LOS ANGELES	3445 E 4TH ST	90063	5179013045	Low Medium I Residential	(Q)C2-1-CUGU	0	17	0.13747029	Residential - Three Units (Any Combination) - 4 Stories or Less	YES - Current	NO - Privately-Owned	Available	Not Used in Prior Housing Element	0	0.116078424	0	0.116078424	3	0	0	124-SA227	409	Boyle Heights		Yes	Moderate					
LOS ANGELES	3449 E 4TH ST	90063	5179013046	Low Medium I Residential	(Q)C2-1-CUGU	0	17	0.137490916	Residential - Double, Duplex, or Two Units - 4 Stories or Less	YES - Current	NO - Privately-Owned	Available	Not Used in Prior Housing Element	0	0.308294272	0	0.308294272	2	0	0	124-SA227	416	Boyle Heights		Yes	Moderate					
LOS ANGELES	3455 E 4TH ST	90063	5179013047	Low Medium I Residential	(Q)C2-1-CUGU	0	17	0.137509715	Residential - Single Family Residence	YES - Current	NO - Privately-Owned	Available	Not Used in Prior Housing Element	0	0.480493933	0	0.480493933	1	0	0	124-SA227	421	Boyle Heights								Moderate
LOS ANGELES	3400 E 2ND ST	90063	5179013051	Low Medium I Residential	R2-1-CUGU	0	17	0.178960211	Residential - Double, Duplex, or Two Units - 4 Stories or Less	YES - Current	NO - Privately-Owned	Available	Not Used in Prior Housing Element	0	0.072034812	0	0.072034812	2	3*	3*	124-SA227	233	Boyle Heights		Yes	Moderate					
LOS ANGELES	3502 E 2ND ST	90063	5179014001	Low Medium I Residential	R2-1-CUGU	0	17	0.08940565	Residential - Single Family Residence	YES - Current	NO - Privately-Owned	Available	Not Used in Prior Housing Element	0	0	0.025193629	0.025193629	1	1*	1*	124-SA229	148	Boyle Heights								Above Moderate
LOS ANGELES	3503 E 3RD ST	90063	5179014002	Low Medium I Residential	R2-1-CUGU	0	17	0.089405411	Residential - Single Family Residence	YES - Current	NO - Privately-Owned	Available	Not Used in Prior Housing Element	0	0	0.025193629	0.025193629	1	1*	1*	124-SA229	166	Boyle Heights								Above Moderate
LOS ANGELES	3506 E 2ND ST	90063	5179014003	Low Medium I Residential	R2-1-CUGU	0	17	0.068770049	Residential - Single Family Residence	YES - Current	NO - Privately-Owned	Available	Not Used in Prior Housing Element	0	0	0.025193629	0.025193629	1	1*	1*	124-SA229	156	Boyle Heights								Above Moderate
LOS ANGELES	3510 E 2ND ST	90063	5179014004	Low Medium I Residential	R2-1-CUGU	0	17	0.06876732	Residential - Single Family Residence	YES - Current	NO - Privately-Owned	Available	Not Used in Prior Housing Element	0	0	0.025193629	0.025193629	1	1*	1*	124-SA229	159	Boyle Heights								Above Moderate
LOS ANGELES	3514 E 2ND ST	90063	5179014005	Low Medium I Residential	R2-1-CUGU	0	17	0.068764133	Residential - Single Family Residence	YES - Current	NO - Privately-Owned	Available	Not Used in Prior Housing Element	0	0	0.025193629	0.025193629	1	1*	1*	124-SA229	165	Boyle Heights								Above Moderate
LOS ANGELES	3518 E 2ND ST	90063	5179014006	Low Medium I Residential	R2-1-CUGU	0	17	0.068761575	Residential - Single Family Residence	YES - Current	NO - Privately-Owned	Available	Not Used in Prior Housing Element	0	0	0.025193629	0.025193629	1	1*	1*	124-SA229	168	Boyle Heights								Above Moderate
LOS ANGELES	3522 E 2ND ST	90063	5179014007	Low Medium I Residential	R2-1-CUGU	0	17	0.068759352	Residential - Single Family Residence	YES - Current	NO - Privately-Owned	Available	Not Used in Prior Housing Element	0	0	0.025193629	0.025193629	1	1*	1*	124-SA229	172	Boyle Heights								Above Moderate
LOS ANGELES	3526 E 2ND ST	90063	5179014008	Low Medium I Residential	R2-1-CUGU	0	17	0.06875628	Residential - Single Family Residence	YES - Current	NO - Privately-Owned	Available	Not Used in Prior Housing Element	0	0	0.025193629	0.025193629	1	1*	1*	124-SA229	178	Boyle Heights								Above Moderate
LOS ANGELES	3530 E 2ND ST	90063	5179014009	Low Medium I Residential	R2-1-CUGU	0	17	0.068753372	Residential - Single Family Residence	YES - Current	NO - Privately-Owned	Available	Not Used in Prior Housing Element	0	0	0.025193629	0.025193629	1	1*	1*	124-SA229	180	Boyle Heights								Above Moderate
LOS ANGELES	3534 E 2ND ST	90063	5179014010	Low Medium I Residential	R2-1-CUGU	0	17	0.068751647	Residential - Single Family Residence	YES - Current	NO - Privately-Owned	Available	Not Used in Prior Housing Element	0	0	0.025193629	0.025193629	1	1*	1*	124-SA229	184	Boyle Heights								Above Moderate
LOS ANGELES	3538 E 2ND ST	90063	5179014011	Low Medium I Residential	R2-1-CUGU	0	17	0.06874797	Residential - Single Family Residence	YES - Current	NO - Privately-Owned	Available	Not Used in Prior Housing Element	0	0	0.025193629	0.025193629	1	1*	1*	124-SA229	188	Boyle Heights								Above Moderate
LOS ANGELES	3542 E 2ND ST	90063	5179014012	Highway Oriented and Limited Commercial	C2-1-CUGU	0	108	0.068745249	Residential - Single Family Residence	YES - Current	NO - Privately-Owned	Available	Not Used in Prior Housing Element	0	0	0.011821973	0.011821973	1	0	0	124-SA229	191	Boyle Heights								Above Moderate
LOS ANGELES	3546 E 2ND ST	90063	5179014013	Highway Oriented and Limited Commercial	C2-1-CUGU	0	108	0.068742203	Residential - Single Family Residence	YES - Current	NO - Privately-Owned	Available	Not Used in Prior Housing Element	0	0	0.011821973	0.011821973	1	0	0	124-SA229	198	Boyle Heights								Above Moderate
LOS ANGELES	3550 E 2ND ST	90063	5179014014	Highway Oriented and Limited Commercial	C2-1-CUGU	0	108	0.044194649	Residential - Double, Duplex, or Two Units - 4 Stories or Less	YES - Current	NO - Privately-Owned	Available	Not Used in Prior Housing Element	0	0	0.020258448	0.020258448	2	0	0	124-SA229	200	Boyle Heights		Yes	Above Moderate					
LOS ANGELES	205 S INDIANA ST	90063	5179014015	Highway Oriented and Limited Commercial	C2-1-CUGU	0	108	0.037681205	Residential - Single Family Residence	YES - Current	NO - Privately-Owned	Available	Not Used in Prior Housing Element	0	0	0.022916947	0.022916947	1	0	0	124-SA229	215	Boyle Heights								Above Moderate
		5179014015		Highway Oriented and Limited Commercial	C2-1-CUGU	0	108	0.024546128	Residential - Single Family Residence	YES - Current	NO - Privately-Owned	Available	Not Used in Prior Housing Element	0	0	0.018750307	0.018750307	1	0	0	124-SA229	214	Boyle Heights								Above Moderate
LOS ANGELES	215 S INDIANA ST	90063	5179014016	Highway Oriented and Limited Commercial	C2-1-CUGU	0	108	0.092644543	Commercial - Store Combination - Store and Residential Combination - One Story	YES - Current	NO - Privately-Owned	Available	Not Used in Prior Housing Element	0.127116049	0	0	0.127116049	1	0	0	124-SA229	222	Boyle Heights								Lower
LOS ANGELES	3551 E 3RD ST	90063	5179014017	Highway Oriented and Limited Commercial	C2-1-CUGU	0	108	0.060147297	Residential - Double, Duplex, or Two Units - 4 Stories or Less	YES - Current	NO - Privately-Owned	Available	Not Used in Prior Housing Element	0	0	0.00263248	0.00263248	2	0	0	124-SA229	217	Boyle Heights		Yes	Above Moderate					
LOS ANGELES	3547 E 3RD ST	90063	5179014018	Low Medium I Residential	R2-1-CUGU	0	17	0.068742282	Residential - Single Family Residence	YES - Current	NO - Privately-Owned	Available	Not Used in Prior Housing Element	0	0	0.025193629	0.025193629	1	1*	1*	124-SA229	213	Boyle Heights								Above Moderate
LOS ANGELES	3535 E 3RD ST	90063	5179014020	Low Medium I Residential	R2-1-

LOS ANGELES	3530 E 3RD PL	90063	5179014042	Highway Oriented and Limited Commercial	[Q]C2-1-CUGU	0	108	0.139863164	Commercial - Office Building - Office and Residential - One Story	YES - Current	NO - Privately-Owned	Available	Not Used in Prior Housing Element	0	0	0.084831632	0.084831632	3	0	0	123A229	19	Boyle Heights	Yes	Above Moderate
LOS ANGELES	3529 E 4TH ST	90063	5179014043	Highway Oriented and Limited Commercial	[Q]C2-1-CUGU	0	108	0.104283803	Residential - Single Family Residence	YES - Current	NO - Privately-Owned	Available	Not Used in Prior Housing Element	0.81635505	0	0	0.81635505	1	0	0	123A229	20	Boyle Heights		Lower
LOS ANGELES	3500 E 3RD ST	90063	5179014044	Low Medium I Residential	R2-1-CUGU	0	17	0.178961702	Residential - Double, Duplex, or Two Units - 4 Stories or Less	YES - Current	NO - Privately-Owned	Available	Not Used in Prior Housing Element	0	0.0692298	0	0.0692298	2	3*	3*	124-5A229	190	Boyle Heights	Yes	Moderate
LOS ANGELES	3516 E 3RD ST	90063	5179014047	Low Medium I Residential	R2-1-CUGU	0	17	0.177784579	Residential - Single Family Residence	YES - Current	NO - Privately-Owned	Available	Used in Prior Housing Element - Non-Vacant	0	0.051932031	0	0.051932031	1	3*	3*	124-5A229	212	Boyle Heights		Moderate
LOS ANGELES	3522 E 3RD ST	90063	5179014048	Highway Oriented and Limited Commercial	C2-1-CUGU	0	108	0.151151134	Residential - Double, Duplex, or Two Units - 4 Stories or Less	YES - Current	NO - Privately-Owned	Available	Not Used in Prior Housing Element	0	0	0.280754274	0.280754274	2	0	0	124-5A229	216	Boyle Heights	Yes	Above Moderate
LOS ANGELES	3520 E 3RD PL	90063	5179014049	Highway Oriented and Limited Commercial	[Q]C2-1-CUGU	0	108	0.053127147	Residential - Single Family Residence	YES - Current	NO - Privately-Owned	Available	Not Used in Prior Housing Element	0	0	0.022259986	0.022259986	1	0	0	123A229	21	Boyle Heights		Above Moderate
LOS ANGELES	3521 E 4TH ST	90063	5179014050	Highway Oriented and Limited Commercial	[Q]C2-1-CUGU	0	108	0.032838878	Commercial - Store - One Story	YES - Current	NO - Privately-Owned	Available	Not Used in Prior Housing Element	0	0	0.004733871	0.004733871	1	0	0	123A229	23	Boyle Heights		Above Moderate
LOS ANGELES	3508 E 3RD ST	90063	5179014057	Low Medium I Residential	R2-1-CUGU	0	17	0.179062765	Residential - Single Family Residence	YES - Current	NO - Privately-Owned	Available	Not Used in Prior Housing Element	0	0.050902259	0	0.050902259	1	3*	3*	124-5A229	197	Boyle Heights		Moderate
LOS ANGELES	3512 E 3RD ST	90063	5179014058	Low Medium I Residential	R2-1-CUGU	0	17	0.179063652	Residential - Single Family Residence	YES - Current	NO - Privately-Owned	Available	Not Used in Prior Housing Element	0	0.050902259	0	0.050902259	1	3*	3*	124-5A229	201	Boyle Heights		Moderate
LOS ANGELES	3507 E 4TH ST	90063	5179014059	Highway Oriented and Limited Commercial	C2-1-CUGU	0	108	0.08159669	Commercial - Auto, Recreation Equipment, Construction Equipment Sales and Service - Auto Body Repair Shop - One Story	YES - Current	NO - Privately-Owned	Available	Used in Prior Housing Element - Non-Vacant	0.139659548	0	0	0.139659548	0	0	0	124-5A227	448	Boyle Heights		Lower
LOS ANGELES	3517 E 3RD PL	90063	5179014059	Highway Oriented and Limited Commercial	C2-1-CUGU	0	108	0.037248951	Commercial - Auto, Recreation Equipment, Construction Equipment Sales and Service - Auto Body Repair Shop - One Story	YES - Current	NO - Privately-Owned	Available	Used in Prior Housing Element - Non-Vacant	0	0	0.010449129	0.010449129	0	0	0	124-5A229	228	Boyle Heights		Above Moderate
LOS ANGELES	3519 E 3RD PL	90063	5179014059	Highway Oriented and Limited Commercial	C2-1-CUGU	0	108	0.007847455	Commercial - Auto, Recreation Equipment, Construction Equipment Sales and Service - Auto Body Repair Shop - One Story	YES - Current	NO - Privately-Owned	Available	Used in Prior Housing Element - Non-Vacant	0	0	0.004287867	0.004287867	0	0	0	124-5A229	229	Boyle Heights		Above Moderate
LOS ANGELES	3566 E 3RD PL	90063	5179014060	Highway Oriented and Limited Commercial	[Q]C2-1-CUGU	0	108	0.111545681	Commercial - Restaurant, Cocktail Lounge - Restaurant, Cocktail Lounge, Tavern - One Story	YES - Current	NO - Privately-Owned	Available	Not Used in Prior Housing Element	0.069185363	0	0	0.069185363	0	0	0	123A229	12	Boyle Heights		Lower
LOS ANGELES			5179014060	Highway Oriented and Limited Commercial	[Q]C2-1-CUGU	0	108	0.129450814	Commercial - Restaurant, Cocktail Lounge - Restaurant, Cocktail Lounge, Tavern - One Story	YES - Current	NO - Privately-Owned	Available	Not Used in Prior Housing Element	0.071234679	0	0	0.071234679	0	0	0	123A229	11	Boyle Heights		Lower
LOS ANGELES	3480 E 1ST ST	90063	5179015001	Community Commercial	C2-1-CUGU	0	108	0.047218249	Commercial - Store Combination - Store and Residential Combination - One Story	YES - Current	NO - Privately-Owned	Available	Used in Prior Housing Element - Non-Vacant	0	0	0.001121356	0.001121356	1	0	0	124-5A229	74	Boyle Heights	Yes	Above Moderate
LOS ANGELES	3482 E 1ST ST	90063	5179015001	Community Commercial	C2-1-CUGU	0	108	0.133721383	Commercial - Store Combination - Store and Residential Combination - One Story	YES - Current	NO - Privately-Owned	Available	Used in Prior Housing Element - Non-Vacant	0	0	0.035959117	0.035959117	1	0	0	124-5A229	75	Boyle Heights	Yes	Above Moderate
LOS ANGELES	115 S INDIANA ST	90063	5179015002	Community Commercial	C2-1-CUGU	0	108	0.086465182	Commercial - Parking Lot (Commercial Use Property) - Lots - Patron or Employee - One Story	YES - Current	NO - Privately-Owned	Available	Not Used in Prior Housing Element	0.107897562	0	0	0.107897562	0	0	0	124-5A229	88	Boyle Heights		Lower
LOS ANGELES			5179015002	Community Commercial	C2-1-CUGU	0	108	0.018362016	Commercial - Parking Lot (Commercial Use Property) - Lots - Patron or Employee - One Story	YES - Current	NO - Privately-Owned	Available	Not Used in Prior Housing Element	0	0	0.023040178	0.023040178	0	0	0	124-5A229	86	Boyle Heights		Above Moderate
LOS ANGELES	3476 E 1ST ST	90063	5179015003	Community Commercial	C2-1-CUGU	0	108	0.098372215	Commercial - Store - One Story	YES - Current	NO - Privately-Owned	Available	Not Used in Prior Housing Element	0.106240802	0	0	0.106240802	3	0	0	124-5A229	72	Boyle Heights		Lower
LOS ANGELES	3468 1/4 E 1ST ST	90063	5179015004	Community Commercial	C2-1-CUGU	0	108	0.131165867	Commercial - Store Combination - Store and Residential Combination - One Story	YES - Current	NO - Privately-Owned	Available	Not Used in Prior Housing Element	0	0	0.025870801	0.025870801	3	0	0	124-5A229	69	Boyle Heights	Yes	Above Moderate
LOS ANGELES	108 S VELASCO ST	90063	5179015005	Community Commercial	C2-1-CUGU	0	108	0.163960967	Residential - Five or More Units or Apartments (Any Combination) - 4 Stories or Less	YES - Current	NO - Privately-Owned	Available	Not Used in Prior Housing Element	0	0	0.533230007	0.533230007	5	0	0	124-5A229	67	Boyle Heights	Yes	Above Moderate
LOS ANGELES	3501 E GLEASON AVE	90063	5179015006	Low Medium I Residential	R2-1-CUGU	0	17	0.163961843	Institutional - Church - One Story	YES - Current	NO - Privately-Owned	Available	Not Used in Prior Housing Element	0	0	0.014787836	0.014787836	1	2*	2*	124-5A229	84	Boyle Heights		Above Moderate
LOS ANGELES	3509 E GLEASON AVE	90063	5179015008	Low Medium I Residential	R2-1-CUGU	0	17	0.1639571	Residential - Double, Duplex, or Two Units - 4 Stories or Less	YES - Current	NO - Privately-Owned	Available	Not Used in Prior Housing Element	0	0	0.026805063	0.026805063	2	2*	2*	124-5A229	89	Boyle Heights	Yes	Above Moderate
LOS ANGELES	3530 E GLEASON AVE	90063	5179015009	Low Medium I Residential	[Q]C2-1-CUGU	0	17	0.238806265	Commercial - Store Combination - Store and Residential Combination - One Story	YES - Current	NO - Privately-Owned	Available	Not Used in Prior Housing Element	0	0.064018133	0	0.064018133	5	0	0	124-5A229	123	Boyle Heights	Yes	Moderate
LOS ANGELES	3526 E GLEASON AVE	90063	5179015011	Low Medium I Residential	R2-1-CUGU	0	17	0.164151711	Residential - Double, Duplex, or Two Units - 4 Stories or Less	YES - Current	NO - Privately-Owned	Available	Not Used in Prior Housing Element	0	0	0.065109989	0.065109989	2	2*	2*	124-5A229	121	Boyle Heights	Yes	Above Moderate
LOS ANGELES	3520 E GLEASON AVE	90063	5179015012	Low Medium I Residential	R2-1-CUGU	0	17	0.16415216	Residential - Double, Duplex, or Two Units - 4 Stories or Less	YES - Current	NO - Privately-Owned	Available	Not Used in Prior Housing Element	0	0	0.016895173	0.016895173	2	2*	2*	124-5A229	115	Boyle Heights	Yes	Above Moderate
LOS ANGELES	3516 E GLEASON AVE	90063	5179015013	Low Medium I Residential	R2-1-CUGU	0	17	0.164152294	Residential - Double, Duplex, or Two Units - 4 Stories or Less	YES - Current	NO - Privately-Owned	Available	Not Used in Prior Housing Element	0	0	0.065109989	0.065109989	2	2*	2*	124-5A229	114	Boyle Heights	Yes	Above Moderate
LOS ANGELES	3512 E GLEASON AVE	90063	5179015014	Low Medium I Residential	R2-1-CUGU	0	17	0.164150767	Residential - Double, Duplex, or Two Units - 4 Stories or Less	YES - Current	NO - Privately-Owned	Available	Not Used in Prior Housing Element	0	0	0.065109989	0.065109989	2	2*	2*	124-5A229	108	Boyle Heights	Yes	Above Moderate
LOS ANGELES	3500 E GLEASON AVE	90063	5179015016	Low Medium I Residential	R2-1-CUGU	0	17	0.164151509	Residential - Double, Duplex, or Two Units - 4 Stories or Less	YES - Current	NO - Privately-Owned	Available	Not Used in Prior Housing Element	0	0	0.065109989	0.065109989	2	2*	2*	124-5A229	100	Boyle Heights	Yes	Above Moderate
LOS ANGELES	3511 E 2ND ST	90063	5179015019	Low Medium I Residential	R2-1-CUGU	0	17	0.163307418	Residential - Double, Duplex, or Two Units - 4 Stories or Less	YES - Current	NO - Privately-Owned	Available	Not Used in Prior Housing Element	0	0	0.065109989	0.065109989	2	2*	2*	124-5A229	130	Boyle Heights	Yes	Above Moderate
LOS ANGELES	3535 E 2ND ST	90063	5179015025	Low Medium I Residential	R2-1-CUGU	0	17	0.068871193	Residential - Single Family Residence	YES - Current	NO - Privately-Owned	Available	Not Used in Prior Housing Element	0	0	0.001147392	0.001147392	1	1*	1*	124-5A229	157	Boyle Heights		Above Moderate
LOS ANGELES	3539 E 2ND ST	90063	5179015026	Low Medium I Residential	R2-1-CUGU	0	17	0.068871684	Residential - Single Family Residence	YES - Current	NO - Privately-Owned	Available	Not Used in Prior Housing Element	0	0	0.001147392	0.001147392	1	1*	1*	124-5A229	160	Boyle Heights		Above Moderate
LOS ANGELES	3543 E 2ND ST	90063	5179015027	Low Medium I Residential	[Q]C2-1-CUGU	0	17	0.068871684	Residential - Single Family Residence	YES - Current	NO - Privately-Owned	Available	Not Used in Prior Housing Element	0	0.187186325	0	0.187186325	1	0	0	124-5A229	167	Boyle Heights		Moderate
LOS ANGELES	3547 E 2ND ST	90063	5179015028	Low Medium I Residential	[Q]C2-1-CUGU	0	17	0.070552482	Residential - Single Family Residence	YES - Current	NO - Privately-Owned	Available	Not Used in Prior Housing Element	0	0.264066482	0	0.264066482	1	0	0	124-5A229	169	Boyle Heights		Moderate
LOS ANGELES	3507 E GLEASON AVE	90063	5179015033	Low Medium I Residential	R2-1-CUGU	0	17	0.163958463	Residential - Single Family Residence	YES - Current	NO - Privately-Owned	Available	Not Used in Prior Housing Element	0	0	0.049339239	0.049339239	1	2*	2*	124-5A229	85	Boyle Heights		Above Moderate
LOS ANGELES			5179015035	Low Medium I Residential	[Q]C2-1-CUGU	0	17	0.085747955	Residential - Double, Duplex, or Two Units - 4 Stories or Less	YES - Current	NO - Privately-Owned	Available	Not Used in Prior Housing Element	0	0.195788383	0	0.195788383	4	0	0	124-5A229	139	Boyle Heights		Moderate
LOS ANGELES	3458 E GLEASON AVE	90063	5179016001	Low Medium I Residential	R2-1-CUGU	0	17	0.180311598	Residential - Three Units (Any Combination) - 4 Stories or Less	YES - Current	NO - Privately-Owned	Available	Not Used in Prior Housing Element	0	0.026013026	0	0.026013026	3	3*	3*	124-5A229	96	Boyle Heights	Yes	Moderate
LOS ANGELES	3454 E GLEASON AVE	90063	5179016002	Low Medium I Residential	R2-1-CUGU	0	17	0.164149799	Residential - Single Family Residence	YES - Current	NO - Privately-Owned	Available	Not Used in Prior Housing Element	0	0	0.049339239	0.049339239	1	2*	2*	124-5A229	242	Boyle Heights		Above Moderate
LOS ANGELES	3448 E GLEASON AVE	90063	5179016003	Low Medium I Residential	R2-1-CUGU	0	17	0.164145786	Residential - Double, Duplex, or Two Units - 4 Stories or Less	YES - Current	NO - Privately-Owned	Available	Not Used in Prior Housing Element	0	0	0.065109989	0.065109989	2	2*	2*	124-5A229	92	Boyle Heights		Above Moderate
LOS ANGELES	3436 E GLEASON AVE	90063	5179016005	Low Medium I Residential	R2-1-CUGU	0	17	0.164143555	Residential - Double, Duplex, or Two Units - 4 Stories or Less	YES - Current	NO - Privately-Owned	Available	Not Used in Prior Housing Element	0	0	0.065109989	0.065109989	2	2*	2*	124-5A229	87	Boyle Heights	Yes	Above Moderate
LOS ANGELES	3430 E GLEASON AVE	90063	5179016007	Low Medium I Residential	R2-1-CUGU	0	17	0.060457898	Residential - Single Family Residence	YES - Current	NO - Privately-Owned	Available	Not Used in Prior Housing Element	0	0	0.033175829	0.033175829	1	1*	1*	124-5A227	186	Boyle Heights		Above Moderate
LOS ANGELES			5179016010	Low Medium I Residential	R2-1-CUGU	0	17	0.07221838	Residential - Single Family Residence	YES - Current	NO - Privately-Owned	Available	Not Used in Prior Housing Element	0	0	0.026962891	0.026962891	1	1*	1*	124-5A227	169	Boyle Heights		Above Moderate
LOS ANGELES	3410 E GLEASON AVE	90063	5179016012	Low Medium I Residential	R2-1-CUGU	0	17	0.170707487	Residential - Double, Duplex, or Two Units - 4 Stories or Less	YES - Current	NO - Privately-Owned	Available	Not Used in Prior Housing Element	0	0	0.01447157	0.01447157	2	2*	2*	124-5A227	156	Boyle Heights	Yes	Above Moderate
LOS ANGELES	3400 E GLEASON AVE	90063	5179016014	Low Medium I Residential	R2-1-CUGU	0	17	0.170707487	Residential - Single Family Residence - Vacant Land	YES - Current	NO - Privately-Owned	Available	Not Used in Prior Housing Element	0	0	0.065444481	0.065444481	0	2*	2*	124-5A227	142	Boyle Heights		Above Moderate
LOS ANGELES	150 S LORENA ST	90063	5179016015	Low Medium I Residential	R2-1-CUGU	0	17	0.172382536	Residential - Single Family Residence - Vacant Land	YES - Current	NO - Privately-Owned	Available	Not Used in Prior Housing Element	0	0	0.065444481	0.065444481	0	2*	2*	124-5A227	179	Boyle Heights		Above Moderate
LOS ANGELES	3407 E 2ND ST	90063	5179016016	Low Medium I Residential	R2-1-CUGU	0	17	0.172211984	Residential - Single Family Residence	YES - Current	NO - Privately-Owned	Available	Not Used in Prior Housing Element	0	0	0.026731724	0.026731724	1	2*	2*	124-5A227	188	Boyle Heights		Above Moderate
LOS ANGELES	3417 E 2ND ST	90063	5179016018	Low Medium I Residential	R2-1-CUGU	0	17	0.171871842	Residential - Double, Duplex, or Two Units - 4 Stories or Less	YES - Current	NO - Privately-Owned	Available	Not Used in Prior Housing Element	0	0	0.035324895	0.035324895	2	2*	2*	124-5A227	205	Boyle Heights	Yes	Above Moderate
LOS ANGELES	3421 E 2ND ST	90063	5179016019	Low Medium I Residential	R2-1-CUGU	0	17	0.171698352	Residential - Single Family Residence	YES - Current	NO - Privately-Owned	Available	Not Used in Prior Housing Element	0	0	0.026731724	0.026731724	1	2*	2*	124-5A227	210	Boyle Heights		Above Moderate
LOS ANGELES	3445 E 2ND ST	90063	5179016024	Low Medium I Residential	R2-1-CUGU	0	17	0.164486769	Residential - Double, Duplex, or Two Units - 4 Stories or Less	YES - Current	NO - Privately-Owned	Available	Not Used in Prior Housing Element	0	0	0.010976118	0.010976118	2	2*	2*	124-5A229	107	Boyle Heights		Above Moderate
LOS ANGELES	3453 E 2ND ST	90063	5179016025	Low Medium I Residential	R2-1-CUGU	0	17	0.164142205	Residential - Single Family Residence	YES - Current	NO - Privately-Owned	Available	Not Used in Prior Housing Element	0	0	0.049339239	0.049339239	1	2*	2*	124-5A229	243	Boyle Heights		Above Moderate
LOS ANGELES	153 S VELASCO ST	90063	5179016026	Low Medium I Residential	R2-1-CUGU	0	17	0.075195124	Residential - Single Family Residence	YES - Current	NO - Privately-Owned	Available	Not Used in Prior Housing Element	0	0	0.025193629	0.025193629	1	1*	1*	124-5A229	109	Boyle Heights		Above Moderate
LOS ANGELES	3454 E 1ST ST	90063	5179017001	Community Commercial	C2-1-CUGU	0	108	0.166756703	Commercial - Commercial - Miscellaneous Commercial - One Story	YES - Current	NO - Privately-Owned	Available	Used in Prior Housing Element - Non-Vacant	0.062235095	0	0	0.062235095	0	0	0	124-5A229	62	Boyle Heights		Lower
LOS ANGELES	3450 E 1ST ST	90063	5179017002	Community Commercial	C2-1-CUGU	0	108	0.163975363	Commercial - Restaurant, Cocktail Lounge - Restaurant, Cocktail Lounge, Tavern - One Story	YES - Current	NO - Privately-Owned	Available	Used in Prior Housing Element - Non-Vacant	0.176602438	0	0	0.176602438	1	0	0	124-5A229	60	Boyle Heights		Lower
LOS ANGELES	3446 E 1ST ST	90063	5179017003	Community Commercial	C2-1-CUGU	0	108	0.163980409	Residential - Double, Duplex, or Two Units - 4 Stories or Less	YES - Current	NO - Privately-Owned	Available	Not Used in Prior Housing Element	0	0	0.723532379	0.723532379	2	0	0	124-5A229	58	Boyle Heights	Yes	Above Moderate
LOS ANGELES	3442 E 1ST ST	90063	5179017004	Community Commercial	C2-1-CUGU	0	108	0.163987899	Residential - Three Units (Any Combination) - 4 Stories or Less	YES - Current	NO - Privately-Owned	Available	Not Used in Prior Housing Element	0	0	0.653731585	0.653731585	3	0	0	124-5A229	52	Boyle Heights	Yes	Above Moderate
LOS ANGELES	3436 E 1ST ST	90063	5179017005	Community Commercial	C2-1-CUGU	0	108	0.163995108	Residential - Double, Duplex, or Two Units - 4 Stories or Less	YES - Current	NO - Privately-Owned	Available	Not Used in Prior Housing Element	0	0	0.723532379	0.723532379	2	0	0	124-5A229	51	Boyle Heights	Yes	Above Moderate
LOS ANGELES	3434 E 1ST ST	90063	5179017006	Community Commercial	C2-1-CUGU	0	108	0.164000719	Residential - Single Family Residence	YES - Current	NO - Privately-Owned	Available	Used in Prior Housing Element - Non-Vacant	1.103427529	0	0	1.103427529	1	0	0	124-5A229	47	Boyle Heights		Lower
LOS ANGELES	3426 E 1ST ST	90063	5179017007	Community Commercial	C2-1-CUGU	0	108	0.164006347	Residential - Single Family Residence	YES - Current	NO - Privately-Owned	Available	Used in Prior Housing Element - Non-Vacant	1.599959612	0	0	1.599959612	1	0	0	124-5A229	45	Boyle Heights		Lower
LOS ANGELES	3424 E 1ST ST	90063	5179017008	Community Commercial	C2-1-CUGU	0	108	0.10660828	Commercial - Commercial - Vacant Land	YES - Current	NO - Privately-Owned	Available	Not Used in Prior Housing Element	0.120868202	0	0	0.120868202	0	0	0	124-5A229	44	Boyle Heights		Lower
LOS ANGELES	3405 E GLEASON AVE	90063	5179017014	Low Medium I Residential	R2-1-CUGU	0	17	0.170569258	Residential - Double, Duplex, or Two Units - 4 Stories or Less	YES - Current	NO - Privately-Owned	Available	Not Used in Prior Housing Element	0	0	0.035324895	0.035324895	2	2*	2*	124-5A227	98	Boyle Heights	Yes	Above Moderate
LOS ANGELES	3411 E GLEASON AVE	90063	5179017015	Low Medium I Residential	R2-1-CUGU	0	17	0.169749508	Residential - Double, Duplex, or Two Units - 4 Stories or Less	YES - Current	NO - Privately-Owned	Available	Not Used in Prior Housing Element	0	0	0.035324895	0.035324895	2	2*	2*	124-5A227	107	Boyle Heights	Yes	Above Moderate
LOS ANGELES	3417 E GLEASON AVE	90063	5179017016	Low Medium I Residential	R2-1-CUGU	0	17	0.17138563	Residential - Single Family Residence	YES - Current	NO - Privately-Owned	Available	Not Used in Prior Housing Element	0	0	0.026731724	0.026731724	1	2*	2*	124-5A227	113	Boyle Heights		Above Moderate
LOS ANGELES	3421 E GLEASON AVE	90063	5179017017	Low Medium I Residential	R2-1-CUGU	0	17	0.169386306	Residential - Double, Duplex, or Two Units - 4 Stories or Less	YES - Current	NO - Privately-Owned	Available	Not Used in Prior Housing Element	0	0	0.035324895	0.035324895	2	2*	2*	124-5A227	119	Boyle Heights	Yes	Above Moderate
LOS ANGELES	3427 E GLEASON AVE	90063	5179017018	Low Medium I Residential	R2-1-CUGU	0	17	0.107894947	Residential - Single Family Residence	YES - Current	NO - Privately-Owned	Available	Not Used in Prior Housing Element	0	0	0.020445696	0.020445696	1	1*	1*	124-5A229	61	Boyle Heights		Above Moderate
LOS ANGELES	3435 E GLEASON AVE	90063	5179017020	Low Medium I Residential	R2-1-CUGU	0	17	0.109299273	Residential - Single Family Residence	YES - Current	NO - Privately-Owned	Available	Not Used in Prior Housing Element	0	0	0.020445696	0.020445696	1	1*	1*	124-5A229	65	Boyle Heights		Above Moderate
LOS ANGELES	3437 E GLEASON AVE	90063	5179017021	Low Medium I Residential	R2-1-CUGU	0	17	0.163966332	Residential - Single Family Residence	YES - Current	NO - Privately-Owned	Available	Not Used in Prior Housing Element	0	0	0.049339239	0.049339239	1	2*	2*	124-5A229	66	Boyle Heights		Above Moderate
LOS ANGELES	3441 E GLEASON AVE	90063	5179017022	Low Medium I Residential	R2-1-CUGU	0	17	0.163965374	Residential - Double, Duplex, or Two Units - 4 Stories or Less	YES - Current	NO - Privately-Owned	Available	Not Used in Prior Housing Element	0	0	0.065109989	0.065109989	2	2*	2*	124-5A229	68	Boyle Heights	Yes	Above Moderate
LOS ANGELES	3449 E GLEASON AVE	90063	5179017023	Low Medium I Residential	R2-1-CUGU	0	17	0.163966332	Residential - Double, Duplex, or Two Units - 4 Stories or Less	YES - Current	NO - Privately-Owned	Available	Not Used in Prior Housing Element	0	0	0.065109989	0.065109989	2	2*	2*	124-5A229	70	Boyle Heights	Yes	Above Moderate
LOS ANGELES	115 S VELASCO ST	90063	5179017025	Low Medium I Residential	R2-1-CUGU	0	17	0.059684316	Residential - Single Family Residence	YES - Current	NO - Privately-Owned	Available	Not Used in Prior Housing Element	0	0	0.031009591	0.031009591	1	1*	1*	124-5A229	76	Boyle Heights		Above Moderate
LOS ANGELES			5179017028	Community Commercial	C2-1-CUGU	0	108	0.164587384	Commercial - Commercial - Vacant Land	YES - Current	NO - Privately-Owned	Available	Not Used in Prior Housing Element	0.152766883	0	0	0.152766883	0	0	0	124-5A227	65	Boyle Heights		Lower
LOS ANGELES	3400 E 1ST ST	90063	5179017029	Community Commercial	C2-1-CUGU	0	108	0.150725916	Commercial - Restaurant, Cocktail Lounge - Restaurant, Cocktail Lounge, Tavern - One Story	YES - Current	NO - Privately-Owned	Available	Used in Prior Housing Element - Non-Vacant	0.066899402	0	0	0.066899402	1	0	0	124-5A227	59	Boyle Heights		Lower
LOS ANGELES	3414 E 1ST ST	90063	5179017030	Community Commercial	C2-1-CUGU	0	108	0.162995524	Commercial - Commercial - Vacant Land	YES - Current	NO - Privately-Owned	Available	Not Used in Prior Housing Element	0.152766883	0	0	0.152766883	0	0	0	124-5A227	70	Boyle Heights		Lower
LOS ANGELES	3451 E 1ST ST	90063	5179018002	Community Commercial	C2-1-CUGU	0	108	0.160740251	Commercial - Store Combination - Store and Residential Combination - One Story	YES - Current	NO - Privately-Owned	Available	Not Used in Prior Housing Element	0	0	0.078708507	0.078708507	5	0	0	124-5A229	33	Boyle Heights	Yes	Above Moderate
LOS ANGELES	3447 E 1ST ST	90063	5179018003	Community Commercial	C2-1-CUGU	0	108	0.160738485	Commercial - Store Combination - Store and Residential Combination - One Story	YES - Current	NO - Privately-Owned	Available	Not Used in Prior Housing Element	0	0	0.10865546	0.10865546	2	0	0	124-5A229	30	Boyle Heights	Yes	Above Moderate
LOS ANGELES	108 N CHEESBROUGH'S LANE	90063	5179018004	Community Commercial	C2-1-CUGU	0	108	0.11477975	Commercial - Store Combination - Store and Residential Combination - One Story	YES - Current	NO - Privately-Owned	Available	Not Used in Prior Housing Element	0.140394218	0	0	0.140394218	1	0	0	124-5A229	31	Boyle Heights		Lower
LOS ANGELES	112 N CHEESBROUGH'S LANE	90063	5179018005	Community Commercial	C2-1-CUGU	0	108	0.045957163	Residential - Double, Duplex, or Two Units - 4 Stories or Less	YES - Current	NO - Privately-Owned	Available	Not Used in Prior Housing Element	0	0	0.018919218	0.018919218	2	0	0	124-5A229	27	Boyle Heights	Yes	Above Moderate
LOS ANGELES	116 N CHEESBROUGH'S LANE	90063	5179018006	Community Commercial	RD1.5-1-CUGU	0	29	0.112397323	Residential - Single Family Residence	YES - Current	NO - Privately-Owned	Available	Not Used in Prior Housing Element	0	0.093649301	0	0.093649301	1	3*	3*	124-5A229	21	Boyle Heights		Moderate
LOS ANGELES	120 N CHEESBROUGH'S LANE	90063	5179018007	Low Medium II Residential	RD1.5-1-CUGU	0	29	0.112397392	Residential - Single Family Residence	YES - Current	NO - Privately-Owned	Available	Not Used in Prior Housing Element	0	0.093649301	0	0.093649301	1	3*	3*	124-5A229	16	Boyle Heights		Moderate
LOS ANGELES	126 N CHEESBROUGH'S LANE	90063	5179018008	Low Medium II Residential	RD1.5-1-CUGU	0	29	0.112251477	Residential - Three Units (Any Combination) - 4 Stories or Less	YES - Current	NO - Privately-Owned	Available	Not Used in Prior Housing Element	0	0.115173563	0	0.115173563	3	3*	3*	124-5A229	10	Boyle Heights	Yes	Moderate
LOS ANGELES	128 N CHEESBROUGH'S LANE	90063	5179018009	Low Medium II Residential	RD1.5-1-CUGU	0	29	0.112314562	Residential - Three Units (Any Combination) - 4 Stories or Less	YES - Current	NO - Privately-Owned	Available	Not Used in Prior Housing Element	0	0.115173563	0	0.115173563	3	3*	3*	126A229	151	Boyle Heights	Yes	Moderate
LOS ANGELES	134 N CHEESBROUGH'S LANE	90063	5179018010	Low Medium II Residential	RD1.5-1-CUGU	0	29	0.112396883	Residential - Single Family Residence	YES - Current	NO - Privately-Owned	Available	Not Used in Prior Housing Element	0	0.093649301	0	0.093649301	1	3*	3*	126A229	147	Boyle Heights		Moderate
LOS ANGELES	138 N CHEESBROUGH'S LANE	90063	5179018011	Low Medium II Residential	RD1.5-1-CUGU	0	29	0.112396597	Residential - Single Family Residence	YES - Current	NO - Privately-Owned	Available	Not Used in Prior Housing Element	0	0.093649301	0	0.093649301

LOS ANGELES		5179018023	Community Commercial	C2-1-CUGU	0	108	0.0286947	Commercial - Parking Lot (Commercial Use Property) - Lots - Patron or Employee - One Story	YES - Current	NO - Privately-Owned	Available	Not Used in Prior Housing Element	0	0	0.000597447	0.000597447	0	0	0	124-5A229	36	Boyle Heights			Above Moderate
LOS ANGELES	117 N INDIANA ST	90063	5179018028	Community Commercial	C2-1-CUGU	0	108	0.200926372	Commercial - Bank, Savings and Loan - One Story	YES - Current	NO - Privately-Owned	Available	Used in Prior Housing Element - Non-Vacant	0.082106301	0	0	0.082106301	0	0	0	124-5A229	39	Boyle Heights			Lower
LOS ANGELES	3473 E 1ST ST	90063	5179018028	Community Commercial	C2-1-CUGU	0	108	0.113548331	Commercial - Bank, Savings and Loan - One Story	YES - Current	NO - Privately-Owned	Available	Used in Prior Housing Element - Non-Vacant	0.071328402	0	0	0.071328402	0	0	0	124-5A229	46	Boyle Heights			Lower
LOS ANGELES	3479 E 1ST ST	90063	5179018028	Community Commercial	C2-1-CUGU	0	108	0.019746895	Commercial - Bank, Savings and Loan - One Story	YES - Current	NO - Privately-Owned	Available	Used in Prior Housing Element - Non-Vacant	0	0	0.004113018	0.004113018	0	0	0	124-5A229	59	Boyle Heights			Above Moderate
LOS ANGELES		5179018028	Community Commercial	C2-1-CUGU	0	108	0.010138104	Commercial - Bank, Savings and Loan - One Story	YES - Current	NO - Privately-Owned	Available	Used in Prior Housing Element - Non-Vacant	0	0	0.001647532	0.001647532	0	0	0	124-5A229	32	Boyle Heights			Above Moderate
LOS ANGELES	209 N INDIANA ST	90063	5179018900	Low Medium II Residential	RD1.5-1-CUGU	0	29	0.088720465	Residential - Single Family Residence	YES - Current	NO - Privately-Owned	Available	Not Used in Prior Housing Element	0	0	0.062718558	0.062718558	1	2*	2*	126A229	138	Boyle Heights			Above Moderate
LOS ANGELES	215 N CHEESBROUGH'S LANE	90063	5179019002	Low Medium II Residential	RD1.5-1-CUGU	0	29	0.156467044	Residential - Single Family Residence	YES - Current	NO - Privately-Owned	Available	Not Used in Prior Housing Element	0	0.382266247	0	0.382266247	1	0	0	126A229	114	Boyle Heights			Moderate
LOS ANGELES	207 N CHEESBROUGH'S LANE	90063	5179019004	Low Medium II Residential	RD1.5-1-CUGU	0	29	0.156452249	Residential - Single Family Residence	YES - Current	NO - Privately-Owned	Available	Not Used in Prior Housing Element	0	0.382266247	0	0.382266247	1	0	0	126A229	119	Boyle Heights			Moderate
LOS ANGELES	205 N CHEESBROUGH'S LANE	90063	5179019005	Low Medium II Residential	RD1.5-1-CUGU	0	29	0.156446963	Residential - Three Units (Any Combination) - 4 Stories or Less	YES - Current	NO - Privately-Owned	Available	Not Used in Prior Housing Element	0	0.185369092	0	0.185369092	3	0	0	126A229	123	Boyle Heights		Yes	Moderate
LOS ANGELES	217 N CHEESBROUGH'S LANE	90063	5179019039	Low Medium II Residential	RD1.5-1-CUGU	0	29	0.143129531	Residential - Single Family Residence	YES - Current	NO - Privately-Owned	Available	Not Used in Prior Housing Element	0	0.321400613	0	0.321400613	1	0	0	126A229	113	Boyle Heights			Moderate
LOS ANGELES	211 N CHEESBROUGH'S LANE	90063	5179019040	Low Medium II Residential	RD1.5-1-CUGU	0	29	0.143115621	Residential - Single Family Residence	YES - Current	NO - Privately-Owned	Available	Not Used in Prior Housing Element	0	0.321400613	0	0.321400613	1	0	0	126A229	116	Boyle Heights			Moderate
LOS ANGELES	3419 E 1ST ST	90063	5179019043	Community Commercial	C2-1-CUGU	0	108	0.14330914	Commercial - Shopping Center (Neighborhood, Community) - One Story	YES - Current	NO - Privately-Owned	Available	Not Used in Prior Housing Element	0.030170919	0	0	0.030170919	0	0	0	124-5A229	13	Boyle Heights			Lower
LOS ANGELES	3427 E 1ST ST	90063	5179019043	Community Commercial	C2-1-CUGU	0	108	0.14341753	Commercial - Shopping Center (Neighborhood, Community) - One Story	YES - Current	NO - Privately-Owned	Available	Not Used in Prior Housing Element	0.030170919	0	0	0.030170919	0	0	0	124-5A229	15	Boyle Heights			Lower
LOS ANGELES	3433 E 1ST ST	90063	5179019043	Community Commercial	C2-1-CUGU	0	108	0.094635885	Commercial - Shopping Center (Neighborhood, Community) - One Story	YES - Current	NO - Privately-Owned	Available	Not Used in Prior Housing Element	0.02442327	0	0	0.02442327	0	0	0	124-5A229	24	Boyle Heights			Lower
LOS ANGELES	3437 E 1ST ST	90063	5179019043	Community Commercial	C2-1-CUGU	0	108	0.093566756	Commercial - Shopping Center (Neighborhood, Community) - One Story	YES - Current	NO - Privately-Owned	Available	Not Used in Prior Housing Element	0.02442327	0	0	0.02442327	0	0	0	124-5A229	28	Boyle Heights			Lower
LOS ANGELES	206 N LORENA ST	90063	5179019044	Low Medium II Residential	RD1.5-1-CUGU	0	29	0.209119569	Commercial - Parking Lot (Commercial Use Property) - Lots - Patron or Employee - One Story	YES - Current	NO - Privately-Owned	Available	Not Used in Prior Housing Element	0	1.310288668	0	1.310288668	0	0	0	126A229	112	Boyle Heights			Moderate
LOS ANGELES	212 N LORENA ST	90063	5179019044	Low Medium II Residential	RD1.5-1-CUGU	0	29	0.209045109	Commercial - Parking Lot (Commercial Use Property) - Lots - Patron or Employee - One Story	YES - Current	NO - Privately-Owned	Available	Not Used in Prior Housing Element	0	1.310288668	0	1.310288668	0	0	0	126A229	108	Boyle Heights			Moderate
LOS ANGELES	216 N LORENA ST	90063	5179019044	Low Medium II Residential	RD1.5-1-CUGU	0	29	0.213970645	Commercial - Parking Lot (Commercial Use Property) - Lots - Patron or Employee - One Story	YES - Current	NO - Privately-Owned	Available	Not Used in Prior Housing Element	0	1.310288668	0	1.310288668	0	0	0	126A229	100	Boyle Heights			Moderate
LOS ANGELES	132 N LORENA ST	90063	5179019045	Community Commercial	R3-1-CUGU	0	54	0.208398561	Commercial - Parking Lot (Commercial Use Property) - Lots - Patron or Employee - One Story	YES - Current	NO - Privately-Owned	Available	Not Used in Prior Housing Element	0.011162682	0	0	0.011162682	0	0	0	126A229	122	Boyle Heights			Lower
LOS ANGELES	136 N LORENA ST	90063	5179019045	Community Commercial	R3-1-CUGU	0	54	0.209024725	Commercial - Parking Lot (Commercial Use Property) - Lots - Patron or Employee - One Story	YES - Current	NO - Privately-Owned	Available	Not Used in Prior Housing Element	0.011162682	0	0	0.011162682	0	0	0	126A229	118	Boyle Heights			Lower
LOS ANGELES	140 N LORENA ST	90063	5179019045	Low Medium II Residential	RD1.5-1-CUGU	0	29	0.209083084	Commercial - Parking Lot (Commercial Use Property) - Lots - Patron or Employee - One Story	YES - Current	NO - Privately-Owned	Available	Not Used in Prior Housing Element	0	0.006590911	0	0.006590911	0	0	0	126A229	115	Boyle Heights			Moderate
LOS ANGELES	116 N LORENA ST	90063	5179019900	Community Commercial	R3-1-CUGU	0	54	0.213971662	Industrial - Industrial - Vacant Land	YES - Current	NO - Privately-Owned	Available	Not Used in Prior Housing Element	0.135560471	0	0	0.135560471	0	0	0	126A229	141	Boyle Heights			Lower
LOS ANGELES	122 N LORENA ST	90063	5179019900	Community Commercial	R3-1-CUGU	0	54	0.213970187	Industrial - Industrial - Vacant Land	YES - Current	NO - Privately-Owned	Available	Not Used in Prior Housing Element	0.135560471	0	0	0.135560471	0	0	0	126A229	137	Boyle Heights			Lower
LOS ANGELES	126 N LORENA ST	90063	5179019900	Community Commercial	R3-1-CUGU	0	54	0.213970429	Industrial - Industrial - Vacant Land	YES - Current	NO - Privately-Owned	Available	Not Used in Prior Housing Element	0.135560471	0	0	0.135560471	0	0	0	126A229	131	Boyle Heights			Lower
LOS ANGELES	3401 E 1ST ST	90063	5179019900	Community Commercial	C2-1-CUGU	0	108	0.148243151	Industrial - Industrial - Vacant Land	YES - Current	NO - Privately-Owned	Available	Not Used in Prior Housing Element	0.164695881	0	0	0.164695881	0	0	0	126A227	128	Boyle Heights			Lower
LOS ANGELES	3407 E 1ST ST	90063	5179019900	Community Commercial	C2-1-CUGU	0	108	0.15514776	Industrial - Industrial - Vacant Land	YES - Current	NO - Privately-Owned	Available	Not Used in Prior Housing Element	0.172218139	0	0	0.172218139	0	0	0	126A227	133	Boyle Heights			Lower
LOS ANGELES	3411 E 1ST ST	90063	5179019900	Community Commercial	C2-1-CUGU	0	108	0.160241699	Industrial - Industrial - Vacant Land	YES - Current	NO - Privately-Owned	Available	Not Used in Prior Housing Element	0.169552616	0	0	0.169552616	0	0	0	124-5A229	7	Boyle Heights			Lower
LOS ANGELES	3415 E 1ST ST	90063	5179019900	Community Commercial	C2-1-CUGU	0	108	0.160254732	Industrial - Industrial - Vacant Land	YES - Current	NO - Privately-Owned	Available	Not Used in Prior Housing Element	0.169552616	0	0	0.169552616	0	0	0	124-5A229	9	Boyle Heights			Lower
LOS ANGELES	348 N LORENA ST	90063	5179020003	Highway Oriented and Limited Commercial	C2-1-CUGU	0	108	0.059505083	Residential - Single Family Residence	YES - Current	NO - Privately-Owned	Available	Not Used in Prior Housing Element	0	0	0.014925726	0.014925726	1	0	0	126A229	62	Boyle Heights			Above Moderate
LOS ANGELES	344 N LORENA ST	90063	5179020004	Low Medium II Residential	RD1.5-1-CUGU	0	29	0.079214105	Residential - Double, Duplex, or Two Units - 4 Stories or Less	YES - Current	NO - Privately-Owned	Available	Not Used in Prior Housing Element	0	0	0.01153806	0.01153806	2	2*	2*	126A229	64	Boyle Heights		Yes	Above Moderate
LOS ANGELES	349 N INDIANA ST	90063	5179020005	Low Medium II Residential	RD1.5-1-CUGU	0	29	0.108433988	Residential - Double, Duplex, or Two Units - 4 Stories or Less	YES - Current	NO - Privately-Owned	Available	Not Used in Prior Housing Element	0	0.138359311	0	0.138359311	2	3*	3*	126A229	68	Boyle Heights		Yes	Moderate
LOS ANGELES		5179020005	Highway Oriented and Limited Commercial	C2-1-CUGU	0	108	0.052483959	Residential - Double, Duplex, or Two Units - 4 Stories or Less	YES - Current	NO - Privately-Owned	Available	Not Used in Prior Housing Element	0	0	0.017934757	0.017934757	2	0	0	126A229	67	Boyle Heights		Yes	Above Moderate
LOS ANGELES	338 N LORENA ST	90063	5179020006	Low Medium II Residential	RD1.5-1-CUGU	0	29	0.213971967	Residential - Five or More Units or Apartments (Any Combination) - 4 Stories or Less	YES - Current	NO - Privately-Owned	Available	Used in Prior Housing Element - Non-Vacant	0	0.031083486	0	0.031083486	6	0	0	126A229	69	Boyle Heights			Moderate
LOS ANGELES	336 N LORENA ST	90063	5179020007	Low Medium II Residential	RD1.5-1-CUGU	0	29	0.213970823	Residential - Double, Duplex, or Two Units - 4 Stories or Less	YES - Current	NO - Privately-Owned	Available	Not Used in Prior Housing Element	0	0.288550642	0	0.288550642	2	0	0	126A229	72	Boyle Heights		Yes	Moderate
LOS ANGELES	328 N LORENA ST	90063	5179020008	Low Medium II Residential	RD1.5-1-CUGU	0	29	0.213970823	Residential - Three Units (Any Combination) - 4 Stories or Less	YES - Current	NO - Privately-Owned	Available	Not Used in Prior Housing Element	0	0.106471521	0	0.106471521	3	0	0	126A229	76	Boyle Heights		Yes	Moderate
LOS ANGELES	322 N LORENA ST	90063	5179020009	Low Medium II Residential	RD1.5-1-CUGU	0	29	0.213972089	Residential - Five or More Units or Apartments (Any Combination) - 4 Stories or Less	YES - Current	NO - Privately-Owned	Available	Not Used in Prior Housing Element	0	0.186736146	0	0.186736146	5	0	0	126A229	79	Boyle Heights		Yes	Moderate
LOS ANGELES	320 N LORENA ST	90063	5179020010	Low Medium II Residential	RD1.5-1-CUGU	0	29	0.213970823	Residential - Three Units (Any Combination) - 4 Stories or Less	YES - Current	NO - Privately-Owned	Available	Not Used in Prior Housing Element	0	0.249737462	0	0.249737462	3	0	0	126A229	83	Boyle Heights		Yes	Moderate
LOS ANGELES	312 N LORENA ST	90063	5179020011	Low Medium II Residential	RD1.5-1-CUGU	0	29	0.213970999	Residential - Single Family Residence	YES - Current	NO - Privately-Owned	Available	Used in Prior Housing Element - Non-Vacant	0	0.458277845	0	0.458277845	1	0	0	126A229	86	Boyle Heights			Moderate
LOS ANGELES	223 N CHEESBROUGH'S LANE	90063	5179020015	Low Medium II Residential	RD1.5-1-CUGU	0	29	0.195602356	Residential - Single Family Residence	YES - Current	NO - Privately-Owned	Available	Not Used in Prior Housing Element	0	0.454227769	0	0.454227769	1	0	0	126A229	109	Boyle Heights			Moderate
LOS ANGELES	305 N CHEESBROUGH'S LANE	90063	5179020016	Low Medium II Residential	RD1.5-1-CUGU	0	29	0.195613054	Residential - Four Units (Any Combination) - 4 Stories or Less	YES - Current	NO - Privately-Owned	Available	Not Used in Prior Housing Element	0	0.199030444	0	0.199030444	4	0	0	126A229	101	Boyle Heights		Yes	Moderate
LOS ANGELES	319 N INDIANA ST	90063	5179020019	Low Medium II Residential	RD1.5-1-CUGU	0	29	0.174711421	Residential - Four Units (Any Combination) - 4 Stories or Less	YES - Current	NO - Privately-Owned	Available	Not Used in Prior Housing Element	0	0.199030444	0	0.199030444	4	0	0	126A229	91	Boyle Heights		Yes	Moderate
LOS ANGELES	323 N INDIANA ST	90063	5179020020	Low Medium II Residential	RD1.5-1-CUGU	0	29	0.142672078	Residential - Double, Duplex, or Two Units - 4 Stories or Less	YES - Current	NO - Privately-Owned	Available	Not Used in Prior Housing Element	0	0.190951079	0	0.190951079	2	0	0	126A229	87	Boyle Heights		Yes	Moderate
LOS ANGELES	329 N INDIANA ST	90063	5179020021	Low Medium II Residential	RD1.5-1-CUGU	0	29	0.14015146	Residential - Double, Duplex, or Two Units - 4 Stories or Less	YES - Current	NO - Privately-Owned	Available	Not Used in Prior Housing Element	0	0.26333338	0	0.26333338	2	0	0	126A229	82	Boyle Heights			Moderate
LOS ANGELES	335 N INDIANA ST	90063	5179020022	Low Medium II Residential	RD1.5-1-CUGU	0	29	0.110185339	Residential - Double, Duplex, or Two Units - 4 Stories or Less	YES - Current	NO - Privately-Owned	Available	Not Used in Prior Housing Element	0	0.018861153	0	0.018861153	2	3*	3*	126A229	73	Boyle Heights		Yes	Moderate
LOS ANGELES	3300 E BROOKLYN PL	90063	5179020023	Highway Oriented and Limited Commercial	C2-1-CUGU	0	108	0.181666019	Commercial - Restaurant, Cocktail Lounge - Restaurant, Cocktail Lounge, Tavern - One Story	YES - Current	NO - Privately-Owned	Available	Used in Prior Housing Element - Non-Vacant	0.198986176	0	0	0.198986176	0	0	0	126A229	58	Boyle Heights			Lower
LOS ANGELES	353 N INDIANA ST	90063	5179020023	Highway Oriented and Limited Commercial	C2-1-CUGU	0	108	0.097843957	Commercial - Restaurant, Cocktail Lounge - Restaurant, Cocktail Lounge, Tavern - One Story	YES - Current	NO - Privately-Owned	Available	Used in Prior Housing Element - Non-Vacant	0.1574604	0	0	0.1574604	0	0	0	126A229	59	Boyle Heights			Lower
LOS ANGELES	315 N INDIANA ST	90063	5179020024	Low Medium II Residential	RD1.5-1-CUGU	0	29	0.180758563	Residential - Five or More Units or Apartments (Any Combination) - 4 Stories or Less	YES - Current	NO - Privately-Owned	Available	Not Used in Prior Housing Element	0	0.022555105	0	0.022555105	5	0	0	126A229	93	Boyle Heights		Yes	Moderate
LOS ANGELES	308 N LORENA ST	90063	5179020027	Low Medium II Residential	RD1.5-1-CUGU	0	29	0.211957519	Residential - Single Family Residence - Vacant Land	YES - Current	NO - Privately-Owned	Available	Not Used in Prior Housing Element	0	1.310288668	0	1.310288668	0	0	0	126A229	88	Boyle Heights			Moderate
LOS ANGELES	222 N LORENA ST	90063	5179020044	Low Medium II Residential	RD1.5-1-CUGU	0	29	0.209082103		YES - Current	NO - Privately-Owned	Available	Not Used in Prior Housing Element	0	0.006590911	0	0.006590911	0	0	0	126A229	96	Boyle Heights			Moderate
LOS ANGELES	302 N LORENA ST	90063	5179020044	Low Medium II Residential	RD1.5-1-CUGU	0	29	0.209082103		YES - Current	NO - Privately-Owned	Available	Not Used in Prior Housing Element	0	0.006590911	0	0.006590911	0	0	0	126A229	92	Boyle Heights			Moderate
LOS ANGELES	204 N SOTO ST	90033	5180001002	Medium Residential	[Q]R4-1-CUGU	0	54	0.097042797	Residential - Three Units (Any Combination) - 4 Stories or Less	YES - Current	NO - Privately-Owned	Available	Not Used in Prior Housing Element	0	0	0.265333414	0.265333414	3	0	0	127-5A223	34	Boyle Heights		Yes	Above Moderate
LOS ANGELES	212 N SOTO ST	90033	5180001003	Medium Residential	[Q]R4-1-CUGU	0	54	0.173419141	Residential - Three Units (Any Combination) - 4 Stories or Less	YES - Current	NO - Privately-Owned	Available	Not Used in Prior Housing Element	0	0	0.413633955	0.413633955	5	0	0	127-5A223	20	Boyle Heights		Yes	Above Moderate
LOS ANGELES	216 N SOTO ST	90033	5180001004	Medium Residential	[Q]R4-1-CUGU	0	54	0.163250896	Residential - Four Units (Any Combination) - 4 Stories or Less	YES - Current	NO - Privately-Owned	Available	Not Used in Prior Housing Element	0	0	0.13925598	0.13925598	4	0	0	127-5A223	11	Boyle Heights		Yes	Above Moderate
LOS ANGELES	2419 E MICHIGAN AVE	90033	5180001005	Medium Residential	R3-1-CUGU	0	54	0.178573991	Residential - Double, Duplex, or Two Units - 4 Stories or Less	YES - Current	NO - Privately-Owned	Available	Used in Prior Housing Element - Non-Vacant	0	0	0.530476817	0.530476817	2	0	0	127-5A223	32	Boyle Heights		Yes	Above Moderate
LOS ANGELES	2423 E MICHIGAN AVE	90033	5180001006	Medium Residential	R3-1-CUGU	0	54	0.178554396	Residential - Single Family Residence	YES - Current	NO - Privately-Owned	Available	Used in Prior Housing Element - Non-Vacant	0	0	0.807558483	0.807558483	1	0	0	127-5A223	37	Boyle Heights			Above Moderate
LOS ANGELES	2427 E MICHIGAN AVE	90033	5180001007	Medium Residential	R3-1-CUGU	0	54	0.134751957	Residential - Three Units (Any Combination) - 4 Stories or Less	YES - Current	NO - Privately-Owned	Available	Not Used in Prior Housing Element	0	0	0.394618297	0.394618297	3	0	0	127-5A225	51	Boyle Heights		Yes	Above Moderate
LOS ANGELES	311 N MATHEWS ST	90033	5180001009	Medium Residential	R3-1-CUGU	0	54	0.121259786	Residential - Single Family Residence	YES - Current	NO - Privately-Owned	Available	Used in Prior Housing Element - Non-Vacant	0.575182021	0	0	0.575182021	1	0	0	127-5A225	62	Boyle Heights			Lower
LOS ANGELES	220 N SOTO ST	90033	5180001010	Low Medium II Residential	R4-1-CUGU	0	108	0.191706311	Residential - Five or More Units or Apartments (Any Combination) - 4 Stories or Less	YES - Current	NO - Privately-Owned	Available	Not Used in Prior Housing Element	0	0	0.686836678	0.686836678	5	0	0	129A223	441	Boyle Heights		Yes	Above Moderate
LOS ANGELES	224 N SOTO ST	90033	5180001011	Low Medium II Residential	R4-1-CUGU	0	108	0.19651138	Residential - Four Units (Any Combination) - 4 Stories or Less	YES - Current	NO - Privately-Owned	Available	Used in Prior Housing Element - Non-Vacant	0	0	0.748939425	0.748939425	4	0	0	129A223	427	Boyle Heights		Yes	Above Moderate
LOS ANGELES	319 N MATHEWS ST	90033	5180001020	Community Commercial	R4-1-CUGU	0	108	0.194971781	Residential - Double, Duplex, or Two Units - 4 Stories or Less	YES - Current	NO - Privately-Owned	Available	Used in Prior Housing Element - Non-Vacant	0	0	0.821314532	0.821314532	2	0	0	127-5A225	21	Boyle Heights		Yes	Above Moderate
LOS ANGELES	2400 E CESAR E CHAVEZ AVE	90033	5180001022	Regional Center Commercial	C2-1-CUGU	0	108	0.198080177	Commercial - Restaurant, Cocktail Lounge - Restaurant, Cocktail Lounge, Tavern - One Story	YES - Current	NO - Privately-Owned	Available	Used in Prior Housing Element - Non-Vacant	0	0	0.201962812	0.201962812	0	0	0	129A225	319	Boyle Heights			Above Moderate
LOS ANGELES	248 N SOTO ST	90033	5180001022	Regional Center Commercial	C2-1-CUGU	0	108	0.197948817	Commercial - Restaurant, Cocktail Lounge - Restaurant, Cocktail Lounge, Tavern - One Story	YES - Current	NO - Privately-Owned	Available	Used in Prior Housing Element - Non-Vacant	0	0	0.201962812	0.201962812	0	0	0	129A225	333	Boyle Heights			Above Moderate
LOS ANGELES	242 N SOTO ST	90033	5180001902	Low Medium II Residential	R4-1-CUGU	0	108	0.200356234	Residential - Single Family Residence - Vacant Land	YES - Current	NO - Privately-Owned	Available	Not Used in Prior Housing Element	0.969133931	0	0	0.969133931	0	0	0	129A225	343	Boyle Heights			Lower
LOS ANGELES	325 N MATHEWS ST	90033	5180001903	Community Commercial	R4-1-CUGU	0	108	0.194971702	Commercial - Parking Lot (Commercial Use Property) - Lots - Patron or Employee - One Story	YES - Current	NO - Privately-Owned	Available	Used in Prior Housing Element - Non-Vacant	0.038888026	0	0	0.038888026	0	0	0	127-5A225	10	Boyle Heights			Lower
LOS ANGELES		5180001903	Community Commercial	R4-1-CUGU	0	108	0.117313201	Commercial - Parking Lot (Commercial Use Property) - Lots - Patron or Employee - One Story	YES - Current	NO - Privately-Owned	Available	Used in Prior Housing Element - Non-Vacant	0.03357738	0	0	0.03357738	0	0	0	127-5A225	8	Boyle Heights			Lower
LOS ANGELES	2426 E MICHIGAN AVE	90033	5180002003	Medium Residential	R3-1-CUGU	0	54	0.150335821	Residential - Five or More Units or Apartments (Any Combination) - 4 Stories or Less	YES - Current	NO - Privately-Owned	Available	Not Used in Prior Housing Element	0	0	0.044096613	0.044096613	5	0	0	127-5A223	97	Boyle Heights		Yes	Above Moderate
LOS ANGELES	215 N MATHEWS ST	90033	5180002004	Medium Residential	R3-1-CUGU	0	54	0.153998487	Residential - Three Units (Any Combination) - 4 Stories or Less	YES - Current	NO - Privately-Owned	Available	Not Used in Prior Housing Element	0	0	0.145692953	0.145692953	3	0	0	127-5A225	99	Boyle Heights		Yes	Above Moderate
LOS ANGELES	211 N MATHEWS ST	90033	5180002005	Medium Residential	R3-1-CUGU	0	54	0.203068624	Residential - Double, Duplex, or Two Units - 4 Stories or Less	YES - Current	NO - Privately-Owned	Available	Used in Prior Housing Element - Non-Vacant	0	0	0.573374188	0.573374188	2	0	0	127-5A223	118	Boyle Heights		Yes	Above Moderate
LOS ANGELES	207 N MATHEWS ST	90033	5180002006	Medium Residential	R3-1-CUGU	0	54	0.203045787	Residential - Five or More Units or Apartments (Any Combination) - 4 Stories or Less	YES - Current	NO - Privately-Owned	Available	Not Used in Prior Housing Element	0.070331211	0	0	0.070331211	10	0	0	127-5A223	128	Boyle Heights			Lower
LOS ANGELES	203 N MATHEWS ST	90033	5180002007	Medium Residential	R3-1-CUGU	0	54	0.203020942	Residential - Four Units (Any Combination) - 4 Stories or Less	YES - Current	NO - Privately-Owned	Available	Not Used in Prior Housing Element	0	0	0.484398353	0.484398353	4	0	0	127-5A223	147	Boyle Heights		Yes	Above Moderate
LOS ANGELES	131 N MATHEWS ST	90033	5180002008	Medium Residential	R3-1-CUGU	0	54	0.202998146	Residential - Five or More Units or Apartments (Any Combination) - 4 Stories or Less	YES - Current	NO - Privately-Owned	Available	Not Used in Prior Housing Element	0	0	0.445091879	0.445091879	5	0	0	127-5A223	156	Boyle Heights		Yes	Above Moderate
LOS ANGELES	121 N MATHEWS ST	90033	5180002009	Medium Residential	R3-1-CUGU	0	54	0.202974204	Residential - Double, Duplex, or Two Units - 4 Stories or Less	YES - Current	NO - Privately-Owned	Available	Used in Prior Housing Element - Non-Vacant	0	0	0.573374188	0.573374188	2	0	0	127-5A223	166	Boyle Heights		Yes	Above Moderate
LOS ANGELES	111 N MATHEWS ST	90033	5180002010	Highway Oriented and Limited Commercial	C2-1-CUGU	0	108	0.138285442	Residential - Three Units (Any Combination) - 4 Stories or Less	YES - Current	NO - Privately-Owned	Available	Not Used in Prior Housing Element	0	0	0.568521291	0.568521291	3	0	0	127-5A223	193	Boyle Heights		Yes	Above Moderate
LOS ANGELES	2401 E 1ST ST	90033	5180002017	Highway Oriented and Limited Commercial	C2-1-CUGU	0	108	0.19682961	Commercial - Store - One Story	YES - Current	NO - Privately-Owned	Available	Used in Prior Housing Element - Non-Vacant	0.065443275	0	0	0.065443275	0	0	0	127-5A223	160	Boyle Heights			Lower
LOS ANGELES	118 N SOTO ST	90033	5180002018	Medium Residential	[Q]R4-1-CUGU	0	54	0.204465422	Residential - Four Units (Any Combination) - 4 Stories or Less	YES - Current	NO - Privately-Owned	Available	Not Used in Prior Housing Element	0	0	0.514301375	0.514301375	4	0	0	127-5A223	148	Boyle Heights		Yes	Above Moderate
LOS ANGELES	134 N SOTO ST	90033	5180002020	Medium Residential	[Q]R4-1-CUGU	0	54	0.204534093	Residential - Four Units (Any Combination) - 4 Stories or Less	YES - Current	NO - Privately-Owned	Available	Not Used in Prior Housing Element	0	0	0.514301375	0.514301375	4	0	0	127-5A223	110	Boyle Heights		Yes	Above Moderate
LOS ANGELES	138 N SOTO ST	90033	5180002021	Medium Residential	[Q]R4-1-CUGU	0	54	0.204554967	Residential - Five or More Units or Apartments (Any Combination) - 4 Stories or Less	YES - Current	NO - Privately-Owned	Available	Not Used in Prior Housing Element	0	0	0.052727429	0.052727429	20	0	0	127-5A223	101	Boyle Heights		Yes	Above Moderate
LOS ANGELES	144 N SOTO ST	90033	5180002022	Medium Residential	[Q]R4-1-CUGU	0	54	0.204577699	Residential - Three Units (Any Combination) - 4 Stories or Less	YES - Current	NO - Privately-Owned	Available	Not Used in Prior Housing Element	0	0	0.559617922	0.559617922	3	0	0	127-5A223	91	Boyle Heights		Yes	Above Moderate
LOS ANGELES	2414 E MICHIGAN AVE	90033	5180002023	Medium Residential	[Q]R4-1-CUGU	0	54	0.053534853	Residential - Three Units (Any Combination) - 4 Stories or Less	YES - Current	NO - Privately-Owned	Available	Not Used in Prior Housing Element	0	0	0.044943199	0.044943199	1	2*	2*	127-5A223	81	Boyle Heights		Yes	Above Moderate
LOS ANGELES		5180002023	Medium Residential	[Q]R4-1-CUGU	0	54	0.053760222	Residential - Three Units (Any Combination) - 4 Stories or Less	YES - Current	NO - Privately-Owned	Available	Not Used in Prior Housing Element	0	0	0.029760975	0.029760975	1	2*	2*	127-5A223	94	Boyle Heights			Above Moderate
LOS ANGELES	110 S SOTO ST	90033	5180003002	Highway Oriented and Limited Commercial	C2-1-CUGU	0	108	0.148070226	Residential - Five or More Units or Apartments (Any Combination) - 4 Stories or Less	YES - Current	NO - Privately-Owned	Available	Not Used in Prior Housing Element	0	0	0.088805673	0.088805673	10

LOS ANGELES	134 S SOTO ST	90033	5180003007	Low Medium II Residential	RD1.5-1-CUGU	0	29	0.172178024	Residential - Three Units (Any Combination) - 4 Stories or Less	YES - Current	NO - Privately-Owned	Available	Not Used in Prior Housing Element	0	0.214864606	0	0.214864606	3	0	0	127-5A223	286	Boyle Heights		Yes	Moderate
LOS ANGELES	140 S SOTO ST	90033	5180003008	Low Medium I Residential	RD1.5-1-CUGU	0	29	0.172176898	Residential - Single Family Residence	YES - Current	NO - Privately-Owned	Available	Not Used in Prior Housing Element	0	0.443162137	0	0.443162137	1	0	0	127-5A223	301	Boyle Heights			Moderate
LOS ANGELES	144 S SOTO ST	90033	5180003009	Low Medium II Residential	RD1.5-1-CUGU	0	29	0.162133847	Residential - Four Units (Any Combination) - 4 Stories or Less	YES - Current	NO - Privately-Owned	Available	Not Used in Prior Housing Element	0	0.020441379	0	0.020441379	4	0	0	127-5A223	311	Boyle Heights		Yes	Moderate
LOS ANGELES	2407 E 2ND ST	90033	5180003012	Low Medium II Residential	RD1.5-1-CUGU	0	29	0.040174933	Residential - Single Family Residence	YES - Current	NO - Privately-Owned	Available	Not Used in Prior Housing Element	0	0	0.00447755	0.00447755	1	1*	1*	127-5A223	342	Boyle Heights			Above Moderate
LOS ANGELES	2419 E 2ND ST	90033	5180003014	Low Medium I Residential	R2-1-CUGU	0	17	0.128061178	Residential - Single Family Residence	YES - Current	NO - Privately-Owned	Available	Not Used in Prior Housing Element	0	0	0.051324262	0.051324262	1	2*	2*	127-5A223	334	Boyle Heights			Above Moderate
LOS ANGELES	2423 E 2ND ST	90033	5180003015	Low Medium I Residential	R2-1-CUGU	0	17	0.125405898	Residential - Double, Duplex, or Two Units - 4 Stories or Less	YES - Current	NO - Privately-Owned	Available	Not Used in Prior Housing Element	0	0	0.083101952	0.083101952	2	2*	2*	127-5A223	339	Boyle Heights		Yes	Above Moderate
LOS ANGELES	2427 E 2ND ST	90033	5180003016	Low Medium I Residential	R2-1-CUGU	0	17	0.125404257	Residential - Single Family Residence	YES - Current	NO - Privately-Owned	Available	Not Used in Prior Housing Element	0	0	0.06307628	0.06307628	1	2*	2*	127-5A223	346	Boyle Heights			Above Moderate
LOS ANGELES	141 S MATHEWS ST	90033	5180003018	Low Medium I Residential	R2-1-CUGU	0	17	0.178388989	Residential - Three Units (Any Combination) - 4 Stories or Less	YES - Current	NO - Privately-Owned	Available	Not Used in Prior Housing Element	0	0.06515435	0	0.06515435	3	3*	3*	127-5A223	323	Boyle Heights		Yes	Moderate
LOS ANGELES	137 S MATHEWS ST	90033	5180003019	Low Medium I Residential	R2-1-CUGU	0	17	0.174488983	Residential - Single Family Residence	YES - Current	NO - Privately-Owned	Available	Not Used in Prior Housing Element	0	0.052928287	0	0.052928287	1	3*	3*	127-5A223	315	Boyle Heights			Moderate
LOS ANGELES	133 S MATHEWS ST	90033	5180003020	Low Medium I Residential	R2-1-CUGU	0	17	0.174464367	Residential - Single Family Residence	YES - Current	NO - Privately-Owned	Available	Not Used in Prior Housing Element	0	0.052928287	0	0.052928287	1	3*	3*	127-5A223	305	Boyle Heights			Moderate
LOS ANGELES	129 S MATHEWS ST	90033	5180003021	Low Medium II Residential	RD1.5-1-CUGU	0	29	0.174440115	Residential - Double, Duplex, or Two Units - 4 Stories or Less	YES - Current	NO - Privately-Owned	Available	Not Used in Prior Housing Element	0	0.279892275	0	0.279892275	2	0	0	127-5A223	296	Boyle Heights		Yes	Moderate
LOS ANGELES	125 S MATHEWS ST	90033	5180003022	Low Medium II Residential	RD1.5-1-CUGU	0	29	0.17441878	Residential - Three Units (Any Combination) - 4 Stories or Less	YES - Current	NO - Privately-Owned	Available	Not Used in Prior Housing Element	0	0.236430123	0	0.236430123	3	0	0	127-5A223	281	Boyle Heights		Yes	Moderate
LOS ANGELES	119 S MATHEWS ST	90033	5180003023	Low Medium II Residential	RD1.5-1-CUGU	0	29	0.174392105	Residential - Three Units (Any Combination) - 4 Stories or Less	YES - Current	NO - Privately-Owned	Available	Not Used in Prior Housing Element	0	0.236430123	0	0.236430123	3	0	0	127-5A223	271	Boyle Heights		Yes	Moderate
LOS ANGELES	117 S MATHEWS ST	90033	5180003024	Low Medium II Residential	RD1.5-1-CUGU	0	29	0.183004701	Residential - Five or More Units or Apartments (Any Combination) - 4 Stories or Less	YES - Current	NO - Privately-Owned	Available	Not Used in Prior Housing Element	0	0.038812319	0	0.038812319	7	0	0	127-5A223	262	Boyle Heights		Yes	Moderate
LOS ANGELES	2416 E 1ST ST	90033	5180003028	Highway Oriented and Limited Commercial	C2-1-CUGU	0	108	0.127389883	Commercial - Store Combination - Store and Residential Combination - One Story	YES - Current	NO - Privately-Owned	Available	Not Used in Prior Housing Element	0	0	0.034689656	0.034689656	1	0	0	127-5A223	226	Boyle Heights		Yes	Above Moderate
LOS ANGELES	2420 E 1ST ST	90033	5180003029	Highway Oriented and Limited Commercial	C2-1-CUGU	0	108	0.125403262	Commercial - Office Building - One Story	YES - Current	NO - Privately-Owned	Available	Used in Prior Housing Element - Non-Vacant	0.05701703	0	0	0.05701703	0	0	0	127-5A223	232	Boyle Heights			Lower
LOS ANGELES	130 S SOTO ST	90033	5180003030	Low Medium II Residential	RD1.5-1-CUGU	0	29	0.17016692	Residential - Five or More Units or Apartments (Any Combination) - 4 Stories or Less	YES - Current	NO - Privately-Owned	Available	Not Used in Prior Housing Element	0	0.03500646	0	0.03500646	5	0	0	127-5A223	273	Boyle Heights			Moderate
LOS ANGELES	106 S SOTO ST	90033	5180003900	Highway Oriented and Limited Commercial	C2-1-CUGU	0	108	0.146888199	Commercial - Office Building - Office and Residential - One Story	YES - Current	NO - Privately-Owned	Available	Used in Prior Housing Element - Non-Vacant	0.180720408	0	0	0.180720408	1	0	0	127-5A223	215	Boyle Heights			Lower
LOS ANGELES	2400 E 1ST ST	90033	5180003900	Highway Oriented and Limited Commercial	C2-1-CUGU	0	108	0.144627866	Commercial - Office Building - Office and Residential - One Story	YES - Current	NO - Privately-Owned	Available	Used in Prior Housing Element - Non-Vacant	0.180720408	0	0	0.180720408	1	0	0	127-5A223	202	Boyle Heights			Lower
LOS ANGELES	200 S SOTO ST	90033	5180004001	Low Medium II Residential	RD1.5-1-CUGU	0	29	0.110021529	Residential - Single Family Residence	YES - Current	NO - Privately-Owned	Available	Not Used in Prior Housing Element	0	0.097356525	0	0.097356525	1	3*	3*	127-5A223	356	Boyle Heights			Moderate
LOS ANGELES	206 S SOTO ST	90033	5180004003	Low Medium II Residential	RD1.5-1-CUGU	0	29	0.154995901	Residential - Double, Duplex, or Two Units - 4 Stories or Less	YES - Current	NO - Privately-Owned	Available	Not Used in Prior Housing Element	0	0.227667528	0	0.227667528	2	0	0	127-5A223	363	Boyle Heights		Yes	Moderate
LOS ANGELES	210 S SOTO ST	90033	5180004004	Low Medium II Residential	RD1.5-1-CUGU	0	29	0.133312562	Residential - Double, Duplex, or Two Units - 4 Stories or Less	YES - Current	NO - Privately-Owned	Available	Not Used in Prior Housing Element	0	0.071962249	0	0.071962249	2	3*	3*	127-5A223	377	Boyle Heights		Yes	Moderate
LOS ANGELES	216 S SOTO ST	90033	5180004005	Low Medium II Residential	RD1.5-1-CUGU	0	29	0.133307914	Residential - Single Family Residence	YES - Current	NO - Privately-Owned	Available	Not Used in Prior Housing Element	0	0.053997982	0	0.053997982	1	3*	3*	127-5A223	387	Boyle Heights			Moderate
LOS ANGELES	230 S SOTO ST	90033	5180004006	Low Medium II Residential	RD1.5-1-CUGU	0	29	0.154916415	Residential - Five or More Units or Apartments (Any Combination) - 4 Stories or Less	YES - Current	NO - Privately-Owned	Available	Not Used in Prior Housing Element	0	0.040356423	0	0.040356423	6	0	0	126A223	10	Boyle Heights		Yes	Moderate
LOS ANGELES	2416 E 2ND ST	90033	5180004007	Low Medium I Residential	R2-1-CUGU	0	17	0.144013709	Residential - Single Family Residence	YES - Current	NO - Privately-Owned	Available	Not Used in Prior Housing Element	0	0	0.051324262	0.051324262	1	2*	2*	127-5A223	369	Boyle Heights			Above Moderate
LOS ANGELES	2415 E 3RD ST	90033	5180004008	Low Medium I Residential	R2-1-CUGU	0	17	0.114847803	Residential - Single Family Residence	YES - Current	NO - Privately-Owned	Available	Not Used in Prior Housing Element	0	0	0.021278454	0.021278454	1	1*	1*	126A223	9	Boyle Heights			Above Moderate
LOS ANGELES	2420 E 2ND ST	90033	5180004009	Low Medium I Residential	R2-1-CUGU	0	17	0.144041233	Residential - Single Family Residence	YES - Current	NO - Privately-Owned	Available	Not Used in Prior Housing Element	0	0	0.051324262	0.051324262	1	2*	2*	127-5A223	375	Boyle Heights			Above Moderate
LOS ANGELES	2424 1/2 E 2ND ST	90033	5180004011	Low Medium I Residential	R2-1-CUGU	0	17	0.115373007	Residential - Double, Duplex, or Two Units - 4 Stories or Less	YES - Current	NO - Privately-Owned	Available	Not Used in Prior Housing Element	0	0	0.01202691	0.01202691	2	2*	2*	127-5A223	382	Boyle Heights		Yes	Above Moderate
LOS ANGELES	2430 E 2ND ST	90033	5180004013	Low Medium I Residential	R2-1-CUGU	0	17	0.112016032	Residential - Single Family Residence	YES - Current	NO - Privately-Owned	Available	Not Used in Prior Housing Element	0	0	0.021278454	0.021278454	1	1*	1*	127-5A223	388	Boyle Heights			Above Moderate
LOS ANGELES	308 S SOTO ST	90033	5180004017	Low Medium II Residential	RD1.5-1-CUGU	0	29	0.160424347	Residential - Single Family Residence	YES - Current	NO - Privately-Owned	Available	Not Used in Prior Housing Element	0	0.383247185	0	0.383247185	1	0	0	126A223	49	Boyle Heights			Moderate
LOS ANGELES	310 S SOTO ST	90033	5180004018	Low Medium II Residential	RD1.5-1-CUGU	0	29	0.160410458	Residential - Double, Duplex, or Two Units - 4 Stories or Less	YES - Current	NO - Privately-Owned	Available	Not Used in Prior Housing Element	0	0.135053641	0	0.135053641	2	0	0	126A223	58	Boyle Heights			Moderate
LOS ANGELES	312 S SOTO ST	90033	5180004019	Neighborhood Office Commercial	C2-1-CUGU	0	108	0.160396082	Commercial - Store - One Story	YES - Current	NO - Privately-Owned	Available	Used in Prior Housing Element - Non-Vacant	0.188592193	0	0	0.188592193	0	0	0	126A223	69	Boyle Heights			Lower
LOS ANGELES	2412 E 3RD ST	90033	5180004021	Low Medium II Residential	RD1.5-1-CUGU	0	29	0.142986313	Residential - Three Units (Any Combination) - 4 Stories or Less	YES - Current	NO - Privately-Owned	Available	Not Used in Prior Housing Element	0	0.051722512	0	0.051722512	3	0	0	126A223	51	Boyle Heights		Yes	Moderate
LOS ANGELES	2421 E 4TH ST	90033	5180004024	Neighborhood Office Commercial	C2-1-CUGU	0	108	0.153886029	Residential - Single Family Residence	YES - Current	NO - Privately-Owned	Available	Used in Prior Housing Element - Non-Vacant	1.064377803	0	0	1.064377803	1	0	0	126A223	83	Boyle Heights			Lower
LOS ANGELES	2425 E 4TH ST	90033	5180004026	Neighborhood Office Commercial	C2-1-CUGU	0	108	0.153954974	Commercial - Auto, Recreation Equipment, Construction Equipment Sales and Service - Auto Body Repair Shop - One Story	YES - Current	NO - Privately-Owned	Available	Used in Prior Housing Element - Non-Vacant	0.170488179	0	0	0.170488179	1	0	0	126A223	87	Boyle Heights			Lower
LOS ANGELES	2430 E 3RD ST	90033	5180004027	Low Medium II Residential	RD1.5-1-CUGU	0	29	0.144310721	Residential - Single Family Residence	YES - Current	NO - Privately-Owned	Available	Not Used in Prior Housing Element	0	0.322225034	0	0.322225034	1	0	0	126A223	68	Boyle Heights			Moderate
LOS ANGELES	2431 E 4TH ST	90033	5180004028	Neighborhood Office Commercial	C2-1-CUGU	0	108	0.154754589	Residential - Three Units (Any Combination) - 4 Stories or Less	YES - Current	NO - Privately-Owned	Available	Not Used in Prior Housing Element	0	0	0.616685548	0.616685548	3	0	0	126A223	93	Boyle Heights		Yes	Above Moderate
LOS ANGELES	320 S SOTO ST	90033	5180004030	Neighborhood Office Commercial	C2-1-CUGU	0	108	0.156961946	Commercial - Restaurant, Cocktail Lounge - Restaurant, Cocktail Lounge, Tavern - One Story	YES - Current	NO - Privately-Owned	Available	Used in Prior Housing Element - Non-Vacant	0.189759547	0	0	0.189759547	0	0	0	126A223	80	Boyle Heights			Lower
LOS ANGELES	2400 E 3RD ST	90033	5180004031	Low Medium II Residential	RD1.5-1-CUGU	0	29	0.154065337	Residential - Four Units (Any Combination) - 4 Stories or Less	YES - Current	NO - Privately-Owned	Available	Not Used in Prior Housing Element	0	0.861013842	0	0.861013842	0	0	0	126A223	37	Boyle Heights		Yes	Moderate
LOS ANGELES	210 S MATHEWS ST	90033	5180005003	Low Medium I Residential	R2-1-CUGU	0	17	0.039043345	Residential - Single Family Residence - Vacant Land	YES - Current	NO - Privately-Owned	Available	Not Used in Prior Housing Element	0	0	0.022995792	0.022995792	0	0	0	127-5A223	408	Boyle Heights			Above Moderate
LOS ANGELES			5180005003	Low Medium I Residential	R2-1-CUGU	0	17	0.038825496	Residential - Single Family Residence - Vacant Land	YES - Current	NO - Privately-Owned	Available	Not Used in Prior Housing Element	0	0	0.022995792	0.022995792	0	0	0	127-5A223	410	Boyle Heights			Above Moderate
LOS ANGELES	2510 1/2 E 2ND ST	90033	5180005004	Low Medium I Residential	R2-1-CUGU	0	17	0.143532987	Residential - Double, Duplex, or Two Units - 4 Stories or Less	YES - Current	NO - Privately-Owned	Available	Not Used in Prior Housing Element	0	0	0.067711884	0.067711884	2	2*	2*	126A223	22	Boyle Heights		Yes	Above Moderate
LOS ANGELES	2520 E 2ND ST	90033	5180005006	Low Medium I Residential	R2-1-CUGU	0	17	0.143766212	Residential - Single Family Residence	YES - Current	NO - Privately-Owned	Available	Not Used in Prior Housing Element	0	0	0.051324262	0.051324262	1	2*	2*	126A223	35	Boyle Heights			Above Moderate
LOS ANGELES	2526 E 2ND ST	90033	5180005007	Low Medium I Residential	R2-1-CUGU	0	17	0.14388041	Residential - Single Family Residence	YES - Current	NO - Privately-Owned	Available	Not Used in Prior Housing Element	0	0	0.051324262	0.051324262	1	2*	2*	126A223	41	Boyle Heights			Above Moderate
LOS ANGELES	2531 E 3RD ST	90033	5180005012	Low Medium I Residential	R2-1-CUGU	0	17	0.144218497	Residential - Single Family Residence	YES - Current	NO - Privately-Owned	Available	Not Used in Prior Housing Element	0	0	0.051324262	0.051324262	1	2*	2*	126A223	72	Boyle Heights			Above Moderate
LOS ANGELES	2521 E 3RD ST	90033	5180005014	Low Medium I Residential	R2-1-CUGU	0	17	0.144282693	Residential - Double, Duplex, or Two Units - 4 Stories or Less	YES - Current	NO - Privately-Owned	Available	Not Used in Prior Housing Element	0	0	0.067711884	0.067711884	2	2*	2*	126A223	60	Boyle Heights		Yes	Above Moderate
LOS ANGELES	2515 E 3RD ST	90033	5180005015	Low Medium I Residential	R2-1-CUGU	0	17	0.144313634	Residential - Double, Duplex, or Two Units - 4 Stories or Less	YES - Current	NO - Privately-Owned	Available	Not Used in Prior Housing Element	0	0	0.067711884	0.067711884	2	2*	2*	126A223	55	Boyle Heights		Yes	Above Moderate
LOS ANGELES	2511 E 3RD ST	90033	5180005016	Low Medium I Residential	R2-1-CUGU	0	17	0.144346265	Residential - Single Family Residence	YES - Current	NO - Privately-Owned	Available	Not Used in Prior Housing Element	0	0	0.051324262	0.051324262	1	2*	2*	126A223	50	Boyle Heights			Above Moderate
LOS ANGELES	2507 E 3RD ST	90033	5180005017	Low Medium I Residential	R2-1-CUGU	0	17	0.128494384	Residential - Double, Duplex, or Two Units - 4 Stories or Less	YES - Current	NO - Privately-Owned	Available	Not Used in Prior Housing Element	0	0	0.083101952	0.083101952	2	2*	2*	126A223	45	Boyle Heights		Yes	Above Moderate
LOS ANGELES	2508 E 3RD ST	90033	5180005020	Low Medium I Residential	R2-1-CUGU	0	17	0.127299452	Residential - Double, Duplex, or Two Units - 4 Stories or Less	YES - Current	NO - Privately-Owned	Available	Not Used in Prior Housing Element	0	0	0.014210045	0.014210045	2	2*	2*	126A223	84	Boyle Heights			Above Moderate
LOS ANGELES	2510 E 3RD ST	90033	5180005021	Low Medium I Residential	R2-1-CUGU	0	17	0.143062256	Residential - Double, Duplex, or Two Units - 4 Stories or Less	YES - Current	NO - Privately-Owned	Available	Not Used in Prior Housing Element	0	0	0.067711884	0.067711884	2	2*	2*	126A223	88	Boyle Heights		Yes	Above Moderate
LOS ANGELES	2520 E 3RD ST	90033	5180005023	Low Medium I Residential	R2-1-CUGU	0	17	0.143126484	Residential - Double, Duplex, or Two Units - 4 Stories or Less	YES - Current	NO - Privately-Owned	Available	Not Used in Prior Housing Element	0	0	0.067711884	0.067711884	2	2*	2*	126A223	97	Boyle Heights		Yes	Above Moderate
LOS ANGELES	2526 E 3RD ST	90033	5180005024	Low Medium I Residential	R2-1-CUGU	0	17	0.143159973	Residential - Single Family Residence	YES - Current	NO - Privately-Owned	Available	Not Used in Prior Housing Element	0	0	0.051324262	0.051324262	1	2*	2*	126A223	100	Boyle Heights			Above Moderate
LOS ANGELES	2530 E 3RD ST	90033	5180005025	Low Medium I Residential	R2-1-CUGU	0	17	0.143191499	Residential - Single Family Residence	YES - Current	NO - Privately-Owned	Available	Not Used in Prior Housing Element	0	0	0.051324262	0.051324262	1	2*	2*	126A223	104	Boyle Heights			Above Moderate
LOS ANGELES	2529 E 4TH ST	90033	5180005028	Neighborhood Office Commercial	C2-1-CUGU	0	108	0.139184974	Residential - Double, Duplex, or Two Units - 4 Stories or Less	YES - Current	NO - Privately-Owned	Available	Not Used in Prior Housing Element	0	0	0.620747408	0.620747408	2	0	0	126A223	124	Boyle Heights		Yes	Above Moderate
LOS ANGELES	2527 E 4TH ST	90033	5180005029	Neighborhood Office Commercial	C2-1-CUGU	0	108	0.144566536	Residential - Double, Duplex, or Two Units - 4 Stories or Less	YES - Current	NO - Privately-Owned	Available	Not Used in Prior Housing Element	0	0	0.284127554	0.284127554	2	0	0	126A223	120	Boyle Heights		Yes	Above Moderate
LOS ANGELES	2519 E 4TH ST	90033	5180005030	Neighborhood Office Commercial	C2-1-CUGU	0	108	0.154583945	Commercial - Store - One Story	YES - Current	NO - Privately-Owned	Available	Not Used in Prior Housing Element	0.151681484	0	0	0.151681484	2	0	0	126A223	115	Boyle Heights			Lower
LOS ANGELES	2515 E 4TH ST	90033	5180005031	Neighborhood Office Commercial	C2-1-CUGU	0	108	0.154556311	Residential - Double, Duplex, or Two Units - 4 Stories or Less	YES - Current	NO - Privately-Owned	Available	Not Used in Prior Housing Element	0	0	0.690270898	0.690270898	2	0	0	126A223	113	Boyle Heights		Yes	Above Moderate
LOS ANGELES	2511 E 4TH ST	90033	5180005032	Neighborhood Office Commercial	C2-1-CUGU	0	108	0.154525837	Residential - Five or More Units or Apartments (Any Combination) - 4 Stories or Less	YES - Current	NO - Privately-Owned	Available	Not Used in Prior Housing Element	0	0	0.143962105	0.143962105	6	0	0	126A223	108	Boyle Heights		Yes	Above Moderate
LOS ANGELES	2505 E 4TH ST	90033	5180005033	Neighborhood Office Commercial	C2-1-CUGU	0	108	0.137503994	Commercial - Store Combination - Store and Residential Combination - One Story	YES - Current	NO - Privately-Owned	Available	Not Used in Prior Housing Element	0	0	0.018979063	0.018979063	5	0	0	126A223	103	Boyle Heights		Yes	Above Moderate
LOS ANGELES	2501 E 4TH ST	90033	5180005034	Neighborhood Office Commercial	C2-1-CUGU	0	108	0.13825115	Commercial - Store Combination - Store and Residential Combination - One Story	YES - Current	NO - Privately-Owned	Available	Used in Prior Housing Element - Non-Vacant	0	0	0.044523839	0.044523839	1	0	0	126A223	99	Boyle Heights		Yes	Above Moderate
LOS ANGELES	2530 E 2ND ST	90033	5180005035	Low Medium I Residential	R2-1-CUGU	0	17	0.143996933	Residential - Double, Duplex, or Two Units - 4 Stories or Less	YES - Current	NO - Privately-Owned	Available	Not Used in Prior Housing Element	0	0	0.067711884	0.067711884	2	2*	2*	126A223	47	Boyle Heights		Yes	Above Moderate
LOS ANGELES	2500 E 1ST ST	90033	5180006001	Highway Oriented and Limited Commercial	C2-1-CUGU	0	108	0.198412124	Commercial - Office Building - Office and Residential - One Story	YES - Current	NO - Privately-Owned	Available	Not Used in Prior Housing Element	0	0	0.020408538	0.020408538	8	0	0	127-5A223	258	Boyle Heights		Yes	Above Moderate
LOS ANGELES	2506 1/2 E 1ST ST	90033	5180006002	Highway Oriented and Limited Commercial	C2-1-CUGU	0	108	0.198421286	Commercial - Store Combination - Store and Residential Combination - One Story	YES - Current	NO - Privately-Owned	Available	Not Used in Prior Housing Element	0.044939041	0	0	0.044939041	4	0	0	127-5A223	265	Boyle Heights			Lower
LOS ANGELES	2510 E 1ST ST	90033	5180006003	Highway Oriented and Limited Commercial	C2-1-CUGU	0	108	0.198427349	Commercial - Store Combination - Store and Residential Combination - One Story	YES - Current	NO - Privately-Owned	Available	Not Used in Prior Housing Element	0	0	0.113242473	0.113242473	3	0	0	127-5A223	269	Boyle Heights		Yes	Above Moderate
LOS ANGELES	2516 E 1ST ST	90033	5180006004	Highway Oriented and Limited Commercial	C2-1-CUGU	0	108	0.198436399	Commercial - Store Combination - Store and Residential Combination - One Story	YES - Current	NO - Privately-Owned	Available	Used in Prior Housing Element - Non-Vacant	0	0	0.04565947	0.04565947	0	0	0	127-5A223	275	Boyle Heights		Yes	Above Moderate
LOS ANGELES	2522 E 1ST ST	90033	5180006005	Highway Oriented and Limited Commercial	C2-1-CUGU	0	108	0.198445678	Commercial - Store Combination - Store and Residential Combination - One Story	YES - Current	NO - Privately-Owned	Available	Not Used in Prior Housing Element	0.159196093	0	0	0.159196093	3	0	0	127-5A223	283	Boyle Heights			Lower
LOS ANGELES	2528 E 1ST ST	90033	5180006006	Highway Oriented and Limited Commercial	C2-1-CUGU	0	108	0.199553342	Commercial - Store Combination - Store and Residential Combination - One Story	YES - Current	NO - Privately-Owned	Available	Not Used in Prior Housing Element	0	0	0.093692348	0.093692348	5	0	0	127-5A223	290	Boyle Heights		Yes	Above Moderate
LOS ANGELES	119 S FICKETT ST	90033	5180006008	Low Medium II Residential	RD1.5-1-CUGU	0	29	0.061076334	Commercial - Parking Lot (Commercial Use Property) - Lots - Patron or Employee - One Story	YES - Current	NO - Privately-Owned	Available	Not Used in Prior Housing Element	0	0	0.001574234	0.001574234	0	1*	1*	127-5A223	345	Boyle Heights			Above Moderate
LOS ANGELES	2533 E GLEASON AVE	90033	5180006009	Low Medium II Residential	RD1.5-1-CUGU	0	29	0.131876396	Commercial - Parking Lot (Commercial Use Property) - Lots - Patron or Employee - One Story	YES - Current	NO - Privately-Owned	Available	Not Used in Prior Housing Element	0	0.00324437	0	0.00324437	0	3*	3*	127-5A223	337	Boyle Heights			Moderate
LOS ANGELES	2530 E GLEASON AVE	90033	5180006012	Low Medium I Residential	R2-1-CUGU	0	17	0.131942746	Residential - Double, Duplex, or Two Units - 4 Stories or Less	YES - Current	NO - Privately-Owned	Available	Not Used in Prior Housing Element	0	0	0.022613166	0.022613166	2	2*	2*	127-5A223	374	Boyle Heights			Above Moderate
LOS ANGELES	2535 E 2ND ST	90033	5180006016	Low Medium I Residential	R2-1-CUGU	0	17	0.134275893	Residential - Single Family Residence	YES - Current	NO - Privately-Owned	Available	Not Used in Prior Housing Element	0	0	0.06307628	0.06307628	1	2*	2*	126A223	11	Boyle Heights			Above Moderate
LOS ANGELES	2527 E 2ND ST	90033	5180006017	Low Medium I Residential	R2-1-CUGU	0	17	0.134105137	Residential - Double, Duplex, or Two Units - 4 Stories or Less	YES - Current	NO - Privately-Owned	Available	Not Used in Prior Housing Element	0	0	0.083101952	0.083101952	2	2*	2*	126A223	8	Boyle Heights		Yes	Above Moderate
LOS ANGELES	2525 E GLEASON AVE	90033	5180006018	Low Medium II Residential	RD1.5-1-CUGU	0	29	0.131913387	Residential - Single Family Residence - Vacant Land	YES - Current	NO - Privately-Owned	Available	Not Used in Prior Housing Element	0	0.052928287	0	0.052928287	1	3*	3*	127-5A223	324	Boyle Heights			Moderate
LOS ANGELES	2519 E GLEASON AVE	90033	5180006019	Low Medium II Residential	RD1.5-1-CUGU	0	29	0.131907682	Residential - Single Family Residence	YES - Current	NO - Privately-Owned	Available	Not Used in Prior Housing Element	0	0.052928287	0	0.052928287	1	3*	3*	127-5A223	318	Boyle Heights			Moderate
LOS ANGELES	2513 E GLEASON AVE	90033	5180006020	Low Medium II Residential	RD1.5-1-CUGU	0	29	0.131902866	Residential - Double, Duplex, or Two Units - 4 Stories or Less	YES - Current	NO - Privately-Owned	Available	Not Used in Prior Housing Element	0	0.071962249	0	0.071962249	2	3*	3*	127-5A223	314	Boyle Heights		Yes	Moderate
LOS ANGELES	2507 E GLEASON AVE	90033	5180006021	Low Medium II Residential	RD1.5-1-CUGU	0	29	0.13189709	Residential - Three Units (Any Combination) - 4 Stories or Less	YES - Current	NO - Privately-Owned	Available	Not Used in Prior Housing Element	0	0.06515435	0	0.06515435	3	3*	3*	127-5A223	307	Boyle Heights		Yes	Moderate
LOS ANGELES	2500 E GLEASON AVE	90033	5180006023	Low Medium I Residential	R2-1-CUGU	0	17	0.096329727	Residential - Single Family Residence	YES - Current	NO - Privately-Owned	Available	Not Used in Prior Housing Element	0	0	0.005322758	0.005322758	1	1*	1*	127-5A223	338	Boyle Heights			Above Moderate
LOS ANGELES	2504 E GLEASON AVE	90033	5180006024	Low Medium I Residential	R2-1-CUGU	0	17	0.096329517	Residential - Single Family Residence	YES - Current	NO - Privately-Owned	Available	Not Used in Prior Housing Element	0	0	0.021278454	0.021278454	1	1*	1*	127-5A223	343	Boyle Heights			Above Moderate
LOS ANGELES	2501 E 2ND ST	90033	5180006025	Low Medium II Residential	RD1.5-1-CUGU	0	29	0.090538991	Institutional - Church - One Story	YES - Current	NO - Privately-Owned	Available	Not Used in Prior Housing Element	0	0	0.000780384	0.000780384	1	1*	1*	127-5A223	360	Boyle Heights			Above Moderate
LOS ANGELES	2510 E GLEASON AVE	90033	5180006027	Low Medium I Residential	R2-1-CUGU	0	17	0.131955988	Residential - Double, Duplex, or Two Units - 4 Stories or Less	YES - Current	NO - Privately-Owned	Available	Not Used in Prior Housing Element	0	0	0.067711884	0.067711884	2	2*	2*	127-5A223	349	Boyle Heights		Yes	Above Moderate
LOS ANGELES	2514 E GLEASON AVE	90033	5180006028	Low Medium I Residential	R2-1-CUGU	0	17	0.131952631	Resid

LOS ANGELES	2507 E 1ST ST	90033	5180007002	Highway Oriented and Limited Commercial	C2-1-CUGU	0	108	0.124897933	Residential - Single Family Residence	YES - Current	NO - Privately-Owned	Available	Not Used in Prior Housing Element	0.97916429	0	0	0.97916429	1	0	0	127-SA223	216	Boyle Heights							Lower
LOS ANGELES	2511 E 1ST ST	90033	5180007003	Highway Oriented and Limited Commercial	C2-1-CUGU	0	108	0.124897557	Residential - Single Family Residence	YES - Current	NO - Privately-Owned	Available	Not Used in Prior Housing Element	0.97916429	0	0	0.97916429	1	0	0	127-SA223	219	Boyle Heights							Lower
LOS ANGELES	2515 E 1ST ST	90033	5180007004	Highway Oriented and Limited Commercial	C2-1-CUGU	0	108	0.083068085	Residential - Single Family Residence	YES - Current	NO - Privately-Owned	Available	Not Used in Prior Housing Element	0.759577501	0	0	0.759577501	1	0	0	127-SA223	227	Boyle Heights							Lower
LOS ANGELES	2517 E 1ST ST	90033	5180007005	Highway Oriented and Limited Commercial	C2-1-CUGU	0	108	0.04145632	Residential - Single Family Residence	YES - Current	NO - Privately-Owned	Available	Used in Prior Housing Element - Non-Vacant	0	0	0.015893449	0.015893449	1	0	0	127-SA225	240	Boyle Heights							Above Moderate
LOS ANGELES			5180007005	Highway Oriented and Limited Commercial	C2-1-CUGU	0	108	0.04148247	Residential - Single Family Residence	YES - Current	NO - Privately-Owned	Available	Not Used in Prior Housing Element	0	0	0.015893449	0.015893449	1	0	0	127-SA223	412	Boyle Heights							Above Moderate
LOS ANGELES	2521 E 1ST ST	90033	5180007006	Highway Oriented and Limited Commercial	C2-1-CUGU	0	108	0.082715334	Residential - Single Family Residence	YES - Current	NO - Privately-Owned	Available	Not Used in Prior Housing Element	0.759577501	0	0	0.759577501	1	0	0	127-SA225	243	Boyle Heights							Lower
LOS ANGELES	2525 E 1ST ST	90033	5180007007	Highway Oriented and Limited Commercial	C2-1-CUGU	0	108	0.122383477	Commercial - Store Combination - Store and Residential Combination - One Story	YES - Current	NO - Privately-Owned	Available	Not Used in Prior Housing Element	0	0	0.105203545	0.105203545	1	0	0	127-SA225	249	Boyle Heights	Yes						Above Moderate
LOS ANGELES	2527 E 1ST ST	90033	5180007008	Highway Oriented and Limited Commercial	C2-1-CUGU	0	108	0.124380069	Commercial - Store Combination - Store and Residential Combination - One Story	YES - Current	NO - Privately-Owned	Available	Used in Prior Housing Element - Non-Vacant	0.179032245	0	0	0.179032245	0	0	0	127-SA225	257	Boyle Heights							Lower
LOS ANGELES	2537 E 1ST ST	90033	5180007009	Highway Oriented and Limited Commercial	C2-1-CUGU	0	108	0.124381715	Commercial - Store Combination - Store and Residential Combination - One Story	YES - Current	NO - Privately-Owned	Available	Used in Prior Housing Element - Non-Vacant	0.05701703	0	0	0.05701703	0	0	0	127-SA225	264	Boyle Heights							Lower
LOS ANGELES	115 N FICKETT ST	90033	5180007010	Low Medium II Residential	RD1.5-1-CUGU	0	29	0.043048009	Residential - Single Family Residence	YES - Current	NO - Privately-Owned	Available	Not Used in Prior Housing Element	0	0	0.00447755	0.00447755	1	1*	1*	127-SA225	246	Boyle Heights							Above Moderate
LOS ANGELES	2534 E PENNSYLVANIA AVE	90033	5180007011	Low Medium II Residential	RD1.5-1-CUGU	0	29	0.082197847	Residential - Single Family Residence	YES - Current	NO - Privately-Owned	Available	Not Used in Prior Housing Element	0	0	0.008955252	0.008955252	1	2*	2*	127-SA225	218	Boyle Heights							Above Moderate
LOS ANGELES	2528 E PENNSYLVANIA AVE	90033	5180007012	Low Medium II Residential	RD1.5-1-CUGU	0	29	0.125233454	Residential - Single Family Residence	YES - Current	NO - Privately-Owned	Available	Not Used in Prior Housing Element	0	0.052928287	0	0.052928287	1	3*	3*	127-SA225	211	Boyle Heights							Moderate
LOS ANGELES	2522 E PENNSYLVANIA AVE	90033	5180007013	Low Medium II Residential	RD1.5-1-CUGU	0	29	0.125223061	Residential - Double, Duplex, or Two Units - 4 Stories or Less	YES - Current	NO - Privately-Owned	Available	Not Used in Prior Housing Element	0	0.071962249	0	0.071962249	2	3*	3*	127-SA225	204	Boyle Heights	Yes						Moderate
LOS ANGELES	2514 E PENNSYLVANIA AVE	90033	5180007015	Low Medium II Residential	RD1.5-1-CUGU	0	29	0.125200234	Residential - Single Family Residence	YES - Current	NO - Privately-Owned	Available	Not Used in Prior Housing Element	0	0.052928287	0	0.052928287	1	3*	3*	127-SA225	190	Boyle Heights							Moderate
LOS ANGELES	2504 E PENNSYLVANIA AVE	90033	5180007017	Low Medium II Residential	RD1.5-1-CUGU	0	29	0.125066827	Residential - Double, Duplex, or Two Units - 4 Stories or Less	YES - Current	NO - Privately-Owned	Available	Not Used in Prior Housing Element	0	0.071962249	0	0.071962249	2	3*	3*	127-SA223	183	Boyle Heights	Yes						Moderate
LOS ANGELES	210 N MATHEWS ST	90033	5180007020	Low Medium II Residential	RD1.5-1-CUGU	0	29	0.124473004	Residential - Double, Duplex, or Two Units - 4 Stories or Less	YES - Current	NO - Privately-Owned	Available	Not Used in Prior Housing Element	0	0.071962249	0	0.071962249	2	3*	3*	127-SA225	136	Boyle Heights	Yes						Moderate
LOS ANGELES	2507 E PENNSYLVANIA AVE	90033	5180007021	Low Medium II Residential	RD1.5-1-CUGU	0	29	0.124473907	Residential - Single Family Residence	YES - Current	NO - Privately-Owned	Available	Not Used in Prior Housing Element	0	0.052928287	0	0.052928287	1	3*	3*	127-SA225	140	Boyle Heights							Moderate
LOS ANGELES	2515 E PENNSYLVANIA AVE	90033	5180007023	Low Medium II Residential	RD1.5-1-CUGU	0	29	0.124474601	Residential - Single Family Residence	YES - Current	NO - Privately-Owned	Available	Not Used in Prior Housing Element	0	0.052928287	0	0.052928287	1	3*	3*	127-SA225	150	Boyle Heights							Moderate
LOS ANGELES	2521 E PENNSYLVANIA AVE	90033	5180007024	Low Medium II Residential	RD1.5-1-CUGU	0	29	0.124473783	Residential - Double, Duplex, or Two Units - 4 Stories or Less	YES - Current	NO - Privately-Owned	Available	Not Used in Prior Housing Element	0	0.071962249	0	0.071962249	2	3*	3*	127-SA225	155	Boyle Heights	Yes						Moderate
LOS ANGELES	2527 E PENNSYLVANIA AVE	90033	5180007025	Low Medium II Residential	RD1.5-1-CUGU	0	29	0.124474601	Residential - Three Units (Any Combination) - 4 Stories or Less	YES - Current	NO - Privately-Owned	Available	Not Used in Prior Housing Element	0	0.079458582	0	0.079458582	1	3*	3*	127-SA225	159	Boyle Heights	Yes						Moderate
LOS ANGELES	2529 E PENNSYLVANIA AVE	90033	5180007026	Low Medium II Residential	RD1.5-1-CUGU	0	29	0.124473783	Residential - Single Family Residence	YES - Current	NO - Privately-Owned	Available	Not Used in Prior Housing Element	0	0.052928287	0	0.052928287	1	3*	3*	127-SA225	166	Boyle Heights							Moderate
LOS ANGELES	215 N FICKETT ST	90033	5180007028	Medium Residential	R3-1-CUGU	0	54	0.12607672	Residential - Five or More Units or Apartments (Any Combination) - 4 Stories or Less	YES - Current	NO - Privately-Owned	Available	Not Used in Prior Housing Element	0	0	0.027054095	0.027054095	6	0	0	127-SA225	142	Boyle Heights	Yes						Above Moderate
LOS ANGELES	2528 E MICHIGAN AVE	90033	5180007029	Medium Residential	R3-1-CUGU	0	54	0.125414751	Residential - Single Family Residence	YES - Current	NO - Privately-Owned	Available	Used in Prior Housing Element - Non-Vacant	0.575182021	0	0	0.575182021	1	0	0	127-SA225	139	Boyle Heights							Lower
LOS ANGELES	2518 E MICHIGAN AVE	90033	5180007031	Medium Residential	R3-1-CUGU	0	54	0.125447985	Residential - Four Units (Any Combination) - 4 Stories or Less	YES - Current	NO - Privately-Owned	Available	Not Used in Prior Housing Element	0	0	0.098588802	0.098588802	4	0	0	127-SA225	128	Boyle Heights	Yes						Above Moderate
LOS ANGELES	2514 E MICHIGAN AVE	90033	5180007032	Medium Residential	R3-1-CUGU	0	54	0.125463687	Residential - Double, Duplex, or Two Units - 4 Stories or Less	YES - Current	NO - Privately-Owned	Available	Not Used in Prior Housing Element	0.549438238	0	0	0.549438238	2	0	0	127-SA225	124	Boyle Heights							Lower
LOS ANGELES	2510 E MICHIGAN AVE	90033	5180007033	Medium Residential	R3-1-CUGU	0	54	0.12548118	Residential - Three Units (Any Combination) - 4 Stories or Less	YES - Current	NO - Privately-Owned	Available	Not Used in Prior Housing Element	0	0	0.344935775	0.344935775	3	0	0	127-SA225	120	Boyle Heights	Yes						Above Moderate
LOS ANGELES	2502 E PENNSYLVANIA AVE	90033	5180007037	Low Medium II Residential	RD1.5-1-CUGU	0	29	0.124943859	Residential - Double, Duplex, or Two Units - 4 Stories or Less	YES - Current	NO - Privately-Owned	Available	Not Used in Prior Housing Element	0	0.071962249	0	0.071962249	2	3*	3*	127-SA223	176	Boyle Heights	Yes						Moderate
LOS ANGELES	314 N MATHEWS ST	90033	5180008001	Medium Residential	R3-1-CUGU	0	54	0.215090207	Residential - Five or More Units or Apartments (Any Combination) - 4 Stories or Less	YES - Current	NO - Privately-Owned	Available	Not Used in Prior Housing Element	0	0	0.135891747	0.135891747	10	0	0	127-SA225	63	Boyle Heights	Yes						Above Moderate
LOS ANGELES	2509 E MICHIGAN AVE	90033	5180008002	Medium Residential	R3-1-CUGU	0	54	0.215151164	Residential - Double, Duplex, or Two Units - 4 Stories or Less	YES - Current	NO - Privately-Owned	Available	Used in Prior Housing Element - Non-Vacant	0	0	0.573374188	0.573374188	2	0	0	127-SA225	70	Boyle Heights	Yes						Above Moderate
LOS ANGELES	2515 E MICHIGAN AVE	90033	5180008003	Medium Residential	R3-1-CUGU	0	54	0.215209997	Residential - Five or More Units or Apartments (Any Combination) - 4 Stories or Less	YES - Current	NO - Privately-Owned	Available	Not Used in Prior Housing Element	0	0	0.095057854	0.095057854	10	0	0	127-SA225	77	Boyle Heights	Yes						Above Moderate
LOS ANGELES	2521 E MICHIGAN AVE	90033	5180008004	Medium Residential	R3-1-CUGU	0	54	0.215270954	Residential - Five or More Units or Apartments (Any Combination) - 4 Stories or Less	YES - Current	NO - Privately-Owned	Available	Not Used in Prior Housing Element	0	0	0.095057854	0.095057854	10	0	0	127-SA225	83	Boyle Heights	Yes						Above Moderate
LOS ANGELES	2525 E MICHIGAN AVE	90033	5180008005	Medium Residential	R3-1-CUGU	0	54	0.107675608	Residential - Single Family Residence	YES - Current	NO - Privately-Owned	Available	Not Used in Prior Housing Element	0.511277151	0	0	0.511277151	1	0	0	127-SA225	92	Boyle Heights							Lower
LOS ANGELES	2527 E MICHIGAN AVE	90033	5180008006	Medium Residential	R3-1-CUGU	0	54	0.107654135	Residential - Five or More Units or Apartments (Any Combination) - 4 Stories or Less	YES - Current	NO - Privately-Owned	Available	Not Used in Prior Housing Element	0	0	0.188849235	0.188849235	5	0	0	127-SA225	93	Boyle Heights	Yes						Above Moderate
LOS ANGELES	309 N FICKETT ST	90033	5180008007	Medium Residential	R3-1-CUGU	0	54	0.128401354	Residential - Double, Duplex, or Two Units - 4 Stories or Less	YES - Current	NO - Privately-Owned	Available	Not Used in Prior Housing Element	0	0	0.362003911	0.362003911	2	0	0	127-SA225	111	Boyle Heights	Yes						Above Moderate
LOS ANGELES	313 N FICKETT ST	90033	5180008008	Medium Residential	R3-1-CUGU	0	54	0.08691203	Residential - Three Units (Any Combination) - 4 Stories or Less	YES - Current	NO - Privately-Owned	Available	Not Used in Prior Housing Element	0	0	0.212913689	0.212913689	3	0	0	127-SA225	96	Boyle Heights	Yes						Above Moderate
LOS ANGELES	321 N FICKETT ST	90033	5180008009	Medium Residential	R3-1-CUGU	0	54	0.195132397	Residential - Three Units (Any Combination) - 4 Stories or Less	YES - Current	NO - Privately-Owned	Available	Not Used in Prior Housing Element	0.721266758	0	0	0.721266758	3	0	0	127-SA225	72	Boyle Heights							Lower
LOS ANGELES	324 N MATHEWS ST	90033	5180008012	Medium Residential	R3-1-CUGU	0	54	0.196108369	Residential - Five or More Units or Apartments (Any Combination) - 4 Stories or Less	YES - Current	NO - Privately-Owned	Available	Not Used in Prior Housing Element	0	0	0.113646136	0.113646136	10	0	0	127-SA225	37	Boyle Heights	Yes						Above Moderate
LOS ANGELES	329 N FICKETT ST	90033	5180008013	Medium Residential	R3-1-CUGU	0	54	0.195133304	Residential - Three Units (Any Combination) - 4 Stories or Less	YES - Current	NO - Privately-Owned	Available	Not Used in Prior Housing Element	0	0	0.522886842	0.522886842	3	0	0	127-SA225	50	Boyle Heights	Yes						Above Moderate
LOS ANGELES	328 N MATHEWS ST	90033	5180008014	Medium Residential	R3-1-CUGU	0	54	0.196013099	Residential - Five or More Units or Apartments (Any Combination) - 4 Stories or Less	YES - Current	NO - Privately-Owned	Available	Not Used in Prior Housing Element	0	0	0.108022958	0.108022958	8	0	0	127-SA225	25	Boyle Heights	Yes						Above Moderate
LOS ANGELES	2510 E CESAR E CHAVEZ AVE	90033	5180008023	Community Commercial	C2-1-CUGU	0	108	0.10724293	Commercial - Store - One Story	YES - Current	NO - Privately-Owned	Available	Not Used in Prior Housing Element	0	0	0.0496364	0.0496364	0	0	0	129A225	381	Boyle Heights							Above Moderate
LOS ANGELES			5180008023	Community Commercial	C2-1-CUGU	0	108	0.107451094	Commercial - Store - One Story	YES - Current	NO - Privately-Owned	Available	Used in Prior Housing Element - Non-Vacant	0	0	0.0496364	0.0496364	0	0	0	129A225	392	Boyle Heights							Above Moderate
LOS ANGELES	2506 E CESAR E CHAVEZ AVE	90033	5180008024	Community Commercial	C2-1-CUGU	0	108	0.087810872	Commercial - Store - One Story	YES - Current	NO - Privately-Owned	Available	Not Used in Prior Housing Element	0	0	0.030206445	0.030206445	1	0	0	129A225	371	Boyle Heights	Yes						Above Moderate
LOS ANGELES			5180008024	Community Commercial	C2-1-CUGU	0	108	0.08781093	Commercial - Store - One Story	YES - Current	NO - Privately-Owned	Available	Not Used in Prior Housing Element	0	0	0.030206445	0.030206445	1	0	0	129A225	384	Boyle Heights	Yes						Above Moderate
LOS ANGELES	338 N MATHEWS ST	90033	5180008900	Medium Residential	R3-1-CUGU	0	54	0.196627119	Residential - Single Family Residence - Vacant Land	YES - Current	NO - Privately-Owned	Available	Not Used in Prior Housing Element	0.746995735	0	0	0.746995735	0	0	0	129A225	406	Boyle Heights							Lower
LOS ANGELES	2522 E CESAR E CHAVEZ AVE	90033	5180008901	Community Commercial	C2-1-CUGU	0	108	0.063618118	Recreational - Theater - Movie - Indoor - One Story	YES - Current	NO - Privately-Owned	Available	Used in Prior Housing Element - Non-Vacant	0	0	0.000360334	0.000360334	0	0	0	129A225	401	Boyle Heights							Above Moderate
LOS ANGELES	345 N FICKETT ST	90033	5180008901	Community Commercial	C2-1-CUGU	0	108	0.150966793	Recreational - Theater - Movie - Indoor - One Story	YES - Current	NO - Privately-Owned	Available	Used in Prior Housing Element - Non-Vacant	0.08241794	0	0	0.08241794	0	0	0	127-SA225	19	Boyle Heights							Lower
LOS ANGELES			5180008901	Community Commercial	C2-1-CUGU	0	108	0.046556323	Recreational - Theater - Movie - Indoor - One Story	YES - Current	NO - Privately-Owned	Available	Used in Prior Housing Element - Non-Vacant	0	0	0.000367304	0.000367304	0	0	0	127-SA225	14	Boyle Heights							Above Moderate
LOS ANGELES			5180008901	Community Commercial	C2-1-CUGU	0	108	0.098406915	Recreational - Theater - Movie - Indoor - One Story	YES - Current	NO - Privately-Owned	Available	Used in Prior Housing Element - Non-Vacant	0.071250812	0	0	0.071250812	0	0	0	129A225	411	Boyle Heights							Lower
LOS ANGELES	335 N FICKETT ST	90033	5180008902	Medium Residential	R3-1-CUGU	0	54	0.195133304	Residential - Double, Duplex, or Two Units - 4 Stories or Less	YES - Current	NO - Privately-Owned	Available	Used in Prior Housing Element - Non-Vacant	0.789870048	0	0	0.789870048	2	0	0	127-SA225	38	Boyle Heights							Lower
LOS ANGELES	336 N MATHEWS ST	90033	5180008903	Medium Residential	R3-1-CUGU	0	54	0.19695925	Residential - Single Family Residence - Vacant Land	YES - Current	NO - Privately-Owned	Available	Not Used in Prior Housing Element	0.746995735	0	0	0.746995735	0	0	0	127-SA225	13	Boyle Heights							Lower
LOS ANGELES	2528 E CESAR E CHAVEZ AVE	90033	5180008904	Community Commercial	C2-1-CUGU	0	108	0.086088858	Commercial - Store - One Story	YES - Current	NO - Privately-Owned	Available	Not Used in Prior Housing Element	0	0	0.044816248	0.044816248	0	0	0	129A225	408	Boyle Heights							Above Moderate
LOS ANGELES	349 N FICKETT ST	90033	5180008904	Community Commercial	C2-1-CUGU	0	108	0.051654397	Commercial - Store - One Story	YES - Current	NO - Privately-Owned	Available	Not Used in Prior Housing Element	0	0	0.00046292	0.00046292	0	0	0	129A225	416	Boyle Heights							Above Moderate
LOS ANGELES	2518 E CESAR E CHAVEZ AVE	90033	5180008905	Community Commercial	C2-1-CUGU	0	108	0.045914601	Commercial - Commercial - Vacant Land	YES - Current	NO - Privately-Owned	Available	Not Used in Prior Housing Element	0	0	0.015624155	0.015624155	0	0	0	129A225	397	Boyle Heights							Above Moderate
LOS ANGELES			5180008905	Community Commercial	C2-1-CUGU	0	108	0.045914235	Commercial - Commercial - Vacant Land	YES - Current	NO - Privately-Owned	Available	Not Used in Prior Housing Element	0	0	0.015624155	0.015624155	0	0	0	129A225	407	Boyle Heights							Above Moderate
LOS ANGELES	339 N FICKETT ST	90033	5180008907	Medium Residential	R3-1-CUGU	0	54	0.195133527	Residential - Single Family Residence - Vacant Land	YES - Current	NO - Privately-Owned	Available	Not Used in Prior Housing Element	0.746995735	0	0	0.746995735	0	0	0	127-SA225	27	Boyle Heights							Lower
LOS ANGELES	318 N MATHEWS ST	90033	5180008908	Medium Residential	R3-1-CUGU	0	54	0.196201474	Residential - Double, Duplex, or Two Units - 4 Stories or Less	YES - Current	NO - Privately-Owned	Available	Not Used in Prior Housing Element	0	0	1.755201054	1.755201054	0	0	0	127-SA225	49	Boyle Heights	Yes						Above Moderate
LOS ANGELES	2608 E CESAR E CHAVEZ AVE	90033	5180009001	Community Commercial	C2-1-CUGU	0	108	0.143264809	Commercial - Store Combination - Store and Residential Combination - One Story	YES - Current	NO - Privately-Owned	Available	Not Used in Prior Housing Element	0	0	0.018911749	0.018911749	8	0	0	127-SA225	18	Boyle Heights	Yes						Above Moderate
LOS ANGELES	2614 E CESAR E CHAVEZ AVE	90033	5180009002	Community Commercial	C2-1-CUGU	0	108	0.051653704	Commercial - Store Combination - Store and Residential Combination - One Story	YES - Current	NO - Privately-Owned	Available	Not Used in Prior Housing Element	0	0	0.000929314	0.000929314	0	0	0	127-SA225	34	Boyle Heights	Yes						Above Moderate
LOS ANGELES			5180009002	Community Commercial	C2-1-CUGU	0	108	0.051653704	Commercial - Store Combination - Store and Residential Combination - One Story	YES - Current	NO - Privately-Owned	Available	Not Used in Prior Housing Element	0	0	0.00046292	0.00046292	0	0	0	127-SA225	46	Boyle Heights							Above Moderate
LOS ANGELES	346 N FICKETT ST	90033	5180009003	Community Commercial	C2-1-CUGU	0	108	0.143326877	Residential - Single Family Residence	YES - Current	NO - Privately-Owned	Available	Not Used in Prior Housing Element	1.026549518	0	0	1.026549518	1	0	0	127-SA225	30	Boyle Heights							Lower
LOS ANGELES	2620 E CESAR E CHAVEZ AVE	90033	5180009004	Community Commercial	C2-1-CUGU	0	108	0.045914148	Commercial - Restaurant, Cocktail Lounge - Restaurant, Cocktail Lounge, Tavern - One Story	YES - Current	NO - Privately-Owned	Available	Not Used in Prior Housing Element	0	0	0.000599333	0.000599333	1	0	0	127-SA225	43	Boyle Heights							Above Moderate
LOS ANGELES			5180009004	Community Commercial	C2-1-CUGU	0	108	0.045914417	Commercial - Restaurant, Cocktail Lounge - Restaurant, Cocktail Lounge, Tavern - One Story	YES - Current	NO - Privately-Owned	Available	Not Used in Prior Housing Element	0	0	0.000599333	0.000599333	1	0	0	127-SA225	56	Boyle Heights							Above Moderate
LOS ANGELES	2624 E CESAR E CHAVEZ AVE	90033	5180009005	Community Commercial	C2-1-CUGU	0	108	0.045914064	Commercial - Store Combination - Store and Residential Combination - One Story	YES - Current	NO - Privately-Owned	Available	Not Used in Prior Housing Element	0	0	0.006574406	0.006574406	1	0	0	127-SA225	47	Boyle Heights							Above Moderate
LOS ANGELES			5180009005	Community Commercial	C2-1-CUGU	0	108	0.045914417	Commercial - Store Combination - Store and Residential Combination - One Story	YES - Current	NO - Privately-Owned	Available	Not Used in Prior Housing Element	0	0	0.006574406	0.006574406	1	0	0	127-SA225	59	Boyle Heights							Above Moderate
LOS ANGELES	2628 E CESAR E CHAVEZ AVE	90033	5180009006	Community Commercial	C2-1-CUGU	0	108	0.103088558	Commercial - Store Combination - Store and Residential Combination - One Story	YES - Current	NO - Privately-Owned	Available	Not Used in Prior Housing Element	0	0	0.04528783	0.04528783	0	0	0	127-SA225	53	Boyle Heights	Yes						Above Moderate
LOS ANGELES	351 N MOTT ST	90033	5180009006	Community Commercial	C2-1-CUGU	0	108	0.103151526	Commercial - Store Combination - Store and Residential Combination - One Story	YES - Current	NO - Privately-Owned	Available	Not Used in Prior Housing Element	0	0	0.04528783	0.04528783	0	0	0	127-SA225	65	Boyle Heights	Yes						Above Moderate
LOS ANGELES	345 N MOTT ST	90033	5180009008	Low Medium II Residential	RD1.5-1-CUGU	0	29	0.195042606	Residential - Single Family Residence	YES - Current	NO - Privately-Owned	Available	Not Used in Prior Housing Element	0	0.45539239	0	0.45539239	1	0	0	127-SA225	67	Boyle Heights							Moderate
LOS ANGELES	337 N MOTT ST	90033	5180009010	Low Medium II Residential	RD1.5-1-CUGU	0	29	0.195103469	Residential - Five or More Units or Apartments (Any Combination) - 4 Stories or Less	YES - Current	NO - Privately-Owned	Available	Not Used in Prior Housing Element	0	0.119463234	0	0.119463234	7	0	0	127-SA225	76	Boyle Heights	Yes						Moderate
LOS ANGELES	336 N FICKETT ST	90033	5180009011	Low Medium II Residential	RD1.5-1-CUGU	0	29	0.195167735	Residential - Three Units (Any Combination) - 4 Stories or Less	YES - Current	NO - Privately-Owned	Available	Not Used in Prior Housing Element	0	0.236430123	0	0.236430123	3	0	0	127-SA225	66	Boyle Heights	Yes						Moderate
LOS ANGELES	333 N MOTT ST	90033	5180009012	Low Medium II Residential	RD1.5-1-CUGU	0	29	0.19516508	Residential - Single Family Residence	YES - Current	NO - Privately-Owned	Available	Not Used in Prior Housing Element	0	0.45539239	0	0.45539239	1	0	0	127-SA225	88	Boyle Heights							Moderate
LOS ANGELES	330 N FICKETT ST	90033	5180009013	Low Medium II Residential	RD1.5-1-CUGU	0	29	0.19522719	Residential - Four Units (Any Combination) - 4 Stories or Less	YES - Current	NO - Privately-Owned	Available	Not Used in Prior Housing Element	0	0.199555239	0	0.199555239	4	0	0	127-SA225	75	Boyle Heights	Yes						Moderate
LOS ANGELES	331 N MOTT ST	90033	5180009014	Low Medium II Residential	RD1.5-1-CUGU	0	29	0.195227682	Residential - Five or More Units or Apartments (Any Combination) - 4 Stories or Less	YES - Current	NO - Privately-Owned	Available	Not Used in Prior Housing Element	0	0.055278802	0	0.055278802	5	0	0	127-SA225	98	Boyle Heights	Yes						Moderate
LOS ANGELES	324 N FICKETT ST	90033	5180009015	Low Medium II Residential	RD1.5-1-CUGU	0	29	0.195288801	Residential - Five or More Units or Apartments (Any Combination) - 4 Stories or Less	YES - Current	NO - Privately-Owned	Available	Not Used in Prior Housing Element	0	0.022619265	0	0.022619265	5	0	0	127-SA225	87	Boyle Heights	Yes						Moderate
LOS ANGELES	323 N MOTT ST	90033	5180009016	Low Medium II Residential	RD1.5-1-CUGU	0	29	0.195289273	Residential - Double, Duplex, or Two Units - 4 Stories or Less	YES - Current	NO - Privately-Owned	Available	Not Used in Prior Housing Element	0	0.279892275	0	0.279892275	2	0	0	127-SA225	106	Boyle Heights	Yes						Moderate
LOS ANGELES	319 N MOTT ST	90033	5180009018	Low Medium II Residential	RD1.5-1-CUGU	0	29	0.195348829	Residential - Single Family Residence	YES - Current	NO - Privately-Owned	Available	Not Used in Prior Housing Element	0	0.45539239	0	0.45539239	1	0	0	127-SA225	118	Boyle Heights							Moderate
LOS ANGELES	314 N FICKETT ST	90033	5180009019	Low Medium II Residential	RD1.5-1-CUGU	0	29	0.208000681	Residential - Three Units (Any Combination) - 4 Stories or Less	YES - Current	NO - Privately-Owned	Available	Not Used in Prior Housing Element	0	0.25039185	0	0.25039185	3	0	0	127-SA225	112	Boyle Heights	Yes						Moderate
LOS ANGELES	2607 E MICHIGAN AVE	90033	5180009020	Low Medium II Residential	RD1.5-1-CUGU	0	29	0.208070421	Residential - Three Units (Any Combination) - 4 Stories or Less	YES - Current	NO - Privately-Owned	Available	Not Used in Prior Housing Element	0	0.25039185	0	0.25039185	3	0	0	127-SA225	117	Boyle Heights	Yes						Moderate
LOS ANGELES	2615 E MICHIGAN AVE	90033	5180009021	Low Medium II Residential	RD1.5-1-CUGU	0	29	0.208142685	Residential - Three Units (Any Combination) - 4 Stories or Less	YES - Current	NO - Privately-Owned	Available	Not Used in Prior Housing Element	0	0.25039185	0	0.25039185	3	0	0	127-SA225	126	Boyle Heights	Yes						Moderate
LOS ANGELES	2619 E MICHIGAN AVE	90033	5180009022	Low Medium II Residential	RD1.5-1-CUGU	0	29	0.116930159	Residential - Single Family Residence	YES - Current	NO - Privately-Owned	Available	Not Used in Prior Housing Element	0	0.097356525	0	0.097356525	1	3*	3*	127-SA225	131	Boyle Heights							Moderate
LOS ANGELES	2627 E MICHIGAN AVE	90033	5180009024	Low Medium II Residential	RD1.5-1-CUGU	0	29	0.208282028	Residential - Three Units (Any Combination) - 4 Stories or Less	YES - Current	NO - Privately-Owned	Available	Not Used in Prior Housing Element	0	0.25039185	0	0.25039185	3	0	0	127-SA225	138	Boyle

LOS ANGELES	2628 E PENNSYLVANIA AVE	90033	5180010011	Low Medium II Residential	RD1.5-1-CUGU	0	29	0.125352217	Residential - Single Family Residence	YES - Current	NO - Privately-Owned	Available	Not Used in Prior Housing Element	0	0.052928287	0	0.052928287	1	3*	3*	127-5A225	282	Boyle Heights							Moderate
LOS ANGELES	2622 E PENNSYLVANIA AVE	90033	5180010012	Low Medium II Residential	RD1.5-1-CUGU	0	29	0.125336864	Residential - Single Family Residence - Pool	YES - Current	NO - Privately-Owned	Available	Not Used in Prior Housing Element	0	0.052928287	0	0.052928287	1	3*	3*	127-5A225	274	Boyle Heights							Moderate
LOS ANGELES	2618 E PENNSYLVANIA AVE	90033	5180010013	Low Medium II Residential	RD1.5-1-CUGU	0	29	0.125317708	Residential - Three Units (Any Combination) - 4 Stories or Less	YES - Current	NO - Privately-Owned	Available	Not Used in Prior Housing Element	0	0.06515435	0	0.06515435	3	3*	3*	127-5A225	270	Boyle Heights		Yes					Moderate
LOS ANGELES	2614 E PENNSYLVANIA AVE	90033	5180010014	Low Medium II Residential	RD1.5-1-CUGU	0	29	0.125300085	Residential - Single Family Residence - Vacant Land	YES - Current	NO - Privately-Owned	Available	Not Used in Prior Housing Element	0	0.123377001	0	0.123377001	0	3*	3*	127-5A225	262	Boyle Heights							Moderate
LOS ANGELES	210 N FICKETT ST	90033	5180010019	Low Medium II Residential	RD1.5-1-CUGU	0	29	0.04132276	Residential - Single Family Residence	YES - Current	NO - Privately-Owned	Available	Not Used in Prior Housing Element	0	0	0.032258973	0.032258973	1	1*	1*	127-5A225	183	Boyle Heights							Above Moderate
LOS ANGELES	2603 E PENNSYLVANIA AVE	90033	5180010020	Low Medium II Residential	RD1.5-1-CUGU	0	29	0.083057764	Residential - Single Family Residence	YES - Current	NO - Privately-Owned	Available	Not Used in Prior Housing Element	0	0	0.06307628	0.06307628	1	2*	2*	127-5A225	194	Boyle Heights							Above Moderate
LOS ANGELES	2611 E PENNSYLVANIA AVE	90033	5180010022	Low Medium II Residential	RD1.5-1-CUGU	0	29	0.124380789	Residential - Single Family Residence	YES - Current	NO - Privately-Owned	Available	Not Used in Prior Housing Element	0	0.052928287	0	0.052928287	1	3*	3*	127-5A225	195	Boyle Heights							Moderate
LOS ANGELES	2623 E PENNSYLVANIA AVE	90033	5180010025	Low Medium II Residential	RD1.5-1-CUGU	0	29	0.124380789	Residential - Single Family Residence	YES - Current	NO - Privately-Owned	Available	Not Used in Prior Housing Element	0	0.052928287	0	0.052928287	1	3*	3*	127-5A225	216	Boyle Heights							Moderate
LOS ANGELES	2629 E PENNSYLVANIA AVE	90033	5180010026	Low Medium II Residential	RD1.5-1-CUGU	0	29	0.124380789	Residential - Single Family Residence	YES - Current	NO - Privately-Owned	Available	Not Used in Prior Housing Element	0	0.052928287	0	0.052928287	1	3*	3*	127-5A225	223	Boyle Heights							Moderate
LOS ANGELES	219 N MOTT ST	90033	5180010028	Low Medium II Residential	RD1.5-1-CUGU	0	29	0.04923958	Residential - Single Family Residence	YES - Current	NO - Privately-Owned	Available	Not Used in Prior Housing Element	0	0	0.026214001	0.026214001	1	1*	1*	127-5A225	214	Boyle Heights							Above Moderate
LOS ANGELES	2634 E MICHIGAN AVE	90033	5180010029	Low Medium II Residential	RD1.5-1-CUGU	0	29	0.08038406	Residential - Single Family Residence	YES - Current	NO - Privately-Owned	Available	Not Used in Prior Housing Element	0	0	0.06307628	0.06307628	1	2*	2*	127-5A225	191	Boyle Heights							Above Moderate
LOS ANGELES	2628 E MICHIGAN AVE	90033	5180010030	Low Medium II Residential	RD1.5-1-CUGU	0	29	0.125330764	Residential - Double, Duplex, or Two Units - 4 Stories or Less	YES - Current	NO - Privately-Owned	Available	Not Used in Prior Housing Element	0	0.012472403	0	0.012472403	2	3*	3*	127-5A225	186	Boyle Heights							Moderate
LOS ANGELES	2620 E MICHIGAN AVE	90033	5180010032	Low Medium II Residential	RD1.5-1-CUGU	0	29	0.125370483	Residential - Single Family Residence	YES - Current	NO - Privately-Owned	Available	Not Used in Prior Housing Element	0	0.021887018	0	0.021887018	1	3*	3*	127-5A225	176	Boyle Heights							Moderate
LOS ANGELES	2608 E MICHIGAN AVE	90033	5180010035	Low Medium II Residential	RD1.5-1-CUGU	0	29	0.083616464	Residential - Single Family Residence	YES - Current	NO - Privately-Owned	Available	Not Used in Prior Housing Element	0	0	0.06307628	0.06307628	1	2*	2*	127-5A225	160	Boyle Heights							Above Moderate
LOS ANGELES	119 S MOTT ST	90033	5180011001	Low Medium II Residential	RD1.5-1-CUGU	0	29	0.156927681	Residential - Three Units (Any Combination) - 4 Stories or Less	YES - Current	NO - Privately-Owned	Available	Not Used in Prior Housing Element	0	0.185856789	0	0.185856789	3	0	0	126A225	12	Boyle Heights		Yes					Moderate
LOS ANGELES			5180011002	Low Medium II Residential	RD1.5-1-CUGU	0	29	0.02353422	Residential - Single Family Residence - Vacant Land	YES - Current	NO - Privately-Owned	Available	Not Used in Prior Housing Element	0	0	0.028219765	0.028219765	0	0	0	126A225	10	Boyle Heights							Above Moderate
LOS ANGELES	2627 E GLEASON AVE	90033	5180011003	Low Medium II Residential	RD1.5-1-CUGU	0	29	0.131881865	Residential - Single Family Residence	YES - Current	NO - Privately-Owned	Available	Not Used in Prior Housing Element	0	0.052928287	0	0.052928287	1	3*	3*	127-5A225	401	Boyle Heights							Moderate
LOS ANGELES	2623 E GLEASON AVE	90033	5180011004	Low Medium II Residential	RD1.5-1-CUGU	0	29	0.131875484		YES - Current	NO - Privately-Owned	Available	Not Used in Prior Housing Element	0	0.019020505	0	0.019020505	2	3*	3*	127-5A225	397	Boyle Heights		Yes					Moderate
LOS ANGELES	2619 E GLEASON AVE	90033	5180011005	Low Medium II Residential	RD1.5-1-CUGU	0	29	0.131871276	Residential - Single Family Residence	YES - Current	NO - Privately-Owned	Available	Not Used in Prior Housing Element	0	0.052928287	0	0.052928287	1	3*	3*	127-5A225	389	Boyle Heights							Moderate
LOS ANGELES	2605 E GLEASON AVE	90033	5180011008	Low Medium II Residential	RD1.5-1-CUGU	0	29	0.131856843	Residential - Double, Duplex, or Two Units - 4 Stories or Less	YES - Current	NO - Privately-Owned	Available	Not Used in Prior Housing Element	0	0.071962249	0	0.071962249	2	3*	3*	127-5A225	371	Boyle Heights		Yes					Moderate
LOS ANGELES	2610 E GLEASON AVE	90033	5180011011	Low Medium I Residential	R2-1-CUGU	0	17	0.132005464	Residential - Single Family Residence	YES - Current	NO - Privately-Owned	Available	Not Used in Prior Housing Element	0	0	0.06307628	0.06307628	1	2*	2*	126A225	14	Boyle Heights							Above Moderate
LOS ANGELES	2614 E GLEASON AVE	90033	5180011012	Low Medium I Residential	R2-1-CUGU	0	17	0.132005492	Residential - Single Family Residence	YES - Current	NO - Privately-Owned	Available	Not Used in Prior Housing Element	0	0	0.06307628	0.06307628	1	2*	2*	126A225	16	Boyle Heights							Above Moderate
LOS ANGELES	2618 E GLEASON AVE	90033	5180011013	Low Medium I Residential	R2-1-CUGU	0	17	0.132004603	Residential - Single Family Residence	YES - Current	NO - Privately-Owned	Available	Not Used in Prior Housing Element	0	0	0.06307628	0.06307628	1	2*	2*	126A225	19	Boyle Heights							Above Moderate
LOS ANGELES	2622 E GLEASON AVE	90033	5180011014	Low Medium I Residential	R2-1-CUGU	0	17	0.132004603	Residential - Single Family Residence	YES - Current	NO - Privately-Owned	Available	Not Used in Prior Housing Element	0	0	0.06307628	0.06307628	1	2*	2*	126A225	21	Boyle Heights							Above Moderate
LOS ANGELES	159 S MOTT ST	90033	5180011018	Low Medium I Residential	R2-1-CUGU	0	17	0.134994431	Residential - Double, Duplex, or Two Units - 4 Stories or Less	YES - Current	NO - Privately-Owned	Available	Not Used in Prior Housing Element	0	0	0.083101952	0.083101952	2	2*	2*	126A225	42	Boyle Heights		Yes					Above Moderate
LOS ANGELES	2633 E 2ND ST	90033	5180011019	Low Medium I Residential	R2-1-CUGU	0	17	0.1867256	Residential - Three Units (Any Combination) - 4 Stories or Less	YES - Current	NO - Privately-Owned	Available	Not Used in Prior Housing Element	0	0.06515435	0	0.06515435	3	3*	3*	126A225	38	Boyle Heights		Yes					Moderate
LOS ANGELES	2627 E 2ND ST	90033	5180011020	Low Medium I Residential	R2-1-CUGU	0	17	0.134363674	Residential - Single Family Residence	YES - Current	NO - Privately-Owned	Available	Not Used in Prior Housing Element	0	0	0.06307628	0.06307628	1	2*	2*	126A225	35	Boyle Heights							Above Moderate
LOS ANGELES	2611 E 2ND ST	90033	5180011023	Low Medium I Residential	R2-1-CUGU	0	17	0.134846693	Residential - Double, Duplex, or Two Units - 4 Stories or Less	YES - Current	NO - Privately-Owned	Available	Not Used in Prior Housing Element	0	0	0.083101952	0.083101952	2	2*	2*	126A223	39	Boyle Heights		Yes					Above Moderate
LOS ANGELES	2605 E 2ND ST	90033	5180011024	Low Medium I Residential	R2-1-CUGU	0	17	0.134997623	Residential - Single Family Residence - Vacant Land	YES - Current	NO - Privately-Owned	Available	Not Used in Prior Housing Element	0	0	0.06307628	0.06307628	1	2*	2*	126A223	31	Boyle Heights							Above Moderate
LOS ANGELES	2600 E 1ST ST	90033	5180011026	Highway Oriented and Limited Commercial	C2-1-CUGU	0	108	0.195136095	Commercial - Store - One Story	YES - Current	NO - Privately-Owned	Available	Used in Prior Housing Element - Non-Vacant	0.058202508	0	0	0.058202508	1	0	0	127-5A225	334	Boyle Heights							Lower
LOS ANGELES	2606 E 1ST ST	90033	5180011027	Highway Oriented and Limited Commercial	C2-1-CUGU	0	108	0.198598471	Commercial - Professional Building - One Story	YES - Current	NO - Privately-Owned	Available	Not Used in Prior Housing Element	0.185031	0	0	0.185031	1	0	0	127-5A225	339	Boyle Heights							Lower
LOS ANGELES	2612 E 1ST ST	90033	5180011028	Low Medium II Residential	(Q)C2-1-CUGU	0	29	0.198592114	Residential - Double, Duplex, or Two Units - 4 Stories or Less	YES - Current	NO - Privately-Owned	Available	Not Used in Prior Housing Element	0	0.448259622	0	0.448259622	2	0	0	127-5A225	345	Boyle Heights		Yes					Moderate
LOS ANGELES	2616 E 1ST ST	90033	5180011029	Low Medium II Residential	(Q)C2-1-CUGU	0	29	0.195141435	Residential - Double, Duplex, or Two Units - 4 Stories or Less	YES - Current	NO - Privately-Owned	Available	Not Used in Prior Housing Element	0	0.448259622	0	0.448259622	2	0	0	127-5A225	350	Boyle Heights		Yes					Moderate
LOS ANGELES	2620 E 1ST ST	90033	5180011030	Low Medium II Residential	(Q)C2-1-CUGU	0	29	0.198576432	Residential - Three Units (Any Combination) - 4 Stories or Less	YES - Current	NO - Privately-Owned	Available	Not Used in Prior Housing Element	0	0.412157804	0	0.412157804	3	0	0	127-5A225	355	Boyle Heights		Yes					Moderate
LOS ANGELES	2626 E 1ST ST	90033	5180011031	Low Medium II Residential	(Q)C2-1-CUGU	0	29	0.198568668	Residential - Single Family Residence	YES - Current	NO - Privately-Owned	Available	Not Used in Prior Housing Element	0	0.670217693	0	0.670217693	1	0	0	127-5A225	360	Boyle Heights							Moderate
LOS ANGELES	2630 E 1ST ST	90033	5180011032	Low Medium II Residential	(Q)C2-1-CUGU	0	29	0.123194206	Residential - Double, Duplex, or Two Units - 4 Stories or Less Commercial - Store Combination - Store and Residential	YES - Current	NO - Privately-Owned	Available	Not Used in Prior Housing Element	0	0.261750591	0	0.261750591	2	0	0	127-5A225	364	Boyle Heights		Yes					Moderate
LOS ANGELES	2636 E 1ST ST	90033	5180011034	Low Medium II Residential	(Q)C2-1-CUGU	0	29	0.1110084	Combination - One Story	YES - Current	NO - Privately-Owned	Available	Not Used in Prior Housing Element	0	0.012461312	0	0.012461312	2	0	0	127-5A225	373	Boyle Heights		Yes					Moderate
LOS ANGELES	2600 E 2ND ST	90033	5180012001	Low Medium I Residential	R2-1-CUGU	0	17	0.092772874	Residential - Single Family Residence	YES - Current	NO - Privately-Owned	Available	Not Used in Prior Housing Element	0	0	0.026214001	0.026214001	1	1*	1*	126A223	62	Boyle Heights							Above Moderate
LOS ANGELES	2604 E 2ND ST	90033	5180012003	Low Medium I Residential	R2-1-CUGU	0	17	0.09857794	Residential - Single Family Residence	YES - Current	NO - Privately-Owned	Available	Not Used in Prior Housing Element	0	0	0.026214001	0.026214001	1	1*	1*	126A223	71	Boyle Heights							Above Moderate
LOS ANGELES	2626 E 2ND ST	90033	5180012007	Low Medium I Residential	R2-1-CUGU	0	17	0.146371641	Residential - Double, Duplex, or Two Units - 4 Stories or Less	YES - Current	NO - Privately-Owned	Available	Not Used in Prior Housing Element	0	0	0.067711884	0.067711884	2	2*	2*	126A225	52	Boyle Heights		Yes					Above Moderate
LOS ANGELES	2630 E 2ND ST	90033	5180012008	Low Medium I Residential	R2-1-CUGU	0	17	0.146378177	Residential - Double, Duplex, or Two Units - 4 Stories or Less	YES - Current	NO - Privately-Owned	Available	Not Used in Prior Housing Element	0	0	0.067711884	0.067711884	2	2*	2*	126A225	54	Boyle Heights		Yes					Above Moderate
LOS ANGELES	2636 E 2ND ST	90033	5180012009	Low Medium I Residential	R2-1-CUGU	0	17	0.154735513	Residential - Double, Duplex, or Two Units - 4 Stories or Less	YES - Current	NO - Privately-Owned	Available	Not Used in Prior Housing Element	0	0	0.067711884	0.067711884	2	2*	2*	126A225	58	Boyle Heights		Yes					Above Moderate
LOS ANGELES	2637 E 3RD ST	90033	5180012010	Low Medium I Residential	R2-1-CUGU	0	17	0.153102433	Residential - Single Family Residence	YES - Current	NO - Privately-Owned	Available	Not Used in Prior Housing Element	0	0	0.051324262	0.051324262	1	2*	2*	126A225	75	Boyle Heights							Above Moderate
LOS ANGELES	2631 E 3RD ST	90033	5180012011	Low Medium I Residential	R2-1-CUGU	0	17	0.143640553		YES - Current	NO - Privately-Owned	Available	Not Used in Prior Housing Element	0	0	0.017597568	0.017597568	2	2*	2*	126A225	70	Boyle Heights		Yes					Above Moderate
LOS ANGELES	2627 E 3RD ST	90033	5180012012	Low Medium I Residential	R2-1-CUGU	0	17	0.143493995	Residential - Double, Duplex, or Two Units - 4 Stories or Less	YES - Current	NO - Privately-Owned	Available	Not Used in Prior Housing Element	0	0	0.067711884	0.067711884	2	2*	2*	126A223	110	Boyle Heights		Yes					Above Moderate
LOS ANGELES	2623 E 3RD ST	90033	5180012013	Low Medium I Residential	R2-1-CUGU	0	17	0.143549839	Residential - Single Family Residence	YES - Current	NO - Privately-Owned	Available	Not Used in Prior Housing Element	0	0	0.051324262	0.051324262	1	2*	2*	126A223	105	Boyle Heights							Above Moderate
LOS ANGELES	2617 E 3RD ST	90033	5180012014	Low Medium I Residential	R2-1-CUGU	0	17	0.143568674	Residential - Single Family Residence	YES - Current	NO - Privately-Owned	Available	Not Used in Prior Housing Element	0	0	0.051324262	0.051324262	1	2*	2*	126A223	101	Boyle Heights							Above Moderate
LOS ANGELES	2605 E 3RD ST	90033	5180012016	Low Medium I Residential	R2-1-CUGU	0	17	0.143489064	Residential - Double, Duplex, or Two Units - 4 Stories or Less	YES - Current	NO - Privately-Owned	Available	Not Used in Prior Housing Element	0	0	0.067711884	0.067711884	2	2*	2*	126A223	95	Boyle Heights		Yes					Above Moderate
LOS ANGELES	214 S FICKETT ST	90033	5180012017	Low Medium I Residential	R2-1-CUGU	0	17	0.143446735	Residential - Double, Duplex, or Two Units - 4 Stories or Less	YES - Current	NO - Privately-Owned	Available	Not Used in Prior Housing Element	0	0	0.067711884	0.067711884	2	2*	2*	126A223	90	Boyle Heights		Yes					Above Moderate
LOS ANGELES	2606 E 3RD ST	90033	5180012020	Low Medium I Residential	R2-1-CUGU	0	17	0.143318077	Residential - Single Family Residence	YES - Current	NO - Privately-Owned	Available	Not Used in Prior Housing Element	0	0	0.051324262	0.051324262	1	2*	2*	126A223	122	Boyle Heights							Above Moderate
LOS ANGELES	2612 E 3RD ST	90033	5180012021	Low Medium I Residential	R2-1-CUGU	0	17	0.143345596	Residential - Double, Duplex, or Two Units - 4 Stories or Less	YES - Current	NO - Privately-Owned	Available	Not Used in Prior Housing Element	0	0	0.067711884	0.067711884	2	2*	2*	126A223	127	Boyle Heights		Yes					Above Moderate
LOS ANGELES	2616 E 3RD ST	90033	5180012022	Low Medium I Residential	R2-1-CUGU	0	17	0.14336929	Residential - Single Family Residence	YES - Current	NO - Privately-Owned	Available	Not Used in Prior Housing Element	0	0	0.054900925	0.054900925	1	2*	2*	126A223	133	Boyle Heights							Above Moderate
LOS ANGELES	2618 E 3RD ST	90033	5180012022	Low Medium I Residential	R2-1-CUGU	0	17	0.143395176	Residential - Single Family Residence	YES - Current	NO - Privately-Owned	Available	Not Used in Prior Housing Element	0	0	0.054900925	0.054900925	1	2*	2*	126A223	139	Boyle Heights							Above Moderate
LOS ANGELES	2620 E 3RD ST	90033	5180012024	Low Medium I Residential	R2-1-CUGU	0	17	0.143421407	Residential - Double, Duplex, or Two Units - 4 Stories or Less	YES - Current	NO - Privately-Owned	Available	Not Used in Prior Housing Element	0	0	0.067711884	0.067711884	2	2*	2*	126A223	143	Boyle Heights		Yes					Above Moderate
LOS ANGELES	2632 E 3RD ST	90033	5180012025	Low Medium I Residential	R2-1-CUGU	0	17	0.143427637	Residential - Double, Duplex, or Two Units - 4 Stories or Less	YES - Current	NO - Privately-Owned	Available	Not Used in Prior Housing Element	0	0	0.067711884	0.067711884	2	2*	2*	126A223	149	Boyle Heights		Yes					Above Moderate
LOS ANGELES	2639 E 4TH ST	90033	5180012027	Highway Oriented and Limited Commercial	C1-1-CUGU	0	54	0.15670925	Commercial - Store Combination - Store and Residential Combination - One Story	YES - Current	NO - Privately-Owned	Available	Not Used in Prior Housing Element	0	0	0.022102349	0.022102349	2	0	0	126A223	179	Boyle Heights		Yes					Above Moderate
LOS ANGELES	2627 E 4TH ST	90033	5180012029	Highway Oriented and Limited Commercial	C1-1-CUGU	0	54	0.143423887	Residential - Five or More Units or Apartments (Any Combination) - 4 Stories or Less	YES - Current	NO - Privately-Owned	Available	Not Used in Prior Housing Element	0	0	0.096023627	0.096023627	6	0	0	126A223	171	Boyle Heights		Yes					Above Moderate
LOS ANGELES	2621 E 4TH ST	90033	5180012030	Highway Oriented and Limited Commercial	C1-1-CUGU	0	54	0.133347967	Residential - Five or More Units or Apartments (Any Combination) - 4 Stories or Less	YES - Current	NO - Privately-Owned	Available	Not Used in Prior Housing Element	0	0	0.092631757	0.092631757	5	0	0	126A223	164	Boyle Heights		Yes					Above Moderate
LOS ANGELES	2607 E 4TH ST	90033	5180012033	Highway Oriented and Limited Commercial	C1-1-CUGU	0	54	0.143318582	Residential - Double, Duplex, or Two Units - 4 Stories or Less	YES - Current	NO - Privately-Owned	Available	Not Used in Prior Housing Element	0	0	0.45779264	0.45779264	2	0	0	126A223	150	Boyle Heights		Yes					Above Moderate
LOS ANGELES	314 S FICKETT ST	90033	5180012034	Low Medium I Residential	C1-1-CUGU	0	54	0.045854614	Residential - Single Family Residence	YES - Current	NO - Privately-Owned	Available	Not Used in Prior Housing Element	0	0	0.007162902	0.007162902	1	0	0	126A223	144	Boyle Heights							Above Moderate
LOS ANGELES	2601 E 4TH ST	90033	5180012035	Highway Oriented and Limited Commercial	C1-1-CUGU	0	54	0.097437937	Commercial - Non-Auto Service and Repair Shop, Paint Shop, or Laundry - One Story	YES - Current	NO - Privately-Owned	Available	Not Used in Prior Housing Element	0	0	0.082468003	0.082468003	1	0	0	126A223	152	Boyle Heights							Above Moderate
LOS ANGELES	2708 E 2ND ST	90033	5180013003	Low Medium I Residential	R2-1-CUGU	0	17	0.154655926	Residential - Double, Duplex, or Two Units - 4 Stories or Less	YES - Current	NO - Privately-Owned	Available	Not Used in Prior Housing Element	0	0	0.017597568	0.017597568	2	2*	2*	126A225	67	Boyle Heights		Yes					Above Moderate
LOS ANGELES	2712 E 2ND ST	90033	5180013004	Low Medium I Residential	R2-1-CUGU	0	17	0.154769041	Residential - Double, Duplex, or Two Units - 4 Stories or Less	YES - Current	NO - Privately-Owned	Available	Not Used in Prior Housing Element	0	0	0.067711884	0.067711884	2	2*	2*	126A225	73	Boyle Heights		Yes					Above Moderate
LOS ANGELES	2728 E 2ND ST	90033	5180013007	Low Medium I Residential	R2-1-CUGU	0	17	0.079362711	Residential - Single Family Residence	YES - Current	NO - Privately-Owned	Available	Not Used in Prior Housing Element	0	0	0.026214001	0.026214001	1	1*	1*	126A225	86	Boyle Heights							Above Moderate
LOS ANGELES	215 S SARATOGA ST	90033	5180013009	Low Medium I Residential	R2-1-CUGU	0	17	0.059688434	Residential - Single Family Residence	YES - Current	NO - Privately-Owned	Available	Not Used in Prior Housing Element	0	0	0.032258973	0.032258973	1	1*	1*	126A225	123	Boyle Heights							Above Moderate
LOS ANGELES	2731 E 3RD ST	90033	5180013010	Low Medium I Residential	R2-1-CUGU	0	17	0.089533079	Residential - Single Family Residence	YES - Current	NO - Privately-Owned	Available	Not Used in Prior Housing Element	0	0	0.026214001	0.026214001	1	1*	1*	126A225	137	Boyle Heights							Above Moderate
LOS ANGELES	2725 E 3RD ST	90033	5180013011	Low Medium I Residential	R2-1-CUGU	0	17	0.152091113	Residential - Double, Duplex, or Two Units - 4 Stories or Less	YES - Current	NO - Privately-Owned	Available	Not Used in Prior Housing Element	0	0	0.067711884	0.067711884	2	2*	2*	126A225	111	Boyle Heights		Yes					Above Moderate
LOS ANGELES	2717 E 3RD ST	90033	5180013012	Low Medium I Residential	R2-1-CUGU	0	17	0.152090817	Residential - Single Family Residence	YES - Current	NO - Privately-Owned	Available	Not Used in Prior Housing Element	0	0	0.051324262	0.051324262	1	2*	2*	126A225	103	Boyle Heights							Above Moderate
LOS ANGELES	2715 E 3RD ST	90033	5180013013	Low Medium I Residential	R2-1-CUGU	0	17	0.152089847	Residential - Double, Duplex, or Two Units - 4 Stories or Less	YES - Current	NO - Privately-Owned	Available	Not Used in Prior Housing Element	0	0	0.067711884	0.067711884	2	2*	2*	126A225	96	Boyle Heights		Yes					Above Moderate
LOS ANGELES	2707 E 3RD ST	90033	5180013014	Low Medium I Residential	R2-1-CUGU	0	17	0.152091667	Residential - Single Family Residence	YES - Current	NO - Privately-Owned	Available	Not Used in Prior Housing Element	0	0	0.051324262	0.051324262	1	2*	2*	126A225	89	Boyle Heights							Above Moderate
LOS ANGELES	218 S MOTT ST	90033	5180013015	Low Medium I Residential	R2-1-CUGU	0	17	0.153523959	Residential - Double, Duplex, or Two Units - 4 Stories or Less	YES - Current	NO - Privately-Owned	Available	Not Used in Prior Housing Element	0	0	0.067711884	0.067711884	2	2*	2*	126A225	84	Boyle Heights		Yes					Above Moderate
LOS ANGELES	2700 E 3RD ST	90033	5180013016	Low Medium I Residential	R2-1-CUGU	0	17	0.152063747	Residential - Double, Duplex, or Two Units - 4 Stories or Less	YES - Current	NO - Privately-Owned	Available	Not Used in Prior Housing Element	0	0	0.067711884	0.067711884	2	2*	2*	126A225	135	Boyle Heights		Yes					Above Moderate
LOS ANGELES	2712 E 3RD ST	90033	5180013018	Low Medium I Residential	R2-1-CUGU	0	17	0.152090904	Residential - Single Family Residence	YES - Current	NO - Privately-Owned	Available	Not Used in Prior Housing Element	0	0	0.051324262	0.051324262	1	2*	2*	126A225	154	Boyle Heights							Above Moderate
LOS ANGELES	2718 E 3RD ST	90033	5180013019	Low Medium I Residential	R2-1-CUGU	0	17	0.152090025	Residential - Double, Duplex, or Two Units - 4 Stories or Less	YES - Current	NO - Privately-Owned	Available	Not Used in Prior Housing Element	0	0	0.067711884	0.067711884	2	2*	2*	126A225	165	Boyle Heights		Yes					Above Moderate
LOS ANGELES	2724 E 3RD ST	90033	5180013020	Low Medium I Residential	R2-1-CUGU	0	17	0.152090995	Residential - Double, Duplex, or Two Units - 4 Stories or Less	YES - Current	NO - Privately-Owned	Available	Not Used in Prior Housing Element	0	0	0.067711884	0.067711884	2	2*	2*	126A225	173	Boyle Heights		Yes					Above Moderate
LOS ANGELES	2730 E 3RD ST	90033	5180013021	Low Medium I Residential	R2-1-CUGU	0	17	0.14922143	Residential - Single Family Residence - Vacant Land	YES - Current	NO - Privately-Owned	Available	Not Used in Prior Housing Element	0	0	0.124959156	0.124959156	0	2*	2*	126A225	183	Boyle Heights							Above Moderate
LOS ANGELES	2727 1/2 E 4TH ST	90033	5180013022	Highway Oriented and Limited Commercial	C1-1-CUGU	0	54	0.16075066	Residential - Five or More Units or Apartments (Any Combination) - 4 Stories or Less	YES - Current	NO - Privately-Owned	Available	Not Used in Prior Housing Element	0	0	0.073895369	0.073895369	9	0	0	126A225	220	Boyle Heights		Yes					Above Moderate
LOS ANGELES	2723 E 4TH ST	90033	5180013023	Highway Oriented and Limited Commercial	C1-1-CUGU	0	54	0.163891235	Residential - Five or More Units or Apartments (Any Combination) - 4 Stories or Less	YES - Current	NO - Privately-Owned	Available	Not Used in Prior Housing Element	0	0	0.088766983	0.088766983	8	0	0	126A225	212	Boyle Heights		Yes					Above Moderate
LOS ANGELES	2717 E 4TH ST	90033	5180013025	Highway Oriented and Limited Commercial	C1-1-CUGU	0	54	0.163990402	Commercial - Store Combination - Store and Residential Combination - One Story	YES - Current	NO - Privately-Owned	Available	Not Used in Prior Housing Element	0.11015963	0	0	0.11015963	2	0	0	126A225	195	Boyle Heights							Lower
LOS ANGELES	2707 E 4TH ST	90033	5180013026	Highway Oriented and Limited Commercial	C1-1-CUGU	0	54	0.164039777	Commercial - Store Combination - Store and Residential Combination - One Story	YES - Current	NO - Privately-Owned	Available	Not Used in Prior Housing Element	0	0	0.063545372	0.063545372	4	0	0	126A225	189	Boyle Heights		Yes					Above Moderate
LOS ANGELES	314 S MOTT ST	90033	5180013027	Highway Oriented and Limited Commercial	C1-1-CUGU	0	54	0.16291182	Commercial - Store Combination - Store and Residential Combination - One Story	YES - Current	N

LOS ANGELES	2823 E 4TH ST	90033	5180013052	Low Medium I Residential	[Q]C2-1-CUGU	0	17	0.107889209	Residential - Single Family Residence	YES - Current	NO - Privately-Owned	Available	Not Used in Prior Housing Element	0	0.411681497	0	0.411681497	1	0	0	126A225	266	Boyle Heights			Moderate
LOS ANGELES	2821 E 4TH ST	90033	5180013053	Low Medium I Residential	[Q]C2-1-CUGU	0	17	0.150375024	Residential - Double, Duplex, or Two Units - 4 Stories or Less	YES - Current	NO - Privately-Owned	Available	Not Used in Prior Housing Element	0	0.361119032	0	0.361119032	2	0	0	126A225	260	Boyle Heights	Yes		Moderate
LOS ANGELES	2811 E 4TH ST	90033	5180013054	Low Medium I Residential	R2-1-CUGU	0	17	0.150452176	Residential - Double, Duplex, or Two Units - 4 Stories or Less	YES - Current	NO - Privately-Owned	Available	Not Used in Prior Housing Element	0	0	0.067711884	0.067711884	2	2*	2*	126A225	252	Boyle Heights	Yes		Above Moderate
LOS ANGELES	2700 E 2ND ST	90033	5180013059	Low Medium I Residential	R2-1-CUGU	0	17	0.156951923	Residential - Double, Duplex, or Two Units - 4 Stories or Less	YES - Current	NO - Privately-Owned	Available	Not Used in Prior Housing Element	0	0	0.067711884	0.067711884	2	2*	2*	126A225	63	Boyle Heights	Yes		Above Moderate
LOS ANGELES	2800 E 3RD ST	90033	5180013061	Low Medium I Residential	R2-1-CUGU	0	17	0.139923103	Institutional - Church - One Story	YES - Current	NO - Privately-Owned	Available	Used in Prior Housing Element - Non-Vacant	0	0	0.006960396	0.006960396	0	2*	2*	126A225	200	Boyle Heights			Above Moderate
LOS ANGELES	2806 E 3RD ST	90033	5180013061	Low Medium I Residential	R2-1-CUGU	0	17	0.139923727	Institutional - Church - One Story	YES - Current	NO - Privately-Owned	Available	Used in Prior Housing Element - Non-Vacant	0	0	0.006960396	0.006960396	0	2*	2*	126A225	208	Boyle Heights			Above Moderate
LOS ANGELES	2807 E 4TH ST	90033	5180013061	Low Medium I Residential	R2-1-CUGU	0	17	0.140737822	Institutional - Church - One Story	YES - Current	NO - Privately-Owned	Available	Used in Prior Housing Element - Non-Vacant	0	0	0.006960396	0.006960396	0	2*	2*	126A225	244	Boyle Heights			Above Moderate
LOS ANGELES	316 S SARATOGA ST	90033	5180013061	Low Medium I Residential	R2-1-CUGU	0	17	0.138232745	Institutional - Church - One Story	YES - Current	NO - Privately-Owned	Available	Used in Prior Housing Element - Non-Vacant	0	0	0.006960396	0.006960396	0	2*	2*	126A225	235	Boyle Heights			Above Moderate
LOS ANGELES	216 S SARATOGA ST	90033	5180013062	Low Medium I Residential	R2-1-CUGU	0	17	0.13992424	Institutional - Church - Church Parking Lot - One Story	YES - Current	NO - Privately-Owned	Available	Not Used in Prior Housing Element	0	0	0.000464154	0.000464154	0	2*	2*	126A225	139	Boyle Heights			Above Moderate
LOS ANGELES	2807 E 3RD ST	90033	5180013062	Low Medium I Residential	R2-1-CUGU	0	17	0.139922661	Institutional - Church - Church Parking Lot - One Story	YES - Current	NO - Privately-Owned	Available	Not Used in Prior Housing Element	0	0	0.000464154	0.000464154	0	2*	2*	126A225	148	Boyle Heights			Above Moderate
LOS ANGELES	2719 E 4TH ST	90033	5180013063	Highway Oriented and Limited Commercial	C1-1-CUGU	0	54	0.161811166	Residential - Double, Duplex, or Two Units - 4 Stories or Less	YES - Current	NO - Privately-Owned	Available	Not Used in Prior Housing Element	0.27398084	0	0	0.27398084	2	0	0	126A225	204	Boyle Heights			Lower
LOS ANGELES	2826 E 1ST ST	90033	5180014003	Highway Oriented and Limited Commercial	C2-1-CUGU	0	108	0.120341973	Industrial - Food Processing Plant - Meat - One Story	YES - Current	NO - Privately-Owned	Available	Not Used in Prior Housing Element	0.060848182	0	0	0.060848182	1	0	0	126A225	37	Boyle Heights			Lower
LOS ANGELES	2834 E 1ST ST	90033	5180014003	Highway Oriented and Limited Commercial	C2-1-CUGU	0	108	0.10759809	Industrial - Food Processing Plant - Meat - One Story	YES - Current	NO - Privately-Owned	Available	Not Used in Prior Housing Element	0.054822172	0	0	0.054822172	1	0	0	126A225	40	Boyle Heights			Lower
LOS ANGELES	2836 E 1ST ST	90033	5180014003	Highway Oriented and Limited Commercial	C2-1-CUGU	0	108	0.107684765	Industrial - Food Processing Plant - Meat - One Story	YES - Current	NO - Privately-Owned	Available	Not Used in Prior Housing Element	0.054822172	0	0	0.054822172	1	0	0	126A225	44	Boyle Heights			Lower
LOS ANGELES	2840 E 1ST ST	90033	5180014004	Highway Oriented and Limited Commercial	C2-1-CUGU	0	108	0.11052561	Commercial - Store Combination - Store and Residential Combination - One Story	YES - Current	NO - Privately-Owned	Available	Not Used in Prior Housing Element	0.045007451	0	0	0.045007451	1	0	0	126A225	46	Boyle Heights			Lower
LOS ANGELES	2796 E 1ST ST	90033	5180014009	Neighborhood Office Commercial	QC4-1-CUGU	0	108	0.506194518	Commercial - Shopping Center (Neighborhood, Community) - One Story	YES - Current	NO - Privately-Owned	Available	Not Used in Prior Housing Element	0.068788596	0	0	0.068788596	0	0	0	126A225	17	Boyle Heights			Lower
LOS ANGELES	2760 E 1ST ST	90033	5180014011	Neighborhood Office Commercial	QC4-1-CUGU	0	108	3.985327313	Commercial - Shopping Center (Neighborhood, Community) - One Story	YES - Current	NO - Privately-Owned	Available	Not Used in Prior Housing Element	6.902949968	0	0	6.902949968	1	0	0	126A225	5	Boyle Heights			Lower
LOS ANGELES	2700 E 1ST ST	90033	5180014012	Neighborhood Office Commercial	QC4-1-CUGU	0	108	0.480604861	Commercial - Shopping Center (Neighborhood, Community) - One Story	YES - Current	NO - Privately-Owned	Available	Not Used in Prior Housing Element	0.070882667	0	0	0.070882667	0	0	0	127-5A225	384	Boyle Heights			Lower
LOS ANGELES	2827 E 1ST ST	90033	5180015002	Low Medium II Residential	[Q]C2-1-CUGU	0	29	0.196730116	Commercial - Store Combination - Store and Residential Combination - One Story	YES - Current	NO - Privately-Owned	Available	Not Used in Prior Housing Element	0	0.11822769	0	0.11822769	0	0	0	126A225	11	Boyle Heights			Moderate
LOS ANGELES	2823 1/2 E 1ST ST	90033	5180015003	Low Medium II Residential	[Q]C2-1-CUGU	0	29	0.196730619	Residential - Five or More Units or Apartments (Any Combination) - 4 Stories or Less	YES - Current	NO - Privately-Owned	Available	Not Used in Prior Housing Element	0	0.319959998	0	0.319959998	6	0	0	126A225	9	Boyle Heights	Yes		Moderate
LOS ANGELES	2815 E 1ST ST	90033	5180015004	Low Medium II Residential	[Q]C2-1-CUGU	0	29	0.196731141	Commercial - Store Combination - Store and Residential Combination - One Story	YES - Current	NO - Privately-Owned	Available	Not Used in Prior Housing Element	0	0.015011206	0	0.015011206	6	0	0	127-5A225	395	Boyle Heights	Yes		Moderate
LOS ANGELES	2811 E 1ST ST	90033	5180015005	Low Medium II Residential	[Q]C2-1-CUGU	0	29	0.19673031	Residential - Five or More Units or Apartments (Any Combination) - 4 Stories or Less	YES - Current	NO - Privately-Owned	Available	Not Used in Prior Housing Element	0	0.097103588	0	0.097103588	7	0	0	127-5A225	386	Boyle Heights	Yes		Moderate
LOS ANGELES	112 N SARATOGA ST	90033	5180015006	Low Medium II Residential	[Q]C2-1-CUGU	0	29	0.196730309	Commercial - Office Building - Office and Residential - One Story	YES - Current	NO - Privately-Owned	Available	Not Used in Prior Housing Element	0	0.035248946	0	0.035248946	0	0	0	127-5A225	379	Boyle Heights	Yes		Moderate
LOS ANGELES	118 N SARATOGA ST	90033	5180015007	Low Medium II Residential	R2-1-CUGU	0	17	0.218499333	Residential - Single Family Residence - Vacant Land	YES - Current	NO - Privately-Owned	Available	Not Used in Prior Housing Element	0	0.101033211	0	0.101033211	0	3*	3*	127-5A225	366	Boyle Heights			Moderate
LOS ANGELES	122 N SARATOGA ST	90033	5180015008	Low Medium I Residential	R2-1-CUGU	0	17	0.218500666	Commercial - Parking Lot (Commercial Use Property) - Lots - Patron or Employee - One Story	YES - Current	NO - Privately-Owned	Available	Not Used in Prior Housing Element	0	0.043850189	0	0.043850189	0	3*	3*	127-5A225	356	Boyle Heights			Moderate
LOS ANGELES	126 N SARATOGA ST	90033	5180015009	Low Medium I Residential	R2-1-CUGU	0	17	0.109850011	Residential - Single Family Residence	YES - Current	NO - Privately-Owned	Available	Not Used in Prior Housing Element	0	0	0.021278454	0.021278454	1	1*	1*	127-5A225	351	Boyle Heights			Above Moderate
LOS ANGELES	128 N SARATOGA ST	90033	5180015010	Low Medium I Residential	R2-1-CUGU	0	17	0.10865047	Residential - Single Family Residence	YES - Current	NO - Privately-Owned	Available	Not Used in Prior Housing Element	0	0	0.021278454	0.021278454	1	1*	1*	127-5A225	346	Boyle Heights			Above Moderate
LOS ANGELES	2818 E MICHIGAN AVE	90033	5180015017	Low Medium I Residential	R2-1-CUGU	0	17	0.196567012	Residential - Double, Duplex, or Two Units - 4 Stories or Less	YES - Current	NO - Privately-Owned	Available	Not Used in Prior Housing Element	0	0.029959574	0	0.029959574	2	3*	3*	127-5A225	307	Boyle Heights	Yes		Moderate
LOS ANGELES	2824 E MICHIGAN AVE	90033	5180015018	Low Medium I Residential	R2-1-CUGU	0	17	0.09826333	Residential - Single Family Residence	YES - Current	NO - Privately-Owned	Available	Not Used in Prior Housing Element	0	0	0.026214001	0.026214001	1	1*	1*	127-5A225	316	Boyle Heights			Above Moderate
LOS ANGELES	2826 E MICHIGAN AVE	90033	5180015019	Low Medium I Residential	R2-1-CUGU	0	17	0.098250991	Residential - Single Family Residence	YES - Current	NO - Privately-Owned	Available	Not Used in Prior Housing Element	0	0	0.010652449	0.010652449	1	1*	1*	127-5A225	322	Boyle Heights			Above Moderate
LOS ANGELES	215 N SAVANNAH ST	90033	5180015020	Low Medium I Residential	R2-1-CUGU	0	17	0.196184198	Residential - Double, Duplex, or Two Units - 4 Stories or Less	YES - Current	NO - Privately-Owned	Available	Not Used in Prior Housing Element	0	0.06515435	0	0.06515435	3	3*	3*	127-5A225	327	Boyle Heights	Yes		Moderate
LOS ANGELES	125 N SAVANNAH ST	90033	5180015026	Low Medium I Residential	R2-1-CUGU	0	17	0.218324	Residential - Three Units (Any Combination) - 4 Stories or Less	YES - Current	NO - Privately-Owned	Available	Not Used in Prior Housing Element	0	0.053133255	0	0.053133255	3	3*	3*	127-5A225	378	Boyle Heights	Yes		Moderate
LOS ANGELES	119 N SAVANNAH ST	90033	5180015027	Low Medium I Residential	R2-1-CUGU	0	17	0.218309147	Residential - Double, Duplex, or Two Units - 4 Stories or Less	YES - Current	NO - Privately-Owned	Available	Not Used in Prior Housing Element	0	0.058717299	0	0.058717299	2	3*	3*	127-5A225	390	Boyle Heights	Yes		Moderate
LOS ANGELES	113 N SAVANNAH ST	90033	5180015030	Low Medium II Residential	[Q]C2-1-CUGU	0	29	0.189576721	Commercial - Non-Auto Service and Repair Shop, Paint Shop, or Laundry - One Story	YES - Current	NO - Privately-Owned	Available	Not Used in Prior Housing Element	0	0.040321715	0	0.040321715	1	0	0	126A225	13	Boyle Heights			Moderate
LOS ANGELES	130 N MOTT ST	90033	5180016008	Low Medium I Residential	R2-1-CUGU	0	17	0.119939577	Residential - Single Family Residence	YES - Current	NO - Privately-Owned	Available	Not Used in Prior Housing Element	0	0	0.06307628	0.06307628	1	2*	2*	127-5A225	284	Boyle Heights			Above Moderate
LOS ANGELES	204 N MOTT ST	90033	5180016009	Low Medium I Residential	R2-1-CUGU	0	17	0.240277402	Residential - Double, Duplex, or Two Units - 4 Stories or Less	YES - Current	NO - Privately-Owned	Available	Not Used in Prior Housing Element	0	0.263214824	0	0.263214824	2	0	0	127-5A225	268	Boyle Heights			Moderate
LOS ANGELES	212 N MOTT ST	90033	5180016010	Low Medium I Residential	R2-1-CUGU	0	17	0.240278402	Residential - Double, Duplex, or Two Units - 4 Stories or Less	YES - Current	NO - Privately-Owned	Available	Not Used in Prior Housing Element	0	0.263214824	0	0.263214824	2	0	0	127-5A225	248	Boyle Heights	Yes		Moderate
LOS ANGELES	2700 E MICHIGAN AVE	90033	5180016015	Low Medium I Residential	R2-1-CUGU	0	17	0.062577093	Residential - Single Family Residence	YES - Current	NO - Privately-Owned	Available	Not Used in Prior Housing Element	0	0	0.034510288	0.034510288	1	1*	1*	127-5A225	206	Boyle Heights			Above Moderate
LOS ANGELES	219 N SARATOGA ST	90033	5180016016	Low Medium I Residential	R2-1-CUGU	0	17	0.239687527	Residential - Five or More Units or Apartments (Any Combination) - 4 Stories or Less	YES - Current	NO - Privately-Owned	Available	Not Used in Prior Housing Element	0	0.094396624	0	0.094396624	7	0	0	127-5A225	261	Boyle Heights	Yes		Moderate
LOS ANGELES	203 N SARATOGA ST	90033	5180016019	Low Medium I Residential	R2-1-CUGU	0	17	0.160121784	Residential - Double, Duplex, or Two Units - 4 Stories or Less	YES - Current	NO - Privately-Owned	Available	Not Used in Prior Housing Element	0	0	0.067711884	0.067711884	2	2*	2*	127-5A225	302	Boyle Heights	Yes		Above Moderate
LOS ANGELES	2707 E 1ST ST	90033	5180016040	Low Medium II Residential	[Q]C2-1-CUGU	0	29	0.192768667	Institutional - Church - One Story	YES - Current	NO - Privately-Owned	Available	Not Used in Prior Housing Element	0	0.006676475	0	0.006676475	2	0	0	127-5A225	340	Boyle Heights			Moderate
LOS ANGELES			5180016040	Low Medium II Residential	[Q]C2-1-CUGU	0	29	0.179486316	Institutional - Church - One Story	YES - Current	NO - Privately-Owned	Available	Not Used in Prior Housing Element	0	0.006757231	0	0.006757231	2	0	0	127-5A225	348	Boyle Heights			Moderate
LOS ANGELES			5180016040	Low Medium II Residential	[Q]C2-1-CUGU	0	29	0.196768121	Institutional - Church - One Story	YES - Current	NO - Privately-Owned	Available	Not Used in Prior Housing Element	0	0.007359736	0	0.007359736	2	0	0	127-5A225	333	Boyle Heights			Moderate
LOS ANGELES			5180016040	Low Medium I Residential	R2-1-CUGU	0	17	0.120339009	Institutional - Church - One Story	YES - Current	NO - Privately-Owned	Available	Not Used in Prior Housing Element	0	0	0.000198289	0.000198289	2	2*	2*	127-5A225	295	Boyle Heights			Above Moderate
LOS ANGELES	344 N MOTT ST	90033	5180017001	Highway Oriented and Limited Commercial	C2-1-CUGU	0	108	0.127125324	Recreational - Club, Lodge Hall, Fraternal Organization - One Story	YES - Current	NO - Privately-Owned	Available	Not Used in Prior Housing Element	0.045384923	0	0	0.045384923	2	0	0	127-5A225	71	Boyle Heights			Lower
LOS ANGELES	2706 E CESAR E CHAVEZ AVE	90033	5180017002	Highway Oriented and Limited Commercial	C2-1-CUGU	0	108	0.127187224	Commercial - Store Combination - Store and Office Combination - One Story	YES - Current	NO - Privately-Owned	Available	Used in Prior Housing Element - Non-Vacant	0.069602209	0	0	0.069602209	0	0	0	127-5A225	74	Boyle Heights			Lower
LOS ANGELES	2710 E CESAR E CHAVEZ AVE	90033	5180017003	Highway Oriented and Limited Commercial	C2-1-CUGU	0	108	0.127249825	Industrial - Light Manufacturing - One Story	YES - Current	NO - Privately-Owned	Available	Not Used in Prior Housing Element	0.05501799	0	0	0.05501799	1	0	0	127-5A225	80	Boyle Heights			Lower
LOS ANGELES	2714 E CESAR E CHAVEZ AVE	90033	5180017004	Highway Oriented and Limited Commercial	C2-1-CUGU	0	108	0.127312227	Commercial - Store Combination - Store and Residential Combination - One Story	YES - Current	NO - Privately-Owned	Available	Not Used in Prior Housing Element	0.130854213	0	0	0.130854213	2	0	0	127-5A225	85	Boyle Heights			Lower
LOS ANGELES	2718 1/2 E CESAR E CHAVEZ AVE	90033	5180017005	Highway Oriented and Limited Commercial	C2-1-CUGU	0	108	0.127374555	Commercial - Store Combination - Store and Residential Combination - One Story	YES - Current	NO - Privately-Owned	Available	Not Used in Prior Housing Element	0	0	0.024683207	0.024683207	3	0	0	127-5A225	91	Boyle Heights	Yes		Above Moderate
LOS ANGELES	2724 E CESAR E CHAVEZ AVE	90033	5180017006	Highway Oriented and Limited Commercial	C2-1-CUGU	0	108	0.127436159	Commercial - Store Combination - Store and Residential Combination - One Story	YES - Current	NO - Privately-Owned	Available	Not Used in Prior Housing Element	0	0	0.081617373	0.081617373	3	0	0	127-5A225	95	Boyle Heights	Yes		Above Moderate
LOS ANGELES	2728 E CESAR E CHAVEZ AVE	90033	5180017007	Highway Oriented and Limited Commercial	C2-1-CUGU	0	108	0.127497555	Residential - Four Units (Any Combination) - 4 Stories or Less	YES - Current	NO - Privately-Owned	Available	Not Used in Prior Housing Element	0	0	0.152374649	0.152374649	4	0	0	127-5A225	101	Boyle Heights	Yes		Above Moderate
LOS ANGELES	2734 E CESAR E CHAVEZ AVE	90033	5180017008	Highway Oriented and Limited Commercial	C2-1-CUGU	0	108	0.124598873	Commercial - Store Combination - Store and Residential Combination - One Story	YES - Current	NO - Privately-Owned	Available	Not Used in Prior Housing Element	0.130854213	0	0	0.130854213	2	0	0	127-5A225	105	Boyle Heights			Lower
LOS ANGELES	339 N SARATOGA ST	90033	5180017009	Low Medium I Residential	R2-1-CUGU	0	17	0.121859552	Residential - Double, Duplex, or Two Units - 4 Stories or Less	YES - Current	NO - Privately-Owned	Available	Not Used in Prior Housing Element	0	0	0.083101952	0.083101952	2	2*	2*	127-5A225	133	Boyle Heights	Yes		Above Moderate
LOS ANGELES	2725 E NEW JERSEY ST	90033	5180017011	Low Medium I Residential	R2-1-CUGU	0	17	0.124277925	Residential - Single Family Residence	YES - Current	NO - Privately-Owned	Available	Not Used in Prior Housing Element	0	0	0.06307628	0.06307628	1	2*	2*	127-5A225	125	Boyle Heights			Above Moderate
LOS ANGELES	2719 E NEW JERSEY ST	90033	5180017012	Low Medium I Residential	R2-1-CUGU	0	17	0.124277193	Residential - Single Family Residence	YES - Current	NO - Privately-Owned	Available	Not Used in Prior Housing Element	0	0	0.06307628	0.06307628	1	2*	2*	127-5A225	121	Boyle Heights			Above Moderate
LOS ANGELES	2715 E NEW JERSEY ST	90033	5180017013	Low Medium I Residential	R2-1-CUGU	0	17	0.124278106	Residential - Single Family Residence	YES - Current	NO - Privately-Owned	Available	Not Used in Prior Housing Element	0	0	0.06307628	0.06307628	1	2*	2*	127-5A225	115	Boyle Heights			Above Moderate
LOS ANGELES	2709 E NEW JERSEY ST	90033	5180017014	Low Medium I Residential	R2-1-CUGU	0	17	0.124278229	Residential - Double, Duplex, or Two Units - 4 Stories or Less	YES - Current	NO - Privately-Owned	Available	Not Used in Prior Housing Element	0	0	0.083101952	0.083101952	2	2*	2*	127-5A225	108	Boyle Heights	Yes		Above Moderate
LOS ANGELES	2707 E NEW JERSEY ST	90033	5180017015	Low Medium I Residential	R2-1-CUGU	0	17	0.124277609	Residential - Single Family Residence	YES - Current	NO - Privately-Owned	Available	Not Used in Prior Housing Element	0	0	0.06307628	0.06307628	1	2*	2*	127-5A225	103	Boyle Heights			Above Moderate
LOS ANGELES	340 N MOTT ST	90033	5180017016	Low Medium I Residential	R2-1-CUGU	0	17	0.061984703	Residential - Single Family Residence	YES - Current	NO - Privately-Owned	Available	Not Used in Prior Housing Element	0	0	0.032258973	0.032258973	1	1*	1*	127-5A225	100	Boyle Heights			Above Moderate
LOS ANGELES	334 N MOTT ST	90033	5180017017	Low Medium I Residential	R2-1-CUGU	0	17	0.062293073	Residential - Single Family Residence	YES - Current	NO - Privately-Owned	Available	Not Used in Prior Housing Element	0	0	0.032258973	0.032258973	1	1*	1*	127-5A225	113	Boyle Heights			Above Moderate
LOS ANGELES	2714 E NEW JERSEY ST	90033	5180017019	Low Medium I Residential	R2-1-CUGU	0	17	0.123935762	Residential - Double, Duplex, or Two Units - 4 Stories or Less	YES - Current	NO - Privately-Owned	Available	Not Used in Prior Housing Element	0	0	0.083101952	0.083101952	2	2*	2*	127-5A225	149	Boyle Heights	Yes		Above Moderate
LOS ANGELES	2724 E NEW JERSEY ST	90033	5180017021	Low Medium I Residential	R2-1-CUGU	0	17	0.123930596	Residential - Single Family Residence	YES - Current	NO - Privately-Owned	Available	Not Used in Prior Housing Element	0	0	0.06307628	0.06307628	1	2*	2*	127-5A225	158	Boyle Heights			Above Moderate
LOS ANGELES	2728 E NEW JERSEY ST	90033	5180017022	Low Medium I Residential	R2-1-CUGU	0	17	0.123927709	Residential - Single Family Residence - Vacant Land	YES - Current	NO - Privately-Owned	Available	Not Used in Prior Housing Element	0	0	0.152813762	0.152813762	0	2*	2*	127-5A225	165	Boyle Heights			Above Moderate
LOS ANGELES	303 N SARATOGA ST	90033	5180017024	Low Medium I Residential	R2-1-CUGU	0	17	0.122634136	Residential - Double, Duplex, or Two Units - 4 Stories or Less	YES - Current	NO - Privately-Owned	Available	Not Used in Prior Housing Element	0	0	0.083101952	0.083101952	2	2*	2*	127-5A225	203	Boyle Heights	Yes		Above Moderate
LOS ANGELES	2729 E MICHIGAN AVE	90033	5180017025	Low Medium I Residential	R2-1-CUGU	0	17	0.110194071	Residential - Single Family Residence	YES - Current	NO - Privately-Owned	Available	Not Used in Prior Housing Element	0	0	0.022779594	0.022779594	1	1*	1*	127-5A225	197	Boyle Heights			Above Moderate
LOS ANGELES	2723 E MICHIGAN AVE	90033	5180017026	Low Medium I Residential	R2-1-CUGU	0	17	0.12396702	Residential - Double, Duplex, or Two Units - 4 Stories or Less	YES - Current	NO - Privately-Owned	Available	Not Used in Prior Housing Element	0	0	0.083101952	0.083101952	2	2*	2*	127-5A225	189	Boyle Heights	Yes		Above Moderate
LOS ANGELES	2719 E MICHIGAN AVE	90033	5180017027	Low Medium I Residential	R2-1-CUGU	0	17	0.123969229	Residential - Single Family Residence	YES - Current	NO - Privately-Owned	Available	Not Used in Prior Housing Element	0	0	0.06307628	0.06307628	1	2*	2*	127-5A225	184	Boyle Heights			Above Moderate
LOS ANGELES	2715 E MICHIGAN AVE	90033	5180017028	Low Medium I Residential	R2-1-CUGU	0	17	0.123967104	Residential - Single Family Residence	YES - Current	NO - Privately-Owned	Available	Not Used in Prior Housing Element	0	0	0.06307628	0.06307628	1	2*	2*	127-5A225	178	Boyle Heights			Above Moderate
LOS ANGELES	2711 E MICHIGAN AVE	90033	5180017029	Low Medium I Residential	R2-1-CUGU	0	17	0.123969448	Residential - Double, Duplex, or Two Units - 4 Stories or Less	YES - Current	NO - Privately-Owned	Available	Not Used in Prior Housing Element	0	0	0.083101952	0.083101952	2	2*	2*	127-5A225	175	Boyle Heights	Yes		Above Moderate
LOS ANGELES	2707 E MICHIGAN AVE	90033	5180017030	Low Medium I Residential	R2-1-CUGU	0	17	0.123967141	Residential - Single Family Residence	YES - Current	NO - Privately-Owned	Available	Not Used in Prior Housing Element	0	0	0.06307628	0.06307628	1	2*	2*	127-5A225	169	Boyle Heights			Above Moderate
LOS ANGELES	318 N MOTT ST	90033	5180017033	Low Medium I Residential	R2-1-CUGU	0	17	0.082645625	Residential - Single Family Residence	YES - Current	NO - Privately-Owned	Available	Not Used in Prior Housing Element	0	0	0.026214001	0.026214001	1	1*	1*	127-5A225	144	Boyle Heights			Above Moderate
LOS ANGELES	307 N SAVANNAH ST	90033	5180018001	Low Medium I Residential	R2-1-CUGU	0	17	0.196913548	Residential - Double, Duplex, or Two Units - 4 Stories or Less	YES - Current	NO - Privately-Owned	Available	Not Used in Prior Housing Element	0	0.071962249	0	0.071962249	2	3*	3*	127-5A225	267	Boyle Heights	Yes		Moderate
LOS ANGELES	2815 E MICHIGAN AVE	90033	5180018004	Low Medium I Residential	R2-1-CUGU	0	17	0.196996265	Residential - Three Units (Any Combination) - 4 Stories or Less	YES - Current	NO - Privately-Owned	Available	Not Used in Prior Housing Element	0	0.06515435	0	0.06515435	3	3*	3*	127-5A225	233	Boyle Heights	Yes		Moderate
LOS ANGELES	2809 E MICHIGAN AVE	90033	5180018005	Low Medium I Residential	R2-1-CUGU	0	17	0.099128154	Residential - Single Family Residence	YES - Current	NO - Privately-Owned	Available	Not Used in Prior Housing Element	0	0	0.026214001	0.026214001	1	1*	1*	127-5A225	239	Boyle Heights			Above Moderate
LOS ANGELES	2801 E MICHIGAN AVE	90033	5180018007	Low Medium I Residential	R2-1-CUGU	0	17	0.089215987	Residential - Single Family Residence	YES - Current	NO - Privately-Owned	Available	Not Used in Prior Housing Element	0	0	0.026214001	0.026214001	1	1*	1*	127-5A225	224	Boyle Heights			Above Moderate
LOS ANGELES	316 N SARATOGA ST	90033	5180018009	Low Medium I Residential	R2-1-CUGU	0	17	0.219499391	Residential - Double, Duplex, or Two Units - 4 Stories or Less	YES - Current	NO - Privately-Owned	Available	Not Used in Prior Housing Element	0	0.01540971	0	0.01540971	2	3*	3*	127-5A225	196	Boyle Heights	Yes		Moderate
LOS ANGELES	322 N SARATOGA ST	90033	5180018010	Low Medium I Residential	R2-1-CUGU	0	17	0.219497192	Residential - Double, Duplex, or Two Units - 4 Stories or Less	YES - Current	NO - Privately-Owned	Available	Not Used in Prior Housing Element	0	0.01600986	0	0.01600986	2	3*	3*	127-5A225	181	Boyle Heights			Moderate
LOS ANGELES	328 N SARATOGA ST	90033	5180018011	Low Medium I Residential	R2-1-CUGU	0	17	0.219499634	Residential - Three Units (Any Combination) - 4 Stories or Less	YES - Current	NO - Privately-Owned	Available	Not Used in Prior Housing Element	0	0.053133255	0	0.053133255	3	3*	3*	127-5A225	171	Boyle Heights	Yes		Moderate
LOS ANGELES	342 N SARATOGA ST	90033	5180018014	Low Medium I Residential	R2-1-CUGU	0	17	0.219499785	Residential - Three Units (Any Combination) - 4 Stories or Less	YES - Current	NO - Privately-Owned	Available	Not Used in Prior Housing Element	0	0.053133255	0	0.053133255	3	3*	3*	127-5A225	147	Boyle Heights	Yes		Moderate
LOS ANGELES	2812 E CESAR E CHAVEZ AVE	90033	5180018017	Highway Oriented and Limited Commercial	C2-1-CUGU	0	108	0.197229808	Commercial - Store Combination - Store and Residential Combination - One Story	YES - Current	NO - Privately-Owned	Available	Used in Prior Housing Element - Non-Vacant	0	0	0.044579619	0.044579619	0	0	0	127-5A225	130	Boyle Heights	Yes		Above Moderate
LOS ANGELES	2816 E CESAR E CHAVEZ AVE	90033	5180018018	Highway Oriented and Limited Commercial	C2-1-CUGU	0	108	0.197550612	Commercial - Store Combination - Store and Residential Combination - One Story	YES - Current	NO - Privately-Owned	Available	Not Used in Prior Housing Element	0	0	0.110423241	0.110423241	3	0	0	127-5A225	137	Boyle Heights	Yes		Above Moderate
LOS ANGELES	2826 E CESAR E CHAVEZ AVE	90033	5180018019	Highway

LOS ANGELES	2912 E CESAR E CHAVEZ AVE	90033	5180019003	Highway Oriented and Limited Commercial	C2-1-CUGU	0	108	0.124833562	Commercial - Auto, Recreation Equipment, Construction Equipment Sales and Service - Auto Body Repair Shop - One Story	YES - Current	NO - Privately-Owned	Available	Not Used in Prior Housing Element	0.040248293	0	0	0.040248293	1	0	0	127-5A225	174	Boyle Heights			Lower
LOS ANGELES	2914 E CESAR E CHAVEZ AVE	90033	5180019004	Highway Oriented and Limited Commercial	C2-1-CUGU	0	108	0.124922253	Commercial - Auto, Recreation Equipment, Construction Equipment Sales and Service - Auto Body Repair Shop - One Story	YES - Current	NO - Privately-Owned	Available	Used in Prior Housing Element - Non-Vacant	0.027001989	0	0	0.027001989	1	0	0	127-5A225	177	Boyle Heights			Lower
LOS ANGELES	2931 E NEW JERSEY ST	90033	5180019009	Low Medium I Residential	R2-1-CUGU	0	17	0.083513355	Residential - Single Family Residence	YES - Current	NO - Privately-Owned	Available	Not Used in Prior Housing Element	0	0	0	0.032711428	1	1*	1*	127-5A227	308	Boyle Heights			Above Moderate
LOS ANGELES	2931 E NEW JERSEY ST	90033	5180019010	Low Medium I Residential	R2-1-CUGU	0	17	0.069244616	Residential - Single Family Residence	YES - Current	NO - Privately-Owned	Available	Not Used in Prior Housing Element	0	0	0	0.032711428	1	1*	1*	127-5A227	302	Boyle Heights			Above Moderate
LOS ANGELES	2929 E NEW JERSEY ST	90033	5180019011	Low Medium I Residential	R2-1-CUGU	0	17	0.069243202	Residential - Single Family Residence	YES - Current	NO - Privately-Owned	Available	Not Used in Prior Housing Element	0	0	0	0.032711428	1	1*	1*	127-5A227	296	Boyle Heights			Above Moderate
LOS ANGELES	2925 E NEW JERSEY ST	90033	5180019013	Low Medium I Residential	R2-1-CUGU	0	17	0.069243438	Residential - Single Family Residence	YES - Current	NO - Privately-Owned	Available	Not Used in Prior Housing Element	0	0	0	0.032711428	1	1*	1*	127-5A225	230	Boyle Heights			Above Moderate
LOS ANGELES	2921 E NEW JERSEY ST	90033	5180019014	Low Medium I Residential	R2-1-CUGU	0	17	0.069245368	Residential - Single Family Residence	YES - Current	NO - Privately-Owned	Available	Not Used in Prior Housing Element	0	0	0	0.001305134	1	1*	1*	127-5A225	225	Boyle Heights			Above Moderate
LOS ANGELES	2915 E NEW JERSEY ST	90033	5180019016	Low Medium I Residential	R2-1-CUGU	0	17	0.069244616	Residential - Single Family Residence	YES - Current	NO - Privately-Owned	Available	Not Used in Prior Housing Element	0	0	0	0.026214001	1	1*	1*	127-5A225	213	Boyle Heights			Above Moderate
LOS ANGELES	2911 E NEW JERSEY ST	90033	5180019017	Low Medium I Residential	R2-1-CUGU	0	17	0.069244616	Residential - Single Family Residence	YES - Current	NO - Privately-Owned	Available	Not Used in Prior Housing Element	0	0	0	0.026214001	1	1*	1*	127-5A225	208	Boyle Heights			Above Moderate
LOS ANGELES	2905 E MICHIGAN AVE	90033	5180019021	Low Medium I Residential	R2-1-CUGU	0	17	0.069444555	Residential - Single Family Residence	YES - Current	NO - Privately-Owned	Available	Not Used in Prior Housing Element	0	0	0	0.026214001	1	1*	1*	127-5A225	298	Boyle Heights			Above Moderate
LOS ANGELES	2917 E MICHIGAN AVE	90033	5180019024	Low Medium I Residential	R2-1-CUGU	0	17	0.069444555	Residential - Single Family Residence	YES - Current	NO - Privately-Owned	Available	Not Used in Prior Housing Element	0	0	0	0.028053021	1	1*	1*	127-5A225	315	Boyle Heights			Above Moderate
LOS ANGELES	2921 E MICHIGAN AVE	90033	5180019025	Low Medium I Residential	R2-1-CUGU	0	17	0.069446053	Residential - Single Family Residence	YES - Current	NO - Privately-Owned	Available	Not Used in Prior Housing Element	0	0	0	0.028053021	1	1*	1*	127-5A225	325	Boyle Heights			Above Moderate
LOS ANGELES	2929 E MICHIGAN AVE	90033	5180019027	Low Medium I Residential	R2-1-CUGU	0	17	0.069444555	Residential - Single Family Residence	YES - Current	NO - Privately-Owned	Available	Not Used in Prior Housing Element	0	0	0	0.026666456	1	1*	1*	127-5A225	332	Boyle Heights			Above Moderate
LOS ANGELES	2918 E NEW JERSEY ST	90033	5180019033	Low Medium I Residential	R2-1-CUGU	0	17	0.069370407	Residential - Single Family Residence	YES - Current	NO - Privately-Owned	Available	Not Used in Prior Housing Element	0	0	0	0.026214001	1	1*	1*	127-5A225	280	Boyle Heights			Above Moderate
LOS ANGELES	2916 E NEW JERSEY ST	90033	5180019034	Low Medium I Residential	R2-1-CUGU	0	17	0.069335536	Residential - Single Family Residence	YES - Current	NO - Privately-Owned	Available	Not Used in Prior Housing Element	0	0	0	0.028053021	1	1*	1*	127-5A225	275	Boyle Heights			Above Moderate
LOS ANGELES	2910 E NEW JERSEY ST	90033	5180019035	Low Medium I Residential	R2-1-CUGU	0	17	0.069264402	Residential - Single Family Residence	YES - Current	NO - Privately-Owned	Available	Not Used in Prior Housing Element	0	0	0	0.028053021	1	1*	1*	127-5A225	269	Boyle Heights			Above Moderate
LOS ANGELES	2902 E NEW JERSEY ST	90033	5180019038	Low Medium I Residential	R2-1-CUGU	0	17	0.058150926	Residential - Single Family Residence	YES - Current	NO - Privately-Owned	Available	Not Used in Prior Housing Element	0	0	0	0.034510288	1	1*	1*	127-5A225	251	Boyle Heights			Above Moderate
LOS ANGELES	2922 E NEW JERSEY ST	90033	5180019041	Low Medium I Residential	R2-1-CUGU	0	17	0.069440976	Residential - Single Family Residence	YES - Current	NO - Privately-Owned	Available	Not Used in Prior Housing Element	0	0	0	0.026666456	1	1*	1*	127-5A225	287	Boyle Heights			Above Moderate
LOS ANGELES	2920 E NEW JERSEY ST	90033	5180019042	Low Medium I Residential	R2-1-CUGU	0	17	0.06940446	Residential - Single Family Residence	YES - Current	NO - Privately-Owned	Available	Not Used in Prior Housing Element	0	0	0	0.026214001	1	1*	1*	127-5A225	283	Boyle Heights			Above Moderate
LOS ANGELES	2920 E CESAR E CHAVEZ AVE	90033	5180019048	Highway Oriented and Limited Commercial	C2-1-CUGU	0	108	0.109517412	Commercial - Store Combination - Store and Office Combination - One Story	YES - Current	NO - Privately-Owned	Available	Used in Prior Housing Element - Non-Vacant	0.039706862	0	0	0.039706862	0	0	0	127-5A227	244	Boyle Heights			Lower
LOS ANGELES	2926 E CESAR E CHAVEZ AVE	90033	5180019048	Highway Oriented and Limited Commercial	C2-1-CUGU	0	108	0.123291472	Commercial - Store Combination - Store and Office Combination - One Story	YES - Current	NO - Privately-Owned	Available	Used in Prior Housing Element - Non-Vacant	0.038747388	0	0	0.038747388	0	0	0	127-5A227	250	Boyle Heights			Lower
LOS ANGELES	2930 E CESAR E CHAVEZ AVE	90033	5180019048	Highway Oriented and Limited Commercial	C2-1-CUGU	0	108	0.12337925	Commercial - Store Combination - Store and Office Combination - One Story	YES - Current	NO - Privately-Owned	Available	Used in Prior Housing Element - Non-Vacant	0.038747388	0	0	0.038747388	0	0	0	127-5A227	253	Boyle Heights			Lower
LOS ANGELES	2936 E CESAR E CHAVEZ AVE	90033	5180019048	Highway Oriented and Limited Commercial	C2-1-CUGU	0	108	0.116098481	Commercial - Store Combination - Store and Office Combination - One Story	YES - Current	NO - Privately-Owned	Available	Used in Prior Housing Element - Non-Vacant	0.039343107	0	0	0.039343107	0	0	0	127-5A227	258	Boyle Heights			Lower
LOS ANGELES	2906 E MICHIGAN AVE	90033	5180020002	Low Medium I Residential	R2-1-CUGU	0	17	0.124225678	Residential - Double, Duplex, or Two Units - 4 Stories or Less	YES - Current	NO - Privately-Owned	Available	Not Used in Prior Housing Element	0	0	0.083101952	0.083101952	2	2*	2*	127-5A225	344	Boyle Heights	Yes	Above Moderate	
LOS ANGELES	2914 E MICHIGAN AVE	90033	5180020004	Low Medium I Residential	R2-1-CUGU	0	17	0.124028346	Residential - Single Family Residence	YES - Current	NO - Privately-Owned	Available	Not Used in Prior Housing Element	0	0	0.06307628	0.06307628	1	2*	2*	127-5A225	352	Boyle Heights			Above Moderate
LOS ANGELES	2922 E MICHIGAN AVE	90033	5180020006	Low Medium I Residential	R2-1-CUGU	0	17	0.123829767	Residential - Double, Duplex, or Two Units - 4 Stories or Less	YES - Current	NO - Privately-Owned	Available	Not Used in Prior Housing Element	0	0	0.022613166	0.022613166	2	2*	2*	127-5A225	361	Boyle Heights			Above Moderate
LOS ANGELES	2928 E MICHIGAN AVE	90033	5180020007	Low Medium I Residential	R2-1-CUGU	0	17	0.082646547	Residential - Single Family Residence	YES - Current	NO - Privately-Owned	Available	Not Used in Prior Housing Element	0	0	0.026214001	0.026214001	1	1*	1*	127-5A225	367	Boyle Heights			Above Moderate
LOS ANGELES	2932 E MICHIGAN AVE	90033	5180020008	Low Medium I Residential	R2-1-CUGU	0	17	0.080007333	Residential - Single Family Residence	YES - Current	NO - Privately-Owned	Available	Not Used in Prior Housing Element	0	0	0.026666456	0.026666456	1	1*	1*	127-5A225	375	Boyle Heights			Above Moderate
LOS ANGELES	2925 E PENNSYLVANIA AVE	90033	5180020012	Low Medium I Residential	R2-1-CUGU	0	17	0.12433036	Residential - Double, Duplex, or Two Units - 4 Stories or Less	YES - Current	NO - Privately-Owned	Available	Not Used in Prior Housing Element	0	0	0.083101952	0.083101952	2	2*	2*	127-5A225	393	Boyle Heights	Yes	Above Moderate	
LOS ANGELES	2917 E PENNSYLVANIA AVE	90033	5180020014	Low Medium I Residential	R2-1-CUGU	0	17	0.062165307	Residential - Single Family Residence - Vacant Land	YES - Current	NO - Privately-Owned	Available	Not Used in Prior Housing Element	0	0	0.084005558	0.084005558	0	1*	1*	127-5A225	383	Boyle Heights			Above Moderate
LOS ANGELES		5180020014		Low Medium I Residential	R2-1-CUGU	0	17	0.031081734	Residential - Single Family Residence - Vacant Land	YES - Current	NO - Privately-Owned	Available	Not Used in Prior Housing Element	0	0	0.028219765	0.028219765	0	0	0	127-5A225	387	Boyle Heights			Above Moderate
LOS ANGELES	2915 E PENNSYLVANIA AVE	90033	5180020015	Low Medium I Residential	R2-1-CUGU	0	17	0.062164622	Residential - Single Family Residence	YES - Current	NO - Privately-Owned	Available	Not Used in Prior Housing Element	0	0	0.008867744	0.008867744	1	1*	1*	127-5A225	381	Boyle Heights			Above Moderate
LOS ANGELES	2911 E PENNSYLVANIA AVE	90033	5180020016	Low Medium I Residential	R2-1-CUGU	0	17	0.093246829	Residential - Single Family Residence	YES - Current	NO - Privately-Owned	Available	Not Used in Prior Housing Element	0	0	0.026214001	0.026214001	1	1*	1*	127-5A225	376	Boyle Heights			Above Moderate
LOS ANGELES	2907 E PENNSYLVANIA AVE	90033	5180020017	Low Medium I Residential	R2-1-CUGU	0	17	0.124330106	Residential - Single Family Residence	YES - Current	NO - Privately-Owned	Available	Not Used in Prior Housing Element	0	0	0.06307628	0.06307628	1	2*	2*	127-5A225	369	Boyle Heights			Above Moderate
LOS ANGELES	2901 E PENNSYLVANIA AVE	90033	5180020019	Low Medium I Residential	R2-1-CUGU	0	17	0.09023835	Residential - Single Family Residence	YES - Current	NO - Privately-Owned	Available	Not Used in Prior Housing Element	0	0	0.026214001	0.026214001	1	1*	1*	127-5A225	374	Boyle Heights			Above Moderate
LOS ANGELES	2902 E PENNSYLVANIA AVE	90033	5180020020	Low Medium I Residential	R2-1-CUGU	0	17	0.125020315	Residential - Double, Duplex, or Two Units - 4 Stories or Less	YES - Current	NO - Privately-Owned	Available	Not Used in Prior Housing Element	0	0	0.083101952	0.083101952	2	2*	2*	127-5A225	403	Boyle Heights	Yes	Above Moderate	
LOS ANGELES	2906 E PENNSYLVANIA AVE	90033	5180020021	Low Medium I Residential	R2-1-CUGU	0	17	0.125077372	Residential - Double, Duplex, or Two Units - 4 Stories or Less	YES - Current	NO - Privately-Owned	Available	Not Used in Prior Housing Element	0	0	0.083101952	0.083101952	2	2*	2*	127-5A225	404	Boyle Heights	Yes	Above Moderate	
LOS ANGELES	2912 E PENNSYLVANIA AVE	90033	5180020022	Low Medium I Residential	R2-1-CUGU	0	17	0.125135905	Residential - Single Family Residence	YES - Current	NO - Privately-Owned	Available	Not Used in Prior Housing Element	0	0	0.06307628	0.06307628	1	2*	2*	127-5A225	405	Boyle Heights			Above Moderate
LOS ANGELES	2909 E 1ST ST	90033	5180020032	Highway Oriented and Limited Commercial	C2-1-CUGU	0	108	0.125000908	Commercial - Office Building - One Story	YES - Current	NO - Privately-Owned	Available	Not Used in Prior Housing Element	0.149224162	0	0	0.149224162	1	0	0	126A225	29	Boyle Heights			Lower
LOS ANGELES	2907 E 1ST ST	90033	5180020033	Highway Oriented and Limited Commercial	C2-1-CUGU	0	108	0.125000683	Recreational - Club, Lodge Hall, Fraternal Organization - One Story	YES - Current	NO - Privately-Owned	Available	Not Used in Prior Housing Element	0.052104795	0	0	0.052104795	1	0	0	126A225	25	Boyle Heights			Lower
LOS ANGELES	2901 E 1ST ST	90033	5180020034	Highway Oriented and Limited Commercial	C2-1-CUGU	0	108	0.125001601	Commercial - Store Combination - Store and Residential Combination - One Story	YES - Current	NO - Privately-Owned	Available	Not Used in Prior Housing Element	0	0	0.02075877	0.02075877	6	0	0	126A225	22	Boyle Heights	Yes	Above Moderate	
LOS ANGELES	2900 E 1ST ST	90033	5180021001	Highway Oriented and Limited Commercial	C2-1-CUGU	0	108	0.138296753	Residential - Single Family Residence	YES - Current	NO - Privately-Owned	Available	Used in Prior Housing Element - Non-Vacant	0.970454651	0	0	0.970454651	1	0	0	126A225	47	Boyle Heights			Lower
LOS ANGELES		5180021005		Low Medium I Residential	R2-1-CUGU	0	17	0.092976453	Commercial - Commercial - Vacant Land	YES - Current	NO - Privately-Owned	Available	Not Used in Prior Housing Element	0	0	0.029517859	0.029517859	0	1*	1*	126A225	393	Boyle Heights			Above Moderate
LOS ANGELES	118 S SAVANNAH ST	90033	5180021006	Low Medium I Residential	R2-1-CUGU	0	17	0.156810876	Residential - Double, Duplex, or Two Units - 4 Stories or Less	YES - Current	NO - Privately-Owned	Available	Not Used in Prior Housing Element	0	0	0.067711884	0.067711884	2	2*	2*	126A225	66	Boyle Heights	Yes	Above Moderate	
LOS ANGELES	122 S SAVANNAH ST	90033	5180021007	Low Medium I Residential	R2-1-CUGU	0	17	0.119450157	Residential - Double, Duplex, or Two Units - 4 Stories or Less	YES - Current	NO - Privately-Owned	Available	Not Used in Prior Housing Element	0	0	0.083101952	0.083101952	2	2*	2*	126A225	76	Boyle Heights	Yes	Above Moderate	
LOS ANGELES	126 S SAVANNAH ST	90033	5180021008	Low Medium I Residential	R2-1-CUGU	0	17	0.119426436	Residential - Single Family Residence	YES - Current	NO - Privately-Owned	Available	Not Used in Prior Housing Element	0	0	0.06307628	0.06307628	1	2*	2*	126A225	83	Boyle Heights			Above Moderate
LOS ANGELES	132 S SAVANNAH ST	90033	5180021009	Low Medium I Residential	R2-1-CUGU	0	17	0.119406505	Residential - Double, Duplex, or Two Units - 4 Stories or Less	YES - Current	NO - Privately-Owned	Available	Not Used in Prior Housing Element	0	0	0.034398966	0.034398966	2	2*	2*	126A225	90	Boyle Heights	Yes	Above Moderate	
LOS ANGELES	134 S SAVANNAH ST	90033	5180021010	Low Medium I Residential	R2-1-CUGU	0	17	0.11938348	Residential - Single Family Residence	YES - Current	NO - Privately-Owned	Available	Not Used in Prior Housing Element	0	0	0.06307628	0.06307628	1	2*	2*	126A225	100	Boyle Heights			Above Moderate
LOS ANGELES	140 S SAVANNAH ST	90033	5180021011	Low Medium I Residential	R2-1-CUGU	0	17	0.119362854	Residential - Double, Duplex, or Two Units - 4 Stories or Less	YES - Current	NO - Privately-Owned	Available	Not Used in Prior Housing Element	0	0	0.083101952	0.083101952	2	2*	2*	126A225	110	Boyle Heights	Yes	Above Moderate	
LOS ANGELES	2915 E 2ND ST	90033	5180021016	Low Medium I Residential	R2-1-CUGU	0	17	0.110194938	Residential - Single Family Residence	YES - Current	NO - Privately-Owned	Available	Not Used in Prior Housing Element	0	0	0.021278454	0.021278454	1	1*	1*	126A225	163	Boyle Heights			Above Moderate
LOS ANGELES	143 S EVERGREEN AVE	90033	5180021018	Low Medium I Residential	R2-1-CUGU	0	17	0.119340858	Residential - Double, Duplex, or Two Units - 4 Stories or Less	YES - Current	NO - Privately-Owned	Available	Not Used in Prior Housing Element	0	0	0.034398966	0.034398966	2	2*	2*	126A225	147	Boyle Heights	Yes	Above Moderate	
LOS ANGELES	135 S EVERGREEN AVE	90033	5180021020	Low Medium I Residential	R2-1-CUGU	0	17	0.119384354	Residential - Double, Duplex, or Two Units - 4 Stories or Less	YES - Current	NO - Privately-Owned	Available	Not Used in Prior Housing Element	0	0	0.083101952	0.083101952	2	2*	2*	126A225	121	Boyle Heights	Yes	Above Moderate	
LOS ANGELES	131 S EVERGREEN AVE	90033	5180021021	Low Medium I Residential	R2-1-CUGU	0	17	0.119405489	Residential - Double, Duplex, or Two Units - 4 Stories or Less	YES - Current	NO - Privately-Owned	Available	Not Used in Prior Housing Element	0	0	0.083101952	0.083101952	2	2*	2*	126A225	106	Boyle Heights	Yes	Above Moderate	
LOS ANGELES	123 S EVERGREEN AVE	90033	5180021023	Low Medium I Residential	R2-1-CUGU	0	17	0.119450016	Residential - Single Family Residence	YES - Current	NO - Privately-Owned	Available	Not Used in Prior Housing Element	0	0	0.06307628	0.06307628	1	2*	2*	126A225	87	Boyle Heights			Above Moderate
LOS ANGELES	119 S EVERGREEN AVE	90033	5180021024	Low Medium I Residential	R2-1-CUGU	0	17	0.156809284	Residential - Single Family Residence	YES - Current	NO - Privately-Owned	Available	Not Used in Prior Housing Element	0	0	0.051324262	0.051324262	1	2*	2*	126A225	79	Boyle Heights			Above Moderate
LOS ANGELES	2932 E 1ST ST	90033	5180021028	Highway Oriented and Limited Commercial	C2-1-CUGU	0	108	0.229846045	Commercial - Store Combination - Store and Residential Combination - One Story	YES - Current	NO - Privately-Owned	Available	Used in Prior Housing Element - Non-Vacant	0	0	0.131200934	0.131200934	2	0	0	126A225	60	Boyle Heights	Yes	Above Moderate	
LOS ANGELES	2924 E 1ST ST	90033	5180021030	Highway Oriented and Limited Commercial	C2-1-CUGU	0	108	0.224233055	Institutional - Church - One Story	YES - Current	NO - Privately-Owned	Available	Used in Prior Housing Element - Non-Vacant	0.030370306	0	0	0.030370306	2	0	0	126A225	57	Boyle Heights			Lower
LOS ANGELES	2908 E 1ST ST	90033	5180021033	Highway Oriented and Limited Commercial	C2-1-CUGU	0	108	0.132686171	Commercial - Restaurant, Cocktail Lounge, Tavern - One Story	YES - Current	NO - Privately-Owned	Available	Not Used in Prior Housing Element	0.022382933	0	0	0.022382933	0	0	0	126A225	50	Boyle Heights			Lower
LOS ANGELES	2916 E 1ST ST	90033	5180021034	Highway Oriented and Limited Commercial	C2-1-CUGU	0	108	0.106235557	Commercial - Commercial - Vacant Land	YES - Current	NO - Privately-Owned	Available	Not Used in Prior Housing Element	0.121196772	0	0	0.121196772	0	0	0	126A225	53	Boyle Heights			Lower
LOS ANGELES		5183001***		Medium Residential	[Q]R4-1-CUGU	0	54	0.010899634		YES - Current	NO - Privately-Owned	Available	Not Used in Prior Housing Element	0	0	0.078591204	0.078591204	0	0	0	129A223	143	Boyle Heights			Above Moderate
LOS ANGELES	2023 E MICHIGAN AVE	90033	5183001001	Low Medium II Residential	RD1.5-1-CUGU	0	29	0.143311591	Residential - Double, Duplex, or Two Units - 4 Stories or Less	YES - Current	NO - Privately-Owned	Available	Not Used in Prior Housing Element	0	0.063716844	0	0.063716844	2	0	0	129A223	292	Boyle Heights	Yes	Moderate	
LOS ANGELES	307 N ST LOUIS ST	90033	5183001002	Low Medium II Residential	RD1.5-1-CUGU	0	29	0.119436118	Residential - Single Family Residence	YES - Current	NO - Privately-Owned	Available	Not Used in Prior Housing Element	0	0.097356525	0	0.097356525	1	3*	3*	129A223	281	Boyle Heights			Moderate
LOS ANGELES	311 N ST LOUIS ST	90033	5183001003	Low Medium II Residential	RD1.5-1-CUGU	0	29	0.11943619	Residential - Single Family Residence	YES - Current	NO - Privately-Owned	Available	Not Used in Prior Housing Element	0	0.097356525	0	0.097356525	1	3*	3*	129A223	274	Boyle Heights			Moderate
LOS ANGELES	315 N ST LOUIS ST	90033	5183001004	Low Medium II Residential	RD1.5-1-CUGU	0	29	0.11943638	Residential - Single Family Residence	YES - Current	NO - Privately-Owned	Available	Not Used in Prior Housing Element	0	0.097356525	0	0.097356525	1	3*	3*	129A223	266	Boyle Heights			Moderate
LOS ANGELES	321 N ST LOUIS ST	90033	5183001005	Low Medium II Residential	RD1.5-1-CUGU	0	29	0.119437064	Residential - Double, Duplex, or Two Units - 4 Stories or Less	YES - Current	NO - Privately-Owned	Available	Not Used in Prior Housing Element	0	0.132132688	0	0.132132688	2	3*	3*	129A223	252	Boyle Heights	Yes	Moderate	
LOS ANGELES	323 N ST LOUIS ST	90033	5183001006	Low Medium II Residential	RD1.5-1-CUGU	0	29	0.11943543	Residential - Single Family Residence	YES - Current	NO - Privately-Owned	Available	Not Used in Prior Housing Element	0	0.097356525	0	0.097356525	1	3*	3*	129A223	243	Boyle Heights			Moderate
LOS ANGELES	2024 E NEW JERSEY ST	90033	5183001007	Low Medium II Residential	RD1.5-1-CUGU	0	29	0.142348325	Residential - Double, Duplex, or Two Units - 4 Stories or Less	YES - Current	NO - Privately-Owned	Available	Not Used in Prior Housing Element	0	0.191450417	0	0.191450417	2	0	0	129A223	233	Boyle Heights	Yes	Moderate	
LOS ANGELES	2015 E MICHIGAN AVE	90033	5183001008	Low Medium II Residential	RD1.5-1-CUGU	0	29	0.190084077	Residential - Five or More Units or Apartments (Any Combination) - 4 Stories or Less	YES - Current	NO - Privately-Owned	Available	Not Used in Prior Housing Element	0	0.213579425	0	0.213579425	6	0	0	129A223	258	Boyle Heights	Yes	Moderate	
LOS ANGELES	2020 E NEW JERSEY ST	90033	5183001010	Low Medium II Residential	RD1.5-1-CUGU	0	29	0.107156686	Residential - Single Family Residence	YES - Current	NO - Privately-Owned	Available	Not Used in Prior Housing Element	0	0.097356525	0	0.097356525	1	3*	3*	129A223	227	Boyle Heights			Moderate
LOS ANGELES	2016 E NEW JERSEY ST	90033	5183001011	Low Medium II Residential	RD1.5-1-CUGU	0	29	0.09087384	Residential - Double, Duplex, or Two Units - 4 Stories or Less	YES - Current	NO - Privately-Owned	Available	Not Used in Prior Housing Element	0	0	0.092437845	0.092437845	2	2*	2*	129A223	221	Boyle Heights	Yes	Above Moderate	
LOS ANGELES	413 N ST LOUIS ST	90033	5183001012	Medium Residential	[Q]R4-1-CUGU	0	54	0.204096113	Residential - Five or More Units or Apartments (Any Combination) - 4 Stories or Less	YES - Current	NO - Privately-Owned	Available	Not Used in Prior Housing Element	0	0	0.44916532	0.44916532	5	0	0	129A223	186	Boyle Heights	Yes	Above Moderate	
LOS ANGELES	2034 E CESAR E CHAVEZ AVE	90033	5183001013	Regional Center Commercial	C2-1-CUGU	0	108	0.148935333	Commercial - Store - One Story	YES - Current	NO - Privately-Owned	Available	Used in Prior Housing Element - Non-Vacant	0	0	0.051510051	0.051510051	1	0	0	129A223	142	Boyle Heights			Above Moderate
LOS ANGELES	2029 E NEW JERSEY ST	90033	5183001014	Medium Residential	[Q]R4-1-CUGU	0	54	0.135906376	Residential - Five or More Units or Apartments (Any Combination) - 4 Stories or Less	YES - Current	NO - Privately-Owned	Available	Not Used in Prior Housing Element	0	0	0.280770779	0.280770779	5	0	0	129A223	179	Boyle Heights	Yes	Above Moderate	
LOS ANGELES	417 N ST LOUIS ST	90033	5183001015	Regional Center Commercial	C2-1-CUGU	0	108	0.055079739	Residential - Single Family Residence	YES - Current	NO - Privately-Owned	Available	Not Used in Prior Housing Element	0	0	0.019635001	0.019635001	1	0	0	129A223	173	Boyle Heights			Above Moderate
LOS ANGELES		5183001015		Regional Center Commercial	C2-1-CUGU	0	108	0.036674916	Residential - Single Family Residence	YES - Current	NO - Privately-Owned	Available	Not Used in Prior Housing Element	0	0	0.024409986	0.024409986	1	0	0	129A223	165	Boyle Heights			Above Moderate
LOS ANGELES	2030 E CESAR E CHAVEZ AVE	90033	5183001016	Regional Center Commercial	C2-1-CUGU	0	108	0.099175094	Commercial - Store Combination - Store and Residential Combination - One Story	YES - Current	NO - Privately-Owned	Available	Not Used in Prior Housing Element	0	0	0.034892686	0.034892686	2	0	0	129A223	137	Boyle Heights			Above Moderate
LOS ANGELES	2021 E NEW JERSEY ST	90033	5183001018	Medium Residential	[Q]R4-1-CUGU	0	54	0.115703282	Residential - Four Units (Any Combination) - 4 Stories or Less	YES - Current	NO - Privately-Owned	Available	Not Used in Prior Housing Element	0	0	0.103235811	0.103235811	4	0	0	129A223	172	Boyle Heights	Yes	Above Moderate	
LOS ANGELES	2026 E CESAR E CHAVEZ AVE	90033	5183001019	Regional Center Commercial	C2-1-CUGU	0	108	0.068161046	Commercial - Store Combination - Store and Residential Combination - One Story	YES - Current	NO - Privately-Owned	Available	Not Used in Prior Housing Element	0	0	0.00503148	0.00503148	2	0	0	129A223	133	Boyle Heights			Above Moderate
LOS ANGELES	2028 E CESAR E CHAVEZ AVE	90033	5183001019	Regional Center Commercial	C2-1-CUGU	0	108	0.068160394	Commercial - Store Combination - Store and Residential Combination - One Story	YES - Current	NO - Privately-Owned	Available	Not Used in Prior Housing Element	0	0	0.00503148	0.00503148	2	0	0	129A223	135	Boyle Heights			Above Moderate
LOS ANGELES	2022 E CESAR E CHAVEZ AVE	90033	5183001020	Regional Center Commercial	C2-1-CUGU	0	108	0.135845082	Commercial - Store Combination - Store and Residential Combination - One Story	YES - Current	NO - Privately-Owned	Available	Used in Prior Housing Element - Non-Vacant	0	0	0.034336037	0.034336037	1	0	0	129A223	128	Boyle Heights	Yes	Above Moderate	
LOS ANGELES	2015 E NEW JERSEY ST	90033	5183001021	Medium Residential	[Q]R4-1-CUGU	0	54	0.204096966	Residential - Four Units (Any Combination) - 4 Stories or Less	YES - Current	NO - Privately-Owned	Available	Not Used in Prior Housing Element	0	0	0.488820976	0.488820976	4	0	0	129A223	154	Boyle Heights	Yes	Above Moderate	
LOS ANGELES	2016 E CESAR E CHAVEZ AVE	90033	5183001022	Regional Center Commercial	C2-1-CUGU	0	108	0.135843085	Commercial - Store Combination - Store and Residential Combination - One Story	YES - Current	NO - Privately-Owned	Available	Not Used in Prior Housing Element	0	0	0.097240664	0.097240664	2	0	0	129A223	122	Boyle Heights

LOS ANGELES	1963 E NEW JERSEY ST	90033	5183001033	Medium Residential	[Q]R4-1-CUGU	0	54	0.128609049	Residential - Double, Duplex, or Two Units - 4 Stories or Less	YES - Current	NO - Privately-Owned	Available	Not Used in Prior Housing Element	0	0	0.362003911	0.362003911	2	0	0	129A223	110	Boyle Heights			Yes	Above Moderate
LOS ANGELES			5183001034	Low Medium II Residential	RD1.5-1-CUGU	0	29	0.005510008	Residential - Single Family Residence - Vacant Land	YES - Current	NO - Privately-Owned	Available	Not Used in Prior Housing Element	0	0	0.028219765	0.028219765	0	0	0	129A223	250	Boyle Heights				Above Moderate
LOS ANGELES			5183001034	Low Medium II Residential	RD1.5-1-CUGU	0	29	0.013773841	Residential - Single Family Residence - Vacant Land	YES - Current	NO - Privately-Owned	Available	Not Used in Prior Housing Element	0	0	0.028219765	0.028219765	0	0	0	129A223	253	Boyle Heights				Above Moderate
LOS ANGELES	2009 E MICHIGAN AVE	90033	5183001036	Low Medium II Residential	RD1.5-1-CUGU	0	29	0.055097235	Residential - Single Family Residence	YES - Current	NO - Privately-Owned	Available	Not Used in Prior Housing Element	0	0	0.026214001	0.026214001	1	1*	1*	129A223	270	Boyle Heights				Above Moderate
LOS ANGELES	2010 E NEW JERSEY ST	90033	5183001038	Low Medium II Residential	RD1.5-1-CUGU	0	29	0.073462787	Residential - Double, Duplex, or Two Units - 4 Stories or Less	YES - Current	NO - Privately-Owned	Available	Not Used in Prior Housing Element	0	0	0.570152378	0.570152378	2	2*	2*	129A223	209	Boyle Heights			Yes	Above Moderate
LOS ANGELES	314 N CUMMINGS ST	90033	5183001041	Low Medium II Residential	RD1.5-1-CUGU	0	29	0.038668744	Residential - Single Family Residence	YES - Current	NO - Privately-Owned	Available	Not Used in Prior Housing Element	0	0	0.036914718	0.036914718	1	1*	1*	129A223	231	Boyle Heights				Above Moderate
LOS ANGELES			5183001041	Low Medium II Residential	RD1.5-1-CUGU	0	29	0.038589211	Residential - Single Family Residence	YES - Current	NO - Privately-Owned	Available	Not Used in Prior Housing Element	0	0	0.036914718	0.036914718	1	1*	1*	129A223	239	Boyle Heights				Above Moderate
LOS ANGELES	2004 E NEW JERSEY ST	90033	5183001043	Low Medium II Residential	RD1.5-1-CUGU	0	29	0.036731267	Residential - Single Family Residence	YES - Current	NO - Privately-Owned	Available	Not Used in Prior Housing Element	0	0	0.035692742	0.035692742	1	1*	1*	129A223	205	Boyle Heights				Above Moderate
LOS ANGELES			5183001043	Low Medium II Residential	RD1.5-1-CUGU	0	29	0.03673184	Residential - Single Family Residence	YES - Current	NO - Privately-Owned	Available	Not Used in Prior Housing Element	0	0	0.035692742	0.035692742	1	1*	1*	129A223	202	Boyle Heights				Above Moderate
LOS ANGELES	1973 E MICHIGAN AVE	90033	5183001045	Low Medium II Residential	RD1.5-1-CUGU	0	29	0.203857489	Residential - Double, Duplex, or Two Units - 4 Stories or Less	YES - Current	NO - Privately-Owned	Available	Not Used in Prior Housing Element	0	0.120205803	0	0.120205803	2	0	0	129A223	222	Boyle Heights			Yes	Moderate
LOS ANGELES	1969 E MICHIGAN AVE	90033	5183001046	Low Medium II Residential	RD1.5-1-CUGU	0	29	0.203857489	Residential - Double, Duplex, or Two Units - 4 Stories or Less	YES - Current	NO - Privately-Owned	Available	Not Used in Prior Housing Element	0	0.118524951	0	0.118524951	2	0	0	129A223	212	Boyle Heights			Yes	Moderate
LOS ANGELES	323 N CUMMINGS ST	90033	5183001049	Low Medium II Residential	RD1.5-1-CUGU	0	29	0.046832028	Residential - Single Family Residence	YES - Current	NO - Privately-Owned	Available	Not Used in Prior Housing Element	0	0	0.035692742	0.035692742	1	1*	1*	129A223	191	Boyle Heights				Above Moderate
LOS ANGELES			5183001049	Low Medium II Residential	RD1.5-1-CUGU	0	29	0.046832291	Residential - Single Family Residence	YES - Current	NO - Privately-Owned	Available	Not Used in Prior Housing Element	0	0	0.035692742	0.035692742	1	1*	1*	129A223	183	Boyle Heights				Above Moderate
LOS ANGELES	1970 E CESAR E CHAVEZ AVE	90033	5183001053	Highway Oriented and Limited Commercial	C2-1-CUGU	0	108	0.128559633	Commercial - Store - One Story	YES - Current	NO - Privately-Owned	Available	Not Used in Prior Housing Element	0.149224162	0	0	0	1	0	0	129A223	86	Boyle Heights				Lower
LOS ANGELES	1976 E CESAR E CHAVEZ AVE	90033	5183001054	Highway Oriented and Limited Commercial	C2-1-CUGU	0	108	0.128559394	Commercial - Store Combination - Store and Residential Combination - One Story	YES - Current	NO - Privately-Owned	Available	Not Used in Prior Housing Element	0	0	0.028567883	0.028567883	2	0	0	129A223	91	Boyle Heights			Yes	Above Moderate
LOS ANGELES	1961 E NEW JERSEY ST	90033	5183001056	Medium Residential	[Q]R4-1-CUGU	0	54	0.059273245	Residential - Single Family Residence	YES - Current	NO - Privately-Owned	Available	Not Used in Prior Housing Element	0	0	0.023034523	0.023034523	1	3*	3*	129A223	109	Boyle Heights				Above Moderate
LOS ANGELES			5183001056	Medium Residential	[Q]R4-1-CUGU	0	54	0.056220452	Residential - Single Family Residence	YES - Current	NO - Privately-Owned	Available	Not Used in Prior Housing Element	0	0	0.023034523	0.023034523	1	3*	3*	129A223	103	Boyle Heights				Above Moderate
LOS ANGELES	1960 E NEW JERSEY ST	90033	5183001057	Low Medium II Residential	RD1.5-1-CUGU	0	29	0.14313741	Residential - Three Units (Any Combination) - 4 Stories or Less	YES - Current	NO - Privately-Owned	Available	Not Used in Prior Housing Element	0	0.079368338	0	0.079368338	3	0	0	129A223	160	Boyle Heights			Yes	Moderate
LOS ANGELES	2132 E CESAR E CHAVEZ AVE	90033	5183002001	Regional Center Commercial	C2-1-CUGU	0	108	0.14962434	Commercial - Store Combination - Store and Residential Combination - One Story	YES - Current	NO - Privately-Owned	Available	Not Used in Prior Housing Element	0	0	0.031907475	0.031907475	4	0	0	129A223	207	Boyle Heights			Yes	Above Moderate
LOS ANGELES	2122 E CESAR E CHAVEZ AVE	90033	5183002002	Regional Center Commercial	C2-1-CUGU	0	108	0.146856511	Commercial - Store - One Story	YES - Current	NO - Privately-Owned	Available	Not Used in Prior Housing Element	0	0	0.04550902	0.04550902	4	0	0	129A223	193	Boyle Heights				Above Moderate
LOS ANGELES	2126 E CESAR E CHAVEZ AVE	90033	5183002002	Regional Center Commercial	C2-1-CUGU	0	108	0.146802359	Commercial - Store - One Story	YES - Current	NO - Privately-Owned	Available	Not Used in Prior Housing Element	0	0	0.04550902	0.04550902	4	0	0	129A223	197	Boyle Heights				Above Moderate
LOS ANGELES	2116 E CESAR E CHAVEZ AVE	90033	5183002003	Regional Center Commercial	C2-1-CUGU	0	108	0.131028572	Commercial - Store Combination - Store and Residential Combination - One Story	YES - Current	NO - Privately-Owned	Available	Used in Prior Housing Element - Non-Vacant	0	0	0.03997693	0.03997693	0	0	0	129A223	187	Boyle Heights			Yes	Above Moderate
LOS ANGELES	2114 E CESAR E CHAVEZ AVE	90033	5183002004	Regional Center Commercial	C2-1-CUGU	0	108	0.07110198	Commercial - Store - One Story	YES - Current	NO - Privately-Owned	Available	Not Used in Prior Housing Element	0	0	0.04189145	0.04189145	0	0	0	129A223	182	Boyle Heights				Above Moderate
LOS ANGELES			5183002004	Regional Center Commercial	C2-1-CUGU	0	108	0.007617803	Commercial - Store - One Story	YES - Current	NO - Privately-Owned	Available	Not Used in Prior Housing Element	0	0	0.000476919	0.000476919	0	0	0	129A223	185	Boyle Heights				Above Moderate
LOS ANGELES	2108 1/2 E CESAR E CHAVEZ AVE	90033	5183002005	Regional Center Commercial	C2-1-CUGU	0	108	0.060958078	Commercial - Professional Building - One Story	YES - Current	NO - Privately-Owned	Available	Not Used in Prior Housing Element	0	0	0.000541483	0.000541483	2	0	0	129A223	178	Boyle Heights				Above Moderate
LOS ANGELES			5183002005	Regional Center Commercial	C2-1-CUGU	0	108	0.03556406	Commercial - Professional Building - One Story	YES - Current	NO - Privately-Owned	Available	Not Used in Prior Housing Element	0	0	0.001061533	0.001061533	2	0	0	129A223	175	Boyle Heights				Above Moderate
LOS ANGELES	2104 E CESAR E CHAVEZ AVE	90033	5183002006	Regional Center Commercial	C2-1-CUGU	0	108	0.096551917	Commercial - Store Combination - Store and Residential Combination - One Story	YES - Current	NO - Privately-Owned	Available	Not Used in Prior Housing Element	0	0	0.02959056	0.02959056	2	0	0	129A223	166	Boyle Heights			Yes	Above Moderate
LOS ANGELES	2102 E CESAR E CHAVEZ AVE	90033	5183002007	Regional Center Commercial	C2-1-CUGU	0	108	0.1494424	Commercial - Store Combination - Store and Residential Combination - One Story	YES - Current	NO - Privately-Owned	Available	Not Used in Prior Housing Element	0	0	0.028020508	0.028020508	5	0	0	129A223	157	Boyle Heights			Yes	Above Moderate
LOS ANGELES			5183002008	Community Commercial	R3-1-CUGU	0	54	0.008263447	Residential - Single Family Residence - Vacant Land	YES - Current	NO - Privately-Owned	Available	Not Used in Prior Housing Element	0	0	0.028219765	0.028219765	0	0	0	129A223	215	Boyle Heights				Above Moderate
LOS ANGELES			5183002008	Community Commercial	R3-1-CUGU	0	54	0.017787001	Residential - Single Family Residence - Vacant Land	YES - Current	NO - Privately-Owned	Available	Not Used in Prior Housing Element	0	0	0.022995792	0.022995792	0	0	0	129A223	208	Boyle Heights				Above Moderate
LOS ANGELES			5183002008	Community Commercial	R3-1-CUGU	0	54	0.01778713	Residential - Single Family Residence - Vacant Land	YES - Current	NO - Privately-Owned	Available	Not Used in Prior Housing Element	0	0	0.022995792	0.022995792	0	0	0	129A223	198	Boyle Heights				Above Moderate
LOS ANGELES	414 N ST LOUIS ST	90033	5183002009	Medium Residential	[Q]R4-1-CUGU	0	54	0.206613102	Residential - Five or More Units or Apartments (Any Combination) - 4 Stories or Less	YES - Current	NO - Privately-Owned	Available	Not Used in Prior Housing Element	0	0	0.095057854	0.095057854	10	0	0	129A223	194	Boyle Heights			Yes	Above Moderate
LOS ANGELES	412 N ST LOUIS ST	90033	5183002012	Medium Residential	[Q]R4-1-CUGU	0	54	0.206612468	Residential - Five or More Units or Apartments (Any Combination) - 4 Stories or Less	YES - Current	NO - Privately-Owned	Available	Not Used in Prior Housing Element	0	0	0.375569928	0.375569928	7	0	0	129A223	210	Boyle Heights			Yes	Above Moderate
LOS ANGELES	404 N ST LOUIS ST	90033	5183002013	Medium Residential	[Q]R4-1-CUGU	0	54	0.165289484	Residential - Five or More Units or Apartments (Any Combination) - 4 Stories or Less	YES - Current	NO - Privately-Owned	Available	Not Used in Prior Housing Element	0	0	0.349758518	0.349758518	5	0	0	129A223	225	Boyle Heights			Yes	Above Moderate
LOS ANGELES	235 N CHICAGO ST	90033	5183002015	Medium Residential	[Q]R4-1-CUGU	0	54	0.207649571	Residential - Double, Duplex, or Two Units - 4 Stories or Less	YES - Current	NO - Privately-Owned	Available	Not Used in Prior Housing Element	0	0	0.573374188	0.573374188	2	0	0	129A223	262	Boyle Heights			Yes	Above Moderate
LOS ANGELES	402 N ST LOUIS ST	90033	5183002016	Medium Residential	[Q]R4-1-CUGU	0	54	0.123968541	Residential - Three Units (Any Combination) - 4 Stories or Less	YES - Current	NO - Privately-Owned	Available	Not Used in Prior Housing Element	0	0	0.356818315	0.356818315	3	0	0	129A223	237	Boyle Heights			Yes	Above Moderate
LOS ANGELES	334 N ST LOUIS ST	90033	5183002017	Medium Residential	[Q]R4-1-CUGU	0	54	0.082644995	Residential - Four Units (Any Combination) - 4 Stories or Less	YES - Current	NO - Privately-Owned	Available	Not Used in Prior Housing Element	0	0	0.263214824	0.263214824	4	0	0	129A223	249	Boyle Heights			Yes	Above Moderate
LOS ANGELES	336 N ST LOUIS ST	90033	5183002017	Medium Residential	[Q]R4-1-CUGU	0	54	0.082645481	Residential - Four Units (Any Combination) - 4 Stories or Less	YES - Current	NO - Privately-Owned	Available	Not Used in Prior Housing Element	0	0	0.263214824	0.263214824	4	0	0	129A223	244	Boyle Heights			Yes	Above Moderate
LOS ANGELES	229 N CHICAGO ST	90033	5183002018	Medium Residential	[Q]R4-1-CUGU	0	54	0.207669997	Residential - Double, Duplex, or Two Units - 4 Stories or Less	YES - Current	NO - Privately-Owned	Available	Not Used in Prior Housing Element	0	0	0.573374188	0.573374188	2	0	0	129A223	275	Boyle Heights			Yes	Above Moderate
LOS ANGELES	227 N CHICAGO ST	90033	5183002019	Medium Residential	[Q]R4-1-CUGU	0	54	0.207690248	Residential - Three Units (Any Combination) - 4 Stories or Less	YES - Current	NO - Privately-Owned	Available	Not Used in Prior Housing Element	0	0	0.527068222	0.527068222	3	0	0	129A223	283	Boyle Heights			Yes	Above Moderate
LOS ANGELES	328 N ST LOUIS ST	90033	5183002020	Medium Residential	[Q]R4-1-CUGU	0	54	0.123968105	Residential - Five or More Units or Apartments (Any Combination) - 4 Stories or Less	YES - Current	NO - Privately-Owned	Available	Not Used in Prior Housing Element	0	0	0.070445437	0.070445437	8	0	0	129A223	254	Boyle Heights			Yes	Above Moderate
LOS ANGELES	324 N ST LOUIS ST	90033	5183002021	Medium Residential	[Q]R4-1-CUGU	0	54	0.165290622	Residential - Five or More Units or Apartments (Any Combination) - 4 Stories or Less	YES - Current	NO - Privately-Owned	Available	Not Used in Prior Housing Element	0	0	0.081303459	0.081303459	8	0	0	129A223	268	Boyle Heights			Yes	Above Moderate
LOS ANGELES	320 N ST LOUIS ST	90033	5183002022	Medium Residential	[Q]R4-1-CUGU	0	54	0.206613478	Residential - Five or More Units or Apartments (Any Combination) - 4 Stories or Less	YES - Current	NO - Privately-Owned	Available	Not Used in Prior Housing Element	0	0	0.147359608	0.147359608	5	0	0	129A223	278	Boyle Heights			Yes	Above Moderate
LOS ANGELES	211 N CHICAGO ST	90033	5183002025	Medium Residential	[Q]R4-1-CUGU	0	54	0.145411432	Residential - Three Units (Any Combination) - 4 Stories or Less	YES - Current	NO - Privately-Owned	Available	Not Used in Prior Housing Element	0	0	0.394618297	0.394618297	3	0	0	129A223	311	Boyle Heights			Yes	Above Moderate
LOS ANGELES	314 N ST LOUIS ST	90033	5183002026	Medium Residential	[Q]R4-1-CUGU	0	54	0.206613991	Residential - Five or More Units or Apartments (Any Combination) - 4 Stories or Less	YES - Current	NO - Privately-Owned	Available	Not Used in Prior Housing Element	0	0	0.445091879	0.445091879	5	0	0	129A223	284	Boyle Heights			Yes	Above Moderate
LOS ANGELES	310 N ST LOUIS ST	90033	5183002027	Medium Residential	[Q]R4-1-CUGU	0	54	0.15042467	Residential - Double, Duplex, or Two Units - 4 Stories or Less	YES - Current	NO - Privately-Owned	Available	Not Used in Prior Housing Element	0	0	0.45779264	0.45779264	2	0	0	129A223	296	Boyle Heights			Yes	Above Moderate
LOS ANGELES	2107 E MICHIGAN AVE	90033	5183002028	Medium Residential	[Q]R4-1-CUGU	0	54	0.150413564	Residential - Three Units (Any Combination) - 4 Stories or Less	YES - Current	NO - Privately-Owned	Available	Not Used in Prior Housing Element	0	0	0.136067042	0.136067042	3	0	0	129A223	302	Boyle Heights			Yes	Above Moderate
LOS ANGELES	2113 E MICHIGAN AVE	90033	5183002029	Medium Residential	[Q]R4-1-CUGU	0	54	0.15041687	Residential - Three Units (Any Combination) - 4 Stories or Less	YES - Current	NO - Privately-Owned	Available	Not Used in Prior Housing Element	0	0	0.409176177	0.409176177	3	0	0	129A223	309	Boyle Heights			Yes	Above Moderate
LOS ANGELES	2119 E MICHIGAN AVE	90033	5183002030	Medium Residential	[Q]R4-1-CUGU	0	54	0.130165117	Residential - Single Family Residence	YES - Current	NO - Privately-Owned	Available	Not Used in Prior Housing Element	0.640997052	0	0	0.640997052	1	0	0	129A223	318	Boyle Heights				Lower
LOS ANGELES	209 N CHICAGO ST	90033	5183002031	Medium Residential	[Q]R4-1-CUGU	0	54	0.11570419	Residential - Single Family Residence	YES - Current	NO - Privately-Owned	Available	Not Used in Prior Housing Element	0.580318987	0	0	0.580318987	1	0	0	129A223	334	Boyle Heights				Lower
LOS ANGELES	207 N CHICAGO ST	90033	5183002032	Medium Residential	[Q]R4-1-CUGU	0	54	0.115704046	Residential - Single Family Residence	YES - Current	NO - Privately-Owned	Available	Not Used in Prior Housing Element	0.580318987	0	0	0.580318987	1	0	0	129A223	345	Boyle Heights				Lower
LOS ANGELES	205 N CHICAGO ST	90033	5183002033	Medium Residential	[Q]R4-1-CUGU	0	54	0.115704046	Residential - Four Units (Any Combination) - 4 Stories or Less	YES - Current	NO - Privately-Owned	Available	Not Used in Prior Housing Element	0	0	0.0904105	0.0904105	4	0	0	129A223	355	Boyle Heights			Yes	Above Moderate
LOS ANGELES	219 N CHICAGO ST	90033	5183002035	Medium Residential	[Q]R4-1-CUGU	0	54	0.207708922	Institutional - Church - One Story	YES - Current	NO - Privately-Owned	Available	Not Used in Prior Housing Element	0	0	0.003512874	0.003512874	5	0	0	129A223	294	Boyle Heights			Yes	Above Moderate
LOS ANGELES	243 N CHICAGO ST	90033	5183002900	Medium Residential	[Q]R4-1-CUGU	0	54	0.207609374	Residential - Single Family Residence - Vacant Land	YES - Current	NO - Privately-Owned	Available	Not Used in Prior Housing Element	0.735978544	0	0	0.735978544	0	0	0	129A223	236	Boyle Heights				Lower
LOS ANGELES	239 N CHICAGO ST	90033	5183002901	Medium Residential	[Q]R4-1-CUGU	0	54	0.207630189	Residential - Single Family Residence - Vacant Land	YES - Current	NO - Privately-Owned	Available	Not Used in Prior Housing Element	0.735978544	0	0	0.735978544	0	0	0	129A223	246	Boyle Heights				Lower
LOS ANGELES	251 N CHICAGO ST	90033	5183002902	Medium Residential	[Q]R4-1-CUGU	0	54	0.20759077	Residential - Single Family Residence - Vacant Land	YES - Current	NO - Privately-Owned	Available	Not Used in Prior Housing Element	0.735978544	0	0	0.735978544	0	0	0	129A223	223	Boyle Heights				Lower
LOS ANGELES	2238 E CESAR E CHAVEZ AVE	90033	5183003001	Regional Center Commercial	C2-1-CUGU	0	108	0.175611997	Commercial - Store Combination - Store and Residential Combination - One Story	YES - Current	NO - Privately-Owned	Available	Not Used in Prior Housing Element	0	0	0.132898939	0.132898939	4	0	0	129A223	273	Boyle Heights				Above Moderate
LOS ANGELES	2228 E CESAR E CHAVEZ AVE	90033	5183003002	Regional Center Commercial	C2-1-CUGU	0	108	0.178499771	Commercial - Restaurant, Cocktail Lounge - Restaurant, Cocktail Lounge, Tavern - One Story	YES - Current	NO - Privately-Owned	Available	Used in Prior Housing Element - Non-Vacant	0	0	0.073645096	0.073645096	1	0	0	129A223	265	Boyle Heights				Above Moderate
LOS ANGELES	2226 E CESAR E CHAVEZ AVE	90033	5183003003	Regional Center Commercial	C2-1-CUGU	0	108	0.104007351	Commercial - Store - One Story	YES - Current	NO - Privately-Owned	Available	Not Used in Prior Housing Element	0	0	0.041593049	0.041593049	1	0	0	129A223	259	Boyle Heights				Above Moderate
LOS ANGELES	2222 E CESAR E CHAVEZ AVE	90033	5183003004	Regional Center Commercial	C2-1-CUGU	0	108	0.104024093	Commercial - Store - One Story	YES - Current	NO - Privately-Owned	Available	Not Used in Prior Housing Element	0	0	0.03454353	0.03454353	2	0	0	129A223	255	Boyle Heights				Above Moderate
LOS ANGELES	237 N BREED ST	90033	5183003006	Regional Center Commercial	R4-1-CUGU	0	108	0.186435009	Residential - Single Family Residence	YES - Current	NO - Privately-Owned	Available	Used in Prior Housing Element - Non-Vacant	1.15955056	0	0	1.15955056	1	0	0	129A223	314	Boyle Heights				Lower
LOS ANGELES	223 N BREED ST	90033	5183003008	Medium Residential	[Q]R4-1-CUGU	0	54	0.18663806	Residential - Five or More Units or Apartments (Any Combination) - 4 Stories or Less	YES - Current	NO - Privately-Owned	Available	Not Used in Prior Housing Element	0	0	0.128935886	0.128935886	8	0	0	129A223	360	Boyle Heights			Yes	Above Moderate
LOS ANGELES	221 N BREED ST	90033	5183003009	Medium Residential	[Q]R4-1-CUGU	0	54	0.186707704	Residential - Five or More Units or Apartments (Any Combination) - 4 Stories or Less	YES - Current	NO - Privately-Owned	Available	Not Used in Prior Housing Element	0.058641918	0	0	0.058641918	8	0	0	129A223	375	Boyle Heights				Lower
LOS ANGELES	203 N BREED ST	90033	5183003010	Medium Residential	[Q]R4-1-CUGU	0	54	0.131814305	Institutional - Homes for Aged and Others - One Story	YES - Current	NO - Privately-Owned	Available	Not Used in Prior Housing Element	0.02028559	0	0	0.02028559	1	0	0	129A223	423	Boyle Heights				Lower
LOS ANGELES	207 N BREED ST	90033	5183003010	Medium Residential	[Q]R4-1-CUGU	0	54	0.131747204	Institutional - Homes for Aged and Others - One Story	YES - Current	NO - Privately-Owned	Available	Not Used in Prior Housing Element	0.02028559	0	0	0.02028559	1	0	0	129A223	409	Boyle Heights				Lower
LOS ANGELES	211 N BREED ST	90033	5183003010	Medium Residential	[Q]R4-1-CUGU	0	54	0.137187703	Institutional - Homes for Aged and Others - One Story	YES - Current	NO - Privately-Owned	Available	Not Used in Prior Housing Element	0.02028559	0	0	0.02028559	1	0	0	129A223	396	Boyle Heights				Lower
LOS ANGELES			5183003013	Medium Residential	[Q]R4-1-CUGU	0	54	0.02504811	Residential - Single Family Residence - Vacant Land	YES - Current	NO - Privately-Owned	Available	Not Used in Prior Housing Element	0	0	0.068606472	0.068606472	0	1*	1*	129A223	383	Boyle Heights				Above Moderate
LOS ANGELES			5183003014	Medium Residential	[Q]R4-1-CUGU	0	54	0.079387762	Residential - Five or More Units or Apartments (Any Combination) - 4 Stories or Less	YES - Current	NO - Privately-Owned	Available	Not Used in Prior Housing Element	0.027797266	0	0	0.027797266	6	0	0	129A223	359	Boyle Heights				Lower
LOS ANGELES			5183003017	Regional Center Commercial	R4-1-CUGU	0	108	0.183185487	Residential - Five or More Units or Apartments (Any Combination) - 4 Stories or Less	YES - Current	NO - Privately-Owned	Available	Not Used in Prior Housing Element	0.871867919	0	0	0.871867919	6	0	0	129A223	279	Boyle Heights				Lower
LOS ANGELES	224 N CHICAGO ST	90033	5183003020	Medium Residential	[Q]R4-1-CUGU	0	54	0.206612667	Residential - Five or More Units or Apartments (Any Combination) - 4 Stories or Less	YES - Current	NO - Privately-Owned	Available	Not Used in Prior Housing Element	0.071859565	0	0	0.071859565	7	0	0	129A223	315	Boyle Heights				Lower
LOS ANGELES	228 N CHICAGO ST	90033	5183003021	Medium Residential	R4-1-CUGU	0	108	0.206613551	Residential - Five or More Units or Apartments (Any Combination) - 4 Stories or Less	YES - Current	NO - Privately-Owned	Available	Not Used in Prior Housing Element	0	0	0.100535667	0.100535667	5	0	0	129A223	300	Boyle Heights			Yes	Above Moderate
LOS ANGELES	234 N CHICAGO ST	90033	5183003022	Medium Residential	R4-1-CUGU	0	108	0.206613476	Residential - Five or More Units or Apartments (Any Combination) - 4 Stories or Less	YES - Current	NO - Privately-Owned	Available	Not Used in Prior Housing Element	0	0	0.142182389	0.142182389	22	0	0	129A223	291	Boyle Heights			Yes	Above Moderate
LOS ANGELES	240 N CHICAGO ST	90033	5183003023	Regional Center Commercial	R4-1-CUGU	0	108	0.206613973	Residential - Five or More Units or Apartments (Any Combination) - 4 Stories or Less	YES - Current	NO - Privately-Owned	Available	Used in Prior Housing Element - Non-Vacant	0	0	0.31263628	0.31263628	5	0	0	129A223	280	Boyle Heights			Yes	Above Moderate
LOS ANGELES	242 1/2 N CHICAGO ST	90033	5183003024	Regional Center Commercial	R4-1-CUGU	0	108	0.206613596	Residential - Four Units (Any Combination) - 4 Stories or Less	YES - Current	NO - Privately-Owned	Available	Used in Prior Housing Element - Non-Vacant	0	0	0.331742942	0.331742942	4	0	0	129A223	271	Boyle Heights			Yes	Above Moderate
LOS ANGELES	246 N CHICAGO ST	90033	5183003025	Regional Center Commercial	R4-1-CUGU	0	108	0.206613596	Residential - Five or More Units or Apartments (Any Combination) - 4 Stories or Less	YES - Current	NO - Privately-Owned	Available	Not Used in Prior Housing Element	0	0	0.129579028	0.129579028	24	0	0	129A223	257	Boyle Heights			Yes	Above Moderate
LOS ANGELES	2200 E CESAR E CHAVEZ AVE	90033	5183003026	Regional Center Commercial	C2-1-CUGU	0	108	0.172498281	Commercial - Store Combination - Store and Residential Combination - One Story	YES - Current	NO - Privately-Owned	Available	Used in Prior Housing Element - Non-Vacant	0	0	0.055967581	0.055967581	0	0	0	129A223	224	Boyle Heights			Yes	Above Moderate
LOS ANGELES	2208 E CESAR E CHAVEZ AVE	90033	5183003027	Regional Center Commercial	C2-1-CUGU	0	108	0.172423134	Commercial - Store - One Story	YES - Current	NO - Privately-Owned	Available	Not Used in Prior Housing Element	0	0	0.039431147	0.039431147	4	0	0	129A223	234	Boyle Heights				Above Moderate
LOS ANGELES	2212 E CESAR E CHAVEZ AVE	90033	5183003028	Regional Center Commercial	C2-1-CUGU	0	108	0.172347891	Commercial - Store - One Story	YES - Current	NO - Privately-Owned	Available	Not Used in Prior Housing Element	0	0	0.044193417	0.044193417	3	0	0	129A223	240	Boyle Heights				Above Moderate
LOS ANGELES	2218 E CESAR E CHAVEZ AVE	90033	5183003029	Regional Center Commercial	C2-1-CUGU	0	108	0.129895675	Commercial - Store - One Story	YES - Current	NO - Privately-Owned	Available	Used in Prior Housing Element - Non-Vacant	0	0	0.049677901	0.049677901	1	0	0	129A223	247	Boyle Heights				Above Moderate
LOS ANGELES	241 N BREED ST	90033	5183003031	Regional Center Commercial	R4-1-CUGU	0	108	0.186365464	Institutional - Church - One Story	YES - Current	NO - Privately-Owned	Available	Used in Prior Housing Element - Non-Vacant	0	0	0.032221891	0.032221891	2	0	0	129A223	299	Boyle Heights				Above Moderate
LOS ANGELES	247 N BREED ST	90033	5183003031	Regional Center Commercial	R4-1-CUGU	0	108	0.186299414	Institutional - Church - One Story	YES - Current	NO - Privately-Owned	Available	Used in Prior Housing Element - Non-Vacant	0	0	0.032221891	0.032221891	2	0	0	129A223	290	Boyle Heights				Above Moderate
LOS ANGELES	229 N BREED ST	90033	5183003900	Medium Residential	R4-1-CUGU	0	108	0.186571342	Miscellaneous - Government Owned Property - Miscellaneous - Government Property and Possessory Interest Not Classified in Any of the Above	YES - Current	YES - City-Owned	Available	Used in Prior Housing Element - Non-Vacant

LOS ANGELES	216 N BREED ST	90033	5183004005	Medium Residential	[Q]R4-1-CUGU	0	54	0.228651426	Residential - Four Units (Any Combination) - 4 Stories or Less	YES - Current	NO - Privately-Owned	Available	Not Used in Prior Housing Element	0	0	0.549603748	0.549603748	4	0	0	129A223	402	Boyle Heights	Yes	Above Moderate
LOS ANGELES	2328 E CESAR E CHAVEZ AVE	90033	5183004018	Regional Center Commercial	C2-1-CUGU	0	108	0.113152512	Commercial - Store - One Story	YES - Current	NO - Privately-Owned	Available	Not Used in Prior Housing Element	0	0	0.05261628	0.05261628	3	0	0	129A223	316	Boyle Heights		Above Moderate
LOS ANGELES	255 N SOTO ST	90033	5183004018	Regional Center Commercial	C2-1-CUGU	0	108	0.103514497	Commercial - Store - One Story	YES - Current	NO - Privately-Owned	Available	Not Used in Prior Housing Element	0	0	0.049912801	0.049912801	3	0	0	129A223	338	Boyle Heights		Above Moderate
LOS ANGELES	2322 E CESAR E CHAVEZ AVE	90033	5183004019	Regional Center Commercial	C2-1-CUGU	0	108	0.067706036	Commercial - Store - One Story	YES - Current	NO - Privately-Owned	Available	Used in Prior Housing Element - Non-Vacant	0	0	0.000410496	0.000410496	1	0	0	129A223	308	Boyle Heights		Above Moderate
LOS ANGELES		5183004019		Regional Center Commercial	C2-1-CUGU	0	108	0.06190492	Commercial - Store - One Story	YES - Current	NO - Privately-Owned	Available	Used in Prior Housing Element - Non-Vacant	0	0	0.000608072	0.000608072	1	0	0	129A223	329	Boyle Heights		Above Moderate
LOS ANGELES	2318 E CESAR E CHAVEZ AVE	90033	5183004020	Regional Center Commercial	C2-1-CUGU	0	108	0.068382856	Commercial - Store - One Story	YES - Current	NO - Privately-Owned	Available	Used in Prior Housing Element - Non-Vacant	0	0	0.000455138	0.000455138	0	0	0	129A223	303	Boyle Heights		Above Moderate
LOS ANGELES		5183004020		Regional Center Commercial	C2-1-CUGU	0	108	0.062466173	Commercial - Store - One Story	YES - Current	NO - Privately-Owned	Available	Used in Prior Housing Element - Non-Vacant	0	0	0.000662931	0.000662931	0	0	0	129A223	321	Boyle Heights		Above Moderate
LOS ANGELES	2310 E CESAR E CHAVEZ AVE	90033	5183004021	Regional Center Commercial	C2-1-CUGU	0	108	0.158748377	Commercial - Store - One Story	YES - Current	NO - Privately-Owned	Available	Not Used in Prior Housing Element	0	0	0.055421413	0.055421413	3	0	0	129A223	295	Boyle Heights		Above Moderate
LOS ANGELES	2306 E CESAR E CHAVEZ AVE	90033	5183004022	Regional Center Commercial	C2-1-CUGU	0	108	0.158813808	Commercial - Store - One Story	YES - Current	NO - Privately-Owned	Available	Used in Prior Housing Element - Non-Vacant	0	0	0.059880451	0.059880451	0	0	0	129A223	288	Boyle Heights		Above Moderate
LOS ANGELES	2300 E CESAR E CHAVEZ AVE	90033	5183004023	Regional Center Commercial	C2-1-CUGU	0	108	0.161766171	Commercial - Store - One Story	YES - Current	NO - Privately-Owned	Available	Used in Prior Housing Element - Non-Vacant	0	0	0.059880451	0.059880451	0	0	0	129A223	282	Boyle Heights		Above Moderate
LOS ANGELES	235 N SOTO ST	90033	5183004026	Regional Center Commercial	[Q]C2-1-CUGU	0	108	0.187181676	Commercial - Parking Lot (Commercial Use Property) - Lots - Patron or Employee - One Story	YES - Current	NO - Privately-Owned	Available	Not Used in Prior Housing Element	0.014527064	0	0	0.014527064	0	0	0	129A223	384	Boyle Heights		Lower
LOS ANGELES	239 N SOTO ST	90033	5183004027	Regional Center Commercial	[Q]C2-1-CUGU	0	108	0.18621777	Commercial - Restaurant, Cocktail Lounge - Fast Food - Auto Oriented - One Story	YES - Current	NO - Privately-Owned	Available	Not Used in Prior Housing Element	0.024993569	0	0	0.024993569	0	0	0	129A223	367	Boyle Heights		Lower
LOS ANGELES	245 N SOTO ST	90033	5183004028	Regional Center Commercial	[Q]C2-1-CUGU	0	108	0.185630242	Commercial - Commercial - Vacant Land	YES - Current	NO - Privately-Owned	Available	Not Used in Prior Housing Element	0.161235242	0	0	0.161235242	0	0	0	129A223	353	Boyle Heights		Lower
LOS ANGELES	251 N SOTO ST	90033	5183004029	Regional Center Commercial	[Q]C2-1-CUGU	0	108	0.185611581	Commercial - Parking Lot (Commercial Use Property) - Lots - Patron or Employee - One Story	YES - Current	NO - Privately-Owned	Available	Not Used in Prior Housing Element	0.014527064	0	0	0.014527064	0	0	0	129A223	340	Boyle Heights		Lower
LOS ANGELES	111 N SOTO ST	90033	5183005001	Highway Oriented and Limited Commercial	C2-1-CUGU	0	108	0.169543702	Commercial - Store Combination - Store and Residential Combination - One Story	YES - Current	NO - Privately-Owned	Available	Not Used in Prior Housing Element	0	0	0.0171778	0.0171778	11	0	0	127-SA223	145	Boyle Heights	Yes	Above Moderate
LOS ANGELES	2325 E 1ST ST	90033	5183005002	Highway Oriented and Limited Commercial	C2-1-CUGU	0	108	0.107858147	Commercial - Store Combination - Store and Office Combination - One Story	YES - Current	NO - Privately-Owned	Available	Not Used in Prior Housing Element	0.129519705	0	0	0.129519705	2	0	0	127-SA223	136	Boyle Heights		Lower
LOS ANGELES	2321 E 1ST ST	90033	5183005003	Highway Oriented and Limited Commercial	C2-1-CUGU	0	108	0.107866448	Commercial - Store Combination - Store and Residential Combination - One Story	YES - Current	NO - Privately-Owned	Available	Used in Prior Housing Element - Non-Vacant	0	0	0.036599547	0.036599547	0	0	0	127-SA223	127	Boyle Heights	Yes	Above Moderate
LOS ANGELES	2315 E 1ST ST	90033	5183005004	Highway Oriented and Limited Commercial	C2-1-CUGU	0	108	0.106335713	Commercial - Store Combination - Store and Residential Combination - One Story	YES - Current	NO - Privately-Owned	Available	Not Used in Prior Housing Element	0	0	0.104951508	0.104951508	1	0	0	127-SA223	123	Boyle Heights	Yes	Above Moderate
LOS ANGELES		5183005004		Highway Oriented and Limited Commercial	C2-1-CUGU	0	108	0.030822678	Commercial - Store Combination - Store and Residential Combination - One Story	YES - Current	NO - Privately-Owned	Available	Used in Prior Housing Element - Non-Vacant	0	0	0.005446836	0.005446836	1	0	0	127-SA223	126	Boyle Heights		Above Moderate
LOS ANGELES		5183005007		Highway Oriented and Limited Commercial	C2-1-CUGU	0	108	0.123277773	Commercial - Parking Lot (Commercial Use Property) - Lots - Patron or Employee - One Story	YES - Current	NO - Privately-Owned	Available	Used in Prior Housing Element - Non-Vacant	0.03602233	0	0	0.03602233	0	0	0	127-SA223	114	Boyle Heights		Lower
LOS ANGELES	2301 E 1ST ST	90033	5183005008	Highway Oriented and Limited Commercial	C2-1-CUGU	0	108	0.172597472	Commercial - Bank, Savings and Loan - One Story	YES - Current	NO - Privately-Owned	Available	Used in Prior Housing Element - Non-Vacant	0.200762178	0	0	0.200762178	0	0	0	127-SA223	111	Boyle Heights		Lower
LOS ANGELES	114 N BREED ST	90033	5183005009	Highway Oriented and Limited Commercial	R4-1-CUGU	0	108	0.190691702	Residential - Five or More Units or Apartments (Any Combination) - 4 Stories or Less	YES - Current	NO - Privately-Owned	Available	Not Used in Prior Housing Element	0	0	0.11414591	0.11414591	24	0	0	127-SA223	103	Boyle Heights	Yes	Above Moderate
LOS ANGELES	115 N SOTO ST	90033	5183005010	Highway Oriented and Limited Commercial	R4-1-CUGU	0	108	0.189622913	Residential - Five or More Units or Apartments (Any Combination) - 4 Stories or Less	YES - Current	NO - Privately-Owned	Available	Not Used in Prior Housing Element	0.239528663	0	0	0.239528663	16	0	0	127-SA223	116	Boyle Heights		Lower
LOS ANGELES	120 N BREED ST	90033	5183005011	Highway Oriented and Limited Commercial	R4-1-CUGU	0	108	0.190731001	Residential - Five or More Units or Apartments (Any Combination) - 4 Stories or Less	YES - Current	NO - Privately-Owned	Available	Not Used in Prior Housing Element	0	0	0.181606358	0.181606358	10	0	0	127-SA223	93	Boyle Heights	Yes	Above Moderate
LOS ANGELES	123 N SOTO ST	90033	5183005012	Highway Oriented and Limited Commercial	R4-1-CUGU	0	108	0.189657192	Residential - Three Units (Any Combination) - 4 Stories or Less	YES - Current	NO - Privately-Owned	Available	Not Used in Prior Housing Element	0	0	0.776742992	0.776742992	3	0	0	127-SA223	109	Boyle Heights	Yes	Above Moderate
LOS ANGELES	126 N BREED ST	90033	5183005013	Medium Residential	[Q]R4-1-CUGU	0	54	0.190767598	Residential - Five or More Units or Apartments (Any Combination) - 4 Stories or Less	YES - Current	NO - Privately-Owned	Available	Not Used in Prior Housing Element	0	0	0.108022958	0.108022958	8	0	0	127-SA223	80	Boyle Heights	Yes	Above Moderate
LOS ANGELES	127 N SOTO ST	90033	5183005014	Medium Residential	[Q]R4-1-CUGU	0	54	0.189693314	Residential - Four Units (Any Combination) - 4 Stories or Less	YES - Current	NO - Privately-Owned	Available	Not Used in Prior Housing Element	0	0	0.476866347	0.476866347	4	0	0	127-SA223	99	Boyle Heights	Yes	Above Moderate
LOS ANGELES	130 N BREED ST	90033	5183005015	Medium Residential	[Q]R4-1-CUGU	0	54	0.190806573	Residential - Five or More Units or Apartments (Any Combination) - 4 Stories or Less	YES - Current	NO - Privately-Owned	Available	Not Used in Prior Housing Element	0	0	0.396336716	0.396336716	6	0	0	127-SA223	63	Boyle Heights	Yes	Above Moderate
LOS ANGELES	131 N SOTO ST	90033	5183005016	Medium Residential	[Q]R4-1-CUGU	0	54	0.189731869	Residential - Double, Duplex, or Two Units - 4 Stories or Less	YES - Current	NO - Privately-Owned	Available	Not Used in Prior Housing Element	0	0	0.573203331	0.573203331	2	0	0	127-SA223	90	Boyle Heights	Yes	Above Moderate
LOS ANGELES	134 N BREED ST	90033	5183005017	Medium Residential	[Q]R4-1-CUGU	0	54	0.172467008	Residential - Single Family Residence	YES - Current	NO - Privately-Owned	Available	Not Used in Prior Housing Element	0.814779949	0	0	0.814779949	1	0	0	127-SA223	51	Boyle Heights		Lower
LOS ANGELES	140 N BREED ST	90033	5183005020	Medium Residential	[Q]R4-1-CUGU	0	54	0.155260204	Residential - Single Family Residence	YES - Current	NO - Privately-Owned	Available	Not Used in Prior Housing Element	0.754907227	0	0	0.754907227	1	0	0	127-SA223	42	Boyle Heights		Lower
LOS ANGELES	2306 E MICHIGAN AVE	90033	5183005022	Medium Residential	[Q]R4-1-CUGU	0	54	0.172560316	Residential - Five or More Units or Apartments (Any Combination) - 4 Stories or Less	YES - Current	NO - Privately-Owned	Available	Not Used in Prior Housing Element	0	0	0.377073252	0.377073252	6	0	0	127-SA223	29	Boyle Heights	Yes	Above Moderate
LOS ANGELES	135 N BREED ST	90033	5183005025	Low Medium II Residential	RD1.5-1-CUGU	0	29	0.086332713	Residential - Single Family Residence	YES - Current	NO - Privately-Owned	Available	Used in Prior Housing Element - Non-Vacant	0	0	0.068972115	0.068972115	1	2*	2*	127-SA223	35	Boyle Heights		Above Moderate
LOS ANGELES	141 N BREED ST	90033	5183005025	Low Medium II Residential	RD1.5-1-CUGU	0	29	0.086236377	Residential - Single Family Residence	YES - Current	NO - Privately-Owned	Available	Used in Prior Housing Element - Non-Vacant	0	0	0.068972115	0.068972115	1	2*	2*	127-SA223	22	Boyle Heights		Above Moderate
LOS ANGELES	2230 E MICHIGAN AVE	90033	5183005025	Low Medium II Residential	RD1.5-1-CUGU	0	29	0.086167491	Residential - Single Family Residence	YES - Current	NO - Privately-Owned	Available	Used in Prior Housing Element - Non-Vacant	0	0	0.068972115	0.068972115	1	2*	2*	129A223	452	Boyle Heights		Above Moderate
LOS ANGELES	125 N BREED ST	90033	5183005029	Low Medium II Residential	RD1.5-1-CUGU	0	29	0.185696635	Residential - Three Units (Any Combination) - 4 Stories or Less	YES - Current	NO - Privately-Owned	Available	Not Used in Prior Housing Element	0	0.236430123	0	0.236430123	3	0	0	127-SA223	46	Boyle Heights	Yes	Moderate
LOS ANGELES	121 N BREED ST	90033	5183005030	Highway Oriented and Limited Commercial	R4-1-CUGU	0	108	0.185640273	Residential - Three Units (Any Combination) - 4 Stories or Less	YES - Current	NO - Privately-Owned	Available	Used in Prior Housing Element - Non-Vacant	0	0	0.783839697	0.783839697	3	0	0	127-SA223	58	Boyle Heights	Yes	Above Moderate
LOS ANGELES	117 N BREED ST	90033	5183005031	Highway Oriented and Limited Commercial	R4-1-CUGU	0	108	0.18558584	Residential - Three Units (Any Combination) - 4 Stories or Less	YES - Current	NO - Privately-Owned	Available	Used in Prior Housing Element - Non-Vacant	0	0	0.783839697	0.783839697	3	0	0	127-SA223	72	Boyle Heights	Yes	Above Moderate
LOS ANGELES	2225 E 1ST ST	90033	5183005032	Highway Oriented and Limited Commercial	C2-1-CUGU	0	108	0.094721536	Commercial - Auto, Recreation Equipment, Construction Equipment Sales and Service - Auto Body Repair Shop - One Story	YES - Current	NO - Privately-Owned	Available	Used in Prior Housing Element - Non-Vacant	0.144723846	0	0	0.144723846	1	0	0	127-SA223	92	Boyle Heights		Lower
LOS ANGELES		5183005032		Highway Oriented and Limited Commercial	C2-1-CUGU	0	108	0.094704685	Commercial - Auto, Recreation Equipment, Construction Equipment Sales and Service - Auto Body Repair Shop - One Story	YES - Current	NO - Privately-Owned	Available	Used in Prior Housing Element - Non-Vacant	0.144723846	0	0	0.144723846	1	0	0	127-SA223	88	Boyle Heights		Lower
LOS ANGELES	2233 E 1ST ST	90033	5183005034	Highway Oriented and Limited Commercial	C2-1-CUGU	0	108	0.103795933	Commercial - Auto, Recreation Equipment, Construction Equipment Sales and Service - Auto Service Centers (No Gasoline) - One Story	YES - Current	NO - Privately-Owned	Available	Used in Prior Housing Element - Non-Vacant	0.166028224	0	0	0.166028224	0	0	0	127-SA223	104	Boyle Heights		Lower
LOS ANGELES	2239 E 1ST ST	90033	5183005034	Highway Oriented and Limited Commercial	C2-1-CUGU	0	108	0.103814975	Commercial - Auto, Recreation Equipment, Construction Equipment Sales and Service - Auto Service Centers (No Gasoline) - One Story	YES - Current	NO - Privately-Owned	Available	Used in Prior Housing Element - Non-Vacant	0.166028224	0	0	0.166028224	0	0	0	127-SA223	108	Boyle Heights		Lower
LOS ANGELES	122 N CHICAGO ST	90033	5183005040	Low Medium II Residential	RD1.5-1-CUGU	0	29	0.149538297	Residential - Single Family Residence	YES - Current	NO - Privately-Owned	Available	Not Used in Prior Housing Element	0	0.383247185	0	0.383247185	1	0	0	127-SA223	25	Boyle Heights		Moderate
LOS ANGELES		5183005041		Low Medium II Residential	RD1.5-1-CUGU	0	29	0.057368307	Residential - Single Family Residence - Vacant Land	YES - Current	NO - Privately-Owned	Available	Not Used in Prior Housing Element	0	0	0.068606472	0.068606472	0	1*	1*	127-SA223	411	Boyle Heights		Above Moderate
LOS ANGELES	126 N CHICAGO ST	90033	5183005042	Low Medium II Residential	RD1.5-1-CUGU	0	29	0.206984161	Institutional - Church - One Story	YES - Current	NO - Privately-Owned	Available	Used in Prior Housing Element - Non-Vacant	0	0.050163547	0	0.050163547	0	0	0	127-SA223	13	Boyle Heights		Moderate
LOS ANGELES	132 N CHICAGO ST	90033	5183005042	Low Medium II Residential	RD1.5-1-CUGU	0	29	0.206738886	Institutional - Church - One Story	YES - Current	NO - Privately-Owned	Available	Used in Prior Housing Element - Non-Vacant	0	0.050477264	0	0.050477264	0	0	0	129A223	446	Boyle Heights		Moderate
LOS ANGELES		5183005042		Low Medium II Residential	RD1.5-1-CUGU	0	29	0.161971799	Institutional - Church - One Story	YES - Current	NO - Privately-Owned	Available	Used in Prior Housing Element - Non-Vacant	0	0.04436937	0	0.04436937	0	0	0	127-SA223	23	Boyle Heights		Moderate
LOS ANGELES	2311 1/4 E 1ST ST	90033	5183005047	Highway Oriented and Limited Commercial	C2-1-CUGU	0	108	0.046233864	Commercial - Store Combination - Store and Residential Combination - One Story	YES - Current	NO - Privately-Owned	Available	Not Used in Prior Housing Element	0	0	0.000851926	0.000851926	1	0	0	127-SA223	120	Boyle Heights	Yes	Above Moderate
LOS ANGELES	2313 E 1ST ST	90033	5183005047	Highway Oriented and Limited Commercial	C2-1-CUGU	0	108	0.063166464	Commercial - Store Combination - Store and Residential Combination - One Story	YES - Current	NO - Privately-Owned	Available	Not Used in Prior Housing Element	0	0	0.000840838	0.000840838	1	0	0	127-SA223	121	Boyle Heights	Yes	Above Moderate
LOS ANGELES	2207 E 1ST ST	90033	5183005048	Highway Oriented and Limited Commercial	C2-1-CUGU	0	108	0.050490502	Commercial - Commercial - Vacant Land	YES - Current	NO - Privately-Owned	Available	Not Used in Prior Housing Element	0	0	0.012640539	0.012640539	0	0	0	127-SA223	75	Boyle Heights		Above Moderate
LOS ANGELES		5183005048		Highway Oriented and Limited Commercial	C2-1-CUGU	0	108	0.06898538	Commercial - Commercial - Vacant Land	YES - Current	NO - Privately-Owned	Available	Not Used in Prior Housing Element	0	0	0.005285439	0.005285439	0	0	0	127-SA223	62	Boyle Heights		Above Moderate
LOS ANGELES		5183005048		Highway Oriented and Limited Commercial	C2-1-CUGU	0	108	0.075739977	Commercial - Commercial - Vacant Land	YES - Current	NO - Privately-Owned	Available	Not Used in Prior Housing Element	0.101057986	0	0	0.101057986	0	0	0	127-SA223	79	Boyle Heights		Lower
LOS ANGELES	2215 E 1ST ST	90033	5183005050	Highway Oriented and Limited Commercial	C2-1-CUGU	0	108	0.076005078	Commercial - Professional Building - One Story	YES - Current	NO - Privately-Owned	Available	Used in Prior Housing Element - Non-Vacant	0.016200368	0	0	0.016200368	0	0	0	127-SA223	83	Boyle Heights		Lower
LOS ANGELES	2219 E 1ST ST	90033	5183005050	Highway Oriented and Limited Commercial	C2-1-CUGU	0	108	0.121479134	Commercial - Professional Building - One Story	YES - Current	NO - Privately-Owned	Available	Used in Prior Housing Element - Non-Vacant	0.021097259	0	0	0.021097259	0	0	0	127-SA223	87	Boyle Heights		Lower
LOS ANGELES		5183005050		Highway Oriented and Limited Commercial	C2-1-CUGU	0	108	0.109278053	Commercial - Professional Building - One Story	YES - Current	NO - Privately-Owned	Available	Used in Prior Housing Element - Non-Vacant	0.014162094	0	0	0.014162094	0	0	0	127-SA223	57	Boyle Heights		Lower
LOS ANGELES	2220 E MICHIGAN AVE	90033	5183005053	Low Medium II Residential	RD1.5-1-CUGU	0	29	0.132679452	Residential - Three Units (Any Combination) - 4 Stories or Less	YES - Current	NO - Privately-Owned	Available	Not Used in Prior Housing Element	0	0.074031037	0	0.074031037	3	3*	3*	129A223	439	Boyle Heights	Yes	Moderate
LOS ANGELES	2134 E MICHIGAN AVE	90033	5183006006	Low Medium II Residential	RD1.5-1-CUGU	0	29	0.148385374	Residential - Single Family Residence	YES - Current	NO - Privately-Owned	Available	Not Used in Prior Housing Element	0	0.129573405	0	0.129573405	1	0	0	129A223	397	Boyle Heights		Moderate
LOS ANGELES	2128 E MICHIGAN AVE	90033	5183006007	Low Medium II Residential	RD1.5-1-CUGU	0	29	0.128410736	Residential - Double, Duplex, or Two Units - 4 Stories or Less	YES - Current	NO - Privately-Owned	Available	Not Used in Prior Housing Element	0	0.071962249	0	0.071962249	2	3*	3*	129A223	395	Boyle Heights	Yes	Moderate
LOS ANGELES	2124 E MICHIGAN AVE	90033	5183006008	Low Medium II Residential	RD1.5-1-CUGU	0	29	0.06420551	Residential - Single Family Residence	YES - Current	NO - Privately-Owned	Available	Not Used in Prior Housing Element	0	0	0.028053021	0.028053021	1	1*	1*	129A223	387	Boyle Heights		Above Moderate
LOS ANGELES	2120 E MICHIGAN AVE	90033	5183006009	Low Medium II Residential	RD1.5-1-CUGU	0	29	0.08132637	Residential - Double, Duplex, or Two Units - 4 Stories or Less	YES - Current	NO - Privately-Owned	Available	Not Used in Prior Housing Element	0	0	0.055144054	0.055144054	2	2*	2*	129A223	381	Boyle Heights		Above Moderate
LOS ANGELES	2118 E MICHIGAN AVE	90033	5183006010	Low Medium II Residential	RD1.5-1-CUGU	0	29	0.114141916	Residential - Three Units (Any Combination) - 4 Stories or Less	YES - Current	NO - Privately-Owned	Available	Not Used in Prior Housing Element	0	0.119705093	0	0.119705093	3	3*	3*	129A223	376	Boyle Heights	Yes	Moderate
LOS ANGELES		5183006011		Low Medium II Residential	RD1.5-1-CUGU	0	29	0.031389367	Residential - Single Family Residence - Vacant Land	YES - Current	NO - Privately-Owned	Available	Not Used in Prior Housing Element	0	0	0.022995792	0.022995792	0	0	0	129A223	373	Boyle Heights		Above Moderate
LOS ANGELES	2112 E MICHIGAN AVE	90033	5183006012	Low Medium II Residential	RD1.5-1-CUGU	0	29	0.07609847	Residential - Single Family Residence	YES - Current	NO - Privately-Owned	Available	Not Used in Prior Housing Element	0	0	0.06307628	0.06307628	1	2*	2*	129A223	366	Boyle Heights		Above Moderate
LOS ANGELES	151 N CHICAGO ST	90033	5183006016	Low Medium II Residential	RD1.5-1-CUGU	0	29	0.207875349	Residential - Four Units (Any Combination) - 4 Stories or Less	YES - Current	NO - Privately-Owned	Available	Not Used in Prior Housing Element	0	0.21658133	0	0.21658133	4	0	0	129A223	411	Boyle Heights	Yes	Moderate
LOS ANGELES	149 N CHICAGO ST	90033	5183006017	Low Medium II Residential	RD1.5-1-CUGU	0	29	0.161978893	Residential - Four Units (Any Combination) - 4 Stories or Less	YES - Current	NO - Privately-Owned	Available	Not Used in Prior Housing Element	0	0.049849185	0	0.049849185	4	0	0	129A223	432	Boyle Heights	Yes	Moderate
LOS ANGELES	143 N CHICAGO ST	90033	5183006022	Low Medium II Residential	RD1.5-1-CUGU	0	29	0.145128801	Residential - Single Family Residence	YES - Current	NO - Privately-Owned	Available	Not Used in Prior Housing Element	0	0.322225034	0	0.322225034	1	0	0	129A223	444	Boyle Heights		Moderate
LOS ANGELES	214 1/2 N ST LOUIS ST	90033	5183006038	Low Medium II Residential	RD1.5-1-CUGU	0	29	0.204317631	Residential - Double, Duplex, or Two Units - 4 Stories or Less	YES - Current	NO - Privately-Owned	Available	Not Used in Prior Housing Element	0	0.291028857	0	0.291028857	2	0	0	129A223	385	Boyle Heights	Yes	Moderate
LOS ANGELES	113 N CHICAGO ST	90033	5183006903	Highway Oriented and Limited Commercial	C2-1-CUGU	0	108	0.195572638	Miscellaneous - Government Owned Property	YES - Current	YES - City-Owned	Available	Not Used in Prior Housing Element	0.019783604	0	0	0.019783604	0	0	0	127-SA223	84	Boyle Heights		Lower
LOS ANGELES	2129 E 1ST ST	90033	5183006903	Highway Oriented and Limited Commercial	C2-1-CUGU	0	108	0.068904986	Miscellaneous - Government Owned Property	YES - Current	YES - City-Owned	Available	Not Used in Prior Housing Element	0	0	9.81062E-05	9.81062E-05	0	0	0	127-SA223	82	Boyle Heights		Above Moderate
LOS ANGELES		5183006904		Low Medium II Residential	RD1.5-1-CUGU	0	29	0.032200061	Miscellaneous - Government Owned Property	YES - Current	YES - City-Owned	Available	Not Used in Prior Housing Element	0	0	0.000426567	0.000426567	0	0	0	129A223	447	Boyle Heights		Above Moderate
LOS ANGELES	135 N CHICAGO ST	90033	5183006905	Low Medium II Residential	RD1.5-1-CUGU	0	29	0.207257128	Miscellaneous - Government Owned Property	YES - Current	YES - City-Owned	Available	Not Used in Prior Housing Element	0	0.008930729	0	0.008930729	0	0	0	127-SA223	17	Boyle Heights		Moderate
LOS ANGELES	119 N CHICAGO ST	90033	5183006906	Low Medium II Residential	RD1.5-1-CUGU	0	29	0.207710422	Miscellaneous - Government Owned Property	YES - Current	YES - City-Owned	Available	Not Used in Prior Housing Element	0	0.008930729	0	0.008930729	0	0	0	127-SA223	53	Boyle Heights		Moderate
LOS ANGELES	118 N ST LOUIS ST	90033	5183006907	Low Medium II Residential	RD1.5-1-CUGU	0	29	0.16996005	Miscellaneous - Government Owned Property	YES - Current	YES - City-Owned	Available	Not Used in Prior Housing Element	0	0.007934754	0	0.007934754	0	0	0	127-SA223	33	Boyle Heights		Moderate
LOS ANGELES	129 N CHICAGO ST	90033	5183006908	Low Medium II Residential	RD1.5-1-CUGU	0	29	0.207707513	Miscellaneous - Government Owned Property	YES - Current	YES - City-Owned	Available	Not Used in Prior Housing Element	0	0.008930729	0	0.008930729	0	0	0	127-SA223	31	Boyle Heights		Moderate
LOS ANGELES	126 N ST LOUIS ST	90033	5183006909	Low Medium II Residential	RD1.5-1-CUGU	0	29	0.169257596	Miscellaneous - Government Owned Property	YES - Current	YES - City-Owned	Available	Not Used in Prior Housing Element	0	0.00368251	0	0.00368251	0	0	0	127-SA223	10	Boyle Heights		Moderate
LOS ANGELES	122 N ST LOUIS ST	90033	5183006910	Low Medium II Residential	RD1.5-1-CUGU	0	29	0.169960073	Miscellaneous - Government Owned Property	YES - Current	YES - City-Owned	Available	Not Used in Prior Housing Element	0	0.007934754	0	0.007934754	0	0	0	127-SA223	19	Boyle Heights		Moderate
LOS ANGELES	123 N CHICAGO ST	90033	5183006911	Low Medium II Residential	RD1.5-1-CUGU	0	29	0.207710732	Miscellaneous - Government Owned Property	YES - Current	YES - City-Owned	Available	Not Used in Prior Housing Element	0	0.008930729	0	0.008930729	0	0	0	127-SA223	41	Boyle Heights		Moderate
LOS ANGELES	2117 E 1ST ST	90033	5183006912	Low Medium II Residential	RD1.5-1-CUGU	0	29	0.103278481	Miscellaneous - Government Owned Property	YES - Current	YES - City-Owned	Available	Not Used in Prior Housing Element	0	0	0.001656288	0.001656288	0	2*	2*	127-SA223	27	Boyle Heights		Above Moderate
LOS ANGELES	2025 E 1ST ST	90033	5183007003	Highway Oriented and Limited Commercial	C2-1-CUGU	0	108	0.096601939	Commercial - Store Combination - Store and Residential Combination - One Story	YES - Current	NO - Privately-Owned	Available	Not Used in Prior Housing Element	0	0	0.062213535	0.062213535	3	0	0	127-SA223	21	Boyle Heights	Yes	Above Moderate
LOS ANGELES	2001 E 1ST ST	90033	5183007004	Highway Oriented and Limited Commercial	C2-1-CUGU	0	108	0.192910611	Commercial - Store Combination - Store and Residential Combination - One Story	YES - Current	NO - Privately-Owned	Available	Used in Prior Housing Element - Non-Vacant	0	0	0.045342781	0.045342781	0	0	0	129A221	311	Boyle Heights	Yes	Above Moderate
LOS ANGELES	2011 E 1ST ST	90033	5183007004	Highway Oriented and Limited Commercial	C2-1-CUGU	0	108	0.193448611	Commercial - Store Combination - Store and Residential Combination - One Story	YES - Current	NO - Privately-Owned	Available	Used in Prior Housing Element - Non-Vacant	0	0	0.045342781	0.045342781	0	0	0	129A221	321	Boyle Heights	Yes	Above Moderate
LOS ANGELES	2020 E PENNSYLVANIA AVE	90033	5183007008	Low Medium II Residential	RD1.5-1-CUGU	0	29	0.160844696	Residential - Five or More Units or Apartments (Any Combination)

LOS ANGELES	2013 E PENNSYLVANIA AVE	90033	5183007025	Low Medium II Residential	RD1.5-1-CUGU	0	29	0.204063082	Residential - Five or More Units or Apartments (Any Combination) - 4 Stories or Less	YES - Current	NO - Privately-Owned	Available	Not Used in Prior Housing Element	0	0.038442435	0	0.038442435	7	0	0	129A223	347	Boyle Heights		Yes	Moderate
LOS ANGELES	2014 E MICHIGAN AVE	90033	5183007026	Low Medium II Residential	RD1.5-1-CUGU	0	29	0.170144758	Residential - Four Units (Any Combination) - 4 Stories or Less	YES - Current	NO - Privately-Owned	Available	Not Used in Prior Housing Element	0	0.151554447	0	0.151554447	4	0	0	129A223	304	Boyle Heights			Moderate
LOS ANGELES	2007 E PENNSYLVANIA AVE	90033	5183007027	Low Medium II Residential	RD1.5-1-CUGU	0	29	0.204064604	Residential - Five or More Units or Apartments (Any Combination) - 4 Stories or Less	YES - Current	NO - Privately-Owned	Available	Not Used in Prior Housing Element	0	0.14054497	0	0.14054497	6	0	0	129A223	337	Boyle Heights		Yes	Moderate
LOS ANGELES	2010 E MICHIGAN AVE	90033	5183007028	Low Medium II Residential	RD1.5-1-CUGU	0	29	0.070272446	Residential - Single Family Residence	YES - Current	NO - Privately-Owned	Available	Not Used in Prior Housing Element	0	0	0.080067667	0.080067667	1	2*	2*	129A223	297	Boyle Heights			Above Moderate
LOS ANGELES	212 N CUMMINGS ST	90033	5183007030	Low Medium II Residential	RD1.5-1-CUGU	0	29	0.075717228	Residential - Double, Duplex, or Two Units - 4 Stories or Less	YES - Current	NO - Privately-Owned	Available	Not Used in Prior Housing Element	0	0	0.083101952	0.083101952	2	2*	2*	129A223	326	Boyle Heights		Yes	Above Moderate
LOS ANGELES	222 N CUMMINGS ST	90033	5183007032	Low Medium II Residential	RD1.5-1-CUGU	0	29	0.071611206	Residential - Double, Duplex, or Two Units - 4 Stories or Less	YES - Current	NO - Privately-Owned	Available	Not Used in Prior Housing Element	0	0	0.03114377	0.03114377	2	2*	2*	129A223	298	Boyle Heights			Above Moderate
LOS ANGELES	215 N CUMMINGS ST	90033	5183007037	Low Medium II Residential	RD1.5-1-CUGU	0	29	0.135875904	Residential - Three Units (Any Combination) - 4 Stories or Less	YES - Current	NO - Privately-Owned	Available	Not Used in Prior Housing Element	0	0.06515435	0	0.06515435	3	3*	3*	129A223	306	Boyle Heights		Yes	Moderate
LOS ANGELES	219 N CUMMINGS ST	90033	5183007038	Low Medium II Residential	RD1.5-1-CUGU	0	29	0.101879192	Residential - Double, Duplex, or Two Units - 4 Stories or Less	YES - Current	NO - Privately-Owned	Available	Not Used in Prior Housing Element	0	0	0.072398302	0.072398302	2	2*	2*	129A223	289	Boyle Heights		Yes	Above Moderate
LOS ANGELES	2029 E 1ST ST	90033	5183007039	Highway Oriented and Limited Commercial	C2-1-CUGU	0	108	0.096416889	Commercial - Store - One Story	YES - Current	NO - Privately-Owned	Available	Used in Prior Housing Element - Non-Vacant	0.047305924	0	0	0.047305924	0	0	0	127-5A223	26	Boyle Heights			Lower
LOS ANGELES	2031 E 1ST ST	90033	5183007039	Highway Oriented and Limited Commercial	C2-1-CUGU	0	108	0.193044631	Commercial - Store - One Story	YES - Current	NO - Privately-Owned	Available	Used in Prior Housing Element - Non-Vacant	0.064914121	0	0	0.064914121	0	0	0	127-5A223	30	Boyle Heights			Lower
LOS ANGELES	2015 E 1ST ST	90033	5183007900	Highway Oriented and Limited Commercial	C2-2D-CUGU	0	108	0.176949314	Miscellaneous - Government Owned Property	YES - Current	YES - City-Owned	Available	Not Used in Prior Housing Element	0.020334293	0	0	0.020334293	0	0	0	127-5A223	9	Boyle Heights			Lower
LOS ANGELES			5183007900	Highway Oriented and Limited Commercial	C2-2D-CUGU	0	108	0.016070322	Miscellaneous - Government Owned Property	YES - Current	YES - City-Owned	Available	Not Used in Prior Housing Element	0	0	0.007743707	0.007743707	0	0	0	127-5A223	14	Boyle Heights			Above Moderate
LOS ANGELES			5183007900	Highway Oriented and Limited Commercial	C2-2D-CUGU	0	108	0.193022226	Miscellaneous - Government Owned Property	YES - Current	YES - City-Owned	Available	Not Used in Prior Housing Element	0.019857601	0	0	0.019857601	0	0	0	127-5A223	15	Boyle Heights			Lower
LOS ANGELES	2033 E 2ND ST	90033	5183008001	Low Medium II Residential	RD1.5-1-CUGU	0	29	0.125476381	Residential - Double, Duplex, or Two Units - 4 Stories or Less	YES - Current	NO - Privately-Owned	Available	Not Used in Prior Housing Element	0	0.071962249	0	0.071962249	2	3*	3*	127-5A223	124	Boyle Heights		Yes	Moderate
LOS ANGELES	119 S ST LOUIS ST	90033	5183008002	Low Medium II Residential	RD1.5-1-CUGU	0	29	0.078593844	Residential - Single Family Residence	YES - Current	NO - Privately-Owned	Available	Not Used in Prior Housing Element	0	0	0.06307628	0.06307628	1	2*	2*	127-5A223	113	Boyle Heights			Above Moderate
LOS ANGELES	111 S ST LOUIS ST	90033	5183008003	Highway Oriented and Limited Commercial	C2-1-CUGU	0	108	0.096521383	Residential - Five or More Units or Apartments (Any Combination) - 4 Stories or Less	YES - Current	NO - Privately-Owned	Available	Not Used in Prior Housing Element	0	0	0.070079685	0.070079685	8	0	0	127-5A223	102	Boyle Heights		Yes	Above Moderate
LOS ANGELES	2032 E 1ST ST	90033	5183008004	Highway Oriented and Limited Commercial	C2-1-CUGU	0	108	0.107557815	Commercial - Store Combination - Store and Residential Combination - One Story	YES - Current	NO - Privately-Owned	Available	Not Used in Prior Housing Element	0	0	0.044995116	0.044995116	0	0	0	127-5A223	85	Boyle Heights		Yes	Above Moderate
LOS ANGELES	2025 E 2ND ST	90033	5183008005	Low Medium II Residential	RD1.5-1-CUGU	0	29	0.204053577	Residential - Four Units (Any Combination) - 4 Stories or Less	YES - Current	NO - Privately-Owned	Available	Not Used in Prior Housing Element	0	0.197739798	0	0.197739798	4	0	0	127-5A221	66	Boyle Heights		Yes	Moderate
LOS ANGELES	2024 E 1ST ST	90033	5183008006	Highway Oriented and Limited Commercial	C2-1-CUGU	0	108	0.204052526	Commercial - Professional Building - One Story	YES - Current	NO - Privately-Owned	Available	Used in Prior Housing Element - Non-Vacant	0.066097223	0	0	0.066097223	0	0	0	127-5A223	78	Boyle Heights			Lower
LOS ANGELES	2023 E 2ND ST	90033	5183008007	Low Medium II Residential	RD1.5-1-CUGU	0	29	0.204048944	Residential - Five or More Units or Apartments (Any Combination) - 4 Stories or Less	YES - Current	NO - Privately-Owned	Available	Not Used in Prior Housing Element	0	0.118362804	0	0.118362804	7	0	0	127-5A221	64	Boyle Heights		Yes	Moderate
LOS ANGELES	2018 E 1ST ST	90033	5183008008	Highway Oriented and Limited Commercial	C2-1-CUGU	0	108	0.204048797	Commercial - Professional Building - One Story	YES - Current	NO - Privately-Owned	Available	Used in Prior Housing Element - Non-Vacant	0.209166435	0	0	0.209166435	0	0	0	127-5A221	50	Boyle Heights			Lower
LOS ANGELES	2009 E 2ND ST	90033	5183008009	Low Medium II Residential	RD1.5-1-CUGU	0	29	0.204046003	Residential - Three Units (Any Combination) - 4 Stories or Less	YES - Current	NO - Privately-Owned	Available	Not Used in Prior Housing Element	0	0.23428899	0	0.23428899	3	0	0	127-5A221	59	Boyle Heights		Yes	Moderate
LOS ANGELES	2007 E 2ND ST	90033	5183008011	Low Medium II Residential	RD1.5-1-CUGU	0	29	0.204044778	Residential - Five or More Units or Apartments (Any Combination) - 4 Stories or Less	YES - Current	NO - Privately-Owned	Available	Not Used in Prior Housing Element	0	0.032146912	0	0.032146912	8	0	0	127-5A221	56	Boyle Heights		Yes	Moderate
LOS ANGELES	2000 E 1ST ST	90033	5183008014	Highway Oriented and Limited Commercial	C2-1-CUGU	0	108	0.19301227	Commercial - Store Combination - Store and Residential Combination - One Story	YES - Current	NO - Privately-Owned	Available	Not Used in Prior Housing Element	0	0	0.012226806	0.012226806	14	0	0	127-5A221	39	Boyle Heights		Yes	Above Moderate
LOS ANGELES	2117 E 2ND ST	90033	5183008017	Highway Oriented and Limited Commercial	R4-1-CUGU	0	108	0.170543066	Residential - Double, Duplex, or Two Units - 4 Stories or Less	YES - Current	NO - Privately-Owned	Available	Used in Prior Housing Element - Non-Vacant	0	0	0.787357056	0.787357056	2	0	0	127-5A223	153	Boyle Heights		Yes	Above Moderate
LOS ANGELES	2122 E 1ST ST	90033	5183008018	Highway Oriented and Limited Commercial	C2-1-CUGU	0	108	0.136564594	Commercial - Store Combination - Store and Residential Combination - One Story	YES - Current	NO - Privately-Owned	Available	Used in Prior Housing Element - Non-Vacant	0.056458985	0	0	0.056458985	0	0	0	127-5A223	117	Boyle Heights			Lower
LOS ANGELES	2113 E 2ND ST	90033	5183008019	Low Medium II Residential	RD1.5-1-CUGU	0	29	0.109378456	Residential - Single Family Residence	YES - Current	NO - Privately-Owned	Available	Used in Prior Housing Element - Non-Vacant	0	0.102320659	0	0.102320659	1	3*	3*	127-5A223	150	Boyle Heights			Moderate
LOS ANGELES			5183008019	Low Medium II Residential	R4-1-CUGU	0	108	0.033979427	Residential - Single Family Residence	YES - Current	NO - Privately-Owned	Available	Used in Prior Housing Element - Non-Vacant	0	0	0.045338494	0.045338494	1	3*	3*	127-5A223	152	Boyle Heights			Above Moderate
LOS ANGELES	2112 E 1ST ST	90033	5183008020	Highway Oriented and Limited Commercial	C2-1-CUGU	0	108	0.204521246	Commercial - Store - One Story	YES - Current	NO - Privately-Owned	Available	Used in Prior Housing Element - Non-Vacant	0.761590838	0	0	0.761590838	0	0	0	127-5A223	112	Boyle Heights			Lower
LOS ANGELES	2118 E 1ST ST	90033	5183008020	Highway Oriented and Limited Commercial	C2-1-CUGU	0	108	0.067958729	Commercial - Store - One Story	YES - Current	NO - Privately-Owned	Available	Used in Prior Housing Element - Non-Vacant	0	0	0.036678091	0.036678091	0	0	0	127-5A223	115	Boyle Heights			Above Moderate
LOS ANGELES			5183008021	Low Medium II Residential	RD1.5-1-CUGU	0	29	0.095140226	Residential - Single Family Residence	YES - Current	NO - Privately-Owned	Available	Not Used in Prior Housing Element	0	0	0.06307628	0.06307628	1	2*	2*	127-5A223	146	Boyle Heights			Above Moderate
LOS ANGELES	2109 E 2ND ST	90033	5183008022	Low Medium II Residential	RD1.5-1-CUGU	0	29	0.135428931	Residential - Double, Duplex, or Two Units - 4 Stories or Less	YES - Current	NO - Privately-Owned	Available	Not Used in Prior Housing Element	0	0.071962249	0	0.071962249	2	3*	3*	127-5A223	151	Boyle Heights		Yes	Moderate
LOS ANGELES	2108 E 1ST ST	90033	5183008023	Highway Oriented and Limited Commercial	C2-1-CUGU	0	108	0.119800726	Commercial - Store Combination - Store and Residential Combination - One Story	YES - Current	NO - Privately-Owned	Available	Not Used in Prior Housing Element	0	0	0.019859323	0.019859323	4	0	0	127-5A223	107	Boyle Heights		Yes	Above Moderate
LOS ANGELES	2106 E 1ST ST	90033	5183008024	Highway Oriented and Limited Commercial	C2-1-CUGU	0	108	0.084716524	Commercial - Store Combination - Store and Residential Combination - One Story	YES - Current	NO - Privately-Owned	Available	Not Used in Prior Housing Element	0	0	0.019966149	0.019966149	2	0	0	127-5A223	105	Boyle Heights		Yes	Above Moderate
LOS ANGELES	120 S ST LOUIS ST	90033	5183008025	Low Medium II Residential	RD1.5-1-CUGU	0	29	0.069089536	Residential - Double, Duplex, or Two Units - 4 Stories or Less	YES - Current	NO - Privately-Owned	Available	Not Used in Prior Housing Element	0	0	0.116289738	0.116289738	2	2*	2*	127-5A223	125	Boyle Heights		Yes	Above Moderate
LOS ANGELES			5183008025	Low Medium II Residential	RD1.5-1-CUGU	0	29	0.06908970	Residential - Double, Duplex, or Two Units - 4 Stories or Less	YES - Current	NO - Privately-Owned	Available	Not Used in Prior Housing Element	0	0	0.077440408	0.077440408	2	2*	2*	127-5A223	134	Boyle Heights			Above Moderate
LOS ANGELES	2101 E 2ND ST	90033	5183008026	Low Medium II Residential	RD1.5-1-CUGU	0	29	0.135424704	Residential - Single Family Residence	YES - Current	NO - Privately-Owned	Available	Not Used in Prior Housing Element	0	0.052928287	0	0.052928287	1	3*	3*	127-5A223	141	Boyle Heights			Moderate
LOS ANGELES	2100 E 1ST ST	90033	5183008027	Highway Oriented and Limited Commercial	C2-1-CUGU	0	108	0.204516304	Recreational - Theater - Legitimate (Stage) Theater - One Story	YES - Current	NO - Privately-Owned	Available	Used in Prior Housing Element - Non-Vacant	0.07294531	0	0	0.07294531	0	0	0	127-5A223	98	Boyle Heights			Lower
LOS ANGELES	2008 E 1ST ST	90033	5183008028	Highway Oriented and Limited Commercial	C2-1-CUGU	0	108	0.204042425	Commercial - Office Building - One Story	YES - Current	NO - Privately-Owned	Available	Used in Prior Housing Element - Non-Vacant	0.209166435	0	0	0.209166435	0	0	0	127-5A221	44	Boyle Heights			Lower
LOS ANGELES	2016 E 1ST ST	90033	5183008028	Highway Oriented and Limited Commercial	C2-1-CUGU	0	108	0.204045962	Commercial - Office Building - One Story	YES - Current	NO - Privately-Owned	Available	Used in Prior Housing Element - Non-Vacant	0.209166435	0	0	0.209166435	0	0	0	127-5A221	47	Boyle Heights			Lower
LOS ANGELES			5183008028	Highway Oriented and Limited Commercial	C2-1-CUGU	0	108	0.011029986	Commercial - Office Building - One Story	YES - Current	NO - Privately-Owned	Available	Used in Prior Housing Element - Non-Vacant	0	0	0.003595683	0.003595683	0	0	0	127-5A221	52	Boyle Heights			Above Moderate
LOS ANGELES	2127 E 2ND ST	90033	5183008900	Highway Oriented and Limited Commercial	R4-1-CUGU	0	108	0.204527548	Commercial - Parking Lot (Commercial Use Property) - Lots - Patron or Employee - One Story	YES - Current	NO - Privately-Owned	Available	Used in Prior Housing Element - Non-Vacant	0.038219177	0	0	0.038219177	0	0	0	127-5A223	159	Boyle Heights			Lower
LOS ANGELES			5183008900	Highway Oriented and Limited Commercial	R4-1-CUGU	0	108	0.204568744	Commercial - Parking Lot (Commercial Use Property) - Lots - Patron or Employee - One Story	YES - Current	NO - Privately-Owned	Available	Used in Prior Housing Element - Non-Vacant	0.038219177	0	0	0.038219177	0	0	0	127-5A223	162	Boyle Heights			Lower
LOS ANGELES	2124 E 1ST ST	90033	5183008901	Highway Oriented and Limited Commercial	C2-1-CUGU	0	108	0.204528171	Commercial - Store - One Story	YES - Current	NO - Privately-Owned	Available	Used in Prior Housing Element - Non-Vacant	0	0	0.085108921	0.085108921	0	0	0	127-5A223	122	Boyle Heights			Above Moderate
LOS ANGELES	2134 E 1ST ST	90033	5183008901	Highway Oriented and Limited Commercial	C2-1-CUGU	0	108	0.204573129	Commercial - Store - One Story	YES - Current	NO - Privately-Owned	Available	Used in Prior Housing Element - Non-Vacant	0	0	0.085108921	0.085108921	0	0	0	127-5A223	129	Boyle Heights			Above Moderate
LOS ANGELES	135 S BREED ST	90033	5183009001	Low Medium II Residential	RD1.5-1-CUGU	0	29	0.169574162	Residential - Five or More Units or Apartments (Any Combination) - 4 Stories or Less	YES - Current	NO - Privately-Owned	Available	Not Used in Prior Housing Element	0	0.046637212	0	0.046637212	5	0	0	127-5A223	214	Boyle Heights		Yes	Moderate
LOS ANGELES	2229 E 2ND ST	90033	5183009002	Low Medium II Residential	RD1.5-1-CUGU	0	29	0.152643851	Residential - Single Family Residence	YES - Current	NO - Privately-Owned	Available	Not Used in Prior Housing Element	0	0.396126866	0	0.396126866	1	0	0	127-5A223	205	Boyle Heights			Moderate
LOS ANGELES	2225 E 2ND ST	90033	5183009003	Low Medium II Residential	RD1.5-1-CUGU	0	29	0.11876372	Residential - Double, Duplex, or Two Units - 4 Stories or Less	YES - Current	NO - Privately-Owned	Available	Not Used in Prior Housing Element	0	0.076879364	0	0.076879364	2	3*	3*	127-5A223	198	Boyle Heights		Yes	Moderate
LOS ANGELES	2215 E 2ND ST	90033	5183009005	Low Medium II Residential	RD1.5-1-CUGU	0	29	0.135783911	Residential - Single Family Residence	YES - Current	NO - Privately-Owned	Available	Not Used in Prior Housing Element	0	0.052928287	0	0.052928287	1	3*	3*	127-5A223	190	Boyle Heights			Moderate
LOS ANGELES	2207 E 2ND ST	90033	5183009006	Low Medium II Residential	RD1.5-1-CUGU	0	29	0.203713727	Residential - Five or More Units or Apartments (Any Combination) - 4 Stories or Less	YES - Current	NO - Privately-Owned	Available	Not Used in Prior Housing Element	0	0.032146912	0	0.032146912	8	0	0	127-5A223	181	Boyle Heights		Yes	Moderate
LOS ANGELES	140 S CHICAGO ST	90033	5183009007	Low Medium II Residential	RD1.5-1-CUGU	0	29	0.141784875	Residential - Four Units (Any Combination) - 4 Stories or Less	YES - Current	NO - Privately-Owned	Available	Not Used in Prior Housing Element	0	0.041934624	0	0.041934624	4	0	0	127-5A223	184	Boyle Heights		Yes	Moderate
LOS ANGELES	134 S CHICAGO ST	90033	5183009008	Low Medium II Residential	RD1.5-1-CUGU	0	29	0.061994645	Residential - Single Family Residence	YES - Current	NO - Privately-Owned	Available	Not Used in Prior Housing Element	0	0	0.026214001	0.026214001	1	1*	1*	127-5A223	172	Boyle Heights			Above Moderate
LOS ANGELES	2218 E 1ST ST	90033	5183009011	Highway Oriented and Limited Commercial	C2-1-CUGU	0	108	0.101683173	Commercial - Store - One Story	YES - Current	NO - Privately-Owned	Available	Not Used in Prior Housing Element	0.028602697	0	0	0.028602697	3	0	0	127-5A223	135	Boyle Heights			Lower
LOS ANGELES	2224 E 1ST ST	90033	5183009012	Highway Oriented and Limited Commercial	C2-1-CUGU	0	108	0.137922849	Commercial - Store - One Story	YES - Current	NO - Privately-Owned	Available	Not Used in Prior Housing Element	0.141754183	0	0	0.141754183	2	0	0	127-5A223	131	Boyle Heights			Lower
LOS ANGELES	2230 E 1ST ST	90033	5183009013	Highway Oriented and Limited Commercial	C2-1-CUGU	0	108	0.155963258	Commercial - Store - One Story	YES - Current	NO - Privately-Owned	Available	Used in Prior Housing Element - Non-Vacant	0.059080929	0	0	0.059080929	1	0	0	127-5A223	132	Boyle Heights			Lower
LOS ANGELES	2236 E 1ST ST	90033	5183009013	Highway Oriented and Limited Commercial	C2-1-CUGU	0	108	0.149934256	Commercial - Store - One Story	YES - Current	NO - Privately-Owned	Available	Used in Prior Housing Element - Non-Vacant	0.056686176	0	0	0.056686176	1	0	0	127-5A223	143	Boyle Heights			Lower
LOS ANGELES	113 S BREED ST	90033	5183009014	Low Medium II Residential	RD1.5-1-CUGU	0	29	0.229308699	Residential - Double, Duplex, or Two Units - 4 Stories or Less - Vacant Land	YES - Current	NO - Privately-Owned	Available	Used in Two Consecutive Prior Housing Elements - Vacant	0	0.473639917	0	0.473639917	0	0	0	127-5A223	154	Boyle Heights			Moderate
LOS ANGELES	123 S BREED ST	90033	5183009016	Low Medium II Residential	RD1.5-1-CUGU	0	29	0.229309764	Residential - Single Family Residence	YES - Current	NO - Privately-Owned	Available	Used in Prior Housing Element - Non-Vacant	0	0.520444155	0	0.520444155	1	0	0	127-5A223	171	Boyle Heights			Moderate
LOS ANGELES	131 S BREED ST	90033	5183009017	Low Medium II Residential	RD1.5-1-CUGU	0	29	0.207058282	Residential - Four Units (Any Combination) - 4 Stories or Less	YES - Current	NO - Privately-Owned	Available	Not Used in Prior Housing Element	0	0.21658133	0	0.21658133	4	0	0	127-5A223	185	Boyle Heights		Yes	Moderate
LOS ANGELES	130 S BREED ST	90033	5183009018	Low Medium II Residential	RD1.5-1-CUGU	0	29	0.169961387	Residential - Single Family Residence	YES - Current	NO - Privately-Owned	Available	Not Used in Prior Housing Element	0	0.443162137	0	0.443162137	1	0	0	127-5A223	217	Boyle Heights			Moderate
LOS ANGELES	126 S BREED ST	90033	5183009019	Low Medium II Residential	RD1.5-1-CUGU	0	29	0.17004176	Residential - Double, Duplex, or Two Units - 4 Stories or Less	YES - Current	NO - Privately-Owned	Available	Not Used in Prior Housing Element	0	0.263214824	0	0.263214824	2	0	0	127-5A223	201	Boyle Heights		Yes	Moderate
LOS ANGELES	120 S BREED ST	90033	5183009020	Low Medium II Residential	RD1.5-1-CUGU	0	29	0.170067668	Residential - Single Family Residence	YES - Current	NO - Privately-Owned	Available	Not Used in Prior Housing Element	0	0.443162137	0	0.443162137	1	0	0	127-5A223	192	Boyle Heights			Moderate
LOS ANGELES	112 S BREED ST	90033	5183009021	Low Medium II Residential	RD1.5-1-CUGU	0	29	0.170094055	Residential - Single Family Residence	YES - Current	NO - Privately-Owned	Available	Not Used in Prior Housing Element	0	0.443162137	0	0.443162137	1	0	0	127-5A223	178	Boyle Heights			Moderate
LOS ANGELES	2300 E 1ST ST	90033	5183009022	Highway Oriented and Limited Commercial	C2-1-CUGU	0	108	0.150045319	Commercial - Store Combination - Store and Residential Combination - One Story	YES - Current	NO - Privately-Owned	Available	Not Used in Prior Housing Element	0	0	0.03298618	0.03298618	4	0	0	127-5A223	155	Boyle Heights		Yes	Above Moderate
LOS ANGELES	2306 1/2 E 1ST ST	90033	5183009023	Highway Oriented and Limited Commercial	C2-1-CUGU	0	108	0.156265695	Commercial - Store Combination - Store and Residential Combination - One Story	YES - Current	NO - Privately-Owned	Available	Not Used in Prior Housing Element	0	0	0.019892808	0.019892808	6	0	0	127-5A223	161	Boyle Heights		Yes	Above Moderate
LOS ANGELES	125 S SOTO ST	90033	5183009031	Low Medium II Residential	RD1.5-1-CUGU	0	29	0.229736957	Residential - Three Units (Any Combination) - 4 Stories or Less	YES - Current	NO - Privately-Owned	Available	Not Used in Prior Housing Element	0	0.283574843	0	0.283574843	3	0	0	127-5A223	223	Boyle Heights		Yes	Moderate
LOS ANGELES	131 S SOTO ST	90033	5183009032	Low Medium II Residential	RD1.5-1-CUGU	0	29	0.206637075	Residential - Double, Duplex, or Two Units - 4 Stories or Less	YES - Current	NO - Privately-Owned	Available	Not Used in Prior Housing Element	0	0.277370125	0	0.277370125	2	0	0	127-5A223	242	Boyle Heights		Yes	Moderate
LOS ANGELES	135 S SOTO ST	90033	5183009033	Low Medium II Residential	RD1.5-1-CUGU	0	29	0.094980421	Residential - Single Family Residence	YES - Current	NO - Privately-Owned	Available	Not Used in Prior Housing Element	0	0	0.051324262	0.051324262	1	2*	2*	127-5A223	260	Boyle Heights			Above Moderate
LOS ANGELES	141 S SOTO ST	90033	5183009035	Low Medium II Residential	RD1.5-1-CUGU	0	29	0.057302823	Residential - Single Family Residence	YES - Current	NO - Privately-Owned	Available	Not Used in Prior Housing Element	0	0	0.028053021	0.028053021	1	1*	1*	127-5A223	285	Boyle Heights			Above Moderate
LOS ANGELES	145 S SOTO ST	90033	5183009037	Low Medium II Residential	RD1.5-1-CUGU	0	29	0.082626683	Residential - Single Family Residence	YES - Current	NO - Privately-Owned	Available	Not Used in Prior Housing Element	0	0	0.06307628	0.06307628	1	2*	2*	127-5A223	293	Boyle Heights			Above Moderate
LOS ANGELES	2321 E 2ND ST	90033	5183009038	Low Medium II Residential	RD1.5-1-CUGU	0	29	0.169893141	Residential - Double, Duplex, or Two Units - 4 Stories or Less	YES - Current	NO - Privately-Owned	Available	Not Used in Prior Housing Element	0	0.263214824	0	0.263214824	2	0	0	127-5A223	254	Boyle Heights		Yes	Moderate
LOS ANGELES	2311 E 2ND ST	90033	5183009039	Low Medium II Residential	RD1.5-1-CUGU	0	29	0.16991467	Residential - Five or More Units or Apartments (Any Combination) - 4 Stories or Less	YES - Current	NO - Privately-Owned	Available	Not Used in Prior Housing Element	0	0.046637212	0	0.046637212	5	0	0	127-5A223	247	Boyle Heights		Yes	Moderate
LOS ANGELES	2307 E 2ND ST	90033	5183009040	Low Medium II Residential	RD1.5-1-CUGU	0	29	0.169936523	Residential - Three Units (Any Combination) - 4 Stories or Less	YES - Current	NO - Privately-Owned	Available	Not Used in Prior Housing Element	0	0.214864606	0	0.214864606	3	0	0	127-5A223	237	Boyle Heights		Yes	Moderate
LOS ANGELES	136 S BREED ST	90033	5183009041	Low Medium II Residential	RD1.5-1-CUGU	0	29	0.055202563	Residential - Single Family Residence	YES - Current	NO - Privately-Owned	Available	Not Used in Prior Housing Element	0	0	0.026214001	0.026214001	1	1*	1*	127-5A223	228	Boyle Heights			Above Moderate
LOS ANGELES	2301 E 2ND ST	90033	5183009042	Low Medium II Residential	RD1.5-1-CUGU	0	29	0.114754577	Residential - Three Units (Any Combination) - 4 Stories or Less	YES - Current	NO - Privately-Owned	Available	Not Used in Prior Housing Element	0	0.01769889	0	0.01769889	3	3*	3*	127-5A223	245	Boyle Heights		Yes	Moderate
LOS ANGELES			5183009900	Highway Oriented and Limited Commercial	C2-1-CUGU	0	108	0.086052576	Miscellaneous - Government Owned Property	YES - Current	YES - City-Owned	Available	Not Used in Prior Housing Element	0.015418114	0	0	0.015418114	0	0	0	127-5A223	106	Boyle Heights			Lower
LOS ANGELES	119 S SOTO ST	90033	5183009904	Highway Oriented and Limited Commercial	(T)(Q)C2-1-CUGU	0	108	0.225218878	Residential - Single Family Residence	YES - Current	NO - Privately-Owned	Available	Used in Prior Housing Element - Non-Vacant	1.233050674	0	0	1.233050674	1	0	0	127-5A223	199	Boyle Heights			Lower
LOS ANGELES	2322 E 1ST ST	90033	5183009906	Highway Oriented and Limited Commercial	(T)(Q)C2-1-CUGU	0	108	0.156245811	Residential - Three Units (Any Combination) - 4 Stories or Less	YES - Current	NO - Privately-Owned	Available	Not Used in Prior Housing Element	0.880679548	0	0	0.880679548	3	0	0	127-5A223	173	Boyle Heights			Lower
LOS ANGELES	121 S SOTO ST	90033	5183009907	Highway Oriented and Limited Commercial	(T)(Q)C2-1-CUGU	0	108	0.2205743	Residential - Double, Duplex, or Two Units - 4 Stories or Less	YES - Current	NO - Privately-Owned	Available	Used in Prior Housing Element - Non-Vacant	1.145373657	0	0	1.145373657	2	0	0	127-5A223	212	Boyle Heights			Lower
LOS ANGELES	2310 E 1ST ST	90033	5183009908	Highway Oriented and Limited Commercial	C2-1-CUGU	0	108	0.156357544	Commercial - Commercial - Vacant Land	YES - Current	NO - Privately-Owned	Available	Not Used in Prior Housing Element	0.154139608	0	0	0.154139608	0	0	0	127-5A223	165	Boyle Heights			Lower
LOS ANGELES	111 S SOTO ST	90033	5183009909	Highway Oriented and Limited Commercial	(T)(Q)C2-1-CUGU	0	108	0.114994078	Miscellaneous - Government Owned Property - Vacant Land	YES - Current	YES - City-Owned	Available	Not Used in Prior Housing Element	0.017501731	0	0	0.017501731	0	0	0	127-5A223	188	Boy

LOS ANGELES	2226 E 2ND ST	90033	5183010021	Low Medium II Residential	RD2-1-CUGU	0	21	0.204465938	Residential - Double, Duplex, or Two Units - 4 Stories or Less	YES - Current	NO - Privately-Owned	Available	Not Used in Prior Housing Element	0	0.097193009	0	0.097193009	2	0	0	127-5A223	259	Boyle Heights		Yes	Moderate				
LOS ANGELES	2222 E 2ND ST	90033	5183010023	Low Medium II Residential	RD2-1-CUGU	0	21	0.136323857	Residential - Double, Duplex, or Two Units - 4 Stories or Less	YES - Current	NO - Privately-Owned	Available	Not Used in Prior Housing Element	0	0	0.067711884	0.067711884	2	2*	2*	127-5A223	257	Boyle Heights		Yes	Above Moderate				
LOS ANGELES	2216 E 2ND ST	90033	5183010027	Low Medium II Residential	RD2-1-CUGU	0	21	0.136319793	Residential - Single Family Residence	YES - Current	NO - Privately-Owned	Available	Not Used in Prior Housing Element	0	0	0.051324262	0.051324262	1	2*	2*	127-5A223	244	Boyle Heights			Above Moderate				
LOS ANGELES	2210 E 2ND ST	90033	5183010033	Low Medium II Residential	RD2-1-CUGU	0	21	0.094913937	Residential - Single Family Residence	YES - Current	NO - Privately-Owned	Available	Not Used in Prior Housing Element	0	0	0.077440408	0.077440408	1	2*	2*	127-5A223	236	Boyle Heights			Above Moderate				
LOS ANGELES	2206 E 2ND ST	90033	5183010034	Low Medium II Residential	RD2-1-CUGU	0	21	0.061804172	Residential - Single Family Residence	YES - Current	NO - Privately-Owned	Available	Not Used in Prior Housing Element	0	0	0.032258973	0.032258973	1	1*	1*	127-5A223	230	Boyle Heights			Above Moderate				
LOS ANGELES	2202 E 2ND ST	90033	5183010035	Low Medium II Residential	RD2-1-CUGU	0	21	0.069433329	Residential - Single Family Residence	YES - Current	NO - Privately-Owned	Available	Not Used in Prior Housing Element	0	0	0.026214001	0.026214001	1	1*	1*	127-5A223	221	Boyle Heights			Above Moderate				
LOS ANGELES	206 S CHICAGO ST	90033	5183010036	Low Medium II Residential	RD2-1-CUGU	0	21	0.055237695	Residential - Single Family Residence	YES - Current	NO - Privately-Owned	Available	Not Used in Prior Housing Element	0	0	0.034510288	0.034510288	1	1*	1*	127-5A223	248	Boyle Heights			Above Moderate				
LOS ANGELES	2303 E 3RD ST	90033	5183010037	Low Medium II Residential	RD2-1-CUGU	0	21	0.1404462	Residential - Single Family Residence - Vacant Land	YES - Current	NO - Privately-Owned	Available	Not Used in Prior Housing Element	0	0	0.223306489	0.223306489	0	2*	2*	127-5A223	326	Boyle Heights			Above Moderate				
LOS ANGELES	2207 E 3RD ST	90033	5183010900	Low Medium II Residential	RD2-1-CUGU	0	21	0.060769038	Miscellaneous - Government Owned Property - Vacant Land	YES - Current	YES - City-Owned	Available	Not Used in Prior Housing Element	0	0	0.000209376	0.000209376	1	1*	1*	127-5A223	274	Boyle Heights			Above Moderate				
LOS ANGELES			5183010900	Low Medium II Residential	RD2-1-CUGU	0	21	0.060766455	Miscellaneous - Government Owned Property - Vacant Land	YES - Current	YES - City-Owned	Available	Not Used in Prior Housing Element	0	0	0.000209376	0.000209376	1	1*	1*	127-5A223	272	Boyle Heights			Above Moderate				
LOS ANGELES	215 S BREED ST	90033	5183010901	Low Medium II Residential	RD2-1-CUGU	0	21	0.12160115	Residential - Single Family Residence - Vacant Land	YES - Current	NO - Privately-Owned	Available	Not Used in Prior Housing Element	0	0	0.152813762	0.152813762	0	2*	2*	127-5A223	308	Boyle Heights			Above Moderate				
LOS ANGELES	2221 E 3RD ST	90033	5183010902	Low Medium II Residential	RD2-1-CUGU	0	21	0.121589835	Residential - Single Family Residence	YES - Current	NO - Privately-Owned	Available	Not Used in Prior Housing Element	0	0	0.152813762	0.152813762	0	2*	2*	127-5A223	294	Boyle Heights			Above Moderate				
LOS ANGELES	2219 E 3RD ST	90033	5183010903	Low Medium II Residential	RD2-1-CUGU	0	21	0.060770061	Residential - Single Family Residence	YES - Current	NO - Privately-Owned	Available	Not Used in Prior Housing Element	0	0	0.035692742	0.035692742	1	1*	1*	127-5A223	292	Boyle Heights			Above Moderate				
LOS ANGELES			5183010903	Low Medium II Residential	RD2-1-CUGU	0	21	0.06076942	Residential - Single Family Residence	YES - Current	NO - Privately-Owned	Available	Not Used in Prior Housing Element	0	0	0.035692742	0.035692742	1	1*	1*	127-5A223	287	Boyle Heights			Above Moderate				
LOS ANGELES	2209 E 3RD ST	90033	5183010904	Low Medium II Residential	RD2-1-CUGU	0	21	0.121580772	Residential - Single Family Residence	YES - Current	NO - Privately-Owned	Available	Not Used in Prior Housing Element	0	0	0.368082833	0.368082833	1	2*	2*	127-5A223	277	Boyle Heights			Above Moderate				
LOS ANGELES	2225 E 3RD ST	90033	5183010905	Low Medium II Residential	RD2-1-CUGU	0	21	0.121591698	Residential - Single Family Residence - Vacant Land	YES - Current	NO - Privately-Owned	Available	Not Used in Prior Housing Element	0	0	0.152813762	0.152813762	0	2*	2*	127-5A223	299	Boyle Heights			Above Moderate				
LOS ANGELES	218 S CHICAGO ST	90033	5183010907	Low Medium II Residential	RD2-1-CUGU	0	21	0.053605138	Residential - Single Family Residence	YES - Current	NO - Privately-Owned	Available	Not Used in Prior Housing Element	0	0	0.032258973	0.032258973	1	1*	1*	127-5A223	268	Boyle Heights			Above Moderate				
LOS ANGELES	2229 E 3RD ST	90033	5183010908	Low Medium II Residential	RD2-1-CUGU	0	21	0.060773134	Residential - Single Family Residence - Vacant Land	YES - Current	NO - Privately-Owned	Available	Not Used in Prior Housing Element	0	0	0.084005558	0.084005558	0	1*	1*	127-5A223	304	Boyle Heights			Above Moderate				
LOS ANGELES			5183010908	Low Medium II Residential	RD2-1-CUGU	0	21	0.060774885	Residential - Single Family Residence - Vacant Land	YES - Current	NO - Privately-Owned	Available	Not Used in Prior Housing Element	0	0	0.084005558	0.084005558	0	1*	1*	127-5A223	306	Boyle Heights			Above Moderate				
LOS ANGELES	2217 E 3RD ST	90033	5183010909	Low Medium II Residential	RD2-1-CUGU	0	21	0.121586879	Residential - Single Family Residence	YES - Current	NO - Privately-Owned	Available	Not Used in Prior Housing Element	0	0	0.06307628	0.06307628	1	2*	2*	127-5A223	282	Boyle Heights			Above Moderate				
LOS ANGELES	2129 E 3RD ST	90033	5183011002	Low Medium II Residential	RD2-1-CUGU	0	21	0.125322455	Residential - Single Family Residence	YES - Current	NO - Privately-Owned	Available	Not Used in Prior Housing Element	0	0	0.06307628	0.06307628	1	2*	2*	127-5A223	250	Boyle Heights			Above Moderate				
LOS ANGELES	2125 E 3RD ST	90033	5183011003	Low Medium II Residential	RD2-1-CUGU	0	21	0.125319171	Residential - Single Family Residence	YES - Current	NO - Privately-Owned	Available	Not Used in Prior Housing Element	0	0	0.06307628	0.06307628	1	2*	2*	127-5A223	243	Boyle Heights			Above Moderate				
LOS ANGELES	2121 E 3RD ST	90033	5183011004	Low Medium II Residential	RD2-1-CUGU	0	21	0.125316754	Residential - Single Family Residence	YES - Current	NO - Privately-Owned	Available	Not Used in Prior Housing Element	0	0	0.06307628	0.06307628	1	2*	2*	127-5A223	235	Boyle Heights			Above Moderate				
LOS ANGELES	2117 E 3RD ST	90033	5183011005	Low Medium II Residential	RD2-1-CUGU	0	21	0.125313408	Residential - Double, Duplex, or Two Units - 4 Stories or Less	YES - Current	NO - Privately-Owned	Available	Not Used in Prior Housing Element	0	0	0.083101952	0.083101952	2	2*	2*	127-5A223	229	Boyle Heights		Yes	Above Moderate				
LOS ANGELES	2115 E 3RD ST	90033	5183011006	Low Medium II Residential	RD2-1-CUGU	0	21	0.125309388	Residential - Double, Duplex, or Two Units - 4 Stories or Less	YES - Current	NO - Privately-Owned	Available	Not Used in Prior Housing Element	0	0	0.083101952	0.083101952	2	2*	2*	127-5A223	220	Boyle Heights		Yes	Above Moderate				
LOS ANGELES	2109 E 3RD ST	90033	5183011007	Low Medium II Residential	RD2-1-CUGU	0	21	0.125306885	Residential - Single Family Residence	YES - Current	NO - Privately-Owned	Available	Not Used in Prior Housing Element	0	0	0.06307628	0.06307628	1	2*	2*	127-5A223	218	Boyle Heights			Above Moderate				
LOS ANGELES	2105 E 3RD ST	90033	5183011008	Low Medium II Residential	RD2-1-CUGU	0	21	0.125304478	Residential - Double, Duplex, or Two Units - 4 Stories or Less	YES - Current	NO - Privately-Owned	Available	Not Used in Prior Housing Element	0	0	0.083101952	0.083101952	2	2*	2*	127-5A221	149	Boyle Heights		Yes	Above Moderate				
LOS ANGELES	2025 E 3RD ST	90033	5183011013	Low Medium II Residential	RD2-1-CUGU	0	21	0.125228568	Residential - Single Family Residence	YES - Current	NO - Privately-Owned	Available	Not Used in Prior Housing Element	0	0	0.06307628	0.06307628	1	2*	2*	127-5A221	128	Boyle Heights			Above Moderate				
LOS ANGELES	2023 E 3RD ST	90033	5183011014	Low Medium II Residential	RD2-1-CUGU	0	21	0.125225497	Residential - Double, Duplex, or Two Units - 4 Stories or Less	YES - Current	NO - Privately-Owned	Available	Not Used in Prior Housing Element	0	0	0.083101952	0.083101952	2	2*	2*	127-5A221	123	Boyle Heights		Yes	Above Moderate				
LOS ANGELES	2017 E 3RD ST	90033	5183011015	Low Medium II Residential	RD2-1-CUGU	0	21	0.125221933	Residential - Double, Duplex, or Two Units - 4 Stories or Less	YES - Current	NO - Privately-Owned	Available	Not Used in Prior Housing Element	0	0	0.083101952	0.083101952	2	2*	2*	127-5A221	117	Boyle Heights		Yes	Above Moderate				
LOS ANGELES	2013 E 3RD ST	90033	5183011016	Low Medium II Residential	RD2-1-CUGU	0	21	0.125219273	Residential - Double, Duplex, or Two Units - 4 Stories or Less	YES - Current	NO - Privately-Owned	Available	Not Used in Prior Housing Element	0	0	0.01202691	0.01202691	2	2*	2*	127-5A221	110	Boyle Heights		Yes	Above Moderate				
LOS ANGELES	2018 E 2ND ST	90033	5183011025	Low Medium II Residential	RD2-1-CUGU	0	21	0.170455955	Residential - Double, Duplex, or Two Units - 4 Stories or Less	YES - Current	NO - Privately-Owned	Available	Not Used in Prior Housing Element	0	0.012472403	0	0.012472403	2	3*	3*	127-5A221	86	Boyle Heights			Moderate				
LOS ANGELES	2012 E 2ND ST	90033	5183011026	Low Medium II Residential	RD2-1-CUGU	0	21	0.204504677	Residential - Four Units (Any Combination) - 4 Stories or Less	YES - Current	NO - Privately-Owned	Available	Not Used in Prior Housing Element	0	0.151554447	0	0.151554447	4	0	0	127-5A221	82	Boyle Heights		Yes	Moderate				
LOS ANGELES	2010 E 2ND ST	90033	5183011027	Low Medium II Residential	RD2-1-CUGU	0	21	0.102345891	Residential - Double, Duplex, or Two Units - 4 Stories or Less	YES - Current	NO - Privately-Owned	Available	Not Used in Prior Housing Element	0	0	0.083101952	0.083101952	2	2*	2*	127-5A221	79	Boyle Heights		Yes	Above Moderate				
LOS ANGELES	2006 E 2ND ST	90033	5183011028	Low Medium II Residential	RD2-1-CUGU	0	21	0.102153246	Residential - Single Family Residence	YES - Current	NO - Privately-Owned	Available	Not Used in Prior Housing Element	0	0	0.06307628	0.06307628	1	2*	2*	127-5A221	76	Boyle Heights			Above Moderate				
LOS ANGELES	202 S CUMMINGS ST	90033	5183011029	Low Medium II Residential	RD2-1-CUGU	0	21	0.204489797	Residential - Five or More Units or Apartments (Any Combination) - 4 Stories or Less	YES - Current	NO - Privately-Owned	Available	Not Used in Prior Housing Element	0	0.123453829	0	0.123453829	5	0	0	127-5A221	73	Boyle Heights		Yes	Moderate				
LOS ANGELES	2132 E 2ND ST	90033	5183011030	Low Medium II Residential	RD2-1-CUGU	0	21	0.096991406	Residential - Single Family Residence	YES - Current	NO - Privately-Owned	Available	Not Used in Prior Housing Element	0	0	0.080067667	0.080067667	1	2*	2*	127-5A223	207	Boyle Heights			Above Moderate				
LOS ANGELES	2126 E 2ND ST	90033	5183011034	Low Medium II Residential	RD2-1-CUGU	0	21	0.17095258	Residential - Double, Duplex, or Two Units - 4 Stories or Less	YES - Current	NO - Privately-Owned	Available	Not Used in Prior Housing Element	0	0.071962249	0	0.071962249	2	3*	3*	127-5A223	200	Boyle Heights		Yes	Moderate				
LOS ANGELES	2120 E 2ND ST	90033	5183011035	Low Medium II Residential	RD2-1-CUGU	0	21	0.205008595	Residential - Double, Duplex, or Two Units - 4 Stories or Less	YES - Current	NO - Privately-Owned	Available	Not Used in Prior Housing Element	0	0.227667528	0	0.227667528	2	0	0	127-5A223	194	Boyle Heights		Yes	Moderate				
LOS ANGELES	2116 E 2ND ST	90033	5183011036	Low Medium II Residential	RD2-1-CUGU	0	21	0.205000903	Residential - Four Units (Any Combination) - 4 Stories or Less	YES - Current	NO - Privately-Owned	Available	Not Used in Prior Housing Element	0	0.151554447	0	0.151554447	4	0	0	127-5A223	186	Boyle Heights		Yes	Moderate				
LOS ANGELES	206 E ST LOUIS ST	90033	5183011038	Low Medium II Residential	RD2-1-CUGU	0	21	0.204986538	Institutional - Church - One Story	YES - Current	NO - Privately-Owned	Available	Not Used in Prior Housing Element	0	0.015264945	0	0.015264945	1	0	0	127-5A223	170	Boyle Heights			Moderate				
LOS ANGELES	2106 E 2ND ST	90033	5183011038	Low Medium II Residential	RD2-1-CUGU	0	21	0.068116811	Institutional - Church - One Story	YES - Current	NO - Privately-Owned	Available	Not Used in Prior Housing Element	0	0	0.001664577	0.001664577	1	1*	1*	127-5A223	175	Boyle Heights			Above Moderate				
LOS ANGELES	2132 E 3RD ST	90033	5183012001	Low Medium II Residential	RD2-1-CUGU	0	21	0.14756072	Residential - Double, Duplex, or Two Units - 4 Stories or Less	YES - Current	NO - Privately-Owned	Available	Not Used in Prior Housing Element	0	0.132132688	0	0.132132688	2	3*	3*	127-5A223	302	Boyle Heights			Moderate				
LOS ANGELES	2128 E 3RD ST	90033	5183012002	Low Medium II Residential	RD2-1-CUGU	0	21	0.144774845	Residential - Single Family Residence	YES - Current	NO - Privately-Owned	Available	Not Used in Prior Housing Element	0	0.097356525	0	0.097356525	1	3*	3*	127-5A223	297	Boyle Heights			Moderate				
LOS ANGELES	2122 E 3RD ST	90033	5183012003	Low Medium II Residential	RD2-1-CUGU	0	21	0.144772486	Residential - Double, Duplex, or Two Units - 4 Stories or Less	YES - Current	NO - Privately-Owned	Available	Not Used in Prior Housing Element	0	0.132132688	0	0.132132688	2	3*	3*	127-5A223	280	Boyle Heights		Yes	Moderate				
LOS ANGELES	2118 E 3RD ST	90033	5183012004	Low Medium II Residential	RD2-1-CUGU	0	21	0.144770953	Residential - Single Family Residence	YES - Current	NO - Privately-Owned	Available	Not Used in Prior Housing Element	0	0.097356525	0	0.097356525	1	3*	3*	127-5A223	280	Boyle Heights			Moderate				
LOS ANGELES	2116 E 3RD ST	90033	5183012005	Low Medium II Residential	RD2-1-CUGU	0	21	0.144770911	Residential - Single Family Residence	YES - Current	NO - Privately-Owned	Available	Not Used in Prior Housing Element	0	0.097356525	0	0.097356525	1	3*	3*	127-5A221	195	Boyle Heights			Moderate				
LOS ANGELES	2110 E 3RD ST	90033	5183012006	Low Medium II Residential	RD2-1-CUGU	0	21	0.144769165	Residential - Double, Duplex, or Two Units - 4 Stories or Less	YES - Current	NO - Privately-Owned	Available	Not Used in Prior Housing Element	0	0.03517062	0	0.03517062	2	3*	3*	127-5A221	189	Boyle Heights		Yes	Moderate				
LOS ANGELES	2106 E 3RD ST	90033	5183012007	Low Medium II Residential	RD2-1-CUGU	0	21	0.103416683	Residential - Single Family Residence	YES - Current	NO - Privately-Owned	Available	Not Used in Prior Housing Element	0	0	0.06307628	0.06307628	1	2*	2*	127-5A221	180	Boyle Heights			Above Moderate				
LOS ANGELES	2100 E 3RD ST	90033	5183012009	Low Medium II Residential	RD2-1-CUGU	0	21	0.103415239	Residential - Single Family Residence	YES - Current	NO - Privately-Owned	Available	Not Used in Prior Housing Element	0	0	0.06307628	0.06307628	1	2*	2*	127-5A221	171	Boyle Heights			Above Moderate				
LOS ANGELES	321 S CHICAGO ST	90033	5183012010	Low Medium II Residential	[Q]C2-1-CUGU	0	29	0.147560983	Residential - Three Units (Any Combination) - 4 Stories or Less	YES - Current	NO - Privately-Owned	Available	Not Used in Prior Housing Element	0	0.274936533	0	0.274936533	3	0	0	127-5A223	335	Boyle Heights		Yes	Moderate				
LOS ANGELES	2129 E 4TH ST	90033	5183012011	Low Medium II Residential	[Q]C2-1-CUGU	0	29	0.14476799	Residential - Single Family Residence	YES - Current	NO - Privately-Owned	Available	Not Used in Prior Housing Element	0	0.472802919	0	0.472802919	1	0	0	127-5A223	328	Boyle Heights			Moderate				
LOS ANGELES	2125 E 4TH ST	90033	5183012012	Low Medium II Residential	[Q]C2-1-CUGU	0	29	0.144767501	Residential - Single Family Residence	YES - Current	NO - Privately-Owned	Available	Not Used in Prior Housing Element	0	0.472802919	0	0.472802919	1	0	0	127-5A221	223	Boyle Heights			Moderate				
LOS ANGELES	2121 E 4TH ST	90033	5183012013	Low Medium II Residential	[Q]C2-1-CUGU	0	29	0.144767171	Residential - Rooming/Boarding House	YES - Current	NO - Privately-Owned	Available	Not Used in Prior Housing Element	0	0.066163063	0	0.066163063	8	0	0	127-5A221	220	Boyle Heights		Yes	Moderate				
LOS ANGELES	2115 E 4TH ST	90033	5183012014	Low Medium II Residential	[Q]C2-1-CUGU	0	29	0.144764833	Residential - Double, Duplex, or Two Units - 4 Stories or Less	YES - Current	NO - Privately-Owned	Available	Not Used in Prior Housing Element	0	0.307544214	0	0.307544214	2	0	0	127-5A221	217	Boyle Heights		Yes	Moderate				
LOS ANGELES	2107 E 4TH ST	90033	5183012016	Low Medium II Residential	[Q]C2-1-CUGU	0	29	0.144765158	Residential - Three Units (Any Combination) - 4 Stories or Less	YES - Current	NO - Privately-Owned	Available	Not Used in Prior Housing Element	0	0.091568048	0	0.091568048	3	0	0	127-5A221	211	Boyle Heights		Yes	Moderate				
LOS ANGELES	2014 E 3RD ST	90033	5183012024	Low Medium II Residential	RD2-1-CUGU	0	21	0.144700197	Residential - Single Family Residence	YES - Current	NO - Privately-Owned	Available	Not Used in Prior Housing Element	0	0.097356525	0	0.097356525	1	3*	3*	127-5A221	154	Boyle Heights			Moderate				
LOS ANGELES	302 S CUMMINGS ST	90033	5183012025	Low Medium II Residential	RD2-1-CUGU	0	21	0.144738621	Residential - Single Family Residence	YES - Current	NO - Privately-Owned	Available	Not Used in Prior Housing Element	0	0.097356525	0	0.097356525	1	3*	3*	127-5A221	145	Boyle Heights			Moderate				
LOS ANGELES	304 S CUMMINGS ST	90033	5183012026	Low Medium II Residential	RD2-1-CUGU	0	21	0.144678225	Residential - Double, Duplex, or Two Units - 4 Stories or Less	YES - Current	NO - Privately-Owned	Available	Not Used in Prior Housing Element	0	0.132132688	0	0.132132688	2	3*	3*	127-5A221	147	Boyle Heights		Yes	Moderate				
LOS ANGELES	310 S CUMMINGS ST	90033	5183012027	Low Medium II Residential	RD2-1-CUGU	0	21	0.144678133	Residential - Single Family Residence	YES - Current	NO - Privately-Owned	Available	Not Used in Prior Housing Element	0	0.097356525	0	0.097356525	1	3*	3*	127-5A221	156	Boyle Heights			Moderate				
LOS ANGELES	2029 E 4TH ST	90033	5183012029	Low Medium II Residential	[Q]C2-1-CUGU	0	29	0.144704511	Residential - Single Family Residence	YES - Current	NO - Privately-Owned	Available	Not Used in Prior Housing Element	0	0.472802919	0	0.472802919	1	0	0	127-5A221	196	Boyle Heights			Moderate				
LOS ANGELES	2017 E 4TH ST	90033	5183012031	Low Medium II Residential	[Q]C2-1-CUGU	0	29	0.135055714	Residential - Double, Duplex, or Two Units - 4 Stories or Less	YES - Current	NO - Privately-Owned	Available	Not Used in Prior Housing Element	0	0.303568009	0	0.303568009	2	0	0	127-5A221	182	Boyle Heights		Yes	Moderate				
LOS ANGELES	2011 E 4TH ST	90033	5183012037	Low Medium II Residential	[Q]C2-1-CUGU	0	29	0.135656767	Commercial - Service Station - Full Service - No Additional Services	YES - Current	NO - Privately-Owned	Available	Not Used in Prior Housing Element	0	0.036812672	0	0.036812672	0	0	0	127-5A221	169	Boyle Heights			Moderate				
LOS ANGELES	2015 E 4TH ST	90033	5183012038	Low Medium II Residential	[Q]C2-1-CUGU	0	29	0.135658266	Commercial - Service Station - Full Service - No Additional Services	YES - Current	NO - Privately-Owned	Available	Not Used in Prior Housing Element	0	0.068056224	0	0.068056224	0	0	0	127-5A221	172	Boyle Heights			Moderate				
LOS ANGELES	2005 E 4TH ST	90033	5183012039	Low Medium II Residential	[Q]C2-1-CUGU	0	29	0.135655324	Commercial - Service Station - Full Service - No Additional Services	YES - Current	NO - Privately-Owned	Available	Not Used in Prior Housing Element	0	0.068056224	0	0.068056224	0	0	0	127-5A221	164	Boyle Heights			Moderate				
LOS ANGELES	320 S CUMMINGS ST	90033	5183012039	Low Medium II Residential	[Q]C2-1-CUGU	0	29	0.127042416	Commercial - Service Station - Full Service - No Additional Services	YES - Current	NO - Privately-Owned	Available	Not Used in Prior Housing Element	0	0.068056224	0	0.068056224	0	0	0	127-5A221	161	Boyle Heights			Moderate				
LOS ANGELES	2330 E 3RD ST	90033	5183013001	Low Medium II Residential	RD1.5-1-CUGU	0	29	0.204263472	Residential - Three Units (Any Combination) - 4 Stories or Less	YES - Current	NO - Privately-Owned	Available	Not Used in Prior Housing Element	0	0.23428899	0	0.23428899	3	0	0	127-5A223	397	Boyle Heights		Yes	Moderate				
LOS ANGELES	2328 E 3RD ST	90033	5183013004	Low Medium II Residential	RD1.5-1-CUGU	0	29	0.204088612	Residential - Four Units (Any Combination) - 4 Stories or Less	YES - Current	NO - Privately-Owned	Available	Not Used in Prior Housing Element	0	0.197739798	0	0.197739798	4	0	0	127-5A223	391	Boyle Heights		Yes	Moderate				
LOS ANGELES	2321 E 4TH ST	90033	5183013006	Neighborhood Office Commercial	C2-1-CUGU	0	108	0.101938462	Residential - Three Units (Any Combination) - 4 Stories or Less	YES - Current	NO - Privately-Owned	Available	Not Used in Prior Housing Element	0	0	0.427777565	0.427777565	3	0	0	126A223	29	Boyle Heights		Yes	Above Moderate				
LOS ANGELES	2315 E 4TH ST	90033	5183013007	Neighborhood Office Commercial	C2-1-CUGU	0	108	0.20409751	Commercial - Store - One Story	YES - Current	NO - Privately-Owned	Available	Used in Prior Housing Element - Non-Vacant	0.060242187	0	0	0.060242187	1	0	0	126A223	19	Boyle Heights			Lower				
LOS ANGELES	2309 E 4TH ST	90033	5183013009	Neighborhood Office Commercial	C2-1-CUGU	0	108	0.117327134	Commercial - Store Combination - Store and Residential Combination - One Story	YES - Current	NO - Privately-Owned	Available	Not Used in Prior Housing Element	0	0	0.026415297	0.026415297	2	0	0	126A223	26	Boyle Heights		Yes	Above Moderate				
LOS ANGELES	2306 E 3RD ST	90033	5183013011	Low Medium II Residential	RD1.5-1-CUGU	0	29	0.116921653	Residential - Double, Duplex, or Two Units - 4 Stories or Less	YES - Current	NO - Privately-Owned	Available	Not Used in Prior Housing Element	0	0.019641792	0	0.019641792	2	3*	3*	127-5A223	367	Boyle Heights		Yes	Moderate				
LOS ANGELES	2301 E 4TH ST	90033	5183013013	Neighborhood Office Commercial	C2-1-CUGU	0	108	0.121371872	Commercial - Store - One Story	YES - Current	NO - Privately-Owned	Available	Used in Prior Housing Element - Non-Vacant	0.055082697	0	0	0.055082697	0	0	0	126A223	18	Boyle Heights			Lower				
LOS ANGELES			5183013013	Neighborhood Office Commercial	C2-1-CUGU	0	108	0.004040713	Commercial - Store - One Story	YES - Current	NO - Privately-Owned	Available	Used in Prior Housing Element - Non-Vacant	0	0	0.000637873	0.000637873	0	0	0	126A223	24	Boyle Heights			Above Moderate				
LOS ANGELES	2327 E 4TH ST	90033	5183013022	Neighborhood Office Commercial	C2-1-CUGU	0	108	0.024784582	Commercial - Store - One Story	YES - Current	NO - Privately-Owned	Available	Used in Prior Housing Element - Non-Vacant	0	0	0.003412127	0.003412127	0	0	0	126A223	299	Boyle Heights			Above Moderate				
LOS ANGELES	2331 E 4TH ST	90033	5183013022	Neighborhood Office Commercial	C2-1-CUGU	0	108	0.029348549	Commercial - Store - One Story	YES - Current	NO - Privately-Owned	Available	Used in Prior Housing Element - Non-Vacant	0	0	0.00269267	0.00269267	0	0	0	126A223	57	Boyle Heights			Above Moderate				
LOS ANGELES			5183013022	Neighborhood Office Commercial	C2-1-CUGU	0	108	0.031566146	Commercial - Store - One Story	YES - Current	NO - Privately-Owned	Available	Used in Prior Housing Element - Non-Vacant	0	0	0.00269267	0.00269267	0	0	0	126A223	298	Boyle Heights			Above Moderate				
LOS ANGELES			5183013022	Neighborhood Office Commercial	C2-1-CUGU	0	108	0.037379136	Commercial - Store - One Story	YES - Current	NO - Privately-Owned	Available	Used in Prior Housing Element - Non-Vacant	0	0	0.004255595	0.004255595	0	0	0	126A223	48	Boyle Heights			Above Moderate				
LOS ANGELES			5183013022	Neighborhood Office Commercial	C2-1-CUGU	0	108	0.044280019	Commercial - Store - One Story	YES - Current	NO - Privately-Owned	Available	Used in Prior Housing Element - Non-Vacant	0	0	0.002665949	0.002665949	0	0	0	126A223	63	Boyle Heights			Above Moderate				
LOS ANGELES			5183013022	Neighborhood Office Commercial	C2-1-CUGU	0	108	0.058923732	Commercial - Store - One Story	YES - Current	NO - Privately-Owned	Available	Used in Prior Housing Element - Non-Vacant	0	0	0.003346753	0.003346753	0	0	0	126A223	53	Boyle Heights			Above Moderate				
LOS ANGELES			5183013022	Neighborhood Office Commercial	C2-1-CUGU	0	108	0.058936559	Commercial - Store - One Story	YES - Current	NO - Privately-Owned	Available	Used in Prior Housing Element - Non-Vacant	0	0	0.003346753	0.003346753	0	0	0	126A223	43	Boyle Heights			Above Moderate				
LOS ANGELES			5183013022	Neighborhood Office Commercial	C2-1-CUGU	0	108	0.068944861	Commercial - Store - One Story	YES - Current	NO - Privately-Owned	Available	Used in Prior Housing Element - Non-Vacant	0	0	0.002063731	0.002063731	0	0	0	126A223	38	Boyle Heights

LOS ANGELES	553 S SOTO ST	90033	5183015012	Low Medium II Residential	RD1.5-1-CUGU	0	29	0.121170539	Residential - Double, Duplex, or Two Units - 4 Stories or Less	YES - Current	NO - Privately-Owned	Available	Not Used in Prior Housing Element	0	0.132132688	0	0.132132688	2	3*	3*	126A223	253	Boyle Heights	Yes	Moderate
LOS ANGELES	549 S SOTO ST	90033	5183015013	Low Medium II Residential	RD1.5-1-CUGU	0	29	0.120964568	Residential - Single Family Residence	YES - Current	NO - Privately-Owned	Available	Not Used in Prior Housing Element	0	0.097356525	0	0.097356525	1	3*	3*	126A223	248	Boyle Heights		Moderate
LOS ANGELES	547 1/2 S SOTO ST	90033	5183015014	Low Medium II Residential	RD1.5-1-CUGU	0	29	0.120777406	Residential - Three Units (Any Combination) - 4 Stories or Less	YES - Current	NO - Privately-Owned	Available	Not Used in Prior Housing Element	0	0.119705093	0	0.119705093	3	3*	3*	126A223	244	Boyle Heights	Yes	Moderate
LOS ANGELES	541 S SOTO ST	90033	5183015015	Low Medium II Residential	RD1.5-1-CUGU	0	29	0.157291598	Residential - Three Units (Any Combination) - 4 Stories or Less	YES - Current	NO - Privately-Owned	Available	Not Used in Prior Housing Element	0	0.205732745	0	0.205732745	3	0	0	126A223	235	Boyle Heights	Yes	Moderate
LOS ANGELES	537 S SOTO ST	90033	5183015016	Low Medium II Residential	RD1.5-1-CUGU	0	29	0.14923441	Residential - Double, Duplex, or Two Units - 4 Stories or Less	YES - Current	NO - Privately-Owned	Available	Not Used in Prior Housing Element	0	0.227667528	0	0.227667528	2	0	0	126A223	229	Boyle Heights	Yes	Moderate
LOS ANGELES	533 S SOTO ST	90033	5183015017	Low Medium II Residential	RD1.5-1-CUGU	0	29	0.159848618	Residential - Three Units (Any Combination) - 4 Stories or Less	YES - Current	NO - Privately-Owned	Available	Not Used in Prior Housing Element	0	0.185856789	0	0.185856789	3	0	0	126A223	224	Boyle Heights	Yes	Moderate
LOS ANGELES	531 S SOTO ST	90033	5183015018	Low Medium II Residential	RD1.5-1-CUGU	0	29	0.131945441	Residential - Three Units (Any Combination) - 4 Stories or Less	YES - Current	NO - Privately-Owned	Available	Not Used in Prior Housing Element	0	0.06515435	0	0.06515435	3	3*	3*	126A223	219	Boyle Heights	Yes	Moderate
LOS ANGELES	2317 E 6TH ST	90023	5183015020	Low Medium II Residential	RD1.5-1-CUGU	0	29	0.183663514	Residential - Four Units (Any Combination) - 4 Stories or Less	YES - Current	NO - Privately-Owned	Available	Not Used in Prior Housing Element	0	0.169623256	0	0.169623256	4	0	0	126A223	237	Boyle Heights		Moderate
LOS ANGELES	505 S SOTO ST	90033	5183015021	Low Medium II Residential	RD1.5-1-CUGU	0	29	0.114360564	Residential - Single Family Residence	YES - Current	NO - Privately-Owned	Available	Not Used in Prior Housing Element	0	0.097356525	0	0.097356525	1	3*	3*	126A223	195	Boyle Heights		Moderate
LOS ANGELES	509 S SOTO ST	90033	5183015022	Low Medium II Residential	RD1.5-1-CUGU	0	29	0.102244912	Residential - Double, Duplex, or Two Units - 4 Stories or Less	YES - Current	NO - Privately-Owned	Available	Not Used in Prior Housing Element	0	0	0.067711884	0.067711884	2	2*	2*	126A223	198	Boyle Heights	Yes	Above Moderate
LOS ANGELES	525 S SOTO ST	90033	5183015025	Low Medium II Residential	RD1.5-1-CUGU	0	29	0.119911543	Residential - Single Family Residence	YES - Current	NO - Privately-Owned	Available	Not Used in Prior Housing Element	0	0.097356525	0	0.097356525	1	3*	3*	126A223	216	Boyle Heights		Moderate
LOS ANGELES	526 S BREED ST	90033	5183015026	Low Medium II Residential	RD1.5-1-CUGU	0	29	0.19501398	Residential - Five or More Units or Apartments (Any Combination) - 4 Stories or Less	YES - Current	NO - Privately-Owned	Available	Not Used in Prior Housing Element	0	0.168304753	0	0.168304753	5	0	0	126A223	199	Boyle Heights	Yes	Moderate
LOS ANGELES	459 S SOTO ST	90033	5183015027	Low Medium II Residential	RD1.5-1-CUGU	0	29	0.114622303	Residential - Single Family Residence	YES - Current	NO - Privately-Owned	Available	Not Used in Prior Housing Element	0	0.025640438	0	0.025640438	1	3*	3*	126A223	185	Boyle Heights		Moderate
LOS ANGELES	503 S SOTO ST	90033	5183015028	Low Medium II Residential	RD1.5-1-CUGU	0	29	0.114451327	Residential - Double, Duplex, or Two Units - 4 Stories or Less	YES - Current	NO - Privately-Owned	Available	Not Used in Prior Housing Element	0	0.132132688	0	0.132132688	2	3*	3*	126A223	190	Boyle Heights	Yes	Moderate
LOS ANGELES	457 1/2 S SOTO ST	90033	5183015029	Low Medium II Residential	RD1.5-1-CUGU	0	29	0.162088853	Residential - Single Family Residence - Vacant Land	YES - Current	NO - Privately-Owned	Available	Not Used in Prior Housing Element	0	0.369163799	0	0.369163799	0	0	0	126A223	180	Boyle Heights		Moderate
LOS ANGELES			5183015030	Low Medium II Residential	RD1.5-1-CUGU	0	29	0.171179671	Residential - Three Units (Any Combination) - 4 Stories or Less	YES - Current	NO - Privately-Owned	Available	Not Used in Prior Housing Element	0	0.256854165	0	0.256854165	3	0	0	126A223	200	Boyle Heights		Moderate
LOS ANGELES	521 S SOTO ST	90033	5183015031	Low Medium II Residential	RD1.5-1-CUGU	0	29	0.120011761	Residential - Double, Duplex, or Two Units - 4 Stories or Less	YES - Current	NO - Privately-Owned	Available	Not Used in Prior Housing Element	0	0.019641792	0	0.019641792	2	3*	3*	126A223	210	Boyle Heights	Yes	Moderate
LOS ANGELES	518 S BREED ST	90033	5183015032	Low Medium II Residential	RD1.5-1-CUGU	0	29	0.244118528	Residential - Five or More Units or Apartments (Any Combination) - 4 Stories or Less	YES - Current	NO - Privately-Owned	Available	Not Used in Prior Housing Element	0	0.157230139	0	0.157230139	8	0	0	126A223	192	Boyle Heights	Yes	Moderate
LOS ANGELES	514 S BREED ST	90033	5183015033	Low Medium II Residential	RD1.5-1-CUGU	0	29	0.244506502	Residential - Four Units (Any Combination) - 4 Stories or Less	YES - Current	NO - Privately-Owned	Available	Not Used in Prior Housing Element	0	0.262175179	0	0.262175179	4	0	0	126A223	184	Boyle Heights	Yes	Moderate
LOS ANGELES	552 S CHICAGO ST	90033	5183016003	Low Medium II Residential	RD1.5-1-CUGU	0	29	0.146284832	Residential - Three Units (Any Combination) - 4 Stories or Less	YES - Current	NO - Privately-Owned	Available	Not Used in Prior Housing Element	0	0.156299114	0	0.156299114	3	0	0	126A221	126	Boyle Heights	Yes	Moderate
LOS ANGELES	546 S CHICAGO ST	90033	5183016004	Low Medium II Residential	RD1.5-1-CUGU	0	29	0.146620552	Residential - Three Units (Any Combination) - 4 Stories or Less	YES - Current	NO - Privately-Owned	Available	Not Used in Prior Housing Element	0	0.156299114	0	0.156299114	3	0	0	126A221	120	Boyle Heights	Yes	Moderate
LOS ANGELES	540 S CHICAGO ST	90033	5183016005	Low Medium II Residential	RD1.5-1-CUGU	0	29	0.146959088	Residential - Single Family Residence	YES - Current	NO - Privately-Owned	Available	Not Used in Prior Housing Element	0	0.333049476	0	0.333049476	1	0	0	126A221	116	Boyle Heights		Moderate
LOS ANGELES	538 S CHICAGO ST	90033	5183016006	Low Medium II Residential	RD1.5-1-CUGU	0	29	0.128897064	Residential - Double, Duplex, or Two Units - 4 Stories or Less	YES - Current	NO - Privately-Owned	Available	Not Used in Prior Housing Element	0	0.076879364	0	0.076879364	2	3*	3*	126A221	110	Boyle Heights	Yes	Moderate
LOS ANGELES	2219 E 6TH ST	90023	5183016009	Low Medium II Residential	RD1.5-1-CUGU	0	29	0.081357267	Commercial - Commercial - Vacant Land	YES - Current	NO - Privately-Owned	Available	Not Used in Prior Housing Element	0	0	0.058566633	0.058566633	0	2*	2*	126A221	144	Boyle Heights		Above Moderate
LOS ANGELES	2225 E 6TH ST	90023	5183016010	Low Medium II Residential	RD1.5-1-CUGU	0	29	0.064274064	Commercial - Commercial - Vacant Land	YES - Current	NO - Privately-Owned	Available	Not Used in Prior Housing Element	0	0	0.029517859	0.029517859	0	1*	1*	126A221	211	Boyle Heights		Above Moderate
LOS ANGELES	559 S BREED ST	90033	5183016010	Low Medium II Residential	RD1.5-1-CUGU	0	29	0.082638832	Commercial - Commercial - Vacant Land	YES - Current	NO - Privately-Owned	Available	Not Used in Prior Housing Element	0	0	0.066337314	0.066337314	0	2*	2*	126A221	141	Boyle Heights		Above Moderate
LOS ANGELES			5183016011	Low Medium II Residential	RD1.5-1-CUGU	0	29	0.063329815	Commercial - Commercial - Vacant Land	YES - Current	NO - Privately-Owned	Available	Not Used in Prior Housing Element	0	0	0.029517859	0.029517859	0	1*	1*	126A221	210	Boyle Heights		Above Moderate
LOS ANGELES	555 S BREED ST	90033	5183016012	Low Medium II Residential	RD1.5-1-CUGU	0	29	0.146303705	Residential - Three Units (Any Combination) - 4 Stories or Less	YES - Current	NO - Privately-Owned	Available	Not Used in Prior Housing Element	0	0.156299114	0	0.156299114	3	0	0	126A221	137	Boyle Heights	Yes	Moderate
LOS ANGELES	549 S BREED ST	90033	5183016013	Low Medium II Residential	RD1.5-1-CUGU	0	29	0.146639395	Residential - Single Family Residence	YES - Current	NO - Privately-Owned	Available	Not Used in Prior Housing Element	0	0.322229034	0	0.322229034	1	0	0	126A221	133	Boyle Heights		Moderate
LOS ANGELES	545 S BREED ST	90033	5183016014	Low Medium II Residential	RD1.5-1-CUGU	0	29	0.14697667	Residential - Five or More Units or Apartments (Any Combination) - 4 Stories or Less	YES - Current	NO - Privately-Owned	Available	Not Used in Prior Housing Element	0	0.033951338	0	0.033951338	5	0	0	126A221	128	Boyle Heights	Yes	Moderate
LOS ANGELES	539 S BREED ST	90033	5183016015	Low Medium II Residential	RD1.5-1-CUGU	0	29	0.147312223	Residential - Three Units (Any Combination) - 4 Stories or Less	YES - Current	NO - Privately-Owned	Available	Not Used in Prior Housing Element	0	0.156299114	0	0.156299114	3	0	0	126A221	123	Boyle Heights	Yes	Moderate
LOS ANGELES	537 S BREED ST	90033	5183016016	Low Medium II Residential	RD1.5-1-CUGU	0	29	0.147646673	Residential - Single Family Residence	YES - Current	NO - Privately-Owned	Available	Not Used in Prior Housing Element	0	0.383247185	0	0.383247185	1	0	0	126A221	118	Boyle Heights		Moderate
LOS ANGELES	535 S BREED ST	90033	5183016017	Low Medium II Residential	RD1.5-1-CUGU	0	29	0.147985133	Residential - Double, Duplex, or Two Units - 4 Stories or Less	YES - Current	NO - Privately-Owned	Available	Not Used in Prior Housing Element	0	0.227667528	0	0.227667528	2	0	0	126A221	113	Boyle Heights	Yes	Moderate
LOS ANGELES	529 S BREED ST	90033	5183016018	Low Medium II Residential	RD1.5-1-CUGU	0	29	0.114991348	Residential - Double, Duplex, or Two Units - 4 Stories or Less	YES - Current	NO - Privately-Owned	Available	Not Used in Prior Housing Element	0	0.007763152	0	0.007763152	2	3*	3*	126A221	108	Boyle Heights	Yes	Moderate
LOS ANGELES	521 S BREED ST	90033	5183016019	Low Medium II Residential	RD1.5-1-CUGU	0	29	0.214969614	Residential - Five or More Units or Apartments (Any Combination) - 4 Stories or Less	YES - Current	NO - Privately-Owned	Available	Not Used in Prior Housing Element	0	0.026305699	0	0.026305699	7	0	0	126A221	102	Boyle Heights		Moderate
LOS ANGELES	519 S BREED ST	90033	5183016020	Low Medium II Residential	RD1.5-1-CUGU	0	29	0.175885246	Residential - Double, Duplex, or Two Units - 4 Stories or Less	YES - Current	NO - Privately-Owned	Available	Not Used in Prior Housing Element	0	0.279892275	0	0.279892275	2	0	0	126A221	96	Boyle Heights	Yes	Moderate
LOS ANGELES	515 1/2 S BREED ST	90033	5183016021	Low Medium II Residential	RD1.5-1-CUGU	0	29	0.19542866	Residential - Double, Duplex, or Two Units - 4 Stories or Less	YES - Current	NO - Privately-Owned	Available	Not Used in Prior Housing Element	0	0.279892275	0	0.279892275	2	0	0	126A221	92	Boyle Heights	Yes	Moderate
LOS ANGELES	511 1/4 S BREED ST	90033	5183016022	Low Medium II Residential	RD1.5-1-CUGU	0	29	0.156341596	Residential - Five or More Units or Apartments (Any Combination) - 4 Stories or Less	YES - Current	NO - Privately-Owned	Available	Not Used in Prior Housing Element	0	0.123453829	0	0.123453829	5	0	0	126A221	89	Boyle Heights	Yes	Moderate
LOS ANGELES	455 S BREED ST	90033	5183016024	Low Medium II Residential	RD1.5-1-CUGU	0	29	0.195477094	Residential - Double, Duplex, or Two Units - 4 Stories or Less	YES - Current	NO - Privately-Owned	Available	Not Used in Prior Housing Element	0	0.279892275	0	0.279892275	2	0	0	126A223	140	Boyle Heights	Yes	Moderate
LOS ANGELES	458 S CHICAGO ST	90033	5183016025	Low Medium II Residential	RD1.5-1-CUGU	0	29	0.182154523	Residential - Three Units (Any Combination) - 4 Stories or Less	YES - Current	NO - Privately-Owned	Available	Not Used in Prior Housing Element	0	0.236430123	0	0.236430123	3	0	0	126A221	70	Boyle Heights	Yes	Moderate
LOS ANGELES	500 S CHICAGO ST	90033	5183016026	Low Medium II Residential	RD1.5-1-CUGU	0	29	0.180895544	Residential - Three Units (Any Combination) - 4 Stories or Less	YES - Current	NO - Privately-Owned	Available	Not Used in Prior Housing Element	0	0.236430123	0	0.236430123	3	0	0	126A221	73	Boyle Heights	Yes	Moderate
LOS ANGELES	508 S CHICAGO ST	90033	5183016027	Low Medium II Residential	RD1.5-1-CUGU	0	29	0.179841105	Residential - Four Units (Any Combination) - 4 Stories or Less	YES - Current	NO - Privately-Owned	Available	Not Used in Prior Housing Element	0	0.199555239	0	0.199555239	4	0	0	126A221	78	Boyle Heights	Yes	Moderate
LOS ANGELES	518 S CHICAGO ST	90033	5183016028	Low Medium II Residential	RD1.5-1-CUGU	0	29	0.178787401	Residential - Single Family Residence - Vacant Land	YES - Current	NO - Privately-Owned	Available	Not Used in Prior Housing Element	0	0.236430123	0	0.236430123	3	0	0	126A221	83	Boyle Heights	Yes	Moderate
LOS ANGELES	520 S CHICAGO ST	90033	5183016029	Low Medium II Residential	RD1.5-1-CUGU	0	29	0.177731828	Residential - Single Family Residence	YES - Current	NO - Privately-Owned	Available	Not Used in Prior Housing Element	0	0.45539239	0	0.45539239	1	0	0	126A221	88	Boyle Heights		Moderate
LOS ANGELES	524 S CHICAGO ST	90033	5183016030	Low Medium II Residential	RD1.5-1-CUGU	0	29	0.176678214	Residential - Double, Duplex, or Two Units - 4 Stories or Less	YES - Current	NO - Privately-Owned	Available	Not Used in Prior Housing Element	0	0.279892275	0	0.279892275	2	0	0	126A221	93	Boyle Heights	Yes	Moderate
LOS ANGELES	556 S CHICAGO ST	90033	5183016031	Low Medium II Residential	RD1.5-1-CUGU	0	29	0.145948481	Commercial - Commercial - Vacant Land	YES - Current	NO - Privately-Owned	Available	Not Used in Prior Housing Element	0	0.049987029	0	0.049987029	0	0	0	126A221	131	Boyle Heights		Moderate
LOS ANGELES	562 S CHICAGO ST	90033	5183016031	Low Medium II Residential	RD1.5-1-CUGU	0	29	0.14561013	Commercial - Commercial - Vacant Land	YES - Current	NO - Privately-Owned	Available	Not Used in Prior Housing Element	0	0.049987029	0	0.049987029	0	0	0	126A221	135	Boyle Heights		Moderate
LOS ANGELES	2206 E 4TH ST	90033	5183017004	Neighborhood Office Commercial	C2-1-CUGU	0	108	0.185379089	Residential - Double, Duplex, or Two Units - 4 Stories or Less	YES - Current	NO - Privately-Owned	Available	Not Used in Prior Housing Element	0.426480153	0	0	0.426480153	3	0	0	126A223	14	Boyle Heights		Lower
LOS ANGELES	2218 E 4TH ST	90033	5183017005	Neighborhood Office Commercial	C2-1-CUGU	0	108	0.222453361	Residential - Five or More Units or Apartments (Any Combination) - 4 Stories or Less	YES - Current	NO - Privately-Owned	Available	Not Used in Prior Housing Element	0	0	0.21117416	0.21117416	5	0	0	126A223	20	Boyle Heights	Yes	Above Moderate
LOS ANGELES	2228 E 4TH ST	90033	5183017007	Neighborhood Office Commercial	C2-1-CUGU	0	108	0.175334251	Recreational - Club, Lodge Hall, Fraternal Organization - One Story	YES - Current	NO - Privately-Owned	Available	Not Used in Prior Housing Element	0.02784092	0	0	0.02784092	0	0	0	126A223	42	Boyle Heights		Lower
LOS ANGELES			5183017009	Low Medium II Residential	RD1.5-1-CUGU	0	29	0.146350636	Residential - Double, Duplex, or Two Units - 4 Stories or Less	YES - Current	NO - Privately-Owned	Available	Not Used in Prior Housing Element	0	0.264014482	0	0.264014482	2	0	0	126A223	64	Boyle Heights		Moderate
LOS ANGELES	421 S BREED ST	90033	5183017010	Low Medium II Residential	RD1.5-1-CUGU	0	29	0.097566593	Residential - Double, Duplex, or Two Units - 4 Stories or Less	YES - Current	NO - Privately-Owned	Available	Not Used in Prior Housing Element	0	0	0.092437845	0.092437845	2	2*	2*	126A223	75	Boyle Heights	Yes	Above Moderate
LOS ANGELES	425 S BREED ST	90033	5183017011	Low Medium II Residential	RD1.5-1-CUGU	0	29	0.097567329	Residential - Single Family Residence	YES - Current	NO - Privately-Owned	Available	Not Used in Prior Housing Element	0	0	0.066551922	0.066551922	1	2*	2*	126A223	82	Boyle Heights		Above Moderate
LOS ANGELES			5183017011	Low Medium II Residential	RD1.5-1-CUGU	0	29	0.048783954	Residential - Single Family Residence	YES - Current	NO - Privately-Owned	Available	Not Used in Prior Housing Element	0	0	0.036421105	0.036421105	1	1*	1*	126A223	86	Boyle Heights		Above Moderate
LOS ANGELES	429 S BREED ST	90033	5183017012	Low Medium II Residential	RD1.5-1-CUGU	0	29	0.146353194	Residential - Single Family Residence	YES - Current	NO - Privately-Owned	Available	Not Used in Prior Housing Element	0	0.322225034	0	0.322225034	1	0	0	126A223	89	Boyle Heights		Moderate
LOS ANGELES	433 S BREED ST	90033	5183017013	Low Medium II Residential	RD1.5-1-CUGU	0	29	0.195134343	Residential - Single Family Residence	YES - Current	NO - Privately-Owned	Available	Not Used in Prior Housing Element	0	0.45539239	0	0.45539239	1	0	0	126A223	96	Boyle Heights		Moderate
LOS ANGELES	443 1/2 S BREED ST	90033	5183017017	Low Medium II Residential	RD1.5-1-CUGU	0	29	0.195135237	Residential - Four Units (Any Combination) - 4 Stories or Less	YES - Current	NO - Privately-Owned	Available	Not Used in Prior Housing Element	0	0.199555239	0	0.199555239	4	0	0	126A223	111	Boyle Heights	Yes	Moderate
LOS ANGELES	449 S BREED ST	90033	5183017018	Low Medium II Residential	RD1.5-1-CUGU	0	29	0.195135143	Residential - Five or More Units or Apartments (Any Combination) - 4 Stories or Less	YES - Current	NO - Privately-Owned	Available	Not Used in Prior Housing Element	0	0.208211416	0	0.208211416	5	0	0	126A223	118	Boyle Heights	Yes	Moderate
LOS ANGELES	451 S BREED ST	90033	5183017019	Low Medium II Residential	RD1.5-1-CUGU	0	29	0.195135615	Residential - Five or More Units or Apartments (Any Combination) - 4 Stories or Less	YES - Current	NO - Privately-Owned	Available	Not Used in Prior Housing Element	0	0.168304753	0	0.168304753	5	0	0	126A223	129	Boyle Heights	Yes	Moderate
LOS ANGELES	452 S CHICAGO ST	90033	5183017020	Low Medium II Residential	RD1.5-1-CUGU	0	29	0.151617241	Residential - Double, Duplex, or Two Units - 4 Stories or Less	YES - Current	NO - Privately-Owned	Available	Not Used in Prior Housing Element	0	0.227667528	0	0.227667528	2	0	0	126A221	67	Boyle Heights	Yes	Moderate
LOS ANGELES	444 S CHICAGO ST	90033	5183017022	Low Medium II Residential	RD1.5-1-CUGU	0	29	0.147327099	Residential - Double, Duplex, or Two Units - 4 Stories or Less	YES - Current	NO - Privately-Owned	Available	Not Used in Prior Housing Element	0	0.191450417	0	0.191450417	2	0	0	126A221	59	Boyle Heights	Yes	Moderate
LOS ANGELES	442 S CHICAGO ST	90033	5183017023	Low Medium II Residential	RD1.5-1-CUGU	0	29	0.185104442	Residential - Five or More Units or Apartments (Any Combination) - 4 Stories or Less	YES - Current	NO - Privately-Owned	Available	Not Used in Prior Housing Element	0	0.046346537	0	0.046346537	6	0	0	126A221	54	Boyle Heights	Yes	Moderate
LOS ANGELES	438 S CHICAGO ST	90033	5183017024	Low Medium II Residential	RD1.5-1-CUGU	0	29	0.186156353	Residential - Double, Duplex, or Two Units - 4 Stories or Less	YES - Current	NO - Privately-Owned	Available	Not Used in Prior Housing Element	0	0.279892275	0	0.279892275	2	0	0	126A221	49	Boyle Heights	Yes	Moderate
LOS ANGELES	430 S CHICAGO ST	90033	5183017025	Low Medium II Residential	RD1.5-1-CUGU	0	29	0.187208051	Residential - Double, Duplex, or Two Units - 4 Stories or Less	YES - Current	NO - Privately-Owned	Available	Not Used in Prior Housing Element	0	0.279892275	0	0.279892275	2	0	0	126A221	45	Boyle Heights	Yes	Moderate
LOS ANGELES	428 1/2 S CHICAGO ST	90033	5183017026	Low Medium II Residential	RD1.5-1-CUGU	0	29	0.18825745	Residential - Three Units (Any Combination) - 4 Stories or Less	YES - Current	NO - Privately-Owned	Available	Not Used in Prior Housing Element	0	0.236430123	0	0.236430123	3	0	0	126A221	40	Boyle Heights	Yes	Moderate
LOS ANGELES	422 S CHICAGO ST	90033	5183017027	Low Medium II Residential	RD1.5-1-CUGU	0	29	0.189310786	Residential - Double, Duplex, or Two Units - 4 Stories or Less	YES - Current	NO - Privately-Owned	Available	Not Used in Prior Housing Element	0	0.121322954	0	0.121322954	2	0	0	126A223	54	Boyle Heights	Yes	Moderate
LOS ANGELES	414 S CHICAGO ST	90033	5183017028	Low Medium II Residential	RD1.5-1-CUGU	0	29	0.190361402	Residential - Four Units (Any Combination) - 4 Stories or Less	YES - Current	NO - Privately-Owned	Available	Not Used in Prior Housing Element	0	0.199555239	0	0.199555239	4	0	0	126A223	44	Boyle Heights	Yes	Moderate
LOS ANGELES	2200 E 4TH ST	90033	5183017031	Neighborhood Office Commercial	C2-1-CUGU	0	108	0.135917541	Commercial - Store Combination - Store and Residential Combination - One Story	YES - Current	NO - Privately-Owned	Available	Used in Prior Housing Element - Non-Vacant	0	0	0.051157681	0.051157681	0	0	0	127-SA223	395	Boyle Heights	Yes	Above Moderate
LOS ANGELES	439 S BREED ST	90033	5183017032	Low Medium II Residential	RD1.5-1-CUGU	0	29	0.195134343	Residential - Three Units (Any Combination) - 4 Stories or Less	YES - Current	NO - Privately-Owned	Available	Not Used in Prior Housing Element	0	0.236430123	0	0.236430123	3	0	0	126A223	102	Boyle Heights	Yes	Moderate
LOS ANGELES	412 S CHICAGO ST	90033	5183017033	Neighborhood Office Commercial	C2-1-CUGU	0	108	0.078297879	Residential - Single Family Residence	YES - Current	NO - Privately-Owned	Available	Not Used in Prior Housing Element	0.654294288	0	0	0.654294288	1	0	0	126A223	33	Boyle Heights		Lower
LOS ANGELES	2220 E 4TH ST	90033	5183017034	Neighborhood Office Commercial	C2-1-CUGU	0	108	0.129765701	Commercial - Parking Lot (Commercial Use Property) - Lots - Patron or Employee - One Story	YES - Current	NO - Privately-Owned	Available	Not Used in Prior Housing Element	0	0	0.008439184	0.008439184	0	0	0	126A223	32	Boyle Heights	Yes	Above Moderate
LOS ANGELES	2224 E 4TH ST	90033	5183017035	Neighborhood Office Commercial	C2-1-CUGU	0	108	0.129766155	Recreational - Club, Lodge Hall, Fraternal Organization - One Story	YES - Current	NO - Privately-Owned	Available	Not Used in Prior Housing Element	0.024904782	0	0	0.024904782	0	0	0	126A223	36	Boyle Heights		Lower
LOS ANGELES	2236 E 4TH ST	90033	5183017036	Neighborhood Office Commercial	C2-1-CUGU	0	108	0.185379077	Recreational - Club, Lodge Hall, Fraternal Organization - One Story	YES - Current	NO - Privately-Owned	Available	Not Used in Prior Housing Element	0.028339908	0	0	0.028339908	0	0	0	126A223	46	Boyle Heights		Lower
LOS ANGELES			5183018001	Low Medium II Residential	RD1.5-1-CUGU	0	29	0.043388916	Institutional - Church - One Story	YES - Current	NO - Privately-Owned	Available	Not Used in Prior Housing Element	0	0	0.0014012	0.0014012	0	1*	1*	127-SA221	282	Boyle Heights		Above Moderate
LOS ANGELES			5183018001	Low Medium II Residential	RD1.5-1-CUGU	0	29	0.043389787	Institutional - Church - One Story	YES - Current	NO - Privately-Owned	Available	Not Used in Prior Housing Element	0	0	0.0014012	0.0014012	0	1*	1*	127-SA221	255	Boyle Heights		Above Moderate
LOS ANGELES			5183018001	Low Medium II Residential	RD1.5-1-CUGU	0	29	0.043668253	Institutional - Church - One Story	YES - Current	NO - Privately-Owned	Available	Not Used in Prior Housing Element	0	0	0.0014012	0.0014012	0	1*	1*	127-SA221	258	Boyle Heights		Above Moderate
LOS ANGELES	2124 E 4TH ST	90033	5183018002	Low Medium II Residential	RD1.5-1-CUGU	0	29	0.090857537	Institutional - Church - One Story	YES - Current	NO - Privately-Owned	Available	Used in Prior Housing Element - Non-Vacant	0	0	0.002709122	0.002709122	0	2*	2*	127-SA221	250	Boyle Heights		Above Moderate
LOS ANGELES	2128 E 4TH ST	90033	5183018002	Low Medium II Residential	RD1.5-1-CUGU	0	29	0.090858105	Institutional - Church - One Story	YES - Current	NO - Privately-Owned	Available	Used in Prior Housing Element - Non-Vacant	0	0	0.002709122	0.002709122	0	2*	2*	127-SA221	280	Boyle Heights		Above Moderate
LOS ANGELES	407 S CHICAGO ST	90033	5183018002	Low Medium II Residential	RD1.5-1-CUGU	0	29	0.093414545	Institutional - Church - One Story	YES - Current	NO - Privately-Owned	Available	Used in Prior Housing Element - Non-Vacant	0	0	0.002709122	0.002709122	0	2*	2*	127-SA221	281	Boyle Heights		Above Moderate
LOS ANGELES	440 S ST LOUIS ST	90033	5183018015	Low Medium II Residential	RD1.5-1-CUGU	0	29	0.17346749	Residential - Three Units (Any Combination) - 4 Stories or Less	YES - Current	NO - Privately-Owned	Available	Not Used in Prior Housing Element	0	0.032985988	0	0.032985988	3	0	0	126A221	29	Boyle Heights	Yes	Moderate
LOS ANGELES	444 S ST LOUIS ST	90033	5183018016	Low Medium II Residential	RD1.5-1-CUGU	0	29	0.173119681	Residential - Single Family Residence	YES - Current	NO - Privately-Owned	Available	Not Used in Prior Housing Element	0	0.45539239	0	0.45539239	1	0	0	126A221	34	Boyle Heights		Moderate
LOS ANGELES	446 S ST LOUIS ST	90033	5183018017	Low Medium II Residential	RD1.5-1-CUGU	0	29	0.17276878	Residential - Four Units (Any Combination) - 4 Stories or Less	YES - Current	NO - Privately-Owned	Available	Not Used in Prior Housing Element	0	0.199555239	0	0.199555239	4	0	0	126A221	38	Boyle Heights	Yes	Moderate
LOS ANGELES	456 S ST LOUIS ST	90033	5183018019	Low Medium II Residential	RD1.5-1-CUGU	0

LOS ANGELES	441 S CHICAGO ST	90033	5183018026	Low Medium II Residential	RD1.5-1-CUGU	0	29	0.173164335	Residential - Double, Duplex, or Two Units - 4 Stories or Less	YES - Current	NO - Privately-Owned	Available	Not Used in Prior Housing Element	0	0.279892275	0	0.279892275	2	0	0	126A221	44	Boyle Heights			Yes	Moderate				
LOS ANGELES	445 S CHICAGO ST	90033	5183018027	Low Medium II Residential	RD1.5-1-CUGU	0	29	0.172816623	Residential - Five or More Units or Apartments (Any Combination) - 4 Stories or Less	YES - Current	NO - Privately-Owned	Available	Not Used in Prior Housing Element	0	0.046346537	0	0.046346537	6	0	0	126A221	47	Boyle Heights			Yes	Moderate				
LOS ANGELES	451 S CHICAGO ST	90033	5183018028	Low Medium II Residential	RD1.5-1-CUGU	0	29	0.172468395	Residential - Four Units (Any Combination) - 4 Stories or Less	YES - Current	NO - Privately-Owned	Available	Not Used in Prior Housing Element	0	0.0271411	0	0.0271411	4	0	0	126A221	51	Boyle Heights			Yes	Moderate				
LOS ANGELES	455 1/2 S CHICAGO ST	90033	5183018029	Low Medium II Residential	RD1.5-1-CUGU	0	29	0.172118916	Residential - Three Units (Any Combination) - 4 Stories or Less	YES - Current	NO - Privately-Owned	Available	Not Used in Prior Housing Element	0	0.214864606	0	0.214864606	3	0	0	126A221	55	Boyle Heights			Yes	Moderate				
LOS ANGELES	501 S CHICAGO ST	90033	5183018030	Low Medium II Residential	RD1.5-1-CUGU	0	29	0.228948839	Residential - Double, Duplex, or Two Units - 4 Stories or Less	YES - Current	NO - Privately-Owned	Available	Not Used in Prior Housing Element	0	0.327656198	0	0.327656198	2	0	0	126A221	60	Boyle Heights			Yes	Moderate				
LOS ANGELES	502 S ST LOUIS ST	90033	5183018031	Low Medium II Residential	RD1.5-1-CUGU	0	29	0.209824698	Residential - Four Units (Any Combination) - 4 Stories or Less	YES - Current	NO - Privately-Owned	Available	Not Used in Prior Housing Element	0	0.21658133	0	0.21658133	4	0	0	126A221	50	Boyle Heights			Yes	Moderate				
LOS ANGELES	430 S ST LOUIS ST	90033	5183018032	Low Medium II Residential	RD1.5-1-CUGU	0	29	0.174166176	Institutional - Church - One Story	YES - Current	NO - Privately-Owned	Available	Used in Prior Housing Element - Non-Vacant	0	0.015878663	0	0.015878663	0	0	0	126A221	20	Boyle Heights				Moderate				
LOS ANGELES	508 S ST LOUIS ST	90033	5183019001	Low Medium II Residential	RD1.5-1-CUGU	0	29	0.171255291	Residential - Five or More Units or Apartments (Any Combination) - 4 Stories or Less	YES - Current	NO - Privately-Owned	Available	Not Used in Prior Housing Element	0	0.146472341	0	0.146472341	5	0	0	126A221	57	Boyle Heights			Yes	Moderate				
LOS ANGELES	516 S ST LOUIS ST	90033	5183019003	Low Medium II Residential	RD1.5-1-CUGU	0	29	0.170557158	Residential - Double, Duplex, or Two Units - 4 Stories or Less	YES - Current	NO - Privately-Owned	Available	Not Used in Prior Housing Element	0	0.313989615	0	0.313989615	2	0	0	126A221	66	Boyle Heights				Moderate				
LOS ANGELES	520 S ST LOUIS ST	90033	5183019004	Low Medium II Residential	RD1.5-1-CUGU	0	29	0.170208091	Residential - Five or More Units or Apartments (Any Combination) - 4 Stories or Less	YES - Current	NO - Privately-Owned	Available	Not Used in Prior Housing Element	0	0.013090703	0	0.013090703	6	0	0	126A221	69	Boyle Heights			Yes	Moderate				
LOS ANGELES	522 S ST LOUIS ST	90033	5183019005	Low Medium II Residential	RD1.5-1-CUGU	0	29	0.169860525	Residential - Four Units (Any Combination) - 4 Stories or Less	YES - Current	NO - Privately-Owned	Available	Not Used in Prior Housing Element	0	0.151554447	0	0.151554447	4	0	0	126A221	72	Boyle Heights			Yes	Moderate				
LOS ANGELES	526 S ST LOUIS ST	90033	5183019006	Low Medium II Residential	RD1.5-1-CUGU	0	29	0.169508533	Residential - Three Units (Any Combination) - 4 Stories or Less	YES - Current	NO - Privately-Owned	Available	Not Used in Prior Housing Element	0	0.185856789	0	0.185856789	3	0	0	126A221	76	Boyle Heights			Yes	Moderate				
LOS ANGELES	532 S ST LOUIS ST	90033	5183019007	Low Medium II Residential	RD1.5-1-CUGU	0	29	0.169161806	Residential - Five or More Units or Apartments (Any Combination) - 4 Stories or Less	YES - Current	NO - Privately-Owned	Available	Not Used in Prior Housing Element	0	0.032617184	0	0.032617184	6	0	0	126A221	80	Boyle Heights			Yes	Moderate				
LOS ANGELES	546 S ST LOUIS ST	90033	5183019010	Low Medium II Residential	RD1.5-1-CUGU	0	29	0.16811375	Residential - Double, Duplex, or Two Units - 4 Stories or Less	YES - Current	NO - Privately-Owned	Available	Not Used in Prior Housing Element	0	0.227667528	0	0.227667528	2	0	0	126A221	94	Boyle Heights			Yes	Moderate				
LOS ANGELES	552 S ST LOUIS ST	90033	5183019011	Low Medium II Residential	RD1.5-1-CUGU	0	29	0.14914018	Residential - Double, Duplex, or Two Units - 4 Stories or Less	YES - Current	NO - Privately-Owned	Available	Not Used in Prior Housing Element	0	0.075750867	0	0.075750867	2	0	0	126A221	99	Boyle Heights			Yes	Moderate				
LOS ANGELES	507 S CHICAGO ST	90033	5183019014	Low Medium II Residential	RD1.5-1-CUGU	0	29	0.171306865	Residential - Five or More Units or Apartments (Any Combination) - 4 Stories or Less	YES - Current	NO - Privately-Owned	Available	Not Used in Prior Housing Element	0	0.040356423	0	0.040356423	5	0	0	126A221	68	Boyle Heights			Yes	Moderate				
LOS ANGELES	511 S CHICAGO ST	90033	5183019015	Low Medium II Residential	RD1.5-1-CUGU	0	29	0.170955569	Residential - Double, Duplex, or Two Units - 4 Stories or Less	YES - Current	NO - Privately-Owned	Available	Not Used in Prior Housing Element	0	0.075750867	0	0.075750867	2	0	0	126A221	71	Boyle Heights			Yes	Moderate				
LOS ANGELES	515 S CHICAGO ST	90033	5183019016	Low Medium II Residential	RD1.5-1-CUGU	0	29	0.170608584	Residential - Double, Duplex, or Two Units - 4 Stories or Less	YES - Current	NO - Privately-Owned	Available	Not Used in Prior Housing Element	0	0.227667528	0	0.227667528	2	0	0	126A221	74	Boyle Heights			Yes	Moderate				
LOS ANGELES	521 S CHICAGO ST	90033	5183019017	Low Medium II Residential	RD1.5-1-CUGU	0	29	0.170258495	Residential - Single Family Residence	YES - Current	NO - Privately-Owned	Available	Not Used in Prior Housing Element	0	0.383247185	0	0.383247185	1	0	0	126A221	77	Boyle Heights				Moderate				
LOS ANGELES	523 S CHICAGO ST	90033	5183019018	Low Medium II Residential	RD1.5-1-CUGU	0	29	0.169911448	Residential - Three Units (Any Combination) - 4 Stories or Less	YES - Current	NO - Privately-Owned	Available	Not Used in Prior Housing Element	0	0.185856789	0	0.185856789	3	0	0	126A221	81	Boyle Heights			Yes	Moderate				
LOS ANGELES	531 S CHICAGO ST	90033	5183019019	Low Medium II Residential	RD1.5-1-CUGU	0	29	0.169562256	Residential - Double, Duplex, or Two Units - 4 Stories or Less	YES - Current	NO - Privately-Owned	Available	Not Used in Prior Housing Element	0	0.313989615	0	0.313989615	2	0	0	126A221	87	Boyle Heights				Moderate				
LOS ANGELES	535 S CHICAGO ST	90033	5183019020	Low Medium II Residential	RD1.5-1-CUGU	0	29	0.169213131	Residential - Three Units (Any Combination) - 4 Stories or Less	YES - Current	NO - Privately-Owned	Available	Not Used in Prior Housing Element	0	0.185856789	0	0.185856789	3	0	0	126A221	91	Boyle Heights			Yes	Moderate				
LOS ANGELES	539 S CHICAGO ST	90033	5183019021	Low Medium II Residential	RD1.5-1-CUGU	0	29	0.168864853	Residential - Double, Duplex, or Two Units - 4 Stories or Less	YES - Current	NO - Privately-Owned	Available	Not Used in Prior Housing Element	0	0.227667528	0	0.227667528	2	0	0	126A221	95	Boyle Heights			Yes	Moderate				
LOS ANGELES	543 S CHICAGO ST	90033	5183019022	Low Medium II Residential	RD1.5-1-CUGU	0	29	0.168515706	Residential - Double, Duplex, or Two Units - 4 Stories or Less	YES - Current	NO - Privately-Owned	Available	Not Used in Prior Housing Element	0	0.227667528	0	0.227667528	2	0	0	126A221	100	Boyle Heights			Yes	Moderate				
LOS ANGELES	547 S CHICAGO ST	90033	5183019023	Low Medium II Residential	RD1.5-1-CUGU	0	29	0.168166853	Residential - Double, Duplex, or Two Units - 4 Stories or Less	YES - Current	NO - Privately-Owned	Available	Not Used in Prior Housing Element	0	0.227667528	0	0.227667528	2	0	0	126A221	105	Boyle Heights			Yes	Moderate				
LOS ANGELES	553 S CHICAGO ST	90033	5183019024	Low Medium II Residential	RD1.5-1-CUGU	0	29	0.149189834	Residential - Single Family Residence	YES - Current	NO - Privately-Owned	Available	Not Used in Prior Housing Element	0	0.383247185	0	0.383247185	1	0	0	126A221	111	Boyle Heights				Moderate				
LOS ANGELES	557 S CHICAGO ST	90033	5183019025	Low Medium II Residential	RD1.5-1-CUGU	0	29	0.148913284	Residential - Double, Duplex, or Two Units - 4 Stories or Less	YES - Current	NO - Privately-Owned	Available	Not Used in Prior Housing Element	0	0.227667528	0	0.227667528	2	0	0	126A221	117	Boyle Heights			Yes	Moderate				
LOS ANGELES	556 S ST LOUIS ST	90033	5183019032	Low Medium II Residential	RD1.5-1-CUGU	0	29	0.148865737	Commercial - Professional Building - One Story	YES - Current	NO - Privately-Owned	Available	Used in Prior Housing Element - Non-Vacant	0	0.076151705	0	0.076151705	0	0	0	126A221	104	Boyle Heights				Moderate				
LOS ANGELES	560 S ST LOUIS ST	90033	5183019032	Low Medium II Residential	RD1.5-1-CUGU	0	29	0.146589597	Commercial - Professional Building - One Story	YES - Current	NO - Privately-Owned	Available	Used in Prior Housing Element - Non-Vacant	0	0.064053923	0	0.064053923	0	0	0	126A221	109	Boyle Heights				Moderate				
LOS ANGELES	2006 E HOLLENBECK DR	90023	5183021001	Low Medium II Residential	RD1.5-1-CUGU	0	29	0.14937317	Residential - Four Units (Any Combination) - 4 Stories or Less	YES - Current	NO - Privately-Owned	Available	Not Used in Prior Housing Element	0	0.189748371	0	0.189748371	4	0	0	126A221	167	Boyle Heights			Yes	Moderate				
LOS ANGELES	2060 E HOLLENBECK DR	90023	5183021004	Low Medium II Residential	RD1.5-1-CUGU	0	29	0.115063666	Residential - Three Units (Any Combination) - 4 Stories or Less	YES - Current	NO - Privately-Owned	Available	Not Used in Prior Housing Element	0	0.015548626	0	0.015548626	3	3*	3*	126A221	175	Boyle Heights			Yes	Moderate				
LOS ANGELES		5183021007		Medium Residential	R3-1-RIO-CUGU	0	54	0.000958522	Residential - Single Family Residence - Vacant Land	YES - Current	NO - Privately-Owned	Available	Not Used in Prior Housing Element	0	0	0.084914738	0.084914738	0	0	0	124-SA221	21	Boyle Heights				Above Moderate				
LOS ANGELES	720 S BOYLE AVE	90023	5183021008	Medium Residential	R3-1-RIO-CUGU	0	54	0.024368045	Residential - Single Family Residence - Vacant Land	YES - Current	NO - Privately-Owned	Available	Not Used in Prior Housing Element	0	0	0.028219765	0.028219765	0	0	0	126A221	207	Boyle Heights				Above Moderate				
LOS ANGELES	730 S BOYLE AVE	90023	5183021008	Low Medium II Residential	RD1.5-1-CUGU	0	29	0.061652915	Residential - Single Family Residence - Vacant Land	YES - Current	NO - Privately-Owned	Available	Not Used in Prior Housing Element	0	0	0.068606472	0.068606472	0	1*	1*	124-SA221	22	Boyle Heights				Above Moderate				
LOS ANGELES	715 S ST LOUIS ST	90023	5183021009	Low Medium II Residential	RD1.5-1-CUGU	0	29	0.087596716	Residential - Double, Duplex, or Two Units - 4 Stories or Less	YES - Current	NO - Privately-Owned	Available	Not Used in Prior Housing Element	0	0	0.081693408	0.081693408	2	2*	2*	126A221	200	Boyle Heights			Yes	Above Moderate				
LOS ANGELES	719 S ST LOUIS ST	90023	5183021011	Low Medium II Residential	RD1.5-1-CUGU	0	29	0.044564984	Residential - Single Family Residence	YES - Current	NO - Privately-Owned	Available	Not Used in Prior Housing Element	0	0	0.032136172	0.032136172	1	1*	1*	124-SA221	23	Boyle Heights				Above Moderate				
LOS ANGELES	723 S ST LOUIS ST	90023	5183021011	Low Medium II Residential	RD1.5-1-CUGU	0	29	0.089797717	Residential - Single Family Residence	YES - Current	NO - Privately-Owned	Available	Not Used in Prior Housing Element	0	0	0.058756667	0.058756667	1	2*	2*	124-SA221	28	Boyle Heights				Above Moderate				
LOS ANGELES	761 S BOYLE AVE	90023	5183021013	Medium Residential	R3-1-RIO-CUGU	0	54	0.161533904	Commercial - Store - One Story	YES - Current	NO - Privately-Owned	Available	Not Used in Prior Housing Element	0.098587493	0	0	0.098587493	0	0	0	124-SA221	115	Boyle Heights				Lower				
LOS ANGELES	755 S BOYLE AVE	90023	5183021014	Medium Residential	R3-1-RIO-CUGU	0	54	0.157003282	Residential - Five or More Units or Apartments (Any Combination) - 4 Stories or Less	YES - Current	NO - Privately-Owned	Available	Not Used in Prior Housing Element	0	0	0.046742088	0.046742088	14	0	0	124-SA221	101	Boyle Heights				Above Moderate				
LOS ANGELES	749 S BOYLE AVE	90023	5183021015	Medium Residential	R3-1-RIO-CUGU	0	54	0.156180256	Residential - Five or More Units or Apartments (Any Combination) - 4 Stories or Less	YES - Current	NO - Privately-Owned	Available	Not Used in Prior Housing Element	0	0	0.105972911	0.105972911	5	0	0	124-SA221	90	Boyle Heights				Above Moderate				
LOS ANGELES	737 S BOYLE AVE	90023	5183021018	Medium Residential	R3-1-RIO-CUGU	0	54	0.131487574	Residential - Five or More Units or Apartments (Any Combination) - 4 Stories or Less	YES - Current	NO - Privately-Owned	Available	Not Used in Prior Housing Element	0	0	0.087907076	0.087907076	12	0	0	124-SA221	58	Boyle Heights				Above Moderate				
LOS ANGELES	745 S BOYLE AVE	90023	5183021018	Medium Residential	R3-1-RIO-CUGU	0	54	0.149909426	Residential - Five or More Units or Apartments (Any Combination) - 4 Stories or Less	YES - Current	NO - Privately-Owned	Available	Not Used in Prior Housing Element	0	0	0.086545214	0.086545214	12	0	0	124-SA221	74	Boyle Heights			Yes	Above Moderate				
LOS ANGELES		5183021020		Medium Residential	R3-1-RIO-CUGU	0	54	0.002736166	Residential - Single Family Residence - Vacant Land	YES - Current	NO - Privately-Owned	Available	Not Used in Prior Housing Element	0	0	0.028219765	0.028219765	0	0	0	126A221	178	Boyle Heights				Above Moderate				
LOS ANGELES		5183021020		Medium Residential	R3-1-RIO-CUGU	0	54	0.022073604	Residential - Single Family Residence - Vacant Land	YES - Current	NO - Privately-Owned	Available	Not Used in Prior Housing Element	0	0	0.084005558	0.084005558	0	1*	1*	126A221	183	Boyle Heights				Above Moderate				
LOS ANGELES		5183021020		Medium Residential	R3-1-RIO-CUGU	0	54	0.044208343	Residential - Single Family Residence - Vacant Land	YES - Current	NO - Privately-Owned	Available	Not Used in Prior Housing Element	0	0	0.152813762	0.152813762	0	2*	2*	126A221	194	Boyle Heights				Above Moderate				
LOS ANGELES		5183021020		Medium Residential	R3-1-RIO-CUGU	0	54	0.06660766	Residential - Single Family Residence - Vacant Land	YES - Current	NO - Privately-Owned	Available	Not Used in Prior Housing Element	0	0	0.101033211	0.101033211	0	3*	3*	126A221	202	Boyle Heights				Above Moderate				
LOS ANGELES	729 S ST LOUIS ST	90023	5183021021	Low Medium II Residential	RD1.5-1-CUGU	0	29	0.131904215	Residential - Double, Duplex, or Two Units - 4 Stories or Less	YES - Current	NO - Privately-Owned	Available	Not Used in Prior Housing Element	0	0.063630891	0	0.063630891	2	3*	3*	124-SA221	34	Boyle Heights			Yes	Moderate				
LOS ANGELES	2189 E WHITTIER BLVD	90023	5183021023	Medium Residential	R3-1-RIO-CUGU	0	54	0.074757963	Commercial - Store - One Story	YES - Current	NO - Privately-Owned	Available	Used in Prior Housing Element - Non-Vacant	0.009524846	0	0	0.009524846	0	0	0	124-SA221	121	Boyle Heights				Lower				
LOS ANGELES	2191 E WHITTIER BLVD	90023	5183021023	Medium Residential	R3-1-RIO-CUGU	0	54	0.156234826	Commercial - Store - One Story	YES - Current	NO - Privately-Owned	Available	Used in Prior Housing Element - Non-Vacant	0.015599116	0	0	0.015599116	0	0	0	124-SA221	129	Boyle Heights				Lower				
LOS ANGELES	735 S ST LOUIS ST	90023	5183021024	Low Medium II Residential	RD1.5-1-CUGU	0	29	0.094808001	Residential - Single Family Residence	YES - Current	NO - Privately-Owned	Available	Not Used in Prior Housing Element	0	0	0.055679221	0.055679221	1	2*	2*	124-SA221	44	Boyle Heights				Above Moderate				
LOS ANGELES	716 S BOYLE AVE	90023	5183021025	Low Medium II Residential	RD1.5-1-CUGU	0	29	0.05465184	Residential - Single Family Residence - Vacant Land	YES - Current	NO - Privately-Owned	Available	Not Used in Prior Housing Element	0	0	0.068606472	0.068606472	0	1*	1*	126A221	195	Boyle Heights				Above Moderate				
LOS ANGELES		5183021025		Low Medium II Residential	RD1.5-1-CUGU	0	29	0.063915176	Residential - Single Family Residence - Vacant Land	YES - Current	NO - Privately-Owned	Available	Not Used in Prior Housing Element	0	0	0.068606472	0.068606472	0	1*	1*	126A221	199	Boyle Heights				Above Moderate				
LOS ANGELES	700 S ST LOUIS ST	90023	5183022001	Low Medium II Residential	RD1.5-1-CUGU	0	29	0.104603531	Residential - Single Family Residence	YES - Current	NO - Privately-Owned	Available	Not Used in Prior Housing Element	0	0.088966468	0	0.088966468	1	3*	3*	126A221	182	Boyle Heights				Moderate				
LOS ANGELES		5183022001		Low Medium II Residential	RD1.5-1-CUGU	0	29	0.050050497	Residential - Single Family Residence	YES - Current	NO - Privately-Owned	Available	Not Used in Prior Housing Element	0	0	0.026470506	0.026470506	1	1*	1*	126A221	189	Boyle Heights				Above Moderate				
LOS ANGELES	706 S ST LOUIS ST	90023	5183022002	Low Medium II Residential	RD1.5-1-CUGU	0	29	0.0485584	Residential - Single Family Residence	YES - Current	NO - Privately-Owned	Available	Not Used in Prior Housing Element	0	0	0.032136172	0.032136172	1	1*	1*	126A221	192	Boyle Heights				Above Moderate				
LOS ANGELES	710 S ST LOUIS ST	90023	5183022002	Low Medium II Residential	RD1.5-1-CUGU	0	29	0.09266716	Residential - Single Family Residence	YES - Current	NO - Privately-Owned	Available	Not Used in Prior Housing Element	0	0	0.058756667	0.058756667	1	2*	2*	126A221	198	Boyle Heights				Above Moderate				
LOS ANGELES	2112 E INEZ ST	90023	5183022003	Low Medium II Residential	RD1.5-1-CUGU	0	29	0.100182909	Residential - Single Family Residence	YES - Current	NO - Privately-Owned	Available	Not Used in Prior Housing Element	0	0	0.045277481	0.045277481	1	2*	2*	126A221	184	Boyle Heights				Above Moderate				
LOS ANGELES	2116 E INEZ ST	90023	5183022004	Low Medium II Residential	RD1.5-1-CUGU	0	29	0.099832898	Residential - Single Family Residence	YES - Current	NO - Privately-Owned	Available	Not Used in Prior Housing Element	0	0	0.045277481	0.045277481	1	2*	2*	126A221	186	Boyle Heights				Above Moderate				
LOS ANGELES	649 S CHICAGO ST	90023	5183022007	Low Medium II Residential	RD1.5-1-CUGU	0	29	0.096615756	Residential - Single Family Residence	YES - Current	NO - Privately-Owned	Available	Not Used in Prior Housing Element	0	0	0.055679221	0.055679221	1	2*	2*	126A221	196	Boyle Heights				Above Moderate				
LOS ANGELES	655 S CHICAGO ST	90023	5183022008	Low Medium II Residential	RD1.5-1-CUGU	0	29	0.091436768	Residential - Double, Duplex, or Two Units - 4 Stories or Less	YES - Current	NO - Privately-Owned	Available	Not Used in Prior Housing Element	0	0	0.010538738	0.010538738	2	2*	2*	126A221	204	Boyle Heights			Yes	Above Moderate				
LOS ANGELES	714 S ST LOUIS ST	90023	5183022009	Low Medium II Residential	RD1.5-1-CUGU	0	29	0.157152873	Residential - Double, Duplex, or Two Units - 4 Stories or Less	YES - Current	NO - Privately-Owned	Available	Not Used in Prior Housing Element	0	0.225787014	0	0.225787014	2	0	0	124-SA221	19	Boyle Heights			Yes	Moderate				
LOS ANGELES	720 S ST LOUIS ST	90023	5183022010	Low Medium II Residential	RD1.5-1-CUGU	0	29	0.143801129	Residential - Double, Duplex, or Two Units - 4 Stories or Less	YES - Current	NO - Privately-Owned	Available	Not Used in Prior Housing Element	0	0.189869493	0	0.189869493	2	0	0	124-SA221	31	Boyle Heights			Yes	Moderate				
LOS ANGELES	724 S ST LOUIS ST	90023	5183022011	Low Medium II Residential	RD1.5-1-CUGU	0	29	0.132444647	Residential - Single Family Residence	YES - Current	NO - Privately-Owned	Available	Not Used in Prior Housing Element	0	0.046753743	0	0.046753743	1	3*	3*	124-SA221	40	Boyle Heights				Moderate				
LOS ANGELES	726 S ST LOUIS ST	90023	5183022012	Low Medium II Residential	RD1.5-1-CUGU	0	29	0.120667032	Residential - Single Family Residence	YES - Current	NO - Privately-Owned	Available	Not Used in Prior Housing Element	0	0.086005002	0	0.086005002	1	3*	3*	124-SA221	48	Boyle Heights				Moderate				
LOS ANGELES	732 S ST LOUIS ST	90023	5183022013	Low Medium II Residential	RD1.5-1-CUGU	0	29	0.101008896	Residential - Single Family Residence	YES - Current	NO - Privately-Owned	Available	Not Used in Prior Housing Element	0	0	0.045277481	0.045277481	1	2*	2*	124-SA221	59	Boyle Heights				Above Moderate				
LOS ANGELES	736 S ST LOUIS ST	90023	5183022014	Low Medium II Residential	RD1.5-1-CUGU	0	29	0.101077874	Residential - Single Family Residence	YES - Current	NO - Privately-Owned	Available	Not Used in Prior Housing Element	0	0	0.045277481	0.045277481	1	2*	2*	124-SA221	66	Boyle Heights				Above Moderate				
LOS ANGELES	740 S ST LOUIS ST	90023	5183022015	Low Medium II Residential	RD1.5-1-CUGU	0	29	0.101028168	Residential - Single Family Residence	YES - Current	NO - Privately-Owned	Available	Not Used in Prior Housing Element	0	0	0.045277481	0.045277481	1	2*	2*	124-SA221	76	Boyle Heights				Above Moderate				
LOS ANGELES	742 S ST LOUIS ST	90023	5183022016	Low Medium II Residential	RD1.5-1-CUGU	0	29	0.097463278	Residential - Single Family Residence	YES - Current	NO - Privately-Owned	Available	Not Used in Prior Housing Element	0	0	0.055679221	0.055679221	1	2*	2*	124-SA221	85	Boyle Heights				Above Moderate				
LOS ANGELES	748 S BOYLE AVE	90023	5183022017	Low Medium II Residential	RD1.5-1-CUGU	0	29	0.102545938	Residential - Double, Duplex, or Two Units - 4 Stories or Less	YES - Current	NO - Privately-Owned	Available	Not Used in Prior Housing Element	0	0	0.059783851	0.059783851	2	2*	2*	124-SA221	95	Boyle Heights			Yes	Above Moderate				
LOS ANGELES	752 S BOYLE AVE	90023	5183022018	Low Medium II Residential	RD1.5-1-CUGU	0	29	0.100177279	Residential - Single Family Residence	YES - Current	NO - Privately-Owned	Available	Not Used in Prior Housing Element	0	0	0.045277481	0.045277481	1	2*	2*	124-SA221	109	Boyle Heights				Above Moderate				
LOS ANGELES	756 S BOYLE AVE	90023	5183022019	Highway Oriented and Limited Commercial	(Q)C2-1-CUGU	0	108	0.100177565	Residential - Single Family Residence	YES - Current	NO - Privately-Owned	Available	Not Used in Prior Housing Element	0.760574824	0	0	0.760574824	1	0	0	124-SA221	119	Boyle Heights				Lower				
LOS ANGELES	760 S BOYLE AVE	90023	5183022020	Highway Oriented and Limited Commercial	(Q)C2-1-CUGU	0	108	0.100242017	Commercial - Store - One Story	YES - Current	NO - Privately-Owned	Available	Not Used in Prior Housing Element	0.059584042	0	0	0.059584042	0	0	0	124-SA221	130	Boyle Heights				Lower				
LOS ANGELES	747 S CHICAGO ST	90023	5183022021	Highway Oriented and Limited Commercial	[Q]C2-1-CUGU	0	108	0.075284936	Commercial - Store Combination - Store and Residential Combination - One Story	YES - Current	NO - Privately-Owned	Available	Not Used in Prior Housing Element	0	0	0.034228645	0.034228645	0	0	0	124-SA221	138	Boyle Heights			Yes	Above Moderate				
LOS ANGELES	772 S BOYLE AVE	90023	5183022021	Highway Oriented and Limited Commercial	[Q]C2-1-CUGU	0	108	0.06858751	Commercial - Store Combination - Store and Residential Combination - One Story	YES - Current	NO - Privately-Owned	Available	Not Used in Prior Housing Element	0	0	0.001345466	0.001345466	0	0	0	124-SA221	148	Boyle Heights			Yes	Above Moderate				
LOS ANGELES	657 S CHICAGO ST	90023	5183022022	Low Medium II Residential	RD1.5-1-CUGU	0	29	0.11156392	Residential - Single Family Residence	YES - Current	NO - Privately-Owned	Available	Not Used in Prior Housing Element	0	0.086055002	0	0.086055002	1	3*	3*	124-SA221	26	Boyle Heights				Moderate				
LOS ANGELES	661 S CHICAGO ST	90023	5183022023	Low Medium II Residential	RD1.5-1-CUGU	0	29	0.106275843	Residential - Single Family Residence	YES - Current	NO - Privately-Owned	Available	Not Used in Prior Housing Element	0	0.012481739	0	0.012481739	1	3*	3*	124-SA221	33	Boyle Heights				Moderate				
LOS ANGELES	663 S CHICAGO ST	90023	5183022024	Low Medium II Residential	RD1.5-1-CUGU	0	29	0.10003985	Residential - Double, Duplex, or Two Units - 4 Stories or Less	YES - Current	NO - Privately-Owned	Available	Not Used in Prior Housing Element	0	0	0.06836578	0.06836578	1	2*	2*	124-SA221	42	Boyle Heights			Yes	Above Moderate				
LOS ANGELES	665 S CHICAGO ST	90023	5183022025	Low Medium II Residential	RD1.5-1-CUGU	0	29	0.095059974	Residential - Double, Duplex, or Two Units - 4 Stories or Less	YES - Current	NO - Privately-Owned	Available	Not Used in Prior Housing Element	0	0	0.010538738	0.010538738	2	2*	2*	124-SA221	47	Boyle Heights			Yes	Above Moderate				
LOS ANGELES	703 S CHICAGO ST	90023	5183022026	Low Medium II Residential	RD1.5-1-CUGU	0	29	0.091385594	Residential - Single Family Residence	YES - Current	NO - Privately-Owned	Available	Not Used in Prior Housing Element	0	0	0.055679221	0.055679221	1	2*	2*	124-SA221	53	Boyle Heights				Above Moderate				
LOS ANGELES	709 S CHICAGO ST	90023	5183022028	Low Medium II Residential	RD1.5-1-CUGU	0	29	0.045544084	Residential - Single Family Residence	YES - Current	NO - Privately-Owned	Available	Not Used in Prior Housing Element	0	0

LOS ANGELES	2221 E INEZ ST	90023	5183024011	Low Medium II Residential	RD1.5-1-CUGU	0	29	0.041360896	Residential - Single Family Residence	YES - Current	NO - Privately-Owned	Available	Not Used in Prior Housing Element	0	0	0	0.031491596	0.031491596	1	1*	1*	124-SA221	15	Boyle Heights							Above Moderate
LOS ANGELES			5183024011	Low Medium II Residential	RD1.5-1-CUGU	0	29	0.041323046	Residential - Single Family Residence	YES - Current	NO - Privately-Owned	Available	Not Used in Prior Housing Element	0	0	0	0.031491596	0.031491596	1	1*	1*	126A221	188	Boyle Heights							Above Moderate
LOS ANGELES	629 S BREED ST	90023	5183024012	Low Medium II Residential	RD1.5-1-CUGU	0	29	0.122420469	Residential - Single Family Residence	YES - Current	NO - Privately-Owned	Available	Not Used in Prior Housing Element	0	0.086055002	0	0.086055002	1	3*	3*	126A221	191	Boyle Heights							Moderate
LOS ANGELES	625 S BREED ST	90023	5183024013	Low Medium II Residential	RD1.5-1-CUGU	0	29	0.163363882	Residential - Single Family Residence	YES - Current	NO - Privately-Owned	Available	Not Used in Prior Housing Element	0	0.380141222	0	0.380141222	1	0	0	126A221	180	Boyle Heights							Moderate
LOS ANGELES	619 S BREED ST	90023	5183024014	Low Medium II Residential	RD1.5-1-CUGU	0	29	0.163364827	Residential - Four Units (Any Combination) - 4 Stories or Less	YES - Current	NO - Privately-Owned	Available	Not Used in Prior Housing Element	0	0.150288785	0	0.150288785	4	0	0	126A221	171	Boyle Heights	Yes						Moderate
LOS ANGELES	617 S BREED ST	90023	5183024015	Low Medium II Residential	RD1.5-1-CUGU	0	29	0.163365654	Residential - Single Family Residence	YES - Current	NO - Privately-Owned	Available	Not Used in Prior Housing Element	0	0.380141222	0	0.380141222	1	0	0	126A221	165	Boyle Heights							Moderate
LOS ANGELES	611 S BREED ST	90023	5183024016	Low Medium II Residential	RD1.5-1-CUGU	0	29	0.163365142	Residential - Three Units (Any Combination) - 4 Stories or Less	YES - Current	NO - Privately-Owned	Available	Not Used in Prior Housing Element	0	0.184312785	0	0.184312785	3	0	0	126A221	161	Boyle Heights	Yes						Moderate
LOS ANGELES	607 S BREED ST	90023	5183024017	Low Medium II Residential	RD1.5-1-CUGU	0	29	0.163365123	Residential - Single Family Residence	YES - Current	NO - Privately-Owned	Available	Not Used in Prior Housing Element	0	0.380141222	0	0.380141222	1	0	0	126A221	158	Boyle Heights							Moderate
LOS ANGELES	2218 E 6TH ST	90023	5183024018	Low Medium II Residential	RD1.5-1-CUGU	0	29	0.163454579	Residential - Five or More Units or Apartments (Any Combination) - 4 Stories or Less	YES - Current	NO - Privately-Owned	Available	Not Used in Prior Housing Element	0	0.032332463	0	0.032332463	6	0	0	126A221	154	Boyle Heights	Yes						Moderate
LOS ANGELES	606 1/2 S BREED ST	90023	5183024020	Low Medium II Residential	RD1.5-1-CUGU	0	29	0.188826803	Residential - Five or More Units or Apartments (Any Combination) - 4 Stories or Less	YES - Current	NO - Privately-Owned	Available	Not Used in Prior Housing Element	0	0.032977547	0	0.032977547	7	0	0	126A221	166	Boyle Heights	Yes						Moderate
LOS ANGELES	610 S BREED ST	90023	5183024021	Low Medium II Residential	RD1.5-1-CUGU	0	29	0.188832886	Residential - Five or More Units or Apartments (Any Combination) - 4 Stories or Less	YES - Current	NO - Privately-Owned	Available	Not Used in Prior Housing Element	0	0.039381565	0	0.039381565	6	0	0	126A221	177	Boyle Heights	Yes						Moderate
LOS ANGELES	614 S BREED ST	90023	5183024022	Low Medium II Residential	RD1.5-1-CUGU	0	29	0.188932808	Residential - Double, Duplex, or Two Units - 4 Stories or Less	YES - Current	NO - Privately-Owned	Available	Not Used in Prior Housing Element	0	0.237929213	0	0.237929213	2	0	0	126A221	185	Boyle Heights	Yes						Moderate
LOS ANGELES	620 S BREED ST	90023	5183024023	Low Medium II Residential	RD1.5-1-CUGU	0	29	0.189205949	Residential - Four Units (Any Combination) - 4 Stories or Less	YES - Current	NO - Privately-Owned	Available	Not Used in Prior Housing Element	0	0.023057266	0	0.023057266	4	0	0	126A221	193	Boyle Heights	Yes						Moderate
LOS ANGELES	624 S BREED ST	90023	5183024024	Low Medium II Residential	RD1.5-1-CUGU	0	29	0.188778313	Residential - Double, Duplex, or Two Units - 4 Stories or Less	YES - Current	NO - Privately-Owned	Available	Not Used in Prior Housing Element	0	0.237929213	0	0.237929213	2	0	0	124-SA221	17	Boyle Heights	Yes						Moderate
LOS ANGELES	630 S BREED ST	90023	5183024025	Low Medium II Residential	RD1.5-1-CUGU	0	29	0.116819889	Residential - Double, Duplex, or Two Units - 4 Stories or Less	YES - Current	NO - Privately-Owned	Available	Not Used in Prior Housing Element	0	0.116922417	0	0.116922417	2	3*	3*	124-SA221	25	Boyle Heights	Yes						Moderate
LOS ANGELES	634 S BREED ST	90023	5183024027	Low Medium II Residential	RD1.5-1-CUGU	0	29	0.116877554	Residential - Double, Duplex, or Two Units - 4 Stories or Less	YES - Current	NO - Privately-Owned	Available	Not Used in Prior Housing Element	0	0.116922417	0	0.116922417	2	3*	3*	124-SA221	36	Boyle Heights	Yes						Moderate
LOS ANGELES	2261 E INEZ ST	90023	5183024030	Low Medium II Residential	RD1.5-1-CUGU	0	29	0.04147306	Residential - Single Family Residence	YES - Current	NO - Privately-Owned	Available	Not Used in Prior Housing Element	0	0	0.031491596	0.031491596	1	1*	1*	124-SA221	64	Boyle Heights							Above Moderate
LOS ANGELES			5183024030	Low Medium II Residential	RD1.5-1-CUGU	0	29	0.04178358	Residential - Single Family Residence	YES - Current	NO - Privately-Owned	Available	Not Used in Prior Housing Element	0	0	0.031491596	0.031491596	1	1*	1*	124-SA221	51	Boyle Heights							Above Moderate
LOS ANGELES	2265 E INEZ ST	90023	5183024031	Low Medium II Residential	RD1.5-1-CUGU	0	29	0.044418055	Residential - Single Family Residence	YES - Current	NO - Privately-Owned	Available	Not Used in Prior Housing Element	0	0	0.031491596	0.031491596	1	1*	1*	124-SA221	68	Boyle Heights							Above Moderate
LOS ANGELES			5183024031	Low Medium II Residential	RD1.5-1-CUGU	0	29	0.044418055	Residential - Single Family Residence	YES - Current	NO - Privately-Owned	Available	Not Used in Prior Housing Element	0	0	0.031491596	0.031491596	1	1*	1*	124-SA221	56	Boyle Heights							Above Moderate
LOS ANGELES	629 S SOTO ST	90023	5183024032	Low Medium II Residential	RD1.5-1-CUGU	0	29	0.092468455	Residential - Double, Duplex, or Two Units - 4 Stories or Less	YES - Current	NO - Privately-Owned	Available	Not Used in Prior Housing Element	0	0	0.010538738	0.010538738	2	2*	2*	124-SA221	63	Boyle Heights	Yes						Above Moderate
LOS ANGELES	623 S SOTO ST	90023	5183024033	Low Medium II Residential	RD1.5-1-CUGU	0	29	0.178623911	Residential - Five or More Units or Apartments (Any Combination) - 4 Stories or Less	YES - Current	NO - Privately-Owned	Available	Not Used in Prior Housing Element	0	0.039381565	0	0.039381565	6	0	0	124-SA221	41	Boyle Heights	Yes						Moderate
LOS ANGELES	621 3/4 S SOTO ST	90023	5183024034	Low Medium II Residential	RD1.5-1-CUGU	0	29	0.178579048	Residential - Five or More Units or Apartments (Any Combination) - 4 Stories or Less	YES - Current	NO - Privately-Owned	Available	Not Used in Prior Housing Element	0	0.039381565	0	0.039381565	6	0	0	124-SA221	30	Boyle Heights	Yes						Moderate
LOS ANGELES	611 S SOTO ST	90023	5183024036	Low Medium II Residential	RD1.5-1-CUGU	0	29	0.12044955	Residential - Three Units (Any Combination) - 4 Stories or Less	YES - Current	NO - Privately-Owned	Available	Not Used in Prior Housing Element	0	0.105885601	0	0.105885601	3	3*	3*	124-SA223	12	Boyle Heights	Yes						Moderate
LOS ANGELES			5183024037	Low Medium II Residential	RD1.5-1-CUGU	0	29	0.058231133	Residential - Single Family Residence	YES - Current	NO - Privately-Owned	Available	Not Used in Prior Housing Element	0	0	0.02310636	0.02310636	1	1*	1*	124-SA223	9	Boyle Heights							Above Moderate
LOS ANGELES	2322 E 6TH ST	90023	5183024038	Low Medium II Residential	RD1.5-1-CUGU	0	29	0.047005085	Residential - Single Family Residence	YES - Current	NO - Privately-Owned	Available	Not Used in Prior Housing Element	0	0	0.031491596	0.031491596	1	1*	1*	126A223	282	Boyle Heights							Above Moderate
LOS ANGELES			5183024038	Low Medium II Residential	RD1.5-1-CUGU	0	29	0.047004786	Residential - Single Family Residence	YES - Current	NO - Privately-Owned	Available	Not Used in Prior Housing Element	0	0	0.031491596	0.031491596	1	1*	1*	126A223	289	Boyle Heights							Above Moderate
LOS ANGELES	2326 E 6TH ST	90023	5183024039	Low Medium II Residential	RD1.5-1-CUGU	0	29	0.046361627	Residential - Single Family Residence	YES - Current	NO - Privately-Owned	Available	Not Used in Prior Housing Element	0	0	0.031491596	0.031491596	1	1*	1*	126A223	286	Boyle Heights							Above Moderate
LOS ANGELES			5183024039	Low Medium II Residential	RD1.5-1-CUGU	0	29	0.046413977	Residential - Single Family Residence	YES - Current	NO - Privately-Owned	Available	Not Used in Prior Housing Element	0	0	0.031491596	0.031491596	1	1*	1*	126A223	292	Boyle Heights							Above Moderate
LOS ANGELES	2332 E 6TH ST	90023	5183024040	Low Medium II Residential	RD1.5-1-CUGU	0	29	0.048709962	Residential - Single Family Residence	YES - Current	NO - Privately-Owned	Available	Not Used in Prior Housing Element	0	0	0.031491596	0.031491596	1	1*	1*	126A223	290	Boyle Heights							Above Moderate
LOS ANGELES			5183024040	Low Medium II Residential	RD1.5-1-CUGU	0	29	0.048739776	Residential - Single Family Residence	YES - Current	NO - Privately-Owned	Available	Not Used in Prior Housing Element	0	0	0.031491596	0.031491596	1	1*	1*	126A223	294	Boyle Heights							Above Moderate
LOS ANGELES	635 S SOTO ST	90023	5183024042	Low Medium II Residential	RD1.5-1-CUGU	0	29	0.091680694	Residential - Double, Duplex, or Two Units - 4 Stories or Less	YES - Current	NO - Privately-Owned	Available	Not Used in Prior Housing Element	0	0	0.073417792	0.073417792	2	2*	2*	124-SA221	75	Boyle Heights	Yes						Above Moderate
LOS ANGELES	614 S CHICAGO ST	90023	5183024043	Low Medium II Residential	RD1.5-1-CUGU	0	29	0.163363745	Commercial - Parking Lot (Commercial Use Property) - Lots - Patron or Employee - Vacant Parcel with Existing Non-structural Other Imps.	YES - Current	NO - Privately-Owned	Available	Used in Two Consecutive Prior Housing Elements - Vacant	0	0.015314546	0	0.015314546	0	0	0	126A221	156	Boyle Heights							Moderate
LOS ANGELES	618 S CHICAGO ST	90023	5183024043	Low Medium II Residential	RD1.5-1-CUGU	0	29	0.163364001	Commercial - Parking Lot (Commercial Use Property) - Lots - Patron or Employee - Vacant Parcel with Existing Non-structural Other Imps.	YES - Current	NO - Privately-Owned	Available	Used in Two Consecutive Prior Housing Elements - Vacant	0	0.015314546	0	0.015314546	0	0	0	126A221	160	Boyle Heights							Moderate
LOS ANGELES	2204 E INEZ ST	90023	5183025001	Low Medium II Residential	RD1.5-1-CUGU	0	29	0.110270459	Residential - Three Units (Any Combination) - 4 Stories or Less	YES - Current	NO - Privately-Owned	Available	Not Used in Prior Housing Element	0	0.105885601	0	0.105885601	3	3*	3*	126A221	197	Boyle Heights	Yes						Moderate
LOS ANGELES	646 S CHICAGO ST	90023	5183025002	Low Medium II Residential	RD1.5-1-CUGU	0	29	0.110201447	Residential - Double, Duplex, or Two Units - 4 Stories or Less	YES - Current	NO - Privately-Owned	Available	Not Used in Prior Housing Element	0	0.116922417	0	0.116922417	2	3*	3*	124-SA221	18	Boyle Heights	Yes						Moderate
LOS ANGELES	650 S CHICAGO ST	90023	5183025003	Low Medium II Residential	RD1.5-1-CUGU	0	29	0.110241365	Residential - Double, Duplex, or Two Units - 4 Stories or Less	YES - Current	NO - Privately-Owned	Available	Not Used in Prior Housing Element	0	0.116922417	0	0.116922417	2	3*	3*	124-SA221	27	Boyle Heights	Yes						Moderate
LOS ANGELES	654 S CHICAGO ST	90023	5183025004	Low Medium II Residential	RD1.5-1-CUGU	0	29	0.111060267	Residential - Double, Duplex, or Two Units - 4 Stories or Less	YES - Current	NO - Privately-Owned	Available	Not Used in Prior Housing Element	0	0.116922417	0	0.116922417	2	3*	3*	124-SA221	37	Boyle Heights	Yes						Moderate
LOS ANGELES	658 S CHICAGO ST	90023	5183025005	Low Medium II Residential	RD1.5-1-CUGU	0	29	0.113222594	Residential - Single Family Residence	YES - Current	NO - Privately-Owned	Available	Not Used in Prior Housing Element	0	0.086055002	0	0.086055002	1	3*	3*	124-SA221	46	Boyle Heights							Moderate
LOS ANGELES	2214 E INEZ ST	90023	5183025007	Low Medium II Residential	RD1.5-1-CUGU	0	29	0.104411507	Residential - Single Family Residence	YES - Current	NO - Privately-Owned	Available	Not Used in Prior Housing Element	0	0.086055002	0	0.086055002	1	3*	3*	124-SA221	24	Boyle Heights							Moderate
LOS ANGELES	2218 E INEZ ST	90023	5183025008	Low Medium II Residential	RD1.5-1-CUGU	0	29	0.104694519	Residential - Double, Duplex, or Two Units - 4 Stories or Less	YES - Current	NO - Privately-Owned	Available	Not Used in Prior Housing Element	0	0.116922417	0	0.116922417	2	3*	3*	124-SA221	32	Boyle Heights	Yes						Moderate
LOS ANGELES	2226 E INEZ ST	90023	5183025010	Low Medium II Residential	RD1.5-1-CUGU	0	29	0.104689783	Residential - Single Family Residence	YES - Current	NO - Privately-Owned	Available	Not Used in Prior Housing Element	0	0.086055002	0	0.086055002	1	3*	3*	124-SA221	39	Boyle Heights							Moderate
LOS ANGELES	2230 E INEZ ST	90023	5183025011	Low Medium II Residential	RD1.5-1-CUGU	0	29	0.104687348	Residential - Single Family Residence	YES - Current	NO - Privately-Owned	Available	Not Used in Prior Housing Element	0	0.086055002	0	0.086055002	1	3*	3*	124-SA221	45	Boyle Heights							Moderate
LOS ANGELES	2234 E INEZ ST	90023	5183025012	Low Medium II Residential	RD1.5-1-CUGU	0	29	0.104683418	Residential - Single Family Residence	YES - Current	NO - Privately-Owned	Available	Not Used in Prior Housing Element	0	0.004783833	0	0.004783833	1	3*	3*	124-SA221	49	Boyle Heights							Moderate
LOS ANGELES	2238 E INEZ ST	90023	5183025013	Low Medium II Residential	RD1.5-1-CUGU	0	29	0.104680817	Residential - Single Family Residence	YES - Current	NO - Privately-Owned	Available	Not Used in Prior Housing Element	0	0.086055002	0	0.086055002	1	3*	3*	124-SA221	54	Boyle Heights							Moderate
LOS ANGELES	2242 E INEZ ST	90023	5183025014	Low Medium II Residential	RD1.5-1-CUGU	0	29	0.104677005	Residential - Double, Duplex, or Two Units - 4 Stories or Less	YES - Current	NO - Privately-Owned	Available	Not Used in Prior Housing Element	0	0.116922417	0	0.116922417	2	3*	3*	124-SA221	61	Boyle Heights	Yes						Moderate
LOS ANGELES	2246 E INEZ ST	90023	5183025015	Low Medium II Residential	RD1.5-1-CUGU	0	29	0.104674391	Residential - Single Family Residence	YES - Current	NO - Privately-Owned	Available	Not Used in Prior Housing Element	0	0.086055002	0	0.086055002	1	3*	3*	124-SA221	67	Boyle Heights							Moderate
LOS ANGELES	2250 E INEZ ST	90023	5183025016	Low Medium II Residential	RD1.5-1-CUGU	0	29	0.104671096	Residential - Single Family Residence	YES - Current	NO - Privately-Owned	Available	Not Used in Prior Housing Element	0	0.086055002	0	0.086055002	1	3*	3*	124-SA221	73	Boyle Heights							Moderate
LOS ANGELES	2254 E INEZ ST	90023	5183025017	Low Medium II Residential	RD1.5-1-CUGU	0	29	0.104667848	Residential - Single Family Residence	YES - Current	NO - Privately-Owned	Available	Not Used in Prior Housing Element	0	0.086055002	0	0.086055002	1	3*	3*	124-SA221	81	Boyle Heights							Moderate
LOS ANGELES	2258 E INEZ ST	90023	5183025018	Low Medium II Residential	RD1.5-1-CUGU	0	29	0.104664683	Residential - Single Family Residence	YES - Current	NO - Privately-Owned	Available	Not Used in Prior Housing Element	0	0.086055002	0	0.086055002	1	3*	3*	124-SA221	86	Boyle Heights							Moderate
LOS ANGELES	2262 E INEZ ST	90023	5183025019	Low Medium II Residential	RD1.5-1-CUGU	0	29	0.101110173	Residential - Double, Duplex, or Two Units - 4 Stories or Less	YES - Current	NO - Privately-Owned	Available	Not Used in Prior Housing Element	0	0	0.001831152	0.001831152	2	2*	2*	124-SA221	93	Boyle Heights							Above Moderate
LOS ANGELES	2215 E TERRACE HEIGHTS AVE	90023	5183025020	Low Medium II Residential	RD1.5-1-CUGU	0	29	0.104482349	Residential - Single Family Residence	YES - Current	NO - Privately-Owned	Available	Not Used in Prior Housing Element	0	0.086055002	0	0.086055002	1	3*	3*	124-SA221	55	Boyle Heights							Moderate
LOS ANGELES	2219 E TERRACE HEIGHTS AVE	90023	5183025021	Low Medium II Residential	RD1.5-1-CUGU	0	29	0.104774442	Residential - Double, Duplex, or Two Units - 4 Stories or Less	YES - Current	NO - Privately-Owned	Available	Not Used in Prior Housing Element	0	0.116922417	0	0.116922417	2	3*	3*	124-SA221	60	Boyle Heights	Yes						Moderate
LOS ANGELES	2225 E TERRACE HEIGHTS AVE	90023	5183025022	Low Medium II Residential	RD1.5-1-CUGU	0	29	0.104781724	Residential - Double, Duplex, or Two Units - 4 Stories or Less	YES - Current	NO - Privately-Owned	Available	Not Used in Prior Housing Element	0	0.116922417	0	0.116922417	2	3*	3*	124-SA221	65	Boyle Heights	Yes						Moderate
LOS ANGELES	2227 E TERRACE HEIGHTS AVE	90023	5183025023	Low Medium II Residential	RD1.5-1-CUGU	0	29	0.104787432	Residential - Single Family Residence	YES - Current	NO - Privately-Owned	Available	Not Used in Prior Housing Element	0	0.086055002	0	0.086055002	1	3*	3*	124-SA221	71	Boyle Heights							Moderate
LOS ANGELES	2231 E TERRACE HEIGHTS AVE	90023	5183025024	Low Medium II Residential	RD1.5-1-CUGU	0	29	0.104795349	Residential - Double, Duplex, or Two Units - 4 Stories or Less	YES - Current	NO - Privately-Owned	Available	Not Used in Prior Housing Element	0	0.004079312	0	0.004079312	2	3*	3*	124-SA221	79	Boyle Heights	Yes						Moderate
LOS ANGELES	2235 E TERRACE HEIGHTS AVE	90023	5183025025	Low Medium II Residential	RD1.5-1-CUGU	0	29	0.104801186	Residential - Single Family Residence	YES - Current	NO - Privately-Owned	Available	Not Used in Prior Housing Element	0	0.086055002	0	0.086055002	1	3*	3*	124-SA221	84	Boyle Heights							Moderate
LOS ANGELES	2239 E TERRACE HEIGHTS AVE	90023	5183025026	Low Medium II Residential	RD1.5-1-CUGU	0	29	0.104806894	Residential - Double, Duplex, or Two Units - 4 Stories or Less	YES - Current	NO - Privately-Owned	Available	Not Used in Prior Housing Element	0	0.116922417	0	0.116922417	2	3*	3*	124-SA221	91	Boyle Heights	Yes						Moderate
LOS ANGELES	2243 E TERRACE HEIGHTS AVE	90023	5183025027	Low Medium II Residential	RD1.5-1-CUGU	0	29	0.104816257	Residential - Single Family Residence	YES - Current	NO - Privately-Owned	Available	Not Used in Prior Housing Element	0	0.086055002	0	0.086055002	1	3*	3*	124-SA221	94	Boyle Heights							Moderate
LOS ANGELES	2247 E TERRACE HEIGHTS AVE	90023	5183025028	Low Medium II Residential	RD1.5-1-CUGU	0	29	0.104822094	Residential - Single Family Residence	YES - Current	NO - Privately-Owned	Available	Not Used in Prior Housing Element	0	0.086055002	0	0.086055002	1	3*	3*	124-SA221	100	Boyle Heights							Moderate
LOS ANGELES	2251 E TERRACE HEIGHTS AVE	90023	5183025029	Low Medium II Residential	RD1.5-1-CUGU	0	29	0.104827801	Residential - Single Family Residence	YES - Current	NO - Privately-Owned	Available	Not Used in Prior Housing Element	0	0.086055002	0	0.086055002	1	3*	3*	124-SA221	104	Boyle Heights							Moderate
LOS ANGELES	2255 E TERRACE HEIGHTS AVE	90023	5183025030	Low Medium II Residential	RD1.5-1-CUGU	0	29	0.104834143	Residential - Single Family Residence	YES - Current	NO - Privately-Owned	Available	Not Used in Prior Housing Element	0	0.086055002	0	0.086055002	1	3*	3*	124-SA221	110	Boyle Heights							Moderate
LOS ANGELES	2261 E TERRACE HEIGHTS AVE	90023	5183025031	Low Medium II Residential	RD1.5-1-CUGU	0	29	0.104844142	Residential - Single Family Residence	YES - Current	NO - Privately-Owned	Available	Not Used in Prior Housing Element	0	0.086055002	0	0.086055002	1	3*	3*	124-SA221	113	Boyle Heights							Moderate
LOS ANGELES	2263 E TERRACE HEIGHTS AVE	90023	5183025032	Low Medium II Residential	RD1.5-1-CUGU	0	29	0.100115015	Residential - Single Family Residence	YES - Current	NO - Privately-Owned	Available	Not Used in Prior Housing Element	0	0	0.045277481	0.045277481	1	2*	2*	124-SA221	120	Boyle Heights							Above Moderate
LOS ANGELES	647 S SOTO ST	90023	5183025034	Low Medium II Residential	[Q]C1-1-CUGU	0	54	0.101020687	Residential - Double, Duplex, or Two Units - 4 Stories or Less	YES - Current	NO - Privately-Owned	Available	Not Used in Prior Housing Element	0	0	0.31154511	0.31154511	2	0	0	124-SA221	105	Boyle Heights	Yes						Above Moderate
LOS ANGELES	651 S SOTO ST	90023	5183025035	Low Medium II Residential	[Q]C1-1-CUGU	0	54	0.101026398	Residential - Double, Duplex, or Two Units - 4 Stories or Less	YES - Current	NO - Privately-Owned	Available	Not Used in Prior Housing Element	0	0	0.31154511	0.31154511	2	0	0	124-SA221	114	Boyle Heights	Yes						Above Moderate
LOS ANGELES	655 S SOTO ST	90023	5183025036	Low Medium II Residential	[Q]C1-1-CUGU	0	29	0.101033692	Residential - Double, Duplex, or Two Units - 4 Stories or Less	YES - Current	NO - Privately-Owned	Available	Not Used in Prior Housing Element	0	0.284665704	0	0.284665704	0	0	0	124-SA221	125	Boyle Heights	Yes						Moderate
LOS ANGELES	659 S SOTO ST	90023	5183025037	Low Medium II Residential	[Q]C1-1-CUGU	0	29	0.101037581	Residential - Single Family Residence	YES - Current	NO - Privately-Owned	Available	Not Used in Prior Housing Element	0	0.331360877	0	0.331360877	1	0	0	124-SA221	134	Boyle Heights							Moderate
LOS ANGELES	663 S SOTO ST	90023	5183025038	Low Medium II Residential	[Q]C1-1-CUGU	0	29	0.099891092	Residential - Single Family Residence	YES - Current	NO - Privately-Owned	Available	Not Used in Prior Housing Element	0	0.331360877	0	0.331360877	1	0	0	124-SA221	143	Boyle Heights							Moderate
LOS ANGELES	2215 E ROGERS AVE	90023	5183026003	Low Medium II Residential	RD1.5-1-CUGU	0	29	0.106611461	Residential - Single Family Residence	YES - Current	NO - Privately-Owned	Available	Not Used in Prior Housing Element	0	0.088966468	0	0.088966468	1	3*	3*	124-SA221	116	Boyle Heights							Moderate
LOS ANGELES	2219 E ROGERS AVE	90023	5183026004	Low Medium II Residential	RD1.5-1-CUGU	0	29	0.103566708	Residential - Single Family Residence	YES - Current	NO - Privately-Owned	Available	Not Used in Prior Housing Element	0	0.087790552	0	0.087790552	1	3*	3*	124-SA221	123	Boyle Heights							Moderate
LOS ANGELES	2221 E ROGERS AVE	90023	5183026005	Low Medium II Residential	RD1.5-1-CUGU	0	29	0.106612422	Residential - Double, Duplex, or Two Units - 4 Stories or Less	YES - Current	NO - Privately-Owned	Available	Not Used in Prior Housing Element	0	0.121642658	0	0.121642658	2	3*	3*	124-SA221	126	Boyle Heights	Yes						Moderate
LOS ANGELES	2225 E ROGERS AVE	90023	5183026006	Low Medium II Residential	RD1.5-1-CUGU	0	29	0.106612289	Residential - Double, Duplex, or Two Units - 4 Stories or Less	YES - Current	NO - Privately-Owned	Available	Not Used in Prior Housing Element	0	0.121642658	0	0.121642658	2	3*	3*	124-SA221	131	Boyle Heights	Yes						Moderate
LOS ANGELES	2229 E ROGERS AVE	90023	5183026007	Low Medium II Residential	RD1.5-1-CUGU	0	29	0.106612289	Residential - Single Family Residence	YES - Current	NO - Privately-Owned	Available	Not Used in Prior Housing Element	0	0.087790552	0	0.087790552	1	3*	3*	124-SA221	136	Boyle Heights							Moderate
LOS ANGELES	2231 E ROGERS AVE	90023	5183026008	Low Medium II Residential	RD1.5-1-CUGU	0	29	0.106611818	Residential - Double, Duplex, or Two Units - 4 Stories or Less	YES - Current	NO - Privately-Owned	Available	Not Used in Prior Housing Element	0	0.121642658	0	0.121642658	2	3*	3*	124-SA221	139	Boyle Heights	Yes						Moderate
LOS ANGELES	2243 E ROGERS AVE	90023	5183026010	Low Medium II Residential	RD1.5-1-CUGU	0	29	0.106611779	Residential - Single Family Residence	YES - Current	NO - Privately-Owned	Available	Not Used in Prior Housing Element	0	0.087790552	0	0.087790552	1	3*	3*	124-SA221	149	Boyle Heights							Moderate
LOS ANGELES	2247 E ROGERS AVE	90023	5183026011	Low Medium II Residential	RD1.5-1-CUGU	0	29	0.106610911	Residential - Double, Duplex, or Two Units - 4 Stories or Less	YES - Current	NO - Privately-Owned	Available	Not Used in Prior Housing Element	0	0.121642658	0	0.121642658	2	3*	3*	124-SA221	153	Boyle Heights	Yes						Moderate
LOS ANGELES	2303 E ROGERS AVE	90023	5183026012	Low Medium II Residential	RD1.5-1-CUGU	0	29	0.106612422	Residential - Single Family Residence	YES - Current	NO - Privately-Owned	Available	Not Used in Prior Housing Element	0	0.087790552	0	0.087790552	1	3*	3*	124-SA221	157	Boyle Heights							Moderate
LOS ANGELES	2305 E ROGERS AVE	90023	5183026013	Low Medium II Residential	RD1.5-1-CUGU	0	29	0.106613157	Residential - Single Family Residence	YES - Current	NO - Privately-Owned	Available	Not Used in Prior Housing Element	0	0.087790552	0	0.087790552	1	3*	3*	124-SA221	164	Boyle Heights							Moderate
LOS ANGELES	2309 E ROGERS AVE	90023	5183026014	Low Medium II Residential	RD1.5-1-CUGU	0	29	0.106611818	Residential - Single Family Residence	YES - Current	NO - Privately-Owned	Available	Not Used in Prior Housing Element	0	0.087790552	0	0.087790552	1	3*	3*	124-SA221	167	Boyle Heights							Moderate
LOS ANGELES	2313 E ROGERS AVE	90023	5183026015	Low Medium II Residential	RD1.5-1-CUGU	0	29	0.106611779	Residential - Single Family Residence	YES -

LOS ANGELES	2240 E TERRACE HEIGHTS AVE	90023	5183026031	Low Medium II Residential	RD1.5-1-CUGU	0	29	0.115190059	Residential - Single Family Residence	YES - Current	NO - Privately-Owned	Available	Not Used in Prior Housing Element	0	0.086055002	0	0.086055002	1	3*	3*	124-SA221	128	Boyle Heights								Moderate
LOS ANGELES	2244 E TERRACE HEIGHTS AVE	90023	5183026032	Low Medium II Residential	RD1.5-1-CUGU	0	29	0.114473493	Residential - Single Family Residence	YES - Current	NO - Privately-Owned	Available	Not Used in Prior Housing Element	0	0.086055002	0	0.086055002	1	3*	3*	124-SA221	132	Boyle Heights								Moderate
LOS ANGELES	2248 E TERRACE HEIGHTS AVE	90023	5183026033	Low Medium II Residential	RD1.5-1-CUGU	0	29	0.113757684	Residential - Three Units (Any Combination) - 4 Stories or Less	YES - Current	NO - Privately-Owned	Available	Not Used in Prior Housing Element	0	0.044063777	0	0.044063777	3	3*	3*	124-SA221	137	Boyle Heights		Yes	Moderate					
LOS ANGELES	2256 E TERRACE HEIGHTS AVE	90023	5183026035	Low Medium II Residential	RD1.5-1-CUGU	0	29	0.112326546	Residential - Single Family Residence	YES - Current	NO - Privately-Owned	Available	Not Used in Prior Housing Element	0	0.086055002	0	0.086055002	1	3*	3*	124-SA221	146	Boyle Heights								Moderate
LOS ANGELES	2260 E TERRACE HEIGHTS AVE	90023	5183026036	Low Medium II Residential	RD1.5-1-CUGU	0	29	0.111609989	Residential - Single Family Residence	YES - Current	NO - Privately-Owned	Available	Not Used in Prior Housing Element	0	0.086055002	0	0.086055002	1	3*	3*	124-SA221	150	Boyle Heights								Moderate
LOS ANGELES	2264 E TERRACE HEIGHTS AVE	90023	5183026037	Low Medium II Residential	RD1.5-1-CUGU	0	29	0.106589491	Residential - Single Family Residence	YES - Current	NO - Privately-Owned	Available	Not Used in Prior Housing Element	0	0.086055002	0	0.086055002	1	3*	3*	124-SA221	155	Boyle Heights								Moderate
LOS ANGELES	701 S SOTO ST	90023	5183026038	Highway Oriented and Limited Commercial	C1-1-CUGU	0	54	0.099897127	Residential - Single Family Residence	YES - Current	NO - Privately-Owned	Available	Not Used in Prior Housing Element	0.507133675	0	0	0.507133675	1	0	0	124-SA221	161	Boyle Heights								Lower
LOS ANGELES	707 S SOTO ST	90023	5183026039	Highway Oriented and Limited Commercial	C1-1-CUGU	0	54	0.101049874	Commercial - Auto, Recreation Equipment, Construction Equipment Sales and Service - Auto Body Repair Shop - One Story	YES - Current	NO - Privately-Owned	Available	Used in Prior Housing Element - Non-Vacant	0.097296929	0	0	0.097296929	0	0	0	124-SA221	170	Boyle Heights								Lower
LOS ANGELES	711 S SOTO ST	90023	5183026039	Highway Oriented and Limited Commercial	C1-1-CUGU	0	54	0.098275243	Commercial - Auto, Recreation Equipment, Construction Equipment Sales and Service - Auto Body Repair Shop - One Story	YES - Current	NO - Privately-Owned	Available	Used in Prior Housing Element - Non-Vacant	0.097296929	0	0	0.097296929	0	0	0	124-SA221	178	Boyle Heights								Lower
LOS ANGELES	2330 E ROGERS AVE	90023	5183027003	Highway Oriented and Limited Commercial	C1-1-CUGU	0	54	0.082283358	Commercial - Professional Building - One Story	YES - Current	NO - Privately-Owned	Available	Used in Prior Housing Element - Non-Vacant	0.024010319	0	0	0.024010319	0	0	0	124-SA221	225	Boyle Heights								Lower
LOS ANGELES	2334 E ROGERS AVE	90023	5183027003	Highway Oriented and Limited Commercial	C1-1-CUGU	0	54	0.082285879	Commercial - Professional Building - One Story	YES - Current	NO - Privately-Owned	Available	Used in Prior Housing Element - Non-Vacant	0.024010319	0	0	0.024010319	0	0	0	124-SA221	229	Boyle Heights								Lower
LOS ANGELES	735 S SOTO ST	90023	5183027003	Highway Oriented and Limited Commercial	C1-1-CUGU	0	54	0.063207848	Commercial - Professional Building - One Story	YES - Current	NO - Privately-Owned	Available	Used in Prior Housing Element - Non-Vacant	0	0	0.002937964	0.002937964	0	0	0	124-SA221	235	Boyle Heights								Above Moderate
LOS ANGELES	2324 E ROGERS AVE	90023	5183027004	Low Medium II Residential, Highway Oriented and Limited Commercial	[Q]C2-1-CUGU, [Q]R4-1-CUGU	0	108	0.17410838	Residential - Single Family Residence	YES - Current	NO - Privately-Owned	Available	Not Used in Prior Housing Element	1.071676612	0	0	1.071676612	1	0	0	124-SA221	219	Boyle Heights								Lower
LOS ANGELES	2323 E WHITTIER BLVD	90023	5183027005	Highway Oriented and Limited Commercial	[Q]C2-1-CUGU	0	108	0.086868161	Residential - Single Family Residence	YES - Current	NO - Privately-Owned	Available	Not Used in Prior Housing Element	0.695444226	0	0	0.695444226	1	0	0	124-SA221	237	Boyle Heights								Lower
LOS ANGELES	2322 E ROGERS AVE	90023	5183027006	Low Medium II Residential	[Q]R4-1-CUGU	0	29	0.087237471	Residential - Single Family Residence	YES - Current	NO - Privately-Owned	Available	Not Used in Prior Housing Element	0	0	0.011559824	0.011559824	1	2*	2*	124-SA221	216	Boyle Heights								Above Moderate
LOS ANGELES	2318 E ROGERS AVE	90023	5183027007	Low Medium II Residential, Highway Oriented and Limited Commercial	[Q]C2-1-CUGU, [Q]R4-1-CUGU	0	108	0.174103534	Residential - Three Units (Any Combination) - 4 Stories or Less	YES - Current	NO - Privately-Owned	Available	Not Used in Prior Housing Element	0	0	0.69868058	0.69868058	3	0	0	124-SA221	212	Boyle Heights		Yes	Above Moderate					
LOS ANGELES	2314 E ROGERS AVE	90023	5183027008	Low Medium II Residential	[Q]R4-1-CUGU	0	29	0.087237534	Residential - Single Family Residence	YES - Current	NO - Privately-Owned	Available	Not Used in Prior Housing Element	0	0	0.045277481	0.045277481	1	2*	2*	124-SA221	207	Boyle Heights								Above Moderate
LOS ANGELES	2311 E WHITTIER BLVD	90023	5183027009	Highway Oriented and Limited Commercial	[Q]C2-1-CUGU	0	108	0.086864068	Commercial - Commercial - Vacant Land	YES - Current	NO - Privately-Owned	Available	Not Used in Prior Housing Element	0.117206379	0	0	0.117206379	0	0	0	124-SA221	226	Boyle Heights								Lower
LOS ANGELES	2308 E ROGERS AVE	90023	5183027010	Low Medium II Residential	[Q]R4-1-CUGU	0	29	0.087236427	Residential - Single Family Residence	YES - Current	NO - Privately-Owned	Available	Not Used in Prior Housing Element	0	0	0.045277481	0.045277481	1	2*	2*	124-SA221	204	Boyle Heights								Above Moderate
LOS ANGELES	2306 E ROGERS AVE	90023	5183027011	Low Medium II Residential	[Q]R4-1-CUGU	0	29	0.087238269	Residential - Single Family Residence	YES - Current	NO - Privately-Owned	Available	Not Used in Prior Housing Element	0	0	0.045277481	0.045277481	1	2*	2*	124-SA221	199	Boyle Heights								Above Moderate
LOS ANGELES	2307 E WHITTIER BLVD	90023	5183027012	Highway Oriented and Limited Commercial	[Q]C2-1-CUGU	0	108	0.086858733	Commercial - Auto, Recreation Equipment, Construction Equipment Sales and Service - Auto Body Repair Shop - One Story	YES - Current	NO - Privately-Owned	Available	Not Used in Prior Housing Element	0.137552977	0	0	0.137552977	0	0	0	124-SA221	217	Boyle Heights								Lower
LOS ANGELES	2309 E WHITTIER BLVD	90023	5183027012	Highway Oriented and Limited Commercial	[Q]C2-1-CUGU	0	108	0.086860137	Commercial - Auto, Recreation Equipment, Construction Equipment Sales and Service - Auto Body Repair Shop - One Story	YES - Current	NO - Privately-Owned	Available	Not Used in Prior Housing Element	0.137552977	0	0	0.137552977	0	0	0	124-SA221	223	Boyle Heights								Lower
LOS ANGELES	2301 E WHITTIER BLVD	90023	5183027013	Highway Oriented and Limited Commercial	[Q]C2-1-CUGU	0	108	0.086854963	Residential - Single Family Residence	YES - Current	NO - Privately-Owned	Available	Not Used in Prior Housing Element	0.695444226	0	0	0.695444226	1	0	0	124-SA221	214	Boyle Heights								Lower
LOS ANGELES	2302 E ROGERS AVE	90023	5183027014	Low Medium II Residential	[Q]R4-1-CUGU	0	29	0.087236427	Residential - Single Family Residence	YES - Current	NO - Privately-Owned	Available	Not Used in Prior Housing Element	0	0	0.045277481	0.045277481	1	2*	2*	124-SA221	195	Boyle Heights								Above Moderate
LOS ANGELES	2248 E ROGERS AVE	90023	5183027015	Low Medium II Residential	[Q]R4-1-CUGU	0	29	0.087237063	Residential - Single Family Residence	YES - Current	NO - Privately-Owned	Available	Not Used in Prior Housing Element	0	0	0.045277481	0.045277481	1	2*	2*	124-SA221	189	Boyle Heights								Above Moderate
LOS ANGELES	2255 E WHITTIER BLVD	90023	5183027016	Highway Oriented and Limited Commercial	[Q]C2-1-CUGU	0	108	0.086851828	Residential - Single Family Residence	YES - Current	NO - Privately-Owned	Available	Not Used in Prior Housing Element	0.695444226	0	0	0.695444226	1	0	0	124-SA221	208	Boyle Heights								Lower
LOS ANGELES	2251 E WHITTIER BLVD	90023	5183027017	Highway Oriented and Limited Commercial	[Q]C2-1-CUGU	0	108	0.08684983	Residential - Double, Duplex, or Two Units - 4 Stories or Less	YES - Current	NO - Privately-Owned	Available	Not Used in Prior Housing Element	0	0	0.412378764	0.412378764	2	0	0	124-SA221	205	Boyle Heights		Yes	Above Moderate					
LOS ANGELES	2244 E ROGERS AVE	90023	5183027018	Low Medium II Residential	[Q]R4-1-CUGU	0	29	0.087236898	Residential - Single Family Residence	YES - Current	NO - Privately-Owned	Available	Not Used in Prior Housing Element	0	0	0.045277481	0.045277481	1	2*	2*	124-SA221	185	Boyle Heights								Above Moderate
LOS ANGELES	2234 E ROGERS AVE	90023	5183027020	Low Medium II Residential	[Q]R4-1-CUGU	0	29	0.087236898	Residential - Single Family Residence	YES - Current	NO - Privately-Owned	Available	Not Used in Prior Housing Element	0	0	0.045277481	0.045277481	1	2*	2*	124-SA221	177	Boyle Heights								Above Moderate
LOS ANGELES	2243 E WHITTIER BLVD	90023	5183027021	Highway Oriented and Limited Commercial	[Q]C2-1-CUGU	0	108	0.086844026	Residential - Single Family Residence - Vacant Land	YES - Current	NO - Privately-Owned	Available	Not Used in Prior Housing Element	0.731560409	0	0	0.731560409	0	0	0	124-SA221	197	Boyle Heights								Lower
LOS ANGELES	2239 E WHITTIER BLVD	90023	5183027022	Highway Oriented and Limited Commercial	[Q]C2-1-CUGU	0	108	0.086842197	Residential - Single Family Residence	YES - Current	NO - Privately-Owned	Available	Not Used in Prior Housing Element	0.695444226	0	0	0.695444226	1	0	0	124-SA221	193	Boyle Heights								Lower
LOS ANGELES	2226 E ROGERS AVE	90023	5183027024	Low Medium II Residential	[Q]R4-1-CUGU	0	29	0.09022098	Residential - Single Family Residence	YES - Current	NO - Privately-Owned	Available	Not Used in Prior Housing Element	0	0	0.045277481	0.045277481	1	2*	2*	124-SA221	169	Boyle Heights								Above Moderate
LOS ANGELES	2229 E WHITTIER BLVD	90023	5183027026	Highway Oriented and Limited Commercial	[Q]C2-1-CUGU	0	108	0.091828335	Commercial - Store Combination - Store and Residential Combination - One Story	YES - Current	NO - Privately-Owned	Available	Not Used in Prior Housing Element	0.046884366	0	0	0.046884366	0	0	0	124-SA221	182	Boyle Heights								Lower
LOS ANGELES	2222 E ROGERS AVE	90023	5183027027	Low Medium II Residential	[Q]R4-1-CUGU	0	29	0.082244625	Residential - Single Family Residence	YES - Current	NO - Privately-Owned	Available	Not Used in Prior Housing Element	0	0	0.045277481	0.045277481	1	2*	2*	124-SA221	166	Boyle Heights								Above Moderate
LOS ANGELES	2220 E ROGERS AVE	90023	5183027028	Low Medium II Residential	[Q]R4-1-CUGU	0	29	0.082242495	Residential - Single Family Residence	YES - Current	NO - Privately-Owned	Available	Not Used in Prior Housing Element	0	0	0.045277481	0.045277481	1	2*	2*	124-SA221	160	Boyle Heights								Above Moderate
LOS ANGELES	2225 E WHITTIER BLVD	90023	5183027029	Highway Oriented and Limited Commercial	[Q]C2-1-CUGU	0	108	0.091828068	Residential - Double, Duplex, or Two Units - 4 Stories or Less	YES - Current	NO - Privately-Owned	Available	Not Used in Prior Housing Element	0	0	0.470834884	0.470834884	2	0	0	124-SA221	179	Boyle Heights		Yes	Above Moderate					
LOS ANGELES	2221 E WHITTIER BLVD	90023	5183027030	Highway Oriented and Limited Commercial	[Q]C2-1-CUGU	0	108	0.087237725	Commercial - Store Combination - Store and Residential Combination - One Story	YES - Current	NO - Privately-Owned	Available	Not Used in Prior Housing Element	0	0	0.064388224	0.064388224	2	0	0	124-SA221	176	Boyle Heights		Yes	Above Moderate					
LOS ANGELES	2216 E ROGERS AVE	90023	5183027031	Low Medium II Residential	[Q]R4-1-CUGU	0	29	0.086831028	Residential - Single Family Residence	YES - Current	NO - Privately-Owned	Available	Not Used in Prior Housing Element	0	0	0.045277481	0.045277481	1	2*	2*	124-SA221	156	Boyle Heights								Above Moderate
LOS ANGELES	2210 E ROGERS AVE	90023	5183027032	Low Medium II Residential	[Q]R4-1-CUGU	0	29	0.086828586	Residential - Single Family Residence	YES - Current	NO - Privately-Owned	Available	Not Used in Prior Housing Element	0	0	0.045277481	0.045277481	1	2*	2*	124-SA221	151	Boyle Heights								Above Moderate
LOS ANGELES	2213 E WHITTIER BLVD	90023	5183027033	Highway Oriented and Limited Commercial	[Q]C2-1-CUGU	0	108	0.087236619	Commercial - Office Building - One Story	YES - Current	NO - Privately-Owned	Available	Not Used in Prior Housing Element	0.137552977	0	0	0.137552977	0	0	0	124-SA221	168	Boyle Heights								Lower
LOS ANGELES	2217 E WHITTIER BLVD	90023	5183027033	Highway Oriented and Limited Commercial	[Q]C2-1-CUGU	0	108	0.08723709	Commercial - Office Building - One Story	YES - Current	NO - Privately-Owned	Available	Not Used in Prior Housing Element	0.137552977	0	0	0.137552977	0	0	0	124-SA221	172	Boyle Heights								Lower
LOS ANGELES	2206 E ROGERS AVE	90023	5183027034	Low Medium II Residential	[Q]R4-1-CUGU	0	29	0.086825287	Residential - Single Family Residence	YES - Current	NO - Privately-Owned	Available	Not Used in Prior Housing Element	0	0	0.045277481	0.045277481	1	2*	2*	124-SA221	147	Boyle Heights								Above Moderate
LOS ANGELES	2209 E WHITTIER BLVD	90023	5183027035	Highway Oriented and Limited Commercial	[Q]C2-1-CUGU	0	108	0.087236619	Commercial - Parking Lot (Commercial Use Property) - Lots - Patron or Employee - One Story	YES - Current	NO - Privately-Owned	Available	Not Used in Prior Housing Element	0.010202077	0	0	0.010202077	0	0	0	124-SA221	165	Boyle Heights								Lower
LOS ANGELES	2204 E ROGERS AVE	90023	5183027036	Low Medium II Residential	[Q]R4-1-CUGU	0	29	0.086823189	Residential - Single Family Residence	YES - Current	NO - Privately-Owned	Available	Not Used in Prior Housing Element	0	0	0.045277481	0.045277481	1	2*	2*	124-SA221	144	Boyle Heights								Above Moderate
LOS ANGELES	2200 E ROGERS AVE	90023	5183027037	Low Medium II Residential	[Q]R4-1-CUGU	0	29	0.06626091	Residential - Single Family Residence	YES - Current	NO - Privately-Owned	Available	Not Used in Prior Housing Element	0	0	0.018742512	0.018742512	1	1*	1*	124-SA221	140	Boyle Heights								Above Moderate
LOS ANGELES	2201 E WHITTIER BLVD	90023	5183027038	Highway Oriented and Limited Commercial	[Q]C2-1-CUGU	0	108	0.13477982	Commercial - Auto, Recreation Equipment, Construction Equipment Sales and Service - Auto Service Centers (No Gasoline) - One Story	YES - Current	NO - Privately-Owned	Available	Not Used in Prior Housing Element	0.167063069	0	0	0.167063069	0	0	0	124-SA221	158	Boyle Heights								Lower
LOS ANGELES	2240 E ROGERS AVE	90023	5183027039	Low Medium II Residential	[Q]R4-1-CUGU	0	29	0.087237534	Residential - Single Family Residence	YES - Current	NO - Privately-Owned	Available	Not Used in Prior Housing Element	0	0	0.045277481	0.045277481	1	2*	2*	124-SA221	181	Boyle Heights								Above Moderate
LOS ANGELES	2247 E WHITTIER BLVD	90023	5183027040	Highway Oriented and Limited Commercial	[Q]C2-1-CUGU	0	108	0.086847896	Residential - Single Family Residence - Vacant Land	YES - Current	NO - Privately-Owned	Available	Not Used in Prior Housing Element	0.731560409	0	0	0.731560409	0	0	0	124-SA221	201	Boyle Heights								Lower
LOS ANGELES	2331 E WHITTIER BLVD	90023	5183027042	Highway Oriented and Limited Commercial	C1.5-1-CUGU	0	108	0.090222071	Industrial - Industrial - Vacant Land	YES - Current	NO - Privately-Owned	Available	Not Used in Prior Housing Element	0.066770446	0	0	0.066770446	0	0	0	124-SA221	246	Boyle Heights								Lower
LOS ANGELES	2335 E WHITTIER BLVD	90023	5183027042	Highway Oriented and Limited Commercial	C1.5-1-CUGU	0	108	0.090221487	Industrial - Industrial - Vacant Land	YES - Current	NO - Privately-Owned	Available	Not Used in Prior Housing Element	0.066770446	0	0	0.066770446	0	0	0	124-SA221	249	Boyle Heights								Lower
LOS ANGELES	741 S SOTO ST	90023	5183027042	Highway Oriented and Limited Commercial	C1.5-1-CUGU	0	108	0.046286351	Industrial - Industrial - Vacant Land	YES - Current	NO - Privately-Owned	Available	Not Used in Prior Housing Element	0	0	0.001143594	0.001143594	0	2*	2*	124-SA221	254	Boyle Heights								Above Moderate
LOS ANGELES	432 S SOTO ST	90033	5185001003	Low Medium II Residential	RD1.5-1-CUGU	0	29	0.125814879	Residential - Double, Duplex, or Two Units - 4 Stories or Less	YES - Current	NO - Privately-Owned	Available	Not Used in Prior Housing Element	0	0.076879364	0	0.076879364	2	3*	3*	126A223	162	Boyle Heights		Yes	Moderate					
LOS ANGELES	429 S MATHEWS ST	90033	5185001007	Low Medium II Residential	RD1.5-1-CUGU	0	29	0.137741619	Residential - Single Family Residence	YES - Current	NO - Privately-Owned	Available	Not Used in Prior Housing Element	0	0.052928287	0	0.052928287	1	3*	3*	126A223	170	Boyle Heights								Moderate
LOS ANGELES	425 S MATHEWS ST	90033	5185001008	Low Medium II Residential	RD1.5-1-CUGU	0	29	0.149229077	Residential - Double, Duplex, or Two Units - 4 Stories or Less	YES - Current	NO - Privately-Owned	Available	Not Used in Prior Housing Element	0	0.227667528	0	0.227667528	2	0	0	126A223	159	Boyle Heights		Yes	Moderate					
LOS ANGELES	419 S MATHEWS ST	90033	5185001009	Low Medium II Residential	RD1.5-1-CUGU	0	29	0.149490779	Residential - Three Units (Any Combination) - 4 Stories or Less	YES - Current	NO - Privately-Owned	Available	Not Used in Prior Housing Element	0	0.369163799	0	0.369163799	0	0	0	126A223	153	Boyle Heights								Moderate
LOS ANGELES	417 S MATHEWS ST	90033	5185001010	Neighborhood Office Commercial	C2-1-CUGU	0	108	0.186663808	Residential - Three Units (Any Combination) - 4 Stories or Less	YES - Current	NO - Privately-Owned	Available	Not Used in Prior Housing Element	0	0	0.710471982	0.710471982	3	0	0	126A223	142	Boyle Heights		Yes	Above Moderate					
LOS ANGELES	413 S MATHEWS ST	90033	5185001011	Neighborhood Office Commercial	C2-1-CUGU	0	108	0.051917554	Residential - Single Family Residence	YES - Current	NO - Privately-Owned	Available	Not Used in Prior Housing Element	0	0	0.011997361	0.011997361	1	0	0	126A223	147	Boyle Heights								Above Moderate
LOS ANGELES	409 S MATHEWS ST	90033	5185001012	Neighborhood Office Commercial	C2-1-CUGU	0	108	0.038147632	Residential - Single Family Residence	YES - Current	NO - Privately-Owned	Available	Not Used in Prior Housing Element	0	0	0.018315884	0.018315884	1	0	0	126A223	137	Boyle Heights								Above Moderate
LOS ANGELES	403 S MATHEWS ST	90033	5185001013	Neighborhood Office Commercial	C2-1-CUGU	0	108	0.057238287	Commercial - Store - One Story	YES - Current	NO - Privately-Owned	Available	Not Used in Prior Housing Element	0	0	6.12003E-05	6.12003E-05	1	0	0	126A223	125	Boyle Heights								Above Moderate
LOS ANGELES	2412 E 4TH ST	90033	5185001021	Neighborhood Office Commercial	C2-1-CUGU	0	108	0.162091651	Commercial - Service Station - Full Service - No Additional Services	YES - Current	NO - Privately-Owned	Available	Not Used in Prior Housing Element	0.01424675	0	0	0.01424675	0	0	0	126A223	107	Boyle Heights								Lower
LOS ANGELES	400 S SOTO ST	90033	5185001021	Neighborhood Office Commercial	C2-1-CUGU	0	108	0.125042817	Commercial - Service Station - Full Service - No Additional Services	YES - Current	NO - Privately-Owned	Available	Not Used in Prior Housing Element	0.012594861	0	0	0.012594861	0	0	0	126A223	106	Boyle Heights								Lower
LOS ANGELES			5185001021	Neighborhood Office Commercial	C2-1-CUGU	0	108	0.162140903	Commercial - Service Station - Full Service - No Additional Services	YES - Current	NO - Privately-Owned	Available	Not Used in Prior Housing Element	0.01424675	0	0	0.01424675	0	0	0	126A223	112	Boyle Heights								Lower
LOS ANGELES	418 S SOTO ST	90033	5185001022	Neighborhood Office Commercial	C2-1-CUGU	0	108	0.158991288	Commercial - Store - One Story	YES - Current	NO - Privately-Owned	Available	Used in Prior Housing Element - Non-Vacant	0.077863571	0	0	0.077863571	0	0	0	126A223	128	Boyle Heights								Lower
LOS ANGELES	2416 E 4TH ST	90033	5185001023	Neighborhood Office Commercial	C2-1-CUGU	0	108	0.134311369	Commercial - Auto, Recreation Equipment, Construction Equipment Sales and Service - Car Wash Only - One Story	YES - Current	NO - Privately-Owned	Available	Not Used in Prior Housing Element	0.074068267	0	0	0.074068267	0	0	0	126A223	114	Boyle Heights								Lower
LOS ANGELES	420 S SOTO ST	90033	5185001024	Neighborhood Office Commercial	C2-1-CUGU	0	108	0.126709202	Residential - Double, Duplex, or Two Units - 4 Stories or Less	YES - Current	NO - Privately-Owned	Available	Not Used in Prior Housing Element	0.368127561	0	0	0.368127561	2	0	0	126A223	138	Boyle Heights								Lower
LOS ANGELES	424 S SOTO ST	90033	5185001025	Low Medium II Residential	RD1.5-1-CUGU	0	29	0.126484285	Residential - Double, Duplex, or Two Units - 4 Stories or Less	YES - Current	NO - Privately-Owned	Available	Not Used in Prior Housing Element	0	0.013002506	0	0.013002506	2	3*	3*	126A223	148	Boyle Heights								Moderate
LOS ANGELES	536 S SOTO ST	90033	5185002007	Low Medium II Residential	RD1.5-1-CUGU	0	29	0.11192239	Residential - Double, Duplex, or Two Units - 4 Stories or Less	YES - Current	NO - Privately-Owned	Available	Not Used in Prior Housing Element	0	0.137445429	0	0.137445429	2	3*	3*	126A223	249	Boyle Heights		Yes	Moderate					
LOS ANGELES	552 S SOTO ST	90033	5185002008	Low Medium II Residential	RD1.5-1-CUGU	0	29	0.055349067	Residential - Single Family Residence	YES - Current	NO - Privately-Owned	Available	Not Used in Prior Housing Element	0	0	0.028053021	0.028053021	1	1*	1*	126A223	275	Boyle Heights								Above Moderate
LOS ANGELES	450 S SOTO ST	90033	5185002010	Low Medium II Residential	RD1.5-1-CUGU	0	29	0.124821635	Residential - Double, Duplex, or Two Units - 4 Stories or Less	YES - Current	NO - Privately-Owned	Available	Not Used in Prior Housing Element	0	0.071962249	0	0.071962249	2	3*	3*	126A223	189	Boyle Heights		Yes	Moderate					
LOS ANGELES	454 S SOTO ST	90033	5185002011	Low Medium II Residential	RD1.5-1-CUGU	0	29	0.12449665	Residential - Double, Duplex, or Two Units - 4 Stories or Less	YES - Current	NO - Privately-Owned	Available	Not Used in Prior Housing Element	0	0.071962249	0	0.071962249	2	3*	3*	126A223	193	Boyle Heights		Yes	Moderate					
LOS ANGELES	458 S SOTO ST	90033	5185002012	Low Medium II Residential	RD1.5-1-CUGU	0	29	0.124173059	Residential - Double, Duplex, or Two Units - 4 Stories or Less	YES - Current	NO - Privately-Owned	Available	Not Used in Prior Housing Element	0	0.071962249	0	0.071962249	2	3*	3*	126A223	197	Boyle Heights		Yes	Moderate					
LOS ANGELES	502 S SOTO ST	90033	5185002013	Low Medium II Residential	RD1.5-1-CUGU	0	29	0.123849363	Residential - Three Units (Any Combination) - 4 Stories or Less	YES - Current	NO - Privately-Owned	Available	Not Used in Prior Housing Element	0	0.06515435	0	0.06515435	3	3*	3*	126A223	202	Boyle Heights		Yes	Moderate					
LOS ANGELES	510 S SOTO ST	90033	5185002014	Low Medium II Residential	RD1.5-1-CUGU	0	29	0.123200875	Residential - Single Family Residence	YES - Current	NO - Privately-Owned	Available	Not Used in Prior Housing Element	0	0.052928287	0	0.052928287	1	3*	3*	126A223	212	Boyle Heights								Moderate
LOS ANGELES	518 S SOTO ST	90033	5185002015	Low Medium II Residential	RD1.5-1-CUGU	0	29	0.122552212	Residential - Three Units (Any Combination) - 4 Stories or Less	YES - Current	NO - Privately-Owned	Available	Not Used in Prior Housing Element	0	0.119705093	0	0.119705093	3	3*	3*	126A223	225	Boyle Heights		Yes	Moderate					
LOS ANGELES	522 S SOTO ST	90033	5185002016	Low Medium II Residential	RD1.5-1-CUGU	0	29	0.122229441	Residential - Three Units (Any Combination) - 4 Stories or Less	YES - Current	NO - Privately-Owned	Available	Not Used in Prior Housing Element	0	0.119705093	0	0.119705093	3	3*	3*	126A223	228	Boyle Heights		Yes	Moderate					
LOS ANGELES	540 S SOTO ST	90033	5185002017	Low Medium II Residential	RD1.5-1-CUGU	0	29	0.120770814	Residential - Double, Duplex, or Two Units - 4 Stories or Less	YES - Current	NO - Privately-Owned	Available	Not Used in Prior Housing Element	0	0.132132688	0	0.132132688	2	3*	3*	126A223	252	Boyle Heights		Yes	Moderate					
LOS ANGELES	546 S SOTO ST	90033	5185002018	Low Medium II Residential	RD1.5-1-CUGU	0	29	0.120447665	Residential - Single Family Residence	YES - Current	NO - Privately-Owned	Available	Not Used in Prior Housing Element	0	0.097356525	0	0.097356525	1	3*	3*	126A223	257	Boyle Heights								Moderate
LOS ANGELES	554 S SOTO ST	90033	5185002020	Low Medium II Residential	RD1.5-1-CUGU	0	29	0.119636081	Commercial - Store Combination - Store and Residential Combination - One Story	YES - Current	NO - Privately-Owned	Available	Not Used in Prior Housing Element	0	0.069906695	0	0.069906695	0	3*	3*	126A223	278	Boyle Heights		Yes	Moderate					
LOS ANGELES	560 S SOTO ST	90033	5185002021	Low Medium II Residential	RD1.5-1-CUGU	0	29	0.152757936	Miscellaneous - Privately Owned	YES -

LOS ANGELES	453 S MATHEWS ST	90033	5185003017	Low Medium II Residential	RD1.5-1-CUGU	0	29	0.422297882	Residential - Five or More Units or Apartments (Any Combination) - 4 Stories or Less	YES - Current	NO - Privately-Owned	Available	Not Used in Prior Housing Element	0	0.068978168	0	0.068978168	14	0	0	126A223	194	Boyle Heights	Yes	Moderate
LOS ANGELES	439 S MATHEWS ST	90033	5185003018	Low Medium II Residential	RD1.5-1-CUGU	0	29	0.163923639	Residential - Three Units (Any Combination) - 4 Stories or Less	YES - Current	NO - Privately-Owned	Available	Not Used in Prior Housing Element	0	0.185856789	0	0.185856789	3	0	0	126A223	188	Boyle Heights	Yes	Moderate
LOS ANGELES			5185003020	Low Medium II Residential	RD1.5-1-CUGU	0	29	0.021318827	Residential - Single Family Residence - Vacant Land	YES - Current	NO - Privately-Owned	Available	Not Used in Prior Housing Element	0	0	0.095562023	0.095562023	0	0	0	126A223	191	Boyle Heights		Above Moderate
LOS ANGELES			5185003021	Low Medium II Residential	RD1.5-1-CUGU	0	29	0.039839367	Residential - Single Family Residence - Vacant Land	YES - Current	NO - Privately-Owned	Available	Not Used in Prior Housing Element	0	0	0.084005558	0.084005558	0	1*	1*	126A223	196	Boyle Heights		Above Moderate
LOS ANGELES	2700 E 4TH ST	90033	5185008001	Highway Oriented and Limited Commercial	C1-1-CUGU	0	54	0.139843233	Commercial - Store Combination - Store and Residential Combination - One Story	YES - Current	NO - Privately-Owned	Available	Not Used in Prior Housing Element	0	0	0.01460107	0.01460107	6	0	0	126A223	211	Boyle Heights	Yes	Above Moderate
LOS ANGELES	2706 E 4TH ST	90033	5185008002	Highway Oriented and Limited Commercial	C1-1-CUGU	0	54	0.134316394	Residential - Double, Duplex, or Two Units - 4 Stories or Less	YES - Current	NO - Privately-Owned	Available	Not Used in Prior Housing Element	0	0	0.410785019	0.410785019	2	0	0	126A223	215	Boyle Heights	Yes	Above Moderate
LOS ANGELES	2710 E 4TH ST	90033	5185008003	Highway Oriented and Limited Commercial	C1-1-CUGU	0	54	0.133522503	Residential - Double, Duplex, or Two Units - 4 Stories or Less	YES - Current	NO - Privately-Owned	Available	Not Used in Prior Housing Element	0	0	0.410785019	0.410785019	2	0	0	126A225	258	Boyle Heights	Yes	Above Moderate
LOS ANGELES	2714 E 4TH ST	90033	5185008004	Highway Oriented and Limited Commercial	C1-1-CUGU	0	54	0.11937699	Residential - Single Family Residence	YES - Current	NO - Privately-Owned	Available	Not Used in Prior Housing Element	0.575182021	0	0	0.575182021	1	0	0	126A225	265	Boyle Heights		Lower
LOS ANGELES	2720 E 4TH ST	90033	5185008005	Highway Oriented and Limited Commercial	C1-1-CUGU	0	54	0.114785597	Residential - Double, Duplex, or Two Units - 4 Stories or Less	YES - Current	NO - Privately-Owned	Available	Not Used in Prior Housing Element	0	0	0.156180216	0.156180216	2	0	0	126A225	272	Boyle Heights	Yes	Above Moderate
LOS ANGELES	2730 E 4TH ST	90033	5185008008	Highway Oriented and Limited Commercial	C1-1-CUGU	0	54	0.119377876	Residential - Double, Duplex, or Two Units - 4 Stories or Less	YES - Current	NO - Privately-Owned	Available	Not Used in Prior Housing Element	0	0	0.362003911	0.362003911	2	0	0	126A225	291	Boyle Heights	Yes	Above Moderate
LOS ANGELES	2734 E 4TH ST	90033	5185008009	Highway Oriented and Limited Commercial	C1-1-CUGU	0	54	0.119377112	Residential - Double, Duplex, or Two Units - 4 Stories or Less	YES - Current	NO - Privately-Owned	Available	Not Used in Prior Housing Element	0	0	0.362003911	0.362003911	2	0	0	126A225	299	Boyle Heights	Yes	Above Moderate
LOS ANGELES	2738 E 4TH ST	90033	5185008010	Highway Oriented and Limited Commercial	C1-1-CUGU	0	54	0.11937783	Residential - Double, Duplex, or Two Units - 4 Stories or Less	YES - Current	NO - Privately-Owned	Available	Not Used in Prior Housing Element	0	0	0.362003911	0.362003911	2	0	0	126A225	305	Boyle Heights	Yes	Above Moderate
LOS ANGELES	2743 E EAGLE ST	90033	5185008013	Low Medium I Residential	R2-1-CUGU	0	17	0.110220429	Residential - Single Family Residence	YES - Current	NO - Privately-Owned	Available	Not Used in Prior Housing Element	0	0	0.021278454	0.021278454	1	1*	1*	126A225	340	Boyle Heights		Above Moderate
LOS ANGELES	2739 E EAGLE ST	90033	5185008014	Low Medium I Residential	R2-1-CUGU	0	17	0.11022311	Residential - Single Family Residence	YES - Current	NO - Privately-Owned	Available	Not Used in Prior Housing Element	0	0	0.021278454	0.021278454	1	1*	1*	126A225	334	Boyle Heights		Above Moderate
LOS ANGELES	2731 E EAGLE ST	90033	5185008016	Low Medium I Residential	R2-1-CUGU	0	17	0.110225402	Residential - Single Family Residence	YES - Current	NO - Privately-Owned	Available	Not Used in Prior Housing Element	0	0	0.021278454	0.021278454	1	1*	1*	126A225	323	Boyle Heights		Above Moderate
LOS ANGELES	2719 E EAGLE ST	90033	5185008019	Low Medium I Residential	R2-1-CUGU	0	17	0.109483704	Residential - Single Family Residence	YES - Current	NO - Privately-Owned	Available	Not Used in Prior Housing Element	0	0	0.021278454	0.021278454	1	1*	1*	126A225	310	Boyle Heights		Above Moderate
LOS ANGELES	2711 E EAGLE ST	90033	5185008021	Low Medium I Residential	R2-1-CUGU	0	17	0.123974989	Residential - Single Family Residence - Pool	YES - Current	NO - Privately-Owned	Available	Not Used in Prior Housing Element	0	0	0.06307628	0.06307628	1	2*	2*	126A223	238	Boyle Heights		Above Moderate
LOS ANGELES	2707 E EAGLE ST	90033	5185008022	Low Medium I Residential	R2-1-CUGU	0	17	0.123968704	Residential - Double, Duplex, or Two Units - 4 Stories or Less	YES - Current	NO - Privately-Owned	Available	Not Used in Prior Housing Element	0	0	0.083101952	0.083101952	2	2*	2*	126A223	232	Boyle Heights	Yes	Above Moderate
LOS ANGELES	412 S MOTT ST	90033	5185008023	Low Medium I Residential	R2-1-CUGU	0	17	0.130359872	Residential - Double, Duplex, or Two Units - 4 Stories or Less	YES - Current	NO - Privately-Owned	Available	Not Used in Prior Housing Element	0	0	0.083101952	0.083101952	2	2*	2*	126A223	230	Boyle Heights	Yes	Above Moderate
LOS ANGELES	2742 E 4TH ST	90033	5185008024	Highway Oriented and Limited Commercial	C1-1-CUGU	0	54	0.055097031	Institutional - Church - One Story	YES - Current	NO - Privately-Owned	Available	Not Used in Prior Housing Element	0	0	0.000239849	0.000239849	1	0	0	126A225	309	Boyle Heights		Above Moderate
LOS ANGELES	401 S CAMULOS ST	90033	5185008024	Highway Oriented and Limited Commercial	C1-1-CUGU	0	54	0.055523965	Institutional - Church - One Story	YES - Current	NO - Privately-Owned	Available	Not Used in Prior Housing Element	0	0	0.000239849	0.000239849	1	0	0	126A225	313	Boyle Heights		Above Moderate
LOS ANGELES	405 S CAMULOS ST	90033	5185008025	Highway Oriented and Limited Commercial	C1-1-CUGU	0	54	0.065089108	Residential - Three Units (Any Combination) - 4 Stories or Less	YES - Current	NO - Privately-Owned	Available	Not Used in Prior Housing Element	0	0	0.061719638	0.061719638	3	0	0	126A225	327	Boyle Heights	Yes	Above Moderate
LOS ANGELES			5185008025	Highway Oriented and Limited Commercial	C1-1-CUGU	0	54	0.064279841	Residential - Three Units (Any Combination) - 4 Stories or Less	YES - Current	NO - Privately-Owned	Available	Not Used in Prior Housing Element	0	0	0.050343615	0.050343615	3	0	0	126A225	322	Boyle Heights		Above Moderate
LOS ANGELES	2722 E 4TH ST	90033	5185008026	Highway Oriented and Limited Commercial	C1-1-CUGU	0	54	0.119376514	Residential - Double, Duplex, or Two Units - 4 Stories or Less	YES - Current	NO - Privately-Owned	Available	Not Used in Prior Housing Element	0	0	0.166573052	0.166573052	3	0	0	126A225	277	Boyle Heights	Yes	Above Moderate
LOS ANGELES	2724 E 4TH ST	90033	5185008026	Highway Oriented and Limited Commercial	C1-1-CUGU	0	54	0.119377112	Residential - Double, Duplex, or Two Units - 4 Stories or Less	YES - Current	NO - Privately-Owned	Available	Not Used in Prior Housing Element	0	0	0.166573052	0.166573052	3	0	0	126A225	285	Boyle Heights	Yes	Above Moderate
LOS ANGELES	448 S MOTT ST	90033	5185009001	Low Medium I Residential	R2-1-CUGU	0	17	0.096419652	Residential - Single Family Residence	YES - Current	NO - Privately-Owned	Available	Not Used in Prior Housing Element	0	0	0.026214001	0.026214001	1	1*	1*	126A223	280	Boyle Heights		Above Moderate
LOS ANGELES	2707 E 5TH ST	90033	5185009003	Low Medium I Residential	R2-1-CUGU	0	17	0.132578311	Residential - Double, Duplex, or Two Units - 4 Stories or Less	YES - Current	NO - Privately-Owned	Available	Not Used in Prior Housing Element	0	0	0.083101952	0.083101952	2	2*	2*	126A223	279	Boyle Heights	Yes	Above Moderate
LOS ANGELES	2713 E 5TH ST	90033	5185009004	Low Medium I Residential	R2-1-CUGU	0	17	0.132577758	Residential - Single Family Residence	YES - Current	NO - Privately-Owned	Available	Not Used in Prior Housing Element	0	0	0.06307628	0.06307628	1	2*	2*	126A223	283	Boyle Heights		Above Moderate
LOS ANGELES	2719 E 5TH ST	90033	5185009005	Low Medium I Residential	R2-1-CUGU	0	17	0.13257758	Residential - Double, Duplex, or Two Units - 4 Stories or Less	YES - Current	NO - Privately-Owned	Available	Not Used in Prior Housing Element	0	0	0.083101952	0.083101952	2	2*	2*	126A223	288	Boyle Heights	Yes	Above Moderate
LOS ANGELES	2725 E 5TH ST	90033	5185009006	Low Medium I Residential	R2-1-CUGU	0	17	0.13257732	Residential - Double, Duplex, or Two Units - 4 Stories or Less	YES - Current	NO - Privately-Owned	Available	Not Used in Prior Housing Element	0	0	0.083101952	0.083101952	2	2*	2*	126A223	291	Boyle Heights	Yes	Above Moderate
LOS ANGELES	2729 E 5TH ST	90033	5185009007	Low Medium I Residential	R2-1-CUGU	0	17	0.132570502	Residential - Single Family Residence	YES - Current	NO - Privately-Owned	Available	Not Used in Prior Housing Element	0	0	0.06307628	0.06307628	1	2*	2*	124-SA225	14	Boyle Heights		Above Moderate
LOS ANGELES	2739 E 5TH ST	90033	5185009008	Low Medium I Residential	R2-1-CUGU	0	17	0.13311389	Residential - Single Family Residence	YES - Current	NO - Privately-Owned	Available	Not Used in Prior Housing Element	0	0	0.06307628	0.06307628	1	2*	2*	124-SA225	19	Boyle Heights		Above Moderate
LOS ANGELES	2741 E 5TH ST	90033	5185009009	Low Medium I Residential	R2-1-CUGU	0	17	0.13301533	Residential - Single Family Residence	YES - Current	NO - Privately-Owned	Available	Not Used in Prior Housing Element	0	0	0.06307628	0.06307628	1	2*	2*	124-SA225	25	Boyle Heights		Above Moderate
LOS ANGELES	443 S CAMULOS ST	90033	5185009010	Low Medium I Residential	R2-1-CUGU	0	17	0.129496811	Residential - Double, Duplex, or Two Units - 4 Stories or Less	YES - Current	NO - Privately-Owned	Available	Not Used in Prior Housing Element	0	0	0.083101952	0.083101952	2	2*	2*	124-SA225	28	Boyle Heights	Yes	Above Moderate
LOS ANGELES	2700 E EAGLE ST	90033	5185009012	Low Medium I Residential	R2-1-CUGU	0	17	0.078055283	Residential - Single Family Residence	YES - Current	NO - Privately-Owned	Available	Not Used in Prior Housing Element	0	0	0.028053021	0.028053021	1	1*	1*	126A223	250	Boyle Heights		Above Moderate
LOS ANGELES	2706 E EAGLE ST	90033	5185009013	Low Medium I Residential	R2-1-CUGU	0	17	0.106603795	Residential - Single Family Residence	YES - Current	NO - Privately-Owned	Available	Not Used in Prior Housing Element	0	0	0.022779594	0.022779594	1	1*	1*	126A223	255	Boyle Heights		Above Moderate
LOS ANGELES	2710 E EAGLE ST	90033	5185009014	Low Medium I Residential	R2-1-CUGU	0	17	0.113370054	Residential - Single Family Residence	YES - Current	NO - Privately-Owned	Available	Not Used in Prior Housing Element	0	0	0.021278454	0.021278454	1	1*	1*	126A223	260	Boyle Heights		Above Moderate
LOS ANGELES	2714 E EAGLE ST	90033	5185009015	Low Medium I Residential	R2-1-CUGU	0	17	0.106795873	Residential - Single Family Residence	YES - Current	NO - Privately-Owned	Available	Not Used in Prior Housing Element	0	0	0.021278454	0.021278454	1	1*	1*	126A223	262	Boyle Heights		Above Moderate
LOS ANGELES	2718 E EAGLE ST	90033	5185009016	Low Medium I Residential	R2-1-CUGU	0	17	0.106886564	Residential - Single Family Residence	YES - Current	NO - Privately-Owned	Available	Not Used in Prior Housing Element	0	0	0.021278454	0.021278454	1	1*	1*	126A223	267	Boyle Heights		Above Moderate
LOS ANGELES	2722 E EAGLE ST	90033	5185009017	Low Medium I Residential	R2-1-CUGU	0	17	0.106863654	Residential - Single Family Residence	YES - Current	NO - Privately-Owned	Available	Not Used in Prior Housing Element	0	0	0.021278454	0.021278454	1	1*	1*	126A223	272	Boyle Heights		Above Moderate
LOS ANGELES	2726 E EAGLE ST	90033	5185009018	Low Medium I Residential	R2-1-CUGU	0	17	0.10663875	Residential - Single Family Residence	YES - Current	NO - Privately-Owned	Available	Not Used in Prior Housing Element	0	0	0.021278454	0.021278454	1	1*	1*	126A225	357	Boyle Heights		Above Moderate
LOS ANGELES	2730 E EAGLE ST	90033	5185009019	Low Medium I Residential	R2-1-CUGU	0	17	0.107068608	Residential - Single Family Residence	YES - Current	NO - Privately-Owned	Available	Not Used in Prior Housing Element	0	0	0.021278454	0.021278454	1	1*	1*	126A225	361	Boyle Heights		Above Moderate
LOS ANGELES	2738 E EAGLE ST	90033	5185009021	Low Medium I Residential	R2-1-CUGU	0	17	0.107348754	Residential - Single Family Residence	YES - Current	NO - Privately-Owned	Available	Not Used in Prior Housing Element	0	0	0.021278454	0.021278454	1	1*	1*	126A225	373	Boyle Heights		Above Moderate
LOS ANGELES	2742 E EAGLE ST	90033	5185009022	Low Medium I Residential	R2-1-CUGU	0	17	0.107338305	Residential - Single Family Residence	YES - Current	NO - Privately-Owned	Available	Not Used in Prior Housing Element	0	0	0.021278454	0.021278454	1	1*	1*	126A225	380	Boyle Heights		Above Moderate
LOS ANGELES	2748 E EAGLE ST	90033	5185009023	Low Medium I Residential	R2-1-CUGU	0	17	0.107327676	Residential - Single Family Residence	YES - Current	NO - Privately-Owned	Available	Not Used in Prior Housing Element	0	0	0.021278454	0.021278454	1	1*	1*	126A225	384	Boyle Heights		Above Moderate
LOS ANGELES	2746 E 5TH ST	90033	5185010001	Low Medium I Residential	R2-1-CUGU	0	17	0.131502846	Residential - Single Family Residence	YES - Current	NO - Privately-Owned	Available	Not Used in Prior Housing Element	0	0	0.06307628	0.06307628	1	2*	2*	124-SA225	61	Boyle Heights		Above Moderate
LOS ANGELES	2740 E 5TH ST	90033	5185010002	Low Medium I Residential	R2-1-CUGU	0	17	0.132575968	Residential - Single Family Residence	YES - Current	NO - Privately-Owned	Available	Not Used in Prior Housing Element	0	0	0.025948805	0.025948805	1	2*	2*	124-SA225	55	Boyle Heights		Above Moderate
LOS ANGELES	2734 E 5TH ST	90033	5185010003	Low Medium I Residential	R2-1-CUGU	0	17	0.132703217	Residential - Single Family Residence	YES - Current	NO - Privately-Owned	Available	Not Used in Prior Housing Element	0	0	0.016346556	0.016346556	1	2*	2*	124-SA223	34	Boyle Heights		Above Moderate
LOS ANGELES	2730 E 5TH ST	90033	5185010004	Low Medium I Residential	R2-1-CUGU	0	17	0.132578284	Residential - Single Family Residence	YES - Current	NO - Privately-Owned	Available	Not Used in Prior Housing Element	0	0	0.06307628	0.06307628	1	2*	2*	124-SA223	29	Boyle Heights		Above Moderate
LOS ANGELES	2726 E 5TH ST	90033	5185010005	Low Medium I Residential	R2-1-CUGU	0	17	0.132576243	Residential - Single Family Residence	YES - Current	NO - Privately-Owned	Available	Not Used in Prior Housing Element	0	0	0.06307628	0.06307628	1	2*	2*	124-SA223	26	Boyle Heights		Above Moderate
LOS ANGELES	2720 E 5TH ST	90033	5185010006	Low Medium I Residential	R2-1-CUGU	0	17	0.132578284	Residential - Double, Duplex, or Two Units - 4 Stories or Less	YES - Current	NO - Privately-Owned	Available	Not Used in Prior Housing Element	0	0	0.083101952	0.083101952	2	2*	2*	124-SA223	21	Boyle Heights	Yes	Above Moderate
LOS ANGELES	2712 E 5TH ST	90033	5185010007	Low Medium I Residential	R2-1-CUGU	0	17	0.067734708	Residential - Single Family Residence	YES - Current	NO - Privately-Owned	Available	Not Used in Prior Housing Element	0	0	0.026214001	0.026214001	1	1*	1*	124-SA223	17	Boyle Heights		Above Moderate
LOS ANGELES	2710 E 5TH ST	90033	5185010008	Low Medium I Residential	R2-1-CUGU	0	17	0.061226209	Residential - Single Family Residence	YES - Current	NO - Privately-Owned	Available	Not Used in Prior Housing Element	0	0	0.032258973	0.032258973	1	1*	1*	124-SA223	17	Boyle Heights		Above Moderate
LOS ANGELES	2708 E 5TH ST	90033	5185010009	Low Medium I Residential	R2-1-CUGU	0	17	0.132577256	Residential - Double, Duplex, or Two Units - 4 Stories or Less	YES - Current	NO - Privately-Owned	Available	Not Used in Prior Housing Element	0	0	0.088823014	0.088823014	2	2*	2*	124-SA223	15	Boyle Heights	Yes	Above Moderate
LOS ANGELES	470 S MOTT ST	90033	5185010011	Low Medium I Residential	R2-1-CUGU	0	17	0.068112487	Residential - Single Family Residence	YES - Current	NO - Privately-Owned	Available	Not Used in Prior Housing Element	0	0	0.026214001	0.026214001	1	1*	1*	124-SA223	23	Boyle Heights		Above Moderate
LOS ANGELES	2715 E LANFRANCO ST	90033	5185010014	Low Medium I Residential	R2-1-CUGU	0	17	0.125342101	Residential - Double, Duplex, or Two Units - 4 Stories or Less	YES - Current	NO - Privately-Owned	Available	Not Used in Prior Housing Element	0	0	0.083101952	0.083101952	2	2*	2*	124-SA223	33	Boyle Heights	Yes	Above Moderate
LOS ANGELES	2719 E LANFRANCO ST	90033	5185010015	Low Medium I Residential	R2-1-CUGU	0	17	0.125343786	Residential - Single Family Residence	YES - Current	NO - Privately-Owned	Available	Not Used in Prior Housing Element	0	0	0.06307628	0.06307628	1	2*	2*	124-SA223	37	Boyle Heights		Above Moderate
LOS ANGELES	2727 E LANFRANCO ST	90033	5185010017	Low Medium I Residential	R2-1-CUGU	0	17	0.125343348	Residential - Single Family Residence	YES - Current	NO - Privately-Owned	Available	Not Used in Prior Housing Element	0	0	0.06307628	0.06307628	1	2*	2*	124-SA223	44	Boyle Heights		Above Moderate
LOS ANGELES	2735 E LANFRANCO ST	90033	5185010018	Low Medium I Residential	R2-1-CUGU	0	17	0.125083377	Residential - Single Family Residence	YES - Current	NO - Privately-Owned	Available	Not Used in Prior Housing Element	0	0	0.06307628	0.06307628	1	2*	2*	124-SA223	50	Boyle Heights		Above Moderate
LOS ANGELES	2741 E LANFRANCO ST	90033	5185010019	Low Medium I Residential	R2-1-CUGU	0	17	0.125046435	Residential - Single Family Residence	YES - Current	NO - Privately-Owned	Available	Not Used in Prior Housing Element	0	0	0.06307628	0.06307628	1	2*	2*	124-SA225	73	Boyle Heights		Above Moderate
LOS ANGELES	461 S CAMULOS ST	90033	5185010020	Low Medium I Residential	R2-1-CUGU	0	17	0.125854227	Residential - Double, Duplex, or Two Units - 4 Stories or Less	YES - Current	NO - Privately-Owned	Available	Not Used in Prior Housing Element	0	0	0.083101952	0.083101952	2	2*	2*	124-SA225	80	Boyle Heights	Yes	Above Moderate
LOS ANGELES	407 S SAVANNAH ST	90033	5185011001	Low Medium I Residential	(Q)C2-1-CUGU	0	17	0.149189207	Commercial - Store Combination - Store and Residential Combination - One Story	YES - Current	NO - Privately-Owned	Available	Not Used in Prior Housing Element	0	0.022836588	0	0.022836588	0	0	0	126A225	356	Boyle Heights	Yes	Moderate
LOS ANGELES	2840 E 4TH ST	90033	5185011002	Low Medium I Residential	(Q)C2-1-CUGU	0	17	0.149221489	Residential - Double, Duplex, or Two Units - 4 Stories or Less	YES - Current	NO - Privately-Owned	Available	Not Used in Prior Housing Element	0	0.361119032	0	0.361119032	2	0	0	126A225	353	Boyle Heights	Yes	Moderate
LOS ANGELES	2836 E 4TH ST	90033	5185011003	Low Medium I Residential	(Q)C2-1-CUGU	0	17	0.149221489	Residential - Three Units (Any Combination) - 4 Stories or Less	YES - Current	NO - Privately-Owned	Available	Not Used in Prior Housing Element	0	0.322862768	0	0.322862768	3	0	0	126A225	349	Boyle Heights	Yes	Moderate
LOS ANGELES			5185011004	Low Medium I Residential	(Q)C2-1-CUGU	0	17	0.065657405	Residential - Single Family Residence	YES - Current	NO - Privately-Owned	Available	Not Used in Prior Housing Element	0	0.237588573	0	0.237588573	1	0	0	126A225	344	Boyle Heights		Moderate
LOS ANGELES	2832 E 4TH ST	90033	5185011005	Low Medium I Residential	(Q)C2-1-CUGU	0	17	0.083563168	Residential - Double, Duplex, or Two Units - 4 Stories or Less	YES - Current	NO - Privately-Owned	Available	Not Used in Prior Housing Element	0	0.271206975	0	0.271206975	2	0	0	126A225	339	Boyle Heights		Moderate
LOS ANGELES	2826 E 4TH ST	90033	5185011006	Low Medium I Residential	(Q)C2-1-CUGU	0	17	0.149221149	Residential - Single Family Residence	YES - Current	NO - Privately-Owned	Available	Not Used in Prior Housing Element	0	0.554909086	0	0.554909086	1	0	0	126A225	333	Boyle Heights		Moderate
LOS ANGELES	412 S CAMULOS ST	90033	5185011007	Low Medium I Residential	(Q)C2-1-CUGU	0	17	0.149320624	Commercial - Store Combination - Store and Residential Combination - One Story	YES - Current	NO - Privately-Owned	Available	Not Used in Prior Housing Element	0	0.064320028	0	0.064320028	1	0	0	126A225	326	Boyle Heights	Yes	Moderate
LOS ANGELES	418 S CAMULOS ST	90033	5185011009	Low Medium I Residential	R2-1-CUGU	0	17	0.161063587	Residential - Double, Duplex, or Two Units - 4 Stories or Less	YES - Current	NO - Privately-Owned	Available	Not Used in Prior Housing Element	0	0	0.067711884	0.067711884	2	2*	2*	126A225	369	Boyle Heights	Yes	Above Moderate
LOS ANGELES	424 S CAMULOS ST	90033	5185011010	Low Medium I Residential	R2-1-CUGU	0	17	0.161456414	Residential - Double, Duplex, or Two Units - 4 Stories or Less	YES - Current	NO - Privately-Owned	Available	Not Used in Prior Housing Element	0	0	0.067711884	0.067711884	2	2*	2*	126A225	383	Boyle Heights	Yes	Above Moderate
LOS ANGELES	440 S CAMULOS ST	90033	5185011013	Low Medium I Residential	R2-1-CUGU	0	17	0.161888272	Residential - Double, Duplex, or Two Units - 4 Stories or Less	YES - Current	NO - Privately-Owned	Available	Not Used in Prior Housing Element	0	0	0.067711884	0.067711884	2	2*	2*	124-SA225	34	Boyle Heights	Yes	Above Moderate
LOS ANGELES	441 S SAVANNAH ST	90033	5185011014	Low Medium I Residential	R2-1-CUGU	0	17	0.160627537	Residential - Single Family Residence	YES - Current	NO - Privately-Owned	Available	Not Used in Prior Housing Element	0	0	0.042503309	0.042503309	1	2*	2*	124-SA225	49	Boyle Heights		Above Moderate
LOS ANGELES	439 S SAVANNAH ST	90033	5185011015	Low Medium I Residential	R2-1-CUGU	0	17	0.160625895	Residential - Double, Duplex, or Two Units - 4 Stories or Less	YES - Current	NO - Privately-Owned	Available	Not Used in Prior Housing Element	0	0	0.055853754	0.055853754	2	2*	2*	124-SA225	39	Boyle Heights	Yes	Above Moderate
LOS ANGELES	431 S SAVANNAH ST	90033	5185011016	Low Medium I Residential	R2-1-CUGU	0	17	0.160517716	Residential - Double, Duplex, or Two Units - 4 Stories or Less	YES - Current	NO - Privately-Owned	Available	Not Used in Prior Housing Element	0	0	0.045593712	0.045593712	2	2*	2*	124-SA225	30	Boyle Heights	Yes	Above Moderate
LOS ANGELES	427 S SAVANNAH ST	90033	5185011017	Low Medium I Residential	R2-1-CUGU	0	17	0.16074006	Residential - Double, Duplex, or Two Units - 4 Stories or Less	YES - Current	NO - Privately-Owned	Available	Not Used in Prior Housing Element	0	0	0.045593712	0.045593712	2	2*	2*	124-SA225	22	Boyle Heights	Yes	Above Moderate
LOS ANGELES	477 S SAVANNAH ST	90033	5185012001	Low Medium II Residential	RD1.5-1-CUGU	0	29	0.136548246	Residential - Single Family Residence	YES - Current	NO - Privately-Owned	Available	Not Used in Prior Housing Element	0	0.02669037	0	0.02669037	1	3*	3*	124-SA225	143	Boyle Heights		Moderate
LOS ANGELES	469 S SAVANNAH ST	90033	5185012003	Low Medium II Residential	RD1.5-1-CUGU	0	29	0.134062747	Residential - Double, Duplex, or Two Units - 4 Stories or Less	YES - Current	NO - Privately-Owned	Available	Not Used in Prior Housing Element	0	0.036207351	0	0.036207351	2	3*	3*	124-SA225	124	Boyle Heights	Yes	Moderate
LOS ANGELES	465 S SAVANNAH ST	90033	5185012004	Low Medium II Residential	RD1.5-1-CUGU	0	29	0.134064011	Residential - Double, Duplex, or Two Units - 4 Stories or Less	YES - Current	NO - Privately-Owned	Available	Not Used in Prior Housing Element	0	0.036207351	0	0.036207351	2	3*	3*	124-SA225	107	Boyle Heights	Yes	Moderate
LOS ANGELES	457 S SAVANNAH ST	90033	5185012006	Low Medium II Residential	RD1.5-1-CUGU	0	29	0.134064772	Residential - Three Units (Any Combination) - 4 Stories or Less	YES - Current	NO - Privately-Owned	Available	Not Used in Prior Housing Element	0	0.002070776	0	0.002070776	3	3*	3*	124-SA225	87	Boyle Heights	Yes	Moderate
LOS ANGELES	453 S SAVANNAH ST	90033	5185012007	Low Medium II Residential	RD1.5-1-CUGU	0	29	0.134062973	Residential - Three Units (Any Combination) - 4 Stories or Less	YES - Current	NO - Privately-Owned	Available	Not Used in Prior Housing Element	0	0.008807112	0	0.008807112	3	3*	3*	124-SA225	75	Boyle Heights	Yes	Moderate
LOS ANGELES	449 S SAVANNAH ST	90033	5185012008	Low Medium II Residential	RD1.5-1-CUGU	0	29	0.134063931	Residential - Double, Duplex, or Two Units - 4 Stories or Less	YES - Current	NO - Privately-Owned	Available	Not Used in Prior Housing Element	0	0.036207351	0	0.036207351	2	3*	3*	124-SA225	66	Boyle Heights	Yes	Moderate
LOS ANGELES	443 S SAVANNAH ST	90033	5185012009	Low Medium II Residential	RD1.5-1-CUGU	0	29	0.131709212	Residential - Double, Duplex, or Two Units - 4 Stories or Less	YES - Current	NO - Privately-Owned	Available	Not Used in Prior Housing Element	0	0.036207351	0	0.036207351	2	3*	3*	124-SA225	60	Boyle Heights	Yes	Moderate
LOS ANGELES	446 S CAMULOS ST	90033	5185012011	Low Medium II Residential	RD1.5-1-CUGU	0	29	0.134931619	Residential - Double, Duplex, or Two Units - 4 Stories or Less	YES - Current	NO - Privately-Owned	Available	Not Used in Prior Housing Element	0	0.036207351	0	0.036207351	2	3*	3*	124-SA225	51	Boyle Heights	Yes	Moderate
LOS ANGELES	452 S CAMULOS ST

LOS ANGELES	477 S EVERGREEN AVE	90033	5185014001	Low Medium II Residential	RD1.5-1-CUGU	0	29	0.089075752	Residential - Single Family Residence	YES - Current	NO - Privately-Owned	Available	Not Used in Prior Housing Element	0	0	0.042503309	0.042503309	1	2*	2*	124-SA225	199	Boyle Heights						Above Moderate
LOS ANGELES	471 S EVERGREEN AVE	90033	5185014003	Low Medium II Residential	RD1.5-1-CUGU	0	29	0.12000752	Residential - Single Family Residence	YES - Current	NO - Privately-Owned	Available	Not Used in Prior Housing Element	0	0.065356803	0	0.065356803	1	3*	3*	124-SA225	182	Boyle Heights						Moderate
LOS ANGELES	467 S EVERGREEN AVE	90033	5185014004	Low Medium II Residential	RD1.5-1-CUGU	0	29	0.120027656	Residential - Three Units (Any Combination) - 4 Stories or Less	YES - Current	NO - Privately-Owned	Available	Not Used in Prior Housing Element	0	0.080255848	0	0.080255848	3	3*	3*	124-SA225	165	Boyle Heights		Yes				Moderate
LOS ANGELES	463 S EVERGREEN AVE	90033	5185014005	Low Medium II Residential	RD1.5-1-CUGU	0	29	0.120006962	Residential - Three Units (Any Combination) - 4 Stories or Less	YES - Current	NO - Privately-Owned	Available	Not Used in Prior Housing Element	0	0.012251716	0	0.012251716	3	3*	3*	124-SA225	156	Boyle Heights		Yes				Moderate
LOS ANGELES	461 S EVERGREEN AVE	90033	5185014006	Low Medium II Residential	RD1.5-1-CUGU	0	29	0.120006962	Residential - Double, Duplex, or Two Units - 4 Stories or Less	YES - Current	NO - Privately-Owned	Available	Not Used in Prior Housing Element	0	0.037296104	0	0.037296104	2	3*	3*	124-SA225	145	Boyle Heights		Yes				Moderate
LOS ANGELES	457 S EVERGREEN AVE	90033	5185014007	Low Medium II Residential	RD1.5-1-CUGU	0	29	0.120006962	Residential - Single Family Residence	YES - Current	NO - Privately-Owned	Available	Not Used in Prior Housing Element	0	0.065356803	0	0.065356803	1	3*	3*	124-SA225	135	Boyle Heights						Moderate
LOS ANGELES	447 S EVERGREEN AVE	90033	5185014008	Low Medium II Residential	RD1.5-1-CUGU	0	29	0.093664327	Residential - Single Family Residence	YES - Current	NO - Privately-Owned	Available	Used in Prior Housing Element - Non-Vacant	0	0	0.045851162	0.045851162	1	2*	2*	124-SA225	114	Boyle Heights						Above Moderate
LOS ANGELES	451 S EVERGREEN AVE	90033	5185014008	Low Medium II Residential	RD1.5-1-CUGU	0	29	0.120006713	Residential - Single Family Residence	YES - Current	NO - Privately-Owned	Available	Used in Prior Housing Element - Non-Vacant	0	0.068183601	0	0.068183601	1	3*	3*	124-SA225	125	Boyle Heights						Moderate
LOS ANGELES	444 S SAVANNAH ST	90033	5185014009	Low Medium II Residential	RD1.5-1-CUGU	0	29	0.093119132	Residential - Single Family Residence	YES - Current	NO - Privately-Owned	Available	Not Used in Prior Housing Element	0	0	0.04541887	0.04541887	1	2*	2*	124-SA225	82	Boyle Heights						Above Moderate
LOS ANGELES	450 S SAVANNAH ST	90033	5185014009	Low Medium II Residential	RD1.5-1-CUGU	0	29	0.093205528	Residential - Single Family Residence	YES - Current	NO - Privately-Owned	Available	Not Used in Prior Housing Element	0	0	0.04541887	0.04541887	1	2*	2*	124-SA225	92	Boyle Heights						Above Moderate
LOS ANGELES	454 S SAVANNAH ST	90033	5185014010	Low Medium II Residential	RD1.5-1-CUGU	0	29	0.100380499	Residential - Single Family Residence - Vacant Land	YES - Current	NO - Privately-Owned	Available	Not Used in Prior Housing Element	0	0	0.090655124	0.090655124	0	2*	2*	124-SA225	102	Boyle Heights						Above Moderate
LOS ANGELES	458 S SAVANNAH ST	90033	5185014011	Low Medium II Residential	RD1.5-1-CUGU	0	29	0.100489452	Residential - Single Family Residence	YES - Current	NO - Privately-Owned	Available	Not Used in Prior Housing Element	0	0	0.017751659	0.017751659	1	2*	2*	124-SA225	116	Boyle Heights						Above Moderate
LOS ANGELES	460 S SAVANNAH ST	90033	5185014012	Low Medium II Residential	RD1.5-1-CUGU	0	29	0.100608099	Residential - Single Family Residence	YES - Current	NO - Privately-Owned	Available	Not Used in Prior Housing Element	0	0	0.042503309	0.042503309	1	2*	2*	124-SA225	130	Boyle Heights						Above Moderate
LOS ANGELES	464 S SAVANNAH ST	90033	5185014013	Low Medium II Residential	RD1.5-1-CUGU	0	29	0.100723764	Residential - Single Family Residence	YES - Current	NO - Privately-Owned	Available	Not Used in Prior Housing Element	0	0	0.042503309	0.042503309	1	2*	2*	124-SA225	138	Boyle Heights						Above Moderate
LOS ANGELES	466 S SAVANNAH ST	90033	5185014014	Low Medium II Residential	RD1.5-1-CUGU	0	29	0.100818078	Residential - Single Family Residence	YES - Current	NO - Privately-Owned	Available	Not Used in Prior Housing Element	0	0	0.042503309	0.042503309	1	2*	2*	124-SA225	151	Boyle Heights						Above Moderate
LOS ANGELES	468 S SAVANNAH ST	90033	5185014015	Low Medium II Residential	RD1.5-1-CUGU	0	29	0.10095291	Residential - Single Family Residence	YES - Current	NO - Privately-Owned	Available	Not Used in Prior Housing Element	0	0	0.042503309	0.042503309	1	2*	2*	124-SA225	159	Boyle Heights						Above Moderate
LOS ANGELES	445 S EVERGREEN AVE	90033	5185014017	Low Medium II Residential	RD1.5-1-CUGU	0	29	0.154996472	Residential - Single Family Residence	YES - Current	NO - Privately-Owned	Available	Not Used in Prior Housing Element	0	0.256403041	0	0.256403041	1	0	0	124-SA225	99	Boyle Heights						Moderate
LOS ANGELES	439 S EUCLID AVE	90063	5185015001	Low Medium I Residential	R2-1-CUGU	0	17	0.139584868	Residential - Single Family Residence	YES - Current	NO - Privately-Owned	Available	Not Used in Prior Housing Element	0	0	0.04088476	0.04088476	1	2*	2*	124-SA225	139	Boyle Heights						Above Moderate
LOS ANGELES	429 S EUCLID AVE	90063	5185015003	Low Medium I Residential	R2-1-CUGU	0	17	0.13223003	Residential - Single Family Residence	YES - Current	NO - Privately-Owned	Available	Not Used in Prior Housing Element	0	0	0.04088476	0.04088476	1	2*	2*	124-SA225	110	Boyle Heights						Above Moderate
LOS ANGELES	425 S EUCLID AVE	90063	5185015004	Low Medium I Residential	R2-1-CUGU	0	17	0.137739478	Residential - Single Family Residence	YES - Current	NO - Privately-Owned	Available	Not Used in Prior Housing Element	0	0	0.042264828	0.042264828	1	2*	2*	124-SA225	95	Boyle Heights						Above Moderate
LOS ANGELES	419 S EUCLID AVE	90063	5185015005	Low Medium I Residential	R2-1-CUGU	0	17	0.137740068	Residential - Double, Duplex, or Two Units - 4 Stories or Less	YES - Current	NO - Privately-Owned	Available	Not Used in Prior Housing Element	0	0	0.053735465	0.053735465	2	2*	2*	124-SA225	84	Boyle Heights		Yes				Above Moderate
LOS ANGELES	415 S EUCLID AVE	90063	5185015006	Low Medium I Residential	R2-1-CUGU	0	17	0.137740225	Residential - Double, Duplex, or Two Units - 4 Stories or Less	YES - Current	NO - Privately-Owned	Available	Not Used in Prior Housing Element	0	0	0.053735465	0.053735465	2	2*	2*	124-SA225	71	Boyle Heights		Yes				Above Moderate
LOS ANGELES	407 S EUCLID AVE	90063	5185015007	Highway Oriented and Limited Commercial	C2-1-CUGU	0	108	0.143640513	Residential - Five or More Units or Apartments (Any Combination) - 4 Stories or Less	YES - Current	NO - Privately-Owned	Available	Not Used in Prior Housing Element	0	0	0.223116486	0.223116486	6	0	0	124-SA225	56	Boyle Heights		Yes				Above Moderate
LOS ANGELES	2952 E 4TH ST	90033	5185015008	Highway Oriented and Limited Commercial	C2-1-CUGU	0	108	0.106213632	Commercial - Store Combination - Store and Residential Combination - One Story	YES - Current	NO - Privately-Owned	Available	Not Used in Prior Housing Element	0.071086	0	0	0.071086	1	0	0	124-SA225	50	Boyle Heights						Lower
LOS ANGELES	2946 E 4TH ST	90033	5185015009	Highway Oriented and Limited Commercial	C2-1-CUGU	0	108	0.071767456	Residential - Single Family Residence	YES - Current	NO - Privately-Owned	Available	Not Used in Prior Housing Element	0.399775028	0	0	0.399775028	1	0	0	124-SA225	47	Boyle Heights						Lower
LOS ANGELES	2950 E 4TH ST	90033	5185015009	Highway Oriented and Limited Commercial	C2-1-CUGU	0	108	0.037319877	Residential - Single Family Residence	YES - Current	NO - Privately-Owned	Available	Not Used in Prior Housing Element	0	0	0.01536046	0.01536046	1	0	0	124-SA225	48	Boyle Heights						Above Moderate
LOS ANGELES	2942 E 4TH ST	90033	5185015010	Highway Oriented and Limited Commercial	C2-1-CUGU	0	108	0.037321135	Residential - Single Family Residence	YES - Current	NO - Privately-Owned	Available	Not Used in Prior Housing Element	0	0	0.01536046	0.01536046	1	0	0	124-SA225	42	Boyle Heights						Above Moderate
LOS ANGELES	2944 E 4TH ST	90033	5185015010	Highway Oriented and Limited Commercial	C2-1-CUGU	0	108	0.071770373	Residential - Single Family Residence	YES - Current	NO - Privately-Owned	Available	Not Used in Prior Housing Element	0.399775028	0	0	0.399775028	1	0	0	124-SA225	45	Boyle Heights						Lower
LOS ANGELES	2936 E 4TH ST	90033	5185015011	Highway Oriented and Limited Commercial	C2-1-CUGU	0	108	0.221059414	Commercial - Store Combination - Store and Residential Combination - One Story	YES - Current	NO - Privately-Owned	Available	Used in Prior Housing Element - Non-Vacant	0	0	0.025553641	0.025553641	0	0	0	124-SA225	36	Boyle Heights		Yes				Above Moderate
LOS ANGELES	412 S EVERGREEN AVE	90033	5185015012	Low Medium I Residential	R2-1-CUGU	0	17	0.137808905	Residential - Double, Duplex, or Two Units - 4 Stories or Less	YES - Current	NO - Privately-Owned	Available	Not Used in Prior Housing Element	0	0	0.055853754	0.055853754	2	2*	2*	124-SA225	59	Boyle Heights		Yes				Above Moderate
LOS ANGELES	418 S EVERGREEN AVE	90033	5185015013	Low Medium I Residential	R2-1-CUGU	0	17	0.137820355	Residential - Single Family Residence	YES - Current	NO - Privately-Owned	Available	Not Used in Prior Housing Element	0	0	0.042503309	0.042503309	1	2*	2*	124-SA225	68	Boyle Heights						Above Moderate
LOS ANGELES	422 S EVERGREEN AVE	90033	5185015014	Low Medium I Residential	R2-1-CUGU	0	17	0.137831624	Residential - Double, Duplex, or Two Units - 4 Stories or Less	YES - Current	NO - Privately-Owned	Available	Not Used in Prior Housing Element	0	0	0.055853754	0.055853754	2	2*	2*	124-SA225	79	Boyle Heights		Yes				Above Moderate
LOS ANGELES	428 S EVERGREEN AVE	90033	5185015015	Low Medium I Residential	R2-1-CUGU	0	17	0.137844579	Residential - Single Family Residence	YES - Current	NO - Privately-Owned	Available	Not Used in Prior Housing Element	0	0	0.042503309	0.042503309	1	2*	2*	124-SA225	91	Boyle Heights						Above Moderate
LOS ANGELES	430 S EVERGREEN AVE	90033	5185015016	Low Medium I Residential	R2-1-CUGU	0	17	0.141123737	Residential - Double, Duplex, or Two Units - 4 Stories or Less	YES - Current	NO - Privately-Owned	Available	Not Used in Prior Housing Element	0	0	0.055853754	0.055853754	2	2*	2*	124-SA225	105	Boyle Heights		Yes				Above Moderate
LOS ANGELES	449 S EUCLID AVE	90063	5185016002	Low Medium I Residential	R2-1-CUGU	0	17	0.160696732	Residential - Double, Duplex, or Two Units - 4 Stories or Less	YES - Current	NO - Privately-Owned	Available	Not Used in Prior Housing Element	0	0	0.053735465	0.053735465	2	2*	2*	124-SA225	163	Boyle Heights		Yes				Above Moderate
LOS ANGELES	453 S EUCLID AVE	90063	5185016003	Low Medium I Residential	R2-1-CUGU	0	17	0.160697784	Residential - Double, Duplex, or Two Units - 4 Stories or Less	YES - Current	NO - Privately-Owned	Available	Not Used in Prior Housing Element	0	0	0.053735465	0.053735465	2	2*	2*	124-SA225	179	Boyle Heights		Yes				Above Moderate
LOS ANGELES	501 S EUCLID AVE	90063	5185016004	Low Medium I Residential	R2-1-CUGU	0	17	0.160698578	Residential - Double, Duplex, or Two Units - 4 Stories or Less	YES - Current	NO - Privately-Owned	Available	Not Used in Prior Housing Element	0	0	0.053735465	0.053735465	2	2*	2*	124-SA225	195	Boyle Heights		Yes				Above Moderate
LOS ANGELES	503 S EUCLID AVE	90063	5185016005	Low Medium I Residential	R2-1-CUGU	0	17	0.160697366	Residential - Single Family Residence	YES - Current	NO - Privately-Owned	Available	Not Used in Prior Housing Element	0	0	0.04088476	0.04088476	1	2*	2*	124-SA225	205	Boyle Heights						Above Moderate
LOS ANGELES	509 S EUCLID AVE	90063	5185016006	Low Medium I Residential	R2-1-CUGU	0	17	0.160698949	Residential - Single Family Residence	YES - Current	NO - Privately-Owned	Available	Not Used in Prior Housing Element	0	0	0.04088476	0.04088476	1	2*	2*	124-SA225	217	Boyle Heights						Above Moderate
LOS ANGELES	513 S EUCLID AVE	90063	5185016007	Low Medium I Residential	R2-1-CUGU	0	17	0.155761571	Residential - Single Family Residence	YES - Current	NO - Privately-Owned	Available	Not Used in Prior Housing Element	0	0	0.04088476	0.04088476	1	2*	2*	124-SA225	235	Boyle Heights						Above Moderate
LOS ANGELES	2917 E LANFRANCO ST	90033	5185016008	Low Medium I Residential	R2-1-CUGU	0	17	0.066803926	Residential - Single Family Residence	YES - Current	NO - Privately-Owned	Available	Not Used in Prior Housing Element	0	0	0.032711428	0.032711428	1	1*	1*	124-SA225	230	Boyle Heights						Above Moderate
LOS ANGELES	2907 E LANFRANCO ST	90033	5185016010	Low Medium I Residential	R2-1-CUGU	0	17	0.079332553	Residential - Single Family Residence	YES - Current	NO - Privately-Owned	Available	Not Used in Prior Housing Element	0	0	0.032711428	0.032711428	1	1*	1*	124-SA225	216	Boyle Heights						Above Moderate
LOS ANGELES	472 S EVERGREEN AVE	90033	5185016011	Low Medium I Residential	R2-1-CUGU	0	17	0.127402899	Residential - Double, Duplex, or Two Units - 4 Stories or Less	YES - Current	NO - Privately-Owned	Available	Not Used in Prior Housing Element	0	0	0.102558884	0.102558884	2	2*	2*	124-SA225	208	Boyle Heights		Yes				Above Moderate
LOS ANGELES	460 S EVERGREEN AVE	90033	5185016014	Low Medium I Residential	R2-1-CUGU	0	17	0.127335047	Residential - Single Family Residence	YES - Current	NO - Privately-Owned	Available	Not Used in Prior Housing Element	0	0	0.078119087	0.078119087	1	2*	2*	124-SA225	172	Boyle Heights						Above Moderate
LOS ANGELES	452 S EVERGREEN AVE	90033	5185016016	Low Medium I Residential	R2-1-CUGU	0	17	0.127290502	Residential - Double, Duplex, or Two Units - 4 Stories or Less	YES - Current	NO - Privately-Owned	Available	Not Used in Prior Housing Element	0	0	0.102558884	0.102558884	2	2*	2*	124-SA225	152	Boyle Heights		Yes				Above Moderate
LOS ANGELES	448 S EVERGREEN AVE	90033	5185016017	Low Medium I Residential	R2-1-CUGU	0	17	0.127268586	Residential - Double, Duplex, or Two Units - 4 Stories or Less	YES - Current	NO - Privately-Owned	Available	Not Used in Prior Housing Element	0	0	0.102558884	0.102558884	2	2*	2*	124-SA225	140	Boyle Heights		Yes				Above Moderate
LOS ANGELES	444 S EVERGREEN AVE	90033	5185016018	Low Medium I Residential	R2-1-CUGU	0	17	0.125888526	Residential - Double, Duplex, or Two Units - 4 Stories or Less	YES - Current	NO - Privately-Owned	Available	Not Used in Prior Housing Element	0	0	0.068425539	0.068425539	2	2*	2*	124-SA225	131	Boyle Heights						Above Moderate
LOS ANGELES			5185017***	Low Medium II Residential	RD1.5-1-CUGU	0	29	0.021613462	Residential - Single Family Residence	YES - Current	NO - Privately-Owned	Available	Not Used in Prior Housing Element	0	0	0.024932669	0.024932669	0	0	0	124-SA223	127	Boyle Heights						Above Moderate
LOS ANGELES			5185017003	Low Medium I Residential	R2-1-CUGU	0	17	0.034437675	Residential - Single Family Residence - Vacant Land	YES - Current	NO - Privately-Owned	Available	Not Used in Prior Housing Element	0	0	0.022995792	0.022995792	0	0	0	124-SA223	61	Boyle Heights						Above Moderate
LOS ANGELES	514 S MOTT ST	90033	5185017007	Low Medium I Residential	R2-1-CUGU	0	17	0.19539042	Residential - Three Units (Any Combination) - 4 Stories or Less	YES - Current	NO - Privately-Owned	Available	Not Used in Prior Housing Element	0	0.06515435	0	0.06515435	3	3*	3*	124-SA223	67	Boyle Heights		Yes				Moderate
LOS ANGELES	522 S MOTT ST	90033	5185017008	Low Medium I Residential	R2-1-CUGU	0	17	0.18401284	Residential - Three Units (Any Combination) - 4 Stories or Less	YES - Current	NO - Privately-Owned	Available	Not Used in Prior Housing Element	0	0.027065715	0	0.027065715	3	3*	3*	124-SA223	72	Boyle Heights		Yes				Moderate
LOS ANGELES	2714 E LANFRANCO ST	90033	5185017009	Low Medium I Residential	R2-1-CUGU	0	17	0.143518218	Residential - Double, Duplex, or Two Units - 4 Stories or Less	YES - Current	NO - Privately-Owned	Available	Not Used in Prior Housing Element	0	0	0.067711884	0.067711884	2	2*	2*	124-SA223	55	Boyle Heights		Yes				Above Moderate
LOS ANGELES	2718 E LANFRANCO ST	90033	5185017010	Low Medium I Residential	R2-1-CUGU	0	17	0.143494188	Residential - Double, Duplex, or Two Units - 4 Stories or Less	YES - Current	NO - Privately-Owned	Available	Not Used in Prior Housing Element	0	0	0.067711884	0.067711884	2	2*	2*	124-SA223	60	Boyle Heights		Yes				Above Moderate
LOS ANGELES			5185017011	Low Medium I Residential	R2-1-CUGU	0	17	0.145118117	Residential - Single Family Residence - Vacant Land	YES - Current	NO - Privately-Owned	Available	Not Used in Prior Housing Element	0	0	0.124959156	0.124959156	0	2*	2*	124-SA223	65	Boyle Heights						Above Moderate
LOS ANGELES	2724 E LANFRANCO ST	90033	5185017012	Low Medium I Residential	R2-1-CUGU	0	17	0.254959169	Residential - Three Units (Any Combination) - 4 Stories or Less	YES - Current	NO - Privately-Owned	Available	Not Used in Prior Housing Element	0	0.214864606	0	0.214864606	3	0	0	124-SA223	66	Boyle Heights		Yes				Moderate
LOS ANGELES	2728 E LANFRANCO ST	90033	5185017013	Low Medium II Residential	RD1.5-1-CUGU	0	29	0.254942064	Residential - Single Family Residence	YES - Current	NO - Privately-Owned	Available	Used in Prior Housing Element - Non-Vacant	0	0.382911611	0	0.382911611	1	0	0	124-SA223	69	Boyle Heights		Yes				Moderate
LOS ANGELES	2732 E LANFRANCO ST	90033	5185017014	Low Medium II Residential	RD1.5-1-CUGU	0	29	0.254939628	Residential - Single Family Residence	YES - Current	NO - Privately-Owned	Available	Used in Prior Housing Element - Non-Vacant	0	0.526652431	0	0.526652431	1	0	0	124-SA223	73	Boyle Heights						Moderate
LOS ANGELES	2742 E LANFRANCO ST	90033	5185017015	Low Medium II Residential	RD1.5-1-CUGU	0	29	0.254939786	Residential - Five or More Units or Apartments (Any Combination) - 4 Stories or Less	YES - Current	NO - Privately-Owned	Available	Not Used in Prior Housing Element	0	0.092470509	0	0.092470509	8	0	0	124-SA223	76	Boyle Heights						Moderate
LOS ANGELES	2744 E LANFRANCO ST	90033	5185017016	Low Medium II Residential	RD1.5-1-CUGU	0	29	0.254942971	Residential - Five or More Units or Apartments (Any Combination) - 4 Stories or Less	YES - Current	NO - Privately-Owned	Available	Not Used in Prior Housing Element	0	0.230859661	0	0.230859661	5	0	0	124-SA223	80	Boyle Heights		Yes				Moderate
LOS ANGELES	2752 E LANFRANCO ST	90033	5185017017	Low Medium II Residential	RD1.5-1-CUGU	0	29	0.251569292	Residential - Three Units (Any Combination) - 4 Stories or Less	YES - Current	NO - Privately-Owned	Available	Not Used in Prior Housing Element	0	0.134465647	0	0.134465647	3	0	0	124-SA223	85	Boyle Heights		Yes				Moderate
LOS ANGELES	2745 E 6TH ST	90023	5185017019	Low Medium II Residential	RD1.5-1-CUGU	0	29	0.375040367	Residential - Single Family Residence - Vacant Land	YES - Current	NO - Privately-Owned	Available	Not Used in Prior Housing Element	0	1.908491623	0	1.908491623	0	0	0	124-SA223	128	Boyle Heights						Moderate
LOS ANGELES	526 S MOTT ST	90033	5185017020	Low Medium II Residential	R2-1-CUGU	0	17	0.099428769	Residential - Single Family Residence	YES - Current	NO - Privately-Owned	Available	Not Used in Prior Housing Element	0	0	0.026214001	0.026214001	1	1*	1*	124-SA223	78	Boyle Heights						Above Moderate
LOS ANGELES	528 S MOTT ST	90033	5185017021	Low Medium II Residential	R2-1-CUGU	0	17	0.096512143	Residential - Single Family Residence	YES - Current	NO - Privately-Owned	Available	Not Used in Prior Housing Element	0	0	0.026214001	0.026214001	1	1*	1*	124-SA223	84	Boyle Heights						Above Moderate
LOS ANGELES	532 S MOTT ST	90033	5185017022	Low Medium I Residential	R2-1-CUGU	0	17	0.068921342	Residential - Single Family Residence - Vacant Land	YES - Current	NO - Privately-Owned	Available	Not Used in Prior Housing Element	0	0	0.084005558	0.084005558	0	1*	1*	124-SA223	90	Boyle Heights						Above Moderate
LOS ANGELES	2715 E 6TH ST	90023	5185017025	Low Medium I Residential	R2-1-CUGU	0	17	0.142440275	Residential - Single Family Residence	YES - Current	NO - Privately-Owned	Available	Not Used in Prior Housing Element	0	0	0.055679221	0.055679221	1	2*	2*	124-SA223	88	Boyle Heights						Above Moderate
LOS ANGELES	2733 1/2 E 6TH ST	90023	5185017029	Low Medium II Residential	RD1.5-1-CUGU	0	29	0.140754562	Residential - Three Units (Any Combination) - 4 Stories or Less	YES - Current	NO - Privately-Owned	Available	Not Used in Prior Housing Element	0	0.155000985	0	0.155000985	3	0	0	124-SA223	109	Boyle Heights		Yes				Moderate
LOS ANGELES	2735 E 6TH ST	90023	5185017030	Low Medium II Residential	RD1.5-1-CUGU	0	29	0.349897887	Residential - Single Family Residence - Vacant Land	YES - Current	NO - Privately-Owned	Available	Not Used in Prior Housing Element	0	0.553447068	0	0.553447068	0	0	0	124-SA223	114	Boyle Heights						Moderate
LOS ANGELES	505 S CAMULOS ST	90033	5185018003	Low Medium II Residential	RD1.5-1-CUGU	0	29	0.065981034	Residential - Single Family Residence	YES - Current	NO - Privately-Owned	Available	Not Used in Prior Housing Element	0	0	0.026214001	0.026214001	1	1*	1*	124-SA225	153	Boyle Heights						Above Moderate
LOS ANGELES	513 S CAMULOS ST	90033	5185018005	Low Medium II Residential	RD1.5-1-CUGU	0	29	0.065852786	Residential - Single Family Residence	YES - Current	NO - Privately-Owned	Available	Not Used in Prior Housing Element	0	0	0.026214001	0.026214001	1	1*	1*	124-SA225	173	Boyle Heights						Above Moderate
LOS ANGELES	517 S CAMULOS ST	90033	5185018006	Low Medium II Residential	RD1.5-1-CUGU	0	29	0.062912914	Residential - Single Family Residence	YES - Current	NO - Privately-Owned	Available	Not Used in Prior Housing Element	0	0	0.039636415	0.039636415	1	1*	1*	124-SA225	186	Boyle Heights		Yes				Above Moderate
LOS ANGELES	500 S CAMULOS ST	90033	5185018007	Low Medium II Residential	RD1.5-1-CUGU	0	29	0.057851294	Residential - Single Family Residence	YES - Current	NO - Privately-Owned	Available	Not Used in Prior Housing Element	0	0	0.026214001	0.026214001	1	1*	1*	124-SA225	157	Boyle Heights						Above Moderate
LOS ANGELES	506 S CAMULOS ST	90033	5185018008	Low Medium II Residential	RD1.5-1-CUGU	0	29	0.057851858	Residential - Single Family Residence	YES - Current	NO - Privately-Owned	Available	Not Used in Prior Housing Element	0	0	0.026214001	0.026214001	1	1*	1*	124-SA225	168	Boyle Heights						Above Moderate
LOS ANGELES	512 S CAMULOS ST	90033	5185018010	Low Medium II Residential	RD1.5-1-CUGU	0	29	0.057851858	Residential - Single Family Residence	YES - Current	NO - Privately-Owned	Available	Not Used in Prior Housing Element	0	0	0.026214001	0.026214001	1	1*	1*	124-SA225	194	Boyle Heights						Above Moderate
LOS ANGELES	516 S CAMULOS ST	90033	5185018011	Low Medium II Residential	RD1.5-1-CUGU	0	29	0.055479353	Residential - Single Family Residence	YES - Current	NO - Privately-Owned	Available	Not Used in Prior Housing Element	0	0	0.026214001	0.026214001	1	1*	1*	124-SA225	202	Boyle Heights						Above Moderate
LOS ANGELES	2850 E LANFRANCO ST	90033	5185018013	Low Medium I Residential	R2-1-CUGU	0	17	0.204919003	Residential - Three Units (Any Combination) - 4 Stories or Less	YES - Current	NO - Privately-Owned	Available	Not Used in Prior Housing Element	0	0.080255848	0	0.080255848	3	3*	3*	124-SA225	227	Boyle Heights		Yes				Moderate
LOS ANGELES	2844 E LANFRANCO ST	90033	5185018014	Low Medium II Residential	RD1.5-1-CUGU	0	29	0.204919916	Residential - Three Units (Any Combination) - 4 Stories or Less	YES - Current	NO - Privately-Owned	Available	Not Used in Prior Housing Element	0	0.168480411	0	0.168480411	3	0	0	124-SA225	223	Boyle Heights		Yes				Moderate
LOS ANGELES	2849 E 6TH ST	90023	5185018015	Low Medium II Residential	RD1.5-1-CUGU	0	29	0.205486387	Residential - Five or More Units or Apartments (Any Combination) - 4 Stories or Less	YES - Current	NO - Privately-Owned	Available	Not Used in Prior Housing Element	0	0.095403397	0	0.095403397	5	0	0	124-SA225	265	Boyle Heights		Yes				Moderate
LOS ANGELES	2840 E LANFRANCO ST	90033	5185018016	Low Medium II Residential	RD1.5-1-CUGU	0	29	0.204918708	Residential - Single Family Residence	YES - Current	NO - Privately-Owned	Available	Not Used in Prior Housing Element	0	0.323533237	0	0.323533237	1	0	0	124-SA225	214	Boyle Heights						Moderate
LOS ANGELES			5185018017	Low Medium II Residential	RD1.5-1-CUGU	0	29	0.061957902	Residential - Single Family Residence - Vacant Land	YES - Current	NO - Privately-Owned	Available	Not Used in Prior Housing Element	0	0	0.06110611	0.06110611	0	1*	1*	124-SA225	256	Boyle Heights						Above Moderate
LOS ANGELES	2841 E 6TH ST	90023	5185018018	Low Medium II Residential	RD1.5-1-CUGU	0	29	0.143481412	Residential - Single Family Residence	YES - Current	NO - Privately-Owned	Available	Not Used in Prior Housing Element	0	0.192447478	0	0.192447478	1	0	0	124-SA225	270	Boyle Heights						Moderate
LOS ANGELES	2834 E LANFRANCO ST	90033	5185018019	Low Medium II Residential	RD1.5-1-CUGU	0	29	0.204918957	Residential - Double, Duplex, or Two Units - 4 Stories or Less	YES - Current	NO - Privately-Owned	Available	Not Used in Prior Housing Element	0	0.19925265	0	0.19925265	2	0	0	124-SA225	209	Boyle Heights		Yes				Moderate
LOS ANGELES	2

LOS ANGELES			5185019004	Low Medium I Residential	R2-1-CUGU	0	17	0.015942412	Residential - Single Family Residence - Vacant Land	YES - Current	NO - Privately-Owned	Available	Not Used in Prior Housing Element	0	0	0.025158897	0.025158897	0	0	0	124-SA225	315	Boyle Heights									Above Moderate
LOS ANGELES	2916 E CALLE PEDRO INFANTE	90063	5185019008	Low Medium I Residential	R2-1-CUGU	0	17	0.207547229	Residential - Single Family Residence	YES - Current	NO - Privately-Owned	Available	Not Used in Prior Housing Element	0	0.06288532	0	0.06288532	1	3*	3*	124-SA225	299	Boyle Heights									Moderate
LOS ANGELES	2912 E CALLE PEDRO INFANTE	90063	5185019009	Low Medium I Residential	R2-1-CUGU	0	17	0.206874783	Residential - Single Family Residence	YES - Current	NO - Privately-Owned	Available	Not Used in Prior Housing Element	0	0.026363382	0	0.026363382	1	3*	3*	124-SA225	290	Boyle Heights									Moderate
LOS ANGELES	2900 E CALLE PEDRO INFANTE	90063	5185019010	Low Medium I Residential	R2-1-CUGU	0	17	0.315624447	Institutional - Church - One Story	YES - Current	NO - Privately-Owned	Available	Used in Prior Housing Element - Non-Vacant	0	0.009951966	0	0.009951966	0	0	0	124-SA225	259	Boyle Heights									Moderate
LOS ANGELES	2906 E CALLE PEDRO INFANTE	90063	5185019010	Low Medium I Residential	R2-1-CUGU	0	17	0.137499429	Institutional - Church - One Story	YES - Current	NO - Privately-Owned	Available	Used in Prior Housing Element - Non-Vacant	0	0	0.002171477	0.002171477	0	2*	2*	124-SA225	302	Boyle Heights									Above Moderate
LOS ANGELES	2900 E LANFRANCO ST	90033	5185019012	Low Medium I Residential	R2-1-CUGU	0	17	0.154478814	Residential - Single Family Residence	YES - Current	NO - Privately-Owned	Available	Not Used in Prior Housing Element	0	0	0.042503309	0.042503309	1	2*	2*	124-SA225	234	Boyle Heights									Above Moderate
LOS ANGELES	2906 E LANFRANCO ST	90033	5185019013	Low Medium I Residential	R2-1-CUGU	0	17	0.118911269	Residential - Double, Duplex, or Two Units - 4 Stories or Less	YES - Current	NO - Privately-Owned	Available	Not Used in Prior Housing Element	0	0	0.098684174	0.098684174	2	2*	2*	124-SA225	241	Boyle Heights		Yes							Above Moderate
LOS ANGELES	2912 E LANFRANCO ST	90033	5185019014	Low Medium I Residential	R2-1-CUGU	0	17	0.195087432	Residential - Single Family Residence - Vacant Land	YES - Current	NO - Privately-Owned	Available	Not Used in Prior Housing Element	0	0.133883655	0	0.133883655	0	3*	3*	124-SA225	246	Boyle Heights									Moderate
LOS ANGELES	2922 E LANFRANCO ST	90033	5185019016	Low Medium I Residential	R2-1-CUGU	0	17	0.193720637	Residential - Single Family Residence	YES - Current	NO - Privately-Owned	Available	Not Used in Prior Housing Element	0	0.06288532	0	0.06288532	1	3*	3*	124-SA225	260	Boyle Heights									Moderate
LOS ANGELES	2926 E LANFRANCO ST	90033	5185019017	Low Medium I Residential	R2-1-CUGU	0	17	0.070245658	Residential - Single Family Residence	YES - Current	NO - Privately-Owned	Available	Not Used in Prior Housing Element	0	0	0.034766105	0.034766105	1	1*	1*	124-SA225	266	Boyle Heights									Above Moderate
LOS ANGELES	517 S EUCLID AVE	90063	5185019017	Low Medium I Residential	R2-1-CUGU	0	17	0.070911442	Residential - Single Family Residence	YES - Current	NO - Privately-Owned	Available	Not Used in Prior Housing Element	0	0	0.034766105	0.034766105	1	1*	1*	124-SA225	271	Boyle Heights									Above Moderate
LOS ANGELES			5185019019	Low Medium I Residential	R2-1-CUGU	0	17	0.033649364	Residential - Single Family Residence - Vacant Land	YES - Current	NO - Privately-Owned	Available	Not Used in Prior Housing Element	0	0	0.025158897	0.025158897	0	0	0	124-SA225	317	Boyle Heights									Above Moderate
LOS ANGELES			5185019020	Low Medium I Residential	R2-1-CUGU	0	17	0.071362406	Residential - Single Family Residence	YES - Current	NO - Privately-Owned	Available	Not Used in Prior Housing Element	0	0	0.008961695	0.008961695	1	1*	1*	124-SA225	310	Boyle Heights									Above Moderate
LOS ANGELES	2920 E CALLE PEDRO INFANTE	90063	5185019021	Low Medium I Residential	R2-1-CUGU	0	17	0.102382619	Residential - Single Family Residence	YES - Current	NO - Privately-Owned	Available	Not Used in Prior Housing Element	0	0	0.006821882	0.006821882	1	1*	1*	124-SA225	304	Boyle Heights									Above Moderate
LOS ANGELES	611 S EUCLID AVE	90023	5185020004	Low Medium I Residential	R2-1-CUGU	0	17	0.154150508	Residential - Single Family Residence	YES - Current	NO - Privately-Owned	Available	Not Used in Prior Housing Element	0	0	0.045277481	0.045277481	1	2*	2*	124-SA225	403	Boyle Heights									Above Moderate
LOS ANGELES	621 S EUCLID AVE	90023	5185020006	Low Medium I Residential	R2-1-CUGU	0	17	0.137802505	Residential - Single Family Residence	YES - Current	NO - Privately-Owned	Available	Not Used in Prior Housing Element	0	0	0.057583643	0.057583643	1	2*	2*	124-SA225	427	Boyle Heights									Above Moderate
LOS ANGELES	637 S EUCLID AVE	90023	5185020009	Low Medium I Residential	R2-1-CUGU	0	17	0.12396362	Residential - Single Family Residence	YES - Current	NO - Privately-Owned	Available	Not Used in Prior Housing Element	0	0	0.055679221	0.055679221	1	2*	2*	123A225	51	Boyle Heights									Above Moderate
LOS ANGELES	602 S EVERGREEN AVE	90023	5185020010	Low Medium I Residential	R2-1-CUGU	0	17	0.143477283	Residential - Double, Duplex, or Two Units - 4 Stories or Less	YES - Current	NO - Privately-Owned	Available	Not Used in Prior Housing Element	0	0	0.04939765	0.04939765	2	2*	2*	124-SA225	344	Boyle Heights		Yes							Above Moderate
LOS ANGELES	616 S EVERGREEN AVE	90023	5185020013	Low Medium I Residential	R2-1-CUGU	0	17	0.129129903	Residential - Single Family Residence	YES - Current	NO - Privately-Owned	Available	Not Used in Prior Housing Element	0	0	0.038841552	0.038841552	1	2*	2*	124-SA225	390	Boyle Heights									Above Moderate
LOS ANGELES	624 S EVERGREEN AVE	90023	5185020015	Low Medium I Residential	R2-1-CUGU	0	17	0.12913148	Residential - Double, Duplex, or Two Units - 4 Stories or Less	YES - Current	NO - Privately-Owned	Available	Not Used in Prior Housing Element	0	0	0.052778232	0.052778232	2	2*	2*	124-SA225	413	Boyle Heights		Yes							Above Moderate
LOS ANGELES	628 S EVERGREEN AVE	90023	5185020016	Low Medium I Residential	R2-1-CUGU	0	17	0.129129903	Residential - Single Family Residence	YES - Current	NO - Privately-Owned	Available	Not Used in Prior Housing Element	0	0	0.038841552	0.038841552	1	2*	2*	124-SA225	423	Boyle Heights									Above Moderate
LOS ANGELES	634 S EVERGREEN AVE	90023	5185020018	Low Medium I Residential	R2-1-CUGU	0	17	0.114782942	Residential - Single Family Residence	YES - Current	NO - Privately-Owned	Available	Not Used in Prior Housing Element	0	0	0.019194968	0.019194968	1	1*	1*	124-SA225	446	Boyle Heights									Above Moderate
LOS ANGELES			5185020020	Low Medium I Residential	R2-1-CUGU	0	17	0.032248317	Residential - Single Family Residence - Vacant Land	YES - Current	NO - Privately-Owned	Available	Not Used in Prior Housing Element	0	0	0.025158897	0.025158897	0	0	0	124-SA225	418	Boyle Heights									Above Moderate
LOS ANGELES			5185020021	Low Medium I Residential	R2-1-CUGU	0	17	0.025820203	Residential - Single Family Residence - Vacant Land	YES - Current	NO - Privately-Owned	Available	Not Used in Prior Housing Element	0	0	0.024932669	0.024932669	0	0	0	124-SA225	443	Boyle Heights									Above Moderate
LOS ANGELES	647 S EUCLID AVE	90023	5185020025	Low Medium I Residential	R2-1-CUGU	0	17	0.118130752	Residential - Double, Duplex, or Two Units - 4 Stories or Less	YES - Current	NO - Privately-Owned	Available	Not Used in Prior Housing Element	0	0	0.073417792	0.073417792	2	2*	2*	123A225	82	Boyle Heights		Yes							Above Moderate
LOS ANGELES	2923 E GUIRADO ST	90023	5185020026	Low Medium I Residential	R2-1-CUGU	0	17	0.143147832	Residential - Double, Duplex, or Two Units - 4 Stories or Less	YES - Current	NO - Privately-Owned	Available	Not Used in Prior Housing Element	0	0	0.078488669	0.078488669	2	2*	2*	123A225	94	Boyle Heights		Yes							Above Moderate
LOS ANGELES	2911 E GUIRADO ST	90023	5185020029	Low Medium I Residential	R2-1-CUGU	0	17	0.144068182	Residential - Single Family Residence	YES - Current	NO - Privately-Owned	Available	Not Used in Prior Housing Element	0	0	0.055679221	0.055679221	1	2*	2*	123A225	47	Boyle Heights									Above Moderate
LOS ANGELES	646 S EVERGREEN AVE	90023	5185020033	Low Medium I Residential	R2-1-CUGU	0	17	0.073206501	Residential - Single Family Residence	YES - Current	NO - Privately-Owned	Available	Not Used in Prior Housing Element	0	0	0.003089449	0.003089449	1	1*	1*	123A225	54	Boyle Heights									Above Moderate
LOS ANGELES	2807 E INEZ ST	90023	5185021002	Low Medium I Residential	R2-1-CUGU	0	17	0.127068116	Residential - Single Family Residence	YES - Current	NO - Privately-Owned	Available	Not Used in Prior Housing Element	0	0	0.055679221	0.055679221	1	2*	2*	124-SA223	247	Boyle Heights									Above Moderate
LOS ANGELES	2811 E INEZ ST	90023	5185021003	Low Medium I Residential	R2-1-CUGU	0	17	0.127068116	Residential - Single Family Residence	YES - Current	NO - Privately-Owned	Available	Not Used in Prior Housing Element	0	0	0.055679221	0.055679221	1	2*	2*	124-SA223	253	Boyle Heights									Above Moderate
LOS ANGELES	2815 E INEZ ST	90023	5185021004	Low Medium I Residential	R2-1-CUGU	0	17	0.127071874	Residential - Double, Duplex, or Two Units - 4 Stories or Less	YES - Current	NO - Privately-Owned	Available	Not Used in Prior Housing Element	0	0	0.073417792	0.073417792	2	2*	2*	124-SA223	260	Boyle Heights		Yes							Above Moderate
LOS ANGELES	2821 E INEZ ST	90023	5185021005	Low Medium I Residential	R2-1-CUGU	0	17	0.127103809	Residential - Single Family Residence	YES - Current	NO - Privately-Owned	Available	Not Used in Prior Housing Element	0	0	0.055679221	0.055679221	1	2*	2*	124-SA225	258	Boyle Heights									Above Moderate
LOS ANGELES	2823 E INEZ ST	90023	5185021006	Low Medium I Residential	R2-1-CUGU	0	17	0.12720597	Residential - Double, Duplex, or Two Units - 4 Stories or Less	YES - Current	NO - Privately-Owned	Available	Not Used in Prior Housing Element	0	0	0.073417792	0.073417792	2	2*	2*	124-SA225	324	Boyle Heights		Yes							Above Moderate
LOS ANGELES	2829 E INEZ ST	90023	5185021007	Low Medium I Residential	R2-1-CUGU	0	17	0.127174036	Residential - Single Family Residence	YES - Current	NO - Privately-Owned	Available	Not Used in Prior Housing Element	0	0	0.055679221	0.055679221	1	2*	2*	124-SA225	332	Boyle Heights									Above Moderate
LOS ANGELES	2835 E INEZ ST	90023	5185021008	Low Medium I Residential	R2-1-CUGU	0	17	0.130385675	Residential - Single Family Residence	YES - Current	NO - Privately-Owned	Available	Not Used in Prior Housing Element	0	0	0.055679221	0.055679221	1	2*	2*	124-SA225	339	Boyle Heights									Above Moderate
LOS ANGELES	2834 E 6TH ST	90023	5185021009	Low Medium I Residential	R2-1-CUGU	0	17	0.130644481	Residential - Single Family Residence	YES - Current	NO - Privately-Owned	Available	Not Used in Prior Housing Element	0	0	0.055679221	0.055679221	1	2*	2*	124-SA225	305	Boyle Heights									Above Moderate
LOS ANGELES	2828 E 6TH ST	90023	5185021010	Low Medium I Residential	R2-1-CUGU	0	17	0.127214807	Residential - Double, Duplex, or Two Units - 4 Stories or Less	YES - Current	NO - Privately-Owned	Available	Not Used in Prior Housing Element	0	0	0.073417792	0.073417792	2	2*	2*	124-SA225	301	Boyle Heights		Yes							Above Moderate
LOS ANGELES	2824 E 6TH ST	90023	5185021011	Low Medium I Residential	R2-1-CUGU	0	17	0.127143046	Residential - Single Family Residence	YES - Current	NO - Privately-Owned	Available	Not Used in Prior Housing Element	0	0	0.055679221	0.055679221	1	2*	2*	124-SA225	294	Boyle Heights									Above Moderate
LOS ANGELES	2820 E 6TH ST	90023	5185021012	Low Medium I Residential	R2-1-CUGU	0	17	0.127060857	Residential - Single Family Residence	YES - Current	NO - Privately-Owned	Available	Not Used in Prior Housing Element	0	0	0.055679221	0.055679221	1	2*	2*	124-SA225	285	Boyle Heights									Above Moderate
LOS ANGELES	2814 E 6TH ST	90023	5185021013	Low Medium I Residential	R2-1-CUGU	0	17	0.127094296	Residential - Single Family Residence	YES - Current	NO - Privately-Owned	Available	Not Used in Prior Housing Element	0	0	0.055679221	0.055679221	1	2*	2*	124-SA225	279	Boyle Heights									Above Moderate
LOS ANGELES	2806 E 6TH ST	90023	5185021015	Low Medium I Residential	R2-1-CUGU	0	17	0.126893018	Residential - Double, Duplex, or Two Units - 4 Stories or Less	YES - Current	NO - Privately-Owned	Available	Not Used in Prior Housing Element	0	0	0.073417792	0.073417792	2	2*	2*	124-SA223	210	Boyle Heights		Yes							Above Moderate
LOS ANGELES	2800 E 6TH ST	90023	5185021016	Low Medium I Residential	R2-1-CUGU	0	17	0.126835389	Residential - Single Family Residence	YES - Current	NO - Privately-Owned	Available	Not Used in Prior Housing Element	0	0	0.055679221	0.055679221	1	2*	2*	124-SA223	201	Boyle Heights									Above Moderate
LOS ANGELES	611 S EVERGREEN AVE	90023	5185021020	Low Medium II Residential	RD1.5-1-CUGU	0	29	0.155007969	Residential - Double, Duplex, or Two Units - 4 Stories or Less	YES - Current	NO - Privately-Owned	Available	Not Used in Prior Housing Element	0	0	0.059783851	0.059783851	2	2*	2*	124-SA225	345	Boyle Heights		Yes							Above Moderate
LOS ANGELES	617 S EVERGREEN AVE	90023	5185021021	Low Medium II Residential	RD1.5-1-CUGU	0	29	0.155027315	Residential - Single Family Residence	YES - Current	NO - Privately-Owned	Available	Not Used in Prior Housing Element	0	0	0.045277481	0.045277481	1	2*	2*	124-SA225	360	Boyle Heights									Above Moderate
LOS ANGELES	623 S EVERGREEN AVE	90023	5185021022	Low Medium II Residential	RD1.5-1-CUGU	0	29	0.172271791	Residential - Single Family Residence	YES - Current	NO - Privately-Owned	Available	Not Used in Prior Housing Element	0	0	0.045277481	0.045277481	1	2*	2*	124-SA225	371	Boyle Heights									Above Moderate
LOS ANGELES	2801 E GUIRADO ST	90023	5185022001	Low Medium I Residential	R2-1-CUGU	0	17	0.127201361	Residential - Single Family Residence	YES - Current	NO - Privately-Owned	Available	Not Used in Prior Housing Element	0	0	0.055679221	0.055679221	1	2*	2*	124-SA223	324	Boyle Heights									Above Moderate
LOS ANGELES	2805 E GUIRADO ST	90023	5185022002	Low Medium I Residential	R2-1-CUGU	0	17	0.127229902	Residential - Double, Duplex, or Two Units - 4 Stories or Less	YES - Current	NO - Privately-Owned	Available	Not Used in Prior Housing Element	0	0	0.073417792	0.073417792	2	2*	2*	124-SA223	332	Boyle Heights		Yes							Above Moderate
LOS ANGELES	2809 E GUIRADO ST	90023	5185022003	Low Medium I Residential	R2-1-CUGU	0	17	0.127257614	Residential - Single Family Residence	YES - Current	NO - Privately-Owned	Available	Not Used in Prior Housing Element	0	0	0.055679221	0.055679221	1	2*	2*	124-SA223	341	Boyle Heights									Above Moderate
LOS ANGELES	2815 E GUIRADO ST	90023	5185022004	Low Medium I Residential	R2-1-CUGU	0	17	0.12728761	Residential - Single Family Residence	YES - Current	NO - Privately-Owned	Available	Not Used in Prior Housing Element	0	0	0.055679221	0.055679221	1	2*	2*	124-SA223	349	Boyle Heights									Above Moderate
LOS ANGELES	2821 E GUIRADO ST	90023	5185022005	Low Medium I Residential	R2-1-CUGU	0	17	0.127317713	Residential - Single Family Residence	YES - Current	NO - Privately-Owned	Available	Not Used in Prior Housing Element	0	0	0.055679221	0.055679221	1	2*	2*	124-SA223	355	Boyle Heights									Above Moderate
LOS ANGELES	2825 E GUIRADO ST	90023	5185022006	Low Medium I Residential	R2-1-CUGU	0	17	0.12734688	Residential - Single Family Residence	YES - Current	NO - Privately-Owned	Available	Not Used in Prior Housing Element	0	0	0.055679221	0.055679221	1	2*	2*	124-SA223	361	Boyle Heights									Above Moderate
LOS ANGELES	2829 E GUIRADO ST	90023	5185022007	Low Medium I Residential	R2-1-CUGU	0	17	0.127376048	Residential - Single Family Residence	YES - Current	NO - Privately-Owned	Available	Not Used in Prior Housing Element	0	0	0.055679221	0.055679221	1	2*	2*	124-SA223	368	Boyle Heights									Above Moderate
LOS ANGELES	2835 E GUIRADO ST	90023	5185022008	Low Medium I Residential	R2-1-CUGU	0	17	0.13043389	Residential - Single Family Residence	YES - Current	NO - Privately-Owned	Available	Not Used in Prior Housing Element	0	0	0.055679221	0.055679221	1	2*	2*	124-SA223	375	Boyle Heights									Above Moderate
LOS ANGELES	2834 E INEZ ST	90023	5185022009	Low Medium I Residential	R2-1-CUGU	0	17	0.130199297	Residential - Single Family Residence	YES - Current	NO - Privately-Owned	Available	Not Used in Prior Housing Element	0	0	0.055679221	0.055679221	1	2*	2*	124-SA225	395	Boyle Heights									Above Moderate
LOS ANGELES	2828 E INEZ ST	90023	5185022010	Low Medium I Residential	R2-1-CUGU	0	17	0.126897069	Residential - Single Family Residence	YES - Current	NO - Privately-Owned	Available	Not Used in Prior Housing Element	0	0	0.055679221	0.055679221	1	2*	2*	124-SA225	386	Boyle Heights									Above Moderate
LOS ANGELES	2824 E INEZ ST	90023	5185022011	Low Medium I Residential	R2-1-CUGU	0	17	0.127063444	Residential - Single Family Residence	YES - Current	NO - Privately-Owned	Available	Not Used in Prior Housing Element	0	0	0.055679221	0.055679221	1	2*	2*	124-SA223	323	Boyle Heights									Above Moderate
LOS ANGELES	2820 E INEZ ST	90023	5185022012	Low Medium I Residential	R2-1-CUGU	0	17	0.127068116	Residential - Single Family Residence	YES - Current	NO - Privately-Owned	Available	Not Used in Prior Housing Element	0	0	0.055679221	0.055679221	1	2*	2*	124-SA223	315	Boyle Heights									Above Moderate
LOS ANGELES	2814 E INEZ ST	90023	5185022013	Low Medium I Residential	R2-1-CUGU	0	17	0.127068116	Residential - Single Family Residence	YES - Current	NO - Privately-Owned	Available	Not Used in Prior Housing Element	0	0	0.055679221	0.055679221	1	2*	2*	124-SA223	310	Boyle Heights									Above Moderate
LOS ANGELES	2810 E INEZ ST	90023	5185022014	Low Medium I Residential	R2-1-CUGU	0	17	0.127066356	Residential - Single Family Residence	YES - Current	NO - Privately-Owned	Available	Not Used in Prior Housing Element	0	0	0.055679221	0.055679221	1	2*	2*	124-SA223	303	Boyle Heights									Above Moderate
LOS ANGELES	2806 E INEZ ST	90023	5185022015	Low Medium I Residential	R2-1-CUGU	0	17	0.127068116	Residential - Single Family Residence	YES - Current	NO - Privately-Owned	Available	Not Used in Prior Housing Element	0	0	0.055679221	0.055679221	1	2*	2*	124-SA223	294	Boyle Heights									Above Moderate
LOS ANGELES	2800 E INEZ ST	90023	5185022016	Low Medium I Residential	R2-1-CUGU	0	17	0.127069049	Residential - Double, Duplex, or Two Units - 4 Stories or Less	YES - Current	NO - Privately-Owned	Available	Not Used in Prior Housing Element	0	0	0.073417792	0.073417792	2	2*	2*	124-SA223	286	Boyle Heights		Yes							Above Moderate
LOS ANGELES	629 S EVERGREEN AVE	90023	5185022017	Low Medium I Residential	R2-1-CUGU	0	17	0.172291963	Residential - Single Family Residence	YES - Current	NO - Privately-Owned	Available	Not Used in Prior Housing Element	0	0	0.045277481	0.045277481	1	2*	2*	124-SA225	389	Boyle Heights									Above Moderate
LOS ANGELES	637 S EVERGREEN AVE	90023	5185022020	Low Medium I Residential	R2-1-CUGU	0	17	0.172334047	Residential - Single Family Residence	YES - Current	NO - Privately-Owned	Available	Not Used in Prior Housing Element	0	0	0.045277481	0.045277481	1	2*	2*	124-SA225	415	Boyle Heights									Above Moderate
LOS ANGELES	2847 E GUIRADO ST	90023	5185022022	Low Medium I Residential	R2-1-CUGU	0	17	0.122407731	Residential - Single Family Residence	YES - Current	NO - Privately-Owned	Available	Not Used in Prior Housing Element	0	0	0.055679221	0.055679221	1	2*	2*	123A225	23	Boyle Heights									Above Moderate
LOS ANGELES	2845 E GUIRADO ST	90023	5185022023	Low Medium I Residential	R2-1-CUGU	0	17	0.155921342	Residential - Double, Duplex, or Two Units - 4 Stories or Less	YES - Current	NO - Privately-Owned	Available	Not Used in Prior Housing Element	0	0	0.059783851	0.059783851	2	2*	2*	123A225	11	Boyle Heights		Yes							Above Moderate
LOS ANGELES	2841 E GUIRADO ST	90023	5185022024	Low Medium I Residential	R2-1-CUGU	0	17	0.159561795	Residential - Double, Duplex, or Two Units - 4 Stories or Less	YES - Current	NO - Privately-Owned	Available	Not Used in Prior Housing Element	0	0	0.059783851	0.059783851	2	2*	2*	123A225	9	Boyle Heights		Yes							Above Moderate
LOS ANGELES	604 S ORME AVE	90023	5185023002	Low Medium II Residential	RD1.5-1-CUGU	0	29	0.091333762	Residential - Double, Duplex, or Two Units - 4 Stories or Less	YES - Current	NO - Privately-Owned	Available	Not Used in Prior Housing Element	0	0	0.01246687	0.01246687	2	2*	2*	124-SA223	145	Boyle Heights									Above Moderate
LOS ANGELES	608 S ORME AVE	90023	5185023003	Low Medium II Residential	RD1.5-1-CUGU	0	29	0.091516191	Residential - Single Family Residence	YES - Current	NO - Privately-Owned	Available	Not Used in Prior Housing Element	0	0	0.055679221	0.055679221	1	2*	2*	124-SA223	157	Boyle Heights									Above Moderate
LOS ANGELES	612 S ORME AVE	90023	5185023004	Low Medium II Residential	RD1.5-1-CUGU	0	29	0.091698832	Residential - Single Family Residence	YES - Current	NO - Privately-Owned	Available	Not Used in Prior Housing Element	0	0	0.055679221	0.055679221	1	2*	2*	124-SA223	168	Boyle Heights									Above Moderate
LOS ANGELES	616 S ORME AVE	90023	5185023005	Low Medium II Residential	RD1.5-1-CUGU	0	29	0.102103313	Residential - Double, Duplex, or Two Units - 4 Stories or Less	YES - Current	NO - Privately-Owned	Available	Not Used in Prior Housing Element	0	0	0.059783851	0.059783851	2	2*	2*	124-SA223	180	Boyle Heights		Yes							Above Moderate
LOS ANGELES	620 S ORME AVE	90023	5185023006	Low Medium II Residential	RD1.5-1-CUGU	0	29	0.102329561	Residential - Double, Duplex, or Two Units - 4 Stories or Less	YES - Current	NO - Privately-Owned	Available	Not Used in Prior Housing Element	0	0	0.059783851	0.059783851	2	2*	2*	124-SA223	189	Boyle Heights		Yes							Above Moderate
LOS ANGELES	624 S ORME AVE	90023	5185023007	Low Medium II Residential	RD1.5-1-CUGU	0	29	0.102555162	Residential - Double, Duplex, or Two Units - 4 Stories or Less	YES - Current	NO - Privately-Owned	Available	Not Used in Prior Housing Element	0	0	0.059783851	0.059783851	2	2*	2*	124-SA223	199	Boyle Heights		Yes							Above Moderate
LOS ANGELES	628 S ORME AVE	90023	5185023008	Low Medium II Residential	RD1.5-1-CUGU	0	29	0.102781355	Residential - Double, Duplex, or Two Units - 4 Stories or Less	YES - Current	NO - Privately-Owned	Available	Not Used in Prior Housing Element	0	0	0.059783851	0.059783851	2	2*	2*	124-SA223	212	Boyle Heights		Yes							Above Moderate
LOS ANGELES	632 S ORME AVE	90023	5185023009	Low Medium II Residential	RD1.5-1-CUGU	0	29	0.103006556	Residential - Single Family Residence	YES - Current	NO - Privately-Owned	Available	Not Used in Prior Housing Element	0	0	0.045277481	0.045277481	1	2*	2*	124-SA223	226	Boyle Heights									Above Moderate
LOS ANGELES	636 S ORME AVE	90023	5185023010	Low Medium II Residential	RD1.5-1-CUGU	0	29	0.103232983	Residential - Double, Duplex, or Two Units - 4 Stories or Less	YES - Current	NO - Privately-Owned	Available	Not Used in Prior Housing Element	0	0	0.059783851	0.059783851	2	2*	2*	124-SA223	236	Boyle Heights		Yes							Above Moderate
LOS ANGELES	640 S ORME AVE	90023	5185023011	Low Medium II Residential	RD1.5-1-CUGU	0	29	0.109714142	Residential - Single Family Residence	YES - Current	NO - Privately-Owned	Available	Not Used in Prior Housing Element	0	0.086055002	0	0.086055002	1	3*	3*	124-SA223	249	Boyle Heights									Moderate
LOS ANGELES	644 S ORME AVE	90023	5185023012	Low Medium II Residential	RD1.5-1-CUGU	0	29	0.107331804	Residential - Single Family Residence	YES - Current	NO - Privately-Owned	Available	Not Used in Prior Housing Element	0	0.086055002	0	0.086055002	1	3*	3*	124-SA223	262	Boyle Heights									Moderate
LOS ANGELES	648 S ORME AVE	90023	5185023013	Low Medium II Residential	RD1.5-1-CUGU	0	29	0.116524649	Residential - Single Family Residence	YES - Current	NO - Privately-Owned	Available	Not Used in Prior Housing Element	0	0.086055002	0	0.086055002	1	3*	3*	124-SA223	269	Boyle Heights									Moderate
LOS ANGELES	656 S ORME AVE	90023	5185023014	Low Medium II Residential	RD1.5-1-CUGU	0	29	0.125285328	Residential - Three Units (Any Combination) - 4 Stories or Less	YES - Current	NO - Privately-Owned	Available	Not Used in Prior Housing Element	0	0.105885601	0	0.105885601	3	3*	3*	124-SA223	276	Boyle Heights		Yes							Moderate
LOS ANGELES	2739 E GUIRADO ST	90023	5185023015	Low Medium II Residential	RD1.5-1-CUGU	0	29	0.069691388	Residential - Double, Duplex, or Two Units - 4 Stories or Less	YES - Current	NO - Privately-Owned	Available	Not Used in Prior Housing Element	0	0	0.059814821	0.059814821	2	2*	2*	124-SA223	283	Boyle Heights									Above Moderate
LOS ANGELES	2743 E GUIRADO ST	90023	5185023016	Low Medium II Residential	RD1.5-1-CUGU	0	29	0.074187534	Residential - Single Family Residence	YES - Current	NO - Privately-Owned	Available	Not Used in Prior Housing Element	0	0	0.068401082	0.068401082	1	2*	2*	124-SA223	291	Boyle Heights									Above Moderate
LOS ANGELES	2747 E GUIRADO ST	90023	5185023017	Low Medium II Residential	RD1.5-1-CUGU	0	29	0.090313963	Residential -

LOS ANGELES	642 S SOTO ST	90023	5185027001	Low Medium I Residential	[Q]C1-1-CUGU	0	17	0.114824482	Residential - Three Units (Any Combination) - 4 Stories or Less	YES - Current	NO - Privately-Owned	Available	Not Used in Prior Housing Element	0	0.222728688	0	0.222728688	3	0	0	124-SA223 74	Boyle Heights		Yes	Moderate
LOS ANGELES	646 S SOTO ST	90023	5185027002	Low Medium I Residential	[Q]C1-1-CUGU	0	17	0.115605432	Residential - Three Units (Any Combination) - 4 Stories or Less	YES - Current	NO - Privately-Owned	Available	Not Used in Prior Housing Element	0	0.222728688	0	0.222728688	3	0	0	124-SA223 79	Boyle Heights		Yes	Moderate
LOS ANGELES	656 S SOTO ST	90023	5185027004	Low Medium I Residential	[Q]C1-1-CUGU	0	17	0.115634355	Residential - Double, Duplex, or Two Units - 4 Stories or Less	YES - Current	NO - Privately-Owned	Available	Not Used in Prior Housing Element	0	0.257298911	0	0.257298911	2	0	0	124-SA221 152	Boyle Heights		Yes	Moderate
LOS ANGELES	660 S SOTO ST	90023	5185027005	Low Medium I Residential	[Q]C1-1-CUGU	0	17	0.114504605	Residential - Four Units (Any Combination) - 4 Stories or Less	YES - Current	NO - Privately-Owned	Available	Not Used in Prior Housing Element	0	0.081080586	0	0.081080586	4	0	0	124-SA221 163	Boyle Heights		Yes	Moderate
LOS ANGELES	659 S PENRITH DR	90023	5185027008	Low Medium I Residential	R2-1-CUGU	0	17	0.126726425	Residential - Double, Duplex, or Two Units - 4 Stories or Less	YES - Current	NO - Privately-Owned	Available	Not Used in Prior Housing Element	0	0	0.073417792	0.073417792	2	2*	2*	124-SA223 111	Boyle Heights		Yes	Above Moderate
LOS ANGELES	648 S PENRITH DR	90023	5185027014	Low Medium I Residential	R2-1-CUGU	0	17	0.121450996	Residential - Single Family Residence	YES - Current	NO - Privately-Owned	Available	Not Used in Prior Housing Element	0	0	0.055679221	0.055679221	1	2*	2*	124-SA223 108	Boyle Heights			Above Moderate
LOS ANGELES	654 S PENRITH DR	90023	5185027015	Low Medium I Residential	R2-1-CUGU	0	17	0.121439366	Residential - Single Family Residence	YES - Current	NO - Privately-Owned	Available	Not Used in Prior Housing Element	0	0	0.055679221	0.055679221	1	2*	2*	124-SA223 115	Boyle Heights			Above Moderate
LOS ANGELES	664 S PENRITH DR	90023	5185027017	Low Medium I Residential	R2-1-CUGU	0	17	0.121406461	Residential - Double, Duplex, or Two Units - 4 Stories or Less	YES - Current	NO - Privately-Owned	Available	Not Used in Prior Housing Element	0	0	0.073417792	0.073417792	2	2*	2*	124-SA223 132	Boyle Heights		Yes	Above Moderate
LOS ANGELES	671 S MATHEWS ST	90023	5185027019	Low Medium I Residential	R2-1-CUGU	0	17	0.094714485	Residential - Single Family Residence	YES - Current	NO - Privately-Owned	Available	Not Used in Prior Housing Element	0	0	0.02310636	0.02310636	1	1*	1*	124-SA223 156	Boyle Heights			Above Moderate
LOS ANGELES	667 S MATHEWS ST	90023	5185027020	Low Medium I Residential	R2-1-CUGU	0	17	0.137742454	Residential - Single Family Residence	YES - Current	NO - Privately-Owned	Available	Not Used in Prior Housing Element	0	0	0.045277481	0.045277481	1	2*	2*	124-SA223 134	Boyle Heights			Above Moderate
LOS ANGELES	652 S MATHEWS ST	90023	5185027024	Low Medium I Residential	R2-1-CUGU	0	17	0.117940942	Residential - Double, Duplex, or Two Units - 4 Stories or Less	YES - Current	NO - Privately-Owned	Available	Not Used in Prior Housing Element	0	0	0.073417792	0.073417792	2	2*	2*	124-SA223 120	Boyle Heights		Yes	Above Moderate
LOS ANGELES	656 S MATHEWS ST	90023	5185027025	Low Medium I Residential	R2-1-CUGU	0	17	0.120525919	Residential - Double, Duplex, or Two Units - 4 Stories or Less	YES - Current	NO - Privately-Owned	Available	Not Used in Prior Housing Element	0	0	0.073417792	0.073417792	2	2*	2*	124-SA223 130	Boyle Heights		Yes	Above Moderate
LOS ANGELES	660 S MATHEWS ST	90023	5185027026	Low Medium I Residential	R2-1-CUGU	0	17	0.120525919	Residential - Single Family Residence	YES - Current	NO - Privately-Owned	Available	Not Used in Prior Housing Element	0	0	0.055679221	0.055679221	1	2*	2*	124-SA223 142	Boyle Heights			Above Moderate
LOS ANGELES	664 S MATHEWS ST	90023	5185027027	Low Medium I Residential	R2-1-CUGU	0	17	0.120523648	Residential - Single Family Residence	YES - Current	NO - Privately-Owned	Available	Not Used in Prior Housing Element	0	0	0.055679221	0.055679221	1	2*	2*	124-SA223 154	Boyle Heights			Above Moderate
LOS ANGELES	666 S MATHEWS ST	90023	5185027028	Low Medium I Residential	R2-1-CUGU	0	17	0.120525233	Residential - Double, Duplex, or Two Units - 4 Stories or Less	YES - Current	NO - Privately-Owned	Available	Not Used in Prior Housing Element	0	0	0.073417792	0.073417792	2	2*	2*	124-SA223 165	Boyle Heights		Yes	Above Moderate
LOS ANGELES	673 S FICKETT ST	90023	5185027031	Low Medium I Residential	R2-1-CUGU	0	17	0.114811127	Residential - Single Family Residence	YES - Current	NO - Privately-Owned	Available	Not Used in Prior Housing Element	0	0	0.018742512	0.018742512	1	1*	1*	124-SA223 196	Boyle Heights			Above Moderate
LOS ANGELES	659 S FICKETT ST	90023	5185027035	Low Medium I Residential	R2-1-CUGU	0	17	0.120566115	Residential - Single Family Residence	YES - Current	NO - Privately-Owned	Available	Not Used in Prior Housing Element	0	0	0.055679221	0.055679221	1	2*	2*	124-SA223 147	Boyle Heights			Above Moderate
LOS ANGELES	665 S PENRITH DR	90023	5185027037	Low Medium I Residential	R2-1-CUGU	0	17	0.126725859	Residential - Double, Duplex, or Two Units - 4 Stories or Less	YES - Current	NO - Privately-Owned	Available	Not Used in Prior Housing Element	0	0	0.073417792	0.073417792	2	2*	2*	124-SA223 116	Boyle Heights		Yes	Above Moderate
LOS ANGELES	702 S SOTO ST	90023	5185028001	Low Medium I Residential	[Q]C1-1-CUGU	0	17	0.10725886	Residential - Double, Duplex, or Two Units - 4 Stories or Less	YES - Current	NO - Privately-Owned	Available	Not Used in Prior Housing Element	0	0.085910207	0	0.085910207	2	0	0	124-SA221 183	Boyle Heights		Yes	Moderate
LOS ANGELES	708 S SOTO ST	90023	5185028002	Low Medium I Residential	[Q]C1-1-CUGU	0	17	0.108499475	Residential - Single Family Residence	YES - Current	NO - Privately-Owned	Available	Not Used in Prior Housing Element	0	0.408356094	0	0.408356094	1	0	0	124-SA221 191	Boyle Heights			Moderate
LOS ANGELES	714 S SOTO ST	90023	5185028003	Low Medium I Residential	[Q]C1-1-CUGU	0	17	0.108494341	Residential - Double, Duplex, or Two Units - 4 Stories or Less	YES - Current	NO - Privately-Owned	Available	Not Used in Prior Housing Element	0	0.257298911	0	0.257298911	2	0	0	124-SA221 200	Boyle Heights		Yes	Moderate
LOS ANGELES	716 S SOTO ST	90023	5185028004	Low Medium I Residential	[Q]C1-1-CUGU	0	17	0.108488489	Residential - Double, Duplex, or Two Units - 4 Stories or Less	YES - Current	NO - Privately-Owned	Available	Not Used in Prior Housing Element	0	0.257298911	0	0.257298911	2	0	0	124-SA221 209	Boyle Heights		Yes	Moderate
LOS ANGELES	724 S SOTO ST	90023	5185028006	Low Medium I Residential	[Q]C1-1-CUGU	0	17	0.108478888	Commercial - Store Combination - Store and Residential Combination - One Story	YES - Current	NO - Privately-Owned	Available	Not Used in Prior Housing Element	0	0.034921373	0	0.034921373	3	0	0	124-SA221 230	Boyle Heights		Yes	Moderate
LOS ANGELES	730 S SOTO ST	90023	5185028007	Low Medium I Residential	[Q]C1-1-CUGU	0	17	0.10847243	Residential - Double, Duplex, or Two Units - 4 Stories or Less	YES - Current	NO - Privately-Owned	Available	Not Used in Prior Housing Element	0	0.257298911	0	0.257298911	2	0	0	124-SA221 240	Boyle Heights		Yes	Moderate
LOS ANGELES	736 S SOTO ST	90023	5185028008	Low Medium I Residential	[Q]C1-1-CUGU	0	17	0.109405771	Commercial - Store - One Story	YES - Current	NO - Privately-Owned	Available	Not Used in Prior Housing Element	0	0.076699895	0	0.076699895	0	0	0	124-SA221 250	Boyle Heights			Moderate
LOS ANGELES	707 S PENRITH DR	90023	5185028011	Low Medium I Residential	R2-1-CUGU	0	17	0.118930964	Residential - Single Family Residence	YES - Current	NO - Privately-Owned	Available	Not Used in Prior Housing Element	0	0	0.055679221	0.055679221	1	2*	2*	124-SA223 149	Boyle Heights			Above Moderate
LOS ANGELES	711 S PENRITH DR	90023	5185028012	Low Medium I Residential	R2-1-CUGU	0	17	0.118932055	Residential - Single Family Residence	YES - Current	NO - Privately-Owned	Available	Not Used in Prior Housing Element	0	0	0.055679221	0.055679221	1	2*	2*	124-SA221 213	Boyle Heights			Above Moderate
LOS ANGELES	715 S PENRITH DR	90023	5185028013	Low Medium I Residential	R2-1-CUGU	0	17	0.118931011	Residential - Double, Duplex, or Two Units - 4 Stories or Less	YES - Current	NO - Privately-Owned	Available	Not Used in Prior Housing Element	0	0	0.073417792	0.073417792	2	2*	2*	124-SA221 222	Boyle Heights		Yes	Above Moderate
LOS ANGELES	721 S PENRITH DR	90023	5185028014	Low Medium I Residential	R2-1-CUGU	0	17	0.118931173	Residential - Double, Duplex, or Two Units - 4 Stories or Less	YES - Current	NO - Privately-Owned	Available	Not Used in Prior Housing Element	0	0	0.073417792	0.073417792	2	2*	2*	124-SA221 232	Boyle Heights		Yes	Above Moderate
LOS ANGELES	727 S PENRITH DR	90023	5185028015	Low Medium I Residential	R2-1-CUGU	0	17	0.118930663	Residential - Single Family Residence	YES - Current	NO - Privately-Owned	Available	Not Used in Prior Housing Element	0	0	0.055679221	0.055679221	1	2*	2*	124-SA221 244	Boyle Heights			Above Moderate
LOS ANGELES	731 S PENRITH DR	90023	5185028016	Low Medium I Residential	R2-1-CUGU	0	17	0.118931342	Residential - Single Family Residence	YES - Current	NO - Privately-Owned	Available	Not Used in Prior Housing Element	0	0	0.055679221	0.055679221	1	2*	2*	124-SA221 253	Boyle Heights			Above Moderate
LOS ANGELES	737 S PENRITH DR	90023	5185028017	Low Medium I Residential	R2-1-CUGU	0	17	0.119960398	Residential - Single Family Residence	YES - Current	NO - Privately-Owned	Available	Not Used in Prior Housing Element	0	0	0.055679221	0.055679221	1	2*	2*	124-SA221 260	Boyle Heights			Above Moderate
LOS ANGELES	2417 E WHITTIER BLVD	90023	5185028027	Highway Oriented and Limited Commercial	C1.5-1-CUGU	0	108	0.065423215	Commercial - Professional Building - One Story	YES - Current	NO - Privately-Owned	Available	Used in Prior Housing Element - Non-Vacant	0	0	0.000348612	0.000348612	0	3*	3*	124-SA221 288	Boyle Heights			Above Moderate
LOS ANGELES	2419 E WHITTIER BLVD	90023	5185028027	Highway Oriented and Limited Commercial	C1.5-1-CUGU	0	108	0.065423139	Commercial - Professional Building - One Story	YES - Current	NO - Privately-Owned	Available	Used in Prior Housing Element - Non-Vacant	0	0	0.000348612	0.000348612	0	3*	3*	124-SA221 292	Boyle Heights			Above Moderate
LOS ANGELES	747 S PENRITH DR	90023	5185028027	Highway Oriented and Limited Commercial	C1.5-1-CUGU	0	108	0.078306469	Commercial - Professional Building - One Story	YES - Current	NO - Privately-Owned	Available	Used in Prior Housing Element - Non-Vacant	0.041115749	0	0	0.041115749	0	0	0	124-SA221 294	Boyle Heights			Lower
LOS ANGELES	720 S SOTO ST	90023	5185028028	Low Medium I Residential	[Q]C1-1-CUGU	0	17	0.108482771	Residential - Double, Duplex, or Two Units - 4 Stories or Less	YES - Current	NO - Privately-Owned	Available	Not Used in Prior Housing Element	0	0.257298911	0	0.257298911	2	0	0	124-SA221 218	Boyle Heights		Yes	Moderate
LOS ANGELES	2401 E WHITTIER BLVD	90023	5185028031	Highway Oriented and Limited Commercial	C1.5-1-CUGU	0	108	0.086003249	Commercial - Store - One Story	YES - Current	NO - Privately-Owned	Available	Not Used in Prior Housing Element	0.03874875	0	0	0.03874875	6	0	0	124-SA221 262	Boyle Heights			Lower
LOS ANGELES	702 S PENRITH DR	90023	5185029001	Low Medium I Residential	R2-1-CUGU	0	17	0.113990675	Residential - Single Family Residence	YES - Current	NO - Privately-Owned	Available	Not Used in Prior Housing Element	0	0	0.018742512	0.018742512	1	1*	1*	124-SA223 158	Boyle Heights			Above Moderate
LOS ANGELES	714 S PENRITH DR	90023	5185029005	Low Medium I Residential	R2-1-CUGU	0	17	0.080949784	Residential - Single Family Residence	YES - Current	NO - Privately-Owned	Available	Not Used in Prior Housing Element	0	0	0.02310636	0.02310636	1	1*	1*	124-SA223 202	Boyle Heights			Above Moderate
LOS ANGELES	720 S PENRITH DR	90023	5185029006	Low Medium I Residential	R2-1-CUGU	0	17	0.113939372	Residential - Single Family Residence	YES - Current	NO - Privately-Owned	Available	Not Used in Prior Housing Element	0	0	0.018742512	0.018742512	1	1*	1*	124-SA223 211	Boyle Heights			Above Moderate
LOS ANGELES	724 S PENRITH DR	90023	5185029007	Low Medium I Residential	R2-1-CUGU	0	17	0.11394377	Residential - Single Family Residence	YES - Current	NO - Privately-Owned	Available	Not Used in Prior Housing Element	0	0	0.018742512	0.018742512	1	1*	1*	124-SA223 228	Boyle Heights			Above Moderate
LOS ANGELES	730 S PENRITH DR	90023	5185029008	Low Medium I Residential	R2-1-CUGU	0	17	0.113945689	Residential - Single Family Residence	YES - Current	NO - Privately-Owned	Available	Not Used in Prior Housing Element	0	0	0.018742512	0.018742512	1	1*	1*	124-SA223 241	Boyle Heights			Above Moderate
LOS ANGELES	2451 E WHITTIER BLVD	90023	5185029010	Highway Oriented and Limited Commercial	C1.5-1-CUGU	0	108	0.091682252	Commercial - Auto, Recreation Equipment, Construction Equipment Sales and Service - Auto Body Repair Shop - One Story	YES - Current	NO - Privately-Owned	Available	Not Used in Prior Housing Element	0.136709976	0	0	0.136709976	0	0	0	124-SA221 307	Boyle Heights			Lower
LOS ANGELES	2455 E WHITTIER BLVD	90023	5185029011	Highway Oriented and Limited Commercial	C1.5-1-CUGU	0	108	0.065511564	Commercial - Commercial - Vacant Land	YES - Current	NO - Privately-Owned	Available	Not Used in Prior Housing Element	0	0	0.011010983	0.011010983	0	3*	3*	124-SA221 312	Boyle Heights			Above Moderate
LOS ANGELES	2457 E WHITTIER BLVD	90023	5185029012	Highway Oriented and Limited Commercial	C1.5-1-CUGU	0	108	0.065512085	Commercial - Store Combination - Store and Residential Combination - One Story	YES - Current	NO - Privately-Owned	Available	Not Used in Prior Housing Element	0	0	0.000348612	0.000348612	0	3*	3*	124-SA221 314	Boyle Heights			Above Moderate
LOS ANGELES	2459 E WHITTIER BLVD	90023	5185029013	Highway Oriented and Limited Commercial	C1.5-1-CUGU	0	108	0.065511727	Commercial - Store Combination - Store and Residential Combination - One Story	YES - Current	NO - Privately-Owned	Available	Not Used in Prior Housing Element	0	0	0.000348612	0.000348612	0	3*	3*	124-SA223 280	Boyle Heights			Above Moderate
LOS ANGELES	2463 E WHITTIER BLVD	90023	5185029014	Highway Oriented and Limited Commercial	C1.5-1-CUGU	0	108	0.065513187	Commercial - Store - One Story	YES - Current	NO - Privately-Owned	Available	Not Used in Prior Housing Element	0	0	0.004901753	0.004901753	0	3*	3*	124-SA223 285	Boyle Heights			Above Moderate
LOS ANGELES	2465 E WHITTIER BLVD	90023	5185029015	Highway Oriented and Limited Commercial	C1.5-1-CUGU	0	108	0.065511466	Commercial - Store Combination - Store and Residential Combination - One Story	YES - Current	NO - Privately-Owned	Available	Not Used in Prior Housing Element	0	0	0.000348612	0.000348612	0	3*	3*	124-SA223 292	Boyle Heights			Above Moderate
LOS ANGELES	2467 E WHITTIER BLVD	90023	5185029016	Highway Oriented and Limited Commercial	C1.5-1-CUGU	0	108	0.065511643	Commercial - Store Combination - Store and Office Combination - One Story	YES - Current	NO - Privately-Owned	Available	Not Used in Prior Housing Element	0	0	0.00438863	0.00438863	1	3*	3*	124-SA223 295	Boyle Heights			Above Moderate
LOS ANGELES	2471 E WHITTIER BLVD	90023	5185029017	Highway Oriented and Limited Commercial	C1.5-1-CUGU	0	108	0.086674157	Commercial - Store - One Story	YES - Current	NO - Privately-Owned	Available	Not Used in Prior Housing Element	0.043985438	0	0	0.043985438	0	0	0	124-SA223 311	Boyle Heights			Lower
LOS ANGELES	739 S MATHEWS ST	90023	5185029018	Highway Oriented and Limited Commercial	C1.5-1-CUGU	0	108	0.044194993	Residential - Double, Duplex, or Two Units - 4 Stories or Less	YES - Current	NO - Privately-Owned	Available	Not Used in Prior Housing Element	0	0	0.002218358	0.002218358	2	2*	2*	124-SA223 300	Boyle Heights		Yes	Above Moderate
LOS ANGELES	729 S MATHEWS ST	90023	5185029020	Low Medium I Residential	R2-1-CUGU	0	17	0.129248311	Residential - Double, Duplex, or Two Units - 4 Stories or Less	YES - Current	NO - Privately-Owned	Available	Not Used in Prior Housing Element	0	0	0.073417792	0.073417792	2	2*	2*	124-SA223 257	Boyle Heights		Yes	Above Moderate
LOS ANGELES	725 S MATHEWS ST	90023	5185029021	Low Medium I Residential	R2-1-CUGU	0	17	0.129249166	Residential - Double, Duplex, or Two Units - 4 Stories or Less	YES - Current	NO - Privately-Owned	Available	Not Used in Prior Housing Element	0	0	0.073417792	0.073417792	2	2*	2*	124-SA223 244	Boyle Heights		Yes	Above Moderate
LOS ANGELES	721 S MATHEWS ST	90023	5185029022	Low Medium I Residential	R2-1-CUGU	0	17	0.129248311	Residential - Double, Duplex, or Two Units - 4 Stories or Less	YES - Current	NO - Privately-Owned	Available	Not Used in Prior Housing Element	0	0	0.073417792	0.073417792	2	2*	2*	124-SA223 232	Boyle Heights		Yes	Above Moderate
LOS ANGELES	717 S MATHEWS ST	90023	5185029023	Low Medium I Residential	R2-1-CUGU	0	17	0.12924885	Residential - Double, Duplex, or Two Units - 4 Stories or Less	YES - Current	NO - Privately-Owned	Available	Not Used in Prior Housing Element	0	0	0.073417792	0.073417792	2	2*	2*	124-SA223 218	Boyle Heights		Yes	Above Moderate
LOS ANGELES	707 S MATHEWS ST	90023	5185029025	Low Medium I Residential	R2-1-CUGU	0	17	0.12924925	Residential - Double, Duplex, or Two Units - 4 Stories or Less	YES - Current	NO - Privately-Owned	Available	Not Used in Prior Housing Element	0	0	0.073417792	0.073417792	2	2*	2*	124-SA223 191	Boyle Heights		Yes	Above Moderate
LOS ANGELES	706 S MATHEWS ST	90023	5185030002	Low Medium I Residential	R2-1-CUGU	0	17	0.129392613	Residential - Double, Duplex, or Two Units - 4 Stories or Less	YES - Current	NO - Privately-Owned	Available	Not Used in Prior Housing Element	0	0	0.073417792	0.073417792	2	2*	2*	124-SA223 219	Boyle Heights		Yes	Above Moderate
LOS ANGELES	710 S MATHEWS ST	90023	5185030003	Low Medium I Residential	R2-1-CUGU	0	17	0.129392613	Residential - Double, Duplex, or Two Units - 4 Stories or Less	YES - Current	NO - Privately-Owned	Available	Not Used in Prior Housing Element	0	0	0.073417792	0.073417792	2	2*	2*	124-SA223 233	Boyle Heights		Yes	Above Moderate
LOS ANGELES	720 S MATHEWS ST	90023	5185030005	Low Medium I Residential	R2-1-CUGU	0	17	0.125075055	Residential - Single Family Residence	YES - Current	NO - Privately-Owned	Available	Not Used in Prior Housing Element	0	0	0.055679221	0.055679221	1	2*	2*	124-SA223 258	Boyle Heights			Above Moderate
LOS ANGELES	730 S MATHEWS ST	90023	5185030007	Low Medium I Residential	R2-1-CUGU	0	17	0.129144105	Residential - Double, Duplex, or Two Units - 4 Stories or Less	YES - Current	NO - Privately-Owned	Available	Not Used in Prior Housing Element	0	0	0.073417792	0.073417792	2	2*	2*	124-SA223 281	Boyle Heights		Yes	Above Moderate
LOS ANGELES	734 S MATHEWS ST	90023	5185030008	Low Medium I Residential	R2-1-CUGU	0	17	0.114795176	Residential - Single Family Residence	YES - Current	NO - Privately-Owned	Available	Not Used in Prior Housing Element	0	0	0.018742512	0.018742512	1	1*	1*	124-SA223 298	Boyle Heights			Above Moderate
LOS ANGELES	2501 E WHITTIER BLVD	90023	5185030009	Highway Oriented and Limited Commercial	[Q]C2-1-CUGU	0	108	0.091606315	Commercial - Store Combination - Store and Residential Combination - One Story	YES - Current	NO - Privately-Owned	Available	Not Used in Prior Housing Element	0.043703404	0	0	0.043703404	0	0	0	124-SA223 314	Boyle Heights			Lower
LOS ANGELES	2505 E WHITTIER BLVD	90023	5185030010	Highway Oriented and Limited Commercial	[Q]C2-1-CUGU	0	108	0.078512664	Commercial - Commercial - Vacant Parcel with Existing Non-structural Other Imps.	YES - Current	NO - Privately-Owned	Available	Not Used in Prior Housing Element	0.025904148	0	0	0.025904148	0	0	0	124-SA223 320	Boyle Heights			Lower
LOS ANGELES	2507 E WHITTIER BLVD	90023	5185030011	Highway Oriented and Limited Commercial	[Q]C2-1-CUGU	0	108	0.078514873	Industrial - Industrial - Vacant Land	YES - Current	NO - Privately-Owned	Available	Not Used in Prior Housing Element	0.115867317	0	0	0.115867317	0	0	0	124-SA223 326	Boyle Heights			Lower
LOS ANGELES	2511 E WHITTIER BLVD	90023	5185030012	Highway Oriented and Limited Commercial	[Q]C2-1-CUGU	0	108	0.078513425	Commercial - Office Building - One Story	YES - Current	NO - Privately-Owned	Available	Not Used in Prior Housing Element	0.016305274	0	0	0.016305274	0	0	0	124-SA223 329	Boyle Heights			Lower
LOS ANGELES	2515 E WHITTIER BLVD	90023	5185030012	Highway Oriented and Limited Commercial	[Q]C2-1-CUGU	0	108	0.078512664	Commercial - Office Building - One Story	YES - Current	NO - Privately-Owned	Available	Not Used in Prior Housing Element	0.016305274	0	0	0.016305274	0	0	0	124-SA223 337	Boyle Heights			Lower
LOS ANGELES	2517 E WHITTIER BLVD	90023	5185030013	Highway Oriented and Limited Commercial	[Q]C2-1-CUGU	0	108	0.078514252	Commercial - Store Combination - Store and Residential Combination - One Story	YES - Current	NO - Privately-Owned	Available	Not Used in Prior Housing Element	0	0	0.037283485	0.037283485	0	0	0	124-SA223 342	Boyle Heights		Yes	Above Moderate
LOS ANGELES	2519 E WHITTIER BLVD	90023	5185030014	Highway Oriented and Limited Commercial	[Q]C2-1-CUGU	0	108	0.078513061	Commercial - Commercial - Vacant Land	YES - Current	NO - Privately-Owned	Available	Not Used in Prior Housing Element	0.100192248	0	0	0.100192248	0	0	0	124-SA223 345	Boyle Heights			Lower
LOS ANGELES	741 S FICKETT ST	90023	5185030015	Highway Oriented and Limited Commercial	[Q]C2-1-CUGU	0	108	0.09150407	Commercial - Commercial - Miscellaneous Commercial - One Story	YES - Current	NO - Privately-Owned	Available	Not Used in Prior Housing Element	0.136709976	0	0	0.136709976	0	0	0	124-SA223 352	Boyle Heights			Lower
LOS ANGELES	733 S FICKETT ST	90023	5185030017	Low Medium I Residential	R2-1-CUGU	0	17	0.129107454	Residential - Single Family Residence	YES - Current	NO - Privately-Owned	Available	Not Used in Prior Housing Element	0	0	0.055679221	0.055679221	1	2*	2*	124-SA223 304	Boyle Heights			Above Moderate
LOS ANGELES	717 S FICKETT ST	90023	5185030020	Low Medium I Residential	R2-1-CUGU	0	17	0.129377616	Residential - Double, Duplex, or Two Units - 4 Stories or Less	YES - Current	NO - Privately-Owned	Available	Not Used in Prior Housing Element	0	0	0.073417792	0.073417792	2	2*	2*	124-SA223 266	Boyle Heights		Yes	Above Moderate
LOS ANGELES	707 S FICKETT ST	90023	5185030022	Low Medium I Residential	R2-1-CUGU	0	17	0.129390296	Residential - Single Family Residence	YES - Current	NO - Privately-Owned	Available	Not Used in Prior Housing Element	0	0	0.055679221	0.055679221	1	2*	2*	124-SA223 237	Boyle Heights			Above Moderate
LOS ANGELES	703 S FICKETT ST	90023	5185030023	Low Medium I Residential	R2-1-CUGU	0	17	0.129087851	Residential - Single Family Residence	YES - Current	NO - Privately-Owned	Available	Not Used in Prior Housing Element	0	0	0.055679221	0.055679221	1	2*	2*	124-SA223 225	Boyle Heights			Above Moderate
LOS ANGELES	714 S MATHEWS ST	90023	5185030025	Low Medium I Residential	R2-1-CUGU	0	17	0.129391975	Residential - Single Family Residence - Pool	YES - Current	NO - Privately-Owned	Available	Not Used in Prior Housing Element	0	0	0.055679221	0.055679221	1	2*	2*	124-SA223 245	Boyle Heights			Above Moderate
LOS ANGELES	2612 E GUIRADO ST	90023	5185031001	Low Medium I Residential	R2-1-CUGU	0	17	0.17356973	Residential - Single Family Residence	YES - Current	NO - Privately-Owned	Available	Not Used in Prior Housing Element	0	0.046753743	0	0.046753743	1	3*	3*	124-SA223 216	Boyle Heights			Moderate
LOS ANGELES	706 S FICKETT ST	90023	5185031002	Low Medium I Residential	R2-1-CUGU	0	17	0.144657403	Residential - Double, Duplex, or Two Units - 4 Stories or Less	YES - Current	NO - Privately-Owned	Available	Not Used in Prior Housing Element	0	0	0.059783851	0.059783851	2	2*	2*	124-SA223 229	Boyle Heights		Yes	Above Moderate
LOS ANGELES	710 S FICKETT ST	90023	5185031003	Low Medium I Residential	R2-1-CUGU	0	17	0.129441681	Residential - Double, Duplex, or Two Units - 4 Stories or Less	YES - Current	NO - Privately-Owned	Available	Not Used in Prior Housing Element	0	0	0.073417792	0.073417792	2	2*	2*	124-SA223 240	Boyle Heights		Yes	Above Moderate
LOS ANGELES	716 S FICKETT ST	90023	5185031005	Low Medium I Residential	R2-1-CUGU	0	17	0.099013759	Residential - Single Family Residence	YES - Current	NO - Privately-Owned	Available	Not Used in Prior Housing Element	0	0	0.02310636	0.02310636	1	1*	1*	124-SA223 265	Boyle Heights			Above Moderate
LOS ANGELES	726 S FICKETT ST	90023	5185031007	Low Medium I Residential	R2-1-CUGU	0	17	0.069246303	Residential - Single Family Residence	YES - Current	NO - Privately-Owned	Available	Not Used in Prior Housing Element	0	0	0.02310636	0.02310636	1	1*	1*	124-SA223 282	Boyle Heights			Above Moderate
LOS ANGELES	730 S FICKETT ST	90023	5185031008	Low Medium I Residential	R2-1-CUGU	0	17	0.065371838	Residential - Single Family Residence	YES - Current	NO - Privately-Owned	Available	Not Used in Prior Housing Element	0	0	0.028453285	0.028453285	1	1*	1*	124-SA223 297	Boyle Heights			Above Moderate
LOS ANGELES	734 S FICKETT ST	90023	5185031009	Low Medium I Residential	R2-1-CUGU	0	17	0.065234014	Residential - Single Family Residence	YES - Current	NO - Privately-Owned	Available	Not Used in Prior Housing Element	0	0	0.028453285	0.028453285	1	1*	1*	124-SA223 309	Boyle Heights			Above Moderate
LOS ANGELES	738 S FICKETT ST	90023	5185031010	Low Medium I Residential	R2-1-CUGU	0	17	0.065094227	Residential - Single Family Residence	YES - Current	NO - Privately-Owned	Available	Not Used in Prior Housing Element	0	0	0.003899546	0.003899546	1	1*	1*	124-SA223 322	Boyle Heights			Above Moderate
LOS ANGELES	742 S FICKETT ST	90023	5185031011	Low Medium I Residential	R2-1-CUGU	0	17

LOS ANGELES	2555 E WHITTIER BLVD	90023	5185031031	Highway Oriented and Limited Commercial	[Q]C2-1-CUGU	0	108	0.103295189	Commercial - Store Combination - Store and Residential Combination - One Story	YES - Current	NO - Privately-Owned	Available	Not Used in Prior Housing Element	0.155083176	0	0	0.155083176	0	0	0	124-SA223	366	Boyle Heights			Lower
LOS ANGELES	2551 E WHITTIER BLVD	90023	5185031032	Highway Oriented and Limited Commercial	[Q]C2-1-CUGU	0	108	0.103293551	Commercial - Professional Building - One Story	YES - Current	NO - Privately-Owned	Available	Not Used in Prior Housing Element	0.130266197	0	0	0.130266197	1	0	0	124-SA223	360	Boyle Heights			Lower
LOS ANGELES	2712 E GUIRADO ST	90023	5185032001	Low Medium II Residential	RD1.5-1-CUGU	0	29	0.126537666	Residential - Three Units (Any Combination) - 4 Stories or Less	YES - Current	NO - Privately-Owned	Available	Not Used in Prior Housing Element	0	0.063630891	0	0.063630891	3	3*	3*	124-SA223	287	Boyle Heights	Yes	Moderate	
LOS ANGELES	2706 E GUIRADO ST	90023	5185032002	Low Medium II Residential	RD1.5-1-CUGU	0	29	0.084711653	Residential - Double, Duplex, or Two Units - 4 Stories or Less	YES - Current	NO - Privately-Owned	Available	Not Used in Prior Housing Element	0	0	0.073417792	0.073417792	2	2*	2*	124-SA223	279	Boyle Heights	Yes	Above Moderate	
LOS ANGELES	715 S ORME AVE	90023	5185032003	Low Medium II Residential	RD1.5-1-CUGU	0	29	0.111398438	Residential - Double, Duplex, or Two Units - 4 Stories or Less	YES - Current	NO - Privately-Owned	Available	Not Used in Prior Housing Element	0	0.116922417	0	0.116922417	2	3*	3*	124-SA223	313	Boyle Heights	Yes	Moderate	
LOS ANGELES	719 S ORME AVE	90023	5185032004	Low Medium II Residential	RD1.5-1-CUGU	0	29	0.110263534	Residential - Double, Duplex, or Two Units - 4 Stories or Less	YES - Current	NO - Privately-Owned	Available	Not Used in Prior Housing Element	0	0.116922417	0	0.116922417	2	3*	3*	124-SA223	327	Boyle Heights	Yes	Moderate	
LOS ANGELES	723 S ORME AVE	90023	5185032005	Low Medium II Residential	RD1.5-1-CUGU	0	29	0.110225742	Residential - Single Family Residence	YES - Current	NO - Privately-Owned	Available	Not Used in Prior Housing Element	0	0.086055002	0	0.086055002	1	3*	3*	124-SA223	340	Boyle Heights			Moderate
LOS ANGELES	727 S ORME AVE	90023	5185032006	Low Medium II Residential	RD1.5-1-CUGU	0	29	0.121441058	Residential - Single Family Residence	YES - Current	NO - Privately-Owned	Available	Not Used in Prior Housing Element	0	0.086055002	0	0.086055002	1	3*	3*	124-SA223	353	Boyle Heights			Moderate
LOS ANGELES	731 S ORME AVE	90023	5185032007	Low Medium II Residential	RD1.5-1-CUGU	0	29	0.124037081	Residential - Single Family Residence	YES - Current	NO - Privately-Owned	Available	Not Used in Prior Housing Element	0	0.046753743	0	0.046753743	1	3*	3*	124-SA223	358	Boyle Heights			Moderate
LOS ANGELES	735 S ORME AVE	90023	5185032008	Low Medium II Residential	RD1.5-1-CUGU	0	29	0.124037081	Residential - Single Family Residence	YES - Current	NO - Privately-Owned	Available	Not Used in Prior Housing Element	0	0.046753743	0	0.046753743	1	3*	3*	124-SA223	370	Boyle Heights			Moderate
LOS ANGELES	739 S ORME AVE	90023	5185032009	Low Medium II Residential	RD1.5-1-CUGU	0	29	0.124038122	Residential - Single Family Residence	YES - Current	NO - Privately-Owned	Available	Not Used in Prior Housing Element	0	0.046753743	0	0.046753743	1	3*	3*	124-SA223	383	Boyle Heights			Moderate
LOS ANGELES	743 S ORME AVE	90023	5185032010	Low Medium II Residential	RD1.5-1-CUGU	0	29	0.124037768	Residential - Single Family Residence	YES - Current	NO - Privately-Owned	Available	Not Used in Prior Housing Element	0	0.046753743	0	0.046753743	1	3*	3*	124-SA223	389	Boyle Heights			Moderate
LOS ANGELES	747 S ORME AVE	90023	5185032011	Low Medium II Residential	RD1.5-1-CUGU	0	29	0.123748343	Residential - Single Family Residence	YES - Current	NO - Privately-Owned	Available	Not Used in Prior Housing Element	0	0.046753743	0	0.046753743	1	3*	3*	124-SA223	395	Boyle Heights			Moderate
LOS ANGELES			5185032014	Highway Oriented and Limited Commercial	[Q]C2-1-CUGU	0	108	0.03672989	Residential - Single Family Residence	YES - Current	NO - Privately-Owned	Available	Not Used in Prior Housing Element	0	0	0.021302497	0.021302497	1	0	0	123A223	18	Boyle Heights			Above Moderate
LOS ANGELES			5185032014	Highway Oriented and Limited Commercial	[Q]C2-1-CUGU	0	108	0.03673036	Residential - Single Family Residence	YES - Current	NO - Privately-Owned	Available	Not Used in Prior Housing Element	0	0	0.021302497	0.021302497	1	0	0	123A223	15	Boyle Heights			Above Moderate
LOS ANGELES	2625 E WHITTIER BLVD	90023	5185032015	Highway Oriented and Limited Commercial	[Q]C2-1-CUGU	0	108	0.073463859	Commercial - Store Combination - Store and Residential Combination - One Story	YES - Current	NO - Privately-Owned	Available	Not Used in Prior Housing Element	0.037744679	0	0	0.037744679	0	0	0	123A223	28	Boyle Heights			Lower
LOS ANGELES	754 S MOTT ST	90023	5185032015	Highway Oriented and Limited Commercial	[Q]C2-1-CUGU	0	108	0.073464811	Commercial - Store Combination - Store and Residential Combination - One Story	YES - Current	NO - Privately-Owned	Available	Not Used in Prior Housing Element	0.037744679	0	0	0.037744679	0	0	0	123A223	20	Boyle Heights			Lower
LOS ANGELES	748 S MOTT ST	90023	5185032016	Low Medium II Residential	RD1.5-1-CUGU	0	29	0.123740639	Residential - Single Family Residence	YES - Current	NO - Privately-Owned	Available	Not Used in Prior Housing Element	0	0.019280498	0	0.019280498	1	3*	3*	124-SA223	384	Boyle Heights			Moderate
LOS ANGELES	744 S MOTT ST	90023	5185032017	Low Medium II Residential	RD1.5-1-CUGU	0	29	0.124025471	Residential - Single Family Residence	YES - Current	NO - Privately-Owned	Available	Not Used in Prior Housing Element	0	0.046753743	0	0.046753743	1	3*	3*	124-SA223	371	Boyle Heights			Moderate
LOS ANGELES	740 S MOTT ST	90023	5185032018	Low Medium II Residential	RD1.5-1-CUGU	0	29	0.124024397	Residential - Double, Duplex, or Two Units - 4 Stories or Less	YES - Current	NO - Privately-Owned	Available	Not Used in Prior Housing Element	0	0.063630891	0	0.063630891	2	3*	3*	124-SA223	359	Boyle Heights	Yes	Moderate	
LOS ANGELES	736 S MOTT ST	90023	5185032019	Low Medium II Residential	RD1.5-1-CUGU	0	29	0.124023116	Residential - Double, Duplex, or Two Units - 4 Stories or Less	YES - Current	NO - Privately-Owned	Available	Not Used in Prior Housing Element	0	0.063630891	0	0.063630891	2	3*	3*	124-SA223	350	Boyle Heights	Yes	Moderate	
LOS ANGELES	730 S MOTT ST	90023	5185032020	Low Medium II Residential	RD1.5-1-CUGU	0	29	0.121767831	Residential - Single Family Residence	YES - Current	NO - Privately-Owned	Available	Not Used in Prior Housing Element	0	0.086055002	0	0.086055002	1	3*	3*	124-SA223	338	Boyle Heights			Moderate
LOS ANGELES	726 S MOTT ST	90023	5185032021	Low Medium II Residential	RD1.5-1-CUGU	0	29	0.109360336	Residential - Single Family Residence	YES - Current	NO - Privately-Owned	Available	Not Used in Prior Housing Element	0	0.086055002	0	0.086055002	1	3*	3*	124-SA223	328	Boyle Heights			Moderate
LOS ANGELES	722 S MOTT ST	90023	5185032022	Low Medium II Residential	RD1.5-1-CUGU	0	29	0.094234294	Residential - Double, Duplex, or Two Units - 4 Stories or Less	YES - Current	NO - Privately-Owned	Available	Not Used in Prior Housing Element	0	0	0.019890381	0.019890381	2	2*	2*	124-SA223	318	Boyle Heights			Above Moderate
LOS ANGELES	718 S MOTT ST	90023	5185032023	Low Medium II Residential	RD1.5-1-CUGU	0	29	0.102003915	Residential - Single Family Residence	YES - Current	NO - Privately-Owned	Available	Not Used in Prior Housing Element	0	0	0.045277481	0.045277481	1	2*	2*	124-SA223	308	Boyle Heights			Above Moderate
LOS ANGELES	714 S MOTT ST	90023	5185032024	Low Medium II Residential	RD1.5-1-CUGU	0	29	0.087655169	Residential - Double, Duplex, or Two Units - 4 Stories or Less	YES - Current	NO - Privately-Owned	Available	Not Used in Prior Housing Element	0	0	0.073417792	0.073417792	2	2*	2*	124-SA223	301	Boyle Heights	Yes	Above Moderate	
LOS ANGELES	710 S MOTT ST	90023	5185032025	Low Medium II Residential	RD1.5-1-CUGU	0	29	0.099319123	Residential - Double, Duplex, or Two Units - 4 Stories or Less	YES - Current	NO - Privately-Owned	Available	Not Used in Prior Housing Element	0	0	0.059783851	0.059783851	2	2*	2*	124-SA223	290	Boyle Heights	Yes	Above Moderate	
LOS ANGELES	706 S MOTT ST	90023	5185032026	Low Medium II Residential	RD1.5-1-CUGU	0	29	0.084199113	Residential - Double, Duplex, or Two Units - 4 Stories or Less	YES - Current	NO - Privately-Owned	Available	Not Used in Prior Housing Element	0	0	0.073417792	0.073417792	2	2*	2*	124-SA223	278	Boyle Heights	Yes	Above Moderate	
LOS ANGELES	700 S MOTT ST	90023	5185032027	Low Medium II Residential	RD1.5-1-CUGU	0	29	0.073650851	Residential - Single Family Residence	YES - Current	NO - Privately-Owned	Available	Not Used in Prior Housing Element	0	0	0.068401082	0.068401082	1	2*	2*	124-SA223	272	Boyle Heights			Above Moderate
LOS ANGELES	2631 E WHITTIER BLVD	90023	5185032028	Highway Oriented and Limited Commercial	[Q]C2-1-CUGU	0	108	0.220390151	Commercial - Store Combination - Store and Residential Combination - One Story	YES - Current	NO - Privately-Owned	Available	Not Used in Prior Housing Element	0	0	0.036806663	0.036806663	2	0	0	123A223	22	Boyle Heights	Yes	Above Moderate	
LOS ANGELES	2701 E WHITTIER BLVD	90023	5185032029	Highway Oriented and Limited Commercial	[Q]C2-1-CUGU	0	108	0.110192971	Commercial - Professional Building - One Story	YES - Current	NO - Privately-Owned	Available	Not Used in Prior Housing Element	0.04871332	0	0	0.04871332	0	0	0	123A223	34	Boyle Heights			Lower
LOS ANGELES	2705 E WHITTIER BLVD	90023	5185032029	Highway Oriented and Limited Commercial	[Q]C2-1-CUGU	0	108	0.110194692	Commercial - Professional Building - One Story	YES - Current	NO - Privately-Owned	Available	Not Used in Prior Housing Element	0.04871332	0	0	0.04871332	0	0	0	123A223	40	Boyle Heights			Lower
LOS ANGELES	2711 E WHITTIER BLVD	90023	5185032029	Highway Oriented and Limited Commercial	[Q]C2-1-CUGU	0	108	0.110209267	Commercial - Professional Building - One Story	YES - Current	NO - Privately-Owned	Available	Not Used in Prior Housing Element	0.04871332	0	0	0.04871332	0	0	0	123A223	47	Boyle Heights			Lower
LOS ANGELES	2750 E GUIRADO ST	90023	5185033001	Low Medium II Residential	RD1.5-1-CUGU	0	29	0.112989857	Residential - Double, Duplex, or Two Units - 4 Stories or Less	YES - Current	NO - Privately-Owned	Available	Not Used in Prior Housing Element	0	0.004260077	0	0.004260077	2	3*	3*	124-SA223	344	Boyle Heights			Moderate
LOS ANGELES	2744 E GUIRADO ST	90023	5185033002	Low Medium II Residential	RD1.5-1-CUGU	0	29	0.112986637	Residential - Single Family Residence	YES - Current	NO - Privately-Owned	Available	Not Used in Prior Housing Element	0	0.086055002	0	0.086055002	1	3*	3*	124-SA223	339	Boyle Heights			Moderate
LOS ANGELES	2740 E GUIRADO ST	90023	5185033003	Low Medium II Residential	RD1.5-1-CUGU	0	29	0.112980778	Residential - Double, Duplex, or Two Units - 4 Stories or Less	YES - Current	NO - Privately-Owned	Available	Not Used in Prior Housing Element	0	0.116922417	0	0.116922417	2	3*	3*	124-SA223	331	Boyle Heights	Yes	Moderate	
LOS ANGELES	2736 E GUIRADO ST	90023	5185033004	Low Medium II Residential	RD1.5-1-CUGU	0	29	0.112975798	Residential - Single Family Residence	YES - Current	NO - Privately-Owned	Available	Not Used in Prior Housing Element	0	0.035648585	0	0.035648585	1	3*	3*	124-SA223	325	Boyle Heights			Moderate
LOS ANGELES	2728 E GUIRADO ST	90023	5185033006	Low Medium II Residential	RD1.5-1-CUGU	0	29	0.127008954	Residential - Single Family Residence	YES - Current	NO - Privately-Owned	Available	Not Used in Prior Housing Element	0	0.086055002	0	0.086055002	1	3*	3*	124-SA223	312	Boyle Heights			Moderate
LOS ANGELES	2724 E GUIRADO ST	90023	5185033007	Low Medium II Residential	RD1.5-1-CUGU	0	29	0.126935759	Residential - Single Family Residence	YES - Current	NO - Privately-Owned	Available	Not Used in Prior Housing Element	0	0.086055002	0	0.086055002	1	3*	3*	124-SA223	305	Boyle Heights			Moderate
LOS ANGELES	2701 E OREGON ST	90023	5185033008	Low Medium II Residential	RD1.5-1-CUGU	0	29	0.150875205	Residential - Single Family Residence	YES - Current	NO - Privately-Owned	Available	Not Used in Prior Housing Element	0	0.319614649	0	0.319614649	1	0	0	124-SA223	343	Boyle Heights			Moderate
LOS ANGELES	2709 E OREGON ST	90023	5185033009	Low Medium II Residential	RD1.5-1-CUGU	0	29	0.150938429	Residential - Single Family Residence	YES - Current	NO - Privately-Owned	Available	Not Used in Prior Housing Element	0	0.319614649	0	0.319614649	1	0	0	124-SA223	351	Boyle Heights			Moderate
LOS ANGELES	701 S CAMULOS ST	90023	5185033010	Low Medium II Residential	RD1.5-1-CUGU	0	29	0.128560432	Residential - Single Family Residence	YES - Current	NO - Privately-Owned	Available	Not Used in Prior Housing Element	0	0.046753743	0	0.046753743	1	3*	3*	124-SA223	354	Boyle Heights			Moderate
LOS ANGELES	703 S CAMULOS ST	90023	5185033011	Low Medium II Residential	RD1.5-1-CUGU	0	29	0.125346259	Residential - Double, Duplex, or Two Units - 4 Stories or Less	YES - Current	NO - Privately-Owned	Available	Not Used in Prior Housing Element	0	0.116922417	0	0.116922417	2	3*	3*	124-SA223	363	Boyle Heights	Yes	Moderate	
LOS ANGELES	705 S CAMULOS ST	90023	5185033012	Low Medium II Residential	RD1.5-1-CUGU	0	29	0.141613034	Residential - Double, Duplex, or Two Units - 4 Stories or Less	YES - Current	NO - Privately-Owned	Available	Not Used in Prior Housing Element	0	0.189869493	0	0.189869493	2	0	0	124-SA223	373	Boyle Heights	Yes	Moderate	
LOS ANGELES	713 S CAMULOS ST	90023	5185033014	Low Medium II Residential	RD1.5-1-CUGU	0	29	0.132878327	Residential - Double, Duplex, or Two Units - 4 Stories or Less	YES - Current	NO - Privately-Owned	Available	Not Used in Prior Housing Element	0	0.063630891	0	0.063630891	2	3*	3*	123A223	16	Boyle Heights	Yes	Moderate	
LOS ANGELES	707 S CAMULOS ST	90023	5185033015	Low Medium II Residential	RD1.5-1-CUGU	0	29	0.132890011	Residential - Three Units (Any Combination) - 4 Stories or Less	YES - Current	NO - Privately-Owned	Available	Not Used in Prior Housing Element	0	0.057591707	0	0.057591707	3	3*	3*	123A223	11	Boyle Heights	Yes	Moderate	
LOS ANGELES	2725 E OREGON ST	90023	5185033016	Low Medium II Residential	RD1.5-1-CUGU	0	29	0.120572066	Residential - Double, Duplex, or Two Units - 4 Stories or Less	YES - Current	NO - Privately-Owned	Available	Not Used in Prior Housing Element	0	0.116922417	0	0.116922417	2	3*	3*	124-SA223	357	Boyle Heights	Yes	Moderate	
LOS ANGELES	2729 E OREGON ST	90023	5185033017	Low Medium II Residential	RD1.5-1-CUGU	0	29	0.120571611	Residential - Single Family Residence	YES - Current	NO - Privately-Owned	Available	Not Used in Prior Housing Element	0	0.086055002	0	0.086055002	1	3*	3*	124-SA223	364	Boyle Heights			Moderate
LOS ANGELES	2735 E OREGON ST	90023	5185033018	Low Medium II Residential	RD1.5-1-CUGU	0	29	0.120570796	Residential - Single Family Residence	YES - Current	NO - Privately-Owned	Available	Not Used in Prior Housing Element	0	0.086055002	0	0.086055002	1	3*	3*	124-SA223	369	Boyle Heights			Moderate
LOS ANGELES	2737 E OREGON ST	90023	5185033019	Low Medium II Residential	RD1.5-1-CUGU	0	29	0.120571896	Residential - Double, Duplex, or Two Units - 4 Stories or Less	YES - Current	NO - Privately-Owned	Available	Not Used in Prior Housing Element	0	0.116922417	0	0.116922417	2	3*	3*	124-SA223	376	Boyle Heights	Yes	Moderate	
LOS ANGELES	2741 E OREGON ST	90023	5185033020	Low Medium II Residential	RD1.5-1-CUGU	0	29	0.120571402	Residential - Single Family Residence	YES - Current	NO - Privately-Owned	Available	Not Used in Prior Housing Element	0	0.086055002	0	0.086055002	1	3*	3*	124-SA223	382	Boyle Heights			Moderate
LOS ANGELES	727 S CAMULOS ST	90023	5185034001	Low Medium II Residential	RD1.5-1-CUGU	0	29	0.137746864	Residential - Double, Duplex, or Two Units - 4 Stories or Less	YES - Current	NO - Privately-Owned	Available	Not Used in Prior Housing Element	0	0.063630891	0	0.063630891	2	3*	3*	123A223	58	Boyle Heights	Yes	Moderate	
LOS ANGELES	2740 E OREGON ST	90023	5185034002	Low Medium II Residential	RD1.5-1-CUGU	0	29	0.05748895	Residential - Single Family Residence	YES - Current	NO - Privately-Owned	Available	Not Used in Prior Housing Element	0	0	0.02310636	0.02310636	1	1*	1*	123A223	49	Boyle Heights			Above Moderate
LOS ANGELES			5185034003	Low Medium II Residential	RD1.5-1-CUGU	0	29	0.028744862	Residential - Single Family Residence - Vacant Land	YES - Current	NO - Privately-Owned	Available	Not Used in Prior Housing Element	0	0	0.020304471	0.020304471	0	0	0	123A223	63	Boyle Heights			Above Moderate
LOS ANGELES	735 S CAMULOS ST	90023	5185034004	Low Medium II Residential	RD1.5-1-CUGU	0	29	0.166488327	Residential - Four Units (Any Combination) - 4 Stories or Less	YES - Current	NO - Privately-Owned	Available	Not Used in Prior Housing Element	0	0.150288785	0	0.150288785	4	0	0	123A223	69	Boyle Heights	Yes	Moderate	
LOS ANGELES	737 S CAMULOS ST	90023	5185034005	Low Medium II Residential	RD1.5-1-CUGU	0	29	0.190539576	Residential - Four Units (Any Combination) - 4 Stories or Less	YES - Current	NO - Privately-Owned	Available	Not Used in Prior Housing Element	0	0.0234018	0	0.0234018	4	0	0	123A223	75	Boyle Heights	Yes	Moderate	
LOS ANGELES	2735 E WHITTIER BLVD	90023	5185034009	Highway Oriented and Limited Commercial	[Q]C2-1-CUGU	0	108	0.170656705	Residential - Single Family Residence	YES - Current	NO - Privately-Owned	Available	Not Used in Prior Housing Element	1.051763809	0	0	1.051763809	1	0	0	123A223	78	Boyle Heights			Lower
LOS ANGELES	2731 E WHITTIER BLVD	90023	5185034010	Highway Oriented and Limited Commercial	[Q]C2-1-CUGU	0	108	0.160368168	Residential - Five or More Units or Apartments (Any Combination) - 4 Stories or Less	YES - Current	NO - Privately-Owned	Available	Not Used in Prior Housing Element	0	0	0.145529312	0.145529312	6	0	0	123A223	73	Boyle Heights	Yes	Above Moderate	
LOS ANGELES	2727 E WHITTIER BLVD	90023	5185034011	Highway Oriented and Limited Commercial	[Q]C2-1-CUGU	0	108	0.15986713	Residential - Single Family Residence	YES - Current	NO - Privately-Owned	Available	Not Used in Prior Housing Element	1.014392567	0	0	1.014392567	1	0	0	123A223	67	Boyle Heights			Lower
LOS ANGELES	2724 E OREGON ST	90023	5185034013	Low Medium II Residential	RD1.5-1-CUGU	0	29	0.16159609	Residential - Single Family Residence	YES - Current	NO - Privately-Owned	Available	Not Used in Prior Housing Element	0	0.380141222	0	0.380141222	1	0	0	123A223	26	Boyle Heights			Moderate
LOS ANGELES	732 S ORME AVE	90023	5185034015	Low Medium II Residential	RD1.5-1-CUGU	0	29	0.099883866	Residential - Double, Duplex, or Two Units - 4 Stories or Less	YES - Current	NO - Privately-Owned	Available	Not Used in Prior Housing Element	0	0	0.059783851	0.059783851	2	2*	2*	124-SA223	393	Boyle Heights	Yes	Above Moderate	
LOS ANGELES	738 S ORME AVE	90023	5185034016	Low Medium II Residential	RD1.5-1-CUGU	0	29	0.09183277	Residential - Double, Duplex, or Two Units - 4 Stories or Less	YES - Current	NO - Privately-Owned	Available	Not Used in Prior Housing Element	0	0	0.073417792	0.073417792	2	2*	2*	123A223	21	Boyle Heights	Yes	Above Moderate	
LOS ANGELES	742 S ORME AVE	90023	5185034017	Low Medium II Residential	RD1.5-1-CUGU	0	29	0.091831834	Residential - Single Family Residence	YES - Current	NO - Privately-Owned	Available	Not Used in Prior Housing Element	0	0	0.055679221	0.055679221	1	2*	2*	123A223	32	Boyle Heights			Above Moderate
LOS ANGELES	746 S ORME AVE	90023	5185034018	Low Medium II Residential	RD1.5-1-CUGU	0	29	0.091832825	Residential - Single Family Residence	YES - Current	NO - Privately-Owned	Available	Not Used in Prior Housing Element	0	0	0.055679221	0.055679221	1	2*	2*	123A223	45	Boyle Heights			Above Moderate
LOS ANGELES	750 S ORME AVE	90023	5185034019	Highway Oriented and Limited Commercial	[Q]C2-1-CUGU	0	108	0.064309871	Commercial - Parking Lot (Commercial Use Property) - Lots - Patron or Employee - One Story	YES - Current	NO - Privately-Owned	Available	Not Used in Prior Housing Element	0	0	0.000495071	0.000495071	0	0	0	123A223	57	Boyle Heights			Above Moderate
LOS ANGELES	2715 E WHITTIER BLVD	90023	5185034020	Highway Oriented and Limited Commercial	[Q]C2-1-CUGU	0	108	0.078809434	Commercial - Store - One Story	YES - Current	NO - Privately-Owned	Available	Not Used in Prior Housing Element	0.041115749	0	0	0.041115749	0	0	0	123A223	71	Boyle Heights			Lower
LOS ANGELES	2747 E WHITTIER BLVD	90023	5185034021	Highway Oriented and Limited Commercial	[Q]C2-1-CUGU	0	108	0.195247139	Institutional - Church - One Story	YES - Current	NO - Privately-Owned	Available	Not Used in Prior Housing Element	0.112847277	0	0	0.112847277	0	0	0	123A223	103	Boyle Heights			Lower
LOS ANGELES	743 S CAMULOS ST	90023	5185034021	Highway Oriented and Limited Commercial	[Q]C2-1-CUGU	0	108	0.195240996	Institutional - Church - One Story	YES - Current	NO - Privately-Owned	Available	Not Used in Prior Housing Element	0.112847277	0	0	0.112847277	0	0	0	123A223	84	Boyle Heights			Lower
LOS ANGELES	747 S CAMULOS ST	90023	5185034021	Highway Oriented and Limited Commercial	[Q]C2-1-CUGU	0	108	0.195245101	Institutional - Church - One Story	YES - Current	NO - Privately-Owned	Available	Not Used in Prior Housing Element	0.112847277	0	0	0.112847277	0	0	0	123A223	94	Boyle Heights			Lower
LOS ANGELES	2721 E WHITTIER BLVD	90023	5185034022	Highway Oriented and Limited Commercial	[Q]C2-1-CUGU	0	108	0.163665393	Commercial - Store - One Story	YES - Current	NO - Privately-Owned	Available	Not Used in Prior Housing Element	0.077566817	0	0	0.077566817	0	0	0	123A223	62	Boyle Heights			Above Moderate
LOS ANGELES	2808 E GUIRADO ST	90023	5185035002	Low Medium I Residential	R2-1-CUGU	0	17	0.151081522	Residential - Single Family Residence	YES - Current	NO - Privately-Owned	Available	Not Used in Prior Housing Element	0	0	0.045277481	0.045277481	1	2*	2*	124-SA223	388	Boyle Heights			Above Moderate
LOS ANGELES	2818 E GUIRADO ST	90023	5185035004	Low Medium I Residential	R2-1-CUGU	0	17	0.151156896	Residential - Single Family Residence	YES - Current	NO - Privately-Owned	Available	Not Used in Prior Housing Element	0	0	0.045277481	0.045277481	1	2*	2*	123A223	17	Boyle Heights			Above Moderate
LOS ANGELES	2834 E GUIRADO ST	90023	5185035007	Low Medium I Residential	R2-1-CUGU	0	17	0.154505322	Residential - Double, Duplex, or Two Units - 4 Stories or Less	YES - Current	NO - Privately-Owned	Available	Not Used in Prior Housing Element	0	0	0.059783851	0.059783851	2	2*	2*	123A223	37	Boyle Heights	Yes	Above Moderate	
LOS ANGELES	2813 E OREGON ST	90023	5185035010	Low Medium I Residential	R2-1-CUGU	0	17	0.151517824	Residential - Single Family Residence	YES - Current	NO - Privately-Owned	Available	Not Used in Prior Housing Element	0	0	0.045277481	0.045277481	1	2*	2*	123A223	51	Boyle Heights			Above Moderate
LOS ANGELES	2819 E OREGON ST	90023	5185035011	Low Medium I Residential	R2-1-CUGU	0	17	0.151517824	Residential - Double, Duplex, or Two Units - 4 Stories or Less	YES - Current	NO - Privately-Owned	Available	Not Used in Prior Housing Element	0	0	0.059783851	0.059783851	2	2*	2*	123A223	59	Boyle Heights	Yes	Above Moderate	
LOS ANGELES	2821 E OREGON ST	90023	5185035012	Low Medium I Residential	R2-1-CUGU	0	17	0.15151691	Residential - Double, Duplex, or Two Units - 4 Stories or Less	YES - Current	NO - Privately-Owned	Available	Not Used in Prior Housing Element	0	0	0.059783851	0.059783851	2	2*	2*	123A223	64	Boyle Heights	Yes	Above Moderate	
LOS ANGELES	2829 1/2 E OREGON ST	90023	5185035013	Low Medium I Residential	R2-1-CUGU	0	17	0.151518455	Residential - Double, Duplex, or Two Units - 4 Stories or Less	YES - Current	NO - Privately-Owned	Available	Not Used in Prior Housing Element	0	0	0.059783851	0.059783851	2	2*	2*	123A223	70	Boyle Heights	Yes	Above Moderate	
LOS ANGELES	2833 E OREGON ST	90023	5185035014	Low Medium I Residential	R2-1-CUGU	0	17	0.15467822	Residential - Double, Duplex, or Two Units - 4 Stories or Less	YES - Current	NO - Privately-Owned	Available	Not Used in Prior Housing Element	0	0	0.000923152	0.000923152	2	2*	2*	123A223	76	Boyle Heights			Above Moderate
LOS ANGELES	2840 E GUIRADO ST	90023	5185036001	Low Medium I Residential	R2-1-CUGU	0	17	0.124913749	Residential - Single Family Residence	YES - Current	NO - Privately-Owned	Available	Not Used in Prior Housing Element	0	0	0.055679221	0.055679221	1	2*	2*	123A223	48	Boyle Heights			Above Moderate
LOS ANGELES	2844 E GUIRADO ST	90023	5185036002	Low Medium I Residential	R2-1-CUGU	0	17	0.151282531	Residential - Single Family Residence	YES - Current	NO - Privately-Owned	Available	Not Used in Prior Housing Element	0	0	0.045277481	0.045277481	1	2*	2*	123A223	52	Boyle Heights			Above Moderate
LOS ANGELES	2852 E GUIRADO ST	90023	5185036005	Low Medium I Residential	R2-1-CUGU	0	17	0.151516399	Residential - Double, Duplex, or Two Units - 4 Stories or Less	YES - Current	NO - Privately-Owned	Available	Not Used in Prior Housing Element	0	0	0.059783851	0.059783851	2	2*	2*	123A225	84	Boyle Heights	Yes	Above Moderate	
LOS ANGELES	2900 E GUIRADO ST	90023	5185036006	Low Medium I Residential	R2-1-CUGU	0	17	0.151516528	Residential - Double, Duplex, or Two Units - 4 Stories or Less	YES - Current	NO - Privately-Owned	Available	Not Used in Prior Housing Element	0	0	0.059783851	0.059783851	2	2*	2*	123A225	90	Boyle Heights	Yes	Above Moderate	
LOS ANGELES	2906 E GUIRADO ST	90023	5185036007	Low Medium I Residential	R2-1-CUGU

LOS ANGELES	2818 E OREGON ST	90023	5185037004	Low Medium I Residential	R2-1-CUGU	0	17	0.151518576	Residential - Double, Duplex, or Two Units - 4 Stories or Less	YES - Current	NO - Privately-Owned	Available	Not Used in Prior Housing Element	0	0	0.059783851	0.059783851	2	2*	2*	123A223	99	Boyle Heights	Yes	Above Moderate
LOS ANGELES	2822 E OREGON ST	90023	5185037005	Low Medium I Residential	R2-1-CUGU	0	17	0.151516903	Residential - Single Family Residence	YES - Current	NO - Privately-Owned	Available	Not Used in Prior Housing Element	0	0	0.045277481	0.045277481	1	2*	2*	123A223	105	Boyle Heights		Above Moderate
LOS ANGELES	2826 E OREGON ST	90023	5185037006	Low Medium I Residential	R2-1-CUGU	0	17	0.151516809	Residential - Double, Duplex, or Two Units - 4 Stories or Less	YES - Current	NO - Privately-Owned	Available	Not Used in Prior Housing Element	0	0	0.059783851	0.059783851	2	2*	2*	123A223	109	Boyle Heights	Yes	Above Moderate
LOS ANGELES	2832 E OREGON ST	90023	5185037007	Low Medium I Residential	R2-1-CUGU	0	17	0.15151937	Residential - Single Family Residence	YES - Current	NO - Privately-Owned	Available	Not Used in Prior Housing Element	0	0	0.045277481	0.045277481	1	2*	2*	123A223	114	Boyle Heights		Above Moderate
LOS ANGELES	2803 E WHITTIER BLVD	90023	5185037008	Highway Oriented and Limited Commercial	C1-1-CUGU	0	54	0.139635537	Commercial - Store Combination - Store and Residential Combination - One Story	YES - Current	NO - Privately-Owned	Available	Used in Prior Housing Element - Non-Vacant	0.03738771	0	0	0.03738771	0	0	0	123A223	111	Boyle Heights		Lower
LOS ANGELES	2805 E WHITTIER BLVD	90023	5185037009	Highway Oriented and Limited Commercial	C1-1-CUGU	0	54	0.136632469	Commercial - Store Combination - Store and Residential Combination - One Story	YES - Current	NO - Privately-Owned	Available	Used in Prior Housing Element - Non-Vacant	0.043575352	0	0	0.043575352	0	0	0	123A223	116	Boyle Heights		Lower
LOS ANGELES	2811 E WHITTIER BLVD	90023	5185037010	Highway Oriented and Limited Commercial	C1-1-CUGU	0	54	0.136609191	Commercial - Store - One Story	YES - Current	NO - Privately-Owned	Available	Used in Prior Housing Element - Non-Vacant	0.033979072	0	0	0.033979072	0	0	0	123A223	121	Boyle Heights		Lower
LOS ANGELES	2815 E WHITTIER BLVD	90023	5185037010	Highway Oriented and Limited Commercial	C1-1-CUGU	0	54	0.136585956	Commercial - Store - One Story	YES - Current	NO - Privately-Owned	Available	Used in Prior Housing Element - Non-Vacant	0.033979072	0	0	0.033979072	0	0	0	123A223	128	Boyle Heights		Lower
LOS ANGELES	2821 E WHITTIER BLVD	90023	5185037011	Highway Oriented and Limited Commercial	C1-1-CUGU	0	54	0.136561104	Commercial - Store - One Story	YES - Current	NO - Privately-Owned	Available	Used in Prior Housing Element - Non-Vacant	0.033979072	0	0	0.033979072	0	0	0	123A223	133	Boyle Heights		Lower
LOS ANGELES	2825 E WHITTIER BLVD	90023	5185037011	Highway Oriented and Limited Commercial	C1-1-CUGU	0	54	0.13653803	Commercial - Store - One Story	YES - Current	NO - Privately-Owned	Available	Used in Prior Housing Element - Non-Vacant	0.033979072	0	0	0.033979072	0	0	0	123A223	137	Boyle Heights		Lower
LOS ANGELES	2829 E WHITTIER BLVD	90023	5185037012	Highway Oriented and Limited Commercial	C1-1-CUGU	0	54	0.119299103	Commercial - Store Combination - Store and Residential Combination - One Story	YES - Current	NO - Privately-Owned	Available	Used in Prior Housing Element - Non-Vacant	0.095803213	0	0	0.095803213	0	0	0	123A223	144	Boyle Heights		Lower
LOS ANGELES	2835 E WHITTIER BLVD	90023	5185037013	Highway Oriented and Limited Commercial	C1-1-CUGU	0	54	0.136489503	Residential - Single Family Residence	YES - Current	NO - Privately-Owned	Available	Used in Prior Housing Element - Non-Vacant	0.585342818	0	0	0.585342818	1	0	0	123A223	149	Boyle Heights		Lower
LOS ANGELES	2838 E OREGON ST	90023	5185038001	Low Medium I Residential	R2-1-CUGU	0	17	0.125759498	Residential - Single Family Residence	YES - Current	NO - Privately-Owned	Available	Not Used in Prior Housing Element	0	0	0.055679221	0.055679221	1	2*	2*	123A223	119	Boyle Heights		Above Moderate
LOS ANGELES	2842 E OREGON ST	90023	5185038002	Low Medium I Residential	R2-1-CUGU	0	17	0.151516954	Residential - Single Family Residence	YES - Current	NO - Privately-Owned	Available	Not Used in Prior Housing Element	0	0	0.045277481	0.045277481	1	2*	2*	123A223	123	Boyle Heights		Above Moderate
LOS ANGELES	2848 E OREGON ST	90023	5185038003	Low Medium I Residential	R2-1-CUGU	0	17	0.151517713	Residential - Single Family Residence	YES - Current	NO - Privately-Owned	Available	Not Used in Prior Housing Element	0	0	0.045277481	0.045277481	1	2*	2*	123A223	131	Boyle Heights		Above Moderate
LOS ANGELES	2852 E OREGON ST	90023	5185038004	Low Medium I Residential	R2-1-CUGU	0	17	0.151516705	Residential - Double, Duplex, or Two Units - 4 Stories or Less	YES - Current	NO - Privately-Owned	Available	Not Used in Prior Housing Element	0	0	0.003109482	0.003109482	2	2*	2*	123A223	140	Boyle Heights	Yes	Above Moderate
LOS ANGELES	2904 E OREGON ST	90023	5185038006	Low Medium I Residential	R2-1-CUGU	0	17	0.151496392	Residential - Double, Duplex, or Two Units - 4 Stories or Less	YES - Current	NO - Privately-Owned	Available	Not Used in Prior Housing Element	0	0	0.015459118	0.015459118	2	2*	2*	123A223	153	Boyle Heights	Yes	Above Moderate
LOS ANGELES	2908 E OREGON ST	90023	5185038007	Low Medium I Residential	R2-1-CUGU	0	17	0.151515278	Residential - Single Family Residence	YES - Current	NO - Privately-Owned	Available	Not Used in Prior Housing Element	0	0	0.045277481	0.045277481	1	2*	2*	123A225	191	Boyle Heights		Above Moderate
LOS ANGELES	2914 E OREGON ST	90023	5185038008	Low Medium I Residential	R2-1-CUGU	0	17	0.151573267	Residential - Single Family Residence	YES - Current	NO - Privately-Owned	Available	Not Used in Prior Housing Element	0	0	0.045277481	0.045277481	1	2*	2*	123A225	196	Boyle Heights		Above Moderate
LOS ANGELES	2924 E OREGON ST	90023	5185038009	Highway Oriented and Limited Commercial	C2-1-CUGU	0	108	0.136362489	Residential - Three Units (Any Combination) - 4 Stories or Less	YES - Current	NO - Privately-Owned	Available	Not Used in Prior Housing Element	0	0	0.491728485	0.491728485	3	0	0	123A225	203	Boyle Heights	Yes	Above Moderate
LOS ANGELES	807 S EUCLID AVE	90023	5185038010	Highway Oriented and Limited Commercial	C2-1-CUGU	0	108	0.136359638	Commercial - Store Combination - Store and Residential Combination - One Story	YES - Current	NO - Privately-Owned	Available	Not Used in Prior Housing Element	0	0	0.019956065	0.019956065	4	0	0	123A225	211	Boyle Heights	Yes	Above Moderate
LOS ANGELES	2931 E WHITTIER BLVD	90023	5185038013	Highway Oriented and Limited Commercial	C1-1-CUGU	0	54	0.146781511	Commercial - Professional Building - One Story	YES - Current	NO - Privately-Owned	Available	Not Used in Prior Housing Element	0	0	0.023740931	0.023740931	0	0	0	123A225	240	Boyle Heights	Yes	Above Moderate
LOS ANGELES	2941 E WHITTIER BLVD	90023	5185038020	Highway Oriented and Limited Commercial	C1-1-CUGU	0	54	0.151315651	Commercial - Store Combination - Store and Residential Combination - One Story	YES - Current	NO - Privately-Owned	Available	Used in Prior Housing Element - Non-Vacant	0	0	0.033684526	0.033684526	0	0	0	123A225	249	Boyle Heights	Yes	Above Moderate
LOS ANGELES		5185038020		Highway Oriented and Limited Commercial	C1-1-CUGU	0	54	0.004539321	Commercial - Store Combination - Store and Residential Combination - One Story	YES - Current	NO - Privately-Owned	Available	Used in Prior Housing Element - Non-Vacant	0	0	0.000907717	0.000907717	0	0	0	123A225	248	Boyle Heights		Above Moderate
LOS ANGELES	2839 E WHITTIER BLVD	90023	5185038023	Highway Oriented and Limited Commercial	C1-1-CUGU	0	54	0.124853209	Industrial - Light Manufacturing - One Story	YES - Current	NO - Privately-Owned	Available	Used in Prior Housing Element - Non-Vacant	0.045880964	0	0	0.045880964	0	0	0	123A223	156	Boyle Heights		Lower
LOS ANGELES	2843 E WHITTIER BLVD	90023	5185038023	Highway Oriented and Limited Commercial	C1-1-CUGU	0	54	0.149592983	Industrial - Light Manufacturing - One Story	YES - Current	NO - Privately-Owned	Available	Used in Prior Housing Element - Non-Vacant	0.055378933	0	0	0.055378933	0	0	0	123A223	160	Boyle Heights		Lower
LOS ANGELES	2901 E WHITTIER BLVD	90023	5185038025	Highway Oriented and Limited Commercial	C1-1-CUGU	0	54	0.149504407	Commercial - Shopping Center (Neighborhood, Community) - One Story	YES - Current	NO - Privately-Owned	Available	Used in Prior Housing Element - Non-Vacant	0.01433336	0	0	0.01433336	0	0	0	123A223	178	Boyle Heights		Lower
LOS ANGELES		5185038025		Highway Oriented and Limited Commercial	C1-1-CUGU	0	54	0.14944672	Commercial - Shopping Center (Neighborhood, Community) - One Story	YES - Current	NO - Privately-Owned	Available	Used in Prior Housing Element - Non-Vacant	0.01433336	0	0	0.01433336	0	0	0	123A223	190	Boyle Heights		Lower
LOS ANGELES		5185038025		Highway Oriented and Limited Commercial	C1-1-CUGU	0	54	0.149475205	Commercial - Shopping Center (Neighborhood, Community) - One Story	YES - Current	NO - Privately-Owned	Available	Used in Prior Housing Element - Non-Vacant	0.01433336	0	0	0.01433336	0	0	0	123A223	187	Boyle Heights		Lower
LOS ANGELES		5185038025		Highway Oriented and Limited Commercial	C1-1-CUGU	0	54	0.149533608	Commercial - Shopping Center (Neighborhood, Community) - One Story	YES - Current	NO - Privately-Owned	Available	Used in Prior Housing Element - Non-Vacant	0.01433336	0	0	0.01433336	0	0	0	123A223	172	Boyle Heights		Lower
LOS ANGELES		5185038025		Highway Oriented and Limited Commercial	C1-1-CUGU	0	54	0.149564559	Commercial - Shopping Center (Neighborhood, Community) - One Story	YES - Current	NO - Privately-Owned	Available	Used in Prior Housing Element - Non-Vacant	0.01433336	0	0	0.01433336	0	0	0	123A223	167	Boyle Heights		Lower
LOS ANGELES	411 S FRESNO ST	90063	5186001001	Highway Oriented and Limited Commercial	C2-1-CUGU	0	108	0.14476671	Residential - Single Family Residence - Vacant Land	YES - Current	NO - Privately-Owned	Available	Not Used in Prior Housing Element	0.473831266	0	0	0.473831266	0	0	0	124-5A225	155	Boyle Heights		Lower
LOS ANGELES	3058 E 4TH ST	90063	5186001002	Highway Oriented and Limited Commercial	C2-1-CUGU	0	108	0.144166242	Residential - Three Units (Any Combination) - 4 Stories or Less	YES - Current	NO - Privately-Owned	Available	Not Used in Prior Housing Element	0	0	0.312544915	0.312544915	3	0	0	124-5A225	148	Boyle Heights	Yes	Above Moderate
LOS ANGELES	3056 E 4TH ST	90063	5186001003	Highway Oriented and Limited Commercial	C2-1-CUGU	0	108	0.132605055	Residential - Three Units (Any Combination) - 4 Stories or Less	YES - Current	NO - Privately-Owned	Available	Not Used in Prior Housing Element	0	0	0.272864079	0.272864079	3	0	0	124-5A225	142	Boyle Heights	Yes	Above Moderate
LOS ANGELES	3048 E 4TH ST	90063	5186001004	Highway Oriented and Limited Commercial	C2-1-CUGU	0	108	0.144105162	Commercial - Store Combination - Store and Residential Combination - One Story	YES - Current	NO - Privately-Owned	Available	Used in Prior Housing Element - Non-Vacant	0.098658594	0	0	0.098658594	0	0	0	124-5A225	136	Boyle Heights		Lower
LOS ANGELES	3044 E 4TH ST	90063	5186001005	Highway Oriented and Limited Commercial	C2-1-CUGU	0	108	0.144074356	Commercial - Store Combination - Store and Residential Combination - One Story	YES - Current	NO - Privately-Owned	Available	Used in Prior Housing Element - Non-Vacant	0.098658594	0	0	0.098658594	0	0	0	124-5A225	128	Boyle Heights		Lower
LOS ANGELES	3042 E 4TH ST	90063	5186001006	Highway Oriented and Limited Commercial	C2-1-CUGU	0	108	0.144043503	Commercial - Store Combination - Store and Residential Combination - One Story	YES - Current	NO - Privately-Owned	Available	Not Used in Prior Housing Element	0	0	0.018812322	0.018812322	2	0	0	124-5A225	121	Boyle Heights		Above Moderate
LOS ANGELES	3026 E 4TH ST	90063	5186001009	Highway Oriented and Limited Commercial	C2-1-CUGU	0	108	0.135313757	Commercial - Store Combination - Store and Residential Combination - One Story	YES - Current	NO - Privately-Owned	Available	Used in Prior Housing Element - Non-Vacant	0	0	0.021537803	0.021537803	0	0	0	124-5A225	97	Boyle Heights	Yes	Above Moderate
LOS ANGELES	3022 E 4TH ST	90063	5186001010	Highway Oriented and Limited Commercial	C2-1-CUGU	0	108	0.138164475	Residential - Single Family Residence	YES - Current	NO - Privately-Owned	Available	Used in Prior Housing Element - Non-Vacant	0.53788172	0	0	0.53788172	1	0	0	124-5A225	90	Boyle Heights		Lower
LOS ANGELES	3020 E 4TH ST	90063	5186001011	Highway Oriented and Limited Commercial	C2-1-CUGU	0	108	0.138137822	Commercial - Store Combination - Store and Residential Combination - One Story	YES - Current	NO - Privately-Owned	Available	Used in Prior Housing Element - Non-Vacant	0	0	0.021415094	0.021415094	1	0	0	124-5A225	85	Boyle Heights	Yes	Above Moderate
LOS ANGELES	402 S EUCLID AVE	90063	5186001012	Highway Oriented and Limited Commercial	C2-1-CUGU	0	108	0.160697692	Residential - Single Family Residence	YES - Current	NO - Privately-Owned	Available	Used in Prior Housing Element - Non-Vacant	0.535442358	0	0	0.535442358	1	0	0	124-5A225	64	Boyle Heights		Lower
LOS ANGELES	406 S EUCLID AVE	90063	5186001013	Highway Oriented and Limited Commercial	C2-1-CUGU	0	108	0.160696639	Residential - Single Family Residence	YES - Current	NO - Privately-Owned	Available	Used in Prior Housing Element - Non-Vacant	0.535442358	0	0	0.535442358	1	0	0	124-5A225	76	Boyle Heights		Lower
LOS ANGELES	412 S EUCLID AVE	90063	5186001014	Low Medium I Residential	R2-1-CUGU	0	17	0.112487743	Residential - Single Family Residence	YES - Current	NO - Privately-Owned	Available	Not Used in Prior Housing Element	0	0	0.025646085	0.025646085	1	1*	1*	124-5A225	89	Boyle Heights		Above Moderate
LOS ANGELES	416 S EUCLID AVE	90063	5186001015	Low Medium I Residential	R2-1-CUGU	0	17	0.082643886	Residential - Single Family Residence	YES - Current	NO - Privately-Owned	Available	Not Used in Prior Housing Element	0	0	0.035466987	0.035466987	1	1*	1*	124-5A225	101	Boyle Heights		Above Moderate
LOS ANGELES	418 S EUCLID AVE	90063	5186001015	Low Medium I Residential	R2-1-CUGU	0	17	0.083583282	Residential - Single Family Residence	YES - Current	NO - Privately-Owned	Available	Not Used in Prior Housing Element	0	0	0.035466987	0.035466987	1	1*	1*	124-5A225	118	Boyle Heights		Above Moderate
LOS ANGELES	3017 E EAGLE ST	90063	5186001018	Low Medium I Residential	R2-1-CUGU	0	17	0.138137973	Residential - Double, Duplex, or Two Units - 4 Stories or Less	YES - Current	NO - Privately-Owned	Available	Not Used in Prior Housing Element	0	0	0.057407504	0.057407504	2	2*	2*	124-5A225	119	Boyle Heights	Yes	Above Moderate
LOS ANGELES	3023 E EAGLE ST	90063	5186001019	Low Medium I Residential	R2-1-CUGU	0	17	0.138165268	Residential - Single Family Residence	YES - Current	NO - Privately-Owned	Available	Not Used in Prior Housing Element	0	0	0.04088476	0.04088476	1	2*	2*	124-5A225	127	Boyle Heights		Above Moderate
LOS ANGELES	3027 E EAGLE ST	90063	5186001020	Low Medium I Residential	R2-1-CUGU	0	17	0.135313448	Residential - Single Family Residence	YES - Current	NO - Privately-Owned	Available	Not Used in Prior Housing Element	0	0	0.04088476	0.04088476	1	2*	2*	124-5A225	133	Boyle Heights		Above Moderate
LOS ANGELES	3031 E EAGLE ST	90063	5186001021	Low Medium I Residential	R2-1-CUGU	0	17	0.143982092	Residential - Single Family Residence	YES - Current	NO - Privately-Owned	Available	Not Used in Prior Housing Element	0	0	0.04088476	0.04088476	1	2*	2*	124-5A225	141	Boyle Heights		Above Moderate
LOS ANGELES	3035 E EAGLE ST	90063	5186001022	Low Medium I Residential	R2-1-CUGU	0	17	0.144012791	Residential - Single Family Residence	YES - Current	NO - Privately-Owned	Available	Not Used in Prior Housing Element	0	0	0.04088476	0.04088476	1	2*	2*	124-5A225	146	Boyle Heights		Above Moderate
LOS ANGELES	3041 E EAGLE ST	90063	5186001023	Low Medium I Residential	R2-1-CUGU	0	17	0.144042866	Residential - Single Family Residence	YES - Current	NO - Privately-Owned	Available	Not Used in Prior Housing Element	0	0	0.04088476	0.04088476	1	2*	2*	124-5A225	154	Boyle Heights		Above Moderate
LOS ANGELES	3047 E EAGLE ST	90063	5186001024	Low Medium I Residential	R2-1-CUGU	0	17	0.144074749	Residential - Single Family Residence	YES - Current	NO - Privately-Owned	Available	Not Used in Prior Housing Element	0	0	0.04088476	0.04088476	1	2*	2*	124-5A225	160	Boyle Heights		Above Moderate
LOS ANGELES	3051 E EAGLE ST	90063	5186001025	Low Medium I Residential	R2-1-CUGU	0	17	0.144106414	Residential - Single Family Residence	YES - Current	NO - Privately-Owned	Available	Not Used in Prior Housing Element	0	0	0.04088476	0.04088476	1	2*	2*	124-5A225	166	Boyle Heights		Above Moderate
LOS ANGELES	3055 E EAGLE ST	90063	5186001026	Low Medium I Residential	R2-1-CUGU	0	17	0.132605999	Residential - Double, Duplex, or Two Units - 4 Stories or Less	YES - Current	NO - Privately-Owned	Available	Not Used in Prior Housing Element	0	0	0.053735465	0.053735465	2	2*	2*	124-5A225	176	Boyle Heights	Yes	Above Moderate
LOS ANGELES	3063 E EAGLE ST	90063	5186001027	Low Medium I Residential	R2-1-CUGU	0	17	0.144166529	Residential - Single Family Residence	YES - Current	NO - Privately-Owned	Available	Not Used in Prior Housing Element	0	0	0.04088476	0.04088476	1	2*	2*	124-5A225	185	Boyle Heights		Above Moderate
LOS ANGELES	3066 E EAGLE ST	90063	5186001029	Low Medium I Residential	R2-1-CUGU	0	17	0.143314448	Residential - Double, Duplex, or Two Units - 4 Stories or Less	YES - Current	NO - Privately-Owned	Available	Not Used in Prior Housing Element	0	0	0.079924518	0.079924518	2	2*	2*	124-5A225	238	Boyle Heights	Yes	Above Moderate
LOS ANGELES	3056 E EAGLE ST	90063	5186001031	Low Medium I Residential	R2-1-CUGU	0	17	0.131871022	Residential - Double, Duplex, or Two Units - 4 Stories or Less	YES - Current	NO - Privately-Owned	Available	Not Used in Prior Housing Element	0	0	0.053735465	0.053735465	2	2*	2*	124-5A225	225	Boyle Heights	Yes	Above Moderate
LOS ANGELES	3050 E EAGLE ST	90063	5186001032	Low Medium I Residential	R2-1-CUGU	0	17	0.143349072	Residential - Single Family Residence	YES - Current	NO - Privately-Owned	Available	Not Used in Prior Housing Element	0	0	0.042264828	0.042264828	1	2*	2*	124-5A225	221	Boyle Heights		Above Moderate
LOS ANGELES	3040 E EAGLE ST	90063	5186001034	Low Medium I Residential	R2-1-CUGU	0	17	0.143373558	Residential - Double, Duplex, or Two Units - 4 Stories or Less	YES - Current	NO - Privately-Owned	Available	Not Used in Prior Housing Element	0	0	0.053735465	0.053735465	2	2*	2*	124-5A225	206	Boyle Heights	Yes	Above Moderate
LOS ANGELES	3034 E EAGLE ST	90063	5186001035	Low Medium I Residential	R2-1-CUGU	0	17	0.143383425	Residential - Single Family Residence	YES - Current	NO - Privately-Owned	Available	Not Used in Prior Housing Element	0	0	0.04088476	0.04088476	1	2*	2*	124-5A225	200	Boyle Heights		Above Moderate
LOS ANGELES	3030 E EAGLE ST	90063	5186001036	Low Medium I Residential	R2-1-CUGU	0	17	0.143394649	Residential - Single Family Residence	YES - Current	NO - Privately-Owned	Available	Not Used in Prior Housing Element	0	0	0.04088476	0.04088476	1	2*	2*	124-5A225	192	Boyle Heights		Above Moderate
LOS ANGELES	448 S EUCLID AVE	90063	5186001044	Low Medium I Residential	R2-1-CUGU	0	17	0.160697178	Residential - Single Family Residence - Vacant Land	YES - Current	NO - Privately-Owned	Available	Not Used in Prior Housing Element	0	0	0.09850266	0.09850266	0	2*	2*	124-5A225	190	Boyle Heights		Above Moderate
LOS ANGELES		5186001044		Low Medium I Residential	R2-1-CUGU	0	17	0.006313579	Residential - Single Family Residence - Vacant Land	YES - Current	NO - Privately-Owned	Available	Not Used in Prior Housing Element	0	0	0.027367502	0.027367502	0	0	0	124-5A225	460	Boyle Heights		Above Moderate
LOS ANGELES	3017 E 5TH ST	90063	5186001047	Low Medium I Residential	R2-1-CUGU	0	17	0.13769025	Residential - Single Family Residence	YES - Current	NO - Privately-Owned	Available	Not Used in Prior Housing Element	0	0	0.042264828	0.042264828	1	2*	2*	124-5A225	204	Boyle Heights		Above Moderate
LOS ANGELES	3021 E 5TH ST	90063	5186001048	Low Medium I Residential	R2-1-CUGU	0	17	0.137679515	Residential - Single Family Residence	YES - Current	NO - Privately-Owned	Available	Not Used in Prior Housing Element	0	0	0.04088476	0.04088476	1	2*	2*	124-5A225	210	Boyle Heights		Above Moderate
LOS ANGELES	3027 E 5TH ST	90063	5186001049	Low Medium I Residential	R2-1-CUGU	0	17	0.134802316	Residential - Single Family Residence	YES - Current	NO - Privately-Owned	Available	Not Used in Prior Housing Element	0	0	0.04088476	0.04088476	1	2*	2*	124-5A225	215	Boyle Heights		Above Moderate
LOS ANGELES	3035 E 5TH ST	90063	5186001051	Low Medium I Residential	R2-1-CUGU	0	17	0.143384097	Residential - Double, Duplex, or Two Units - 4 Stories or Less	YES - Current	NO - Privately-Owned	Available	Not Used in Prior Housing Element	0	0	0.053735465	0.053735465	2	2*	2*	124-5A225	229	Boyle Heights	Yes	Above Moderate
LOS ANGELES	3045 E 5TH ST	90063	5186001053	Low Medium I Residential	R2-1-CUGU	0	17	0.143359582	Residential - Double, Duplex, or Two Units - 4 Stories or Less	YES - Current	NO - Privately-Owned	Available	Not Used in Prior Housing Element	0	0	0.053735465	0.053735465	2	2*	2*	124-5A225	242	Boyle Heights	Yes	Above Moderate
LOS ANGELES	3051 E 5TH ST	90063	5186001054	Low Medium I Residential	R2-1-CUGU	0	17	0.143350084	Residential - Single Family Residence	YES - Current	NO - Privately-Owned	Available	Not Used in Prior Housing Element	0	0	0.060648456	0.060648456	1	2*	2*	124-5A225	247	Boyle Heights		Above Moderate
LOS ANGELES	3057 E 5TH ST	90063	5186001055	Low Medium I Residential	R2-1-CUGU	0	17	0.131871176	Residential - Single Family Residence	YES - Current	NO - Privately-Owned	Available	Not Used in Prior Housing Element	0	0	0.060648456	0.060648456	1	2*	2*	124-5A225	253	Boyle Heights		Above Moderate
LOS ANGELES	3067 E 5TH ST	90063	5186001058	Low Medium I Residential	R2-1-CUGU	0	17	0.091654318	Residential - Single Family Residence	YES - Current	NO - Privately-Owned	Available	Not Used in Prior Housing Element	0	0	0.003405409	0.003405409	1	1*	1*	124-5A225	278	Boyle Heights		Above Moderate
LOS ANGELES	3030 E 4TH ST	90063	5186001063	Highway Oriented and Limited Commercial	C2-1-CUGU	0	108	0.141973014	Commercial - Store Combination - Store and Office Combination - One Story	YES - Current	NO - Privately-Owned	Available	Used in Prior Housing Element - Non-Vacant	0.042424731	0	0	0.042424731	0	0	0	124-5A225	103	Boyle Heights		Lower
LOS ANGELES	3036 E 4TH ST	90063	5186001064	Highway Oriented and Limited Commercial	C2-1-CUGU	0	108	0.142004674	Residential - Double, Duplex, or Two Units - 4 Stories or Less	YES - Current	NO - Privately-Owned	Available	Not Used in Prior Housing Element	0	0	0.153944971	0.153944971	2	0	0	124-5A225	112	Boyle Heights	Yes	Above Moderate
LOS ANGELES	514 S EUCLID AVE	90063	5186002002	Low Medium I Residential	R2-1-CUGU	0	17	0.15237575	Residential - Single Family Residence	YES - Current	NO - Privately-Owned	Available	Not Used in Prior Housing Element	0	0	0.04088476	0.04088476	1	2*	2*	124-5A225	263	Boyle Heights		Above Moderate
LOS ANGELES	518 S EUCLID AVE	90063	5186002004	Low Medium I Residential	R2-1-CUGU	0	17	0.085362381	Residential - Single Family Residence	YES - Current	NO - Privately-Owned	Available	Not Used in Prior Housing Element	0	0	0.027415347	0.027415347	1	1*	1*	124-5A225	275	Boyle Heights		Above Moderate
LOS ANGELES	3003 E LANFRANCO ST	90063	5186002005	Low Medium I Residential	R2-1-CUGU	0	17	0.075206423	Residential - Single Family Residence	YES - Current	NO - Privately-Owned	Available	Not Used in Prior Housing Element	0	0	0.031462047	0.031462047	1	1*	1*	124-5A225	286	Boyle Heights		Above Moderate
LOS ANGELES	3021 E LANFRANCO ST	90063	5186002008	Low Medium I Residential	R2-1-CUGU	0	17	0.161574387	Residential - Single Family Residence	YES - Current	NO - Privately-Owned	Available	Not Used in Prior Housing Element	0	0	0.049339239	0.049339239	1	2*	2*	124-5A225	283	Boyle Heights		Above Moderate
LOS ANGELES	3031 E LANFRANCO ST	90063	5186002010	Low Medium I Residential	R2-1-CUGU	0	17	0.161444825	Residential - Double, Duplex, or Two Units - 4 Stories or Less	YES - Current	NO - Privately-Owned	Available	Not Used in Prior Housing Element	0	0	0.069620763	0.069620763	2	2*	2*	124-5A225	300	Boyle Heights	Yes	Above Moderate
LOS ANGELES	3035 E LANFRANCO ST	90063	5186002011	Low Medium I Residential	R2-1-CUGU	0	17	0.129099023	Residential - Double, Duplex, or Two Units - 4 Stories or Less	YES - Current	NO - Privately-Owned	Available	Not Used in Prior Housing Element	0	0	0.079924518	0.079924518	2	2*	2*	124-5A225	307	Boyle Heights	Yes	Above Moderate
LOS ANGELES	3045 E LANFRANCO ST	90063	5186002013	Low Medium I Residential	R2-1-CUGU	0	17	0.161249046	Residential - Double, Duplex, or Two Units - 4 Stories or Less	YES - Current	NO - Privately-Owned	Available	Not Used in Prior Housing Element	0	0	0.026805063	0.026805063	2	2*	2*	124-5A225	318	Boyle Heights	Yes	Above Moderate
LOS ANGELES	3051 E LANFRANCO ST	90063	5186002014	Low Medium I Residential	R2-1-CUGU	0	17	0.161184774	Residential - Double, Duplex, or Two Units - 4 Stories or Less	YES - Current	NO - Privately-Owned	Available	Not Used in Prior Housing Element	0	0	0.065109989	0.065109989	2	2*	2*	124-5A225	326	Boyle Heights	Yes	Above Moderate
LOS ANGELES	3067 E LANFRANCO ST	90063	5186002018	Low Medium I Residential	R2-1-CUGU	0	17	0.080486673	Residential - Single Family Residence	YES - Current	NO - Privately-Owned	Available	Not Used in Prior Housing Element	0	0	0.025193629	0.025193629	1	1*	1*	124-5A225	358	Boyle Heights		Above Moderate
LOS ANGELES	3071 1/2 E LANFRANCO ST	90063	5186002019	Low Medium I Residential	R2-1-CUGU	0	17	0.128747208	Residential - Double, Duplex, or Two Units - 4 Stories or Less	YES - Current	NO - Privately-Owned	Available

LOS ANGELES	3030 E 5TH ST	90063	5186002045	Low Medium I Residential	R2-1-CUGU	0	17	0.140371537	Residential - Double, Duplex, or Two Units - 4 Stories or Less	YES - Current	NO - Privately-Owned	Available	Not Used in Prior Housing Element	0	0	0.079924518	0.079924518	2	2*	2*	124-SA225 268	Boyle Heights	Yes	Above Moderate
LOS ANGELES	3026 E 5TH ST	90063	5186002046	Low Medium I Residential	R2-1-CUGU	0	17	0.13189446	Residential - Double, Duplex, or Two Units - 4 Stories or Less	YES - Current	NO - Privately-Owned	Available	Not Used in Prior Housing Element	0	0	0.053735465	0.053735465	2	2*	2*	124-SA225 262	Boyle Heights	Yes	Above Moderate
LOS ANGELES	3022 E 5TH ST	90063	5186002047	Low Medium I Residential	R2-1-CUGU	0	17	0.134645287	Residential - Single Family Residence	YES - Current	NO - Privately-Owned	Available	Not Used in Prior Housing Element	0	0	0.04088476	0.04088476	1	2*	2*	124-SA225 254	Boyle Heights		Above Moderate
LOS ANGELES	506 S EUCLID AVE	90063	5186002050	Low Medium I Residential	R2-1-CUGU	0	17	0.103487112	Residential - Single Family Residence	YES - Current	NO - Privately-Owned	Available	Not Used in Prior Housing Element	0	0	0.028917444	0.028917444	1	1*	1*	124-SA225 243	Boyle Heights		Above Moderate
LOS ANGELES			5186002900	Low Medium I Residential	R2-1-CUGU	0	17	0.003088392	Miscellaneous - Government Owned Property	YES - Current	YES - City-Owned	Available	Not Used in Prior Housing Element	0	0	0.000462704	0.000462704	0	0	0	124-SA225 272	Boyle Heights		Above Moderate
LOS ANGELES	554 S EUCLID AVE	90063	5186003001	Low Medium I Residential	R2-1-CUGU	0	17	0.202889846	Residential - Three Units (Any Combination) - 4 Stories or Less	YES - Current	NO - Privately-Owned	Available	Not Used in Prior Housing Element	0	0.061144674	0	0.061144674	3	3*	3*	124-SA225 372	Boyle Heights	Yes	Moderate
LOS ANGELES	546 S EUCLID AVE	90063	5186003002	Low Medium I Residential	R2-1-CUGU	0	17	0.20122738	Residential - Double, Duplex, or Two Units - 4 Stories or Less	YES - Current	NO - Privately-Owned	Available	Not Used in Prior Housing Element	0	0.072034812	0	0.072034812	2	3*	3*	124-SA225 356	Boyle Heights	Yes	Moderate
LOS ANGELES	540 S EUCLID AVE	90063	5186003003	Low Medium I Residential	R2-1-CUGU	0	17	0.143804658	Residential - Double, Duplex, or Two Units - 4 Stories or Less	YES - Current	NO - Privately-Owned	Available	Not Used in Prior Housing Element	0	0	0.012385833	0.012385833	2	2*	2*	124-SA225 336	Boyle Heights	Yes	Above Moderate
LOS ANGELES	3008 E LANFRANCO ST	90063	5186003005	Low Medium I Residential	R2-1-CUGU	0	17	0.05810903	Residential - Single Family Residence	YES - Current	NO - Privately-Owned	Available	Not Used in Prior Housing Element	0	0	0.033175829	0.033175829	1	1*	1*	124-SA225 320	Boyle Heights		Above Moderate
LOS ANGELES	3012 E LANFRANCO ST	90063	5186003006	Low Medium I Residential	R2-1-CUGU	0	17	0.059040552	Residential - Single Family Residence	YES - Current	NO - Privately-Owned	Available	Not Used in Prior Housing Element	0	0	0.033175829	0.033175829	1	1*	1*	124-SA225 325	Boyle Heights		Above Moderate
LOS ANGELES	3014 E LANFRANCO ST	90063	5186003007	Low Medium I Residential	R2-1-CUGU	0	17	0.154956142	Residential - Single Family Residence	YES - Current	NO - Privately-Owned	Available	Not Used in Prior Housing Element	0	0	0.049339239	0.049339239	1	2*	2*	124-SA225 331	Boyle Heights		Above Moderate
LOS ANGELES	3020 E LANFRANCO ST	90063	5186003008	Low Medium I Residential	R2-1-CUGU	0	17	0.154956577	Residential - Double, Duplex, or Two Units - 4 Stories or Less	YES - Current	NO - Privately-Owned	Available	Not Used in Prior Housing Element	0	0	0.065109989	0.065109989	2	2*	2*	124-SA225 340	Boyle Heights	Yes	Above Moderate
LOS ANGELES	3024 E LANFRANCO ST	90063	5186003009	Low Medium I Residential	R2-1-CUGU	0	17	0.154955543	Residential - Single Family Residence	YES - Current	NO - Privately-Owned	Available	Not Used in Prior Housing Element	0	0	0.049339239	0.049339239	1	2*	2*	124-SA225 353	Boyle Heights		Above Moderate
LOS ANGELES	3030 E LANFRANCO ST	90063	5186003010	Low Medium I Residential	R2-1-CUGU	0	17	0.154955482	Residential - Double, Duplex, or Two Units - 4 Stories or Less	YES - Current	NO - Privately-Owned	Available	Not Used in Prior Housing Element	0	0	0.065109989	0.065109989	2	2*	2*	124-SA225 359	Boyle Heights	Yes	Above Moderate
LOS ANGELES	3044 E LANFRANCO ST	90063	5186003013	Low Medium I Residential	R2-1-CUGU	0	17	0.154955543	Residential - Double, Duplex, or Two Units - 4 Stories or Less	YES - Current	NO - Privately-Owned	Available	Not Used in Prior Housing Element	0	0	0.065109989	0.065109989	2	2*	2*	124-SA225 381	Boyle Heights	Yes	Above Moderate
LOS ANGELES	3050 E LANFRANCO ST	90063	5186003014	Low Medium I Residential	R2-1-CUGU	0	17	0.154955359	Residential - Double, Duplex, or Two Units - 4 Stories or Less	YES - Current	NO - Privately-Owned	Available	Not Used in Prior Housing Element	0	0	0.065109989	0.065109989	2	2*	2*	124-SA225 391	Boyle Heights	Yes	Above Moderate
LOS ANGELES	3056 E LANFRANCO ST	90063	5186003015	Low Medium I Residential	R2-1-CUGU	0	17	0.154955502	Residential - Double, Duplex, or Two Units - 4 Stories or Less	YES - Current	NO - Privately-Owned	Available	Not Used in Prior Housing Element	0	0	0.026805063	0.026805063	2	2*	2*	124-SA225 397	Boyle Heights	Yes	Above Moderate
LOS ANGELES	3058 E LANFRANCO ST	90063	5186003016	Low Medium I Residential	R2-1-CUGU	0	17	0.154956577	Residential - Double, Duplex, or Two Units - 4 Stories or Less	YES - Current	NO - Privately-Owned	Available	Not Used in Prior Housing Element	0	0	0.026805063	0.026805063	2	2*	2*	124-SA225 404	Boyle Heights	Yes	Above Moderate
LOS ANGELES	3076 E LANFRANCO ST	90063	5186003019	Low Medium I Residential	R2-1-CUGU	0	17	0.154956103	Residential - Double, Duplex, or Two Units - 4 Stories or Less	YES - Current	NO - Privately-Owned	Available	Not Used in Prior Housing Element	0	0	0.065109989	0.065109989	2	2*	2*	124-SA225 425	Boyle Heights	Yes	Above Moderate
LOS ANGELES	3084 E LANFRANCO ST	90063	5186003021	Low Medium I Residential	R2-1-CUGU	0	17	0.140747285	Residential - Double, Duplex, or Two Units - 4 Stories or Less	YES - Current	NO - Privately-Owned	Available	Not Used in Prior Housing Element	0	0	0.079924518	0.079924518	2	2*	2*	124-SA225 439	Boyle Heights	Yes	Above Moderate
LOS ANGELES	3085 E 6TH ST	90023	5186003022	Low Medium I Residential	R2-1-CUGU	0	17	0.133479667	Residential - Single Family Residence	YES - Current	NO - Privately-Owned	Available	Not Used in Prior Housing Element	0	0	0.057583643	0.057583643	1	2*	2*	123A225 52	Boyle Heights		Above Moderate
LOS ANGELES	3075 E 6TH ST	90023	5186003024	Low Medium I Residential	R2-1-CUGU	0	17	0.134359681	Residential - Single Family Residence	YES - Current	NO - Privately-Owned	Available	Not Used in Prior Housing Element	0	0	0.057583643	0.057583643	1	2*	2*	123A225 34	Boyle Heights		Above Moderate
LOS ANGELES	3071 E 6TH ST	90023	5186003025	Low Medium I Residential	R2-1-CUGU	0	17	0.134323543	Residential - Double, Duplex, or Two Units - 4 Stories or Less	YES - Current	NO - Privately-Owned	Available	Not Used in Prior Housing Element	0	0	0.073417792	0.073417792	2	2*	2*	123A225 28	Boyle Heights	Yes	Above Moderate
LOS ANGELES	3063 E 6TH ST	90023	5186003027	Low Medium I Residential	R2-1-CUGU	0	17	0.154917827	Residential - Single Family Residence	YES - Current	NO - Privately-Owned	Available	Not Used in Prior Housing Element	0	0	0.046833935	0.046833935	1	2*	2*	123A225 13	Boyle Heights		Above Moderate
LOS ANGELES	3057 E 6TH ST	90023	5186003028	Low Medium I Residential	R2-1-CUGU	0	17	0.13518541	Residential - Single Family Residence	YES - Current	NO - Privately-Owned	Available	Not Used in Prior Housing Element	0	0	0.055679221	0.055679221	1	2*	2*	124-SA225 434	Boyle Heights		Above Moderate
LOS ANGELES	3051 E 6TH ST	90023	5186003029	Low Medium I Residential	R2-1-CUGU	0	17	0.154832854	Residential - Single Family Residence	YES - Current	NO - Privately-Owned	Available	Not Used in Prior Housing Element	0	0	0.045277481	0.045277481	1	2*	2*	124-SA225 426	Boyle Heights		Above Moderate
LOS ANGELES	3045 E 6TH ST	90023	5186003030	Low Medium I Residential	R2-1-CUGU	0	17	0.154788681	Residential - Single Family Residence	YES - Current	NO - Privately-Owned	Available	Not Used in Prior Housing Element	0	0	0.045277481	0.045277481	1	2*	2*	124-SA225 419	Boyle Heights		Above Moderate
LOS ANGELES	3041 E 6TH ST	90023	5186003031	Low Medium I Residential	R2-1-CUGU	0	17	0.154745881	Residential - Single Family Residence	YES - Current	NO - Privately-Owned	Available	Not Used in Prior Housing Element	0	0	0.045277481	0.045277481	1	2*	2*	124-SA225 411	Boyle Heights		Above Moderate
LOS ANGELES	3035 E 6TH ST	90023	5186003032	Low Medium I Residential	R2-1-CUGU	0	17	0.139235447	Residential - Double, Duplex, or Two Units - 4 Stories or Less	YES - Current	NO - Privately-Owned	Available	Not Used in Prior Housing Element	0	0	0.073417792	0.073417792	2	2*	2*	124-SA225 406	Boyle Heights	Yes	Above Moderate
LOS ANGELES	3027 E 6TH ST	90023	5186003034	Low Medium I Residential	R2-1-CUGU	0	17	0.154617958	Residential - Double, Duplex, or Two Units - 4 Stories or Less	YES - Current	NO - Privately-Owned	Available	Not Used in Prior Housing Element	0	0	0.059783851	0.059783851	2	2*	2*	124-SA225 392	Boyle Heights	Yes	Above Moderate
LOS ANGELES	541 S GRANDE VISTA AVE	90063	5186003039	Low Medium I Residential	R2-1-CUGU	0	17	0.1240018	Residential - Double, Duplex, or Two Units - 4 Stories or Less	YES - Current	NO - Privately-Owned	Available	Not Used in Prior Housing Element	0	0	0.085432577	0.085432577	2	2*	2*	123A225 40	Boyle Heights	Yes	Above Moderate
LOS ANGELES	547 S GRANDE VISTA AVE	90063	5186003040	Low Medium I Residential	R2-1-CUGU	0	17	0.129315727	Residential - Single Family Residence	YES - Current	NO - Privately-Owned	Available	Not Used in Prior Housing Element	0	0	0.060648456	0.060648456	1	2*	2*	123A225 59	Boyle Heights		Above Moderate
LOS ANGELES	551 S GRANDE VISTA AVE	90063	5186003041	Low Medium I Residential	R2-1-CUGU	0	17	0.086998268	Residential - Single Family Residence	YES - Current	NO - Privately-Owned	Available	Not Used in Prior Housing Element	0	0	0.025193629	0.025193629	1	1*	1*	123A225 81	Boyle Heights		Above Moderate
LOS ANGELES	557 S GRANDE VISTA AVE	90063	5186003043	Low Medium I Residential	R2-1-CUGU	0	17	0.086998064	Residential - Single Family Residence	YES - Current	NO - Privately-Owned	Available	Not Used in Prior Housing Element	0	0	0.025193629	0.025193629	1	1*	1*	123A225 95	Boyle Heights		Above Moderate
LOS ANGELES	3226 E 5TH ST	90063	5186004003	Low Medium I Residential	R2-1-CUGU	0	17	0.143228847	Residential - Double, Duplex, or Two Units - 4 Stories or Less	YES - Current	NO - Privately-Owned	Available	Not Used in Prior Housing Element	0	0	0.065109989	0.065109989	2	2*	2*	124-SA227 444	Boyle Heights	Yes	Above Moderate
LOS ANGELES	3214 E 5TH ST	90063	5186004005	Low Medium I Residential	R2-1-CUGU	0	17	0.143250696	Residential - Double, Duplex, or Two Units - 4 Stories or Less	YES - Current	NO - Privately-Owned	Available	Not Used in Prior Housing Element	0	0	0.065109989	0.065109989	2	2*	2*	124-SA227 432	Boyle Heights	Yes	Above Moderate
LOS ANGELES	510 S GRANDE VISTA AVE	90063	5186004008	Low Medium I Residential	R2-1-CUGU	0	17	0.098442759	Residential - Single Family Residence	YES - Current	NO - Privately-Owned	Available	Not Used in Prior Housing Element	0	0	0.040757361	0.040757361	1	1*	1*	124-SA225 387	Boyle Heights	Yes	Above Moderate
LOS ANGELES	3209 E LANFRANCO ST	90063	5186004013	Low Medium I Residential	R2-1-CUGU	0	17	0.060171774	Residential - Single Family Residence	YES - Current	NO - Privately-Owned	Available	Not Used in Prior Housing Element	0	0	0.033175829	0.033175829	1	1*	1*	123A227 12	Boyle Heights		Above Moderate
LOS ANGELES		90063	5186004016	Low Medium I Residential	R2-1-CUGU	0	17	0.114592405	Residential - Single Family Residence	YES - Current	NO - Privately-Owned	Available	Not Used in Prior Housing Element	0	0	0.020445696	0.020445696	1	1*	1*	123A227 20	Boyle Heights		Above Moderate
LOS ANGELES	3225 E LANFRANCO ST	90063	5186004017	Low Medium I Residential	R2-1-CUGU	0	17	0.085938926	Residential - Single Family Residence	YES - Current	NO - Privately-Owned	Available	Not Used in Prior Housing Element	0	0	0.026962891	0.026962891	1	1*	1*	123A227 26	Boyle Heights		Above Moderate
LOS ANGELES	3233 E LANFRANCO ST	90063	5186004019	Low Medium I Residential	R2-1-CUGU	0	17	0.085929565	Residential - Single Family Residence	YES - Current	NO - Privately-Owned	Available	Not Used in Prior Housing Element	0	0	0.026962891	0.026962891	1	1*	1*	123A227 35	Boyle Heights		Above Moderate
LOS ANGELES	3240 E LANFRANCO ST	90063	5186004021	Low Medium I Residential	R2-1-CUGU	0	17	0.065427476	Residential - Single Family Residence	YES - Current	NO - Privately-Owned	Available	Not Used in Prior Housing Element	0	0	0.031009591	0.031009591	1	1*	1*	123A227 97	Boyle Heights		Above Moderate
LOS ANGELES	3232 E LANFRANCO ST	90063	5186004023	Low Medium I Residential	R2-1-CUGU	0	17	0.065427986	Residential - Single Family Residence	YES - Current	NO - Privately-Owned	Available	Not Used in Prior Housing Element	0	0	0.031009591	0.031009591	1	1*	1*	123A227 85	Boyle Heights		Above Moderate
LOS ANGELES	3222 E LANFRANCO ST	90063	5186004027	Low Medium I Residential	R2-1-CUGU	0	17	0.126264681	Residential - Single Family Residence	YES - Current	NO - Privately-Owned	Available	Not Used in Prior Housing Element	0	0	0.060648456	0.060648456	1	2*	2*	123A227 69	Boyle Heights		Above Moderate
LOS ANGELES	3211 E 6TH ST	90023	5186004037	Low Medium I Residential	R2-1-CUGU	0	17	0.127828864	Residential - Single Family Residence	YES - Current	NO - Privately-Owned	Available	Not Used in Prior Housing Element	0	0	0.022838008	0.022838008	1	2*	2*	123A225 103	Boyle Heights		Above Moderate
LOS ANGELES	3217 E 6TH ST	90023	5186004038	Low Medium I Residential	R2-1-CUGU	0	17	0.128194197	Residential - Single Family Residence	YES - Current	NO - Privately-Owned	Available	Not Used in Prior Housing Element	0	0	0.055679221	0.055679221	1	2*	2*	123A225 109	Boyle Heights		Above Moderate
LOS ANGELES	3219 E 6TH ST	90023	5186004039	Low Medium I Residential	R2-1-CUGU	0	17	0.128558235	Residential - Single Family Residence	YES - Current	NO - Privately-Owned	Available	Not Used in Prior Housing Element	0	0	0.055679221	0.055679221	1	2*	2*	123A225 115	Boyle Heights		Above Moderate
LOS ANGELES	3223 E 6TH ST	90023	5186004040	Low Medium I Residential	R2-1-CUGU	0	17	0.109112338	Residential - Single Family Residence	YES - Current	NO - Privately-Owned	Available	Not Used in Prior Housing Element	0	0	0.02310636	0.02310636	1	1*	1*	123A225 120	Boyle Heights		Above Moderate
LOS ANGELES	3229 E 6TH ST	90023	5186004041	Low Medium I Residential	R2-1-CUGU	0	17	0.076308877	Residential - Single Family Residence	YES - Current	NO - Privately-Owned	Available	Not Used in Prior Housing Element	0	0	0.028453285	0.028453285	1	1*	1*	123A227 138	Boyle Heights		Above Moderate
LOS ANGELES			5186004042	Low Medium I Residential	R2-1-CUGU	0	17	0.073645959	Residential - Single Family Residence	YES - Current	NO - Privately-Owned	Available	Not Used in Prior Housing Element	0	0	0.028453285	0.028453285	1	1*	1*	123A227 143	Boyle Heights		Above Moderate
LOS ANGELES	3108 E 4TH ST	90063	5186005001	Highway Oriented and Limited Commercial	C2-1-CUGU	0	108	0.130649313	Commercial - Store Combination - Store and Residential Combination - One Story	YES - Current	NO - Privately-Owned	Available	Used in Prior Housing Element - Non-Vacant	0	0	0.034587422	0.034587422	1	0	0	124-SA227 201	Boyle Heights	Yes	Above Moderate
LOS ANGELES	3107 E EAGLE ST	90063	5186005005	Low Medium I Residential	R2-1-CUGU	0	17	0.127689769	Residential - Double, Duplex, or Two Units - 4 Stories or Less	YES - Current	NO - Privately-Owned	Available	Not Used in Prior Housing Element	0	0	0.098684174	0.098684174	2	2*	2*	124-SA225 212	Boyle Heights	Yes	Above Moderate
LOS ANGELES	3111 E EAGLE ST	90063	5186005006	Low Medium I Residential	R2-1-CUGU	0	17	0.132438677		YES - Current	NO - Privately-Owned	Available	Not Used in Prior Housing Element	0	0	0.04088476	0.04088476	1	2*	2*	124-SA225 219	Boyle Heights		Above Moderate
LOS ANGELES	3110 E EAGLE ST	90063	5186005007	Low Medium I Residential	R2-1-CUGU	0	17	0.13109885	Residential - Single Family Residence	YES - Current	NO - Privately-Owned	Available	Not Used in Prior Housing Element	0	0	0.060648456	0.060648456	1	2*	2*	124-SA225 264	Boyle Heights		Above Moderate
LOS ANGELES	430 S FRESNO ST	90063	5186005009	Low Medium I Residential	R2-1-CUGU	0	17	0.126095527	Residential - Double, Duplex, or Two Units - 4 Stories or Less	YES - Current	NO - Privately-Owned	Available	Not Used in Prior Housing Element	0	0	0.079924518	0.079924518	2	2*	2*	124-SA225 250	Boyle Heights	Yes	Above Moderate
LOS ANGELES	450 S FRESNO ST	90063	5186005010	Low Medium I Residential	R2-1-CUGU	0	17	0.126096421	Residential - Single Family Residence	YES - Current	NO - Privately-Owned	Available	Not Used in Prior Housing Element	0	0	0.060648456	0.060648456	1	2*	2*	124-SA225 282	Boyle Heights		Above Moderate
LOS ANGELES	3107 E 5TH ST	90063	5186005011	Low Medium I Residential	R2-1-CUGU	0	17	0.126087897	Residential - Single Family Residence	YES - Current	NO - Privately-Owned	Available	Not Used in Prior Housing Element	0	0	0.060648456	0.060648456	1	2*	2*	124-SA225 289	Boyle Heights		Above Moderate
LOS ANGELES	3111 E 5TH ST	90063	5186005012	Low Medium I Residential	R2-1-CUGU	0	17	0.131356681	Residential - Single Family Residence	YES - Current	NO - Privately-Owned	Available	Not Used in Prior Housing Element	0	0	0.060648456	0.060648456	1	2*	2*	124-SA225 296	Boyle Heights		Above Moderate
LOS ANGELES	3238 E EAGLE ST	90063	5186005013	Low Medium I Residential	R2-1-CUGU	0	17	0.142806284	Residential - Single Family Residence	YES - Current	NO - Privately-Owned	Available	Not Used in Prior Housing Element	0	0	0.049339239	0.049339239	1	2*	2*	124-SA227 379	Boyle Heights		Above Moderate
LOS ANGELES	3232 E EAGLE ST	90063	5186005014	Low Medium I Residential	R2-1-CUGU	0	17	0.142882935	Residential - Single Family Residence	YES - Current	NO - Privately-Owned	Available	Not Used in Prior Housing Element	0	0	0.049339239	0.049339239	1	2*	2*	124-SA227 367	Boyle Heights		Above Moderate
LOS ANGELES	3226 E EAGLE ST	90063	5186005015	Low Medium I Residential	R2-1-CUGU	0	17	0.142961247	Residential - Single Family Residence	YES - Current	NO - Privately-Owned	Available	Not Used in Prior Housing Element	0	0	0.049339239	0.049339239	1	2*	2*	124-SA227 359	Boyle Heights		Above Moderate
LOS ANGELES	3222 E EAGLE ST	90063	5186005016	Low Medium I Residential	R2-1-CUGU	0	17	0.143036389	Residential - Single Family Residence	YES - Current	NO - Privately-Owned	Available	Not Used in Prior Housing Element	0	0	0.020176256	0.020176256	1	2*	2*	124-SA227 350	Boyle Heights		Above Moderate
LOS ANGELES	3216 E EAGLE ST	90063	5186005017	Low Medium I Residential	R2-1-CUGU	0	17	0.117346882	Residential - Single Family Residence	YES - Current	NO - Privately-Owned	Available	Not Used in Prior Housing Element	0	0	0.060648456	0.060648456	1	2*	2*	124-SA227 343	Boyle Heights		Above Moderate
LOS ANGELES	3214 1/2 E EAGLE ST	90063	5186005018	Low Medium I Residential	R2-1-CUGU	0	17	0.080177396	Residential - Single Family Residence	YES - Current	NO - Privately-Owned	Available	Not Used in Prior Housing Element	0	0	0.026962891	0.026962891	1	1*	1*	124-SA227 338	Boyle Heights		Above Moderate
LOS ANGELES	3223 E 5TH ST	90063	5186005027	Low Medium I Residential	R2-1-CUGU	0	17	0.114436364	Residential - Single Family Residence	YES - Current	NO - Privately-Owned	Available	Not Used in Prior Housing Element	0	0	0.020445696	0.020445696	1	1*	1*	124-SA227 391	Boyle Heights		Above Moderate
LOS ANGELES	3237 E 5TH ST	90063	5186005031	Low Medium I Residential	R2-1-CUGU	0	17	0.114238708	Residential - Single Family Residence	YES - Current	NO - Privately-Owned	Available	Not Used in Prior Housing Element	0	0	0.020445696	0.020445696	1	1*	1*	124-SA227 415	Boyle Heights		Above Moderate
LOS ANGELES	3122 E 4TH ST	90063	5186005032	Highway Oriented and Limited Commercial	C2-1-CUGU	0	108	0.114782919	Commercial - Store Combination - Store and Residential Combination - One Story	YES - Current	NO - Privately-Owned	Available	Not Used in Prior Housing Element	0.044436419	0	0	0.044436419	1	0	0	124-SA227 217	Boyle Heights		Lower
LOS ANGELES	3118 E 4TH ST	90063	5186005033	Highway Oriented and Limited Commercial	C2-1-CUGU	0	108	0.129133254	Residential - Double, Duplex, or Two Units - 4 Stories or Less	YES - Current	NO - Privately-Owned	Available	Not Used in Prior Housing Element	0	0	0.593378353	0.593378353	2	0	0	124-SA227 211	Boyle Heights	Yes	Above Moderate
LOS ANGELES	3114 E 4TH ST	90063	5186005034	Highway Oriented and Limited Commercial	C2-1-CUGU	0	108	0.12913167	Commercial - Store - One Story	YES - Current	NO - Privately-Owned	Available	Used in Prior Housing Element - Non-Vacant	0.054039913	0	0	0.054039913	0	0	0	124-SA227 207	Boyle Heights		Lower
LOS ANGELES	415 S GRANDE VISTA AVE	90063	5186005035	Low Medium I Residential	R2-1-CUGU	0	17	0.146644249	Residential - Double, Duplex, or Two Units - 4 Stories or Less	YES - Current	NO - Privately-Owned	Available	Not Used in Prior Housing Element	0	0	0.026805063	0.026805063	2	2*	2*	124-SA227 237	Boyle Heights	Yes	Above Moderate
LOS ANGELES	417 S GRANDE VISTA AVE	90063	5186005036	Low Medium I Residential	R2-1-CUGU	0	17	0.146643853	Residential - Double, Duplex, or Two Units - 4 Stories or Less	YES - Current	NO - Privately-Owned	Available	Not Used in Prior Housing Element	0	0	0.043100345	0.043100345	2	2*	2*	124-SA227 250	Boyle Heights		Above Moderate
LOS ANGELES	425 1/2 S GRANDE VISTA AVE	90063	5186005037	Low Medium I Residential	R2-1-CUGU	0	17	0.146644017	Residential - Double, Duplex, or Two Units - 4 Stories or Less	YES - Current	NO - Privately-Owned	Available	Not Used in Prior Housing Element	0	0	0.065109989	0.065109989	2	2*	2*	124-SA227 261	Boyle Heights	Yes	Above Moderate
LOS ANGELES	429 S GRANDE VISTA AVE	90063	5186005038	Low Medium I Residential	R2-1-CUGU	0	17	0.146645356	Residential - Single Family Residence	YES - Current	NO - Privately-Owned	Available	Not Used in Prior Housing Element	0	0	0.049339239	0.049339239	1	2*	2*	124-SA227 278	Boyle Heights		Above Moderate
LOS ANGELES	431 S GRANDE VISTA AVE	90063	5186005039	Low Medium I Residential	R2-1-CUGU	0	17	0.146643786	Residential - Double, Duplex, or Two Units - 4 Stories or Less	YES - Current	NO - Privately-Owned	Available	Not Used in Prior Housing Element	0	0	0.079924518	0.079924518	2	2*	2*	124-SA227 293	Boyle Heights	Yes	Above Moderate
LOS ANGELES	437 S GRANDE VISTA AVE	90063	5186005040	Low Medium I Residential	R2-1-CUGU	0	17	0.146643796	Residential - Double, Duplex, or Two Units - 4 Stories or Less	YES - Current	NO - Privately-Owned	Available	Not Used in Prior Housing Element	0	0	0.079924518	0.079924518	2	2*	2*	124-SA227 308	Boyle Heights	Yes	Above Moderate
LOS ANGELES	443 S GRANDE VISTA AVE	90063	5186005041	Low Medium I Residential	R2-1-CUGU	0	17	0.146645319	Residential - Single Family Residence	YES - Current	NO - Privately-Owned	Available	Not Used in Prior Housing Element	0	0	0.060648456	0.060648456	1	2*	2*	124-SA225 298	Boyle Heights		Above Moderate
LOS ANGELES	3115 E 5TH ST	90063	5186005043	Low Medium I Residential	R2-1-CUGU	0	17	0.144510918	Residential - Single Family Residence	YES - Current	NO - Privately-Owned	Available	Not Used in Prior Housing Element	0	0	0.060648456	0.060648456	1	2*	2*	124-SA225 321	Boyle Heights		Above Moderate
LOS ANGELES	3106 E 4TH ST	90063	5186005044	Highway Oriented and Limited Commercial	C2-1-CUGU	0	108	0.113176971	Residential - Double, Duplex, or Two Units - 4 Stories or Less	YES - Current	NO - Privately-Owned	Available	Not Used in Prior Housing Element	0	0	0.527141821	0.527141821	2	0	0	124-SA227 195	Boyle Heights	Yes	Above Moderate
LOS ANGELES	408 S FRESNO ST	90063	5186005045	Highway Oriented and Limited Commercial	C2-1-CUGU	0	108	0.122503696	Industrial - Food Processing Plant - Meat - One Story	YES - Current	NO - Privately-Owned	Available	Used in Prior Housing Element - Non-Vacant	0.043090543	0	0	0.043090543	1	0	0	124-SA225 174	Boyle Heights		Lower
LOS ANGELES	3218 E 4TH ST	90063	5186006001	Low Medium I Residential	(Q)C2-1-CUGU	0	17	0.106505568	Residential - Single Family Residence	YES - Current	NO - Privately-Owned	Available	Not Used in Prior Housing Element	0	0.410631287	0	0.410631287	1	0	0	124-SA227 252	Boyle Heights		Moderate
LOS ANGELES	3212 E 4TH ST	90063	5186006002	Low Medium I Residential	(Q)C2-1-CUGU	0	17	0.097965243	Residential - Double, Duplex, or Two Units - 4 Stories or Less	YES - Current	NO - Privately-Owned	Available	Not Used in Prior Housing Element	0	0.21888344	0	0.21888344	2	0	0	124-SA227 245	Boyle Heights	Yes	Moderate
LOS ANGELES	3204 E 4TH ST	90063	5186006004	Low Medium I Residential	(Q)C2-1-CUGU	0	17	0.028824215	Commercial - Store Combination - Store and Residential Combination - One Story	YES - Current	NO - Privately-Owned	Available	Not Used in Prior Housing Element	0	0	0.028473145	0.028473145	1	0	0	124-SA227 236	Boyle Heights	Yes	Above Moderate
LOS ANGELES	3206 E 4TH ST	90063	5186006004	Low Medium I Residential	(Q)C2-1-CUGU	0	17	0.080699715	Commercial - Store Combination - Store and Residential Combination - One Story	YES - Current	NO - Privately-Owned	Available	Not Used in Prior Housing Element	0	0.032403976	0	0.032403976	1	0	0	124-SA227 238	Boyle Heights	Yes	Moderate
LOS ANGELES	3200 E 4TH ST	90063	5186006005	Low Medium I Residential	(Q)C2-1-CUGU	0	17	0.109542743	Commercial - Store Combination - Store and Residential Combination - One Story	YES - Current	NO - Privately-Owned	Available	Not Used in Prior Housing Element	0	0.01747598	0	0.01747598	0	0	0	124-SA227 230	Boyle Heights	Yes	Moderate
LOS ANGELES	414 S GRANDE VISTA AVE	90063	5186006006	Low Medium I Residential	R2-1-CUGU	0

LOS ANGELES	3268 E 4TH ST	90063	5186006027	Low Medium I Residential	[Q]C2-1-CUGU	0	17	0.090542329	Residential - Single Family Residence	YES - Current	NO - Privately-Owned	Available	Not Used in Prior Housing Element	0	0.339174837	0	0.339174837	1	0	0	124-5A227	332	Boyle Heights											Moderate
LOS ANGELES	3266 E 4TH ST	90063	5186006028	Low Medium I Residential	[Q]C2-1-CUGU	0	17	0.114990912	Residential - Three Units (Any Combination) - 4 Stories or Less	YES - Current	NO - Privately-Owned	Available	Not Used in Prior Housing Element	0	0.223998338	0	0.223998338	3	0	0	124-5A227	327	Boyle Heights										Yes	Moderate
LOS ANGELES	3262 E 4TH ST	90063	5186006029	Low Medium I Residential	[Q]C2-1-CUGU	0	17	0.115010736	Residential - Single Family Residence	YES - Current	NO - Privately-Owned	Available	Not Used in Prior Housing Element	0	0.410631287	0	0.410631287	1	0	0	124-5A227	322	Boyle Heights											Moderate
LOS ANGELES	3258 E 4TH ST	90063	5186006030	Low Medium I Residential	[Q]C2-1-CUGU	0	17	0.120782448	Residential - Five or More Units or Apartments (Any Combination) - 4 Stories or Less	YES - Current	NO - Privately-Owned	Available	Not Used in Prior Housing Element	0	0.055269782	0	0.055269782	5	0	0	124-5A227	316	Boyle Heights										Yes	Moderate
LOS ANGELES	3267 E EAGLE ST	90063	5186006033	Low Medium I Residential	R2-1-CUGU	0	17	0.071872414	Residential - Single Family Residence	YES - Current	NO - Privately-Owned	Available	Not Used in Prior Housing Element	0	0	0	0.00063962	1	1*	1*	124-5A227	364	Boyle Heights											Above Moderate
LOS ANGELES			5186006034	Low Medium I Residential	R2-1-CUGU	0	17	0.061799537	Residential - Single Family Residence	YES - Current	NO - Privately-Owned	Available	Not Used in Prior Housing Element	0	0	0.033175829	0.033175829	1	1*	1*	124-5A227	372	Boyle Heights											Above Moderate
LOS ANGELES	415 S BERNAL AVE	90063	5186006035	Low Medium I Residential	R2-1-CUGU	0	17	0.114960106	Residential - Single Family Residence	YES - Current	NO - Privately-Owned	Available	Not Used in Prior Housing Element	0	0	0.020445696	0.020445696	1	1*	1*	124-5A227	377	Boyle Heights											Above Moderate
LOS ANGELES	437 S BERNAL AVE	90063	5186007002	Low Medium I Residential	R2-1-CUGU	0	17	0.114783777	Residential - Single Family Residence	YES - Current	NO - Privately-Owned	Available	Not Used in Prior Housing Element	0	0	0.020445696	0.020445696	1	1*	1*	124-5A227	427	Boyle Heights											Above Moderate
LOS ANGELES	445 S BERNAL AVE	90063	5186007004	Low Medium I Residential	R2-1-CUGU	0	17	0.114783329	Residential - Single Family Residence	YES - Current	NO - Privately-Owned	Available	Not Used in Prior Housing Element	0	0	0.020445696	0.020445696	1	1*	1*	124-5A227	445	Boyle Heights											Above Moderate
LOS ANGELES	447 S BERNAL AVE	90063	5186007005	Low Medium I Residential	R2-1-CUGU	0	17	0.114783459	Residential - Single Family Residence	YES - Current	NO - Privately-Owned	Available	Not Used in Prior Housing Element	0	0	0.020445696	0.020445696	1	1*	1*	124-5A227	454	Boyle Heights											Above Moderate
LOS ANGELES	506 S CONCORD ST	90063	5186007034	Low Medium I Residential	R2-1-CUGU	0	17	0.126174577	Residential - Single Family Residence	YES - Current	NO - Privately-Owned	Available	Not Used in Prior Housing Element	0	0	0.060648456	0.060648456	1	2*	2*	123A227	36	Boyle Heights											Above Moderate
LOS ANGELES	448 S CONCORD ST	90063	5186007039	Low Medium I Residential	R2-1-CUGU	0	17	0.125612934	Residential - Double, Duplex, or Two Units - 4 Stories or Less	YES - Current	NO - Privately-Owned	Available	Not Used in Prior Housing Element	0	0	0.079924518	0.079924518	2	2*	2*	124-5A227	436	Boyle Heights										Yes	Above Moderate
LOS ANGELES	440 S CONCORD ST	90063	5186007041	Low Medium I Residential	R2-1-CUGU	0	17	0.125387545	Residential - Single Family Residence	YES - Current	NO - Privately-Owned	Available	Not Used in Prior Housing Element	0	0	0.060648456	0.060648456	1	2*	2*	124-5A227	418	Boyle Heights											Above Moderate
LOS ANGELES	436 S CONCORD ST	90063	5186007042	Low Medium I Residential	R2-1-CUGU	0	17	0.125274822	Residential - Double, Duplex, or Two Units - 4 Stories or Less	YES - Current	NO - Privately-Owned	Available	Not Used in Prior Housing Element	0	0	0.033055414	0.033055414	2	2*	2*	124-5A227	406	Boyle Heights										Yes	Above Moderate
LOS ANGELES	432 S CONCORD ST	90063	5186007043	Low Medium I Residential	R2-1-CUGU	0	17	0.125161371	Residential - Single Family Residence	YES - Current	NO - Privately-Owned	Available	Not Used in Prior Housing Element	0	0	0.060648456	0.060648456	1	2*	2*	124-5A227	394	Boyle Heights											Above Moderate
LOS ANGELES	453 S BERNAL AVE	90063	5186007044	Low Medium I Residential	R2-1-CUGU	0	17	0.114783294	Residential - Single Family Residence	YES - Current	NO - Privately-Owned	Available	Not Used in Prior Housing Element	0	0	0.021889713	0.021889713	1	1*	1*	123A227	19	Boyle Heights											Above Moderate
LOS ANGELES			5186007045	Low Medium I Residential	R2-1-CUGU	0	17	0.006427903	Residential - Single Family Residence - Vacant Land	YES - Current	NO - Privately-Owned	Available	Not Used in Prior Housing Element	0	0	0.024932669	0.024932669	0	0	0	123A227	16	Boyle Heights											Above Moderate
LOS ANGELES	461 S BERNAL AVE	90063	5186007046	Low Medium I Residential	R2-1-CUGU	0	17	0.114783229	Residential - Single Family Residence	YES - Current	NO - Privately-Owned	Available	Not Used in Prior Housing Element	0	0	0.021889713	0.021889713	1	1*	1*	123A227	37	Boyle Heights											Above Moderate
LOS ANGELES	501 S BERNAL AVE	90063	5186007047	Low Medium I Residential	R2-1-CUGU	0	17	0.114783269	Residential - Single Family Residence	YES - Current	NO - Privately-Owned	Available	Not Used in Prior Housing Element	0	0	0.021889713	0.021889713	1	1*	1*	123A227	50	Boyle Heights											Above Moderate
LOS ANGELES	509 S BERNAL AVE	90063	5186007048	Low Medium I Residential	R2-1-CUGU	0	17	0.114783947	Residential - Single Family Residence	YES - Current	NO - Privately-Owned	Available	Not Used in Prior Housing Element	0	0	0.021889713	0.021889713	1	1*	1*	123A227	59	Boyle Heights											Above Moderate
LOS ANGELES	515 S BERNAL AVE	90063	5186007050	Low Medium I Residential	R2-1-CUGU	0	17	0.11478312	Residential - Single Family Residence	YES - Current	NO - Privately-Owned	Available	Not Used in Prior Housing Element	0	0	0.021889713	0.021889713	1	1*	1*	123A227	81	Boyle Heights											Above Moderate
LOS ANGELES	517 S BERNAL AVE	90063	5186007051	Low Medium I Residential	R2-1-CUGU	0	17	0.11478312	Residential - Single Family Residence	YES - Current	NO - Privately-Owned	Available	Not Used in Prior Housing Element	0	0	0.021889713	0.021889713	1	1*	1*	123A227	93	Boyle Heights											Above Moderate
LOS ANGELES	543 S BERNAL AVE	90063	5186007057	Low Medium I Residential	R2-1-CUGU	0	17	0.114783968	Residential - Single Family Residence	YES - Current	NO - Privately-Owned	Available	Not Used in Prior Housing Element	0	0	0.021889713	0.021889713	1	1*	1*	123A227	162	Boyle Heights											Above Moderate
LOS ANGELES	546 S CONCORD ST	90063	5186007062	Low Medium I Residential	R2-1-CUGU	0	17	0.127300424	Residential - Single Family Residence	YES - Current	NO - Privately-Owned	Available	Not Used in Prior Housing Element	0	0	0.062718558	0.062718558	1	2*	2*	123A227	152	Boyle Heights											Above Moderate
LOS ANGELES	542 S CONCORD ST	90063	5186007063	Low Medium I Residential	R2-1-CUGU	0	17	0.127187246	Residential - Double, Duplex, or Two Units - 4 Stories or Less	YES - Current	NO - Privately-Owned	Available	Not Used in Prior Housing Element	0	0	0.085432577	0.085432577	2	2*	2*	123A227	139	Boyle Heights										Yes	Above Moderate
LOS ANGELES	534 S CONCORD ST	90063	5186007065	Low Medium I Residential	R2-1-CUGU	0	17	0.126963316	Residential - Double, Duplex, or Two Units - 4 Stories or Less	YES - Current	NO - Privately-Owned	Available	Not Used in Prior Housing Element	0	0	0.085432577	0.085432577	2	2*	2*	123A227	117	Boyle Heights										Yes	Above Moderate
LOS ANGELES	530 S CONCORD ST	90063	5186007066	Low Medium I Residential	R2-1-CUGU	0	17	0.126849854	Residential - Single Family Residence	YES - Current	NO - Privately-Owned	Available	Not Used in Prior Housing Element	0	0	0.062718558	0.062718558	1	2*	2*	123A227	104	Boyle Heights											Above Moderate
LOS ANGELES	526 S CONCORD ST	90063	5186007067	Low Medium I Residential	R2-1-CUGU	0	17	0.126738422	Residential - Double, Duplex, or Two Units - 4 Stories or Less	YES - Current	NO - Privately-Owned	Available	Not Used in Prior Housing Element	0	0	0.035385123	0.035385123	2	2*	2*	123A227	91	Boyle Heights										Yes	Above Moderate
LOS ANGELES	518 S CONCORD ST	90063	5186007069	Low Medium I Residential	R2-1-CUGU	0	17	0.126510485	Residential - Double, Duplex, or Two Units - 4 Stories or Less	YES - Current	NO - Privately-Owned	Available	Not Used in Prior Housing Element	0	0	0.085432577	0.085432577	2	2*	2*	123A227	67	Boyle Heights										Yes	Above Moderate
LOS ANGELES	514 S CONCORD ST	90063	5186007070	Low Medium I Residential	R2-1-CUGU	0	17	0.126401692	Residential - Single Family Residence	YES - Current	NO - Privately-Owned	Available	Not Used in Prior Housing Element	0	0	0.062718558	0.062718558	1	2*	2*	123A227	58	Boyle Heights											Above Moderate
LOS ANGELES	510 S CONCORD ST	90063	5186007071	Low Medium I Residential	R2-1-CUGU	0	17	0.126286493	Residential - Double, Duplex, or Two Units - 4 Stories or Less	YES - Current	NO - Privately-Owned	Available	Not Used in Prior Housing Element	0	0	0.085432577	0.085432577	2	2*	2*	123A227	49	Boyle Heights										Yes	Above Moderate
LOS ANGELES			5186007072	Low Medium I Residential	R2-1-CUGU	0	17	0.006427885	Residential - Single Family Residence - Vacant Land	YES - Current	NO - Privately-Owned	Available	Not Used in Prior Housing Element	0	0	0.024932669	0.024932669	0	0	0	123A227	427	Boyle Heights											Above Moderate
LOS ANGELES	460 S CONCORD ST	90063	5186007074	Low Medium I Residential	R2-1-CUGU	0	17	0.125950438	Residential - Double, Duplex, or Two Units - 4 Stories or Less	YES - Current	NO - Privately-Owned	Available	Not Used in Prior Housing Element	0	0	0.085432577	0.085432577	2	2*	2*	124-5A227	462	Boyle Heights										Yes	Above Moderate
LOS ANGELES	456 S CONCORD ST	90063	5186007075	Low Medium I Residential	R2-1-CUGU	0	17	0.125837854	Residential - Double, Duplex, or Two Units - 4 Stories or Less	YES - Current	NO - Privately-Owned	Available	Not Used in Prior Housing Element	0	0	0.085432577	0.085432577	2	2*	2*	124-5A227	455	Boyle Heights										Yes	Above Moderate
LOS ANGELES	454 S CONCORD ST	90063	5186007076	Low Medium I Residential	R2-1-CUGU	0	17	0.125723729	Residential - Double, Duplex, or Two Units - 4 Stories or Less	YES - Current	NO - Privately-Owned	Available	Not Used in Prior Housing Element	0	0	0.014630443	0.014630443	2	2*	2*	124-5A227	446	Boyle Heights											Above Moderate
LOS ANGELES	550 S CONCORD ST	90063	5186007078	Low Medium I Residential	R2-1-CUGU	0	17	0.127413166	Residential - Double, Duplex, or Two Units - 4 Stories or Less	YES - Current	NO - Privately-Owned	Available	Not Used in Prior Housing Element	0	0	0.021718915	0.021718915	2	2*	2*	123A227	161	Boyle Heights											Above Moderate
LOS ANGELES	538 S CONCORD ST	90063	5186007082	Low Medium I Residential	R2-1-CUGU	0	17	0.127075533	Residential - Single Family Residence	YES - Current	NO - Privately-Owned	Available	Not Used in Prior Housing Element	0	0	0.062718558	0.062718558	1	2*	2*	123A227	128	Boyle Heights											Above Moderate
LOS ANGELES	3343 E 6TH ST	90023	5186008***	Low Medium II Residential	RD1.5-1-CUGU	0	29	0.039220255	Residential - Single Family Residence	YES - Current	NO - Privately-Owned	Available	Not Used in Prior Housing Element	0	0	0.031491596	0.031491596	1	1*	1*	123A227	237	Boyle Heights											Above Moderate
LOS ANGELES			5186008***	Low Medium II Residential	RD1.5-1-CUGU	0	29	0.041017507	Residential - Single Family Residence	YES - Current	NO - Privately-Owned	Available	Not Used in Prior Housing Element	0	0	0.031491596	0.031491596	1	1*	1*	123A227	215	Boyle Heights											Above Moderate
LOS ANGELES	463 S LORENA ST	90063	5186008001	Low Medium II Residential	RD1.5-1-CUGU	0	29	0.114774736	Residential - Double, Duplex, or Two Units - 4 Stories or Less	YES - Current	NO - Privately-Owned	Available	Not Used in Prior Housing Element	0	0.127146131	0	0.127146131	2	3*	3*	123A227	87	Boyle Heights										Yes	Moderate
LOS ANGELES	505 S LORENA ST	90063	5186008003	Low Medium II Residential	RD1.5-1-CUGU	0	29	0.068864673	Residential - Single Family Residence	YES - Current	NO - Privately-Owned	Available	Not Used in Prior Housing Element	0	0	0.026962891	0.026962891	1	1*	1*	123A227	111	Boyle Heights											Above Moderate
LOS ANGELES	507 1/2 S LORENA ST	90063	5186008004	Low Medium II Residential	RD1.5-1-CUGU	0	29	0.086088654	Residential - Double, Duplex, or Two Units - 4 Stories or Less	YES - Current	NO - Privately-Owned	Available	Not Used in Prior Housing Element	0	0	0.088913065	0.088913065	2	2*	2*	123A227	124	Boyle Heights										Yes	Above Moderate
LOS ANGELES	515 S LORENA ST	90063	5186008006	Low Medium II Residential	RD1.5-1-CUGU	0	29	0.057387696	Residential - Single Family Residence	YES - Current	NO - Privately-Owned	Available	Not Used in Prior Housing Element	0	0	0.003405409	0.003405409	1	1*	1*	123A227	141	Boyle Heights											Above Moderate
LOS ANGELES	517 S LORENA ST	90063	5186008007	Low Medium II Residential	RD1.5-1-CUGU	0	29	0.086081703	Residential - Single Family Residence	YES - Current	NO - Privately-Owned	Available	Not Used in Prior Housing Element	0	0	0.062718558	0.062718558	1	2*	2*	123A227	149	Boyle Heights											Above Moderate
LOS ANGELES	521 S LORENA ST	90063	5186008008	Low Medium II Residential	RD1.5-1-CUGU	0	29	0.114775659	Residential - Single Family Residence	YES - Current	NO - Privately-Owned	Available	Not Used in Prior Housing Element	0	0.093649301	0	0.093649301	1	3*	3*	123A227	157	Boyle Heights											Moderate
LOS ANGELES	525 S LORENA ST	90063	5186008009	Highway Oriented and Limited Commercial	C2-1-CUGU	0	108	0.114776508	Residential - Single Family Residence	YES - Current	NO - Privately-Owned	Available	Not Used in Prior Housing Element	0.382563069	0	0	0.382563069	1	0	0	123A227	167	Boyle Heights											Lower
LOS ANGELES	531 S LORENA ST	90063	5186008010	Highway Oriented and Limited Commercial	C2-1-CUGU	0	108	0.114774736	Residential - Four Units (Any Combination) - 4 Stories or Less	YES - Current	NO - Privately-Owned	Available	Not Used in Prior Housing Element	0	0	0.467848152	0.467848152	4	0	0	123A227	179	Boyle Heights										Yes	Above Moderate
LOS ANGELES	535 S LORENA ST	90063	5186008011	Highway Oriented and Limited Commercial	C2-1-CUGU	0	108	0.110470139	Residential - Double, Duplex, or Two Units - 4 Stories or Less	YES - Current	NO - Privately-Owned	Available	Not Used in Prior Housing Element	0	0	0.554641977	0.554641977	2	0	0	123A227	190	Boyle Heights										Yes	Above Moderate
LOS ANGELES	537 S LORENA ST	90063	5186008012	Highway Oriented and Limited Commercial	C2-1-CUGU	0	108	0.137730177	Commercial - Store Combination - Store and Residential Combination - One Story	YES - Current	NO - Privately-Owned	Available	Not Used in Prior Housing Element	0	0	0.06982157	0.06982157	5	0	0	123A227	202	Boyle Heights										Yes	Above Moderate
LOS ANGELES	541 S LORENA ST	90063	5186008013	Highway Oriented and Limited Commercial	C2-1-CUGU	0	108	0.114775414	Commercial - Store Combination - Store and Residential Combination - One Story	YES - Current	NO - Privately-Owned	Available	Not Used in Prior Housing Element	0	0	0.02227213	0.02227213	3	0	0	123A227	211	Boyle Heights										Yes	Above Moderate
LOS ANGELES	3339 E 6TH ST	90023	5186008018	Low Medium II Residential	RD1.5-1-CUGU	0	29	0.034909475	Residential - Single Family Residence	YES - Current	NO - Privately-Owned	Available	Not Used in Prior Housing Element	0	0	0.032573023	0.032573023	1	1*	1*	123A227	231	Boyle Heights											Above Moderate
LOS ANGELES			5186008018	Low Medium II Residential	RD1.5-1-CUGU	0	29	0.036727821	Residential - Single Family Residence	YES - Current	NO - Privately-Owned	Available	Not Used in Prior Housing Element	0	0	0.032573023	0.032573023	1	1*	1*	123A227	209	Boyle Heights											Above Moderate
LOS ANGELES			5186008018	Low Medium II Residential	RD1.5-1-CUGU	0	29	0.036727939	Residential - Single Family Residence	YES - Current	NO - Privately-Owned	Available	Not Used in Prior Housing Element	0	0	0.032573023	0.032573023	1	1*	1*	123A227	220	Boyle Heights											Above Moderate
LOS ANGELES			5186008019	Low Medium II Residential	RD1.5-1-CUGU	0	29	0.040997994	Residential - Single Family Residence	YES - Current	NO - Privately-Owned	Available	Not Used in Prior Housing Element	0	0	0.268319821	0.268319821	0	1*	1*	123A227	227	Boyle Heights											Above Moderate
LOS ANGELES	550 S BERNAL AVE	90063	5186008020	Low Medium II Residential	RD1.5-1-CUGU	0	29	0.036727702	Residential - Single Family Residence - Vacant Land	YES - Current	NO - Privately-Owned	Available	Not Used in Prior Housing Element	0	0	0.074321735	0.074321735	0	1*	1*	123A227	205	Boyle Heights											Above Moderate
LOS ANGELES	546 S BERNAL AVE	90063	5186008021	Low Medium II Residential	RD1.5-1-CUGU	0	29	0.11449337	Residential - Three Units (Any Combination) - 4 Stories or Less	YES - Current	NO - Privately-Owned	Available	Not Used in Prior Housing Element	0	0.04801936	0	0.04801936	3	3*	3*	123A227	194	Boyle Heights										Yes	Moderate
LOS ANGELES	540 S BERNAL AVE	90063	5186008022	Low Medium II Residential	RD1.5-1-CUGU	0	29	0.137417323	Residential - Double, Duplex, or Two Units - 4 Stories or Less	YES - Current	NO - Privately-Owned	Available	Not Used in Prior Housing Element	0	0.0692298	0	0.0692298	2	3*	3*	123A227	181	Boyle Heights										Yes	Moderate
LOS ANGELES	536 S BERNAL AVE	90063	5186008023	Low Medium II Residential	RD1.5-1-CUGU	0	29	0.114536271	Residential - Single Family Residence	YES - Current	NO - Privately-Owned	Available	Not Used in Prior Housing Element	0	0.093649301	0	0.093649301	1	3*	3*	123A227	172	Boyle Heights											Moderate
LOS ANGELES	532 S BERNAL AVE	90063	5186008024	Low Medium II Residential	RD1.5-1-CUGU	0	29	0.114560555	Residential - Single Family Residence	YES - Current	NO - Privately-Owned	Available	Not Used in Prior Housing Element	0	0.095533714	0	0.095533714	1	3*	3*	123A227	159	Boyle Heights											Moderate
LOS ANGELES	528 S BERNAL AVE	90063	5186008025	Low Medium II Residential	RD1.5-1-CUGU	0	29	0.114579413	Residential - Double, Duplex, or Two Units - 4 Stories or Less	YES - Current	NO - Privately-Owned	Available	Not Used in Prior Housing Element	0	0.053131709	0	0.053131709	2	3*	3*	123A227	146	Boyle Heights										Yes	Moderate
LOS ANGELES	524 S BERNAL AVE	90063	5186008026	Low Medium II Residential	RD1.5-1-CUGU	0	29	0.114599679	Residential - Single Family Residence	YES - Current	NO - Privately-Owned	Available	Not Used in Prior Housing Element	0	0.093649301	0	0.093649301	1	3*	3*	123A227	136	Boyle Heights											Moderate
LOS ANGELES	520 S BERNAL AVE	90063	5186008027	Low Medium II Residential	RD1.5-1-CUGU	0	29	0.114619192	Residential - Double, Duplex, or Two Units - 4 Stories or Less	YES - Current	NO - Privately-Owned	Available	Not Used in Prior Housing Element	0	0.127146131	0	0.127146131	2	3*	3*	123A227	125	Boyle Heights										Yes	Moderate
LOS ANGELES	516 S BERNAL AVE	90063	5186008028	Low Medium II Residential	RD1.5-1-CUGU	0	29	0.114639383	Residential - Single Family Residence	YES - Current	NO - Privately-Owned	Available	Not Used in Prior Housing Element	0	0.093649301	0	0.093649301	1	3*	3*	123A227	112	Boyle Heights											Moderate
LOS ANGELES	512 S BERNAL AVE	90063	5186008029	Low Medium II Residential	RD1.5-1-CUGU	0	29	0.114657318	Residential - Single Family Residence - Vacant Land	YES - Current	NO - Privately-Owned	Available	Not Used in Prior Housing Element	0	0.200146794	0	0.200146794	0	3*	3*	123A227	103	Boyle Heights											Moderate
LOS ANGELES	506 S BERNAL AVE	90063	5186008030	Low Medium II Residential	RD1.5-1-CUGU	0	29	0.114677731	Residential - Single Family Residence	YES - Current	NO - Privately-Owned	Available	Not Used in Prior Housing Element	0	0.093649301	0	0.093649301	1	3*	3*	123A227	88	Boyle Heights											Moderate
LOS ANGELES	502 S BERNAL AVE	90063	5186008031	Low Medium II Residential	RD1.5-1-CUGU	0	29	0.114695665	Residential - Single Family Residence	YES - Current	NO - Privately-Owned	Available	Not Used in Prior Housing Element	0	0.093649301	0	0.093649301	1	3*	3*	123A227	76	Boyle Heights											Moderate
LOS ANGELES	547 S LORENA ST	90063	5186008033	Highway Oriented and Limited Commercial	C2-1-CUGU	0	108	0.11431774	Commercial - Auto, Recreation Equipment, Construction Equipment Sales and Service - Auto Body Repair Shop - One Story	YES - Current	NO - Privately-Owned	Available	Used in Prior Housing Element - Non-Vacant	0.155118417	0	0	0.155118417	1	0	0	123A227	224	Boyle Heights											Lower
LOS ANGELES	551 S LORENA ST	90063	5186008033	Highway Oriented and Limited Commercial	C2-1-CUGU	0	108	0.11326532	Commercial - Auto, Recreation Equipment, Construction Equipment Sales and Service - Auto Body Repair Shop - One Story	YES - Current	NO - Privately-Owned	Available	Used in Prior Housing Element - Non-Vacant	0.156578746	0	0	0.156578746	1	0	0	123A227	236	Boyle Heights											Lower
LOS ANGELES	557 S LORENA ST	90063	5186008033	Highway Oriented and Limited Commercial	C2-1-CUGU	0	108	0.107964671	Commercial - Auto, Recreation Equipment, Construction Equipment Sales and Service - Auto Body Repair Shop - One Story	YES - Current	NO - Privately-Owned	Available	Used in Prior Housing Element - Non-Vacant	0.147515601	0	0	0.147515601	1	0	0	123A227	244	Boyle Heights											Lower
LOS ANGELES	401 S LORENA ST	90063	5186009001	Low Medium II Residential	RD1.5-1-CUGU	0	29	0.105512113	Residential - Single Family Residence	YES - Current	NO - Privately-Owned	Available	Not Used in Prior Housing Element	0	0.093649301	0	0.093649301	1	3*	3*	124-5A227	378	Boyle Heights											Moderate
LOS ANGELES	405 S LORENA ST	90063	5186009002	Low Medium II Residential	RD1.5-1-CUGU	0	29	0.10551554	Residential - Three Units (Any Combination) - 4 Stories or Less	YES - Current	NO - Privately-Owned	Available	Not Used in Prior Housing Element	0	0.115173563	0	0.115173563	3	3*	3*	124-5A227	389	Boyle Heights										Yes	Moderate
LOS ANGELES	409 S LORENA ST	90063	5186009003	Low Medium II Residential	RD1.5-1-CUGU	0	29	0.105516921	Residential - Single Family Residence	YES - Current	NO - Privately-Owned	Available	Not Used in Prior Housing Element	0	0.024630576	0	0.024630576	1	3*	3*	124-5A227	400	Boyle Heights											Moderate
LOS ANGELES	415 S LORENA ST	90063	5186009004	Low Medium II Residential	RD1.5-1-CUGU	0	29	0.105520991	Residential - Double, Duplex, or Two Units - 4 Stories or Less	YES - Current	NO - Privately-Owned	Available	Not Used in Prior Housing Element	0	0.084756795	0	0.084756795	2	3*	3*	124-5A227	411	Boyle Heights											Moderate
LOS ANGELES	419 1/2 S LORENA ST	90063	5186009005	Low Medium II Residential	RD1.5-1-CUGU	0	29	0.105523421	Residential - Double, Duplex, or Two Units - 4 Stories or Less	YES - Current	NO - Privately-Owned	Available	Not Used in Prior Housing Element	0	0.002755295	0	0.002755295	2	3*	3*	124-5A227	422	Boyle Heights											Moderate
LOS ANGELES	423 S LORENA ST	90063	5186009006	Low Medium II Residential	RD1.5-1-CUGU	0	29	0.105526494	Residential - Single Family Residence	YES - Current	NO - Privately-Owned	Available	Not Used in Prior Housing Element	0	0.093649301	0	0.093649301	1	3*	3*	124-5A227	431	Boyle Heights											Moderate
LOS ANGELES	427 S LORENA ST	90063	5186009007	Low Medium II Residential	RD1.5-1-CUGU	0	29	0.105528976	Residential - Single Family Residence	YES - Current	NO - Privately-Owned	Available	Not Used in Prior Housing Element	0	0.093649301	0	0.093649301	1	3*	3*	124-5A227	440	Boyle Heights											Moderate
LOS ANGELES	431 S LORENA ST	90063	5186009008	Low Medium II Residential	RD1.5-1-CUGU	0	29	0.105532402	Residential - Single Family Residence	YES - Current	NO - Privately-Owned	Available	Not Used in Prior Housing Element	0	0.093649301	0	0.093649301	1	3*	3*	124-5A227	450	Boyle Heights											Moderate
LOS ANGELES	433 S LORENA ST	90063	5186009009	Low Medium II Residential	RD1.5-1-CUGU	0	29	0.105536054	Residential - Three Units (Any Combination) - 4 Stories or Less	YES - Current	NO - Privately-Owned	Available	Not Used in Prior Housing Element	0	0.016992616	0	0.016992616	3	3*	3*	124-5A227	459	Boyle Heights										Yes	Moderate
LOS ANGELES	439 S LORENA ST	90063	5186009010	Low Medium II Residential	RD1.5-1-CUGU	0	29	0.105538794	Residential - Single Family Residence	YES - Current	NO - Privately-Owned	Available	Not Used in Prior Housing Element	0	0.038866389	0	0.038866389	1	3*	3*	123A227	22	Boyle Heights											Moderate
LOS ANGELES	443 S LORENA ST	90063	5186009011	Low Medium II Residential	RD1.5-1-CUGU	0	29	0.105540875	Residential - Single Family Residence	YES - Current	NO - Privately-Owned	Available	Not Used in Prior Housing Element	0	0.093649301	0	0.093649301	1	3*	3*	123A227	30	Boyle Heights											Moderate
LOS ANGELES	445 S LORENA ST	90063	5186009012	Low Medium II Residential	RD1.5-1-CUGU	0	29	0.105544217	Residential - Three

LOS ANGELES	3492 E 4TH ST	90063	5186010002	Low Medium I Residential	R2-1-CUGU	0	17	0.129038776	Residential - Single Family Residence	YES - Current	NO - Privately-Owned	Available	Not Used in Prior Housing Element	0	0	0.060648456	0.060648456	1	2*	2*	123A229	38	Boyle Heights			Above Moderate
LOS ANGELES	3488 E 4TH ST	90063	5186010003	Low Medium I Residential	R2-1-CUGU	0	17	0.129007976	Residential - Single Family Residence	YES - Current	NO - Privately-Owned	Available	Not Used in Prior Housing Element	0	0	0.060648456	0.060648456	1	2*	2*	123A229	34	Boyle Heights			Above Moderate
LOS ANGELES	3484 E 4TH ST	90063	5186010004	Low Medium I Residential	R2-1-CUGU	0	17	0.129421668	Residential - Single Family Residence	YES - Current	NO - Privately-Owned	Available	Not Used in Prior Housing Element	0	0	0.060648456	0.060648456	1	2*	2*	123A229	31	Boyle Heights			Above Moderate
LOS ANGELES	3474 E 4TH ST	90063	5186010006	Low Medium I Residential	R2-1-CUGU	0	17	0.129073154	Residential - Single Family Residence	YES - Current	NO - Privately-Owned	Available	Not Used in Prior Housing Element	0	0	0.060648456	0.060648456	1	2*	2*	123A227	56	Boyle Heights			Above Moderate
LOS ANGELES	3470 E 4TH ST	90063	5186010007	Low Medium I Residential	R2-1-CUGU	0	17	0.129096562	Residential - Single Family Residence	YES - Current	NO - Privately-Owned	Available	Not Used in Prior Housing Element	0	0	0.060648456	0.060648456	1	2*	2*	123A227	51	Boyle Heights			Above Moderate
LOS ANGELES	3466 E 4TH ST	90063	5186010008	Low Medium I Residential	Commercial - Parking Lot (Commercial Use Property) - Lots - R2-1-CUGU	0	17	0.129121224	Patron or Employee - One Story	YES - Current	NO - Privately-Owned	Available	Not Used in Prior Housing Element	0	0	0.003697435	0.003697435	0	2*	2*	123A227	45	Boyle Heights			Above Moderate
LOS ANGELES	3497 E EAGLE ST	90063	5186010014	Low Medium I Residential	R2-1-CUGU	0	17	0.129028546	Residential - Single Family Residence	YES - Current	NO - Privately-Owned	Available	Not Used in Prior Housing Element	0	0	0.060648456	0.060648456	1	2*	2*	123A229	46	Boyle Heights			Above Moderate
LOS ANGELES	3493 E EAGLE ST	90063	5186010015	Low Medium I Residential	R2-1-CUGU	0	17	0.129136936	Residential - Single Family Residence	YES - Current	NO - Privately-Owned	Available	Not Used in Prior Housing Element	0	0	0.060648456	0.060648456	1	2*	2*	123A229	44	Boyle Heights			Above Moderate
LOS ANGELES	3489 E EAGLE ST	90063	5186010016	Low Medium I Residential	R2-1-CUGU	0	17	0.129267843	Residential - Single Family Residence	YES - Current	NO - Privately-Owned	Available	Not Used in Prior Housing Element	0	0	0.060648456	0.060648456	1	2*	2*	123A227	115	Boyle Heights			Above Moderate
LOS ANGELES	3483 E EAGLE ST	90063	5186010017	Low Medium I Residential	R2-1-CUGU	0	17	0.129092891	Residential - Single Family Residence	YES - Current	NO - Privately-Owned	Available	Not Used in Prior Housing Element	0	0	0.060648456	0.060648456	1	2*	2*	123A227	107	Boyle Heights			Above Moderate
LOS ANGELES	3479 E EAGLE ST	90063	5186010018	Low Medium I Residential	R2-1-CUGU	0	17	0.129445802	Residential - Double, Duplex, or Two Units - 4 Stories or Less	YES - Current	NO - Privately-Owned	Available	Not Used in Prior Housing Element	0	0	0.079924518	0.079924518	2	2*	2*	123A227	101	Boyle Heights		Yes	Above Moderate
LOS ANGELES	3475 E EAGLE ST	90063	5186010019	Low Medium I Residential	R2-1-CUGU	0	17	0.129130072	Residential - Double, Duplex, or Two Units - 4 Stories or Less	YES - Current	NO - Privately-Owned	Available	Not Used in Prior Housing Element	0	0	0.079924518	0.079924518	2	2*	2*	123A227	94	Boyle Heights		Yes	Above Moderate
LOS ANGELES	3471 E EAGLE ST	90063	5186010020	Low Medium I Residential	R2-1-CUGU	0	17	0.129131515	Residential - Single Family Residence - Pool	YES - Current	NO - Privately-Owned	Available	Not Used in Prior Housing Element	0	0	0.060648456	0.060648456	1	2*	2*	123A227	86	Boyle Heights			Above Moderate
LOS ANGELES	3465 E EAGLE ST	90063	5186010021	Low Medium I Residential	R2-1-CUGU	0	17	0.129133903	Residential - Single Family Residence	YES - Current	NO - Privately-Owned	Available	Not Used in Prior Housing Element	0	0	0.060648456	0.060648456	1	2*	2*	123A227	78	Boyle Heights			Above Moderate
LOS ANGELES	3461 E EAGLE ST	90063	5186010022	Low Medium I Residential	R2-1-CUGU	0	17	0.129135347	Residential - Single Family Residence	YES - Current	NO - Privately-Owned	Available	Not Used in Prior Housing Element	0	0	0.060648456	0.060648456	1	2*	2*	123A227	72	Boyle Heights			Above Moderate
LOS ANGELES	3459 E EAGLE ST	90063	5186010023	Low Medium I Residential	R2-1-CUGU	0	17	0.129136718	Residential - Single Family Residence	YES - Current	NO - Privately-Owned	Available	Not Used in Prior Housing Element	0	0	0.060648456	0.060648456	1	2*	2*	123A227	66	Boyle Heights			Above Moderate
LOS ANGELES	3431 E EAGLE ST	90063	5186010029	Low Medium I Residential	R2-1-CUGU	0	17	0.129146921	Residential - Single Family Residence	YES - Current	NO - Privately-Owned	Available	Not Used in Prior Housing Element	0	0	0.015692076	0.015692076	1	2*	2*	123A227	27	Boyle Heights			Above Moderate
LOS ANGELES	3425 E EAGLE ST	90063	5186010030	Low Medium I Residential	R2-1-CUGU	0	17	0.129148018	Residential - Double, Duplex, or Two Units - 4 Stories or Less	YES - Current	NO - Privately-Owned	Available	Not Used in Prior Housing Element	0	0	0.079924518	0.079924518	2	2*	2*	123A227	21	Boyle Heights		Yes	Above Moderate
LOS ANGELES	3421 E EAGLE ST	90063	5186010031	Low Medium I Residential	R2-1-CUGU	0	17	0.129150675	Residential - Single Family Residence	YES - Current	NO - Privately-Owned	Available	Not Used in Prior Housing Element	0	0	0.060648456	0.060648456	1	2*	2*	123A227	18	Boyle Heights			Above Moderate
LOS ANGELES	3417 E EAGLE ST	90063	5186010032	Low Medium I Residential	R2-1-CUGU	0	17	0.129151715	Residential - Single Family Residence	YES - Current	NO - Privately-Owned	Available	Not Used in Prior Housing Element	0	0	0.060648456	0.060648456	1	2*	2*	123A227	13	Boyle Heights			Above Moderate
LOS ANGELES	3409 E EAGLE ST	90063	5186010033	Low Medium I Residential	R2-1-CUGU	0	17	0.082867264	Residential - Single Family Residence	YES - Current	NO - Privately-Owned	Available	Not Used in Prior Housing Element	0	0	0.025193629	0.025193629	1	1*	1*	124-5A227	465	Boyle Heights			Above Moderate
LOS ANGELES	418 S LORENA ST	90063	5186010035	Low Medium I Residential	R2-1-CUGU	0	17	0.137738994	Residential - Single Family Residence	YES - Current	NO - Privately-Owned	Available	Not Used in Prior Housing Element	0	0	0.049339239	0.049339239	1	2*	2*	124-5A227	447	Boyle Heights			Above Moderate
LOS ANGELES	412 S LORENA ST	90063	5186010036	Low Medium I Residential	R2-1-CUGU	0	17	0.137740205	Residential - Single Family Residence	YES - Current	NO - Privately-Owned	Available	Not Used in Prior Housing Element	0	0	0.049339239	0.049339239	1	2*	2*	124-5A227	434	Boyle Heights			Above Moderate
LOS ANGELES	406 S LORENA ST	90063	5186010037	Low Medium I Residential	R2-1-CUGU	0	17	0.137741723	Residential - Single Family Residence	YES - Current	NO - Privately-Owned	Available	Not Used in Prior Housing Element	0	0	0.049339239	0.049339239	1	2*	2*	124-5A227	423	Boyle Heights			Above Moderate
LOS ANGELES	3400 E 4TH ST	90063	5186010038	Low Medium I Residential	Commercial - Auto, Recreation Equipment, Construction Equipment Sales and Service - Auto Service Centers (No R2-1-CUGU	0	17	0.137901052	Gasoline) - One Story	YES - Current	NO - Privately-Owned	Available	Not Used in Prior Housing Element	0	0	0.02397892	0.02397892	0	2*	2*	124-5A227	410	Boyle Heights			Above Moderate
LOS ANGELES	3416 E 4TH ST	90063	5186010043	Low Medium I Residential	R2-1-CUGU	0	17	0.120361182	Residential - Single Family Residence	YES - Current	NO - Privately-Owned	Available	Not Used in Prior Housing Element	0	0	0.060648456	0.060648456	1	2*	2*	124-5A227	430	Boyle Heights			Above Moderate
LOS ANGELES	3480 E 4TH ST	90063	5186010044	Low Medium I Residential	Commercial - Parking Lot (Commercial Use Property) - Lots - R2-1-CUGU	0	17	0.12944262	Patron or Employee - One Story	YES - Current	NO - Privately-Owned	Available	Not Used in Prior Housing Element	0	0	0.003697435	0.003697435	0	2*	2*	123A227	62	Boyle Heights			Above Moderate
LOS ANGELES	3456 E 4TH ST	90063	5186010045	Highway Oriented and Limited Commercial	C2-1-CUGU	0	108	0.120132513	Commercial - Store - One Story	YES - Current	NO - Privately-Owned	Available	Used in Prior Housing Element - Non-Vacant	0.021260065	0	0	0.021260065	0	0	0	123A227	34	Boyle Heights			Lower
LOS ANGELES	3460 E 4TH ST	90063	5186010045	Highway Oriented and Limited Commercial	C2-1-CUGU	0	108	0.120108475	Commercial - Store - One Story	YES - Current	NO - Privately-Owned	Available	Used in Prior Housing Element - Non-Vacant	0.021260065	0	0	0.021260065	0	0	0	123A227	41	Boyle Heights			Lower
LOS ANGELES	3424 E 4TH ST	90063	5186010812	Highway Oriented and Limited Commercial	C2-1-CUGU	0	108	0.12031063	Commercial - Office Building - One Story	YES - Current	NO - Privately-Owned	Available	Used in Prior Housing Element - Non-Vacant	0.245736524	0	0	0.245736524	0	0	0	124-5A227	442	Boyle Heights			Lower
LOS ANGELES	3430 E 4TH ST	90063	5186010812	Highway Oriented and Limited Commercial	C2-1-CUGU	0	108	0.12028514	Commercial - Office Building - One Story	YES - Current	NO - Privately-Owned	Available	Used in Prior Housing Element - Non-Vacant	0.245736524	0	0	0.245736524	0	0	0	124-5A227	449	Boyle Heights			Lower
LOS ANGELES	3434 E 4TH ST	90063	5186010812	Highway Oriented and Limited Commercial	C2-1-CUGU	0	108	0.120259134	Commercial - Office Building - One Story	YES - Current	NO - Privately-Owned	Available	Used in Prior Housing Element - Non-Vacant	0.245736524	0	0	0.245736524	0	0	0	124-5A227	453	Boyle Heights			Lower
LOS ANGELES	3435 E EAGLE ST	90063	5186010812	Low Medium I Residential	C2-1-CUGU	0	17	0.129144809	Commercial - Office Building - One Story	YES - Current	NO - Privately-Owned	Available	Used in Prior Housing Element - Non-Vacant	0	0	0.037425189	0.037425189	0	2*	2*	123A227	33	Boyle Heights			Above Moderate
LOS ANGELES	3438 E 4TH ST	90063	5186010812	Highway Oriented and Limited Commercial	C2-1-CUGU	0	108	0.120233722	Commercial - Office Building - One Story	YES - Current	NO - Privately-Owned	Available	Used in Prior Housing Element - Non-Vacant	0.245736524	0	0	0.245736524	0	0	0	124-5A227	457	Boyle Heights			Lower
LOS ANGELES	3439 E EAGLE ST	90063	5186010812	Low Medium I Residential	C2-1-CUGU	0	17	0.129144006	Commercial - Office Building - One Story	YES - Current	NO - Privately-Owned	Available	Used in Prior Housing Element - Non-Vacant	0	0	0.037425189	0.037425189	0	2*	2*	123A227	39	Boyle Heights			Above Moderate
LOS ANGELES	3442 E 4TH ST	90063	5186010812	Highway Oriented and Limited Commercial	C2-1-CUGU	0	108	0.120209455	Commercial - Office Building - One Story	YES - Current	NO - Privately-Owned	Available	Used in Prior Housing Element - Non-Vacant	0.245736524	0	0	0.245736524	0	0	0	124-5A227	464	Boyle Heights			Lower
LOS ANGELES	3446 E 4TH ST	90063	5186010812	Highway Oriented and Limited Commercial	C2-1-CUGU	0	108	0.120183652	Commercial - Office Building - One Story	YES - Current	NO - Privately-Owned	Available	Used in Prior Housing Element - Non-Vacant	0.245736524	0	0	0.245736524	0	0	0	124-5A227	467	Boyle Heights			Lower
LOS ANGELES	3447 E EAGLE ST	90063	5186010812	Low Medium I Residential	R2-1-CUGU	0	17	0.129140308	Commercial - Office Building - One Story	YES - Current	NO - Privately-Owned	Available	Used in Prior Housing Element - Non-Vacant	0	0	0.037425189	0.037425189	0	2*	2*	123A227	53	Boyle Heights			Above Moderate
LOS ANGELES	3452 E 4TH ST	90063	5186010812	Highway Oriented and Limited Commercial	C2-1-CUGU	0	108	0.120157769	Commercial - Office Building - One Story	YES - Current	NO - Privately-Owned	Available	Used in Prior Housing Element - Non-Vacant	0.245736524	0	0	0.245736524	0	0	0	123A227	28	Boyle Heights			Lower
LOS ANGELES	3453 E EAGLE ST	90063	5186010812	Low Medium I Residential	R2-1-CUGU	0	17	0.129138973	Commercial - Office Building - One Story	YES - Current	NO - Privately-Owned	Available	Used in Prior Housing Element - Non-Vacant	0	0	0.037425189	0.037425189	0	2*	2*	123A227	60	Boyle Heights			Above Moderate
LOS ANGELES	3538 E 4TH ST	90063	5186011001	Low Medium I Residential	Commercial - Restaurant, Cocktail Lounge - Restaurant, R2-1-CUGU	0	17	0.128976655	Cocktail Lounge, Tavern - One Story	YES - Current	NO - Privately-Owned	Available	Not Used in Prior Housing Element	0	0	0.029590626	0.029590626	0	2*	2*	123A229	57	Boyle Heights			Above Moderate
LOS ANGELES	401 S INDIANA ST	90063	5186011001	Low Medium I Residential	Commercial - Restaurant, Cocktail Lounge - Restaurant, R2-1-CUGU	0	17	0.071911128	Cocktail Lounge, Tavern - One Story	YES - Current	NO - Privately-Owned	Available	Not Used in Prior Housing Element	0	0	0.013049814	0.013049814	0	1*	1*	123A229	59	Boyle Heights			Above Moderate
LOS ANGELES	3536 E 4TH ST	90063	5186011002	Low Medium I Residential	R2-1-CUGU	0	17	0.128988449	Residential - Single Family Residence	YES - Current	NO - Privately-Owned	Available	Not Used in Prior Housing Element	0	0	0.060648456	0.060648456	1	2*	2*	123A229	55	Boyle Heights			Above Moderate
LOS ANGELES	3532 E 4TH ST	90063	5186011003	Low Medium I Residential	R2-1-CUGU	0	17	0.128998552	Residential - Single Family Residence	YES - Current	NO - Privately-Owned	Available	Not Used in Prior Housing Element	0	0	0.060648456	0.060648456	1	2*	2*	123A229	53	Boyle Heights			Above Moderate
LOS ANGELES	3528 E 4TH ST	90063	5186011004	Low Medium I Residential	R2-1-CUGU	0	17	0.129010984	Residential - Single Family Residence	YES - Current	NO - Privately-Owned	Available	Not Used in Prior Housing Element	0	0	0.060648456	0.060648456	1	2*	2*	123A229	51	Boyle Heights			Above Moderate
LOS ANGELES	3524 E 4TH ST	90063	5186011005	Low Medium I Residential	R2-1-CUGU	0	17	0.129021898	Residential - Double, Duplex, or Two Units - 4 Stories or Less	YES - Current	NO - Privately-Owned	Available	Not Used in Prior Housing Element	0	0	0.053014871	0.053014871	2	2*	2*	123A229	49	Boyle Heights			Above Moderate
LOS ANGELES	3520 E 4TH ST	90063	5186011006	Low Medium I Residential	R2-1-CUGU	0	17	0.129032811	Residential - Double, Duplex, or Two Units - 4 Stories or Less	YES - Current	NO - Privately-Owned	Available	Not Used in Prior Housing Element	0	0	0.079924518	0.079924518	2	2*	2*	123A229	48	Boyle Heights		Yes	Above Moderate
LOS ANGELES	3514 E 4TH ST	90063	5186011007	Low Medium I Residential	R2-1-CUGU	0	17	0.129044738	Residential - Single Family Residence	YES - Current	NO - Privately-Owned	Available	Not Used in Prior Housing Element	0	0	0.060648456	0.060648456	1	2*	2*	123A229	47	Boyle Heights			Above Moderate
LOS ANGELES	3510 E 4TH ST	90063	5186011008	Low Medium I Residential	R2-1-CUGU	0	17	0.129057235	Residential - Single Family Residence	YES - Current	NO - Privately-Owned	Available	Not Used in Prior Housing Element	0	0	0.060648456	0.060648456	1	2*	2*	123A229	45	Boyle Heights			Above Moderate
LOS ANGELES	3506 E 4TH ST	90063	5186011009	Low Medium I Residential	R2-1-CUGU	0	17	0.129067204	Residential - Single Family Residence	YES - Current	NO - Privately-Owned	Available	Not Used in Prior Housing Element	0	0	0.060648456	0.060648456	1	2*	2*	123A229	43	Boyle Heights			Above Moderate
LOS ANGELES	3500 E 4TH ST	90063	5186011010	Low Medium I Residential	R2-1-CUGU	0	17	0.129079771	Residential - Single Family Residence	YES - Current	NO - Privately-Owned	Available	Not Used in Prior Housing Element	0	0	0.060648456	0.060648456	1	2*	2*	123A229	42	Boyle Heights			Above Moderate
LOS ANGELES	3529 E EAGLE ST	90063	5186011015	Low Medium I Residential	R2-1-CUGU	0	17	0.129028759	Residential - Double, Duplex, or Two Units - 4 Stories or Less	YES - Current	NO - Privately-Owned	Available	Not Used in Prior Housing Element	0	0	0.079924518	0.079924518	2	2*	2*	123A229	63	Boyle Heights		Yes	Above Moderate
LOS ANGELES	3525 E EAGLE ST	90063	5186011016	Low Medium I Residential	R2-1-CUGU	0	17	0.129035003	Residential - Single Family Residence	YES - Current	NO - Privately-Owned	Available	Not Used in Prior Housing Element	0	0	0.060648456	0.060648456	1	2*	2*	123A229	60	Boyle Heights			Above Moderate
LOS ANGELES	3521 E EAGLE ST	90063	5186011017	Low Medium I Residential	R2-1-CUGU	0	17	0.129045448	Residential - Single Family Residence	YES - Current	NO - Privately-Owned	Available	Not Used in Prior Housing Element	0	0	0.060648456	0.060648456	1	2*	2*	123A229	58	Boyle Heights			Above Moderate
LOS ANGELES	3517 E EAGLE ST	90063	5186011018	Low Medium I Residential	R2-1-CUGU	0	17	0.129054284	Residential - Single Family Residence	YES - Current	NO - Privately-Owned	Available	Not Used in Prior Housing Element	0	0	0.060648456	0.060648456	1	2*	2*	123A229	56	Boyle Heights			Above Moderate
LOS ANGELES	3511 E EAGLE ST	90063	5186011019	Low Medium I Residential	R2-1-CUGU	0	17	0.129062948	Residential - Single Family Residence	YES - Current	NO - Privately-Owned	Available	Not Used in Prior Housing Element	0	0	0.060648456	0.060648456	1	2*	2*	123A229	54	Boyle Heights			Above Moderate
LOS ANGELES	3507 E EAGLE ST	90063	5186011020	Low Medium I Residential	R2-1-CUGU	0	17	0.129071107	Residential - Single Family Residence	YES - Current	NO - Privately-Owned	Available	Not Used in Prior Housing Element	0	0	0.060648456	0.060648456	1	2*	2*	123A229	52	Boyle Heights			Above Moderate
LOS ANGELES	3503 E EAGLE ST	90063	5186011021	Low Medium I Residential	R2-1-CUGU	0	17	0.129080716	Residential - Double, Duplex, or Two Units - 4 Stories or Less	YES - Current	NO - Privately-Owned	Available	Not Used in Prior Housing Element	0	0	0.033055414	0.033055414	2	2*	2*	123A229	50	Boyle Heights		Yes	Above Moderate
LOS ANGELES	3516 E EAGLE ST	90063	5186011023	Low Medium I Residential	R2-1-CUGU	0	17	0.127249504	Residential - Double, Duplex, or Two Units - 4 Stories or Less	YES - Current	NO - Privately-Owned	Available	Not Used in Prior Housing Element	0	0	0.079924518	0.079924518	2	2*	2*	123A229	71	Boyle Heights		Yes	Above Moderate
LOS ANGELES	3510 E EAGLE ST	90063	5186011024	Low Medium I Residential	R2-1-CUGU	0	17	0.128969856	Residential - Single Family Residence	YES - Current	NO - Privately-Owned	Available	Not Used in Prior Housing Element	0	0	0.060648456	0.060648456	1	2*	2*	123A229	69	Boyle Heights			Above Moderate
LOS ANGELES	3504 E EAGLE ST	90063	5186011025	Low Medium I Residential	R2-1-CUGU	0	17	0.128980196	Residential - Double, Duplex, or Two Units - 4 Stories or Less	YES - Current	NO - Privately-Owned	Available	Not Used in Prior Housing Element	0	0	0.09130969	0.09130969	1	2*	2*	123A229	67	Boyle Heights		Yes	Above Moderate
LOS ANGELES	3500 E EAGLE ST	90063	5186011026	Low Medium I Residential	R2-1-CUGU	0	17	0.128988261	Residential - Double, Duplex, or Two Units - 4 Stories or Less	YES - Current	NO - Privately-Owned	Available	Not Used in Prior Housing Element	0	0	0.002557883	0.002557883	2	2*	2*	123A229	65	Boyle Heights		Yes	Above Moderate
LOS ANGELES	3520 E EAGLE ST	90063	5186011028	Low Medium I Residential	R2-1-CUGU	0	17	0.090974117	Residential - Single Family Residence	YES - Current	NO - Privately-Owned	Available	Not Used in Prior Housing Element	0	0	0.026962891	0.026962891	1	1*	1*	123A229	72	Boyle Heights			Above Moderate
LOS ANGELES	3535 E EAGLE ST	90063	5186011029	Low Medium I Residential	R2-1-CUGU	0	17	0.124976525	Residential - Double, Duplex, or Two Units - 4 Stories or Less	YES - Current	NO - Privately-Owned	Available	Not Used in Prior Housing Element	0	0	0.09305993	0.09305993	2	2*	2*	123A229	64	Boyle Heights		Yes	Above Moderate
LOS ANGELES	3501 E 5TH ST	90063	5186011030	Low Medium I Residential	R2-1-CUGU	0	17	0.136989937	Residential - Single Family Residence	YES - Current	NO - Privately-Owned	Available	Not Used in Prior Housing Element	0	0	0.053291327	0.053291327	1	2*	2*	123A227	229	Boyle Heights			Above Moderate
LOS ANGELES	3507 E 5TH ST	90063	5186011030	Low Medium I Residential	R2-1-CUGU	0	17	0.092849744	Residential - Single Family Residence	YES - Current	NO - Privately-Owned	Available	Not Used in Prior Housing Element	0	0	0.029133448	0.029133448	1	1*	1*	123A229	77	Boyle Heights			Above Moderate
LOS ANGELES	3492 E EAGLE ST	90063	5186012002	Low Medium I Residential	R2-1-CUGU	0	17	0.128915241	Residential - Single Family Residence	YES - Current	NO - Privately-Owned	Available	Not Used in Prior Housing Element	0	0	0.060648456	0.060648456	1	2*	2*	123A227	175	Boyle Heights			Above Moderate
LOS ANGELES	3488 E EAGLE ST	90063	5186012003	Low Medium I Residential	R2-1-CUGU	0	17	0.128919065	Residential - Single Family Residence	YES - Current	NO - Privately-Owned	Available	Not Used in Prior Housing Element	0	0	0.060648456	0.060648456	1	2*	2*	123A227	166	Boyle Heights			Above Moderate
LOS ANGELES	3482 E EAGLE ST	90063	5186012004	Low Medium I Residential	R2-1-CUGU	0	17	0.128924339	Residential - Single Family Residence	YES - Current	NO - Privately-Owned	Available	Not Used in Prior Housing Element	0	0	0.060648456	0.060648456	1	2*	2*	123A227	160	Boyle Heights			Above Moderate
LOS ANGELES	3478 E EAGLE ST	90063	5186012005	Low Medium I Residential	R2-1-CUGU	0	17	0.128928668	Residential - Single Family Residence	YES - Current	NO - Privately-Owned	Available	Not Used in Prior Housing Element	0	0	0.060648456	0.060648456	1	2*	2*	123A227	154	Boyle Heights			Above Moderate
LOS ANGELES	3474 E EAGLE ST	90063	5186012006	Low Medium I Residential	R2-1-CUGU	0	17	0.128933504	Residential - Single Family Residence	YES - Current	NO - Privately-Owned	Available	Not Used in Prior Housing Element	0	0	0.060648456	0.060648456	1	2*	2*	123A227	147	Boyle Heights			Above Moderate
LOS ANGELES	3470 E EAGLE ST	90063	5186012007	Low Medium I Residential	R2-1-CUGU	0	17	0.128937897	Residential - Double, Duplex, or Two Units - 4 Stories or Less	YES - Current	NO - Privately-Owned	Available	Not Used in Prior Housing Element	0	0	0.079924518	0.079924518	2	2*	2*	123A227	142	Boyle Heights		Yes	Above Moderate
LOS ANGELES	3466 E EAGLE ST	90063	5186012008	Low Medium I Residential	R2-1-CUGU	0	17	0.128941587	Residential - Single Family Residence	YES - Current	NO - Privately-Owned	Available	Not Used in Prior Housing Element	0	0	0.060648456	0.060648456	1	2*	2*	123A227	133	Boyle Heights			Above Moderate
LOS ANGELES	3460 E EAGLE ST	90063	5186012009	Low Medium I Residential	R2-1-CUGU	0	17	0.1289475	Residential - Double, Duplex, or Two Units - 4 Stories or Less	YES - Current	NO - Privately-Owned	Available	Not Used in Prior Housing Element	0	0	0.079924518	0.079924518	2	2*	2*	123A227	127	Boyle Heights		Yes	Above Moderate
LOS ANGELES	3456 E EAGLE ST	90063	5186012010	Low Medium I Residential	R2-1-CUGU	0	17	0.12895183	Residential - Single Family Residence	YES - Current	NO - Privately-Owned	Available	Not Used in Prior Housing Element	0	0	0.060648456	0.060648456	1	2*	2*	123A227	121	Boyle Heights			Above Moderate
LOS ANGELES	3452 E EAGLE ST	90063	5186012011	Low Medium I Residential	R2-1-CUGU	0	17	0.128954576	Residential - Single Family Residence	YES - Current	NO - Privately-Owned	Available	Not Used in Prior Housing Element	0	0	0.024927172	0.024927172	1	2*	2*	123A227	114	Boyle Heights			Above Moderate
LOS ANGELES	3446 E EAGLE ST	90063	5186012012	Low Medium I Residential	R2-1-CUGU	0	17	0.12895985	Residential - Single Family Residence	YES - Current	NO - Privately-Owned	Available	Not Used in Prior Housing Element	0	0	0.060648456	0.060648456	1	2*	2*	123A227	106	Boyle Heights			Above Moderate
LOS ANGELES	3442 E EAGLE ST	90063	5186012013	Low Medium I Residential	R2-1-CUGU	0	17	0.12896499	Residential - Single Family Residence	YES - Current	NO - Privately-Owned	Available	Not Used in Prior Housing Element	0	0	0.060648456	0.060648456	1	2*	2*	123A227	100	Boyle Heights			Above Moderate
LOS ANGELES	3436 E EAGLE ST	90063	5186012014	Low Medium I Residential	R2-1-CUGU	0	17	0.128970156	Residential - Single Family Residence	YES - Current	NO - Privately-Owned	Available	Not Used in Prior Housing Element	0	0	0.060648456	0.060648456	1	2*	2*	123A227	90	Boyle Heights			Above Moderate
LOS ANGELES	3432 E EAGLE ST	90063	5186012015	Low Medium I Residential	R2-1-CUGU	0	17	0.128971363	Residential - Single Family Residence	YES - Current	NO - Privately-Owned	Available	Not Used in Prior Housing Element	0	0	0.060648456	0.060648456	1	2*	2*	123A227	84	Boyle Heights			Above Moderate
LOS ANGELES	3428 E EAGLE ST	90063	5186012016	Low Medium I Residential	R2-1-CUGU	0	17	0.128977473		YES - Current	NO - Privately-Owned	Available	Not Used in Prior Housing Element	0	0	0.060648456	0.060648456	1	2*	2*	123A227	77	Boyle Heights			Above Moderate
LOS ANGELES	3424 E EAGLE ST	90063	5186012017	Low Medium I Residential	R2-1-CUGU	0	17	0.128981163	Residential - Double, Duplex, or Two Units - 4 Stories or Less	YES - Current	NO - Privately-Owned	Available	Not Used in Prior Housing Element	0	0	0.079924518	0.079924518	2	2*	2*	123A227	71	Boyle Heights		Yes	Above Moderate
LOS ANGELES	3420 1/2 E EAGLE ST	90063	5186012018	Low Medium I Residential	R2-1-CUGU	0	17	0.128987077	Residential - Double, Duplex, or Two Units - 4 Stories or Less	YES - Current	NO - Privately-Owned	Available	Not Used in Prior Housing Element	0	0	0.079924518	0.079924518	2	2*	2*	123A227	63	Boyle Heights		Yes	Above Moderate
LOS ANGELES	3416 E EAGLE ST	90063	5186012019	Low Medium I Residential	R2-1-CUGU	0	17	0.128991407	Residential - Double, Duplex, or Two Units - 4 Stories or Less	YES - Current	NO - Privately-Owned	Available	Not Used in Prior Housing Element	0	0	0.020902008	0.020902008	2	2*	2*	123A227	57	Boyle Heights		Yes	Above Moderate
LOS ANGELES	3497 E 5TH ST	90063	5186012020	Low Medium I Residential	R2-1

LOS ANGELES	3430 E 5TH ST	90063	5186013015	Low Medium I Residential	R2-1-CUGU	0	17	0.129117049	Residential - Double, Duplex, or Two Units - 4 Stories or Less	YES - Current	NO - Privately-Owned	Available	Not Used in Prior Housing Element	0	0	0.079924518	0.079924518	2	2*	2* 123A227	177	Boyle Heights	Yes	Above Moderate			
LOS ANGELES	3426 E 5TH ST	90063	5186013016	Low Medium I Residential	R2-1-CUGU	0	17	0.129128908	Residential - Single Family Residence	YES - Current	NO - Privately-Owned	Available	Not Used in Prior Housing Element	0	0	0.060648456	0.060648456	1	2*	2* 123A227	170	Boyle Heights		Above Moderate			
LOS ANGELES	3457 E LANFRANCO ST	90063	5186013024	Low Medium I Residential	R2-1-CUGU	0	17	0.129138903	Residential - Single Family Residence	YES - Current	NO - Privately-Owned	Available	Not Used in Prior Housing Element	0	0	0.060648456	0.060648456	1	2*	2* 123A227	246	Boyle Heights		Above Moderate			
LOS ANGELES	3453 E LANFRANCO ST	90063	5186013025	Low Medium I Residential	R2-1-CUGU	0	17	0.129064183	Residential - Single Family Residence	YES - Current	NO - Privately-Owned	Available	Not Used in Prior Housing Element	0	0	0.060648456	0.060648456	1	2*	2* 123A227	240	Boyle Heights		Above Moderate			
LOS ANGELES	3447 E LANFRANCO ST	90063	5186013026	Low Medium I Residential	R2-1-CUGU	0	17	0.129074277	Residential - Double, Duplex, or Two Units - 4 Stories or Less	YES - Current	NO - Privately-Owned	Available	Not Used in Prior Housing Element	0	0	0.079924518	0.079924518	2	2*	2* 123A227	235	Boyle Heights	Yes	Above Moderate			
LOS ANGELES	3443 E LANFRANCO ST	90063	5186013027	Low Medium I Residential	R2-1-CUGU	0	17	0.129085191	Residential - Single Family Residence	YES - Current	NO - Privately-Owned	Available	Not Used in Prior Housing Element	0	0	0.060648456	0.060648456	1	2*	2* 123A227	228	Boyle Heights		Above Moderate			
LOS ANGELES	3439 E LANFRANCO ST	90063	5186013028	Low Medium I Residential	R2-1-CUGU	0	17	0.129096167	Residential - Single Family Residence	YES - Current	NO - Privately-Owned	Available	Not Used in Prior Housing Element	0	0	0.060648456	0.060648456	1	2*	2* 123A227	221	Boyle Heights		Above Moderate			
LOS ANGELES	3427 E LANFRANCO ST	90063	5186013030	Low Medium I Residential	R2-1-CUGU	0	17	0.12911812	Residential - Double, Duplex, or Two Units - 4 Stories or Less	YES - Current	NO - Privately-Owned	Available	Not Used in Prior Housing Element	0	0	0.079924518	0.079924518	2	2*	2* 123A227	208	Boyle Heights	Yes	Above Moderate			
LOS ANGELES	3423 E LANFRANCO ST	90063	5186013031	Low Medium I Residential	R2-1-CUGU	0	17	0.129129097	Residential - Double, Duplex, or Two Units - 4 Stories or Less	YES - Current	NO - Privately-Owned	Available	Not Used in Prior Housing Element	0	0	0.079924518	0.079924518	2	2*	2* 123A227	204	Boyle Heights	Yes	Above Moderate			
LOS ANGELES	3421 E LANFRANCO ST	90063	5186013032	Low Medium I Residential	R2-1-CUGU	0	17	0.129139128	Residential - Single Family Residence	YES - Current	NO - Privately-Owned	Available	Not Used in Prior Housing Element	0	0	0.060648456	0.060648456	1	2*	2* 123A227	197	Boyle Heights		Above Moderate			
LOS ANGELES	3417 E LANFRANCO ST	90063	5186013033	Low Medium I Residential	R2-1-CUGU	0	17	0.129151691	Residential - Double, Duplex, or Two Units - 4 Stories or Less	YES - Current	NO - Privately-Owned	Available	Not Used in Prior Housing Element	0	0	0.01153806	0.01153806	2	2*	2* 123A227	189	Boyle Heights	Yes	Above Moderate			
LOS ANGELES	506 S LORENA ST	90063	5186013037	Highway Oriented and Limited Commercial	C2-1-CUGU	0	108	0.149184596	Residential - Single Family Residence	YES - Current	NO - Privately-Owned	Available	Used in Prior Housing Element - Non-Vacant	1.014796937	0	0	1.014796937	1	0	0 123A227	151	Boyle Heights		Lower			
LOS ANGELES	500 S LORENA ST	90063	5186013038	Highway Oriented and Limited Commercial	C2-1-CUGU	0	108	0.149268443	Residential - Three Units (Any Combination) - 4 Stories or Less	YES - Current	NO - Privately-Owned	Available	Not Used in Prior Housing Element	0	0	0.588027495	0.588027495	3	0	0 123A227	137	Boyle Heights	Yes	Above Moderate			
LOS ANGELES	3478 E 5TH ST	90063	5186013041	Low Medium I Residential	R2-1-CUGU	0	17	0.088481649	Residential - Single Family Residence	YES - Current	NO - Privately-Owned	Available	Not Used in Prior Housing Element	0	0	0.027892375	0.027892375	1	1*	1* 123A227	242	Boyle Heights		Above Moderate			
LOS ANGELES	539 S STUDILLO AVE	90063	5186013042	Low Medium I Residential	R2-1-CUGU	0	17	0.115167239	Residential - Single Family Residence	YES - Current	NO - Privately-Owned	Available	Not Used in Prior Housing Element	0	0	0.024927172	0.024927172	1	2*	2* 123A227	251	Boyle Heights		Above Moderate			
LOS ANGELES	535 S STUDILLO AVE	90063	5186013043	Low Medium I Residential	R2-1-CUGU	0	17	0.105106078	Residential - Single Family Residence	YES - Current	NO - Privately-Owned	Available	Not Used in Prior Housing Element	0	0	0.020445696	0.020445696	1	1*	1* 123A227	258	Boyle Heights		Above Moderate			
LOS ANGELES	510 S LORENA ST	90063	5186013044	Highway Oriented and Limited Commercial	C2-1-CUGU	0	108	0.145745008	Commercial - Shopping Center (Neighborhood, Community) - One Story	YES - Current	NO - Privately-Owned	Available	Used in Prior Housing Element - Non-Vacant	0.021581692	0	0	0.021581692	1	0	0 123A227	165	Boyle Heights		Lower			
LOS ANGELES	520 S LORENA ST	90063	5186013044	Highway Oriented and Limited Commercial	C2-1-CUGU	0	108	0.145750455	Commercial - Shopping Center (Neighborhood, Community) - One Story	YES - Current	NO - Privately-Owned	Available	Used in Prior Housing Element - Non-Vacant	0.021581692	0	0	0.021581692	1	0	0 123A227	178	Boyle Heights		Lower			
LOS ANGELES	524 S LORENA ST	90063	5186013044	Highway Oriented and Limited Commercial	C2-1-CUGU	0	108	0.143302807	Commercial - Shopping Center (Neighborhood, Community) - One Story	YES - Current	NO - Privately-Owned	Available	Used in Prior Housing Element - Non-Vacant	0.021581692	0	0	0.021581692	1	0	0 123A227	188	Boyle Heights		Lower			
LOS ANGELES	3452 E LANFRANCO ST	90063	5186014002	Low Medium I Residential	R2-1-CUGU	0	17	0.076383911	Residential - Single Family Residence	YES - Current	NO - Privately-Owned	Available	Not Used in Prior Housing Element	0	0	0.025193629	0.025193629	1	1*	1* 123A227	278	Boyle Heights		Above Moderate			
LOS ANGELES	3446 E LANFRANCO ST	90063	5186014003	Low Medium I Residential	R2-1-CUGU	0	17	0.114203408	Residential - Single Family Residence	YES - Current	NO - Privately-Owned	Available	Not Used in Prior Housing Element	0	0	0.020445696	0.020445696	1	1*	1* 123A227	275	Boyle Heights		Above Moderate			
LOS ANGELES	3438 E LANFRANCO ST	90063	5186014005	Low Medium I Residential	R2-1-CUGU	0	17	0.129157207	Residential - Double, Duplex, or Two Units - 4 Stories or Less	YES - Current	NO - Privately-Owned	Available	Not Used in Prior Housing Element	0	0	0.079924518	0.079924518	2	2*	2* 123A227	263	Boyle Heights	Yes	Above Moderate			
LOS ANGELES	3434 E LANFRANCO ST	90063	5186014006	Low Medium I Residential	R2-1-CUGU	0	17	0.129160102	Residential - Double, Duplex, or Two Units - 4 Stories or Less	YES - Current	NO - Privately-Owned	Available	Not Used in Prior Housing Element	0	0	0.079924518	0.079924518	2	2*	2* 123A227	261	Boyle Heights	Yes	Above Moderate			
LOS ANGELES	3430 E LANFRANCO ST	90063	5186014007	Low Medium I Residential	R2-1-CUGU	0	17	0.129162249	Residential - Single Family Residence	YES - Current	NO - Privately-Owned	Available	Not Used in Prior Housing Element	0	0	0.060648456	0.060648456	1	2*	2* 123A227	255	Boyle Heights		Above Moderate			
LOS ANGELES	3424 E LANFRANCO ST	90063	5186014008	Low Medium I Residential	R2-1-CUGU	0	17	0.125490507	Residential - Single Family Residence	YES - Current	NO - Privately-Owned	Available	Not Used in Prior Housing Element	0	0	0.060648456	0.060648456	1	2*	2* 123A227	250	Boyle Heights		Above Moderate			
LOS ANGELES	3420 E LANFRANCO ST	90063	5186014009	Low Medium I Residential	R2-1-CUGU	0	17	0.12916499	Residential - Single Family Residence	YES - Current	NO - Privately-Owned	Available	Not Used in Prior Housing Element	0	0	0.062718558	0.062718558	1	2*	2* 123A227	245	Boyle Heights		Above Moderate			
LOS ANGELES	3416 E LANFRANCO ST	90063	5186014010	Low Medium I Residential	R2-1-CUGU	0	17	0.129165451	Residential - Double, Duplex, or Two Units - 4 Stories or Less	YES - Current	NO - Privately-Owned	Available	Not Used in Prior Housing Element	0	0	0.079924518	0.079924518	2	2*	2* 123A227	239	Boyle Heights	Yes	Above Moderate			
LOS ANGELES	548 S LORENA ST	90063	5186014014	Highway Oriented and Limited Commercial	C2-1-CUGU	0	108	0.147760004	Residential - Three Units (Any Combination) - 4 Stories or Less	YES - Current	NO - Privately-Owned	Available	Not Used in Prior Housing Element	0	0	0.250221428	0.250221428	3	0	0 123A227	256	Boyle Heights	Yes	Above Moderate			
LOS ANGELES	542 S LORENA ST	90063	5186014015	Highway Oriented and Limited Commercial	C2-1-CUGU	0	108	0.149109355	Residential - Three Units (Any Combination) - 4 Stories or Less	YES - Current	NO - Privately-Owned	Available	Not Used in Prior Housing Element	0	0	0.588027495	0.588027495	3	0	0 123A227	243	Boyle Heights	Yes	Above Moderate			
LOS ANGELES	538 S LORENA ST	90063	5186014016	Highway Oriented and Limited Commercial	C2-1-CUGU	0	108	0.149213689	Residential - Single Family Residence	YES - Current	NO - Privately-Owned	Available	Used in Prior Housing Element - Non-Vacant	1.014796937	0	0	1.014796937	1	0	0 123A227	233	Boyle Heights		Lower			
LOS ANGELES	3442 E LANFRANCO ST	90063	5186014025	Low Medium I Residential	R2-1-CUGU	0	17	0.129156342	Residential - Single Family Residence	YES - Current	NO - Privately-Owned	Available	Not Used in Prior Housing Element	0	0	0.062718558	0.062718558	1	2*	2* 123A227	268	Boyle Heights		Above Moderate			
LOS ANGELES			5186014026	Low Medium I Residential	R2-1-CUGU	0	17	0.065131756	Residential - Single Family Residence	YES - Current	NO - Privately-Owned	Available	Not Used in Prior Housing Element	0	0	0.014879063	0.014879063	1	1*	1* 123A227	280	Boyle Heights		Above Moderate			
LOS ANGELES			5186014026	Low Medium I Residential	R2-1-CUGU	0	17	0.073400237	Residential - Single Family Residence	YES - Current	NO - Privately-Owned	Available	Not Used in Prior Housing Element	0	0	0.012033183	0.012033183	1	1*	1* 123A227	276	Boyle Heights		Above Moderate			
LOS ANGELES			5186014026	Low Medium I Residential	R2-1-CUGU	0	17	0.077528086	Residential - Single Family Residence	YES - Current	NO - Privately-Owned	Available	Not Used in Prior Housing Element	0	0	0.012033183	0.012033183	1	1*	1* 123A227	269	Boyle Heights		Above Moderate			
LOS ANGELES	3456 E LANFRANCO ST	90063	5186014027	Low Medium I Residential	R2-1-CUGU	0	17	0.044455582	Residential - Single Family Residence - Vacant Land	YES - Current	NO - Privately-Owned	Available	Not Used in Prior Housing Element	0	0	0.020304471	0.020304471	0	0	0 123A227	284	Boyle Heights		Above Moderate			
LOS ANGELES			5186014027	Low Medium I Residential	R2-1-CUGU	0	17	0.007883291	Residential - Single Family Residence - Vacant Land	YES - Current	NO - Privately-Owned	Available	Not Used in Prior Housing Element	0	0	0.024932669	0.024932669	0	0	0 123A227	283	Boyle Heights		Above Moderate			
LOS ANGELES	612 S LORENA ST	90023	5186014028	Highway Oriented and Limited Commercial	C2-1-CUGU	0	108	0.100195671	Commercial - Restaurant, Cocktail Lounge - Restaurant, Cocktail Lounge, Tavern - One Story	YES - Current	NO - Privately-Owned	Available	Not Used in Prior Housing Element	0.060256175	0	0	0.060256175	0	0	0 123A227	297	Boyle Heights		Lower			
LOS ANGELES			5186014028	Highway Oriented and Limited Commercial	C2-1-CUGU	0	108	0.107435275	Commercial - Restaurant, Cocktail Lounge - Restaurant, Cocktail Lounge, Tavern - One Story	YES - Current	NO - Privately-Owned	Available	Not Used in Prior Housing Element	0.063860717	0	0	0.063860717	0	0	0 123A227	300	Boyle Heights		Lower			
LOS ANGELES			5186014028	Highway Oriented and Limited Commercial	R3-1-CUGU	0	54	0.063659204	Commercial - Restaurant, Cocktail Lounge - Restaurant, Cocktail Lounge, Tavern - One Story	YES - Current	NO - Privately-Owned	Available	Not Used in Prior Housing Element	0	0	0.008934136	0.008934136	0	3*	3* 123A227	303	Boyle Heights		Above Moderate			
LOS ANGELES	624 S LORENA ST	90023	5186014030	Highway Oriented and Limited Commercial	C2-1-CUGU	0	108	0.076453227	Commercial - Restaurant, Cocktail Lounge - Restaurant, Cocktail Lounge, Tavern - One Story	YES - Current	NO - Privately-Owned	Available	Not Used in Prior Housing Element	0.050056002	0	0	0.050056002	1	0	0 123A227	318	Boyle Heights		Lower			
LOS ANGELES			5186014030	Highway Oriented and Limited Commercial	C2-1-CUGU	0	108	0.022902765	Commercial - Restaurant, Cocktail Lounge - Restaurant, Cocktail Lounge, Tavern - One Story	YES - Current	NO - Privately-Owned	Available	Not Used in Prior Housing Element	0	0	0.002878946	0.002878946	1	0	0 123A227	321	Boyle Heights		Above Moderate			
LOS ANGELES			5186014030	Highway Oriented and Limited Commercial	C2-1-CUGU	0	108	0.044971438	Commercial - Restaurant, Cocktail Lounge - Restaurant, Cocktail Lounge, Tavern - One Story	YES - Current	NO - Privately-Owned	Available	Not Used in Prior Housing Element	0	0	0.002235629	0.002235629	1	0	0 123A227	316	Boyle Heights		Above Moderate			
LOS ANGELES			5186014030	Highway Oriented and Limited Commercial	C2-1-CUGU	0	108	0.050160149	Commercial - Restaurant, Cocktail Lounge - Restaurant, Cocktail Lounge, Tavern - One Story	YES - Current	NO - Privately-Owned	Available	Not Used in Prior Housing Element	0	0	0.001735047	0.001735047	1	0	0 123A227	308	Boyle Heights		Above Moderate			
LOS ANGELES			5186014030	Highway Oriented and Limited Commercial	C2-1-CUGU	0	108	0.053718469	Commercial - Restaurant, Cocktail Lounge - Restaurant, Cocktail Lounge, Tavern - One Story	YES - Current	NO - Privately-Owned	Available	Not Used in Prior Housing Element	0	0	0.00357172	0.00357172	1	0	0 123A227	312	Boyle Heights		Above Moderate			
LOS ANGELES	532 S LORENA ST	90063	5186014031	Highway Oriented and Limited Commercial	C2-1-CUGU	0	108	0.145710673	Commercial - Store Combination - Store and Residential Combination - One Story	YES - Current	NO - Privately-Owned	Available	Not Used in Prior Housing Element	0.059826384	0	0	0.059826384	2	0	0 123A227	219	Boyle Heights		Lower			
LOS ANGELES	620 S GRANDE VISTA AVE	90023	5186015002	Low Medium I Residential	R2-1-CUGU	0	17	0.134299676	Residential - Single Family Residence	YES - Current	NO - Privately-Owned	Available	Not Used in Prior Housing Element	0	0	0.055679221	0.055679221	1	2*	2* 123A225	192	Boyle Heights		Above Moderate			
LOS ANGELES	616 S GRANDE VISTA AVE	90023	5186015003	Low Medium I Residential	R2-1-CUGU	0	17	0.134298726	Residential - Single Family Residence	YES - Current	NO - Privately-Owned	Available	Not Used in Prior Housing Element	0	0	0.055679221	0.055679221	1	2*	2* 123A225	182	Boyle Heights		Above Moderate			
LOS ANGELES	3215 E INEZ ST	90023	5186015004	Low Medium I Residential	R2-1-CUGU	0	17	0.126545276	Residential - Single Family Residence	YES - Current	NO - Privately-Owned	Available	Not Used in Prior Housing Element	0	0	0.055679221	0.055679221	1	2*	2* 123A225	197	Boyle Heights		Above Moderate			
LOS ANGELES	3219 E INEZ ST	90023	5186015005	Low Medium I Residential	R2-1-CUGU	0	17	0.12883968	Residential - Double, Duplex, or Two Units - 4 Stories or Less	YES - Current	NO - Privately-Owned	Available	Not Used in Prior Housing Element	0	0	0.073417792	0.073417792	2	2*	2* 123A225	200	Boyle Heights	Yes	Above Moderate			
LOS ANGELES	3223 E INEZ ST	90023	5186015006	Low Medium I Residential	R2-1-CUGU	0	17	0.128836224	Residential - Double, Duplex, or Two Units - 4 Stories or Less	YES - Current	NO - Privately-Owned	Available	Not Used in Prior Housing Element	0	0	0.073417792	0.073417792	2	2*	2* 123A225	206	Boyle Heights	Yes	Above Moderate			
LOS ANGELES	3225 E INEZ ST	90023	5186015007	Low Medium I Residential	R2-1-CUGU	0	17	0.128834406	Residential - Double, Duplex, or Two Units - 4 Stories or Less	YES - Current	NO - Privately-Owned	Available	Not Used in Prior Housing Element	0	0	0.073417792	0.073417792	2	2*	2* 123A225	207	Boyle Heights	Yes	Above Moderate			
LOS ANGELES	3231 E INEZ ST	90023	5186015008	Low Medium I Residential	R2-1-CUGU	0	17	0.128830101	Residential - Single Family Residence	YES - Current	NO - Privately-Owned	Available	Not Used in Prior Housing Element	0	0	0.022838008	0.022838008	1	2*	2* 123A225	212	Boyle Heights		Above Moderate			
LOS ANGELES	3235 E INEZ ST	90023	5186015009	Low Medium I Residential	R2-1-CUGU	0	17	0.12882915	Residential - Double, Duplex, or Two Units - 4 Stories or Less	YES - Current	NO - Privately-Owned	Available	Not Used in Prior Housing Element	0	0	0.073417792	0.073417792	2	2*	2* 123A225	216	Boyle Heights	Yes	Above Moderate			
LOS ANGELES	3239 E INEZ ST	90023	5186015010	Low Medium I Residential	R2-1-CUGU	0	17	0.128826533	Residential - Double, Duplex, or Two Units - 4 Stories or Less	YES - Current	NO - Privately-Owned	Available	Not Used in Prior Housing Element	0	0	0.073417792	0.073417792	2	2*	2* 123A225	223	Boyle Heights	Yes	Above Moderate			
LOS ANGELES	3243 E INEZ ST	90023	5186015011	Low Medium I Residential	R2-1-CUGU	0	17	0.127297875	Residential - Single Family Residence	YES - Current	NO - Privately-Owned	Available	Not Used in Prior Housing Element	0	0	0.055679221	0.055679221	1	2*	2* 123A225	228	Boyle Heights		Above Moderate			
LOS ANGELES	612 S GRANDE VISTA AVE	90023	5186015012	Low Medium I Residential	R2-1-CUGU	0	17	0.129133351	Residential - Single Family Residence	YES - Current	NO - Privately-Owned	Available	Not Used in Prior Housing Element	0	0	0.055679221	0.055679221	1	2*	2* 123A225	171	Boyle Heights		Above Moderate			
LOS ANGELES	606 S GRANDE VISTA AVE	90023	5186015013	Low Medium I Residential	R2-1-CUGU	0	17	0.129134581	Residential - Double, Duplex, or Two Units - 4 Stories or Less	YES - Current	NO - Privately-Owned	Available	Not Used in Prior Housing Element	0	0	0.073417792	0.073417792	2	2*	2* 123A225	158	Boyle Heights	Yes	Above Moderate			
LOS ANGELES	600 S GRANDE VISTA AVE	90023	5186015014	Low Medium I Residential	R2-1-CUGU	0	17	0.107324393	Residential - Single Family Residence	YES - Current	NO - Privately-Owned	Available	Not Used in Prior Housing Element	0	0	0.02310636	0.02310636	1	1*	1* 123A225	145	Boyle Heights		Above Moderate			
LOS ANGELES	3214 E 6TH ST	90023	5186015016	Low Medium I Residential	R2-1-CUGU	0	17	0.064280053	Residential - Single Family Residence	YES - Current	NO - Privately-Owned	Available	Not Used in Prior Housing Element	0	0	0.032136172	0.032136172	1	1*	1* 123A225	165	Boyle Heights		Above Moderate			
LOS ANGELES	3222 E 6TH ST	90023	5186015018	Low Medium I Residential	R2-1-CUGU	0	17	0.128559304	Residential - Single Family Residence	YES - Current	NO - Privately-Owned	Available	Not Used in Prior Housing Element	0	0	0.055679221	0.055679221	1	2*	2* 123A225	175	Boyle Heights		Above Moderate			
LOS ANGELES	3232 E 6TH ST	90023	5186015020	Low Medium I Residential	R2-1-CUGU	0	17	0.096419406	Residential - Single Family Residence	YES - Current	NO - Privately-Owned	Available	Not Used in Prior Housing Element	0	0	0.024732769	0.024732769	1	1*	1* 123A225	186	Boyle Heights		Above Moderate			
LOS ANGELES	3234 E 6TH ST	90023	5186015021	Low Medium I Residential	R2-1-CUGU	0	17	0.064281401	Residential - Single Family Residence	YES - Current	NO - Privately-Owned	Available	Not Used in Prior Housing Element	0	0	0.031491596	0.031491596	1	1*	1* 123A225	190	Boyle Heights		Above Moderate			
LOS ANGELES			5186015021	Low Medium I Residential	R2-1-CUGU	0	17	0.064279089	Residential - Single Family Residence	YES - Current	NO - Privately-Owned	Available	Not Used in Prior Housing Element	0	0	0.031491596	0.031491596	1	1*	1* 123A227	191	Boyle Heights		Above Moderate			
LOS ANGELES	3242 E 6TH ST	90023	5186015023	Low Medium I Residential	R2-1-CUGU	0	17	0.127016111	Residential - Single Family Residence	YES - Current	NO - Privately-Owned	Available	Not Used in Prior Housing Element	0	0	0.055679221	0.055679221	1	2*	2* 123A227	201	Boyle Heights		Above Moderate			
LOS ANGELES	3312 E 6TH ST	90023	5186015024	Low Medium II Residential	RD1.5-1-CUGU	0	29	0.068871034	Residential - Single Family Residence	YES - Current	NO - Privately-Owned	Available	Not Used in Prior Housing Element	0	0	0.02310636	0.02310636	1	1*	1* 123A227	223	Boyle Heights		Above Moderate			
LOS ANGELES	607 S LORENA ST	90023	5186015030	Highway Oriented and Limited Commercial	C2-1-CUGU	0	108	0.085137811	Residential - Single Family Residence	YES - Current	NO - Privately-Owned	Available	Not Used in Prior Housing Element	0.643208343	0	0	0.643208343	1	0	0 123A227	267	Boyle Heights		Lower			
LOS ANGELES	609 S LORENA ST	90023	5186015031	Highway Oriented and Limited Commercial	C2-1-CUGU	0	108	0.10142624	Residential - Single Family Residence	YES - Current	NO - Privately-Owned	Available	Not Used in Prior Housing Element	0.760574824	0	0	0.760574824	1	0	0 123A227	273	Boyle Heights		Lower			
LOS ANGELES	3304 E 6TH ST	90023	5186015041	Low Medium II Residential	RD1.5-1-CUGU	0	29	0.0364718	Residential - Single Family Residence	YES - Current	NO - Privately-Owned	Available	Not Used in Prior Housing Element	0	0	0.001352473	0.001352473	1	1*	1* 123A227	222	Boyle Heights		Above Moderate			
LOS ANGELES			5186015043	Low Medium II Residential	RD1.5-1-CUGU	0	29	0.05165334	Residential - Single Family Residence - Vacant Land	YES - Current	NO - Privately-Owned	Available	Not Used in Prior Housing Element	0	0	0.060653657	0.060653657	0	1*	1* 123A227	252	Boyle Heights		Above Moderate			
LOS ANGELES			5186015043	Low Medium II Residential	RD1.5-1-CUGU	0	29	0.056698603	Residential - Single Family Residence - Vacant Land	YES - Current	NO - Privately-Owned	Available	Not Used in Prior Housing Element	0	0	0.060653657	0.060653657	0	1*	1* 123A227	241	Boyle Heights		Above Moderate			
LOS ANGELES			5186015043	Low Medium II Residential	RD1.5-1-CUGU	0	29	0.074587689	Residential - Single Family Residence - Vacant Land	YES - Current	NO - Privately-Owned	Available	Not Used in Prior Housing Element	0	0	0.135304007	0.135304007	0	2*	2* 123A227	247	Boyle Heights		Above Moderate			
LOS ANGELES	3326 E 6TH ST	90023	5186015045	Low Medium II Residential	RD1.5-1-CUGU	0	29	0.173555431	Residential - Single Family Residence - Vacant Land	YES - Current	NO - Privately-Owned	Available	Not Used in Prior Housing Element	0	0.360795772	0	0.360795772	0	0	0 123A227	230	Boyle Heights		Moderate			
LOS ANGELES			5186015902	Highway Oriented and Limited Commercial	C2-1-CUGU	0	108	0.012487232	Miscellaneous - Government Owned Property	YES - Current	YES - City-Owned	Available	Not Used in Prior Housing Element	0	0	8.01241E-05	8.01241E-05	0	0	0 123A227	265	Boyle Heights		Above Moderate			
LOS ANGELES	731 S BERNAL AVE	90023	5186016011	Low Medium II Residential	RD1.5-1-CUGU	0	29	0.305655538	Residential - Three Units (Any Combination) - 4 Stories or Less	YES - Current	NO - Privately-Owned	Available	Not Used in Prior Housing Element	0	0.372265846	0	0.372265846	3	0	0 123A225	387	Boyle Heights	Yes	Moderate			
LOS ANGELES	725 S BERNAL AVE	90023	5186016012	Low Medium II Residential	RD1.5-1-CUGU	0	29	0.305683338	Residential - Five or More Units or Apartments (Any Combination) - 4 Stories or Less	YES - Current	NO - Privately-Owned	Available	Not Used in Prior Housing Element	0	0.139565513	0	0.139565513	7	0	0 123A225	373	Boyle Heights		Moderate			
LOS ANGELES	650 S CONCORD AL	90023	5186016013	Low Medium II Residential	RD1.5-1-CUGU	0	29	0.141999984	Residential - Single Family Residence	YES - Current	NO - Privately-Owned	Available	Not Used in Prior Housing Element	0	0.138207495	0	0.138207495	1	0	0 123A225	357	Boyle Heights		Moderate			
LOS ANGELES	719 S BERNAL AVE	90023	5186016014	Low Medium II Residential	RD1.5-1-CUGU	0	29	0.163706915	Residential - Single Family Residence	YES - Current	NO - Privately-Owned	Available	Not Used in Prior Housing Element	0	0.380141222	0	0.380141222	1	0	0 123A227	324	Boyle Heights		Moderate			
LOS ANGELES	715 S BERNAL AVE	90023	5186016015	Low Medium II Residential	RD1.5-1-CUGU	0	29	0.156466991	Residential - Single Family Residence	YES - Current	NO - Privately-Owned	Available	Not Used in Prior Housing Element	0	0.166642302	0	0.166642302	1	0	0 123A227	322	Boyle Heights		Moderate			
LOS ANGELES	646 S CONCORD AL	90023	5186016016	Low Medium II Residential	RD1.5-1-CUGU	0	29	0.149265536	Residential - Double, Duplex, or Two Units - 4 Stories or Less	YES - Current	NO - Privately-Owned	Available	Not Used in Prior Housing Element	0	0.081058115	0	0.081058115	2	0	0 123A225	336	Boyle Heights	Yes	Moderate			
LOS ANGELES	636 S CONCORD AL	90023	5186016017	Low Medium II Residential	RD1.5-1-CUGU	0	29	0.126565653	Residential - Single Family Residence	YES - Current	NO - Privately-Owned	Available	Not Used in Prior Housing Element	0	0.035648585	0	0.035648585	1	3*	3* 123A225	319	Boyle Heights		Moderate			
LOS ANGELES	707 S BERNAL AVE	90023	5186016018	Low Medium II Residential	RD1.5-1-CUGU	0	29	0.179191474	Residential - Single Family Residence	YES - Current	NO - Privately-Owned	Available	Not Used in Prior Housing Element	0	0.387175548	0	0.387175548	1	0	0 123A227	314	Boyle Heights		Moderate			
LOS ANGELES	701 S BERNAL AVE	90023	5186016019	Low Medium II Residential	RD1.5-1-CUGU	0	29	0.153364745	Residential - Single Family Residence	YES - Current	NO - Privately-Owned	Available	Not Used in Prior Housing Element	0	0.380141222	0	0.380141222	1	0	0 123A227	307	Boyle Heights		Moderate			
LOS ANGELES	630 S CONCORD AL	90023	5186016020	Low Medium II Residential	RD1.5-1-CUGU	0	29	0.155319948	Residential - Single Family Residence	YES - Current	NO - Privately-Owned	Available	Not Used in Prior Housing Element	0	0.164339	0	0.164339	1	0	0 123A225	304	Boyle Heights		Moderate			
LOS ANGELES	714 S BERNAL AVE	90023	5186016021	Low Medium II Residential	RD1.5-1-CUGU	0	29	0.119670781	Residential - Single Family Residence	YES - Current	NO - Privately

LOS ANGELES	642 S GRANDE VISTA AVE	90023	5186017030	Low Medium I Residential	R2-1-CUGU	0	17	0.172288864	Residential - Double, Duplex, or Two Units - 4 Stories or Less	YES - Current	NO - Privately-Owned	Available	Not Used in Prior Housing Element	0	0	0.059783851	0.059783851	2	2*	2*	123A225	244	Boyle Heights	Yes	Above Moderate
LOS ANGELES	638 S GRANDE VISTA AVE	90023	5186017031	Low Medium I Residential	R2-1-CUGU	0	17	0.172211953	Residential - Double, Duplex, or Two Units - 4 Stories or Less	YES - Current	NO - Privately-Owned	Available	Not Used in Prior Housing Element	0	0	0.059783851	0.059783851	2	2*	2*	123A225	231	Boyle Heights	Yes	Above Moderate
LOS ANGELES	634 S GRANDE VISTA AVE	90023	5186017032	Low Medium I Residential	R2-1-CUGU	0	17	0.086048107	Residential - Single Family Residence	YES - Current	NO - Privately-Owned	Available	Not Used in Prior Housing Element	0	0	0.02310636	0.02310636	1	1*	1*	123A225	219	Boyle Heights		Above Moderate
LOS ANGELES	3210 E INEZ ST	90023	5186017033	Low Medium I Residential	R2-1-CUGU	0	17	0.086087157	Residential - Single Family Residence	YES - Current	NO - Privately-Owned	Available	Not Used in Prior Housing Element	0	0	0.02310636	0.02310636	1	1*	1*	123A225	229	Boyle Heights		Above Moderate
LOS ANGELES	651 S CONCORD ST	90023	5186017037	Low Medium I Residential	R2-1-CUGU	0	17	0.086091869	Residential - Single Family Residence	YES - Current	NO - Privately-Owned	Available	Not Used in Prior Housing Element	0	0	0.02310636	0.02310636	1	1*	1*	123A225	286	Boyle Heights		Above Moderate
LOS ANGELES	655 S CONCORD ST	90023	5186017038	Low Medium I Residential	R2-1-CUGU	0	17	0.095643633	Residential - Single Family Residence	YES - Current	NO - Privately-Owned	Available	Not Used in Prior Housing Element	0	0	0.02310636	0.02310636	1	1*	1*	123A225	292	Boyle Heights		Above Moderate
LOS ANGELES	661 S CONCORD ST	90023	5186017040	Low Medium I Residential	R2-1-CUGU	0	17	0.095263124	Residential - Single Family Residence	YES - Current	NO - Privately-Owned	Available	Not Used in Prior Housing Element	0	0	0.02310636	0.02310636	1	1*	1*	123A225	314	Boyle Heights		Above Moderate
LOS ANGELES	660 S CONCORD ST	90023	5186017041	Low Medium I Residential	R2-1-CUGU	0	17	0.142724785	Residential - Double, Duplex, or Two Units - 4 Stories or Less	YES - Current	NO - Privately-Owned	Available	Not Used in Prior Housing Element	0	0	0.073417792	0.073417792	2	2*	2*	123A225	337	Boyle Heights	Yes	Above Moderate
LOS ANGELES	654 S CONCORD ST	90023	5186017042	Low Medium I Residential	R2-1-CUGU	0	17	0.107013661	Residential - Single Family Residence	YES - Current	NO - Privately-Owned	Available	Not Used in Prior Housing Element	0	0	0.02310636	0.02310636	1	1*	1*	123A225	326	Boyle Heights		Above Moderate
LOS ANGELES	652 S CONCORD ST	90023	5186017043	Low Medium I Residential	R2-1-CUGU	0	17	0.071373184	Residential - Single Family Residence	YES - Current	NO - Privately-Owned	Available	Not Used in Prior Housing Element	0	0	0.012424512	0.012424512	1	1*	1*	123A225	315	Boyle Heights		Above Moderate
LOS ANGELES	3236 E INEZ ST	90023	5186017046	Low Medium I Residential	R2-1-CUGU	0	17	0.142988638	Institutional - Church - One Story	YES - Current	NO - Privately-Owned	Available	Not Used in Prior Housing Element	0	0	0.007606609	0.007606609	0	2*	2*	123A225	266	Boyle Heights		Above Moderate
LOS ANGELES	640 S CONCORD ST	90023	5186017046	Low Medium I Residential	R2-1-CUGU	0	17	0.142914994	Institutional - Church - One Story	YES - Current	NO - Privately-Owned	Available	Not Used in Prior Housing Element	0	0	0.007606609	0.007606609	0	2*	2*	123A225	278	Boyle Heights		Above Moderate
LOS ANGELES	3098 E 6TH ST	90023	5186018023	Low Medium I Residential	R2-1-CUGU	0	17	0.099586383	Residential - Single Family Residence	YES - Current	NO - Privately-Owned	Available	Not Used in Prior Housing Element	0	0	0.024732769	0.024732769	1	1*	1*	123A225	125	Boyle Heights		Above Moderate
LOS ANGELES	607 1/2 S GRANDE VISTA AVE	90023	5186018024	Low Medium I Residential	R2-1-CUGU	0	17	0.169377531	Residential - Double, Duplex, or Two Units - 4 Stories or Less	YES - Current	NO - Privately-Owned	Available	Not Used in Prior Housing Element	0	0	0.059783851	0.059783851	2	2*	2*	123A225	129	Boyle Heights	Yes	Above Moderate
LOS ANGELES	613 S GRANDE VISTA AVE	90023	5186018025	Low Medium I Residential	R2-1-CUGU	0	17	0.169653671	Residential - Single Family Residence	YES - Current	NO - Privately-Owned	Available	Not Used in Prior Housing Element	0	0	0.045277481	0.045277481	1	2*	2*	123A225	143	Boyle Heights		Above Moderate
LOS ANGELES	619 S GRANDE VISTA AVE	90023	5186018026	Low Medium I Residential	R2-1-CUGU	0	17	0.169929306	Residential - Double, Duplex, or Two Units - 4 Stories or Less	YES - Current	NO - Privately-Owned	Available	Not Used in Prior Housing Element	0	0	0.059783851	0.059783851	2	2*	2*	123A225	156	Boyle Heights	Yes	Above Moderate
LOS ANGELES	629 S GRANDE VISTA AVE	90023	5186018028	Low Medium I Residential	R2-1-CUGU	0	17	0.170480383	Residential - Single Family Residence	YES - Current	NO - Privately-Owned	Available	Not Used in Prior Housing Element	0	0	0.045277481	0.045277481	1	2*	2*	123A225	183	Boyle Heights		Above Moderate
LOS ANGELES	3085 E INEZ ST	90023	5186018029	Low Medium I Residential	R2-1-CUGU	0	17	0.116881014	Residential - Double, Duplex, or Two Units - 4 Stories or Less	YES - Current	NO - Privately-Owned	Available	Not Used in Prior Housing Element	0	0	0.073417792	0.073417792	2	2*	2*	123A225	163	Boyle Heights	Yes	Above Moderate
LOS ANGELES	3081 E INEZ ST	90023	5186018030	Low Medium I Residential	R2-1-CUGU	0	17	0.093177208	Residential - Single Family Residence	YES - Current	NO - Privately-Owned	Available	Not Used in Prior Housing Element	0	0	0.005811188	0.005811188	1	1*	1*	123A225	157	Boyle Heights		Above Moderate
LOS ANGELES	630 S EUCLID AVE	90023	5186018035	Low Medium I Residential	R2-1-CUGU	0	17	0.091661578	Residential - Single Family Residence	YES - Current	NO - Privately-Owned	Available	Not Used in Prior Housing Element	0	0	0.02310636	0.02310636	1	1*	1*	123A225	57	Boyle Heights		Above Moderate
LOS ANGELES	624 S EUCLID AVE	90023	5186018037	Low Medium I Residential	R2-1-CUGU	0	17	0.14058156	Residential - Single Family Residence	YES - Current	NO - Privately-Owned	Available	Not Used in Prior Housing Element	0	0	0.055679221	0.055679221	1	2*	2*	123A225	38	Boyle Heights		Above Moderate
LOS ANGELES	3015 E INEZ ST	90023	5186018038	Low Medium I Residential	R2-1-CUGU	0	17	0.090816755	Residential - Single Family Residence	YES - Current	NO - Privately-Owned	Available	Not Used in Prior Housing Element	0	0	0.02310636	0.02310636	1	1*	1*	123A225	63	Boyle Heights		Above Moderate
LOS ANGELES	3017 E INEZ ST	90023	5186018039	Low Medium I Residential	R2-1-CUGU	0	17	0.090817167	Residential - Single Family Residence	YES - Current	NO - Privately-Owned	Available	Not Used in Prior Housing Element	0	0	0.02310636	0.02310636	1	1*	1*	123A225	69	Boyle Heights		Above Moderate
LOS ANGELES	3021 E INEZ ST	90023	5186018040	Low Medium I Residential	R2-1-CUGU	0	17	0.090817224	Residential - Single Family Residence	YES - Current	NO - Privately-Owned	Available	Not Used in Prior Housing Element	0	0	0.02310636	0.02310636	1	1*	1*	123A225	76	Boyle Heights		Above Moderate
LOS ANGELES	3027 E INEZ ST	90023	5186018041	Low Medium I Residential	R2-1-CUGU	0	17	0.090817101	Residential - Single Family Residence	YES - Current	NO - Privately-Owned	Available	Not Used in Prior Housing Element	0	0	0.02310636	0.02310636	1	1*	1*	123A225	83	Boyle Heights		Above Moderate
LOS ANGELES	3031 E INEZ ST	90023	5186018042	Low Medium I Residential	R2-1-CUGU	0	17	0.090817098	Residential - Single Family Residence	YES - Current	NO - Privately-Owned	Available	Not Used in Prior Housing Element	0	0	0.02310636	0.02310636	1	1*	1*	123A225	88	Boyle Heights		Above Moderate
LOS ANGELES	3035 E INEZ ST	90023	5186018043	Low Medium I Residential	R2-1-CUGU	0	17	0.090817035	Residential - Single Family Residence	YES - Current	NO - Privately-Owned	Available	Not Used in Prior Housing Element	0	0	0.02310636	0.02310636	1	1*	1*	123A225	96	Boyle Heights		Above Moderate
LOS ANGELES	3039 E INEZ ST	90023	5186018044	Low Medium I Residential	R2-1-CUGU	0	17	0.090817035	Residential - Single Family Residence	YES - Current	NO - Privately-Owned	Available	Not Used in Prior Housing Element	0	0	0.02310636	0.02310636	1	1*	1*	123A225	98	Boyle Heights		Above Moderate
LOS ANGELES	3043 E INEZ ST	90023	5186018045	Low Medium I Residential	R2-1-CUGU	0	17	0.090817035	Residential - Single Family Residence	YES - Current	NO - Privately-Owned	Available	Not Used in Prior Housing Element	0	0	0.02310636	0.02310636	1	1*	1*	123A225	105	Boyle Heights		Above Moderate
LOS ANGELES	3047 E INEZ ST	90023	5186018046	Low Medium I Residential	R2-1-CUGU	0	17	0.090817035	Residential - Single Family Residence	YES - Current	NO - Privately-Owned	Available	Not Used in Prior Housing Element	0	0	0.02310636	0.02310636	1	1*	1*	123A225	111	Boyle Heights		Above Moderate
LOS ANGELES	3051 E INEZ ST	90023	5186018047	Low Medium I Residential	R2-1-CUGU	0	17	0.090817035	Residential - Single Family Residence	YES - Current	NO - Privately-Owned	Available	Not Used in Prior Housing Element	0	0	0.02310636	0.02310636	1	1*	1*	123A225	118	Boyle Heights		Above Moderate
LOS ANGELES	608 S EUCLID AVE	90023	5186018075	Low Medium I Residential	R2-1-CUGU	0	17	0.185749826	Residential - Double, Duplex, or Two Units - 4 Stories or Less	YES - Current	NO - Privately-Owned	Available	Not Used in Prior Housing Element	0	0.121642658	0	0.121642658	2	3*	3*	124-5A225	422	Boyle Heights	Yes	Moderate
LOS ANGELES	612 S EUCLID AVE	90023	5186018076	Low Medium I Residential	R2-1-CUGU	0	17	0.172175264	Residential - Double, Duplex, or Two Units - 4 Stories or Less	YES - Current	NO - Privately-Owned	Available	Not Used in Prior Housing Element	0	0	0.063934426	0.063934426	2	2*	2*	124-5A225	438	Boyle Heights	Yes	Above Moderate
LOS ANGELES	618 S EUCLID AVE	90023	5186018077	Low Medium I Residential	R2-1-CUGU	0	17	0.172483578	Residential - Double, Duplex, or Two Units - 4 Stories or Less	YES - Current	NO - Privately-Owned	Available	Not Used in Prior Housing Element	0	0.121642658	0	0.121642658	2	3*	3*	123A225	25	Boyle Heights	Yes	Moderate
LOS ANGELES	3016 E 6TH ST	90023	5186018078	Low Medium I Residential	R2-1-CUGU	0	17	0.237734694	Residential - Five or More Units or Apartments (Any Combination) - 4 Stories or Less	YES - Current	NO - Privately-Owned	Available	Not Used in Prior Housing Element	0	0.145248091	0	0.145248091	5	0	0	123A225	10	Boyle Heights	Yes	Moderate
LOS ANGELES	3022 E 6TH ST	90023	5186018079	Low Medium I Residential	R2-1-CUGU	0	17	0.154200009	Residential - Double, Duplex, or Two Units - 4 Stories or Less	YES - Current	NO - Privately-Owned	Available	Not Used in Prior Housing Element	0	0	0.026310061	0.026310061	2	2*	2*	123A225	12	Boyle Heights	Yes	Above Moderate
LOS ANGELES	3028 E 6TH ST	90023	5186018081	Low Medium I Residential	R2-1-CUGU	0	17	0.159517816	Residential - Single Family Residence	YES - Current	NO - Privately-Owned	Available	Not Used in Prior Housing Element	0	0	0.046833935	0.046833935	1	2*	2*	123A225	18	Boyle Heights		Above Moderate
LOS ANGELES	3032 E 6TH ST	90023	5186018082	Low Medium I Residential	R2-1-CUGU	0	17	0.239264413	Residential - Double, Duplex, or Two Units - 4 Stories or Less	YES - Current	NO - Privately-Owned	Available	Not Used in Prior Housing Element	0	0.241526091	0	0.241526091	2	0	0	123A225	22	Boyle Heights	Yes	Moderate
LOS ANGELES	3038 E 6TH ST	90023	5186018083	Low Medium I Residential	R2-1-CUGU	0	17	0.191379084	Residential - Double, Duplex, or Two Units - 4 Stories or Less	YES - Current	NO - Privately-Owned	Available	Not Used in Prior Housing Element	0	0.121642658	0	0.121642658	2	3*	3*	123A225	29	Boyle Heights	Yes	Moderate
LOS ANGELES	3042 1/2 E 6TH ST	90023	5186018084	Low Medium I Residential	R2-1-CUGU	0	17	0.191350686	Residential - Double, Duplex, or Two Units - 4 Stories or Less	YES - Current	NO - Privately-Owned	Available	Not Used in Prior Housing Element	0	0.121642658	0	0.121642658	2	3*	3*	123A225	35	Boyle Heights		Moderate
LOS ANGELES	3044 E 6TH ST	90023	5186018085	Low Medium I Residential	R2-1-CUGU	0	17	0.191323147	Residential - Single Family Residence	YES - Current	NO - Privately-Owned	Available	Not Used in Prior Housing Element	0	0.087790552	0	0.087790552	1	3*	3*	123A225	43	Boyle Heights		Moderate
LOS ANGELES	3048 E 6TH ST	90023	5186018086	Low Medium I Residential	R2-1-CUGU	0	17	0.191291566	Residential - Double, Duplex, or Two Units - 4 Stories or Less	YES - Current	NO - Privately-Owned	Available	Not Used in Prior Housing Element	0	0.121642658	0	0.121642658	2	3*	3*	123A225	49	Boyle Heights	Yes	Moderate
LOS ANGELES	3054 E 6TH ST	90023	5186018087	Low Medium I Residential	R2-1-CUGU	0	17	0.191266666	Residential - Double, Duplex, or Two Units - 4 Stories or Less	YES - Current	NO - Privately-Owned	Available	Not Used in Prior Housing Element	0	0.121642658	0	0.121642658	2	3*	3*	123A225	60	Boyle Heights	Yes	Moderate
LOS ANGELES	3056 E 6TH ST	90023	5186018088	Low Medium I Residential	R2-1-CUGU	0	17	0.191238173	Residential - Double, Duplex, or Two Units - 4 Stories or Less	YES - Current	NO - Privately-Owned	Available	Not Used in Prior Housing Element	0	0.121642658	0	0.121642658	2	3*	3*	123A225	66	Boyle Heights	Yes	Moderate
LOS ANGELES	3062 E 6TH ST	90023	5186018089	Low Medium I Residential	R2-1-CUGU	0	17	0.191210415	Residential - Single Family Residence	YES - Current	NO - Privately-Owned	Available	Not Used in Prior Housing Element	0	0.087790552	0	0.087790552	1	3*	3*	123A225	73	Boyle Heights		Moderate
LOS ANGELES	3066 E 6TH ST	90023	5186018090	Low Medium I Residential	R2-1-CUGU	0	17	0.188456022	Residential - Double, Duplex, or Two Units - 4 Stories or Less	YES - Current	NO - Privately-Owned	Available	Not Used in Prior Housing Element	0	0.121642658	0	0.121642658	2	3*	3*	123A225	78	Boyle Heights	Yes	Moderate
LOS ANGELES	3070 E 6TH ST	90023	5186018091	Low Medium I Residential	R2-1-CUGU	0	17	0.215045697	Residential - Double, Duplex, or Two Units - 4 Stories or Less	YES - Current	NO - Privately-Owned	Available	Not Used in Prior Housing Element	0	0.066215324	0	0.066215324	2	3*	3*	123A225	85	Boyle Heights	Yes	Moderate
LOS ANGELES	3074 E 6TH ST	90023	5186018092	Low Medium I Residential	R2-1-CUGU	0	17	0.238892282	Residential - Four Units (Any Combination) - 4 Stories or Less	YES - Current	NO - Privately-Owned	Available	Not Used in Prior Housing Element	0	0.189748371	0	0.189748371	4	0	0	123A225	93	Boyle Heights	Yes	Moderate
LOS ANGELES	3076 E 8TH ST	90023	5186018093	Low Medium I Residential	R2-1-CUGU	0	17	0.238849077	Residential - Double, Duplex, or Two Units - 4 Stories or Less	YES - Current	NO - Privately-Owned	Available	Not Used in Prior Housing Element	0	0.241526091	0	0.241526091	2	0	0	123A225	99	Boyle Heights	Yes	Moderate
LOS ANGELES	3084 E 6TH ST	90023	5186018094	Low Medium I Residential	R2-1-CUGU	0	17	0.237145241	Residential - Double, Duplex, or Two Units - 4 Stories or Less	YES - Current	NO - Privately-Owned	Available	Not Used in Prior Housing Element	0	0.241526091	0	0.241526091	2	0	0	123A225	108	Boyle Heights	Yes	Moderate
LOS ANGELES	3063 E INEZ ST	90023	5186018096	Low Medium I Residential	R2-1-CUGU	0	17	0.093177364	Residential - Single Family Residence	YES - Current	NO - Privately-Owned	Available	Not Used in Prior Housing Element	0	0	0.024732769	0.024732769	1	1*	1*	123A225	133	Boyle Heights		Above Moderate
LOS ANGELES		5186019***		Low Medium I Residential	R2-1-CUGU	0	17	0.045502058	Residential - Single Family Residence	YES - Current	NO - Privately-Owned	Available	Not Used in Prior Housing Element	0	0	0.069742554	0.069742554	0	0	0	123A225	172	Boyle Heights		Above Moderate
LOS ANGELES	3014 E INEZ ST	90023	5186019004	Low Medium I Residential	R2-1-CUGU	0	17	0.090997832	Residential - Single Family Residence	YES - Current	NO - Privately-Owned	Available	Not Used in Prior Housing Element	0	0	0.02310636	0.02310636	1	1*	1*	123A225	104	Boyle Heights		Above Moderate
LOS ANGELES	3022 E INEZ ST	90023	5186019006	Low Medium I Residential	R2-1-CUGU	0	17	0.090999026	Residential - Single Family Residence	YES - Current	NO - Privately-Owned	Available	Not Used in Prior Housing Element	0	0	0.02310636	0.02310636	1	1*	1*	123A225	117	Boyle Heights		Above Moderate
LOS ANGELES	3034 E INEZ ST	90023	5186019009	Low Medium I Residential	R2-1-CUGU	0	17	0.091001325	Residential - Single Family Residence	YES - Current	NO - Privately-Owned	Available	Not Used in Prior Housing Element	0	0	0.02310636	0.02310636	1	1*	1*	123A225	130	Boyle Heights		Above Moderate
LOS ANGELES	3046 E INEZ ST	90023	5186019012	Low Medium I Residential	R2-1-CUGU	0	17	0.091002352	Residential - Single Family Residence	YES - Current	NO - Privately-Owned	Available	Not Used in Prior Housing Element	0	0	0.02310636	0.02310636	1	1*	1*	123A225	148	Boyle Heights		Above Moderate
LOS ANGELES	3050 E INEZ ST	90023	5186019013	Low Medium I Residential	R2-1-CUGU	0	17	0.091003638	Residential - Single Family Residence	YES - Current	NO - Privately-Owned	Available	Not Used in Prior Housing Element	0	0	0.02310636	0.02310636	1	1*	1*	123A225	152	Boyle Heights		Above Moderate
LOS ANGELES	3054 E INEZ ST	90023	5186019014	Low Medium I Residential	R2-1-CUGU	0	17	0.091003703	Residential - Single Family Residence	YES - Current	NO - Privately-Owned	Available	Not Used in Prior Housing Element	0	0	0.02310636	0.02310636	1	1*	1*	123A225	159	Boyle Heights		Above Moderate
LOS ANGELES	3058 E INEZ ST	90023	5186019015	Low Medium I Residential	R2-1-CUGU	0	17	0.091004157	Residential - Single Family Residence	YES - Current	NO - Privately-Owned	Available	Not Used in Prior Housing Element	0	0	0.02310636	0.02310636	1	1*	1*	123A225	164	Boyle Heights		Above Moderate
LOS ANGELES	3072 E INEZ ST	90023	5186019018	Low Medium I Residential	R2-1-CUGU	0	17	0.093281517	Residential - Single Family Residence	YES - Current	NO - Privately-Owned	Available	Not Used in Prior Housing Element	0	0	0.02310636	0.02310636	1	1*	1*	123A225	184	Boyle Heights		Above Moderate
LOS ANGELES	3074 E INEZ ST	90023	5186019019	Low Medium I Residential	R2-1-CUGU	0	17	0.093282344	Residential - Single Family Residence	YES - Current	NO - Privately-Owned	Available	Not Used in Prior Housing Element	0	0	0.005811188	0.005811188	1	1*	1*	123A225	189	Boyle Heights		Above Moderate
LOS ANGELES	3078 E INEZ ST	90023	5186019020	Low Medium I Residential	R2-1-CUGU	0	17	0.093281609	Residential - Single Family Residence	YES - Current	NO - Privately-Owned	Available	Not Used in Prior Housing Element	0	0	0.005811188	0.005811188	1	1*	1*	123A225	195	Boyle Heights		Above Moderate
LOS ANGELES	3086 E INEZ ST	90023	5186019021	Low Medium I Residential	R2-1-CUGU	0	17	0.11686084	Residential - Double, Duplex, or Two Units - 4 Stories or Less	YES - Current	NO - Privately-Owned	Available	Not Used in Prior Housing Element	0	0	0.01246687	0.01246687	2	2*	2*	123A225	198	Boyle Heights		Above Moderate
LOS ANGELES		5186019022		Low Medium I Residential	R2-1-CUGU	0	17	0.085376785	Residential - Single Family Residence	YES - Current	NO - Privately-Owned	Available	Not Used in Prior Housing Element	0	0	0.02310636	0.02310636	1	1*	1*	123A225	194	Boyle Heights		Above Moderate
LOS ANGELES	633 S GRANDE VISTA AVE	90023	5186019023	Low Medium I Residential	R2-1-CUGU	0	17	0.085377326	Residential - Single Family Residence	YES - Current	NO - Privately-Owned	Available	Not Used in Prior Housing Element	0	0	0.02310636	0.02310636	1	1*	1*	123A225	202	Boyle Heights		Above Moderate
LOS ANGELES		5186019024		Low Medium I Residential	R2-1-CUGU	0	17	0.085514395	Residential - Single Family Residence	YES - Current	NO - Privately-Owned	Available	Not Used in Prior Housing Element	0	0	0.02310636	0.02310636	1	1*	1*	123A225	204	Boyle Heights		Above Moderate
LOS ANGELES	637 S GRANDE VISTA AVE	90023	5186019025	Low Medium I Residential	R2-1-CUGU	0	17	0.059846986	Residential - Single Family Residence - Vacant Land	YES - Current	NO - Privately-Owned	Available	Not Used in Prior Housing Element	0	0	0.028453285	0.028453285	1	1*	1*	123A225	210	Boyle Heights		Above Moderate
LOS ANGELES	641 S GRANDE VISTA AVE	90023	5186019027	Low Medium I Residential	R2-1-CUGU	0	17	0.059945291	Residential - Single Family Residence - Vacant Land	YES - Current	NO - Privately-Owned	Available	Not Used in Prior Housing Element	0	0	0.030445236	0.030445236	1	1*	1*	123A225	222	Boyle Heights		Above Moderate
LOS ANGELES	643 S GRANDE VISTA AVE	90023	5186019028	Low Medium I Residential	R2-1-CUGU	0	17	0.025707887	Residential - Single Family Residence - Vacant Land	YES - Current	NO - Privately-Owned	Available	Not Used in Prior Housing Element	0	0	0.024932669	0.024932669	0	0	0	123A225	230	Boyle Heights		Above Moderate
LOS ANGELES	645 S GRANDE VISTA AVE	90023	5186019028	Low Medium I Residential	R2-1-CUGU	0	17	0.053177411	Residential - Single Family Residence - Vacant Land	YES - Current	NO - Privately-Owned	Available	Not Used in Prior Housing Element	0	0	0.020304471	0.020304471	0	0	0	123A225	234	Boyle Heights		Above Moderate
LOS ANGELES		5186019029		Low Medium I Residential	R2-1-CUGU	0	17	0.074311643	Residential - Single Family Residence - Vacant Land	YES - Current	NO - Privately-Owned	Available	Not Used in Prior Housing Element	0	0	0.060653657	0.060653657	0	1*	1*	123A225	226	Boyle Heights		Above Moderate
LOS ANGELES		5186019033		Low Medium I Residential	R2-1-CUGU	0	17	0.034292583	Residential - Single Family Residence - Vacant Land	YES - Current	NO - Privately-Owned	Available	Not Used in Prior Housing Element	0	0	0.024932669	0.024932669	0	0	0	123A225	253	Boyle Heights		Above Moderate
LOS ANGELES	659 S GRANDE VISTA AVE	90023	5186019035	Low Medium I Residential	R2-1-CUGU	0	17	0.150571468	Residential - Single Family Residence	YES - Current	NO - Privately-Owned	Available	Not Used in Prior Housing Element	0	0	0.045277481	0.045277481	1	2*	2*	123A225	260	Boyle Heights		Above Moderate
LOS ANGELES	648 S EUCLID AVE	90023	5186019036	Low Medium I Residential	R2-1-CUGU	0	17	0.14979405	Residential - Single Family Residence	YES - Current	NO - Privately-Owned	Available	Not Used in Prior Housing Element	0	0	0.055679221	0.055679221	1	2*	2*	123A225	114	Boyle Heights		Above Moderate
LOS ANGELES	652 S EUCLID AVE	90023	5186019037	Low Medium I Residential	R2-1-CUGU	0	17	0.10330616	Residential - Single Family Residence	YES - Current	NO - Privately-Owned	Available	Not Used in Prior Housing Element	0	0	0.025587267	0.025587267	1	1*	1*	123A225	124	Boyle Heights		Above Moderate
LOS ANGELES	658 S EUCLID AVE	90023	5186019037	Low Medium I Residential	R2-1-CUGU	0	17	0.09182698	Residential - Single Family Residence	YES - Current	NO - Privately-Owned	Available	Not Used in Prior Housing Element	0	0	0.025587267	0.025587267	1	1*	1*	123A225	135	Boyle Heights		Above Moderate
LOS ANGELES	3017 E GUIRADO ST	90023	5186019039	Low Medium I Residential	R2-1-CUGU	0	17	0.164141471	Residential - Single Family Residence	YES - Current	NO - Privately-Owned	Available	Not Used in Prior Housing Element	0	0	0.045277481	0.045277481	1	2*	2*	123A225	132	Boyle Heights		Above Moderate
LOS ANGELES	3023 E GUIRADO ST	90023	5186019040	Low Medium I Residential	R2-1-CUGU	0	17	0.149218863	Residential - Double, Duplex, or Two Units - 4 Stories or Less	YES - Current	NO - Privately-Owned	Available	Not Used in Prior Housing Element	0	0	0.073417792	0.073417792	2	2*	2*	123A225	140	Boyle Heights	Yes	Above Moderate
LOS ANGELES	3027 E GUIRADO ST	90023	5186019041	Low Medium I Residential	R2-1-CUGU	0	17	0.149218882	Residential - Single Family Residence	YES - Current	NO - Privately-Owned	Available	Not Used in Prior Housing Element	0	0	0.055679221	0.055679221	1	2*	2*	123A225	147	Boyle Heights		Above Moderate
LOS ANGELES	3037 E GUIRADO ST	90023	5186019043	Low Medium I Residential	R2-1-CUGU	0	17	0.14921826	Residential - Double, Duplex, or Two Units - 4 Stories or Less	YES - Current	NO - Privately-Owned	Available	Not Used in Prior Housing Element	0	0	0.073417792	0.073417792	2	2*	2*	123A225	160	Boyle Heights	Yes	Above Moderate
LOS ANGELES	3043 E GUIRADO ST	90023	5186019044	Low Medium I Residential	R2-1-CUGU	0	17	0.149219856	Residential - Single Family Residence	YES - Current	NO - Privately-Owned	Available	Not Used in Prior Housing Element	0	0	0.055679221	0.055679221	1	2*	2*	123A225	166	Boyle Heights		Above Moderate
LOS ANGELES	3053 E GUIRADO ST	90023	5186019046	Low Medium I Residential	R2-1-CUGU	0	17	0.149218948	Residential - Single Family Residence	YES - Current	NO - Privately-Owned	Available	Not Used in Prior Housing Element	0	0	0.055679221	0.055679221	1	2*	2*	123A225	181	Boyle Heights		Above Moderate
LOS ANGELES	3057 E GUIRADO ST	90023	5186019047	Low Medium I Residential	R2-1-CUGU	0	17	0.14922051	Residential - Double, Duplex, or Two Units - 4 Stories or Less	YES - Current	NO - Privately-Owned	Available	Not Used in Prior Housing Element	0	0	0.073417792	0.073417792	2	2*	2*	123A225	188	Boyle Heights	Yes	Above Moderate
LOS ANGELES	3061 E GUIRADO ST	90023	5186019048	Low Medium I Residential	R2-1-CUGU	0	17	0.149218515	Residential - Single Family Residence	YES - Current	NO - Privately-Owned	Available	Not Used in Prior Housing Element	0	0	0.055679221	0.055679221	1	2*	2*	123A225	193	Boyle Heights		Above Moderate
LOS ANGELES	3067 E GUIRADO ST	90023	5186019049	Low Medium I Residential	R2-1-CUGU	0	17	0.149220235	Residential - Single Family Residence	YES - Current	NO - Privately-Owned	Available	Not Used in Prior Housing Element	0	0	0.055679221	0.055679221	1	2*	2*	123A225	199	Boyle Heights		Above Moderate
LOS ANGELES	3071 E GUIRADO ST	90023	5186019050	Low Medium I Residential	R2-1-CUGU	0	17	0.135492217	Residential - Double, Duplex, or Two Units -

LOS ANGELES	3145 E WHITTIER BLVD	90023	5186021008	Highway Oriented and Limited Commercial	C1-1-CUGU	0	54	0.125617356	Residential - Single Family Residence	YES - Current	NO - Privately-Owned	Available	Not Used in Prior Housing Element	0.517768621	0	0	0.517768621	1	0	0	123A225	385	Boyle Heights											Lower
LOS ANGELES	3080 E OREGON ST	90023	5186021012	Low Medium I Residential	R2-1-CUGU	0	17	0.12584435	Commercial - Parking Lot (Commercial Use Property) - Lots - Patron or Employee - One Story	YES - Current	NO - Privately-Owned	Available	Not Used in Prior Housing Element	0	0	0.003338933	0.003338933	0	2*	2*	123A225	358	Boyle Heights											Above Moderate
LOS ANGELES	3076 E OREGON ST	90023	5186021013	Low Medium I Residential	R2-1-CUGU	0	17	0.125844476	Residential - Single Family Residence	YES - Current	NO - Privately-Owned	Available	Not Used in Prior Housing Element	0	0	0.055679221	0.055679221	1	2*	2*	123A225	347	Boyle Heights											Above Moderate
LOS ANGELES	3072 E OREGON ST	90023	5186021014	Low Medium I Residential	R2-1-CUGU	0	17	0.125844476	Residential - Double, Duplex, or Two Units - 4 Stories or Less	YES - Current	NO - Privately-Owned	Available	Not Used in Prior Housing Element	0	0	0.073417792	0.073417792	2	2*	2*	123A225	339	Boyle Heights									Yes		Above Moderate
LOS ANGELES	3068 E OREGON ST	90023	5186021015	Low Medium I Residential	R2-1-CUGU	0	17	0.069913335	Residential - Single Family Residence	YES - Current	NO - Privately-Owned	Available	Not Used in Prior Housing Element	0	0	0.028453285	0.028453285	1	1*	1*	123A225	332	Boyle Heights											Above Moderate
LOS ANGELES	3064 E OREGON ST	90023	5186021016	Low Medium I Residential	R2-1-CUGU	0	17	0.069913335	Residential - Single Family Residence - Vacant Land	YES - Current	NO - Privately-Owned	Available	Not Used in Prior Housing Element	0	0	0.074321735	0.074321735	0	1*	1*	123A225	329	Boyle Heights											Above Moderate
LOS ANGELES	3062 E OREGON ST	90023	5186021017	Low Medium I Residential	R2-1-CUGU	0	17	0.069913941	Residential - Single Family Residence - Vacant Land	YES - Current	NO - Privately-Owned	Available	Not Used in Prior Housing Element	0	0	0.074321735	0.074321735	0	1*	1*	123A225	328	Boyle Heights											Above Moderate
LOS ANGELES	3050 E OREGON ST	90023	5186021020	Low Medium I Residential	R2-1-CUGU	0	17	0.06991476	Residential - Single Family Residence	YES - Current	NO - Privately-Owned	Available	Not Used in Prior Housing Element	0	0	0.031491596	0.031491596	1	1*	1*	123A225	308	Boyle Heights											Above Moderate
LOS ANGELES	3052 E OREGON ST	90023	5186021020	Low Medium I Residential	R2-1-CUGU	0	17	0.069913083	Residential - Single Family Residence	YES - Current	NO - Privately-Owned	Available	Not Used in Prior Housing Element	0	0	0.031491596	0.031491596	1	1*	1*	123A225	311	Boyle Heights											Above Moderate
LOS ANGELES	3084 E OREGON ST	90023	5186021023	Low Medium I Residential	R2-1-CUGU	0	17	0.052020572	Commercial - Parking Lot (Commercial Use Property) - Lots - Patron or Employee - One Story	YES - Current	NO - Privately-Owned	Available	Not Used in Prior Housing Element	0	0	0.000371107	0.000371107	0	0	0	123A225	367	Boyle Heights											Above Moderate
LOS ANGELES	3147 E WHITTIER BLVD	90023	5186021024	Highway Oriented and Limited Commercial	C1-1-CUGU	0	54	0.123780416	Industrial - Food Processing Plant - Meat - One Story	YES - Current	NO - Privately-Owned	Available	Not Used in Prior Housing Element	0.014030054	0	0	0.014030054	0	0	0	123A225	392	Boyle Heights											Lower
LOS ANGELES		5186021024		Highway Oriented and Limited Commercial	C1-1-CUGU	0	54	0.049519566	Industrial - Food Processing Plant - Meat - One Story	YES - Current	NO - Privately-Owned	Available	Not Used in Prior Housing Element	0	0	0.000600558	0.000600558	0	0	0	123A225	398	Boyle Heights											Above Moderate
LOS ANGELES	3054 E OREGON ST	90023	5186021025	Low Medium I Residential	R2-1-CUGU	0	17	0.069913335	Residential - Single Family Residence	YES - Current	NO - Privately-Owned	Available	Not Used in Prior Housing Element	0	0	0.032573023	0.032573023	1	1*	1*	123A225	316	Boyle Heights											Above Moderate
LOS ANGELES	3058 E OREGON ST	90023	5186021025	Low Medium I Residential	R2-1-CUGU	0	17	0.069913335	Residential - Single Family Residence	YES - Current	NO - Privately-Owned	Available	Not Used in Prior Housing Element	0	0	0.032573023	0.032573023	1	1*	1*	123A225	318	Boyle Heights											Above Moderate
LOS ANGELES	3060 E OREGON ST	90023	5186021025	Low Medium I Residential	R2-1-CUGU	0	17	0.069913903	Residential - Single Family Residence	YES - Current	NO - Privately-Owned	Available	Not Used in Prior Housing Element	0	0	0.032573023	0.032573023	1	1*	1*	123A225	321	Boyle Heights											Above Moderate
LOS ANGELES	3045 E WHITTIER BLVD	90023	5186021029	Highway Oriented and Limited Commercial	C1-1-CUGU	0	54	0.050521695	Industrial - Light Manufacturing - One Story	YES - Current	NO - Privately-Owned	Available	Not Used in Prior Housing Element	0	0	0.007870784	0.007870784	0	0	0	123A225	335	Boyle Heights											Above Moderate
LOS ANGELES	3049 E WHITTIER BLVD	90023	5186021029	Highway Oriented and Limited Commercial	C1-1-CUGU	0	54	0.068884235	Industrial - Light Manufacturing - One Story	YES - Current	NO - Privately-Owned	Available	Not Used in Prior Housing Element	0	0	0.008076159	0.008076159	0	0	0	123A225	340	Boyle Heights											Above Moderate
LOS ANGELES	3051 E WHITTIER BLVD	90023	5186021029	Highway Oriented and Limited Commercial	C1-1-CUGU	0	54	0.068875491	Industrial - Light Manufacturing - One Story	YES - Current	NO - Privately-Owned	Available	Not Used in Prior Housing Element	0	0	0.008076159	0.008076159	0	0	0	123A225	344	Boyle Heights											Above Moderate
LOS ANGELES	3053 E WHITTIER BLVD	90023	5186021029	Highway Oriented and Limited Commercial	C1-1-CUGU	0	54	0.068865866	Industrial - Light Manufacturing - One Story	YES - Current	NO - Privately-Owned	Available	Not Used in Prior Housing Element	0	0	0.008076159	0.008076159	0	0	0	123A225	352	Boyle Heights											Above Moderate
LOS ANGELES	3101 E WHITTIER BLVD	90023	5186021029	Highway Oriented and Limited Commercial	C1-1-CUGU	0	54	0.068856877	Industrial - Light Manufacturing - One Story	YES - Current	NO - Privately-Owned	Available	Not Used in Prior Housing Element	0	0	0.008076159	0.008076159	0	0	0	123A225	355	Boyle Heights											Above Moderate
LOS ANGELES	3169 E WHITTIER BLVD	90023	5186022001	Highway Oriented and Limited Commercial	C1-1-CUGU	0	54	0.057390603	Residential - Single Family Residence	YES - Current	NO - Privately-Owned	Available	Not Used in Prior Housing Element	0	0	0.013160783	0.013160783	1	0	0	123A225	420	Boyle Heights											Above Moderate
LOS ANGELES	3173 E WHITTIER BLVD	90023	5186022001	Highway Oriented and Limited Commercial	C1-1-CUGU	0	54	0.057389883	Residential - Single Family Residence	YES - Current	NO - Privately-Owned	Available	Not Used in Prior Housing Element	0	0	0.013160783	0.013160783	1	0	0	123A225	423	Boyle Heights											Above Moderate
LOS ANGELES	3179 E WHITTIER BLVD	90023	5186022002	Highway Oriented and Limited Commercial	C1-1-CUGU	0	54	0.057391274	Residential - Single Family Residence	YES - Current	NO - Privately-Owned	Available	Not Used in Prior Housing Element	0	0	0.086055002	0.086055002	1	0	0	123A225	426	Boyle Heights											Above Moderate
LOS ANGELES	3195 E WHITTIER BLVD	90023	5186022004	Highway Oriented and Limited Commercial	C1-1-CUGU	0	54	0.034434215	Commercial - Commercial - Vacant Land	YES - Current	NO - Privately-Owned	Available	Not Used in Prior Housing Element	0	0	0.026028413	0.026028413	0	0	0	123A225	441	Boyle Heights											Above Moderate
LOS ANGELES	738 S FRESNO ST	90023	5186022012	Low Medium I Residential	R2-1-CUGU	0	17	0.087071491	Residential - Double, Duplex, or Two Units - 4 Stories or Less	YES - Current	NO - Privately-Owned	Available	Not Used in Prior Housing Element	0	0	0.060653657	0.060653657	0	1*	1*	123A225	350	Boyle Heights											Above Moderate
LOS ANGELES		5186022012		Low Medium I Residential	R2-1-CUGU	0	17	0.025811546	Residential - Double, Duplex, or Two Units - 4 Stories or Less	YES - Current	NO - Privately-Owned	Available	Not Used in Prior Housing Element	0	0	0.024932669	0.024932669	0	0	0	123A225	359	Boyle Heights											Above Moderate
LOS ANGELES		5186022012		Low Medium I Residential	R2-1-CUGU	0	17	0.028199814	Residential - Double, Duplex, or Two Units - 4 Stories or Less	YES - Current	NO - Privately-Owned	Available	Not Used in Prior Housing Element	0	0	0.024932669	0.024932669	0	0	0	123A225	346	Boyle Heights											Above Moderate
LOS ANGELES	724 S FRESNO ST	90023	5186022017	Low Medium I Residential	R2-1-CUGU	0	17	0.087061492	Residential - Single Family Residence	YES - Current	NO - Privately-Owned	Available	Not Used in Prior Housing Element	0	0	0.02310636	0.02310636	1	1*	1*	123A225	317	Boyle Heights											Above Moderate
LOS ANGELES	708 S FRESNO ST	90023	5186022020	Low Medium I Residential	R2-1-CUGU	0	17	0.087053417	Residential - Single Family Residence	YES - Current	NO - Privately-Owned	Available	Not Used in Prior Housing Element	0	0	0.02310636	0.02310636	1	1*	1*	123A225	287	Boyle Heights											Above Moderate
LOS ANGELES	704 S FRESNO ST	90023	5186022021	Low Medium I Residential	R2-1-CUGU	0	17	0.043773738	Residential - Single Family Residence - Vacant Land	YES - Current	NO - Privately-Owned	Available	Not Used in Prior Housing Element	0	0	0.020304471	0.020304471	0	0	0	123A225	283	Boyle Heights											Above Moderate
LOS ANGELES	3207 E WHITTIER BLVD	90023	5186022024	Highway Oriented and Limited Commercial	C1-1-CUGU	0	54	0.057328165	Residential - Single Family Residence	YES - Current	NO - Privately-Owned	Available	Not Used in Prior Housing Element	0	0	0.086055002	0.086055002	1	0	0	123A225	457	Boyle Heights											Above Moderate
LOS ANGELES	3203 E WHITTIER BLVD	90023	5186022025	Highway Oriented and Limited Commercial	C1-1-CUGU	0	54	0.05732587	Industrial - Industrial - Vacant Land	YES - Current	NO - Privately-Owned	Available	Not Used in Prior Housing Element	0	0	0.079562196	0.079562196	0	0	0	123A225	452	Boyle Heights											Above Moderate
LOS ANGELES	3201 E WHITTIER BLVD	90023	5186022026	Highway Oriented and Limited Commercial	C1-1-CUGU	0	54	0.05552424	Residential - Single Family Residence	YES - Current	NO - Privately-Owned	Available	Not Used in Prior Housing Element	0	0	0.086055002	0.086055002	1	0	0	123A225	448	Boyle Heights											Above Moderate
LOS ANGELES	3200 E OREGON ST	90023	5186022027	Low Medium I Residential	R2-1-CUGU	0	17	0.138287004	Residential - Double, Duplex, or Two Units - 4 Stories or Less	YES - Current	NO - Privately-Owned	Available	Not Used in Prior Housing Element	0	0	0.073417792	0.073417792	2	2*	2*	123A225	408	Boyle Heights									Yes		Above Moderate
LOS ANGELES		5186022028		Low Medium I Residential	R2-1-CUGU	0	17	0.068868666	Residential - Single Family Residence	YES - Current	NO - Privately-Owned	Available	Not Used in Prior Housing Element	0	0	0.028453285	0.028453285	1	1*	1*	123A225	416	Boyle Heights											Above Moderate
LOS ANGELES	3212 1/2 E OREGON ST	90023	5186022030	Low Medium I Residential	R2-1-CUGU	0	17	0.061989057	Residential - Double, Duplex, or Two Units - 4 Stories or Less	YES - Current	NO - Privately-Owned	Available	Not Used in Prior Housing Element	0	0	0.042987403	0.042987403	1	1*	1*	123A225	431	Boyle Heights									Yes		Above Moderate
LOS ANGELES	804 S FRESNO ST	90023	5186022032	Low Medium I Residential	R2-1-CUGU	0	17	0.084670841	Residential - Single Family Residence	YES - Current	NO - Privately-Owned	Available	Not Used in Prior Housing Element	0	0	0.024732769	0.024732769	1	1*	1*	123A225	382	Boyle Heights											Above Moderate
LOS ANGELES		5186022033		Low Medium I Residential	R2-1-CUGU	0	17	0.026632863	Residential - Single Family Residence - Vacant Land	YES - Current	NO - Privately-Owned	Available	Not Used in Prior Housing Element	0	0	0.024932669	0.024932669	0	0	0	123A225	368	Boyle Heights											Above Moderate
LOS ANGELES	3211 E WHITTIER BLVD	90023	5186022034	Highway Oriented and Limited Commercial	C1-1-CUGU	0	54	0.057332041	Commercial - Commercial - Vacant Land	YES - Current	NO - Privately-Owned	Available	Not Used in Prior Housing Element	0	0	0.087509412	0.087509412	0	0	0	123A225	459	Boyle Heights											Above Moderate
LOS ANGELES	3213 E WHITTIER BLVD	90023	5186022034	Highway Oriented and Limited Commercial	C1-1-CUGU	0	54	0.057335964	Commercial - Commercial - Vacant Land	YES - Current	NO - Privately-Owned	Available	Not Used in Prior Housing Element	0	0	0.087509412	0.087509412	0	0	0	123A225	465	Boyle Heights											Above Moderate
LOS ANGELES	3215 E WHITTIER BLVD	90023	5186022035	Highway Oriented and Limited Commercial	C1-1-CUGU	0	54	0.057338442	Commercial - Commercial - Vacant Land	YES - Current	NO - Privately-Owned	Available	Not Used in Prior Housing Element	0	0	0.087509412	0.087509412	0	0	0	123A225	468	Boyle Heights											Above Moderate
LOS ANGELES	3217 E WHITTIER BLVD	90023	5186022035	Highway Oriented and Limited Commercial	C1-1-CUGU	0	54	0.057342817	Commercial - Commercial - Vacant Land	YES - Current	NO - Privately-Owned	Available	Not Used in Prior Housing Element	0	0	0.087509412	0.087509412	0	0	0	123A225	471	Boyle Heights											Above Moderate
LOS ANGELES		5186022035		Low Medium I Residential	R2-1-CUGU	0	17	0.00687991	Commercial - Commercial - Vacant Land	YES - Current	NO - Privately-Owned	Available	Not Used in Prior Housing Element	0	0	0.010655408	0.010655408	0	0	0	123A225	466	Boyle Heights											Above Moderate
LOS ANGELES		5186022035		Highway Oriented and Limited Commercial	C1-1-CUGU	0	54	0.008043224	Commercial - Commercial - Vacant Land	YES - Current	NO - Privately-Owned	Available	Not Used in Prior Housing Element	0	0	0.010655408	0.010655408	0	0	0	123A225	473	Boyle Heights											Above Moderate
LOS ANGELES	3216 E OREGON ST	90023	5186022036	Low Medium I Residential	R2-1-CUGU	0	17	0.137153863	Commercial - Commercial - Vacant Land	YES - Current	NO - Privately-Owned	Available	Not Used in Prior Housing Element	0	0	0.058566633	0.058566633	0	2*	2*	123A225	435	Boyle Heights											Above Moderate
LOS ANGELES	3218 E OREGON ST	90023	5186022037	Low Medium I Residential	R2-1-CUGU	0	17	0.094041181	Commercial - Commercial - Vacant Land	YES - Current	NO - Privately-Owned	Available	Not Used in Prior Housing Element	0	0	0.026028413	0.026028413	0	1*	1*	123A225	445	Boyle Heights											Above Moderate
LOS ANGELES		5186022037		Low Medium I Residential	R2-1-CUGU	0	17	0.025375187	Commercial - Commercial - Vacant Land	YES - Current	NO - Privately-Owned	Available	Not Used in Prior Housing Element	0	0	0.010655408	0.010655408	0	0	0	123A225	453	Boyle Heights											Above Moderate
LOS ANGELES	3556 E EAGLE ST	90063	5188001001	Highway Oriented and Limited Commercial	C2-1-CUGU	0	108	0.030635117	Commercial - Office Building - One Story	YES - Current	NO - Privately-Owned	Available	Not Used in Prior Housing Element	0	0	0.002471541	0.002471541	1	0	0	123A229	92	Boyle Heights											Above Moderate
LOS ANGELES	3560 E EAGLE ST	90063	5188001001	Highway Oriented and Limited Commercial	C2-1-CUGU	0	108	0.072106591	Commercial - Office Building - One Story	YES - Current	NO - Privately-Owned	Available	Not Used in Prior Housing Element	0.049522708	0	0	0.049522708	1	0	0	123A229	91	Boyle Heights											Lower
LOS ANGELES	453 S INDIANA ST	90063	5188001001	Highway Oriented and Limited Commercial	C2-1-CUGU	0	108	0.062406021	Commercial - Office Building - One Story	YES - Current	NO - Privately-Owned	Available	Not Used in Prior Housing Element	0	0	0.002422064	0.002422064	1	0	0	123A229	90	Boyle Heights											Above Moderate
LOS ANGELES	3567 E 5TH ST	90063	5188001002	Highway Oriented and Limited Commercial	C2-1-CUGU	0	108	0.14033124	Institutional - Church - One Story	YES - Current	NO - Privately-Owned	Available	Not Used in Prior Housing Element	0.031551088	0	0	0.031551088	0	0	0	123A229	104	Boyle Heights											Lower
LOS ANGELES	481 S INDIANA ST	90063	5188001002	Highway Oriented and Limited Commercial	C2-1-CUGU	0	108	0.095772597	Institutional - Church - One Story	YES - Current	NO - Privately-Owned	Available	Not Used in Prior Housing Element	0.026554727	0	0	0.026554727	0	0	0	123A229	105	Boyle Heights											Lower
LOS ANGELES	3582 E 5TH ST	90063	5188001007	Highway Oriented and Limited Commercial	C1-1-CUGU	0	54	0.145124505	Commercial - Store Combination - Store and Residential Combination - One Story	YES - Current	NO - Privately-Owned	Available	Not Used in Prior Housing Element	0	0	0.02283661	0.02283661	2	0	0	123A229	138	Boyle Heights									Yes		Above Moderate
LOS ANGELES	3589 E LANFRANCO ST	90063	5188001018	Highway Oriented and Limited Commercial	C1-1-CUGU	0	54	0.179001828		YES - Current	NO - Privately-Owned	Available	Used in Prior Housing Element - Non-Vacant	0.815276945	0	0	0.815276945	1	0	0	123A229	157	Boyle Heights											Lower
LOS ANGELES	545 S INDIANA ST	90063	5188002001	Highway Oriented and Limited Commercial	C1-1-CUGU	0	54	0.063200578	Commercial - Professional Building - One Story	YES - Current	NO - Privately-Owned	Available	Not Used in Prior Housing Element	0	0	0.024104029	0.024104029	0	0	0	121-SA229	27	Boyle Heights											Above Moderate
LOS ANGELES	541 S INDIANA ST	90063	5188002002	Highway Oriented and Limited Commercial	C1-1-CUGU	0	54	0.138632505	Commercial - Restaurant, Cocktail Lounge - Restaurant, Cocktail Lounge, Tavern - One Story	YES - Current	NO - Privately-Owned	Available	Used in Prior Housing Element - Non-Vacant	0.117504418	0	0	0.117504418	0	0	0	121-SA229	19	Boyle Heights											Lower
LOS ANGELES	555 S INDIANA ST	90063	5188002022	Highway Oriented and Limited Commercial	C1-1-CUGU	0	54	0.139259732	Residential - Single Family Residence	YES - Current	NO - Privately-Owned	Available	Used in Prior Housing Element - Non-Vacant	0.635802984	0	0	0.635802984	1	0	0	121-SA229	32	Boyle Heights											Lower
LOS ANGELES	615 S SPENCE ST	90023	5188003004	Low Medium II Residential	RD1.5-1-CUGU	0	29	0.144745305	Residential - Single Family Residence	YES - Current	NO - Privately-Owned	Available	Not Used in Prior Housing Element	0	0.105652884	0	0.105652884	1	0	0	123A227	350	Boyle Heights									Yes		Moderate
LOS ANGELES		5188003004		Low Medium II Residential	RD1.5-1-CUGU	0	29	0.053779122	Residential - Single Family Residence	YES - Current	NO - Privately-Owned	Available	Not Used in Prior Housing Element	0	0	0.010867683	0.010867683	1	1*	1*	123A227	353	Boyle Heights											Above Moderate
LOS ANGELES	613 S SPENCE ST	90023	5188003005	Low Medium II Residential	RD1.5-1-CUGU	0	29	0.199241103	Residential - Double, Duplex, or Two Units - 4 Stories or Less	YES - Current	NO - Privately-Owned	Available	Not Used in Prior Housing Element	0	0.275082105	0	0.275082105	2	0	0	123A227	347	Boyle Heights									Yes		Moderate
LOS ANGELES	635 S SPENCE ST	90023	5188003006	Low Medium II Residential	RD1.5-1-CUGU	0	29	0.059363329	Residential - Single Family Residence	YES - Current	NO - Privately-Owned	Available	Not Used in Prior Housing Element	0	0	0.02310636	0.02310636	1	1*	1*	123A227	393	Boyle Heights											Above Moderate
LOS ANGELES	629 S SPENCE ST	90023	5188003007	Low Medium II Residential	RD1.5-1-CUGU	0	29	0.047749949	Residential - Single Family Residence	YES - Current	NO - Privately-Owned	Available	Not Used in Prior Housing Element	0	0	0.028453285	0.028453285	1	1*	1*	123A227	389	Boyle Heights											Above Moderate
LOS ANGELES	625 S SPENCE ST	90023	5188003008	Low Medium II Residential	RD1.5-1-CUGU	0	29	0.048347004	Residential - Single Family Residence	YES - Current	NO - Privately-Owned	Available	Not Used in Prior Housing Element	0	0	0.042987403	0.042987403	1	1*	1*	123A227	381	Boyle Heights									Yes		Above Moderate
LOS ANGELES	3469 E SABINA ST	90023	5188003010	Low Medium II Residential	RD1.5-1-CUGU	0	29	0.206787132	Residential - Five or More Units or Apartments (Any Combination) - 4 Stories or Less	YES - Current	NO - Privately-Owned	Available	Not Used in Prior Housing Element	0	0.160413708	0	0.160413708	6	0	0	123A227	373	Boyle Heights									Yes		Moderate
LOS ANGELES	3467 E SABINA ST	90023	5188003011	Low Medium II Residential	RD1.5-1-CUGU	0	29	0.206780169	Residential - Five or More Units or Apartments (Any Combination) - 4 Stories or Less	YES - Current	NO - Privately-Owned	Available	Not Used in Prior Housing Element	0	0.117364773	0	0.117364773	7	0	0	123A227	366	Boyle Heights									Yes		Moderate
LOS ANGELES	3463 E SABINA ST	90023	5188003012	Low Medium II Residential	RD1.5-1-CUGU	0	29	0.206653726	Residential - Three Units (Any Combination) - 4 Stories or Less	YES - Current	NO - Privately-Owned	Available	Not Used in Prior Housing Element	0	0.232346752	0	0.232346752	3	0	0	123A227	363	Boyle Heights									Yes		Moderate
LOS ANGELES	3453 E SABINA ST	90023	5188003013	Low Medium II Residential	RD1.5-1-CUGU	0	29	0.171583947	Residential - Four Units (Any Combination) - 4 Stories or Less	YES - Current	NO - Privately-Owned	Available	Not Used in Prior Housing Element	0	0.204028398	0	0.204028398	4	0	0	123A227	362	Boyle Heights									Yes		Moderate
LOS ANGELES	614 S SPENCE ST	90023	5188003017	Low Medium I Residential	R2-1-CUGU	0	17	0.137596426	Residential - Single Family Residence	YES - Current	NO - Privately-Owned	Available	Not Used in Prior Housing Element	0	0	0.06836578	0.06836578	1	2*	2*	123A227	376	Boyle Heights									Yes		Above Moderate
LOS ANGELES	620 S SPENCE ST	90023	5188003018	Low Medium II Residential	RD1.5-1-CUGU	0	29	0.137514394	Residential - Three Units (Any Combination) - 4 Stories or Less	YES - Current	NO - Privately-Owned	Available	Not Used in Prior Housing Element	0	0.057591707	0	0.057591707	3	3*	3*	123A227	383	Boyle Heights									Yes		Moderate
LOS ANGELES	3514 E 6TH ST	90023	5188003022	Low Medium I Residential	R2-1-CUGU	0	17	0.178846365	Residential - Single Family Residence	YES - Current	NO - Privately-Owned	Available	Not Used in Prior Housing Element	0	0.046753743	0	0.046753743	1	3*	3*	123A227	365	Boyle Heights											Moderate
LOS ANGELES	3520 E 6TH ST	90023	5188003023	Low Medium I Residential	R2-1-CUGU	0	17	0.178848262	Residential - Double, Duplex, or Two Units - 4 Stories or Less	YES - Current	NO - Privately-Owned	Available	Not Used in Prior Housing Element	0	0.063630891	0	0.063630891	2	3*	3*	123A227	371	Boyle Heights									Yes		Moderate
LOS ANGELES	3524 E 6TH ST	90023	5188003024	Low Medium I Residential	R2-1-CUGU	0	17	0.178851363	Residential - Three Units (Any Combination) - 4 Stories or Less	YES - Current	NO - Privately-Owned	Available	Not Used in Prior Housing Element	0	0.057591707	0	0.057591707	3	3*	3*	123A227	374	Boyle Heights									Yes		Moderate
LOS ANGELES	3528 E 6TH ST	90023	5188003025	Low Medium I Residential	R2-1-CUGU	0	17	0.178852819	Residential - Double, Duplex, or Two Units - 4 Stories or Less	YES - Current	NO - Privately-Owned	Available	Not Used in Prior Housing Element	0	0.063630891	0	0.063630891	2	3*	3*	123A227	378	Boyle Heights									Yes		Moderate
LOS ANGELES	3534 E 6TH ST	90023	5188003026	Low Medium I Residential	R2-1-CUGU	0	17	0.178854938	Residential - Single Family Residence	YES - Current	NO - Privately-Owned	Available	Not Used in Prior Housing Element	0	0.070284271	0	0.070284271	1	3*	3*	123A227	380	Boyle Heights									Yes		Moderate
LOS ANGELES	3515 E SABINA ST	90023	5188003027	Low Medium II Residential	RD1.5-1-CUGU	0	29	0.178834293	Residential - Double, Duplex, or Two Units - 4 Stories or Less	YES - Current	NO - Privately-Owned	Available	Not Used in Prior Housing Element	0	0.237929213	0	0.237929213	2	0	0	121-SA227	15	Boyle Heights									Yes		Moderate
LOS ANGELES	3519 E SABINA ST	90023	5188003028	Low Medium II Residential	RD1.5-1-CUGU	0	29	0.178834476	Residential - Double, Duplex, or Two Units - 4 Stories or Less	YES - Current	NO - Privately-Owned	Available	Not Used in Prior Housing Element	0	0.237929213	0	0.237929213	2	0	0	121-SA227	19	Boyle Heights									Yes		Moderate
LOS ANGELES	3525 E SABINA ST	90023	5188003029	Low Medium II Residential	RD1.5-1-CUGU	0	29	0.178835153	Residential - Three Units (Any Combination) - 4 Stories or Less	YES - Current	NO - Privately-Owned	Available	Not Used in Prior Housing Element	0	0.200974828	0	0.200974828	3	0	0	121-SA227	26	Boyle Heights									Yes		Moderate
LOS ANGELES	3529 E SABINA ST	90023	5188003030	Low Medium II Residential	RD1.5-1-CUGU	0	29	0.178832093	Residential - Single Family Residence	YES - Current	NO - Privately-Owned	Available	Not Used in Prior Housing Element	0	0.387175548	0	0.387175548	1	0	0	121-SA227	31	Boyle Heights											Moderate
LOS ANGELES	3533 E SABINA ST	90023	5188003031	Low Medium II Residential	RD1.5-1-CUGU	0	29	0.17883028	Residential - Single Family Residence	YES - Current	NO - Privately-Owned	Available	Not Used in Prior Housing Element	0	0.387175548	0	0.387175548	1	0	0	121-SA227	35	Boyle Heights											Moderate
LOS ANGELES	3539 E SABINA ST	90023	5188003032	Low Medium II Residential	RD1.5-1-CUGU	0	29	0.162935707	Residential - Three Units (Any Combination) - 4 Stories or Less	YES - Current	NO - Privately-Owned	Available	Not Used in Prior Housing Element	0	0.184312785	0	0.184312785	3	0	0	121-SA227	40	Boyle Heights									Yes		Moderate
LOS ANGELES	3545 E SABINA ST	90023

LOS ANGELES	3462 E SABINA ST	90023	5188004007	Low Medium II Residential	RD1.5-1-CUGU	0	29	0.206518566	Residential - Five or More Units or Apartments (Any Combination) - 4 Stories or Less	YES - Current	NO - Privately-Owned	Available	Not Used in Prior Housing Element	0	0.054287431	0	0.054287431	5	0	0	121-SA227	24	Boyle Heights	Yes	Moderate
LOS ANGELES	3470 E SABINA ST	90023	5188004008	Low Medium II Residential	RD1.5-1-CUGU	0	29	0.206517968	Institutional - Church - One Story	YES - Current	NO - Privately-Owned	Available	Used in Prior Housing Element - Non-Vacant	0	0.018237583	0	0.018237583	1	0	0	121-SA227	32	Boyle Heights		Moderate
LOS ANGELES	709 S SPENCE ST	90023	5188004008	Low Medium II Residential	RD1.5-1-CUGU	0	29	0.131309344	Institutional - Church - One Story	YES - Current	NO - Privately-Owned	Available	Used in Prior Housing Element - Non-Vacant	0	0.006010232	0	0.006010232	1	3*	3*	121-SA227	37	Boyle Heights		Moderate
LOS ANGELES	715 S SPENCE ST	90023	5188004009	Low Medium II Residential	RD1.5-1-CUGU	0	29	0.075208588	Institutional - Church - Church Parking Lot - One Story	YES - Current	NO - Privately-Owned	Available	Not Used in Prior Housing Element	0	0	0	0.00219943	0.00219943	0	2*	2*	121-SA227	381	Boyle Heights		Above Moderate
LOS ANGELES	721 S SPENCE ST	90023	5188004010	Low Medium II Residential	RD1.5-1-CUGU	0	29	0.206459749	Residential - Five or More Units or Apartments (Any Combination) - 4 Stories or Less	YES - Current	NO - Privately-Owned	Available	Not Used in Prior Housing Element	0	0.117364773	0	0.117364773	7	0	0	121-SA227	78	Boyle Heights	Yes	Moderate
LOS ANGELES	3469 E PERCY ST	90023	5188004011	Low Medium II Residential	RD1.5-1-CUGU	0	29	0.206471452	Residential - Double, Duplex, or Two Units - 4 Stories or Less	YES - Current	NO - Privately-Owned	Available	Not Used in Prior Housing Element	0	0.275082105	0	0.275082105	2	0	0	121-SA227	71	Boyle Heights	Yes	Moderate
LOS ANGELES	3465 E PERCY ST	90023	5188004012	Low Medium II Residential	RD1.5-1-CUGU	0	29	0.20647979	Residential - Four Units (Any Combination) - 4 Stories or Less	YES - Current	NO - Privately-Owned	Available	Not Used in Prior Housing Element	0	0.196093085	0	0.196093085	4	0	0	121-SA227	63	Boyle Heights	Yes	Moderate
LOS ANGELES	3459 E PERCY ST	90023	5188004013	Low Medium II Residential	RD1.5-1-CUGU	0	29	0.206486031	Residential - Four Units (Any Combination) - 4 Stories or Less	YES - Current	NO - Privately-Owned	Available	Not Used in Prior Housing Element	0	0.196093085	0	0.196093085	4	0	0	121-SA227	58	Boyle Heights	Yes	Moderate
LOS ANGELES		5188004018		Low Medium II Residential	RD1.5-1-CUGU	0	29	0.206528295	Commercial - Parking Lot (Commercial Use Property) - Lots - Patron or Employee - One Story	YES - Current	NO - Privately-Owned	Available	Not Used in Prior Housing Element	0	0.006593256	0	0.006593256	0	0	0	121-SA227	30	Boyle Heights		Moderate
LOS ANGELES	3429 E PERCY ST	90023	5188004019	Low Medium II Residential	RD1.5-1-CUGU	0	29	0.206535451	Residential - Five or More Units or Apartments (Any Combination) - 4 Stories or Less	YES - Current	NO - Privately-Owned	Available	Not Used in Prior Housing Element	0	0.026632416	0	0.026632416	6	0	0	121-SA227	23	Boyle Heights		Moderate
LOS ANGELES	3425 E PERCY ST	90023	5188004020	Low Medium II Residential	RD1.5-1-CUGU	0	29	0.156383574	Residential - Single Family Residence	YES - Current	NO - Privately-Owned	Available	Not Used in Prior Housing Element	0	0.17002421	0	0.17002421	1	0	0	121-SA227	20	Boyle Heights		Moderate
LOS ANGELES	3400 E PERCY ST	90023	5188004021	Low Medium II Residential	[Q]C2-1-CUGU	0	29	0.140051824	Residential - Single Family Residence	YES - Current	NO - Privately-Owned	Available	Not Used in Prior Housing Element	0	0.455212927	0	0.455212927	0	0	0	121-SA227	47	Boyle Heights		Moderate
LOS ANGELES	3406 E PERCY ST	90023	5188004022	Low Medium II Residential	[Q]C2-1-CUGU	0	29	0.143271654	Residential - Double, Duplex, or Two Units - 4 Stories or Less	YES - Current	NO - Privately-Owned	Available	Not Used in Prior Housing Element	0	0.305015638	0	0.305015638	2	0	0	121-SA227	52	Boyle Heights	Yes	Moderate
LOS ANGELES	3412 E PERCY ST	90023	5188004024	Low Medium II Residential	RD1.5-1-CUGU	0	29	0.206520889	Commercial - Parking Lot (Commercial Use Property) - Lots - Patron or Employee - One Story	YES - Current	NO - Privately-Owned	Available	Not Used in Prior Housing Element	0	0.067041838	0	0.067041838	0	0	0	121-SA227	56	Boyle Heights		Moderate
LOS ANGELES	3416 E PERCY ST	90023	5188004025	Low Medium II Residential	RD1.5-1-CUGU	0	29	0.206499955	Residential - Single Family Residence	YES - Current	NO - Privately-Owned	Available	Not Used in Prior Housing Element	0	0.447706509	0	0.447706509	1	0	0	121-SA227	60	Boyle Heights		Moderate
LOS ANGELES	3420 E PERCY ST	90023	5188004026	Low Medium II Residential	RD1.5-1-CUGU	0	29	0.20647959	Residential - Five or More Units or Apartments (Any Combination) - 4 Stories or Less	YES - Current	NO - Privately-Owned	Available	Not Used in Prior Housing Element	0	0.139364724	0	0.139364724	6	0	0	121-SA227	66	Boyle Heights	Yes	Moderate
LOS ANGELES	3428 E PERCY ST	90023	5188004027	Low Medium II Residential	RD1.5-1-CUGU	0	29	0.206458963	Commercial - Parking Lot (Commercial Use Property) - Lots - Patron or Employee - One Story	YES - Current	NO - Privately-Owned	Available	Used in Prior Housing Element - Non-Vacant	0	0.067041838	0	0.067041838	0	0	0	121-SA227	73	Boyle Heights		Moderate
LOS ANGELES	3432 E PERCY ST	90023	5188004028	Low Medium II Residential	RD1.5-1-CUGU	0	29	0.206439519	Commercial - Parking Lot (Commercial Use Property) - Lots - Patron or Employee - One Story	YES - Current	NO - Privately-Owned	Available	Used in Prior Housing Element - Non-Vacant	0	0.067041838	0	0.067041838	0	0	0	121-SA227	81	Boyle Heights		Moderate
LOS ANGELES	3436 E PERCY ST	90023	5188004029	Low Medium II Residential	RD1.5-1-CUGU	0	29	0.200465338	Residential - Four Units (Any Combination) - 4 Stories or Less	YES - Current	NO - Privately-Owned	Available	Not Used in Prior Housing Element	0	0.196093085	0	0.196093085	4	0	0	121-SA227	88	Boyle Heights	Yes	Moderate
LOS ANGELES	3444 E PERCY ST	90023	5188004030	Low Medium II Residential	RD1.5-1-CUGU	0	29	0.206400714	Residential - Three Units (Any Combination) - 4 Stories or Less	YES - Current	NO - Privately-Owned	Available	Not Used in Prior Housing Element	0	0.232346752	0	0.232346752	3	0	0	121-SA227	92	Boyle Heights	Yes	Moderate
LOS ANGELES	3448 E PERCY ST	90023	5188004031	Low Medium II Residential	RD1.5-1-CUGU	0	29	0.206379173	Residential - Three Units (Any Combination) - 4 Stories or Less	YES - Current	NO - Privately-Owned	Available	Not Used in Prior Housing Element	0	0.232346752	0	0.232346752	3	0	0	121-SA227	98	Boyle Heights	Yes	Moderate
LOS ANGELES	3452 E PERCY ST	90023	5188004032	Low Medium II Residential	RD1.5-1-CUGU	0	29	0.206359729	Residential - Three Units (Any Combination) - 4 Stories or Less	YES - Current	NO - Privately-Owned	Available	Not Used in Prior Housing Element	0	0.232346752	0	0.232346752	3	0	0	121-SA227	104	Boyle Heights	Yes	Moderate
LOS ANGELES	3458 1/2 E PERCY ST	90023	5188004033	Low Medium II Residential	RD1.5-1-CUGU	0	29	0.206339364	Residential - Double, Duplex, or Two Units - 4 Stories or Less	YES - Current	NO - Privately-Owned	Available	Not Used in Prior Housing Element	0	0.275082105	0	0.275082105	2	0	0	121-SA227	108	Boyle Heights	Yes	Moderate
LOS ANGELES	3460 E PERCY ST	90023	5188004034	Low Medium II Residential	RD1.5-1-CUGU	0	29	0.20632009	Residential - Five or More Units or Apartments (Any Combination) - 4 Stories or Less	YES - Current	NO - Privately-Owned	Available	Not Used in Prior Housing Element	0	0.054287431	0	0.054287431	5	0	0	121-SA227	113	Boyle Heights	Yes	Moderate
LOS ANGELES	811 S SPENCE ST	90023	5188004035	Low Medium II Residential	RD1.5-1-CUGU	0	29	0.043571995	Commercial - Parking Lot (Commercial Use Property) - Lots - Patron or Employee - One Story	YES - Current	NO - Privately-Owned	Available	Used in Prior Housing Element - Non-Vacant	0	0	0.032031745	0.032031745	0	1*	1*	121-SA227	137	Boyle Heights		Above Moderate
LOS ANGELES	815 S SPENCE ST	90023	5188004035	Low Medium II Residential	RD1.5-1-CUGU	0	29	0.043332393	Commercial - Parking Lot (Commercial Use Property) - Lots - Patron or Employee - One Story	YES - Current	NO - Privately-Owned	Available	Used in Prior Housing Element - Non-Vacant	0	0	0.032031745	0.032031745	0	1*	1*	121-SA227	146	Boyle Heights		Above Moderate
LOS ANGELES		5188004035		Low Medium II Residential	RD1.5-1-CUGU	0	29	0.043352552	Commercial - Parking Lot (Commercial Use Property) - Lots - Patron or Employee - One Story	YES - Current	NO - Privately-Owned	Available	Used in Prior Housing Element - Non-Vacant	0	0	0.032031745	0.032031745	0	1*	1*	121-SA227	140	Boyle Heights		Above Moderate
LOS ANGELES		5188004035		Low Medium II Residential	RD1.5-1-CUGU	0	29	0.043571589	Commercial - Parking Lot (Commercial Use Property) - Lots - Patron or Employee - One Story	YES - Current	NO - Privately-Owned	Available	Used in Prior Housing Element - Non-Vacant	0	0	0.032031745	0.032031745	0	1*	1*	121-SA227	131	Boyle Heights		Above Moderate
LOS ANGELES	3469 E WHITTIER BLVD	90023	5188004036	Highway Oriented and Limited Commercial	C1.5-1-CUGU	0	108	0.203951749	Commercial - Bank, Savings and Loan - One Story	YES - Current	NO - Privately-Owned	Available	Used in Prior Housing Element - Non-Vacant	0.198357764	0	0	0	0.198357764	0	0	0	121-SA227	153	Boyle Heights		Lower
LOS ANGELES	3473 E WHITTIER BLVD	90023	5188004036	Highway Oriented and Limited Commercial	C1.5-1-CUGU	0	108	0.203782843	Commercial - Bank, Savings and Loan - One Story	YES - Current	NO - Privately-Owned	Available	Used in Prior Housing Element - Non-Vacant	0.192937144	0	0	0	0.192937144	0	0	0	121-SA227	158	Boyle Heights		Lower
LOS ANGELES	3451 E WHITTIER BLVD	90023	5188004038	Highway Oriented and Limited Commercial	C1.5-1-CUGU	0	108	0.20237302	Commercial - Store - One Story	YES - Current	NO - Privately-Owned	Available	Used in Prior Housing Element - Non-Vacant	0.06265097	0	0	0	0.06265097	0	0	0	121-SA227	134	Boyle Heights		Lower
LOS ANGELES	3459 E WHITTIER BLVD	90023	5188004038	Highway Oriented and Limited Commercial	C1.5-1-CUGU	0	108	0.202203685	Commercial - Store - One Story	YES - Current	NO - Privately-Owned	Available	Used in Prior Housing Element - Non-Vacant	0.06265097	0	0	0	0.06265097	0	0	0	121-SA227	141	Boyle Heights		Lower
LOS ANGELES	3447 E WHITTIER BLVD	90023	5188004039	Highway Oriented and Limited Commercial	C1.5-1-CUGU	0	108	0.202573361	Commercial - Parking Lot (Commercial Use Property) - Lots - Patron or Employee - One Story	YES - Current	NO - Privately-Owned	Available	Used in Prior Housing Element - Non-Vacant	0.039049985	0	0	0	0.039049985	0	0	0	121-SA227	127	Boyle Heights		Lower
LOS ANGELES	3443 E WHITTIER BLVD	90023	5188004040	Highway Oriented and Limited Commercial	C1.5-1-CUGU	0	108	0.204769579	Residential - Five or More Units or Apartments (Any Combination) - 4 Stories or Less	YES - Current	NO - Privately-Owned	Available	Not Used in Prior Housing Element	0	0	0.124736883	0.124736883	10	0	0	121-SA227	124	Boyle Heights	Yes	Above Moderate
LOS ANGELES	3441 E WHITTIER BLVD	90023	5188004041	Highway Oriented and Limited Commercial	C1.5-1-CUGU	0	108	0.199056331	Commercial - Store - One Story	YES - Current	NO - Privately-Owned	Available	Used in Prior Housing Element - Non-Vacant	0.191131116	0	0	0	0.191131116	0	0	0	121-SA227	120	Boyle Heights		Lower
LOS ANGELES	3413 E WHITTIER BLVD	90023	5188004042	Highway Oriented and Limited Commercial	[Q]C2-1-CUGU	0	29	0.205814908	Commercial - Supermarket - Supermarket - 12,000 SF or More - One Story	YES - Current	NO - Privately-Owned	Available	Used in Prior Housing Element - Non-Vacant	0	0.04337879	0	0.04337879	0	0	0	121-SA227	97	Boyle Heights		Moderate
LOS ANGELES	3417 E WHITTIER BLVD	90023	5188004042	Highway Oriented and Limited Commercial	[Q]C2-1-CUGU	0	29	0.205646249	Commercial - Supermarket - Supermarket - 12,000 SF or More - One Story	YES - Current	NO - Privately-Owned	Available	Used in Prior Housing Element - Non-Vacant	0	0.04337879	0	0.04337879	0	0	0	121-SA227	102	Boyle Heights		Moderate
LOS ANGELES	3421 E WHITTIER BLVD	90023	5188004042	Highway Oriented and Limited Commercial	C1.5-1-CUGU	0	108	0.205474485	Commercial - Supermarket - Supermarket - 12,000 SF or More - One Story	YES - Current	NO - Privately-Owned	Available	Used in Prior Housing Element - Non-Vacant	0.080811489	0	0	0	0.080811489	0	0	0	121-SA227	107	Boyle Heights		Lower
LOS ANGELES	3425 E WHITTIER BLVD	90023	5188004042	Highway Oriented and Limited Commercial	C1.5-1-CUGU	0	108	0.205304902	Commercial - Supermarket - Supermarket - 12,000 SF or More - One Story	YES - Current	NO - Privately-Owned	Available	Used in Prior Housing Element - Non-Vacant	0.080811489	0	0	0	0.080811489	0	0	0	121-SA227	112	Boyle Heights		Lower
LOS ANGELES	3429 E WHITTIER BLVD	90023	5188004042	Highway Oriented and Limited Commercial	C1.5-1-CUGU	0	108	0.205135318	Commercial - Supermarket - Supermarket - 12,000 SF or More - One Story	YES - Current	NO - Privately-Owned	Available	Used in Prior Housing Element - Non-Vacant	0.081605187	0	0	0	0.081605187	0	0	0	121-SA227	116	Boyle Heights		Lower
LOS ANGELES	3407 E WHITTIER BLVD	90023	5188004043	Highway Oriented and Limited Commercial	[Q]C2-1-CUGU	0	29	0.203896339	Commercial - Service Station - Full Service - No Additional Services	YES - Current	NO - Privately-Owned	Available	Not Used in Prior Housing Element	0	0.04147647	0	0.04147647	1	0	0	121-SA227	91	Boyle Heights		Moderate
LOS ANGELES	816 S LORENA ST	90023	5188004043	Highway Oriented and Limited Commercial	[Q]C2-1-CUGU	0	29	0.199929214	Commercial - Service Station - Full Service - No Additional Services	YES - Current	NO - Privately-Owned	Available	Not Used in Prior Housing Element	0	0.041878798	0	0.041878798	1	0	0	121-SA227	87	Boyle Heights		Moderate
LOS ANGELES		5188004045		Highway Oriented and Limited Commercial	C1.5-1-CUGU	0	108	0.01444951	Industrial - Industrial - Vacant Land	YES - Current	NO - Privately-Owned	Available	Not Used in Prior Housing Element	0	0	0.006335261	0.006335261	0	0	0	121-SA225	49	Boyle Heights		Above Moderate
LOS ANGELES		5188004045		Highway Oriented and Limited Commercial	C1.5-1-CUGU	0	108	0.112804977	Industrial - Industrial - Vacant Land	YES - Current	NO - Privately-Owned	Available	Not Used in Prior Housing Element	0.137692101	0	0	0	0.137692101	0	0	0	121-SA225	44	Boyle Heights		Lower
LOS ANGELES		5188004045		Highway Oriented and Limited Commercial	C1.5-1-CUGU	0	108	0.057240063	Industrial - Industrial - Vacant Land	YES - Current	NO - Privately-Owned	Available	Not Used in Prior Housing Element	0	0	0.015255326	0.015255326	0	3*	3*	121-SA225	47	Boyle Heights		Above Moderate
LOS ANGELES	3343 E WHITTIER BLVD	90023	5188004046	Highway Oriented and Limited Commercial	C1.5-1-CUGU	0	108	0.160831126	Residential - Five or More Units or Apartments (Any Combination) - 4 Stories or Less	YES - Current	NO - Privately-Owned	Available	Not Used in Prior Housing Element	0	0	0.508302459	0.508302459	5	0	0	121-SA225	45	Boyle Heights	Yes	Above Moderate
LOS ANGELES	3339 E WHITTIER BLVD	90023	5188004047	Highway Oriented and Limited Commercial	C1.5-1-CUGU	0	108	0.160835429	Residential - Five or More Units or Apartments (Any Combination) - 4 Stories or Less	YES - Current	NO - Privately-Owned	Available	Not Used in Prior Housing Element	0	0	0.150740132	0.150740132	6	0	0	121-SA225	42	Boyle Heights	Yes	Above Moderate
LOS ANGELES	3337 1/2 E WHITTIER BLVD	90023	5188004048	Highway Oriented and Limited Commercial	C1.5-1-CUGU	0	108	0.160374309	Residential - Five or More Units or Apartments (Any Combination) - 4 Stories or Less	YES - Current	NO - Privately-Owned	Available	Not Used in Prior Housing Element	0	0	0.167467946	0.167467946	5	0	0	121-SA225	38	Boyle Heights	Yes	Above Moderate
LOS ANGELES	3331 E WHITTIER BLVD	90023	5188004049	Highway Oriented and Limited Commercial	C1.5-1-CUGU	0	108	0.139498388	Residential - Three Units (Any Combination) - 4 Stories or Less	YES - Current	NO - Privately-Owned	Available	Not Used in Prior Housing Element	0	0	0.542272297	0.542272297	3	0	0	121-SA225	37	Boyle Heights	Yes	Above Moderate
LOS ANGELES		5188004050		Neighborhood Office Commercial	R3-1-CUGU	0	54	0.016538832	Commercial - Commercial - Vacant Land	YES - Current	NO - Privately-Owned	Available	Not Used in Prior Housing Element	0	0	0.008638851	0.008638851	0	0	0	121-SA227	46	Boyle Heights		Above Moderate
LOS ANGELES	813 S LORENA ST	90023	5188004051	Neighborhood Office Commercial	C2-1-CUGU	0	108	0.149746304	Commercial - Store Combination - Store and Residential Combination - One Story	YES - Current	NO - Privately-Owned	Available	Used in Prior Housing Element - Non-Vacant	0	0	0.123403287	0.123403287	1	0	0	121-SA227	42	Boyle Heights	Yes	Above Moderate
LOS ANGELES	815 S LORENA ST	90023	5188004051	Neighborhood Office Commercial	C2-1-CUGU	0	108	0.118444259	Commercial - Store Combination - Store and Residential Combination - One Story	YES - Current	NO - Privately-Owned	Available	Used in Prior Housing Element - Non-Vacant	0	0	0.110222999	0.110222999	1	0	0	121-SA227	41	Boyle Heights	Yes	Above Moderate
LOS ANGELES		5188004051		Neighborhood Office Commercial	R3-1-CUGU	0	54	0.073988637	Commercial - Store Combination - Store and Residential Combination - One Story	YES - Current	NO - Privately-Owned	Available	Used in Prior Housing Element - Non-Vacant	0.071853662	0	0	0.071853662	1	0	0	121-SA227	44	Boyle Heights		Lower
LOS ANGELES	3351 E WHITTIER BLVD	90023	5188004054	Highway Oriented and Limited Commercial	C1.5-1-CUGU	0	108	0.15732541	Commercial - Shopping Center (Neighborhood, Community) - One Story	YES - Current	NO - Privately-Owned	Available	Used in Prior Housing Element - Non-Vacant	0.077669343	0	0	0.077669343	0	0	0	121-SA225	48	Boyle Heights		Lower
LOS ANGELES	3359 E WHITTIER BLVD	90023	5188004054	Highway Oriented and Limited Commercial	C1.5-1-CUGU	0	108	0.206870741	Commercial - Shopping Center (Neighborhood, Community) - One Story	YES - Current	NO - Privately-Owned	Available	Used in Prior Housing Element - Non-Vacant	0.080811489	0	0	0.080811489	0	0	0	121-SA227	79	Boyle Heights		Lower
LOS ANGELES	817 S LORENA ST	90023	5188004054	Highway Oriented and Limited Commercial	C1.5-1-CUGU	0	108	0.094257895	Commercial - Shopping Center (Neighborhood, Community) - One Story	YES - Current	NO - Privately-Owned	Available	Used in Prior Housing Element - Non-Vacant	0.060840502	0	0	0.060840502	0	0	0	121-SA227	64	Boyle Heights		Lower
LOS ANGELES	3465 E WHITTIER BLVD	90023	5188004055	Highway Oriented and Limited Commercial	C1.5-1-CUGU	0	108	0.202031764	Commercial - Office Building - One Story	YES - Current	NO - Privately-Owned	Available	Not Used in Prior Housing Element	0.154396014	0	0	0.154396014	0	0	0	121-SA227	147	Boyle Heights		Lower
LOS ANGELES	802 S SPENCE ST	90023	5188005001	Low Medium II Residential	RD1.5-1-CUGU	0	29	0.103622944	Residential - Single Family Residence	YES - Current	NO - Privately-Owned	Available	Not Used in Prior Housing Element	0	0.086055002	0	0.086055002	1	3*	3*	121-SA227	128	Boyle Heights		Moderate
LOS ANGELES	812 S SPENCE ST	90023	5188005002	Low Medium II Residential	RD1.5-1-CUGU	0	29	0.102663029	Residential - Double, Duplex, or Two Units - 4 Stories or Less	YES - Current	NO - Privately-Owned	Available	Not Used in Prior Housing Element	0	0	0.059783851	0.059783851	2	2*	2*	121-SA227	149	Boyle Heights	Yes	Above Moderate
LOS ANGELES	3506 E PERCY ST	90023	5188005003	Low Medium II Residential	RD1.5-1-CUGU	0	29	0.206215417	Residential - Five or More Units or Apartments (Any Combination) - 4 Stories or Less	YES - Current	NO - Privately-Owned	Available	Not Used in Prior Housing Element	0	0.196093085	0	0.196093085	8	0	0	121-SA227	135	Boyle Heights	Yes	Moderate
LOS ANGELES	3510 E PERCY ST	90023	5188005003	Low Medium II Residential	RD1.5-1-CUGU	0	29	0.206195039	Residential - Five or More Units or Apartments (Any Combination) - 4 Stories or Less	YES - Current	NO - Privately-Owned	Available	Not Used in Prior Housing Element	0	0.196093085	0	0.196093085	8	0	0	121-SA227	142	Boyle Heights	Yes	Moderate
LOS ANGELES	3518 E PERCY ST	90023	5188005004	Low Medium II Residential	RD1.5-1-CUGU	0	29	0.206174413	Residential - Four Units (Any Combination) - 4 Stories or Less	YES - Current	NO - Privately-Owned	Available	Not Used in Prior Housing Element	0	0.196093085	0	0.196093085	4	0	0	121-SA227	148	Boyle Heights	Yes	Moderate
LOS ANGELES	3522 E PERCY ST	90023	5188005005	Low Medium II Residential	RD1.5-1-CUGU	0	29	0.206156233	Residential - Three Units (Any Combination) - 4 Stories or Less	YES - Current	NO - Privately-Owned	Available	Not Used in Prior Housing Element	0	0.232346752	0	0.232346752	3	0	0	121-SA227	154	Boyle Heights	Yes	Moderate
LOS ANGELES	3528 E PERCY ST	90023	5188005006	Low Medium II Residential	RD1.5-1-CUGU	0	29	0.206135869	Residential - Three Units (Any Combination) - 4 Stories or Less	YES - Current	NO - Privately-Owned	Available	Not Used in Prior Housing Element	0	0.232346752	0	0.232346752	3	0	0	121-SA227	159	Boyle Heights	Yes	Moderate
LOS ANGELES	3532 E PERCY ST	90023	5188005007	Low Medium II Residential	RD1.5-1-CUGU	0	29	0.206113978	Residential - Double, Duplex, or Two Units - 4 Stories or Less	YES - Current	NO - Privately-Owned	Available	Not Used in Prior Housing Element	0	0.275082105	0	0.275082105	2	0	0	121-SA227	162	Boyle Heights	Yes	Moderate
LOS ANGELES	3538 E PERCY ST	90023	5188005008	Low Medium II Residential	RD1.5-1-CUGU	0	29	0.198168822	Residential - Double, Duplex, or Two Units - 4 Stories or Less	YES - Current	NO - Privately-Owned	Available	Not Used in Prior Housing Element	0	0.237929213	0	0.237929213	2	0	0	121-SA227	166	Boyle Heights	Yes	Moderate
LOS ANGELES	3546 E PERCY ST	90023	5188005009	Low Medium II Residential	RD1.5-1-CUGU	0	29	0.206074265	Institutional - Church - One Story	YES - Current	NO - Privately-Owned	Available	Used in Prior Housing Element - Non-Vacant	0	0.050041454	0	0.050041454	0	0	0	121-SA227	170	Boyle Heights		Moderate
LOS ANGELES	3550 E PERCY ST	90023	5188005009	Low Medium II Residential	RD1.5-1-CUGU	0	29	0.206055817	Institutional - Church - One Story	YES - Current	NO - Privately-Owned	Available	Used in Prior Housing Element - Non-Vacant	0	0.050041454	0	0.050041454	0	0	0	121-SA227	173	Boyle Heights		Moderate
LOS ANGELES	3554 E PERCY ST	90023	5188005010	Low Medium II Residential	RD1.5-1-CUGU	0	29	0.206036371	Residential - Double, Duplex, or Two Units - 4 Stories or Less	YES - Current	NO - Privately-Owned	Available	Not Used in Prior Housing Element	0	0.379236192	0	0.379236192	2	0	0	121-SA227	178	Boyle Heights		Moderate
LOS ANGELES	3556 1/4 E PERCY ST	90023	5188005011	Low Medium II Residential	RD1.5-1-CUGU	0	29	0.20601383	Residential - Four Units (Any Combination) - 4 Stories or Less	YES - Current	NO - Privately-Owned	Available	Not Used in Prior Housing Element	0	0.027037337	0	0.027037337	4	0	0	121-SA227	184	Boyle Heights	Yes	Moderate
LOS ANGELES	3566 E PERCY ST	90023	5188005012	Low Medium II Residential	RD1.5-1-CUGU	0	29	0.205995381	Residential - Double, Duplex, or Two Units - 4 Stories or Less	YES - Current	NO - Privately-Owned	Available	Not Used in Prior Housing Element	0	0.275082105	0	0.275082105	2	0	0	121-SA227	190	Boyle Heights	Yes	Moderate
LOS ANGELES	3570 E PERCY ST	90023	5188005013	Low Medium II Residential	RD1.5-1-CUGU	0	29	0.205975023	Residential - Double, Duplex, or Two Units - 4 Stories or Less	YES - Current	NO - Privately-Owned	Available	Not Used in Prior Housing Element	0	0.119192606	0	0.119192606	2	0	0	121-SA227	194	Boyle Heights	Yes	Moderate
LOS ANGELES	3567 E WHITTIER BLVD	90023	5188005015	Highway Oriented and Limited Commercial	[Q]C2-1-CUGU	0	29	0.201206116	Commercial - Professional Building - One Story	YES - Current	NO - Privately-Owned	Available	Not Used in Prior Housing Element	0	0.034101649	0	0.034101649	0	0	0	121-SA227	222	Boyle Heights		Moderate
LOS ANGELES	821 S ESPERANZA ST	90023	5188005015	Highway Oriented and Limited Commercial	[Q]C2-1-CUGU	0	29	0.201034618	Commercial - Professional Building - One Story	YES - Current	NO - Privately-Owned	Available	Not Used in Prior Housing Element	0	0.034101649	0	0.034101649	0	0	0	121-SA227	227	Boyle Heights		Moderate
LOS ANGELES	3521 E WHITTIER BLVD	90023	5188005022	Highway Oriented and Limited Commercial	[Q]C2-1-CUGU	0	29	0.202737111	Commercial - Store Combination - Store and Residential Combination - One Story	YES - Current	NO - Privately-Owned	Available	Used in Prior Housing Element - Non-Vacant	0	0.033770393	0	0.033770393	0	0	0	121-SA227	183	Boyle Heights		Moderate
LOS ANGELES	822 S SPENCE ST	90023	5188005025	Highway Oriented and Limited Commercial	[Q]C2-1-CUGU	0	29	0.084032143	Commercial - Store Combination - Store and Residential Combination - One Story	YES - Current	NO - Privately-Owned	Available	Not Used in Prior Housing Element	0	0.021553853	0	0.021553853	0	0	0	121-SA227	165	Boyle Heights		Moderate
LOS ANGELES		5188005025		Highway Oriented and Limited Commercial	[Q]C2-1-CUGU	0	29	0.083877559	Commercial - Store Combination - Store and Residential Combination - One Story	YES - Current	NO - Privately-Owned	Available	Used in Prior Housing Element - Non-Vacant	0	0.021553853	0	0.021553853	0	0	0	121-SA227	169	Boyle Heights		Moderate
LOS ANGELES	3501 E WHITTIER BLVD	90023	5188005029	Highway Oriented and Limited Commercial	[Q]C2-1-CUGU	0	29	0.117281233	Commercial - Restaurant, Cocktail Lounge - Fast Food - Walk Up - One Story	YES - Current	NO - Privately-Owned	Available	Not Used in Prior Housing Element	0	0.029008015	0	0.029008015	1	0	0	121-SA227	176	Boyle Heights		Moderate
LOS ANGELES		5188005029		Highway Oriented and Limited Commercial	[Q]C2-1-CUGU	0	29	0.119371702	Commercial - Restaurant, Cocktail Lounge - Fast Food - Wal

LOS ANGELES	706 S SPENCE ST	90023	5188006002	Low Medium II Residential	RD1.5-1-CUGU	0	29	0.069245594	Residential - Double, Duplex, or Two Units - 4 Stories or Less	YES - Current	NO - Privately-Owned	Available	Not Used in Prior Housing Element	0	0	0.100162706	0.100162706	2	2*	2*	121-SA227	61	Boyle Heights	Yes	Above Moderate
LOS ANGELES	710 S SPENCE ST	90023	5188006003	Low Medium II Residential	RD1.5-1-CUGU	0	29	0.05984806	Residential - Single Family Residence	YES - Current	NO - Privately-Owned	Available	Not Used in Prior Housing Element	0	0	0.026470506	0.026470506	1	1*	1*	121-SA227	75	Boyle Heights		Above Moderate
LOS ANGELES			5188006003	Low Medium II Residential	RD1.5-1-CUGU	0	29	0.059687821	Residential - Single Family Residence	YES - Current	NO - Privately-Owned	Available	Not Used in Prior Housing Element	0	0	0.026470506	0.026470506	1	1*	1*	121-SA227	83	Boyle Heights		Above Moderate
LOS ANGELES	3512 E SABINA ST	90023	5188006004	Low Medium II Residential	RD1.5-1-CUGU	0	29	0.206329246	Residential - Three Units (Any Combination) - 4 Stories or Less	YES - Current	NO - Privately-Owned	Available	Not Used in Prior Housing Element	0	0.232346752	0	0.232346752	3	0	0	121-SA227	59	Boyle Heights	Yes	Moderate
LOS ANGELES	3522 E SABINA ST	90023	5188006006	Low Medium II Residential	RD1.5-1-CUGU	0	29	0.206537588	Residential - Four Units (Any Combination) - 4 Stories or Less	YES - Current	NO - Privately-Owned	Available	Not Used in Prior Housing Element	0	0.196093085	0	0.196093085	4	0	0	121-SA227	72	Boyle Heights	Yes	Moderate
LOS ANGELES	3526 E SABINA ST	90023	5188006007	Low Medium II Residential	RD1.5-1-CUGU	0	29	0.206539663	Residential - Five or More Units or Apartments (Any Combination) - 4 Stories or Less	YES - Current	NO - Privately-Owned	Available	Not Used in Prior Housing Element	0	0.165372349	0	0.165372349	5	0	0	121-SA227	80	Boyle Heights	Yes	Moderate
LOS ANGELES	3532 E SABINA ST	90023	5188006008	Low Medium II Residential	RD1.5-1-CUGU	0	29	0.206544002	Residential - Double, Duplex, or Two Units - 4 Stories or Less	YES - Current	NO - Privately-Owned	Available	Not Used in Prior Housing Element	0	0.275082105	0	0.275082105	2	0	0	121-SA227	84	Boyle Heights	Yes	Moderate
LOS ANGELES	3538 E SABINA ST	90023	5188006009	Low Medium II Residential	RD1.5-1-CUGU	0	29	0.158883501	Residential - Double, Duplex, or Two Units - 4 Stories or Less	YES - Current	NO - Privately-Owned	Available	Not Used in Prior Housing Element	0	0.225787014	0	0.225787014	2	0	0	121-SA227	90	Boyle Heights	Yes	Moderate
LOS ANGELES	3540 E SABINA ST	90023	5188006010	Low Medium II Residential	RD1.5-1-CUGU	0	29	0.039722333	Residential - Single Family Residence	YES - Current	NO - Privately-Owned	Available	Not Used in Prior Housing Element	0	0	0.032136172	0.032136172	1	1*	1*	121-SA227	94	Boyle Heights		Above Moderate
LOS ANGELES	3542 E SABINA ST	90023	5188006010	Low Medium II Residential	RD1.5-1-CUGU	0	29	0.079441688	Residential - Single Family Residence	YES - Current	NO - Privately-Owned	Available	Not Used in Prior Housing Element	0	0	0.058756667	0.058756667	1	2*	2*	121-SA227	96	Boyle Heights		Above Moderate
LOS ANGELES	3544 E SABINA ST	90023	5188006011	Low Medium II Residential	RD1.5-1-CUGU	0	29	0.127108438	Residential - Single Family Residence	YES - Current	NO - Privately-Owned	Available	Not Used in Prior Housing Element	0	0.046753743	0	0.046753743	1	3*	3*	121-SA227	99	Boyle Heights		Moderate
LOS ANGELES	3548 E SABINA ST	90023	5188006012	Low Medium II Residential	RD1.5-1-CUGU	0	29	0.206555281	Residential - Three Units (Any Combination) - 4 Stories or Less	YES - Current	NO - Privately-Owned	Available	Not Used in Prior Housing Element	0	0.232346752	0	0.232346752	3	0	0	121-SA227	101	Boyle Heights	Yes	Moderate
LOS ANGELES	3554 E SABINA ST	90023	5188006013	Low Medium II Residential	RD1.5-1-CUGU	0	29	0.206559626	Residential - Three Units (Any Combination) - 4 Stories or Less	YES - Current	NO - Privately-Owned	Available	Not Used in Prior Housing Element	0	0.098903434	0	0.098903434	3	0	0	121-SA227	106	Boyle Heights	Yes	Moderate
LOS ANGELES	3558 E SABINA ST	90023	5188006014	Low Medium II Residential	RD1.5-1-CUGU	0	29	0.206561784	Residential - Single Family Residence	YES - Current	NO - Privately-Owned	Available	Not Used in Prior Housing Element	0	0.447706509	0	0.447706509	1	0	0	121-SA227	110	Boyle Heights		Moderate
LOS ANGELES	3566 E SABINA ST	90023	5188006015	Low Medium II Residential	RD1.5-1-CUGU	0	29	0.206566822	Residential - Double, Duplex, or Two Units - 4 Stories or Less	YES - Current	NO - Privately-Owned	Available	Not Used in Prior Housing Element	0	0.275082105	0	0.275082105	2	0	0	121-SA227	115	Boyle Heights	Yes	Moderate
LOS ANGELES	3570 E SABINA ST	90023	5188006016	Low Medium II Residential	RD1.5-1-CUGU	0	29	0.051681612	Residential - Single Family Residence	YES - Current	NO - Privately-Owned	Available	Not Used in Prior Housing Element	0	0	0.025587267	0.025587267	1	1*	1*	121-SA227	119	Boyle Heights		Above Moderate
LOS ANGELES	701 S ESPERANZA ST	90023	5188006016	Low Medium II Residential	RD1.5-1-CUGU	0	29	0.051713209	Residential - Single Family Residence	YES - Current	NO - Privately-Owned	Available	Not Used in Prior Housing Element	0	0	0.025587267	0.025587267	1	1*	1*	121-SA227	123	Boyle Heights		Above Moderate
LOS ANGELES	707 S ESPERANZA ST	90023	5188006017	Low Medium II Residential	RD1.5-1-CUGU	0	29	0.051657793	Residential - Single Family Residence	YES - Current	NO - Privately-Owned	Available	Not Used in Prior Housing Element	0	0	0.025587267	0.025587267	1	1*	1*	121-SA227	130	Boyle Heights		Above Moderate
LOS ANGELES			5188006017	Low Medium II Residential	RD1.5-1-CUGU	0	29	0.051629284	Residential - Single Family Residence	YES - Current	NO - Privately-Owned	Available	Not Used in Prior Housing Element	0	0	0.025587267	0.025587267	1	1*	1*	121-SA227	125	Boyle Heights		Above Moderate
LOS ANGELES	711 S ESPERANZA ST	90023	5188006018	Low Medium II Residential	RD1.5-1-CUGU	0	29	0.051657793	Residential - Single Family Residence	YES - Current	NO - Privately-Owned	Available	Not Used in Prior Housing Element	0	0	0.025587267	0.025587267	1	1*	1*	121-SA227	139	Boyle Heights		Above Moderate
LOS ANGELES			5188006018	Low Medium II Residential	RD1.5-1-CUGU	0	29	0.051629761	Residential - Single Family Residence	YES - Current	NO - Privately-Owned	Available	Not Used in Prior Housing Element	0	0	0.025587267	0.025587267	1	1*	1*	121-SA227	133	Boyle Heights		Above Moderate
LOS ANGELES	713 S ESPERANZA ST	90023	5188006019	Low Medium II Residential	RD1.5-1-CUGU	0	29	0.051657135	Residential - Single Family Residence	YES - Current	NO - Privately-Owned	Available	Not Used in Prior Housing Element	0	0	0.025587267	0.025587267	1	1*	1*	121-SA227	150	Boyle Heights		Above Moderate
LOS ANGELES			5188006019	Low Medium II Residential	RD1.5-1-CUGU	0	29	0.051629284	Residential - Single Family Residence	YES - Current	NO - Privately-Owned	Available	Not Used in Prior Housing Element	0	0	0.025587267	0.025587267	1	1*	1*	121-SA227	143	Boyle Heights		Above Moderate
LOS ANGELES	3557 E PERCY ST	90023	5188006020	Low Medium II Residential	RD1.5-1-CUGU	0	29	0.206352591	Residential - Five or More Units or Apartments (Any Combination) - 4 Stories or Less	YES - Current	NO - Privately-Owned	Available	Not Used in Prior Housing Element	0	0.045510236	0	0.045510236	6	0	0	121-SA227	145	Boyle Heights		Moderate
LOS ANGELES	3549 E PERCY ST	90023	5188006022	Low Medium II Residential	RD1.5-1-CUGU	0	29	0.206369883	Residential - Four Units (Any Combination) - 4 Stories or Less	YES - Current	NO - Privately-Owned	Available	Not Used in Prior Housing Element	0	0.196093085	0	0.196093085	4	0	0	121-SA227	132	Boyle Heights	Yes	Moderate
LOS ANGELES	3543 E PERCY ST	90023	5188006023	Low Medium II Residential	RD1.5-1-CUGU	0	29	0.206377959	Residential - Double, Duplex, or Two Units - 4 Stories or Less	YES - Current	NO - Privately-Owned	Available	Not Used in Prior Housing Element	0	0.275082105	0	0.275082105	2	0	0	121-SA227	126	Boyle Heights	Yes	Moderate
LOS ANGELES	3537 E PERCY ST	90023	5188006024	Low Medium II Residential	RD1.5-1-CUGU	0	29	0.198450909	Residential - Three Units (Any Combination) - 4 Stories or Less	YES - Current	NO - Privately-Owned	Available	Not Used in Prior Housing Element	0	0.232346752	0	0.232346752	3	0	0	121-SA227	122	Boyle Heights	Yes	Moderate
LOS ANGELES	3533 E PERCY ST	90023	5188006025	Low Medium II Residential	RD1.5-1-CUGU	0	29	0.206393064	Residential - Five or More Units or Apartments (Any Combination) - 4 Stories or Less	YES - Current	NO - Privately-Owned	Available	Not Used in Prior Housing Element	0	0.045510236	0	0.045510236	6	0	0	121-SA227	118	Boyle Heights	Yes	Moderate
LOS ANGELES	3529 1/2 E PERCY ST	90023	5188006026	Low Medium II Residential	RD1.5-1-CUGU	0	29	0.206403583	Residential - Five or More Units or Apartments (Any Combination) - 4 Stories or Less	YES - Current	NO - Privately-Owned	Available	Not Used in Prior Housing Element	0	0.232346752	0	0.232346752	3	0	0	121-SA227	114	Boyle Heights	Yes	Moderate
LOS ANGELES	3525 1/2 E PERCY ST	90023	5188006027	Low Medium II Residential	RD1.5-1-CUGU	0	29	0.20641127	Residential - Five or More Units or Apartments (Any Combination) - 4 Stories or Less	YES - Current	NO - Privately-Owned	Available	Not Used in Prior Housing Element	0	0.447706509	0	0.447706509	1	0	0	121-SA227	109	Boyle Heights		Moderate
LOS ANGELES	3517 E PERCY ST	90023	5188006028	Low Medium II Residential	RD1.5-1-CUGU	0	29	0.206419692	Residential - Three Units (Any Combination) - 4 Stories or Less	YES - Current	NO - Privately-Owned	Available	Not Used in Prior Housing Element	0	0.098903434	0	0.098903434	3	0	0	121-SA227	105	Boyle Heights	Yes	Moderate
LOS ANGELES	3513 1/2 E PERCY ST	90023	5188006029	Low Medium II Residential	RD1.5-1-CUGU	0	29	0.206428299	Residential - Rooming/Boarding House	YES - Current	NO - Privately-Owned	Available	Not Used in Prior Housing Element	0	0.091617908	0	0.091617908	2	0	0	121-SA227	100	Boyle Heights	Yes	Moderate
LOS ANGELES	3507 E PERCY ST	90023	5188006030	Low Medium II Residential	RD1.5-1-CUGU	0	29	0.206437904	Residential - Four Units (Any Combination) - 4 Stories or Less	YES - Current	NO - Privately-Owned	Available	Not Used in Prior Housing Element	0	0.196093085	0	0.196093085	4	0	0	121-SA227	95	Boyle Heights	Yes	Moderate
LOS ANGELES	720 S SPENCE ST	90023	5188006031	Low Medium II Residential	RD1.5-1-CUGU	0	29	0.206853521	Residential - Five or More Units or Apartments (Any Combination) - 4 Stories or Less	YES - Current	NO - Privately-Owned	Available	Not Used in Prior Housing Element	0	0.138522112	0	0.138522112	7	0	0	121-SA227	89	Boyle Heights	Yes	Moderate
LOS ANGELES	721 S ESPERANZA ST	90023	5188006032	Low Medium II Residential	RD1.5-1-CUGU	0	29	0.110159843	Residential - Double, Duplex, or Two Units - 4 Stories or Less	YES - Current	NO - Privately-Owned	Available	Not Used in Prior Housing Element	0	0.116922417	0	0.116922417	2	3*	3*	121-SA227	156	Boyle Heights	Yes	Moderate
LOS ANGELES	725 S ESPERANZA ST	90023	5188006033	Low Medium II Residential	RD1.5-1-CUGU	0	29	0.110560593	Residential - Single Family Residence	YES - Current	NO - Privately-Owned	Available	Not Used in Prior Housing Element	0	0.086055002	0	0.086055002	1	3*	3*	121-SA227	161	Boyle Heights		Moderate
LOS ANGELES	729 S ESPERANZA ST	90023	5188006034	Low Medium II Residential	RD1.5-1-CUGU	0	29	0.110560031	Residential - Single Family Residence	YES - Current	NO - Privately-Owned	Available	Not Used in Prior Housing Element	0	0.086055002	0	0.086055002	1	3*	3*	121-SA227	168	Boyle Heights		Moderate
LOS ANGELES	3571 E PERCY ST	90023	5188006035	Low Medium II Residential	RD1.5-1-CUGU	0	29	0.113130701	Residential - Three Units (Any Combination) - 4 Stories or Less	YES - Current	NO - Privately-Owned	Available	Not Used in Prior Housing Element	0	0.105885601	0	0.105885601	3	3*	3*	121-SA227	175	Boyle Heights	Yes	Moderate
LOS ANGELES	3563 E PERCY ST	90023	5188006036	Low Medium II Residential	RD1.5-1-CUGU	0	29	0.174599662	Residential - Three Units (Any Combination) - 4 Stories or Less	YES - Current	NO - Privately-Owned	Available	Not Used in Prior Housing Element	0	0.200974828	0	0.200974828	3	0	0	121-SA227	152	Boyle Heights	Yes	Moderate
LOS ANGELES	3600 E PERCY ST	90023	5188008001	Low Medium II Residential	RD1.5-1-CUGU	0	29	0.205326146	Residential - Four Units (Any Combination) - 4 Stories or Less	YES - Current	NO - Privately-Owned	Available	Not Used in Prior Housing Element	0	0.196093085	0	0.196093085	4	0	0	121-SA227	205	Boyle Heights	Yes	Moderate
LOS ANGELES	3608 E PERCY ST	90023	5188008002	Low Medium II Residential	RD1.5-1-CUGU	0	29	0.205373415	Residential - Three Units (Any Combination) - 4 Stories or Less	YES - Current	NO - Privately-Owned	Available	Not Used in Prior Housing Element	0	0.032382096	0	0.032382096	3	0	0	121-SA227	210	Boyle Heights	Yes	Moderate
LOS ANGELES	3610 E PERCY ST	90023	5188008003	Low Medium II Residential	RD1.5-1-CUGU	0	29	0.205355763	Residential - Five or More Units or Apartments (Any Combination) - 4 Stories or Less	YES - Current	NO - Privately-Owned	Available	Not Used in Prior Housing Element	0	0.165372349	0	0.165372349	5	0	0	121-SA227	214	Boyle Heights	Yes	Moderate
LOS ANGELES	3616 1/2 E PERCY ST	90023	5188008004	Low Medium II Residential	RD1.5-1-CUGU	0	29	0.205336854	Residential - Double, Duplex, or Two Units - 4 Stories or Less	YES - Current	NO - Privately-Owned	Available	Not Used in Prior Housing Element	0	0.275082105	0	0.275082105	2	0	0	121-SA227	218	Boyle Heights	Yes	Moderate
LOS ANGELES	3620 E PERCY ST	90023	5188008005	Low Medium II Residential	RD1.5-1-CUGU	0	29	0.205319274	Residential - Five or More Units or Apartments (Any Combination) - 4 Stories or Less	YES - Current	NO - Privately-Owned	Available	Not Used in Prior Housing Element	0	0.031864089	0	0.031864089	8	0	0	121-SA227	223	Boyle Heights	Yes	Moderate
LOS ANGELES	3626 E PERCY ST	90023	5188008006	Low Medium II Residential	RD1.5-1-CUGU	0	29	0.205307329	Residential - Four Units (Any Combination) - 4 Stories or Less	YES - Current	NO - Privately-Owned	Available	Not Used in Prior Housing Element	0	0.196093085	0	0.196093085	4	0	0	121-SA227	229	Boyle Heights	Yes	Moderate
LOS ANGELES	3634 1/2 E PERCY ST	90023	5188008007	Low Medium II Residential	RD1.5-1-CUGU	0	29	0.205278607	Residential - Five or More Units or Apartments (Any Combination) - 4 Stories or Less	YES - Current	NO - Privately-Owned	Available	Not Used in Prior Housing Element	0	0.018734239	0	0.018734239	6	0	0	121-SA229	48	Boyle Heights	Yes	Moderate
LOS ANGELES	3638 1/4 E PERCY ST	90023	5188008008	Low Medium II Residential	RD1.5-1-CUGU	0	29	0.205268525	Residential - Five or More Units or Apartments (Any Combination) - 4 Stories or Less	YES - Current	NO - Privately-Owned	Available	Not Used in Prior Housing Element	0	0.018734239	0	0.018734239	6	0	0	121-SA229	49	Boyle Heights	Yes	Moderate
LOS ANGELES	3642 E PERCY ST	90023	5188008009	Low Medium II Residential	RD1.5-1-CUGU	0	29	0.205250917	Residential - Double, Duplex, or Two Units - 4 Stories or Less	YES - Current	NO - Privately-Owned	Available	Not Used in Prior Housing Element	0	0.275082105	0	0.275082105	2	0	0	121-SA229	50	Boyle Heights	Yes	Moderate
LOS ANGELES	3650 1/2 E PERCY ST	90023	5188008010	Low Medium II Residential	RD1.5-1-CUGU	0	29	0.205232398	Residential - Five or More Units or Apartments (Any Combination) - 4 Stories or Less	YES - Current	NO - Privately-Owned	Available	Not Used in Prior Housing Element	0	0.018734239	0	0.018734239	6	0	0	121-SA229	51	Boyle Heights	Yes	Moderate
LOS ANGELES	3654 E PERCY ST	90023	5188008011	Low Medium II Residential	RD1.5-1-CUGU	0	29	0.205215701	Residential - Single Family Residence	YES - Current	NO - Privately-Owned	Available	Not Used in Prior Housing Element	0	0.447706509	0	0.447706509	1	0	0	121-SA229	52	Boyle Heights		Moderate
LOS ANGELES	3658 E PERCY ST	90023	5188008012	Low Medium II Residential	RD1.5-1-CUGU	0	29	0.205197437	Residential - Double, Duplex, or Two Units - 4 Stories or Less	YES - Current	NO - Privately-Owned	Available	Not Used in Prior Housing Element	0	0.275082105	0	0.275082105	2	0	0	121-SA229	53	Boyle Heights	Yes	Moderate
LOS ANGELES	3662 E PERCY ST	90023	5188008013	Low Medium II Residential	RD1.5-1-CUGU	0	29	0.205180434	Residential - Double, Duplex, or Two Units - 4 Stories or Less	YES - Current	NO - Privately-Owned	Available	Not Used in Prior Housing Element	0	0.098903434	0	0.098903434	3	0	0	121-SA229	56	Boyle Heights	Yes	Moderate
LOS ANGELES	3672 E PERCY ST	90023	5188008015	Low Medium II Residential	RD1.5-1-CUGU	0	29	0.205143045	Residential - Five or More Units or Apartments (Any Combination) - 4 Stories or Less	YES - Current	NO - Privately-Owned	Available	Not Used in Prior Housing Element	0	0.026632416	0	0.026632416	6	0	0	121-SA229	58	Boyle Heights		Moderate
LOS ANGELES	3674 E PERCY ST	90023	5188008016	Low Medium II Residential	RD1.5-1-CUGU	0	29	0.236683831	Residential - Five or More Units or Apartments (Any Combination) - 4 Stories or Less	YES - Current	NO - Privately-Owned	Available	Not Used in Prior Housing Element	0	0.116777503	0	0.116777503	9	0	0	121-SA229	60	Boyle Heights	Yes	Moderate
LOS ANGELES	3684 E PERCY ST	90023	5188008017	Low Medium II Residential	RD1.5-1-CUGU	0	29	0.236657855	Residential - Three Units (Any Combination) - 4 Stories or Less	YES - Current	NO - Privately-Owned	Available	Not Used in Prior Housing Element	0	0.281227851	0	0.281227851	3	0	0	121-SA229	62	Boyle Heights	Yes	Moderate
LOS ANGELES	3692 1/2 E PERCY ST	90023	5188008018	Low Medium II Residential	RD1.5-1-CUGU	0	29	0.236634684	Residential - Five or More Units or Apartments (Any Combination) - 4 Stories or Less	YES - Current	NO - Privately-Owned	Available	Not Used in Prior Housing Element	0	0.08574193	0	0.08574193	8	0	0	121-SA229	64	Boyle Heights	Yes	Moderate
LOS ANGELES	3696 E PERCY ST	90023	5188008019	Highway Oriented and Limited Commercial	C2-1-CUGU	0	108	0.205706021	Commercial - Store - One Story	YES - Current	NO - Privately-Owned	Available	Used in Prior Housing Element - Non-Vacant	0.090495013	0	0	0.090495013	1	0	0	121-SA229	66	Boyle Heights		Lower
LOS ANGELES	815 S INDIANA ST	90023	5188008020	Highway Oriented and Limited Commercial	C2-1-CUGU	0	108	0.136688578	Commercial - Store - One Story	YES - Current	NO - Privately-Owned	Available	Used in Prior Housing Element - Non-Vacant	0.029466945	0	0	0.029466945	0	0	0	121-SA229	76	Boyle Heights		Lower
LOS ANGELES	837 S INDIANA ST	90023	5188008021	Highway Oriented and Limited Commercial	(Q)C2-1-CUGU	0	29	0.226663539	Commercial - Office Building - One Story	YES - Current	NO - Privately-Owned	Available	Not Used in Prior Housing Element	0	0.024524901	0	0.024524901	3	0	0	120A229	17	Boyle Heights		Moderate
LOS ANGELES	3731 E WHITTIER BLVD	90023	5188008022	Highway Oriented and Limited Commercial	(Q)C2-1-CUGU	0	29	0.227196415	Commercial - Store - One Story	YES - Current	NO - Privately-Owned	Available	Not Used in Prior Housing Element	0	0.071915701	0	0.071915701	0	0	0	120A229	16	Boyle Heights		Moderate
LOS ANGELES	3725 E WHITTIER BLVD	90023	5188008023	Highway Oriented and Limited Commercial	(Q)C2-1-CUGU	0	29	0.221925011	Commercial - Store Combination - Store and Residential Combination - One Story	YES - Current	NO - Privately-Owned	Available	Not Used in Prior Housing Element	0	0.023946313	0	0.023946313	0	0	0	120A229	12	Boyle Heights		Moderate
LOS ANGELES	3717 E WHITTIER BLVD	90023	5188008024	Highway Oriented and Limited Commercial	(Q)C2-1-CUGU	0	29	0.227856687	Commercial - Store Combination - Store and Residential Combination - One Story	YES - Current	NO - Privately-Owned	Available	Not Used in Prior Housing Element	0	0.012734665	0	0.012734665	4	0	0	120A229	10	Boyle Heights	Yes	Moderate
LOS ANGELES	3715 E WHITTIER BLVD	90023	5188008025	Highway Oriented and Limited Commercial	(Q)C2-1-CUGU	0	29	0.228089832	Commercial - Auto, Recreation Equipment, Construction Equipment Sales and Service - Auto Body Repair Shop - One Story	YES - Current	NO - Privately-Owned	Available	Not Used in Prior Housing Element	0	0.049071725	0	0.049071725	0	0	0	120A229	7	Boyle Heights		Moderate
LOS ANGELES	3711 E WHITTIER BLVD	90023	5188008026	Highway Oriented and Limited Commercial	(Q)C2-1-CUGU	0	29	0.228321586	Commercial - Auto, Recreation Equipment, Construction Equipment Sales and Service - Auto Body Repair Shop - One Story	YES - Current	NO - Privately-Owned	Available	Not Used in Prior Housing Element	0	0.116503969	0	0.116503969	0	0	0	120A229	5	Boyle Heights		Moderate
LOS ANGELES	3669 E WHITTIER BLVD	90023	5188008027	Highway Oriented and Limited Commercial	(Q)C2-1-CUGU	0	29	0.198202943	Industrial - Light Manufacturing - One Story	YES - Current	NO - Privately-Owned	Available	Not Used in Prior Housing Element	0	0.039639643	0	0.039639643	0	0	0	121-SA229	71	Boyle Heights		Moderate
LOS ANGELES	3701 E WHITTIER BLVD	90023	5188008027	Highway Oriented and Limited Commercial	(Q)C2-1-CUGU	0	29	0.198065504	Industrial - Light Manufacturing - One Story	YES - Current	NO - Privately-Owned	Available	Not Used in Prior Housing Element	0	0.039639643	0	0.039639643	0	0	0	120A229	4	Boyle Heights		Moderate
LOS ANGELES	3663 E WHITTIER BLVD	90023	5188008028	Highway Oriented and Limited Commercial	(Q)C2-1-CUGU	0	29	0.198374435	Commercial - Store Combination - Store and Office Combination - One Story	YES - Current	NO - Privately-Owned	Available	Not Used in Prior Housing Element	0	0.023985976	0	0.023985976	0	0	0	121-SA229	67	Boyle Heights	Yes	Moderate
LOS ANGELES	3659 E WHITTIER BLVD	90023	5188008029	Highway Oriented and Limited Commercial	(Q)C2-1-CUGU	0	29	0.198549481	Industrial - Light Manufacturing - One Story	YES - Current	NO - Privately-Owned	Available	Not Used in Prior Housing Element	0	0.039639643	0	0.039639643	0	0	0	121-SA229	65	Boyle Heights		Moderate
LOS ANGELES	3651 E WHITTIER BLVD	90023	5188008030	Highway Oriented and Limited Commercial	(Q)C2-1-CUGU	0	29	0.198723896	Industrial - Light Manufacturing - One Story	YES - Current	NO - Privately-Owned	Available	Not Used in Prior Housing Element	0	0.023250444	0	0.023250444	2	0	0	121-SA229	63	Boyle Heights	Yes	Moderate
LOS ANGELES	3647 E WHITTIER BLVD	90023	5188008031	Highway Oriented and Limited Commercial	(Q)C2-1-CUGU	0	29	0.198896503	Residential - Single Family Residence	YES - Current	NO - Privately-Owned	Available	Not Used in Prior Housing Element	0	0.655465633	0	0.655465633	0	0	0	121-SA229	61	Boyle Heights		Moderate
LOS ANGELES	3643 E WHITTIER BLVD	90023	5188008032	Highway Oriented and Limited Commercial	(Q)C2-1-CUGU	0	29	0.199133953	Commercial - Office Building - Office and Residential - One Story	YES - Current	NO - Privately-Owned	Available	Not Used in Prior Housing Element	0	0.063932054	0	0.063932054	2	0	0	121-SA229	59	Boyle Heights	Yes	Moderate
LOS ANGELES	3633 E WHITTIER BLVD	90023	5188008034	Highway Oriented and Limited Commercial	(Q)C2-1-CUGU	0	29	0.19966282	Industrial - Industrial - Vacant Land	YES - Current	NO - Privately-Owned	Available	Not Used in Prior Housing Element	0	0.096047759	0	0.096047759	0	0	0	121-SA227	283	Boyle Heights		Moderate
LOS ANGELES	3617 E WHITTIER BLVD	90023	5188008037	Highway Oriented and Limited Commercial	(Q)C2-1-CUGU	0	29	0.200184169	Commercial - Store Combination - Store and Residential Combination - One Story	YES - Current	NO - Privately-Owned	Available	Not Used in Prior Housing Element	0	0.106489579	0	0.106489579	0	0	0	121-SA227	261	Boyle Heights		Moderate
LOS ANGELES	3615 E WHITTIER BLVD	90023	5188008038	Highway Oriented and Limited Commercial	(Q)C2-1-CUGU	0	29	0.200366933	Residential - Single Family Residence	YES - Current	NO - Privately-Owned	Available	Not Used in Prior Housing Element	0	0.603651953	0	0.603651953	1	0	0	121-SA227	254	Boyle Heights		Moderate
LOS ANGELES	3607 E WHITTIER BLVD	90023	5188008039	Highway Oriented and Limited Commercial	(Q)C2-1-CUGU	0	29	0.2005399	Commercial - Store Combination - Store and Residential Combination - One Story	YES - Current	NO - Privately-Owned	Available	Not Used in Prior Housing Element	0	0.106489579	0	0.106489579	0	0	0	121-SA227	248	Boyle Heights		Moderate
LOS ANGELES	820 S ESPERANZA ST	90023	5188008040	Highway Oriented and Limited Commercial	(Q)C2-1-CUGU	0	29	0.198249825	Commercial - Store Combination - Store and Residential Combination - One Story	YES - Current	NO - Privately-Owned	Available	Not Used in Prior Housing Element	0	0.023985976	0	0.023985976	0	0	0	121-SA227	242	Boyle Heights	Yes	Moderate
LOS ANGELES	3629 E WHITTIER BLVD	90023	5188008041	Highway Oriented and Limited Commercial	(Q)C2-1-CUGU	0	29	0.197753821	Commercial - Auto, Recreation Equipment, Construction Equipment Sales and Service - Car Wash Only - One Story	YES - Current	NO - Privately-Owned	Available	Not Used in Prior Housing Element	0	0.106489579	0	0.106489579	0	0	0	121-SA227	275	Boyle Heights		Moderate
LOS ANGELES	3623 E WHITTIER BLVD	90023	5188008042	Highway Oriented and Limited Commercial	(Q)C2-1-CUGU	0	29	0.197935151	Residential - Double, Duplex, or Two Units - 4 Stories or Less	YES - Current	NO - Privately-Owned	Available	Not Used in Prior Housing Element	0	0.603651953	0	0.603651953	1	0	0	121-SA227	268	Boyle Heights		Moderate
LOS ANGELES	3742 E WHITTIER BLVD	90023	5188009001	Highway Oriented and Limited Commercial	C1.5-1-CUGU	0	108	0.119202588	Commercial - Store Combination - Store and Office Combination - One Story	YES - Current	NO - Privately-Owned	Available	Used in Prior Housing Element - Non-Vacant	0.080104689	0	0	0.080104689	0	0	0	120A229	41	Boyle Heights		Lower
LOS ANGELES	3748 E WHITTIER BLVD	90023	5188009001	Highway Oriented and Limited Commercial	C1.5-1-CUGU	0	108	0.137128525	Commercial - Store Combination - Store and Office Combination - One Story	YES - Current	NO - Privately-Owned	Available	Used in Prior Housing Element - Non-Vacant	0.08852948	0	0	0.08852948	0	0	0	120A229	44

LOS ANGELES	3720 E WHITTIER BLVD	90023	5188009007	Highway Oriented and Limited Commercial	C1.5-1-CUGU	0	108	0.059690622	Commercial - Office Building - One Story	YES - Current	NO - Privately-Owned	Available	Not Used in Prior Housing Element	0	0	0.006095147	0.006095147	0	3*	3*	120A229	32	Boyle Heights									Above Moderate
LOS ANGELES	3707 E SISKIYOU ST	90023	5188009009	Low Medium I Residential	R2-1-CUGU	0	17	0.114707837	Residential - Single Family Residence	YES - Current	NO - Privately-Owned	Available	Not Used in Prior Housing Element	0	0	0.023558816	0.023558816	1	1*	1*	120A229	53	Boyle Heights									Above Moderate
LOS ANGELES	3711 E SISKIYOU ST	90023	5188009010	Low Medium I Residential	R2-1-CUGU	0	17	0.114741808	Residential - Single Family Residence	YES - Current	NO - Privately-Owned	Available	Not Used in Prior Housing Element	0	0	0.023558816	0.023558816	1	1*	1*	120A229	55	Boyle Heights									Above Moderate
LOS ANGELES	3715 E SISKIYOU ST	90023	5188009011	Low Medium I Residential	R2-1-CUGU	0	17	0.114774273	Residential - Single Family Residence	YES - Current	NO - Privately-Owned	Available	Not Used in Prior Housing Element	0	0	0.023558816	0.023558816	1	1*	1*	120A229	57	Boyle Heights									Above Moderate
LOS ANGELES	3731 E SISKIYOU ST	90023	5188009015	Low Medium I Residential	R2-1-CUGU	0	17	0.114906434	Residential - Single Family Residence	YES - Current	NO - Privately-Owned	Available	Not Used in Prior Housing Element	0	0	0.023558816	0.023558816	1	1*	1*	120A229	63	Boyle Heights									Above Moderate
LOS ANGELES	3735 E SISKIYOU ST	90023	5188009016	Low Medium I Residential	R2-1-CUGU	0	17	0.124112219	Residential - Single Family Residence	YES - Current	NO - Privately-Owned	Available	Not Used in Prior Housing Element	0	0	0.046053177	0.046053177	1	2*	2*	120A229	64	Boyle Heights									Above Moderate
LOS ANGELES	3742 E SISKIYOU ST	90023	5188009017	Low Medium I Residential	R2-1-CUGU	0	17	0.183767414	Residential - Three Units (Any Combination) - 4 Stories or Less	YES - Current	NO - Privately-Owned	Available	Not Used in Prior Housing Element	0	0.029828307	0	0.029828307	3	3*	3*	120A229	95	Boyle Heights								Yes	Moderate
LOS ANGELES	3738 E SISKIYOU ST	90023	5188009018	Low Medium I Residential	R2-1-CUGU	0	17	0.114666951	Residential - Single Family Residence	YES - Current	NO - Privately-Owned	Available	Not Used in Prior Housing Element	0	0	0.023558816	0.023558816	1	1*	1*	120A229	90	Boyle Heights									Above Moderate
LOS ANGELES	3734 E SISKIYOU ST	90023	5188009019	Low Medium I Residential	R2-1-CUGU	0	17	0.11466671	Residential - Single Family Residence	YES - Current	NO - Privately-Owned	Available	Not Used in Prior Housing Element	0	0	0.023558816	0.023558816	1	1*	1*	120A229	88	Boyle Heights									Above Moderate
LOS ANGELES	3730 E SISKIYOU ST	90023	5188009020	Low Medium I Residential	R2-1-CUGU	0	17	0.11466671	Residential - Single Family Residence	YES - Current	NO - Privately-Owned	Available	Not Used in Prior Housing Element	0	0	0.023558816	0.023558816	1	1*	1*	120A229	83	Boyle Heights									Above Moderate
LOS ANGELES	3726 E SISKIYOU ST	90023	5188009021	Low Medium I Residential	R2-1-CUGU	0	17	0.114667632	Residential - Single Family Residence	YES - Current	NO - Privately-Owned	Available	Not Used in Prior Housing Element	0	0	0.023558816	0.023558816	1	1*	1*	120A229	81	Boyle Heights									Above Moderate
LOS ANGELES	3722 E SISKIYOU ST	90023	5188009022	Low Medium I Residential	R2-1-CUGU	0	17	0.114666978	Residential - Single Family Residence	YES - Current	NO - Privately-Owned	Available	Not Used in Prior Housing Element	0	0	0.023558816	0.023558816	1	1*	1*	120A229	79	Boyle Heights									Above Moderate
LOS ANGELES	3714 E SISKIYOU ST	90023	5188009024	Low Medium I Residential	R2-1-CUGU	0	17	0.11466671	Residential - Single Family Residence	YES - Current	NO - Privately-Owned	Available	Not Used in Prior Housing Element	0	0	0.023558816	0.023558816	1	1*	1*	120A229	74	Boyle Heights									Above Moderate
LOS ANGELES	3710 E SISKIYOU ST	90023	5188009025	Low Medium I Residential	R2-1-CUGU	0	17	0.11466671	Residential - Single Family Residence	YES - Current	NO - Privately-Owned	Available	Not Used in Prior Housing Element	0	0	0.023558816	0.023558816	1	1*	1*	120A229	71	Boyle Heights									Above Moderate
LOS ANGELES	3706 E SISKIYOU ST	90023	5188009026	Low Medium I Residential	R2-1-CUGU	0	17	0.114667632	Residential - Single Family Residence	YES - Current	NO - Privately-Owned	Available	Not Used in Prior Housing Element	0	0	0.023558816	0.023558816	1	1*	1*	120A229	69	Boyle Heights									Above Moderate
LOS ANGELES	3707 E LEE ST	90023	5188009029	Low Medium I Residential	R2-1-CUGU	0	17	0.114735863	Residential - Single Family Residence	YES - Current	NO - Privately-Owned	Available	Not Used in Prior Housing Element	0	0	0.023558816	0.023558816	1	1*	1*	120A229	87	Boyle Heights									Above Moderate
LOS ANGELES	3719 E LEE ST	90023	5188009032	Low Medium I Residential	R2-1-CUGU	0	17	0.114735356	Residential - Single Family Residence	YES - Current	NO - Privately-Owned	Available	Not Used in Prior Housing Element	0	0	0.023558816	0.023558816	1	1*	1*	120A229	96	Boyle Heights									Above Moderate
LOS ANGELES	3723 E LEE ST	90023	5188009033	Low Medium I Residential	R2-1-CUGU	0	17	0.114735183	Residential - Single Family Residence	YES - Current	NO - Privately-Owned	Available	Not Used in Prior Housing Element	0	0	0.023558816	0.023558816	1	1*	1*	120A229	98	Boyle Heights									Above Moderate
LOS ANGELES	3727 E LEE ST	90023	5188009034	Low Medium I Residential	R2-1-CUGU	0	17	0.114735863	Residential - Single Family Residence	YES - Current	NO - Privately-Owned	Available	Not Used in Prior Housing Element	0	0	0.023558816	0.023558816	1	1*	1*	120A229	101	Boyle Heights									Above Moderate
LOS ANGELES	3747 E LEE ST	90023	5188009039	Low Medium I Residential	R2-1-CUGU	0	17	0.114735356	Residential - Single Family Residence	YES - Current	NO - Privately-Owned	Available	Not Used in Prior Housing Element	0	0	0.023558816	0.023558816	1	1*	1*	120A229	111	Boyle Heights									Above Moderate
LOS ANGELES	3751 E LEE ST	90023	5188009040	Low Medium I Residential	R2-1-CUGU	0	17	0.171945345	Residential - Double, Duplex, or Two Units - 4 Stories or Less Commercial - Store Combination - Store and Residential	YES - Current	NO - Privately-Owned	Available	Not Used in Prior Housing Element	0	0	0.040308356	0.040308356	2	2*	2*	120A229	113	Boyle Heights								Yes	Above Moderate
LOS ANGELES	1001 S INDIANA ST	90023	5188010001	Low Medium I Residential	R2-1-CUGU	0	17	0.117349929	Combination - One Story	YES - Current	NO - Privately-Owned	Available	Not Used in Prior Housing Element	0	0	0.019903462	0.019903462	1	2*	2*	120A229	142	Boyle Heights									Above Moderate
LOS ANGELES	3758 E LEE ST	90023	5188010002	Low Medium I Residential	R2-1-CUGU	0	17	0.11489164	Residential - Single Family Residence	YES - Current	NO - Privately-Owned	Available	Not Used in Prior Housing Element	0	0	0.023558816	0.023558816	1	1*	1*	120A229	140	Boyle Heights									Above Moderate
LOS ANGELES	3750 E LEE ST	90023	5188010004	Low Medium I Residential	R2-1-CUGU	0	17	0.11489164	Residential - Single Family Residence	YES - Current	NO - Privately-Owned	Available	Not Used in Prior Housing Element	0	0	0.023558816	0.023558816	1	1*	1*	120A229	134	Boyle Heights									Above Moderate
LOS ANGELES	3746 E LEE ST	90023	5188010005	Low Medium I Residential	R2-1-CUGU	0	17	0.114891711	Residential - Single Family Residence	YES - Current	NO - Privately-Owned	Available	Not Used in Prior Housing Element	0	0	0.023558816	0.023558816	1	1*	1*	120A229	132	Boyle Heights									Above Moderate
LOS ANGELES	3742 E LEE ST	90023	5188010006	Low Medium I Residential	R2-1-CUGU	0	17	0.114892565	Residential - Single Family Residence	YES - Current	NO - Privately-Owned	Available	Not Used in Prior Housing Element	0	0	0.023558816	0.023558816	1	1*	1*	120A229	129	Boyle Heights									Above Moderate
LOS ANGELES	3738 E LEE ST	90023	5188010007	Low Medium I Residential	R2-1-CUGU	0	17	0.11489164	Residential - Single Family Residence	YES - Current	NO - Privately-Owned	Available	Not Used in Prior Housing Element	0	0	0.023558816	0.023558816	1	1*	1*	120A229	126	Boyle Heights									Above Moderate
LOS ANGELES	3730 E LEE ST	90023	5188010009	Low Medium I Residential	R2-1-CUGU	0	17	0.11489164	Residential - Single Family Residence	YES - Current	NO - Privately-Owned	Available	Not Used in Prior Housing Element	0	0	0.023558816	0.023558816	1	1*	1*	120A229	120	Boyle Heights									Above Moderate
LOS ANGELES	3726 E LEE ST	90023	5188010010	Low Medium I Residential	R2-1-CUGU	0	17	0.114891467	Residential - Single Family Residence	YES - Current	NO - Privately-Owned	Available	Not Used in Prior Housing Element	0	0	0.023558816	0.023558816	1	1*	1*	120A229	118	Boyle Heights									Above Moderate
LOS ANGELES	3722 E LEE ST	90023	5188010011	Low Medium I Residential	R2-1-CUGU	0	17	0.114892148	Residential - Single Family Residence	YES - Current	NO - Privately-Owned	Available	Not Used in Prior Housing Element	0	0	0.023558816	0.023558816	1	1*	1*	120A229	117	Boyle Heights									Above Moderate
LOS ANGELES	3718 E LEE ST	90023	5188010012	Low Medium I Residential	R2-1-CUGU	0	17	0.114892392	Residential - Single Family Residence	YES - Current	NO - Privately-Owned	Available	Not Used in Prior Housing Element	0	0	0.023558816	0.023558816	1	1*	1*	120A229	114	Boyle Heights									Above Moderate
LOS ANGELES	3714 E LEE ST	90023	5188010013	Low Medium I Residential	R2-1-CUGU	0	17	0.114892565	Residential - Single Family Residence	YES - Current	NO - Privately-Owned	Available	Not Used in Prior Housing Element	0	0	0.023558816	0.023558816	1	1*	1*	120A229	112	Boyle Heights									Above Moderate
LOS ANGELES	3708 E LEE ST	90023	5188010014	Low Medium I Residential	R2-1-CUGU	0	17	0.11489164	Residential - Single Family Residence	YES - Current	NO - Privately-Owned	Available	Not Used in Prior Housing Element	0	0	0.023558816	0.023558816	1	1*	1*	120A229	110	Boyle Heights									Above Moderate
LOS ANGELES	3706 E LEE ST	90023	5188010015	Low Medium I Residential	R2-1-CUGU	0	17	0.11489164	Residential - Single Family Residence	YES - Current	NO - Privately-Owned	Available	Not Used in Prior Housing Element	0	0	0.023558816	0.023558816	1	1*	1*	120A229	108	Boyle Heights									Above Moderate
LOS ANGELES	3703 E 7TH ST	90023	5188010017	Low Medium I Residential	R2-1-CUGU	0	17	0.115416902	Residential - Single Family Residence	YES - Current	NO - Privately-Owned	Available	Not Used in Prior Housing Element	0	0	0.046053177	0.046053177	1	2*	2*	120A229	119	Boyle Heights									Above Moderate
LOS ANGELES	3719 E 7TH ST	90023	5188010021	Low Medium I Residential	R2-1-CUGU	0	17	0.11461686	Residential - Single Family Residence	YES - Current	NO - Privately-Owned	Available	Not Used in Prior Housing Element	0	0	0.023558816	0.023558816	1	1*	1*	120A229	131	Boyle Heights									Above Moderate
LOS ANGELES	3723 E 7TH ST	90023	5188010022	Low Medium I Residential	R2-1-CUGU	0	17	0.114617101	Residential - Single Family Residence	YES - Current	NO - Privately-Owned	Available	Not Used in Prior Housing Element	0	0	0.023558816	0.023558816	1	1*	1*	120A229	133	Boyle Heights									Above Moderate
LOS ANGELES	3735 E 7TH ST	90023	5188010025	Low Medium I Residential	R2-1-CUGU	0	17	0.114616353	Residential - Single Family Residence	YES - Current	NO - Privately-Owned	Available	Not Used in Prior Housing Element	0	0	0.023558816	0.023558816	1	1*	1*	120A229	141	Boyle Heights									Above Moderate
LOS ANGELES	3743 E 7TH ST	90023	5188010027	Low Medium I Residential	R2-1-CUGU	0	17	0.114616179	Residential - Single Family Residence	YES - Current	NO - Privately-Owned	Available	Not Used in Prior Housing Element	0	0	0.023558816	0.023558816	1	1*	1*	120A229	146	Boyle Heights									Above Moderate
LOS ANGELES	3755 E 7TH ST	90023	5188010030	Low Medium I Residential	R2-1-CUGU	0	17	0.114617006	Residential - Single Family Residence	YES - Current	NO - Privately-Owned	Available	Not Used in Prior Housing Element	0	0	0.023558816	0.023558816	1	1*	1*	120A229	152	Boyle Heights									Above Moderate
LOS ANGELES	3763 E 7TH ST	90023	5188010032	Low Medium I Residential	R2-1-CUGU	0	17	0.114616325	Residential - Single Family Residence	YES - Current	NO - Privately-Owned	Available	Not Used in Prior Housing Element	0	0	0.000937359	0.000937359	1	1*	1*	120A229	157	Boyle Heights									Above Moderate
LOS ANGELES	3767 E 7TH ST	90023	5188010033	Low Medium I Residential	R2-1-CUGU	0	17	0.114615577	Institutional - Church - One Story	YES - Current	NO - Privately-Owned	Available	Not Used in Prior Housing Element	0	0	0.008890335	0.008890335	0	1*	1*	120A229	159	Boyle Heights									Above Moderate
LOS ANGELES	3771 E 7TH ST	90023	5188010033	Low Medium I Residential	R2-1-CUGU	0	17	0.10513982	Institutional - Church - One Story	YES - Current	NO - Privately-Owned	Available	Not Used in Prior Housing Element	0	0	0.008890335	0.008890335	0	1*	1*	120A229	162	Boyle Heights									Above Moderate
LOS ANGELES			5188011***	Low Medium I Residential	R2-1-CUGU	0	17	0.018375941		YES - Current	NO - Privately-Owned	Available	Not Used in Prior Housing Element	0	0	0.085140967	0.085140967	0	0	0	120A227	242	Boyle Heights									Above Moderate
LOS ANGELES	1053 S INDIANA ST	90023	5188011002	Low Medium I Residential	R2-1-CUGU	0	17	0.11431307	Residential - Single Family Residence	YES - Current	NO - Privately-Owned	Available	Not Used in Prior Housing Element	0	0	0.023558816	0.023558816	1	1*	1*	118-5A229	11	Boyle Heights									Above Moderate
LOS ANGELES	1059 S PRADO ST	90023	5188011006	Low Medium I Residential	R2-1-CUGU	0	17	0.114786607	Residential - Single Family Residence	YES - Current	NO - Privately-Owned	Available	Not Used in Prior Housing Element	0	0	0.023558816	0.023558816	1	1*	1*	120A229	177	Boyle Heights									Above Moderate
LOS ANGELES	1055 S PRADO ST	90023	5188011007	Low Medium I Residential	R2-1-CUGU	0	17	0.114787253	Residential - Single Family Residence	YES - Current	NO - Privately-Owned	Available	Not Used in Prior Housing Element	0	0	0.023558816	0.023558816	1	1*	1*	120A229	173	Boyle Heights									Above Moderate
LOS ANGELES	1051 S PRADO ST	90023	5188011008	Low Medium I Residential	R2-1-CUGU	0	17	0.113434816	Residential - Single Family Residence	YES - Current	NO - Privately-Owned	Available	Not Used in Prior Housing Element	0	0	0.023558816	0.023558816	1	1*	1*	120A229	169	Boyle Heights									Above Moderate
LOS ANGELES	1050 S LOS PALOS ST	90023	5188011009	Low Medium I Residential	R2-1-CUGU	0	17	0.113652448	Residential - Single Family Residence	YES - Current	NO - Privately-Owned	Available	Not Used in Prior Housing Element	0	0	0.023558816	0.023558816	1	1*	1*	120A229	161	Boyle Heights									Above Moderate
LOS ANGELES	1054 S LOS PALOS ST	90023	5188011010	Low Medium I Residential	R2-1-CUGU	0	17	0.114785758	Residential - Single Family Residence	YES - Current	NO - Privately-Owned	Available	Not Used in Prior Housing Element	0	0	0.023558816	0.023558816	1	1*	1*	120A229	165	Boyle Heights									Above Moderate
LOS ANGELES	1058 S LOS PALOS ST	90023	5188011011	Low Medium I Residential	R2-1-CUGU	0	17	0.11478751	Residential - Single Family Residence	YES - Current	NO - Privately-Owned	Available	Not Used in Prior Housing Element	0	0	0.023558816	0.023558816	1	1*	1*	120A229	170	Boyle Heights									Above Moderate
LOS ANGELES	1062 S LOS PALOS ST	90023	5188011012	Low Medium I Residential	R2-1-CUGU	0	17	0.114785925	Residential - Single Family Residence	YES - Current	NO - Privately-Owned	Available	Not Used in Prior Housing Element	0	0	0.023558816	0.023558816	1	1*	1*	120A229	175	Boyle Heights									Above Moderate
LOS ANGELES	1066 S LOS PALOS ST	90023	5188011013	Low Medium I Residential	R2-1-CUGU	0	17	0.11354566	Residential - Single Family Residence	YES - Current	NO - Privately-Owned	Available	Not Used in Prior Housing Element	0	0	0.023558816	0.023558816	1	1*	1*	120A229	178	Boyle Heights									Above Moderate
LOS ANGELES	1071 S LOS PALOS ST	90023	5188011014	Low Medium I Residential	R2-1-CUGU	0	17	0.114784856	Residential - Single Family Residence	YES - Current	NO - Privately-Owned	Available	Not Used in Prior Housing Element	0	0	0.025185224	0.025185224	1	1*	1*	120A229	171	Boyle Heights									Above Moderate
LOS ANGELES	1067 S LOS PALOS ST	90023	5188011015	Low Medium I Residential	R2-1-CUGU	0	17	0.114787086	Residential - Single Family Residence	YES - Current	NO - Privately-Owned	Available	Not Used in Prior Housing Element	0	0	0.023558816	0.023558816	1	1*	1*	120A229	168	Boyle Heights									Above Moderate
LOS ANGELES	1063 S LOS PALOS ST	90023	5188011016	Low Medium I Residential	R2-1-CUGU	0	17	0.114785989	Residential - Single Family Residence	YES - Current	NO - Privately-Owned	Available	Not Used in Prior Housing Element	0	0	0.023558816	0.023558816	1	1*	1*	120A229	164	Boyle Heights									Above Moderate
LOS ANGELES	1059 S LOS PALOS ST	90023	5188011017	Low Medium I Residential	R2-1-CUGU	0	17	0.114787086	Residential - Single Family Residence	YES - Current	NO - Privately-Owned	Available	Not Used in Prior Housing Element	0	0	0.023558816	0.023558816	1	1*	1*	120A229	158	Boyle Heights									Above Moderate
LOS ANGELES	1057 S LOS PALOS ST	90023	5188011018	Low Medium I Residential	R2-1-CUGU	0	17	0.114786414	Residential - Single Family Residence	YES - Current	NO - Privately-Owned	Available	Not Used in Prior Housing Element	0	0	0.023558816	0.023558816	1	1*	1*	120A229	154	Boyle Heights									Above Moderate
LOS ANGELES	1051 S LOS PALOS ST	90023	5188011019	Low Medium I Residential	R2-1-CUGU	0	17	0.114785485	Residential - Single Family Residence	YES - Current	NO - Privately-Owned	Available	Not Used in Prior Housing Element	0	0	0.023558816	0.023558816	1	1*	1*	120A229	151	Boyle Heights									Above Moderate
LOS ANGELES	1052 S CALZONA ST	90023	5188011020	Low Medium I Residential	R2-1-CUGU	0	17	0.114766191	Residential - Single Family Residence	YES - Current	NO - Privately-Owned	Available	Not Used in Prior Housing Element	0	0	0.023558816	0.023558816	1	1*	1*	120A227	183	Boyle Heights									Above Moderate
LOS ANGELES	1068 S CALZONA ST	90023	5188011024	Low Medium I Residential	R2-1-CUGU	0	17	0.114742782	Residential - Single Family Residence	YES - Current	NO - Privately-Owned	Available	Not Used in Prior Housing Element	0	0	0.023558816	0.023558816	1	1*	1*	120A227	215	Boyle Heights									Above Moderate
LOS ANGELES	1072 S CALZONA ST	90023	5188011025	Low Medium I Residential	R2-1-CUGU	0	17	0.112811552	Residential - Single Family Residence	YES - Current	NO - Privately-Owned	Available	Not Used in Prior Housing Element	0	0	0.023558816	0.023558816	1	1*	1*	120A227	225	Boyle Heights									Above Moderate
LOS ANGELES			5188011026	Low Medium I Residential	R2-1-CUGU	0	17	0.021014613	Residential - Single Family Residence - Vacant Land	YES - Current	NO - Privately-Owned	Available	Not Used in Prior Housing Element	0	0	0.025158897	0.025158897	0	0	0	120A229	183	Boyle Heights									Above Moderate
LOS ANGELES	1069 S CALZONA ST	90023	5188012002	Low Medium I Residential	R2-1-CUGU	0	17	0.114786581	Residential - Single Family Residence	YES - Current	NO - Privately-Owned	Available	Not Used in Prior Housing Element	0	0	0.023558816	0.023558816	1	1*	1*	120A227	196	Boyle Heights									Above Moderate
LOS ANGELES	1065 S CALZONA ST	90023	5188012003	Low Medium I Residential	R2-1-CUGU	0	17	0.114786748	Residential - Single Family Residence	YES - Current	NO - Privately-Owned	Available	Not Used in Prior Housing Element	0	0	0.009805164	0.009805164	1	1*	1*	120A227	189	Boyle Heights									Above Moderate
LOS ANGELES	1061 S CALZONA ST	90023	5188012004	Low Medium I Residential	R2-1-CUGU	0	17	0.114785163	Residential - Single Family Residence	YES - Current	NO - Privately-Owned	Available	Not Used in Prior Housing Element	0	0	0.023558816	0.023558816	1	1*	1*	120A227	180	Boyle Heights									Above Moderate
LOS ANGELES	1031 S CALZONA ST	90023	5188012007	Low Medium I Residential	R2-1-CUGU	0	17	0.114786748	Residential - Single Family Residence	YES - Current	NO - Privately-Owned	Available	Not Used in Prior Housing Element	0	0	0.023558816	0.023558816	1	1*	1*	120A227	162	Boyle Heights									Above Moderate
LOS ANGELES	1025 S CALZONA ST	90023	5188012008	Low Medium I Residential	R2-1-CUGU	0	17	0.114786581	Residential - Single Family Residence	YES - Current	NO - Privately-Owned	Available	Not Used in Prior Housing Element	0	0	0.023558816	0.023558816	1	1*	1*	120A227	154	Boyle Heights									Above Moderate
LOS ANGELES	1021 S CALZONA ST	90023	5188012009	Low Medium I Residential	R2-1-CUGU	0	17	0.11478742	Residential - Single Family Residence	YES - Current	NO - Privately-Owned	Available	Not Used in Prior Housing Element	0	0	0.023558816	0.023558816	1	1*	1*	120A227	146	Boyle Heights									Above Moderate
LOS ANGELES	1015 S CALZONA ST	90023	5188012011	Low Medium I Residential	R2-1-CUGU	0	17	0.114786987	Residential - Single Family Residence	YES - Current	NO - Privately-Owned	Available	Not Used in Prior Housing Element	0	0	0.023558816	0.023558816	1	1*	1*	120A227	133	Boyle Heights									Above Moderate
LOS ANGELES	1007 S CALZONA ST	90023	5188012013	Low Medium I Residential	R2-1-CUGU	0	17	0.114787048	Residential - Single Family Residence	YES - Current	NO - Privately-Owned	Available	Not Used in Prior Housing Element	0	0	0.023558816	0.023558816	1	1*	1*	120A227	123	Boyle Heights									Above Moderate
LOS ANGELES	981 S CALZONA ST	90023	5188012015	Low Medium I Residential	R2-1-CUGU	0	17	0.114785728	Residential - Single Family Residence	YES - Current	NO - Privately-Owned	Available	Not Used in Prior Housing Element	0	0	0.023558816	0.023558816	1	1*	1*	120A229	91	Boyle Heights									Above Moderate
LOS ANGELES	973 S CALZONA ST	90023	5188012017	Low Medium I Residential	R2-1-CUGU	0	17	0.114786076	Residential - Single Family Residence	YES - Current	NO - Privately-Owned	Available	Not Used in Prior Housing Element	0	0	0.023558816	0.023558816	1	1*	1*	120A229	80	Boyle Heights									Above Moderate
LOS ANGELES	965 S CALZONA ST	90023	5188012019	Low Medium I Residential	R2-1-CUGU	0	17	0.114786915	Residential - Single Family Residence	YES - Current	NO - Privately-Owned	Available	Not Used in Prior Housing Element	0	0	0.02310636	0.02310636	1	1*	1*	120A229	70	Boyle Heights									Above Moderate
LOS ANGELES	959 S CALZONA ST	90023	5188012020	Low Medium I Residential	R2-1-CUGU	0	17	0.114786748	Residential - Single Family Residence	YES - Current	NO - Privately-Owned	Available	Not Used in Prior Housing Element	0	0	0.02310636	0.02310636	1	1*	1*	120A229	65	Boyle Heights									Above Moderate
LOS ANGELES	925 S CALZONA ST	90023	5188012025	Low Medium I Residential	R2-1-CUGU	0	17	0.114785819	Residential - Single Family Residence	YES - Current	NO - Privately-Owned	Available	Not Used in Prior Housing Element	0	0	0.02310636	0.02310636	1	1*	1*	120A229	43	Boyle Heights									Above Moderate
LOS ANGELES	3700 E WHITTIER BLVD	90023	5188012028	Highway Oriented and Limited Commercial	C1.5-1-CUGU	0	108	0.152402919	Commercial - Parking Lot (Commercial Use Property) - Lots - Patron or Employee - One Story	YES - Current	NO - Privately-Owned	Available	Used in Prior Housing Element - Non-Vacant	0.129380906	0	0	0.129380906	0	0	0	120A229	23	Boyle Heights									Lower
LOS ANGELES	3706 E WHITTIER BLVD	90023	5188012029	Highway Oriented and Limited Commercial	C1.5-1-CUGU	0	108	0.125467588	Commercial - Restaurant, Cocktail Lounge - Restaurant, Cocktail Lounge, Tavern - One Story	YES - Current	NO - Privately-Owned	Available	Used in Prior Housing Element - Non-Vacant	0	0	0.033963113	0.033963113	0	0	0	120A229	30	Boyle Heights									Above Moderate
LOS ANGELES	3710 E WHITTIER BLVD	90023	5188012030	Highway Oriented and Limited Commercial	C1.5-1-CUGU	0	108	0.125430649	Commercial - Store Combination - Store and Office Combination - One Story	YES - Current	NO - Privately-Owned	Available	Used in Prior Housing Element - Non-Vacant	0.151759398	0	0	0.151759398	0	0	0	120A229	31	Boyle Heights									Lower
LOS ANGELES			5188013900	Open Space	A1-1XL-CUGU	0	1 unit per lot	0.287070032	Miscellaneous - Government Owned Property	YES - Current	YES - City-Owned	Available	Not Used in Prior Housing Element	0	0	0.000236476	0.000236476	0	0	0	120A229	208	Boyle Heights									Above Moderate
LOS ANGELES			5188013900	Open Space	A1-1XL-CUGU	0	1 unit per lot	0.453310885	Miscellaneous - Government Owned Property	YES - Current	YES - City-Owned	Available	Not Used in Prior Housing Element	0	0	0.000462704	0.000462704	0	0	0	120A227	91	Boyle Heights									Above Moderate
LOS ANGELES			5188013900	Open Space	A1-1XL-CUGU	0	1 unit per lot	0.524729165	Miscellaneous - Government Owned Property	YES - Current	YES - City-Owned	Available	Not Used in Prior Housing Element	0	0	0.000236476	0.000236476	0	0	0	120A227	130	Boyle Heights									Above Moderate
LOS ANGELES			5188013900	Open Space	A1-1XL-CUGU	0	1 unit per lot	1.062513024	Miscellaneous - Government Owned Property	YES - Current	YES - City-Owned	Available	Not Used in Prior Housing Element	0	0	0.000236476	0.000236476	0	0	0	120A227	98	Boyle Heights									Above Moderate
LOS ANGELES			5188013900	Open Space	A1-1XL-CUGU	0	1 unit per lot	1.06403027	Miscellaneous - Government Owned Property	YES - Current	YES - City-Owned	Available	Not Used in Prior Housing Element	0	0	0.000236476	0.000236476	0	0	0	120A227	42	Boyle Heights									Above Moderate
LOS ANGELES			5188013900	Open Space	A1-1

LOS ANGELES	3572 E SISKIYOU ST	90023	5188015003	Low Medium II Residential	RD1.5-1-CUGU	0	29	0.076443855	Residential - Single Family Residence	YES - Current	NO - Privately-Owned	Available	Not Used in Prior Housing Element	0	0	0.068401082	0.068401082	1	2*	2*	120A227	40	Boyle Heights			Above Moderate
LOS ANGELES	3566 E SISKIYOU ST	90023	5188015004	Low Medium II Residential	RD1.5-1-CUGU	0	29	0.0383366	Residential - Single Family Residence	YES - Current	NO - Privately-Owned	Available	Not Used in Prior Housing Element	0	0	0.031491596	0.031491596	1	1*	1*	120A227	36	Boyle Heights			Above Moderate
LOS ANGELES	3568 E SISKIYOU ST	90023	5188015004	Low Medium II Residential	RD1.5-1-CUGU	0	29	0.038336366	Residential - Single Family Residence	YES - Current	NO - Privately-Owned	Available	Not Used in Prior Housing Element	0	0	0.031491596	0.031491596	1	1*	1*	120A227	38	Boyle Heights			Above Moderate
LOS ANGELES		90023	5188015005	Low Medium II Residential	RD1.5-1-CUGU	0	29	0.057393089	Residential - Single Family Residence	YES - Current	NO - Privately-Owned	Available	Not Used in Prior Housing Element	0	0	0.02310636	0.02310636	1	1*	1*	120A227	49	Boyle Heights			Above Moderate
LOS ANGELES	3564 E SISKIYOU ST	90023	5188015006	Low Medium II Residential	RD1.5-1-CUGU	0	29	0.076443952	Residential - Single Family Residence	YES - Current	NO - Privately-Owned	Available	Not Used in Prior Housing Element	0	0	0.068401082	0.068401082	1	2*	2*	120A227	32	Boyle Heights			Above Moderate
LOS ANGELES	3560 E SISKIYOU ST	90023	5188015007	Low Medium II Residential	RD1.5-1-CUGU	0	29	0.199996717	Residential - Three Units (Any Combination) - 4 Stories or Less	YES - Current	NO - Privately-Owned	Available	Not Used in Prior Housing Element	0	0.085565972	0	0.085565972	3	0	0	120A227	26	Boyle Heights		Yes	Moderate
LOS ANGELES	3554 E SISKIYOU ST	90023	5188015008	Low Medium II Residential	RD1.5-1-CUGU	0	29	0.195495832	Residential - Three Units (Any Combination) - 4 Stories or Less	YES - Current	NO - Privately-Owned	Available	Not Used in Prior Housing Element	0	0.200974828	0	0.200974828	3	0	0	120A227	21	Boyle Heights		Yes	Moderate
LOS ANGELES	3550 E SISKIYOU ST	90023	5188015009	Low Medium II Residential	RD1.5-1-CUGU	0	29	0.195468581	Residential - Double, Duplex, or Two Units - 4 Stories or Less	YES - Current	NO - Privately-Owned	Available	Not Used in Prior Housing Element	0	0.237929213	0	0.237929213	2	0	0	120A227	17	Boyle Heights		Yes	Moderate
LOS ANGELES	3544 E SISKIYOU ST	90023	5188015010	Low Medium II Residential	RD1.5-1-CUGU	0	29	0.195440439	Residential - Double, Duplex, or Two Units - 4 Stories or Less	YES - Current	NO - Privately-Owned	Available	Not Used in Prior Housing Element	0	0.237929213	0	0.237929213	2	0	0	120A227	14	Boyle Heights		Yes	Moderate
LOS ANGELES	3538 E SISKIYOU ST	90023	5188015011	Low Medium II Residential	RD1.5-1-CUGU	0	29	0.195411989	Residential - Five or More Units or Apartments (Any Combination) - 4 Stories or Less	YES - Current	NO - Privately-Owned	Available	Not Used in Prior Housing Element	0	0.143055001	0	0.143055001	5	0	0	120A227	11	Boyle Heights		Yes	Moderate
LOS ANGELES	3534 E SISKIYOU ST	90023	5188015012	Low Medium II Residential	RD1.5-1-CUGU	0	29	0.195386619	Residential - Three Units (Any Combination) - 4 Stories or Less	YES - Current	NO - Privately-Owned	Available	Not Used in Prior Housing Element	0	0.200974828	0	0.200974828	3	0	0	121-5A227	332	Boyle Heights		Yes	Moderate
LOS ANGELES	3526 E SISKIYOU ST	90023	5188015013	Low Medium II Residential	RD1.5-1-CUGU	0	29	0.195357201	Residential - Single Family Residence	YES - Current	NO - Privately-Owned	Available	Not Used in Prior Housing Element	0	0.387175548	0	0.387175548	1	0	0	121-5A227	326	Boyle Heights			Moderate
LOS ANGELES	3522 E SISKIYOU ST	90023	5188015014	Low Medium II Residential	RD1.5-1-CUGU	0	29	0.19532915	Residential - Double, Duplex, or Two Units - 4 Stories or Less	YES - Current	NO - Privately-Owned	Available	Not Used in Prior Housing Element	0	0.237929213	0	0.237929213	2	0	0	121-5A227	321	Boyle Heights		Yes	Moderate
LOS ANGELES	3516 E SISKIYOU ST	90023	5188015015	Low Medium II Residential	RD1.5-1-CUGU	0	29	0.194751234	Residential - Three Units (Any Combination) - 4 Stories or Less	YES - Current	NO - Privately-Owned	Available	Not Used in Prior Housing Element	0	0.200974828	0	0.200974828	3	0	0	121-5A227	316	Boyle Heights		Yes	Moderate
LOS ANGELES	3510 E SISKIYOU ST	90023	5188015016	Low Medium II Residential	RD1.5-1-CUGU	0	29	0.172303395	Residential - Three Units (Any Combination) - 4 Stories or Less	YES - Current	NO - Privately-Owned	Available	Not Used in Prior Housing Element	0	0.184312785	0	0.184312785	3	0	0	121-5A227	307	Boyle Heights		Yes	Moderate
LOS ANGELES	946 S SPENCE ST	90023	5188015018	Low Medium II Residential	RD1.5-1-CUGU	0	29	0.057392385	Residential - Single Family Residence	YES - Current	NO - Privately-Owned	Available	Not Used in Prior Housing Element	0	0	0.025587267	0.025587267	1	1*	1*	121-5A227	306	Boyle Heights			Above Moderate
LOS ANGELES		5188015018		Low Medium II Residential	RD1.5-1-CUGU	0	29	0.05739302	Residential - Single Family Residence	YES - Current	NO - Privately-Owned	Available	Not Used in Prior Housing Element	0	0	0.025587267	0.025587267	1	1*	1*	121-5A227	315	Boyle Heights			Above Moderate
LOS ANGELES	956 S SPENCE ST	90023	5188015020	Low Medium II Residential	RD1.5-1-CUGU	0	29	0.19890573	Residential - Single Family Residence	YES - Current	NO - Privately-Owned	Available	Not Used in Prior Housing Element	0	0.387175548	0	0.387175548	1	0	0	121-5A227	330	Boyle Heights			Moderate
LOS ANGELES	3507 E 7TH ST	90023	5188015021	Institutional - Church - One Story		0	29	0.05864441	Institutional - Church - One Story	YES - Current	NO - Privately-Owned	Available	Not Used in Prior Housing Element	0	0	0.000878921	0.000878921	0	1*	1*	120A227	28	Boyle Heights			Above Moderate
LOS ANGELES		5188015021		Low Medium II Residential	RD1.5-1-CUGU	0	29	0.023436343	Institutional - Church - One Story	YES - Current	NO - Privately-Owned	Available	Not Used in Prior Housing Element	0	0	0.000320096	0.000320096	0	0	0	120A227	279	Boyle Heights			Above Moderate
LOS ANGELES	964 S SPENCE ST	90023	5188015022	Low Medium II Residential	RD1.5-1-CUGU	0	29	0.057392721	Residential - Single Family Residence	YES - Current	NO - Privately-Owned	Available	Not Used in Prior Housing Element	0	0	0.025587267	0.025587267	1	1*	1*	120A227	19	Boyle Heights			Above Moderate
LOS ANGELES		5188015022		Low Medium II Residential	RD1.5-1-CUGU	0	29	0.057392736	Residential - Single Family Residence	YES - Current	NO - Privately-Owned	Available	Not Used in Prior Housing Element	0	0	0.025587267	0.025587267	1	1*	1*	120A227	24	Boyle Heights			Above Moderate
LOS ANGELES	3509 E 7TH ST	90023	5188015023	Low Medium II Residential	RD1.5-1-CUGU	0	29	0.035134153	Residential - Single Family Residence	YES - Current	NO - Privately-Owned	Available	Not Used in Prior Housing Element	0	0	0.003899546	0.003899546	1	1*	1*	120A227	283	Boyle Heights			Above Moderate
LOS ANGELES	3513 E 7TH ST	90023	5188015025	Low Medium II Residential	RD1.5-1-CUGU	0	29	0.115940274	Residential - Single Family Residence	YES - Current	NO - Privately-Owned	Available	Not Used in Prior Housing Element	0	0.086055002	0	0.086055002	1	3*	3*	120A227	30	Boyle Heights			Moderate
LOS ANGELES	3517 E 7TH ST	90023	5188015026	Low Medium II Residential	RD1.5-1-CUGU	0	29	0.199137799	Residential - Four Units (Any Combination) - 4 Stories or Less	YES - Current	NO - Privately-Owned	Available	Not Used in Prior Housing Element	0	0.169623256	0	0.169623256	4	0	0	120A227	22	Boyle Heights		Yes	Moderate
LOS ANGELES	3523 E 7TH ST	90023	5188015027	Low Medium II Residential	RD1.5-1-CUGU	0	29	0.19903732	Residential - Double, Duplex, or Two Units - 4 Stories or Less	YES - Current	NO - Privately-Owned	Available	Not Used in Prior Housing Element	0	0.237929213	0	0.237929213	2	0	0	120A227	27	Boyle Heights			Moderate
LOS ANGELES	3529 E 7TH ST	90023	5188015028	Low Medium II Residential	RD1.5-1-CUGU	0	29	0.198931579	Residential - Double, Duplex, or Two Units - 4 Stories or Less	YES - Current	NO - Privately-Owned	Available	Not Used in Prior Housing Element	0	0.237929213	0	0.237929213	2	0	0	120A227	31	Boyle Heights		Yes	Moderate
LOS ANGELES	3533 E 7TH ST	90023	5188015029	Low Medium II Residential	RD1.5-1-CUGU	0	29	0.198831264	Residential - Double, Duplex, or Two Units - 4 Stories or Less	YES - Current	NO - Privately-Owned	Available	Not Used in Prior Housing Element	0	0.237929213	0	0.237929213	2	0	0	120A227	37	Boyle Heights		Yes	Moderate
LOS ANGELES	3537 E 7TH ST	90023	5188015030	Low Medium II Residential	RD1.5-1-CUGU	0	29	0.198728722	Residential - Three Units (Any Combination) - 4 Stories or Less	YES - Current	NO - Privately-Owned	Available	Not Used in Prior Housing Element	0	0.200974828	0	0.200974828	3	0	0	120A227	41	Boyle Heights		Yes	Moderate
LOS ANGELES	3541 E 7TH ST	90023	5188015031	Low Medium II Residential	RD1.5-1-CUGU	0	29	0.19862874	Residential - Three Units (Any Combination) - 4 Stories or Less	YES - Current	NO - Privately-Owned	Available	Not Used in Prior Housing Element	0	0.200974828	0	0.200974828	3	0	0	120A227	44	Boyle Heights		Yes	Moderate
LOS ANGELES	3547 E 7TH ST	90023	5188015032	Low Medium II Residential	RD1.5-1-CUGU	0	29	0.198525168	Residential - Double, Duplex, or Two Units - 4 Stories or Less	YES - Current	NO - Privately-Owned	Available	Not Used in Prior Housing Element	0	0.101672933	0	0.101672933	2	0	0	120A227	48	Boyle Heights		Yes	Moderate
LOS ANGELES	3555 E 7TH ST	90023	5188015033	Low Medium II Residential	RD1.5-1-CUGU	0	29	0.198423788	Residential - Single Family Residence	YES - Current	NO - Privately-Owned	Available	Not Used in Prior Housing Element	0	0.387175548	0	0.387175548	1	0	0	120A227	54	Boyle Heights			Moderate
LOS ANGELES	3561 E 7TH ST	90023	5188015034	Low Medium II Residential	RD1.5-1-CUGU	0	29	0.198548799	Residential - Double, Duplex, or Two Units - 4 Stories or Less	YES - Current	NO - Privately-Owned	Available	Not Used in Prior Housing Element	0	0.237929213	0	0.237929213	2	0	0	120A227	60	Boyle Heights		Yes	Moderate
LOS ANGELES	3565 E 7TH ST	90023	5188015035	Low Medium II Residential	RD1.5-1-CUGU	0	29	0.177618573	Residential - Double, Duplex, or Two Units - 4 Stories or Less	YES - Current	NO - Privately-Owned	Available	Not Used in Prior Housing Element	0	0.240092665	0	0.240092665	2	0	0	120A227	67	Boyle Heights		Yes	Moderate
LOS ANGELES	3571 E 7TH ST	90023	5188015036	Low Medium II Residential	RD1.5-1-CUGU	0	29	0.177544429	Residential - Four Units (Any Combination) - 4 Stories or Less	YES - Current	NO - Privately-Owned	Available	Not Used in Prior Housing Element	0	0.171180528	0	0.171180528	4	0	0	120A227	70	Boyle Heights		Yes	Moderate
LOS ANGELES	3573 E 7TH ST	90023	5188015037	Low Medium II Residential	RD1.5-1-CUGU	0	29	0.176773128	Residential - Double, Duplex, or Two Units - 4 Stories or Less	YES - Current	NO - Privately-Owned	Available	Not Used in Prior Housing Element	0	0.240092665	0	0.240092665	2	0	0	120A227	74	Boyle Heights		Yes	Moderate
LOS ANGELES	959 S ESPERANZA ST	90023	5188015038	Low Medium II Residential	RD1.5-1-CUGU	0	29	0.183246366	Residential - Double, Duplex, or Two Units - 4 Stories or Less	YES - Current	NO - Privately-Owned	Available	Not Used in Prior Housing Element	0	0.237929213	0	0.237929213	2	0	0	120A227	59	Boyle Heights		Yes	Moderate
LOS ANGELES	3568 E WHITTIER BLVD	90023	5188016001	Highway Oriented and Limited Commercial	[Q]C2-1-CUGU	0	29	0.174180949	Commercial - Restaurant, Cocktail Lounge - Restaurant, Cocktail Lounge, Tavern - One Story	YES - Current	NO - Privately-Owned	Available	Not Used in Prior Housing Element	0	0.0401943	0	0.0401943	0	0	0	121-5A227	285	Boyle Heights			Moderate
LOS ANGELES	3576 E WHITTIER BLVD	90023	5188016001	Highway Oriented and Limited Commercial	[Q]C2-1-CUGU	0	29	0.1699266	Commercial - Restaurant, Cocktail Lounge - Restaurant, Cocktail Lounge, Tavern - One Story	YES - Current	NO - Privately-Owned	Available	Not Used in Prior Housing Element	0	0.0401943	0	0.0401943	0	0	0	121-5A227	291	Boyle Heights			Moderate
LOS ANGELES	3566 E WHITTIER BLVD	90023	5188016002	Highway Oriented and Limited Commercial	[Q]C2-1-CUGU	0	29	0.176297484	Residential - Four Units (Any Combination) - 4 Stories or Less	YES - Current	NO - Privately-Owned	Available	Not Used in Prior Housing Element	0	0.335961485	0	0.335961485	4	0	0	121-5A227	277	Boyle Heights		Yes	Moderate
LOS ANGELES	3560 E WHITTIER BLVD	90023	5188016003	Highway Oriented and Limited Commercial	[Q]C2-1-CUGU	0	29	0.197522576	Residential - Single Family Residence	YES - Current	NO - Privately-Owned	Available	Not Used in Prior Housing Element	0	0.598318166	0	0.598318166	1	0	0	121-5A227	266	Boyle Heights			Moderate
LOS ANGELES	3542 E WHITTIER BLVD	90023	5188016005	Highway Oriented and Limited Commercial	[Q]C2-1-CUGU	0	29	0.198183097	Commercial - Parking Lot (Commercial Use Property) - Lots - Patron or Employee - One Story	YES - Current	NO - Privately-Owned	Available	Not Used in Prior Housing Element	0	0.021279178	0	0.021279178	0	0	0	121-5A227	247	Boyle Heights			Moderate
LOS ANGELES	3538 E WHITTIER BLVD	90023	5188016006	Highway Oriented and Limited Commercial	[Q]C2-1-CUGU	0	29	0.198272383	Industrial - Light Manufacturing - One Story	YES - Current	NO - Privately-Owned	Available	Not Used in Prior Housing Element	0	0.121884902	0	0.121884902	0	0	0	121-5A227	241	Boyle Heights			Moderate
LOS ANGELES	3534 E WHITTIER BLVD	90023	5188016007	Highway Oriented and Limited Commercial	[Q]C2-1-CUGU	0	29	0.198363757	Commercial - Animal Kennel - One Story	YES - Current	NO - Privately-Owned	Available	Not Used in Prior Housing Element	0	0.021279178	0	0.021279178	0	0	0	121-5A227	235	Boyle Heights			Moderate
LOS ANGELES	3524 E WHITTIER BLVD	90023	5188016008	Highway Oriented and Limited Commercial	[Q]C2-1-CUGU	0	29	0.198542861	Industrial - Light Manufacturing - One Story	YES - Current	NO - Privately-Owned	Available	Not Used in Prior Housing Element	0	0.121884902	0	0.121884902	0	0	0	121-5A227	224	Boyle Heights			Moderate
LOS ANGELES	3530 E WHITTIER BLVD	90023	5188016008	Highway Oriented and Limited Commercial	[Q]C2-1-CUGU	0	29	0.198452677	Industrial - Light Manufacturing - One Story	YES - Current	NO - Privately-Owned	Available	Not Used in Prior Housing Element	0	0.121884902	0	0.121884902	0	0	0	121-5A227	228	Boyle Heights			Moderate
LOS ANGELES	3518 E WHITTIER BLVD	90023	5188016009	Highway Oriented and Limited Commercial	[Q]C2-1-CUGU	0	29	0.198069886	Commercial - Store - One Story	YES - Current	NO - Privately-Owned	Available	Not Used in Prior Housing Element	0	0.013181815	0	0.013181815	0	0	0	121-5A227	219	Boyle Heights			Moderate
LOS ANGELES	3516 E WHITTIER BLVD	90023	5188016010	Highway Oriented and Limited Commercial	C1.5-1-CUGU	0	108	0.172533248	Commercial - Store - One Story	YES - Current	NO - Privately-Owned	Available	Used in Prior Housing Element - Non-Vacant	0.058758247	0	0	0.058758247	0	0	0	121-5A227	213	Boyle Heights			Lower
LOS ANGELES	914 S SPENCE ST	90023	5188016013	Low Medium II Residential	RD1.5-1-CUGU	0	29	0.198937539	Residential - Four Units (Any Combination) - 4 Stories or Less	YES - Current	NO - Privately-Owned	Available	Not Used in Prior Housing Element	0	0.169623256	0	0.169623256	4	0	0	121-5A227	234	Boyle Heights		Yes	Moderate
LOS ANGELES	3519 E SISKIYOU ST	90023	5188016017	Low Medium II Residential	RD1.5-1-CUGU	0	29	0.194806701	Residential - Double, Duplex, or Two Units - 4 Stories or Less	YES - Current	NO - Privately-Owned	Available	Not Used in Prior Housing Element	0	0.327983129	0	0.327983129	2	0	0	121-5A227	260	Boyle Heights			Moderate
LOS ANGELES	3527 3/4 E SISKIYOU ST	90023	5188016018	Low Medium II Residential	RD1.5-1-CUGU	0	29	0.194789714	Residential - Three Units (Any Combination) - 4 Stories or Less	YES - Current	NO - Privately-Owned	Available	Not Used in Prior Housing Element	0	0.027609781	0	0.027609781	5	0	0	121-5A227	267	Boyle Heights			Moderate
LOS ANGELES	3529 E SISKIYOU ST	90023	5188016019	Low Medium II Residential	RD1.5-1-CUGU	0	29	0.194771738	Residential - Three Units (Any Combination) - 4 Stories or Less	YES - Current	NO - Privately-Owned	Available	Not Used in Prior Housing Element	0	0.200974828	0	0.200974828	3	0	0	121-5A227	274	Boyle Heights		Yes	Moderate
LOS ANGELES	3535 E SISKIYOU ST	90023	5188016020	Low Medium II Residential	RD1.5-1-CUGU	0	29	0.194754014	Residential - Single Family Residence - Vacant Land	YES - Current	NO - Privately-Owned	Available	Not Used in Prior Housing Element	0	0.360795772	0	0.360795772	0	0	0	121-5A227	281	Boyle Heights			Moderate
LOS ANGELES	3537 E SISKIYOU ST	90023	5188016021	Low Medium II Residential	RD1.5-1-CUGU	0	29	0.19473515	Residential - Five or More Units or Apartments (Any Combination) - 4 Stories or Less	YES - Current	NO - Privately-Owned	Available	Not Used in Prior Housing Element	0	0.143055001	0	0.143055001	5	0	0	121-5A227	288	Boyle Heights		Yes	Moderate
LOS ANGELES	3545 E SISKIYOU ST	90023	5188016022	Low Medium II Residential	RD1.5-1-CUGU	0	29	0.194717426	Residential - Four Units (Any Combination) - 4 Stories or Less	YES - Current	NO - Privately-Owned	Available	Not Used in Prior Housing Element	0	0.169623256	0	0.169623256	4	0	0	121-5A227	294	Boyle Heights		Yes	Moderate
LOS ANGELES	3549 E SISKIYOU ST	90023	5188016023	Low Medium II Residential	RD1.5-1-CUGU	0	29	0.194698562	Residential - Three Units (Any Combination) - 4 Stories or Less	YES - Current	NO - Privately-Owned	Available	Not Used in Prior Housing Element	0	0.200974828	0	0.200974828	3	0	0	121-5A227	300	Boyle Heights		Yes	Moderate
LOS ANGELES	3551 E SISKIYOU ST	90023	5188016024	Low Medium II Residential	RD1.5-1-CUGU	0	29	0.135578666	Residential - Three Units (Any Combination) - 4 Stories or Less	YES - Current	NO - Privately-Owned	Available	Not Used in Prior Housing Element	0	0.02385958	0	0.02385958	3	3*	3*	121-5A227	305	Boyle Heights		Yes	Moderate
LOS ANGELES	3561 E SISKIYOU ST	90023	5188016026	Low Medium II Residential	RD1.5-1-CUGU	0	29	0.131550514	Residential - Three Units (Any Combination) - 4 Stories or Less	YES - Current	NO - Privately-Owned	Available	Not Used in Prior Housing Element	0	0.061144674	0	0.061144674	3	3*	3*	121-5A227	314	Boyle Heights		Yes	Moderate
LOS ANGELES	917 S ESPERANZA ST	90023	5188016031	Low Medium II Residential	RD1.5-1-CUGU	0	29	0.183038141	Residential - Double, Duplex, or Two Units - 4 Stories or Less	YES - Current	NO - Privately-Owned	Available	Not Used in Prior Housing Element	0	0.237929213	0	0.237929213	2	0	0	121-5A227	312	Boyle Heights		Yes	Moderate
LOS ANGELES	3500 E WHITTIER BLVD	90023	5188016033	Highway Oriented and Limited Commercial	C1.5-1-CUGU	0	108	0.165941088	Commercial - Office Building - One Story	YES - Current	NO - Privately-Owned	Available	Used in Prior Housing Element - Non-Vacant	0.02178323	0	0	0.02178323	0	0	0	121-5A227	206	Boyle Heights			Lower
LOS ANGELES	3506 E WHITTIER BLVD	90023	5188016033	Highway Oriented and Limited Commercial	C1.5-1-CUGU	0	108	0.170424257	Commercial - Office Building - One Story	YES - Current	NO - Privately-Owned	Available	Used in Prior Housing Element - Non-Vacant	0.02274284	0	0	0.02274284	0	0	0	121-5A227	209	Boyle Heights			Lower
LOS ANGELES	3470 E WHITTIER BLVD	90023	5188017001	Highway Oriented and Limited Commercial	C1.5-1-CUGU	0	108	0.194656843	Commercial - Store - One Story	YES - Current	NO - Privately-Owned	Available	Not Used in Prior Housing Element	0.079837619	0	0	0.079837619	0	0	0	121-5A227	192	Boyle Heights			Lower
LOS ANGELES	3476 E WHITTIER BLVD	90023	5188017001	Highway Oriented and Limited Commercial	C1.5-1-CUGU	0	108	0.225499901	Commercial - Store - One Story	YES - Current	NO - Privately-Owned	Available	Not Used in Prior Housing Element	0.084372529	0	0	0.084372529	0	0	0	121-5A227	196	Boyle Heights			Lower
LOS ANGELES	3454 E WHITTIER BLVD	90023	5188017002	Highway Oriented and Limited Commercial	C1.5-1-CUGU	0	108	0.192682253	Commercial - Restaurant, Cocktail Lounge - Restaurant, Cocktail Lounge, Tavern - One Story	YES - Current	NO - Privately-Owned	Available	Used in Prior Housing Element - Non-Vacant	0.079943575	0	0	0.079943575	0	0	0	121-5A227	179	Boyle Heights			Lower
LOS ANGELES	3458 E WHITTIER BLVD	90023	5188017002	Highway Oriented and Limited Commercial	C1.5-1-CUGU	0	108	0.192671953	Commercial - Restaurant, Cocktail Lounge - Restaurant, Cocktail Lounge, Tavern - One Story	YES - Current	NO - Privately-Owned	Available	Used in Prior Housing Element - Non-Vacant	0.079943575	0	0	0.079943575	0	0	0	121-5A227	185	Boyle Heights			Lower
LOS ANGELES	3468 E WHITTIER BLVD	90023	5188017002	Highway Oriented and Limited Commercial	C1.5-1-CUGU	0	108	0.192659731	Commercial - Restaurant, Cocktail Lounge - Restaurant, Cocktail Lounge, Tavern - One Story	YES - Current	NO - Privately-Owned	Available	Used in Prior Housing Element - Non-Vacant	0.079943575	0	0	0.079943575	0	0	0	121-5A227	189	Boyle Heights			Lower
LOS ANGELES	3448 E WHITTIER BLVD	90023	5188017003	Highway Oriented and Limited Commercial	C1.5-1-CUGU	0	108	0.194704156	Commercial - Store Combination - Store and Residential Combination - One Story	YES - Current	NO - Privately-Owned	Available	Used in Prior Housing Element - Non-Vacant	0.060400747	0	0	0.060400747	0	0	0	121-5A227	174	Boyle Heights			Lower
LOS ANGELES	3444 E WHITTIER BLVD	90023	5188017004	Highway Oriented and Limited Commercial	C1.5-1-CUGU	0	108	0.194713637	Commercial - Professional Building - One Story	YES - Current	NO - Privately-Owned	Available	Used in Prior Housing Element - Non-Vacant	0.175103333	0	0	0.175103333	1	0	0	121-5A227	171	Boyle Heights			Lower
LOS ANGELES	3434 E WHITTIER BLVD	90023	5188017006	Highway Oriented and Limited Commercial	C1.5-1-CUGU	0	108	0.194738517	Commercial - Professional Building - One Story	YES - Current	NO - Privately-Owned	Available	Used in Prior Housing Element - Non-Vacant	0.191131116	0	0	0.191131116	0	0	0	121-5A227	163	Boyle Heights			Lower
LOS ANGELES	3428 E WHITTIER BLVD	90023	5188017007	Highway Oriented and Limited Commercial	C1.5-1-CUGU	0	108	0.194750245	Commercial - Store - One Story	YES - Current	NO - Privately-Owned	Available	Used in Prior Housing Element - Non-Vacant	0.191131116	0	0	0.191131116	0	0	0	121-5A227	160	Boyle Heights			Lower
LOS ANGELES	3426 E WHITTIER BLVD	90023	5188017008	Highway Oriented and Limited Commercial	C1.5-1-CUGU	0	108	0.19476056	Commercial - Store - One Story	YES - Current	NO - Privately-Owned	Available	Used in Prior Housing Element - Non-Vacant	0.060400747	0	0	0.060400747	0	0	0	121-5A227	155	Boyle Heights			Lower
LOS ANGELES	3412 E WHITTIER BLVD	90023	5188017009	Highway Oriented and Limited Commercial	C1.5-1-CUGU	0	108	0.194785229	Commercial - Store Combination - Store and Residential Combination - One Story	YES - Current	NO - Privately-Owned	Available	Used in Prior Housing Element - Non-Vacant	0.191131116	0	0	0.191131116	0	0	0	121-5A227	144	Boyle Heights			Lower
LOS ANGELES	3418 E WHITTIER BLVD	90023	5188017009	Highway Oriented and Limited Commercial	C1.5-1-CUGU	0	108	0.194774035	Commercial - Store Combination - Store and Residential Combination - One Story	YES - Current	NO - Privately-Owned	Available	Used in Prior Housing Element - Non-Vacant	0.191131116	0	0	0.191131116	0	0	0	121-5A227	151	Boyle Heights			Lower
LOS ANGELES	3406 E WHITTIER BLVD	90023	5188017010	Highway Oriented and Limited Commercial	C1.5-1-CUGU	0	108	0.233758243	Commercial - Store Combination - Store and Residential Combination - One Story	YES - Current	NO - Privately-Owned	Available	Used in Prior Housing Element - Non-Vacant	0	0	0.021290857	0.021290857	0	0	0	121-5A227	136	Boyle Heights		Yes	Above Moderate
LOS ANGELES		5188017012	Neighborhood Office Commercial		C2-1-CUGU	0	108	0.215736622	Commercial - Parking Lot (Commercial Use Property) - Lots - Patron or Employee - One Story	YES - Current	NO - Privately-Owned	Available	Not Used in Prior Housing Element	0.014141173	0	0	0.014141173	0	0	0	121-5A227	10	Boyle Heights			Lower
LOS ANGELES	3423 E SISKIYOU ST	90023	5188017014	Low Medium I Residential	R2-1-CUGU	0	17	0.196995464	Residential - Double, Duplex, or Two Units - 4 Stories or Less	YES - Current	NO - Privately-Owned	Available	Not Used in Prior Housing Element	0	0.063630891	0	0.063630891	2	3*	3*	121-5A227	187	Boyle Heights		Yes	Moderate
LOS ANGELES	3429 E SISKIYOU ST	90023	5188017015	Low Medium I Residential	R2-1-CUGU	0	17	0.196890328	Residential - Double, Duplex, or Two Units - 4 Stories or Less	YES - Current	NO - Privately-Owned	Available	Not Used in Prior Housing Element	0	0.063630891	0	0.063630891	2	3*	3*	121-5A227	191	Boyle Heights		Yes	Moderate
LOS ANGELES	3433 E SISKIYOU ST	90023	5188017016	Low Medium I Residential	R2-1-CUGU	0	17	0.196788752	Residential - Double, Duplex, or Two Units - 4 Stories or Less	YES - Current	NO - Privately-Owned	Available	Not Used in Prior Housing Element	0	0.063630891	0	0.063630891	2	3*	3*	121-5A227	195	Boyle Heights		Yes	Moderate
LOS ANGELES	3439 E SISKIYOU ST	90023	5188017017	Low Medium I Residential	R2-1-CUGU	0	17	0.19668385	Residential - Single Family Residence	YES - Current	NO - Privately-Owned	Available	Not Used in Prior Housing Element	0	0.046753743	0	0.046753743	1	3*	3*	121-5A227	199	Boyle Heights			Moderate
LOS ANGELES	3445 E SISKIYOU ST	90023	5188017018	Low Medium I Residential	R2-1-CUGU	0	17	0.196579634	Residential - Three Units (Any Combination) - 4 Stories or Less	YES - Current	NO - Privately-Owned	Available	Not Used in Prior

LOS ANGELES	3438 E WHITTIER BLVD	90023	5188017031	Highway Oriented and Limited Commercial	C1.5-1-CUGU	0	108	0.192719912	Commercial - Auto, Recreation Equipment, Construction Equipment Sales and Service - Auto Service Centers (No Gasoline) - One Story	YES - Current	NO - Privately-Owned	Available	Used in Prior Housing Element - Non-Vacant	0.072389424	0	0	0.072389424	1	0	0	121-5A227	167	Boyle Heights			Lower
LOS ANGELES	3400 E SISKIYOU ST	90023	5188018001	Neighborhood Office Commercial	C2-1-CUGU	0	108	0.119056541	Commercial - Store - One Story	YES - Current	NO - Privately-Owned	Available	Not Used in Prior Housing Element	0.037287824	0	0	0.037287824	2	0	0	121-5A225	196	Boyle Heights			Lower
LOS ANGELES	3408 E SISKIYOU ST	90023	5188018002	Low Medium I Residential	R2-1-CUGU	0	17	0.092988344	Residential - Single Family Residence	YES - Current	NO - Privately-Owned	Available	Not Used in Prior Housing Element		0	0	0.02310636	0.02310636	1	1*	1*	121-5A225	202	Boyle Heights			Above Moderate
LOS ANGELES	3422 E SISKIYOU ST	90023	5188018003	Low Medium I Residential	R2-1-CUGU	0	17	0.092999282	Residential - Single Family Residence	YES - Current	NO - Privately-Owned	Available	Not Used in Prior Housing Element		0	0	0.02310636	0.02310636	1	1*	1*	121-5A227	220	Boyle Heights			Above Moderate
LOS ANGELES	3426 E SISKIYOU ST	90023	5188018004	Low Medium I Residential	R2-1-CUGU	0	17	0.093002465	Residential - Single Family Residence	YES - Current	NO - Privately-Owned	Available	Not Used in Prior Housing Element		0	0	0.024732769	0.024732769	1	1*	1*	121-5A227	225	Boyle Heights			Above Moderate
LOS ANGELES	3434 E SISKIYOU ST	90023	5188018005	Low Medium I Residential	R2-1-CUGU	0	17	0.08932857	Residential - Single Family Residence	YES - Current	NO - Privately-Owned	Available	Not Used in Prior Housing Element		0	0	0.02310636	0.02310636	1	1*	1*	121-5A227	232	Boyle Heights			Above Moderate
LOS ANGELES	3438 E SISKIYOU ST	90023	5188018006	Low Medium I Residential	R2-1-CUGU	0	17	0.093010176	Residential - Single Family Residence	YES - Current	NO - Privately-Owned	Available	Not Used in Prior Housing Element		0	0	0.02310636	0.02310636	1	1*	1*	121-5A227	238	Boyle Heights			Above Moderate
LOS ANGELES	3444 E SISKIYOU ST	90023	5188018007	Low Medium I Residential	R2-1-CUGU	0	17	0.093011811	Residential - Single Family Residence	YES - Current	NO - Privately-Owned	Available	Not Used in Prior Housing Element		0	0	0.02310636	0.02310636	1	1*	1*	121-5A227	243	Boyle Heights			Above Moderate
LOS ANGELES	3448 E SISKIYOU ST	90023	5188018008	Low Medium I Residential	R2-1-CUGU	0	17	0.093016245	Residential - Single Family Residence	YES - Current	NO - Privately-Owned	Available	Not Used in Prior Housing Element		0	0	0.02310636	0.02310636	1	1*	1*	121-5A227	249	Boyle Heights			Above Moderate
LOS ANGELES	3452 E SISKIYOU ST	90023	5188018009	Low Medium I Residential	R2-1-CUGU	0	17	0.093019452	Residential - Single Family Residence	YES - Current	NO - Privately-Owned	Available	Not Used in Prior Housing Element		0	0	0.02310636	0.02310636	1	1*	1*	121-5A227	255	Boyle Heights			Above Moderate
LOS ANGELES	3458 E SISKIYOU ST	90023	5188018010	Low Medium I Residential	R2-1-CUGU	0	17	0.093022359	Residential - Single Family Residence	YES - Current	NO - Privately-Owned	Available	Not Used in Prior Housing Element		0	0	0.02310636	0.02310636	1	1*	1*	121-5A227	262	Boyle Heights			Above Moderate
LOS ANGELES	3468 E SISKIYOU ST	90023	5188018012	Low Medium I Residential	R2-1-CUGU	0	17	0.093028729	Residential - Single Family Residence	YES - Current	NO - Privately-Owned	Available	Not Used in Prior Housing Element		0	0	0.02310636	0.02310636	1	1*	1*	121-5A227	276	Boyle Heights			Above Moderate
LOS ANGELES	3474 E SISKIYOU ST	90023	5188018013	Low Medium I Residential	R2-1-CUGU	0	17	0.111640412	Residential - Single Family Residence	YES - Current	NO - Privately-Owned	Available	Not Used in Prior Housing Element		0	0	0.018742512	0.018742512	1	1*	1*	121-5A227	282	Boyle Heights			Above Moderate
LOS ANGELES	3475 E LEE ST	90023	5188018014	Low Medium I Residential	R2-1-CUGU	0	17	0.103306772	Residential - Single Family Residence	YES - Current	NO - Privately-Owned	Available	Not Used in Prior Housing Element		0	0	0.02310636	0.02310636	1	1*	1*	121-5A227	301	Boyle Heights			Above Moderate
LOS ANGELES	3469 E LEE ST	90023	5188018015	Low Medium I Residential	R2-1-CUGU	0	17	0.086087839	Residential - Single Family Residence	YES - Current	NO - Privately-Owned	Available	Not Used in Prior Housing Element		0	0	0.02310636	0.02310636	1	1*	1*	121-5A227	295	Boyle Heights			Above Moderate
LOS ANGELES	3465 E LEE ST	90023	5188018016	Low Medium I Residential	R2-1-CUGU	0	17	0.086089098	Residential - Single Family Residence	YES - Current	NO - Privately-Owned	Available	Not Used in Prior Housing Element		0	0	0.02310636	0.02310636	1	1*	1*	121-5A227	290	Boyle Heights			Above Moderate
LOS ANGELES	3459 E LEE ST	90023	5188018017	Low Medium I Residential	R2-1-CUGU	0	17	0.086088082	Residential - Single Family Residence	YES - Current	NO - Privately-Owned	Available	Not Used in Prior Housing Element		0	0	0.02310636	0.02310636	1	1*	1*	121-5A227	284	Boyle Heights			Above Moderate
LOS ANGELES	3453 E LEE ST	90023	5188018018	Low Medium I Residential	R2-1-CUGU	0	17	0.086088725	Residential - Single Family Residence	YES - Current	NO - Privately-Owned	Available	Not Used in Prior Housing Element		0	0	0.02310636	0.02310636	1	1*	1*	121-5A227	278	Boyle Heights			Above Moderate
LOS ANGELES	3449 E LEE ST	90023	5188018019	Low Medium I Residential	R2-1-CUGU	0	17	0.086088725	Residential - Single Family Residence	YES - Current	NO - Privately-Owned	Available	Not Used in Prior Housing Element		0	0	0.003089449	0.003089449	1	1*	1*	121-5A227	270	Boyle Heights			Above Moderate
LOS ANGELES	3445 E LEE ST	90023	5188018020	Low Medium I Residential	R2-1-CUGU	0	17	0.08608727	Residential - Single Family Residence	YES - Current	NO - Privately-Owned	Available	Not Used in Prior Housing Element		0	0	0.02310636	0.02310636	1	1*	1*	121-5A227	263	Boyle Heights			Above Moderate
LOS ANGELES	3439 E LEE ST	90023	5188018021	Low Medium I Residential	R2-1-CUGU	0	17	0.086089675	Residential - Single Family Residence	YES - Current	NO - Privately-Owned	Available	Not Used in Prior Housing Element		0	0	0.02310636	0.02310636	1	1*	1*	121-5A227	256	Boyle Heights			Above Moderate
LOS ANGELES	3435 E LEE ST	90023	5188018022	Low Medium I Residential	R2-1-CUGU	0	17	0.086087899	Residential - Single Family Residence	YES - Current	NO - Privately-Owned	Available	Not Used in Prior Housing Element		0	0	0.02310636	0.02310636	1	1*	1*	121-5A227	250	Boyle Heights			Above Moderate
LOS ANGELES	3427 E LEE ST	90023	5188018023	Low Medium I Residential	R2-1-CUGU	0	17	0.086088725	Residential - Single Family Residence	YES - Current	NO - Privately-Owned	Available	Not Used in Prior Housing Element		0	0	0.02310636	0.02310636	1	1*	1*	121-5A227	244	Boyle Heights			Above Moderate
LOS ANGELES	3409 E LEE ST	90023	5188018025	Low Medium I Residential	R2-1-CUGU	0	17	0.086088082	Residential - Single Family Residence	YES - Current	NO - Privately-Owned	Available	Not Used in Prior Housing Element		0	0	0.02310636	0.02310636	1	1*	1*	121-5A225	230	Boyle Heights			Above Moderate
LOS ANGELES	950 S LORENA ST	90023	5188018026	Neighborhood Office Commercial	C2-1-CUGU	0	108	0.111698696	Residential - Double, Duplex, or Two Units - 4 Stories or Less	YES - Current	NO - Privately-Owned	Available	Not Used in Prior Housing Element		0	0	0.514730823	0.514730823	2	0	0	121-5A225	216	Boyle Heights		Yes	Above Moderate
LOS ANGELES	3418 E SISKIYOU ST	90023	5188018028	Low Medium I Residential	R2-1-CUGU	0	17	0.092997057	Residential - Single Family Residence	YES - Current	NO - Privately-Owned	Available	Not Used in Prior Housing Element		0	0	0.02310636	0.02310636	1	1*	1*	121-5A227	215	Boyle Heights			Above Moderate
LOS ANGELES		5188018029	Low Medium I Residential	R2-1-CUGU	0	17	0.086088821	Residential - Single Family Residence	YES - Current	NO - Privately-Owned	Available	Not Used in Prior Housing Element		0	0	0.02310636	0.02310636	1	1*	1*	121-5A227	233	Boyle Heights			Above Moderate
LOS ANGELES	3411 E LEE ST	90023	5188018030	Low Medium I Residential	R2-1-CUGU	0	17	0.086087986	Residential - Single Family Residence	YES - Current	NO - Privately-Owned	Available	Not Used in Prior Housing Element		0	0	0.02310636	0.02310636	1	1*	1*	121-5A225	236	Boyle Heights			Above Moderate
LOS ANGELES	3402 E LEE ST	90023	5188019001	Low Medium II Residential	RD1.5-1-CUGU	0	29	0.110249029	Residential - Single Family Residence	YES - Current	NO - Privately-Owned	Available	Not Used in Prior Housing Element		0	0.086055002	0	0.086055002	1	3*	3*	121-5A225	247	Boyle Heights			Moderate
LOS ANGELES	3408 E LEE ST	90023	5188019002	Low Medium I Residential	R2-1-CUGU	0	17	0.08608879	Residential - Single Family Residence	YES - Current	NO - Privately-Owned	Available	Not Used in Prior Housing Element		0	0	0.02310636	0.02310636	1	1*	1*	121-5A225	254	Boyle Heights			Above Moderate
LOS ANGELES	3422 E LEE ST	90023	5188019003	Low Medium I Residential	R2-1-CUGU	0	17	0.086087911	Residential - Single Family Residence	YES - Current	NO - Privately-Owned	Available	Not Used in Prior Housing Element		0	0	0.02310636	0.02310636	1	1*	1*	121-5A225	266	Boyle Heights			Above Moderate
LOS ANGELES	3426 E LEE ST	90023	5188019004	Low Medium I Residential	R2-1-CUGU	0	17	0.086088384	Residential - Single Family Residence	YES - Current	NO - Privately-Owned	Available	Not Used in Prior Housing Element		0	0	0.02310636	0.02310636	1	1*	1*	121-5A227	273	Boyle Heights			Above Moderate
LOS ANGELES	3434 E LEE ST	90023	5188019005	Low Medium I Residential	R2-1-CUGU	0	17	0.08608879	Residential - Single Family Residence	YES - Current	NO - Privately-Owned	Available	Not Used in Prior Housing Element		0	0	0.02310636	0.02310636	1	1*	1*	121-5A227	280	Boyle Heights			Above Moderate
LOS ANGELES	3438 E LEE ST	90023	5188019006	Low Medium I Residential	R2-1-CUGU	0	17	0.086087839	Residential - Single Family Residence	YES - Current	NO - Privately-Owned	Available	Not Used in Prior Housing Element		0	0	0.02310636	0.02310636	1	1*	1*	121-5A227	287	Boyle Heights			Above Moderate
LOS ANGELES	3444 E LEE ST	90023	5188019007	Low Medium I Residential	R2-1-CUGU	0	17	0.086088725	Residential - Single Family Residence	YES - Current	NO - Privately-Owned	Available	Not Used in Prior Housing Element		0	0	0.02310636	0.02310636	1	1*	1*	121-5A227	293	Boyle Heights			Above Moderate
LOS ANGELES	3452 E LEE ST	90023	5188019009	Low Medium I Residential	R2-1-CUGU	0	17	0.08608879	Residential - Single Family Residence	YES - Current	NO - Privately-Owned	Available	Not Used in Prior Housing Element		0	0	0.02310636	0.02310636	1	1*	1*	121-5A227	304	Boyle Heights			Above Moderate
LOS ANGELES	3458 E LEE ST	90023	5188019010	Low Medium I Residential	R2-1-CUGU	0	17	0.086088082	Residential - Single Family Residence	YES - Current	NO - Privately-Owned	Available	Not Used in Prior Housing Element		0	0	0.02310636	0.02310636	1	1*	1*	121-5A227	310	Boyle Heights			Above Moderate
LOS ANGELES	3464 E LEE ST	90023	5188019011	Low Medium I Residential	R2-1-CUGU	0	17	0.086087578	Residential - Single Family Residence	YES - Current	NO - Privately-Owned	Available	Not Used in Prior Housing Element		0	0	0.02310636	0.02310636	1	1*	1*	121-5A227	318	Boyle Heights			Above Moderate
LOS ANGELES	3468 E LEE ST	90023	5188019012	Low Medium I Residential	R2-1-CUGU	0	17	0.086088725	Residential - Single Family Residence	YES - Current	NO - Privately-Owned	Available	Not Used in Prior Housing Element		0	0	0.02310636	0.02310636	1	1*	1*	121-5A227	323	Boyle Heights			Above Moderate
LOS ANGELES	3474 E LEE ST	90023	5188019013	Low Medium I Residential	R2-1-CUGU	0	17	0.103305317	Residential - Single Family Residence	YES - Current	NO - Privately-Owned	Available	Not Used in Prior Housing Element		0	0	0.02310636	0.02310636	1	1*	1*	121-5A227	328	Boyle Heights			Above Moderate
LOS ANGELES	3475 E 7TH ST	90023	5188019014	Low Medium I Residential	R2-1-CUGU	0	17	0.107363151	Residential - Single Family Residence	YES - Current	NO - Privately-Owned	Available	Not Used in Prior Housing Element		0	0	0.02310636	0.02310636	1	1*	1*	121-5A227	342	Boyle Heights			Above Moderate
LOS ANGELES	3469 E 7TH ST	90023	5188019015	Low Medium I Residential	R2-1-CUGU	0	17	0.089558663	Residential - Single Family Residence	YES - Current	NO - Privately-Owned	Available	Not Used in Prior Housing Element		0	0	0.02310636	0.02310636	1	1*	1*	121-5A227	338	Boyle Heights			Above Moderate
LOS ANGELES	3465 E 7TH ST	90023	5188019016	Low Medium I Residential	R2-1-CUGU	0	17	0.089638638	Residential - Single Family Residence	YES - Current	NO - Privately-Owned	Available	Not Used in Prior Housing Element		0	0	0.02310636	0.02310636	1	1*	1*	121-5A227	333	Boyle Heights			Above Moderate
LOS ANGELES	3459 E 7TH ST	90023	5188019017	Low Medium I Residential	R2-1-CUGU	0	17	0.089720134	Residential - Single Family Residence	YES - Current	NO - Privately-Owned	Available	Not Used in Prior Housing Element		0	0	0.02310636	0.02310636	1	1*	1*	121-5A227	327	Boyle Heights			Above Moderate
LOS ANGELES	3453 E 7TH ST	90023	5188019018	Low Medium I Residential	R2-1-CUGU	0	17	0.089799834	Residential - Single Family Residence	YES - Current	NO - Privately-Owned	Available	Not Used in Prior Housing Element		0	0	0.02310636	0.02310636	1	1*	1*	121-5A227	322	Boyle Heights			Above Moderate
LOS ANGELES	3449 E 7TH ST	90023	5188019019	Low Medium I Residential	R2-1-CUGU	0	17	0.089880311	Residential - Single Family Residence	YES - Current	NO - Privately-Owned	Available	Not Used in Prior Housing Element		0	0	0.009352709	0.009352709	1	1*	1*	121-5A227	317	Boyle Heights			Above Moderate
LOS ANGELES	3445 E 7TH ST	90023	5188019020	Low Medium I Residential	R2-1-CUGU	0	17	0.089961835	Residential - Single Family Residence	YES - Current	NO - Privately-Owned	Available	Not Used in Prior Housing Element		0	0	0.02310636	0.02310636	1	1*	1*	121-5A227	309	Boyle Heights			Above Moderate
LOS ANGELES	3439 E 7TH ST	90023	5188019021	Low Medium I Residential	R2-1-CUGU	0	17	0.090042395	Residential - Single Family Residence	YES - Current	NO - Privately-Owned	Available	Not Used in Prior Housing Element		0	0	0.02310636	0.02310636	1	1*	1*	121-5A227	303	Boyle Heights			Above Moderate
LOS ANGELES	3435 E 7TH ST	90023	5188019022	Low Medium I Residential	R2-1-CUGU	0	17	0.090122954	Residential - Single Family Residence	YES - Current	NO - Privately-Owned	Available	Not Used in Prior Housing Element		0	0	0.02310636	0.02310636	1	1*	1*	121-5A227	298	Boyle Heights			Above Moderate
LOS ANGELES	3427 E 7TH ST	90023	5188019023	Low Medium I Residential	R2-1-CUGU	0	17	0.090204028	Residential - Single Family Residence	YES - Current	NO - Privately-Owned	Available	Not Used in Prior Housing Element		0	0	0.02310636	0.02310636	1	1*	1*	121-5A227	292	Boyle Heights			Above Moderate
LOS ANGELES	3423 E 7TH ST	90023	5188019024	Low Medium I Residential	R2-1-CUGU	0	17	0.090284375	Residential - Single Family Residence	YES - Current	NO - Privately-Owned	Available	Not Used in Prior Housing Element		0	0	0.02310636	0.02310636	1	1*	1*	121-5A225	276	Boyle Heights			Above Moderate
LOS ANGELES	3409 E 7TH ST	90023	5188019025	Low Medium I Residential	R2-1-CUGU	0	17	0.090527022	Residential - Single Family Residence	YES - Current	NO - Privately-Owned	Available	Not Used in Prior Housing Element		0	0	0.02310636	0.02310636	1	1*	1*	121-5A225	265	Boyle Heights			Above Moderate
LOS ANGELES	3412 E LEE ST	90023	5188019027	Low Medium I Residential	R2-1-CUGU	0	17	0.086087774	Residential - Single Family Residence	YES - Current	NO - Privately-Owned	Available	Not Used in Prior Housing Element		0	0	0.02310636	0.02310636	1	1*	1*	121-5A225	260	Boyle Heights			Above Moderate
LOS ANGELES	3418 E LEE ST	90023	5188019028	Low Medium I Residential	R2-1-CUGU	0	17	0.08608879	Residential - Single Family Residence	YES - Current	NO - Privately-Owned	Available	Not Used in Prior Housing Element		0	0	0.02310636	0.02310636	1	1*	1*	121-5A225	263	Boyle Heights			Above Moderate
LOS ANGELES	3419 E 7TH ST	90023	5188019029	Low Medium I Residential	R2-1-CUGU	0	17	0.090364935	Residential - Single Family Residence	YES - Current	NO - Privately-Owned	Available	Not Used in Prior Housing Element		0	0	0.02310636	0.02310636	1	1*	1*	121-5A225	273	Boyle Heights			Above Moderate
LOS ANGELES	3411 E 7TH ST	90023	5188019030	Low Medium I Residential	R2-1-CUGU	0	17	0.090445463	Residential - Single Family Residence	YES - Current	NO - Privately-Owned	Available	Not Used in Prior Housing Element		0	0	0.02310636	0.02310636	1	1*	1*	121-5A225	268	Boyle Heights			Above Moderate
LOS ANGELES	3474 E 7TH ST	90023	5188020001	Low Medium II Residential	R2-1-CUGU	0	17	0.102213585	Residential - Single Family Residence	YES - Current	NO - Privately-Owned	Available	Not Used in Prior Housing Element		0	0	0.009352709	0.009352709	1	1*	1*	120A227	39	Boyle Heights			Above Moderate
LOS ANGELES	3464 E 7TH ST	90023	5188020005	Low Medium II Residential	R2-1-CUGU	0	17	0.194027909	Residential - Double, Duplex, or Two Units - 4 Stories or Less	YES - Current	NO - Privately-Owned	Available	Not Used in Prior Housing Element		0	0.063630891	0	0.063630891	2	3*	3*	120A227	29	Boyle Heights		Yes	Moderate
LOS ANGELES	3446 E 7TH ST	90023	5188020008	Low Medium II Residential	R2-1-CUGU	0	17	0.19400978	Residential - Single Family Residence	YES - Current	NO - Privately-Owned	Available	Not Used in Prior Housing Element		0	0.046753743	0	0.046753743	1	3*	3*	120A227	15	Boyle Heights			Moderate
LOS ANGELES	3442 E 7TH ST	90023	5188020009	Low Medium II Residential	R2-1-CUGU	0	17	0.194002801	Residential - Double, Duplex, or Two Units - 4 Stories or Less	YES - Current	NO - Privately-Owned	Available	Not Used in Prior Housing Element		0	0.026419133	0	0.026419133	2	3*	3*	120A227	12	Boyle Heights		Yes	Moderate
LOS ANGELES	3436 W 7TH ST	90005	5188020010	Low Medium II Residential	R2-1-CUGU	0	17	0.193996367	Residential - Double, Duplex, or Two Units - 4 Stories or Less	YES - Current	NO - Privately-Owned	Available	Not Used in Prior Housing Element		0	0.063630891	0	0.063630891	2	3*	3*	120A227	10	Boyle Heights		Yes	Moderate
LOS ANGELES	3434 E 7TH ST	90023	5188020011	Low Medium II Residential	R2-1-CUGU	0	17	0.193988869	Residential - Three Units (Any Combination) - 4 Stories or Less	YES - Current	NO - Privately-Owned	Available	Not Used in Prior Housing Element		0	0.02385958	0	0.02385958	3	3*	3*	121-5A225	303	Boyle Heights		Yes	Moderate
LOS ANGELES	3426 E 7TH ST	90023	5188020012	Low Medium II Residential	R2-1-CUGU	0	17	0.193982527	Residential - Three Units (Any Combination) - 4 Stories or Less	YES - Current	NO - Privately-Owned	Available	Not Used in Prior Housing Element		0	0.057591707	0	0.057591707	3	3*	3*	121-5A225	297	Boyle Heights		Yes	Moderate
LOS ANGELES	3424 E 7TH ST	90023	5188020013	Low Medium II Residential	R2-1-CUGU	0	17	0.193977119	Residential - Single Family Residence	YES - Current	NO - Privately-Owned	Available	Not Used in Prior Housing Element		0	0.046753743	0	0.046753743	1	3*	3*	121-5A225	294	Boyle Heights			Moderate
LOS ANGELES	3418 E 7TH ST	90023	5188020014	Low Medium II Residential	R2-1-CUGU	0	17	0.195221811	Residential - Double, Duplex, or Two Units - 4 Stories or Less	YES - Current	NO - Privately-Owned	Available	Not Used in Prior Housing Element		0	0.063630891	0	0.063630891	2	3*	3*	121-5A225	289	Boyle Heights		Yes	Moderate
LOS ANGELES	1024 S LORENA ST	90023	5188020019	Low Medium II Residential	RD1.5-1-CUGU	0	29	0.173314524	Residential - Four Units (Any Combination) - 4 Stories or Less	YES - Current	NO - Privately-Owned	Available	Not Used in Prior Housing Element		0	0.056501444	0	0.056501444	4	0	0	120A225	8	Boyle Heights		Yes	Moderate
LOS ANGELES	1028 S LORENA ST	90023	5188020020	Low Medium II Residential	RD1.5-1-CUGU	0	29	0.115546384	Commercial - Store Combination - Store and Residential Combination - One Story	YES - Current	NO - Privately-Owned	Available	Not Used in Prior Housing Element		0	0.053060214	0	0.053060214	3	3*	3*	120A225	13	Boyle Heights		Yes	Moderate
LOS ANGELES	3409 E ATLANTIC ST	90023	5188020020	Low Medium II Residential	RD1.5-1-CUGU	0	29	0.126665898	Commercial - Store Combination - Store and Residential Combination - One Story	YES - Current	NO - Privately-Owned	Available	Not Used in Prior Housing Element		0	0.053060214	0	0.053060214	3	3*	3*	120A225	20	Boyle Heights		Yes	Moderate
LOS ANGELES	3427 E ATLANTIC ST	90023	5188020024	Low Medium II Residential	R2-1-CUGU	0	17	0.195975896	Residential - Single Family Residence	YES - Current	NO - Privately-Owned	Available	Not Used in Prior Housing Element		0	0.046753743	0	0.046753743	1	3*	3*	120A225	24	Boyle Heights			Moderate
LOS ANGELES	3435 1/2 E ATLANTIC ST	90023	5188020025	Low Medium II Residential	R2-1-CUGU	0	17	0.195847267	Residential - Double, Duplex, or Two Units - 4 Stories or Less	YES - Current	NO - Privately-Owned	Available	Not Used in Prior Housing Element		0	0.063630891	0	0.063630891	2	3*	3*	120A225	28	Boyle Heights		Yes	Moderate
LOS ANGELES	3439 E ATLANTIC ST	90023	5188020026	Low Medium II Residential	R2-1-CUGU	0	17	0.195721288	Residential - Double, Duplex, or Two Units - 4 Stories or Less	YES - Current	NO - Privately-Owned	Available	Not Used in Prior Housing Element		0	0.063630891	0	0.063630891	2	3*	3*	120A225	34	Boyle Heights		Yes	Moderate
LOS ANGELES	3445 E ATLANTIC ST	90023	5188020027	Low Medium II Residential	R2-1-CUGU	0	17	0.195590226	Residential - Single Family Residence	YES - Current	NO - Privately-Owned	Available	Not Used in Prior Housing Element		0	0.046753743	0	0.046753743	1	3*	3*	120A225	39	Boyle Heights			Moderate
LOS ANGELES	3449 E ATLANTIC ST	90023	5188020028	Low Medium II Residential	R2-1-CUGU	0	17	0.195462363	Residential - Single Family Residence	YES - Current	NO - Privately-Owned	Available	Not Used in Prior Housing Element		0	0.046753743	0	0.046753743	1	3*	3*	120A227	46	Boyle Heights			Moderate
LOS ANGELES	3453 E ATLANTIC ST	90023	5188020029	Low Medium II Residential	R2-1-CUGU	0	17	0.195336318	Residential - Double, Duplex, or Two Units - 4 Stories or Less	YES - Current	NO - Privately-Owned	Available	Not Used in Prior Housing Element		0	0.016746634	0	0.016746634	2	3*	3*	120A227	52	Boyle Heights		Yes	Moderate
LOS ANGELES	3459 E ATLANTIC ST	90023	5188020030	Low Medium II Residential	R2-1-CUGU	0	17	0.195206982	Residential - Double, Duplex, or Two Units - 4 Stories or Less	YES - Current	NO - Privately-Owned	Available	Not Used in Prior Housing Element		0	0.063630891	0	0.063630891	2	3*	3*	120A227	58	Boyle Heights		Yes	Moderate
LOS ANGELES	3465 E ATLANTIC ST	90023	5188020031	Low Medium II Residential	R2-1-CUGU	0	17	0.195077267	Residential - Single Family Residence	YES - Current	NO - Privately-Owned	Available	Not Used in Prior Housing Element		0	0.046753743	0	0.046753743	1	3*	3*	120A227	63	Boyle Heights			Moderate
LOS ANGELES	3469 E ATLANTIC ST	90023	5188020032	Low Medium II Residential	R2-1-CUGU	0	17	0.099679228	Residential - Single Family Residence	YES - Current	NO - Privately-Owned	Available	Not Used in Prior Housing Element		0	0	0.02310636	0.02310636	1	1*	1*	120A227	77	Boyle Heights			Above Moderate
LOS ANGELES	3475 E ATLANTIC ST	90023	5188020035	Low Medium II Residential	R2-1-CUGU	0	17	0.099550881	Residential - Single Family Residence	YES - Current	NO - Privately-Owned	Available	Not Used in Prior Housing Element		0	0	0.02310636	0.02310636	1	1*	1*	120A227	81	Boyle Heights			Above Moderate
LOS ANGELES	1000 S CONCORD ST	90023	5188021001	Low Medium I Residential	R2-1-CUGU	0	17	0.13851129	Residential - Double, Duplex, or Two Units - 4 Stories or Less	YES - Current	NO - Privately-Owned	Available	Not Used in Prior Housing Element		0	0	0.073417792	0.073417792	2	2*	2*	121-5A225	209	Boyle Heights		Yes	Above Moderate
LOS ANGELES	1006 S CONCORD ST	90023	5188021002	Low Medium I Residential	R2-1-CUGU	0	17	0.138892621	Residential - Double, Duplex, or Two Units - 4 Stories or Less	YES - Current	NO - Privately-Owned	Available	Not Used in Prior Housing Element		0	0	0.073417792	0.073417792	2	2*	2*	121-5A225	227	Boyle Heights		Yes	Above Moderate
LOS ANGELES	1010 S CONCORD ST	90023	5188021003	Low Medium I Residential	R2-1-CUGU	0	17	0.139269896	Residential - Single Family Residence	YES - Current	NO - Privately-Owned	Available	Not Used in Prior Housing Element		0	0	0.055679221	0.055679221	1	2*	2*	121-5A225	239	Boyle Heights			Above Moderate
LOS ANGELES	1014 S CONCORD ST	90023	5188021004	Low Medium I Residential	R2-1-CUGU	0	17	0.139648342	Residential - Double, Duplex, or Two Units - 4 Stories or Less	YES - Current	NO - Privately-Owned	Available	Not Used in Prior Housing Element		0	0	0.073417792	0.073417792	2	2*	2*	121-5A225	245	Boyle Heights		Yes	Above Moderate
LOS ANGELES	1018 S CONCORD ST	90023	5188021005	Low Medium I Residential	R2-1-CUGU	0	17	0.140028243	Residential - Double, Duplex, or Two Units - 4 Stories or Less	YES - Current	NO - Privately-Owned	Available	Not Used in Prior Housing Element		0	0	0.073417792	0.073417792	2	2*	2*	121-5A225	253	Boyle Heights		Yes	Above Moderate
LOS ANGELES	1022 S CONCORD ST	90023	5188021006	Low Medium I Residential	R2-1-CUGU	0	17	0.140405507	Residential - Double, Duplex, or Two Units - 4 Stories or Less	YES - Current	NO - Privately-Owned	Available	Not Used in Prior Housing Element		0	0	0.073417792	0.073417792	2	2*	2*	121-5A225	262	Boyle Heights		Yes	Above Moderate
LOS ANGELES	1026 S CONCORD ST	90023	5188021007	Low Medium I Residential	R2-1-CUGU	0	17	0.140784472	Residential - Double, Duplex, or Two

LOS ANGELES	958 S BERNAL AVE	90023	5188022026	Low Medium I Residential	R2-1-CUGU	0	17	0.135673949	Residential - Double, Duplex, or Two Units - 4 Stories or Less	YES - Current	NO - Privately-Owned	Available	Not Used in Prior Housing Element	0	0	0.059783851	0.059783851	2	2*	2*	121-SA225 193	Boyle Heights	Yes	Above Moderate
LOS ANGELES	959 S LORENA ST	90023	5188022027	Low Medium II Residential	RD1.5-1-CUGU	0	29	0.132830323	Residential - Single Family Residence	YES - Current	NO - Privately-Owned	Available	Not Used in Prior Housing Element	0	0.046753743	0	0.046753743	1	3*	3*	121-SA225 213	Boyle Heights		Moderate
LOS ANGELES	962 S BERNAL AVE	90023	5188022028	Low Medium I Residential	R2-1-CUGU	0	17	0.135679118	Residential - Double, Duplex, or Two Units - 4 Stories or Less	YES - Current	NO - Privately-Owned	Available	Not Used in Prior Housing Element	0	0	0.059783851	0.059783851	2	2*	2*	121-SA225 203	Boyle Heights	Yes	Above Moderate
LOS ANGELES	965 S LORENA ST	90023	5188022029	Low Medium II Residential	RD1.5-1-CUGU	0	29	0.132633464	Residential - Single Family Residence	YES - Current	NO - Privately-Owned	Available	Not Used in Prior Housing Element	0	0.046753743	0	0.046753743	1	3*	3*	121-SA225 228	Boyle Heights		Moderate
LOS ANGELES	966 S BERNAL AVE	90023	5188022030	Low Medium I Residential	R2-1-CUGU	0	17	0.135685926	Residential - Double, Duplex, or Two Units - 4 Stories or Less	YES - Current	NO - Privately-Owned	Available	Not Used in Prior Housing Element	0	0	0.059783851	0.059783851	2	2*	2*	121-SA225 217	Boyle Heights	Yes	Above Moderate
LOS ANGELES	972 S BERNAL AVE	90023	5188022032	Low Medium I Residential	R2-1-CUGU	0	17	0.136735783	Residential - Double, Duplex, or Two Units - 4 Stories or Less	YES - Current	NO - Privately-Owned	Available	Not Used in Prior Housing Element	0	0	0.073417792	0.073417792	2	2*	2*	121-SA225 233	Boyle Heights	Yes	Above Moderate
LOS ANGELES	918 S CONCORD ST	90023	5188023001	Low Medium I Residential	R2-1-CUGU	0	17	0.132741134	Residential - Double, Duplex, or Two Units - 4 Stories or Less	YES - Current	NO - Privately-Owned	Available	Not Used in Prior Housing Element	0	0	0.073417792	0.073417792	2	2*	2*	121-SA225 72	Boyle Heights	Yes	Above Moderate
LOS ANGELES	919 S BERNAL AVE	90023	5188023002	Low Medium I Residential	R2-1-CUGU	0	17	0.134515003	Residential - Double, Duplex, or Two Units - 4 Stories or Less	YES - Current	NO - Privately-Owned	Available	Not Used in Prior Housing Element	0	0	0.073417792	0.073417792	2	2*	2*	121-SA225 82	Boyle Heights	Yes	Above Moderate
LOS ANGELES	924 S CONCORD ST	90023	5188023003	Low Medium I Residential	R2-1-CUGU	0	17	0.134851929	Residential - Single Family Residence	YES - Current	NO - Privately-Owned	Available	Not Used in Prior Housing Element	0	0	0.055679221	0.055679221	1	2*	2*	121-SA225 78	Boyle Heights		Above Moderate
LOS ANGELES	925 S BERNAL AVE	90023	5188023004	Low Medium I Residential	R2-1-CUGU	0	17	0.13581024	Residential - Single Family Residence	YES - Current	NO - Privately-Owned	Available	Not Used in Prior Housing Element	0	0	0.045277481	0.045277481	1	2*	2*	121-SA225 101	Boyle Heights		Above Moderate
LOS ANGELES	928 S CONCORD ST	90023	5188023005	Low Medium I Residential	R2-1-CUGU	0	17	0.135243425	Residential - Single Family Residence	YES - Current	NO - Privately-Owned	Available	Not Used in Prior Housing Element	0	0	0.045277481	0.045277481	1	2*	2*	121-SA225 87	Boyle Heights		Above Moderate
LOS ANGELES	931 S BERNAL AVE	90023	5188023006	Low Medium I Residential	R2-1-CUGU	0	17	0.135810304	Residential - Single Family Residence	YES - Current	NO - Privately-Owned	Available	Not Used in Prior Housing Element	0	0	0.045277481	0.045277481	1	2*	2*	121-SA225 116	Boyle Heights		Above Moderate
LOS ANGELES	933 S BERNAL AVE	90023	5188023008	Low Medium I Residential	R2-1-CUGU	0	17	0.13581179	Residential - Single Family Residence	YES - Current	NO - Privately-Owned	Available	Not Used in Prior Housing Element	0	0	0.045277481	0.045277481	1	2*	2*	121-SA225 125	Boyle Heights		Above Moderate
LOS ANGELES	936 S CONCORD ST	90023	5188023009	Low Medium I Residential	R2-1-CUGU	0	17	0.136024787	Residential - Double, Duplex, or Two Units - 4 Stories or Less	YES - Current	NO - Privately-Owned	Available	Not Used in Prior Housing Element	0	0	0.01777418	0.01777418	1	2*	2*	121-SA225 119	Boyle Heights	Yes	Above Moderate
LOS ANGELES	937 S BERNAL AVE	90023	5188023010	Low Medium I Residential	R2-1-CUGU	0	17	0.135811854	Residential - Double, Duplex, or Two Units - 4 Stories or Less	YES - Current	NO - Privately-Owned	Available	Not Used in Prior Housing Element	0	0	0.059783851	0.059783851	2	2*	2*	121-SA225 133	Boyle Heights	Yes	Above Moderate
LOS ANGELES	941 S BERNAL AVE	90023	5188023012	Low Medium I Residential	R2-1-CUGU	0	17	0.135811029	Residential - Double, Duplex, or Two Units - 4 Stories or Less	YES - Current	NO - Privately-Owned	Available	Not Used in Prior Housing Element	0	0	0.059783851	0.059783851	2	2*	2*	121-SA225 139	Boyle Heights	Yes	Above Moderate
LOS ANGELES	945 S BERNAL AVE	90023	5188023014	Low Medium I Residential	R2-1-CUGU	0	17	0.135811764	Residential - Double, Duplex, or Two Units - 4 Stories or Less	YES - Current	NO - Privately-Owned	Available	Not Used in Prior Housing Element	0	0	0.059783851	0.059783851	2	2*	2*	121-SA225 147	Boyle Heights	Yes	Above Moderate
LOS ANGELES	950 S CONCORD ST	90023	5188023015	Low Medium I Residential	R2-1-CUGU	0	17	0.137194721	Residential - Double, Duplex, or Two Units - 4 Stories or Less	YES - Current	NO - Privately-Owned	Available	Not Used in Prior Housing Element	0	0	0.059783851	0.059783851	2	2*	2*	121-SA225 143	Boyle Heights	Yes	Above Moderate
LOS ANGELES	953 S BERNAL AVE	90023	5188023016	Low Medium I Residential	R2-1-CUGU	0	17	0.135813249	Residential - Double, Duplex, or Two Units - 4 Stories or Less	YES - Current	NO - Privately-Owned	Available	Not Used in Prior Housing Element	0	0	0.059783851	0.059783851	2	2*	2*	121-SA225 156	Boyle Heights	Yes	Above Moderate
LOS ANGELES	954 S CONCORD ST	90023	5188023017	Low Medium I Residential	R2-1-CUGU	0	17	0.137586908	Residential - Single Family Residence	YES - Current	NO - Privately-Owned	Available	Not Used in Prior Housing Element	0	0	0.055679221	0.055679221	1	2*	2*	121-SA225 151	Boyle Heights		Above Moderate
LOS ANGELES	955 S BERNAL AVE	90023	5188023018	Low Medium I Residential	R2-1-CUGU	0	17	0.135813314	Residential - Single Family Residence	YES - Current	NO - Privately-Owned	Available	Not Used in Prior Housing Element	0	0	0.045277481	0.045277481	1	2*	2*	121-SA225 163	Boyle Heights		Above Moderate
LOS ANGELES	959 S BERNAL AVE	90023	5188023020	Low Medium I Residential	R2-1-CUGU	0	17	0.135813159	Residential - Single Family Residence	YES - Current	NO - Privately-Owned	Available	Not Used in Prior Housing Element	0	0	0.045277481	0.045277481	1	2*	2*	121-SA225 174	Boyle Heights		Above Moderate
LOS ANGELES	962 S CONCORD ST	90023	5188023021	Low Medium I Residential	R2-1-CUGU	0	17	0.13836827	Residential - Single Family Residence	YES - Current	NO - Privately-Owned	Available	Not Used in Prior Housing Element	0	0	0.055679221	0.055679221	1	2*	2*	121-SA225 168	Boyle Heights		Above Moderate
LOS ANGELES	963 S BERNAL AVE	90023	5188023022	Low Medium I Residential	R2-1-CUGU	0	17	0.135812924	Residential - Double, Duplex, or Two Units - 4 Stories or Less	YES - Current	NO - Privately-Owned	Available	Not Used in Prior Housing Element	0	0	0.073417792	0.073417792	2	2*	2*	121-SA225 182	Boyle Heights	Yes	Above Moderate
LOS ANGELES	966 S CONCORD ST	90023	5188023023	Low Medium I Residential	R2-1-CUGU	0	17	0.1387588	Residential - Single Family Residence	YES - Current	NO - Privately-Owned	Available	Not Used in Prior Housing Element	0	0	0.055679221	0.055679221	1	2*	2*	121-SA225 177	Boyle Heights		Above Moderate
LOS ANGELES	967 S BERNAL AVE	90023	5188023024	Low Medium I Residential	R2-1-CUGU	0	17	0.135814182	Residential - Single Family Residence	YES - Current	NO - Privately-Owned	Available	Not Used in Prior Housing Element	0	0	0.055679221	0.055679221	1	2*	2*	121-SA225 192	Boyle Heights		Above Moderate
LOS ANGELES	3311 E 7TH ST	90023	5188023025	Low Medium I Residential	R2-1-CUGU	0	17	0.140219583	Residential - Double, Duplex, or Two Units - 4 Stories or Less	YES - Current	NO - Privately-Owned	Available	Not Used in Prior Housing Element	0	0	0.030307375	0.030307375	2	2*	2*	121-SA225 186	Boyle Heights	Yes	Above Moderate
LOS ANGELES	3315 E 7TH ST	90023	5188023026	Low Medium I Residential	R2-1-CUGU	0	17	0.067352128	Residential - Single Family Residence	YES - Current	NO - Privately-Owned	Available	Not Used in Prior Housing Element	0	0	0.028453285	0.028453285	1	1*	1*	121-SA225 201	Boyle Heights		Above Moderate
LOS ANGELES	973 S BERNAL AVE	90023	5188023027	Low Medium I Residential	R2-1-CUGU	0	17	0.065907944	Residential - Single Family Residence	YES - Current	NO - Privately-Owned	Available	Not Used in Prior Housing Element	0	0	0.028453285	0.028453285	1	1*	1*	121-SA225 212	Boyle Heights		Above Moderate
LOS ANGELES	927 S CONCORD ST	90023	5188023028	Low Medium I Residential	R2-1-CUGU	0	17	0.191338878	Residential - Single Family Residence	YES - Current	NO - Privately-Owned	Available	Not Used in Prior Housing Element	0	0.047701603	0	0.047701603	1	3*	3*	121-SA225 61	Boyle Heights		Moderate
LOS ANGELES	931 S CONCORD ST	90023	5188023029	Low Medium I Residential	R2-1-CUGU	0	17	0.186354508	Residential - Single Family Residence	YES - Current	NO - Privately-Owned	Available	Not Used in Prior Housing Element	0	0.046753743	0	0.046753743	1	3*	3*	121-SA225 70	Boyle Heights		Moderate
LOS ANGELES	937 S CONCORD ST	90023	5188023030	Low Medium I Residential	R2-1-CUGU	0	17	0.181208023	Residential - Double, Duplex, or Two Units - 4 Stories or Less	YES - Current	NO - Privately-Owned	Available	Not Used in Prior Housing Element	0	0.026419133	0	0.026419133	2	3*	3*	121-SA225 77	Boyle Heights	Yes	Moderate
LOS ANGELES	941 S CONCORD ST	90023	5188023031	Low Medium I Residential	R2-1-CUGU	0	17	0.176061809	Residential - Double, Duplex, or Two Units - 4 Stories or Less	YES - Current	NO - Privately-Owned	Available	Not Used in Prior Housing Element	0	0.086055002	0	0.086055002	1	3*	3*	121-SA225 89	Boyle Heights		Moderate
LOS ANGELES	945 S CONCORD ST	90023	5188023032	Low Medium I Residential	R2-1-CUGU	0	17	0.170913259	Residential - Double, Duplex, or Two Units - 4 Stories or Less	YES - Current	NO - Privately-Owned	Available	Not Used in Prior Housing Element	0	0	0.059783851	0.059783851	2	2*	2*	121-SA225 106	Boyle Heights	Yes	Above Moderate
LOS ANGELES	949 S CONCORD ST	90023	5188023033	Low Medium I Residential	R2-1-CUGU	0	17	0.165764769	Residential - Single Family Residence	YES - Current	NO - Privately-Owned	Available	Not Used in Prior Housing Element	0	0	0.045277481	0.045277481	1	2*	2*	121-SA225 122	Boyle Heights		Above Moderate
LOS ANGELES	955 S CONCORD ST	90023	5188023034	Low Medium I Residential	R2-1-CUGU	0	17	0.160619288	Residential - Double, Duplex, or Two Units - 4 Stories or Less	YES - Current	NO - Privately-Owned	Available	Not Used in Prior Housing Element	0	0	0.059783851	0.059783851	2	2*	2*	121-SA225 129	Boyle Heights	Yes	Above Moderate
LOS ANGELES	959 S CONCORD ST	90023	5188023035	Low Medium I Residential	R2-1-CUGU	0	17	0.155471877	Residential - Double, Duplex, or Two Units - 4 Stories or Less	YES - Current	NO - Privately-Owned	Available	Not Used in Prior Housing Element	0	0	0.059783851	0.059783851	2	2*	2*	121-SA225 138	Boyle Heights	Yes	Above Moderate
LOS ANGELES	963 S CONCORD ST	90023	5188023036	Low Medium I Residential	R2-1-CUGU	0	17	0.150322546	Residential - Single Family Residence	YES - Current	NO - Privately-Owned	Available	Not Used in Prior Housing Element	0	0	0.045277481	0.045277481	1	2*	2*	121-SA225 145	Boyle Heights		Above Moderate
LOS ANGELES	967 S CONCORD ST	90023	5188023037	Low Medium I Residential	R2-1-CUGU	0	17	0.145177468	Residential - Single Family Residence	YES - Current	NO - Privately-Owned	Available	Not Used in Prior Housing Element	0	0	0.046833935	0.046833935	1	2*	2*	121-SA225 155	Boyle Heights		Above Moderate
LOS ANGELES	973 S CONCORD ST	90023	5188023038	Low Medium I Residential	R2-1-CUGU	0	17	0.135192618	Residential - Double, Duplex, or Two Units - 4 Stories or Less	YES - Current	NO - Privately-Owned	Available	Not Used in Prior Housing Element	0	0	0.073417792	0.073417792	2	2*	2*	121-SA225 165	Boyle Heights	Yes	Above Moderate
LOS ANGELES	974 S GRANDE VISTA AVE	90023	5188023039	Low Medium I Residential	R2-1-CUGU	0	17	0.15147158	Residential - Single Family Residence	YES - Current	NO - Privately-Owned	Available	Not Used in Prior Housing Element	0	0	0.046833935	0.046833935	1	2*	2*	121-SA225 152	Boyle Heights		Above Moderate
LOS ANGELES	968 S GRANDE VISTA AVE	90023	5188023040	Low Medium I Residential	R2-1-CUGU	0	17	0.134213609	Residential - Single Family Residence	YES - Current	NO - Privately-Owned	Available	Not Used in Prior Housing Element	0	0	0.055679221	0.055679221	1	2*	2*	121-SA225 142	Boyle Heights		Above Moderate
LOS ANGELES	964 S GRANDE VISTA AVE	90023	5188023041	Low Medium I Residential	R2-1-CUGU	0	17	0.170919069	Residential - Double, Duplex, or Two Units - 4 Stories or Less	YES - Current	NO - Privately-Owned	Available	Not Used in Prior Housing Element	0	0	0.024563491	0.024563491	2	2*	2*	121-SA225 132	Boyle Heights	Yes	Above Moderate
LOS ANGELES	960 S GRANDE VISTA AVE	90023	5188023042	Low Medium I Residential	R2-1-CUGU	0	17	0.174422674	Residential - Double, Duplex, or Two Units - 4 Stories or Less	YES - Current	NO - Privately-Owned	Available	Not Used in Prior Housing Element	0	0.116922417	0	0.116922417	2	3*	3*	121-SA225 124	Boyle Heights	Yes	Moderate
LOS ANGELES	956 S GRANDE VISTA AVE	90023	5188023043	Low Medium I Residential	R2-1-CUGU	0	17	0.17767793	Residential - Double, Duplex, or Two Units - 4 Stories or Less	YES - Current	NO - Privately-Owned	Available	Not Used in Prior Housing Element	0	0.048765188	0	0.048765188	2	3*	3*	121-SA225 112	Boyle Heights	Yes	Moderate
LOS ANGELES	950 S GRANDE VISTA AVE	90023	5188023044	Low Medium I Residential	R2-1-CUGU	0	17	0.18093407	Residential - Double, Duplex, or Two Units - 4 Stories or Less	YES - Current	NO - Privately-Owned	Available	Not Used in Prior Housing Element	0	0.063630891	0	0.063630891	2	3*	3*	121-SA225 92	Boyle Heights	Yes	Moderate
LOS ANGELES	948 S GRANDE VISTA AVE	90023	5188023045	Low Medium I Residential	R2-1-CUGU	0	17	0.184192545	Residential - Three Units (Any Combination) - 4 Stories or Less	YES - Current	NO - Privately-Owned	Available	Not Used in Prior Housing Element	0	0.057591707	0	0.057591707	3	3*	3*	121-SA225 79	Boyle Heights	Yes	Moderate
LOS ANGELES	940 S GRANDE VISTA AVE	90023	5188023046	Low Medium I Residential	R2-1-CUGU	0	17	0.187448675	Residential - Double, Duplex, or Two Units - 4 Stories or Less	YES - Current	NO - Privately-Owned	Available	Not Used in Prior Housing Element	0	0.063630891	0	0.063630891	2	3*	3*	121-SA225 71	Boyle Heights	Yes	Moderate
LOS ANGELES	936 S GRANDE VISTA AVE	90023	5188023047	Low Medium I Residential	R2-1-CUGU	0	17	0.180220873	Residential - Single Family Residence	YES - Current	NO - Privately-Owned	Available	Not Used in Prior Housing Element	0	0.04228338	0	0.04228338	2	3*	3*	121-SA225 67	Boyle Heights		Moderate
LOS ANGELES			5188023048	Low Medium I Residential	R2-1-CUGU	0	17	0.000683937	Residential - Single Family Residence - Vacant Land	YES - Current	NO - Privately-Owned	Available	Not Used in Prior Housing Element	0	0	0.024932669	0.024932669	0	0	0	121-SA225 325	Boyle Heights		Above Moderate
LOS ANGELES			5188023048	Low Medium I Residential	R2-1-CUGU	0	17	0.00010029	Residential - Single Family Residence - Vacant Land	YES - Current	NO - Privately-Owned	Available	Not Used in Prior Housing Element	0	0	0.024932669	0.024932669	0	0	0	121-SA225 66	Boyle Heights		Above Moderate
LOS ANGELES			5188023048	Low Medium I Residential	R2-1-CUGU	0	17	0.029601599	Residential - Single Family Residence - Vacant Land	YES - Current	NO - Privately-Owned	Available	Not Used in Prior Housing Element	0	0	0.024932669	0.024932669	0	0	0	121-SA225 65	Boyle Heights		Above Moderate
LOS ANGELES			5188023048	Low Medium I Residential	R2-1-CUGU	0	17	0.035453543	Residential - Single Family Residence - Vacant Land	YES - Current	NO - Privately-Owned	Available	Not Used in Prior Housing Element	0	0	0.024932669	0.024932669	0	0	0	121-SA225 59	Boyle Heights		Above Moderate
LOS ANGELES			5188023048	Low Medium I Residential	R2-1-CUGU	0	17	0.043303309	Residential - Single Family Residence - Vacant Land	YES - Current	NO - Privately-Owned	Available	Not Used in Prior Housing Element	0	0	0.020304471	0.020304471	0	0	0	121-SA225 68	Boyle Heights		Above Moderate
LOS ANGELES			5188023048	Low Medium I Residential	R2-1-CUGU	0	17	0.053201461	Residential - Single Family Residence - Vacant Land	YES - Current	NO - Privately-Owned	Available	Not Used in Prior Housing Element	0	0	0.020304471	0.020304471	0	0	0	121-SA225 62	Boyle Heights		Above Moderate
LOS ANGELES			5188023049	Low Medium I Residential	R2-1-CUGU	0	17	0.011052396	Residential - Single Family Residence - Vacant Land	YES - Current	NO - Privately-Owned	Available	Not Used in Prior Housing Element	0	0	0.024932669	0.024932669	0	0	0	121-SA225 324	Boyle Heights		Above Moderate
LOS ANGELES			5188023049	Low Medium I Residential	R2-1-CUGU	0	17	0.03849347	Residential - Single Family Residence - Vacant Land	YES - Current	NO - Privately-Owned	Available	Not Used in Prior Housing Element	0	0	0.020304471	0.020304471	0	0	0	121-SA225 56	Boyle Heights		Above Moderate
LOS ANGELES	1001 S CONCORD ST	90023	5188024001	Low Medium I Residential	R2-1-CUGU	0	17	0.132421721	Residential - Single Family Residence	YES - Current	NO - Privately-Owned	Available	Not Used in Prior Housing Element	0	0	0.055679221	0.055679221	1	2*	2*	121-SA225 188	Boyle Heights		Above Moderate
LOS ANGELES	1007 S CONCORD ST	90023	5188024002	Low Medium I Residential	R2-1-CUGU	0	17	0.136400634	Residential - Double, Duplex, or Two Units - 4 Stories or Less	YES - Current	NO - Privately-Owned	Available	Not Used in Prior Housing Element	0	0	0.073417792	0.073417792	2	2*	2*	121-SA225 195	Boyle Heights	Yes	Above Moderate
LOS ANGELES	1015 S CONCORD ST	90023	5188024004	Low Medium I Residential	R2-1-CUGU	0	17	0.152318393	Residential - Single Family Residence	YES - Current	NO - Privately-Owned	Available	Not Used in Prior Housing Element	0	0	0.045277481	0.045277481	1	2*	2*	121-SA225 220	Boyle Heights		Above Moderate
LOS ANGELES	1019 S CONCORD ST	90023	5188024005	Low Medium I Residential	R2-1-CUGU	0	17	0.160277794	Residential - Double, Duplex, or Two Units - 4 Stories or Less	YES - Current	NO - Privately-Owned	Available	Not Used in Prior Housing Element	0	0	0.059783851	0.059783851	2	2*	2*	121-SA225 234	Boyle Heights	Yes	Above Moderate
LOS ANGELES	1023 S CONCORD ST	90023	5188024006	Low Medium I Residential	R2-1-CUGU	0	17	0.168236985	Residential - Single Family Residence	YES - Current	NO - Privately-Owned	Available	Not Used in Prior Housing Element	0	0	0.045277481	0.045277481	1	2*	2*	121-SA225 242	Boyle Heights		Above Moderate
LOS ANGELES	1029 S CONCORD ST	90023	5188024007	Low Medium I Residential	R2-1-CUGU	0	17	0.176195251	Residential - Single Family Residence	YES - Current	NO - Privately-Owned	Available	Not Used in Prior Housing Element	0	0.086055002	0	0.086055002	1	3*	3*	121-SA225 248	Boyle Heights		Moderate
LOS ANGELES	1033 S CONCORD ST	90023	5188024008	Low Medium I Residential	R2-1-CUGU	0	17	0.163829389	Residential - Double, Duplex, or Two Units - 4 Stories or Less	YES - Current	NO - Privately-Owned	Available	Not Used in Prior Housing Element	0	0	0.059783851	0.059783851	2	2*	2*	121-SA225 258	Boyle Heights	Yes	Above Moderate
LOS ANGELES	1036 S GRANDE VISTA AVE	90023	5188024009	Low Medium I Residential	R2-1-CUGU	0	17	0.155188615	Residential - Single Family Residence - Pool	YES - Current	NO - Privately-Owned	Available	Not Used in Prior Housing Element	0	0	0.045277481	0.045277481	1	2*	2*	121-SA225 241	Boyle Heights		Above Moderate
LOS ANGELES	1030 S GRANDE VISTA AVE	90023	5188024010	Low Medium I Residential	R2-1-CUGU	0	17	0.163854531	Residential - Single Family Residence	YES - Current	NO - Privately-Owned	Available	Not Used in Prior Housing Element	0	0	0.045277481	0.045277481	1	2*	2*	121-SA225 231	Boyle Heights		Above Moderate
LOS ANGELES	1022 S GRANDE VISTA AVE	90023	5188024011	Low Medium I Residential	R2-1-CUGU	0	17	0.154076483	Residential - Double, Duplex, or Two Units - 4 Stories or Less	YES - Current	NO - Privately-Owned	Available	Not Used in Prior Housing Element	0	0	0.059783851	0.059783851	2	2*	2*	121-SA225 221	Boyle Heights	Yes	Above Moderate
LOS ANGELES	1018 S GRANDE VISTA AVE	90023	5188024012	Low Medium I Residential	R2-1-CUGU	0	17	0.14429482	Residential - Single Family Residence	YES - Current	NO - Privately-Owned	Available	Not Used in Prior Housing Element	0	0	0.045277481	0.045277481	1	2*	2*	121-SA225 207	Boyle Heights		Above Moderate
LOS ANGELES	1016 S GRANDE VISTA AVE	90023	5188024013	Low Medium I Residential	R2-1-CUGU	0	17	0.13451648	Residential - Single Family Residence	YES - Current	NO - Privately-Owned	Available	Not Used in Prior Housing Element	0	0	0.055679221	0.055679221	1	2*	2*	121-SA225 197	Boyle Heights		Above Moderate
LOS ANGELES	1010 S GRANDE VISTA AVE	90023	5188024014	Low Medium I Residential	R2-1-CUGU	0	17	0.124790508	Residential - Single Family Residence	YES - Current	NO - Privately-Owned	Available	Not Used in Prior Housing Element	0	0	0.055679221	0.055679221	1	2*	2*	121-SA225 191	Boyle Heights		Above Moderate
LOS ANGELES	1006 S GRANDE VISTA AVE	90023	5188024015	Low Medium I Residential	R2-1-CUGU	0	17	0.118725497	Residential - Single Family Residence	YES - Current	NO - Privately-Owned	Available	Not Used in Prior Housing Element	0	0	0.055679221	0.055679221	1	2*	2*	121-SA225 181	Boyle Heights		Above Moderate
LOS ANGELES	1002 S GRANDE VISTA AVE	90023	5188024016	Low Medium I Residential	R2-1-CUGU	0	17	0.117938503	Residential - Single Family Residence	YES - Current	NO - Privately-Owned	Available	Not Used in Prior Housing Element	0	0	0.055679221	0.055679221	1	2*	2*	121-SA225 173	Boyle Heights		Above Moderate
LOS ANGELES	1042 S FRESNO ST	90023	5188024017	Low Medium I Residential	R2-1-CUGU	0	17	0.0681606	Residential - Single Family Residence	YES - Current	NO - Privately-Owned	Available	Not Used in Prior Housing Element	0	0	0.01158993	0.01158993	1	1*	1*	121-SA225 194	Boyle Heights		Above Moderate
LOS ANGELES	1044 S FRESNO ST	90023	5188024018	Low Medium I Residential	R2-1-CUGU	0	17	0.068217109	Residential - Single Family Residence	YES - Current	NO - Privately-Owned	Available	Not Used in Prior Housing Element	0	0	0.028453285	0.028453285	1	1*	1*	121-SA225 198	Boyle Heights		Above Moderate
LOS ANGELES	1048 S FRESNO ST	90023	5188024019	Low Medium I Residential	R2-1-CUGU	0	17	0.068221395	Residential - Single Family Residence	YES - Current	NO - Privately-Owned	Available	Not Used in Prior Housing Element	0	0	0.028453285	0.028453285	1	1*	1*	121-SA225 205	Boyle Heights		Above Moderate
LOS ANGELES	1047 S GRANDE VISTA AVE	90023	5188024020	Low Medium I Residential	R2-1-CUGU	0	17	0.067902478	Residential - Single Family Residence	YES - Current	NO - Privately-Owned	Available	Not Used in Prior Housing Element	0	0	0.030445236	0.030445236	1	1*	1*	121-SA225 211	Boyle Heights		Above Moderate
LOS ANGELES	1051 S GRANDE VISTA AVE	90023	5188024021	Low Medium I Residential	R2-1-CUGU	0	17	0.068180589	Residential - Single Family Residence	YES - Current	NO - Privately-Owned	Available	Not Used in Prior Housing Element	0	0	0.030445236	0.030445236	1	1*	1*	121-SA225 229	Boyle Heights		Above Moderate
LOS ANGELES	1052 S GRANDE VISTA AVE	90023	5188024022	Low Medium I Residential	R2-1-CUGU	0	17	0.134668965	Residential - Single Family Residence	YES - Current	NO - Privately-Owned	Available	Not Used in Prior Housing Element	0	0	0.023638364	0.023638364	1	2*	2*	121-SA225 317	Boyle Heights		Above Moderate
LOS ANGELES	1044 S EUCLID AVE	90023	5188025001	Low Medium I Residential	R2-1-CUGU	0	17	0.109266408	Residential - Single Family Residence	YES - Current	NO - Privately-Owned	Available	Not Used in Prior Housing Element	0	0	0.02310636	0.02310636	1	1*	1*	121-SA223 109	Boyle Heights		Above Moderate
LOS ANGELES	1050 S EUCLID AVE	90023	5188025002	Low Medium I Residential	R2-1-CUGU	0	17	0.057903341	Residential - Single Family Residence - Vacant Land	YES - Current	NO - Privately-Owned	Available	Not Used in Prior Housing Element	0	0	0.074321735	0.074321735	0	1*	1*	121-SA223 115	Boyle Heights		Above Moderate
LOS ANGELES	1040 S EUCLID AVE	90023	5188025006	Low Medium I Residential	R2-1-CUGU	0	17	0.123538103	Residential - Single Family Residence	YES - Current	NO - Privately-Owned	Available	Not Used in Prior Housing Element	0	0	0.055679221	0.055679221	1	2*	2*	121-SA223 91	Boyle Heights		Above Moderate
LOS ANGELES	1038 S EUCLID AVE	90023	5188025007	Low Medium I Residential	R2-1-CUGU	0	17	0.129065078	Residential - Single Family Residence	YES - Current	NO - Privately-Owned	Available	Not Used in Prior Housing Element	0	0	0.057583643	0.057583643	1	2*	2*	121-SA223 81	Boyle Heights		Above Moderate
LOS ANGELES	1035 S DACOTAH ST	90023	5188025008	Low Medium I Residential	R2-1-CUGU	0	17	0.121696115	Residential - Single Family Residence	YES - Current	NO - Privately-Owned	Available	Not Used in Prior Housing Element	0	0	0.058756667	0.058756667	1	2*	2*	121-SA223 84	Boyle Heights		Above Moderate
LOS ANGELES	1037 S DACOTAH ST	90023	5188025009	Low Medium I Residential	R2-1-CUGU	0	17	0.129072203	Residential - Single Family Residence	YES - Current	NO - Privately-Owned	Available	Not Used in Prior Housing Element	0	0	0.055679221	0.055679221	1	2*	2*	121-SA223 94	Boyle Heights		Above Moderate
LOS ANGELES	1041 S DACOTAH ST	90023	5188025010	Low Medium I Residential	R2-1-CUGU	0	17	0.122989624	Residential - Double, Duplex, or Two Units - 4 Stories or Less	YES - Current	NO - Privately-Owned	Available	Not Used in Prior Housing Element	0	0	0.073417792	0.073417792	2	2

LOS ANGELES	933 S HOLLINS ST	90023	5189001011	Low Medium I Residential	R2-1-CUGU	0	17	0.109293735	Residential - Single Family Residence	YES - Current	NO - Privately-Owned	Available	Not Used in Prior Housing Element	0	0	0.020766944	0.020766944	1	1*	1*	124-5A221	284	Boyle Heights								Above Moderate
LOS ANGELES	931 S HOLLINS ST	90023	5189001012	Low Medium I Residential	R2-1-CUGU	0	17	0.100499956	Residential - Single Family Residence	YES - Current	NO - Privately-Owned	Available	Not Used in Prior Housing Element	0	0	0.02310636	0.02310636	1	1*	1*	124-5A221	266	Boyle Heights								Above Moderate
LOS ANGELES	927 S HOLLINS ST	90023	5189001013	Low Medium I Residential	R2-1-CUGU	0	17	0.119767219	Residential - Double, Duplex, or Two Units - 4 Stories or Less	YES - Current	NO - Privately-Owned	Available	Not Used in Prior Housing Element	0	0	0.073417792	0.073417792	2	2*	2*	124-5A221	256	Boyle Heights			Yes					Above Moderate
LOS ANGELES	923 S HOLLINS ST	90023	5189001014	Low Medium I Residential	R2-1-CUGU	0	17	0.125003837	Residential - Single Family Residence	YES - Current	NO - Privately-Owned	Available	Not Used in Prior Housing Element	0	0	0.055679221	0.055679221	1	2*	2*	124-5A221	248	Boyle Heights								Above Moderate
LOS ANGELES	919 S HOLLINS ST	90023	5189001015	Low Medium I Residential	R2-1-CUGU	0	17	0.130240584	Residential - Double, Duplex, or Two Units - 4 Stories or Less	YES - Current	NO - Privately-Owned	Available	Not Used in Prior Housing Element	0	0	0.073417792	0.073417792	2	2*	2*	124-5A221	238	Boyle Heights			Yes					Above Moderate
LOS ANGELES	915 S HOLLINS ST	90023	5189001016	Low Medium I Residential	R2-1-CUGU	0	17	0.136719429	Residential - Double, Duplex, or Two Units - 4 Stories or Less	YES - Current	NO - Privately-Owned	Available	Not Used in Prior Housing Element	0	0	0.059783851	0.059783851	2	2*	2*	124-5A221	227	Boyle Heights			Yes					Above Moderate
LOS ANGELES	2214 E WHITTIER BLVD	90023	5189001017	Highway Oriented and Limited Commercial	[Q]C2-1-CUGU	0	108	0.110190271	Commercial - Auto, Recreation Equipment, Construction Equipment Sales and Service - Auto Service Centers (No Gasoline) - One Story	YES - Current	NO - Privately-Owned	Available	Not Used in Prior Housing Element	0.15269646	0	0	0.15269646	0	0	0	124-5A221	198	Boyle Heights								Lower
LOS ANGELES	2218 E WHITTIER BLVD	90023	5189001017	Highway Oriented and Limited Commercial	[Q]C2-1-CUGU	0	108	0.11019075	Commercial - Auto, Recreation Equipment, Construction Equipment Sales and Service - Auto Service Centers (No Gasoline) - One Story	YES - Current	NO - Privately-Owned	Available	Not Used in Prior Housing Element	0.15269646	0	0	0.15269646	0	0	0	124-5A221	202	Boyle Heights								Lower
LOS ANGELES	2222 E WHITTIER BLVD	90023	5189001017	Highway Oriented and Limited Commercial	[Q]C2-1-CUGU	0	108	0.110189993	Commercial - Auto, Recreation Equipment, Construction Equipment Sales and Service - Auto Service Centers (No Gasoline) - One Story	YES - Current	NO - Privately-Owned	Available	Not Used in Prior Housing Element	0.15269646	0	0	0.15269646	0	0	0	124-5A221	206	Boyle Heights								Lower
LOS ANGELES	2226 E WHITTIER BLVD	90023	5189001018	Highway Oriented and Limited Commercial	[Q]C2-1-CUGU	0	108	0.110190798	Commercial - Store Combination - Store and Residential Combination - One Story	YES - Current	NO - Privately-Owned	Available	Not Used in Prior Housing Element	0	0	0.044153	0.044153	0	0	0	124-5A221	210	Boyle Heights			Yes					Above Moderate
LOS ANGELES	2228 E WHITTIER BLVD	90023	5189001018	Highway Oriented and Limited Commercial	[Q]C2-1-CUGU	0	108	0.110316145	Commercial - Store Combination - Store and Residential Combination - One Story	YES - Current	NO - Privately-Owned	Available	Not Used in Prior Housing Element	0	0	0.044153	0.044153	0	0	0	124-5A221	215	Boyle Heights			Yes					Above Moderate
LOS ANGELES	934 S BOYLE AVE	90023	5189001019	Light Manufacturing	C2-1-CUGU	0	108	0.119748776	Commercial - Commercial - Vacant Land	YES - Current	NO - Privately-Owned	Available	Not Used in Prior Housing Element	0.155008963	0	0	0.155008963	0	0	0	124-5A221	257	Boyle Heights								Lower
LOS ANGELES	938 S BOYLE AVE	90023	5189001019	Light Manufacturing	C2-1-CUGU	0	108	0.117632162	Commercial - Commercial - Vacant Land	YES - Current	NO - Privately-Owned	Available	Not Used in Prior Housing Element	0.147783013	0	0	0.147783013	0	0	0	124-5A221	269	Boyle Heights								Lower
LOS ANGELES	914 S BOYLE AVE	90023	5189001020	Light Manufacturing	C2-1-CUGU	0	108	0.126171707	Industrial - Parking Lot (Industrial Use Property) - One Story	YES - Current	NO - Privately-Owned	Available	Not Used in Prior Housing Element	0.014669316	0	0	0.014669316	0	0	0	124-5A221	211	Boyle Heights								Lower
LOS ANGELES	975 S HOLLINS ST	90023	5189001027	Low Medium I Residential	R2-1-CUGU	0	17	0.100395659	Residential - Single Family Residence	YES - Current	NO - Privately-Owned	Available	Not Used in Prior Housing Element	0	0	0.02310636	0.02310636	1	1*	1*	124-5A221	391	Boyle Heights								Above Moderate
LOS ANGELES	971 S HOLLINS ST	90023	5189001028	Low Medium I Residential	R2-1-CUGU	0	17	0.067338549	Residential - Single Family Residence	YES - Current	NO - Privately-Owned	Available	Not Used in Prior Housing Element	0	0	0.028453285	0.028453285	1	1*	1*	124-5A221	381	Boyle Heights								Above Moderate
LOS ANGELES	965 S HOLLINS ST	90023	5189001029	Low Medium I Residential	R2-1-CUGU	0	17	0.068075914	Residential - Single Family Residence	YES - Current	NO - Privately-Owned	Available	Not Used in Prior Housing Element	0	0	0.02310636	0.02310636	1	1*	1*	124-5A221	372	Boyle Heights								Above Moderate
LOS ANGELES	963 S HOLLINS ST	90023	5189001030	Low Medium I Residential	R2-1-CUGU	0	17	0.072635997	Residential - Single Family Residence	YES - Current	NO - Privately-Owned	Available	Not Used in Prior Housing Element	0	0	0.02310636	0.02310636	1	1*	1*	124-5A221	360	Boyle Heights								Above Moderate
LOS ANGELES	961 S HOLLINS ST	90023	5189001031	Low Medium I Residential	R2-1-CUGU	0	17	0.077872545	Residential - Single Family Residence	YES - Current	NO - Privately-Owned	Available	Not Used in Prior Housing Element	0	0	0.02310636	0.02310636	1	1*	1*	124-5A221	348	Boyle Heights								Above Moderate
LOS ANGELES	953 S HOLLINS ST	90023	5189001032	Low Medium I Residential	R2-1-CUGU	0	17	0.08310977	Residential - Single Family Residence	YES - Current	NO - Privately-Owned	Available	Not Used in Prior Housing Element	0	0	0.02310636	0.02310636	1	1*	1*	124-5A221	337	Boyle Heights								Above Moderate
LOS ANGELES	949 S HOLLINS ST	90023	5189001033	Low Medium I Residential	R2-1-CUGU	0	17	0.088346556	Residential - Single Family Residence	YES - Current	NO - Privately-Owned	Available	Not Used in Prior Housing Element	0	0	0.02310636	0.02310636	1	1*	1*	124-5A221	328	Boyle Heights								Above Moderate
LOS ANGELES	941 S HOLLINS ST	90023	5189001035	Low Medium I Residential	R2-1-CUGU	0	17	0.098819322	Residential - Single Family Residence	YES - Current	NO - Privately-Owned	Available	Not Used in Prior Housing Element	0	0	0.02310636	0.02310636	1	1*	1*	124-5A221	309	Boyle Heights								Above Moderate
LOS ANGELES	942 S BOYLE AVE	90023	5189001040	Light Manufacturing	C2-1-CUGU	0	108	0.114892484	Commercial - Office Building - One Story	YES - Current	NO - Privately-Owned	Available	Used in Prior Housing Element - Non-Vacant	0.062978161	0	0	0.062978161	2	0	0	124-5A221	287	Boyle Heights								Lower
LOS ANGELES	946 S BOYLE AVE	90023	5189001040	Light Manufacturing	C2-1-CUGU	0	108	0.110642963	Commercial - Office Building - One Story	YES - Current	NO - Privately-Owned	Available	Used in Prior Housing Element - Non-Vacant	0.05935254	0	0	0.05935254	2	0	0	124-5A221	301	Boyle Heights								Lower
LOS ANGELES	950 S BOYLE AVE	90023	5189001040	Light Manufacturing	C2-1-CUGU	0	108	0.108528384	Commercial - Office Building - One Story	YES - Current	NO - Privately-Owned	Available	Used in Prior Housing Element - Non-Vacant	0.05935254	0	0	0.05935254	2	0	0	124-5A221	311	Boyle Heights								Lower
LOS ANGELES	954 S BOYLE AVE	90023	5189001040	Light Manufacturing	C2-1-CUGU	0	108	0.106410247	Commercial - Office Building - One Story	YES - Current	NO - Privately-Owned	Available	Used in Prior Housing Element - Non-Vacant	0.059930751	0	0	0.059930751	2	0	0	124-5A221	321	Boyle Heights								Lower
LOS ANGELES	958 S BOYLE AVE	90023	5189001040	Light Manufacturing	C2-1-CUGU	0	108	0.104294244	Commercial - Office Building - One Story	YES - Current	NO - Privately-Owned	Available	Used in Prior Housing Element - Non-Vacant	0.060313974	0	0	0.060313974	2	0	0	124-5A221	329	Boyle Heights								Lower
LOS ANGELES	976 S BOYLE AVE	90023	5189001041	Light Manufacturing	C2-1-CUGU	0	108	0.088672424	Commercial - Auto, Recreation Equipment, Construction Equipment Sales and Service - Auto Body Repair Shop - One Story	YES - Current	NO - Privately-Owned	Available	Used in Prior Housing Element - Non-Vacant	0.053409353	0	0	0.053409353	1	0	0	124-5A221	374	Boyle Heights								Lower
LOS ANGELES			5189001041	Light Manufacturing	C2-1-CUGU	0	108	0.089440228	Commercial - Auto, Recreation Equipment, Construction Equipment Sales and Service - Auto Body Repair Shop - One Story	YES - Current	NO - Privately-Owned	Available	Used in Prior Housing Element - Non-Vacant	0.053409353	0	0	0.053409353	1	0	0	124-5A221	383	Boyle Heights								Lower
LOS ANGELES			5189001041	Light Manufacturing	C2-1-CUGU	0	108	0.095591398	Commercial - Auto, Recreation Equipment, Construction Equipment Sales and Service - Auto Body Repair Shop - One Story	YES - Current	NO - Privately-Owned	Available	Used in Prior Housing Element - Non-Vacant	0.057303027	0	0	0.057303027	1	0	0	124-5A221	364	Boyle Heights								Lower
LOS ANGELES	941 S BOYLE AVE	90023	5189001047	Light Manufacturing	C2-1-RIO-CUGU	0	108	0.25558953	Commercial - Restaurant, Cocktail Lounge - Wireless Communication Tower - One Story	YES - Current	NO - Privately-Owned	Available	Not Used in Prior Housing Element	0.083703846	0	0	0.083703846	0	0	0	124-5A221	278	Boyle Heights								Lower
LOS ANGELES			5189001047	Light Manufacturing	C2-1-RIO-CUGU	0	108	0.003600759	Commercial - Restaurant, Cocktail Lounge - Wireless Communication Tower - One Story	YES - Current	NO - Privately-Owned	Available	Not Used in Prior Housing Element	0	0	0.001123219	0.001123219	0	0	0	124-5A221	414	Boyle Heights								Above Moderate
LOS ANGELES	962 S BOYLE AVE	90023	5189001048	Light Manufacturing	C2-1-CUGU	0	108	0.104935605	Residential - Single Family Residence - Vacant Land	YES - Current	NO - Privately-Owned	Available	Not Used in Prior Housing Element	0.756246948	0	0	0.756246948	0	0	0	124-5A221	339	Boyle Heights								Lower
LOS ANGELES	966 S BOYLE AVE	90023	5189001048	Light Manufacturing	C2-1-CUGU	0	108	0.10281924	Residential - Single Family Residence - Vacant Land	YES - Current	NO - Privately-Owned	Available	Not Used in Prior Housing Element	0.756246948	0	0	0.756246948	0	0	0	124-5A221	350	Boyle Heights								Lower
LOS ANGELES			5189002016	Low Medium I Residential	R2-1-CUGU	0	17	0.031027206	Residential - Single Family Residence - Vacant Land	YES - Current	NO - Privately-Owned	Available	Not Used in Prior Housing Element	0	0	0.024932669	0.024932669	0	0	0	121-5A225	25	Boyle Heights								Above Moderate
LOS ANGELES	946 S DACOTAH ST	90023	5189002017	Low Medium I Residential	R2-1-CUGU	0	17	0.105859753	Residential - Single Family Residence	YES - Current	NO - Privately-Owned	Available	Not Used in Prior Housing Element	0	0	0.02310636	0.02310636	1	1*	1*	121-5A225	19	Boyle Heights								Above Moderate
LOS ANGELES	940 S DACOTAH ST	90023	5189002018	Low Medium I Residential	R2-1-CUGU	0	17	0.126111922	Residential - Single Family Residence	YES - Current	NO - Privately-Owned	Available	Not Used in Prior Housing Element	0	0	0.055679221	0.055679221	1	2*	2*	121-5A225	12	Boyle Heights								Above Moderate
LOS ANGELES	936 S DACOTAH ST	90023	5189002019	Low Medium I Residential	R2-1-CUGU	0	17	0.126113311	Residential - Single Family Residence	YES - Current	NO - Privately-Owned	Available	Not Used in Prior Housing Element	0	0	0.055679221	0.055679221	1	2*	2*	123A225	478	Boyle Heights								Above Moderate
LOS ANGELES	934 S DACOTAH ST	90023	5189002020	Low Medium I Residential	R2-1-CUGU	0	17	0.126111292	Residential - Single Family Residence	YES - Current	NO - Privately-Owned	Available	Not Used in Prior Housing Element	0	0	0.055679221	0.055679221	1	2*	2*	123A225	472	Boyle Heights								Above Moderate
LOS ANGELES	926 S DACOTAH ST	90023	5189002021	Low Medium I Residential	R2-1-CUGU	0	17	0.126112867	Residential - Double, Duplex, or Two Units - 4 Stories or Less	YES - Current	NO - Privately-Owned	Available	Not Used in Prior Housing Element	0	0	0.073417792	0.073417792	2	2*	2*	123A225	460	Boyle Heights			Yes					Above Moderate
LOS ANGELES	918 S DACOTAH ST	90023	5189002023	Low Medium I Residential	R2-1-CUGU	0	17	0.126112228	Residential - Double, Duplex, or Two Units - 4 Stories or Less	YES - Current	NO - Privately-Owned	Available	Not Used in Prior Housing Element	0	0	0.073417792	0.073417792	2	2*	2*	123A225	433	Boyle Heights			Yes					Above Moderate
LOS ANGELES	916 S DACOTAH ST	90023	5189002024	Low Medium I Residential	R2-1-CUGU	0	17	0.126112867	Residential - Single Family Residence	YES - Current	NO - Privately-Owned	Available	Not Used in Prior Housing Element	0	0	0.055679221	0.055679221	1	2*	2*	123A225	417	Boyle Heights								Above Moderate
LOS ANGELES			5189002027	Highway Oriented and Limited Commercial	C1-1-CUGU	0	54	0.04202811	Residential - Single Family Residence	YES - Current	NO - Privately-Owned	Available	Not Used in Prior Housing Element	0	0	0.060560055	0.060560055	1	0	0	123A225	401	Boyle Heights								Above Moderate
LOS ANGELES			5189002027	Highway Oriented and Limited Commercial	C1-1-CUGU	0	54	0.070916804	Residential - Single Family Residence	YES - Current	NO - Privately-Owned	Available	Not Used in Prior Housing Element	0.344265908	0	0	0.344265908	1	0	0	123A225	396	Boyle Heights								Lower
LOS ANGELES	3048 E WHITTIER BLVD	90023	5189002028	Highway Oriented and Limited Commercial	C1-1-CUGU	0	54	0.099153298	Residential - Single Family Residence	YES - Current	NO - Privately-Owned	Available	Not Used in Prior Housing Element	0.458404434	0	0	0.458404434	1	0	0	123A225	406	Boyle Heights								Lower
LOS ANGELES	3054 E WHITTIER BLVD	90023	5189002029	Highway Oriented and Limited Commercial	C1-1-CUGU	0	54	0.127063698	Residential - Single Family Residence	YES - Current	NO - Privately-Owned	Available	Not Used in Prior Housing Element	0.517768621	0	0	0.517768621	1	0	0	123A225	412	Boyle Heights								Lower
LOS ANGELES	915 S FRESNO ST	90023	5189002030	Low Medium I Residential	R2-1-CUGU	0	17	0.126289621	Residential - Single Family Residence	YES - Current	NO - Privately-Owned	Available	Not Used in Prior Housing Element	0	0	0.055679221	0.055679221	1	2*	2*	123A225	440	Boyle Heights								Above Moderate
LOS ANGELES	921 S FRESNO ST	90023	5189002031	Low Medium I Residential	R2-1-CUGU	0	17	0.126290262	Residential - Single Family Residence	YES - Current	NO - Privately-Owned	Available	Not Used in Prior Housing Element	0	0	0.055679221	0.055679221	1	2*	2*	123A225	455	Boyle Heights								Above Moderate
LOS ANGELES	923 S FRESNO ST	90023	5189002032	Low Medium I Residential	R2-1-CUGU	0	17	0.126290327	Residential - Double, Duplex, or Two Units - 4 Stories or Less	YES - Current	NO - Privately-Owned	Available	Not Used in Prior Housing Element	0	0	0.073417792	0.073417792	2	2*	2*	123A225	467	Boyle Heights			Yes					Above Moderate
LOS ANGELES	929 S FRESNO ST	90023	5189002033	Low Medium I Residential	R2-1-CUGU	0	17	0.126290182	Residential - Double, Duplex, or Two Units - 4 Stories or Less	YES - Current	NO - Privately-Owned	Available	Not Used in Prior Housing Element	0	0	0.073417792	0.073417792	2	2*	2*	123A225	474	Boyle Heights			Yes					Above Moderate
LOS ANGELES	933 S FRESNO ST	90023	5189002034	Low Medium I Residential	R2-1-CUGU	0	17	0.126290097	Residential - Single Family Residence	YES - Current	NO - Privately-Owned	Available	Not Used in Prior Housing Element	0	0	0.055679221	0.055679221	1	2*	2*	121-5A225	9	Boyle Heights								Above Moderate
LOS ANGELES	935 S FRESNO ST	90023	5189002035	Low Medium I Residential	R2-1-CUGU	0	17	0.115719548	Residential - Double, Duplex, or Two Units - 4 Stories or Less	YES - Current	NO - Privately-Owned	Available	Not Used in Prior Housing Element	0	0	0.002405609	0.002405609	2	2*	2*	121-5A225	14	Boyle Heights								Above Moderate
LOS ANGELES			5189002036	Low Medium I Residential	R2-1-CUGU	0	17	0.00202722	Residential - Single Family Residence - Vacant Land	YES - Current	NO - Privately-Owned	Available	Not Used in Prior Housing Element	0	0	0.024932669	0.024932669	0	0	0	121-5A225	27	Boyle Heights								Above Moderate
LOS ANGELES			5189002036	Low Medium I Residential	R2-1-CUGU	0	17	0.052383302	Residential - Single Family Residence - Vacant Land	YES - Current	NO - Privately-Owned	Available	Not Used in Prior Housing Element	0	0	0.020304471	0.020304471	0	0	0	121-5A225	20	Boyle Heights								Above Moderate
LOS ANGELES	920 S FRESNO ST	90023	5189002038	Low Medium I Residential	R2-1-CUGU	0	17	0.126169361	Residential - Double, Duplex, or Two Units - 4 Stories or Less	YES - Current	NO - Privately-Owned	Available	Not Used in Prior Housing Element	0	0	0.073417792	0.073417792	2	2*	2*	121-5A225	11	Boyle Heights			Yes					Above Moderate
LOS ANGELES	918 S FRESNO ST	90023	5189002039	Low Medium I Residential	R2-1-CUGU	0	17	0.126170612	Residential - Double, Duplex, or Two Units - 4 Stories or Less	YES - Current	NO - Privately-Owned	Available	Not Used in Prior Housing Element	0	0	0.073417792	0.073417792	2	2*	2*	123A225	477	Boyle Heights			Yes					Above Moderate
LOS ANGELES	914 1/2 S FRESNO ST	90023	5189002040	Low Medium I Residential	R2-1-CUGU	0	17	0.126171354	Residential - Double, Duplex, or Two Units - 4 Stories or Less	YES - Current	NO - Privately-Owned	Available	Not Used in Prior Housing Element	0	0	0.006757266	0.006757266	2	2*	2*	123A225	470	Boyle Heights								Above Moderate
LOS ANGELES	3128 E WHITTIER BLVD	90023	5189002041	Highway Oriented and Limited Commercial	(T)(Q)C2-1-CUGU	0	108	0.736930853	Industrial - Industrial - Vacant Land	YES - Current	NO - Privately-Owned	Available	Not Used in Prior Housing Element	0.015074413	0	0	0.015074413	0	0	0	123A225	462	Boyle Heights								Lower
LOS ANGELES			5189002041	Highway Oriented and Limited Commercial	(T)(Q)C2-1-CUGU	0	108	0.00635067	Industrial - Industrial - Vacant Land	YES - Current	NO - Privately-Owned	Available	Not Used in Prior Housing Element	0	0	0.008056697	0.008056697	0	0	0	123A225	483	Boyle Heights								Above Moderate
LOS ANGELES			5189002041	Highway Oriented and Limited Commercial	(T)(Q)C2-1-CUGU	0	108	0.02070856	Industrial - Industrial - Vacant Land	YES - Current	NO - Privately-Owned	Available	Not Used in Prior Housing Element	0	0	0.019613831	0.019613831	0	0	0	123A225	481	Boyle Heights								Above Moderate
LOS ANGELES			5189002041	Highway Oriented and Limited Commercial	(T)(Q)C2-1-CUGU	0	108	0.06576784	Industrial - Industrial - Vacant Land	YES - Current	NO - Privately-Owned	Available	Not Used in Prior Housing Element	0	0	0.006396617	0.006396617	0	0	0	123A225	479	Boyle Heights								Above Moderate
LOS ANGELES	3122 E WHITTIER BLVD	90023	5189002042	Highway Oriented and Limited Commercial	C1-1-CUGU	0	54	0.112949517	Commercial - Store - One Story	YES - Current	NO - Privately-Owned	Available	Not Used in Prior Housing Element	0.096701562	0	0	0.096701562	0	0	0	123A225	456	Boyle Heights								Lower
LOS ANGELES	3118 E WHITTIER BLVD	90023	5189002043	Highway Oriented and Limited Commercial	C1-1-CUGU	0	54	0.068868858	Industrial - Industrial - Vacant Land	YES - Current	NO - Privately-Owned	Available	Not Used in Prior Housing Element	0	0	0.043208885	0.043208885	0	0	0	123A225	449	Boyle Heights								Above Moderate
LOS ANGELES	3114 E WHITTIER BLVD	90023	5189002044	Highway Oriented and Limited Commercial	C1-1-CUGU	0	54	0.068869389	Residential - Three Units (Any Combination) - 4 Stories or Less	YES - Current	NO - Privately-Owned	Available	Not Used in Prior Housing Element	0	0	0.008355328	0.008355328	3	0	0	123A225	446	Boyle Heights			Yes					Above Moderate
LOS ANGELES	3108 E WHITTIER BLVD	90023	5189002045	Highway Oriented and Limited Commercial	C1-1-CUGU	0	54	0.068868403	Residential - Double, Duplex, or Two Units - 4 Stories or Less	YES - Current	NO - Privately-Owned	Available	Not Used in Prior Housing Element	0	0	0.063630891	0.063630891	2	0	0	123A225	439	Boyle Heights			Yes					Above Moderate
LOS ANGELES	3106 E WHITTIER BLVD	90023	5189002046	Highway Oriented and Limited Commercial	C1-1-CUGU	0	54	0.027547718	Residential - Single Family Residence	YES - Current	NO - Privately-Owned	Available	Not Used in Prior Housing Element	0	0	0.003089449	0.003089449	1	0	0	123A225	434	Boyle Heights								Above Moderate
LOS ANGELES	3102 E WHITTIER BLVD	90023	5189002047	Highway Oriented and Limited Commercial	C1-1-CUGU	0	54	0.027547663	Residential - Single Family Residence	YES - Current	NO - Privately-Owned	Available	Not Used in Prior Housing Element	0	0	0.003089449	0.003089449	1	0	0	123A225	428	Boyle Heights								Above Moderate
LOS ANGELES			5189002048	Highway Oriented and Limited Commercial	C1-1-CUGU	0	54	0.041321721	Residential - Single Family Residence	YES - Current	NO - Privately-Owned	Available	Not Used in Prior Housing Element	0	0	0.055679221	0.055679221	1	0	0	123A225	443	Boyle Heights								Above Moderate
LOS ANGELES	908 S FRESNO ST	90023	5189002049	Highway Oriented and Limited Commercial	C1-1-CUGU	0	54	0.041320949	Residential - Single Family Residence	YES - Current	NO - Privately-Owned	Available	Not Used in Prior Housing Element	0	0	0.007826215	0.007826215	1	0	0	123A225	451	Boyle Heights								Above Moderate
LOS ANGELES	912 S FRESNO ST	90023	5189002050	Highway Oriented and Limited Commercial	C1-1-CUGU	0	54	0.079199399	Residential - Double, Duplex, or Two Units - 4 Stories or Less	YES - Current	NO - Privately-Owned	Available	Not Used in Prior Housing Element	0	0	0.075107548	0.075107548	2	0	0	123A225	461	Boyle Heights			Yes					Above Moderate
LOS ANGELES	930 S FRESNO ST	90023	5189002051	Low Medium I Residential	R2-1-CUGU	0	17	0.06403527	Residential - Single Family Residence	YES - Current	NO - Privately-Owned	Available	Not Used in Prior Housing Element	0	0	0.012424512	0.012424512	1	1*	1*	121-5A225	23	Boyle Heights								Above Moderate
LOS ANGELES	960 S EUCLID AVE	90023	5189003020	Low Medium I Residential	R2-1-CUGU	0	17	0.128253538	Residential - Single Family Residence	YES - Current	NO - Privately-Owned	Available	Not Used in Prior Housing Element	0	0	0.055679221	0.055679221	1	2*	2*	121-5A223	22	Boyle Heights								Above Moderate
LOS ANGELES	956 S EUCLID AVE	90023	5189003021	Low Medium I Residential	R2-1-CUGU	0	17	0.125864809	Residential - Single Family Residence	YES - Current	NO - Privately-Owned	Available	Not Used in Prior Housing Element	0	0	0.055679221	0.055679221	1	2*	2*	121-5A223	17	Boyle Heights								Above Moderate
LOS ANGELES	950 S EUCLID AVE	90023	5189003022	Low Medium I Residential	R2-1-CUGU	0	17	0.126136994	Residential - Double, Duplex, or Two Units - 4 Stories or Less	YES - Current	NO - Privately-Owned	Available	Not Used in Prior Housing Element	0	0	0.073417792	0.073417792	2	2*	2*	123A223	342	Boyle Heights			Yes					Above Moderate
LOS ANGELES			5189003023	Low Medium I Residential	R2-1-CUGU	0	17	0.125984624	Residential - Single Family Residence	YES - Current	NO - Privately-Owned	Available	Not Used in Prior Housing Element	0	0	0.055679221	0.055679221	1	2*	2*	123A223	339	Boyle Heights								Above Moderate
LOS ANGELES	938 S EUCLID AVE	90023	5189003025	Low Medium I Residential	R2-1-CUGU	0	17	0.12614471	Residential - Single Family Residence	YES - Current	NO - Privately-Owned	Available	Not Used in Prior Housing Element	0	0	0.055679221	0.055679221	1	2*	2*	123A225	436	Boyle Heights								Above Moderate
LOS ANGELES	930 S EUCLID AVE	90023	5189003027	Low Medium I Residential	R2-1-CUGU	0	17	0.12614534	Residential - Single Family Residence	YES - Current	NO - Privately-Owned	Available	Not Used in Prior Housing Element	0	0	0.055679221	0.055679221	1	2*	2*	123A225	407	Boyle Heights								Above Moderate
LOS ANGELES	924 S EUCLID AVE	90023	5189003028	Low Medium I Residential	R2-1-CUGU	0	17	0.126145479	Residential - Double, Duplex, or Two Units - 4 Stories or Less	YES - Current	NO - Privately-Owned	Available	Not Used in Prior Housing Element	0	0	0.073417792	0.073417792	2	2*	2*	123A225	394	Boyle Heights			Yes					Above Moderate
LOS ANGELES	918 S EUCLID AVE	90023	5189003030	Low Medium I Residential	R2-1-CUGU	0	17	0.126146267	Residential - Single Family Residence	YES - Current	NO - Privately-Owned	Available	Not Used in Prior Housing Element	0	0	0.055679221	0.055679221	1	2*	2*	123A225	371	Boyle Heights								Above Moderate
LOS ANGELES	3000 E WHITTIER BLVD	90023	5189003031	Highway Oriented and Limited Commercial	C1-1-CUGU	0	54	0.141182075	Commercial - Store Combination - Store and Office Combination - One Story	YES - Current	NO - Privately-Owned	Available	Not Used in Prior Housing Element	0.043300094	0	0	0.043300094	0	0	0	123A225	324	Boyle Heights								Lower
LOS ANGELES	3008 E WHITTIER BLVD	90023	5189003032	Highway Oriented and Limited Commercial	C1-1-CUGU	0	54	0.141182804	Commercial - Store - One Story	YES - Current	NO - Privately-Owned	Available	Not Used in Prior Housing Element	0.033761582	0	0	0.033761582	0	0

LOS ANGELES	926 S CAMULOS ST	90023	5189004023	Low Medium I Residential	R2-1-CUGU	0	17	0.134172332	Residential - Single Family Residence	YES - Current	NO - Privately-Owned	Available	Not Used in Prior Housing Element	0	0	0.055679221	0.055679221	1	2*	2*	123A223	212	Boyle Heights			Above Moderate
LOS ANGELES	928 S CAMULOS ST	90023	5189004024	Low Medium I Residential	R2-1-CUGU	0	17	0.134172332	Residential - Double, Duplex, or Two Units - 4 Stories or Less	YES - Current	NO - Privately-Owned	Available	Not Used in Prior Housing Element	0	0	0.073417792	0.073417792	2	2*	2*	123A223	221	Boyle Heights	Yes		Above Moderate
LOS ANGELES	938 S CAMULOS ST	90023	5189004026	Low Medium I Residential	R2-1-CUGU	0	17	0.134172332	Residential - Single Family Residence	YES - Current	NO - Privately-Owned	Available	Not Used in Prior Housing Element	0	0	0.055679221	0.055679221	1	2*	2*	123A223	244	Boyle Heights			Above Moderate
LOS ANGELES	942 S CAMULOS ST	90023	5189004027	Low Medium I Residential	R2-1-CUGU	0	17	0.134171541	Residential - Single Family Residence	YES - Current	NO - Privately-Owned	Available	Not Used in Prior Housing Element	0	0	0.055679221	0.055679221	1	2*	2*	123A223	254	Boyle Heights			Above Moderate
LOS ANGELES	946 S CAMULOS ST	90023	5189004028	Low Medium I Residential	R2-1-CUGU	0	17	0.150931602	Residential - Single Family Residence	YES - Current	NO - Privately-Owned	Available	Not Used in Prior Housing Element	0	0	0.045277481	0.045277481	1	2*	2*	123A223	263	Boyle Heights			Above Moderate
LOS ANGELES	950 S CAMULOS ST	90023	5189004029	Low Medium I Residential	R2-1-CUGU	0	17	0.134173392	Residential - Single Family Residence	YES - Current	NO - Privately-Owned	Available	Not Used in Prior Housing Element	0	0	0.057583643	0.057583643	1	2*	2*	123A223	277	Boyle Heights			Above Moderate
LOS ANGELES	958 S CAMULOS ST	90023	5189004031	Low Medium I Residential	R2-1-CUGU	0	17	0.134172332	Residential - Double, Duplex, or Two Units - 4 Stories or Less	YES - Current	NO - Privately-Owned	Available	Not Used in Prior Housing Element	0	0	0.01913989	0.01913989	2	2*	2*	123A223	295	Boyle Heights	Yes		Above Moderate
LOS ANGELES	962 S CAMULOS ST	90023	5189004032	Low Medium I Residential	R2-1-CUGU	0	17	0.13417154	Residential - Double, Duplex, or Two Units - 4 Stories or Less	YES - Current	NO - Privately-Owned	Available	Not Used in Prior Housing Element	0	0	0.073417792	0.073417792	2	2*	2*	123A223	301	Boyle Heights	Yes		Above Moderate
LOS ANGELES	966 S CAMULOS ST	90023	5189004033	Low Medium I Residential	R2-1-CUGU	0	17	0.134173628	Residential - Single Family Residence	YES - Current	NO - Privately-Owned	Available	Not Used in Prior Housing Element	0	0	0.055679221	0.055679221	1	2*	2*	123A223	310	Boyle Heights			Above Moderate
LOS ANGELES	2918 E WHITTIER BLVD	90023	5189004037	Highway Oriented and Limited Commercial	C1-1-CUGU	0	54	0.104476043	Commercial - Store Combination - Store and Residential Combination - One Story	YES - Current	NO - Privately-Owned	Available	Not Used in Prior Housing Element	0.031196079	0	0	0.031196079	0	0	0	123A223	231	Boyle Heights			Lower
LOS ANGELES	2920 E WHITTIER BLVD	90023	5189004038	Highway Oriented and Limited Commercial	C1-1-CUGU	0	54	0.081556636	Commercial - Store - One Story	YES - Current	NO - Privately-Owned	Available	Not Used in Prior Housing Element	0.024010319	0	0	0.024010319	0	0	0	123A223	240	Boyle Heights			Lower
LOS ANGELES			5189004038	Highway Oriented and Limited Commercial	C1-1-CUGU	0	54	0.067128648	Commercial - Store - One Story	YES - Current	NO - Privately-Owned	Available	Not Used in Prior Housing Element	0	0	0.002937964	0.002937964	0	0	0	123A223	237	Boyle Heights			Above Moderate
LOS ANGELES	2924 E WHITTIER BLVD	90023	5189004039	Highway Oriented and Limited Commercial	C1-1-CUGU	0	54	0.090648216	Commercial - Store - One Story	YES - Current	NO - Privately-Owned	Available	Not Used in Prior Housing Element	0.074346927	0	0	0.074346927	0	0	0	123A223	243	Boyle Heights			Lower
LOS ANGELES			5189004040	Highway Oriented and Limited Commercial	C1-1-CUGU	0	54	0.0054257O9	Commercial - Store - One Story	YES - Current	NO - Privately-Owned	Available	Not Used in Prior Housing Element	0	0	0.000536474	0.000536474	0	0	0	123A223	247	Boyle Heights			Above Moderate
LOS ANGELES			5189004040	Highway Oriented and Limited Commercial	C1-1-CUGU	0	54	0.088552285	Commercial - Store - One Story	YES - Current	NO - Privately-Owned	Available	Not Used in Prior Housing Element	0.023857149	0	0	0.023857149	0	0	0	123A223	248	Boyle Heights			Lower
LOS ANGELES	2932 E WHITTIER BLVD	90023	5189004042	Highway Oriented and Limited Commercial	C1-1-CUGU	0	54	0.095215095	Commercial - Store Combination - Store and Office Combination - One Story	YES - Current	NO - Privately-Owned	Available	Not Used in Prior Housing Element	0.023857149	0	0	0.023857149	0	0	0	123A223	255	Boyle Heights			Lower
LOS ANGELES	917 S EUCLID AVE	90023	5189004044	Low Medium I Residential	R2-1-CUGU	0	17	0.148601475	Residential - Double, Duplex, or Two Units - 4 Stories or Less	YES - Current	NO - Privately-Owned	Available	Not Used in Prior Housing Element	0	0	0.073417792	0.073417792	2	2*	2*	123A223	294	Boyle Heights	Yes		Above Moderate
LOS ANGELES	925 S EUCLID AVE	90023	5189004047	Low Medium I Residential	R2-1-CUGU	0	17	0.11308604	Residential - Single Family Residence	YES - Current	NO - Privately-Owned	Available	Not Used in Prior Housing Element	0	0	0.024732769	0.024732769	1	1*	1*	123A223	318	Boyle Heights			Above Moderate
LOS ANGELES	2939 E SUNRISE ST	90023	5189004048	Low Medium I Residential	R2-1-CUGU	0	17	0.173091128	Residential - Double, Duplex, or Two Units - 4 Stories or Less	YES - Current	NO - Privately-Owned	Available	Not Used in Prior Housing Element	0	0.116922417	0	0.116922417	2	3*	3*	123A223	289	Boyle Heights	Yes		Moderate
LOS ANGELES	2935 E SUNRISE ST	90023	5189004049	Low Medium I Residential	R2-1-CUGU	0	17	0.173091023	Residential - Double, Duplex, or Two Units - 4 Stories or Less	YES - Current	NO - Privately-Owned	Available	Not Used in Prior Housing Element	0	0.077866477	0	0.077866477	2	3*	3*	123A223	281	Boyle Heights			Moderate
LOS ANGELES	2931 E SUNRISE ST	90023	5189004050	Low Medium I Residential	R2-1-CUGU	0	17	0.173366046	Residential - Single Family Residence	YES - Current	NO - Privately-Owned	Available	Not Used in Prior Housing Element	0	0.086055002	0	0.086055002	1	3*	3*	123A223	276	Boyle Heights			Moderate
LOS ANGELES	2914 E WHITTIER BLVD	90023	5189004052	Highway Oriented and Limited Commercial	[Q]C2-1-CUGU	0	54	0.18888405	Recreational - Club, Lodge Hall, Fraternal Organization - One Story	YES - Current	NO - Privately-Owned	Available	Not Used in Prior Housing Element	0.06046354	0	0	0.06046354	0	0	0	123A223	226	Boyle Heights			Lower
LOS ANGELES	2930 E WHITTIER BLVD	90023	5189004053	Highway Oriented and Limited Commercial	C1-1-CUGU	0	54	0.087299358	Residential - Single Family Residence	YES - Current	NO - Privately-Owned	Available	Not Used in Prior Housing Element	0.202406251	0	0	0.202406251	0	0	0	123A223	252	Boyle Heights			Lower
LOS ANGELES			5189004053	Highway Oriented and Limited Commercial	C1-1-CUGU	0	54	0.071341575	Residential - Single Family Residence	YES - Current	NO - Privately-Owned	Available	Not Used in Prior Housing Element	0.171767786	0	0	0.171767786	0	0	0	123A223	253	Boyle Heights			Lower
LOS ANGELES	2256 E WHITTIER BLVD	90023	5189005001	Highway Oriented and Limited Commercial	C1.5-1-CUGU	0	108	0.07575888	Commercial - Professional Building - One Story	YES - Current	NO - Privately-Owned	Available	Used in Prior Housing Element - Non-Vacant	0.12846848	0	0	0.12846848	0	0	0	124-SA221	245	Boyle Heights			Lower
LOS ANGELES	2260 E WHITTIER BLVD	90023	5189005001	Highway Oriented and Limited Commercial	C1.5-1-CUGU	0	108	0.075765897	Commercial - Professional Building - One Story	YES - Current	NO - Privately-Owned	Available	Used in Prior Housing Element - Non-Vacant	0.12846848	0	0	0.12846848	0	0	0	124-SA221	247	Boyle Heights			Lower
LOS ANGELES			5189005001	Highway Oriented and Limited Commercial	C1.5-1-CUGU	0	108	0.050503563	Commercial - Professional Building - One Story	YES - Current	NO - Privately-Owned	Available	Used in Prior Housing Element - Non-Vacant	0	0	0.004947599	0.004947599	0	2*	2*	124-SA221	243	Boyle Heights			Above Moderate
LOS ANGELES	933 S BREED ST	90023	5189005006	Low Medium II Residential	RD1.5-1-CUGU	0	29	0.125986713	Residential - Three Units (Any Combination) - 4 Stories or Less	YES - Current	NO - Privately-Owned	Available	Not Used in Prior Housing Element	0	0.057591707	0	0.057591707	3	3*	3*	124-SA221	316	Boyle Heights	Yes		Moderate
LOS ANGELES	939 S BREED ST	90023	5189005007	Low Medium II Residential	RD1.5-1-CUGU	0	29	0.125986587	Residential - Double, Duplex, or Two Units - 4 Stories or Less	YES - Current	NO - Privately-Owned	Available	Not Used in Prior Housing Element	0	0.026419133	0	0.026419133	2	3*	3*	124-SA221	327	Boyle Heights	Yes		Moderate
LOS ANGELES	2236 E WHITTIER BLVD	90023	5189005008	Highway Oriented and Limited Commercial	C1.5-1-CUGU	0	108	0.11019065	Residential - Four Units (Any Combination) - 4 Stories or Less	YES - Current	NO - Privately-Owned	Available	Not Used in Prior Housing Element	0	0	0.47563718	0.47563718	4	0	0	124-SA221	224	Boyle Heights	Yes		Above Moderate
LOS ANGELES	2242 E WHITTIER BLVD	90023	5189005009	Highway Oriented and Limited Commercial	C1.5-1-CUGU	0	108	0.041321264	Commercial - Auto, Recreation Equipment, Construction Equipment Sales and Service - Auto Body Repair Shop - One Story	YES - Current	NO - Privately-Owned	Available	Not Used in Prior Housing Element	0	0	0.002710092	0.002710092	1	2*	2*	124-SA221	233	Boyle Heights			Above Moderate
LOS ANGELES	2244 E WHITTIER BLVD	90023	5189005009	Highway Oriented and Limited Commercial	C1.5-1-CUGU	0	108	0.041320957	Commercial - Auto, Recreation Equipment, Construction Equipment Sales and Service - Auto Body Repair Shop - One Story	YES - Current	NO - Privately-Owned	Available	Not Used in Prior Housing Element	0	0	0.002710092	0.002710092	1	2*	2*	124-SA221	234	Boyle Heights			Above Moderate
LOS ANGELES	910 S HOLLINS ST	90023	5189005011	Low Medium I Residential	R2-1-CUGU	0	17	0.109030363	Residential - Single Family Residence	YES - Current	NO - Privately-Owned	Available	Not Used in Prior Housing Element	0	0	0.018742512	0.018742512	1	1*	1*	124-SA221	252	Boyle Heights			Above Moderate
LOS ANGELES	920 S HOLLINS ST	90023	5189005012	Low Medium I Residential	R2-1-CUGU	0	17	0.106805023	Residential - Single Family Residence	YES - Current	NO - Privately-Owned	Available	Not Used in Prior Housing Element	0	0	0.018742512	0.018742512	1	1*	1*	124-SA221	258	Boyle Heights			Above Moderate
LOS ANGELES	926 S HOLLINS ST	90023	5189005014	Low Medium I Residential	R2-1-CUGU	0	17	0.076773997	Residential - Single Family Residence	YES - Current	NO - Privately-Owned	Available	Not Used in Prior Housing Element	0	0	0.024732769	0.024732769	1	1*	1*	124-SA221	289	Boyle Heights			Above Moderate
LOS ANGELES	943 S BREED ST	90023	5189005018	Low Medium II Residential	RD1.5-1-CUGU	0	29	0.125986654	Residential - Single Family Residence	YES - Current	NO - Privately-Owned	Available	Not Used in Prior Housing Element	0	0.046753743	0	0.046753743	1	3*	3*	124-SA221	338	Boyle Heights			Moderate
LOS ANGELES	945 S BREED ST	90023	5189005019	Low Medium II Residential	RD1.5-1-CUGU	0	29	0.125986379	Residential - Double, Duplex, or Two Units - 4 Stories or Less	YES - Current	NO - Privately-Owned	Available	Not Used in Prior Housing Element	0	0.063630891	0	0.063630891	2	3*	3*	124-SA221	351	Boyle Heights	Yes		Moderate
LOS ANGELES	953 S BREED ST	90023	5189005020	Low Medium II Residential	RD1.5-1-CUGU	0	29	0.125986635	Residential - Double, Duplex, or Two Units - 4 Stories or Less	YES - Current	NO - Privately-Owned	Available	Not Used in Prior Housing Element	0	0.063630891	0	0.063630891	2	3*	3*	124-SA221	365	Boyle Heights	Yes		Moderate
LOS ANGELES	959 S BREED ST	90023	5189005021	Low Medium II Residential	RD1.5-1-CUGU	0	29	0.125987134	Residential - Single Family Residence	YES - Current	NO - Privately-Owned	Available	Not Used in Prior Housing Element	0	0.046753743	0	0.046753743	1	3*	3*	124-SA221	377	Boyle Heights			Moderate
LOS ANGELES	963 S BREED ST	90023	5189005022	Low Medium II Residential	RD1.5-1-CUGU	0	29	0.101553609	Residential - Single Family Residence	YES - Current	NO - Privately-Owned	Available	Not Used in Prior Housing Element	0	0	0.045277481	0.045277481	1	2*	2*	124-SA221	388	Boyle Heights			Above Moderate
LOS ANGELES	2431 1/4 E 7TH ST	90023	5189005023	Low Medium II Residential	RD1.5-1-CUGU	0	29	0.160691329	Residential - Five or More Units or Apartments (Any Combination) - 4 Stories or Less	YES - Current	NO - Privately-Owned	Available	Not Used in Prior Housing Element	0	0.040007123	0	0.040007123	5	0	0	123A221	19	Boyle Heights	Yes		Moderate
LOS ANGELES	940 S HOLLINS ST	90023	5189005025	Low Medium I Residential	R2-1-CUGU	0	17	0.093459512	Residential - Single Family Residence	YES - Current	NO - Privately-Owned	Available	Not Used in Prior Housing Element	0	0	0.02310636	0.02310636	1	1*	1*	124-SA221	326	Boyle Heights			Above Moderate
LOS ANGELES	948 S HOLLINS ST	90023	5189005027	Low Medium I Residential	R2-1-CUGU	0	17	0.089011211	Residential - Single Family Residence	YES - Current	NO - Privately-Owned	Available	Not Used in Prior Housing Element	0	0	0.02310636	0.02310636	1	1*	1*	124-SA221	344	Boyle Heights			Above Moderate
LOS ANGELES	956 S HOLLINS ST	90023	5189005029	Low Medium I Residential	R2-1-CUGU	0	17	0.084562183	Residential - Single Family Residence	YES - Current	NO - Privately-Owned	Available	Not Used in Prior Housing Element	0	0	0.02310636	0.02310636	1	1*	1*	124-SA221	369	Boyle Heights			Above Moderate
LOS ANGELES	966 S HOLLINS ST	90023	5189005031	Low Medium I Residential	R2-1-CUGU	0	17	0.05986736	Residential - Single Family Residence	YES - Current	NO - Privately-Owned	Available	Not Used in Prior Housing Element	0	0	0.030445236	0.030445236	1	1*	1*	124-SA221	390	Boyle Heights			Above Moderate
LOS ANGELES	970 S HOLLINS ST	90023	5189005032	Low Medium I Residential	R2-1-CUGU	0	17	0.028923352	Residential - Single Family Residence - Vacant Land	YES - Current	NO - Privately-Owned	Available	Not Used in Prior Housing Element	0	0	0.03920283	0.03920283	0	0	0	124-SA221	398	Boyle Heights			Above Moderate
LOS ANGELES	974 S HOLLINS ST	90023	5189005033	Low Medium I Residential	R2-1-CUGU	0	17	0.112211183	Residential - Single Family Residence	YES - Current	NO - Privately-Owned	Available	Not Used in Prior Housing Element	0	0	0.018742512	0.018742512	1	1*	1*	124-SA221	399	Boyle Heights			Above Moderate
LOS ANGELES	1000 S BOYLE AVE	90023	5189005034	Light Manufacturing	C2-1-CUGU	0	108	0.166321966	Commercial - Restaurant, Cocktail Lounge - Restaurant, Cocktail Lounge, Tavern - One Story	YES - Current	NO - Privately-Owned	Available	Used in Prior Housing Element - Non-Vacant	0.185233445	0	0	0.185233445	0	0	0	124-SA221	403	Boyle Heights			Lower
LOS ANGELES			5189005035	Light Manufacturing	C2-1-CUGU	0	108	0.093118374	Commercial - Commercial - Vacant Land	YES - Current	NO - Privately-Owned	Available	Not Used in Prior Housing Element	0.136240974	0	0	0.136240974	0	0	0	123A221	32	Boyle Heights			Lower
LOS ANGELES	2430 1/2 E 7TH ST	90023	5189005036	Low Medium I Residential	R2-1-CUGU	0	17	0.074893474	Residential - Single Family Residence	YES - Current	NO - Privately-Owned	Available	Not Used in Prior Housing Element	0	0	0.02310636	0.02310636	1	1*	1*	123A221	52	Boyle Heights			Above Moderate
LOS ANGELES	2426 E 7TH ST	90023	5189005037	Low Medium I Residential	R2-1-CUGU	0	17	0.100720192	Residential - Single Family Residence	YES - Current	NO - Privately-Owned	Available	Not Used in Prior Housing Element	0	0	0.02310636	0.02310636	1	1*	1*	123A221	48	Boyle Heights			Above Moderate
LOS ANGELES	2418 E 7TH ST	90023	5189005039	Low Medium I Residential	R2-1-CUGU	0	17	0.105026269	Residential - Single Family Residence	YES - Current	NO - Privately-Owned	Available	Not Used in Prior Housing Element	0	0	0.018742512	0.018742512	1	1*	1*	123A221	40	Boyle Heights			Above Moderate
LOS ANGELES	2250 E WHITTIER BLVD	90023	5189005040	Highway Oriented and Limited Commercial	C1.5-1-CUGU	0	108	0.080344006	Residential - Four Units (Any Combination) - 4 Stories or Less	YES - Current	NO - Privately-Owned	Available	Not Used in Prior Housing Element	0	0	0.127790799	0.127790799	4	0	0	124-SA221	239	Boyle Heights	Yes		Above Moderate
LOS ANGELES	913 S BREED ST	90023	5189005041	Highway Oriented and Limited Commercial	C1.5-1-CUGU	0	108	0.020663158	Commercial - Parking Lot (Commercial Use Property) - Lots - Patron or Employee - One Story	YES - Current	NO - Privately-Owned	Available	Not Used in Prior Housing Element	0	0	0.001003223	0.001003223	0	1*	1*	124-SA221	276	Boyle Heights			Above Moderate
LOS ANGELES			5189005041	Highway Oriented and Limited Commercial	C1.5-1-CUGU	0	108	0.012626556	Commercial - Parking Lot (Commercial Use Property) - Lots - Patron or Employee - One Story	YES - Current	NO - Privately-Owned	Available	Not Used in Prior Housing Element	0	0	0.000259827	0.000259827	0	0	0	124-SA221	270	Boyle Heights			Above Moderate
LOS ANGELES			5189005041	Highway Oriented and Limited Commercial	C1.5-1-CUGU	0	108	0.017217143	Commercial - Parking Lot (Commercial Use Property) - Lots - Patron or Employee - One Story	YES - Current	NO - Privately-Owned	Available	Not Used in Prior Housing Element	0	0	0.000169274	0.000169274	0	0	0	124-SA221	264	Boyle Heights			Above Moderate
LOS ANGELES			5189005041	Highway Oriented and Limited Commercial	C1.5-1-CUGU	0	108	0.020661614	Commercial - Parking Lot (Commercial Use Property) - Lots - Patron or Employee - One Story	YES - Current	NO - Privately-Owned	Available	Not Used in Prior Housing Element	0	0	0.001003223	0.001003223	0	1*	1*	124-SA221	268	Boyle Heights			Above Moderate
LOS ANGELES	917 S BREED ST	90023	5189005042	Low Medium II Residential	RD1.5-1-CUGU	0	29	0.126076281	Residential - Single Family Residence	YES - Current	NO - Privately-Owned	Available	Not Used in Prior Housing Element	0	0.04880783	0	0.04880783	1	3*	3*	124-SA221	275	Boyle Heights			Moderate
LOS ANGELES			5189005042	Low Medium II Residential	RD1.5-1-CUGU	0	29	0.06074845	Residential - Single Family Residence	YES - Current	NO - Privately-Owned	Available	Not Used in Prior Housing Element	0	0	0.026728275	0.026728275	1	1*	1*	124-SA221	291	Boyle Heights			Above Moderate
LOS ANGELES	2447 E 7TH ST	90023	5189006001	Low Medium II Residential	RD1.5-1-CUGU	0	29	0.096206762	Residential - Single Family Residence	YES - Current	NO - Privately-Owned	Available	Not Used in Prior Housing Element	0	0	0.055679221	0.055679221	1	2*	2*	123A221	28	Boyle Heights			Above Moderate
LOS ANGELES	2449 E 7TH ST	90023	5189006002	Low Medium II Residential	RD1.5-1-CUGU	0	29	0.096174652	Residential - Double, Duplex, or Two Units - 4 Stories or Less	YES - Current	NO - Privately-Owned	Available	Not Used in Prior Housing Element	0	0	0.078488669	0.078488669	2	2*	2*	123A221	31	Boyle Heights	Yes		Above Moderate
LOS ANGELES	2453 E 7TH ST	90023	5189006003	Low Medium II Residential	RD1.5-1-CUGU	0	29	0.128167951	Residential - Double, Duplex, or Two Units - 4 Stories or Less	YES - Current	NO - Privately-Owned	Available	Not Used in Prior Housing Element	0	0.063630891	0	0.063630891	2	3*	3*	123A221	36	Boyle Heights			Moderate
LOS ANGELES	2459 E 7TH ST	90023	5189006004	Low Medium II Residential	RD1.5-1-CUGU	0	29	0.160131541	Residential - Three Units (Any Combination) - 4 Stories or Less	YES - Current	NO - Privately-Owned	Available	Not Used in Prior Housing Element	0	0.184312785	0	0.184312785	3	0	0	123A221	41	Boyle Heights	Yes		Moderate
LOS ANGELES	2465 E 7TH ST	90023	5189006005	Low Medium II Residential	RD1.5-1-CUGU	0	29	0.160041395	Residential - Double, Duplex, or Two Units - 4 Stories or Less	YES - Current	NO - Privately-Owned	Available	Not Used in Prior Housing Element	0	0.225787014	0	0.225787014	2	0	0	123A221	45	Boyle Heights	Yes		Moderate
LOS ANGELES	2469 E 7TH ST	90023	5189006006	Low Medium II Residential	RD1.5-1-CUGU	0	29	0.15995369	Residential - Double, Duplex, or Two Units - 4 Stories or Less	YES - Current	NO - Privately-Owned	Available	Not Used in Prior Housing Element	0	0.225787014	0	0.225787014	2	0	0	123A221	49	Boyle Heights	Yes		Moderate
LOS ANGELES	963 S SOTO ST	90023	5189006009	Highway Oriented and Limited Commercial	C1-1-CUGU	0	54	0.128330712	Residential - Double, Duplex, or Two Units - 4 Stories or Less	YES - Current	NO - Privately-Owned	Available	Not Used in Prior Housing Element	0	0	0.369991368	0.369991368	2	0	0	123A221	39	Boyle Heights	Yes		Above Moderate
LOS ANGELES	962 S BREED ST	90023	5189006010	Low Medium II Residential	RD1.5-1-CUGU	0	29	0.119963993	Residential - Three Units (Any Combination) - 4 Stories or Less	YES - Current	NO - Privately-Owned	Available	Not Used in Prior Housing Element	0	0.105885601	0	0.105885601	3	3*	3*	123A221	23	Boyle Heights	Yes		Moderate
LOS ANGELES	959 S SOTO ST	90023	5189006011	Highway Oriented and Limited Commercial	C1-1-CUGU	0	54	0.147148634	Residential - Five or More Units or Apartments (Any Combination) - 4 Stories or Less	YES - Current	NO - Privately-Owned	Available	Not Used in Prior Housing Element	0	0	0.086545214	0.086545214	6	0	0	123A221	30	Boyle Heights	Yes		Above Moderate
LOS ANGELES	953 S SOTO ST	90023	5189006013	Highway Oriented and Limited Commercial	C1-1-CUGU	0	54	0.196697565	Residential - Three Units (Any Combination) - 4 Stories or Less	YES - Current	NO - Privately-Owned	Available	Not Used in Prior Housing Element	0	0	0.489798623	0.489798623	3	0	0	123A221	24	Boyle Heights	Yes		Above Moderate
LOS ANGELES	952 S BREED ST	90023	5189006014	Low Medium II Residential	RD1.5-1-CUGU	0	29	0.197374133	Residential - Five or More Units or Apartments (Any Combination) - 4 Stories or Less	YES - Current	NO - Privately-Owned	Available	Not Used in Prior Housing Element	0	0.165372349	0	0.165372349	5	0	0	124-SA221	386	Boyle Heights			Moderate
LOS ANGELES	947 S SOTO ST	90023	5189006015	Highway Oriented and Limited Commercial	C1-1-CUGU	0	54	0.196707898	Residential - Single Family Residence	YES - Current	NO - Privately-Owned	Available	Used in Prior Housing Element - Non-Vacant	0.797760296	0	0	0.797760296	1	0	0	124-SA221	396	Boyle Heights			Lower
LOS ANGELES	946 S BREED ST	90023	5189006016	Low Medium II Residential	RD1.5-1-CUGU	0	29	0.197368023	Residential - Double, Duplex, or Two Units - 4 Stories or Less	YES - Current	NO - Privately-Owned	Available	Not Used in Prior Housing Element	0	0.275082105	0	0.275082105	2	0	0	124-SA221	376	Boyle Heights	Yes		Moderate
LOS ANGELES	944 1/4 S BREED ST	90023	5189006019	Low Medium II Residential	RD1.5-1-CUGU	0	29	0.197364914	Residential - Five or More Units or Apartments (Any Combination) - 4 Stories or Less	YES - Current	NO - Privately-Owned	Available	Not Used in Prior Housing Element	0	0.139364724	0	0.139364724	7	0	0	124-SA221	363	Boyle Heights	Yes		Moderate
LOS ANGELES	938 S BREED ST	90023	5189006020	Low Medium II Residential	RD1.5-1-CUGU	0	29	0.165706931	Residential - Double, Duplex, or Two Units - 4 Stories or Less	YES - Current	NO - Privately-Owned	Available	Not Used in Prior Housing Element	0	0.225787014	0	0.225787014	2	0	0	124-SA221	349	Boyle Heights	Yes		Moderate
LOS ANGELES	933 S SOTO ST	90023	5189006021	Highway Oriented and Limited Commercial	C1-1-CUGU	0	54	0.196735558	Residential - Five or More Units or Apartments (Any Combination) - 4 Stories or Less	YES - Current	NO - Privately-Owned	Available	Not Used in Prior Housing Element	0	0	0.413620472	0.413620472	5	0	0	124-SA221	362	Boyle Heights	Yes		Above Moderate
LOS ANGELES	932 S BREED ST	90023	5189006022	Low Medium II Residential	RD1.5-1-CUGU	0	29	0.197355903	Residential - Five or More Units or Apartments (Any Combination) - 4 Stories or Less	YES - Current	NO - Privately-Owned	Available	Not Used in Prior Housing Element	0	0.117364773	0	0.117364773	7	0	0	124-SA221	336	Boyle Heights	Yes		Moderate
LOS ANGELES	928 S BREED ST	90023	5189006023	Low Medium II Residential	RD1.5-1-CUGU	0	29	0.197351988	Residential - Five or More Units or Apartments (Any Combination) - 4 Stories or Less	YES - Current	NO - Privately-Owned	Available	Not Used in Prior Housing Element	0	0.139364724	0	0.139364724	6	0	0	124-SA221	325	Boyle Heights	Yes		Moderate
LOS ANGELES	920 S BREED ST	90023	5189006024	Low Medium II Residential	RD1.5-1-CUGU	0	29	0.197348156	Residential - Three Units (Any Combination) - 4 Stories or Less	YES - Current	NO - Privately-Owned	Available	Not Used in Prior Housing Element	0	0.10031222	0	0.10031222	3	0	0	124-SA221	315	Boyle Heights	Yes		Moderate
LOS ANGELES	914 S BREED ST	90023	5189006026	Low Medium II Residential	RD1.5-1-CUGU	0	29	0.197343104	Residential - Four Units (Any Combination) - 4 Stories or Less	YES - Current	NO - Privately-Owned	Available	Not Used in Prior Housing Element	0	0.196093085	0	0.196093085	4	0	0	124-SA221	303	Boyle Heights	Yes		Moderate
LOS ANGELES	2300 E WHITTIER BLVD	90023	5189006027	Highway Oriented and Limited Commercial	C1.5-1-CUGU	0	108	0.096423181	Commercial - Store Combination - Store and Residential Combination - One Story	YES - Current	NO - Privately-Owned	Available	Not Used in Prior Housing Element	0	0	0.032936099	0.032936099	0	0	0	124-SA221	255	Boyle Heights	Yes		Above Moderate
LOS ANGELES	2304 E WHITTIER BLVD	90023	5189006028	Highway Oriented and Limited Commercial	C1.5-1-CUGU	0	108	0.096429769	Commercial - Store Combination - Store and Residential Combination - One Story	YES - Current	NO - Privately-Owned	Available	Not Used in Prior Housing Element	0	0	0.104971992	0.104971992	0	0	0	124-SA221	259	Boyle Heights	Yes		Above Moderate
LOS ANGELES	2306 E WHITTIER BLVD	90023	5189006029	Highway Oriented and Limited Commercial	C1.5-1-CUGU	0	108	0.160724773	Commercial - Store Combination - Store and Residential Combination - One Story	YES - Current	NO - Privately-Owned	Available	Used in Prior Housing

LOS ANGELES	2460 E 7TH ST	90023	5189006041	Low Medium I Residential	R2-1-CUGU	0	17	0.154831952	Residential - Double, Duplex, or Two Units - 4 Stories or Less	YES - Current	NO - Privately-Owned	Available	Not Used in Prior Housing Element	0	0	0.059783851	0.059783851	2	2*	2*	123A221	72	Boyle Heights			Above Moderate
LOS ANGELES	2464 E 7TH ST	90023	5189006042	Low Medium I Residential	R2-1-CUGU	0	17	0.154832538	Residential - Double, Duplex, or Two Units - 4 Stories or Less	YES - Current	NO - Privately-Owned	Available	Not Used in Prior Housing Element	0	0	0.059783851	0.059783851	2	2*	2*	123A221	76	Boyle Heights	Yes		Above Moderate
LOS ANGELES	2474 E 7TH ST	90023	5189006044	Low Medium II Residential	RD1.5-1-CUGU	0	29	0.123867896	Residential - Single Family Residence	YES - Current	NO - Privately-Owned	Available	Not Used in Prior Housing Element	0	0.046753743	0	0.046753743	1	3*	3*	123A221	82	Boyle Heights			Moderate
LOS ANGELES	1009 S SOTO ST	90023	5189006045	Low Medium II Residential	RD1.5-1-CUGU	0	29	0.120443537	Residential - Three Units (Any Combination) - 4 Stories or Less	YES - Current	NO - Privately-Owned	Available	Not Used in Prior Housing Element	0	0.105885601	0	0.105885601	3	3*	3*	123A221	86	Boyle Heights	Yes		Moderate
LOS ANGELES	1019 S SOTO ST	90023	5189006047	Low Medium II Residential	RD1.5-1-CUGU	0	29	0.188022493	Residential - Three Units (Any Combination) - 4 Stories or Less	YES - Current	NO - Privately-Owned	Available	Not Used in Prior Housing Element	0	0.200974828	0	0.200974828	3	0	0	123A221	100	Boyle Heights	Yes		Moderate
LOS ANGELES	1031 S SOTO ST	90023	5189006050	Low Medium II Residential	RD1.5-1-CUGU	0	29	0.184503714	Residential - Double, Duplex, or Two Units - 4 Stories or Less	YES - Current	NO - Privately-Owned	Available	Used in Prior Housing Element - Non-Vacant	0	0.332556725	0	0.332556725	0	0	0	123A221	123	Boyle Heights	Yes		Moderate
LOS ANGELES			5189006052	Low Medium I Residential	R2-1-CUGU	0	17	0.082813545	Residential - Single Family Residence	YES - Current	NO - Privately-Owned	Available	Not Used in Prior Housing Element	0	0	0.02310636	0.02310636	1	1*	1*	123A221	96	Boyle Heights			Above Moderate
LOS ANGELES	1022 S BREED ST	90023	5189006053	Low Medium I Residential	R2-1-CUGU	0	17	0.178605773	Residential - Single Family Residence	YES - Current	NO - Privately-Owned	Available	Not Used in Prior Housing Element	0	0.046753743	0	0.046753743	1	3*	3*	123A221	90	Boyle Heights			Moderate
LOS ANGELES	1016 S BREED ST	90023	5189006054	Low Medium I Residential	R2-1-CUGU	0	17	0.178675762	Residential - Double, Duplex, or Two Units - 4 Stories or Less	YES - Current	NO - Privately-Owned	Available	Not Used in Prior Housing Element	0	0.016746634	0	0.016746634	2	3*	3*	123A221	83	Boyle Heights	Yes		Moderate
LOS ANGELES	2312 E WHITTIER BLVD	90023	5189006055	Highway Oriented and Limited Commercial	C1.5-1-CUGU	0	108	0.225035947	Commercial - Wholesale and Manufacturing Outlet - One Story	YES - Current	NO - Privately-Owned	Available	Used in Prior Housing Element - Non-Vacant	0.023572274	0	0	0.023572274	0	0	0	124-SA221	273	Boyle Heights			Lower
LOS ANGELES	915 S SOTO ST	90023	5189006057	Highway Oriented and Limited Commercial	C1-1-CUGU	0	54	0.185362157	Commercial - Store - One Story	YES - Current	NO - Privately-Owned	Available	Used in Prior Housing Element - Non-Vacant	0.017601251	0	0	0.017601251	0	0	0	124-SA221	324	Boyle Heights			Lower
LOS ANGELES	919 S SOTO ST	90023	5189006057	Highway Oriented and Limited Commercial	C1-1-CUGU	0	54	0.185354434	Commercial - Store - One Story	YES - Current	NO - Privately-Owned	Available	Used in Prior Housing Element - Non-Vacant	0.017601251	0	0	0.017601251	0	0	0	124-SA221	335	Boyle Heights			Lower
LOS ANGELES			5189006057	Highway Oriented and Limited Commercial	C1-1-CUGU	0	54	0.185344196	Commercial - Store - One Story	YES - Current	NO - Privately-Owned	Available	Used in Prior Housing Element - Non-Vacant	0.017601251	0	0	0.017601251	0	0	0	124-SA221	347	Boyle Heights			Lower
LOS ANGELES			5189006060	Low Medium I Residential	R2-1-CUGU	0	17	0.091184597	Commercial - Parking Lot (Commercial Use Property) - Lots - Patron or Employee - One Story	YES - Current	NO - Privately-Owned	Available	Not Used in Prior Housing Element	0	0	0.002375805	0.002375805	0	1*	1*	123A221	103	Boyle Heights			Above Moderate
LOS ANGELES			5189006060	Low Medium I Residential	R2-1-CUGU	0	17	0.102221124	Commercial - Parking Lot (Commercial Use Property) - Lots - Patron or Employee - One Story	YES - Current	NO - Privately-Owned	Available	Not Used in Prior Housing Element	0	0	0.001849138	0.001849138	0	1*	1*	123A221	109	Boyle Heights			Above Moderate
LOS ANGELES			5189006060	Low Medium I Residential	R2-1-CUGU	0	17	0.113259919	Commercial - Parking Lot (Commercial Use Property) - Lots - Patron or Employee - One Story	YES - Current	NO - Privately-Owned	Available	Not Used in Prior Housing Element	0	0	0.001849138	0.001849138	0	1*	1*	123A221	112	Boyle Heights			Above Moderate
LOS ANGELES			5189006060	Low Medium II Residential	RD1.5-1-CUGU	0	29	0.097951185	Commercial - Parking Lot (Commercial Use Property) - Lots - Patron or Employee - One Story	YES - Current	NO - Privately-Owned	Available	Not Used in Prior Housing Element	0	0	0.003338933	0.003338933	0	2*	2*	123A221	127	Boyle Heights			Above Moderate
LOS ANGELES	2316 E WHITTIER BLVD	90023	5189006061	Highway Oriented and Limited Commercial	C1.5-1-CUGU	0	108	0.093525019	Commercial - Store - One Story	YES - Current	NO - Privately-Owned	Available	Not Used in Prior Housing Element	0.047480819	0	0	0.047480819	8	0	0	124-SA221	286	Boyle Heights			Lower
LOS ANGELES	2324 E WHITTIER BLVD	90023	5189006061	Highway Oriented and Limited Commercial	C1.5-1-CUGU	0	108	0.158754365	Commercial - Store - One Story	YES - Current	NO - Privately-Owned	Available	Not Used in Prior Housing Element	0.060103905	0	0	0.060103905	8	0	0	124-SA221	290	Boyle Heights			Lower
LOS ANGELES	2330 E WHITTIER BLVD	90023	5189006061	Highway Oriented and Limited Commercial	C1.5-1-CUGU	0	108	0.158766989	Commercial - Store - One Story	YES - Current	NO - Privately-Owned	Available	Not Used in Prior Housing Element	0.060103905	0	0	0.060103905	8	0	0	124-SA221	298	Boyle Heights			Lower
LOS ANGELES	2334 E WHITTIER BLVD	90023	5189006061	Highway Oriented and Limited Commercial	C1.5-1-CUGU	0	108	0.078738344	Commercial - Store - One Story	YES - Current	NO - Privately-Owned	Available	Not Used in Prior Housing Element	0.041637692	0	0	0.041637692	8	0	0	124-SA221	305	Boyle Heights			Lower
LOS ANGELES	937 1/4 S SOTO ST	90023	5189006062	Highway Oriented and Limited Commercial	C1-1-CUGU	0	54	0.193304187	Residential - Five or More Units or Apartments (Any Combination) - 4 Stories or Less	YES - Current	NO - Privately-Owned	Available	Not Used in Prior Housing Element	2.200334764	0	0	2.200334764	0	0	0	124-SA221	375	Boyle Heights			Lower
LOS ANGELES	976 S MARIETTA ST	90023	5189007018	Low Medium I Residential	R2-1-CUGU	0	17	0.128429113	Residential - Double, Duplex, or Two Units - 4 Stories or Less	YES - Current	NO - Privately-Owned	Available	Not Used in Prior Housing Element	0	0	0.073417792	0.073417792	2	2*	2*	123A223	293	Boyle Heights	Yes		Above Moderate
LOS ANGELES	972 S MARIETTA ST	90023	5189007019	Low Medium I Residential	R2-1-CUGU	0	17	0.12842839	Residential - Single Family Residence	YES - Current	NO - Privately-Owned	Available	Not Used in Prior Housing Element	0	0	0.055679221	0.055679221	1	2*	2*	123A223	284	Boyle Heights			Above Moderate
LOS ANGELES	968 S MARIETTA ST	90023	5189007020	Low Medium I Residential	R2-1-CUGU	0	17	0.12842839	Residential - Single Family Residence	YES - Current	NO - Privately-Owned	Available	Not Used in Prior Housing Element	0	0	0.055679221	0.055679221	1	2*	2*	123A223	274	Boyle Heights			Above Moderate
LOS ANGELES	964 S MARIETTA ST	90023	5189007021	Low Medium I Residential	R2-1-CUGU	0	17	0.128429113		YES - Current	NO - Privately-Owned	Available	Not Used in Prior Housing Element	0	0	0.055679221	0.055679221	1	2*	2*	123A223	266	Boyle Heights			Above Moderate
LOS ANGELES	960 S MARIETTA ST	90023	5189007022	Low Medium I Residential	R2-1-CUGU	0	17	0.128428898	Residential - Single Family Residence	YES - Current	NO - Privately-Owned	Available	Not Used in Prior Housing Element	0	0	0.055679221	0.055679221	1	2*	2*	123A223	257	Boyle Heights			Above Moderate
LOS ANGELES	956 S MARIETTA ST	90023	5189007023	Low Medium I Residential	R2-1-CUGU	0	17	0.128428362	Residential - Single Family Residence	YES - Current	NO - Privately-Owned	Available	Not Used in Prior Housing Element	0	0	0.055679221	0.055679221	1	2*	2*	123A223	246	Boyle Heights			Above Moderate
LOS ANGELES	952 S MARIETTA ST	90023	5189007024	Low Medium I Residential	R2-1-CUGU	0	17	0.12842839	Residential - Single Family Residence	YES - Current	NO - Privately-Owned	Available	Not Used in Prior Housing Element	0	0	0.055679221	0.055679221	1	2*	2*	123A223	236	Boyle Heights			Above Moderate
LOS ANGELES	948 S MARIETTA ST	90023	5189007025	Low Medium I Residential	R2-1-CUGU	0	17	0.12842737	Residential - Single Family Residence	YES - Current	NO - Privately-Owned	Available	Not Used in Prior Housing Element	0	0	0.055679221	0.055679221	1	2*	2*	123A223	225	Boyle Heights			Above Moderate
LOS ANGELES	944 S MARIETTA ST	90023	5189007026	Low Medium I Residential	R2-1-CUGU	0	17	0.12842839	Residential - Single Family Residence	YES - Current	NO - Privately-Owned	Available	Not Used in Prior Housing Element	0	0	0.055679221	0.055679221	1	2*	2*	123A223	216	Boyle Heights			Above Moderate
LOS ANGELES	940 S MARIETTA ST	90023	5189007027	Low Medium I Residential	R2-1-CUGU	0	17	0.12842839		YES - Current	NO - Privately-Owned	Available	Not Used in Prior Housing Element	0	0	0.083900365	0.083900365	1	2*	2*	123A223	207	Boyle Heights	Yes		Above Moderate
LOS ANGELES	936 S MARIETTA ST	90023	5189007028	Low Medium I Residential	R2-1-CUGU	0	17	0.12842839	Residential - Single Family Residence	YES - Current	NO - Privately-Owned	Available	Not Used in Prior Housing Element	0	0	0.055679221	0.055679221	1	2*	2*	123A223	199	Boyle Heights			Above Moderate
LOS ANGELES	932 S MARIETTA ST	90023	5189007029	Low Medium I Residential	R2-1-CUGU	0	17	0.128429113	Residential - Single Family Residence	YES - Current	NO - Privately-Owned	Available	Not Used in Prior Housing Element	0	0	0.055679221	0.055679221	1	2*	2*	123A223	192	Boyle Heights			Above Moderate
LOS ANGELES	928 S MARIETTA ST	90023	5189007030	Low Medium I Residential	R2-1-CUGU	0	17	0.128429113	Residential - Single Family Residence	YES - Current	NO - Privately-Owned	Available	Not Used in Prior Housing Element	0	0	0.055679221	0.055679221	1	2*	2*	123A223	182	Boyle Heights			Above Moderate
LOS ANGELES	924 S MARIETTA ST	90023	5189007031	Low Medium I Residential	R2-1-CUGU	0	17	0.12842737	Residential - Single Family Residence	YES - Current	NO - Privately-Owned	Available	Not Used in Prior Housing Element	0	0	0.055679221	0.055679221	1	2*	2*	123A223	173	Boyle Heights			Above Moderate
LOS ANGELES	920 S MARIETTA ST	90023	5189007032	Low Medium I Residential	R2-1-CUGU	0	17	0.12842839	Residential - Single Family Residence	YES - Current	NO - Privately-Owned	Available	Not Used in Prior Housing Element	0	0	0.055679221	0.055679221	1	2*	2*	123A223	164	Boyle Heights			Above Moderate
LOS ANGELES	914 S MARIETTA ST	90023	5189007033	Low Medium I Residential	R2-1-CUGU	0	17	0.147711323	Residential - Single Family Residence	YES - Current	NO - Privately-Owned	Available	Not Used in Prior Housing Element	0	0	0.045277481	0.045277481	1	2*	2*	123A223	155	Boyle Heights			Above Moderate
LOS ANGELES	2734 E WHITTIER BLVD	90023	5189007034	Highway Oriented and Limited Commercial	[Q]C2-1-CUGU	0	108	0.12609836	Industrial - Warehousing, Distribution, Storage - Warehousing, Distribution, Under 10,000 SF - One Story	YES - Current	NO - Privately-Owned	Available	Not Used in Prior Housing Element	0.059742115	0	0	0.059742115	0	0	0	123A223	120	Boyle Heights			Lower
LOS ANGELES	2740 E WHITTIER BLVD	90023	5189007035	Highway Oriented and Limited Commercial	[Q]C2-1-CUGU	0	108	0.11019425	Commercial - Parking Lot (Commercial Use Property) - Lots - Patron or Employee - One Story	YES - Current	NO - Privately-Owned	Available	Not Used in Prior Housing Element	0.030925407	0	0	0.030925407	0	0	0	123A223	126	Boyle Heights			Lower
LOS ANGELES	2746 E WHITTIER BLVD	90023	5189007036	Highway Oriented and Limited Commercial	[Q]C2-1-CUGU	0	108	0.11019425	Industrial - Food Processing Plant - Meat - One Story	YES - Current	NO - Privately-Owned	Available	Not Used in Prior Housing Element	0.022500275	0	0	0.022500275	0	0	0	123A223	129	Boyle Heights			Lower
LOS ANGELES	2750 E WHITTIER BLVD	90023	5189007037	Highway Oriented and Limited Commercial	[Q]C2-1-CUGU	0	108	0.110194874	Industrial - Food Processing Plant - Meat - One Story	YES - Current	NO - Privately-Owned	Available	Not Used in Prior Housing Element	0.063580842	0	0	0.063580842	1	0	0	123A223	135	Boyle Heights			Lower
LOS ANGELES	2754 E WHITTIER BLVD	90023	5189007038	Highway Oriented and Limited Commercial	[Q]C2-1-CUGU	0	108	0.110193353	Industrial - Industrial - Vacant Land	YES - Current	NO - Privately-Owned	Available	Not Used in Prior Housing Element	0.138990216	0	0	0.138990216	0	0	0	123A223	141	Boyle Heights			Lower
LOS ANGELES	2758 E WHITTIER BLVD	90023	5189007039	Highway Oriented and Limited Commercial	[Q]C2-1-CUGU	0	108	0.110195081	Commercial - Auto, Recreation Equipment, Construction Equipment Sales and Service - Auto Body Repair Shop - One Story	YES - Current	NO - Privately-Owned	Available	Not Used in Prior Housing Element	0.154131866	0	0	0.154131866	0	0	0	123A223	146	Boyle Heights			Lower
LOS ANGELES	915 S CAMULOS ST	90023	5189007041	Low Medium I Residential	R2-1-CUGU	0	17	0.130416508	Residential - Double, Duplex, or Two Units - 4 Stories or Less	YES - Current	NO - Privately-Owned	Available	Not Used in Prior Housing Element	0	0	0.073417792	0.073417792	2	2*	2*	123A223	171	Boyle Heights	Yes		Above Moderate
LOS ANGELES	921 S CAMULOS ST	90023	5189007042	Low Medium I Residential	R2-1-CUGU	0	17	0.128419876	Residential - Single Family Residence	YES - Current	NO - Privately-Owned	Available	Not Used in Prior Housing Element	0	0	0.057583643	0.057583643	1	2*	2*	123A223	181	Boyle Heights			Above Moderate
LOS ANGELES	925 S CAMULOS ST	90023	5189007043	Low Medium I Residential	R2-1-CUGU	0	17	0.128417787	Residential - Single Family Residence	YES - Current	NO - Privately-Owned	Available	Not Used in Prior Housing Element	0	0	0.055679221	0.055679221	1	2*	2*	123A223	191	Boyle Heights			Above Moderate
LOS ANGELES	933 S CAMULOS ST	90023	5189007045	Low Medium I Residential	R2-1-CUGU	0	17	0.128413428	Residential - Double, Duplex, or Two Units - 4 Stories or Less	YES - Current	NO - Privately-Owned	Available	Not Used in Prior Housing Element	0	0	0.073417792	0.073417792	2	2*	2*	123A223	206	Boyle Heights	Yes		Above Moderate
LOS ANGELES	937 S CAMULOS ST	90023	5189007046	Low Medium I Residential	R2-1-CUGU	0	17	0.128412388	Residential - Single Family Residence	YES - Current	NO - Privately-Owned	Available	Not Used in Prior Housing Element	0	0	0.055679221	0.055679221	1	2*	2*	123A223	215	Boyle Heights			Above Moderate
LOS ANGELES	941 S CAMULOS ST	90023	5189007047	Low Medium I Residential	R2-1-CUGU	0	17	0.128409361	Residential - Single Family Residence	YES - Current	NO - Privately-Owned	Available	Not Used in Prior Housing Element	0	0	0.055679221	0.055679221	1	2*	2*	123A223	224	Boyle Heights			Above Moderate
LOS ANGELES	945 S CAMULOS ST	90023	5189007048	Low Medium I Residential	R2-1-CUGU	0	17	0.128409044	Residential - Double, Duplex, or Two Units - 4 Stories or Less	YES - Current	NO - Privately-Owned	Available	Not Used in Prior Housing Element	0	0	0.073417792	0.073417792	2	2*	2*	123A223	235	Boyle Heights	Yes		Above Moderate
LOS ANGELES	949 S CAMULOS ST	90023	5189007049	Low Medium I Residential	R2-1-CUGU	0	17	0.128406232	Residential - Single Family Residence	YES - Current	NO - Privately-Owned	Available	Not Used in Prior Housing Element	0	0	0.055679221	0.055679221	1	2*	2*	123A223	245	Boyle Heights			Above Moderate
LOS ANGELES	953 S CAMULOS ST	90023	5189007050	Low Medium I Residential	R2-1-CUGU	0	17	0.128404469	Residential - Single Family Residence	YES - Current	NO - Privately-Owned	Available	Not Used in Prior Housing Element	0	0	0.055679221	0.055679221	1	2*	2*	123A223	256	Boyle Heights			Above Moderate
LOS ANGELES	957 S CAMULOS ST	90023	5189007051	Low Medium I Residential	R2-1-CUGU	0	17	0.128401873	Residential - Single Family Residence	YES - Current	NO - Privately-Owned	Available	Not Used in Prior Housing Element	0	0	0.083900365	0.083900365	1	2*	2*	123A223	265	Boyle Heights	Yes		Above Moderate
LOS ANGELES	961 S CAMULOS ST	90023	5189007052	Low Medium I Residential	R2-1-CUGU	0	17	0.128399281	Residential - Single Family Residence	YES - Current	NO - Privately-Owned	Available	Not Used in Prior Housing Element	0	0	0.055679221	0.055679221	1	2*	2*	123A223	273	Boyle Heights			Above Moderate
LOS ANGELES	965 S CAMULOS ST	90023	5189007053	Low Medium I Residential	R2-1-CUGU	0	17	0.128399281	Residential - Single Family Residence	YES - Current	NO - Privately-Owned	Available	Not Used in Prior Housing Element	0	0	0.055679221	0.055679221	1	2*	2*	123A223	283	Boyle Heights			Above Moderate
LOS ANGELES	969 S CAMULOS ST	90023	5189007054	Low Medium I Residential	R2-1-CUGU	0	17	0.128396469	Residential - Single Family Residence	YES - Current	NO - Privately-Owned	Available	Not Used in Prior Housing Element	0	0	0.055679221	0.055679221	1	2*	2*	123A223	292	Boyle Heights			Above Moderate
LOS ANGELES	973 S CAMULOS ST	90023	5189007055	Low Medium I Residential	R2-1-CUGU	0	17	0.128394706	Residential - Single Family Residence	YES - Current	NO - Privately-Owned	Available	Not Used in Prior Housing Element	0	0	0.055679221	0.055679221	1	2*	2*	123A223	299	Boyle Heights			Above Moderate
LOS ANGELES	2757 E 7TH ST	90023	5189007056	Low Medium I Residential	R2-1-CUGU	0	17	0.12839211	Residential - Double, Duplex, or Two Units - 4 Stories or Less	YES - Current	NO - Privately-Owned	Available	Not Used in Prior Housing Element	0	0	0.073417792	0.073417792	2	2*	2*	123A223	309	Boyle Heights	Yes		Above Moderate
LOS ANGELES	2762 E WHITTIER BLVD	90023	5189007057	Highway Oriented and Limited Commercial	[Q]C2-1-CUGU	0	108	0.122270922	Commercial - Auto, Recreation Equipment, Construction Equipment Sales and Service - Auto Body Repair Shop - One Story	YES - Current	NO - Privately-Owned	Available	Not Used in Prior Housing Element	0.162079342	0	0	0.162079342	0	0	0	123A223	154	Boyle Heights			Lower
LOS ANGELES	904 S SOTO ST	90023	5189009020	Highway Oriented and Limited Commercial	[Q]C2-1-CUGU	0	108	0.236591794	Commercial - Restaurant, Cocktail Lounge - Restaurant, Cocktail Lounge, Tavern - One Story	YES - Current	NO - Privately-Owned	Available	Not Used in Prior Housing Element	0.082869709	0	0	0.082869709	0	0	0	124-SA221	322	Boyle Heights			Lower
LOS ANGELES			5189009020	Highway Oriented and Limited Commercial	[Q]C2-1-CUGU	0	108	0.004796287	Commercial - Restaurant, Cocktail Lounge - Restaurant, Cocktail Lounge, Tavern - One Story	YES - Current	NO - Privately-Owned	Available	Not Used in Prior Housing Element	0	0	0.001887543	0.001887543	0	0	0	124-SA221	323	Boyle Heights			Above Moderate
LOS ANGELES	924 S SOTO ST	90023	5189009034	Low Medium II Residential	RD1.5-1-CUGU	0	29	0.366766332	Institutional - Church - One Story	YES - Current	NO - Privately-Owned	Available	Not Used in Prior Housing Element	0	0.028862986	0	0.028862986	0	0	0	124-SA221	406	Boyle Heights			Moderate
LOS ANGELES			5189009034	Low Medium II Residential	RD1.5-1-CUGU	0	29	0.005587952	Institutional - Church - One Story	YES - Current	NO - Privately-Owned	Available	Not Used in Prior Housing Element	0	0	0.000586071	0.000586071	0	0	0	124-SA221	410	Boyle Heights			Above Moderate
LOS ANGELES	2420 E WHITTIER BLVD	90023	5189009039	Highway Oriented and Limited Commercial	C1.5-1-CUGU	0	108	0.390245044	Commercial - Parking Lot (Commercial Use Property) - Lots - Patron or Employee - One Story	YES - Current	NO - Privately-Owned	Available	Not Used in Prior Housing Element	0.010830466	0	0	0.010830466	0	0	0	124-SA221	330	Boyle Heights			Lower
LOS ANGELES			5189009040	Highway Oriented and Limited Commercial	[Q]C2-1-CUGU	0	108	0.142117052	Commercial - Professional Building - Medical Dental Building - One Story	YES - Current	NO - Privately-Owned	Available	Not Used in Prior Housing Element	0.063413607	0	0	0.063413607	1	0	0	124-SA221	343	Boyle Heights			Lower
LOS ANGELES	2454 E WHITTIER BLVD	90023	5189009044	Highway Oriented and Limited Commercial	C1.5-1-CUGU	0	108	0.128638965	Commercial - Parking Lot (Commercial Use Property) - Lots - Patron or Employee - One Story	YES - Current	NO - Privately-Owned	Available	Used in Prior Housing Element - Non-Vacant	0.033705834	0	0	0.033705834	0	0	0	124-SA221	356	Boyle Heights			Lower
LOS ANGELES			5189009044	Highway Oriented and Limited Commercial	C1.5-1-CUGU	0	108	0.012611277	Commercial - Parking Lot (Commercial Use Property) - Lots - Patron or Employee - One Story	YES - Current	NO - Privately-Owned	Available	Used in Prior Housing Element - Non-Vacant	0	0	0.000946168	0.000946168	0	0	0	124-SA221	438	Boyle Heights			Above Moderate
LOS ANGELES	2460 E WHITTIER BLVD	90023	5189009048	Highway Oriented and Limited Commercial	C1.5-1-CUGU	0	108	0.046081997	Commercial - Parking Lot (Commercial Use Property) - Lots - Patron or Employee - One Story	YES - Current	NO - Privately-Owned	Available	Used in Prior Housing Element - Non-Vacant	0	0	0.013745108	0.013745108	0	2*	2*	124-SA221	367	Boyle Heights			Above Moderate
LOS ANGELES			5189009048	Highway Oriented and Limited Commercial	C1.5-1-CUGU	0	108	0.004287635	Commercial - Parking Lot (Commercial Use Property) - Lots - Patron or Employee - One Story	YES - Current	NO - Privately-Owned	Available	Used in Prior Housing Element - Non-Vacant	0	0	0.010655408	0.010655408	0	0	0	124-SA221	366	Boyle Heights			Above Moderate
LOS ANGELES			5189009048	Highway Oriented and Limited Commercial	C1.5-1-CUGU	0	108	0.013789865	Commercial - Parking Lot (Commercial Use Property) - Lots - Patron or Employee - One Story	YES - Current	NO - Privately-Owned	Available	Used in Prior Housing Element - Non-Vacant	0	0	0.0069943	0.0069943	0	0	0	124-SA221	437	Boyle Heights			Above Moderate
LOS ANGELES			5189009048	Highway Oriented and Limited Commercial	C1.5-1-CUGU	0	108	0.08561777	Commercial - Parking Lot (Commercial Use Property) - Lots - Patron or Employee - One Story	YES - Current	NO - Privately-Owned	Available	Used in Prior Housing Element - Non-Vacant	0.099254134	0	0	0.099254134	0	0	0	124-SA221	370	Boyle Heights			Lower
LOS ANGELES			5189009049	Low Medium II Residential, Open Space	R2-1-CUGU	0	17	0.443758111	Miscellaneous - Government Owned Property	YES - Current	YES - City-Owned	Available	Used in Prior Housing Element - Non-Vacant	0	0.004665452	0	0.004665452	0	0	0	123A221	266	Boyle Heights			Moderate
LOS ANGELES	2716 E WHITTIER BLVD	90023	5189011018	Highway Oriented and Limited Commercial	[Q]C2-1-CUGU	0	108	0.135015943	Commercial - Store - One Story	YES - Current	NO - Privately-Owned	Available	Not Used in Prior Housing Element	0.167063069	0	0	0.167063069	0	0	0	123A223	98	Boyle Heights			Lower
LOS ANGELES	2720 E WHITTIER BLVD	90023	5189011018	Highway Oriented and Limited Commercial	[Q]C2-1-CUGU	0	108	0.134829922	Commercial - Store - One Story	YES - Current	NO - Privately-Owned	Available	Not Used in Prior Housing Element	0.167063069	0	0	0.167063069	0	0	0	123A223	102	Boyle Heights			Lower
LOS ANGELES	2726 E WHITTIER BLVD	90023	5189011019	Highway Oriented and Limited Commercial	[Q]C2-1-CUGU	0	108	0.134368101	Commercial - Auto, Recreation Equipment, Construction Equipment Sales and Service - Auto Body Repair Shop - One Story	YES - Current	NO - Privately-Owned	Available	Not Used in Prior Housing Element	0.069768822	0	0	0.069768822	0	0	0	123A223	107	Boyle Heights			Lower
LOS ANGELES	921 S MARIETTA ST	90023	5189011021	Low Medium I Residential	R2-1-CUGU	0	17	0.135170574	Residential - Double, Duplex, or Two Units - 4 Stories or Less	YES - Current	NO - Privately-Owned	Available	Not Used in Prior Housing Element	0	0	0.059783851	0.059783851	2	2*	2*	123A223	138	Boyle Heights	Yes		Above Moderate
LOS ANGELES	925 S MARIETTA ST	90023	5189011022	Low Medium I Residential	R2-1-CUGU	0	17	0.135170757	Residential - Single Family Residence	YES - Current	NO - Privately-Owned	Available	Not Used in Prior Housing Element	0	0	0.045277481	0.045277481	1	2*	2*	123A223	147	Boyle Heights			Above Moderate
LOS ANGELES	929 S MARIETTA ST	90023	5189011023	Low Medium I Residential	R2-1-CUGU	0	17	0.135170816	Residential - Single Family Residence	YES - Current	NO - Privately-Owned	Available	Not Used in Prior Housing Element	0	0	0.045277481	0.045277481	1	2*	2*	123A223	158	Boyle Heights			Above Moderate
LOS ANGELES	933 S MARIETTA ST	90023	5189011024	Low Medium I Residential	R2-1-CUGU	0	17	0.135171057	Residential - Single Family Residence	YES - Current	NO - Privately-Owned	Available	Not Used in Prior Housing Element	0	0	0.045277481	0.045277481	1	2*	2*	123A223	166	Boyle Heights			Above Moderate
LOS ANGELES	937 S MARIETTA ST	90023	5189011025	Low Medium I Residential	R2-1-CUGU	0	17	0.135170657	Residential - Single Family Residence	YES - Current	NO - Privately-Owned	Available	Not Used in Prior Housing Element	0	0	0.045277481	0.045277481	1	2*	2*	123A223	176	Boyle Heights			Above Moderate
LOS ANGELES	949 S MARIETTA ST	90023	5189011028	Low Medium I Residential	R2-1-CUGU	0	17	0.13516949		YES - Current	NO - Privately-Owned	Available	Not Used in Prior Housing Element	0	0	0.055679221	0.055679221	1	2*	2*	123A223	200	Boyle Heights			Above Moderate
LOS ANGELES	953 S MARIETTA ST	90023	5189011029	Low Medium I Residential	R2-1-CUGU	0	17	0.135170605	Residential - Single Family

LOS ANGELES	924 S MOTT ST	90023	5189012004	Low Medium II Residential	R2-1-CUGU	0	17	0.139170424	Residential - Double, Duplex, or Two Units - 4 Stories or Less	YES - Current	NO - Privately-Owned	Available	Not Used in Prior Housing Element	0	0	0.059783851	0.059783851	2	2*	2*	123A223	79	Boyle Heights		Yes	Above Moderate
LOS ANGELES	930 S MOTT ST	90023	5189012006	Low Medium II Residential	R2-1-CUGU	0	17	0.154662035	Residential - Single Family Residence	YES - Current	NO - Privately-Owned	Available	Not Used in Prior Housing Element	0	0	0.045277481	0.045277481	1	2*	2*	123A223	100	Boyle Heights			Above Moderate
LOS ANGELES	934 S MOTT ST	90023	5189012008	Low Medium II Residential	R2-1-CUGU	0	17	0.07733985	Residential - Single Family Residence	YES - Current	NO - Privately-Owned	Available	Not Used in Prior Housing Element	0	0	0.003089449	0.003089449	1	1*	1*	123A223	113	Boyle Heights			Above Moderate
LOS ANGELES	940 S MOTT ST	90023	5189012009	Low Medium II Residential	R2-1-CUGU	0	17	0.154691237	Residential - Single Family Residence	YES - Current	NO - Privately-Owned	Available	Not Used in Prior Housing Element	0	0	0.045277481	0.045277481	1	2*	2*	123A223	118	Boyle Heights			Above Moderate
LOS ANGELES	946 S MOTT ST	90023	5189012010	Low Medium II Residential	R2-1-CUGU	0	17	0.154705133	Residential - Single Family Residence	YES - Current	NO - Privately-Owned	Available	Not Used in Prior Housing Element	0	0	0.045277481	0.045277481	1	2*	2*	123A223	130	Boyle Heights			Above Moderate
LOS ANGELES	950 S MOTT ST	90023	5189012012	Low Medium II Residential	R2-1-CUGU	0	17	0.077361833	Residential - Single Family Residence	YES - Current	NO - Privately-Owned	Available	Not Used in Prior Housing Element	0	0	0.02310636	0.02310636	1	1*	1*	123A223	150	Boyle Heights			Above Moderate
LOS ANGELES	954 S MOTT ST	90023	5189012013	Low Medium II Residential	R2-1-CUGU	0	17	0.077364591	Residential - Single Family Residence	YES - Current	NO - Privately-Owned	Available	Not Used in Prior Housing Element	0	0	0.02310636	0.02310636	1	1*	1*	123A223	157	Boyle Heights			Above Moderate
LOS ANGELES	956 S MOTT ST	90023	5189012014	Low Medium II Residential	R2-1-CUGU	0	17	0.077369352	Residential - Single Family Residence	YES - Current	NO - Privately-Owned	Available	Not Used in Prior Housing Element	0	0	0.02310636	0.02310636	1	1*	1*	123A223	161	Boyle Heights			Above Moderate
LOS ANGELES	960 S MOTT ST	90023	5189012015	Low Medium II Residential	R2-1-CUGU	0	17	0.155109633	Residential - Single Family Residence	YES - Current	NO - Privately-Owned	Available	Not Used in Prior Housing Element	0	0	0.011559824	0.011559824	1	2*	2*	123A223	168	Boyle Heights			Above Moderate
LOS ANGELES	2641 E 7TH ST	90023	5189012016	Low Medium II Residential	R2-1-CUGU	0	17	0.176210186	Residential - Double, Duplex, or Two Units - 4 Stories or Less	YES - Current	NO - Privately-Owned	Available	Not Used in Prior Housing Element	0	0.063630891	0	0.063630891	2	3*	3*	123A223	180	Boyle Heights		Yes	Moderate
LOS ANGELES	2651 E 7TH ST	90023	5189012017	Low Medium II Residential	R2-1-CUGU	0	17	0.176508754	Residential - Three Units (Any Combination) - 4 Stories or Less	YES - Current	NO - Privately-Owned	Available	Not Used in Prior Housing Element	0	0.057591707	0	0.057591707	3	3*	3*	123A223	189	Boyle Heights		Yes	Moderate
LOS ANGELES	2659 E 7TH ST	90023	5189012019	Low Medium II Residential	R2-1-CUGU	0	17	0.141546854	Residential - Double, Duplex, or Two Units - 4 Stories or Less	YES - Current	NO - Privately-Owned	Available	Not Used in Prior Housing Element	0	0	0.059783851	0.059783851	2	2*	2*	123A223	197	Boyle Heights		Yes	Above Moderate
LOS ANGELES	961 S ORME AVE	90023	5189012024	Low Medium II Residential	R2-1-CUGU	0	17	0.155134678	Residential - Single Family Residence	YES - Current	NO - Privately-Owned	Available	Not Used in Prior Housing Element	0	0	0.045277481	0.045277481	1	2*	2*	123A223	186	Boyle Heights			Above Moderate
LOS ANGELES	949 S ORME AVE	90023	5189012026	Low Medium II Residential	R2-1-CUGU	0	17	0.154679289	Residential - Single Family Residence	YES - Current	NO - Privately-Owned	Available	Not Used in Prior Housing Element	0	0	0.045277481	0.045277481	1	2*	2*	123A223	163	Boyle Heights			Above Moderate
LOS ANGELES	945 S ORME AVE	90023	5189012027	Low Medium II Residential	R2-1-CUGU	0	17	0.154670108	Residential - Double, Duplex, or Two Units - 4 Stories or Less	YES - Current	NO - Privately-Owned	Available	Not Used in Prior Housing Element	0	0	0.059783851	0.059783851	2	2*	2*	123A223	152	Boyle Heights		Yes	Above Moderate
LOS ANGELES	939 S ORME AVE	90023	5189012028	Low Medium II Residential	R2-1-CUGU	0	17	0.154662868	Residential - Double, Duplex, or Two Units - 4 Stories or Less	YES - Current	NO - Privately-Owned	Available	Not Used in Prior Housing Element	0	0	0.003109482	0.003109482	2	2*	2*	123A223	139	Boyle Heights		Yes	Above Moderate
LOS ANGELES	935 S ORME AVE	90023	5189012029	Low Medium II Residential	R2-1-CUGU	0	17	0.154657183	Residential - Single Family Residence	YES - Current	NO - Privately-Owned	Available	Not Used in Prior Housing Element	0	0	0.045277481	0.045277481	1	2*	2*	123A223	125	Boyle Heights			Above Moderate
LOS ANGELES	929 S ORME AVE	90023	5189012030	Low Medium II Residential	R2-1-CUGU	0	17	0.154647273	Residential - Single Family Residence	YES - Current	NO - Privately-Owned	Available	Not Used in Prior Housing Element	0	0	0.045277481	0.045277481	1	2*	2*	123A223	115	Boyle Heights			Above Moderate
LOS ANGELES	923 S ORME AVE	90023	5189012031	Low Medium II Residential	R2-1-CUGU	0	17	0.154642749	Residential - Double, Duplex, or Two Units - 4 Stories or Less	YES - Current	NO - Privately-Owned	Available	Not Used in Prior Housing Element	0	0	0.059783851	0.059783851	2	2*	2*	123A223	106	Boyle Heights		Yes	Above Moderate
LOS ANGELES	2600 E WHITTIER BLVD	90023	5189012036	Highway Oriented and Limited Commercial	C1.5-1-CUGU	0	108	0.171669438	Commercial - Auto, Recreation Equipment, Construction Equipment Sales and Service - Auto Body Repair Shop - One Story	YES - Current	NO - Privately-Owned	Available	Used in Prior Housing Element - Non-Vacant	0.075687885	0	0	0.075687885	0	0	0	123A223	42	Boyle Heights			Lower
LOS ANGELES	2606 E WHITTIER BLVD	90023	5189012802	Highway Oriented and Limited Commercial	C1.5-1-CUGU	0	108	0.176381335	Industrial - Industrial - Miscellaneous Industrial - One Story	YES - Current	NO - Privately-Owned	Available	Used in Prior Housing Element - Non-Vacant	0.092451029	0	0	0.092451029	0	0	0	123A223	46	Boyle Heights			Lower
LOS ANGELES	2608 E WHITTIER BLVD	90023	5189012802	Highway Oriented and Limited Commercial	C1.5-1-CUGU	0	108	0.139120019	Industrial - Industrial - Miscellaneous Industrial - One Story	YES - Current	NO - Privately-Owned	Available	Used in Prior Housing Element - Non-Vacant	0.085679145	0	0	0.085679145	0	0	0	123A223	55	Boyle Heights			Lower
LOS ANGELES	2614 E WHITTIER BLVD	90023	5189012802	Highway Oriented and Limited Commercial	C1.5-1-CUGU	0	108	0.139798172	Industrial - Industrial - Miscellaneous Industrial - One Story	YES - Current	NO - Privately-Owned	Available	Used in Prior Housing Element - Non-Vacant	0.085679145	0	0	0.085679145	0	0	0	123A223	61	Boyle Heights			Lower
LOS ANGELES	2620 E WHITTIER BLVD	90023	5189012802	Highway Oriented and Limited Commercial	C1.5-1-CUGU	0	108	0.174440172	Industrial - Industrial - Miscellaneous Industrial - One Story	YES - Current	NO - Privately-Owned	Available	Used in Prior Housing Element - Non-Vacant	0.093039885	0	0	0.093039885	0	0	0	123A223	66	Boyle Heights			Lower
LOS ANGELES	2624 E WHITTIER BLVD	90023	5189012802	Highway Oriented and Limited Commercial	C1.5-1-CUGU	0	108	0.154374011	Industrial - Industrial - Miscellaneous Industrial - One Story	YES - Current	NO - Privately-Owned	Available	Used in Prior Housing Element - Non-Vacant	0.087581675	0	0	0.087581675	0	0	0	123A223	72	Boyle Heights			Lower
LOS ANGELES	2660 E 7TH ST	90023	5189013004	Low Medium II Residential	R2-1-CUGU	0	17	0.154353488	Residential - Single Family Residence	YES - Current	NO - Privately-Owned	Available	Not Used in Prior Housing Element	0	0	0.045277481	0.045277481	1	2*	2*	123A223	251	Boyle Heights			Above Moderate
LOS ANGELES	2656 E 7TH ST	90023	5189013005	Low Medium II Residential	R2-1-CUGU	0	17	0.154353293	Residential - Double, Duplex, or Two Units - 4 Stories or Less	YES - Current	NO - Privately-Owned	Available	Not Used in Prior Housing Element	0	0	0.015459118	0.015459118	2	2*	2*	123A223	242	Boyle Heights		Yes	Above Moderate
LOS ANGELES	2652 E 7TH ST	90023	5189013006	Low Medium II Residential	R2-1-CUGU	0	17	0.076955366	Residential - Single Family Residence	YES - Current	NO - Privately-Owned	Available	Not Used in Prior Housing Element	0	0	0.02310636	0.02310636	1	1*	1*	123A223	239	Boyle Heights			Above Moderate
LOS ANGELES	2650 E 7TH ST	90023	5189013007	Low Medium II Residential	R2-1-CUGU	0	17	0.077399519	Residential - Single Family Residence	YES - Current	NO - Privately-Owned	Available	Not Used in Prior Housing Element	0	0	0.02310636	0.02310636	1	1*	1*	123A223	234	Boyle Heights			Above Moderate
LOS ANGELES	2714 E 7TH ST	90023	5189013012	Low Medium II Residential	R2-1-CUGU	0	17	0.096900804	Residential - Single Family Residence	YES - Current	NO - Privately-Owned	Available	Not Used in Prior Housing Element	0	0	0.02310636	0.02310636	1	1*	1*	123A223	290	Boyle Heights			Above Moderate
LOS ANGELES	2718 E 7TH ST	90023	5189013013	Low Medium II Residential	R2-1-CUGU	0	17	0.098344605	Residential - Single Family Residence	YES - Current	NO - Privately-Owned	Available	Not Used in Prior Housing Element	0	0	0.009352709	0.009352709	1	1*	1*	123A223	297	Boyle Heights			Above Moderate
LOS ANGELES	2732 E 7TH ST	90023	5189013015	Low Medium II Residential	R2-1-CUGU	0	17	0.084169163	Residential - Single Family Residence	YES - Current	NO - Privately-Owned	Available	Not Used in Prior Housing Element	0	0	0.024732769	0.024732769	1	1*	1*	123A223	312	Boyle Heights			Above Moderate
LOS ANGELES	2706 E 7TH ST	90023	5189013019	Low Medium II Residential	R2-1-CUGU	0	17	0.086365787	Residential - Single Family Residence	YES - Current	NO - Privately-Owned	Available	Not Used in Prior Housing Element	0	0	0.02310636	0.02310636	1	1*	1*	123A223	279	Boyle Heights			Above Moderate
LOS ANGELES	1014 S MOTT ST	90023	5189013021	Low Medium II Residential	R2-1-CUGU	0	17	0.117604497	Residential - Double, Duplex, or Two Units - 4 Stories or Less	YES - Current	NO - Privately-Owned	Available	Not Used in Prior Housing Element	0	0	0.013956137	0.013956137	2	2*	2*	123A223	270	Boyle Heights			Above Moderate
LOS ANGELES	2754 E 7TH ST	90023	5189013022	Low Medium I Residential	R2-1-CUGU	0	17	0.127569144	Residential - Single Family Residence	YES - Current	NO - Privately-Owned	Available	Not Used in Prior Housing Element	0	0	0.055679221	0.055679221	1	2*	2*	123A223	327	Boyle Heights			Above Moderate
LOS ANGELES	2740 E 7TH ST	90023	5189013023	Low Medium I Residential	R2-1-CUGU	0	17	0.143595989	Residential - Single Family Residence	YES - Current	NO - Privately-Owned	Available	Not Used in Prior Housing Element	0	0	0.045277481	0.045277481	1	2*	2*	123A223	317	Boyle Heights			Above Moderate
LOS ANGELES	1100 1/2 S LORENA ST	90023	5190001001	Highway Oriented and Limited Commercial	C1-1-CUGU	0	54	0.107598245	Institutional - Church - One Story	YES - Current	NO - Privately-Owned	Available	Used in Prior Housing Element - Non-Vacant	0.015469451	0	0	0.015469451	0	0	0	120A225	87	Boyle Heights			Lower
LOS ANGELES	1100 S LORENA ST	90023	5190001001	Highway Oriented and Limited Commercial	C1-1-CUGU	0	54	0.107779023	Institutional - Church - One Story	YES - Current	NO - Privately-Owned	Available	Used in Prior Housing Element - Non-Vacant	0.017500551	0	0	0.017500551	0	0	0	120A225	80	Boyle Heights			Lower
LOS ANGELES	3411 E BESWICK ST	90023	5190001002	Highway Oriented and Limited Commercial	C1-1-CUGU	0	54	0.041321003	Residential - Single Family Residence	YES - Current	NO - Privately-Owned	Available	Not Used in Prior Housing Element	0	0	0.059551607	0.059551607	1	0	0	120A225	96	Boyle Heights			Above Moderate
LOS ANGELES			5190001002	Highway Oriented and Limited Commercial	C1-1-CUGU	0	54	0.041320907	Residential - Single Family Residence	YES - Current	NO - Privately-Owned	Available	Not Used in Prior Housing Element	0	0	0.059551607	0.059551607	1	0	0	120A225	89	Boyle Heights			Above Moderate
LOS ANGELES	3465 E BESWICK ST	90023	5190001003	Low Medium I Residential	R2-1-CUGU	0	17	0.13429833	Residential - Double, Duplex, or Two Units - 4 Stories or Less	YES - Current	NO - Privately-Owned	Available	Not Used in Prior Housing Element	0	0	0.03244862	0.03244862	2	2*	2*	120A227	111	Boyle Heights		Yes	Above Moderate
LOS ANGELES	3416 E BESWICK ST	90023	5190001008	Low Medium I Residential	R2-1-CUGU	0	17	0.135188517	Residential - Single Family Residence	YES - Current	NO - Privately-Owned	Available	Not Used in Prior Housing Element	0	0	0.055679221	0.055679221	1	2*	2*	120A225	126	Boyle Heights			Above Moderate
LOS ANGELES	3422 E BESWICK ST	90023	5190001009	Low Medium I Residential	R2-1-CUGU	0	17	0.135188633	Residential - Double, Duplex, or Two Units - 4 Stories or Less	YES - Current	NO - Privately-Owned	Available	Not Used in Prior Housing Element	0	0	0.055679221	0.055679221	1	2*	2*	120A225	133	Boyle Heights			Above Moderate
LOS ANGELES	3424 E BESWICK ST	90023	5190001010	Low Medium I Residential	R2-1-CUGU	0	17	0.13518792	Residential - Single Family Residence	YES - Current	NO - Privately-Owned	Available	Not Used in Prior Housing Element	0	0	0.055679221	0.055679221	1	2*	2*	120A225	140	Boyle Heights			Above Moderate
LOS ANGELES	3428 E BESWICK ST	90023	5190001011	Low Medium I Residential	R2-1-CUGU	0	17	0.135189502	Residential - Single Family Residence	YES - Current	NO - Privately-Owned	Available	Not Used in Prior Housing Element	0	0	0.055679221	0.055679221	1	2*	2*	120A225	145	Boyle Heights			Above Moderate
LOS ANGELES	3434 E BESWICK ST	90023	5190001012	Low Medium I Residential	R2-1-CUGU	0	17	0.135188528	Residential - Single Family Residence	YES - Current	NO - Privately-Owned	Available	Not Used in Prior Housing Element	0	0	0.055679221	0.055679221	1	2*	2*	120A225	151	Boyle Heights			Above Moderate
LOS ANGELES	3438 E BESWICK ST	90023	5190001013	Low Medium I Residential	R2-1-CUGU	0	17	0.135188759	Residential - Single Family Residence	YES - Current	NO - Privately-Owned	Available	Not Used in Prior Housing Element	0	0	0.055679221	0.055679221	1	2*	2*	120A225	156	Boyle Heights			Above Moderate
LOS ANGELES	3448 E BESWICK ST	90023	5190001015	Low Medium I Residential	R2-1-CUGU	0	17	0.135188889	Residential - Single Family Residence	YES - Current	NO - Privately-Owned	Available	Not Used in Prior Housing Element	0	0	0.055679221	0.055679221	1	2*	2*	120A225	169	Boyle Heights			Above Moderate
LOS ANGELES	3452 E BESWICK ST	90023	5190001016	Low Medium I Residential	R2-1-CUGU	0	17	0.135187731	Residential - Single Family Residence	YES - Current	NO - Privately-Owned	Available	Not Used in Prior Housing Element	0	0	0.055679221	0.055679221	1	2*	2*	120A225	175	Boyle Heights			Above Moderate
LOS ANGELES	3456 E BESWICK ST	90023	5190001017	Low Medium I Residential	R2-1-CUGU	0	17	0.135188709	Residential - Single Family Residence	YES - Current	NO - Privately-Owned	Available	Not Used in Prior Housing Element	0	0	0.055679221	0.055679221	1	2*	2*	120A225	181	Boyle Heights			Above Moderate
LOS ANGELES	3464 E BESWICK ST	90023	5190001018	Low Medium I Residential	R2-1-CUGU	0	17	0.135189037	Residential - Double, Duplex, or Two Units - 4 Stories or Less	YES - Current	NO - Privately-Owned	Available	Not Used in Prior Housing Element	0	0	0.073417792	0.073417792	2	2*	2*	120A225	186	Boyle Heights		Yes	Above Moderate
LOS ANGELES	1103 S SPENCE ST	90023	5190001019	Low Medium I Residential	R2-1-CUGU	0	17	0.13460746	Residential - Double, Duplex, or Two Units - 4 Stories or Less	YES - Current	NO - Privately-Owned	Available	Not Used in Prior Housing Element	0	0	0.073417792	0.073417792	2	2*	2*	120A227	118	Boyle Heights		Yes	Above Moderate
LOS ANGELES	1107 S SPENCE ST	90023	5190001020	Low Medium I Residential	R2-1-CUGU	0	17	0.134607961	Residential - Single Family Residence	YES - Current	NO - Privately-Owned	Available	Not Used in Prior Housing Element	0	0	0.055679221	0.055679221	1	2*	2*	120A225	200	Boyle Heights			Above Moderate
LOS ANGELES	1111 S SPENCE ST	90023	5190001021	Low Medium I Residential	R2-1-CUGU	0	17	0.119639123	Residential - Single Family Residence	YES - Current	NO - Privately-Owned	Available	Not Used in Prior Housing Element	0	0	0.055679221	0.055679221	1	2*	2*	120A225	211	Boyle Heights			Above Moderate
LOS ANGELES	1117 S SPENCE ST	90023	5190001022	Low Medium I Residential	R2-1-CUGU	0	17	0.119663575	Residential - Single Family Residence	YES - Current	NO - Privately-Owned	Available	Not Used in Prior Housing Element	0	0	0.055679221	0.055679221	1	2*	2*	120A225	222	Boyle Heights			Above Moderate
LOS ANGELES	1121 S SPENCE ST	90023	5190001023	Low Medium I Residential	R2-1-CUGU	0	17	0.134606577	Residential - Single Family Residence	YES - Current	NO - Privately-Owned	Available	Not Used in Prior Housing Element	0	0	0.055679221	0.055679221	1	2*	2*	120A225	230	Boyle Heights			Above Moderate
LOS ANGELES	3469 E GARNET ST	90023	5190001024	Low Medium I Residential	R2-1-CUGU	0	17	0.134732381	Residential - Double, Duplex, or Two Units - 4 Stories or Less	YES - Current	NO - Privately-Owned	Available	Not Used in Prior Housing Element	0	0	0.030307375	0.030307375	2	2*	2*	120A225	239	Boyle Heights		Yes	Above Moderate
LOS ANGELES	3457 E GARNET ST	90023	5190001026	Low Medium I Residential	R2-1-CUGU	0	17	0.135101163	Residential - Single Family Residence	YES - Current	NO - Privately-Owned	Available	Not Used in Prior Housing Element	0	0	0.055679221	0.055679221	1	2*	2*	120A225	209	Boyle Heights			Above Moderate
LOS ANGELES	3453 E GARNET ST	90023	5190001027	Low Medium I Residential	R2-1-CUGU	0	17	0.134656651	Residential - Single Family Residence	YES - Current	NO - Privately-Owned	Available	Not Used in Prior Housing Element	0	0	0.055679221	0.055679221	1	2*	2*	120A225	203	Boyle Heights			Above Moderate
LOS ANGELES	3449 E GARNET ST	90023	5190001028	Low Medium I Residential	R2-1-CUGU	0	17	0.131972629	Residential - Single Family Residence	YES - Current	NO - Privately-Owned	Available	Not Used in Prior Housing Element	0	0	0.055679221	0.055679221	1	2*	2*	120A225	199	Boyle Heights			Above Moderate
LOS ANGELES	3443 E GARNET ST	90023	5190001029	Low Medium I Residential	R2-1-CUGU	0	17	0.13197647	Residential - Single Family Residence - Other Improvements	YES - Current	NO - Privately-Owned	Available	Not Used in Prior Housing Element	0	0	0.055679221	0.055679221	1	2*	2*	120A225	194	Boyle Heights			Above Moderate
LOS ANGELES	3439 E GARNET ST	90023	5190001030	Low Medium I Residential	R2-1-CUGU	0	17	0.120034847	Only	YES - Current	NO - Privately-Owned	Available	Not Used in Prior Housing Element	0	0	0.055679221	0.055679221	1	2*	2*	120A225	190	Boyle Heights			Above Moderate
LOS ANGELES	3435 E GARNET ST	90023	5190001031	Low Medium I Residential	R2-1-CUGU	0	17	0.120039513	Residential - Single Family Residence	YES - Current	NO - Privately-Owned	Available	Not Used in Prior Housing Element	0	0	0.055679221	0.055679221	1	2*	2*	120A225	183	Boyle Heights			Above Moderate
LOS ANGELES	3431 E GARNET ST	90023	5190001032	Low Medium I Residential	R2-1-CUGU	0	17	0.120039514	Residential - Single Family Residence	YES - Current	NO - Privately-Owned	Available	Not Used in Prior Housing Element	0	0	0.055679221	0.055679221	1	2*	2*	120A225	179	Boyle Heights			Above Moderate
LOS ANGELES	3427 E GARNET ST	90023	5190001033	Low Medium I Residential	R2-1-CUGU	0	17	0.120044538	Residential - Single Family Residence	YES - Current	NO - Privately-Owned	Available	Not Used in Prior Housing Element	0	0	0.055679221	0.055679221	1	2*	2*	120A225	176	Boyle Heights			Above Moderate
LOS ANGELES	3423 E GARNET ST	90023	5190001034	Low Medium I Residential	R2-1-CUGU	0	17	0.120046027	Residential - Single Family Residence	YES - Current	NO - Privately-Owned	Available	Not Used in Prior Housing Element	0	0	0.055679221	0.055679221	1	2*	2*	120A225	170	Boyle Heights			Above Moderate
LOS ANGELES	3417 E GARNET ST	90023	5190001035	Low Medium I Residential	R2-1-CUGU	0	17	0.120049602	Residential - Single Family Residence	YES - Current	NO - Privately-Owned	Available	Not Used in Prior Housing Element	0	0	0.055679221	0.055679221	1	2*	2*	120A225	164	Boyle Heights			Above Moderate
LOS ANGELES	3413 E GARNET ST	90023	5190001036	Low Medium I Residential	R2-1-CUGU	0	17	0.120051323	Residential - Single Family Residence	YES - Current	NO - Privately-Owned	Available	Not Used in Prior Housing Element	0	0	0.055679221	0.055679221	1	2*	2*	120A225	159	Boyle Heights			Above Moderate
LOS ANGELES	1102 S LORENA ST	90023	5190001900	Highway Oriented and Limited Commercial	C1-1-CUGU	0	54	0.055754595	Commercial - Commercial - Vacant Land	YES - Current	NO - Privately-Owned	Available	Not Used in Prior Housing Element	0	0	0.087509412	0.087509412	0	0	0	120A225	119	Boyle Heights			Above Moderate
LOS ANGELES			5190001900	Highway Oriented and Limited Commercial	C1-1-CUGU	0	54	0.055935728	Commercial - Commercial - Vacant Land	YES - Current	NO - Privately-Owned	Available	Not Used in Prior Housing Element	0	0	0.087509412	0.087509412	0	0	0	120A225	108	Boyle Heights			Above Moderate
LOS ANGELES			5190001901	Highway Oriented and Limited Commercial	C1-1-CUGU	0	54	0.047519011	Commercial - Commercial - Vacant Land	YES - Current	NO - Privately-Owned	Available	Not Used in Prior Housing Element	0	0	0.058566633	0.058566633	0	0	0	120A225	115	Boyle Heights			Above Moderate
LOS ANGELES			5190001901	Highway Oriented and Limited Commercial	C1-1-CUGU	0	54	0.047519289	Commercial - Commercial - Vacant Land	YES - Current	NO - Privately-Owned	Available	Not Used in Prior Housing Element	0	0	0.058566633	0.058566633	0	0	0	120A225	127	Boyle Heights			Above Moderate
LOS ANGELES			5190001902	Highway Oriented and Limited Commercial	C1-1-CUGU	0	54	0.041320755	Residential - Single Family Residence - Vacant Land	YES - Current	NO - Privately-Owned	Available	Not Used in Prior Housing Element	0	0	0.135304007	0.135304007	0	0	0	120A225	121	Boyle Heights			Above Moderate
LOS ANGELES			5190001902	Highway Oriented and Limited Commercial	C1-1-CUGU	0	54	0.041321157	Residential - Single Family Residence - Vacant Land	YES - Current	NO - Privately-Owned	Available	Not Used in Prior Housing Element	0	0	0.135304007	0.135304007	0	0	0	120A225	134	Boyle Heights			Above Moderate
LOS ANGELES			5190001903	Highway Oriented and Limited Commercial	C1-1-CUGU	0	54	0.128376364	Residential - Single Family Residence - Vacant Land	YES - Current	NO - Privately-Owned	Available	Not Used in Prior Housing Element	0.462886333	0	0	0.462886333	0	0	0	120A225	131	Boyle Heights			Lower
LOS ANGELES	1118 S LORENA ST	90023	5190001904	Highway Oriented and Limited Commercial	C1-1-CUGU	0	54	0.278935551	Residential - Single Family Residence - Vacant Land	YES - Current	NO - Privately-Owned	Available	Not Used in Prior Housing Element	0.793124247	0	0	0.793124247	0	0	0	120A225	142	Boyle Heights			Lower
LOS ANGELES	1124 S LORENA ST	90023	5190001904	Highway Oriented and Limited Commercial	C1-1-CUGU	0	54	0.116397268	Residential - Single Family Residence - Vacant Land	YES - Current	NO - Privately-Owned	Available	Not Used in Prior Housing Element	0.469788742	0	0	0.469788742	0	0	0	120A225	160	Boyle Heights			Lower
LOS ANGELES	1101 S LORENA ST	90023	5190002001	Highway Oriented and Limited Commercial	C1-1-CUGU	0	54	0.071722359	Residential - Double, Duplex, or Two Units - 4 Stories or Less	YES - Current	NO - Privately-Owned	Available	Used in Prior Housing Element - Non-Vacant	0	0	0.256805032	0.256805032	1	0	0	120A225	64	Boyle Heights		Yes	Above Moderate
LOS ANGELES	3353 E BESWICK ST	90023	5190002001	Highway Oriented and Limited Commercial	C1-1-CUGU	0	54	0.086067001	Residential - Double, Duplex, or Two Units - 4 Stories or Less	YES - Current	NO - Privately-Owned	Available	Used in Prior Housing Element - Non-Vacant	0	0	0.302682889	0.302682889	1	0	0	120A225	70	Boyle Heights		Yes	Above Moderate
LOS ANGELES	3348 E BESWICK ST	90023	5190002002	Low Medium I Residential	R2-1-CUGU	0	17	0.129100241	Residential - Single Family Residence	YES - Current	NO - Privately-Owned	Available	Not Used in Prior Housing Element	0	0	0.055679221	0.055679221	1	2*	2*	120A225	82	Boyle Heights			Above Moderate
LOS ANGELES	3342 E BESWICK ST	90023	5190002003	Low Medium I Residential	R2-1-CUGU	0	17	0.129098983	Residential - Single Family Residence	YES - Current	NO - Privately-Owned	Available	Not Used in Prior Housing Element	0	0	0.055679221	0.055679221	1	2*	2*	120A225	78	Boyle Heights			Above Moderate
LOS ANGELES	3332 E BESWICK ST	90023	5190002005	Low Medium I Residential	R2-1-CUGU	0	17	0.129098768	Residential - Double, Duplex, or Two Units - 4 Stories or Less	YES - Current	NO - Privately-Owned	Available	Not Used in Prior Housing Element	0	0	0.073417792	0.073417792	2	2*	2*	120A225	68	Boyle Heights		Yes	Above Moderate
LOS ANGELES	3330 E BESWICK ST	90023	5190002006	Low Medium I Residential	R2-1-CUGU	0	17	0.129097144	Residential - Double, Duplex, or Two Units - 4 Stories or Less	YES - Current	NO - Privately-Owned	Available	Not Used in Prior Housing Element	0	0	0.030307375	0.030307375	2	2*	2*	120A225	63	Boyle Heights		Yes	Above Moderate
LOS ANGELES	3326 E BESWICK ST	90023	5190002007	Low Medium I Residential	R2-1-CUGU	0	17	0.129098285	Residential - Single Family Residence	YES - Current	NO - Privately-Owned	Available	Not Used in Prior Housing Element	0	0	0.055679221	0.055679221	1	2*	2*	120A225	58	Boyle Heights			Above Moderate
LOS ANGELES	3322 E BESWICK ST	90023	5190002008	Low Medium I Residential	R2-1-CUGU	0	17	0.129098238	Residential - Single Family Residence	YES - Current	NO - Privately-Owned	Available	Not Used in Prior Housing Element	0

LOS ANGELES	1100 S GRANDE VISTA AVE	90023	5190003001	Low Medium I Residential	R2-1-CUGU	0	17	0.332144288	Residential - Double, Duplex, or Two Units - 4 Stories or Less	YES - Current	NO - Privately-Owned	Available	Not Used in Prior Housing Element	0	0.275082105	0	0.275082105	2	0	0	121-SA225	280	Boyle Heights		Yes	Moderate
LOS ANGELES	1104 S GRANDE VISTA AVE	90023	5190003002	Low Medium I Residential	R2-1-CUGU	0	17	0.327438104	Residential - Five or More Units or Apartments (Any Combination) - 4 Stories or Less	YES - Current	NO - Privately-Owned	Available	Not Used in Prior Housing Element	0	0.139364724	6	0.139364724	6	0	0	121-SA225	286	Boyle Heights		Yes	Moderate
LOS ANGELES	1110 S GRANDE VISTA AVE	90023	5190003003	Low Medium I Residential	R2-1-CUGU	0	17	0.322735903	Residential - Double, Duplex, or Two Units - 4 Stories or Less	YES - Current	NO - Privately-Owned	Available	Not Used in Prior Housing Element	0	0.275082105	0	0.275082105	2	0	0	121-SA225	293	Boyle Heights		Yes	Moderate
LOS ANGELES	3207 E GARNET ST	90023	5190003005	Low Medium I Residential	R2-1-CUGU	0	17	0.134208798	Residential - Single Family Residence	YES - Current	NO - Privately-Owned	Available	Not Used in Prior Housing Element	0	0	0.055679221	0.055679221	1	2*	2*	120A225	309	Boyle Heights			Above Moderate
LOS ANGELES	3209 E GARNET ST	90023	5190003006	Low Medium I Residential	R2-1-CUGU	0	17	0.134209776	Residential - Single Family Residence	YES - Current	NO - Privately-Owned	Available	Not Used in Prior Housing Element	0	0	0.055679221	0.055679221	1	2*	2*	120A225	9	Boyle Heights			Above Moderate
LOS ANGELES	3217 E GARNET ST	90023	5190003007	Low Medium I Residential	R2-1-CUGU	0	17	0.134211391	Residential - Single Family Residence	YES - Current	NO - Privately-Owned	Available	Not Used in Prior Housing Element	0	0	0.055679221	0.055679221	1	2*	2*	120A225	10	Boyle Heights			Above Moderate
LOS ANGELES	3221 E GARNET ST	90023	5190003008	Low Medium I Residential	R2-1-CUGU	0	17	0.134211264	Residential - Single Family Residence	YES - Current	NO - Privately-Owned	Available	Not Used in Prior Housing Element	0	0	0.055679221	0.055679221	1	2*	2*	120A225	14	Boyle Heights			Above Moderate
LOS ANGELES	3225 E GARNET ST	90023	5190003009	Low Medium I Residential	R2-1-CUGU	0	17	0.134212523	Residential - Single Family Residence	YES - Current	NO - Privately-Owned	Available	Not Used in Prior Housing Element	0	0	0.055679221	0.055679221	1	2*	2*	120A225	17	Boyle Heights			Above Moderate
LOS ANGELES	3229 E GARNET ST	90023	5190003010	Low Medium I Residential	R2-1-CUGU	0	17	0.134212503	Residential - Double, Duplex, or Two Units - 4 Stories or Less	YES - Current	NO - Privately-Owned	Available	Not Used in Prior Housing Element	0	0	0.073417792	0.073417792	2	2*	2*	120A225	23	Boyle Heights		Yes	Above Moderate
LOS ANGELES	3235 E GARNET ST	90023	5190003011	Low Medium I Residential	R2-1-CUGU	0	17	0.13421402	Residential - Single Family Residence	YES - Current	NO - Privately-Owned	Available	Not Used in Prior Housing Element	0	0	0.055679221	0.055679221	1	2*	2*	120A225	26	Boyle Heights			Above Moderate
LOS ANGELES	1117 S CONCORD ST	90023	5190003014	Low Medium I Residential	R2-1-CUGU	0	17	0.091772068	Residential - Single Family Residence	YES - Current	NO - Privately-Owned	Available	Not Used in Prior Housing Element	0	0	0.02310636	0.02310636	1	1*	1*	120A225	54	Boyle Heights			Above Moderate
LOS ANGELES	1113 S CONCORD ST	90023	5190003016	Low Medium I Residential	R2-1-CUGU	0	17	0.171384182	Residential - Single Family Residence	YES - Current	NO - Privately-Owned	Available	Not Used in Prior Housing Element	0	0	0.045277481	0.045277481	1	2*	2*	120A225	16	Boyle Heights			Above Moderate
LOS ANGELES	1109 S CONCORD ST	90023	5190003017	Low Medium I Residential	R2-1-CUGU	0	17	0.171385454	Residential - Single Family Residence	YES - Current	NO - Privately-Owned	Available	Not Used in Prior Housing Element	0	0	0.045277481	0.045277481	1	2*	2*	120A225	12	Boyle Heights			Above Moderate
LOS ANGELES	1105 S CONCORD ST	90023	5190003018	Low Medium I Residential	R2-1-CUGU	0	17	0.342771319	Residential - Four Units (Any Combination) - 4 Stories or Less	YES - Current	NO - Privately-Owned	Available	Not Used in Prior Housing Element	0	0.117497797	0	0.117497797	4	0	0	120A225	7	Boyle Heights			Moderate
LOS ANGELES	1100 S FRESNO ST	90023	5190004007	Low Medium I Residential	R2-1-CUGU	0	17	0.06825115	Residential - Single Family Residence	YES - Current	NO - Privately-Owned	Available	Not Used in Prior Housing Element	0	0	0.031491596	0.031491596	1	1*	1*	121-SA223	271	Boyle Heights			Above Moderate
LOS ANGELES	1102 S FRESNO ST	90023	5190004007	Low Medium I Residential	R2-1-CUGU	0	17	0.068253246	Residential - Single Family Residence	YES - Current	NO - Privately-Owned	Available	Not Used in Prior Housing Element	0	0	0.031491596	0.031491596	1	1*	1*	121-SA223	278	Boyle Heights			Above Moderate
LOS ANGELES	1105 S GRANDE VISTA AVE	90023	5190004008	Low Medium I Residential	R2-1-CUGU	0	17	0.068227556	Residential - Single Family Residence	YES - Current	NO - Privately-Owned	Available	Not Used in Prior Housing Element	0	0	0.031491596	0.031491596	1	1*	1*	121-SA225	275	Boyle Heights			Above Moderate
LOS ANGELES	1107 S GRANDE VISTA AVE	90023	5190004008	Low Medium I Residential	R2-1-CUGU	0	17	0.068232614	Residential - Single Family Residence	YES - Current	NO - Privately-Owned	Available	Not Used in Prior Housing Element	0	0	0.031491596	0.031491596	1	1*	1*	121-SA225	278	Boyle Heights			Above Moderate
LOS ANGELES	1104 1/2 S FRESNO ST	90023	5190004009	Low Medium I Residential	R2-1-CUGU	0	17	0.068259956	Residential - Single Family Residence	YES - Current	NO - Privately-Owned	Available	Not Used in Prior Housing Element	0	0	0.012863159	0.012863159	1	1*	1*	121-SA223	295	Boyle Heights			Above Moderate
LOS ANGELES	1104 S FRESNO ST	90023	5190004009	Low Medium I Residential	R2-1-CUGU	0	17	0.068257303	Residential - Single Family Residence	YES - Current	NO - Privately-Owned	Available	Not Used in Prior Housing Element	0	0	0.012863159	0.012863159	1	1*	1*	121-SA223	285	Boyle Heights			Above Moderate
LOS ANGELES	1106 S FRESNO ST	90023	5190004010	Low Medium I Residential	R2-1-CUGU	0	17	0.068262479	Residential - Single Family Residence	YES - Current	NO - Privately-Owned	Available	Not Used in Prior Housing Element	0	0	0.006099509	0.006099509	1	1*	1*	121-SA223	301	Boyle Heights			Above Moderate
LOS ANGELES	1108 S FRESNO ST	90023	5190004012	Low Medium I Residential	R2-1-CUGU	0	17	0.068266144	Residential - Single Family Residence	YES - Current	NO - Privately-Owned	Available	Not Used in Prior Housing Element	0	0	0.006099509	0.006099509	1	1*	1*	121-SA223	307	Boyle Heights			Above Moderate
LOS ANGELES	1115 S GRANDE VISTA AVE	90023	5190004015	Low Medium I Residential	R2-1-CUGU	0	17	0.06825293	Residential - Single Family Residence	YES - Current	NO - Privately-Owned	Available	Not Used in Prior Housing Element	0	0	0.030445236	0.030445236	1	1*	1*	121-SA225	295	Boyle Heights			Above Moderate
LOS ANGELES		5190004018		Low Medium I Residential	R2-1-CUGU	0	17	0.068224974	Residential - Single Family Residence	YES - Current	NO - Privately-Owned	Available	Not Used in Prior Housing Element	0	0	0.030445236	0.030445236	1	1*	1*	121-SA225	272	Boyle Heights			Above Moderate
LOS ANGELES		5190005***		Low Medium I Residential	R2-1-CUGU	0	17	0.000497221		YES - Current	NO - Privately-Owned	Available	Not Used in Prior Housing Element	0	0	0.084914738	0.084914738	0	0	0	121-SA223	262	Boyle Heights			Above Moderate
LOS ANGELES		5190005***		Low Medium I Residential	R2-1-CUGU	0	17	0.000860629		YES - Current	NO - Privately-Owned	Available	Not Used in Prior Housing Element	0	0	0.084914738	0.084914738	0	0	0	121-SA223	269	Boyle Heights			Above Moderate
LOS ANGELES	1102 S DACOTAH ST	90023	5190005007	Low Medium I Residential	R2-1-CUGU	0	17	0.068857365	Residential - Single Family Residence	YES - Current	NO - Privately-Owned	Available	Not Used in Prior Housing Element	0	0	0.028453285	0.028453285	1	1*	1*	121-SA223	229	Boyle Heights			Above Moderate
LOS ANGELES	1106 S DACOTAH ST	90023	5190005010	Low Medium I Residential	R2-1-CUGU	0	17	0.068855957	Residential - Single Family Residence	YES - Current	NO - Privately-Owned	Available	Not Used in Prior Housing Element	0	0	0.028453285	0.028453285	1	1*	1*	121-SA223	247	Boyle Heights			Above Moderate
LOS ANGELES	1108 S DACOTAH ST	90023	5190005011	Low Medium I Residential	R2-1-CUGU	0	17	0.068856547	Residential - Single Family Residence	YES - Current	NO - Privately-Owned	Available	Not Used in Prior Housing Element	0	0	0.028453285	0.028453285	1	1*	1*	121-SA223	255	Boyle Heights			Above Moderate
LOS ANGELES		5190005014		Low Medium I Residential	R2-1-CUGU	0	17	0.110070382	Residential - Single Family Residence	YES - Current	NO - Privately-Owned	Available	Not Used in Prior Housing Element	0	0	0.024732769	0.024732769	1	1*	1*	121-SA223	272	Boyle Heights			Above Moderate
LOS ANGELES	1107 S FRESNO ST	90023	5190005015	Low Medium I Residential	R2-1-CUGU	0	17	0.105937786	Residential - Single Family Residence	YES - Current	NO - Privately-Owned	Available	Not Used in Prior Housing Element	0	0	0.02310636	0.02310636	1	1*	1*	121-SA223	284	Boyle Heights			Above Moderate
LOS ANGELES	1101 S FRESNO ST	90023	5190005018	Low Medium I Residential	R2-1-CUGU	0	17	0.014514068	Residential - Single Family Residence - Vacant Land	YES - Current	NO - Privately-Owned	Available	Not Used in Prior Housing Element	0	0	0.024932669	0.024932669	0	0	0	121-SA223	257	Boyle Heights			Above Moderate
LOS ANGELES	1103 S FRESNO ST	90023	5190005018	Low Medium I Residential	R2-1-CUGU	0	17	0.045770489	Residential - Single Family Residence - Vacant Land	YES - Current	NO - Privately-Owned	Available	Not Used in Prior Housing Element	0	0	0.020304471	0.020304471	0	0	0	121-SA223	256	Boyle Heights			Above Moderate
LOS ANGELES	1105 1/2 S FRESNO ST	90023	5190005019	Low Medium I Residential	R2-1-CUGU	0	17	0.06879591	Residential - Single Family Residence	YES - Current	NO - Privately-Owned	Available	Not Used in Prior Housing Element	0	0	0.031491596	0.031491596	1	1*	1*	121-SA223	263	Boyle Heights			Above Moderate
LOS ANGELES	1105 S FRESNO ST	90023	5190005019	Low Medium I Residential	R2-1-CUGU	0	17	0.0687979	Residential - Single Family Residence	YES - Current	NO - Privately-Owned	Available	Not Used in Prior Housing Element	0	0	0.031491596	0.031491596	1	1*	1*	121-SA223	254	Boyle Heights			Above Moderate
LOS ANGELES	1111 S EUCLID AVE	90023	5190006005	Low Medium I Residential	R2-1-CUGU	0	17	0.113564497	Residential - Single Family Residence	YES - Current	NO - Privately-Owned	Available	Not Used in Prior Housing Element	0	0	0.023558816	0.023558816	1	1*	1*	121-SA223	192	Boyle Heights			Above Moderate
LOS ANGELES	1115 S EUCLID AVE	90023	5190006007	Low Medium I Residential	R2-1-CUGU	0	17	0.113563213	Residential - Single Family Residence	YES - Current	NO - Privately-Owned	Available	Not Used in Prior Housing Element	0	0	0.023558816	0.023558816	1	1*	1*	121-SA223	203	Boyle Heights			Above Moderate
LOS ANGELES	1107 S DACOTAH ST	90023	5190006013	Low Medium I Residential	R2-1-CUGU	0	17	0.068703086	Residential - Single Family Residence	YES - Current	NO - Privately-Owned	Available	Not Used in Prior Housing Element	0	0	0.030445236	0.030445236	1	1*	1*	121-SA223	215	Boyle Heights			Above Moderate
LOS ANGELES	1110 S EUCLID AVE	90023	5190006018	Low Medium I Residential	R2-1-CUGU	0	17	0.11017043	Residential - Single Family Residence	YES - Current	NO - Privately-Owned	Available	Not Used in Prior Housing Element	0	0	0.023558816	0.023558816	1	1*	1*	121-SA223	218	Boyle Heights			Above Moderate
LOS ANGELES	1113 S DACOTAH ST	90023	5190006019	Low Medium I Residential	R2-1-CUGU	0	17	0.06871211	Residential - Single Family Residence - Vacant Land	YES - Current	NO - Privately-Owned	Available	Not Used in Prior Housing Element	0	0	0.074774188	0.074774188	0	0	0	121-SA223	250	Boyle Heights			Above Moderate
LOS ANGELES	1105 S DACOTAH ST	90023	5190006022	Low Medium I Residential	R2-1-CUGU	0	17	0.068559824	Residential - Single Family Residence	YES - Current	NO - Privately-Owned	Available	Not Used in Prior Housing Element	0	0	0.028453285	0.028453285	1	1*	1*	121-SA223	211	Boyle Heights			Above Moderate
LOS ANGELES	2850 E GARNET ST	90023	5190007004	Low Medium I Residential	R2-1-CUGU	0	17	0.112745371	Residential - Single Family Residence	YES - Current	NO - Privately-Owned	Available	Not Used in Prior Housing Element	0	0	0.023558816	0.023558816	1	1*	1*	121-SA223	150	Boyle Heights			Above Moderate
LOS ANGELES	1108 S ROSALIND AVE	90023	5190007005	Low Medium I Residential	R2-1-CUGU	0	17	0.112795565	Residential - Single Family Residence	YES - Current	NO - Privately-Owned	Available	Not Used in Prior Housing Element	0	0	0.023558816	0.023558816	1	1*	1*	121-SA223	143	Boyle Heights			Above Moderate
LOS ANGELES	1111 S EVERGREEN AVE	90023	5190007006	Low Medium I Residential	R2-1-CUGU	0	17	0.112756158	Residential - Single Family Residence	YES - Current	NO - Privately-Owned	Available	Not Used in Prior Housing Element	0	0	0.023558816	0.023558816	1	1*	1*	121-SA223	160	Boyle Heights			Above Moderate
LOS ANGELES	1115 S EVERGREEN AVE	90023	5190007008	Low Medium I Residential	R2-1-CUGU	0	17	0.112768942	Residential - Single Family Residence	YES - Current	NO - Privately-Owned	Available	Not Used in Prior Housing Element	0	0	0.023558816	0.023558816	1	1*	1*	121-SA223	170	Boyle Heights			Above Moderate
LOS ANGELES	1118 S ROSALIND AVE	90023	5190007009	Low Medium I Residential	R2-1-CUGU	0	17	0.112797618	Residential - Single Family Residence	YES - Current	NO - Privately-Owned	Available	Not Used in Prior Housing Element	0	0	0.02310636	0.02310636	1	1*	1*	121-SA223	163	Boyle Heights			Above Moderate
LOS ANGELES	1119 S EVERGREEN AVE	90023	5190007010	Low Medium I Residential	R2-1-CUGU	0	17	0.112781016	Residential - Single Family Residence	YES - Current	NO - Privately-Owned	Available	Not Used in Prior Housing Element	0	0	0.023558816	0.023558816	1	1*	1*	121-SA223	179	Boyle Heights			Above Moderate
LOS ANGELES	1126 S ROSALIND AVE	90023	5190007013	Low Medium I Residential	R2-1-CUGU	0	17	0.112799034	Residential - Single Family Residence	YES - Current	NO - Privately-Owned	Available	Not Used in Prior Housing Element	0	0	0.02310636	0.02310636	1	1*	1*	121-SA223	182	Boyle Heights			Above Moderate
LOS ANGELES	1125 S EVERGREEN AVE	90023	5190007016	Low Medium I Residential	R2-1-CUGU	0	17	0.112817142	Residential - Single Family Residence	YES - Current	NO - Privately-Owned	Available	Not Used in Prior Housing Element	0	0	0.02310636	0.02310636	1	1*	1*	121-SA223	210	Boyle Heights			Above Moderate
LOS ANGELES	1134 S ROSALIND AVE	90023	5190007017	Low Medium I Residential	R2-1-CUGU	0	17	0.112797496	Residential - Single Family Residence	YES - Current	NO - Privately-Owned	Available	Not Used in Prior Housing Element	0	0	0.02310636	0.02310636	1	1*	1*	121-SA223	202	Boyle Heights			Above Moderate
LOS ANGELES	1129 S EVERGREEN AVE	90023	5190007018	Low Medium I Residential	R2-1-CUGU	0	17	0.11282662	Residential - Single Family Residence	YES - Current	NO - Privately-Owned	Available	Not Used in Prior Housing Element	0	0	0.02310636	0.02310636	1	1*	1*	121-SA223	221	Boyle Heights			Above Moderate
LOS ANGELES	1142 S ROSALIND AVE	90023	5190007021	Low Medium I Residential	R2-1-CUGU	0	17	0.112798505	Residential - Single Family Residence	YES - Current	NO - Privately-Owned	Available	Not Used in Prior Housing Element	0	0	0.02310636	0.02310636	1	1*	1*	121-SA223	225	Boyle Heights			Above Moderate
LOS ANGELES	1146 S ROSALIND AVE	90023	5190007023	Low Medium I Residential	R2-1-CUGU	0	17	0.112798505	Residential - Single Family Residence	YES - Current	NO - Privately-Owned	Available	Not Used in Prior Housing Element	0	0	0.02310636	0.02310636	1	1*	1*	121-SA223	240	Boyle Heights			Above Moderate
LOS ANGELES	1137 S EVERGREEN AVE	90023	5190007024	Low Medium I Residential	R2-1-CUGU	0	17	0.112861402	Residential - Single Family Residence	YES - Current	NO - Privately-Owned	Available	Not Used in Prior Housing Element	0	0	0.02310636	0.02310636	1	1*	1*	121-SA223	261	Boyle Heights			Above Moderate
LOS ANGELES	1148 S ROSALIND AVE	90023	5190007025	Low Medium I Residential	R2-1-CUGU	0	17	0.112798276	Residential - Single Family Residence	YES - Current	NO - Privately-Owned	Available	Not Used in Prior Housing Element	0	0	0.02310636	0.02310636	1	1*	1*	121-SA223	253	Boyle Heights			Above Moderate
LOS ANGELES	1154 S ROSALIND AVE	90023	5190007027	Low Medium I Residential	R2-1-CUGU	0	17	0.112799814	Residential - Single Family Residence	YES - Current	NO - Privately-Owned	Available	Not Used in Prior Housing Element	0	0	0.02310636	0.02310636	1	1*	1*	121-SA223	270	Boyle Heights			Above Moderate
LOS ANGELES	1141 S EVERGREEN AVE	90023	5190007028	Low Medium I Residential	R2-1-CUGU	0	17	0.112886704	Residential - Single Family Residence	YES - Current	NO - Privately-Owned	Available	Not Used in Prior Housing Element	0	0	0.02310636	0.02310636	1	1*	1*	121-SA223	288	Boyle Heights			Above Moderate
LOS ANGELES	1158 S ROSALIND AVE	90023	5190007029	Low Medium I Residential	R2-1-CUGU	0	17	0.11279902	Residential - Single Family Residence	YES - Current	NO - Privately-Owned	Available	Not Used in Prior Housing Element	0	0	0.02310636	0.02310636	1	1*	1*	121-SA223	281	Boyle Heights			Above Moderate
LOS ANGELES	1162 S ROSALIND AVE	90023	5190007031	Low Medium I Residential	R2-1-CUGU	0	17	0.112799692	Residential - Single Family Residence	YES - Current	NO - Privately-Owned	Available	Not Used in Prior Housing Element	0	0	0.02310636	0.02310636	1	1*	1*	121-SA223	294	Boyle Heights			Above Moderate
LOS ANGELES	1164 S ROSALIND AVE	90023	5190007033	Low Medium I Residential	R2-1-CUGU	0	17	0.112799535	Residential - Single Family Residence	YES - Current	NO - Privately-Owned	Available	Not Used in Prior Housing Element	0	0	0.02310636	0.02310636	1	1*	1*	121-SA223	305	Boyle Heights			Above Moderate
LOS ANGELES	1147 S EVERGREEN AVE	90023	5190007034	Low Medium I Residential	R2-1-CUGU	0	17	0.112919947	Residential - Single Family Residence	YES - Current	NO - Privately-Owned	Available	Not Used in Prior Housing Element	0	0	0.02310636	0.02310636	1	1*	1*	121-SA223	320	Boyle Heights			Above Moderate
LOS ANGELES	1151 S EVERGREEN AVE	90023	5190007035	(Q)C2-1-CUGU	R2-1-CUGU	0	108	0.112933332	Residential - Single Family Residence - Vacant Land	YES - Current	NO - Privately-Owned	Available	Not Used in Prior Housing Element	0.704384893	0	0	0.704384893	0	0	0	121-SA223	330	Boyle Heights			Lower
LOS ANGELES	1170 S ROSALIND AVE	90023	5190007036	Low Medium I Residential	R2-1-CUGU	0	17	0.112799571	Commercial - Auto, Recreation Equipment, Construction Equipment Sales and Service - Auto Body Repair Shop - One Story	YES - Current	NO - Privately-Owned	Available	Not Used in Prior Housing Element	0	0	0.011619087	0.011619087	1	1*	1*	121-SA223	315	Boyle Heights			Above Moderate
LOS ANGELES	2951 E 8TH ST	90023	5190007036	Highway Oriented and Limited Commercial	R4-1-CUGU	0	108	0.114197783	Commercial - Auto, Recreation Equipment, Construction Equipment Sales and Service - Auto Body Repair Shop - One Story	YES - Current	NO - Privately-Owned	Available	Not Used in Prior Housing Element	0.129853776	0	0	0.129853776	1	0	0	121-SA223	325	Boyle Heights			Lower
LOS ANGELES	2969 E 8TH ST	90023	5190007037	Highway Oriented and Limited Commercial	(Q)C2-1-CUGU	0	108	0.113783636	Commercial - Store Combination - Store and Residential Combination - One Story	YES - Current	NO - Privately-Owned	Available	Not Used in Prior Housing Element	0	0	0.088861153	0.088861153	1	0	0	121-SA223	340	Boyle Heights		Yes	Above Moderate
LOS ANGELES	1117 S EUCLID AVE	90023	5190008002	Low Medium I Residential	R2-1-CUGU	0	17	0.112963814	Residential - Single Family Residence	YES - Current	NO - Privately-Owned	Available	Not Used in Prior Housing Element	0	0	0.023558816	0.023558816	1	1*	1*	121-SA223	233	Boyle Heights			Above Moderate
LOS ANGELES	1119 S EUCLID AVE	90023	5190008004	Low Medium I Residential	R2-1-CUGU	0	17	0.113558674	Residential - Single Family Residence	YES - Current	NO - Privately-Owned	Available	Not Used in Prior Housing Element	0	0	0.023558816	0.023558816	1	1*	1*	121-SA223	246	Boyle Heights			Above Moderate
LOS ANGELES	1120 S EVERGREEN AVE	90023	5190008005	Low Medium I Residential	R2-1-CUGU	0	17	0.113556898	Residential - Single Family Residence	YES - Current	NO - Privately-Owned	Available	Not Used in Prior Housing Element	0	0	0.023558816	0.023558816	1	1*	1*	121-SA223	237	Boyle Heights			Above Moderate
LOS ANGELES	1121 S EUCLID AVE	90023	5190008006	Low Medium I Residential	R2-1-CUGU	0	17	0.113556514	Residential - Single Family Residence	YES - Current	NO - Privately-Owned	Available	Not Used in Prior Housing Element	0	0	0.023558816	0.023558816	1	1*	1*	121-SA223	259	Boyle Heights			Above Moderate
LOS ANGELES	1122 S EVERGREEN AVE	90023	5190008007	Low Medium I Residential	R2-1-CUGU	0	17	0.113555781	Residential - Single Family Residence	YES - Current	NO - Privately-Owned	Available	Not Used in Prior Housing Element	0	0	0.023558816	0.023558816	1	1*	1*	121-SA223	252	Boyle Heights			Above Moderate
LOS ANGELES	1123 S EUCLID AVE	90023	5190008008	Low Medium I Residential	R2-1-CUGU	0	17	0.113554996	Residential - Single Family Residence	YES - Current	NO - Privately-Owned	Available	Not Used in Prior Housing Element	0	0	0.023558816	0.023558816	1	1*	1*	121-SA223	274	Boyle Heights			Above Moderate
LOS ANGELES	1124 S EVERGREEN AVE	90023	5190008009	Low Medium I Residential	R2-1-CUGU	0	17	0.113553821	Residential - Single Family Residence	YES - Current	NO - Privately-Owned	Available	Not Used in Prior Housing Element	0	0	0.023558816	0.023558816	1	1*	1*	121-SA223	266	Boyle Heights			Above Moderate
LOS ANGELES	1128 S EVERGREEN AVE	90023	5190008013	Low Medium I Residential	R2-1-CUGU	0	17	0.113551765	Residential - Single Family Residence	YES - Current	NO - Privately-Owned	Available	Not Used in Prior Housing Element	0	0	0.02310636	0.02310636	1	1*	1*	121-SA223	292	Boyle Heights			Above Moderate
LOS ANGELES	1130 S EVERGREEN AVE	90023	5190008015	Low Medium I Residential	R2-1-CUGU	0	17	0.113550482	Residential - Single Family Residence	YES - Current	NO - Privately-Owned	Available	Not Used in Prior Housing Element	0	0	0.02310636	0.02310636	1	1*	1*	121-SA223	302	Boyle Heights			Above Moderate
LOS ANGELES	1133 S EUCLID AVE	90023	5190008016	Low Medium I Residential	R2-1-CUGU	0	17	0.113549835	Residential - Single Family Residence	YES - Current	NO - Privately-Owned	Available	Not Used in Prior Housing Element	0	0	0.023558816	0.023558816	1	1*	1*	121-SA223	318	Boyle Heights			Above Moderate
LOS ANGELES	1135 S EUCLID AVE	90023	5190008018	Low Medium I Residential	R2-1-CUGU	0	17	0.11354858	Residential - Single Family Residence	YES - Current	NO - Privately-Owned	Available	Not Used in Prior Housing Element	0	0	0.023558816	0.023558816	1	1*	1*	121-SA223	329	Boyle Heights			Above Moderate
LOS ANGELES	1139 S EUCLID AVE	90023	5190008020	Low Medium I Residential	R2-1-CUGU	0	17	0.113548691	Residential - Single Family Residence	YES - Current	NO - Privately-Owned	Available	Not Used in Prior Housing Element	0	0	0.023558816	0.023558816	1	1*	1*	121-SA223	338	Boyle Heights			Above Moderate
LOS ANGELES	1143 S EUCLID AVE	90023	5190008022	Low Medium I Residential	R2-1-CUGU	0	17	0.113546011	Residential - Single Family Residence	YES - Current	NO - Privately-Owned	Available	Not Used in Prior Housing Element	0	0	0.02310636	0.02310636	1	1*	1*	121-SA223	347	Boyle Heights			Above Moderate
LOS ANGELES	1147 S EUCLID AVE	90023	5190008024	Low Medium I Residential	R2-1-CUGU	0	17	0.113546315	Residential - Single Family Residence	YES - Current	NO - Privately-Owned	Available	Not Used in Prior Housing Element	0	0	0.02310636	0.02310636	1	1*	1*	120A223	12	Boyle Heights			Above Moderate
LOS ANGELES	1148 S EVERGREEN AVE	90023	5190008025	Low Medium I Residential	R2-1-CUGU	0	17	0.113543296	Residential - Single Family Residence	YES - Current	NO - Privately-Owned	Available	Not Used in Prior Housing Element	0	0	0.02310636	0.02310636	1	1*	1*	121-SA223	351	Boyle Heights			Above Moderate
LOS ANGELES	1153 S EUCLID AVE	90023	5190008026	Low Medium I Residential	R2-1-CUGU	0	17	0.113543137	Residential - Single Family Residence	YES - Current	NO - Privately-Owned	Available	Not Used in Prior Housing Element	0	0	0.02310636	0.02310636	1	1*	1*	120A223	15	Boyle Heights			Above Moderate
LOS ANGELES	3005 E 8TH ST	90023	5190008027	Highway Oriented and Limited Commercial	R4-1-CUGU	0	108	0.135625719	Residential - Five or More Units or Apartments (Any Combination) - 4 Stories or Less	YES - Current	NO - Privately-Owned	Available	Not Used in Prior Housing Element	0	0	0.152035821	0.152035821	6	0	0	121-SA223	362	Boyle Heights		Yes	Above Moderate
LOS ANGELES	3015 E 8TH ST	90023	5190008028	Highway Oriented and Limited Commercial	R4-1-CUGU	0	108	0.067856349	Residential - Single Family Residence	YES - Current	NO - Privately-Owned	Available	Used in Prior Housing Element - Non-Vacant	0.577334386	0	0	0.577334386	1	0	0	120A223	28	Boyle Heights			Lower
LOS ANGELES	1118 S EUCLID AVE	90023	5190009002	Low Medium I Residential	R2-1-CUGU	0	17	0.110170313	Residential - Single Family Residence	YES - Current	NO - Privately-Owned	Available	Not Used in Prior Housing Element	0	0	0.023558816	0.023558816	1	1*	1*	121-SA223	280	Boyle Heights			Above Moderate
LOS ANGELES	1117 1/2 S DACOTAH ST	90023	5190009003	Low Medium I Residential	R2-1-CUGU	0	17	0.06872298	Residential - Single Family Residence	YES - Current	NO - Privately-Owned	Available	Not Used in Prior Housing Element	0	0	0.031944051	0.031944051	1	1*	1*	121-SA223	297	Boyle Heights			Above Moderate
LOS ANGELES	3030

LOS ANGELES	1120 1/2 S FRESNO ST	90023	5190011006	Low Medium I Residential		R2-1-CUGU	0	17	0.068304215	Residential - Single Family Residence	YES - Current	NO - Privately-Owned	Available	Not Used in Prior Housing Element	0	0	0.031491596	0.031491596	1	1*	1*	120A223	38	Boyle Heights										Above Moderate
LOS ANGELES	1120 S FRESNO ST	90023	5190011006	Low Medium I Residential		R2-1-CUGU	0	17	0.06830184	Residential - Single Family Residence	YES - Current	NO - Privately-Owned	Available	Not Used in Prior Housing Element	0	0	0.031491596	0.031491596	1	1*	1*	120A223	30	Boyle Heights										Above Moderate
LOS ANGELES	1122 S FRESNO ST	90023	5190011009	Low Medium I Residential		R2-1-CUGU	0	17	0.06830767	Residential - Single Family Residence	YES - Current	NO - Privately-Owned	Available	Not Used in Prior Housing Element	0	0	0.032573023	0.032573023	1	1*	1*	120A223	46	Boyle Heights										Above Moderate
LOS ANGELES	1124 1/2 S FRESNO ST	90023	5190011009	Low Medium I Residential		R2-1-CUGU	0	17	0.068314354	Residential - Single Family Residence	YES - Current	NO - Privately-Owned	Available	Not Used in Prior Housing Element	0	0	0.032573023	0.032573023	1	1*	1*	120A223	59	Boyle Heights										Above Moderate
LOS ANGELES	1124 S FRESNO ST	90023	5190011009	Low Medium I Residential		R2-1-CUGU	0	17	0.068311146	Residential - Single Family Residence	YES - Current	NO - Privately-Owned	Available	Not Used in Prior Housing Element	0	0	0.032573023	0.032573023	1	1*	1*	120A223	53	Boyle Heights										Above Moderate
LOS ANGELES	1126 S FRESNO ST	90023	5190011011	Low Medium I Residential		R2-1-CUGU	0	17	0.068317808	Residential - Single Family Residence	YES - Current	NO - Privately-Owned	Available	Not Used in Prior Housing Element	0	0	0.031491596	0.031491596	1	1*	1*	120A223	64	Boyle Heights										Above Moderate
LOS ANGELES	1128 S FRESNO ST	90023	5190011011	Low Medium I Residential		R2-1-CUGU	0	17	0.068319885	Residential - Single Family Residence	YES - Current	NO - Privately-Owned	Available	Not Used in Prior Housing Element	0	0	0.031491596	0.031491596	1	1*	1*	120A223	69	Boyle Heights										Above Moderate
LOS ANGELES	1133 1/2 S GRANDE VISTA AVE	90023	5190011012	Low Medium I Residential		R2-1-CUGU	0	17	0.068344632	Residential - Single Family Residence	YES - Current	NO - Privately-Owned	Available	Not Used in Prior Housing Element	0	0	0.031491596	0.031491596	1	1*	1*	120A223	85	Boyle Heights										Above Moderate
LOS ANGELES	1133 S GRANDE VISTA AVE	90023	5190011012	Low Medium I Residential		R2-1-CUGU	0	17	0.06833944	Residential - Single Family Residence	YES - Current	NO - Privately-Owned	Available	Not Used in Prior Housing Element	0	0	0.031491596	0.031491596	1	1*	1*	120A223	81	Boyle Heights										Above Moderate
LOS ANGELES	1130 S FRESNO ST	90023	5190011013	Low Medium I Residential		R2-1-CUGU	0	17	0.06832334	Residential - Single Family Residence	YES - Current	NO - Privately-Owned	Available	Not Used in Prior Housing Element	0	0	0.031944051	0.031944051	1	1*	1*	120A223	74	Boyle Heights										Above Moderate
LOS ANGELES	1132 S FRESNO ST	90023	5190011013	Low Medium I Residential		R2-1-CUGU	0	17	0.068326125	Residential - Single Family Residence	YES - Current	NO - Privately-Owned	Available	Not Used in Prior Housing Element	0	0	0.031944051	0.031944051	1	1*	1*	120A223	78	Boyle Heights										Above Moderate
LOS ANGELES	1134 S FRESNO ST	90023	5190011015	Low Medium I Residential		R2-1-CUGU	0	17	0.068328768	Residential - Single Family Residence	YES - Current	NO - Privately-Owned	Available	Not Used in Prior Housing Element	0	0	0.031944051	0.031944051	1	1*	1*	120A223	82	Boyle Heights										Above Moderate
LOS ANGELES	1136 S FRESNO ST	90023	5190011015	Low Medium I Residential		R2-1-CUGU	0	17	0.068333726	Residential - Single Family Residence	YES - Current	NO - Privately-Owned	Available	Not Used in Prior Housing Element	0	0	0.031944051	0.031944051	1	1*	1*	120A223	86	Boyle Heights										Above Moderate
LOS ANGELES	1137 S GRANDE VISTA AVE	90023	5190011016	Low Medium I Residential		R2-1-CUGU	0	17	0.068361989	Residential - Single Family Residence	YES - Current	NO - Privately-Owned	Available	Not Used in Prior Housing Element	0	0	0.031944051	0.031944051	1	1*	1*	120A223	95	Boyle Heights										Above Moderate
LOS ANGELES	1139 S GRANDE VISTA AVE	90023	5190011016	Low Medium I Residential		R2-1-CUGU	0	17	0.068366933	Residential - Single Family Residence	YES - Current	NO - Privately-Owned	Available	Not Used in Prior Housing Element	0	0	0.031944051	0.031944051	1	1*	1*	120A223	98	Boyle Heights										Above Moderate
LOS ANGELES	1138 S FRESNO ST	90023	5190011017	Low Medium I Residential		R2-1-CUGU	0	17	0.068334299	Residential - Single Family Residence	YES - Current	NO - Privately-Owned	Available	Not Used in Prior Housing Element	0	0	0.031944051	0.031944051	1	1*	1*	120A223	90	Boyle Heights										Above Moderate
LOS ANGELES	1140 S FRESNO ST	90023	5190011017	Low Medium I Residential		R2-1-CUGU	0	17	0.068338989	Residential - Single Family Residence	YES - Current	NO - Privately-Owned	Available	Not Used in Prior Housing Element	0	0	0.031944051	0.031944051	1	1*	1*	120A223	93	Boyle Heights										Above Moderate
LOS ANGELES	1141 S GRANDE VISTA AVE	90023	5190011018	Low Medium I Residential		R2-1-CUGU	0	17	0.068373381	Residential - Single Family Residence	YES - Current	NO - Privately-Owned	Available	Not Used in Prior Housing Element	0	0	0.031944051	0.031944051	1	1*	1*	120A223	100	Boyle Heights										Above Moderate
LOS ANGELES	1143 S GRANDE VISTA AVE	90023	5190011018	Low Medium I Residential		R2-1-CUGU	0	17	0.068378676	Residential - Single Family Residence	YES - Current	NO - Privately-Owned	Available	Not Used in Prior Housing Element	0	0	0.031944051	0.031944051	1	1*	1*	120A223	102	Boyle Heights										Above Moderate
LOS ANGELES	1144 S FRESNO ST	90023	5190011019	Low Medium I Residential		R2-1-CUGU	0	17	0.068341632	Residential - Single Family Residence	YES - Current	NO - Privately-Owned	Available	Not Used in Prior Housing Element	0	0	0.031944051	0.031944051	1	1*	1*	120A223	96	Boyle Heights										Above Moderate
LOS ANGELES	1146 S FRESNO ST	90023	5190011019	Low Medium I Residential		R2-1-CUGU	0	17	0.068343017	Residential - Single Family Residence	YES - Current	NO - Privately-Owned	Available	Not Used in Prior Housing Element	0	0	0.031944051	0.031944051	1	1*	1*	120A223	99	Boyle Heights										Above Moderate
LOS ANGELES	1153 S GRANDE VISTA AVE	90023	5190011023	Low Medium I Residential		R2-1-CUGU	0	17	0.068394694	Residential - Single Family Residence	YES - Current	NO - Privately-Owned	Available	Not Used in Prior Housing Element	0	0	0.030897692	0.030897692	1	1*	1*	120A223	108	Boyle Heights										Above Moderate
LOS ANGELES	1159 S GRANDE VISTA AVE	90023	5190011025	Low Medium I Residential		R2-1-CUGU	0	17	0.117051383	Residential - Single Family Residence - Vacant Land	YES - Current	NO - Privately-Owned	Available	Not Used in Prior Housing Element	0	0	0.11069957	0.11069957	0	2*	2*	120A223	109	Boyle Heights										Above Moderate
LOS ANGELES	3248 E GARNET ST	90023	5190012001	Low Medium I Residential		R2-1-CUGU	0	17	0.134297407	Residential - Single Family Residence	YES - Current	NO - Privately-Owned	Available	Not Used in Prior Housing Element	0	0	0.055679221	0.055679221	1	2*	2*	120A225	83	Boyle Heights										Above Moderate
LOS ANGELES	3242 E GARNET ST	90023	5190012002	Low Medium I Residential		R2-1-CUGU	0	17	0.134295887	Residential - Single Family Residence	YES - Current	NO - Privately-Owned	Available	Not Used in Prior Housing Element	0	0	0.055679221	0.055679221	1	2*	2*	120A225	77	Boyle Heights										Above Moderate
LOS ANGELES	3238 E GARNET ST	90023	5190012003	Low Medium I Residential		R2-1-CUGU	0	17	0.134293815	Residential - Double, Duplex, or Two Units - 4 Stories or Less	YES - Current	NO - Privately-Owned	Available	Not Used in Prior Housing Element	0	0	0.01246687	0.01246687	2	2*	2*	120A225	73	Boyle Heights										Above Moderate
LOS ANGELES	3232 E GARNET ST	90023	5190012004	Low Medium I Residential		R2-1-CUGU	0	17	0.134293097	Residential - Single Family Residence	YES - Current	NO - Privately-Owned	Available	Not Used in Prior Housing Element	0	0	0.055679221	0.055679221	1	2*	2*	120A225	67	Boyle Heights										Above Moderate
LOS ANGELES	3228 E GARNET ST	90023	5190012005	Low Medium I Residential		R2-1-CUGU	0	17	0.134290196	Residential - Single Family Residence	YES - Current	NO - Privately-Owned	Available	Not Used in Prior Housing Element	0	0	0.055679221	0.055679221	1	2*	2*	120A225	62	Boyle Heights										Above Moderate
LOS ANGELES	3224 E GARNET ST	90023	5190012006	Low Medium I Residential		R2-1-CUGU	0	17	0.134288931	Residential - Double, Duplex, or Two Units - 4 Stories or Less	YES - Current	NO - Privately-Owned	Available	Not Used in Prior Housing Element	0	0	0.030307375	0.030307375	2	2*	2*	120A225	56	Boyle Heights									Yes	Above Moderate
LOS ANGELES	3220 E GARNET ST	90023	5190012007	Low Medium I Residential		R2-1-CUGU	0	17	0.134286433	Residential - Single Family Residence	YES - Current	NO - Privately-Owned	Available	Not Used in Prior Housing Element	0	0	0.055679221	0.055679221	1	2*	2*	120A225	50	Boyle Heights										Above Moderate
LOS ANGELES	3216 E GARNET ST	90023	5190012008	Low Medium I Residential		R2-1-CUGU	0	17	0.134285648	Residential - Single Family Residence	YES - Current	NO - Privately-Owned	Available	Not Used in Prior Housing Element	0	0	0.055679221	0.055679221	1	2*	2*	120A225	46	Boyle Heights										Above Moderate
LOS ANGELES	3210 E GARNET ST	90023	5190012009	Low Medium I Residential		R2-1-CUGU	0	17	0.134284863	Residential - Single Family Residence	YES - Current	NO - Privately-Owned	Available	Not Used in Prior Housing Element	0	0	0.055679221	0.055679221	1	2*	2*	120A225	40	Boyle Heights										Above Moderate
LOS ANGELES	3206 E GARNET ST	90023	5190012010	Low Medium I Residential		R2-1-CUGU	0	17	0.134281294	Residential - Double, Duplex, or Two Units - 4 Stories or Less	YES - Current	NO - Privately-Owned	Available	Not Used in Prior Housing Element	0	0	0.073417792	0.073417792	2	2*	2*	120A225	35	Boyle Heights									Yes	Above Moderate
LOS ANGELES	3202 E GARNET ST	90023	5190012011	Low Medium I Residential		R2-1-CUGU	0	17	0.093497299	Residential - Single Family Residence	YES - Current	NO - Privately-Owned	Available	Not Used in Prior Housing Element	0	0	0.02310636	0.02310636	1	1*	1*	120A225	30	Boyle Heights										Above Moderate
LOS ANGELES	1146 S GRANDE VISTA AVE	90023	5190012013	Low Medium I Residential		R2-1-CUGU	0	17	0.314681291	Residential - Single Family Residence	YES - Current	NO - Privately-Owned	Available	Not Used in Prior Housing Element	0	0.447706509	0	0.447706509	1	0	0	120A225	59	Boyle Heights										Moderate
LOS ANGELES	1154 S GRANDE VISTA AVE	90023	5190012014	Low Medium I Residential		R2-1-CUGU	0	17	0.303882576	Residential - Five or More Units or Apartments (Any Combination) - 4 Stories or Less	YES - Current	NO - Privately-Owned	Available	Not Used in Prior Housing Element	0	0.046974	0	0.046974	5	0	0	120A225	72	Boyle Heights									Yes	Moderate
LOS ANGELES	1158 3/4 S GRANDE VISTA AVE	90023	5190012015	Low Medium I Residential		R2-1-CUGU	0	17	0.301789105	Residential - Five or More Units or Apartments (Any Combination) - 4 Stories or Less	YES - Current	NO - Privately-Owned	Available	Not Used in Prior Housing Element	0	0.143055001	0	0.143055001	5	0	0	120A225	81	Boyle Heights									Yes	Moderate
LOS ANGELES	1160 S GRANDE VISTA AVE	90023	5190012016	Low Medium I Residential		R2-1-CUGU	0	17	0.299693407	Residential - Three Units (Any Combination) - 4 Stories or Less	YES - Current	NO - Privately-Owned	Available	Not Used in Prior Housing Element	0	0.200974828	0	0.200974828	3	0	0	120A225	90	Boyle Heights									Yes	Moderate
LOS ANGELES	1166 S GRANDE VISTA AVE	90023	5190012017	Low Medium I Residential		R2-1-CUGU	0	17	0.297599433	Residential - Double, Duplex, or Two Units - 4 Stories or Less	YES - Current	NO - Privately-Owned	Available	Not Used in Prior Housing Element	0	0.237929213	0	0.237929213	2	0	0	120A225	98	Boyle Heights									Yes	Moderate
LOS ANGELES	1172 S GRANDE VISTA AVE	90023	5190012018	Low Medium I Residential		R2-1-CUGU	0	17	0.296892376	Residential - Double, Duplex, or Two Units - 4 Stories or Less	YES - Current	NO - Privately-Owned	Available	Not Used in Prior Housing Element	0	0.237929213	0	0.237929213	2	0	0	120A225	112	Boyle Heights									Yes	Moderate
LOS ANGELES	3203 E 8TH ST	90023	5190012019	Low Medium II Residential		RD1.5-1-CUGU	0	29	0.116690928	Residential - Double, Duplex, or Two Units - 4 Stories or Less	YES - Current	NO - Privately-Owned	Available	Not Used in Prior Housing Element	0	0.052363437	0	0.052363437	2	3*	3*	120A223	110	Boyle Heights										Moderate
LOS ANGELES	3207 E 8TH ST	90023	5190012020	Low Medium II Residential		RD1.5-1-CUGU	0	29	0.110190119	Residential - Single Family Residence	YES - Current	NO - Privately-Owned	Available	Not Used in Prior Housing Element	0	0.057822454	0	0.057822454	1	3*	3*	120A223	111	Boyle Heights										Moderate
LOS ANGELES	3211 E 8TH ST	90023	5190012021	Low Medium II Residential		RD1.5-1-CUGU	0	29	0.110192976	Residential - Single Family Residence	YES - Current	NO - Privately-Owned	Available	Not Used in Prior Housing Element	0	0.057822454	0	0.057822454	1	3*	3*	120A223	112	Boyle Heights										Moderate
LOS ANGELES	3215 E 8TH ST	90023	5190012022	Low Medium II Residential		RD1.5-1-CUGU	0	29	0.110165666	Residential - Double, Duplex, or Two Units - 4 Stories or Less	YES - Current	NO - Privately-Owned	Available	Not Used in Prior Housing Element	0	0.078400731	0	0.078400731	2	3*	3*	120A223	113	Boyle Heights									Yes	Moderate
LOS ANGELES	3219 E 8TH ST	90023	5190012023	Low Medium II Residential		RD1.5-1-CUGU	0	29	0.110645184	Residential - Double, Duplex, or Two Units - 4 Stories or Less	YES - Current	NO - Privately-Owned	Available	Not Used in Prior Housing Element	0	0.116922417	0	0.116922417	2	3*	3*	120A223	114	Boyle Heights									Yes	Moderate
LOS ANGELES	3223 E 8TH ST	90023	5190012024	Low Medium II Residential		RD1.5-1-CUGU	0	29	0.110133769	Residential - Three Units (Any Combination) - 4 Stories or Less	YES - Current	NO - Privately-Owned	Available	Not Used in Prior Housing Element	0	0.105885601	0	0.105885601	3	3*	3*	120A225	153	Boyle Heights									Yes	Moderate
LOS ANGELES	3227 E 8TH ST	90023	5190012025	Low Medium II Residential		RD1.5-1-CUGU	0	29	0.110135273	Residential - Double, Duplex, or Two Units - 4 Stories or Less	YES - Current	NO - Privately-Owned	Available	Not Used in Prior Housing Element	0	0.116922417	0	0.116922417	2	3*	3*	120A225	158	Boyle Heights									Yes	Moderate
LOS ANGELES	3233 E 8TH ST	90023	5190012026	Low Medium II Residential		RD1.5-1-CUGU	0	29	0.110134436	Residential - Double, Duplex, or Two Units - 4 Stories or Less	YES - Current	NO - Privately-Owned	Available	Not Used in Prior Housing Element	0	0.116922417	0	0.116922417	2	3*	3*	120A225	165	Boyle Heights									Yes	Moderate
LOS ANGELES	3235 E 8TH ST	90023	5190012027	Low Medium II Residential		RD1.5-1-CUGU	0	29	0.110133736	Residential - Single Family Residence	YES - Current	NO - Privately-Owned	Available	Not Used in Prior Housing Element	0	0.086055002	0	0.086055002	1	3*	3*	120A225	171	Boyle Heights										Moderate
LOS ANGELES	1181 S CONCORD ST	90023	5190012028	Low Medium II Residential		RD1.5-1-CUGU	0	29	0.192659506	Residential - Four Units (Any Combination) - 4 Stories or Less	YES - Current	NO - Privately-Owned	Available	Not Used in Prior Housing Element	0	0.186902851	0	0.186902851	4	0	0	120A225	187	Boyle Heights										Moderate
LOS ANGELES	1177 S CONCORD ST	90023	5190012029	Low Medium II Residential		RD1.5-1-CUGU	0	29	0.110195645	Residential - Single Family Residence	YES - Current	NO - Privately-Owned	Available	Not Used in Prior Housing Element	0	0.086055002	0	0.086055002	1	3*	3*	120A225	177	Boyle Heights										Moderate
LOS ANGELES	1169 S CONCORD ST	90023	5190012030	Low Medium I Residential		R2-1-CUGU	0	17	0.290268189	Residential - Four Units (Any Combination) - 4 Stories or Less	YES - Current	NO - Privately-Owned	Available	Not Used in Prior Housing Element	0	0.169623256	0	0.169623256	4	0	0	120A225	147	Boyle Heights									Yes	Moderate
LOS ANGELES	1167 S CONCORD ST	90023	5190012031	Low Medium I Residential		R2-1-CUGU	0	17	0.288986286	Residential - Double, Duplex, or Two Units - 4 Stories or Less	YES - Current	NO - Privately-Owned	Available	Not Used in Prior Housing Element	0	0.237929213	0	0.237929213	2	0	0	120A225	132	Boyle Heights									Yes	Moderate
LOS ANGELES	1159 S CONCORD ST	90023	5190012032	Low Medium I Residential		R2-1-CUGU	0	17	0.288986794	Residential - Four Units (Any Combination) - 4 Stories or Less	YES - Current	NO - Privately-Owned	Available	Not Used in Prior Housing Element	0	0.169623256	0	0.169623256	4	0	0	120A225	118	Boyle Heights									Yes	Moderate
LOS ANGELES	1157 S CONCORD ST	90023	5190012033	Low Medium I Residential		R2-1-CUGU	0	17	0.288984815	Residential - Double, Duplex, or Two Units - 4 Stories or Less	YES - Current	NO - Privately-Owned	Available	Not Used in Prior Housing Element	0	0.237929213	0	0.237929213	2	0	0	120A225	106	Boyle Heights									Yes	Moderate
LOS ANGELES	1149 S CONCORD ST	90023	5190012034	Low Medium I Residential		R2-1-CUGU	0	17	0.288985845	Residential - Double, Duplex, or Two Units - 4 Stories or Less	YES - Current	NO - Privately-Owned	Available	Not Used in Prior Housing Element	0	0.237929213	0	0.237929213	2	0	0	120A225	94	Boyle Heights									Yes	Moderate
LOS ANGELES	1145 S CONCORD ST	90023	5190012035	Low Medium I Residential		R2-1-CUGU	0	17	0.291917226	Residential - Three Units (Any Combination) - 4 Stories or Less	YES - Current	NO - Privately-Owned	Available	Not Used in Prior Housing Element	0	0.200974828	0	0.200974828	3	0	0	120A225	85	Boyle Heights									Yes	Moderate
LOS ANGELES	3332 E OPAL ST	90023	5190013***	Low Medium I Residential		R2-1-CUGU	0	17	0.129635247		YES - Current	NO - Privately-Owned	Available	Not Used in Prior Housing Element	0	0	0.006260608	0.006260608	0	2*	2*	120A225	207	Boyle Heights										Above Moderate
LOS ANGELES	3335 E 8TH ST	90023	5190013***	Low Medium I Residential		R2-1-CUGU	0	17	0.12575658		YES - Current	NO - Privately-Owned	Available	Not Used in Prior Housing Element	0	0	0.006260608	0.006260608	0	2*	2*	120A225	236	Boyle Heights										Above Moderate
LOS ANGELES	3341 E 8TH ST	90023	5190013***	Low Medium I Residential		R2-1-CUGU	0	17	0.12575602		YES - Current	NO - Privately-Owned	Available	Not Used in Prior Housing Element	0	0	0.006260608	0.006260608	0	2*	2*	120A225	240	Boyle Heights										Above Moderate
LOS ANGELES	3324 E OPAL ST	90023	5190013007	Low Medium I Residential		R2-1-CUGU	0	17	0.129645941	Institutional - Church - One Story	YES - Current	NO - Privately-Owned	Available	Not Used in Prior Housing Element	0	0	0.000404958	0.000404958	1	2*	2*	120A225	195	Boyle Heights										Above Moderate
LOS ANGELES	3320 E OPAL ST	90023	5190013008	Low Medium I Residential		R2-1-CUGU	0	17	0.129648646	Residential - Single Family Residence	YES - Current	NO - Privately-Owned	Available	Not Used in Prior Housing Element	0	0	0.055679221	0.055679221	1	2*	2*	120A225	192	Boyle Heights										Above Moderate
LOS ANGELES	3314 E OPAL ST	90023	5190013009	Low Medium I Residential		R2-1-CUGU	0	17	0.129654269	Residential - Double, Duplex, or Two Units - 4 Stories or Less	YES - Current	NO - Privately-Owned	Available	Not Used in Prior Housing Element	0	0	0.073417792	0.073417792	2	2*	2*	120A225	185	Boyle Heights									Yes	Above Moderate
LOS ANGELES	3310 E OPAL ST	90023	5190013010	Low Medium I Residential		R2-1-CUGU	0	17	0.129659335	Residential - Single Family Residence	YES - Current	NO - Privately-Owned	Available	Not Used in Prior Housing Element	0	0	0.022838008	0.022838008	1	2*	2*	120A225	178	Boyle Heights										Above Moderate
LOS ANGELES	3306 E OPAL ST	90023	5190013011	Low Medium I Residential		R2-1-CUGU	0	17	0.12966445	Residential - Single Family Residence	YES - Current	NO - Privately-Owned	Available	Not Used in Prior Housing Element	0	0	0.055679221	0.055679221	1	2*	2*	120A225	173	Boyle Heights										Above Moderate
LOS ANGELES	3300 E OPAL ST	90023	5190013012	Low Medium I Residential		R2-1-CUGU	0	17	0.130705251	Residential - Single Family Residence	YES - Current	NO - Privately-Owned	Available	Not Used in Prior Housing Element	0	0	0.055679221	0.055679221	1	2*	2*	120A225	167	Boyle Heights										Above Moderate
LOS ANGELES	3317 E 8TH ST	90023	5190013016	Low Medium II Residential		RD1.5-1-CUGU	0	29	0.12962975	Residential - Three Units (Any Combination) - 4 Stories or Less	YES - Current	NO - Privately-Owned	Available	Not Used in Prior Housing Element	0	0.015103883	0	0.015103883	3	3*	3*	120A225	214	Boyle Heights									Yes	Moderate
LOS ANGELES	3321 E 8TH ST	90023	5190013017	Low Medium II Residential		RD1.5-1-CUGU	0	29	0.129630782	Residential - Single Family Residence	YES - Current	NO - Privately-Owned	Available	Not Used in Prior Housing Element	0	0.046753743	0	0.046753743	1	3*	3*	120A225	221	Boyle Heights										Moderate
LOS ANGELES	3325 E 8TH ST	90023	5190013018	Low Medium II Residential		RD1.5-1-CUGU	0	29	0.129630458	Residential - Single Family Residence	YES - Current	NO - Privately-Owned	Available	Not Used in Prior Housing Element	0	0.046753743	0	0.046753743	1	3*	3*	120A225	225	Boyle Heights										Moderate
LOS ANGELES	3340 E OPAL ST	90023	5190013030	Low Medium I Residential		R2-1-CUGU	0	17	0.129631612	Institutional - Church - One Story	YES - Current	NO - Privately-Owned	Available	Used in Prior Housing Element - Non-Vacant	0	0	0.002311636	0.002311636	0	2*	2*	120A225	213	Boyle Heights										Above Moderate
LOS ANGELES	3342 E OPAL ST	90023	5190013030	Low Medium I Residential		R2-1-CUGU	0	17	0.129627147	Institutional - Church - One Story	YES - Current	NO - Privately-Owned	Available	Used in Prior Housing Element - Non-Vacant	0	0	0.002311636	0.002311636	0	2*	2*	120A225	220	Boyle Heights										Above Moderate
LOS ANGELES	3345 E 8TH ST	90023	5190013030	Low Medium I Residential		R2-1-CUGU	0	17	0.125755276	Institutional - Church - One Story	YES - Current	NO - Privately-Owned	Available	Used in Prior Housing Element - Non-Vacant	0	0	0.002311636	0.002311636	0	2*	2*	120A225	245	Boyle Heights										Above Moderate
LOS ANGELES	3328 E OPAL ST	90023	5190013031	Low Medium I Residential		R2-1-CUGU	0	17	0.129641457	Institutional - Church - Church Parking Lot - One Story	YES - Current	NO - Privately-Owned	Available	Used in Prior Housing Element - Non-Vacant	0	0	0.445869899	0.445869899	0	2*	2*	120A225	202	Boyle Heights										Above Moderate
LOS ANGELES	3331 E 8TH ST	90023	5190013031	Low Medium I Residential		R2-1-CUGU	0	17	0.125756231	Institutional - Church - Church Parking Lot - One Story	YES - Current	NO - Privately-Owned	Available	Used in Prior Housing Element - Non-Vacant	0	0	0.445869899	0.445869899	0	2*	2*	120A225	231	Boyle Heights										Above Moderate
LOS ANGELES	1171 S LORENA ST	90023	5190013032	Highway Oriented and Limited Commercial		C2-1-CUGU	0	108	0.116835552	Institutional - Church - One Story	YES - Current	NO - Privately-Owned	Available	Used in Prior Housing Element - Non-Vacant	0.00966525	0	0	0.00966525	1	0	0	120A225	242	Boyle Heights										Lower
LOS ANGELES	1175 S LORENA ST	90023	5190013032	Highway Oriented and Limited Commercial		C2-1-CUGU	0	108	0.126210126	Institutional - Church - One Story	YES - Current	NO - Privately-Owned	Available	Used in Prior Housing Element - Non-Vacant	0.009470467	0	0	0.009470467	1	0	0	120A225	249	Boyle Heights										Lower
LOS ANGELES	1179 S LORENA ST	90023	5190013032	Highway Oriented and Limited Commercial		C2-1-CUGU	0	108	0.121175198	Institutional - Church - One Story	YES - Current	NO - Privately-Owned	Available	Used in Prior Housing Element - Non-Vacant	0.00966525	0	0	0.00966525	1	0	0	120A225	259	Boyle Heights										Lower
LOS ANGELES	1183 S LORENA ST	90023	5190013032	Highway Oriented and Limited Commercial		C2-1-CUGU	0	108	0.116835346	Institutional - Church - One Story	YES - Current	NO - Privately-Owned	Available	Used in Prior Housing Element - Non-Vacant	0.00966525	0	0	0.00966525	1	0	0	120A225	266	Boyle Heights										Lower
LOS ANGELES	3346 E OPAL ST	90023	5190013032	Low Medium I Residential		R2-1-CUGU	0	17	0.115220209	Institutional - Church - One Story	YES - Current	NO - Privately-Owned	Available	Used in Prior Housing Element - Non-Vacant	0	0	0.00055139	0.00055139	1	2*	2*	120A225	224	Boyle Heights										Above Moderate
LOS ANGELES	3349 E 8TH ST	90023	5190013032	Low Medium I Residential		R2-1-CUGU	0	17	0.12575692	Institutional - Church - One Story	YES - Current	NO - Privately-Owned	Available	Used in Prior Housing Element - Non-Vacant	0	0	0.00055139	0.00055139	1	2*	2*	120A225	250	Boyle Heights										Above Moderate
LOS ANGELES	3350 E OPAL ST	90023	5190013032	Low Medium I Residential		R2-1-CUGU	0	17	0.123030473	Institutional - Church - One Story	YES - Current	NO - Privately-Owned	Available	Used in Prior Housing Element - Non-Vacant	0	0	0.00055139	0.00055139	1	2*	2*	120A225	229

LOS ANGELES	3335 E OPAL ST	90023	5190014021	Low Medium I Residential	R2-1-CUGU	0	17	0.12967068	Residential - Single Family Residence	YES - Current	NO - Privately-Owned	Available	Not Used in Prior Housing Element	0	0	0.055679221	0.055679221	1	2*	2*	120A225	168	Boyle Heights					Above Moderate
LOS ANGELES	3339 E OPAL ST	90023	5190014022	Low Medium I Residential	R2-1-CUGU	0	17	0.129660269	Residential - Single Family Residence	YES - Current	NO - Privately-Owned	Available	Not Used in Prior Housing Element	0	0	0.055679221	0.055679221	1	2*	2*	120A225	174	Boyle Heights					Above Moderate
LOS ANGELES	3343 E OPAL ST	90023	5190014023	Low Medium I Residential	R2-1-CUGU	0	17	0.157998577	Residential - Double, Duplex, or Two Units - 4 Stories or Less	YES - Current	NO - Privately-Owned	Available	Not Used in Prior Housing Element	0	0	0.059783851	0.059783851	2	2*	2*	120A225	180	Boyle Heights		Yes			Above Moderate
LOS ANGELES	3355 E OPAL ST	90023	5190014024	Highway Oriented and Limited Commercial	C2-1-CUGU	0	108	0.045907685	Residential - Single Family Residence	YES - Current	NO - Privately-Owned	Available	Not Used in Prior Housing Element	0	0	0.016123864	0.016123864	1	0	0	120A225	212	Boyle Heights					Above Moderate
LOS ANGELES	1157 S LORENA ST	90023	5190014025	Highway Oriented and Limited Commercial	C2-1-CUGU	0	108	0.068766526	Commercial - Professional Building - One Story	YES - Current	NO - Privately-Owned	Available	Not Used in Prior Housing Element	0	0	0.000532023	0.000532023	0	0	0	120A225	219	Boyle Heights					Above Moderate
LOS ANGELES	1149 S LORENA ST	90023	5190014026	Highway Oriented and Limited Commercial	C2-1-CUGU	0	108	0.120451025	Commercial - Store Combination - Store and Residential Combination - One Story	YES - Current	NO - Privately-Owned	Available	Not Used in Prior Housing Element	0.132736495	0	0	0.132736495	1	0	0	120A225	201	Boyle Heights					Lower
LOS ANGELES	1145 S LORENA ST	90023	5190014027	Highway Oriented and Limited Commercial	C2-1-CUGU	0	108	0.124925698	Commercial - Store Combination - Store and Residential Combination - One Story	YES - Current	NO - Privately-Owned	Available	Not Used in Prior Housing Element	0.133154719	0	0	0.133154719	1	0	0	120A225	193	Boyle Heights					Lower
LOS ANGELES	1143 S LORENA ST	90023	5190014028	Highway Oriented and Limited Commercial	C1-1-CUGU	0	54	0.126815952	Residential - Single Family Residence	YES - Current	NO - Privately-Owned	Available	Not Used in Prior Housing Element	0.517768621	0	0	0.517768621	1	0	0	120A225	182	Boyle Heights					Lower
LOS ANGELES	1133 S LORENA ST	90023	5190014030	Highway Oriented and Limited Commercial	C1-1-CUGU	0	54	0.114048964	Residential - Single Family Residence	YES - Current	NO - Privately-Owned	Available	Not Used in Prior Housing Element	0.516229773	0	0	0.516229773	1	0	0	120A225	161	Boyle Heights					Lower
LOS ANGELES	3351 E OPAL ST	90023	5190014031	Low Medium I Residential	R2-1-CUGU	0	17	0.121309169	Residential - Single Family Residence	YES - Current	NO - Privately-Owned	Available	Not Used in Prior Housing Element	0	0	0.055679221	0.055679221	1	2*	2*	120A225	188	Boyle Heights					Above Moderate
LOS ANGELES	3412 E GARNET ST	90023	5190015002	Highway Oriented and Limited Commercial	C1-1-CUGU	0	54	0.072311653	Residential - Single Family Residence	YES - Current	NO - Privately-Owned	Available	Not Used in Prior Housing Element	0.319614649	0	0	0.319614649	1	0	0	120A225	197	Boyle Heights					Lower
LOS ANGELES	1138 S LORENA ST	90023	5190015003	Highway Oriented and Limited Commercial	C1-1-CUGU	0	54	0.12944814	Residential - Single Family Residence	YES - Current	NO - Privately-Owned	Available	Used in Prior Housing Element - Non-Vacant	0.517768621	0	0	0.517768621	1	0	0	120A225	198	Boyle Heights					Lower
LOS ANGELES	1140 S LORENA ST	90023	5190015004	Highway Oriented and Limited Commercial	C1-1-CUGU	0	54	0.12929906	Residential - Three Units (Any Combination) - 4 Stories or Less	YES - Current	NO - Privately-Owned	Available	Not Used in Prior Housing Element	0	0	0.292479396	0.292479396	3	0	0	120A225	208	Boyle Heights		Yes			Above Moderate
LOS ANGELES	1146 S LORENA ST	90023	5190015005	Highway Oriented and Limited Commercial	C1-1-CUGU	0	54	0.129155646	Residential - Single Family Residence	YES - Current	NO - Privately-Owned	Available	Used in Prior Housing Element - Non-Vacant	0.517768621	0	0	0.517768621	1	0	0	120A225	218	Boyle Heights					Lower
LOS ANGELES	1150 S LORENA ST	90023	5190015006	Highway Oriented and Limited Commercial	C1-1-CUGU	0	54	0.128849034	Residential - Three Units (Any Combination) - 4 Stories or Less	YES - Current	NO - Privately-Owned	Available	Not Used in Prior Housing Element	0	0	0.292479396	0.292479396	3	0	0	120A225	227	Boyle Heights		Yes			Above Moderate
LOS ANGELES	1154 S LORENA ST	90023	5190015007	Highway Oriented and Limited Commercial	C1-1-CUGU	0	54	0.142342509	Commercial - Store - One Story	YES - Current	NO - Privately-Owned	Available	Not Used in Prior Housing Element	0	0	0.016258807	0.016258807	3	0	0	120A225	235	Boyle Heights		Yes			Above Moderate
LOS ANGELES	3416 E GARNET ST	90023	5190015008	Low Medium I Residential	R2-1-CUGU	0	17	0.13032532	Residential - Single Family Residence	YES - Current	NO - Privately-Owned	Available	Not Used in Prior Housing Element	0	0	0.055679221	0.055679221	1	2*	2*	120A225	204	Boyle Heights					Above Moderate
LOS ANGELES	3420 E GARNET ST	90023	5190015009	Low Medium I Residential	R2-1-CUGU	0	17	0.130324138	Residential - Single Family Residence	YES - Current	NO - Privately-Owned	Available	Not Used in Prior Housing Element	0	0	0.055679221	0.055679221	1	2*	2*	120A225	210	Boyle Heights					Above Moderate
LOS ANGELES	3424 E GARNET ST	90023	5190015010	Low Medium I Residential	R2-1-CUGU	0	17	0.130324964	Residential - Double, Duplex, or Two Units - 4 Stories or Less	YES - Current	NO - Privately-Owned	Available	Not Used in Prior Housing Element	0	0	0.073417792	0.073417792	2	2*	2*	120A225	216	Boyle Heights		Yes			Above Moderate
LOS ANGELES	3428 E GARNET ST	90023	5190015011	Low Medium I Residential	R2-1-CUGU	0	17	0.130324188	Residential - Double, Duplex, or Two Units - 4 Stories or Less	YES - Current	NO - Privately-Owned	Available	Not Used in Prior Housing Element	0	0	0.078488669	0.078488669	2	2*	2*	120A225	223	Boyle Heights		Yes			Above Moderate
LOS ANGELES	3434 E GARNET ST	90023	5190015012	Low Medium I Residential	R2-1-CUGU	0	17	0.115909252	Residential - Single Family Residence	YES - Current	NO - Privately-Owned	Available	Not Used in Prior Housing Element	0	0	0.055679221	0.055679221	1	2*	2*	120A225	228	Boyle Heights					Above Moderate
LOS ANGELES	3438 E GARNET ST	90023	5190015013	Low Medium I Residential	R2-1-CUGU	0	17	0.130323487	Residential - Single Family Residence - Pool	YES - Current	NO - Privately-Owned	Available	Not Used in Prior Housing Element	0	0	0.055679221	0.055679221	1	2*	2*	120A225	232	Boyle Heights					Above Moderate
LOS ANGELES	3442 E GARNET ST	90023	5190015014	Low Medium I Residential	R2-1-CUGU	0	17	0.130324314	Residential - Single Family Residence	YES - Current	NO - Privately-Owned	Available	Not Used in Prior Housing Element	0	0	0.055679221	0.055679221	1	2*	2*	120A225	237	Boyle Heights					Above Moderate
LOS ANGELES	3448 E GARNET ST	90023	5190015015	Low Medium I Residential	R2-1-CUGU	0	17	0.130325789	Residential - Single Family Residence	YES - Current	NO - Privately-Owned	Available	Not Used in Prior Housing Element	0	0	0.055679221	0.055679221	1	2*	2*	120A225	241	Boyle Heights					Above Moderate
LOS ANGELES	3452 E GARNET ST	90023	5190015016	Low Medium I Residential	R2-1-CUGU	0	17	0.130324188	Residential - Single Family Residence	YES - Current	NO - Privately-Owned	Available	Not Used in Prior Housing Element	0	0	0.055679221	0.055679221	1	2*	2*	120A225	246	Boyle Heights					Above Moderate
LOS ANGELES	3456 E GARNET ST	90023	5190015017	Low Medium I Residential	R2-1-CUGU	0	17	0.130325915	Residential - Single Family Residence	YES - Current	NO - Privately-Owned	Available	Not Used in Prior Housing Element	0	0	0.055679221	0.055679221	1	2*	2*	120A225	251	Boyle Heights					Above Moderate
LOS ANGELES	3462 E GARNET ST	90023	5190015018	Low Medium I Residential	R2-1-CUGU	0	17	0.130323974	Residential - Double, Duplex, or Two Units - 4 Stories or Less	YES - Current	NO - Privately-Owned	Available	Not Used in Prior Housing Element	0	0	0.04865773	0.04865773	2	2*	2*	120A225	255	Boyle Heights					Above Moderate
LOS ANGELES	3468 E GARNET ST	90023	5190015019	Low Medium I Residential	R2-1-CUGU	0	17	0.134503784	Residential - Double, Duplex, or Two Units - 4 Stories or Less	YES - Current	NO - Privately-Owned	Available	Not Used in Prior Housing Element	0	0	0.073417792	0.073417792	2	2*	2*	120A225	260	Boyle Heights		Yes			Above Moderate
LOS ANGELES	1137 S SPENCE ST	90023	5190015020	Low Medium I Residential	R2-1-CUGU	0	17	0.120455569	Residential - Single Family Residence	YES - Current	NO - Privately-Owned	Available	Not Used in Prior Housing Element	0	0	0.055679221	0.055679221	1	2*	2*	120A225	268	Boyle Heights					Above Moderate
LOS ANGELES	1143 S SPENCE ST	90023	5190015021	Low Medium I Residential	R2-1-CUGU	0	17	0.120444694	Residential - Double, Duplex, or Two Units - 4 Stories or Less	YES - Current	NO - Privately-Owned	Available	Not Used in Prior Housing Element	0	0	0.073417792	0.073417792	2	2*	2*	120A225	278	Boyle Heights		Yes			Above Moderate
LOS ANGELES	1147 S SPENCE ST	90023	5190015022	Low Medium I Residential	R2-1-CUGU	0	17	0.120467233	Residential - Single Family Residence	YES - Current	NO - Privately-Owned	Available	Not Used in Prior Housing Element	0	0	0.055679221	0.055679221	1	2*	2*	120A225	288	Boyle Heights					Above Moderate
LOS ANGELES	1151 S SPENCE ST	90023	5190015023	Low Medium I Residential	R2-1-CUGU	0	17	0.120306	Residential - Single Family Residence	YES - Current	NO - Privately-Owned	Available	Not Used in Prior Housing Element	0	0	0.055679221	0.055679221	1	2*	2*	120A225	297	Boyle Heights					Above Moderate
LOS ANGELES	3463 E OPAL ST	90023	5190015025	Low Medium I Residential	R2-1-CUGU	0	17	0.130419775	Residential - Double, Duplex, or Two Units - 4 Stories or Less	YES - Current	NO - Privately-Owned	Available	Not Used in Prior Housing Element	0	0	0.073417792	0.073417792	2	2*	2*	120A225	283	Boyle Heights		Yes			Above Moderate
LOS ANGELES	3459 E OPAL ST	90023	5190015026	Low Medium I Residential	R2-1-CUGU	0	17	0.130411266	Residential - Double, Duplex, or Two Units - 4 Stories or Less	YES - Current	NO - Privately-Owned	Available	Not Used in Prior Housing Element	0	0	0.030307375	0.030307375	2	2*	2*	120A225	276	Boyle Heights		Yes			Above Moderate
LOS ANGELES	3453 E OPAL ST	90023	5190015027	Low Medium I Residential	R2-1-CUGU	0	17	0.130400913	Residential - Single Family Residence	YES - Current	NO - Privately-Owned	Available	Not Used in Prior Housing Element	0	0	0.055679221	0.055679221	1	2*	2*	120A225	271	Boyle Heights					Above Moderate
LOS ANGELES	3447 E OPAL ST	90023	5190015028	Low Medium I Residential	R2-1-CUGU	0	17	0.130393117	Residential - Single Family Residence	YES - Current	NO - Privately-Owned	Available	Not Used in Prior Housing Element	0	0	0.055679221	0.055679221	1	2*	2*	120A225	265	Boyle Heights					Above Moderate
LOS ANGELES	3443 E OPAL ST	90023	5190015029	Low Medium I Residential	R2-1-CUGU	0	17	0.130383639	Residential - Double, Duplex, or Two Units - 4 Stories or Less	YES - Current	NO - Privately-Owned	Available	Not Used in Prior Housing Element	0	0	0.073417792	0.073417792	2	2*	2*	120A225	262	Boyle Heights		Yes			Above Moderate
LOS ANGELES	3439 E OPAL ST	90023	5190015030	Low Medium I Residential	R2-1-CUGU	0	17	0.130374066	Residential - Single Family Residence	YES - Current	NO - Privately-Owned	Available	Not Used in Prior Housing Element	0	0	0.055679221	0.055679221	1	2*	2*	120A225	258	Boyle Heights					Above Moderate
LOS ANGELES	3435 E OPAL ST	90023	5190015031	Low Medium I Residential	R2-1-CUGU	0	17	0.130364999	Residential - Single Family Residence	YES - Current	NO - Privately-Owned	Available	Not Used in Prior Housing Element	0	0	0.055679221	0.055679221	1	2*	2*	120A225	253	Boyle Heights					Above Moderate
LOS ANGELES	3429 E OPAL ST	90023	5190015032	Low Medium I Residential	R2-1-CUGU	0	17	0.130354966	Residential - Double, Duplex, or Two Units - 4 Stories or Less	YES - Current	NO - Privately-Owned	Available	Not Used in Prior Housing Element	0	0	0.073417792	0.073417792	2	2*	2*	120A225	248	Boyle Heights		Yes			Above Moderate
LOS ANGELES	3425 E OPAL ST	90023	5190015033	Low Medium I Residential	R2-1-CUGU	0	17	0.130347167	Residential - Single Family Residence	YES - Current	NO - Privately-Owned	Available	Not Used in Prior Housing Element	0	0	0.055679221	0.055679221	1	2*	2*	120A225	244	Boyle Heights					Above Moderate
LOS ANGELES	3421 E OPAL ST	90023	5190015034	Low Medium I Residential	R2-1-CUGU	0	17	0.130337767	Residential - Double, Duplex, or Two Units - 4 Stories or Less	YES - Current	NO - Privately-Owned	Available	Not Used in Prior Housing Element	0	0	0.073417792	0.073417792	2	2*	2*	120A225	238	Boyle Heights		Yes			Above Moderate
LOS ANGELES	3415 E OPAL ST	90023	5190015035	Low Medium I Residential	R2-1-CUGU	0	17	0.130328215	Residential - Double, Duplex, or Two Units - 4 Stories or Less	YES - Current	NO - Privately-Owned	Available	Not Used in Prior Housing Element	0	0	0.073417792	0.073417792	2	2*	2*	120A225	233	Boyle Heights		Yes			Above Moderate
LOS ANGELES	1132 S LORENA ST	90023	5190015037	Highway Oriented and Limited Commercial	C1-1-CUGU	0	54	0.072404863	Commercial - Store - One Story	YES - Current	NO - Privately-Owned	Available	Not Used in Prior Housing Element	0.06351015	0	0	0.06351015	0	0	0	120A225	189	Boyle Heights					Lower
LOS ANGELES	1162 S LORENA ST	90023	5190016001	Highway Oriented and Limited Commercial	C2-1-CUGU	0	108	0.144700437	Commercial - Store Combination - Store and Residential Combination - One Story	YES - Current	NO - Privately-Owned	Available	Used in Prior Housing Element - Non-Vacant	0	0	0.042741874	0.042741874	1	0	0	120A225	257	Boyle Heights		Yes			Above Moderate
LOS ANGELES	1168 S LORENA ST	90023	5190016002	Highway Oriented and Limited Commercial	C2-1-CUGU	0	108	0.129432692	Commercial - Store Combination - Store and Residential Combination - One Story	YES - Current	NO - Privately-Owned	Available	Used in Prior Housing Element - Non-Vacant	0	0	0.100923255	0.100923255	1	0	0	120A225	264	Boyle Heights		Yes			Above Moderate
LOS ANGELES	1174 S LORENA ST	90023	5190016003	Highway Oriented and Limited Commercial	C2-1-CUGU	0	108	0.129285746	Commercial - Store Combination - Store and Residential Combination - One Story	YES - Current	NO - Privately-Owned	Available	Used in Prior Housing Element - Non-Vacant	0	0	0.100923255	0.100923255	1	0	0	120A225	273	Boyle Heights		Yes			Above Moderate
LOS ANGELES	3416 E OPAL ST	90023	5190016007	Low Medium I Residential	R2-1-CUGU	0	17	0.130035232	Residential - Single Family Residence	YES - Current	NO - Privately-Owned	Available	Not Used in Prior Housing Element	0	0	0.055679221	0.055679221	1	2*	2*	120A225	270	Boyle Heights					Above Moderate
LOS ANGELES	3422 E OPAL ST	90023	5190016008	Low Medium I Residential	R2-1-CUGU	0	17	0.130035244	Residential - Double, Duplex, or Two Units - 4 Stories or Less	YES - Current	NO - Privately-Owned	Available	Not Used in Prior Housing Element	0	0	0.073417792	0.073417792	2	2*	2*	120A225	274	Boyle Heights		Yes			Above Moderate
LOS ANGELES	3424 E OPAL ST	90023	5190016009	Low Medium I Residential	R2-1-CUGU	0	17	0.130036071	Residential - Single Family Residence	YES - Current	NO - Privately-Owned	Available	Not Used in Prior Housing Element	0	0	0.055679221	0.055679221	1	2*	2*	120A225	282	Boyle Heights					Above Moderate
LOS ANGELES	3428 E OPAL ST	90023	5190016010	Low Medium I Residential	R2-1-CUGU	0	17	0.130036071	Residential - Double, Duplex, or Two Units - 4 Stories or Less	YES - Current	NO - Privately-Owned	Available	Not Used in Prior Housing Element	0	0	0.073417792	0.073417792	2	2*	2*	120A225	287	Boyle Heights		Yes			Above Moderate
LOS ANGELES	3434 E OPAL ST	90023	5190016011	Low Medium I Residential	R2-1-CUGU	0	17	0.130035244	Residential - Single Family Residence	YES - Current	NO - Privately-Owned	Available	Not Used in Prior Housing Element	0	0	0.055679221	0.055679221	1	2*	2*	120A225	292	Boyle Heights					Above Moderate
LOS ANGELES	3438 E OPAL ST	90023	5190016012	Low Medium I Residential	R2-1-CUGU	0	17	0.13003542	Residential - Single Family Residence	YES - Current	NO - Privately-Owned	Available	Not Used in Prior Housing Element	0	0	0.055679221	0.055679221	1	2*	2*	120A225	298	Boyle Heights					Above Moderate
LOS ANGELES	3442 E OPAL ST	90023	5190016013	Low Medium I Residential	R2-1-CUGU	0	17	0.13003542	Residential - Double, Duplex, or Two Units - 4 Stories or Less	YES - Current	NO - Privately-Owned	Available	Not Used in Prior Housing Element	0	0	0.073417792	0.073417792	2	2*	2*	120A225	304	Boyle Heights		Yes			Above Moderate
LOS ANGELES	3448 E OPAL ST	90023	5190016014	Low Medium I Residential	R2-1-CUGU	0	17	0.130035244	Residential - Single Family Residence	YES - Current	NO - Privately-Owned	Available	Not Used in Prior Housing Element	0	0	0.055679221	0.055679221	1	2*	2*	120A225	309	Boyle Heights					Above Moderate
LOS ANGELES	3452 E OPAL ST	90023	5190016015	Low Medium I Residential	R2-1-CUGU	0	17	0.130036071	Residential - Single Family Residence	YES - Current	NO - Privately-Owned	Available	Not Used in Prior Housing Element	0	0	0.01246687	0.01246687	2	2*	2*	120A225	314	Boyle Heights					Above Moderate
LOS ANGELES	3456 1/2 E OPAL ST	90023	5190016016	Low Medium I Residential	R2-1-CUGU	0	17	0.130035944	Residential - Single Family Residence	YES - Current	NO - Privately-Owned	Available	Not Used in Prior Housing Element	0	0	0.055679221	0.055679221	1	2*	2*	120A225	320	Boyle Heights					Above Moderate
LOS ANGELES	3462 E OPAL ST	90023	5190016017	Low Medium I Residential	R2-1-CUGU	0	17	0.130034936	Residential - Single Family Residence	YES - Current	NO - Privately-Owned	Available	Not Used in Prior Housing Element	0	0	0.055679221	0.055679221	1	2*	2*	120A225	326	Boyle Heights					Above Moderate
LOS ANGELES	3466 E OPAL ST	90023	5190016018	Low Medium I Residential	R2-1-CUGU	0	17	0.134400006	Residential - Single Family Residence	YES - Current	NO - Privately-Owned	Available	Not Used in Prior Housing Element	0	0	0.055679221	0.055679221	1	2*	2*	120A225	331	Boyle Heights					Above Moderate
LOS ANGELES	1171 S SPENCE ST	90023	5190016019	Low Medium I Residential	R2-1-CUGU	0	17	0.120362593	Residential - Single Family Residence	YES - Current	NO - Privately-Owned	Available	Not Used in Prior Housing Element	0	0	0.055679221	0.055679221	1	2*	2*	120A225	342	Boyle Heights					Above Moderate
LOS ANGELES	1175 S SPENCE ST	90023	5190016020	Low Medium I Residential	R2-1-CUGU	0	17	0.120350938	Residential - Single Family Residence	YES - Current	NO - Privately-Owned	Available	Not Used in Prior Housing Element	0	0	0.055679221	0.055679221	1	2*	2*	120A225	352	Boyle Heights					Above Moderate
LOS ANGELES	1179 S SPENCE ST	90023	5190016021	Low Medium I Residential	R2-1-CUGU	0	17	0.12127166	Residential - Single Family Residence	YES - Current	NO - Privately-Owned	Available	Not Used in Prior Housing Element	0	0	0.055679221	0.055679221	1	2*	2*	120A225	363	Boyle Heights					Above Moderate
LOS ANGELES	1185 S SPENCE ST	90023	5190016022	Low Medium I Residential	R2-1-CUGU	0	17	0.121227355	Residential - Double, Duplex, or Two Units - 4 Stories or Less	YES - Current	NO - Privately-Owned	Available	Not Used in Prior Housing Element	0	0	0.073417792	0.073417792	2	2*	2*	120A225	374	Boyle Heights		Yes			Above Moderate
LOS ANGELES	3467 E BTH ST	90023	5190016023	Low Medium I Residential	R2-1-CUGU	0	17	0.134617713	Residential - Single Family Residence	YES - Current	NO - Privately-Owned	Available	Not Used in Prior Housing Element	0	0	0.055679221	0.055679221	1	2*	2*	120A225	384	Boyle Heights					Above Moderate
LOS ANGELES	3463 E BTH ST	90023	5190016024	Low Medium I Residential	R2-1-CUGU	0	17	0.130637442	Residential - Single Family Residence	YES - Current	NO - Privately-Owned	Available	Not Used in Prior Housing Element	0	0	0.055679221	0.055679221	1	2*	2*	120A225	357	Boyle Heights					Above Moderate
LOS ANGELES	3457 E BTH ST	90023	5190016025	Low Medium I Residential	R2-1-CUGU	0	17	0.130592572	Residential - Double, Duplex, or Two Units - 4 Stories or Less	YES - Current	NO - Privately-Owned	Available	Not Used in Prior Housing Element	0	0	0.073417792	0.073417792	2	2*	2*	120A225	349	Boyle Heights		Yes			Above Moderate
LOS ANGELES	3455 E BTH ST	90023	5190016026	Low Medium I Residential	R2-1-CUGU	0	17	0.130544369	Residential - Single Family Residence	YES - Current	NO - Privately-Owned	Available	Not Used in Prior Housing Element	0	0	0.055679221	0.055679221	1	2*	2*	120A225	345	Boyle Heights					Above Moderate
LOS ANGELES	3449 E BTH ST	90023	5190016027	Low Medium I Residential	R2-1-CUGU	0	17	0.130497726	Residential - Single Family Residence	YES - Current	NO - Privately-Owned	Available	Not Used in Prior Housing Element	0	0	0.055679221	0.055679221	1	2*	2*	120A225	339	Boyle Heights					Above Moderate
LOS ANGELES	3441 E BTH ST	90023	5190016028	Low Medium I Residential	R2-1-CUGU	0	17	0.130450305	Residential - Double, Duplex, or Two Units - 4 Stories or Less	YES - Current	NO - Privately-Owned	Available	Not Used in Prior Housing Element	0	0	0.073417792	0.073417792	2	2*	2*	120A225	335	Boyle Heights		Yes			Above Moderate
LOS ANGELES	3435 E BTH ST	90023	5190016030	Low Medium I Residential	R2-1-CUGU	0	17	0.130356414	Residential - Single Family Residence	YES - Current	NO - Privately-Owned	Available	Not Used in Prior Housing Element	0	0	0.055679221	0.055679221	1	2*	2*	120A225	322	Boyle Heights					Above Moderate
LOS ANGELES	3429 E BTH ST	90023	5190016031	Low Medium I Residential	R2-1-CUGU	0	17	0.130310598	Residential - Double, Duplex, or Two Units - 4 Stories or Less	YES - Current	NO - Privately-Owned	Available	Not Used in Prior Housing Element	0	0	0.073417792	0.073417792	2	2*	2*	120A225	317	Boyle Heights		Yes			Above Moderate
LOS ANGELES	3423 E BTH ST	90023	5190016032	Low Medium I Residential	R2-1-CUGU	0	17	0.130263051	Residential - Double, Duplex, or Two Units - 4 Stories or Less	YES - Current	NO - Privately-Owned	Available	Not Used in Prior Housing Element	0	0	0.073417792	0.073417792	2	2*	2*	120A225	311	Boyle Heights		Yes			Above Moderate
LOS ANGELES	3421 E BTH ST	90023	5190016033	Low Medium I Residential	R2-1-CUGU	0	17	0.130216534	Residential - Single Family Residence	YES - Current	NO - Privately-Owned	Available	Not Used in Prior Housing Element	0	0	0.055679221	0.055679221	1	2*	2*	120A225	305	Boyle Heights					Above Moderate
LOS ANGELES	3417 E BTH ST	90023	5190016034	Low Medium I Residential	R2-1-CUGU	0	17	0.130168667	Residential - Double, Duplex, or Two Units - 4 Stories or Less	YES - Current	NO - Privately-Owned	Available	Not Used in Prior Housing Element	0	0	0.073417792	0.073417792	2	2*	2*	120A225	300	Boyle Heights		Yes			Above Moderate
LOS ANGELES	1178 S LORENA ST	90023	5190016037	Highway Oriented and Limited Commercial	C2-1-CUGU	0	108	0.125670969	Commercial - Shopping Center (Neighborhood, Community) - One Story	YES - Current	NO - Privately-Owned	Available	Used in Prior Housing Element - Non-Vacant	0.018746703	0	0	0.018746703	0	0	0	120A225	285	Boyle Heights					Lower
LOS ANGELES	1186 S LORENA ST	90023	5190016037	Highway Oriented and Limited Commercial	C2-1-CUGU	0	108	0.125367965	Commercial - Shopping Center (Neighborhood, Community) - One Story	YES - Current	NO - Privately-Owned	Available	Used in Prior Housing Element - Non-Vacant	0.018746703	0	0	0.018746703	0	0	0	120A225	293	Boyle Heights					Lower
LOS ANGELES	1192 S LORENA ST	90023	5190016037	Highway Oriented and Limited Commercial	C2-1-CUGU	0	108	0.125574463	Commercial - Shopping Center (Neighborhood, Community) - One Story	YES - Current	NO - Privately-Owned	Available	Used in Prior Housing Element - Non-Vacant	0.018746703	0	0	0.018746703	0	0	0	120A225	303	Boyle Heights					Lower
LOS ANGELES	3400 E BTH ST	90023	5190017001	Commercial Manufacturing	[Q]C2-1-CUGU	0	54	0.108817933	Commercial - Restaurant, Cocktail Lounge - Restaurant, Cocktail Lounge, Tavern - One Story	YES - Current	NO - Privately-Owned	Available	Not Used in Prior Housing Element	0.021489801	0	0	0.021489801	0	0	0	120A225	333	Boyle Heights					Lower
LOS ANGELES	3406 E BTH ST	90023	5190017002	Commercial Manufacturing	[Q]C2-1-CUGU	0	54	0.096457735	Residential - Single Family Residence	YES - Current	NO - Privately-Owned	Available	Not Used in Prior Housing Element	0.25902195	0	0	0.25902195	1	0	0	120A225	338	Boyle Heights					Lower
LOS ANGELES	3410 E BTH ST	90023	5190017003	Low Medium I Residential	R2-1-CUGU	0	17	0.096458409	Residential - Single Family Residence	YES - Current	NO - Privately-Owned	Available	Not Used in Prior Housing Element	0	0	0.023558816	0.023558816	1	1*	1*	120A225	343	Boyle Heights					Above Moderate
LOS ANGELES	3418 E BTH ST	90023	5190017005	Low Medium I Residential	R2-1-CUGU	0	17	0.096460975	Residential - Single Family Residence	YES - Current	NO - Privately-Owned	Available	Not Used in Prior Housing Element	0	0	0.023558816	0.023558816	1	1*	1*	120A225	354	Boyle Heights					Above Moderate
LOS ANGELES	3422 E BTH ST	90023	5190017006	Low Medium I Residential	R2-1-CUGU	0	17	0.096462258	Residential - Single Family Residence	YES - Current	NO - Privately-Owned	Available	Not Used in Prior Housing Element	0	0	0.023558816	0.023558816	1	1*	1*	120A225	360	Boyle Heights					Above Moderate
LOS ANGELES	3426 E BTH ST	90023	5190017007	Low Medium I Residential	R2-1-CUGU	0	17	0.096463122	Residential - Single Family Residence	YES - Current	NO - Privately-Owned	Available	Not Used in Prior Housing Element	0	0	0.023558816	0.023558816	1	1*	1*	120A225	365	Boyle Heights					Above Moderate
LOS ANGEL

LOS ANGELES	3407 E ESTRADA ST	90023	5190017039	Commercial Manufacturing, Low Medium I Residential	[Q]C2-1-CUGU	0	54	0.048210386	Commercial - Store Combination - Store and Residential Combination - One Story	YES - Current	NO - Privately-Owned	Available	Not Used in Prior Housing Element	0	0	0.017501791	0.017501791	1	0	0	120A225	379	Boyle Heights			Above Moderate
LOS ANGELES	1230 S LORENA ST	90023	5190018001	Commercial Manufacturing	[Q]C2-1-CUGU	0	54	0.08235697	Commercial - Store Combination - Store and Residential Combination - One Story	YES - Current	NO - Privately-Owned	Available	Not Used in Prior Housing Element	0	0	0.012291025	0.012291025	0	0	0	118-SA225	27	Boyle Heights		Yes	Above Moderate
LOS ANGELES	1240 S LORENA ST	90023	5190018004	Commercial Manufacturing	[Q]C2-1-CUGU	0	54	0.082356407	Commercial - Store Combination - Store and Residential Combination - One Story	YES - Current	NO - Privately-Owned	Available	Not Used in Prior Housing Element	0	0	0.030106741	0.030106741	2	0	0	118-SA225	66	Boyle Heights		Yes	Above Moderate
LOS ANGELES	3407 E HUNTER ST	90023	5190018004	Commercial Manufacturing	[Q]C2-1-CUGU	0	54	0.082359252	Commercial - Store Combination - Store and Residential Combination - One Story	YES - Current	NO - Privately-Owned	Available	Not Used in Prior Housing Element	0	0	0.030106741	0.030106741	2	0	0	118-SA225	73	Boyle Heights		Yes	Above Moderate
LOS ANGELES	3412 E ESTRADA ST	90023	5190018005	Low Medium I Residential	R2-1-CUGU	0	17	0.096416591	Residential - Single Family Residence	YES - Current	NO - Privately-Owned	Available	Not Used in Prior Housing Element	0	0	0.023558816	0.023558816	1	1*	1*	118-SA225	42	Boyle Heights			Above Moderate
LOS ANGELES	3414 E ESTRADA ST	90023	5190018006	Low Medium I Residential	R2-1-CUGU	0	17	0.096414888	Residential - Single Family Residence	YES - Current	NO - Privately-Owned	Available	Not Used in Prior Housing Element	0	0	0.023558816	0.023558816	1	1*	1*	118-SA225	51	Boyle Heights			Above Moderate
LOS ANGELES	3420 E ESTRADA ST	90023	5190018007	Low Medium I Residential	R2-1-CUGU	0	17	0.096414236	Residential - Single Family Residence	YES - Current	NO - Privately-Owned	Available	Not Used in Prior Housing Element	0	0	0.023558816	0.023558816	1	1*	1*	118-SA225	55	Boyle Heights			Above Moderate
LOS ANGELES	3444 E ESTRADA ST	90023	5190018013	Low Medium I Residential	R2-1-CUGU	0	17	0.096402298	Residential - Single Family Residence	YES - Current	NO - Privately-Owned	Available	Not Used in Prior Housing Element	0	0	0.023558816	0.023558816	1	1*	1*	118-SA225	83	Boyle Heights			Above Moderate
LOS ANGELES	3448 E ESTRADA ST	90023	5190018014	Low Medium I Residential	R2-1-CUGU	0	17	0.096401038	Residential - Single Family Residence	YES - Current	NO - Privately-Owned	Available	Not Used in Prior Housing Element	0	0	0.023558816	0.023558816	1	1*	1*	118-SA225	87	Boyle Heights			Above Moderate
LOS ANGELES	3460 E ESTRADA ST	90023	5190018017	Low Medium I Residential	R2-1-CUGU	0	17	0.096395074	Residential - Single Family Residence	YES - Current	NO - Privately-Owned	Available	Not Used in Prior Housing Element	0	0	0.023558816	0.023558816	1	1*	1*	118-SA225	99	Boyle Heights			Above Moderate
LOS ANGELES	1223 S SPENCE ST	90023	5190018020	Low Medium I Residential	R2-1-CUGU	0	17	0.100153216	Residential - Single Family Residence	YES - Current	NO - Privately-Owned	Available	Not Used in Prior Housing Element	0	0	0.023558816	0.023558816	1	1*	1*	118-SA225	120	Boyle Heights			Above Moderate
LOS ANGELES	3453 E HUNTER ST	90023	5190018023	Low Medium I Residential	R2-1-CUGU	0	17	0.10266524	Residential - Single Family Residence	YES - Current	NO - Privately-Owned	Available	Not Used in Prior Housing Element	0	0	0.023558816	0.023558816	1	1*	1*	118-SA225	118	Boyle Heights			Above Moderate
LOS ANGELES	3445 E HUNTER ST	90023	5190018025	Low Medium I Residential	R2-1-CUGU	0	17	0.096415305	Residential - Single Family Residence	YES - Current	NO - Privately-Owned	Available	Not Used in Prior Housing Element	0	0	0.023558816	0.023558816	1	1*	1*	118-SA225	105	Boyle Heights			Above Moderate
LOS ANGELES	3441 E HUNTER ST	90023	5190018026	Low Medium I Residential	R2-1-CUGU	0	17	0.096415914	Residential - Single Family Residence	YES - Current	NO - Privately-Owned	Available	Not Used in Prior Housing Element	0	0	0.023558816	0.023558816	1	1*	1*	118-SA225	100	Boyle Heights			Above Moderate
LOS ANGELES	3433 E HUNTER ST	90023	5190018027	Low Medium I Residential	R2-1-CUGU	0	17	0.096415914	Residential - Single Family Residence	YES - Current	NO - Privately-Owned	Available	Not Used in Prior Housing Element	0	0	0.026039723	0.026039723	1	1*	1*	118-SA225	92	Boyle Heights			Above Moderate
LOS ANGELES	3435 E HUNTER ST	90023	5190018027	Low Medium I Residential	R2-1-CUGU	0	17	0.096416624	Residential - Single Family Residence	YES - Current	NO - Privately-Owned	Available	Not Used in Prior Housing Element	0	0	0.026039723	0.026039723	1	1*	1*	118-SA225	96	Boyle Heights			Above Moderate
LOS ANGELES	3429 E HUNTER ST	90023	5190018028	Low Medium I Residential	R2-1-CUGU	0	17	0.096415914	Residential - Single Family Residence	YES - Current	NO - Privately-Owned	Available	Not Used in Prior Housing Element	0	0	0.023558816	0.023558816	1	1*	1*	118-SA225	88	Boyle Heights			Above Moderate
LOS ANGELES	3423 E HUNTER ST	90023	5190018029	Low Medium I Residential	R2-1-CUGU	0	17	0.096415914	Residential - Single Family Residence	YES - Current	NO - Privately-Owned	Available	Not Used in Prior Housing Element	0	0	0.023558816	0.023558816	1	1*	1*	118-SA225	84	Boyle Heights			Above Moderate
LOS ANGELES	3419 E HUNTER ST	90023	5190018030	Low Medium I Residential	R2-1-CUGU	0	17	0.096416624	Residential - Single Family Residence	YES - Current	NO - Privately-Owned	Available	Not Used in Prior Housing Element	0	0	0.023558816	0.023558816	1	1*	1*	118-SA225	80	Boyle Heights			Above Moderate
LOS ANGELES	3432 E ESTRADA ST	90023	5190018034	Low Medium I Residential	R2-1-CUGU	0	17	0.096407697	Residential - Single Family Residence	YES - Current	NO - Privately-Owned	Available	Not Used in Prior Housing Element	0	0	0.025185224	0.025185224	1	1*	1*	118-SA225	69	Boyle Heights			Above Moderate
LOS ANGELES	1232 S LORENA ST	90023	5190018035	Commercial Manufacturing	[Q]C2-1-CUGU	0	54	0.082356558	Industrial - Food Processing Plant - Other - One Story	YES - Current	NO - Privately-Owned	Available	Not Used in Prior Housing Element	0.019683401	0	0	0.019683401	0	0	0	118-SA225	36	Boyle Heights			Lower
LOS ANGELES	1234 S LORENA ST	90023	5190018035	Commercial Manufacturing	[Q]C2-1-CUGU	0	54	0.08235774	Industrial - Food Processing Plant - Other - One Story	YES - Current	NO - Privately-Owned	Available	Not Used in Prior Housing Element	0.019683401	0	0	0.019683401	0	0	0	118-SA225	50	Boyle Heights			Lower
LOS ANGELES	1238 S LORENA ST	90023	5190018035	Commercial Manufacturing	[Q]C2-1-CUGU	0	54	0.08235697	Industrial - Food Processing Plant - Other - One Story	YES - Current	NO - Privately-Owned	Available	Not Used in Prior Housing Element	0.019683401	0	0	0.019683401	0	0	0	118-SA225	59	Boyle Heights			Lower
LOS ANGELES	3428 E HUNTER ST	90023	5190019002	Low Medium I Residential	R2-1-CUGU	0	17	0.086778838	Residential - Single Family Residence	YES - Current	NO - Privately-Owned	Available	Not Used in Prior Housing Element	0	0	0.023558816	0.023558816	1	1*	1*	118-SA225	131	Boyle Heights			Above Moderate
LOS ANGELES	3432 E HUNTER ST	90023	5190019003	Low Medium I Residential	R2-1-CUGU	0	17	0.082171121	Residential - Single Family Residence	YES - Current	NO - Privately-Owned	Available	Not Used in Prior Housing Element	0	0	0.02890574	0.02890574	1	1*	1*	118-SA225	135	Boyle Heights			Above Moderate
LOS ANGELES	1264 S VELASCO ST	90023	5190019004	Low Medium I Residential	R2-1-CUGU	0	17	0.110991208	Residential - Single Family Residence	YES - Current	NO - Privately-Owned	Available	Not Used in Prior Housing Element	0	0	0.023558816	0.023558816	1	1*	1*	118-SA225	143	Boyle Heights			Above Moderate
LOS ANGELES	1268 S VELASCO ST	90023	5190019005	Low Medium I Residential	R2-1-CUGU	0	17	0.114073501	Residential - Single Family Residence	YES - Current	NO - Privately-Owned	Available	Not Used in Prior Housing Element	0	0	0.009805164	0.009805164	1	1*	1*	118-SA225	169	Boyle Heights			Above Moderate
LOS ANGELES	3452 E HUNTER ST	90023	5190019011	Low Medium I Residential	R2-1-CUGU	0	17	0.092977931	Residential - Single Family Residence	YES - Current	NO - Privately-Owned	Available	Not Used in Prior Housing Element	0	0	0.023558816	0.023558816	1	1*	1*	118-SA225	149	Boyle Heights			Above Moderate
LOS ANGELES	3460 E HUNTER ST	90023	5190019013	Low Medium I Residential	R2-1-CUGU	0	17	0.090225076	Residential - Single Family Residence	YES - Current	NO - Privately-Owned	Available	Not Used in Prior Housing Element	0	0	0.023558816	0.023558816	1	1*	1*	118-SA225	165	Boyle Heights			Above Moderate
LOS ANGELES	3464 E HUNTER ST	90023	5190019014	Low Medium I Residential	R2-1-CUGU	0	17	0.090232701	Residential - Single Family Residence	YES - Current	NO - Privately-Owned	Available	Not Used in Prior Housing Element	0	0	0.000937359	0.000937359	1	1*	1*	118-SA225	164	Boyle Heights			Above Moderate
LOS ANGELES	3468 E HUNTER ST	90023	5190019015	Low Medium I Residential	R2-1-CUGU	0	17	0.090240778	Residential - Single Family Residence	YES - Current	NO - Privately-Owned	Available	Not Used in Prior Housing Element	0	0	0.023558816	0.023558816	1	1*	1*	118-SA225	163	Boyle Heights			Above Moderate
LOS ANGELES	3472 E HUNTER ST	90023	5190019016	Low Medium I Residential	R2-1-CUGU	0	17	0.0902503	Residential - Single Family Residence	YES - Current	NO - Privately-Owned	Available	Not Used in Prior Housing Element	0	0	0.023558816	0.023558816	1	1*	1*	118-SA225	162	Boyle Heights			Above Moderate
LOS ANGELES	3476 E HUNTER ST	90023	5190019017	Low Medium I Residential	R2-1-CUGU	0	17	0.090257196	Residential - Single Family Residence	YES - Current	NO - Privately-Owned	Available	Not Used in Prior Housing Element	0	0	0.023558816	0.023558816	1	1*	1*	118-SA225	161	Boyle Heights			Above Moderate
LOS ANGELES	3480 E HUNTER ST	90023	5190019018	Low Medium I Residential	R2-1-CUGU	0	17	0.090265547	Residential - Single Family Residence	YES - Current	NO - Privately-Owned	Available	Not Used in Prior Housing Element	0	0	0.023558816	0.023558816	1	1*	1*	118-SA225	160	Boyle Heights			Above Moderate
LOS ANGELES	3436 E HUNTER ST	90023	5190019032	Low Medium I Residential	R2-1-CUGU	0	17	0.166531037	Residential - Single Family Residence - Vacant Land	YES - Current	NO - Privately-Owned	Available	Not Used in Prior Housing Element	0	0	0.090655124	0.090655124	0	2*	2*	118-SA225	137	Boyle Heights			Above Moderate
LOS ANGELES	3438 E HUNTER ST	90023	5190019033	Low Medium I Residential	R2-1-CUGU	0	17	0.132751565	Residential - Single Family Residence - Vacant Land	YES - Current	NO - Privately-Owned	Available	Not Used in Prior Housing Element	0	0	0.090655124	0.090655124	0	2*	2*	118-SA225	139	Boyle Heights			Above Moderate
LOS ANGELES	3442 E HUNTER ST	90023	5190019033	Low Medium I Residential	R2-1-CUGU	0	17	0.117537943	Residential - Single Family Residence - Vacant Land	YES - Current	NO - Privately-Owned	Available	Not Used in Prior Housing Element	0	0	0.11069957	0.11069957	0	2*	2*	118-SA225	141	Boyle Heights			Above Moderate
LOS ANGELES	1277 S VELASCO ST	90023	5190020017	Low Medium I Residential	R2-1-CUGU	0	17	0.156941527	Residential - Single Family Residence - Vacant Land	YES - Current	NO - Privately-Owned	Available	Not Used in Prior Housing Element	0	0	0.090655124	0.090655124	0	2*	2*	118-SA225	172	Boyle Heights			Above Moderate
LOS ANGELES	1271 S VELASCO ST	90023	5190020018	Low Medium I Residential	R2-1-CUGU	0	17	0.137935483	Residential - Double, Duplex, or Two Units - 4 Stories or Less	YES - Current	NO - Privately-Owned	Available	Not Used in Prior Housing Element	0	0	0.04939765	0.04939765	2	2*	2*	118-SA225	168	Boyle Heights		Yes	Above Moderate
LOS ANGELES	1267 S VELASCO ST	90023	5190020019	Low Medium I Residential	R2-1-CUGU	0	17	0.133305856	Residential - Single Family Residence	YES - Current	NO - Privately-Owned	Available	Not Used in Prior Housing Element	0	0	0.037571937	0.037571937	1	2*	2*	118-SA225	140	Boyle Heights			Above Moderate
LOS ANGELES	1259 S VELASCO ST	90023	5190020021	Low Medium I Residential	R2-1-CUGU	0	17	0.092577394	Residential - Single Family Residence	YES - Current	NO - Privately-Owned	Available	Not Used in Prior Housing Element	0	0	0.023558816	0.023558816	1	1*	1*	118-SA225	123	Boyle Heights			Above Moderate
LOS ANGELES	1251 S VELASCO ST	90023	5190020023	Low Medium I Residential	R2-1-CUGU	0	17	0.094086513	Residential - Single Family Residence	YES - Current	NO - Privately-Owned	Available	Not Used in Prior Housing Element	0	0	0.023558816	0.023558816	1	1*	1*	118-SA225	101	Boyle Heights			Above Moderate
LOS ANGELES	3352 1/2 E ESTRADA ST	90023	5190022002	Commercial Manufacturing	[Q]C2-1-CUGU	0	54	0.056995722	Residential - Three Units (Any Combination) - 4 Stories or Less	YES - Current	NO - Privately-Owned	Available	Not Used in Prior Housing Element	0	0	0.086499602	0.086499602	3	0	0	118-SA225	16	Boyle Heights		Yes	Above Moderate
LOS ANGELES		5190022002		Commercial Manufacturing	[Q]C2-1-CUGU	0	54	0.056907644	Residential - Three Units (Any Combination) - 4 Stories or Less	YES - Current	NO - Privately-Owned	Available	Not Used in Prior Housing Element	0	0	0.057822454	0.057822454	3	0	0	118-SA225	23	Boyle Heights			Above Moderate
LOS ANGELES		5190022002		Commercial Manufacturing	[Q]C2-1-CUGU	0	54	0.056907644	Residential - Three Units (Any Combination) - 4 Stories or Less	YES - Current	NO - Privately-Owned	Available	Not Used in Prior Housing Element	0	0	0.057822454	0.057822454	3	0	0	118-SA225	35	Boyle Heights			Above Moderate
LOS ANGELES	1247 S LORENA ST	90023	5190022004	Commercial Manufacturing	[Q]C2-1-CUGU	0	54	0.106177207	Residential - Double, Duplex, or Two Units - 4 Stories or Less	YES - Current	NO - Privately-Owned	Available	Not Used in Prior Housing Element	0	0	0.166348493	0.166348493	2	0	0	118-SA225	48	Boyle Heights		Yes	Above Moderate
LOS ANGELES	3344 E ESTRADA ST	90023	5190022008	Low Medium II Residential	RD1.5-1-CUGU	0	29	0.111955096	Residential - Double, Duplex, or Two Units - 4 Stories or Less	YES - Current	NO - Privately-Owned	Available	Not Used in Prior Housing Element	0	0.004968192	0	0.004968192	2	3*	3*	120A225	380	Boyle Heights		Yes	Moderate
LOS ANGELES	3338 E ESTRADA ST	90023	5190022009	Low Medium II Residential	RD1.5-1-CUGU	0	29	0.112081669	Residential - Single Family Residence	YES - Current	NO - Privately-Owned	Available	Not Used in Prior Housing Element	0	0.057822454	0	0.057822454	1	3*	3*	120A225	373	Boyle Heights			Moderate
LOS ANGELES	3334 E ESTRADA ST	90023	5190022010	Low Medium II Residential	RD1.5-1-CUGU	0	29	0.112086033	Residential - Single Family Residence	YES - Current	NO - Privately-Owned	Available	Not Used in Prior Housing Element	0	0.057822454	0	0.057822454	1	3*	3*	120A225	368	Boyle Heights			Moderate
LOS ANGELES	3330 E ESTRADA ST	90023	5190022011	Low Medium II Residential	RD1.5-1-CUGU	0	29	0.112085878	Residential - Single Family Residence	YES - Current	NO - Privately-Owned	Available	Not Used in Prior Housing Element	0	0.024218179	0	0.024218179	1	3*	3*	120A225	362	Boyle Heights			Moderate
LOS ANGELES	3328 E ESTRADA ST	90023	5190022012	Low Medium II Residential	RD1.5-1-CUGU	0	29	0.112082976	Residential - Three Units (Any Combination) - 4 Stories or Less	YES - Current	NO - Privately-Owned	Available	Not Used in Prior Housing Element	0	0.071042854	0	0.071042854	3	3*	3*	120A225	356	Boyle Heights		Yes	Moderate
LOS ANGELES	3320 E ESTRADA ST	90023	5190022013	Low Medium II Residential	RD1.5-1-CUGU	0	29	0.112092455	Residential - Double, Duplex, or Two Units - 4 Stories or Less	YES - Current	NO - Privately-Owned	Available	Not Used in Prior Housing Element	0	0.078400731	0	0.078400731	2	3*	3*	120A225	351	Boyle Heights		Yes	Moderate
LOS ANGELES	3318 E ESTRADA ST	90023	5190022014	Low Medium II Residential	RD1.5-1-CUGU	0	29	0.112094195	Residential - Single Family Residence	YES - Current	NO - Privately-Owned	Available	Not Used in Prior Housing Element	0	0.057822454	0	0.057822454	1	3*	3*	120A225	346	Boyle Heights			Moderate
LOS ANGELES	3314 E ESTRADA ST	90023	5190022015	Low Medium II Residential	RD1.5-1-CUGU	0	29	0.11209767	Residential - Single Family Residence	YES - Current	NO - Privately-Owned	Available	Not Used in Prior Housing Element	0	0.057822454	0	0.057822454	1	3*	3*	120A225	340	Boyle Heights			Moderate
LOS ANGELES	3310 E ESTRADA ST	90023	5190022016	Low Medium II Residential	RD1.5-1-CUGU	0	29	0.112100265	Residential - Three Units (Any Combination) - 4 Stories or Less	YES - Current	NO - Privately-Owned	Available	Not Used in Prior Housing Element	0	0.071042854	0	0.071042854	3	3*	3*	120A225	337	Boyle Heights		Yes	Moderate
LOS ANGELES	3306 E ESTRADA ST	90023	5190022017	Low Medium II Residential	RD1.5-1-CUGU	0	29	0.11210283	Residential - Single Family Residence	YES - Current	NO - Privately-Owned	Available	Not Used in Prior Housing Element	0	0.057822454	0	0.057822454	1	3*	3*	120A225	330	Boyle Heights			Moderate
LOS ANGELES	3304 E ESTRADA ST	90023	5190022018	Low Medium II Residential	RD1.5-1-CUGU	0	29	0.112105641	Residential - Double, Duplex, or Two Units - 4 Stories or Less	YES - Current	NO - Privately-Owned	Available	Not Used in Prior Housing Element	0	0.078400731	0	0.078400731	2	3*	3*	120A225	324	Boyle Heights		Yes	Moderate
LOS ANGELES	3302 E ESTRADA ST	90023	5190022019	Low Medium II Residential	RD1.5-1-CUGU	0	29	0.112107571	Residential - Double, Duplex, or Two Units - 4 Stories or Less	YES - Current	NO - Privately-Owned	Available	Not Used in Prior Housing Element	0	0.078400731	0	0.078400731	2	3*	3*	120A225	318	Boyle Heights		Yes	Moderate
LOS ANGELES	1232 S CONCORD ST	90023	5190022020	Low Medium II Residential	RD1.5-1-CUGU	0	29	0.129545069	Residential - Double, Duplex, or Two Units - 4 Stories or Less	YES - Current	NO - Privately-Owned	Available	Not Used in Prior Housing Element	0	0.032041672	0	0.032041672	2	3*	3*	120A225	313	Boyle Heights		Yes	Moderate
LOS ANGELES	1246 S CONCORD ST	90023	5190022021	Low Medium II Residential	RD1.5-1-CUGU	0	29	0.129474272	Residential - Double, Duplex, or Two Units - 4 Stories or Less	YES - Current	NO - Privately-Owned	Available	Not Used in Prior Housing Element	0	0.032041672	0	0.032041672	2	3*	3*	120A225	347	Boyle Heights		Yes	Moderate
LOS ANGELES	3303 E HUNTER ST	90023	5190022022	Low Medium II Residential	RD1.5-1-CUGU	0	29	0.112054536		YES - Current	NO - Privately-Owned	Available	Not Used in Prior Housing Element	0	0.052363437	0	0.052363437	2	3*	3*	120A225	353	Boyle Heights			Moderate
LOS ANGELES	3305 E HUNTER ST	90023	5190022023	Low Medium II Residential	RD1.5-1-CUGU	0	29	0.112060266	Residential - Single Family Residence	YES - Current	NO - Privately-Owned	Available	Not Used in Prior Housing Element	0	0.057822454	0	0.057822454	1	3*	3*	120A225	358	Boyle Heights			Moderate
LOS ANGELES	3307 E HUNTER ST	90023	5190022024	Low Medium II Residential	RD1.5-1-CUGU	0	29	0.11206089	Residential - Double, Duplex, or Two Units - 4 Stories or Less	YES - Current	NO - Privately-Owned	Available	Not Used in Prior Housing Element	0	0.032962582	0	0.032962582	2	3*	3*	120A225	364	Boyle Heights		Yes	Moderate
LOS ANGELES	3311 E HUNTER ST	90023	5190022025	Low Medium II Residential	RD1.5-1-CUGU	0	29	0.112063607	Residential - Single Family Residence	YES - Current	NO - Privately-Owned	Available	Not Used in Prior Housing Element	0	0.057822454	0	0.057822454	1	3*	3*	120A225	369	Boyle Heights			Moderate
LOS ANGELES	3313 E HUNTER ST	90023	5190022026	Low Medium II Residential	RD1.5-1-CUGU	0	29	0.111887714	Residential - Single Family Residence	YES - Current	NO - Privately-Owned	Available	Not Used in Prior Housing Element	0	0.057822454	0	0.057822454	1	3*	3*	120A225	375	Boyle Heights			Moderate
LOS ANGELES	3315 1/2 E HUNTER ST	90023	5190022027	Low Medium II Residential	RD1.5-1-CUGU	0	29	0.111898079	Residential - Double, Duplex, or Two Units - 4 Stories or Less	YES - Current	NO - Privately-Owned	Available	Not Used in Prior Housing Element	0	0.078400731	0	0.078400731	2	3*	3*	118-SA225	11	Boyle Heights		Yes	Moderate
LOS ANGELES	3319 E HUNTER ST	90023	5190022028	Low Medium II Residential	RD1.5-1-CUGU	0	29	0.112033572	Residential - Double, Duplex, or Two Units - 4 Stories or Less	YES - Current	NO - Privately-Owned	Available	Not Used in Prior Housing Element	0	0.078400731	0	0.078400731	2	3*	3*	118-SA225	15	Boyle Heights		Yes	Moderate
LOS ANGELES	3327 E HUNTER ST	90023	5190022029	Low Medium II Residential	RD1.5-1-CUGU	0	29	0.112032595	Residential - Three Units (Any Combination) - 4 Stories or Less	YES - Current	NO - Privately-Owned	Available	Not Used in Prior Housing Element	0	0.029828307	0	0.029828307	3	3*	3*	118-SA225	21	Boyle Heights		Yes	Moderate
LOS ANGELES	3335 E HUNTER ST	90023	5190022031	Low Medium II Residential	RD1.5-1-CUGU	0	29	0.112030251	Residential - Double, Duplex, or Two Units - 4 Stories or Less	YES - Current	NO - Privately-Owned	Available	Not Used in Prior Housing Element	0	0.078400731	0	0.078400731	2	3*	3*	118-SA225	32	Boyle Heights		Yes	Moderate
LOS ANGELES	3343 E HUNTER ST	90023	5190022033	Low Medium II Residential	RD1.5-1-CUGU	0	29	0.085812832	Residential - Single Family Residence	YES - Current	NO - Privately-Owned	Available	Not Used in Prior Housing Element	0	0	0.037571937	0.037571937	1	2*	2*	118-SA225	46	Boyle Heights			Above Moderate
LOS ANGELES	1231 S LORENA ST	90023	5190022034	Commercial Manufacturing	[Q]C2-1-CUGU	0	54	0.049336758	Commercial - Auto, Recreation Equipment, Construction Equipment Sales and Service - Auto Body Repair Shop - One Story	YES - Current	NO - Privately-Owned	Available	Not Used in Prior Housing Element	0	0	0.002782806	0.002782806	0	0	0	118-SA225	22	Boyle Heights			Above Moderate
LOS ANGELES	1239 S LORENA ST	90023	5190022034	Commercial Manufacturing	[Q]C2-1-CUGU	0	54	0.049269945	Commercial - Auto, Recreation Equipment, Construction Equipment Sales and Service - Auto Body Repair Shop - One Story	YES - Current	NO - Privately-Owned	Available	Not Used in Prior Housing Element	0	0	0.002782806	0.002782806	0	0	0	118-SA225	34	Boyle Heights			Above Moderate
LOS ANGELES	1243 S LORENA ST	90023	5190022034	Commercial Manufacturing	[Q]C2-1-CUGU	0	54	0.049269945	Commercial - Auto, Recreation Equipment, Construction Equipment Sales and Service - Auto Body Repair Shop - One Story	YES - Current	NO - Privately-Owned	Available	Not Used in Prior Housing Element	0	0	0.002782806	0.002782806	0	0	0	118-SA225	47	Boyle Heights			Above Moderate
LOS ANGELES	1253 S LORENA ST	90023	5190022036	Commercial Manufacturing	[Q]C2-1-CUGU	0	54	0.106177468	Residential - Double, Duplex, or Two Units - 4 Stories or Less	YES - Current	NO - Privately-Owned	Available	Not Used in Prior Housing Element	0.033666411	0	0	0.033666411	2	0	0	118-SA225	58	Boyle Heights			Lower
LOS ANGELES	1259 S LORENA ST	90023	5190022037	Commercial Manufacturing	[Q]C2-1-CUGU	0	54	0.106176803	Residential - Double, Duplex, or Two Units - 4 Stories or Less	YES - Current	NO - Privately-Owned	Available	Not Used in Prior Housing Element	0.033666411	0	0	0.033666411	2	0	0	118-SA225	65	Boyle Heights			Lower
LOS ANGELES	1265 S LORENA ST	90023	5190022038	Commercial Manufacturing	[Q]C2-1-CUGU	0	54	0.106177464	Residential - Double, Duplex, or Two Units - 4 Stories or Less	YES - Current	NO - Privately-Owned	Available	Not Used in Prior Housing Element	0.033666411	0	0	0.033666411	2	0	0	118-SA225	74	Boyle Heights			Lower
LOS ANGELES	1211 S LORENA ST	90023	5190023003	Commercial Manufacturing	[Q]C2-1-CUGU	0	54	0.106116638	Commercial - Store Combination - Store and Residential Combination - Two Stories	YES - Current	NO - Privately-Owned	Available	Not Used in Prior Housing Element	0	0	0.0361779	0.0361779	0	0	0	120A225	323	Boyle Heights		Yes	Above Moderate
LOS ANGELES	1215 S LORENA ST	90023	5190023004	Commercial Manufacturing	[Q]C2-1-CUGU	0	54	0.106117535	Residential - Single Family Residence	YES - Current	NO - Privately-Owned	Available	Not Used in Prior Housing Element	0.263647819	0	0	0.263647819	1	0	0	120A225	334	Boyle Heights			Lower
LOS ANGELES	1219 S LORENA ST	90023	5190023005	Commercial Manufacturing	[Q]C2-1-CUGU	0	54	0.106115956	Residential - Double, Duplex, or Two Units - 4 Stories or Less	YES - Current	NO - Privately-Owned	Available	Not Used in Prior Housing Element	0	0	0.166348493	0.166348493	2	0	0	120A225	341	Boyle Heights		Yes	Above Moderate
LOS ANGELES	1223 S LORENA ST	90023	5190023006	Commercial Manufacturing	[Q]C2-1-CUGU	0	54	0.106115451	Residential - Five or More Units or Apartments (Any Combination) - 4 Stories or Less	YES - Current	NO - Privately-Owned	Available	Not Used in Prior Housing Element	0	0	0.031254637	0.031254637	6	0	0	120A225	350	Boyle Heights		Yes	Above Moderate
LOS ANGELES	1227 S LORENA ST	90023	5190023007	Commercial Manufacturing	[Q]C2-1-CUGU	0	54	0.116458251	Residential - Four Units (Any Combination) - 4 Stories or Less	YES - Current	NO - Privately-Owned	Available	Not Used in Prior Housing Element	0	0	0.123637486	0.123637486	4	0	0	120A225	361	Boyle Heights		Yes	Above Moderate
LOS ANGELES	3300 E BTH ST	90023	5190023008	Low Medium II Residential	RD1.5-1-CUGU	0	29	0.136553716	Commercial - Store Combination - Store and Residential Combination - One Story	YES - Current	NO - Privately-Owned	Available	Not Used in Prior Housing Element	0	0.002312772	0	0.002312772	1	3*	3*	120A225	243	Boyle Heights			Moderate
LOS ANGELES	3306 E BTH ST	90023	5190023009	Low Medium II Residential	RD1.5-1-CUGU	0	29	0.117959624	Commercial - Store Combination - Store and Residential Combination - One Story	YES - Current

LOS ANGELES	3311 E ESTRADA ST	90023	5190023024	Low Medium II Residential	RD1.5-1-CUGU	0	29	0.11494453	Residential - Three Units (Any Combination) - 4 Stories or Less	YES - Current	NO - Privately-Owned	Available	Not Used in Prior Housing Element	0	0.071042854	0	0.071042854	3	3*	3*	120A225	290	Boyle Heights	Yes	Moderate
LOS ANGELES	3315 E ESTRADA ST	90023	5190023025	Low Medium II Residential	RD1.5-1-CUGU	0	29	0.114936664	Residential - Single Family Residence	YES - Current	NO - Privately-Owned	Available	Not Used in Prior Housing Element	0	0.086499602	0	0.086499602	1	3*	3*	120A225	296	Boyle Heights	Yes	Moderate
LOS ANGELES	3319 E ESTRADA ST	90023	5190023026	Low Medium II Residential	RD1.5-1-CUGU	0	29	0.114929644	Residential - Single Family Residence - Vacant Land	YES - Current	NO - Privately-Owned	Available	Not Used in Prior Housing Element	0	0.133883655	0	0.133883655	1	3*	3*	120A225	302	Boyle Heights		Moderate
LOS ANGELES	3325 E ESTRADA ST	90023	5190023027	Low Medium II Residential	RD1.5-1-CUGU	0	29	0.114922624	Residential - Single Family Residence	YES - Current	NO - Privately-Owned	Available	Not Used in Prior Housing Element	0	0.057822454	0	0.057822454	1	3*	3*	120A225	308	Boyle Heights		Moderate
LOS ANGELES	3331 E ESTRADA ST	90023	5190023029	Low Medium II Residential	RD1.5-1-CUGU	0	29	0.11490915	Residential - Single Family Residence	YES - Current	NO - Privately-Owned	Available	Not Used in Prior Housing Element	0	0.057822454	0	0.057822454	1	3*	3*	120A225	316	Boyle Heights		Moderate
LOS ANGELES	3335 E ESTRADA ST	90023	5190023030	Low Medium II Residential	RD1.5-1-CUGU	0	29	0.114898117	Residential - Single Family Residence	YES - Current	NO - Privately-Owned	Available	Not Used in Prior Housing Element	0	0.024218179	0	0.024218179	1	3*	3*	120A225	321	Boyle Heights		Moderate
LOS ANGELES	3339 E ESTRADA ST	90023	5190023031	Low Medium II Residential	RD1.5-1-CUGU	0	29	0.114894939	Residential - Single Family Residence	YES - Current	NO - Privately-Owned	Available	Not Used in Prior Housing Element	0	0.057822454	0	0.057822454	1	3*	3*	120A225	327	Boyle Heights		Moderate
LOS ANGELES	3343 E ESTRADA ST	90023	5190023032	Low Medium II Residential	RD1.5-1-CUGU	0	29	0.114710296	Residential - Double, Duplex, or Two Units - 4 Stories or Less	YES - Current	NO - Privately-Owned	Available	Not Used in Prior Housing Element	0	0.078400731	0	0.078400731	2	3*	3*	120A225	332	Boyle Heights	Yes	Moderate
LOS ANGELES	1205 S LORENA ST	90023	5190023033	Commercial Manufacturing	[Q]C2-1-CUGU	0	54	0.106116436	Commercial - Auto, Recreation Equipment, Construction Equipment Sales and Service - Auto Body Repair Shop - One Story	YES - Current	NO - Privately-Owned	Available	Not Used in Prior Housing Element	0.049708971	0	0	0.049708971	0	0	0	120A225	315	Boyle Heights		Lower
LOS ANGELES	3354 E 8TH ST	90023	5190023033	Commercial Manufacturing	[Q]C2-1-CUGU	0	54	0.114721942	Commercial - Auto, Recreation Equipment, Construction Equipment Sales and Service - Auto Body Repair Shop - One Story	YES - Current	NO - Privately-Owned	Available	Not Used in Prior Housing Element	0.096701562	0	0	0.096701562	0	0	0	120A225	306	Boyle Heights		Lower
LOS ANGELES	2952 E 8TH ST	90023	5190025001	Low Medium II Residential	RD1.5-1-CUGU	0	29	0.11510804	Institutional - Church - One Story	YES - Current	NO - Privately-Owned	Available	Used in Prior Housing Element - Non-Vacant	0	0.029130021	0	0.029130021	0	3*	3*	121-SA223	357	Boyle Heights		Moderate
LOS ANGELES	2960 E 8TH ST	90023	5190025001	Low Medium II Residential	RD1.5-1-CUGU	0	29	0.114529045	Institutional - Church - One Story	YES - Current	NO - Privately-Owned	Available	Used in Prior Housing Element - Non-Vacant	0	0.029130021	0	0.029130021	0	3*	3*	121-SA223	365	Boyle Heights		Moderate
LOS ANGELES	2962 E 8TH ST	90023	5190025001	Low Medium II Residential	RD1.5-1-CUGU	0	29	0.114363293	Institutional - Church - One Story	YES - Current	NO - Privately-Owned	Available	Used in Prior Housing Element - Non-Vacant	0	0.029130021	0	0.029130021	0	3*	3*	120A223	16	Boyle Heights		Moderate
LOS ANGELES	3049 E WYNWOOD LANE	90023	5190025005	Low Medium II Residential	RD1.5-1-CUGU	0	29	12.38261409	Residential - Five or More Units or Apartments (Any Combination) - 4 Stories or Less	YES - Current	NO - Privately-Owned	Available	Not Used in Prior Housing Element	0	8.072942209	0	8.072942209	230	0	0	120A223	29	Boyle Heights	Yes	Moderate
LOS ANGELES		5191001001		Low Medium I Residential	R2-1-CUGU	0	17	0.021992907	Industrial - Industrial - Vacant Land	YES - Current	NO - Privately-Owned	Available	Not Used in Prior Housing Element	0	0	0.009890511	0.009890511	0	0	0	118-SA229	34	Boyle Heights		Above Moderate
LOS ANGELES	1101 S INDIANA ST	90023	5191001002	Low Medium I Residential	R2-1-CUGU	0	17	0.107724075	Residential - Single Family Residence	YES - Current	NO - Privately-Owned	Available	Not Used in Prior Housing Element	0	0	0.023558816	0.023558816	1	1*	1*	118-SA229	38	Boyle Heights		Above Moderate
LOS ANGELES	1107 S INDIANA ST	90023	5191001004	Low Medium I Residential	R2-1-CUGU	0	17	0.114182759	Residential - Single Family Residence	YES - Current	NO - Privately-Owned	Available	Not Used in Prior Housing Element	0	0	0.023558816	0.023558816	1	1*	1*	118-SA229	49	Boyle Heights		Above Moderate
LOS ANGELES	1111 S INDIANA ST	90023	5191001005	Low Medium I Residential	R2-1-CUGU	0	17	0.114169721	Commercial - Store Combination - Store and Residential Combination - One Story	YES - Current	NO - Privately-Owned	Available	Not Used in Prior Housing Element	0	0	0.015285008	0.015285008	1	1*	1*	118-SA229	55	Boyle Heights	Yes	Above Moderate
LOS ANGELES	1130 S LA PUERTA ST	90023	5191001010	Highway Oriented and Limited Commercial	C2-1-CUGU	0	108	0.115469539	Residential - Double, Duplex, or Two Units - 4 Stories or Less	YES - Current	NO - Privately-Owned	Available	Not Used in Prior Housing Element	0	0	0.11552556	0.11552556	2	0	0	118-SA229	68	Boyle Heights	Yes	Above Moderate
LOS ANGELES	1126 S LA PUERTA ST	90023	5191001011	Low Medium I Residential	R2-1-CUGU	0	17	0.115470148	Residential - Double, Duplex, or Two Units - 4 Stories or Less	YES - Current	NO - Privately-Owned	Available	Not Used in Prior Housing Element	0	0	0.025351039	0.025351039	2	2*	2*	118-SA229	63	Boyle Heights	Yes	Above Moderate
LOS ANGELES	1122 S LA PUERTA ST	90023	5191001012	Low Medium I Residential	R2-1-CUGU	0	17	0.115468966	Residential - Double, Duplex, or Two Units - 4 Stories or Less	YES - Current	NO - Privately-Owned	Available	Not Used in Prior Housing Element	0	0	0.060497284	0.060497284	2	2*	2*	118-SA229	56	Boyle Heights	Yes	Above Moderate
LOS ANGELES	1118 S LA PUERTA ST	90023	5191001013	Low Medium I Residential	R2-1-CUGU	0	17	0.115469584	Residential - Single Family Residence	YES - Current	NO - Privately-Owned	Available	Not Used in Prior Housing Element	0	0	0.046053177	0.046053177	1	2*	2*	118-SA229	50	Boyle Heights		Above Moderate
LOS ANGELES	1112 S LA PUERTA ST	90023	5191001014	Low Medium I Residential	R2-1-CUGU	0	17	0.115468388	Residential - Single Family Residence	YES - Current	NO - Privately-Owned	Available	Not Used in Prior Housing Element	0	0	0.046053177	0.046053177	1	2*	2*	118-SA229	45	Boyle Heights		Above Moderate
LOS ANGELES	1110 S LA PUERTA ST	90023	5191001015	Low Medium I Residential	R2-1-CUGU	0	17	0.115468718	Residential - Single Family Residence	YES - Current	NO - Privately-Owned	Available	Not Used in Prior Housing Element	0	0	0.046053177	0.046053177	1	2*	2*	118-SA229	39	Boyle Heights		Above Moderate
LOS ANGELES	1106 S LA PUERTA ST	90023	5191001017	Low Medium I Residential	R2-1-CUGU	0	17	0.108231625	Residential - Single Family Residence	YES - Current	NO - Privately-Owned	Available	Not Used in Prior Housing Element	0	0	0.025185224	0.025185224	1	1*	1*	118-SA229	31	Boyle Heights		Above Moderate
LOS ANGELES	1115 S INDIANA ST	90023	5191001018	Low Medium I Residential	R2-1-CUGU	0	17	0.102221175	Commercial - Auto, Recreation Equipment, Construction Equipment Sales and Service - Auto Body Repair Shop - One Story	YES - Current	NO - Privately-Owned	Available	Used in Prior Housing Element - Non-Vacant	0	0	0.012399495	0.012399495	0	1*	1*	118-SA229	62	Boyle Heights		Above Moderate
LOS ANGELES	1119 S INDIANA ST	90023	5191001018	Low Medium I Residential	R2-1-CUGU	0	17	0.102208323	Commercial - Auto, Recreation Equipment, Construction Equipment Sales and Service - Auto Body Repair Shop - One Story	YES - Current	NO - Privately-Owned	Available	Used in Prior Housing Element - Non-Vacant	0	0	0.012399495	0.012399495	0	1*	1*	118-SA229	67	Boyle Heights		Above Moderate
LOS ANGELES	1121 S INDIANA ST	90023	5191001018	Low Medium I Residential	R2-1-CUGU	0	17	0.102197359	Commercial - Auto, Recreation Equipment, Construction Equipment Sales and Service - Auto Body Repair Shop - One Story	YES - Current	NO - Privately-Owned	Available	Used in Prior Housing Element - Non-Vacant	0	0	0.012399495	0.012399495	0	1*	1*	118-SA229	74	Boyle Heights		Above Moderate
LOS ANGELES	1134 S LA PUERTA ST	90023	5191001019	Highway Oriented and Limited Commercial	C2-1-CUGU	0	108	0.115471014	Commercial - Auto, Recreation Equipment, Construction Equipment Sales and Service - Auto Body Repair Shop - One Story	YES - Current	NO - Privately-Owned	Available	Used in Prior Housing Element - Non-Vacant	0.080842263	0	0	0.080842263	0	0	0	118-SA229	75	Boyle Heights		Lower
LOS ANGELES	1111 S LA PUERTA ST	90023	5191002001	Low Medium I Residential	R2-1-CUGU	0	17	0.22086937	Residential - Double, Duplex, or Two Units - 4 Stories or Less	YES - Current	NO - Privately-Owned	Available	Not Used in Prior Housing Element	0	0.021367918	0	0.021367918	2	3*	3*	118-SA229	27	Boyle Heights		Moderate
LOS ANGELES	1121 S LA PUERTA ST	90023	5191002002	Low Medium I Residential	R2-1-CUGU	0	17	0.118950303	Residential - Single Family Residence	YES - Current	NO - Privately-Owned	Available	Not Used in Prior Housing Element	0	0	0.046053177	0.046053177	1	2*	2*	118-SA229	53	Boyle Heights		Above Moderate
LOS ANGELES	1129 S LA PUERTA ST	90023	5191002003	Highway Oriented and Limited Commercial	C2-1-CUGU	0	108	0.114785624	Residential - Single Family Residence	YES - Current	NO - Privately-Owned	Available	Not Used in Prior Housing Element	0.425997567	0	0	0.425997567	1	0	0	118-SA229	69	Boyle Heights		Lower
LOS ANGELES	1133 S LA PUERTA ST	90023	5191002004	Highway Oriented and Limited Commercial	C2-1-CUGU	0	108	0.114786814	Commercial - Store Combination - Store and Residential Combination - One Story	YES - Current	NO - Privately-Owned	Available	Not Used in Prior Housing Element	0	0	0.050348934	0.050348934	1	0	0	118-SA229	76	Boyle Heights	Yes	Above Moderate
LOS ANGELES	3779 E OLYMPIC BLVD	90023	5191002006	Highway Oriented and Limited Commercial	C2-1-CUGU	0	108	0.05523348	Commercial - Store Combination - Store and Residential Combination - One Story	YES - Current	NO - Privately-Owned	Available	Not Used in Prior Housing Element	0	0	0.000913585	0.000913585	0	0	0	118-SA229	77	Boyle Heights		Above Moderate
LOS ANGELES		5191002006		Highway Oriented and Limited Commercial	C2-1-CUGU	0	108	0.035065543	Commercial - Store Combination - Store and Residential Combination - One Story	YES - Current	NO - Privately-Owned	Available	Not Used in Prior Housing Element	0	0	0.000500717	0.000500717	0	0	0	118-SA229	70	Boyle Heights		Above Moderate
LOS ANGELES	1125 S LA PUERTA ST	90023	5191002009	Low Medium I Residential	R2-1-CUGU	0	17	0.129134737	Residential - Single Family Residence	YES - Current	NO - Privately-Owned	Available	Used in Prior Housing Element - Non-Vacant	0	0	0.038841552	0.038841552	1	2*	2*	118-SA229	59	Boyle Heights		Above Moderate
LOS ANGELES	1139 S PRADO ST	90023	5191003001	Highway Oriented and Limited Commercial	C2-1-CUGU	0	108	0.11492243	Commercial - Store Combination - Store and Residential Combination - One Story	YES - Current	NO - Privately-Owned	Available	Used in Prior Housing Element - Non-Vacant	0	0	0.006426261	0.006426261	8	0	0	118-SA229	64	Boyle Heights	Yes	Above Moderate
LOS ANGELES	3755 E OLYMPIC BLVD	90023	5191003001	Highway Oriented and Limited Commercial	C2-1-CUGU	0	108	0.171477584	Commercial - Store Combination - Store and Residential Combination - One Story	YES - Current	NO - Privately-Owned	Available	Used in Prior Housing Element - Non-Vacant	0	0	0.007466748	0.007466748	8	0	0	118-SA229	71	Boyle Heights	Yes	Above Moderate
LOS ANGELES	1129 S PRADO ST	90023	5191003003	Low Medium I Residential	R2-1-CUGU	0	17	0.114921908	Residential - Single Family Residence	YES - Current	NO - Privately-Owned	Available	Not Used in Prior Housing Element	0	0	0.023558816	0.023558816	1	1*	1*	118-SA229	51	Boyle Heights		Above Moderate
LOS ANGELES	1117 S PRADO ST	90023	5191003006	Low Medium I Residential	R2-1-CUGU	0	17	0.114918684	Residential - Single Family Residence	YES - Current	NO - Privately-Owned	Available	Not Used in Prior Housing Element	0	0	0.023558816	0.023558816	1	1*	1*	118-SA229	36	Boyle Heights		Above Moderate
LOS ANGELES	1111 S PRADO ST	90023	5191003008	Low Medium I Residential	R2-1-CUGU	0	17	0.114919508	Residential - Single Family Residence	YES - Current	NO - Privately-Owned	Available	Not Used in Prior Housing Element	0	0	0.023558816	0.023558816	1	1*	1*	118-SA229	26	Boyle Heights		Above Moderate
LOS ANGELES	1106 S LOS PALOS ST	90023	5191003011	Low Medium I Residential	R2-1-CUGU	0	17	0.096281146	Residential - Single Family Residence	YES - Current	NO - Privately-Owned	Available	Not Used in Prior Housing Element	0	0	0.025185224	0.025185224	1	1*	1*	118-SA229	18	Boyle Heights		Above Moderate
LOS ANGELES	1110 S LOS PALOS ST	90023	5191003012	Low Medium I Residential	R2-1-CUGU	0	17	0.114785758	Residential - Single Family Residence	YES - Current	NO - Privately-Owned	Available	Not Used in Prior Housing Element	0	0	0.023558816	0.023558816	1	1*	1*	118-SA229	20	Boyle Heights		Above Moderate
LOS ANGELES	1112 S LOS PALOS ST	90023	5191003013	Low Medium I Residential	R2-1-CUGU	0	17	0.114788121	Residential - Single Family Residence	YES - Current	NO - Privately-Owned	Available	Not Used in Prior Housing Element	0	0	0.023558816	0.023558816	1	1*	1*	118-SA229	25	Boyle Heights		Above Moderate
LOS ANGELES	1116 S LOS PALOS ST	90023	5191003014	Low Medium I Residential	R2-1-CUGU	0	17	0.114784925	Residential - Single Family Residence	YES - Current	NO - Privately-Owned	Available	Not Used in Prior Housing Element	0	0	0.023558816	0.023558816	1	1*	1*	118-SA229	28	Boyle Heights		Above Moderate
LOS ANGELES	1118 S LOS PALOS ST	90023	5191003015	Low Medium I Residential	R2-1-CUGU	0	17	0.114786509	Residential - Double, Duplex, or Two Units - 4 Stories or Less	YES - Current	NO - Privately-Owned	Available	Not Used in Prior Housing Element	0	0	0.023558816	0.023558816	1	1*	1*	118-SA229	32	Boyle Heights		Above Moderate
LOS ANGELES	1124 S LOS PALOS ST	90023	5191003016	Low Medium I Residential	R2-1-CUGU	0	17	0.114568307	Residential - Single Family Residence	YES - Current	NO - Privately-Owned	Available	Not Used in Prior Housing Element	0	0	0.023558816	0.023558816	1	1*	1*	118-SA229	37	Boyle Heights		Above Moderate
LOS ANGELES	1128 S LOS PALOS ST	90023	5191003017	Low Medium I Residential	R2-1-CUGU	0	17	0.114769413	Residential - Single Family Residence	YES - Current	NO - Privately-Owned	Available	Not Used in Prior Housing Element	0	0	0.023558816	0.023558816	1	1*	1*	118-SA227	145	Boyle Heights		Above Moderate
LOS ANGELES	1132 S LOS PALOS ST	90023	5191003018	Low Medium I Residential	R2-1-CUGU	0	17	0.114791022	Residential - Single Family Residence	YES - Current	NO - Privately-Owned	Available	Not Used in Prior Housing Element	0	0	0.023558816	0.023558816	1	1*	1*	118-SA227	154	Boyle Heights		Above Moderate
LOS ANGELES	1136 S LOS PALOS ST	90023	5191003019	Low Medium I Residential	R2-1-CUGU	0	17	0.114791887	Residential - Single Family Residence	YES - Current	NO - Privately-Owned	Available	Not Used in Prior Housing Element	0	0	0.023558816	0.023558816	1	1*	1*	118-SA227	170	Boyle Heights		Above Moderate
LOS ANGELES	1144 S LOS PALOS ST	90023	5191003021	Highway Oriented and Limited Commercial	C2-1-CUGU	0	108	0.114790518	Institutional - Church - One Story	YES - Current	NO - Privately-Owned	Available	Used in Prior Housing Element - Non-Vacant	0.015840704	0	0	0.015840704	0	0	0	118-SA227	187	Boyle Heights		Lower
LOS ANGELES	3733 E OLYMPIC BLVD	90023	5191003021	Highway Oriented and Limited Commercial	C2-1-CUGU	0	108	0.050120696	Institutional - Church - One Story	YES - Current	NO - Privately-Owned	Available	Used in Prior Housing Element - Non-Vacant	0	0	0.000437018	0.000437018	0	0	0	118-SA227	216	Boyle Heights		Above Moderate
LOS ANGELES		5191003021		Highway Oriented and Limited Commercial	C2-1-CUGU	0	108	0.107149759	Institutional - Church - One Story	YES - Current	NO - Privately-Owned	Available	Used in Prior Housing Element - Non-Vacant	0.01598741	0	0	0.01598741	0	0	0	118-SA227	198	Boyle Heights		Lower
LOS ANGELES	1103 S PRADO ST	90023	5191003022	Low Medium I Residential	R2-1-CUGU	0	17	0.076051989	Residential - Single Family Residence	YES - Current	NO - Privately-Owned	Available	Not Used in Prior Housing Element	0	0	0.031944051	0.031944051	1	1*	1*	118-SA229	23	Boyle Heights		Above Moderate
LOS ANGELES	1105 S PRADO ST	90023	5191003022	Low Medium I Residential	R2-1-CUGU	0	17	0.114920438	Residential - Single Family Residence	YES - Current	NO - Privately-Owned	Available	Not Used in Prior Housing Element	0	0	0.026039723	0.026039723	1	1*	1*	118-SA229	24	Boyle Heights		Above Moderate
LOS ANGELES	3725 E OLYMPIC BLVD	90023	5191004001	Highway Oriented and Limited Commercial	C2-1-CUGU	0	108	0.099944164	Commercial - Store Combination - Store and Residential Combination - One Story	YES - Current	NO - Privately-Owned	Available	Not Used in Prior Housing Element	0	0	0.011873946	0.011873946	3	0	0	118-SA227	212	Boyle Heights	Yes	Above Moderate
LOS ANGELES	1157 S LOS PALOS ST	90023	5191004002	Highway Oriented and Limited Commercial	C2-1-CUGU	0	108	0.114854141	Residential - Double, Duplex, or Two Units - 4 Stories or Less	YES - Current	NO - Privately-Owned	Available	Not Used in Prior Housing Element	0	0	0.268456516	0.268456516	2	0	0	118-SA227	192	Boyle Heights	Yes	Above Moderate
LOS ANGELES	1155 S LOS PALOS ST	90023	5191004003	Highway Oriented and Limited Commercial	C2-1-CUGU	0	108	0.114850583	Residential - Double, Duplex, or Two Units - 4 Stories or Less	YES - Current	NO - Privately-Owned	Available	Not Used in Prior Housing Element	0	0	0.11552556	0.11552556	2	0	0	118-SA227	185	Boyle Heights	Yes	Above Moderate
LOS ANGELES	1151 S LOS PALOS ST	90023	5191004004	Low Medium I Residential	R2-1-CUGU	0	17	0.11484962	Residential - Single Family Residence	YES - Current	NO - Privately-Owned	Available	Not Used in Prior Housing Element	0	0	0.023558816	0.023558816	1	1*	1*	118-SA227	175	Boyle Heights		Above Moderate
LOS ANGELES	1145 S LOS PALOS ST	90023	5191004005	Low Medium I Residential	R2-1-CUGU	0	17	0.114846887	Residential - Single Family Residence	YES - Current	NO - Privately-Owned	Available	Not Used in Prior Housing Element	0	0	0.023558816	0.023558816	1	1*	1*	118-SA227	160	Boyle Heights		Above Moderate
LOS ANGELES	1141 S LOS PALOS ST	90023	5191004006	Low Medium I Residential	R2-1-CUGU	0	17	0.114844338	Residential - Single Family Residence	YES - Current	NO - Privately-Owned	Available	Not Used in Prior Housing Element	0	0	0.023558816	0.023558816	1	1*	1*	118-SA227	151	Boyle Heights		Above Moderate
LOS ANGELES	1137 S LOS PALOS ST	90023	5191004007	Low Medium I Residential	R2-1-CUGU	0	17	0.114842278	Residential - Single Family Residence	YES - Current	NO - Privately-Owned	Available	Not Used in Prior Housing Element	0	0	0.023558816	0.023558816	1	1*	1*	118-SA227	142	Boyle Heights		Above Moderate
LOS ANGELES	1133 S LOS PALOS ST	90023	5191004008	Low Medium I Residential	R2-1-CUGU	0	17	0.114841802	Residential - Single Family Residence	YES - Current	NO - Privately-Owned	Available	Not Used in Prior Housing Element	0	0	0.023558816	0.023558816	1	1*	1*	118-SA227	132	Boyle Heights		Above Moderate
LOS ANGELES	1129 S LOS PALOS ST	90023	5191004009	Low Medium I Residential	R2-1-CUGU	0	17	0.114836828	Residential - Single Family Residence	YES - Current	NO - Privately-Owned	Available	Not Used in Prior Housing Element	0	0	0.023558816	0.023558816	1	1*	1*	118-SA227	124	Boyle Heights		Above Moderate
LOS ANGELES	1125 S LOS PALOS ST	90023	5191004010	Low Medium I Residential	R2-1-CUGU	0	17	0.114837282	Residential - Single Family Residence	YES - Current	NO - Privately-Owned	Available	Not Used in Prior Housing Element	0	0	0.023558816	0.023558816	1	1*	1*	118-SA227	115	Boyle Heights		Above Moderate
LOS ANGELES	1121 S LOS PALOS ST	90023	5191004011	Low Medium I Residential	R2-1-CUGU	0	17	0.114833804	Residential - Single Family Residence	YES - Current	NO - Privately-Owned	Available	Not Used in Prior Housing Element	0	0	0.023558816	0.023558816	1	1*	1*	118-SA227	104	Boyle Heights		Above Moderate
LOS ANGELES	1117 S LOS PALOS ST	90023	5191004012	Low Medium I Residential	R2-1-CUGU	0	17	0.114832673	Residential - Single Family Residence	YES - Current	NO - Privately-Owned	Available	Not Used in Prior Housing Element	0	0	0.023558816	0.023558816	1	1*	1*	118-SA227	94	Boyle Heights		Above Moderate
LOS ANGELES	1115 S LOS PALOS ST	90023	5191004013	Low Medium I Residential	R2-1-CUGU	0	17	0.114820877	Residential - Single Family Residence	YES - Current	NO - Privately-Owned	Available	Not Used in Prior Housing Element	0	0	0.023558816	0.023558816	1	1*	1*	118-SA227	82	Boyle Heights		Above Moderate
LOS ANGELES	1138 S CALZONA ST	90023	5191004020	Low Medium I Residential	R2-1-CUGU	0	17	0.114724759	Residential - Single Family Residence	YES - Current	NO - Privately-Owned	Available	Not Used in Prior Housing Element	0	0	0.023558816	0.023558816	1	1*	1*	118-SA227	125	Boyle Heights		Above Moderate
LOS ANGELES	1146 S CALZONA ST	90023	5191004022	Low Medium I Residential	R2-1-CUGU	0	17	0.114721734	Residential - Single Family Residence	YES - Current	NO - Privately-Owned	Available	Not Used in Prior Housing Element	0	0	0.023558816	0.023558816	1	1*	1*	118-SA227	143	Boyle Heights		Above Moderate
LOS ANGELES	1162 S CALZONA ST	90023	5191004028	Highway Oriented and Limited Commercial	C2-1-CUGU	0	108	0.114712861	Commercial - Parking Lot (Commercial Use Property) - Lots - Patron or Employee - One Story	YES - Current	NO - Privately-Owned	Available	Used in Prior Housing Element - Non-Vacant	0.017524253	0	0	0.017524253	0	0	0	118-SA227	186	Boyle Heights		Lower
LOS ANGELES	1166 S CALZONA ST	90023	5191004028	Highway Oriented and Limited Commercial	C2-1-CUGU	0	108	0.114321139	Commercial - Parking Lot (Commercial Use Property) - Lots - Patron or Employee - One Story	YES - Current	NO - Privately-Owned	Available	Used in Prior Housing Element - Non-Vacant	0.017524253	0	0	0.017524253	0	0	0	118-SA227	193	Boyle Heights		Lower
LOS ANGELES	1170 S CALZONA ST	90023	5191004028	Highway Oriented and Limited Commercial	C2-1-CUGU	0	108	0.084890854	Commercial - Parking Lot (Commercial Use Property) - Lots - Patron or Employee - One Story	YES - Current	NO - Privately-Owned	Available	Used in Prior Housing Element - Non-Vacant	0.015775029	0	0	0.015775029	0	0	0	118-SA227	215	Boyle Heights		Lower
LOS ANGELES	1111 S LOS PALOS ST	90023	5191004029	Low Medium I Residential	R2-1-CUGU	0	17	0.060201959	Residential - Single Family Residence	YES - Current	NO - Privately-Owned	Available	Not Used in Prior Housing Element	0	0	0.001151965	0.001151965	1	1*	1*	118-SA227	83	Boyle Heights		Above Moderate
LOS ANGELES	1118 S CALZONA ST	90023	5191004030	Low Medium I Residential	R2-1-CUGU	0	17	0.113132525	Residential - Single Family Residence	YES - Current	NO - Privately-Owned	Available	Not Used in Prior Housing Element	0	0	0.025185224	0.025185224	1	1*	1*	118-SA227	73	Boyle Heights		Above Moderate
LOS ANGELES	1135 S CALZONA ST	90023	5191005005	Low Medium I Residential	R2-1-CUGU	0	17	0.114652219	Residential - Single Family Residence	YES - Current	NO - Privately-Owned	Available	Not Used in Prior Housing Element	0	0	0.023558816	0.023558816	1	1*	1*	118-SA227	93	Boyle Heights		Above Moderate
LOS ANGELES	1131 S CALZONA ST	90023	5191005006	Low Medium I Residential	R2-1-CUGU	0	17	0.114653337	Residential - Single Family Residence	YES - Current	NO - Privately-Owned	Available	Not Used in Prior Housing Element	0	0	0.023558816	0.023558816	1	1*	1*	118-SA227	81	Boyle Heights		Above Moderate
LOS ANGELES	1150 S CALADA ST	90023	5191005011	Low Medium I Residential	R2-1-CUGU	0	17	0.125982022	Residential - Double, Duplex, or Two Units - 4 Stories or Less	YES - Current	NO - Privately-Owned	Available	Not Used in Prior Housing Element	0	0	0.060497284	0.060497284	2	2*	2*	118-SA227	111	Boyle Heights	Yes	Above Moderate
LOS ANGELES	1146 S CALADA ST	90023	5191005012	Low Medium I Residential	R2-1-CUGU	0	17	0.126346636	Residential - Single Family Residence	YES - Current	NO - Privately-Owned	Available	Not Used in Prior Housing Element	0	0	0.046053177	0.046053177	1	2*	2*	118-SA227	101	Boyle Heights		Above Moderate
LOS ANGELES	1140 S CALADA ST	90023	5191005013	Low Medium I Residential	R2-1-CUGU	0	17	0.126713175	Residential - Single Family Residence	YES - Current	NO - Privately-Owned	Available	Not Used in Prior Housing Element	0	0	0.046053177	0.046053177	1	2*	2*	118-SA227	91	Boyle Heights		Above Moderate
LOS ANGELES	1138 S CALADA ST	90023	5191005014	Low Medium I Residential	R2-1-CUGU	0	17	0.127079002	Residential - Single Family Residence	YES - Current	NO - Privately-Owned	Available	Not Used in Prior Housing Element	0	0	0.060497284	0.060497284	2	2*	2*	118-SA227	79	Boyle Heights	Yes	Above Moderate
LOS ANGELES	1136 S CALADA ST	90023	5191005015	Low Medium I Residential	R2-1-CUGU	0	17	0.127444829	Residential - Single Family Residence	YES - Current	NO - Privately-Owned	Available	Not Used in Prior Housing Element	0	0	0.046053177	0.046053177	1	2*	2*	118-SA227	67	Boyle Heights		Above Moderate
LOS ANGELES	1130 S CALADA ST	90023	5191005016	Low Medium I Residential	R2-1-CUGU	0	17	0.127811162	Residential - Double, Duplex, or Two Units - 4

LOS ANGELES	1151 S CALADA ST	90023	5191011021	Low Medium I Residential	R2-1-CUGU	0	17	0.114736702	Residential - Single Family Residence	YES - Current	NO - Privately-Owned	Available	Not Used in Prior Housing Element	0	0	0.023558816	0.023558816	1	1*	1*	118-SA227	89	Boyle Heights									Above Moderate
LOS ANGELES	1155 S CALADA ST	90023	5191007012	Low Medium I Residential	R2-1-CUGU	0	17	0.114739221	Residential - Single Family Residence	YES - Current	NO - Privately-Owned	Available	Not Used in Prior Housing Element	0	0	0.023558816	0.023558816	1	1*	1*	118-SA227	99	Boyle Heights									Above Moderate
LOS ANGELES	1138 S MIRASOL ST	90023	5191007017	Low Medium I Residential	R2-1-CUGU	0	17	0.114804078	Residential - Single Family Residence	YES - Current	NO - Privately-Owned	Available	Not Used in Prior Housing Element	0	0	0.023558816	0.023558816	1	1*	1*	118-SA227	36	Boyle Heights									Above Moderate
LOS ANGELES	1134 S MIRASOL ST	90023	5191007018	Low Medium I Residential	R2-1-CUGU	0	17	0.114803383	Residential - Single Family Residence	YES - Current	NO - Privately-Owned	Available	Not Used in Prior Housing Element	0	0	0.023558816	0.023558816	1	1*	1*	118-SA227	27	Boyle Heights									Above Moderate
LOS ANGELES	1130 S MIRASOL ST	90023	5191007019	Low Medium I Residential	R2-1-CUGU	0	17	0.114804316	Residential - Single Family Residence	YES - Current	NO - Privately-Owned	Available	Not Used in Prior Housing Element	0	0	0.023558816	0.023558816	1	1*	1*	118-SA227	20	Boyle Heights									Above Moderate
LOS ANGELES	1111 S CALADA ST	90023	5191007025	Low Medium I Residential	R2-1-CUGU	0	17	0.114705572	Residential - Single Family Residence	YES - Current	NO - Privately-Owned	Available	Not Used in Prior Housing Element	0	0	0.025185224	0.025185224	1	1*	1*	120A227	238	Boyle Heights									Above Moderate
LOS ANGELES	1159 S CALADA ST	90023	5191008001	Low Medium I Residential	R2-1-CUGU	0	17	0.114744657	Residential - Single Family Residence	YES - Current	NO - Privately-Owned	Available	Not Used in Prior Housing Element	0	0	0.023558816	0.023558816	1	1*	1*	118-SA227	108	Boyle Heights									Above Moderate
LOS ANGELES	1167 S CALADA ST	90023	5191008003	Low Medium I Residential	R2-1-CUGU	0	17	0.114750768	Residential - Single Family Residence	YES - Current	NO - Privately-Owned	Available	Not Used in Prior Housing Element	0	0	0.023558816	0.023558816	1	1*	1*	118-SA227	127	Boyle Heights									Above Moderate
LOS ANGELES	1175 S CALADA ST	90023	5191008005	Low Medium I Residential	R2-1-CUGU	0	17	0.114760216	Residential - Single Family Residence	YES - Current	NO - Privately-Owned	Available	Not Used in Prior Housing Element	0	0	0.023558816	0.023558816	1	1*	1*	118-SA227	146	Boyle Heights									Above Moderate
LOS ANGELES	1183 S CALADA ST	90023	5191008007	Low Medium I Residential	R2-1-CUGU	0	17	0.114768183	Residential - Single Family Residence	YES - Current	NO - Privately-Owned	Available	Not Used in Prior Housing Element	0	0	0.023558816	0.023558816	1	1*	1*	118-SA227	171	Boyle Heights									Above Moderate
LOS ANGELES	1187 S CALADA ST	90023	5191008008	Low Medium I Residential	R2-1-CUGU	0	17	0.143463524	Commercial - Parking Lot (Commercial Use Property) - Lots - Patron or Employee - One Story	YES - Current	NO - Privately-Owned	Available	Not Used in Prior Housing Element	0	0	0.006455634	0.006455634	0	2*	2*	118-SA227	180	Boyle Heights									Above Moderate
LOS ANGELES	1186 S MIRASOL ST	90023	5191008015	Low Medium I Residential	R2-1-CUGU	0	17	0.143504117	Residential - Double, Duplex, or Two Units - 4 Stories or Less	YES - Current	NO - Privately-Owned	Available	Not Used in Prior Housing Element	0	0	0.04939765	0.04939765	2	2*	2*	118-SA227	156	Boyle Heights								Yes	Above Moderate
LOS ANGELES	1178 S MIRASOL ST	90023	5191008017	Low Medium I Residential	R2-1-CUGU	0	17	0.114803809	Residential - Single Family Residence	YES - Current	NO - Privately-Owned	Available	Not Used in Prior Housing Element	0	0	0.023558816	0.023558816	1	1*	1*	118-SA227	138	Boyle Heights									Above Moderate
LOS ANGELES	1166 S MIRASOL ST	90023	5191008020	Low Medium I Residential	R2-1-CUGU	0	17	0.114804078	Residential - Single Family Residence	YES - Current	NO - Privately-Owned	Available	Not Used in Prior Housing Element	0	0	0.023558816	0.023558816	1	1*	1*	118-SA227	110	Boyle Heights									Above Moderate
LOS ANGELES	1162 S MIRASOL ST	90023	5191008021	Low Medium I Residential	R2-1-CUGU	0	17	0.114804078	Residential - Single Family Residence	YES - Current	NO - Privately-Owned	Available	Not Used in Prior Housing Element	0	0	0.023558816	0.023558816	1	1*	1*	118-SA227	100	Boyle Heights									Above Moderate
LOS ANGELES	1111 S MIRASOL ST	90023	5191009001	Low Medium I Residential	R2-1-CUGU	0	17	0.114648733	Residential - Single Family Residence	YES - Current	NO - Privately-Owned	Available	Not Used in Prior Housing Element	0	0	0.02310636	0.02310636	1	1*	1*	120A227	198	Boyle Heights									Above Moderate
LOS ANGELES	1115 S MIRASOL ST	90023	5191009002	Low Medium I Residential	R2-1-CUGU	0	17	0.114652879	Residential - Single Family Residence	YES - Current	NO - Privately-Owned	Available	Not Used in Prior Housing Element	0	0	0.02310636	0.02310636	1	1*	1*	120A227	207	Boyle Heights									Above Moderate
LOS ANGELES	1123 S MIRASOL ST	90023	5191009004	Low Medium I Residential	R2-1-CUGU	0	17	0.114665517	Residential - Single Family Residence	YES - Current	NO - Privately-Owned	Available	Not Used in Prior Housing Element	0	0	0.02310636	0.02310636	1	1*	1*	120A227	224	Boyle Heights									Above Moderate
LOS ANGELES	1127 S MIRASOL ST	90023	5191009005	Low Medium I Residential	R2-1-CUGU	0	17	0.114670497	Residential - Single Family Residence	YES - Current	NO - Privately-Owned	Available	Not Used in Prior Housing Element	0	0	0.02310636	0.02310636	1	1*	1*	120A227	233	Boyle Heights									Above Moderate
LOS ANGELES	1131 S MIRASOL ST	90023	5191009006	Low Medium I Residential	R2-1-CUGU	0	17	0.114676405	Residential - Single Family Residence	YES - Current	NO - Privately-Owned	Available	Not Used in Prior Housing Element	0	0	0.02310636	0.02310636	1	1*	1*	120A227	245	Boyle Heights									Above Moderate
LOS ANGELES	1139 S MIRASOL ST	90023	5191009008	Low Medium I Residential	R2-1-CUGU	0	17	0.114687597	Residential - Single Family Residence	YES - Current	NO - Privately-Owned	Available	Not Used in Prior Housing Element	0	0	0.023558816	0.023558816	1	1*	1*	120A227	262	Boyle Heights									Above Moderate
LOS ANGELES	1143 S MIRASOL ST	90023	5191009009	Low Medium I Residential	R2-1-CUGU	0	17	0.114694843	Residential - Single Family Residence	YES - Current	NO - Privately-Owned	Available	Not Used in Prior Housing Element	0	0	0.023558816	0.023558816	1	1*	1*	118-SA227	23	Boyle Heights									Above Moderate
LOS ANGELES	1147 S MIRASOL ST	90023	5191009010	Low Medium I Residential	R2-1-CUGU	0	17	0.114699498	Residential - Single Family Residence	YES - Current	NO - Privately-Owned	Available	Not Used in Prior Housing Element	0	0	0.023558816	0.023558816	1	1*	1*	118-SA227	31	Boyle Heights									Above Moderate
LOS ANGELES	1151 S MIRASOL ST	90023	5191009011	Low Medium I Residential	R2-1-CUGU	0	17	0.114704735	Residential - Single Family Residence	YES - Current	NO - Privately-Owned	Available	Not Used in Prior Housing Element	0	0	0.023558816	0.023558816	1	1*	1*	118-SA227	42	Boyle Heights									Above Moderate
LOS ANGELES	1153 S MIRASOL ST	90023	5191009012	Low Medium I Residential	R2-1-CUGU	0	17	0.114710806	Residential - Single Family Residence	YES - Current	NO - Privately-Owned	Available	Not Used in Prior Housing Element	0	0	0.023558816	0.023558816	1	1*	1*	118-SA227	51	Boyle Heights									Above Moderate
LOS ANGELES	1154 S ESPERANZA ST	90023	5191009013	Low Medium I Residential	R2-1-CUGU	0	17	0.114673982	Residential - Single Family Residence	YES - Current	NO - Privately-Owned	Available	Not Used in Prior Housing Element	0	0	0.023558816	0.023558816	1	1*	1*	118-SA227	34	Boyle Heights									Above Moderate
LOS ANGELES	1150 S ESPERANZA ST	90023	5191009014	Low Medium I Residential	R2-1-CUGU	0	17	0.114666923	Residential - Single Family Residence	YES - Current	NO - Privately-Owned	Available	Not Used in Prior Housing Element	0	0	0.023558816	0.023558816	1	1*	1*	118-SA227	25	Boyle Heights									Above Moderate
LOS ANGELES	1146 S ESPERANZA ST	90023	5191009015	Low Medium I Residential	R2-1-CUGU	0	17	0.114658828	Residential - Single Family Residence	YES - Current	NO - Privately-Owned	Available	Not Used in Prior Housing Element	0	0	0.02310636	0.02310636	1	1*	1*	120A227	264	Boyle Heights									Above Moderate
LOS ANGELES	1142 S ESPERANZA ST	90023	5191009016	Low Medium I Residential	R2-1-CUGU	0	17	0.114656849	Residential - Single Family Residence	YES - Current	NO - Privately-Owned	Available	Not Used in Prior Housing Element	0	0	0.009352709	0.009352709	1	1*	1*	120A227	255	Boyle Heights									Above Moderate
LOS ANGELES	1138 S ESPERANZA ST	90023	5191009017	Low Medium I Residential	R2-1-CUGU	0	17	0.114665341	Residential - Single Family Residence	YES - Current	NO - Privately-Owned	Available	Not Used in Prior Housing Element	0	0	0.02310636	0.02310636	1	1*	1*	120A227	246	Boyle Heights									Above Moderate
LOS ANGELES	1130 S ESPERANZA ST	90023	5191009020	Low Medium I Residential	R2-1-CUGU	0	17	0.114679559	Residential - Single Family Residence	YES - Current	NO - Privately-Owned	Available	Not Used in Prior Housing Element	0	0	0.02310636	0.02310636	1	1*	1*	120A227	226	Boyle Heights									Above Moderate
LOS ANGELES	1126 S ESPERANZA ST	90023	5191009021	Low Medium I Residential	R2-1-CUGU	0	17	0.114687257	Residential - Single Family Residence	YES - Current	NO - Privately-Owned	Available	Not Used in Prior Housing Element	0	0	0.02310636	0.02310636	1	1*	1*	120A227	216	Boyle Heights									Above Moderate
LOS ANGELES	1114 S ESPERANZA ST	90023	5191009024	Low Medium I Residential	R2-1-CUGU	0	17	0.114709336	Residential - Single Family Residence	YES - Current	NO - Privately-Owned	Available	Not Used in Prior Housing Element	0	0	0.02310636	0.02310636	1	1*	1*	120A227	192	Boyle Heights									Above Moderate
LOS ANGELES	1110 S ESPERANZA ST	90023	5191009025	Low Medium I Residential	R2-1-CUGU	0	17	0.114674127	Residential - Single Family Residence	YES - Current	NO - Privately-Owned	Available	Not Used in Prior Housing Element	0	0	0.024732769	0.024732769	1	1*	1*	120A227	185	Boyle Heights									Above Moderate
LOS ANGELES			5191009027	Low Medium I Residential	R2-1-CUGU	0	17	0.011284931	Residential - Single Family Residence - Vacant Land	YES - Current	NO - Privately-Owned	Available	Not Used in Prior Housing Element	0	0	0.024932669	0.024932669	0	0	0	120A227	197	Boyle Heights									Above Moderate
LOS ANGELES	1171 S MIRASOL ST	90023	5191010004	Low Medium I Residential	R2-1-CUGU	0	17	0.1147339	Residential - Single Family Residence	YES - Current	NO - Privately-Owned	Available	Not Used in Prior Housing Element	0	0	0.023558816	0.023558816	1	1*	1*	118-SA227	96	Boyle Heights									Above Moderate
LOS ANGELES	1183 S MIRASOL ST	90023	5191010007	Low Medium I Residential	R2-1-CUGU	0	17	0.114751506	Residential - Single Family Residence	YES - Current	NO - Privately-Owned	Available	Not Used in Prior Housing Element	0	0	0.023558816	0.023558816	1	1*	1*	118-SA227	126	Boyle Heights									Above Moderate
LOS ANGELES	1187 S MIRASOL ST	90023	5191010008	Low Medium I Residential	R2-1-CUGU	0	17	0.143447882	Residential - Double, Duplex, or Two Units - 4 Stories or Less	YES - Current	NO - Privately-Owned	Available	Not Used in Prior Housing Element	0	0	0.04939765	0.04939765	2	2*	2*	118-SA227	135	Boyle Heights								Yes	Above Moderate
LOS ANGELES	1186 S ESPERANZA ST	90023	5191010015	Low Medium I Residential	R2-1-CUGU	0	17	0.143414288	Residential - Double, Duplex, or Two Units - 4 Stories or Less	YES - Current	NO - Privately-Owned	Available	Not Used in Prior Housing Element	0	0	0.04939765	0.04939765	2	2*	2*	118-SA227	118	Boyle Heights								Yes	Above Moderate
LOS ANGELES	1182 S ESPERANZA ST	90023	5191010016	Low Medium I Residential	R2-1-CUGU	0	17	0.114723896	Residential - Single Family Residence	YES - Current	NO - Privately-Owned	Available	Not Used in Prior Housing Element	0	0	0.023558816	0.023558816	1	1*	1*	118-SA227	107	Boyle Heights									Above Moderate
LOS ANGELES	1174 S ESPERANZA ST	90023	5191010018	Low Medium I Residential	R2-1-CUGU	0	17	0.114711102	Residential - Single Family Residence	YES - Current	NO - Privately-Owned	Available	Not Used in Prior Housing Element	0	0	0.023558816	0.023558816	1	1*	1*	118-SA227	88	Boyle Heights									Above Moderate
LOS ANGELES	1170 S ESPERANZA ST	90023	5191010019	Low Medium I Residential	R2-1-CUGU	0	17	0.114701654	Residential - Single Family Residence	YES - Current	NO - Privately-Owned	Available	Not Used in Prior Housing Element	0	0	0.023558816	0.023558816	1	1*	1*	118-SA227	74	Boyle Heights									Above Moderate
LOS ANGELES	1166 S ESPERANZA ST	90023	5191010020	Low Medium I Residential	R2-1-CUGU	0	17	0.114695554	Residential - Single Family Residence	YES - Current	NO - Privately-Owned	Available	Not Used in Prior Housing Element	0	0	0.023558816	0.023558816	1	1*	1*	118-SA227	62	Boyle Heights									Above Moderate
LOS ANGELES	1162 S ESPERANZA ST	90023	5191010021	Low Medium I Residential	R2-1-CUGU	0	17	0.114688364	Residential - Single Family Residence	YES - Current	NO - Privately-Owned	Available	Not Used in Prior Housing Element	0	0	0.023558816	0.023558816	1	1*	1*	118-SA227	53	Boyle Heights									Above Moderate
LOS ANGELES	3505 E BESWICK ST	90023	5191011001	Low Medium I Residential	R2-1-CUGU	0	17	0.061983117	Residential - Single Family Residence	YES - Current	NO - Privately-Owned	Available	Not Used in Prior Housing Element	0	0	0.028453285	0.028453285	1	1*	1*	120A227	119	Boyle Heights									Above Moderate
LOS ANGELES	3501 E BESWICK ST	90023	5191011002	Low Medium I Residential	R2-1-CUGU	0	17	0.061983725	Residential - Single Family Residence	YES - Current	NO - Privately-Owned	Available	Not Used in Prior Housing Element	0	0	0.028453285	0.028453285	1	1*	1*	120A227	117	Boyle Heights									Above Moderate
LOS ANGELES	1104 S SPENCE ST	90023	5191011003	Low Medium I Residential	R2-1-CUGU	0	17	0.124065081	Residential - Single Family Residence	YES - Current	NO - Privately-Owned	Available	Not Used in Prior Housing Element	0	0	0.055679221	0.055679221	1	2*	2*	120A227	124	Boyle Heights									Above Moderate
LOS ANGELES	1106 S SPENCE ST	90023	5191011004	Low Medium I Residential	R2-1-CUGU	0	17	0.123966747	Residential - Single Family Residence	YES - Current	NO - Privately-Owned	Available	Not Used in Prior Housing Element	0	0	0.055679221	0.055679221	1	2*	2*	120A227	128	Boyle Heights									Above Moderate
LOS ANGELES	1110 S SPENCE ST	90023	5191011005	Low Medium I Residential	R2-1-CUGU	0	17	0.110191909	Residential - Single Family Residence	YES - Current	NO - Privately-Owned	Available	Not Used in Prior Housing Element	0	0	0.02310636	0.02310636	1	1*	1*	120A227	136	Boyle Heights									Above Moderate
LOS ANGELES	1116 S SPENCE ST	90023	5191011006	Low Medium I Residential	R2-1-CUGU	0	17	0.110193434	Residential - Single Family Residence	YES - Current	NO - Privately-Owned	Available	Not Used in Prior Housing Element	0	0	0.02310636	0.02310636	1	1*	1*	120A227	143	Boyle Heights									Above Moderate
LOS ANGELES	1120 S SPENCE ST	90023	5191011007	Low Medium I Residential	R2-1-CUGU	0	17	0.123967345	Residential - Single Family Residence	YES - Current	NO - Privately-Owned	Available	Not Used in Prior Housing Element	0	0	0.055679221	0.055679221	1	2*	2*	120A227	150	Boyle Heights									Above Moderate
LOS ANGELES	1124 S SPENCE ST	90023	5191011008	Low Medium I Residential	R2-1-CUGU	0	17	0.123966622	Residential - Single Family Residence	YES - Current	NO - Privately-Owned	Available	Not Used in Prior Housing Element	0	0	0.055679221	0.055679221	1	2*	2*	120A227	160	Boyle Heights									Above Moderate
LOS ANGELES	3512 E BESWICK ST	90023	5191011009	Low Medium I Residential	R2-1-CUGU	0	17	0.119408681	Residential - Single Family Residence	YES - Current	NO - Privately-Owned	Available	Not Used in Prior Housing Element	0	0	0.055679221	0.055679221	1	2*	2*	120A227	131	Boyle Heights									Above Moderate
LOS ANGELES	3516 E BESWICK ST	90023	5191011010	Low Medium I Residential	R2-1-CUGU	0	17	0.119411051	Residential - Single Family Residence	YES - Current	NO - Privately-Owned	Available	Not Used in Prior Housing Element	0	0	0.055679221	0.055679221	1	2*	2*	120A227	134	Boyle Heights									Above Moderate
LOS ANGELES	3520 E BESWICK ST	90023	5191011011	Low Medium I Residential	R2-1-CUGU	0	17	0.119409219	Residential - Single Family Residence	YES - Current	NO - Privately-Owned	Available	Not Used in Prior Housing Element	0	0	0.055679221	0.055679221	1	2*	2*	120A227	138	Boyle Heights									Above Moderate
LOS ANGELES	3528 E BESWICK ST	90023	5191011013	Low Medium I Residential	R2-1-CUGU	0	17	0.11941303	Residential - Single Family Residence	YES - Current	NO - Privately-Owned	Available	Not Used in Prior Housing Element	0	0	0.055679221	0.055679221	1	2*	2*	120A227	145	Boyle Heights									Above Moderate
LOS ANGELES	3532 E BESWICK ST	90023	5191011014	Low Medium I Residential	R2-1-CUGU	0	17	0.119410503	Residential - Single Family Residence	YES - Current	NO - Privately-Owned	Available	Not Used in Prior Housing Element	0	0	0.055679221	0.055679221	1	2*	2*	120A227	149	Boyle Heights									Above Moderate
LOS ANGELES	3536 E BESWICK ST	90023	5191011015	Low Medium I Residential	R2-1-CUGU	0	17	0.104684172	Residential - Single Family Residence	YES - Current	NO - Privately-Owned	Available	Not Used in Prior Housing Element	0	0	0.02310636	0.02310636	1	1*	1*	120A227	153	Boyle Heights									Above Moderate
LOS ANGELES	3535 E GARNET ST	90023	5191011017	Low Medium I Residential	R2-1-CUGU	0	17	0.119374122	Residential - Single Family Residence	YES - Current	NO - Privately-Owned	Available	Not Used in Prior Housing Element	0	0	0.083900365	0.083900365	1	2*	2*	120A227	174	Boyle Heights								Yes	Above Moderate
LOS ANGELES	3533 E GARNET ST	90023	5191011018	Low Medium I Residential	R2-1-CUGU	0	17	0.11937733	Residential - Single Family Residence	YES - Current	NO - Privately-Owned	Available	Not Used in Prior Housing Element	0	0	0.055679221	0.055679221	1	2*	2*	120A227	171	Boyle Heights									Above Moderate
LOS ANGELES	3529 E GARNET ST	90023	5191011019	Low Medium I Residential	R2-1-CUGU	0	17	0.119375673	Residential - Single Family Residence	YES - Current	NO - Privately-Owned	Available	Not Used in Prior Housing Element	0	0	0.055679221	0.055679221	1	2*	2*	120A227	166	Boyle Heights									Above Moderate
LOS ANGELES	3521 E GARNET ST	90023	5191011020	Low Medium I Residential	R2-1-CUGU	0	17	0.119375953	Residential - Double, Duplex, or Two Units - 4 Stories or Less	YES - Current	NO - Privately-Owned	Available	Not Used in Prior Housing Element	0	0	0.030307375	0.030307375	2	2*	2*	120A227	163	Boyle Heights								Yes	Above Moderate
LOS ANGELES	3517 E GARNET ST	90023	5191011021	Low Medium I Residential	R2-1-CUGU	0	17	0.119374991	Residential - Single Family Residence	YES - Current	NO - Privately-Owned	Available	Not Used in Prior Housing Element	0	0	0.055679221	0.055679221	1	2*	2*	120A227	158	Boyle Heights									Above Moderate
LOS ANGELES	3515 E GARNET ST	90023	5191011022	Low Medium I Residential	R2-1-CUGU	0	17	0.119375717	Residential - Double, Duplex, or Two Units - 4 Stories or Less	YES - Current	NO - Privately-Owned	Available	Not Used in Prior Housing Element	0	0	0.073417792	0.073417792	2	2*	2*	120A227	155	Boyle Heights								Yes	Above Moderate
LOS ANGELES			5191011030	Low Medium I Residential	(T)(Q)RD1.5-1-CUGU	0	29	0.022548847	Commercial - Parking Lot (Commercial Use Property) - Lots - Patron or Employee - One Story	YES - Current	NO - Privately-Owned	Available	Not Used in Prior Housing Element	0	0	0.000242268	0.000242268	0	0	0	120A227	121	Boyle Heights									Above Moderate
LOS ANGELES			5191011030	Low Medium I Residential	(T)(Q)RD1.5-1-CUGU	0	29	0.051423368	Commercial - Parking Lot (Commercial Use Property) - Lots - Patron or Employee - One Story	YES - Current	NO - Privately-Owned	Available	Not Used in Prior Housing Element	0	0	0.000689267	0.000689267	0	1*	1*	120A227	120	Boyle Heights									Above Moderate
LOS ANGELES	3576 E BESWICK ST	90023	5191012001	Low Medium I Residential	R2-1-CUGU	0	17	0.148314373	Residential - Double, Duplex, or Two Units - 4 Stories or Less	YES - Current	NO - Privately-Owned	Available	Not Used in Prior Housing Element	0	0	0.01913989	0.01913989	2	2*	2*	120A227	186	Boyle Heights								Yes	Above Moderate
LOS ANGELES	3570 E BESWICK ST	90023	5191012002	Low Medium I Residential	R2-1-CUGU	0	17	0.119414446	Residential - Double, Duplex, or Two Units - 4 Stories or Less	YES - Current	NO - Privately-Owned	Available	Not Used in Prior Housing Element	0	0	0.073417792	0.073417792	2	2*	2*	120A227	181	Boyle Heights								Yes	Above Moderate
LOS ANGELES	3566 E BESWICK ST	90023	5191012003	Low Medium I Residential	R2-1-CUGU	0	17	0.119414447	Residential - Double, Duplex, or Two Units - 4 Stories or Less	YES - Current	NO - Privately-Owned	Available	Not Used in Prior Housing Element	0	0	0.01913989	0.01913989	2	2*	2*	120A227	178	Boyle Heights								Yes	Above Moderate
LOS ANGELES	3564 E BESWICK ST	90023	5191012004	Low Medium I Residential	R2-1-CUGU	0	17	0.119414629	Residential - Single Family Residence	YES - Current	NO - Privately-Owned	Available	Not Used in Prior Housing Element	0	0	0.055679221	0.055679221	1	2*	2*	120A227	175	Boyle Heights									Above Moderate
LOS ANGELES	3560 E BESWICK ST	90023	5191012005	Low Medium I Residential	R2-1-CUGU	0	17	0.119413163	Residential - Single Family Residence	YES - Current	NO - Privately-Owned	Available	Not Used in Prior Housing Element	0	0	0.055679221	0.055679221	1	2*	2*	120A227	173	Boyle Heights									Above Moderate
LOS ANGELES	3556 E BESWICK ST	90023	5191012006	Low Medium I Residential	R2-1-CUGU	0	17	0.119414037	Residential - Single Family Residence	YES - Current	NO - Privately-Owned	Available	Not Used in Prior Housing Element	0	0	0.055679221	0.055679221	1	2*	2*	120A227	169	Boyle Heights									Above Moderate
LOS ANGELES	3552 E BESWICK ST	90023	5191012007	Low Medium I Residential	R2-1-CUGU	0	17	0.119412474	Residential - Single Family Residence	YES - Current	NO - Privately-Owned	Available	Not Used in Prior Housing Element	0	0	0.055679221	0.055679221	1	2*	2*	120A227	165	Boyle Heights									Above Moderate
LOS ANGELES	3548 E BESWICK ST	90023	5191012008	Low Medium I Residential	R2-1-CUGU	0	17	0.11941188	Residential - Single Family Residence	YES - Current	NO - Privately-Owned	Available	Not Used in Prior Housing Element	0	0	0.055679221	0.055679221	1	2*	2*	120A227	161	Boyle Heights									Above Moderate
LOS ANGELES	3544 E BESWICK ST	90023	5191012009	Low Medium I Residential	R2-1-CUGU	0	17	0.119411881	Residential - Single Family Residence	YES - Current	NO - Privately-Owned	Available	Not Used in Prior Housing Element	0	0	0.055679221	0.055679221	1	2*	2*	120A227	157	Boyle Heights									Above Moderate
LOS ANGELES	3545 1/2 E GARNET ST	90023	5191012010	Low Medium I Residential	R2-1-CUGU	0	17	0.119376378	Residential - Double, Duplex, or Two Units - 4 Stories or Less	YES - Current	NO - Privately-Owned	Available	Not Used in Prior Housing Element	0	0	0.073417792	0.073417792	2	2*	2*	120A227	179	Boyle Heights								Yes	Above Moderate
LOS ANGELES	3547 E GARNET ST	90023	5191012011	Low Medium I Residential	R2-1-CUGU	0	17	0.11937542	Residential - Double, Duplex, or Two Units - 4 Stories or Less	YES - Current	NO - Privately-Owned	Available	Not Used in Prior Housing Element	0	0	0.073417792	0.073417792	2	2*	2*	120A227	182	Boyle Heights								Yes	Above Moderate
LOS ANGELES	3553 E GARNET ST	90023	5191012012	Low Medium I Residential	R2-1-CUGU	0	17	0.11937542	Residential - Double, Duplex, or Two Units - 4 Stories or Less	YES - Current	NO - Privately-Owned	Available	Not Used in Prior Housing Element	0	0	0.073417792	0.073417792	2	2*	2*	120A227	187	Boyle Heights								Yes	Above Moderate
LOS ANGELES	3557 E GARNET ST	90023	5191012013	Low Medium I Residential	R2-1-CUGU	0	17	0.119377069	Residential - Single Family Residence	YES - Current	NO - Privately-Owned	Available	Not Used in Prior Housing Element	0	0	0.055679221	0.055679221	1	2*	2*	120A227	190	Boyle Heights									Above Moderate
LOS ANGELES	3565 E GARNET ST	90023	5191012015	Low Medium I Residential	R2-1-CUGU	0	17	0.119376293	Residential - Single Family Residence	YES - Current	NO - Privately-Owned	Available	Not Used in Prior Housing Element	0	0	0.055679221	0.055679221	1	2*	2*	120A227	201	Boyle Heights									Above Moderate
LOS ANGELES	3567 E GARNET ST	90023	5191012016	Low Medium I Residential	R2-1-CUGU	0	17	0.119375421	Residential - Double, Duplex, or Two Units - 4 Stories or Less	YES - Current	NO - Privately-Owned	Available	Not Used in Prior Housing Element	0	0	0.073417792	0.073417792	2	2*	2*	120A227	204	Boyle Heights								Yes	Above Moderate
LOS ANGELES	3571 E GARNET ST	90023	5191012017	Low Medium I Residential	R2-1-CUGU	0	17	0.119374644	Residential - Double, Duplex, or Two Units - 4 Stories or Less	YES - Current	NO - Privately-Owned	Available	Not Used in Prior Housing Element	0	0	0.073417792	0.073417792	2	2*	2*	120A227	209	Boyle Heights								Yes	Above Moderate
LOS ANGELES	3577 E GARNET ST	90023	5191012018	Low Medium I Residential	R2-1-CUGU	0	17	0.148265813	Residential - Single Family Residence	YES - Current

LOS ANGELES	1160 S SPENCE ST	90023	5191015001	Low Medium I Residential	R2-1-CUGU	0	17	0.123875421	Residential - Single Family Residence	YES - Current	NO - Privately-Owned	Available	Not Used in Prior Housing Element	0	0	0.055679221	0.055679221	1	2*	2*	120A225_355	Boyle Heights								Above Moderate
LOS ANGELES	1174 S SPENCE ST	90023	5191015003	Low Medium I Residential	R2-1-CUGU	0	17	0.111019588	Residential - Single Family Residence	YES - Current	NO - Privately-Owned	Available	Not Used in Prior Housing Element	0	0	0.02310636	0.02310636	1	1*	1*	120A225_378	Boyle Heights								Above Moderate
LOS ANGELES	1178 S SPENCE ST	90023	5191015004	Low Medium I Residential	R2-1-CUGU	0	17	0.111844272	Residential - Single Family Residence	YES - Current	NO - Privately-Owned	Available	Not Used in Prior Housing Element	0	0	0.02310636	0.02310636	1	1*	1*	118-5A225_18	Boyle Heights								Above Moderate
LOS ANGELES	3511 E 8TH ST	90023	5191015006	Low Medium I Residential	R2-1-CUGU	0	17	0.124745627	Residential - Double, Duplex, or Two Units - 4 Stories or Less	YES - Current	NO - Privately-Owned	Available	Not Used in Prior Housing Element	0	0	0.04939765	0.04939765	2	2*	2*	118-5A225_40	Boyle Heights						Yes		Above Moderate
LOS ANGELES	3510 E OPAL ST	90023	5191015007	Low Medium I Residential	R2-1-CUGU	0	17	0.11533018	Residential - Double, Duplex, or Two Units - 4 Stories or Less	YES - Current	NO - Privately-Owned	Available	Not Used in Prior Housing Element	0	0	0.073417792	0.073417792	2	2*	2*	118-5A225_8	Boyle Heights						Yes		Above Moderate
LOS ANGELES	3516 E OPAL ST	90023	5191015008	Low Medium I Residential	R2-1-CUGU	0	17	0.115336016	Residential - Single Family Residence	YES - Current	NO - Privately-Owned	Available	Not Used in Prior Housing Element	0	0	0.055679221	0.055679221	1	2*	2*	118-5A225_9	Boyle Heights								Above Moderate
LOS ANGELES	3520 E OPAL ST	90023	5191015009	Low Medium I Residential	R2-1-CUGU	0	17	0.11533388	Residential - Single Family Residence	YES - Current	NO - Privately-Owned	Available	Not Used in Prior Housing Element	0	0	0.055679221	0.055679221	1	2*	2*	118-5A225_12	Boyle Heights								Above Moderate
LOS ANGELES	3524 E OPAL ST	90023	5191015010	Low Medium I Residential	R2-1-CUGU	0	17	0.115335379	Residential - Single Family Residence	YES - Current	NO - Privately-Owned	Available	Not Used in Prior Housing Element	0	0	0.055679221	0.055679221	1	2*	2*	118-5A227_24	Boyle Heights								Above Moderate
LOS ANGELES	3528 E OPAL ST	90023	5191015011	Low Medium I Residential	R2-1-CUGU	0	17	0.115334246	Residential - Double, Duplex, or Two Units - 4 Stories or Less	YES - Current	NO - Privately-Owned	Available	Not Used in Prior Housing Element	0	0	0.04865773	0.04865773	2	2*	2*	118-5A227_29	Boyle Heights								Above Moderate
LOS ANGELES	3532 E OPAL ST	90023	5191015012	Low Medium I Residential	R2-1-CUGU	0	17	0.115335534	Residential - Single Family Residence	YES - Current	NO - Privately-Owned	Available	Not Used in Prior Housing Element	0	0	0.055679221	0.055679221	1	2*	2*	118-5A227_33	Boyle Heights								Above Moderate
LOS ANGELES	3539 E 8TH ST	90023	5191015014	Low Medium I Residential	R2-1-CUGU	0	17	0.079389637	Residential - Single Family Residence	YES - Current	NO - Privately-Owned	Available	Not Used in Prior Housing Element	0	0	0.02890574	0.02890574	1	1*	1*	118-5A227_69	Boyle Heights								Above Moderate
LOS ANGELES	3533 E 8TH ST	90023	5191015015	Low Medium I Residential	R2-1-CUGU	0	17	0.116391702	Residential - Double, Duplex, or Two Units - 4 Stories or Less	YES - Current	NO - Privately-Owned	Available	Not Used in Prior Housing Element	0	0	0.060497284	0.060497284	2	2*	2*	118-5A227_64	Boyle Heights						Yes		Above Moderate
LOS ANGELES	3529 E 8TH ST	90023	5191015016	Low Medium I Residential	R2-1-CUGU	0	17	0.116355508	Residential - Double, Duplex, or Two Units - 4 Stories or Less	YES - Current	NO - Privately-Owned	Available	Not Used in Prior Housing Element	0	0	0.060497284	0.060497284	2	2*	2*	118-5A227_58	Boyle Heights						Yes		Above Moderate
LOS ANGELES	3527 E 8TH ST	90023	5191015017	Low Medium I Residential	R2-1-CUGU	0	17	0.116322171	Residential - Double, Duplex, or Two Units - 4 Stories or Less	YES - Current	NO - Privately-Owned	Available	Not Used in Prior Housing Element	0	0	0.04939765	0.04939765	2	2*	2*	118-5A225_54	Boyle Heights						Yes		Above Moderate
LOS ANGELES	3521 E 8TH ST	90023	5191015018	Low Medium I Residential	R2-1-CUGU	0	17	0.116283752	Residential - Single Family Residence	YES - Current	NO - Privately-Owned	Available	Not Used in Prior Housing Element	0	0	0.037571937	0.037571937	1	2*	2*	118-5A225_49	Boyle Heights								Above Moderate
LOS ANGELES	3517 E 8TH ST	90023	5191015019	Low Medium I Residential	R2-1-CUGU	0	17	0.116251289	Residential - Double, Duplex, or Two Units - 4 Stories or Less	YES - Current	NO - Privately-Owned	Available	Not Used in Prior Housing Element	0	0	0.04939765	0.04939765	2	2*	2*	118-5A225_41	Boyle Heights						Yes		Above Moderate
LOS ANGELES	3515 E 8TH ST	90023	5191015020	Low Medium I Residential	R2-1-CUGU	0	17	0.11621516	Residential - Single Family Residence	YES - Current	NO - Privately-Owned	Available	Not Used in Prior Housing Element	0	0	0.037571937	0.037571937	1	2*	2*	118-5A225_33	Boyle Heights								Above Moderate
LOS ANGELES	3576 E OPAL ST	90023	5191016001	Low Medium I Residential	R2-1-CUGU	0	17	0.1432468	Residential - Double, Duplex, or Two Units - 4 Stories or Less	YES - Current	NO - Privately-Owned	Available	Not Used in Prior Housing Element	0	0	0.04939765	0.04939765	2	2*	2*	118-5A227_86	Boyle Heights						Yes		Above Moderate
LOS ANGELES	3572 E OPAL ST	90023	5191016002	Low Medium I Residential	R2-1-CUGU	0	17	0.115334909	Residential - Double, Duplex, or Two Units - 4 Stories or Less	YES - Current	NO - Privately-Owned	Available	Not Used in Prior Housing Element	0	0	0.060497284	0.060497284	2	2*	2*	118-5A227_78	Boyle Heights						Yes		Above Moderate
LOS ANGELES	3568 E OPAL ST	90023	5191016003	Low Medium I Residential	R2-1-CUGU	0	17	0.115337345	Residential - Single Family Residence - Pool	YES - Current	NO - Privately-Owned	Available	Not Used in Prior Housing Element	0	0	0.046053177	0.046053177	1	2*	2*	118-5A227_71	Boyle Heights								Above Moderate
LOS ANGELES	3564 E OPAL ST	90023	5191016004	Low Medium I Residential	R2-1-CUGU	0	17	0.115333979	Residential - Single Family Residence	YES - Current	NO - Privately-Owned	Available	Not Used in Prior Housing Element	0	0	0.046053177	0.046053177	1	2*	2*	118-5A227_66	Boyle Heights								Above Moderate
LOS ANGELES	3560 E OPAL ST	90023	5191016005	Low Medium I Residential	R2-1-CUGU	0	17	0.115336248	Residential - Single Family Residence	YES - Current	NO - Privately-Owned	Available	Not Used in Prior Housing Element	0	0	0.046053177	0.046053177	1	2*	2*	118-5A227_61	Boyle Heights								Above Moderate
LOS ANGELES	3556 E OPAL ST	90023	5191016006	Low Medium I Residential	R2-1-CUGU	0	17	0.115335585	Residential - Single Family Residence - Pool	YES - Current	NO - Privately-Owned	Available	Not Used in Prior Housing Element	0	0	0.046053177	0.046053177	1	2*	2*	118-5A227_56	Boyle Heights								Above Moderate
LOS ANGELES	3552 E OPAL ST	90023	5191016007	Low Medium I Residential	R2-1-CUGU	0	17	0.115335417	Residential - Single Family Residence	YES - Current	NO - Privately-Owned	Available	Not Used in Prior Housing Element	0	0	0.037571937	0.037571937	1	2*	2*	118-5A227_52	Boyle Heights								Above Moderate
LOS ANGELES	3548 E OPAL ST	90023	5191016008	Low Medium I Residential	R2-1-CUGU	0	17	0.115335417	Residential - Double, Duplex, or Two Units - 4 Stories or Less	YES - Current	NO - Privately-Owned	Available	Not Used in Prior Housing Element	0	0	0.04939765	0.04939765	2	2*	2*	118-5A227_48	Boyle Heights						Yes		Above Moderate
LOS ANGELES	3544 E OPAL ST	90023	5191016009	Low Medium I Residential	R2-1-CUGU	0	17	0.115336248	Residential - Single Family Residence	YES - Current	NO - Privately-Owned	Available	Not Used in Prior Housing Element	0	0	0.037571937	0.037571937	1	2*	2*	118-5A227_43	Boyle Heights								Above Moderate
LOS ANGELES	3541 E 8TH ST	90023	5191016010	Low Medium I Residential	R2-1-CUGU	0	17	0.116451064	Residential - Double, Duplex, or Two Units - 4 Stories or Less	YES - Current	NO - Privately-Owned	Available	Not Used in Prior Housing Element	0	0	0.060497284	0.060497284	2	2*	2*	118-5A227_72	Boyle Heights						Yes		Above Moderate
LOS ANGELES	3547 E 8TH ST	90023	5191016011	Low Medium I Residential	R2-1-CUGU	0	17	0.116485304	Residential - Single Family Residence	YES - Current	NO - Privately-Owned	Available	Not Used in Prior Housing Element	0	0	0.046053177	0.046053177	1	2*	2*	118-5A227_80	Boyle Heights								Above Moderate
LOS ANGELES	3549 E 8TH ST	90023	5191016012	Low Medium I Residential	R2-1-CUGU	0	17	0.116520981	Residential - Double, Duplex, or Two Units - 4 Stories or Less	YES - Current	NO - Privately-Owned	Available	Not Used in Prior Housing Element	0	0	0.060497284	0.060497284	2	2*	2*	118-5A227_87	Boyle Heights						Yes		Above Moderate
LOS ANGELES	3553 E 8TH ST	90023	5191016013	Low Medium I Residential	R2-1-CUGU	0	17	0.1165559	Residential - Double, Duplex, or Two Units - 4 Stories or Less	YES - Current	NO - Privately-Owned	Available	Not Used in Prior Housing Element	0	0	0.060497284	0.060497284	2	2*	2*	118-5A227_92	Boyle Heights						Yes		Above Moderate
LOS ANGELES	3567 E 8TH ST	90023	5191016015	Low Medium I Residential	R2-1-CUGU	0	17	0.116664301	Residential - Double, Duplex, or Two Units - 4 Stories or Less	YES - Current	NO - Privately-Owned	Available	Not Used in Prior Housing Element	0	0	0.060497284	0.060497284	2	2*	2*	118-5A227_109	Boyle Heights						Yes		Above Moderate
LOS ANGELES	3573 E 8TH ST	90023	5191016016	Low Medium I Residential	R2-1-CUGU	0	17	0.116695222	Residential - Double, Duplex, or Two Units - 4 Stories or Less	YES - Current	NO - Privately-Owned	Available	Not Used in Prior Housing Element	0	0	0.025351039	0.025351039	2	2*	2*	118-5A227_114	Boyle Heights						Yes		Above Moderate
LOS ANGELES	3577 E 8TH ST	90023	5191016017	Low Medium I Residential	R2-1-CUGU	0	17	0.144986214	Residential - Single Family Residence	YES - Current	NO - Privately-Owned	Available	Not Used in Prior Housing Element	0	0	0.037571937	0.037571937	1	2*	2*	118-5A227_120	Boyle Heights								Above Moderate
LOS ANGELES	3500 E 8TH ST	90023	5191017001	Low Medium I Residential	R2-1-CUGU	0	17	0.096420486	Residential - Single Family Residence	YES - Current	NO - Privately-Owned	Available	Not Used in Prior Housing Element	0	0	0.009805164	0.009805164	1	1*	1*	118-5A225_72	Boyle Heights								Above Moderate
LOS ANGELES	3504 E 8TH ST	90023	5191017002	Low Medium I Residential	R2-1-CUGU	0	17	0.096421284	Residential - Single Family Residence	YES - Current	NO - Privately-Owned	Available	Not Used in Prior Housing Element	0	0	0.023558816	0.023558816	1	1*	1*	118-5A225_78	Boyle Heights								Above Moderate
LOS ANGELES	3506 E 8TH ST	90023	5191017003	Low Medium I Residential	R2-1-CUGU	0	17	0.096420618	Residential - Single Family Residence	YES - Current	NO - Privately-Owned	Available	Not Used in Prior Housing Element	0	0	0.023558816	0.023558816	1	1*	1*	118-5A225_82	Boyle Heights								Above Moderate
LOS ANGELES	3514 E 8TH ST	90023	5191017004	Low Medium I Residential	R2-1-CUGU	0	17	0.096420486	Residential - Single Family Residence	YES - Current	NO - Privately-Owned	Available	Not Used in Prior Housing Element	0	0	0.023558816	0.023558816	1	1*	1*	118-5A225_86	Boyle Heights								Above Moderate
LOS ANGELES	3516 E 8TH ST	90023	5191017005	Low Medium I Residential	R2-1-CUGU	0	17	0.096420373	Residential - Single Family Residence	YES - Current	NO - Privately-Owned	Available	Not Used in Prior Housing Element	0	0	0.023558816	0.023558816	1	1*	1*	118-5A225_89	Boyle Heights								Above Moderate
LOS ANGELES	3522 E 8TH ST	90023	5191017006	Low Medium I Residential	R2-1-CUGU	0	17	0.096420913	Residential - Single Family Residence	YES - Current	NO - Privately-Owned	Available	Not Used in Prior Housing Element	0	0	0.023558816	0.023558816	1	1*	1*	118-5A225_93	Boyle Heights								Above Moderate
LOS ANGELES	3528 E 8TH ST	90023	5191017008	Low Medium I Residential	R2-1-CUGU	0	17	0.091826426	Residential - Single Family Residence	YES - Current	NO - Privately-Owned	Available	Not Used in Prior Housing Element	0	0	0.023558816	0.023558816	1	1*	1*	118-5A225_103	Boyle Heights								Above Moderate
LOS ANGELES	3549 E HUNTER ST	90023	5191017011	Low Medium I Residential	R2-1-CUGU	0	17	0.141801706	Residential - Single Family Residence	YES - Current	NO - Privately-Owned	Available	Not Used in Prior Housing Element	0	0	0.037571937	0.037571937	1	2*	2*	118-5A227_129	Boyle Heights								Above Moderate
LOS ANGELES	3525 E HUNTER ST	90023	5191017013	Low Medium I Residential	R2-1-CUGU	0	17	0.095024285	Residential - Single Family Residence	YES - Current	NO - Privately-Owned	Available	Not Used in Prior Housing Element	0	0	0.023558816	0.023558816	1	1*	1*	118-5A225_116	Boyle Heights								Above Moderate
LOS ANGELES	3519 E HUNTER ST	90023	5191017014	Low Medium I Residential	R2-1-CUGU	0	17	0.093874056	Residential - Single Family Residence	YES - Current	NO - Privately-Owned	Available	Not Used in Prior Housing Element	0	0	0.023558816	0.023558816	1	1*	1*	118-5A225_109	Boyle Heights								Above Moderate
LOS ANGELES	1214 S SPENCE ST	90023	5191017017	Low Medium I Residential	R2-1-CUGU	0	17	0.101681037	Residential - Single Family Residence	YES - Current	NO - Privately-Owned	Available	Not Used in Prior Housing Element	0	0	0.023558816	0.023558816	1	1*	1*	118-5A225_102	Boyle Heights								Above Moderate
LOS ANGELES	1218 S SPENCE ST	90023	5191017018	Low Medium I Residential	R2-1-CUGU	0	17	0.102387585	Residential - Single Family Residence	YES - Current	NO - Privately-Owned	Available	Not Used in Prior Housing Element	0	0	0.023558816	0.023558816	1	1*	1*	118-5A225_114	Boyle Heights								Above Moderate
LOS ANGELES	3508 E HUNTER ST	90023	5191019001	Low Medium I Residential	R2-1-CUGU	0	17	0.116286191	Residential - Single Family Residence	YES - Current	NO - Privately-Owned	Available	Not Used in Prior Housing Element	0	0	0.046053177	0.046053177	1	2*	2*	118-5A225_157	Boyle Heights								Above Moderate
LOS ANGELES	3514 E HUNTER ST	90023	5191019002	Low Medium I Residential	R2-1-CUGU	0	17	0.116255687	Residential - Double, Duplex, or Two Units - 4 Stories or Less	YES - Current	NO - Privately-Owned	Available	Not Used in Prior Housing Element	0	0	0.060497284	0.060497284	2	2*	2*	118-5A225_156	Boyle Heights						Yes		Above Moderate
LOS ANGELES	3516 E HUNTER ST	90023	5191019003	Low Medium I Residential	R2-1-CUGU	0	17	0.092983598	Residential - Single Family Residence	YES - Current	NO - Privately-Owned	Available	Not Used in Prior Housing Element	0	0	0.023558816	0.023558816	1	1*	1*	118-5A225_155	Boyle Heights								Above Moderate
LOS ANGELES	3522 E HUNTER ST	90023	5191019004	Low Medium I Residential	R2-1-CUGU	0	17	0.069722926	Residential - Single Family Residence	YES - Current	NO - Privately-Owned	Available	Not Used in Prior Housing Element	0	0	0.030897692	0.030897692	1	1*	1*	118-5A225_153	Boyle Heights								Above Moderate
LOS ANGELES	3530 E HUNTER ST	90023	5191019007	Low Medium I Residential	R2-1-CUGU	0	17	0.116141634	Residential - Double, Duplex, or Two Units - 4 Stories or Less	YES - Current	NO - Privately-Owned	Available	Not Used in Prior Housing Element	0	0	0.060497284	0.060497284	2	2*	2*	118-5A225_150	Boyle Heights						Yes		Above Moderate
LOS ANGELES	3538 E HUNTER ST	90023	5191019009	Low Medium I Residential	R2-1-CUGU	0	17	0.116082433	Residential - Single Family Residence	YES - Current	NO - Privately-Owned	Available	Not Used in Prior Housing Element	0	0	0.046053177	0.046053177	1	2*	2*	118-5A225_147	Boyle Heights								Above Moderate
LOS ANGELES	3542 E HUNTER ST	90023	5191019010	Low Medium I Residential	R2-1-CUGU	0	17	0.058030099	Residential - Single Family Residence	YES - Current	NO - Privately-Owned	Available	Not Used in Prior Housing Element	0	0	0.02890574	0.02890574	1	1*	1*	118-5A227_168	Boyle Heights								Above Moderate
LOS ANGELES	3550 E HUNTER ST	90023	5191019012	Low Medium I Residential	R2-1-CUGU	0	17	0.116025046	Residential - Double, Duplex, or Two Units - 4 Stories or Less	YES - Current	NO - Privately-Owned	Available	Not Used in Prior Housing Element	0	0	0.060497284	0.060497284	2	2*	2*	118-5A227_166	Boyle Heights						Yes		Above Moderate
LOS ANGELES	3502 E HUNTER ST	90023	5191019028	Low Medium I Residential	R2-1-CUGU	0	17	0.116315605	Residential - Single Family Residence	YES - Current	NO - Privately-Owned	Available	Not Used in Prior Housing Element	0	0	0.046053177	0.046053177	1	2*	2*	118-5A225_158	Boyle Heights								Above Moderate
LOS ANGELES	3750 E OLYMPIC BLVD	90023	5191027001	Highway Oriented and Limited Commercial	C2-1-CUGU	0	108	0.14861211	Commercial - Restaurant, Cocktail Lounge - Restaurant, Cocktail Lounge, Tavern - One Story	YES - Current	NO - Privately-Owned	Available	Used in Prior Housing Element - Non-Vacant	0.087194091	0	0	0.087194091	0	0	0	118-5A229_85	Boyle Heights							Lower	
LOS ANGELES	1205 1/2 S PRADO ST	90023	5191027002	Highway Oriented and Limited Commercial	C2-1-CUGU	0	108	0.128840944	Residential - Three Units (Any Combination) - 4 Stories or Less	YES - Current	NO - Privately-Owned	Available	Not Used in Prior Housing Element	0	0	0.273785996	0.273785996	3	0	0	118-5A229_94	Boyle Heights						Yes		Above Moderate
LOS ANGELES	1209 S PRADO ST	90023	5191027003	Low Medium I Residential	R2-1-CUGU	0	17	0.125588409	Residential - Single Family Residence	YES - Current	NO - Privately-Owned	Available	Not Used in Prior Housing Element	0	0	0.037571937	0.037571937	1	2*	2*	118-5A229_101	Boyle Heights								Above Moderate
LOS ANGELES	1213 S PRADO ST	90023	5191027004	Low Medium I Residential	R2-1-CUGU	0	17	0.110530389	Residential - Single Family Residence	YES - Current	NO - Privately-Owned	Available	Not Used in Prior Housing Element	0	0	0.023558816	0.023558816	1	1*	1*	118-5A229_108	Boyle Heights								Above Moderate
LOS ANGELES	1225 S PRADO ST	90023	5191027007	Low Medium I Residential	R2-1-CUGU	0	17	0.110486772	Residential - Single Family Residence	YES - Current	NO - Privately-Owned	Available	Not Used in Prior Housing Element	0	0	0.023558816	0.023558816	1	1*	1*	118-5A229_129	Boyle Heights								Above Moderate
LOS ANGELES	1229 S PRADO ST	90023	5191027008	Low Medium I Residential	R2-1-CUGU	0	17	0.110469922	Residential - Single Family Residence	YES - Current	NO - Privately-Owned	Available	Not Used in Prior Housing Element	0	0	0.023558816	0.023558816	1	1*	1*	118-5A229_136	Boyle Heights								Above Moderate
LOS ANGELES	1239 S PRADO ST	90023	5191027010	Low Medium I Residential	R2-1-CUGU	0	17	0.110441717	Residential - Single Family Residence	YES - Current	NO - Privately-Owned	Available	Not Used in Prior Housing Element	0	0	0.023558816	0.023558816	1	1*	1*	118-5A229_150	Boyle Heights								Above Moderate
LOS ANGELES	1245 S PRADO ST	90023	5191027012	Low Medium I Residential	R2-1-CUGU	0	17	0.110411586	Residential - Single Family Residence	YES - Current	NO - Privately-Owned	Available	Not Used in Prior Housing Element	0	0	0.009805164	0.009805164	1	1*	1*	118-5A229_164	Boyle Heights								Above Moderate
LOS ANGELES	1249 S PRADO ST	90023	5191027013	Low Medium I Residential	R2-1-CUGU	0	17	0.110397903	Residential - Single Family Residence	YES - Current	NO - Privately-Owned	Available	Not Used in Prior Housing Element	0	0	0.023558816	0.023558816	1	1*	1*	118-5A229_171	Boyle Heights								Above Moderate
LOS ANGELES	1309 S PRADO ST	90023	5191027016	Low Medium I Residential	R2-1-CUGU	0	17	0.110352186	Residential - Single Family Residence	YES - Current	NO - Privately-Owned	Available	Not Used in Prior Housing Element	0	0	0.023558816	0.023558816	1	1*	1*	118-5A229_192	Boyle Heights								Above Moderate
LOS ANGELES	1313 S PRADO ST	90023	5191027017	Low Medium I Residential	R2-1-CUGU	0	17	0.110337551	Residential - Single Family Residence	YES - Current	NO - Privately-Owned	Available	Not Used in Prior Housing Element	0	0	0.023558816	0.023558816	1	1*	1*	118-5A229_199	Boyle Heights								Above Moderate
LOS ANGELES	1210 S LOS PALOS ST	90023	5191027022	Low Medium I Residential	R2-1-CUGU	0	17	0.117503128	Industrial - Industrial - Miscellaneous Industrial - One Story	YES - Current	NO - Privately-Owned	Available	Not Used in Prior Housing Element	0	0	0.007521338	0.007521338	1	2*	2*	118-5A227_235	Boyle Heights								Above Moderate
LOS ANGELES	1212 S LOS PALOS ST	90023	5191027023	Low Medium I Residential	R2-1-CUGU	0	17	0.118177753	Residential - Double, Duplex, or Two Units - 4 Stories or Less	YES - Current	NO - Privately-Owned	Available	Not Used in Prior Housing Element	0	0	0.060497284	0.060497284	2	2*	2*	118-5A227_242	Boyle Heights						Yes		Above Moderate
LOS ANGELES	1226 S LOS PALOS ST	90023	5191027026	Low Medium I Residential	R2-1-CUGU	0	17	0.110196362	Residential - Single Family Residence	YES - Current	NO - Privately-Owned	Available	Not Used in Prior Housing Element	0	0	0.023558816	0.023558816	1	1*	1*	118-5A227_253	Boyle Heights								Above Moderate
LOS ANGELES	1230 S LOS PALOS ST	90023	5191027027	Low Medium I Residential	R2-1-CUGU	0	17	0.110195503	Residential - Single Family Residence	YES - Current	NO - Privately-Owned	Available	Not Used in Prior Housing Element	0	0	0.023558816	0.023558816	1	1*	1*	118-5A227_258	Boyle Heights								Above Moderate
LOS ANGELES	1234 S LOS PALOS ST	90023	5191027028	Low Medium I Residential	R2-1-CUGU	0	17	0.110196077	Residential - Single Family Residence	YES - Current	NO - Privately-Owned	Available	Not Used in Prior Housing Element	0	0	0.023558816	0.023558816	1	1*	1*	118-5A227_266	Boyle Heights								Above Moderate
LOS ANGELES	1238 S LOS PALOS ST	90023	5191027029	Low Medium I Residential	R2-1-CUGU	0	17	0.110195789	Residential - Double, Duplex, or Two Units - 4 Stories or Less	YES - Current	NO - Privately-Owned	Available	Not Used in Prior Housing Element	0	0	0.023558816	0.023558816	1	1*	1*	118-5A227_268	Boyle Heights								Above Moderate
LOS ANGELES	1242 S LOS PALOS ST	90023	5191027030	Low Medium I Residential	R2-1-CUGU	0	17	0.110195215	Residential - Single Family Residence	YES - Current	NO - Privately-Owned	Available	Not Used in Prior Housing Element	0	0	0.023558816	0.023558816	1	1*	1*	118-5A227_270	Boyle Heights								Above Moderate
LOS ANGELES	1300 S LOS PALOS ST	90023	5191027033	Low Medium I Residential	R2-1-CUGU	0	17	0.110194641	Residential - Single Family Residence	YES - Current	NO - Privately-Owned	Available	Not Used in Prior Housing Element	0	0	0.023558816	0.023558816	1	1*	1*	118-5A227_287	Boyle Heights								Above Moderate
LOS ANGELES	1304 S LOS PALOS ST	90023	5191027034	Low Medium I Residential	R2-1-CUGU	0	17	0.110196649	Residential - Single Family Residence	YES - Current	NO - Privately-Owned	Available	Not Used in Prior Housing Element	0	0	0.023558816	0.023558816	1	1*	1*	118-5A227_290	Boyle Heights								Above Moderate
LOS ANGELES	1308 S LOS PALOS ST	90023	5191027035	Low Medium I Residential	R2-1-CUGU	0	17	0.110194929	Residential - Single Family Residence	YES - Current	NO - Privately-Owned	Available	Not Used in Prior Housing Element	0	0	0.023558816	0.023558816	1	1*	1*	118-5A227_292	Boyle Heights								Above Moderate
LOS ANGELES	1312 S LOS PALOS ST	90023	5191027036	Low Medium I Residential	R2-1-CUGU	0	17	0.110195502	Residential - Single Family Residence	YES - Current	NO - Privately-Owned	Available	Not Used in Prior Housing Element	0	0	0.023558816	0.023558816	1	1*	1*	118-5A227_300	Boyle Heights								Above Moderate
LOS ANGELES	1206 S LOS PALOS ST	90023	5191027041	Highway Oriented and Limited Commercial	C2-1-CUGU	0	108	0.142590807	Commercial - Store - One Story	YES - Current	NO - Privately-Owned	Available	Used in Prior Housing Element - Non-Vacant	0.031276798	0	0	0.031276798	3	0	0	118-5A227_234	Boyle Heights							Lower	
LOS ANGELES	3740 E OLYMPIC BLVD	90023	5191027041	Highway Oriented and Limited Commercial	C2-1-CUGU	0	108	0.137921592	Commercial - Store - One Story	YES - Current	NO - Privately-Owned	Available	Used in Prior Housing Element - Non-Vacant	0.03146683	0	0	0.03146683	3	0	0	118-5A227_220	Boyle Heights							Lower	
LOS ANGELES	3790 E OLYMPIC BLVD	90023	5191028001	Highway Oriented and Limited Commercial	C2-1-CUGU	0	108	0.109931613	Commercial - Restaurant, Cocktail Lounge - Restaurant, Cocktail Lounge, Tavern - One Story	YES - Current	NO - Privately-Owned	Available	Not Used in Prior Housing Element	0.069848201	0	0	0.069848201	1	0	0	118-5A229_83	Boyle Heights							Lower	
LOS ANGELES	1205 S LA PUERTA ST	90023	5191028002	Low Medium I Residential	R2-1-CUGU	0	108	0.11027869	Residential - Double, Duplex, or Two Units - 4 Stories or Less	YES - Current	NO - Privately-Owned	Available	Not Used in Prior Housing Element	0	0	0.268456516	0.268456516	2	0	0	118-5A229_92	Boyle Heights						Yes		Above Moderate
LOS ANGELES	1213 S LA PUERTA ST	90023	5191028004	Low Medium I Residential	R2-1-CUGU	0	17	0.110207791	Residential - Single Family Residence	YES - Current	NO - Privately-Owned	Available	Not Used in Prior Housing Element	0	0	0.023558816	0.023558816	1	1*	1*	118-5A229_106	Boyle Heights								Above Moderate
LOS ANGELES	1221 S LA PUERTA ST	90023	5191028006	Low Medium I Residential	R2-1-CUGU	0	17	0.110207504	Residential - Single Family Residence	YES - Current	NO - Privately-Owned	Available	Not Used in Prior Housing Element	0	0	0.023558816	0.023558816	1	1*	1*	118-5A229_120	Boyle Heights								Above Moderate
LOS ANGELES	1229 S LA PUERTA ST	90023	5191028008	Low Medium I Resid

LOS ANGELES	1245 S INDIANA ST	90023	5191029012	Low Medium I Residential	R2-1-CUGU	0	17	0.111730086	Industrial - Light Manufacturing - One Story	YES - Current	NO - Privately-Owned	Available	Not Used in Prior Housing Element	0	0	0.011267097	0.011267097	0	1*	1*	118-SA229 160	Boyle Heights									Above Moderate
LOS ANGELES	1249 S INDIANA ST	90023	5191029013	Low Medium I Residential	R2-1-CUGU	0	17	0.111913191	Residential - Single Family Residence	YES - Current	NO - Privately-Owned	Available	Not Used in Prior Housing Element	0	0	0.023558816	0.023558816	1	1*	1*	118-SA229 167	Boyle Heights									Above Moderate
LOS ANGELES	1259 S INDIANA ST	90023	5191029015	Low Medium I Residential	R2-1-CUGU	0	17	0.112276198	Residential - Single Family Residence	YES - Current	NO - Privately-Owned	Available	Not Used in Prior Housing Element	0	0	0.023558816	0.023558816	1	1*	1*	118-SA229 181	Boyle Heights									Above Moderate
LOS ANGELES	12105 S LA PUERTA ST	90023	5191029020	Low Medium I Residential	R2-1-CUGU	0	17	0.110195465	Residential - Single Family Residence - Vacant Land	YES - Current	NO - Privately-Owned	Available	Not Used in Prior Housing Element	0	0	0.06110611	0.06110611	0	1*	1*	118-SA229 98	Boyle Heights									Above Moderate
LOS ANGELES	1218 S LA PUERTA ST	90023	5191029022	Low Medium I Residential	R2-1-CUGU	0	17	0.110195178	Residential - Single Family Residence	YES - Current	NO - Privately-Owned	Available	Not Used in Prior Housing Element	0	0	0.023558816	0.023558816	1	1*	1*	118-SA229 112	Boyle Heights									Above Moderate
LOS ANGELES	1222 S LA PUERTA ST	90023	5191029023	Low Medium I Residential	R2-1-CUGU	0	17	0.110195177	Residential - Single Family Residence	YES - Current	NO - Privately-Owned	Available	Not Used in Prior Housing Element	0	0	0.009805164	0.009805164	1	1*	1*	118-SA229 119	Boyle Heights									Above Moderate
LOS ANGELES	1226 S LA PUERTA ST	90023	5191029024	Low Medium I Residential	R2-1-CUGU	0	17	0.110194316	Residential - Single Family Residence	YES - Current	NO - Privately-Owned	Available	Not Used in Prior Housing Element	0	0	0.023558816	0.023558816	1	1*	1*	118-SA229 126	Boyle Heights									Above Moderate
LOS ANGELES	1230 S LA PUERTA ST	90023	5191029025	Low Medium I Residential	R2-1-CUGU	0	17	0.110195177	Residential - Single Family Residence	YES - Current	NO - Privately-Owned	Available	Not Used in Prior Housing Element	0	0	0.023558816	0.023558816	1	1*	1*	118-SA229 133	Boyle Heights									Above Moderate
LOS ANGELES	1242 S LA PUERTA ST	90023	5191029028	Low Medium I Residential	R2-1-CUGU	0	17	0.110194604	Residential - Single Family Residence	YES - Current	NO - Privately-Owned	Available	Not Used in Prior Housing Element	0	0	0.023558816	0.023558816	1	1*	1*	118-SA229 154	Boyle Heights									Above Moderate
LOS ANGELES	1246 S LA PUERTA ST	90023	5191029029	Low Medium I Residential	R2-1-CUGU	0	17	0.110194604	Residential - Single Family Residence	YES - Current	NO - Privately-Owned	Available	Not Used in Prior Housing Element	0	0	0.023558816	0.023558816	1	1*	1*	118-SA229 161	Boyle Heights									Above Moderate
LOS ANGELES	1300 S LA PUERTA ST	90023	5191029031	Low Medium I Residential	R2-1-CUGU	0	17	0.110195177	Residential - Single Family Residence	YES - Current	NO - Privately-Owned	Available	Not Used in Prior Housing Element	0	0	0.023558816	0.023558816	1	1*	1*	118-SA229 175	Boyle Heights									Above Moderate
LOS ANGELES	1304 S LA PUERTA ST	90023	5191029032	Low Medium I Residential	R2-1-CUGU	0	17	0.110195465	Residential - Single Family Residence	YES - Current	NO - Privately-Owned	Available	Not Used in Prior Housing Element	0	0	0.023558816	0.023558816	1	1*	1*	118-SA229 182	Boyle Heights									Above Moderate
LOS ANGELES	1308 S LA PUERTA ST	90023	5191029033	Low Medium I Residential	R2-1-CUGU	0	17	0.110194604	Residential - Single Family Residence	YES - Current	NO - Privately-Owned	Available	Not Used in Prior Housing Element	0	0	0.023558816	0.023558816	1	1*	1*	118-SA229 189	Boyle Heights									Above Moderate
LOS ANGELES	1312 S LA PUERTA ST	90023	5191029034	Low Medium I Residential	R2-1-CUGU	0	17	0.110195177	Residential - Single Family Residence	YES - Current	NO - Privately-Owned	Available	Not Used in Prior Housing Element	0	0	0.023558816	0.023558816	1	1*	1*	118-SA229 196	Boyle Heights									Above Moderate
LOS ANGELES	1205 S INDIANA ST	90023	5191029037	Highway Oriented and Limited Commercial	C2-1-CUGU	0	108	0.059411433	Commercial - Restaurant, Cocktail Lounge - Fast Food - Walk Up - One Story	YES - Current	NO - Privately-Owned	Available	Used in Prior Housing Element - Non-Vacant	0	0	0.002531507	0.002531507	0	0	0	118-SA229 89	Boyle Heights									Above Moderate
LOS ANGELES	3824 E OLYMPIC BLVD	90023	5191029037	Highway Oriented and Limited Commercial	C2-1-CUGU	0	108	0.062545555	Commercial - Restaurant, Cocktail Lounge - Fast Food - Walk Up - One Story	YES - Current	NO - Privately-Owned	Available	Used in Prior Housing Element - Non-Vacant	0	0	0.002060368	0.002060368	0	0	0	118-SA229 80	Boyle Heights									Above Moderate
LOS ANGELES	1206 S LA PUERTA ST	90023	5191029038	Highway Oriented and Limited Commercial	C2-1-CUGU	0	108	0.110195465	Commercial - Restaurant, Cocktail Lounge - Restaurant, Cocktail Lounge, Tavern - One Story	YES - Current	NO - Privately-Owned	Available	Used in Prior Housing Element - Non-Vacant	0.034938133	0	0	0.034938133	0	0	0	118-SA229 91	Boyle Heights									Lower
LOS ANGELES	3800 E OLYMPIC BLVD	90023	5191029038	Highway Oriented and Limited Commercial	C2-1-CUGU	0	108	0.121351485	Commercial - Restaurant, Cocktail Lounge - Restaurant, Cocktail Lounge, Tavern - One Story	YES - Current	NO - Privately-Owned	Available	Used in Prior Housing Element - Non-Vacant	0.034618066	0	0	0.034618066	0	0	0	118-SA229 82	Boyle Heights									Lower
LOS ANGELES	2040 E MARENGO ST	90033	5201013001	Highway Oriented and Limited Commercial	C2-1-CUGU	0	108	0.168678815	Commercial - Store Combination - Store and Residential Combination - One Story	YES - Current	NO - Privately-Owned	Available	Not Used in Prior Housing Element	0	0	0.111331268	0.111331268	2	0	0	132A225 170	Boyle Heights	Yes								Above Moderate
LOS ANGELES	2044 E MARENGO ST	90033	5201013002	Highway Oriented and Limited Commercial	C2-1-CUGU	0	108	0.084337846	Commercial - Store Combination - Store and Residential Combination - One Story	YES - Current	NO - Privately-Owned	Available	Not Used in Prior Housing Element	0.05498152	0	0	0.05498152	0	0	0	132A225 174	Boyle Heights									Lower
LOS ANGELES	1063 N CHICAGO ST	90033	5201013007	Highway Oriented and Limited Commercial	C2-1-CUGU	0	108	0.163022103	Commercial - Office Building - One Story	YES - Current	NO - Privately-Owned	Available	Used in Prior Housing Element - Non-Vacant	0.061835557	0	0	0.061835557	0	0	0	132A225 211	Boyle Heights									Lower
LOS ANGELES	2064 E MARENGO ST	90033	5201013007	Highway Oriented and Limited Commercial	C2-1-CUGU	0	108	0.159845487	Commercial - Office Building - One Story	YES - Current	NO - Privately-Owned	Available	Used in Prior Housing Element - Non-Vacant	0.059160861	0	0	0.059160861	0	0	0	132A225 203	Boyle Heights									Lower
LOS ANGELES			5201013007	Highway Oriented and Limited Commercial	C2-1-CUGU	0	108	0.000105413	Commercial - Office Building - One Story	YES - Current	NO - Privately-Owned	Available	Used in Prior Housing Element - Non-Vacant	0	0	0.000644719	0.000644719	0	0	0	132A225 214	Boyle Heights									Above Moderate
LOS ANGELES			5201013007	Highway Oriented and Limited Commercial	C2-1-CUGU	0	108	0.002422472	Commercial - Office Building - One Story	YES - Current	NO - Privately-Owned	Available	Used in Prior Housing Element - Non-Vacant	0	0	0.000644719	0.000644719	0	0	0	132A225 202	Boyle Heights									Above Moderate
LOS ANGELES			5201013007	Highway Oriented and Limited Commercial	C2-1-CUGU	0	108	0.00374057	Commercial - Office Building - One Story	YES - Current	NO - Privately-Owned	Available	Used in Prior Housing Element - Non-Vacant	0	0	0.000644719	0.000644719	0	0	0	132A225 201	Boyle Heights									Above Moderate
LOS ANGELES	2056 E MARENGO ST	90033	5201013027	Highway Oriented and Limited Commercial	C2-1-CUGU	0	108	0.164162507	Commercial - Auto, Recreation Equipment, Construction Equipment Sales and Service - Auto Body Repair Shop - One Story	YES - Current	NO - Privately-Owned	Available	Used in Prior Housing Element - Non-Vacant	0.080364976	0	0	0.080364976	0	0	0	132A225 190	Boyle Heights									Lower
LOS ANGELES	2060 E MARENGO ST	90033	5201013027	Highway Oriented and Limited Commercial	C2-1-CUGU	0	108	0.161680858	Commercial - Auto, Recreation Equipment, Construction Equipment Sales and Service - Auto Body Repair Shop - One Story	YES - Current	NO - Privately-Owned	Available	Used in Prior Housing Element - Non-Vacant	0.080364976	0	0	0.080364976	0	0	0	132A225 197	Boyle Heights									Lower
LOS ANGELES			5201013027	Highway Oriented and Limited Commercial	C2-1-CUGU	0	108	0.00261737	Commercial - Auto, Recreation Equipment, Construction Equipment Sales and Service - Auto Body Repair Shop - One Story	YES - Current	NO - Privately-Owned	Available	Used in Prior Housing Element - Non-Vacant	0	0	0.002187245	0.002187245	0	0	0	132A225 223	Boyle Heights									Above Moderate
LOS ANGELES	1042 N BRITTANIA ST	90033	5201014005	Medium Residential	R3-1-CUGU	0	54	0.196856801	Residential - Five or More Units or Apartments (Any Combination) - 4 Stories or Less	YES - Current	NO - Privately-Owned	Available	Not Used in Prior Housing Element	0.052493775	0	0	0.052493775	10	0	0	132A223 194	Boyle Heights									Lower
LOS ANGELES	1038 N BRITTANIA ST	90033	5201014006	Medium Residential	R3-1-CUGU	0	54	0.19685591	Residential - Five or More Units or Apartments (Any Combination) - 4 Stories or Less	YES - Current	NO - Privately-Owned	Available	Not Used in Prior Housing Element	0	0	0.075008935	0.075008935	12	0	0	132A223 202	Boyle Heights	Yes								Above Moderate
LOS ANGELES	1041 N CUMMINGS ST	90033	5201014012	Medium Residential	R3-1-CUGU	0	54	0.195539806	Residential - Three Units (Any Combination) - 4 Stories or Less	YES - Current	NO - Privately-Owned	Available	Not Used in Prior Housing Element	0	0	0.500090319	0.500090319	3	0	0	132A223 207	Boyle Heights	Yes								Above Moderate
LOS ANGELES	1037 N CUMMINGS ST	90033	5201014013	Medium Residential	R3-1-CUGU	0	54	0.195599585	Residential - Double, Duplex, or Two Units - 4 Stories or Less	YES - Current	NO - Privately-Owned	Available	Used in Prior Housing Element - Non-Vacant	0	0	0.548166957	0.548166957	2	0	0	132A223 216	Boyle Heights	Yes								Above Moderate
LOS ANGELES	1025 N CUMMINGS ST	90033	5201014015	Highway Oriented and Limited Commercial	R3-1-CUGU	0	54	0.195712909	Residential - Five or More Units or Apartments (Any Combination) - 4 Stories or Less	YES - Current	NO - Privately-Owned	Available	Not Used in Prior Housing Element	0	0	0.085349312	0.085349312	10	0	0	132A223 235	Boyle Heights	Yes								Above Moderate
LOS ANGELES	1021 N CUMMINGS ST	90033	5201014016	Highway Oriented and Limited Commercial	R3-1-CUGU	0	54	0.195772482	Residential - Five or More Units or Apartments (Any Combination) - 4 Stories or Less	YES - Current	NO - Privately-Owned	Available	Not Used in Prior Housing Element	0	0	0.085349312	0.085349312	10	0	0	132A223 241	Boyle Heights	Yes								Above Moderate
LOS ANGELES	1015 N CUMMINGS ST	90033	5201014017	Highway Oriented and Limited Commercial	R3-1-CUGU	0	54	0.195829637	Residential - Five or More Units or Apartments (Any Combination) - 4 Stories or Less	YES - Current	NO - Privately-Owned	Available	Not Used in Prior Housing Element	0.119554545	0	0	0.119554545	10	0	0	132A223 246	Boyle Heights									Lower
LOS ANGELES	1011 N CUMMINGS ST	90033	5201014018	Highway Oriented and Limited Commercial	R3-1-CUGU	0	54	0.195887815	Residential - Five or More Units or Apartments (Any Combination) - 4 Stories or Less	YES - Current	NO - Privately-Owned	Available	Not Used in Prior Housing Element	0	0	0.085349312	0.085349312	10	0	0	132A223 250	Boyle Heights	Yes								Above Moderate
LOS ANGELES	2002 E MARENGO ST	90033	5201014021	Highway Oriented and Limited Commercial	C2-1-CUGU	0	108	0.161141258	Commercial - Store Combination - Store and Office Combination - One Story	YES - Current	NO - Privately-Owned	Available	Used in Prior Housing Element - Non-Vacant	0.022149115	0	0	0.022149115	1	0	0	132A223 107	Boyle Heights									Lower
LOS ANGELES	2006 E MARENGO ST	90033	5201014021	Highway Oriented and Limited Commercial	C2-1-CUGU	0	108	0.16310938	Commercial - Store Combination - Store and Office Combination - One Story	YES - Current	NO - Privately-Owned	Available	Used in Prior Housing Element - Non-Vacant	0.023059253	0	0	0.023059253	1	0	0	132A223 114	Boyle Heights									Lower
LOS ANGELES	1010 N BRITTANIA ST	90033	5201014022	Highway Oriented and Limited Commercial	R3-1-CUGU	0	54	0.19685591	Residential - Five or More Units or Apartments (Any Combination) - 4 Stories or Less	YES - Current	NO - Privately-Owned	Available	Not Used in Prior Housing Element	0.049222376	0	0	0.049222376	10	0	0	132A223 243	Boyle Heights									Lower
LOS ANGELES	2014 E MARENGO ST	90033	5201014023	Highway Oriented and Limited Commercial	C2-1-CUGU	0	108	0.168733634	Commercial - Professional Building - Medical Dental Building - One Story	YES - Current	NO - Privately-Owned	Available	Used in Prior Housing Element - Non-Vacant	0.063192531	0	0	0.063192531	0	0	0	132A223 122	Boyle Heights									Lower
LOS ANGELES	2032 E MARENGO ST	90033	5201014023	Highway Oriented and Limited Commercial	C2-1-CUGU	0	108	0.167095982	Commercial - Professional Building - Medical Dental Building - One Story	YES - Current	NO - Privately-Owned	Available	Used in Prior Housing Element - Non-Vacant	0.061229145	0	0	0.061229145	0	0	0	132A225 155	Boyle Heights									Lower
LOS ANGELES			5201014023	Highway Oriented and Limited Commercial	C2-1-CUGU	0	108	0.167114599	Commercial - Professional Building - Medical Dental Building - One Story	YES - Current	NO - Privately-Owned	Available	Used in Prior Housing Element - Non-Vacant	0.061229145	0	0	0.061229145	0	0	0	132A225 146	Boyle Heights									Lower
LOS ANGELES			5201014023	Highway Oriented and Limited Commercial	C2-1-CUGU	0	108	0.167138413	Commercial - Professional Building - Medical Dental Building - One Story	YES - Current	NO - Privately-Owned	Available	Used in Prior Housing Element - Non-Vacant	0.061229145	0	0	0.061229145	0	0	0	132A223 148	Boyle Heights									Lower
LOS ANGELES			5201014023	Highway Oriented and Limited Commercial	C2-1-CUGU	0	108	0.168734141	Commercial - Professional Building - Medical Dental Building - One Story	YES - Current	NO - Privately-Owned	Available	Used in Prior Housing Element - Non-Vacant	0.061229145	0	0	0.061229145	0	0	0	132A223 139	Boyle Heights									Lower
LOS ANGELES			5201014024	Medium Residential	R3-1-CUGU	0	54	0.195481136	Commercial - Parking Lot (Commercial Use Property) - Lots - Patron or Employee - One Story	YES - Current	NO - Privately-Owned	Available	Used in Prior Housing Element - Non-Vacant	0.02946678	0	0	0.02946678	0	0	0	132A223 201	Boyle Heights									Lower
LOS ANGELES			5201014024	Medium Residential	R3-1-CUGU	0	54	0.196855653	Commercial - Parking Lot (Commercial Use Property) - Lots - Patron or Employee - One Story	YES - Current	NO - Privately-Owned	Available	Used in Prior Housing Element - Non-Vacant	0.031413238	0	0	0.031413238	0	0	0	132A223 175	Boyle Heights									Lower
LOS ANGELES	1038 N STATE ST	90033	5201016007	Highway Oriented and Limited Commercial	C2-1-CUGU	0	108	0.120018501	Commercial - Commercial - Vacant Land	YES - Current	NO - Privately-Owned	Available	Used in Two Consecutive Prior Housing Elements - Vacant	0.137545109	0	0	0.137545109	0	0	0	132A223 84	Boyle Heights									Lower
LOS ANGELES	1034 N STATE ST	90033	5201016008	Highway Oriented and Limited Commercial	C2-1-CUGU	0	108	0.120017852	Residential - Double, Duplex, or Two Units - 4 Stories or Less	YES - Current	NO - Privately-Owned	Available	Not Used in Prior Housing Element	0	0	0.594554186	0.594554186	2	0	0	132A223 95	Boyle Heights	Yes								Above Moderate
LOS ANGELES	1030 N STATE ST	90033	5201016009	Highway Oriented and Limited Commercial	C2-1-CUGU	0	108	0.120017702	Residential - Single Family Residence - Vacant Land	YES - Current	NO - Privately-Owned	Available	Not Used in Prior Housing Element	0.860532951	0	0	0.860532951	0	0	0	132A223 106	Boyle Heights									Lower
LOS ANGELES	1024 N STATE ST	90033	5201016010	Highway Oriented and Limited Commercial	C2-1-CUGU	0	108	0.120018351	Commercial - Commercial - Vacant Land	YES - Current	NO - Privately-Owned	Available	Not Used in Prior Housing Element	0.137545109	0	0	0.137545109	0	0	0	132A223 121	Boyle Heights									Lower
LOS ANGELES	1022 N STATE ST	90033	5201016011	Highway Oriented and Limited Commercial	C2-1-CUGU	0	108	0.120017571	Commercial - Commercial - Vacant Land	YES - Current	NO - Privately-Owned	Available	Not Used in Prior Housing Element	0.137545109	0	0	0.137545109	0	0	0	132A223 142	Boyle Heights									Lower
LOS ANGELES	1021 N KINGSTON AVE	90033	5201016014	Highway Oriented and Limited Commercial	R3-1-CUGU	0	54	0.120018918	Residential - Single Family Residence	YES - Current	NO - Privately-Owned	Available	Not Used in Prior Housing Element	0	0	0.185639508	0.185639508	1	0	0	132A223 186	Boyle Heights	Yes								Above Moderate
LOS ANGELES	1025 N KINGSTON AVE	90033	5201016015	Highway Oriented and Limited Commercial	R3-1-CUGU	0	54	0.120018918	Residential - Four Units (Any Combination) - 4 Stories or Less	YES - Current	NO - Privately-Owned	Available	Not Used in Prior Housing Element	0	0	0.091483001	0.091483001	4	0	0	132A223 170	Boyle Heights	Yes								Above Moderate
LOS ANGELES	1027 N KINGSTON AVE	90033	5201016016	Highway Oriented and Limited Commercial	R3-1-CUGU	0	54	0.120018918	Residential - Three Units (Any Combination) - 4 Stories or Less	YES - Current	NO - Privately-Owned	Available	Not Used in Prior Housing Element	0	0	0.044748332	0.044748332	3	0	0	132A223 151	Boyle Heights	Yes								Above Moderate
LOS ANGELES	1031 N KINGSTON AVE	90033	5201016017	Highway Oriented and Limited Commercial	R3-1-CUGU	0	54	0.120019451	Residential - Single Family Residence	YES - Current	NO - Privately-Owned	Available	Used in Prior Housing Element - Non-Vacant	0.586841154	0	0	0.586841154	1	0	0	132A223 135	Boyle Heights									Lower
LOS ANGELES	1037 N KINGSTON AVE	90033	5201016018	Highway Oriented and Limited Commercial	R3-1-CUGU	0	54	0.120019983	Residential - Three Units (Any Combination) - 4 Stories or Less	YES - Current	NO - Privately-Owned	Available	Not Used in Prior Housing Element	0	0	0.091483001	0.091483001	4	0	0	132A223 111	Boyle Heights	Yes								Above Moderate
LOS ANGELES	1039 N KINGSTON AVE	90033	5201016019	Highway Oriented and Limited Commercial	R3-1-CUGU	0	54	0.120020265	Residential - Double, Duplex, or Two Units - 4 Stories or Less	YES - Current	NO - Privately-Owned	Available	Not Used in Prior Housing Element	0	0	0.36947279	0.36947279	2	0	0	132A223 100	Boyle Heights	Yes								Above Moderate
LOS ANGELES	1914 E MARENGO ST	90033	5201016023	Highway Oriented and Limited Commercial	C2-1-CUGU	0	108	0.114326208	Commercial - Professional Building - Medical Dental Building - Two Stories	YES - Current	NO - Privately-Owned	Available	Used in Prior Housing Element - Non-Vacant	0.053316219	0	0	0.053316219	0	0	0	132A223 45	Boyle Heights									Lower
LOS ANGELES	1920 E MARENGO ST	90033	5201016023	Highway Oriented and Limited Commercial	C2-1-CUGU	0	108	0.114325431	Commercial - Professional Building - Medical Dental Building - Two Stories	YES - Current	NO - Privately-Owned	Available	Used in Prior Housing Element - Non-Vacant	0.053316219	0	0	0.053316219	0	0	0	132A223 49	Boyle Heights									Lower
LOS ANGELES	1924 E MARENGO ST	90033	5201016023	Highway Oriented and Limited Commercial	C2-1-CUGU	0	108	0.11432557	Commercial - Professional Building - Medical Dental Building - Two Stories	YES - Current	NO - Privately-Owned	Available	Used in Prior Housing Element - Non-Vacant	0.053316219	0	0	0.053316219	0	0	0	132A223 54	Boyle Heights									Lower
LOS ANGELES	1043 N KINGSTON AVE	90033	5201016026	Highway Oriented and Limited Commercial	R3-1-CUGU	0	54	0.120020547	Commercial - Professional Building - One Story	YES - Current	NO - Privately-Owned	Available	Used in Prior Housing Element - Non-Vacant	0.043440491	0	0	0.043440491	1	0	0	132A223 88	Boyle Heights									Lower
LOS ANGELES	1049 N KINGSTON AVE	90033	5201016026	Highway Oriented and Limited Commercial	R3-1-CUGU	0	54	0.120021879	Commercial - Professional Building - One Story	YES - Current	NO - Privately-Owned	Available	Used in Prior Housing Element - Non-Vacant	0.043440491	0	0	0.043440491	1	0	0	132A223 80	Boyle Heights									Lower
LOS ANGELES	1051 N KINGSTON AVE	90033	5201016026	Highway Oriented and Limited Commercial	R3-1-CUGU	0	54	0.120031432	Commercial - Professional Building - One Story	YES - Current	NO - Privately-Owned	Available	Used in Prior Housing Element - Non-Vacant	0.043440491	0	0	0.043440491	1	0	0	132A223 71	Boyle Heights									Lower
LOS ANGELES	1042 N STATE ST	90033	5201016027	Highway Oriented and Limited Commercial	C2-1-CUGU	0	108	0.12001742	Commercial - Store Combination - Store and Office Combination - One Story	YES - Current	NO - Privately-Owned	Available	Not Used in Prior Housing Element	0.022211117	0	0	0.022211117	0	0	0	132A223 75	Boyle Heights									Lower
LOS ANGELES	1046 N STATE ST	90033	5201016027	Highway Oriented and Limited Commercial	C2-1-CUGU	0	108	0.120019034	Commercial - Store Combination - Store and Office Combination - One Story	YES - Current	NO - Privately-Owned	Available	Not Used in Prior Housing Element	0.022211117	0	0	0.022211117	0	0	0	132A223 66	Boyle Heights									Lower
LOS ANGELES	1052 N STATE ST	90033	5201016027	Highway Oriented and Limited Commercial	C2-1-CUGU	0	108	0.120007811	Commercial - Store Combination - Store and Office Combination - One Story	YES - Current	NO - Privately-Owned	Available	Not Used in Prior Housing Element	0.022211117	0	0	0.022211117	0	0	0	132A223 57	Boyle Heights									Lower
LOS ANGELES	1902 E MARENGO ST	90033	5201016027	Highway Oriented and Limited Commercial	C2-1-CUGU	0	108	0.113049226	Commercial - Store Combination - Store and Office Combination - One Story	YES - Current	NO - Privately-Owned	Available	Not Used in Prior Housing Element	0.021273731	0	0	0.021273731	0	0	0	132A223 33	Boyle Heights									Lower
LOS ANGELES	1904 E MARENGO ST	90033	5201016027	Highway Oriented and Limited Commercial	C2-1-CUGU	0	108	0.114325431	Commercial - Store Combination - Store and Office Combination - One Story	YES - Current	NO - Privately-Owned	Available	Not Used in Prior Housing Element	0.021047289	0	0	0.021047289	0	0	0	132A223 37	Boyle Heights									Lower
LOS ANGELES	1910 E MARENGO ST	90033	5201016027	Highway Oriented and Limited Commercial	C2-1-CUGU	0	108	0.114325834	Commercial - Store Combination - Store and Office Combination - One Story	YES - Current	NO - Privately-Owned	Available	Not Used in Prior Housing Element	0.021047289	0	0	0.021047289	0	0	0	132A223 41	Boyle Heights									Lower
LOS ANGELES	1014 N STATE ST	90033	5201016900	Highway Oriented and Limited Commercial	C2-1-CUGU	0	108	0.114302864	Miscellaneous - Government Owned Property	YES - Current	YES - City-Owned	Available	Used in Prior Housing Element - Non-Vacant	0.01701189	0	0	0.01701189	0	0	0	132A223 177	Boyle Heights									Lower
LOS ANGELES	1015 N KINGSTON AVE	90033	5201016901	Highway Oriented and Limited Commercial	R3-1-CUGU	0	54	0.11430431	Miscellaneous - Government Owned Property	YES - Current	YES - City-Owned	Available	Not Used in Prior Housing Element	0.011514516	0	0	0.011514516	0	0	0	132A223 198	Boyle Heights									Lower
LOS ANGELES	1028 N MARK ST	90033	5201017015	Low Residential	R1-1-CUGU	0	1 unit per lot	0.105723195	Residential - Single Family Residence - Vacant Land	YES - Current	NO - Privately-Owned	Available	Not Used in Prior Housing Element	0	0	0.028441218	0.028441218	0	0	0	133-SA223 65	Boyle Heights									Above Moderate
LOS ANGELES	1806 E MARENGO ST	90033	5201017018	Highway Oriented and Limited Commercial	C2-1-CUGU	0	108	0.132002846	Industrial - Light Manufacturing - One Story	YES - Current	NO - Privately-Owned	Available	Used in Prior Housing Element - Non-Vacant	0.067821389	0	0	0.067821389	0	0	0	133-SA223 52	Boyle Heights									Lower
LOS ANGELES	1810 E MARENGO ST	90033	5201017018	Highway Oriented and Limited Commercial	C2-1-CUGU	0	108	0.132001253	Industrial - Light Manufacturing - One Story	YES - Current	NO - Privately-Owned	Available	Used in Prior Housing Element - Non-Vacant	0.067821389	0	0	0.067821389	0	0	0	133-SA223 55	Boyle Heights									Lower
LOS ANGELES	1814 E MARENGO ST	90033	5201017019	Highway Oriented and Limited Commercial	C2-1-CUGU	0	108	0.067585996	Commercial - Store - One Story	YES - Current	NO - Privately-Owned	Available	Used in Prior Housing Element - Non-Vacant	0	0	0.005360377	0.005360377	1	0	0	133-SA223 58	Boyle Heights									Above Moderate
LOS ANGELES	1820 E MARENGO ST	90033	5201017019	Highway Oriented and Limited Commercial	C2-1-CUGU	0	108	0.066436399	Commercial - Store - One Story	YES - Current	NO - Privately-Owned	Available	Used in Prior Housing Element - Non-Vacant	0	0	0.005360377	0.005360377	1	0	0	133-SA223 62	Boyle Heights									Above Moderate
LOS ANGELES	1035 N CLEMENT ST	90033	5201017020	Highway Oriented and Limited Commercial	C2-1-CUGU	0	108	0.030624783	Residential - Single Family Residence	YES - Current	NO - Privately-Owned	Available	Not Used in Prior Housing Element	0	0	0.015616129	0.015616129	1	0	0	133-SA223 69	Boyle Heights									Above Moderate
LOS ANGELES			5201017020	Highway Oriented and Limited Commercial	C2-1-CUGU	0	108	0.030625038	Residential - Single Family Residence	YES - Current	NO - Privately-Owned	Available	Not Used in Prior Housing Element	0	0	0.015616129	0.015616129	1	0	0	133-SA223 66	Boyle Heights									Above Moderate
LOS ANGELES	1033 N CLEMENT ST	90033	5201017021	Highway Oriented and Limited Commercial	C2-1-CUGU	0	108	0.03379247	Residential - Single Family Residence	YES - Current	NO - Privately-Owned	Available	Not Used in Prior Housing Element	0	0	0.012633996	0.012633996	1	0	0	133-S

LOS ANGELES	1023 N LORD ST	90033	5201018006	Medium Residential	R3-1-CUGU	0	54	0.110860025	Residential - Double, Duplex, or Two Units - 4 Stories or Less	YES - Current	NO - Privately-Owned	Available	Not Used in Prior Housing Element	0	0	0.334412503	0.334412503	2	0	0	133-5A223	47	Boyle Heights	Yes	Above Moderate
LOS ANGELES	1025 N LORD ST	90033	5201018007	Medium Residential	R3-1-CUGU	0	54	0.091150732	Residential - Single Family Residence	YES - Current	NO - Privately-Owned	Available	Not Used in Prior Housing Element	0.452149034	0	0	0.452149034	1	0	0	133-5A223	45	Boyle Heights		Lower
LOS ANGELES	1029 N LORD ST	90033	5201018008	Medium Residential	R3-1-CUGU	0	54	0.071443252	Residential - Single Family Residence	YES - Current	NO - Privately-Owned	Available	Not Used in Prior Housing Element	0	0	0.043456858	0.043456858	1	3*	3*	133-5A223	43	Boyle Heights		Above Moderate
LOS ANGELES	1035 N LORD ST	90033	5201018009	Medium Residential	R3-1-CUGU	0	54	0.096233261	Residential - Single Family Residence	YES - Current	NO - Privately-Owned	Available	Not Used in Prior Housing Element	0.460508412	0	0	0	0.460508412	1	0	0	133-5A223	39	Boyle Heights		Lower
LOS ANGELES	1702 E MARENGO ST	90033	5201018010	Highway Oriented and Limited Commercial	C2-1-CUGU	0	108	0.132056078	Commercial - Parking Lot (Commercial Use Property) - Lots - Patron or Employee - One Story	YES - Current	NO - Privately-Owned	Available	Not Used in Prior Housing Element	0.012936117	0	0	0.012936117	0	0	0	133-5A223	40	Boyle Heights		Lower
LOS ANGELES	1029 N MARK ST	90033	5201018016	Low Residential	R1-1-CUGU	0	1 unit per lot	0.105818803	Commercial - Parking Lot (Commercial Use Property) - Lots - Patron or Employee - One Story	YES - Current	NO - Privately-Owned	Available	Not Used in Prior Housing Element	0	0	0.000308772	0.000308772	0	0	0	133-5A223	54	Boyle Heights		Above Moderate
LOS ANGELES			5201018031	Medium Residential	R3-1-CUGU	0	54	0.010294937	Residential - Single Family Residence - Vacant Land	YES - Current	NO - Privately-Owned	Available	Not Used in Prior Housing Element	0	0	0.028441218	0.028441218	0	0	0	133-5A223	57	Boyle Heights		Above Moderate
LOS ANGELES			5201018031	Medium Residential	R3-1-CUGU	0	54	0.057725886	Residential - Single Family Residence - Vacant Land	YES - Current	NO - Privately-Owned	Available	Not Used in Prior Housing Element	0	0	0.124320328	0.124320328	0	3*	3*	133-5A223	59	Boyle Heights		Above Moderate
LOS ANGELES	1035 N MARK ST	90033	5201018032	Highway Oriented and Limited Commercial	C2-1-CUGU	0	108	0.124222667	Commercial - Restaurant, Cocktail Lounge - Restaurant, Cocktail Lounge, Tavern - One Story	YES - Current	NO - Privately-Owned	Available	Not Used in Prior Housing Element	0.073717928	0	0	0.073717928	0	0	0	133-5A223	46	Boyle Heights		Lower
LOS ANGELES	1706 E MARENGO ST	90033	5201018032	Highway Oriented and Limited Commercial	C2-1-CUGU	0	108	0.12680391	Commercial - Restaurant, Cocktail Lounge - Restaurant, Cocktail Lounge, Tavern - One Story	YES - Current	NO - Privately-Owned	Available	Not Used in Prior Housing Element	0.073009372	0	0	0.073009372	0	0	0	133-5A223	41	Boyle Heights		Lower
LOS ANGELES	1710 E MARENGO ST	90033	5201018032	Highway Oriented and Limited Commercial	C2-1-CUGU	0	108	0.126805451	Commercial - Restaurant, Cocktail Lounge - Restaurant, Cocktail Lounge, Tavern - One Story	YES - Current	NO - Privately-Owned	Available	Not Used in Prior Housing Element	0.073009372	0	0	0.073009372	0	0	0	133-5A223	42	Boyle Heights		Lower
LOS ANGELES	1718 E MARENGO ST	90033	5201018032	Highway Oriented and Limited Commercial	C2-1-CUGU	0	108	0.126804517	Commercial - Restaurant, Cocktail Lounge - Restaurant, Cocktail Lounge, Tavern - One Story	YES - Current	NO - Privately-Owned	Available	Not Used in Prior Housing Element	0.073009372	0	0	0.073009372	0	0	0	133-5A223	44	Boyle Heights		Lower
LOS ANGELES	1826 E POMEROY AVE	90033	5201019006	Medium Residential	R3-1-CUGU	0	54	0.109189974	Residential - Double, Duplex, or Two Units - 4 Stories or Less	YES - Current	NO - Privately-Owned	Available	Not Used in Prior Housing Element	0	0	0.357451209	0.357451209	2	0	0	132A223	105	Boyle Heights	Yes	Above Moderate
LOS ANGELES	1822 E POMEROY AVE	90033	5201019007	Medium Residential	R3-1-CUGU	0	54	0.109441563	Residential - Single Family Residence	YES - Current	NO - Privately-Owned	Available	Not Used in Prior Housing Element	0.581653923	0	0	0.581653923	1	0	0	132A223	98	Boyle Heights		Lower
LOS ANGELES	1818 E POMEROY AVE	90033	5201019008	Medium Residential	R3-1-CUGU	0	54	0.109693418	Residential - Single Family Residence	YES - Current	NO - Privately-Owned	Available	Not Used in Prior Housing Element	0.581653923	0	0	0.581653923	1	0	0	132A223	93	Boyle Heights		Lower
LOS ANGELES	1806 E POMEROY AVE	90033	5201019011	Medium Residential	R3-1-CUGU	0	54	0.110450001	Residential - Single Family Residence	YES - Current	NO - Privately-Owned	Available	Not Used in Prior Housing Element	0.592077363	0	0	0.592077363	1	0	0	132A223	78	Boyle Heights		Lower
LOS ANGELES	1718 E POMEROY AVE	90033	5201019015	Medium Residential	R3-1-CUGU	0	54	0.111456519	Residential - Double, Duplex, or Two Units - 4 Stories or Less	YES - Current	NO - Privately-Owned	Available	Not Used in Prior Housing Element	0	0	0.334412503	0.334412503	2	0	0	132A223	61	Boyle Heights	Yes	Above Moderate
LOS ANGELES	1714 E POMEROY AVE	90033	5201019016	Medium Residential	R3-1-CUGU	0	54	0.111710578	Residential - Single Family Residence	YES - Current	NO - Privately-Owned	Available	Not Used in Prior Housing Element	0.530985022	0	0	0.530985022	1	0	0	132A223	56	Boyle Heights		Lower
LOS ANGELES	1712 E POMEROY AVE	90033	5201019017	Medium Residential	R3-1-CUGU	0	54	0.111962282	Residential - Double, Duplex, or Two Units - 4 Stories or Less	YES - Current	NO - Privately-Owned	Available	Not Used in Prior Housing Element	0	0	0.143071878	0.143071878	2	0	0	132A223	52	Boyle Heights	Yes	Above Moderate
LOS ANGELES	1706 E POMEROY AVE	90033	5201019018	Medium Residential	R3-1-CUGU	0	54	0.112212434	Residential - Single Family Residence	YES - Current	NO - Privately-Owned	Available	Not Used in Prior Housing Element	0.530985022	0	0	0.530985022	1	0	0	132A223	48	Boyle Heights		Lower
LOS ANGELES	1814 E POMEROY AVE	90033	5201019024	Medium Residential	R3-1-CUGU	0	54	0.109945782	Residential - Single Family Residence	YES - Current	NO - Privately-Owned	Available	Not Used in Prior Housing Element	0.255121261	0	0	0.255121261	1	0	0	132A223	87	Boyle Heights		Lower
LOS ANGELES	1810 E POMEROY AVE	90033	5201019025	Medium Residential	R3-1-CUGU	0	54	0.110198146	Residential - Single Family Residence	YES - Current	NO - Privately-Owned	Available	Not Used in Prior Housing Element	0.581653923	0	0	0.581653923	1	0	0	132A223	83	Boyle Heights		Lower
LOS ANGELES	1836 E POMEROY AVE	90033	5201019027	Medium Residential	R3-1-CUGU	0	54	0.122254684	Residential - Single Family Residence	YES - Current	NO - Privately-Owned	Available	Not Used in Prior Housing Element	0.257461113	0	0	0.257461113	1	0	0	132A223	120	Boyle Heights		Lower
LOS ANGELES	1830 1/2 E POMEROY AVE	90033	5201019028	Medium Residential	R3-1-CUGU	0	54	0.108939004	Residential - Single Family Residence	YES - Current	NO - Privately-Owned	Available	Not Used in Prior Housing Element	0.255121261	0	0	0.255121261	1	0	0	132A223	109	Boyle Heights		Lower
LOS ANGELES	1804 E POMEROY AVE	90033	5201019029	Medium Residential	R3-1-CUGU	0	54	0.110702429	Residential - Single Family Residence	YES - Current	NO - Privately-Owned	Available	Not Used in Prior Housing Element	0.259824058	0	0	0.259824058	1	0	0	132A223	74	Boyle Heights		Lower
LOS ANGELES	1726 E POMEROY AVE	90033	5201019030	Medium Residential	R3-1-CUGU	0	54	0.110952812	Residential - Single Family Residence	YES - Current	NO - Privately-Owned	Available	Not Used in Prior Housing Element	0.233073902	0	0	0.233073902	1	0	0	132A223	69	Boyle Heights		Lower
LOS ANGELES	1007 N STATE ST	90033	5201019032	Medium Residential	R3-1-CUGU	0	54	0.114082112	Commercial - Store Combination - Store and Residential Combination - One Story	YES - Current	NO - Privately-Owned	Available	Not Used in Prior Housing Element	0	0	0.025078002	0.025078002	0	0	0	132A223	153	Boyle Heights	Yes	Above Moderate
LOS ANGELES	1000 N STATE ST	90033	5201020905	Highway Oriented and Limited Commercial	C2-1-CUGU	0	108	0.119447105		YES - Current	NO - Privately-Owned	Available	Not Used in Prior Housing Element	1.541263294	0	0	1.541263294	0	0	0	132A223	206	Boyle Heights		Lower
LOS ANGELES	1004 N STATE ST	90033	5201020907	Highway Oriented and Limited Commercial	C2-1-CUGU	0	108	0.117159011		YES - Current	NO - Privately-Owned	Available	Not Used in Prior Housing Element	1.457549214	0	0	1.457549214	0	0	0	132A223	200	Boyle Heights		Lower
LOS ANGELES	1266 N EVERGREEN AVE	90033	5229001014	Low Medium II Residential	RD1.5-1-CUGU	0	29	0.054051181	Industrial - Industrial - Vacant Land	YES - Current	NO - Privately-Owned	Available	Not Used in Prior Housing Element	0	0	0.027008641	0.027008641	0	1*	1*	132A227	293	Boyle Heights		Above Moderate
LOS ANGELES	2901 E MARENGO ST	90033	5229001015	Low Medium II Residential	RD1.5-1-CUGU	0	29	0.082498008	Commercial - Store Combination - Store and Residential Combination - One Story	YES - Current	NO - Privately-Owned	Available	Not Used in Prior Housing Element	0	0	0.027074634	0.027074634	1	2*	2*	132A227	303	Boyle Heights		Above Moderate
LOS ANGELES	2909 E MARENGO ST	90033	5229001016	Low Medium II Residential	RD1.5-1-CUGU	0	29	0.136362722	Residential - Single Family Residence	YES - Current	NO - Privately-Owned	Available	Not Used in Prior Housing Element	0	0.053344327	0	0.053344327	1	3*	3*	132A227	294	Boyle Heights		Moderate
LOS ANGELES	2917 E MARENGO ST	90033	5229001017	Low Medium II Residential	RD1.5-1-CUGU	0	29	0.13380481	Residential - Single Family Residence	YES - Current	NO - Privately-Owned	Available	Not Used in Prior Housing Element	0	0.053344327	0	0.053344327	1	3*	3*	132A229	51	Boyle Heights		Moderate
LOS ANGELES	2925 E MARENGO ST	90033	5229001018	Low Medium II Residential	RD1.5-1-CUGU	0	29	0.132778642	Residential - Double, Duplex, or Two Units - 4 Stories or Less	YES - Current	NO - Privately-Owned	Available	Not Used in Prior Housing Element	0	0.072523195	0	0.072523195	2	3*	3*	132A229	52	Boyle Heights	Yes	Moderate
LOS ANGELES	2933 E MARENGO ST	90033	5229001019	Low Medium II Residential	RD1.5-1-CUGU	0	29	0.127658283	Residential - Single Family Residence	YES - Current	NO - Privately-Owned	Available	Not Used in Prior Housing Element	0	0.053344327	0	0.053344327	1	3*	3*	132A229	53	Boyle Heights		Moderate
LOS ANGELES	2949 E MARENGO ST	90033	5229001021	Low Medium II Residential	RD1.5-1-CUGU	0	29	0.116039496	Residential - Single Family Residence	YES - Current	NO - Privately-Owned	Available	Not Used in Prior Housing Element	0	0.065864229	0	0.065864229	1	3*	3*	132A229	55	Boyle Heights		Moderate
LOS ANGELES	2957 E MARENGO ST	90033	5229001022	Low Medium II Residential	RD1.5-1-CUGU	0	29	0.108839975	Residential - Single Family Residence	YES - Current	NO - Privately-Owned	Available	Not Used in Prior Housing Element	0	0.065864229	0	0.065864229	1	3*	3*	132A229	56	Boyle Heights		Moderate
LOS ANGELES	2965 E MARENGO ST	90033	5229001023	Low Medium II Residential	RD1.5-1-CUGU	0	29	0.101519901	Residential - Single Family Residence	YES - Current	NO - Privately-Owned	Available	Not Used in Prior Housing Element	0	0.042835724	0	0.042835724	1	2*	2*	132A229	57	Boyle Heights		Above Moderate
LOS ANGELES	2973 E MARENGO ST	90033	5229001024	Low Medium II Residential	RD1.5-1-CUGU	0	29	0.144956356	Residential - Single Family Residence	YES - Current	NO - Privately-Owned	Available	Not Used in Prior Housing Element	0	0.197931147	0	0.197931147	1	0	0	132A229	58	Boyle Heights		Moderate
LOS ANGELES	2960 E MARENGO ST	90033	5229002007	Low Medium I Residential	R2-1-CUGU	0	17	0.113076502	Residential - Single Family Residence	YES - Current	NO - Privately-Owned	Available	Not Used in Prior Housing Element	0	0	0.011192627	0.011192627	1	1*	1*	132A229	69	Boyle Heights		Above Moderate
LOS ANGELES			5229002009	Low Residential	R1-1-CUGU	0	1 unit per lot	0.794023932	Residential - Single Family Residence - Vacant Land	YES - Current	NO - Privately-Owned	Available	Not Used in Prior Housing Element	0	0	0.027580708	0.027580708	0	0	0	132A229	66	Boyle Heights		Above Moderate
LOS ANGELES	2924 E MARENGO ST	90033	5229003005	Low Medium I Residential	R2-1-CUGU	0	17	0.112844283	Residential - Single Family Residence	YES - Current	NO - Privately-Owned	Available	Not Used in Prior Housing Element	0	0	0.026423612	0.026423612	1	1*	1*	132A229	73	Boyle Heights		Above Moderate
LOS ANGELES	2900 E MARENGO ST	90033	5229003007	Low Medium I Residential	R2-1-CUGU	0	17	0.107393509	Residential - Single Family Residence	YES - Current	NO - Privately-Owned	Available	Not Used in Prior Housing Element	0	0	0.026423612	0.026423612	1	1*	1*	132A227	339	Boyle Heights		Above Moderate
LOS ANGELES	1242 N EVERGREEN AVE	90033	5229003008	Low Medium I Residential	R2-1-CUGU	0	17	0.183544906	Residential - Double, Duplex, or Two Units - 4 Stories or Less	YES - Current	NO - Privately-Owned	Available	Not Used in Prior Housing Element	0	0.133156139	0	0.133156139	2	3*	3*	132A229	3	Boyle Heights	Yes	Moderate
LOS ANGELES	1236 N EVERGREEN AVE	90033	5229003011	Low Medium I Residential	R2-1-CUGU	0	17	0.227324395	Residential - Double, Duplex, or Two Units - 4 Stories or Less - Pool	YES - Current	NO - Privately-Owned	Available	Not Used in Prior Housing Element	0	0.030198345	0	0.030198345	2	3*	3*	132A229	101	Boyle Heights	Yes	Moderate
LOS ANGELES	1224 N EVERGREEN AVE	90033	5229003013	Low Medium I Residential	R2-1-CUGU	0	17	0.228009235	Residential - Single Family Residence	YES - Current	NO - Privately-Owned	Available	Not Used in Prior Housing Element	0	0.053344327	0	0.053344327	1	3*	3*	130-5A229	16	Boyle Heights		Moderate
LOS ANGELES	1216 N EVERGREEN AVE	90033	5229003015	Low Medium I Residential	R2-1-CUGU	0	17	0.187806847	Residential - Three Units (Any Combination) - 4 Stories or Less	YES - Current	NO - Privately-Owned	Available	Not Used in Prior Housing Element	0	0.120635265	0	0.120635265	3	3*	3*	130-5A227	68	Boyle Heights		Moderate
LOS ANGELES	1212 N EVERGREEN AVE	90033	5229003016	Low Medium I Residential	R2-1-CUGU	0	17	0.172725678	Residential - Double, Duplex, or Two Units - 4 Stories or Less	YES - Current	NO - Privately-Owned	Available	Not Used in Prior Housing Element	0	0.133156139	0	0.133156139	2	3*	3*	130-5A227	80	Boyle Heights	Yes	Moderate
LOS ANGELES	1206 N EVERGREEN AVE	90033	5229003017	Low Medium I Residential	R2-1-CUGU	0	17	0.162900179	Residential - Single Family Residence	YES - Current	NO - Privately-Owned	Available	Not Used in Prior Housing Element	0	0	0.051731993	0.051731993	1	2*	2*	130-5A227	94	Boyle Heights		Above Moderate
LOS ANGELES	2950 E MARENGO ST	90033	5229003029	Low Medium I Residential	R2-1-CUGU	0	17	0.163778594	Residential - Double, Duplex, or Two Units - 4 Stories or Less	YES - Current	NO - Privately-Owned	Available	Not Used in Prior Housing Element	0	0	0.060131902	0.060131902	2	2*	2*	132A229	71	Boyle Heights	Yes	Above Moderate
LOS ANGELES	2942 E MARENGO ST	90033	5229003031	Low Medium I Residential	R2-1-CUGU	0	17	0.145920809	Residential - Double, Duplex, or Two Units - 4 Stories or Less	YES - Current	NO - Privately-Owned	Available	Not Used in Prior Housing Element	0	0	0.010004256	0.010004256	2	2*	2*	132A229	75	Boyle Heights		Above Moderate
LOS ANGELES	1146 N EVERGREEN AVE	90033	5229004005	Low Medium I Residential	R2-1-CUGU	0	17	0.142067288	Residential - Double, Duplex, or Two Units - 4 Stories or Less	YES - Current	NO - Privately-Owned	Available	Not Used in Prior Housing Element	0	0	0.034674981	0.034674981	2	2*	2*	130-5A227	115	Boyle Heights	Yes	Above Moderate
LOS ANGELES	1140 N EVERGREEN AVE	90033	5229004006	Low Medium I Residential	R2-1-CUGU	0	17	0.1340381	Residential - Single Family Residence	YES - Current	NO - Privately-Owned	Available	Not Used in Prior Housing Element	0	0	0.063574903	0.063574903	1	2*	2*	130-5A227	135	Boyle Heights		Above Moderate
LOS ANGELES	1136 N EVERGREEN AVE	90033	5229004007	Low Medium I Residential	R2-1-CUGU	0	17	0.134040097	Residential - Single Family Residence	YES - Current	NO - Privately-Owned	Available	Not Used in Prior Housing Element	0	0	0.063574903	0.063574903	1	2*	2*	130-5A227	139	Boyle Heights		Above Moderate
LOS ANGELES	1128 N EVERGREEN AVE	90033	5229004009	Low Medium I Residential	R2-1-CUGU	0	17	0.13403788	Residential - Single Family Residence	YES - Current	NO - Privately-Owned	Available	Not Used in Prior Housing Element	0	0	0.063574903	0.063574903	1	2*	2*	130-5A227	151	Boyle Heights		Above Moderate
LOS ANGELES	1126 N EVERGREEN AVE	90033	5229004010	Low Medium I Residential	R2-1-CUGU	0	17	0.134040485	Residential - Double, Duplex, or Two Units - 4 Stories or Less	YES - Current	NO - Privately-Owned	Available	Not Used in Prior Housing Element	0	0	0.083754408	0.083754408	2	2*	2*	130-5A227	158	Boyle Heights	Yes	Above Moderate
LOS ANGELES	1120 N EVERGREEN AVE	90033	5229004011	Low Medium I Residential	R2-1-CUGU	0	17	0.130498848	Residential - Single Family Residence	YES - Current	NO - Privately-Owned	Available	Not Used in Prior Housing Element	0	0	0.063574903	0.063574903	1	2*	2*	130-5A227	169	Boyle Heights		Above Moderate
LOS ANGELES			5229004012	Low Residential	R1-1-CUGU	0	1 unit per lot	0.022485385	Residential - Single Family Residence - Vacant Land	YES - Current	NO - Privately-Owned	Available	Not Used in Prior Housing Element	0	0	0.027580708	0.027580708	0	0	0	130-5A229	63	Boyle Heights		Above Moderate
LOS ANGELES	3029 E GANAHL ST	90063	5229004020	Low Medium I Residential	R2-1-CUGU	0	17	0.110147728	Residential - Single Family Residence	YES - Current	NO - Privately-Owned	Available	Not Used in Prior Housing Element	0	0	0.025646085	0.025646085	1	1*	1*	130-5A227	216	Boyle Heights		Above Moderate
LOS ANGELES	3025 E GANAHL ST	90063	5229004021	Low Medium I Residential	R2-1-CUGU	0	17	0.110194359	Residential - Single Family Residence	YES - Current	NO - Privately-Owned	Available	Not Used in Prior Housing Element	0	0	0.025193629	0.025193629	1	1*	1*	130-5A227	204	Boyle Heights		Above Moderate
LOS ANGELES	3017 E GANAHL ST	90063	5229004023	Low Medium I Residential	R2-1-CUGU	0	17	0.11019441	Residential - Single Family Residence	YES - Current	NO - Privately-Owned	Available	Not Used in Prior Housing Element	0	0	0.025193629	0.025193629	1	1*	1*	130-5A227	195	Boyle Heights		Above Moderate
LOS ANGELES	3013 E GANAHL ST	90063	5229004024	Low Medium I Residential	R2-1-CUGU	0	17	0.110192901	Residential - Single Family Residence	YES - Current	NO - Privately-Owned	Available	Not Used in Prior Housing Element	0	0	0.025193629	0.025193629	1	1*	1*	130-5A227	192	Boyle Heights		Above Moderate
LOS ANGELES	3009 E GANAHL ST	90063	5229004025	Low Medium I Residential	R2-1-CUGU	0	17	0.11019441	Residential - Single Family Residence	YES - Current	NO - Privately-Owned	Available	Not Used in Prior Housing Element	0	0	0.025193629	0.025193629	1	1*	1*	130-5A227	188	Boyle Heights		Above Moderate
LOS ANGELES	3073 E GANAHL ST	90063	5229005003	Low Medium I Residential	R2-1-CUGU	0	17	0.110193645	Residential - Single Family Residence	YES - Current	NO - Privately-Owned	Available	Not Used in Prior Housing Element	0	0	0.025646085	0.025646085	1	1*	1*	130-5A229	158	Boyle Heights		Above Moderate
LOS ANGELES	3053 E GANAHL ST	90063	5229005008	Low Medium I Residential	R2-1-CUGU	0	17	0.110194408	Residential - Single Family Residence	YES - Current	NO - Privately-Owned	Available	Not Used in Prior Housing Element	0	0	0.025646085	0.025646085	1	1*	1*	130-5A229	143	Boyle Heights		Above Moderate
LOS ANGELES	3049 E GANAHL ST	90063	5229005009	Low Medium I Residential	R2-1-CUGU	0	17	0.110193634	Residential - Single Family Residence	YES - Current	NO - Privately-Owned	Available	Not Used in Prior Housing Element	0	0	0.010677981	0.010677981	1	1*	1*	130-5A229	141	Boyle Heights		Above Moderate
LOS ANGELES	3041 E GANAHL ST	90063	5229005011	Low Medium I Residential	R2-1-CUGU	0	17	0.110192746	Residential - Single Family Residence	YES - Current	NO - Privately-Owned	Available	Not Used in Prior Housing Element	0	0	0.025646085	0.025646085	1	1*	1*	130-5A229	133	Boyle Heights		Above Moderate
LOS ANGELES	3037 E GANAHL ST	90063	5229005012	Low Medium I Residential	R2-1-CUGU	0	17	0.110772752	Residential - Single Family Residence	YES - Current	NO - Privately-Owned	Available	Not Used in Prior Housing Element	0	0	0.025646085	0.025646085	1	1*	1*	130-5A229	131	Boyle Heights		Above Moderate
LOS ANGELES	3033 E GANAHL ST	90063	5229005013	Low Medium I Residential	R2-1-CUGU	0	17	0.110749599	Residential - Single Family Residence	YES - Current	NO - Privately-Owned	Available	Not Used in Prior Housing Element	0	0	0.025646085	0.025646085	1	1*	1*	130-5A227	221	Boyle Heights		Above Moderate
LOS ANGELES	3109 E GANAHL ST	90063	5229006012	Low Medium I Residential	R2-1-CUGU	0	17	0.105696869	Residential - Single Family Residence	YES - Current	NO - Privately-Owned	Available	Not Used in Prior Housing Element	0	0	0.025646085	0.025646085	1	1*	1*	130-5A229	176	Boyle Heights		Above Moderate
LOS ANGELES	1166 N STONE ST	90063	5229007003	Low Medium I Residential	R2-1-CUGU	0	1 unit per lot	0.160453956	Residential - Single Family Residence - Vacant Land	YES - Current	NO - Privately-Owned	Available	Not Used in Prior Housing Element	0	0	0.027580708	0.027580708	0	0	0	130-5A229	88	Boyle Heights		Above Moderate
LOS ANGELES	1142 N STONE ST	90063	5229007009	Low Residential	R1-1-CUGU	0	1 unit per lot	0.159287307	Residential - Single Family Residence - Vacant Land	YES - Current	NO - Privately-Owned	Available	Not Used in Prior Housing Element	0	0	0.027367502	0.027367502	0	0	0	130-5A229	107	Boyle Heights		Above Moderate
LOS ANGELES	1140 N STONE ST	90063	5229007010	Low Residential	R1-1-CUGU	0	1 unit per lot	0.159094174	Residential - Single Family Residence - Vacant Land	YES - Current	NO - Privately-Owned	Available	Not Used in Prior Housing Element	0	0	0.027367502	0.027367502	0	0	0	130-5A229	108	Boyle Heights		Above Moderate
LOS ANGELES			5229007014	Low Residential	R1-1-CUGU	0	1 unit per lot	0.045916644	Residential - Single Family Residence - Vacant Land	YES - Current	NO - Privately-Owned	Available	Not Used in Prior Housing Element	0	0	0.027580708	0.027580708	0	0	0	130-5A229	100	Boyle Heights		Above Moderate
LOS ANGELES			5229007017	Low Residential	R1-1-CUGU	0	1 unit per lot	0.02896495	Residential - Single Family Residence - Vacant Land	YES - Current	NO - Privately-Owned	Available	Not Used in Prior Housing Element	0	0	0.027580708	0.027580708	0	0	0	130-5A229	98	Boyle Heights		Above Moderate
LOS ANGELES			5229007018	Low Residential	R1-1-CUGU	0	1 unit per lot	0.053654683	Residential - Single Family Residence - Vacant Land	YES - Current	NO - Privately-Owned	Available	Not Used in Prior Housing Element	0	0	0.027580708	0.027580708	0	0	0	130-5A229	92	Boyle Heights		Above Moderate
LOS ANGELES			5229007021	Low Residential	R1-1-CUGU	0	1 unit per lot	0.019506886	Residential - Single Family Residence - Vacant Land	YES - Current	NO - Privately-Owned	Available	Not Used in Prior Housing Element	0	0	0.027580708	0.027580708	0	0	0	130-5A229	79	Boyle Heights		Above Moderate
LOS ANGELES			5229024006	Low Medium II Residential	RD1.5-1-CUGU	0	17	0.126939213	Residential - Single Family Residence	YES - Current	NO - Privately-Owned	Available	Not Used in Prior Housing Element	0	0	0.075152957	0.075152957	1	2*	2*	129A229	19	Boyle Heights		Above Moderate
LOS ANGELES	1058 N STONE ST	90063	5229025004	Low Medium I Residential	R2-1-CUGU	0	17	0.110194095	Residential - Single Family Residence	YES - Current	NO - Privately-Owned	Available	Not Used in Prior Housing Element	0	0	0.025646085	0.025646085	1	1*	1*	130-5A229	205	Boyle Heights		Above Moderate
LOS ANGELES	1054 N STONE ST	90063	5229025005	Low Medium I Residential	R2-1-CUGU	0	17	0.110193607	Residential - Single Family Residence	YES - Current	NO - Privately-Owned	Available	Not Used in Prior Housing Element	0	0	0.025646085	0.025646085	1	1*	1*	130-5A229	212	Boyle Heights		Above Moderate
LOS ANGELES	1050 N STONE ST	90063	5229025006	Low Medium I Residential	R2-1-CUGU	0	17	0.110194503	Residential - Single Family Residence	YES - Current	NO - Privately-Owned	Available	Not Used in Prior Housing Element	0	0	0.025646085	0.025646085	1	1*	1*	130-5A229	216	Boyle Heights		Above Moderate
LOS ANGELES	1046 N STONE ST	90063	5229025007	Low Medium I Residential	R2-1-CUGU	0	17	0.110193464	Residential - Single Family Residence	YES - Current	NO - Privately-Owned	Available	Not Used in Prior Housing Element	0	0	0.025646085	0.025646085	1	1*	1*	130-5A229	222	Boyle Heights		Above Moderate
LOS ANGELES	1040 N STONE ST	90063	5229025009	Low Medium I Residential	R2-1-CUGU	0	17	0.123968244	Residential - Double, Duplex, or Two Units - 4 Stories or Less	YES - Current	NO - Privately-Owned	Available	Not Used in Prior Housing Element	0	0	0.098684174	0.098684174	2	2*	2*	130-5A229	232	Boyle Heights	Yes	Above Moderate
LOS ANGELES	1034 N STONE ST	90063	5229025010	Low Medium I Residential	R2-1-CUGU	0	17	0.070649788	Residential - Single Family Residence	YES - Current	NO - Privately-Owned	Available	Not Used in Prior Housing Element	0	0	0.008380203	0.008380203	1	1*	1*	130-5A229	237	Boyle Heights		Above Moderate
LOS ANGELES	3111 E DOBINSON ST	90063	5229025011	Low Medium I Residential	R2-1-CUGU	0	17	0.06709187	Residential - Single Family Residence	YES - Current	NO - Privately-Owned	Available	Not Used in Prior Housing Element	0	0	0.031462047	0.031462047	1	1*	1*	130-5A229	240	Boyle Heights		Above Moderate
LOS ANGELES	3115 E DOBINSON ST	90063	5229025012	Low Medium I Residential	R2-1-CUGU	0	17	0.138003852

LOS ANGELES	3141 E WABASH AVE	90063	5229026023	Low Medium II Residential	[Q]C2-1-CUGU	0	29	0.504462629	Residential - Five or More Units or Apartments (Any Combination) - 4 Stories or Less	YES - Current	NO - Privately-Owned	Available	Not Used in Prior Housing Element	0	0.082566284	0	0.082566284	24	0	0	129A229	38	Boyle Heights		Yes	Moderate
LOS ANGELES			5229026024	Low Medium II Residential	[Q]C2-1-CUGU	0	29	0.151810473	Commercial - Auto, Recreation Equipment, Construction Equipment,Sales and Service - Auto Body Repair Shop - One Story	YES - Current	NO - Privately-Owned	Available	Not Used in Prior Housing Element	0	0.05665018	0	0.05665018	1	0	0	129A229	42	Boyle Heights			Moderate
LOS ANGELES	1062 N SENTINEL AVE	90063	5229027002	Low Medium I Residential	R2-1-CUGU	0	17	0.110192751	Residential - Single Family Residence	YES - Current	NO - Privately-Owned	Available	Not Used in Prior Housing Element	0	0	0	0.025646085	0.025646085	1	1*	1*	130-SA229	184	Boyle Heights			Above Moderate
LOS ANGELES	1058 N SENTINEL AVE	90063	5229027003	Low Medium I Residential	R2-1-CUGU	0	17	0.11019483	Residential - Single Family Residence	YES - Current	NO - Privately-Owned	Available	Not Used in Prior Housing Element	0	0	0	0.025646085	0.025646085	1	1*	1*	130-SA229	187	Boyle Heights			Above Moderate
LOS ANGELES	1046 N SENTINEL AVE	90063	5229027006	Low Medium I Residential	R2-1-CUGU	0	17	0.110194055	Residential - Single Family Residence	YES - Current	NO - Privately-Owned	Available	Not Used in Prior Housing Element	0	0	0	0.025646085	0.025646085	1	1*	1*	130-SA229	201	Boyle Heights			Above Moderate
LOS ANGELES	1034 N SENTINEL AVE	90063	5229027009	Low Medium I Residential	R2-1-CUGU	0	17	0.110193105	Residential - Single Family Residence	YES - Current	NO - Privately-Owned	Available	Not Used in Prior Housing Element	0	0	0	0.025646085	0.025646085	1	1*	1*	130-SA229	217	Boyle Heights			Above Moderate
LOS ANGELES	1026 N SENTINEL AVE	90063	5229027011	Low Medium I Residential	R2-1-CUGU	0	17	0.110063166	Residential - Single Family Residence	YES - Current	NO - Privately-Owned	Available	Not Used in Prior Housing Element	0	0	0	0.025646085	0.025646085	1	1*	1*	130-SA227	402	Boyle Heights			Above Moderate
LOS ANGELES	1022 N SENTINEL AVE	90063	5229027012	Low Medium I Residential	R2-1-CUGU	0	17	0.110143724	Residential - Single Family Residence	YES - Current	NO - Privately-Owned	Available	Not Used in Prior Housing Element	0	0	0	0.025646085	0.025646085	1	1*	1*	130-SA227	414	Boyle Heights			Above Moderate
LOS ANGELES	1010 N SENTINEL AVE	90063	5229027015	Neighborhood Office Commercial	C2-1-CUGU	0	108	0.047750296	Residential - Double, Duplex, or Two Units - 4 Stories or Less	YES - Current	NO - Privately-Owned	Available	Not Used in Prior Housing Element	0	0	0	0.001787336	0.001787336	2	0	0	129A227	21	Boyle Heights		Yes	Above Moderate
LOS ANGELES	3061 E WABASH AVE	90063	5229027016	Neighborhood Office Commercial	C2-1-CUGU	0	108	0.065166123	Commercial - Professional Building - One Story	YES - Current	NO - Privately-Owned	Available	Not Used in Prior Housing Element	0	0	0	0.00202901	0.00202901	1	0	0	129A227	36	Boyle Heights			Above Moderate
LOS ANGELES	3065 E WABASH AVE	90063	5229027017	Neighborhood Office Commercial	C2-1-CUGU	0	108	0.113110407	Residential - Single Family Residence	YES - Current	NO - Privately-Owned	Available	Not Used in Prior Housing Element	0.428374666	0	0	0	0.428374666	1	0	0	129A227	26	Boyle Heights			Lower
LOS ANGELES	3069 E WABASH AVE	90063	5229027018	Neighborhood Office Commercial	C2-1-CUGU	0	108	0.113285589	Residential - Double, Duplex, or Two Units - 4 Stories or Less	YES - Current	NO - Privately-Owned	Available	Not Used in Prior Housing Element	0	0	0	0.269976577	0.269976577	2	0	0	129A227	31	Boyle Heights		Yes	Above Moderate
LOS ANGELES	3073 E WABASH AVE	90063	5229027019	Neighborhood Office Commercial	C2-1-CUGU	0	108	0.11332488	Residential - Double, Duplex, or Two Units - 4 Stories or Less	YES - Current	NO - Privately-Owned	Available	Not Used in Prior Housing Element	0	0	0	0.269976577	0.269976577	2	0	0	129A227	38	Boyle Heights		Yes	Above Moderate
LOS ANGELES	3077 E WABASH AVE	90063	5229027020	Neighborhood Office Commercial	C2-1-CUGU	0	108	0.113649854	Commercial - Store Combination - Store and Residential Combination - One Story	YES - Current	NO - Privately-Owned	Available	Not Used in Prior Housing Element	0	0	0	0.01254244	0.01254244	3	0	0	129A229	20	Boyle Heights		Yes	Above Moderate
LOS ANGELES	1011 N STONE ST	90063	5229027021	Neighborhood Office Commercial	C2-1-CUGU	0	108	0.113734882	Residential - Double, Duplex, or Two Units - 4 Stories or Less	YES - Current	NO - Privately-Owned	Available	Not Used in Prior Housing Element	0	0	0	0.269976577	0.269976577	2	0	0	129A229	23	Boyle Heights		Yes	Above Moderate
LOS ANGELES	1015 N STONE ST	90063	5229027022	Low Medium I Residential	R2-1-CUGU	0	17	0.110197462	Residential - Single Family Residence	YES - Current	NO - Privately-Owned	Available	Not Used in Prior Housing Element	0	0	0	0.025646085	0.025646085	1	1*	1*	129A229	11	Boyle Heights			Above Moderate
LOS ANGELES	1019 N STONE ST	90063	5229027023	Low Medium I Residential	R2-1-CUGU	0	17	0.11017932	Residential - Single Family Residence	YES - Current	NO - Privately-Owned	Available	Not Used in Prior Housing Element	0	0	0	0.025646085	0.025646085	1	1*	1*	129A229	7	Boyle Heights			Above Moderate
LOS ANGELES	1027 N STONE ST	90063	5229027025	Low Medium I Residential	R2-1-CUGU	0	17	0.110142386	Residential - Single Family Residence	YES - Current	NO - Privately-Owned	Available	Not Used in Prior Housing Element	0	0	0	0.025646085	0.025646085	1	1*	1*	130-SA229	235	Boyle Heights			Above Moderate
LOS ANGELES	1031 N STONE ST	90063	5229027026	Low Medium I Residential	R2-1-CUGU	0	17	0.110123255	Residential - Single Family Residence	YES - Current	NO - Privately-Owned	Available	Not Used in Prior Housing Element	0	0	0	0.025646085	0.025646085	1	1*	1*	130-SA229	229	Boyle Heights			Above Moderate
LOS ANGELES	1035 N STONE ST	90063	5229027027	Low Medium I Residential	R2-1-CUGU	0	17	0.110105169	Residential - Single Family Residence	YES - Current	NO - Privately-Owned	Available	Not Used in Prior Housing Element	0	0	0	0.025646085	0.025646085	1	1*	1*	130-SA229	225	Boyle Heights			Above Moderate
LOS ANGELES	1039 N STONE ST	90063	5229027028	Low Medium I Residential	R2-1-CUGU	0	17	0.110086918	Residential - Single Family Residence	YES - Current	NO - Privately-Owned	Available	Not Used in Prior Housing Element	0	0	0	0.025646085	0.025646085	1	1*	1*	130-SA229	220	Boyle Heights			Above Moderate
LOS ANGELES	1043 N STONE ST	90063	5229027029	Low Medium I Residential	R2-1-CUGU	0	17	0.110067285	Residential - Single Family Residence	YES - Current	NO - Privately-Owned	Available	Not Used in Prior Housing Element	0	0	0	0.025646085	0.025646085	1	1*	1*	130-SA229	215	Boyle Heights			Above Moderate
LOS ANGELES	1047 N STONE ST	90063	5229027030	Low Medium I Residential	R2-1-CUGU	0	17	0.110049199	Residential - Single Family Residence	YES - Current	NO - Privately-Owned	Available	Not Used in Prior Housing Element	0	0	0	0.025646085	0.025646085	1	1*	1*	130-SA229	211	Boyle Heights			Above Moderate
LOS ANGELES	1051 N STONE ST	90063	5229027031	Low Medium I Residential	R2-1-CUGU	0	17	0.110031213	Residential - Single Family Residence	YES - Current	NO - Privately-Owned	Available	Not Used in Prior Housing Element	0	0	0	0.025646085	0.025646085	1	1*	1*	130-SA229	203	Boyle Heights			Above Moderate
LOS ANGELES	1066 N DUNDAS ST	90063	5229028002	Low Medium I Residential	R2-1-CUGU	0	17	0.110126746	Residential - Single Family Residence	YES - Current	NO - Privately-Owned	Available	Not Used in Prior Housing Element	0	0	0	0.025646085	0.025646085	1	1*	1*	130-SA227	260	Boyle Heights			Above Moderate
LOS ANGELES	1062 N DUNDAS ST	90063	5229028003	Low Medium I Residential	R2-1-CUGU	0	17	0.110194653	Residential - Single Family Residence	YES - Current	NO - Privately-Owned	Available	Not Used in Prior Housing Element	0	0	0	0.025646085	0.025646085	1	1*	1*	130-SA227	273	Boyle Heights			Above Moderate
LOS ANGELES	1058 N DUNDAS ST	90063	5229028004	Low Medium I Residential	R2-1-CUGU	0	17	0.110193127	Residential - Single Family Residence	YES - Current	NO - Privately-Owned	Available	Not Used in Prior Housing Element	0	0	0	0.025646085	0.025646085	1	1*	1*	130-SA227	282	Boyle Heights			Above Moderate
LOS ANGELES	1054 N DUNDAS ST	90063	5229028005	Low Medium I Residential	R2-1-CUGU	0	17	0.11019327	Residential - Single Family Residence	YES - Current	NO - Privately-Owned	Available	Not Used in Prior Housing Element	0	0	0	0.025646085	0.025646085	1	1*	1*	130-SA227	292	Boyle Heights			Above Moderate
LOS ANGELES	1050 N DUNDAS ST	90063	5229028006	Low Medium I Residential	R2-1-CUGU	0	17	0.11019327	Residential - Single Family Residence	YES - Current	NO - Privately-Owned	Available	Not Used in Prior Housing Element	0	0	0	0.025646085	0.025646085	1	1*	1*	130-SA227	300	Boyle Heights			Above Moderate
LOS ANGELES	1042 N DUNDAS ST	90063	5229028008	Low Medium I Residential	R2-1-CUGU	0	17	0.110193127	Residential - Single Family Residence	YES - Current	NO - Privately-Owned	Available	Not Used in Prior Housing Element	0	0	0	0.025646085	0.025646085	1	1*	1*	130-SA227	322	Boyle Heights			Above Moderate
LOS ANGELES	1030 N DUNDAS ST	90063	5229028011	Low Medium I Residential	R2-1-CUGU	0	17	0.110194023	Residential - Single Family Residence	YES - Current	NO - Privately-Owned	Available	Not Used in Prior Housing Element	0	0	0	0.025646085	0.025646085	1	1*	1*	130-SA227	352	Boyle Heights			Above Moderate
LOS ANGELES	1018 N DUNDAS ST	90063	5229028014	Low Medium I Residential	R2-1-CUGU	0	17	0.110194532	Residential - Single Family Residence	YES - Current	NO - Privately-Owned	Available	Not Used in Prior Housing Element	0	0	0	0.025646085	0.025646085	1	1*	1*	130-SA227	384	Boyle Heights			Above Moderate
LOS ANGELES	1017 N SENTINEL AVE	90063	5229028020	Low Medium I Residential	R2-1-CUGU	0	17	0.110338806	Commercial - Parking Lot (Commercial Use Property) - Lots - Patron or Employee - One Story	YES - Current	NO - Privately-Owned	Available	Not Used in Prior Housing Element	0	0	0	0.001948561	0.001948561	0	1*	1*	130-SA227	411	Boyle Heights			Above Moderate
LOS ANGELES	1019 N SENTINEL AVE	90063	5229028021	Low Medium I Residential	R2-1-CUGU	0	17	0.110362881	Residential - Single Family Residence	YES - Current	NO - Privately-Owned	Available	Not Used in Prior Housing Element	0	0	0	0.025646085	0.025646085	1	1*	1*	130-SA227	399	Boyle Heights			Above Moderate
LOS ANGELES	1023 N SENTINEL AVE	90063	5229028022	Low Medium I Residential	R2-1-CUGU	0	17	0.069983253	Residential - Single Family Residence	YES - Current	NO - Privately-Owned	Available	Not Used in Prior Housing Element	0	0	0	0.033628285	0.033628285	1	1*	1*	130-SA227	395	Boyle Heights			Above Moderate
LOS ANGELES	1027 N SENTINEL AVE	90063	5229028023	Low Medium I Residential	R2-1-CUGU	0	17	0.110410629	Residential - Single Family Residence	YES - Current	NO - Privately-Owned	Available	Not Used in Prior Housing Element	0	0	0	0.025646085	0.025646085	1	1*	1*	130-SA227	379	Boyle Heights			Above Moderate
LOS ANGELES	1033 N SENTINEL AVE	90063	5229028024	Low Medium I Residential	R2-1-CUGU	0	17	0.110435419	Residential - Single Family Residence	YES - Current	NO - Privately-Owned	Available	Not Used in Prior Housing Element	0	0	0	0.025646085	0.025646085	1	1*	1*	130-SA227	367	Boyle Heights			Above Moderate
LOS ANGELES	1035 N SENTINEL AVE	90063	5229028025	Low Medium I Residential	R2-1-CUGU	0	17	0.110459289	Residential - Single Family Residence	YES - Current	NO - Privately-Owned	Available	Not Used in Prior Housing Element	0	0	0	0.025646085	0.025646085	1	1*	1*	130-SA227	358	Boyle Heights			Above Moderate
LOS ANGELES	1043 N SENTINEL AVE	90063	5229028027	Low Medium I Residential	R2-1-CUGU	0	17	0.110506398	Residential - Single Family Residence	YES - Current	NO - Privately-Owned	Available	Not Used in Prior Housing Element	0	0	0	0.025646085	0.025646085	1	1*	1*	130-SA227	338	Boyle Heights			Above Moderate
LOS ANGELES	3043 E WABASH AVE	90063	5229028035	Neighborhood Office Commercial	C2-1-CUGU	0	108	0.112138489	Commercial - Non-Auto Service and Repair Shop, Paint Shop, or Laundry - One Story	YES - Current	NO - Privately-Owned	Available	Used in Prior Housing Element - Non-Vacant	0.08130791	0	0	0.08130791	0	0	0	129A227	7	Boyle Heights			Lower
LOS ANGELES	3049 E WABASH AVE	90063	5229028035	Neighborhood Office Commercial	C2-1-CUGU	0	108	0.112032405	Commercial - Non-Auto Service and Repair Shop, Paint Shop, or Laundry - One Story	YES - Current	NO - Privately-Owned	Available	Used in Prior Housing Element - Non-Vacant	0.08130791	0	0	0.08130791	0	0	0	129A227	10	Boyle Heights			Lower
LOS ANGELES	3051 E WABASH AVE	90063	5229028035	Neighborhood Office Commercial	C2-1-CUGU	0	108	0.112222401	Commercial - Non-Auto Service and Repair Shop, Paint Shop, or Laundry - One Story	YES - Current	NO - Privately-Owned	Available	Used in Prior Housing Element - Non-Vacant	0.08130791	0	0	0.08130791	0	0	0	129A227	13	Boyle Heights			Lower
LOS ANGELES	3029 E WABASH AVE	90063	5229028038	Neighborhood Office Commercial	C2-1-CUGU	0	108	0.048827029	Commercial - Store - One Story	YES - Current	NO - Privately-Owned	Available	Used in Prior Housing Element - Non-Vacant	0	0	0.000635456	0.000635456	1	0	0	130-SA227	422	Boyle Heights			Above Moderate
LOS ANGELES	3033 E WABASH AVE	90063	5229028038	Neighborhood Office Commercial	C2-1-CUGU	0	108	0.049017124	Commercial - Store - One Story	YES - Current	NO - Privately-Owned	Available	Used in Prior Housing Element - Non-Vacant	0	0	0.000635456	0.000635456	1	0	0	130-SA227	426	Boyle Heights			Above Moderate
LOS ANGELES	3037 E WABASH AVE	90063	5229028038	Neighborhood Office Commercial	C2-1-CUGU	0	108	0.049209293	Commercial - Store - One Story	YES - Current	NO - Privately-Owned	Available	Used in Prior Housing Element - Non-Vacant	0	0	0.000635456	0.000635456	1	0	0	130-SA227	428	Boyle Heights			Above Moderate
LOS ANGELES	1070 N EVERGREEN AVE	90033	5229029001	Low Medium I Residential	R2-1-CUGU	0	17	0.11019327	Residential - Single Family Residence	YES - Current	NO - Privately-Owned	Available	Not Used in Prior Housing Element	0	0	0.026214001	0.026214001	1	1*	1*	130-SA227	224	Boyle Heights			Above Moderate
LOS ANGELES	1062 N EVERGREEN AVE	90033	5229029003	Low Medium I Residential	R2-1-CUGU	0	17	0.110194653	Residential - Single Family Residence	YES - Current	NO - Privately-Owned	Available	Not Used in Prior Housing Element	0	0	0.026214001	0.026214001	1	1*	1*	130-SA227	236	Boyle Heights			Above Moderate
LOS ANGELES	1058 N EVERGREEN AVE	90033	5229029004	Low Medium I Residential	R2-1-CUGU	0	17	0.110193127	Residential - Single Family Residence	YES - Current	NO - Privately-Owned	Available	Not Used in Prior Housing Element	0	0	0.026214001	0.026214001	1	1*	1*	130-SA227	241	Boyle Heights			Above Moderate
LOS ANGELES	1054 N EVERGREEN AVE	90033	5229029005	Low Medium I Residential	R2-1-CUGU	0	17	0.110195306	Residential - Single Family Residence	YES - Current	NO - Privately-Owned	Available	Not Used in Prior Housing Element	0	0	0.026214001	0.026214001	1	1*	1*	130-SA227	250	Boyle Heights			Above Moderate
LOS ANGELES	1050 N EVERGREEN AVE	90033	5229029006	Low Medium I Residential	R2-1-CUGU	0	17	0.110193779	Residential - Single Family Residence	YES - Current	NO - Privately-Owned	Available	Not Used in Prior Housing Element	0	0	0.026214001	0.026214001	1	1*	1*	130-SA227	264	Boyle Heights			Above Moderate
LOS ANGELES	1042 N EVERGREEN AVE	90033	5229029008	Low Medium I Residential	R2-1-CUGU	0	17	0.110194653	Residential - Single Family Residence	YES - Current	NO - Privately-Owned	Available	Not Used in Prior Housing Element	0	0	0.026214001	0.026214001	1	1*	1*	130-SA227	285	Boyle Heights			Above Moderate
LOS ANGELES	1038 N EVERGREEN AVE	90033	5229029009	Low Medium I Residential	R2-1-CUGU	0	17	0.110193127	Residential - Single Family Residence	YES - Current	NO - Privately-Owned	Available	Not Used in Prior Housing Element	0	0	0.026214001	0.026214001	1	1*	1*	130-SA227	293	Boyle Heights			Above Moderate
LOS ANGELES	1034 N EVERGREEN AVE	90033	5229029010	Low Medium I Residential	R2-1-CUGU	0	17	0.110193127	Residential - Single Family Residence	YES - Current	NO - Privately-Owned	Available	Not Used in Prior Housing Element	0	0	0.026214001	0.026214001	1	1*	1*	130-SA227	302	Boyle Heights			Above Moderate
LOS ANGELES	1032 N EVERGREEN AVE	90033	5229029011	Low Medium I Residential	R2-1-CUGU	0	17	0.110194797	Residential - Single Family Residence	YES - Current	NO - Privately-Owned	Available	Not Used in Prior Housing Element	0	0	0.026214001	0.026214001	1	1*	1*	130-SA227	312	Boyle Heights			Above Moderate
LOS ANGELES	1014 N EVERGREEN AVE	90033	5229029015	Low Medium I Residential	R2-1-CUGU	0	17	0.110193127	Residential - Single Family Residence	YES - Current	NO - Privately-Owned	Available	Not Used in Prior Housing Element	0	0	0.026214001	0.026214001	1	1*	1*	130-SA227	355	Boyle Heights			Above Moderate
LOS ANGELES	3001 E WABASH AVE	90033	5229029016	Neighborhood Office Commercial	C2-1-CUGU	0	108	0.101186678	Commercial - Store - One Story	YES - Current	NO - Privately-Owned	Available	Used in Prior Housing Element - Non-Vacant	0.1276328	0	0	0.1276328	1	0	0	130-SA227	366	Boyle Heights			Lower
LOS ANGELES	3005 E WABASH AVE	90033	5229029016	Neighborhood Office Commercial	C2-1-CUGU	0	108	0.101215113	Commercial - Store - One Story	YES - Current	NO - Privately-Owned	Available	Used in Prior Housing Element - Non-Vacant	0.1276328	0	0	0.1276328	1	0	0	130-SA227	372	Boyle Heights			Lower
LOS ANGELES			5229029016	Neighborhood Office Commercial	C2-1-CUGU	0	108	0.025308602	Commercial - Store - One Story	YES - Current	NO - Privately-Owned	Available	Used in Prior Housing Element - Non-Vacant	0	0	0.008245473	0.008245473	1	0	0	130-SA227	378	Boyle Heights			Above Moderate
LOS ANGELES	3011 E WABASH AVE	90033	5229029017	Neighborhood Office Commercial	C2-1-CUGU	0	108	0.085119222	Commercial - Store - One Story	YES - Current	NO - Privately-Owned	Available	Used in Prior Housing Element - Non-Vacant	0.121071564	0	0	0.121071564	1	0	0	130-SA227	375	Boyle Heights			Lower
LOS ANGELES	3015 E WABASH AVE	90033	5229029017	Neighborhood Office Commercial	C2-1-CUGU	0	108	0.11090427	Commercial - Store - One Story	YES - Current	NO - Privately-Owned	Available	Used in Prior Housing Element - Non-Vacant	0.14524353	0	0	0.14524353	1	0	0	130-SA227	381	Boyle Heights			Lower
LOS ANGELES	3017 E WABASH AVE	90063	5229029018	Neighborhood Office Commercial	C2-1-CUGU	0	108	0.110568478	Commercial - Store - One Story	YES - Current	NO - Privately-Owned	Available	Not Used in Prior Housing Element	0.042725058	0	0	0.042725058	1	0	0	130-SA227	386	Boyle Heights			Lower
LOS ANGELES	3023 E WABASH AVE	90063	5229029019	Neighborhood Office Commercial	C2-1-CUGU	0	108	0.110757262	Commercial - Store - One Story	YES - Current	NO - Privately-Owned	Available	Not Used in Prior Housing Element	0.078827029	0	0	0.078827029	1	0	0	130-SA227	390	Boyle Heights			Lower
LOS ANGELES	1015 N DUNDAS ST	90063	5229029020	Low Medium I Residential	R2-1-CUGU	0	17	0.110341539	Residential - Single Family Residence	YES - Current	NO - Privately-Owned	Available	Not Used in Prior Housing Element	0	0	0.025193629	0.025193629	1	1*	1*	130-SA227	371	Boyle Heights			Above Moderate
LOS ANGELES	1023 N DUNDAS ST	90063	5229029022	Low Medium I Residential	R2-1-CUGU	0	17	0.110342644	Residential - Single Family Residence	YES - Current	NO - Privately-Owned	Available	Not Used in Prior Housing Element	0	0	0.025193629	0.025193629	1	1*	1*	130-SA227	350	Boyle Heights			Above Moderate
LOS ANGELES	1027 N DUNDAS ST	90063	5229029023	Low Medium I Residential	R2-1-CUGU	0	17	0.110342012	Residential - Single Family Residence	YES - Current	NO - Privately-Owned	Available	Not Used in Prior Housing Element	0	0	0.025193629	0.025193629	1	1*	1*	130-SA227	340	Boyle Heights			Above Moderate
LOS ANGELES	1035 N DUNDAS ST	90063	5229029025	Low Medium I Residential	R2-1-CUGU	0	17	0.110342156	Residential - Single Family Residence	YES - Current	NO - Privately-Owned	Available	Not Used in Prior Housing Element	0	0	0.025193629	0.025193629	1	1*	1*	130-SA227	317	Boyle Heights			Above Moderate
LOS ANGELES	1047 N DUNDAS ST	90063	5229029028	Low Medium I Residential	R2-1-CUGU	0	17	0.110342012	Residential - Single Family Residence	YES - Current	NO - Privately-Owned	Available	Not Used in Prior Housing Element	0	0	0.025193629	0.025193629	1	1*	1*	130-SA227	289	Boyle Heights			Above Moderate
LOS ANGELES	1055 N DUNDAS ST	90063	5229029030	Low Medium I Residential	R2-1-CUGU	0	17	0.110343032	Residential - Single Family Residence	YES - Current	NO - Privately-Owned	Available	Not Used in Prior Housing Element	0	0	0.025193629	0.025193629	1	1*	1*	130-SA227	268	Boyle Heights			Above Moderate
LOS ANGELES	3165 E WABASH AVE	90063	5231017001	Low Medium II Residential	[Q]C2-1-CUGU	0	29	0.004466426	Commercial - Parking Lot (Commercial Use Property) - Lots - Patron or Employee - One Story	YES - Current	NO - Privately-Owned	Available	Not Used in Prior Housing Element	0	0	0.001928176	0.001928176	0	0	0	129A229	242	Boyle Heights			Above Moderate
LOS ANGELES			5231017001	Low Medium II Residential	[Q]C2-1-CUGU	0	29	0.013717768	Commercial - Parking Lot (Commercial Use Property) - Lots - Patron or Employee - One Story	YES - Current	NO - Privately-Owned	Available	Not Used in Prior Housing Element	0	0	0.001928176	0.001928176	0	0	0	129A229	70	Boyle Heights			Above Moderate
LOS ANGELES	13060 W SAN VICENTE BLVD	90049	4264001001	Neighborhood Commercial	C1-1XLD	0	54	0.20019949	Commercial - Service Station - Full Service - Lift	YES - Current	NO - Privately-Owned	Available	Not Used in Prior Housing Element	0.07110888	0	0	0	0.07110888	0	0	0	129B137	502	Brentwood - Pacific Palisades			Lower
LOS ANGELES	13038 W SAN VICENTE BLVD	90049	4264001004	Neighborhood Commercial	C1-1XLD	0	54	0.28414831	Commercial - Commercial - Vacant Land	YES - Current	NO - Privately-Owned	Available	Not Used in Prior Housing Element	0.016177273	0	0	0.016177273	0	0	0	0	129B137	498	Brentwood - Pacific Palisades			Lower
LOS ANGELES	13030 W SAN VICENTE BLVD	90049	4264001005	Neighborhood Commercial	C1-1XLD	0	54	0.142083747	Commercial - Office Building - One Story	YES - Current	NO - Privately-Owned	Available	Not Used in Prior Housing Element	0.06848643	0	0	0.06848643	0	0	0	0	129B137	496	Brentwood - Pacific Palisades			Lower
LOS ANGELES	13028 W SAN VICENTE BLVD	90049	4264001006	Neighborhood Commercial	C1-1XLD	0	54	0.142089878	Commercial - Store - One Story	YES - Current	NO - Privately-Owned	Available	Not Used in Prior Housing Element	0.06848643	0	0	0.06848643	0	0	0	0	129B137	494	Brentwood - Pacific Palisades			Lower
LOS ANGELES	13016 W SAN VICENTE BLVD	90049	4264001007	Neighborhood Commercial	C1-1XLD	0	54	0.284196856	Commercial - Store Combination - Store and Residential Combination - One Story	YES - Current	NO - Privately-Owned	Available	Not Used in Prior Housing Element	0.113086808	0	0	0.113086808	0	0	0	0	129B137	491	Brentwood - Pacific Palisades			Lower
LOS ANGELES	223 S 26TH ST	90402	4264001008	Neighborhood Commercial	C1-1XLD	0	54	0.397770276	Commercial - Store - One Story	YES - Current	NO - Privately-Owned	Available	Not Used in Prior Housing Element	0.151441842	0	0	0.151441842	0	0	0	0	129B137	520	Brentwood - Pacific Palisades			Lower
LOS ANGELES	231 S 26TH ST	90402	4264001008	Neighborhood Commercial	C1-1XLD	0	54	0.349177824	Commercial - Store - One Story	YES - Current	NO - Privately-Owned	Available	Not Used in Prior Housing Element	0.137140158	0	0	0.137140158	0	0	0	0	129B137	528	Brentwood - Pacific Palisades			Lower
LOS ANGELES	239 S 26TH ST	90402	4264001008	Neighborhood Commercial	C1-1XLD	0	54	0.300021081	Commercial - Store - One Story	YES - Current	NO - Privately-Owned	Available	Not Used in Prior Housing Element	0.130802295	0	0	0.130802295	0	0	0	0	129B137	541	Brentwood - Pacific Palisades			Lower
LOS ANGELES	247 S 26TH ST	90402	4264001008	Neighborhood Commercial	C1-1XLD	0	54	0.250861319	Commercial - Store - One Story	YES - Current	NO - Privately-Owned	Available	Not Used in Prior Housing Element	0.113063519	0	0	0.113063519	0	0	0	0	129B137	554	Brentwood - Pacific Palisades			Lower
LOS ANGELES	253 S 26TH ST	90402	4264001009	Neighborhood Commercial	C1-1XLD	0	54	0.126432034	Commercial - Store - One Story	YES - Current	NO - Privately-Owned	Available	Not Used in Prior Housing Element	0.010046946	0	0	0.010046946	0	0	0	0	129B137	562	Brentwood - Pacific Palisades			Lower
LOS ANGELES	255 S 26TH ST	90402	4264001010	Neighborhood Commercial	C1-1XLD	0	54	0.120913068	Commercial - Parking Lot (Commercial Use Property) - Lots - Patron or Employee - One Story	YES - Current	NO - Privately-Owned	Available	Not Used in Prior Housing Element	0.01407025	0	0	0.01407025	0	0	0	0	129B137	568	Brentwood - Pacific Palisades			Lower
LOS ANGELES	261 S 26TH ST	90402	4264001011	Neighborhood Commercial	C1-1XLD	0	54	0.184831279	Commercial - Parking Lot (Commercial Use Property) - Lots - Patron or Employee - One Story	YES - Current	NO - Privately-Owned	Available	Not Used in Prior Housing Element	0.032681496	0	0	0.032681496	0	0	0	0	129B137	570	Brentwood - Pacific Palisades			Lower
LOS ANGELES	285 S 26TH ST	90402	4264001012	Neighborhood Commercial	C1-1XLD	0	54	0.485990837	Commercial - Bank, Savings and Loan - One Story	YES - Current	NO - Privately-Owned	Available	Not Used in Prior Housing Element	0.168828462	0

LOS ANGELES	12227 W GORHAM AVE	90049	4264011018	Low Medium I Residential	R2-1	0	17	0.172180901	Residential - Single Family Residence - Other Improvements Only	YES - Current	NO - Privately-Owned	Available	Not Used in Prior Housing Element	0	0	0.017422859	0.017422859	0	2*	2*	1298141	443	Brentwood - Pacific Palisades		Above Moderate
LOS ANGELES	12235 W GORHAM AVE	90049	4264011020	Low Medium I Residential	R2-1	0	17	0.172181031	Residential - Single Family Residence	YES - Current	NO - Privately-Owned	Available	Not Used in Prior Housing Element	0	0	0.015236608	0.015236608	1	2*	2*	1298141	449	Brentwood - Pacific Palisades		Above Moderate
LOS ANGELES	12245 W GORHAM AVE	90049	4264011022	Low Medium I Residential	R2-1	0	17	0.172178723	Residential - Double, Duplex, or Two Units - 4 Stories or Less	YES - Current	NO - Privately-Owned	Available	Not Used in Prior Housing Element	0	0	0.02876561	0.02876561	2	2*	2*	1298141	456	Brentwood - Pacific Palisades	Yes	Above Moderate
LOS ANGELES	12251 W GORHAM AVE	90049	4264011024	Low Medium I Residential	R2-1	0	17	0.172179121	Residential - Double, Duplex, or Two Units - 4 Stories or Less	YES - Current	NO - Privately-Owned	Available	Not Used in Prior Housing Element	0	0	0.02876561	0.02876561	2	2*	2*	1298141	460	Brentwood - Pacific Palisades	Yes	Above Moderate
LOS ANGELES	12255 W GORHAM AVE	90049	4264011025	Low Medium I Residential	R2-1	0	17	0.172178672	Residential - Double, Duplex, or Two Units - 4 Stories or Less	YES - Current	NO - Privately-Owned	Available	Not Used in Prior Housing Element	0	0	0.425939012	0.425939012	2	2*	2*	1298141	463	Brentwood - Pacific Palisades	Yes	Above Moderate
LOS ANGELES	12261 W GORHAM AVE	90049	4264011026	Low Medium I Residential	R2-1	0	17	0.123969533	Residential - Double, Duplex, or Two Units - 4 Stories or Less	YES - Current	NO - Privately-Owned	Available	Not Used in Prior Housing Element	0	0	0.410335588	0.410335588	2	2*	2*	1298141	473	Brentwood - Pacific Palisades	Yes	Above Moderate
LOS ANGELES	12263 W GORHAM AVE	90049	4264011027	Low Medium I Residential	R2-1	0	17	0.123968612	Residential - Single Family Residence	YES - Current	NO - Privately-Owned	Available	Not Used in Prior Housing Element	0	0	0.320902967	0.320902967	1	2*	2*	1298141	477	Brentwood - Pacific Palisades		Above Moderate
LOS ANGELES	12334 W GORHAM AVE	90049	4264014016	Low Residential	R1-1	0	1 unit per lot	0.137455681	Residential - Single Family Residence - Pool	YES - Current	NO - Privately-Owned	Available	Not Used in Prior Housing Element	0	0	0.003585356	0.003585356	0	0	0	1298141	557	Brentwood - Pacific Palisades		Above Moderate
LOS ANGELES	12319 W DARLINGTON AVE	90049	4264014042	Low Residential	R1-1	0	1 unit per lot	0.137364855	Residential - Single Family Residence	YES - Current	NO - Privately-Owned	Available	Not Used in Prior Housing Element	0	0	0.173906231	0.173906231	0	0	0	1298141	632	Brentwood - Pacific Palisades		Above Moderate
LOS ANGELES	12345 W GORHAM AVE	90049	4264015001	Low Medium I Residential	R2-1	0	17	0.148673681	Residential - Double, Duplex, or Two Units - 4 Stories or Less	YES - Current	NO - Privately-Owned	Available	Not Used in Prior Housing Element	0	0	0.513064384	0.513064384	2	2*	2*	1298141	551	Brentwood - Pacific Palisades	Yes	Above Moderate
LOS ANGELES	818 S WELLESLEY AVE	90049	4264015005	Low Medium I Residential	R2-1	0	17	0.112664867	Residential - Single Family Residence	YES - Current	NO - Privately-Owned	Available	Not Used in Prior Housing Element	0	0	0.171458268	0.171458268	1	1*	1*	1298141	529	Brentwood - Pacific Palisades		Above Moderate
LOS ANGELES	812 S WELLESLEY AVE	90049	4264015006	Low Medium I Residential	R2-1	0	17	0.128276935	Residential - Double, Duplex, or Two Units - 4 Stories or Less	YES - Current	NO - Privately-Owned	Available	Not Used in Prior Housing Element	0	0	0.084318826	0.084318826	2	2*	2*	1298141	526	Brentwood - Pacific Palisades	Yes	Above Moderate
LOS ANGELES	806 S WELLESLEY AVE	90049	4264015007	Low Medium I Residential	R2-1	0	17	0.143344481	Residential - Single Family Residence	YES - Current	NO - Privately-Owned	Available	Not Used in Prior Housing Element	0	0	0.399112558	0.399112558	1	2*	2*	1298141	520	Brentwood - Pacific Palisades		Above Moderate
LOS ANGELES	12342 W MONTANA AVE	90049	4264015009	Medium Residential	[Q]R3-1	0	54	0.169137726	Residential - Five or More Units or Apartments (Any Combination) - 4 Stories or Less	YES - Current	NO - Privately-Owned	Available	Not Used in Prior Housing Element	0	0	0.147792256	0.147792256	7	0	0	1298141	506	Brentwood - Pacific Palisades	Yes	Above Moderate
LOS ANGELES	12324 W MONTANA AVE	90049	4264015012	Medium Residential	[Q]R3-1	0	54	0.172179666	Residential - Five or More Units or Apartments (Any Combination) - 4 Stories or Less	YES - Current	NO - Privately-Owned	Available	Not Used in Prior Housing Element	0	0	0.145649591	0.145649591	10	0	0	1298141	482	Brentwood - Pacific Palisades	Yes	Above Moderate
LOS ANGELES	12314 W MONTANA AVE	90049	4264015014	Medium Residential	[Q]R3-1	0	54	0.172180711	Residential - Five or More Units or Apartments (Any Combination) - 4 Stories or Less	YES - Current	NO - Privately-Owned	Available	Not Used in Prior Housing Element	0	0	0.163692123	0.163692123	6	0	0	1298141	472	Brentwood - Pacific Palisades	Yes	Above Moderate
LOS ANGELES	12308 W MONTANA AVE	90049	4264015015	Medium Residential	[Q]R3-1	0	54	0.17217781	Residential - Five or More Units or Apartments (Any Combination) - 4 Stories or Less	YES - Current	NO - Privately-Owned	Available	Not Used in Prior Housing Element	0	0	0.129398927	0.129398927	6	0	0	1298141	468	Brentwood - Pacific Palisades	Yes	Above Moderate
LOS ANGELES	12304 W MONTANA AVE	90049	4264015016	Medium Residential	[Q]R3-1	0	54	0.172178977	Residential - Five or More Units or Apartments (Any Combination) - 4 Stories or Less	YES - Current	NO - Privately-Owned	Available	Not Used in Prior Housing Element	0	0	0.150851601	0.150851601	9	0	0	1298141	464	Brentwood - Pacific Palisades	Yes	Above Moderate
LOS ANGELES	813 S AMHERST AVE	90049	4264015016	Medium Residential	[Q]R3-1	0	54	0.172180474	Residential - Five or More Units or Apartments (Any Combination) - 4 Stories or Less	YES - Current	NO - Privately-Owned	Available	Not Used in Prior Housing Element	0	0	0.150851601	0.150851601	9	0	0	1298141	461	Brentwood - Pacific Palisades	Yes	Above Moderate
LOS ANGELES	12315 W GORHAM AVE	90049	4264015020	Low Medium I Residential	R2-1	0	17	0.172178935	Residential - Single Family Residence	YES - Current	NO - Privately-Owned	Available	Not Used in Prior Housing Element	0	0	0.021829044	0.021829044	1	2*	2*	1298141	494	Brentwood - Pacific Palisades		Above Moderate
LOS ANGELES	12333 W GORHAM AVE	90049	4264015025	Low Medium I Residential	R2-1	0	17	0.172179519	Residential - Double, Duplex, or Two Units - 4 Stories or Less	YES - Current	NO - Privately-Owned	Available	Not Used in Prior Housing Element	0	0	0.02876561	0.02876561	2	2*	2*	1298141	518	Brentwood - Pacific Palisades	Yes	Above Moderate
LOS ANGELES	12320 W MONTANA AVE	90049	4264015034	Medium Residential	[Q]R3-1	0	54	0.334257902	Residential - Five or More Units or Apartments (Any Combination) - 4 Stories or Less - Pool	YES - Current	NO - Privately-Owned	Available	Not Used in Prior Housing Element	0	0	0.167480397	0.167480397	20	0	0	1298141	476	Brentwood - Pacific Palisades	Yes	Above Moderate
LOS ANGELES	12311 W GORHAM AVE	90049	4264015038	Low Medium I Residential	R2-1	0	17	0.169882982	Residential - Single Family Residence	YES - Current	NO - Privately-Owned	Available	Not Used in Prior Housing Element	0	0	0.399112558	0.399112558	1	2*	2*	1298141	488	Brentwood - Pacific Palisades		Above Moderate
LOS ANGELES	907 S CENTINELA AVE	90403	4264016048	Low Residential	RE9-1	0	1 unit per lot	0.123145239	Residential - Single Family Residence - Other Improvements Only	YES - Current	NO - Privately-Owned	Available	Not Used in Prior Housing Element	0	0	0.097706991	0.097706991	0	0	0	1268141	366	Brentwood - Pacific Palisades		Above Moderate
LOS ANGELES	905 S CENTINELA AVE	90403	4264016049	Low Residential	RE9-1	0	1 unit per lot	0.094755171	Residential - Single Family Residence	YES - Current	NO - Privately-Owned	Available	Not Used in Prior Housing Element	0	0	0.480352354	0.480352354	0	0	0	1268141	660	Brentwood - Pacific Palisades		Above Moderate
LOS ANGELES			4264016050	Low Residential	RE9-1	0	1 unit per lot	0.036706148	Residential - Single Family Residence - Vacant Land	YES - Current	NO - Privately-Owned	Available	Not Used in Prior Housing Element	0	0	0.480352354	0.480352354	0	0	0	1298141	608	Brentwood - Pacific Palisades		Above Moderate
LOS ANGELES			4264016051	Low Residential	RE9-1	0	1 unit per lot	0.032329982	Residential - Single Family Residence	YES - Current	NO - Privately-Owned	Available	Not Used in Prior Housing Element	0	0	0.480352354	0.480352354	0	0	0	1298141	604	Brentwood - Pacific Palisades		Above Moderate
LOS ANGELES			4264018052	Low Residential	RE9-1	0	1 unit per lot	0.002231072	Residential - Single Family Residence	YES - Current	NO - Privately-Owned	Available	Not Used in Prior Housing Element	0	0	0.255061245	0.255061245	0	0	0	1268141	135	Brentwood - Pacific Palisades		Above Moderate
LOS ANGELES	1101 S CARMELINA AVE	90049	4264019023	Low Residential	RE9-1	0	1 unit per lot	0.206616038	Residential - Single Family Residence	YES - Current	NO - Privately-Owned	Available	Not Used in Prior Housing Element	0	0	0.003585356	0.003585356	0	0	0	1268141	208	Brentwood - Pacific Palisades		Above Moderate
LOS ANGELES	1157 S CARMELINA AVE	90049	4264019036	Low Residential	RE9-1	0	1 unit per lot	0.199729376	Commercial - Office Building - One Story	YES - Current	NO - Privately-Owned	Available	Not Used in Prior Housing Element	0	0	0.001585149	0.001585149	0	0	0	1268145	435	Brentwood - Pacific Palisades		Above Moderate
LOS ANGELES	1165 S CARMELINA AVE	90049	4264019036	Low Residential	RE9-1	0	1 unit per lot	0.199727682	Commercial - Office Building - One Story	YES - Current	NO - Privately-Owned	Available	Not Used in Prior Housing Element	0	0	0.001585149	0.001585149	0	0	0	1268145	449	Brentwood - Pacific Palisades		Above Moderate
LOS ANGELES			4264020001	Low Residential	RE9-1	0	1 unit per lot	0.082534161	Residential - Single Family Residence - Vacant Land	YES - Current	NO - Privately-Owned	Available	Not Used in Prior Housing Element	0	0	0.081836849	0.081836849	0	0	0	1268145	367	Brentwood - Pacific Palisades		Above Moderate
LOS ANGELES	1175 S MCCLELLAN DR	90049	4264020010	Low Residential	RE9-1	0	1 unit per lot	0.175248564	Residential - Single Family Residence - Vacant Land	YES - Current	NO - Privately-Owned	Available	Not Used in Prior Housing Element	0	0	0.081836849	0.081836849	0	0	0	1268145	320	Brentwood - Pacific Palisades		Above Moderate
LOS ANGELES	1185 S WELLESLEY AVE	90049	4264020024	Low Medium I Residential, Medium Residential	R1-1, [Q]R3-1	0	1 unit per lot	0.282269668	Commercial - Parking Lot (Commercial Use Property) - Lots - Patron or Employee - One Story	YES - Current	NO - Privately-Owned	Available	Used in Prior Housing Element - Non-Vacant	0	0	0.029524487	0.029524487	0	0	0	1268145	1169	Brentwood - Pacific Palisades		Above Moderate
LOS ANGELES	1160 S MCCLELLAN DR	90049	4264020044	Low Medium I Residential	[Q]RD3-1	0	14	0.140400091	Residential - Single Family Residence	YES - Current	NO - Privately-Owned	Available	Not Used in Prior Housing Element	0	0	0.015318577	0.015318577	1	2*	2*	1268145	242	Brentwood - Pacific Palisades		Above Moderate
LOS ANGELES	1170 S MCCLELLAN DR	90049	4264020045	Low Medium I Residential	[Q]RD3-1	0	14	0.157468478	Residential - Single Family Residence	YES - Current	NO - Privately-Owned	Available	Not Used in Prior Housing Element	0	0	0.018712637	0.018712637	1	2*	2*	1268145	269	Brentwood - Pacific Palisades		Above Moderate
LOS ANGELES	1163 S MCCLELLAN DR	90049	4264021001	Low Residential	RE9-1	0	1 unit per lot	0.197703097	Residential - Single Family Residence - Vacant Land	YES - Current	NO - Privately-Owned	Available	Not Used in Prior Housing Element	0	0	0.081836849	0.081836849	0	0	0	1268145	223	Brentwood - Pacific Palisades		Above Moderate
LOS ANGELES			4264021001	Low Residential	RE9-1	0	1 unit per lot	0.045478005	Residential - Single Family Residence - Vacant Land	YES - Current	NO - Privately-Owned	Available	Not Used in Prior Housing Element	0	0	0.081836849	0.081836849	0	0	0	1268145	213	Brentwood - Pacific Palisades		Above Moderate
LOS ANGELES	1126 S CARMELINA AVE	90049	4264021034	Low Residential	RE9-1	0	1 unit per lot	0.549119007	Residential - Single Family Residence - Vacant Land	YES - Current	NO - Privately-Owned	Available	Not Used in Prior Housing Element	0	0	0.188079619	0.188079619	0	0	0	1268145	247	Brentwood - Pacific Palisades		Above Moderate
LOS ANGELES	12246 W DARLINGTON AVE	90049	4264022019	Low Residential	R1-1	0	1 unit per lot	0.126265207	Residential - Single Family Residence	YES - Current	NO - Privately-Owned	Available	Not Used in Prior Housing Element	0	0	0.003915678	0.003915678	0	0	0	1298141	605	Brentwood - Pacific Palisades		Above Moderate
LOS ANGELES	933 S BUNDY DR	90049	4264024007	Low Residential	R1-1	0	1 unit per lot	0.178049037	Residential - Single Family Residence - Vacant Land	YES - Current	NO - Privately-Owned	Available	Not Used in Prior Housing Element	0	0	0.188079619	0.188079619	0	0	0	1298145	807	Brentwood - Pacific Palisades		Above Moderate
LOS ANGELES	1027 S BUNDY DR	90049	4264025018	Low Residential	R1-1	0	1 unit per lot	0.177727807	Residential - Single Family Residence	YES - Current	NO - Privately-Owned	Available	Not Used in Prior Housing Element	0	0	0.188079619	0.188079619	0	0	0	1298145	969	Brentwood - Pacific Palisades		Above Moderate
LOS ANGELES	1115 S BUNDY DR	90049	4264025022	Low Residential	R1-1	0	1 unit per lot	0.213228668	Residential - Single Family Residence - Vacant Land	YES - Current	NO - Privately-Owned	Available	Not Used in Prior Housing Element	0	0	0.081836849	0.081836849	0	0	0	1298145	1036	Brentwood - Pacific Palisades		Above Moderate
LOS ANGELES	1127 S BUNDY DR	90049	4264025023	Low Residential	R1-1	0	1 unit per lot	0.211837707	Institutional - Church - One Story	YES - Current	NO - Privately-Owned	Available	Used in Prior Housing Element - Non-Vacant	0	0	0.012540865	0.012540865	0	0	0	1268145	24	Brentwood - Pacific Palisades		Above Moderate
LOS ANGELES	1129 S BUNDY DR	90049	4264025023	Low Residential	R1-1	0	1 unit per lot	0.207738748	Institutional - Church - One Story	YES - Current	NO - Privately-Owned	Available	Used in Prior Housing Element - Non-Vacant	0	0	0.012540865	0.012540865	0	0	0	1298145	1058	Brentwood - Pacific Palisades		Above Moderate
LOS ANGELES	1133 S BUNDY DR	90049	4264025023	Low Residential	R1-1	0	1 unit per lot	0.212748774	Institutional - Church - One Story	YES - Current	NO - Privately-Owned	Available	Used in Prior Housing Element - Non-Vacant	0	0	0.012540865	0.012540865	0	0	0	1268145	38	Brentwood - Pacific Palisades		Above Moderate
LOS ANGELES	1139 S BUNDY DR	90049	4264025023	Low Residential	R1-1	0	1 unit per lot	0.184689074	Institutional - Church - One Story	YES - Current	NO - Privately-Owned	Available	Used in Prior Housing Element - Non-Vacant	0	0	0.012540865	0.012540865	0	0	0	1268145	59	Brentwood - Pacific Palisades		Above Moderate
LOS ANGELES	1169 S AMHERST AVE	90049	4264026010	Medium Residential	[Q]R3-1	0	54	0.129479882	Residential - Five or More Units or Apartments (Any Combination) - 4 Stories or Less	YES - Current	NO - Privately-Owned	Available	Not Used in Prior Housing Element	0	0	0.124037683	0.124037683	5	0	0	1268145	197	Brentwood - Pacific Palisades	Yes	Above Moderate
LOS ANGELES	1166 S AMHERST AVE	90049	4264026025	Medium Residential	[Q]R3-1	0	54	0.187010554	Residential - Five or More Units or Apartments (Any Combination) - 4 Stories or Less	YES - Current	NO - Privately-Owned	Available	Not Used in Prior Housing Element	0	0	0.149283294	0.149283294	9	0	0	1268145	157	Brentwood - Pacific Palisades	Yes	Above Moderate
LOS ANGELES			4264026029	Medium Residential	[Q]R3-1	0	54	0.245970659	Residential - Five or More Units or Apartments (Any Combination) - 4 Stories or Less	YES - Current	NO - Privately-Owned	Available	Not Used in Prior Housing Element	0.19661404	0	0	0.19661404	14	0	0	1268145	113	Brentwood - Pacific Palisades		Lower
LOS ANGELES	1163 S BUNDY DR	90049	4264026032	Medium Residential	[Q]R3-1	0	54	0.1798212	Residential - Single Family Residence - Vacant Land	YES - Current	NO - Privately-Owned	Available	Not Used in Prior Housing Element	1.022747982	0	0	1.022747982	0	0	0	1268145	150	Brentwood - Pacific Palisades		Lower
LOS ANGELES	1154 S BARRINGTON AVE	90049	4265002BRK	High Medium Residential	[Q]R4-1	0	108	0.464117512	Residential - Single Family Residence - Condo Conversion	YES - Current	NO - Privately-Owned	Available	Not Used in Prior Housing Element	0	0	0.869112246	0.869112246	53	0	0	1298145	444	Brentwood - Pacific Palisades	Yes	Above Moderate
LOS ANGELES	11661 W GOSHEN AVE	90049	4265003001	High Medium Residential	[Q]R4-1	0	108	0.172177731	Residential - Five or More Units or Apartments (Any Combination) - 4 Stories or Less	YES - Current	NO - Privately-Owned	Available	Not Used in Prior Housing Element	0	0	0.130737126	0.130737126	17	0	0	1298145	312	Brentwood - Pacific Palisades	Yes	Above Moderate
LOS ANGELES	11667 W GOSHEN AVE	90049	4265003002	High Medium Residential	[Q]R4-1	0	108	0.172179744	Residential - Five or More Units or Apartments (Any Combination) - 4 Stories or Less	YES - Current	NO - Privately-Owned	Available	Not Used in Prior Housing Element	0	0	0.464834881	0.464834881	10	0	0	1298145	327	Brentwood - Pacific Palisades	Yes	Above Moderate
LOS ANGELES	11689 W GOSHEN AVE	90049	4265003007	High Medium Residential	[Q]R4-1	0	108	0.040174801	Residential - Single Family Residence	YES - Current	NO - Privately-Owned	Available	Not Used in Prior Housing Element	0.706458092	0	0	0.706458092	1	0	0	1298145	425	Brentwood - Pacific Palisades		Lower
LOS ANGELES	1120 S BARRINGTON AVE	90049	4265003008	High Medium Residential	[Q]R4-1	0	108	0.034435643	Residential - Single Family Residence	YES - Current	NO - Privately-Owned	Available	Not Used in Prior Housing Element	0	0	0.607538939	0.607538939	1	3*	3*	1298145	421	Brentwood - Pacific Palisades		Above Moderate
LOS ANGELES			4265003008	High Medium Residential	[Q]R4-1	0	108	0.017217902	Residential - Single Family Residence	YES - Current	NO - Privately-Owned	Available	Not Used in Prior Housing Element	0	0	0.173728085	0.173728085	1	1*	1*	1298145	411	Brentwood - Pacific Palisades		Above Moderate
LOS ANGELES	1116 S BARRINGTON AVE	90049	4265003009	High Medium Residential	[Q]R4-1	0	108	0.057392913	Residential - Single Family Residence	YES - Current	NO - Privately-Owned	Available	Used in Prior Housing Element - Non-Vacant	1.040308082	0	0	1.040308082	1	0	0	1298145	401	Brentwood - Pacific Palisades		Lower
LOS ANGELES			4265003009	High Medium Residential	[Q]R4-1	0	108	0.028696715	Residential - Single Family Residence	YES - Current	NO - Privately-Owned	Available	Used in Prior Housing Element - Non-Vacant	0	0	0.563256991	0.563256991	1	3*	3*	1298145	389	Brentwood - Pacific Palisades		Above Moderate
LOS ANGELES	1130 S BARRINGTON AVE	90049	4265003010	High Medium Residential	[Q]R4-1	0	108	0.080350273	Residential - Single Family Residence	YES - Current	NO - Privately-Owned	Available	Used in Prior Housing Element - Non-Vacant	1.327945769	0	0	1.327945769	1	0	0	1298145	432	Brentwood - Pacific Palisades		Lower
LOS ANGELES	11652 W KIOWA AVE	90049	4265003016	High Medium Residential	[Q]R4-1	0	108	0.172200556	Residential - Five or More Units or Apartments (Any Combination) - 4 Stories or Less	YES - Current	NO - Privately-Owned	Available	Not Used in Prior Housing Element	0	0	0.518348455	0.518348455	8	0	0	1298145	305	Brentwood - Pacific Palisades	Yes	Above Moderate
LOS ANGELES	11646 W KIOWA AVE	90049	4265003017	High Medium Residential	[Q]R4-1	0	108	0.172204117	Residential - Five or More Units or Apartments (Any Combination) - 4 Stories or Less	YES - Current	NO - Privately-Owned	Available	Not Used in Prior Housing Element	0	0	0.518348455	0.518348455	8	0	0	1298145	295	Brentwood - Pacific Palisades	Yes	Above Moderate
LOS ANGELES	11642 W KIOWA AVE	90049	4265003018	High Medium Residential	[Q]R4-1	0	108	0.172202097	Residential - Five or More Units or Apartments (Any Combination) - 4 Stories or Less	YES - Current	NO - Privately-Owned	Available	Not Used in Prior Housing Element	0	0	0.490880585	0.490880585	9	0	0	1298145	281	Brentwood - Pacific Palisades	Yes	Above Moderate
LOS ANGELES	11466 W SAN VICENTE BLVD	90049	4265003022	Community Commercial	C4-1VL	0	108	0.082130358	Commercial - Office Building - Two Stories	YES - Current	NO - Privately-Owned	Available	Not Used in Prior Housing Element	0.044690558	0	0	0.044690558	0	0	0	1298145	188	Brentwood - Pacific Palisades		Lower
LOS ANGELES			4265003022	Community Commercial	C4-1VL	0	108	0.05498763	Commercial - Office Building - Two Stories	YES - Current	NO - Privately-Owned	Available	Not Used in Prior Housing Element	0	0	0.011509571	0.011509571	0	0	0	1298145	175	Brentwood - Pacific Palisades		Above Moderate
LOS ANGELES	1110 S BARRY AVE	90049	4265003023	Community Commercial	C4-1VL	0	108	0.028010085	Commercial - Commercial - Vacant Land	YES - Current	NO - Privately-Owned	Available	Not Used in Prior Housing Element	0	0	0.115145922	0.115145922	0	0	0	1298145	213	Brentwood - Pacific Palisades		Above Moderate
LOS ANGELES	11456 W SAN VICENTE BLVD	90049	4265003023	Community Commercial	C4-1VL	0	108	0.028234939	Commercial - Commercial - Vacant Land	YES - Current	NO - Privately-Owned	Available	Not Used in Prior Housing Element	0	0	0.115145922	0.115145922	0	0	0	1298145	1127	Brentwood - Pacific Palisades		Above Moderate
LOS ANGELES	11618 W KIOWA AVE	90049	4265003035	High Medium Residential	[Q]R4-1	0	108	0.349109496	Residential - Five or More Units or Apartments (Any Combination) - 4 Stories or Less - Pool	YES - Current	NO - Privately-Owned	Available	Not Used in Prior Housing Element	0	0	0.406356834	0.406356834	44	0	0	1298145	203	Brentwood - Pacific Palisades	Yes	Above Moderate
LOS ANGELES	11683 W GOSHEN AVE	90049	4265003037	High Medium Residential	[Q]R4-1	0	108	0.172178231	Residential - Five or More Units or Apartments (Any Combination) - 4 Stories or Less	YES - Current	NO - Privately-Owned	Available	Not Used in Prior Housing Element	0	0	0.116592383	0.116592383	29	0	0	1298145	369	Brentwood - Pacific Palisades	Yes	Above Moderate
LOS ANGELES	1112 S BARRY AVE	90049	4265003038	Community Commercial	C4-1VL	0	108	0.023200065	Commercial - Office Building - Two Stories	YES - Current	NO - Privately-Owned	Available	Not Used in Prior Housing Element	0	0	0.005861513	0.005861513	0	0	0	1298145	224	Brentwood - Pacific Palisades		Above Moderate
LOS ANGELES	11452 W SAN VICENTE BLVD	90049	4265003038	Community Commercial	C4-1VL	0	108	0.064408798	Commercial - Office Building - Two Stories	YES - Current	NO - Privately-Owned	Available	Not Used in Prior Housing Element	0	0	0.009199786	0.009199786	0	0	0	1298145	222	Brentwood - Pacific Palisades		Above Moderate
LOS ANGELES			4265003038	Community Commercial	C4-1VL	0	108	0.017354097	Commercial - Office Building - Two Stories	YES - Current	NO - Privately-Owned	Available	Not Used in Prior Housing Element	0	0	0.001883089	0.001883089	0	0	0	1298145	218	Brentwood - Pacific Palisades		Above Moderate
LOS ANGELES			4265003038	Community Commercial	C4-1VL	0	108	0.017354351	Commercial - Office Building - Two Stories	YES - Current	NO - Privately-Owned	Available	Not Used in Prior Housing Element	0	0	0.001883089	0.001883089	0	0	0	1298145	1184	Brentwood - Pacific Palisades		Above Moderate
LOS ANGELES			4265003038	Community Commercial	C4-1VL	0	108	0.022975257	Commercial - Office Building - Two Stories	YES - Current	NO - Privately-Owned	Available	Not Used in Prior Housing Element	0	0	0.005861513	0.005861513	0	0	0	1298145	205	Brentwood - Pacific Palisades		Above Moderate
LOS ANGELES			4265003038	Community Commercial	C4-1VL	0	108	0.064408214	Commercial - Office Building - Two Stories	YES - Current	NO - Privately-Owned	Available	Not Used in Prior Housing Element	0	0	0.009199786	0.009199786	0	0	0	1298145	236	Brentwood - Pacific Palisades		Above Moderate
LOS ANGELES	1126 S BARRY AVE	90049	4265003039	Community Commercial	C4-1VL	0	108	0.074573225	Commercial - Office Building - One Story	YES - Current	NO - Privately-Owned	Available	Not Used in Prior Housing Element	0.039890456	0	0	0.039890456	0	0	0	1298145	257	Brentwood - Pacific Palisades		Lower
LOS ANGELES	1130 S BARRY AVE	90049	4265003039	Community Commercial	C4-1VL	0	108	0.08385508	Commercial - Office Building - One Story	YES - Current	NO - Privately-Owned	Available	Not Used in Prior Housing Element	0.044690558	0	0	0.044690558	0	0	0	1298145	276	Brentwood - Pacific Palisades		Lower
LOS ANGELES	11446 W SAN VICENTE BLVD	90049	4265003039	Community Commercial	C4-1VL	0	108	0.074573085	Commercial - Office Building - One Story	YES - Current	NO - Privately-Owned	Available	Not Used in Prior Housing Element	0.039890456	0	0	0.039890456	0	0	0	1298145	238	Brentwood - Pacific Palisades		Lower
LOS ANGELES			4265003039	Community Commercial	C4-1VL	0	108	0.083742129	Commercial - Office Building - One Story	YES - Current	NO - Privately-Owned	Available	Not Used in Prior Housing Element	0.044690558	0	0	0.044690558	0	0	0	1298145	256	Brentwood - Pacific Palisades		Lower
LOS ANGELES	1145 S BARRY AVE	90049	4265003043	Medium Residential	[Q]R4-1	0	108	0.462088403	Residential - Five or More Units or Apartments (Any Combination) - 4 Stories or Less - Pool	YES - Current	NO - Privately-Owned	Available	Not Used in Prior Housing Element	0	0	0.869112246	0.869112246	53	0	0	1298145	265	Brentwood - Pacific Palisades	Yes	Above Moderate
LOS ANGELES	11668 W KIOWA AVE	90049	4265003045	High Medium Residential	[Q]R4-1	0	108	0.462000147	Residential - Five or More Units or Apartments (Any Combination) - 4 Stories or Less	YES - Current	NO - Privately-Owned	Available	Not Used in Prior Housing Element	0	0	0.863460191	0.863460191	55	0	0	1298145	1133	Brentwood - Pacific Palisades	Yes	Above Moderate
LOS ANGELES	1016 S BARRINGTON AVE	90049	4265004018	High Medium Residential	[Q]R4-1	0	108	0.086089886	Residential - Double, Duplex, or Two Units - 4 Stories or Less	YES - Current	NO - Privately-Owned	Available	Used in Prior Housing Element - Non-Vacant	0	0	0.721471024	0.721471024	2	0	0	1298145	291	Brentwood - Pacific Palisades	Yes	Above Moderate
LOS ANGELES	1020 S BARRINGTON AVE	90049	4265004019	High Medium Residential	[Q]

LOS ANGELES	11668 W DARLINGTON AVE	90049	4265005019	Medium Residential	[Q]R3-1	0	54	0.17220326	Residential - Four Units (Any Combination) - 4 Stories or Less	YES - Current	NO - Privately-Owned	Available	Not Used in Prior Housing Element	0.811959958	0	0	0.811959958	4	0	0	1298145	96	Brentwood - Pacific Palisades			Lower
LOS ANGELES	11648 W SAN VICENTE BLVD	90049	4265005021	Community Commercial	C1.5-1VL	0	108	0.201186806	Commercial - Restaurant, Cocktail Lounge - Restaurant, Cocktail Lounge, Tavern - One Story	YES - Current	NO - Privately-Owned	Available	Not Used in Prior Housing Element	0.054211102	0	0	0.054211102	0	0	0	1298145	20	Brentwood - Pacific Palisades			Lower
LOS ANGELES	11640 W SAN VICENTE BLVD	90049	4265005022	Community Commercial	C1.5-1VL	0	108	0.210820142	Commercial - Shopping Center (Neighborhood, Community) - One Story	YES - Current	NO - Privately-Owned	Available	Not Used in Prior Housing Element	0.083737478	0	0	0.083737478	0	0	0	1298145	21	Brentwood - Pacific Palisades			Lower
LOS ANGELES			4265005023	Community Commercial	C1.5-1VL	0	108	0.199802659	Commercial - Shopping Center (Neighborhood, Community) - One Story	YES - Current	NO - Privately-Owned	Available	Not Used in Prior Housing Element	0.036958407	0	0	0.036958407	0	0	0	1298145	23	Brentwood - Pacific Palisades			Lower
LOS ANGELES			4265005024	Community Commercial	C1.5-1VL	0	108	0.011018698	Commercial - Shopping Center (Neighborhood, Community) - One Story	YES - Current	NO - Privately-Owned	Available	Not Used in Prior Housing Element	0	0	0.003817625	0.003817625	0	0	0	1298145	26	Brentwood - Pacific Palisades			Above Moderate
LOS ANGELES			4265005024	Community Commercial	C1.5-1VL	0	108	0.210823531	Commercial - Shopping Center (Neighborhood, Community) - One Story	YES - Current	NO - Privately-Owned	Available	Not Used in Prior Housing Element	0.038617462	0	0	0.038617462	0	0	0	1298145	27	Brentwood - Pacific Palisades			Lower
LOS ANGELES	11606 W SAN VICENTE BLVD	90049	4265005029	Community Commercial	C1.5-1VL	0	108	0.110199178	Commercial - Office Building - One Story	YES - Current	NO - Privately-Owned	Available	Not Used in Prior Housing Element	0.106307368	0	0	0.106307368	0	0	0	1298145	40	Brentwood - Pacific Palisades			Lower
LOS ANGELES	11604 W SAN VICENTE BLVD	90049	4265005030	Community Commercial	C1.5-1VL	0	108	0.100628111	Commercial - Store - One Story	YES - Current	NO - Privately-Owned	Available	Not Used in Prior Housing Element	0.304384218	0	0	0.304384218	0	0	0	1298145	42	Brentwood - Pacific Palisades			Lower
LOS ANGELES	11696 W DARLINGTON AVE	90049	4265005032	Medium Residential	[Q]R3-1	0	54	0.172204036	Residential - Five or More Units or Apartments (Any Combination) - 4 Stories or Less	YES - Current	NO - Privately-Owned	Available	Not Used in Prior Housing Element	0	0	0.137070563	0.137070563	10	0	0	1298145	150	Brentwood - Pacific Palisades	Yes		Above Moderate
LOS ANGELES	11620 W SAN VICENTE BLVD	90049	4265005033	Community Commercial	C1.5-1VL	0	108	0.199805919	Commercial - Shopping Center (Neighborhood, Community) - One Story	YES - Current	NO - Privately-Owned	Available	Not Used in Prior Housing Element	0.036958407	0	0	0.036958407	0	0	0	1298145	34	Brentwood - Pacific Palisades			Lower
LOS ANGELES			4265005033	Community Commercial	C1.5-1VL	0	108	0.011018626	Commercial - Shopping Center (Neighborhood, Community) - One Story	YES - Current	NO - Privately-Owned	Available	Not Used in Prior Housing Element	0	0	0.003817625	0.003817625	0	0	0	1298145	33	Brentwood - Pacific Palisades			Above Moderate
LOS ANGELES			4265005033	Community Commercial	C1.5-1VL	0	108	0.100626718	Commercial - Shopping Center (Neighborhood, Community) - One Story	YES - Current	NO - Privately-Owned	Available	Not Used in Prior Housing Element	0.02420152	0	0	0.02420152	0	0	0	1298145	38	Brentwood - Pacific Palisades			Lower
LOS ANGELES			4265005033	Community Commercial	C1.5-1VL	0	108	0.110198053	Commercial - Shopping Center (Neighborhood, Community) - One Story	YES - Current	NO - Privately-Owned	Available	Not Used in Prior Housing Element	0.025986276	0	0	0.025986276	0	0	0	1298145	36	Brentwood - Pacific Palisades			Lower
LOS ANGELES			4265005033	Community Commercial	C1.5-1VL	0	108	0.210823498	Commercial - Shopping Center (Neighborhood, Community) - One Story	YES - Current	NO - Privately-Owned	Available	Not Used in Prior Housing Element	0.038617462	0	0	0.038617462	0	0	0	1298145	31	Brentwood - Pacific Palisades			Lower
LOS ANGELES	11600 W SAN VICENTE BLVD	90049	4265005034	Community Commercial	C1.5-1VL	0	108	0.210797832	Commercial - Office Building - Two Stories	YES - Current	NO - Privately-Owned	Available	Not Used in Prior Housing Element	0.083737478	0	0	0.083737478	0	0	0	1298145	46	Brentwood - Pacific Palisades			Lower
LOS ANGELES	11625 W MAYFIELD AVE	90049	4265005035	Medium Residential	[Q]R3-1	0	54	0.165322398	Residential - Five or More Units or Apartments (Any Combination) - 4 Stories or Less	YES - Current	NO - Privately-Owned	Available	Not Used in Prior Housing Element	0	0	0.156033361	0.156033361	10	0	0	1298145	80	Brentwood - Pacific Palisades	Yes		Above Moderate
LOS ANGELES	11692 W DARLINGTON AVE	90049	4265005BRK	Medium Residential	[Q]R3-1	0	54	0.169335095	Residential - Single Family Residence - Condominium	YES - Current	NO - Privately-Owned	Available	Not Used in Prior Housing Element	0.10093486	0	0	0.10093486	8	0	0	1298145	1179	Brentwood - Pacific Palisades			Lower
LOS ANGELES	11675 W DARLINGTON AVE	90049	4265006001	Medium Residential	[Q]R3-1	0	54	0.153720782	Residential - Five or More Units or Apartments (Any Combination) - 4 Stories or Less	YES - Current	NO - Privately-Owned	Available	Not Used in Prior Housing Element	0.075464588	0	0	0.075464588	9	0	0	1298145	71	Brentwood - Pacific Palisades			Lower
LOS ANGELES	910 S BARRINGTON AVE	90049	4265006004	Community Commercial	C1.5-1VL	0	108	0.105072452	Commercial - Store Combination - Store and Office Combination - One Story	YES - Current	NO - Privately-Owned	Available	Not Used in Prior Housing Element	0.083565926	0	0	0.083565926	0	0	0	1298145	84	Brentwood - Pacific Palisades			Lower
LOS ANGELES	11674 W SAN VICENTE BLVD	90049	4265006007	Community Commercial	C1.5-1VL	0	108	0.210823907	Commercial - Store - One Story	YES - Current	NO - Privately-Owned	Available	Not Used in Prior Housing Element	0.393174845	0	0	0.393174845	0	0	0	1298145	35	Brentwood - Pacific Palisades			Lower
LOS ANGELES	11672 W SAN VICENTE BLVD	90049	4265006008	Community Commercial	C1.5-1VL	0	108	0.210822609	Commercial - Parking Lot (Commercial Use Property) - Lots - Patron or Employee - One Story	YES - Current	NO - Privately-Owned	Available	Not Used in Prior Housing Element	0.071565619	0	0	0.071565619	0	0	0	1298145	32	Brentwood - Pacific Palisades			Lower
LOS ANGELES	11650 W SAN VICENTE BLVD	90049	4265006010	Community Commercial	C1.5-1VL	0	108	0.212380617	Commercial - Store - One Story	YES - Current	NO - Privately-Owned	Available	Not Used in Prior Housing Element	0.401085605	0	0	0.401085605	0	0	0	1298145	22	Brentwood - Pacific Palisades			Lower
LOS ANGELES	11656 W SAN VICENTE BLVD	90049	4265006010	Community Commercial	C1.5-1VL	0	108	0.210822538	Commercial - Store - One Story	YES - Current	NO - Privately-Owned	Available	Not Used in Prior Housing Element	0.393174845	0	0	0.393174845	0	0	0	1298145	24	Brentwood - Pacific Palisades			Lower
LOS ANGELES	11743 W DOROTHY ST	90049	4265006014	Medium Residential	[Q]R3-1	0	54	0.156815355	Residential - Five or More Units or Apartments (Any Combination) - 4 Stories or Less	YES - Current	NO - Privately-Owned	Available	Not Used in Prior Housing Element	0	0	0.127571689	0.127571689	9	0	0	1298145	133	Brentwood - Pacific Palisades	Yes		Above Moderate
LOS ANGELES	11747 W DOROTHY ST	90049	4265006015	Medium Residential	[Q]R3-1	0	54	0.189912204	Residential - Five or More Units or Apartments (Any Combination) - 4 Stories or Less	YES - Current	NO - Privately-Owned	Available	Not Used in Prior Housing Element	0	0	0.126854941	0.126854941	10	0	0	1298145	139	Brentwood - Pacific Palisades	Yes		Above Moderate
LOS ANGELES	11755 W DOROTHY ST	90049	4265006016	Medium Residential	[Q]R3-1	0	54	0.114787486	Residential - Five or More Units or Apartments (Any Combination) - 4 Stories or Less	YES - Current	NO - Privately-Owned	Available	Not Used in Prior Housing Element	0	0	0.102182972	0.102182972	5	0	0	1298145	161	Brentwood - Pacific Palisades	Yes		Above Moderate
LOS ANGELES	858 S GRANVILLE AVE	90049	4265006018	Medium Residential	[Q]R3-1	0	54	0.086053477	Residential - Five or More Units or Apartments (Any Combination) - 4 Stories or Less	YES - Current	NO - Privately-Owned	Available	Not Used in Prior Housing Element	0	0	0.299300951	0.299300951	5	0	0	1298145	147	Brentwood - Pacific Palisades	Yes		Above Moderate
LOS ANGELES	11726 W SAN VICENTE BLVD	90049	4265006023	Community Commercial	C1.5-1VL	0	108	0.301312392	Commercial - Office Building - 6 to 13 Stories	YES - Current	NO - Privately-Owned	Available	Not Used in Prior Housing Element	0.087576873	0	0	0.087576873	0	0	0	1298145	65	Brentwood - Pacific Palisades			Lower
LOS ANGELES			4265006023	Community Commercial	C1.5-1VL	0	108	0.30131541	Commercial - Office Building - 6 to 13 Stories	YES - Current	NO - Privately-Owned	Available	Not Used in Prior Housing Element	0.087576873	0	0	0.087576873	0	0	0	1298145	70	Brentwood - Pacific Palisades			Lower
LOS ANGELES	11714 W SAN VICENTE BLVD	90049	4265006024	Community Commercial	C1.5-1VL	0	108	0.200877564	Commercial - Store - One Story	YES - Current	NO - Privately-Owned	Available	Not Used in Prior Housing Element	0.382618041	0	0	0.382618041	0	0	0	1298145	63	Brentwood - Pacific Palisades			Lower
LOS ANGELES	11706 W SAN VICENTE BLVD	90049	4265006025	Community Commercial	C1.5-1VL	0	108	0.180788589	Commercial - Store - One Story	YES - Current	NO - Privately-Owned	Available	Not Used in Prior Housing Element	0.095894672	0	0	0.095894672	4	0	0	1298145	60	Brentwood - Pacific Palisades			Lower
LOS ANGELES	11712 W SAN VICENTE BLVD	90049	4265006025	Community Commercial	C1.5-1VL	0	108	0.100436092	Commercial - Store - One Story	YES - Current	NO - Privately-Owned	Available	Not Used in Prior Housing Element	0.061819057	0	0	0.061819057	4	0	0	1298145	62	Brentwood - Pacific Palisades			Lower
LOS ANGELES	11702 W SAN VICENTE BLVD	90049	4265006027	Community Commercial	C1.5-1VL	0	108	0.298395866	Commercial - Store - One Story	YES - Current	NO - Privately-Owned	Available	Not Used in Prior Housing Element	0.483852655	0	0	0.483852655	0	0	0	1298145	53	Brentwood - Pacific Palisades			Lower
LOS ANGELES	11704 W SAN VICENTE BLVD	90049	4265006027	Community Commercial	C1.5-1VL	0	108	0.117283807	Commercial - Store - One Story	YES - Current	NO - Privately-Owned	Available	Not Used in Prior Housing Element	0.277054736	0	0	0.277054736	0	0	0	1298145	57	Brentwood - Pacific Palisades			Lower
LOS ANGELES	925 S BARRINGTON AVE	90049	4265006030	Medium Residential	[Q]R3-1	0	54	0.172196694	Residential - Five or More Units or Apartments (Any Combination) - 4 Stories or Less	YES - Current	NO - Privately-Owned	Available	Not Used in Prior Housing Element	0	0	0.151826173	0.151826173	9	0	0	1298145	121	Brentwood - Pacific Palisades	Yes		Above Moderate
LOS ANGELES	11707 W DARLINGTON AVE	90049	4265006031	Medium Residential	[Q]R3-1	0	54	0.172177928	Residential - Five or More Units or Apartments (Any Combination) - 4 Stories or Less	YES - Current	NO - Privately-Owned	Available	Not Used in Prior Housing Element	0	0	0.137070563	0.137070563	10	0	0	1298145	134	Brentwood - Pacific Palisades	Yes		Above Moderate
LOS ANGELES	11711 W DARLINGTON AVE	90049	4265006032	Medium Residential	[Q]R3-1	0	54	0.172179948	Residential - Five or More Units or Apartments (Any Combination) - 4 Stories or Less	YES - Current	NO - Privately-Owned	Available	Not Used in Prior Housing Element	0	0	0.151826173	0.151826173	9	0	0	1298145	146	Brentwood - Pacific Palisades	Yes		Above Moderate
LOS ANGELES	11725 W DARLINGTON AVE	90049	4265006034	Medium Residential	[Q]R3-1	0	54	0.172178942	Residential - Five or More Units or Apartments (Any Combination) - 4 Stories or Less	YES - Current	NO - Privately-Owned	Available	Not Used in Prior Housing Element	0	0	0.132934302	0.132934302	8	0	0	1298145	178	Brentwood - Pacific Palisades	Yes		Above Moderate
LOS ANGELES	916 S GRANVILLE AVE	90049	4265006041	Medium Residential	[Q]R3-1	0	54	0.057392978	Residential - Single Family Residence	YES - Current	NO - Privately-Owned	Available	Not Used in Prior Housing Element	0	0	0.438260698	0.438260698	1	3*	3*	1298145	258	Brentwood - Pacific Palisades			Above Moderate
LOS ANGELES			4265006041	Medium Residential	[Q]R3-1	0	54	0.028696876	Residential - Single Family Residence	YES - Current	NO - Privately-Owned	Available	Not Used in Prior Housing Element	0	0	0.211437154	0.211437154	1	1*	1*	1298145	251	Brentwood - Pacific Palisades			Above Moderate
LOS ANGELES	900 S GRANVILLE AVE	90049	4265006042	Medium Residential	[Q]R3-1	0	54	0.17220124	Residential - Five or More Units or Apartments (Any Combination) - 4 Stories or Less	YES - Current	NO - Privately-Owned	Available	Not Used in Prior Housing Element	0	0	0.058412129	0.058412129	10	0	0	1298145	212	Brentwood - Pacific Palisades	Yes		Above Moderate
LOS ANGELES	11748 W DOROTHY ST	90049	4265006044	Medium Residential	[Q]R3-1	0	54	0.172202815	Residential - Five or More Units or Apartments (Any Combination) - 4 Stories or Less	YES - Current	NO - Privately-Owned	Available	Not Used in Prior Housing Element	0	0	0.168156177	0.168156177	8	0	0	1298145	187	Brentwood - Pacific Palisades	Yes		Above Moderate
LOS ANGELES	11742 W DOROTHY ST	90049	4265006045	Medium Residential	[Q]R3-1	0	54	0.172203279	Residential - Five or More Units or Apartments (Any Combination) - 4 Stories or Less	YES - Current	NO - Privately-Owned	Available	Not Used in Prior Housing Element	0	0	0.132934302	0.132934302	8	0	0	1298145	173	Brentwood - Pacific Palisades	Yes		Above Moderate
LOS ANGELES	11740 W DOROTHY ST	90049	4265006046	Medium Residential	[Q]R3-1	0	54	0.172201785	Residential - Five or More Units or Apartments (Any Combination) - 4 Stories or Less	YES - Current	NO - Privately-Owned	Available	Not Used in Prior Housing Element	0	0	0.168156177	0.168156177	8	0	0	1298145	163	Brentwood - Pacific Palisades	Yes		Above Moderate
LOS ANGELES	11732 W DOROTHY ST	90049	4265006047	Medium Residential	[Q]R3-1	0	54	0.172201741	Residential - Five or More Units or Apartments (Any Combination) - 4 Stories or Less	YES - Current	NO - Privately-Owned	Available	Not Used in Prior Housing Element	0	0	0.064728928	0.064728928	9	0	0	1298145	154	Brentwood - Pacific Palisades	Yes		Above Moderate
LOS ANGELES	11700 W DOROTHY ST	90049	4265006050	Medium Residential	[Q]R3-1	0	54	0.172215481	Residential - Five or More Units or Apartments (Any Combination) - 4 Stories or Less	YES - Current	NO - Privately-Owned	Available	Not Used in Prior Housing Element	0	0	0.14724808	0.14724808	7	0	0	1298145	89	Brentwood - Pacific Palisades	Yes		Above Moderate
LOS ANGELES	11747 W DARLINGTON AVE	90049	4265006061	Medium Residential	[Q]R3-1	0	54	0.172180219	Residential - Five or More Units or Apartments (Any Combination) - 4 Stories or Less	YES - Current	NO - Privately-Owned	Available	Not Used in Prior Housing Element	0.099534023	0	0	0.099534023	12	0	0	1298145	230	Brentwood - Pacific Palisades			Lower
LOS ANGELES	11682 W SAN VICENTE BLVD	90049	4265006063	Community Commercial	C1.5-1VL	0	108	0.199843507	Commercial - Store - One Story	YES - Current	NO - Privately-Owned	Available	Not Used in Prior Housing Element	0.382618041	0	0	0.382618041	0	0	0	1298145	37	Brentwood - Pacific Palisades			Lower
LOS ANGELES	11690 W SAN VICENTE BLVD	90049	4265006063	Community Commercial	C1.5-1VL	0	108	0.071690513	Commercial - Store - One Story	YES - Current	NO - Privately-Owned	Available	Not Used in Prior Housing Element	0.175834224	0	0	0.175834224	0	0	0	1298145	41	Brentwood - Pacific Palisades			Lower
LOS ANGELES			4265006063	Community Commercial	C1.5-1VL	0	108	0.002292626	Commercial - Store - One Story	YES - Current	NO - Privately-Owned	Available	Not Used in Prior Housing Element	0	0	0.041483468	0.041483468	0	0	0	1298145	44	Brentwood - Pacific Palisades			Above Moderate
LOS ANGELES	906 S BARRINGTON AVE	90049	4265006072	Community Commercial	C1.5-1VL	0	108	0.242764102	Commercial - Store - One Story	YES - Current	NO - Privately-Owned	Available	Not Used in Prior Housing Element	0.061936083	0	0	0.061936083	0	0	0	1298145	43	Brentwood - Pacific Palisades			Lower
LOS ANGELES			4265006072	Community Commercial	C1.5-1VL	0	108	0.000407888	Commercial - Store - One Story	YES - Current	NO - Privately-Owned	Available	Not Used in Prior Housing Element	0	0	0.002632381	0.002632381	0	0	0	1298145	66	Brentwood - Pacific Palisades			Above Moderate
LOS ANGELES			4265006072	Community Commercial	C1.5-1VL	0	108	0.010572259	Commercial - Store - One Story	YES - Current	NO - Privately-Owned	Available	Not Used in Prior Housing Element	0	0	0.002142494	0.002142494	0	0	0	1298145	67	Brentwood - Pacific Palisades			Above Moderate
LOS ANGELES	11738 W SAN VICENTE BLVD	90049	4265006074	Community Commercial	C1.5-1VL	0	108	0.294979251	Commercial - Shopping Center (Neighborhood, Community) - One Story	YES - Current	NO - Privately-Owned	Available	Not Used in Prior Housing Element	0.060076311	0	0	0.060076311	15	0	0	1298145	75	Brentwood - Pacific Palisades			Lower
LOS ANGELES			4265006074	Community Commercial	C1.5-1VL	0	108	0.177617886	Commercial - Shopping Center (Neighborhood, Community) - One Story	YES - Current	NO - Privately-Owned	Available	Not Used in Prior Housing Element	0.045548887	0	0	0.045548887	15	0	0	1298145	104	Brentwood - Pacific Palisades			Lower
LOS ANGELES			4265006074	Community Commercial	C1.5-1VL	0	108	0.231648405	Commercial - Shopping Center (Neighborhood, Community) - One Story	YES - Current	NO - Privately-Owned	Available	Not Used in Prior Housing Element	0.053179616	0	0	0.053179616	15	0	0	1298145	90	Brentwood - Pacific Palisades			Lower
LOS ANGELES	11722 W DOROTHY ST	90049	4265006080	Medium Residential	[Q]R3-1	0	54	0.507997795	Residential - Five or More Units or Apartments (Any Combination) - 4 Stories or Less	YES - Current	NO - Privately-Owned	Available	Not Used in Prior Housing Element	0	0	0.679296744	0.679296744	27	0	0	1298145	118	Brentwood - Pacific Palisades	Yes		Above Moderate
LOS ANGELES	11918 W SAN VICENTE BLVD	90049	4265007035	Community Commercial	C1.5-1VL	0	108	0.1871615	Commercial - Store - One Story	YES - Current	NO - Privately-Owned	Available	Not Used in Prior Housing Element	0.148778065	0	0	0.148778065	1	0	0	1298145	158	Brentwood - Pacific Palisades			Lower
LOS ANGELES	11927 W MONTANA AVE	90049	4265007036	Community Commercial	C1.5-1VL	0	108	0.272397929	Commercial - Store Combination - Store and Office Combination - One Story	YES - Current	NO - Privately-Owned	Available	Not Used in Prior Housing Element	0.154140772	0	0	0.154140772	0	0	0	1298145	1149	Brentwood - Pacific Palisades			Lower
LOS ANGELES	11930 W SAN VICENTE BLVD	90049	4265007037	Community Commercial	C1.5-1VL	0	108	0.383794697	Commercial - Store - One Story	YES - Current	NO - Privately-Owned	Available	Not Used in Prior Housing Element	0.0766037	0	0	0.0766037	0	0	0	1298145	177	Brentwood - Pacific Palisades			Lower
LOS ANGELES	11950 W SAN VICENTE BLVD	90049	4265007038	Community Commercial	C1.5-1VL	0	108	0.20548552	Commercial - Store Combination - Store and Office Combination - One Story	YES - Current	NO - Privately-Owned	Available	Not Used in Prior Housing Element	0.05570295	0	0	0.05570295	0	0	0	1298145	193	Brentwood - Pacific Palisades			Lower
LOS ANGELES			4265007038	Community Commercial	C1.5-1VL	0	108	0.030130081	Commercial - Store Combination - Store and Office Combination - One Story	YES - Current	NO - Privately-Owned	Available	Not Used in Prior Housing Element	0	0	0.004248596	0.004248596	0	0	0	1298145	192	Brentwood - Pacific Palisades			Above Moderate
LOS ANGELES	724 S BUNDY DR	90049	4265007041	Medium Residential	[Q]R3-1	0	54	0.191518986	Institutional - Church - One Story	YES - Current	NO - Privately-Owned	Available	Not Used in Prior Housing Element	0.057569685	0	0	0.057569685	0	0	0	1298141	316	Brentwood - Pacific Palisades			Lower
LOS ANGELES	730 S BUNDY DR	90049	4265007042	Medium Residential	[Q]R3-1	0	54	0.210065112	Institutional - Church - One Story	YES - Current	NO - Privately-Owned	Available	Not Used in Prior Housing Element	0.013119753	0	0	0.013119753	0	0	0	1298141	315	Brentwood - Pacific Palisades			Lower
LOS ANGELES	736 S BUNDY DR	90049	4265007042	Medium Residential	[Q]R3-1	0	54	0.1980548	Institutional - Church - One Story	YES - Current	NO - Privately-Owned	Available	Not Used in Prior Housing Element	0.012433841	0	0	0.012433841	0	0	0	1298141	320	Brentwood - Pacific Palisades			Lower
LOS ANGELES	11940 W SAN VICENTE BLVD	90049	4265007048	Community Commercial	C1.5-1VL	0	108	0.41751798	Commercial - Store Combination - Store and Office Combination - One Story	YES - Current	NO - Privately-Owned	Available	Not Used in Prior Housing Element	0.100369305	0	0	0.100369305	0	0	0	1298145	184	Brentwood - Pacific Palisades			Lower
LOS ANGELES	11990 W SAN VICENTE BLVD	90049	4265007050	Community Commercial	C1.5-1VL	0	108	0.301265399	Commercial - Office Building - Three Stories	YES - Current	NO - Privately-Owned	Available	Not Used in Prior Housing Element	0.087576873	0	0	0.087576873	0	0	0	1298141	244	Brentwood - Pacific Palisades			Lower
LOS ANGELES	12000 W SAN VICENTE BLVD	90049	4265007051	Medium Residential	R3-1	0	54	0.301265002	Institutional - Church - One Story	YES - Current	NO - Privately-Owned	Available	Not Used in Prior Housing Element	0.178294927	1	0	0.178294927	1	0	0	1298141	259	Brentwood - Pacific Palisades			Lower
LOS ANGELES	12010 W SAN VICENTE BLVD	90049	4265007051	Medium Residential	R3-1	0	54	0.301266674	Institutional - Church - One Story	YES - Current	NO - Privately-Owned	Available	Not Used in Prior Housing Element	0.178294927	0	0	0.178294927	1	0	0	1298141	262	Brentwood - Pacific Palisades			Lower
LOS ANGELES	12022 W SAN VICENTE BLVD	90049	4265007051	Medium Residential	R3-1	0	54	0.366782819	Institutional - Church - One Story	YES - Current	NO - Privately-Owned	Available	Not Used in Prior Housing Element	0.192888254	0	0	0.192888254	1	0	0	1298141	266	Brentwood - Pacific Palisades			Lower
LOS ANGELES	11968 W SAN VICENTE BLVD	90049	4265007052	Community Commercial	C1.5-1VL	0	108	0.531786146	Commercial - Office Building - 6 to 13 Stories	YES - Current	NO - Privately-Owned	Available	Not Used in Prior Housing Element	0.103878663	0	0	0.103878663	0	0	0	1298141	232	Brentwood - Pacific Palisades			Lower
LOS ANGELES	750 S BUNDY DR	90049	4265007BRK	Medium Residential	[Q]R3-1	0	54	0.547807221	Residential - Single Family Residence - Condominium	YES - Current	NO - Privately-Owned	Available	Not Used in Prior Housing Element	0.210232531	0	0	0.210232531	24	0	0	1298141	695	Brentwood - Pacific Palisades			Lower
LOS ANGELES	983 S BARRINGTON AVE	90049	4265008002	Medium Residential	[Q]R3-1	0	54	0.11478519	Residential - Five or More Units or Apartments (Any Combination) - 4 Stories or Less	YES - Current	NO - Privately-Owned	Available	Not Used in Prior Housing Element	0	0	0.088295954	0.088295954	6	0	0	1298145	228	Brentwood - Pacific Palisades	Yes		Above Moderate
LOS ANGELES	11719 W MAYFIELD AVE	90049	4265008005	Medium Residential	[Q]R3-1	0	54	0.172177912	Residential - Five or More Units or Apartments (Any Combination) - 4 Stories or Less	YES - Current	NO - Privately-Owned	Available	Not Used in Prior Housing Element	0	0	0.132934302	0.132934302	8	0	0	1298145	254	Brentwood - Pacific Palisades	Yes		Above Moderate
LOS ANGELES	11727 W MAYFIELD AVE	90049	4265008008	Medium Residential	[Q]R3-1	0	54	0.172179677	Residential - Five or More Units or Apartments (Any Combination) - 4 Stories or Less	YES - Current	NO - Privately-Owned	Available	Not Used in Prior Housing Element	0	0	0.151826173	0.151826173	9	0	0	1298145	283	Brentwood - Pacific Palisades	Yes		Above Moderate
LOS ANGELES	11731 W MAYFIELD AVE	90049	4265008009	Medium Residential	[Q]R3-1	0	54	0.172179947	Residential - Five or More Units or Apartments (Any Combination) - 4 Stories or Less	YES - Current	NO - Privately-Owned	Available	Not Used in Prior Housing Element	0	0	0.151826173	0.151826173	9	0	0	1298145	298	Brentwood - Pacific Palisades	Yes		Above Moderate
LOS ANGELES	11737 W MAYFIELD AVE	90049	4265008010	Medium Residential	[Q]R3-1	0	54	0.172177909	Residential - Five or More Units or Apartments (Any Combination) - 4 Stories or Less	YES - Current	NO - Privately-Owned	Available	Not Used in Prior Housing Element	0	0	0.151826173	0.151826173	9	0	0	1298145	307	Brentwood - Pacific Palisades	Yes		Above Moderate
LOS ANGELES	11743 W MAYFIELD AVE	90049	4265008011	Medium Residential	[Q]R3-1	0	54	0.172179422	Residential - Five or More Units or Apartments (Any Combination) - 4 Stories or Less	YES - Current	NO - Privately-Owned	Available	Not Used in Prior Housing Element	0	0	0.151826173	0.151826173	9	0	0	1298145	322	Brentwood - Pacific Palisades	Yes		Above Moderate
LOS ANGELES	11747 W MAYFIELD AVE	90049	4265008012	Medium Residential	[Q]R3-1	0	54	0.172179303	Residential - Five or More Units or Apartments (Any Combination) - 4 Stories or Less	YES - Current	NO - Privately-Owned	Available	Not Used in Prior Housing Element	0	0	0.132934302	0.132934302	8	0	0	1298145	338	Brentwood - Pacific Palisades	Yes		Above Moderate
LOS ANGELES	956 S GRANVILLE AVE	90049	4265008017	Medium Residential	[Q]R3-1	0	54	0.028719705	Residential - Single Family Residence	YES - Current	NO - Privately-Owned	Available	Not Used in Prior Housing Element	0	0	0.01305147	0.01305147	1	1*	1*	1298145	333	Brentwood - Pacific Palisades			Above Moderate
LOS ANGELES	950 S GRANVILLE AVE	90049	4265008018	Medium Residential	[Q]R3-1	0	54	0.028696235	Residential - Single Family Residence	YES - Current	NO - Privately-Owned	Available	Not Used in Prior Housing Element	0	0	0.186371315	0.186371315	1	1*	1*	1298145	325	Brentwood - Pacific Palisades			Above Moderate
LOS ANGELES	11756 W DARLINGTON AVE	90049	4265008019	Medium Residential	[Q]R3-1	0	54	0.028696235	Residential - Single Family Residence	YES - Current

LOS ANGELES	11711 W KIOWA AVE	90049	4265008040	Medium Residential		[Q]R3-1	0	54	0.172177997	Residential - Five or More Units or Apartments (Any Combination) - 4 Stories or Less	YES - Current	NO - Privately-Owned	Available	Not Used in Prior Housing Element	0	0	0.132934302	0.132934302	8	0	0	1298145	347	Brentwood - Pacific Palisades	Yes	Above Moderate
LOS ANGELES	11733 W KIOWA AVE	90049	4265008043	Medium Residential		[Q]R3-1	0	54	0.172179255	Residential - Five or More Units or Apartments (Any Combination) - 4 Stories or Less	YES - Current	NO - Privately-Owned	Available	Not Used in Prior Housing Element	0	0	0.064728928	0.064728928	9	0	0	1298145	410	Brentwood - Pacific Palisades	Yes	Above Moderate
LOS ANGELES	11737 W KIOWA AVE	90049	4265008044	Medium Residential		[Q]R3-1	0	54	0.172179792	Residential - Five or More Units or Apartments (Any Combination) - 4 Stories or Less	YES - Current	NO - Privately-Owned	Available	Not Used in Prior Housing Element	0	0	0.064728928	0.064728928	9	0	0	1298145	430	Brentwood - Pacific Palisades	Yes	Above Moderate
LOS ANGELES	11748 W MAYFIELD AVE	90049	4265008049	Medium Residential		[Q]R3-1	0	54	0.172153693	Residential - Five or More Units or Apartments (Any Combination) - 4 Stories or Less	YES - Current	NO - Privately-Owned	Available	Not Used in Prior Housing Element	0	0	0.151826173	0.151826173	9	0	0	1298145	403	Brentwood - Pacific Palisades	Yes	Above Moderate
LOS ANGELES	11728 W MAYFIELD AVE	90049	4265008053	Medium Residential		[Q]R3-1	0	54	0.172141583	Residential - Five or More Units or Apartments (Any Combination) - 4 Stories or Less	YES - Current	NO - Privately-Owned	Available	Not Used in Prior Housing Element	0	0	0.151826173	0.151826173	9	0	0	1298145	344	Brentwood - Pacific Palisades	Yes	Above Moderate
LOS ANGELES	11722 W MAYFIELD AVE	90049	4265008054	Medium Residential		[Q]R3-1	0	54	0.172136734	Residential - Five or More Units or Apartments (Any Combination) - 4 Stories or Less	YES - Current	NO - Privately-Owned	Available	Not Used in Prior Housing Element	0	0	0.151826173	0.151826173	9	0	0	1298145	329	Brentwood - Pacific Palisades	Yes	Above Moderate
LOS ANGELES	11706 W MAYFIELD AVE	90049	4265008057	Medium Residential		[Q]R3-1	0	54	0.172128911	Residential - Five or More Units or Apartments (Any Combination) - 4 Stories or Less	YES - Current	NO - Privately-Owned	Available	Not Used in Prior Housing Element	0	0	0.151826173	0.151826173	9	0	0	1298145	289	Brentwood - Pacific Palisades	Yes	Above Moderate
LOS ANGELES	1011 S BARRINGTON AVE	90049	4265008058	Medium Residential		[Q]R3-1	0	54	0.057404081	Residential - Single Family Residence	YES - Current	NO - Privately-Owned	Available	Not Used in Prior Housing Element	0	0	0.191313016	0.191313016	1	3*	3*	1298145	302	Brentwood - Pacific Palisades		Above Moderate
LOS ANGELES	11702 W MAYFIELD AVE	90049	4265008059	Medium Residential		[Q]R3-1	0	54	0.114752655	Residential - Five or More Units or Apartments (Any Combination) - 4 Stories or Less	YES - Current	NO - Privately-Owned	Available	Not Used in Prior Housing Element	0	0	0.129220545	0.129220545	5	0	0	1298145	272	Brentwood - Pacific Palisades	Yes	Above Moderate
LOS ANGELES	11717 W KIOWA AVE	90049	4265008070	Medium Residential		[Q]R3-1	0	54	0.338619211	Residential - Five or More Units or Apartments (Any Combination) - 4 Stories or Less	YES - Current	NO - Privately-Owned	Available	Not Used in Prior Housing Element	0	0	0.094930277	0.094930277	19	0	0	1298145	360	Brentwood - Pacific Palisades	Yes	Above Moderate
LOS ANGELES	11757 W KIOWA AVE	90049	4265008077	Medium Residential		[Q]R3-1	0	54	0.171070269	Residential - Five or More Units or Apartments (Any Combination) - 4 Stories or Less	YES - Current	NO - Privately-Owned	Available	Not Used in Prior Housing Element	0	0	0.071726274	0.071726274	8	0	0	1298145	498	Brentwood - Pacific Palisades	Yes	Above Moderate
LOS ANGELES	961 S WESTGATE AVE	90049	4265009048	Medium Residential		[Q]R3-1	0	54	0.083803063	Residential - Double, Duplex, or Two Units - 4 Stories or Less	YES - Current	NO - Privately-Owned	Available	Not Used in Prior Housing Element	0	0	0.054253714	0.054253714	2	0	0	1298145	577	Brentwood - Pacific Palisades	Yes	Above Moderate
LOS ANGELES	11942 W DARLINGTON AVE	90049	4265009054	Medium Residential		[Q]R3-1	0	54	0.16873516	Residential - Five or More Units or Apartments (Any Combination) - 4 Stories or Less	YES - Current	NO - Privately-Owned	Available	Not Used in Prior Housing Element	0	0	0.06276847	0.06276847	7	0	0	1298145	656	Brentwood - Pacific Palisades	Yes	Above Moderate
LOS ANGELES	11948 W DARLINGTON AVE	90049	4265009055	Medium Residential		[Q]R3-1	0	54	0.16873582	Residential - Five or More Units or Apartments (Any Combination) - 4 Stories or Less	YES - Current	NO - Privately-Owned	Available	Not Used in Prior Housing Element	0	0	0.20621531	0.20621531	6	0	0	1298145	669	Brentwood - Pacific Palisades	Yes	Above Moderate
LOS ANGELES	11956 W DARLINGTON AVE	90049	4265009057	Medium Residential		[Q]R3-1	0	54	0.16873421	Residential - Five or More Units or Apartments (Any Combination) - 4 Stories or Less	YES - Current	NO - Privately-Owned	Available	Not Used in Prior Housing Element	0	0	0.14724808	0.14724808	7	0	0	1298145	694	Brentwood - Pacific Palisades	Yes	Above Moderate
LOS ANGELES	11935 W MAYFIELD AVE	90049	4265009061	Medium Residential		[Q]R3-1	0	54	0.168757512	Residential - Four Units (Any Combination) - 4 Stories or Less	YES - Current	NO - Privately-Owned	Available	Not Used in Prior Housing Element	0	0	0.200014418	0.200014418	4	0	0	1298145	676	Brentwood - Pacific Palisades	Yes	Above Moderate
LOS ANGELES	11929 W MAYFIELD AVE	90049	4265009062	Medium Residential		[Q]R3-1	0	54	0.168758043	Residential - Five or More Units or Apartments (Any Combination) - 4 Stories or Less	YES - Current	NO - Privately-Owned	Available	Not Used in Prior Housing Element	0	0	0.20621531	0.20621531	6	0	0	1298145	662	Brentwood - Pacific Palisades	Yes	Above Moderate
LOS ANGELES	11967 W MAYFIELD AVE	90049	4265009175	Low Medium II Residential		[Q]RD1.5-1	0	29	0.169349721	Residential - Single Family Residence	YES - Current	NO - Privately-Owned	Available	Not Used in Prior Housing Element	0	0	0.625161338	0.625161338	1	0	0	1298145	1194	Brentwood - Pacific Palisades		Above Moderate
LOS ANGELES	11973 W MAYFIELD AVE	90049	4265009176	Low Medium I Residential		[Q]RD3-1	0	14	0.169315275	Residential - Single Family Residence	YES - Current	NO - Privately-Owned	Available	Not Used in Prior Housing Element	0	0	0.432650793	0.432650793	1	2*	2*	1298145	1196	Brentwood - Pacific Palisades		Above Moderate
LOS ANGELES	1113 S BARRINGTON AVE	90049	4265010001	Medium Residential		[Q]R3-1	0	54	0.057393429	Residential - Single Family Residence	YES - Current	NO - Privately-Owned	Available	Not Used in Prior Housing Element	0	0	0.425693417	0.425693417	1	3*	3*	1298145	442	Brentwood - Pacific Palisades		Above Moderate
LOS ANGELES	1125 S BARRINGTON AVE	90049	4265010002	Medium Residential		[Q]R3-1	0	54	0.1147866	Residential - Five or More Units or Apartments (Any Combination) - 4 Stories or Less	YES - Current	NO - Privately-Owned	Available	Not Used in Prior Housing Element	0	0	0.125410333	0.125410333	5	0	0	1298145	460	Brentwood - Pacific Palisades	Yes	Above Moderate
LOS ANGELES	11707 W GOSHEN AVE	90049	4265010003	Medium Residential		[Q]R3-1	0	54	0.172178748	Residential - Five or More Units or Apartments (Any Combination) - 4 Stories or Less	YES - Current	NO - Privately-Owned	Available	Not Used in Prior Housing Element	0	0	0.168156177	0.168156177	8	0	0	1298145	459	Brentwood - Pacific Palisades	Yes	Above Moderate
LOS ANGELES	11711 W GOSHEN AVE	90049	4265010004	Medium Residential		[Q]R3-1	0	54	0.172179027	Residential - Five or More Units or Apartments (Any Combination) - 4 Stories or Less	YES - Current	NO - Privately-Owned	Available	Not Used in Prior Housing Element	0	0	0.151826173	0.151826173	9	0	0	1298145	472	Brentwood - Pacific Palisades	Yes	Above Moderate
LOS ANGELES	11732 W KIOWA AVE	90049	4265010027	Medium Residential		[Q]R3-1	0	54	0.172201347	Residential - Five or More Units or Apartments (Any Combination) - 4 Stories or Less	YES - Current	NO - Privately-Owned	Available	Not Used in Prior Housing Element	0	0	0.137070563	0.137070563	10	0	0	1298145	481	Brentwood - Pacific Palisades	Yes	Above Moderate
LOS ANGELES	11728 W KIOWA AVE	90049	4265010028	Medium Residential		[Q]R3-1	0	54	0.172202623	Residential - Five or More Units or Apartments (Any Combination) - 4 Stories or Less	YES - Current	NO - Privately-Owned	Available	Not Used in Prior Housing Element	0	0	0.064728928	0.064728928	9	0	0	1298145	468	Brentwood - Pacific Palisades	Yes	Above Moderate
LOS ANGELES	11724 W KIOWA AVE	90049	4265010029	Medium Residential		[Q]R3-1	0	54	0.172202623	Residential - Five or More Units or Apartments (Any Combination) - 4 Stories or Less	YES - Current	NO - Privately-Owned	Available	Not Used in Prior Housing Element	0	0	0.137070563	0.137070563	10	0	0	1298145	452	Brentwood - Pacific Palisades	Yes	Above Moderate
LOS ANGELES	11718 W KIOWA AVE	90049	4265010030	Medium Residential		[Q]R3-1	0	54	0.172204136	Residential - Five or More Units or Apartments (Any Combination) - 4 Stories or Less	YES - Current	NO - Privately-Owned	Available	Not Used in Prior Housing Element	0	0	0.120003194	0.120003194	9	0	0	1298145	435	Brentwood - Pacific Palisades	Yes	Above Moderate
LOS ANGELES	11712 W KIOWA AVE	90049	4265010031	Medium Residential		[Q]R3-1	0	54	0.172201092	Residential - Five or More Units or Apartments (Any Combination) - 4 Stories or Less	YES - Current	NO - Privately-Owned	Available	Not Used in Prior Housing Element	0	0	0.151826173	0.151826173	9	0	0	1298145	417	Brentwood - Pacific Palisades	Yes	Above Moderate
LOS ANGELES	11706 W KIOWA AVE	90049	4265010032	Medium Residential		[Q]R3-1	0	54	0.172203621	Residential - Five or More Units or Apartments (Any Combination) - 4 Stories or Less	YES - Current	NO - Privately-Owned	Available	Not Used in Prior Housing Element	0	0	0.120003194	0.120003194	9	0	0	1298145	396	Brentwood - Pacific Palisades	Yes	Above Moderate
LOS ANGELES	11746 W GOSHEN AVE	90049	4265010051	Medium Residential		[Q]R3-1	0	54	0.172136248	Residential - Five or More Units or Apartments (Any Combination) - 4 Stories or Less	YES - Current	NO - Privately-Owned	Available	Not Used in Prior Housing Element	0	0	0.064728928	0.064728928	9	0	0	1298145	629	Brentwood - Pacific Palisades	Yes	Above Moderate
LOS ANGELES	11742 W GOSHEN AVE	90049	4265010052	Medium Residential		[Q]R3-1	0	54	0.172136687	Residential - Five or More Units or Apartments (Any Combination) - 4 Stories or Less	YES - Current	NO - Privately-Owned	Available	Not Used in Prior Housing Element	0	0	0.437667954	0.437667954	7	0	0	1298145	616	Brentwood - Pacific Palisades	Yes	Above Moderate
LOS ANGELES	11738 W GOSHEN AVE	90049	4265010053	Medium Residential		[Q]R3-1	0	54	0.172136632	Residential - Five or More Units or Apartments (Any Combination) - 4 Stories or Less	YES - Current	NO - Privately-Owned	Available	Not Used in Prior Housing Element	0	0	0.108322799	0.108322799	10	0	0	1298145	601	Brentwood - Pacific Palisades	Yes	Above Moderate
LOS ANGELES	11732 W GOSHEN AVE	90049	4265010054	Medium Residential		[Q]R3-1	0	54	0.172137176	Residential - Five or More Units or Apartments (Any Combination) - 4 Stories or Less	YES - Current	NO - Privately-Owned	Available	Not Used in Prior Housing Element	0	0	0.137070563	0.137070563	10	0	0	1298145	590	Brentwood - Pacific Palisades	Yes	Above Moderate
LOS ANGELES	11728 W GOSHEN AVE	90049	4265010055	Medium Residential		[Q]R3-1	0	54	0.172136114	Residential - Five or More Units or Apartments (Any Combination) - 4 Stories or Less	YES - Current	NO - Privately-Owned	Available	Not Used in Prior Housing Element	0	0	0.137070563	0.137070563	10	0	0	1298145	576	Brentwood - Pacific Palisades	Yes	Above Moderate
LOS ANGELES	11714 W GOSHEN AVE	90049	4265010058	Medium Residential		[Q]R3-1	0	54	0.172137463	Residential - Five or More Units or Apartments (Any Combination) - 4 Stories or Less	YES - Current	NO - Privately-Owned	Available	Not Used in Prior Housing Element	0	0	0.052710079	0.052710079	11	0	0	1298145	534	Brentwood - Pacific Palisades	Yes	Above Moderate
LOS ANGELES	11748 W KIOWA AVE	90049	4265010112	Medium Residential		[Q]R3-1	0	54	0.172202598	Residential - Five or More Units or Apartments (Any Combination) - 4 Stories or Less	YES - Current	NO - Privately-Owned	Available	Not Used in Prior Housing Element	0	0	0.151826173	0.151826173	9	0	0	1298145	525	Brentwood - Pacific Palisades	Yes	Above Moderate
LOS ANGELES	11743 W GOSHEN AVE	90049	4265010191	Medium Residential		[Q]R3-1	0	54	0.114785835	Residential - Single Family Residence	YES - Current	NO - Privately-Owned	Available	Not Used in Prior Housing Element	0	0	0.48858881	0.48858881	0	0	0	1298145	569	Brentwood - Pacific Palisades	Yes	Above Moderate
LOS ANGELES			4265010191	Medium Residential		[Q]R3-1	0	54	0.057393687	Residential - Single Family Residence	YES - Current	NO - Privately-Owned	Available	Not Used in Prior Housing Element	0	0	0.854123688	0.854123688	0	3*	3*	1298145	555	Brentwood - Pacific Palisades		Above Moderate
LOS ANGELES	11901 W KIOWA AVE	90049	4265011042	Medium Residential		[Q]R3-1	0	54	0.057392839	Residential - Single Family Residence	YES - Current	NO - Privately-Owned	Available	Not Used in Prior Housing Element	0	0	0.425693417	0.425693417	1	3*	3*	1298145	723	Brentwood - Pacific Palisades		Above Moderate
LOS ANGELES	11915 W KIOWA AVE	90049	4265011043	Medium Residential		[Q]R3-1	0	54	0.114786941	Residential - Five or More Units or Apartments (Any Combination) - 4 Stories or Less	YES - Current	NO - Privately-Owned	Available	Not Used in Prior Housing Element	0	0	0.102182972	0.102182972	5	0	0	1298145	722	Brentwood - Pacific Palisades	Yes	Above Moderate
LOS ANGELES	11917 W KIOWA AVE	90049	4265011045	Medium Residential		[Q]R3-1	0	54	0.180785553	Residential - Five or More Units or Apartments (Any Combination) - 4 Stories or Less	YES - Current	NO - Privately-Owned	Available	Not Used in Prior Housing Element	0	0	0.180509712	0.180509712	8	0	0	1298145	717	Brentwood - Pacific Palisades	Yes	Above Moderate
LOS ANGELES	11921 W KIOWA AVE	90049	4265011046	Medium Residential		[Q]R3-1	0	54	0.180789585	Residential - Five or More Units or Apartments (Any Combination) - 4 Stories or Less	YES - Current	NO - Privately-Owned	Available	Not Used in Prior Housing Element	0	0	0.180509712	0.180509712	8	0	0	1298145	731	Brentwood - Pacific Palisades	Yes	Above Moderate
LOS ANGELES	11927 W KIOWA AVE	90049	4265011047	Medium Residential		[Q]R3-1	0	54	0.180787503	Residential - Five or More Units or Apartments (Any Combination) - 4 Stories or Less	YES - Current	NO - Privately-Owned	Available	Not Used in Prior Housing Element	0	0	0.069480776	0.069480776	9	0	0	1298145	741	Brentwood - Pacific Palisades	Yes	Above Moderate
LOS ANGELES	11929 W KIOWA AVE	90049	4265011048	Medium Residential		[Q]R3-1	0	54	0.180788838	Residential - Five or More Units or Apartments (Any Combination) - 4 Stories or Less	YES - Current	NO - Privately-Owned	Available	Not Used in Prior Housing Element	0	0	0.069480776	0.069480776	9	0	0	1298145	752	Brentwood - Pacific Palisades	Yes	Above Moderate
LOS ANGELES	11937 W KIOWA AVE	90049	4265011049	Medium Residential		[Q]R3-1	0	54	0.180788009	Residential - Five or More Units or Apartments (Any Combination) - 4 Stories or Less	YES - Current	NO - Privately-Owned	Available	Not Used in Prior Housing Element	0	0	0.128816219	0.128816219	9	0	0	1298145	761	Brentwood - Pacific Palisades	Yes	Above Moderate
LOS ANGELES	11939 W KIOWA AVE	90049	4265011050	Medium Residential		[Q]R3-1	0	54	0.180788009	Residential - Five or More Units or Apartments (Any Combination) - 4 Stories or Less	YES - Current	NO - Privately-Owned	Available	Not Used in Prior Housing Element	0	0	0.11627736	0.11627736	10	0	0	1298145	772	Brentwood - Pacific Palisades	Yes	Above Moderate
LOS ANGELES	11943 W KIOWA AVE	90049	4265011051	Medium Residential		[Q]R3-1	0	54	0.180788574	Residential - Five or More Units or Apartments (Any Combination) - 4 Stories or Less	YES - Current	NO - Privately-Owned	Available	Not Used in Prior Housing Element	0	0	0.180509712	0.180509712	8	0	0	1298145	781	Brentwood - Pacific Palisades	Yes	Above Moderate
LOS ANGELES	11947 W KIOWA AVE	90049	4265011052	Medium Residential		[Q]R3-1	0	54	0.180786947	Residential - Five or More Units or Apartments (Any Combination) - 4 Stories or Less	YES - Current	NO - Privately-Owned	Available	Not Used in Prior Housing Element	0	0	0.128816219	0.128816219	9	0	0	1298145	793	Brentwood - Pacific Palisades	Yes	Above Moderate
LOS ANGELES	11953 W KIOWA AVE	90049	4265011053	Medium Residential		[Q]R3-1	0	54	0.180789616	Residential - Five or More Units or Apartments (Any Combination) - 4 Stories or Less	YES - Current	NO - Privately-Owned	Available	Not Used in Prior Housing Element	0	0	0.142697871	0.142697871	8	0	0	1298145	802	Brentwood - Pacific Palisades	Yes	Above Moderate
LOS ANGELES	11957 W KIOWA AVE	90049	4265011054	Medium Residential		[Q]R3-1	0	54	0.180786949	Residential - Five or More Units or Apartments (Any Combination) - 4 Stories or Less	YES - Current	NO - Privately-Owned	Available	Not Used in Prior Housing Element	0	0	0.158064021	0.158064021	7	0	0	1298145	811	Brentwood - Pacific Palisades	Yes	Above Moderate
LOS ANGELES	11958 W MAYFIELD AVE	90049	4265011055	Medium Residential		[Q]R3-1	0	54	0.180848295	Residential - Five or More Units or Apartments (Any Combination) - 4 Stories or Less	YES - Current	NO - Privately-Owned	Available	Not Used in Prior Housing Element	0	0	0.177188776	0.177188776	9	0	0	1298145	779	Brentwood - Pacific Palisades	Yes	Above Moderate
LOS ANGELES	11938 W MAYFIELD AVE	90049	4265011058	Medium Residential		[Q]R3-1	0	54	0.180835236	Residential - Five or More Units or Apartments (Any Combination) - 4 Stories or Less	YES - Current	NO - Privately-Owned	Available	Not Used in Prior Housing Element	0	0	0.180509712	0.180509712	8	0	0	1298145	739	Brentwood - Pacific Palisades	Yes	Above Moderate
LOS ANGELES	11924 W MAYFIELD AVE	90049	4265011060	Medium Residential		[Q]R3-1	0	54	0.151896003	Residential - Five or More Units or Apartments (Any Combination) - 4 Stories or Less	YES - Current	NO - Privately-Owned	Available	Not Used in Prior Housing Element	0.094024907	0	0	0.094024907	5	0	0	1298145	712	Brentwood - Pacific Palisades		Lower
LOS ANGELES	1015 S WESTGATE AVE	90049	4265011063	Medium Residential		[Q]R3-1	0	54	0.115385441	Residential - Five or More Units or Apartments (Any Combination) - 4 Stories or Less	YES - Current	NO - Privately-Owned	Available	Not Used in Prior Housing Element	0	0	0.102182972	0.102182972	5	0	0	1298145	663	Brentwood - Pacific Palisades	Yes	Above Moderate
LOS ANGELES	1001 S WESTGATE AVE	90049	4265011064	Medium Residential		[Q]R3-1	0	54	0.048210503	Residential - Single Family Residence	YES - Current	NO - Privately-Owned	Available	Not Used in Prior Housing Element	0	0	0.432650793	0.432650793	1	2*	2*	1298145	651	Brentwood - Pacific Palisades		Above Moderate
LOS ANGELES	11988 W KIOWA AVE	90049	4265012030	Medium Residential		[Q]R3-1	0	54	0.233532298	Residential - Five or More Units or Apartments (Any Combination) - 4 Stories or Less	YES - Current	NO - Privately-Owned	Available	Not Used in Prior Housing Element	0	0	0.146458936	0.146458936	15	0	0	1298145	943	Brentwood - Pacific Palisades	Yes	Above Moderate
LOS ANGELES	11978 W KIOWA AVE	90049	4265012032	Medium Residential		[Q]R3-1	0	54	0.166463989	Residential - Five or More Units or Apartments (Any Combination) - 4 Stories or Less	YES - Current	NO - Privately-Owned	Available	Not Used in Prior Housing Element	0	0	0.137070563	0.137070563	10	0	0	1298145	921	Brentwood - Pacific Palisades	Yes	Above Moderate
LOS ANGELES	11972 W KIOWA AVE	90049	4265012033	Medium Residential		[Q]R3-1	0	54	0.166463989	Residential - Five or More Units or Apartments (Any Combination) - 4 Stories or Less	YES - Current	NO - Privately-Owned	Available	Not Used in Prior Housing Element	0	0	0.137070563	0.137070563	10	0	0	1298145	910	Brentwood - Pacific Palisades	Yes	Above Moderate
LOS ANGELES	12017 W GOSHEN AVE	90049	4265012038	Medium Residential		[Q]R3-1	0	54	0.172180038	Residential - Five or More Units or Apartments (Any Combination) - 4 Stories or Less	YES - Current	NO - Privately-Owned	Available	Not Used in Prior Housing Element	0	0	0.151826173	0.151826173	9	0	0	1298145	958	Brentwood - Pacific Palisades	Yes	Above Moderate
LOS ANGELES	12023 W GOSHEN AVE	90049	4265012039	Medium Residential		[Q]R3-1	0	54	0.172178488	Residential - Five or More Units or Apartments (Any Combination) - 4 Stories or Less	YES - Current	NO - Privately-Owned	Available	Not Used in Prior Housing Element	0	0	0.151826173	0.151826173	9	0	0	1298145	972	Brentwood - Pacific Palisades	Yes	Above Moderate
LOS ANGELES	12029 W GOSHEN AVE	90049	4265012040	Medium Residential		[Q]R3-1	0	54	0.172181043	Residential - Five or More Units or Apartments (Any Combination) - 4 Stories or Less	YES - Current	NO - Privately-Owned	Available	Not Used in Prior Housing Element	0	0	0.151826173	0.151826173	9	0	0	1298145	987	Brentwood - Pacific Palisades	Yes	Above Moderate
LOS ANGELES	12033 W GOSHEN AVE	90049	4265012041	Medium Residential		[Q]R3-1	0	54	0.172178488	Residential - Five or More Units or Apartments (Any Combination) - 4 Stories or Less	YES - Current	NO - Privately-Owned	Available	Not Used in Prior Housing Element	0	0	0.151826173	0.151826173	9	0	0	1298145	1001	Brentwood - Pacific Palisades	Yes	Above Moderate
LOS ANGELES	12039 W GOSHEN AVE	90049	4265012042	Medium Residential		[Q]R3-1	0	54	0.175830055	Residential - Five or More Units or Apartments (Any Combination) - 4 Stories or Less	YES - Current	NO - Privately-Owned	Available	Not Used in Prior Housing Element	0	0	0.165062767	0.165062767	9	0	0	1298145	1014	Brentwood - Pacific Palisades	Yes	Above Moderate
LOS ANGELES	11921 W GOSHEN AVE	90049	4265012045	Medium Residential		[Q]R3-1	0	54	0.180788269	Residential - Five or More Units or Apartments (Any Combination) - 4 Stories or Less	YES - Current	NO - Privately-Owned	Available	Not Used in Prior Housing Element	0	0	0.142697871	0.142697871	8	0	0	1298145	808	Brentwood - Pacific Palisades	Yes	Above Moderate
LOS ANGELES	11931 W GOSHEN AVE	90049	4265012047	Medium Residential		[Q]R3-1	0	54	0.180788782	Residential - Five or More Units or Apartments (Any Combination) - 4 Stories or Less	YES - Current	NO - Privately-Owned	Available	Not Used in Prior Housing Element	0	0	0.128816219	0.128816219	9	0	0	1298145	830	Brentwood - Pacific Palisades	Yes	Above Moderate
LOS ANGELES	11957 W GOSHEN AVE	90049	4265012054	Medium Residential		[Q]R3-1	0	54	0.180788298	Residential - Five or More Units or Apartments (Any Combination) - 4 Stories or Less	YES - Current	NO - Privately-Owned	Available	Not Used in Prior Housing Element	0.108346519	0	0	0.108346519	8	0	0	1298145	913	Brentwood - Pacific Palisades		Lower
LOS ANGELES	11956 W KIOWA AVE	90049	4265012055	Medium Residential		[Q]R3-1	0	54	0.180810305	Residential - Five or More Units or Apartments (Any Combination) - 4 Stories or Less	YES - Current	NO - Privately-Owned	Available	Not Used in Prior Housing Element	0	0	0.162978747	0.162978747	9	0	0	1298145	864	Brentwood - Pacific Palisades	Yes	Above Moderate
LOS ANGELES	11952 W KIOWA AVE	90049	4265012056	Medium Residential		[Q]R3-1	0	54	0.180812383	Residential - Five or More Units or Apartments (Any Combination) - 4 Stories or Less	YES - Current	NO - Privately-Owned	Available	Not Used in Prior Housing Element	0	0	0.05486457	0.05486457	9	0	0	1298145	850	Brentwood - Pacific Palisades	Yes	Above Moderate
LOS ANGELES	11946 W KIOWA AVE	90049	4265012057	Medium Residential		[Q]R3-1	0	54	0.180811379	Residential - Five or More Units or Apartments (Any Combination) - 4 Stories or Less	YES - Current	NO - Privately-Owned	Available	Not Used in Prior Housing Element	0	0	0.128816219	0.128816219	9	0	0	1298145	839	Brentwood - Pacific Palisades	Yes	Above Moderate
LOS ANGELES	11938 W KIOWA AVE	90049	4265012058	Medium Residential		[Q]R3-1	0	54	0.216973922	Residential - Three Units (Any Combination) - 4 Stories or Less	YES - Current	NO - Privately-Owned	Available	Not Used in Prior Housing Element	0	0	0.825817823	0.825817823	3	0	0	1298145	826	Brentwood - Pacific Palisades	Yes	Above Moderate
LOS ANGELES	11908 W KIOWA AVE	90049	4265012063	Medium Residential		[Q]R3-1	0	54	0.165366369	Residential - Five or More Units or Apartments (Any Combination) - 4 Stories or Less	YES - Current	NO - Privately-Owned	Available	Not Used in Prior Housing Element	0	0	0.122110489	0.122110489	8	0	0	1298145	759	Brentwood - Pacific Palisades	Yes	Above Moderate
LOS ANGELES	1121 S WESTGATE AVE	90049	4265012064	Medium Residential		[Q]R3-1	0	54	0.103325059	Residential - Single Family Residence - Pool	YES - Current	NO - Privately-Owned	Available	Not Used in Prior Housing Element	0.727419424	0	0	0.727419424	1	0	0	1298145	771	Brentwood - Pacific Palisades		Lower
LOS ANGELES	1115 S WESTGATE AVE	90049	4265012065	Medium Residential		[Q]R3-1	0	54	0.055135183	Residential - Single Family Residence	YES - Current	NO - Privately-Owned	Available	Not Used in Prior Housing Element	0	0	0.358040285	0.358040285	1	2*	2*	1298145	763	Brentwood - Pacific Palisades		Above Moderate
LOS ANGELES			4265012106	Medium Residential		[Q]R3-1	0	54	0.008610496	Residential - Single Family Residence - Condominium	YES - Current	NO - Privately-Owned	Available	Not Used in Prior Housing Element	0	0	0.081836849	0.081836849	0	0	0	1298145	818	Brentwood - Pacific Palisades		Above Moderate
LOS ANGELES	11815 W GOSHEN AVE	90049	4265013002	Medium Residential		[Q]R3-1	0	54	0.172178939	Residential - Five or More Units or Apartments (Any Combination) - 4 Stories or Less	YES - Current	NO - Privately-Owned	Available	Not Used in Prior Housing Element	0	0	0.120003194	0.120003194	9	0	0	1298145	649	Brentwood - Pacific Palisades	Yes	Above Moderate
LOS ANGELES	11821 W GOSHEN AVE	90049	4265013003	Medium Residential		[Q]R3-1	0	54	0.172179014	Residential - Five or More Units or Apartments (Any Combination) - 4 Stories or Less	YES - Current	NO - Privately-Owned	Available	Not Used in Prior Housing Element	0	0	0.120003194	0.120003194	9	0	0	1298145	664	Brentwood - Pacific Palisades	Yes	Above Moderate

LOS ANGELES	11823 W GOSHEN AVE	90049	4265013004	Medium Residential		[Q]R3-1	0	54	0.172181117	Residential - Five or More Units or Apartments (Any Combination) - 4 Stories or Less	YES - Current	NO - Privately-Owned	Available	Not Used in Prior Housing Element	0	0	0.120003194	0.120003194	9	0	0	1298145	677	Brentwood - Pacific Palisades	Yes	Above Moderate
LOS ANGELES	11833 W GOSHEN AVE	90049	4265013006	Medium Residential		[Q]R3-1	0	54	0.172178436	Residential - Five or More Units or Apartments (Any Combination) - 4 Stories or Less	YES - Current	NO - Privately-Owned	Available	Not Used in Prior Housing Element	0	0	0.151826173	0.151826173	9	0	0	1298145	702	Brentwood - Pacific Palisades	Yes	Above Moderate
LOS ANGELES	11839 W GOSHEN AVE	90049	4265013007	Medium Residential		[Q]R3-1	0	54	0.172180037	Residential - Five or More Units or Apartments (Any Combination) - 4 Stories or Less	YES - Current	NO - Privately-Owned	Available	Not Used in Prior Housing Element	0	0	0.151826173	0.151826173	9	0	0	1298145	715	Brentwood - Pacific Palisades	Yes	Above Moderate
LOS ANGELES	11841 W GOSHEN AVE	90049	4265013008	Medium Residential		[Q]R3-1	0	54	0.172178488	Residential - Five or More Units or Apartments (Any Combination) - 4 Stories or Less	YES - Current	NO - Privately-Owned	Available	Not Used in Prior Housing Element	0	0	0.151826173	0.151826173	9	0	0	1298145	728	Brentwood - Pacific Palisades	Yes	Above Moderate
LOS ANGELES	11849 W GOSHEN AVE	90049	4265013009	Medium Residential		[Q]R3-1	0	54	0.172180275	Residential - Five or More Units or Apartments (Any Combination) - 4 Stories or Less	YES - Current	NO - Privately-Owned	Available	Not Used in Prior Housing Element	0	0	0.064728928	0.064728928	9	0	0	1298145	1126	Brentwood - Pacific Palisades	Yes	Above Moderate
LOS ANGELES	11842 W KIOWA AVE	90049	4265013016	Medium Residential		[Q]R3-1	0	54	0.172202166	Residential - Five or More Units or Apartments (Any Combination) - 4 Stories or Less	YES - Current	NO - Privately-Owned	Available	Not Used in Prior Housing Element	0	0	0.168156177	0.168156177	8	0	0	1298145	684	Brentwood - Pacific Palisades	Yes	Above Moderate
LOS ANGELES	11822 W KIOWA AVE	90049	4265013020	Medium Residential		[Q]R3-1	0	54	0.172201869	Residential - Five or More Units or Apartments (Any Combination) - 4 Stories or Less	YES - Current	NO - Privately-Owned	Available	Not Used in Prior Housing Element	0	0	0.137070563	0.137070563	10	0	0	1298145	632	Brentwood - Pacific Palisades	Yes	Above Moderate
LOS ANGELES	11808 W KIOWA AVE	90049	4265013022	Medium Residential		[Q]R3-1	0	54	0.160732877	Residential - Five or More Units or Apartments (Any Combination) - 4 Stories or Less	YES - Current	NO - Privately-Owned	Available	Not Used in Prior Housing Element	0	0	0.160090163	0.160090163	7	0	0	1298145	602	Brentwood - Pacific Palisades	Yes	Above Moderate
LOS ANGELES	11804 W KIOWA AVE	90049	4265013023	Medium Residential		[Q]R3-1	0	54	0.18370632	Residential - Five or More Units or Apartments (Any Combination) - 4 Stories or Less	YES - Current	NO - Privately-Owned	Available	Not Used in Prior Housing Element	0	0	0.158064021	0.158064021	7	0	0	1298145	583	Brentwood - Pacific Palisades	Yes	Above Moderate
LOS ANGELES	11842 W GOSHEN AVE	90049	4265013044	Medium Residential		[Q]R3-1	0	54	0.172136812	Residential - Five or More Units or Apartments (Any Combination) - 4 Stories or Less	YES - Current	NO - Privately-Owned	Available	Not Used in Prior Housing Element	0	0	0.132934302	0.132934302	8	0	0	1298145	773	Brentwood - Pacific Palisades	Yes	Above Moderate
LOS ANGELES	11838 W GOSHEN AVE	90049	4265013045	Medium Residential		[Q]R3-1	0	54	0.172137931	Residential - Five or More Units or Apartments (Any Combination) - 4 Stories or Less	YES - Current	NO - Privately-Owned	Available	Not Used in Prior Housing Element	0	0	0.064728928	0.064728928	9	0	0	1298145	762	Brentwood - Pacific Palisades	Yes	Above Moderate
LOS ANGELES	11832 W GOSHEN AVE	90049	4265013046	Medium Residential		[Q]R3-1	0	54	0.1721385	Residential - Five or More Units or Apartments (Any Combination) - 4 Stories or Less	YES - Current	NO - Privately-Owned	Available	Not Used in Prior Housing Element	0	0	0.151826173	0.151826173	9	0	0	1298145	753	Brentwood - Pacific Palisades	Yes	Above Moderate
LOS ANGELES	11816 W GOSHEN AVE	90049	4265013049	Medium Residential		[Q]R3-1	0	54	0.172136817	Residential - Five or More Units or Apartments (Any Combination) - 4 Stories or Less	YES - Current	NO - Privately-Owned	Available	Not Used in Prior Housing Element	0	0	0.137070563	0.137070563	10	0	0	1298145	718	Brentwood - Pacific Palisades	Yes	Above Moderate
LOS ANGELES	11832 W KIOWA AVE	90049	4265013062	Medium Residential		[Q]R3-1	0	54	0.169332686	Residential - Five or More Units or Apartments (Any Combination) - 4 Stories or Less	YES - Current	NO - Privately-Owned	Available	Not Used in Prior Housing Element	0	0	0.151826173	0.151826173	9	0	0	1298145	660	Brentwood - Pacific Palisades	Yes	Above Moderate
LOS ANGELES	1110 S WESTGATE AVE	90049	4265013151	Medium Residential		[Q]R3-1	0	54	0.50688816	Residential - Five or More Units or Apartments (Any Combination) - 4 Stories or Less	YES - Current	NO - Privately-Owned	Available	Not Used in Prior Housing Element	0.160026158	0	0	0.160026158	29	0	0	1298145	1188	Brentwood - Pacific Palisades		Lower
LOS ANGELES	11946 W GOSHEN AVE	90049	4265014047	Medium Residential		[Q]R3-1	0	54	0.172136795	Residential - Five or More Units or Apartments (Any Combination) - 4 Stories or Less	YES - Current	NO - Privately-Owned	Available	Not Used in Prior Housing Element	0	0	0.168156177	0.168156177	8	0	0	1298145	942	Brentwood - Pacific Palisades	Yes	Above Moderate
LOS ANGELES	11940 W GOSHEN AVE	90049	4265014048	Medium Residential		[Q]R3-1	0	54	0.172136889	Residential - Five or More Units or Apartments (Any Combination) - 4 Stories or Less	YES - Current	NO - Privately-Owned	Available	Not Used in Prior Housing Element	0	0	0.437667954	0.437667954	7	0	0	1298145	929	Brentwood - Pacific Palisades	Yes	Above Moderate
LOS ANGELES	11938 W GOSHEN AVE	90049	4265014049	Medium Residential		[Q]R3-1	0	54	0.172138264	Residential - Five or More Units or Apartments (Any Combination) - 4 Stories or Less	YES - Current	NO - Privately-Owned	Available	Not Used in Prior Housing Element	0	0	0.151826173	0.151826173	9	0	0	1298145	915	Brentwood - Pacific Palisades	Yes	Above Moderate
LOS ANGELES	11926 W GOSHEN AVE	90049	4265014051	Medium Residential		[Q]R3-1	0	54	0.172137908	Residential - Five or More Units or Apartments (Any Combination) - 4 Stories or Less	YES - Current	NO - Privately-Owned	Available	Not Used in Prior Housing Element	0	0	0.137070563	0.137070563	10	0	0	1298145	892	Brentwood - Pacific Palisades	Yes	Above Moderate
LOS ANGELES	11906 W GOSHEN AVE	90049	4265014055	Medium Residential		[Q]R3-1	0	54	0.172137132	Residential - Five or More Units or Apartments (Any Combination) - 4 Stories or Less	YES - Current	NO - Privately-Owned	Available	Not Used in Prior Housing Element	0	0	0.120003194	0.120003194	9	0	0	1298145	834	Brentwood - Pacific Palisades	Yes	Above Moderate
LOS ANGELES	11900 W GOSHEN AVE	90049	4265014074	Medium Residential		[Q]R3-1	0	54	0.168158119	Residential - Five or More Units or Apartments (Any Combination) - 4 Stories or Less	YES - Current	NO - Privately-Owned	Available	Not Used in Prior Housing Element	0.081079969	0	0	0.081079969	10	0	0	1298145	827	Brentwood - Pacific Palisades		Lower
LOS ANGELES	11831 W MAYFIELD AVE	90049	4265015009	Medium Residential		[Q]R3-1	0	54	0.148372305	Residential - Five or More Units or Apartments (Any Combination) - 4 Stories or Less	YES - Current	NO - Privately-Owned	Available	Not Used in Prior Housing Element	0	0	0.116120137	0.116120137	7	0	0	1298145	497	Brentwood - Pacific Palisades	Yes	Above Moderate
LOS ANGELES	11859 W MAYFIELD AVE	90049	4265015015	Medium Residential		[Q]R3-1	0	54	0.18100297	Residential - Five or More Units or Apartments (Any Combination) - 4 Stories or Less	YES - Current	NO - Privately-Owned	Available	Not Used in Prior Housing Element	0	0	0.180509712	0.180509712	8	0	0	1298145	564	Brentwood - Pacific Palisades	Yes	Above Moderate
LOS ANGELES	11854 W DARLINGTON AVE	90049	4265015017	Medium Residential		[Q]R3-1	0	54	0.229730027	Residential - Five or More Units or Apartments (Any Combination) - 4 Stories or Less - Pool	YES - Current	NO - Privately-Owned	Available	Not Used in Prior Housing Element	0	0	0.187185812	0.187185812	12	0	0	1298145	505	Brentwood - Pacific Palisades	Yes	Above Moderate
LOS ANGELES	11844 W DARLINGTON AVE	90049	4265015018	Medium Residential		[Q]R3-1	0	54	0.180789054	Residential - Five or More Units or Apartments (Any Combination) - 4 Stories or Less	YES - Current	NO - Privately-Owned	Available	Not Used in Prior Housing Element	0	0	0.128816219	0.128816219	9	0	0	1298145	490	Brentwood - Pacific Palisades	Yes	Above Moderate
LOS ANGELES	11836 W DARLINGTON AVE	90049	4265015020	Medium Residential		[Q]R3-1	0	54	0.180788807	Residential - Five or More Units or Apartments (Any Combination) - 4 Stories or Less	YES - Current	NO - Privately-Owned	Available	Not Used in Prior Housing Element	0	0	0.180509712	0.180509712	8	0	0	1298145	464	Brentwood - Pacific Palisades	Yes	Above Moderate
LOS ANGELES	11808 W DARLINGTON AVE	90049	4265015028	Medium Residential		[Q]R3-1	0	54	0.123394745	Residential - Three Units (Any Combination) - 4 Stories or Less - Pool	YES - Current	NO - Privately-Owned	Available	Not Used in Prior Housing Element	0	0	0.152477024	0.152477024	3	0	0	1298145	361	Brentwood - Pacific Palisades	Yes	Above Moderate
LOS ANGELES	11805 W KIOWA AVE	90049	4265015034	Medium Residential		[Q]R3-1	0	54	0.36155341	Residential - Five or More Units or Apartments (Any Combination) - 4 Stories or Less - Pool	YES - Current	NO - Privately-Owned	Available	Not Used in Prior Housing Element	0	0	0.226991075	0.226991075	20	0	0	1298145	519	Brentwood - Pacific Palisades	Yes	Above Moderate
LOS ANGELES	11848 W MAYFIELD AVE	90049	4265015043	Medium Residential		[Q]R3-1	0	54	0.144630039	Residential - Four Units (Any Combination) - 4 Stories or Less	YES - Current	NO - Privately-Owned	Available	Not Used in Prior Housing Element	0	0	0.196112379	0.196112379	4	0	0	1298145	599	Brentwood - Pacific Palisades	Yes	Above Moderate
LOS ANGELES	11844 W MAYFIELD AVE	90049	4265015044	Medium Residential		[Q]R3-1	0	54	0.180789027	Residential - Five or More Units or Apartments (Any Combination) - 4 Stories or Less	YES - Current	NO - Privately-Owned	Available	Not Used in Prior Housing Element	0	0	0.142697871	0.142697871	8	0	0	1298145	587	Brentwood - Pacific Palisades	Yes	Above Moderate
LOS ANGELES	11806 W MAYFIELD AVE	90049	4265015049	Medium Residential		[Q]R3-1	0	54	0.180788426	Residential - Five or More Units or Apartments (Any Combination) - 4 Stories or Less	YES - Current	NO - Privately-Owned	Available	Not Used in Prior Housing Element	0.087032851	0	0	0.087032851	10	0	0	1298145	487	Brentwood - Pacific Palisades		Lower
LOS ANGELES	1005 S GRANVILLE AVE	90049	4265015050	Medium Residential		[Q]R3-1	0	54	0.066002009	Residential - Single Family Residence	YES - Current	NO - Privately-Owned	Available	Not Used in Prior Housing Element	0	0	0.425693417	0.425693417	1	3*	3*	1298145	504	Brentwood - Pacific Palisades		Above Moderate
LOS ANGELES	11800 W MAYFIELD AVE	90049	4265015051	Medium Residential		[Q]R3-1	0	54	0.114785697	Residential - Five or More Units or Apartments (Any Combination) - 4 Stories or Less	YES - Current	NO - Privately-Owned	Available	Not Used in Prior Housing Element	0	0	0.129220545	0.129220545	5	0	0	1298145	473	Brentwood - Pacific Palisades	Yes	Above Moderate
LOS ANGELES	11847 W KIOWA AVE	90049	4265015251	Medium Residential		[Q]R3-1	0	54	0.18080254	Residential - Five or More Units or Apartments (Any Combination) - 4 Stories or Less	YES - Current	NO - Privately-Owned	Available	Not Used in Prior Housing Element	1.022747982	0	0	1.022747982	0	0	0	1298145	639	Brentwood - Pacific Palisades		Lower
LOS ANGELES			4265015251	Medium Residential		[Q]R3-1	0	54	0.180795963	Residential - Five or More Units or Apartments (Any Combination) - 4 Stories or Less	YES - Current	NO - Privately-Owned	Available	Not Used in Prior Housing Element	1.022747982	0	0	1.022747982	0	0	0	1298145	1129	Brentwood - Pacific Palisades		Lower
LOS ANGELES			4265015251	Medium Residential		[Q]R3-1	0	54	0.180800107	Residential - Five or More Units or Apartments (Any Combination) - 4 Stories or Less	YES - Current	NO - Privately-Owned	Available	Not Used in Prior Housing Element	1.022747982	0	0	1.022747982	0	0	0	1298145	628	Brentwood - Pacific Palisades		Lower
LOS ANGELES	11837 W MAYFIELD AVE	90049	4265015253	Medium Residential		[Q]R3-1	0	54	0.354282599	Residential - Five or More Units or Apartments (Any Combination) - 4 Stories or Less	YES - Current	NO - Privately-Owned	Available	Not Used in Prior Housing Element	4.935033417	0	0	4.935033417	0	0	0	1298145	1203	Brentwood - Pacific Palisades		Lower
LOS ANGELES	12036 W GOSHEN AVE	90049	4265016031	Medium Residential		[Q]R3-1	0	54	0.17348867	Residential - Five or More Units or Apartments (Any Combination) - 4 Stories or Less	YES - Current	NO - Privately-Owned	Available	Not Used in Prior Housing Element	0	0	0.132934302	0.132934302	8	0	0	1298145	1064	Brentwood - Pacific Palisades	Yes	Above Moderate
LOS ANGELES	12030 W GOSHEN AVE	90049	4265016032	Medium Residential		[Q]R3-1	0	54	0.172138447	Residential - Five or More Units or Apartments (Any Combination) - 4 Stories or Less	YES - Current	NO - Privately-Owned	Available	Not Used in Prior Housing Element	0	0	0.132934302	0.132934302	8	0	0	1298145	1054	Brentwood - Pacific Palisades	Yes	Above Moderate
LOS ANGELES	12026 W GOSHEN AVE	90049	4265016033	Medium Residential		[Q]R3-1	0	54	0.172138773	Residential - Five or More Units or Apartments (Any Combination) - 4 Stories or Less	YES - Current	NO - Privately-Owned	Available	Not Used in Prior Housing Element	0	0	0.132934302	0.132934302	8	0	0	1298145	1040	Brentwood - Pacific Palisades	Yes	Above Moderate
LOS ANGELES	12012 W GOSHEN AVE	90049	4265016048	Medium Residential		[Q]R3-1	0	54	0.677070947	Residential - Five or More Units or Apartments (Any Combination) - 4 Stories or Less - Pool	YES - Current	NO - Privately-Owned	Available	Not Used in Prior Housing Element	0	0	0.128659205	0.128659205	38	0	0	1298145	990	Brentwood - Pacific Palisades	Yes	Above Moderate
LOS ANGELES	11813 W DOROTHY ST	90049	4265017003	Medium Residential		[Q]R3-1	0	54	0.172570654	Residential - Five or More Units or Apartments (Any Combination) - 4 Stories or Less	YES - Current	NO - Privately-Owned	Available	Not Used in Prior Housing Element	0.204022801	0	0	0.204022801	7	0	0	1298145	211	Brentwood - Pacific Palisades		Lower
LOS ANGELES	11827 W DOROTHY ST	90049	4265017006	Medium Residential		[Q]R3-1	0	54	0.172525433	Residential - Five or More Units or Apartments (Any Combination) - 4 Stories or Less	YES - Current	NO - Privately-Owned	Available	Not Used in Prior Housing Element	0	0	0.151826173	0.151826173	9	0	0	1298145	250	Brentwood - Pacific Palisades	Yes	Above Moderate
LOS ANGELES	11835 W DOROTHY ST	90049	4265017007	Medium Residential		[Q]R3-1	0	54	0.172509028	Residential - Five or More Units or Apartments (Any Combination) - 4 Stories or Less	YES - Current	NO - Privately-Owned	Available	Not Used in Prior Housing Element	0	0	0.137070563	0.137070563	10	0	0	1298145	262	Brentwood - Pacific Palisades	Yes	Above Moderate
LOS ANGELES	11837 W DOROTHY ST	90049	4265017008	Medium Residential		[Q]R3-1	0	54	0.172489748	Residential - Five or More Units or Apartments (Any Combination) - 4 Stories or Less	YES - Current	NO - Privately-Owned	Available	Not Used in Prior Housing Element	0	0	0.137070563	0.137070563	10	0	0	1298145	279	Brentwood - Pacific Palisades	Yes	Above Moderate
LOS ANGELES	11843 W DOROTHY ST	90049	4265017009	Medium Residential		[Q]R3-1	0	54	0.172475625	Residential - Five or More Units or Apartments (Any Combination) - 4 Stories or Less	YES - Current	NO - Privately-Owned	Available	Not Used in Prior Housing Element	0	0	0.132934302	0.132934302	8	0	0	1298145	293	Brentwood - Pacific Palisades	Yes	Above Moderate
LOS ANGELES	850 S WESTGATE AVE	90049	4265017015	Medium Residential		[Q]R3-1	0	54	0.172179318	Residential - Five or More Units or Apartments (Any Combination) - 4 Stories or Less	YES - Current	NO - Privately-Owned	Available	Not Used in Prior Housing Element	0	0	0.137070563	0.137070563	10	0	0	1298145	290	Brentwood - Pacific Palisades	Yes	Above Moderate
LOS ANGELES	11852 W GORHAM AVE	90049	4265017016	Medium Residential		[Q]R3-1	0	54	0.172180323	Residential - Five or More Units or Apartments (Any Combination) - 4 Stories or Less	YES - Current	NO - Privately-Owned	Available	Not Used in Prior Housing Element	0	0	0.168156177	0.168156177	8	0	0	1298145	273	Brentwood - Pacific Palisades	Yes	Above Moderate
LOS ANGELES	11836 W GORHAM AVE	90049	4265017019	Medium Residential		[Q]R3-1	0	54	0.17217882	Residential - Five or More Units or Apartments (Any Combination) - 4 Stories or Less	YES - Current	NO - Privately-Owned	Available	Not Used in Prior Housing Element	0	0	0.168156177	0.168156177	8	0	0	1298145	231	Brentwood - Pacific Palisades	Yes	Above Moderate
LOS ANGELES	11822 W GORHAM AVE	90049	4265017022	Medium Residential		[Q]R3-1	0	54	0.172177634	Residential - Five or More Units or Apartments (Any Combination) - 4 Stories or Less	YES - Current	NO - Privately-Owned	Available	Not Used in Prior Housing Element	0	0	0.151826173	0.151826173	9	0	0	1298145	191	Brentwood - Pacific Palisades	Yes	Above Moderate
LOS ANGELES	11801 W DARLINGTON AVE	90049	4265017030	Medium Residential		[Q]R3-1	0	54	0.18079007	Residential - Five or More Units or Apartments (Any Combination) - 4 Stories or Less	YES - Current	NO - Privately-Owned	Available	Not Used in Prior Housing Element	0	0	0.162978747	0.162978747	9	0	0	1298145	288	Brentwood - Pacific Palisades	Yes	Above Moderate
LOS ANGELES	11815 W DARLINGTON AVE	90049	4265017033	Medium Residential		[Q]R3-1	0	54	0.180787855	Residential - Five or More Units or Apartments (Any Combination) - 4 Stories or Less	YES - Current	NO - Privately-Owned	Available	Not Used in Prior Housing Element	0	0	0.175070812	0.175070812	6	0	0	1298145	328	Brentwood - Pacific Palisades	Yes	Above Moderate
LOS ANGELES	11825 W DARLINGTON AVE	90049	4265017034	Medium Residential		[Q]R3-1	0	54	0.271182987	Residential - Five or More Units or Apartments (Any Combination) - 4 Stories or Less	YES - Current	NO - Privately-Owned	Available	Not Used in Prior Housing Element	0	0	0.086553886	0.086553886	14	0	0	1298145	343	Brentwood - Pacific Palisades	Yes	Above Moderate
LOS ANGELES	11839 W DARLINGTON AVE	90049	4265017036	Medium Residential		[Q]R3-1	0	54	0.180787965	Residential - Five or More Units or Apartments (Any Combination) - 4 Stories or Less	YES - Current	NO - Privately-Owned	Available	Not Used in Prior Housing Element	0	0	0.069480776	0.069480776	9	0	0	1298145	382	Brentwood - Pacific Palisades	Yes	Above Moderate
LOS ANGELES	11848 W DOROTHY ST	90049	4265017044	Medium Residential		[Q]R3-1	0	54	0.181168526	Residential - Five or More Units or Apartments (Any Combination) - 4 Stories or Less	YES - Current	NO - Privately-Owned	Available	Not Used in Prior Housing Element	0	0	0.180509712	0.180509712	8	0	0	1298145	367	Brentwood - Pacific Palisades	Yes	Above Moderate
LOS ANGELES	11834 W DOROTHY ST	90049	4265017047	Medium Residential		[Q]R3-1	0	54	0.18081077	Residential - Five or More Units or Apartments (Any Combination) - 4 Stories or Less	YES - Current	NO - Privately-Owned	Available	Not Used in Prior Housing Element	0	0	0.180509712	0.180509712	8	0	0	1298145	324	Brentwood - Pacific Palisades	Yes	Above Moderate
LOS ANGELES	814 S WESTGATE AVE	90049	4265018002	Community Commercial		C1.5-1VL	0	108	0.074107176	Commercial - Hotel and Motel - Hotel - Under 50 Rooms - One Story	YES - Current	NO - Privately-Owned	Available	Not Used in Prior Housing Element	0.031617448	0	0	0.031617448	0	0	0	1298145	176	Brentwood - Pacific Palisades		Lower
LOS ANGELES			4265018002	Community Commercial		C1.5-1VL	0	108	0.111917212	Commercial - Hotel and Motel - Hotel - Under 50 Rooms - One Story	YES - Current	NO - Privately-Owned	Available	Not Used in Prior Housing Element	0.047290352	0	0	0.047290352	0	0	0	1298145	170	Brentwood - Pacific Palisades		Lower
LOS ANGELES	11874 W SAN VICENTE BLVD	90049	4265018003	Community Commercial		C1.5-1VL	0	108	0.165813809	Commercial - Parking Lot (Commercial Use Property) - Lots - Patron or Employee - One Story	YES - Current	NO - Privately-Owned	Available	Not Used in Prior Housing Element	0.048948627	0	0	0.048948627	0	0	0	1298145	149	Brentwood - Pacific Palisades		Lower
LOS ANGELES	11836 W SAN VICENTE BLVD	90049	4265018006	Community Commercial		C1.5-1VL	0	108	0.100437385	Commercial - Bank, Savings and Loan - One Story	YES - Current	NO - Privately-Owned	Available	Not Used in Prior Housing Element	0.078715691	0	0	0.078715691	0	0	0	1298145	129	Brentwood - Pacific Palisades		Lower
LOS ANGELES	11840 W SAN VICENTE BLVD	90049	4265018006	Community Commercial		C1.5-1VL	0	108	0.200875119	Commercial - Bank, Savings and Loan - One Story	YES - Current	NO - Privately-Owned	Available	Not Used in Prior Housing Element	0.12752026	0	0	0.12752026	0	0	0	1298145	131	Brentwood - Pacific Palisades		Lower
LOS ANGELES			4265018006	Community Commercial		C1.5-1VL	0	108	0.100438536	Commercial - Bank, Savings and Loan - One Story	YES - Current	NO - Privately-Owned	Available	Not Used in Prior Housing Element	0.078715691	0	0	0.078715691	0	0	0	1298145	135	Brentwood - Pacific Palisades		Lower
LOS ANGELES			4265018006	Community Commercial		C1.5-1VL	0	108	0.100438648	Commercial - Bank, Savings and Loan - One Story	YES - Current	NO - Privately-Owned	Available	Not Used in Prior Housing Element	0.078715691	0	0	0.078715691	0	0	0	1298145	125	Brentwood - Pacific Palisades		Lower
LOS ANGELES	11828 W SAN VICENTE BLVD	90049	4265018009	Community Commercial		C1.5-1VL	0	108	0.200876423	Commercial - Office Building - One Story	YES - Current	NO - Privately-Owned	Available	Not Used in Prior Housing Element	0.12752026	0	0	0.12752026	0	0	0	1298145	122	Brentwood - Pacific Palisades		Lower
LOS ANGELES	11844 W SAN VICENTE BLVD	90049	4265018015	Community Commercial		C1.5-1VL	0	108	0.200873979	Commercial - Service Station - Full Service - No Additional Services	YES - Current	NO - Privately-Owned	Available	Not Used in Prior Housing Element	0.382618041	0	0	0.382618041	0	0	0	1298145	137	Brentwood - Pacific Palisades		Lower
LOS ANGELES	11862 W SAN VICENTE BLVD	90049	4265018015	Community Commercial		C1.5-1VL	0	108	0.149222296	Commercial - Service Station - Full Service - No Additional Services	YES - Current	NO - Privately-Owned	Available	Not Used in Prior Housing Element	0.310489506	0	0	0.310489506	0	0	0	1298145	142	Brentwood - Pacific Palisades		Lower
LOS ANGELES			4265018015	Community Commercial		C1.5-1VL	0	108	0.04017614	Commercial - Service Station - Full Service - No Additional Services	YES - Current	NO - Privately-Owned	Available	Not Used in Prior Housing Element	0	0	0.149555406	0.149555406	0	0	0	1298145	141	Brentwood - Pacific Palisades		Above Moderate
LOS ANGELES	11806 W SAN VICENTE BLVD	90049	4265018016	Community Commercial		C1.5-1VL	0	108	0.193884003	Commercial - Office Building - 6 to 13 Stories	YES - Current	NO - Privately-Owned	Available	Not Used in Prior Housing Element	0.066747321	0	0	0.066747321	0	0	0	1298145	109	Brentwood - Pacific Palisades		Lower
LOS ANGELES	11816 W SAN VICENTE BLVD	90049	4265018016	Community Commercial		C1.5-1VL	0	108	0.261139646	Commercial - Office Building - 6 to 13 Stories	YES - Current	NO - Privately-Owned	Available	Not Used in Prior Housing Element	0.082762047	0	0	0.082762047	0	0	0	1298145	113	Brentwood - Pacific Palisades		Lower
LOS ANGELES			4265018016	Community Commercial		C1.5-1VL	0	108	0.040175024	Commercial - Office Building - 6 to 13 Stories	YES - Current	NO - Privately-Owned	Available	Not Used in Prior Housing Element	0	0	0.014170427	0.014170427	0	0	0	1298145	111	Brentwood - Pacific Palisades		Above Moderate
LOS ANGELES	11820 W SAN VICENTE BLVD	90049	4265018900	Community Commercial		C1.5-1VL	0	108	0.301312155	Miscellaneous - Government Owned Property	YES - Current	YES - City-Owned	Available	Not Used in Prior Housing Element	0.048342841	0	0	0.048342841	0	0	0	1298145	117	Brentwood - Pacific Palisades		Lower
LOS ANGELES	835 S WESTGATE AVE	90049	4265019007	Medium Residential		[Q]R3-1	0	54	0.215223954	Residential - Five or More Units or Apartments (Any Combination) - 4 Stories or Less	YES - Current	NO - Privately-Owned	Available	Not Used in Prior Housing Element	0	0	0.212640144	0.212640144	9	0	0	1298145	241	Brentwood - Pacific Palisades	Yes	Above Moderate
LOS ANGELES	11907 W GORHAM AVE	90049	4265019008	Medium Residential		[Q]R3-1	0	54	0.215223235	Residential - Five or More Units or Apartments (Any Combination) - 4 Stories or Less	YES - Current	NO - Privately-Owned	Available	Not Used in Prior Housing Element	0	0	0.179344565	0.179344565	11	0	0	1298145	255	Brentwood - Pacific Palisades	Yes	Above Moderate
LOS ANGELES	11911 W GORHAM AVE	90049	4265019009	Medium Residential		[Q]R3-1	0	54	0.215224548	Residential - Five or More Units or Apartments (Any Combination) - 4 Stories or Less	YES - Current	NO - Privately-Owned	Available	Not Used in Prior Housing Element	0	0	0.19528985	0.19528985	10	0	0	1298145	269	Brentwood - Pacific Palisades	Yes	Above Moderate
LOS ANGELES	11933 W GORHAM AVE	90049	4265019013	Medium Residential		[Q]R3-1	0	54	0.215224356	Residential - Five or More Units or Apartments (Any Combination) - 4 Stories or Less	YES - Current	NO - Privately-Owned	Available	Not Used in Prior Housing Element	0	0	0.154364314	0.154364314	10	0	0	1298145	323	Brentwood - Pacific Palisades	Yes	Above Moderate
LOS ANGELES	11937 W GORHAM AVE	90049	4265019014	Medium Residential		[Q]R3-1	0	54	0.215224286	Residential - Five or More Units or Apartments (Any Combination) - 4 Stories or Less	YES - Current	NO - Privately-Owned	Available	Not Used in Prior Housing Element	0	0	0.231516927	0.231516927	8	0	0	1298145	339	Brentwood - Pacific Palisades	Yes	Above Moderate

LOS ANGELES	11959 W GORHAM AVE	90049	4265019018	Medium Residential	[Q]R3-1	0	54	0.215223397	Residential - Five or More Units or Apartments (Any Combination) - 4 Stories or Less	YES - Current	NO - Privately-Owned	Available	Not Used in Prior Housing Element	0	0	0.212640144	0.212640144	9	0	0	1298145	394	Brentwood - Pacific Palisades	Yes	Above Moderate
LOS ANGELES	11958 W MONTANA AVE	90049	4265019019	Medium Residential	[Q]R3-1	0	54	0.21159785	Residential - Five or More Units or Apartments (Any Combination) - 4 Stories or Less	YES - Current	NO - Privately-Owned	Available	Not Used in Prior Housing Element	0	0	0.164692193	0.164692193	12	0	0	1298145	337	Brentwood - Pacific Palisades	Yes	Above Moderate
LOS ANGELES	11946 W MONTANA AVE	90049	4265019021	Medium Residential	[Q]R3-1	0	54	0.211602745	Residential - Five or More Units or Apartments (Any Combination) - 4 Stories or Less	YES - Current	NO - Privately-Owned	Available	Not Used in Prior Housing Element	0	0	0.19528985	0.19528985	10	0	0	1298145	306	Brentwood - Pacific Palisades	Yes	Above Moderate
LOS ANGELES	11932 W MONTANA AVE	90049	4265019024	Medium Residential	[Q]R3-1	0	54	0.211603495	Residential - Five or More Units or Apartments (Any Combination) - 4 Stories or Less	YES - Current	NO - Privately-Owned	Available	Not Used in Prior Housing Element	0	0	0.070171757	0.070171757	12	0	0	1298145	267	Brentwood - Pacific Palisades	Yes	Above Moderate
LOS ANGELES	11924 W MONTANA AVE	90049	4265019025	Medium Residential	[Q]R3-1	0	54	0.21160637	Residential - Five or More Units or Apartments (Any Combination) - 4 Stories or Less	YES - Current	NO - Privately-Owned	Available	Not Used in Prior Housing Element	0	0	0.19528985	0.19528985	10	0	0	1298145	253	Brentwood - Pacific Palisades	Yes	Above Moderate
LOS ANGELES	11920 W MONTANA AVE	90049	4265019026	Medium Residential	[Q]R3-1	0	54	0.211607385	Residential - Five or More Units or Apartments (Any Combination) - 4 Stories or Less	YES - Current	NO - Privately-Owned	Available	Not Used in Prior Housing Element	0	0	0.19528985	0.19528985	10	0	0	1298145	239	Brentwood - Pacific Palisades	Yes	Above Moderate
LOS ANGELES	11927 W GORHAM AVE	90049	4265019177	Medium Residential	[Q]R3-1	0	54	0.212354784	Residential - Five or More Units or Apartments (Any Combination) - 4 Stories or Less	YES - Current	NO - Privately-Owned	Available	Not Used in Prior Housing Element	0	0	0.083270101	0.083270101	10	0	0	1298145	310	Brentwood - Pacific Palisades	Yes	Above Moderate
LOS ANGELES	11995 W DOROTHY ST	90049	4265020001	Low Residential	R1-1	0	1 unit per lot	0.191836431	Residential - Single Family Residence	YES - Current	NO - Privately-Owned	Available	Not Used in Prior Housing Element	0	0	0.188079619	0.188079619	0	0	0	1298145	668	Brentwood - Pacific Palisades		Above Moderate
LOS ANGELES	11962 W GORHAM AVE	90049	4265020011	Low Medium II Residential	[Q]RD1.5-1	0	29	0.172432204	Residential - Single Family Residence - Condominium	YES - Current	NO - Privately-Owned	Available	Not Used in Prior Housing Element	0	0	0.052666102	0.052666102	4	0	0	1298145	502	Brentwood - Pacific Palisades	Yes	Above Moderate
LOS ANGELES	861 S WESTGATE AVE	90049	4265020018	Medium Residential	[Q]R3-1	0	54	0.172178959	Residential - Five or More Units or Apartments (Any Combination) - 4 Stories or Less	YES - Current	NO - Privately-Owned	Available	Not Used in Prior Housing Element	0	0	0.180619937	0.180619937	5	0	0	1298145	365	Brentwood - Pacific Palisades	Yes	Above Moderate
LOS ANGELES	11953 W DOROTHY ST	90049	4265020028	Medium Residential	[Q]R3-1	0	54	0.172178931	Residential - Five or More Units or Apartments (Any Combination) - 4 Stories or Less	YES - Current	NO - Privately-Owned	Available	Not Used in Prior Housing Element	0	0	0.18622545	0.18622545	7	0	0	1298145	521	Brentwood - Pacific Palisades	Yes	Above Moderate
LOS ANGELES	11948 W GORHAM AVE	90049	4265020031	Medium Residential	[Q]R3-1	0	54	0.172440183	Residential - Five or More Units or Apartments (Any Combination) - 4 Stories or Less	YES - Current	NO - Privately-Owned	Available	Not Used in Prior Housing Element	0	0	0.151826173	0.151826173	9	0	0	1298145	461	Brentwood - Pacific Palisades	Yes	Above Moderate
LOS ANGELES	11942 W GORHAM AVE	90049	4265020032	Medium Residential	[Q]R3-1	0	54	0.172443576	Residential - Five or More Units or Apartments (Any Combination) - 4 Stories or Less	YES - Current	NO - Privately-Owned	Available	Not Used in Prior Housing Element	0	0	0.53501147	0.53501147	5	0	0	1298145	443	Brentwood - Pacific Palisades	Yes	Above Moderate
LOS ANGELES	11902 W GORHAM AVE	90049	4265020041	Medium Residential	[Q]R3-1	0	54	0.172467727	Residential - Five or More Units or Apartments (Any Combination) - 4 Stories or Less	YES - Current	NO - Privately-Owned	Available	Not Used in Prior Housing Element	0	0	0.151826173	0.151826173	9	0	0	1298145	315	Brentwood - Pacific Palisades	Yes	Above Moderate
LOS ANGELES	918 S BUNDY DR	90049	4265021003	Low Residential	R1-1	0	1 unit per lot	0.177776436	Residential - Single Family Residence - Other Improvements Only	YES - Current	NO - Privately-Owned	Available	Not Used in Prior Housing Element	0	0	0.188079619	0.188079619	0	0	0	1298145	735	Brentwood - Pacific Palisades		Above Moderate
LOS ANGELES	11915 W DARLINGTON AVE	90049	4265021021	Medium Residential	[Q]R3-1	0	54	0.180841662	Residential - Five or More Units or Apartments (Any Combination) - 4 Stories or Less	YES - Current	NO - Privately-Owned	Available	Not Used in Prior Housing Element	0	0	0.180509712	0.180509712	8	0	0	1298145	516	Brentwood - Pacific Palisades	Yes	Above Moderate
LOS ANGELES	11933 W DARLINGTON AVE	90049	4265021024	Medium Residential	[Q]R3-1	0	54	0.180787658	Residential - Five or More Units or Apartments (Any Combination) - 4 Stories or Less	YES - Current	NO - Privately-Owned	Available	Not Used in Prior Housing Element	0	0	0.34704718	0.34704718	10	0	0	1298145	556	Brentwood - Pacific Palisades	Yes	Above Moderate
LOS ANGELES	11939 W DARLINGTON AVE	90049	4265021026	Medium Residential	[Q]R3-1	0	54	0.180789791	Residential - Five or More Units or Apartments (Any Combination) - 4 Stories or Less	YES - Current	NO - Privately-Owned	Available	Not Used in Prior Housing Element	0	0	0.162978747	0.162978747	9	0	0	1298145	586	Brentwood - Pacific Palisades	Yes	Above Moderate
LOS ANGELES	11945 W DARLINGTON AVE	90049	4265021027	Medium Residential	[Q]R3-1	0	54	0.180787121	Residential - Five or More Units or Apartments (Any Combination) - 4 Stories or Less	YES - Current	NO - Privately-Owned	Available	Not Used in Prior Housing Element	0	0	0.069480776	0.069480776	9	0	0	1298145	598	Brentwood - Pacific Palisades	Yes	Above Moderate
LOS ANGELES	11949 W DARLINGTON AVE	90049	4265021028	Medium Residential	[Q]R3-1	0	54	0.180552914	Residential - Five or More Units or Apartments (Any Combination) - 4 Stories or Less	YES - Current	NO - Privately-Owned	Available	Not Used in Prior Housing Element	0	0	0.180509712	0.180509712	8	0	0	1298145	611	Brentwood - Pacific Palisades	Yes	Above Moderate
LOS ANGELES	11953 W DARLINGTON AVE	90049	4265021029	Medium Residential	[Q]R3-1	0	54	0.180787431	Residential - Five or More Units or Apartments (Any Combination) - 4 Stories or Less	YES - Current	NO - Privately-Owned	Available	Not Used in Prior Housing Element	0	0	0.180509712	0.180509712	8	0	0	1298145	622	Brentwood - Pacific Palisades	Yes	Above Moderate
LOS ANGELES	11956 W DOROTHY ST	90049	4265021031	Medium Residential	[Q]R3-1	0	54	0.180705622	Residential - Five or More Units or Apartments (Any Combination) - 4 Stories or Less	YES - Current	NO - Privately-Owned	Available	Not Used in Prior Housing Element	0	0	0.162978747	0.162978747	9	0	0	1298145	595	Brentwood - Pacific Palisades	Yes	Above Moderate
LOS ANGELES	11952 W DOROTHY ST	90049	4265021032	Medium Residential	[Q]R3-1	0	54	0.180708926	Residential - Five or More Units or Apartments (Any Combination) - 4 Stories or Less	YES - Current	NO - Privately-Owned	Available	Not Used in Prior Housing Element	0	0	0.162978747	0.162978747	9	0	0	1298145	584	Brentwood - Pacific Palisades	Yes	Above Moderate
LOS ANGELES	11946 W DOROTHY ST	90049	4265021033	Medium Residential	[Q]R3-1	0	54	0.1807135	Residential - Five or More Units or Apartments (Any Combination) - 4 Stories or Less	YES - Current	NO - Privately-Owned	Available	Not Used in Prior Housing Element	0	0	0.06270006	0.06270006	10	0	0	1298145	567	Brentwood - Pacific Palisades	Yes	Above Moderate
LOS ANGELES	11940 W DOROTHY ST	90049	4265021034	Medium Residential	[Q]R3-1	0	54	0.180716993	Residential - Five or More Units or Apartments (Any Combination) - 4 Stories or Less	YES - Current	NO - Privately-Owned	Available	Not Used in Prior Housing Element	0	0	0.180509712	0.180509712	8	0	0	1298145	554	Brentwood - Pacific Palisades	Yes	Above Moderate
LOS ANGELES	11930 W DOROTHY ST	90049	4265021036	Medium Residential	[Q]R3-1	0	54	0.180725156	Residential - Five or More Units or Apartments (Any Combination) - 4 Stories or Less	YES - Current	NO - Privately-Owned	Available	Not Used in Prior Housing Element	0	0	0.076992065	0.076992065	8	0	0	1298145	526	Brentwood - Pacific Palisades	Yes	Above Moderate
LOS ANGELES	11926 W DOROTHY ST	90049	4265021037	Medium Residential	[Q]R3-1	0	54	0.18072973	Residential - Five or More Units or Apartments (Any Combination) - 4 Stories or Less	YES - Current	NO - Privately-Owned	Available	Not Used in Prior Housing Element	0	0	0.162978747	0.162978747	9	0	0	1298145	511	Brentwood - Pacific Palisades	Yes	Above Moderate
LOS ANGELES	11955 W DARLINGTON AVE	90049	4265021080	Medium Residential	[Q]R3-1	0	54	0.181025214	Residential - Five or More Units or Apartments (Any Combination) - 4 Stories or Less	YES - Current	NO - Privately-Owned	Available	Not Used in Prior Housing Element	0	0	0.094526971	0.094526971	6	0	0	1298145	634	Brentwood - Pacific Palisades	Yes	Above Moderate
LOS ANGELES	12720 W MONTANA AVE	90049	4266003037	Low Residential	R1-1	0	1 unit per lot	0.206808756	Residential - Single Family Residence - Pool	YES - Current	NO - Privately-Owned	Available	Not Used in Prior Housing Element	0	0	0.173906231	0.173906231	0	0	0	1298141	593	Brentwood - Pacific Palisades		Above Moderate
LOS ANGELES	121 S CHURCH LANE	90049	4365001903	Medium Residential	[Q]R3-1	0	54	0.582110187	Miscellaneous - Government Owned Property	YES - Current	YES - City-Owned	Available	Not Used in Prior Housing Element	0.038014796	0	0	0.038014796	0	0	0	1388145	492	Brentwood - Pacific Palisades		Lower
LOS ANGELES			4365001903	Medium Residential	[Q]R3-1	0	54	0.346906583	Miscellaneous - Government Owned Property	YES - Current	YES - City-Owned	Available	Not Used in Prior Housing Element	0.029125027	0	0	0.029125027	0	0	0	1388145	519	Brentwood - Pacific Palisades		Lower
LOS ANGELES	11410 W AYRSHIRE ROAD	90049	4365002045	Low Residential	R11-1	0	1 unit per lot	0.478540984	Residential - Single Family Residence - Vacant Land	YES - Current	NO - Privately-Owned	Available	Not Used in Prior Housing Element	0	0	0.133611059	0.133611059	0	0	0	1388145	623	Brentwood - Pacific Palisades		Above Moderate
LOS ANGELES	133 S CHURCH LANE	90049	4365002903	Low Residential, Medium Residential	[Q]R3-1, R1-1	0	1 unit per lot	0.155117268	Miscellaneous - Government Owned Property	YES - Current	YES - City-Owned	Available	Not Used in Prior Housing Element	0	0	0.002144973	0.002144973	0	0	0	1388145	561	Brentwood - Pacific Palisades		Above Moderate
LOS ANGELES			4365002903	Low Residential, Medium Residential	[Q]R3-1, R1-1	0	1 unit per lot	0.237485346	Miscellaneous - Government Owned Property	YES - Current	YES - City-Owned	Available	Not Used in Prior Housing Element	0	0	0.002144973	0.002144973	0	0	0	1388145	568	Brentwood - Pacific Palisades		Above Moderate
LOS ANGELES			4365002903	Low Residential, Medium Residential	[Q]R3-1, R1-1	0	1 unit per lot	0.254627091	Miscellaneous - Government Owned Property	YES - Current	YES - City-Owned	Available	Not Used in Prior Housing Element	0	0	0.002144973	0.002144973	0	0	0	1388145	530	Brentwood - Pacific Palisades		Above Moderate
LOS ANGELES	136 S BARRINGTON PL	90049	4365004029	General Commercial	C2-1XLD	0	108	0.110007379	Commercial - Store - One Story	YES - Current	NO - Privately-Owned	Available	Not Used in Prior Housing Element	0.044748038	0	0	0.044748038	3	0	0	1358145	486	Brentwood - Pacific Palisades		Lower
LOS ANGELES	132 S BARRINGTON PL	90049	4365004030	General Commercial	C2-1XLD	0	108	0.080062854	Commercial - Store - One Story	YES - Current	NO - Privately-Owned	Available	Not Used in Prior Housing Element	0.028674505	0	0	0.028674505	3	0	0	1358145	470	Brentwood - Pacific Palisades		Lower
LOS ANGELES	130 S BARRINGTON PL	90049	4365004031	General Commercial	C2-1XLD	0	108	0.045193774	Commercial - Store - One Story	YES - Current	NO - Privately-Owned	Available	Not Used in Prior Housing Element	0	0	0.012800995	0.012800995	0	0	0	1358145	459	Brentwood - Pacific Palisades		Above Moderate
LOS ANGELES			4365004031	General Commercial	C2-1XLD	0	108	0.012883719	Commercial - Store - One Story	YES - Current	NO - Privately-Owned	Available	Not Used in Prior Housing Element	0	0	0.00353328	0.00353328	0	0	0	1358145	458	Brentwood - Pacific Palisades		Above Moderate
LOS ANGELES	150 S BARRINGTON PL	90073	4365004034	General Commercial	C2-1XLD	0	108	0.112571573	Commercial - Commercial - Vacant Land	YES - Current	NO - Privately-Owned	Available	Not Used in Prior Housing Element	0.115301788	0	0	0.115301788	9	0	0	1358145	498	Brentwood - Pacific Palisades		Lower
LOS ANGELES			4365004034	General Commercial	C2-1XLD	0	108	0.084674449	Commercial - Commercial - Vacant Land	YES - Current	NO - Privately-Owned	Available	Not Used in Prior Housing Element	0.090805167	0	0	0.090805167	9	0	0	1358145	824	Brentwood - Pacific Palisades		Lower
LOS ANGELES	351 S BELOIT AVE	90049	4365005012	Low Residential	R1-1	0	1 unit per lot	0.137742626	Residential - Single Family Residence - Vacant Land	YES - Current	NO - Privately-Owned	Available	Not Used in Prior Housing Element	0	0	0.071081918	0.071081918	0	0	0	1358145	463	Brentwood - Pacific Palisades		Above Moderate
LOS ANGELES	343 S CHURCH LANE	90049	4365025024	Medium Residential	[Q]R3-1	0	54	0.101006789	Institutional - Church - One Story	YES - Current	NO - Privately-Owned	Available	Not Used in Prior Housing Element	0.061385494	0	0	0.061385494	1	0	0	1358145	350	Brentwood - Pacific Palisades		Lower
LOS ANGELES			4365025024	Medium Residential	[Q]R3-1	0	54	0.111014549	Institutional - Church - One Story	YES - Current	NO - Privately-Owned	Available	Not Used in Prior Housing Element	0.060457599	0	0	0.060457599	1	0	0	1358145	363	Brentwood - Pacific Palisades		Lower
LOS ANGELES			4365025024	Medium Residential	[Q]R3-1	0	54	0.118724198	Institutional - Church - One Story	YES - Current	NO - Privately-Owned	Available	Not Used in Prior Housing Element	0.060457599	0	0	0.060457599	1	0	0	1358145	340	Brentwood - Pacific Palisades		Lower
LOS ANGELES			4365025024	Medium Residential	[Q]R3-1	0	54	0.124863057	Institutional - Church - One Story	YES - Current	NO - Privately-Owned	Available	Not Used in Prior Housing Element	0.067392714	0	0	0.067392714	1	0	0	1358145	329	Brentwood - Pacific Palisades		Lower
LOS ANGELES			4365025025	Low Residential	R1-1	0	1 unit per lot	0.028432315	Residential - Single Family Residence - Vacant Land	YES - Current	NO - Privately-Owned	Available	Not Used in Prior Housing Element	0	0	0.071081918	0.071081918	0	0	0	1358145	435	Brentwood - Pacific Palisades		Above Moderate
LOS ANGELES	311 S CHURCH LANE	90049	4365026012	Medium Residential	[Q]R3-1	0	54	0.113404449	Residential - Double, Duplex, or Two Units - 4 Stories or Less	YES - Current	NO - Privately-Owned	Available	Not Used in Prior Housing Element	0	0	0.11882937	0.11882937	2	0	0	1358145	267	Brentwood - Pacific Palisades	Yes	Above Moderate
LOS ANGELES	313 S CHURCH LANE	90049	4365026013	Medium Residential	[Q]R3-1	0	54	0.114466132	Residential - Five or More Units or Apartments (Any Combination) - 4 Stories or Less	YES - Current	NO - Privately-Owned	Available	Not Used in Prior Housing Element	0	0	0.088741779	0.088741779	8	0	0	1358145	280	Brentwood - Pacific Palisades	Yes	Above Moderate
LOS ANGELES			4365026013	Medium Residential	[Q]R3-1	0	54	0.123406547	Residential - Five or More Units or Apartments (Any Combination) - 4 Stories or Less	YES - Current	NO - Privately-Owned	Available	Not Used in Prior Housing Element	0.137108061	0	0	0.137108061	8	0	0	1358145	295	Brentwood - Pacific Palisades		Lower
LOS ANGELES	273 S CHURCH LANE	90049	4365027001	Medium Residential	[Q]R3-1	0	54	0.117721631	Residential - Four Units (Any Combination) - 4 Stories or Less	YES - Current	NO - Privately-Owned	Available	Not Used in Prior Housing Element	0	0	0.088741779	0.088741779	4	0	0	1358145	188	Brentwood - Pacific Palisades	Yes	Above Moderate
LOS ANGELES	261 S CHURCH LANE	90049	4365027002	Medium Residential	[Q]R3-1	0	54	0.11627127	Residential - Four Units (Any Combination) - 4 Stories or Less	YES - Current	NO - Privately-Owned	Available	Not Used in Prior Housing Element	0	0	0.264155221	0.264155221	4	0	0	1358145	175	Brentwood - Pacific Palisades	Yes	Above Moderate
LOS ANGELES	277 S CHURCH LANE	90049	4365027015	Medium Residential	[Q]R3-1	0	54	0.104460096	Residential - Four Units (Any Combination) - 4 Stories or Less	YES - Current	NO - Privately-Owned	Available	Not Used in Prior Housing Element	0	0	0.08173455	0.08173455	4	0	0	1358145	205	Brentwood - Pacific Palisades	Yes	Above Moderate
LOS ANGELES	11301 W GLADWIN ST	90049	4365027016	Medium Residential	[Q]R3-1	0	54	0.118975641	Residential - Four Units (Any Combination) - 4 Stories or Less	YES - Current	NO - Privately-Owned	Available	Not Used in Prior Housing Element	0	0	0.264155221	0.264155221	4	0	0	1358145	220	Brentwood - Pacific Palisades	Yes	Above Moderate
LOS ANGELES			4365027026	Low Residential	R1-1	0	1 unit per lot	0.035603885	Residential - Single Family Residence - Vacant Land	YES - Current	NO - Privately-Owned	Available	Not Used in Prior Housing Element	0	0	0.133611059	0.133611059	0	0	0	1358145	318	Brentwood - Pacific Palisades		Above Moderate
LOS ANGELES	251 S CHURCH LANE	90049	4365028014	Medium Residential	[Q]R3-1	0	54	0.114266215	Residential - Four Units (Any Combination) - 4 Stories or Less	YES - Current	NO - Privately-Owned	Available	Not Used in Prior Housing Element	0	0	0.088741779	0.088741779	4	0	0	1358145	150	Brentwood - Pacific Palisades	Yes	Above Moderate
LOS ANGELES	11304 W ISLETA ST	90049	4365028016	Medium Residential	[Q]R3-1	0	54	0.111196576	Residential - Double, Duplex, or Two Units - 4 Stories or Less	YES - Current	NO - Privately-Owned	Available	Not Used in Prior Housing Element	0	0	0.352068901	0.352068901	2	0	0	1358145	108	Brentwood - Pacific Palisades	Yes	Above Moderate
LOS ANGELES			4365028024	Low Residential	R1-1	0	1 unit per lot	0.063114856	Residential - Single Family Residence - Vacant Land	YES - Current	NO - Privately-Owned	Available	Not Used in Prior Housing Element	0	0	0.071081918	0.071081918	0	0	0	1358145	194	Brentwood - Pacific Palisades		Above Moderate
LOS ANGELES	11307 W ISLETA ST	90049	4365029019	Medium Residential	[Q]R3-1	0	54	0.13885482	Residential - Five or More Units or Apartments (Any Combination) - 4 Stories or Less	YES - Current	NO - Privately-Owned	Available	Not Used in Prior Housing Element	0	0	0.090169318	0.090169318	6	0	0	1358145	72	Brentwood - Pacific Palisades	Yes	Above Moderate
LOS ANGELES	217 S CHURCH LANE	90049	4365029020	Medium Residential	[Q]R3-1	0	54	0.132271192	Residential - Five or More Units or Apartments (Any Combination) - 4 Stories or Less	YES - Current	NO - Privately-Owned	Available	Not Used in Prior Housing Element	0	0	0.081900756	0.081900756	6	0	0	1358145	54	Brentwood - Pacific Palisades	Yes	Above Moderate
LOS ANGELES	158 S WESTGATE AVE	90049	4401001030	Low Residential	RS-1	0	1 unit per lot	0.204066259	Residential - Single Family Residence - Pool	YES - Current	NO - Privately-Owned	Available	Not Used in Prior Housing Element	0	0	0.003915678	0.003915678	0	0	0	1328145	57	Brentwood - Pacific Palisades		Above Moderate
LOS ANGELES			4401001030	Low Residential	RS-1	0	1 unit per lot	0.02008727	Residential - Single Family Residence - Pool	YES - Current	NO - Privately-Owned	Available	Not Used in Prior Housing Element	0	0	0.003915678	0.003915678	0	0	0	1328145	54	Brentwood - Pacific Palisades		Above Moderate
LOS ANGELES			4401002016	Low Residential	RS-1	0	1 unit per lot	0.16039702	Residential - Single Family Residence - Vacant Land	YES - Current	NO - Privately-Owned	Available	Not Used in Prior Housing Element	0	0	0.510559654	0.510559654	0	0	0	1358145	742	Brentwood - Pacific Palisades		Above Moderate
LOS ANGELES	120 S GRANVILLE AVE	90049	4401002131	Medium Residential	R3-1	0	54	0.59313489	Residential - Single Family Residence	YES - Current	NO - Privately-Owned	Available	Not Used in Prior Housing Element	0	0	0.13373725	0.13373725	32	0	0	1358145	691	Brentwood - Pacific Palisades	Yes	Above Moderate
LOS ANGELES	11800 W KEARSARGE ST	90049	4401003020	Low Residential	RS-1	0	1 unit per lot	0.223686883	Residential - Single Family Residence	YES - Current	NO - Privately-Owned	Available	Not Used in Prior Housing Element	0	0	0.188079619	0.188079619	0	0	0	1328145	96	Brentwood - Pacific Palisades		Above Moderate
LOS ANGELES	254 S WESTGATE AVE	90049	4401004020	Low Residential	RS-1	0	1 unit per lot	0.343537	Residential - Single Family Residence - Vacant Land	YES - Current	NO - Privately-Owned	Available	Not Used in Prior Housing Element	0	0	0.081836849	0.081836849	0	0	0	1328145	1312	Brentwood - Pacific Palisades		Above Moderate
LOS ANGELES			4401004020	Low Residential	RS-1	0	1 unit per lot	0.405446693	Residential - Single Family Residence - Vacant Land	YES - Current	NO - Privately-Owned	Available	Not Used in Prior Housing Element	0	0	0.081836849	0.081836849	0	0	0	1328145	169	Brentwood - Pacific Palisades		Above Moderate
LOS ANGELES	11630 W CHAYOTE ST	90049	4401006003	Neighborhood Commercial	C2-1XLD	0	108	0.051816095	Commercial - Store Combination - Store and Office Combination - One Story	YES - Current	NO - Privately-Owned	Available	Not Used in Prior Housing Element	0	0	0.022597886	0.022597886	0	0	0	1358145	564	Brentwood - Pacific Palisades		Above Moderate
LOS ANGELES	11624 W CHAYOTE ST	90049	4401006004	Neighborhood Commercial	C2-1XLD	0	108	0.061312535	Commercial - Store Combination - Store and Office Combination - One Story	YES - Current	NO - Privately-Owned	Available	Not Used in Prior Housing Element	0	0	0.036678624	0.036678624	0	0	0	1358145	554	Brentwood - Pacific Palisades		Above Moderate
LOS ANGELES	11604 W CHAYOTE ST	90049	4401006005	Neighborhood Commercial	C2-1XLD	0	108	0.041705721	Commercial - Store Combination - Store and Office Combination - One Story	YES - Current	NO - Privately-Owned	Available	Not Used in Prior Housing Element	0	0	0.027743556	0.027743556	0	0	0	1358145	548	Brentwood - Pacific Palisades		Above Moderate
LOS ANGELES	153 S BARRINGTON PL	90049	4401006006	Neighborhood Commercial	C2-1XLD	0	108	0.074119175	Commercial - Store - One Story	YES - Current	NO - Privately-Owned	Available	Not Used in Prior Housing Element	0.058686834	0	0	0.058686834	0	0	0	1358145	542	Brentwood - Pacific Palisades		Lower
LOS ANGELES	115 S BARRINGTON WALK	90049	4401006009	Neighborhood Commercial	C2-1XLD	0	108	0.048179203	Commercial - Store Combination - Store and Office Combination - One Story	YES - Current	NO - Privately-Owned	Available	Not Used in Prior Housing Element	0	0	0.022597886	0.022597886	0	0	0	1358145	568	Brentwood - Pacific Palisades		Above Moderate
LOS ANGELES	144 S BARRINGTON AVE	90049	4401006010	Neighborhood Commercial	C2-1XLD	0	108	0.045403626	Commercial - Store Combination - Store and Office Combination - One Story	YES - Current	NO - Privately-Owned	Available	Not Used in Prior Housing Element	0	0	0.027743556	0.027743556	0	0	0	1358145	605	Brentwood - Pacific Palisades		Above Moderate
LOS ANGELES	199 S BARRINGTON PL	90049	4401006011	Neighborhood Commercial	C2-1XLD	0	108	0.086543038	Commercial - Store Combination - Store and Office Combination - One Story	YES - Current	NO - Privately-Owned	Available	Not Used in Prior Housing Element	0.087537342	0	0	0.087537342	0	0	0	1358145	604	Brentwood - Pacific Palisades		Lower
LOS ANGELES	11628 W BARRINGTON CT	90049	4401006012	Neighborhood Commercial	C2-1XLD	0	108	0.065461073	Commercial - Store Combination - Store and Office Combination - Two Stories	YES - Current	NO - Privately-Owned	Available	Not Used in Prior Housing Element	0	0	0.024711053	0.024711053	0	0	0	1358145	574	Brentwood - Pacific Palisades		Above Moderate
LOS ANGELES	11630 W BARRINGTON CT	90049	4401006012	Neighborhood Commercial	C2-1XLD	0	108	0.084157967	Commercial - Store Combination - Store and Office Combination - Two Stories	YES - Current	NO - Privately-Owned	Available	Not Used in Prior Housing Element	0.069140482	0	0	0.069140482	0	0	0	1358145	579	Brentwood - Pacific Palisades		Lower
LOS ANGELES			4401006012	Neighborhood Commercial	C2-1XLD	0	108	0.01086962	Commercial - Store Combination - Store and Office Combination - Two Stories	YES - Current	NO - Privately-Owned	Available	Not Used in Prior Housing Element	0	0	0.005160284	0.005160284	0	0	0	1358145	588	Brentwood - Pacific Palisades		Above Moderate
LOS ANGELES			4401006012	Neighborhood Commercial	C2-1XLD	0	108	0.042398515	Commercial - Store Combination - Store and Office Combination - Two Stories	YES - Current	NO - Privately-Owned	Available	Not Used in Prior Housing Element	0	0	0.018691634	0.018691634	0	0	0	1358145	592	Brentwood - Pacific Palisades		Above Moderate
LOS ANGELES			4401006012	Neighborhood Commercial	C2-1XLD	0	108	0.051656476	Commercial - Store Combination - Store and Office Combination - Two Stories	YES - Current	NO - Privately-Owned	Available	Not Used in Prior Housing Element	0	0	0.015219494	0.015219494	0	0	0	1358145	585	Brentwood - Pacific Palisades		Above Moderate
LOS ANGELES	11636 W BARRINGTON CT	90049	4401006013	Neighborhood Commercial	C2-1XLD	0	108	0.051655795	Commercial - Store Combination - Store and Office Combination - One Story	YES - Current	NO - Privately-Owned	Available	Not Used in Prior Housing Element	0	0	0.022597886	0.022597886	0	0	0	1358145	589	Brentwood - Pacific Palisades		Above Moderate
LOS ANGELES	11640 W BARRINGTON CT	90049	4401006014	Neighborhood Commercial	C2-1XLD	0	108	0.080693335	Commercial - Store - One Story	YES - Current	NO - Privately-Owned	Available	Not Used in Prior Housing Element	0.034460218	0	0	0.034460218	0	0	0	1358145	598	Brentwood - Pacific Palisades		Lower
LOS ANGELES	157 S BARRINGTON PL	90049	4401006018	Neighborhood

LOS ANGELES	11727 W BARRINGTON CT	90049	4401007008	Neighborhood Commercial	C2-1XLD	0	108	0.045913753	Commercial - Store Combination - Store and Office Combination - One Story	YES - Current	NO - Privately-Owned	Available	Not Used in Prior Housing Element	0	0	0.011536115	0.011536115	0	0	0	1358145	628	Brentwood - Pacific Palisades						Above Moderate
LOS ANGELES	11731 W BARRINGTON CT	90049	4401007008	Neighborhood Commercial	C2-1XLD	0	108	0.045914101	Commercial - Store Combination - Store and Office Combination - One Story	YES - Current	NO - Privately-Owned	Available	Not Used in Prior Housing Element	0	0	0.011536115	0.011536115	0	0	0	1358145	634	Brentwood - Pacific Palisades						Above Moderate
LOS ANGELES	11733 W BARRINGTON CT	90049	4401007008	Neighborhood Commercial	C2-1XLD	0	108	0.099416009	Commercial - Store Combination - Store and Office Combination - One Story	YES - Current	NO - Privately-Owned	Available	Not Used in Prior Housing Element	0.042404944	0	0	0.042404944	0	0	0	1358145	641	Brentwood - Pacific Palisades						Lower
LOS ANGELES	145 S BARRINGTON AVE	90049	4401007017	Neighborhood Commercial	C2-1XLD	0	108	0.100288888	Commercial - Parking Lot (Commercial Use Property) - Lots - Patron or Employee - One Story	YES - Current	NO - Privately-Owned	Available	Not Used in Prior Housing Element	0.043200447	0	0	0.043200447	1	0	0	1358145	633	Brentwood - Pacific Palisades						Lower
LOS ANGELES	11702 W BARRINGTON CT	90049	4401007018	Neighborhood Commercial	C2-1XLD	0	108	0.103306464	Commercial - Store - One Story	YES - Current	NO - Privately-Owned	Available	Not Used in Prior Housing Element	0.018553183	0	0	0.018553183	12	0	0	1358145	631	Brentwood - Pacific Palisades						Lower
LOS ANGELES	11724 W BARRINGTON CT	90049	4401007018	Neighborhood Commercial	C2-1XLD	0	108	0.099577577	Commercial - Store - One Story	YES - Current	NO - Privately-Owned	Available	Not Used in Prior Housing Element	0.017476781	0	0	0.017476781	12	0	0	1358145	652	Brentwood - Pacific Palisades						Lower
LOS ANGELES	109 S BEVERLY CT	90049	4401007BRK	Medium Residential	(Q)RA-1VL	0	108	0.526340183	Residential - Single Family Residence - Condominium	YES - Current	NO - Privately-Owned	Available	Not Used in Prior Housing Element	1.013515288	0	0	1.013515288	24	0	0	1358145	636	Brentwood - Pacific Palisades						Lower
LOS ANGELES	251 S BARRINGTON AVE	90049	4401009BRK	Medium Residential	R3-1	0	54	4.174892929	Residential - Single Family Residence - Condo Conversion	YES - Current	NO - Privately-Owned	Available	Not Used in Prior Housing Element	0	0	0.032271203	0.032271203	86	0	0	1358145	704	Brentwood - Pacific Palisades					Yes	Above Moderate
LOS ANGELES	525 S BARRINGTON AVE	90049	4401010003	Medium Residential	R3-1	0	54	0.354905429	Residential - Five or More Units or Apartments (Any Combination) - 4 Stories or Less - Pool	YES - Current	NO - Privately-Owned	Available	Not Used in Prior Housing Element	0	0	0.243867588	0.243867588	14	0	0	1328145	162	Brentwood - Pacific Palisades					Yes	Above Moderate
LOS ANGELES	517 S BARRINGTON AVE	90049	4401010004	Medium Residential	R3-1	0	54	0.417600173	Residential - Five or More Units or Apartments (Any Combination) - 4 Stories or Less	YES - Current	NO - Privately-Owned	Available	Not Used in Prior Housing Element	0	0	0.247488537	0.247488537	18	0	0	1328145	155	Brentwood - Pacific Palisades					Yes	Above Moderate
LOS ANGELES	601 S BARRINGTON AVE	90049	4401011013	Medium Residential	R3-1	0	54	1.03307451	Residential - Five or More Units or Apartments (Any Combination) - 4 Stories or Less - Pool	YES - Current	NO - Privately-Owned	Available	Not Used in Prior Housing Element	0	0	1.02594738	1.02594738	40	0	0	1328145	229	Brentwood - Pacific Palisades					Yes	Above Moderate
LOS ANGELES	586 S LORNA LANE	90049	4401011015	Low Residential	RS-1	0	1 unit per lot	0.139444304	Residential - Single Family Residence - Pool	YES - Current	NO - Privately-Owned	Available	Not Used in Prior Housing Element	0	0	0.510559654	0.510559654	0	0	0	1328145	250	Brentwood - Pacific Palisades						Above Moderate
LOS ANGELES	555 S BARRINGTON AVE	90049	4401011018	Medium Residential	R3-1, (Q)R3-1	0	54	1.980837279	Residential - Five or More Units or Apartments (Any Combination) - 4 Stories or Less - Pool	YES - Current	NO - Privately-Owned	Available	Not Used in Prior Housing Element	0.838118979	0	0	0.838118979	112	0	0	1328145	170	Brentwood - Pacific Palisades						Lower
LOS ANGELES	575 S BARRINGTON AVE	90049	4401011BRK	Medium Residential	R3-1	0	54	0.988302825	Residential - Single Family Residence - Condominium	YES - Current	NO - Privately-Owned	Available	Not Used in Prior Housing Element	0.463749895	0	0	0.463749895	50	0	0	1328145	207	Brentwood - Pacific Palisades						Lower
LOS ANGELES	620 S LORNA LANE	90049	4401012008	Low Residential	RS-1	0	1 unit per lot	0.194915BB	Residential - Single Family Residence	YES - Current	NO - Privately-Owned	Available	Not Used in Prior Housing Element	0	0	0.003915678	0.003915678	0	0	0	1328145	277	Brentwood - Pacific Palisades						Above Moderate
LOS ANGELES			4401012014	Low Residential	RS-1	0	1 unit per lot	0.001361598	Residential - Single Family Residence - Condominium	YES - Current	NO - Privately-Owned	Available	Not Used in Prior Housing Element	0	0	0.510559654	0.510559654	0	0	0	1328145	275	Brentwood - Pacific Palisades						Above Moderate
LOS ANGELES	631 S BARRINGTON AVE	90049	4401012048	Medium Residential	R3-1	0	54	0.474982603	Residential - Five or More Units or Apartments (Any Combination) - 4 Stories or Less - Pool	YES - Current	NO - Privately-Owned	Available	Not Used in Prior Housing Element	0.149284872	0	0	0.149284872	27	0	0	1328145	287	Brentwood - Pacific Palisades						Lower
LOS ANGELES	621 S BARRINGTON AVE	90049	4401012BRK	Medium Residential	R3-1	0	54	0.728583451	Residential - Single Family Residence - Condominium	YES - Current	NO - Privately-Owned	Available	Not Used in Prior Housing Element	0.232580763	0	0	0.232580763	46	0	0	1328145	248	Brentwood - Pacific Palisades						Lower
LOS ANGELES	11741 W CHENAULT ST	90049	4401013006	Low Residential	RS-1	0	1 unit per lot	0.196219898	Residential - Single Family Residence - Vacant Land	YES - Current	NO - Privately-Owned	Available	Not Used in Prior Housing Element	0	0	0.188079619	0.188079619	0	0	0	1328145	348	Brentwood - Pacific Palisades						Above Moderate
LOS ANGELES	637 S LORNA LANE	90049	4401013009	Low Residential	RS-1	0	1 unit per lot	0.195413328	Residential - Single Family Residence - Vacant Land	YES - Current	NO - Privately-Owned	Available	Not Used in Prior Housing Element	0	0	0.188079619	0.188079619	0	0	0	1328145	331	Brentwood - Pacific Palisades						Above Moderate
LOS ANGELES			4401013010	Low Residential	RS-1	0	1 unit per lot	0.097749382	Residential - Single Family Residence	YES - Current	NO - Privately-Owned	Available	Not Used in Prior Housing Element	0	0	0.188079619	0.188079619	0	0	0	1328145	315	Brentwood - Pacific Palisades						Above Moderate
LOS ANGELES			4401013010	Low Residential	RS-1	0	1 unit per lot	0.195460818	Residential - Single Family Residence	YES - Current	NO - Privately-Owned	Available	Not Used in Prior Housing Element	0	0	0.188079619	0.188079619	0	0	0	1328145	323	Brentwood - Pacific Palisades						Above Moderate
LOS ANGELES			4401013017	Low Residential	RS-1	0	1 unit per lot	0.599208711	Residential - Single Family Residence - Vacant Land	YES - Current	NO - Privately-Owned	Available	Not Used in Prior Housing Element	0	0	0.081836849	0.081836849	0	0	0	1328145	337	Brentwood - Pacific Palisades						Above Moderate
LOS ANGELES			4401013018	Low Residential	RS-1	0	1 unit per lot	0.027362818	Residential - Single Family Residence - Vacant Land	YES - Current	NO - Privately-Owned	Available	Not Used in Prior Housing Element	0	0	0.081836849	0.081836849	0	0	0	1328145	1320	Brentwood - Pacific Palisades						Above Moderate
LOS ANGELES			4401013018	Low Residential	RS-1	0	1 unit per lot	0.117172009	Residential - Single Family Residence - Vacant Land	YES - Current	NO - Privately-Owned	Available	Not Used in Prior Housing Element	0	0	0.081836849	0.081836849	0	0	0	1328145	1318	Brentwood - Pacific Palisades						Above Moderate
LOS ANGELES	11717 W MONTANA AVE	90049	4401016005	Medium Residential	R3-1-O	0	54	0.459143521	Residential - Five or More Units or Apartments (Any Combination) - 4 Stories or Less - Pool	YES - Current	NO - Privately-Owned	Available	Not Used in Prior Housing Element	0.344417378	0	0	0.344417378	21	0	0	1328145	406	Brentwood - Pacific Palisades						Lower
LOS ANGELES	11725 W MONTANA AVE	90049	4401016008	Medium Residential	R3-1-O	0	54	0.459143004	Residential - Five or More Units or Apartments (Any Combination) - 4 Stories or Less - Pool	YES - Current	NO - Privately-Owned	Available	Not Used in Prior Housing Element	0	0	0.248316998	0.248316998	21	0	0	1328145	428	Brentwood - Pacific Palisades					Yes	Above Moderate
LOS ANGELES	705 S BARRINGTON AVE	90049	4401016011	Medium Residential	R3-1-O	0	54	0.224782453	Residential - Five or More Units or Apartments (Any Combination) - 4 Stories or Less	YES - Current	NO - Privately-Owned	Available	Not Used in Prior Housing Element	0	0	0.202668858	0.202668858	8	0	0	1328145	330	Brentwood - Pacific Palisades					Yes	Above Moderate
LOS ANGELES	717 S BARRINGTON AVE	90049	4401016BRK	Medium Residential	R3-1-O	0	54	0.561962195	Residential - Single Family Residence - Condo Conversion	YES - Current	NO - Privately-Owned	Available	Not Used in Prior Housing Element	0	0	0.116702376	0.116702376	33	0	0	1328145	358	Brentwood - Pacific Palisades					Yes	Above Moderate
LOS ANGELES	11705 W GORHAM AVE	90049	4401017001	Community Commercial	C1.5-1VL	0	108	0.092228888	Commercial - Parking Lot (Commercial Use Property) - Lots - Patron or Employee - One Story	YES - Current	NO - Privately-Owned	Available	Not Used in Prior Housing Element	0.040486022	0	0	0.040486022	1	0	0	1328145	514	Brentwood - Pacific Palisades						Lower
LOS ANGELES	825 S BARRINGTON AVE	90049	4401017016	Medium Residential	C1-1L-O	0	54	0.220062613	Commercial - Office Building - One Story	YES - Current	NO - Privately-Owned	Available	Not Used in Prior Housing Element	0.107191348	0	0	0.107191348	0	0	0	1328145	496	Brentwood - Pacific Palisades						Lower
LOS ANGELES	11811 W SAN VICENTE BLVD	90049	4401017018	Community Commercial	C1.5-1VL	0	108	0.185581596	Commercial - Service Station - Full Service - No Additional Services	YES - Current	NO - Privately-Owned	Available	Not Used in Prior Housing Element	0.296107975	0	0	0.296107975	0	0	0	1298145	52	Brentwood - Pacific Palisades						Lower
LOS ANGELES	11713 W GORHAM AVE	90049	4401017020	Community Commercial	C1.5-1VL	0	108	0.199426029	Commercial - Bank, Savings and Loan - One Story	YES - Current	NO - Privately-Owned	Available	Not Used in Prior Housing Element	0.117831789	0	0	0.117831789	1	0	0	1328145	515	Brentwood - Pacific Palisades						Lower
LOS ANGELES	11717 W GORHAM AVE	90049	4401017021	Community Commercial	C1.5-1VL	0	108	0.270314272	Commercial - Store Combination - Store and Office Combination - One Story	YES - Current	NO - Privately-Owned	Available	Not Used in Prior Housing Element	0.181703192	0	0	0.181703192	1	0	0	1328145	522	Brentwood - Pacific Palisades						Lower
LOS ANGELES	11726 W MONTANA AVE	90049	4401017024	Medium Residential	R3-1-O	0	54	0.201361426	Residential - Five or More Units or Apartments (Any Combination) - 4 Stories or Less	YES - Current	NO - Privately-Owned	Available	Not Used in Prior Housing Element	0	0	0.185058245	0.185058245	10	0	0	1328145	492	Brentwood - Pacific Palisades					Yes	Above Moderate
LOS ANGELES	11718 W MONTANA AVE	90049	4401017025	Medium Residential	R3-1-O	0	54	0.204448948	Residential - Five or More Units or Apartments (Any Combination) - 4 Stories or Less	YES - Current	NO - Privately-Owned	Available	Not Used in Prior Housing Element	0	0	0.231516927	0.231516927	8	0	0	1328145	481	Brentwood - Pacific Palisades					Yes	Above Moderate
LOS ANGELES	11777 W SAN VICENTE BLVD	90049	4401017026	Community Commercial	C1.5-1VL	0	108	0.109488503	Commercial - Office Building - 6 to 13 Stories	YES - Current	NO - Privately-Owned	Available	Not Used in Prior Housing Element	0.047290352	0	0	0.047290352	0	0	0	1298145	59	Brentwood - Pacific Palisades						Lower
LOS ANGELES	11810 W MONTANA AVE	90049	4401017026	Community Commercial	C1.5-1VL	0	108	0.281884004	Commercial - Office Building - 6 to 13 Stories	YES - Current	NO - Privately-Owned	Available	Not Used in Prior Housing Element	0.083952642	0	0	0.083952642	0	0	0	1298145	19	Brentwood - Pacific Palisades						Lower
LOS ANGELES			4401017026	Community Commercial	C1.5-1VL	0	108	0.294052798	Commercial - Office Building - 6 to 13 Stories	YES - Current	NO - Privately-Owned	Available	Not Used in Prior Housing Element	0.086756714	0	0	0.086756714	0	0	0	1298145	18	Brentwood - Pacific Palisades						Lower
LOS ANGELES	11733 W SAN VICENTE BLVD	90049	4401017073	Community Commercial	C1.5-1VL	0	108	0.300827048	Commercial - Parking Lot (Commercial Use Property) - Lots - Patron or Employee - One Story	YES - Current	NO - Privately-Owned	Available	Not Used in Prior Housing Element	0.205249545	0	0	0.205249545	1	0	0	1298145	11	Brentwood - Pacific Palisades						Lower
LOS ANGELES	11737 W SAN VICENTE BLVD	90049	4401017073	Community Commercial	C1.5-1VL	0	108	0.300851085	Commercial - Parking Lot (Commercial Use Property) - Lots - Patron or Employee - One Story	YES - Current	NO - Privately-Owned	Available	Not Used in Prior Housing Element	0.205249545	0	0	0.205249545	1	0	0	1298145	13	Brentwood - Pacific Palisades						Lower
LOS ANGELES	11743 W SAN VICENTE BLVD	90049	4401017073	Community Commercial	C1.5-1VL	0	108	0.300875515	Commercial - Parking Lot (Commercial Use Property) - Lots - Patron or Employee - One Story	YES - Current	NO - Privately-Owned	Available	Not Used in Prior Housing Element	0.205249545	0	0	0.205249545	1	0	0	1298145	14	Brentwood - Pacific Palisades						Lower
LOS ANGELES	11749 W SAN VICENTE BLVD	90049	4401017073	Community Commercial	C1.5-1VL	0	108	0.30089645	Commercial - Parking Lot (Commercial Use Property) - Lots - Patron or Employee - One Story	YES - Current	NO - Privately-Owned	Available	Not Used in Prior Housing Element	0.205249545	0	0	0.205249545	1	0	0	1298145	15	Brentwood - Pacific Palisades						Lower
LOS ANGELES	11706 W MONTANA AVE	90049	4401017BRK	Medium Residential	R3-1-O	0	54	0.585958299	Residential - Single Family Residence - Condominium	YES - Current	NO - Privately-Owned	Available	Not Used in Prior Housing Element	0	0	0.124891507	0.124891507	42	0	0	1328145	450	Brentwood - Pacific Palisades					Yes	Above Moderate
LOS ANGELES	11645 W SAN VICENTE BLVD	90049	4401018001	Community Commercial	C1.5-1VL	0	108	0.239148464	Commercial - Restaurant, Cocktail Lounge - Restaurant, Cocktail Lounge, Tavern - One Story	YES - Current	NO - Privately-Owned	Available	Not Used in Prior Housing Element	0.173314683	0	0	0.173314683	1	0	0	1328145	480	Brentwood - Pacific Palisades						Lower
LOS ANGELES	11693 W SAN VICENTE BLVD	90049	4401018015	Community Commercial	C1.5-1VL	0	108	0.120002016	Commercial - Store Combination - Store and Office Combination - One Story	YES - Current	NO - Privately-Owned	Available	Not Used in Prior Housing Element	0.206952196	0	0	0.206952196	2	0	0	1328145	505	Brentwood - Pacific Palisades						Lower
LOS ANGELES	850 S BARRINGTON AVE	90049	4401018016	Community Commercial	C1.5-1VL	0	108	0.15559088	Commercial - Service Station - Full Service - No Additional Services	YES - Current	NO - Privately-Owned	Available	Not Used in Prior Housing Element	0.123006868	0	0	0.123006868	1	0	0	1328145	511	Brentwood - Pacific Palisades						Lower
LOS ANGELES	11707 W SAN VICENTE BLVD	90049	4401018017	Community Commercial	C1.5-1VL	0	108	0.070383901	Commercial - Store - One Story	YES - Current	NO - Privately-Owned	Available	Not Used in Prior Housing Element	0	0	0.005332886	0.005332886	0	0	0	1328145	531	Brentwood - Pacific Palisades						Above Moderate
LOS ANGELES	11647 W SAN VICENTE BLVD	90049	4401018019	Community Commercial	C1.5-1VL	0	108	0.060084219	Commercial - Office Building - 6 to 13 Stories	YES - Current	NO - Privately-Owned	Available	Not Used in Prior Housing Element	0	0	0.01405027	0.01405027	0	0	0	1328145	502	Brentwood - Pacific Palisades						Above Moderate
LOS ANGELES	11650 W GORHAM PL	90049	4401018019	Community Commercial	C1.5-1VL	0	108	0.125359331	Commercial - Office Building - 6 to 13 Stories	YES - Current	NO - Privately-Owned	Available	Not Used in Prior Housing Element	0.049030365	0	0	0.049030365	0	0	0	1328145	479	Brentwood - Pacific Palisades						Lower
LOS ANGELES	11651 W SAN VICENTE BLVD	90049	4401018019	Community Commercial	C1.5-1VL	0	108	0.060101821	Commercial - Office Building - 6 to 13 Stories	YES - Current	NO - Privately-Owned	Available	Not Used in Prior Housing Element	0	0	0.01405027	0.01405027	0	0	0	1328145	503	Brentwood - Pacific Palisades						Above Moderate
LOS ANGELES	11653 W SAN VICENTE BLVD	90049	4401018019	Community Commercial	C1.5-1VL	0	108	0.060180332	Commercial - Office Building - 6 to 13 Stories	YES - Current	NO - Privately-Owned	Available	Not Used in Prior Housing Element	0	0	0.01405027	0.01405027	0	0	0	1328145	504	Brentwood - Pacific Palisades						Above Moderate
LOS ANGELES	11654 W GORHAM PL	90049	4401018019	Community Commercial	C1.5-1VL	0	108	0.062561286	Commercial - Office Building - 6 to 13 Stories	YES - Current	NO - Privately-Owned	Available	Not Used in Prior Housing Element	0	0	0.015250991	0.015250991	0	0	0	1328145	483	Brentwood - Pacific Palisades						Above Moderate
LOS ANGELES	11656 W GORHAM PL	90049	4401018019	Community Commercial	C1.5-1VL	0	108	0.122734039	Commercial - Office Building - 6 to 13 Stories	YES - Current	NO - Privately-Owned	Available	Not Used in Prior Housing Element	0.049328456	0	0	0.049328456	0	0	0	1328145	484	Brentwood - Pacific Palisades						Lower
LOS ANGELES	11661 W SAN VICENTE BLVD	90049	4401018019	Community Commercial	C1.5-1VL	0	108	0.245448859	Commercial - Office Building - 6 to 13 Stories	YES - Current	NO - Privately-Owned	Available	Not Used in Prior Housing Element	0.080102843	0	0	0.080102843	0	0	0	1328145	485	Brentwood - Pacific Palisades						Lower
LOS ANGELES	11667 W SAN VICENTE BLVD	90049	4401018019	Community Commercial	C1.5-1VL	0	108	0.122745379	Commercial - Office Building - 6 to 13 Stories	YES - Current	NO - Privately-Owned	Available	Not Used in Prior Housing Element	0.049328456	0	0	0.049328456	0	0	0	1328145	487	Brentwood - Pacific Palisades						Lower
LOS ANGELES	11671 W SAN VICENTE BLVD	90049	4401018019	Community Commercial	C1.5-1VL	0	108	0.122754633	Commercial - Office Building - 6 to 13 Stories	YES - Current	NO - Privately-Owned	Available	Not Used in Prior Housing Element	0.049328456	0	0	0.049328456	0	0	0	1328145	489	Brentwood - Pacific Palisades						Lower
LOS ANGELES	11674 W GORHAM PL	90049	4401018020	Community Commercial	C1.5-1VL	0	108	0.121437584	Commercial - Shopping Center (Neighborhood, Community) - One Story	YES - Current	NO - Privately-Owned	Available	Not Used in Prior Housing Element	0.049785119	0	0	0.049785119	0	0	0	1328145	493	Brentwood - Pacific Palisades						Lower
LOS ANGELES	11677 W SAN VICENTE BLVD	90049	4401018020	Community Commercial	C1.5-1VL	0	108	0.120994571	Commercial - Shopping Center (Neighborhood, Community) - One Story	YES - Current	NO - Privately-Owned	Available	Not Used in Prior Housing Element	0.049785119	0	0	0.049785119	0	0	0	1328145	497	Brentwood - Pacific Palisades						Lower
LOS ANGELES	11681 W SAN VICENTE BLVD	90049	4401018020	Community Commercial	C1.5-1VL	0	108	0.271180112	Commercial - Shopping Center (Neighborhood, Community) - One Story	YES - Current	NO - Privately-Owned	Available	Not Used in Prior Housing Element	0.081506867	0	0	0.081506867	0	0	0	1328145	498	Brentwood - Pacific Palisades						Lower
LOS ANGELES	11687 W SAN VICENTE BLVD	90049	4401018020	Community Commercial	C1.5-1VL	0	108	0.138202298	Commercial - Shopping Center (Neighborhood, Community) - One Story	YES - Current	NO - Privately-Owned	Available	Not Used in Prior Housing Element	0.05379792	0	0	0.05379792	0	0	0	1328145	518	Brentwood - Pacific Palisades						Lower
LOS ANGELES	11688 W GORHAM PL	90049	4401018020	Community Commercial	C1.5-1VL	0	108	0.133850985	Commercial - Shopping Center (Neighborhood, Community) - One Story	YES - Current	NO - Privately-Owned	Available	Not Used in Prior Housing Element	0.051438298	0	0	0.051438298	0	0	0	1328145	500	Brentwood - Pacific Palisades						Lower
LOS ANGELES	11611 W SAN VICENTE BLVD	90049	4401019001	Community Commercial	C1.5-1VL	0	108	0.236664664	Commercial - Office Building - 6 to 13 Stories	YES - Current	NO - Privately-Owned	Available	Not Used in Prior Housing Element	0.087230354	0	0	0.087230354	0	0	0	1328145	482	Brentwood - Pacific Palisades						Lower
LOS ANGELES			4401019001	Community Commercial	C1.5-1VL	0	108	0.198140656	Commercial - Office Building - 6 to 13 Stories	YES - Current	NO - Privately-Owned	Available	Not Used in Prior Housing Element	0.079863834	0	0	0.079863834	0	0	0	1328145	488	Brentwood - Pacific Palisades						Lower
LOS ANGELES			4401019001	Community Commercial	C1.5-1VL	0	108	0.239597871	Commercial - Office Building - 6 to 13 Stories	YES - Current	NO - Privately-Owned	Available	Not Used in Prior Housing Element	0.088300752	0	0	0.088300752	0	0	0	1328145	477	Brentwood - Pacific Palisades						Lower
LOS ANGELES	11610 W DARLINGTON AVE	90049	4401019005	Community Commercial	(Q)C2-1-O	0	108	0.034700433	Commercial - Parking Lot (Commercial Use Property) - Lots - Patron or Employee - One Story	YES - Current	NO - Privately-Owned	Available	Not Used in Prior Housing Element	0	0	0.006075332	0.006075332	0	0	0	1328145	447	Brentwood - Pacific Palisades						Above Moderate
LOS ANGELES	11614 W DARLINGTON AVE	90049	4401019011	Community Commercial	R4-1-O	0	108	0.039340604	Commercial - Parking Lot (Commercial Use Property) - Lots - Patron or Employee - One Story	YES - Current	NO - Privately-Owned	Available	Not Used in Prior Housing Element	0.010998589	0	0	0.010998589	0	0	0	1328145	459	Brentwood - Pacific Palisades						Lower
LOS ANGELES	903 S BRINGHAM AVE	90049	4401019011	Community Commercial	R4-1-O	0	108	0.032364108	Commercial - Parking Lot (Commercial Use Property) - Lots - Patron or Employee - One Story	YES - Current	NO - Privately-Owned	Available	Not Used in Prior Housing Element	0	0	0.015797917	0.015797917	0	3*	3*	1328145	441	Brentwood - Pacific Palisades						Above Moderate
LOS ANGELES	905 S BRINGHAM AVE	90049	4401019011	Community Commercial	R4-1-O	0	108	0.107664455	Commercial - Parking Lot (Commercial Use Property) - Lots - Patron or Employee - One Story	YES - Current	NO - Privately-Owned	Available	Not Used in Prior Housing Element	0.022437776	0	0	0.022437776	0	0	0	1328145	451	Brentwood - Pacific Palisades						Lower
LOS ANGELES			4401019011	Community Commercial	R4-1-O	0	108	0.02188485	Commercial - Parking Lot (Commercial Use Property) - Lots - Patron or Employee - One Story	YES - Current	NO - Privately-Owned	Available	Not Used in Prior Housing Element	0	0	0.010335386	0.010335386	0	2*	2*	1328145	458	Brentwood - Pacific Palisades						Above Moderate
LOS ANGELES	901 S BRINGHAM AVE	90049	4401019012	Community Commercial	(Q)C2-1-O	0	108	0.075204907	Commercial - Office Building - One Story	YES - Current	NO - Privately-Owned	Available	Not Used in Prior Housing Element	0.039890456	0	0	0.039890456	0	0	0	1328145	435	Brentwood - Pacific Palisades						Lower
LOS ANGELES	11633 W SAN VICENTE BLVD	90049	4401019013	Community Commercial	C1.5-1VL	0	108	0.266945206	Commercial - Professional Building - One Story	YES - Current	NO - Privately-Owned	Available	Not Used in Prior Housing Element	0.094975268	0	0	0.094975268	0	0	0	1328145	475	Brentwood - Pacific Palisades						Lower
LOS ANGELES			4401019013	Community Commercial	C1.5-1VL	0	108	0.245547496	Commercial - Professional Building - One Story	YES - Current	NO - Privately-Owned	Available	Not Used in Prior Housing Element	0.089339162	0	0	0.089339162	0	0	0	1328145	476	Brentwood - Pacific Palisades						Lower
LOS ANGELES	11615 W DARLINGTON AVE	90049	4401020006	Community Commercial	R3-1	0	54	0.169310221	Residential - Five or More Units or Apartments (Any Combination) - 4 Stories or Less	YES - Current	NO - Privately-Owned	Available	Not Used in Prior Housing Element	0	0	0.137070563	0.137070563	10	0	0	1328145	415	Brentwood - Pacific Palisades					Yes	Above Moderate
LOS ANGELES	11607 W DARLINGTON AVE	90049	4401020BRK	Community Commercial	R3-1	0	54	0.050412033	Residential - Single Family Residence - Vacant Land	YES - Current	NO - Privately-Owned	Available	Not Used in Prior Housing Element	0	0	0.938712001	0.938712001	0	2*	2*	1328145	408	Brentwood - Pacific Palisades						Above Moderate
LOS ANGELES	11670 W GORHAM AVE	90049	4401021001	Medium Residential	R3-1	0	54	0.025996742	Residential - Single Family Residence	YES - Current	NO - Privately-Owned	Available	Not Used in Prior Housing Element	0	0	0.053140062	0.053140062	1	1*	1*	1328145	486	Brentwood - Pacific Palisades						Above Moderate
LOS ANGELES	11626 W GORHAM AVE	90049	4401021011	Medium Residential	R3-1	0	54	0.16940950B	Residential - Five or More Units or Apartments (Any Combination) - 4 Stories or Less	YES - Current	NO - Privately-Owned	Available	Not Used in Prior Housing Element	0	0	0.123739707	0.123739707	11	0	0	1328145	398	Brentwood - Pacific Palisades					Yes	Above Moderate
LOS ANGELES	11620 W GORHAM AVE	90049	4401021012	Medium Residential	R3-1	0	54	0.169413511	Residential - Five or More Units or Apartments (Any Combination) - 4 Stories or Less	YES - Current	NO - Privately-Owned	Available	Not Used in Prior Housing Element	0	0	0.137070563	0.137070563	10	0	0	1328145	388	Brentwood - Pacific Palisades					Yes	Above Moderate
LOS ANGELES	11616 W GORHAM AVE	90049	4401021013	Medium Residential	R3-1	0	54	0.169419093	Residential - Five or More Units or Apartments (Any Combination) - 4 Stories or Less	YES - Current	NO - Privately-Owned	Available	Not Used in Prior Housing Element	0	0	0.137070563	0.137070563	10	0	0	1328145	380	Brentwood - Pacific Palisades					Yes	Above Moderate
LOS ANGELES	11614 W GORHAM AVE	90049	4401021014	Medium Residential	R3-1	0	54	0.169421488	Residential - Five or More Units or Apartments (Any Combination) - 4 Stories or Less	YES - Current	NO - Privately-Owned	Available	Not Used in Prior Housing Element	0

LOS ANGELES	11630 W CHENAULT ST	90049	4401024028	Medium Residential	R3-1	0	54	0.282500418	Residential - Five or More Units or Apartments (Any Combination) - 4 Stories or Less	YES - Current	NO - Privately-Owned	Available	Not Used in Prior Housing Element	0.122640055	0	0	0.122640055	15	0	0	1328145	234	Brentwood - Pacific Palisades			Lower
LOS ANGELES	11672 W CHENAULT ST	90049	4401024032	Medium Residential	R3-1	0	54	0.282499281	Residential - Five or More Units or Apartments (Any Combination) - 4 Stories or Less	YES - Current	NO - Privately-Owned	Available	Not Used in Prior Housing Element	0	0	0.221046956	0.221046956	14	0	0	1328145	262	Brentwood - Pacific Palisades	Yes	Above Moderate	
LOS ANGELES	11685 W MONTANA AVE	90049	4401024071	Medium Residential	R3-1	0	54	0.229571963	Residential - Five or More Units or Apartments (Any Combination) - 4 Stories or Less	YES - Current	NO - Privately-Owned	Available	Not Used in Prior Housing Element	0	0	0.068115312	0.068115312	14	0	0	1328145	338	Brentwood - Pacific Palisades	Yes	Above Moderate	
LOS ANGELES	646 S BARRINGTON AVE	90049	4401026003	Medium Residential	R3-1	0	54	0.491662815	Residential - Five or More Units or Apartments (Any Combination) - 4 Stories or Less - Pool	YES - Current	NO - Privately-Owned	Available	Not Used in Prior Housing Element	0	0	0.207574276	0.207574276	28	0	0	1328145	254	Brentwood - Pacific Palisades	Yes	Above Moderate	
LOS ANGELES	11669 W CHENAULT ST	90049	4401026004	Medium Residential	R3-1	0	54	0.223062944	Residential - Five or More Units or Apartments (Any Combination) - 4 Stories or Less	YES - Current	NO - Privately-Owned	Available	Not Used in Prior Housing Element	0	0	0.202500224	0.202500224	11	0	0	1328145	236	Brentwood - Pacific Palisades	Yes	Above Moderate	
LOS ANGELES	11621 W CHENAULT ST	90049	4401026011	Medium Residential	R3-1	0	54	0.223061437	Residential - Five or More Units or Apartments (Any Combination) - 4 Stories or Less	YES - Current	NO - Privately-Owned	Available	Not Used in Prior Housing Element	0	0	0.187341785	0.187341785	9	0	0	1328145	197	Brentwood - Pacific Palisades	Yes	Above Moderate	
LOS ANGELES	11620 W DUNSTAN WAY	90049	4401029012	Medium Residential	R3-1	0	54	0.115287051	Residential - Four Units (Any Combination) - 4 Stories or Less	YES - Current	NO - Privately-Owned	Available	Not Used in Prior Housing Element	0	0	0.1182338	0.1182338	4	0	0	1328145	142	Brentwood - Pacific Palisades	Yes	Above Moderate	
LOS ANGELES	426 S BARRINGTON AVE	90049	4401030019	Medium Residential	R3-1	0	54	0.24748063	Residential - Five or More Units or Apartments (Any Combination) - 4 Stories or Less	YES - Current	NO - Privately-Owned	Available	Not Used in Prior Housing Element	0	0	0.189942244	0.189942244	10	0	0	1328145	111	Brentwood - Pacific Palisades	Yes	Above Moderate	
LOS ANGELES	432 S BARRINGTON AVE	90049	4401030020	Medium Residential	R3-1	0	54	0.222407261	Residential - Five or More Units or Apartments (Any Combination) - 4 Stories or Less - Pool	YES - Current	NO - Privately-Owned	Available	Not Used in Prior Housing Element	0	0	0.17660675	0.17660675	12	0	0	1328145	117	Brentwood - Pacific Palisades	Yes	Above Moderate	
LOS ANGELES	508 S BARRINGTON AVE	90049	4401030103	Medium Residential	R3-1	0	54	0.14323414	Residential - Five or More Units or Apartments (Any Combination) - 4 Stories or Less	YES - Current	NO - Privately-Owned	Available	Not Used in Prior Housing Element	0.069657564	0	0	0.069657564	8	0	0	1328145	134	Brentwood - Pacific Palisades			Lower
LOS ANGELES	11720 W CRESCENDA ST	90049	4402006044	Very Low II Residential	RE15-1	0	1 unit per lot	0.254309892	Residential - Single Family Residence - Pool	YES - Current	NO - Privately-Owned	Available	Not Used in Prior Housing Element	0	0	0.188079619	0.188079619	0	0	0	1358141	250	Brentwood - Pacific Palisades			Above Moderate
LOS ANGELES	11740 W CRESCENDA ST	90049	4402006044	Very Low II Residential	RE15-1	0	1 unit per lot	0.962098086	Residential - Single Family Residence - Pool	YES - Current	NO - Privately-Owned	Available	Not Used in Prior Housing Element	0	0	0.188079619	0.188079619	0	0	0	1358141	269	Brentwood - Pacific Palisades			Above Moderate
LOS ANGELES	11752 W CRESCENDA ST	90049	4402006044	Very Low II Residential	RE15-1	0	1 unit per lot	0.688841783	Residential - Single Family Residence - Pool	YES - Current	NO - Privately-Owned	Available	Not Used in Prior Housing Element	0	0	0.188079619	0.188079619	0	0	0	1358141	302	Brentwood - Pacific Palisades			Above Moderate
LOS ANGELES			4402006044	Very Low II Residential	RE15-1	0	1 unit per lot	0.008205175	Residential - Single Family Residence - Pool	YES - Current	NO - Privately-Owned	Available	Not Used in Prior Housing Element	0	0	0.188079619	0.188079619	0	0	0	1358141	921	Brentwood - Pacific Palisades			Above Moderate
LOS ANGELES			4402006044	Very Low II Residential	RE15-1	0	1 unit per lot	0.340679039	Residential - Single Family Residence - Pool	YES - Current	NO - Privately-Owned	Available	Not Used in Prior Housing Element	0	0	0.188079619	0.188079619	0	0	0	1358141	922	Brentwood - Pacific Palisades			Above Moderate
LOS ANGELES			4402006044	Very Low II Residential	RE15-1	0	1 unit per lot	0.34357721	Residential - Single Family Residence - Pool	YES - Current	NO - Privately-Owned	Available	Not Used in Prior Housing Element	0	0	0.188079619	0.188079619	0	0	0	1358141	915	Brentwood - Pacific Palisades			Above Moderate
LOS ANGELES			4402006044	Very Low II Residential	RE15-1	0	1 unit per lot	0.477028182	Residential - Single Family Residence - Pool	YES - Current	NO - Privately-Owned	Available	Not Used in Prior Housing Element	0	0	0.188079619	0.188079619	0	0	0	1358141	342	Brentwood - Pacific Palisades			Above Moderate
LOS ANGELES			4402006045	Very Low II Residential	RE15-1	0	1 unit per lot	0.003676401	Residential - Single Family Residence - Other Improvements Only	YES - Current	NO - Privately-Owned	Available	Not Used in Prior Housing Element	0	0	0.188079619	0.188079619	0	0	0	1358141	923	Brentwood - Pacific Palisades			Above Moderate
LOS ANGELES			4402006045	Very Low II Residential	RE15-1	0	1 unit per lot	0.452759693	Residential - Single Family Residence - Other Improvements Only	YES - Current	NO - Privately-Owned	Available	Not Used in Prior Housing Element	0	0	0.188079619	0.188079619	0	0	0	1358141	920	Brentwood - Pacific Palisades			Above Moderate
LOS ANGELES	115 S BARRINGTON PL	90049	4402008009	Neighborhood Commercial	R3-1L	0	54	0.116591913	Residential - Five or More Units or Apartments (Any Combination) - 4 Stories or Less	YES - Current	NO - Privately-Owned	Available	Not Used in Prior Housing Element	0	0	0.070519906	0.070519906	8	0	0	1358145	468	Brentwood - Pacific Palisades	Yes	Above Moderate	
LOS ANGELES	125 S BARRINGTON PL	90049	4402008010	Neighborhood Commercial	C2-1XLD	0	108	0.113994015	Commercial - Office Building - One Story	YES - Current	NO - Privately-Owned	Available	Not Used in Prior Housing Element	0.035928968	0	0	0.035928968	0	0	0	1358145	464	Brentwood - Pacific Palisades			Lower
LOS ANGELES	131 S BARRINGTON PL	90049	4402008011	Neighborhood Commercial	C2-1XLD	0	108	0.083642809	Commercial - Store Combination - Store and Office Combination - Two Stories	YES - Current	NO - Privately-Owned	Available	Not Used in Prior Housing Element	0.073996492	0	0	0.073996492	0	0	0	1358145	480	Brentwood - Pacific Palisades			Lower
LOS ANGELES	137 S BARRINGTON PL	90049	4402008012	Neighborhood Commercial	C2-1XLD	0	108	0.107947506	Commercial - Office Building - One Story	YES - Current	NO - Privately-Owned	Available	Not Used in Prior Housing Element	0.070201255	0	0	0.070201255	0	0	0	1358145	493	Brentwood - Pacific Palisades			Lower
LOS ANGELES			4402008012	Neighborhood Commercial	C2-1XLD	0	108	0.021220043	Commercial - Office Building - One Story	YES - Current	NO - Privately-Owned	Available	Not Used in Prior Housing Element	0	0	0.009007899	0.009007899	0	0	0	1358145	491	Brentwood - Pacific Palisades			Above Moderate
LOS ANGELES	143 S BARRINGTON PL	90049	4402008013	Neighborhood Commercial	C2-1XLD	0	108	0.083632443	Commercial - Bank, Savings and Loan - One Story	YES - Current	NO - Privately-Owned	Available	Not Used in Prior Housing Element	0.052549526	0	0	0.052549526	2	0	0	1358145	508	Brentwood - Pacific Palisades			Lower
LOS ANGELES	11605 W CHAYOTE ST	90049	4402008014	Neighborhood Commercial	C2-1XLD	0	108	0.12588078	Commercial - Bank, Savings and Loan - One Story	YES - Current	NO - Privately-Owned	Available	Not Used in Prior Housing Element	0.079330908	2	0	0.079330908	2	0	0	1358145	524	Brentwood - Pacific Palisades			Lower
LOS ANGELES	11678 W SUNSET BLVD	90049	4402008BRK	Neighborhood Commercial	R3-1L	0	54	0.706639415	Residential - Single Family Residence - Cooperative	YES - Current	NO - Privately-Owned	Available	Not Used in Prior Housing Element	0	0	0.271978422	0.271978422	46	0	0	1358145	520	Brentwood - Pacific Palisades	Yes	Above Moderate	
LOS ANGELES	11707 W SUNSET BLVD	90049	4402009005	Medium Residential	R3-1	0	54	0.552546367	Residential - Five or More Units or Apartments (Any Combination) - 4 Stories or Less	YES - Current	NO - Privately-Owned	Available	Not Used in Prior Housing Element	0	0	0.362900169	0.362900169	24	0	0	1358145	553	Brentwood - Pacific Palisades	Yes	Above Moderate	
LOS ANGELES	153 N SALTAIR AVE	90049	4402011019	Very Low II Residential	RE15-1	0	1 unit per lot	0.506939657	Residential - Single Family Residence - Pool	YES - Current	NO - Privately-Owned	Available	Not Used in Prior Housing Element	0	0	0.188079619	0.188079619	0	0	0	1358141	798	Brentwood - Pacific Palisades			Above Moderate
LOS ANGELES	514 N BUNDY DR	90049	4402015004	Very Low II Residential	RE15-1	0	1 unit per lot	0.278033292	Residential - Single Family Residence - Pool and Misc.	YES - Current	NO - Privately-Owned	Available	Not Used in Prior Housing Element	0	0	0.025848916	0.025848916	0	0	0	1358141	141	Brentwood - Pacific Palisades			Above Moderate
LOS ANGELES	339 N BUNDY DR	90049	4402020021	Low Residential	R1-1	0	1 unit per lot	0.160612564	Residential - Single Family Residence - Pool	YES - Current	NO - Privately-Owned	Available	Not Used in Prior Housing Element	0	0	0.003915678	0.003915678	0	0	0	1358141	628	Brentwood - Pacific Palisades			Above Moderate
LOS ANGELES	258 N BOWLING GREEN WAY	90049	4402021003	Low Residential	R1-1	0	1 unit per lot	0.160697625	Residential - Single Family Residence - Pool	YES - Current	NO - Privately-Owned	Available	Not Used in Prior Housing Element	0	0	0.003915678	0.003915678	0	0	0	1358141	772	Brentwood - Pacific Palisades			Above Moderate
LOS ANGELES	248 N BOWLING GREEN WAY	90049	4402021005	Low Residential	R1-1	0	1 unit per lot	0.160696422	Residential - Single Family Residence	YES - Current	NO - Privately-Owned	Available	Not Used in Prior Housing Element	0	0	0.188079619	0.188079619	0	0	0	1358141	791	Brentwood - Pacific Palisades			Above Moderate
LOS ANGELES	144 N BOWLING GREEN WAY	90049	4402022006	Low Residential	R1-1	0	1 unit per lot	0.166414531	Residential - Single Family Residence	YES - Current	NO - Privately-Owned	Available	Not Used in Prior Housing Element	0	0	0.188079619	0.188079619	0	0	0	1328141	142	Brentwood - Pacific Palisades			Above Moderate
LOS ANGELES	175 N BOWLING GREEN WAY	90049	4402023021	Low Residential	R1-1	0	1 unit per lot	0.171334087	Residential - Single Family Residence - Pool	YES - Current	NO - Privately-Owned	Available	Not Used in Prior Housing Element	0	0	0.510559654	0.510559654	0	0	0	1328141	69	Brentwood - Pacific Palisades			Above Moderate
LOS ANGELES	251 N BOWLING GREEN WAY	90049	4402024005	Low Residential	R1-1	0	1 unit per lot	0.160688135	Residential - Single Family Residence - Pool	YES - Current	NO - Privately-Owned	Available	Not Used in Prior Housing Element	0	0	0.510559654	0.510559654	0	0	0	1358141	789	Brentwood - Pacific Palisades			Above Moderate
LOS ANGELES	315 N BOWLING GREEN WAY	90049	4402025002	Low Residential	R1-1	0	1 unit per lot	0.160700115	Residential - Single Family Residence - Pool	YES - Current	NO - Privately-Owned	Available	Not Used in Prior Housing Element	0	0	0.003915678	0.003915678	0	0	0	1358141	705	Brentwood - Pacific Palisades			Above Moderate
LOS ANGELES	319 N BOWLING GREEN WAY	90049	4402025003	Low Residential	R1-1	0	1 unit per lot	0.160700505	Residential - Single Family Residence - Pool	YES - Current	NO - Privately-Owned	Available	Not Used in Prior Housing Element	0	0	0.188079619	0.188079619	0	0	0	1358141	688	Brentwood - Pacific Palisades			Above Moderate
LOS ANGELES	535 N BUNDY DR	90049	4402031008	Very Low II Residential	RE15-1	0	1 unit per lot	0.214539566	Residential - Single Family Residence - Pool	YES - Current	NO - Privately-Owned	Available	Not Used in Prior Housing Element	0	0	0.180633998	0.180633998	0	0	0	1358141	91	Brentwood - Pacific Palisades			Above Moderate
LOS ANGELES	12227 W SUNSET BLVD	90049	4403001900	Low Residential	RS-1	0	1 unit per lot	0.455545564	Miscellaneous - Government Owned Property	YES - Current	YES - City-Owned	Available	Not Used in Prior Housing Element	0	0	0.003525192	0.003525192	0	0	0	1328141	361	Brentwood - Pacific Palisades			Above Moderate
LOS ANGELES	474 N HOMEWOOD ROAD	90049	4403004018	Very Low II Residential	RE15-1	0	1 unit per lot	0.427136964	Residential - Single Family Residence	YES - Current	NO - Privately-Owned	Available	Not Used in Prior Housing Element	0	0	0.137230551	0.137230551	0	0	0	1358137	279	Brentwood - Pacific Palisades			Above Moderate
LOS ANGELES	320 N SKYEWAY ROAD	90049	4403015020	Low Residential	R1-1	0	1 unit per lot	0.148760599	Residential - Single Family Residence - Pool	YES - Current	NO - Privately-Owned	Available	Not Used in Prior Housing Element	0	0	0.188079619	0.188079619	0	0	0	1358141	693	Brentwood - Pacific Palisades			Above Moderate
LOS ANGELES	316 N SKYEWAY ROAD	90049	4403015021	Low Residential	R1-1	0	1 unit per lot	0.145069429	Residential - Single Family Residence - Pool	YES - Current	NO - Privately-Owned	Available	Not Used in Prior Housing Element	0	0	0.188079619	0.188079619	0	0	0	1358141	713	Brentwood - Pacific Palisades			Above Moderate
LOS ANGELES	392 N BONHILL ROAD	90049	4403016002	Low Residential	R1-1	0	1 unit per lot	0.229744196	Residential - Single Family Residence - Pool	YES - Current	NO - Privately-Owned	Available	Not Used in Prior Housing Element	0	0	0.002759718	0.002759718	0	0	0	1358141	495	Brentwood - Pacific Palisades			Above Moderate
LOS ANGELES	425 N SKYEWAY ROAD	90049	4403017016	Low Residential	R1-1	0	1 unit per lot	0.158593688	Residential - Single Family Residence - Pool	YES - Current	NO - Privately-Owned	Available	Not Used in Prior Housing Element	0	0	0.003915678	0.003915678	0	0	0	1358141	385	Brentwood - Pacific Palisades			Above Moderate
LOS ANGELES	12263 W RENFREW ROAD	90049	4403022010	Low Residential	R1-1	0	1 unit per lot	0.102674997	Residential - Single Family Residence	YES - Current	NO - Privately-Owned	Available	Not Used in Prior Housing Element	0	0	0.003915678	0.003915678	0	0	0	1358141	479	Brentwood - Pacific Palisades			Above Moderate
LOS ANGELES			4403022010	Low Residential	R1-1	0	1 unit per lot	0.014208422	Residential - Single Family Residence	YES - Current	NO - Privately-Owned	Available	Not Used in Prior Housing Element	0	0	0.003915678	0.003915678	0	0	0	1358141	906	Brentwood - Pacific Palisades			Above Moderate
LOS ANGELES	12221 W SAN VICENTE BLVD	90049	4404006011	Medium Residential	R3-1	0	54	0.902901478	Residential - Five or More Units or Apartments (Any Combination) - 4 Stories or Less - Pool	YES - Current	NO - Privately-Owned	Available	Not Used in Prior Housing Element	0	0	0.340919897	0.340919897	50	0	0	1298141	207	Brentwood - Pacific Palisades	Yes	Above Moderate	
LOS ANGELES	604 S GRETNA GREEN WAY	90049	4404007002	Low Residential	R1-1-O	0	1 unit per lot	0.160700957	Residential - Single Family Residence - Pool	YES - Current	NO - Privately-Owned	Available	Not Used in Prior Housing Element	0	0	0.188079619	0.188079619	0	0	0	1298141	65	Brentwood - Pacific Palisades			Above Moderate
LOS ANGELES	614 S GRETNA GREEN WAY	90049	4404007003	Low Residential	R1-1-O	0	1 unit per lot	0.160699831	Residential - Single Family Residence	YES - Current	NO - Privately-Owned	Available	Not Used in Prior Housing Element	0	0	0.003915678	0.003915678	0	0	0	1298141	83	Brentwood - Pacific Palisades			Above Moderate
LOS ANGELES	12115 W SAN VICENTE BLVD	90049	4404007BRK	Medium Residential	R3-1	0	54	0.834240342	Residential - Single Family Residence - Condominium	YES - Current	NO - Privately-Owned	Available	Not Used in Prior Housing Element	0	0	0.122568429	0.122568429	51	0	0	1298141	208	Brentwood - Pacific Palisades	Yes	Above Moderate	
LOS ANGELES	159 S BOWLING GREEN WAY	90049	4404011013	Low Residential	R1-1	0	1 unit per lot	0.160277489	Residential - Single Family Residence - Pool	YES - Current	NO - Privately-Owned	Available	Not Used in Prior Housing Element	0	0	0.188079619	0.188079619	0	0	0	1328141	473	Brentwood - Pacific Palisades			Above Moderate
LOS ANGELES	11968 W FOXBORO DR	90049	4404018025	Low Residential	R1-1	0	1 unit per lot	0.186535657	Residential - Single Family Residence - Pool	YES - Current	NO - Privately-Owned	Available	Not Used in Prior Housing Element	0	0	0.005816039	0.005816039	0	0	0	1328141	223	Brentwood - Pacific Palisades			Above Moderate
LOS ANGELES			4404018026	Low Residential	R1-1	0	1 unit per lot	0.06233616	Residential - Single Family Residence - Vacant Land	YES - Current	NO - Privately-Owned	Available	Not Used in Prior Housing Element	0	0	0.081836849	0.081836849	0	0	0	1328141	237	Brentwood - Pacific Palisades			Above Moderate
LOS ANGELES	345 S SALTAIR AVE	90049	4404022003	Low Residential	RS-1	0	1 unit per lot	0.179297449	Residential - Single Family Residence	YES - Current	NO - Privately-Owned	Available	Not Used in Prior Housing Element	0	0	0.188079619	0.188079619	0	0	0	1328141	680	Brentwood - Pacific Palisades			Above Moderate
LOS ANGELES	363 S SALTAIR AVE	90049	4404022004	Low Residential	RS-1	0	1 unit per lot	0.179539098	Residential - Single Family Residence	YES - Current	NO - Privately-Owned	Available	Not Used in Prior Housing Element	0	0	0.188079619	0.188079619	0	0	0	1328141	702	Brentwood - Pacific Palisades			Above Moderate
LOS ANGELES	391 S SALTAIR AVE	90049	4404022005	Low Residential	RS-1	0	1 unit per lot	0.180194388	Residential - Single Family Residence	YES - Current	NO - Privately-Owned	Available	Not Used in Prior Housing Element	0	0	0.188079619	0.188079619	0	0	0	1328141	727	Brentwood - Pacific Palisades			Above Moderate
LOS ANGELES	375 S SALTAIR AVE	90049	4404022019	Low Residential	RS-1	0	1 unit per lot	1.167900039	Residential - Single Family Residence - Pool and Misc.	YES - Current	NO - Privately-Owned	Available	Not Used in Prior Housing Element	0	0	0.025848916	0.025848916	0	0	0	1328141	694	Brentwood - Pacific Palisades			Above Moderate
LOS ANGELES	400 S BUNDY DR	90049	4404022019	Low Residential	RS-1	0	1 unit per lot	0.552065933	Residential - Single Family Residence - Pool and Misc.	YES - Current	NO - Privately-Owned	Available	Not Used in Prior Housing Element	0	0	0.025848916	0.025848916	0	0	0	1328141	714	Brentwood - Pacific Palisades			Above Moderate
LOS ANGELES	620 S BUNDY DR	90049	4404023013	Low Residential	RS-1-O	0	1 unit per lot	0.548225017	Residential - Single Family Residence - Vacant Land	YES - Current	NO - Privately-Owned	Available	Not Used in Prior Housing Element	0	0	0.188079619	0.188079619	0	0	0	1298141	34	Brentwood - Pacific Palisades			Above Moderate
LOS ANGELES	12011 W SAN VICENTE BLVD	90049	4404023019	Neighborhood Office Commercial	C4-1VL	0	108	0.566530848	Commercial - Bank, Savings and Loan - One Story	YES - Current	NO - Privately-Owned	Available	Not Used in Prior Housing Element	0.24666896	0	0	0.24666896	0	0	0	1298141	153	Brentwood - Pacific Palisades			Lower
LOS ANGELES	653 S SALTAIR AVE	90049	4404023019	Low Residential	RS-1-O	0	1 unit per lot	0.326565856	Commercial - Bank, Savings and Loan - One Story	YES - Current	NO - Privately-Owned	Available	Not Used in Prior Housing Element	0	0	0.009406237	0.009406237	0	0	0	1298141	125	Brentwood - Pacific Palisades			Above Moderate
LOS ANGELES	12027 W SAN VICENTE BLVD	90049	4404023020	Neighborhood Office Commercial	C4-1VL	0	108	0.459154024	Commercial - Supermarket - Supermarket - 12,000 SF or More - One Story	YES - Current	NO - Privately-Owned	Available	Not Used in Prior Housing Element	0.556121144	0	0	0.556121144	1	0	0	1298141	169	Brentwood - Pacific Palisades			Lower
LOS ANGELES			4404023020	Neighborhood Office Commercial	C4-1VL	0	108	0.229574732	Commercial - Supermarket - Supermarket - 12,000 SF or More - One Story	YES - Current	NO - Privately-Owned	Available	Not Used in Prior Housing Element	0.410742494	0	0	0.410742494	1	0	0	1298141	161	Brentwood - Pacific Palisades			Lower
LOS ANGELES			4404023020	Neighborhood Office Commercial	C4-1VL	0	108	0.229578163	Commercial - Supermarket - Supermarket - 12,000 SF or More - One Story	YES - Current	NO - Privately-Owned	Available	Not Used in Prior Housing Element	0.410742494	0	0	0.410742494	1	0	0	1298141	165	Brentwood - Pacific Palisades			Lower
LOS ANGELES	12037 W SAN VICENTE BLVD	90049	4404023021	Neighborhood Office Commercial	C4-1VL	0	108	0.204736262	Commercial - Service Station - Full Service - No Additional Services	YES - Current	NO - Privately-Owned	Available	Not Used in Prior Housing Element	0.361091375	0	0	0.361091375	1	0	0	1298141	1131	Brentwood - Pacific Palisades			Lower
LOS ANGELES	660 S BUNDY DR	90049	4404023022	Neighborhood Office Commercial	C4-1VL	0	108	0.152016424	Commercial - Parking Lot (Commercial Use Property) - Lots - Patron or Employee - One Story	YES - Current	NO - Privately-Owned	Available	Not Used in Prior Housing Element	0.056575077	0	0	0.056575077	0	0	0	1298141	195	Brentwood - Pacific Palisades			Lower
LOS ANGELES	654 S BUNDY DR	90049	4404023023	Neighborhood Office Commercial	C4-1VL	0	108	0.128873817	Commercial - Parking Lot (Commercial Use Property) - Lots - Patron or Employee - One Story	YES - Current	NO - Privately-Owned	Available	Not Used in Prior Housing Element	0.059286084	0	0	0.059286084	0	0	0	1298141	177	Brentwood - Pacific Palisades			Lower
LOS ANGELES	650 S BUNDY DR	90049	4404023028	Low Residential	RS-1-O	0	1 unit per lot	0.303731846	Commercial - Parking Lot (Commercial Use Property) - Lots - Patron or Employee - One Story	YES - Current	NO - Privately-Owned	Available	Not Used in Prior Housing Element	0	0	0.014642031	0.014642031	0	0	0	1298141	147	Brentwood - Pacific Palisades			Above Moderate
LOS ANGELES			4404025005	Neighborhood Office Commercial	C4-1VL	0	108	0.229571664	Commercial - Store - One Story	YES - Current	NO - Privately-Owned	Available	Not Used in Prior Housing Element	0.318840576	0	0	0.318840576	1	0	0	1298145	72	Brentwood - Pacific Palisades			Lower
LOS ANGELES	11963 W SAN VICENTE BLVD	90049	4404025006	Neighborhood Office Commercial	C4-1VL	0	108	0.229571026	Commercial - Parking Lot (Commercial Use Property) - Lots - Patron or Employee - One Story	YES - Current	NO - Privately-Owned	Available	Not Used in Prior Housing Element	0.07439324	0	0	0.07439324	0	0	0	1298145	76	Brentwood - Pacific Palisades			Lower
LOS ANGELES	11975 W SAN VICENTE BLVD	90049	4404025008	Neighborhood Office Commercial	C4-1VL	0	108	0.380918133	Commercial - Store Combination - Store and Office Combination - One Story	YES - Current	NO - Privately-Owned	Available	Not Used in Prior Housing Element	0	0	0.070211426	0.070211426	33	0	0	1298145	87	Brentwood - Pacific Palisades			Above Moderate
LOS ANGELES			4404025008	Neighborhood Office Commercial	C4-1VL	0	108	0.229421209	Commercial - Store Combination - Store and Office Combination - One Story	YES - Current	NO - Privately-Owned	Available	Not Used in Prior Housing Element	0	0	0.05432111	0.05432111	33	0	0	1298141	1132	Brentwood - Pacific Palisades			Above Moderate
LOS ANGELES	11977 W SAN VICENTE BLVD	90049	4404025009	Neighborhood Office Commercial	C4-1VL	0	108	0.229251511	Residential - Single Family Residence - Vacant Land	YES - Current	NO - Privately-Owned	Available	Not Used in Prior Housing Element	1.997546691	0	0	1.997546691	0	0	0	1298141	119	Brentwood - Pacific Palisades			Lower
LOS ANGELES	11991 W SAN VICENTE BLVD	90049	4404025010	Neighborhood Office Commercial	C4-1VL	0	108	0.458510821	Residential - Single Family Residence - Vacant Land	YES - Current	NO - Privately-Owned	Available	Not Used in Prior Housing Element	2.733040631	0	0	2.733040631	0	0	0	1298141	133	Brentwood - Pacific Palisades			Lower
LOS ANGELES			4404025010	Neighborhood Office Commercial	C4-1VL	0	108	0.01146539	Residential - Single Family Residence - Vacant Land	YES - Current	NO - Privately-Owned	Available	Not Used in Prior Housing Element	0	0	0.156458282	0.156458282	0	0	0	1298141	137	Brentwood - Pacific Palisades			Above Moderate
LOS ANGELES	11941 W SAN VICENTE BLVD	90049	4404025025	Neighborhood Office Commercial	C4-1VL	0	108	0.459143248	Commercial - Store - One Story	YES - Current	NO - Privately-Owned	Available	Not Used in Prior Housing Element	0.241245012	0	0	0.241245012	0	0	0	1298145	64	Brentwood - Pacific Palisades			Lower
LOS ANGELES	11951 W SAN VICENTE BLVD	90049	4404025025	Neighborhood Office Commercial	C4-1VL	0	108	0.229573818	Commercial - Store - One Story	YES - Current	NO - Privately-Owned	Available	Not Used in Prior Housing Element	0.17845165	0	0	0.17845165	0	0	0	1298145	68	Brentwood - Pacific Palisades			Lower
LOS ANGELES			4404025025	Neighborhood Office Commercial	C4-1VL	0	108	0.056867254	Commercial - Store - One Story	YES - Current	NO - Privately-Owned	Available	Not Used in Prior Housing Element	0	0	0.062598471	0.062598471	0	0	0	1298145	55	Brentwood - Pacific Palisades			Above Moderate
LOS ANGELES			4404025025	Neighborhood Office Commercial	C4-1VL	0	108	0.11375087	Commercial - Store - One Story	YES - Current	NO - Privately-Owned	Available	Not Used in Prior Housing Element	0.112344742	0	0	0.112344742	0	0	0	1298145	50	Brentwood - Pacific Palisades			Lower
LOS ANGELES			4404025026	Neighborhood Office Commercial	C4-1VL	0	108	0.030166741	Commercial - Parking Lot (Commercial Use Property) - Lots - Patron or Employee - One Story	YES - Current	NO - Privately-Owned	Available	Not Used in Prior Housing Element	0	0	0.00961931	0.00961931	0	0	0	1298145	61	Brentwood - Pacific Palisades			Above Moderate
LOS ANGELES	644 S SALTAIR AVE	90049	4404025027	Low Residential	RS-1-O	0	1 unit per lot	0.238454693	Residential - Single Family Residence - Pool	YES - Current	NO - Privately-Owned	Available	Not Used in Prior Housing Element	0	0	0.188079619	0.188079619	0	0	0	1298141	109	Brentwood - Pacific Palisades		

LOS ANGELES	12509 W SUNSET BLVD	90049	4405007017	Low Residential	RS-1	0	1 unit per lot	0.20658569	Residential - Single Family Residence - Pool	YES - Current	NO - Privately-Owned	Available	Not Used in Prior Housing Element	0	0	0.173906231	0.173906231	0	0	0	1328141	453	Brentwood - Pacific Palisades						Above Moderate
LOS ANGELES	12443 W SUNSET BLVD	90049	4405007019	Low Residential	RS-1	0	1 unit per lot	0.206592631	Residential - Single Family Residence - Pool	YES - Current	NO - Privately-Owned	Available	Not Used in Prior Housing Element	0	0	0.003585356	0.003585356	0	0	0	1328141	444	Brentwood - Pacific Palisades						Above Moderate
LOS ANGELES			4405007900	Low Residential	RS-1	0	1 unit per lot	0.07030347	Miscellaneous - Government Owned Property	YES - Current	YES - City-Owned	Available	Not Used in Prior Housing Element	0	0	0.003525192	0.003525192	0	0	0	1328141	268	Brentwood - Pacific Palisades						Above Moderate
LOS ANGELES			4405009020	Very Low I Residential	RE20-1	0	1 unit per lot	0.166588797	Residential - Single Family Residence - Other Improvements Only	YES - Current	NO - Privately-Owned	Available	Not Used in Prior Housing Element	0	0	0.067043072	0.067043072	0	0	0	1328137	125	Brentwood - Pacific Palisades						Above Moderate
LOS ANGELES			4405009020	Very Low I Residential	RE20-1	0	1 unit per lot	0.477003558	Residential - Single Family Residence - Other Improvements Only	YES - Current	NO - Privately-Owned	Available	Not Used in Prior Housing Element	0	0	0.067043072	0.067043072	0	0	0	1328137	61	Brentwood - Pacific Palisades						Above Moderate
LOS ANGELES	182 N CANYON VIEW DR	90049	4405009028	Very Low I Residential	RE20-1	0	1 unit per lot	0.298606058	Residential - Single Family Residence - Other Improvements Only	YES - Current	NO - Privately-Owned	Available	Not Used in Prior Housing Element	0	0	0.137230551	0.137230551	0	0	0	1328141	255	Brentwood - Pacific Palisades						Above Moderate
LOS ANGELES	331 N CARMELINA AVE	90049	4405010008	Very Low I Residential	RE20-1	0	1 unit per lot	0.869788848	Residential - Single Family Residence - Pool and Misc.	YES - Current	NO - Privately-Owned	Available	Not Used in Prior Housing Element	0	0	0.018292183	0.018292183	0	0	0	1358137	634	Brentwood - Pacific Palisades						Above Moderate
LOS ANGELES	330 N CLIFFWOOD AVE	90049	4405012006	Very Low I Residential	RE20-1	0	1 unit per lot	0.379788273	Residential - Single Family Residence - Pool	YES - Current	NO - Privately-Owned	Available	Not Used in Prior Housing Element	0	0	0.002759718	0.002759718	0	0	0	1358137	658	Brentwood - Pacific Palisades						Above Moderate
LOS ANGELES	115 N CANYON VIEW DR	90049	4405015007	Low Residential	RS-1	0	1 unit per lot	0.210557099	Residential - Single Family Residence - Pool	YES - Current	NO - Privately-Owned	Available	Not Used in Prior Housing Element	0	0	0.002759718	0.002759718	0	0	0	1328141	502	Brentwood - Pacific Palisades						Above Moderate
LOS ANGELES	214 N BRISTOL AVE	90049	4405019020	Very Low I Residential	RE20-1	0	1 unit per lot	0.466363508	Residential - Single Family Residence - Pool	YES - Current	NO - Privately-Owned	Available	Not Used in Prior Housing Element	0	0	0.137230551	0.137230551	0	0	0	1328137	247	Brentwood - Pacific Palisades						Above Moderate
LOS ANGELES	220 N BRISTOL AVE	90049	4405019020	Very Low I Residential	RE20-1	0	1 unit per lot	0.477603668	Residential - Single Family Residence - Pool	YES - Current	NO - Privately-Owned	Available	Not Used in Prior Housing Element	0	0	0.137230551	0.137230551	0	0	0	1328137	230	Brentwood - Pacific Palisades						Above Moderate
LOS ANGELES			4405019020	Very Low I Residential	RE20-1	0	1 unit per lot	0.003070946	Residential - Single Family Residence - Pool	YES - Current	NO - Privately-Owned	Available	Not Used in Prior Housing Element	0	0	0.137230551	0.137230551	0	0	0	1328137	1146	Brentwood - Pacific Palisades						Above Moderate
LOS ANGELES			4405019020	Very Low I Residential	RE20-1	0	1 unit per lot	0.003082423	Residential - Single Family Residence - Pool	YES - Current	NO - Privately-Owned	Available	Not Used in Prior Housing Element	0	0	0.137230551	0.137230551	0	0	0	1328137	242	Brentwood - Pacific Palisades						Above Moderate
LOS ANGELES			4405019020	Very Low I Residential	RE20-1	0	1 unit per lot	0.06547467	Residential - Single Family Residence - Pool	YES - Current	NO - Privately-Owned	Available	Not Used in Prior Housing Element	0	0	0.137230551	0.137230551	0	0	0	1328137	239	Brentwood - Pacific Palisades						Above Moderate
LOS ANGELES			4405019020	Very Low I Residential	RE20-1	0	1 unit per lot	0.066523489	Residential - Single Family Residence - Pool	YES - Current	NO - Privately-Owned	Available	Not Used in Prior Housing Element	0	0	0.137230551	0.137230551	0	0	0	1328137	241	Brentwood - Pacific Palisades						Above Moderate
LOS ANGELES			4405019020	Very Low I Residential	RE20-1	0	1 unit per lot	0.069459125	Residential - Single Family Residence - Pool	YES - Current	NO - Privately-Owned	Available	Not Used in Prior Housing Element	0	0	0.137230551	0.137230551	0	0	0	1328137	261	Brentwood - Pacific Palisades						Above Moderate
LOS ANGELES			4405019020	Very Low I Residential	RE20-1	0	1 unit per lot	0.110145928	Residential - Single Family Residence - Pool	YES - Current	NO - Privately-Owned	Available	Not Used in Prior Housing Element	0	0	0.137230551	0.137230551	0	0	0	1328137	1148	Brentwood - Pacific Palisades						Above Moderate
LOS ANGELES	140 N BRISTOL AVE	90049	4405020023	Very Low I Residential	RE20-1	0	1 unit per lot	0.654645024	Residential - Single Family Residence - Pool	YES - Current	NO - Privately-Owned	Available	Not Used in Prior Housing Element	0	0	0.397042298	0.397042298	0	0	0	1328137	355	Brentwood - Pacific Palisades						Above Moderate
LOS ANGELES	144 N BRISTOL AVE	90049	4405020023	Very Low I Residential	RE20-1	0	1 unit per lot	0.615471792	Residential - Single Family Residence - Pool	YES - Current	NO - Privately-Owned	Available	Not Used in Prior Housing Element	0	0	0.397042298	0.397042298	0	0	0	1328137	341	Brentwood - Pacific Palisades						Above Moderate
LOS ANGELES			4405020023	Very Low I Residential	RE20-1	0	1 unit per lot	0.069865983	Residential - Single Family Residence - Pool	YES - Current	NO - Privately-Owned	Available	Not Used in Prior Housing Element	0	0	0.397042298	0.397042298	0	0	0	1328137	1118	Brentwood - Pacific Palisades						Above Moderate
LOS ANGELES			4405020023	Very Low I Residential	RE20-1	0	1 unit per lot	0.069866253	Residential - Single Family Residence - Pool	YES - Current	NO - Privately-Owned	Available	Not Used in Prior Housing Element	0	0	0.397042298	0.397042298	0	0	0	1328137	1117	Brentwood - Pacific Palisades						Above Moderate
LOS ANGELES	141 S CLIFFWOOD AVE	90049	4405021007	Very Low I Residential	RE20-1	0	1 unit per lot	0.469326139	Residential - Single Family Residence - Pool	YES - Current	NO - Privately-Owned	Available	Not Used in Prior Housing Element	0	0	0.137230551	0.137230551	0	0	0	1328137	520	Brentwood - Pacific Palisades						Above Moderate
LOS ANGELES			4405021007	Very Low I Residential	RE20-1	0	1 unit per lot	0.013395094	Residential - Single Family Residence - Pool	YES - Current	NO - Privately-Owned	Available	Not Used in Prior Housing Element	0	0	0.137230551	0.137230551	0	0	0	1328137	519	Brentwood - Pacific Palisades						Above Moderate
LOS ANGELES	12740 W SUNSET BLVD	90049	4405021018	Very Low I Residential	RE20-1	0	1 unit per lot	0.41220454	Residential - Single Family Residence - Pool	YES - Current	NO - Privately-Owned	Available	Not Used in Prior Housing Element	0	0	0.397042298	0.397042298	0	0	0	1328137	449	Brentwood - Pacific Palisades						Above Moderate
LOS ANGELES	416 S BRISTOL AVE	90049	4405024003	Very Low I Residential	RE20-1	0	1 unit per lot	0.489011464	Residential - Single Family Residence - Vacant Land	YES - Current	NO - Privately-Owned	Available	Not Used in Prior Housing Element	0	0	0.173906231	0.173906231	0	0	0	1298137	307	Brentwood - Pacific Palisades						Above Moderate
LOS ANGELES	12719 W SAN VICENTE BLVD	90049	4405024006	Very Low I Residential	RE20-1	0	1 unit per lot	0.722400921	Residential - Single Family Residence - Pool and Misc.	YES - Current	NO - Privately-Owned	Available	Not Used in Prior Housing Element	0	0	0.023695804	0.023695804	0	0	0	1298141	373	Brentwood - Pacific Palisades						Above Moderate
LOS ANGELES	450 S BRISTOL AVE	90049	4405024009	Very Low I Residential	RE20-1	0	1 unit per lot	0.486394291	Residential - Single Family Residence - Pool and Misc.	YES - Current	NO - Privately-Owned	Available	Not Used in Prior Housing Element	0	0	0.173906231	0.173906231	0	0	0	1298141	641	Brentwood - Pacific Palisades						Above Moderate
LOS ANGELES	304 S CLIFFWOOD AVE	90049	4405025009	Very Low I Residential	RE20-1	0	1 unit per lot	0.602857759	Residential - Single Family Residence - Pool	YES - Current	NO - Privately-Owned	Available	Not Used in Prior Housing Element	0	0	0.480352354	0.480352354	0	0	0	1298141	79	Brentwood - Pacific Palisades						Above Moderate
LOS ANGELES			4405025013	Very Low I Residential	RE20-1	0	1 unit per lot	0.194310047	Residential - Single Family Residence - Vacant Land	YES - Current	NO - Privately-Owned	Available	Not Used in Prior Housing Element	0	0	0.097706991	0.097706991	0	0	0	1298141	149	Brentwood - Pacific Palisades						Above Moderate
LOS ANGELES	250 S CLIFFWOOD AVE	90049	4405026001	Very Low I Residential	RE20-1	0	1 unit per lot	0.585155803	Residential - Single Family Residence - Vacant Land	YES - Current	NO - Privately-Owned	Available	Not Used in Prior Housing Element	0	0	0.480352354	0.480352354	0	0	0	1298141	22	Brentwood - Pacific Palisades						Above Moderate
LOS ANGELES	118 S CLIFFWOOD AVE	90049	4405027005	Very Low I Residential	RE20-1	0	1 unit per lot	0.438820334	Residential - Single Family Residence - Pool and Misc.	YES - Current	NO - Privately-Owned	Available	Not Used in Prior Housing Element	0	0	0.018292183	0.018292183	0	0	0	1328137	446	Brentwood - Pacific Palisades						Above Moderate
LOS ANGELES			4405027010	Very Low I Residential	RE20-1	0	1 unit per lot	0.019854762	Residential - Single Family Residence - Pool and Misc.	YES - Current	NO - Privately-Owned	Available	Not Used in Prior Housing Element	0	0	0.397042298	0.397042298	0	0	0	1328137	417	Brentwood - Pacific Palisades						Above Moderate
LOS ANGELES			4405027900	Very Low I Residential	RE20-1	0	1 unit per lot	0.016196725	Miscellaneous - Government Owned Property	YES - Current	YES - City-Owned	Available	Not Used in Prior Housing Element	0	0	0.00188206	0.00188206	0	0	0	1328141	735	Brentwood - Pacific Palisades						Above Moderate
LOS ANGELES			4405027902	Very Low I Residential	RE20-1	0	1 unit per lot	0.022791626	Miscellaneous - Government Owned Property	YES - Current	YES - City-Owned	Available	Not Used in Prior Housing Element	0	0	0.00188206	0.00188206	0	0	0	1328141	663	Brentwood - Pacific Palisades						Above Moderate
LOS ANGELES			4405027903	Very Low I Residential	RE20-1	0	1 unit per lot	0.02608779	Miscellaneous - Government Owned Property	YES - Current	YES - City-Owned	Available	Not Used in Prior Housing Element	0	0	0.00188206	0.00188206	0	0	0	1328141	633	Brentwood - Pacific Palisades						Above Moderate
LOS ANGELES			4405028011	Low Residential	RS-1	0	1 unit per lot	0.005540519	Residential - Single Family Residence - Vacant Land	YES - Current	NO - Privately-Owned	Available	Not Used in Prior Housing Element	0	0	0.097706991	0.097706991	0	0	0	1328141	719	Brentwood - Pacific Palisades						Above Moderate
LOS ANGELES	118 S CANYON VIEW DR	90049	4405028020	Low Residential	RS-1	0	1 unit per lot	0.273169167	Residential - Single Family Residence - Pool and Misc.	YES - Current	NO - Privately-Owned	Available	Not Used in Prior Housing Element	0	0	0.173906231	0.173906231	0	0	0	1328141	650	Brentwood - Pacific Palisades						Above Moderate
LOS ANGELES	165 S ANITA AVE	90049	4405029015	Low Residential	R1-1	0	1 unit per lot	0.174211481	Residential - Single Family Residence	YES - Current	NO - Privately-Owned	Available	Not Used in Prior Housing Element	0	0	0.173906231	0.173906231	0	0	0	1328141	834	Brentwood - Pacific Palisades						Above Moderate
LOS ANGELES	264 S CANYON VIEW DR	90049	4405030041	Low Residential	RS-1	0	1 unit per lot	0.255892041	Residential - Single Family Residence - Other Improvements Only	YES - Current	NO - Privately-Owned	Available	Not Used in Prior Housing Element	0	0	0.480352354	0.480352354	0	0	0	1298141	1156	Brentwood - Pacific Palisades						Above Moderate
LOS ANGELES			4405030041	Low Residential	RS-1	0	1 unit per lot	0.13515076	Residential - Single Family Residence - Other Improvements Only	YES - Current	NO - Privately-Owned	Available	Not Used in Prior Housing Element	0	0	0.480352354	0.480352354	0	0	0	1298141	1154	Brentwood - Pacific Palisades						Above Moderate
LOS ANGELES			4405030041	Low Residential	RS-1	0	1 unit per lot	0.142472492	Residential - Single Family Residence - Other Improvements Only	YES - Current	NO - Privately-Owned	Available	Not Used in Prior Housing Element	0	0	0.480352354	0.480352354	0	0	0	1298141	1155	Brentwood - Pacific Palisades						Above Moderate
LOS ANGELES	266 S CANYON VIEW DR	90049	4405030042	Low Residential	RS-1	0	1 unit per lot	0.086792892	Residential - Single Family Residence - Other Improvements Only	YES - Current	NO - Privately-Owned	Available	Not Used in Prior Housing Element	0	0	0.480352354	0.480352354	0	0	0	1298141	110	Brentwood - Pacific Palisades						Above Moderate
LOS ANGELES	270 S CANYON VIEW DR	90049	4405030042	Low Residential	RS-1	0	1 unit per lot	0.195849661	Residential - Single Family Residence - Other Improvements Only	YES - Current	NO - Privately-Owned	Available	Not Used in Prior Housing Element	0	0	0.480352354	0.480352354	0	0	0	1298141	132	Brentwood - Pacific Palisades						Above Moderate
LOS ANGELES	280 S CANYON VIEW DR	90049	4405030042	Low Residential	RS-1	0	1 unit per lot	0.19880941	Residential - Single Family Residence - Other Improvements Only	YES - Current	NO - Privately-Owned	Available	Not Used in Prior Housing Element	0	0	0.480352354	0.480352354	0	0	0	1298141	146	Brentwood - Pacific Palisades						Above Moderate
LOS ANGELES			4405031006	Low Residential	R1-1	0	1 unit per lot	0.103817399	Residential - Single Family Residence - Vacant Land	YES - Current	NO - Privately-Owned	Available	Not Used in Prior Housing Element	0	0	0.097706991	0.097706991	0	0	0	1298141	342	Brentwood - Pacific Palisades						Above Moderate
LOS ANGELES	332 S CANYON VIEW DR	90049	4405031034	Low Residential	RS-1	0	1 unit per lot	0.171622594	Residential - Single Family Residence - Vacant Land	YES - Current	NO - Privately-Owned	Available	Not Used in Prior Housing Element	0	0	0.097706991	0.097706991	0	0	0	1298141	274	Brentwood - Pacific Palisades						Above Moderate
LOS ANGELES	251 S MEDIO DR	90049	4405034001	Low Residential	R1-1	0	1 unit per lot	0.202777132	Residential - Single Family Residence	YES - Current	NO - Privately-Owned	Available	Not Used in Prior Housing Element	0	0	0.003585356	0.003585356	0	0	0	1298141	70	Brentwood - Pacific Palisades						Above Moderate
LOS ANGELES	247 S MEDIO DR	90049	4405034002	Low Residential	R1-1	0	1 unit per lot	0.20069843	Residential - Single Family Residence	YES - Current	NO - Privately-Owned	Available	Not Used in Prior Housing Element	0	0	0.173906231	0.173906231	0	0	0	1298141	56	Brentwood - Pacific Palisades						Above Moderate
LOS ANGELES	223 S MEDIO DR	90049	4405034009	Low Residential	R1-1	0	1 unit per lot	0.150431316	Residential - Single Family Residence	YES - Current	NO - Privately-Owned	Available	Not Used in Prior Housing Element	0	0	0.173906231	0.173906231	0	0	0	1328141	951	Brentwood - Pacific Palisades						Above Moderate
LOS ANGELES	116 S ANITA AVE	90049	4405035034	Low Residential	R1-1	0	1 unit per lot	0.189056489	Residential - Single Family Residence	YES - Current	NO - Privately-Owned	Available	Not Used in Prior Housing Element	0	0	0.173906231	0.173906231	0	0	0	1328141	579	Brentwood - Pacific Palisades						Above Moderate
LOS ANGELES	135 S CARMELINA AVE	90049	4405036009	Low Residential	R1-1	0	1 unit per lot	0.217621324	Residential - Single Family Residence	YES - Current	NO - Privately-Owned	Available	Not Used in Prior Housing Element	0	0	0.173906231	0.173906231	0	0	0	1328141	659	Brentwood - Pacific Palisades						Above Moderate
LOS ANGELES	333 S CARMELINA AVE	90049	4405038009	Low Residential	R1-1	0	1 unit per lot	0.265649028	Residential - Single Family Residence - Vacant Land	YES - Current	NO - Privately-Owned	Available	Not Used in Prior Housing Element	0	0	0.173906231	0.173906231	0	0	0	1298141	126	Brentwood - Pacific Palisades						Above Moderate
LOS ANGELES			4405040013	Low Residential	RS-1	0	1 unit per lot	0.034367591	Residential - Single Family Residence - Vacant Land	YES - Current	NO - Privately-Owned	Available	Not Used in Prior Housing Element	0	0	0.097706991	0.097706991	0	0	0	1328141	906	Brentwood - Pacific Palisades						Above Moderate
LOS ANGELES	13043 W SUNSET BLVD	90049	4406001022	Very Low I Residential	RE20-1-H	0	1 unit per lot	0.176157355	Residential - Single Family Residence - Pool	YES - Current	NO - Privately-Owned	Available	Not Used in Prior Housing Element	0	0	0.137230551	0.137230551	0	0	0	1328137	223	Brentwood - Pacific Palisades						Above Moderate
LOS ANGELES			4406001022	Very Low I Residential	RE20-1-H	0	1 unit per lot	0.08500654	Residential - Single Family Residence - Pool	YES - Current	NO - Privately-Owned	Available	Not Used in Prior Housing Element	0	0	0.137230551	0.137230551	0	0	0	1328137	228	Brentwood - Pacific Palisades						Above Moderate
LOS ANGELES			4406001022	Very Low I Residential	RE20-1-H	0	1 unit per lot	0.241363285	Residential - Single Family Residence - Pool	YES - Current	NO - Privately-Owned	Available	Not Used in Prior Housing Element	0	0	0.137230551	0.137230551	0	0	0	1328137	232	Brentwood - Pacific Palisades						Above Moderate
LOS ANGELES	331 N ROCKINGHAM AVE	90049	4406002022	Very Low I Residential	RE20-1	0	1 unit per lot	0.328010137	Residential - Single Family Residence - Other Improvements Only	YES - Current	NO - Privately-Owned	Available	Not Used in Prior Housing Element	0	0	0.137230551	0.137230551	0	0	0	1328137	78	Brentwood - Pacific Palisades						Above Moderate
LOS ANGELES	335 N ROCKINGHAM AVE	90049	4406002022	Very Low I Residential	RE20-1	0	1 unit per lot	0.231149912	Residential - Single Family Residence - Other Improvements Only	YES - Current	NO - Privately-Owned	Available	Not Used in Prior Housing Element	0	0	0.137230551	0.137230551	0	0	0	1328137	66	Brentwood - Pacific Palisades						Above Moderate
LOS ANGELES			4406002022	Very Low I Residential	RE20-1	0	1 unit per lot	0.030973924	Residential - Single Family Residence - Other Improvements Only	YES - Current	NO - Privately-Owned	Available	Not Used in Prior Housing Element	0	0	0.137230551	0.137230551	0	0	0	1328137	87	Brentwood - Pacific Palisades						Above Moderate
LOS ANGELES			4406002022	Very Low I Residential	RE20-1	0	1 unit per lot	0.071399452	Residential - Single Family Residence - Other Improvements Only	YES - Current	NO - Privately-Owned	Available	Not Used in Prior Housing Element	0	0	0.137230551	0.137230551	0	0	0	1328137	1140	Brentwood - Pacific Palisades						Above Moderate
LOS ANGELES	154 S ROCKINGHAM AVE	90049	4406013007	Very Low I Residential	RE20-1	0	1 unit per lot	0.23012708	Residential - Single Family Residence - Pool	YES - Current	NO - Privately-Owned	Available	Not Used in Prior Housing Element	0	0	0.397042298	0.397042298	0	0	0	1328137	496	Brentwood - Pacific Palisades						Above Moderate
LOS ANGELES			4406013007	Very Low I Residential	RE20-1	0	1 unit per lot	0.017024515	Residential - Single Family Residence - Pool	YES - Current	NO - Privately-Owned	Available	Not Used in Prior Housing Element	0	0	0.397042298	0.397042298	0	0	0	1328137	504	Brentwood - Pacific Palisades						Above Moderate
LOS ANGELES			4406013007	Very Low I Residential	RE20-1	0	1 unit per lot	0.170444104	Residential - Single Family Residence - Pool	YES - Current	NO - Privately-Owned	Available	Not Used in Prior Housing Element	0	0	0.397042298	0.397042298	0	0	0	1328137	488	Brentwood - Pacific Palisades						Above Moderate
LOS ANGELES	12900 W SUNSET BLVD	90049	4406013012	Very Low I Residential	RE20-1	0	1 unit per lot	0.488334503	Residential - Single Family Residence - Other Improvements Only	YES - Current	NO - Privately-Owned	Available	Not Used in Prior Housing Element	0	0	0.018292183	0.018292183	0	0	0	1328137	431	Brentwood - Pacific Palisades						Above Moderate
LOS ANGELES	167 S ROCKINGHAM AVE	90049	4406016009	Very Low I Residential	RE20-1	0	1 unit per lot	0.687466179	Residential - Single Family Residence - Pool and Misc.	YES - Current	NO - Privately-Owned	Available	Not Used in Prior Housing Element	0	0	0.137230551	0.137230551	0	0	0	1328137	570	Brentwood - Pacific Palisades						Above Moderate
LOS ANGELES	179 S ROCKINGHAM AVE	90049	4406017009	Very Low I Residential	RE20-1	0	1 unit per lot	0.713516545	Residential - Single Family Residence	YES - Current	NO - Privately-Owned	Available	Not Used in Prior Housing Element	0	0	0.397042298	0.397042298	0	0	0	1328137	619	Brentwood - Pacific Palisades						Above Moderate
LOS ANGELES			4406017009	Low Residential	R1V1	0	1 unit per lot	0.088065152	Residential - Single Family Residence	YES - Current	NO - Privately-Owned	Available	Not Used in Prior Housing Element	0	0	0.397042298	0.397042298	0	0	0	1328137	627	Brentwood - Pacific Palisades						Above Moderate
LOS ANGELES	242 S AVONDALE AVE	90049	4406019011	Very Low II Residential	RE11-1	0	1 unit per lot	0.336432745	Residential - Single Family Residence - Pool and Misc.	YES - Current	NO - Privately-Owned	Available	Not Used in Prior Housing Element	0	0	0.137230551	0.137230551	0	0	0	1298137	150	Brentwood - Pacific Palisades						Above Moderate
LOS ANGELES	341 S BRISTOL AVE	90049	4406022008	Very Low I Residential	RE20-1	0	1 unit per lot	0.541152377	Residential - Single Family Residence - Vacant Land	YES - Current	NO - Privately-Owned	Available	Not Used in Prior Housing Element	0	0	0.173906231	0.173906231	0	0	0	1298137	223	Brentwood - Pacific Palisades						Above Moderate
LOS ANGELES	12821 W EVANSTON ST	90049	4406022012	Very Low I Residential	RE20-1	0	1 unit per lot	0.235561809	Residential - Single Family Residence - Vacant Land	YES - Current	NO - Privately-Owned	Available	Not Used in Prior Housing Element	0	0	0.173906231	0.173906231	0	0	0	1298137	252	Brentwood - Pacific Palisades						Above Moderate
LOS ANGELES			4406022012	Very Low I Residential	RE20-1	0	1 unit per lot	0.001753381	Residential - Single Family Residence - Vacant Land	YES - Current	NO - Privately-Owned	Available	Not Used in Prior Housing Element	0	0	0.173906231	0.173906231	0	0	0	1298137	287	Brentwood - Pacific Palisades						Above Moderate
LOS ANGELES			4406022012	Very Low I Residential	RE20-1	0	1 unit per lot	0.087797575	Residential - Single Family Residence - Vacant Land	YES - Current	NO - Privately-Owned	Available	Not Used in Prior Housing Element	0	0	0.173906231	0.173906231	0	0	0	1298137	280	Brentwood - Pacific Palisades						Above Moderate
LOS ANGELES	12920 W HANOVER ST	90049	4406023002	Very Low II Residential	RE11-1	0	1 unit per lot	0.396559445	Residential - Single Family Residence	YES - Current	NO - Privately-Owned	Available	Not Used in Prior Housing Element	0	0	0.137230551	0.137230551	0	0	0	1298137	171	Brentwood - Pacific Palisades						Above Moderate
LOS ANGELES			4406023002	Very Low II Residential	RE11-1	0	1 unit per lot	0.03465423	Residential - Single Family Residence	YES - Current	NO - Privately-Owned	Available	Not Used in Prior Housing Element	0	0	0.137230551	0.137230551	0	0	0	1298137	177	Brentwood - Pacific Palisades						Above Moderate
LOS ANGELES			4406025005	Very Low II Residential	RE11-1	0	1 unit per lot	0.021249491	Residential - Single Family Residence - Vacant Land	YES - Current	NO - Privately-Owned	Available	Not Used in Prior Housing Element	0	0	0.397042298	0.397042298	0	0	0	1298137	897	Brentwood - Pacific Palisades						Above Moderate
LOS ANGELES	433 S BURLINGAME AVE	90049	4406028016	Very Low I Residential	RE20-1	0	1 unit per lot	0.442437913	Residential - Single Family Residence - Pool and Misc.	YES - Current	NO - Privately-Owned	Available	Not Used in Prior Housing Element	0	0	0.023695804	0.023695804	0	0	0	1298137	396	Brentwood - Pacific Palisades						Above Moderate
LOS ANGELES	408 S BURLINGAME AVE	90049	4406029019	Very Low I Residential	RE20-1	0	1 unit per lot	0.591585457	Residential - Single Family Residence - Pool	YES - Current	NO - Privately-Owned	Available	Not Used in Prior Housing Element	0	0	0.480352354	0.480352354	0	0	0	1298137	114	Brentwood - Pacific Palisades						Above Moderate
LOS ANGELES			4406029019	Very Low I Residential	RE20-1	0	1 unit per lot	0.010796639	Residential - Single Family Residence - Pool	YES - Current	NO - Privately-Owned	Available	Not Used in Prior Housing Element	0	0	0.480352354	0.480352354	0	0	0	1298137	309	Brentwood - Pacific Palisades						Above Moderate
LOS ANGELES			4406029019	Very Low I Residential	RE20-1	0	1 unit per lot	0.013210182	Residential - Single Family Residence - Pool	YES - Current	NO - Privately-Owned	Available	Not Used in Prior Housing Element	0	0	0.397042298	0.397042298	0	0	0	1298137	319	Brentwood - Pacific Palisades						Above Moderate
LOS ANGELES			4406029019	Very Low I Residential	RE20-1	0	1 unit per lot	0.015855292	Residential - Single Family Residence - Pool	YES - Current	NO - Privately-Owned	Available	Not Used in Prior Housing Element	0	0	0.480352354	0.480352354	0	0	0	1298137	312	Brentwood - Pacific Palisades						Above Moderate
LOS ANGELES			4406029019	Very Low I Residential	RE20-1	0	1 unit per lot	0.020927753	Residential - Single Family Residence - Pool	YES - Current	NO - Privately-Owned	Available	Not Used in Prior Housing Element	0	0	0.480352354	0.480352354	0	0	0	1298137	348	Brentwood - Pacific Palisades						Above Moderate
LOS ANGELES			4406029019	Very Low I Residential	RE20-1	0	1 unit per lot	0.040211119	Residential - Single Family Residence - Pool	YES - Current	NO - Privately-Owned	Available	Not Used in Prior Housing Element	0	0	0.480352354	0.480352354	0	0	0	1298137	317	Brentwood - Pacific Palisades						Above Moderate
LOS ANGELES	13232 W JONESBORO PL	90049	4407005003	Low Residential	R1V1	0	1 unit per lot	0.270903346	Residential - Single Family Residence	YES - Current	NO - Privately-Owned	Available	Not Used in Prior Housing Element	0	0	0.137230551	0.137230551	0	0	0	1298133	100	Brentwood - Pacific Palisades						Above Moderate
LOS ANGELES			4407006900	Low Residential	R1V1	0	1 unit per lot	0.198929993	Miscellaneous - Government Owned Property	YES -

LOS ANGELES	616 N EAST CHANNEL ROAD	90402	4408031038	Low Residential	R1H1	0	1 unit per lot	0.144955205	Residential - Single Family Residence	YES - Current	NO - Privately-Owned	Available	Not Used in Prior Housing Element	0	0	0.187469399	0.187469399	0	0	0	124-SA133	14	Brentwood - Pacific Palisades											Above Moderate
LOS ANGELES	639 N SAN LORENZO ST	90402	4408031900	Low Residential	R1H1	0	1 unit per lot	0.152442605	Miscellaneous - Government Owned Property	YES - Current	YES - City-Owned	Available	Not Used in Prior Housing Element	0	0	0.003835868	0.003835868	0	0	0	124-SA133	95	Brentwood - Pacific Palisades											Above Moderate
			4409008900	Very Low I Residential	RE20-1-H	0	1 unit per lot	0.008409565	Residential - Single Family Residence	YES - Current	NO - Privately-Owned	Available	Not Used in Prior Housing Element	0	0	0.187469399	0.187469399	0	0	0	1298129	726	Brentwood - Pacific Palisades											Above Moderate
LOS ANGELES	1001 N WILL ROGERS STATE PARK ROAD	90272	4409008901	Open Space	RE11-1	0	1 unit per lot	0.531156127	Miscellaneous - Government Owned Property	YES - Current	YES - City-Owned	Available	Used in Prior Housing Element - Non-Vacant	0	0	0.003835868	0.003835868	0	0	0	1298129	665	Brentwood - Pacific Palisades											Above Moderate
LOS ANGELES	1011 N WILL ROGERS STATE PARK ROAD	90272	4409008901	Open Space	RE11-1	0	1 unit per lot	1.528093073	Miscellaneous - Government Owned Property	YES - Current	YES - City-Owned	Available	Used in Prior Housing Element - Non-Vacant	0	0	0.003835868	0.003835868	0	0	0	1298129	489	Brentwood - Pacific Palisades											Above Moderate
LOS ANGELES	1603 N WILL ROGERS STATE PARK ROAD	90272	4409009901	Open Space	RE11-1	0	1 unit per lot	1.053142784	Miscellaneous - Government Owned Property	YES - Current	YES - City-Owned	Available	Used in Prior Housing Element - Non-Vacant	0	0	0.003835868	0.003835868	0	0	0	1298129	301	Brentwood - Pacific Palisades											Above Moderate
LOS ANGELES	14160 W SUNSET BLVD	90272	4409011022	Minimum Residential	RE40-1	0	1 unit per lot	0.838130724	Residential - Single Family Residence - Pool	YES - Current	NO - Privately-Owned	Available	Not Used in Prior Housing Element	0	0	0.433555412	0.433555412	0	0	0	1298133	1220	Brentwood - Pacific Palisades											Above Moderate
LOS ANGELES			4409011022	Minimum Residential	RE40-1	0	1 unit per lot	0.568590545	Residential - Single Family Residence - Pool	YES - Current	NO - Privately-Owned	Available	Not Used in Prior Housing Element	0	0	0.433555412	0.433555412	0	0	0	1298133	1221	Brentwood - Pacific Palisades											Above Moderate
LOS ANGELES	14300 W SUNSET BLVD	90272	4409012003	Minimum Residential	RE40-1	0	1 unit per lot	0.956041722	Residential - Single Family Residence - Pool	YES - Current	NO - Privately-Owned	Available	Not Used in Prior Housing Element	0	0	0.152887273	0.152887273	0	0	0	1298133	181	Brentwood - Pacific Palisades											Above Moderate
LOS ANGELES	14452 W SUNSET BLVD	90272	4409013015	Minimum Residential	RE40-1	0	1 unit per lot	0.227536257	Residential - Single Family Residence - Other Improvements Only	YES - Current	NO - Privately-Owned	Available	Not Used in Prior Housing Element	0	0	0.026883709	0.026883709	0	0	0	1298129	880	Brentwood - Pacific Palisades											Above Moderate
LOS ANGELES	777 N LATIMER ROAD	90402	4409015005	Very Low II Residential	RE11-1	0	1 unit per lot	0.324924691	Residential - Single Family Residence	YES - Current	NO - Privately-Owned	Available	Not Used in Prior Housing Element	0	0	0.187469399	0.187469399	0	0	0	1268129	181	Brentwood - Pacific Palisades											Above Moderate
LOS ANGELES			4409015901	Very Low II Residential	RE11-1	0	1 unit per lot	1.314224535	Miscellaneous - Government Owned Property	YES - Current	YES - City-Owned	Available	Not Used in Prior Housing Element	0	0	0.003835868	0.003835868	0	0	0	1268129	17	Brentwood - Pacific Palisades											Above Moderate
LOS ANGELES	842 N GREENTREE ROAD	90272	4409020004	Very Low II Residential	RE11-1	0	1 unit per lot	0.340427405	Residential - Single Family Residence - Pool and Misc.	YES - Current	NO - Privately-Owned	Available	Not Used in Prior Housing Element	0	0	0.020569974	0.020569974	0	0	0	1268129	164	Brentwood - Pacific Palisades											Above Moderate
LOS ANGELES			4409027901	Very Low I Residential	RE20-1	0	1 unit per lot	0.517180259	Miscellaneous - Government Owned Property	YES - Current	YES - City-Owned	Available	Not Used in Prior Housing Element	0	0	0.003835868	0.003835868	0	0	0	1238129	102	Brentwood - Pacific Palisades											Above Moderate
LOS ANGELES	646 N HIGHTREE ROAD	90402	4409027008	Very Low II Residential	RE11-1	0	1 unit per lot	0.256197409	Residential - Single Family Residence	YES - Current	NO - Privately-Owned	Available	Not Used in Prior Housing Element	0	0	0.025755447	0.025755447	0	0	0	1268129	684	Brentwood - Pacific Palisades											Above Moderate
LOS ANGELES	207 N MABERY ROAD	90402	4410006007	Low Residential	R1-1-O	0	1 unit per lot	0.160483394	Residential - Single Family Residence - Pool	YES - Current	NO - Privately-Owned	Available	Not Used in Prior Housing Element	0	0	0.025755447	0.025755447	0	0	0	1208129	52	Brentwood - Pacific Palisades											Above Moderate
LOS ANGELES			4410006007	Low Residential	R1-1-O	0	1 unit per lot	0.160718743	Residential - Single Family Residence - Pool	YES - Current	NO - Privately-Owned	Available	Not Used in Prior Housing Element	0	0	0.025755447	0.025755447	0	0	0	1208129	42	Brentwood - Pacific Palisades											Above Moderate
LOS ANGELES			4410006019	Low Residential	R1-1-O	0	1 unit per lot	0.185883027	Residential - Single Family Residence - Mills Act Property	YES - Current	NO - Privately-Owned	Available	Not Used in Prior Housing Element	0	0	0.014108808	0.014108808	0	0	0	1208129	173	Brentwood - Pacific Palisades											Above Moderate
LOS ANGELES	206 N ENTRADA DR	90402	4410007007	Neighborhood Commercial	(Q)C2-1XL	0	54	0.067852465	Residential - Single Family Residence	YES - Current	NO - Privately-Owned	Available	Not Used in Prior Housing Element	0	0	0.125415754	0.125415754	1	0	0	1208129	49	Brentwood - Pacific Palisades											Above Moderate
LOS ANGELES			4410007008	Neighborhood Commercial	(Q)C2-1XL	0	54	0.073504783	Commercial - Parking Lot (Commercial Use Property) - Lots - Patron or Employee - One Story	YES - Current	NO - Privately-Owned	Available	Not Used in Prior Housing Element	0	0	0.019212148	0.019212148	0	0	0	1208129	333	Brentwood - Pacific Palisades											Above Moderate
LOS ANGELES			4410007009	Neighborhood Commercial	(Q)C2-1XL	0	54	0.075506616	Commercial - Parking Lot (Commercial Use Property) - Lots - Patron or Employee - One Story	YES - Current	NO - Privately-Owned	Available	Not Used in Prior Housing Element	0	0	0.019212148	0.019212148	0	0	0	1208129	334	Brentwood - Pacific Palisades											Above Moderate
LOS ANGELES	164 N ENTRADA DR	90402	4410007010	Neighborhood Commercial	(Q)C2-1XL	0	54	0.076046474	Commercial - Parking Lot (Commercial Use Property) - Lots - Patron or Employee - One Story	YES - Current	NO - Privately-Owned	Available	Not Used in Prior Housing Element	0	0	0.019212148	0.019212148	0	0	0	1208129	66	Brentwood - Pacific Palisades											Above Moderate
LOS ANGELES	160 N ENTRADA DR	90402	4410007011	Neighborhood Commercial	(Q)C2-1XL	0	54	0.075933946	Commercial - Parking Lot (Commercial Use Property) - Lots - Patron or Employee - One Story	YES - Current	NO - Privately-Owned	Available	Not Used in Prior Housing Element	0	0	0.019212148	0.019212148	0	0	0	1208129	73	Brentwood - Pacific Palisades											Above Moderate
LOS ANGELES	142 N ENTRADA DR	90402	4410007013	Neighborhood Commercial	(Q)C2-1XL	0	54	0.079104202	Commercial - Restaurant, Cocktail Lounge - Restaurant, Cocktail Lounge, Tavern - One Story	YES - Current	NO - Privately-Owned	Available	Not Used in Prior Housing Element	0	0	0.008300573	0.008300573	0	0	0	1208129	103	Brentwood - Pacific Palisades											Above Moderate
LOS ANGELES	148 N ENTRADA DR	90402	4410007013	Neighborhood Commercial	(Q)C2-1XL	0	54	0.07908142	Commercial - Restaurant, Cocktail Lounge - Restaurant, Cocktail Lounge, Tavern - One Story	YES - Current	NO - Privately-Owned	Available	Not Used in Prior Housing Element	0	0	0.008300573	0.008300573	0	0	0	1208129	98	Brentwood - Pacific Palisades											Above Moderate
LOS ANGELES	134 N ENTRADA DR	90402	4410007015	Neighborhood Commercial	(Q)C2-1XL	0	54	0.080157907	Commercial - Parking Lot (Commercial Use Property) - Lots - Patron or Employee - One Story	YES - Current	NO - Privately-Owned	Available	Not Used in Prior Housing Element	0	0	0.007989701	0.007989701	0	0	0	1208129	120	Brentwood - Pacific Palisades											Above Moderate
LOS ANGELES	130 N ENTRADA DR	90402	4410007016	Neighborhood Commercial	(Q)C2-1XL	0	54	0.080685976	Commercial - Parking Lot (Commercial Use Property) - Lots - Patron or Employee - One Story	YES - Current	NO - Privately-Owned	Available	Not Used in Prior Housing Element	0	0	0.019212148	0.019212148	0	0	0	1208129	127	Brentwood - Pacific Palisades											Above Moderate
LOS ANGELES	126 N ENTRADA DR	90402	4410007017	Neighborhood Commercial	(Q)C2-1XL	0	54	0.08121225	Commercial - Parking Lot (Commercial Use Property) - Lots - Patron or Employee - One Story	YES - Current	NO - Privately-Owned	Available	Not Used in Prior Housing Element	0	0	0.019212148	0.019212148	0	0	0	1208129	135	Brentwood - Pacific Palisades											Above Moderate
LOS ANGELES	122 N ENTRADA DR	90402	4410007018	Neighborhood Commercial	(Q)C2-1XL	0	54	0.081742119	Commercial - Parking Lot (Commercial Use Property) - Lots - Patron or Employee - One Story	YES - Current	NO - Privately-Owned	Available	Not Used in Prior Housing Element	0	0	0.015649475	0.015649475	0	0	0	1208129	139	Brentwood - Pacific Palisades											Above Moderate
LOS ANGELES	118 N ENTRADA DR	90402	4410007019	Neighborhood Commercial	(Q)C2-1XL	0	54	0.082268386	Commercial - Store - One Story	YES - Current	NO - Privately-Owned	Available	Not Used in Prior Housing Element	0	0	0.002291623	0.002291623	1	0	0	1208129	144	Brentwood - Pacific Palisades											Above Moderate
LOS ANGELES	150 N ENTRADA DR	90402	4410007027	Neighborhood Commercial	(Q)C2-1XL	0	54	0.188514788	Commercial - Restaurant, Cocktail Lounge - Restaurant, Cocktail Lounge, Tavern - One Story	YES - Current	NO - Privately-Owned	Available	Not Used in Prior Housing Element	0	0	0.017637092	0.017637092	1	0	0	1208129	82	Brentwood - Pacific Palisades											Above Moderate
LOS ANGELES	14791 W PACIFIC COAST HWY	90402	4410007034	Neighborhood Commercial	(Q)C2-1XL	0	54	0.305927709	Commercial - Service Station - Self Service - Convenience Store	YES - Current	NO - Privately-Owned	Available	Not Used in Prior Housing Element	0.110198189	0	0	0.110198189	0	0	0	1208129	162	Brentwood - Pacific Palisades											Lower
LOS ANGELES	14799 W PACIFIC COAST HWY	90402	4410007034	Neighborhood Commercial	(Q)C2-1XL	0	54	0.093332435	Commercial - Service Station - Self Service - Convenience Store	YES - Current	NO - Privately-Owned	Available	Not Used in Prior Housing Element	0	0	0.094356352	0.094356352	0	0	0	1208129	157	Brentwood - Pacific Palisades											Above Moderate
LOS ANGELES			4410007034	Neighborhood Commercial	(Q)C2-1XL	0	54	0.031254036	Commercial - Service Station - Self Service - Convenience Store	YES - Current	NO - Privately-Owned	Available	Not Used in Prior Housing Element	0	0	0.058070493	0.058070493	0	0	0	1208129	161	Brentwood - Pacific Palisades											Above Moderate
LOS ANGELES	111 N ENTRADA DR	90402	4410010002	Neighborhood Commercial	(Q)C2-1XL	0	54	0.055097083	Commercial - Parking Lot (Commercial Use Property) - Lots - Patron or Employee - One Story	YES - Current	NO - Privately-Owned	Available	Not Used in Prior Housing Element	0	0	0.140412879	0.140412879	0	0	0	1208129	119	Brentwood - Pacific Palisades											Above Moderate
LOS ANGELES	133 N ENTRADA DR	90402	4410010005	Neighborhood Commercial	(Q)C2-1XL	0	54	0.037817563	Commercial - Store Combination - Store and Residential Combination - One Story	YES - Current	NO - Privately-Owned	Available	Not Used in Prior Housing Element	0	0	0.003895102	0.003895102	0	0	0	1208129	85	Brentwood - Pacific Palisades		Yes									Above Moderate
LOS ANGELES			4410010005	Neighborhood Commercial	(Q)C2-1XL	0	54	0.037817563	Commercial - Store Combination - Store and Residential Combination - One Story	YES - Current	NO - Privately-Owned	Available	Not Used in Prior Housing Element	0	0	0.002582121	0.002582121	0	0	0	1208129	77	Brentwood - Pacific Palisades											Above Moderate
LOS ANGELES	143 N ENTRADA DR	90402	4410010006	Neighborhood Commercial	(Q)C2-1XL	0	54	0.055097955	Commercial - Parking Lot (Commercial Use Property) - Lots - Patron or Employee - One Story	YES - Current	NO - Privately-Owned	Available	Not Used in Prior Housing Element	0	0	0.023579873	0.023579873	0	0	0	1208129	62	Brentwood - Pacific Palisades											Above Moderate
LOS ANGELES	147 N ENTRADA DR	90402	4410010007	Neighborhood Commercial	(Q)C2-1XL	0	54	0.055098184	Commercial - Parking Lot (Commercial Use Property) - Lots - Patron or Employee - One Story	YES - Current	NO - Privately-Owned	Available	Not Used in Prior Housing Element	0	0	0.023579873	0.023579873	0	0	0	1208129	56	Brentwood - Pacific Palisades											Above Moderate
LOS ANGELES	170 N CHANNEL ROAD	90402	4410010010	Neighborhood Commercial	(Q)C2-1XL	0	54	0.055290666	Commercial - Restaurant, Cocktail Lounge - Restaurant, Cocktail Lounge, Tavern - One Story	YES - Current	NO - Privately-Owned	Available	Not Used in Prior Housing Element	0	0	0.060715783	0.060715783	1	0	0	1208129	22	Brentwood - Pacific Palisades											Above Moderate
LOS ANGELES			4410010010	Neighborhood Commercial	(Q)C2-1XL	0	54	0.055126545	Commercial - Restaurant, Cocktail Lounge - Restaurant, Cocktail Lounge, Tavern - One Story	YES - Current	NO - Privately-Owned	Available	Not Used in Prior Housing Element	0	0	0.060715783	0.060715783	1	0	0	1208129	26	Brentwood - Pacific Palisades											Above Moderate
LOS ANGELES	160 N WEST CHANNEL ROAD	90402	4410010011	Neighborhood Commercial	(Q)C2-1XL	0	54	0.055107225	Commercial - Parking Lot (Commercial Use Property) - Lots - Patron or Employee - One Story	YES - Current	NO - Privately-Owned	Available	Not Used in Prior Housing Element	0	0	0.023579873	0.023579873	0	0	0	1208129	29	Brentwood - Pacific Palisades											Above Moderate
LOS ANGELES	156 N CHANNEL ROAD	90402	4410010012	Neighborhood Commercial	(Q)C2-1XL	0	54	0.034428686	Commercial - Parking Lot (Commercial Use Property) - Lots - Patron or Employee - One Story	YES - Current	NO - Privately-Owned	Available	Not Used in Prior Housing Element	0	0	0.009687968	0.009687968	0	0	0	1208129	34	Brentwood - Pacific Palisades											Above Moderate
LOS ANGELES	154 N WEST CHANNEL ROAD	90402	4410010013	Neighborhood Commercial	(Q)C2-1XL	0	54	0.034411506	Commercial - Parking Lot (Commercial Use Property) - Lots - Patron or Employee - One Story	YES - Current	NO - Privately-Owned	Available	Not Used in Prior Housing Element	0	0	0.009687968	0.009687968	0	0	0	1208129	40	Brentwood - Pacific Palisades											Above Moderate
LOS ANGELES	148 N WEST CHANNEL ROAD	90402	4410010014	Neighborhood Commercial	(Q)C2-1XL	0	54	0.055054954	Commercial - Store Combination - Store and Residential Combination - One Story	YES - Current	NO - Privately-Owned	Available	Not Used in Prior Housing Element	0	0	0.100123703	0.100123703	0	0	0	1208129	43	Brentwood - Pacific Palisades		Yes									Above Moderate
LOS ANGELES	124 N WEST CHANNEL ROAD	90402	4410010016	Neighborhood Commercial	(Q)C2-1XL	0	54	0.054950874	Commercial - Store Combination - Store and Residential Combination - One Story	YES - Current	NO - Privately-Owned	Available	Not Used in Prior Housing Element	0	0	0.067027003	0.067027003	0	0	0	1208129	79	Brentwood - Pacific Palisades											Above Moderate
LOS ANGELES	120 N WEST CHANNEL ROAD	90402	4410010017	Neighborhood Commercial	(Q)C2-1XL	0	54	0.05493314	Commercial - Parking Lot (Commercial Use Property) - Lots - Patron or Employee - One Story	YES - Current	NO - Privately-Owned	Available	Not Used in Prior Housing Element	0	0	0.023579873	0.023579873	0	0	0	1208129	86	Brentwood - Pacific Palisades											Above Moderate
LOS ANGELES	114 N CHANNEL ROAD	90402	4410010018	Neighborhood Commercial	(Q)C2-1XL	0	54	0.054916166	Commercial - Restaurant, Cocktail Lounge - Restaurant, Cocktail Lounge, Tavern - One Story	YES - Current	NO - Privately-Owned	Available	Not Used in Prior Housing Element	0	0	0.010195591	0.010195591	0	0	0	1208129	91	Brentwood - Pacific Palisades											Above Moderate
LOS ANGELES	112 N CHANNEL ROAD	90402	4410010019	Neighborhood Commercial	(Q)C2-1XL	0	54	0.054897936	Commercial - Store Combination - Store and Residential Combination - One Story	YES - Current	NO - Privately-Owned	Available	Not Used in Prior Housing Element	0	0	0.008337215	0.008337215	1	0	0	1208129	99	Brentwood - Pacific Palisades											Above Moderate
LOS ANGELES	106 N WEST CHANNEL ROAD	90402	4410010020	Neighborhood Commercial	(Q)C2-1XL	0	54	0.0548807	Commercial - Store Combination - Store and Residential Combination - One Story	YES - Current	NO - Privately-Owned	Available	Not Used in Prior Housing Element	0	0	0.004233002	0.004233002	0	0	0	1208129	105	Brentwood - Pacific Palisades											Above Moderate
LOS ANGELES	100 N CHANNEL ROAD	90402	4410010021	Neighborhood Commercial	(Q)C2-1XL	0	54	0.053746709	Commercial - Restaurant, Cocktail Lounge - Restaurant, Cocktail Lounge, Tavern - One Story	YES - Current	NO - Privately-Owned	Available	Not Used in Prior Housing Element	0	0	0.012521546	0.012521546	0	0	0	1208129	114	Brentwood - Pacific Palisades											Above Moderate
LOS ANGELES	14809 W PACIFIC COAST HWY	90402	4410010022	Neighborhood Commercial	(Q)C2-1XL	0	54	0.05488515	Commercial - Store Combination - Store and Residential Combination - One Story	YES - Current	NO - Privately-Owned	Available	Not Used in Prior Housing Element	0	0	0.010195591	0.010195591	0	0	0	1208129	129	Brentwood - Pacific Palisades											Above Moderate
LOS ANGELES	14811 W PACIFIC COAST HWY	90402	4410010022	Neighborhood Commercial	(Q)C2-1XL	0	54	0.013497103	Commercial - Store Combination - Store and Residential Combination - One Story	YES - Current	NO - Privately-Owned	Available	Not Used in Prior Housing Element	0	0	0.006314261	0.006314261	0	0	0	1208129	124	Brentwood - Pacific Palisades											Above Moderate
LOS ANGELES	14801 W PACIFIC COAST HWY	90402	4410010022	Neighborhood Commercial	(Q)C2-1XL	0	54	0.036894742	Commercial - Store - One Story	YES - Current	NO - Privately-Owned	Available	Not Used in Prior Housing Element	0	0	0.004185791	0.004185791	0	0	0	1208129	146	Brentwood - Pacific Palisades											Above Moderate
LOS ANGELES			4410010900	Neighborhood Commercial	(Q)C2-1XL	0	54	0.020661187	Miscellaneous - Government Owned Property	YES - Current	YES - City-Owned	Available	Not Used in Prior Housing Element	0	0	0.003122449	0.003122449	0	0	0	1208129	330	Brentwood - Pacific Palisades											Above Moderate
LOS ANGELES			4410010900	Neighborhood Commercial	(Q)C2-1XL	0	54	0.020661438	Miscellaneous - Government Owned Property	YES - Current	YES - City-Owned	Available	Not Used in Prior Housing Element	0	0	0.003122449	0.003122449	0	0	0	1208129	331	Brentwood - Pacific Palisades											Above Moderate
LOS ANGELES			4410010901	Neighborhood Commercial	(Q)C2-1XL	0	54	0.017217802	Miscellaneous - Government Owned Property	YES - Current	YES - City-Owned	Available	Not Used in Prior Housing Element	0	0	0.003122449	0.003122449	0	0	0	1208129	60	Brentwood - Pacific Palisades											Above Moderate
LOS ANGELES			4410010901	Neighborhood Commercial	(Q)C2-1XL	0	54	0.017218023	Miscellaneous - Government Owned Property	YES - Current	YES - City-Owned	Available	Not Used in Prior Housing Element	0	0	0.003122449	0.003122449	0	0	0	1208129	69	Brentwood - Pacific Palisades											Above Moderate
LOS ANGELES			4410010901	Neighborhood Commercial	(Q)C2-1XL	0	54	0.017218023	Miscellaneous - Government Owned Property	YES - Current	YES - City-Owned	Available	Not Used in Prior Housing Element	0	0	0.003122449	0.003122449	0	0	0	1208129	74	Brentwood - Pacific Palisades											Above Moderate
LOS ANGELES			4410010901	Neighborhood Commercial	(Q)C2-1XL	0	54	0.017279819	Miscellaneous - Government Owned Property	YES - Current	YES - City-Owned	Available	Not Used in Prior Housing Element	0	0	0.003122449	0.003122449	0	0	0	1208129	70	Brentwood - Pacific Palisades											Above Moderate
LOS ANGELES			4410010901	Neighborhood Commercial	(Q)C2-1XL	0	54	0.017279819	Miscellaneous - Government Owned Property	YES - Current	YES - City-Owned	Available	Not Used in Prior Housing Element	0	0	0.003122449	0.003122449	0	0	0	1208129	76	Brentwood - Pacific Palisades											Above Moderate
LOS ANGELES	263 N ENTRADA DR	90402	4411001035	Low Residential	R1-1	0	1 unit per lot	0.117902247	Residential - Single Family Residence	YES - Current	NO - Privately-Owned	Available	Not Used in Prior Housing Element	0	0	0.187469399	0.187469399	0	0	0	1238129	928	Brentwood - Pacific Palisades											Above Moderate
LOS ANGELES	248 N WEST CHANNEL ROAD	90402	4411011900	Low Residential	R1-1	0	1 unit per lot	0.054542308	Miscellaneous - Government Owned Property	YES - Current	YES - City-Owned	Available	Not Used in Prior Housing Element	0	0	0.003835868	0.003835868	0	0	0	1238129	892	Brentwood - Pacific Palisades											Above Moderate
LOS ANGELES	151 N WEST CHANNEL ROAD	90402	4411012003	Neighborhood Commercial	(Q)C2-1XL	0	54	0.093927719	Commercial - Store Combination - Store and Residential Combination - One Story	YES - Current	NO - Privately-Owned	Available	Not Used in Prior Housing Element	0	0	0.010190322	0.010190322	0	0	0	1238129	1015	Brentwood - Pacific Palisades		Yes									Above Moderate
LOS ANGELES	169 N CHANNEL ROAD	90402	4411012005	Neighborhood Commercial	(Q)C2-1XL	0	54	0.111468913	Commercial - Store Combination - Store and Residential Combination - One Story	YES - Current	NO - Privately-Owned	Available	Not Used in Prior Housing Element	0	0	0.01668043	0.01668043	2	0	0	1238129	974	Brentwood - Pacific Palisades											Above Moderate
LOS ANGELES	201 N CHANNEL ROAD	90402	4411012006	Low Residential	R1-1	0	1 unit per lot	0.114489395	Commercial - Parking Lot (Commercial Use Property) - Lots - Patron or Employee - One Story	YES - Current	NO - Privately-Owned	Available	Not Used in Prior Housing Element	0	0	0.08612057	0.08612057	0	0	0	1238129	960	Brentwood - Pacific Palisades											Above Moderate
LOS ANGELES	148 N CHAUTAUQUA BLVD	90402	4411012022	Neighborhood Commercial	(Q)C2-1XL	0	54	0.106041927	Residential - Double, Duplex, or Two Units - 4 Stories or Less - Pool and Misc.	YES - Current	NO - Privately-Owned	Available	Not Used in Prior Housing Element	0	0	0.096460775	0.096460775	0	0	0	1238129	952	Brentwood - Pacific Palisades											Above Moderate
LOS ANGELES	155 N WEST CHANNEL ROAD	90402	4411012030	Neighborhood Commercial	(Q)C2-1XL	0	54	0.094184455	Residential - Single Family Residence	YES - Current	NO - Privately-Owned	Available	Not Used in Prior Housing Element	0	0	0.084143114	0.084143114	1	0	0	1238129	1004	Brentwood - Pacific Palisades											Above Moderate
LOS ANGELES	301 N RUSTIC ROAD	90402	4411013900	Low Residential	R1-1	0	1 unit per lot	0.486221687	Miscellaneous - Government Owned Property	YES - Current	YES - City-Owned	Available	Not Used in Prior Housing Element	0	0	0.003835868	0.003835868	0	0	0	1238129	664	Brentwood - Pacific Palisades											Above Moderate
LOS ANGELES			4411014900	Low Residential	R1-1-O	0	1 unit per lot	0.825874412	Miscellaneous - Government Owned Property	YES - Current	YES - City-Owned	Available	Not Used in Prior Housing Element	0	0	0.003835868	0.003835868	0	0	0	1238129	202	Brentwood - Pacific Palisades											Above Moderate
LOS ANGELES	356 N RUSTIC ROAD	90402	4411018005	Low Residential	R1-1	0	1 unit per lot	0.158906469	Residential - Single Family Residence - Pool	YES - Current	NO - Privately-Owned	Available	Not Used in Prior Housing Element	0	0	0.003901322	0.003901322	0	0	0	1238129	700	Brentwood - Pacific Palisades											Above Moderate
LOS ANGELES	301 N ENTRADA DR	90402	4411022900	Low Residential	R1-1	0	1 unit per lot	0.073050005	Miscellaneous - Government Owned Property	YES - Current	YES - City-Owned	Available	Not Used in Prior Housing Element	0	0	0.003835868	0.003835868	0	0	0	1238129	869	Brentwood - Pacific Palisades											Above Moderate
LOS ANGELES			4411022900	Low Residential	R1-1	0	1 unit per lot	0.015034663	Miscellaneous - Government Owned Property	YES - Current	YES - City-Owned	Available	Not Used in Prior Housing Element	0	0	0.003835868	0.003835868	0	0	0	1238129	867	Brentwood - Pacific Palisades											Above Moderate
LOS ANGELES			4411022901	Low Residential	R1-1	0	1 unit per lot	1.425337752	Miscellaneous - Government Owned Property	YES - Current	YES - City-Owned	Available	Not Used in Prior Housing Element	0	0	0.003835868	0.003835868	0	0	0	1238129	515	Brentwood - Pacific Palisades											Above Moderate
LOS ANGELES	343 N SUMAC LANE	90402	4411024025	Low Residential	R1-1	0	1 unit per lot	0.068872753	Residential - Single Family Residence	YES - Current	NO - Privately-Owned	Available	Not Used in Prior Housing Element	0	0	0.509280539	0.509280539	0	0	0	1238129	525	Brentwood - Pacific Palisades											Above Moderate
LOS ANGELES			4411025012	Minimum Residential	RE20-1-O	0	1 unit per lot	0.022865921	Residential - Single Family Residence - Pool	YES - Current	NO - Privately-Owned	Available	Not Used in Prior Housing Element	0	0	0.509280539	0.509280539	0	0	0	1238129	302	Brentwood - Pacific Palisades											Above Moderate
LOS ANGELES			4411025012	Minimum Residential	RE20-1-O	0	1 unit per lot	0.022384569	Residential - Single Family Residence - Pool	YES - Current	NO - Privately-Owned	Available	Not Used in Prior Housing Element	0	0	0

LOS ANGELES	211 N ALMA REAL DR	90272	4411020002	Very Low I Residential		RE20-1	0	1 unit per lot	0.277713741	Residential - Single Family Residence	YES - Current	NO - Privately-Owned	Available	Not Used in Prior Housing Element	0	0	0.152887273	0.152887273	0	0	0	1238125	254	Brentwood - Pacific Palisades								Above Moderate
LOS ANGELES			4411020002	Very Low I Residential		RE20-1	0	1 unit per lot	0.311142221	Residential - Single Family Residence	YES - Current	NO - Privately-Owned	Available	Not Used in Prior Housing Element	0	0	0.152887273	0.152887273	0	0	0	1238125	257	Brentwood - Pacific Palisades								Above Moderate
LOS ANGELES	14964 W CAMAROSA DR	90272	4411022013	Very Low II Residential		RE11-1	0	1 unit per lot	0.287217989	Residential - Single Family Residence - Pool and Misc.	YES - Current	NO - Privately-Owned	Available	Not Used in Prior Housing Element	0	0	0.152887273	0.152887273	0	0	0	1238129	305	Brentwood - Pacific Palisades								Above Moderate
LOS ANGELES	224 N VANCE ST	90272	4411027002	Low Residential		R1-1	0	1 unit per lot	0.256367123	Residential - Single Family Residence	YES - Current	NO - Privately-Owned	Available	Not Used in Prior Housing Element	0	0	0.069616795	0.069616795	0	0	0	1238129	807	Brentwood - Pacific Palisades								Above Moderate
LOS ANGELES			4411030900	Very Low I Residential		RE20-1	0	1 unit per lot	0.022454726	Miscellaneous - Government Owned Property	YES - Current	YES - City-Owned	Available	Not Used in Prior Housing Element	0	0	0.003835868	0.003835868	0	0	0	1238129	801	Brentwood - Pacific Palisades								Above Moderate
LOS ANGELES	15400 W SUNSET BLVD	90272	4412001014	Community Commercial		C2-1VL	0	108	0.310329232	Commercial - Service Station - Full Service - No Additional Services	YES - Current	NO - Privately-Owned	Available	Not Used in Prior Housing Element	0.086613925	0	0	0.086613925	0	0	0	1298125	535	Brentwood - Pacific Palisades								Lower
LOS ANGELES	15430 W SUNSET BLVD	90272	4412001017	Community Commercial		C2-1VL	0	108	2.082061894	Commercial - Supermarket - Supermarket - 12,000 SF or More - One Story	YES - Current	NO - Privately-Owned	Available	Not Used in Prior Housing Element	0.927815998	0	0	0.927815998	0	0	0	1298125	501	Brentwood - Pacific Palisades								Lower
LOS ANGELES			4412001903	Minimum Residential		R1H1	0	1 unit per lot	0.000741811	Miscellaneous - Government Owned Property	YES - Current	YES - City-Owned	Available	Not Used in Prior Housing Element	0	0	0.003835868	0.003835868	0	0	0	1298125	482	Brentwood - Pacific Palisades								Above Moderate
LOS ANGELES	15248 W SUNSET BLVD	90272	4412002008	Community Commercial		C2-1VL	0	108	0.088700981	Commercial - Store - One Story	YES - Current	NO - Privately-Owned	Available	Not Used in Prior Housing Element	0.024884738	0	0	0.024884738	1	0	0	1298125	824	Brentwood - Pacific Palisades								Lower
LOS ANGELES	15260 W ANTIOCH ST	90272	4412002009	Community Commercial		C2-1VL	0	108	0.080924448	Commercial - Store - One Story	YES - Current	NO - Privately-Owned	Available	Not Used in Prior Housing Element	0.025614747	0	0	0.025614747	0	0	0	1298125	649	Brentwood - Pacific Palisades								Lower
LOS ANGELES	15280 W ANTIOCH ST	90272	4412002010	Community Commercial		C2-1VL	0	108	0.239811429	Commercial - Store - One Story	YES - Current	NO - Privately-Owned	Available	Not Used in Prior Housing Element	0.163211562	0	0	0.163211562	1	0	0	1298125	641	Brentwood - Pacific Palisades								Lower
LOS ANGELES	15314 W SUNSET BLVD	90272	4412002011	Community Commercial		C2-1VL	0	108	0.314185225	Commercial - Parking Lot (Commercial Use Property) - Lots - Patron or Employee - One Story	YES - Current	NO - Privately-Owned	Available	Not Used in Prior Housing Element	0.045320407	0	0	0.045320407	0	0	0	1298125	545	Brentwood - Pacific Palisades								Lower
LOS ANGELES	15308 W SUNSET BLVD	90272	4412002012	Community Commercial		C2-1VL	0	108	0.817943662	Commercial - Shopping Center (Neighborhood, Community) - One Story	YES - Current	NO - Privately-Owned	Available	Not Used in Prior Housing Element	0	0	0.074619449	0.074619449	0	0	0	1298125	555	Brentwood - Pacific Palisades								Above Moderate
LOS ANGELES			4412002015	Community Commercial		C2-1VL	0	108	0.351994066	Commercial - Office Building - One Story	YES - Current	NO - Privately-Owned	Available	Not Used in Prior Housing Element	0.070573479	0	0	0.070573479	0	0	0	1298125	842	Brentwood - Pacific Palisades								Lower
LOS ANGELES	856 N SWARTHMORE AVE	90272	4412002016	Community Commercial		C2-1VL	0	108	0.536881109	Commercial - Store - One Story	YES - Current	NO - Privately-Owned	Available	Not Used in Prior Housing Element	0.032743073	0	0	0.032743073	1	0	0	1298125	734	Brentwood - Pacific Palisades								Lower
LOS ANGELES	866 N SWARTHMORE AVE	90272	4412002016	Community Commercial		C2-1VL	0	108	0.685048786	Commercial - Store - One Story	YES - Current	NO - Privately-Owned	Available	Not Used in Prior Housing Element	0.032783029	0	0	0.032783029	1	0	0	1298125	668	Brentwood - Pacific Palisades								Lower
LOS ANGELES	15239 W LA CRUZ DR	90272	4412002017	Community Commercial		C2-1VL	0	108	0.03980592	Commercial - Professional Building - One Story	YES - Current	NO - Privately-Owned	Available	Not Used in Prior Housing Element	0	0	0.02704738	0.02704738	0	0	0	1298125	795	Brentwood - Pacific Palisades								Above Moderate
LOS ANGELES			4412002017	Community Commercial		C2-1VL	0	108	0.001747263	Commercial - Professional Building - One Story	YES - Current	NO - Privately-Owned	Available	Not Used in Prior Housing Element	0	0	0.027469334	0.027469334	0	0	0	1298125	818	Brentwood - Pacific Palisades								Above Moderate
LOS ANGELES			4412002017	Community Commercial		C2-1VL	0	108	0.016303916	Commercial - Professional Building - One Story	YES - Current	NO - Privately-Owned	Available	Not Used in Prior Housing Element	0	0	0.004952712	0.004952712	0	0	0	1298125	807	Brentwood - Pacific Palisades								Above Moderate
LOS ANGELES			4412002017	Community Commercial		C2-1VL	0	108	0.017106026	Commercial - Professional Building - One Story	YES - Current	NO - Privately-Owned	Available	Not Used in Prior Housing Element	0	0	0.004952712	0.004952712	0	0	0	1298125	793	Brentwood - Pacific Palisades								Above Moderate
LOS ANGELES	15233 W LA CRUZ DR	90272	4412002018	Community Commercial		C2-1VL	0	108	0.212671071	Commercial - Store Combination - Store and Office Combination - One Story	YES - Current	NO - Privately-Owned	Available	Not Used in Prior Housing Element	0.070869975	0	0	0.070869975	0	0	0	1298125	771	Brentwood - Pacific Palisades								Lower
LOS ANGELES	15238 W SUNSET BLVD	90272	4412002018	Community Commercial		C2-1VL	0	108	0.183392832	Commercial - Store Combination - Store and Office Combination - One Story	YES - Current	NO - Privately-Owned	Available	Not Used in Prior Housing Element	0.062598432	0	0	0.062598432	0	0	0	1298125	680	Brentwood - Pacific Palisades								Lower
LOS ANGELES			4412002018	Community Commercial		C2-1VL	0	108	0.003092471	Commercial - Store Combination - Store and Office Combination - One Story	YES - Current	NO - Privately-Owned	Available	Not Used in Prior Housing Element	0	0	0.013875967	0.013875967	0	0	0	1298125	761	Brentwood - Pacific Palisades								Above Moderate
LOS ANGELES			4412002018	Community Commercial		C2-1VL	0	108	0.065779301	Commercial - Store Combination - Store and Office Combination - One Story	YES - Current	NO - Privately-Owned	Available	Not Used in Prior Housing Element	0	0	0.054111689	0.054111689	0	0	0	1298125	748	Brentwood - Pacific Palisades								Above Moderate
LOS ANGELES			4412002018	Community Commercial		C2-1VL	0	108	0.289613963	Commercial - Store Combination - Store and Office Combination - One Story	YES - Current	NO - Privately-Owned	Available	Not Used in Prior Housing Element	0.083334655	0	0	0.083334655	0	0	0	1298125	656	Brentwood - Pacific Palisades								Lower
LOS ANGELES	15200 W SUNSET BLVD	90272	4412002023	Community Commercial		C2-1VL	0	108	0.365990434	Commercial - Store Combination - Store and Office Combination - One Story	YES - Current	NO - Privately-Owned	Available	Not Used in Prior Housing Element	0.038596992	0	0	0.038596992	0	0	0	1298125	727	Brentwood - Pacific Palisades								Lower
LOS ANGELES	15225 W LA CRUZ DR	90272	4412002023	Community Commercial		C2-1VL	0	108	0.111852432	Commercial - Store Combination - Store and Office Combination - One Story	YES - Current	NO - Privately-Owned	Available	Not Used in Prior Housing Element	0.018917215	0	0	0.018917215	0	0	0	1298125	770	Brentwood - Pacific Palisades								Lower
LOS ANGELES	914 N VIA DE LA PAZ	90272	4412002026	Community Commercial		C2-1VL	0	108	0.231142937	Commercial - Professional Building - Wireless Communication Tower - Two Stories	YES - Current	NO - Privately-Owned	Available	Not Used in Prior Housing Element	0	0	0.070698687	0.070698687	0	0	0	1298125	582	Brentwood - Pacific Palisades								Above Moderate
LOS ANGELES			4412002800	Community Commercial		C2-1VL	0	108	0.000585431	Residential - Single Family Residence	YES - Current	NO - Privately-Owned	Available	Not Used in Prior Housing Element	0	0	0.433555412	0.433555412	0	0	0	1298125	833	Brentwood - Pacific Palisades								Above Moderate
LOS ANGELES	15216 W SUNSET BLVD	90272	4412002900	Community Commercial		C2-1VL	0	108	0.206615509	Miscellaneous - Government Owned Property	YES - Current	YES - City-Owned	Available	Not Used in Prior Housing Element	0.019835015	0	0	0.019835015	0	0	0	1298125	704	Brentwood - Pacific Palisades								Lower
LOS ANGELES	874 N VIA DE LA PAZ	90272	4412003003	Community Commercial		C2-1VL	0	108	0.172179052	Commercial - Store - One Story	YES - Current	NO - Privately-Owned	Available	Not Used in Prior Housing Element	0.129474825	1	0	0.129474825	1	0	0	1298125	634	Brentwood - Pacific Palisades								Lower
LOS ANGELES	15330 W ANTIOCH ST	90272	4412003004	Community Commercial		C2-1VL	0	108	0.091599115	Commercial - Store - One Story	YES - Current	NO - Privately-Owned	Available	Not Used in Prior Housing Element	0.024884738	0	0	0.024884738	1	0	0	1298125	615	Brentwood - Pacific Palisades								Lower
LOS ANGELES	15320 W ANTIOCH ST	90272	4412003005	Community Commercial		C2-1VL	0	108	0.10468516	Commercial - Store - One Story	YES - Current	NO - Privately-Owned	Available	Not Used in Prior Housing Element	0.028188491	1	0	0.028188491	1	0	0	1298125	623	Brentwood - Pacific Palisades								Lower
LOS ANGELES	15310 W ANTIOCH ST	90272	4412003006	Community Commercial		C2-1VL	0	108	0.093111227	Commercial - Store - One Story	YES - Current	NO - Privately-Owned	Available	Not Used in Prior Housing Element	0.028189847	1	0	0.028189847	1	0	0	1298125	627	Brentwood - Pacific Palisades								Lower
LOS ANGELES	869 N SWARTHMORE AVE	90272	4412003006	Community Commercial		C2-1VL	0	108	0.137966474	Commercial - Store - One Story	YES - Current	NO - Privately-Owned	Available	Not Used in Prior Housing Element	0.040168282	1	0	0.040168282	1	0	0	1298125	648	Brentwood - Pacific Palisades								Lower
LOS ANGELES	873 N SWARTHMORE AVE	90272	4412003006	Community Commercial		C2-1VL	0	108	0.13795246	Commercial - Store - One Story	YES - Current	NO - Privately-Owned	Available	Not Used in Prior Housing Element	0.040168282	1	0	0.040168282	1	0	0	1298125	635	Brentwood - Pacific Palisades								Lower
LOS ANGELES	863 N SWARTHMORE AVE	90272	4412003007	Community Commercial		C2-1VL	0	108	0.06899481	Commercial - Store - One Story	YES - Current	NO - Privately-Owned	Available	Not Used in Prior Housing Element	0	0	0.101955259	0.101955259	1	0	0	1298125	683	Brentwood - Pacific Palisades								Above Moderate
LOS ANGELES	865 N SWARTHMORE AVE	90272	4412003007	Community Commercial		C2-1VL	0	108	0.137979476	Commercial - Store - One Story	YES - Current	NO - Privately-Owned	Available	Not Used in Prior Housing Element	0.1163233	1	0	0.1163233	1	0	0	1298125	664	Brentwood - Pacific Palisades								Lower
LOS ANGELES	859 N SWARTHMORE AVE	90272	4412003008	Community Commercial		C2-1VL	0	108	0.069000635	Commercial - Store - One Story	YES - Current	NO - Privately-Owned	Available	Not Used in Prior Housing Element	0	0	0.105385399	0.105385399	0	0	0	1298125	699	Brentwood - Pacific Palisades								Above Moderate
LOS ANGELES			4412003008	Community Commercial		C2-1VL	0	108	0.068998538	Commercial - Store - One Story	YES - Current	NO - Privately-Owned	Available	Not Used in Prior Housing Element	0	0	0.105385399	0.105385399	0	0	0	1298125	685	Brentwood - Pacific Palisades								Above Moderate
LOS ANGELES	864 N VIA DE LA PAZ	90272	4412003009	Community Commercial		C2-1VL	0	108	0.172178541	Commercial - Store Combination - Store and Office Combination - Three Stories	YES - Current	NO - Privately-Owned	Available	Not Used in Prior Housing Element	0.025643896	0	0	0.025643896	0	0	0	1298125	670	Brentwood - Pacific Palisades								Lower
LOS ANGELES	868 N VIA DE LA PAZ	90272	4412003009	Community Commercial		C2-1VL	0	108	0.172179925	Commercial - Store Combination - Store and Office Combination - Three Stories	YES - Current	NO - Privately-Owned	Available	Not Used in Prior Housing Element	0.025643896	0	0	0.025643896	0	0	0	1298125	650	Brentwood - Pacific Palisades								Lower
LOS ANGELES	848 N HAVERFORD AVE	90272	4412004009	Medium Residential		(Q)R3-1	0	54	0.137308545	Residential - Five or More Units or Apartments (Any Combination) - 4 Stories or Less	YES - Current	NO - Privately-Owned	Available	Not Used in Prior Housing Element	0	0	0.026898388	0.026898388	6	0	0	1298125	725	Brentwood - Pacific Palisades		Yes						Above Moderate
LOS ANGELES	15444 W ANTIOCH ST	90272	4412004015	Community Commercial		C2-1VL	0	108	0.197065566	Commercial - Non-Auto Service and Repair Shop, Paint Shop, or Laundry - One Story	YES - Current	NO - Privately-Owned	Available	Not Used in Prior Housing Element	0.065970211	0	0	0.065970211	0	0	0	1298125	603	Brentwood - Pacific Palisades								Lower
LOS ANGELES	877 N VIA DE LA PAZ	90272	4412004016	Community Commercial		C2-1VL	0	108	0.169883678	Commercial - Store Combination - Store and Residential Combination - One Story	YES - Current	NO - Privately-Owned	Available	Not Used in Prior Housing Element	0.125226915	1	0	0.125226915	1	0	0	1298125	620	Brentwood - Pacific Palisades								Lower
LOS ANGELES	873 N VIA DE LA PAZ	90272	4412004017	Community Commercial		C2-1VL	0	108	0.169883994	Commercial - Store - One Story	YES - Current	NO - Privately-Owned	Available	Not Used in Prior Housing Element	0.019574478	0	0	0.019574478	0	0	0	1298125	636	Brentwood - Pacific Palisades								Lower
LOS ANGELES	867 N VIA DE LA PAZ	90272	4412004018	Community Commercial		C2-1VL	0	108	0.169883678	Commercial - Store Combination - Store and Residential Combination - One Story	YES - Current	NO - Privately-Owned	Available	Not Used in Prior Housing Element	0	0	0.017888841	0.017888841	6	0	0	1298125	653	Brentwood - Pacific Palisades		Yes						Above Moderate
LOS ANGELES	861 N VIA DE LA PAZ	90272	4412004019	Community Commercial		C2-1VL	0	108	0.169884122	Commercial - Store Combination - Store and Office Combination - One Story	YES - Current	NO - Privately-Owned	Available	Not Used in Prior Housing Element	0.046089973	0	0	0.046089973	0	0	0	1298125	675	Brentwood - Pacific Palisades								Lower
LOS ANGELES	857 N VIA DE LA PAZ	90272	4412004020	Community Commercial		C2-1VL	0	108	0.16988355	Commercial - Store Combination - Store and Residential Combination - One Story	YES - Current	NO - Privately-Owned	Available	Not Used in Prior Housing Element	0	0	0.024362501	0.024362501	3	0	0	1298125	694	Brentwood - Pacific Palisades		Yes						Above Moderate
LOS ANGELES	853 N VIA DE LA PAZ	90272	4412004021	Community Commercial		C2-1VL	0	108	0.16988355	Commercial - Professional Building - Veterinary Hospital, Clinic - One Story	YES - Current	NO - Privately-Owned	Available	Not Used in Prior Housing Element	0.046089973	0	0	0.046089973	0	0	0	1298125	715	Brentwood - Pacific Palisades								Lower
LOS ANGELES	847 N VIA DE LA PAZ	90272	4412004022	Community Commercial		C2-1VL	0	108	0.16988355	Commercial - Store Combination - Store and Office Combination - One Story	YES - Current	NO - Privately-Owned	Available	Not Used in Prior Housing Element	0.058390186	0	0	0.058390186	0	0	0	1298125	735	Brentwood - Pacific Palisades								Lower
LOS ANGELES	839 N VIA DE LA PAZ	90272	4412004023	Community Commercial		C2-1VL	0	108	0.16988355	Commercial - Professional Building - One Story	YES - Current	NO - Privately-Owned	Available	Not Used in Prior Housing Element	0.052682771	1	0	0.052682771	1	0	0	1298125	758	Brentwood - Pacific Palisades								Lower
LOS ANGELES	837 N VIA DE LA PAZ	90272	4412004024	Community Commercial		C2-1VL	0	108	0.16988355	Commercial - Store - One Story	YES - Current	NO - Privately-Owned	Available	Not Used in Prior Housing Element	0.138763755	0	0	0.138763755	0	0	0	1298125	782	Brentwood - Pacific Palisades								Lower
LOS ANGELES	801 N VIA DE LA PAZ	90272	4412004027	Low Medium II Residential		RD2-1	0	21	0.101260164	Institutional - Church - One Story	YES - Current	NO - Privately-Owned	Available	Not Used in Prior Housing Element	0	0	0.024197464	0.024197464	0	2*	2*	1268125	105	Brentwood - Pacific Palisades								Above Moderate
LOS ANGELES	805 N VIA DE LA PAZ	90272	4412004027	Low Medium II Residential		RD2-1	0	21	0.169587293	Institutional - Church - One Story	YES - Current	NO - Privately-Owned	Available	Not Used in Prior Housing Element	0	0	0.01963602	0.01963602	0	3*	3*	1268125	90	Brentwood - Pacific Palisades								Above Moderate
LOS ANGELES	809 N VIA DE LA PAZ	90272	4412004027	Low Medium II Residential		RD2-1	0	21	0.169582083	Institutional - Church - One Story	YES - Current	NO - Privately-Owned	Available	Not Used in Prior Housing Element	0	0	0.01963602	0.01963602	0	3*	3*	1268125	72	Brentwood - Pacific Palisades								Above Moderate
LOS ANGELES	815 N VIA DE LA PAZ	90272	4412004027	Low Medium II Residential		RD2-1	0	21	0.169575519	Institutional - Church - One Story	YES - Current	NO - Privately-Owned	Available	Not Used in Prior Housing Element	0	0	0.01963602	0.01963602	0	3*	3*	1268125	54	Brentwood - Pacific Palisades								Above Moderate
LOS ANGELES	819 N VIA DE LA PAZ	90272	4412004027	Low Medium II Residential		RD2-1	0	21	0.169571601	Institutional - Church - One Story	YES - Current	NO - Privately-Owned	Available	Not Used in Prior Housing Element	0	0	0.01963602	0.01963602	0	3*	3*	1268125	34	Brentwood - Pacific Palisades								Above Moderate
LOS ANGELES	872 N RADCLIFFE AVE	90272	4412005020	Low Medium I Residential		(Q)R2-1	0	17	0.18020791	Residential - Single Family Residence	YES - Current	NO - Privately-Owned	Available	Not Used in Prior Housing Element	0	0	0.153633893	0.153633893	1	3*	3*	1298125	611	Brentwood - Pacific Palisades								Above Moderate
LOS ANGELES	853 N HAVERFORD AVE	90272	4412005023	Low Medium I Residential		(Q)R2-1	0	17	0.119338482	Residential - Double, Duplex, or Two Units - 4 Stories or Less	YES - Current	NO - Privately-Owned	Available	Not Used in Prior Housing Element	0	0	0.5425488	0.5425488	2	2*	2*	1298125	684	Brentwood - Pacific Palisades		Yes						Above Moderate
LOS ANGELES	843 N HAVERFORD AVE	90272	4412005025	Low Medium I Residential		(Q)R2-1	0	17	0.119377764	Residential - Double, Duplex, or Two Units - 4 Stories or Less	YES - Current	NO - Privately-Owned	Available	Not Used in Prior Housing Element	0	0	0.5425488	0.5425488	2	2*	2*	1298125	719	Brentwood - Pacific Palisades		Yes						Above Moderate
LOS ANGELES	837 N HAVERFORD AVE	90272	4412005026	Low Medium I Residential		(Q)R2-1	0	17	0.119378661	Residential - Double, Duplex, or Two Units - 4 Stories or Less	YES - Current	NO - Privately-Owned	Available	Not Used in Prior Housing Element	0	0	0.266612613	0.266612613	2	2*	2*	1298125	736	Brentwood - Pacific Palisades		Yes						Above Moderate
LOS ANGELES	831 N HAVERFORD AVE	90272	4412005027	Low Medium I Residential		(Q)R2-1	0	17	0.119377625	Residential - Double, Duplex, or Two Units - 4 Stories or Less - Pool	YES - Current	NO - Privately-Owned	Available	Not Used in Prior Housing Element	0	0	0.02636278	0.02636278	2	2*	2*	1298125	773	Brentwood - Pacific Palisades								Above Moderate
LOS ANGELES	829 N HAVERFORD AVE	90272	4412005028	Low Medium I Residential		(Q)R2-1	0	17	0.119377438	Residential - Double, Duplex, or Two Units - 4 Stories or Less	YES - Current	NO - Privately-Owned	Available	Not Used in Prior Housing Element	0	0	0.5425488	0.5425488	2	2*	2*	1298125	787	Brentwood - Pacific Palisades		Yes						Above Moderate
LOS ANGELES	825 N HAVERFORD AVE	90272	4412005029	Low Medium I Residential		(Q)R2-1	0	17	0.119378291	Residential - Double, Duplex, or Two Units - 4 Stories or Less	YES - Current	NO - Privately-Owned	Available	Not Used in Prior Housing Element	0	0	0.5425488	0.5425488	2	2*	2*	1298125	802	Brentwood - Pacific Palisades		Yes						Above Moderate
LOS ANGELES	819 N HAVERFORD AVE	90272	4412005030	Low Medium I Residential		(Q)R2-1	0	17	0.11940057	Residential - Single Family Residence	YES - Current	NO - Privately-Owned	Available	Not Used in Prior Housing Element	0	0	0.422694147	0.422694147	1	2*	2*	1298125	816	Brentwood - Pacific Palisades								Above Moderate
LOS ANGELES	815 N HAVERFORD AVE	90272	4412005031	Low Medium I Residential		(Q)R2-1	0	17	0.119396526	Residential - Single Family Residence	YES - Current	NO - Privately-Owned	Available	Not Used in Prior Housing Element	0	0	0.422694147	0.422694147	1	2*	2*	1268125	29	Brentwood - Pacific Palisades								Above Moderate
LOS ANGELES	15517 W BOWDOIN ST	90272	4412005034	Low Medium I Residential		(Q)R2-1	0	17	0.118219597	Residential - Double, Duplex, or Two Units - 4 Stories or Less	YES - Current	NO - Privately-Owned	Available	Not Used in Prior Housing Element	0	0	0.5425488	0.5425488	2	2*	2*	1268125	76	Brentwood - Pacific Palisades		Yes						Above Moderate
LOS ANGELES	747 N VIA DE LA PAZ	90272	4412007022	Low Residential		R1H1	0	1 unit per lot	0.190544161	Residential - Single Family Residence - Pool	YES - Current	NO - Privately-Owned	Available	Not Used in Prior Housing Element	0	0	0.003107165	0.003107165	0	0	0	1268125	203	Brentwood - Pacific Palisades								Above Moderate
LOS ANGELES	15240 W LA CRUZ DR	90272	4412009011	Community Commercial		C2-1VL	0	108	0.25461445	Commercial - Store - One Story	YES - Current	NO - Privately-Owned	Available	Not Used in Prior Housing Element	0.06035533	0	0	0.06035533	0	0	0	1268125	48	Brentwood - Pacific Palisades								Lower
LOS ANGELES	881 N ALMA REAL DR	90272	4412009014	Community Commercial		C2-1VL	0	108	1.339916042	Commercial - Office Building - Three Stories	YES - Current	NO - Privately-Owned	Available	Not Used in Prior Housing Element	1.341051064	0	0	1.341051064	0	0	0	1268125	97	Brentwood - Pacific Palisades								Lower
LOS ANGELES	754 N SWARTHMORE AVE	90272	4412009033	Low Residential		R1H1	0	1 unit per lot	0.160701827	Residential - Single Family Residence	YES - Current	NO - Privately-Owned	Available	Not Used in Prior Housing Element	0	0	0.152887273	0.152887273	0	0	0	1268125	214	Brentwood - Pacific Palisades								Above Moderate
LOS ANGELES	746 N SWARTHMORE AVE	90272	4412009035	Low Residential		R1H1	0	1 unit per lot	0.160702388	Residential - Single Family Residence - Therapy Pool (Spa)	YES - Current	NO - Privately-Owned	Available	Not Used in Prior Housing Element	0	0	0.152887273	0.152887273	0	0	0	1268125	252	Brentwood - Pacific Palisades								Above Moderate
LOS ANGELES	750 N SWARTHMORE AVE	90272	4412009036	Low Residential		R1H1	0	1 unit per lot	0.080351343	Residential - Single Family Residence	YES - Current	NO - Privately-Owned	Available	Not Used in Prior Housing Element	0	0	0.152887273	0.152887273	0	0	0	1268125	233	Brentwood - Pacific Palisades								Above Moderate
LOS ANGELES			4412009036	Low Residential		R1H1	0	1 unit per lot	0.080349825	Residential - Single Family Residence	YES - Current	NO - Privately-Owned	Available	Not Used in Prior Housing Element	0	0	0.152887273	0.152887273	0	0	0	1268125	241	Brentwood - Pacific Palisades								Above Moderate
LOS ANGELES	706 N PATTERSON PL	90272	4412010056	Low Residential		R1H1	0	1 unit per lot	0.262480469	Residential - Single Family Residence - Pool	YES - Current	NO - Privately-Owned	Available	Not Used in Prior Housing Element	0	0	0.152887273	0.152887273	0	0	0	1268125	964	Brentwood - Pacific Palisades								Above Moderate
LOS ANGELES	15337 W DE PAUW ST	90272	4412011020	Low Residential		R1-1	0	1 unit per lot	0.200334152	Residential - Single Family Residence	YES - Current	NO - Privately-Owned	Available	Not Used in Prior Housing Element	0	0	0.152887273	0.152887273	0	0	0	1268125	685	Brentwood - Pacific Palisades								Above Moderate
LOS ANGELES	637 N SWARTHMORE AVE	90272	4412012025	Low Residential		R1-1	0	1 unit per lot	0.101050887	Residential - Single Family Residence	YES - Current	NO - Privately-Owned	Available	Not Used in Prior Housing Element	0	0	0.152887273	0.152887273	0	0	0	1268125	585	Brentwood - Pacific Palisades								Above Moderate
LOS ANGELES	569 N MOUNT HOLYOKE AVE	90272	4412016020	Low Residential		R1-1	0	1 unit per lot	0.164834969	Residential - Single Family Residence	YES - Current	NO - Privately-Owned	Available	Not Used in Prior Housing Element	0	0	0.003107165	0.003107165	0	0	0	1268125	709	Brentwood - Pacific Palisades								Above Moderate
LOS ANGELES	515 N MOUNT HOLYOKE AVE	90272	4412016028	Low Residential		R1-1	0	1 unit per lot	0.299502177	Residential - Single Family Residence - Pool and Misc.	YES - Current	NO - Privately-Owned	Available	Not Used in Prior Housing Element	0	0	0.020569974	0.020569974	0	0	0	1268125	760	Brentwood - Pacific Palisades								Above Moderate
LOS ANGELES	537 N SWARTHMORE AVE	90272	4412018021	Low Residential		R1-1	0	1 unit per lot	0.114604206	Residential - Single Family Residence	YES - Current	NO - Privately-Owned	Available	Not Used in Prior Housing Element	0	0	0.003107165	0.003107165	0	0	0	1268125	792	Brentwood - Pacific Palisades								Above Moderate
LOS ANGELES	15300 W EARLHAM ST	90272	4412021007	Low Residential		R1-1

LOS ANGELES	16105 W NORTHFIELD ST	90272	4414001009	Low Residential	R1V1	0	1 unit per lot	0.157413284	Residential - Single Family Residence	YES - Current	NO - Privately-Owned	Available	Not Used in Prior Housing Element	0	0	0.001882393	0.001882393	0	0	0	1298125	549	Brentwood - Pacific Palisades								Above Moderate
LOS ANGELES	16162 W SUNSET BLVD	90272	4414001013	Medium Residential	[Q]R3-1	0	54	0.14881847	Residential - Five or More Units or Apartments (Any Combination) - 4 Stories or Less	YES - Current	NO - Privately-Owned	Available	Not Used in Prior Housing Element	0	0	0.046860259	0.046860259	10	0	0	1298125	473	Brentwood - Pacific Palisades							Yes	Above Moderate
LOS ANGELES	16168 W SUNSET BLVD	90272	4414001013	Medium Residential	[Q]R3-1	0	54	0.183436292	Residential - Five or More Units or Apartments (Any Combination) - 4 Stories or Less	YES - Current	NO - Privately-Owned	Available	Not Used in Prior Housing Element	0	0	0.058901336	0.058901336	10	0	0	1298125	478	Brentwood - Pacific Palisades							Yes	Above Moderate
LOS ANGELES	16144 W SUNSET BLVD	90272	4414001016	Medium Residential	[Q]R3-1	0	54	0.14880934	Residential - Five or More Units or Apartments (Any Combination) - 4 Stories or Less	YES - Current	NO - Privately-Owned	Available	Not Used in Prior Housing Element	0	0	0.028798901	0.028798901	9	0	0	1298125	464	Brentwood - Pacific Palisades							Yes	Above Moderate
LOS ANGELES	16136 W SUNSET BLVD	90272	4414001017	Medium Residential	[Q]R3-1	0	54	0.152335006	Residential - Five or More Units or Apartments (Any Combination) - 4 Stories or Less	YES - Current	NO - Privately-Owned	Available	Not Used in Prior Housing Element	0	0	0.04421588	0.04421588	6	0	0	1298125	459	Brentwood - Pacific Palisades							Yes	Above Moderate
LOS ANGELES	16150 W SUNSET BLVD	90272	4414001024	Medium Residential	[Q]R3-1	0	54	0.148829269	Residential - Five or More Units or Apartments (Any Combination) - 4 Stories or Less	YES - Current	NO - Privately-Owned	Available	Not Used in Prior Housing Element	0	0	0.045473769	0.045473769	10	0	0	1298125	467	Brentwood - Pacific Palisades							Yes	Above Moderate
LOS ANGELES	16160 W SUNSET BLVD	90272	4414001024	Medium Residential	[Q]R3-1	0	54	0.14885104	Residential - Five or More Units or Apartments (Any Combination) - 4 Stories or Less	YES - Current	NO - Privately-Owned	Available	Not Used in Prior Housing Element	0	0	0.045473769	0.045473769	10	0	0	1298125	470	Brentwood - Pacific Palisades							Yes	Above Moderate
LOS ANGELES	456 N PUERTO DEL MAR	90272	4414006003	Low Residential	R1-1	0	1 unit per lot	0.14766922	Residential - Single Family Residence	YES - Current	NO - Privately-Owned	Available	Not Used in Prior Housing Element	0	0	0.096178538	0.096178538	0	0	0	1268121	496	Brentwood - Pacific Palisades								Above Moderate
LOS ANGELES	450 W PUERTO DEL MAR	90272	4414006004	Low Residential	R1-1	0	1 unit per lot	0.175175737	Residential - Single Family Residence - Pool and Misc.	YES - Current	NO - Privately-Owned	Available	Not Used in Prior Housing Element	0	0	0.096178538	0.096178538	0	0	0	1268121	510	Brentwood - Pacific Palisades								Above Moderate
LOS ANGELES	643 N MUSKINGUM AVE	90272	4414010008	Low Residential	R1-1	0	1 unit per lot	0.15015369	Residential - Single Family Residence	YES - Current	NO - Privately-Owned	Available	Not Used in Prior Housing Element	0	0	0.096178538	0.096178538	0	0	0	1298125	692	Brentwood - Pacific Palisades								Above Moderate
LOS ANGELES			4414010008	Low Residential	R1-1	0	1 unit per lot	0.078094989	Residential - Single Family Residence	YES - Current	NO - Privately-Owned	Available	Not Used in Prior Housing Element	0	0	0.096178538	0.096178538	0	0	0	1298125	706	Brentwood - Pacific Palisades								Above Moderate
LOS ANGELES	16198 W NORTHFIELD ST	90272	4414013001	Medium Residential	[Q]R3-1	0	54	0.188156267	Residential - Five or More Units or Apartments (Any Combination) - 4 Stories or Less	YES - Current	NO - Privately-Owned	Available	Not Used in Prior Housing Element	0	0	0.047623195	0.047623195	8	0	0	1298121	638	Brentwood - Pacific Palisades							Yes	Above Moderate
LOS ANGELES	640 N LAS LOMAS AVE	90272	4414013009	Low Residential	R1-1	0	1 unit per lot	0.192011283	Residential - Single Family Residence	YES - Current	NO - Privately-Owned	Available	Not Used in Prior Housing Element	0	0	0.096178538	0.096178538	0	0	0	1298121	819	Brentwood - Pacific Palisades								Above Moderate
LOS ANGELES	681 N LAS LOMAS AVE	90272	4414014001	Low Medium II Residential	[Q]RD2-1	0	21	0.111817355	Residential - Double, Duplex, or Two Units - 4 Stories or Less	YES - Current	NO - Privately-Owned	Available	Not Used in Prior Housing Element	0	0	0.28349306	0.28349306	2	2*	2*	1298121	612	Brentwood - Pacific Palisades							Yes	Above Moderate
LOS ANGELES	677 N LAS LOMAS AVE	90272	4414014002	Low Medium II Residential	[Q]RD2-1	0	21	0.129102525	Residential - Double, Duplex, or Two Units - 4 Stories or Less	YES - Current	NO - Privately-Owned	Available	Not Used in Prior Housing Element	0	0	0.28349306	0.28349306	2	2*	2*	1298121	630	Brentwood - Pacific Palisades							Yes	Above Moderate
LOS ANGELES	545 N BIENVENEDA AVE	90272	4414017901	Low Residential	R1-1	0	1 unit per lot	0.103260676	Miscellaneous - Government Owned Property	YES - Current	YES - City-Owned	Available	Not Used in Prior Housing Element	0	0	0.001850772	0.001850772	0	0	0	1298121	1026	Brentwood - Pacific Palisades								Above Moderate
LOS ANGELES			4414017901	Low Residential	R1-1	0	1 unit per lot	0.102264236	Miscellaneous - Government Owned Property	YES - Current	YES - City-Owned	Available	Not Used in Prior Housing Element	0	0	0.001850772	0.001850772	0	0	0	1298121	1002	Brentwood - Pacific Palisades								Above Moderate
LOS ANGELES			4414021902	Minimum Residential	RE40-1-O	0	1 unit per lot	0.008433766	Miscellaneous - Government Owned Property	YES - Current	YES - City-Owned	Available	Not Used in Prior Housing Element	0	0	0.002324276	0.002324276	0	0	0	1268125	989	Brentwood - Pacific Palisades								Above Moderate
LOS ANGELES	320 N GRENOLA ST	90272	4414022004	Low Residential	R1-1	0	1 unit per lot	0.185847814	Residential - Single Family Residence	YES - Current	NO - Privately-Owned	Available	Not Used in Prior Housing Element	0	0	0.001882393	0.001882393	0	0	0	1268121	518	Brentwood - Pacific Palisades								Above Moderate
LOS ANGELES	312 N GRENOLA ST	90272	4414022902	Low Residential	R1-1	0	1 unit per lot	0.162422944	Miscellaneous - Government Owned Property	YES - Current	YES - City-Owned	Available	Not Used in Prior Housing Element	0	0	0.002324276	0.002324276	0	0	0	1268121	547	Brentwood - Pacific Palisades								Above Moderate
LOS ANGELES	380 N GRENOLA ST	90272	4414023001	Low Residential	R1-1	0	1 unit per lot	0.100238057	Residential - Single Family Residence - Pool and Misc.	YES - Current	NO - Privately-Owned	Available	Not Used in Prior Housing Element	0	0	0.096178538	0.096178538	0	0	0	1268121	283	Brentwood - Pacific Palisades								Above Moderate
LOS ANGELES	391 N PINTORESCA DR	90272	4414023001	Low Residential	R1-1	0	1 unit per lot	0.12303367	Residential - Single Family Residence - Pool and Misc.	YES - Current	NO - Privately-Owned	Available	Not Used in Prior Housing Element	0	0	0.096178538	0.096178538	0	0	0	1268121	287	Brentwood - Pacific Palisades								Above Moderate
LOS ANGELES	356 N GRENOLA ST	90272	4414023006	Low Residential	R1-1	0	1 unit per lot	0.324590138	Residential - Single Family Residence - Pool and Misc.	YES - Current	NO - Privately-Owned	Available	Not Used in Prior Housing Element	0	0	0.096178538	0.096178538	0	0	0	1268121	349	Brentwood - Pacific Palisades								Above Moderate
LOS ANGELES	636 N LAS CASAS AVE	90272	4414026001	Low Residential	R1-1	0	1 unit per lot	0.192902773	Residential - Single Family Residence - Pool	YES - Current	NO - Privately-Owned	Available	Not Used in Prior Housing Element	0	0	0.096178538	0.096178538	0	0	0	1298121	827	Brentwood - Pacific Palisades								Above Moderate
LOS ANGELES	608 N LAS CASAS AVE	90272	4414026007	Low Residential	R1-1	0	1 unit per lot	0.147356055	Residential - Single Family Residence - Pool and Misc.	YES - Current	NO - Privately-Owned	Available	Not Used in Prior Housing Element	0	0	0.096178538	0.096178538	0	0	0	1298121	929	Brentwood - Pacific Palisades								Above Moderate
LOS ANGELES			4414026007	Low Residential	R1-1	0	1 unit per lot	0.007352743	Residential - Single Family Residence - Pool and Misc.	YES - Current	NO - Privately-Owned	Available	Not Used in Prior Housing Element	0	0	0.096178538	0.096178538	0	0	0	1298121	1047	Brentwood - Pacific Palisades								Above Moderate
LOS ANGELES	16510 W SUNSET BLVD	90272	4415001002	Low Medium II Residential	[Q]RD2-1	0	21	0.204816021	Residential - Five or More Units or Apartments (Any Combination) - 4 Stories or Less	YES - Current	NO - Privately-Owned	Available	Not Used in Prior Housing Element	0	0	0.021429428	0.021429428	5	0	0	1298121	641	Brentwood - Pacific Palisades							Yes	Above Moderate
LOS ANGELES	16524 W SUNSET BLVD	90272	4415001004	Low Medium II Residential	[Q]RD2-1	0	21	0.204796495	Residential - Five or More Units or Apartments (Any Combination) - 4 Stories or Less	YES - Current	NO - Privately-Owned	Available	Not Used in Prior Housing Element	0	0	0.017445679	0.017445679	6	0	0	1298121	646	Brentwood - Pacific Palisades							Yes	Above Moderate
LOS ANGELES	16532 W SUNSET BLVD	90272	4415001005	Low Medium II Residential	[Q]RD2-1	0	21	0.204738968	Residential - Five or More Units or Apartments (Any Combination) - 4 Stories or Less - Pool	YES - Current	NO - Privately-Owned	Available	Not Used in Prior Housing Element	0	0	0.017445679	0.017445679	6	0	0	1298121	654	Brentwood - Pacific Palisades							Yes	Above Moderate
LOS ANGELES	16548 W SUNSET BLVD	90272	4415001007	Low Medium II Residential	[Q]RD2-1	0	21	0.20838761	Residential - Five or More Units or Apartments (Any Combination) - 4 Stories or Less	YES - Current	NO - Privately-Owned	Available	Not Used in Prior Housing Element	0	0	0.017445679	0.017445679	6	0	0	1298121	666	Brentwood - Pacific Palisades							Yes	Above Moderate
LOS ANGELES	16604 W SUNSET BLVD	90272	4415001024	Low Residential	[Q]R3-1	0	54	0.074396107	Residential - Three Units (Any Combination) - 4 Stories or Less	YES - Current	NO - Privately-Owned	Available	Not Used in Prior Housing Element	0	0	0.105556762	0.105556762	3	0	0	1298121	726	Brentwood - Pacific Palisades							Yes	Above Moderate
LOS ANGELES	643 N BAYLOR ST	90272	4415001025	Low Residential	[Q]R3-1	0	54	0.093942631	Residential - Single Family Residence	YES - Current	NO - Privately-Owned	Available	Not Used in Prior Housing Element	0.069542109	0	0	0.069542109	1	0	0	1298121	746	Brentwood - Pacific Palisades								Lower
LOS ANGELES	16764 W BOLLINGER DR	90272	4415005027	Low Residential	R1-1	0	1 unit per lot	0.12698664	Residential - Single Family Residence	YES - Current	NO - Privately-Owned	Available	Not Used in Prior Housing Element	0	0	0.293883562	0.293883562	0	0	0	1298121	1021	Brentwood - Pacific Palisades								Above Moderate
LOS ANGELES	16766 W BOLLINGER DR	90272	4415005028	Low Residential	R1-1	0	1 unit per lot	0.115972127	Residential - Single Family Residence	YES - Current	NO - Privately-Owned	Available	Not Used in Prior Housing Element	0	0	0.293883562	0.293883562	0	0	0	1268121	23	Brentwood - Pacific Palisades								Above Moderate
LOS ANGELES	16618 W MARQUEZ AVE	90272	4415006009	Neighborhood Commercial	C1-1XL	0	54	0.114787396	Commercial - Store - One Story	YES - Current	NO - Privately-Owned	Available	Not Used in Prior Housing Element	0	0	0.009904352	0.009904352	1	0	0	1298121	674	Brentwood - Pacific Palisades								Above Moderate
LOS ANGELES	16630 W MARQUEZ AVE	90272	4415006010	Neighborhood Commercial	C1-1XL	0	54	0.114786038	Commercial - Store - One Story	YES - Current	NO - Privately-Owned	Available	Not Used in Prior Housing Element	0	0	0.010953505	0.010953505	0	0	0	1298121	676	Brentwood - Pacific Palisades								Above Moderate
LOS ANGELES	16638 W MARQUEZ AVE	90272	4415006023	Neighborhood Commercial	C1-1XL	0	54	0.068871277	Commercial - Store - One Story	YES - Current	NO - Privately-Owned	Available	Not Used in Prior Housing Element	0	0	0.003274134	0.003274134	1	0	0	1298121	678	Brentwood - Pacific Palisades								Above Moderate
LOS ANGELES	16642 W MARQUEZ AVE	90272	4415006025	Neighborhood Commercial	C1-1XL	0	54	0.045914687	Commercial - Store - One Story	YES - Current	NO - Privately-Owned	Available	Not Used in Prior Housing Element	0	0	0.008400236	0.008400236	1	0	0	1298121	679	Brentwood - Pacific Palisades								Above Moderate
LOS ANGELES	16648 W MARQUEZ AVE	90272	4415006025	Neighborhood Commercial	C1-1XL	0	54	0.120086923	Commercial - Store - One Story	YES - Current	NO - Privately-Owned	Available	Not Used in Prior Housing Element	0	0	0.015215613	0.015215613	1	0	0	1298121	680	Brentwood - Pacific Palisades								Above Moderate
LOS ANGELES	16605 W SUNSET BLVD	90272	4415006026	Neighborhood Commercial	C2-1VL	0	108	0.214095305	Commercial - Shopping Center (Neighborhood, Community) - One Story	YES - Current	NO - Privately-Owned	Available	Not Used in Prior Housing Element	0.057057727	0	0	0.057057727	0	0	0	1298121	673	Brentwood - Pacific Palisades								Lower
LOS ANGELES			4415006026	Neighborhood Commercial	C2-1VL	0	108	0.067668375	Commercial - Shopping Center (Neighborhood, Community) - One Story	YES - Current	NO - Privately-Owned	Available	Not Used in Prior Housing Element	0	0	0.004867936	0.004867936	0	0	0	1298121	671	Brentwood - Pacific Palisades								Above Moderate
LOS ANGELES	16710 W MARQUEZ AVE	90272	4415007008	Neighborhood Commercial	C1-1XL	0	54	0.137743389	Commercial - Office Building - Office and Residential - One Story	YES - Current	NO - Privately-Owned	Available	Not Used in Prior Housing Element	0	0	0.009676144	0.009676144	0	0	0	1298121	729	Brentwood - Pacific Palisades								Above Moderate
LOS ANGELES	16815 W BOLLINGER DR	90272	4415011007	Low Residential	R1-1	0	1 unit per lot	0.181744112	Residential - Single Family Residence	YES - Current	NO - Privately-Owned	Available	Not Used in Prior Housing Element	0	0	0.096178538	0.096178538	0	0	0	1268121	63	Brentwood - Pacific Palisades								Above Moderate
LOS ANGELES	16820 W EDGAR ST	90272	4415011012	Low Residential	R1-1	0	1 unit per lot	0.158119166	Residential - Single Family Residence	YES - Current	NO - Privately-Owned	Available	Not Used in Prior Housing Element	0	0	0.096178538	0.096178538	0	0	0	1268121	51	Brentwood - Pacific Palisades								Above Moderate
LOS ANGELES	17250 W SUNSET BLVD	90272	4415017003	Medium Residential	[Q]R3-1	0	54	1.037620059	Residential - Five or More Units or Apartments (Any Combination) - 4 Stories or Less - Pool	YES - Current	NO - Privately-Owned	Available	Not Used in Prior Housing Element	0	0	1.538429931	1.538429931	75	0	0	1268117	203	Brentwood - Pacific Palisades							Yes	Above Moderate
LOS ANGELES	17300 W SUNSET BLVD	90272	4415017007	Medium Residential	[Q]R3-1	0	54	0.79265037	Commercial - Hotel and Motel - Hotel - Under 50 Rooms - One Story	YES - Current	NO - Privately-Owned	Available	Not Used in Prior Housing Element	0.036023418	0	0	0.036023418	26	0	0	1268117	265	Brentwood - Pacific Palisades								Lower
LOS ANGELES	17310 W SUNSET BLVD	90272	4415018007	Neighborhood Office Commercial	C2-1VL	0	108	0.495379893	Commercial - Professional Building - Medical Dental Building - One Story	YES - Current	NO - Privately-Owned	Available	Not Used in Prior Housing Element	3.178109133	0	0	3.178109133	0	0	0	1268117	351	Brentwood - Pacific Palisades								Lower
LOS ANGELES			4415018007	Neighborhood Office Commercial	C2-1XL	0	108	0.287620828	Commercial - Professional Building - Medical Dental Building - One Story	YES - Current	NO - Privately-Owned	Available	Not Used in Prior Housing Element	2.560017586	0	0	2.560017586	0	0	0	1268117	418	Brentwood - Pacific Palisades								Lower
LOS ANGELES			4415018007	Neighborhood Office Commercial	C2-1XL	0	108	0.692910551	Commercial - Professional Building - Medical Dental Building - One Story	YES - Current	NO - Privately-Owned	Available	Not Used in Prior Housing Element	3.261891186	0	0	3.261891186	0	0	0	1268117	692	Brentwood - Pacific Palisades								Lower
LOS ANGELES			4415018007	Open Space, Medium Residential	[Q]R3-1, RE40-1	0	1 unit per lot	0.699641788	Commercial - Professional Building - Medical Dental Building - One Story	YES - Current	NO - Privately-Owned	Available	Not Used in Prior Housing Element	0	0	0.247593069	0.247593069	0	0	0	1268117	347	Brentwood - Pacific Palisades								Above Moderate
LOS ANGELES			4415018007	Medium Residential	[Q]R3-1	0	54	1.113958401	Commercial - Professional Building - Medical Dental Building - One Story	YES - Current	NO - Privately-Owned	Available	Not Used in Prior Housing Element	11.26450721	0	0	11.26450721	0	0	0	1268117	354	Brentwood - Pacific Palisades								Lower
LOS ANGELES			4415018007	Medium Residential	[Q]R3-1	0	54	0.055513699	Commercial - Professional Building - Medical Dental Building - One Story	YES - Current	NO - Privately-Owned	Available	Not Used in Prior Housing Element	0	0	0.60928998	0.60928998	0	3*	3*	1268117	344	Brentwood - Pacific Palisades								Above Moderate
LOS ANGELES	17346 W SUNSET BLVD	90272	4415018018	Neighborhood Office Commercial	C2-1VL	0	108	0.343493903	Commercial - Restaurant, Cocktail Lounge - Fast Food - Auto Oriented - One Story	YES - Current	NO - Privately-Owned	Available	Not Used in Prior Housing Element	0.071904301	0	0	0.071904301	0	0	0	1268117	591	Brentwood - Pacific Palisades								Lower
LOS ANGELES	17336 W SUNSET BLVD	90272	4415018019	Neighborhood Office Commercial	C2-1VL	0	108	0.351718938	Commercial - Store - One Story	YES - Current	NO - Privately-Owned	Available	Not Used in Prior Housing Element	0.072760011	0	0	0.072760011	0	0	0	1268117	560	Brentwood - Pacific Palisades								Lower
LOS ANGELES			4415019005	Neighborhood Office Commercial	C2-1VL	0	108	0.025072304	Commercial - Store - One Story	YES - Current	NO - Privately-Owned	Available	Not Used in Prior Housing Element	0	0	0.010993875	0.010993875	0	0	0	1268117	637	Brentwood - Pacific Palisades								Above Moderate
LOS ANGELES			4415019005	Neighborhood Office Commercial	C2-1VL	0	108	0.032316784	Commercial - Store - One Story	YES - Current	NO - Privately-Owned	Available	Not Used in Prior Housing Element	0	0	0.032654124	0.032654124	0	0	0	1268117	636	Brentwood - Pacific Palisades								Above Moderate
LOS ANGELES	17277 W PACIFIC COAST HWY	90272	4415019008	Neighborhood Office Commercial	C2-1XL	0	108	0.538000052	Commercial - Service Station - Full Service - No Additional Services	YES - Current	NO - Privately-Owned	Available	Not Used in Prior Housing Element	0.186129746	0	0	0.186129746	1	0	0	1268117	665	Brentwood - Pacific Palisades								Lower
LOS ANGELES	17374 W SUNSET BLVD	90272	4415019012	Neighborhood Office Commercial	C2-1XL	0	108	0.274922636	Commercial - Supermarket - Supermarket - 12,000 SF or More - One Story	YES - Current	NO - Privately-Owned	Available	Not Used in Prior Housing Element	0.150649292	0	0	0.150649292	1	0	0	1268117	645	Brentwood - Pacific Palisades								Lower
LOS ANGELES	17380 W SUNSET BLVD	90272	4415019012	Neighborhood Office Commercial	C2-1VL, C2-1XL	0	108	1.379163853	Commercial - Supermarket - Supermarket - 12,000 SF or More - One Story	YES - Current	NO - Privately-Owned	Available	Not Used in Prior Housing Element	3.114126673	0	0	3.114126673	1	0	0	1268117	650	Brentwood - Pacific Palisades								Lower
LOS ANGELES			4415019012	Neighborhood Office Commercial	C2-1VL	0	108	0.094487479	Commercial - Supermarket - Supermarket - 12,000 SF or More - One Story	YES - Current	NO - Privately-Owned	Available	Not Used in Prior Housing Element	0	0	0.034561837	0.034561837	1	0	0	1268117	631	Brentwood - Pacific Palisades								Above Moderate
LOS ANGELES			4415019012	Neighborhood Office Commercial	C2-1XL	0	108	0.143484708	Commercial - Supermarket - Supermarket - 12,000 SF or More - One Story	YES - Current	NO - Privately-Owned	Available	Not Used in Prior Housing Element	0.097348809	0	0	0.097348809	1	0	0	1268117	638	Brentwood - Pacific Palisades								Lower
LOS ANGELES	17050 W SUNSET BLVD	90272	4415020001	Medium Residential	[Q]R3-1	0	54	0.222668852	Residential - Four Units (Any Combination) - 4 Stories or Less	YES - Current	NO - Privately-Owned	Available	Not Used in Prior Housing Element	0	0	0.259859324	0.259859324	4	0	0	1268117	474	Brentwood - Pacific Palisades							Yes	Above Moderate
LOS ANGELES			4415020003	Medium Residential	[Q]R3-1	0	54	0.078019624	Residential - Single Family Residence - Other Improvements Only	YES - Current	NO - Privately-Owned	Available	Not Used in Prior Housing Element	0.170435768	0	0	0.170435768	0	0	0	1268117	589	Brentwood - Pacific Palisades								Lower
LOS ANGELES			4415020003	Medium Residential	[Q]R3-1	0	54	0.649220681	Residential - Single Family Residence - Other Improvements Only	YES - Current	NO - Privately-Owned	Available	Not Used in Prior Housing Element	0.708121145	0	0	0.708121145	0	0	0	1268121	571	Brentwood - Pacific Palisades								Lower
LOS ANGELES	17020 W SUNSET BLVD	90272	4415020004	Medium Residential	[Q]R3-1	0	54	0.492050628	Residential - Five or More Units or Apartments (Any Combination) - 4 Stories or Less - Pool	YES - Current	NO - Privately-Owned	Available	Not Used in Prior Housing Element	0	0	0.101922419	0.101922419	23	0	0	1268121	540	Brentwood - Pacific Palisades							Yes	Above Moderate
LOS ANGELES	17010 W SUNSET BLVD	90272	4415020005	Medium Residential	[Q]R3-1	0	54	0.650616263	Residential - Five or More Units or Apartments (Any Combination) - 4 Stories or Less - Pool	YES - Current	NO - Privately-Owned	Available	Not Used in Prior Housing Element	0	0	0.397990927	0.397990927	16	0	0	1268121	521	Brentwood - Pacific Palisades							Yes	Above Moderate
LOS ANGELES			4415027900	Low Residential	R1-1	0	1 unit per lot	0.00113705	Miscellaneous - Government Owned Property	YES - Current	YES - City-Owned	Available	Not Used in Prior Housing Element	0	0	0.002324276	0.002324276	0	0	0	1268121	186	Brentwood - Pacific Palisades								Above Moderate
LOS ANGELES	200 N ARNO WAY	90272	4415029004	Low Residential	R1-1	0	1 unit per lot	0.260999503	Residential - Single Family Residence	YES - Current	NO - Privately-Owned	Available	Not Used in Prior Housing Element	0	0	0.012515716	0.012515716	0	0	0	1268121	584	Brentwood - Pacific Palisades								Above Moderate
LOS ANGELES	16801 W PACIFIC COAST HWY	90272	4415034003	Open Space	A1-1XL	0	1 unit per lot	6.835434395	Recreational - Club, Lodge Hall, Fraternal Organization - One Story	YES - Current	NO - Privately-Owned	Available	Not Used in Prior Housing Element	0	0	0.009956279	0.009956279	0	0	0	1268121	537	Brentwood - Pacific Palisades								Above Moderate
LOS ANGELES	16800 W PACIFIC COAST HWY	90272	4415036002	Open Space	A1-1XL	0	1 unit per lot	3.672087152	Recreational - Club, Lodge Hall, Fraternal Organization - One Story	YES - Current	NO - Privately-Owned	Available	Not Used in Prior Housing Element	0	0	0.004141022	0.004141022	0	0	0	1268121	622	Brentwood - Pacific Palisades								Above Moderate
LOS ANGELES			4415036002	Open Space	A1-1XL	0	1 unit per lot	0.039255804	Recreational - Club, Lodge Hall, Fraternal Organization - One Story	YES - Current	NO - Privately-Owned	Available	Not Used in Prior Housing Element	0	0	0.004141022	0.004141022	0	0	0	1268121	623	Brentwood - Pacific Palisades								Above Moderate
LOS ANGELES			4415036002	Open Space	A1-1XL	0	1 unit per lot	0.93723175	Recreational - Club, Lodge Hall, Fraternal Organization - One Story	YES - Current	NO - Privately-Owned	Available	Not Used in Prior Housing Element	0	0	0.004141022	0.004141022	0	0	0	1268121	621	Brentwood - Pacific Palisades								Above Moderate
LOS ANGELES			4415036002	Open Space	A1-1XL	0	1 unit per lot	0.964332136	Recreational - Club, Lodge Hall, Fraternal Organization - One Story	YES - Current	NO - Privately-Owned	Available	Not Used in Prior Housing Element	0	0	0.004141022	0.004141022	0	0	0	1268121	618	Brentwood - Pacific Palisades								Above Moderate
LOS ANGELES	380 N VIA MARIA	90272	4416001901	Very Low II Residential	RE15-1-H	0	1 unit per lot	0.227606872	Miscellaneous - Government Owned Property	YES - Current	YES - City-Owned	Available	Not Used in Prior Housing Element	0	0	0.001850772	0.001850772	0	0	0	1268117	59	Brentwood - Pacific Palisades								Above Moderate
LOS ANGELES	475 N PASEO MIRAMAR	90272	4416001901	Very Low II Residential	RE15-1-H	0	1 unit per lot	0.302913338	Miscellaneous - Government Owned Property	YES - Current	YES - City-Owned	Available	Not Used in Prior Housing Element	0	0	0.001850772	0.001850772	0	0	0	1268117	54	Brentwood - Pacific Palisades								Above Moderate
LOS ANGELES	331 N PASEO MIRAMAR	90272	4416002901	Very Low II Residential	RE15-1-H	0	1 unit per lot	0.341843624	Miscellaneous - Government Owned Property	YES - Current	YES - City-Owned	Available	Used in Prior Housing Element - Non-Vacant	0	0	0.001850772	0.001850772	0	0	0	1268117	188	Brentwood - Pacific Palisades								Above Moderate
LOS ANGELES	351 N VIA FLORENCE	90272	4416002901	Very Low II Residential	RE15-1-H	0	1 unit per lot	0.412445036	Miscellaneous - Government Owned Property	YES - Current	YES - City-Owned	Available	Used in Prior Housing Element - Non-Vacant	0	0	0.001850772	0.001850772	0	0	0	1268117	144	Brentwood - Pacific Palisades								Above Moderate
LOS ANGELES	361 N VIA FLORENCE	90272	4416002901	Very Low II Residential	RE15-1-H	0	1 unit per lot	0.353416819	Miscellaneous - Government Owned Property	YES - Current	YES - City-Owned	Available	Used in Prior Housing Element - Non-Vacant	0	0	0.001850772	0.001850772	0	0	0	1268117	146	Brentwood - Pacific Palisades								Above Moderate
LOS ANGELES	367 N VIA FLORENCE	90272	4416002901	Very Low II Residential	RE15-1-H	0	1 unit per lot	0.338968851	Miscellaneous - Government Owned Property	YES - Current	YES - City-Owned	Available	Used in Prior Housing Element - Non-Vacant	0	0	0.001850772	0.001850772	0	0	0	1268117	143	Brentwood - Pacific Palisades								Above Moderate
LOS ANGELES	371 N VIA FLORENCE	90272	4416002901	Very Low II Residential	RE15-1-H	0

LOS ANGELES	17311 W SUNSET BLVD	90272	4416003020	Neighborhood Office Commercial	C2-1XL	0	108	0.243388856	Commercial - Nursery or Greenhouse - One Story	YES - Current	NO - Privately-Owned	Available	Not Used in Prior Housing Element	0.129860985	0	0	0.129860985	1	0	0	1268117	370	Brentwood - Pacific Palisades							Lower
LOS ANGELES	17373 W SUNSET BLVD	90272	4416003026	Neighborhood Office Commercial	C2-1XL	0	108	1.724059969	Commercial - Office Building - Three Stories	YES - Current	NO - Privately-Owned	Available	Not Used in Prior Housing Element	2.480250129	0	0	2.480250129	0	0	0	1268117	642	Brentwood - Pacific Palisades							Lower
LOS ANGELES			4416003026	Neighborhood Office Commercial	C2-1XL	0	108	0.007339449	Commercial - Office Building - Three Stories	YES - Current	NO - Privately-Owned	Available	Not Used in Prior Housing Element	0	0	0.001530292	0.001530292	0	0	0	1268117	668	Brentwood - Pacific Palisades							Above Moderate
LOS ANGELES	17301 W PACIFIC COAST HWY	90272	4416003027	Neighborhood Office Commercial	C2-1XL	0	108	0.306305583	Commercial - Service Station - Self Service - No Additional Services	YES - Current	NO - Privately-Owned	Available	Not Used in Prior Housing Element	0.068108657	0	0	0.068108657	0	0	0	1268117	670	Brentwood - Pacific Palisades							Lower
LOS ANGELES			4416003027	Neighborhood Office Commercial	C2-1XL	0	108	0.024074437	Commercial - Service Station - Self Service - No Additional Services	YES - Current	NO - Privately-Owned	Available	Not Used in Prior Housing Element	0	0	0.004551295	0.004551295	0	0	0	1268117	677	Brentwood - Pacific Palisades							Above Moderate
LOS ANGELES			4416003061	Low Medium II Residential	RD2-1	0	21	0.042270991	Residential - Five or More Units or Apartments (Any Combination) - 4 Stories or Less	YES - Current	NO - Privately-Owned	Available	Not Used in Prior Housing Element	0	0	0.079142213	0.079142213	0	0	0	1268117	733	Brentwood - Pacific Palisades							Above Moderate
LOS ANGELES	17351 W SUNSET BLVD	90272	4416003BRK	Neighborhood Office Commercial	C2-1XL	0	108	0.57393083	Residential - Single Family Residence - Condo Conversion	YES - Current	NO - Privately-Owned	Available	Not Used in Prior Housing Element	0.262201418	0	0	0.262201418	16	0	0	1268117	567	Brentwood - Pacific Palisades							Lower
LOS ANGELES	575 N LOS LEONES DR	90272	4416004017	Open Space, Minimum Residential	RE40-1-H	0	1 unit per lot	3.166988128	Institutional - Church - One Story	YES - Current	NO - Privately-Owned	Available	Not Used in Prior Housing Element	0	0	0.006045764	0.006045764	0	0	0	1298117	87	Brentwood - Pacific Palisades							Above Moderate
LOS ANGELES	545 N PALISADES DR	90272	4416006BRK	Low Medium I Residential	[Q]RD1.5-1	0	29	6.653015106	Residential - Single Family Residence - Condominium	YES - Current	NO - Privately-Owned	Available	Not Used in Prior Housing Element	0	0	0.02444473	0.02444473	100	0	0	1268117	688	Brentwood - Pacific Palisades							Above Moderate
LOS ANGELES	17547 W CASTELLAMMARE DR	90272	4416010900	Low Residential	R1-1	0	1 unit per lot	0.085198466	Miscellaneous - Government Owned Property	YES - Current	YES - City-Owned	Available	Not Used in Prior Housing Element	0	0	0.001850772	0.001850772	0	0	0	1268117	576	Brentwood - Pacific Palisades							Above Moderate
LOS ANGELES	17553 W CASTELLAMMARE DR	90272	4416010902	Low Residential	R1-1	0	1 unit per lot	0.08438188	Miscellaneous - Government Owned Property	YES - Current	YES - City-Owned	Available	Not Used in Prior Housing Element	0	0	0.001850772	0.001850772	0	0	0	1268117	572	Brentwood - Pacific Palisades							Above Moderate
LOS ANGELES	17561 W POSETANO ROAD	90272	4416011020	Low Residential	R1-1	0	1 unit per lot	0.088028736	Residential - Single Family Residence - Other Improvements Only	YES - Current	NO - Privately-Owned	Available	Not Used in Prior Housing Element	0	0	0.096178538	0.096178538	0	0	0	1268117	527	Brentwood - Pacific Palisades							Above Moderate
LOS ANGELES	17575 W POSETANO ROAD	90272	4416011022	Low Residential	R1-1	0	1 unit per lot	0.08912415	Residential - Single Family Residence - Other Improvements Only	YES - Current	NO - Privately-Owned	Available	Not Used in Prior Housing Element	0	0	0.096178538	0.096178538	0	0	0	1268117	502	Brentwood - Pacific Palisades							Above Moderate
LOS ANGELES	17552 W REVELLO DR	90272	4416011900	Low Residential	R1-1	0	1 unit per lot	0.085954068	Miscellaneous - Government Owned Property	YES - Current	YES - City-Owned	Available	Not Used in Prior Housing Element	0	0	0.001850772	0.001850772	0	0	0	1268117	499	Brentwood - Pacific Palisades							Above Moderate
LOS ANGELES	17575 W PACIFIC COAST HWY	90272	4416012030	General Commercial	C2-1	0	108	0.49145154	Commercial - Office Building - One Story	YES - Current	NO - Privately-Owned	Available	Used in Prior Housing Element - Non-Vacant	0.025477254	0	0	0.025477254	0	0	0	1268117	563	Brentwood - Pacific Palisades							Lower
LOS ANGELES	17637 W CASTELLAMMARE DR	90272	4416012900	Low Residential	R1-1	0	1 unit per lot	0.08417728	Miscellaneous - Government Owned Property	YES - Current	YES - City-Owned	Available	Not Used in Prior Housing Element	0	0	0.001850772	0.001850772	0	0	0	1268117	488	Brentwood - Pacific Palisades							Above Moderate
LOS ANGELES	288 N BELLINO DR	90272	4416013053	Low Residential	R1-1	0	1 unit per lot	0.170602892	Residential - Single Family Residence	YES - Current	NO - Privately-Owned	Available	Not Used in Prior Housing Element	0	0	0.293883562	0.293883562	0	0	0	1268117	64	Brentwood - Pacific Palisades							Above Moderate
LOS ANGELES			4416014053	Low Residential	R1-1	0	1 unit per lot	0.057448497	Residential - Single Family Residence	YES - Current	NO - Privately-Owned	Available	Not Used in Prior Housing Element	0	0	0.293883562	0.293883562	0	0	0	1268117	77	Brentwood - Pacific Palisades							Above Moderate
LOS ANGELES	481 N PASEO MIRAMAR	90272	4416018900	Very Low II Residential	RE15-1-H	0	1 unit per lot	0.422097743	Miscellaneous - Government Owned Property	YES - Current	YES - City-Owned	Available	Used in Prior Housing Element - Non-Vacant	0	0	0.001850772	0.001850772	0	0	0	1268117	36	Brentwood - Pacific Palisades							Above Moderate
LOS ANGELES	487 N PASEO MIRAMAR	90272	4416018900	Very Low II Residential	RE15-1-H	0	1 unit per lot	0.598013768	Miscellaneous - Government Owned Property	YES - Current	YES - City-Owned	Available	Used in Prior Housing Element - Non-Vacant	0	0	0.001850772	0.001850772	0	0	0	1268117	13	Brentwood - Pacific Palisades							Above Moderate
LOS ANGELES	493 N PASEO MIRAMAR	90272	4416018900	Very Low II Residential	RE15-1-H	0	1 unit per lot	0.58266332	Miscellaneous - Government Owned Property	YES - Current	YES - City-Owned	Available	Used in Prior Housing Element - Non-Vacant	0	0	0.001850772	0.001850772	0	0	0	1298117	150	Brentwood - Pacific Palisades							Above Moderate
LOS ANGELES	495 N PASEO MIRAMAR	90272	4416018900	Very Low II Residential	RE15-1-H	0	1 unit per lot	0.298558132	Miscellaneous - Government Owned Property	YES - Current	YES - City-Owned	Available	Used in Prior Housing Element - Non-Vacant	0	0	0.001850772	0.001850772	0	0	0	1298117	142	Brentwood - Pacific Palisades							Above Moderate
LOS ANGELES	511 N ESPERA AVE	90272	4416018900	Very Low II Residential	RE15-1-H	0	1 unit per lot	0.361129867	Miscellaneous - Government Owned Property	YES - Current	YES - City-Owned	Available	Used in Prior Housing Element - Non-Vacant	0	0	0.001850772	0.001850772	0	0	0	1298117	134	Brentwood - Pacific Palisades							Above Moderate
LOS ANGELES	531 N ESPERA AVE	90272	4416018900	Very Low II Residential	RE15-1-H	0	1 unit per lot	0.520884871	Miscellaneous - Government Owned Property	YES - Current	YES - City-Owned	Available	Used in Prior Housing Element - Non-Vacant	0	0	0.001850772	0.001850772	0	0	0	1298117	139	Brentwood - Pacific Palisades							Above Moderate
LOS ANGELES	541 N ESPERA AVE	90272	4416018900	Very Low II Residential	RE15-1-H	0	1 unit per lot	0.50930476	Miscellaneous - Government Owned Property	YES - Current	YES - City-Owned	Available	Used in Prior Housing Element - Non-Vacant	0	0	0.001850772	0.001850772	0	0	0	1298117	125	Brentwood - Pacific Palisades							Above Moderate
LOS ANGELES	551 N ESPERA AVE	90272	4416018900	Very Low II Residential	RE15-1-H	0	1 unit per lot	0.49702369	Miscellaneous - Government Owned Property	YES - Current	YES - City-Owned	Available	Used in Prior Housing Element - Non-Vacant	0	0	0.001850772	0.001850772	0	0	0	1298117	121	Brentwood - Pacific Palisades							Above Moderate
LOS ANGELES	561 N ESPERA AVE	90272	4416018900	Very Low II Residential	RE15-1-H	0	1 unit per lot	0.299694599	Miscellaneous - Government Owned Property	YES - Current	YES - City-Owned	Available	Used in Prior Housing Element - Non-Vacant	0	0	0.001850772	0.001850772	0	0	0	1298117	113	Brentwood - Pacific Palisades							Above Moderate
LOS ANGELES	17508 W TRAMONTO DR	90272	4416021053	Low Residential	R1-1	0	1 unit per lot	0.159535227	Residential - Single Family Residence - Pool	YES - Current	NO - Privately-Owned	Available	Not Used in Prior Housing Element	0	0	0.096178538	0.096178538	0	0	0	1268117	476	Brentwood - Pacific Palisades							Above Moderate
LOS ANGELES			4416021053	Low Residential	R1-1	0	1 unit per lot	0.01100427	Residential - Single Family Residence - Pool	YES - Current	NO - Privately-Owned	Available	Not Used in Prior Housing Element	0	0	0.096178538	0.096178538	0	0	0	1268117	723	Brentwood - Pacific Palisades							Above Moderate
LOS ANGELES	17600 W TRAMONTO DR	90272	4416021900	Low Residential	R1-1	0	1 unit per lot	0.191852677	Miscellaneous - Government Owned Property	YES - Current	YES - City-Owned	Available	Not Used in Prior Housing Element	0	0	0.001850772	0.001850772	0	0	0	1268117	390	Brentwood - Pacific Palisades							Above Moderate
LOS ANGELES			4416022066	Open Space	RE40-1-H	0	1 unit per lot	0.034495943	Residential - Single Family Residence - Pool and Misc.	YES - Current	NO - Privately-Owned	Available	Not Used in Prior Housing Element	0	0	0.293883562	0.293883562	0	0	0	1298117	21	Brentwood - Pacific Palisades							Above Moderate
LOS ANGELES	17390 W TRAMONTO DR	90272	4416023095	Minimum Residential	RE40-1-H	0	1 unit per lot	1.28442729	Residential - Single Family Residence - Other Improvements Only	YES - Current	NO - Privately-Owned	Available	Not Used in Prior Housing Element	0	0	0.096178538	0.096178538	0	0	0	1268117	697	Brentwood - Pacific Palisades							Above Moderate
LOS ANGELES			4416023900	Minimum Residential	RE40-1-H	0	1 unit per lot	0.071059571	Miscellaneous - Government Owned Property	YES - Current	YES - City-Owned	Available	Not Used in Prior Housing Element	0	0	0.001850772	0.001850772	0	0	0	1268117	713	Brentwood - Pacific Palisades							Above Moderate
LOS ANGELES			4416023900	Minimum Residential	RE40-1-H	0	1 unit per lot	0.091181662	Miscellaneous - Government Owned Property	YES - Current	YES - City-Owned	Available	Not Used in Prior Housing Element	0	0	0.001850772	0.001850772	0	0	0	1268117	712	Brentwood - Pacific Palisades							Above Moderate
LOS ANGELES	17339 W TRAMONTO DR	90272	4416023BRK	Low Medium II Residential	RD2-1	0	21	1.684846414	Residential - Single Family Residence - Condominium	YES - Current	NO - Privately-Owned	Available	Not Used in Prior Housing Element	0	0	0.078484604	0.078484604	36	0	0	1268117	411	Brentwood - Pacific Palisades					Yes		Above Moderate
LOS ANGELES			4416027904	Very Low II Residential	RE15-1-H	0	1 unit per lot	0.076372191	Residential - Single Family Residence	YES - Current	NO - Privately-Owned	Available	Not Used in Prior Housing Element	0	0	0.096178538	0.096178538	0	0	0	1298117	13	Brentwood - Pacific Palisades							Above Moderate
LOS ANGELES	815 N EL ORO LANE	90272	4419001026	Low Residential	R1-1	0	1 unit per lot	0.328913122	Residential - Single Family Residence - Pool	YES - Current	NO - Privately-Owned	Available	Not Used in Prior Housing Element	0	0	0.096178538	0.096178538	0	0	0	1298121	232	Brentwood - Pacific Palisades							Above Moderate
LOS ANGELES			4419001026	Low Residential	R1-1	0	1 unit per lot	0.043457625	Residential - Single Family Residence - Pool	YES - Current	NO - Privately-Owned	Available	Not Used in Prior Housing Element	0	0	0.096178538	0.096178538	0	0	0	1298121	208	Brentwood - Pacific Palisades							Above Moderate
LOS ANGELES	16640 W AKRON ST	90272	4419009025	Low Residential	R1-1	0	1 unit per lot	0.18262372	Residential - Single Family Residence	YES - Current	NO - Privately-Owned	Available	Not Used in Prior Housing Element	0	0	0.001882393	0.001882393	0	0	0	1298121	414	Brentwood - Pacific Palisades							Above Moderate
LOS ANGELES	16550 W AKRON ST	90272	4419011015	Low Residential	R1-1	0	1 unit per lot	0.207458147	Residential - Single Family Residence	YES - Current	NO - Privately-Owned	Available	Not Used in Prior Housing Element	0	0	0.012515716	0.012515716	0	0	0	1298121	346	Brentwood - Pacific Palisades							Above Moderate
LOS ANGELES	16544 W AKRON ST	90272	4419011016	Low Residential	R1-1	0	1 unit per lot	0.16820139	Residential - Single Family Residence	YES - Current	NO - Privately-Owned	Available	Not Used in Prior Housing Element	0	0	0.001882393	0.001882393	0	0	0	1298121	339	Brentwood - Pacific Palisades							Above Moderate
LOS ANGELES	16473 W SUNSET BLVD	90272	4419011038	Low Medium I Residential	[Q]RD3-1	0	14	0.130219421	Residential - Double, Duplex, or Two Units - 4 Stories or Less	YES - Current	NO - Privately-Owned	Available	Not Used in Prior Housing Element	0	0	0.166395807	0.166395807	0	1*	1*	1298121	565	Brentwood - Pacific Palisades					Yes		Above Moderate
LOS ANGELES	16431 W SUNSET BLVD	90272	4419011056	Low Residential	R3-1	0	54	0.068948339	Residential - Double, Duplex, or Two Units - 4 Stories or Less	YES - Current	NO - Privately-Owned	Available	Not Used in Prior Housing Element	0	0	0.040211457	0.040211457	2	3*	3*	1298121	1050	Brentwood - Pacific Palisades					Yes		Above Moderate
LOS ANGELES	712 N ENCHANTED WAY	90272	4419012065	Low Residential	R1-1	0	1 unit per lot	0.230854773	Residential - Single Family Residence	YES - Current	NO - Privately-Owned	Available	Not Used in Prior Housing Element	0	0	0.293883562	0.293883562	0	0	0	1298121	572	Brentwood - Pacific Palisades							Above Moderate
LOS ANGELES	16551 W SUNSET BLVD	90272	4419013004	Medium Residential	[Q]R3-1	0	54	0.147654528	Residential - Single Family Residence	YES - Current	NO - Privately-Owned	Available	Not Used in Prior Housing Element	0.12729995	0	0	0.12729995	1	0	0	1298121	597	Brentwood - Pacific Palisades							Lower
LOS ANGELES	16543 W SUNSET BLVD	90272	4419013005	Medium Residential	[Q]R3-1	0	54	0.13969337	Residential - Five or More Units or Apartments (Any Combination) - 4 Stories or Less	YES - Current	NO - Privately-Owned	Available	Not Used in Prior Housing Element	0	0	0.037464861	0.037464861	6	0	0	1298121	598	Brentwood - Pacific Palisades					Yes		Above Moderate
LOS ANGELES	16537 W SUNSET BLVD	90272	4419013006	Medium Residential	[Q]R3-1	0	54	0.125907263	Residential - Double, Duplex, or Two Units - 4 Stories or Less	YES - Current	NO - Privately-Owned	Available	Not Used in Prior Housing Element	0	0	0.165196824	0.165196824	2	0	0	1298121	596	Brentwood - Pacific Palisades					Yes		Above Moderate
LOS ANGELES	16531 W SUNSET BLVD	90272	4419013007	Medium Residential	[Q]R3-1	0	54	0.134817703	Residential - Four Units (Any Combination) - 4 Stories or Less	YES - Current	NO - Privately-Owned	Available	Not Used in Prior Housing Element	0	0	0.043995872	0.043995872	4	0	0	1298121	591	Brentwood - Pacific Palisades					Yes		Above Moderate
LOS ANGELES	16513 W SUNSET BLVD	90272	4419013010	Medium Residential	[Q]R3-1	0	54	0.143095181	Residential - Five or More Units or Apartments (Any Combination) - 4 Stories or Less	YES - Current	NO - Privately-Owned	Available	Not Used in Prior Housing Element	0	0	0.042599823	0.042599823	5	0	0	1298121	574	Brentwood - Pacific Palisades					Yes		Above Moderate
LOS ANGELES	16507 W SUNSET BLVD	90272	4419013011	Medium Residential	[Q]R3-1	0	54	0.146235557	Residential - Five or More Units or Apartments (Any Combination) - 4 Stories or Less	YES - Current	NO - Privately-Owned	Available	Not Used in Prior Housing Element	0	0	0.042599823	0.042599823	5	0	0	1298121	570	Brentwood - Pacific Palisades					Yes		Above Moderate
LOS ANGELES	16503 W SUNSET BLVD	90272	4419013012	Medium Residential	[Q]R3-1	0	54	0.169085611	Residential - Three Units (Any Combination) - 4 Stories or Less	YES - Current	NO - Privately-Owned	Available	Not Used in Prior Housing Element	0	0	0.20744496	0.20744496	3	0	0	1298121	571	Brentwood - Pacific Palisades					Yes		Above Moderate
LOS ANGELES	16601 W MARQUEZ AVE	90272	4419013BRK	Medium Residential	[Q]R3-1	0	54	0.516496885	Residential - Single Family Residence - Condo Conversion	YES - Current	NO - Privately-Owned	Available	Not Used in Prior Housing Element	0	0	0.088764415	0.088764415	28	0	0	1298121	593	Brentwood - Pacific Palisades					Yes		Above Moderate
LOS ANGELES	532 N PALISADES DR	90272	4419015025	Neighborhood Office Commercial	[Q]C2-1	0	108	4.181346063	Commercial - Store - One Story	YES - Current	NO - Privately-Owned	Available	Not Used in Prior Housing Element	0.051958489	0	0	0.051958489	0	0	0	1298117	107	Brentwood - Pacific Palisades							Lower
LOS ANGELES			4419015197	Minimum Residential	RE40-1	0	1 unit per lot	0.005617362	Miscellaneous - Government Owned Property	YES - Current	YES - City-Owned	Available	Not Used in Prior Housing Element	0	0	0.001850772	0.001850772	0	0	0	1268121	640	Brentwood - Pacific Palisades							Above Moderate
LOS ANGELES			4419015197	Open Space	R1-1	0	1 unit per lot	0.024609961	Miscellaneous - Government Owned Property	YES - Current	YES - City-Owned	Available	Not Used in Prior Housing Element	0	0	0.001850772	0.001850772	0	0	0	1268121	94	Brentwood - Pacific Palisades							Above Moderate
LOS ANGELES	16931 W MARQUEZ AVE	90272	4419015908	Minimum Residential	RE40-1	0	1 unit per lot	1.807750746	Miscellaneous - Government Owned Property	YES - Current	YES - City-Owned	Available	Not Used in Prior Housing Element	0	0	0.001850772	0.001850772	0	0	0	1268121	90	Brentwood - Pacific Palisades							Above Moderate
LOS ANGELES			4419015908	Open Space	R1-1	0	1 unit per lot	0.009773486	Miscellaneous - Government Owned Property	YES - Current	YES - City-Owned	Available	Not Used in Prior Housing Element	0	0	0.001850772	0.001850772	0	0	0	1268121	145	Brentwood - Pacific Palisades							Above Moderate
LOS ANGELES			4419015908	Minimum Residential	RE40-1	0	1 unit per lot	0.062455387	Miscellaneous - Government Owned Property	YES - Current	YES - City-Owned	Available	Not Used in Prior Housing Element	0	0	0.001850772	0.001850772	0	0	0	1268121	166	Brentwood - Pacific Palisades							Above Moderate
LOS ANGELES	16147 W SUNSET BLVD	90272	4420002008	Medium Residential	[Q]R3-1	0	54	0.150817313	Residential - Four Units (Any Combination) - 4 Stories or Less	YES - Current	NO - Privately-Owned	Available	Not Used in Prior Housing Element	0	0	0.055554219	0.055554219	4	0	0	1298125	429	Brentwood - Pacific Palisades					Yes		Above Moderate
LOS ANGELES	16153 W SUNSET BLVD	90272	4420002009	Medium Residential	[Q]R3-1	0	54	0.147614678	Residential - Four Units (Any Combination) - 4 Stories or Less	YES - Current	NO - Privately-Owned	Available	Not Used in Prior Housing Element	0	0	0.050970744	0.050970744	4	0	0	1298125	432	Brentwood - Pacific Palisades					Yes		Above Moderate
LOS ANGELES	16159 W SUNSET BLVD	90272	4420002010	Medium Residential	[Q]R3-1	0	54	0.161527535	Residential - Three Units (Any Combination) - 4 Stories or Less	YES - Current	NO - Privately-Owned	Available	Not Used in Prior Housing Element	0	0	0.186610644	0.186610644	3	0	0	1298125	436	Brentwood - Pacific Palisades					Yes		Above Moderate
LOS ANGELES	16179 W SUNSET BLVD	90272	4420002011	Medium Residential	[Q]R3-1	0	54	0.119664698	Residential - Five or More Units or Apartments (Any Combination) - 4 Stories or Less	YES - Current	NO - Privately-Owned	Available	Not Used in Prior Housing Element	0	0	0.035845635	0.035845635	5	0	0	1298121	566	Brentwood - Pacific Palisades					Yes		Above Moderate
LOS ANGELES	16185 W SUNSET BLVD	90272	4420002012	Medium Residential	[Q]R3-1	0	54	0.213433881	Residential - Five or More Units or Apartments (Any Combination) - 4 Stories or Less	YES - Current	NO - Privately-Owned	Available	Not Used in Prior Housing Element	0	0	0.044134106	0.044134106	11	0	0	1298121	562	Brentwood - Pacific Palisades					Yes		Above Moderate
LOS ANGELES	832 N LAS LOMAS AVE	90272	4420002016	Low Residential	R1-1	0	1 unit per lot	0.157827373	Residential - Single Family Residence	YES - Current	NO - Privately-Owned	Available	Not Used in Prior Housing Element	0	0	0.096178538	0.096178538	0	0	0	1298125	412	Brentwood - Pacific Palisades							Above Moderate
LOS ANGELES	807 N MUSKINGUM AVE	90272	4420002037	Medium Residential	[Q]R3-1	0	54	0.182356731	Residential - Five or More Units or Apartments (Any Combination) - 4 Stories or Less	YES - Current	NO - Privately-Owned	Available	Not Used in Prior Housing Element	0	0	0.181588356	0.181588356	5	0	0	1298125	407	Brentwood - Pacific Palisades					Yes		Above Moderate
LOS ANGELES	16117 W SUNSET BLVD	90272	4420002075	Medium Residential	[Q]R3-1	0	54	0.183578363	Residential - Five or More Units or Apartments (Any Combination) - 4 Stories or Less	YES - Current	NO - Privately-Owned	Available	Not Used in Prior Housing Element	0.024843322	0	0	0.024843322	13	0	0	1298125	411	Brentwood - Pacific Palisades							Lower
LOS ANGELES	16133 W ALCIMA AVE	90272	4420004007	Low Residential	R1H1	0	1 unit per lot	0.158076184	Residential - Single Family Residence	YES - Current	NO - Privately-Owned	Available	Not Used in Prior Housing Element	0	0	0.096178538	0.096178538	0	0	0	1298125	301	Brentwood - Pacific Palisades							Above Moderate
LOS ANGELES	960 N LAS LOMAS AVE	90272	4420004043	Very Low II Residential	RE15-1	0	1 unit per lot	0.453974559	Residential - Single Family Residence	YES - Current	NO - Privately-Owned	Available	Not Used in Prior Housing Element	0	0	0.293883562	0.293883562	0	0	0	1298125	220	Brentwood - Pacific Palisades							Above Moderate
LOS ANGELES			4420004043	Very Low II Residential	RE15-1	0	1 unit per lot	4.64728E-05	Residential - Single Family Residence	YES - Current	NO - Privately-Owned	Available	Not Used in Prior Housing Element	0	0	0.293883562	0.293883562	0	0	0	1298125	237	Brentwood - Pacific Palisades							Above Moderate
LOS ANGELES			4420004043	Very Low II Residential	RE15-1	0	1 unit per lot	7.12286E-05	Residential - Single Family Residence	YES - Current	NO - Privately-Owned	Available	Not Used in Prior Housing Element	0	0	0.293883562	0.293883562	0	0	0	1298125	241	Brentwood - Pacific Palisades							Above Moderate
LOS ANGELES			4420004043	Very Low II Residential	RE15-1	0	1 unit per lot	0.000187615	Residential - Single Family Residence	YES - Current	NO - Privately-Owned	Available	Not Used in Prior Housing Element	0	0	0.293883562	0.293883562	0	0	0	1298125	868	Brentwood - Pacific Palisades							Above Moderate
LOS ANGELES			4420004043	Very Low II Residential	RE15-1	0	1 unit per lot	0.000717463	Residential - Single Family Residence	YES - Current	NO - Privately-Owned	Available	Not Used in Prior Housing Element	0	0	0.293883562	0.293883562	0	0	0	1298125	866	Brentwood - Pacific Palisades							Above Moderate
LOS ANGELES			4420004043	Very Low II Residential	RE15-1	0	1 unit per lot	0.003217504	Residential - Single Family Residence	YES - Current	NO - Privately-Owned	Available	Not Used in Prior Housing Element	0	0	0.293883562	0.293883562	0	0	0	1298125	239	Brentwood - Pacific Palisades							Above Moderate
LOS ANGELES			4420004043	Very Low II Residential	RE15-1	0	1 unit per lot	0.005198617	Residential - Single Family Residence	YES - Current	NO - Privately-Owned	Available	Not Used in Prior Housing Element	0	0	0.293883562	0.293883562	0	0	0	1298125	867	Brentwood - Pacific Palisades							Above Moderate
LOS ANGELES			4420004043	Very Low II Residential	RE15-1	0	1 unit per lot	0.009357603	Residential - Single Family Residence	YES - Current	NO - Privately-Owned	Available	Not Used in Prior Housing Element	0	0	0.293883562	0.293883562	0	0	0	1298125	219	Brentwood - Pacific Palisades							Above Moderate
LOS ANGELES	952 N LAS LOMAS AVE	90272	4420004044	Very Low II Residential	RE15-1	0	1 unit per lot	0.204012803	Residential - Single Family Residence - Pool	YES - Current	NO - Privately-Owned	Available	Not Used in Prior Housing Element	0	0	0.293883562	0.293883562	0	0	0	1298125	240	Brentwood - Pacific Palisades							Above Moderate
LOS ANGELES			4420004044	Very Low II Residential	RE15-1	0	1 unit per lot	0.009872982	Residential - Single Family Residence - Pool	YES - Current	NO - Privately-Owned	Available	Not Used in Prior Housing Element	0	0	0.293883562	0.293883562	0	0	0	1298125	243	Brentwood - Pacific Palisades							Above Moderate
LOS ANGELES			4420004044	Very Low II Residential	RE15-1	0	1 unit per lot	0.010126378	Residential - Single Family Residence - Pool	YES - Current	NO - Privately-Owned	Available	Not Used in Prior Housing Element	0	0	0.293883562	0.293883562	0	0	0	1298125	238	Brentwood - Pacific Palisades							Above Moderate
LOS ANGELES			4420004044	Very Low II Residential	RE15-1	0	1 unit per lot	0.011302628	Residential - Single Family Residence - Pool	YES - Current	NO - Privately-Owned	Available	Not Used in Prior Housing Element	0	0	0.293883562	0.293883562	0	0	0	1298125	869	Brentwood - Pacific Palisades							Above Moderate
LOS ANGELES	15901 W ALCIMA AVE	90272	4420005011	Very Low II Residential	RE15-1	0	1 unit per lot	0.485076219	Residential - Single Family Residence - Pool	YES - Current	NO - Privately-Owned	Available	Not Used in Prior Housing Element	0	0	0.096178538	0.096178538	0	0	0	1298125	225	Brentwood - Pacific Palisades							Above Moderate
LOS ANGELES	801 N LAS LOMAS AVE	90272	4420010001	Medium Residential	[Q]R3-1	0	54	0.255499764	Residential - Five or More Units or Apartments (Any Combination) - 4 Stories or Less - Pool	YES - Current	NO - Privately-Owned	Available	Not Used in Prior Housing Element	0	0	0.067733557	0.067733557	14	0	0	1298121	534	Brentwood - Pacific Palisades					Yes		Above Moderate
LOS ANGELES	1422 N LACHMAN LANE	90272	4420029001	Very Low II Residential	RE15-1-

LOS ANGELES	1026 N ILIFF ST	90272	4423010006	Low Residential	R1V1	0	1 unit per lot	0.149208065	Residential - Single Family Residence	YES - Current	NO - Privately-Owned	Available	Not Used in Prior Housing Element	0	0	0.152887273	0.152887273	0	0	0	1298129	549	Brentwood - Pacific Palisades								Above Moderate
LOS ANGELES	1027 N KAGAWA ST	90272	4423010019	Low Residential	R1V1	0	1 unit per lot	0.149208053	Residential - Single Family Residence	YES - Current	NO - Privately-Owned	Available	Not Used in Prior Housing Element	0	0	0.152887273	0.152887273	0	0	0	1298129	540	Brentwood - Pacific Palisades								Above Moderate
LOS ANGELES	1043 N HARTZELL ST	90272	4423012019	Low Residential	R1V1	0	1 unit per lot	0.119436023	Residential - Single Family Residence	YES - Current	NO - Privately-Owned	Available	Not Used in Prior Housing Element	0	0	0.152887273	0.152887273	0	0	0	1298129	527	Brentwood - Pacific Palisades								Above Moderate
LOS ANGELES	15335 W SUNSET BLVD	90272	4423016001	Community Commercial	C2-1VL	0	108	0.128351162	Commercial - Store Combination - Store and Office Combination - One Story	YES - Current	NO - Privately-Owned	Available	Not Used in Prior Housing Element	0.116154644	0	0	0.116154644	0	0	0	1298125	499	Brentwood - Pacific Palisades								Lower
LOS ANGELES	15327 W SUNSET BLVD	90272	4423016002	Community Commercial	C2-1VL	0	108	0.120572335	Commercial - Store Combination - Store and Office Combination - One Story	YES - Current	NO - Privately-Owned	Available	Not Used in Prior Housing Element	0.015716943	0	0	0.015716943	0	0	0	1298125	514	Brentwood - Pacific Palisades								Lower
LOS ANGELES	15317 W SUNSET BLVD	90272	4423016003	Community Commercial	C2-1VL	0	108	0.115425712	Commercial - Non-Auto Service and Repair Shop, Paint Shop, or Laundry - One Story	YES - Current	NO - Privately-Owned	Available	Not Used in Prior Housing Element	0.105802608	0	0	0.105802608	0	0	0	1298125	524	Brentwood - Pacific Palisades								Lower
LOS ANGELES	15301 W SUNSET BLVD	90272	4423016004	Community Commercial	C2-1VL	0	108	0.135307322	Commercial - Bank, Savings and Loan - One Story	YES - Current	NO - Privately-Owned	Available	Not Used in Prior Housing Element	0.052406619	0	0	0.052406619	0	0	0	1298125	542	Brentwood - Pacific Palisades								Lower
LOS ANGELES	15309 W SUNSET BLVD	90272	4423016004	Community Commercial	C2-1VL	0	108	0.115773194	Commercial - Bank, Savings and Loan - One Story	YES - Current	NO - Privately-Owned	Available	Not Used in Prior Housing Element	0.048052798	0	0	0.048052798	0	0	0	1298125	533	Brentwood - Pacific Palisades								Lower
LOS ANGELES	15237 W SUNSET BLVD	90272	4423016009	Community Commercial	C2-1VL	0	108	0.106951667	Commercial - Store - One Story	YES - Current	NO - Privately-Owned	Available	Not Used in Prior Housing Element	0.033258855	0	0	0.033258855	0	0	0	1298125	621	Brentwood - Pacific Palisades								Lower
LOS ANGELES	15229 W SUNSET BLVD	90272	4423016010	Community Commercial	C2-1VL	0	108	0.063938429	Commercial - Restaurant, Cocktail Lounge - Restaurant, Cocktail Lounge, Tavern - One Story	YES - Current	NO - Privately-Owned	Available	Not Used in Prior Housing Element	0	0	0.019614431	0.019614431	0	0	0	1298129	774	Brentwood - Pacific Palisades								Above Moderate
LOS ANGELES	15223 W SUNSET BLVD	90272	4423016011	Community Commercial	C2-1VL	0	108	0.133203708	Commercial - Store Combination - Store and Office Combination - One Story	YES - Current	NO - Privately-Owned	Available	Not Used in Prior Housing Element	0.044958322	0	0	0.044958322	1	0	0	1298129	780	Brentwood - Pacific Palisades								Lower
LOS ANGELES	15215 W SUNSET BLVD	90272	4423016012	Community Commercial	C2-1VL	0	108	0.133143806	Commercial - Bank, Savings and Loan - One Story	YES - Current	NO - Privately-Owned	Available	Not Used in Prior Housing Element	0.051126401	0	0	0.051126401	0	0	0	1298129	797	Brentwood - Pacific Palisades								Lower
LOS ANGELES	15205 W SUNSET BLVD	90272	4423016013	Community Commercial	C2-1VL	0	108	0.171025743	Commercial - Office Building - One Story	YES - Current	NO - Privately-Owned	Available	Not Used in Prior Housing Element	0.025643896	0	0	0.025643896	0	0	0	1298129	809	Brentwood - Pacific Palisades								Lower
LOS ANGELES	15345 W SUNSET BLVD	90272	4423016900	Community Commercial	C2-1VL	0	108	0.128292192	Miscellaneous - Government Owned Property	YES - Current	YES - City-Owned	Available	Not Used in Prior Housing Element	0.014090965	0	0	0.014090965	0	0	0	1298125	492	Brentwood - Pacific Palisades								Lower
LOS ANGELES	15349 W SUNSET BLVD	90272	4423016900	Community Commercial	C2-1VL	0	108	0.149168771	Miscellaneous - Government Owned Property	YES - Current	YES - City-Owned	Available	Not Used in Prior Housing Element	0.015893862	0	0	0.015893862	0	0	0	1298125	487	Brentwood - Pacific Palisades								Lower
LOS ANGELES	15113 W SUNSET BLVD	90272	4423017003	Community Commercial	C1-1VL	0	54	0.103246334	Commercial - Professional Building - One Story	YES - Current	NO - Privately-Owned	Available	Not Used in Prior Housing Element	0.020503974	0	0	0.020503974	1	0	0	1298129	960	Brentwood - Pacific Palisades								Lower
LOS ANGELES	15119 W SUNSET BLVD	90272	4423017004	Community Commercial	C1-1VL	0	54	0.103242548	Commercial - Store Combination - Store and Office Combination - One Story	YES - Current	NO - Privately-Owned	Available	Not Used in Prior Housing Element	0.024337292	0	0	0.024337292	0	0	0	1298129	947	Brentwood - Pacific Palisades								Lower
LOS ANGELES	15123 W SUNSET BLVD	90272	4423017005	Community Commercial	C1-1VL	0	54	0.103238492	Commercial - Store - One Story	YES - Current	NO - Privately-Owned	Available	Not Used in Prior Housing Element	0.019211784	0	0	0.019211784	0	0	0	1298129	937	Brentwood - Pacific Palisades								Lower
LOS ANGELES	15129 W SUNSET BLVD	90272	4423017006	Community Commercial	C1-1VL	0	54	0.096669525	Commercial - Store - One Story	YES - Current	NO - Privately-Owned	Available	Not Used in Prior Housing Element	0.019211784	0	0	0.019211784	0	0	0	1298129	924	Brentwood - Pacific Palisades								Lower
LOS ANGELES	960 N MONUMENT ST	90272	4423017009	Community Commercial	C1-1VL	0	54	0.149092632	Commercial - Shopping Center (Neighborhood, Community) - One Story	YES - Current	NO - Privately-Owned	Available	Not Used in Prior Housing Element	0.011997387	0	0	0.011997387	1	0	0	1298129	865	Brentwood - Pacific Palisades								Lower
LOS ANGELES	970 N MONUMENT ST	90272	4423017009	Community Commercial	C1-1VL	0	54	0.149099639	Commercial - Shopping Center (Neighborhood, Community) - One Story	YES - Current	NO - Privately-Owned	Available	Not Used in Prior Housing Element	0.011997387	0	0	0.011997387	1	0	0	1298129	823	Brentwood - Pacific Palisades								Lower
LOS ANGELES			4423017009	Community Commercial	C1-1VL	0	54	0.149096244	Commercial - Shopping Center (Neighborhood, Community) - One Story	YES - Current	NO - Privately-Owned	Available	Not Used in Prior Housing Element	0.011997387	0	0	0.011997387	1	0	0	1298129	843	Brentwood - Pacific Palisades								Lower
LOS ANGELES			4423017009	Community Commercial	C1-1VL	0	54	0.149103506	Commercial - Shopping Center (Neighborhood, Community) - One Story	YES - Current	NO - Privately-Owned	Available	Not Used in Prior Housing Element	0.011997387	0	0	0.011997387	1	0	0	1298129	804	Brentwood - Pacific Palisades								Lower
LOS ANGELES	15135 W SUNSET BLVD	90272	4423017023	Community Commercial	C1-1VL	0	54	0.117281001	Commercial - Bank, Savings and Loan - One Story	YES - Current	NO - Privately-Owned	Available	Not Used in Prior Housing Element	0.011455913	0	0	0.011455913	0	0	0	1298129	908	Brentwood - Pacific Palisades								Lower
LOS ANGELES	984 N MONUMENT ST	90272	4423017024	Community Commercial	C1-1VL	0	54	0.171472756	Commercial - Professional Building - One Story	YES - Current	NO - Privately-Owned	Available	Not Used in Prior Housing Element	0.034027058	0	0	0.034027058	0	0	0	1298129	782	Brentwood - Pacific Palisades								Lower
LOS ANGELES			4423017024	Community Commercial	R1V1	0	1 unit per lot	0.026716293	Commercial - Professional Building - One Story	YES - Current	NO - Privately-Owned	Available	Not Used in Prior Housing Element	0	0	0.007469334	0.007469334	0	0	0	1298129	779	Brentwood - Pacific Palisades								Above Moderate
LOS ANGELES	15101 W SUNSET BLVD	90272	4423017026	Community Commercial	C1-1VL	0	54	0.113860737	Commercial - Office Building - One Story	YES - Current	NO - Privately-Owned	Available	Not Used in Prior Housing Element	0.019777572	0	0	0.019777572	1	0	0	1268129	31	Brentwood - Pacific Palisades								Lower
LOS ANGELES	15107 W SUNSET BLVD	90272	4423017026	Community Commercial	C1-1VL	0	54	0.111647933	Commercial - Office Building - One Story	YES - Current	NO - Privately-Owned	Available	Not Used in Prior Housing Element	0.019777572	0	0	0.019777572	1	0	0	1298129	971	Brentwood - Pacific Palisades								Lower
LOS ANGELES	951 N FISKE ST	90272	4423018018	Low Residential	R1V1	0	1 unit per lot	0.11943142	Residential - Single Family Residence	YES - Current	NO - Privately-Owned	Available	Not Used in Prior Housing Element	0	0	0.152887273	0.152887273	0	0	0	1298129	784	Brentwood - Pacific Palisades								Above Moderate
LOS ANGELES	943 N ILIFF ST	90272	4423021019	Low Residential	R1V1	0	1 unit per lot	0.149205406	Residential - Single Family Residence	YES - Current	NO - Privately-Owned	Available	Not Used in Prior Housing Element	0	0	0.020569974	0.020569974	0	0	0	1298129	749	Brentwood - Pacific Palisades								Above Moderate
LOS ANGELES	931 N ILIFF ST	90272	4423021021	Low Residential	R1V1	0	1 unit per lot	0.149204662	Residential - Single Family Residence	YES - Current	NO - Privately-Owned	Available	Not Used in Prior Housing Element	0	0	0.003107165	0.003107165	0	0	0	1298129	785	Brentwood - Pacific Palisades								Above Moderate
LOS ANGELES	951 N CHAUTAUQUA BLVD	90272	4423023014	Low Residential	R1V1	0	1 unit per lot	0.198811809	Residential - Single Family Residence - Pool	YES - Current	NO - Privately-Owned	Available	Not Used in Prior Housing Element	0	0	0.152887273	0.152887273	0	0	0	1298129	675	Brentwood - Pacific Palisades								Above Moderate
LOS ANGELES	941 N CHAUTAUQUA BLVD	90272	4423023016	Low Residential	R1V1	0	1 unit per lot	0.20812894	Residential - Single Family Residence - Pool	YES - Current	NO - Privately-Owned	Available	Not Used in Prior Housing Element	0	0	0.004616273	0.004616273	0	0	0	1298129	710	Brentwood - Pacific Palisades								Above Moderate
LOS ANGELES	935 N CHAUTAUQUA BLVD	90272	4423023017	Low Residential	R1V1	0	1 unit per lot	0.212789143	Residential - Single Family Residence	YES - Current	NO - Privately-Owned	Available	Not Used in Prior Housing Element	0	0	0.152887273	0.152887273	0	0	0	1298129	725	Brentwood - Pacific Palisades								Above Moderate
LOS ANGELES	927 N CHAUTAUQUA BLVD	90272	4423023019	Low Residential	R1V1	0	1 unit per lot	0.222099358	Residential - Single Family Residence	YES - Current	NO - Privately-Owned	Available	Not Used in Prior Housing Element	0	0	0.152887273	0.152887273	0	0	0	1298129	756	Brentwood - Pacific Palisades								Above Moderate
LOS ANGELES	884 N CHAUTAUQUA BLVD	90272	4423023028	Low Residential	R1H1	0	1 unit per lot	0.225476512	Residential - Single Family Residence - Pool	YES - Current	NO - Privately-Owned	Available	Not Used in Prior Housing Element	0	0	0.020569974	0.020569974	0	0	0	1298129	893	Brentwood - Pacific Palisades								Above Moderate
LOS ANGELES			4423024900	Low Residential	R1H1	0	1 unit per lot	0.116232268	Miscellaneous - Government Owned Property	YES - Current	YES - City-Owned	Available	Not Used in Prior Housing Element	0	0	0.003835868	0.003835868	0	0	0	1268129	208	Brentwood - Pacific Palisades								Above Moderate
LOS ANGELES	856 N ILIFF ST	90272	4423025012	Low Residential	R1V1	0	1 unit per lot	0.149172879	Residential - Single Family Residence	YES - Current	NO - Privately-Owned	Available	Not Used in Prior Housing Element	0	0	0.152887273	0.152887273	0	0	0	1268129	54	Brentwood - Pacific Palisades								Above Moderate
LOS ANGELES	14700 W CAREY ST	90272	4423026022	Low Residential	R1V1	0	1 unit per lot	0.16412201	Residential - Single Family Residence	YES - Current	NO - Privately-Owned	Available	Not Used in Prior Housing Element	0	0	0.152887273	0.152887273	0	0	0	1298129	953	Brentwood - Pacific Palisades								Above Moderate
LOS ANGELES	846 N FISKE ST	90272	4423028022	Low Residential	R1V1	0	1 unit per lot	0.119290926	Residential - Single Family Residence	YES - Current	NO - Privately-Owned	Available	Not Used in Prior Housing Element	0	0	0.032002825	0.032002825	0	0	0	1268129	155	Brentwood - Pacific Palisades								Above Moderate
LOS ANGELES			4425001026	Low Residential	R1H1	0	1 unit per lot	0.117737301	Residential - Single Family Residence - Therapy Pool (Spa)	YES - Current	NO - Privately-Owned	Available	Not Used in Prior Housing Element	0	0	0.152887273	0.152887273	0	0	0	1328133	20	Brentwood - Pacific Palisades								Above Moderate
LOS ANGELES	1730 N SAN REMO DR	90272	4425002020	Very Low II Residential	RE15-1-H	0	1 unit per lot	1.079146112	Residential - Single Family Residence - Pool and Misc.	YES - Current	NO - Privately-Owned	Available	Not Used in Prior Housing Element	0	0	0.020569974	0.020569974	0	0	0	1358133	197	Brentwood - Pacific Palisades								Above Moderate
LOS ANGELES	1651 N SAN ONOFRE DR	90272	4425002038	Low Residential	R1H1	0	1 unit per lot	0.210426453	Residential - Single Family Residence	YES - Current	NO - Privately-Owned	Available	Not Used in Prior Housing Element	0	0	0.433555412	0.433555412	0	0	0	1358133	242	Brentwood - Pacific Palisades								Above Moderate
LOS ANGELES			4425002038	Low Residential	R1H1	0	1 unit per lot	0.001685613	Residential - Single Family Residence	YES - Current	NO - Privately-Owned	Available	Not Used in Prior Housing Element	0	0	0.433555412	0.433555412	0	0	0	1358133	251	Brentwood - Pacific Palisades								Above Moderate
LOS ANGELES			4425002038	Low Residential	R1H1	0	1 unit per lot	0.179741588	Residential - Single Family Residence	YES - Current	NO - Privately-Owned	Available	Not Used in Prior Housing Element	0	0	0.433555412	0.433555412	0	0	0	1358133	232	Brentwood - Pacific Palisades								Above Moderate
LOS ANGELES	1501 N UMEO ROAD	90272	4425004013	Very Low II Residential	RE15-1-H	0	1 unit per lot	2.004027393	Residential - Single Family Residence - Pool and Misc.	YES - Current	NO - Privately-Owned	Available	Not Used in Prior Housing Element	0	0	0.187469399	0.187469399	0	0	0	1328133	117	Brentwood - Pacific Palisades								Above Moderate
LOS ANGELES			4425004013	Very Low II Residential	RE15-1-H	0	1 unit per lot	0.112646426	Residential - Single Family Residence - Pool and Misc.	YES - Current	NO - Privately-Owned	Available	Not Used in Prior Housing Element	0	0	0.187469399	0.187469399	0	0	0	1328133	132	Brentwood - Pacific Palisades								Above Moderate
LOS ANGELES	13750 W ROMANY DR	90272	4425006016	Very Low II Residential	RE11-1	0	1 unit per lot	0.675769425	Residential - Single Family Residence - High Value Residence, X Cost Classification - Pool and Misc.	YES - Current	NO - Privately-Owned	Available	Not Used in Prior Housing Element	0	0	0.433555412	0.433555412	0	0	0	1328133	377	Brentwood - Pacific Palisades								Above Moderate
LOS ANGELES	1139 N AMALFI DR	90272	4425010007	Very Low II Residential	RE11-1	0	1 unit per lot	0.369259862	Residential - Single Family Residence - Pool	YES - Current	NO - Privately-Owned	Available	Not Used in Prior Housing Element	0	0	0.152887273	0.152887273	0	0	0	1298133	171	Brentwood - Pacific Palisades								Above Moderate
LOS ANGELES	1024 N AMALFI DR	90272	4425012004	Very Low II Residential	RE11-1	0	1 unit per lot	0.337412201	Residential - Single Family Residence - Pool and Misc.	YES - Current	NO - Privately-Owned	Available	Not Used in Prior Housing Element	0	0	0.152887273	0.152887273	0	0	0	1298133	114	Brentwood - Pacific Palisades								Above Moderate
LOS ANGELES	1238 N AMALFI DR	90272	4425013006	Very Low II Residential	RE11-1	0	1 unit per lot	0.40929497	Residential - Single Family Residence	YES - Current	NO - Privately-Owned	Available	Not Used in Prior Housing Element	0	0	0.152887273	0.152887273	0	0	0	1298133	69	Brentwood - Pacific Palisades								Above Moderate
LOS ANGELES	1312 N PAVIA PL	90272	4425013009	Very Low II Residential	RE11-1	0	1 unit per lot	0.367978368	Residential - Single Family Residence - Pool	YES - Current	NO - Privately-Owned	Available	Not Used in Prior Housing Element	0	0	0.152887273	0.152887273	0	0	0	1298133	50	Brentwood - Pacific Palisades								Above Moderate
LOS ANGELES	1332 N PAVIA PL	90272	4425013011	Very Low II Residential	RE11-1	0	1 unit per lot	0.308574204	Residential - Single Family Residence - Pool and Misc.	YES - Current	NO - Privately-Owned	Available	Not Used in Prior Housing Element	0	0	0.003107165	0.003107165	0	0	0	1298133	32	Brentwood - Pacific Palisades								Above Moderate
LOS ANGELES	13575 W SUNSET BLVD	90272	4425014024	Very Low II Residential	R1H1	0	1 unit per lot	0.266484555	Residential - Single Family Residence - Other Improvements Only	YES - Current	NO - Privately-Owned	Available	Not Used in Prior Housing Element	0	0	0.011251452	0.011251452	0	0	0	1298133	52	Brentwood - Pacific Palisades								Above Moderate
LOS ANGELES			4425014024	Very Low II Residential	R1H1	0	1 unit per lot	0.026045761	Residential - Single Family Residence - Other Improvements Only	YES - Current	NO - Privately-Owned	Available	Not Used in Prior Housing Element	0	0	0.011251452	0.011251452	0	0	0	1298133	49	Brentwood - Pacific Palisades								Above Moderate
LOS ANGELES	1301 N AMALFI DR	90272	4425016002	Very Low II Residential	RE11-1	0	1 unit per lot	0.524340225	Residential - Single Family Residence - Pool and Misc.	YES - Current	NO - Privately-Owned	Available	Not Used in Prior Housing Element	0	0	0.020569974	0.020569974	0	0	0	1298133	25	Brentwood - Pacific Palisades								Above Moderate
LOS ANGELES	1460 N AMALFI DR	90272	4425018005	Very Low II Residential	RE11-1	0	1 unit per lot	0.310293944	Residential - Single Family Residence	YES - Current	NO - Privately-Owned	Available	Not Used in Prior Housing Element	0	0	0.152887273	0.152887273	0	0	0	1328133	231	Brentwood - Pacific Palisades								Above Moderate
LOS ANGELES			4425018005	Very Low II Residential	RE11-1	0	1 unit per lot	0.006198493	Residential - Single Family Residence	YES - Current	NO - Privately-Owned	Available	Not Used in Prior Housing Element	0	0	0.152887273	0.152887273	0	0	0	1328133	243	Brentwood - Pacific Palisades								Above Moderate
LOS ANGELES	1411 N CAPRI DR	90272	4425018016	Very Low II Residential	RE11-1	0	1 unit per lot	0.424233623	Residential - Single Family Residence - Pool	YES - Current	NO - Privately-Owned	Available	Not Used in Prior Housing Element	0	0	0.152887273	0.152887273	0	0	0	1328133	299	Brentwood - Pacific Palisades								Above Moderate
LOS ANGELES	1513 N SORRENTO DR	90272	4425021015	Very Low II Residential	RE15-1-H	0	1 unit per lot	0.499821893	Residential - Single Family Residence - Pool	YES - Current	NO - Privately-Owned	Available	Not Used in Prior Housing Element	0	0	0.003107165	0.003107165	0	0	0	1328133	154	Brentwood - Pacific Palisades								Above Moderate
LOS ANGELES			4425023002	Very Low I Residential	RE20-1-H	0	1 unit per lot	0.198867105	Residential - Single Family Residence - Other Improvements Only	YES - Current	NO - Privately-Owned	Available	Not Used in Prior Housing Element	0	0	0.137230551	0.137230551	0	0	0	1358137	500	Brentwood - Pacific Palisades								Above Moderate
LOS ANGELES			4425023002	Very Low I Residential	RE20-1-H	0	1 unit per lot	0.236674218	Residential - Single Family Residence - Other Improvements Only	YES - Current	NO - Privately-Owned	Available	Not Used in Prior Housing Element	0	0	0.137230551	0.137230551	0	0	0	1358137	496	Brentwood - Pacific Palisades								Above Moderate
LOS ANGELES			4425023002	Very Low I Residential	RE20-1-H	0	1 unit per lot	0.275688964	Residential - Single Family Residence - Other Improvements Only	YES - Current	NO - Privately-Owned	Available	Not Used in Prior Housing Element	0	0	0.137230551	0.137230551	0	0	0	1358137	512	Brentwood - Pacific Palisades								Above Moderate
LOS ANGELES	1626 N OLD OAK ROAD	90049	4425024013	Very Low I Residential	RE20-1-H	0	1 unit per lot	0.657640707	Residential - Single Family Residence - Pool	YES - Current	NO - Privately-Owned	Available	Not Used in Prior Housing Element	0	0	0.137230551	0.137230551	0	0	0	1328137	46	Brentwood - Pacific Palisades								Above Moderate
LOS ANGELES	13225 W OLD OAK LANE	90049	4425025015	Very Low I Residential	RE20-1-H	0	1 unit per lot	0.480758408	Residential - Single Family Residence - Pool and Misc.	YES - Current	NO - Privately-Owned	Available	Not Used in Prior Housing Element	0	0	0.018292183	0.018292183	0	0	0	1328137	211	Brentwood - Pacific Palisades								Above Moderate
LOS ANGELES	1550 N SAN REMO DR	90272	4425026004	Very Low I Residential	RE20-1-H	0	1 unit per lot	0.978360635	Residential - Single Family Residence - Pool	YES - Current	NO - Privately-Owned	Available	Not Used in Prior Housing Element	0	0	0.433555412	0.433555412	0	0	0	1328133	123	Brentwood - Pacific Palisades								Above Moderate
LOS ANGELES	1520 N MONACO DR	90272	4425032018	Very Low II Residential	RE15-1-H	0	1 unit per lot	0.33977871	Residential - Single Family Residence - Pool	YES - Current	NO - Privately-Owned	Available	Not Used in Prior Housing Element	0	0	0.152887273	0.152887273	0	0	0	1328133	137	Brentwood - Pacific Palisades								Above Moderate
LOS ANGELES	1580 N SORRENTO DR	90272	4425033004	Very Low II Residential	RE15-1-H	0	1 unit per lot	0.423831659	Residential - Single Family Residence - Pool	YES - Current	NO - Privately-Owned	Available	Not Used in Prior Housing Element	0	0	0.152887273	0.152887273	0	0	0	1328133	105	Brentwood - Pacific Palisades								Above Moderate
LOS ANGELES	1707 N WESTRIDGE ROAD	90049	4426002014	Very Low I Residential	RE20-1-H	0	1 unit per lot	0.115893248	Residential - Single Family Residence - Pool	YES - Current	NO - Privately-Owned	Available	Not Used in Prior Housing Element	0	0	0.137230551	0.137230551	0	0	0	1358137	526	Brentwood - Pacific Palisades								Above Moderate
LOS ANGELES			4426002014	Very Low I Residential	RE20-1-H	0	1 unit per lot	0.227596243	Residential - Single Family Residence - Pool	YES - Current	NO - Privately-Owned	Available	Not Used in Prior Housing Element	0	0	0.137230551	0.137230551	0	0	0	1358137	553	Brentwood - Pacific Palisades								Above Moderate
LOS ANGELES			4426002014	Very Low I Residential	RE20-1-H	0	1 unit per lot	0.500691334	Residential - Single Family Residence - Pool	YES - Current	NO - Privately-Owned	Available	Not Used in Prior Housing Element	0	0	0.137230551	0.137230551	0	0	0	1358137	525	Brentwood - Pacific Palisades								Above Moderate
LOS ANGELES	1706 N WESTRIDGE ROAD	90049	4426002030	Very Low I Residential	RE20-1-H	0	1 unit per lot	0.410961005	Residential - Single Family Residence	YES - Current	NO - Privately-Owned	Available	Not Used in Prior Housing Element	0	0	0.137230551	0.137230551	0	0	0	1358137	458	Brentwood - Pacific Palisades								Above Moderate
LOS ANGELES	1748 N CORREA WAY	90049	4426006044	Very Low I Residential	RE20-1-H	0	1 unit per lot	0.526252252	Residential - Single Family Residence - Pool	YES - Current	NO - Privately-Owned	Available	Not Used in Prior Housing Element	0	0	0.397042298	0.397042298	0	0	0	1358137	360	Brentwood - Pacific Palisades								Above Moderate
LOS ANGELES			4426006044	Very Low I Residential	RE20-1-H	0	1 unit per lot	0.021308429	Residential - Single Family Residence - Pool	YES - Current	NO - Privately-Owned	Available	Not Used in Prior Housing Element	0	0	0.397042298	0.397042298	0	0	0	1358137	348	Brentwood - Pacific Palisades								Above Moderate
LOS ANGELES			4426006044	Very Low I Residential	RE20-1-H	0	1 unit per lot	0.19502981	Residential - Single Family Residence - Pool	YES - Current	NO - Privately-Owned	Available	Not Used in Prior Housing Element	0	0	0.397042298	0.397042298	0	0	0	1358137	356	Brentwood - Pacific Palisades								Above Moderate
LOS ANGELES			4426006044	Very Low I Residential	RE20-1-H	0	1 unit per lot	0.200664217	Residential - Single Family Residence - Pool	YES - Current	NO - Privately-Owned	Available	Not Used in Prior Housing Element	0	0	0.397042298	0.397042298	0	0	0	1358137	349	Brentwood - Pacific Palisades								Above Moderate
LOS ANGELES	1943 N MANDEVILLE CANYON ROAD	90049	4426008008	Very Low II Residential	RE15-1-H	0	1 unit per lot	0.343376889	Residential - Single Family Residence	YES - Current	NO - Privately-Owned	Available	Not Used in Prior Housing Element	0	0	0.137230551	0.137230551	0	0	0	1358137	29	Brentwood - Pacific Palisades								Above Moderate
LOS ANGELES			4426010022	Very Low II Residential	RE15-1-H	0	1 unit per lot	0.024951721	Residential - Single Family Residence - Therapy Pool (Spa)	YES - Current	NO - Privately-Owned	Available	Not Used in Prior Housing Element	0	0	0.397042298	0.397042298	0	0	0	1358137	744	Brentwood - Pacific Palisades								Above Moderate
LOS ANGELES			4426010022	Minimum Residential	RE40-1-H	0	1 unit per lot	0.477078485	Residential - Single Family Residence - Therapy Pool (Spa)	YES - Current	NO - Privately-Owned	Available	Not Used in Prior Housing Element	0	0	0.397042298	0.397042298	0	0	0	1388137	542	Brentwood - Pacific Palisades								Above Moderate
LOS ANGELES	1928 N MANDEVILLE CANYON ROAD	90049	4426010025	Minimum Residential	RE40-1-H	0	1 unit per lot	1.074261549	Residential - Single Family Residence - Pool and Misc.	YES - Current	NO - Privately-Owned	Available	Not Used in Prior Housing Element	0	0	0.397042298	0.397042298	0	0	0	1388137	5	Brentwood - Pacific Palisades								Above Moderate
LOS ANGELES	1932 N MANDEVILLE CANYON ROAD	90049	4426010025	Very Low II Residential	RE15-1-H	0	1 unit per lot	0.185190891	Residential - Single Family Residence - Pool and Misc.	YES - Current	NO - Privately-Owned	Available	Not Used in Prior Housing Element	0	0	0.397042298	0.397042298	0	0	0	1358137	36	Brentwood - Pacific Palisades								Above Moderate
LOS ANGELES			4426010025	Very Low II Residential	RE15-1-H	0	1 unit per lot	0.007015164	Residential - Single Family Residence - Pool and Misc.	YES - Current	NO - Privately-Owned	Available	Not Used in Prior Housing Element	0	0	0.397042298

LOS ANGELES	164 N WOODBURN DR	90049	4429028044	Very Low II Residential	RE11-1	0	1 unit per lot	0.399900246	Residential - Single Family Residence - Pool	YES - Current	NO - Privately-Owned	Available	Not Used in Prior Housing Element	0	0	0.494821882	0.494821882	0	0	0	1388145	551	Brentwood - Pacific Palisades								Above Moderate
LOS ANGELES	242 N LAYTON DR	90049	4429028059	Very Low II Residential	RE11-1	0	1 unit per lot	0.401736307	Residential - Single Family Residence - Pool and Misc.	YES - Current	NO - Privately-Owned	Available	Not Used in Prior Housing Element	0	0	0.024713208	0.024713208	0	0	0	1388145	613	Brentwood - Pacific Palisades								Above Moderate
LOS ANGELES			4429028059	Very Low II Residential	RE11-1	0	1 unit per lot	0.10540779	Residential - Single Family Residence - Pool and Misc.	YES - Current	NO - Privately-Owned	Available	Not Used in Prior Housing Element	0	0	0.024713208	0.024713208	0	0	0	1388145	736	Brentwood - Pacific Palisades								Above Moderate
LOS ANGELES	287 N LAYTON DR	90049	4429029034	Very Low II Residential	RE11-1	0	1 unit per lot	0.759550131	Residential - Single Family Residence - Pool	YES - Current	NO - Privately-Owned	Available	Not Used in Prior Housing Element	0	0	0.494821882	0.494821882	0	0	0	1388145	442	Brentwood - Pacific Palisades								Above Moderate
LOS ANGELES	171 N CHURCH LANE	90049	4429031BRK	High Medium Residential	[Q]R3-1VL	0	54	1.835436751	Residential - Single Family Residence - Condominium	YES - Current	NO - Privately-Owned	Available	Not Used in Prior Housing Element	1.677871805	0	0	1.677871805	66	0	0	1388145	713	Brentwood - Pacific Palisades								Lower
LOS ANGELES	400 N GUNSTON DR	90049	4429033025	Minimum Residential	RE40-1-H	0	1 unit per lot	2.346282799	Residential - Single Family Residence - Pool	YES - Current	NO - Privately-Owned	Available	Not Used in Prior Housing Element	0	0	0.494821882	0.494821882	0	0	0	1388145	222	Brentwood - Pacific Palisades								Above Moderate
LOS ANGELES	170 N CHURCH LANE	90049	4429035002	High Medium Residential	R4-1VL	0	108	1.621227201	Commercial - Hotel and Motel - Hotel - 50 Rooms and Over - 14 to 20 Stories	YES - Current	NO - Privately-Owned	Available	Not Used in Prior Housing Element	0.08478566	0	0	0.08478566	211	0	0	1388145	284	Brentwood - Pacific Palisades								Lower
LOS ANGELES	1254 N NORMAN PL	90049	4429038021	Very Low II Residential	RE15-1-H	0	1 unit per lot	0.348246118	Residential - Single Family Residence - Pool	YES - Current	NO - Privately-Owned	Available	Not Used in Prior Housing Element	0	0	0.180633998	0.180633998	0	0	0	1418141	70	Brentwood - Pacific Palisades								Above Moderate
LOS ANGELES			4429038021	Very Low II Residential	RE15-1-H	0	1 unit per lot	0.069794131	Residential - Single Family Residence - Pool	YES - Current	NO - Privately-Owned	Available	Not Used in Prior Housing Element	0	0	0.180633998	0.180633998	0	0	0	1418141	68	Brentwood - Pacific Palisades								Above Moderate
LOS ANGELES	1280 N PALISADES DR	90272	4431001018	Low Residential	R1-1	0	1 unit per lot	2.605612913	Residential - Single Family Residence - Planned Unit Development (PUD)	YES - Current	NO - Privately-Owned	Available	Not Used in Prior Housing Element	0	0	0.096178538	0.096178538	0	0	0	1358117	145	Brentwood - Pacific Palisades								Above Moderate
LOS ANGELES	17068 W AVENIDA DE SANTA YNEZ	90272	4431002013	Low Residential	R1-1	0	1 unit per lot	4.015906462	Residential - Single Family Residence - Planned Unit Development (PUD)	YES - Current	NO - Privately-Owned	Available	Not Used in Prior Housing Element	0	0	0.096178538	0.096178538	0	0	0	1388117	362	Brentwood - Pacific Palisades								Above Moderate
LOS ANGELES	1272 N CALLE DE MADRID	90272	4431002014	Low Residential	R1-1	0	1 unit per lot	1.945892825	Residential - Single Family Residence - Planned Unit Development (PUD)	YES - Current	NO - Privately-Owned	Available	Not Used in Prior Housing Element	0	0	0.096178538	0.096178538	0	0	0	1388117	313	Brentwood - Pacific Palisades								Above Moderate
LOS ANGELES	17038 W AVENIDA DE SANTA YNEZ	90272	4431002015	Low Residential	R1-1	0	1 unit per lot	0.257621887	Residential - Single Family Residence - Planned Unit Development (PUD)	YES - Current	NO - Privately-Owned	Available	Not Used in Prior Housing Element	0	0	0.096178538	0.096178538	0	0	0	1388117	286	Brentwood - Pacific Palisades								Above Moderate
LOS ANGELES	17010 W AVENIDA DE SANTA YNEZ	90272	4431003021	Low Residential	R1-1	0	1 unit per lot	0.364286612	Residential - Single Family Residence - Planned Unit Development (PUD)	YES - Current	NO - Privately-Owned	Available	Not Used in Prior Housing Element	0	0	0.096178538	0.096178538	0	0	0	1388117	251	Brentwood - Pacific Palisades								Above Moderate
LOS ANGELES	17004 W AVENIDA DE SANTA YNEZ	90272	4431003022	Low Residential	R1-1	0	1 unit per lot	5.755193467	Residential - Single Family Residence - Planned Unit Development (PUD)	YES - Current	NO - Privately-Owned	Available	Not Used in Prior Housing Element	0	0	0.096178538	0.096178538	0	0	0	1388117	163	Brentwood - Pacific Palisades								Above Moderate
LOS ANGELES	17063 W PALISADES CIR	90272	4431003023	Low Residential	R1-1	0	1 unit per lot	0.960451318	Residential - Single Family Residence - Planned Unit Development (PUD)	YES - Current	NO - Privately-Owned	Available	Used in Prior Housing Element - Non-Vacant	0	0	0.096178538	0.096178538	0	0	0	1388117	162	Brentwood - Pacific Palisades								Above Moderate
LOS ANGELES	17005 W PALISADES CIR	90272	4431004054	Low Residential	A1-1	0	1 unit per lot	2.266329181	Residential - Single Family Residence - Planned Unit Development (PUD)	YES - Current	NO - Privately-Owned	Available	Not Used in Prior Housing Element	0	0	0.096178538	0.096178538	0	0	0	1388117	222	Brentwood - Pacific Palisades								Above Moderate
LOS ANGELES			4431004055	Low Residential	R1-1	0	1 unit per lot	1.701586975	Residential - Single Family Residence - Planned Unit Development (PUD)	YES - Current	NO - Privately-Owned	Available	Not Used in Prior Housing Element	0	0	0.096178538	0.096178538	0	0	0	1388117	263	Brentwood - Pacific Palisades								Above Moderate
LOS ANGELES	17091 W AVENIDA DE SANTA YNEZ	90272	4431005035	Low Residential	R1-1	0	1 unit per lot	2.789679038	Residential - Single Family Residence - Planned Unit Development (PUD)	YES - Current	NO - Privately-Owned	Available	Not Used in Prior Housing Element	0	0	0.096178538	0.096178538	0	0	0	1388117	466	Brentwood - Pacific Palisades								Above Moderate
LOS ANGELES	1398 N PALISADES DR	90272	4431006025	Low Residential	R1-1	0	1 unit per lot	1.069310121	Residential - Single Family Residence - Planned Unit Development (PUD)	YES - Current	NO - Privately-Owned	Available	Not Used in Prior Housing Element	0	0	0.096178538	0.096178538	0	0	0	1388117	467	Brentwood - Pacific Palisades								Above Moderate
LOS ANGELES			4431007036	Low Residential	R1-1	0	1 unit per lot	0.33822474	Residential - Single Family Residence - Planned Unit Development (PUD)	YES - Current	NO - Privately-Owned	Available	Not Used in Prior Housing Element	0	0	0.096178538	0.096178538	0	0	0	1388117	210	Brentwood - Pacific Palisades								Above Moderate
LOS ANGELES			4431007037	Low Residential	R1-1	0	1 unit per lot	0.897186011	Residential - Single Family Residence - Planned Unit Development (PUD)	YES - Current	NO - Privately-Owned	Available	Not Used in Prior Housing Element	0	0	0.096178538	0.096178538	0	0	0	1388117	422	Brentwood - Pacific Palisades								Above Moderate
LOS ANGELES	1517 N PALISADES DR	90272	4431010010	Neighborhood Office Commercial	C1-1-H	0	54	1.087467345	Commercial - Store Combination - Store and Office Combination - One Story	YES - Current	NO - Privately-Owned	Available	Not Used in Prior Housing Element	0.329633533	0	0	0.329633533	0	0	0	1388113	67	Brentwood - Pacific Palisades								Lower
LOS ANGELES	17231 W AVENIDA DE LA HERRADURA	90272	4431012049	Low Residential	A1-1	0	1 unit per lot	0.904475274	Residential - Single Family Residence - Other Improvements Only	YES - Current	NO - Privately-Owned	Available	Not Used in Prior Housing Element	0	0	0.096178538	0.096178538	0	0	0	1418117	54	Brentwood - Pacific Palisades								Above Moderate
LOS ANGELES	1775 W MICHAEL LANE	90272	4431014025	Open Space	A1-1	0	1 unit per lot	3.024457091	Residential - Single Family Residence - Other Improvements Only	YES - Current	NO - Privately-Owned	Available	Not Used in Prior Housing Element	0	0	0.096178538	0.096178538	0	0	0	1388117	5	Brentwood - Pacific Palisades								Above Moderate
LOS ANGELES	1424 W CALLE DEL JONELA	90272	4431016029	Very Low I Residential	RE20-1-H	0	1 unit per lot	0.599174667	Residential - Single Family Residence - Pool	YES - Current	NO - Privately-Owned	Available	Not Used in Prior Housing Element	0	0	0.019527334	0.019527334	0	0	0	1388113	60	Brentwood - Pacific Palisades								Above Moderate
LOS ANGELES			4431016029	Very Low I Residential	RE20-1-H	0	1 unit per lot	0.069942731	Residential - Single Family Residence - Pool	YES - Current	NO - Privately-Owned	Available	Not Used in Prior Housing Element	0	0	0.019527334	0.019527334	0	0	0	1388113	64	Brentwood - Pacific Palisades								Above Moderate
LOS ANGELES	17731 W CALLE DE PALERMO	90272	4431020005	Very Low I Residential	RE20-1-H	0	1 unit per lot	0.962235404	Residential - Single Family Residence - Pool	YES - Current	NO - Privately-Owned	Available	Not Used in Prior Housing Element	0	0	0.096178538	0.096178538	0	0	0	1418113	19	Brentwood - Pacific Palisades								Above Moderate
LOS ANGELES	1786 N PALISADES DR	90272	4431024BRK	Low Medium I Residential	RD3-1	0	14	3.741720566	Residential - Single Family Residence - Condominium	YES - Current	NO - Privately-Owned	Available	Not Used in Prior Housing Element	0	0	0.865970922	0.865970922	28	0	0	1388117	131	Brentwood - Pacific Palisades	Yes							Above Moderate
LOS ANGELES	1764 N PALISADES DR	90272	4431025BRK	Low Medium I Residential	RD3-1	0	14	8.335987947	Residential - Single Family Residence - Condominium	YES - Current	NO - Privately-Owned	Available	Not Used in Prior Housing Element	0	0	0.801513693	0.801513693	91	0	0	1388117	65	Brentwood - Pacific Palisades	Yes							Above Moderate
LOS ANGELES	1421 N EL BOSQUE CT	90272	4431026011	Very Low II Residential	RE15-1-H	0	1 unit per lot	0.361563178	Residential - Single Family Residence - Pool	YES - Current	NO - Privately-Owned	Available	Not Used in Prior Housing Element	0	0	0.019527334	0.019527334	0	0	0	1388117	161	Brentwood - Pacific Palisades								Above Moderate
LOS ANGELES	1410 N EL BOSQUE CT	90272	4431026017	Very Low II Residential	RE15-1-H	0	1 unit per lot	0.344666872	Residential - Single Family Residence	YES - Current	NO - Privately-Owned	Available	Not Used in Prior Housing Element	0	0	0.096178538	0.096178538	0	0	0	1388117	173	Brentwood - Pacific Palisades								Above Moderate
LOS ANGELES	1423 N CUESTA LINDA DR	90272	4431026021	Very Low II Residential	RE15-1-H	0	1 unit per lot	0.349222336	Residential - Single Family Residence - Pool	YES - Current	NO - Privately-Owned	Available	Not Used in Prior Housing Element	0	0	0.012515716	0.012515716	0	0	0	1388117	157	Brentwood - Pacific Palisades								Above Moderate
LOS ANGELES	1904 N PALISADES DR	90272	4431027BRK	Low Medium II Residential	(Q)RD3-1	0	14	4.773616651	Residential - Single Family Residence - Condominium	YES - Current	NO - Privately-Owned	Available	Not Used in Prior Housing Element	0	0	0.671049845	0.671049845	50	0	0	1388117	188	Brentwood - Pacific Palisades								Above Moderate
LOS ANGELES	2032 N PALISADES DR	90272	4431027BRK	Low Medium II Residential	(Q)RD3-1	0	14	4.765955074	Residential - Single Family Residence - Condominium	YES - Current	NO - Privately-Owned	Available	Not Used in Prior Housing Element	0	0	0.671049845	0.671049845	50	0	0	1388117	185	Brentwood - Pacific Palisades								Above Moderate
LOS ANGELES	1466 E PASEO DE ORO	90272	4431036BRK	Low Medium II Residential	(Q)RD3-1	0	14	6.860638246	Residential - Single Family Residence - Condominium	YES - Current	NO - Privately-Owned	Available	Not Used in Prior Housing Element	0	0	3.051161957	3.051161957	0	0	0	1388117	7	Brentwood - Pacific Palisades								Above Moderate
LOS ANGELES	16802 W CALLE BELLEVISTA	90272	4431038021	Low Medium II Residential	(Q)RD3-1	0	14	0.328117013	Residential - Single Family Residence	YES - Current	NO - Privately-Owned	Available	Not Used in Prior Housing Element	0	0	0.087680255	0.087680255	1	0	0	1388121	31	Brentwood - Pacific Palisades								Above Moderate
LOS ANGELES	16814 W CALLE BELLEVISTA	90272	4431038022	Low Medium II Residential	(Q)RD3-1	0	14	0.310086625	Residential - Single Family Residence	YES - Current	NO - Privately-Owned	Available	Not Used in Prior Housing Element	0	0	0.087680255	0.087680255	1	0	0	1388121	26	Brentwood - Pacific Palisades								Above Moderate
LOS ANGELES	16820 W CALLE BELLEVISTA	90272	4431038023	Low Medium II Residential	(Q)RD3-1	0	14	0.331322532	Residential - Single Family Residence	YES - Current	NO - Privately-Owned	Available	Not Used in Prior Housing Element	0	0	0.087680255	0.087680255	1	0	0	1388121	22	Brentwood - Pacific Palisades								Above Moderate
LOS ANGELES	16825 W CALLE DE SARAH	90272	4431038024	Low Medium II Residential	(Q)RD3-1	0	14	0.351278776	Residential - Single Family Residence - Pool	YES - Current	NO - Privately-Owned	Available	Not Used in Prior Housing Element	0	0	0.090173741	0.090173741	1	0	0	1388121	18	Brentwood - Pacific Palisades								Above Moderate
LOS ANGELES	16836 W CALLE BELLEVISTA	90272	4431038025	Low Medium II Residential	(Q)RD3-1	0	14	0.371213991	Residential - Single Family Residence - Pool	YES - Current	NO - Privately-Owned	Available	Not Used in Prior Housing Element	0	0	0.102116251	0.102116251	1	0	0	1388121	15	Brentwood - Pacific Palisades								Above Moderate
LOS ANGELES	16868 W CALLE BELLEVISTA	90272	4431038030	Low Medium II Residential	RE15-1-H	0	1 unit per lot	1.217887708	Residential - Single Family Residence - Pool	YES - Current	NO - Privately-Owned	Available	Not Used in Prior Housing Element	0	0	0.004365059	0.004365059	0	0	0	1418117	40	Brentwood - Pacific Palisades								Above Moderate
LOS ANGELES	16816 W CALLE MONTECITO	90272	4431038035	Low Medium II Residential	(Q)RD3-1	0	14	0.251026824	Residential - Single Family Residence - Pool	YES - Current	NO - Privately-Owned	Available	Not Used in Prior Housing Element	0	0	0.004643241	0.004643241	1	3*	3*	1388121	17	Brentwood - Pacific Palisades								Above Moderate
LOS ANGELES	16808 W CALLE MONTECITO	90272	4431038036	Low Medium II Residential	(Q)RD3-1	0	14	0.249947956	Residential - Single Family Residence	YES - Current	NO - Privately-Owned	Available	Not Used in Prior Housing Element	0	0	0.004643241	0.004643241	1	3*	3*	1388121	19	Brentwood - Pacific Palisades								Above Moderate
LOS ANGELES	16800 W CALLE MONTECITO	90272	4431038037	Low Medium II Residential	(Q)RD3-1	0	14	0.32600838	Residential - Single Family Residence	YES - Current	NO - Privately-Owned	Available	Not Used in Prior Housing Element	0	0	0.087680255	0.087680255	1	0	0	1388121	21	Brentwood - Pacific Palisades								Above Moderate
LOS ANGELES	16824 W CALLE MONTECITO	90272	4431038050	Low Medium II Residential	(Q)RD3-1	0	14	0.34199672	Residential - Single Family Residence	YES - Current	NO - Privately-Owned	Available	Not Used in Prior Housing Element	0	0	0.090718521	0.090718521	1	0	0	1388121	9	Brentwood - Pacific Palisades								Above Moderate
LOS ANGELES	16806 W AVENIDA ASHLEY	90272	4431039013	Low Medium II Residential	(Q)RD3-1	0	14	0.286858629	Residential - Single Family Residence	YES - Current	NO - Privately-Owned	Available	Not Used in Prior Housing Element	0	0	0.075846022	0.075846022	1	0	0	1388121	16	Brentwood - Pacific Palisades								Above Moderate
LOS ANGELES	16822 W AVENIDA ASHLEY	90272	4431039014	Low Medium II Residential	(Q)RD3-1	0	14	0.226723546	Residential - Single Family Residence - Pool	YES - Current	NO - Privately-Owned	Available	Not Used in Prior Housing Element	0	0	0.030573776	0.030573776	1	3*	3*	1388121	13	Brentwood - Pacific Palisades								Above Moderate
LOS ANGELES	16830 W AVENIDA ASHLEY	90272	4431039015	Low Medium II Residential	(Q)RD3-1	0	14	0.538947724	Residential - Single Family Residence - Pool	YES - Current	NO - Privately-Owned	Available	Not Used in Prior Housing Element	0	0	0.128036261	0.128036261	1	0	0	1418121	14	Brentwood - Pacific Palisades								Above Moderate
LOS ANGELES	16821 W VIA LA COSTA	90272	4431039016	Low Medium II Residential	(Q)RD3-1	0	14	0.444684594	Residential - Single Family Residence - Pool	YES - Current	NO - Privately-Owned	Available	Not Used in Prior Housing Element	0	0	0.115936674	0.115936674	1	0	0	1418121	13	Brentwood - Pacific Palisades								Above Moderate
LOS ANGELES	16813 W AVENIDA ASHLEY	90272	4431039017	Low Medium II Residential	(Q)RD3-1	0	14	0.272490667	Residential - Single Family Residence	YES - Current	NO - Privately-Owned	Available	Not Used in Prior Housing Element	0	0	0.04993051	0.04993051	1	3*	3*	1418121	17	Brentwood - Pacific Palisades								Above Moderate
LOS ANGELES	16701 W VIA LA COSTA	90272	4431039029	Very Low II Residential	RE15-1-H	0	1 unit per lot	0.463580512	Residential - Single Family Residence - Other Improvements Only	YES - Current	NO - Privately-Owned	Available	Not Used in Prior Housing Element	0	0	0.249013352	0.249013352	0	0	0	1388121	60	Brentwood - Pacific Palisades								Above Moderate
LOS ANGELES	16600 W CALLE HALEIGH	90272	4431041022	Low Medium II Residential	(Q)RD3-1	0	14	0.294850827	Residential - Single Family Residence	YES - Current	NO - Privately-Owned	Available	Not Used in Prior Housing Element	0	0	0.075846022	0.075846022	1	0	0	1388121	212	Brentwood - Pacific Palisades								Above Moderate
LOS ANGELES	16608 W CALLE HALEIGH	90272	4431041023	Low Medium II Residential	(Q)RD3-1	0	14	0.182106392	Residential - Single Family Residence	YES - Current	NO - Privately-Owned	Available	Not Used in Prior Housing Element	0	0	0.05962088	0.05962088	1	2*	2*	1388121	213	Brentwood - Pacific Palisades								Above Moderate
LOS ANGELES	16614 W CALLE HALEIGH	90272	4431041024	Low Medium II Residential	(Q)RD3-1	0	14	0.186635971	Residential - Single Family Residence	YES - Current	NO - Privately-Owned	Available	Not Used in Prior Housing Element	0	0	0.05962088	0.05962088	1	2*	2*	1388121	214	Brentwood - Pacific Palisades								Above Moderate
LOS ANGELES	16620 W CALLE HALEIGH	90272	4431041025	Low Medium II Residential	(Q)RD3-1	0	14	0.166801476	Residential - Single Family Residence	YES - Current	NO - Privately-Owned	Available	Not Used in Prior Housing Element	0	0	0.05962088	0.05962088	1	2*	2*	1388121	215	Brentwood - Pacific Palisades								Above Moderate
LOS ANGELES	16626 W CALLE HALEIGH	90272	4431041026	Low Medium II Residential	(Q)RD3-1	0	14	0.16341478	Residential - Single Family Residence	YES - Current	NO - Privately-Owned	Available	Not Used in Prior Housing Element	0	0	0.05962088	0.05962088	1	2*	2*	1388121	216	Brentwood - Pacific Palisades								Above Moderate
LOS ANGELES	16632 W CALLE HALEIGH	90272	4431041027	Low Medium II Residential	(Q)RD3-1	0	14	0.160202697	Residential - Single Family Residence	YES - Current	NO - Privately-Owned	Available	Not Used in Prior Housing Element	0	0	0.009002569	0.009002569	1	2*	2*	1388121	217	Brentwood - Pacific Palisades								Above Moderate
LOS ANGELES	16638 W CALLE HALEIGH	90272	4431041028	Low Medium II Residential	(Q)RD3-1	0	14	0.16163408	Residential - Single Family Residence	YES - Current	NO - Privately-Owned	Available	Not Used in Prior Housing Element	0	0	0.009002569	0.009002569	1	2*	2*	1388121	218	Brentwood - Pacific Palisades								Above Moderate
LOS ANGELES	16644 W CALLE HALEIGH	90272	4431041029	Low Medium II Residential	(Q)RD3-1	0	14	0.16794305	Residential - Single Family Residence	YES - Current	NO - Privately-Owned	Available	Not Used in Prior Housing Element	0	0	0.05962088	0.05962088	1	2*	2*	1388121	219	Brentwood - Pacific Palisades								Above Moderate
LOS ANGELES	16650 W CALLE HALEIGH	90272	4431041030	Low Medium II Residential	(Q)RD3-1	0	14	0.177514337	Residential - Single Family Residence	YES - Current	NO - Privately-Owned	Available	Not Used in Prior Housing Element	0	0	0.05962088	0.05962088	1	2*	2*	1388121	220	Brentwood - Pacific Palisades								Above Moderate
LOS ANGELES	16656 W CALLE HALEIGH	90272	4431041031	Low Medium II Residential	(Q)RD3-1	0	14	0.18644936	Residential - Single Family Residence	YES - Current	NO - Privately-Owned	Available	Not Used in Prior Housing Element	0	0	0.05962088	0.05962088	1	2*	2*	1388121	221	Brentwood - Pacific Palisades								Above Moderate
LOS ANGELES	16662 W CALLE HALEIGH	90272	4431041032	Low Medium II Residential	(Q)RD3-1	0	14	0.197374253	Residential - Single Family Residence	YES - Current	NO - Privately-Owned	Available	Not Used in Prior Housing Element	0	0	0.05962088	0.05962088	1	2*	2*	1388121	222	Brentwood - Pacific Palisades								Above Moderate
LOS ANGELES	16668 W CALLE HALEIGH	90272	4431041033	Low Medium II Residential	(Q)RD3-1	0	14	0.209225832	Residential - Single Family Residence - Pool	YES - Current	NO - Privately-Owned	Available	Not Used in Prior Housing Element	0	0	0.030573776	0.030573776	1	3*	3*	1388121	223	Brentwood - Pacific Palisades								Above Moderate
LOS ANGELES	16674 W CALLE HALEIGH	90272	4431041034	Low Medium II Residential	(Q)RD3-1	0	14	0.273146989	Residential - Single Family Residence	YES - Current	NO - Privately-Owned	Available	Not Used in Prior Housing Element	0	0	0.04993051	0.04993051	1	3*	3*	1388121	224	Brentwood - Pacific Palisades								Above Moderate
LOS ANGELES	16673 W CALLE HALEIGH	90272	4431041035	Low Medium II Residential	(Q)RD3-1	0	14	0.223813775	Residential - Single Family Residence	YES - Current	NO - Privately-Owned	Available	Not Used in Prior Housing Element	0	0	0.030573776	0.030573776	1	3*	3*	1388121	225	Brentwood - Pacific Palisades								Above Moderate
LOS ANGELES	16667 W CALLE HALEIGH	90272	4431041036	Low Medium II Residential	(Q)RD3-1	0	14	0.185398118	Residential - Single Family Residence	YES - Current	NO - Privately-Owned	Available	Not Used in Prior Housing Element	0	0	0.009002569	0.009002569	1	2*	2*	1388121	226	Brentwood - Pacific Palisades								Above Moderate
LOS ANGELES	16661 W CALLE HALEIGH	90272	4431041037	Low Medium II Residential	(Q)RD3-1	0	14	0.192446229	Residential - Single Family Residence	YES - Current	NO - Privately-Owned	Available	Not Used in Prior Housing Element	0	0	0.009002569	0.009002569	1	2*	2*	1388121	227	Brentwood - Pacific Palisades								Above Moderate
LOS ANGELES	16655 W CALLE HALEIGH	90272	4431041038	Low Medium II Residential	(Q)RD3-1	0	14	0.179785881	Residential - Single Family Residence	YES - Current	NO - Privately-Owned	Available	Not Used in Prior Housing Element	0	0	0.009002569	0.009002569	1	2*	2*	1388121	228	Brentwood - Pacific Palisades								Above Moderate
LOS ANGELES	16649 W CALLE HALEIGH	90272	4431041039	Low Medium II Residential	(Q)RD3-1	0	14	0.166448159	Residential - Single Family Residence	YES - Current	NO - Privately-Owned	Available	Not Used in Prior Housing Element	0	0	0.009002569	0.009002569	1	2*	2*	1388121	229	Brentwood - Pacific Palisades								Above Moderate
LOS ANGELES	16643 W CALLE HALEIGH	90272	4431041040	Low Medium II Residential	(Q)RD3-1	0	14	0.155285107	Residential - Single Family Residence	YES - Current	NO - Privately-Owned	Available	Not Used in Prior Housing Element	0	0	0.009002569	0.009002569	1	2*	2*	1388121	230	Brentwood - Pacific Palisades								Above Moderate
LOS ANGELES	16637 W CALLE HALEIGH	90272	4431041041	Low Medium II Residential	(Q)RD3-1	0	14	0.147203626	Residential - Single Family Residence	YES - Current	NO - Privately-Owned	Available	Not Used in Prior Housing Element	0	0	0.007373115	0.007373115	1	2*	2*	1388121	231	Brentwood - Pacific Palisades								Above Moderate
LOS ANGELES	16631 W CALLE HALEIGH	90272	4431041042	Low Medium II Residential	(Q)RD3-1	0	14	0.14436015	Residential - Single Family Residence	YES - Current	NO - Privately-Owned	Available	Not Used in Prior Housing Element	0	0	0.007373115	0.007373115	1	2*	2*	1388121	232	Brentwood - Pacific Palisades								Above Moderate
LOS ANGELES	16625 W CALLE HALEIGH	90272	4431041043	Low Medium II Residential	(Q)RD3-1	0	14	0.147969627	Residential - Single Family Residence - Therapy Pool (Spa)	YES - Current	NO - Privately-Owned	Available	Not Used in Prior Housing Element	0	0	0.007373115	0.007373115	1	2*	2*	1388121	233	Brentwood - Pacific Palisades								Above Moderate
LOS ANGELES	16619 W CALLE HALEIGH	90272	4431041044	Low Medium II Residential	(Q)RD3-1	0	14	0.154349495	Residential - Single Family Residence	YES - Current	NO - Privately-Owned	Available	Not Used in Prior Housing Element	0	0	0.009002569	0.009002569	1	2*	2*	1388121	234	Brentwood - Pacific Palisades								Above Moderate
LOS ANGELES	16615 W CALLE HALEIGH	90272	4431041045	Low Medium II Residential	(Q)RD3-1	0	14	0.161582092	Residential - Single Family Residence	YES - Current	NO - Privately-Owned	Available	Not Used in Prior Housing Element	0	0	0.009002569	0.009002569	1	2*	2*	1388121	235	Brentwood - Pacific Palisades								Above Moderate
LOS ANGELES	16601 W CALLE HALEIGH	90272	4431041046	Low Medium II Residential	(Q)RD3-1	0	14	0.224773367	Residential - Single Family Residence	YES - Current	NO - Privately-Owned	Available	Not Used in Prior Housing Element	0	0	0.030573776	0.030573776	1	3*	3*	1388121	236	Brentwood - Pacific Palisades								Above Moderate
LOS ANGELES	16604 W CALLE BRITTANY	90272	4431041047	Low Medium II Residential	(Q)RD3-1	0	14	0.234108049	Residential - Single Family Residence	YES - Current	NO - Privately-Owned	Available	Not Used in Prior Housing Element	0	0	0.030573776	0.030573776	1	3*	3*	1388121	237	Brentwood - Pacific Palisades								Above Moderate
LOS ANGELES	16610 W CALLE BRITTANY	90272	4431041048	Low Medium II Residential	(Q)RD3-1	0	14	0.174230203	Residential - Single Family Residence - Pool	YES - Current	NO - Privately-Owned	Available	Not Used in Prior Housing Element	0	0	0.05962088	0.05962088	1	2*	2*	1388121	238	Brentwood - Pacific Palisades								Above Moderate
LOS ANGELES	16616 W CALLE BRITTANY	90272	4431041049

LOS ANGELES	1740 N OLD RANCH ROAD	90049	4432012008	Very Low I Residential	RE20-1-H	0	1 unit per lot	0.542540957	Residential - Single Family Residence	YES - Current	NO - Privately-Owned	Available	Not Used in Prior Housing Element	0	0	0.397042298	0.397042298	0	0	0	1358137	462	Brentwood - Pacific Palisades									Above Moderate
LOS ANGELES			4432012008	Very Low I Residential	RE20-1-H	0	1 unit per lot	0.000807866	Residential - Single Family Residence	YES - Current	NO - Privately-Owned	Available	Not Used in Prior Housing Element	0	0	0.397042298	0.397042298	0	0	0	1358137	492	Brentwood - Pacific Palisades									Above Moderate
LOS ANGELES			4432012008	Very Low I Residential	RE20-1-H	0	1 unit per lot	0.000822848	Residential - Single Family Residence	YES - Current	NO - Privately-Owned	Available	Not Used in Prior Housing Element	0	0	0.433555412	0.433555412	0	0	0	1358137	495	Brentwood - Pacific Palisades									Above Moderate
LOS ANGELES			4432012008	Very Low I Residential	RE20-1-H	0	1 unit per lot	0.016882096	Residential - Single Family Residence	YES - Current	NO - Privately-Owned	Available	Not Used in Prior Housing Element	0	0	0.433555412	0.433555412	0	0	0	1358137	493	Brentwood - Pacific Palisades									Above Moderate
LOS ANGELES			4432012008	Very Low I Residential	RE20-1-H	0	1 unit per lot	0.043748297	Residential - Single Family Residence	YES - Current	NO - Privately-Owned	Available	Not Used in Prior Housing Element	0	0	0.433555412	0.433555412	0	0	0	1358137	486	Brentwood - Pacific Palisades									Above Moderate
LOS ANGELES			4432012008	Very Low I Residential	RE20-1-H	0	1 unit per lot	0.061304446	Residential - Single Family Residence	YES - Current	NO - Privately-Owned	Available	Not Used in Prior Housing Element	0	0	0.433555412	0.433555412	0	0	0	1358137	488	Brentwood - Pacific Palisades									Above Moderate
LOS ANGELES			4443010030	Very Low II Residential	RE15-1-H	0	1 unit per lot	0.165748712	Residential - Single Family Residence - Other Improvements Only	YES - Current	NO - Privately-Owned	Available	Not Used in Prior Housing Element	0	0	0.096178538	0.096178538	0	0	0	1298113	135	Brentwood - Pacific Palisades									Above Moderate
LOS ANGELES			4443010036	Very Low II Residential	RE15-1-H	0	1 unit per lot	0.166478405	Residential - Single Family Residence - Pool	YES - Current	NO - Privately-Owned	Available	Not Used in Prior Housing Element	0	0	0.096178538	0.096178538	0	0	0	1268113	14	Brentwood - Pacific Palisades									Above Moderate
LOS ANGELES			4443010038	Very Low II Residential	RE15-1-H	0	1 unit per lot	0.24177054	Residential - Single Family Residence - Other Improvements Only	YES - Current	NO - Privately-Owned	Available	Not Used in Prior Housing Element	0	0	0.004164491	0.004164491	0	0	0	1268113	18	Brentwood - Pacific Palisades									Above Moderate
LOS ANGELES	434 N SURFVIEW DR	90272	4443021029	Very Low II Residential	RE15-1-H	0	1 unit per lot	0.747589637	Residential - Single Family Residence - Pool	YES - Current	NO - Privately-Owned	Available	Not Used in Prior Housing Element	0	0	0.293883562	0.293883562	0	0	0	1298113	25	Brentwood - Pacific Palisades									Above Moderate
LOS ANGELES	2720 N SEPULVEDA BLVD	90049	4490001013	Minimum Residential	RE40-1-H	0	1 unit per lot	2.28407941	Commercial - Parking Lot (Commercial Use Property) - Lots - Patron or Employee - One Story	YES - Current	NO - Privately-Owned	Available	Not Used in Prior Housing Element	0	0	0.090458357	0.090458357	0	0	0	1568141	148	Brentwood - Pacific Palisades									Above Moderate
LOS ANGELES			4490003007	Minimum Residential	RE40-1-H	0	1 unit per lot	3.082264033	Institutional - Church - Church Parking Lot - One Story	YES - Current	NO - Privately-Owned	Available	Not Used in Prior Housing Element	0	0	0.03762463	0.03762463	0	0	0	1568137	16	Brentwood - Pacific Palisades									Above Moderate
LOS ANGELES			4490003007	Minimum Residential	RE40-1-H	0	1 unit per lot	3.613355276	Institutional - Church - Church Parking Lot - One Story	YES - Current	NO - Privately-Owned	Available	Not Used in Prior Housing Element	0	0	0.03762463	0.03762463	0	0	0	1598141	409	Brentwood - Pacific Palisades									Above Moderate
LOS ANGELES	16500 W MULHOLLAND DR	90049	4490007900	Minimum Residential	RE40-1-H	0	1 unit per lot	2.013358524	Miscellaneous - Government Owned Property	YES - Current	YES - City-Owned	Available	Not Used in Prior Housing Element	0	0	0.002269471	0.002269471	0	0	0	1598137	431	Brentwood - Pacific Palisades									Above Moderate
LOS ANGELES	17016 W MULHOLLAND DR	90049	4490010900	Minimum Residential	RE40-1-H	0	1 unit per lot	1.057356412	Miscellaneous - Government Owned Property	YES - Current	YES - City-Owned	Available	Not Used in Prior Housing Element	0	0	0.002269471	0.002269471	0	0	0	1568133	9	Brentwood - Pacific Palisades									Above Moderate
LOS ANGELES			4490011902	Minimum Residential	RE40-1-H	0	1 unit per lot	3.984854371	Miscellaneous - Government Owned Property	YES - Current	YES - City-Owned	Available	Not Used in Prior Housing Element	0	0	0.002269471	0.002269471	0	0	0	1598129	10	Brentwood - Pacific Palisades									Above Moderate
LOS ANGELES	17460 W MULHOLLAND DR	90049	4490011903	Minimum Residential	RE40-1-H	0	1 unit per lot	2.367317023	Miscellaneous - Government Owned Property	YES - Current	YES - City-Owned	Available	Not Used in Prior Housing Element	0	0	0.002269471	0.002269471	0	0	0	1598129	9	Brentwood - Pacific Palisades									Above Moderate
LOS ANGELES			4490017900	Minimum Residential	RE15-1-H	0	1 unit per lot	0.109745243	Miscellaneous - Government Owned Property	YES - Current	YES - City-Owned	Available	Used in Prior Housing Element - Non-Vacant	0	0	0.002269471	0.002269471	0	0	0	1568133	114	Brentwood - Pacific Palisades									Above Moderate
LOS ANGELES			4490017900	Minimum Residential	RE15-1-H	0	1 unit per lot	2.543239279	Miscellaneous - Government Owned Property	YES - Current	YES - City-Owned	Available	Used in Prior Housing Element - Non-Vacant	0	0	0.002269471	0.002269471	0	0	0	1568133	96	Brentwood - Pacific Palisades									Above Moderate
LOS ANGELES	12373 W RIDGE CIR	90049	4490025BRK	Low Residential	(Q)RD6-1	0	7	16.10608143	Residential - Single Family Residence - Condominium	YES - Current	NO - Privately-Owned	Available	Not Used in Prior Housing Element	0	0	0.448676125	0.448676125	72	0	0	1508141	94	Brentwood - Pacific Palisades									Above Moderate
LOS ANGELES	2271 N CANYONBACK ROAD	90049	4490026033	Low Residential	(Q)RD6-1	0	7	0.736685184	Residential - Single Family Residence - Condominium	YES - Current	NO - Privately-Owned	Available	Not Used in Prior Housing Element	0	0	0.55308342	0.55308342	0	0	0	1508137	10	Brentwood - Pacific Palisades									Above Moderate
LOS ANGELES	2361 N CANYONBACK ROAD	90049	4490026025	Low Residential	(Q)RD6-1	0	7	1.02882715	Residential - Single Family Residence - Condominium	YES - Current	NO - Privately-Owned	Available	Not Used in Prior Housing Element	0	0	0.66547519	0.66547519	0	0	0	1508137	5	Brentwood - Pacific Palisades									Above Moderate
LOS ANGELES	2226 N THE TERRACE	90049	4490026BRK	Low Medium II Residential	(Q)RD2-1	0	21	6.022677873	Residential - Single Family Residence - Condominium	YES - Current	NO - Privately-Owned	Available	Not Used in Prior Housing Element	0	0	0.403199156	0.403199156	94	0	0	1508137	14	Brentwood - Pacific Palisades									Above Moderate
LOS ANGELES			4491003002	Minimum Residential	RE15-1-H	0	1 unit per lot	0.434327804	Residential - Single Family Residence	YES - Current	NO - Privately-Owned	Available	Not Used in Prior Housing Element	0	0	0.174966574	0.174966574	0	0	0	1538133	8	Brentwood - Pacific Palisades									Above Moderate
LOS ANGELES	3663 N MANDEVILLE CANYON ROAD	90049	4491003004	Very Low II Residential	RE15-1-H	0	1 unit per lot	0.717949044	Residential - Single Family Residence	YES - Current	NO - Privately-Owned	Available	Not Used in Prior Housing Element	0	0	0.174966574	0.174966574	0	0	0	1538133	18	Brentwood - Pacific Palisades									Above Moderate
LOS ANGELES	3597 N MANDEVILLE CANYON ROAD	90049	4491004012	Very Low II Residential	RE15-1-H	0	1 unit per lot	0.341415101	Residential - Single Family Residence - Pool and Misc.	YES - Current	NO - Privately-Owned	Available	Not Used in Prior Housing Element	0	0	0.482648802	0.482648802	0	0	0	1538133	36	Brentwood - Pacific Palisades									Above Moderate
LOS ANGELES			4491004012	Very Low II Residential	RE15-1-H	0	1 unit per lot	0.290599952	Residential - Single Family Residence - Pool and Misc.	YES - Current	NO - Privately-Owned	Available	Not Used in Prior Housing Element	0	0	0.482648802	0.482648802	0	0	0	1538133	34	Brentwood - Pacific Palisades									Above Moderate
LOS ANGELES	3351 N MANDEVILLE CANYON ROAD	90049	4491006027	Minimum Residential	RE40-1-H	0	1 unit per lot	0.469736166	Residential - Single Family Residence - Pool and Misc.	YES - Current	NO - Privately-Owned	Available	Not Used in Prior Housing Element	0	0	0.482648802	0.482648802	0	0	0	1508133	176	Brentwood - Pacific Palisades									Above Moderate
LOS ANGELES	3405 N MANDEVILLE CANYON ROAD	90049	4491006027	Minimum Residential	RE40-1-H	0	1 unit per lot	0.014889664	Residential - Single Family Residence - Pool and Misc.	YES - Current	NO - Privately-Owned	Available	Not Used in Prior Housing Element	0	0	0.482648802	0.482648802	0	0	0	1508133	85	Brentwood - Pacific Palisades									Above Moderate
LOS ANGELES			4491006027	Minimum Residential	RE40-1-H	0	1 unit per lot	0.020789194	Residential - Single Family Residence - Pool and Misc.	YES - Current	NO - Privately-Owned	Available	Not Used in Prior Housing Element	0	0	0.482648802	0.482648802	0	0	0	1508133	112	Brentwood - Pacific Palisades									Above Moderate
LOS ANGELES			4491006027	Minimum Residential	RE40-1-H	0	1 unit per lot	0.209664169	Residential - Single Family Residence - Pool and Misc.	YES - Current	NO - Privately-Owned	Available	Not Used in Prior Housing Element	0	0	0.482648802	0.482648802	0	0	0	1508133	113	Brentwood - Pacific Palisades									Above Moderate
LOS ANGELES			4491006027	Minimum Residential	RE40-1-H	0	1 unit per lot	0.325568477	Residential - Single Family Residence - Pool and Misc.	YES - Current	NO - Privately-Owned	Available	Not Used in Prior Housing Element	0	0	0.482648802	0.482648802	0	0	0	1508133	86	Brentwood - Pacific Palisades									Above Moderate
LOS ANGELES			4491006027	Minimum Residential	RE40-1-H	0	1 unit per lot	0.931668669	Residential - Single Family Residence - Pool and Misc.	YES - Current	NO - Privately-Owned	Available	Not Used in Prior Housing Element	0	0	0.482648802	0.482648802	0	0	0	1508133	71	Brentwood - Pacific Palisades									Above Moderate
LOS ANGELES			4491006900	Very Low II Residential	RE40-1-H	0	1 unit per lot	0.026196562	Miscellaneous - Government Owned Property	YES - Current	YES - City-Owned	Available	Not Used in Prior Housing Element	0	0	0.003549271	0.003549271	0	0	0	1508133	103	Brentwood - Pacific Palisades									Above Moderate
LOS ANGELES			4491009012	Minimum Residential	RE40-1-H	0	1 unit per lot	0.019866259	Residential - Single Family Residence - Pool	YES - Current	NO - Privately-Owned	Available	Not Used in Prior Housing Element	0	0	0.482648802	0.482648802	0	0	0	1478133	62	Brentwood - Pacific Palisades									Above Moderate
LOS ANGELES			4491009900	Minimum Residential	RE40-1-H	0	1 unit per lot	0.91910117	Miscellaneous - Government Owned Property	YES - Current	YES - City-Owned	Available	Not Used in Prior Housing Element	0	0	0.003549271	0.003549271	0	0	0	1478133	63	Brentwood - Pacific Palisades									Above Moderate
LOS ANGELES			4491009909	Minimum Residential	RE40-1-H	0	1 unit per lot	0.009178036	Residential - Single Family Residence - Pool	YES - Current	NO - Privately-Owned	Available	Not Used in Prior Housing Element	0	0	0.174966574	0.174966574	0	0	0	1478133	65	Brentwood - Pacific Palisades									Above Moderate
LOS ANGELES	13161 W BOCA DE CANON LANE	90049	4492001015	Minimum Residential	RE40-1-H	0	1 unit per lot	1.077937287	Residential - Single Family Residence - Pool	YES - Current	NO - Privately-Owned	Available	Not Used in Prior Housing Element	0	0	0.018292183	0.018292183	0	0	0	1388133	351	Brentwood - Pacific Palisades									Above Moderate
LOS ANGELES	13159 W BOCA DE CANON LANE	90049	4492001025	Minimum Residential	RE40-1-H	0	1 unit per lot	0.231937466	Residential - Single Family Residence - Pool	YES - Current	NO - Privately-Owned	Available	Not Used in Prior Housing Element	0	0	0.397042298	0.397042298	0	0	0	1388137	440	Brentwood - Pacific Palisades									Above Moderate
LOS ANGELES			4492001025	Minimum Residential	RE40-1-H	0	1 unit per lot	0.030257688	Residential - Single Family Residence - Pool	YES - Current	NO - Privately-Owned	Available	Not Used in Prior Housing Element	0	0	0.397042298	0.397042298	0	0	0	1388137	422	Brentwood - Pacific Palisades									Above Moderate
LOS ANGELES			4492001025	Minimum Residential	RE40-1-H	0	1 unit per lot	0.043019224	Residential - Single Family Residence - Pool	YES - Current	NO - Privately-Owned	Available	Not Used in Prior Housing Element	0	0	0.397042298	0.397042298	0	0	0	1388137	680	Brentwood - Pacific Palisades									Above Moderate
LOS ANGELES			4492006027	Very Low II Residential	RE15-1-H	0	1 unit per lot	0.056367617	Residential - Single Family Residence - Pool and Misc.	YES - Current	NO - Privately-Owned	Available	Not Used in Prior Housing Element	0	0	0.137230551	0.137230551	0	0	0	1418133	320	Brentwood - Pacific Palisades									Above Moderate
LOS ANGELES			4492006027	Very Low II Residential	RE15-1-H	0	1 unit per lot	0.26126505	Residential - Single Family Residence - Pool and Misc.	YES - Current	NO - Privately-Owned	Available	Not Used in Prior Housing Element	0	0	0.137230551	0.137230551	0	0	0	1418133	304	Brentwood - Pacific Palisades									Above Moderate
LOS ANGELES	2162 N WESTRIDGE ROAD	90049	4492010025	Very Low II Residential	RE15-1-H	0	1 unit per lot	0.223107889	Residential - Single Family Residence - Pool	YES - Current	NO - Privately-Owned	Available	Not Used in Prior Housing Element	0	0	0.137230551	0.137230551	0	0	0	1388133	321	Brentwood - Pacific Palisades									Above Moderate
LOS ANGELES			4493001005	Minimum Residential	RE40-1-H	0	1 unit per lot	0.010042687	Residential - Single Family Residence - Pool	YES - Current	NO - Privately-Owned	Available	Not Used in Prior Housing Element	0	0	0.397042298	0.397042298	0	0	0	1388137	374	Brentwood - Pacific Palisades									Above Moderate
LOS ANGELES			4493001900	Minimum Residential	RE40-1-H	0	1 unit per lot	0.010222083	Miscellaneous - Government Owned Property	YES - Current	YES - City-Owned	Available	Not Used in Prior Housing Element	0	0	0.002713385	0.002713385	0	0	0	1388137	377	Brentwood - Pacific Palisades									Above Moderate
LOS ANGELES	2200 N MANDEVILLE CANYON ROAD	90049	4493003005	Minimum Residential	RE40-1-H	0	1 unit per lot	0.202761071	Residential - Single Family Residence	YES - Current	NO - Privately-Owned	Available	Not Used in Prior Housing Element	0	0	0.137230551	0.137230551	0	0	0	1388133	208	Brentwood - Pacific Palisades									Above Moderate
LOS ANGELES			4493003006	Minimum Residential	RE40-1-H	0	1 unit per lot	0.195937844	Residential - Single Family Residence	YES - Current	NO - Privately-Owned	Available	Not Used in Prior Housing Element	0	0	0.137230551	0.137230551	0	0	0	1388133	199	Brentwood - Pacific Palisades									Above Moderate
LOS ANGELES			4493003022	Minimum Residential	RE40-1-H	0	1 unit per lot	0.02125215	Residential - Single Family Residence	YES - Current	NO - Privately-Owned	Available	Not Used in Prior Housing Element	0	0	0.137230551	0.137230551	0	0	0	1388133	661	Brentwood - Pacific Palisades									Above Moderate
LOS ANGELES			4493003022	Minimum Residential	RE40-1-H	0	1 unit per lot	0.053605577	Residential - Single Family Residence	YES - Current	NO - Privately-Owned	Available	Not Used in Prior Housing Element	0	0	0.137230551	0.137230551	0	0	0	1388133	662	Brentwood - Pacific Palisades									Above Moderate
LOS ANGELES	2188 N MANDEVILLE CANYON ROAD	90049	4493003023	Minimum Residential	RE40-1-H	0	1 unit per lot	2.016632081	Residential - Single Family Residence	YES - Current	NO - Privately-Owned	Available	Not Used in Prior Housing Element	0	0	0.397042298	0.397042298	0	0	0	1388133	495	Brentwood - Pacific Palisades									Above Moderate
LOS ANGELES			4493003023	Minimum Residential	RE40-1-H	0	1 unit per lot	0.155198453	Residential - Single Family Residence	YES - Current	NO - Privately-Owned	Available	Not Used in Prior Housing Element	0	0	0.397042298	0.397042298	0	0	0	1388133	12	Brentwood - Pacific Palisades									Above Moderate
LOS ANGELES	12875 W CHALON ROAD	90049	4493005019	Minimum Residential	RE40-1-H	0	1 unit per lot	1.482697045	Residential - Single Family Residence - Pool	YES - Current	NO - Privately-Owned	Available	Not Used in Prior Housing Element	0	0	0.397042298	0.397042298	0	0	0	1418137	203	Brentwood - Pacific Palisades									Above Moderate
LOS ANGELES	12903 W CHALON ROAD	90049	4493005020	Minimum Residential	RE40-1-H	0	1 unit per lot	2.50621598	Residential - Single Family Residence	YES - Current	NO - Privately-Owned	Available	Not Used in Prior Housing Element	0	0	0.397042298	0.397042298	0	0	0	1418137	187	Brentwood - Pacific Palisades									Above Moderate
LOS ANGELES	12833 W CHALON ROAD	90049	4493005044	Minimum Residential	RE40-1-H	0	1 unit per lot	4.673548093	Residential - Single Family Residence - Pool	YES - Current	NO - Privately-Owned	Available	Not Used in Prior Housing Element	0	0	0.397042298	0.397042298	0	0	0	1418133	178	Brentwood - Pacific Palisades									Above Moderate
LOS ANGELES			4493005044	Minimum Residential	RE40-1-H	0	1 unit per lot	0.637052922	Residential - Single Family Residence - Pool	YES - Current	NO - Privately-Owned	Available	Not Used in Prior Housing Element	0	0	0.397042298	0.397042298	0	0	0	1418133	404	Brentwood - Pacific Palisades									Above Moderate
LOS ANGELES	3154 N MANDEVILLE CANYON ROAD	90049	4493011057	Minimum Residential	RE40-1-H	0	1 unit per lot	1.807490177	Residential - Single Family Residence	YES - Current	NO - Privately-Owned	Available	Not Used in Prior Housing Element	0	0	0.174966574	0.174966574	0	0	0	1478133	43	Brentwood - Pacific Palisades									Above Moderate
LOS ANGELES			4493011057	Minimum Residential	RE40-1-H	0	1 unit per lot	0.000213529	Residential - Single Family Residence	YES - Current	NO - Privately-Owned	Available	Not Used in Prior Housing Element	0	0	0.174966574	0.174966574	0	0	0	1478133	1971	Brentwood - Pacific Palisades									Above Moderate
LOS ANGELES			4493011057	Minimum Residential	RE40-1-H	0	1 unit per lot	0.002142607	Residential - Single Family Residence	YES - Current	NO - Privately-Owned	Available	Not Used in Prior Housing Element	0	0	0.174966574	0.174966574	0	0	0	1478133	1976	Brentwood - Pacific Palisades									Above Moderate
LOS ANGELES			4493011057	Minimum Residential	RE40-1-H	0	1 unit per lot	0.004158947	Residential - Single Family Residence	YES - Current	NO - Privately-Owned	Available	Not Used in Prior Housing Element	0	0	0.174966574	0.174966574	0	0	0	1478133	1973	Brentwood - Pacific Palisades									Above Moderate
LOS ANGELES			4493011057	Minimum Residential	RE40-1-H	0	1 unit per lot	0.011354402	Residential - Single Family Residence	YES - Current	NO - Privately-Owned	Available	Not Used in Prior Housing Element	0	0	0.174966574	0.174966574	0	0	0	1478133	1977	Brentwood - Pacific Palisades									Above Moderate
LOS ANGELES			4493011057	Minimum Residential	RE40-1-H	0	1 unit per lot	0.1096658	Residential - Single Family Residence	YES - Current	NO - Privately-Owned	Available	Not Used in Prior Housing Element	0	0	0.174966574	0.174966574	0	0	0	1478133	1975	Brentwood - Pacific Palisades									Above Moderate
LOS ANGELES			4493011057	Minimum Residential	RE40-1-H	0	1 unit per lot	0.307705872	Residential - Single Family Residence	YES - Current	NO - Privately-Owned	Available	Not Used in Prior Housing Element	0	0	0.174966574	0.174966574	0	0	0	1478133	1955	Brentwood - Pacific Palisades									Above Moderate
LOS ANGELES			4493014901	Open Space	[T][Q]A1-1	0	1 unit per lot	0.310718449	Miscellaneous - Government Owned Property	YES - Current	YES - City-Owned	Available	Not Used in Prior Housing Element	0	0	0.494821882	0.494821882	0	0	0	1478141	38	Brentwood - Pacific Palisades									Above Moderate
LOS ANGELES			4493015900	Minimum Residential	RE40-1-H	0	1 unit per lot	0.238075122	Miscellaneous - Government Owned Property	YES - Current	YES - City-Owned	Available	Not Used in Prior Housing Element	0	0	0.002713385	0.002713385	0	0	0	1418137	7	Brentwood - Pacific Palisades									Above Moderate
LOS ANGELES			4493015900	Minimum Residential	RE40-1-H	0	1 unit per lot	1.098046192	Miscellaneous - Government Owned Property	YES - Current	YES - City-Owned	Available	Not Used in Prior Housing Element	0	0	0.002713385	0.002713385	0	0	0	1418137	185	Brentwood - Pacific Palisades									Above Moderate
LOS ANGELES			4493015901	Minimum Residential	RE40-1-H	0	1 unit per lot	4.641376119	Miscellaneous - Government Owned Property	YES - Current	YES - City-Owned	Available	Not Used in Prior Housing Element	0	0	0.002713385	0.002713385	0	0	0	1418137	8	Brentwood - Pacific Palisades									Above Moderate
LOS ANGELES			4493017901	Very Low II Residential	RE15-1-H	0	1 unit per lot	0.101598864	Miscellaneous - Government Owned Property	YES - Current	YES - City-Owned	Available	Not Used in Prior Housing Element	0	0	0.002713385	0.002713385	0	0	0	1418137	144	Brentwood - Pacific Palisades									Above Moderate
LOS ANGELES	1000 N HANLEY AVE	90049	4493020900	Open Space	RE40-1-H	0	1 unit per lot	3.719051321	Miscellaneous - Government Owned Property	YES - Current	YES - City-Owned	Available	Not Used in Prior Housing Element	0	0	0.002713385	0.002713385	0	0	0	1388137	11	Brentwood - Pacific Palisades									Above Moderate
LOS ANGELES	1101 N TIGERTAIL ROAD	90049	4493020900	Open Space	RE40-1-H	0	1 unit per lot	0.132199166	Miscellaneous - Government Owned Property	YES - Current	YES - City-Owned	Available	Not Used in Prior Housing Element	0	0	0.00367857	0.00367857	0	0	0	1388137	20	Brentwood - Pacific Palisades									Above Moderate
LOS ANGELES	1115 N TIGERTAIL ROAD	90049	4493020900	Open Space	RE40-1-H	0	1 unit per lot	6.507781405	Miscellaneous - Government Owned Property	YES - Current	YES - City-Owned	Available	Not Used in Prior Housing Element	0	0	0.00367857	0.00367857	0	0	0	1388137	13	Brentwood - Pacific Palisades									Above Moderate
LOS ANGELES			4493020900	Open Space, Very Low II Residential	RE40-1-H	0	1 unit per lot	0.000733362	Miscellaneous - Government Owned Property	YES - Current	YES - City-Owned	Available	Not Used in Prior Housing Element	0	0	0.002713385	0.002713385	0	0	0	1418137	192	Brentwood - Pacific Palisades									Above Moderate
LOS ANGELES			4493020900	Open Space	RE40-1-H	0	1 unit per lot	0.080889051	Miscellaneous - Government Owned Property	YES - Current	YES - City-Owned	Available	Not Used in Prior Housing Element	0	0	0.002713385	0.002713385	0	0	0	1388137	115	Brentwood - Pacific Palisades									Above Moderate
LOS ANGELES			4493020900	Open Space	RE40-1-H	0	1 unit per lot	0.087674183	Miscellaneous - Government Owned Property	YES - Current	YES - City-Owned	Available	Not Used in Prior Housing Element	0	0	0.002713385	0.002713385	0	0	0	1388137	101	Brentwood - Pacific Palisades									Above Moderate
LOS ANGELES			4493020900	Open Space	RE40-1-H	0	1 unit per lot	1.463222206	Miscellaneous - Government Owned Property	YES - Current	YES - City-Owned	Available	Not Used in Prior Housing Element	0	0	0.002713385	0.002713385	0	0	0	1388137	22	Brentwood - Pacific Palisades									Above Moderate
LOS ANGELES			4493020901	Open Space	RE40-1-H	0	1 unit per lot	0.24755914	Miscellaneous - Government Owned Property	YES - Current	YES - City-Owned	Available	Not Used in Prior Housing Element	0	0	0.002713385	0.002713385	0	0	0	1388137	23	Brentwood - Pacific Palisades									Above Moderate
LOS ANGELES			4493020902	Open Space	RE40-1-H	0	1 unit per lot	0.946281791	Miscellaneous - Government Owned Property	YES - Current	YES - City-Owned	Available	Not Used in Prior Housing Element	0	0	0.002713385	0.002713385	0	0	0	1388137	54	Brentwood - Pacific Palisades									Above Moderate
LOS ANGELES	980 N HANLEY AVE	90049	4493021900	Very Low II Residential	RE15-1-H	0	1 unit per lot	2.36963211	Miscellaneous - Government Owned Property	YES - Current	YES - City-Owned	Available	Used in Prior Housing Element - Non-Vacant	0	0	0.002713385	0.002713385	0	0	0	1388137	124	Brentwood - Pacific Palisades									Above Moderate
LOS ANGELES			4493021900	Very Low II Residential	RE15-1-H	0	1 unit per lot	0.009177617	Miscellaneous - Government Owned Property	YES - Current	YES - City-Owned	Available	Used in Prior Housing Element - Non-Vacant	0	0	0.002713385	0.002713385	0	0	0	1388137	217	Brentwood - Pacific Palisades									Above Moderate
LOS ANGELES			4493021900	Very Low II Residential	RE15-1-H	0	1 unit per lot	0.016533839	Miscellaneous - Government Owned Property	YES - Current	YES - City-Owned	Available	Used in Prior Housing Element - Non-Vacant	0	0	0.002713385	0.002713385	0	0	0	1388137	182	Brentwood - Pacific Palisades									Above Moderate
LOS ANGELES	1001 N TIGERTAIL ROAD	90049	4493022013	Very Low II Residential	RE15-1-H	0	1 unit per lot	0.175423102	Residential - Single Family Residence - Other Improvements Only	YES - Current	NO - Privately-Owned	Available	Not Used in Prior Housing Element	0	0	0.180633998	0.180633998	0	0	0	1388137	61	Brentwood - Pacific Palisades									Above Moderate
LOS ANGELES			4493026012	Open Space, Minimum Residential	RE40-1-H	0	1 unit per lot	24.23837333	Recreational - Camp - One Story	YES - Current	NO - Privately-Owned	Available	Not Used in Prior Housing Element	0	0	0.030915639	0.030915639	0	0	0	1418137	189	Brentwood - Pacific Palisades									Above Moderate
LOS ANGELES			4493026012	Minimum Residential	RE40-1-H	0	1 unit per lot	26.31442543	Recreational - Camp - One Story	YES - Current	NO - Privately-Owned	Available	Not Used in Prior Housing Element	0	0	0.041651133	0.041651133	0	0	0	1418137	215	Brentwood - Pacific Palisades									Above Moderate
LOS ANGELES			4493026900	Very Low II Residential, Minimum Residential	RE40-1-H	0	1 unit per lot	26.37796591	Recreational

LOS ANGELES			2012020***	Low Residential	RS-1	0	1 unit per lot	0.001035891		YES - Current	NO - Privately-Owned	Available	Not Used in Prior Housing Element	0	0	0.079203194	0.079203194	0	0	0	1868101	1006	Canoga Park - Winnetka - Woodland Hills - West Hills								Above Moderate
LOS ANGELES	7615 N GLADE AVE	91304	2012021BRK	Low Medium I Residential	(Q)RD3-1	0	14	1.977439366	Residential - Single Family Residence - Condo Conversion	YES - Current	NO - Privately-Owned	Available	Not Used in Prior Housing Element	0	0.083680159	0	0.083680159	28	0	0	1868101	95	Canoga Park - Winnetka - Woodland Hills - West Hills								Moderate
LOS ANGELES	7601 N TOPANGA CANYON BLVD	91304	2012022018	General Commercial	C2-1VL	0	108	0.497320416	Commercial - Service Station - Full Service - No Additional Services	YES - Current	NO - Privately-Owned	Available	Used in Prior Housing Element - Non-Vacant	0.148034571	0	0	0.148034571	1	0	0	1868101	129	Canoga Park - Winnetka - Woodland Hills - West Hills								Lower
LOS ANGELES	7625 N TOPANGA CANYON BLVD	91304	2012022020	General Commercial	C2-1VL	0	108	0.24103808	Commercial - Restaurant, Cocktail Lounge - Restaurant, Cocktail Lounge, Tavern - One Story	YES - Current	NO - Privately-Owned	Available	Not Used in Prior Housing Element	0.259947807	0	0	0.259947807	0	0	0	1868101	123	Canoga Park - Winnetka - Woodland Hills - West Hills								Lower
LOS ANGELES	7631 N TOPANGA CANYON BLVD	91304	2012022024	General Commercial	R4-1	0	108	0.413891199	Commercial - Hotel and Motel - Motel - 50 Rooms and Over - One Story	YES - Current	NO - Privately-Owned	Available	Used in Prior Housing Element - Non-Vacant	0.104819512	0	0	0.104819512	0	0	0	1868101	97	Canoga Park - Winnetka - Woodland Hills - West Hills								Lower
LOS ANGELES			2012022024	General Commercial	R4-1	0	108	0.489088488	Commercial - Hotel and Motel - Motel - 50 Rooms and Over - One Story	YES - Current	NO - Privately-Owned	Available	Used in Prior Housing Element - Non-Vacant	0.067196082	0	0	0.067196082	0	0	0	1868101	122	Canoga Park - Winnetka - Woodland Hills - West Hills								Lower
LOS ANGELES	8239 N TOPANGA CANYON BLVD	91304	2012031015	Neighborhood Commercial	(Q)C1-1VL	0	54	0.338202286	Commercial - Restaurant, Cocktail Lounge - Fast Food - Walk Up - One Story	YES - Current	NO - Privately-Owned	Available	Not Used in Prior Housing Element	0.101663077	0	0	0.101663077	0	0	0	1928101	626	Canoga Park - Winnetka - Woodland Hills - West Hills								Lower
LOS ANGELES	22030 W ROSCOE BLVD	91304	2012031016	Neighborhood Commercial	(Q)C1-1VL	0	54	0.918236814	Commercial - Restaurant, Cocktail Lounge - Fast Food - Walk Up - One Story	YES - Current	NO - Privately-Owned	Available	Not Used in Prior Housing Element	0.219504349	0	0	0.219504349	1	0	0	1928101	628	Canoga Park - Winnetka - Woodland Hills - West Hills								Lower
LOS ANGELES	22730 W ROSCOE BLVD	91304	2013003004	General Commercial	(Q)C2-1VL	0	108	2.581907031	Commercial - Store - One Story	YES - Current	NO - Privately-Owned	Available	Not Used in Prior Housing Element	0.0458661	0	0	0.0458661	7	0	0	1928097	470	Canoga Park - Winnetka - Woodland Hills - West Hills								Lower
LOS ANGELES	7606 N FALLBROOK AVE	91304	2013008054	General Commercial	C2-1VL	0	108	0.653946048	Commercial - Store - One Story	YES - Current	NO - Privately-Owned	Available	Used in Prior Housing Element - Non-Vacant	0.161219691	0	0	0.161219691	0	0	0	1868097	194	Canoga Park - Winnetka - Woodland Hills - West Hills								Lower
LOS ANGELES	23004 W ROSCOE BLVD	91304	2014008900	Low Residential	RS-1	0	1 unit per lot	0.66722595	Miscellaneous - Government Owned Property	YES - Current	YES - City-Owned	Available	Not Used in Prior Housing Element	0	0	0.000428763	0.000428763	0	0	0	1928097	487	Canoga Park - Winnetka - Woodland Hills - West Hills								Above Moderate
LOS ANGELES			2014009901	Low Residential	RS-1	0	1 unit per lot	0.074081282	Miscellaneous - Government Owned Property	YES - Current	YES - City-Owned	Available	Not Used in Prior Housing Element	0	0	0.000723988	0.000723988	0	0	0	1898097	480	Canoga Park - Winnetka - Woodland Hills - West Hills								Above Moderate
LOS ANGELES	22825 W SATICOY ST	91304	2014017018	General Commercial	C2-1VL	0	108	0.154107044	Commercial - Store - One Story	YES - Current	NO - Privately-Owned	Available	Not Used in Prior Housing Element	0.254825816	0	0	0.254825816	0	0	0	1868097	231	Canoga Park - Winnetka - Woodland Hills - West Hills								Lower
LOS ANGELES	22805 W SATICOY ST	91304	2014017019	General Commercial	C2-1VL	0	108	0.412442998	Commercial - Store - One Story	YES - Current	NO - Privately-Owned	Available	Not Used in Prior Housing Element	0.194244102	0	0	0.194244102	0	0	0	1868097	195	Canoga Park - Winnetka - Woodland Hills - West Hills								Lower
LOS ANGELES			2014032052	Low Medium I Residential	RS-1	0	1 unit per lot	0.001239673	Residential - Single Family Residence	YES - Current	NO - Privately-Owned	Available	Not Used in Prior Housing Element	0	0	0.129352319	0.129352319	0	0	0	1898093	817	Canoga Park - Winnetka - Woodland Hills - West Hills								Above Moderate
LOS ANGELES	23123 W SATICOY ST	91304	2014033025	Low Residential	RS-1	0	1 unit per lot	0.191224516	Residential - Single Family Residence	YES - Current	NO - Privately-Owned	Available	Not Used in Prior Housing Element	0	0	0.129352319	0.129352319	0	0	0	1868097	199	Canoga Park - Winnetka - Woodland Hills - West Hills								Above Moderate
LOS ANGELES			2014033030	Low Medium I Residential	RS-1	0	1 unit per lot	0.013740099	Residential - Single Family Residence - Vacant Land	YES - Current	NO - Privately-Owned	Available	Not Used in Prior Housing Element	0	0	0.039025623	0.039025623	0	0	0	1868093	34	Canoga Park - Winnetka - Woodland Hills - West Hills								Above Moderate
LOS ANGELES	7602 N WOODLAKE AVE	91304	2014033031	Low Medium I Residential	(Q)RD5-1	0	8	0.425329586	Residential - Single Family Residence - Vacant Land	YES - Current	NO - Privately-Owned	Available	Not Used in Prior Housing Element	0	0.523538256	0	0.523538256	0	3*	3*	1868093	35	Canoga Park - Winnetka - Woodland Hills - West Hills								Moderate
LOS ANGELES	23161 W KENS WAY	91304	2014033035	Low Medium I Residential	(Q)RD5-1	0	8	0.146226402	Residential - Single Family Residence	YES - Current	NO - Privately-Owned	Available	Not Used in Prior Housing Element	0	0	0.012025534	0.012025534	1	1*	1*	1868093	708	Canoga Park - Winnetka - Woodland Hills - West Hills								Above Moderate
LOS ANGELES	23155 W KENS WAY	91304	2014033036	Low Medium I Residential	(Q)RD5-1	0	8	0.119834888	Residential - Single Family Residence	YES - Current	NO - Privately-Owned	Available	Not Used in Prior Housing Element	0	0	0.001802395	0.001802395	1	1*	1*	1868093	709	Canoga Park - Winnetka - Woodland Hills - West Hills								Above Moderate
LOS ANGELES	23149 W KENS WAY	91304	2014033037	Low Medium I Residential	(Q)RD5-1	0	8	0.119756326	Residential - Single Family Residence	YES - Current	NO - Privately-Owned	Available	Not Used in Prior Housing Element	0	0	0.001802395	0.001802395	1	1*	1*	1868093	710	Canoga Park - Winnetka - Woodland Hills - West Hills								Above Moderate
LOS ANGELES	23143 W KENS WAY	91304	2014033038	Low Medium I Residential	(Q)RD5-1	0	8	0.119591259	Residential - Single Family Residence	YES - Current	NO - Privately-Owned	Available	Not Used in Prior Housing Element	0	0	0.001802395	0.001802395	1	1*	1*	1868093	711	Canoga Park - Winnetka - Woodland Hills - West Hills								Above Moderate
LOS ANGELES	23126 W KESWICK ST	91304	2014033040	Low Medium I Residential	(Q)RD5-1	0	8	0.12645853	Residential - Single Family Residence	YES - Current	NO - Privately-Owned	Available	Not Used in Prior Housing Element	0	0	0.001802395	0.001802395	1	1*	1*	1868093	713	Canoga Park - Winnetka - Woodland Hills - West Hills								Above Moderate
LOS ANGELES	7672 N BALASIANO AVE	91304	2014033041	Low Medium I Residential	(Q)RD5-1	0	8	0.125078051	Residential - Single Family Residence	YES - Current	NO - Privately-Owned	Available	Not Used in Prior Housing Element	0	0	0.001802395	0.001802395	1	1*	1*	1868093	714	Canoga Park - Winnetka - Woodland Hills - West Hills								Above Moderate
LOS ANGELES	7666 N BALASIANO AVE	91304	2014033042	Low Medium I Residential	(Q)RD5-1	0	8	0.122864203	Residential - Single Family Residence	YES - Current	NO - Privately-Owned	Available	Not Used in Prior Housing Element	0	0	0.001802395	0.001802395	1	1*	1*	1868093	715	Canoga Park - Winnetka - Woodland Hills - West Hills								Above Moderate
LOS ANGELES	7660 N BALASIANO AVE	91304	2014033043	Low Medium I Residential	(Q)RD5-1	0	8	0.122862315	Residential - Single Family Residence	YES - Current	NO - Privately-Owned	Available	Not Used in Prior Housing Element	0	0	0.001802395	0.001802395	1	1*	1*	1868093	716	Canoga Park - Winnetka - Woodland Hills - West Hills								Above Moderate
LOS ANGELES	7654 N BALASIANO AVE	91304	2014033044	Low Medium I Residential	(Q)RD5-1	0	8	0.120452151	Residential - Single Family Residence - Pool	YES - Current	NO - Privately-Owned	Available	Not Used in Prior Housing Element	0	0	0.001802395	0.001802395	1	1*	1*	1868093	717	Canoga Park - Winnetka - Woodland Hills - West Hills								Above Moderate
LOS ANGELES	7648 N BALASIANO AVE	91304	2014033045	Low Medium I Residential	(Q)RD5-1	0	8	0.125267987	Residential - Single Family Residence	YES - Current	NO - Privately-Owned	Available	Not Used in Prior Housing Element	0	0	0.001802395	0.001802395	1	1*	1*	1868093	718	Canoga Park - Winnetka - Woodland Hills - West Hills								Above Moderate
LOS ANGELES	7642 N BALASIANO AVE	91304	2014033046	Low Medium I Residential	(Q)RD5-1	0	8	0.120448073	Residential - Single Family Residence	YES - Current	NO - Privately-Owned	Available	Not Used in Prior Housing Element	0	0	0.001802395	0.001802395	1	1*	1*	1868093	719	Canoga Park - Winnetka - Woodland Hills - West Hills								Above Moderate
LOS ANGELES	7636 N BALASIANO AVE	91304	2014033047	Low Medium I Residential	(Q)RD5-1	0	8	0.120447057	Residential - Single Family Residence - Pool	YES - Current	NO - Privately-Owned	Available	Not Used in Prior Housing Element	0	0	0.001802395	0.001802395	1	1*	1*	1868093	720	Canoga Park - Winnetka - Woodland Hills - West Hills								Above Moderate
LOS ANGELES	7630 N BALASIANO AVE	91304	2014033048	Low Medium I Residential	(Q)RD5-1	0	8	0.140741868	Residential - Single Family Residence	YES - Current	NO - Privately-Owned	Available	Not Used in Prior Housing Element	0	0	0.001802395	0.001802395	1	1*	1*	1868093	721	Canoga Park - Winnetka - Woodland Hills - West Hills								Above Moderate
LOS ANGELES	7624 N BALASIANO AVE	91304	2014033049	Low Medium I Residential	(Q)RD5-1	0	8	0.250170657	Residential - Single Family Residence - Pool	YES - Current	NO - Privately-Owned	Available	Not Used in Prior Housing Element	0	0	0.028830003	0.028830003	1	2*	2*	1868093	722	Canoga Park - Winnetka - Woodland Hills - West Hills								Above Moderate
LOS ANGELES	23146 W LAUREN LANE	91304	2014033050	Low Medium I Residential	(Q)RD5-1	0	8	0.121112047	Residential - Single Family Residence	YES - Current	NO - Privately-Owned	Available	Not Used in Prior Housing Element	0	0	0.001802395	0.001802395	1	1*	1*	1868093	723	Canoga Park - Winnetka - Woodland Hills - West Hills								Above Moderate
LOS ANGELES	23152 W LAUREN LANE	91304	2014033051	Low Medium I Residential	(Q)RD5-1	0	8	0.115772393	Residential - Single Family Residence - Pool	YES - Current	NO - Privately-Owned	Available	Not Used in Prior Housing Element	0	0	0.001802395	0.001802395	1	1*	1*	1868093	724	Canoga Park - Winnetka - Woodland Hills - West Hills								Above Moderate
LOS ANGELES	23156 W LAUREN LANE	91304	2014033052	Low Medium I Residential	(Q)RD5-1	0	8	0.11946091	Residential - Single Family Residence	YES - Current	NO - Privately-Owned	Available	Not Used in Prior Housing Element	0	0	0.001802395	0.001802395	1	1*	1*	1868093	725	Canoga Park - Winnetka - Woodland Hills - West Hills								Above Moderate
LOS ANGELES	23162 W LAUREN LANE	91304	2014033053	Low Medium I Residential	(Q)RD5-1	0	8	0.132688408	Residential - Single Family Residence - Pool	YES - Current	NO - Privately-Owned	Available	Not Used in Prior Housing Element	0	0	0.001802395	0.001802395	1	1*	1*	1868093	726	Canoga Park - Winnetka - Woodland Hills - West Hills								Above Moderate
LOS ANGELES	23163 W LAUREN LANE	91304	2014033054	Low Medium I Residential	(Q)RD5-1	0	8	0.165167552	Residential - Single Family Residence	YES - Current	NO - Privately-Owned	Available	Not Used in Prior Housing Element	0	0	0.012025534	0.012025534	1	1*	1*	1868093	727	Canoga Park - Winnetka - Woodland Hills - West Hills								Above Moderate
LOS ANGELES	7635 N BALASIANO AVE	91304	2014033055	Low Medium I Residential	(Q)RD5-1	0	8	0.121302024	Residential - Single Family Residence	YES - Current	NO - Privately-Owned	Available	Not Used in Prior Housing Element	0	0	0.001802395	0.001802395	1	1*	1*	1868093	728	Canoga Park - Winnetka - Woodland Hills - West Hills								Above Moderate
LOS ANGELES	7641 N BALASIANO AVE	91304	2014033056	Low Medium I Residential	(Q)RD5-1	0	8	0.122814553	Residential - Single Family Residence	YES - Current	NO - Privately-Owned	Available	Not Used in Prior Housing Element	0	0	0.001802395	0.001802395	1	1*	1*	1868093	729	Canoga Park - Winnetka - Woodland Hills - West Hills								Above Moderate
LOS ANGELES	7647 N BALASIANO AVE	91304	2014033057	Low Medium I Residential	(Q)RD5-1	0	8	0.121210597	Residential - Single Family Residence - Therapy Pool (Spa)	YES - Current	NO - Privately-Owned	Available	Not Used in Prior Housing Element	0	0	0.001802395	0.001802395	1	1*	1*	1868093	730	Canoga Park - Winnetka - Woodland Hills - West Hills								Above Moderate
LOS ANGELES	7653 N BALASIANO AVE	91304	2014033058	Low Medium I Residential	(Q)RD5-1	0	8	0.120523059	Residential - Single Family Residence	YES - Current	NO - Privately-Owned	Available	Not Used in Prior Housing Element	0	0	0.001802395	0.001802395	1	1*	1*	1868093	731	Canoga Park - Winnetka - Woodland Hills - West Hills								Above Moderate
LOS ANGELES	7659 N BALASIANO AVE	91304	2014033059	Low Medium I Residential	(Q)RD5-1	0	8	0.211017798	Residential - Single Family Residence	YES - Current	NO - Privately-Owned	Available	Not Used in Prior Housing Element	0	0	0.009791434	0.009791434	1	1*	1*	1868093	732	Canoga Park - Winnetka - Woodland Hills - West Hills								Above Moderate
LOS ANGELES	23160 W KENS WAY	91304	2014033060	Low Medium I Residential	(Q)RD5-1	0	8	0.151842704	Residential - Single Family Residence	YES - Current	NO - Privately-Owned	Available	Not Used in Prior Housing Element	0	0	0.012025534	0.012025534	1	1*	1*	1868093	733	Canoga Park - Winnetka - Woodland Hills - West Hills								Above Moderate
LOS ANGELES	23154 W KENS WAY	91304	2014033061	Low Medium I Residential	(Q)RD5-1	0	8	0.119371932	Residential - Single Family Residence	YES - Current	NO - Privately-Owned	Available	Not Used in Prior Housing Element	0	0	0.001802395	0.001802395	1	1*	1*	1868093	734	Canoga Park - Winnetka - Woodland Hills - West Hills								Above Moderate
LOS ANGELES	23148 W KENS WAY	91304	2014033062	Low Medium I Residential	(Q)RD5-1	0	8	0.122589748	Residential - Single Family Residence	YES - Current	NO - Privately-Owned	Available	Not Used in Prior Housing Element	0	0	0.001802395	0.001802395	1	1*	1*	1868093	735	Canoga Park - Winnetka - Woodland Hills - West Hills								Above Moderate
LOS ANGELES			2014036900	Low Residential	RS-1	0	1 unit per lot	0.0148812	Miscellaneous - Government Owned Property	YES - Current	YES - City-Owned	Available	Not Used in Prior Housing Element	0	0	0.000723988	0.000723988	0	0	0	1898097	433	Canoga Park - Winnetka - Woodland Hills - West Hills								Above Moderate
LOS ANGELES	24583 W OVERLAND DR	91304	2017032001	Very Low Residential	RE11-1-H	0	1 unit per lot	0.228849573	Residential - Single Family Residence	YES - Current	NO - Privately-Owned	Available	Not Used in Prior Housing Element	0	0	0.004915889	0.004915889	0	0	0	1868085	36	Canoga Park - Winnetka - Woodland Hills - West Hills								Above Moderate
LOS ANGELES	24357 W CLEAR CREEK PL	91304	2017038022	Low I Residential	RE9-1-H	0	1 unit per lot	0.224391586	Residential - Single Family Residence	YES - Current	NO - Privately-Owned	Available	Not Used in Prior Housing Element	0	0	0.041747776	0.041747776	0	0	0	1928089	221	Canoga Park - Winnetka - Woodland Hills - West Hills								Above Moderate
LOS ANGELES	24351 W CLEAR CREEK PL	91304	2017038023	Low I Residential	RE9-1-H	0	1 unit per lot	0.211927758	Residential - Single Family Residence - Vacant Land	YES - Current	NO - Privately-Owned	Available	Not Used in Prior Housing Element	0	0	0.041747776	0.041747776	0	0	0	1928089	222	Canoga Park - Winnetka - Woodland Hills - West Hills								Above Moderate
LOS ANGELES	24345 W CLEAR CREEK PL	91304	2017038024	Low I Residential	RE9-1-H	0	1 unit per lot	0.211605014	Residential - Single Family Residence	YES - Current	NO - Privately-Owned	Available	Not Used in Prior Housing Element	0	0	0.041747776	0.041747776	0	0	0	1928089	223	Canoga Park - Winnetka - Woodland Hills - West Hills								Above Moderate
LOS ANGELES	24230 W STONE BEND LANE	91304	2017038025	Low I Residential	RE9-1-H	0	1 unit per lot	0.217522869	Residential - Single Family Residence	YES - Current	NO - Privately-Owned	Available	Not Used in Prior Housing Element	0	0	0.041747776	0.041747776	0	0	0	1928089	224	Canoga Park - Winnetka - Woodland Hills - West Hills								Above Moderate
LOS ANGELES	8323 N CLEAR SKY WAY	91304	2017038039	Very Low II Residential	RE11-1-H	0	1 unit per lot	0.292595213	Residential - Single Family Residence - Vacant Land	YES - Current	NO - Privately-Owned	Available	Not Used in Prior Housing Element	0	0	0.041747776	0.041747776	0	0	0	1928085	21	Canoga Park - Winnetka - Woodland Hills - West Hills								Above Moderate
LOS ANGELES	24304 S STERLING RANCH ROAD	91304	2017039012	Very Low Residential	RE11-1-H	0	1 unit per lot	0.28378174	Residential - Single Family Residence	YES - Current	NO - Privately-Owned	Available	Not Used in Prior Housing Element	0	0	0.041747776	0.041747776	0	0	0	1928089	201	Canoga Park - Winnetka - Woodland Hills - West Hills								Above Moderate
LOS ANGELES	24344 W CLEAR CREEK PL	91304	2017040008	Low I Residential	RE9-1-H	0	1 unit per lot	0.207003132	Residential - Single Family Residence	YES - Current	NO - Privately-Owned	Available	Not Used in Prior Housing Element	0	0	0.041747776	0.041747776	0	0	0	1928089	211	Canoga Park - Winnetka - Woodland Hills - West Hills								Above Moderate
LOS ANGELES	24352 W CLEAR CREEK PL	91304	2017040009	Low I Residential	RE9-1-H	0	1 unit per lot	0.207598238	Residential - Single Family Residence - Vacant Land	YES - Current	NO - Privately-Owned	Available	Not Used in Prior Housing Element	0	0	0.041747776	0.041747776	0	0	0	1928089	212	Canoga Park - Winnetka - Woodland Hills - West Hills								Above Moderate
LOS ANGELES	24358 W CLEAR CREEK PL	91304	2017040010	Low I Residential	RE9-1-H	0	1 unit per lot	0.217661944	Residential - Single Family Residence - Vacant Land	YES - Current	NO - Privately-Owned	Available	Not Used in Prior Housing Element	0	0	0.041747776	0.041747776	0	0	0	1928089	213	Canoga Park - Winnetka - Woodland Hills - West Hills								Above Moderate
LOS ANGELES	24364 W CLEAR CREEK PL	91304	2017040011	Low I Residential	RE9-1-H	0	1 unit per lot	0.221291709	Residential - Single Family Residence	YES - Current	NO - Privately-Owned	Available	Not Used in Prior Housing Element	0	0	0.041747776	0.041747776	0	0	0	1928089	214	Canoga Park - Winnetka - Woodland Hills - West Hills								Above Moderate
LOS ANGELES	24406 W CLEAR CREEK PL	91304	2017040012	Low I Residential	RE9-1-H	0	1 unit per lot	0.271590017	Residential - Single Family Residence	YES - Current	NO - Privately-Owned	Available	Not Used in Prior Housing Element	0	0	0.041747776	0.041747776	0	0	0	1928089	215	Canoga Park - Winnetka - Woodland Hills - West Hills								Above Moderate
LOS ANGELES	8310 N CLEAR SKY WAY	91304	2017040013	Low I Residential	RE9-1-H	0	1 unit per lot	0.347638795	Residential - Single Family Residence - Vacant Land	YES - Current	NO - Privately-Owned	Available	Not Used in Prior Housing Element	0	0	0.041747776	0.041747776	0	0	0	1928085	14	Canoga Park - Winnetka - Woodland Hills - West Hills								Above Moderate
LOS ANGELES	8307 N CLEAR SKY WAY	91304	2017040025	Very Low II Residential	RE11-1-H	0	1 unit per lot	0.326695073	Residential - Single Family Residence - Vacant Land	YES - Current	NO - Privately-Owned	Available	Not Used in Prior Housing Element	0	0	0.041747776	0.041747776	0	0	0	1928085	19	Canoga Park - Winnetka - Woodland Hills - West Hills								Above Moderate
LOS ANGELES	8313 N CLEAR SKY WAY	91304	2017040026	Very Low II Residential	RE11-1-H	0	1 unit per lot	0.293988124	Residential - Single Family Residence - Vacant Land	YES - Current	NO - Privately-Owned	Available	Not Used in Prior Housing Element	0	0	0.041747776	0.041747776	0	0	0	1928085	20	Canoga Park - Winnetka - Woodland Hills - West Hills								Above Moderate
LOS ANGELES	24116 W DE QUINCY CT	91304	2020012900	Open Space, Minimum Residential	A1-1VL	0	1 unit per lot	44.34818166	Miscellaneous - Government Owned Property	YES - Current	YES - City-Owned	Available	Not Used in Prior Housing Element	0	0	0.000723988	0.000723988	0	0	0	1898089	3	Canoga Park - Winnetka - Woodland Hills - West Hills								Above Moderate
LOS ANGELES	23869 W ERIN PL	91304	2020033052	Very Low Residential	(T)RE11-1	0	1 unit per lot	0.318650291	Residential - Single Family Residence	YES - Current	NO - Privately-Owned	Available	Not Used in Prior Housing Element	0	0	0.004915889	0.004915889	0	0	0	1898089	506	Canoga Park - Winnetka - Woodland Hills - West Hills								Above Moderate
LOS ANGELES	23868 W ERIN PL	91304	2020033053	Very Low Residential	(T)RE11-1	0	1 unit per lot	0.295779938	Residential - Single Family Residence	YES - Current	NO - Privately-Owned	Available	Not Used in Prior Housing Element	0	0	0.004915889	0.004915889	0	0	0	1898089	507	Canoga Park - Winnetka - Woodland Hills - West Hills								Above Moderate
LOS ANGELES			2020033053	Very Low Residential	(T)RE11-1	0	1 unit per lot	0.003849074	Residential - Single Family Residence	YES - Current	NO - Privately-Owned	Available	Not Used in Prior Housing Element	0	0	0.004915889	0.004915889	0	0	0	1898089	510	Canoga Park - Winnetka - Woodland Hills - West Hills								Above Moderate
LOS ANGELES	7545 N FALLBROOK AVE	91307	2021012016	General Commercial	C2-1VL	0	108	0.381641947	Commercial - Restaurant, Cocktail Lounge - Fast Food - Auto Oriented - One Story	YES - Current	NO - Privately-Owned	Available	Used in Prior Housing Element - Non-Vacant	0.13291111	0	0	0.13291111	1	0	0	1868097	261	Canoga Park - Winnetka - Woodland Hills - West Hills								Lower
LOS ANGELES	7519 N FALLBROOK AVE	91307	2021012017	General Commercial	C2-1VL	0	108	1.5059876	Commercial - Store - Wireless Communication Tower - One Story	YES - Current	NO - Privately-Owned	Available	Not Used in Prior Housing Element	0.227245846	0	0	0.227245846	0	0	0	1868097	293	Canoga Park - Winnetka - Woodland Hills - West Hills								Lower
LOS ANGELES			2021014026	Community Commercial	A1-1	0	1 unit per lot	0.115709842		YES - Current	NO - Privately-Owned	Available	Not Used in Prior Housing Element	0	0	0.010088256	0.010088256	0	0	0	1868097	1002	Canoga Park - Winnetka - Woodland Hills - West Hills								Above Moderate
LOS ANGELES	7301 N MEDICAL CENTER DR	91307	2021014039	Community Commercial	CR-1VL	0	108	2.889175887	Commercial - Professional Building - Medical Dental Building - One Story	YES - Current	NO - Privately-Owned	Available	Not Used in Prior Housing Element	1.181718414	0	0	1.181718414	0	0	0	1868097	829	Canoga Park - Winnetka - Woodland Hills - West Hills								Lower
LOS ANGELES	7345 N MEDICAL CENTER DR	91307	2021014040	Community Commercial	CR-1VL, (Q)CR-1VL	0	108	0.951161918	Commercial - Professional Building - One Story	YES - Current	NO - Privately-Owned	Available	Not Used in Prior Housing Element	0.131836186	0	0	0.131836186	0	0	0	1868097	830	Canoga Park - Winnetka - Woodland Hills - West Hills								Lower
LOS ANGELES	7230 N MEDICAL CENTER DR	91307	2021014042	Community Commercial	QCR-1	0	108	0.587800934	Commercial - Office Building - 6 to 13 Stories	YES - Current	NO - Privately-Owned	Available	Not Used in Prior Housing Element	0.071481174	0	0	0.071481174	0	0	0	1838097	18	Canoga Park - Winnetka - Woodland Hills - West Hills								Lower
LOS ANGELES	23115 W SHERMAN PL	91307	2021014044	Community Commercial	CR-1VL	0	108	0.642621756	Commercial - Commercial - Vacant Land	YES - Current	NO - Privately-Owned	Available	Not Used in Prior Housing Element	0.305721882	0	0	0.305721882	0	0	0	1838097	55	Canoga Park - Winnetka - Woodland Hills - West Hills								Lower
LOS ANGELES	7345 N MEDICAL CENTER DR	91307	2021014045	Community Commercial	(Q)CR-1VL	0	108	2.805592034	Commercial - Professional Building - Medical Dental Building - One Story	YES - Current	NO - Privately-Owned	Available	Not Used in Prior Housing Element	0.788564682	0	0	0.788564682	0	0	0	1868093	586	Canoga Park - Winnetka - Woodland Hills - West Hills								Lower
LOS ANGELES	23055 W SHERMAN PL	91307	2021014047	Community Commercial	(T)(Q)CR-1	0	108	0.893350249	Commercial - Professional Building - One Story	YES - Current	NO - Privately-Owned	Available	Not Used in Prior Housing Element	0.349618185	0	0	0.349618185	0	0	0	1838097	851	Canoga Park - Winnetka - Woodland Hills - West Hills								Lower
LOS ANGELES			2021014048	Community Commercial	(T)(Q)CR-1	0	108	1.463566784	Commercial - Parking Lot (Commercial Use Property) - Lots - Patron or Employee - One Story	YES - Current	NO - Privately-Owned	Available	Not Used in Prior Housing Element	0.507253397	0	0	0.507253397	0	0	0	1868097	850	Canoga Park - Winnetka - Woodland Hills - West Hills								Lower
LOS ANGELES			2021014049	Community Commercial	A1-1	0	1 unit per lot	4.538250856	Commercial - Parking Lot (Commercial Use Property) - Lots - Patron or Employee - One Story	YES - Current	NO - Privately-Owned	Available	Not Used in Prior Housing Element	0	0	0.084576005	0.084576005	0	0	0	1868097	700	Canoga Park - Winnetka - Woodland Hills - West Hills								Above Moderate
LOS ANGELES	7320 N WOODLAKE AVE	91307	2021014052	Community

LOS ANGELES	22021 W SHERMAN WAY	91303	2023008029	General Commercial	C2-1VL	0	108	0.104110633	Commercial - Store - One Story	YES - Current	NO - Privately-Owned	Available	Used in Prior Housing Element - Non-Vacant	0.078478854	0	0	0.078478854	0	0	0	1838101	84	Canoga Park - Winnetka - Woodland Hills - West Hills			Lower
LOS ANGELES	22025 W SHERMAN WAY	91303	2023008029	General Commercial	C2-1VL	0	108	0.104110639	Commercial - Store - One Story	YES - Current	NO - Privately-Owned	Available	Used in Prior Housing Element - Non-Vacant	0.078478854	0	0	0.078478854	0	0	0	1838101	83	Canoga Park - Winnetka - Woodland Hills - West Hills			Lower
LOS ANGELES	22029 W SHERMAN WAY	91303	2023008030	General Commercial	C2-1VL	0	108	0.10410982	Commercial - Store - One Story	YES - Current	NO - Privately-Owned	Available	Used in Prior Housing Element - Non-Vacant	0.031421148	0	0	0.031421148	0	0	0	1838101	82	Canoga Park - Winnetka - Woodland Hills - West Hills			Lower
LOS ANGELES	22033 W SHERMAN WAY	91303	2023008030	General Commercial	C2-1VL	0	108	0.104110641	Commercial - Store - One Story	YES - Current	NO - Privately-Owned	Available	Used in Prior Housing Element - Non-Vacant	0.031421148	0	0	0.031421148	0	0	0	1838101	81	Canoga Park - Winnetka - Woodland Hills - West Hills			Lower
LOS ANGELES	22067 W SHERMAN WAY	91303	2023008031	General Commercial	C2-1VL	0	108	0.103631247	Commercial - Store Combination - Store and Office Combination - One Story	YES - Current	NO - Privately-Owned	Available	Not Used in Prior Housing Element	0.100268628	0	0	0.100268628	0	0	0	1838101	75	Canoga Park - Winnetka - Woodland Hills - West Hills			Lower
LOS ANGELES	22053 W SHERMAN WAY	91303	2023008032	General Commercial	C2-1VL	0	108	0.104109826	Commercial - Store Combination - Store and Office Combination - One Story	YES - Current	NO - Privately-Owned	Available	Not Used in Prior Housing Element	0.100268628	0	0	0.100268628	0	0	0	1838101	76	Canoga Park - Winnetka - Woodland Hills - West Hills			Lower
LOS ANGELES	22159 W SHERMAN WAY	91303	2023009012	General Commercial	C1-1VL	0	54	0.103550109	Commercial - Office Building - One Story	YES - Current	NO - Privately-Owned	Available	Not Used in Prior Housing Element	0.12390192	0	0	0.12390192	0	0	0	1838101	60	Canoga Park - Winnetka - Woodland Hills - West Hills			Lower
LOS ANGELES	22155 W SHERMAN WAY	91303	2023009013	General Commercial	C1-1VL	0	54	0.104110099	Residential - Single Family Residence	YES - Current	NO - Privately-Owned	Available	Not Used in Prior Housing Element	0.633659279	0	0	0.633659279	1	0	0	1838101	61	Canoga Park - Winnetka - Woodland Hills - West Hills			Lower
LOS ANGELES	22151 W SHERMAN WAY	91303	2023009014	General Commercial	C1-1VL	0	54	0.104110913	Commercial - Office Building - One Story	YES - Current	NO - Privately-Owned	Available	Used in Prior Housing Element - Non-Vacant	0.033717271	0	0	0.033717271	1	0	0	1838101	62	Canoga Park - Winnetka - Woodland Hills - West Hills			Lower
LOS ANGELES	22149 W SHERMAN WAY	91303	2023009015	General Commercial	C1-1VL	0	54	0.104110629	Commercial - Store Combination - Store and Residential Combination - One Story	YES - Current	NO - Privately-Owned	Available	Not Used in Prior Housing Element	0	0	0.062822668	0.062822668	2	0	0	1838101	63	Canoga Park - Winnetka - Woodland Hills - West Hills	Yes	Above Moderate	
LOS ANGELES	22143 W SHERMAN WAY	91303	2023009016	General Commercial	C1-1VL	0	54	0.104110623	Commercial - Professional Building - One Story	YES - Current	NO - Privately-Owned	Available	Not Used in Prior Housing Element	0.104292378	0	0	0.104292378	1	0	0	1838101	64	Canoga Park - Winnetka - Woodland Hills - West Hills			Lower
LOS ANGELES	22139 W SHERMAN WAY	91303	2023009017	General Commercial	C1-1VL	0	54	0.104109811	Commercial - Store - One Story	YES - Current	NO - Privately-Owned	Available	Not Used in Prior Housing Element	0.009067264	0	0	0.009067264	3	0	0	1838101	65	Canoga Park - Winnetka - Woodland Hills - West Hills			Lower
LOS ANGELES	22133 W SHERMAN WAY	91303	2023009018	General Commercial	C1-1VL	0	54	0.104110629	Commercial - Store - One Story	YES - Current	NO - Privately-Owned	Available	Not Used in Prior Housing Element	0.03649224	0	0	0.03649224	2	0	0	1838101	66	Canoga Park - Winnetka - Woodland Hills - West Hills			Lower
LOS ANGELES	22131 W SHERMAN WAY	91303	2023009019	General Commercial	C1-1VL	0	54	0.104109809	Commercial - Store - One Story	YES - Current	NO - Privately-Owned	Available	Not Used in Prior Housing Element	0.05201754	0	0	0.05201754	0	0	0	1838101	67	Canoga Park - Winnetka - Woodland Hills - West Hills			Lower
LOS ANGELES	22127 W SHERMAN WAY	91303	2023009020	General Commercial	C1-1VL	0	54	0.104110629	Commercial - Store - One Story	YES - Current	NO - Privately-Owned	Available	Not Used in Prior Housing Element	0.043595499	0	0	0.043595499	1	0	0	1838101	68	Canoga Park - Winnetka - Woodland Hills - West Hills			Lower
LOS ANGELES	22123 W SHERMAN WAY	91303	2023009021	General Commercial	C1-1VL	0	54	0.104110623	Commercial - Office Building - One Story	YES - Current	NO - Privately-Owned	Available	Not Used in Prior Housing Element	0.12390192	0	0	0.12390192	0	0	0	1838101	69	Canoga Park - Winnetka - Woodland Hills - West Hills			Lower
LOS ANGELES	22119 W SHERMAN WAY	91303	2023009022	General Commercial	C1-1VL	0	54	0.104110623	Commercial - Professional Building - Medical Dental Building - One Story	YES - Current	NO - Privately-Owned	Available	Not Used in Prior Housing Element	0.044232091	0	0	0.044232091	1	0	0	1838101	70	Canoga Park - Winnetka - Woodland Hills - West Hills			Lower
LOS ANGELES	22107 W SHERMAN WAY	91303	2023009028	General Commercial	C2-1VL	0	108	0.104109809	Commercial - Auto, Recreation Equipment, Construction Equipment Sales and Service - New Car Sales and Service - One Story	YES - Current	NO - Privately-Owned	Available	Used in Prior Housing Element - Non-Vacant	0.031421148	0	0	0.031421148	0	0	0	1838101	73	Canoga Park - Winnetka - Woodland Hills - West Hills			Lower
LOS ANGELES	22111 W SHERMAN WAY	91303	2023009028	General Commercial	C2-1VL	0	108	0.104110339	Commercial - Auto, Recreation Equipment, Construction Equipment Sales and Service - New Car Sales and Service - One Story	YES - Current	NO - Privately-Owned	Available	Used in Prior Housing Element - Non-Vacant	0.031421148	0	0	0.031421148	0	0	0	1838101	72	Canoga Park - Winnetka - Woodland Hills - West Hills			Lower
LOS ANGELES	22115 W SHERMAN WAY	91303	2023009028	General Commercial	C2-1VL	0	108	0.104109527	Commercial - Auto, Recreation Equipment, Construction Equipment Sales and Service - New Car Sales and Service - One Story	YES - Current	NO - Privately-Owned	Available	Used in Prior Housing Element - Non-Vacant	0.029627326	0	0	0.029627326	0	0	0	1838101	71	Canoga Park - Winnetka - Woodland Hills - West Hills			Lower
LOS ANGELES			2023009028	General Commercial	C2-1VL	0	108	0.10296381	Commercial - Auto, Recreation Equipment, Construction Equipment Sales and Service - New Car Sales and Service - One Story	YES - Current	NO - Privately-Owned	Available	Used in Prior Housing Element - Non-Vacant	0.029627326	0	0	0.029627326	0	0	0	1838101	74	Canoga Park - Winnetka - Woodland Hills - West Hills			Lower
LOS ANGELES	22375 W SHERMAN WAY	91303	2023028028	Neighborhood Office Commercial	C1.5-1VL	0	108	0.35614617	Commercial - Service Station - Full Service - No Additional Services	YES - Current	NO - Privately-Owned	Available	Used in Prior Housing Element - Non-Vacant	0.19094528	0	0	0.19094528	1	0	0	1838101	56	Canoga Park - Winnetka - Woodland Hills - West Hills			Lower
LOS ANGELES	22217 W SHERMAN WAY	91303	2023028034	Community Commercial	CR-1VL	0	108	0.137735715	Commercial - Auto, Recreation Equipment, Construction Equipment Sales and Service - Auto Body Repair Shop - One Story	YES - Current	NO - Privately-Owned	Available	Used in Prior Housing Element - Non-Vacant	0.030907098	0	0	0.030907098	1	0	0	1838101	91	Canoga Park - Winnetka - Woodland Hills - West Hills			Lower
LOS ANGELES	22323 W SHERMAN WAY	91303	2023028039	Community Commercial	C1-1VL	0	54	3.232145451	Commercial - Store - One Story	YES - Current	NO - Privately-Owned	Available	Not Used in Prior Housing Element	0.449603592	0	0	0.449603592	0	0	0	1838101	6	Canoga Park - Winnetka - Woodland Hills - West Hills			Lower
LOS ANGELES	22213 W SHERMAN WAY	91303	2023028041	Community Commercial	CR-1VL	0	108	0.507651679	Commercial - Shopping Center (Neighborhood, Community) - One Story	YES - Current	NO - Privately-Owned	Available	Used in Prior Housing Element - Non-Vacant	0.061586145	0	0	0.061586145	0	0	0	1838101	54	Canoga Park - Winnetka - Woodland Hills - West Hills			Lower
LOS ANGELES	22333 W SHERMAN WAY	91303	2023028044	Neighborhood Office Commercial, Limited Commercial	C1-1VL	0	54	2.96710365	Commercial - Supermarket - Supermarket - 12,000 SF or More - One Story	YES - Current	NO - Privately-Owned	Available	Not Used in Prior Housing Element	1.286782587	0	0	1.286782587	0	0	0	1838101	5	Canoga Park - Winnetka - Woodland Hills - West Hills			Lower
LOS ANGELES	22341 W CANTLAY ST	91303	2023028045	Neighborhood Office Commercial	C1-1VL	0	54	1.081468187	Commercial - Shopping Center (Neighborhood, Community) - One Story	YES - Current	NO - Privately-Owned	Available	Not Used in Prior Housing Element	0.13074411	0	0	0.13074411	0	0	0	1838101	14	Canoga Park - Winnetka - Woodland Hills - West Hills			Lower
LOS ANGELES	22030 W SHERMAN WAY	91303	2024001023	General Commercial	C2-1VL-RIO	0	108	0.361702966	Commercial - Professional Building - One Story	YES - Current	NO - Privately-Owned	Available	Used in Prior Housing Element - Non-Vacant	0.108685528	0	0	0.108685528	0	0	0	1838101	119	Canoga Park - Winnetka - Woodland Hills - West Hills			Lower
LOS ANGELES			2024001023	General Commercial	C2-1VL-RIO	0	108	0.361699942	Commercial - Professional Building - One Story	YES - Current	NO - Privately-Owned	Available	Used in Prior Housing Element - Non-Vacant	0.108685528	0	0	0.108685528	0	0	0	1838101	118	Canoga Park - Winnetka - Woodland Hills - West Hills			Lower
LOS ANGELES			2024001023	General Commercial	C2-1VL-RIO	0	108	0.361703931	Commercial - Professional Building - One Story	YES - Current	NO - Privately-Owned	Available	Used in Prior Housing Element - Non-Vacant	0.108685528	0	0	0.108685528	0	0	0	1838101	117	Canoga Park - Winnetka - Woodland Hills - West Hills			Lower
LOS ANGELES	22004 W SHERMAN WAY	91303	2024001028	General Commercial	C2-1VL-RIO	0	108	0.265337157	Commercial - Bank, Savings and Loan - One Story	YES - Current	NO - Privately-Owned	Available	Used in Prior Housing Element - Non-Vacant	0.432809851	0	0	0.432809851	0	0	0	1838101	122	Canoga Park - Winnetka - Woodland Hills - West Hills			Lower
LOS ANGELES			2024001028	General Commercial	C2-1VL-RIO	0	108	0.361702966	Commercial - Bank, Savings and Loan - One Story	YES - Current	NO - Privately-Owned	Available	Used in Prior Housing Element - Non-Vacant	0.503021964	0	0	0.503021964	0	0	0	1838101	121	Canoga Park - Winnetka - Woodland Hills - West Hills			Lower
LOS ANGELES	7119 N TOPANGA CANYON BLVD	91303	2024001030	Community Commercial	C2-1VL-RIO	0	108	0.634530297	Commercial - Bank, Savings and Loan - One Story	YES - Current	NO - Privately-Owned	Available	Used in Prior Housing Element - Non-Vacant	0.532907564	0	0	0.532907564	0	0	0	1838101	152	Canoga Park - Winnetka - Woodland Hills - West Hills			Lower
LOS ANGELES	22021 W GAULT ST	91303	2024001033	Low Medium II Residential, Community Commercial	R2-1VL-RIO, R1-1-RIO	0	1 unit per lot	0.334283969	Institutional - Church - One Story	YES - Current	NO - Privately-Owned	Available	Used in Prior Housing Element - Non-Vacant	0	0	0.000119989	0.000119989	0	0	0	1838101	201	Canoga Park - Winnetka - Woodland Hills - West Hills			Above Moderate
LOS ANGELES	7117 N TOPANGA CANYON BLVD	91303	2024001033	Community Commercial	R2-1VL-RIO	0	17	0.243615766	Institutional - Church - One Story	YES - Current	NO - Privately-Owned	Available	Used in Prior Housing Element - Non-Vacant	0	0.02031065	0	0.02031065	0	0	0	1838101	183	Canoga Park - Winnetka - Woodland Hills - West Hills			Moderate
LOS ANGELES			2024001033	Low Medium II Residential	R2-1VL-RIO, R1-1-RIO	0	1 unit per lot	0.024241324	Institutional - Church - One Story	YES - Current	NO - Privately-Owned	Available	Used in Prior Housing Element - Non-Vacant	0	0	0.000119989	0.000119989	0	0	0	1838101	861	Canoga Park - Winnetka - Woodland Hills - West Hills			Above Moderate
LOS ANGELES			2024001033	Low Medium II Residential	R2-1VL-RIO, R1-1-RIO	0	1 unit per lot	0.073458584	Institutional - Church - One Story	YES - Current	NO - Privately-Owned	Available	Used in Prior Housing Element - Non-Vacant	0	0	0.000119989	0.000119989	0	0	0	1838101	860	Canoga Park - Winnetka - Woodland Hills - West Hills			Above Moderate
LOS ANGELES	22058 W SHERMAN WAY	91303	2024001048	General Commercial	C2-1VL-RIO	0	108	0.205539864	Commercial - Office Building - One Story	YES - Current	NO - Privately-Owned	Available	Not Used in Prior Housing Element	0.061538614	0	0	0.061538614	0	0	0	1838101	115	Canoga Park - Winnetka - Woodland Hills - West Hills			Lower
LOS ANGELES			2024001RRK	Low Medium II Residential	(Q)RD2-1-RIO	0	21	0.528470487	Residential - Single Family Residence - Condominium	YES - Current	NO - Privately-Owned	Available	Not Used in Prior Housing Element	0	0.058699529	0	0.058699529	13	0	0	1838101	149	Canoga Park - Winnetka - Woodland Hills - West Hills			Moderate
LOS ANGELES	7001 N TOPANGA CANYON BLVD	91303	2024002***	General Commercial	(Q)C1-1VL-RIO	0	54	0.116949702	Commercial - Store - One Story	YES - Current	NO - Privately-Owned	Available	Not Used in Prior Housing Element	0	0	0.000338985	0.000338985	1	0	0	1838101	380	Canoga Park - Winnetka - Woodland Hills - West Hills			Above Moderate
LOS ANGELES			2024002015	General Commercial	(Q)C1-1VL-RIO	0	54	0.321181189	Commercial - Store - One Story	YES - Current	NO - Privately-Owned	Available	Not Used in Prior Housing Element	0.15415394	0	0	0.15415394	0	0	0	1838101	350	Canoga Park - Winnetka - Woodland Hills - West Hills			Lower
LOS ANGELES	22016 W GAULT ST	91303	2024002029	General Commercial	(Q)C1.5-1-RIO	0	108	0.11478049	Residential - Four Units (Any Combination) - 4 Stories or Less	YES - Current	NO - Privately-Owned	Available	Not Used in Prior Housing Element	0	0	0.369535995	0.369535995	4	0	0	1838101	232	Canoga Park - Winnetka - Woodland Hills - West Hills	Yes	Above Moderate	
LOS ANGELES			2024002029	General Commercial	(Q)C1.5-1-RIO	0	108	0.114849354	Residential - Four Units (Any Combination) - 4 Stories or Less	YES - Current	NO - Privately-Owned	Available	Not Used in Prior Housing Element	0.484420896	0	0	0.484420896	4	0	0	1838101	256	Canoga Park - Winnetka - Woodland Hills - West Hills			Lower
LOS ANGELES	7059 N TOPANGA CANYON BLVD	91303	2024002041	General Commercial	(Q)C1-1VL-RIO	0	54	0.296267883	Commercial - Auto, Recreation Equipment, Construction Equipment Sales and Service - Auto Body Repair Shop - One Story	YES - Current	NO - Privately-Owned	Available	Not Used in Prior Housing Element	0.199520621	0	0	0.199520621	0	0	0	1838101	233	Canoga Park - Winnetka - Woodland Hills - West Hills			Lower
LOS ANGELES	7045 N TOPANGA CANYON BLVD	91303	2024002042	General Commercial	(Q)C1-1VL-RIO	0	54	0.298942123	Commercial - Store - One Story	YES - Current	NO - Privately-Owned	Available	Not Used in Prior Housing Element	0.18586446	0	0	0.18586446	0	0	0	1838101	257	Canoga Park - Winnetka - Woodland Hills - West Hills			Lower
LOS ANGELES	7029 N TOPANGA CANYON BLVD	91303	2024002043	General Commercial	(Q)C1-1VL-RIO	0	54	0.149363188	Commercial - Store Combination - Store and Office Combination - One Story	YES - Current	NO - Privately-Owned	Available	Not Used in Prior Housing Element	0	0	0.00013134	0.00013134	1	0	0	1838101	283	Canoga Park - Winnetka - Woodland Hills - West Hills			Above Moderate
LOS ANGELES			2024002043	General Commercial	(Q)C1-1VL-RIO	0	54	0.149213965	Commercial - Store Combination - Store and Office Combination - One Story	YES - Current	NO - Privately-Owned	Available	Not Used in Prior Housing Element	0	0	0.00013134	0.00013134	1	0	0	1838101	279	Canoga Park - Winnetka - Woodland Hills - West Hills			Above Moderate
LOS ANGELES	7011 N TOPANGA CANYON BLVD	91303	2024002044	General Commercial	(Q)C1-1VL-RIO	0	54	0.149282478	Commercial - Restaurant, Cocktail Lounge - Restaurant, Cocktail Lounge, Tavern - One Story	YES - Current	NO - Privately-Owned	Available	Not Used in Prior Housing Element	0	0	0.000913338	0.000913338	1	0	0	1838101	325	Canoga Park - Winnetka - Woodland Hills - West Hills			Above Moderate
LOS ANGELES			2024002044	General Commercial	(Q)C1-1VL-RIO	0	54	0.172172006	Commercial - Restaurant, Cocktail Lounge - Restaurant, Cocktail Lounge, Tavern - One Story	YES - Current	NO - Privately-Owned	Available	Not Used in Prior Housing Element	0	0	0.000556452	0.000556452	1	0	0	1838101	324	Canoga Park - Winnetka - Woodland Hills - West Hills			Above Moderate
LOS ANGELES			2024002044	General Commercial	(Q)C1-1VL-RIO	0	54	0.321454189	Commercial - Restaurant, Cocktail Lounge - Restaurant, Cocktail Lounge, Tavern - One Story	YES - Current	NO - Privately-Owned	Available	Not Used in Prior Housing Element	0.0779312	0	0	0.0779312	1	0	0	1838101	314	Canoga Park - Winnetka - Woodland Hills - West Hills			Lower
LOS ANGELES	7003 N TOPANGA CANYON BLVD	91303	2024002045	General Commercial	(Q)C1-1VL-RIO	0	54	0.148130905	Commercial - Store - One Story	YES - Current	NO - Privately-Owned	Available	Not Used in Prior Housing Element	0	0	0.039458615	0.039458615	0	0	0	1838101	364	Canoga Park - Winnetka - Woodland Hills - West Hills			Above Moderate
LOS ANGELES	7007 N TOPANGA CANYON BLVD	91303	2024002045	General Commercial	(Q)C1-1VL-RIO	0	54	0.14928413	Commercial - Store - One Story	YES - Current	NO - Privately-Owned	Available	Not Used in Prior Housing Element	0	0	0.039458615	0.039458615	0	0	0	1838101	351	Canoga Park - Winnetka - Woodland Hills - West Hills			Above Moderate
LOS ANGELES	22048 W GAULT ST	91303	2024002RRK	Low Medium II Residential, Neighborhood Office Commercial	(Q)RD2-1-RIO	0	21	3.009640328	Residential - Single Family Residence - Condominium	YES - Current	NO - Privately-Owned	Available	Not Used in Prior Housing Element	0	0.123851601	0	0.123851601	61	0	0	1838101	229	Canoga Park - Winnetka - Woodland Hills - West Hills			Moderate
LOS ANGELES	22015 W BASSETT ST	91303	2024004007	Low Residential	R1-1-RIO	0	1 unit per lot	0.15518805	Commercial - Parking Lot (Commercial Use Property) - Lots - Patron or Employee - One Story	YES - Current	NO - Privately-Owned	Available	Not Used in Prior Housing Element	0	0	0.000345505	0.000345505	0	0	0	1838101	601	Canoga Park - Winnetka - Woodland Hills - West Hills			Above Moderate
LOS ANGELES	22021 W BASSETT ST	91303	2024004008	Low Residential	R1-1-RIO	0	1 unit per lot	0.155188043	Commercial - Parking Lot (Commercial Use Property) - Lots - Patron or Employee - One Story	YES - Current	NO - Privately-Owned	Available	Not Used in Prior Housing Element	0	0	0.001152724	0.001152724	0	0	0	1838101	600	Canoga Park - Winnetka - Woodland Hills - West Hills			Above Moderate
LOS ANGELES	22103 W VANOWEN ST	91303	2024007019	Low Residential	R1-1-RIO	0	1 unit per lot	2.307562091	Institutional - Church - One Story	YES - Current	NO - Privately-Owned	Available	Used in Prior Housing Element - Non-Vacant	0	0	0.002617427	0.002617427	0	0	0	1838101	641	Canoga Park - Winnetka - Woodland Hills - West Hills			Above Moderate
LOS ANGELES	22119 W VANOWEN ST	91303	2024007019	Low Residential	R1-1-RIO	0	1 unit per lot	0.128263316	Institutional - Church - One Story	YES - Current	NO - Privately-Owned	Available	Used in Prior Housing Element - Non-Vacant	0	0	0.002617427	0.002617427	0	0	0	1838101	832	Canoga Park - Winnetka - Woodland Hills - West Hills			Above Moderate
LOS ANGELES			2024007019	Low Residential	R1-1-RIO	0	1 unit per lot	0.022069854	Institutional - Church - One Story	YES - Current	NO - Privately-Owned	Available	Used in Prior Housing Element - Non-Vacant	0	0	0.002617427	0.002617427	0	0	0	1838101	785	Canoga Park - Winnetka - Woodland Hills - West Hills			Above Moderate
LOS ANGELES			2024007019	Low Residential	R1-1-RIO	0	1 unit per lot	0.064276788	Institutional - Church - One Story	YES - Current	NO - Privately-Owned	Available	Used in Prior Housing Element - Non-Vacant	0	0	0.002617427	0.002617427	0	0	0	1838101	791	Canoga Park - Winnetka - Woodland Hills - West Hills			Above Moderate
LOS ANGELES			2024011038	Low Medium II Residential	R1-1-RIO	0	1 unit per lot	0.30820296	Commercial - Parking Lot (Commercial Use Property) - Lots - Patron or Employee - One Story	YES - Current	NO - Privately-Owned	Available	Not Used in Prior Housing Element	0	0	0.000345505	0.000345505	0	0	0	1838101	261	Canoga Park - Winnetka - Woodland Hills - West Hills			Above Moderate
LOS ANGELES			2024011040	Low Medium II Residential	R1-1-RIO	0	1 unit per lot	0.473675261	Commercial - Parking Lot (Commercial Use Property) - Lots - Patron or Employee - One Story	YES - Current	NO - Privately-Owned	Available	Not Used in Prior Housing Element	0	0	0.000345505	0.000345505	0	0	0	1838101	266	Canoga Park - Winnetka - Woodland Hills - West Hills			Above Moderate
LOS ANGELES			2024011900	Low Residential	R1-1-RIO	0	1 unit per lot	0.000854247		YES - Current	NO - Privately-Owned	Available	Not Used in Prior Housing Element	0	0	0.000134132	0.000134132	0	0	0	1838101	308	Canoga Park - Winnetka - Woodland Hills - West Hills			Above Moderate
LOS ANGELES	22148 W SHERMAN WAY	91303	2024012002	General Commercial	C1-1VL-RIO	0	54	0.361655295	Commercial - Office Building - Two Stories	YES - Current	NO - Privately-Owned	Available	Used in Prior Housing Element - Non-Vacant	0.027348407	0	0	0.027348407	1	0	0	1838101	108	Canoga Park - Winnetka - Woodland Hills - West Hills			Lower
LOS ANGELES	22142 W SHERMAN WAY	91303	2024012003	General Commercial	C1-1VL-RIO	0	54	0.361653786	Commercial - Professional Building - One Story	YES - Current	NO - Privately-Owned	Available	Used in Prior Housing Element - Non-Vacant	0.082356971	0	0	0.082356971	1	0	0	1838101	109	Canoga Park - Winnetka - Woodland Hills - West Hills			Lower
LOS ANGELES	22134 W SHERMAN WAY	91303	2024012004	General Commercial	C2-1VL-RIO	0	54	0.361656799	Commercial - Office Building - Two Stories	YES - Current	NO - Privately-Owned	Available	Used in Prior Housing Element - Non-Vacant	0.027348407	0	0	0.027348407	1	0	0	1838101	110	Canoga Park - Winnetka - Woodland Hills - West Hills			Lower
LOS ANGELES	22112 W SHERMAN WAY	91303	2024012007	General Commercial	R2-1VL-RIO	0	17	0.361655295	Residential - Single Family Residence - Vacant Land	YES - Current	NO - Privately-Owned	Available	Used in Two Consecutive Prior Housing Elements - Vacant	0	0.742610067	0	0.742610067	0	0	0	1838101	113	Canoga Park - Winnetka - Woodland Hills - West Hills			Moderate
LOS ANGELES	22104 W SHERMAN WAY	91303	2024012008	General Commercial	C1-1VL-RIO	0	54	0.360506116	Commercial - Store - One Story	YES - Current	NO - Privately-Owned	Available	Not Used in Prior Housing Element	0.070756918	0	0	0.070756918	0	0	0	1838101	114	Canoga Park - Winnetka - Woodland Hills - West Hills			Lower
LOS ANGELES	22156 W SHERMAN WAY	91303	2024012028	General Commercial	C1-1VL-RIO	0	54	0.350372417	Commercial - Store - Two Stories	YES - Current	NO - Privately-Owned	Available	Not Used in Prior Housing Element	0.027701732	0	0	0.027701732	1	0	0	1838101	107	Canoga Park - Winnetka - Woodland Hills - West Hills			Lower
LOS ANGELES	22122 W SHERMAN WAY	91303	2024012029	General Commercial	C1-1VL-RIO	0	54	0.361654751	Commercial - Office Building - Three Stories	YES - Current	NO - Privately-Owned	Available	Not Used in Prior Housing Element	0.028721779	0	0	0.028721779	0	0	0	1838101	112	Canoga Park - Winnetka - Woodland Hills - West Hills			Lower
LOS ANGELES	22126 W SHERMAN WAY	91303	2024012029	General Commercial	QC1-1VL-RIO	0	54	0.361651738	Commercial - Office Building - Three Stories	YES - Current	NO - Privately-Owned	Available	Not Used in Prior Housing Element	0.028721779	0	0	0.028721779	0	0	0	1838101	111	Canoga Park - Winnetka - Woodland Hills - West Hills			Lower
LOS ANGELES			2024013015	Low Medium II Residential	RD2-1-RIO	0	21	0.113308187	Institutional - Church - One Story	YES - Current	NO - Privately-Owned	Available	Used in Prior Housing Element - Non-Vacant	0	0	0.014867736	0.014867736	0	2*	2*	1838101	214	Canoga Park - Winnetka - Woodland Hills - West Hills			Above Moderate
LOS ANGELES	22371 W CARLSON CIR	91303	2024013019	Community Commercial	C1-1VL-RIO	0	54	0.393168353	Commercial - Restaurant, Cocktail Lounge - Fast Food - Walk Up - One Story	YES - Current	NO - Privately-Owned	Available	Used in Prior Housing Element - Non-Vacant	0.136970621	0	0	0.136970621	1	0	0	1838101	159	Canoga Park - Winnetka - Woodland Hills - West Hills			Lower
LOS ANGELES	22310 W CARLSON CIR	91303	2024013026	Low Medium II Residential	RD2-1-RIO	0	21	0.790764998	Residential - Single Family Residence - Vacant Land	YES - Current	NO - Privately-Owned	Available	Not Used in Prior Housing Element	0	1.311455822	0	1.311455822	0	0	0	1838101	143	Canoga Park - Winnetka - Woodland Hills - West Hills			Moderate
LOS ANGELES			2024013027	Low Medium II Residential	RD2-1-RIO	0	21	0.357489634	Residential - Single Family Residence - Vacant Land	YES - Current	NO - Privately-Owned	Available	Not Used in Prior Housing Element	0	0.738333821	0	0.738333821	0	0	0	1838101	238	Canoga Park - Winnetka - Woodland Hills - West Hills			Moderate
LOS ANGELES			2024013028	Low Medium II Residential	RD2-1-RIO	0	21	0.214895065	Residential - Single Family Residence - Vacant Land	YES - Current	NO - Privately-Owned	Available	Not Used in Prior Housing Element	0	0.518689191	0	0.518689191	0	0	0	1838101	216	Canoga Park - Winnetka - Woodland Hills - West Hills			Moderate
LOS ANGELES	7138 N SHOUP AVE	91307	2024013031	Community Commercial	C1-1VL-RIO	0	54	1.927229355	Commercial - Shopping Center (Neighborhood, Community) - One Story	YES - Current	NO - Privately-Owned	Available	Not Used in Prior Housing Element	0.186090101	0	0	0.186090101	0	0	0	1838101	103	Canoga Park - Winnetka - Woodland Hills - West Hills			Lower
LOS ANGELES	22222 W SHERMAN WAY	91303	2024013190	Community Commercial	C1-1VL-RIO	0	54	0.704744661	Commercial - Office Building - Two Stories	YES - Current	NO - Privately-Owned	Available	Used in Prior Housing Element - Non-Vacant	0.041920841	0	0	0.041920841	0	0	0	1838101	105	Canoga Park - Winnetka - Woodland Hills - West Hills			Lower
LOS ANGELES			2024013190	Community

LOS ANGELES	22921 W VANOWEN ST	91307	2026008031	Low Medium I Residential	RD2-1	0	21	0.187323328	Residential - Four Units (Any Combination) - 4 Stories or Less	YES - Current	NO - Privately-Owned	Available	Not Used in Prior Housing Element	0	0.018190467	0	0.018190467	4	0	0	1838093	831	Canoga Park - Winnetka - Woodland Hills - West Hills	Yes	Moderate
LOS ANGELES	22927 W VANOWEN ST	91307	2026008032	Low Medium I Residential	RD2-1	0	21	0.187311515	Residential - Four Units (Any Combination) - 4 Stories or Less	YES - Current	NO - Privately-Owned	Available	Not Used in Prior Housing Element	0	0.018190467	0	0.018190467	4	0	0	1838097	830	Canoga Park - Winnetka - Woodland Hills - West Hills	Yes	Moderate
LOS ANGELES	22801 W VANOWEN ST	91307	2026008033	Neighborhood Office Commercial	C4-1VL	0	108	0.514533261	Commercial - Service Station - Full Service - No Additional Services	YES - Current	NO - Privately-Owned	Available	Not Used in Prior Housing Element	0.143079027	0	0	0.143079027	0	0	0	1838097	808	Canoga Park - Winnetka - Woodland Hills - West Hills		Lower
LOS ANGELES	22833 W VANOWEN ST	91307	2026008042	Low Medium I Residential	(Q)RD1.5-1	0	29	0.806378083	Residential - Five or More Units or Apartments (Any Combination) - 4 Stories or Less	YES - Current	NO - Privately-Owned	Available	Not Used in Prior Housing Element	0	0.208856824	0	0.208856824	16	0	0	1838097	809	Canoga Park - Winnetka - Woodland Hills - West Hills	Yes	Moderate
LOS ANGELES	22817 W VANOWEN ST	91307	2026008043	Low Medium II Residential	(Q)RD2-1	0	21	1.567256334	Institutional - Homes for Aged and Others - Two Stories	YES - Current	NO - Privately-Owned	Available	Not Used in Prior Housing Element	0	0.021542764	0	0.021542764	0	0	0	1838097	743	Canoga Park - Winnetka - Woodland Hills - West Hills		Moderate
LOS ANGELES	23124 W VOSE ST	91307	2026027001	Low Residential	RS-1	0	1 unit per lot	0.17444402	Residential - Single Family Residence	YES - Current	NO - Privately-Owned	Available	Not Used in Prior Housing Element	0	0	0.081084251	0.081084251	0	0	0	1838097	403	Canoga Park - Winnetka - Woodland Hills - West Hills		Above Moderate
LOS ANGELES	23201 W CANTERBURY WAY	91307	2026029001	Low Medium I Residential	(T)(Q)RD3-1	0	14	0.064651396	Residential - Single Family Residence - Planned Unit Development (PUD)	YES - Current	NO - Privately-Owned	Available	Not Used in Prior Housing Element	0	0	0.066603196	0.066603196	0	0	0	1838093	750	Canoga Park - Winnetka - Woodland Hills - West Hills		Above Moderate
LOS ANGELES	23205 W CANTERBURY WAY	91307	2026029002	Low Medium I Residential	(T)(Q)RD3-1	0	14	0.059747927	Residential - Single Family Residence - Planned Unit Development (PUD)	YES - Current	NO - Privately-Owned	Available	Not Used in Prior Housing Element	0	0	0.066603196	0.066603196	0	0	0	1838093	751	Canoga Park - Winnetka - Woodland Hills - West Hills		Above Moderate
LOS ANGELES	23209 W CANTERBURY WAY	91307	2026029003	Low Medium I Residential	(T)(Q)RD3-1	0	14	0.059747892	Residential - Single Family Residence - Planned Unit Development (PUD)	YES - Current	NO - Privately-Owned	Available	Not Used in Prior Housing Element	0	0	0.066603196	0.066603196	0	0	0	1838093	752	Canoga Park - Winnetka - Woodland Hills - West Hills		Above Moderate
LOS ANGELES	23213 W CANTERBURY WAY	91307	2026029004	Low Medium I Residential	(T)(Q)RD3-1	0	14	0.059749058	Residential - Single Family Residence - Planned Unit Development (PUD)	YES - Current	NO - Privately-Owned	Available	Not Used in Prior Housing Element	0	0	0.066603196	0.066603196	0	0	0	1838093	753	Canoga Park - Winnetka - Woodland Hills - West Hills		Above Moderate
LOS ANGELES	23217 W CANTERBURY WAY	91307	2026029005	Low Medium I Residential	(T)(Q)RD3-1	0	14	0.05974799	Residential - Single Family Residence - Planned Unit Development (PUD)	YES - Current	NO - Privately-Owned	Available	Not Used in Prior Housing Element	0	0	0.066603196	0.066603196	0	0	0	1838093	754	Canoga Park - Winnetka - Woodland Hills - West Hills		Above Moderate
LOS ANGELES	23221 W CANTERBURY WAY	91307	2026029006	Low Medium I Residential	(T)(Q)RD3-1	0	14	0.059748343	Residential - Single Family Residence - Planned Unit Development (PUD)	YES - Current	NO - Privately-Owned	Available	Not Used in Prior Housing Element	0	0	0.066603196	0.066603196	0	0	0	1838093	755	Canoga Park - Winnetka - Woodland Hills - West Hills		Above Moderate
LOS ANGELES	23225 W CANTERBURY WAY	91307	2026029007	Low Medium I Residential	(T)(Q)RD3-1	0	14	0.059749141	Residential - Single Family Residence - Planned Unit Development (PUD)	YES - Current	NO - Privately-Owned	Available	Not Used in Prior Housing Element	0	0	0.066603196	0.066603196	0	0	0	1838093	756	Canoga Park - Winnetka - Woodland Hills - West Hills		Above Moderate
LOS ANGELES	23229 W CANTERBURY WAY	91307	2026029008	Low Medium I Residential	(T)(Q)RD3-1	0	14	0.05974828	Residential - Single Family Residence - Planned Unit Development (PUD)	YES - Current	NO - Privately-Owned	Available	Not Used in Prior Housing Element	0	0	0.066603196	0.066603196	0	0	0	1838093	757	Canoga Park - Winnetka - Woodland Hills - West Hills		Above Moderate
LOS ANGELES	23233 W CANTERBURY WAY	91307	2026029009	Low Medium I Residential	(T)(Q)RD3-1	0	14	0.059749117	Residential - Single Family Residence - Planned Unit Development (PUD)	YES - Current	NO - Privately-Owned	Available	Not Used in Prior Housing Element	0	0	0.066603196	0.066603196	0	0	0	1838093	758	Canoga Park - Winnetka - Woodland Hills - West Hills		Above Moderate
LOS ANGELES	23237 W CANTERBURY WAY	91307	2026029010	Low Medium I Residential	(T)(Q)RD3-1	0	14	0.092816702	Residential - Single Family Residence - Planned Unit Development (PUD)	YES - Current	NO - Privately-Owned	Available	Not Used in Prior Housing Element	0	0	0.236899781	0.236899781	0	1*	1*	1838093	759	Canoga Park - Winnetka - Woodland Hills - West Hills		Above Moderate
LOS ANGELES	23242 W REMINGTON WAY	91307	2026029011	Low Medium I Residential	(T)(Q)RD3-1	0	14	0.081997611	Residential - Single Family Residence - Planned Unit Development (PUD)	YES - Current	NO - Privately-Owned	Available	Not Used in Prior Housing Element	0	0	0.236899781	0.236899781	0	1*	1*	1838093	760	Canoga Park - Winnetka - Woodland Hills - West Hills		Above Moderate
LOS ANGELES	23238 W REMINGTON WAY	91307	2026029012	Low Medium I Residential	(T)(Q)RD3-1	0	14	0.058526716	Residential - Single Family Residence - Planned Unit Development (PUD)	YES - Current	NO - Privately-Owned	Available	Not Used in Prior Housing Element	0	0	0.066603196	0.066603196	0	0	0	1838093	761	Canoga Park - Winnetka - Woodland Hills - West Hills		Above Moderate
LOS ANGELES	23234 W REMINGTON WAY	91307	2026029013	Low Medium I Residential	(T)(Q)RD3-1	0	14	0.058528602	Residential - Single Family Residence - Planned Unit Development (PUD)	YES - Current	NO - Privately-Owned	Available	Not Used in Prior Housing Element	0	0	0.066603196	0.066603196	0	0	0	1838093	762	Canoga Park - Winnetka - Woodland Hills - West Hills		Above Moderate
LOS ANGELES	23230 W REMINGTON WAY	91307	2026029014	Low Medium I Residential	(T)(Q)RD3-1	0	14	0.058532211	Residential - Single Family Residence - Planned Unit Development (PUD)	YES - Current	NO - Privately-Owned	Available	Not Used in Prior Housing Element	0	0	0.066603196	0.066603196	0	0	0	1838093	763	Canoga Park - Winnetka - Woodland Hills - West Hills		Above Moderate
LOS ANGELES	23226 W REMINGTON WAY	91307	2026029015	Low Medium I Residential	(T)(Q)RD3-1	0	14	0.058533932	Residential - Single Family Residence - Planned Unit Development (PUD)	YES - Current	NO - Privately-Owned	Available	Not Used in Prior Housing Element	0	0	0.066603196	0.066603196	0	0	0	1838093	764	Canoga Park - Winnetka - Woodland Hills - West Hills		Above Moderate
LOS ANGELES	23222 W REMINGTON WAY	91307	2026029016	Low Medium I Residential	(T)(Q)RD3-1	0	14	0.058537187	Residential - Single Family Residence - Planned Unit Development (PUD)	YES - Current	NO - Privately-Owned	Available	Not Used in Prior Housing Element	0	0	0.066603196	0.066603196	0	0	0	1838093	765	Canoga Park - Winnetka - Woodland Hills - West Hills		Above Moderate
LOS ANGELES	23218 W REMINGTON WAY	91307	2026029017	Low Medium I Residential	(T)(Q)RD3-1	0	14	0.058539549	Residential - Single Family Residence - Planned Unit Development (PUD)	YES - Current	NO - Privately-Owned	Available	Not Used in Prior Housing Element	0	0	0.066603196	0.066603196	0	0	0	1838093	766	Canoga Park - Winnetka - Woodland Hills - West Hills		Above Moderate
LOS ANGELES	23214 W REMINGTON WAY	91307	2026029018	Low Medium I Residential	(T)(Q)RD3-1	0	14	0.058541374	Residential - Single Family Residence - Planned Unit Development (PUD)	YES - Current	NO - Privately-Owned	Available	Not Used in Prior Housing Element	0	0	0.066603196	0.066603196	0	0	0	1838093	767	Canoga Park - Winnetka - Woodland Hills - West Hills		Above Moderate
LOS ANGELES	23210 W REMINGTON WAY	91307	2026029019	Low Medium I Residential	(T)(Q)RD3-1	0	14	0.058544228	Residential - Single Family Residence - Planned Unit Development (PUD)	YES - Current	NO - Privately-Owned	Available	Not Used in Prior Housing Element	0	0	0.066603196	0.066603196	0	0	0	1838093	768	Canoga Park - Winnetka - Woodland Hills - West Hills		Above Moderate
LOS ANGELES	23206 W REMINGTON WAY	91307	2026029020	Low Medium I Residential	(T)(Q)RD3-1	0	14	0.059030863	Residential - Single Family Residence - Planned Unit Development (PUD)	YES - Current	NO - Privately-Owned	Available	Not Used in Prior Housing Element	0	0	0.066603196	0.066603196	0	0	0	1838093	769	Canoga Park - Winnetka - Woodland Hills - West Hills		Above Moderate
LOS ANGELES			2026029021	Low Medium I Residential	(T)(Q)RD3-1	0	14	0.074148724	Residential - Single Family Residence - Vacant Land	YES - Current	NO - Privately-Owned	Available	Not Used in Prior Housing Element	0	0	0.236899781	0.236899781	0	1*	1*	1838093	770	Canoga Park - Winnetka - Woodland Hills - West Hills		Above Moderate
LOS ANGELES	23201 W REMINGTON WAY	91307	2026029022	Low Medium I Residential	(T)(Q)RD3-1	0	14	0.087725721	Residential - Single Family Residence - Planned Unit Development (PUD)	YES - Current	NO - Privately-Owned	Available	Not Used in Prior Housing Element	0	0	0.236899781	0.236899781	0	1*	1*	1838093	771	Canoga Park - Winnetka - Woodland Hills - West Hills		Above Moderate
LOS ANGELES	23205 W REMINGTON WAY	91307	2026029023	Low Medium I Residential	(T)(Q)RD3-1	0	14	0.069032544	Residential - Single Family Residence - Planned Unit Development (PUD)	YES - Current	NO - Privately-Owned	Available	Not Used in Prior Housing Element	0	0	0.066603196	0.066603196	0	0	0	1838093	772	Canoga Park - Winnetka - Woodland Hills - West Hills		Above Moderate
LOS ANGELES	23207 W REMINGTON WAY	91307	2026029024	Low Medium I Residential	(T)(Q)RD3-1	0	14	0.063402264	Residential - Single Family Residence - Planned Unit Development (PUD)	YES - Current	NO - Privately-Owned	Available	Not Used in Prior Housing Element	0	0	0.066603196	0.066603196	0	0	0	1838093	773	Canoga Park - Winnetka - Woodland Hills - West Hills		Above Moderate
LOS ANGELES	23211 W REMINGTON WAY	91307	2026029025	Low Medium I Residential	(T)(Q)RD3-1	0	14	0.057770961	Residential - Single Family Residence - Planned Unit Development (PUD)	YES - Current	NO - Privately-Owned	Available	Not Used in Prior Housing Element	0	0	0.066603196	0.066603196	0	0	0	1838093	774	Canoga Park - Winnetka - Woodland Hills - West Hills		Above Moderate
LOS ANGELES	23215 W REMINGTON WAY	91307	2026029026	Low Medium I Residential	(T)(Q)RD3-1	0	14	0.054828707	Residential - Single Family Residence - Planned Unit Development (PUD)	YES - Current	NO - Privately-Owned	Available	Not Used in Prior Housing Element	0	0	0.066603196	0.066603196	0	0	0	1838093	775	Canoga Park - Winnetka - Woodland Hills - West Hills		Above Moderate
LOS ANGELES	23219 W REMINGTON WAY	91307	2026029027	Low Medium I Residential	(T)(Q)RD3-1	0	14	0.059456664	Residential - Single Family Residence - Planned Unit Development (PUD)	YES - Current	NO - Privately-Owned	Available	Not Used in Prior Housing Element	0	0	0.066603196	0.066603196	0	0	0	1838093	776	Canoga Park - Winnetka - Woodland Hills - West Hills		Above Moderate
LOS ANGELES	23223 W REMINGTON WAY	91307	2026029028	Low Medium I Residential	(T)(Q)RD3-1	0	14	0.078454386	Residential - Single Family Residence - Planned Unit Development (PUD)	YES - Current	NO - Privately-Owned	Available	Not Used in Prior Housing Element	0	0	0.236899781	0.236899781	0	1*	1*	1838093	777	Canoga Park - Winnetka - Woodland Hills - West Hills		Above Moderate
LOS ANGELES			2026029029	Low Medium I Residential	(T)(Q)RD3-1	0	14	0.185190633	Residential - Single Family Residence - Vacant Land	YES - Current	NO - Privately-Owned	Available	Not Used in Prior Housing Element	0	0	0.426125729	0.426125729	0	2*	2*	1838093	778	Canoga Park - Winnetka - Woodland Hills - West Hills		Above Moderate
LOS ANGELES	23226 W CANTERBURY WAY	91307	2026029030	Low Medium I Residential	(T)(Q)RD3-1	0	14	0.065138059	Residential - Single Family Residence - Planned Unit Development (PUD)	YES - Current	NO - Privately-Owned	Available	Not Used in Prior Housing Element	0	0	0.066603196	0.066603196	0	0	0	1838093	779	Canoga Park - Winnetka - Woodland Hills - West Hills		Above Moderate
LOS ANGELES	23222 W CANTERBURY WAY	91307	2026029031	Low Medium I Residential	(T)(Q)RD3-1	0	14	0.065610361	Residential - Single Family Residence - Planned Unit Development (PUD)	YES - Current	NO - Privately-Owned	Available	Not Used in Prior Housing Element	0	0	0.066603196	0.066603196	0	0	0	1838093	780	Canoga Park - Winnetka - Woodland Hills - West Hills		Above Moderate
LOS ANGELES	23218 W CANTERBURY WAY	91307	2026029032	Low Medium I Residential	(T)(Q)RD3-1	0	14	0.075035421	Residential - Single Family Residence - Planned Unit Development (PUD)	YES - Current	NO - Privately-Owned	Available	Not Used in Prior Housing Element	0	0	0.236899781	0.236899781	0	1*	1*	1838093	781	Canoga Park - Winnetka - Woodland Hills - West Hills		Above Moderate
LOS ANGELES	23214 W CANTERBURY WAY	91307	2026029033	Low Medium I Residential	(T)(Q)RD3-1	0	14	0.055701202	Residential - Single Family Residence - Planned Unit Development (PUD)	YES - Current	NO - Privately-Owned	Available	Not Used in Prior Housing Element	0	0	0.066603196	0.066603196	0	0	0	1838093	782	Canoga Park - Winnetka - Woodland Hills - West Hills		Above Moderate
LOS ANGELES	23212 W CANTERBURY WAY	91307	2026029034	Low Medium I Residential	(T)(Q)RD3-1	0	14	0.059569765	Residential - Single Family Residence - Planned Unit Development (PUD)	YES - Current	NO - Privately-Owned	Available	Not Used in Prior Housing Element	0	0	0.066603196	0.066603196	0	0	0	1838093	783	Canoga Park - Winnetka - Woodland Hills - West Hills		Above Moderate
LOS ANGELES	23208 W CANTERBURY WAY	91307	2026029035	Low Medium I Residential	(T)(Q)RD3-1	0	14	0.064576359	Residential - Single Family Residence - Planned Unit Development (PUD)	YES - Current	NO - Privately-Owned	Available	Not Used in Prior Housing Element	0	0	0.066603196	0.066603196	0	0	0	1838093	784	Canoga Park - Winnetka - Woodland Hills - West Hills		Above Moderate
LOS ANGELES	23204 W CANTERBURY WAY	91307	2026029036	Low Medium I Residential	(T)(Q)RD3-1	0	14	0.068665136	Residential - Single Family Residence - Planned Unit Development (PUD)	YES - Current	NO - Privately-Owned	Available	Not Used in Prior Housing Element	0	0	0.066603196	0.066603196	0	0	0	1838093	785	Canoga Park - Winnetka - Woodland Hills - West Hills		Above Moderate
LOS ANGELES	23200 W CANTERBURY WAY	91307	2026029037	Low Medium I Residential	(T)(Q)RD3-1	0	14	0.102803355	Residential - Single Family Residence - Planned Unit Development (PUD)	YES - Current	NO - Privately-Owned	Available	Not Used in Prior Housing Element	0	0	0.195449889	0.195449889	0	1*	1*	1838093	786	Canoga Park - Winnetka - Woodland Hills - West Hills		Above Moderate
LOS ANGELES			2026029038	Low Residential	(T)(Q)RD5-1	0	8	0.10486974	Residential - Single Family Residence - Planned Unit Development (PUD)	YES - Current	NO - Privately-Owned	Available	Not Used in Prior Housing Element	0	0	0.066603196	0.066603196	0	0	0	1838093	787	Canoga Park - Winnetka - Woodland Hills - West Hills		Above Moderate
LOS ANGELES			2026029039	Low Residential	(T)(Q)RD5-1	0	8	0.088015021	Residential - Single Family Residence - Planned Unit Development (PUD)	YES - Current	NO - Privately-Owned	Available	Not Used in Prior Housing Element	0	0	0.066603196	0.066603196	0	0	0	1838093	788	Canoga Park - Winnetka - Woodland Hills - West Hills		Above Moderate
LOS ANGELES			2026029040	Low Residential	(T)(Q)RD5-1	0	8	0.158788792	Residential - Single Family Residence - Vacant Land	YES - Current	NO - Privately-Owned	Available	Not Used in Prior Housing Element	0	0	0.236899781	0.236899781	0	1*	1*	1838093	789	Canoga Park - Winnetka - Woodland Hills - West Hills		Above Moderate
LOS ANGELES			2026029041	Low Residential	(T)(Q)RD5-1	0	8	0.154015079	Residential - Single Family Residence - Planned Unit Development (PUD)	YES - Current	NO - Privately-Owned	Available	Not Used in Prior Housing Element	0	0	0.236899781	0.236899781	0	1*	1*	1838093	790	Canoga Park - Winnetka - Woodland Hills - West Hills		Above Moderate
LOS ANGELES			2026029042	Low Residential	(T)(Q)RD5-1	0	8	0.094413496	Residential - Single Family Residence - Planned Unit Development (PUD)	YES - Current	NO - Privately-Owned	Available	Not Used in Prior Housing Element	0	0	0.066603196	0.066603196	0	0	0	1838093	791	Canoga Park - Winnetka - Woodland Hills - West Hills		Above Moderate
LOS ANGELES			2026029043	Low Residential	(T)(Q)RD5-1	0	8	0.13797849	Residential - Single Family Residence - Planned Unit Development (PUD)	YES - Current	NO - Privately-Owned	Available	Not Used in Prior Housing Element	0	0	0.250277162	0.250277162	0	1*	1*	1838093	792	Canoga Park - Winnetka - Woodland Hills - West Hills		Above Moderate
LOS ANGELES			2026029044	Low Residential	(T)(Q)RD5-1	0	8	0.124366878	Residential - Single Family Residence - Planned Unit Development (PUD)	YES - Current	NO - Privately-Owned	Available	Not Used in Prior Housing Element	0	0	0.250277162	0.250277162	0	1*	1*	1838093	793	Canoga Park - Winnetka - Woodland Hills - West Hills		Above Moderate
LOS ANGELES			2026029045	Low Residential	(T)(Q)RD5-1	0	8	0.094796415	Residential - Single Family Residence - Planned Unit Development (PUD)	YES - Current	NO - Privately-Owned	Available	Not Used in Prior Housing Element	0	0	0.070503509	0.070503509	0	0	0	1838093	794	Canoga Park - Winnetka - Woodland Hills - West Hills		Above Moderate
LOS ANGELES			2026029046	Low Residential	(T)(Q)RD5-1	0	8	0.094796188	Residential - Single Family Residence - Planned Unit Development (PUD)	YES - Current	NO - Privately-Owned	Available	Not Used in Prior Housing Element	0	0	0.070503509	0.070503509	0	0	0	1838093	795	Canoga Park - Winnetka - Woodland Hills - West Hills		Above Moderate
LOS ANGELES			2026029047	Low Residential	(T)(Q)RD5-1	0	8	0.142315533	Residential - Single Family Residence - Planned Unit Development (PUD)	YES - Current	NO - Privately-Owned	Available	Not Used in Prior Housing Element	0	0	0.250277162	0.250277162	0	1*	1*	1838093	796	Canoga Park - Winnetka - Woodland Hills - West Hills		Above Moderate
LOS ANGELES			2026029048	Low Residential	(T)(Q)RD5-1	0	8	0.156227795	Residential - Single Family Residence - Planned Unit Development (PUD)	YES - Current	NO - Privately-Owned	Available	Not Used in Prior Housing Element	0	0	0.250277162	0.250277162	0	1*	1*	1838093	797	Canoga Park - Winnetka - Woodland Hills - West Hills		Above Moderate
LOS ANGELES			2026029049	Low Residential	(T)(Q)RD5-1	0	8	0.102363577	Residential - Single Family Residence - Planned Unit Development (PUD)	YES - Current	NO - Privately-Owned	Available	Not Used in Prior Housing Element	0	0	0.070503509	0.070503509	0	0	0	1838093	798	Canoga Park - Winnetka - Woodland Hills - West Hills		Above Moderate
LOS ANGELES			2026029050	Low Residential	(T)(Q)RD5-1	0	8	0.102363327	Residential - Single Family Residence - Planned Unit Development (PUD)	YES - Current	NO - Privately-Owned	Available	Not Used in Prior Housing Element	0	0	0.070503509	0.070503509	0	0	0	1838093	799	Canoga Park - Winnetka - Woodland Hills - West Hills		Above Moderate
LOS ANGELES			2026029051	Low Residential	(T)(Q)RD5-1	0	8	0.102364301	Residential - Single Family Residence - Planned Unit Development (PUD)	YES - Current	NO - Privately-Owned	Available	Not Used in Prior Housing Element	0	0	0.070503509	0.070503509	0	0	0	1838093	800	Canoga Park - Winnetka - Woodland Hills - West Hills		Above Moderate
LOS ANGELES			2026029052	Low Residential	(T)(Q)RD5-1	0	8	0.115480056	Residential - Single Family Residence - Planned Unit Development (PUD)	YES - Current	NO - Privately-Owned	Available	Not Used in Prior Housing Element	0	0	0.250277162	0.250277162	0	1*	1*	1838097	916	Canoga Park - Winnetka - Woodland Hills - West Hills		Above Moderate
LOS ANGELES	7701 N PLATT AVE	91304	2027001054	Very Low Residential	RE11-1	0	1 unit per lot	0.327490048	Residential - Single Family Residence - Pool	YES - Current	NO - Privately-Owned	Available	Not Used in Prior Housing Element	0	0	0.079203194	0.079203194	0	0	0	1898093	749	Canoga Park - Winnetka - Woodland Hills - West Hills		Above Moderate
LOS ANGELES	7607 N WOODLAKE AVE	91304	2027005004	Neighborhood Office Commercial	(Q)C1.5-1VL	0	108	0.325911423	Commercial - Auto, Recreation Equipment, Construction Equipment Sales and Service - Auto Body Repair Shop - One Story	YES - Current	NO - Privately-Owned	Available	Not Used in Prior Housing Element	0.426335406	0	0	0.426335406	0	0	0	1868093	113	Canoga Park - Winnetka - Woodland Hills - West Hills		Lower
LOS ANGELES	23255 W SATICOY ST	91304	2027005005	Neighborhood Office Commercial	(Q)C1-1VL	0	54	1.993588912	Commercial - Store - One Story	YES - Current	NO - Privately-Owned	Available	Not Used in Prior Housing Element	0.216270432	0	0	0.216270432	0	0	0	1868093	85	Canoga Park - Winnetka - Woodland Hills - West Hills		Lower
LOS ANGELES	23217 W SATICOY ST	91304	2027005006	Neighborhood Office Commercial	(Q)C1-1VL	0	54	2.295284424	Commercial - Supermarket - Supermarket - 12,000 SF or More - One Story	YES - Current	NO - Privately-Owned	Available	Not Used in Prior Housing Element	0.465671664	0	0	0.465671664	0	0	0	1868093	86	Canoga Park - Winnetka - Woodland Hills - West Hills		Lower
LOS ANGELES	7625 N WOODLAKE AVE	91304	2027005007	Neighborhood Office Commercial	(Q)C1-1VL	0	54	0.541897513	Commercial - Store - One Story	YES - Current	NO - Privately-Owned	Available	Not Used in Prior Housing Element	0.381437689	0	0	0.381437689	0	0	0	1868093	88	Canoga Park - Winnetka - Woodland Hills - West Hills		Lower
LOS ANGELES			2027006009	Minimum Residential	A1-1	0	1 unit per lot	0.103059294	Residential - Single Family Residence - Vacant Land	YES - Current	NO - Privately-Owned	Available	Not Used in Prior Housing Element	0	0	0.023339851	0.023339851	0	0	0	1838093	31	Canoga Park - Winnetka - Woodland Hills - West Hills		Above Moderate
LOS ANGELES			2027006009	Minimum Residential	A1-1	0	1 unit per lot	0.759055834	Residential - Single Family Residence - Vacant Land	YES - Current	NO - Privately-Owned	Available	Not Used in Prior Housing Element	0	0	0.023339851	0.023339851	0	0	0	1838093	73	Canoga Park - Winnetka - Woodland Hills - West Hills		Above Moderate
LOS ANGELES	7711 N ATRON AVE	91304	2027030019	Very Low Residential	RE11-1	0	1 unit per lot	0.24718424	Residential - Single Family Residence	YES - Current	NO - Privately-Owned	Available	Not Used in Prior Housing Element	0	0	0.079203194	0.079203194	0	0	0	1898093	717	Canoga Park - Winnetka - Woodland Hills - West Hills		Above Moderate
LOS ANGELES	7515 N LINLEY LANE	91304	2027035029	Very Low Residential	RE11-1-H	0	1 unit per lot	0.260497771	Residential - Single Family Residence	YES - Current	NO - Privately-Owned	Available	Not Used in Prior Housing Element	0	0	0.004562615	0.004562615	0	0	0	1868089	241	Canoga Park - Winnetka - Woodland Hills - West Hills		Above Moderate
LOS ANGELES	7609 N LINLEY LANE	91304	2027035033	Very Low Residential	RE11-1-H	0	1 unit per lot	0.246876173	Residential - Single Family Residence	YES - Current	NO - Privately-Owned	Available	Not Used in Prior Housing Element	0	0	0.004562615	0.004562615	0	0	0	1868089	156	Canoga Park - Winnetka - Woodland Hills - West Hills		Above Moderate
LOS ANGELES			2028011900	Low Medium I Residential	A1-1	0	1 unit per lot	0.505074591	Miscellaneous - Government Owned Property	YES - Current	YES - City-Owned	Available	Used in Prior Housing Element - Non-Vacant	0	0	0.000439487	0.000439487	0	0	0	1838093	362	Canoga Park - Winnetka - Woodland Hills - West Hills		Above Moderate
LOS ANGELES	23270 W SHERMAN WAY	91307	2028011901	Low Medium I Residential	A1-1	0	1 unit per lot	0.83558761	Miscellaneous - Government Owned Property	YES - Current	YES - City-Owned	Available	Used in Prior Housing Element - Non-Vacant	0	0	0.000439487	0.000439487	0	0	0	1838093	300	Canoga Park - Winnetka - Woodland Hills - West Hills		Above Moderate
LOS ANGELES	6810 N PLATT AVE	91307	2028012043	General Commercial	(Q)C2-1VL	0	108	0.39582462	Commercial - Office Building - One Story	YES - Current	NO - Privately-Owned	Available	Not Used in Prior Housing Element	0.322051817	0	0	0.322051817	0	0	0	1808093	21	Canoga Park - Winnetka - Woodland Hills - West Hills		Lower
LOS ANGELES	7147 N ATHELING WAY	91307	2028018026	Very Low Residential	RE11-1	0	1 unit per lot	0.373622338	Residential - Single Family Residence	YES - Current	NO - Privately-Owned	Available	Not Used in Prior Housing Element	0	0	0.024985388	0.024985388	0	0	0	1838093	179	Canoga Park - Winnetka - Woodland Hills - West Hills		Above Moderate
LOS ANGELES	23936 W HIGHLANDER ROAD	91307	2028028900	Open Space	RE11-1	0	1 unit per lot	0.188292539	Miscellaneous - Government Owned Property	YES - Current	YES - City-Owned	Available	Used in Prior Housing Element - Non-Vacant	0	0	0.000459463	0.000459463	0	0	0	1838089	550	Canoga Park - Winnetka - Woodland Hills - West Hills		Above Moderate
LOS ANGELES			2028028900	Open Space	RE11-1	0	1 unit per lot	0.182175949	Miscellaneous - Government Owned Property	YES - Current	YES - City-Owned	Available	Used in Prior Housing Element - Non-Vacant	0	0	0.000459463	0.000459463	0	0	0	1838089	533	Canoga Park - Winnetka - Woodland Hills - West Hills		Above Moderate
LOS ANGELES			2028028900	Open Space	RE11-1	0	1 unit per lot	0.191925077	Miscellaneous - Government Owned Property	YES - Current	YES - City-Owned	Available	Used in Prior Housing Element - Non-Vacant	0	0	0.000459463	0.000459463	0	0	0	1838089	524	Canoga Park - Winnetka - Woodland Hills - West Hills		Above Moderate
LOS ANGELES			2028028900	Open Space	RE11-1	0	1 unit per lot	0.205419848	Miscellaneous - Government Owned Property	YES - Current	YES - City-Owned	Available	Used in Prior Housing Element - Non-Vacant	0	0	0.000459463	0.000459463	0	0	0	1838089	552	Canoga Park - Winnetka - Woodland Hills - West Hills		Above Moderate
LOS ANGELES			2028028900

LOS ANGELES	6008 N LITTLE OAK LANE	91367	2032003091	Very Low Residential	RE11-1	0	1 unit per lot	0.250176831	Residential - Single Family Residence - Vacant Land	YES - Current	NO - Privately-Owned	Available	Not Used in Prior Housing Element	0	0	0.023915032	0.023915032	0	0	0	1778085	276	Canoga Park - Winnetka - Woodland Hills - West Hills										Above Moderate
LOS ANGELES			2032003091	Very Low Residential	RE11-1	0	1 unit per lot	0.002119543	Residential - Single Family Residence - Vacant Land	YES - Current	NO - Privately-Owned	Available	Not Used in Prior Housing Element	0	0	0.023915032	0.023915032	0	0	0	1778085	672	Canoga Park - Winnetka - Woodland Hills - West Hills										Above Moderate
LOS ANGELES	24425 W CALVERT ST	91367	2032011074	Low Residential	RS-1	0	1 unit per lot	1.516671533	Institutional - Church - One Story	YES - Current	NO - Privately-Owned	Available	Not Used in Prior Housing Element	0	0	0.001007471	0.001007471	0	0	0	1778089	851	Canoga Park - Winnetka - Woodland Hills - West Hills										Above Moderate
LOS ANGELES			2032013039	Very Low Residential	RE11-1	0	1 unit per lot	0.026243229	Residential - Single Family Residence - Vacant Land	YES - Current	NO - Privately-Owned	Available	Not Used in Prior Housing Element	0	0	0.023915032	0.023915032	0	0	0	1778085	662	Canoga Park - Winnetka - Woodland Hills - West Hills										Above Moderate
LOS ANGELES			2032013032	Very Low Residential	(T)RE11-1-H	0	1 unit per lot	0.611750303	Residential - Single Family Residence - Vacant Land	YES - Current	NO - Privately-Owned	Available	Not Used in Prior Housing Element	0	0	0.023915032	0.023915032	0	0	0	1778085	660	Canoga Park - Winnetka - Woodland Hills - West Hills										Above Moderate
LOS ANGELES			2032014005	Very Low Residential	RE11-1	0	1 unit per lot	0.078918657	Residential - Single Family Residence - Vacant Land	YES - Current	NO - Privately-Owned	Available	Not Used in Prior Housing Element	0	0	0.023915032	0.023915032	0	0	0	1778085	665	Canoga Park - Winnetka - Woodland Hills - West Hills										Above Moderate
LOS ANGELES	5969 N NORA LYNN DR	91367	2032027013	Very Low Residential	RE11-1	0	1 unit per lot	0.380067493	Residential - Single Family Residence - Other Improvements Only	YES - Current	NO - Privately-Owned	Available	Not Used in Prior Housing Element	0	0	0.001625752	0.001625752	0	0	0	1778085	347	Canoga Park - Winnetka - Woodland Hills - West Hills										Above Moderate
LOS ANGELES	5932 N COUNTY OAK ROAD	91367	2032027030	Very Low Residential	RE11-1	0	1 unit per lot	0.0212925	Residential - Single Family Residence - Vacant Land	YES - Current	NO - Privately-Owned	Available	Not Used in Prior Housing Element	0	0	0.023915032	0.023915032	0	0	0	1778085	493	Canoga Park - Winnetka - Woodland Hills - West Hills										Above Moderate
LOS ANGELES	6015 N WOODLAND VIEW DR	91367	2032028004	Very Low Residential	RE11-1	0	1 unit per lot	0.253985373	Residential - Single Family Residence - Other Improvements Only	YES - Current	NO - Privately-Owned	Available	Not Used in Prior Housing Element	0	0	0.001783703	0.001783703	0	0	0	1778085	341	Canoga Park - Winnetka - Woodland Hills - West Hills										Above Moderate
LOS ANGELES	6155 N PASEO LA VISTA	91367	2032030025	Very Low Residential	RE11-1	0	1 unit per lot	0.424388543	Residential - Single Family Residence - Other Improvements Only	YES - Current	NO - Privately-Owned	Available	Not Used in Prior Housing Element	0	0	0.001625752	0.001625752	0	0	0	1778085	47	Canoga Park - Winnetka - Woodland Hills - West Hills										Above Moderate
LOS ANGELES	6045 N PASEO LA VISTA	91367	2032030900	Very Low Residential	RE11-1	0	1 unit per lot	1.839832726	Miscellaneous - Government Owned Property	YES - Current	YES - City-Owned	Available	Used in Prior Housing Element - Non-Vacant	0	0	0.000439487	0.000439487	0	0	0	1778085	190	Canoga Park - Winnetka - Woodland Hills - West Hills										Above Moderate
LOS ANGELES			2032030901	Very Low Residential	RE11-1	0	1 unit per lot	0.0095067	Miscellaneous - Government Owned Property	YES - Current	YES - City-Owned	Available	Used in Prior Housing Element - Non-Vacant	0	0	0.000439487	0.000439487	0	0	0	1778085	283	Canoga Park - Winnetka - Woodland Hills - West Hills										Above Moderate
LOS ANGELES			2032030901	Very Low Residential	RE11-1	0	1 unit per lot	0.083538048	Miscellaneous - Government Owned Property	YES - Current	YES - City-Owned	Available	Not Used in Prior Housing Element	0	0	0.000439487	0.000439487	0	0	0	1778085	204	Canoga Park - Winnetka - Woodland Hills - West Hills										Above Moderate
LOS ANGELES	24808 W WOODED VISTA	91307	2032031030	Very Low Residential	RE15-1-H	0	1 unit per lot	0.415723372	Residential - Single Family Residence - Other Improvements Only	YES - Current	NO - Privately-Owned	Available	Not Used in Prior Housing Element	0	0	0.023915032	0.023915032	0	0	0	1778085	4	Canoga Park - Winnetka - Woodland Hills - West Hills										Above Moderate
LOS ANGELES	6401 N PLATT AVE	91307	2033010034	Community Commercial	C1.5-1VL	0	108	0.6341359	Commercial - Store - One Story	YES - Current	NO - Privately-Owned	Available	Not Used in Prior Housing Element	0.146479628	0	0	0.146479628	0	0	0	1808093	780	Canoga Park - Winnetka - Woodland Hills - West Hills										Lower
LOS ANGELES	6433 N PLATT AVE	91307	2033010039	Community Commercial	C1.5-1VL	0	108	1.028961518	Commercial - Restaurant, Cocktail Lounge - Fast Food - Walk Up - One Story	YES - Current	NO - Privately-Owned	Available	Not Used in Prior Housing Element	0.076041135	0	0	0.076041135	0	0	0	1808093	739	Canoga Park - Winnetka - Woodland Hills - West Hills										Lower
LOS ANGELES	23717 W VICTORY BLVD	91307	2033010043	Community Commercial	QC1-1VL	0	54	0.538985536	Commercial - Restaurant, Cocktail Lounge - Wireless Communication Tower - One Story	YES - Current	NO - Privately-Owned	Available	Not Used in Prior Housing Element	0.10000197	0	0	0.10000197	1	0	0	1808093	777	Canoga Park - Winnetka - Woodland Hills - West Hills										Lower
LOS ANGELES	6445 N PLATT AVE	91307	2033010901	Low Residential	RS-1	0	1 unit per lot	0.779260474	Miscellaneous - Government Owned Property	YES - Current	YES - City-Owned	Available	Used in Prior Housing Element - Non-Vacant	0	0	0.000439487	0.000439487	0	0	0	1808093	678	Canoga Park - Winnetka - Woodland Hills - West Hills										Above Moderate
LOS ANGELES			2033010901	Community Commercial, Low Residential	RS-1	0	1 unit per lot	0.143470435	Miscellaneous - Government Owned Property	YES - Current	YES - City-Owned	Available	Used in Prior Housing Element - Non-Vacant	0	0	0.000439487	0.000439487	0	0	0	1808093	723	Canoga Park - Winnetka - Woodland Hills - West Hills										Above Moderate
LOS ANGELES	24335 W VICTORY BLVD	91307	2033013016	General Commercial	C2-1VL	0	108	0.434173197	Commercial - Store - One Story	YES - Current	NO - Privately-Owned	Available	Used in Prior Housing Element - Non-Vacant	0.130591594	0	0	0.130591594	1	0	0	1778089	55	Canoga Park - Winnetka - Woodland Hills - West Hills										Lower
LOS ANGELES	24336 W VICTORY BLVD	91367	2033014016	General Commercial	C2-1VL	0	108	0.452661353	Commercial - Service Station - Full Service - No Additional Services	YES - Current	NO - Privately-Owned	Available	Not Used in Prior Housing Element	0.13730571	0	0	0.13730571	1	0	0	1778089	120	Canoga Park - Winnetka - Woodland Hills - West Hills										Lower
LOS ANGELES	6307 N PLATT AVE	91367	2033018022	Neighborhood Office Commercial	(Q)C1-1VL	0	54	0.344318148	Commercial - Store Combination - Store and Office Combination - One Story	YES - Current	NO - Privately-Owned	Available	Not Used in Prior Housing Element	0.08122673	0	0	0.08122673	1	0	0	1808093	912	Canoga Park - Winnetka - Woodland Hills - West Hills										Lower
LOS ANGELES	6303 N PLATT AVE	91367	2033018023	Neighborhood Office Commercial	C1-1VL	0	54	0.36082686	Commercial - Restaurant, Cocktail Lounge - Restaurant, Cocktail Lounge, Tavern - One Story	YES - Current	NO - Privately-Owned	Available	Not Used in Prior Housing Element	0.083040416	0	0	0.083040416	0	0	0	1808093	973	Canoga Park - Winnetka - Woodland Hills - West Hills										Lower
LOS ANGELES	23706 W VICTORY BLVD	91367	2033018024	Neighborhood Office Commercial	C1.5-1VL	0	108	0.497048402	Commercial - Service Station - Full Service - No Additional Services	YES - Current	NO - Privately-Owned	Available	Not Used in Prior Housing Element	0.149630659	0	0	0.149630659	0	0	0	1808093	851	Canoga Park - Winnetka - Woodland Hills - West Hills										Lower
LOS ANGELES	23710 W VANOWEN ST	91307	2034001035	General Commercial	(Q)C2-1VL	0	108	0.239886133	Commercial - Auto, Recreation Equipment, Construction Equipment Sales and Service - Auto Body Repair Shop - 14 to 20 Stories	YES - Current	NO - Privately-Owned	Available	Not Used in Prior Housing Element	0.104610004	0	0	0.104610004	0	0	0	1808093	96	Canoga Park - Winnetka - Woodland Hills - West Hills										Lower
LOS ANGELES	6719 N PLATT AVE	91307	2034001036	General Commercial	(Q)C2-1VL	0	108	0.2494378	Commercial - Restaurant, Cocktail Lounge - Restaurant, Cocktail Lounge, Tavern - One Story	YES - Current	NO - Privately-Owned	Available	Not Used in Prior Housing Element	0.108834421	0	0	0.108834421	0	0	0	1808093	97	Canoga Park - Winnetka - Woodland Hills - West Hills										Lower
LOS ANGELES	24372 W VANOWEN ST	91307	2034004027	General Commercial	(Q)C2-1VL	0	108	0.435860007	Commercial - Store Combination - Store and Office Combination - One Story	YES - Current	NO - Privately-Owned	Available	Not Used in Prior Housing Element	0.050301345	0	0	0.050301345	0	0	0	1838089	622	Canoga Park - Winnetka - Woodland Hills - West Hills										Lower
LOS ANGELES	23838 W KITTRIDGE ST	91307	2034023051	Low Residential	RS-1	0	1 unit per lot	2.917939053	Institutional - Church - One Story	YES - Current	NO - Privately-Owned	Available	Used in Prior Housing Element - Non-Vacant	0	0	0.001438514	0.001438514	0	0	0	1808089	395	Canoga Park - Winnetka - Woodland Hills - West Hills										Above Moderate
LOS ANGELES	24373 W VANOWEN ST	91307	2034024053	General Commercial	(Q)C2-1VL	0	108	0.193529274	Commercial - Store - One Story	YES - Current	NO - Privately-Owned	Available	Not Used in Prior Housing Element	0.093599761	0	0	0.093599761	1	0	0	1838089	563	Canoga Park - Winnetka - Woodland Hills - West Hills										Lower
LOS ANGELES	24385 W VANOWEN ST	91307	2034024053	General Commercial	(Q)C2-1VL	0	108	0.3513137	Commercial - Store - One Story	YES - Current	NO - Privately-Owned	Available	Not Used in Prior Housing Element	0.134492889	0	0	0.134492889	1	0	0	1838089	558	Canoga Park - Winnetka - Woodland Hills - West Hills										Lower
LOS ANGELES	23701 W VANOWEN ST	91307	2034032072	General Commercial	(Q)C2-1VL	0	108	0.272398694	Commercial - Store - One Story	YES - Current	NO - Privately-Owned	Available	Not Used in Prior Housing Element	0.114198278	0	0	0.114198278	0	0	0	1808093	17	Canoga Park - Winnetka - Woodland Hills - West Hills										Lower
LOS ANGELES	23717 W VANOWEN ST	91307	2034032072	General Commercial	(Q)C2-1VL	0	108	0.254350967	Commercial - Store - One Story	YES - Current	NO - Privately-Owned	Available	Not Used in Prior Housing Element	0.107837514	0	0	0.107837514	0	0	0	1808093	16	Canoga Park - Winnetka - Woodland Hills - West Hills										Lower
LOS ANGELES	23640 W VICTORY BLVD	91307	2035008020	Neighborhood Office Commercial	C1.5-1VL	0	108	0.276507	Commercial - Restaurant, Cocktail Lounge - Fast Food - Auto Oriented - One Story	YES - Current	NO - Privately-Owned	Available	Not Used in Prior Housing Element	0.112867472	0	0	0.112867472	0	0	0	1808093	854	Canoga Park - Winnetka - Woodland Hills - West Hills										Lower
LOS ANGELES	6310 N PLATT AVE	91367	2035008021	Neighborhood Office Commercial	C1.5-1VL	0	108	0.634250711	Commercial - Restaurant, Cocktail Lounge - Restaurant, Cocktail Lounge, Tavern - One Story	YES - Current	NO - Privately-Owned	Available	Not Used in Prior Housing Element	0.152483292	0	0	0.152483292	0	0	0	1808093	913	Canoga Park - Winnetka - Woodland Hills - West Hills										Lower
LOS ANGELES	23650 W VICTORY BLVD	91367	2035008022	Neighborhood Office Commercial	C1.5-1VL	0	108	0.467478577	Commercial - Service Station - With Car Wash - Convenience Store	YES - Current	NO - Privately-Owned	Available	Not Used in Prior Housing Element	0.148251529	0	0	0.148251529	0	0	0	1808093	853	Canoga Park - Winnetka - Woodland Hills - West Hills										Lower
LOS ANGELES	6651 N BRENNAN AVE	91307	2036019022	Low Residential	RS-1	0	1 unit per lot	0.243910917	Residential - Single Family Residence - Vacant Land	YES - Current	NO - Privately-Owned	Available	Not Used in Prior Housing Element	0	0	0.026203009	0.026203009	0	0	0	1808093	277	Canoga Park - Winnetka - Woodland Hills - West Hills										Above Moderate
LOS ANGELES			2036022041	Low Residential	RS-1	0	1 unit per lot	0.028695544	Residential - Single Family Residence - Vacant Land	YES - Current	NO - Privately-Owned	Available	Not Used in Prior Housing Element	0	0	0.023915032	0.023915032	0	0	0	1808093	513	Canoga Park - Winnetka - Woodland Hills - West Hills										Above Moderate
LOS ANGELES			2036024001	Community Commercial	(Q)C1-1VL, C1-1VL	0	54	0.741897318	Commercial - Supermarket - Supermarket - 12,000 SF or More - One Story	YES - Current	NO - Privately-Owned	Available	Not Used in Prior Housing Element	0.049861941	0	0	0.049861941	0	0	0	1808093	978	Canoga Park - Winnetka - Woodland Hills - West Hills										Lower
LOS ANGELES			2036024002	Community Commercial	C1-1VL	0	54	0.192838103	Commercial - Shopping Center (Neighborhood, Community) - One Story	YES - Current	NO - Privately-Owned	Available	Used in Prior Housing Element - Non-Vacant	0.054484932	0	0	0.054484932	0	0	0	1808093	979	Canoga Park - Winnetka - Woodland Hills - West Hills										Lower
LOS ANGELES			2036024003	Community Commercial	(T)(Q)C1-1VL, C1-1VL	0	54	0.419582061	Commercial - Shopping Center (Neighborhood, Community) - One Story	YES - Current	NO - Privately-Owned	Available	Not Used in Prior Housing Element	0.068644428	0	0	0.068644428	0	0	0	1808093	980	Canoga Park - Winnetka - Woodland Hills - West Hills										Lower
LOS ANGELES			2036024004	Community Commercial	C1-1VL	0	54	0.187671143	Commercial - Shopping Center (Neighborhood, Community) - One Story	YES - Current	NO - Privately-Owned	Available	Not Used in Prior Housing Element	0.038600162	0	0	0.038600162	0	0	0	1808093	981	Canoga Park - Winnetka - Woodland Hills - West Hills										Lower
LOS ANGELES			2036024005	Community Commercial	C1-1VL	0	54	0.275482715	Commercial - Shopping Center (Neighborhood, Community) - One Story	YES - Current	NO - Privately-Owned	Available	Used in Prior Housing Element - Non-Vacant	0.052668142	0	0	0.052668142	0	0	0	1808093	982	Canoga Park - Winnetka - Woodland Hills - West Hills										Lower
LOS ANGELES			2036024006	Community Commercial	(T)(Q)C1-1VL, C1-1VL	0	54	0.068414414	Commercial - Commercial - One Story	YES - Current	NO - Privately-Owned	Available	Not Used in Prior Housing Element	0	0	0.001335347	0.001335347	0	0	0	1808093	983	Canoga Park - Winnetka - Woodland Hills - West Hills										Above Moderate
LOS ANGELES			2036024006	Community Commercial	(T)(Q)C1-1VL, C1-1VL	0	54	0.275911782	Commercial - Commercial - One Story	YES - Current	NO - Privately-Owned	Available	Not Used in Prior Housing Element	0.022387458	0	0	0.022387458	0	0	0	1808093	984	Canoga Park - Winnetka - Woodland Hills - West Hills										Lower
LOS ANGELES			2036024007	Community Commercial	(T)(Q)C1-1VL, C1-1VL	0	54	0.39649651	Commercial - Shopping Center (Neighborhood, Community) - One Story	YES - Current	NO - Privately-Owned	Available	Not Used in Prior Housing Element	0.065828238	0	0	0.065828238	0	0	0	1808093	985	Canoga Park - Winnetka - Woodland Hills - West Hills										Lower
LOS ANGELES	23553 W VICTORY BLVD	91307	2036024RRK	Community Commercial	(Q)RD2-1	0	21	1.876630689	Residential - Single Family Residence - Condominium	YES - Current	NO - Privately-Owned	Available	Not Used in Prior Housing Element	0	0.369152522	0	0.369152522	28	0	0	1808093	762	Canoga Park - Winnetka - Woodland Hills - West Hills										Moderate
LOS ANGELES	23644 W VANOWEN ST	91307	2036026044	General Commercial	(Q)C2-1VL	0	108	0.395893153	Commercial - Professional Building - One Story	YES - Current	NO - Privately-Owned	Available	Not Used in Prior Housing Element	0.139094269	0	0	0.139094269	0	0	0	1808093	99	Canoga Park - Winnetka - Woodland Hills - West Hills										Lower
LOS ANGELES			2038020052	Low Residential	A1-1	0	1 unit per lot	0.023139764	Residential - Single Family Residence - Vacant Land	YES - Current	NO - Privately-Owned	Available	Not Used in Prior Housing Element	0	0	0.026203009	0.026203009	0	0	0	1808097	11	Canoga Park - Winnetka - Woodland Hills - West Hills										Above Moderate
LOS ANGELES	6748 N FALLBROOK AVE	91307	2038020064	General Commercial	(Q)C4-1VL	0	108	0.661588973	Commercial - Service Station - Self Service - No Additional Services	YES - Current	NO - Privately-Owned	Available	Not Used in Prior Housing Element	0.145669995	0	0	0.145669995	1	0	0	1808097	38	Canoga Park - Winnetka - Woodland Hills - West Hills										Lower
LOS ANGELES	22736 W VANOWEN ST	91307	2038020065	Community Commercial	(Q)C1-1VL	0	108	0.430131691	Commercial - Office Building - One Story	YES - Current	NO - Privately-Owned	Available	Not Used in Prior Housing Element	0.045149804	0	0	0.045149804	0	0	0	1808097	36	Canoga Park - Winnetka - Woodland Hills - West Hills										Lower
LOS ANGELES	6730 N FALLBROOK AVE	91307	2038020066	General Commercial	(Q)CR-1VL	0	108	0.964038717	Commercial - Bank, Savings and Loan - One Story	YES - Current	NO - Privately-Owned	Available	Not Used in Prior Housing Element	0.061755382	0	0	0.061755382	0	0	0	1808097	70	Canoga Park - Winnetka - Woodland Hills - West Hills										Lower
LOS ANGELES	6700 N FALLBROOK AVE	91307	2038020067	General Commercial	(Q)CR-1VL	0	108	1.880153041	Commercial - Office Building - One Story	YES - Current	NO - Privately-Owned	Available	Not Used in Prior Housing Element	0.296733779	0	0	0.296733779	0	0	0	1808097	91	Canoga Park - Winnetka - Woodland Hills - West Hills										Lower
LOS ANGELES			2038020068	Low Residential	(T)(Q)RD5-1	0	8	0.327645275	Residential - Single Family Residence - Planned Unit Development (PUD)	YES - Current	NO - Privately-Owned	Available	Not Used in Prior Housing Element	0	0	0.141550845	0.141550845	0	2*	2*	1808097	726	Canoga Park - Winnetka - Woodland Hills - West Hills										Above Moderate
LOS ANGELES	22702 W DUNCAN LANE	91307	2038020080	Low Residential	(T)(Q)RD5-1	0	8	0.162255328	Residential - Single Family Residence - Planned Unit Development (PUD)	YES - Current	NO - Privately-Owned	Available	Not Used in Prior Housing Element	0	0	0.007309432	0.007309432	1	1*	1*	1808097	738	Canoga Park - Winnetka - Woodland Hills - West Hills										Above Moderate
LOS ANGELES	6714 N GLASNER LANE	91307	2038020081	Low Residential	(T)(Q)RD5-1	0	8	0.143934611	Residential - Single Family Residence - Planned Unit Development (PUD)	YES - Current	NO - Privately-Owned	Available	Not Used in Prior Housing Element	0	0	0.007309432	0.007309432	1	1*	1*	1808097	739	Canoga Park - Winnetka - Woodland Hills - West Hills										Above Moderate
LOS ANGELES	22663 W KITTRIDGE ST	91307	2038021020	Low Residential	RS-1	0	1 unit per lot	0.17217225	Residential - Single Family Residence	YES - Current	NO - Privately-Owned	Available	Not Used in Prior Housing Element	0	0	0.081084251	0.081084251	0	0	0	1808097	154	Canoga Park - Winnetka - Woodland Hills - West Hills										Above Moderate
LOS ANGELES	22715 W VICTORY BLVD	91307	2038038018	Community Commercial	CR-1VL	0	108	0.206581116	Commercial - Professional Building - One Story	YES - Current	NO - Privately-Owned	Available	Not Used in Prior Housing Element	0.221665518	0	0	0.221665518	0	0	0	1808097	596	Canoga Park - Winnetka - Woodland Hills - West Hills										Lower
LOS ANGELES	22707 W VICTORY BLVD	91307	2038038019	Community Commercial	(Q)CR-1VL	0	108	0.20658493	Commercial - Shopping Center (Regional) - One Story	YES - Current	NO - Privately-Owned	Available	Not Used in Prior Housing Element	0.203559293	0	0	0.203559293	1	0	0	1808097	597	Canoga Park - Winnetka - Woodland Hills - West Hills										Lower
LOS ANGELES	6424 N FALLBROOK AVE	91307	2038038028	Community Commercial	C2-1VL	0	108	3.028283958	Commercial - Shopping Center (Neighborhood, Community) - One Story	YES - Current	NO - Privately-Owned	Available	Not Used in Prior Housing Element	1.788932532	0	0	1.788932532	0	0	0	1808097	546	Canoga Park - Winnetka - Woodland Hills - West Hills										Lower
LOS ANGELES			2038038028	Low Residential	RS-1	0	1 unit per lot	0.03749372	Commercial - Shopping Center (Neighborhood, Community) - One Story	YES - Current	NO - Privately-Owned	Available	Not Used in Prior Housing Element	0	0	0.001281772	0.001281772	0	0	0	1808097	550	Canoga Park - Winnetka - Woodland Hills - West Hills										Above Moderate
LOS ANGELES			2038038028	Low Residential	RS-1	0	1 unit per lot	0.073975545	Commercial - Shopping Center (Neighborhood, Community) - One Story	YES - Current	NO - Privately-Owned	Available	Not Used in Prior Housing Element	0	0	0.001281772	0.001281772	0	0	0	1808097	553	Canoga Park - Winnetka - Woodland Hills - West Hills										Above Moderate
LOS ANGELES			2038038028	Low Residential	RS-1	0	1 unit per lot	0.09898031	Commercial - Shopping Center (Neighborhood, Community) - One Story	YES - Current	NO - Privately-Owned	Available	Not Used in Prior Housing Element	0	0	0.001281772	0.001281772	0	0	0	1808097	576	Canoga Park - Winnetka - Woodland Hills - West Hills										Above Moderate
LOS ANGELES	6635 N FALLBROOK AVE	91307	2038040005	Community Commercial	QC2-1VL	0	108	7.828072932	Commercial - Shopping Center (Regional) - One Story	YES - Current	NO - Privately-Owned	Available	Not Used in Prior Housing Element	4.204819874	0	0	4.204819874	0	0	0	1808097	170	Canoga Park - Winnetka - Woodland Hills - West Hills										Lower
LOS ANGELES	22940 W VANOWEN ST	91307	2038040006	Community Commercial	QC2-1VL	0	108	3.670147116	Commercial - Shopping Center (Regional) - One Story	YES - Current	NO - Privately-Owned	Available	Not Used in Prior Housing Element	3.976171021	0	0	3.976171021	0	0	0	1808097	22	Canoga Park - Winnetka - Woodland Hills - West Hills										Lower
LOS ANGELES			2038040007	Community Commercial	QC2-1VL	0	108	3.759331756	Commercial - Shopping Center (Regional) - One Story	YES - Current	NO - Privately-Owned	Available	Not Used in Prior Housing Element	3.069995554	0	0	3.069995554	0	0	0	1808097	23	Canoga Park - Winnetka - Woodland Hills - West Hills										Lower
LOS ANGELES	6775 N FALLBROOK AVE	91307	2038040011	Community Commercial	QC2-1VL	0	108	0.48610805	Commercial - Shopping Center (Regional) - One Story	YES - Current	NO - Privately-Owned	Available	Not Used in Prior Housing Element	0.140461003	0	0	0.140461003	0	0	0	1808097	90	Canoga Park - Winnetka - Woodland Hills - West Hills										Lower
LOS ANGELES	6705 N FALLBROOK AVE	91307	2038040012	Community Commercial	QC2-1VL	0	108	7.343280037	Commercial - Shopping Center (Regional) - One Story	YES - Current	NO - Privately-Owned	Available	Not Used in Prior Housing Element	3.738820195	0	0	3.738820195	1	0	0	1808097	107	Canoga Park - Winnetka - Woodland Hills - West Hills										Lower
LOS ANGELES	6651 N FALLBROOK AVE	91307	2038040013	Community Commercial	QC2-1VL	0	108	1.919066541	Commercial - Shopping Center (Regional) - One Story	YES - Current	NO - Privately-Owned	Available	Not Used in Prior Housing Element	2.572159535	0	0	2.572159535	0	0	0	1808097	183	Canoga Park - Winnetka - Woodland Hills - West Hills										Lower
LOS ANGELES	6617 N FALLBROOK AVE	91307	2038040014	Community Commercial	QC2-1VL	0	108	10.39063472	Commercial - Shopping Center (Regional) - One Story	YES - Current	NO - Privately-Owned	Available	Not Used in Prior Housing Element	0	0	13.9036237	13.9036237	0	0	0	1808097	254	Canoga Park - Winnetka - Woodland Hills - West Hills										Above Moderate
LOS ANGELES			2038040014	Community Commercial	QC2-1VL	0	108	0.208811159	Commercial - Shopping Center (Regional) - One Story	YES - Current	NO - Privately-Owned	Available	Not Used in Prior Housing Element	0.095824874	0	0	0.095824874	0	0	0	1808097	429	Canoga Park - Winnetka - Woodland Hills - West Hills										Lower
LOS ANGELES	6599 N FALLBROOK AVE	91307	2038040015	Community Commercial	QC2-1VL	0	108	0.744976768	Commercial - Supermarket - Supermarket - 12,000 SF or More - One Story	YES - Current	NO - Privately-Owned	Available	Not Used in Prior Housing Element	0.148042519	0	0	0.148042519	2	0	0	1808097	430	Canoga Park - Winnetka - Woodland Hills - West Hills										Lower
LOS ANGELES	6607 N FALLBROOK AVE	91307	2038040015	Community Commercial	QC2-1VL	0	108	4.001899195	Commercial - Supermarket - Supermarket - 12,000 SF or More - One Story	YES - Current	NO - Privately-Owned	Available	Not Used in Prior Housing Element	2.649162488	0	0	2.649162488	2	0	0	1808097	311	Canoga Park - Winnetka - Woodland Hills - West Hills										Lower
LOS ANGELES	6501 N FALLBROOK AVE	91307	2038040016	Community Commercial	QC2-1VL	0	108	0.491659962	Commercial - Restaurant, Cocktail Lounge - Restaurant, Cocktail Lounge, Tavern - One Story	YES - Current	NO - Privately-Owned	Available	Not Used in Prior Housing Element	0.144420168	0	0	0.144420168	0	0	0	1808097	471	Canoga Park - Winnetka - Woodland Hills - West Hills										Lower
LOS ANGELES	6405 N FALLBROOK AVE	91307	2038040018	Community Commercial	QC2-1VL	0	108	0.468536687	Commercial - Restaurant, Cocktail Lounge - Restaurant, Cocktail Lounge, Tavern - One Story	YES - Current	NO - Privately-Owned	Available	Not Used in Prior Housing Element	0.135225708	0	0	0.135225708	1	0	0	1808097	549	Canoga Park - Winnetka - Woodland Hills - West Hills										Lower
LOS ANGELES	22815 W VICTORY BLVD	91307	2038040019	Community Commercial	QC2-1VL	0	108	0.502822775	Commercial - Shopping Center (Regional) - One Story	YES - Current	NO - Privately-Owned	Available	Not Used in Prior Housing Element	0.133365725	0	0	0.133365725	1	0	0	1808097	582	Canoga Park - Winnetka - Woodland Hills - West Hills										Lower
LOS ANGELES	22855 W VICTORY BLVD	91307	2038040021	Community Comm

LOS ANGELES	22753 W OXNARD ST	91367	2039017036	General Commercial	[Q]C2-1VL	0	108	0.165486829	Commercial - Service Station - Self Service - Convenience Store	YES - Current	NO - Privately-Owned	Available	Not Used in Prior Housing Element	0	0	5.91535E-05	5.91535E-05	1	0	0	1778097	498	Canoga Park - Winnetka - Woodland Hills - West Hills							Above Moderate
LOS ANGELES	6330 N FALLBROOK AVE	91367	2039020007	Community Commercial	C2-1VL	0	108	0.240325341	Commercial - Shopping Center (Regional) - One Story	YES - Current	NO - Privately-Owned	Available	Not Used in Prior Housing Element	0.104669741	0	0	0.104669741	0	0	0	1778097	12	Canoga Park - Winnetka - Woodland Hills - West Hills							Lower
LOS ANGELES	6322 N FALLBROOK AVE	91367	2039020012	Community Commercial	(Q)C2-1VL	0	108	0.27080651	Commercial - Office Building - One Story	YES - Current	NO - Privately-Owned	Available	Not Used in Prior Housing Element	0.113911155	0	0	0.113911155	0	0	0	1778097	15	Canoga Park - Winnetka - Woodland Hills - West Hills							Lower
LOS ANGELES	6350 N FALLBROOK AVE	91367	2039020018	Community Commercial	C2-1VL	0	108	0.389669562	Commercial - Service Station - Full Service - No Additional Services	YES - Current	NO - Privately-Owned	Available	Used in Prior Housing Element - Non-Vacant	0.134908039	0	0	0.134908039	0	0	0	1808097	631	Canoga Park - Winnetka - Woodland Hills - West Hills							Lower
LOS ANGELES	22736 W VICTORY BLVD	91367	2039020021	Community Commercial	C2-1VL	0	108	0.712749187	Commercial - Auto, Recreation Equipment, Construction Equipment Sales and Service - Car Wash Only, Self-service Type - One Story	YES - Current	NO - Privately-Owned	Available	Not Used in Prior Housing Element	0.148632406	0	0	0.148632406	1	0	0	1808097	632	Canoga Park - Winnetka - Woodland Hills - West Hills							Lower
LOS ANGELES	22730 W VICTORY BLVD	91367	2039020022	Community Commercial	C2-1VL	0	108	0.67706228	Commercial - Restaurant, Cocktail Lounge - Restaurant, Cocktail Lounge, Tavern - One Story	YES - Current	NO - Privately-Owned	Available	Not Used in Prior Housing Element	0.150398838	0	0	0.150398838	1	0	0	1808097	633	Canoga Park - Winnetka - Woodland Hills - West Hills							Lower
LOS ANGELES	6310 N FALLBROOK AVE	91367	2039020023	Community Commercial	C4-1VL	0	108	0.180384288	Commercial - Service Station - Full Service - No Additional Services	YES - Current	NO - Privately-Owned	Available	Used in Prior Housing Element - Non-Vacant	0.206908035	0	0	0.206908035	0	0	0	1778097	99	Canoga Park - Winnetka - Woodland Hills - West Hills							Lower
LOS ANGELES	6316 N FALLBROOK AVE	91367	2039020023	Community Commercial	C4-1VL	0	108	0.18041665	Commercial - Service Station - Full Service - No Additional Services	YES - Current	NO - Privately-Owned	Available	Used in Prior Housing Element - Non-Vacant	0.206908035	0	0	0.206908035	0	0	0	1778097	62	Canoga Park - Winnetka - Woodland Hills - West Hills							Lower
LOS ANGELES	22708 W VICTORY BLVD	91367	2039020026	Community Commercial	CR-1VL	0	108	1.66787556	Commercial - Office Building - Two Stories	YES - Current	NO - Privately-Owned	Available	Not Used in Prior Housing Element	0.295067259	0	0	0.295067259	0	0	0	1808097	634	Canoga Park - Winnetka - Woodland Hills - West Hills							Lower
LOS ANGELES	6342 N FALLBROOK AVE	91367	2039020BRK	Community Commercial	C2-1VL	0	108	0.300362951	Commercial - Professional Building	YES - Current	NO - Privately-Owned	Available	Not Used in Prior Housing Element	0.12091239	0	0	0.12091239	0	0	0	1808097	675	Canoga Park - Winnetka - Woodland Hills - West Hills							Lower
LOS ANGELES	5952 N FALLBROOK AVE	91367	2040020016	General Commercial	[Q]C2-1VL	0	108	0.1800235	Commercial - Store - One Story	YES - Current	NO - Privately-Owned	Available	Not Used in Prior Housing Element	0	0	0.000155749	0.000155749	0	0	0	1778097	547	Canoga Park - Winnetka - Woodland Hills - West Hills							Above Moderate
LOS ANGELES	5960 N FALLBROOK AVE	91367	2040002016	General Commercial	[Q]C2-1VL	0	108	0.193053254	Commercial - Store - One Story	YES - Current	NO - Privately-Owned	Available	Not Used in Prior Housing Element	0	0	0.000103113	0.000103113	0	0	0	1778097	529	Canoga Park - Winnetka - Woodland Hills - West Hills							Above Moderate
LOS ANGELES			2040004021	Very Low Residential	RE11-1	0	1 unit per lot	0.064076167	Residential - Single Family Residence - Vacant Land	YES - Current	NO - Privately-Owned	Available	Not Used in Prior Housing Element	0	0	0.026203009	0.026203009	0	0	0	1748097	74	Canoga Park - Winnetka - Woodland Hills - West Hills							Above Moderate
LOS ANGELES			2040004032	Low Residential	R1-1	0	1 unit per lot	0.058376885	Residential - Single Family Residence - Vacant Land	YES - Current	NO - Privately-Owned	Available	Not Used in Prior Housing Element	0	0	0.026203009	0.026203009	0	0	0	1748097	72	Canoga Park - Winnetka - Woodland Hills - West Hills							Above Moderate
LOS ANGELES			2040004070	Very Low Residential	RE11-1	0	1 unit per lot	0.042120133	Residential - Single Family Residence - Vacant Land	YES - Current	NO - Privately-Owned	Available	Not Used in Prior Housing Element	0	0	0.026203009	0.026203009	0	0	0	1748097	56	Canoga Park - Winnetka - Woodland Hills - West Hills							Above Moderate
LOS ANGELES			2040004903	Low Residential	R1-1	0	1 unit per lot	0.021550173	Miscellaneous - Government Owned Property	YES - Current	YES - City-Owned	Available	Used in Prior Housing Element - Non-Vacant	0	0	0.00048222	0.00048222	0	0	0	1748097	126	Canoga Park - Winnetka - Woodland Hills - West Hills							Above Moderate
LOS ANGELES			2040004903	Low Residential	R1-1	0	1 unit per lot	0.027548049	Miscellaneous - Government Owned Property	YES - Current	YES - City-Owned	Available	Used in Prior Housing Element - Non-Vacant	0	0	0.00048222	0.00048222	0	0	0	1748097	151	Canoga Park - Winnetka - Woodland Hills - West Hills							Above Moderate
LOS ANGELES			2040004903	Low Residential	R1-1	0	1 unit per lot	0.027548108	Miscellaneous - Government Owned Property	YES - Current	YES - City-Owned	Available	Used in Prior Housing Element - Non-Vacant	0	0	0.00048222	0.00048222	0	0	0	1748097	133	Canoga Park - Winnetka - Woodland Hills - West Hills							Above Moderate
LOS ANGELES			2040006901	Low Residential	R1-1	0	1 unit per lot	0.002066081	Miscellaneous - Government Owned Property	YES - Current	YES - City-Owned	Available	Not Used in Prior Housing Element	0	0	0.00048222	0.00048222	0	0	0	1748097	340	Canoga Park - Winnetka - Woodland Hills - West Hills							Above Moderate
LOS ANGELES			2040006902	Low Residential	R1-1	0	1 unit per lot	0.016604539	Miscellaneous - Government Owned Property	YES - Current	YES - City-Owned	Available	Not Used in Prior Housing Element	0	0	0.00048222	0.00048222	0	0	0	1748097	342	Canoga Park - Winnetka - Woodland Hills - West Hills							Above Moderate
LOS ANGELES			2040010900	Low Residential	R1-1	0	1 unit per lot	0.000192152	Miscellaneous - Government Owned Property	YES - Current	YES - City-Owned	Available	Not Used in Prior Housing Element	0	0	0.00048222	0.00048222	0	0	0	1748097	344	Canoga Park - Winnetka - Woodland Hills - West Hills							Above Moderate
LOS ANGELES			2040010900	Low Residential	R1-1	0	1 unit per lot	0.001377387	Miscellaneous - Government Owned Property	YES - Current	YES - City-Owned	Available	Not Used in Prior Housing Element	0	0	0.00048222	0.00048222	0	0	0	1748097	345	Canoga Park - Winnetka - Woodland Hills - West Hills							Above Moderate
LOS ANGELES	22723 W BURBANK BLVD	91367	2040011020	Low Residential	R1-1	0	1 unit per lot	0.141315835	Residential - Single Family Residence - Pool	YES - Current	NO - Privately-Owned	Available	Not Used in Prior Housing Element	0	0	0.026203009	0.026203009	0	0	0	1748097	545	Canoga Park - Winnetka - Woodland Hills - West Hills							Above Moderate
LOS ANGELES	22641 W CLARENDON ST	91367	2040021025	Low Residential	R1-1	0	1 unit per lot	0.154943884	Residential - Single Family Residence - Pool	YES - Current	NO - Privately-Owned	Available	Not Used in Prior Housing Element	0	0	0.088534439	0.088534439	0	0	0	1748097	891	Canoga Park - Winnetka - Woodland Hills - West Hills							Above Moderate
LOS ANGELES			2040021026	Low Residential	R1-1	0	1 unit per lot	0.154946648	Residential - Single Family Residence - Pool	YES - Current	NO - Privately-Owned	Available	Not Used in Prior Housing Element	0	0	0.088534439	0.088534439	0	0	0	1748097	892	Canoga Park - Winnetka - Woodland Hills - West Hills							Above Moderate
LOS ANGELES	22416 W DOLOROSA ST	91367	2040023006	Low Residential	R1-1	0	1 unit per lot	0.155096926	Residential - Single Family Residence - Vacant Land	YES - Current	NO - Privately-Owned	Available	Not Used in Prior Housing Element	0	0	0.026203009	0.026203009	0	0	0	1748101	432	Canoga Park - Winnetka - Woodland Hills - West Hills							Above Moderate
LOS ANGELES			2040024004	General Commercial	C4-1VLD	0	108	0.151312415	Commercial - Commercial - Vacant Parcel with Existing Non-structural Other Imps.	YES - Current	NO - Privately-Owned	Available	Not Used in Prior Housing Element	0.016569432	0	0	0.016569432	0	0	0	1718101	85	Canoga Park - Winnetka - Woodland Hills - West Hills							Lower
LOS ANGELES	22440 W CLARENDON ST	91367	2040024014	General Commercial	QC1-1VLD	0	54	0.326538841	Commercial - Office Building - One Story	YES - Current	NO - Privately-Owned	Available	Not Used in Prior Housing Element	0.02763894	0	0	0.02763894	0	0	0	1718101	30	Canoga Park - Winnetka - Woodland Hills - West Hills							Lower
LOS ANGELES	22455 W VENTURA BLVD	91364	2040024018	General Commercial	C4-1VLD	0	108	0.101000515	Commercial - Service Station - Full Service - No Additional Services	YES - Current	NO - Privately-Owned	Available	Not Used in Prior Housing Element	0	0	0.000901403	0.000901403	0	0	0	1718101	107	Canoga Park - Winnetka - Woodland Hills - West Hills							Above Moderate
LOS ANGELES			2040024018	General Commercial	C4-1VLD	0	108	0.098584616	Commercial - Service Station - Full Service - No Additional Services	YES - Current	NO - Privately-Owned	Available	Not Used in Prior Housing Element	0	0	0.000901403	0.000901403	0	0	0	1718101	113	Canoga Park - Winnetka - Woodland Hills - West Hills							Above Moderate
LOS ANGELES			2040024018	General Commercial	C4-1VLD	0	108	0.101001115	Commercial - Service Station - Full Service - No Additional Services	YES - Current	NO - Privately-Owned	Available	Not Used in Prior Housing Element	0	0	0.000901403	0.000901403	0	0	0	1718101	104	Canoga Park - Winnetka - Woodland Hills - West Hills							Above Moderate
LOS ANGELES	22450 W CLARENDON ST	91367	2040024020	General Commercial	(T)(Q)C1-1VLD	0	54	0.129554633	Institutional - Homes for Aged and Others - One Story	YES - Current	NO - Privately-Owned	Available	Not Used in Prior Housing Element	0.050549939	0	0	0.050549939	1	0	0	1718101	29	Canoga Park - Winnetka - Woodland Hills - West Hills							Lower
LOS ANGELES			2040024020	General Commercial	(T)(Q)C1-1VLD	0	54	0.151147972	Institutional - Homes for Aged and Others - One Story	YES - Current	NO - Privately-Owned	Available	Not Used in Prior Housing Element	0.057552876	0	0	0.057552876	1	0	0	1718101	28	Canoga Park - Winnetka - Woodland Hills - West Hills							Lower
LOS ANGELES			2040024021	General Commercial	C4-1VLD	0	108	0.151315284	Commercial - Store - One Story	YES - Current	NO - Privately-Owned	Available	Not Used in Prior Housing Element	0.083454847	0	0	0.083454847	0	0	0	1718101	84	Canoga Park - Winnetka - Woodland Hills - West Hills							Lower
LOS ANGELES			2040024021	General Commercial	C4-1VLD	0	108	0.151317303	Commercial - Store - One Story	YES - Current	NO - Privately-Owned	Available	Not Used in Prior Housing Element	0.083454847	0	0	0.083454847	0	0	0	1718101	83	Canoga Park - Winnetka - Woodland Hills - West Hills							Lower
LOS ANGELES	22419 W VENTURA BLVD	91364	2040024022	General Commercial	C4-1VLD	0	108	0.151032129	Commercial - Store - One Story	YES - Current	NO - Privately-Owned	Available	Not Used in Prior Housing Element	0.083454847	0	0	0.083454847	0	0	0	1718101	31	Canoga Park - Winnetka - Woodland Hills - West Hills							Lower
LOS ANGELES	22427 W VENTURA BLVD	91364	2040024022	General Commercial	C4-1VLD	0	108	0.151321712	Commercial - Store - One Story	YES - Current	NO - Privately-Owned	Available	Not Used in Prior Housing Element	0.083454847	0	0	0.083454847	0	0	0	1718101	39	Canoga Park - Winnetka - Woodland Hills - West Hills							Lower
LOS ANGELES	22435 W VENTURA BLVD	91364	2040024022	General Commercial	C4-1VLD	0	108	0.15131765	Commercial - Store - One Story	YES - Current	NO - Privately-Owned	Available	Not Used in Prior Housing Element	0.083454847	0	0	0.083454847	0	0	0	1718101	75	Canoga Park - Winnetka - Woodland Hills - West Hills							Lower
LOS ANGELES			2040024022	General Commercial	C4-1VLD	0	108	0.151320136	Commercial - Store - One Story	YES - Current	NO - Privately-Owned	Available	Not Used in Prior Housing Element	0.083454847	0	0	0.083454847	0	0	0	1718101	58	Canoga Park - Winnetka - Woodland Hills - West Hills							Lower
LOS ANGELES	22401 W VENTURA BLVD	91364	2040024023	General Commercial	C4-1VLD	0	108	0.395497615	Commercial - Shopping Center (Neighborhood, Community) - One Story	YES - Current	NO - Privately-Owned	Available	Not Used in Prior Housing Element	0.140308462	0	0	0.140308462	0	0	0	1718101	32	Canoga Park - Winnetka - Woodland Hills - West Hills							Lower
LOS ANGELES	22551 W VENTURA BLVD	91364	2040025017	General Commercial	C4-1VLD	0	108	0.15817105	Commercial - Store Combination - Store and Office Combination - One Story	YES - Current	NO - Privately-Owned	Available	Not Used in Prior Housing Element	0.069220634	0	0	0.069220634	0	0	0	1718097	172	Canoga Park - Winnetka - Woodland Hills - West Hills							Lower
LOS ANGELES	22547 W VENTURA BLVD	91364	2040025018	General Commercial	C4-1VLD	0	108	0.158171043	Commercial - Store Combination - Store and Office Combination - One Story	YES - Current	NO - Privately-Owned	Available	Not Used in Prior Housing Element	0.029425761	0	0	0.029425761	0	0	0	1718097	171	Canoga Park - Winnetka - Woodland Hills - West Hills							Lower
LOS ANGELES	22557 W VENTURA BLVD	91364	2040025028	General Commercial	C4-1VLD	0	108	0.158171043	Commercial - Store - One Story	YES - Current	NO - Privately-Owned	Available	Not Used in Prior Housing Element	0.207721196	0	0	0.207721196	0	0	0	1718097	173	Canoga Park - Winnetka - Woodland Hills - West Hills							Lower
LOS ANGELES	22563 W VENTURA BLVD	91364	2040025028	General Commercial	C4-1VLD	0	108	0.161613281	Commercial - Store - One Story	YES - Current	NO - Privately-Owned	Available	Not Used in Prior Housing Element	0.206474483	0	0	0.206474483	0	0	0	1718097	175	Canoga Park - Winnetka - Woodland Hills - West Hills							Lower
LOS ANGELES	22503 W VENTURA BLVD	91364	2040025029	General Commercial	C4-1VLD	0	108	0.142299889	Commercial - Auto, Recreation Equipment, Construction Equipment Sales and Service - Car Wash Only - One Story	YES - Current	NO - Privately-Owned	Available	Not Used in Prior Housing Element	0.185035613	0	0	0.185035613	0	0	0	1718101	112	Canoga Park - Winnetka - Woodland Hills - West Hills							Lower
LOS ANGELES	22517 W VENTURA BLVD	91364	2040025029	General Commercial	C4-1VLD	0	108	0.15861287	Commercial - Auto, Recreation Equipment, Construction Equipment Sales and Service - Car Wash Only - One Story	YES - Current	NO - Privately-Owned	Available	Not Used in Prior Housing Element	0.206474483	0	0	0.206474483	0	0	0	1718101	119	Canoga Park - Winnetka - Woodland Hills - West Hills							Lower
LOS ANGELES	22521 W VENTURA BLVD	91364	2040025029	General Commercial	C4-1VLD	0	108	0.158171064	Commercial - Auto, Recreation Equipment, Construction Equipment Sales and Service - Car Wash Only - One Story	YES - Current	NO - Privately-Owned	Available	Not Used in Prior Housing Element	0.207721196	0	0	0.207721196	0	0	0	1718097	118	Canoga Park - Winnetka - Woodland Hills - West Hills							Lower
LOS ANGELES	22527 W VENTURA BLVD	91364	2040025029	General Commercial	C4-1VLD	0	108	0.158171043	Commercial - Auto, Recreation Equipment, Construction Equipment Sales and Service - Car Wash Only - One Story	YES - Current	NO - Privately-Owned	Available	Not Used in Prior Housing Element	0.207721196	0	0	0.207721196	0	0	0	1718097	119	Canoga Park - Winnetka - Woodland Hills - West Hills							Lower
LOS ANGELES			2040025029	General Commercial	C4-1VLD	0	108	0.15819068	Commercial - Auto, Recreation Equipment, Construction Equipment Sales and Service - Car Wash Only - One Story	YES - Current	NO - Privately-Owned	Available	Not Used in Prior Housing Element	0.207721196	0	0	0.207721196	0	0	0	1718101	117	Canoga Park - Winnetka - Woodland Hills - West Hills							Lower
LOS ANGELES			2040025029	General Commercial	C4-1VLD	0	108	0.158191465	Commercial - Auto, Recreation Equipment, Construction Equipment Sales and Service - Car Wash Only - One Story	YES - Current	NO - Privately-Owned	Available	Not Used in Prior Housing Element	0.207721196	0	0	0.207721196	0	0	0	1718101	115	Canoga Park - Winnetka - Woodland Hills - West Hills							Lower
LOS ANGELES			2040025800	General Commercial	C4-1VLD	0	108	0.019336379	Miscellaneous - Government Owned Property	YES - Current	YES - City-Owned	Available	Not Used in Prior Housing Element	0	0	0.000319275	0.000319275	0	0	0	1718101	110	Canoga Park - Winnetka - Woodland Hills - West Hills							Above Moderate
LOS ANGELES	22611 W VENTURA BLVD	91364	2040028002	General Commercial	C1.5-1VLD	0	108	0.900216117	Commercial - Restaurant, Cocktail Lounge - Restaurant, Cocktail Lounge, Tavern - One Story	YES - Current	NO - Privately-Owned	Available	Not Used in Prior Housing Element	0.162169076	0	0	0.162169076	1	0	0	1718097	168	Canoga Park - Winnetka - Woodland Hills - West Hills							Lower
LOS ANGELES	22627 W VENTURA BLVD	91364	2040028004	General Commercial	C1.5-1VLD	0	108	0.028317219	Commercial - Office Building - One Story	YES - Current	NO - Privately-Owned	Available	Not Used in Prior Housing Element	0	0	0.000759988	0.000759988	1	0	0	1718097	223	Canoga Park - Winnetka - Woodland Hills - West Hills							Above Moderate
LOS ANGELES	22621 W VENTURA BLVD	91364	2040028011	General Commercial	(Q)C1.5-1VLD	0	108	0.714064563	Commercial - Hotel and Motel - Motel - 50 Rooms and Over - One Story	YES - Current	NO - Privately-Owned	Available	Not Used in Prior Housing Element	0.003136936	0	0	0.003136936	86	0	0	1718097	167	Canoga Park - Winnetka - Woodland Hills - West Hills							Lower
LOS ANGELES	22705 W VENTURA BLVD	91364	2040030001	General Commercial	C4-1VLD	0	108	0.175844992	Commercial - Store - One Story	YES - Current	NO - Privately-Owned	Available	Not Used in Prior Housing Element	0.080763692	0	0	0.080763692	1	0	0	1718097	256	Canoga Park - Winnetka - Woodland Hills - West Hills							Lower
LOS ANGELES	22723 W VENTURA BLVD	91364	2040030004	General Commercial	C4-1VLD	0	108	0.143261045	Commercial - Store - One Story	YES - Current	NO - Privately-Owned	Available	Not Used in Prior Housing Element	0.065806329	0	0	0.065806329	0	0	0	1718097	273	Canoga Park - Winnetka - Woodland Hills - West Hills							Lower
LOS ANGELES	22731 W VENTURA BLVD	91364	2040030007	General Commercial	C4-1VLD	0	108	0.07165494	Commercial - Store - One Story	YES - Current	NO - Privately-Owned	Available	Not Used in Prior Housing Element	0	0	0.000753491	0.000753491	1	0	0	1718097	290	Canoga Park - Winnetka - Woodland Hills - West Hills							Above Moderate
LOS ANGELES	22733 W VENTURA BLVD	91364	2040030007	General Commercial	C4-1VLD	0	108	0.071665263	Commercial - Store - One Story	YES - Current	NO - Privately-Owned	Available	Not Used in Prior Housing Element	0	0	0.000753491	0.000753491	1	0	0	1718097	292	Canoga Park - Winnetka - Woodland Hills - West Hills							Above Moderate
LOS ANGELES	22751 W VENTURA BLVD	91364	2040030011	General Commercial	C4-1VLD	0	108	0.071722539	Commercial - Store - One Story	YES - Current	NO - Privately-Owned	Available	Not Used in Prior Housing Element	0	0	0.000805909	0.000805909	0	0	0	1718097	317	Canoga Park - Winnetka - Woodland Hills - West Hills							Above Moderate
LOS ANGELES	22753 W VENTURA BLVD	91364	2040030012	General Commercial	C4-1VLD	0	108	0.071637842	Commercial - Store - One Story	YES - Current	NO - Privately-Owned	Available	Not Used in Prior Housing Element	0	0	0.000704482	0.000704482	2	0	0	1718097	321	Canoga Park - Winnetka - Woodland Hills - West Hills							Above Moderate
LOS ANGELES	22755 W VENTURA BLVD	91364	2040030012	General Commercial	C4-1VLD	0	108	0.071640177	Commercial - Store - One Story	YES - Current	NO - Privately-Owned	Available	Not Used in Prior Housing Element	0	0	0.000704482	0.000704482	2	0	0	1718097	326	Canoga Park - Winnetka - Woodland Hills - West Hills							Above Moderate
LOS ANGELES	22757 W VENTURA BLVD	91364	2040030013	General Commercial	C4-1VLD	0	108	0.071734798	Commercial - Restaurant, Cocktail Lounge - Restaurant, Cocktail Lounge, Tavern - One Story	YES - Current	NO - Privately-Owned	Available	Not Used in Prior Housing Element	0	0	0.00538652	0.00538652	0	0	0	1718097	331	Canoga Park - Winnetka - Woodland Hills - West Hills							Above Moderate
LOS ANGELES			2040030015	Low Residential	R1-1	0	1 unit per lot	0.162451926	Residential - Single Family Residence - Vacant Land	YES - Current	NO - Privately-Owned	Available	Not Used in Prior Housing Element	0	0	0.026203009	0.026203009	0	0	0	1718097	261	Canoga Park - Winnetka - Woodland Hills - West Hills							Above Moderate
LOS ANGELES	22741 W VENTURA BLVD	91364	2040030025	General Commercial	C4-1VLD	0	108	0.066511191	Commercial - Store - One Story	YES - Current	NO - Privately-Owned	Available	Not Used in Prior Housing Element	0	0	0.000990428	0.000990428	0	0	0	1718097	304	Canoga Park - Winnetka - Woodland Hills - West Hills							Above Moderate
LOS ANGELES	22743 W VENTURA BLVD	91364	2040030025	General Commercial	C4-1VLD	0	108	0.071757499	Commercial - Store - One Story	YES - Current	NO - Privately-Owned	Available	Not Used in Prior Housing Element	0	0	0.000805909	0.000805909	0	0	0	1718097	306	Canoga Park - Winnetka - Woodland Hills - West Hills							Above Moderate
LOS ANGELES	22745 W VENTURA BLVD	91364	2040030025	General Commercial	C4-1VLD	0	108	0.072611417	Commercial - Store - One Story	YES - Current	NO - Privately-Owned	Available	Not Used in Prior Housing Element	0	0	0.000805909	0.000805909	0	0	0	1718097	309	Canoga Park - Winnetka - Woodland Hills - West Hills							Above Moderate
LOS ANGELES	22747 W VENTURA BLVD	91364	2040030025	General Commercial	C4-1VLD	0	108	0.071629906	Commercial - Store - One Story	YES - Current	NO - Privately-Owned	Available	Not Used in Prior Housing Element	0	0	0.000805909	0.000805909	0	0	0	1718097	312	Canoga Park - Winnetka - Woodland Hills - West Hills							Above Moderate
LOS ANGELES	22737 1/2 W VENTURA BLVD	91364	2040030026	General Commercial	C4-1VLD	0	108	0.071653131	Commercial - Store - One Story	YES - Current	NO - Privately-Owned	Available	Not Used in Prior Housing Element	0	0	0.000760765	0.000760765	1	0	0	1718097	299	Canoga Park - Winnetka - Woodland Hills - West Hills							Above Moderate
LOS ANGELES	22737 W VENTURA BLVD	91364	2040030026	General Commercial	C4-1VLD	0	108	0.07165673	Commercial - Store - One Story	YES - Current	NO - Privately-Owned	Available	Not Used in Prior Housing Element	0	0	0.000760765	0.000760765	1	0	0	1718097	296	Canoga Park - Winnetka - Woodland Hills - West Hills							Above Moderate
LOS ANGELES	22725 W VENTURA BLVD	91364	2040030027	General Commercial	C4-1VLD	0	108	0.071648119	Commercial - Store - One Story	YES - Current	NO - Privately-Owned	Available	Not Used in Prior Housing Element	0	0	0.000312294	0.000312294	1	0	0	1718097	283	Canoga Park - Winnetka - Woodland Hills - West Hills							Above Moderate
LOS ANGELES			2040030027	General Commercial	C4-1VLD	0	108	0.071629172	Commercial - Store - One Story	YES - Current	NO - Privately-Owned	Available	Not Used in Prior Housing Element	0	0	0.000312294	0.000312294	1	0	0	1718097	286	Canoga Park - Winnetka - Woodland Hills - West Hills							Above Moderate
LOS ANGELES	22713 W VENTURA BLVD	91364	2040030028	General Commercial	C4-1VLD	0	108	0.071610191	Commercial - Store Combination - Store and Office Combination - One Story	YES - Current	NO - Privately-Owned	Available	Not Used in Prior Housing Element	0	0	0.000805909	0.000805909	0	0	0	1718097	266	Canoga Park - Winnetka - Woodland Hills - West Hills							Above Moderate
LOS ANGELES			2040030028	General Commercial	C4-1VLD	0	108	0.071634673	Commercial - Store Combination - Store and Office Combination - One Story	YES - Current	NO - Privately-Owned	Available	Not Used in Prior Housing Element	0	0	0.000805909	0.000805909	0	0	0	1718097	263	Canoga Park - Winnetka - Woodland Hills - West Hills							Above Moderate
LOS ANGELES	22767 W VENTURA BLVD	91364	2040030900	General Commercial	C4-1VLD	0	108	0.198699026	Miscellaneous - Government Owned Property	YES - Current	YES - City-Owned	Available	Not Used in Prior Housing Element	0.026107148	0	0	0.026107148	0	0	0	1718097	342	Canoga Park - Winnetka - Woodland Hills - West Hills							Lower
LOS ANGELES			2040030900	General Commercial	C4-1VLD	0	108	0.07164865	Miscellaneous - Government Owned Property	YES - Current	YES - City-Owned	Available	Not Used in Prior Housing Element	0	0	0.000415606	0.000415606	0	0	0	1718097	335	Canoga Park - Winnetka - Woodland Hills - West Hills							Above Moderate
LOS ANGELES			2040030900	General Commercial	C4-1VLD	0	108	0.071744063	Miscellaneous - Government Owned Property	YES - Current	YES - City-Owned	Available	Not Used in Prior Housing Element	0	0	0.000415606	0.000415606	0	0	0	1718097	339	Canoga Park - Winnetka - Woodland Hills - West Hills							Above Moderate
LOS ANGELES			2040031***	Medium Residential	R3-1	0	54	0.037912848		YES - Current	NO - Privately-Owned	Available	Not Used in Prior Housing Element	0	0	0.642534614	0.642534614	0	2*	2*	1718097	520	Canoga Park - Winnetka - Woodland Hills - West Hills							Above Moderate
LOS ANGELES	22700 W VENTURA BLVD	91364	2040031001	General Commercial	C4-1VLD	0	108	0.149021834	Commercial - Store - One Story	YES - Current	NO - Privately-Owned	Available	Not Used in Prior Housing Element	0.197454119	0	0	0.197454119	0	0	0	1718097	348	Canoga Park - Winnetka - Woodland Hills - West Hills							Lower
LOS ANGELES	22706 W VENTURA BLVD	91364	2040031002	General Commercial	C4-1VLD	0	108	0.07451446	Commercial - Restaurant, Cocktail Lounge - Restaurant, Cocktail Lounge, Tavern - One Story	YES - Current	NO - Privately-Owned	Available	Not Used in Prior Housing Element	0	0	0.000805909	0.

LOS ANGELES	22770 W VENTURA BLVD	91364	2040031040	General Commercial	C4-1VLD	0	108	0.151711758	Commercial - Store - One Story	YES - Current	NO - Privately-Owned	Available	Not Used in Prior Housing Element	0.027718446	0	0	0.027718446	0	0	0	1718097	454	Canoga Park - Winnetka - Woodland Hills - West Hills								Lower
LOS ANGELES	22776 W VENTURA BLVD	91364	2040031040	General Commercial	C4-1VLD	0	108	0.199121792	Commercial - Store - One Story	YES - Current	NO - Privately-Owned	Available	Not Used in Prior Housing Element	0.034841316	0	0	0.034841316	0	0	0	1718097	462	Canoga Park - Winnetka - Woodland Hills - West Hills								Lower
LOS ANGELES	5204 N FALLBROOK AVE	91364	2040031043	Medium Residential	R3-1	0	54	0.369593128	Residential - Five or More Units or Apartments (Any Combination) - 4 Stories or Less - Pool	YES - Current	NO - Privately-Owned	Available	Not Used in Prior Housing Element	0	0	0	0.15833277	0.15833277	15	0	0	1718097	506	Canoga Park - Winnetka - Woodland Hills - West Hills		Yes						Above Moderate
LOS ANGELES	22736 W VENTURA BLVD	91364	2040031045	General Commercial	C4-1VLD	0	108	0.149091198	Commercial - Store - One Story	YES - Current	NO - Privately-Owned	Available	Not Used in Prior Housing Element	0.197454119	0	0	0.197454119	0	0	0	1718097	405	Canoga Park - Winnetka - Woodland Hills - West Hills								Lower
LOS ANGELES	22740 W VENTURA BLVD	91364	2040031046	General Commercial	C4-1VLD	0	108	0.074550609	Commercial - Store - One Story	YES - Current	NO - Privately-Owned	Available	Not Used in Prior Housing Element	0	0	0.000615818	0.000615818	2	0	0	1718097	412	Canoga Park - Winnetka - Woodland Hills - West Hills								Above Moderate
LOS ANGELES	22765 W DEL VALLE ST	91364	2040031062	Medium Residential	R3-1	0	54	0.120100844	Residential - Five or More Units or Apartments (Any Combination) - 4 Stories or Less	YES - Current	NO - Privately-Owned	Available	Not Used in Prior Housing Element	0.419875711	0	0	0.419875711	2	0	0	1718097	492	Canoga Park - Winnetka - Woodland Hills - West Hills								Lower
LOS ANGELES	22771 W DEL VALLE ST	91364	2040031062	Medium Residential	R3-1	0	54	0.101830733	Residential - Five or More Units or Apartments (Any Combination) - 4 Stories or Less	YES - Current	NO - Privately-Owned	Available	Not Used in Prior Housing Element	0.426006168	0	0	0.426006168	2	0	0	1718097	499	Canoga Park - Winnetka - Woodland Hills - West Hills								Lower
LOS ANGELES		2040031062		Medium Residential	R3-1	0	54	0.043909476	Residential - Five or More Units or Apartments (Any Combination) - 4 Stories or Less	YES - Current	NO - Privately-Owned	Available	Not Used in Prior Housing Element	0	0	0.064141971	0.064141971	2	2*	2*	1718097	534	Canoga Park - Winnetka - Woodland Hills - West Hills								Above Moderate
LOS ANGELES	22612 W VENTURA BLVD	91364	2040032004	General Commercial	C4-1VLD	0	108	0.074456758	Commercial - Parking Lot (Commercial Use Property) - Lots - Patron or Employee - One Story	YES - Current	NO - Privately-Owned	Available	Not Used in Prior Housing Element	0	0	0.000775658	0.000775658	0	0	0	1718097	277	Canoga Park - Winnetka - Woodland Hills - West Hills								Above Moderate
LOS ANGELES	22616 W VENTURA BLVD	91364	2040032005	General Commercial	C4-1VLD	0	108	0.148924058	Commercial - Restaurant, Cocktail Lounge - Restaurant, Cocktail Lounge, Tavern - One Story	YES - Current	NO - Privately-Owned	Available	Not Used in Prior Housing Element	0.197454119	0	0	0.197454119	0	0	0	1718097	281	Canoga Park - Winnetka - Woodland Hills - West Hills								Lower
LOS ANGELES	22642 W VENTURA BLVD	91364	2040032014	General Commercial	C4-1VLD	0	108	0.148973673	Commercial - Store - One Story	YES - Current	NO - Privately-Owned	Available	Not Used in Prior Housing Element	0.046720727	0	0	0.046720727	2	0	0	1718097	313	Canoga Park - Winnetka - Woodland Hills - West Hills								Lower
LOS ANGELES	22644 W VENTURA BLVD	91364	2040032015	General Commercial	C4-1VLD	0	108	0.148985414	Commercial - Store - One Story	YES - Current	NO - Privately-Owned	Available	Not Used in Prior Housing Element	0.197454119	0	0	0.197454119	0	0	0	1718097	322	Canoga Park - Winnetka - Woodland Hills - West Hills								Lower
LOS ANGELES	5206 N PONCE AVE	91364	2040032019	Medium Residential	R3-1	0	54	0.144887643	Residential - Five or More Units or Apartments (Any Combination) - 4 Stories or Less	YES - Current	NO - Privately-Owned	Available	Not Used in Prior Housing Element	0.04348029	0	0	0.04348029	8	0	0	1718097	391	Canoga Park - Winnetka - Woodland Hills - West Hills								Above Moderate
LOS ANGELES	22653 W DEL VALLE ST	91364	2040032020	Medium Residential	R3-1	0	54	0.148986721	Residential - Five or More Units or Apartments (Any Combination) - 4 Stories or Less	YES - Current	NO - Privately-Owned	Available	Not Used in Prior Housing Element	0.049118698	0	0	0.049118698	8	0	0	1718097	384	Canoga Park - Winnetka - Woodland Hills - West Hills								Lower
LOS ANGELES	22647 W DEL VALLE ST	91364	2040032021	Medium Residential	R3-1	0	54	0.148976195	Commercial - Parking Lot (Commercial Use Property) - Lots - Patron or Employee - One Story	YES - Current	NO - Privately-Owned	Available	Not Used in Prior Housing Element	0.509659195	0	0	0.509659195	0	0	0	1718097	366	Canoga Park - Winnetka - Woodland Hills - West Hills								Lower
LOS ANGELES	22641 W DEL VALLE ST	91364	2040032022	Medium Residential	R3-1	0	54	0.148961531	Residential - Five or More Units or Apartments (Any Combination) - 4 Stories or Less	YES - Current	NO - Privately-Owned	Available	Not Used in Prior Housing Element	0	0	0.072505149	0.072505149	7	0	0	1718097	359	Canoga Park - Winnetka - Woodland Hills - West Hills		Yes						Above Moderate
LOS ANGELES	22635 W DEL VALLE ST	91364	2040032023	Medium Residential	R3-1	0	54	0.148949256	Residential - Double, Duplex, or Two Units - 4 Stories or Less	YES - Current	NO - Privately-Owned	Available	Not Used in Prior Housing Element	0	0	0.377245158	0.377245158	2	0	0	1718097	352	Canoga Park - Winnetka - Woodland Hills - West Hills		Yes						Above Moderate
LOS ANGELES	22629 W DEL VALLE ST	91364	2040032024	Medium Residential	R3-1	0	54	0.14893809	Residential - Three Units (Any Combination) - 4 Stories or Less	YES - Current	NO - Privately-Owned	Available	Not Used in Prior Housing Element	0	0	0.337675056	0.337675056	3	0	0	1718097	347	Canoga Park - Winnetka - Woodland Hills - West Hills		Yes						Above Moderate
LOS ANGELES	22615 W DEL VALLE ST	91364	2040032027	Medium Residential	R3-1	0	54	0.148898718	Commercial - Parking Lot (Commercial Use Property) - Lots - Patron or Employee - One Story	YES - Current	NO - Privately-Owned	Available	Not Used in Prior Housing Element	0.009894505	0	0	0.009894505	0	0	0	1718097	328	Canoga Park - Winnetka - Woodland Hills - West Hills								Lower
LOS ANGELES	22609 W DEL VALLE ST	91364	2040032028	Medium Residential	R3-1	0	54	0.14888585	Residential - Single Family Residence - Vacant Land	YES - Current	NO - Privately-Owned	Available	Not Used in Prior Housing Element	0.509659195	0	0	0.509659195	0	0	0	1718097	319	Canoga Park - Winnetka - Woodland Hills - West Hills								Lower
LOS ANGELES	22630 W VENTURA BLVD	91364	2040032031	General Commercial	C4-1VLD	0	108	0.148953034	Commercial - Store - One Story	YES - Current	NO - Privately-Owned	Available	Not Used in Prior Housing Element	0.140427186	0	0	0.140427186	2	0	0	1718097	300	Canoga Park - Winnetka - Woodland Hills - West Hills								Lower
LOS ANGELES	22634 W VENTURA BLVD	91364	2040032033	General Commercial	C4-1VLD	0	108	0.148964431	Commercial - Professional Building - One Story	YES - Current	NO - Privately-Owned	Available	Not Used in Prior Housing Element	0.197454119	0	0	0.197454119	0	0	0	1718097	307	Canoga Park - Winnetka - Woodland Hills - West Hills								Lower
LOS ANGELES	22600 W DEL VALLE ST	91364	2040032035	Medium Residential	R3-1	0	54	0.222208331	Commercial - Professional Building - One Story	YES - Current	NO - Privately-Owned	Available	Not Used in Prior Housing Element	0.022060852	0	0	0.022060852	0	0	0	1718097	310	Canoga Park - Winnetka - Woodland Hills - West Hills								Lower
LOS ANGELES	22600 W VENTURA BLVD	91364	2040032035	General Commercial	C4-1VLD	0	108	0.111673322	Commercial - Professional Building - One Story	YES - Current	NO - Privately-Owned	Available	Not Used in Prior Housing Element	0.023157545	0	0	0.023157545	0	0	0	1718097	259	Canoga Park - Winnetka - Woodland Hills - West Hills								Lower
LOS ANGELES		2040032035		General Commercial	C4-1VLD	0	108	0.074456391	Commercial - Professional Building - One Story	YES - Current	NO - Privately-Owned	Available	Not Used in Prior Housing Element	0	0	0.000334022	0.000334022	0	0	0	1718097	271	Canoga Park - Winnetka - Woodland Hills - West Hills								Above Moderate
LOS ANGELES		2040032035		General Commercial	C4-1VLD	0	108	0.11167498	Commercial - Professional Building - One Story	YES - Current	NO - Privately-Owned	Available	Not Used in Prior Housing Element	0.023157545	0	0	0.023157545	0	0	0	1718097	265	Canoga Park - Winnetka - Woodland Hills - West Hills								Lower
LOS ANGELES	22617 W DEL VALLE ST	91364	2040032036	Medium Residential	R3-1	0	54	0.148910884	Commercial - Store - One Story	YES - Current	NO - Privately-Owned	Available	Not Used in Prior Housing Element	0.045757785	0	0	0.045757785	0	0	0	1718097	336	Canoga Park - Winnetka - Woodland Hills - West Hills								Lower
LOS ANGELES	22618 W VENTURA BLVD	91364	2040032036	General Commercial	C4-1VLD	0	108	0.148934706	Commercial - Store - One Story	YES - Current	NO - Privately-Owned	Available	Not Used in Prior Housing Element	0.084225945	0	0	0.084225945	0	0	0	1718097	288	Canoga Park - Winnetka - Woodland Hills - West Hills								Lower
LOS ANGELES	22622 W VENTURA BLVD	91364	2040032036	General Commercial	C4-1VLD	0	108	0.148944698	Commercial - Store - One Story	YES - Current	NO - Privately-Owned	Available	Not Used in Prior Housing Element	0.084225945	0	0	0.084225945	0	0	0	1718097	294	Canoga Park - Winnetka - Woodland Hills - West Hills								Lower
LOS ANGELES	22625 W DEL VALLE ST	91364	2040032036	Medium Residential	R3-1	0	54	0.14892341	Commercial - Store - One Story	YES - Current	NO - Privately-Owned	Available	Not Used in Prior Housing Element	0.045757785	0	0	0.045757785	0	0	0	1718097	343	Canoga Park - Winnetka - Woodland Hills - West Hills								Lower
LOS ANGELES	22664 W VENTURA BLVD	91364	2040032037	General Commercial	C4-1VLD	0	108	0.144439665	Commercial - Restaurant, Cocktail Lounge - Restaurant, Cocktail Lounge, Tavern - One Story	YES - Current	NO - Privately-Owned	Available	Not Used in Prior Housing Element	0.084225945	0	0	0.084225945	0	0	0	1718097	337	Canoga Park - Winnetka - Woodland Hills - West Hills								Lower
LOS ANGELES		2040032037		General Commercial	C4-1VLD	0	108	0.148992673	Commercial - Restaurant, Cocktail Lounge - Restaurant, Cocktail Lounge, Tavern - One Story	YES - Current	NO - Privately-Owned	Available	Not Used in Prior Housing Element	0.084225945	0	0	0.084225945	0	0	0	1718097	329	Canoga Park - Winnetka - Woodland Hills - West Hills								Lower
LOS ANGELES	22512 W VENTURA BLVD	91364	2040033007	General Commercial	C4-1VLD	0	108	0.074683264	Commercial - Office Building - One Story	YES - Current	NO - Privately-Owned	Available	Not Used in Prior Housing Element	0	0	0.000805909	0.000805909	0	0	0	1718101	253	Canoga Park - Winnetka - Woodland Hills - West Hills								Above Moderate
LOS ANGELES	22528 W VENTURA BLVD	91364	2040033012	General Commercial	C4-1VLD	0	108	0.15299619	Commercial - Store - One Story	YES - Current	NO - Privately-Owned	Available	Not Used in Prior Housing Element	0.195655492	0	0	0.195655492	0	0	0	1718101	268	Canoga Park - Winnetka - Woodland Hills - West Hills								Lower
LOS ANGELES	22530 W VENTURA BLVD	91364	2040033013	General Commercial	C4-1VLD	0	108	0.074410456	Commercial - Store - One Story	YES - Current	NO - Privately-Owned	Available	Not Used in Prior Housing Element	0	0	0.004709456	0.004709456	1	0	0	1718097	206	Canoga Park - Winnetka - Woodland Hills - West Hills								Above Moderate
LOS ANGELES	22525 W DEL VALLE ST	91364	2040033026	Medium Residential	R3-1	0	54	0.149184729	Residential - Three Units (Any Combination) - 4 Stories or Less	YES - Current	NO - Privately-Owned	Available	Not Used in Prior Housing Element	0	0	0.337675056	0.337675056	3	0	0	1718097	262	Canoga Park - Winnetka - Woodland Hills - West Hills		Yes						Above Moderate
LOS ANGELES	22521 W DEL VALLE ST	91364	2040033027	Medium Residential	R3-1	0	54	0.149245487	Residential - Four Units (Any Combination) - 4 Stories or Less	YES - Current	NO - Privately-Owned	Available	Not Used in Prior Housing Element	0	0	0.302139676	0.302139676	4	0	0	1718097	255	Canoga Park - Winnetka - Woodland Hills - West Hills		Yes						Above Moderate
LOS ANGELES	22515 W DEL VALLE ST	91364	2040033028	Medium Residential	R3-1	0	54	0.155303439	Residential - Five or More Units or Apartments (Any Combination) - 4 Stories or Less	YES - Current	NO - Privately-Owned	Available	Not Used in Prior Housing Element	0	0	0.082106459	0.082106459	7	0	0	1718101	323	Canoga Park - Winnetka - Woodland Hills - West Hills		Yes						Above Moderate
LOS ANGELES	22425 W DEL VALLE ST	91364	2040033033	Medium Residential	R3-1	0	54	0.149215785	Residential - Five or More Units or Apartments (Any Combination) - 4 Stories or Less	YES - Current	NO - Privately-Owned	Available	Not Used in Prior Housing Element	0.463821656	0	0	0.463821656	3	0	0	1718101	279	Canoga Park - Winnetka - Woodland Hills - West Hills								Lower
LOS ANGELES	22532 W VENTURA BLVD	91364	2040033034	General Commercial	C4-1VLD	0	108	0.074411025	Commercial - Store Combination - Store and Residential Combination - One Story	YES - Current	NO - Privately-Owned	Available	Not Used in Prior Housing Element	0	0	0.008125221	0.008125221	0	0	0	1718097	209	Canoga Park - Winnetka - Woodland Hills - West Hills		Yes						Above Moderate
LOS ANGELES	22534 W VENTURA BLVD	91364	2040033034	General Commercial	C4-1VLD	0	108	0.148832464	Commercial - Store Combination - Store and Residential Combination - One Story	YES - Current	NO - Privately-Owned	Available	Not Used in Prior Housing Element	0	0	0.142434742	0.142434742	0	0	0	1718097	212	Canoga Park - Winnetka - Woodland Hills - West Hills		Yes						Above Moderate
LOS ANGELES	22500 W VENTURA BLVD	91364	2040033037	General Commercial	C4-1VLD	0	108	0.149373943	Commercial - Store - One Story	YES - Current	NO - Privately-Owned	Available	Not Used in Prior Housing Element	0.084225945	0	0	0.084225945	0	0	0	1718101	235	Canoga Park - Winnetka - Woodland Hills - West Hills								Lower
LOS ANGELES	22504 W VENTURA BLVD	91364	2040033037	General Commercial	C4-1VLD	0	108	0.074684751	Commercial - Store - One Story	YES - Current	NO - Privately-Owned	Available	Not Used in Prior Housing Element	0	0	0.002234404	0.002234404	0	0	0	1718101	244	Canoga Park - Winnetka - Woodland Hills - West Hills								Above Moderate
LOS ANGELES	22510 W VENTURA BLVD	91364	2040033037	General Commercial	C4-1VLD	0	108	0.074685525	Commercial - Store - One Story	YES - Current	NO - Privately-Owned	Available	Not Used in Prior Housing Element	0	0	0.002234404	0.002234404	0	0	0	1718101	250	Canoga Park - Winnetka - Woodland Hills - West Hills								Above Moderate
LOS ANGELES		2040033037		General Commercial	C4-1VLD	0	108	0.074684891	Commercial - Store - One Story	YES - Current	NO - Privately-Owned	Available	Not Used in Prior Housing Element	0	0	0.002234404	0.002234404	0	0	0	1718101	246	Canoga Park - Winnetka - Woodland Hills - West Hills								Above Moderate
LOS ANGELES	22514 W VENTURA BLVD	91364	2040033038	General Commercial	C4-1VLD	0	108	0.149365448	Commercial - Store - One Story	YES - Current	NO - Privately-Owned	Available	Not Used in Prior Housing Element	0.065806329	0	0	0.065806329	0	0	0	1718101	258	Canoga Park - Winnetka - Woodland Hills - West Hills								Lower
LOS ANGELES	22544 W VENTURA BLVD	91364	2040033039	General Commercial	C4-1VLD	0	108	0.148851449	Commercial - Professional Building - One Story	YES - Current	NO - Privately-Owned	Available	Not Used in Prior Housing Element	0.065806329	0	0	0.065806329	0	0	0	1718097	222	Canoga Park - Winnetka - Woodland Hills - West Hills								Lower
LOS ANGELES	22550 W VENTURA BLVD	91364	2040033039	General Commercial	C4-1VLD	0	108	0.14886144	Commercial - Professional Building - One Story	YES - Current	NO - Privately-Owned	Available	Not Used in Prior Housing Element	0.065806329	0	0	0.065806329	0	0	0	1718097	243	Canoga Park - Winnetka - Woodland Hills - West Hills								Lower
LOS ANGELES	22554 W VENTURA BLVD	91364	2040033039	General Commercial	C4-1VLD	0	108	0.223309192	Commercial - Professional Building - One Story	YES - Current	NO - Privately-Owned	Available	Not Used in Prior Housing Element	0.087596939	0	0	0.087596939	0	0	0	1718097	246	Canoga Park - Winnetka - Woodland Hills - West Hills								Lower
LOS ANGELES	22522 W VENTURA BLVD	91364	2040033040	General Commercial	C4-1VLD	0	108	0.074680693	Commercial - Store - One Story	YES - Current	NO - Privately-Owned	Available	Not Used in Prior Housing Element	0	0	0.000704482	0.000704482	1	0	0	1718101	265	Canoga Park - Winnetka - Woodland Hills - West Hills								Above Moderate
LOS ANGELES	22520 W VENTURA BLVD	91364	2040033041	General Commercial	C4-1VLD	0	108	0.074682145	Commercial - Office Building - One Story	YES - Current	NO - Privately-Owned	Available	Not Used in Prior Housing Element	0	0	0.00538652	0.00538652	0	0	0	1718101	262	Canoga Park - Winnetka - Woodland Hills - West Hills								Above Moderate
LOS ANGELES	22540 W VENTURA BLVD	91364	2040033042	General Commercial	C4-1VLD	0	108	0.074421702	Commercial - Store - One Story	YES - Current	NO - Privately-Owned	Available	Not Used in Prior Housing Element	0	0	0.00538652	0.00538652	0	0	0	1718097	219	Canoga Park - Winnetka - Woodland Hills - West Hills								Above Moderate
LOS ANGELES		2040033042		General Commercial	C4-1VLD	0	108	0.074419587	Commercial - Store - One Story	YES - Current	NO - Privately-Owned	Available	Not Used in Prior Housing Element	0	0	0.00538652	0.00538652	0	0	0	1718097	215	Canoga Park - Winnetka - Woodland Hills - West Hills								Above Moderate
LOS ANGELES	22430 W VENTURA BLVD	91364	2040034004	General Commercial	C4-1VLD	0	108	0.097524424	Commercial - Professional Building - One Story	YES - Current	NO - Privately-Owned	Available	Not Used in Prior Housing Element	0	0	0.002173442	0.002173442	0	0	0	1718101	169	Canoga Park - Winnetka - Woodland Hills - West Hills								Above Moderate
LOS ANGELES	22438 W VENTURA BLVD	91364	2040034005	General Commercial	C4-1VLD	0	108	0.097095419	Commercial - Auto, Recreation Equipment, Construction Equipment Sales and Service - Auto Body Repair Shop - One Story	YES - Current	NO - Privately-Owned	Available	Not Used in Prior Housing Element	0	0	0.001965091	0.001965091	1	0	0	1718101	181	Canoga Park - Winnetka - Woodland Hills - West Hills								Above Moderate
LOS ANGELES	22440 W VENTURA BLVD	91364	2040034006	General Commercial	C4-1VLD	0	108	0.138892908	Commercial - Auto, Recreation Equipment, Construction Equipment Sales and Service - Auto Body Repair Shop - One Story	YES - Current	NO - Privately-Owned	Available	Not Used in Prior Housing Element	0.156063283	0	0	0.156063283	1	0	0	1718101	185	Canoga Park - Winnetka - Woodland Hills - West Hills								Lower
LOS ANGELES	22446 W VENTURA BLVD	91364	2040034007	General Commercial	C4-1VLD	0	108	0.149386797	Commercial - Store Combination - Store and Residential Combination - One Story	YES - Current	NO - Privately-Owned	Available	Not Used in Prior Housing Element	0	0	0.120084597	0.120084597	1	0	0	1718101	188	Canoga Park - Winnetka - Woodland Hills - West Hills		Yes						Above Moderate
LOS ANGELES	22452 W VENTURA BLVD	91364	2040034008	General Commercial	C4-1VLD	0	108	0.14938593	Commercial - Store - One Story	YES - Current	NO - Privately-Owned	Available	Not Used in Prior Housing Element	0.197454119	0	0	0.197454119	0	0	0	1718101	194	Canoga Park - Winnetka - Woodland Hills - West Hills								Lower
LOS ANGELES	22458 1/2 W VENTURA BLVD	91364	2040034009	General Commercial	C4-1VLD	0	108	0.149382251	Commercial - Restaurant, Cocktail Lounge - Restaurant, Cocktail Lounge, Tavern - One Story	YES - Current	NO - Privately-Owned	Available	Not Used in Prior Housing Element	0.070980503	0	0	0.070980503	1	0	0	1718101	203	Canoga Park - Winnetka - Woodland Hills - West Hills								Lower
LOS ANGELES	22458 W VENTURA BLVD	91364	2040034010	General Commercial	C4-1VLD	0	108	0.074689729	Commercial - Restaurant, Cocktail Lounge - Restaurant, Cocktail Lounge, Tavern - One Story	YES - Current	NO - Privately-Owned	Available	Not Used in Prior Housing Element	0	0	0.002234404	0.002234404	0	0	0	1718101	218	Canoga Park - Winnetka - Woodland Hills - West Hills								Above Moderate
LOS ANGELES	22460 W VENTURA BLVD	91364	2040034010	General Commercial	C4-1VLD	0	108	0.074689583	Commercial - Restaurant, Cocktail Lounge - Restaurant, Cocktail Lounge, Tavern - One Story	YES - Current	NO - Privately-Owned	Available	Not Used in Prior Housing Element	0	0	0.002234404	0.002234404	0	0	0	1718101	223	Canoga Park - Winnetka - Woodland Hills - West Hills								Above Moderate
LOS ANGELES	22462 W VENTURA BLVD	91364	2040034011	General Commercial	C4-1VLD	0	108	0.074688134	Commercial - Office Building - One Story	YES - Current	NO - Privately-Owned	Available	Not Used in Prior Housing Element	0	0	0.000312294	0.000312294	1	0	0	1718101	228	Canoga Park - Winnetka - Woodland Hills - West Hills								Above Moderate
LOS ANGELES	22466 W VENTURA BLVD	91364	2040034011	General Commercial	C4-1VLD	0	108	0.074687988	Commercial - Office Building - One Story	YES - Current	NO - Privately-Owned	Available	Not Used in Prior Housing Element	0	0	0.000312294	0.000312294	1	0	0	1718101	231	Canoga Park - Winnetka - Woodland Hills - West Hills								Above Moderate
LOS ANGELES	22423 W DEL VALLE ST	91364	2040034012	Medium Residential	R3-1	0	54	0.149216702	Residential - Five or More Units or Apartments (Any Combination) - 4 Stories or Less	YES - Current	NO - Privately-Owned	Available	Not Used in Prior Housing Element	0.048436413	0	0	0.048436413	8	0	0	1718101	272	Canoga Park - Winnetka - Woodland Hills - West Hills								Lower
LOS ANGELES	22406 W VENTURA BLVD	91364	2040034024	General Commercial	C4-1VLD	0	108	0.542818443	Commercial - Service Station - Full Service - No Additional Services	YES - Current	NO - Privately-Owned	Available	Not Used in Prior Housing Element	0.374820656	0	0	0.374820656	1	0	0	1718101	116	Canoga Park - Winnetka - Woodland Hills - West Hills								Lower
LOS ANGELES	22420 W DEL VALLE ST	91364	2040034028	General Commercial	C4-1VLD	0	108	0.106874759	Commercial - Restaurant, Cocktail Lounge - Restaurant, Cocktail Lounge, Tavern - One Story	YES - Current	NO - Privately-Owned	Available	Not Used in Prior Housing Element	0.064861104	0	0	0.064861104	0	0	0	1718101	174	Canoga Park - Winnetka - Woodland Hills - West Hills								Lower
LOS ANGELES		2040034028		General Commercial	C4-1VLD	0	108	0.020017268	Commercial - Restaurant, Cocktail Lounge - Restaurant, Cocktail Lounge, Tavern - One Story	YES - Current	NO - Privately-Owned	Available	Not Used in Prior Housing Element	0	0	0.001095395	0.001095395	0	0	0	1718101	156	Canoga Park - Winnetka - Woodland Hills - West Hills								Above Moderate
LOS ANGELES		2040034028		Public Facilities, General Commercial	C4-1VLD	0	108	0.114921015	Commercial - Restaurant, Cocktail Lounge - Restaurant, Cocktail Lounge, Tavern - One Story	YES - Current	NO - Privately-Owned	Available	Not Used in Prior Housing Element	0.070694219	0	0	0.070694219	0	0	0	1718101	1224	Canoga Park - Winnetka - Woodland Hills - West Hills								Lower
LOS ANGELES		2041012038		Low Residential	ITR3-1-1	0	1 unit per lot	0.044296365	Residential - Single Family Residence - Vacant Land	YES - Current	NO - Privately-Owned	Available	Not Used in Prior Housing Element	0	0	0.026203009	0.026203009	0	0	0	1748097	449	Canoga Park - Winnetka - Woodland Hills - West Hills								Above Moderate
LOS ANGELES		2041012038		Open Space	A1-1XL	0	1 unit per lot	0.295639841	Residential - Single Family Residence - Vacant Land	YES - Current	NO - Privately-Owned	Available	Not Used in Prior Housing Element	0	0	0.026203009	0.026203009	0	0	0	1748097	433	Canoga Park - Winnetka - Woodland Hills - West Hills								Above Moderate
LOS ANGELES		2041012041		Open Space	A1-1XL	0	1 unit per lot	0.063658031	Residential - Single Family Residence - Vacant Land	YES - Current	NO - Privately-Owned	Available	Not Used in Prior Housing Element	0	0	0.026203009	0.026203009	0	0	0	1748097	488	Canoga Park - Winnetka - Woodland Hills - West Hills								Above Moderate
LOS ANGELES		2041012900		Open Space	A1-1XL	0	1 unit per lot	0.037589908	Miscellaneous - Government Owned Property	YES - Current	YES - City-Owned	Available	Not Used in Prior Housing Element	0	0	0.00048222	0.00048222	0	0	0	1748097	424	Canoga Park - Winnetka - Woodland Hills - West Hills								Above Moderate
LOS ANGELES		2041012901		Open Space	A1-1XL	0	1 unit per lot	0.005388111	Miscellaneous - Government Owned Property	YES - Current	YES - City-Owned	Available	Not Used in Prior Housing Element	0	0	0.00048222	0.00048222	0	0	0	1748097	456	Canoga Park - Winnetka - Woodland Hills - West Hills								Above Moderate
LOS ANGELES		2041014001		Open Space	A1-1XL	0	1 unit per lot	0.001459245	Residential - Single Family Residence - Vacant Land	YES - Current	NO - Privately-Owned	Available	Not Used in Prior Housing Element	0	0	0.026203009	0.026203009	0	0	0	1748097	939	Canoga Park - Winnetka - Woodland Hills - West Hills								Above Moderate
LOS ANGELES		2041014001		Open Space	A1-1XL	0	1 unit per lot	0.009170827	Residential - Single Family Residence - Vacant Land	YES - Current	NO - Privately-Owned	Available	Not Used in Prior Housing Element	0	0	0.026203009	0.026203009	0	0	0	1748097	938	Canoga Park - Winnetka - Woodland Hills - West Hills								Above Moderate
LOS ANGELES		2041014001		Open Space	A1-1XL	0	1 unit per lot	0.046901262	Residential - Single Family Residence - Vacant Land	YES - Current	NO - Privately-Owned	Available	Not Used in Prior Housing Element	0	0	0.026203009	0.026203009	0	0	0	1748097	937	Canoga Park - Winnetka - Woodland Hills - West Hills								Above Moderate
LOS ANGELES	22944 W COLLINS ST	91367	2041014031	Low Residential	RE9-1	0	1 unit per lot	0.229984393		YES - Current	NO - Privately-Owned	Available	Not Used in Prior Housing Element

LOS ANGELES	22814 W VENTURA BLVD	91364	2042005059	General Commercial	C4-1VLD	0	108	0.097252287	Commercial - Bank, Savings and Loan - One Story	YES - Current	NO - Privately-Owned	Available	Not Used in Prior Housing Element	0	0	0.002130078	0.002130078	1	0	0	1718097	493	Canoga Park - Winnetka - Woodland Hills - West Hills									Above Moderate
LOS ANGELES	22818 W VENTURA BLVD	91364	2042005059	General Commercial	C4-1VLD	0	108	0.079741947	Commercial - Bank, Savings and Loan - One Story	YES - Current	NO - Privately-Owned	Available	Not Used in Prior Housing Element	0	0	0.003949913	0.003949913	1	0	0	1718097	497	Canoga Park - Winnetka - Woodland Hills - West Hills									Above Moderate
LOS ANGELES	22822 W VENTURA BLVD	91364	2042005059	General Commercial	C4-1VLD	0	108	0.079739961	Commercial - Bank, Savings and Loan - One Story	YES - Current	NO - Privately-Owned	Available	Not Used in Prior Housing Element	0	0	0.003949913	0.003949913	1	0	0	1718097	500	Canoga Park - Winnetka - Woodland Hills - West Hills									Above Moderate
LOS ANGELES			2042005059	General Commercial	C4-1VLD	0	108	0.158183214	Commercial - Bank, Savings and Loan - One Story	YES - Current	NO - Privately-Owned	Available	Not Used in Prior Housing Element	0.197378665	0	0	0.197378665	1	0	0	1718097	502	Canoga Park - Winnetka - Woodland Hills - West Hills									Lower
LOS ANGELES	22864 W VENTURA BLVD	91364	2042005063	General Commercial	C4-1VLD	0	108	0.079747926	Commercial - Store - One Story	YES - Current	NO - Privately-Owned	Available	Not Used in Prior Housing Element	0	0	0.000603416	0.000603416	0	0	0	1718097	558	Canoga Park - Winnetka - Woodland Hills - West Hills									Above Moderate
LOS ANGELES	22872 W VENTURA BLVD	91364	2042005063	General Commercial	C4-1VLD	0	108	0.15949663	Commercial - Store - One Story	YES - Current	NO - Privately-Owned	Available	Not Used in Prior Housing Element	0.06880278	0	0	0.06880278	0	0	0	1718097	561	Canoga Park - Winnetka - Woodland Hills - West Hills									Lower
LOS ANGELES	22880 W VENTURA BLVD	91364	2042005063	General Commercial	C4-1VLD	0	108	0.060902971	Commercial - Store - One Story	YES - Current	NO - Privately-Owned	Available	Not Used in Prior Housing Element	0	0	0.000805909	0.000805909	0	0	0	1718097	572	Canoga Park - Winnetka - Woodland Hills - West Hills									Above Moderate
LOS ANGELES	22882 W VENTURA BLVD	91364	2042005063	General Commercial	C4-1VLD	0	108	0.13808924	Commercial - Store - One Story	YES - Current	NO - Privately-Owned	Available	Not Used in Prior Housing Element	0.061670925	0	0	0.061670925	0	0	0	1718097	575	Canoga Park - Winnetka - Woodland Hills - West Hills									Lower
LOS ANGELES	22888 W VENTURA BLVD	91364	2042005063	General Commercial	C4-1VLD	0	108	0.138090552	Commercial - Store - One Story	YES - Current	NO - Privately-Owned	Available	Not Used in Prior Housing Element	0.061670925	0	0	0.061670925	0	0	0	1718097	581	Canoga Park - Winnetka - Woodland Hills - West Hills									Lower
LOS ANGELES	22894 W VENTURA BLVD	91364	2042005063	General Commercial	C4-1VLD	0	108	0.137437513	Commercial - Store - One Story	YES - Current	NO - Privately-Owned	Available	Not Used in Prior Housing Element	0.061670925	0	0	0.061670925	0	0	0	1718097	586	Canoga Park - Winnetka - Woodland Hills - West Hills									Lower
LOS ANGELES			2042005063	General Commercial	C4-1VLD	0	108	0.068873087	Commercial - Store - One Story	YES - Current	NO - Privately-Owned	Available	Not Used in Prior Housing Element	0	0	0.000805909	0.000805909	0	0	0	1718097	570	Canoga Park - Winnetka - Woodland Hills - West Hills									Above Moderate
LOS ANGELES	22808 W VENTURA BLVD	91364	2042005088	General Commercial	C4-1VLD	0	108	0.14352744	Commercial - Store - One Story	YES - Current	NO - Privately-Owned	Available	Not Used in Prior Housing Element	0.077831591	0	0	0.077831591	1	0	0	1718097	484	Canoga Park - Winnetka - Woodland Hills - West Hills									Lower
LOS ANGELES			2042005088	General Commercial	C4-1VLD	0	108	0.062229918	Commercial - Store - One Story	YES - Current	NO - Privately-Owned	Available	Not Used in Prior Housing Element	0	0	0.002661841	0.002661841	1	0	0	1718097	489	Canoga Park - Winnetka - Woodland Hills - West Hills									Above Moderate
LOS ANGELES			2042005088	General Commercial	C4-1VLD	0	108	0.081716344	Commercial - Store - One Story	YES - Current	NO - Privately-Owned	Available	Not Used in Prior Housing Element	0	0	0.001319611	0.001319611	1	0	0	1718097	482	Canoga Park - Winnetka - Woodland Hills - West Hills									Above Moderate
LOS ANGELES	22842 W VENTURA BLVD	91364	2042005131	General Commercial	C4-1VLD	0	108	0.07974899	Commercial - Office Building - One Story	YES - Current	NO - Privately-Owned	Available	Not Used in Prior Housing Element	0	0	0.001049143	0.001049143	1	0	0	1718097	533	Canoga Park - Winnetka - Woodland Hills - West Hills									Above Moderate
LOS ANGELES	22846 W VENTURA BLVD	91364	2042005131	General Commercial	C4-1VLD	0	108	0.159495404	Commercial - Office Building - One Story	YES - Current	NO - Privately-Owned	Available	Not Used in Prior Housing Element	0.085406508	0	0	0.085406508	1	0	0	1718097	539	Canoga Park - Winnetka - Woodland Hills - West Hills									Lower
LOS ANGELES	22850 W VENTURA BLVD	91364	2042005131	General Commercial	C4-1VLD	0	108	0.079749694	Commercial - Office Building - One Story	YES - Current	NO - Privately-Owned	Available	Not Used in Prior Housing Element	0	0	0.001049143	0.001049143	1	0	0	1718097	546	Canoga Park - Winnetka - Woodland Hills - West Hills									Above Moderate
LOS ANGELES	22854 W VENTURA BLVD	91364	2042005131	General Commercial	C4-1VLD	0	108	0.079747884	Commercial - Office Building - One Story	YES - Current	NO - Privately-Owned	Available	Not Used in Prior Housing Element	0	0	0.001049143	0.001049143	1	0	0	1718097	550	Canoga Park - Winnetka - Woodland Hills - West Hills									Above Moderate
LOS ANGELES	22860 W VENTURA BLVD	91364	2042005131	General Commercial	C4-1VLD	0	108	0.07974899	Commercial - Office Building - One Story	YES - Current	NO - Privately-Owned	Available	Not Used in Prior Housing Element	0	0	0.001049143	0.001049143	1	0	0	1718097	554	Canoga Park - Winnetka - Woodland Hills - West Hills									Above Moderate
LOS ANGELES	23012 W VENTURA BLVD	91364	2042006046	Limited Commercial	C1-1VLD	0	54	0.143420176	Commercial - Office Building - One Story	YES - Current	NO - Privately-Owned	Available	Not Used in Prior Housing Element	0.019257873	0	0	0.019257873	0	0	0	1718097	644	Canoga Park - Winnetka - Woodland Hills - West Hills									Lower
LOS ANGELES	23022 W VENTURA BLVD	91364	2042006049	Limited Commercial	C1-1VLD	0	54	0.071680585	Commercial - Parking Lot (Commercial Use Property) - Lots - Patron or Employee - One Story	YES - Current	NO - Privately-Owned	Available	Not Used in Prior Housing Element	0.006000102	0	0	0.006000102	0	0	0	1718097	667	Canoga Park - Winnetka - Woodland Hills - West Hills									Lower
LOS ANGELES	23024 W VENTURA BLVD	91364	2042006050	Limited Commercial	C1-1VLD	0	54	0.071739446	Commercial - Parking Lot (Commercial Use Property) - Lots - Patron or Employee - One Story	YES - Current	NO - Privately-Owned	Available	Not Used in Prior Housing Element	0.006000102	0	0	0.006000102	0	0	0	1718097	1793	Canoga Park - Winnetka - Woodland Hills - West Hills									Lower
LOS ANGELES	23026 W VENTURA BLVD	91364	2042006051	Limited Commercial	C1-1VLD	0	54	0.071680226	Commercial - Parking Lot (Commercial Use Property) - Lots - Patron or Employee - One Story	YES - Current	NO - Privately-Owned	Available	Not Used in Prior Housing Element	0.006000102	0	0	0.006000102	0	0	0	1718097	672	Canoga Park - Winnetka - Woodland Hills - West Hills									Lower
LOS ANGELES			2042006052	Limited Commercial	C1-1VLD	0	54	0.071739978	Commercial - Parking Lot (Commercial Use Property) - Lots - Patron or Employee - One Story	YES - Current	NO - Privately-Owned	Available	Not Used in Prior Housing Element	0.006000102	0	0	0.006000102	0	0	0	1718097	1792	Canoga Park - Winnetka - Woodland Hills - West Hills									Lower
LOS ANGELES	23032 W VENTURA BLVD	91364	2042006053	Limited Commercial	C1-1VLD	0	54	0.071680585	Commercial - Commercial - Vacant Land	YES - Current	NO - Privately-Owned	Available	Not Used in Prior Housing Element	0.050985283	0	0	0.050985283	0	0	0	1718097	681	Canoga Park - Winnetka - Woodland Hills - West Hills									Lower
LOS ANGELES			2042006054	Limited Commercial	C1-1VLD	0	54	0.071739395	Commercial - Commercial - Vacant Land	YES - Current	NO - Privately-Owned	Available	Not Used in Prior Housing Element	0.050985283	0	0	0.050985283	0	0	0	1718097	1791	Canoga Park - Winnetka - Woodland Hills - West Hills									Lower
LOS ANGELES	23036 W VENTURA BLVD	91364	2042006055	Limited Commercial	C1-1VLD	0	54	0.071680226	Commercial - Commercial - Vacant Land	YES - Current	NO - Privately-Owned	Available	Not Used in Prior Housing Element	0.050985283	0	0	0.050985283	0	0	0	1718097	689	Canoga Park - Winnetka - Woodland Hills - West Hills									Lower
LOS ANGELES			2042006056	Limited Commercial	C1-1VLD	0	54	0.071739927	Commercial - Commercial - Vacant Land	YES - Current	NO - Privately-Owned	Available	Not Used in Prior Housing Element	0.050985283	0	0	0.050985283	0	0	0	1718097	1790	Canoga Park - Winnetka - Woodland Hills - West Hills									Lower
LOS ANGELES	23042 W VENTURA BLVD	91364	2042006057	Limited Commercial	C1-1VLD	0	54	0.072159196	Commercial - Commercial - Vacant Land	YES - Current	NO - Privately-Owned	Available	Not Used in Prior Housing Element	0.050985283	0	0	0.050985283	0	0	0	1718097	699	Canoga Park - Winnetka - Woodland Hills - West Hills									Lower
LOS ANGELES			2042006058	Limited Commercial	C1-1VLD	0	54	0.071260903	Commercial - Commercial - Vacant Land	YES - Current	NO - Privately-Owned	Available	Not Used in Prior Housing Element	0.050985283	0	0	0.050985283	0	0	0	1718097	703	Canoga Park - Winnetka - Woodland Hills - West Hills									Lower
LOS ANGELES	23046 W VENTURA BLVD	91364	2042006059	Limited Commercial	C1-1VLD	0	54	0.071679385	Commercial - Commercial - Vacant Land	YES - Current	NO - Privately-Owned	Available	Not Used in Prior Housing Element	0.050985283	0	0	0.050985283	0	0	0	1718097	707	Canoga Park - Winnetka - Woodland Hills - West Hills									Lower
LOS ANGELES			2042006060	Limited Commercial	C1-1VLD	0	54	0.071740488	Commercial - Commercial - Vacant Land	YES - Current	NO - Privately-Owned	Available	Not Used in Prior Housing Element	0.050985283	0	0	0.050985283	0	0	0	1718097	1789	Canoga Park - Winnetka - Woodland Hills - West Hills									Lower
LOS ANGELES	23052 W VENTURA BLVD	91364	2042006061	Limited Commercial	C1-1VLD	0	54	0.138029632	Commercial - Commercial - Vacant Land	YES - Current	NO - Privately-Owned	Available	Not Used in Prior Housing Element	0.083702902	0	0	0.083702902	0	0	0	1718097	719	Canoga Park - Winnetka - Woodland Hills - West Hills									Lower
LOS ANGELES	23056 W VENTURA BLVD	91364	2042006062	Limited Commercial	C1-1VLD	0	54	0.137480016	Commercial - Commercial - Vacant Land	YES - Current	NO - Privately-Owned	Available	Not Used in Prior Housing Element	0.083702902	0	0	0.083702902	0	0	0	1718097	728	Canoga Park - Winnetka - Woodland Hills - West Hills									Lower
LOS ANGELES	23060 W VENTURA BLVD	91364	2042006063	Limited Commercial	C1-1VLD	0	54	0.136718912	Commercial - Commercial - Vacant Land	YES - Current	NO - Privately-Owned	Available	Not Used in Prior Housing Element	0.083702902	0	0	0.083702902	0	0	0	1718097	737	Canoga Park - Winnetka - Woodland Hills - West Hills									Lower
LOS ANGELES			2042006064	Medium Residential	R1-1	0	1 unit per lot	0.273749888	Residential - Single Family Residence - Vacant Land	YES - Current	NO - Privately-Owned	Available	Not Used in Prior Housing Element	0	0	0.026203009	0.026203009	0	0	0	1718097	753	Canoga Park - Winnetka - Woodland Hills - West Hills									Above Moderate
LOS ANGELES			2042006065	Medium Residential	R1-1	0	1 unit per lot	0.096905468	Residential - Single Family Residence - Vacant Land	YES - Current	NO - Privately-Owned	Available	Not Used in Prior Housing Element	0	0	0.026203009	0.026203009	0	0	0	1718097	745	Canoga Park - Winnetka - Woodland Hills - West Hills									Above Moderate
LOS ANGELES			2042006066	Medium Residential	R1-1	0	1 unit per lot	0.11590546	Residential - Single Family Residence - Vacant Land	YES - Current	NO - Privately-Owned	Available	Not Used in Prior Housing Element	0	0	0.026203009	0.026203009	0	0	0	1718097	734	Canoga Park - Winnetka - Woodland Hills - West Hills									Above Moderate
LOS ANGELES			2042006067	Medium Residential	R1-1	0	1 unit per lot	0.132401352	Residential - Single Family Residence - Vacant Land	YES - Current	NO - Privately-Owned	Available	Not Used in Prior Housing Element	0	0	0.026203009	0.026203009	0	0	0	1718097	720	Canoga Park - Winnetka - Woodland Hills - West Hills									Above Moderate
LOS ANGELES			2042006068	Medium Residential	R1-1	0	1 unit per lot	0.142105246	Residential - Single Family Residence - Vacant Land	YES - Current	NO - Privately-Owned	Available	Not Used in Prior Housing Element	0	0	0.026203009	0.026203009	0	0	0	1718097	709	Canoga Park - Winnetka - Woodland Hills - West Hills									Above Moderate
LOS ANGELES			2042006069	Medium Residential	R1-1	0	1 unit per lot	0.143687496	Residential - Single Family Residence - Vacant Land	YES - Current	NO - Privately-Owned	Available	Not Used in Prior Housing Element	0	0	0.026203009	0.026203009	0	0	0	1718097	700	Canoga Park - Winnetka - Woodland Hills - West Hills									Above Moderate
LOS ANGELES	22949 W DEL VALLE ST	91364	2042006075	Medium Residential	(T)R3-1	0	54	0.149383195	Residential - Single Family Residence - Vacant Land	YES - Current	NO - Privately-Owned	Available	Not Used in Prior Housing Element	0.504343653	0	0	0.504343653	0	0	0	1718097	651	Canoga Park - Winnetka - Woodland Hills - West Hills									Lower
LOS ANGELES	23164 W VENTURA BLVD	91364	2042006078	Limited Commercial	OCR-1VLD	0	108	0.166245683	Commercial - Professional Building - One Story	YES - Current	NO - Privately-Owned	Available	Not Used in Prior Housing Element	0.091399521	0	0	0.091399521	0	0	0	1718097	865	Canoga Park - Winnetka - Woodland Hills - West Hills									Lower
LOS ANGELES	23016 W VENTURA BLVD	91364	2042006079	Limited Commercial	C1-1VLD	0	54	0.071843292	Commercial - Office Building - One Story	YES - Current	NO - Privately-Owned	Available	Not Used in Prior Housing Element	0.009319686	0	0	0.009319686	0	0	0	1718097	654	Canoga Park - Winnetka - Woodland Hills - West Hills									Lower
LOS ANGELES	23018 W VENTURA BLVD	91364	2042006079	Limited Commercial	C1-1VLD	0	54	0.071576157	Commercial - Office Building - One Story	YES - Current	NO - Privately-Owned	Available	Not Used in Prior Housing Element	0.009319686	0	0	0.009319686	0	0	0	1718097	660	Canoga Park - Winnetka - Woodland Hills - West Hills									Lower
LOS ANGELES	22900 W VENTURA BLVD	91364	2042006102	General Commercial	C4-1VLD	0	108	0.144442344	Commercial - Office Building - One Story	YES - Current	NO - Privately-Owned	Available	Not Used in Prior Housing Element	0.035441086	0	0	0.035441086	0	0	0	1718097	598	Canoga Park - Winnetka - Woodland Hills - West Hills									Lower
LOS ANGELES	22909 W DEL VALLE ST	91364	2042006100	Medium Residential	(T)R3-1	0	54	0.29863055	Commercial - Office Building - One Story	YES - Current	NO - Privately-Owned	Available	Not Used in Prior Housing Element	0.033154505	0	0	0.033154505	0	0	0	1718097	539	Canoga Park - Winnetka - Woodland Hills - West Hills									Lower
LOS ANGELES			2042006102	General Commercial	C4-1VLD	0	108	0.144442344	Commercial - Office Building - One Story	YES - Current	NO - Privately-Owned	Available	Not Used in Prior Housing Element	0.035441086	0	0	0.035441086	0	0	0	1718097	603	Canoga Park - Winnetka - Woodland Hills - West Hills									Lower
LOS ANGELES	22988 W VENTURA BLVD	91364	2042006103	General Commercial	C4-1VLD	0	108	0.144440398	Commercial - Store - One Story	YES - Current	NO - Privately-Owned	Available	Not Used in Prior Housing Element	0.020623233	0	0	0.020623233	8	0	0	1718097	613	Canoga Park - Winnetka - Woodland Hills - West Hills									Lower
LOS ANGELES	22994 W VENTURA BLVD	91364	2042006103	General Commercial	C4-1VLD	0	108	0.15125138	Commercial - Store - One Story	YES - Current	NO - Privately-Owned	Available	Not Used in Prior Housing Element	0.020433893	0	0	0.020433893	8	0	0	1718097	620	Canoga Park - Winnetka - Woodland Hills - West Hills									Lower
LOS ANGELES	22998 W VENTURA BLVD	91364	2042006103	General Commercial	C1-1VLD	0	54	0.14347771	Commercial - Store - One Story	YES - Current	NO - Privately-Owned	Available	Not Used in Prior Housing Element	0.011412651	0	0	0.011412651	8	0	0	1718097	625	Canoga Park - Winnetka - Woodland Hills - West Hills									Lower
LOS ANGELES	23002 W VENTURA BLVD	91364	2042006103	General Commercial	C1-1VLD	0	54	0.143367905	Commercial - Store - One Story	YES - Current	NO - Privately-Owned	Available	Not Used in Prior Housing Element	0.011206837	0	0	0.011206837	8	0	0	1718097	632	Canoga Park - Winnetka - Woodland Hills - West Hills									Lower
LOS ANGELES	22983 W DEL VALLE ST	91364	2042006RRK	Medium Residential	R3-1	0	54	0.706448215	Residential - Single Family Residence - Condominium	YES - Current	NO - Privately-Owned	Available	Not Used in Prior Housing Element	0.156750005	0	0	0.156750005	21	0	0	1718097	657	Canoga Park - Winnetka - Woodland Hills - West Hills									Lower
LOS ANGELES			2042007042	Low Residential	RS-1	0	1 unit per lot	0.137739288	Residential - Single Family Residence - Vacant Land	YES - Current	NO - Privately-Owned	Available	Not Used in Prior Housing Element	0	0	0.026203009	0.026203009	0	0	0	1748097	913	Canoga Park - Winnetka - Woodland Hills - West Hills									Above Moderate
LOS ANGELES	22900 W DOLOROSA ST	91367	2042008013	Low Residential	R1-1	0	1 unit per lot	0.413084653	Residential - Single Family Residence - Pool	YES - Current	NO - Privately-Owned	Available	Not Used in Prior Housing Element	0	0	0.026203009	0.026203009	0	0	0	1748097	825	Canoga Park - Winnetka - Woodland Hills - West Hills									Above Moderate
LOS ANGELES	22943 W MARIANO ST	91367	2042008100	Low Residential	R1-1	0	1 unit per lot	0.244183342	Residential - Single Family Residence - Vacant Land	YES - Current	NO - Privately-Owned	Available	Not Used in Prior Housing Element	0	0	0.026203009	0.026203009	0	0	0	1718097	19	Canoga Park - Winnetka - Woodland Hills - West Hills									Above Moderate
LOS ANGELES	22938 W MARIANO ST	91367	2042009033	Low Residential	R1-1	0	1 unit per lot	0.270893455	Residential - Single Family Residence - Pool	YES - Current	NO - Privately-Owned	Available	Not Used in Prior Housing Element	0	0	0.003277151	0.003277151	0	0	0	1718097	169	Canoga Park - Winnetka - Woodland Hills - West Hills									Above Moderate
LOS ANGELES	22937 W OSTRONIC DR	91367	2042009035	Low Residential	R1-1	0	1 unit per lot	0.324514773	Residential - Single Family Residence - Pool	YES - Current	NO - Privately-Owned	Available	Not Used in Prior Housing Element	0	0	0.088534439	0.088534439	0	0	0	1718097	1770	Canoga Park - Winnetka - Woodland Hills - West Hills									Above Moderate
LOS ANGELES	23133 W VENTURA BLVD	91364	2042011047	Limited Commercial	CR-1VLD	0	108	0.137772992	Commercial - Office Building - One Story	YES - Current	NO - Privately-Owned	Available	Not Used in Prior Housing Element	0.02590151	0	0	0.02590151	0	0	0	1718097	760	Canoga Park - Winnetka - Woodland Hills - West Hills									Lower
LOS ANGELES	23101 W VENTURA BLVD	91364	2042011067	Limited Commercial	CR-1VLD	0	108	0.123989102	Commercial - Professional Building - Medical Dental Building - Two Stories	YES - Current	NO - Privately-Owned	Available	Not Used in Prior Housing Element	0.07332079	0	0	0.07332079	0	0	0	1718097	690	Canoga Park - Winnetka - Woodland Hills - West Hills									Lower
LOS ANGELES	23105 W VENTURA BLVD	91364	2042011067	Limited Commercial	CR-1VLD	0	108	0.137765741	Commercial - Professional Building - Medical Dental Building - Two Stories	YES - Current	NO - Privately-Owned	Available	Not Used in Prior Housing Element	0.077983179	0	0	0.077983179	0	0	0	1718097	697	Canoga Park - Winnetka - Woodland Hills - West Hills									Lower
LOS ANGELES	23111 W VENTURA BLVD	91364	2042011067	Limited Commercial	CR-1VLD	0	108	0.137767521	Commercial - Professional Building - Medical Dental Building - Two Stories	YES - Current	NO - Privately-Owned	Available	Not Used in Prior Housing Element	0.077983179	0	0	0.077983179	0	0	0	1718097	705	Canoga Park - Winnetka - Woodland Hills - West Hills									Lower
LOS ANGELES	23117 W VENTURA BLVD	91364	2042011067	Limited Commercial	CR-1VLD	0	108	0.13776782	Commercial - Professional Building - Medical Dental Building - Two Stories	YES - Current	NO - Privately-Owned	Available	Not Used in Prior Housing Element	0.077983179	0	0	0.077983179	0	0	0	1718097	718	Canoga Park - Winnetka - Woodland Hills - West Hills									Lower
LOS ANGELES			2042011067	Limited Commercial	C1-1VLD	0	54	0.027551911	Commercial - Professional Building - Medical Dental Building - Two Stories	YES - Current	NO - Privately-Owned	Available	Not Used in Prior Housing Element	0	0	0.006311437	0.006311437	0	0	0	1718097	686	Canoga Park - Winnetka - Woodland Hills - West Hills									Above Moderate
LOS ANGELES	23121 W VENTURA BLVD	91364	2042011069	Limited Commercial	(Q)CR-1VLD	0	108	0.13777102	Commercial - Office Building - Two Stories	YES - Current	NO - Privately-Owned	Available	Not Used in Prior Housing Element	0.02590151	0	0	0.02590151	0	0	0	1718097	730	Canoga Park - Winnetka - Woodland Hills - West Hills									Lower
LOS ANGELES	23128 W VENTURA BLVD	91364	2042011069	Limited Commercial	(Q)CR-1VLD	0	108	0.137771189	Commercial - Office Building - Two Stories	YES - Current	NO - Privately-Owned	Available	Not Used in Prior Housing Element	0.02590151	0	0	0.02590151	0	0	0	1718097	743	Canoga Park - Winnetka - Woodland Hills - West Hills									Lower
LOS ANGELES	23131 W VENTURA BLVD	91364	2042011069	Limited Commercial	(Q)CR-1VLD	0	108	0.137773415	Commercial - Office Building - Two Stories	YES - Current	NO - Privately-Owned	Available	Not Used in Prior Housing Element	0.02590151	0	0	0.02590151	0	0	0	1718097	750	Canoga Park - Winnetka - Woodland Hills - West Hills									Lower
LOS ANGELES	23159 W VENTURA BLVD	91364	2042011070	Limited Commercial	CR-1VLD	0	108	0.137779853	Commercial - Office Building - One Story	YES - Current	NO - Privately-Owned	Available	Not Used in Prior Housing Element	0.02590151	0	0	0.02590151	0	0	0	1718097	802	Canoga Park - Winnetka - Woodland Hills - West Hills									Lower
LOS ANGELES	23161 W VENTURA BLVD	91364	2042011070	Limited Commercial	CR-1VLD	0	108	0.138430968	Commercial - Office Building - One Story	YES - Current	NO - Privately-Owned	Available	Not Used in Prior Housing Element	0.02590151	0	0	0.02590151	0	0	0	1718093	639	Canoga Park - Winnetka - Woodland Hills - West Hills									Lower
LOS ANGELES	23169 W VENTURA BLVD	91364	2042011070	Limited Commercial	CR-1VLD	0	108	0.099986358	Commercial - Office Building - One Story	YES - Current	NO - Privately-Owned	Available	Not Used in Prior Housing Element	0.019183008	0	0	0.019183008	0	0	0	1718093	646	Canoga Park - Winnetka - Woodland Hills - West Hills									Lower
LOS ANGELES			2042011070	Limited Commercial	CR-1VLD	0	108	0.068895533	Commercial - Office Building - One Story	YES - Current	NO - Privately-Owned	Available	Not Used in Prior Housing Element	0	0	0.000307386	0.000307386	0	0	0	1718097	797	Canoga Park - Winnetka - Woodland Hills - West Hills									Above Moderate
LOS ANGELES	23141 W VENTURA BLVD	91364	2042011071	Limited Commercial	CR-1VLD	0	108	0.10333077	Commercial - Office Building - One Story	YES - Current	NO - Privately-Owned	Available	Not Used in Prior Housing Element	0.02120409	0	0	0.02120409	0	0	0	1718097	792	Canoga Park - Winnetka - Woodland Hills - West Hills									Lower
LOS ANGELES	23147 W VENTURA BLVD	91364	2042011071	Limited Commercial	CR-1VLD	0	108	0.06888824	Commercial - Office Building - One Story	YES - Current	NO - Privately-Owned	Available	Not Used in Prior Housing Element	0	0	0.000326275	0.000326275	0	0	0	1718097	780	Canoga Park - Winnetka - Woodland Hills - West Hills									Above Moderate
LOS ANGELES	23153 W VENTURA BLVD	91364	2042011071	Limited Commercial	CR-1VLD	0	108	0.068888695	Commercial - Office Building - One Story	YES - Current	NO - Privately-Owned	Available	Not Used in Prior Housing Element	0	0	0.000326275	0.000326275	0	0	0	1718097	790	Canoga Park - Winnetka - Woodland Hills - West Hills									Above Moderate
LOS ANGELES			2042011071	Limited Commercial	CR-1VLD	0	108	0.034444201	Commercial - Office Building - One Story	YES - Current	NO - Privately-Owned	Available	Not Used in Prior Housing Element	0	0	0.000540113	0.000540113	0	0	0	1718097	1794	Canoga Park - Winnetka - Woodland Hills - West Hills									Above Moderate
LOS ANGELES			2042011071	Limited Commercial	CR-1VLD	0	108	0.068889348	Commercial - Office Building - One Story	YES - Current	NO - Privately-Owned	Available	Not Used in Prior Housing Element	0	0	0.000326275	0.000326275	0	0	0	1718097	786	Canoga Park - Winnetka - Woodland Hills - West Hills									Above Moderate
LOS ANGELES	23043 W VENTURA BLVD	91364	2042012036	Limited Commercial	C1-1VLD	0	54	0.137757023	Commercial - Store - One Story	YES - Current	NO - Privately-Owned	Available	Not Used in Prior Housing Element	0.046035344	0	0	0.046035344	0	0	0	1718097	635	Canoga Park - Winnetka - Woodland Hills - West Hills									Lower
LOS ANGELES			2042012041	Limited Commercial	C1-1VLD	0	54	0.068875392	Commercial - Non-Auto Service and Repair Shop, Paint Shop, or Laundry - One Story	YES - Current	NO - Privately-Owned	Available	Not Used in Prior Housing Element	0	0	0.139966214	0.139966214	0	0	0	1718097	599	Canoga Park - Winnetka - Woodland Hills - West Hills									Above Moderate
LOS ANGELES			2042012041	Limited Commercial	C1-1VLD	0	54	0.06887623	Commercial - Non-Auto Service and Repair Shop, Paint Shop, or Laundry - One Story	YES - Current	NO - Privately-Owned	Available	Not Used in Prior Hous

LOS ANGELES	22927 W VENTURA BLVD	91364	2042018020	General Commercial	C4-1VLD	0	108	0.138079018	Commercial - Store Combination - Store and Office Combination - One Story	YES - Current	NO - Privately-Owned	Available	Not Used in Prior Housing Element	0.026217592	0	0	0.026217592	0	0	0	1718097	498	Canoga Park - Winnetka - Woodland Hills - West Hills							Lower
LOS ANGELES	22935 W VENTURA BLVD	91364	2042018020	General Commercial	C4-1VLD	0	108	0.138075532	Commercial - Store Combination - Store and Office Combination - One Story	YES - Current	NO - Privately-Owned	Available	Not Used in Prior Housing Element	0.026217592	0	0	0.026217592	0	0	0	1718097	505	Canoga Park - Winnetka - Woodland Hills - West Hills							Lower
LOS ANGELES	22937 W VENTURA BLVD	91364	2042018020	General Commercial	C4-1VLD	0	108	0.069036507	Commercial - Store Combination - Store and Office Combination - One Story	YES - Current	NO - Privately-Owned	Available	Not Used in Prior Housing Element	0	0	0.000334022	0.000334022	0	0	0	1718097	511	Canoga Park - Winnetka - Woodland Hills - West Hills							Above Moderate
LOS ANGELES	22941 W VENTURA BLVD	91364	2042018020	General Commercial	C4-1VLD	0	108	0.13806843	Commercial - Store Combination - Store and Office Combination - One Story	YES - Current	NO - Privately-Owned	Available	Not Used in Prior Housing Element	0.026217592	0	0	0.026217592	0	0	0	1718097	519	Canoga Park - Winnetka - Woodland Hills - West Hills							Lower
LOS ANGELES			2042018020	General Commercial	C4-1VLD	0	108	0.069035579	Commercial - Store Combination - Store and Office Combination - One Story	YES - Current	NO - Privately-Owned	Available	Not Used in Prior Housing Element	0	0	0.000334022	0.000334022	0	0	0	1718097	514	Canoga Park - Winnetka - Woodland Hills - West Hills							Above Moderate
LOS ANGELES	22907 W VENTURA BLVD	91364	2042018021	General Commercial	C4-1VLD	0	108	0.069044773	Commercial - Store - One Story	YES - Current	NO - Privately-Owned	Available	Not Used in Prior Housing Element	0	0	0.002136478	0.002136478	1	0	0	1718097	479	Canoga Park - Winnetka - Woodland Hills - West Hills							Above Moderate
LOS ANGELES			2042018021	General Commercial	C4-1VLD	0	108	0.138092237	Commercial - Store - One Story	YES - Current	NO - Privately-Owned	Available	Not Used in Prior Housing Element	0.070424532	0	0	0.070424532	1	0	0	1718097	474	Canoga Park - Winnetka - Woodland Hills - West Hills							Lower
LOS ANGELES			2044001905	Very Low Residential	RE11-1	0	1 unit per lot	0.000893381	Miscellaneous - Government Owned Property - Vacant Land	YES - Current	YES - City-Owned	Available	Not Used in Prior Housing Element	0	0	0.00048222	0.00048222	0	0	0	1748093	580	Canoga Park - Winnetka - Woodland Hills - West Hills							Above Moderate
LOS ANGELES			2044002041	Low Residential	RS-1	0	1 unit per lot	0.008377274	Residential - Single Family Residence - Vacant Land	YES - Current	NO - Privately-Owned	Available	Not Used in Prior Housing Element	0	0	0.026203009	0.026203009	0	0	0	1718093	78	Canoga Park - Winnetka - Woodland Hills - West Hills							Above Moderate
LOS ANGELES			2044002910	Low Residential	RS-1	0	1 unit per lot	0.050957313	Residential - Single Family Residence - Pool	YES - Current	NO - Privately-Owned	Available	Not Used in Prior Housing Element	0	0	0.026203009	0.026203009	0	0	0	1718093	24	Canoga Park - Winnetka - Woodland Hills - West Hills							Above Moderate
LOS ANGELES	5340 N SADRING AVE	91367	2044015014	Very Low Residential	RE11-1	0	1 unit per lot	0.261368513	Residential - Single Family Residence - Vacant Land	YES - Current	NO - Privately-Owned	Available	Not Used in Prior Housing Element	0	0	0.026203009	0.026203009	0	0	0	1718093	129	Canoga Park - Winnetka - Woodland Hills - West Hills							Above Moderate
LOS ANGELES			2044015036	Very Low Residential	RE11-1	0	1 unit per lot	0.024123575	Residential - Single Family Residence - Vacant Land	YES - Current	NO - Privately-Owned	Available	Not Used in Prior Housing Element	0	0	0.026203009	0.026203009	0	0	0	1718093	840	Canoga Park - Winnetka - Woodland Hills - West Hills							Above Moderate
LOS ANGELES			2044016023	Low Residential	R1-1	0	1 unit per lot	0.022688434	Residential - Single Family Residence - Vacant Land	YES - Current	NO - Privately-Owned	Available	Not Used in Prior Housing Element	0	0	0.026203009	0.026203009	0	0	0	1718093	264	Canoga Park - Winnetka - Woodland Hills - West Hills							Above Moderate
LOS ANGELES			2044016040	Very Low Residential	RE11-1	0	1 unit per lot	0.002879958	Residential - Single Family Residence - Vacant Land	YES - Current	NO - Privately-Owned	Available	Not Used in Prior Housing Element	0	0	0.026203009	0.026203009	0	0	0	1718093	183	Canoga Park - Winnetka - Woodland Hills - West Hills							Above Moderate
LOS ANGELES			2044016900	Low Residential	R1-1	0	1 unit per lot	0.003331825	Miscellaneous - Government Owned Property	YES - Current	YES - City-Owned	Available	Not Used in Prior Housing Element	0	0	0.00048222	0.00048222	0	0	0	1718093	188	Canoga Park - Winnetka - Woodland Hills - West Hills							Above Moderate
LOS ANGELES			2044016901	Low Residential	R1-1	0	1 unit per lot	0.00200678	Miscellaneous - Government Owned Property	YES - Current	YES - City-Owned	Available	Not Used in Prior Housing Element	0	0	0.00048222	0.00048222	0	0	0	1718093	196	Canoga Park - Winnetka - Woodland Hills - West Hills							Above Moderate
LOS ANGELES			2044016902	Low Residential	R1-1	0	1 unit per lot	0.00622038	Miscellaneous - Government Owned Property	YES - Current	YES - City-Owned	Available	Not Used in Prior Housing Element	0	0	0.00048222	0.00048222	0	0	0	1718093	187	Canoga Park - Winnetka - Woodland Hills - West Hills							Above Moderate
LOS ANGELES			2044016908	Very Low Residential	RE11-1	0	1 unit per lot	0.046202724	Miscellaneous - Government Owned Property	YES - Current	YES - City-Owned	Available	Not Used in Prior Housing Element	0	0	0.00048222	0.00048222	0	0	0	1718093	227	Canoga Park - Winnetka - Woodland Hills - West Hills							Above Moderate
LOS ANGELES			2044017901	Open Space	A1-1XL	0	1 unit per lot	0.017660164	Miscellaneous - Government Owned Property	YES - Current	YES - City-Owned	Available	Not Used in Prior Housing Element	0	0	0.00048222	0.00048222	0	0	0	1718093	330	Canoga Park - Winnetka - Woodland Hills - West Hills							Above Moderate
LOS ANGELES			2044020022	Low Residential	A1-1	0	1 unit per lot	2.536980314	Commercial - Nursery or Greenhouse - One Story	YES - Current	NO - Privately-Owned	Available	Not Used in Prior Housing Element	0	0	0.00927613	0.00927613	0	0	0	1718093	491	Canoga Park - Winnetka - Woodland Hills - West Hills							Above Moderate
LOS ANGELES			2044020028	Very Low Residential	A1-1	0	1 unit per lot	0.105068493	Residential - Single Family Residence - Vacant Land	YES - Current	NO - Privately-Owned	Available	Not Used in Prior Housing Element	0	0	0.021475352	0.021475352	0	0	0	1718093	445	Canoga Park - Winnetka - Woodland Hills - West Hills							Above Moderate
LOS ANGELES			2044020029	Very Low Residential	A1-1	0	1 unit per lot	0.140801926	Residential - Single Family Residence - Vacant Land	YES - Current	NO - Privately-Owned	Available	Not Used in Prior Housing Element	0	0	0.021475352	0.021475352	0	0	0	1718093	450	Canoga Park - Winnetka - Woodland Hills - West Hills							Above Moderate
LOS ANGELES	23345 W OSTRONIC DR	91367	2044021018	Very Low Residential	RS-1, RA-1	0	1 unit per lot	0.64425556	Residential - Single Family Residence - Pool	YES - Current	NO - Privately-Owned	Available	Not Used in Prior Housing Element	0	0	0.088334439	0.088334439	0	0	0	1718093	625	Canoga Park - Winnetka - Woodland Hills - West Hills							Above Moderate
LOS ANGELES			2044021900	Open Space	A1-1XL	0	1 unit per lot	0.02603518	Miscellaneous - Government Owned Property	YES - Current	YES - City-Owned	Available	Not Used in Prior Housing Element	0	0	0.000394054	0.000394054	0	0	0	1718093	699	Canoga Park - Winnetka - Woodland Hills - West Hills							Above Moderate
LOS ANGELES	23300 W LEONORA DR	91367	2044022030	Limited Commercial	QCR-1VL	0	108	0.173976258	Commercial - Office Building - One Story	YES - Current	NO - Privately-Owned	Available	Not Used in Prior Housing Element	0.005952997	0	0	0.005952997	15	0	0	1718093	788	Canoga Park - Winnetka - Woodland Hills - West Hills							Lower
LOS ANGELES			2044022903	Open Space	A1-1XLD	0	1 unit per lot	0.007260052	Miscellaneous - Government Owned Property	YES - Current	YES - City-Owned	Available	Not Used in Prior Housing Element	0	0	0.000394054	0.000394054	0	0	0	1718093	819	Canoga Park - Winnetka - Woodland Hills - West Hills							Above Moderate
LOS ANGELES			2044022903	Open Space	A1-1XLD	0	1 unit per lot	0.076852296	Miscellaneous - Government Owned Property	YES - Current	YES - City-Owned	Available	Not Used in Prior Housing Element	0	0	0.000394054	0.000394054	0	0	0	1718093	798	Canoga Park - Winnetka - Woodland Hills - West Hills							Above Moderate
LOS ANGELES			2044022903	Open Space	A1-1XLD	0	1 unit per lot	0.143536304	Miscellaneous - Government Owned Property	YES - Current	YES - City-Owned	Available	Not Used in Prior Housing Element	0	0	0.000394054	0.000394054	0	0	0	1718093	789	Canoga Park - Winnetka - Woodland Hills - West Hills							Above Moderate
LOS ANGELES			2044022904	Limited Commercial	A1-1XL	0	1 unit per lot	0.000537159	Miscellaneous - Government Owned Property	YES - Current	YES - City-Owned	Available	Not Used in Prior Housing Element	0	0	0.00048222	0.00048222	0	0	0	1718093	780	Canoga Park - Winnetka - Woodland Hills - West Hills							Above Moderate
LOS ANGELES			2044022904	Open Space	A1-1XL	0	1 unit per lot	0.00206383	Miscellaneous - Government Owned Property	YES - Current	YES - City-Owned	Available	Not Used in Prior Housing Element	0	0	0.000394054	0.000394054	0	0	0	1718093	781	Canoga Park - Winnetka - Woodland Hills - West Hills							Above Moderate
LOS ANGELES			2044022904	Open Space	A1-1XL	0	1 unit per lot	0.018162355	Miscellaneous - Government Owned Property	YES - Current	YES - City-Owned	Available	Not Used in Prior Housing Element	0	0	0.000394054	0.000394054	0	0	0	1718093	774	Canoga Park - Winnetka - Woodland Hills - West Hills							Above Moderate
LOS ANGELES			2044022904	Open Space	A1-1XL	0	1 unit per lot	0.085964462	Miscellaneous - Government Owned Property	YES - Current	YES - City-Owned	Available	Not Used in Prior Housing Element	0	0	0.000394054	0.000394054	0	0	0	1718093	754	Canoga Park - Winnetka - Woodland Hills - West Hills							Above Moderate
LOS ANGELES			2044022904	Open Space	A1-1XL	0	1 unit per lot	0.088216143	Miscellaneous - Government Owned Property	YES - Current	YES - City-Owned	Available	Not Used in Prior Housing Element	0	0	0.000394054	0.000394054	0	0	0	1718093	733	Canoga Park - Winnetka - Woodland Hills - West Hills							Above Moderate
LOS ANGELES			2044022904	Open Space	A1-1XL	0	1 unit per lot	0.113850243	Miscellaneous - Government Owned Property	YES - Current	YES - City-Owned	Available	Not Used in Prior Housing Element	0	0	0.000394054	0.000394054	0	0	0	1718093	707	Canoga Park - Winnetka - Woodland Hills - West Hills							Above Moderate
LOS ANGELES			2044022904	Open Space	A1-1XL	0	1 unit per lot	0.156629995	Miscellaneous - Government Owned Property	YES - Current	YES - City-Owned	Available	Not Used in Prior Housing Element	0	0	0.000394054	0.000394054	0	0	0	1718093	755	Canoga Park - Winnetka - Woodland Hills - West Hills							Above Moderate
LOS ANGELES			2044022904	Open Space	A1-1XL	0	1 unit per lot	0.185307575	Miscellaneous - Government Owned Property	YES - Current	YES - City-Owned	Available	Not Used in Prior Housing Element	0	0	0.00048222	0.00048222	0	0	0	1718093	675	Canoga Park - Winnetka - Woodland Hills - West Hills							Above Moderate
LOS ANGELES	23313 W WELLER PL	91367	2044023036	Low Residential	RS-1	0	1 unit per lot	0.162220862	Residential - Single Family Residence - Pool	YES - Current	NO - Privately-Owned	Available	Not Used in Prior Housing Element	0	0	0.088334439	0.088334439	0	0	0	1718093	458	Canoga Park - Winnetka - Woodland Hills - West Hills							Above Moderate
LOS ANGELES			2044023905	Open Space	A1-1XL	0	1 unit per lot	0.018143283	Residential - Single Family Residence	YES - Current	NO - Privately-Owned	Available	Not Used in Prior Housing Element	0	0	0.026203009	0.026203009	0	0	0	1718093	497	Canoga Park - Winnetka - Woodland Hills - West Hills							Above Moderate
LOS ANGELES			2044024007	Low Residential	R1-1	0	1 unit per lot	0.448031439	Residential - Single Family Residence - Vacant Land	YES - Current	NO - Privately-Owned	Available	Not Used in Prior Housing Element	0	0	0.026203009	0.026203009	0	0	0	1718093	507	Canoga Park - Winnetka - Woodland Hills - West Hills							Above Moderate
LOS ANGELES			2044024902	Low Residential	RS-1	0	1 unit per lot	0.013601847	Miscellaneous - Government Owned Property	YES - Current	YES - City-Owned	Available	Not Used in Prior Housing Element	0	0	0.00048222	0.00048222	0	0	0	1718093	634	Canoga Park - Winnetka - Woodland Hills - West Hills							Above Moderate
LOS ANGELES	23241 W VENTURA BLVD	91364	2044026044	Limited Commercial	CR-1VLD	0	108	0.137493631	Commercial - Hotel and Motel - Hotel - Under 50 Rooms - One Story	YES - Current	NO - Privately-Owned	Available	Not Used in Prior Housing Element	0.03281401	0	0	0.03281401	0	0	0	1718093	736	Canoga Park - Winnetka - Woodland Hills - West Hills							Lower
LOS ANGELES			2044026044	Limited Commercial	CR-1VLD	0	108	0.129458416	Commercial - Hotel and Motel - Hotel - Under 50 Rooms - One Story	YES - Current	NO - Privately-Owned	Available	Not Used in Prior Housing Element	0.030570332	0	0	0.030570332	0	0	0	1718093	744	Canoga Park - Winnetka - Woodland Hills - West Hills							Lower
LOS ANGELES			2044026044	Limited Commercial	CR-1VLD	0	108	0.134994634	Commercial - Hotel and Motel - Hotel - Under 50 Rooms - One Story	YES - Current	NO - Privately-Owned	Available	Not Used in Prior Housing Element	0.030570332	0	0	0.030570332	0	0	0	1718093	741	Canoga Park - Winnetka - Woodland Hills - West Hills							Lower
LOS ANGELES			2044026044	Limited Commercial	CR-1VLD	0	108	0.137788538	Commercial - Hotel and Motel - Hotel - Under 50 Rooms - One Story	YES - Current	NO - Privately-Owned	Available	Not Used in Prior Housing Element	0.03281401	0	0	0.03281401	0	0	0	1718093	698	Canoga Park - Winnetka - Woodland Hills - West Hills							Lower
LOS ANGELES			2044026044	Limited Commercial	CR-1VLD	0	108	0.137791231	Commercial - Hotel and Motel - Hotel - Under 50 Rooms - One Story	YES - Current	NO - Privately-Owned	Available	Not Used in Prior Housing Element	0.03281401	0	0	0.03281401	0	0	0	1718093	704	Canoga Park - Winnetka - Woodland Hills - West Hills							Lower
LOS ANGELES			2044026044	Limited Commercial	CR-1VLD	0	108	0.137791846	Commercial - Hotel and Motel - Hotel - Under 50 Rooms - One Story	YES - Current	NO - Privately-Owned	Available	Not Used in Prior Housing Element	0.03281401	0	0	0.03281401	0	0	0	1718093	718	Canoga Park - Winnetka - Woodland Hills - West Hills							Lower
LOS ANGELES			2044026044	Limited Commercial	CR-1VLD	0	108	0.137794409	Commercial - Hotel and Motel - Hotel - Under 50 Rooms - One Story	YES - Current	NO - Privately-Owned	Available	Not Used in Prior Housing Element	0.03281401	0	0	0.03281401	0	0	0	1718093	725	Canoga Park - Winnetka - Woodland Hills - West Hills							Lower
LOS ANGELES	23210 W VENTURA BLVD	91364	2044026045	Limited Commercial	(Q)C1-1VLD	0	54	0.372090187	Commercial - Professional Building - Veterinary Hospital, Clinic - One Story	YES - Current	NO - Privately-Owned	Available	Not Used in Prior Housing Element	0.093018821	0	0	0.093018821	0	0	0	1718093	722	Canoga Park - Winnetka - Woodland Hills - West Hills							Lower
LOS ANGELES	23255 W VENTURA BLVD	91364	2044026046	Limited Commercial	R1-1VL	0	1 unit per lot	0.137789985	Commercial - Parking Lot (Commercial Use Property) - Lots - Patron or Employee - One Story	YES - Current	NO - Privately-Owned	Available	Not Used in Prior Housing Element	0	0	0.000765037	0.000765037	0	0	0	1718093	749	Canoga Park - Winnetka - Woodland Hills - West Hills							Above Moderate
LOS ANGELES	23261 W VENTURA BLVD	91364	2044026046	Limited Commercial	R1-1VL	0	1 unit per lot	0.137230621	Commercial - Parking Lot (Commercial Use Property) - Lots - Patron or Employee - One Story	YES - Current	NO - Privately-Owned	Available	Not Used in Prior Housing Element	0	0	0.000765037	0.000765037	0	0	0	1718093	756	Canoga Park - Winnetka - Woodland Hills - West Hills							Above Moderate
LOS ANGELES	23265 W VENTURA BLVD	91364	2044026046	Limited Commercial	R1-1VL	0	1 unit per lot	0.13303904	Commercial - Parking Lot (Commercial Use Property) - Lots - Patron or Employee - One Story	YES - Current	NO - Privately-Owned	Available	Not Used in Prior Housing Element	0	0	0.000765037	0.000765037	0	0	0	1718093	762	Canoga Park - Winnetka - Woodland Hills - West Hills							Above Moderate
LOS ANGELES	23275 W VENTURA BLVD	91364	2044026049	Limited Commercial	CR-1VL	0	108	0.06380596	Residential - Single Family Residence - Vacant Land	YES - Current	NO - Privately-Owned	Available	Not Used in Prior Housing Element	0	0	0.025550753	0.025550753	0	0	0	1718093	771	Canoga Park - Winnetka - Woodland Hills - West Hills							Above Moderate
LOS ANGELES	23271 W VENTURA BLVD	91364	2044026071	Limited Commercial	R1-1VL	0	1 unit per lot	0.123946496	Residential - Single Family Residence	YES - Current	NO - Privately-Owned	Available	Not Used in Prior Housing Element	0	0	0.103137994	0.103137994	0	0	0	1718093	841	Canoga Park - Winnetka - Woodland Hills - West Hills							Above Moderate
LOS ANGELES	23279 W VENTURA BLVD	91367	2044026BRK	Limited Commercial	CR-1VL	0	108	0.768027605	Commercial - Office Building - Condominium	YES - Current	NO - Privately-Owned	Available	Not Used in Prior Housing Element	0.053460841	0	0	0.053460841	0	0	0	1718093	768	Canoga Park - Winnetka - Woodland Hills - West Hills							Lower
LOS ANGELES	23925 W CROSSON DR	91367	2045017032	Very Low Residential	RE11-1	0	1 unit per lot	0.308226974	Residential - Single Family Residence - Pool	YES - Current	NO - Privately-Owned	Available	Not Used in Prior Housing Element	0	0	0.012322922	0.012322922	0	0	0	1778089	717	Canoga Park - Winnetka - Woodland Hills - West Hills							Above Moderate
LOS ANGELES	23730 W HATTERAS ST	91367	2045024032	Low Medium I Residential	RS-1	0	1 unit per lot	1.546689931	Institutional - Church - One Story	YES - Current	NO - Privately-Owned	Available	Used in Prior Housing Element - Non-Vacant	0	0	0.003803271	0.003803271	0	0	0	1748093	116	Canoga Park - Winnetka - Woodland Hills - West Hills							Above Moderate
LOS ANGELES			2045024042	Low Medium I Residential	R1-1	0	1 unit per lot	0.284793367	Residential - Single Family Residence - Vacant Land	YES - Current	NO - Privately-Owned	Available	Not Used in Prior Housing Element	0	0	0.026203009	0.026203009	0	0	0	1748093	175	Canoga Park - Winnetka - Woodland Hills - West Hills							Above Moderate
LOS ANGELES	23733 W BURBANK BLVD	91367	2045024BRK	Low Medium I Residential	(Q)RD5-1	0	8	1.428014555	Residential - Single Family Residence - Condominium	YES - Current	NO - Privately-Owned	Available	Not Used in Prior Housing Element	0	0	0.027471391	0.027471391	26	0	0	1748089	317	Canoga Park - Winnetka - Woodland Hills - West Hills							Moderate
LOS ANGELES	23743 W BURBANK BLVD	91367	2045025BRK	Low Medium I Residential	QRD5-1	0	8	1.428014555	Residential - Single Family Residence - Condominium	YES - Current	NO - Privately-Owned	Available	Not Used in Prior Housing Element	0	0	0.122109883	0.122109883	10	0	0	1748089	437	Canoga Park - Winnetka - Woodland Hills - West Hills	Yes						Moderate
LOS ANGELES			2046012900	Very Low Residential	(T)RE11-1	0	1 unit per lot	0.012533241	Miscellaneous - Government Owned Property	YES - Current	YES - City-Owned	Available	Not Used in Prior Housing Element	0	0	0.00048222	0.00048222	0	0	0	1748089	713	Canoga Park - Winnetka - Woodland Hills - West Hills							Above Moderate
LOS ANGELES			2046012900	Very Low Residential	(T)RE11-1	0	1 unit per lot	0.012578336	Miscellaneous - Government Owned Property	YES - Current	YES - City-Owned	Available	Not Used in Prior Housing Element	0	0	0.00048222	0.00048222	0	0	0	1748089	714	Canoga Park - Winnetka - Woodland Hills - West Hills							Above Moderate
LOS ANGELES			2047001001	Open Space, Very Low Residential	A1-1XL, RA-1VL	0	1 unit per lot	0.554583736	Commercial - Nursery or Greenhouse - One Story	YES - Current	NO - Privately-Owned	Available	Not Used in Prior Housing Element	0	0	0.00927613	0.00927613	0	0	0	1688093	28	Canoga Park - Winnetka - Woodland Hills - West Hills							Above Moderate
LOS ANGELES			2047001002	Open Space, Very Low Residential	A1-1XL, A1-1	0	1 unit per lot	17.23280475	Commercial - Nursery or Greenhouse - One Story	YES - Current	NO - Privately-Owned	Available	Not Used in Prior Housing Element	0	0	0.00927613	0.00927613	0	0	0	1718093	490	Canoga Park - Winnetka - Woodland Hills - West Hills							Above Moderate
LOS ANGELES	23301 W MULHOLLAND DR	91364	2074001042	Neighborhood Office Commercial, Community Commercial	C1.5-1VL	0	108	1.547120616	Commercial - Shopping Center (Neighborhood, Community) - One Story	YES - Current	NO - Privately-Owned	Available	Not Used in Prior Housing Element	0.475075662	0	0	0.475075662	0	0	0	1688093	181	Canoga Park - Winnetka - Woodland Hills - West Hills							Lower
LOS ANGELES			2074001042	Community Commercial	R1-1	0	1 unit per lot	0.145363049	Commercial - Shopping Center (Neighborhood, Community) - One Story	YES - Current	NO - Privately-Owned	Available	Not Used in Prior Housing Element	0	0	0.001654031	0.001654031	0	0	0	1688093	227	Canoga Park - Winnetka - Woodland Hills - West Hills							Above Moderate
LOS ANGELES	4725 N BURGUNDY ROAD	91364	2074010060	Low Residential	R1-1	0	1 unit per lot	0.297947348	Residential - Single Family Residence - Pool	YES - Current	NO - Privately-Owned	Available	Not Used in Prior Housing Element	0	0	0.030734202	0.030734202	0	0	0	1688097	592	Canoga Park - Winnetka - Woodland Hills - West Hills							Above Moderate
LOS ANGELES	4715 N BURGUNDY ROAD	91364	2074010061	Low Residential	R1-1	0	1 unit per lot	0.245338845	Residential - Single Family Residence - Pool	YES - Current	NO - Privately-Owned	Available	Not Used in Prior Housing Element	0	0	0.103137994	0.103137994	0	0	0	1688097	611	Canoga Park - Winnetka - Woodland Hills - West Hills							Above Moderate
LOS ANGELES			2074010061	Low Residential	R1-1	0	1 unit per lot	0.01768039	Residential - Single Family Residence - Pool	YES - Current	NO - Privately-Owned	Available	Not Used in Prior Housing Element	0	0	0.103137994	0.103137994	0	0	0	1688097	1008	Canoga Park - Winnetka - Woodland Hills - West Hills							Above Moderate
LOS ANGELES	23134 W AVE SAN LUIS	91364	2074021034	Medium Residential	R3-1	0	54	0.135158808	Residential - Single Family Residence - Vacant Land	YES - Current	NO - Privately-Owned	Available	Not Used in Prior Housing Element	0.443276703	0	0	0.443276703	0	0	0	1718097	991	Canoga Park - Winnetka - Woodland Hills - West Hills							Lower
LOS ANGELES	23250 W AVENUE SAN LUIS	91364	2074028012	Low Residential	RS-1	0	1 unit per lot	0.191100766	Institutional - Church - One Story	YES - Current	NO - Privately-Owned	Available	Not Used in Prior Housing Element	0	0	0.001856242	0.001856242	0	0	0	1688093	34	Canoga Park - Winnetka - Woodland Hills - West Hills							Above Moderate
LOS ANGELES	23254 W AVENUE SAN LUIS	91364	2074028012	Low Residential	RS-1	0	1 unit per lot	0.193040476	Institutional - Church - One Story	YES - Current	NO - Privately-Owned	Available	Not Used in Prior Housing Element	0	0	0.001856242	0.001856242	0	0	0	1688093	39	Canoga Park - Winnetka - Woodland Hills - West Hills							Above Moderate
LOS ANGELES	23258 W AVENUE SAN LUIS	91364	2074028012	Low Residential	RS-1	0	1 unit per lot	0.190072186	Institutional - Church - One Story	YES - Current	NO - Privately-Owned	Available	Not Used in Prior Housing Element	0	0	0.001856242	0.001856242	0	0	0	1688093	42	Canoga Park - Winnetka - Woodland Hills - West Hills							Above Moderate
LOS ANGELES	23262 W AVENUE SAN LUIS	91364	2074028012	Low Residential	RS-1	0	1 unit per lot	0.196456504	Institutional - Church - One Story	YES - Current	NO - Privately-Owned	Available	Not Used in Prior Housing Element	0	0	0.001856242	0.001856242	0	0	0	1688093	49	Canoga Park - Winnetka - Woodland Hills - West Hills							Above Moderate
LOS ANGELES	23231 W LIAHONA PL	91364	2074033035	Low Residential	RS-1	0	1 unit per lot	0.251873247	Residential - Single Family Residence - Vacant Land	YES - Current	NO - Privately-Owned	Available	Not Used in Prior Housing Element	0	0	0.026203009	0.026203009	0	0	0	1688093	242	Canoga Park - Winnetka - Woodland Hills - West Hills							Above Moderate
LOS ANGELES			2074033035	Low Residential	RS-1	0	1 unit per lot	0.000161357	Residential - Single Family Residence - Vacant Land	YES - Current	NO - Privately-Owned	Available	Not Used in Prior Housing Element	0	0	0.026203009	0.026203009	0	0	0	1688093	1064	Canoga Park - Winnetka - Woodland Hills - West Hills							Above Moderate
LOS ANGELES			2074033035	Low Residential	RS-1	0	1 unit per lot	0.001071942	Residential - Single Family Residence - Vacant Land	YES - Current	NO - Privately-Owned	Available	Not Used in Prior Housing Element	0	0	0.026203009	0.026203009	0	0	0	1688093	253	Canoga Park - Winnetka - Woodland Hills - West Hills							Above Moderate
LOS ANGELES			2074039016	Low Residential	RS-1	0	1 unit per lot	0.018072353	Institutional - Church - One Story	YES - Current	NO - Privately-Owned	Available	Used in Prior Housing Element - Non-Vacant	0	0	0.004471963	0.004471963	0	0	0	1688093	283	Canoga Park - Winnetka - Woodland Hills - West Hills							Above Moderate
LOS ANGELES			2074039024	Low Residential	R1-1	0	1 unit per lot	0.136377164	Residential - Single Family Residence - Vacant Land	YES - Current	NO - Privately-Owned	Available	Not Used in Prior Housing Element	0	0	0.026203009	0.026203009	0	0	0	1688093	258	Canoga Park - Winnetka - Woodland Hills - West Hills							Above Moderate
LOS ANGELES	23251 W MULHOLLAND DR	91364	2074039031	Community Commercial	(Q)C1R-1VL	0	108	1.806143222	Commercial - Office Building - One Story	YES - Current	NO - Privately-Owned	Available	Not Used in Prior Housing Element	0.277222692	0	0	0.277222692	0	0	0	1688093	229	Canoga Park - Winnetka - Woodland Hills - West Hills							Lower
LOS ANGELES	23175 W MULHOLLAND DR	91364	2074039BRK	Low Medium I Residential	(Q)RD3-1	0	14	0.727479694	Residential - Single Family Residence - Condominium	YES - Current	NO - Privately-Owned	Available	Not Used

LOS ANGELES	19938 W ROSCOE BLVD	91306	2106001023	Medium Residential	R3-1	0	54	0.69585773	Residential - Five or More Units or Apartments (Any Combination) - 4 Stories or Less	YES - Current	NO - Privately-Owned	Available	Not Used in Prior Housing Element	0	0	0.283947248	0.283947248	31	0	0	1928113	593	Canoga Park - Winnetka - Woodland Hills - West Hills	Yes	Above Moderate
LOS ANGELES	19950 W ROSCOE BLVD	91306	2106001024	Medium Residential	R3-1	0	54	0.692239567	Residential - Five or More Units or Apartments (Any Combination) - 4 Stories or Less - Pool	YES - Current	NO - Privately-Owned	Available	Not Used in Prior Housing Element	0	0	0.283947248	0.283947248	31	0	0	1928113	594	Canoga Park - Winnetka - Woodland Hills - West Hills	Yes	Above Moderate
LOS ANGELES	19962 W ROSCOE BLVD	91306	2106001025	Medium Residential	R3-1	0	54	0.653777254	Residential - Five or More Units or Apartments (Any Combination) - 4 Stories or Less - Pool	YES - Current	NO - Privately-Owned	Available	Not Used in Prior Housing Element	0	0	0.262688488	0.262688488	40	0	0	1928113	595	Canoga Park - Winnetka - Woodland Hills - West Hills	Yes	Above Moderate
LOS ANGELES	20000 W ROSCOE BLVD	91306	2106001026	Medium Residential	R3-1	0	54	0.766902733	Residential - Five or More Units or Apartments (Any Combination) - 4 Stories or Less - Pool	YES - Current	NO - Privately-Owned	Available	Not Used in Prior Housing Element	0	0	0.312741622	0.312741622	42	0	0	1928113	596	Canoga Park - Winnetka - Woodland Hills - West Hills	Yes	Above Moderate
LOS ANGELES	7630 N WINNETKA AVE	91306	2106006034	General Commercial	C2-1VL	0	108	0.429280061	Commercial - Auto, Recreation Equipment, Construction Equipment Sales and Service - Auto Body Repair Shop - One Story	YES - Current	NO - Privately-Owned	Available	Used in Prior Housing Element - Non-Vacant	0.098069746	0	0	0.098069746	0	0	0	1868113	126	Canoga Park - Winnetka - Woodland Hills - West Hills		Lower
LOS ANGELES	7616 N WINNETKA AVE	91306	2106006037	General Commercial	C2-1VL	0	108	0.200864807	Commercial - Store - One Story	YES - Current	NO - Privately-Owned	Available	Used in Prior Housing Element - Non-Vacant	0.025881967	0	0	0.025881967	1	0	0	1868113	171	Canoga Park - Winnetka - Woodland Hills - West Hills		Lower
LOS ANGELES	20061 W SATICOY ST	91306	2106006041	General Commercial	C2-1VL	0	108	0.50312346	Commercial - Office Building - Wireless Communication Tower - One Story	YES - Current	NO - Privately-Owned	Available	Used in Prior Housing Element - Non-Vacant	0.12636948	0	0	0.12636948	1	0	0	1868113	176	Canoga Park - Winnetka - Woodland Hills - West Hills		Lower
LOS ANGELES	20033 W SATICOY ST	91306	2106006042	Medium Residential	R3-1	0	54	1.250133644	Residential - Five or More Units or Apartments (Any Combination) - Pool	YES - Current	NO - Privately-Owned	Available	Not Used in Prior Housing Element	0	0	0.295677871	0.295677871	70	0	0	1868113	125	Canoga Park - Winnetka - Woodland Hills - West Hills	Yes	Above Moderate
LOS ANGELES			2106011900	Low Residential	R1-1	0	1 unit per lot	0.001859487	Residential - Single Family Residence - Vacant Land	YES - Current	NO - Privately-Owned	Available	Not Used in Prior Housing Element	0	0	0.020191208	0.020191208	0	0	0	1868113	59	Canoga Park - Winnetka - Woodland Hills - West Hills		Above Moderate
LOS ANGELES			2106011901	Low Residential	R1-1	0	1 unit per lot	0.001859487	Residential - Single Family Residence - Vacant Land	YES - Current	NO - Privately-Owned	Available	Not Used in Prior Housing Element	0	0	0.020191208	0.020191208	0	0	0	1868113	63	Canoga Park - Winnetka - Woodland Hills - West Hills		Above Moderate
LOS ANGELES			2106011902	Low Residential	(T)R1-1	0	1 unit per lot	0.001859487	Residential - Single Family Residence - Vacant Land	YES - Current	NO - Privately-Owned	Available	Not Used in Prior Housing Element	0	0	0.06884743	0.06884743	0	0	0	1868113	60	Canoga Park - Winnetka - Woodland Hills - West Hills		Above Moderate
LOS ANGELES			2106011903	Low Residential	(T)R1-1	0	1 unit per lot	0.001859487	Residential - Single Family Residence - Vacant Land	YES - Current	NO - Privately-Owned	Available	Not Used in Prior Housing Element	0	0	0.06884743	0.06884743	0	0	0	1868113	64	Canoga Park - Winnetka - Woodland Hills - West Hills		Above Moderate
LOS ANGELES	7709 N CORBIN AVE	91306	2106012109	Low Residential	R1-1	0	1 unit per lot	0.116110021	Residential - Single Family Residence	YES - Current	NO - Privately-Owned	Available	Not Used in Prior Housing Element	0	0	0.020191208	0.020191208	0	0	0	1898117	1032	Canoga Park - Winnetka - Woodland Hills - West Hills		Above Moderate
LOS ANGELES	19701 W STAGG ST	91306	2106012110	Low Residential	R1-1	0	1 unit per lot	0.117312123	Residential - Single Family Residence	YES - Current	NO - Privately-Owned	Available	Not Used in Prior Housing Element	0	0	0.020191208	0.020191208	0	0	0	1898117	1033	Canoga Park - Winnetka - Woodland Hills - West Hills		Above Moderate
LOS ANGELES	20118 W ROSCOE BLVD	91306	2107001022	Neighborhood Office Commercial	(Q)C1.5-1VL	0	108	0.642097444	Commercial - Bank, Savings and Loan - One Story	YES - Current	NO - Privately-Owned	Available	Not Used in Prior Housing Element	0.40330999	0	0	0.40330999	0	0	0	1928113	603	Canoga Park - Winnetka - Woodland Hills - West Hills		Lower
LOS ANGELES	20172 W ROSCOE BLVD	91306	2107001031	Neighborhood Office Commercial	(Q)C4-1VL	0	108	0.76779728	Commercial - Store - One Story	YES - Current	NO - Privately-Owned	Available	Not Used in Prior Housing Element	0.57766518	0	0	0.57766518	0	0	0	1928113	607	Canoga Park - Winnetka - Woodland Hills - West Hills		Lower
LOS ANGELES	20234 W ROSCOE BLVD	91306	2107001042	Medium Residential	R3-1	0	54	0.71899444	Residential - Five or More Units or Apartments (Any Combination) - 4 Stories or Less - Pool	YES - Current	NO - Privately-Owned	Available	Not Used in Prior Housing Element	0	0	0.13979896	0.13979896	25	0	0	1928113	612	Canoga Park - Winnetka - Woodland Hills - West Hills	Yes	Above Moderate
LOS ANGELES	20248 W ROSCOE BLVD	91306	2107001063	Medium Residential	R3-1	0	54	0.637024563	Residential - Five or More Units or Apartments (Any Combination) - 4 Stories or Less - Pool	YES - Current	NO - Privately-Owned	Available	Not Used in Prior Housing Element	0	0	0.298744574	0.298744574	34	0	0	1928113	613	Canoga Park - Winnetka - Woodland Hills - West Hills	Yes	Above Moderate
LOS ANGELES	8229 N WINNETKA AVE	91306	2107001069	Neighborhood Office Commercial	(Q)C1.5-1VL	0	108	0.255026296	Commercial - Parking Lot (Commercial Use Property) - Lots - Patron or Employee - One Story	YES - Current	NO - Privately-Owned	Available	Not Used in Prior Housing Element	0.026758133	0	0	0.026758133	0	0	0	1928113	645	Canoga Park - Winnetka - Woodland Hills - West Hills		Lower
LOS ANGELES	20100 W ROSCOE BLVD	91306	2107001070	Neighborhood Office Commercial	(Q)C1.5-1VL	0	108	0.422694527	Commercial - Service Station - Full Service - No Additional Services	YES - Current	NO - Privately-Owned	Available	Not Used in Prior Housing Element	0.208235605	0	0	0.208235605	1	0	0	1928113	602	Canoga Park - Winnetka - Woodland Hills - West Hills		Lower
LOS ANGELES	20222 W ROSCOE BLVD	91306	2107001071	Medium Residential	R3-1	0	54	0.543098731	Residential - Five or More Units or Apartments (Any Combination) - 4 Stories or Less - Pool	YES - Current	NO - Privately-Owned	Available	Not Used in Prior Housing Element	0	0	0.292315857	0.292315857	28	0	0	1928113	611	Canoga Park - Winnetka - Woodland Hills - West Hills	Yes	Above Moderate
LOS ANGELES	20140 W ROSCOE BLVD	91306	2107001091	Neighborhood Office Commercial	(Q)C4-1VL	0	108	0.771539925	Residential - Five or More Units or Apartments (Any Combination) - 4 Stories or Less	YES - Current	NO - Privately-Owned	Available	Not Used in Prior Housing Element	0.01319361	0	0	0.01319361	38	0	0	1928113	606	Canoga Park - Winnetka - Woodland Hills - West Hills		Lower
LOS ANGELES	20138 W ROSCOE BLVD	91306	2107001092	Low Medium II Residential, Neighborhood Office Commercial	(Q)C1.5-1VL	0	108	0.778460297	Commercial - Auto, Recreation Equipment, Construction Equipment Sales and Service - Auto Body Repair Shop - One Story	YES - Current	NO - Privately-Owned	Available	Not Used in Prior Housing Element	0.197045169	0	0	0.197045169	2	0	0	1928113	605	Canoga Park - Winnetka - Woodland Hills - West Hills		Lower
LOS ANGELES	20202 W ROSCOE BLVD	91306	2107001093	Neighborhood Office Commercial	(Q)C2-1VL	0	108	0.617812445	Residential - Single Family Residence - Vacant Land	YES - Current	NO - Privately-Owned	Available	Not Used in Prior Housing Element	2.662479162	0	0	2.662479162	0	0	0	1928113	608	Canoga Park - Winnetka - Woodland Hills - West Hills		Lower
LOS ANGELES			2107001093	Neighborhood Office Commercial	(Q)C2-1VL	0	108	0.030479228	Residential - Single Family Residence - Vacant Land	YES - Current	NO - Privately-Owned	Available	Not Used in Prior Housing Element	0	0	0.03358137	0.03358137	0	0	0	1928113	609	Canoga Park - Winnetka - Woodland Hills - West Hills		Above Moderate
LOS ANGELES	20216 W ROSCOE BLVD	91306	2107001BRK	Medium Residential	(Q)R3-1	0	54	0.60732651	Residential - Single Family Residence - Condominium	YES - Current	NO - Privately-Owned	Available	Not Used in Prior Housing Element	0.209563693	0	0	0.209563693	18	0	0	1928113	610	Canoga Park - Winnetka - Woodland Hills - West Hills		Lower
LOS ANGELES			2107002***	Neighborhood Office Commercial	(Q)C4-1VL	0	108	0.002311652	Residential - Single Family Residence - Vacant Land	YES - Current	NO - Privately-Owned	Available	Not Used in Prior Housing Element	0	0	0.071422839	0.071422839	0	0	0	1928113	677	Canoga Park - Winnetka - Woodland Hills - West Hills		Above Moderate
LOS ANGELES	20152 W CANTARA ST	91306	2107002260	Low Medium II Residential	(Q)RD1.5-1	0	29	0.329415065	Residential - Single Family Residence - Vacant Land	YES - Current	NO - Privately-Owned	Available	Not Used in Prior Housing Element	0	0.853793114	0	0.853793114	0	0	0	1928113	690	Canoga Park - Winnetka - Woodland Hills - West Hills		Moderate
LOS ANGELES	20145 W CANTARA ST	91306	2107002263	Low Medium II Residential	(Q)RD1.5-1	0	29	0.344769016	Residential - Single Family Residence - Vacant Land	YES - Current	NO - Privately-Owned	Available	Not Used in Prior Housing Element	0	0.841411799	0	0.841411799	0	0	0	1928113	691	Canoga Park - Winnetka - Woodland Hills - West Hills		Moderate
LOS ANGELES	20138 W CANTARA ST	91306	2107002268	Low Medium II Residential	(Q)RD1.5-1	0	29	0.361772836	Residential - Five or More Units or Apartments (Any Combination) - 4 Stories or Less	YES - Current	NO - Privately-Owned	Available	Not Used in Prior Housing Element	0	0.048086688	0	0.048086688	13	0	0	1928113	678	Canoga Park - Winnetka - Woodland Hills - West Hills		Moderate
LOS ANGELES	20234 W CANTARA ST	91306	2107002BRK	Medium Residential	R3-1	0	54	2.952652786	Residential - Single Family Residence - Condominium	YES - Current	NO - Privately-Owned	Available	Not Used in Prior Housing Element	0.457400093	0	0	0.457400093	170	0	0	1928113	675	Canoga Park - Winnetka - Woodland Hills - West Hills		Lower
LOS ANGELES	7911 N WINNETKA AVE	91306	2107011060	Low Residential	(T)R1-1	0	1 unit per lot	0.341805337	Institutional - Church - One Story	YES - Current	NO - Privately-Owned	Available	Used in Prior Housing Element - Non-Vacant	0	0	0.000985603	0.000985603	0	0	0	1898113	712	Canoga Park - Winnetka - Woodland Hills - West Hills		Above Moderate
LOS ANGELES			2107011060	Low Residential	(T)R1-1	0	1 unit per lot	0.04820787	Institutional - Church - One Story	YES - Current	NO - Privately-Owned	Available	Used in Prior Housing Element - Non-Vacant	0	0	0.000985603	0.000985603	0	0	0	1898113	795	Canoga Park - Winnetka - Woodland Hills - West Hills		Above Moderate
LOS ANGELES			2107011060	Low Residential	(T)R1-1	0	1 unit per lot	0.097562744	Institutional - Church - One Story	YES - Current	NO - Privately-Owned	Available	Used in Prior Housing Element - Non-Vacant	0	0	0.000985603	0.000985603	0	0	0	1898113	778	Canoga Park - Winnetka - Woodland Hills - West Hills		Above Moderate
LOS ANGELES			2107011060	Low Residential	R1-1	0	1 unit per lot	0.283506015	Institutional - Church - One Story	YES - Current	NO - Privately-Owned	Available	Used in Prior Housing Element - Non-Vacant	0	0	0.000985603	0.000985603	0	0	0	1898113	588	Canoga Park - Winnetka - Woodland Hills - West Hills		Above Moderate
LOS ANGELES			2107011060	Low Residential	(T)R1-1	0	1 unit per lot	0.401019217	Institutional - Church - One Story	YES - Current	NO - Privately-Owned	Available	Used in Prior Housing Element - Non-Vacant	0	0	0.000985603	0.000985603	0	0	0	1898113	611	Canoga Park - Winnetka - Woodland Hills - West Hills		Above Moderate
LOS ANGELES			2107011060	Low Residential	(T)R1-1	0	1 unit per lot	0.493792366	Institutional - Church - One Story	YES - Current	NO - Privately-Owned	Available	Used in Prior Housing Element - Non-Vacant	0	0	0.000985603	0.000985603	0	0	0	1898113	1342	Canoga Park - Winnetka - Woodland Hills - West Hills		Above Moderate
LOS ANGELES			2107011060	Low Residential	(T)R1-1	0	1 unit per lot	0.494101065	Institutional - Church - One Story	YES - Current	NO - Privately-Owned	Available	Used in Prior Housing Element - Non-Vacant	0	0	0.000985603	0.000985603	0	0	0	1898113	699	Canoga Park - Winnetka - Woodland Hills - West Hills		Above Moderate
LOS ANGELES			2107011060	Low Residential	(T)R1-1	0	1 unit per lot	0.494102796	Institutional - Church - One Story	YES - Current	NO - Privately-Owned	Available	Used in Prior Housing Element - Non-Vacant	0	0	0.001053074	0.001053074	0	0	0	1898113	698	Canoga Park - Winnetka - Woodland Hills - West Hills		Above Moderate
LOS ANGELES			2107011060	Low Residential	(T)R1-1	0	1 unit per lot	0.494162029	Institutional - Church - One Story	YES - Current	NO - Privately-Owned	Available	Used in Prior Housing Element - Non-Vacant	0	0	0.000985603	0.000985603	0	0	0	1898113	703	Canoga Park - Winnetka - Woodland Hills - West Hills		Above Moderate
LOS ANGELES			2107011060	Low Residential	(T)R1-1	0	1 unit per lot	0.494312438	Institutional - Church - One Story	YES - Current	NO - Privately-Owned	Available	Used in Prior Housing Element - Non-Vacant	0	0	0.001053074	0.001053074	0	0	0	1898113	608	Canoga Park - Winnetka - Woodland Hills - West Hills		Above Moderate
LOS ANGELES			2107011060	Low Residential	(T)R1-1	0	1 unit per lot	0.49477771	Institutional - Church - One Story	YES - Current	NO - Privately-Owned	Available	Used in Prior Housing Element - Non-Vacant	0	0	0.000985603	0.000985603	0	0	0	1898113	610	Canoga Park - Winnetka - Woodland Hills - West Hills		Above Moderate
LOS ANGELES			2107011062	Low Residential	R1-1	0	1 unit per lot	0.013903464	Residential - Single Family Residence - Vacant Land	YES - Current	NO - Privately-Owned	Available	Not Used in Prior Housing Element	0	0	0.021301313	0.021301313	0	0	0	1898113	808	Canoga Park - Winnetka - Woodland Hills - West Hills		Above Moderate
LOS ANGELES			2107011065	Low Residential	R1-1	0	1 unit per lot	0.005718014	Residential - Single Family Residence - Vacant Land	YES - Current	NO - Privately-Owned	Available	Not Used in Prior Housing Element	0	0	0.021301313	0.021301313	0	0	0	1898113	861	Canoga Park - Winnetka - Woodland Hills - West Hills		Above Moderate
LOS ANGELES			2107013032	Low Residential	R1-1	0	1 unit per lot	0.007987336	Residential - Single Family Residence - Vacant Land	YES - Current	NO - Privately-Owned	Available	Not Used in Prior Housing Element	0	0	0.021301313	0.021301313	0	0	0	1898113	1000	Canoga Park - Winnetka - Woodland Hills - West Hills		Above Moderate
LOS ANGELES	20416 W ARMINTA ST	91306	2107013035	Low Residential	R1-1	0	1 unit per lot	0.169256997	Residential - Single Family Residence - Vacant Land	YES - Current	NO - Privately-Owned	Available	Not Used in Prior Housing Element	0	0	0.021301313	0.021301313	0	0	0	1898109	752	Canoga Park - Winnetka - Woodland Hills - West Hills		Above Moderate
LOS ANGELES			2107013083	Low Residential	(T)R1-1	0	1 unit per lot	0.118858534	Residential - Single Family Residence	YES - Current	NO - Privately-Owned	Available	Not Used in Prior Housing Element	0	0	0.021301313	0.021301313	0	0	0	1898109	1115	Canoga Park - Winnetka - Woodland Hills - West Hills		Above Moderate
LOS ANGELES			2107013084	Low Residential	(T)R1-1	0	1 unit per lot	0.116672271	Residential - Single Family Residence	YES - Current	NO - Privately-Owned	Available	Not Used in Prior Housing Element	0	0	0.021301313	0.021301313	0	0	0	1898109	1116	Canoga Park - Winnetka - Woodland Hills - West Hills		Above Moderate
LOS ANGELES			2107014900	Low Residential	R1-1	0	1 unit per lot	0.00825379	Miscellaneous - Government Owned Property	YES - Current	YES - City-Owned	Available	Not Used in Prior Housing Element	0	0	0.000390818	0.000390818	0	0	0	1898109	869	Canoga Park - Winnetka - Woodland Hills - West Hills		Above Moderate
LOS ANGELES			2107017117	Low Residential	R1-1	0	1 unit per lot	0.007854596	Residential - Single Family Residence - Vacant Land	YES - Current	NO - Privately-Owned	Available	Not Used in Prior Housing Element	0	0	0.071422839	0.071422839	0	0	0	1898113	390	Canoga Park - Winnetka - Woodland Hills - West Hills		Above Moderate
LOS ANGELES			2107017188	Low Residential	R1-1	0	1 unit per lot	0.143441554	Residential - Double, Duplex, or Two Units - 4 Stories or Less	YES - Current	NO - Privately-Owned	Available	Not Used in Prior Housing Element	0	0	0.020813838	0.020813838	0	0	0	1898113	1445	Canoga Park - Winnetka - Woodland Hills - West Hills		Above Moderate
LOS ANGELES			2107017190	Low Residential	R1-1	0	1 unit per lot	2.86917E-05	Residential - Single Family Residence - Vacant Land	YES - Current	NO - Privately-Owned	Available	Not Used in Prior Housing Element	0	0	0.020813838	0.020813838	0	0	0	1898113	1449	Canoga Park - Winnetka - Woodland Hills - West Hills		Above Moderate
LOS ANGELES			2107017191	Low Residential	R1-1	0	1 unit per lot	0.14089356	Residential - Double, Duplex, or Two Units - 4 Stories or Less	YES - Current	NO - Privately-Owned	Available	Not Used in Prior Housing Element	0	0	0.021075085	0.021075085	0	0	0	1898113	1447	Canoga Park - Winnetka - Woodland Hills - West Hills		Above Moderate
LOS ANGELES			2107017192	Low Residential	R1-1	0	1 unit per lot	0.14097007	Residential - Double, Duplex, or Two Units - 4 Stories or Less	YES - Current	NO - Privately-Owned	Available	Not Used in Prior Housing Element	0	0	0.021075085	0.021075085	0	0	0	1898113	1448	Canoga Park - Winnetka - Woodland Hills - West Hills		Above Moderate
LOS ANGELES	7803 N WINNETKA AVE	91306	2107022044	Low Residential	(T)R1-1	0	1 unit per lot	0.292784971	Residential - Single Family Residence - Vacant Land	YES - Current	NO - Privately-Owned	Available	Not Used in Prior Housing Element	0	0	0.020191208	0.020191208	0	0	0	1898113	1005	Canoga Park - Winnetka - Woodland Hills - West Hills		Above Moderate
LOS ANGELES			2108001902	Low Residential	RS-1	0	1 unit per lot	0.022820737	Miscellaneous - Government Owned Property	YES - Current	YES - City-Owned	Available	Not Used in Prior Housing Element	0	0	0.000390818	0.000390818	0	0	0	1928109	786	Canoga Park - Winnetka - Woodland Hills - West Hills		Above Moderate
LOS ANGELES			2108001908	Low Residential	RS-1	0	1 unit per lot	0.000495529	Miscellaneous - Government Owned Property	YES - Current	YES - City-Owned	Available	Not Used in Prior Housing Element	0	0	0.000390818	0.000390818	0	0	0	1928109	969	Canoga Park - Winnetka - Woodland Hills - West Hills		Above Moderate
LOS ANGELES			2108001908	Low Residential	RS-1	0	1 unit per lot	0.002124364	Miscellaneous - Government Owned Property	YES - Current	YES - City-Owned	Available	Not Used in Prior Housing Element	0	0	0.000390818	0.000390818	0	0	0	1928109	885	Canoga Park - Winnetka - Woodland Hills - West Hills		Above Moderate
LOS ANGELES			2108001914	Low Residential	RS-1	0	1 unit per lot	0.001603211	Miscellaneous - Government Owned Property	YES - Current	YES - City-Owned	Available	Not Used in Prior Housing Element	0	0	0.000390818	0.000390818	0	0	0	1928109	888	Canoga Park - Winnetka - Woodland Hills - West Hills		Above Moderate
LOS ANGELES			2108003032	Low Residential	R1-1	0	1 unit per lot	0.041976872	Residential - Single Family Residence - Vacant Land	YES - Current	NO - Privately-Owned	Available	Not Used in Prior Housing Element	0	0	0.021301313	0.021301313	0	0	0	1898109	289	Canoga Park - Winnetka - Woodland Hills - West Hills		Above Moderate
LOS ANGELES			2108022020	Low Residential	RS-1	0	1 unit per lot	0.037201112	Residential - Single Family Residence - Vacant Land	YES - Current	NO - Privately-Owned	Available	Not Used in Prior Housing Element	0	0	0.021301313	0.021301313	0	0	0	1898109	668	Canoga Park - Winnetka - Woodland Hills - West Hills		Above Moderate
LOS ANGELES	8220 N DE SOTO AVE	91304	2108031010	Neighborhood Office Commercial	(Q)CR-1VL	0	108	1.022806404	Commercial - Restaurant, Cocktail Lounge - Fast Food - Walk Up - One Story	YES - Current	NO - Privately-Owned	Available	Not Used in Prior Housing Element	0.172843556	0	0	0.172843556	0	0	0	1928109	845	Canoga Park - Winnetka - Woodland Hills - West Hills		Lower
LOS ANGELES	20860 W ROSCOE BLVD	91306	2108031011	Neighborhood Office Commercial	(Q)C1.5-1VL	0	108	0.357002745	Commercial - Auto, Recreation Equipment, Construction Equipment Sales and Service - Auto Body Repair Shop - One Story	YES - Current	NO - Privately-Owned	Available	Not Used in Prior Housing Element	0.120734952	0	0	0.120734952	1	0	0	1928109	779	Canoga Park - Winnetka - Woodland Hills - West Hills		Lower
LOS ANGELES	20828 W ROSCOE BLVD	91306	2108031015	Neighborhood Office Commercial	(Q)C1-1VL	0	54	0.29251457	Commercial - Store Combination - Store and Office Combination - One Story	YES - Current	NO - Privately-Owned	Available	Not Used in Prior Housing Element	0.031633405	0	0	0.031633405	0	0	0	1928109	777	Canoga Park - Winnetka - Woodland Hills - West Hills		Lower
LOS ANGELES	8232 N DE SOTO AVE	91304	2108031017	Neighborhood Office Commercial	(Q)C1-1VL	0	54	0.765913666	Commercial - Restaurant, Cocktail Lounge - Restaurant, Cocktail Lounge, Tavern - One Story	YES - Current	NO - Privately-Owned	Available	Not Used in Prior Housing Element	0.147345185	0	0	0.147345185	0	0	0	1928109	823	Canoga Park - Winnetka - Woodland Hills - West Hills		Lower
LOS ANGELES	8244 N DE SOTO AVE	91304	2108031018	Neighborhood Office Commercial	(Q)C1-1VL	0	54	0.518254837	Commercial - Store - One Story	YES - Current	NO - Privately-Owned	Available	Not Used in Prior Housing Element	0.147163441	0	0	0.147163441	6	0	0	1928109	800	Canoga Park - Winnetka - Woodland Hills - West Hills		Lower
LOS ANGELES	20627 W GREEN ASH LANE	91306	2108037001	Medium Residential	(Q)R3-1	0	54	0.056696483	Residential - Single Family Residence - Planned Unit Development (PUD)	YES - Current	NO - Privately-Owned	Available	Not Used in Prior Housing Element	0	0	0.113818455	0.113818455	0	3*	3*	1928109	970	Canoga Park - Winnetka - Woodland Hills - West Hills		Above Moderate
LOS ANGELES	20625 W GREEN ASH LANE	91306	2108037002	Medium Residential	(Q)R3-1	0	54	0.035781859	Residential - Single Family Residence - Planned Unit Development (PUD)	YES - Current	NO - Privately-Owned	Available	Not Used in Prior Housing Element	0	0	0.05176397	0.05176397	0	1*	1*	1928109	971	Canoga Park - Winnetka - Woodland Hills - West Hills		Above Moderate
LOS ANGELES	20623 W GREEN ASH LANE	91306	2108037003	Medium Residential	(Q)R3-1	0	54	0.03578072	Residential - Single Family Residence - Planned Unit Development (PUD)	YES - Current	NO - Privately-Owned	Available	Not Used in Prior Housing Element	0	0	0.05176397	0.05176397	0	1*	1*	1928109	972	Canoga Park - Winnetka - Woodland Hills - West Hills		Above Moderate
LOS ANGELES	20621 W GREEN ASH LANE	91306	2108037004	Medium Residential	(Q)R3-1	0	54	0.035780103	Residential - Single Family Residence - Planned Unit Development (PUD)	YES - Current	NO - Privately-Owned	Available	Not Used in Prior Housing Element	0	0	0.05176397	0.05176397	0	1*	1*	1928109	973	Canoga Park - Winnetka - Woodland Hills - West Hills		Above Moderate
LOS ANGELES	20619 W GREEN ASH LANE	91306	2108037005	Medium Residential	(Q)R3-1	0	54	0.035780009	Residential - Single Family Residence - Planned Unit Development (PUD)	YES - Current	NO - Privately-Owned	Available	Not Used in Prior Housing Element	0	0	0.05176397	0.05176397	0	1*	1*	1928109	974	Canoga Park - Winnetka - Woodland Hills - West Hills		Above Moderate
LOS ANGELES	20617 W GREEN ASH LANE	91306	2108037006	Medium Residential	(Q)R3-1	0	54	0.09433975	Residential - Single Family Residence - Planned Unit Development (PUD)	YES - Current	NO - Privately-Owned	Available	Not Used in Prior Housing Element	0.346506262	0	0	0.346506262	0	0	0	1928109	975	Canoga Park - Winnetka - Woodland Hills - West Hills		Lower
LOS ANGELES	20611 W GREEN ASH LANE	91306	2108037007	Medium Residential	(Q)R3-1	0	54	0.096748957	Residential - Single Family Residence - Planned Unit Development (PUD)	YES - Current	NO - Privately-Owned	Available	Not Used in Prior Housing Element	0.343493009	0	0	0.343493009	0	0	0	1928109	976	Canoga Park - Winnetka - Woodland Hills - West Hills		Lower
LOS ANGELES	20609 W GREEN ASH LANE	91306	2108037008	Medium Residential	(Q)R3-1	0	54	0.035776925	Residential - Single Family Residence - Planned Unit Development (PUD)	YES - Current	NO - Privately-Owned	Available	Not Used in Prior Housing Element	0	0	0.05176397	0.05176397	0	1*	1*	1928109	977	Canoga Park - Winnetka - Woodland Hills - West Hills		Above Moderate
LOS ANGELES	20607 W GREEN ASH LANE	91306	2108037009	Medium Residential	(Q)R3-1	0	54	0.035776308	Residential - Single Family Residence - Planned Unit Development (PUD)	YES - Current	NO - Privately-Owned	Available	Not Used in Prior Housing Element	0	0	0.05176397	0.05176397	0	1*	1*	1928109	978	Canoga Park - Winnetka - Woodland Hills - West Hills		Above Moderate
LOS ANGELES	20605 W GREEN ASH LANE	91306	2108037010	Medium Residential	(Q)R3-1	0	54	0.035774812	Residential - Single Family Residence - Planned Unit Development (PUD)	YES - Current	NO - Privately-Owned	Available	Not Used in Prior Housing Element	0	0	0.05176397	0.05176397	0	1*	1*	1928109	979	Canoga Park - Winnetka - Woodland Hills - West Hills		Above Moderate
LOS ANGELES	20603 W GREEN ASH LANE	91306	2108037011	Medium Residential	(Q)R3-1	0	54	0.035775382	Residential - Single Family Residence - Planned Unit Development (PUD)	YES - Current	NO - Privately-Owned	Available	Not Used in Prior Housing Element	0	0	0.05176397	0.05176397	0	1*	1*	1928109	980	Canoga Park - Winnetka - Woodland Hills - West Hills		Above Moderate
LOS ANGELES	20601 W GREEN ASH LANE	91306	2108037012	Medium Residential	(Q)R3-1	0	54	0.048422663	Residential - Single Family Residence - Planned Unit Development (PUD)	YES - Current	NO - Privately-Owned	Available	Not Used in Prior Housing Element	0	0	0.076906097	0.076906097	0	2*	2*	1928109	981	Canoga Park - Winnetka - Woodland Hills - West Hills		Above Moderate
LOS ANGELES	20628 W GREEN ASH LANE

LOS ANGELES	20609 W DESERT ASH LANE	91306	2108037032	Medium Residential	(Q)R3-1	0	54	0.03170724	Residential - Single Family Residence - Planned Unit Development (PUD)	YES - Current	NO - Privately-Owned	Available	Not Used in Prior Housing Element	0	0	0.05176397	0.05176397	0	1*	1*	1928109	1001	Canoga Park - Winnetka - Woodland Hills - West Hills			Above Moderate
LOS ANGELES	20607 W DESERT ASH LANE	91306	2108037033	Medium Residential	(Q)R3-1	0	54	0.031706478	Residential - Single Family Residence - Planned Unit Development (PUD)	YES - Current	NO - Privately-Owned	Available	Not Used in Prior Housing Element	0	0	0.05176397	0.05176397	0	1*	1*	1928109	1002	Canoga Park - Winnetka - Woodland Hills - West Hills			Above Moderate
LOS ANGELES	20605 W DESERT ASH LANE	91306	2108037034	Medium Residential	(Q)R3-1	0	54	0.0317074	Residential - Single Family Residence - Planned Unit Development (PUD)	YES - Current	NO - Privately-Owned	Available	Not Used in Prior Housing Element	0	0	0.05176397	0.05176397	0	1*	1*	1928109	1003	Canoga Park - Winnetka - Woodland Hills - West Hills			Above Moderate
LOS ANGELES	20603 W DESERT ASH LANE	91306	2108037035	Medium Residential	(Q)R3-1	0	54	0.0317074	Residential - Single Family Residence - Planned Unit Development (PUD)	YES - Current	NO - Privately-Owned	Available	Not Used in Prior Housing Element	0	0	0.05176397	0.05176397	0	1*	1*	1928109	1004	Canoga Park - Winnetka - Woodland Hills - West Hills			Above Moderate
LOS ANGELES	20601 W DESERT ASH LANE	91306	2108037036	Medium Residential	(Q)R3-1	0	54	0.042283386	Residential - Single Family Residence - Planned Unit Development (PUD)	YES - Current	NO - Privately-Owned	Available	Not Used in Prior Housing Element	0	0	0.076906097	0.076906097	0	2*	2*	1928109	1005	Canoga Park - Winnetka - Woodland Hills - West Hills			Above Moderate
LOS ANGELES	20628 W DESERT ASH LANE	91306	2108037037	Medium Residential	(Q)R3-1	0	54	0.051175927	Residential - Single Family Residence	YES - Current	NO - Privately-Owned	Available	Not Used in Prior Housing Element	0	0	0.076906097	0.076906097	0	2*	2*	1928109	1006	Canoga Park - Winnetka - Woodland Hills - West Hills			Above Moderate
LOS ANGELES	20626 W DESERT ASH LANE	91306	2108037038	Medium Residential	(Q)R3-1	0	54	0.03170724	Residential - Single Family Residence	YES - Current	NO - Privately-Owned	Available	Not Used in Prior Housing Element	0	0	0.05176397	0.05176397	0	1*	1*	1928109	1007	Canoga Park - Winnetka - Woodland Hills - West Hills			Above Moderate
LOS ANGELES	20624 W DESERT ASH LANE	91306	2108037039	Medium Residential	(Q)R3-1	0	54	0.03170617	Residential - Single Family Residence	YES - Current	NO - Privately-Owned	Available	Not Used in Prior Housing Element	0	0	0.05176397	0.05176397	0	1*	1*	1928109	1008	Canoga Park - Winnetka - Woodland Hills - West Hills			Above Moderate
LOS ANGELES	20622 W DESERT ASH LANE	91306	2108037040	Medium Residential	(Q)R3-1	0	54	0.031707092	Residential - Single Family Residence	YES - Current	NO - Privately-Owned	Available	Not Used in Prior Housing Element	0	0	0.05176397	0.05176397	0	1*	1*	1928109	1009	Canoga Park - Winnetka - Woodland Hills - West Hills			Above Moderate
LOS ANGELES	20620 W DESERT ASH LANE	91306	2108037041	Medium Residential	(Q)R3-1	0	54	0.031706633	Residential - Single Family Residence	YES - Current	NO - Privately-Owned	Available	Not Used in Prior Housing Element	0	0	0.05176397	0.05176397	0	1*	1*	1928109	1010	Canoga Park - Winnetka - Woodland Hills - West Hills			Above Moderate
LOS ANGELES	20618 W DESERT ASH LANE	91306	2108037042	Medium Residential	(Q)R3-1	0	54	0.08360265	Residential - Single Family Residence	YES - Current	NO - Privately-Owned	Available	Not Used in Prior Housing Element	0.348501849	0	0	0.348501849	0	0	0	1928109	1011	Canoga Park - Winnetka - Woodland Hills - West Hills			Lower
LOS ANGELES	20612 W DESERT ASH LANE	91306	2108037043	Medium Residential	(Q)R3-1	0	54	0.086074567	Residential - Single Family Residence - Planned Unit Development (PUD)	YES - Current	NO - Privately-Owned	Available	Not Used in Prior Housing Element	0.348501849	0	0	0.348501849	0	0	0	1928109	1012	Canoga Park - Winnetka - Woodland Hills - West Hills			Lower
LOS ANGELES	20610 W DESERT ASH LANE	91306	2108037044	Medium Residential	(Q)R3-1	0	54	0.031830316	Residential - Single Family Residence - Planned Unit Development (PUD)	YES - Current	NO - Privately-Owned	Available	Not Used in Prior Housing Element	0	0	0.05176397	0.05176397	0	1*	1*	1928109	1013	Canoga Park - Winnetka - Woodland Hills - West Hills			Above Moderate
LOS ANGELES	20608 W DESERT ASH LANE	91306	2108037045	Medium Residential	(Q)R3-1	0	54	0.031829246	Residential - Single Family Residence - Planned Unit Development (PUD)	YES - Current	NO - Privately-Owned	Available	Not Used in Prior Housing Element	0	0	0.05176397	0.05176397	0	1*	1*	1928109	1014	Canoga Park - Winnetka - Woodland Hills - West Hills			Above Moderate
LOS ANGELES	20606 W DESERT ASH LANE	91306	2108037046	Medium Residential	(Q)R3-1	0	54	0.031830316	Residential - Single Family Residence - Planned Unit Development (PUD)	YES - Current	NO - Privately-Owned	Available	Not Used in Prior Housing Element	0	0	0.05176397	0.05176397	0	1*	1*	1928109	1015	Canoga Park - Winnetka - Woodland Hills - West Hills			Above Moderate
LOS ANGELES	20602 W DESERT ASH LANE	91306	2108037047	Medium Residential	(Q)R3-1	0	54	0.031830476	Residential - Single Family Residence - Planned Unit Development (PUD)	YES - Current	NO - Privately-Owned	Available	Not Used in Prior Housing Element	0	0	0.05176397	0.05176397	0	1*	1*	1928109	1016	Canoga Park - Winnetka - Woodland Hills - West Hills			Above Moderate
LOS ANGELES	20600 W DESERT ASH LANE	91306	2108037048	Medium Residential	(Q)R3-1	0	54	0.042138389	Residential - Single Family Residence - Planned Unit Development (PUD)	YES - Current	NO - Privately-Owned	Available	Not Used in Prior Housing Element	0	0	0.076906097	0.076906097	0	2*	2*	1928109	1017	Canoga Park - Winnetka - Woodland Hills - West Hills			Above Moderate
LOS ANGELES	20627 W OAKGLEN LANE	91306	2108037049	Low Medium Residential	(Q)RD3-1	0	14	0.054585235	Residential - Single Family Residence	YES - Current	NO - Privately-Owned	Available	Not Used in Prior Housing Element	0	0	0.017374921	0.017374921	0	0	0	1928109	1018	Canoga Park - Winnetka - Woodland Hills - West Hills			Above Moderate
LOS ANGELES	20625 W OAKGLEN LANE	91306	2108037050	Low Medium Residential	(Q)RD3-1	0	14	0.033679396	Residential - Single Family Residence	YES - Current	NO - Privately-Owned	Available	Not Used in Prior Housing Element	0	0	0.021301313	0.021301313	0	0	0	1928109	1019	Canoga Park - Winnetka - Woodland Hills - West Hills			Above Moderate
LOS ANGELES	20623 W OAKGLEN LANE	91306	2108037051	Low Medium Residential	(Q)RD3-1	0	14	0.0336794	Residential - Single Family Residence	YES - Current	NO - Privately-Owned	Available	Not Used in Prior Housing Element	0	0	0.021301313	0.021301313	0	0	0	1928109	1020	Canoga Park - Winnetka - Woodland Hills - West Hills			Above Moderate
LOS ANGELES	20621 W OAKGLEN LANE	91306	2108037052	Low Medium Residential	(Q)RD3-1	0	14	0.03367842	Residential - Single Family Residence	YES - Current	NO - Privately-Owned	Available	Not Used in Prior Housing Element	0	0	0.021301313	0.021301313	0	0	0	1928109	1021	Canoga Park - Winnetka - Woodland Hills - West Hills			Above Moderate
LOS ANGELES	20619 W OAKGLEN LANE	91306	2108037053	Low Medium Residential	(Q)RD3-1	0	14	0.033679396	Residential - Single Family Residence	YES - Current	NO - Privately-Owned	Available	Not Used in Prior Housing Element	0	0	0.021301313	0.021301313	0	0	0	1928109	1022	Canoga Park - Winnetka - Woodland Hills - West Hills			Above Moderate
LOS ANGELES	20617 W OAKGLEN LANE	91306	2108037054	Low Medium Residential	(Q)RD3-1	0	14	0.089755829	Residential - Single Family Residence	YES - Current	NO - Privately-Owned	Available	Not Used in Prior Housing Element	0	0	0.063384616	0.063384616	0	1*	1*	1928109	1023	Canoga Park - Winnetka - Woodland Hills - West Hills			Above Moderate
LOS ANGELES	20605 W OAKGLEN LANE	91306	2108037055	Low Medium Residential	(Q)RD3-1	0	14	0.043610968	Residential - Single Family Residence - Planned Unit Development (PUD)	YES - Current	NO - Privately-Owned	Available	Not Used in Prior Housing Element	0	0	0.021301313	0.021301313	0	0	0	1928109	1024	Canoga Park - Winnetka - Woodland Hills - West Hills			Above Moderate
LOS ANGELES	20603 W OAKGLEN LANE	91306	2108037056	Low Medium Residential	(Q)RD3-1	0	14	0.03380463	Residential - Single Family Residence - Planned Unit Development (PUD)	YES - Current	NO - Privately-Owned	Available	Not Used in Prior Housing Element	0	0	0.021301313	0.021301313	0	0	0	1928109	1025	Canoga Park - Winnetka - Woodland Hills - West Hills			Above Moderate
LOS ANGELES	20601 W OAKGLEN LANE	91306	2108037057	Low Medium Residential	(Q)RD3-1	0	14	0.044412698	Residential - Single Family Residence - Planned Unit Development (PUD)	YES - Current	NO - Privately-Owned	Available	Not Used in Prior Housing Element	0	0	0.021301313	0.021301313	0	0	0	1928109	1026	Canoga Park - Winnetka - Woodland Hills - West Hills			Above Moderate
LOS ANGELES	8222 N EMERALD ASH CT	91306	2108037058	Low Medium Residential	(Q)RD3-1	0	14	0.081167229	Residential - Single Family Residence	YES - Current	NO - Privately-Owned	Available	Not Used in Prior Housing Element	0	0	0.063384616	0.063384616	0	1*	1*	1928109	1027	Canoga Park - Winnetka - Woodland Hills - West Hills			Above Moderate
LOS ANGELES	8220 N EMERALD ASH CT	91306	2108037059	Low Medium Residential	(Q)RD3-1	0	14	0.038587513	Residential - Single Family Residence	YES - Current	NO - Privately-Owned	Available	Not Used in Prior Housing Element	0	0	0.021301313	0.021301313	0	0	0	1928109	1028	Canoga Park - Winnetka - Woodland Hills - West Hills			Above Moderate
LOS ANGELES	8218 N EMERALD ASH CT	91306	2108037060	Low Medium Residential	(Q)RD3-1	0	14	0.059260883	Residential - Single Family Residence	YES - Current	NO - Privately-Owned	Available	Not Used in Prior Housing Element	0	0	0.017374921	0.017374921	0	0	0	1928109	1029	Canoga Park - Winnetka - Woodland Hills - West Hills			Above Moderate
LOS ANGELES	8219 N OAKHAVEN CT	91306	2108037061	Low Medium Residential	(Q)RD3-1	0	14	0.049208355	Residential - Single Family Residence	YES - Current	NO - Privately-Owned	Available	Not Used in Prior Housing Element	0	0	0.021301313	0.021301313	0	0	0	1928109	1030	Canoga Park - Winnetka - Woodland Hills - West Hills			Above Moderate
LOS ANGELES	8221 N OAKHAVEN CT	91306	2108037062	Low Medium Residential	(Q)RD3-1	0	14	0.032076491	Residential - Single Family Residence	YES - Current	NO - Privately-Owned	Available	Not Used in Prior Housing Element	0	0	0.021301313	0.021301313	0	0	0	1928109	1031	Canoga Park - Winnetka - Woodland Hills - West Hills			Above Moderate
LOS ANGELES	8223 N OAKHAVEN CT	91306	2108037063	Low Medium Residential	(Q)RD3-1	0	14	0.067584213	Residential - Single Family Residence	YES - Current	NO - Privately-Owned	Available	Not Used in Prior Housing Element	0	0	0.017374921	0.017374921	0	0	0	1928109	1032	Canoga Park - Winnetka - Woodland Hills - West Hills			Above Moderate
LOS ANGELES	8220 N OAKHAVEN CT	91306	2108037064	Low Medium Residential	(Q)RD3-1	0	14	0.091004917	Residential - Single Family Residence	YES - Current	NO - Privately-Owned	Available	Not Used in Prior Housing Element	0	0	0.063384616	0.063384616	0	1*	1*	1928109	1033	Canoga Park - Winnetka - Woodland Hills - West Hills			Above Moderate
LOS ANGELES	8218 N OAKHAVEN CT	91306	2108037065	Low Medium Residential	(Q)RD3-1	0	14	0.049219396	Residential - Single Family Residence	YES - Current	NO - Privately-Owned	Available	Not Used in Prior Housing Element	0	0	0.021301313	0.021301313	0	0	0	1928109	1034	Canoga Park - Winnetka - Woodland Hills - West Hills			Above Moderate
LOS ANGELES	8219 N MOUNTAIN ASH CT	91306	2108037066	Low Medium Residential	(Q)RD3-1	0	14	0.049225411	Residential - Single Family Residence - Planned Unit Development (PUD)	YES - Current	NO - Privately-Owned	Available	Not Used in Prior Housing Element	0	0	0.021301313	0.021301313	0	0	0	1928109	1035	Canoga Park - Winnetka - Woodland Hills - West Hills			Above Moderate
LOS ANGELES	8221 N MOUNTAIN ASH CT	91306	2108037067	Low Medium Residential	(Q)RD3-1	0	14	0.076242445	Residential - Single Family Residence - Planned Unit Development (PUD)	YES - Current	NO - Privately-Owned	Available	Not Used in Prior Housing Element	0	0	0.063384616	0.063384616	0	1*	1*	1928109	1036	Canoga Park - Winnetka - Woodland Hills - West Hills			Above Moderate
LOS ANGELES	8222 N MOUNTAIN ASH CT	91306	2108037068	Low Medium Residential	(Q)RD3-1	0	14	0.078438406	Residential - Single Family Residence - Planned Unit Development (PUD)	YES - Current	NO - Privately-Owned	Available	Not Used in Prior Housing Element	0	0	0.063384616	0.063384616	0	1*	1*	1928109	1037	Canoga Park - Winnetka - Woodland Hills - West Hills			Above Moderate
LOS ANGELES	8220 N MOUNTAIN ASH CT	91306	2108037069	Low Medium Residential	(Q)RD3-1	0	14	0.037896251	Residential - Single Family Residence - Planned Unit Development (PUD)	YES - Current	NO - Privately-Owned	Available	Not Used in Prior Housing Element	0	0	0.021301313	0.021301313	0	0	0	1928109	1038	Canoga Park - Winnetka - Woodland Hills - West Hills			Above Moderate
LOS ANGELES	8218 N MOUNTAIN ASH CT	91306	2108037070	Low Medium Residential	(Q)RD3-1	0	14	0.058109563	Residential - Single Family Residence - Planned Unit Development (PUD)	YES - Current	NO - Privately-Owned	Available	Not Used in Prior Housing Element	0	0	0.017374921	0.017374921	0	0	0	1928109	1039	Canoga Park - Winnetka - Woodland Hills - West Hills			Above Moderate
LOS ANGELES			2108037078	Medium Residential	(Q)R3-1	0	54	0.054250372	Residential - Single Family Residence - Vacant Land	YES - Current	NO - Privately-Owned	Available	Not Used in Prior Housing Element	0	0	0.076906097	0.076906097	0	2*	2*	1928109	1047	Canoga Park - Winnetka - Woodland Hills - West Hills			Above Moderate
LOS ANGELES			2108037079	Low Medium Residential	(Q)RD3-1	0	14	0.125607684	Residential - Single Family Residence - Vacant Land	YES - Current	NO - Privately-Owned	Available	Not Used in Prior Housing Element	0	0	0.05176397	0.05176397	0	1*	1*	1928109	1048	Canoga Park - Winnetka - Woodland Hills - West Hills			Above Moderate
LOS ANGELES			2109004020	Neighborhood Office Commercial	(Q)C1-1VL	0	54	0.690771428	Commercial - Shopping Center (Neighborhood, Community) - One Story	YES - Current	NO - Privately-Owned	Available	Not Used in Prior Housing Element	0.168441291	0	0	0.168441291	0	0	0	1928109	904	Canoga Park - Winnetka - Woodland Hills - West Hills			Lower
LOS ANGELES			2109004022	Neighborhood Office Commercial	(Q)C1-1VL	0	54	0.116931375	Commercial - Shopping Center (Neighborhood, Community) - One Story	YES - Current	NO - Privately-Owned	Available	Not Used in Prior Housing Element	0	0	0.000235089	0.000235089	0	0	0	1928109	906	Canoga Park - Winnetka - Woodland Hills - West Hills			Above Moderate
LOS ANGELES	21125 W INGOMAR ST	91304	2109017BRK	Low Medium I Residential	(T)(Q)RD3-1VL	0	14	1.807415216	Residential - Single Family Residence - Detached - Condominium	YES - Current	NO - Privately-Owned	Available	Not Used in Prior Housing Element	0	0.645037293	0	0.645037293	1	0	0	1898105	648	Canoga Park - Winnetka - Woodland Hills - West Hills			Moderate
LOS ANGELES	21121 W SATICOY ST	91304	2109025018	Medium Residential	R3-1	0	54	0.541053435	Residential - Five or More Units or Apartments (Any Combination) - 4 Stories or Less - Pool	YES - Current	NO - Privately-Owned	Available	Not Used in Prior Housing Element	0	0	0.131465544	0.131465544	32	0	0	1868105	126	Canoga Park - Winnetka - Woodland Hills - West Hills	Yes		Above Moderate
LOS ANGELES	21133 W SATICOY ST	91304	2109025020	Medium Residential	R3-1	0	54	0.556085135	Residential - Five or More Units or Apartments (Any Combination) - 4 Stories or Less	YES - Current	NO - Privately-Owned	Available	Not Used in Prior Housing Element	0	0	0.254878914	0.254878914	21	0	0	1868105	124	Canoga Park - Winnetka - Woodland Hills - West Hills	Yes		Above Moderate
LOS ANGELES	21125 W SATICOY ST	91304	2109025021	Medium Residential	R3-1	0	54	0.55805422	Residential - Five or More Units or Apartments (Any Combination) - 4 Stories or Less - Pool	YES - Current	NO - Privately-Owned	Available	Not Used in Prior Housing Element	0	0	0.079835656	0.079835656	30	0	0	1868105	125	Canoga Park - Winnetka - Woodland Hills - West Hills	Yes		Above Moderate
LOS ANGELES	21225 W SATICOY ST	91304	2109028008	Medium Residential	R3-1	0	54	0.611255647	Residential - Five or More Units or Apartments (Any Combination) - 4 Stories or Less - Pool	YES - Current	NO - Privately-Owned	Available	Not Used in Prior Housing Element	0	0	0.183245841	0.183245841	27	0	0	1868105	121	Canoga Park - Winnetka - Woodland Hills - West Hills	Yes		Above Moderate
LOS ANGELES	21215 W SATICOY ST	91304	2109028009	Medium Residential	R3-1	0	54	0.613222404	Residential - Five or More Units or Apartments (Any Combination) - 4 Stories or Less - Pool	YES - Current	NO - Privately-Owned	Available	Not Used in Prior Housing Element	0	0	0.188552709	0.188552709	27	0	0	1868105	122	Canoga Park - Winnetka - Woodland Hills - West Hills	Yes		Above Moderate
LOS ANGELES	21205 W SATICOY ST	91304	2109028010	Medium Residential	R3-1	0	54	0.612959703	Residential - Five or More Units or Apartments (Any Combination) - 4 Stories or Less - Pool	YES - Current	NO - Privately-Owned	Available	Not Used in Prior Housing Element	0	0	0.172235316	0.172235316	30	0	0	1868105	123	Canoga Park - Winnetka - Woodland Hills - West Hills	Yes		Above Moderate
LOS ANGELES	8211 N OWENSMOUTH AVE	91304	2110001030	Medium Residential	R3-1	0	54	0.853462579	Residential - Five or More Units or Apartments (Any Combination) - 4 Stories or Less - Pool	YES - Current	NO - Privately-Owned	Available	Not Used in Prior Housing Element	0	0	0.330737029	0.330737029	47	0	0	1898105	20	Canoga Park - Winnetka - Woodland Hills - West Hills	Yes		Above Moderate
LOS ANGELES	21809 W LANARK ST	91304	2110001031	Medium Residential	R3-1	0	54	0.778914191	Residential - Five or More Units or Apartments (Any Combination) - 4 Stories or Less - Pool	YES - Current	NO - Privately-Owned	Available	Not Used in Prior Housing Element	0	0	0.30612552	0.30612552	36	0	0	1898105	24	Canoga Park - Winnetka - Woodland Hills - West Hills	Yes		Above Moderate
LOS ANGELES	21725 W LANARK ST	91304	2110001033	Medium Residential	R3-1	0	54	0.778914191	Residential - Five or More Units or Apartments (Any Combination) - 4 Stories or Less	YES - Current	NO - Privately-Owned	Available	Not Used in Prior Housing Element	0	0	0.30612552	0.30612552	36	0	0	1898105	22	Canoga Park - Winnetka - Woodland Hills - West Hills	Yes		Above Moderate
LOS ANGELES	21711 W LANARK ST	91304	2110001034	Medium Residential	R3-1	0	54	0.779289376	Residential - Five or More Units or Apartments (Any Combination) - 4 Stories or Less - Pool	YES - Current	NO - Privately-Owned	Available	Not Used in Prior Housing Element	0	0	0.131454095	0.131454095	43	0	0	1898105	21	Canoga Park - Winnetka - Woodland Hills - West Hills	Yes		Above Moderate
LOS ANGELES	21722 W ROSCOE BLVD	91304	2110001036	Medium Residential	R3-1	0	54	0.81740624	Residential - Five or More Units or Apartments (Any Combination) - 4 Stories or Less - Pool	YES - Current	NO - Privately-Owned	Available	Not Used in Prior Housing Element	0	0	0.360250689	0.360250689	31	0	0	1928105	621	Canoga Park - Winnetka - Woodland Hills - West Hills	Yes		Above Moderate
LOS ANGELES	21736 W ROSCOE BLVD	91304	2110001037	Medium Residential	R3-1	0	54	0.813455732	Residential - Five or More Units or Apartments (Any Combination) - 4 Stories or Less - Pool	YES - Current	NO - Privately-Owned	Available	Not Used in Prior Housing Element	0	0	0.297570595	0.297570595	39	0	0	1928105	622	Canoga Park - Winnetka - Woodland Hills - West Hills	Yes		Above Moderate
LOS ANGELES	21804 W ROSCOE BLVD	91304	2110001038	Medium Residential	R3-1	0	54	0.80996291	Residential - Five or More Units or Apartments (Any Combination) - 4 Stories or Less - Pool	YES - Current	NO - Privately-Owned	Available	Not Used in Prior Housing Element	0	0	0.318100614	0.318100614	36	0	0	1928105	623	Canoga Park - Winnetka - Woodland Hills - West Hills	Yes		Above Moderate
LOS ANGELES	21812 W ROSCOE BLVD	91304	2110001042	Medium Residential	R3-1	0	54	0.80561904	Residential - Five or More Units or Apartments (Any Combination) - 4 Stories or Less - Pool	YES - Current	NO - Privately-Owned	Available	Not Used in Prior Housing Element	0	0	0.313921829	0.313921829	36	0	0	1928105	624	Canoga Park - Winnetka - Woodland Hills - West Hills	Yes		Above Moderate
LOS ANGELES	21828 W ROSCOE BLVD	91304	2110001043	Medium Residential	R3-1	0	54	0.801900066	Residential - Five or More Units or Apartments (Any Combination) - 4 Stories or Less - Pool	YES - Current	NO - Privately-Owned	Available	Not Used in Prior Housing Element	0	0	0.313921829	0.313921829	36	0	0	1928105	625	Canoga Park - Winnetka - Woodland Hills - West Hills	Yes		Above Moderate
LOS ANGELES	21827 W LANARK ST	91304	2110001045	Medium Residential	R3-1	0	54	0.778736542	Residential - Five or More Units or Apartments (Any Combination) - 4 Stories or Less - Pool	YES - Current	NO - Privately-Owned	Available	Not Used in Prior Housing Element	0	0	0.30612552	0.30612552	36	0	0	1898105	26	Canoga Park - Winnetka - Woodland Hills - West Hills	Yes		Above Moderate
LOS ANGELES	21817 W LANARK ST	91304	2110001046	Medium Residential	R3-1	0	54	0.779063449	Residential - Five or More Units or Apartments (Any Combination) - 4 Stories or Less - Pool	YES - Current	NO - Privately-Owned	Available	Not Used in Prior Housing Element	0	0	0.364489045	0.364489045	29	0	0	1898105	25	Canoga Park - Winnetka - Woodland Hills - West Hills	Yes		Above Moderate
LOS ANGELES	21837 W LANARK ST	91304	2110001047	Medium Residential	R3-1	0	54	0.778514355	Residential - Five or More Units or Apartments (Any Combination) - 4 Stories or Less - Pool	YES - Current	NO - Privately-Owned	Available	Not Used in Prior Housing Element	0	0	0.321820971	0.321820971	34	0	0	1898101	13	Canoga Park - Winnetka - Woodland Hills - West Hills	Yes		Above Moderate
LOS ANGELES	21847 W LANARK ST	91304	2110001048	Medium Residential	R3-1	0	54	0.779067968	Residential - Five or More Units or Apartments (Any Combination) - 4 Stories or Less - Pool	YES - Current	NO - Privately-Owned	Available	Not Used in Prior Housing Element	0	0	0.355544662	0.355544662	30	0	0	1898101	12	Canoga Park - Winnetka - Woodland Hills - West Hills	Yes		Above Moderate
LOS ANGELES	21909 W LANARK ST	91304	2110001049	Medium Residential	R3-1	0	54	0.778988771	Residential - Five or More Units or Apartments (Any Combination) - 4 Stories or Less - Pool	YES - Current	NO - Privately-Owned	Available	Not Used in Prior Housing Element	0	0	0.329953397	0.329953397	33	0	0	1898101	11	Canoga Park - Winnetka - Woodland Hills - West Hills	Yes		Above Moderate
LOS ANGELES	21834 W ROSCOE BLVD	91304	2110001050	Medium Residential	R3-1	0	54	0.797495119	Residential - Five or More Units or Apartments (Any Combination) - 4 Stories or Less - Pool	YES - Current	NO - Privately-Owned	Available	Not Used in Prior Housing Element	0	0	0.362438138	0.362438138	40	0	0	1928105	626	Canoga Park - Winnetka - Woodland Hills - West Hills	Yes		Above Moderate
LOS ANGELES	21801 W LANARK ST	91304	2110001051	Medium Residential	R3-1	0	54	0.778911825	Residential - Five or More Units or Apartments (Any Combination) - 4 Stories or Less - Pool	YES - Current	NO - Privately-Owned	Available	Not Used in Prior Housing Element	0	0	0.364489045	0.364489045	29	0	0	1898105	23	Canoga Park - Winnetka - Woodland Hills - West Hills	Yes		Above Moderate
LOS ANGELES	21921 W LANARK ST	91304	2110001052	Medium Residential	R3-1	0	54	0.778837187	Residential - Five or More Units or Apartments (Any Combination) - 4 Stories or Less - Pool	YES - Current	NO - Privately-Owned	Available	Not Used in Prior Housing Element	0	0	0.30612552	0.30612552	36	0	0	1898101	10	Canoga Park - Winnetka - Woodland Hills - West Hills	Yes		Above Moderate
LOS ANGELES	8230 N TOPANGA CANYON BLVD	91304	2110001056	Neighborhood Office Commercial	(Q)C1.5-1VL, (Q)C1.5-1	0	108	1.287581643	Commercial - Store - One Story	YES - Current	NO - Privately-Owned	Available	Not Used in Prior Housing Element	0.131791249	0	0	0.131791249	0	0	0	1928101	625	Canoga Park - Winnetka - Woodland Hills - West Hills			Lower
LOS ANGELES	8216 N TOPANGA CANYON BLVD	91304	2110001057	Neighborhood Office Commercial	(Q)C1.5-1VL	0	108	0.216760771	Commercial - Commercial - Vacant Land	YES - Current	NO - Privately-Owned	Available	Not Used in Prior Housing Element	0.226135144	0	0	0.226135144	0	0	0	1928101	715	Canoga Park - Winnetka - Woodland Hills - West Hills			Lower
LOS ANGELES	21931 W LANARK ST	91304	2110001058	Medium Residential	R3-1	0	54	0.761876617	Residential - Five or More Units or Apartments (Any Combination) - 4 Stories or Less	YES - Current	NO - Privately-Owned	Available	Not Used in Prior Housing Element	0.182510679	0	0	0.182510679	43	0	0	1898101	9	Canoga Park - Winnetka - Woodland Hills - West Hills			Lower
LOS ANGELES	21700 W ROSCOE BLVD	91304	2110001084	Medium Residential	R3-1	0	54	0.684458794	Residential - Five or More Units or Apartments (Any Combination) - 4 Stories or Less - Pool	YES - Current	NO - Privately-Owned	Available	Not Used in Prior Housing Element	0	0	0.330413687	0.330413687	28	0	0	1928105	620	Canoga Park - Winnetka - Woodland Hills - West Hills	Yes		Above Moderate
LOS ANGELES	8235 N OWENSMOUTH AVE	91304	2110001085	Medium Residential	R3-1	0	54	1.042236425	Residential - Five or More Units or Apartments (Any Combination) - 4 Stories or Less - Pool	YES - Current	NO - Privately-Owned	Available	Not Used in Prior Housing Element	0	0	0.56831708	0.56831708	41	0	0	1928105	642	Canoga Park - Winnetka - Woodland Hills - West Hills	Yes		Above Moderate
LOS ANGELES	21900 W ROSCOE BLVD	91304	2110001BRK	Medium Residential	R3-1	0	54	0.794562178	Residential - Single Family Residence - Condominium	YES - Current	NO - Privately-Owned	Available	Not Used in Prior Housing Element	0.308937697	0	0	0.308937697	24	0	0	1928101	623	Canoga Park - Winnetka - Woodland Hills - West Hills			Lower
LOS ANGELES	8241 N CANOGA AVE	91304	2110003035	Limited Manufacturing	(Q)C2-1VL	0	108	0.071617665	Commercial - Store - One Story	YES - Current	NO - Privately-Owned	Available	Not Used in Prior Housing Element	0.025853088	0	0	0.025853088	0	0	0	1928105	639	Canoga Park - Winnetka - Woodland Hills - West Hills			Lower
LOS ANGELES	21400 W ROSCOE BLVD	91304	2110003036	Limited Manufacturing	(Q)C2-1VL	0	108	0.328007011	Industrial - Light Manufacturing - One Story	YES - Current	NO - Privately-Owned	Available	Not Used in Prior Housing Element	0.073278091	0	0

LOS ANGELES	21915 W SATICOY ST	91304	2110014024	Medium Residential	R3-1	0	54	0.613107852	Residential - Five or More Units or Apartments (Any Combination) - 4 Stories or Less - Pool	YES - Current	NO - Privately-Owned	Available	Not Used in Prior Housing Element	0	0	0.082685505	0.082685505	26	0	0	1868101	103	Canoga Park - Winnetka - Woodland Hills - West Hills	Yes	Above Moderate
LOS ANGELES	7620 N TOPANGA CANYON BLVD	91304	2110014028	General Commercial	C2-1VL	0	108	0.558120888	Commercial - Store - One Story	YES - Current	NO - Privately-Owned	Available	Not Used in Prior Housing Element	0.371215637	0	0	0.371215637	0	0	0	1868101	102	Canoga Park - Winnetka - Woodland Hills - West Hills		Lower
LOS ANGELES	7747 N OWENSMOUTH AVE	91304	2110015003	Low Residential	RS-1	0	1 unit per lot	0.477485187	Institutional - Church - One Story	YES - Current	NO - Privately-Owned	Available	Not Used in Prior Housing Element	0	0	0.003382434	0.003382434	0	0	0	1898105	506	Canoga Park - Winnetka - Woodland Hills - West Hills		Above Moderate
LOS ANGELES	21731 W SATICOY ST	91304	2110015025	Medium Residential	R3-1	0	54	1.085265952	Residential - Five or More Units or Apartments (Any Combination) - 4 Stories or Less - Pool	YES - Current	NO - Privately-Owned	Available	Not Used in Prior Housing Element	0	0	0.233666307	0.233666307	60	0	0	1868105	105	Canoga Park - Winnetka - Woodland Hills - West Hills	Yes	Above Moderate
LOS ANGELES	21707 W SATICOY ST	91304	2110015027	Medium Residential	R3-1	0	54	1.085900988	Residential - Five or More Units or Apartments (Any Combination) - 4 Stories or Less - Pool	YES - Current	NO - Privately-Owned	Available	Not Used in Prior Housing Element	0	0	0.246692848	0.246692848	40	0	0	1868105	106	Canoga Park - Winnetka - Woodland Hills - West Hills	Yes	Above Moderate
LOS ANGELES	7730 N JORDAN AVE	91304	2110015031	Low Residential	RS-1	0	1 unit per lot	0.23859406	Residential - Single Family Residence - Vacant Land	YES - Current	NO - Privately-Owned	Available	Not Used in Prior Housing Element	0	0	0.019661254	0.019661254	0	0	0	1898105	553	Canoga Park - Winnetka - Woodland Hills - West Hills		Above Moderate
LOS ANGELES	21505 W SATICOY ST	91304	2110017015	Medium Residential	(Q)R3-1	0	54	0.408732409	Residential - Five or More Units or Apartments (Any Combination) - 4 Stories or Less	YES - Current	NO - Privately-Owned	Available	Not Used in Prior Housing Element	0.110408877	0	0	0.110408877	13	0	0	1868105	108	Canoga Park - Winnetka - Woodland Hills - West Hills		Lower
LOS ANGELES	21421 W SATICOY ST	91304	2110017043	Limited Manufacturing	(Q)C2-1VL	0	108	0.29588715	Commercial - Service Station - Full Service - No Additional Services	YES - Current	NO - Privately-Owned	Available	Not Used in Prior Housing Element	0.123055691	0	0	0.123055691	0	0	0	1868105	146	Canoga Park - Winnetka - Woodland Hills - West Hills		Lower
LOS ANGELES			2110017045	Medium Residential	(Q)R3-1	0	54	0.013559521	Residential - Single Family Residence - Vacant Land	YES - Current	NO - Privately-Owned	Available	Not Used in Prior Housing Element	0	0	0.019661254	0.019661254	0	0	0	1868105	112	Canoga Park - Winnetka - Woodland Hills - West Hills		Above Moderate
LOS ANGELES			2110017046	Limited Manufacturing	(Q)R3-1	0	54	0.01951307	Residential - Single Family Residence - Vacant Land	YES - Current	NO - Privately-Owned	Available	Not Used in Prior Housing Element	0	0	0.058534086	0.058534086	0	1*	1*	1868105	113	Canoga Park - Winnetka - Woodland Hills - West Hills		Above Moderate
LOS ANGELES	21431 W SATICOY ST	91304	2110017056	Medium Residential	(Q)R3-1	0	54	1.072271183	Residential - Five or More Units or Apartments (Any Combination) - 4 Stories or Less - Pool	YES - Current	NO - Privately-Owned	Available	Not Used in Prior Housing Element	0.043577709	0	0	0.043577709	52	0	0	1868105	128	Canoga Park - Winnetka - Woodland Hills - West Hills		Lower
LOS ANGELES			2110017058	Medium Residential	(Q)R3-1	0	54	0.006888401	Residential - Single Family Residence - Vacant Land	YES - Current	NO - Privately-Owned	Available	Not Used in Prior Housing Element	0	0	0.019661254	0.019661254	0	0	0	1868105	114	Canoga Park - Winnetka - Woodland Hills - West Hills		Above Moderate
LOS ANGELES	7611 N CANOGA AVE	91304	2110017061	Limited Manufacturing	(Q)C2-1VL	0	108	0.198568766	Residential - Single Family Residence - Vacant Land	YES - Current	NO - Privately-Owned	Available	Not Used in Prior Housing Element	1.020076275	0	0	1.020076275	0	0	0	1868105	145	Canoga Park - Winnetka - Woodland Hills - West Hills		Lower
LOS ANGELES	21445 W SATICOY ST	91304	2110017062	Medium Residential	(Q)R3-1	0	54	0.580991456	Residential - Five or More Units or Apartments (Any Combination) - 4 Stories or Less	YES - Current	NO - Privately-Owned	Available	Not Used in Prior Housing Element	0.105326474	0	0	0.105326474	26	0	0	1868105	129	Canoga Park - Winnetka - Woodland Hills - West Hills		Lower
LOS ANGELES	8000 N OWENSMOUTH AVE	91304	2110018001	Medium Residential	R3-1	0	54	0.226152375	Residential - Five or More Units or Apartments (Any Combination) - 4 Stories or Less	YES - Current	NO - Privately-Owned	Available	Not Used in Prior Housing Element	0	0	0.180091077	0.180091077	10	0	0	1898105	176	Canoga Park - Winnetka - Woodland Hills - West Hills	Yes	Above Moderate
LOS ANGELES	8010 N OWENSMOUTH AVE	91304	2110018002	Medium Residential	R3-1	0	54	0.216933895	Residential - Five or More Units or Apartments (Any Combination) - 4 Stories or Less	YES - Current	NO - Privately-Owned	Available	Not Used in Prior Housing Element	0	0	0.169437289	0.169437289	10	0	0	1898105	163	Canoga Park - Winnetka - Woodland Hills - West Hills	Yes	Above Moderate
LOS ANGELES	8016 N OWENSMOUTH AVE	91304	2110018003	Medium Residential	R3-1	0	54	0.216933895	Residential - Five or More Units or Apartments (Any Combination) - 4 Stories or Less	YES - Current	NO - Privately-Owned	Available	Not Used in Prior Housing Element	0	0	0.169437289	0.169437289	10	0	0	1898105	161	Canoga Park - Winnetka - Woodland Hills - West Hills	Yes	Above Moderate
LOS ANGELES	8024 N OWENSMOUTH AVE	91304	2110018004	Medium Residential	R3-1	0	54	0.216932817	Residential - Five or More Units or Apartments (Any Combination) - 4 Stories or Less	YES - Current	NO - Privately-Owned	Available	Not Used in Prior Housing Element	0	0	0.169437289	0.169437289	10	0	0	1898105	137	Canoga Park - Winnetka - Woodland Hills - West Hills		Above Moderate
LOS ANGELES	8030 N OWENSMOUTH AVE	91304	2110018005	Medium Residential	R3-1	0	54	0.216934969	Residential - Five or More Units or Apartments (Any Combination) - 4 Stories or Less	YES - Current	NO - Privately-Owned	Available	Not Used in Prior Housing Element	0	0	0.169437289	0.169437289	10	0	0	1898105	134	Canoga Park - Winnetka - Woodland Hills - West Hills	Yes	Above Moderate
LOS ANGELES	8036 N OWENSMOUTH AVE	91304	2110018006	Medium Residential	R3-1	0	54	0.216931736	Residential - Five or More Units or Apartments (Any Combination) - 4 Stories or Less	YES - Current	NO - Privately-Owned	Available	Not Used in Prior Housing Element	0	0	0.169437289	0.169437289	10	0	0	1898105	115	Canoga Park - Winnetka - Woodland Hills - West Hills	Yes	Above Moderate
LOS ANGELES	8100 N OWENSMOUTH AVE	91304	2110018007	Medium Residential	R3-1	0	54	0.216933895	Residential - Five or More Units or Apartments (Any Combination) - 4 Stories or Less	YES - Current	NO - Privately-Owned	Available	Not Used in Prior Housing Element	0	0	0.169437289	0.169437289	10	0	0	1898105	110	Canoga Park - Winnetka - Woodland Hills - West Hills	Yes	Above Moderate
LOS ANGELES	8120 N OWENSMOUTH AVE	91304	2110018013	Medium Residential	R3-1	0	54	0.216933895	Residential - Five or More Units or Apartments (Any Combination) - 4 Stories or Less - Pool	YES - Current	NO - Privately-Owned	Available	Not Used in Prior Housing Element	0	0	0.175460981	0.175460981	20	0	0	1898105	86	Canoga Park - Winnetka - Woodland Hills - West Hills	Yes	Above Moderate
LOS ANGELES	8126 N OWENSMOUTH AVE	91304	2110018013	Medium Residential	R3-1	0	54	0.229800636	Residential - Five or More Units or Apartments (Any Combination) - 4 Stories or Less - Pool	YES - Current	NO - Privately-Owned	Available	Not Used in Prior Housing Element	0	0	0.172751051	0.172751051	20	0	0	1898105	68	Canoga Park - Winnetka - Woodland Hills - West Hills	Yes	Above Moderate
LOS ANGELES	8108 N OWENSMOUTH AVE	91304	2110018014	Medium Residential	R3-1	0	54	0.216932817	Residential - Five or More Units or Apartments (Any Combination) - 4 Stories or Less - Pool	YES - Current	NO - Privately-Owned	Available	Not Used in Prior Housing Element	0	0	0.169437289	0.169437289	20	0	0	1898105	104	Canoga Park - Winnetka - Woodland Hills - West Hills	Yes	Above Moderate
LOS ANGELES	8114 N OWENSMOUTH AVE	91304	2110018014	Medium Residential	R3-1	0	54	0.216933888	Residential - Five or More Units or Apartments (Any Combination) - 4 Stories or Less - Pool	YES - Current	NO - Privately-Owned	Available	Not Used in Prior Housing Element	0	0	0.169437289	0.169437289	20	0	0	1898105	93	Canoga Park - Winnetka - Woodland Hills - West Hills	Yes	Above Moderate
LOS ANGELES	21523 W SATICOY ST	91304	2110021047	Medium Residential	(Q)R3-1	0	54	0.367490992	Residential - Five or More Units or Apartments (Any Combination) - 4 Stories or Less	YES - Current	NO - Privately-Owned	Available	Not Used in Prior Housing Element	0.090733385	0	0	0.090733385	20	0	0	1868105	119	Canoga Park - Winnetka - Woodland Hills - West Hills		Lower
LOS ANGELES	21517 W SATICOY ST	91304	2110021048	Medium Residential	R3-1	0	54	0.735707475	Residential - Five or More Units or Apartments (Any Combination) - 4 Stories or Less	YES - Current	NO - Privately-Owned	Available	Not Used in Prior Housing Element	0	0	0.236221967	0.236221967	36	0	0	1868105	118	Canoga Park - Winnetka - Woodland Hills - West Hills	Yes	Above Moderate
LOS ANGELES			2110021053	Low Residential	RS-1	0	1 unit per lot	0.181648673	Residential - Single Family Residence - Vacant Land	YES - Current	NO - Privately-Owned	Available	Not Used in Prior Housing Element	0	0	0.019661254	0.019661254	0	0	0	1868105	1024	Canoga Park - Winnetka - Woodland Hills - West Hills		Above Moderate
LOS ANGELES	21611 W SATICOY ST	91304	2110021054	Medium Residential	R3-1	0	54	0.948846621	Residential - Five or More Units or Apartments (Any Combination) - 4 Stories or Less	YES - Current	NO - Privately-Owned	Available	Not Used in Prior Housing Element	0.060629173	0	0	0.060629173	68	0	0	1868105	141	Canoga Park - Winnetka - Woodland Hills - West Hills		Lower
LOS ANGELES	21535 W SATICOY ST	91304	2110021RMX	Medium Residential	R3-1	0	54	0.673506002	Residential - Single Family Residence - Condominium	YES - Current	NO - Privately-Owned	Available	Not Used in Prior Housing Element	0.119359264	0	0	0.119359264	36	0	0	1868105	120	Canoga Park - Winnetka - Woodland Hills - West Hills		Lower
LOS ANGELES	7516 N TOPANGA CANYON BLVD	91303	2111001003	General Commercial	C2-1VL	0	108	0.407500063	Commercial - Store - One Story	YES - Current	NO - Privately-Owned	Available	Not Used in Prior Housing Element	0.331033841	0	0	0.331033841	0	0	0	1868101	318	Canoga Park - Winnetka - Woodland Hills - West Hills		Lower
LOS ANGELES	21900 W SATICOY ST	91304	2111001004	Medium Residential	R3-1	0	54	0.528648361	Residential - Five or More Units or Apartments (Any Combination) - 4 Stories or Less - Pool	YES - Current	NO - Privately-Owned	Available	Not Used in Prior Housing Element	0	0	0.187169915	0.187169915	33	0	0	1868101	205	Canoga Park - Winnetka - Woodland Hills - West Hills	Yes	Above Moderate
LOS ANGELES	7513 N VASSAR AVE	91303	2111001010	Medium Residential	(Q)R3-1	0	54	0.172379412	Residential - Single Family Residence	YES - Current	NO - Privately-Owned	Available	Not Used in Prior Housing Element	0.476464927	0	0	0.476464927	1	0	0	1868101	347	Canoga Park - Winnetka - Woodland Hills - West Hills		Lower
LOS ANGELES			2111001011	Medium Residential	(Q)R3-1	0	54	0.172381573	Residential - Single Family Residence	YES - Current	NO - Privately-Owned	Available	Not Used in Prior Housing Element	0.476464927	0	0	0.476464927	1	0	0	1868101	380	Canoga Park - Winnetka - Woodland Hills - West Hills		Lower
LOS ANGELES	7505 N VASSAR AVE	91303	2111001012	Medium Residential	(Q)R3-1	0	54	0.172383362	Residential - Double, Duplex, or Two Units - 4 Stories or Less	YES - Current	NO - Privately-Owned	Available	Not Used in Prior Housing Element	0	0	0.710940886	0.710940886	2	0	0	1868101	389	Canoga Park - Winnetka - Woodland Hills - West Hills	Yes	Above Moderate
LOS ANGELES	21915 W COHASSET ST	91303	2111001013	Medium Residential	(Q)R3-1	0	54	0.18938701	Residential - Single Family Residence	YES - Current	NO - Privately-Owned	Available	Not Used in Prior Housing Element	1.158082539	0	0	1.158082539	1	0	0	1868101	346	Canoga Park - Winnetka - Woodland Hills - West Hills		Lower
LOS ANGELES	7510 N TOPANGA CANYON BLVD	91303	2111001017	General Commercial	C2-1VL	0	108	0.413210239	Commercial - Store - One Story	YES - Current	NO - Privately-Owned	Available	Not Used in Prior Housing Element	0.337381393	0	0	0.337381393	0	0	0	1868101	345	Canoga Park - Winnetka - Woodland Hills - West Hills		Lower
LOS ANGELES	7500 N TOPANGA CANYON BLVD	91303	2111001018	General Commercial	C2-1VL	0	108	0.171022089	Commercial - Store Combination - Store and Office Combination - One Story	YES - Current	NO - Privately-Owned	Available	Used in Prior Housing Element - Non-Vacant	0.026335771	0	0	0.026335771	1	0	0	1868101	388	Canoga Park - Winnetka - Woodland Hills - West Hills		Lower
LOS ANGELES	7519 N VASSAR AVE	91303	2111001019	Medium Residential	(Q)R3-1	0	54	0.226873893	Residential - Five or More Units or Apartments (Any Combination) - 4 Stories or Less	YES - Current	NO - Privately-Owned	Available	Not Used in Prior Housing Element	0.077677472	0	0	0.077677472	12	0	0	1868101	319	Canoga Park - Winnetka - Woodland Hills - West Hills		Lower
LOS ANGELES			2111001020	Medium Residential	(Q)R3-1	0	54	0.226892498	Residential - Five or More Units or Apartments (Any Combination) - 4 Stories or Less - Pool	YES - Current	NO - Privately-Owned	Available	Not Used in Prior Housing Element	0.077677472	0	0	0.077677472	12	0	0	1868101	328	Canoga Park - Winnetka - Woodland Hills - West Hills		Lower
LOS ANGELES	7543 N VASSAR AVE	91303	2111001024	Medium Residential	(Q)R3-1	0	54	0.226751892	Residential - Five or More Units or Apartments (Any Combination) - 4 Stories or Less	YES - Current	NO - Privately-Owned	Available	Not Used in Prior Housing Element	0.077677472	0	0	0.077677472	12	0	0	1868101	235	Canoga Park - Winnetka - Woodland Hills - West Hills		Lower
LOS ANGELES	7539 N VASSAR AVE	91303	2111001025	Medium Residential	(Q)R3-1	0	54	0.226815798	Residential - Five or More Units or Apartments (Any Combination) - 4 Stories or Less	YES - Current	NO - Privately-Owned	Available	Not Used in Prior Housing Element	0.077677472	0	0	0.077677472	12	0	0	1868101	263	Canoga Park - Winnetka - Woodland Hills - West Hills		Lower
LOS ANGELES	21924 W SATICOY ST	91304	2111001028	General Commercial	C2-1VL	0	108	0.610316758	Commercial - Store - One Story	YES - Current	NO - Privately-Owned	Available	Not Used in Prior Housing Element	0.217475361	0	0	0.217475361	1	0	0	1868101	154	Canoga Park - Winnetka - Woodland Hills - West Hills		Lower
LOS ANGELES	7534 N TOPANGA CANYON BLVD	91303	2111001028	General Commercial	C2-1VL	0	108	0.407566968	Commercial - Store - One Story	YES - Current	NO - Privately-Owned	Available	Not Used in Prior Housing Element	0.141199332	0	0	0.141199332	1	0	0	1868101	269	Canoga Park - Winnetka - Woodland Hills - West Hills		Lower
LOS ANGELES	7540 N TOPANGA CANYON BLVD	91303	2111001028	General Commercial	C2-1VL	0	108	0.244568952	Commercial - Store - One Story	YES - Current	NO - Privately-Owned	Available	Not Used in Prior Housing Element	0.10990569	0	0	0.10990569	1	0	0	1868101	233	Canoga Park - Winnetka - Woodland Hills - West Hills		Lower
LOS ANGELES	7544 N TOPANGA CANYON BLVD	91303	2111001028	General Commercial	C2-1VL	0	108	0.163066157	Commercial - Store - One Story	YES - Current	NO - Privately-Owned	Available	Not Used in Prior Housing Element	0.082484411	0	0	0.082484411	1	0	0	1868101	1008	Canoga Park - Winnetka - Woodland Hills - West Hills		Lower
LOS ANGELES	21826 W SATICOY ST	91304	2111002003	Medium Residential	(Q)R3-1	0	54	0.157237326	Residential - Five or More Units or Apartments (Any Combination) - 4 Stories or Less	YES - Current	NO - Privately-Owned	Available	Not Used in Prior Housing Element	0.062418238	0	0	0.062418238	8	0	0	1868105	149	Canoga Park - Winnetka - Woodland Hills - West Hills		Lower
LOS ANGELES	7555 N OWENSMOUTH AVE	91303	2111003024	Medium Residential	R3-1	0	54	0.4105059	Residential - Five or More Units or Apartments (Any Combination) - 4 Stories or Less - Pool	YES - Current	NO - Privately-Owned	Available	Not Used in Prior Housing Element	0	0	0.091193056	0.091193056	28	0	0	1868105	155	Canoga Park - Winnetka - Woodland Hills - West Hills	Yes	Above Moderate
LOS ANGELES	7514 N JORDAN AVE	91303	2111003031	Low Residential	R1-1	0	1 unit per lot	0.183739814	Residential - Single Family Residence - Modular	YES - Current	NO - Privately-Owned	Available	Not Used in Prior Housing Element	0	0	0.019435026	0.019435026	0	0	0	1868105	1091	Canoga Park - Winnetka - Woodland Hills - West Hills		Above Moderate
LOS ANGELES	21721 W COHASSET ST	91303	2111003032	Low Residential	R1-1	0	1 unit per lot	0.136660818	Residential - Single Family Residence - Modular	YES - Current	NO - Privately-Owned	Available	Not Used in Prior Housing Element	0	0	0.019435026	0.019435026	0	0	0	1868105	1092	Canoga Park - Winnetka - Woodland Hills - West Hills		Above Moderate
LOS ANGELES	21719 W COHASSET ST	91303	2111003033	Low Residential	R1-1	0	1 unit per lot	0.114784979	Residential - Single Family Residence - Modular	YES - Current	NO - Privately-Owned	Available	Not Used in Prior Housing Element	0	0	0.019435026	0.019435026	0	0	0	1868105	1093	Canoga Park - Winnetka - Woodland Hills - West Hills		Above Moderate
LOS ANGELES	21717 W COHASSET ST	91303	2111003034	Low Residential	R1-1	0	1 unit per lot	0.114932332	Residential - Single Family Residence - Vacant Land	YES - Current	NO - Privately-Owned	Available	Not Used in Prior Housing Element	0	0	0.019435026	0.019435026	0	0	0	1868105	1094	Canoga Park - Winnetka - Woodland Hills - West Hills		Above Moderate
LOS ANGELES	7538 N OWENSMOUTH AVE	91303	2111004026	Low Residential	R1-1	0	1 unit per lot	0.183659822	Residential - Single Family Residence - Vacant Land	YES - Current	NO - Privately-Owned	Available	Not Used in Prior Housing Element	0	0	0.019435026	0.019435026	0	0	0	1868105	236	Canoga Park - Winnetka - Woodland Hills - West Hills		Above Moderate
LOS ANGELES	7523 N ALABAMA AVE	91303	2111005013	Medium Residential	R3-1	0	54	0.550945402	Residential - Five or More Units or Apartments (Any Combination) - 4 Stories or Less - Pool	YES - Current	NO - Privately-Owned	Available	Not Used in Prior Housing Element	0	0	0.22911876	0.22911876	30	0	0	1868105	266	Canoga Park - Winnetka - Woodland Hills - West Hills	Yes	Above Moderate
LOS ANGELES	7511 N ALABAMA AVE	91303	2111005020	Medium Residential	R3-1	0	54	0.275471554	Residential - Five or More Units or Apartments (Any Combination) - 4 Stories or Less - Pool	YES - Current	NO - Privately-Owned	Available	Not Used in Prior Housing Element	0	0	0.159642021	0.159642021	15	0	0	1868105	323	Canoga Park - Winnetka - Woodland Hills - West Hills	Yes	Above Moderate
LOS ANGELES	21513 W COHASSET ST	91303	2111005021	Medium Residential	R3-1	0	54	0.137735776	Residential - Five or More Units or Apartments (Any Combination) - 4 Stories or Less - Pool	YES - Current	NO - Privately-Owned	Available	Not Used in Prior Housing Element	0.06804572	0	0	0.06804572	6	0	0	1868105	353	Canoga Park - Winnetka - Woodland Hills - West Hills		Lower
LOS ANGELES	7505 N ALABAMA AVE	91303	2111005022	Medium Residential	R3-1	0	54	0.136625791	Residential - Five or More Units or Apartments (Any Combination) - 4 Stories or Less	YES - Current	NO - Privately-Owned	Available	Not Used in Prior Housing Element	0.066614963	0	0	0.066614963	8	0	0	1868105	354	Canoga Park - Winnetka - Woodland Hills - West Hills		Lower
LOS ANGELES	7424 N ALABAMA AVE	91303	2111006012	Medium Residential	R3-1	0	54	0.229560123	Residential - Five or More Units or Apartments (Any Combination) - 4 Stories or Less	YES - Current	NO - Privately-Owned	Available	Not Used in Prior Housing Element	0	0	0.159746481	0.159746481	11	0	0	1868105	524	Canoga Park - Winnetka - Woodland Hills - West Hills	Yes	Above Moderate
LOS ANGELES	7418 N ALABAMA AVE	91303	2111006013	Medium Residential	R3-1	0	54	0.229559406	Residential - Five or More Units or Apartments (Any Combination) - 4 Stories or Less	YES - Current	NO - Privately-Owned	Available	Not Used in Prior Housing Element	0	0	0.147352686	0.147352686	12	0	0	1868105	543	Canoga Park - Winnetka - Woodland Hills - West Hills	Yes	Above Moderate
LOS ANGELES	7408 N ALABAMA AVE	91303	2111006015	Medium Residential	R3-1	0	54	0.172171168	Residential - Five or More Units or Apartments (Any Combination) - 4 Stories or Less	YES - Current	NO - Privately-Owned	Available	Not Used in Prior Housing Element	0	0	0.124434858	0.124434858	9	0	0	1868105	594	Canoga Park - Winnetka - Woodland Hills - West Hills	Yes	Above Moderate
LOS ANGELES	7400 N ALABAMA AVE	91303	2111006016	Medium Residential	R3-1	0	54	0.172170094	Residential - Five or More Units or Apartments (Any Combination) - 4 Stories or Less	YES - Current	NO - Privately-Owned	Available	Not Used in Prior Housing Element	0	0	0.124434858	0.124434858	9	0	0	1868105	610	Canoga Park - Winnetka - Woodland Hills - West Hills	Yes	Above Moderate
LOS ANGELES	21421 W VALERIO ST	91303	2111006017	Limited Manufacturing	R3-1	0	54	0.344339467	Residential - Single Family Residence	YES - Current	NO - Privately-Owned	Available	Not Used in Prior Housing Element	1.23148632	0	0	1.23148632	1	0	0	1868105	566	Canoga Park - Winnetka - Woodland Hills - West Hills		Lower
LOS ANGELES			2111009003	Low Residential	R1-1	0	1 unit per lot	0.028781129	Residential - Single Family Residence - Vacant Land	YES - Current	NO - Privately-Owned	Available	Not Used in Prior Housing Element	0	0	0.019435026	0.019435026	0	0	0	1868105	419	Canoga Park - Winnetka - Woodland Hills - West Hills		Above Moderate
LOS ANGELES	7400 N JORDAN AVE	91303	2111009018	Low Residential	R1-1	0	1 unit per lot	0.757795275	Institutional - Church - One Story	YES - Current	NO - Privately-Owned	Available	Used in Prior Housing Element - Non-Vacant	0	0	0.000953425	0.000953425	0	0	0	1868105	559	Canoga Park - Winnetka - Woodland Hills - West Hills		Above Moderate
LOS ANGELES	7409 N OWENSMOUTH AVE	91303	2111009018	Low Residential	R1-1	0	1 unit per lot	0.344340075	Institutional - Church - One Story	YES - Current	NO - Privately-Owned	Available	Used in Prior Housing Element - Non-Vacant	0	0	0.000953425	0.000953425	0	0	0	1868105	560	Canoga Park - Winnetka - Woodland Hills - West Hills		Above Moderate
LOS ANGELES	7409 N JORDAN AVE	91303	2111010021	Low Residential	R1-1	0	1 unit per lot	0.453380679	Recreational - Club, Lodge Hall, Fraternal Organization - One Story	YES - Current	NO - Privately-Owned	Available	Used in Prior Housing Element - Non-Vacant	0	0	0.00172029	0.00172029	0	0	0	1868105	589	Canoga Park - Winnetka - Woodland Hills - West Hills		Above Moderate
LOS ANGELES			2111010021	Low Residential	R1-1	0	1 unit per lot	0.226689989	Recreational - Club, Lodge Hall, Fraternal Organization - One Story	YES - Current	NO - Privately-Owned	Available	Used in Prior Housing Element - Non-Vacant	0	0	0.00172029	0.00172029	0	0	0	1868105	558	Canoga Park - Winnetka - Woodland Hills - West Hills		Above Moderate
LOS ANGELES	7318 N TOPANGA CANYON BLVD	91303	2111011031	General Commercial	(Q)CR-1VL	0	108	0.285052216	Commercial - Professional Building - Medical Dental Building - One Story	YES - Current	NO - Privately-Owned	Available	Not Used in Prior Housing Element	0.057966283	0	0	0.057966283	0	0	0	1868101	815	Canoga Park - Winnetka - Woodland Hills - West Hills		Lower
LOS ANGELES	7310 N TOPANGA CANYON BLVD	91303	2111011050	General Commercial	(Q)C1.5-1	0	108	0.285068796	Commercial - Store - One Story	YES - Current	NO - Privately-Owned	Available	Not Used in Prior Housing Element	0.191403534	0	0	0.191403534	0	0	0	1868101	832	Canoga Park - Winnetka - Woodland Hills - West Hills		Lower
LOS ANGELES	7337 N VASSAR AVE	91303	2111011RMX	Low Medium II Residential	(Q)RD2-1	0	21	1.72204492	Residential - Single Family Residence - Condominium	YES - Current	NO - Privately-Owned	Available	Not Used in Prior Housing Element	0	0.159661318	0	0.159661318	44	0	0	1868101	748	Canoga Park - Winnetka - Woodland Hills - West Hills		Moderate
LOS ANGELES	7305 N JORDAN AVE	91303	2111012023	Low Residential	R1-1	0	1 unit per lot	0.322818608	Institutional - Church - One Story	YES - Current	NO - Privately-Owned	Available	Used in Prior Housing Element - Non-Vacant	0	0	0.002617427	0.002617427	0	0	0	1868105	847	Canoga Park - Winnetka - Woodland Hills - West Hills		Above Moderate
LOS ANGELES	7313 N JORDAN AVE	91303	2111012023	Low Residential	R1-1	0	1 unit per lot	0.236734182	Institutional - Church - One Story	YES - Current	NO - Privately-Owned	Available	Used in Prior Housing Element - Non-Vacant	0	0	0.002617427	0.002617427	0	0	0	1868105	826	Canoga Park - Winnetka - Woodland Hills - West Hills		Above Moderate
LOS ANGELES	7317 N JORDAN AVE	91303	2111012023	Low Residential	R1-1	0	1 unit per lot	0.086084426	Institutional - Church - One Story	YES - Current	NO - Privately-Owned	Available	Used in Prior Housing Element - Non-Vacant	0	0	0.002617427	0.002617427	0	0	0	1868105	810	Canoga Park - Winnetka - Woodland Hills - West Hills		Above Moderate
LOS ANGELES	7319 N JORDAN AVE	91303	2111012023	Low Residential	R1-1	0	1 unit per lot	0.150649757	Institutional - Church - One Story	YES - Current	NO - Privately-Owned	Available	Used in Prior Housing Element - Non-Vacant	0	0	0.002617427	0.002617427	0	0	0	1868105	805	Canoga Park - Winnetka - Woodland Hills - West Hills		Above Moderate
LOS ANGELES	7321 N JORDAN AVE	91303	2111012023	Low Residential	R1-1	0	1 unit per lot	0.172171823	Institutional - Church - One Story	YES - Current	NO - Privately-Owned	Available	Used in Prior Housing Element - Non-Vacant	0	0	0.002617427	0.002617427	0	0	0	1868105	783	Canoga Park - Winnetka - Woodland Hills - West Hills		Above Moderate
LOS ANGELES	7323 N JORDAN AVE	91303	2111012023	Low Residential	R1-1	0	1 unit per lot	0.064562754	Institutional - Church - One Story	YES - Current	NO - Privately-Owned	Available	Used in Prior Housing Element - Non-Vacant	0	0	0.002617427	0.002617427	0	0	0	1868105	781	Canoga Park - Winnetka - Woodland Hills - West Hills		Above Moderate
LOS ANGELES	7329 N JORDAN AVE	91303	2111012023	Low Residential	R1-1	0	1 unit per lot	0.258255956	Institutional - Church - One Story	YES - Current	NO - Privately

LOS ANGELES	7226 N ALABAMA AVE	91303	2111017007	Community Commercial	(Q)C2-1VL-CDO	0	108	0.086085814	Residential - Five or More Units or Apartments (Any Combination) - 4 Stories or Less	YES - Current	NO - Privately-Owned	Available	Not Used in Prior Housing Element	0	0	0.084188028	0.084188028	13	0	0	1838105	48	Canoga Park - Winnetka - Woodland Hills - West Hills	Yes	Above Moderate
LOS ANGELES	7220 N ALABAMA AVE	91303	2111017008	Community Commercial	(Q)C2-1VL-CDO	0	108	0.166282567	Commercial - Auto, Recreation Equipment, Construction Equipment Sales and Service - Auto Body Repair Shop - One Story	YES - Current	NO - Privately-Owned	Available	Not Used in Prior Housing Element	0.338084078	0	0	0.338084078	0	0	0	1838105	89	Canoga Park - Winnetka - Woodland Hills - West Hills		Lower
LOS ANGELES	21435 W SHERMAN WAY	91303	2111017009	Community Commercial	(Q)C2-1VL-CDO	0	108	0.128555237	Commercial - Store - One Story	YES - Current	NO - Privately-Owned	Available	Not Used in Prior Housing Element	0.093551974	0	0	0.093551974	0	0	0	1838105	133	Canoga Park - Winnetka - Woodland Hills - West Hills		Lower
LOS ANGELES	21427 W SHERMAN WAY	91303	2111017010	Community Commercial	(Q)C2-1VL-CDO	0	108	0.032049894	Commercial - Store - One Story	YES - Current	NO - Privately-Owned	Available	Not Used in Prior Housing Element	0	0	0.000283791	0.000283791	1	0	0	1838105	135	Canoga Park - Winnetka - Woodland Hills - West Hills		Above Moderate
LOS ANGELES	21429 W SHERMAN WAY	91303	2111017010	Community Commercial	(Q)C2-1VL-CDO	0	108	0.080111241	Commercial - Store - One Story	YES - Current	NO - Privately-Owned	Available	Not Used in Prior Housing Element	0.056323779	0	0	0.056323779	1	0	0	1838105	134	Canoga Park - Winnetka - Woodland Hills - West Hills		Lower
LOS ANGELES	21423 W SHERMAN WAY	91303	2111017027	Community Commercial	(Q)C2-1VL-CDO	0	108	0.173682382	Commercial - Store - One Story	YES - Current	NO - Privately-Owned	Available	Not Used in Prior Housing Element	0.115890986	0	0	0.115890986	0	0	0	1838105	136	Canoga Park - Winnetka - Woodland Hills - West Hills		Lower
LOS ANGELES	21403 W SHERMAN WAY	91303	2111017040	Community Commercial	(Q)C2-1VL-CDO	0	108	0.078262343	Commercial - Service Station - With Car Wash - No Additional Services	YES - Current	NO - Privately-Owned	Available	Not Used in Prior Housing Element	0.086003307	0	0	0.086003307	0	0	0	1838105	142	Canoga Park - Winnetka - Woodland Hills - West Hills		Lower
LOS ANGELES	21407 W SHERMAN WAY	91303	2111017040	Community Commercial	(Q)C2-1VL-CDO	0	108	0.079197594	Commercial - Service Station - With Car Wash - No Additional Services	YES - Current	NO - Privately-Owned	Available	Not Used in Prior Housing Element	0.086003307	0	0	0.086003307	0	0	0	1838105	141	Canoga Park - Winnetka - Woodland Hills - West Hills		Lower
LOS ANGELES	21409 W SHERMAN WAY	91303	2111017040	Community Commercial	(Q)C2-1VL-CDO	0	108	0.079195528	Commercial - Service Station - With Car Wash - No Additional Services	YES - Current	NO - Privately-Owned	Available	Not Used in Prior Housing Element	0.086003307	0	0	0.086003307	0	0	0	1838105	140	Canoga Park - Winnetka - Woodland Hills - West Hills		Lower
LOS ANGELES	21411 W SHERMAN WAY	91303	2111017040	Community Commercial	(Q)C2-1VL-CDO	0	108	0.079196607	Commercial - Service Station - With Car Wash - No Additional Services	YES - Current	NO - Privately-Owned	Available	Not Used in Prior Housing Element	0.086003307	0	0	0.086003307	0	0	0	1838105	139	Canoga Park - Winnetka - Woodland Hills - West Hills		Lower
LOS ANGELES	21413 W SHERMAN WAY	91303	2111017040	Community Commercial	(Q)C2-1VL-CDO	0	108	0.079193734	Commercial - Service Station - With Car Wash - No Additional Services	YES - Current	NO - Privately-Owned	Available	Not Used in Prior Housing Element	0.086003307	0	0	0.086003307	0	0	0	1838105	138	Canoga Park - Winnetka - Woodland Hills - West Hills		Lower
LOS ANGELES	21419 W SHERMAN WAY	91303	2111017040	Community Commercial	(Q)C2-1VL-CDO	0	108	0.193232058	Commercial - Service Station - With Car Wash - No Additional Services	YES - Current	NO - Privately-Owned	Available	Not Used in Prior Housing Element	0.158247864	0	0	0.158247864	0	0	0	1838105	137	Canoga Park - Winnetka - Woodland Hills - West Hills		Lower
LOS ANGELES	7252 N REMMET AVE	91303	2111018001	Community Commercial	(Q)C2-1VL-CDO	0	108	0.086144482	Commercial - Office Building - One Story	YES - Current	NO - Privately-Owned	Available	Not Used in Prior Housing Element	0.070443342	0	0	0.070443342	0	0	0	1868105	911	Canoga Park - Winnetka - Woodland Hills - West Hills		Lower
LOS ANGELES	7254 N REMMET AVE	91303	2111018001	Community Commercial	(Q)C2-1VL-CDO	0	108	0.086141611	Commercial - Office Building - One Story	YES - Current	NO - Privately-Owned	Available	Not Used in Prior Housing Element	0.070443342	0	0	0.070443342	0	0	0	1868105	895	Canoga Park - Winnetka - Woodland Hills - West Hills		Lower
LOS ANGELES	7258 N REMMET AVE	91303	2111018001	Community Commercial	(Q)C2-1VL-CDO	0	108	0.086139818	Commercial - Office Building - One Story	YES - Current	NO - Privately-Owned	Available	Not Used in Prior Housing Element	0.070443342	0	0	0.070443342	0	0	0	1868105	881	Canoga Park - Winnetka - Woodland Hills - West Hills		Lower
LOS ANGELES	7244 N REMMET AVE	91303	2111018005	Community Commercial	(Q)C2-1VL-CDO	0	108	0.086151831	Commercial - Store - One Story	YES - Current	NO - Privately-Owned	Available	Not Used in Prior Housing Element	0.216990642	0	0	0.216990642	0	0	0	1868105	960	Canoga Park - Winnetka - Woodland Hills - West Hills		Lower
LOS ANGELES	7240 N REMMET AVE	91303	2111018006	Community Commercial	(Q)C2-1VL-CDO	0	108	0.086152372	Commercial - Office Building - One Story	YES - Current	NO - Privately-Owned	Available	Not Used in Prior Housing Element	0.216990642	0	0	0.216990642	0	0	0	1868105	968	Canoga Park - Winnetka - Woodland Hills - West Hills		Lower
LOS ANGELES	7232 N REMMET AVE	91303	2111018009	Community Commercial	(Q)C2-1VL-CDO	0	108	0.086158111	Commercial - Store - One Story	YES - Current	NO - Privately-Owned	Available	Not Used in Prior Housing Element	0.176394448	0	0	0.176394448	1	0	0	1868105	1006	Canoga Park - Winnetka - Woodland Hills - West Hills		Lower
LOS ANGELES	7230 N REMMET AVE	91303	2111018010	Community Commercial	(Q)C2-1VL-CDO	0	108	0.086159893	Commercial - Office Building - One Story	YES - Current	NO - Privately-Owned	Available	Not Used in Prior Housing Element	0.176394448	0	0	0.176394448	1	0	0	1868105	1013	Canoga Park - Winnetka - Woodland Hills - West Hills		Lower
LOS ANGELES	7228 N REMMET AVE	91303	2111018011	Community Commercial	(Q)C2-1VL-CDO	0	108	0.086591112	Commercial - Store - One Story	YES - Current	NO - Privately-Owned	Available	Not Used in Prior Housing Element	0.214990786	0	0	0.214990786	0	0	0	1838105	39	Canoga Park - Winnetka - Woodland Hills - West Hills		Lower
LOS ANGELES	7226 N REMMET AVE	91303	2111018012	Community Commercial	(Q)C2-1VL-CDO	0	108	0.086085114	Commercial - Store Combination - Store and Office Combination - One Story	YES - Current	NO - Privately-Owned	Available	Not Used in Prior Housing Element	0.176394448	0	0	0.176394448	1	0	0	1838105	46	Canoga Park - Winnetka - Woodland Hills - West Hills		Lower
LOS ANGELES	21525 W SHERMAN WAY	91303	2111018013	Community Commercial	(Q)C2-1VL-CDO	0	108	0.080346679	Commercial - Store - One Story	YES - Current	NO - Privately-Owned	Available	Not Used in Prior Housing Element	0.202161813	0	0	0.202161813	0	0	0	1838105	122	Canoga Park - Winnetka - Woodland Hills - West Hills		Lower
LOS ANGELES	21529 W SHERMAN WAY	91303	2111018013	Community Commercial	(Q)C2-1VL-CDO	0	108	0.080346679	Commercial - Store - One Story	YES - Current	NO - Privately-Owned	Available	Not Used in Prior Housing Element	0.202161813	0	0	0.202161813	0	0	0	1838105	121	Canoga Park - Winnetka - Woodland Hills - West Hills		Lower
LOS ANGELES	7212 N REMMET AVE	91303	2111018013	Community Commercial	(Q)C2-1VL-CDO	0	108	0.112484895	Commercial - Store - One Story	YES - Current	NO - Privately-Owned	Available	Not Used in Prior Housing Element	0.251887751	0	0	0.251887751	0	0	0	1838105	120	Canoga Park - Winnetka - Woodland Hills - West Hills		Lower
LOS ANGELES	21519 W SHERMAN WAY	91303	2111018014	Community Commercial	(Q)C2-1VL-CDO	0	108	0.08034632	Commercial - Store - One Story	YES - Current	NO - Privately-Owned	Available	Not Used in Prior Housing Element	0.202161813	0	0	0.202161813	0	0	0	1838105	124	Canoga Park - Winnetka - Woodland Hills - West Hills		Lower
LOS ANGELES	21521 W SHERMAN WAY	91303	2111018014	Community Commercial	(Q)C2-1VL-CDO	0	108	0.080346503	Commercial - Store - One Story	YES - Current	NO - Privately-Owned	Available	Not Used in Prior Housing Element	0.202161813	0	0	0.202161813	0	0	0	1838105	123	Canoga Park - Winnetka - Woodland Hills - West Hills		Lower
LOS ANGELES	21517 W SHERMAN WAY	91303	2111018015	Community Commercial	(Q)C2-1VL-CDO	0	108	0.080633174	Commercial - Store - One Story	YES - Current	NO - Privately-Owned	Available	Not Used in Prior Housing Element	0.065650642	0	0	0.065650642	0	0	0	1838105	125	Canoga Park - Winnetka - Woodland Hills - West Hills		Lower
LOS ANGELES	21515 W SHERMAN WAY	91303	2111018016	Community Commercial	(Q)C2-1VL-CDO	0	108	0.080633382	Commercial - Store - One Story	YES - Current	NO - Privately-Owned	Available	Not Used in Prior Housing Element	0.065650642	0	0	0.065650642	0	0	0	1838105	126	Canoga Park - Winnetka - Woodland Hills - West Hills		Lower
LOS ANGELES	21513 W SHERMAN WAY	91303	2111018017	Community Commercial	(Q)C2-1VL-CDO	0	108	0.08034632	Commercial - Store - One Story	YES - Current	NO - Privately-Owned	Available	Not Used in Prior Housing Element	0.065650642	0	0	0.065650642	0	0	0	1838105	127	Canoga Park - Winnetka - Woodland Hills - West Hills		Lower
LOS ANGELES	21511 W SHERMAN WAY	91303	2111018018	Community Commercial	(Q)C2-1VL-CDO	0	108	0.08034632	Commercial - Store - One Story	YES - Current	NO - Privately-Owned	Available	Not Used in Prior Housing Element	0.065650642	0	0	0.065650642	0	0	0	1838105	128	Canoga Park - Winnetka - Woodland Hills - West Hills		Lower
LOS ANGELES	21507 W SHERMAN WAY	91303	2111018019	Community Commercial	(Q)C2-1VL-CDO	0	108	0.08034632	Commercial - Store - One Story	YES - Current	NO - Privately-Owned	Available	Not Used in Prior Housing Element	0.065650642	0	0	0.065650642	0	0	0	1838105	129	Canoga Park - Winnetka - Woodland Hills - West Hills		Lower
LOS ANGELES	21505 W SHERMAN WAY	91303	2111018020	Community Commercial	(Q)C2-1VL-CDO	0	108	0.080345139	Commercial - Store - One Story	YES - Current	NO - Privately-Owned	Available	Not Used in Prior Housing Element	0.065650642	0	0	0.065650642	0	0	0	1838105	130	Canoga Park - Winnetka - Woodland Hills - West Hills		Lower
LOS ANGELES			2111018020	Community Commercial	(Q)C2-1VL-CDO	0	108	0.01606963	Commercial - Store - One Story	YES - Current	NO - Privately-Owned	Available	Not Used in Prior Housing Element	0	0	0.000167084	0.000167084	0	0	0	1838105	131	Canoga Park - Winnetka - Woodland Hills - West Hills		Above Moderate
LOS ANGELES	7209 N ALABAMA AVE	91303	2111018021	Community Commercial	(Q)C2-1VL-CDO	0	108	0.096757458	Commercial - Store Combination - Store and Residential Combination - One Story	YES - Current	NO - Privately-Owned	Available	Not Used in Prior Housing Element	0.073953196	0	0	0.073953196	0	0	0	1838105	132	Canoga Park - Winnetka - Woodland Hills - West Hills		Lower
LOS ANGELES	7219 N ALABAMA AVE	91303	2111018022	Community Commercial	(Q)C2-1VL-CDO	0	108	0.165248077	Commercial - Store Combination - Store and Residential Combination - One Story	YES - Current	NO - Privately-Owned	Available	Not Used in Prior Housing Element	0.038485765	0	0	0.038485765	1	0	0	1838105	88	Canoga Park - Winnetka - Woodland Hills - West Hills		Lower
LOS ANGELES	7223 N ALABAMA AVE	91303	2111018023	Community Commercial	(Q)C2-1VL-CDO	0	108	0.086144476	Commercial - Office Building - One Story	YES - Current	NO - Privately-Owned	Available	Not Used in Prior Housing Element	0.070443342	0	0	0.070443342	0	0	0	1838105	56	Canoga Park - Winnetka - Woodland Hills - West Hills		Lower
LOS ANGELES	7225 N ALABAMA AVE	91303	2111018023	Community Commercial	(Q)C2-1VL-CDO	0	108	0.086142138	Commercial - Office Building - One Story	YES - Current	NO - Privately-Owned	Available	Not Used in Prior Housing Element	0.070443342	0	0	0.070443342	0	0	0	1838105	47	Canoga Park - Winnetka - Woodland Hills - West Hills		Lower
LOS ANGELES	7237 1/2 N ALABAMA AVE	91303	2111018027	Community Commercial	(Q)C2-1VL-CDO	0	108	0.086073091	Residential - Five or More Units or Apartments (Any Combination) - 4 Stories or Less	YES - Current	NO - Privately-Owned	Available	Not Used in Prior Housing Element	0	0	0.284072901	0.284072901	2	0	0	1868105	992	Canoga Park - Winnetka - Woodland Hills - West Hills	Yes	Above Moderate
LOS ANGELES	7239 N ALABAMA AVE	91303	2111018027	Community Commercial	(Q)C2-1VL-CDO	0	108	0.086073267	Residential - Five or More Units or Apartments (Any Combination) - 4 Stories or Less	YES - Current	NO - Privately-Owned	Available	Not Used in Prior Housing Element	0	0	0.284072901	0.284072901	2	0	0	1868105	984	Canoga Park - Winnetka - Woodland Hills - West Hills	Yes	Above Moderate
LOS ANGELES	7241 N ALABAMA AVE	91303	2111018027	Community Commercial	(Q)C2-1VL-CDO	0	108	0.086074527	Residential - Five or More Units or Apartments (Any Combination) - 4 Stories or Less	YES - Current	NO - Privately-Owned	Available	Not Used in Prior Housing Element	0	0	0.284072901	0.284072901	2	0	0	1868105	969	Canoga Park - Winnetka - Woodland Hills - West Hills	Yes	Above Moderate
LOS ANGELES	7243 N ALABAMA AVE	91303	2111018028	Community Commercial	(Q)C2-1VL-CDO	0	108	0.086075787	Residential - Five or More Units or Apartments (Any Combination) - 4 Stories or Less	YES - Current	NO - Privately-Owned	Available	Not Used in Prior Housing Element	0	0	0.526390165	0.526390165	6	0	0	1868105	961	Canoga Park - Winnetka - Woodland Hills - West Hills	Yes	Above Moderate
LOS ANGELES	7247 N ALABAMA AVE	91303	2111018028	Community Commercial	(Q)C2-1VL-CDO	0	108	0.086077038	Residential - Five or More Units or Apartments (Any Combination) - 4 Stories or Less	YES - Current	NO - Privately-Owned	Available	Not Used in Prior Housing Element	0	0	0.526390165	0.526390165	6	0	0	1868105	943	Canoga Park - Winnetka - Woodland Hills - West Hills	Yes	Above Moderate
LOS ANGELES	7249 N ALABAMA AVE	91303	2111018029	Community Commercial	(Q)C2-1VL-CDO	0	108	0.086079189	Residential - Five or More Units or Apartments (Any Combination) - 4 Stories or Less	YES - Current	NO - Privately-Owned	Available	Not Used in Prior Housing Element	0	0	0.526390165	0.526390165	6	0	0	1868105	936	Canoga Park - Winnetka - Woodland Hills - West Hills	Yes	Above Moderate
LOS ANGELES	7251 N ALABAMA AVE	91303	2111018029	Community Commercial	(Q)C2-1VL-CDO	0	108	0.086079364	Residential - Five or More Units or Apartments (Any Combination) - 4 Stories or Less	YES - Current	NO - Privately-Owned	Available	Not Used in Prior Housing Element	0	0	0.526390165	0.526390165	6	0	0	1868105	922	Canoga Park - Winnetka - Woodland Hills - West Hills	Yes	Above Moderate
LOS ANGELES	21500 W WYANDOTTE ST	91303	2111018030	Community Commercial	(Q)C2-1VL-CDO	0	108	0.086092456	Commercial - Office Building - One Story	YES - Current	NO - Privately-Owned	Available	Not Used in Prior Housing Element	0.070443342	0	0	0.070443342	0	0	0	1868105	882	Canoga Park - Winnetka - Woodland Hills - West Hills		Lower
LOS ANGELES	7253 N ALABAMA AVE	91303	2111018030	Community Commercial	(Q)C2-1VL-CDO	0	108	0.086080624	Commercial - Office Building - One Story	YES - Current	NO - Privately-Owned	Available	Not Used in Prior Housing Element	0.070443342	0	0	0.070443342	0	0	0	1868105	912	Canoga Park - Winnetka - Woodland Hills - West Hills		Lower
LOS ANGELES	7257 N ALABAMA AVE	91303	2111018030	Community Commercial	(Q)C2-1VL-CDO	0	108	0.0860817	Commercial - Office Building - One Story	YES - Current	NO - Privately-Owned	Available	Not Used in Prior Housing Element	0.070443342	0	0	0.070443342	0	0	0	1868105	896	Canoga Park - Winnetka - Woodland Hills - West Hills		Lower
LOS ANGELES	7236 N REMMET AVE	91303	2111018031	Community Commercial	(Q)C2-1VL-CDO	0	108	0.086156318	Residential - Five or More Units or Apartments (Any Combination) - 4 Stories or Less	YES - Current	NO - Privately-Owned	Available	Not Used in Prior Housing Element	0	0	0.093598311	0.093598311	12	0	0	1868105	991	Canoga Park - Winnetka - Woodland Hills - West Hills	Yes	Above Moderate
LOS ANGELES	7238 N REMMET AVE	91303	2111018031	Community Commercial	(Q)C2-1VL-CDO	0	108	0.08615434	Residential - Five or More Units or Apartments (Any Combination) - 4 Stories or Less	YES - Current	NO - Privately-Owned	Available	Not Used in Prior Housing Element	0	0	0.093598311	0.093598311	12	0	0	1868105	983	Canoga Park - Winnetka - Woodland Hills - West Hills	Yes	Above Moderate
LOS ANGELES	7229 N ALABAMA AVE	91303	2111018032	Community Commercial	(Q)C2-1VL-CDO	0	108	0.086562701	Residential - Five or More Units or Apartments (Any Combination) - 4 Stories or Less	YES - Current	NO - Privately-Owned	Available	Not Used in Prior Housing Element	0	0	0.122773577	0.122773577	14	0	0	1838105	40	Canoga Park - Winnetka - Woodland Hills - West Hills	Yes	Above Moderate
LOS ANGELES	7231 N ALABAMA AVE	91303	2111018032	Community Commercial	(Q)C2-1VL-CDO	0	108	0.086069674	Residential - Five or More Units or Apartments (Any Combination) - 4 Stories or Less	YES - Current	NO - Privately-Owned	Available	Not Used in Prior Housing Element	0	0	0.123932409	0.123932409	14	0	0	1868105	1014	Canoga Park - Winnetka - Woodland Hills - West Hills	Yes	Above Moderate
LOS ANGELES	7233 N ALABAMA AVE	91303	2111018032	Community Commercial	(Q)C2-1VL-CDO	0	108	0.086070939	Residential - Five or More Units or Apartments (Any Combination) - 4 Stories or Less	YES - Current	NO - Privately-Owned	Available	Not Used in Prior Housing Element	0	0	0.123932409	0.123932409	14	0	0	1868105	1007	Canoga Park - Winnetka - Woodland Hills - West Hills	Yes	Above Moderate
LOS ANGELES	7246 N REMMET AVE	91303	2111018033	Community Commercial	(Q)C2-1VL-CDO	0	108	0.258441512	Commercial - Office Building - One Story	YES - Current	NO - Privately-Owned	Available	Not Used in Prior Housing Element	0.055321188	0	0	0.055321188	0	0	0	1868105	921	Canoga Park - Winnetka - Woodland Hills - West Hills		Lower
LOS ANGELES	7220 N REMMET AVE	91303	2111018900	Community Commercial	(Q)C2-1VL-CDO	0	108	0.1651349	Commercial - Office Building - One Story	YES - Current	NO - Privately-Owned	Available	Not Used in Prior Housing Element	0.315475166	0	0	0.315475166	1	0	0	1838105	87	Canoga Park - Winnetka - Woodland Hills - West Hills		Lower
LOS ANGELES	7222 N REMMET AVE	91303	2111018900	Community Commercial	(Q)C2-1VL-CDO	0	108	0.086085105	Commercial - Office Building - One Story	YES - Current	NO - Privately-Owned	Available	Not Used in Prior Housing Element	0.202537695	0	0	0.202537695	1	0	0	1838105	55	Canoga Park - Winnetka - Woodland Hills - West Hills		Lower
LOS ANGELES	21629 W SHERMAN WAY	91303	2111019001	Community Commercial	(Q)C2-1VL-CDO	0	108	0.080389924	Commercial - Auto, Recreation Equipment, Construction Equipment Sales and Service - Auto Service Centers (No Gasoline) - One Story	YES - Current	NO - Privately-Owned	Available	Not Used in Prior Housing Element	0.077604407	0	0	0.077604407	1	0	0	1838105	108	Canoga Park - Winnetka - Woodland Hills - West Hills		Lower
LOS ANGELES	21631 W SHERMAN WAY	91303	2111019001	Community Commercial	(Q)C2-1VL-CDO	0	108	0.110564456	Commercial - Auto, Recreation Equipment, Construction Equipment Sales and Service - Auto Service Centers (No Gasoline) - One Story	YES - Current	NO - Privately-Owned	Available	Not Used in Prior Housing Element	0.09650619	0	0	0.09650619	1	0	0	1838105	107	Canoga Park - Winnetka - Woodland Hills - West Hills		Lower
LOS ANGELES	21627 W SHERMAN WAY	91303	2111019002	Community Commercial	(Q)C2-1VL-CDO	0	108	0.080352109	Commercial - Store - One Story	YES - Current	NO - Privately-Owned	Available	Not Used in Prior Housing Element	0.202161813	0	0	0.202161813	0	0	0	1838105	109	Canoga Park - Winnetka - Woodland Hills - West Hills		Lower
LOS ANGELES	7232 N OWENSMOUTH AVE	91303	2111019007	Community Commercial	(Q)C2-1VL-CDO	0	108	0.086084017	Industrial - Warehousing, Distribution, Storage - Warehousing, Distribution, Under 10,000 SF - One Story	YES - Current	NO - Privately-Owned	Available	Not Used in Prior Housing Element	0.033054374	0	0	0.033054374	0	0	0	1868105	1004	Canoga Park - Winnetka - Woodland Hills - West Hills		Lower
LOS ANGELES	7228 N OWENSMOUTH AVE	91303	2111019008	Community Commercial	(Q)C2-1VL-CDO	0	108	0.084508038	Commercial - Commercial - Vacant Land	YES - Current	NO - Privately-Owned	Available	Not Used in Prior Housing Element	0.169620618	0	0	0.169620618	0	0	0	1838105	34	Canoga Park - Winnetka - Woodland Hills - West Hills		Lower
LOS ANGELES			2111019008	Community Commercial	(Q)C2-1VL-CDO	0	108	0.0430425	Commercial - Commercial - Vacant Land	YES - Current	NO - Privately-Owned	Available	Not Used in Prior Housing Element	0	0	0.019708452	0.019708452	0	0	0	1868105	1017	Canoga Park - Winnetka - Woodland Hills - West Hills		Above Moderate
LOS ANGELES	7218 N OWENSMOUTH AVE	91303	2111019009	Community Commercial	(Q)C2-1VL-CDO	0	108	0.166283627	Commercial - Professional Building - One Story	YES - Current	NO - Privately-Owned	Available	Not Used in Prior Housing Element	0.109064743	0	0	0.109064743	0	0	0	1838105	85	Canoga Park - Winnetka - Woodland Hills - West Hills		Lower
LOS ANGELES	7222 N OWENSMOUTH AVE	91303	2111019009	Community Commercial	(Q)C2-1VL-CDO	0	108	0.086084914	Commercial - Professional Building - One Story	YES - Current	NO - Privately-Owned	Available	Not Used in Prior Housing Element	0.070443342	0	0	0.070443342	0	0	0	1838105	53	Canoga Park - Winnetka - Woodland Hills - West Hills		Lower
LOS ANGELES	7226 N OWENSMOUTH AVE	91303	2111019009	Community Commercial	(Q)C2-1VL-CDO	0	108	0.086085089	Commercial - Professional Building - One Story	YES - Current	NO - Privately-Owned	Available	Not Used in Prior Housing Element	0.070443342	0	0	0.070443342	0	0	0	1838105	44	Canoga Park - Winnetka - Woodland Hills - West Hills		Lower
LOS ANGELES	21625 W SHERMAN WAY	91303	2111019010	Community Commercial	(Q)C2-1VL-CDO	0	108	0.080346478	Commercial - Store - One Story	YES - Current	NO - Privately-Owned	Available	Not Used in Prior Housing Element	0.052958545	0	0	0.052958545	1	0	0	1838105	110	Canoga Park - Winnetka - Woodland Hills - West Hills		Lower
LOS ANGELES	21623 W SHERMAN WAY	91303	2111019011	Community Commercial	(Q)C2-1VL-CDO	0	108	0.080346486	Commercial - Store - One Story	YES - Current	NO - Privately-Owned	Available	Not Used in Prior Housing Element	0.202161813	0	0	0.202161813	0	0	0	1838105	111	Canoga Park - Winnetka - Woodland Hills - West Hills		Lower
LOS ANGELES	21619 W SHERMAN WAY	91303	2111019012	Community Commercial	(Q)C2-1VL-CDO	0	108	0.08034447	Commercial - Store - One Story	YES - Current	NO - Privately-Owned	Available	Not Used in Prior Housing Element	0.202161813	0	0	0.202161813	0	0	0	1838105	112	Canoga Park - Winnetka - Woodland Hills - West Hills		Lower
LOS ANGELES	21603 W SHERMAN WAY	91303	2111019016	Community Commercial	(Q)C2-1VL-CDO	0	108	0.048207978	Commercial - Restaurant, Cocktail Lounge - Restaurant, Cocktail Lounge, Tavern - One Story	YES - Current	NO - Privately-Owned	Available	Not Used in Prior Housing Element	0	0	0.006693782	0.006693782	1	0	0	1838105	118	Canoga Park - Winnetka - Woodland Hills - West Hills		Above Moderate
LOS ANGELES	21605 W SHERMAN WAY	91303	2111019016	Community Commercial	(Q)C2-1VL-CDO	0	108	0.080346301	Commercial - Restaurant, Cocktail Lounge - Restaurant, Cocktail Lounge, Tavern - One Story	YES - Current	NO - Privately-Owned	Available	Not Used in Prior Housing Element	0.177640665	0	0	0.177640665	1	0	0	1838105	117	Canoga Park - Winnetka - Woodland Hills - West Hills		Lower
LOS ANGELES	21601 W SHERMAN WAY	91303	2111019017	Community Commercial	(Q)C2-1VL-CDO	0	108	0.064512673	Commercial - Restaurant, Cocktail Lounge - Restaurant, Cocktail Lounge, Tavern - One Story	YES - Current	NO - Privately-Owned	Available	Not Used in Prior Housing Element	0	0	0.000687608	0.000687608	0	0	0	1838105	119	Canoga Park - Winnetka - Woodland Hills - West Hills		Above Moderate
LOS ANGELES	7223 N REMMET AVE	91303	2111019019	Community Commercial	(Q)C2-1VL-CDO	0	108	0.086141238	Commercial - Store - One Story	YES - Current	NO - Privately-Owned	Available	Not Used in Prior Housing Element	0.216990642	0	0	0.216990642	0	0	0	1838105	54	Canoga Park - Winnetka - Woodland Hills - West Hills		Lower
LOS ANGELES	7227 N REMMET AVE	91303	2111019020	Community Commercial	(Q)C2-1VL-CDO	0	108	0.086141772	Commercial - Office Building - One Story	YES - Current	NO - Privately-Owned	Available	Not Used in Prior Housing Element	0.216990642	0	0	0.216990642	0	0	0	1838105	45	Canoga Park - Winnetka - Woodland Hills - West Hills		Lower
LOS ANGELES	7229 N REMMET AVE	91303	2111019020	Community Commercial	(Q)C2-1VL-CDO	0	108	0.084577331	Commercial - Office Building - One Story	YES - Current	NO - Privately-Owned	Available	Not Used in Prior Housing Element	0.216990642	0	0	0.216990642	0	0	0	1838105	36	Canoga Park - Winnetka - Woodland Hills - West Hills		Lower
LOS ANGELES	7231 N REMMET AVE	91303	2111019021	Community Commercial	(Q)C2-1VL-CDO	0	108	0.086085925	Residential - Five or More Units or Apartments (Any Combination) - 4 Stories or Less	YES - Current	NO - Privately-Owned	Available	Not Used in Prior Housing Element	0.801433367	0	0	0.801433367	5	0	0	1868105	1012	Canoga Park - Winnetka - Woodland Hills - West Hills		Lower
LOS ANGELES	7233 N REMMET AVE	91303	2111019021	Community Commercial	(Q)C2-1VL-CDO	0	108	0.086083842	Residential - Five or More Units or Apartments (Any Combination) - 4 Stories or Less	YES - Current	NO - Privately-Owned	Available	Not Used in Prior Housing Element	0.801433367	0	0	0.801433367	5	0	0	1868105	1005	Canoga Park - Winnetka - Woodland Hills - West Hills		Lower
LOS ANGELES	7235 N REMMET AVE	91303	2111019027	Community Commercial	(Q)C2-1VL-CDO	0	108	0.086086178	Recreational - Club, Lodge Hall, Fraternal Organization - One Story	YES - Current	NO - Privately-Owned	Available	Not Used in Prior Housing Element	0.237

LOS ANGELES	7253 N REMMET AVE	91303	2111019031	Community Commercial		Q	C2-1VL-CDO	0	108	0.086084917	Commercial - Parking Lot (Commercial Use Property) - Lots - Patron or Employee - One Story	YES - Current	NO - Privately-Owned	Available	Not Used in Prior Housing Element	0.169620618	0	0	0.169620618	0	0	0	1868105	910	Canoga Park - Winnetka - Woodland Hills - West Hills				Lower
LOS ANGELES	7257 N REMMET AVE	91303	2111019031	Community Commercial		Q	C2-1VL-CDO	0	108	0.086084917	Commercial - Parking Lot (Commercial Use Property) - Lots - Patron or Employee - One Story	YES - Current	NO - Privately-Owned	Available	Not Used in Prior Housing Element	0.169620618	0	0	0.169620618	0	0	0	1868105	894	Canoga Park - Winnetka - Woodland Hills - West Hills				Lower
LOS ANGELES	7259 N REMMET AVE	91303	2111019031	Community Commercial		Q	C2-1VL-CDO	0	108	0.086084917	Commercial - Parking Lot (Commercial Use Property) - Lots - Patron or Employee - One Story	YES - Current	NO - Privately-Owned	Available	Not Used in Prior Housing Element	0.169620618	0	0	0.169620618	0	0	0	1868105	880	Canoga Park - Winnetka - Woodland Hills - West Hills				Lower
LOS ANGELES	7219 N REMMET AVE	91303	2111019902	Community Commercial		Q	C2-1VL-CDO	0	108	0.166390298	Miscellaneous - Government Owned Property	YES - Current	YES - City-Owned	Available	Not Used in Prior Housing Element	0.035784294	0	0	0.035784294	0	0	0	1838105	86	Canoga Park - Winnetka - Woodland Hills - West Hills				Lower
LOS ANGELES	7248 N OWENSMOUTH AVE	91303	2111019904	Community Commercial		Q	C2-1VL-CDO	0	108	0.086084917	Miscellaneous - Government Owned Property	YES - Current	YES - City-Owned	Available	Not Used in Prior Housing Element	0	0	0.023483996	0.023483996	0	0	0	1868105	919	Canoga Park - Winnetka - Woodland Hills - West Hills				Above Moderate
LOS ANGELES			2111019904	Community Commercial		Q	C2-1VL-CDO	0	108	0.086086178	Miscellaneous - Government Owned Property	YES - Current	YES - City-Owned	Available	Not Used in Prior Housing Element	0	0	0.023483996	0.023483996	0	0	0	1868105	934	Canoga Park - Winnetka - Woodland Hills - West Hills				Above Moderate
LOS ANGELES	7242 N OWENSMOUTH AVE	91303	2111019905	Community Commercial		Q	C2-1VL-CDO	0	108	0.086084919	Recreational - Theater - Legitimate (Stage) Theater - One Story	YES - Current	NO - Privately-Owned	Available	Not Used in Prior Housing Element	0.031265125	0	0	0.031265125	0	0	0	1868105	958	Canoga Park - Winnetka - Woodland Hills - West Hills				Lower
LOS ANGELES	7246 N OWENSMOUTH AVE	91303	2111019905	Community Commercial		Q	C2-1VL-CDO	0	108	0.086084919	Recreational - Theater - Legitimate (Stage) Theater - One Story	YES - Current	NO - Privately-Owned	Available	Not Used in Prior Housing Element	0.031265125	0	0	0.031265125	0	0	0	1868105	941	Canoga Park - Winnetka - Woodland Hills - West Hills				Lower
LOS ANGELES	21703 W SHERMAN WAY	91303	2111020001	Community Commercial		Q	C2-1VL-CDO	0	108	0.110753828	Commercial - Store - One Story	YES - Current	NO - Privately-Owned	Available	Not Used in Prior Housing Element	0.081601167	0	0	0.081601167	0	0	0	1838105	106	Canoga Park - Winnetka - Woodland Hills - West Hills				Lower
LOS ANGELES	21705 W SHERMAN WAY	91303	2111020001	Community Commercial		Q	C2-1VL-CDO	0	108	0.080357781	Commercial - Store - One Story	YES - Current	NO - Privately-Owned	Available	Not Used in Prior Housing Element	0.065650642	0	0	0.065650642	0	0	0	1838105	105	Canoga Park - Winnetka - Woodland Hills - West Hills				Lower
LOS ANGELES	21707 W SHERMAN WAY	91303	2111020001	Community Commercial		Q	C2-1VL-CDO	0	108	0.080356726	Commercial - Store - One Story	YES - Current	NO - Privately-Owned	Available	Not Used in Prior Housing Element	0.065650642	0	0	0.065650642	0	0	0	1838105	104	Canoga Park - Winnetka - Woodland Hills - West Hills				Lower
LOS ANGELES	7256 N JORDAN AVE	91303	2111020002	Community Commercial		Q	C2-1VL-CDO	0	54	0.172170202	Residential - Five or More Units or Apartments (Any Combination) - 4 Stories or Less	YES - Current	NO - Privately-Owned	Available	Not Used in Prior Housing Element	0	0	0.128401446	0.128401446	11	0	0	1868105	877	Canoga Park - Winnetka - Woodland Hills - West Hills		Yes		Above Moderate
LOS ANGELES	7252 N JORDAN AVE	91303	2111020003	Community Commercial		Q	C2-1VL-CDO	0	54	0.17217021	Residential - Five or More Units or Apartments (Any Combination) - 4 Stories or Less	YES - Current	NO - Privately-Owned	Available	Not Used in Prior Housing Element	0	0	0.112035435	0.112035435	10	0	0	1868105	907	Canoga Park - Winnetka - Woodland Hills - West Hills		Yes		Above Moderate
LOS ANGELES	7248 N JORDAN AVE	91303	2111020004	Community Commercial		Q	C2-1VL-CDO	0	54	0.172171279	Residential - Five or More Units or Apartments (Any Combination) - 4 Stories or Less	YES - Current	NO - Privately-Owned	Available	Not Used in Prior Housing Element	0	0	0.090724276	0.090724276	12	0	0	1868105	932	Canoga Park - Winnetka - Woodland Hills - West Hills		Yes		Above Moderate
LOS ANGELES	7232 N JORDAN AVE	91303	2111020007	Community Commercial		Q	C2-1VL-CDO	0	54	0.17217	Residential - Five or More Units or Apartments (Any Combination) - 4 Stories or Less	YES - Current	NO - Privately-Owned	Available	Not Used in Prior Housing Element	0	0	0.046010226	0.046010226	10	0	0	1868105	1002	Canoga Park - Winnetka - Woodland Hills - West Hills		Yes		Above Moderate
LOS ANGELES	21725 W SHERMAN WAY	91303	2111020010	Community Commercial		Q	C2-1VL-CDO	0	108	0.080632252	Commercial - Bank, Savings and Loan - One Story	YES - Current	NO - Privately-Owned	Available	Not Used in Prior Housing Element	0.065650642	0	0	0.065650642	0	0	0	1838105	97	Canoga Park - Winnetka - Woodland Hills - West Hills				Lower
LOS ANGELES	21727 W SHERMAN WAY	91303	2111020010	Community Commercial		Q	C2-1VL-CDO	0	108	0.08063445	Commercial - Bank, Savings and Loan - One Story	YES - Current	NO - Privately-Owned	Available	Not Used in Prior Housing Element	0.065650642	0	0	0.065650642	0	0	0	1838105	96	Canoga Park - Winnetka - Woodland Hills - West Hills				Lower
LOS ANGELES	21731 W SHERMAN WAY	91303	2111020010	Community Commercial		Q	C2-1VL-CDO	0	108	0.112886614	Commercial - Bank, Savings and Loan - One Story	YES - Current	NO - Privately-Owned	Available	Not Used in Prior Housing Element	0.081601167	0	0	0.081601167	0	0	0	1838105	95	Canoga Park - Winnetka - Woodland Hills - West Hills				Lower
LOS ANGELES	21721 W SHERMAN WAY	91303	2111020011	Community Commercial		Q	C2-1VL-CDO	0	108	0.080634267	Commercial - Store - One Story	YES - Current	NO - Privately-Owned	Available	Not Used in Prior Housing Element	0.065650642	0	0	0.065650642	0	0	0	1838105	98	Canoga Park - Winnetka - Woodland Hills - West Hills				Lower
LOS ANGELES	21723 W SHERMAN WAY	91303	2111020011	Community Commercial		Q	C2-1VL-CDO	0	108	0.080631376	Commercial - Store - One Story	YES - Current	NO - Privately-Owned	Available	Not Used in Prior Housing Element	0.065650642	0	0	0.065650642	0	0	0	1838105	99	Canoga Park - Winnetka - Woodland Hills - West Hills				Lower
LOS ANGELES	21715 W SHERMAN WAY	91303	2111020012	Community Commercial		Q	C2-1VL-CDO	0	108	0.08034873	Commercial - Store - One Story	YES - Current	NO - Privately-Owned	Available	Not Used in Prior Housing Element	0.065650642	0	0	0.065650642	0	0	0	1838105	101	Canoga Park - Winnetka - Woodland Hills - West Hills				Lower
LOS ANGELES	21717 W SHERMAN WAY	91303	2111020012	Community Commercial		Q	C2-1VL-CDO	0	108	0.080348404	Commercial - Store - One Story	YES - Current	NO - Privately-Owned	Available	Not Used in Prior Housing Element	0.065650642	0	0	0.065650642	0	0	0	1838105	100	Canoga Park - Winnetka - Woodland Hills - West Hills				Lower
LOS ANGELES	21713 W SHERMAN WAY	91303	2111020013	Community Commercial		Q	C2-1VL-CDO	0	108	0.080352063	Commercial - Store - One Story	YES - Current	NO - Privately-Owned	Available	Not Used in Prior Housing Element	0.052958545	1	0	0.052958545	1	0	0	1838105	102	Canoga Park - Winnetka - Woodland Hills - West Hills				Lower
LOS ANGELES	21709 W SHERMAN WAY	91303	2111020014	Community Commercial		Q	C2-1VL-CDO	0	108	0.080354398	Commercial - Store - One Story	YES - Current	NO - Privately-Owned	Available	Not Used in Prior Housing Element	0.065650642	0	0	0.065650642	0	0	0	1838105	103	Canoga Park - Winnetka - Woodland Hills - West Hills				Lower
LOS ANGELES	7221 N OWENSMOUTH AVE	91303	2111020015	Community Commercial		Q	C2-1VL-CDO	0	108	0.166360494	Commercial - Store Combination - Store and Office Combination - One Story	YES - Current	NO - Privately-Owned	Available	Not Used in Prior Housing Element	0.109064743	0	0	0.109064743	0	0	0	1838105	84	Canoga Park - Winnetka - Woodland Hills - West Hills				Lower
LOS ANGELES	7235 N OWENSMOUTH AVE	91303	2111020020	Community Commercial		Q	C2-1VL-CDO	0	108	0.086085102	Commercial - Store - One Story	YES - Current	NO - Privately-Owned	Available	Not Used in Prior Housing Element	0.216990642	0	0	0.216990642	0	0	0	1868105	988	Canoga Park - Winnetka - Woodland Hills - West Hills				Lower
LOS ANGELES	7239 N OWENSMOUTH AVE	91303	2111020021	Community Commercial		Q	C2-1VL-CDO	0	108	0.086085102	Commercial - Office Building - One Story	YES - Current	NO - Privately-Owned	Available	Not Used in Prior Housing Element	0.216990642	0	0	0.216990642	0	0	0	1868105	980	Canoga Park - Winnetka - Woodland Hills - West Hills				Lower
LOS ANGELES	7241 N OWENSMOUTH AVE	91303	2111020021	Community Commercial		Q	C2-1VL-CDO	0	108	0.086085102	Commercial - Office Building - One Story	YES - Current	NO - Privately-Owned	Available	Not Used in Prior Housing Element	0.216990642	0	0	0.216990642	0	0	0	1868105	965	Canoga Park - Winnetka - Woodland Hills - West Hills				Lower
LOS ANGELES	7243 N OWENSMOUTH AVE	91303	2111020022	Community Commercial		Q	C2-1VL-CDO	0	108	0.086085111	Commercial - Store - One Story	YES - Current	NO - Privately-Owned	Available	Not Used in Prior Housing Element	0.216990642	0	0	0.216990642	0	0	0	1868105	957	Canoga Park - Winnetka - Woodland Hills - West Hills				Lower
LOS ANGELES	7247 N OWENSMOUTH AVE	91303	2111020023	Community Commercial		Q	C2-1VL-CDO	0	108	0.086086178	Commercial - Store - One Story	YES - Current	NO - Privately-Owned	Available	Not Used in Prior Housing Element	0.216990642	0	0	0.216990642	0	0	0	1868105	940	Canoga Park - Winnetka - Woodland Hills - West Hills				Lower
LOS ANGELES	7249 N OWENSMOUTH AVE	91303	2111020024	Community Commercial		Q	C2-1VL-CDO	0	108	0.086084026	Commercial - Store - One Story	YES - Current	NO - Privately-Owned	Available	Not Used in Prior Housing Element	0.070443342	0	0	0.070443342	0	0	0	1868105	933	Canoga Park - Winnetka - Woodland Hills - West Hills				Lower
LOS ANGELES	7251 N OWENSMOUTH AVE	91303	2111020024	Community Commercial		Q	C2-1VL-CDO	0	108	0.086086003	Commercial - Store - One Story	YES - Current	NO - Privately-Owned	Available	Not Used in Prior Housing Element	0.070443342	0	0	0.070443342	0	0	0	1868105	918	Canoga Park - Winnetka - Woodland Hills - West Hills				Lower
LOS ANGELES	7255 N OWENSMOUTH AVE	91303	2111020024	Community Commercial		Q	C2-1VL-CDO	0	108	0.086084926	Commercial - Store - One Story	YES - Current	NO - Privately-Owned	Available	Not Used in Prior Housing Element	0.070443342	0	0	0.070443342	0	0	0	1868105	908	Canoga Park - Winnetka - Woodland Hills - West Hills				Lower
LOS ANGELES	7259 N OWENSMOUTH AVE	91303	2111020025	Community Commercial		Q	C2-1VL-CDO	0	108	0.086085101	Commercial - Professional Building - One Story	YES - Current	NO - Privately-Owned	Available	Not Used in Prior Housing Element	0.195667918	0	0	0.195667918	1	0	0	1868105	892	Canoga Park - Winnetka - Woodland Hills - West Hills				Lower
LOS ANGELES	7261 N OWENSMOUTH AVE	91303	2111020025	Community Commercial		Q	C2-1VL-CDO	0	108	0.086085101	Commercial - Professional Building - One Story	YES - Current	NO - Privately-Owned	Available	Not Used in Prior Housing Element	0.195667918	0	0	0.195667918	1	0	0	1868105	878	Canoga Park - Winnetka - Woodland Hills - West Hills				Lower
LOS ANGELES	7225 N OWENSMOUTH AVE	91303	2111020035	Community Commercial		Q	C2-1VL-CDO	0	108	0.086125088	Commercial - Store Combination - Store and Office Combination - Three Stories	YES - Current	NO - Privately-Owned	Available	Not Used in Prior Housing Element	0.037150415	0	0	0.037150415	0	0	0	1838105	43	Canoga Park - Winnetka - Woodland Hills - West Hills				Lower
LOS ANGELES	7227 N OWENSMOUTH AVE	91303	2111020035	Community Commercial		Q	C2-1VL-CDO	0	108	0.084472285	Commercial - Store Combination - Store and Office Combination - Three Stories	YES - Current	NO - Privately-Owned	Available	Not Used in Prior Housing Element	0.037150415	0	0	0.037150415	0	0	0	1838105	32	Canoga Park - Winnetka - Woodland Hills - West Hills				Lower
LOS ANGELES	7231 N OWENSMOUTH AVE	91303	2111020035	Community Commercial		Q	C2-1VL-CDO	0	108	0.086084119	Commercial - Store Combination - Store and Office Combination - Three Stories	YES - Current	NO - Privately-Owned	Available	Not Used in Prior Housing Element	0.037150415	0	0	0.037150415	0	0	0	1868105	1010	Canoga Park - Winnetka - Woodland Hills - West Hills				Lower
LOS ANGELES	7233 N OWENSMOUTH AVE	91303	2111020035	Community Commercial		Q	C2-1VL-CDO	0	108	0.086086178	Commercial - Store Combination - Store and Office Combination - Three Stories	YES - Current	NO - Privately-Owned	Available	Not Used in Prior Housing Element	0.037150415	0	0	0.037150415	0	0	0	1868105	1003	Canoga Park - Winnetka - Woodland Hills - West Hills				Lower
LOS ANGELES	7228 N JORDAN AVE	91303	2111020BRK	Community Commercial		Q	C2-1VL-CDO	0	54	0.170497972	Residential - Single Family Residence - Condo Conversion	YES - Current	NO - Privately-Owned	Available	Not Used in Prior Housing Element	0.114104816	0	0	0.114104816	7	0	0	1838105	30	Canoga Park - Winnetka - Woodland Hills - West Hills				Lower
LOS ANGELES	7248 N VASSAR AVE	91303	2111021002	Community Commercial		R3-1	CDO	0	54	0.215269881	Residential - Five or More Units or Apartments (Any Combination) - 4 Stories or Less	YES - Current	NO - Privately-Owned	Available	Not Used in Prior Housing Element	0	0	0.156234956	0.156234956	10	0	0	1868105	916	Canoga Park - Winnetka - Woodland Hills - West Hills		Yes		Above Moderate
LOS ANGELES	21831 W SHERMAN WAY	91303	2111021009	Community Commercial		Q	C2-1VL-CDO	0	108	0.106905323	Commercial - Store - One Story	YES - Current	NO - Privately-Owned	Available	Not Used in Prior Housing Element	0.082388896	0	0	0.082388896	0	0	0	1838105	982	Canoga Park - Winnetka - Woodland Hills - West Hills				Lower
LOS ANGELES	21825 W SHERMAN WAY	91303	2111021010	Community Commercial		Q	C2-1VL-CDO	0	108	0.241036627	Commercial - Store - One Story	YES - Current	NO - Privately-Owned	Available	Not Used in Prior Housing Element	0.139215915	0	0	0.139215915	0	0	0	1838105	79	Canoga Park - Winnetka - Woodland Hills - West Hills				Lower
LOS ANGELES	21821 W SHERMAN WAY	91303	2111021011	Community Commercial		Q	C2-1VL-CDO	0	108	0.24103862	Commercial - Parking Lot (Commercial Use Property) - Lots - Patron or Employee - One Story	YES - Current	NO - Privately-Owned	Available	Not Used in Prior Housing Element	0.087811185	0	0	0.087811185	0	0	0	1838105	80	Canoga Park - Winnetka - Woodland Hills - West Hills				Lower
LOS ANGELES	21817 W SHERMAN WAY	91303	2111021012	Community Commercial		Q	C2-1VL-CDO	0	108	0.24103862	Commercial - Store - One Story	YES - Current	NO - Privately-Owned	Available	Not Used in Prior Housing Element	0.434351698	0	0	0.434351698	0	0	0	1838105	81	Canoga Park - Winnetka - Woodland Hills - West Hills				Lower
LOS ANGELES	21813 W SHERMAN WAY	91303	2111021013	Community Commercial		Q	C2-1VL-CDO	0	108	0.194884627	Commercial - Store - One Story	YES - Current	NO - Privately-Owned	Available	Not Used in Prior Housing Element	0.381638163	0	0	0.381638163	0	0	0	1838105	82	Canoga Park - Winnetka - Woodland Hills - West Hills				Lower
LOS ANGELES	7221 N JORDAN AVE	91303	2111021014	Community Commercial		Q	C2-1VL-CDO	0	108	0.111737126	Commercial - Store - One Story	YES - Current	NO - Privately-Owned	Available	Not Used in Prior Housing Element	0.051249051	0	0	0.051249051	3	0	0	1838105	83	Canoga Park - Winnetka - Woodland Hills - West Hills				Lower
LOS ANGELES	7229 N JORDAN AVE	91303	2111021015	Community Commercial		Q	C2-1VL-CDO	0	54	0.275781318	Residential - Five or More Units or Apartments (Any Combination) - 4 Stories or Less	YES - Current	NO - Privately-Owned	Available	Not Used in Prior Housing Element	0.145559766	0	0	0.145559766	13	0	0	1838105	28	Canoga Park - Winnetka - Woodland Hills - West Hills				Lower
LOS ANGELES	7231 N JORDAN AVE	91303	2111021016	Community Commercial		Q	C2-1VL-CDO	0	54	0.275759613	Residential - Five or More Units or Apartments (Any Combination) - 4 Stories or Less - Pool	YES - Current	NO - Privately-Owned	Available	Not Used in Prior Housing Element	0	0	0.169461901	0.169461901	15	0	0	1838105	24	Canoga Park - Winnetka - Woodland Hills - West Hills		Yes		Above Moderate
LOS ANGELES	7253 N JORDAN AVE	91303	2111021019	Community Commercial		Q	C2-1VL-CDO	0	54	0.258257785	Residential - Five or More Units or Apartments (Any Combination) - 4 Stories or Less	YES - Current	NO - Privately-Owned	Available	Not Used in Prior Housing Element	0	0	0.183658918	0.183658918	15	0	0	1868105	917	Canoga Park - Winnetka - Woodland Hills - West Hills		Yes		Above Moderate
LOS ANGELES	7226 N VASSAR AVE	91303	2111021023	Community Commercial		R3-1	CDO	0	54	0.247925822	Commercial - Parking Lot (Commercial Use Property) - Lots - Patron or Employee - One Story	YES - Current	NO - Privately-Owned	Available	Used in Prior Housing Element - Non-Vacant	0.054687861	0	0	0.054687861	0	0	0	1838105	27	Canoga Park - Winnetka - Woodland Hills - West Hills				Lower
LOS ANGELES	7259 N JORDAN AVE	91303	2111021024	Community Commercial		Q	C2-1VL-CDO	0	54	0.193693156	Residential - Five or More Units or Apartments (Any Combination) - 4 Stories or Less - Pool	YES - Current	NO - Privately-Owned	Available	Not Used in Prior Housing Element	0	0	0.124882823	0.124882823	15	0	0	1868105	876	Canoga Park - Winnetka - Woodland Hills - West Hills		Yes		Above Moderate
LOS ANGELES	7220 N VASSAR AVE	91303	2111021025	Community Commercial		Q	C2-1VL-CDO	0	108	0.361147445	Commercial - Professional Building - Medical Dental Building - One Story	YES - Current	NO - Privately-Owned	Available	Not Used in Prior Housing Element	0.160784443	0	0	0.160784443	0	0	0	1838105	78	Canoga Park - Winnetka - Woodland Hills - West Hills				Lower
LOS ANGELES	21801 W SHERMAN WAY	91303	2111021900	Community Commercial		Q	C2-1VL-CDO	0	108	0.35589929	Miscellaneous - Government Owned Property	YES - Current	YES - City-Owned	Available	Not Used in Prior Housing Element	0.05059535	0	0	0.05059535	0	0	0	1838105	94	Canoga Park - Winnetka - Woodland Hills - West Hills				Lower
LOS ANGELES	21824 W WYANDOTTE ST	91303	2111021BRK	Community Commercial		R3-1	CDO	0	54	0.321796046	Residential - Single Family Residence - Condo Conversion	YES - Current	NO - Privately-Owned	Available	Not Used in Prior Housing Element	0.127653569	0	0	0.127653569	18	0	0	1868105	1079	Canoga Park - Winnetka - Woodland Hills - West Hills				Lower
LOS ANGELES	7222 N TOPANGA CANYON BLVD	91303	2111022007	Community Commercial		Q	C2-1VL-CDO	0	108	0.160125522	Commercial - Store - One Story	YES - Current	NO - Privately-Owned	Available	Not Used in Prior Housing Element	0.063692115	0	0	0.063692115	5	0	0	1838101	43	Canoga Park - Winnetka - Woodland Hills - West Hills				Lower
LOS ANGELES	21937 W SHERMAN WAY	91303	2111022008	Community Commercial		Q	C2-1VL-CDO	0	108	0.158151198	Commercial - Auto, Recreation Equipment, Construction Equipment Sales and Service - Auto Service Centers (No Gasoline) - One Story	YES - Current	NO - Privately-Owned	Available	Not Used in Prior Housing Element	0.143361765	0	0	0.143361765	0	0	0	1838101	92	Canoga Park - Winnetka - Woodland Hills - West Hills				Lower
LOS ANGELES			2111022008	Community Commercial		Q	C2-1VL-CDO	0	108	0.053374526	Commercial - Auto, Recreation Equipment, Construction Equipment Sales and Service - Auto Service Centers (No Gasoline) - One Story	YES - Current	NO - Privately-Owned	Available	Not Used in Prior Housing Element	0	0	0.002757543	0.002757543	0	0	0	1838101	58	Canoga Park - Winnetka - Woodland Hills - West Hills				Above Moderate
LOS ANGELES			2111022008	Community Commercial		Q	C2-1VL-CDO	0	108	0.137736152	Commercial - Auto, Recreation Equipment, Construction Equipment Sales and Service - Auto Service Centers (No Gasoline) - One Story	YES - Current	NO - Privately-Owned	Available	Not Used in Prior Housing Element	0.124894023	0	0	0.124894023	0	0	0	1838101	59	Canoga Park - Winnetka - Woodland Hills - West Hills				Lower
LOS ANGELES			2111022009	Community Commercial		Q	C2-1VL-CDO	0	108	0.103302904	Commercial - Parking Lot (Commercial Use Property) - Lots - Patron or Employee - One Story	YES - Current	NO - Privately-Owned	Available	Not Used in Prior Housing Element	0.052742058	0	0	0.052742058	0	0	0	1838101	44	Canoga Park - Winnetka - Woodland Hills - West Hills				Lower
LOS ANGELES	21925 W SHERMAN WAY	91303	2111022010	Community Commercial		Q	C2-1VL-CDO	0	108	0.241036473	Commercial - Store Combination - Store and Office Combination - One Story	YES - Current	NO - Privately-Owned	Available	Not Used in Prior Housing Element	0.139215915	0	0	0.139215915	0	0	0	1838101	45	Canoga Park - Winnetka - Woodland Hills - West Hills				Lower
LOS ANGELES	21911 W SHERMAN WAY	91303	2111022011	Community Commercial		Q	C2-1VL-CDO	0	108	0.241038912	Commercial - Store - One Story	YES - Current	NO - Privately-Owned	Available	Not Used in Prior Housing Element	0.139215915	0	0	0.139215915	0	0	0	1838101	47	Canoga Park - Winnetka - Woodland Hills - West Hills				Lower
LOS ANGELES	21901 W SHERMAN WAY	91303	2111022012	Community Commercial		Q	C2-1VL-CDO	0	108	0.401264728	Commercial - Bank, Savings and Loan - One Story	YES - Current	NO - Privately-Owned	Available	Not Used in Prior Housing Element	0.548827726	0	0	0.548827726	0	0	0	1838101	49	Canoga Park - Winnetka - Woodland Hills - West Hills				Lower
LOS ANGELES	7249 N VASSAR AVE	91303	2111022013	Community Commercial		Q	CR-1VL-CDO	0	108	0.323032283	Residential - Five or More Units or Apartments (Any Combination) - 4 Stories or Less	YES - Current	NO - Privately-Owned	Available	Not Used in Prior Housing Element	0.14444115	0	0	0.14444115	17	0	0	1868101	947	Canoga Park - Winnetka - Woodland Hills - West Hills				Lower
LOS ANGELES			2111022017	Community Commercial		Q	C2-1VL-CDO	0	108	0.19126688	Commercial - Restaurant, Cocktail Lounge - Restaurant, Cocktail Lounge, Tavern - One Story	YES - Current	NO - Privately-Owned	Available	Not Used in Prior Housing Element	0.081513009	0	0	0.081513009	0	0	0	1838101	835	Canoga Park - Winnetka - Woodland Hills - West Hills				Lower
LOS ANGELES			2111022018	Community Commercial		Q	R3P-1VL-CDO	0	54	0.136687942	Residential - Five or More Units or Apartments (Any Combination) - 4 Stories or Less	YES - Current	NO - Privately-Owned	Available	Not Used in Prior Housing Element	0.167662998	0	0	0.167662998	0	0	0	1868101	997	Canoga Park - Winnetka - Woodland Hills - West Hills				Lower
LOS ANGELES	7246 N TOPANGA CANYON BLVD	91303	2111022020	Community Commercial		Q	C2-1VL-CDO	0	108	0.288572601	Commercial - Restaurant, Cocktail Lounge - Restaurant, Cocktail Lounge, Tavern - One Story	YES - Current	NO - Privately-Owned	Available	Not Used in Prior Housing Element	0.128782372	1	0	0.128782372	1	0	0	1868101	946	Canoga Park - Winnetka - Woodland Hills - West Hills				Lower
LOS ANGELES	7264 N TOPANGA CANYON BLVD	91303	2111022020	Community Commercial		Q	C2-1VL-CDO	0	108	0.125998364	Commercial - Restaurant, Cocktail Lounge - Restaurant, Cocktail Lounge, Tavern - One Story	YES - Current	NO - Privately-Owned	Available	Not Used in Prior Housing Element	0.071713494	0	0	0.071713494	1	0	0	1868101	933	Canoga Park - Winnetka - Woodland Hills - West Hills				Lower
LOS ANGELES			2111022020	Community Commercial		Q	C2-1VL-CDO	0	108	0.161409989	Commercial - Restaurant, Cocktail Lounge - Restaurant, Cocktail Lounge, Tavern - One Story	YES - Current	NO - Privately-Owned	Available	Not Used in Prior Housing Element	0.089762801	0	0	0.089762801	1	0	0	1868101	934	Canoga Park - Winnetka - Woodland Hills - West Hills				Lower
LOS ANGELES	7240 N TOPANGA CANYON BLVD	91303	2111022021	Community Commercial		Q	C2-1VL-CDO	0	108	0.359018563	Commercial - Restaurant, Cocktail Lounge - Restaurant, Cocktail Lounge, Tavern - One Story	YES - Current	NO - Privately-Owned	Available	Not Used in Prior Housing Element	0.136698501	1	0	0.136698501	1	0	0	1868101	980	Canoga Park - Winnetka - Woodland Hills - West Hills				Lower
LOS ANGELES	7230 N TOPANGA CANYON BLVD	91303	2111022022	Community Commercial		Q	C2-1VL-CDO	0	108	0.231221315	Commercial - Wholesale and Manufacturing Outlet - One Story	YES - Current	NO - Privately-Owned	Available	Not Used in Prior Housing Element	0.038987063	0	0	0.038987063	0	0	0	1868101	988	Canoga Park - Winnetka - Woodland Hills - West Hills				Lower
LOS ANGELES	21919 W SHERMAN WAY	91303	2111022023	Community Commercial		Q	C2-1VL-CDO	0	108	0.241038912	Commercial - Office Building - One Story	YES - Current	NO - Privately-Owned	Available	Not Used in Prior Housing Element	0.167142566	0	0	0.167142566	1	0	0	1838101	46	Canoga Park - Winnetka - Woodland Hills - West Hills				Lower
LOS ANGELES	7241 N VASSAR AVE	91303	2111022024	Community Commercial		Q	R3-1VL-CDO	0	54	0.323020457	Residential - Five or More Units or Apartments (Any Combination) - 4 Stories or Less	YES - Current	NO - Privately-Owned	Available	Not Used in Prior Housing Element	0.127653569	0	0	0.127653569	18	0	0	1868101	981	Canoga Park - Winnetka - Woodland Hills - West Hills				Lower
LOS ANGELES	7257 N VASSAR AVE	91303	2111022025	Community Commercial		Q	CR-1VL-CDO	0	108	0.323045478	Commercial - Professional Building - Medical Dental Building - One Story	YES - Current	NO - Privately-Owned	Available	Not Used in Prior Housing Element	0.130039637	0	0	0.130039637	1	0	0	1868101	935	Canoga Park - Winnetka - Woodland Hills - West Hills				Lower
LOS ANGELES	21930 W SHERMAN WAY	91303	2111023004

LOS ANGELES	7100 N TOPANGA CANYON BLVD	91303	2111023019	Community Commercial	[Q]C2-1VL-CDO-RIO	0	108	0.287790277	Commercial - Auto, Recreation Equipment, Construction Equipment Sales and Service - Auto Body Repair Shop - One Story	YES - Current	NO - Privately-Owned	Available	Not Used in Prior Housing Element	0.468243006	0	0	0.468243006	0	0	0	1838101	204	Canoga Park - Winnetka - Woodland Hills - West Hills			Lower
LOS ANGELES	7110 N TOPANGA CANYON BLVD	91303	2111023019	Community Commercial	[Q]C2-1VL-CDO-RIO	0	108	0.192258183	Commercial - Auto, Recreation Equipment, Construction Equipment Sales and Service - Auto Body Repair Shop - One Story	YES - Current	NO - Privately-Owned	Available	Not Used in Prior Housing Element	0.374209416	0	0	0.374209416	0	0	0	1838101	188	Canoga Park - Winnetka - Woodland Hills - West Hills			Lower
LOS ANGELES	7124 N TOPANGA CANYON BLVD	91303	2111023020	Community Commercial	[Q]C2-1VL-CDO-RIO	0	108	0.163419401	Commercial - Store - One Story	YES - Current	NO - Privately-Owned	Available	Not Used in Prior Housing Element	0.044138534	0	0	0.044138534	0	0	0	1838101	166	Canoga Park - Winnetka - Woodland Hills - West Hills			Lower
LOS ANGELES	7134 N TOPANGA CANYON BLVD	91303	2111023020	Community Commercial	[Q]C2-1VL-CDO-RIO	0	108	0.3287248555	Commercial - Store - One Story	YES - Current	NO - Privately-Owned	Available	Not Used in Prior Housing Element	0.060270112	0	0	0.060270112	0	0	0	1838101	153	Canoga Park - Winnetka - Woodland Hills - West Hills			Lower
LOS ANGELES	21915 W GAULT ST	91303	2111023BRK	Community Commercial	RD1.5-2-CDO-RIO	0	29	0.321966031	Residential - Single Family Residence - Condominium	YES - Current	NO - Privately-Owned	Available	Not Used in Prior Housing Element	0	0.069436278	0	0.069436278	8	0	0	1838101	205	Canoga Park - Winnetka - Woodland Hills - West Hills			Moderate
LOS ANGELES	21834 W SHERMAN WAY	91303	2111024001	Community Commercial	[Q]C2-1VL-CDO-RIO	0	108	0.47040617	Commercial - Bank, Savings and Loan - One Story	YES - Current	NO - Privately-Owned	Available	Not Used in Prior Housing Element	0.542612877	0	0	0.542612877	0	0	0	1838105	154	Canoga Park - Winnetka - Woodland Hills - West Hills			Lower
LOS ANGELES	21828 W SHERMAN WAY	91303	2111024002	Community Commercial	[Q]C2-1VL-CDO-RIO	0	108	0.241234085	Commercial - Store - One Story	YES - Current	NO - Privately-Owned	Available	Not Used in Prior Housing Element	0.139215915	0	0	0.139215915	0	0	0	1838105	155	Canoga Park - Winnetka - Woodland Hills - West Hills			Lower
LOS ANGELES	21822 W SHERMAN WAY	91303	2111024003	Community Commercial	[Q]C2-1VL-CDO-RIO	0	108	0.241233731	Commercial - Professional Building - One Story	YES - Current	NO - Privately-Owned	Available	Not Used in Prior Housing Element	0.139215915	0	0	0.139215915	0	0	0	1838105	156	Canoga Park - Winnetka - Woodland Hills - West Hills			Lower
LOS ANGELES	21818 W SHERMAN WAY	91303	2111024004	Community Commercial	[Q]C2-1VL-CDO-RIO	0	108	0.241234085	Commercial - Store - One Story	YES - Current	NO - Privately-Owned	Available	Not Used in Prior Housing Element	0.403185233	0	0	0.403185233	1	0	0	1838105	157	Canoga Park - Winnetka - Woodland Hills - West Hills			Lower
LOS ANGELES	21812 W SHERMAN WAY	91303	2111024005	Community Commercial	[Q]C2-1VL-CDO-RIO	0	108	0.241234085	Commercial - Store - One Story	YES - Current	NO - Privately-Owned	Available	Not Used in Prior Housing Element	0.434351698	0	0	0.434351698	0	0	0	1838105	158	Canoga Park - Winnetka - Woodland Hills - West Hills			Lower
LOS ANGELES	21800 W SHERMAN WAY	91303	2111024006	Community Commercial	[Q]C2-1VL-CDO-RIO	0	108	0.472941104	Commercial - Nursery or Greenhouse - One Story	YES - Current	NO - Privately-Owned	Available	Not Used in Prior Housing Element	0.221432078	0	0	0.221432078	0	0	0	1838105	159	Canoga Park - Winnetka - Woodland Hills - West Hills			Lower
LOS ANGELES	7123 N JORDAN AVE	91303	2111024007	Community Commercial	[Q]C2-1VL-CDO-RIO	0	108	0.552194976	Commercial - Parking Lot (Commercial Use Property) - Lots - Patron or Employee - One Story	YES - Current	NO - Privately-Owned	Available	Not Used in Prior Housing Element	0.10211063	0	0	0.10211063	0	0	0	1838105	255	Canoga Park - Winnetka - Woodland Hills - West Hills			Lower
LOS ANGELES	7119 N JORDAN AVE	91303	2111024008	Community Commercial	[Q]C2-1VL-CDO-RIO	0	108	0.322819919	Residential - Single Family Residence - Other Improvements Only	YES - Current	NO - Privately-Owned	Available	Not Used in Prior Housing Element	3.028022289	0	0	3.028022289	0	0	0	1838105	320	Canoga Park - Winnetka - Woodland Hills - West Hills			Lower
LOS ANGELES	21817 W GAULT ST	91303	2111024011	Community Commercial	[Q]C2-1VL-CDO-RIO	0	108	0.086085098	Residential - Double, Duplex, or Two Units - 4 Stories or Less	YES - Current	NO - Privately-Owned	Available	Not Used in Prior Housing Element	0	0	0.643730333	0.643730333	2	0	0	1838105	392	Canoga Park - Winnetka - Woodland Hills - West Hills	Yes		Above Moderate
LOS ANGELES	21827 W GAULT ST	91303	2111024012	Community Commercial	R2-1-CDO-RIO	0	17	0.150648498	Residential - Single Family Residence	YES - Current	NO - Privately-Owned	Available	Not Used in Prior Housing Element	0	0	0.035186318	0.035186318	1	2*	2*	1838105	391	Canoga Park - Winnetka - Woodland Hills - West Hills			Above Moderate
LOS ANGELES	7108 N VASSAR AVE	91303	2111024015	Community Commercial	[Q]C2-1VL-CDO-RIO	0	108	0.322820984	Commercial - Nursery or Greenhouse - One Story	YES - Current	NO - Privately-Owned	Available	Not Used in Prior Housing Element	0.380262995	0	0	0.380262995	0	0	0	1838105	351	Canoga Park - Winnetka - Woodland Hills - West Hills			Lower
LOS ANGELES	7120 N VASSAR AVE	91303	2111024016	Community Commercial	[Q]C2-1VL-CDO-RIO	0	108	0.322820898	Commercial - Nursery or Greenhouse - One Story	YES - Current	NO - Privately-Owned	Available	Not Used in Prior Housing Element	0.380262995	0	0	0.380262995	0	0	0	1838105	319	Canoga Park - Winnetka - Woodland Hills - West Hills			Lower
LOS ANGELES	7122 N VASSAR AVE	91303	2111024017	Community Commercial	[Q]C2-1VL-CDO-RIO	0	108	0.194941335	Commercial - Commercial - Vacant Land	YES - Current	NO - Privately-Owned	Available	Not Used in Prior Housing Element	0.297879573	0	0	0.297879573	0	0	0	1838105	303	Canoga Park - Winnetka - Woodland Hills - West Hills			Lower
LOS ANGELES			2111024018	Community Commercial	[Q]C1-1VL-CDO-RIO	0	54	0.35725301	Commercial - Parking Lot (Commercial Use Property) - Lots - Patron or Employee - One Story	YES - Current	NO - Privately-Owned	Available	Not Used in Prior Housing Element	0.070227772	0	0	0.070227772	0	0	0	1838105	254	Canoga Park - Winnetka - Woodland Hills - West Hills			Lower
LOS ANGELES	7102 N VASSAR AVE	91303	2111024019	Community Commercial	R2-1-CDO-RIO	0	17	0.172169707	Residential - Single Family Residence - Pool	YES - Current	NO - Privately-Owned	Available	Not Used in Prior Housing Element	0	0	0.028543568	0.028543568	1	2*	2*	1838105	390	Canoga Park - Winnetka - Woodland Hills - West Hills			Above Moderate
LOS ANGELES	7105 N JORDAN AVE	91303	2111024020	Community Commercial	[Q]C2-1VL-CDO-RIO	0	108	0.235623443	Institutional - Church - One Story	YES - Current	NO - Privately-Owned	Available	Not Used in Prior Housing Element	0.248184189	0	0	0.248184189	0	0	0	1838105	393	Canoga Park - Winnetka - Woodland Hills - West Hills			Lower
LOS ANGELES	7115 N JORDAN AVE	91303	2111024020	Community Commercial	[Q]C2-1VL-CDO-RIO	0	108	0.322820356	Institutional - Church - One Story	YES - Current	NO - Privately-Owned	Available	Not Used in Prior Housing Element	0.283295614	0	0	0.283295614	0	0	0	1838105	352	Canoga Park - Winnetka - Woodland Hills - West Hills			Lower
LOS ANGELES	21702 W SHERMAN WAY	91303	2111025001	Community Commercial	[Q]C2-1VL-CDO-RIO	0	108	0.110716958	Commercial - Store - One Story	YES - Current	NO - Privately-Owned	Available	Not Used in Prior Housing Element	0.082638943	0	0	0.082638943	0	0	0	1838105	175	Canoga Park - Winnetka - Woodland Hills - West Hills			Lower
LOS ANGELES	21728 W SHERMAN WAY	91303	2111025002	Community Commercial	[Q]C2-1VL-CDO-RIO	0	108	0.083216437	Commercial - Restaurant, Cocktail Lounge - Restaurant, Cocktail Lounge, Tavern	YES - Current	NO - Privately-Owned	Available	Not Used in Prior Housing Element	0.070443342	0	0	0.070443342	0	0	0	1838105	152	Canoga Park - Winnetka - Woodland Hills - West Hills			Lower
LOS ANGELES	21730 W SHERMAN WAY	91303	2111025002	Community Commercial	[Q]C2-1VL-CDO-RIO	0	108	0.116501777	Commercial - Restaurant, Cocktail Lounge - Restaurant, Cocktail Lounge, Tavern	YES - Current	NO - Privately-Owned	Available	Not Used in Prior Housing Element	0.085871915	0	0	0.085871915	0	0	0	1838105	151	Canoga Park - Winnetka - Woodland Hills - West Hills			Lower
LOS ANGELES	7141 N OWENSMOUTH AVE	91303	2111025008	Community Commercial	[Q]C2-1VL-CDO-RIO	0	108	0.166281813	Commercial - Store - One Story	YES - Current	NO - Privately-Owned	Available	Not Used in Prior Housing Element	0.344341636	0	0	0.344341636	0	0	0	1838105	236	Canoga Park - Winnetka - Woodland Hills - West Hills			Lower
LOS ANGELES	7137 N OWENSMOUTH AVE	91303	2111025009	Community Commercial	[Q]C2-1VL-CDO-RIO	0	108	0.086086167	Commercial - Store - One Story	YES - Current	NO - Privately-Owned	Available	Not Used in Prior Housing Element	0	0	0.001795753	0.001795753	0	0	0	1838105	243	Canoga Park - Winnetka - Woodland Hills - West Hills			Above Moderate
LOS ANGELES	7131 N OWENSMOUTH AVE	91303	2111025011	Community Commercial	[Q]C2-1VL-CDO-RIO	0	108	0.086084015	Commercial - Office Building - Loft-type Buildings - One Story	YES - Current	NO - Privately-Owned	Available	Not Used in Prior Housing Element	0	0	0.002940517	0.002940517	0	0	0	1838105	277	Canoga Park - Winnetka - Woodland Hills - West Hills	Yes		Above Moderate
LOS ANGELES	7127 N OWENSMOUTH AVE	91303	2111025012	Community Commercial	[Q]C2-1VL-CDO-RIO	0	108	0.086086167	Commercial - Office Building - Office and Residential - One Story	YES - Current	NO - Privately-Owned	Available	Not Used in Prior Housing Element	0	0	0.001795753	0.001795753	0	0	0	1838105	296	Canoga Park - Winnetka - Woodland Hills - West Hills			Above Moderate
LOS ANGELES	7103 N OWENSMOUTH AVE	91303	2111025017	Community Commercial	[Q]C2-1VL-CDO-RIO	0	108	0.086085091	Commercial - Auto, Recreation Equipment, Construction Equipment Sales and Service - Auto Body Repair Shop - One Story	YES - Current	NO - Privately-Owned	Available	Not Used in Prior Housing Element	0.195667918	0	0	0.195667918	1	0	0	1838105	417	Canoga Park - Winnetka - Woodland Hills - West Hills			Lower
LOS ANGELES	7105 N OWENSMOUTH AVE	91303	2111025017	Community Commercial	[Q]C2-1VL-CDO-RIO	0	108	0.086086167	Commercial - Auto, Recreation Equipment, Construction Equipment Sales and Service - Auto Body Repair Shop - One Story	YES - Current	NO - Privately-Owned	Available	Not Used in Prior Housing Element	0.195667918	0	0	0.195667918	1	0	0	1838105	403	Canoga Park - Winnetka - Woodland Hills - West Hills			Lower
LOS ANGELES	7104 N JORDAN AVE	91303	2111025018	Community Commercial	[Q]R3-1-CDO-RIO	0	54	0.1721702	Residential - Five or More Units or Apartments (Any Combination) - 4 Stories or Less	YES - Current	NO - Privately-Owned	Available	Not Used in Prior Housing Element	0	0	0.124434858	0.124434858	9	0	0	1838105	402	Canoga Park - Winnetka - Woodland Hills - West Hills	Yes		Above Moderate
LOS ANGELES	7122 N JORDAN AVE	91303	2111025022	Community Commercial	[Q]R3-1-CDO-RIO	0	54	0.172170191	Residential - Five or More Units or Apartments (Any Combination) - 4 Stories or Less	YES - Current	NO - Privately-Owned	Available	Not Used in Prior Housing Element	0	0	0.112035435	0.112035435	10	0	0	1838105	304	Canoga Park - Winnetka - Woodland Hills - West Hills	Yes		Above Moderate
LOS ANGELES	7136 N JORDAN AVE	91303	2111025025	Community Commercial	[Q]R3-1-CDO-RIO	0	54	0.252369074	Commercial - Parking Lot (Commercial Use Property) - Lots - Patron or Employee - One Story	YES - Current	NO - Privately-Owned	Available	Not Used in Prior Housing Element	0.057157269	0	0	0.057157269	0	0	0	1838105	235	Canoga Park - Winnetka - Woodland Hills - West Hills			Lower
LOS ANGELES	7107 N OWENSMOUTH AVE	91303	2111025028	Community Commercial	[Q]C2-1VL-CDO-RIO	0	108	0.08608509	Commercial - Store - One Story	YES - Current	NO - Privately-Owned	Available	Not Used in Prior Housing Element	0	0	0.000479597	0.000479597	0	0	0	1838105	394	Canoga Park - Winnetka - Woodland Hills - West Hills			Above Moderate
LOS ANGELES	7109 N OWENSMOUTH AVE	91303	2111025028	Community Commercial	[Q]C2-1VL-CDO-RIO	0	108	0.086086167	Commercial - Store - One Story	YES - Current	NO - Privately-Owned	Available	Not Used in Prior Housing Element	0	0	0.000479597	0.000479597	0	0	0	1838105	376	Canoga Park - Winnetka - Woodland Hills - West Hills			Above Moderate
LOS ANGELES	7111 N OWENSMOUTH AVE	91303	2111025028	Community Commercial	[Q]C2-1VL-CDO-RIO	0	108	0.086084015	Commercial - Store - One Story	YES - Current	NO - Privately-Owned	Available	Not Used in Prior Housing Element	0	0	0.000479597	0.000479597	0	0	0	1838105	368	Canoga Park - Winnetka - Woodland Hills - West Hills			Above Moderate
LOS ANGELES	7115 N OWENSMOUTH AVE	91303	2111025028	Community Commercial	[Q]C2-1VL-CDO-RIO	0	108	0.086086167	Commercial - Store - One Story	YES - Current	NO - Privately-Owned	Available	Not Used in Prior Housing Element	0	0	0.000479597	0.000479597	0	0	0	1838105	354	Canoga Park - Winnetka - Woodland Hills - West Hills			Above Moderate
LOS ANGELES	7128 N JORDAN AVE	91303	2111025900	Community Commercial	[Q]R3-1-CDO-RIO	0	54	0.172170191	Miscellaneous - Government Owned Property	YES - City-Owned		Available	Not Used in Prior Housing Element	0.022694726	0	0	0.022694726	0	0	0	1838105	276	Canoga Park - Winnetka - Woodland Hills - West Hills			Lower
LOS ANGELES	7130 N JORDAN AVE	91303	2111025901	Community Commercial	[Q]R3-1-CDO-RIO	0	54	0.172170191	Miscellaneous - Government Owned Property	YES - City-Owned		Available	Not Used in Prior Housing Element	0.022694726	0	0	0.022694726	0	0	0	1838105	256	Canoga Park - Winnetka - Woodland Hills - West Hills			Lower
LOS ANGELES	21632 W SHERMAN WAY	91303	2111026001	Community Commercial	[Q]C2-1VL-CDO-RIO	0	108	0.158786144	Commercial - Store - One Story	YES - Current	NO - Privately-Owned	Available	Not Used in Prior Housing Element	0.042739421	0	0	0.042739421	0	0	0	1838105	178	Canoga Park - Winnetka - Woodland Hills - West Hills			Lower
LOS ANGELES	21626 W SHERMAN WAY	91303	2111026002	Community Commercial	[Q]C2-1VL-CDO-RIO	0	108	0.112521251	Commercial - Store - One Story	YES - Current	NO - Privately-Owned	Available	Not Used in Prior Housing Element	0.25497818	0	0	0.25497818	0	0	0	1838105	180	Canoga Park - Winnetka - Woodland Hills - West Hills			Lower
LOS ANGELES	21620 W SHERMAN WAY	91303	2111026004	Community Commercial	[Q]C2-1VL-CDO-RIO	0	108	0.08608655	Commercial - Store - One Story	YES - Current	NO - Privately-Owned	Available	Not Used in Prior Housing Element	0.216990642	0	0	0.216990642	0	0	0	1838105	150	Canoga Park - Winnetka - Woodland Hills - West Hills			Lower
LOS ANGELES	21608 W SHERMAN WAY	91303	2111026007	Community Commercial	[Q]C2-1VL-CDO-RIO	0	108	0.080632247	Commercial - Store - One Story	YES - Current	NO - Privately-Owned	Available	Not Used in Prior Housing Element	0	0	0.000102808	0.000102808	1	0	0	1838105	164	Canoga Park - Winnetka - Woodland Hills - West Hills			Above Moderate
LOS ANGELES	7161 N REMMET AVE	91303	2111026008	Community Commercial	[Q]C2-1VL-CDO-RIO	0	108	0.113092994	Commercial - Store - One Story	YES - Current	NO - Privately-Owned	Available	Not Used in Prior Housing Element	0.026659855	0	0	0.026659855	1	0	0	1838105	165	Canoga Park - Winnetka - Woodland Hills - West Hills			Lower
LOS ANGELES	7137 N REMMET AVE	91303	2111026009	Community Commercial	[Q]C2-1VL-CDO-RIO	0	108	0.08608475	Commercial - Store - One Story	YES - Current	NO - Privately-Owned	Available	Not Used in Prior Housing Element	0.073547733	0	0	0.073547733	2	0	0	1838105	259	Canoga Park - Winnetka - Woodland Hills - West Hills			Lower
LOS ANGELES	7139 N REMMET AVE	91303	2111026009	Community Commercial	[Q]C2-1VL-CDO-RIO	0	108	0.08608475	Commercial - Store - One Story	YES - Current	NO - Privately-Owned	Available	Not Used in Prior Housing Element	0.073547733	0	0	0.073547733	2	0	0	1838105	245	Canoga Park - Winnetka - Woodland Hills - West Hills			Lower
LOS ANGELES	7129 N REMMET AVE	91303	2111026010	Community Commercial	[Q]C2-1VL-CDO-RIO	0	108	0.086084741	Commercial - Store - One Story	YES - Current	NO - Privately-Owned	Available	Not Used in Prior Housing Element	0.216990642	0	0	0.216990642	0	0	0	1838105	279	Canoga Park - Winnetka - Woodland Hills - West Hills			Lower
LOS ANGELES	7131 N REMMET AVE	91303	2111026010	Community Commercial	[Q]C2-1VL-CDO-RIO	0	108	0.08608475	Commercial - Store - One Story	YES - Current	NO - Privately-Owned	Available	Not Used in Prior Housing Element	0.216990642	0	0	0.216990642	0	0	0	1838105	270	Canoga Park - Winnetka - Woodland Hills - West Hills			Lower
LOS ANGELES	7123 N REMMET AVE	91303	2111026013	Community Commercial	[Q]C2-1VL-CDO-RIO	0	108	0.086085825	Commercial - Office Building - One Story	YES - Current	NO - Privately-Owned	Available	Not Used in Prior Housing Element	0.028266364	0	0	0.028266364	0	0	0	1838105	323	Canoga Park - Winnetka - Woodland Hills - West Hills			Lower
LOS ANGELES	7100 N OWENSMOUTH AVE	91303	2111026015	Community Commercial	[Q]C2-1VL-CDO-RIO	0	108	0.086085091	Commercial - Professional Building - One Story	YES - Current	NO - Privately-Owned	Available	Not Used in Prior Housing Element	0.195667918	0	0	0.195667918	1	0	0	1838105	418	Canoga Park - Winnetka - Woodland Hills - West Hills			Lower
LOS ANGELES	7102 N OWENSMOUTH AVE	91303	2111026015	Community Commercial	[Q]C2-1VL-CDO-RIO	0	108	0.086086168	Commercial - Professional Building - One Story	YES - Current	NO - Privately-Owned	Available	Not Used in Prior Housing Element	0.195667918	0	0	0.195667918	1	0	0	1838105	404	Canoga Park - Winnetka - Woodland Hills - West Hills			Lower
LOS ANGELES	7106 N OWENSMOUTH AVE	91303	2111026017	Community Commercial	[Q]C2-1VL-CDO-RIO	0	108	0.086087243	Commercial - Store Combination - Store and Residential Combination - One Story	YES - Current	NO - Privately-Owned	Available	Not Used in Prior Housing Element	0	0	0.00261517	0.00261517	2	0	0	1838105	377	Canoga Park - Winnetka - Woodland Hills - West Hills	Yes		Above Moderate
LOS ANGELES	7108 N OWENSMOUTH AVE	91303	2111026017	Community Commercial	[Q]C2-1VL-CDO-RIO	0	108	0.086085091	Commercial - Store Combination - Store and Residential Combination - One Story	YES - Current	NO - Privately-Owned	Available	Not Used in Prior Housing Element	0	0	0.00261517	0.00261517	2	0	0	1838105	369	Canoga Park - Winnetka - Woodland Hills - West Hills	Yes		Above Moderate
LOS ANGELES	7118 N OWENSMOUTH AVE	91303	2111026019	Community Commercial	[Q]C2-1VL-CDO-RIO	0	108	0.086085091	Commercial - Store - One Story	YES - Current	NO - Privately-Owned	Available	Not Used in Prior Housing Element	0	0	0.001480163	0.001480163	3	0	0	1838105	330	Canoga Park - Winnetka - Woodland Hills - West Hills			Above Moderate
LOS ANGELES	7120 N OWENSMOUTH AVE	91303	2111026019	Community Commercial	[Q]C2-1VL-CDO-RIO	0	108	0.086085091	Commercial - Store - One Story	YES - Current	NO - Privately-Owned	Available	Not Used in Prior Housing Element	0	0	0.001480163	0.001480163	3	0	0	1838105	322	Canoga Park - Winnetka - Woodland Hills - West Hills			Above Moderate
LOS ANGELES	7124 N OWENSMOUTH AVE	91303	2111026020	Community Commercial	[Q]C2-1VL-CDO-RIO	0	108	0.086085091	Commercial - Store - One Story	YES - Current	NO - Privately-Owned	Available	Not Used in Prior Housing Element	0	0	0.001795753	0.001795753	0	0	0	1838105	306	Canoga Park - Winnetka - Woodland Hills - West Hills			Above Moderate
LOS ANGELES	7128 N OWENSMOUTH AVE	91303	2111026022	Community Commercial	[Q]C2-1VL-CDO-RIO	0	108	0.086084016	Commercial - Store - One Story	YES - Current	NO - Privately-Owned	Available	Not Used in Prior Housing Element	0	0	0.001795753	0.001795753	0	0	0	1838105	278	Canoga Park - Winnetka - Woodland Hills - West Hills			Above Moderate
LOS ANGELES			2111026022	Community Commercial	[Q]C2-1VL-CDO-RIO	0	108	0.086086168	Commercial - Store - One Story	YES - Current	NO - Privately-Owned	Available	Not Used in Prior Housing Element	0	0	0.001795753	0.001795753	0	0	0	1838105	297	Canoga Park - Winnetka - Woodland Hills - West Hills			Above Moderate
LOS ANGELES	7132 N OWENSMOUTH AVE	91303	2111026023	Community Commercial	[Q]C2-1VL-CDO-RIO	0	108	0.086087243	Commercial - Office Building - One Story	YES - Current	NO - Privately-Owned	Available	Not Used in Prior Housing Element	0	0	0.001795753	0.001795753	0	0	0	1838105	269	Canoga Park - Winnetka - Woodland Hills - West Hills			Above Moderate
LOS ANGELES	7138 N OWENSMOUTH AVE	91303	2111026024	Community Commercial	[Q]C2-1VL-CDO-RIO	0	108	0.086085091	Commercial - Store - One Story	YES - Current	NO - Privately-Owned	Available	Not Used in Prior Housing Element	0	0	0.001480163	0.001480163	3	0	0	1838105	244	Canoga Park - Winnetka - Woodland Hills - West Hills			Above Moderate
LOS ANGELES			2111026024	Community Commercial	[Q]C2-1VL-CDO-RIO	0	108	0.086085091	Commercial - Store - One Story	YES - Current	NO - Privately-Owned	Available	Not Used in Prior Housing Element	0	0	0.001480163	0.001480163	3	0	0	1838105	258	Canoga Park - Winnetka - Woodland Hills - West Hills			Above Moderate
LOS ANGELES	7144 N OWENSMOUTH AVE	91303	2111026025	Community Commercial	[Q]C2-1VL-CDO-RIO	0	108	0.166281471	Commercial - Store - One Story	YES - Current	NO - Privately-Owned	Available	Not Used in Prior Housing Element	0.220233786	0	0	0.220233786	3	0	0	1838105	237	Canoga Park - Winnetka - Woodland Hills - West Hills			Lower
LOS ANGELES	7125 N REMMET AVE	91303	2111026026	Community Commercial	[Q]C2-1VL-CDO-RIO	0	108	0.086083673	Commercial - Auto, Recreation Equipment, Construction Equipment Sales and Service - Auto Body Repair Shop - One Story	YES - Current	NO - Privately-Owned	Available	Not Used in Prior Housing Element	0.066085387	0	0	0.066085387	3	0	0	1838105	307	Canoga Park - Winnetka - Woodland Hills - West Hills			Lower
LOS ANGELES	7127 N REMMET AVE	91303	2111026026	Community Commercial	[Q]C2-1VL-CDO-RIO	0	108	0.086085825	Commercial - Auto, Recreation Equipment, Construction Equipment Sales and Service - Auto Body Repair Shop - One Story	YES - Current	NO - Privately-Owned	Available	Not Used in Prior Housing Element	0.066085387	0	0	0.066085387	3	0	0	1838105	298	Canoga Park - Winnetka - Woodland Hills - West Hills			Lower
LOS ANGELES	7141 N REMMET AVE	91303	2111026900	Community Commercial	[Q]C2-1VL-CDO-RIO	0	108	0.166284373	Miscellaneous - Government Owned Property	YES - City-Owned		Available	Not Used in Prior Housing Element	0.035784294	0	0	0.035784294	0	0	0	1838105	238	Canoga Park - Winnetka - Woodland Hills - West Hills			Lower
LOS ANGELES	7117 N REMMET AVE	91303	2111026902	Community Commercial	[Q]C2-1VL-CDO-RIO	0	108	0.086086	Miscellaneous - Government Owned Property	YES - City-Owned		Available	Not Used in Prior Housing Element	0.023483996	0	0	0.023483996	0	0	0	1838105	345	Canoga Park - Winnetka - Woodland Hills - West Hills			Lower
LOS ANGELES	7119 N REMMET AVE	91303	2111026902	Community Commercial	[Q]C2-1VL-CDO-RIO	0	108	0.086084924	Miscellaneous - Government Owned Property	YES - City-Owned		Available	Not Used in Prior Housing Element	0.023483996	0	0	0.023483996	0	0	0	1838105	331	Canoga Park - Winnetka - Woodland Hills - West Hills			Lower
LOS ANGELES	7101 N REMMET AVE	91303	2111026903	Community Commercial	[Q]C2-1VL-CDO-RIO	0	108	0.08608475	Miscellaneous - Government Owned Property	YES - City-Owned		Available	Not Used in Prior Housing Element	0.023483996	0	0	0.023483996	0	0	0	1838105	419	Canoga Park - Winnetka - Woodland Hills - West Hills			Lower
LOS ANGELES	7103 N REMMET AVE	91303	2111026903	Community Commercial	[Q]C2-1VL-CDO-RIO	0	108	0.08608475	Miscellaneous - Government Owned Property	YES - City-Owned		Available	Not Used in Prior Housing Element	0.023483996	0	0	0.023483996	0	0	0	1838105	405	Canoga Park - Winnetka - Woodland Hills - West Hills			Lower
LOS ANGELES	7107 N REMMET AVE	91303	2111026903	Community Commercial	[Q]C2-1VL-CDO-RIO	0	108	0.086085109	Miscellaneous - Government Owned Property	YES - City-Owned		Available	Not Used in Prior Housing Element	0.023483996	0	0	0.023483996	0	0	0	1838105	396	Canoga Park - Winnetka - Woodland Hills - West Hills			Lower
LOS ANGELES	7109 N REMMET AVE	91303	2111026903	Community Commercial	[Q]C2-1VL-CDO-RIO	0	108	0.086085109	Miscellaneous - Government Owned Property	YES - City-Owned		Available	Not Used in Prior Housing Element	0.023483996	0	0	0.023483996	0	0	0	1838105	378	Canoga Park - Winnetka - Woodland Hills - West Hills			Lower
LOS ANGELES	7111 N REMMET AVE	91303	2111026903	Community Commercial	[Q]C2-1VL-CDO-RIO	0	108	0.08608425	Miscellaneous - Government Owned Property	YES - City-Owned		Available	Not Used in Prior Housing Element	0.023483996	0	0	0.023483996	0	0	0	1838105	370	Canoga Park - Winnetka - Woodland Hills - West Hills			Lower
LOS ANGELES	7115 N REMMET AVE	91303	2111026903	Community Commercial	[Q]C2-1VL-CDO-RIO	0	108	0.08608475	Miscellaneous - Government Owned Property	YES - City-Owned		Available	Not Used in Prior Housing Element	0.023483996	0	0	0.023483996	0	0	0	1838105	356	Canoga Park - Winnetka - Woodland Hills - West Hills			Lower
LOS ANGELES	21622 W SHERMAN WAY	91303	2111026904	Community Commercial	[Q]C2-1VL-CDO-RIO	0	108	0.086085638	Recreational - Theater - Legitimate (Stage) Theater - One Story	YES - Current	NO - Privately-Owned	Available	Not Used in Prior Housing Element	0.056160166	0	0	0.056160166	3	0	0	1838105	149	Canoga Park - Winnetka - Woodland

LOS ANGELES	7119 N ALABAMA AVE	91303	2111027036	Community Commercial	(Q)C2-1VL-CDO-RIO	0	108	0.086155952	Commercial - Auto, Recreation Equipment, Construction Equipment Sales and Service - Auto Body Repair Shop - One Story	YES - Current	NO - Privately-Owned	Available	Not Used in Prior Housing Element	0.216990642	0	0	0.216990642	0	0	0	1838105	333	Canoga Park - Winnetka - Woodland Hills - West Hills								Lower
LOS ANGELES	7121 N ALABAMA AVE	91303	2111027036	Community Commercial	(Q)C2-1VL-CDO-RIO	0	108	0.086155585	Commercial - Auto, Recreation Equipment, Construction Equipment Sales and Service - Auto Body Repair Shop - One Story	YES - Current	NO - Privately-Owned	Available	Not Used in Prior Housing Element	0.216990642	0	0	0.216990642	0	0	0	1838105	325	Canoga Park - Winnetka - Woodland Hills - West Hills								Lower
LOS ANGELES	7125 N ALABAMA AVE	91303	2111027036	Community Commercial	(Q)C2-1VL-CDO-RIO	0	108	0.086154693	Commercial - Auto, Recreation Equipment, Construction Equipment Sales and Service - Auto Body Repair Shop - One Story	YES - Current	NO - Privately-Owned	Available	Not Used in Prior Housing Element	0.216990642	0	0	0.216990642	0	0	0	1838105	300	Canoga Park - Winnetka - Woodland Hills - West Hills								Lower
LOS ANGELES			2111027036	Community Commercial	(Q)C2-1VL-CDO-RIO	0	108	0.086155235	Commercial - Auto, Recreation Equipment, Construction Equipment Sales and Service - Auto Body Repair Shop - One Story	YES - Current	NO - Privately-Owned	Available	Not Used in Prior Housing Element	0.216990642	0	0	0.216990642	0	0	0	1838105	309	Canoga Park - Winnetka - Woodland Hills - West Hills								Lower
LOS ANGELES	7116 N REMMET AVE	91303	2111027037	Community Commercial	(Q)C2-1VL-CDO-RIO	0	108	0.08608493	Commercial - Store - One Story	YES - Current	NO - Privately-Owned	Available	Not Used in Prior Housing Element	0.036675701	0	0	0.036675701	6	0	0	1838105	357	Canoga Park - Winnetka - Woodland Hills - West Hills								Lower
LOS ANGELES	7118 N REMMET AVE	91303	2111027037	Community Commercial	(Q)C2-1VL-CDO-RIO	0	108	0.086086191	Commercial - Store - One Story	YES - Current	NO - Privately-Owned	Available	Not Used in Prior Housing Element	0.036675701	0	0	0.036675701	6	0	0	1838105	346	Canoga Park - Winnetka - Woodland Hills - West Hills								Lower
LOS ANGELES	21508 W SHERMAN WAY	91303	2112027038	Community Commercial	(Q)C2-1VL-CDO-RIO	0	108	0.076038806	Commercial - Store - One Story	YES - Current	NO - Privately-Owned	Available	Not Used in Prior Housing Element	0.202161813	0	0	0.202161813	0	0	0	1838105	195	Canoga Park - Winnetka - Woodland Hills - West Hills								Lower
LOS ANGELES			2111027038	Community Commercial	(Q)C2-1VL-CDO-RIO	0	108	0.076040475	Commercial - Store - One Story	YES - Current	NO - Privately-Owned	Available	Not Used in Prior Housing Element	0.202161813	0	0	0.202161813	0	0	0	1838105	194	Canoga Park - Winnetka - Woodland Hills - West Hills								Lower
LOS ANGELES	21521 W GAULT ST	91303	2111027039	Community Commercial	(Q)C2-1VL-CDO-RIO	0	108	0.086083855	Commercial - Auto, Recreation Equipment, Construction Equipment Sales and Service - Auto Body Repair Shop - One Story	YES - Current	NO - Privately-Owned	Available	Not Used in Prior Housing Element	0.090968522	0	0	0.090968522	0	0	0	1838105	420	Canoga Park - Winnetka - Woodland Hills - West Hills								Lower
LOS ANGELES	7104 N REMMET AVE	91303	2111027039	Community Commercial	(Q)C2-1VL-CDO-RIO	0	108	0.086085832	Commercial - Auto, Recreation Equipment, Construction Equipment Sales and Service - Auto Body Repair Shop - One Story	YES - Current	NO - Privately-Owned	Available	Not Used in Prior Housing Element	0.090968522	0	0	0.090968522	0	0	0	1838105	406	Canoga Park - Winnetka - Woodland Hills - West Hills								Lower
LOS ANGELES	7106 N REMMET AVE	91303	2111027039	Community Commercial	(Q)C2-1VL-CDO-RIO	0	108	0.08608493	Commercial - Auto, Recreation Equipment, Construction Equipment Sales and Service - Auto Body Repair Shop - One Story	YES - Current	NO - Privately-Owned	Available	Not Used in Prior Housing Element	0.090968522	0	0	0.090968522	0	0	0	1838105	397	Canoga Park - Winnetka - Woodland Hills - West Hills								Lower
LOS ANGELES	7135 N ALABAMA AVE	91303	2111027040	Community Commercial	(Q)C2-1VL-CDO-RIO	0	108	0.08615344	Industrial - Light Manufacturing - One Story	YES - Current	NO - Privately-Owned	Available	Not Used in Prior Housing Element	0.026361816	0	0	0.026361816	2	0	0	1838105	261	Canoga Park - Winnetka - Woodland Hills - West Hills								Lower
LOS ANGELES	7137 N ALABAMA AVE	91303	2111027040	Community Commercial	(Q)C2-1VL-CDO-RIO	0	108	0.086152898	Industrial - Light Manufacturing - One Story	YES - Current	NO - Privately-Owned	Available	Not Used in Prior Housing Element	0.026361816	0	0	0.026361816	2	0	0	1838105	247	Canoga Park - Winnetka - Woodland Hills - West Hills								Lower
LOS ANGELES	7107 N ALABAMA AVE	91303	2111027041	Community Commercial	(Q)C2-1VL-CDO-RIO	0	108	0.086157027	Industrial - Warehousing, Distribution, Storage - Warehousing, Distribution, Under 10,000 SF - One Story	YES - Current	NO - Privately-Owned	Available	Not Used in Prior Housing Element	0.029536426	0	0	0.029536426	1	0	0	1838105	398	Canoga Park - Winnetka - Woodland Hills - West Hills								Lower
LOS ANGELES	7109 N ALABAMA AVE	91303	2111027041	Community Commercial	(Q)C2-1VL-CDO-RIO	0	108	0.086158822	Industrial - Warehousing, Distribution, Storage - Warehousing, Distribution, Under 10,000 SF - One Story	YES - Current	NO - Privately-Owned	Available	Not Used in Prior Housing Element	0.029536426	0	0	0.029536426	1	0	0	1838105	380	Canoga Park - Winnetka - Woodland Hills - West Hills								Lower
LOS ANGELES	7134 N REMMET AVE	91303	2111027900	Community Commercial	(Q)C2-1VL-CDO-RIO	0	108	0.08608493	Miscellaneous - Government Owned Property	YES - Current	YES - City-Owned	Available	Not Used in Prior Housing Element	0.023483996	0	0	0.023483996	0	0	0	1838105	260	Canoga Park - Winnetka - Woodland Hills - West Hills								Lower
LOS ANGELES	7136 N REMMET AVE	91303	2111027900	Community Commercial	(Q)C2-1VL-CDO-RIO	0	108	0.086085114	Miscellaneous - Government Owned Property	YES - Current	YES - City-Owned	Available	Not Used in Prior Housing Element	0.023483996	0	0	0.023483996	0	0	0	1838105	246	Canoga Park - Winnetka - Woodland Hills - West Hills								Lower
LOS ANGELES	21434 W SHERMAN WAY	91303	2111028001	Community Commercial	(Q)C2-1VL-CDO-RIO	0	108	0.1290262	Commercial - Store - One Story	YES - Current	NO - Privately-Owned	Available	Not Used in Prior Housing Element	0.093551974	0	0	0.093551974	0	0	0	1838105	179	Canoga Park - Winnetka - Woodland Hills - West Hills								Lower
LOS ANGELES	21430 W SHERMAN WAY	91303	2111028002	Community Commercial	(Q)C2-1VL-CDO-RIO	0	108	0.080634275	Commercial - Store - One Story	YES - Current	NO - Privately-Owned	Available	Not Used in Prior Housing Element	0.020952241	0	0	0.020952241	1	0	0	1838105	197	Canoga Park - Winnetka - Woodland Hills - West Hills								Lower
LOS ANGELES	21426 W SHERMAN WAY	91303	2111028003	Community Commercial	(Q)C2-1VL-CDO-RIO	0	108	0.080632259	Commercial - Store - One Story	YES - Current	NO - Privately-Owned	Available	Not Used in Prior Housing Element	0.065650642	0	0	0.065650642	0	0	0	1838105	198	Canoga Park - Winnetka - Woodland Hills - West Hills								Lower
LOS ANGELES	21422 W SHERMAN WAY	91303	2111028004	Community Commercial	(Q)C2-1VL-CDO-RIO	0	108	0.080633138	Commercial - Store - One Story	YES - Current	NO - Privately-Owned	Available	Not Used in Prior Housing Element	0.065650642	0	0	0.065650642	0	0	0	1838105	200	Canoga Park - Winnetka - Woodland Hills - West Hills								Lower
LOS ANGELES	21424 W SHERMAN WAY	91303	2111028004	Community Commercial	(Q)C2-1VL-CDO-RIO	0	108	0.080633268	Commercial - Store - One Story	YES - Current	NO - Privately-Owned	Available	Not Used in Prior Housing Element	0.065650642	0	0	0.065650642	0	0	0	1838105	199	Canoga Park - Winnetka - Woodland Hills - West Hills								Lower
LOS ANGELES	21418 W SHERMAN WAY	91303	2111028005	Community Commercial	(Q)C2-1VL-CDO-RIO	0	108	0.080633268	Commercial - Store - One Story	YES - Current	NO - Privately-Owned	Available	Not Used in Prior Housing Element	0.202161813	0	0	0.202161813	0	0	0	1838105	182	Canoga Park - Winnetka - Woodland Hills - West Hills								Lower
LOS ANGELES	21420 W SHERMAN WAY	91303	2111028005	Community Commercial	(Q)C2-1VL-CDO-RIO	0	108	0.080633397	Commercial - Store - One Story	YES - Current	NO - Privately-Owned	Available	Not Used in Prior Housing Element	0.202161813	0	0	0.202161813	0	0	0	1838105	181	Canoga Park - Winnetka - Woodland Hills - West Hills								Lower
LOS ANGELES	21412 W SHERMAN WAY	91303	2111028006	Community Commercial	(Q)C2-1VL-CDO-RIO	0	108	0.080633138	Commercial - Store - One Story	YES - Current	NO - Privately-Owned	Available	Not Used in Prior Housing Element	0.052958545	0	0	0.052958545	1	0	0	1838105	183	Canoga Park - Winnetka - Woodland Hills - West Hills								Lower
LOS ANGELES	21410 W SHERMAN WAY	91303	2111028007	Community Commercial	(Q)C2-1VL-CDO-RIO	0	108	0.080338269	Industrial - Warehousing, Distribution, Storage - Warehousing, Distribution, Under 10,000 SF - One Story	YES - Current	NO - Privately-Owned	Available	Not Used in Prior Housing Element	0.024584491	0	0	0.024584491	1	0	0	1838105	202	Canoga Park - Winnetka - Woodland Hills - West Hills								Lower
LOS ANGELES	21404 W SHERMAN WAY	91303	2111028008	Community Commercial	(Q)C2-1VL-CDO-RIO	0	108	0.095328806	Commercial - Service Station - Full Service - No Additional Services	YES - Current	NO - Privately-Owned	Available	Not Used in Prior Housing Element	0.089397104	0	0	0.089397104	1	0	0	1838105	205	Canoga Park - Winnetka - Woodland Hills - West Hills								Lower
LOS ANGELES	21406 W SHERMAN WAY	91303	2111028008	Community Commercial	(Q)C2-1VL-CDO-RIO	0	108	0.080354339	Commercial - Service Station - Full Service - No Additional Services	YES - Current	NO - Privately-Owned	Available	Not Used in Prior Housing Element	0.079339349	0	0	0.079339349	1	0	0	1838105	203	Canoga Park - Winnetka - Woodland Hills - West Hills								Lower
LOS ANGELES			2111028008	Community Commercial	(Q)C2-1VL-CDO-RIO	0	108	0.080360205	Commercial - Service Station - Full Service - No Additional Services	YES - Current	NO - Privately-Owned	Available	Not Used in Prior Housing Element	0.079339349	0	0	0.079339349	1	0	0	1838105	204	Canoga Park - Winnetka - Woodland Hills - West Hills								Lower
LOS ANGELES	7104 N ALABAMA AVE	91303	2111028019	Community Commercial	(Q)C2-1VL-CDO-RIO	0	108	0.086085108	Commercial - Store - One Story	YES - Current	NO - Privately-Owned	Available	Not Used in Prior Housing Element	0.070443342	0	0	0.070443342	0	0	0	1838105	408	Canoga Park - Winnetka - Woodland Hills - West Hills								Lower
LOS ANGELES	7106 N ALABAMA AVE	91303	2111028019	Community Commercial	(Q)C2-1VL-CDO-RIO	0	108	0.068867654	Commercial - Store - One Story	YES - Current	NO - Privately-Owned	Available	Not Used in Prior Housing Element	0	0	0.000171422	0.000171422	0	0	0	1838105	401	Canoga Park - Winnetka - Woodland Hills - West Hills								Above Moderate
LOS ANGELES	7108 N ALABAMA AVE	91303	2111028020	Community Commercial	(Q)C2-1VL-CDO-RIO	0	108	0.086084924	Commercial - Store - One Story	YES - Current	NO - Privately-Owned	Available	Not Used in Prior Housing Element	0.076209669	0	0	0.076209669	1	0	0	1838105	381	Canoga Park - Winnetka - Woodland Hills - West Hills								Lower
LOS ANGELES	7112 N ALABAMA AVE	91303	2111028021	Community Commercial	(Q)C2-1VL-CDO-RIO	0	108	0.086085099	Residential - Five or More Units or Apartments (Any Combination) - 4 Stories or Less	YES - Current	NO - Privately-Owned	Available	Not Used in Prior Housing Element	0	0	0.526390165	0.526390165	6	0	0	1838105	373	Canoga Park - Winnetka - Woodland Hills - West Hills	Yes							Above Moderate
LOS ANGELES			2111028021	Community Commercial	(Q)C2-1VL-CDO-RIO	0	108	0.086085108	Residential - Five or More Units or Apartments (Any Combination) - 4 Stories or Less	YES - Current	NO - Privately-Owned	Available	Not Used in Prior Housing Element	0.725453424	0	0	0.725453424	6	0	0	1838105	359	Canoga Park - Winnetka - Woodland Hills - West Hills								Lower
LOS ANGELES	7116 N ALABAMA AVE	91303	2111028022	Community Commercial	(Q)C2-1VL-CDO-RIO	0	108	0.08608076	Commercial - Store - One Story	YES - Current	NO - Privately-Owned	Available	Not Used in Prior Housing Element	0	0	0.155786532	0.155786532	0	0	0	1838105	348	Canoga Park - Winnetka - Woodland Hills - West Hills	Yes							Above Moderate
LOS ANGELES	7120 N ALABAMA AVE	91303	2111028023	Community Commercial	(Q)C2-1VL-CDO-RIO	0	108	0.086083847	Commercial - Non-Auto Service and Repair Shop, Paint Shop, or Laundry - One Story	YES - Current	NO - Privately-Owned	Available	Not Used in Prior Housing Element	0.216990642	0	0	0.216990642	0	0	0	1838105	334	Canoga Park - Winnetka - Woodland Hills - West Hills								Lower
LOS ANGELES	7122 N ALABAMA AVE	91303	2111028023	Community Commercial	(Q)C2-1VL-CDO-RIO	0	108	0.086085999	Commercial - Non-Auto Service and Repair Shop, Paint Shop, or Laundry - One Story	YES - Current	NO - Privately-Owned	Available	Not Used in Prior Housing Element	0.216990642	0	0	0.216990642	0	0	0	1838105	326	Canoga Park - Winnetka - Woodland Hills - West Hills								Lower
LOS ANGELES			2111028023	Community Commercial	(Q)C2-1VL-CDO-RIO	0	108	0.086084924	Commercial - Non-Auto Service and Repair Shop, Paint Shop, or Laundry - One Story	YES - Current	NO - Privately-Owned	Available	Not Used in Prior Housing Element	0.216990642	0	0	0.216990642	0	0	0	1838105	310	Canoga Park - Winnetka - Woodland Hills - West Hills								Lower
LOS ANGELES	7126 N ALABAMA AVE	91303	2111028024	Community Commercial	(Q)C2-1VL-CDO-RIO	0	108	0.086085108	Industrial - Light Manufacturing - One Story	YES - Current	NO - Privately-Owned	Available	Not Used in Prior Housing Element	0.085253578	0	0	0.085253578	1	0	0	1838105	301	Canoga Park - Winnetka - Woodland Hills - West Hills								Lower
LOS ANGELES	7128 N ALABAMA AVE	91303	2111028026	Community Commercial	(Q)C2-1VL-CDO-RIO	0	108	0.086085099	Commercial - Store - One Story	YES - Current	NO - Privately-Owned	Available	Not Used in Prior Housing Element	0.070443342	0	0	0.070443342	0	0	0	1838105	282	Canoga Park - Winnetka - Woodland Hills - West Hills								Lower
LOS ANGELES	7130 N ALABAMA AVE	91303	2111028026	Community Commercial	(Q)C2-1VL-CDO-RIO	0	108	0.08608492	Commercial - Store - One Story	YES - Current	NO - Privately-Owned	Available	Not Used in Prior Housing Element	0.070443342	0	0	0.070443342	0	0	0	1838105	273	Canoga Park - Winnetka - Woodland Hills - West Hills								Lower
LOS ANGELES	7140 N ALABAMA AVE	91303	2111028029	Community Commercial	(Q)C2-1VL-CDO-RIO	0	108	0.166283986	Commercial - Auto, Recreation Equipment, Construction Equipment Sales and Service - Auto Body Repair Shop - One Story	YES - Current	NO - Privately-Owned	Available	Not Used in Prior Housing Element	0.109064743	0	0	0.109064743	0	0	0	1838105	241	Canoga Park - Winnetka - Woodland Hills - West Hills								Lower
LOS ANGELES	7100 N ALABAMA AVE	91303	2111028031	Community Commercial	(Q)C2-1VL-CDO-RIO	0	108	0.086085099	Commercial - Auto, Recreation Equipment, Construction Equipment Sales and Service - Auto Body Repair Shop - One Story	YES - Current	NO - Privately-Owned	Available	Not Used in Prior Housing Element	0.073547733	0	0	0.073547733	1	0	0	1838105	422	Canoga Park - Winnetka - Woodland Hills - West Hills								Lower
LOS ANGELES	7119 N CANOGA AVE	91303	2111028034	General Commercial	(Q)C2-1VL-CDO-RIO	0	108	0.088342586	Commercial - Store - One Story	YES - Current	NO - Privately-Owned	Available	Not Used in Prior Housing Element	0	0	8.77392E-05	8.77392E-05	0	0	0	1838105	349	Canoga Park - Winnetka - Woodland Hills - West Hills								Above Moderate
LOS ANGELES	7121 N CANOGA AVE	91303	2111028034	General Commercial	(Q)C2-1VL-CDO-RIO	0	108	0.088355839	Commercial - Store - One Story	YES - Current	NO - Privately-Owned	Available	Not Used in Prior Housing Element	0	0	8.77392E-05	8.77392E-05	0	0	0	1838105	335	Canoga Park - Winnetka - Woodland Hills - West Hills								Above Moderate
LOS ANGELES	7105 N CANOGA AVE	91303	2111028038	General Commercial	(Q)C2-1VL-CDO-RIO	0	108	0.087097738	Commercial - Store Combination - Store and Office Combination	YES - Current	NO - Privately-Owned	Available	Not Used in Prior Housing Element	0	0	8.77392E-05	8.77392E-05	0	0	0	1838105	423	Canoga Park - Winnetka - Woodland Hills - West Hills								Above Moderate
LOS ANGELES			2111028038	General Commercial	(Q)C2-1VL-CDO-RIO	0	108	0.08827011	Commercial - Store Combination - Store and Office Combination	YES - Current	NO - Privately-Owned	Available	Not Used in Prior Housing Element	0	0	8.77392E-05	8.77392E-05	0	0	0	1838105	409	Canoga Park - Winnetka - Woodland Hills - West Hills								Above Moderate
LOS ANGELES	7129 N CANOGA AVE	91303	2111028040	General Commercial	(Q)C2-1VL-CDO-RIO	0	108	0.088412862	Commercial - Auto, Recreation Equipment, Construction Equipment Sales and Service - Auto Body Repair Shop - One Story	YES - Current	NO - Privately-Owned	Available	Not Used in Prior Housing Element	0	0	5.26014E-05	5.26014E-05	1	0	0	1838105	283	Canoga Park - Winnetka - Woodland Hills - West Hills								Above Moderate
LOS ANGELES	7133 N CANOGA AVE	91303	2111028040	General Commercial	(Q)C2-1VL-CDO-RIO	0	108	0.088427035	Commercial - Auto, Recreation Equipment, Construction Equipment Sales and Service - Auto Body Repair Shop - One Story	YES - Current	NO - Privately-Owned	Available	Not Used in Prior Housing Element	0	0	5.26014E-05	5.26014E-05	1	0	0	1838105	274	Canoga Park - Winnetka - Woodland Hills - West Hills								Above Moderate
LOS ANGELES			2111028040	General Commercial	(Q)C2-1VL-CDO-RIO	0	108	0.088440278	Commercial - Auto, Recreation Equipment, Construction Equipment Sales and Service - Auto Body Repair Shop - One Story	YES - Current	NO - Privately-Owned	Available	Not Used in Prior Housing Element	0	0	5.26014E-05	5.26014E-05	1	0	0	1838105	263	Canoga Park - Winnetka - Woodland Hills - West Hills								Above Moderate
LOS ANGELES	7136 N ALABAMA AVE	91303	2111028042	Community Commercial	(Q)C2-1VL-CDO-RIO	0	108	0.086085108	Industrial - Warehousing, Distribution, Storage - Warehousing, Distribution, Under 10,000 SF - One Story	YES - Current	NO - Privately-Owned	Available	Not Used in Prior Housing Element	0.085253578	0	0	0.085253578	2	0	0	1838105	248	Canoga Park - Winnetka - Woodland Hills - West Hills								Lower
LOS ANGELES	7138 N ALABAMA AVE	91303	2111028042	Community Commercial	(Q)C2-1VL-CDO-RIO	0	108	0.086084924	Industrial - Warehousing, Distribution, Storage - Warehousing, Distribution, Under 10,000 SF - One Story	YES - Current	NO - Privately-Owned	Available	Not Used in Prior Housing Element	0.085253578	0	0	0.085253578	2	0	0	1838105	262	Canoga Park - Winnetka - Woodland Hills - West Hills								Lower
LOS ANGELES			2112001904	Low Residential	(Q)R1-1	0	1 unit per lot	0.011491999	Miscellaneous - Government Owned Property	YES - Current	YES - City-Owned	Available	Not Used in Prior Housing Element	0	0	0.000390818	0.000390818	0	0	0	1868109	1056	Canoga Park - Winnetka - Woodland Hills - West Hills								Above Moderate
LOS ANGELES	7550 N ETON AVE	91303	2112006002	Low Medium I Residential	(Q)R2-1	0	17	0.091215924	Residential - Single Family Residence	YES - Current	NO - Privately-Owned	Available	Not Used in Prior Housing Element	0	0	0.01986293	0.01986293	1	1*	1*	1868105	194	Canoga Park - Winnetka - Woodland Hills - West Hills								Above Moderate
LOS ANGELES			2112006002	Low Medium I Residential	(Q)R2-1	0	17	0.091250143	Residential - Single Family Residence	YES - Current	NO - Privately-Owned	Available	Not Used in Prior Housing Element	0	0	0.020315386	0.020315386	1	1*	1*	1868105	195	Canoga Park - Winnetka - Woodland Hills - West Hills								Above Moderate
LOS ANGELES	7544 N ETON AVE	91303	2112006003	Low Medium I Residential	(Q)R2-1	0	17	0.1256394	Residential - Double, Duplex, or Two Units - 4 Stories or Less	YES - Current	NO - Privately-Owned	Available	Not Used in Prior Housing Element	0	0	0.026946683	0.026946683	2	2*	2*	1868105	204	Canoga Park - Winnetka - Woodland Hills - West Hills	Yes							Above Moderate
LOS ANGELES			2112006003	Low Medium I Residential	R2-1	0	17	0.125684434	Residential - Double, Duplex, or Two Units - 4 Stories or Less	YES - Current	NO - Privately-Owned	Available	Not Used in Prior Housing Element	0	0	0.017655155	0.017655155	2	2*	2*	1868105	205	Canoga Park - Winnetka - Woodland Hills - West Hills								Above Moderate
LOS ANGELES	7536 N ETON AVE	91303	2112006008	Low Residential	RDS-1	0	8	0.172139094	Residential - Single Family Residence	YES - Current	NO - Privately-Owned	Available	Not Used in Prior Housing Element	0	0	0.017924246	0.017924246	1	1*	1*	1868105	242	Canoga Park - Winnetka - Woodland Hills - West Hills								Above Moderate
LOS ANGELES	7532 N ETON AVE	91303	2112006009	Low Residential	RDS-1	0	8	0.172140429	Residential - Single Family Residence	YES - Current	NO - Privately-Owned	Available	Not Used in Prior Housing Element	0	0	0.017924246	0.017924246	1	1*	1*	1868105	256	Canoga Park - Winnetka - Woodland Hills - West Hills								Above Moderate
LOS ANGELES	7526 N ETON AVE	91303	2112006012	Low Residential	RDS-1	0	8	0.172141864	Residential - Single Family Residence - Pool	YES - Current	NO - Privately-Owned	Available	Not Used in Prior Housing Element	0	0	0.017924246	0.017924246	1	1*	1*	1868105	270	Canoga Park - Winnetka - Woodland Hills - West Hills								Above Moderate
LOS ANGELES	7520 N ETON AVE	91303	2112006013	Low Residential	RDS-1	0	8	0.172143658	Residential - Single Family Residence	YES - Current	NO - Privately-Owned	Available	Not Used in Prior Housing Element	0	0	0.017924246	0.017924246	1	1*	1*	1868105	283	Canoga Park - Winnetka - Woodland Hills - West Hills								Above Moderate
LOS ANGELES	7516 N ETON AVE	91303	2112006016	Low Residential	RDS-1	0	8	0.172143301	Residential - Single Family Residence	YES - Current	NO - Privately-Owned	Available	Not Used in Prior Housing Element	0	0	0.017924246	0.017924246	1	1*	1*	1868105	307	Canoga Park - Winnetka - Woodland Hills - West Hills								Above Moderate
LOS ANGELES	7508 N ETON AVE	91303	2112006020	Low Residential	RDS-1	0	8	0.172145088	Residential - Single Family Residence	YES - Current	NO - Privately-Owned	Available	Not Used in Prior Housing Element	0	0	0.017924246	0.017924246	1	1*	1*	1868105	346	Canoga Park - Winnetka - Woodland Hills - West Hills								Above Moderate
LOS ANGELES	7502 N ETON AVE	91303	2112006021	Low Residential	RDS-1	0	8	0.172145813	Residential - Single Family Residence	YES - Current	NO - Privately-Owned	Available	Not Used in Prior Housing Element	0	0	0.017924246	0.017924246	1	1*	1*	1868105	362	Canoga Park - Winnetka - Woodland Hills - West Hills								Above Moderate
LOS ANGELES	7545 N ETON AVE	91303	2112007005	Low Medium I Residential	R2-1	0	17	0.12568338	Residential - Single Family Residence	YES - Current	NO - Privately-Owned	Available	Not Used in Prior Housing Element	0	0	0.046357106	0.046357106	1	2*	2*	1868105	203	Canoga Park - Winnetka - Woodland Hills - West Hills								Above Moderate
LOS ANGELES			2112007005	Low Medium I Residential	R2-1	0	17	0.125684033	Residential - Single Family Residence	YES - Current	NO - Privately-Owned	Available	Not Used in Prior Housing Element	0	0	0.046357106	0.046357106	1	2*	2*	1868105	202	Canoga Park - Winnetka - Woodland Hills - West Hills								Above Moderate
LOS ANGELES	7537 N ETON AVE	91303	2112007007	Low Medium I Residential	R2-1	0	17	0.172174564	Residential - Single Family Residence	YES - Current	NO - Privately-Owned	Available	Not Used in Prior Housing Element	0	0	0.028543568	0.028543568	1	2*	2*	1868105	241	Canoga Park - Winnetka - Woodland Hills - West Hills								Above Moderate
LOS ANGELES	7529 N ETON AVE	91303	2112007008	Low Medium I Residential	R2-1	0	17	0.172184245	Residential - Single Family Residence	YES - Current	NO - Privately-Owned	Available	Not Used in Prior Housing Element	0	0	0.028543568	0.028543568	1	2*	2*	1868105	255	Canoga Park - Winnetka - Woodland Hills - West Hills								Above Moderate
LOS ANGELES	7527 N ETON AVE	91303	2112007011	Low Medium I Residential	R2-1	0	17	0.172193933	Residential - Double, Duplex, or Two Units - 4 Stories or Less	YES - Current	NO - Privately-Owned	Available	Not Used in Prior Housing Element	0	0	0.037810528	0.037810528	2	2*	2*	1868105	269	Canoga Park - Winnetka - Woodland Hills - West Hills	Yes							Above Moderate
LOS ANGELES	7521 N ETON AVE	91303	2112007012	Low Medium I Residential	R2-1	0	17	0.172203259	Residential - Single Family Residence	YES - Current	NO - Privately-Owned	Available	Not Used in Prior Housing Element	0	0	0.028543568	0.028543568	1	2*	2*	1868105	282	Canoga Park - Winnetka - Woodland Hills - West Hills								Above Moderate
LOS ANGELES	7515 N ETON AVE	91303	2112007014	Low Medium I Residential	R2-1	0	17	0.172214015	Residential - Single Family Residence - Pool	YES - Current	NO - Privately-Owned	Available	Not Used in Prior Housing Element	0	0	0.028543568	0.028543568	1	2*	2*	1868105	306	Canoga Park - Winnetka - Woodland Hills - West Hills								Above Moderate
LOS ANGELES	7511 N ETON AVE	91303	2112007015	Low Medium I Residential	R2-1	0	17	0.172223704	Residential - Single Family Residence	YES - Current	NO - Privately-Owned	Available	Not Used in Prior Housing Element	0	0	0.028543568	0.028543568	1	2*	2*	1868105	326	Canoga Park - Winnetka - Woodland Hills - West Hills								Above Moderate
LOS ANGELES	7507 N ETON AVE	91303	2112007018	Low Medium I Residential	R2-1	0	17	0.172231954	Residential - Single Family Residence	YES - Current	NO - Privately-Owned	Available	Not Used in Prior Housing Element	0	0	0.028543568	0.028543568	1	2*	2*	1868105	345	Canoga Park - Winnetka - Woodland Hills - West Hills								Above Moderate
LOS ANGELES	7503 N ETON AVE	91303	2112007019	Low Medium I Residential	R2-1	0	17	0.171133162	Residential - Double, Duplex, or Two

LOS ANGELES	7342 N INDEPENDENCE AVE	91303	2112016009	Medium Residential	R3-1	0	54	0.146511134	Residential - Five or More Units or Apartments (Any Combination) - 4 Stories or Less	YES - Current	NO - Privately-Owned	Available	Not Used in Prior Housing Element	0	0	0.144702458	0.144702458	5	0	0	1868109	802	Canoga Park - Winnetka - Woodland Hills - West Hills	Yes	Above Moderate
LOS ANGELES	7346 N INDEPENDENCE AVE	91303	2112016010	Medium Residential	R3-1	0	54	0.146507185	Residential - Five or More Units or Apartments (Any Combination) - 4 Stories or Less	YES - Current	NO - Privately-Owned	Available	Not Used in Prior Housing Element	0.074142697	0	0	0.074142697	6	0	0	1868109	771	Canoga Park - Winnetka - Woodland Hills - West Hills		Lower
LOS ANGELES	7352 N INDEPENDENCE AVE	91303	2112016011	Medium Residential	R3-1	0	54	0.146503236	Residential - Five or More Units or Apartments (Any Combination) - 4 Stories or Less	YES - Current	NO - Privately-Owned	Available	Not Used in Prior Housing Element	0.082850031	0	0	0.082850031	7	0	0	1868109	759	Canoga Park - Winnetka - Woodland Hills - West Hills		Lower
LOS ANGELES	20954 W VALERIO ST	91303	2112016026	Medium Residential	R3-1	0	54	0.144901046	Residential - Five or More Units or Apartments (Any Combination) - 4 Stories or Less	YES - Current	NO - Privately-Owned	Available	Not Used in Prior Housing Element	0.072583199	0	0	0.072583199	8	0	0	1868109	725	Canoga Park - Winnetka - Woodland Hills - West Hills		Lower
LOS ANGELES	7322 N INDEPENDENCE AVE	91303	2112016BRK	Medium Residential	(Q)R3-1	0	54	0.293061719	Residential - Single Family Residence - Condo Conversion	YES - Current	NO - Privately-Owned	Available	Not Used in Prior Housing Element	0.157567202	0	0	0.157567202	12	0	0	1868109	866	Canoga Park - Winnetka - Woodland Hills - West Hills		Lower
LOS ANGELES	7218 N LOMA VERDE AVE	91303	2112017003	Medium Residential	R1-1	0	1 unit per lot	0.121064151	Commercial - Parking Lot (Commercial Use Property) - Lots - Patron or Employee - One Story	YES - Current	NO - Privately-Owned	Available	Not Used in Prior Housing Element	0	0	0.001152724	0.001152724	0	0	0	1838109	40	Canoga Park - Winnetka - Woodland Hills - West Hills		Above Moderate
LOS ANGELES	7244 N INDEPENDENCE AVE	91303	2112018011	Medium Residential	R3-1	0	54	0.146564493	Residential - Five or More Units or Apartments (Any Combination) - 4 Stories or Less	YES - Current	NO - Privately-Owned	Available	Not Used in Prior Housing Element	0	0	0.296790269	0.296790269	8	0	0	1868109	1007	Canoga Park - Winnetka - Woodland Hills - West Hills	Yes	Above Moderate
LOS ANGELES	7248 N INDEPENDENCE AVE	91303	2112018012	Medium Residential	R3-1	0	54	0.146561106	Residential - Five or More Units or Apartments (Any Combination) - 4 Stories or Less	YES - Current	NO - Privately-Owned	Available	Not Used in Prior Housing Element	0.082850031	0	0	0.082850031	7	0	0	1868109	984	Canoga Park - Winnetka - Woodland Hills - West Hills		Lower
LOS ANGELES	7254 N INDEPENDENCE AVE	91303	2112018013	Medium Residential	R3-1	0	54	0.146062692	Residential - Five or More Units or Apartments (Any Combination) - 4 Stories or Less	YES - Current	NO - Privately-Owned	Available	Not Used in Prior Housing Element	0	0	0.097805826	0.097805826	8	0	0	1868109	969	Canoga Park - Winnetka - Woodland Hills - West Hills	Yes	Above Moderate
LOS ANGELES	7233 N LOMA VERDE AVE	91303	2112018018	Medium Residential	(Q)R3-1	0	54	0.146482182	Residential - Single Family Residence - Vacant Land	YES - Current	NO - Privately-Owned	Available	Not Used in Prior Housing Element	0.878928286	0	0	0.878928286	0	0	0	1868109	1044	Canoga Park - Winnetka - Woodland Hills - West Hills		Lower
LOS ANGELES	7225 N LOMA VERDE AVE	91303	2112018019	Medium Residential	(Q)R3-1	0	54	0.145774356	Residential - Single Family Residence - Vacant Land	YES - Current	NO - Privately-Owned	Available	Not Used in Prior Housing Element	0.87892886	0	0	0.87892886	0	0	0	1838109	16	Canoga Park - Winnetka - Woodland Hills - West Hills		Lower
LOS ANGELES	7224 N INDEPENDENCE AVE	91303	2112018022	Medium Residential	R3-1	0	54	0.114184913	Residential - Five or More Units or Apartments (Any Combination) - 4 Stories or Less	YES - Current	NO - Privately-Owned	Available	Not Used in Prior Housing Element	0.07710724	0	0	0.07710724	5	0	0	1838109	14	Canoga Park - Winnetka - Woodland Hills - West Hills		Lower
LOS ANGELES	7228 N INDEPENDENCE AVE	91303	2112018023	Medium Residential	R3-1	0	54	0.114781029	Residential - Five or More Units or Apartments (Any Combination) - 4 Stories or Less	YES - Current	NO - Privately-Owned	Available	Not Used in Prior Housing Element	0.078220738	0	0	0.078220738	5	0	0	1868109	1042	Canoga Park - Winnetka - Woodland Hills - West Hills		Lower
LOS ANGELES			2112018BRK	Medium Residential	(Q)R3-1	0	54	0.270192009	Residential - Single Family Residence - Condo Conversion	YES - Current	NO - Privately-Owned	Available	Not Used in Prior Housing Element	0.126985983	0	0	0.126985983	14	0	0	1838109	925	Canoga Park - Winnetka - Woodland Hills - West Hills		Lower
LOS ANGELES	7255 N INDEPENDENCE AVE	91303	2112019007	Medium Residential	(Q)R3-1	0	54	1.47144303	Residential - Five or More Units or Apartments (Any Combination) - 4 Stories or Less - Pool	YES - Current	NO - Privately-Owned	Available	Not Used in Prior Housing Element	0.188211049	0	0	0.188211049	65	0	0	1868105	866	Canoga Park - Winnetka - Woodland Hills - West Hills		Lower
LOS ANGELES	7340 N VARIEL AVE	91303	2112020005	Medium Residential	R3-1	0	54	0.298429659	Residential - Five or More Units or Apartments (Any Combination) - 4 Stories or Less	YES - Current	NO - Privately-Owned	Available	Not Used in Prior Housing Element	0	0	0.234826651	0.234826651	11	0	0	1868105	686	Canoga Park - Winnetka - Woodland Hills - West Hills	Yes	Above Moderate
LOS ANGELES	7332 N VARIEL AVE	91303	2112020006	Medium Residential	R3-1	0	54	0.459120635	Residential - Five or More Units or Apartments (Any Combination) - 4 Stories or Less - Pool	YES - Current	NO - Privately-Owned	Available	Not Used in Prior Housing Element	0	0	0.274251834	0.274251834	19	0	0	1868105	720	Canoga Park - Winnetka - Woodland Hills - West Hills	Yes	Above Moderate
LOS ANGELES	7326 N VARIEL AVE	91303	2112020007	Medium Residential	R3-1	0	54	0.344269734	Residential - Five or More Units or Apartments (Any Combination) - 4 Stories or Less	YES - Current	NO - Privately-Owned	Available	Not Used in Prior Housing Element	0	0	0.227413735	0.227413735	15	0	0	1868105	762	Canoga Park - Winnetka - Woodland Hills - West Hills	Yes	Above Moderate
LOS ANGELES	7322 N VARIEL AVE	91303	2112020008	Medium Residential	R3-1	0	54	0.344269904	Residential - Five or More Units or Apartments (Any Combination) - 4 Stories or Less - Pool	YES - Current	NO - Privately-Owned	Available	Not Used in Prior Housing Element	0	0	0.253967154	0.253967154	13	0	0	1868105	780	Canoga Park - Winnetka - Woodland Hills - West Hills	Yes	Above Moderate
LOS ANGELES	7316 N VARIEL AVE	91303	2112020009	Medium Residential	R3-1	0	54	0.688543746	Residential - Five or More Units or Apartments (Any Combination) - 4 Stories or Less - Pool	YES - Current	NO - Privately-Owned	Available	Not Used in Prior Housing Element	0	0	0.330626957	0.330626957	27	0	0	1868105	803	Canoga Park - Winnetka - Woodland Hills - West Hills	Yes	Above Moderate
LOS ANGELES	7304 N VARIEL AVE	91303	2112020010	Medium Residential	R3-1	0	54	0.68840125	Residential - Five or More Units or Apartments (Any Combination) - 4 Stories or Less - Pool	YES - Current	NO - Privately-Owned	Available	Not Used in Prior Housing Element	0	0	0.24534234	0.24534234	24	0	0	1868105	841	Canoga Park - Winnetka - Woodland Hills - West Hills	Yes	Above Moderate
LOS ANGELES	7315 N INDEPENDENCE AVE	91303	2112020011	Medium Residential	R3-1	0	54	0.690510389	Residential - Five or More Units or Apartments (Any Combination) - 4 Stories or Less - Pool	YES - Current	NO - Privately-Owned	Available	Not Used in Prior Housing Element	0	0	0.349634464	0.349634464	25	0	0	1868105	825	Canoga Park - Winnetka - Woodland Hills - West Hills	Yes	Above Moderate
LOS ANGELES	7323 N INDEPENDENCE AVE	91303	2112020012	Medium Residential	R3-1	0	54	0.518890675	Residential - Five or More Units or Apartments (Any Combination) - 4 Stories or Less	YES - Current	NO - Privately-Owned	Available	Not Used in Prior Housing Element	0	0	0.311124086	0.311124086	20	0	0	1868105	789	Canoga Park - Winnetka - Woodland Hills - West Hills	Yes	Above Moderate
LOS ANGELES	7331 N INDEPENDENCE AVE	91303	2112020013	Medium Residential	R3-1	0	54	0.518688913	Residential - Five or More Units or Apartments (Any Combination) - 4 Stories or Less - Pool	YES - Current	NO - Privately-Owned	Available	Not Used in Prior Housing Element	0	0	0.34692806	0.34692806	17	0	0	1868105	763	Canoga Park - Winnetka - Woodland Hills - West Hills	Yes	Above Moderate
LOS ANGELES	7337 N INDEPENDENCE AVE	91303	2112020029	Medium Residential	R3-1	0	54	0.691181698	Residential - Five or More Units or Apartments (Any Combination) - 4 Stories or Less - Pool	YES - Current	NO - Privately-Owned	Available	Not Used in Prior Housing Element	0	0	0.303965456	0.303965456	30	0	0	1868105	730	Canoga Park - Winnetka - Woodland Hills - West Hills	Yes	Above Moderate
LOS ANGELES	7343 N INDEPENDENCE AVE	91303	2112020031	Medium Residential	R3-1	0	54	0.690461879	Residential - Five or More Units or Apartments (Any Combination) - 4 Stories or Less	YES - Current	NO - Privately-Owned	Available	Not Used in Prior Housing Element	0	0	0.380131738	0.380131738	22	0	0	1868105	704	Canoga Park - Winnetka - Woodland Hills - West Hills	Yes	Above Moderate
LOS ANGELES	7350 N MILWOOD AVE	91303	2112021002	Medium Residential	R3-1	0	54	0.198340977	Residential - Five or More Units or Apartments (Any Combination) - 4 Stories or Less - Pool	YES - Current	NO - Privately-Owned	Available	Not Used in Prior Housing Element	0	0	0.15114497	0.15114497	18	0	0	1868105	661	Canoga Park - Winnetka - Woodland Hills - West Hills	Yes	Above Moderate
LOS ANGELES	7356 N MILWOOD AVE	91303	2112021002	Medium Residential	R3-1	0	54	0.19723086	Residential - Five or More Units or Apartments (Any Combination) - 4 Stories or Less - Pool	YES - Current	NO - Privately-Owned	Available	Not Used in Prior Housing Element	0	0	0.15114497	0.15114497	18	0	0	1868105	637	Canoga Park - Winnetka - Woodland Hills - West Hills	Yes	Above Moderate
LOS ANGELES	7348 N MILWOOD AVE	91303	2112021003	Medium Residential	R3-1	0	54	0.198422637	Residential - Five or More Units or Apartments (Any Combination) - 4 Stories or Less	YES - Current	NO - Privately-Owned	Available	Not Used in Prior Housing Element	0	0	0.166209552	0.166209552	8	0	0	1868105	682	Canoga Park - Winnetka - Woodland Hills - West Hills	Yes	Above Moderate
LOS ANGELES	7357 N VARIEL AVE	91303	2112021004	Medium Residential	R3-1	0	54	0.196371714	Residential - Five or More Units or Apartments (Any Combination) - 4 Stories or Less	YES - Current	NO - Privately-Owned	Available	Not Used in Prior Housing Element	0	0	0.13741054	0.13741054	10	0	0	1868105	638	Canoga Park - Winnetka - Woodland Hills - West Hills	Yes	Above Moderate
LOS ANGELES	7351 N VARIEL AVE	91303	2112021006	Medium Residential	R3-1	0	54	0.198418975	Residential - Five or More Units or Apartments (Any Combination) - 4 Stories or Less	YES - Current	NO - Privately-Owned	Available	Not Used in Prior Housing Element	0	0	0.166209552	0.166209552	16	0	0	1868105	683	Canoga Park - Winnetka - Woodland Hills - West Hills	Yes	Above Moderate
LOS ANGELES			2112021006	Medium Residential	R3-1	0	54	0.198340513	Residential - Five or More Units or Apartments (Any Combination) - 4 Stories or Less	YES - Current	NO - Privately-Owned	Available	Not Used in Prior Housing Element	0.231658705	0	0	0.231658705	16	0	0	1868105	662	Canoga Park - Winnetka - Woodland Hills - West Hills		Lower
LOS ANGELES	7305 N VARIEL AVE	91303	2112021007	Medium Residential	R3-1	0	54	0.196368244	Residential - Five or More Units or Apartments (Any Combination) - 4 Stories or Less	YES - Current	NO - Privately-Owned	Available	Not Used in Prior Housing Element	0	0	0.13741054	0.13741054	10	0	0	1868105	865	Canoga Park - Winnetka - Woodland Hills - West Hills	Yes	Above Moderate
LOS ANGELES	7307 N VARIEL AVE	91303	2112021008	Medium Residential	R3-1	0	54	0.198339773	Residential - Five or More Units or Apartments (Any Combination) - 4 Stories or Less	YES - Current	NO - Privately-Owned	Available	Not Used in Prior Housing Element	0	0	0.1827312	0.1827312	7	0	0	1868105	840	Canoga Park - Winnetka - Woodland Hills - West Hills	Yes	Above Moderate
LOS ANGELES	7311 N VARIEL AVE	91303	2112021009	Medium Residential	R3-1	0	54	0.198339773	Residential - Five or More Units or Apartments (Any Combination) - 4 Stories or Less	YES - Current	NO - Privately-Owned	Available	Not Used in Prior Housing Element	0	0	0.1827312	0.1827312	7	0	0	1868105	824	Canoga Park - Winnetka - Woodland Hills - West Hills	Yes	Above Moderate
LOS ANGELES	7319 N VARIEL AVE	91303	2112021010	Medium Residential	R3-1	0	54	0.198339773	Residential - Five or More Units or Apartments (Any Combination) - 4 Stories or Less	YES - Current	NO - Privately-Owned	Available	Not Used in Prior Housing Element	0	0	0.1827312	0.1827312	7	0	0	1868105	802	Canoga Park - Winnetka - Woodland Hills - West Hills	Yes	Above Moderate
LOS ANGELES	7321 N VARIEL AVE	91303	2112021011	Medium Residential	R3-1	0	54	0.198339773	Residential - Five or More Units or Apartments (Any Combination) - 4 Stories or Less	YES - Current	NO - Privately-Owned	Available	Not Used in Prior Housing Element	0	0	0.200848483	0.200848483	6	0	0	1868105	779	Canoga Park - Winnetka - Woodland Hills - West Hills	Yes	Above Moderate
LOS ANGELES	7327 N VARIEL AVE	91303	2112021012	Medium Residential	R3-1	0	54	0.198341014	Residential - Five or More Units or Apartments (Any Combination) - 4 Stories or Less	YES - Current	NO - Privately-Owned	Available	Not Used in Prior Housing Element	0	0	0.200848483	0.200848483	6	0	0	1868105	761	Canoga Park - Winnetka - Woodland Hills - West Hills	Yes	Above Moderate
LOS ANGELES	7333 N VARIEL AVE	91303	2112021013	Medium Residential	R3-1	0	54	0.198339775	Residential - Five or More Units or Apartments (Any Combination) - 4 Stories or Less	YES - Current	NO - Privately-Owned	Available	Not Used in Prior Housing Element	0	0	0.200848483	0.200848483	6	0	0	1868105	742	Canoga Park - Winnetka - Woodland Hills - West Hills	Yes	Above Moderate
LOS ANGELES	7337 N VARIEL AVE	91303	2112021014	Medium Residential	R3-1	0	54	0.198341014	Residential - Five or More Units or Apartments (Any Combination) - 4 Stories or Less	YES - Current	NO - Privately-Owned	Available	Not Used in Prior Housing Element	0	0	0.166209552	0.166209552	8	0	0	1868105	719	Canoga Park - Winnetka - Woodland Hills - West Hills	Yes	Above Moderate
LOS ANGELES	7341 N VARIEL AVE	91303	2112021015	Medium Residential	R3-1	0	54	0.198370874	Residential - Five or More Units or Apartments (Any Combination) - 4 Stories or Less	YES - Current	NO - Privately-Owned	Available	Not Used in Prior Housing Element	0	0	0.166209552	0.166209552	8	0	0	1868105	703	Canoga Park - Winnetka - Woodland Hills - West Hills	Yes	Above Moderate
LOS ANGELES	7326 N MILWOOD AVE	91303	2112021021	Medium Residential	R3-1	0	54	0.198345923	Residential - Five or More Units or Apartments (Any Combination) - 4 Stories or Less	YES - Current	NO - Privately-Owned	Available	Not Used in Prior Housing Element	0	0	0.60266532	0.60266532	6	0	0	1868105	760	Canoga Park - Winnetka - Woodland Hills - West Hills	Yes	Above Moderate
LOS ANGELES	7332 N MILWOOD AVE	91303	2112021022	Medium Residential	R3-1	0	54	0.198345206	Residential - Five or More Units or Apartments (Any Combination) - 4 Stories or Less	YES - Current	NO - Privately-Owned	Available	Not Used in Prior Housing Element	0	0	0.200848483	0.200848483	6	0	0	1868105	741	Canoga Park - Winnetka - Woodland Hills - West Hills	Yes	Above Moderate
LOS ANGELES	7336 N MILWOOD AVE	91303	2112021023	Medium Residential	R3-1	0	54	0.198345373	Residential - Five or More Units or Apartments (Any Combination) - 4 Stories or Less	YES - Current	NO - Privately-Owned	Available	Not Used in Prior Housing Element	0	0	0.166209552	0.166209552	8	0	0	1868105	718	Canoga Park - Winnetka - Woodland Hills - West Hills	Yes	Above Moderate
LOS ANGELES	7340 N MILWOOD AVE	91303	2112021024	Medium Residential	R3-1	0	54	0.198410033	Residential - Five or More Units or Apartments (Any Combination) - 4 Stories or Less	YES - Current	NO - Privately-Owned	Available	Not Used in Prior Housing Element	0	0	0.166209552	0.166209552	8	0	0	1868105	702	Canoga Park - Winnetka - Woodland Hills - West Hills	Yes	Above Moderate
LOS ANGELES	7318 N MILWOOD AVE	91303	2112021026	Medium Residential	R3-1	0	54	0.198349314	Residential - Five or More Units or Apartments (Any Combination) - 4 Stories or Less	YES - Current	NO - Privately-Owned	Available	Not Used in Prior Housing Element	0	0	0.068879262	0.068879262	8	0	0	1868105	801	Canoga Park - Winnetka - Woodland Hills - West Hills	Yes	Above Moderate
LOS ANGELES	7320 N MILWOOD AVE	91303	2112021027	Medium Residential	R3-1	0	54	0.198347004	Residential - Five or More Units or Apartments (Any Combination) - 4 Stories or Less	YES - Current	NO - Privately-Owned	Available	Not Used in Prior Housing Element	0	0	0.60266532	0.60266532	6	0	0	1868105	778	Canoga Park - Winnetka - Woodland Hills - West Hills	Yes	Above Moderate
LOS ANGELES	7256 N MILWOOD AVE	91303	2112022001	Medium Residential	R3-1	0	54	0.201533003	Residential - Five or More Units or Apartments (Any Combination) - 4 Stories or Less	YES - Current	NO - Privately-Owned	Available	Not Used in Prior Housing Element	0	0	0.1827312	0.1827312	7	0	0	1868105	890	Canoga Park - Winnetka - Woodland Hills - West Hills	Yes	Above Moderate
LOS ANGELES	7252 N MILWOOD AVE	91303	2112022002	Medium Residential	R3-1	0	54	0.209818714	Residential - Five or More Units or Apartments (Any Combination) - 4 Stories or Less	YES - Current	NO - Privately-Owned	Available	Not Used in Prior Housing Element	0	0	0.143160069	0.143160069	11	0	0	1868105	905	Canoga Park - Winnetka - Woodland Hills - West Hills	Yes	Above Moderate
LOS ANGELES	7246 N MILWOOD AVE	91303	2112022003	Medium Residential	R3-1	0	54	0.209817403	Residential - Five or More Units or Apartments (Any Combination) - 4 Stories or Less	YES - Current	NO - Privately-Owned	Available	Not Used in Prior Housing Element	0	0	0.185955751	0.185955751	8	0	0	1868105	930	Canoga Park - Winnetka - Woodland Hills - West Hills	Yes	Above Moderate
LOS ANGELES	7242 N MILWOOD AVE	91303	2112022004	Medium Residential	R3-1	0	54	0.209817767	Residential - Five or More Units or Apartments (Any Combination) - 4 Stories or Less	YES - Current	NO - Privately-Owned	Available	Not Used in Prior Housing Element	0	0	0.156234956	0.156234956	10	0	0	1868105	954	Canoga Park - Winnetka - Woodland Hills - West Hills	Yes	Above Moderate
LOS ANGELES	7236 N MILWOOD AVE	91303	2112022005	Medium Residential	R3-1	0	54	0.209819431	Residential - Five or More Units or Apartments (Any Combination) - 4 Stories or Less	YES - Current	NO - Privately-Owned	Available	Not Used in Prior Housing Element	0	0	0.170466566	0.170466566	9	0	0	1868105	977	Canoga Park - Winnetka - Woodland Hills - West Hills	Yes	Above Moderate
LOS ANGELES	7234 N MILWOOD AVE	91303	2112022006	Medium Residential	R3-1	0	54	0.209817918	Residential - Five or More Units or Apartments (Any Combination) - 4 Stories or Less	YES - Current	NO - Privately-Owned	Available	Not Used in Prior Housing Element	0	0	0.170466566	0.170466566	9	0	0	1868105	1000	Canoga Park - Winnetka - Woodland Hills - West Hills	Yes	Above Moderate
LOS ANGELES	7226 N MILWOOD AVE	91303	2112022007	Medium Residential	R3-1	0	54	0.210002764	Commercial - Parking Lot (Commercial Use Property) - Lots - Patron or Employee - One Story	YES - Current	NO - Privately-Owned	Available	Not Used in Prior Housing Element	0.01980067	0	0	0.01980067	0	0	0	1838105	37	Canoga Park - Winnetka - Woodland Hills - West Hills		Lower
LOS ANGELES	7229 N VARIEL AVE	91303	2112022015	Medium Residential	R3-1	0	54	0.210080303	Residential - Five or More Units or Apartments (Any Combination) - 4 Stories or Less	YES - Current	NO - Privately-Owned	Available	Not Used in Prior Housing Element	0	0	0.156234956	0.156234956	10	0	0	1838105	38	Canoga Park - Winnetka - Woodland Hills - West Hills	Yes	Above Moderate
LOS ANGELES	7227 N MILWOOD AVE	91303	2112023014	Medium Residential	R3-1	0	54	0.172246132	Residential - Five or More Units or Apartments (Any Combination) - 4 Stories or Less	YES - Current	NO - Privately-Owned	Available	Not Used in Prior Housing Element	0	0	0.112035435	0.112035435	10	0	0	1838105	35	Canoga Park - Winnetka - Woodland Hills - West Hills	Yes	Above Moderate
LOS ANGELES	7233 N MILWOOD AVE	91303	2112023015	Medium Residential	R3-1	0	54	0.172169903	Residential - Single Family Residence	YES - Current	NO - Privately-Owned	Available	Not Used in Prior Housing Element	1.154478353	0	0	1.154478353	1	0	0	1868105	999	Canoga Park - Winnetka - Woodland Hills - West Hills		Lower
LOS ANGELES	7356 N ETON AVE	91303	2112024003	Medium Residential	R3-1	0	54	0.086181184	Residential - Five or More Units or Apartments (Any Combination) - 4 Stories or Less	YES - Current	NO - Privately-Owned	Available	Not Used in Prior Housing Element	0	0	0.090392454	0.090392454	5	0	0	1868105	635	Canoga Park - Winnetka - Woodland Hills - West Hills	Yes	Above Moderate
LOS ANGELES	7319 N MILWOOD AVE	91303	2112024018	Medium Residential	R3-1	0	54	0.172169692	Residential - Five or More Units or Apartments (Any Combination) - 4 Stories or Less	YES - Current	NO - Privately-Owned	Available	Not Used in Prior Housing Element	0.092411873	0	0	0.092411873	9	0	0	1868105	800	Canoga Park - Winnetka - Woodland Hills - West Hills		Lower
LOS ANGELES	7327 N MILWOOD AVE	91303	2112024020	Medium Residential	(Q)R3-1	0	54	0.172170047	Residential - Five or More Units or Apartments (Any Combination) - 4 Stories or Less	YES - Current	NO - Privately-Owned	Available	Not Used in Prior Housing Element	0.093754687	0	0	0.093754687	9	0	0	1868105	759	Canoga Park - Winnetka - Woodland Hills - West Hills		Lower
LOS ANGELES	7333 N MILWOOD AVE	91303	2112024021	Medium Residential	R3-1	0	54	0.172170047	Residential - Five or More Units or Apartments (Any Combination) - 4 Stories or Less	YES - Current	NO - Privately-Owned	Available	Not Used in Prior Housing Element	0	0	0.124434858	0.124434858	9	0	0	1868105	740	Canoga Park - Winnetka - Woodland Hills - West Hills	Yes	Above Moderate
LOS ANGELES	7353 N MILWOOD AVE	91303	2112024025	Medium Residential	R3-1	0	54	0.086083771	Residential - Three Units (Any Combination) - 4 Stories or Less	YES - Current	NO - Privately-Owned	Available	Not Used in Prior Housing Element	0	0	0.411508626	0.411508626	3	0	0	1868105	660	Canoga Park - Winnetka - Woodland Hills - West Hills	Yes	Above Moderate
LOS ANGELES			2112024025	Medium Residential	R3-1	0	54	0.086087175	Residential - Three Units (Any Combination) - 4 Stories or Less	YES - Current	NO - Privately-Owned	Available	Not Used in Prior Housing Element	0.564361215	0	0	0.564361215	3	0	0	1868105	671	Canoga Park - Winnetka - Woodland Hills - West Hills		Lower
LOS ANGELES	7357 N MILWOOD AVE	91303	2112024026	Medium Residential	R3-1	0	54	0.172382692	Residential - Five or More Units or Apartments (Any Combination) - 4 Stories or Less	YES - Current	NO - Privately-Owned	Available	Not Used in Prior Housing Element	0	0	0.100836969	0.100836969	11	0	0	1868105	636	Canoga Park - Winnetka - Woodland Hills - West Hills	Yes	Above Moderate
LOS ANGELES	7336 N ETON AVE	91303	2112024027	Medium Residential	R3-1	0	54	0.08608162	Residential - Five or More Units or Apartments (Any Combination) - 4 Stories or Less	YES - Current	NO - Privately-Owned	Available	Not Used in Prior Housing Element	0	0	0.038215366	0.038215366	7	0	0	1868105	728	Canoga Park - Winnetka - Woodland Hills - West Hills	Yes	Above Moderate
LOS ANGELES			2112024027	Medium Residential	R3-1	0	54	0.08608162	Residential - Five or More Units or Apartments (Any Combination) - 4 Stories or Less	YES - Current	NO - Privately-Owned	Available	Not Used in Prior Housing Element	0.05364905	0	0	0.05364905	7	0	0	1868105	716	Canoga Park - Winnetka - Woodland Hills - West Hills		Lower
LOS ANGELES	7306 N ETON AVE	91303	2112024042	Medium Residential	(Q)R3-1	0	54	0.257146026	Residential - Five or More Units or Apartments (Any Combination) - 4 Stories or Less	YES - Current	NO - Privately-Owned	Available	Not Used in Prior Housing Element	0.116094527	0	0	0.116094527	18	0	0	1868105	851	Canoga Park - Winnetka - Woodland Hills - West Hills		Lower
LOS ANGELES	7330 N ETON AVE	91303	2112024BRK	Medium Residential	(Q)R3-1	0	54	0.344328632	Residential - Single Family Residence - Condominium	YES - Current	NO - Privately-Owned	Available	Not Used in Prior Housing Element	0.126737443	0	0	0.126737443	24	0	0	1868105	1020	Canoga Park - Winnetka - Woodland Hills - West Hills		Lower
LOS ANGELES	7321 N ETON AVE	91303	2112025022	Medium Residential	(Q)R3-1	0	54	0.172170775	Residential - Double, Duplex, or Two Units - 4 Stories or Less	YES - Current	NO - Privately-Owned	Available	Not Used in Prior Housing Element	0	0	0.763343167	0.763343167	2	0	0	1868105	786	Canoga Park - Winnetka - Woodland Hills - West Hills	Yes	Above Moderate
LOS ANGELES	7331 N ETON AVE	91303	2112025023	Medium Residential	R3-1	0	54	0.172170954	Residential - Single Family Residence - Pool	YES - Current	NO - Privately-Owned	Available	Not Used in Prior Housing Element	1.154478353	0	0	1.154478353	1	0	0	1868105	767	Canoga Park - Winnetka - Woodland Hills - West Hills		Lower
LOS ANGELES			2112025024	Medium Residential	R2-1	0	17	0.086083955	Residential - Single Family Residence	YES - Current	NO - Privately-Owned	Available	Not Used in Prior Housing Element	0	0	0.01986293	0.01986293	1	1*	1*	1868105	757	Canoga Park - Winnetka - Woodland Hills - West Hills		Above Moderate
LOS ANGELES			2112025024	Medium Residential	R2-1	0	17	0.086086099	Residential - Single Family Residence	YES - Current	NO - Privately-Owned	Available	Not Used in Prior Housing Element	0	0	0.01986293	0.01986293	1	1*	1*	1868105	745	Canoga Park - Winnetka - Woodland Hills - West Hills		Above Moderate
LOS ANGELES	7333 N ETON AVE	91303	2112025025	Medium Residential	R2-1	0	17	0.172170063	Residential - Double, Duplex, or Two Units - 4 Stories or Less	YES - Current	NO - Privately-Owned	Available	Not Used in Prior Housing Element	0	0	0.037810528	0.037810528	2	2*	2*	1868105	727	Canoga Park - Winnetka - Woodland Hills - West Hills	Yes	Above Moderate
LOS ANGELES	7347 N ETON AVE	91303	2112025026	Medium Residential	(T)(Q)R3-1	0	54	0.258254728	Residential - Four Units (Any Combination) - 4 Stories or Less	YES - Current	NO - Privately-Owned	Available	Not Used in Prior Housing Element	0	0	0.410956289	0.410956289	4	0	0	1868105	699	Canoga Park - Winnetka - Woodland Hills - West Hills	Yes	Above Moderate
LOS ANGELES	7351 N ETON AVE	91303	2112025027	Medium Residential	R2-1	0	17	0.258254553	Residential - Single Family Residence - Therapy Pool (Spa)	YES

LOS ANGELES	7106 N ETON AVE	91303	2112028021	Medium Residential	R3-1-RIO	0	54	1.199443209	Residential - Five or More Units or Apartments (Any Combination) - 4 Stories or Less - Pool	YES - Current	NO - Privately-Owned	Available	Not Used in Prior Housing Element	0	0	0.213461863	0.213461863	48	0	0	1838105	264	Canoga Park - Winnetka - Woodland Hills - West Hills	Yes	Above Moderate
LOS ANGELES	7133 N VARIEL AVE	91303	2112029006	Low Medium I Residential	RD5-1-RIO	0	8	0.209868945	Residential - Single Family Residence	YES - Current	NO - Privately-Owned	Available	Not Used in Prior Housing Element	0	0	0.017924246	0.017924246	1	1*	1*	1838105	267	Canoga Park - Winnetka - Woodland Hills - West Hills		Above Moderate
LOS ANGELES	7127 N VARIEL AVE	91303	2112029007	Low Medium I Residential	RD5-1-RIO	0	8	0.209873249	Residential - Single Family Residence	YES - Current	NO - Privately-Owned	Available	Not Used in Prior Housing Element	0	0	0.017924246	0.017924246	1	1*	1*	1838105	295	Canoga Park - Winnetka - Woodland Hills - West Hills		Above Moderate
LOS ANGELES	7121 N VARIEL AVE	91303	2112029008	Low Medium I Residential	RD5-1-RIO	0	8	0.209876241	Residential - Single Family Residence	YES - Current	NO - Privately-Owned	Available	Not Used in Prior Housing Element	0	0	0.017924246	0.017924246	1	1*	1*	1838105	318	Canoga Park - Winnetka - Woodland Hills - West Hills		Above Moderate
LOS ANGELES	7117 N VARIEL AVE	91303	2112029009	Low Medium I Residential	RD5-1-RIO	0	8	0.209880545	Residential - Single Family Residence	YES - Current	NO - Privately-Owned	Available	Not Used in Prior Housing Element	0	0	0.017924246	0.017924246	1	1*	1*	1838105	342	Canoga Park - Winnetka - Woodland Hills - West Hills		Above Moderate
LOS ANGELES	7113 N VARIEL AVE	91303	2112029010	Low Medium I Residential	RD5-1-RIO	0	8	0.209886162	Residential - Single Family Residence	YES - Current	NO - Privately-Owned	Available	Not Used in Prior Housing Element	0	0	0.017924246	0.017924246	1	1*	1*	1838105	367	Canoga Park - Winnetka - Woodland Hills - West Hills		Above Moderate
LOS ANGELES	7107 N VARIEL AVE	91303	2112029011	Low Medium I Residential	RD5-1-RIO	0	8	0.209890467	Residential - Single Family Residence	YES - Current	NO - Privately-Owned	Available	Not Used in Prior Housing Element	0	0	0.017924246	0.017924246	1	1*	1*	1838105	389	Canoga Park - Winnetka - Woodland Hills - West Hills		Above Moderate
LOS ANGELES	7103 N VARIEL AVE	91303	2112029012	Low Medium I Residential	RD5-1-RIO	0	8	0.203665683	Residential - Single Family Residence	YES - Current	NO - Privately-Owned	Available	Not Used in Prior Housing Element	0	0	0.017924246	0.017924246	1	1*	1*	1838105	416	Canoga Park - Winnetka - Woodland Hills - West Hills		Above Moderate
LOS ANGELES	7102 N MILWOOD AVE	91303	2112029013	Low Medium I Residential	RD5-1-RIO	0	8	0.203575931	Residential - Single Family Residence	YES - Current	NO - Privately-Owned	Available	Not Used in Prior Housing Element	0	0	0.017924246	0.017924246	1	1*	1*	1838105	415	Canoga Park - Winnetka - Woodland Hills - West Hills		Above Moderate
LOS ANGELES	7106 N MILWOOD AVE	91303	2112029014	Low Medium I Residential	RD5-1-RIO	0	8	0.209819112	Residential - Single Family Residence	YES - Current	NO - Privately-Owned	Available	Not Used in Prior Housing Element	0	0	0.017924246	0.017924246	1	1*	1*	1838105	388	Canoga Park - Winnetka - Woodland Hills - West Hills		Above Moderate
LOS ANGELES	7110 N MILWOOD AVE	91303	2112029015	Low Medium I Residential	RD5-1-RIO	0	8	0.20981781	Residential - Single Family Residence	YES - Current	NO - Privately-Owned	Available	Not Used in Prior Housing Element	0	0	0.017924246	0.017924246	1	1*	1*	1838105	366	Canoga Park - Winnetka - Woodland Hills - West Hills		Above Moderate
LOS ANGELES	7116 N MILWOOD AVE	91303	2112029016	Low Medium I Residential	RD5-1-RIO	0	8	0.2098178	Residential - Single Family Residence	YES - Current	NO - Privately-Owned	Available	Not Used in Prior Housing Element	0	0	0.017924246	0.017924246	1	1*	1*	1838105	341	Canoga Park - Winnetka - Woodland Hills - West Hills		Above Moderate
LOS ANGELES	7122 N MILWOOD AVE	91303	2112029017	Low Medium I Residential	RD5-1-RIO	0	8	0.209819123	Residential - Single Family Residence	YES - Current	NO - Privately-Owned	Available	Not Used in Prior Housing Element	0	0	0.017924246	0.017924246	1	1*	1*	1838105	317	Canoga Park - Winnetka - Woodland Hills - West Hills		Above Moderate
LOS ANGELES	7126 N MILWOOD AVE	91303	2112029018	Low Medium I Residential	RD5-1-RIO	0	8	0.209819112	Residential - Single Family Residence	YES - Current	NO - Privately-Owned	Available	Not Used in Prior Housing Element	0	0	0.017924246	0.017924246	1	1*	1*	1838105	294	Canoga Park - Winnetka - Woodland Hills - West Hills		Above Moderate
LOS ANGELES	7132 N MILWOOD AVE	91303	2112029019	Low Medium I Residential	RD5-1-RIO	0	8	0.20981781	Residential - Single Family Residence	YES - Current	NO - Privately-Owned	Available	Not Used in Prior Housing Element	0	0	0.017924246	0.017924246	1	1*	1*	1838105	266	Canoga Park - Winnetka - Woodland Hills - West Hills		Above Moderate
LOS ANGELES	7117 N DE SOTO AVE	91303	2112031024	Community Commercial	(T)(Q)CR-1XL-RIO	0	108	0.086085124	Commercial - Parking Lot (Commercial Use Property) - Lots - Patron or Employee - One Story	YES - Current	NO - Privately-Owned	Available	Not Used in Prior Housing Element	0.017372563	0	0	0.017372563	0	0	0	1838109	199	Canoga Park - Winnetka - Woodland Hills - West Hills		Lower
LOS ANGELES			2112031024	Community Commercial	(T)(Q)CR-1XL-RIO	0	108	0.114780164	Commercial - Parking Lot (Commercial Use Property) - Lots - Patron or Employee - One Story	YES - Current	NO - Privately-Owned	Available	Not Used in Prior Housing Element	0.020984787	0	0	0.020984787	0	0	0	1838109	198	Canoga Park - Winnetka - Woodland Hills - West Hills		Lower
LOS ANGELES	7121 N DE SOTO AVE	91303	2112031034	Community Commercial	(T)(Q)CR-1XL-RIO	0	108	0.086085485	Commercial - Parking Lot (Commercial Use Property) - Lots - Patron or Employee - One Story	YES - Current	NO - Privately-Owned	Available	Not Used in Prior Housing Element	0.169620618	0	0	0.169620618	0	0	0	1838109	170	Canoga Park - Winnetka - Woodland Hills - West Hills		Lower
LOS ANGELES	7127 N DE SOTO AVE	91303	2112031034	Community Commercial	(T)(Q)CR-1XL-RIO	0	108	0.086085485	Commercial - Parking Lot (Commercial Use Property) - Lots - Patron or Employee - One Story	YES - Current	NO - Privately-Owned	Available	Not Used in Prior Housing Element	0.169620618	0	0	0.169620618	0	0	0	1838109	154	Canoga Park - Winnetka - Woodland Hills - West Hills		Lower
LOS ANGELES			2112031034	Community Commercial	(T)(Q)CR-1XL-RIO	0	108	0.114779809	Commercial - Parking Lot (Commercial Use Property) - Lots - Patron or Employee - One Story	YES - Current	NO - Privately-Owned	Available	Not Used in Prior Housing Element	0.207189266	0	0	0.207189266	0	0	0	1838109	153	Canoga Park - Winnetka - Woodland Hills - West Hills		Lower
LOS ANGELES			2112031034	Community Commercial	(T)(Q)CR-1XL-RIO	0	108	0.114779809	Commercial - Parking Lot (Commercial Use Property) - Lots - Patron or Employee - One Story	YES - Current	NO - Privately-Owned	Available	Not Used in Prior Housing Element	0.207189266	0	0	0.207189266	0	0	0	1838109	169	Canoga Park - Winnetka - Woodland Hills - West Hills		Lower
LOS ANGELES	20903 W GAULT ST	91303	2112031BRK	Low Medium I Residential	(Q)RD3-1-RIO	0	14	0.602053471	Residential - Single Family Residence - Detached - Condominium	YES - Current	NO - Privately-Owned	Available	Not Used in Prior Housing Element	0	0.261342019	0	0.261342019	12	0	0	1838109	934	Canoga Park - Winnetka - Woodland Hills - West Hills		Moderate
LOS ANGELES	20648 W SATICOY ST	91306	2113007016	Low Residential	RS-1	0	1 unit per lot	0.158938959	Residential - Single Family Residence - Vacant Land	YES - Current	NO - Privately-Owned	Available	Not Used in Prior Housing Element	0	0	0.021301313	0.021301313	0	0	0	1868109	1066	Canoga Park - Winnetka - Woodland Hills - West Hills		Above Moderate
LOS ANGELES	20642 W SATICOY ST	91306	2113007017	Low Residential	RS-1	0	1 unit per lot	0.146872659	Residential - Single Family Residence - Vacant Land	YES - Current	NO - Privately-Owned	Available	Not Used in Prior Housing Element	0	0	0.021301313	0.021301313	0	0	0	1868109	1067	Canoga Park - Winnetka - Woodland Hills - West Hills		Above Moderate
LOS ANGELES	20626 W SATICOY ST	91306	2113007018	Low Residential	RS-1	0	1 unit per lot	0.155772548	Residential - Single Family Residence - Vacant Land	YES - Current	NO - Privately-Owned	Available	Not Used in Prior Housing Element	0	0	0.021301313	0.021301313	0	0	0	1868109	1068	Canoga Park - Winnetka - Woodland Hills - West Hills		Above Moderate
LOS ANGELES	7212 N DE SOTO AVE	91303	2113013002	Community Commercial	C1-1VL	0	54	0.19043356	Commercial - Commercial - Vacant Land	YES - Current	NO - Privately-Owned	Available	Not Used in Prior Housing Element	0.091276424	0	0	0.091276424	0	0	0	1838109	42	Canoga Park - Winnetka - Woodland Hills - West Hills		Lower
LOS ANGELES	7220 N DE SOTO AVE	91303	2113013003	Community Commercial	C1-1VL	0	54	0.140218903	Commercial - Professional Building - One Story	YES - Current	NO - Privately-Owned	Available	Not Used in Prior Housing Element	0.091864541	0	0	0.091864541	1	0	0	1838109	20	Canoga Park - Winnetka - Woodland Hills - West Hills		Lower
LOS ANGELES	20847 W SHERMAN WAY	91306	2113013004	Community Commercial	(Q)C2-1VL	0	108	0.270393047	Commercial - Office Building - One Story	YES - Current	NO - Privately-Owned	Available	Not Used in Prior Housing Element	0.038005292	0	0	0.038005292	0	0	0	1838109	21	Canoga Park - Winnetka - Woodland Hills - West Hills		Lower
LOS ANGELES	20843 W SHERMAN WAY	91306	2113013005	Community Commercial	(Q)C2-1VL	0	108	0.276024302	Commercial - Auto, Recreation Equipment, Construction Equipment Sales and Service - Auto Body Repair Shop - One Story	YES - Current	NO - Privately-Owned	Available	Not Used in Prior Housing Element	0.111418462	0	0	0.111418462	1	0	0	1838109	22	Canoga Park - Winnetka - Woodland Hills - West Hills		Lower
LOS ANGELES	7308 N DE SOTO AVE	91303	2113013010	Low Medium II Residential	(Q)RD1.5-1	0	29	0.819328752	Residential - Five or More Units or Apartments (Any Combination) - 4 Stories or Less	YES - Current	NO - Privately-Owned	Available	Not Used in Prior Housing Element	0	0.072880995	0	0.072880995	23	0	0	1868109	919	Canoga Park - Winnetka - Woodland Hills - West Hills		Moderate
LOS ANGELES	7259 N KELVIN AVE	91306	2113013032	Medium Residential	R3-1	0	54	0.816841276	Residential - Five or More Units or Apartments (Any Combination) - 4 Stories or Less - Pool	YES - Current	NO - Privately-Owned	Available	Not Used in Prior Housing Element	0	0	0.19097298	0.19097298	39	0	0	1868109	964	Canoga Park - Winnetka - Woodland Hills - West Hills	Yes	Above Moderate
LOS ANGELES	7243 N KELVIN AVE	91306	2113013033	Medium Residential	R3-1	0	54	0.81684336	Residential - Five or More Units or Apartments (Any Combination) - 4 Stories or Less - Pool	YES - Current	NO - Privately-Owned	Available	Not Used in Prior Housing Element	0	0	0.19097298	0.19097298	39	0	0	1868109	1001	Canoga Park - Winnetka - Woodland Hills - West Hills	Yes	Above Moderate
LOS ANGELES	7233 N KELVIN AVE	91306	2113013034	Medium Residential	R3-1	0	54	0.816777844	Residential - Five or More Units or Apartments (Any Combination) - 4 Stories or Less - Pool	YES - Current	NO - Privately-Owned	Available	Not Used in Prior Housing Element	0	0	0.19097298	0.19097298	39	0	0	1868109	1028	Canoga Park - Winnetka - Woodland Hills - West Hills	Yes	Above Moderate
LOS ANGELES	20849 W SHERMAN WAY	91306	2113013038	Community Commercial	C2-1VL	0	108	0.055297383	Commercial - Store - One Story	YES - Current	NO - Privately-Owned	Available	Not Used in Prior Housing Element	0	0	0.000771684	0.000771684	0	0	0	1838109	62	Canoga Park - Winnetka - Woodland Hills - West Hills		Above Moderate
LOS ANGELES	20857 W SHERMAN WAY	91306	2113013039	Community Commercial	C2-1VL	0	108	0.164519581	Commercial - Store - One Story	YES - Current	NO - Privately-Owned	Available	Used in Prior Housing Element - Non-Vacant	0.065898248	0	0	0.065898248	0	0	0	1838109	61	Canoga Park - Winnetka - Woodland Hills - West Hills		Lower
LOS ANGELES	7260 N DE SOTO AVE	91303	2113013040	Medium Residential	R3-1	0	54	0.75502499	Residential - Five or More Units or Apartments (Any Combination) - 4 Stories or Less - Pool	YES - Current	NO - Privately-Owned	Available	Not Used in Prior Housing Element	0	0	0.160294412	0.160294412	41	0	0	1868109	962	Canoga Park - Winnetka - Woodland Hills - West Hills	Yes	Above Moderate
LOS ANGELES	7242 N DE SOTO AVE	91303	2113013041	Medium Residential	R3-1	0	54	0.753657129	Residential - Five or More Units or Apartments (Any Combination) - 4 Stories or Less - Pool	YES - Current	NO - Privately-Owned	Available	Not Used in Prior Housing Element	0	0	0.148957267	0.148957267	44	0	0	1868109	1000	Canoga Park - Winnetka - Woodland Hills - West Hills	Yes	Above Moderate
LOS ANGELES	7230 N DE SOTO AVE	91303	2113013042	Medium Residential	R3-1	0	54	0.637018477	Residential - Five or More Units or Apartments (Any Combination) - 4 Stories or Less - Pool	YES - Current	NO - Privately-Owned	Available	Not Used in Prior Housing Element	0	0	0.14722297	0.14722297	34	0	0	1868109	1027	Canoga Park - Winnetka - Woodland Hills - West Hills	Yes	Above Moderate
LOS ANGELES	20815 W SHERMAN WAY	91306	2113013044	Medium Residential	R3-1	0	54	0.644564031	Residential - Five or More Units or Apartments (Any Combination) - 4 Stories or Less	YES - Current	NO - Privately-Owned	Available	Not Used in Prior Housing Element	0	0	0.148604294	0.148604294	37	0	0	1838109	36	Canoga Park - Winnetka - Woodland Hills - West Hills	Yes	Above Moderate
LOS ANGELES	20801 W SHERMAN WAY	91306	2113013045	Medium Residential	R3-1	0	54	0.339955341	Residential - Five or More Units or Apartments (Any Combination) - 4 Stories or Less - Pool	YES - Current	NO - Privately-Owned	Available	Not Used in Prior Housing Element	0	0	0.106389987	0.106389987	18	0	0	1838109	37	Canoga Park - Winnetka - Woodland Hills - West Hills	Yes	Above Moderate
LOS ANGELES	20825 W SHERMAN WAY	91306	2113013048	Community Commercial	(Q)C1-1VL	0	54	0.4967102	Commercial - Restaurant, Cocktail Lounge - Restaurant, Cocktail Lounge, Tavern - One Story	YES - Current	NO - Privately-Owned	Available	Not Used in Prior Housing Element	0.034389358	0	0	0.034389358	0	0	0	1838109	35	Canoga Park - Winnetka - Woodland Hills - West Hills		Lower
LOS ANGELES	7354 N DE SOTO AVE	91303	2113013051	Low Medium II Residential	(Q)RD1.5-1	0	29	0.334502523	Institutional - Homes for Aged and Others - One Story	YES - Current	NO - Privately-Owned	Available	Not Used in Prior Housing Element	0	0.026562127	0	0.026562127	1	0	0	1868109	756	Canoga Park - Winnetka - Woodland Hills - West Hills		Moderate
LOS ANGELES			2113014***	Low Residential	RS-1	0	1 unit per lot	0.001383435		YES - Current	NO - Privately-Owned	Available	Not Used in Prior Housing Element	0	0	0.072509855	0.072509855	0	0	0	1868109	878	Canoga Park - Winnetka - Woodland Hills - West Hills		Above Moderate
LOS ANGELES	7248 N KELVIN AVE	91306	2113014018	Medium Residential	R3-1	0	54	0.872447914	Residential - Five or More Units or Apartments (Any Combination) - 4 Stories or Less - Pool	YES - Current	NO - Privately-Owned	Available	Not Used in Prior Housing Element	0	0	0.084524174	0.084524174	41	0	0	1868109	961	Canoga Park - Winnetka - Woodland Hills - West Hills	Yes	Above Moderate
LOS ANGELES	20735 W SHERMAN WAY	91306	2113014900	Medium Residential	[T]R3-1	0	54	0.562404868	Miscellaneous - Government Owned Property	YES - Current	YES - City-Owned	Available	Not Used in Prior Housing Element	0.031590228	0	0	0.031590228	0	0	0	1838109	26	Canoga Park - Winnetka - Woodland Hills - West Hills		Lower
LOS ANGELES	20755 W SHERMAN WAY	91306	2113014901	Medium Residential	[T]R3-1	0	54	0.562727304	Miscellaneous - Government Owned Property	YES - Current	YES - City-Owned	Available	Used in Prior Housing Element - Non-Vacant	0.031590228	0	0	0.031590228	0	0	0	1838109	24	Canoga Park - Winnetka - Woodland Hills - West Hills		Lower
LOS ANGELES	20745 W SHERMAN WAY	91306	2113014903	Medium Residential	[T]R3-1	0	54	0.562546709	Miscellaneous - Government Owned Property	YES - Current	YES - City-Owned	Available	Not Used in Prior Housing Element	0.031590228	0	0	0.031590228	0	0	0	1838109	25	Canoga Park - Winnetka - Woodland Hills - West Hills		Lower
LOS ANGELES	7230 N KELVIN AVE	91306	2113014BRK	Medium Residential	R3-1, (Q)R3-1	0	54	0.767638973	Residential - Single Family Residence - Condominium	YES - Current	NO - Privately-Owned	Available	Not Used in Prior Housing Element	0.186878037	0	0	0.186878037	24	0	0	1868109	1026	Canoga Park - Winnetka - Woodland Hills - West Hills		Lower
LOS ANGELES			2113015***	Low Residential	(Q)RS-1	0	1 unit per lot	0.008450343		YES - Current	NO - Privately-Owned	Available	Not Used in Prior Housing Element	0	0	0.072509855	0.072509855	0	0	0	1868109	830	Canoga Park - Winnetka - Woodland Hills - West Hills		Above Moderate
LOS ANGELES	7211 N COZYCROFT AVE	91306	2113018BRK	Medium Residential	(Q)R3-1	0	54	1.379525817	Residential - Single Family Residence - Condominium	YES - Current	NO - Privately-Owned	Available	Not Used in Prior Housing Element	0.213857126	0	0	0.213857126	72	0	0	1838109	30	Canoga Park - Winnetka - Woodland Hills - West Hills		Lower
LOS ANGELES	20505 W SHERMAN WAY	91306	2113022020	Neighborhood Commercial	(Q)C4-1VL	0	108	0.585702347	Commercial - Commercial - Vacant Land	YES - Current	NO - Privately-Owned	Available	Not Used in Prior Housing Element	5.728887546	0	0	5.728887546	0	0	0	1838109	46	Canoga Park - Winnetka - Woodland Hills - West Hills		Lower
LOS ANGELES			2113022022	Neighborhood Commercial	(Q)C4-1VL	0	108	1.021743882	Commercial - Store - One Story	YES - Current	NO - Privately-Owned	Available	Not Used in Prior Housing Element	0.141658416	0	0	0.141658416	1	0	0	1838109	935	Canoga Park - Winnetka - Woodland Hills - West Hills		Lower
LOS ANGELES	7645 N OSO AVE	91306	2114001016	Medium Residential	R3-1	0	54	0.375094173	Residential - Five or More Units or Apartments (Any Combination) - 4 Stories or Less	YES - Current	NO - Privately-Owned	Available	Not Used in Prior Housing Element	0	0	0.142678298	0.142678298	16	0	0	1868113	42	Canoga Park - Winnetka - Woodland Hills - West Hills	Yes	Above Moderate
LOS ANGELES	20311 W KESWICK ST	91306	2114001017	Medium Residential	R3-1	0	54	0.234967427	Residential - Five or More Units or Apartments (Any Combination) - 4 Stories or Less	YES - Current	NO - Privately-Owned	Available	Not Used in Prior Housing Element	0	0	0.041641328	0.041641328	10	0	0	1868113	41	Canoga Park - Winnetka - Woodland Hills - West Hills	Yes	Above Moderate
LOS ANGELES	7709 N MENSCH CT	91306	2114001066	Low Residential	(Q)RD6-1	0	7	0.152635639	Residential - Single Family Residence	YES - Current	NO - Privately-Owned	Available	Not Used in Prior Housing Element	0	0	0.006501436	0.006501436	1	1*	1*	1898109	1111	Canoga Park - Winnetka - Woodland Hills - West Hills		Above Moderate
LOS ANGELES	7705 N MENSCH CT	91306	2114001067	Low Residential	(Q)RD6-1	0	7	0.152688376	Residential - Single Family Residence	YES - Current	NO - Privately-Owned	Available	Not Used in Prior Housing Element	0	0	0.006501436	0.006501436	1	1*	1*	1898109	1112	Canoga Park - Winnetka - Woodland Hills - West Hills		Above Moderate
LOS ANGELES	7701 N MENSCH CT	91306	2114001068	Low Residential	(Q)RD6-1	0	7	0.152644213	Residential - Single Family Residence	YES - Current	NO - Privately-Owned	Available	Not Used in Prior Housing Element	0	0	0.006501436	0.006501436	1	1*	1*	1868109	1069	Canoga Park - Winnetka - Woodland Hills - West Hills		Above Moderate
LOS ANGELES	7702 N MENSCH CT	91306	2114001069	Low Residential	(Q)RD6-1	0	7	0.152635592	Residential - Single Family Residence	YES - Current	NO - Privately-Owned	Available	Not Used in Prior Housing Element	0	0	0.006501436	0.006501436	1	1*	1*	1868109	1070	Canoga Park - Winnetka - Woodland Hills - West Hills		Above Moderate
LOS ANGELES	7706 N MENSCH CT	91306	2114001070	Low Residential	(Q)RD6-1	0	7	0.152687521	Residential - Single Family Residence	YES - Current	NO - Privately-Owned	Available	Not Used in Prior Housing Element	0	0	0.006501436	0.006501436	1	1*	1*	1898109	1113	Canoga Park - Winnetka - Woodland Hills - West Hills		Above Moderate
LOS ANGELES	7710 N MENSCH CT	91306	2114001071	Low Residential	(Q)RD6-1	0	7	0.152643014	Residential - Single Family Residence	YES - Current	NO - Privately-Owned	Available	Not Used in Prior Housing Element	0	0	0.006501436	0.006501436	1	1*	1*	1898109	1114	Canoga Park - Winnetka - Woodland Hills - West Hills		Above Moderate
LOS ANGELES	7600 N MASON AVE	91306	2114002001	Medium Residential	R3-1	0	54	0.141109859	Residential - Four Units (Any Combination) - 4 Stories or Less	YES - Current	NO - Privately-Owned	Available	Not Used in Prior Housing Element	0	0	0.09426198	0.09426198	4	0	0	1868109	248	Canoga Park - Winnetka - Woodland Hills - West Hills	Yes	Above Moderate
LOS ANGELES	7608 N MASON AVE	91306	2114002002	Medium Residential	R3-1	0	54	0.143057082	Residential - Four Units (Any Combination) - 4 Stories or Less	YES - Current	NO - Privately-Owned	Available	Not Used in Prior Housing Element	0	0	0.09426198	0.09426198	4	0	0	1868109	210	Canoga Park - Winnetka - Woodland Hills - West Hills	Yes	Above Moderate
LOS ANGELES	7614 N MASON AVE	91306	2114002003	Medium Residential	R3-1	0	54	0.143055932	Residential - Four Units (Any Combination) - 4 Stories or Less	YES - Current	NO - Privately-Owned	Available	Not Used in Prior Housing Element	0	0	0.09426198	0.09426198	4	0	0	1868109	195	Canoga Park - Winnetka - Woodland Hills - West Hills	Yes	Above Moderate
LOS ANGELES	7620 N MASON AVE	91306	2114002004	Medium Residential	R3-1	0	54	0.141908908	Residential - Four Units (Any Combination) - 4 Stories or Less	YES - Current	NO - Privately-Owned	Available	Not Used in Prior Housing Element	0	0	0.09426198	0.09426198	4	0	0	1868109	166	Canoga Park - Winnetka - Woodland Hills - West Hills	Yes	Above Moderate
LOS ANGELES	20304 W KESWICK ST	91306	2114002006	Medium Residential	R3-1	0	54	0.257602786	Residential - Five or More Units or Apartments (Any Combination) - 4 Stories or Less	YES - Current	NO - Privately-Owned	Available	Not Used in Prior Housing Element	0	0	0.113723211	0.113723211	14	0	0	1868113	103	Canoga Park - Winnetka - Woodland Hills - West Hills	Yes	Above Moderate
LOS ANGELES	20307 W SATICOY ST	91306	2114002015	Medium Residential	R3-1	0	54	0.625636687	Residential - Five or More Units or Apartments (Any Combination) - 4 Stories or Less - Pool	YES - Current	NO - Privately-Owned	Available	Not Used in Prior Housing Element	0	0	0.189142954	0.189142954	34	0	0	1868113	137	Canoga Park - Winnetka - Woodland Hills - West Hills	Yes	Above Moderate
LOS ANGELES	20317 W SATICOY ST	91306	2114002016	Medium Residential	R3-1	0	54	0.809286352	Residential - Five or More Units or Apartments (Any Combination) - 4 Stories or Less - Pool	YES - Current	NO - Privately-Owned	Available	Not Used in Prior Housing Element	0	0	0.094177395	0.094177395	42	0	0	1868113	136	Canoga Park - Winnetka - Woodland Hills - West Hills	Yes	Above Moderate
LOS ANGELES	20339 W SATICOY ST	91306	2114002018	Medium Residential	R3-1	0	54	0.809229536	Residential - Five or More Units or Apartments (Any Combination) - 4 Stories or Less - Pool	YES - Current	NO - Privately-Owned	Available	Not Used in Prior Housing Element	0	0	0.07781845	0.07781845	40	0	0	1868113	134	Canoga Park - Winnetka - Woodland Hills - West Hills	Yes	Above Moderate
LOS ANGELES	20415 W SATICOY ST	91306	2114002020	Medium Residential	R3-1	0	54	0.773754586	Residential - Five or More Units or Apartments (Any Combination) - 4 Stories or Less - Pool	YES - Current	NO - Privately-Owned	Available	Not Used in Prior Housing Element	0	0	0.207911325	0.207911325	32	0	0	1868113	131	Canoga Park - Winnetka - Woodland Hills - West Hills	Yes	Above Moderate
LOS ANGELES	20421 W SATICOY ST	91306	2114002025	Medium Residential	R3-1	0	54	0.775205145	Residential - Five or More Units or Apartments (Any Combination) - 4 Stories or Less	YES - Current	NO - Privately-Owned	Available	Not Used in Prior Housing Element	0	0	0.198222041	0.198222041	34	0	0	1868109	170	Canoga Park - Winnetka - Woodland Hills - West Hills	Yes	Above Moderate
LOS ANGELES	20431 W SATICOY ST	91306	2114002026	Medium Residential	R3-1	0	54	0.758549794	Residential - Five or More Units or Apartments (Any Combination) - 4 Stories or Less	YES - Current	NO - Privately-Owned	Available	Not Used in Prior Housing Element	0	0	0.067358226	0.067358226	43	0	0	1868109	169	Canoga Park - Winnetka - Woodland Hills - West Hills	Yes	Above Moderate
LOS ANGELES	20445 W SATICOY ST	91306	2114002029	Medium Residential	R3-1	0	54	0.772312694	Residential - Five or More Units or Apartments (Any Combination) - 4 Stories or Less - Pool	YES - Current	NO - Privately-Owned	Available	Not Used in Prior Housing Element	0	0	0.14564271	0.14564271	48	0	0	1868109	167	Canoga Park - Winnetka - Woodland Hills - West Hills	Yes	Above Moderate
LOS ANGELES			2114002900	Medium Residential	R3-1	0	54	0.001377368	Miscellaneous - Government Owned Property	YES - Current	YES - City-Owned	Available	Not Used in Prior Housing Element	0	0	0.000390818	0.000390818	0	0	0	1868109	168	Canoga Park - Winnetka - Woodland Hills - West Hills		Above Moderate
LOS ANGELES			2114002900	Low Residential	RS-1	0	1 unit per lot	0.001377411	Miscellaneous - Government Owned Property	YES - Current	YES - City-Owned	Available	Not Used in Prior Housing Element	0	0	0.000390818	0.000390818	0	0	0	1868109	148	Canoga Park - Winnetka - Woodland Hills - West Hills		Above Moderate
LOS ANGELES	20327 W SATICOY ST	91306	2114002BRK	Medium Residential	R3-1	0	54	0.809257944	Residential - Single Family Residence - Condo Conversion	YES - Current	NO - Privately-Owned	Available	Not Used in Prior Housing Element	0	0	0.072058896	0.072058896	53	0	0	1868113	135	Canoga Park - Winnetka - Woodland Hills - West Hills	Yes	Above Moderate
LOS ANGELES	20135 W KESWICK ST	91306	2114003073	Medium Residential	R3-1	0	54	1.175257613	Residential - Five or More Units or Apartments (Any Combination) - 4 Stories or Less - Pool	YES - Current	NO - Privately-Owned	Available	Not Used in Prior Housing Element	0.138032104	0	0	0.138032104	52	0	0	1868113	22	Canoga Park - Winnetka - Woodland Hills - West Hills		Lower
LOS ANGELES	20220 W STAGG ST	91306	2114003167	Low Residential	R1-1	0	1 unit per lot	0.162139507	Residential - Single Family Residence - Vacant Land	YES - Current	NO - Privately-Owned	Available	Not Used in Prior Housing Element	0	0	0.021301313	0.021301313	0	0	0	1898113

LOS ANGELES			2114004045	Neighborhood Office Commercial	(Q)C1.5-1VL	0	108	0.37360952	Commercial - Shopping Center (Neighborhood, Community) - One Story	YES - Current	NO - Privately-Owned	Available	Used in Prior Housing Element - Non-Vacant	0.137339786	0	0	0.137339786	0	0	0	1868	113	124	Canoga Park - Winnetka - Woodland Hills - West Hills			Lower
LOS ANGELES			2114004045	Neighborhood Office Commercial	(Q)C1.5-1VL	0	108	0.37485496	Commercial - Shopping Center (Neighborhood, Community) - One Story	YES - Current	NO - Privately-Owned	Available	Used in Prior Housing Element - Non-Vacant	0.136081304	0	0	0.136081304	0	0	0	1868	113	121	Canoga Park - Winnetka - Woodland Hills - West Hills			Lower
LOS ANGELES			2114004045	Neighborhood Office Commercial	(Q)C1.5-1VL	0	108	0.433867782	Commercial - Shopping Center (Neighborhood, Community) - One Story	YES - Current	NO - Privately-Owned	Available	Used in Prior Housing Element - Non-Vacant	0.144832984	0	0	0.144832984	0	0	0	1868	113	123	Canoga Park - Winnetka - Woodland Hills - West Hills			Lower
LOS ANGELES	20111 W SATICOY ST	91306	2114004047	Neighborhood Office Commercial	C1-1VL	0	54	0.378419745	Commercial - Parking Lot (Commercial Use Property) - Lots - Patron or Employee - One Story	YES - Current	NO - Privately-Owned	Available	Used in Prior Housing Element - Non-Vacant	0.016494513	0	0	0.016494513	0	0	0	1868	113	177	Canoga Park - Winnetka - Woodland Hills - West Hills			Lower
LOS ANGELES	20117 W SATICOY ST	91306	2114004051	Neighborhood Office Commercial	C1-1VL	0	54	0.418371536	Commercial - Shopping Center (Neighborhood, Community) - One Story	YES - Current	NO - Privately-Owned	Available	Used in Prior Housing Element - Non-Vacant	0.027602694	0	0	0.027602694	0	0	0	1868	113	150	Canoga Park - Winnetka - Woodland Hills - West Hills			Lower
LOS ANGELES			2114004051	Neighborhood Office Commercial	C1-1VL	0	54	0.188706272	Commercial - Shopping Center (Neighborhood, Community) - One Story	YES - Current	NO - Privately-Owned	Available	Used in Prior Housing Element - Non-Vacant	0.014385502	0	0	0.014385502	0	0	0	1868	113	174	Canoga Park - Winnetka - Woodland Hills - West Hills			Lower
LOS ANGELES	20230 W KESWICK ST	91306	2114004BRK	Medium Residential	(Q)R3-1	0	54	1.495374447	Residential - Single Family Residence - Detached - Condominium	YES - Current	NO - Privately-Owned	Available	Not Used in Prior Housing Element	0.110296706	0	0	0.110296706	65	0	0	1868	113	122	Canoga Park - Winnetka - Woodland Hills - West Hills			Lower
LOS ANGELES	20104 W SATICOY ST	91306	2114005001	Community Commercial	C2-1VL	0	108	0.30787327	Commercial - Auto, Recreation Equipment, Construction Equipment Sales and Service - Auto Service Centers (No Gasoline) - One Story	YES - Current	NO - Privately-Owned	Available	Used in Prior Housing Element - Non-Vacant	0.160222636	0	0	0.160222636	1	0	0	1868	113	240	Canoga Park - Winnetka - Woodland Hills - West Hills			Lower
LOS ANGELES	7567 N WINNETKA AVE	91306	2114005002	Community Commercial	C2-1VL	0	108	0.078464354	Commercial - Auto, Recreation Equipment, Construction Equipment Sales and Service - Auto Body Repair Shop - One Story	YES - Current	NO - Privately-Owned	Available	Not Used in Prior Housing Element	0.069737197	0	0	0.069737197	0	0	0	1868	113	282	Canoga Park - Winnetka - Woodland Hills - West Hills			Lower
LOS ANGELES	7561 N WINNETKA AVE	91306	2114005003	Community Commercial	C2-1VL	0	108	0.102666084	Commercial - Auto, Recreation Equipment, Construction Equipment Sales and Service - Auto Body Repair Shop - One Story	YES - Current	NO - Privately-Owned	Available	Not Used in Prior Housing Element	0.071054807	0	0	0.071054807	1	0	0	1868	113	285	Canoga Park - Winnetka - Woodland Hills - West Hills			Lower
LOS ANGELES	7551 N WINNETKA AVE	91306	2114005004	Community Commercial	C2-1VL	0	108	0.102656329	Commercial - Auto, Recreation Equipment, Construction Equipment Sales and Service - Auto Body Repair Shop - One Story	YES - Current	NO - Privately-Owned	Available	Not Used in Prior Housing Element	0.083678854	0	0	0.083678854	0	0	0	1868	113	292	Canoga Park - Winnetka - Woodland Hills - West Hills			Lower
LOS ANGELES	7545 N WINNETKA AVE	91306	2114005005	Community Commercial	C2-1VL	0	108	0.102651542	Commercial - Auto, Recreation Equipment, Construction Equipment Sales and Service - Auto Body Repair Shop - One Story	YES - Current	NO - Privately-Owned	Available	Not Used in Prior Housing Element	0.021134425	0	0	0.021134425	1	0	0	1868	113	305	Canoga Park - Winnetka - Woodland Hills - West Hills			Lower
LOS ANGELES	20110 W SATICOY ST	91306	2114005006	Community Commercial	C2-1VL	0	108	0.404778069	Commercial - Store - One Story	YES - Current	NO - Privately-Owned	Available	Used in Prior Housing Element - Non-Vacant	0.452028787	0	0	0.452028787	0	0	0	1868	113	233	Canoga Park - Winnetka - Woodland Hills - West Hills			Lower
LOS ANGELES			2114005007	Community Commercial	C2-1VL	0	108	0.554385097	Residential - Five or More Units or Apartments (Any Combination) - 4 Stories or Less - Pool	YES - Current	NO - Privately-Owned	Available	Not Used in Prior Housing Element	0.450013369	0	0	0.450013369	29	0	0	1868	113	283	Canoga Park - Winnetka - Woodland Hills - West Hills			Lower
LOS ANGELES	20146 W SATICOY ST	91306	2114005011	Neighborhood Office Commercial, Community Commercial	C2-1VL	0	108	0.513174644	Commercial - Auto, Recreation Equipment, Construction Equipment Sales and Service - Auto Body Repair Shop - One Story	YES - Current	NO - Privately-Owned	Available	Not Used in Prior Housing Element	0.156943157	0	0	0.156943157	0	0	0	1868	113	212	Canoga Park - Winnetka - Woodland Hills - West Hills			Lower
LOS ANGELES	20230 W SATICOY ST	91306	2114005015	Neighborhood Office Commercial, Community Commercial	C2-1VL	0	108	0.510699442	Commercial - Auto, Recreation Equipment, Construction Equipment Sales and Service - Auto Body Repair Shop - One Story	YES - Current	NO - Privately-Owned	Available	Not Used in Prior Housing Element	0.111397865	0	0	0.111397865	10	0	0	1868	113	242	Canoga Park - Winnetka - Woodland Hills - West Hills			Lower
LOS ANGELES	20238 W SATICOY ST	91306	2114005016	Neighborhood Office Commercial, Community Commercial	C2-1VL	0	108	0.510681374	Commercial - Auto, Recreation Equipment, Construction Equipment Sales and Service - Auto Body Repair Shop - One Story	YES - Current	NO - Privately-Owned	Available	Not Used in Prior Housing Element	0.156943157	0	0	0.156943157	0	0	0	1868	113	241	Canoga Park - Winnetka - Woodland Hills - West Hills			Lower
LOS ANGELES	20252 W SATICOY ST	91306	2114005017	Neighborhood Office Commercial, Community Commercial	(T)(Q)C2-1VL	0	108	0.51544715	Commercial - Store Combination - Store and Residential Combination - One Story	YES - Current	NO - Privately-Owned	Available	Not Used in Prior Housing Element	0.373162436	0	0	0.373162436	0	0	0	1868	113	206	Canoga Park - Winnetka - Woodland Hills - West Hills			Lower
LOS ANGELES	20200 W SATICOY ST	91306	2114005032	Neighborhood Office Commercial, Community Commercial	C2-1VL	0	108	0.510739653	Commercial - Store - One Story	YES - Current	NO - Privately-Owned	Available	Not Used in Prior Housing Element	0.156943157	0	0	0.156943157	0	0	0	1868	113	243	Canoga Park - Winnetka - Woodland Hills - West Hills			Lower
LOS ANGELES	20256 W SATICOY ST	91306	2114005041	Community Commercial	C2-1VL	0	108	0.317258973	Commercial - Auto, Recreation Equipment, Construction Equipment Sales and Service - Auto Body Repair Shop - One Story	YES - Current	NO - Privately-Owned	Available	Not Used in Prior Housing Element	0.294352248	0	0	0.294352248	0	0	0	1868	113	244	Canoga Park - Winnetka - Woodland Hills - West Hills			Lower
LOS ANGELES	20154 W SATICOY ST	91306	2114005042	Neighborhood Office Commercial, Community Commercial	C2-1VL	0	108	0.505923762	Commercial - Commercial - One Story	YES - Current	NO - Privately-Owned	Available	Not Used in Prior Housing Element	0.145292664	0	0	0.145292664	2	0	0	1868	113	245	Canoga Park - Winnetka - Woodland Hills - West Hills			Lower
LOS ANGELES	20243 W COHASSET ST	91306	2114005BRK	Medium Residential	R3-1	0	54	1.892031092	Residential - Single Family Residence - Condo Conversion	YES - Current	NO - Privately-Owned	Available	Not Used in Prior Housing Element	0	0	0.494160007	0.494160007	73	0	0	1868	113	289	Canoga Park - Winnetka - Woodland Hills - West Hills	Yes		Above Moderate
LOS ANGELES	20146 W COHASSET ST	91306	2114006BRK	Medium Residential	R3-1	0	54	4.564052197	Residential - Single Family Residence - Condo Conversion	YES - Current	NO - Privately-Owned	Available	Not Used in Prior Housing Element	0	0	1.335091089	1.335091089	196	0	0	1868	113	329	Canoga Park - Winnetka - Woodland Hills - West Hills	Yes		Above Moderate
LOS ANGELES	20304 W SATICOY ST	91306	2114007001	Neighborhood Office Commercial	C4-1VL	0	108	0.24347811	Commercial - Store - One Story	YES - Current	NO - Privately-Owned	Available	Used in Prior Housing Element - Non-Vacant	0.23639966	0	0	0.23639966	2	0	0	1868	113	229	Canoga Park - Winnetka - Woodland Hills - West Hills			Lower
LOS ANGELES	7573 N OSO AVE	91306	2114007001	Neighborhood Office Commercial	C4-1VL	0	108	0.216933879	Commercial - Store - One Story	YES - Current	NO - Privately-Owned	Available	Used in Prior Housing Element - Non-Vacant	0.2207335	0	0	0.2207335	2	0	0	1868	113	253	Canoga Park - Winnetka - Woodland Hills - West Hills			Lower
LOS ANGELES	7561 N OSO AVE	91306	2114007002	Medium Residential	R3-1	0	54	0.420704205	Residential - Five or More Units or Apartments (Any Combination) - 4 Stories or Less - Pool	YES - Current	NO - Privately-Owned	Available	Not Used in Prior Housing Element	0	0	0.13716307	0.13716307	22	0	0	1868	113	284	Canoga Park - Winnetka - Woodland Hills - West Hills	Yes		Above Moderate
LOS ANGELES	20316 W SATICOY ST	91306	2114007003	Medium Residential	R3-1	0	54	0.831295989	Residential - Five or More Units or Apartments (Any Combination) - 4 Stories or Less - Pool	YES - Current	NO - Privately-Owned	Available	Not Used in Prior Housing Element	0.123398271	0	0	0.123398271	47	0	0	1868	113	228	Canoga Park - Winnetka - Woodland Hills - West Hills			Lower
LOS ANGELES	20326 W SATICOY ST	91306	2114007004	Medium Residential	R3-1	0	54	0.804585694	Residential - Five or More Units or Apartments (Any Combination) - 4 Stories or Less	YES - Current	NO - Privately-Owned	Available	Not Used in Prior Housing Element	0	0	0.09031439	0.09031439	33	0	0	1868	113	252	Canoga Park - Winnetka - Woodland Hills - West Hills	Yes		Above Moderate
LOS ANGELES	20337 W COHASSET ST	91306	2114007005	Medium Residential	R3-1	0	54	0.804551789	Residential - Five or More Units or Apartments (Any Combination) - 4 Stories or Less - Pool	YES - Current	NO - Privately-Owned	Available	Not Used in Prior Housing Element	0	0	0.076681519	0.076681519	40	0	0	1868	113	251	Canoga Park - Winnetka - Woodland Hills - West Hills	Yes		Above Moderate
LOS ANGELES	20345 W COHASSET ST	91306	2114007006	Medium Residential	R3-1	0	54	0.804520293	Residential - Five or More Units or Apartments (Any Combination) - 4 Stories or Less	YES - Current	NO - Privately-Owned	Available	Not Used in Prior Housing Element	0	0	0.176179814	0.176179814	41	0	0	1868	113	250	Canoga Park - Winnetka - Woodland Hills - West Hills	Yes		Above Moderate
LOS ANGELES	20416 W SATICOY ST	91306	2114007009	Medium Residential	R3-1	0	54	0.804430669	Residential - Five or More Units or Apartments (Any Combination) - 4 Stories or Less - Pool	YES - Current	NO - Privately-Owned	Available	Not Used in Prior Housing Element	0	0	0.073178411	0.073178411	42	0	0	1868	109	302	Canoga Park - Winnetka - Woodland Hills - West Hills	Yes		Above Moderate
LOS ANGELES	20423 W COHASSET ST	91306	2114007010	Medium Residential	R3-1	0	54	0.804397545	Residential - Five or More Units or Apartments (Any Combination) - 4 Stories or Less	YES - Current	NO - Privately-Owned	Available	Not Used in Prior Housing Element	0	0	0.073178411	0.073178411	42	0	0	1868	109	301	Canoga Park - Winnetka - Woodland Hills - West Hills	Yes		Above Moderate
LOS ANGELES	20436 W SATICOY ST	91306	2114007011	Medium Residential	R3-1	0	54	0.382547883	Residential - Five or More Units or Apartments (Any Combination) - 4 Stories or Less - Pool	YES - Current	NO - Privately-Owned	Available	Not Used in Prior Housing Element	0	0	0.141374912	0.141374912	16	0	0	1868	109	300	Canoga Park - Winnetka - Woodland Hills - West Hills	Yes		Above Moderate
LOS ANGELES	20437 W COHASSET ST	91306	2114007012	Medium Residential	R3-1	0	54	0.421817121	Residential - Five or More Units or Apartments (Any Combination) - 4 Stories or Less - Pool	YES - Current	NO - Privately-Owned	Available	Not Used in Prior Housing Element	0	0	0.058702942	0.058702942	20	0	0	1868	109	355	Canoga Park - Winnetka - Woodland Hills - West Hills	Yes		Above Moderate
LOS ANGELES	20448 W SATICOY ST	91306	2114007013	Medium Residential	R3-1	0	54	0.87905483	Residential - Five or More Units or Apartments (Any Combination) - 4 Stories or Less	YES - Current	NO - Privately-Owned	Available	Not Used in Prior Housing Element	0	0	0.07274803	0.07274803	48	0	0	1868	109	299	Canoga Park - Winnetka - Woodland Hills - West Hills	Yes		Above Moderate
LOS ANGELES	20456 W SATICOY ST	91306	2114007014	Medium Residential	R3-1	0	54	0.749494119	Residential - Five or More Units or Apartments (Any Combination) - 4 Stories or Less	YES - Current	NO - Privately-Owned	Available	Not Used in Prior Housing Element	0	0	0.067727476	0.067727476	42	0	0	1868	109	298	Canoga Park - Winnetka - Woodland Hills - West Hills	Yes		Above Moderate
LOS ANGELES	20404 W SATICOY ST	91306	2114007015	Medium Residential	R3-1	0	54	0.810176292	Residential - Five or More Units or Apartments (Any Combination) - 4 Stories or Less - Pool	YES - Current	NO - Privately-Owned	Available	Not Used in Prior Housing Element	0.124951583	0	0	0.124951583	44	0	0	1868	113	248	Canoga Park - Winnetka - Woodland Hills - West Hills			Lower
LOS ANGELES	20436 W COHASSET ST	91306	2114008004	Medium Residential	R3-1	0	54	0.505437826	Residential - Five or More Units or Apartments (Any Combination) - 4 Stories or Less - Pool	YES - Current	NO - Privately-Owned	Available	Not Used in Prior Housing Element	0	0	0.158438639	0.158438639	24	0	0	1868	109	416	Canoga Park - Winnetka - Woodland Hills - West Hills	Yes		Above Moderate
LOS ANGELES	20414 W COHASSET ST	91306	2114008007	Medium Residential	R3-1	0	54	0.506048646	Residential - Five or More Units or Apartments (Any Combination) - 4 Stories or Less	YES - Current	NO - Privately-Owned	Available	Not Used in Prior Housing Element	0	0	0.141951779	0.141951779	27	0	0	1868	109	418	Canoga Park - Winnetka - Woodland Hills - West Hills	Yes		Above Moderate
LOS ANGELES	20404 W COHASSET ST	91306	2114008009	Medium Residential	R3-1	0	54	0.505785528	Residential - Five or More Units or Apartments (Any Combination) - 4 Stories or Less - Pool	YES - Current	NO - Privately-Owned	Available	Not Used in Prior Housing Element	0	0	0.170475119	0.170475119	22	0	0	1868	113	322	Canoga Park - Winnetka - Woodland Hills - West Hills	Yes		Above Moderate
LOS ANGELES	20356 W COHASSET ST	91306	2114008011	Medium Residential	R3-1	0	54	0.507221453	Residential - Five or More Units or Apartments (Any Combination) - 4 Stories or Less - Pool	YES - Current	NO - Privately-Owned	Available	Not Used in Prior Housing Element	0	0	0.141951779	0.141951779	27	0	0	1868	113	323	Canoga Park - Winnetka - Woodland Hills - West Hills	Yes		Above Moderate
LOS ANGELES	20346 W COHASSET ST	91306	2114008013	Medium Residential	R3-1	0	54	0.505606203	Residential - Five or More Units or Apartments (Any Combination) - 4 Stories or Less - Pool	YES - Current	NO - Privately-Owned	Available	Not Used in Prior Housing Element	0	0	0.170475119	0.170475119	22	0	0	1868	113	324	Canoga Park - Winnetka - Woodland Hills - West Hills	Yes		Above Moderate
LOS ANGELES	20336 W COHASSET ST	91306	2114008015	Medium Residential	R3-1	0	54	0.505644629	Residential - Five or More Units or Apartments (Any Combination) - 4 Stories or Less	YES - Current	NO - Privately-Owned	Available	Not Used in Prior Housing Element	0	0	0.167265593	0.167265593	24	0	0	1868	113	325	Canoga Park - Winnetka - Woodland Hills - West Hills	Yes		Above Moderate
LOS ANGELES	20316 W COHASSET ST	91306	2114008018	Medium Residential	R3-1	0	54	0.50572198	Residential - Five or More Units or Apartments (Any Combination) - 4 Stories or Less - Pool	YES - Current	NO - Privately-Owned	Available	Not Used in Prior Housing Element	0	0	0.26595699	0.26595699	22	0	0	1868	113	327	Canoga Park - Winnetka - Woodland Hills - West Hills	Yes		Above Moderate
LOS ANGELES	20306 W COHASSET ST	91306	2114008020	Medium Residential	R3-1	0	54	0.432344552	Residential - Five or More Units or Apartments (Any Combination) - 4 Stories or Less - Pool	YES - Current	NO - Privately-Owned	Available	Not Used in Prior Housing Element	0	0	0.247330338	0.247330338	22	0	0	1868	113	328	Canoga Park - Winnetka - Woodland Hills - West Hills	Yes		Above Moderate
LOS ANGELES	20326 W COHASSET ST	91306	2114008024	Medium Residential	R3-1	0	54	0.505683039	Residential - Five or More Units or Apartments (Any Combination) - 4 Stories or Less - Pool	YES - Current	NO - Privately-Owned	Available	Not Used in Prior Housing Element	0	0	0.108641388	0.108641388	22	0	0	1868	113	326	Canoga Park - Winnetka - Woodland Hills - West Hills	Yes		Above Moderate
LOS ANGELES	7323 N WINNETKA AVE	91306	2114012026	Medium Residential	(Q)R3-1	0	54	0.380443714	Residential - Five or More Units or Apartments (Any Combination) - 4 Stories or Less - Other Improvements Only	YES - Current	NO - Privately-Owned	Available	Not Used in Prior Housing Element	0.117004324	0	0	0.117004324	21	0	0	1868	113	619	Canoga Park - Winnetka - Woodland Hills - West Hills			Lower
LOS ANGELES	7315 N WINNETKA AVE	91306	2114012027	Low Medium II Residential	(Q)R3-1	0	54	0.398211656	Residential - Five or More Units or Apartments (Any Combination) - 4 Stories or Less	YES - Current	NO - Privately-Owned	Available	Not Used in Prior Housing Element	0.111844435	0	0	0.111844435	18	0	0	1868	113	676	Canoga Park - Winnetka - Woodland Hills - West Hills			Lower
LOS ANGELES	20127 W LEADWELL ST	91306	2114012BRK	Low Medium II Residential	RD1.5-1	0	29	2.965396679	Residential - Single Family Residence - Condominium	YES - Current	NO - Privately-Owned	Available	Not Used in Prior Housing Element	0	0.295809658	0	0.295809658	88	0	0	1868	113	618	Canoga Park - Winnetka - Woodland Hills - West Hills	Yes		Moderate
LOS ANGELES	20469 W SHERMAN WAY	91306	2114017015	Neighborhood Commercial	(Q)C4-1VL	0	108	0.504211095	Commercial - Shopping Center (Neighborhood, Community) - One Story	YES - Current	NO - Privately-Owned	Available	Not Used in Prior Housing Element	0.050112175	0	0	0.050112175	1	0	0	1838	109	59	Canoga Park - Winnetka - Woodland Hills - West Hills			Lower
LOS ANGELES	20445 W SHERMAN WAY	91306	2114017016	Neighborhood Commercial	(Q)C4-1VL	0	108	0.489549748	Commercial - Restaurant, Cocktail Lounge - Restaurant, Cocktail Lounge, Tavern - One Story	YES - Current	NO - Privately-Owned	Available	Not Used in Prior Housing Element	0.168165973	0	0	0.168165973	0	0	0	1838	109	60	Canoga Park - Winnetka - Woodland Hills - West Hills			Lower
LOS ANGELES	20437 W SHERMAN WAY	91306	2114017017	Neighborhood Commercial	(Q)C4-1VL	0	108	0.989527895	Commercial - Shopping Center (Neighborhood, Community) - One Story	YES - Current	NO - Privately-Owned	Available	Not Used in Prior Housing Element	0.165228496	0	0	0.165228496	0	0	0	1838	109	32	Canoga Park - Winnetka - Woodland Hills - West Hills			Lower
LOS ANGELES	7224 N MASON AVE	91306	2114017018	Neighborhood Commercial	(Q)C4-1VL	0	108	1.60372252	Commercial - Supermarket - Supermarket - 12,000 SF or More - One Story	YES - Current	NO - Privately-Owned	Available	Not Used in Prior Housing Element	0.109277315	0	0	0.109277315	0	0	0	1868	109	1023	Canoga Park - Winnetka - Woodland Hills - West Hills			Lower
LOS ANGELES	20325 W SHERMAN WAY	91306	2114017022	Medium Residential	R3-1	0	54	0.896332777	Residential - Five or More Units or Apartments (Any Combination) - 4 Stories or Less - Pool	YES - Current	NO - Privately-Owned	Available	Not Used in Prior Housing Element	0	0	0.24756748	0.24756748	50	0	0	1838	113	14	Canoga Park - Winnetka - Woodland Hills - West Hills	Yes		Above Moderate
LOS ANGELES	20315 W SHERMAN WAY	91306	2114017025	Medium Residential	(Q)R3-1	0	54	1.69858327	Residential - Five or More Units or Apartments (Any Combination) - 4 Stories or Less - Pool	YES - Current	NO - Privately-Owned	Available	Not Used in Prior Housing Element	0	0	0.376248587	0.376248587	71	0	0	1838	113	15	Canoga Park - Winnetka - Woodland Hills - West Hills	Yes		Above Moderate
LOS ANGELES	20355 W SHERMAN WAY	91306	2114017026	Medium Residential	R3-1	0	54	2.856177265	Residential - Five or More Units or Apartments (Any Combination) - 4 Stories or Less - Pool	YES - Current	NO - Privately-Owned	Available	Not Used in Prior Housing Element	0	0	0.735677194	0.735677194	149	0	0	1838	113	13	Canoga Park - Winnetka - Woodland Hills - West Hills	Yes		Above Moderate
LOS ANGELES			2114017900	Low Residential	RS-1	0	1 unit per lot	0.008947409	Miscellaneous - Government Owned Property	YES - Current	YES - City-Owned	Available	Not Used in Prior Housing Element	0	0	0.00016459	0.00016459	0	0	0	1868	109	1019	Canoga Park - Winnetka - Woodland Hills - West Hills			Above Moderate
LOS ANGELES	20200 W LEADWELL ST	91306	2114018012	Medium Residential	R3-1	0	54	0.98844303	Residential - Five or More Units or Apartments (Any Combination) - 4 Stories or Less - Pool	YES - Current	NO - Privately-Owned	Available	Not Used in Prior Housing Element	0	0	0.124403869	0.124403869	54	0	0	1868	113	752	Canoga Park - Winnetka - Woodland Hills - West Hills	Yes		Above Moderate
LOS ANGELES	20100 W LEADWELL ST	91306	2114018014	Medium Residential	(Q)R3-1	0	54	0.798117804	Residential - Five or More Units or Apartments (Any Combination) - 4 Stories or Less - Pool	YES - Current	NO - Privately-Owned	Available	Not Used in Prior Housing Element	0.15206698	0	0	0.15206698	36	0	0	1868	113	754	Canoga Park - Winnetka - Woodland Hills - West Hills			Lower
LOS ANGELES	20134 W LEADWELL ST	91306	2114018BRK	Medium Residential	R3-1	0	54	4.94196968	Residential - Single Family Residence - Condo Conversion	YES - Current	NO - Privately-Owned	Available	Not Used in Prior Housing Element	0	0	1.615596424	1.615596424	195	0	0	1868	113	753	Canoga Park - Winnetka - Woodland Hills - West Hills	Yes		Above Moderate
LOS ANGELES	20251 W SHERMAN WAY	91306	2114019005	Medium Residential	R3-1	0	54	0.860031431	Residential - Five or More Units or Apartments (Any Combination) - 4 Stories or Less - Pool	YES - Current	NO - Privately-Owned	Available	Not Used in Prior Housing Element	0	0	0.234923857	0.234923857	50	0	0	1838	113	17	Canoga Park - Winnetka - Woodland Hills - West Hills	Yes		Above Moderate
LOS ANGELES	20235 W SHERMAN WAY	91306	2114019006	Medium Residential	R3-1	0	54	0.84212102	Residential - Five or More Units or Apartments (Any Combination) - 4 Stories or Less - Pool	YES - Current	NO - Privately-Owned	Available	Not Used in Prior Housing Element	0	0	0.232962817	0.232962817	49	0	0	1838	113	19	Canoga Park - Winnetka - Woodland Hills - West Hills	Yes		Above Moderate
LOS ANGELES	7229 N WINNETKA AVE	91306	2114019008	Community Commercial	C4-1VL	0	108	0.04132168	Commercial - Store - One Story	YES - Current	NO - Privately-Owned	Available	Not Used in Prior Housing Element	0	0	0.000785762	0.000785762	0	0	0	1838	113	25	Canoga Park - Winnetka - Woodland Hills - West Hills			Above Moderate
LOS ANGELES	7213 N WINNETKA AVE	91306	2114019009	Community Commercial	C4-1VL	0	108	3.050865747	Commercial - Shopping Center (Neighborhood, Community) - One Story	YES - Current	NO - Privately-Owned	Available	Not Used in Prior Housing Element	1.16196624	0	0	1.16196624	0	0	0	1838	113	24	Canoga Park - Winnetka - Woodland Hills - West Hills			Lower
LOS ANGELES	20139 W SHERMAN WAY	91306	2114019010	Community Commercial	C4-1VL	0	108	0.178903371	Commercial - Store - One Story	YES - Current	NO - Privately-Owned	Available	Not Used in Prior Housing Element	0.240966426	0	0	0.240966426	0	0	0	1838	113	23	Canoga Park - Winnetka - Woodland Hills - West Hills			Lower
LOS ANGELES	20141 W SHERMAN WAY	91306	2114019010	Community Commercial	C4-1VL	0	108	0.859049985	Commercial - Store - One Story	YES - Current	NO - Privately-Owned	Available	Not Used in Prior Housing Element	0.35441104	0	0	0.35441104	0	0	0	1838	113	22	Canoga Park - Winnetka - Woodland Hills - West Hills			Lower
LOS ANGELES	20215 W SHERMAN WAY	91306	2114019015	Medium Residential	R3-1	0	54	2.578249737	Residential - Five or More Units or Apartments (Any Combination) - 4 Stories or Less - Pool	YES - Current	NO - Privately-Owned	Available	Not Used in Prior Housing Element	0	0	0.736267213	0.736267213	102	0	0	1838	113	20	Canoga Park - Winnetka - Woodland Hills - West Hills	Yes		Above Moderate
LOS ANGELES	20201 W SHERMAN WAY	91306	2114019016	Community Commercial	C4-1VL	0	108	0.859163829	Commercial - Office Building - One Story	YES - Current	NO - Privately-Owned	Available	Used in Prior Housing Element - Non-Vacant	0.049934607	0	0	0.049934607	0	0	0	1838	113	21	Canoga Park - Winnetka - Woodland Hills - West Hills			Lower
LOS ANGELES	20261 W SHERMAN WAY	91306	2114019017	Medium Residential	(Q)R3-1	0	54	0.859058844	Residential - Five or More Units or Apartments (Any Combination) - 4 Stories or Less	YES - Current	NO - Privately-Owned	Available	Not Used in Prior Housing Element	0.207771374	0	0	0.207771374	42	0	0	1838	113	16	Canoga Park - Winnetka - Woodland Hills - West Hills			Lower
LOS ANGELES	20253 W KESWICK ST	91306	2114020BRK	Medium Residential	(Q)R3-1	0	54	1.336951544	Residential - Single Family Residence - Condo Conversion	YES - Current	NO - Privately-Owned	Available	Not Used in Prior Housing Element	0.075325392	0	0	0.075325392	72	0	0	1868	113	18	Canoga Park - Winnetka - Woodland Hills - West Hills			Lower
LOS ANGELES	20060 W SATICOY ST	91306	2115003036	General Commercial	C2-1VL	0	108	0.320335779	Commercial - Shopping Center (Neighborhood, Community) - One Story	YES - Current	NO - Privately-Owned	Available	Used in Prior Housing Element - Non-Vacant	0.050164168	0	0	0.050164168	0	0	0	1868	113	246	Canoga Park - Winnetka - Woodland Hills - West Hills			Lower
LOS ANGELES	7560 N WINNETKA AVE	91306	2115003037	General Commercial	C2-1VL	0	108	0.206603884	Commercial - Store - One Story	YES - Current	NO - Privately-Owned	Available	Not Used in Prior Housing Element	0.084535906	0	0	0.084535906	1	0	0	1868	113	254	Canoga Park - Winnetka - Woodland Hills - West Hills			Lower
LOS ANGELES	7554 N WINNETKA AVE	91306	2115003038	General Commercial	C2-1VL	0	108	0.997955243	Commercial - Auto, Recreation Equipment, Construction Equipment Sales and Service - Auto Body Repair Shop - One Story	YES - Current	NO - Privately-Owned

LOS ANGELES	20028 W SATICOY ST	91306	2115003039	General Commercial	C2-1VL	0	108	1.237457437	Commercial - Store Combination - Store and Office Combination - One Story	YES - Current	NO - Privately-Owned	Available	Used in Prior Housing Element - Non-Vacant	0.430409882	0	0	0.430409882	9	0	0	1868113	239	Canoga Park - Winnetka - Woodland Hills - West Hills		Lower
LOS ANGELES			2115008005	Low Residential	R1-1	0	1 unit per lot	0.007609636	Residential - Single Family Residence - Vacant Land	YES - Current	NO - Privately-Owned	Available	Not Used in Prior Housing Element	0	0	0.01996498	0.01996498	0	0	0	1838113	31	Canoga Park - Winnetka - Woodland Hills - West Hills		Above Moderate
LOS ANGELES	19812 W CANTLAY ST	91306	2115006009	Low Residential	R1-1	0	1 unit per lot	2.245712786	Institutional - Church - One Story	YES - Current	NO - Privately-Owned	Available	Used in Prior Housing Element - Non-Vacant	0	0	0.002694913	0.002694913	0	0	0	1838113	28	Canoga Park - Winnetka - Woodland Hills - West Hills		Above Moderate
LOS ANGELES			2115008009	Low Residential	R1-1	0	1 unit per lot	0.493880609	Institutional - Church - One Story	YES - Current	NO - Privately-Owned	Available	Used in Prior Housing Element - Non-Vacant	0	0	0.002694913	0.002694913	0	0	0	1838113	35	Canoga Park - Winnetka - Woodland Hills - West Hills		Above Moderate
LOS ANGELES	19855 W SHERMAN WAY	91306	2115008012	Low Residential	R1-1	0	1 unit per lot	0.748513044	Institutional - Church - Wireless Communication Tower - One Story	YES - Current	NO - Privately-Owned	Available	Used in Prior Housing Element - Non-Vacant	0	0	0.000210874	0.000210874	0	0	0	1838113	34	Canoga Park - Winnetka - Woodland Hills - West Hills		Above Moderate
LOS ANGELES	7331 N CORBIN AVE	91306	2115018010	Low Medium II Residential	RD2-1	0	21	0.256731501	Residential - Single Family Residence	YES - Current	NO - Privately-Owned	Available	Not Used in Prior Housing Element	0	0.321450281	0	0.321450281	1	0	0	1868117	756	Canoga Park - Winnetka - Woodland Hills - West Hills		Moderate
LOS ANGELES	7325 N CORBIN AVE	91306	2115018011	Low Medium II Residential	RD2-1	0	21	0.246168506	Residential - Single Family Residence	YES - Current	NO - Privately-Owned	Available	Not Used in Prior Housing Element	0	0.321450281	0	0.321450281	1	0	0	1868117	781	Canoga Park - Winnetka - Woodland Hills - West Hills		Moderate
LOS ANGELES	19763 W SHERMAN WAY	91306	2115019001	Neighborhood Office Commercial	C1-1VL	0	54	0.307933994	Commercial - Store - One Story	YES - Current	NO - Privately-Owned	Available	Used in Prior Housing Element - Non-Vacant	0.100585968	0	0	0.100585968	1	0	0	1838117	42	Canoga Park - Winnetka - Woodland Hills - West Hills		Lower
LOS ANGELES	19747 W SHERMAN WAY	91306	2115019003	Neighborhood Office Commercial	C1-1VL	0	54	0.379531427	Commercial - Store - One Story	YES - Current	NO - Privately-Owned	Available	Used in Prior Housing Element - Non-Vacant	0.296128722	0	0	0.296128722	0	0	0	1838117	43	Canoga Park - Winnetka - Woodland Hills - West Hills		Lower
LOS ANGELES	19729 W SHERMAN WAY	91306	2115019013	Neighborhood Office Commercial	C1-1VL	0	54	0.172170031	Commercial - Auto, Recreation Equipment, Construction Equipment Sales and Service - Auto Body Repair Shop - One Story	YES - Current	NO - Privately-Owned	Available	Used in Prior Housing Element - Non-Vacant	0.170764661	0	0	0.170764661	0	0	0	1838117	44	Canoga Park - Winnetka - Woodland Hills - West Hills		Lower
LOS ANGELES	19701 W SHERMAN WAY	91306	2115019019	Neighborhood Office Commercial	C1-1VL	0	54	0.408817517	Commercial - Auto, Recreation Equipment, Construction Equipment Sales and Service - Auto Body Repair Shop	YES - Current	NO - Privately-Owned	Available	Used in Prior Housing Element - Non-Vacant	0.121297576	0	0	0.121297576	1	0	0	1838117	52	Canoga Park - Winnetka - Woodland Hills - West Hills		Lower
LOS ANGELES	7221 N CORBIN AVE	91306	2115019020	Neighborhood Office Commercial	C1-1VL	0	54	0.405935589	Commercial - Store - One Story	YES - Current	NO - Privately-Owned	Available	Not Used in Prior Housing Element	0.085636865	0	0	0.085636865	0	0	0	1838117	23	Canoga Park - Winnetka - Woodland Hills - West Hills		Lower
LOS ANGELES	7245 N CORBIN AVE	91306	2115019021	Neighborhood Office Commercial	OC1-1VL	0	54	0.524242853	Commercial - Store - One Story	YES - Current	NO - Privately-Owned	Available	Not Used in Prior Housing Element	0.143885815	0	0	0.143885815	0	0	0	1868117	920	Canoga Park - Winnetka - Woodland Hills - West Hills		Lower
LOS ANGELES	19725 W SHERMAN WAY	91306	2115019023	Neighborhood Office Commercial	C1-1VL	0	54	0.275472487	Commercial - Office Building - One Story	YES - Current	NO - Privately-Owned	Available	Used in Prior Housing Element - Non-Vacant	0.039870544	0	0	0.039870544	0	0	0	1838117	45	Canoga Park - Winnetka - Woodland Hills - West Hills		Lower
LOS ANGELES	19735 W SHERMAN WAY	91306	2115019028	Neighborhood Office Commercial	C1-1VL	0	54	0.381299366	Commercial - Auto, Recreation Equipment, Construction Equipment Sales and Service - Auto Body Repair Shop - One Story	YES - Current	NO - Privately-Owned	Available	Used in Prior Housing Element - Non-Vacant	0.036456978	0	0	0.036456978	0	0	0	1838117	41	Canoga Park - Winnetka - Woodland Hills - West Hills		Lower
LOS ANGELES	19717 W SHERMAN WAY	91306	2115019032	Neighborhood Office Commercial	C1-1VL	0	54	0.077648685	Commercial - Office Building - One Story	YES - Current	NO - Privately-Owned	Available	Not Used in Prior Housing Element	0.094814381	0	0	0.094814381	0	0	0	1838117	46	Canoga Park - Winnetka - Woodland Hills - West Hills		Lower
LOS ANGELES	7267 N CORBIN AVE	91306	2115019BRK	Low Medium II Residential	(Q)RD1.5-1	0	29	0.402685601	Residential - Single Family Residence - Condominium	YES - Current	NO - Privately-Owned	Available	Not Used in Prior Housing Element	0	0.050793861	0	0.050793861	13	0	0	1868117	883	Canoga Park - Winnetka - Woodland Hills - West Hills		Moderate
LOS ANGELES	6739 N CORBIN AVE	91306	2134001015	Neighborhood Office Commercial	C4-1VL-RIO	0	108	0.238511904	Commercial - Store - One Story	YES - Current	NO - Privately-Owned	Available	Used in Prior Housing Element - Non-Vacant	0.205642879	0	0	0.205642879	1	0	0	1808117	109	Canoga Park - Winnetka - Woodland Hills - West Hills		Lower
LOS ANGELES	19700 W VANOWEN ST	91306	2134002020	Neighborhood Office Commercial	C4-1VL-RIO	0	108	0.342505385	Commercial - Auto, Recreation Equipment, Construction Equipment Sales and Service - Car Wash Only, Self-service Type - One Story	YES - Current	NO - Privately-Owned	Available	Used in Prior Housing Element - Non-Vacant	0.112538909	0	0	0.112538909	0	0	0	1808117	62	Canoga Park - Winnetka - Woodland Hills - West Hills		Lower
LOS ANGELES	19714 W VANOWEN ST	91306	2134002021	Neighborhood Office Commercial	C4-1VL-RIO	0	108	0.304947899	Commercial - Restaurant, Cocktail Lounge - Fast Food - Walk Up - One Story	YES - Current	NO - Privately-Owned	Available	Used in Prior Housing Element - Non-Vacant	0.237298948	0	0	0.237298948	1	0	0	1808117	61	Canoga Park - Winnetka - Woodland Hills - West Hills		Lower
LOS ANGELES	20050 W VANOWEN ST	91306	2134013018	General Commercial	(Q)C2-1VL-RIO	0	108	0.504188618	Commercial - Store	YES - Current	NO - Privately-Owned	Available	Used in Prior Housing Element	0.009889432	0	0	0.009889432	10	0	0	1808113	57	Canoga Park - Winnetka - Woodland Hills - West Hills		Lower
LOS ANGELES	20030 W VANOWEN ST	91306	2134013020	General Commercial	(Q)C2-1VL-RIO	0	108	0.266225888	Commercial - Restaurant, Cocktail Lounge - Restaurant, Cocktail Lounge, Tavern - One Story	YES - Current	NO - Privately-Owned	Available	Not Used in Prior Housing Element	0.279432708	0	0	0.279432708	0	0	0	1808113	28	Canoga Park - Winnetka - Woodland Hills - West Hills		Lower
LOS ANGELES			2134024***	Low Residential	A1-1-RIO	0	1 unit per lot	0.081266404		YES - Current	NO - Privately-Owned	Available	Not Used in Prior Housing Element	0	0	0.088308209	0.088308209	0	0	0	1808117	547	Canoga Park - Winnetka - Woodland Hills - West Hills		Above Moderate
LOS ANGELES	6568 N WINNETKA AVE	91367	2134024013	Low Residential	A1-1-RIO	0	1 unit per lot	0.514873234	Residential - Single Family Residence - Vacant Land	YES - Current	NO - Privately-Owned	Available	Not Used in Prior Housing Element	0	0	0.01996498	0.01996498	0	0	0	1808113	422	Canoga Park - Winnetka - Woodland Hills - West Hills		Above Moderate
LOS ANGELES	6565 N CORBIN AVE	91367	2134024019	Low Residential	A1-1-RIO	0	1 unit per lot	4.592650117	Recreational - Club, Lodge Hall, Fraternal Organization - Wireless Communication Tower - One Story	YES - Current	NO - Privately-Owned	Available	Not Used in Prior Housing Element	0	0	0.002377653	0.002377653	0	0	0	1808117	546	Canoga Park - Winnetka - Woodland Hills - West Hills		Above Moderate
LOS ANGELES			2134024902	Low Residential	A1-1-RIO	0	1 unit per lot	0.010499627	Miscellaneous - Government Owned Property	YES - Current	YES - City-Owned	Available	Not Used in Prior Housing Element	0	0	0.088308209	0.088308209	0	0	0	1808113	420	Canoga Park - Winnetka - Woodland Hills - West Hills		Above Moderate
LOS ANGELES			2134026900	Low Residential	A1-1-RIO	0	1 unit per lot	0.002064915	Miscellaneous - Government Owned Property	YES - Current	YES - City-Owned	Available	Not Used in Prior Housing Element	0	0	0.00013006	0.00013006	0	0	0	1808117	640	Canoga Park - Winnetka - Woodland Hills - West Hills		Above Moderate
LOS ANGELES			2134026901	Low Residential	A1-1-RIO	0	1 unit per lot	0.002067282	Miscellaneous - Government Owned Property	YES - Current	YES - City-Owned	Available	Not Used in Prior Housing Element	0	0	0.00013006	0.00013006	0	0	0	1808117	641	Canoga Park - Winnetka - Woodland Hills - West Hills		Above Moderate
LOS ANGELES			2134036900	Low Residential	R1-1-RIO	0	1 unit per lot	0.134294347	Miscellaneous - Government Owned Property	YES - Current	YES - City-Owned	Available	Not Used in Prior Housing Element	0	0	0.000143967	0.000143967	0	0	0	1808113	803	Canoga Park - Winnetka - Woodland Hills - West Hills		Above Moderate
LOS ANGELES			2134040900	Low Residential	R1-1-RIO	0	1 unit per lot	0.415631695	Miscellaneous - Government Owned Property	YES - Current	YES - City-Owned	Available	Not Used in Prior Housing Element	0	0	0.000143967	0.000143967	0	0	0	1808113	530	Canoga Park - Winnetka - Woodland Hills - West Hills		Above Moderate
LOS ANGELES			2134040900	Low Residential	R1-1-RIO	0	1 unit per lot	0.654411716	Miscellaneous - Government Owned Property	YES - Current	YES - City-Owned	Available	Not Used in Prior Housing Element	0	0	0.000143967	0.000143967	0	0	0	1808113	664	Canoga Park - Winnetka - Woodland Hills - West Hills		Above Moderate
LOS ANGELES	19941 W HAYNES ST	91367	2134041900	Low Residential	R1-1-RIO	0	1 unit per lot	0.114396916	Miscellaneous - Government Owned Property	YES - Current	YES - City-Owned	Available	Not Used in Prior Housing Element	0	0	0.000143967	0.000143967	0	0	0	1808113	467	Canoga Park - Winnetka - Woodland Hills - West Hills		Above Moderate
LOS ANGELES	20250 W SHERMAN WAY	91306	2135001046	General Commercial	(Q)C2-1VL-RIO	0	108	0.462888673	Commercial - Store - One Story	YES - Current	NO - Privately-Owned	Available	Not Used in Prior Housing Element	0.239072134	0	0	0.239072134	0	0	0	1838113	60	Canoga Park - Winnetka - Woodland Hills - West Hills		Lower
LOS ANGELES	20224 W SHERMAN WAY	91306	2135001BRK	Low Medium II Residential	RD2-1-RIO	0	21	2.700636091	Residential - Single Family Residence - Condominium	YES - Current	NO - Privately-Owned	Available	Not Used in Prior Housing Element	0	0.077794096	0	0.077794096	73	0	0	1838113	61	Canoga Park - Winnetka - Woodland Hills - West Hills		Moderate
LOS ANGELES	20048 W SHERMAN WAY	91306	2135007020	Community Commercial	C2-1VL-RIO	0	108	0.34626873	Commercial - Restaurant, Cocktail Lounge - Fast Food - Walk Up - One Story	YES - Current	NO - Privately-Owned	Available	Used in Prior Housing Element - Non-Vacant	0.12544676	0	0	0.12544676	0	0	0	1838113	67	Canoga Park - Winnetka - Woodland Hills - West Hills		Lower
LOS ANGELES	20056 W SHERMAN WAY	91306	2135007020	Community Commercial	C2-1-RIO, C2-1VL-RIO	0	108	0.352839641	Commercial - Restaurant, Cocktail Lounge - Fast Food - Walk Up - One Story	YES - Current	NO - Privately-Owned	Available	Not Used in Prior Housing Element	0.1272898	0	0	0.1272898	0	0	0	1838113	66	Canoga Park - Winnetka - Woodland Hills - West Hills		Lower
LOS ANGELES	19938 W SHERMAN WAY	91306	2135008BRK	Low Medium II Residential	QRD2-1-RIO	0	21	1.673154062	Residential - Single Family Residence - Condominium	YES - Current	NO - Privately-Owned	Available	Not Used in Prior Housing Element	0	0.128991969	40	0.128991969	0	0	0	1838113	70	Canoga Park - Winnetka - Woodland Hills - West Hills		Moderate
LOS ANGELES	19742 W SHERMAN WAY	91306	2135016008	Neighborhood Office Commercial	C4-1VL-RIO	0	108	0.185943363	Commercial - Store - One Story	YES - Current	NO - Privately-Owned	Available	Used in Prior Housing Element - Non-Vacant	0.198591208	0	0	0.198591208	0	0	0	1838117	67	Canoga Park - Winnetka - Woodland Hills - West Hills		Lower
LOS ANGELES	19746 W SHERMAN WAY	91306	2135016009	Neighborhood Office Commercial	C4-1VL-RIO	0	108	0.185943363	Commercial - Store Combination - Store and Office Combination - One Story	YES - Current	NO - Privately-Owned	Available	Used in Prior Housing Element - Non-Vacant	0.06613825	0	0	0.06613825	0	0	0	1838117	66	Canoga Park - Winnetka - Woodland Hills - West Hills		Lower
LOS ANGELES	19752 W SHERMAN WAY	91306	2135016011	Neighborhood Office Commercial	C4-1VL-RIO	0	108	0.185944767	Commercial - Store - One Story	YES - Current	NO - Privately-Owned	Available	Used in Prior Housing Element - Non-Vacant	0.198591208	0	0	0.198591208	0	0	0	1838117	65	Canoga Park - Winnetka - Woodland Hills - West Hills		Lower
LOS ANGELES	19764 W SHERMAN WAY	91306	2135016011	Neighborhood Office Commercial	C4-1VL-RIO	0	108	0.217182195	Commercial - Store - One Story	YES - Current	NO - Privately-Owned	Available	Used in Prior Housing Element - Non-Vacant	0.222568426	0	0	0.222568426	0	0	0	1838117	64	Canoga Park - Winnetka - Woodland Hills - West Hills		Lower
LOS ANGELES	19745 W ENADIA WAY	91306	2135016016	Low Residential	R1-1-RIO	0	1 unit per lot	0.179540118	Commercial - Parking Lot (Commercial Use Property) - Lots - Patron or Employee - One Story	YES - Current	NO - Privately-Owned	Available	Not Used in Prior Housing Element	0	0	0.001190334	0.001190334	0	0	0	1838117	135	Canoga Park - Winnetka - Woodland Hills - West Hills		Above Moderate
LOS ANGELES	19737 W ENADIA WAY	91306	2135016017	Low Residential	R1-1-RIO	0	1 unit per lot	0.176108917	Commercial - Parking Lot (Commercial Use Property) - Lots - Patron or Employee - One Story	YES - Current	NO - Privately-Owned	Available	Not Used in Prior Housing Element	0	0	0.001190334	0.001190334	0	0	0	1838117	136	Canoga Park - Winnetka - Woodland Hills - West Hills		Above Moderate
LOS ANGELES	19731 W ENADIA WAY	91306	2135016018	Low Residential	R1-1-RIO	0	1 unit per lot	0.214258302	Commercial - Parking Lot (Commercial Use Property) - Lots - Patron or Employee - One Story	YES - Current	NO - Privately-Owned	Available	Not Used in Prior Housing Element	0	0	0.001190334	0.001190334	0	0	0	1838117	137	Canoga Park - Winnetka - Woodland Hills - West Hills		Above Moderate
LOS ANGELES	19710 W SHERMAN WAY	91306	2135016020	Neighborhood Office Commercial	C4-1VL-RIO	0	108	0.216080573	Commercial - Shopping Center (Neighborhood, Community) - One Story	YES - Current	NO - Privately-Owned	Available	Used in Prior Housing Element - Non-Vacant	0.074101828	0	0	0.074101828	0	0	0	1838117	73	Canoga Park - Winnetka - Woodland Hills - West Hills		Lower
LOS ANGELES	19714 W SHERMAN WAY	91306	2135016020	Neighborhood Office Commercial	C4-1VL-RIO	0	108	0.216078884	Commercial - Shopping Center (Neighborhood, Community) - One Story	YES - Current	NO - Privately-Owned	Available	Used in Prior Housing Element - Non-Vacant	0.074101828	0	0	0.074101828	0	0	0	1838117	72	Canoga Park - Winnetka - Woodland Hills - West Hills		Lower
LOS ANGELES	19718 W SHERMAN WAY	91306	2135016020	Neighborhood Office Commercial	C4-1VL-RIO	0	108	0.216081979	Commercial - Shopping Center (Neighborhood, Community) - One Story	YES - Current	NO - Privately-Owned	Available	Used in Prior Housing Element - Non-Vacant	0.074101828	0	0	0.074101828	0	0	0	1838117	71	Canoga Park - Winnetka - Woodland Hills - West Hills		Lower
LOS ANGELES	19722 W SHERMAN WAY	91306	2135016020	Neighborhood Office Commercial	C4-1VL-RIO	0	108	0.216073079	Commercial - Shopping Center (Neighborhood, Community) - One Story	YES - Current	NO - Privately-Owned	Available	Used in Prior Housing Element - Non-Vacant	0.074101828	0	0	0.074101828	0	0	0	1838117	70	Canoga Park - Winnetka - Woodland Hills - West Hills		Lower
LOS ANGELES	19726 W SHERMAN WAY	91306	2135016021	Neighborhood Office Commercial	C4-1VL-RIO	0	108	0.263785396	Commercial - Office Building - One Story	YES - Current	NO - Privately-Owned	Available	Used in Prior Housing Element - Non-Vacant	0.106878176	0	0	0.106878176	0	0	0	1838117	69	Canoga Park - Winnetka - Woodland Hills - West Hills		Lower
LOS ANGELES	19734 W SHERMAN WAY	91306	2135016021	Neighborhood Office Commercial	C4-1VL-RIO	0	108	0.273712356	Commercial - Office Building - One Story	YES - Current	NO - Privately-Owned	Available	Used in Prior Housing Element - Non-Vacant	0.109836102	0	0	0.109836102	0	0	0	1838117	68	Canoga Park - Winnetka - Woodland Hills - West Hills		Lower
LOS ANGELES			2135016021	Neighborhood Office Commercial	C4-1VL-RIO	0	108	0.107448694	Commercial - Office Building - One Story	YES - Current	NO - Privately-Owned	Available	Used in Prior Housing Element - Non-Vacant	0.05575985	0	0	0.05575985	0	0	0	1838117	1075	Canoga Park - Winnetka - Woodland Hills - West Hills		Lower
LOS ANGELES	6832 N HATILLO AVE	91306	2135022008	Neighborhood Office Commercial	(T)(Q)C4-1VL-RIO	0	108	0.908296416	Commercial - Store - One Story	YES - Current	NO - Privately-Owned	Available	Not Used in Prior Housing Element	0.049049088	0	0	0.049049088	0	0	0	1838117	943	Canoga Park - Winnetka - Woodland Hills - West Hills		Lower
LOS ANGELES			2135022045	Neighborhood Office Commercial	(Q)C4-1VL-RIO	0	108	1.025811249	Commercial - Shopping Center (Neighborhood, Community) - One Story	YES - Current	NO - Privately-Owned	Available	Not Used in Prior Housing Element	0.126848523	0	0	0.126848523	0	0	0	1838117	1050	Canoga Park - Winnetka - Woodland Hills - West Hills		Lower
LOS ANGELES	6841 N CORBIN AVE	91306	2135022046	Neighborhood Office Commercial	(Q)C4-1VL-RIO	0	108	6.676355232	Commercial - Shopping Center (Neighborhood, Community) - One Story	YES - Current	NO - Privately-Owned	Available	Not Used in Prior Housing Element	3.246872026	0	0	3.246872026	0	0	0	1838117	1051	Canoga Park - Winnetka - Woodland Hills - West Hills		Lower
LOS ANGELES	19717 W VANOWEN ST	91306	2135022047	Neighborhood Office Commercial	(Q)C4-1VL-RIO	0	108	1.145808557	Commercial - Shopping Center (Neighborhood, Community) - One Story	YES - Current	NO - Privately-Owned	Available	Not Used in Prior Housing Element	0.179316958	0	0	0.179316958	0	0	0	1838117	1052	Canoga Park - Winnetka - Woodland Hills - West Hills		Lower
LOS ANGELES	6864 N HATILLO AVE	91306	2135023BRK	Low Medium II Residential	RD2-1-RIO	0	21	1.158668522	Residential - Single Family Residence - Condominium	YES - Current	NO - Privately-Owned	Available	Not Used in Prior Housing Element	0	0.068643553	0	0.068643553	25	0	0	1838117	834	Canoga Park - Winnetka - Woodland Hills - West Hills		Moderate
LOS ANGELES			2135023033	Low Residential	R1-1-RIO	0	1 unit per lot	0.015500943	Residential - Single Family Residence - Vacant Land	YES - Current	NO - Privately-Owned	Available	Not Used in Prior Housing Element	0	0	0.01996498	0.01996498	0	0	0	1838113	714	Canoga Park - Winnetka - Woodland Hills - West Hills		Above Moderate
LOS ANGELES			2135025030	Low Residential	R1-1-RIO	0	1 unit per lot	0.015501338	Residential - Single Family Residence - Vacant Land	YES - Current	NO - Privately-Owned	Available	Not Used in Prior Housing Element	0	0	0.01996498	0.01996498	0	0	0	1838113	712	Canoga Park - Winnetka - Woodland Hills - West Hills		Above Moderate
LOS ANGELES			2135025901	Low Residential	R1-1-RIO	0	1 unit per lot	0.015501517	Miscellaneous - Government Owned Property	YES - Current	YES - City-Owned	Available	Not Used in Prior Housing Element	0	0	0.000143967	0.000143967	0	0	0	1838113	713	Canoga Park - Winnetka - Woodland Hills - West Hills		Above Moderate
LOS ANGELES			2135028004	Low Residential	R1-1-RIO	0	1 unit per lot	0.015501445	Residential - Single Family Residence - Vacant Land	YES - Current	NO - Privately-Owned	Available	Not Used in Prior Housing Element	0	0	0.01996498	0.01996498	0	0	0	1838113	694	Canoga Park - Winnetka - Woodland Hills - West Hills		Above Moderate
LOS ANGELES			2135028007	Low Residential	R1-1-RIO	0	1 unit per lot	0.015501445	Residential - Single Family Residence - Vacant Land	YES - Current	NO - Privately-Owned	Available	Not Used in Prior Housing Element	0	0	0.01996498	0.01996498	0	0	0	1838113	711	Canoga Park - Winnetka - Woodland Hills - West Hills		Above Moderate
LOS ANGELES	6818 N WINNETKA AVE	91306	2135030001	General Commercial	(Q)C2-1VL-RIO	0	108	0.07800158	Commercial - Store - One Story	YES - Current	NO - Privately-Owned	Available	Not Used in Prior Housing Element	0	0	0.000432404	0.000432404	0	0	0	1838113	869	Canoga Park - Winnetka - Woodland Hills - West Hills		Above Moderate
LOS ANGELES			2135030001	General Commercial	(Q)C2-1VL-RIO	0	108	0.074756659	Commercial - Store - One Story	YES - Current	NO - Privately-Owned	Available	Not Used in Prior Housing Element	0	0	0.000577617	0.000577617	0	0	0	1838113	870	Canoga Park - Winnetka - Woodland Hills - West Hills		Above Moderate
LOS ANGELES	20035 W VANOWEN ST	91306	2135030003	General Commercial	(Q)C2-1VL-RIO	0	108	0.216248401	Commercial - Store - One Story	YES - Current	NO - Privately-Owned	Available	Not Used in Prior Housing Element	0.246588202	0	0	0.246588202	0	0	0	1838113	873	Canoga Park - Winnetka - Woodland Hills - West Hills		Lower
LOS ANGELES	20041 W VANOWEN ST	91306	2135030003	General Commercial	(Q)C2-1VL-RIO	0	108	0.218231847	Commercial - Store - One Story	YES - Current	NO - Privately-Owned	Available	Not Used in Prior Housing Element	0.380030224	0	0	0.380030224	0	0	0	1838113	872	Canoga Park - Winnetka - Woodland Hills - West Hills		Lower
LOS ANGELES	6827 N QUAKERTOWN AVE	91306	2135030020	Medium Residential	(Q)R3-1-RIO	0	54	0.578876522	Residential - Five or More Units or Apartments (Any Combination) - 4 Stories or Less	YES - Current	NO - Privately-Owned	Available	Not Used in Prior Housing Element	0.220093779	0	0	0.220093779	14	0	0	1838113	824	Canoga Park - Winnetka - Woodland Hills - West Hills		Lower
LOS ANGELES	20129 W VANOWEN ST	91306	2135032012	General Commercial	(Q)C2-1VL-RIO	0	108	0.647791819	Commercial - Store - One Story	YES - Current	NO - Privately-Owned	Available	Not Used in Prior Housing Element	0.418459921	0	0	0.418459921	0	0	0	1838113	868	Canoga Park - Winnetka - Woodland Hills - West Hills		Lower
LOS ANGELES	20111 W VANOWEN ST	91306	2135032014	General Commercial	(Q)C2-1VL-RIO	0	108	0.454210265	Commercial - Service Station - Full Service - No Additional Services	YES - Current	NO - Privately-Owned	Available	Not Used in Prior Housing Element	0.535476573	0	0	0.535476573	1	0	0	1838113	890	Canoga Park - Winnetka - Woodland Hills - West Hills		Lower
LOS ANGELES	20104 W SHERMAN WAY	91306	2135038010	Community Commercial	C2-1VL-RIO	0	108	0.271310477	Commercial - Office Building - One Story	YES - Current	NO - Privately-Owned	Available	Not Used in Prior Housing Element	0.191429577	0	0	0.191429577	0	0	0	1838113	65	Canoga Park - Winnetka - Woodland Hills - West Hills		Lower
LOS ANGELES	20152 W SHERMAN WAY	91306	2135038015	Community Commercial	(Q)C2-1VL-RIO	0	108	2.9965229	Industrial - Warehousing, Distribution, Storage - Wireless Communication Tower - One Story	YES - Current	NO - Privately-Owned	Available	Not Used in Prior Housing Element	13.38960802	0	0	13.38960802	0	0	0	1838113	63	Canoga Park - Winnetka - Woodland Hills - West Hills		Lower
LOS ANGELES	7147 N WINNETKA AVE	91306	2135038017	Community Commercial	C2-1VL-RIO, (Q)C2-1VL-RIO	0	108	0.607083724	Commercial - Store - One Story	YES - Current	NO - Privately-Owned	Available	Not Used in Prior Housing Element	0.222536393	0	0	0.222536393	0	0	0	1838113	86	Canoga Park - Winnetka - Woodland Hills - West Hills		Lower
LOS ANGELES	20440 W SHERMAN WAY	91306	2136002026	Neighborhood Commercial	(Q)C4-1VL-RIO	0	108	0.231769071	Commercial - Professional Building - One Story	YES - Current	NO - Privately-Owned	Available	Not Used in Prior Housing Element	0.0918063	0	0	0.0918063	1	0	0	1838109	107	Canoga Park - Winnetka - Woodland Hills - West Hills		Lower
LOS ANGELES	7101 N OSO AVE	91306	2136007BRK	Low Residential	(Q)RD6-1-RIO	0	7	2.483828718	Residential - Single Family Residence - Detached - Condominium	YES - Current	NO - Privately-Owned	Available	Not Used in Prior Housing Element	0	0.323118806	0	0.323118806	16	0	0	1838113	925	Canoga Park - Winnetka - Woodland Hills - West Hills		Moderate
LOS ANGELES			2136014900	Low Residential	RS-1-RIO	0	1 unit per lot	0.004277314	Miscellaneous - Government Owned Property	YES - Current	YES - City-Owned	Available	Not Used in Prior Housing Element	0	0	0.000390818	0.000390818	0	0	0	1838109	844	Canoga Park - Winnetka - Woodland Hills - West Hills		Above Moderate
LOS ANGELES	20463 W VANOWEN ST	91306	2136015012	Medium Residential	(Q)R3-1-RIO	0	54	0.210679183	Residential - Five or More Units or Apartments (Any Combination) - 4 Stories or Less	YES - Current	NO - Privately-Owned	Available	Not Used in Prior Housing Element	0.160728312	0	0	0.160728312	9	0	0	1838109	899	Canoga Park - Winnetka - Woodland Hills - West Hills		Lower
LOS ANGELES			2136015904	Medium Residential	(Q)R3-1-RIO	0	54	0.002916998	Miscellaneous - Government Owned Property	YES - Current	YES - City-Owned	Available	Not Used in Prior Housing Element	0	0	0.072509855	0.072509855	0	0	0	1838109	898	Canoga Park - Winnetka - Woodland Hills - West Hills		Above Moderate
LOS ANGELES			2136015905	Low Residential	RS-1-RIO	0	1 unit per lot	0.006963182	Miscellaneous - Government Owned Property	YES - Current	YES - City-Owned	Available	Not Used in Prior Housing Element	0	0	0.000390818	0.000390818	0	0	0	1838109	909	Canoga Park - Winnetka - Woodland Hills - West Hills		Above Moderate
LOS ANGELES			2136015905	Low Residential	RS-1-RIO

LOS ANGELES	20633 W HARTLAND ST	91306	2137030001	Medium Residential		R3-1-RIO	0	54	0.172599695	Residential - Five or More Units or Apartments (Any Combination) - 4 Stories or Less	YES - Current	NO - Privately-Owned	Available	Not Used in Prior Housing Element	0	0	0.107115269	0.107115269	6	0	0	1838109	832	Canoga Park - Winnetka - Woodland Hills - West Hills	Yes	Above Moderate
LOS ANGELES	20625 W HARTLAND ST	91306	2137030002	Medium Residential		R3-1-RIO	0	54	0.171925259	Residential - Five or More Units or Apartments (Any Combination) - 4 Stories or Less	YES - Current	NO - Privately-Owned	Available	Not Used in Prior Housing Element	0	0	0.096335274	0.096335274	6	0	0	1838109	833	Canoga Park - Winnetka - Woodland Hills - West Hills	Yes	Above Moderate
LOS ANGELES	20617 W HARTLAND ST	91306	2137030003	Medium Residential		R3-1-RIO	0	54	0.166103826	Residential - Five or More Units or Apartments (Any Combination) - 4 Stories or Less	YES - Current	NO - Privately-Owned	Available	Not Used in Prior Housing Element	0	0	0.096335274	0.096335274	6	0	0	1838109	834	Canoga Park - Winnetka - Woodland Hills - West Hills	Yes	Above Moderate
LOS ANGELES	20609 W HARTLAND ST	91306	2137030004	Medium Residential		R3-1-RIO	0	54	0.161304042	Residential - Five or More Units or Apartments (Any Combination) - 4 Stories or Less	YES - Current	NO - Privately-Owned	Available	Not Used in Prior Housing Element	0	0	0.078316534	0.078316534	6	0	0	1838109	835	Canoga Park - Winnetka - Woodland Hills - West Hills	Yes	Above Moderate
LOS ANGELES	20601 1/2 W HARTLAND ST	91306	2137030005	Medium Residential		R3-1-RIO	0	54	0.23883844	Residential - Five or More Units or Apartments (Any Combination) - 4 Stories or Less	YES - Current	NO - Privately-Owned	Available	Not Used in Prior Housing Element	0	0	0.339809301	0.339809301	8	0	0	1838109	837	Canoga Park - Winnetka - Woodland Hills - West Hills	Yes	Above Moderate
LOS ANGELES	20534 W HARTLAND ST	91306	2137030008	Medium Residential		R3-1-RIO	0	54	0.161273668	Residential - Five or More Units or Apartments (Any Combination) - 4 Stories or Less	YES - Current	NO - Privately-Owned	Available	Not Used in Prior Housing Element	0	0	0.078316534	0.078316534	6	0	0	1838109	854	Canoga Park - Winnetka - Woodland Hills - West Hills	Yes	Above Moderate
LOS ANGELES	20542 W HARTLAND ST	91306	2137030009	Medium Residential		R3-1-RIO	0	54	0.170339823	Residential - Five or More Units or Apartments (Any Combination) - 4 Stories or Less	YES - Current	NO - Privately-Owned	Available	Not Used in Prior Housing Element	0	0	0.096335274	0.096335274	6	0	0	1838109	852	Canoga Park - Winnetka - Woodland Hills - West Hills	Yes	Above Moderate
LOS ANGELES	20548 W HARTLAND ST	91306	2137030010	Medium Residential		R3-1-RIO	0	54	0.165833252	Residential - Five or More Units or Apartments (Any Combination) - 4 Stories or Less	YES - Current	NO - Privately-Owned	Available	Not Used in Prior Housing Element	0	0	0.096335274	0.096335274	6	0	0	1838109	853	Canoga Park - Winnetka - Woodland Hills - West Hills	Yes	Above Moderate
LOS ANGELES	20554 W HARTLAND ST	91306	2137030011	Medium Residential		R3-1-RIO	0	54	0.161504355	Residential - Five or More Units or Apartments (Any Combination) - 4 Stories or Less	YES - Current	NO - Privately-Owned	Available	Not Used in Prior Housing Element	0	0	0.033393974	0.033393974	6	0	0	1838109	855	Canoga Park - Winnetka - Woodland Hills - West Hills	Yes	Above Moderate
LOS ANGELES	20560 W HARTLAND ST	91306	2137030012	Medium Residential		R3-1-RIO	0	54	0.157367152	Residential - Five or More Units or Apartments (Any Combination) - 4 Stories or Less	YES - Current	NO - Privately-Owned	Available	Not Used in Prior Housing Element	0	0	0.078316534	0.078316534	6	0	0	1838109	858	Canoga Park - Winnetka - Woodland Hills - West Hills	Yes	Above Moderate
LOS ANGELES	20600 W HARTLAND ST	91306	2137030013	Medium Residential		R3-1-RIO	0	54	0.156583003	Residential - Five or More Units or Apartments (Any Combination) - 4 Stories or Less	YES - Current	NO - Privately-Owned	Available	Not Used in Prior Housing Element	0	0	0.078316534	0.078316534	6	0	0	1838109	864	Canoga Park - Winnetka - Woodland Hills - West Hills	Yes	Above Moderate
LOS ANGELES	20610 W HARTLAND ST	91306	2137030014	Medium Residential		R3-1-RIO	0	54	0.156575408	Residential - Five or More Units or Apartments (Any Combination) - 4 Stories or Less	YES - Current	NO - Privately-Owned	Available	Not Used in Prior Housing Element	0	0	0.10159235	0.10159235	6	0	0	1838109	863	Canoga Park - Winnetka - Woodland Hills - West Hills	Yes	Above Moderate
LOS ANGELES	20618 W HARTLAND ST	91306	2137030015	Medium Residential		R3-1-RIO	0	54	0.156568066	Residential - Five or More Units or Apartments (Any Combination) - 4 Stories or Less	YES - Current	NO - Privately-Owned	Available	Not Used in Prior Housing Element	0	0	0.10159235	0.10159235	6	0	0	1838109	862	Canoga Park - Winnetka - Woodland Hills - West Hills	Yes	Above Moderate
LOS ANGELES	20624 W HARTLAND ST	91306	2137030016	Medium Residential		R3-1-RIO	0	54	0.156559519	Residential - Five or More Units or Apartments (Any Combination) - 4 Stories or Less	YES - Current	NO - Privately-Owned	Available	Not Used in Prior Housing Element	0	0	0.14967379	0.14967379	6	0	0	1838109	860	Canoga Park - Winnetka - Woodland Hills - West Hills	Yes	Above Moderate
LOS ANGELES	20632 W HARTLAND ST	91306	2137030017	Medium Residential		R3-1-RIO	0	54	0.155486145	Residential - Five or More Units or Apartments (Any Combination) - 4 Stories or Less	YES - Current	NO - Privately-Owned	Available	Not Used in Prior Housing Element	0	0	0.14967379	0.14967379	6	0	0	1838109	859	Canoga Park - Winnetka - Woodland Hills - West Hills	Yes	Above Moderate
LOS ANGELES	20633 W VANOWEN ST	91306	2137030018	Medium Residential		R3-1-RIO	0	54	0.174380442	Residential - Five or More Units or Apartments (Any Combination) - 4 Stories or Less	YES - Current	NO - Privately-Owned	Available	Not Used in Prior Housing Element	0	0	0.182576254	0.182576254	6	0	0	1838109	885	Canoga Park - Winnetka - Woodland Hills - West Hills	Yes	Above Moderate
LOS ANGELES	20607 W VANOWEN ST	91306	2137030022	Medium Residential		R3-1-RIO	0	54	0.170792154	Residential - Five or More Units or Apartments (Any Combination) - 4 Stories or Less	YES - Current	NO - Privately-Owned	Available	Not Used in Prior Housing Element	0	0	0.171121348	0.171121348	6	0	0	1838109	889	Canoga Park - Winnetka - Woodland Hills - West Hills	Yes	Above Moderate
LOS ANGELES	20601 W VANOWEN ST	91306	2137030023	Medium Residential		R3-1-RIO	0	54	0.170794285	Residential - Five or More Units or Apartments (Any Combination) - 4 Stories or Less	YES - Current	NO - Privately-Owned	Available	Not Used in Prior Housing Element	0	0	0.107115269	0.107115269	6	0	0	1838109	890	Canoga Park - Winnetka - Woodland Hills - West Hills	Yes	Above Moderate
LOS ANGELES	20559 W VANOWEN ST	91306	2137030024	Medium Residential		R3-1-RIO	0	54	0.170792115	Residential - Five or More Units or Apartments (Any Combination) - 4 Stories or Less	YES - Current	NO - Privately-Owned	Available	Not Used in Prior Housing Element	0	0	0.107115269	0.107115269	6	0	0	1838109	891	Canoga Park - Winnetka - Woodland Hills - West Hills	Yes	Above Moderate
LOS ANGELES	20553 W VANOWEN ST	91306	2137030025	Medium Residential		R3-1-RIO	0	54	0.170794285	Residential - Five or More Units or Apartments (Any Combination) - 4 Stories or Less	YES - Current	NO - Privately-Owned	Available	Not Used in Prior Housing Element	0	0	0.096335274	0.096335274	6	0	0	1838109	892	Canoga Park - Winnetka - Woodland Hills - West Hills	Yes	Above Moderate
LOS ANGELES	20547 W VANOWEN ST	91306	2137030026	Medium Residential		R3-1-RIO	0	54	0.170793004	Residential - Five or More Units or Apartments (Any Combination) - 4 Stories or Less	YES - Current	NO - Privately-Owned	Available	Not Used in Prior Housing Element	0	0	0.096335274	0.096335274	6	0	0	1838109	893	Canoga Park - Winnetka - Woodland Hills - West Hills	Yes	Above Moderate
LOS ANGELES	20541 W VANOWEN ST	91306	2137030027	Medium Residential		R3-1-RIO	0	54	0.170794726	Residential - Five or More Units or Apartments (Any Combination) - 4 Stories or Less	YES - Current	NO - Privately-Owned	Available	Not Used in Prior Housing Element	0	0	0.096335274	0.096335274	6	0	0	1838109	894	Canoga Park - Winnetka - Woodland Hills - West Hills	Yes	Above Moderate
LOS ANGELES	20533 W VANOWEN ST	91306	2137030028	Medium Residential		R3-1-RIO	0	54	0.170792563	Residential - Five or More Units or Apartments (Any Combination) - 4 Stories or Less	YES - Current	NO - Privately-Owned	Available	Not Used in Prior Housing Element	0	0	0.096335274	0.096335274	6	0	0	1838109	895	Canoga Park - Winnetka - Woodland Hills - West Hills	Yes	Above Moderate
LOS ANGELES	20527 W VANOWEN ST	91306	2137030029	Medium Residential		R3-1-RIO	0	54	0.170793836	Residential - Five or More Units or Apartments (Any Combination) - 4 Stories or Less	YES - Current	NO - Privately-Owned	Available	Not Used in Prior Housing Element	0	0	0.096335274	0.096335274	6	0	0	1838109	896	Canoga Park - Winnetka - Woodland Hills - West Hills	Yes	Above Moderate
LOS ANGELES	20521 W VANOWEN ST	91306	2137030030	Medium Residential		R3-1-RIO	0	54	0.16970496	Residential - Five or More Units or Apartments (Any Combination) - 4 Stories or Less	YES - Current	NO - Privately-Owned	Available	Not Used in Prior Housing Element	0	0	0.096335274	0.096335274	6	0	0	1838109	897	Canoga Park - Winnetka - Woodland Hills - West Hills	Yes	Above Moderate
LOS ANGELES	20627 W VANOWEN ST	91306	2137030034	Medium Residential		R3-1-RIO	0	54	0.170794693	Residential - Five or More Units or Apartments (Any Combination) - 4 Stories or Less	YES - Current	NO - Privately-Owned	Available	Not Used in Prior Housing Element	0	0	0.171121348	0.171121348	6	0	0	1838109	886	Canoga Park - Winnetka - Woodland Hills - West Hills	Yes	Above Moderate
LOS ANGELES	20528 W HARTLAND ST	91306	2137030039	Medium Residential		R3-1-RIO	0	54	0.231982237	Residential - Five or More Units or Apartments (Any Combination) - 4 Stories or Less - Pool	YES - Current	NO - Privately-Owned	Available	Not Used in Prior Housing Element	0	0	0.108545425	0.108545425	14	0	0	1838109	851	Canoga Park - Winnetka - Woodland Hills - West Hills	Yes	Above Moderate
LOS ANGELES	20501 W VANOWEN ST	91306	2137030040	Medium Residential		R3-1-RIO	0	54	0.616338165	Residential - Five or More Units or Apartments (Any Combination) - 4 Stories or Less - Pool	YES - Current	NO - Privately-Owned	Available	Not Used in Prior Housing Element	0	0	0.197360776	0.197360776	24	0	0	1838109	869	Canoga Park - Winnetka - Woodland Hills - West Hills	Yes	Above Moderate
LOS ANGELES			2137030900	Medium Residential		R3-1-RIO	0	54	0.008882347	Miscellaneous - Government Owned Property	YES - Current	YES - City-Owned	Available	Not Used in Prior Housing Element	0	0	0.000390818	0.000390818	0	0	0	1838109	875	Canoga Park - Winnetka - Woodland Hills - West Hills		Above Moderate
LOS ANGELES	20761 W VANOWEN ST	91306	2137031002	Medium Residential		R3-1-RIO	0	54	0.159774852	Residential - Five or More Units or Apartments (Any Combination) - 4 Stories or Less	YES - Current	NO - Privately-Owned	Available	Not Used in Prior Housing Element	0	0	0.133309266	0.133309266	7	0	0	1838109	883	Canoga Park - Winnetka - Woodland Hills - West Hills	Yes	Above Moderate
LOS ANGELES	20765 W VANOWEN ST	91306	2137031003	Medium Residential		R3-1-RIO	0	54	0.157805217	Residential - Five or More Units or Apartments (Any Combination) - 4 Stories or Less	YES - Current	NO - Privately-Owned	Available	Not Used in Prior Housing Element	0	0	0.133309266	0.133309266	7	0	0	1838109	882	Canoga Park - Winnetka - Woodland Hills - West Hills	Yes	Above Moderate
LOS ANGELES	20764 W HARTLAND ST	91306	2137031004	Medium Residential		R3-1-RIO	0	54	0.125338879	Residential - Five or More Units or Apartments (Any Combination) - 4 Stories or Less	YES - Current	NO - Privately-Owned	Available	Not Used in Prior Housing Element	0	0	0.106469378	0.106469378	6	0	0	1838109	865	Canoga Park - Winnetka - Woodland Hills - West Hills	Yes	Above Moderate
LOS ANGELES	20760 W HARTLAND ST	91306	2137031005	Medium Residential		R3-1-RIO	0	54	0.126411764	Residential - Five or More Units or Apartments (Any Combination) - 4 Stories or Less	YES - Current	NO - Privately-Owned	Available	Not Used in Prior Housing Element	0	0	0.106469378	0.106469378	6	0	0	1838109	866	Canoga Park - Winnetka - Woodland Hills - West Hills	Yes	Above Moderate
LOS ANGELES	20763 W HARTLAND ST	91306	2137031008	Medium Residential		R3-1-RIO	0	54	0.144217497	Residential - Five or More Units or Apartments (Any Combination) - 4 Stories or Less	YES - Current	NO - Privately-Owned	Available	Not Used in Prior Housing Element	0	0	0.127757008	0.127757008	6	0	0	1838109	825	Canoga Park - Winnetka - Woodland Hills - West Hills	Yes	Above Moderate
LOS ANGELES	20771 W HARTLAND ST	91306	2137031009	Medium Residential		R3-1-RIO	0	54	0.144154396	Residential - Five or More Units or Apartments (Any Combination) - 4 Stories or Less	YES - Current	NO - Privately-Owned	Available	Not Used in Prior Housing Element	0	0	0.127757008	0.127757008	6	0	0	1838109	824	Canoga Park - Winnetka - Woodland Hills - West Hills	Yes	Above Moderate
LOS ANGELES	20755 W HARTLAND ST	91306	2137031012	Medium Residential		R3-1-RIO	0	54	0.142175258	Residential - Five or More Units or Apartments (Any Combination) - 4 Stories or Less	YES - Current	NO - Privately-Owned	Available	Not Used in Prior Housing Element	0	0	0.127757008	0.127757008	6	0	0	1838109	826	Canoga Park - Winnetka - Woodland Hills - West Hills	Yes	Above Moderate
LOS ANGELES	20755 W VANOWEN ST	91306	2137031013	Medium Residential		R3-1-RIO	0	54	0.145895718	Residential - Five or More Units or Apartments (Any Combination) - 4 Stories or Less	YES - Current	NO - Privately-Owned	Available	Not Used in Prior Housing Element	0	0	0.127757008	0.127757008	6	0	0	1838109	884	Canoga Park - Winnetka - Woodland Hills - West Hills	Yes	Above Moderate
LOS ANGELES	20754 W HARTLAND ST	91306	2137031014	Medium Residential		R3-1-RIO	0	54	0.113060152	Residential - Five or More Units or Apartments (Any Combination) - 4 Stories or Less	YES - Current	NO - Privately-Owned	Available	Not Used in Prior Housing Element	0	0	0.09672381	0.09672381	6	0	0	1838109	867	Canoga Park - Winnetka - Woodland Hills - West Hills	Yes	Above Moderate
LOS ANGELES	21917 W HART ST	91303	2138002017	Medium Residential		R3-1-RIO	0	54	0.094747489	Residential - Single Family Residence	YES - Current	NO - Privately-Owned	Available	Used in Prior Housing Element - Non-Vacant	0.659873956	0	0	0.659873956	1	0	0	1838101	361	Canoga Park - Winnetka - Woodland Hills - West Hills		Lower
LOS ANGELES			2138002017	Medium Residential		R3-1-RIO	0	54	0.03158947	Residential - Single Family Residence	YES - Current	NO - Privately-Owned	Available	Used in Prior Housing Element - Non-Vacant	0	0	0.020907164	0.020907164	1	1*	1*	1838101	352	Canoga Park - Winnetka - Woodland Hills - West Hills		Above Moderate
LOS ANGELES	7011 N VASSAR AVE	91303	2138002020	Medium Residential		R3-1-RIO	0	54	0.215211791	Residential - Five or More Units or Apartments (Any Combination) - 4 Stories or Less	YES - Current	NO - Privately-Owned	Available	Not Used in Prior Housing Element	0.083153296	0	0	0.083153296	11	0	0	1838101	327	Canoga Park - Winnetka - Woodland Hills - West Hills		Lower
LOS ANGELES	7019 N VASSAR AVE	91303	2138002021	Medium Residential		R3-1-RIO	0	54	0.322906578	Residential - Five or More Units or Apartments (Any Combination) - 4 Stories or Less	YES - Current	NO - Privately-Owned	Available	Not Used in Prior Housing Element	0	0	0.084390736	0.084390736	15	0	0	1838101	286	Canoga Park - Winnetka - Woodland Hills - West Hills	Yes	Above Moderate
LOS ANGELES	7025 N VASSAR AVE	91303	2138002022	Medium Residential		R3-1-RIO	0	54	0.322906578	Residential - Five or More Units or Apartments (Any Combination) - 4 Stories or Less	YES - Current	NO - Privately-Owned	Available	Not Used in Prior Housing Element	0.127653569	0	0	0.127653569	18	0	0	1838101	280	Canoga Park - Winnetka - Woodland Hills - West Hills		Lower
LOS ANGELES	7043 N VASSAR AVE	91303	2138002025	Medium Residential		R3-1-RIO	0	54	0.322906045	Residential - Five or More Units or Apartments (Any Combination) - 4 Stories or Less - Pool	YES - Current	NO - Privately-Owned	Available	Not Used in Prior Housing Element	0	0	0.230971009	0.230971009	13	0	0	1838101	264	Canoga Park - Winnetka - Woodland Hills - West Hills	Yes	Above Moderate
LOS ANGELES	7049 N VASSAR AVE	91303	2138002026	Medium Residential		R3-1-RIO	0	54	0.322906178	Residential - Five or More Units or Apartments (Any Combination) - 4 Stories or Less - Pool	YES - Current	NO - Privately-Owned	Available	Not Used in Prior Housing Element	0	0	0.182838482	0.182838482	17	0	0	1838101	241	Canoga Park - Winnetka - Woodland Hills - West Hills	Yes	Above Moderate
LOS ANGELES	7020 N TOPANGA CANYON BLVD	91303	2138002029	General Commercial		(Q)C1-1VL-RIO	0	54	0.144191455	Commercial - Store - One Story	YES - Current	NO - Privately-Owned	Available	Not Used in Prior Housing Element	0	0	0.000764909	0.000764909	0	0	0	1838101	317	Canoga Park - Winnetka - Woodland Hills - West Hills		Above Moderate
LOS ANGELES			2138002029	General Commercial		(Q)C1-1VL-RIO	0	54	0.144309488	Commercial - Store - One Story	YES - Current	NO - Privately-Owned	Available	Not Used in Prior Housing Element	0	0	0.000764909	0.000764909	0	0	0	1838101	285	Canoga Park - Winnetka - Woodland Hills - West Hills		Above Moderate
LOS ANGELES	21925 W HART ST	91303	2138002034	General Commercial		(Q)C1-1VL-RIO	0	54	0.08088422	Commercial - Store - One Story	YES - Current	NO - Privately-Owned	Available	Not Used in Prior Housing Element	0	0	0.001431909	0.001431909	0	0	0	1838101	366	Canoga Park - Winnetka - Woodland Hills - West Hills		Above Moderate
LOS ANGELES	7000 N TOPANGA CANYON BLVD	91303	2138002034	General Commercial		(Q)C1-1VL-RIO	0	54	0.062483471	Commercial - Store - One Story	YES - Current	NO - Privately-Owned	Available	Not Used in Prior Housing Element	0	0	0.001709968	0.001709968	0	0	0	1838101	365	Canoga Park - Winnetka - Woodland Hills - West Hills		Above Moderate
LOS ANGELES	7008 N TOPANGA CANYON BLVD	91303	2138002034	General Commercial		(Q)C1-1VL-RIO	0	54	0.144307531	Commercial - Store - One Story	YES - Current	NO - Privately-Owned	Available	Not Used in Prior Housing Element	0	0	0.000764909	0.000764909	0	0	0	1838101	336	Canoga Park - Winnetka - Woodland Hills - West Hills		Above Moderate
LOS ANGELES	7014 N TOPANGA CANYON BLVD	91303	2138002034	General Commercial		(Q)C1-1VL-RIO	0	54	0.144194797	Commercial - Store - One Story	YES - Current	NO - Privately-Owned	Available	Not Used in Prior Housing Element	0	0	0.000764909	0.000764909	0	0	0	1838101	326	Canoga Park - Winnetka - Woodland Hills - West Hills		Above Moderate
LOS ANGELES			2138002034	General Commercial		(Q)C1-1VL-RIO	0	54	0.063487735	Commercial - Store - One Story	YES - Current	NO - Privately-Owned	Available	Not Used in Prior Housing Element	0	0	0.001709968	0.001709968	0	0	0	1838101	359	Canoga Park - Winnetka - Woodland Hills - West Hills		Above Moderate
LOS ANGELES			2138002034	General Commercial		(Q)C1-1VL-RIO	0	54	0.080704919	Commercial - Store - One Story	YES - Current	NO - Privately-Owned	Available	Not Used in Prior Housing Element	0	0	0.001431909	0.001431909	0	0	0	1838101	360	Canoga Park - Winnetka - Woodland Hills - West Hills		Above Moderate
LOS ANGELES	7056 N TOPANGA CANYON BLVD	91303	2138002043	General Commercial		(Q)C2-1VL-RIO	0	108	0.142619761	Commercial - Restaurant, Cocktail Lounge - Fast Food - Auto Oriented - One Story	YES - Current	NO - Privately-Owned	Available	Not Used in Prior Housing Element	0.080993918	0	0	0.080993918	1	0	0	1838101	240	Canoga Park - Winnetka - Woodland Hills - West Hills		Lower
LOS ANGELES			2138002043	General Commercial		(Q)C2-1VL-RIO	0	108	0.141735792	Commercial - Restaurant, Cocktail Lounge - Fast Food - Auto Oriented - One Story	YES - Current	NO - Privately-Owned	Available	Not Used in Prior Housing Element	0.080993918	0	0	0.080993918	1	0	0	1838101	234	Canoga Park - Winnetka - Woodland Hills - West Hills		Lower
LOS ANGELES			2138002043	General Commercial		(Q)C2-1VL-RIO	0	108	0.142473016	Commercial - Restaurant, Cocktail Lounge - Fast Food - Auto Oriented - One Story	YES - Current	NO - Privately-Owned	Available	Not Used in Prior Housing Element	0.080993918	0	0	0.080993918	1	0	0	1838101	239	Canoga Park - Winnetka - Woodland Hills - West Hills		Lower
LOS ANGELES	7040 N TOPANGA CANYON BLVD	91303	2138002044	General Commercial		(Q)C2-1VL-RIO	0	108	0.155731674	Commercial - Restaurant, Cocktail Lounge - Fast Food - Auto Oriented - One Story	YES - Current	NO - Privately-Owned	Available	Not Used in Prior Housing Element	0.085938888	0	0	0.085938888	1	0	0	1838101	878	Canoga Park - Winnetka - Woodland Hills - West Hills		Lower
LOS ANGELES	7050 N TOPANGA CANYON BLVD	91303	2138002044	General Commercial		(Q)C2-1VL-RIO	0	108	0.365964309	Commercial - Restaurant, Cocktail Lounge - Fast Food - Auto Oriented - One Story	YES - Current	NO - Privately-Owned	Available	Not Used in Prior Housing Element	0.143529283	0	0	0.143529283	1	0	0	1838101	258	Canoga Park - Winnetka - Woodland Hills - West Hills		Lower
LOS ANGELES	7026 N TOPANGA CANYON BLVD	91303	2138002045	General Commercial		(Q)C2-1VL-RIO	0	108	0.479680884	Commercial - Restaurant, Cocktail Lounge - Fast Food - Auto Oriented - One Story	YES - Current	NO - Privately-Owned	Available	Not Used in Prior Housing Element	0.063316248	0	0	0.063316248	1	0	0	1838101	272	Canoga Park - Winnetka - Woodland Hills - West Hills		Lower
LOS ANGELES	7044 N VASSAR AVE	91303	2138003004	Medium Residential		(Q)R3-1-RIO	0	54	0.128376607	Residential - Five or More Units or Apartments (Any Combination) - 4 Stories or Less	YES - Current	NO - Privately-Owned	Available	Not Used in Prior Housing Element	0.092783891	0	0	0.092783891	10	0	0	1838105	488	Canoga Park - Winnetka - Woodland Hills - West Hills		Lower
LOS ANGELES	7057 N JORDAN AVE	91303	2138003022	Medium Residential		(Q)R3-1-RIO	0	54	0.214728183	Residential - Five or More Units or Apartments (Any Combination) - 4 Stories or Less	YES - Current	NO - Privately-Owned	Available	Not Used in Prior Housing Element	0.106247985	0	0	0.106247985	11	0	0	1838105	427	Canoga Park - Winnetka - Woodland Hills - West Hills		Lower
LOS ANGELES	7021 N JORDAN AVE	91303	2138003024	Medium Residential		R3-1-RIO	0	54	0.215514831	Residential - Five or More Units or Apartments (Any Combination) - 4 Stories or Less	YES - Current	NO - Privately-Owned	Available	Not Used in Prior Housing Element	0	0	0.070552045	0.070552045	18	0	0	1838105	599	Canoga Park - Winnetka - Woodland Hills - West Hills	Yes	Above Moderate
LOS ANGELES	7043 N JORDAN AVE	91303	2138003083	Medium Residential		(Q)R3-1-RIO	0	54	0.215715615	Residential - Five or More Units or Apartments (Any Combination) - 5 Stories or More	YES - Current	NO - Privately-Owned	Available	Not Used in Prior Housing Element	1.435793972	0	0	1.435793972	1	0	0	1838105	495	Canoga Park - Winnetka - Woodland Hills - West Hills		Lower
LOS ANGELES	7047 N JORDAN AVE	91303	2138003083	Medium Residential		(Q)R3-1-RIO	0	54	0.215754088	Residential - Five or More Units or Apartments (Any Combination) - 5 Stories or More	YES - Current	NO - Privately-Owned	Available	Not Used in Prior Housing Element	1.435793972	0	0	1.435793972	1	0	0	1838105	475	Canoga Park - Winnetka - Woodland Hills - West Hills		Lower
LOS ANGELES	7005 N JORDAN AVE	91303	2138003BRK	Medium Residential		R3-1-RIO	0	54	0.645196428	Residential - Single Family Residence - Condominium	YES - Current	NO - Privately-Owned	Available	Not Used in Prior Housing Element	0	0	0.137334261	0.137334261	52	0	0	1838105	614	Canoga Park - Winnetka - Woodland Hills - West Hills	Yes	Above Moderate
LOS ANGELES	7024 N JORDAN AVE	91303	2138004006	Medium Residential		R3-1-RIO	0	54	0.258256372	Residential - Five or More Units or Apartments (Any Combination) - 4 Stories or Less	YES - Current	NO - Privately-Owned	Available	Not Used in Prior Housing Element	0	0	0.060180065	0.060180065	15	0	0	1838105	555	Canoga Park - Winnetka - Woodland Hills - West Hills	Yes	Above Moderate
LOS ANGELES	7014 N JORDAN AVE	91303	2138004007	Medium Residential		R3-1-RIO	0	54	0.258256381	Residential - Five or More Units or Apartments (Any Combination) - 4 Stories or Less	YES - Current	NO - Privately-Owned	Available	Not Used in Prior Housing Element	0	0	0.181644193	0.181644193	12	0	0	1838105	592	Canoga Park - Winnetka - Woodland Hills - West Hills	Yes	Above Moderate
LOS ANGELES	7010 N JORDAN AVE	91303	2138004008	Medium Residential		R3-1-RIO	0	54	0.172171276	Residential - Five or More Units or Apartments (Any Combination) - 4 Stories or Less	YES - Current	NO - Privately-Owned	Available	Not Used in Prior Housing Element	0	0	0.138162342	0.138162342	8	0	0	1838105	615	Canoga Park - Winnetka - Woodland Hills - West Hills	Yes	Above Moderate
LOS ANGELES	21719 W HART ST	91303	2138004010	Medium Residential		R3-1-RIO	0	54	0.08608492	Residential - Single Family Residence	YES - Current	NO - Privately-Owned	Available	Used in Prior Housing Element - Non-Vacant	0.657952517	0	0	0.657952517	1	0	0	1838105	650	Canoga Park - Winnetka - Woodland Hills - West Hills		Lower
LOS ANGELES			2138004010	Medium Residential		R3-1-RIO	0	54	0.028695035	Residential - Single Family Residence	YES - Current	NO - Privately-Owned	Available	Used in Prior Housing Element - Non-Vacant	0	0	0.020754786	0.020754786	1	1*	1*	1838105	635	Canoga Park - Winnetka - Woodland Hills - West Hills		Above Moderate
LOS ANGELES	7003 N OWENSMOUTH AVE	91303	2138004012	General Commercial		(Q)C1-1VL-RIO	0	54	0.172171268	Commercial - Office Building - One Story	YES - Current	NO - Privately-Owned	Available	Not Used in Prior Housing Element	0.019241065	0	0	0.019241065	0	0	0	1838105	663	Canoga Park - Winnetka - Woodland Hills - West Hills		Lower
LOS ANGELES	7009 N OWENSMOUTH AVE	91303	2138004013	General Commercial		(Q)C1-1VL-RIO	0	54	0.17217019	Commercial - Office Building - One Story	YES - Current	NO - Privately-Owned	Available	Not Used in Prior Housing Element	0.018973032	0	0	0.018973032	0	0	0	1838105	636	Canoga Park - Winnetka - Woodland Hills - West Hills		Lower
LOS ANGELES	7013 N OWENSMOUTH AVE	91303	2138004014	General Commercial		(Q)C1-1VL-RIO	0	54	0.17217019	Commercial - Office Building - One Story	YES - Current	NO - Privately-Owned	Available	Not Used in Prior Housing Element	0.018973032	0	0	0.018973032	0	0	0	1838105	616	Canoga Park - Winnetka - Woodland Hills - West Hills		Lower
LOS ANGELES	7019 N OWENSMOUTH AVE	91303	2138004015	General Commercial		(Q)C1-1VL-RIO	0	54	0.172172342	Commercial - Commercial - Vacant Land	YES - Current	NO - Privately-Owned	Available	Not Used in Prior Housing Element	0.104920387	0	0	0.104920387	0

LOS ANGELES	6923 N OWENSMOUTH AVE	91303	2138005016	General Commercial	(T)(Q)C2-1VL-RIO	0	108	0.18365036	Residential - Single Family Residence	YES - Current	NO - Privately-Owned	Available	Not Used in Prior Housing Element	2.053672546	0	0	2.053672546	1	0	0	1838105	770	Canoga Park - Winnetka - Woodland Hills - West Hills			Lower
LOS ANGELES	6917 N OWENSMOUTH AVE	91303	2138005017	General Commercial	(T)(Q)C2-1VL-RIO	0	108	0.183648064	Residential - Single Family Residence	YES - Current	NO - Privately-Owned	Available	Not Used in Prior Housing Element	2.053672546	0	0	2.053672546	1	0	0	1838105	785	Canoga Park - Winnetka - Woodland Hills - West Hills			Lower
LOS ANGELES	6907 N OWENSMOUTH AVE	91303	2138005019	General Commercial	(Q)C1-1VL-RIO	0	54	0.183648064	Residential - Single Family Residence	YES - Current	NO - Privately-Owned	Available	Not Used in Prior Housing Element	1.116638666	0	0	1.116638666	1	0	0	1838105	817	Canoga Park - Winnetka - Woodland Hills - West Hills			Lower
LOS ANGELES	21720 W HART ST	91303	2138005BRK	Low Medium II Residential	(Q)RD1.5-1-RIO	0	29	0.746384492	Residential - Single Family Residence - Condominium	YES - Current	NO - Privately-Owned	Available	Not Used in Prior Housing Element	0	0.105275102	21	0	0	0.105275102	21	0	0	1838105	676	Canoga Park - Winnetka - Woodland Hills - West Hills			Moderate
LOS ANGELES	6936 N OWENSMOUTH AVE	91303	2138007006	General Commercial	(T)(Q)RAS4-1VL-RIO	0	108	0.183681877	Residential - Single Family Residence	YES - Current	NO - Privately-Owned	Available	Not Used in Prior Housing Element	2.029274851	0	0	2.029274851	1	0	0	1838105	734	Canoga Park - Winnetka - Woodland Hills - West Hills			Lower
LOS ANGELES	6930 N OWENSMOUTH AVE	91303	2138007007	General Commercial	(Q)C1-1VL-RIO	0	54	0.183677849	Commercial - Office Building - One Story	YES - Current	NO - Privately-Owned	Available	Not Used in Prior Housing Element	0.020954746	0	0	0.020954746	0	0	0	1838105	749	Canoga Park - Winnetka - Woodland Hills - West Hills			Lower
LOS ANGELES	6927 N REMMET AVE	91303	2138007009	Medium Residential	R3-1-RIO	0	54	0.183650396	Residential - Three Units (Any Combination) - 4 Stories or Less	YES - Current	NO - Privately-Owned	Available	Not Used in Prior Housing Element	0	0	0.096568748	0.096568748	3	0	0	1838105	756	Canoga Park - Winnetka - Woodland Hills - West Hills	Yes	Above Moderate
LOS ANGELES	6911 N REMMET AVE	91303	2138007016	Medium Residential	R3-1-RIO	0	54	0.551177233	Residential - Five or More Units or Apartments (Any Combination) - 4 Stories or Less - Pool	YES - Current	NO - Privately-Owned	Available	Not Used in Prior Housing Element	0	0	0.283739416	0.283739416	25	0	0	1838105	801	Canoga Park - Winnetka - Woodland Hills - West Hills	Yes	Above Moderate
LOS ANGELES	6912 N OWENSMOUTH AVE	91303	2138007022	General Commercial	(Q)C1-1VL-RIO	0	54	0.16554579	Commercial - Office Building - Two Stories	YES - Current	NO - Privately-Owned	Available	Not Used in Prior Housing Element	0.018973032	0	0	0.018973032	0	0	0	1838105	800	Canoga Park - Winnetka - Woodland Hills - West Hills			Lower
LOS ANGELES	6900 N OWENSMOUTH AVE	91303	2138007024	General Commercial	(Q)C1-1VL-RIO	0	54	0.38374043	Commercial - Office Building - One Story	YES - Current	NO - Privately-Owned	Available	Not Used in Prior Housing Element	0.238813537	0	0	0.238813537	0	0	0	1838105	815	Canoga Park - Winnetka - Woodland Hills - West Hills			Lower
LOS ANGELES	6918 N OWENSMOUTH AVE	91303	2138007026	General Commercial	(Q)C1-1VL-RIO	0	54	0.275262915	Commercial - Office Building - One Story	YES - Current	NO - Privately-Owned	Available	Not Used in Prior Housing Element	0.02499187	0	0	0.02499187	1	0	0	1838105	781	Canoga Park - Winnetka - Woodland Hills - West Hills			Lower
LOS ANGELES	6922 N OWENSMOUTH AVE	91303	2138007027	General Commercial	(Q)C1-1VL-RIO	0	54	0.091835625	Commercial - Office Building - One Story	YES - Current	NO - Privately-Owned	Available	Not Used in Prior Housing Element	0	0	0.00029495	0.00029495	0	0	0	1838105	771	Canoga Park - Winnetka - Woodland Hills - West Hills			Above Moderate
LOS ANGELES	6928 N OWENSMOUTH AVE	91303	2138007027	General Commercial	(Q)C1-1VL-RIO	0	54	0.183676492	Commercial - Office Building - One Story	YES - Current	NO - Privately-Owned	Available	Not Used in Prior Housing Element	0.020954746	0	0	0.020954746	0	0	0	1838105	755	Canoga Park - Winnetka - Woodland Hills - West Hills			Lower
LOS ANGELES	21616 W HART ST	91303	2138007029	General Commercial	RAS4-1VL-RIO	0	108	0.172704395	Residential - Single Family Residence	YES - Current	NO - Privately-Owned	Available	Not Used in Prior Housing Element	1.995283306	0	0	1.995283306	1	0	0	1838105	681	Canoga Park - Winnetka - Woodland Hills - West Hills			Lower
LOS ANGELES	6940 N OWENSMOUTH AVE	91303	2138007029	General Commercial	RAS4-1VL-RIO	0	108	0.18368481	Residential - Single Family Residence	YES - Current	NO - Privately-Owned	Available	Not Used in Prior Housing Element	2.029274851	0	0	2.029274851	1	0	0	1838105	718	Canoga Park - Winnetka - Woodland Hills - West Hills			Lower
LOS ANGELES	6946 N OWENSMOUTH AVE	91303	2138007029	General Commercial	RAS4-1VL-RIO	0	108	0.126296056	Residential - Single Family Residence	YES - Current	NO - Privately-Owned	Available	Not Used in Prior Housing Element	1.580842727	0	0	1.580842727	1	0	0	1838105	708	Canoga Park - Winnetka - Woodland Hills - West Hills			Lower
LOS ANGELES	6958 N OWENSMOUTH AVE	91303	2138007029	General Commercial	RAS4-1VL-RIO	0	108	0.253796842	Residential - Single Family Residence - Vacant Land	YES - Current	NO - Privately-Owned	Available	Not Used in Prior Housing Element	2.015044725	0	0	2.015044725	0	0	0	1838105	680	Canoga Park - Winnetka - Woodland Hills - West Hills			Lower
LOS ANGELES	7060 N OWENSMOUTH AVE	91303	2138008001	General Commercial	(Q)C1-1VL-RIO	0	54	0.172781404	Commercial - Office Building - One Story	YES - Current	NO - Privately-Owned	Available	Not Used in Prior Housing Element	0.044616345	0	0	0.044616345	0	0	0	1838105	429	Canoga Park - Winnetka - Woodland Hills - West Hills			Lower
LOS ANGELES	7052 N OWENSMOUTH AVE	91303	2138008002	General Commercial	(Q)C1-1VL-RIO	0	54	0.17217019	Commercial - Office Building - One Story	YES - Current	NO - Privately-Owned	Available	Not Used in Prior Housing Element	0.117717361	0	0	0.117717361	1	0	0	1838105	456	Canoga Park - Winnetka - Woodland Hills - West Hills			Lower
LOS ANGELES	7038 N OWENSMOUTH AVE	91303	2138008005	General Commercial	(Q)C1-1VL-RIO	0	54	0.17217019	Commercial - Office Building - One Story	YES - Current	NO - Privately-Owned	Available	Not Used in Prior Housing Element	0.018973032	0	0	0.018973032	0	0	0	1838105	519	Canoga Park - Winnetka - Woodland Hills - West Hills			Lower
LOS ANGELES	7032 N OWENSMOUTH AVE	91303	2138008006	General Commercial	(Q)C1-1VL-RIO	0	54	0.17217019	Commercial - Office Building - One Story	YES - Current	NO - Privately-Owned	Available	Not Used in Prior Housing Element	0.050007594	0	0	0.050007594	1	0	0	1838105	541	Canoga Park - Winnetka - Woodland Hills - West Hills			Lower
LOS ANGELES	7028 N OWENSMOUTH AVE	91303	2138008007	General Commercial	(Q)C1-1VL-RIO	0	54	0.172171268	Commercial - Office Building - One Story	YES - Current	NO - Privately-Owned	Available	Not Used in Prior Housing Element	0.016379943	0	0	0.016379943	1	0	0	1838105	557	Canoga Park - Winnetka - Woodland Hills - West Hills			Lower
LOS ANGELES	7022 N OWENSMOUTH AVE	91303	2138008008	General Commercial	(Q)C1-1VL-RIO	0	54	0.172170193	Residential - Single Family Residence	YES - Current	NO - Privately-Owned	Available	Not Used in Prior Housing Element	0.695015049	0	0	0.695015049	1	0	0	1838105	580	Canoga Park - Winnetka - Woodland Hills - West Hills			Lower
LOS ANGELES	7018 N OWENSMOUTH AVE	91303	2138008009	General Commercial	(Q)C1-1VL-RIO	0	54	0.172171268	Commercial - Office Building - One Story	YES - Current	NO - Privately-Owned	Available	Not Used in Prior Housing Element	0.016379943	0	0	0.016379943	1	0	0	1838105	601	Canoga Park - Winnetka - Woodland Hills - West Hills			Lower
LOS ANGELES	7012 N OWENSMOUTH AVE	91303	2138008010	General Commercial	(Q)C1-1VL-RIO	0	54	0.172169738	Commercial - Office Building - One Story	YES - Current	NO - Privately-Owned	Available	Not Used in Prior Housing Element	0.016379943	0	0	0.016379943	1	0	0	1838105	617	Canoga Park - Winnetka - Woodland Hills - West Hills			Lower
LOS ANGELES	7002 N OWENSMOUTH AVE	91303	2138008012	General Commercial	(Q)C1-1VL-RIO	0	54	0.171061923	Commercial - Store Combination - Store and Residential Combination - One Story	YES - Current	NO - Privately-Owned	Available	Not Used in Prior Housing Element	0.057095963	0	0	0.057095963	0	0	0	1838105	664	Canoga Park - Winnetka - Woodland Hills - West Hills			Lower
LOS ANGELES	7011 N REMMET AVE	91303	2138008015	Medium Residential	(T)(Q)R3-1-RIO	0	54	0.172225443	Residential - Single Family Residence	YES - Current	NO - Privately-Owned	Available	Not Used in Prior Housing Element	1.154478353	0	0	1.154478353	1	0	0	1838105	618	Canoga Park - Winnetka - Woodland Hills - West Hills			Lower
LOS ANGELES	7029 N REMMET AVE	91303	2138008018	Medium Residential	(Q)R3-1-RIO	0	54	0.17223298	Residential - Five or More Units or Apartments (Any Combination) - 4 Stories or Less	YES - Current	NO - Privately-Owned	Available	Not Used in Prior Housing Element	0.083116755	0	0	0.083116755	10	0	0	1838105	558	Canoga Park - Winnetka - Woodland Hills - West Hills			Lower
LOS ANGELES	7039 N REMMET AVE	91303	2138008020	Medium Residential	R3-1-RIO	0	54	0.172238356	Residential - Five or More Units or Apartments (Any Combination) - 4 Stories or Less	YES - Current	NO - Privately-Owned	Available	Not Used in Prior Housing Element	0.065024806	0	0	0.065024806	10	0	0	1838105	520	Canoga Park - Winnetka - Woodland Hills - West Hills			Lower
LOS ANGELES	7003 N REMMET AVE	91303	2138008025	Medium Residential	R3-1-RIO	0	54	0.171109562	Residential - Five or More Units or Apartments (Any Combination) - 4 Stories or Less	YES - Current	NO - Privately-Owned	Available	Not Used in Prior Housing Element	0	0	0.06367977	0.06367977	7	0	0	1838105	665	Canoga Park - Winnetka - Woodland Hills - West Hills	Yes	Above Moderate
LOS ANGELES	7044 N OWENSMOUTH AVE	91303	2138008026	General Commercial	(Q)C1-1VL-RIO	0	54	0.172171268	Commercial - Office Building - One Story	YES - Current	NO - Privately-Owned	Available	Not Used in Prior Housing Element	0.018973032	0	0	0.018973032	0	0	0	1838105	498	Canoga Park - Winnetka - Woodland Hills - West Hills			Lower
LOS ANGELES	7050 N OWENSMOUTH AVE	91303	2138008026	General Commercial	(Q)C1-1VL-RIO	0	54	0.161840799	Commercial - Office Building - One Story	YES - Current	NO - Privately-Owned	Available	Not Used in Prior Housing Element	0.019148734	0	0	0.019148734	0	0	0	1838105	486	Canoga Park - Winnetka - Woodland Hills - West Hills			Lower
LOS ANGELES	21600 W GAULT ST	91303	2138008034	Medium Residential	(Q)R3-1-RIO	0	54	0.170899134	Residential - Five or More Units or Apartments (Any Combination) - 4 Stories or Less	YES - Current	NO - Privately-Owned	Available	Not Used in Prior Housing Element	0.083116755	0	0	0.083116755	10	0	0	1838105	430	Canoga Park - Winnetka - Woodland Hills - West Hills			Lower
LOS ANGELES	7008 N OWENSMOUTH AVE	91303	2138008035	General Commercial	(Q)C1-1VL-RIO	0	54	0.16872881	Commercial - Office Building - One Story	YES - Current	NO - Privately-Owned	Available	Not Used in Prior Housing Element	0.04318727	0	0	0.04318727	2	0	0	1838105	637	Canoga Park - Winnetka - Woodland Hills - West Hills			Lower
LOS ANGELES	7009 N REMMET AVE	91303	2138008BRK	Medium Residential	(Q)R3-1-RIO	0	54	0.172221862	Residential - Single Family Residence - Condominium	YES - Current	NO - Privately-Owned	Available	Not Used in Prior Housing Element	0.126726004	0	0	0.126726004	6	0	0	1838105	638	Canoga Park - Winnetka - Woodland Hills - West Hills			Lower
LOS ANGELES	7058 N REMMET AVE	91303	2138009001	Medium Residential	R3-1-RIO	0	54	0.171683515	Residential - Five or More Units or Apartments (Any Combination) - 4 Stories or Less	YES - Current	NO - Privately-Owned	Available	Not Used in Prior Housing Element	0	0	0.124434858	0.124434858	9	0	0	1838105	431	Canoga Park - Winnetka - Woodland Hills - West Hills	Yes	Above Moderate
LOS ANGELES	7052 N REMMET AVE	91303	2138009002	Medium Residential	R3-1-RIO	0	54	0.172171302	Residential - Five or More Units or Apartments (Any Combination) - 4 Stories or Less	YES - Current	NO - Privately-Owned	Available	Not Used in Prior Housing Element	0.072372909	0	0	0.072372909	9	0	0	1838105	458	Canoga Park - Winnetka - Woodland Hills - West Hills			Lower
LOS ANGELES	7014 N REMMET AVE	91303	2138009010	Medium Residential	R3-1-RIO	0	54	0.172170225	Residential - Five or More Units or Apartments (Any Combination) - 4 Stories or Less	YES - Current	NO - Privately-Owned	Available	Not Used in Prior Housing Element	0	0	0.046010226	0.046010226	10	0	0	1838105	619	Canoga Park - Winnetka - Woodland Hills - West Hills	Yes	Above Moderate
LOS ANGELES	7008 N REMMET AVE	91303	2138009011	Medium Residential	R3-1-RIO	0	54	0.172171294	Residential - Single Family Residence	YES - Current	NO - Privately-Owned	Available	Used in Prior Housing Element - Non-Vacant	1.154478353	0	0	1.154478353	1	0	0	1838105	639	Canoga Park - Winnetka - Woodland Hills - West Hills			Lower
LOS ANGELES	7019 N ALABAMA AVE	91303	2138009016	Medium Residential	R2-1-RIO	0	17	0.172170201	Residential - Single Family Residence	YES - Current	NO - Privately-Owned	Available	Not Used in Prior Housing Element	0	0	0.028543568	0.028543568	1	2*	2*	1838105	604	Canoga Park - Winnetka - Woodland Hills - West Hills			Above Moderate
LOS ANGELES	7021 N ALABAMA AVE	91303	2138009017	Medium Residential	R2-1-RIO	0	17	0.172171285	Residential - Double, Duplex, or Two Units - 4 Stories or Less	YES - Current	NO - Privately-Owned	Available	Not Used in Prior Housing Element	0	0	0.037810528	0.037810528	2	2*	2*	1838105	583	Canoga Park - Winnetka - Woodland Hills - West Hills	Yes	Above Moderate
LOS ANGELES	7027 N ALABAMA AVE	91303	2138009018	Medium Residential	R2-1-RIO	0	17	0.172170199	Residential - Five or More Units or Apartments (Any Combination) - 4 Stories or Less	YES - Current	NO - Privately-Owned	Available	Not Used in Prior Housing Element	0	0	0.009559514	0.009559514	2	2*	2*	1838105	560	Canoga Park - Winnetka - Woodland Hills - West Hills	Yes	Above Moderate
LOS ANGELES	7043 N ALABAMA AVE	91303	2138009021	Medium Residential	R3-1-RIO	0	54	0.172170201	Residential - Five or More Units or Apartments (Any Combination) - 4 Stories or Less	YES - Current	NO - Privately-Owned	Available	Not Used in Prior Housing Element	0.065024806	0	0	0.065024806	10	0	0	1838105	501	Canoga Park - Winnetka - Woodland Hills - West Hills			Lower
LOS ANGELES	7049 N ALABAMA AVE	91303	2138009022	Medium Residential	R2-1-RIO	0	17	0.172170922	Residential - Double, Duplex, or Two Units - 4 Stories or Less	YES - Current	NO - Privately-Owned	Available	Not Used in Prior Housing Element	0	0	0.037810528	0.037810528	2	2*	2*	1838105	480	Canoga Park - Winnetka - Woodland Hills - West Hills	Yes	Above Moderate
LOS ANGELES	6933 N ALABAMA AVE	91303	2138010008	Low Medium II Residential	R2-1-RIO	0	17	0.184795574	Residential - Double, Duplex, or Two Units - 4 Stories or Less	YES - Current	NO - Privately-Owned	Available	Not Used in Prior Housing Element	0	0.019436297	0	0.019436297	2	3*	3*	1838105	748	Canoga Park - Winnetka - Woodland Hills - West Hills	Yes	Moderate
LOS ANGELES	6936 N REMMET AVE	91303	2138010010	Low Medium II Residential	(T)(Q)RD1.5-1-RIO	0	29	0.183830433	Residential - Double, Duplex, or Two Units - 4 Stories or Less	YES - Current	NO - Privately-Owned	Available	Not Used in Prior Housing Element	0	0.172946006	0	0.172946006	2	0	0	1838105	736	Canoga Park - Winnetka - Woodland Hills - West Hills	Yes	Moderate
LOS ANGELES	6920 N REMMET AVE	91303	2138010014	Low Medium II Residential	(T)(Q)RD1.5-1-RIO	0	29	0.183831744	Residential - Single Family Residence - Vacant Land	YES - Current	NO - Privately-Owned	Available	Not Used in Prior Housing Element	0	0.596414727	0	0.596414727	0	0	0	1838105	787	Canoga Park - Winnetka - Woodland Hills - West Hills			Moderate
LOS ANGELES	6927 N ALABAMA AVE	91303	2138010015	Low Medium II Residential	R2-1-RIO	0	17	0.183650235	Residential - Double, Duplex, or Two Units - 4 Stories or Less	YES - Current	NO - Privately-Owned	Available	Not Used in Prior Housing Element	0	0.082358292	0	0.082358292	1	3*	3*	1838105	758	Canoga Park - Winnetka - Woodland Hills - West Hills	Yes	Moderate
LOS ANGELES	6923 N ALABAMA AVE	91303	2138010016	Low Medium II Residential	R2-1-RIO	0	17	0.183653611	Residential - Double, Duplex, or Two Units - 4 Stories or Less	YES - Current	NO - Privately-Owned	Available	Not Used in Prior Housing Element	0	0.12855362	0	0.12855362	0	3*	3*	1838105	774	Canoga Park - Winnetka - Woodland Hills - West Hills			Moderate
LOS ANGELES	6919 N ALABAMA AVE	91303	2138010017	Low Medium II Residential	R2-1-RIO	0	17	0.183652387	Residential - Single Family Residence	YES - Current	NO - Privately-Owned	Available	Not Used in Prior Housing Element	0	0.05464565	0	0.05464565	1	3*	3*	1838105	788	Canoga Park - Winnetka - Woodland Hills - West Hills			Moderate
LOS ANGELES	6913 N ALABAMA AVE	91303	2138010018	Low Medium II Residential	(T)(Q)RD1.5-1-RIO	0	29	0.183654185	Residential - Double, Duplex, or Two Units - 4 Stories or Less	YES - Current	NO - Privately-Owned	Available	Not Used in Prior Housing Element	0	0.395728517	0	0.395728517	2	0	0	1838105	803	Canoga Park - Winnetka - Woodland Hills - West Hills			Moderate
LOS ANGELES	6907 N ALABAMA AVE	91303	2138010019	Low Medium II Residential	R2-1-RIO	0	17	0.183658633	Residential - Double, Duplex, or Two Units - 4 Stories or Less	YES - Current	NO - Privately-Owned	Available	Not Used in Prior Housing Element	0	0.019436297	0	0.019436297	2	3*	3*	1838105	818	Canoga Park - Winnetka - Woodland Hills - West Hills	Yes	Moderate
LOS ANGELES	21515 W BASSETT ST	91303	2138010020	Low Medium II Residential	R2-1-RIO	0	17	0.183657772	Residential - Double, Duplex, or Two Units - 4 Stories or Less	YES - Current	NO - Privately-Owned	Available	Not Used in Prior Housing Element	0	0.07451321	0	0.07451321	2	3*	3*	1838105	839	Canoga Park - Winnetka - Woodland Hills - West Hills	Yes	Moderate
LOS ANGELES	21426 W HART ST	91303	2138012001	Low Medium II Residential	R2-1-RIO	0	17	0.183649666	Residential - Single Family Residence	YES - Current	NO - Privately-Owned	Available	Not Used in Prior Housing Element	0	0.05464565	0	0.05464565	1	3*	3*	1838105	685	Canoga Park - Winnetka - Woodland Hills - West Hills			Moderate
LOS ANGELES	6952 N ALABAMA AVE	91303	2138012004	Low Medium II Residential	R2-1-RIO	0	17	0.183648517	Residential - Double, Duplex, or Two Units - 4 Stories or Less	YES - Current	NO - Privately-Owned	Available	Not Used in Prior Housing Element	0	0.07451321	0	0.07451321	2	3*	3*	1838105	702	Canoga Park - Winnetka - Woodland Hills - West Hills	Yes	Moderate
LOS ANGELES	6950 N ALABAMA AVE	91303	2138012005	Low Medium II Residential	R2-1-RIO	0	17	0.185064953	Residential - Double, Duplex, or Two Units - 4 Stories or Less	YES - Current	NO - Privately-Owned	Available	Not Used in Prior Housing Element	0	0.019436297	0	0.019436297	2	3*	3*	1838105	709	Canoga Park - Winnetka - Woodland Hills - West Hills	Yes	Moderate
LOS ANGELES	6942 N ALABAMA AVE	91303	2138012008	Low Medium II Residential	R2-1-RIO	0	17	0.182233986	Residential - Single Family Residence	YES - Current	NO - Privately-Owned	Available	Not Used in Prior Housing Element	0	0.05464565	0	0.05464565	1	3*	3*	1838105	721	Canoga Park - Winnetka - Woodland Hills - West Hills			Moderate
LOS ANGELES	6938 N ALABAMA AVE	91303	2138012009	Low Medium II Residential	R2-1-RIO	0	17	0.183648207	Residential - Double, Duplex, or Two Units - 4 Stories or Less	YES - Current	NO - Privately-Owned	Available	Not Used in Prior Housing Element	0	0.019436297	0	0.019436297	2	3*	3*	1838105	735	Canoga Park - Winnetka - Woodland Hills - West Hills	Yes	Moderate
LOS ANGELES	6934 N ALABAMA AVE	91303	2138012010	Low Medium II Residential	R2-1-RIO	0	17	0.185064895	Residential - Single Family Residence	YES - Current	NO - Privately-Owned	Available	Not Used in Prior Housing Element	0	0.022403795	0	0.022403795	1	3*	3*	1838105	750	Canoga Park - Winnetka - Woodland Hills - West Hills			Moderate
LOS ANGELES	6926 N ALABAMA AVE	91303	2138012011	Low Medium II Residential	R2-1-RIO	0	17	0.183648066	Residential - Double, Duplex, or Two Units - 4 Stories or Less	YES - Current	NO - Privately-Owned	Available	Not Used in Prior Housing Element	0	0.019436297	0	0.019436297	2	3*	3*	1838105	759	Canoga Park - Winnetka - Woodland Hills - West Hills	Yes	Moderate
LOS ANGELES	6922 N ALABAMA AVE	91303	2138012014	Low Medium II Residential	R2-1-RIO	0	17	0.183647712	Residential - Single Family Residence	YES - Current	NO - Privately-Owned	Available	Not Used in Prior Housing Element	0	0.05464565	0	0.05464565	1	3*	3*	1838105	775	Canoga Park - Winnetka - Woodland Hills - West Hills			Moderate
LOS ANGELES	6920 N ALABAMA AVE	91303	2138012015	Low Medium II Residential	R2-1-RIO	0	17	0.183649215	Residential - Double, Duplex, or Two Units - 4 Stories or Less	YES - Current	NO - Privately-Owned	Available	Not Used in Prior Housing Element	0	0.030769703	0	0.030769703	2	3*	3*	1838105	789	Canoga Park - Winnetka - Woodland Hills - West Hills	Yes	Moderate
LOS ANGELES	6916 N ALABAMA AVE	91303	2138012018	Low Medium II Residential	R2-1-RIO	0	17	0.183649578	Residential - Double, Duplex, or Two Units - 4 Stories or Less	YES - Current	NO - Privately-Owned	Available	Not Used in Prior Housing Element	0	0.030769703	0	0.030769703	2	3*	3*	1838105	804	Canoga Park - Winnetka - Woodland Hills - West Hills	Yes	Moderate
LOS ANGELES	6910 N ALABAMA AVE	91303	2138012019	Low Medium II Residential	R2-1-RIO	0	17	0.183648429	Residential - Double, Duplex, or Two Units - 4 Stories or Less	YES - Current	NO - Privately-Owned	Available	Not Used in Prior Housing Element	0	0.030769703	0	0.030769703	2	3*	3*	1838105	819	Canoga Park - Winnetka - Woodland Hills - West Hills	Yes	Moderate
LOS ANGELES	6902 N ALABAMA AVE	91303	2138012020	Low Medium II Residential	R2-1-RIO	0	17	0.183648066	Residential - Single Family Residence	YES - Current	NO - Privately-Owned	Available	Not Used in Prior Housing Element	0	0.05464565	0	0.05464565	1	3*	3*	1838105	840	Canoga Park - Winnetka - Woodland Hills - West Hills			Moderate
LOS ANGELES	21418 W GAULT ST	91303	2138013001	Medium Residential	R2-1-RIO	0	17	0.172791112	Residential - Double, Duplex, or Two Units - 4 Stories or Less	YES - Current	NO - Privately-Owned	Available	Not Used in Prior Housing Element	0	0.07451321	0	0.07451321	2	3*	3*	1838105	433	Canoga Park - Winnetka - Woodland Hills - West Hills	Yes	Moderate
LOS ANGELES	7050 N ALABAMA AVE	91303	2138013002	Medium Residential	R3-1-RIO	0	54	0.172170209	Residential - Five or More Units or Apartments (Any Combination) - 4 Stories or Less	YES - Current	NO - Privately-Owned	Available	Not Used in Prior Housing Element	0.083116755	0	0	0.083116755	10	0	0	1838105	460	Canoga Park - Winnetka - Woodland Hills - West Hills			Lower
LOS ANGELES	7038 N ALABAMA AVE	91303	2138013005	Medium Residential	R3-1-RIO	0	54	0.172171284	Residential - Five or More Units or Apartments (Any Combination) - 4 Stories or Less	YES - Current	NO - Privately-Owned	Available	Not Used in Prior Housing Element	0.065024806	0	0	0.065024806	10	0	0	1838105	523	Canoga Park - Winnetka - Woodland Hills - West Hills			Lower
LOS ANGELES	7032 N ALABAMA AVE	91303	2138013006	Medium Residential	R3-1-RIO	0	54	0.172170209	Residential - Double, Duplex, or Two Units - 4 Stories or Less	YES - Current	NO - Privately-Owned	Available	Used in Prior Housing Element - Non-Vacant	0	0	0.763343167	0.763343167	2	0	0	1838105	545	Canoga Park - Winnetka - Woodland Hills - West Hills	Yes	Above Moderate
LOS ANGELES	7028 N ALABAMA AVE	91303	2138013007	Medium Residential	R3-1-RIO	0	54	0.172171284	Residential - Five or More Units or Apartments (Any Combination) - 4 Stories or Less	YES - Current	NO - Privately-Owned	Available	Not Used in Prior Housing Element	0	0	0.046010226	0.046010226	10	0	0	1838105	561	Canoga Park - Winnetka - Woodland Hills - West Hills	Yes	Above Moderate
LOS ANGELES	7022 N ALABAMA AVE	91303	2138013008	Medium Residential	R3-1-RIO	0	54	0.172170207	Residential - Single Family Residence	YES - Current	NO - Privately-Owned	Available	Used in Prior Housing Element - Non-Vacant	1.154478353	0	0	1.154478353	1	0	0	1838105	584	Canoga Park - Winnetka - Woodland Hills - West Hills			Lower
LOS ANGELES	7018 N ALABAMA AVE	91303	2138013009	Medium Residential	R3-1-RIO	0	54	0.172170207	Residential - Five or More Units or Apartments (Any Combination) - 4 Stories or Less - Pool and Misc.	YES - Current	NO - Privately-Owned	Available	Not Used in Prior Housing Element	0	0	0.29725841	0.29725841	3	0	0	1838105	605	Canoga Park - Winnetka - Woodland Hills - West Hills	Yes	Above Moderate
LOS ANGELES	7012 N ALABAMA AVE	91303	2138013010	Medium Residential	R3-1-RIO	0	54	0.172171284	Residential - Three Units (Any Combination) - 4 Stories or Less	YES - Current	NO - Privately-Owned	Available	Used in Prior Housing Element - Non-Vacant	0	0	0.690836382	0.690836382	3	0	0	1838105	621	Canoga Park - Winnetka - Woodland Hills - West Hills	Yes	Above Moderate
LOS ANGELES	21240 W HART ST	91303	2138018001	Medium Residential	R2-1-RIO	0	17	0.114781533	Residential - Single Family Residence	YES - Current	NO - Privately-Owned	Available	Not Used in Prior Housing Element	0	0	0.014515768	0.014515768	1	1*	1*	1838105	691	Canoga Park - Winnetka - Woodland Hills - West Hills			Above Moderate
LOS ANGELES	21236 W HART ST	91303	2138018002	Medium Residential	R2-1-RIO	0	17	0.114780461	Residential - Single Family Residence	YES - Current	NO - Privately-Owned	Available	Not Used in Prior Housing Element	0	0	0.014515768	0.014515768	1	1*	1*	1838105	692	Canoga Park - Winnetka - Woodland Hills - West Hills			Above Moderate
LOS ANGELES	21230 W HART ST	91303	2138018003	Medium Residential	R2-1-RIO	0	17	0.114780461	Residential - Single Family Residence	YES - Current	NO - Privately-Owned	Available	Not Used in Prior Housing Element	0	0	0.014515768	0.014515768	1	1*	1*	1838105	693	Can

LOS ANGELES	7032 N MILWOOD AVE	91303	2138020006	Low Residential	(Q)R3-1-RIO	0	54	0.209819502	Residential - Five or More Units or Apartments (Any Combination) - 4 Stories or Less	YES - Current	NO - Privately-Owned	Available	Not Used in Prior Housing Element	0.361566353	0	0	0.361566353	7	0	0	1838105	548	Canoga Park - Winnetka - Woodland Hills - West Hills			Lower
LOS ANGELES	6934 N MILWOOD AVE	91303	2138021002	Medium Residential	R3-1-RIO	0	54	0.314866569	Residential - Five or More Units or Apartments (Any Combination) - 4 Stories or Less	YES - Current	NO - Privately-Owned	Available	Not Used in Prior Housing Element	0.126601321	14	0	0.126601321	14	0	0	1838105	744	Canoga Park - Winnetka - Woodland Hills - West Hills			Lower
LOS ANGELES			2138021005	Medium Residential	R3-1-RIO	0	54	0.209914871	Residential - Five or More Units or Apartments (Any Combination) - 4 Stories or Less	YES - Current	NO - Privately-Owned	Available	Not Used in Prior Housing Element	0.217993093	10	0	0.217993093	10	0	0	1838105	765	Canoga Park - Winnetka - Woodland Hills - West Hills			Lower
LOS ANGELES	6926 N MILWOOD AVE	91303	2138021006	Medium Residential	R3-1-RIO	0	54	0.209917013	Residential - Five or More Units or Apartments (Any Combination) - 4 Stories or Less	YES - Current	NO - Privately-Owned	Available	Not Used in Prior Housing Element	0	0	0.238715196	0.238715196	8	0	0	1838105	779	Canoga Park - Winnetka - Woodland Hills - West Hills	Yes		Above Moderate
LOS ANGELES	6902 N MILWOOD AVE	91303	2138021012	Medium Residential	R3-1-RIO	0	54	0.151509878	Residential - Five or More Units or Apartments (Any Combination) - 4 Stories or Less	YES - Current	NO - Privately-Owned	Available	Not Used in Prior Housing Element	0	0	0.118030563	0.118030563	8	0	0	1838105	842	Canoga Park - Winnetka - Woodland Hills - West Hills	Yes		Above Moderate
LOS ANGELES	21121 W BASSETT ST	91303	2138021013	Medium Residential	R3-1-RIO	0	54	0.175351713	Residential - Five or More Units or Apartments (Any Combination) - 4 Stories or Less	YES - Current	NO - Privately-Owned	Available	Not Used in Prior Housing Element	0.079748427	8	0	0.079748427	8	0	0	1838105	810	Canoga Park - Winnetka - Woodland Hills - West Hills			Lower
LOS ANGELES			2138021014	Low Residential	R3-1-RIO	0	54	0.005419361	Residential - Single Family Residence - Vacant Land	YES - Current	NO - Privately-Owned	Available	Not Used in Prior Housing Element	0	0	0.019435026	0.019435026	0	0	0	1838105	811	Canoga Park - Winnetka - Woodland Hills - West Hills			Above Moderate
LOS ANGELES	6958 N MILWOOD AVE	91303	2138021026	Medium Residential	R3-1-RIO	0	54	0.236140593	Residential - Five or More Units or Apartments (Any Combination) - 4 Stories or Less	YES - Current	NO - Privately-Owned	Available	Not Used in Prior Housing Element	0	0	0.173149552	0.173149552	10	0	0	1838105	695	Canoga Park - Winnetka - Woodland Hills - West Hills	Yes		Above Moderate
LOS ANGELES	6950 N MILWOOD AVE	91303	2138021027	Medium Residential	R3-1-RIO	0	54	0.236142112	Residential - Five or More Units or Apartments (Any Combination) - 4 Stories or Less	YES - Current	NO - Privately-Owned	Available	Not Used in Prior Housing Element	0	0	0.173149552	0.173149552	10	0	0	1838105	705	Canoga Park - Winnetka - Woodland Hills - West Hills	Yes		Above Moderate
LOS ANGELES	6948 N MILWOOD AVE	91303	2138021029	Medium Residential	R3-1-RIO	0	54	0.157428204	Residential - Five or More Units or Apartments (Any Combination) - 4 Stories or Less	YES - Current	NO - Privately-Owned	Available	Not Used in Prior Housing Element	0	0	0.141645491	0.141645491	10	0	0	1838105	715	Canoga Park - Winnetka - Woodland Hills - West Hills	Yes		Above Moderate
LOS ANGELES	6940 N MILWOOD AVE	91303	2138021030	Medium Residential	R3-1-RIO	0	54	0.236147752	Residential - Five or More Units or Apartments (Any Combination) - 4 Stories or Less	YES - Current	NO - Privately-Owned	Available	Not Used in Prior Housing Element	0	0	0.173149552	0.173149552	10	0	0	1838105	730	Canoga Park - Winnetka - Woodland Hills - West Hills	Yes		Above Moderate
LOS ANGELES	6904 N INDEPENDENCE AVE	91303	2138028032	Low Residential	R1-1-RIO	0	1 unit per lot	0.166743717	Residential - Single Family Residence - Vacant Land	YES - Current	NO - Privately-Owned	Available	Not Used in Prior Housing Element	0	0	0.019435026	0.019435026	0	0	0	1838109	755	Canoga Park - Winnetka - Woodland Hills - West Hills			Above Moderate
LOS ANGELES			2138028073	Low Residential	R1-1-RIO	0	1 unit per lot	0.000253126	Residential - Single Family Residence - Vacant Land	YES - Current	NO - Privately-Owned	Available	Not Used in Prior Housing Element	0	0	0.019435026	0.019435026	0	0	0	1838109	944	Canoga Park - Winnetka - Woodland Hills - West Hills			Above Moderate
LOS ANGELES			2138028074	Low Residential	R1-1-RIO	0	1 unit per lot	0.045343928	Residential - Single Family Residence - Vacant Land	YES - Current	NO - Privately-Owned	Available	Not Used in Prior Housing Element	0	0	0.019435026	0.019435026	0	0	0	1838109	945	Canoga Park - Winnetka - Woodland Hills - West Hills			Above Moderate
LOS ANGELES			2139005011	Low Residential	RS-1-RIO	0	1 unit per lot	0.011529809	Residential - Single Family Residence - Vacant Land	YES - Current	NO - Privately-Owned	Available	Not Used in Prior Housing Element	0	0	0.019435026	0.019435026	0	0	0	1808101	624	Canoga Park - Winnetka - Woodland Hills - West Hills			Above Moderate
LOS ANGELES	6408 N SHOUP AVE	91307	2139005012	Low Medium II Residential	(Q)RD2-1-RIO	0	21	2.102541099	Residential - Five or More Units or Apartments (Any Combination) - 4 Stories or Less - Pool	YES - Current	NO - Privately-Owned	Available	Not Used in Prior Housing Element	0	0.095684502	0	0.095684502	45	0	0	1808101	793	Canoga Park - Winnetka - Woodland Hills - West Hills			Moderate
LOS ANGELES	6670 N GLADE AVE	91303	2139006074	Medium Residential	R3-1-RIO	0	54	1.927920876	Residential - Five or More Units or Apartments (Any Combination) - 4 Stories or Less - Pool	YES - Current	NO - Privately-Owned	Available	Not Used in Prior Housing Element	0	0	4.300805771	4.300805771	110	0	0	1808101	105	Canoga Park - Winnetka - Woodland Hills - West Hills			Above Moderate
LOS ANGELES	6644 N GLADE AVE	91303	2139006075	Medium Residential	R3-1-RIO	0	54	1.972934604	Residential - Five or More Units or Apartments (Any Combination) - 4 Stories or Less - Pool	YES - Current	NO - Privately-Owned	Available	Not Used in Prior Housing Element	0	0	1.805698663	1.805698663	95	0	0	1808101	198	Canoga Park - Winnetka - Woodland Hills - West Hills	Yes		Above Moderate
LOS ANGELES	6750 N GLADE AVE	91303	2139006076	Medium Residential	(Q)R3-1-RIO	0	54	0.557949466	Residential - Five or More Units or Apartments (Any Combination) - 4 Stories or Less - Pool	YES - Current	NO - Privately-Owned	Available	Not Used in Prior Housing Element	0.181068525	0	0	0.181068525	28	0	0	1808101	45	Canoga Park - Winnetka - Woodland Hills - West Hills			Lower
LOS ANGELES	22046 W VANOWEN ST	91303	2139006BRK	Medium Residential	(Q)R3-1-RIO	0	54	1.415699402	Residential - Single Family Residence - Condominium	YES - Current	NO - Privately-Owned	Available	Not Used in Prior Housing Element	0.461279031	0	0	0.461279031	45	0	0	1808101	46	Canoga Park - Winnetka - Woodland Hills - West Hills			Lower
LOS ANGELES			2139021900	Low Medium II Residential	RS-1-RIO	0	1 unit per lot	0.183331066	Residential - Single Family Residence	YES - Current	NO - Privately-Owned	Available	Not Used in Prior Housing Element	0	0	0.019661254	0.019661254	0	0	0	1808101	791	Canoga Park - Winnetka - Woodland Hills - West Hills			Above Moderate
LOS ANGELES			2139021901	Low Medium II Residential	RS-1-RIO	0	1 unit per lot	0.160138115	Residential - Single Family Residence	YES - Current	NO - Privately-Owned	Available	Not Used in Prior Housing Element	0	0	0.019661254	0.019661254	0	0	0	1808101	795	Canoga Park - Winnetka - Woodland Hills - West Hills			Above Moderate
LOS ANGELES			2139021904	Low Medium II Residential	RS-1-RIO	0	1 unit per lot	0.162120339	Residential - Single Family Residence	YES - Current	NO - Privately-Owned	Available	Not Used in Prior Housing Element	0	0	0.019661254	0.019661254	0	0	0	1808101	794	Canoga Park - Winnetka - Woodland Hills - West Hills			Above Moderate
LOS ANGELES	6620 N RANDI AVE	91303	2139023012	Low Residential	RS-1-RIO	0	1 unit per lot	0.168165999	Commercial - Parking Lot (Commercial Use Property) - Lots - Patron or Employee - One Story	YES - Current	NO - Privately-Owned	Available	Not Used in Prior Housing Element	0	0	0.001152724	0.001152724	0	0	0	1808101	343	Canoga Park - Winnetka - Woodland Hills - West Hills			Above Moderate
LOS ANGELES	22110 W VICTORY BLVD	91367	2146001023	Medium Residential	R4-1	0	108	12.76312333	Residential - Five or More Units or Apartments (Any Combination) - 4 Stories or Less - Pool	YES - Current	NO - Privately-Owned	Available	Not Used in Prior Housing Element	0	0	23.69691546	23.69691546	472	0	0	1778101	6	Canoga Park - Winnetka - Woodland Hills - West Hills	Yes		Above Moderate
LOS ANGELES	22121 W ERWIN ST	91367	2146001024	Medium Residential	R4-1	0	108	7.741426219	Residential - Five or More Units or Apartments (Any Combination) - 4 Stories or Less - Pool	YES - Current	NO - Privately-Owned	Available	Not Used in Prior Housing Element	0	0	8.788497347	8.788497347	411	0	0	1778101	17	Canoga Park - Winnetka - Woodland Hills - West Hills	Yes		Above Moderate
LOS ANGELES	22228 W VICTORY BLVD	91367	2146002040	Medium Residential	R3-1	0	54	11.99172425	Residential - Five or More Units or Apartments (Any Combination) - 4 Stories or Less - Pool	YES - Current	NO - Privately-Owned	Available	Not Used in Prior Housing Element	0	0	4.56213647	4.56213647	446	0	0	1778101	5	Canoga Park - Winnetka - Woodland Hills - West Hills	Yes		Above Moderate
LOS ANGELES	22100 W ERWIN ST	91367	2146003022	High Medium Residential	R4-1	0	108	1.183841386	Residential - Five or More Units or Apartments (Any Combination) - 4 Stories or Less - Pool	YES - Current	NO - Privately-Owned	Available	Not Used in Prior Housing Element	0	0	4.840605432	4.840605432	156	0	0	1778101	79	Canoga Park - Winnetka - Woodland Hills - West Hills	Yes		Above Moderate
LOS ANGELES			2146003033	High Medium Residential	R4-1	0	108	0.605807159	Residential - Five or More Units or Apartments (Any Combination) - 4 Stories or Less - Pool	YES - Current	NO - Privately-Owned	Available	Used in Prior Housing Element - Non-Vacant	0.092268765	0	0	0.092268765	1	0	0	1778101	327	Canoga Park - Winnetka - Woodland Hills - West Hills			Lower
LOS ANGELES	6192 N FLEURY LANE	91367	2146003038	Low Medium I Residential	QRD2-1	0	21	3.884225249	Residential - Five or More Units or Apartments (Any Combination) - 4 Stories or Less - Pool	YES - Current	NO - Privately-Owned	Available	Not Used in Prior Housing Element	0	0.120505739	0	0.120505739	72	0	0	1778101	77	Canoga Park - Winnetka - Woodland Hills - West Hills			Moderate
LOS ANGELES	6150 N CORAL PINK CIR	91367	2146003039	Low Medium I Residential	QRD2-1	0	21	6.984940862	Residential - Five or More Units or Apartments (Any Combination) - 4 Stories or Less - Pool	YES - Current	NO - Privately-Owned	Available	Not Used in Prior Housing Element	0	0.401420229	0	0.401420229	144	0	0	1778101	78	Canoga Park - Winnetka - Woodland Hills - West Hills			Moderate
LOS ANGELES	6094 N MADERA DR	91367	2146003040	Low Medium I Residential	QRD2-1	0	21	3.260894692	Residential - Five or More Units or Apartments (Any Combination) - 4 Stories or Less - Pool	YES - Current	NO - Privately-Owned	Available	Not Used in Prior Housing Element	0	0.073608162	0	0.073608162	72	0	0	1778101	97	Canoga Park - Winnetka - Woodland Hills - West Hills			Moderate
LOS ANGELES	6023 N CRAPE MYRTLE CT	91367	2146003041	Low Medium I Residential	QRD2-1	0	21	5.391375901	Residential - Five or More Units or Apartments (Any Combination) - 4 Stories or Less - Pool	YES - Current	NO - Privately-Owned	Available	Not Used in Prior Housing Element	0	0.254988954	0	0.254988954	112	0	0	1778101	93	Canoga Park - Winnetka - Woodland Hills - West Hills			Moderate
LOS ANGELES	22185 W BAUHANIA CT	91367	2146003042	Low Medium I Residential	QRD2-1	0	21	2.698905717	Residential - Five or More Units or Apartments (Any Combination) - 4 Stories or Less - Pool	YES - Current	NO - Privately-Owned	Available	Not Used in Prior Housing Element	0	0.059733529	0	0.059733529	48	0	0	1778101	95	Canoga Park - Winnetka - Woodland Hills - West Hills			Moderate
LOS ANGELES	6026 N WEEPING BANYAN LANE	91367	2146003043	Low Medium I Residential	QRD2-1	0	21	7.633569043	Residential - Five or More Units or Apartments (Any Combination) - 4 Stories or Less - Pool	YES - Current	NO - Privately-Owned	Available	Not Used in Prior Housing Element	0	0.462082177	0	0.462082177	144	0	0	1778101	125	Canoga Park - Winnetka - Woodland Hills - West Hills			Moderate
LOS ANGELES	22263 W SUMMIT VUE LANE	91367	2146003044	Low Medium I Residential	QRD2-1	0	21	6.196021447	Residential - Five or More Units or Apartments (Any Combination) - 4 Stories or Less - Pool	YES - Current	NO - Privately-Owned	Available	Not Used in Prior Housing Element	0	0.481964123	0	0.481964123	40	0	0	1778101	118	Canoga Park - Winnetka - Woodland Hills - West Hills			Moderate
LOS ANGELES	22199 W CARISSA CT	91367	2146003045	Low Medium I Residential	QRD2-1	0	21	6.509096491	Residential - Five or More Units or Apartments (Any Combination) - 4 Stories or Less - Pool	YES - Current	NO - Privately-Owned	Available	Not Used in Prior Housing Element	0	0.36155837	0	0.36155837	128	0	0	1778101	106	Canoga Park - Winnetka - Woodland Hills - West Hills			Moderate
LOS ANGELES	5633 N TOPANGA CANYON BLVD	91367	2146008022	Medium Residential	R3-1	0	54	1.879202956	Residential - Five or More Units or Apartments (Any Combination) - 4 Stories or Less - Pool	YES - Current	NO - Privately-Owned	Available	Not Used in Prior Housing Element	0	0	2.581935614	2.581935614	127	0	0	1748101	197	Canoga Park - Winnetka - Woodland Hills - West Hills	Yes		Above Moderate
LOS ANGELES	22035 W BURBANK BLVD	91367	2146008037	Medium Residential	R3-1	0	54	5.099745564	Residential - Five or More Units or Apartments (Any Combination) - 4 Stories or Less - Pool	YES - Current	NO - Privately-Owned	Available	Not Used in Prior Housing Element	0	0	3.618407249	3.618407249	246	0	0	1748101	166	Canoga Park - Winnetka - Woodland Hills - West Hills	Yes		Above Moderate
LOS ANGELES	22105 W BURBANK BLVD	91367	2146008BRK	Medium Residential	(Q)R3-1	0	54	9.016080782	Residential - Single Family Residence - Condominium	YES - Current	NO - Privately-Owned	Available	Not Used in Prior Housing Element	0	0	4.21763164	4.21763164	204	0	0	1748101	165	Canoga Park - Winnetka - Woodland Hills - West Hills	Yes		Above Moderate
LOS ANGELES	5650 N SHOUP AVE	91367	2146010013	Low Residential	A1-1	0	1 unit per lot	2.500095017	Institutional - Church - One Story	YES - Current	NO - Privately-Owned	Available	Not Used in Prior Housing Element	0	0	0.001578292	0.001578292	0	0	0	1748101	186	Canoga Park - Winnetka - Woodland Hills - West Hills			Above Moderate
LOS ANGELES	5700 N RUDNICK AVE	91367	2146010015	Low Residential	A1-1	0	1 unit per lot	4.247636468	Institutional - Church - One Story	YES - Current	NO - Privately-Owned	Available	Not Used in Prior Housing Element	0	0	0.001007471	0.001007471	0	0	0	1748101	158	Canoga Park - Winnetka - Woodland Hills - West Hills			Above Moderate
LOS ANGELES			2146011902	Low Residential	RE11-1	0	1 unit per lot	0.267144097	Miscellaneous - Government Owned Property	YES - Current	YES - City-Owned	Available	Not Used in Prior Housing Element	0	0	0.00048222	0.00048222	0	0	0	1748101	252	Canoga Park - Winnetka - Woodland Hills - West Hills			Above Moderate
LOS ANGELES	22330 W VENTURA BLVD	91364	2146012018	General Commercial	C4-1VLD	0	108	0.106732485	Commercial - Service Station - Full Service - No Additional Services	YES - Current	NO - Privately-Owned	Available	Not Used in Prior Housing Element	0.064861104	0	0	0.064861104	0	0	0	1718101	102	Canoga Park - Winnetka - Woodland Hills - West Hills			Lower
LOS ANGELES			2146012018	General Commercial	R2-1XL	0	17	0.010663751	Commercial - Service Station - Full Service - No Additional Services	YES - Current	NO - Privately-Owned	Available	Not Used in Prior Housing Element	0	0	0.001654031	0.001654031	0	0	0	1718101	94	Canoga Park - Winnetka - Woodland Hills - West Hills			Above Moderate
LOS ANGELES			2146012018	General Commercial	C4-1VLD	0	108	0.019975332	Commercial - Service Station - Full Service - No Additional Services	YES - Current	NO - Privately-Owned	Available	Not Used in Prior Housing Element	0	0	0.001095395	0.001095395	0	0	0	1718101	108	Canoga Park - Winnetka - Woodland Hills - West Hills			Above Moderate
LOS ANGELES			2146012018	General Commercial	C4-1VLD	0	108	0.043703273	Commercial - Service Station - Full Service - No Additional Services	YES - Current	NO - Privately-Owned	Available	Not Used in Prior Housing Element	0	0	0.001767611	0.001767611	0	0	0	1718101	95	Canoga Park - Winnetka - Woodland Hills - West Hills			Above Moderate
LOS ANGELES			2146012018	General Commercial	C4-1VLD	0	108	0.07599435	Commercial - Service Station - Full Service - No Additional Services	YES - Current	NO - Privately-Owned	Available	Not Used in Prior Housing Element	0	0	0.001160474	0.001160474	0	0	0	1718101	97	Canoga Park - Winnetka - Woodland Hills - West Hills			Above Moderate
LOS ANGELES			2146012018	General Commercial	C4-1VLD	0	108	0.135107491	Commercial - Service Station - Full Service - No Additional Services	YES - Current	NO - Privately-Owned	Available	Not Used in Prior Housing Element	0.074570189	0	0	0.074570189	0	0	0	1718101	105	Canoga Park - Winnetka - Woodland Hills - West Hills			Lower
LOS ANGELES	22319 W VENTURA BLVD	91364	2146012019	General Commercial	C4-1VL	0	108	0.229119744	Commercial - Restaurant, Cocktail Lounge - Restaurant, Cocktail Lounge, Tavern - One Story	YES - Current	NO - Privately-Owned	Available	Not Used in Prior Housing Element	0.111099336	0	0	0.111099336	0	0	0	1748101	467	Canoga Park - Winnetka - Woodland Hills - West Hills			Lower
LOS ANGELES	22325 W VENTURA BLVD	91364	2146012019	General Commercial	C4-1VL	0	108	0.22612117	Commercial - Restaurant, Cocktail Lounge - Restaurant, Cocktail Lounge, Tavern - One Story	YES - Current	NO - Privately-Owned	Available	Not Used in Prior Housing Element	0.111099336	0	0	0.111099336	0	0	0	1748101	468	Canoga Park - Winnetka - Woodland Hills - West Hills			Lower
LOS ANGELES	22333 W VENTURA BLVD	91364	2146012019	General Commercial	C4-1VL	0	108	0.224560242	Commercial - Restaurant, Cocktail Lounge - Restaurant, Cocktail Lounge, Tavern - One Story	YES - Current	NO - Privately-Owned	Available	Not Used in Prior Housing Element	0.111099336	0	0	0.111099336	0	0	0	1748101	469	Canoga Park - Winnetka - Woodland Hills - West Hills			Lower
LOS ANGELES	22263 W VENTURA BLVD	91364	2146012025	General Commercial	C4-1VL	0	108	0.066158763	Commercial - Store - One Story	YES - Current	NO - Privately-Owned	Available	Not Used in Prior Housing Element	0	0.002745709	0	0.002745709	0	0	0	1748101	446	Canoga Park - Winnetka - Woodland Hills - West Hills			Above Moderate
LOS ANGELES	22267 W VENTURA BLVD	91364	2146012025	General Commercial	C4-1VL	0	108	0.110886912	Commercial - Store - One Story	YES - Current	NO - Privately-Owned	Available	Not Used in Prior Housing Element	0.069711873	0	0	0.069711873	0	0	0	1748101	444	Canoga Park - Winnetka - Woodland Hills - West Hills			Lower
LOS ANGELES	22273 W VENTURA BLVD	91364	2146012025	General Commercial	C4-1VL	0	108	0.144392002	Commercial - Store - One Story	YES - Current	NO - Privately-Owned	Available	Not Used in Prior Housing Element	0.084225945	0	0	0.084225945	0	0	0	1748101	443	Canoga Park - Winnetka - Woodland Hills - West Hills			Lower
LOS ANGELES	22301 W VENTURA BLVD	91364	2146012025	General Commercial	C4-1VL	0	108	0.171875315	Commercial - Store - One Story	YES - Current	NO - Privately-Owned	Available	Not Used in Prior Housing Element	0.092221487	0	0	0.092221487	0	0	0	1748101	449	Canoga Park - Winnetka - Woodland Hills - West Hills			Lower
LOS ANGELES	22305 W VENTURA BLVD	91364	2146012025	General Commercial	C4-1VL	0	108	0.200052758	Commercial - Store - One Story	YES - Current	NO - Privately-Owned	Available	Not Used in Prior Housing Element	0.104919721	0	0	0.104919721	0	0	0	1748101	451	Canoga Park - Winnetka - Woodland Hills - West Hills			Lower
LOS ANGELES	22309 W VENTURA BLVD	91364	2146012025	General Commercial	C4-1VL	0	108	0.22666424	Commercial - Store - One Story	YES - Current	NO - Privately-Owned	Available	Not Used in Prior Housing Element	0.111099336	0	0	0.111099336	0	0	0	1748101	452	Canoga Park - Winnetka - Woodland Hills - West Hills			Lower
LOS ANGELES	22311 W VENTURA BLVD	91364	2146012025	General Commercial	C4-1VL	0	108	0.233497795	Commercial - Store - One Story	YES - Current	NO - Privately-Owned	Available	Not Used in Prior Housing Element	0.115323741	0	0	0.115323741	0	0	0	1748101	453	Canoga Park - Winnetka - Woodland Hills - West Hills			Lower
LOS ANGELES			2146012025	General Commercial	C4-1VL	0	108	0.018566476	Commercial - Store - One Story	YES - Current	NO - Privately-Owned	Available	Not Used in Prior Housing Element	0	0	0.001715979	0.001715979	0	0	0	1748101	448	Canoga Park - Winnetka - Woodland Hills - West Hills			Above Moderate
LOS ANGELES	22351 W VENTURA BLVD	91364	2146012035	General Commercial	C4-1VL	0	108	0.630090117	Commercial - Service Station - Full Service - No Additional Services	YES - Current	NO - Privately-Owned	Available	Not Used in Prior Housing Element	0.173961251	0	0	0.173961251	0	0	0	1748101	510	Canoga Park - Winnetka - Woodland Hills - West Hills			Lower
LOS ANGELES			2146016020	Low Residential	RS-1	0	1 unit per lot	0.024348402	Residential - Single Family Residence - Vacant Land	YES - Current	NO - Privately-Owned	Available	Not Used in Prior Housing Element	0	0	0.026203009	0.026203009	0	0	0	1778101	263	Canoga Park - Winnetka - Woodland Hills - West Hills			Above Moderate
LOS ANGELES			2146016020	Low Residential	RE11-1	0	1 unit per lot	0.024381165	Residential - Single Family Residence - Vacant Land	YES - Current	NO - Privately-Owned	Available	Not Used in Prior Housing Element	0	0	0.026203009	0.026203009	0	0	0	1778101	283	Canoga Park - Winnetka - Woodland Hills - West Hills			Above Moderate
LOS ANGELES	22016 W TIARA ST	91367	2146016023	Low Residential	RS-1	0	1 unit per lot	0.146122671	Residential - Single Family Residence - Vacant Land	YES - Current	NO - Privately-Owned	Available	Not Used in Prior Housing Element	0	0	0.026203009	0.026203009	0	0	0	1778101	251	Canoga Park - Winnetka - Woodland Hills - West Hills			Above Moderate
LOS ANGELES			2146016023	Low Residential	RS-1	0	1 unit per lot	0.037412868	Residential - Single Family Residence - Vacant Land	YES - Current	NO - Privately-Owned	Available	Not Used in Prior Housing Element	0	0	0.026203009	0.026203009	0	0	0	1778101	260	Canoga Park - Winnetka - Woodland Hills - West Hills			Above Moderate
LOS ANGELES	5837 N TOPANGA CANYON PL	91367	2146017BRK	Low Medium II Residential	R2D-1	0	21	0.804977943	Residential - Single Family Residence - Condominium	YES - Current	NO - Privately-Owned	Available	Not Used in Prior Housing Element	0	0.079881898	0	0.079881898	12	0	0	1748101	33	Canoga Park - Winnetka - Woodland Hills - West Hills			Moderate
LOS ANGELES			2146018030	Low Residential	RE11-1	0	1 unit per lot	0.053864497	Residential - Single Family Residence - Vacant Land	YES - Current	NO - Privately-Owned	Available	Not Used in Prior Housing Element	0	0	0.026203009	0.026203009	0	0	0	1748101	99	Canoga Park - Winnetka - Woodland Hills - West Hills			Above Moderate
LOS ANGELES			2146018040	Low Residential	RE11-1	0	1 unit per lot	0.014197999	Residential - Single Family Residence - Vacant Land	YES - Current	NO - Privately-Owned	Available	Not Used in Prior Housing Element	0	0	0.026203009	0.026203009	0	0	0	1748101	97	Canoga Park - Winnetka - Woodland Hills - West Hills			Above Moderate
LOS ANGELES			2146018040	Low Residential	RE11-1	0	1 unit per lot	0.167774287	Residential - Single Family Residence - Vacant Land	YES - Current	NO - Privately-Owned	Available	Not Used in Prior Housing Element	0	0	0.026203009	0.026203009	0	0	0	1748101	73	Canoga Park - Winnetka - Woodland Hills - West Hills			Above Moderate
LOS ANGELES			2146018046	Low Residential	RE11-1	0	1 unit per lot	0.029855758	Residential - Single Family Residence - Vacant Land	YES - Current	NO - Privately-Owned	Available	Not Used in Prior Housing Element	0	0	0.026203009	0.026203009	0	0	0	1748101	80	Canoga Park - Winnetka - Woodland Hills - West Hills			Above Moderate
LOS ANGELES			2146019006	Low Residential	RE11-1	0	1 unit per lot	0.095195769	Residential - Single Family Residence - Vacant Land	YES - Current	NO - Privately-Owned	Available	Not Used in Prior Housing Element	0	0	0.026203009	0.026203009	0	0	0	1748101	162	Canoga Park - Winnetka - Woodland Hills - West Hills			Above Moderate
LOS ANGELES			2146019014	Low Residential	RE11-1	0	1 unit per lot	0.254976818	Residential - Single Family Residence - Vacant Land	YES - Current	NO - Privately-Owned	Available	Not Used in Prior Housing Element	0	0	0.026203009	0.026203009	0	0	0	1748101	153	Canoga Park - Winnetka - Woodland Hills - West Hills			Above Moderate
LOS ANGELES			2146019015	Low Residential	RE11-1	0	1 unit per lot	0.007819287	Residential - Single Family Residence - Vacant Land	YES - Current	NO - Privately-Owned	Available	Not Used in Prior Housing Element	0	0	0.026203009	0.026203009	0	0	0	1748101	154	Canoga Park - Winnetka - Woodland Hills - West Hills			Above Moderate
LOS ANGELES			2146019005	Low Residential	RE11-1	0	1 unit per lot	0.247114246	Residential - Single Family Residence - Vacant Land	YES - Current	NO - Privately-Owned	Available	Not Used in Prior Housing Element	0	0	0.026203009	0.026203009	0	0	0	1748101	155	Canoga Park - Winnetka - Woodland Hills - West Hills			Above Moderate
LOS ANGELES			2146019016	Low Residential	RE11-1	0	1 unit per lot	0.273854244	Residential - Single Family Residence - Vacant Land	YES - Current	NO - Privately-Owned	Available	Not Used in Prior Housing Element	0	0	0.026203009	0.026203009	0	0	0	1748101	156	Canoga Park - Winnetka - Woodland Hills - West Hills			Above Moderate
LOS ANGELES			2146019017	Low Residential	RE11-1	0	1 unit per lot	0.343924408	Residential - Single Family Residence - Vacant Land	YES - Current	NO - Privately-Owned	Available	Not Used in Prior Housing Element	0	0	0.026203009	0.026203009	0	0	0	1748101	128	Canoga Park - Winnetka - Woodland Hills - West Hills			Above Moderate
LOS ANGELES			2146019023	Low Residential	RE11-1	0	1 unit per lot	0.256751974	Residential - Single Family Residence - Vacant Land	YES - Current	NO - Privately-Owned	Available	Not Used in Prior Housing Element	0	0	0.026203009	0.026203009	0	0	0	1748101	157	Canoga Park - Winnetka - Woodland Hills - West Hills			Above Moderate
LOS ANGELES			2146019033	Low Residential	RE11-1	0	1 unit per lot	0.3723904	Residential - Single Family Residence - Vacant Land	YES - Current	NO - Privately-Owned	Available	Not Used in Prior Housing Element	0	0	0.026203009	0.026203009	0	0	0

LOS ANGELES	19967 W VENTURA BLVD	91364	2164001016	Neighborhood Office Commercial	C4-1VLD	0	108	0.23669904	Commercial - Vacant Land	YES - Current	NO - Privately-Owned	Available	Not Used in Prior Housing Element	0.266127369	0	0	0.266127369	0	0	0	1748113	388	Canoga Park - Winnetka - Woodland Hills - West Hills		Lower
LOS ANGELES	19961 W VENTURA BLVD	91364	2164001017	Neighborhood Office Commercial	C4-1VLD	0	108	0.169171389	Commercial - Professional Building - Medical Dental Building - One Story	YES - Current	NO - Privately-Owned	Available	Not Used in Prior Housing Element	0.217281532	0	0	0.217281532	0	0	0	1748113	385	Canoga Park - Winnetka - Woodland Hills - West Hills		Lower
LOS ANGELES	19951 W VENTURA BLVD	91364	2164001018	Neighborhood Office Commercial	C4-1VLD	0	108	0.312735446	Commercial - Auto, Recreation Equipment, Construction Equipment Sales and Service - Auto Body Repair Shop - One Story	YES - Current	NO - Privately-Owned	Available	Not Used in Prior Housing Element	0.117670518	0	0	0.117670518	2	0	0	1748113	382	Canoga Park - Winnetka - Woodland Hills - West Hills		Lower
LOS ANGELES	19901 W VENTURA BLVD	91364	2164001019	Neighborhood Office Commercial	C1-1VLD	0	54	0.149545587	Commercial - Store Combination - Store and Office Combination - One Story	YES - Current	NO - Privately-Owned	Available	Not Used in Prior Housing Element	0.015412633	0	0	0.015412633	0	0	0	1748113	366	Canoga Park - Winnetka - Woodland Hills - West Hills		Lower
LOS ANGELES	19907 W VENTURA BLVD	91364	2164001019	Neighborhood Office Commercial	C1-1VLD	0	54	0.137740456	Commercial - Store Combination - Store and Office Combination - One Story	YES - Current	NO - Privately-Owned	Available	Not Used in Prior Housing Element	0.015506377	0	0	0.015506377	0	0	0	1748113	367	Canoga Park - Winnetka - Woodland Hills - West Hills		Lower
LOS ANGELES	19911 W VENTURA BLVD	91364	2164001020	Neighborhood Office Commercial	C1-1VLD	0	54	0.157288467	Commercial - Store Combination - Store and Office Combination - One Story	YES - Current	NO - Privately-Owned	Available	Not Used in Prior Housing Element	0.041048002	0	0	0.041048002	0	0	0	1748113	370	Canoga Park - Winnetka - Woodland Hills - West Hills		Lower
LOS ANGELES	20009 W VENTURA BLVD	91364	2164001022	Neighborhood Office Commercial	C4-1VLD	0	108	0.172297396	Commercial - Store - One Story	YES - Current	NO - Privately-Owned	Available	Not Used in Prior Housing Element	0.071734929	0	0	0.071734929	0	0	0	1748113	397	Canoga Park - Winnetka - Woodland Hills - West Hills		Lower
LOS ANGELES	20011 W VENTURA BLVD	91364	2164001022	Neighborhood Office Commercial	C4-1VLD	0	108	0.169744871	Commercial - Store - One Story	YES - Current	NO - Privately-Owned	Available	Not Used in Prior Housing Element	0.072398353	0	0	0.072398353	0	0	0	1748113	402	Canoga Park - Winnetka - Woodland Hills - West Hills		Lower
LOS ANGELES	19900 W VENTURA BLVD	91364	2164001035	Neighborhood Office Commercial	C4-1VLD	0	108	0.739091128	Commercial - Office Building - Two Stories	YES - Current	NO - Privately-Owned	Available	Not Used in Prior Housing Element	0.16506929	0	0	0.16506929	0	0	0	1748113	424	Canoga Park - Winnetka - Woodland Hills - West Hills		Lower
LOS ANGELES	19920 W VENTURA BLVD	91364	2164001037	Neighborhood Office Commercial	C1-1VLD	0	54	0.483587042	Commercial - Restaurant, Cocktail Lounge - Restaurant, Cocktail Lounge, Tavern - One Story	YES - Current	NO - Privately-Owned	Available	Not Used in Prior Housing Element	0.107958176	0	0	0.107958176	0	0	0	1748113	429	Canoga Park - Winnetka - Woodland Hills - West Hills		Lower
LOS ANGELES	5525 N OAKDALE AVE	91364	2164001039	Neighborhood Office Commercial	(Q)CR-1VLD	0	108	1.018014127	Commercial - Office Building - One Story	YES - Current	NO - Privately-Owned	Available	Used in Prior Housing Element - Non-Vacant	0.084742296	0	0	0.084742296	0	0	0	1748113	451	Canoga Park - Winnetka - Woodland Hills - West Hills		Lower
LOS ANGELES			2164001040	Neighborhood Office Commercial	(Q)CR-1VLD	0	108	0.382986432	Industrial - Light Manufacturing - One Story	YES - Current	NO - Privately-Owned	Available	Not Used in Prior Housing Element	0.171184644	0	0	0.171184644	0	0	0	1748113	599	Canoga Park - Winnetka - Woodland Hills - West Hills		Lower
LOS ANGELES	19930 W VENTURA BLVD	91364	2164001041	Neighborhood Office Commercial	(Q)C4-1VLD, (Q)C4-1VL	0	108	1.492824576	Commercial - Shopping Center (Neighborhood, Community) - One Story	YES - Current	NO - Privately-Owned	Available	Not Used in Prior Housing Element	0.231863659	0	0	0.231863659	0	0	0	1748113	434	Canoga Park - Winnetka - Woodland Hills - West Hills		Lower
LOS ANGELES	19858 W VENTURA BLVD	91364	2164011016	Neighborhood Office Commercial	(T)(Q)C1-1VLD	0	54	0.896080302	Commercial - Shopping Center (Neighborhood, Community) - One Story	YES - Current	NO - Privately-Owned	Available	Not Used in Prior Housing Element	0.087117063	0	0	0.087117063	0	0	0	1748113	418	Canoga Park - Winnetka - Woodland Hills - West Hills		Lower
LOS ANGELES			2164011020	Neighborhood Office Commercial	C1-1VLD	0	54	0.171447783	Commercial - Shopping Center (Neighborhood, Community) - One Story	YES - Current	NO - Privately-Owned	Available	Not Used in Prior Housing Element	0.121247578	0	0	0.121247578	0	0	0	1748117	365	Canoga Park - Winnetka - Woodland Hills - West Hills		Lower
LOS ANGELES	19834 W VENTURA BLVD	91364	2164011023	Neighborhood Office Commercial	(T)(Q)C1-1VLD	0	54	0.409857629	Commercial - Shopping Center (Neighborhood, Community) - One Story	YES - Current	NO - Privately-Owned	Available	Not Used in Prior Housing Element	0.236286908	0	0	0.236286908	0	0	0	1748113	411	Canoga Park - Winnetka - Woodland Hills - West Hills		Lower
LOS ANGELES	19836 W VENTURA BLVD	91364	2164011023	Neighborhood Office Commercial	(T)(Q)C1-1VLD	0	54	1.033051065	Commercial - Shopping Center (Neighborhood, Community) - One Story	YES - Current	NO - Privately-Owned	Available	Not Used in Prior Housing Element	0.12163138	0	0	0.12163138	0	0	0	1748113	413	Canoga Park - Winnetka - Woodland Hills - West Hills		Lower
LOS ANGELES			2164011023	Neighborhood Office Commercial	(T)(Q)C1-1VLD	0	54	0.012626032	Commercial - Shopping Center (Neighborhood, Community) - One Story	YES - Current	NO - Privately-Owned	Available	Not Used in Prior Housing Element	0	0	0.00626967	0.00626967	0	0	0	1748113	470	Canoga Park - Winnetka - Woodland Hills - West Hills		Above Moderate
LOS ANGELES			2164011023	Neighborhood Office Commercial	(T)(Q)C1-1VLD	0	54	0.043616497	Commercial - Shopping Center (Neighborhood, Community) - One Story	YES - Current	NO - Privately-Owned	Available	Not Used in Prior Housing Element	0	0	0.034216283	0.034216283	0	0	0	1748113	453	Canoga Park - Winnetka - Woodland Hills - West Hills		Above Moderate
LOS ANGELES	19718 W VENTURA BLVD	91364	2164011024	Neighborhood Office Commercial	C1-1VLD	0	54	0.706591645	Commercial - Shopping Center (Neighborhood, Community) - One Story	YES - Current	NO - Privately-Owned	Available	Not Used in Prior Housing Element	0.102354815	0	0	0.102354815	0	0	0	1748117	366	Canoga Park - Winnetka - Woodland Hills - West Hills		Lower
LOS ANGELES	19730 W VENTURA BLVD	91364	2164011024	Neighborhood Office Commercial	C1-1VLD	0	54	1.253933868	Commercial - Shopping Center (Neighborhood, Community) - One Story	YES - Current	NO - Privately-Owned	Available	Not Used in Prior Housing Element	0.153583584	0	0	0.153583584	0	0	0	1748117	367	Canoga Park - Winnetka - Woodland Hills - West Hills		Lower
LOS ANGELES			2164011025	Neighborhood Office Commercial	C1-1VLD	0	54	0.32644132	Commercial - Shopping Center (Neighborhood, Community) - One Story	YES - Current	NO - Privately-Owned	Available	Not Used in Prior Housing Element	0.034931839	0	0	0.034931839	0	0	0	1748117	679	Canoga Park - Winnetka - Woodland Hills - West Hills		Lower
LOS ANGELES	19804 W VENTURA BLVD	91364	2164011027	Neighborhood Office Commercial	(T)(Q)C1-1VLD	0	54	1.223110182	Commercial - Department Store - Building Supplies (Home Depot, etc.) - One Story	YES - Current	NO - Privately-Owned	Available	Not Used in Prior Housing Element	0.109318376	0	0	0.109318376	0	0	0	1748117	369	Canoga Park - Winnetka - Woodland Hills - West Hills		Lower
LOS ANGELES	19818 W VENTURA BLVD	91364	2164011027	Neighborhood Office Commercial	(T)(Q)C1-1VLD	0	54	1.230296738	Commercial - Department Store - Building Supplies (Home Depot, etc.) - One Story	YES - Current	NO - Privately-Owned	Available	Not Used in Prior Housing Element	0.112302825	0	0	0.112302825	0	0	0	1748113	406	Canoga Park - Winnetka - Woodland Hills - West Hills		Lower
LOS ANGELES			2164011027	Neighborhood Office Commercial	(T)(Q)C1-1VLD	0	54	0.332430622	Commercial - Department Store - Building Supplies (Home Depot, etc.) - One Story	YES - Current	NO - Privately-Owned	Available	Not Used in Prior Housing Element	0.088991755	0	0	0.088991755	0	0	0	1748117	680	Canoga Park - Winnetka - Woodland Hills - West Hills		Lower
LOS ANGELES	19762 W VENTURA BLVD	91364	2164011028	Neighborhood Office Commercial	(T)(Q)C1-1VLD	0	54	0.066486676	Commercial - Shopping Center (Neighborhood, Community) - One Story	YES - Current	NO - Privately-Owned	Available	Not Used in Prior Housing Element	0	0	0.002128899	0.002128899	0	0	0	1748117	368	Canoga Park - Winnetka - Woodland Hills - West Hills		Above Moderate
LOS ANGELES			2164011028	Neighborhood Office Commercial	(T)(Q)C1-1VLD	0	54	0.016528556	Commercial - Shopping Center (Neighborhood, Community) - One Story	YES - Current	NO - Privately-Owned	Available	Not Used in Prior Housing Element	0	0	0.000317016	0.000317016	0	0	0	1748117	678	Canoga Park - Winnetka - Woodland Hills - West Hills		Above Moderate
LOS ANGELES	19706 W VENTURA BLVD	91364	2164011029	Neighborhood Office Commercial	C1-1VLD	0	54	0.443393251	Commercial - Service Station - With Car Wash - No Additional Services	YES - Current	NO - Privately-Owned	Available	Not Used in Prior Housing Element	0.102564605	0	0	0.102564605	0	0	0	1748117	363	Canoga Park - Winnetka - Woodland Hills - West Hills		Lower
LOS ANGELES	19707 W VENTURA BLVD	91364	2164012002	Neighborhood Office Commercial	C1-1VLD	0	54	0.195290386	Commercial - Store - One Story	YES - Current	NO - Privately-Owned	Available	Not Used in Prior Housing Element	0.059433479	0	0	0.059433479	1	0	0	1748117	311	Canoga Park - Winnetka - Woodland Hills - West Hills		Lower
LOS ANGELES	19709 W VENTURA BLVD	91364	2164012002	Neighborhood Office Commercial	C1-1VLD	0	54	0.115759223	Commercial - Store - One Story	YES - Current	NO - Privately-Owned	Available	Not Used in Prior Housing Element	0.03884005	0	0	0.03884005	1	0	0	1748117	312	Canoga Park - Winnetka - Woodland Hills - West Hills		Lower
LOS ANGELES	19713 W VENTURA BLVD	91364	2164012003	Neighborhood Office Commercial	C1-1VLD	0	54	0.137807043	Commercial - Store Combination - Store and Office Combination - One Story	YES - Current	NO - Privately-Owned	Available	Not Used in Prior Housing Element	0.036469102	0	0	0.036469102	0	0	0	1748117	314	Canoga Park - Winnetka - Woodland Hills - West Hills		Lower
LOS ANGELES			2164012003	Neighborhood Office Commercial	C1-1VLD	0	54	0.02204929	Commercial - Store Combination - Store and Office Combination - One Story	YES - Current	NO - Privately-Owned	Available	Not Used in Prior Housing Element	0	0	0.002814287	0.002814287	0	0	0	1748117	313	Canoga Park - Winnetka - Woodland Hills - West Hills		Above Moderate
LOS ANGELES	19719 W VENTURA BLVD	91364	2164012004	Neighborhood Office Commercial	C1-1VLD	0	54	0.137803737	Commercial - Auto, Recreation Equipment, Construction Equipment Sales and Service - Auto Body Repair Shop - One Story	YES - Current	NO - Privately-Owned	Available	Not Used in Prior Housing Element	0.036469102	0	0	0.036469102	0	0	0	1748117	315	Canoga Park - Winnetka - Woodland Hills - West Hills		Lower
LOS ANGELES	19723 W VENTURA BLVD	91364	2164012005	Neighborhood Office Commercial	C1-1VLD	0	54	0.137801974	Commercial - Store - One Story	YES - Current	NO - Privately-Owned	Available	Not Used in Prior Housing Element	0.036469102	0	0	0.036469102	0	0	0	1748117	316	Canoga Park - Winnetka - Woodland Hills - West Hills		Lower
LOS ANGELES	19727 W VENTURA BLVD	91364	2164012006	Neighborhood Office Commercial	C1-1VLD	0	54	0.13779894	Commercial - Store - One Story	YES - Current	NO - Privately-Owned	Available	Not Used in Prior Housing Element	0.109356913	0	0	0.109356913	0	0	0	1748117	317	Canoga Park - Winnetka - Woodland Hills - West Hills		Lower
LOS ANGELES	19733 W VENTURA BLVD	91364	2164012007	Neighborhood Office Commercial	C1-1VLD	0	54	0.137796527	Commercial - Store Combination - Store and Office Combination - One Story	YES - Current	NO - Privately-Owned	Available	Not Used in Prior Housing Element	0.019643933	0	0	0.019643933	0	0	0	1748117	318	Canoga Park - Winnetka - Woodland Hills - West Hills		Lower
LOS ANGELES	19749 W VENTURA BLVD	91364	2164012007	Neighborhood Office Commercial	C1-1VLD	0	54	0.163382098	Commercial - Store Combination - Store and Office Combination - One Story	YES - Current	NO - Privately-Owned	Available	Not Used in Prior Housing Element	0.021774608	0	0	0.021774608	0	0	0	1748117	319	Canoga Park - Winnetka - Woodland Hills - West Hills		Lower
LOS ANGELES	5611 N JUMILLA AVE	91364	2164012008	Neighborhood Office Commercial	C1-1VLD	0	54	0.163374653	Commercial - Store Combination - Store and Office Combination - One Story	YES - Current	NO - Privately-Owned	Available	Not Used in Prior Housing Element	0.040426549	0	0	0.040426549	0	0	0	1748117	321	Canoga Park - Winnetka - Woodland Hills - West Hills		Lower
LOS ANGELES	19825 W VENTURA BLVD	91364	2164012009	Neighborhood Office Commercial	C1-1VLD	0	54	0.126601376	Commercial - Professional Building - One Story	YES - Current	NO - Privately-Owned	Available	Not Used in Prior Housing Element	0.031548194	0	0	0.031548194	0	0	0	1748113	354	Canoga Park - Winnetka - Woodland Hills - West Hills		Lower
LOS ANGELES	19831 W VENTURA BLVD	91364	2164012010	Neighborhood Office Commercial	C1-1VLD	0	54	0.137741348	Commercial - Auto, Recreation Equipment, Construction Equipment Sales and Service - Auto Body Repair Shop - One Story	YES - Current	NO - Privately-Owned	Available	Not Used in Prior Housing Element	0.109356913	0	0	0.109356913	0	0	0	1748113	355	Canoga Park - Winnetka - Woodland Hills - West Hills		Lower
LOS ANGELES	19835 W VENTURA BLVD	91364	2164012011	Neighborhood Office Commercial	C1-1VLD	0	54	0.137741348	Commercial - Store - One Story	YES - Current	NO - Privately-Owned	Available	Not Used in Prior Housing Element	0.036469102	0	0	0.036469102	0	0	0	1748113	357	Canoga Park - Winnetka - Woodland Hills - West Hills		Lower
LOS ANGELES	19841 W VENTURA BLVD	91364	2164012012	Neighborhood Office Commercial	C1-1VLD	0	54	0.137741348	Commercial - Store - One Story	YES - Current	NO - Privately-Owned	Available	Not Used in Prior Housing Element	0.015506377	0	0	0.015506377	0	0	0	1748113	358	Canoga Park - Winnetka - Woodland Hills - West Hills		Lower
LOS ANGELES	19855 W VENTURA BLVD	91364	2164012017	Neighborhood Office Commercial	C1-1VLD	0	54	0.075053961	Commercial - Store - One Story	YES - Current	NO - Privately-Owned	Available	Not Used in Prior Housing Element	0.022220361	0	0	0.022220361	0	0	0	1748113	363	Canoga Park - Winnetka - Woodland Hills - West Hills		Lower
LOS ANGELES			2164012017	Neighborhood Office Commercial	C1-1VLD	0	54	0.068870656	Commercial - Store - One Story	YES - Current	NO - Privately-Owned	Available	Not Used in Prior Housing Element	0	0	0.004177241	0.004177241	0	0	0	1748113	362	Canoga Park - Winnetka - Woodland Hills - West Hills		Above Moderate
LOS ANGELES			2164012017	Neighborhood Office Commercial	C1-1VLD	0	54	0.13774289	Commercial - Store - One Story	YES - Current	NO - Privately-Owned	Available	Not Used in Prior Housing Element	0.036469102	0	0	0.036469102	0	0	0	1748113	361	Canoga Park - Winnetka - Woodland Hills - West Hills		Lower
LOS ANGELES	19819 W VENTURA BLVD	91364	2164012018	Neighborhood Office Commercial	C1-1VLD	0	54	0.538644425	Commercial - Restaurant, Cocktail Lounge - Restaurant, Cocktail Lounge, Tavern - One Story	YES - Current	NO - Privately-Owned	Available	Not Used in Prior Housing Element	0.115510268	0	0	0.115510268	0	0	0	1748117	322	Canoga Park - Winnetka - Woodland Hills - West Hills		Lower
LOS ANGELES	20014 W VENTURA BLVD	91364	2166001003	Neighborhood Office Commercial	C1.5-1VLD	0	108	0.114781575	Commercial - Store Combination - Store and Office Combination - One Story	YES - Current	NO - Privately-Owned	Available	Not Used in Prior Housing Element	0.023196112	0	0	0.023196112	0	0	0	1748113	460	Canoga Park - Winnetka - Woodland Hills - West Hills		Lower
LOS ANGELES	5504 N QUAKERTOWN AVE	91364	2166001009	Medium Residential	R3-1	0	54	0.559992917	Residential - Five or More Units or Apartments (Any Combination) - 4 Stories or Less	YES - Current	NO - Privately-Owned	Available	Not Used in Prior Housing Element	0	0	0.165876117	0.165876117	32	0	0	1748113	491	Canoga Park - Winnetka - Woodland Hills - West Hills	Yes	Above Moderate
LOS ANGELES	20032 W VENTURA BLVD	91364	2166001014	Neighborhood Office Commercial	C1.5-1VLD	0	108	0.114781531	Commercial - Auto, Recreation Equipment, Construction Equipment Sales and Service - Auto Body Repair Shop - One Story	YES - Current	NO - Privately-Owned	Available	Not Used in Prior Housing Element	0.188566549	0	0	0.188566549	0	0	0	1748113	473	Canoga Park - Winnetka - Woodland Hills - West Hills		Lower
LOS ANGELES			2166001014	Neighborhood Office Commercial	C1.5-1VLD	0	108	0.114781531	Commercial - Auto, Recreation Equipment, Construction Equipment Sales and Service - Auto Body Repair Shop - One Story	YES - Current	NO - Privately-Owned	Available	Not Used in Prior Housing Element	0.188566549	0	0	0.188566549	0	0	0	1748113	469	Canoga Park - Winnetka - Woodland Hills - West Hills		Lower
LOS ANGELES			2166001014	Neighborhood Office Commercial	C1.5-1VLD	0	108	0.118648303	Commercial - Auto, Recreation Equipment, Construction Equipment Sales and Service - Auto Body Repair Shop - One Story	YES - Current	NO - Privately-Owned	Available	Not Used in Prior Housing Element	0.186852136	0	0	0.186852136	0	0	0	1748113	476	Canoga Park - Winnetka - Woodland Hills - West Hills		Lower
LOS ANGELES	20000 W VENTURA BLVD	91364	2166001019	Neighborhood Office Commercial	C1.5-1VLD	0	108	0.089044925	Commercial - Store Combination - Store and Office Combination - One Story	YES - Current	NO - Privately-Owned	Available	Not Used in Prior Housing Element	0.04616765	0	0	0.04616765	0	0	0	1748113	455	Canoga Park - Winnetka - Woodland Hills - West Hills		Lower
LOS ANGELES	20010 W VENTURA BLVD	91364	2166001019	Neighborhood Office Commercial	C1.5-1VLD	0	108	0.114781531	Commercial - Store Combination - Store and Office Combination - One Story	YES - Current	NO - Privately-Owned	Available	Not Used in Prior Housing Element	0.05455933	0	0	0.05455933	0	0	0	1748113	458	Canoga Park - Winnetka - Woodland Hills - West Hills		Lower
LOS ANGELES	20022 W VENTURA BLVD	91364	2166001020	Neighborhood Office Commercial	C1.5-1VLD	0	108	0.114781531	Commercial - Restaurant, Cocktail Lounge - Restaurant, Cocktail Lounge, Tavern - One Story	YES - Current	NO - Privately-Owned	Available	Not Used in Prior Housing Element	0.080523338	0	0	0.080523338	0	0	0	1748113	466	Canoga Park - Winnetka - Woodland Hills - West Hills		Lower
LOS ANGELES			2166001020	Neighborhood Office Commercial	C1.5-1VLD	0	108	0.114781575	Commercial - Restaurant, Cocktail Lounge - Restaurant, Cocktail Lounge, Tavern - One Story	YES - Current	NO - Privately-Owned	Available	Not Used in Prior Housing Element	0.069827661	0	0	0.069827661	0	0	0	1748113	464	Canoga Park - Winnetka - Woodland Hills - West Hills		Lower
LOS ANGELES	20021 W VENTURA BLVD	91364	2166001022	Neighborhood Office Commercial	C4-1VLD	0	108	0.229145594	Commercial - Service Station - With Car Wash - No Additional Services	YES - Current	NO - Privately-Owned	Available	Not Used in Prior Housing Element	0.124928935	0	0	0.124928935	1	0	0	1748113	408	Canoga Park - Winnetka - Woodland Hills - West Hills		Lower
LOS ANGELES			2166001022	Neighborhood Office Commercial	C4-1VLD	0	108	0.229564656	Commercial - Service Station - With Car Wash - No Additional Services	YES - Current	NO - Privately-Owned	Available	Not Used in Prior Housing Element	0.124928935	0	0	0.124928935	1	0	0	1748113	414	Canoga Park - Winnetka - Woodland Hills - West Hills		Lower
LOS ANGELES			2166001022	Neighborhood Office Commercial	C4-1VLD	0	108	0.290182919	Commercial - Service Station - With Car Wash - No Additional Services	YES - Current	NO - Privately-Owned	Available	Not Used in Prior Housing Element	0.145200359	0	0	0.145200359	1	0	0	1748113	409	Canoga Park - Winnetka - Woodland Hills - West Hills		Lower
LOS ANGELES	20051 W VENTURA BLVD	91364	2166001031	Neighborhood Office Commercial	C4-1VLD	0	108	0.229564664	Commercial - Store - Wireless Communication Tower - One Story	YES - Current	NO - Privately-Owned	Available	Not Used in Prior Housing Element	0.127810805	0	0	0.127810805	0	0	0	1748113	439	Canoga Park - Winnetka - Woodland Hills - West Hills		Lower
LOS ANGELES	5550 N WINNETKA AVE	91364	2166001031	Neighborhood Office Commercial	C4-1VLD	0	108	0.21789019	Commercial - Store - Wireless Communication Tower - One Story	YES - Current	NO - Privately-Owned	Available	Not Used in Prior Housing Element	0.129774264	0	0	0.129774264	0	0	0	1748113	447	Canoga Park - Winnetka - Woodland Hills - West Hills		Lower
LOS ANGELES			2166001031	Public Facilities	C4-1	0	108	0.005010781	Commercial - Store - Wireless Communication Tower - One Story	YES - Current	NO - Privately-Owned	Available	Not Used in Prior Housing Element	0	0	0.001755245	0.001755245	0	0	0	1748113	425	Canoga Park - Winnetka - Woodland Hills - West Hills		Above Moderate
LOS ANGELES			2166001031	Public Facilities	C4-1VLD	0	108	0.013142389	Commercial - Store - Wireless Communication Tower - One Story	YES - Current	NO - Privately-Owned	Available	Not Used in Prior Housing Element	0	0	0.001428448	0.001428448	0	0	0	1748113	433	Canoga Park - Winnetka - Woodland Hills - West Hills		Above Moderate
LOS ANGELES			2166001031	Neighborhood Office Commercial	C4-1VLD	0	108	0.091825545	Commercial - Store - Wireless Communication Tower - One Story	YES - Current	NO - Privately-Owned	Available	Not Used in Prior Housing Element	0.069094086	0	0	0.069094086	0	0	0	1748113	440	Canoga Park - Winnetka - Woodland Hills - West Hills		Lower
LOS ANGELES			2166001031	Neighborhood Office Commercial	C4-1VLD	0	108	0.137738976	Commercial - Store - Wireless Communication Tower - One Story	YES - Current	NO - Privately-Owned	Available	Not Used in Prior Housing Element	0.092460477	0	0	0.092460477	0	0	0	1748113	442	Canoga Park - Winnetka - Woodland Hills - West Hills		Lower
LOS ANGELES			2166001031	Neighborhood Office Commercial	C4-1VLD	0	108	0.229564664	Commercial - Store - Wireless Communication Tower - One Story	YES - Current	NO - Privately-Owned	Available	Not Used in Prior Housing Element	0.127810805	0	0	0.127810805	0	0	0	1748113	445	Canoga Park - Winnetka - Woodland Hills - West Hills		Lower
LOS ANGELES			2166001031	Neighborhood Office Commercial	C4-1VLD	0	108	0.305914987	Commercial - Store - Wireless Communication Tower - One Story	YES - Current	NO - Privately-Owned	Available	Not Used in Prior Housing Element	0.155700658	0	0	0.155700658	0	0	0	1748113	428	Canoga Park - Winnetka - Woodland Hills - West Hills		Lower
LOS ANGELES	20037 W VENTURA BLVD	91364	2166001032	Neighborhood Office Commercial	C4-1VLD	0	108	0.212436009	Commercial - Restaurant, Cocktail Lounge - Fast Food - Auto Oriented - One Story	YES - Current	NO - Privately-Owned	Available	Not Used in Prior Housing Element	0.120541692	0	0	0.120541692	1	0	0	1748113	423	Canoga Park - Winnetka - Woodland Hills - West Hills		Lower
LOS ANGELES			2166001032	Public Facilities	C4-1	0	108	0.030757335	Commercial - Restaurant, Cocktail Lounge - Fast Food - Auto Oriented - One Story	YES - Current	NO - Privately-Owned	Available	Not Used in Prior Housing Element	0	0	0.0027948	0.0027948	1	0	0	1748113	416	Canoga Park - Winnetka - Woodland Hills - West Hills		Above Moderate
LOS ANGELES			2166001032	Neighborhood Office Commercial	C4-1VLD	0	108	0.236534385	Commercial - Restaurant, Cocktail Lounge - Fast Food - Auto Oriented - One Story	YES - Current	NO - Privately-Owned	Available	Not Used in Prior Housing Element	0.128209195	0	0	0.128209195	1	0	0	1748113	426	Canoga Park - Winnetka - Woodland Hills - West Hills		Lower
LOS ANGELES			2166003018	Medium Residential	R3-1	0	54	0.007662237	Residential - Five or More Units or Apartments (Any Combination) - 4 Stories or Less - Vacant Land	YES - Current	NO - Privately-Owned	Available	Not Used in Prior Housing Element	0	0	0.034537706	0.034537706	0	0	0	1748113	514	Canoga Park - Winnetka - Woodland Hills - West Hills		Above Moderate
LOS ANGELES	5480 N QUAKERTOWN AVE	91364	2166003019	Medium Residential	R3-1	0	54	1.073767213	Residential - Five or More Units or Apartments (Any Combination) - 4 Stories or Less - Pool	YES - Current	NO - Privately-Owned	Available	Not Used in Prior Housing Element	0	0	0.087089654	0.087089654	57	0	0	1748113	511	Canoga Park - Winnetka - Woodland Hills - West Hills	Yes	Above Moderate
LOS ANGELES	5440 N QUAKERTOWN AVE	91364	2166003020	Medium Residential	R3-1	0	54	0.522939568	Residential - Five or More Units or Apartments (Any Combination) - 4 Stories or Less - Pool	YES - Current	NO - Privately-Owned	Available	Not Used in Prior Housing Element	0	0	0.216626972	0.216626972	28	0	0	1748113	537	Canoga Park - Winnetka - Woodland Hills - West Hills	Yes	Above Moderate
LOS ANGELES	5404 N QUAKERTOWN AVE	91364	2166003RK	Low Medium II Residential	(Q)RD2-1	0	21	0.429120697	Residential - Single Family Residence - Condominium	YES - Current	NO - Privately-Owned	Available	Not Used in Prior Housing Element	0	0.042180055	0	0.042180055	9	0	0	1718113	54	Canoga Park - Winnetka - Woodland Hills - West Hills		Moderate
LOS ANGELES	20600 W VENTURA BLVD	91364	2166013014	Low Medium II Residential, Limited Commercial	(Q)RAS4-1	0	108	8.350784583	Commercial - Store Combination - Store and Residential Combination - 6 to 13 Stories	YES - Current	NO - Privately-Owned	Available	Not Used in Prior Housing Element	12.31913637	0	0	12.31913637	340	0	0	1718109	72	Canoga Park - Winnetka - Woodland Hills - West Hills		Lower
LOS ANGELES	20700 W VENTURA BLVD	91364	2166013017	Limited Commercial	(Q)C1-1VLD	0	54	1.75547135	Commercial - Office Building - Three Stories	YES - Current	NO - Privately-Owned	Available	Not Used in Prior Housing Element	0.276925525	0	0	0.276925525	0	0	0	1718109	79	Canoga Park - Winnetka - Woodland Hills - West Hills		Lower
LOS ANGELES	20648 W VENTURA BLVD	91364	2166013101	Limited Commercial	(Q)C1-1VLD	0	54	1.365622708	Commercial - Store Combination - Store and Office Combination - Two Stories	YES - Current	NO - Privately-Owned	Available	Not Used in Prior Housing Element	0.077479607	0	0	0.077479607	0	0	0	1718109	75	Canoga Park - Winnet

LOS ANGELES			2166014020	Limited Commercial		(Q)C1-1VLD	0	54	0.637501682	Commercial - Office Building - Four Stories	YES - Current	NO - Privately-Owned	Available	Not Used in Prior Housing Element	0.05164053	0	0	0.05164053	0	0	0	1718109	91	Canoga Park - Winnetka - Woodland Hills - West Hills			Lower
LOS ANGELES	20880 W VENTURA BLVD	91364	2166028018	Limited Commercial		R4-1	0	108	0.534593436	Residential - Five or More Units or Apartments (Any Combination) - 4 Stories or Less - Pool	YES - Current	NO - Privately-Owned	Available	Not Used in Prior Housing Element	0	0	0.27518841	0.27518841	40	0	0	1718109	103	Canoga Park - Winnetka - Woodland Hills - West Hills	Yes		Above Moderate
LOS ANGELES	20812 W VENTURA BLVD	91364	2166028019	Limited Commercial		(Q)C1.5-1VLD	0	108	1.086662751	Commercial - Store Combination - Store and Office Combination - One Story	YES - Current	NO - Privately-Owned	Available	Used in Prior Housing Element - Non-Vacant	0.099251691	0	0	0.099251691	0	0	0	1718109	101	Canoga Park - Winnetka - Woodland Hills - West Hills			Lower
LOS ANGELES	20800 W VENTURA BLVD	91364	2166028031	Limited Commercial		(Q)C1.5-1VLD	0	108	0.561914043	Commercial - Bank, Savings and Loan - One Story	YES - Current	NO - Privately-Owned	Available	Not Used in Prior Housing Element	0.161207526	0	0	0.161207526	0	0	0	1718109	99	Canoga Park - Winnetka - Woodland Hills - West Hills			Lower
LOS ANGELES	20431 W VENTURA BLVD	91364	2166033013	General Commercial		C4-1LD	0	108	0.400744454	Commercial - Parking Lot (Commercial Use Property) - Lots - Patron or Employee - One Story	YES - Current	NO - Privately-Owned	Available	Not Used in Prior Housing Element	0.033061282	0	0	0.033061282	0	0	0	1718109	13	Canoga Park - Winnetka - Woodland Hills - West Hills			Lower
LOS ANGELES	20121 W VENTURA BLVD	91364	2166033020	General Commercial		C4-1LD	0	108	1.02004702	Commercial - Office Building - One Story	YES - Current	NO - Privately-Owned	Available	Not Used in Prior Housing Element	0.061681557	0	0	0.061681557	0	0	0	1748113	468	Canoga Park - Winnetka - Woodland Hills - West Hills			Lower
LOS ANGELES	20137 W VENTURA BLVD	91364	2166033030	General Commercial		C4-1LD, QC4-1LD	0	108	1.721656096	Commercial - Hotel and Motel - Motel - 50 Rooms and Over - One Story	YES - Current	NO - Privately-Owned	Available	Not Used in Prior Housing Element	0.163338579	0	0	0.163338579	97	0	0	1748113	479	Canoga Park - Winnetka - Woodland Hills - West Hills			Lower
LOS ANGELES	20559 W VENTURA BLVD	91364	2166033032	General Commercial		(T)(Q)C2-1L	0	108	0.890242748	Commercial - Auto, Recreation Equipment, Construction Equipment Sales and Service - New Car Sales and Service - One Story	YES - Current	NO - Privately-Owned	Available	Not Used in Prior Housing Element	0.056299605	0	0	0.056299605	0	0	0	1718109	52	Canoga Park - Winnetka - Woodland Hills - West Hills			Lower
LOS ANGELES	20501 W VENTURA BLVD	91364	2166033034	General Commercial		QC4-1LD	0	108	1.057276935	Commercial - Office Building - Three Stories	YES - Current	NO - Privately-Owned	Available	Not Used in Prior Housing Element	0.066020419	0	0	0.066020419	0	0	0	1718109	44	Canoga Park - Winnetka - Woodland Hills - West Hills			Lower
LOS ANGELES	20635 W VENTURA BLVD	91364	2166033038	General Commercial		(Q)C4-1LD	0	108	0.232316523	Commercial - Office Building - One Story	YES - Current	NO - Privately-Owned	Available	Used in Prior Housing Element - Non-Vacant	0.115323741	0	0	0.115323741	0	0	0	1718109	70	Canoga Park - Winnetka - Woodland Hills - West Hills			Lower
LOS ANGELES	20631 W VENTURA BLVD	91364	2166033039	General Commercial		(Q)C4-1LD	0	108	0.130186296	Commercial - Office Building - One Story	YES - Current	NO - Privately-Owned	Available	Not Used in Prior Housing Element	0.058641187	0	0	0.058641187	0	0	0	1718109	59	Canoga Park - Winnetka - Woodland Hills - West Hills			Lower
LOS ANGELES	20251 W VENTURA BLVD	91364	2166033040	General Commercial		(Q)C4-1LD	0	108	2.668313614	Commercial - Office Building - Three Stories	YES - Current	NO - Privately-Owned	Available	Not Used in Prior Housing Element	0.481574875	0	0	0.481574875	0	0	0	1748113	515	Canoga Park - Winnetka - Woodland Hills - West Hills			Lower
LOS ANGELES	20335 W VENTURA BLVD	91364	2166033041	General Commercial		(Q)C4-1LD	0	108	1.339943414	Commercial - Office Building - Three Stories	YES - Current	NO - Privately-Owned	Available	Used in Prior Housing Element - Non-Vacant	0.078885444	0	0	0.078885444	0	0	0	1748113	533	Canoga Park - Winnetka - Woodland Hills - West Hills			Lower
LOS ANGELES	5330 N DE SOTO AVE	91364	2166033049	Neighborhood Office Commercial		(Q)C4-1	0	108	1.502768703	Commercial - Store - One Story	YES - Current	NO - Privately-Owned	Available	Used in Prior Housing Element - Non-Vacant	0.234102423	3	0	0.234102423	3	0	0	1718109	67	Canoga Park - Winnetka - Woodland Hills - West Hills			Lower
LOS ANGELES	20855 W VENTURA BLVD	91364	2166033050	Neighborhood Office Commercial		(Q)C4-1	0	108	0.620751751	Commercial - Office Building - Two Stories	YES - Current	NO - Privately-Owned	Available	Not Used in Prior Housing Element	0.054147064	0	0	0.054147064	0	0	0	1718109	78	Canoga Park - Winnetka - Woodland Hills - West Hills			Lower
LOS ANGELES			2166033050	Neighborhood Office Commercial		(Q)C4-1	0	108	0.331095133	Commercial - Office Building - Two Stories	YES - Current	NO - Privately-Owned	Available	Not Used in Prior Housing Element	0.044629681	0	0	0.044629681	0	0	0	1718109	74	Canoga Park - Winnetka - Woodland Hills - West Hills			Lower
LOS ANGELES	20205 W VENTURA BLVD	91364	2166033051	General Commercial		(Q)C2-1LD	0	108	1.368155178	Commercial - Hotel and Motel - Hotel - Under 50 Rooms - One Story	YES - Current	NO - Privately-Owned	Available	Not Used in Prior Housing Element	0.163561168	0	0	0.163561168	146	0	0	1748113	498	Canoga Park - Winnetka - Woodland Hills - West Hills			Lower
LOS ANGELES	20239 W VENTURA BLVD	91364	2166033051	General Commercial		(Q)C2-1LD	0	108	1.378889814	Commercial - Hotel and Motel - Hotel - Under 50 Rooms - One Story	YES - Current	NO - Privately-Owned	Available	Not Used in Prior Housing Element	0.168823795	146	0	0.168823795	146	0	0	1748113	501	Canoga Park - Winnetka - Woodland Hills - West Hills			Lower
LOS ANGELES	20829 W VENTURA BLVD	91364	2166033053	General Commercial		C4-1LD	0	108	0.366015521	Commercial - Department Store - Discount Department Store (Target, etc.) - One Story	YES - Current	NO - Privately-Owned	Available	Not Used in Prior Housing Element	0.145169944	0	0	0.145169944	0	0	0	1718109	503	Canoga Park - Winnetka - Woodland Hills - West Hills			Lower
LOS ANGELES	20639 W VENTURA BLVD	91364	2166033054	General Commercial		C4-1LD, (Q)C4-1LD	0	108	5.810708531	Commercial - Department Store - Discount Department Store (Target, etc.) - One Story	YES - Current	NO - Privately-Owned	Available	Not Used in Prior Housing Element	4.74686616	0	0	4.74686616	0	0	0	1718109	62	Canoga Park - Winnetka - Woodland Hills - West Hills			Lower
LOS ANGELES	20300 W VENTURA BLVD	91364	2166035029	Limited Commercial		(Q)CR-1VLD	0	108	0.359136544	Commercial - Office Building - One Story	YES - Current	NO - Privately-Owned	Available	Not Used in Prior Housing Element	0.046606671	0	0	0.046606671	0	0	0	1748113	554	Canoga Park - Winnetka - Woodland Hills - West Hills			Lower
LOS ANGELES	5371 N DEL MORENO DR	91364	2166035029	Limited Commercial		(Q)CR-1VLD	0	108	0.403097084	Commercial - Office Building - One Story	YES - Current	NO - Privately-Owned	Available	Not Used in Prior Housing Element	0.049513281	0	0	0.049513281	0	0	0	1718113	23	Canoga Park - Winnetka - Woodland Hills - West Hills			Lower
LOS ANGELES	20350 W VENTURA BLVD	91364	2166035030	Limited Commercial		(Q)CR-1	0	108	0.42684625	Commercial - Office Building - One Story	YES - Current	NO - Privately-Owned	Available	Not Used in Prior Housing Element	0.063378559	0	0	0.063378559	0	0	0	1718113	28	Canoga Park - Winnetka - Woodland Hills - West Hills			Lower
LOS ANGELES	20044 W VENTURA BLVD	91364	2166043006	Neighborhood Office Commercial		C4-1VLD	0	108	0.128637692	Commercial - Shopping Center (Neighborhood, Community) - One Story	YES - Current	NO - Privately-Owned	Available	Not Used in Prior Housing Element	0.028486244	0	0	0.028486244	0	0	0	1748113	598	Canoga Park - Winnetka - Woodland Hills - West Hills			Lower
LOS ANGELES	20058 W VENTURA BLVD	91364	2166043009	Neighborhood Office Commercial		C4-1VLD	0	108	4.648685919	Commercial - Shopping Center (Neighborhood, Community) - One Story	YES - Current	NO - Privately-Owned	Available	Not Used in Prior Housing Element	4.927650091	0	0	4.927650091	0	0	0	1748113	486	Canoga Park - Winnetka - Woodland Hills - West Hills			Lower
LOS ANGELES	21200 W CLARENDON ST	91367	2167001006	General Commercial		C4-1LD	0	108	1.093832807	Commercial - Office Building - One Story	YES - Current	NO - Privately-Owned	Available	Not Used in Prior Housing Element	0.048027715	0	0	0.048027715	0	0	0	1718105	18	Canoga Park - Winnetka - Woodland Hills - West Hills			Lower
LOS ANGELES	21240 W CLARENDON ST	91367	2167001006	General Commercial		C4-1LD	0	108	0.86351851	Commercial - Office Building - One Story	YES - Current	NO - Privately-Owned	Available	Not Used in Prior Housing Element	0.052861763	0	0	0.052861763	0	0	0	1718105	17	Canoga Park - Winnetka - Woodland Hills - West Hills			Lower
LOS ANGELES	21243 W VENTURA BLVD	91364	2167001007	General Commercial		C4-1LD	0	108	0.916282077	Commercial - Office Building - One Story	YES - Current	NO - Privately-Owned	Available	Not Used in Prior Housing Element	0.055542342	0	0	0.055542342	0	0	0	1718105	50	Canoga Park - Winnetka - Woodland Hills - West Hills			Lower
LOS ANGELES			2167001007	General Commercial		C4-1LD	0	108	1.056313384	Commercial - Office Building - One Story	YES - Current	NO - Privately-Owned	Available	Not Used in Prior Housing Element	0.052099501	0	0	0.052099501	0	0	0	1718105	65	Canoga Park - Winnetka - Woodland Hills - West Hills			Lower
LOS ANGELES			2167001008	General Commercial		C4-1LD	0	108	0.613997371	Commercial - Parking Lot (Commercial Use Property) - Lots - Patron or Employee - One Story	YES - Current	NO - Privately-Owned	Available	Not Used in Prior Housing Element	0.037013529	0	0	0.037013529	0	0	0	1718105	21	Canoga Park - Winnetka - Woodland Hills - West Hills			Lower
LOS ANGELES	21141 W VENTURA BLVD	91364	2167001009	General Commercial		C4-1LD	0	108	0.573910389	Commercial - Auto, Recreation Equipment, Construction Equipment Sales and Service - New Car Sales and Service - One Story	YES - Current	NO - Privately-Owned	Available	Not Used in Prior Housing Element	0.1712101	0	0	0.1712101	0	0	0	1718105	79	Canoga Park - Winnetka - Woodland Hills - West Hills			Lower
LOS ANGELES	21101 W VENTURA BLVD	91364	2167001010	General Commercial		C4-1LD	0	108	2.503330663	Commercial - Hotel and Motel - Hotel - 50 Rooms and Over - One Story	YES - Current	NO - Privately-Owned	Available	Not Used in Prior Housing Element	1.069484995	127	0	0	1.069484995	127	0	0	1718105	23	Canoga Park - Winnetka - Woodland Hills - West Hills			Lower
LOS ANGELES	21054 W CLARENDON ST	91367	2167001011	General Commercial		(T)(Q)C4-1LD	0	108	0.779862302	Commercial - Store - One Story	YES - Current	NO - Privately-Owned	Available	Not Used in Prior Housing Element	0.168432714	2	0	0	0.168432714	2	0	0	1718105	46	Canoga Park - Winnetka - Woodland Hills - West Hills			Lower
LOS ANGELES	21055 W VENTURA BLVD	91364	2167001011	General Commercial		(T)(Q)C4-1LD	0	108	0.683763443	Commercial - Store - One Story	YES - Current	NO - Privately-Owned	Available	Not Used in Prior Housing Element	0.168650858	2	0	0	0.168650858	2	0	0	1718105	112	Canoga Park - Winnetka - Woodland Hills - West Hills			Lower
LOS ANGELES	20969 W VENTURA BLVD	91364	2167001013	General Commercial		C4-1LD	0	108	0.916247789	Commercial - Shopping Center (Neighborhood, Community) - One Story	YES - Current	NO - Privately-Owned	Available	Not Used in Prior Housing Element	0.055542342	0	0	0.055542342	0	0	0	1718109	73	Canoga Park - Winnetka - Woodland Hills - West Hills			Lower
LOS ANGELES			2167001013	General Commercial		C4-1LD	0	108	0.942388841	Commercial - Shopping Center (Neighborhood, Community) - One Story	YES - Current	NO - Privately-Owned	Available	Not Used in Prior Housing Element	0.054903543	0	0	0.054903543	0	0	0	1718109	58	Canoga Park - Winnetka - Woodland Hills - West Hills			Lower
LOS ANGELES	20929 W VENTURA BLVD	91364	2167001014	General Commercial		C4-1LD	0	108	2.881891104	Commercial - Shopping Center (Neighborhood, Community) - One Story	YES - Current	NO - Privately-Owned	Available	Not Used in Prior Housing Element	0.566793917	0	0	0.566793917	0	0	0	1718109	63	Canoga Park - Winnetka - Woodland Hills - West Hills			Lower
LOS ANGELES	20903 W VENTURA BLVD	91364	2167001015	General Commercial		C4-1LD	0	108	0.561234915	Commercial - Service Station - Full Service - Lift	YES - Current	NO - Privately-Owned	Available	Not Used in Prior Housing Element	0.309679491	0	0	0.309679491	0	0	0	1718109	76	Canoga Park - Winnetka - Woodland Hills - West Hills			Lower
LOS ANGELES	21021 W VENTURA BLVD	91364	2167001016	General Commercial		C4-1LD	0	108	0.521199762	Commercial - Office Building - 6 to 13 Stories	YES - Current	NO - Privately-Owned	Available	Not Used in Prior Housing Element	0.070020203	0	0	0.070020203	0	0	0	1718105	135	Canoga Park - Winnetka - Woodland Hills - West Hills			Lower
LOS ANGELES	21031 W VENTURA BLVD	91364	2167001016	General Commercial		C4-1LD	0	108	0.791984178	Commercial - Office Building - 6 to 13 Stories	YES - Current	NO - Privately-Owned	Available	Not Used in Prior Housing Element	0.072900698	0	0	0.072900698	0	0	0	1718105	125	Canoga Park - Winnetka - Woodland Hills - West Hills			Lower
LOS ANGELES	21032 W CLARENDON ST	91367	2167001016	General Commercial		C4-1LD	0	108	0.774785509	Commercial - Office Building - 6 to 13 Stories	YES - Current	NO - Privately-Owned	Available	Not Used in Prior Housing Element	0.072136229	0	0	0.072136229	0	0	0	1718105	57	Canoga Park - Winnetka - Woodland Hills - West Hills			Lower
LOS ANGELES	5335 N PARALTA AVE	91367	2167001016	General Commercial		C4-1LD	0	108	0.908474054	Commercial - Office Building - 6 to 13 Stories	YES - Current	NO - Privately-Owned	Available	Not Used in Prior Housing Element	0.07027852	0	0	0.07027852	0	0	0	1718105	67	Canoga Park - Winnetka - Woodland Hills - West Hills			Lower
LOS ANGELES			2167001017	General Commercial		C4-1LD	0	108	0.387971275	Commercial - Office Building - Four Stories	YES - Current	NO - Privately-Owned	Available	Not Used in Prior Housing Element	0.063640147	0	0	0.063640147	0	0	0	1718105	1404	Canoga Park - Winnetka - Woodland Hills - West Hills			Lower
LOS ANGELES	21335 1/2 W VENTURA BLVD	91364	2167001018	General Commercial		C4-1LD	0	108	0.700259482	Commercial - Supermarket - Supermarket - 12,000 SF or More - One Story	YES - Current	NO - Privately-Owned	Available	Not Used in Prior Housing Element	0.160122694	0	0	0.160122694	2	0	0	1718105	14	Canoga Park - Winnetka - Woodland Hills - West Hills			Lower
LOS ANGELES	21335 W VENTURA BLVD	91364	2167001018	General Commercial		C4-1LD	0	108	0.468086103	Commercial - Supermarket - Supermarket - 12,000 SF or More - One Story	YES - Current	NO - Privately-Owned	Available	Not Used in Prior Housing Element	0.149465986	0	0	0.149465986	2	0	0	1718105	20	Canoga Park - Winnetka - Woodland Hills - West Hills			Lower
LOS ANGELES	21347 W VENTURA BLVD	91364	2167001018	General Commercial		C4-1LD	0	108	0.441932963	Commercial - Supermarket - Supermarket - 12,000 SF or More - One Story	YES - Current	NO - Privately-Owned	Available	Not Used in Prior Housing Element	0.144873752	0	0	0.144873752	2	0	0	1718105	22	Canoga Park - Winnetka - Woodland Hills - West Hills			Lower
LOS ANGELES	5450 N CANOGA AVE	91367	2167001018	General Commercial		C4-1LD	0	108	0.714069905	Commercial - Supermarket - Supermarket - 12,000 SF or More - One Story	YES - Current	NO - Privately-Owned	Available	Not Used in Prior Housing Element	0.161055199	0	0	0.161055199	2	0	0	1718105	13	Canoga Park - Winnetka - Woodland Hills - West Hills			Lower
LOS ANGELES	21301 W VENTURA BLVD	91364	2167001019	General Commercial		(T)(Q)C4-1LD	0	108	2.468607177	Commercial - Auto, Recreation Equipment, Construction Equipment Sales and Service - Auto Body Repair Shop - One Story	YES - Current	NO - Privately-Owned	Available	Not Used in Prior Housing Element	0.9887012	0	0	0.9887012	0	0	0	1718105	15	Canoga Park - Winnetka - Woodland Hills - West Hills			Lower
LOS ANGELES	5325 N DE SOTO AVE	91364	2167001900	General Commercial		C4-1LD	0	108	0.785291496	Miscellaneous - Government Owned Property	YES - Current	YES - City-Owned	Available	Not Used in Prior Housing Element	0.048544242	0	0	0.048544242	0	0	0	1718109	64	Canoga Park - Winnetka - Woodland Hills - West Hills			Lower
LOS ANGELES			2167001901	General Commercial		A1-1	0	1 unit per lot	0.031655543	Miscellaneous - Government Owned Property	YES - Current	YES - City-Owned	Available	Not Used in Prior Housing Element	0	0	0	0.000567211	0.000567211	0	0	1718109	69	Canoga Park - Winnetka - Woodland Hills - West Hills			Above Moderate
LOS ANGELES			2167001901	General Commercial		R1-1	0	1 unit per lot	0.052608259	Miscellaneous - Government Owned Property	YES - Current	YES - City-Owned	Available	Not Used in Prior Housing Element	0	0	0	0.000567211	0.000567211	0	0	1718109	68	Canoga Park - Winnetka - Woodland Hills - West Hills			Above Moderate
LOS ANGELES	5356 N CANOGA AVE	91364	2167002001	General Commercial		C4-1VLD	0	108	0.153004203	Commercial - Service Station - Full Service - No Additional Services	YES - Current	NO - Privately-Owned	Available	Not Used in Prior Housing Element	0	0	0.195655492	0.195655492	0	0	0	1718105	102	Canoga Park - Winnetka - Woodland Hills - West Hills			Above Moderate
LOS ANGELES			2167002001	General Commercial		C4-1VLD	0	108	0.074616214	Commercial - Service Station - Full Service - No Additional Services	YES - Current	NO - Privately-Owned	Available	Not Used in Prior Housing Element	0	0	0.00538652	0.00538652	0	0	0	1718105	105	Canoga Park - Winnetka - Woodland Hills - West Hills			Above Moderate
LOS ANGELES	21332 W VENTURA BLVD	91364	2167002002	General Commercial		C4-1VLD	0	108	0.074616166	Commercial - Auto, Recreation Equipment, Construction Equipment Sales and Service - New Car Sales and Service - One Story	YES - Current	NO - Privately-Owned	Available	Not Used in Prior Housing Element	0	0	0.001871097	0.001871097	0	0	0	1718105	113	Canoga Park - Winnetka - Woodland Hills - West Hills			Above Moderate
LOS ANGELES	21338 W VENTURA BLVD	91364	2167002002	General Commercial		C4-1VLD	0	108	0.074616166	Commercial - Auto, Recreation Equipment, Construction Equipment Sales and Service - New Car Sales and Service - One Story	YES - Current	NO - Privately-Owned	Available	Not Used in Prior Housing Element	0	0	0.001871097	0.001871097	0	0	0	1718105	111	Canoga Park - Winnetka - Woodland Hills - West Hills			Above Moderate
LOS ANGELES	21340 W VENTURA BLVD	91364	2167002002	General Commercial		C4-1VLD	0	108	0.074614354	Commercial - Auto, Recreation Equipment, Construction Equipment Sales and Service - New Car Sales and Service - One Story	YES - Current	NO - Privately-Owned	Available	Not Used in Prior Housing Element	0	0	0.001871097	0.001871097	0	0	0	1718105	107	Canoga Park - Winnetka - Woodland Hills - West Hills			Above Moderate
LOS ANGELES			2167002002	General Commercial		C4-1VLD	0	108	0.074616166	Commercial - Auto, Recreation Equipment, Construction Equipment Sales and Service - New Car Sales and Service - One Story	YES - Current	NO - Privately-Owned	Available	Not Used in Prior Housing Element	0	0	0.001871097	0.001871097	0	0	0	1718105	108	Canoga Park - Winnetka - Woodland Hills - West Hills			Above Moderate
LOS ANGELES	21326 W VENTURA BLVD	91364	2167002003	General Commercial		C4-1VLD	0	108	0.146462406	Commercial - Auto, Recreation Equipment, Construction Equipment Sales and Service - New Car Sales and Service - One Story	YES - Current	NO - Privately-Owned	Available	Not Used in Prior Housing Element	0.065806329	0	0	0.065806329	0	0	0	1718105	117	Canoga Park - Winnetka - Woodland Hills - West Hills			Lower
LOS ANGELES	21330 W VENTURA BLVD	91364	2167002003	General Commercial		C4-1VLD	0	108	0.074616214	Commercial - Auto, Recreation Equipment, Construction Equipment Sales and Service - New Car Sales and Service - One Story	YES - Current	NO - Privately-Owned	Available	Not Used in Prior Housing Element	0	0	0.000805909	0.000805909	0	0	0	1718105	115	Canoga Park - Winnetka - Woodland Hills - West Hills			Above Moderate
LOS ANGELES	21312 W VENTURA BLVD	91364	2167002004	General Commercial		C4-1VLD	0	108	0.149231953	Commercial - Store - One Story	YES - Current	NO - Privately-Owned	Available	Not Used in Prior Housing Element	0.197454119	0	0	0.197454119	0	0	0	1718105	129	Canoga Park - Winnetka - Woodland Hills - West Hills			Lower
LOS ANGELES	21314 W VENTURA BLVD	91364	2167002004	General Commercial		C4-1VLD	0	108	0.149229513	Commercial - Store - One Story	YES - Current	NO - Privately-Owned	Available	Not Used in Prior Housing Element	0.197454119	0	0	0.197454119	0	0	0	1718105	123	Canoga Park - Winnetka - Woodland Hills - West Hills			Lower
LOS ANGELES	21316 W VENTURA BLVD	91364	2167002004	General Commercial		C4-1VLD	0	108	0.149232681	Commercial - Store - One Story	YES - Current	NO - Privately-Owned	Available	Not Used in Prior Housing Element	0.197454119	0	0	0.197454119	0	0	0	1718105	126	Canoga Park - Winnetka - Woodland Hills - West Hills			Lower
LOS ANGELES			2167002004	General Commercial		C4-1VLD	0	108	0.00276951	Commercial - Store - One Story	YES - Current	NO - Privately-Owned	Available	Not Used in Prior Housing Element	0	0	0.006237079	0.006237079	0	0	0	1718105	121	Canoga Park - Winnetka - Woodland Hills - West Hills			Above Moderate
LOS ANGELES	21302 W VENTURA BLVD	91364	2167002005	General Commercial		C4-1VLD	0	108	0.028571226	Commercial - Parking Lot (Commercial Use Property) - Lots - Patron or Employee - One Story	YES - Current	NO - Privately-Owned	Available	Not Used in Prior Housing Element	0	0	0.003501635	0.003501635	0	0	0	1718105	134	Canoga Park - Winnetka - Woodland Hills - West Hills			Above Moderate
LOS ANGELES			2167002006	General Commercial		C4-1VLD	0	108	0.033411608	Commercial - Parking Lot (Commercial Use Property) - Lots - Patron or Employee - One Story	YES - Current	NO - Privately-Owned	Available	Not Used in Prior Housing Element	0	0	0.003501635	0.003501635	0	0	0	1718105	1406	Canoga Park - Winnetka - Woodland Hills - West Hills			Above Moderate
LOS ANGELES	21300 W VENTURA BLVD	91364	2167002007	General Commercial		C4-1VLD	0	108	0.121984815	Commercial - Restaurant, Cocktail Lounge - Restaurant, Cocktail Lounge, Tavern - One Story	YES - Current	NO - Privately-Owned	Available	Not Used in Prior Housing Element	0.023269225	0	0	0.023269225	0	0	0	1718105	137	Canoga Park - Winnetka - Woodland Hills - West Hills			Lower
LOS ANGELES			2167002007	General Commercial		C4-1VLD	0	108	0.037899307	Commercial - Restaurant, Cocktail Lounge - Restaurant, Cocktail Lounge, Tavern - One Story	YES - Current	NO - Privately-Owned	Available	Not Used in Prior Housing Element	0	0	0.000324713	0.000324713	0	0	0	1718105	1447	Canoga Park - Winnetka - Woodland Hills - West Hills			Above Moderate
LOS ANGELES	21220 W VENTURA BLVD	91364	2167002009	General Commercial		C4-1VLD	0	108	0.114818626	Commercial - Store - One Story	YES - Current	NO - Privately-Owned	Available	Not Used in Prior Housing Element	0.011102687	10	0	0	0.011102687	10	0	0	1718105	157	Canoga Park - Winnetka - Woodland Hills - West Hills			Lower
LOS ANGELES	21224 W VENTURA BLVD	91364	2167002009	General Commercial		C4-1VLD	0	108	0.112843515	Commercial - Store - One Story	YES - Current	NO - Privately-Owned	Available	Not Used in Prior Housing Element	0.011102687	10	0	0	0.011102687	10	0	0	1718105	156	Canoga Park - Winnetka - Woodland Hills - West Hills			Lower
LOS ANGELES	21150 W VENTURA BLVD	91364	2167002010	General Commercial		C4-1VLD	0	108	0.04089336	Commercial - Restaurant, Cocktail Lounge - Restaurant, Cocktail Lounge, Tavern - One Story	YES - Current	NO - Privately-Owned	Available	Not Used in Prior Housing Element	0	0	0.001485261	0.001485261	0	0	0	1718105	186	Canoga Park - Winnetka - Woodland Hills - West Hills			Above Moderate
LOS ANGELES	21142 W VENTURA BLVD	91364	2167002011	General Commercial		C4-1VLD	0	108	0.099493194	Commercial - Store Combination - Store and Residential Combination - One Story	YES - Current	NO - Privately-Owned	Available	Not Used in Prior Housing Element	0	0	0.000729681	0.000729681	0	0	0	1718105	194	Canoga Park - Winnetka - Woodland Hills - West Hills	Yes		Above Moderate
LOS ANGELES	21144 W VENTURA BLVD	91364	2167002011	General Commercial		C4-1VLD	0	108	0.028583424	Commercial - Store Combination - Store and Residential Combination - One Story	YES - Current	NO - Privately-Owned	Available	Not Used in Prior Housing Element	0	0	0.003385079	0.003385079	0	0	0	1718105	192	Canoga Park - Winnetka - Woodland Hills - West Hills	Yes		Above Moderate
LOS ANGELES	21146 W VENTURA BLVD	91364	2167002011	General Commercial		C4-1VLD	0	108	0.08152619	Commercial - Store Combination - Store and Residential Combination - One Story	YES - Current	NO - Privately-Owned	Available	Not Used in Prior Housing Element	0	0	0.001354098	0.001354098	0	0	0	1718105	189	Canoga Park - Winnetka - Woodland Hills - West Hills	Yes		Above Moderate
LOS ANGELES			2167002011	General Commercial		C4-1VLD	0	108	0.070908814	Commercial - Store Combination - Store and Residential Combination - One Story	YES - Current	NO - Privately-Owned	Available	Not Used in Prior Housing Element	0	0	0.001198313	0.001198313	0	0	0	1718105	193	Canoga Park - Winnetka - Woodland Hills - West Hills			Above Moderate
LOS ANGELES	21132 W VENTURA BLVD	91364	2167002012	General Commercial		C4-1VLD	0	108	0.149254142	Commercial - Store - One Story	YES - Current	NO - Privately-Owned	Available	Not Used in Prior Housing Element	0.065806329	0	0	0.065806329	0	0	0	1718105	207	Canoga Park - Winnetka - Woodland Hills - West Hills			Lower
LOS ANGELES	21136 W VENTURA BLVD	91364	2167002012	General Commercial		C4-1VLD	0	108	0.140298976	Commercial - Store - One Story	YES - Current	NO - Privately-Owned	Available	Not Used in Prior Housing Element	0.061670925	0	0	0.061670925	0	0	0	1718105	203	Canoga Park - Winnetka - Woodland Hills - West Hills			Lower
LOS ANGELES	21138 W VENTURA BLVD	91364	2167002012	General Commercial		C4-1VLD	0	108	0.049760198	Commercial - Store - One Story	YES - Current	NO - Privately-Owned	Available	Not Used in Prior Housing Element	0	0	0.000812819	0.000812819	0	0	0	1718105	199	Canoga Park - Winnetka -

LOS ANGELES	21123 W COSTANSO ST	91364	2167002022	Limited Commercial	R2-1VL	0	17	0.143554826	Residential - Double, Duplex, or Two Units - 4 Stories or Less	YES - Current	NO - Privately-Owned	Available	Not Used in Prior Housing Element	0	0	0.090522391	0.090522391	2	2*	2*	1718105	264	Canoga Park - Winnetka - Woodland Hills - West Hills	Yes	Above Moderate
LOS ANGELES	21127 W COSTANSO ST	91364	2167002023	Limited Commercial	R2-1VL	0	17	0.143543972	Commercial - Parking Lot (Commercial Use Property) - Lots - Patron or Employee - One Story	YES - Current	NO - Privately-Owned	Available	Not Used in Prior Housing Element	0	0	0.004924442	0.004924442	0	2*	2*	1718105	255	Canoga Park - Winnetka - Woodland Hills - West Hills		Above Moderate
LOS ANGELES	21133 W COSTANSO ST	91364	2167002024	General Commercial	C4-1VLD	0	108	0.11761731	Commercial - Store - One Story	YES - Current	NO - Privately-Owned	Available	Not Used in Prior Housing Element	0.161896367	0	0	0.161896367	0	0	0	1718105	284	Canoga Park - Winnetka - Woodland Hills - West Hills		Lower
LOS ANGELES			2167002024	General Commercial	C4-1VLD	0	108	0.119615886	Commercial - Store - One Story	YES - Current	NO - Privately-Owned	Available	Not Used in Prior Housing Element	0.161896367	0	0	0.161896367	0	0	0	1718105	263	Canoga Park - Winnetka - Woodland Hills - West Hills		Lower
LOS ANGELES	5342 N COMERCIO LANE	91364	2167002025	General Commercial	C4-1VLD	0	108	0.119614387	Commercial - Commercial - Miscellaneous Commercial - One Story	YES - Current	NO - Privately-Owned	Available	Not Used in Prior Housing Element	0.070047173	0	0	0.070047173	0	0	0	1718105	243	Canoga Park - Winnetka - Woodland Hills - West Hills		Lower
LOS ANGELES	5335 N COMERCIO WAY	91364	2167002033	General Commercial	C4-1VLD	0	108	0.117592063	Commercial - Auto, Recreation Equipment, Construction Equipment Sales and Service - Auto Service Centers (No Gasoline) - One Story	YES - Current	NO - Privately-Owned	Available	Not Used in Prior Housing Element	0.064506069	0	0	0.064506069	1	0	0	1718105	228	Canoga Park - Winnetka - Woodland Hills - West Hills		Lower
LOS ANGELES	5339 N COMERCIO WAY	91364	2167002033	General Commercial	C4-1VLD	0	108	0.119587236	Commercial - Auto, Recreation Equipment, Construction Equipment Sales and Service - Auto Service Centers (No Gasoline) - One Story	YES - Current	NO - Privately-Owned	Available	Not Used in Prior Housing Element	0.064506069	0	0	0.064506069	1	0	0	1718105	209	Canoga Park - Winnetka - Woodland Hills - West Hills		Lower
LOS ANGELES	5343 N COMERCIO WAY	91364	2167002033	General Commercial	C4-1VLD	0	108	0.119590235	Commercial - Auto, Recreation Equipment, Construction Equipment Sales and Service - Auto Service Centers (No Gasoline) - One Story	YES - Current	NO - Privately-Owned	Available	Not Used in Prior Housing Element	0.064506069	0	0	0.064506069	1	0	0	1718105	188	Canoga Park - Winnetka - Woodland Hills - West Hills		Lower
LOS ANGELES	21331 W COSTANSO ST	91364	2167002037	Low Medium I Residential	(Q)C1-1	0	54	0.143489643	Commercial - Office Building - One Story	YES - Current	NO - Privately-Owned	Available	Not Used in Prior Housing Element	0.013559422	0	0	0.013559422	1	0	0	1718105	167	Canoga Park - Winnetka - Woodland Hills - West Hills		Lower
LOS ANGELES	21200 W VENTURA BLVD	91364	2167002038	General Commercial	C4-1VLD	0	108	0.147282098	Institutional - Homes for Aged and Others - One Story	YES - Current	NO - Privately-Owned	Available	Not Used in Prior Housing Element	0.020852629	0	0	0.020852629	0	0	0	1718105	172	Canoga Park - Winnetka - Woodland Hills - West Hills		Lower
LOS ANGELES	21208 W VENTURA BLVD	91364	2167002038	General Commercial	C4-1VLD	0	108	0.149260172	Institutional - Homes for Aged and Others - One Story	YES - Current	NO - Privately-Owned	Available	Not Used in Prior Housing Element	0.020852629	0	0	0.020852629	0	0	0	1718105	168	Canoga Park - Winnetka - Woodland Hills - West Hills		Lower
LOS ANGELES	5334 N COMERCIO WAY	91364	2167002038	General Commercial	C4-1VLD	0	108	0.11762917	Institutional - Homes for Aged and Others - One Story	YES - Current	NO - Privately-Owned	Available	Not Used in Prior Housing Element	0.017103388	0	0	0.017103388	0	0	0	1718105	248	Canoga Park - Winnetka - Woodland Hills - West Hills		Lower
LOS ANGELES	5335 N COMERCIO LANE	91364	2167002038	General Commercial	C4-1VLD	0	108	0.117605564	Institutional - Homes for Aged and Others - One Story	YES - Current	NO - Privately-Owned	Available	Not Used in Prior Housing Element	0.017103388	0	0	0.017103388	0	0	0	1718105	260	Canoga Park - Winnetka - Woodland Hills - West Hills		Lower
LOS ANGELES	5338 N COMERCIO WAY	91364	2167002038	General Commercial	C4-1VLD	0	108	0.119627637	Institutional - Homes for Aged and Others - One Story	YES - Current	NO - Privately-Owned	Available	Not Used in Prior Housing Element	0.017103388	0	0	0.017103388	0	0	0	1718105	231	Canoga Park - Winnetka - Woodland Hills - West Hills		Lower
LOS ANGELES	5339 N COMERCIO LANE	91364	2167002038	General Commercial	C4-1VLD	0	108	0.119637573	Institutional - Homes for Aged and Others - One Story	YES - Current	NO - Privately-Owned	Available	Not Used in Prior Housing Element	0.017103388	0	0	0.017103388	0	0	0	1718105	241	Canoga Park - Winnetka - Woodland Hills - West Hills		Lower
LOS ANGELES	5340 N COMERCIO WAY	91364	2167002038	General Commercial	C4-1VLD	0	108	0.119626393	Institutional - Homes for Aged and Others - One Story	YES - Current	NO - Privately-Owned	Available	Not Used in Prior Housing Element	0.017103388	0	0	0.017103388	0	0	0	1718105	212	Canoga Park - Winnetka - Woodland Hills - West Hills		Lower
LOS ANGELES	5343 N COMERCIO LANE	91364	2167002038	General Commercial	C4-1VLD	0	108	0.056485835	Institutional - Homes for Aged and Others - One Story	YES - Current	NO - Privately-Owned	Available	Not Used in Prior Housing Element	0	0	0.000537336	0.000537336	0	0	0	1718105	225	Canoga Park - Winnetka - Woodland Hills - West Hills		Above Moderate
LOS ANGELES			2167002038	General Commercial	C4-1VLD	0	108	0.027554141	Institutional - Homes for Aged and Others - One Story	YES - Current	NO - Privately-Owned	Available	Not Used in Prior Housing Element	0	0	0.000666039	0.000666039	0	0	0	1718105	208	Canoga Park - Winnetka - Woodland Hills - West Hills		Above Moderate
LOS ANGELES			2167002038	General Commercial	C4-1VLD	0	108	0.029845437	Institutional - Homes for Aged and Others - One Story	YES - Current	NO - Privately-Owned	Available	Not Used in Prior Housing Element	0	0	0.000666039	0.000666039	0	0	0	1718105	166	Canoga Park - Winnetka - Woodland Hills - West Hills		Above Moderate
LOS ANGELES			2167002038	General Commercial	C4-1VLD	0	108	0.034440558	Institutional - Homes for Aged and Others - One Story	YES - Current	NO - Privately-Owned	Available	Not Used in Prior Housing Element	0	0	0.000541944	0.000541944	0	0	0	1718105	196	Canoga Park - Winnetka - Woodland Hills - West Hills		Above Moderate
LOS ANGELES			2167002038	General Commercial	C4-1VLD	0	108	0.034441376	Institutional - Homes for Aged and Others - One Story	YES - Current	NO - Privately-Owned	Available	Not Used in Prior Housing Element	0	0	0.000541944	0.000541944	0	0	0	1718105	204	Canoga Park - Winnetka - Woodland Hills - West Hills		Above Moderate
LOS ANGELES			2167002038	General Commercial	C4-1VLD	0	108	0.063140555	Institutional - Homes for Aged and Others - One Story	YES - Current	NO - Privately-Owned	Available	Not Used in Prior Housing Element	0	0	0.000437217	0.000437217	0	0	0	1718105	227	Canoga Park - Winnetka - Woodland Hills - West Hills		Above Moderate
LOS ANGELES	5338 N CANOGA AVE	91364	2167002900	Low Medium I Residential	R2-1	0	17	0.173474896	Miscellaneous - Government Owned Property	YES - Current	YES - City-Owned	Available	Not Used in Prior Housing Element	0	0.003098791	0	0.003098791	0	3*	3*	1718105	178	Canoga Park - Winnetka - Woodland Hills - West Hills		Moderate
LOS ANGELES	5340 N CANOGA AVE	91364	2167002900	Low Medium I Residential	R2-1	0	17	0.188590361	Miscellaneous - Government Owned Property	YES - Current	YES - City-Owned	Available	Not Used in Prior Housing Element	0	0.003098791	0	0.003098791	0	3*	3*	1718105	154	Canoga Park - Winnetka - Woodland Hills - West Hills		Moderate
LOS ANGELES	5324 N CANOGA AVE	91364	2167003001	Low Medium I Residential	R2-1	0	17	0.175235274	Residential - Single Family Residence	YES - Current	NO - Privately-Owned	Available	Not Used in Prior Housing Element	0	0.029639444	0	0.029639444	1	3*	3*	1718105	247	Canoga Park - Winnetka - Woodland Hills - West Hills		Moderate
LOS ANGELES	5320 N CANOGA AVE	91364	2167003002	Low Medium I Residential	R2-1	0	17	0.149392229	Residential - Double, Duplex, or Two Units - 4 Stories or Less	YES - Current	NO - Privately-Owned	Available	Not Used in Prior Housing Element	0	0	0.090522391	0.090522391	2	2*	2*	1718105	268	Canoga Park - Winnetka - Woodland Hills - West Hills	Yes	Above Moderate
LOS ANGELES	21320 W COSTANSO ST	91364	2167003003	Low Medium I Residential	R2-1	0	17	0.114734869	Residential - Single Family Residence	YES - Current	NO - Privately-Owned	Available	Not Used in Prior Housing Element	0	0	0.028833824	0.028833824	1	1*	1*	1718105	261	Canoga Park - Winnetka - Woodland Hills - West Hills		Above Moderate
LOS ANGELES	5312 N CANOGA AVE	91364	2167003004	Low Medium I Residential	R2-1	0	17	0.17484371	Residential - Double, Duplex, or Two Units - 4 Stories or Less	YES - Current	NO - Privately-Owned	Available	Not Used in Prior Housing Element	0	0.095585763	0	0.095585763	2	3*	3*	1718105	305	Canoga Park - Winnetka - Woodland Hills - West Hills	Yes	Moderate
LOS ANGELES	5308 N CANOGA AVE	91364	2167003005	Low Medium I Residential	R2-1	0	17	0.142923961	Residential - Single Family Residence	YES - Current	NO - Privately-Owned	Available	Not Used in Prior Housing Element	0	0	0.06890882	0.06890882	1	2*	2*	1718105	328	Canoga Park - Winnetka - Woodland Hills - West Hills		Above Moderate
LOS ANGELES	5323 N COMERCIO WAY	91364	2167003009	General Commercial	C4-1VLD	0	108	0.141500072	Commercial - Auto, Recreation Equipment, Construction Equipment Sales and Service - Auto Body Repair Shop - One Story	YES - Current	NO - Privately-Owned	Available	Not Used in Prior Housing Element	0.061670925	0	0	0.061670925	0	0	0	1718105	275	Canoga Park - Winnetka - Woodland Hills - West Hills		Lower
LOS ANGELES	5313 N COMERCIO WAY	91364	2167003011	General Commercial	C4-1VLD	0	108	0.143784729	Institutional - Homes for Aged and Others - One Story	YES - Current	NO - Privately-Owned	Available	Not Used in Prior Housing Element	0.116524415	0	0	0.116524415	0	0	0	1718105	327	Canoga Park - Winnetka - Woodland Hills - West Hills		Lower
LOS ANGELES	5309 N COMERCIO WAY	91364	2167003012	General Commercial	C4-1VLD	0	108	0.151650184	Commercial - Store Combination - Store and Residential Combination - One Story	YES - Current	NO - Privately-Owned	Available	Not Used in Prior Housing Element	0.195655492	0	0	0.195655492	0	0	0	1718105	349	Canoga Park - Winnetka - Woodland Hills - West Hills		Lower
LOS ANGELES	21309 W AVENUE SAN LUIS	91364	2167003013	General Commercial	C4-1VLD	0	108	0.169207336	Commercial - Office Building - One Story	YES - Current	NO - Privately-Owned	Available	Not Used in Prior Housing Element	0.09307369	0	0	0.09307369	0	0	0	1718105	375	Canoga Park - Winnetka - Woodland Hills - West Hills		Lower
LOS ANGELES	5300 N COMERCIO WAY	91364	2167003017	General Commercial	C4-1VLD	0	108	0.080248168	Institutional - Church - One Story	YES - Current	NO - Privately-Owned	Available	Not Used in Prior Housing Element	0	0	0.00288853	0.00288853	0	0	0	1718105	394	Canoga Park - Winnetka - Woodland Hills - West Hills		Above Moderate
LOS ANGELES	5308 N COMERCIO WAY	91364	2167003017	General Commercial	C4-1VLD	0	108	0.130277936	Institutional - Church - One Story	YES - Current	NO - Privately-Owned	Available	Not Used in Prior Housing Element	0.102345756	0	0	0.102345756	0	0	0	1718105	372	Canoga Park - Winnetka - Woodland Hills - West Hills		Lower
LOS ANGELES	5309 N COMERCIO LANE	91364	2167003017	General Commercial	C4-1VLD	0	108	0.130265385	Institutional - Church - One Story	YES - Current	NO - Privately-Owned	Available	Not Used in Prior Housing Element	0.102345756	0	0	0.102345756	0	0	0	1718105	382	Canoga Park - Winnetka - Woodland Hills - West Hills		Lower
LOS ANGELES	5312 N COMERCIO WAY	91364	2167003017	General Commercial	C4-1VLD	0	108	0.143040239	Institutional - Church - One Story	YES - Current	NO - Privately-Owned	Available	Not Used in Prior Housing Element	0.116524415	0	0	0.116524415	0	0	0	1718105	346	Canoga Park - Winnetka - Woodland Hills - West Hills		Lower
LOS ANGELES	5313 N COMERCIO WAY	91364	2167003017	General Commercial	C4-1VLD	0	108	0.143038632	Institutional - Church - One Story	YES - Current	NO - Privately-Owned	Available	Not Used in Prior Housing Element	0.116524415	0	0	0.116524415	0	0	0	1718105	367	Canoga Park - Winnetka - Woodland Hills - West Hills		Lower
LOS ANGELES	5318 N COMERCIO WAY	91364	2167003017	General Commercial	C4-1VLD	0	108	0.143524152	Institutional - Church - One Story	YES - Current	NO - Privately-Owned	Available	Not Used in Prior Housing Element	0.116524415	0	0	0.116524415	0	0	0	1718105	326	Canoga Park - Winnetka - Woodland Hills - West Hills		Lower
LOS ANGELES	5322 N COMERCIO WAY	91364	2167003017	General Commercial	C4-1VLD	0	108	0.141552994	Institutional - Church - One Story	YES - Current	NO - Privately-Owned	Available	Not Used in Prior Housing Element	0.109199495	0	0	0.109199495	0	0	0	1718105	308	Canoga Park - Winnetka - Woodland Hills - West Hills		Lower
LOS ANGELES	5301 N COMERCIO LANE	91364	2167003018	General Commercial	C4-1VLD	0	108	0.080221546	Commercial - Store Combination - Store and Office Combination - One Story	YES - Current	NO - Privately-Owned	Available	Not Used in Prior Housing Element	0	0	0.000603416	0.000603416	0	0	0	1718105	399	Canoga Park - Winnetka - Woodland Hills - West Hills		Above Moderate
LOS ANGELES	5302 N COMERCIO LANE	91364	2167003019	General Commercial	C4-1VLD	0	108	0.169180045	Residential - Five or More Units or Apartments (Any Combination) - 4 Stories or Less - Pool	YES - Current	NO - Privately-Owned	Available	Not Used in Prior Housing Element	0	0	0.09270798	0.09270798	16	0	0	1718105	416	Canoga Park - Winnetka - Woodland Hills - West Hills	Yes	Above Moderate
LOS ANGELES	5308 N COMERCIO LANE	91364	2167003019	General Commercial	C4-1VLD	0	108	0.151513979	Residential - Five or More Units or Apartments (Any Combination) - 4 Stories or Less - Pool	YES - Current	NO - Privately-Owned	Available	Not Used in Prior Housing Element	0	0	0.083126965	0.083126965	16	0	0	1718105	397	Canoga Park - Winnetka - Woodland Hills - West Hills	Yes	Above Moderate
LOS ANGELES	5312 N COMERCIO LANE	91364	2167003020	General Commercial	C4-1VLD	0	108	0.143680794	Commercial - Professional Building - Medical Dental Building - One Story	YES - Current	NO - Privately-Owned	Available	Not Used in Prior Housing Element	0.197454119	0	0	0.197454119	0	0	0	1718105	380	Canoga Park - Winnetka - Woodland Hills - West Hills		Lower
LOS ANGELES	5318 N COMERCIO LANE	91364	2167003021	General Commercial	C4-1VLD	0	108	0.143389194	Commercial - Parking Lot (Commercial Use Property) - Lots - Patron or Employee - One Story	YES - Current	NO - Privately-Owned	Available	Not Used in Prior Housing Element	0.042856304	0	0	0.042856304	0	0	0	1718105	365	Canoga Park - Winnetka - Woodland Hills - West Hills		Lower
LOS ANGELES	21138 W COSTANSO ST	91364	2167003022	General Commercial	C4-1VLD	0	108	0.141430453	Commercial - Office Building - Office and Residential - One Story	YES - Current	NO - Privately-Owned	Available	Not Used in Prior Housing Element	0.018579343	0	0	0.018579343	7	0	0	1718105	339	Canoga Park - Winnetka - Woodland Hills - West Hills		Lower
LOS ANGELES	5321 N ALHAMA DR	91364	2167003025	Low Medium I Residential	R2-1	0	17	0.17512328	Residential - Double, Duplex, or Two Units - 4 Stories or Less	YES - Current	NO - Privately-Owned	Available	Not Used in Prior Housing Element	0	0.006088589	0	0.006088589	2	3*	3*	1718105	369	Canoga Park - Winnetka - Woodland Hills - West Hills	Yes	Moderate
LOS ANGELES	5319 N ALHAMA DR	91364	2167003026	Low Medium I Residential	R2-1	0	17	0.149406571	Residential - Double, Duplex, or Two Units - 4 Stories or Less	YES - Current	NO - Privately-Owned	Available	Not Used in Prior Housing Element	0	0	0.090522391	0.090522391	2	2*	2*	1718105	383	Canoga Park - Winnetka - Woodland Hills - West Hills	Yes	Above Moderate
LOS ANGELES	5315 N ALHAMA DR	91364	2167003027	Low Medium I Residential	R2-1	0	17	0.174971567	Residential - Three Units (Any Combination) - 4 Stories or Less	YES - Current	NO - Privately-Owned	Available	Not Used in Prior Housing Element	0	0.036490974	0	0.036490974	3	3*	3*	1718105	396	Canoga Park - Winnetka - Woodland Hills - West Hills	Yes	Moderate
LOS ANGELES	5307 N ALHAMA DR	91364	2167003028	Low Medium I Residential	R2-1	0	17	0.143198648	Residential - Double, Duplex, or Two Units - 4 Stories or Less	YES - Current	NO - Privately-Owned	Available	Not Used in Prior Housing Element	0	0	0.002413111	0.002413111	2	2*	2*	1718105	415	Canoga Park - Winnetka - Woodland Hills - West Hills		Above Moderate
LOS ANGELES	21211 W AVENUE SAN LUIS	91364	2167003030	Low Medium I Residential	R2-1	0	17	0.143345123	Residential - Single Family Residence	YES - Current	NO - Privately-Owned	Available	Not Used in Prior Housing Element	0	0	0.06890882	0.06890882	1	2*	2*	1718105	400	Canoga Park - Winnetka - Woodland Hills - West Hills		Above Moderate
LOS ANGELES	21208 W COSTANSO ST	91364	2167003031	General Commercial	C4-1VLD	0	108	0.14154712	Commercial - Office Building - One Story	YES - Current	NO - Privately-Owned	Available	Not Used in Prior Housing Element	0.026217592	0	0	0.026217592	0	0	0	1718105	317	Canoga Park - Winnetka - Woodland Hills - West Hills		Lower
LOS ANGELES	5319 N COMERCIO LANE	91364	2167003031	General Commercial	C4-1VLD	0	108	0.071753069	Commercial - Office Building - One Story	YES - Current	NO - Privately-Owned	Available	Not Used in Prior Housing Element	0	0	0.000334022	0.000334022	0	0	0	1718105	337	Canoga Park - Winnetka - Woodland Hills - West Hills		Above Moderate
LOS ANGELES			2167003031	General Commercial	C4-1VLD	0	108	0.071769163	Commercial - Office Building - One Story	YES - Current	NO - Privately-Owned	Available	Not Used in Prior Housing Element	0	0	0.000334022	0.000334022	0	0	0	1718105	351	Canoga Park - Winnetka - Woodland Hills - West Hills		Above Moderate
LOS ANGELES	5253 N ALHAMA DR	91364	2167004001	Low Medium I Residential	R2-1	0	17	0.174421745	Residential - Single Family Residence - Pool	YES - Current	NO - Privately-Owned	Available	Not Used in Prior Housing Element	0	0.070598847	0	0.070598847	1	3*	3*	1718105	475	Canoga Park - Winnetka - Woodland Hills - West Hills		Moderate
LOS ANGELES	5249 N ALHAMA DR	91364	2167004002	Low Medium I Residential	R2-1	0	17	0.160463201	Residential - Double, Duplex, or Two Units - 4 Stories or Less	YES - Current	NO - Privately-Owned	Available	Not Used in Prior Housing Element	0	0	0.090522391	0.090522391	2	2*	2*	1718105	498	Canoga Park - Winnetka - Woodland Hills - West Hills	Yes	Above Moderate
LOS ANGELES	5243 N ALHAMA DR	91364	2167004003	Low Medium I Residential	R2-1	0	17	0.14708752	Residential - Double, Duplex, or Two Units - 4 Stories or Less	YES - Current	NO - Privately-Owned	Available	Not Used in Prior Housing Element	0	0	0.043345056	0.043345056	1	2*	2*	1718105	524	Canoga Park - Winnetka - Woodland Hills - West Hills	Yes	Above Moderate
LOS ANGELES	5239 N ALHAMA DR	91364	2167004004	Low Medium I Residential	R2-1	0	17	0.138465672	Residential - Double, Duplex, or Two Units - 4 Stories or Less	YES - Current	NO - Privately-Owned	Available	Not Used in Prior Housing Element	0	0	0.090522391	0.090522391	2	2*	2*	1718105	551	Canoga Park - Winnetka - Woodland Hills - West Hills	Yes	Above Moderate
LOS ANGELES	5231 N ALHAMA DR	91364	2167004005	Low Medium I Residential	R2-1	0	17	0.132611087	Residential - Double, Duplex, or Two Units - 4 Stories or Less	YES - Current	NO - Privately-Owned	Available	Not Used in Prior Housing Element	0	0	0.090522391	0.090522391	2	2*	2*	1718105	573	Canoga Park - Winnetka - Woodland Hills - West Hills	Yes	Above Moderate
LOS ANGELES	21217 W DE LA GUERRA ST	91364	2167004006	Low Medium I Residential	R2-1	0	17	0.143474859	Residential - Three Units (Any Combination) - 4 Stories or Less	YES - Current	NO - Privately-Owned	Available	Not Used in Prior Housing Element	0	0	0.005705428	0.005705428	2	2*	2*	1718105	532	Canoga Park - Winnetka - Woodland Hills - West Hills	Yes	Above Moderate
LOS ANGELES	21218 W AVE SAN LUIS	91364	2167004007	Low Medium I Residential	R2-1	0	17	0.14349453		YES - Current	NO - Privately-Owned	Available	Not Used in Prior Housing Element	0	0	0.06890882	0.06890882	1	2*	2*	1718105	471	Canoga Park - Winnetka - Woodland Hills - West Hills		Above Moderate
LOS ANGELES	21224 W AVE SAN LUIS	91364	2167004008	Low Medium I Residential	R2-1	0	17	0.143496738	Residential - Double, Duplex, or Two Units - 4 Stories or Less	YES - Current	NO - Privately-Owned	Available	Not Used in Prior Housing Element	0	0	0.090522391	0.090522391	2	2*	2*	1718105	466	Canoga Park - Winnetka - Woodland Hills - West Hills	Yes	Above Moderate
LOS ANGELES	21221 W DE LA GUERRA ST	91364	2167004009	Low Medium I Residential	R2-1	0	17	0.143434288	Residential - Single Family Residence - Pool	YES - Current	NO - Privately-Owned	Available	Not Used in Prior Housing Element	0	0	0.06890882	0.06890882	1	2*	2*	1718105	525	Canoga Park - Winnetka - Woodland Hills - West Hills		Above Moderate
LOS ANGELES	21239 W DE LA GUERRA ST	91364	2167004010	Low Medium I Residential	R2-1	0	17	0.141509179	Residential - Double, Duplex, or Two Units - 4 Stories or Less	YES - Current	NO - Privately-Owned	Available	Not Used in Prior Housing Element	0	0	0.090522391	0.090522391	2	2*	2*	1718105	545	Canoga Park - Winnetka - Woodland Hills - West Hills	Yes	Above Moderate
LOS ANGELES	5238 N COMERCIO AVE	91364	2167004011	Low Medium I Residential	R2-1	0	17	0.143478899	Residential - Double, Duplex, or Two Units - 4 Stories or Less	YES - Current	NO - Privately-Owned	Available	Not Used in Prior Housing Element	0	0	0.090522391	0.090522391	2	2*	2*	1718105	522	Canoga Park - Winnetka - Woodland Hills - West Hills	Yes	Above Moderate
LOS ANGELES	5244 N COMERCIO AVE	91364	2167004012	Low Medium I Residential	R2-1	0	17	0.143479747	Residential - Double, Duplex, or Two Units - 4 Stories or Less	YES - Current	NO - Privately-Owned	Available	Not Used in Prior Housing Element	0	0	0.090522391	0.090522391	2	2*	2*	1718105	496	Canoga Park - Winnetka - Woodland Hills - West Hills	Yes	Above Moderate
LOS ANGELES	5250 N COMERCIO AVE	91364	2167004013	Low Medium I Residential	R2-1	0	17	0.143478729	Residential - Double, Duplex, or Two Units - 4 Stories or Less	YES - Current	NO - Privately-Owned	Available	Not Used in Prior Housing Element	0	0	0.090522391	0.090522391	2	2*	2*	1718105	473	Canoga Park - Winnetka - Woodland Hills - West Hills	Yes	Above Moderate
LOS ANGELES	21232 W AVE SAN LUIS	91364	2167004014	Low Medium I Residential	R2-1	0	17	0.132827759	Residential - Double, Duplex, or Two Units - 4 Stories or Less	YES - Current	NO - Privately-Owned	Available	Not Used in Prior Housing Element	0	0	0.090522391	0.090522391	2	2*	2*	1718105	452	Canoga Park - Winnetka - Woodland Hills - West Hills	Yes	Above Moderate
LOS ANGELES	5251 N COMERCIO AVE	91364	2167004016	Low Medium I Residential	R2-1	0	17	0.143477867	Residential - Double, Duplex, or Two Units - 4 Stories or Less	YES - Current	NO - Privately-Owned	Available	Not Used in Prior Housing Element	0	0	0.090522391	0.090522391	2	2*	2*	1718105	450	Canoga Park - Winnetka - Woodland Hills - West Hills	Yes	Above Moderate
LOS ANGELES	5243 N COMERCIO AVE	91364	2167004017	Low Medium I Residential	R2-1	0	17	0.143477247	Residential - Single Family Residence	YES - Current	NO - Privately-Owned	Available	Not Used in Prior Housing Element	0	0	0.06890882	0.06890882	1	2*	2*	1718105	474	Canoga Park - Winnetka - Woodland Hills - West Hills		Above Moderate
LOS ANGELES	5239 N COMERCIO AVE	91364	2167004018	Low Medium I Residential	R2-1	0	17	0.143477306	Residential - Single Family Residence	YES - Current	NO - Privately-Owned	Available	Not Used in Prior Housing Element	0	0	0.06890882	0.06890882	1	2*	2*	1718105	497	Canoga Park - Winnetka - Woodland Hills - West Hills		Above Moderate
LOS ANGELES	5233 N COMERCIO AVE	91364	2167004019	Low Medium I Residential	R2-1	0	17	0.141577411	Residential - Single Family Residence	YES - Current	NO - Privately-Owned	Available	Not Used in Prior Housing Element	0	0	0.028798264	0.028798264	1	2*	2*	1718105	523	Canoga Park - Winnetka - Woodland Hills - West Hills		Above Moderate
LOS ANGELES	21317 W DE LA GUERRA ST	91364	2167004020	Low Medium I Residential	R2-1	0	17	0.143567204	Residential - Double, Duplex, or Two Units - 4 Stories or Less	YES - Current	NO - Privately-Owned	Available	Not Used in Prior Housing Element	0	0	0.03793184	0.03793184	2	2*	2*	1718105	480	Canoga Park - Winnetka - Woodland Hills - West Hills	Yes	Above Moderate
LOS ANGELES	21312 W AVENUE SAN LUIS	91364	2167004021	Low Medium I Residential	R2-1	0	17	0.143557204	Residential - Double, Duplex, or Two Units - 4 Stories or Less	YES - Current	NO - Privately-Owned	Available	Not Used in Prior Housing Element	0	0	0.090522391	0.090522391	2	2*	2*	1718105	420	Canoga Park - Winnetka - Woodland Hills - West Hills	Yes	Above Moderate
LOS ANGELES	5254 N CANOGA AVE	91364	2167004023	Low Medium I Residential	R2-1	0	17	0.161746575	Residential - Double, Duplex, or Two Units - 4 Stories or Less - Pool	YES - Current	NO - Privately-Owned	Available	Not Used in Prior Housing Element	0	0	0.090522391	0.090522391	2	2*	2*	1718105	402	Canoga Park - Winnetka - Woodland Hills - West Hills	Yes	Above Moderate
LOS ANGELES	5244 N CANOGA AVE	91364	2167004025	Low Medium I Residential	R2-1	0	17	0.164758644	Residential - Double, Duplex, or Two Units - 4 Stories or Less	YES - Current	NO - Privately-Owned	Available	Not Used in Prior Housing Element	0	0	0.090522391	0.090522391	2	2*	2*	1718105	449	Canoga Park - Winnetka - Woodland Hills - West Hills	Yes	Above Moderate
LOS ANGELES	5238 N CANOGA AVE	91364	2167004026	Low Medium I Residential	R2-1	0	17	0.137757286	Residential - Double, Duplex, or Two Units - 4 Stories or Less	YES - Current	NO - Privately-Owned	Available	Not Used in Prior Housing Element	0	0	0.090522391	0.090522391	2	2*	2*	1718105	478	Canoga Park - Winnetka - Woodland Hills - West Hills	Yes	Above Moderate
LOS ANGELES	5230 N CANOGA AVE	91364	2167004027	Low Medium I Residential	R2-1	0	17	0.116697315	Residential - Single Family Residence	YES - Current	NO - Privately-Owned	Available	Not Used in Prior Housing Element	0	0	0.084413427	0.084413

LOS ANGELES	21016 W VENTURA BLVD	91364	2167024008	General Commercial	C4-1VLD	0	108	0.048174451	Commercial - Restaurant, Cocktail Lounge - Restaurant, Cocktail Lounge, Tavern - One Story	YES - Current	NO - Privately-Owned	Available	Not Used in Prior Housing Element	0	0	0.000812819	0.000812819	0	0	0	1718105	283	Canoga Park - Winnetka - Woodland Hills - West Hills			Above Moderate
LOS ANGELES	21020 W VENTURA BLVD	91364	2167024008	General Commercial	C4-1VLD	0	108	0.061218609	Commercial - Restaurant, Cocktail Lounge - Restaurant, Cocktail Lounge, Tavern - One Story	YES - Current	NO - Privately-Owned	Available	Not Used in Prior Housing Element	0	0	0.000990428	0.000990428	0	0	0	1718105	280	Canoga Park - Winnetka - Woodland Hills - West Hills			Above Moderate
LOS ANGELES	21014 W VENTURA BLVD	91364	2167024009	General Commercial	C4-1VLD	0	108	0.062451214	Commercial - Store - One Story	YES - Current	NO - Privately-Owned	Available	Not Used in Prior Housing Element	0	0	0.000990428	0.000990428	0	0	0	1718105	291	Canoga Park - Winnetka - Woodland Hills - West Hills			Above Moderate
LOS ANGELES	21010 W VENTURA BLVD	91364	2167024010	General Commercial	C4-1VLD	0	108	0.063152664	Commercial - Store - One Story	YES - Current	NO - Privately-Owned	Available	Not Used in Prior Housing Element	0	0	0.000990428	0.000990428	0	0	0	1718105	293	Canoga Park - Winnetka - Woodland Hills - West Hills			Above Moderate
LOS ANGELES	21008 W VENTURA BLVD	91364	2167024011	General Commercial	C4-1VLD	0	108	0.063136381	Commercial - Store - One Story	YES - Current	NO - Privately-Owned	Available	Not Used in Prior Housing Element	0	0	0.006617641	0.006617641	0	0	0	1718105	294	Canoga Park - Winnetka - Woodland Hills - West Hills			Above Moderate
LOS ANGELES	21000 W VENTURA BLVD	91364	2167024012	General Commercial	C4-1VLD	0	108	0.124186836	Commercial - Auto, Recreation Equipment, Construction Equipment Sales and Service - Auto Body Repair Shop - One Story	YES - Current	NO - Privately-Owned	Available	Not Used in Prior Housing Element	0.066599245	0	0	0.066599245	1	0	0	1718105	298	Canoga Park - Winnetka - Woodland Hills - West Hills			Lower
LOS ANGELES			2167024012	General Commercial	C4-1VLD	0	108	0.063119417	Commercial - Auto, Recreation Equipment, Construction Equipment Sales and Service - Auto Body Repair Shop - One Story	YES - Current	NO - Privately-Owned	Available	Not Used in Prior Housing Element	0	0	0.001666404	0.001666404	1	0	0	1718105	296	Canoga Park - Winnetka - Woodland Hills - West Hills			Above Moderate
LOS ANGELES	21051 W COSTANSO ST	91364	2167024021	General Commercial	C4-1VLD	0	108	0.198697876	Commercial - Office Building - One Story	YES - Current	NO - Privately-Owned	Available	Not Used in Prior Housing Element	0.216550893	0	0	0.216550893	1	0	0	1718105	322	Canoga Park - Winnetka - Woodland Hills - West Hills			Lower
LOS ANGELES	5338 N ALHAMA DR	91364	2167024022	General Commercial	C4-1VLD	0	108	0.188042819	Commercial - Store Combination - Store and Residential Combination - One Story	YES - Current	NO - Privately-Owned	Available	Not Used in Prior Housing Element	0.057778433	0	0	0.057778433	2	0	0	1718105	311	Canoga Park - Winnetka - Woodland Hills - West Hills			Lower
LOS ANGELES	20962 W VENTURA BLVD	91364	2167024023	General Commercial	C4-1VLD	0	108	0.074608024	Commercial - Store - One Story	YES - Current	NO - Privately-Owned	Available	Not Used in Prior Housing Element	0	0	0.001426138	0.001426138	0	0	0	1718109	84	Canoga Park - Winnetka - Woodland Hills - West Hills			Above Moderate
LOS ANGELES	20968 W VENTURA BLVD	91364	2167024023	General Commercial	C4-1VLD	0	108	0.21080515	Commercial - Store - One Story	YES - Current	NO - Privately-Owned	Available	Not Used in Prior Housing Element	0.105424619	0	0	0.105424619	0	0	0	1718109	83	Canoga Park - Winnetka - Woodland Hills - West Hills			Lower
LOS ANGELES			2167024023	General Commercial	C4-1VLD	0	108	0.074608024	Commercial - Store - One Story	YES - Current	NO - Privately-Owned	Available	Not Used in Prior Housing Element	0	0	0.001426138	0.001426138	0	0	0	1718109	86	Canoga Park - Winnetka - Woodland Hills - West Hills			Above Moderate
LOS ANGELES	20930 W VENTURA BLVD	91364	2167024027	General Commercial	C4-1VLD	0	108	0.119425821	Commercial - Store - One Story	YES - Current	NO - Privately-Owned	Available	Not Used in Prior Housing Element	0.053969789	0	0	0.053969789	0	0	0	1718109	93	Canoga Park - Winnetka - Woodland Hills - West Hills			Lower
LOS ANGELES	20944 W VENTURA BLVD	91364	2167024040	General Commercial	C4-1VLD	0	108	0.238691732	Commercial - Restaurant, Cocktail Lounge - Restaurant, Cocktail Lounge, Tavern - One Story	YES - Current	NO - Privately-Owned	Available	Not Used in Prior Housing Element	0.266456833	0	0	0.266456833	0	0	0	1718109	90	Canoga Park - Winnetka - Woodland Hills - West Hills			Lower
LOS ANGELES	20940 W VENTURA BLVD	91364	2167024041	General Commercial	C4-1VLD	0	108	0.134264286	Commercial - Parking Lot (Commercial Use Property) - Lots - Patron or Employee - One Story	YES - Current	NO - Privately-Owned	Available	Not Used in Prior Housing Element	0.0574534	0	0	0.0574534	0	0	0	1718109	92	Canoga Park - Winnetka - Woodland Hills - West Hills			Lower
LOS ANGELES	20956 W VENTURA BLVD	91364	2167024046	General Commercial	C4-1VLD	0	108	0.149210047	Commercial - Store - One Story	YES - Current	NO - Privately-Owned	Available	Not Used in Prior Housing Element	0.08541305	0	0	0.08541305	0	0	0	1718109	87	Canoga Park - Winnetka - Woodland Hills - West Hills			Lower
LOS ANGELES			2167024046	General Commercial	C4-1VLD	0	108	0.149199443	Commercial - Store - One Story	YES - Current	NO - Privately-Owned	Available	Not Used in Prior Housing Element	0.08541305	0	0	0.08541305	0	0	0	1718109	89	Canoga Park - Winnetka - Woodland Hills - West Hills			Lower
LOS ANGELES			2167024046	General Commercial	C4-1VLD	0	108	0.149216288	Commercial - Store - One Story	YES - Current	NO - Privately-Owned	Available	Not Used in Prior Housing Element	0.08541305	0	0	0.08541305	0	0	0	1718109	88	Canoga Park - Winnetka - Woodland Hills - West Hills			Lower
LOS ANGELES	20900 W VENTURA BLVD	91364	2167024047	General Commercial	C4-1VLD	0	108	0.180914664	Commercial - Bank, Savings and Loan - One Story	YES - Current	NO - Privately-Owned	Available	Not Used in Prior Housing Element	0.095348657	0	0	0.095348657	1	0	0	1718109	98	Canoga Park - Winnetka - Woodland Hills - West Hills			Lower
LOS ANGELES	20918 W VENTURA BLVD	91364	2167024047	General Commercial	C4-1VLD	0	108	0.149216067	Commercial - Bank, Savings and Loan - One Story	YES - Current	NO - Privately-Owned	Available	Not Used in Prior Housing Element	0.082717206	0	0	0.082717206	1	0	0	1718109	95	Canoga Park - Winnetka - Woodland Hills - West Hills			Lower
LOS ANGELES	20926 W VENTURA BLVD	91364	2167024047	General Commercial	C4-1VLD	0	108	0.149216538	Commercial - Bank, Savings and Loan - One Story	YES - Current	NO - Privately-Owned	Available	Not Used in Prior Housing Element	0.082717206	0	0	0.082717206	1	0	0	1718109	94	Canoga Park - Winnetka - Woodland Hills - West Hills			Lower
LOS ANGELES			2167024047	General Commercial	C4-1VLD	0	108	0.074607029	Commercial - Bank, Savings and Loan - One Story	YES - Current	NO - Privately-Owned	Available	Not Used in Prior Housing Element	0	0	0.001408271	0.001408271	1	0	0	1718109	499	Canoga Park - Winnetka - Woodland Hills - West Hills			Above Moderate
LOS ANGELES			2167024047	General Commercial	C4-1VLD	0	108	0.074608816	Commercial - Bank, Savings and Loan - One Story	YES - Current	NO - Privately-Owned	Available	Not Used in Prior Housing Element	0	0	0.001408271	0.001408271	1	0	0	1718109	96	Canoga Park - Winnetka - Woodland Hills - West Hills			Above Moderate
LOS ANGELES			2167024047	General Commercial	C4-1VLD	0	108	0.163853579	Commercial - Bank, Savings and Loan - One Story	YES - Current	NO - Privately-Owned	Available	Not Used in Prior Housing Element	0.091406256	0	0	0.091406256	1	0	0	1718109	97	Canoga Park - Winnetka - Woodland Hills - West Hills			Lower
LOS ANGELES			2167024900	Low Residential	C4-1VLD	0	108	0.001721726	Miscellaneous - Government Owned Property	YES - Current	YES - City-Owned	Available	Not Used in Prior Housing Element	0	0	0.103137994	0.103137994	0	0	0	1718105	352	Canoga Park - Winnetka - Woodland Hills - West Hills			Above Moderate
LOS ANGELES			2167024900	Low Residential	C4-1VLD	0	108	0.001721899	Miscellaneous - Government Owned Property	YES - Current	YES - City-Owned	Available	Not Used in Prior Housing Element	0	0	0.103137994	0.103137994	0	0	0	1718105	357	Canoga Park - Winnetka - Woodland Hills - West Hills			Above Moderate
LOS ANGELES			2167024900	Low Residential	C4-1VLD	0	108	0.001721902	Miscellaneous - Government Owned Property	YES - Current	YES - City-Owned	Available	Not Used in Prior Housing Element	0	0	0.103137994	0.103137994	0	0	0	1718105	354	Canoga Park - Winnetka - Woodland Hills - West Hills			Above Moderate
LOS ANGELES			2167024900	Low Residential	C4-1VLD	0	108	0.004613714	Miscellaneous - Government Owned Property	YES - Current	YES - City-Owned	Available	Not Used in Prior Housing Element	0	0	0.103137994	0.103137994	0	0	0	1718105	340	Canoga Park - Winnetka - Woodland Hills - West Hills			Above Moderate
LOS ANGELES	21530 W VENTURA BLVD	91364	2168001007	Community Commercial	C4-1VLD	0	108	0.074608274	Commercial - Store Combination - Store and Residential Combination - One Story	YES - Current	NO - Privately-Owned	Available	Not Used in Prior Housing Element	0	0	0.004950419	0.004950419	0	0	0	1718105	58	Canoga Park - Winnetka - Woodland Hills - West Hills			Above Moderate
LOS ANGELES	21506 W VENTURA BLVD	91364	2168001015	Community Commercial	C4-1VLD	0	108	0.149215572	Commercial - Store - One Story	YES - Current	NO - Privately-Owned	Available	Not Used in Prior Housing Element	0.083213014	0	0	0.083213014	0	0	0	1718105	66	Canoga Park - Winnetka - Woodland Hills - West Hills			Lower
LOS ANGELES	21418 W VENTURA BLVD	91364	2168001023	Community Commercial	C4-1VLD	0	108	0.074607444	Commercial - Store Combination - Store and Residential Combination - One Story	YES - Current	NO - Privately-Owned	Available	Not Used in Prior Housing Element	0	0	0.004707572	0.004707572	1	0	0	1718105	82	Canoga Park - Winnetka - Woodland Hills - West Hills			Above Moderate
LOS ANGELES	21420 W VENTURA BLVD	91364	2168001023	Community Commercial	C4-1VLD	0	108	0.074608307	Commercial - Store Combination - Store and Residential Combination - One Story	YES - Current	NO - Privately-Owned	Available	Not Used in Prior Housing Element	0	0	0.004707572	0.004707572	1	0	0	1718105	81	Canoga Park - Winnetka - Woodland Hills - West Hills			Above Moderate
LOS ANGELES	21416 W VENTURA BLVD	91364	2168001024	Community Commercial	C4-1VLD	0	108	0.074607048	Commercial - Store - One Story	YES - Current	NO - Privately-Owned	Available	Not Used in Prior Housing Element	0	0	0.004950419	0.004950419	0	0	0	1718105	84	Canoga Park - Winnetka - Woodland Hills - West Hills			Above Moderate
LOS ANGELES	21408 W VENTURA BLVD	91364	2168001027	Community Commercial	C4-1VLD	0	108	0.074606448	Commercial - Store - One Story	YES - Current	NO - Privately-Owned	Available	Not Used in Prior Housing Element	0	0	0.004950419	0.004950419	0	0	0	1718105	1405	Canoga Park - Winnetka - Woodland Hills - West Hills			Above Moderate
LOS ANGELES	21406 W VENTURA BLVD	91364	2168001028	Community Commercial	C4-1VLD	0	108	0.074608307	Commercial - Store - One Story	YES - Current	NO - Privately-Owned	Available	Not Used in Prior Housing Element	0	0	0.004950419	0.004950419	0	0	0	1718105	92	Canoga Park - Winnetka - Woodland Hills - West Hills			Above Moderate
LOS ANGELES	21400 W VENTURA BLVD	91364	2168001029	Community Commercial	C4-1VLD	0	108	0.158420079	Commercial - Store - One Story	YES - Current	NO - Privately-Owned	Available	Not Used in Prior Housing Element	0	0	0.068387445	0.068387445	0	0	0	1718105	94	Canoga Park - Winnetka - Woodland Hills - West Hills			Above Moderate
LOS ANGELES	5333 N CANOGA AVE	91364	2168001035	Low Medium I Residential	R2-1	0	17	0.150256055	Residential - Single Family Residence	YES - Current	NO - Privately-Owned	Available	Not Used in Prior Housing Element	0	0	0.06890882	0.06890882	1	2*	2*	1718105	184	Canoga Park - Winnetka - Woodland Hills - West Hills			Above Moderate
LOS ANGELES	5319 N CANOGA AVE	91364	2168001039	Low Medium I Residential	R2-1	0	17	0.115086759	Residential - Double, Duplex, or Two Units - 4 Stories or Less	YES - Current	NO - Privately-Owned	Available	Not Used in Prior Housing Element	0	0	0.110776225	0.110776225	2	2*	2*	1718105	273	Canoga Park - Winnetka - Woodland Hills - West Hills	Yes		Above Moderate
LOS ANGELES	5309 N CANOGA AVE	91364	2168001040	Low Medium I Residential	R2-1	0	17	0.115487225	Residential - Double, Duplex, or Two Units - 4 Stories or Less	YES - Current	NO - Privately-Owned	Available	Not Used in Prior Housing Element	0	0	0.110776225	0.110776225	2	2*	2*	1718105	309	Canoga Park - Winnetka - Woodland Hills - West Hills	Yes		Above Moderate
LOS ANGELES	21410 W VENTURA BLVD	91364	2168001049	Community Commercial	C4-1VLD	0	108	0.074608307	Commercial - Store Combination - Store and Office Combination - One Story	YES - Current	NO - Privately-Owned	Available	Not Used in Prior Housing Element	0	0	0.000741552	0.000741552	0	0	0	1718105	90	Canoga Park - Winnetka - Woodland Hills - West Hills			Above Moderate
LOS ANGELES	21414 W VENTURA BLVD	91364	2168001049	Community Commercial	C4-1VLD	0	108	0.074607939	Commercial - Store Combination - Store and Office Combination - One Story	YES - Current	NO - Privately-Owned	Available	Not Used in Prior Housing Element	0	0	0.000741552	0.000741552	0	0	0	1718105	88	Canoga Park - Winnetka - Woodland Hills - West Hills			Above Moderate
LOS ANGELES	5301 N CANOGA AVE	91364	2168001051	Low Medium I Residential	R2-1	0	17	0.122869424	Residential - Double, Duplex, or Two Units - 4 Stories or Less	YES - Current	NO - Privately-Owned	Available	Not Used in Prior Housing Element	0	0	0.029798721	0.029798721	2	2*	2*	1718105	331	Canoga Park - Winnetka - Woodland Hills - West Hills	Yes		Above Moderate
LOS ANGELES	21428 W VENTURA BLVD	91364	2168001052	Community Commercial	C4-1VLD	0	108	0.074608307	Commercial - Office Building - One Story	YES - Current	NO - Privately-Owned	Available	Not Used in Prior Housing Element	0	0	0.002055202	0.002055202	0	0	0	1718105	76	Canoga Park - Winnetka - Woodland Hills - West Hills			Above Moderate
LOS ANGELES	21440 W VENTURA BLVD	91364	2168001052	Community Commercial	C4-1VLD	0	108	0.074608052	Commercial - Office Building - One Story	YES - Current	NO - Privately-Owned	Available	Not Used in Prior Housing Element	0	0	0.002055202	0.002055202	0	0	0	1718105	78	Canoga Park - Winnetka - Woodland Hills - West Hills			Above Moderate
LOS ANGELES	21510 W VENTURA BLVD	91364	2168001053	Community Commercial	C4-1VLD	0	108	0.074623075	Commercial - Store - One Story	YES - Current	NO - Privately-Owned	Available	Not Used in Prior Housing Element	0	0	0.001968327	0.001968327	3	0	0	1718105	63	Canoga Park - Winnetka - Woodland Hills - West Hills			Above Moderate
LOS ANGELES	21516 W VENTURA BLVD	91364	2168001053	Community Commercial	C4-1VLD	0	108	0.074223467	Commercial - Store - One Story	YES - Current	NO - Privately-Owned	Available	Not Used in Prior Housing Element	0	0	0.001968327	0.001968327	3	0	0	1718105	61	Canoga Park - Winnetka - Woodland Hills - West Hills			Above Moderate
LOS ANGELES	21524 W VENTURA BLVD	91364	2168001053	Community Commercial	C4-1VLD	0	108	0.149216609	Commercial - Store - One Story	YES - Current	NO - Privately-Owned	Available	Not Used in Prior Housing Element	0.074546208	0	0	0.074546208	3	0	0	1718105	60	Canoga Park - Winnetka - Woodland Hills - West Hills			Lower
LOS ANGELES	21528 W VENTURA BLVD	91364	2168001053	Community Commercial	C4-1VLD	0	108	0.074608018	Commercial - Store - One Story	YES - Current	NO - Privately-Owned	Available	Not Used in Prior Housing Element	0	0	0.001968327	0.001968327	3	0	0	1718105	59	Canoga Park - Winnetka - Woodland Hills - West Hills			Above Moderate
LOS ANGELES			2168001053	Community Commercial	C4-1VLD	0	108	0.074254446	Commercial - Store - One Story	YES - Current	NO - Privately-Owned	Available	Not Used in Prior Housing Element	0	0	0.001968327	0.001968327	3	0	0	1718105	62	Canoga Park - Winnetka - Woodland Hills - West Hills			Above Moderate
LOS ANGELES			2168001053	Community Commercial	C4-1VLD	0	108	0.074608446	Commercial - Store - One Story	YES - Current	NO - Privately-Owned	Available	Not Used in Prior Housing Element	0	0	0.001968327	0.001968327	3	0	0	1718105	64	Canoga Park - Winnetka - Woodland Hills - West Hills			Above Moderate
LOS ANGELES	21434 W VENTURA BLVD	91364	2168001054	Community Commercial	C4-1VLD	0	108	0.149215572	Commercial - Professional Building - One Story	YES - Current	NO - Privately-Owned	Available	Not Used in Prior Housing Element	0.084385902	0	0	0.084385902	0	0	0	1718105	72	Canoga Park - Winnetka - Woodland Hills - West Hills			Lower
LOS ANGELES	21500 W VENTURA BLVD	91364	2168001054	Community Commercial	C4-1VLD	0	108	0.149215572	Commercial - Professional Building - One Story	YES - Current	NO - Privately-Owned	Available	Not Used in Prior Housing Element	0.084385902	0	0	0.084385902	0	0	0	1718105	68	Canoga Park - Winnetka - Woodland Hills - West Hills			Lower
LOS ANGELES			2168001054	Community Commercial	C4-1VLD	0	108	0.074608307	Commercial - Professional Building - One Story	YES - Current	NO - Privately-Owned	Available	Not Used in Prior Housing Element	0	0	0.001312039	0.001312039	0	0	0	1718105	74	Canoga Park - Winnetka - Woodland Hills - West Hills			Above Moderate
LOS ANGELES	5241 N CANOGA AVE	91364	2168004022	Low Medium I Residential	R2-1	0	17	0.12775417	Residential - Double, Duplex, or Two Units - 4 Stories or Less	YES - Current	NO - Privately-Owned	Available	Not Used in Prior Housing Element	0	0	0.090522391	0.090522391	2	2*	2*	1718105	451	Canoga Park - Winnetka - Woodland Hills - West Hills	Yes		Above Moderate
LOS ANGELES	5245 N CANOGA AVE	91364	2168004023	Low Medium I Residential	R2-1	0	17	0.129482089	Residential - Single Family Residence	YES - Current	NO - Privately-Owned	Available	Not Used in Prior Housing Element	0	0	0.06890882	0.06890882	1	2*	2*	1718105	425	Canoga Park - Winnetka - Woodland Hills - West Hills			Above Moderate
LOS ANGELES	5251 N CANOGA AVE	91364	2168004024	Low Medium I Residential	R2-1	0	17	0.129487381	Residential - Single Family Residence	YES - Current	NO - Privately-Owned	Available	Not Used in Prior Housing Element	0	0	0.028798264	0.028798264	1	2*	2*	1718105	401	Canoga Park - Winnetka - Woodland Hills - West Hills			Above Moderate
LOS ANGELES	5255 N CANOGA AVE	91364	2168004025	Low Medium I Residential	R2-1	0	17	0.128960037	Residential - Double, Duplex, or Two Units - 4 Stories or Less	YES - Current	NO - Privately-Owned	Available	Not Used in Prior Housing Element	0	0	0.03793184	0.03793184	2	2*	2*	1718105	381	Canoga Park - Winnetka - Woodland Hills - West Hills	Yes		Above Moderate
LOS ANGELES	5083 N CAMPO ROAD	91364	2168009003	Minimum Residential	RE40-1	0	1 unit per lot	0.213420896	Residential - Single Family Residence - Pool	YES - Current	NO - Privately-Owned	Available	Not Used in Prior Housing Element	0	0	0.030734202	0.030734202	0	0	0	1688105	48	Canoga Park - Winnetka - Woodland Hills - West Hills			Above Moderate
LOS ANGELES			2168009033	Minimum Residential	RE40-1	0	1 unit per lot	0.041198912	Residential - Single Family Residence - Pool	YES - Current	NO - Privately-Owned	Available	Not Used in Prior Housing Element	0	0	0.030734202	0.030734202	0	0	0	1688105	65	Canoga Park - Winnetka - Woodland Hills - West Hills			Above Moderate
LOS ANGELES	4950 N CAMPO ROAD	91364	2168011041	Low Residential	R1-1	0	1 unit per lot	0.091778827	Residential - Single Family Residence - Other Improvements Only	YES - Current	NO - Privately-Owned	Available	Not Used in Prior Housing Element	0	0	0.006030862	0.006030862	0	0	0	1688105	408	Canoga Park - Winnetka - Woodland Hills - West Hills			Above Moderate
LOS ANGELES	5011 N MEDINA ROAD	91364	2168012085	Low Residential	R1-1	0	1 unit per lot	0.363458248	Residential - Single Family Residence - Other Improvements Only	YES - Current	NO - Privately-Owned	Available	Not Used in Prior Housing Element	0	0	0.030734202	0.030734202	0	0	0	1688105	132	Canoga Park - Winnetka - Woodland Hills - West Hills			Above Moderate
LOS ANGELES	5112 N CALATRANA DR	91364	2168013057	Minimum Residential	RE40-1	0	1 unit per lot	0.158057221	Residential - Single Family Residence	YES - Current	NO - Privately-Owned	Available	Not Used in Prior Housing Element	0	0	0.030734202	0.030734202	0	0	0	1718105	1095	Canoga Park - Winnetka - Woodland Hills - West Hills			Above Moderate
LOS ANGELES	5055 N CALATRANA DR	91364	2168014056	Low Residential	R1-1	0	1 unit per lot	0.355496047	Residential - Single Family Residence	YES - Current	NO - Privately-Owned	Available	Not Used in Prior Housing Element	0	0	0.030734202	0.030734202	0	0	0	1688105	109	Canoga Park - Winnetka - Woodland Hills - West Hills			Above Moderate
LOS ANGELES	5219 N CALATRANA DR	91364	2168016086	Low Residential	R1-1	0	1 unit per lot	0.164759643	Residential - Single Family Residence	YES - Current	NO - Privately-Owned	Available	Not Used in Prior Housing Element	0	0	0.103137994	0.103137994	0	0	0	1718105	697	Canoga Park - Winnetka - Woodland Hills - West Hills			Above Moderate
LOS ANGELES	5211 N DARRO ROAD	91364	2168021039	Minimum Residential	RE40-1	0	1 unit per lot	0.16161123	Residential - Single Family Residence	YES - Current	NO - Privately-Owned	Available	Not Used in Prior Housing Element	0	0	0.030734202	0.030734202	0	0	0	1718105	731	Canoga Park - Winnetka - Woodland Hills - West Hills			Above Moderate
LOS ANGELES	21622 W VENTURA BLVD	91364	2168023049	Community Commercial	C4-1VLD	0	108	0.143477302	Commercial - Store - One Story	YES - Current	NO - Privately-Owned	Available	Not Used in Prior Housing Element	0.19626922	0	0	0.19626922	0	0	0	1718105	52	Canoga Park - Winnetka - Woodland Hills - West Hills			Lower
LOS ANGELES	21630 W VENTURA BLVD	91364	2168023049	Community Commercial	C4-1VLD	0	108	0.143477736	Commercial - Store - One Story	YES - Current	NO - Privately-Owned	Available	Not Used in Prior Housing Element	0.19626922	0	0	0.19626922	0	0	0	1718105	51	Canoga Park - Winnetka - Woodland Hills - West Hills			Lower
LOS ANGELES	5368 N BAZA AVE	91364	2168023049	Low Residential	R1-1	0	1 unit per lot	0.143415032	Commercial - Store - One Story	YES - Current	NO - Privately-Owned	Available	Not Used in Prior Housing Element	0	0	0.006237079	0.006237079	0	0	0	1718105	91	Canoga Park - Winnetka - Woodland Hills - West Hills			Above Moderate
LOS ANGELES	21604 W VENTURA BLVD	91364	2168023067	Community Commercial	C4-1VLD	0	108	0.141206462	Commercial - Store - One Story	YES - Current	NO - Privately-Owned	Available	Not Used in Prior Housing Element	0.026059073	0	0	0.026059073	0	0	0	1718105	56	Canoga Park - Winnetka - Woodland Hills - West Hills			Lower
LOS ANGELES	21608 W VENTURA BLVD	91364	2168023067	Community Commercial	C4-1VLD	0	108	0.143477736	Commercial - Store - One Story	YES - Current	NO - Privately-Owned	Available	Not Used in Prior Housing Element	0.027806051	0	0	0.027806051	0	0	0	1718105	55	Canoga Park - Winnetka - Woodland Hills - West Hills			Lower
LOS ANGELES	21610 W VENTURA BLVD	91364	2168023067	Community Commercial	C4-1VLD	0	108	0.071738494	Commercial - Store - One Story	YES - Current	NO - Privately-Owned	Available	Not Used in Prior Housing Element	0	0	0.000307386	0.000307386	0	0	0	1718105	54	Canoga Park - Winnetka - Woodland Hills - West Hills			Above Moderate
LOS ANGELES	21614 W VENTURA BLVD	91364	2168023067	Community Commercial	C4-1VLD	0	108	0.071739508	Commercial - Store - One Story	YES - Current	NO - Privately-Owned	Available	Not Used in Prior Housing Element	0	0	0.000307386	0.000307386	0	0	0	1718105	53	Canoga Park - Winnetka - Woodland Hills - West Hills			Above Moderate
LOS ANGELES	21718 W VENTURA BLVD	91364	2168024049	Community Commercial	C4-1VLD	0	108	0.071772709	Commercial - Restaurant, Cocktail Lounge - Fast Food - Walk Up - One Story	YES - Current	NO - Privately-Owned	Available	Not Used in Prior Housing Element	0	0	0.004950419	0.004950419	0	0	0	1718105	43	Canoga Park - Winnetka - Woodland Hills - West Hills			Above Moderate
LOS ANGELES	21716 W VENTURA BLVD	91364	2168024050	Community Commercial	C4-1VLD	0	108	0.071772603	Commercial - Parking Lot (Commercial Use Property) - Lots - Patron or Employee - One Story	YES - Current	NO - Privately-Owned	Available	Not Used in Prior Housing Element	0	0	0.001721197	0.001721197	0	0	0	1718105	44	Canoga Park - Winnetka - Woodland Hills - West Hills			Above Moderate
LOS ANGELES			2168024051	Community Commercial	C4-1VLD	0	108	0.071772352	Commercial - Parking Lot (Commercial Use Property) - Lots - Patron or Employee - One Story	YES - Current	NO - Privately-Owned	Available	Not Used in Prior Housing Element	0	0	0.000713722	0.000713722	0	0	0	1718105	1420	Canoga Park - Winnetka - Woodland Hills - West Hills			Above Moderate
LOS ANGELES	21702 W VENTURA BLVD	91364	2168024052	Community Commercial	C4-1VLD	0	108	0.143542346	Commercial - Hotel and Motel - Motel - Under 50 Rooms - One Story	YES - Current	NO - Privately-Owned	Available	Not Used in Prior Housing Element	0.027806051	0	0	0.027806051	0	0	0	1718105	49	Canoga Park - Winnetka - Woodland Hills - West Hills			Lower
LOS ANGELES	21706 W VENTURA BLVD	91364	2168024052	Community Commercial	C4-1VLD	0	108	0.07177207	Commercial - Hotel and Motel - Motel - Under 50 Rooms - One Story	YES - Current	NO - Privately-Owned	Available	Not Used in Prior Housing Element	0	0	0.000307386	0.000307386	0	0	0	1718105	48	Canoga Park - Winnetka - Woodland Hills - West Hills			Above Moderate
LOS ANGELES	21712 W VENTURA BLVD	91364	2168024052	Community Commercial	C4-1VLD	0	108	0.071770757	Commercial - Hotel and Motel - Motel - Under 50 Rooms - One Story	YES - Current	NO - Privately-Owned	Available	Not Used in Prior Housing Element	0	0	0.000307386	0.000307386	0	0	0	1718105	45	Canoga Park - Winnetka - Woodland Hills - West Hills			Above Moderate
LOS ANGELES			2168024052	Community Commercial	C4-1VLD	0	108	0.071770458	Commercial - Hotel and Motel - Motel - Under 50 Rooms - One Story	YES - Current	NO - Privately-Owned	Available	Not Used in Prior Housing Element	0	0	0.000307386	0.000307386	0	0	0	1718105	47	Canoga Park - Winnetka - Woodland Hills - West Hills			Above Moderate
LOS ANGELES	21724 W VENTURA BLVD	91364	2168024064	Community Commercial	C4-1VLD	0	108	0.143544206	Commercial - Store - One Story	YES - Current	NO - Priv

LOS ANGELES	22148 W VENTURA BLVD	91364	2169001019	Community Commercial	C4-1VLD	0	108	0.074701182	Commercial - Store Combination - Store and Office Combination - One Story	YES - Current	NO - Privately-Owned	Available	Not Used in Prior Housing Element	0	0	0.000277888	0.000277888	1	0	0	1718101	129	Canoga Park - Winnetka - Woodland Hills - West Hills			Above Moderate
LOS ANGELES	22126 W VENTURA BLVD	91364	2169001027	Community Commercial	C4-1VLD	0	108	0.083710755	Commercial - Store - One Story	YES - Current	NO - Privately-Owned	Available	Not Used in Prior Housing Element	0	0	0.003280739	0.003280739	0	0	0	1718101	138	Canoga Park - Winnetka - Woodland Hills - West Hills			Above Moderate
LOS ANGELES	22124 W VENTURA BLVD	91364	2169001028	Community Commercial	C4-1VLD	0	108	0.065765895	Commercial - Office Building - Two Stories	YES - Current	NO - Privately-Owned	Available	Not Used in Prior Housing Element	0	0	0.00037777	0.00037777	0	0	0	1718101	139	Canoga Park - Winnetka - Woodland Hills - West Hills			Above Moderate
LOS ANGELES	22122 W VENTURA BLVD	91364	2169001029	Community Commercial	C4-1VLD	0	108	0.074703408	Commercial - Office Building - One Story	YES - Current	NO - Privately-Owned	Available	Not Used in Prior Housing Element	0	0	0.004950419	0.004950419	0	0	0	1718101	140	Canoga Park - Winnetka - Woodland Hills - West Hills			Above Moderate
LOS ANGELES			2169001032	Community Commercial	C4-1VLD	0	108	0.074701182	Commercial - Store Combination - Store and Office Combination - One Story	YES - Current	NO - Privately-Owned	Available	Not Used in Prior Housing Element	0	0	0.000307386	0.000307386	0	0	0	1718101	143	Canoga Park - Winnetka - Woodland Hills - West Hills			Above Moderate
LOS ANGELES	22104 W VENTURA BLVD	91364	2169001035	Community Commercial	C4-1VLD	0	108	0.149476515	Commercial - Store - One Story	YES - Current	NO - Privately-Owned	Available	Not Used in Prior Housing Element	0.027637922	0	0	0.027637922	0	0	0	1718101	146	Canoga Park - Winnetka - Woodland Hills - West Hills			Lower
LOS ANGELES	22100 W VENTURA BLVD	91364	2169001036	Community Commercial	C4-1VLD	0	108	0.134456472	Commercial - Store - One Story	YES - Current	NO - Privately-Owned	Available	Not Used in Prior Housing Element	0.02427734	0	0	0.02427734	0	0	0	1718101	147	Canoga Park - Winnetka - Woodland Hills - West Hills			Lower
LOS ANGELES	22116 W VENTURA BLVD	91364	2169001037	Community Commercial	C4-1VLD	0	108	0.074776073	Commercial - Store Combination - Store and Office Combination - One Story	YES - Current	NO - Privately-Owned	Available	Not Used in Prior Housing Element	0	0	0.004950419	0.004950419	0	0	0	1718101	142	Canoga Park - Winnetka - Woodland Hills - West Hills			Above Moderate
LOS ANGELES	22118 W VENTURA BLVD	91364	2169001037	Community Commercial	C4-1VLD	0	108	0.074776249	Commercial - Store Combination - Store and Office Combination - One Story	YES - Current	NO - Privately-Owned	Available	Not Used in Prior Housing Element	0	0	0.004950419	0.004950419	0	0	0	1718101	141	Canoga Park - Winnetka - Woodland Hills - West Hills			Above Moderate
LOS ANGELES	22150 W VENTURA BLVD	91364	2169001038	Community Commercial	C4-1VLD	0	108	0.074732003	Commercial - Store Combination - Store and Office Combination - One Story	YES - Current	NO - Privately-Owned	Available	Not Used in Prior Housing Element	0	0	0.000307386	0.000307386	0	0	0	1718101	128	Canoga Park - Winnetka - Woodland Hills - West Hills			Above Moderate
LOS ANGELES			2169001038	Community Commercial	C4-1VLD	0	108	0.074746024	Commercial - Store Combination - Store and Office Combination - One Story	YES - Current	NO - Privately-Owned	Available	Not Used in Prior Housing Element	0	0	0.000307386	0.000307386	0	0	0	1718101	127	Canoga Park - Winnetka - Woodland Hills - West Hills			Above Moderate
LOS ANGELES	22110 W VENTURA BLVD	91364	2169001039	Community Commercial	C4-1VLD	0	108	0.074776831	Commercial - Professional Building - One Story	YES - Current	NO - Privately-Owned	Available	Not Used in Prior Housing Element	0	0	0.001954209	0.001954209	1	0	0	1718101	145	Canoga Park - Winnetka - Woodland Hills - West Hills			Above Moderate
LOS ANGELES	22114 W VENTURA BLVD	91364	2169001039	Community Commercial	C4-1VLD	0	108	0.074701182	Commercial - Professional Building - One Story	YES - Current	NO - Privately-Owned	Available	Not Used in Prior Housing Element	0	0	0.001954209	0.001954209	1	0	0	1718101	144	Canoga Park - Winnetka - Woodland Hills - West Hills			Above Moderate
LOS ANGELES	22160 W VENTURA BLVD	91364	2169001044	Community Commercial	C4-1VLD	0	108	0.134456183	Commercial - Restaurant, Cocktail Lounge - Restaurant, Cocktail Lounge, Tavern - One Story	YES - Current	NO - Privately-Owned	Available	Not Used in Prior Housing Element	0.021654633	0	0	0.021654633	1	0	0	1718101	122	Canoga Park - Winnetka - Woodland Hills - West Hills			Lower
LOS ANGELES			2169001044	Community Commercial	C4-1VLD	0	108	0.02464749	Commercial - Restaurant, Cocktail Lounge - Restaurant, Cocktail Lounge, Tavern - One Story	YES - Current	NO - Privately-Owned	Available	Not Used in Prior Housing Element	0	0	0.000734856	0.000734856	1	0	0	1718101	1225	Canoga Park - Winnetka - Woodland Hills - West Hills			Above Moderate
LOS ANGELES	22154 W VENTURA BLVD	91364	2169001045	Community Commercial	C4-1VLD	0	108	0.074769375	Commercial - Parking Lot (Commercial Use Property) - Lots - Patron or Employee - One Story	YES - Current	NO - Privately-Owned	Available	Not Used in Prior Housing Element	0	0	0.000606786	0.000606786	0	0	0	1718101	126	Canoga Park - Winnetka - Woodland Hills - West Hills			Above Moderate
LOS ANGELES	22156 W VENTURA BLVD	91364	2169001045	Community Commercial	C4-1VLD	0	108	0.074701202	Commercial - Parking Lot (Commercial Use Property) - Lots - Patron or Employee - One Story	YES - Current	NO - Privately-Owned	Available	Not Used in Prior Housing Element	0	0	0.000606786	0.000606786	0	0	0	1718101	123	Canoga Park - Winnetka - Woodland Hills - West Hills			Above Moderate
LOS ANGELES			2169001045	Community Commercial	C4-1VLD	0	108	0.024268741	Commercial - Parking Lot (Commercial Use Property) - Lots - Patron or Employee - One Story	YES - Current	NO - Privately-Owned	Available	Not Used in Prior Housing Element	0	0	0.001517067	0.001517067	0	0	0	1718101	1221	Canoga Park - Winnetka - Woodland Hills - West Hills			Above Moderate
LOS ANGELES			2169002005	Medium Residential	R3-1	0	54	0.132643057	Commercial - Parking Lot (Commercial Use Property) - Lots - Patron or Employee - One Story	YES - Current	NO - Privately-Owned	Available	Not Used in Prior Housing Element	0.008517712	0	0	0.008517712	0	0	0	1718101	227	Canoga Park - Winnetka - Woodland Hills - West Hills			Lower
LOS ANGELES			2169002006	Medium Residential	R3-1	0	54	0.133328063	Commercial - Parking Lot (Commercial Use Property) - Lots - Patron or Employee - One Story	YES - Current	NO - Privately-Owned	Available	Not Used in Prior Housing Element	0.008517712	0	0	0.008517712	0	0	0	1718101	226	Canoga Park - Winnetka - Woodland Hills - West Hills			Lower
LOS ANGELES			2169002007	Medium Residential	R3-1	0	54	0.134014545	Commercial - Commercial - Vacant Land	YES - Current	NO - Privately-Owned	Available	Not Used in Prior Housing Element	0.072405732	0	0	0.072405732	0	0	0	1718101	225	Canoga Park - Winnetka - Woodland Hills - West Hills			Lower
LOS ANGELES	22053 W COSTANSO ST	91364	2169002013	Medium Residential	R3-1	0	54	0.137443241	Residential - Double, Duplex, or Two Units - 4 Stories or Less	YES - Current	NO - Privately-Owned	Available	Not Used in Prior Housing Element	0	0	0.369113255	0.369113255	2	0	0	1718101	219	Canoga Park - Winnetka - Woodland Hills - West Hills	Yes		Above Moderate
LOS ANGELES	22055 W COSTANSO ST	91364	2169002014	Medium Residential	R3-1	0	54	0.138128193	Residential - Four Units (Any Combination) - 4 Stories or Less	YES - Current	NO - Privately-Owned	Available	Not Used in Prior Housing Element	0	0	0.123825233	0.123825233	4	0	0	1718101	217	Canoga Park - Winnetka - Woodland Hills - West Hills	Yes		Above Moderate
LOS ANGELES	22061 W COSTANSO ST	91364	2169002015	Medium Residential	R3-1	0	54	0.138854776	Residential - Five or More Units or Apartments (Any Combination) - 4 Stories or Less	YES - Current	NO - Privately-Owned	Available	Not Used in Prior Housing Element	0.049429265	0	0	0.049429265	7	0	0	1718101	215	Canoga Park - Winnetka - Woodland Hills - West Hills			Lower
LOS ANGELES			2169002021	Community Commercial	C4-1VLD	0	108	0.149474118	Commercial - Parking Lot (Commercial Use Property) - Lots - Patron or Employee - One Story	YES - Current	NO - Privately-Owned	Available	Not Used in Prior Housing Element	0.038887092	0	0	0.038887092	0	0	0	1718101	157	Canoga Park - Winnetka - Woodland Hills - West Hills			Lower
LOS ANGELES	22022 W VENTURA BLVD	91364	2169002026	Community Commercial	C4-1VLD	0	108	0.099634014	Commercial - Store - Vacant Land	YES - Current	NO - Privately-Owned	Available	Not Used in Prior Housing Element	0.106795612	0	0	0.106795612	0	0	0	1718101	162	Canoga Park - Winnetka - Woodland Hills - West Hills			Lower
LOS ANGELES			2169002027	Community Commercial	C4-1VLD	0	108	0.044820019	Commercial - Parking Lot (Commercial Use Property) - Lots - Patron or Employee - One Story	YES - Current	NO - Privately-Owned	Available	Not Used in Prior Housing Element	0	0	0.003627305	0.003627305	0	0	0	1718101	163	Canoga Park - Winnetka - Woodland Hills - West Hills			Above Moderate
LOS ANGELES			2169002029	Medium Residential	R3-1	0	54	0.13469889	Commercial - Parking Lot (Commercial Use Property) - Lots - Patron or Employee - One Story	YES - Current	NO - Privately-Owned	Available	Not Used in Prior Housing Element	0.008517712	0	0	0.008517712	0	0	0	1718101	224	Canoga Park - Winnetka - Woodland Hills - West Hills			Lower
LOS ANGELES			2169002030	Community Commercial	C4-1VLD	0	108	0.064798133	Commercial - Store - One Story	YES - Current	NO - Privately-Owned	Available	Not Used in Prior Housing Element	0	0	0.000911293	0.000911293	0	0	0	1718101	148	Canoga Park - Winnetka - Woodland Hills - West Hills			Above Moderate
LOS ANGELES	22050 W VENTURA BLVD	91364	2169002032	Community Commercial	C4-1VLD	0	108	0.049840578	Commercial - Store - One Story	YES - Current	NO - Privately-Owned	Available	Not Used in Prior Housing Element	0	0	0.002618628	0.002618628	1	0	0	1718101	153	Canoga Park - Winnetka - Woodland Hills - West Hills			Above Moderate
LOS ANGELES	22054 W VENTURA BLVD	91364	2169002032	Community Commercial	C4-1VLD	0	108	0.149473533	Commercial - Store - One Story	YES - Current	NO - Privately-Owned	Available	Not Used in Prior Housing Element	0.082137279	0	0	0.082137279	1	0	0	1718101	150	Canoga Park - Winnetka - Woodland Hills - West Hills			Lower
LOS ANGELES	22062 W VENTURA BLVD	91364	2169002032	Community Commercial	C4-1VLD	0	108	0.08480272	Commercial - Store - One Story	YES - Current	NO - Privately-Owned	Available	Not Used in Prior Housing Element	0.051919192	0	0	0.051919192	1	0	0	1718101	149	Canoga Park - Winnetka - Woodland Hills - West Hills			Lower
LOS ANGELES			2169002032	Community Commercial	C4-1VLD	0	108	0.049793998	Commercial - Store - One Story	YES - Current	NO - Privately-Owned	Available	Not Used in Prior Housing Element	0	0	0.002618628	0.002618628	1	0	0	1718101	152	Canoga Park - Winnetka - Woodland Hills - West Hills			Above Moderate
LOS ANGELES			2169002032	Community Commercial	C4-1VLD	0	108	0.049840817	Commercial - Store - One Story	YES - Current	NO - Privately-Owned	Available	Not Used in Prior Housing Element	0	0	0.002618628	0.002618628	1	0	0	1718101	151	Canoga Park - Winnetka - Woodland Hills - West Hills			Above Moderate
LOS ANGELES			2169002032	Community Commercial	C4-1VLD	0	108	0.149473533	Commercial - Store - One Story	YES - Current	NO - Privately-Owned	Available	Not Used in Prior Housing Element	0.082137279	0	0	0.082137279	1	0	0	1718101	154	Canoga Park - Winnetka - Woodland Hills - West Hills			Lower
LOS ANGELES			2169002032	Community Commercial	C4-1VLD	0	108	0.14947448	Commercial - Store - One Story	YES - Current	NO - Privately-Owned	Available	Not Used in Prior Housing Element	0.082137279	0	0	0.082137279	1	0	0	1718101	155	Canoga Park - Winnetka - Woodland Hills - West Hills			Lower
LOS ANGELES	22014 W VENTURA BLVD	91364	2169002033	Community Commercial	C4-1VLD	0	108	0.089640984		YES - Current	NO - Privately-Owned	Available	Not Used in Prior Housing Element	0.137395956	0	0	0.137395956	0	0	0	1718101	165	Canoga Park - Winnetka - Woodland Hills - West Hills			Lower
LOS ANGELES	22020 W VENTURA BLVD	91364	2169002033	Community Commercial	C4-1VLD	0	108	0.104654454		YES - Current	NO - Privately-Owned	Available	Not Used in Prior Housing Element	0.149895504	0	0	0.149895504	0	0	0	1718101	164	Canoga Park - Winnetka - Woodland Hills - West Hills			Lower
LOS ANGELES	22000 W VENTURA BLVD	91364	2169002035	Community Commercial	C4-1VLD	0	108	0.148057952	Commercial - Bank, Savings and Loan - One Story	YES - Current	NO - Privately-Owned	Available	Not Used in Prior Housing Element	0.083213014	0	0	0.083213014	0	0	0	1718101	167	Canoga Park - Winnetka - Woodland Hills - West Hills			Lower
LOS ANGELES			2169002035	Community Commercial	C4-1VLD	0	108	0.059832784	Commercial - Bank, Savings and Loan - One Story	YES - Current	NO - Privately-Owned	Available	Not Used in Prior Housing Element	0	0	0.003373894	0.003373894	0	0	0	1718101	166	Canoga Park - Winnetka - Woodland Hills - West Hills			Above Moderate
LOS ANGELES			2169002035	Community Commercial	C4-1VLD	0	108	0.143134397	Commercial - Bank, Savings and Loan - One Story	YES - Current	NO - Privately-Owned	Available	Not Used in Prior Housing Element	0.083717954	0	0	0.083717954	0	0	0	1718101	186	Canoga Park - Winnetka - Woodland Hills - West Hills			Lower
LOS ANGELES	5371 N TOPANGA CANYON BLVD	91364	2169002036	Community Commercial	C4-1VLD	0	108	0.137744314	Commercial - Restaurant, Cocktail Lounge - Restaurant, Cocktail Lounge, Tavern - One Story	YES - Current	NO - Privately-Owned	Available	Not Used in Prior Housing Element	0.074714082	0	0	0.074714082	1	0	0	1718101	208	Canoga Park - Winnetka - Woodland Hills - West Hills			Lower
LOS ANGELES			2169002036	Community Commercial	C4-1VLD	0	108	0.133490281	Commercial - Restaurant, Cocktail Lounge - Restaurant, Cocktail Lounge, Tavern - One Story	YES - Current	NO - Privately-Owned	Available	Not Used in Prior Housing Element	0.06960416	0	0	0.06960416	1	0	0	1718101	255	Canoga Park - Winnetka - Woodland Hills - West Hills			Lower
LOS ANGELES			2169002036	Community Commercial	C4-1VLD	0	108	0.137743463	Commercial - Restaurant, Cocktail Lounge - Restaurant, Cocktail Lounge, Tavern - One Story	YES - Current	NO - Privately-Owned	Available	Not Used in Prior Housing Element	0.074714082	0	0	0.074714082	1	0	0	1718101	240	Canoga Park - Winnetka - Woodland Hills - West Hills			Lower
LOS ANGELES	22026 W VENTURA BLVD	91364	2169002039	Community Commercial	C4-1VLD	0	108	0.049840826	Commercial - Store Combination - Store and Office Combination - One Story	YES - Current	NO - Privately-Owned	Available	Not Used in Prior Housing Element	0	0	0.000620045	0.000620045	0	0	0	1718101	161	Canoga Park - Winnetka - Woodland Hills - West Hills			Above Moderate
LOS ANGELES	22028 W VENTURA BLVD	91364	2169002039	Community Commercial	C4-1VLD	0	108	0.040875207	Commercial - Store Combination - Store and Office Combination - One Story	YES - Current	NO - Privately-Owned	Available	Not Used in Prior Housing Element	0	0	0.000414033	0.000414033	0	0	0	1718101	160	Canoga Park - Winnetka - Woodland Hills - West Hills			Above Moderate
LOS ANGELES	22030 W VENTURA BLVD	91364	2169002039	Community Commercial	C4-1VLD	0	108	0.099633536	Commercial - Store Combination - Store and Office Combination - One Story	YES - Current	NO - Privately-Owned	Available	Not Used in Prior Housing Element	0.019299691	0	0	0.019299691	0	0	0	1718101	158	Canoga Park - Winnetka - Woodland Hills - West Hills			Lower
LOS ANGELES			2169002039	Community Commercial	C4-1VLD	0	108	0.008963614	Commercial - Store Combination - Store and Office Combination - One Story	YES - Current	NO - Privately-Owned	Available	Not Used in Prior Housing Element	0	0	0.000315362	0.000315362	0	0	0	1718101	159	Canoga Park - Winnetka - Woodland Hills - West Hills			Above Moderate
LOS ANGELES	22041 W COSTANSO ST	91364	2169002BRK	Medium Residential	R3-1	0	54	0.408213548	Residential - Single Family Residence - Condominium	YES - Current	NO - Privately-Owned	Available	Not Used in Prior Housing Element	0	0	0.084986061	0.084986061	18	0	0	1718101	220	Canoga Park - Winnetka - Woodland Hills - West Hills	Yes		Above Moderate
LOS ANGELES	21940 W VENTURA BLVD	91364	2169003001	Community Commercial	C4-1VLD	0	108	0.121251984	Commercial - Service Station - Full Service - No Additional Services	YES - Current	NO - Privately-Owned	Available	Not Used in Prior Housing Element	0.068657246	0	0	0.068657246	0	0	0	1718101	170	Canoga Park - Winnetka - Woodland Hills - West Hills			Lower
LOS ANGELES	5372 N TOPANGA CANYON BLVD	91364	2169003001	Community Commercial	C4-1VLD	0	108	0.137743523	Commercial - Service Station - Full Service - No Additional Services	YES - Current	NO - Privately-Owned	Available	Not Used in Prior Housing Element	0.078456367	0	0	0.078456367	0	0	0	1718101	209	Canoga Park - Winnetka - Woodland Hills - West Hills			Lower
LOS ANGELES			2169003001	Community Commercial	C4-1VLD	0	108	0.143168447	Commercial - Service Station - Full Service - No Additional Services	YES - Current	NO - Privately-Owned	Available	Not Used in Prior Housing Element	0.083717954	0	0	0.083717954	0	0	0	1718101	187	Canoga Park - Winnetka - Woodland Hills - West Hills			Lower
LOS ANGELES	5366 N TOPANGA CANYON BLVD	91364	2169003002	Community Commercial	C4-1VLD	0	108	0.137743437	Commercial - Store - One Story	YES - Current	NO - Privately-Owned	Available	Not Used in Prior Housing Element	0.067754785	0	0	0.067754785	1	0	0	1718101	241	Canoga Park - Winnetka - Woodland Hills - West Hills			Lower
LOS ANGELES	5364 N TOPANGA CANYON BLVD	91364	2169003003	Community Commercial	C4-1VLD	0	108	0.151031413	Commercial - Store - One Story	YES - Current	NO - Privately-Owned	Available	Not Used in Prior Housing Element	0.064418557	0	0	0.064418557	0	0	0	1718101	256	Canoga Park - Winnetka - Woodland Hills - West Hills			Lower
LOS ANGELES	21933 W COSTANSO ST	91364	2169003004	Community Commercial	R2P-1VLD	0	17	0.126609775	Commercial - Parking Lot (Commercial Use Property) - Lots - Patron or Employee - One Story	YES - Current	NO - Privately-Owned	Available	Not Used in Prior Housing Element	0	0	0.012396356	0.012396356	0	2*	2*	1718101	232	Canoga Park - Winnetka - Woodland Hills - West Hills			Above Moderate
LOS ANGELES	21927 W COSTANSO ST	91364	2169003005	Community Commercial	R2P-1VLD	0	17	0.125923957	Commercial - Parking Lot (Commercial Use Property) - Lots - Patron or Employee - One Story	YES - Current	NO - Privately-Owned	Available	Not Used in Prior Housing Element	0	0	0.012396356	0.012396356	0	2*	2*	1718101	233	Canoga Park - Winnetka - Woodland Hills - West Hills			Above Moderate
LOS ANGELES	21923 W COSTANSO ST	91364	2169003006	Community Commercial	R2P-1VLD	0	17	0.125238469	Commercial - Parking Lot (Commercial Use Property) - Lots - Patron or Employee - One Story	YES - Current	NO - Privately-Owned	Available	Not Used in Prior Housing Element	0	0	0.012396356	0.012396356	0	2*	2*	1718101	234	Canoga Park - Winnetka - Woodland Hills - West Hills			Above Moderate
LOS ANGELES	21910 W VENTURA BLVD	91364	2169003013	Community Commercial	C4-1VLD	0	108	0.049868775	Commercial - Store - One Story	YES - Current	NO - Privately-Owned	Available	Not Used in Prior Housing Element	0	0	0.0013076	0.0013076	1	0	0	1718105	1401	Canoga Park - Winnetka - Woodland Hills - West Hills			Above Moderate
LOS ANGELES	21912 W VENTURA BLVD	91364	2169003014	Community Commercial	C4-1VLD	0	108	0.087117435	Commercial - Store - One Story	YES - Current	NO - Privately-Owned	Available	Not Used in Prior Housing Element	0.041099042	0	0	0.041099042	0	0	0	1718105	1400	Canoga Park - Winnetka - Woodland Hills - West Hills			Lower
LOS ANGELES	21914 W VENTURA BLVD	91364	2169003015	Community Commercial	C4-1VLD	0	108	0.074666601	Commercial - Store - One Story	YES - Current	NO - Privately-Owned	Available	Not Used in Prior Housing Element	0	0	0.000684068	0.000684068	1	0	0	1718101	179	Canoga Park - Winnetka - Woodland Hills - West Hills			Above Moderate
LOS ANGELES	21924 W VENTURA BLVD	91364	2169003018	Community Commercial	C4-1VLD	0	108	0.049840587	Commercial - Store - One Story	YES - Current	NO - Privately-Owned	Available	Not Used in Prior Housing Element	0	0	0.001495819	0.001495819	0	0	0	1718101	176	Canoga Park - Winnetka - Woodland Hills - West Hills			Above Moderate
LOS ANGELES	21928 W VENTURA BLVD	91364	2169003019	Community Commercial	C4-1VLD	0	108	0.149390065	Commercial - Store - One Story	YES - Current	NO - Privately-Owned	Available	Not Used in Prior Housing Element	0.065014276	0	0	0.065014276	0	0	0	1718101	175	Canoga Park - Winnetka - Woodland Hills - West Hills			Lower
LOS ANGELES	21932 W VENTURA BLVD	91364	2169003020	Community Commercial	C4-1VLD	0	108	0.149391347	Commercial - Store - One Story	YES - Current	NO - Privately-Owned	Available	Not Used in Prior Housing Element	0.050286135	0	0	0.050286135	2	0	0	1718101	173	Canoga Park - Winnetka - Woodland Hills - West Hills			Lower
LOS ANGELES	21936 W VENTURA BLVD	91364	2169003021	Community Commercial	C4-1VLD	0	108	0.14938989	Commercial - Store - One Story	YES - Current	NO - Privately-Owned	Available	Not Used in Prior Housing Element	0.057179145	0	0	0.057179145	1	0	0	1718101	171	Canoga Park - Winnetka - Woodland Hills - West Hills			Lower
LOS ANGELES	21940 W COSTANSO ST	91364	2169003022	Community Commercial	C2-1VLD	0	108	0.127484805	Commercial - Office Building - One Story	YES - Current	NO - Privately-Owned	Available	Not Used in Prior Housing Element	0.024502214	0	0	0.024502214	0	0	0	1718101	311	Canoga Park - Winnetka - Woodland Hills - West Hills			Lower
LOS ANGELES	5340 N TOPANGA CANYON BLVD	91364	2169003025	Community Commercial	C2-1VLD	0	108	0.131700412	Commercial - Office Building - One Story	YES - Current	NO - Privately-Owned	Available	Not Used in Prior Housing Element	0.073090379	0	0	0.073090379	0	0	0	1718101	363	Canoga Park - Winnetka - Woodland Hills - West Hills			Lower
LOS ANGELES			2169003026	Community Commercial	C2-1VLD	0	108	0.131698607	Commercial - Auto, Recreation Equipment, Construction Equipment Sales and Service - Auto Body Repair Shop - One Story	YES - Current	NO - Privately-Owned	Available	Not Used in Prior Housing Element	0.057106617	0	0	0.057106617	0	0	0	1718101	372	Canoga Park - Winnetka - Woodland Hills - West Hills			Lower
LOS ANGELES	5332 N TOPANGA CANYON BLVD	91364	2169003028	Community Commercial	C2-1VLD	0	108	0.14355625	Commercial - Auto, Recreation Equipment, Construction Equipment Sales and Service - Used Car Sales - One Story	YES - Current	NO - Privately-Owned	Available	Not Used in Prior Housing Element	0.016621823	0	0	0.016621823	0	0	0	1718101	378	Canoga Park - Winnetka - Woodland Hills - West Hills			Lower
LOS ANGELES	5328 N TOPANGA CANYON BLVD	91364	2169003029	Community Commercial	C2-1VLD	0	108	0.143556257	Commercial - Parking Lot (Commercial Use Property) - Lots - Patron or Employee - One Story	YES - Current	NO - Privately-Owned	Available	Not Used in Prior Housing Element	0.042597348	0	0	0.042597348	0	0	0	1718101	420	Canoga Park - Winnetka - Woodland Hills - West Hills			Lower
LOS ANGELES	5303 N DON PIO DR	91364	2169003034	Low Residential	R1-1	0	1 unit per lot	0.143574203	Commercial - Parking Lot (Commercial Use Property) - Lots - Patron or Employee - One Story	YES - Current	NO - Privately-Owned	Available	Not Used in Prior Housing Element	0	0	0.013319805	0.013319805	0	0	0	1718101	484	Canoga Park - Winnetka - Woodland Hills - West Hills			Above Moderate
LOS ANGELES	21926 W COSTANSO ST	91364	2169003042	Community Commercial	C2-1VLD	0	108	0.143136801	Commercial - Store Combination - Store and Office Combination - One Story	YES - Current	NO - Privately-Owned	Available	Not Used in Prior Housing Element	0.065409108	0	0	0.065409108	0	0	0	1718101	313	Canoga Park - Winnetka - Woodland Hills - West Hills			Lower
LOS ANGELES	5345 N DON PIO DR	91364	2169003043	Low Medium I Residential	R2-1	0	17	0.121176423	Residential - Single Family Residence	YES - Current	NO - Privately-Owned	Available	Not Used in Prior Housing Element	0	0	0.084413427	0.084413427	1	2*	2*	1718101	324	Canoga Park - Winnetka - Woodland Hills - West Hills			Above Moderate
LOS ANGELES	5353 N DON PIO DR	91364	2169003044	Low Medium I Residential	R2-1	0	17	0.146548916	Residential - Single Family Residence	YES - Current	NO - Privately-Owned	Available	Not Used in Prior Housing Element	0	0	0.06890882	0.06890882	1	2*	2*	1718101	314	Canoga Park - Winnetka - Woodland Hills - West Hills			Above Moderate
LOS ANGELES	5308 N TOPANGA CANYON BLVD	91364	2169003045	Community Commercial	C2-1VLD	0	108	0.14355496	Commercial - Service Station - Full Service - No Additional Services	YES - Current	NO - Privately-Owned	Available	Not Used in Prior Housing Element	0.19626922	0	0	0.19626922	0	0	0	1718101	476	Canoga Park - Winnetka - Woodland Hills - West Hills			Lower
LOS ANGELES	5314 N TOPANGA CANYON BLVD	91364	2169003045	Community Commercial	C2-1VLD	0	108	0.14355625	Commercial - Service Station - Full Service - No Additional Services	YES - Current	NO - Privately-Owned	Available	Not Used in Prior Housing Element	0.19626922	0	0	0.19626922	0	0	0	1718101	441	Canoga Park - Winnetka - Woodland Hills - West Hills			Lower
LOS ANGELES	5318 N TOPANGA CANYON BLVD	91364	2169003045	Community Commercial	C2-1VLD	0	108	0.143554456	Commercial - Service Station - Full Service - No Additional Services	YES - Current	NO - Privately-Owned	Available	Not Used in Prior Housing Element	0.19626922	0	0	0.19626922	0	0	0	1718101	430	Canoga Park - Winnetka - Woodland Hills - West Hills			Lower
LOS ANGELES	21913 W COSTANSO ST	91364	2169003046	Community Commercial	R2P-1VLD	0	17	0.062025139	Commercial - Store - One Story	YES - Current	NO - Privately-Owned	Available	Not Used in Prior Housing Element	0	0	0.018645971	0.018645971	0	1*	1*	1718101	238	Canoga Park - Winnetka - Woodland Hills - West Hills			Above Moderate
LOS ANGELES	21917 W COSTANSO ST	91364	2169003046	Community Commercial	R2P-1VLD	0	17	0.124553501	Commercial - Store - One Story	YES - Current	NO - Privately-Owned	Available	Not Used in Prior Housing Element	0	0	0.041767086	0.041767086	0	2*	2*	1718101	236	Canoga Park - Winnetka - Woodland Hills - West Hills			Above Moderate
LOS ANGELES	21920 W VENTURA BLVD	91364	2169003046	Community Commercial	C4-1VLD	0	108	0.095548801	Commercial - Store - One Story	YES - Current	NO - Privately-Owned	Available	Not Used in Prior Housing Element	0.136145322	0	0	0.136145322	0	0	0	1718101	177	Canoga Park

LOS ANGELES	5234 N TOPANGA CANYON BLVD	91364	2169004006	Low Medium I Residential	R2-1	0	17	0.153566834	Residential - Double, Duplex, or Two Units - 4 Stories or Less	YES - Current	NO - Privately-Owned	Available	Not Used in Prior Housing Element	0	0	0.03793184	0.03793184	2	2*	2*	1718101	602	Canoga Park - Winnetka - Woodland Hills - West Hills	Yes	Above Moderate
LOS ANGELES	5226 N TOPANGA CANYON BLVD	91364	2169004007	Low Medium I Residential		0	17	0.076782581	Residential - Single Family Residence	YES - Current	NO - Privately-Owned	Available	Not Used in Prior Housing Element	0	0	0.039073482	0.039073482	1	1*	1*	1718101	623	Canoga Park - Winnetka - Woodland Hills - West Hills		Above Moderate
LOS ANGELES	5228 N TOPANGA CANYON BLVD	91364	2169004007	Low Medium I Residential		0	17	0.076783718	Residential - Single Family Residence	YES - Current	NO - Privately-Owned	Available	Not Used in Prior Housing Element	0	0	0.039073482	0.039073482	1	1*	1*	1718101	612	Canoga Park - Winnetka - Woodland Hills - West Hills		Above Moderate
LOS ANGELES	5222 N TOPANGA CANYON BLVD	91364	2169004008	Low Medium I Residential	R2-1	0	17	0.153567076	Residential - Double, Duplex, or Two Units - 4 Stories or Less	YES - Current	NO - Privately-Owned	Available	Not Used in Prior Housing Element	0	0	0.090522391	0.090522391	2	2*	2*	1718101	641	Canoga Park - Winnetka - Woodland Hills - West Hills	Yes	Above Moderate
LOS ANGELES	5208 N TOPANGA CANYON BLVD	91364	2169004013	Low Medium I Residential	R2-1	0	17	0.153564682	Residential - Double, Duplex, or Two Units - 4 Stories or Less	YES - Current	NO - Privately-Owned	Available	Not Used in Prior Housing Element	0	0	0.090522391	0.090522391	2	2*	2*	1718101	696	Canoga Park - Winnetka - Woodland Hills - West Hills	Yes	Above Moderate
LOS ANGELES	5202 N TOPANGA CANYON BLVD	91364	2169004014	Low Medium I Residential	R2-1	0	17	0.153565285	Residential - Single Family Residence - Pool	YES - Current	NO - Privately-Owned	Available	Not Used in Prior Housing Element	0	0	0.06890882	0.06890882	1	2*	2*	1718101	715	Canoga Park - Winnetka - Woodland Hills - West Hills		Above Moderate
LOS ANGELES	5182 N TOPANGA CANYON BLVD	91364	2169005001	Low Medium I Residential	R2-1	0	17	0.143489916	Residential - Double, Duplex, or Two Units - 4 Stories or Less	YES - Current	NO - Privately-Owned	Available	Not Used in Prior Housing Element	0	0	0.090522391	0.090522391	2	2*	2*	1718101	752	Canoga Park - Winnetka - Woodland Hills - West Hills	Yes	Above Moderate
LOS ANGELES	5178 N TOPANGA CANYON BLVD	91364	2169005003	Low Medium I Residential	R2-1	0	17	0.143482748	Residential - Single Family Residence - Pool	YES - Current	NO - Privately-Owned	Available	Not Used in Prior Housing Element	0	0	0.06890882	0.06890882	1	2*	2*	1718101	767	Canoga Park - Winnetka - Woodland Hills - West Hills		Above Moderate
LOS ANGELES	5172 N TOPANGA CANYON BLVD	91364	2169005004	Low Medium I Residential		0	17	0.143483465	Residential - Single Family Residence	YES - Current	NO - Privately-Owned	Available	Not Used in Prior Housing Element	0	0	0.06890882	0.06890882	1	2*	2*	1718101	788	Canoga Park - Winnetka - Woodland Hills - West Hills		Above Moderate
LOS ANGELES	5166 N TOPANGA CANYON BLVD	91364	2169005005	Low Medium I Residential	R2-1	0	17	0.14348329	Residential - Double, Duplex, or Two Units - 4 Stories or Less	YES - Current	NO - Privately-Owned	Available	Not Used in Prior Housing Element	0	0	0.090522391	0.090522391	2	2*	2*	1718101	819	Canoga Park - Winnetka - Woodland Hills - West Hills	Yes	Above Moderate
LOS ANGELES	5162 N TOPANGA CANYON BLVD	91364	2169005006	Low Medium I Residential		0	17	0.143481497	Residential - Single Family Residence	YES - Current	NO - Privately-Owned	Available	Not Used in Prior Housing Element	0	0	0.06890882	0.06890882	1	2*	2*	1718101	827	Canoga Park - Winnetka - Woodland Hills - West Hills		Above Moderate
LOS ANGELES	5152 N TOPANGA CANYON BLVD	91364	2169005014	Low Medium I Residential	R2-1	0	17	0.143343067	Residential - Double, Duplex, or Two Units - 4 Stories or Less	YES - Current	NO - Privately-Owned	Available	Not Used in Prior Housing Element	0	0	0.090522391	0.090522391	2	2*	2*	1718101	861	Canoga Park - Winnetka - Woodland Hills - West Hills	Yes	Above Moderate
LOS ANGELES	5146 N TOPANGA CANYON BLVD	91364	2169005015	Low Medium I Residential	R2-1	0	17	0.143482392	Residential - Single Family Residence - Pool	YES - Current	NO - Privately-Owned	Available	Not Used in Prior Housing Element	0	0	0.06890882	0.06890882	1	2*	2*	1718101	879	Canoga Park - Winnetka - Woodland Hills - West Hills		Above Moderate
LOS ANGELES	5144 N TOPANGA CANYON BLVD	91364	2169005016	Low Medium I Residential	R2-1	0	17	0.143482567	Residential - Single Family Residence	YES - Current	NO - Privately-Owned	Available	Not Used in Prior Housing Element	0	0	0.103277975	0.103277975	1	2*	2*	1718101	887	Canoga Park - Winnetka - Woodland Hills - West Hills	Yes	Above Moderate
LOS ANGELES	5136 N TOPANGA CANYON BLVD	91364	2169005017	Low Medium I Residential	R2-1	0	17	0.071726582	Residential - Single Family Residence	YES - Current	NO - Privately-Owned	Available	Not Used in Prior Housing Element	0	0	0.039073482	0.039073482	1	1*	1*	1718101	924	Canoga Park - Winnetka - Woodland Hills - West Hills		Above Moderate
LOS ANGELES			2169005017	Low Medium I Residential	R2-1	0	17	0.071757067	Residential - Single Family Residence	YES - Current	NO - Privately-Owned	Available	Not Used in Prior Housing Element	0	0	0.039073482	0.039073482	1	1*	1*	1718101	911	Canoga Park - Winnetka - Woodland Hills - West Hills		Above Moderate
LOS ANGELES	5134 N TOPANGA CANYON BLVD	91364	2169005018	Low Medium I Residential	R2-1	0	17	0.143477981	Residential - Double, Duplex, or Two Units - 4 Stories or Less	YES - Current	NO - Privately-Owned	Available	Not Used in Prior Housing Element	0	0	0.090522391	0.090522391	2	2*	2*	1718101	926	Canoga Park - Winnetka - Woodland Hills - West Hills	Yes	Above Moderate
LOS ANGELES	21928 W MARTINEZ ST	91364	2169006001	Low Medium I Residential	R2-1	0	17	0.143448104	Residential - Double, Duplex, or Two Units	YES - Current	NO - Privately-Owned	Available	Not Used in Prior Housing Element	0	0	0.043345056	0.043345056	1	2*	2*	1718101	967	Canoga Park - Winnetka - Woodland Hills - West Hills	Yes	Above Moderate
LOS ANGELES	5118 N TOPANGA CANYON BLVD	91364	2169006002	Low Medium I Residential	R2-1	0	17	0.143476799	Residential - Single Family Residence - Pool	YES - Current	NO - Privately-Owned	Available	Not Used in Prior Housing Element	0	0	0.06890882	0.06890882	1	2*	2*	1718101	984	Canoga Park - Winnetka - Woodland Hills - West Hills		Above Moderate
LOS ANGELES	5112 N TOPANGA CANYON BLVD	91364	2169006003	Low Medium I Residential	R2-1	0	17	0.071739921	Residential - Single Family Residence	YES - Current	NO - Privately-Owned	Available	Not Used in Prior Housing Element	0	0	0.016308863	0.016308863	1	1*	1*	1718101	1012	Canoga Park - Winnetka - Woodland Hills - West Hills		Above Moderate
LOS ANGELES			2169006003	Low Medium I Residential	R2-1	0	17	0.071739393	Residential - Single Family Residence	YES - Current	NO - Privately-Owned	Available	Not Used in Prior Housing Element	0	0	0.016308863	0.016308863	1	1*	1*	1718101	996	Canoga Park - Winnetka - Woodland Hills - West Hills		Above Moderate
LOS ANGELES	5108 N TOPANGA CANYON BLVD	91364	2169006004	Low Medium I Residential	R2-1	0	17	0.143478589	Residential - Double, Duplex, or Two Units - 4 Stories or Less	YES - Current	NO - Privately-Owned	Available	Not Used in Prior Housing Element	0	0	0.005705428	0.005705428	2	2*	2*	1718101	1019	Canoga Park - Winnetka - Woodland Hills - West Hills	Yes	Above Moderate
LOS ANGELES	5102 N TOPANGA CANYON BLVD	91364	2169006005	Low Medium I Residential		0	17	0.143478405	Residential - Double, Duplex, or Two Units - 4 Stories or Less	YES - Current	NO - Privately-Owned	Available	Not Used in Prior Housing Element	0	0	0.090522391	0.090522391	2	2*	2*	1718101	1035	Canoga Park - Winnetka - Woodland Hills - West Hills	Yes	Above Moderate
LOS ANGELES	21924 W CELES ST	91364	2169006014	Low Medium I Residential	R2-1	0	17	0.143535424	Residential - Double, Duplex, or Two Units - 4 Stories or Less	YES - Current	NO - Privately-Owned	Available	Not Used in Prior Housing Element	0	0	0.090522391	0.090522391	2	2*	2*	1718101	1074	Canoga Park - Winnetka - Woodland Hills - West Hills	Yes	Above Moderate
LOS ANGELES	5078 N TOPANGA CANYON BLVD	91364	2169006015	Low Medium I Residential	R2-1	0	17	0.143505279	Residential - Double, Duplex, or Two Units - 4 Stories or Less	YES - Current	NO - Privately-Owned	Available	Not Used in Prior Housing Element	0	0	0.03793184	0.03793184	2	2*	2*	1718101	1088	Canoga Park - Winnetka - Woodland Hills - West Hills	Yes	Above Moderate
LOS ANGELES	5072 N TOPANGA CANYON BLVD	91364	2169006016	Low Medium I Residential	R2-1	0	17	0.143506875	Residential - Single Family Residence	YES - Current	NO - Privately-Owned	Available	Not Used in Prior Housing Element	0	0	0.06890882	0.06890882	1	2*	2*	1718101	1100	Canoga Park - Winnetka - Woodland Hills - West Hills		Above Moderate
LOS ANGELES	5066 N TOPANGA CANYON BLVD	91364	2169006017	Low Medium I Residential	R2-1	0	17	0.14350671	Residential - Single Family Residence - Pool	YES - Current	NO - Privately-Owned	Available	Not Used in Prior Housing Element	0	0	0.06890882	0.06890882	1	2*	2*	1718101	1124	Canoga Park - Winnetka - Woodland Hills - West Hills		Above Moderate
LOS ANGELES	5062 N TOPANGA CANYON BLVD	91364	2169006018	Low Medium I Residential	R2-1	0	17	0.143483757	Residential - Single Family Residence	YES - Current	NO - Privately-Owned	Available	Not Used in Prior Housing Element	0	0	0.06890882	0.06890882	1	2*	2*	1718101	1139	Canoga Park - Winnetka - Woodland Hills - West Hills		Above Moderate
LOS ANGELES	5054 N TOPANGA CANYON BLVD	91364	2169007001	Low Medium I Residential	R2-1	0	17	0.143478021	Residential - Single Family Residence	YES - Current	NO - Privately-Owned	Available	Not Used in Prior Housing Element	0	0	0.028798264	0.028798264	1	2*	2*	1718101	1175	Canoga Park - Winnetka - Woodland Hills - West Hills		Above Moderate
LOS ANGELES	5050 N TOPANGA CANYON BLVD	91364	2169007002	Low Medium I Residential	R2-1	0	17	0.143476002	Residential - Double, Duplex, or Two Units - 4 Stories or Less	YES - Current	NO - Privately-Owned	Available	Not Used in Prior Housing Element	0	0	0.090522391	0.090522391	2	2*	2*	1718101	1188	Canoga Park - Winnetka - Woodland Hills - West Hills	Yes	Above Moderate
LOS ANGELES	5038 N TOPANGA CANYON BLVD	91364	2169007004	Low Medium I Residential	R2-1	0	17	0.143478387	Residential - Double, Duplex, or Two Units - 4 Stories or Less	YES - Current	NO - Privately-Owned	Available	Not Used in Prior Housing Element	0	0	0.090522391	0.090522391	2	2*	2*	1688101	48	Canoga Park - Winnetka - Woodland Hills - West Hills	Yes	Above Moderate
LOS ANGELES	5034 N TOPANGA CANYON BLVD	91364	2169007005	Low Medium I Residential	R2-1	0	17	0.143477496	Residential - Double, Duplex, or Two Units - 4 Stories or Less	YES - Current	NO - Privately-Owned	Available	Not Used in Prior Housing Element	0	0	0.090522391	0.090522391	2	2*	2*	1688101	62	Canoga Park - Winnetka - Woodland Hills - West Hills	Yes	Above Moderate
LOS ANGELES	5026 N TOPANGA CANYON BLVD	91364	2169007014	Low Medium I Residential	R2-1	0	17	0.143478375	Residential - Double, Duplex, or Two Units - 4 Stories or Less	YES - Current	NO - Privately-Owned	Available	Not Used in Prior Housing Element	0	0	0.090522391	0.090522391	2	2*	2*	1688101	99	Canoga Park - Winnetka - Woodland Hills - West Hills	Yes	Above Moderate
LOS ANGELES	5020 N TOPANGA CANYON BLVD	91364	2169007015	Low Medium I Residential	R2-1	0	17	0.143324512	Residential - Double, Duplex, or Two Units - 4 Stories or Less	YES - Current	NO - Privately-Owned	Available	Not Used in Prior Housing Element	0	0	0.090522391	0.090522391	2	2*	2*	1688101	123	Canoga Park - Winnetka - Woodland Hills - West Hills	Yes	Above Moderate
LOS ANGELES			2169007027	Low Medium I Residential	R2-1	0	17	0.071668531	Residential - Double, Duplex, or Two Units - 4 Stories or Less	YES - Current	NO - Privately-Owned	Available	Not Used in Prior Housing Element	0	0	0.299330306	0.299330306	0	1*	1*	1688101	169	Canoga Park - Winnetka - Woodland Hills - West Hills		Above Moderate
LOS ANGELES			2169007027	Low Medium I Residential	R2-1	0	17	0.071668712	Residential - Double, Duplex, or Two Units - 4 Stories or Less	YES - Current	NO - Privately-Owned	Available	Not Used in Prior Housing Element	0	0	0.299330306	0.299330306	0	1*	1*	1688101	165	Canoga Park - Winnetka - Woodland Hills - West Hills		Above Moderate
LOS ANGELES	5006 N TOPANGA CANYON BLVD	91364	2169007028	Low Medium I Residential	R2-1	0	17	0.071674262	Residential - Double, Duplex, or Two Units - 4 Stories or Less	YES - Current	NO - Privately-Owned	Available	Not Used in Prior Housing Element	0	0	0.299330306	0.299330306	0	1*	1*	1688101	179	Canoga Park - Winnetka - Woodland Hills - West Hills		Above Moderate
LOS ANGELES			2169007028	Low Medium I Residential	R2-1	0	17	0.07167069	Residential - Double, Duplex, or Two Units - 4 Stories or Less	YES - Current	NO - Privately-Owned	Available	Not Used in Prior Housing Element	0	0	0.299330306	0.299330306	0	1*	1*	1688101	176	Canoga Park - Winnetka - Woodland Hills - West Hills		Above Moderate
LOS ANGELES	5019 N TOPANGA CANYON BLVD	91364	2169008004	Low Medium I Residential	R2-1	0	17	0.071738854	Residential - Single Family Residence - Pool	YES - Current	NO - Privately-Owned	Available	Not Used in Prior Housing Element	0	0	0.039073482	0.039073482	1	1*	1*	1688101	129	Canoga Park - Winnetka - Woodland Hills - West Hills		Above Moderate
LOS ANGELES			2169008004	Low Medium I Residential	R2-1	0	17	0.071737957	Residential - Single Family Residence - Pool	YES - Current	NO - Privately-Owned	Available	Not Used in Prior Housing Element	0	0	0.039073482	0.039073482	1	1*	1*	1688101	122	Canoga Park - Winnetka - Woodland Hills - West Hills		Above Moderate
LOS ANGELES	5013 N TOPANGA CANYON BLVD	91364	2169008005	Low Medium I Residential	R2-1	0	17	0.071737957	Residential - Single Family Residence	YES - Current	NO - Privately-Owned	Available	Not Used in Prior Housing Element	0	0	0.016308863	0.016308863	1	1*	1*	1688101	155	Canoga Park - Winnetka - Woodland Hills - West Hills		Above Moderate
LOS ANGELES			2169008005	Low Medium I Residential	R2-1	0	17	0.071738854	Residential - Single Family Residence	YES - Current	NO - Privately-Owned	Available	Not Used in Prior Housing Element	0	0	0.016308863	0.016308863	1	1*	1*	1688101	132	Canoga Park - Winnetka - Woodland Hills - West Hills		Above Moderate
LOS ANGELES	5009 N TOPANGA CANYON BLVD	91364	2169008007	Low Medium I Residential	R2-1	0	17	0.071738133	Residential - Single Family Residence - Pool	YES - Current	NO - Privately-Owned	Available	Not Used in Prior Housing Element	0	0	0.039073482	0.039073482	1	1*	1*	1688101	168	Canoga Park - Winnetka - Woodland Hills - West Hills		Above Moderate
LOS ANGELES			2169008007	Low Medium I Residential	R2-1	0	17	0.07173975	Residential - Single Family Residence - Pool	YES - Current	NO - Privately-Owned	Available	Not Used in Prior Housing Element	0	0	0.039073482	0.039073482	1	1*	1*	1688101	164	Canoga Park - Winnetka - Woodland Hills - West Hills		Above Moderate
LOS ANGELES	22004 W LOPEZ ST	91364	2169009001	Low Medium I Residential	R2-1	0	17	0.143478014	Residential - Double, Duplex, or Two Units - 4 Stories or Less	YES - Current	NO - Privately-Owned	Available	Not Used in Prior Housing Element	0	0	0.090522391	0.090522391	2	2*	2*	1718101	1174	Canoga Park - Winnetka - Woodland Hills - West Hills	Yes	Above Moderate
LOS ANGELES	5043 N TOPANGA CANYON BLVD	91364	2169009005	Low Medium I Residential	R2-1	0	17	0.071739196	Residential - Single Family Residence	YES - Current	NO - Privately-Owned	Available	Not Used in Prior Housing Element	0	0	0.039073482	0.039073482	1	1*	1*	1688101	38	Canoga Park - Winnetka - Woodland Hills - West Hills		Above Moderate
LOS ANGELES			2169009005	Low Medium I Residential	R2-1	0	17	0.071697759	Residential - Single Family Residence	YES - Current	NO - Privately-Owned	Available	Not Used in Prior Housing Element	0	0	0.039073482	0.039073482	1	1*	1*	1688101	25	Canoga Park - Winnetka - Woodland Hills - West Hills		Above Moderate
LOS ANGELES	5037 N TOPANGA CANYON BLVD	91364	2169009006	Low Medium I Residential	R2-1	0	17	0.143478385	Residential - Single Family Residence	YES - Current	NO - Privately-Owned	Available	Not Used in Prior Housing Element	0	0	0.06890882	0.06890882	1	2*	2*	1688101	47	Canoga Park - Winnetka - Woodland Hills - West Hills		Above Moderate
LOS ANGELES	5033 N TOPANGA CANYON BLVD	91364	2169009007	Low Medium I Residential	R2-1	0	17	0.143477134	Residential - Double, Duplex, or Two Units - 4 Stories or Less	YES - Current	NO - Privately-Owned	Available	Not Used in Prior Housing Element	0	0	0.03793184	0.03793184	2	2*	2*	1688101	61	Canoga Park - Winnetka - Woodland Hills - West Hills	Yes	Above Moderate
LOS ANGELES	22004 W CELES ST	91364	2169010001	Low Medium I Residential	R2-1	0	17	0.143557308	Residential - Double, Duplex, or Two Units - 4 Stories or Less	YES - Current	NO - Privately-Owned	Available	Not Used in Prior Housing Element	0	0	0.090522391	0.090522391	2	2*	2*	1718101	1073	Canoga Park - Winnetka - Woodland Hills - West Hills	Yes	Above Moderate
LOS ANGELES	5077 N TOPANGA CANYON BLVD	91364	2169010002	Low Medium I Residential	R2-1	0	17	0.071738471	Residential - Single Family Residence	YES - Current	NO - Privately-Owned	Available	Not Used in Prior Housing Element	0	0	0.039073482	0.039073482	1	1*	1*	1718101	1095	Canoga Park - Winnetka - Woodland Hills - West Hills		Above Moderate
LOS ANGELES			2169010002	Low Medium I Residential	R2-1	0	17	0.071767167	Residential - Single Family Residence	YES - Current	NO - Privately-Owned	Available	Not Used in Prior Housing Element	0	0	0.039073482	0.039073482	1	1*	1*	1718101	1087	Canoga Park - Winnetka - Woodland Hills - West Hills		Above Moderate
LOS ANGELES	5073 N TOPANGA CANYON BLVD	91364	2169010003	Low Medium I Residential	R2-1	0	17	0.071761628	Residential - Single Family Residence	YES - Current	NO - Privately-Owned	Available	Not Used in Prior Housing Element	0	0	0.039073482	0.039073482	1	1*	1*	1718101	1116	Canoga Park - Winnetka - Woodland Hills - West Hills		Above Moderate
LOS ANGELES			2169010003	Low Medium I Residential	R2-1	0	17	0.071774548	Residential - Single Family Residence	YES - Current	NO - Privately-Owned	Available	Not Used in Prior Housing Element	0	0	0.039073482	0.039073482	1	1*	1*	1718101	1099	Canoga Park - Winnetka - Woodland Hills - West Hills		Above Moderate
LOS ANGELES	22031 W LOPEZ ST	91364	2169010010	Low Residential	R1-1	0	1 unit per lot	0.143552825	Residential - Single Family Residence	YES - Current	NO - Privately-Owned	Available	Not Used in Prior Housing Element	0	0	0.014475957	0.014475957	0	0	0	1718101	1112	Canoga Park - Winnetka - Woodland Hills - West Hills		Above Moderate
LOS ANGELES	22006 W MARTINEZ ST	91364	2169011002	Low Medium I Residential	R2-1	0	17	0.143450436	Residential - Double, Duplex, or Two Units - 4 Stories or Less	YES - Current	NO - Privately-Owned	Available	Not Used in Prior Housing Element	0	0	0.090522391	0.090522391	2	2*	2*	1718101	966	Canoga Park - Winnetka - Woodland Hills - West Hills	Yes	Above Moderate
LOS ANGELES	5117 N TOPANGA CANYON BLVD	91364	2169011003	Low Medium I Residential	R2-1	0	17	0.143478234	Residential - Single Family Residence	YES - Current	NO - Privately-Owned	Available	Not Used in Prior Housing Element	0	0	0.06890882	0.06890882	1	2*	2*	1718101	983	Canoga Park - Winnetka - Woodland Hills - West Hills		Above Moderate
LOS ANGELES	5113 N TOPANGA CANYON BLVD	91364	2169011004	Low Medium I Residential	R2-1	0	17	0.143478584	Residential - Single Family Residence	YES - Current	NO - Privately-Owned	Available	Not Used in Prior Housing Element	0	0	0.06890882	0.06890882	1	2*	2*	1718101	995	Canoga Park - Winnetka - Woodland Hills - West Hills		Above Moderate
LOS ANGELES	5109 N TOPANGA CANYON BLVD	91364	2169011005	Low Medium I Residential	R2-1	0	17	0.143477516	Residential - Double, Duplex, or Two Units - 4 Stories or Less	YES - Current	NO - Privately-Owned	Available	Not Used in Prior Housing Element	0	0	0.090522391	0.090522391	2	2*	2*	1718101	1018	Canoga Park - Winnetka - Woodland Hills - West Hills	Yes	Above Moderate
LOS ANGELES	22007 W CELES ST	91364	2169011007	Low Medium I Residential	R2-1	0	17	0.143478052	Residential - Double, Duplex, or Two Units - 4 Stories or Less	YES - Current	NO - Privately-Owned	Available	Not Used in Prior Housing Element	0	0	0.090522391	0.090522391	2	2*	2*	1718101	1034	Canoga Park - Winnetka - Woodland Hills - West Hills	Yes	Above Moderate
LOS ANGELES	5147 N TOPANGA CANYON BLVD	91364	2169012002	Low Medium I Residential		0	17	0.143477175	Residential - Single Family Residence	YES - Current	NO - Privately-Owned	Available	Not Used in Prior Housing Element	0	0	0.06890882	0.06890882	1	2*	2*	1718101	878	Canoga Park - Winnetka - Woodland Hills - West Hills		Above Moderate
LOS ANGELES	5145 N TOPANGA CANYON BLVD	91364	2169012003	Low Medium I Residential	R2-1	0	17	0.143479156	Residential - Double, Duplex, or Two Units - 4 Stories or Less	YES - Current	NO - Privately-Owned	Available	Not Used in Prior Housing Element	0	0	0.090522391	0.090522391	2	2*	2*	1718101	886	Canoga Park - Winnetka - Woodland Hills - West Hills	Yes	Above Moderate
LOS ANGELES	5139 N TOPANGA CANYON BLVD	91364	2169012004	Low Medium I Residential	R2-1	0	17	0.071738591	Residential - Single Family Residence	YES - Current	NO - Privately-Owned	Available	Not Used in Prior Housing Element	0	0	0.035364637	0.035364637	1	1*	1*	1718101	910	Canoga Park - Winnetka - Woodland Hills - West Hills		Above Moderate
LOS ANGELES	5131 N TOPANGA CANYON BLVD	91364	2169012005	Low Medium I Residential	R2-1	0	17	0.143307591	Residential - Single Family Residence	YES - Current	NO - Privately-Owned	Available	Not Used in Prior Housing Element	0	0	0.072661118	0.072661118	1	2*	2*	1718101	925	Canoga Park - Winnetka - Woodland Hills - West Hills		Above Moderate
LOS ANGELES			2169012005	Low Medium I Residential	R2-1	0	17	0.071740202	Residential - Single Family Residence	YES - Current	NO - Privately-Owned	Available	Not Used in Prior Housing Element	0	0	0.039860108	0.039860108	1	1*	1*	1718101	923	Canoga Park - Winnetka - Woodland Hills - West Hills		Above Moderate
LOS ANGELES	5183 N TOPANGA CANYON BLVD	91364	2169013001	Low Medium I Residential	R2-1	0	17	0.143596265	Residential - Double, Duplex, or Two Units - 4 Stories or Less	YES - Current	NO - Privately-Owned	Available	Not Used in Prior Housing Element	0	0	0.03793184	0.03793184	2	2*	2*	1718101	751	Canoga Park - Winnetka - Woodland Hills - West Hills	Yes	Above Moderate
LOS ANGELES			2169013002	Low Medium I Residential	R2-1	0	17	0.071738226	Residential - Single Family Residence	YES - Current	NO - Privately-Owned	Available	Not Used in Prior Housing Element	0	0	0.035364637	0.035364637	1	1*	1*	1718101	766	Canoga Park - Winnetka - Woodland Hills - West Hills		Above Moderate
LOS ANGELES	5179 N TOPANGA CANYON BLVD	91364	2169013003	Low Medium I Residential	R2-1	0	17	0.071739843	Residential - Single Family Residence	YES - Current	NO - Privately-Owned	Available	Not Used in Prior Housing Element	0	0	0.00221246	0.00221246	1	1*	1*	1718101	782	Canoga Park - Winnetka - Woodland Hills - West Hills		Above Moderate
LOS ANGELES	5167 N TOPANGA CANYON BLVD	91364	2169013006	Low Medium I Residential		0	17	0.143476458	Residential - Single Family Residence	YES - Current	NO - Privately-Owned	Available	Not Used in Prior Housing Element	0	0	0.06890882	0.06890882	1	2*	2*	1718101	818	Canoga Park - Winnetka - Woodland Hills - West Hills		Above Moderate
LOS ANGELES	5161 N TOPANGA CANYON BLVD	91364	2169013007	Low Medium I Residential	R2-1	0	17	0.143483643	Residential - Double, Duplex, or Two Units - 4 Stories or Less	YES - Current	NO - Privately-Owned	Available	Not Used in Prior Housing Element	0	0	0.090522391	0.090522391	2	2*	2*	1718101	826	Canoga Park - Winnetka - Woodland Hills - West Hills	Yes	Above Moderate
LOS ANGELES	5175 N TOPANGA CANYON BLVD	91364	2169013025	Low Medium I Residential	R2-1	0	17	0.143478078	Residential - Double, Duplex, or Two Units - 4 Stories or Less	YES - Current	NO - Privately-Owned	Available	Not Used in Prior Housing Element	0	0	0.090522391	0.090522391	2	2*	2*	1718101	787	Canoga Park - Winnetka - Woodland Hills - West Hills	Yes	Above Moderate
LOS ANGELES	5223 N TOPANGA CANYON BLVD	91364	2169014001	Low Medium I Residential	R2-1	0	17	0.143543288	Residential - Double, Duplex, or Two Units - 4 Stories or Less	YES - Current	NO - Privately-Owned	Available	Not Used in Prior Housing Element	0	0	0.090522391	0.090522391	2	2*	2*	1718101	632	Canoga Park - Winnetka - Woodland Hills - West Hills	Yes	Above Moderate
LOS ANGELES	5217 N TOPANGA CANYON BLVD	91364	2169014002	Low Medium I Residential	R2-1	0	17	0.143477534	Residential - Double, Duplex, or Two Units - 4 Stories or Less - Pool	YES - Current	NO - Privately-Owned	Available	Not Used in Prior Housing Element	0	0	0.090522391	0.090522391	2	2*	2*	1718101	656	Canoga Park - Winnetka - Woodland Hills - West Hills	Yes	Above Moderate
LOS ANGELES	5215 N TOPANGA CANYON BLVD	91364	2169014003	Low Medium I Residential	R2-1	0	17	0.143475571	Residential - Double, Duplex, or Two Units - 4 Stories or Less	YES - Current	NO - Privately-Owned	Available	Not Used in Prior Housing Element	0	0	0.090522391	0.090522391	2	2*	2*	1718101	671	Canoga Park - Winnetka - Woodland Hills - West Hills	Yes	Above Moderate
LOS ANGELES	5209 N TOPANGA CANYON BLVD	91364	2169014004	Low Medium I Residential	R2-1	0	17	0.14347789	Residential - Double, Duplex, or Two Units - 4 Stories or Less	YES - Current	NO - Privately-Owned	Available	Not Used in Prior Housing Element	0	0	0.090522391	0.090522391	2	2*	2*	1718101	695	Canoga Park - Winnetka - Woodland Hills - West Hills	Yes	Above Moderate
LOS ANGELES	5203 N TOPANGA CANYON BLVD	91364	2169014005	Low Medium I Residential	R2-1	0	17	0.143478251	Residential - Double, Duplex, or Two Units - 4 Stories or Less	YES - Current	NO - Privately-Owned	Available	Not Used in Prior Housing Element	0	0	0.090522391	0.090522391	2	2*	2*	1718101	714	Canoga Park - Winnetka - Woodland Hills - West Hills	Yes	Above Moderate
LOS ANGELES	5253 N TOPANGA CANYON BLVD	91364	2169015001	Low Medium I Residential	R2-1	0	17	0.146789351	Residential - Double, Duplex, or Two Units - 4 Stories or Less	YES - Current	NO - Privately-Owned	Available	Not Used in Prior Housing Element	0	0	0.090522391	0.090522391	2	2*	2*	1718101	524	Canoga Park - Winnetka - Woodland Hills - West Hills	Yes

LOS ANGELES	22014 W COSTANSO ST	91364	2169017025	Low Medium I Residential	R2-1	0	17	0.132830924	Commercial - Parking Lot (Commercial Use Property) - Lots - Patron or Employee - One Story	YES - Current	NO - Privately-Owned	Available	Not Used in Prior Housing Element	0	0	0.003143465	0.003143465	0	2*	2*	1718101	307	Canoga Park - Winnetka - Woodland Hills - West Hills								Above Moderate
LOS ANGELES	5333 N TOPANGA CANYON BLVD	91364	2169017027	Community Commercial	C2-1VLD	0	108	0.116530612	Commercial - Auto, Recreation Equipment, Construction Equipment Sales and Service - Auto Body Repair Shop - One Story	YES - Current	NO - Privately-Owned	Available	Not Used in Prior Housing Element	0.160925233	0	0	0.160925233	0	0	0	1718101	371	Canoga Park - Winnetka - Woodland Hills - West Hills								Lower
LOS ANGELES	5339 N TOPANGA CANYON BLVD	91364	2169017027	Community Commercial	C2-1VLD	0	108	0.133492843	Commercial - Auto, Recreation Equipment, Construction Equipment Sales and Service - Auto Body Repair Shop - One Story	YES - Current	NO - Privately-Owned	Available	Not Used in Prior Housing Element	0.171337777	0	0	0.171337777	0	0	0	1718101	362	Canoga Park - Winnetka - Woodland Hills - West Hills								Lower
LOS ANGELES	5343 N TOPANGA CANYON BLVD	91364	2169017027	Community Commercial	C2-1VLD	0	108	0.133492858	Commercial - Auto, Recreation Equipment, Construction Equipment Sales and Service - Auto Body Repair Shop - One Story	YES - Current	NO - Privately-Owned	Available	Not Used in Prior Housing Element	0.171337777	0	0	0.171337777	0	0	0	1718101	326	Canoga Park - Winnetka - Woodland Hills - West Hills								Lower
LOS ANGELES	5055 N LLANO DR	91364	2169024015	Minimum Residential	RE40-1	0	1 unit per lot	0.308858662	Residential - Single Family Residence	YES - Current	NO - Privately-Owned	Available	Not Used in Prior Housing Element	0	0	0.030734202	0.030734202	0	0	0	1718101	1147	Canoga Park - Winnetka - Woodland Hills - West Hills								Above Moderate
LOS ANGELES	22001 W VENTURA BLVD	91364	2169025057	Community Commercial	C4-1VLD	0	108	0.080758212	Commercial - Bank, Savings and Loan - One Story	YES - Current	NO - Privately-Owned	Available	Not Used in Prior Housing Element	0	0	0.000250114	0.000250114	0	0	0	1718101	82	Canoga Park - Winnetka - Woodland Hills - West Hills								Above Moderate
LOS ANGELES	22005 W VENTURA BLVD	91364	2169025057	Community Commercial	C4-1VLD	0	108	0.071743778	Commercial - Bank, Savings and Loan - One Story	YES - Current	NO - Privately-Owned	Available	Not Used in Prior Housing Element	0	0	0.000307386	0.000307386	0	0	0	1718101	81	Canoga Park - Winnetka - Woodland Hills - West Hills								Above Moderate
LOS ANGELES	22007 W VENTURA BLVD	91364	2169025057	Community Commercial	C4-1VLD	0	108	0.0717437	Commercial - Bank, Savings and Loan - One Story	YES - Current	NO - Privately-Owned	Available	Not Used in Prior Housing Element	0	0	0.000307386	0.000307386	0	0	0	1718101	80	Canoga Park - Winnetka - Woodland Hills - West Hills								Above Moderate
LOS ANGELES	22009 W VENTURA BLVD	91364	2169025058	Community Commercial	C4-1VLD	0	108	0.07174195	Commercial - Parking Lot (Commercial Use Property) - Lots - Patron or Employee - One Story	YES - Current	NO - Privately-Owned	Available	Not Used in Prior Housing Element	0	0	0.001721197	0.001721197	0	0	0	1718101	79	Canoga Park - Winnetka - Woodland Hills - West Hills								Above Moderate
LOS ANGELES	22017 W VENTURA BLVD	91364	2169025061	Community Commercial	C4-1VLD	0	108	0.071745532	Commercial - Store - One Story	YES - Current	NO - Privately-Owned	Available	Not Used in Prior Housing Element	0	0	0.004950419	0.004950419	0	0	0	1718101	76	Canoga Park - Winnetka - Woodland Hills - West Hills								Above Moderate
LOS ANGELES	22019 W VENTURA BLVD	91364	2169025062	Community Commercial	C4-1VLD	0	108	0.071747483	Commercial - Office Building - One Story	YES - Current	NO - Privately-Owned	Available	Not Used in Prior Housing Element	0	0	0.000307386	0.000307386	0	0	0	1718101	74	Canoga Park - Winnetka - Woodland Hills - West Hills								Above Moderate
LOS ANGELES	22021 W VENTURA BLVD	91364	2169025062	Community Commercial	C4-1VLD	0	108	0.071748732	Commercial - Office Building - One Story	YES - Current	NO - Privately-Owned	Available	Not Used in Prior Housing Element	0	0	0.000307386	0.000307386	0	0	0	1718101	73	Canoga Park - Winnetka - Woodland Hills - West Hills								Above Moderate
LOS ANGELES	22025 W VENTURA BLVD	91364	2169025062	Community Commercial	C4-1VLD	0	108	0.071748762	Commercial - Office Building - One Story	YES - Current	NO - Privately-Owned	Available	Not Used in Prior Housing Element	0	0	0.000307386	0.000307386	0	0	0	1718101	72	Canoga Park - Winnetka - Woodland Hills - West Hills								Above Moderate
LOS ANGELES	22027 W VENTURA BLVD	91364	2169025062	Community Commercial	C4-1VLD	0	108	0.071750376	Commercial - Office Building - One Story	YES - Current	NO - Privately-Owned	Available	Not Used in Prior Housing Element	0	0	0.000307386	0.000307386	0	0	0	1718101	71	Canoga Park - Winnetka - Woodland Hills - West Hills								Above Moderate
LOS ANGELES	22029 W VENTURA BLVD	91364	2169025063	Community Commercial	C4-1VLD	0	108	0.071752141	Commercial - Commercial - Vacant Land	YES - Current	NO - Privately-Owned	Available	Not Used in Prior Housing Element	0	0	0.009004606	0.009004606	0	0	0	1718101	70	Canoga Park - Winnetka - Woodland Hills - West Hills								Above Moderate
LOS ANGELES	22031 W VENTURA BLVD	91364	2169025064	Community Commercial	C4-1VLD	0	108	0.07175231	Commercial - Commercial - Vacant Land	YES - Current	NO - Privately-Owned	Available	Not Used in Prior Housing Element	0	0	0.009004606	0.009004606	0	0	0	1718101	69	Canoga Park - Winnetka - Woodland Hills - West Hills								Above Moderate
LOS ANGELES	22035 W VENTURA BLVD	91364	2169025065	Community Commercial	C4-1VLD	0	108	0.071752717	Commercial - Store - One Story	YES - Current	NO - Privately-Owned	Available	Not Used in Prior Housing Element	0	0	0.004950419	0.004950419	0	0	0	1718101	68	Canoga Park - Winnetka - Woodland Hills - West Hills								Above Moderate
LOS ANGELES	22037 W VENTURA BLVD	91364	2169025066	Community Commercial	C4-1VLD	0	108	0.071754519	Commercial - Store - One Story	YES - Current	NO - Privately-Owned	Available	Not Used in Prior Housing Element	0	0	0.004950419	0.004950419	0	0	0	1718101	67	Canoga Park - Winnetka - Woodland Hills - West Hills								Above Moderate
LOS ANGELES	22039 W VENTURA BLVD	91364	2169025067	Community Commercial	C4-1VLD	0	108	0.071755372	Commercial - Store - One Story	YES - Current	NO - Privately-Owned	Available	Not Used in Prior Housing Element	0	0	0.000307386	0.000307386	0	0	0	1718101	66	Canoga Park - Winnetka - Woodland Hills - West Hills								Above Moderate
LOS ANGELES	22041 W VENTURA BLVD	91364	2169025067	Community Commercial	C4-1VLD	0	108	0.071756985	Commercial - Store - One Story	YES - Current	NO - Privately-Owned	Available	Not Used in Prior Housing Element	0	0	0.000307386	0.000307386	0	0	0	1718101	65	Canoga Park - Winnetka - Woodland Hills - West Hills								Above Moderate
LOS ANGELES	22045 W VENTURA BLVD	91364	2169025068	Community Commercial	C4-1VLD	0	108	0.071756544	Commercial - Store - One Story	YES - Current	NO - Privately-Owned	Available	Not Used in Prior Housing Element	0	0	0.000307386	0.000307386	0	0	0	1718101	64	Canoga Park - Winnetka - Woodland Hills - West Hills								Above Moderate
LOS ANGELES	22047 W VENTURA BLVD	91364	2169025068	Community Commercial	C4-1VLD	0	108	0.071758108	Commercial - Store - One Story	YES - Current	NO - Privately-Owned	Available	Not Used in Prior Housing Element	0	0	0.000307386	0.000307386	0	0	0	1718101	63	Canoga Park - Winnetka - Woodland Hills - West Hills								Above Moderate
LOS ANGELES	22049 W VENTURA BLVD	91364	2169025068	Community Commercial	C4-1VLD	0	108	0.071758906	Commercial - Store - One Story	YES - Current	NO - Privately-Owned	Available	Not Used in Prior Housing Element	0	0	0.000307386	0.000307386	0	0	0	1718101	62	Canoga Park - Winnetka - Woodland Hills - West Hills								Above Moderate
LOS ANGELES	22051 W VENTURA BLVD	91364	2169025068	Community Commercial	C4-1VLD	0	108	0.071758442	Commercial - Store - One Story	YES - Current	NO - Privately-Owned	Available	Not Used in Prior Housing Element	0	0	0.000307386	0.000307386	0	0	0	1718101	61	Canoga Park - Winnetka - Woodland Hills - West Hills								Above Moderate
LOS ANGELES	22034 W CLARENDON ST	91367	2169025072	Community Commercial	CR-1VLD	0	108	0.193323018	Commercial - Office Building - One Story	YES - Current	NO - Privately-Owned	Available	Not Used in Prior Housing Element	0.061388018	0	0	0.061388018	4	0	0	1748101	489	Canoga Park - Winnetka - Woodland Hills - West Hills								Lower
LOS ANGELES	22030 W CLARENDON ST	91367	2169025073	Community Commercial	CR-1VLD	0	108	0.195359355	Commercial - Office Building - One Story	YES - Current	NO - Privately-Owned	Available	Not Used in Prior Housing Element	0.083549708	0	0	0.083549708	1	0	0	1748101	490	Canoga Park - Winnetka - Woodland Hills - West Hills								Lower
LOS ANGELES	5421 N TOPANGA CANYON BLVD	91367	2169025077	Community Commercial	C4-1VLD	0	108	0.063150729	Commercial - Professional Building - Veterinary Hospital, Clinic - One Story	YES - Current	NO - Privately-Owned	Available	Not Used in Prior Housing Element	0	0	0.000348989	0.000348989	0	0	0	1748101	501	Canoga Park - Winnetka - Woodland Hills - West Hills								Above Moderate
LOS ANGELES			2169025077	Community Commercial	C4-1VLD	0	108	0.072260275	Commercial - Professional Building - Veterinary Hospital, Clinic - One Story	YES - Current	NO - Privately-Owned	Available	Not Used in Prior Housing Element	0	0	0.000261321	0.000261321	0	0	0	1748101	506	Canoga Park - Winnetka - Woodland Hills - West Hills								Above Moderate
LOS ANGELES	22004 W CLARENDON ST	91367	2169025078	Community Commercial	C4-1VLD	0	108	0.061187339	Commercial - Service Station - Full Service - No Additional Services	YES - Current	NO - Privately-Owned	Available	Not Used in Prior Housing Element	0	0	0.002792554	0.002792554	1	0	0	1748101	494	Canoga Park - Winnetka - Woodland Hills - West Hills								Above Moderate
LOS ANGELES			2169025078	Community Commercial	C4-1VLD	0	108	0.063151981	Commercial - Service Station - Full Service - No Additional Services	YES - Current	NO - Privately-Owned	Available	Not Used in Prior Housing Element	0	0	0.002272532	0.002272532	1	0	0	1748101	500	Canoga Park - Winnetka - Woodland Hills - West Hills								Above Moderate
LOS ANGELES			2169025078	Community Commercial	C4-1VLD	0	108	0.063154492	Commercial - Service Station - Full Service - No Additional Services	YES - Current	NO - Privately-Owned	Available	Not Used in Prior Housing Element	0	0	0.002272532	0.002272532	1	0	0	1748101	497	Canoga Park - Winnetka - Woodland Hills - West Hills								Above Moderate
LOS ANGELES			2169025078	Community Commercial	C4-1VLD	0	108	0.063154819	Commercial - Service Station - Full Service - No Additional Services	YES - Current	NO - Privately-Owned	Available	Not Used in Prior Housing Element	0	0	0.002272532	0.002272532	1	0	0	1748101	499	Canoga Park - Winnetka - Woodland Hills - West Hills								Above Moderate
LOS ANGELES			2169025078	Community Commercial	C4-1VLD	0	108	0.063155568	Commercial - Service Station - Full Service - No Additional Services	YES - Current	NO - Privately-Owned	Available	Not Used in Prior Housing Element	0	0	0.002272532	0.002272532	1	0	0	1748101	495	Canoga Park - Winnetka - Woodland Hills - West Hills								Above Moderate
LOS ANGELES	22025 W CLARENDON ST	91367	2169025082	Community Commercial	R1-1VL	0	1 unit per lot	0.147783822	Commercial - Parking Lot (Commercial Use Property) - Lots - Patron or Employee - One Story	YES - Current	NO - Privately-Owned	Available	Not Used in Prior Housing Element	0	0	0.000765037	0.000765037	0	0	0	1748101	410	Canoga Park - Winnetka - Woodland Hills - West Hills								Above Moderate
LOS ANGELES			2169025082	Community Commercial	R1-1VL	0	1 unit per lot	0.012121385	Commercial - Parking Lot (Commercial Use Property) - Lots - Patron or Employee - One Story	YES - Current	NO - Privately-Owned	Available	Not Used in Prior Housing Element	0	0	0.000765037	0.000765037	0	0	0	1748101	411	Canoga Park - Winnetka - Woodland Hills - West Hills								Above Moderate
LOS ANGELES	22011 W VENTURA BLVD	91364	2169025089	Community Commercial	C4-1VLD	0	108	0.07174553	Commercial - Office Building - Office and Residential - One Story	YES - Current	NO - Privately-Owned	Available	Not Used in Prior Housing Element	0	0	0.000434587	0.000434587	1	0	0	1718101	78	Canoga Park - Winnetka - Woodland Hills - West Hills								Above Moderate
LOS ANGELES	22015 W VENTURA BLVD	91364	2169025089	Community Commercial	C4-1VLD	0	108	0.071745502	Commercial - Office Building - Office and Residential - One Story	YES - Current	NO - Privately-Owned	Available	Not Used in Prior Housing Element	0	0	0.000434587	0.000434587	1	0	0	1718101	77	Canoga Park - Winnetka - Woodland Hills - West Hills								Above Moderate
LOS ANGELES	22014 W CLARENDON ST	91367	2169025091	Community Commercial	CR-1VLD	0	108	0.201090544	Commercial - Office Building - One Story	YES - Current	NO - Privately-Owned	Available	Not Used in Prior Housing Element	0.040862985	0	0	0.040862985	0	0	0	1748101	493	Canoga Park - Winnetka - Woodland Hills - West Hills								Lower
LOS ANGELES	22020 W CLARENDON ST	91367	2169025091	Community Commercial	CR-1VLD	0	108	0.199432012	Commercial - Office Building - One Story	YES - Current	NO - Privately-Owned	Available	Not Used in Prior Housing Element	0.040862985	0	0	0.040862985	0	0	0	1748101	492	Canoga Park - Winnetka - Woodland Hills - West Hills								Lower
LOS ANGELES	22024 W CLARENDON ST	91367	2169025091	Community Commercial	CR-1VLD	0	108	0.197394451	Commercial - Office Building - One Story	YES - Current	NO - Privately-Owned	Available	Not Used in Prior Housing Element	0.040862985	0	0	0.040862985	0	0	0	1748101	491	Canoga Park - Winnetka - Woodland Hills - West Hills								Lower
LOS ANGELES	22033 W CLARENDON ST	91367	2169025092	Community Commercial	CR-1VLD	0	108	0.172178728	Commercial - Office Building - One Story	YES - Current	NO - Privately-Owned	Available	Not Used in Prior Housing Element	0.084488114	0	0	0.084488114	0	0	0	1748101	409	Canoga Park - Winnetka - Woodland Hills - West Hills								Lower
LOS ANGELES	22035 W CLARENDON ST	91367	2169025094	Community Commercial	CR-1VLD	0	108	0.172179449	Commercial - Office Building - One Story	YES - Current	NO - Privately-Owned	Available	Not Used in Prior Housing Element	0.084488114	0	0	0.084488114	0	0	0	1748101	408	Canoga Park - Winnetka - Woodland Hills - West Hills								Lower
LOS ANGELES	22041 W CLARENDON ST	91367	2169025094	Community Commercial	CR-1VLD	0	108	0.172179446	Commercial - Office Building - One Story	YES - Current	NO - Privately-Owned	Available	Not Used in Prior Housing Element	0.084488114	0	0	0.084488114	0	0	0	1748101	407	Canoga Park - Winnetka - Woodland Hills - West Hills								Lower
LOS ANGELES	22017 W CLARENDON ST	91367	2169025096	Community Commercial	R1-1VL	0	1 unit per lot	0.075082196	Commercial - Parking Lot (Commercial Use Property) - Lots - Patron or Employee - One Story	YES - Current	NO - Privately-Owned	Available	Not Used in Prior Housing Element	0	0	0.000765037	0.000765037	0	0	0	1748101	439	Canoga Park - Winnetka - Woodland Hills - West Hills								Above Moderate
LOS ANGELES			2169025096	Community Commercial	R1-1VL	0	1 unit per lot	0.012808377	Commercial - Parking Lot (Commercial Use Property) - Lots - Patron or Employee - One Story	YES - Current	NO - Privately-Owned	Available	Not Used in Prior Housing Element	0	0	0.000765037	0.000765037	0	0	0	1748101	1446	Canoga Park - Winnetka - Woodland Hills - West Hills								Above Moderate
LOS ANGELES			2169025096	Community Commercial	R1-1VL	0	1 unit per lot	0.102953598	Commercial - Parking Lot (Commercial Use Property) - Lots - Patron or Employee - One Story	YES - Current	NO - Privately-Owned	Available	Not Used in Prior Housing Element	0	0	0.000765037	0.000765037	0	0	0	1748101	435	Canoga Park - Winnetka - Woodland Hills - West Hills								Above Moderate
LOS ANGELES	5441 N TOPANGA CANYON BLVD	91367	2169025097	Community Commercial	C4-1VLD	0	108	0.063160949	Commercial - Store - One Story	YES - Current	NO - Privately-Owned	Available	Not Used in Prior Housing Element	0	0	0.000210223	0.000210223	1	0	0	1748101	445	Canoga Park - Winnetka - Woodland Hills - West Hills								Above Moderate
LOS ANGELES			2169025097	Community Commercial	C4-1VLD	0	108	0.063162997	Commercial - Store - One Story	YES - Current	NO - Privately-Owned	Available	Not Used in Prior Housing Element	0	0	0.000210223	0.000210223	1	0	0	1748101	442	Canoga Park - Winnetka - Woodland Hills - West Hills								Above Moderate
LOS ANGELES	22101 W VENTURA BLVD	91364	2169026060	Community Commercial	C4-1VLD	0	108	0.066512354	Commercial - Restaurant, Cocktail Lounge - Restaurant, Cocktail Lounge, Tavern - One Story	YES - Current	NO - Privately-Owned	Available	Not Used in Prior Housing Element	0	0	0.006079902	0.006079902	0	0	0	1718101	57	Canoga Park - Winnetka - Woodland Hills - West Hills								Above Moderate
LOS ANGELES	22105 W VENTURA BLVD	91364	2169026061	Community Commercial	C4-1VLD	0	108	0.071765249	Commercial - Store - One Story	YES - Current	NO - Privately-Owned	Available	Not Used in Prior Housing Element	0	0	0.000741552	0.000741552	0	0	0	1718101	56	Canoga Park - Winnetka - Woodland Hills - West Hills								Above Moderate
LOS ANGELES	22107 W VENTURA BLVD	91364	2169026061	Community Commercial	C4-1VLD	0	108	0.071767986	Commercial - Store - One Story	YES - Current	NO - Privately-Owned	Available	Not Used in Prior Housing Element	0	0	0.000741552	0.000741552	0	0	0	1718101	55	Canoga Park - Winnetka - Woodland Hills - West Hills								Above Moderate
LOS ANGELES	22117 W VENTURA BLVD	91364	2169026064	Community Commercial	C4-1VLD	0	108	0.071526274	Commercial - Parking Lot (Commercial Use Property) - Lots - Patron or Employee - One Story	YES - Current	NO - Privately-Owned	Available	Not Used in Prior Housing Element	0	0	0.001463449	0.001463449	0	0	0	1718101	51	Canoga Park - Winnetka - Woodland Hills - West Hills								Above Moderate
LOS ANGELES	22119 W VENTURA BLVD	91364	2169026065	Community Commercial	C4-1VLD	0	108	0.071255852	Commercial - Parking Lot (Commercial Use Property) - Lots - Patron or Employee - One Story	YES - Current	NO - Privately-Owned	Available	Not Used in Prior Housing Element	0	0	0.000548566	0.000548566	1	0	0	1718101	50	Canoga Park - Winnetka - Woodland Hills - West Hills								Above Moderate
LOS ANGELES	22121 W VENTURA BLVD	91364	2169026066	Community Commercial	C4-1VLD	0	108	0.07089322	Commercial - Professional Building - Veterinary Hospital, Clinic - One Story	YES - Current	NO - Privately-Owned	Available	Not Used in Prior Housing Element	0	0	0.000307386	0.000307386	0	0	0	1718101	49	Canoga Park - Winnetka - Woodland Hills - West Hills								Above Moderate
LOS ANGELES	22123 W VENTURA BLVD	91364	2169026066	Community Commercial	C4-1VLD	0	108	0.070521304	Commercial - Professional Building - Veterinary Hospital, Clinic - One Story	YES - Current	NO - Privately-Owned	Available	Not Used in Prior Housing Element	0	0	0.000307386	0.000307386	0	0	0	1718101	48	Canoga Park - Winnetka - Woodland Hills - West Hills								Above Moderate
LOS ANGELES	22127 W VENTURA BLVD	91364	2169026066	Community Commercial	C4-1VLD	0	108	0.069965248	Commercial - Professional Building - Veterinary Hospital, Clinic - One Story	YES - Current	NO - Privately-Owned	Available	Not Used in Prior Housing Element	0	0	0.000307386	0.000307386	0	0	0	1718101	47	Canoga Park - Winnetka - Woodland Hills - West Hills								Above Moderate
LOS ANGELES	22129 W VENTURA BLVD	91364	2169026066	Community Commercial	C4-1VLD	0	108	0.069353886	Commercial - Professional Building - Veterinary Hospital, Clinic - One Story	YES - Current	NO - Privately-Owned	Available	Not Used in Prior Housing Element	0	0	0.000307386	0.000307386	0	0	0	1718101	46	Canoga Park - Winnetka - Woodland Hills - West Hills								Above Moderate
LOS ANGELES	22131 W VENTURA BLVD	91364	2169026067	Community Commercial	C4-1VLD	0	108	0.068700559	Commercial - Auto, Recreation Equipment, Construction Equipment Sales and Service - Recreation Equipment Sales and Service (Campers, Motor Homes and Boats) - One Story	YES - Current	NO - Privately-Owned	Available	Not Used in Prior Housing Element	0	0	0.001102507	0.001102507	0	0	0	1718101	45	Canoga Park - Winnetka - Woodland Hills - West Hills								Above Moderate
LOS ANGELES	22133 W VENTURA BLVD	91364	2169026068	Community Commercial	C4-1VLD	0	108	0.067858593	Commercial - Office Building - One Story	YES - Current	NO - Privately-Owned	Available	Not Used in Prior Housing Element	0	0	0.002401108	0.002401108	1	0	0	1718101	44	Canoga Park - Winnetka - Woodland Hills - West Hills								Above Moderate
LOS ANGELES	22135 W VENTURA BLVD	91364	2169026068	Community Commercial	C4-1VLD	0	108	0.066996814	Commercial - Office Building - One Story	YES - Current	NO - Privately-Owned	Available	Not Used in Prior Housing Element	0	0	0.002401108	0.002401108	1	0	0	1718101	43	Canoga Park - Winnetka - Woodland Hills - West Hills								Above Moderate
LOS ANGELES	22147 W VENTURA BLVD	91364	2169026072	Community Commercial	C4-1VLD	0	108	0.061191804	Commercial - Office Building - One Story	YES - Current	NO - Privately-Owned	Available	Not Used in Prior Housing Element	0	0	0.000750206	0.000750206	0	0	0	1718101	37	Canoga Park - Winnetka - Woodland Hills - West Hills								Above Moderate
LOS ANGELES	22149 W VENTURA BLVD	91364	2169026072	Community Commercial	C4-1VLD	0	108	0.05980951	Commercial - Office Building - One Story	YES - Current	NO - Privately-Owned	Available	Not Used in Prior Housing Element	0	0	0.000750206	0.000750206	0	0	0	1718101	36	Canoga Park - Winnetka - Woodland Hills - West Hills								Above Moderate
LOS ANGELES	22151 W VENTURA BLVD	91364	2169026072	Community Commercial	C4-1VLD	0	108	0.058242902	Commercial - Office Building - One Story	YES - Current	NO - Privately-Owned	Available	Not Used in Prior Housing Element	0	0	0.000750206	0.000750206	0	0	0	1718101	35	Canoga Park - Winnetka - Woodland Hills - West Hills								Above Moderate
LOS ANGELES	22153 W VENTURA BLVD	91364	2169026072	Community Commercial	C4-1VLD	0	108	0.056623239	Commercial - Office Building - One Story	YES - Current	NO - Privately-Owned	Available	Not Used in Prior Housing Element	0	0	0.000750206	0.000750206	0	0	0	1718101	34	Canoga Park - Winnetka - Woodland Hills - West Hills								Above Moderate
LOS ANGELES	22157 W VENTURA BLVD	91364	2169026072	Community Commercial	C4-1VLD	0	108	0.060113071	Commercial - Office Building - One Story	YES - Current	NO - Privately-Owned	Available	Not Used in Prior Housing Element	0	0	0.000750206	0.000750206	0	0	0	1718101	33	Canoga Park - Winnetka - Woodland Hills - West Hills								Above Moderate
LOS ANGELES	22136 W CLARENDON ST	91367	2169026077	Community Commercial	(Q)CR-1VLD	0	108	0.166434179	Commercial - Office Building - One Story	YES - Current	NO - Privately-Owned	Available	Not Used in Prior Housing Element	0.201162793	0	0	0.201162793	0	0	0	1748101	477	Canoga Park - Winnetka - Woodland Hills - West Hills								Lower
LOS ANGELES	22130 W CLARENDON ST	91367	2169026078	Community Commercial	(Q)CR-1VLD	0	108	0.168471201	Commercial - Office Building - One Story	YES - Current	NO - Privately-Owned	Available	Not Used in Prior Housing Element	0.028489958	0	0	0.028489958	0	0	0	1748101	478	Canoga Park - Winnetka - Woodland Hills - West Hills								Lower
LOS ANGELES	22106 W CLARENDON ST	91367	2169026083	Community Commercial	CR-1VLD	0	108	0.178652523	Industrial - Light Manufacturing - One Story	YES - Current	NO - Privately-Owned	Available	Not Used in Prior Housing Element	0.027213794	0	0	0.027213794	2	0	0	1748101	483	Canoga Park - Winnetka - Woodland Hills - West Hills								Lower
LOS ANGELES	22102 W CLARENDON ST	91367	2169026084	Community Commercial	CR-1VLD	0	108	0.181554527	Commercial - Office Building - One Story	YES - Current	NO - Privately-Owned	Available	Not Used in Prior Housing Element	0.079667878	0	0	0.079667878	1	0	0	1748101	484	Canoga Park - Winnetka - Woodland Hills - West Hills								Lower
LOS ANGELES	22151 W CLARENDON ST	91367	2169026091	Community Commercial	QCR-1VLD	0	108	0.160775355	Commercial - Store Combination - Store and Office Combination - One Story	YES - Current	NO - Privately-Owned	Available	Not Used in Prior Housing Element	0.166755694	0	0	0.166755694	1	0	0	1748101	393	Canoga Park - Winnetka - Woodland Hills - West Hills								Lower
LOS ANGELES	5425 N FARRALONE AVE	91367	2169026098	Community Commercial	C4-1VLD	0	108	0.602833714	Commercial - Office Building - Loft-type Buildings - One Story	YES - Current	NO - Privately-Owned	Available	Not Used in Prior Housing Element	0.150984983	0	0	0.150984983	1	0	0	1748101	437	Canoga Park - Winnetka - Woodland Hills - West Hills								Lower
LOS ANGELES	22201 W VENTURA BLVD	91364	2169026099	Community Commercial	C4-1VLD	0	108	0.662301287	Commercial - Store - One Story	YES - Current	NO - Privately-Owned	Available	Not Used in Prior Housing Element	0.055876244	0	0	0.055876244	0	0	0	1748101	498	Canoga Park - Winnetka - Woodland Hills - West Hills								Lower
LOS ANGELES	22137 W VENTURA BLVD	91364	2169026100	Community Commercial	C4-1VLD	0	108	0.066047358	Commercial - Office Building - One Story	YES - Current	NO - Privately-Owned	Available	Not Used in Prior Housing Element	0	0	0.000561714	0.000561714	0	0	0	1718101	42	Canoga Park - Winnetka - Woodland Hills - West Hills								Above Moderate
LOS ANGELES	22139 W VENTURA BLVD	91364	2169026100	Community Commercial	C4-1VLD	0	108	0.064935793	Commercial - Office Building - One Story	YES - Current	NO - Privately-Owned	Available	Not Used in Prior Housing Element	0	0	0.000561714	0.000561714	0	0	0	1718101	41	Canoga Park - Winnetka - Woodland Hills - West Hills								Above Moderate
LOS ANGELES	22141 W VENTURA BLVD	91364	2169026100	Community Commercial	C4-1VLD	0	108	0.063821232	Commercial - Office Building - One Story	YES - Current	NO - Privately-Owned	Available	Not Used in Prior Housing Element	0	0	0.000561714	0.000561714	0	0	0	1718101	40	Canoga Park - Winnetka - Woodland Hills - West Hills								Above Moderate
LOS ANGELES	22143 W VENTURA BLVD	91364	2169026100	Community Commercial	C4-1VLD	0	108	0.062557449	Commercial - Office Building - One Story	YES - Current	NO - Privately-Owned	Available	Not Used in Prior Housing Element	0	0	0.000610432	0.000610432	0	0	0	1718101	38	Canoga Park - Winnetka - Woodland Hills - West Hills								Above Moder

LOS ANGELES	4943 N TOPANGA CANYON BLVD	91364	2170010003	Low Medium I Residential	R2-1	0	17	0.143477502	Residential - Single Family Residence - Pool	YES - Current	NO - Privately-Owned	Available	Not Used in Prior Housing Element	0	0	0.06890882	0.06890882	1	2*	2*	1688101	337	Canoga Park - Winnetka - Woodland Hills - West Hills			Above Moderate
LOS ANGELES	4937 N TOPANGA CANYON BLVD	91364	2170010004	Low Medium I Residential	R2-1	0	17	0.143477139	Residential - Double, Duplex, or Two Units - 4 Stories or Less	YES - Current	NO - Privately-Owned	Available	Not Used in Prior Housing Element	0	0	0.090522391	0.090522391	2	2*	2*	1688101	370	Canoga Park - Winnetka - Woodland Hills - West Hills	Yes		Above Moderate
LOS ANGELES	4933 N TOPANGA CANYON BLVD	91364	2170010005	Low Medium I Residential	R2-1	0	17	0.143478578	Residential - Double, Duplex, or Two Units - 4 Stories or Less	YES - Current	NO - Privately-Owned	Available	Not Used in Prior Housing Element	0	0	0.090522391	0.090522391	2	2*	2*	1688101	380	Canoga Park - Winnetka - Woodland Hills - West Hills	Yes		Above Moderate
LOS ANGELES			2170010023	Low Residential	R1-1	0	1 unit per lot	0.071739022	Residential - Single Family Residence - Vacant Land	YES - Current	NO - Privately-Owned	Available	Not Used in Prior Housing Element	0	0	0.030734202	0.030734202	0	0	0	1688101	293	Canoga Park - Winnetka - Woodland Hills - West Hills			Above Moderate
LOS ANGELES	4923 1/2 N TOPANGA CANYON BLVD	91364	2170011001	Neighborhood Commercial	[Q]C1-1VL	0	54	0.072241223	Commercial - Restaurant, Cocktail Lounge - Restaurant, Cocktail Lounge, Tavern - One Story	YES - Current	NO - Privately-Owned	Available	Not Used in Prior Housing Element	0	0	0.008198975	0.008198975	0	0	0	1688101	418	Canoga Park - Winnetka - Woodland Hills - West Hills			Above Moderate
LOS ANGELES	4923 N TOPANGA CANYON BLVD	91364	2170011001	Neighborhood Commercial	[Q]C1-1VL	0	54	0.071736777	Commercial - Restaurant, Cocktail Lounge - Restaurant, Cocktail Lounge, Tavern - One Story	YES - Current	NO - Privately-Owned	Available	Not Used in Prior Housing Element	0	0	0.008198975	0.008198975	0	0	0	1688101	429	Canoga Park - Winnetka - Woodland Hills - West Hills			Above Moderate
LOS ANGELES	4919 N TOPANGA CANYON BLVD	91364	2170011003	Neighborhood Commercial	[Q]C1-1VL	0	54	0.143478149	Commercial - Store Combination - Store and Residential Combination - One Story	YES - Current	NO - Privately-Owned	Available	Not Used in Prior Housing Element	0	0	0.00538652	0.00538652	0	0	0	1688101	437	Canoga Park - Winnetka - Woodland Hills - West Hills			Above Moderate
LOS ANGELES	4917 N TOPANGA CANYON BLVD	91364	2170011004	Neighborhood Commercial	[Q]C1-1VL	0	54	0.071737634	Commercial - Store - One Story	YES - Current	NO - Privately-Owned	Available	Not Used in Prior Housing Element	0	0	0.002781485	0.002781485	1	0	0	1688101	442	Canoga Park - Winnetka - Woodland Hills - West Hills			Above Moderate
LOS ANGELES	4913 N TOPANGA CANYON BLVD	91364	2170011005	Neighborhood Commercial	[Q]C1-1VL	0	54	0.071739442	Commercial - Office Building - One Story	YES - Current	NO - Privately-Owned	Available	Not Used in Prior Housing Element	0	0	0.008198975	0.008198975	0	0	0	1688101	466	Canoga Park - Winnetka - Woodland Hills - West Hills			Above Moderate
LOS ANGELES	4907 N TOPANGA CANYON BLVD	91364	2170011006	Neighborhood Commercial	[Q]C1-1VL	0	54	0.143477251	Commercial - Store Combination - Store and Residential Combination - One Story	YES - Current	NO - Privately-Owned	Available	Not Used in Prior Housing Element	0	0	0.00538652	0.00538652	0	0	0	1688101	478	Canoga Park - Winnetka - Woodland Hills - West Hills			Above Moderate
LOS ANGELES	4905 N TOPANGA CANYON BLVD	91364	2170011007	Neighborhood Commercial	[Q]C1-1VL	0	54	0.14347199	Commercial - Store Combination - Store and Office Combination - One Story	YES - Current	NO - Privately-Owned	Available	Not Used in Prior Housing Element	0	0	0.000805909	0.000805909	0	0	0	1688101	482	Canoga Park - Winnetka - Woodland Hills - West Hills			Above Moderate
LOS ANGELES	4791 N TOPANGA CANYON BLVD	91364	2170012057	Low Medium I Residential	R2-1	0	17	0.136509314	Residential - Single Family Residence	YES - Current	NO - Privately-Owned	Available	Not Used in Prior Housing Element	0	0	0.06890882	0.06890882	1	2*	2*	1688101	860	Canoga Park - Winnetka - Woodland Hills - West Hills			Above Moderate
LOS ANGELES	4787 N TOPANGA CANYON BLVD	91364	2170012058	Low Medium I Residential	R2-1	0	17	0.149320414	Residential - Double, Duplex, or Two Units - 4 Stories or Less	YES - Current	NO - Privately-Owned	Available	Not Used in Prior Housing Element	0	0	0.090522391	0.090522391	2	2*	2*	1688101	867	Canoga Park - Winnetka - Woodland Hills - West Hills	Yes		Above Moderate
LOS ANGELES	4779 N TOPANGA CANYON BLVD	91364	2170012059	Low Medium I Residential	R2-1	0	17	0.149188562	Residential - Single Family Residence	YES - Current	NO - Privately-Owned	Available	Not Used in Prior Housing Element	0	0	0.06890882	0.06890882	1	2*	2*	1688101	896	Canoga Park - Winnetka - Woodland Hills - West Hills			Above Moderate
LOS ANGELES	4773 N TOPANGA CANYON BLVD	91364	2170012060	Low Medium I Residential	R2-1	0	17	0.140380404	Residential - Single Family Residence	YES - Current	NO - Privately-Owned	Available	Not Used in Prior Housing Element	0	0	0.06890882	0.06890882	1	2*	2*	1688101	915	Canoga Park - Winnetka - Woodland Hills - West Hills			Above Moderate
LOS ANGELES	4767 N TOPANGA CANYON BLVD	91364	2170012061	Low Medium I Residential	R2-1	0	17	0.12849126	Residential - Double, Duplex, or Two Units - 4 Stories or Less	YES - Current	NO - Privately-Owned	Available	Not Used in Prior Housing Element	0	0	0.090522391	0.090522391	2	2*	2*	1688101	939	Canoga Park - Winnetka - Woodland Hills - West Hills	Yes		Above Moderate
LOS ANGELES	22005 W ALIZONDO DR	91364	2170012062	Low Medium I Residential	R2-1	0	17	0.124595591	Residential - Double, Duplex, or Two Units - 4 Stories or Less	YES - Current	NO - Privately-Owned	Available	Not Used in Prior Housing Element	0	0	0.110776225	0.110776225	2	2*	2*	1688101	953	Canoga Park - Winnetka - Woodland Hills - West Hills	Yes		Above Moderate
LOS ANGELES	22063 W ALIZONDO DR	91364	2170012072	Low Residential	R1-1	0	1 unit per lot	0.222694291	Residential - Single Family Residence - Pool	YES - Current	NO - Privately-Owned	Available	Not Used in Prior Housing Element	0	0	0.103137994	0.103137994	0	0	0	1658101	36	Canoga Park - Winnetka - Woodland Hills - West Hills			Above Moderate
LOS ANGELES			2170012073	Low Residential	R1-1	0	1 unit per lot	0.045792076	Residential - Single Family Residence - Pool	YES - Current	NO - Privately-Owned	Available	Not Used in Prior Housing Element	0	0	0.103137994	0.103137994	0	0	0	1658101	35	Canoga Park - Winnetka - Woodland Hills - West Hills			Above Moderate
LOS ANGELES	22066 W INDEPENDENCIA ST	91364	2170012073	Low Residential	R1-1	0	1 unit per lot	0.227657834	Residential - Single Family Residence	YES - Current	NO - Privately-Owned	Available	Not Used in Prior Housing Element	0	0	0.103137994	0.103137994	0	0	0	1688101	986	Canoga Park - Winnetka - Woodland Hills - West Hills			Above Moderate
LOS ANGELES	4863 N TOPANGA CANYON BLVD	91364	2170013006	Neighborhood Commercial	[Q]C1-1VL	0	54	0.143477893	Commercial - Store - One Story	YES - Current	NO - Privately-Owned	Available	Not Used in Prior Housing Element	0	0	0.00538652	0.00538652	0	0	0	1688101	582	Canoga Park - Winnetka - Woodland Hills - West Hills			Above Moderate
LOS ANGELES			2170013029	Low Residential	R1-1	0	1 unit per lot	0.071764169	Residential - Single Family Residence - Vacant Land	YES - Current	NO - Privately-Owned	Available	Not Used in Prior Housing Element	0	0	0.030734202	0.030734202	0	0	0	1688101	500	Canoga Park - Winnetka - Woodland Hills - West Hills			Above Moderate
LOS ANGELES	22014 W DUMETZ ROAD	91364	2170013046	Low Residential	R1-1	0	1 unit per lot	0.143439074	Commercial - Store Combination - Store and Office Combination - One Story	YES - Current	NO - Privately-Owned	Available	Not Used in Prior Housing Element	0	0	0.000387572	0.000387572	0	0	0	1688101	512	Canoga Park - Winnetka - Woodland Hills - West Hills			Above Moderate
LOS ANGELES	4879 N TOPANGA CANYON BLVD	91364	2170013046	Neighborhood Commercial	[Q]C1-1VL	0	54	0.143478078	Commercial - Store Combination - Store and Office Combination - One Story	YES - Current	NO - Privately-Owned	Available	Not Used in Prior Housing Element	0	0	0.000334022	0.000334022	0	0	0	1688101	531	Canoga Park - Winnetka - Woodland Hills - West Hills			Above Moderate
LOS ANGELES	4883 N TOPANGA CANYON BLVD	91364	2170013046	Neighborhood Commercial	[Q]C1-1VL	0	54	0.141377282	Commercial - Store Combination - Store and Office Combination - One Story	YES - Current	NO - Privately-Owned	Available	Not Used in Prior Housing Element	0	0	0.000334022	0.000334022	0	0	0	1688101	513	Canoga Park - Winnetka - Woodland Hills - West Hills			Above Moderate
LOS ANGELES	4867 N TOPANGA CANYON BLVD	91364	2170013047	Neighborhood Commercial	[Q]C1-1VL	0	54	0.071740114	Commercial - Store Combination - Store and Office Combination - Two Stories	YES - Current	NO - Privately-Owned	Available	Not Used in Prior Housing Element	0	0	0.001158858	0.001158858	1	0	0	1688101	579	Canoga Park - Winnetka - Woodland Hills - West Hills			Above Moderate
LOS ANGELES	4869 N TOPANGA CANYON BLVD	91364	2170013047	Neighborhood Commercial	[Q]C1-1VL	0	54	0.071738696	Commercial - Store Combination - Store and Office Combination - Two Stories	YES - Current	NO - Privately-Owned	Available	Not Used in Prior Housing Element	0	0	0.001158858	0.001158858	1	0	0	1688101	570	Canoga Park - Winnetka - Woodland Hills - West Hills			Above Moderate
LOS ANGELES	4873 N TOPANGA CANYON BLVD	91364	2170013047	Neighborhood Commercial	[Q]C1-1VL	0	54	0.143477724	Commercial - Store Combination - Store and Office Combination - Two Stories	YES - Current	NO - Privately-Owned	Available	Not Used in Prior Housing Element	0	0	0.000760765	0.000760765	1	0	0	1688101	535	Canoga Park - Winnetka - Woodland Hills - West Hills			Above Moderate
LOS ANGELES	4853 N TOPANGA CANYON BLVD	91364	2170014001	Low Medium I Residential	R2-1	0	17	0.142951648	Residential - Double, Duplex, or Two Units - 4 Stories or Less	YES - Current	NO - Privately-Owned	Available	Not Used in Prior Housing Element	0	0	0.090522391	0.090522391	2	2*	2*	1688101	612	Canoga Park - Winnetka - Woodland Hills - West Hills	Yes		Above Moderate
LOS ANGELES	4849 N TOPANGA CANYON BLVD	91364	2170014002	Low Medium I Residential	R2-1	0	17	0.143477997	Residential - Double, Duplex, or Two Units - 4 Stories or Less	YES - Current	NO - Privately-Owned	Available	Not Used in Prior Housing Element	0	0	0.090522391	0.090522391	2	2*	2*	1688101	638	Canoga Park - Winnetka - Woodland Hills - West Hills	Yes		Above Moderate
LOS ANGELES	4843 N TOPANGA CANYON BLVD	91364	2170014003	Low Medium I Residential	R2-1	0	17	0.071738283	Residential - Single Family Residence	YES - Current	NO - Privately-Owned	Available	Not Used in Prior Housing Element	0	0	0.039073482	0.039073482	1	1*	1*	1688101	646	Canoga Park - Winnetka - Woodland Hills - West Hills			Above Moderate
LOS ANGELES			2170014003	Low Medium I Residential	R2-1	0	17	0.07173918	Residential - Single Family Residence	YES - Current	NO - Privately-Owned	Available	Not Used in Prior Housing Element	0	0	0.039073482	0.039073482	1	1*	1*	1688101	668	Canoga Park - Winnetka - Woodland Hills - West Hills			Above Moderate
LOS ANGELES	4837 N TOPANGA CANYON BLVD	91364	2170014004	Low Medium I Residential	R2-1	0	17	0.143477999	Residential - Double, Duplex, or Two Units - 4 Stories or Less - Pool	YES - Current	NO - Privately-Owned	Available	Not Used in Prior Housing Element	0	0	0.090522391	0.090522391	2	2*	2*	1688101	674	Canoga Park - Winnetka - Woodland Hills - West Hills	Yes		Above Moderate
LOS ANGELES	4833 N TOPANGA CANYON BLVD	91364	2170014BRK	Low Medium I Residential	R2-1	0	17	0.143477999	Residential - Single Family Residence - Condominium	YES - Current	NO - Privately-Owned	Available	Not Used in Prior Housing Element	0	0	0.090522391	0.090522391	2	2*	2*	1688101	696	Canoga Park - Winnetka - Woodland Hills - West Hills	Yes		Above Moderate
LOS ANGELES	22012 W YBARRA ROAD	91364	2170015051	Low Medium I Residential	R2-1	0	17	0.15118205	Residential - Double, Duplex, or Two Units - 4 Stories or Less	YES - Current	NO - Privately-Owned	Available	Not Used in Prior Housing Element	0	0	0.090522391	0.090522391	2	2*	2*	1688101	834	Canoga Park - Winnetka - Woodland Hills - West Hills	Yes		Above Moderate
LOS ANGELES	22003 W INDEPENDENCIA ST	91364	2170015052	Low Medium I Residential	R2-1	0	17	0.119707122	Residential - Double, Duplex, or Two Units - 4 Stories or Less	YES - Current	NO - Privately-Owned	Available	Not Used in Prior Housing Element	0	0	0.016881535	0.016881535	2	2*	2*	1688101	835	Canoga Park - Winnetka - Woodland Hills - West Hills	Yes		Above Moderate
LOS ANGELES	4823 N TOPANGA CANYON BLVD	91364	2170016001	Low Medium I Residential	R2-1	0	17	0.143554591	Residential - Double, Duplex, or Two Units - 4 Stories or Less	YES - Current	NO - Privately-Owned	Available	Not Used in Prior Housing Element	0	0	0.090522391	0.090522391	2	2*	2*	1688101	726	Canoga Park - Winnetka - Woodland Hills - West Hills	Yes		Above Moderate
LOS ANGELES	4819 N TOPANGA CANYON BLVD	91364	2170016002	Low Medium I Residential	R2-1	0	17	0.143478378	Residential - Double, Duplex, or Two Units - 4 Stories or Less	YES - Current	NO - Privately-Owned	Available	Not Used in Prior Housing Element	0	0	0.090522391	0.090522391	2	2*	2*	1688101	747	Canoga Park - Winnetka - Woodland Hills - West Hills	Yes		Above Moderate
LOS ANGELES	4815 N TOPANGA CANYON BLVD	91364	2170016003	Low Medium I Residential	R2-1	0	17	0.143477296	Residential - Double, Duplex, or Two Units - 4 Stories or Less	YES - Current	NO - Privately-Owned	Available	Not Used in Prior Housing Element	0	0	0.090522391	0.090522391	2	2*	2*	1688101	756	Canoga Park - Winnetka - Woodland Hills - West Hills	Yes		Above Moderate
LOS ANGELES	4809 N TOPANGA CANYON BLVD	91364	2170016004	Low Medium I Residential	R2-1	0	17	0.143477658	Residential - Double, Duplex, or Two Units - 4 Stories or Less	YES - Current	NO - Privately-Owned	Available	Not Used in Prior Housing Element	0	0	0.090522391	0.090522391	2	2*	2*	1688101	788	Canoga Park - Winnetka - Woodland Hills - West Hills	Yes		Above Moderate
LOS ANGELES	4803 N TOPANGA CANYON BLVD	91364	2170016005	Low Medium I Residential	R2-1	0	17	0.143478013	Residential - Double, Duplex, or Two Units - 4 Stories or Less	YES - Current	NO - Privately-Owned	Available	Not Used in Prior Housing Element	0	0	0.090522391	0.090522391	2	2*	2*	1688101	802	Canoga Park - Winnetka - Woodland Hills - West Hills	Yes		Above Moderate
LOS ANGELES	21515 W VILLENA AVE	91364	2171003031	Low Residential	R1-1	0	1 unit per lot	0.107562693	Residential - Single Family Residence	YES - Current	NO - Privately-Owned	Available	Not Used in Prior Housing Element	0	0	0.103137994	0.103137994	0	0	0	1688105	589	Canoga Park - Winnetka - Woodland Hills - West Hills			Above Moderate
LOS ANGELES	4715 N CARDENAS AVE	91364	2171009046	Low Medium I Residential	R2-1	0	17	0.192123935	Residential - Double, Duplex, or Two Units - 4 Stories or Less	YES - Current	NO - Privately-Owned	Available	Not Used in Prior Housing Element	0	0.095585763	0	0.095585763	2	3*	3*	1658101	76	Canoga Park - Winnetka - Woodland Hills - West Hills	Yes	Moderate	
LOS ANGELES	4710 N TOPANGA CANYON BLVD	91364	2171009047	Low Medium I Residential	R2-1	0	17	0.15708218	Residential - Single Family Residence - Pool	YES - Current	NO - Privately-Owned	Available	Not Used in Prior Housing Element	0	0	0.06890882	0.06890882	1	2*	2*	1658101	115	Canoga Park - Winnetka - Woodland Hills - West Hills			Above Moderate
LOS ANGELES	4704 N TOPANGA CANYON BLVD	91364	2171009048	Low Medium I Residential	R2-1	0	17	0.115258043	Residential - Single Family Residence	YES - Current	NO - Privately-Owned	Available	Not Used in Prior Housing Element	0	0	0.035345348	0.035345348	1	2*	2*	1658101	125	Canoga Park - Winnetka - Woodland Hills - West Hills			Above Moderate
LOS ANGELES	4709 N CANOGA AVE	91364	2171011014	Low Residential	R1-1	0	1 unit per lot	0.13167628	Residential - Single Family Residence	YES - Current	NO - Privately-Owned	Available	Not Used in Prior Housing Element	0	0	0.014475957	0.014475957	0	0	0	1688105	838	Canoga Park - Winnetka - Woodland Hills - West Hills			Above Moderate
LOS ANGELES	21637 W DUMETZ ROAD	91364	2171013074	Low Residential	R1-1	0	1 unit per lot	0.086085832	Residential - Single Family Residence	YES - Current	NO - Privately-Owned	Available	Not Used in Prior Housing Element	0	0	0.103137994	0.103137994	0	0	0	1688105	467	Canoga Park - Winnetka - Woodland Hills - West Hills			Above Moderate
LOS ANGELES	4903 N MEDINA DR	91364	2171013074	Low Residential	R1-1	0	1 unit per lot	0.408533481	Residential - Single Family Residence	YES - Current	NO - Privately-Owned	Available	Not Used in Prior Housing Element	0	0	0.103137994	0.103137994	0	0	0	1688105	415	Canoga Park - Winnetka - Woodland Hills - West Hills			Above Moderate
LOS ANGELES			2171013074	Low Residential	R1-1	0	1 unit per lot	0.068877022	Residential - Single Family Residence	YES - Current	NO - Privately-Owned	Available	Not Used in Prior Housing Element	0	0	0.103137994	0.103137994	0	0	0	1688105	414	Canoga Park - Winnetka - Woodland Hills - West Hills			Above Moderate
LOS ANGELES			2171013074	Low Residential	R1-1	0	1 unit per lot	0.086085832	Residential - Single Family Residence	YES - Current	NO - Privately-Owned	Available	Not Used in Prior Housing Element	0	0	0.103137994	0.103137994	0	0	0	1688105	471	Canoga Park - Winnetka - Woodland Hills - West Hills			Above Moderate
LOS ANGELES	4984 N TOPANGA CANYON BLVD	91364	2171015042	Low Medium I Residential	R2-1	0	17	0.143322917	Residential - Single Family Residence	YES - Current	NO - Privately-Owned	Available	Not Used in Prior Housing Element	0	0	0.06890882	0.06890882	1	2*	2*	1688101	210	Canoga Park - Winnetka - Woodland Hills - West Hills			Above Moderate
LOS ANGELES	4978 N TOPANGA CANYON BLVD	91364	2171015043	Low Medium I Residential	R2-1	0	17	0.143477507	Residential - Single Family Residence	YES - Current	NO - Privately-Owned	Available	Not Used in Prior Housing Element	0	0	0.06890882	0.06890882	1	2*	2*	1688101	223	Canoga Park - Winnetka - Woodland Hills - West Hills			Above Moderate
LOS ANGELES	4974 N TOPANGA CANYON BLVD	91364	2171015044	Low Medium I Residential	R2-1	0	17	0.143478041	Residential - Double, Duplex, or Two Units - 4 Stories or Less	YES - Current	NO - Privately-Owned	Available	Not Used in Prior Housing Element	0	0	0.090522391	0.090522391	2	2*	2*	1688101	232	Canoga Park - Winnetka - Woodland Hills - West Hills	Yes		Above Moderate
LOS ANGELES	4966 N TOPANGA CANYON BLVD	91364	2171015045	Low Medium I Residential	R2-1	0	17	0.143477685	Residential - Double, Duplex, or Two Units - 4 Stories or Less	YES - Current	NO - Privately-Owned	Available	Not Used in Prior Housing Element	0	0	0.024273815	0.024273815	2	2*	2*	1688101	261	Canoga Park - Winnetka - Woodland Hills - West Hills	Yes		Above Moderate
LOS ANGELES	21923 W SAN MIGUEL ST	91364	2171015046	Low Medium I Residential	R2-1	0	17	0.143475892	Residential - Double, Duplex, or Two Units - 4 Stories or Less	YES - Current	NO - Privately-Owned	Available	Not Used in Prior Housing Element	0	0	0.090522391	0.090522391	2	2*	2*	1688101	271	Canoga Park - Winnetka - Woodland Hills - West Hills	Yes		Above Moderate
LOS ANGELES	4954 N TOPANGA CANYON BLVD	91364	2171015055	Low Medium I Residential	R2-1	0	17	0.143446298	Residential - Single Family Residence	YES - Current	NO - Privately-Owned	Available	Not Used in Prior Housing Element	0	0	0.06890882	0.06890882	1	2*	2*	1688101	310	Canoga Park - Winnetka - Woodland Hills - West Hills			Above Moderate
LOS ANGELES	4948 N TOPANGA CANYON BLVD	91364	2171015056	Low Medium I Residential	R2-1	0	17	0.143476784	Residential - Single Family Residence	YES - Current	NO - Privately-Owned	Available	Not Used in Prior Housing Element	0	0	0.06890882	0.06890882	1	2*	2*	1688101	325	Canoga Park - Winnetka - Woodland Hills - West Hills			Above Moderate
LOS ANGELES	4942 N TOPANGA CANYON BLVD	91364	2171015057	Low Medium I Residential	R2-1	0	17	0.143478215	Residential - Single Family Residence	YES - Current	NO - Privately-Owned	Available	Not Used in Prior Housing Element	0	0	0.06890882	0.06890882	1	2*	2*	1688101	338	Canoga Park - Winnetka - Woodland Hills - West Hills			Above Moderate
LOS ANGELES	4938 N TOPANGA CANYON BLVD	91364	2171015058	Low Medium I Residential	R2-1	0	17	0.143477502	Residential - Double, Duplex, or Two Units - 4 Stories or Less	YES - Current	NO - Privately-Owned	Available	Not Used in Prior Housing Element	0	0	0.090522391	0.090522391	2	2*	2*	1688101	371	Canoga Park - Winnetka - Woodland Hills - West Hills	Yes		Above Moderate
LOS ANGELES	4934 N TOPANGA CANYON BLVD	91364	2171015059	Low Medium I Residential	R2-1	0	17	0.143477139	Residential - Double, Duplex, or Two Units - 4 Stories or Less	YES - Current	NO - Privately-Owned	Available	Not Used in Prior Housing Element	0	0	0.090522391	0.090522391	2	2*	2*	1688101	381	Canoga Park - Winnetka - Woodland Hills - West Hills	Yes		Above Moderate
LOS ANGELES	4922 N TOPANGA CANYON BLVD	91364	2171016042	Neighborhood Commercial	[Q]C1-1VL	0	54	0.100408534	Commercial - Store - One Story	YES - Current	NO - Privately-Owned	Available	Not Used in Prior Housing Element	0	0	0.005432643	0.005432643	0	0	0	1688101	431	Canoga Park - Winnetka - Woodland Hills - West Hills			Above Moderate
LOS ANGELES	4926 N TOPANGA CANYON BLVD	91364	2171016042	Neighborhood Commercial	[Q]C1-1VL	0	54	0.115390688	Commercial - Store - One Story	YES - Current	NO - Privately-Owned	Available	Not Used in Prior Housing Element	0	0	0.008129426	0.008129426	0	0	0	1688101	419	Canoga Park - Winnetka - Woodland Hills - West Hills			Above Moderate
LOS ANGELES	4918 N TOPANGA CANYON BLVD	91364	2171016043	Neighborhood Commercial	[Q]C1-1VL	0	54	0.143446997	Commercial - Store - One Story	YES - Current	NO - Privately-Owned	Available	Not Used in Prior Housing Element	0	0	0.000704482	0.000704482	1	0	0	1688101	439	Canoga Park - Winnetka - Woodland Hills - West Hills			Above Moderate
LOS ANGELES	21917 W DUMETZ ROAD	91364	2171016045	Low Residential	R1-1	0	1 unit per lot	0.057391523	Commercial - Parking Lot (Commercial Use Property) - Lots - Patron or Employee - One Story	YES - Current	NO - Privately-Owned	Available	Not Used in Prior Housing Element	0	0	0.000899847	0.000899847	0	0	0	1688101	471	Canoga Park - Winnetka - Woodland Hills - West Hills			Above Moderate
LOS ANGELES			2171016045	Low Residential	R1-1	0	1 unit per lot	0.057391518	Commercial - Parking Lot (Commercial Use Property) - Lots - Patron or Employee - One Story	YES - Current	NO - Privately-Owned	Available	Not Used in Prior Housing Element	0	0	0.000899847	0.000899847	0	0	0	1688101	470	Canoga Park - Winnetka - Woodland Hills - West Hills			Above Moderate
LOS ANGELES			2171016053	Low Residential	R1-1	0	1 unit per lot	0.143755927	Commercial - Parking Lot (Commercial Use Property) - Lots - Patron or Employee - One Story	YES - Current	NO - Privately-Owned	Available	Not Used in Prior Housing Element	0	0	0.000899847	0.000899847	0	0	0	1688101	420	Canoga Park - Winnetka - Woodland Hills - West Hills			Above Moderate
LOS ANGELES			2171016061	Low Residential	R1-1	0	1 unit per lot	0.009756558	Residential - Single Family Residence - Vacant Land	YES - Current	NO - Privately-Owned	Available	Not Used in Prior Housing Element	0	0	0.030734202	0.030734202	0	0	0	1688101	559	Canoga Park - Winnetka - Woodland Hills - West Hills			Above Moderate
LOS ANGELES	21920 W DUMETZ ROAD	91364	2171016076	Neighborhood Commercial	[Q]C1-1VL	0	54	0.091752704	Commercial - Store - One Story	YES - Current	NO - Privately-Owned	Available	Not Used in Prior Housing Element	0	0	0.002690609	0.002690609	1	0	0	1688101	518	Canoga Park - Winnetka - Woodland Hills - West Hills			Above Moderate
LOS ANGELES	21924 W DUMETZ ROAD	91364	2171016076	Neighborhood Commercial	[Q]C1-1VL	0	54	0.091757295	Commercial - Store - One Story	YES - Current	NO - Privately-Owned	Available	Not Used in Prior Housing Element	0	0	0.002690609	0.002690609	1	0	0	1688101	517	Canoga Park - Winnetka - Woodland Hills - West Hills			Above Moderate
LOS ANGELES	4872 N TOPANGA CANYON BLVD	91364	2171016076	Neighborhood Commercial	[Q]C1-1VL	0	54	0.212634934	Commercial - Store - One Story	YES - Current	NO - Privately-Owned	Available	Not Used in Prior Housing Element	0.059439395	0	0	0.059439395	1	0	0	1688101	580	Canoga Park - Winnetka - Woodland Hills - West Hills			Lower
LOS ANGELES	4878 N TOPANGA CANYON BLVD	91364	2171016076	Neighborhood Commercial	[Q]C1-1VL	0	54	0.143476753	Commercial - Store - One Story	YES - Current	NO - Privately-Owned	Available	Not Used in Prior Housing Element	0	0	0.002170949	0.002170949	1	0	0	1688101	556	Canoga Park - Winnetka - Woodland Hills - West Hills			Above Moderate
LOS ANGELES	4888 N TOPANGA CANYON BLVD	91364	2171016076	Neighborhood Commercial	[Q]C1-1VL	0	54	0.100650502	Commercial - Store - One Story	YES - Current	NO - Privately-Owned	Available	Not Used in Prior Housing Element	0	0	0.002189557	0.002189557	1	0	0	1688101	516	Canoga Park - Winnetka - Woodland Hills - West Hills			Above Moderate
LOS ANGELES	4852 N TOPANGA CANYON BLVD	91364	2171017049	Low Medium I Residential	R2-1	0	17	0.142874545	Residential - Single Family Residence	YES - Current	NO - Privately-Owned	Available	Not Used in Prior Housing Element	0	0	0.06890882	0.06890882	1	2*	2*	1688101	613	Canoga Park - Winnetka - Woodland Hills - West Hills			Above Moderate
LOS ANGELES	4850 N TOPANGA CANYON BLVD	91364	2171017050	Low Medium I Residential	R2-1	0	17	0.143477674	Residential - Double, Duplex, or Two Units - 4 Stories or Less	YES - Current	NO - Privately-Owned	Available	Not Used in Prior Housing Element	0	0	0.090522391	0.090522391	2	2*	2*	1688101	639	Canoga Park - Winnetka - Woodland Hills - West Hills	Yes		Above Moderate
LOS ANGELES	4842 N TOPANGA CANYON BLVD	91364	2171017051	Low Medium I Residential	R2-1	0	17	0.143477851	Residential - Single Family Residence	YES - Current	NO - Privately-Owned	Available	Not Used in Prior Housing Element	0	0	0.06890882	0.06890882	1	2*	2*	1688101	647	Canoga Park - Winnetka - Woodland Hills - West Hills			Above Moderate
LOS ANGELES	4836 N TOPANGA CANYON BLVD	91364	2171017052	Low Medium I Residential	R2-1	0	17	0.143478391

LOS ANGELES	4778 N TOPANGA CANYON BLVD	91364	2171022066	Low Medium I Residential	R2-1	0	17	0.143379408	Residential - Double, Duplex, or Two Units - 4 Stories or Less	YES - Current	NO - Privately-Owned	Available	Not Used in Prior Housing Element	0	0	0.090522391	0.090522391	2	2*	2*	168B101	905	Canoga Park - Winnetka - Woodland Hills - West Hills	Yes	Above Moderate
LOS ANGELES	4782 N TOPANGA CANYON BLVD	91364	2171022067	Low Medium I Residential	R2-1	0	17	0.14347748	Residential - Double, Duplex, or Two Units - 4 Stories or Less	YES - Current	NO - Privately-Owned	Available	Not Used in Prior Housing Element	0	0	0.024273815	0.024273815	2	2*	2*	168B101	883	Canoga Park - Winnetka - Woodland Hills - West Hills	Yes	Above Moderate
LOS ANGELES	4786 N TOPANGA CANYON BLVD	91364	2171022068	Low Medium I Residential	R2-1	0	17	0.143478013	Residential - Double, Duplex, or Two Units - 4 Stories or Less	YES - Current	NO - Privately-Owned	Available	Not Used in Prior Housing Element	0	0	0.043345056	0.043345056	1	2*	2*	168B101	861	Canoga Park - Winnetka - Woodland Hills - West Hills	Yes	Above Moderate
LOS ANGELES	4792 N TOPANGA CANYON BLVD	91364	2171022069	Low Medium I Residential	R2-1	0	17	0.143478013	Residential - Double, Duplex, or Two Units - 4 Stories or Less	YES - Current	NO - Privately-Owned	Available	Not Used in Prior Housing Element	0	0	0.090522391	0.090522391	2	2*	2*	168B101	851	Canoga Park - Winnetka - Woodland Hills - West Hills	Yes	Above Moderate
LOS ANGELES	4796 N TOPANGA CANYON BLVD	91364	2171022070	Low Medium I Residential	R2-1	0	17	0.143478375	Residential - Single Family Residence	YES - Current	NO - Privately-Owned	Available	Not Used in Prior Housing Element	0	0	0.06890882	0.06890882	1	2*	2*	168B101	836	Canoga Park - Winnetka - Woodland Hills - West Hills		Above Moderate
LOS ANGELES	21300 W DUMETZ ROAD	91364	2172001022	Limited Commercial	C1-1	0	54	0.141538091	Residential - Five or More Units or Apartments (Any Combination) - 4 Stories or Less - Pool	YES - Current	NO - Privately-Owned	Available	Not Used in Prior Housing Element	0	0	0.083236077	0.083236077	9	0	0	168B105	457	Canoga Park - Winnetka - Woodland Hills - West Hills	Yes	Above Moderate
LOS ANGELES	21322 W DUMETZ ROAD	91364	2172001025	Limited Commercial	C1-1	0	54	0.143511607	Institutional - Church - One Story	YES - Current	NO - Privately-Owned	Available	Not Used in Prior Housing Element	0.06329679	0	0	0.06329679	0	0	0	168B105	472	Canoga Park - Winnetka - Woodland Hills - West Hills		Lower
LOS ANGELES	21327 W IBANEZ AVE	91364	2172001025	Low Residential	R1-1	0	1 unit per lot	0.143534089	Institutional - Church - One Story	YES - Current	NO - Privately-Owned	Available	Not Used in Prior Housing Element	0	0	0.004471963	0.004471963	0	0	0	168B105	527	Canoga Park - Winnetka - Woodland Hills - West Hills		Above Moderate
LOS ANGELES	21328 W DUMETZ ROAD	91364	2172001025	Limited Commercial	C1-1	0	54	0.143512062	Institutional - Church - One Story	YES - Current	NO - Privately-Owned	Available	Not Used in Prior Housing Element	0.06329679	0	0	0.06329679	0	0	0	168B105	477	Canoga Park - Winnetka - Woodland Hills - West Hills		Lower
LOS ANGELES	21332 W DUMETZ ROAD	91364	2172001025	Limited Commercial	C1-1	0	54	0.143512634	Institutional - Church - One Story	YES - Current	NO - Privately-Owned	Available	Not Used in Prior Housing Element	0.06329679	0	0	0.06329679	0	0	0	168B105	486	Canoga Park - Winnetka - Woodland Hills - West Hills		Lower
LOS ANGELES	21333 W IBANEZ AVE	91364	2172001025	Low Residential	R1-1	0	1 unit per lot	0.143527838	Institutional - Church - One Story	YES - Current	NO - Privately-Owned	Available	Not Used in Prior Housing Element	0	0	0.004471963	0.004471963	0	0	0	168B105	531	Canoga Park - Winnetka - Woodland Hills - West Hills		Above Moderate
LOS ANGELES	21338 W DUMETZ ROAD	91364	2172001025	Limited Commercial	C1-1	0	54	0.071755336	Institutional - Church - One Story	YES - Current	NO - Privately-Owned	Available	Not Used in Prior Housing Element	0.038793576	0	0	0.038793576	0	0	0	168B105	487	Canoga Park - Winnetka - Woodland Hills - West Hills		Lower
LOS ANGELES	21342 W DUMETZ ROAD	91364	2172001025	Limited Commercial	C1-1	0	54	0.173630394	Institutional - Church - One Story	YES - Current	NO - Privately-Owned	Available	Not Used in Prior Housing Element	0	0	0.070595545	0.070595545	0	0	0	168B105	491	Canoga Park - Winnetka - Woodland Hills - West Hills		Above Moderate
LOS ANGELES	4874 N CANOGA AVE	91364	2172001025	Low Residential	R1-1	0	1 unit per lot	0.21507617	Institutional - Church - One Story	YES - Current	NO - Privately-Owned	Available	Not Used in Prior Housing Element	0	0	0.004471963	0.004471963	0	0	0	168B105	551	Canoga Park - Winnetka - Woodland Hills - West Hills		Above Moderate
LOS ANGELES	4880 N CANOGA AVE	91364	2172001025	Low Residential	R1-1	0	1 unit per lot	0.201414697	Institutional - Church - One Story	YES - Current	NO - Privately-Owned	Available	Not Used in Prior Housing Element	0	0	0.004471963	0.004471963	0	0	0	168B105	535	Canoga Park - Winnetka - Woodland Hills - West Hills		Above Moderate
LOS ANGELES			2172001025	Low Residential	R1-1	0	1 unit per lot	0.020095133	Institutional - Church - One Story	YES - Current	NO - Privately-Owned	Available	Not Used in Prior Housing Element	0	0	0.004471963	0.004471963	0	0	0	168B105	526	Canoga Park - Winnetka - Woodland Hills - West Hills		Above Moderate
LOS ANGELES			2172001025	Limited Commercial	C1-1	0	54	0.071757124	Institutional - Church - One Story	YES - Current	NO - Privately-Owned	Available	Not Used in Prior Housing Element	0.038793576	0	0	0.038793576	0	0	0	168B105	490	Canoga Park - Winnetka - Woodland Hills - West Hills		Lower
LOS ANGELES	21308 W DUMETZ ROAD	91364	2172001026	Limited Commercial	C1-1	0	54	0.071757124	Industrial - Warehousing, Distribution, Storage - Warehousing, Distribution, Under 10,000 SF - One Story	YES - Current	NO - Privately-Owned	Available	Not Used in Prior Housing Element	0.032336289	0	0	0.032336289	0	0	0	168B105	462	Canoga Park - Winnetka - Woodland Hills - West Hills		Lower
LOS ANGELES	21312 W DUMETZ ROAD	91364	2172001026	Limited Commercial	C1-1	0	54	0.071755388	Industrial - Warehousing, Distribution, Storage - Warehousing, Distribution, Under 10,000 SF - One Story	YES - Current	NO - Privately-Owned	Available	Not Used in Prior Housing Element	0.032336289	0	0	0.032336289	0	0	0	168B105	465	Canoga Park - Winnetka - Woodland Hills - West Hills		Lower
LOS ANGELES	21318 W DUMETZ ROAD	91364	2172001026	Limited Commercial	C1-1	0	54	0.143513261	Industrial - Warehousing, Distribution, Storage - Warehousing, Distribution, Under 10,000 SF - One Story	YES - Current	NO - Privately-Owned	Available	Not Used in Prior Housing Element	0.052757257	0	0	0.052757257	0	0	0	168B105	468	Canoga Park - Winnetka - Woodland Hills - West Hills		Lower
LOS ANGELES			2172001026	Limited Commercial	C1-1	0	54	0.071754937	Industrial - Warehousing, Distribution, Storage - Warehousing, Distribution, Under 10,000 SF - One Story	YES - Current	NO - Privately-Owned	Available	Not Used in Prior Housing Element	0.032336289	0	0	0.032336289	0	0	0	168B105	463	Canoga Park - Winnetka - Woodland Hills - West Hills		Lower
LOS ANGELES			2172012032	Low Residential	R1-1	0	1 unit per lot	0.019242181	Residential - Single Family Residence	YES - Current	NO - Privately-Owned	Available	Not Used in Prior Housing Element	0	0	0.103137994	0.103137994	0	0	0	165A107	90	Canoga Park - Winnetka - Woodland Hills - West Hills		Above Moderate
LOS ANGELES			2172012032	Low Residential	R1-1	0	1 unit per lot	0.041355751	Residential - Single Family Residence	YES - Current	NO - Privately-Owned	Available	Not Used in Prior Housing Element	0	0	0.103137994	0.103137994	0	0	0	165A107	100	Canoga Park - Winnetka - Woodland Hills - West Hills		Above Moderate
LOS ANGELES	20915 W ABALAR ST	91364	2172015014	Low Residential	R1-1	0	1 unit per lot	0.082519333	Residential - Single Family Residence - Therapy Pool (Spa)	YES - Current	NO - Privately-Owned	Available	Not Used in Prior Housing Element	0	0	0.030734202	0.030734202	0	0	0	166-5A109	48	Canoga Park - Winnetka - Woodland Hills - West Hills		Above Moderate
LOS ANGELES			2172015039	Low Residential	R1-1	0	1 unit per lot	0.073777434	Residential - Single Family Residence	YES - Current	NO - Privately-Owned	Available	Not Used in Prior Housing Element	0	0	0.030734202	0.030734202	0	0	0	168A109	213	Canoga Park - Winnetka - Woodland Hills - West Hills		Above Moderate
LOS ANGELES	20923 W ABALAR ST	91364	2172015074	Low Residential	R1-1	0	1 unit per lot	0.141458305	Residential - Single Family Residence	YES - Current	NO - Privately-Owned	Available	Not Used in Prior Housing Element	0	0	0.103137994	0.103137994	0	0	0	166-5A109	42	Canoga Park - Winnetka - Woodland Hills - West Hills		Above Moderate
LOS ANGELES	4404 N MORRO DR	91364	2172015074	Low Residential	R1-1	0	1 unit per lot	0.14758278	Residential - Single Family Residence	YES - Current	NO - Privately-Owned	Available	Not Used in Prior Housing Element	0	0	0.103137994	0.103137994	0	0	0	166-5A109	43	Canoga Park - Winnetka - Woodland Hills - West Hills		Above Moderate
LOS ANGELES			2172019025	Low Residential	R1-1	0	1 unit per lot	0.074607952	Residential - Single Family Residence - Other Improvements Only	YES - Current	NO - Privately-Owned	Available	Not Used in Prior Housing Element	0	0	0.003853564	0.003853564	0	0	0	165A107	466	Canoga Park - Winnetka - Woodland Hills - West Hills		Above Moderate
LOS ANGELES	4276 N MORRO DR	91364	2172021011	Low Residential	R1-1	0	1 unit per lot	0.108248975	Residential - Single Family Residence	YES - Current	NO - Privately-Owned	Available	Not Used in Prior Housing Element	0	0	0.030734202	0.030734202	0	0	0	166-5A109	141	Canoga Park - Winnetka - Woodland Hills - West Hills		Above Moderate
LOS ANGELES	4316 N MORRO DR	91364	2172021036	Low Residential	R1-1	0	1 unit per lot	0.083211836	Residential - Single Family Residence - Other Improvements Only	YES - Current	NO - Privately-Owned	Available	Not Used in Prior Housing Element	0	0	0.005052789	0.005052789	0	0	0	166-5A109	115	Canoga Park - Winnetka - Woodland Hills - West Hills		Above Moderate
LOS ANGELES	4170 N SALTILLO ST	91364	2172026031	Low Residential	R1-1	0	1 unit per lot	0.142311586	Residential - Single Family Residence	YES - Current	NO - Privately-Owned	Available	Not Used in Prior Housing Element	0	0	0.009003919	0.009003919	0	0	0	165A107	368	Canoga Park - Winnetka - Woodland Hills - West Hills		Above Moderate
LOS ANGELES	21168 W ESCONDIDO ST	91364	2172026064	Low Residential	R1-1	0	1 unit per lot	0.121713143	Residential - Single Family Residence	YES - Current	NO - Privately-Owned	Available	Not Used in Prior Housing Element	0	0	0.103137994	0.103137994	0	0	0	165A107	440	Canoga Park - Winnetka - Woodland Hills - West Hills		Above Moderate
LOS ANGELES	21179 W MULHOLLAND DR	91364	2172026064	Low Residential	R1-1	0	1 unit per lot	0.133921196	Residential - Single Family Residence	YES - Current	NO - Privately-Owned	Available	Not Used in Prior Housing Element	0	0	0.103137994	0.103137994	0	0	0	162B105	20	Canoga Park - Winnetka - Woodland Hills - West Hills		Above Moderate
LOS ANGELES			2172027042	Low Residential	R1-1	0	1 unit per lot	0.087026195	Residential - Single Family Residence - Other Improvements Only	YES - Current	NO - Privately-Owned	Available	Not Used in Prior Housing Element	0	0	0.014475957	0.014475957	0	0	0	165A109	209	Canoga Park - Winnetka - Woodland Hills - West Hills		Above Moderate
LOS ANGELES			2172028013	Low Residential	R1-1	0	1 unit per lot	0.139963751	Residential - Single Family Residence - Other Improvements Only	YES - Current	NO - Privately-Owned	Available	Not Used in Prior Housing Element	0	0	0.014475957	0.014475957	0	0	0	162B109	12	Canoga Park - Winnetka - Woodland Hills - West Hills		Above Moderate
LOS ANGELES			2173032048	Low Residential	R1-1	0	1 unit per lot	0.107785642	Residential - Single Family Residence - Other Improvements Only	YES - Current	NO - Privately-Owned	Available	Not Used in Prior Housing Element	0	0	0.014475957	0.014475957	0	0	0	165A107	273	Canoga Park - Winnetka - Woodland Hills - West Hills		Above Moderate
LOS ANGELES			2173002900	Very Low Residential	RE15-1-H	0	1 unit per lot	0.001591633	Miscellaneous - Government Owned Property	YES - Current	YES - City-Owned	Available	Not Used in Prior Housing Element	0	0	0.000567211	0.000567211	0	0	0	165B101	372	Canoga Park - Winnetka - Woodland Hills - West Hills		Above Moderate
LOS ANGELES			2173007900	Very Low Residential	RE15-1-H	0	1 unit per lot	0.499303876	Miscellaneous - Government Owned Property	YES - Current	YES - City-Owned	Available	Not Used in Prior Housing Element	0	0	0.000567211	0.000567211	0	0	0	165A105	203	Canoga Park - Winnetka - Woodland Hills - West Hills		Above Moderate
LOS ANGELES			2174030002	Very Low Residential	RA-1, RE40-1	0	1 unit per lot	8.391038646	Residential - Single Family Residence - Other Improvements Only	YES - Current	NO - Privately-Owned	Available	Not Used in Prior Housing Element	0	0	0.006030862	0.006030862	0	0	0	168A111	20	Canoga Park - Winnetka - Woodland Hills - West Hills		Above Moderate
LOS ANGELES	4228 N CANOGA DR	91364	2190003015	Low Residential	R1-1	0	1 unit per lot	0.185847199	Residential - Single Family Residence	YES - Current	NO - Privately-Owned	Available	Not Used in Prior Housing Element	0	0	0.030734202	0.030734202	0	0	0	165A105	164	Canoga Park - Winnetka - Woodland Hills - West Hills		Above Moderate
LOS ANGELES			2190003018	Low Residential	R1-1	0	1 unit per lot	0.166584106	Residential - Single Family Residence - Other Improvements Only	YES - Current	NO - Privately-Owned	Available	Not Used in Prior Housing Element	0	0	0.030734202	0.030734202	0	0	0	165A105	131	Canoga Park - Winnetka - Woodland Hills - West Hills		Above Moderate
LOS ANGELES			2190004079	Low Residential	R1-1	0	1 unit per lot	0.008343465	Residential - Single Family Residence	YES - Current	NO - Privately-Owned	Available	Not Used in Prior Housing Element	0	0	0.103137994	0.103137994	0	0	0	165A105	762	Canoga Park - Winnetka - Woodland Hills - West Hills		Above Moderate
LOS ANGELES			2190004079	Low Residential	R1-1	0	1 unit per lot	0.04228158	Residential - Single Family Residence	YES - Current	NO - Privately-Owned	Available	Not Used in Prior Housing Element	0	0	0.103137994	0.103137994	0	0	0	165A105	50	Canoga Park - Winnetka - Woodland Hills - West Hills		Above Moderate
LOS ANGELES			2190004079	Low Residential	R1-1	0	1 unit per lot	0.044562666	Residential - Single Family Residence	YES - Current	NO - Privately-Owned	Available	Not Used in Prior Housing Element	0	0	0.103137994	0.103137994	0	0	0	165A105	44	Canoga Park - Winnetka - Woodland Hills - West Hills		Above Moderate
LOS ANGELES			2190004079	Low Residential	R1-1	0	1 unit per lot	0.045309968	Residential - Single Family Residence	YES - Current	NO - Privately-Owned	Available	Not Used in Prior Housing Element	0	0	0.103137994	0.103137994	0	0	0	165A105	763	Canoga Park - Winnetka - Woodland Hills - West Hills		Above Moderate
LOS ANGELES			2190004079	Low Residential	R1-1	0	1 unit per lot	0.047409575	Residential - Single Family Residence	YES - Current	NO - Privately-Owned	Available	Not Used in Prior Housing Element	0	0	0.103137994	0.103137994	0	0	0	165A105	36	Canoga Park - Winnetka - Woodland Hills - West Hills		Above Moderate
LOS ANGELES			2190004079	Low Residential	R1-1	0	1 unit per lot	0.086691119	Residential - Single Family Residence	YES - Current	NO - Privately-Owned	Available	Not Used in Prior Housing Element	0	0	0.103137994	0.103137994	0	0	0	165A105	42	Canoga Park - Winnetka - Woodland Hills - West Hills		Above Moderate
LOS ANGELES	4616 N ESPARTO ROAD	91364	2190008046	Low Residential	R1-1	0	1 unit per lot	0.128514661	Residential - Single Family Residence	YES - Current	NO - Privately-Owned	Available	Not Used in Prior Housing Element	0	0	0.103137994	0.103137994	0	0	0	166-5A105	154	Canoga Park - Winnetka - Woodland Hills - West Hills		Above Moderate
LOS ANGELES	4628 N ESPARTO ROAD	91364	2190008046	Low Residential	R1-1	0	1 unit per lot	0.170749047	Residential - Single Family Residence	YES - Current	NO - Privately-Owned	Available	Not Used in Prior Housing Element	0	0	0.103137994	0.103137994	0	0	0	166-5A105	146	Canoga Park - Winnetka - Woodland Hills - West Hills		Above Moderate
LOS ANGELES			2190014057	Low Residential	R1-1	0	1 unit per lot	0.064225726	Residential - Single Family Residence - Other Improvements Only	YES - Current	NO - Privately-Owned	Available	Not Used in Prior Housing Element	0	0	0.014475957	0.014475957	0	0	0	166-5A107	128	Canoga Park - Winnetka - Woodland Hills - West Hills		Above Moderate
LOS ANGELES			4434001010	Minimum Residential	RE15-1-H	0	1 unit per lot	0.145035342	Residential - Single Family Residence - Other Improvements Only	YES - Current	NO - Privately-Owned	Available	Not Used in Prior Housing Element	0	0	0.014475957	0.014475957	0	0	0	162B109	38	Canoga Park - Winnetka - Woodland Hills - West Hills		Above Moderate
LOS ANGELES			4434001010	Minimum Residential	RE15-1-H	0	1 unit per lot	5.675326047	Residential - Single Family Residence - Other Improvements Only	YES - Current	NO - Privately-Owned	Available	Not Used in Prior Housing Element	0	0	0.014475957	0.014475957	0	0	0	162B109	39	Canoga Park - Winnetka - Woodland Hills - West Hills		Above Moderate
LOS ANGELES			4434001900	Minimum Residential	RE15-1-H	0	1 unit per lot	2.271219081	Miscellaneous - Government Owned Property	YES - Current	YES - City-Owned	Available	Not Used in Prior Housing Element	0	0	0.000567211	0.000567211	0	0	0	162B109	49	Canoga Park - Winnetka - Woodland Hills - West Hills		Above Moderate
LOS ANGELES	136 W PICO BLVD	90015	5133001001	Community Commercial	C2-2D-O	0	108	0.124183709	Commercial - Restaurant, Cocktail Lounge - Restaurant, Cocktail Lounge, Tavern - One Story	YES - Current	NO - Privately-Owned	Available	Not Used in Prior Housing Element	0.248520595	0	0	0.248520595	0	0	0	124-5A207	44	Central City		Lower
LOS ANGELES			5133001002	Community Commercial	C2-2D-O	0	108	0.172733862	Commercial - Parking Lot (Commercial Use Property) - Lots - Patron or Employee - One Story	YES - Current	NO - Privately-Owned	Available	Used in Prior Housing Element - Non-Vacant	0.018796595	0	0	0.018796595	0	0	0	124-5A207	38	Central City		Lower
LOS ANGELES	152 W PICO BLVD	90015	5133001003	Community Commercial	C2-2D-O	0	108	0.172787272	Industrial - Light Manufacturing - One Story	YES - Current	NO - Privately-Owned	Available	Used in Prior Housing Element - Non-Vacant	0.10714294	0	0	0.10714294	0	0	0	124-5A207	34	Central City		Lower
LOS ANGELES			5133001003	Community Commercial	C2-2D-O	0	108	0.100910695	Industrial - Light Manufacturing - One Story	YES - Current	NO - Privately-Owned	Available	Used in Prior Housing Element - Non-Vacant	0.078280159	0	0	0.078280159	0	0	0	124-5A207	22	Central City		Lower
LOS ANGELES			5133001003	Community Commercial	C2-2D-O	0	108	0.155555272	Industrial - Light Manufacturing - One Story	YES - Current	NO - Privately-Owned	Available	Used in Prior Housing Element - Non-Vacant	0.101997931	0	0	0.101997931	0	0	0	124-5A207	26	Central City		Lower
LOS ANGELES	162 W PICO BLVD	90015	5133001004	Community Commercial	C2-2D-O	0	108	0.118873417	Commercial - Store - One Story	YES - Current	NO - Privately-Owned	Available	Not Used in Prior Housing Element	0	0	0.068815494	0.068815494	0	0	0	124-5A207	12	Central City	Yes	Above Moderate
LOS ANGELES			5133001004	Community Commercial	C2-2D-O	0	108	0.071981589	Commercial - Store - One Story	YES - Current	NO - Privately-Owned	Available	Not Used in Prior Housing Element	0.069739184	0	0	0.069739184	0	0	0	124-5A207	16	Central City		Lower
LOS ANGELES	1341 S BROADWAY	90015	5133002010	Community Commercial	C2-2D-O	0	108	0.14517251	Industrial - Warehousing, Distribution, Storage - Warehousing, Distribution, Under 10,000 SF - One Story	YES - Current	NO - Privately-Owned	Available	Not Used in Prior Housing Element	0.037660495	0	0	0.037660495	0	0	0	124-5A207	126	Central City		Lower
LOS ANGELES	144 W 14TH PL	90015	5133002010	Community Commercial	C2-2D-O	0	108	0.15760429	Industrial - Warehousing, Distribution, Storage - Warehousing, Distribution, Under 10,000 SF - One Story	YES - Current	NO - Privately-Owned	Available	Not Used in Prior Housing Element	0.03887689	0	0	0.03887689	0	0	0	124-5A207	111	Central City		Lower
LOS ANGELES	1340 S HILL ST	90015	5133002011	Community Commercial	C2-2D-O	0	108	0.149144738	Industrial - Light Manufacturing - One Story	YES - Current	NO - Privately-Owned	Available	Not Used in Prior Housing Element	0.098574577	0	0	0.098574577	0	0	0	124-5A207	91	Central City		Lower
LOS ANGELES	1346 S HILL ST	90015	5133002011	Community Commercial	C2-2D-O	0	108	0.149289319	Industrial - Light Manufacturing - One Story	YES - Current	NO - Privately-Owned	Available	Not Used in Prior Housing Element	0.098574577	0	0	0.098574577	0	0	0	124-5A207	103	Central City		Lower
LOS ANGELES	1350 S HILL ST	90015	5133002011	Community Commercial	C2-2D-O	0	108	0.133490025	Commercial - Parking Lot (Commercial Use Property) - Lots - Patron or Employee - One Story	YES - Current	NO - Privately-Owned	Available	Not Used in Prior Housing Element	0.050237093	0	0	0.050237093	0	0	0	124-5A207	117	Central City		Lower
LOS ANGELES	1354 S HILL ST	90015	5133002011	Community Commercial	C2-2D-O	0	108	0.133519822	Commercial - Store Combination - Store and Office Combination - One Story	YES - Current	NO - Privately-Owned	Available	Not Used in Prior Housing Element	0.080931002	0	0	0.080931002	0	0	0	124-5A207	130	Central City		Lower
LOS ANGELES	1360 S HILL ST	90015	5133002011	Community Commercial	C2-2D-O	0	108	0.139758869	Commercial - Store Combination - Store and Office Combination - One Story	YES - Current	NO - Privately-Owned	Available	Not Used in Prior Housing Element	0.082165343	0	0	0.082165343	0	0	0	124-5A207	135	Central City		Lower
LOS ANGELES	1363 S BROADWAY	90015	5133002011	Community Commercial	C2-2D-O	0	108	0.041308537	Industrial - Light Manufacturing - One Story	YES - Current	NO - Privately-Owned	Available	Not Used in Prior Housing Element	0.052771177	0	0	0.052771177	0	0	0	124-5A207	151	Central City		Lower
LOS ANGELES	145 W 14TH ST	90015	5133002011	Community Commercial	C2-2D-O	0	108	0.160506016	Industrial - Light Manufacturing - One Story	YES - Current	NO - Privately-Owned	Available	Not Used in Prior Housing Element	0.132843992	0	0	0.132843992	0	0	0	124-5A207	137	Central City		Lower
LOS ANGELES	153 W 14TH ST	90015	5133002011	Community Commercial	C2-2D-O	0	108	0.160505137	Commercial - Parking Lot (Commercial Use Property) - Lots - Patron or Employee - One Story	YES - Current	NO - Privately-Owned	Available	Not Used in Prior Housing Element	0.054549294	0	0	0.054549294	0	0	0	124-5A207	132	Central City		Lower
LOS ANGELES			5133002011	Community Commercial	C2-2D-O	0	108	0.178339215	Industrial - Light Manufacturing - One Story	YES - Current	NO - Privately-Owned	Available	Not Used in Prior Housing Element	0.137934466	0	0	0.137934466	0	0	0	124-5A207	145	Central City		Lower
LOS ANGELES	144 W 15TH ST	90015	5133004001	Public Facilities	C2-2D-O	0	108	0.14048296	Industrial - Warehousing, Distribution, Storage - Warehousing, Distribution, Over 50,000 SF - One Story	YES - Current	NO - Privately-Owned	Available	Not Used in Prior Housing Element	0.459659529	0	0	0.459659529	0	0	0	124-5A207	253	Central City		Lower
LOS ANGELES	147 W VENICE BLVD	90015	5133004001	Public Facilities	C2-2D-O	0	108	0.140530409	Industrial - Warehousing, Distribution, Storage - Warehousing, Distribution, Over 50,000 SF - One Story	YES - Current	NO - Privately-Owned	Available	Not Used in Prior Housing Element	0.459659529	0	0	0.459659529	0	0	0	124-5A207	267	Central City		Lower
LOS ANGELES	148 W 15TH ST	90015	5133004001	Public Facilities	C2-2D-O	0	108	0.140530206	Industrial - Warehousing, Distribution, Storage - Warehousing, Distribution, Over 50,000 SF - One Story	YES - Current	NO - Privately-Owned	Available	Not Used in Prior Housing Element	0.459659529	0	0	0.459659529	0	0	0	124-5A207	246	Central City		Lower
LOS ANGELES	1501 S BROADWAY	90015	5133004001	Public Facilities	C2-2D-O	0	108	0.072054951	Industrial - Warehousing, Distribution, Storage - Warehousing, Distribution, Over 50,000 SF - One Story	YES - Current	NO - Privately-Owned	Available	Not Used in Prior Housing Element	0.301836652	0	0	0.301836652	0	0	0	124-5A207	259	Central City		Lower
LOS ANGELES	151 W VENICE BLVD	90015	5133004001	Public Facilities	C2-2D-O	0	108	0.140575588	Industrial - Warehousing, Distribution, Storage - Warehousing, Distribution, Over 50,000 SF - One Story	YES - Current	NO - Privately-Owned	Available	Not Used in Prior Housing Element	0.459659529	0	0	0.459659529	0	0	0	124-5A207	262	Central City		Lower
LOS ANGELES	1514 S HILL ST	90015	5133004001	Public Facilities	C2-2D-O	0	108	0.098330306	Industrial - Warehousing, Distribution, Storage - Warehousing, Distribution, Over 50,000 SF - One Story	YES - Current	NO - Privately-Owned	Available	Not Used in Prior Housing Element	0.375921366	0	0	0.375921366	0	0	0	124-5A207	252	Central City		Lower
LOS ANGELES	1525 S BROADWAY	90015	5133004001	Public Facilities	C2-2D-O	0	108	0.072412451	Industrial - Warehousing, Distribution, Storage - Warehousing, Distribution, Over 50,000 SF - One Story	YES - Current	NO - Privately-Owned	Available	Not Used in Prior Housing Element	0.301836652	0	0	0.301836652	0	0	0	124-5A207	283	Central City		Lower
LOS ANGELES	154 W 15TH ST	90015	5133004001	Public Facilities	C2-2D-O	0	108	0.140575518	Industrial - Warehousing, Distribution, Storage - Warehousing, Distribution, Over 50,000 SF - One Story	YES - Current	NO - Privately-Owned	Available	Not Used in Prior Housing Element	0.459659529	0	0	0.459659529	0	0	0	124-5A207	238	Central City		Lower
LOS ANGELES	158 W 15TH ST	90015	5133004001	Public Facilities	C2-2D-O	0	108	0.140622583	Industrial - Warehousing, Distribution, Storage - Warehousing, Distribution, Over 50,000 SF - One Story	YES - Current	NO - Privately-Owned	Available	Not Used in Prior Housing Element	0.459659529	0	0	0.459659529	0	0	0	124-5A207	233	Central City		Lower
LOS ANGELES	159 W VENICE BLVD	90015	5133004001	Public Facilities	C2-2D-O	0	108	0.140622373	Industrial - Warehousing, Distribution, Storage - Warehousing, Distribution, Over 50,000 SF - One Story	YES - Current	NO - Privately-Owned	Available	Not Used in Prior Housing Element	0.459659529	0	0	0.459659529	0	0	0	124-5A207	257	Central City		Lower
LOS ANGELES			5133004001	Public Facilities	C2-2D-O	0	108	0.098517604	Industrial - Warehousing, Distribution, Storage - Warehousing, Distribution, Over 50,000 SF - One Story	YES - Current	NO - Privately-Owned	Available	Not Used in Prior Housing Element	0.375921366	0	0	0.375921366	0	0	0	124-5A207	229	Central City		Lower
LOS ANGELES			5133004001	Public Facilities	C2-2D

LOS ANGELES		5133010002	Community Commercial	C2-2D-O	0	108	0.103344142	Commercial - Restaurant, Cocktail Lounge - Restaurant, Cocktail Lounge, Tavern - One Story	YES - Current	NO - Privately-Owned	Available	Not Used in Prior Housing Element	0.196665609	0	0	0.196665609	0	0	0	124-SA207 131	Central City			Lower
LOS ANGELES	1315 S MAIN ST	5133010007	Community Commercial	C2-2D-O	0	108	0.213643827	Industrial - Light Manufacturing - One Story	YES - Current	NO - Privately-Owned	Available	Used in Prior Housing Element - Non-Vacant	0.114113355	0	0	0.114113355	0	0	0	124-SA207 120	Central City			Lower
LOS ANGELES		5133010008	Community Commercial	C2-2D-O	0	108	0.034860647	Industrial - Light Manufacturing - One Story	YES - Current	NO - Privately-Owned	Available	Not Used in Prior Housing Element	0.043164864	0	0	0.043164864	0	0	0	124-SA207 99	Central City			Lower
LOS ANGELES		5133010008	Community Commercial	C2-2D-O	0	108	0.013399801	Industrial - Light Manufacturing - One Story	YES - Current	NO - Privately-Owned	Available	Not Used in Prior Housing Element	0	0	0.026790258	0.026790258	0	0	0	124-SA207 109	Central City			Above Moderate
LOS ANGELES		5133010008	Community Commercial	C2-2D-O	0	108	0.053627291	Industrial - Light Manufacturing - One Story	YES - Current	NO - Privately-Owned	Available	Not Used in Prior Housing Element	0.066034367	0	0	0.066034367	0	0	0	124-SA207 102	Central City			Lower
LOS ANGELES		5133010008	Community Commercial	C2-2D-O	0	108	0.066932693	Industrial - Light Manufacturing - One Story	YES - Current	NO - Privately-Owned	Available	Not Used in Prior Housing Element	0.077475637	0	0	0.077475637	0	0	0	124-SA207 110	Central City			Lower
LOS ANGELES	123 W 14TH PL	9001S 5133010014	Community Commercial	C2-2D-O	0	108	0.106749609	Industrial - Light Manufacturing - One Story	YES - Current	NO - Privately-Owned	Available	Not Used in Prior Housing Element	0.032090701	0	0	0.032090701	0	0	0	124-SA207 119	Central City			Lower
LOS ANGELES	1328 S BROADWAY	9001S 5133010014	Community Commercial	C2-2D-O	0	108	0.04870345	Industrial - Light Manufacturing - One Story	YES - Current	NO - Privately-Owned	Available	Not Used in Prior Housing Element	0.018784183	0	0	0.018784183	0	0	0	124-SA207 112	Central City			Lower
LOS ANGELES	110 W PICO BLVD	9001S 5133010016	Community Commercial	C2-2D-O	0	108	0.077864711	Commercial - Store - One Story	YES - Current	NO - Privately-Owned	Available	Not Used in Prior Housing Element	0.029004141	0	0	0.029004141	0	0	0	124-SA207 82	Central City			Lower
LOS ANGELES	1301 S MAIN ST	9001S 5133010016	Community Commercial	C2-2D-O	0	108	0.163054785	Commercial - Store - One Story	YES - Current	NO - Privately-Owned	Available	Not Used in Prior Housing Element	0.044767841	0	0	0.044767841	0	0	0	124-SA207 94	Central City			Lower
LOS ANGELES	1313 S MAIN ST	9001S 5133010016	Community Commercial	C2-2D-O	0	108	0.164326358	Commercial - Store - One Story	YES - Current	NO - Privately-Owned	Available	Not Used in Prior Housing Element	0.044767841	0	0	0.044767841	0	0	0	124-SA207 105	Central City			Lower
LOS ANGELES	118 W PICO BLVD	9001S 5133010017	Community Commercial	C2-2D	0	108	0.125159827	Commercial - Store - One Story	YES - Current	NO - Privately-Owned	Available	Not Used in Prior Housing Element	0.029144751	0	0	0.029144751	0	0	0	124-SA207 76	Central City			Lower
LOS ANGELES	124 W PICO BLVD	9001S 5133010017	Community Commercial	C2-2D	0	108	0.129750709	Commercial - Store - One Story	YES - Current	NO - Privately-Owned	Available	Not Used in Prior Housing Element	0.029589188	0	0	0.029589188	0	0	0	124-SA207 68	Central City			Lower
LOS ANGELES	1300 S BROADWAY	9001S 5133010017	Community Commercial	C2-2D	0	108	0.082372974	Commercial - Store - One Story	YES - Current	NO - Privately-Owned	Available	Not Used in Prior Housing Element	0.022461733	0	0	0.022461733	0	0	0	124-SA207 65	Central City			Lower
LOS ANGELES		5133010017	Community Commercial	C2-2D	0	108	0.032432273	Commercial - Store - One Story	YES - Current	NO - Privately-Owned	Available	Not Used in Prior Housing Element	0.01127761	0	0	0.01127761	0	0	0	124-SA207 75	Central City			Lower
LOS ANGELES	1430 S WRIGHT ST	9001S 5134002001	Community Commercial	C2-2D-O	0	108	0.138084568	Commercial - Hotel and Motel - Hotel - 50 Rooms and Over - Three Stories	YES - Current	NO - Privately-Owned	Available	Not Used in Prior Housing Element	0	0	0.074302542	0.074302542	0	0	0	126A205 54	Central City	Yes		Above Moderate
LOS ANGELES	1438 S WRIGHT ST	9001S 5134002002	Community Commercial	C2-2D-O	0	108	0.138084541	Residential - Five or More Units or Apartments (Any Combination) - 4 Stories or Less	YES - Current	NO - Privately-Owned	Available	Used in Prior Housing Element - Non-Vacant	0	0	0.261632371	0.261632371	20	0	0	126A205 62	Central City	Yes		Above Moderate
LOS ANGELES	1440 S WRIGHT ST	9001S 5134002003	Community Commercial	C2-2D-O	0	108	0.138084568	Industrial - Warehousing, Distribution, Storage - Warehousing, Distribution, Under 10,000 SF - One Story	YES - Current	NO - Privately-Owned	Available	Not Used in Prior Housing Element	0.03657417	0	0	0.03657417	0	0	0	126A205 69	Central City			Lower
LOS ANGELES		5134002004	Community Commercial	C2-2D-O	0	108	0.186493236	Commercial - Parking Lot (Commercial Use Property) - Lots - Patron or Employee - One Story	YES - Current	NO - Privately-Owned	Available	Not Used in Prior Housing Element	0.234180404	0	0	0.234180404	0	0	0	126A205 81	Central City			Lower
LOS ANGELES	741 W VENICE BLVD	9001S 5134002005	Community Commercial	C2-2D-O	0	108	0.186470174	Industrial - Light Manufacturing - One Story	YES - Current	NO - Privately-Owned	Available	Not Used in Prior Housing Element	0.109583288	0	0	0.109583288	0	0	0	126A205 87	Central City			Lower
LOS ANGELES		5134002005	Community Commercial	C2-2D-O	0	108	0.100980293	Industrial - Light Manufacturing - One Story	YES - Current	NO - Privately-Owned	Available	Not Used in Prior Housing Element	0.078280159	0	0	0.078280159	0	0	0	126A205 91	Central City			Lower
LOS ANGELES	1431 S WRIGHT ST	9001S 5134002011	Community Commercial	C2-2D-O	0	108	0.113087396	Commercial - Office Building - Two Stories	YES - Current	NO - Privately-Owned	Available	Used in Prior Housing Element - Non-Vacant	0.073001858	0	0	0.073001858	0	0	0	126A205 50	Central City			Lower
LOS ANGELES	1435 S WRIGHT ST	9001S 5134002011	Community Commercial	C2-2D-O	0	108	0.119688238	Commercial - Office Building - Two Stories	YES - Current	NO - Privately-Owned	Available	Used in Prior Housing Element - Non-Vacant	0.076061263	0	0	0.076061263	0	0	0	126A205 53	Central City			Lower
LOS ANGELES	1441 S WRIGHT ST	9001S 5134002011	Community Commercial	C2-2D-O	0	108	0.11968828	Commercial - Office Building - Two Stories	YES - Current	NO - Privately-Owned	Available	Used in Prior Housing Element - Non-Vacant	0.076061263	0	0	0.076061263	0	0	0	126A205 60	Central City			Lower
LOS ANGELES		5134002011	Community Commercial	C2-2D-O	0	108	0.023024046	Commercial - Office Building - Two Stories	YES - Current	NO - Privately-Owned	Available	Used in Prior Housing Element - Non-Vacant	0.022455072	0	0	0.022455072	0	0	0	126A205 65	Central City			Lower
LOS ANGELES	1451 S WRIGHT ST	9001S 5134002012	Community Commercial	C2-2D-O	0	108	0.047766657	Industrial - Light Manufacturing - One Story	YES - Current	NO - Privately-Owned	Available	Not Used in Prior Housing Element	0.017522413	0	0	0.017522413	0	0	0	126A205 71	Central City			Lower
LOS ANGELES	749 W VENICE BLVD	9001S 5134002012	Community Commercial	C2-2D-O	0	108	0.104737104	Industrial - Light Manufacturing - One Story	YES - Current	NO - Privately-Owned	Available	Not Used in Prior Housing Element	0.03102757	0	0	0.03102757	0	0	0	126A205 79	Central City			Lower
LOS ANGELES	755 W VENICE BLVD	9001S 5134002012	Community Commercial	C2-2D-O	0	108	0.096253426	Industrial - Light Manufacturing - One Story	YES - Current	NO - Privately-Owned	Available	Not Used in Prior Housing Element	0.029479634	0	0	0.029479634	0	0	0	126A205 75	Central City			Lower
LOS ANGELES		5134002012	Community Commercial	C2-2D-O	0	108	0.006829876	Industrial - Light Manufacturing - One Story	YES - Current	NO - Privately-Owned	Available	Not Used in Prior Housing Element	0	0	0.002322657	0.002322657	0	0	0	126A205 536	Central City			Above Moderate
LOS ANGELES		5134002012	Community Commercial	C2-2D-O	0	108	0.047766657	Industrial - Light Manufacturing - One Story	YES - Current	NO - Privately-Owned	Available	Not Used in Prior Housing Element	0.017522413	0	0	0.017522413	0	0	0	126A205 68	Central City			Lower
LOS ANGELES	610 W VENICE BLVD	9001S 5134007016	Community Commercial	C2-2D-O	0	108	0.217033057	Commercial - Parking Lot (Commercial Use Property) - Lots - Patron or Employee - One Story	YES - Current	NO - Privately-Owned	Available	Not Used in Prior Housing Element	0.059686522	0	0	0.059686522	0	0	0	126A205 219	Central City			Lower
LOS ANGELES	616 W VENICE BLVD	9001S 5134007018	Community Commercial	C2-2D-O	0	108	0.030466768	Commercial - Parking Lot (Commercial Use Property) - Lots - Patron or Employee - One Story	YES - Current	NO - Privately-Owned	Available	Not Used in Prior Housing Element	0.016231675	0	0	0.016231675	0	0	0	126A205 214	Central City			Lower
LOS ANGELES	626 W VENICE BLVD	9001S 5134007018	Community Commercial	C2-2D-O	0	108	0.026668506	Commercial - Parking Lot (Commercial Use Property) - Lots - Patron or Employee - One Story	YES - Current	NO - Privately-Owned	Available	Not Used in Prior Housing Element	0.016396638	0	0	0.016396638	0	0	0	126A205 207	Central City			Lower
LOS ANGELES	630 W VENICE BLVD	9001S 5134007018	Community Commercial	C2-2D-O	0	108	0.017182121	Commercial - Parking Lot (Commercial Use Property) - Lots - Patron or Employee - One Story	YES - Current	NO - Privately-Owned	Available	Not Used in Prior Housing Element	0	0	0.037529653	0.037529653	0	0	0	126A205 201	Central City			Above Moderate
LOS ANGELES	636 W VENICE BLVD	9001S 5134007018	Community Commercial	C2-2D-O	0	108	0.007695582	Commercial - Parking Lot (Commercial Use Property) - Lots - Patron or Employee - One Story	YES - Current	NO - Privately-Owned	Available	Not Used in Prior Housing Element	0	0	0.016593219	0.016593219	0	0	0	126A205 194	Central City			Above Moderate
LOS ANGELES	640 W VENICE BLVD	9001S 5134007018	Community Commercial	C2-2D-O	0	108	0.000459361	Commercial - Parking Lot (Commercial Use Property) - Lots - Patron or Employee - One Story	YES - Current	NO - Privately-Owned	Available	Not Used in Prior Housing Element	0	0	0.005474603	0.005474603	0	0	0	126A205 190	Central City			Above Moderate
LOS ANGELES		5134008***	Community Commercial	C2-2D-O	0	108	0.067001767	Commercial - Restaurant, Cocktail Lounge - Restaurant, Cocktail Lounge, Tavern - One Story	YES - Current	NO - Privately-Owned	Available	Not Used in Prior Housing Element	1.751982462	0	0	1.751982462	0	0	0	124-SA205 287	Central City			Lower
LOS ANGELES	1600 S FIGUEROA ST	9001S 5134008003	Community Commercial	C2-2D-O	0	108	0.274192925	Commercial - Auto, Recreation Equipment, Construction Equipment Sales and Service - New Car Sales and Service - One Story	YES - Current	NO - Privately-Owned	Available	Used in Prior Housing Element - Non-Vacant	0.546176096	0	0	0.546176096	0	0	0	124-SA205 26	Central City			Lower
LOS ANGELES	1610 S FIGUEROA ST	9001S 5134008004	Community Commercial	C2-2D-O	0	108	0.243777494	Commercial - Parking Lot (Commercial Use Property) - Lots - Patron or Employee - One Story	YES - Current	NO - Privately-Owned	Available	Used in Prior Housing Element - Non-Vacant	0.496465664	0	0	0.496465664	0	0	0	124-SA205 32	Central City			Lower
LOS ANGELES	1607 S FLOWER ST	9001S 5134008005	Community Commercial	C2-2D-O	0	108	0.172275423	Commercial - Auto, Recreation Equipment, Construction Equipment Sales and Service - Auto Service Centers (No Gasoline) - One Story	YES - Current	NO - Privately-Owned	Available	Used in Prior Housing Element - Non-Vacant	0.032929774	0	0	0.032929774	2	0	0	124-SA205 51	Central City			Lower
LOS ANGELES	1617 S FLOWER ST	9001S 5134008005	Community Commercial	C2-2D-O	0	108	0.086128617	Commercial - Auto, Recreation Equipment, Construction Equipment Sales and Service - Auto Service Centers (No Gasoline) - One Story	YES - Current	NO - Privately-Owned	Available	Used in Prior Housing Element - Non-Vacant	0.022942081	0	0	0.022942081	2	0	0	124-SA205 61	Central City			Lower
LOS ANGELES	1603 S FLOWER ST	9001S 5134008007	Community Commercial	C2-2D-O	0	108	0.175466738	Commercial - Auto, Recreation Equipment, Construction Equipment Sales and Service - Auto Body Repair Shop - One Story	YES - Current	NO - Privately-Owned	Available	Used in Prior Housing Element - Non-Vacant	0.033349257	0	0	0.033349257	0	0	0	124-SA205 35	Central City			Lower
LOS ANGELES	1605 S FLOWER ST	9001S 5134008007	Community Commercial	C2-2D-O	0	108	0.167125382	Commercial - Auto, Recreation Equipment, Construction Equipment Sales and Service - Auto Body Repair Shop - One Story	YES - Current	NO - Privately-Owned	Available	Used in Prior Housing Element - Non-Vacant	0.03293285	0	0	0.03293285	0	0	0	124-SA205 43	Central City			Lower
LOS ANGELES	1515 S FLOWER ST	9001S 5134009002	Community Commercial	C2-2D-O	0	108	0.172141442	Commercial - Parking Lot (Commercial Use Property) - Lots - Patron or Employee - One Story	YES - Current	NO - Privately-Owned	Available	Used in Prior Housing Element - Non-Vacant	0.056524865	0	0	0.056524865	0	0	0	126A205 222	Central City			Lower
LOS ANGELES	1511 S FLOWER ST	9001S 5134009003	Community Commercial	C2-2D-O	0	108	0.172198313	Commercial - Parking Lot (Commercial Use Property) - Lots - Patron or Employee - One Story	YES - Current	NO - Privately-Owned	Available	Used in Prior Housing Element - Non-Vacant	0.056524865	0	0	0.056524865	0	0	0	126A205 217	Central City			Lower
LOS ANGELES	1505 S FLOWER ST	9001S 5134009004	Community Commercial	C2-2D-O	0	108	0.17225786	Commercial - Restaurant, Cocktail Lounge - Restaurant, Cocktail Lounge, Tavern - One Story	YES - Current	NO - Privately-Owned	Available	Used in Prior Housing Element - Non-Vacant	0.294046849	0	0	0.294046849	0	0	0	126A205 205	Central City			Lower
LOS ANGELES	1425 S FLOWER ST	9001S 5134009005	Community Commercial	C2-2D-O	0	108	0.172317596	Industrial - Light Manufacturing - One Story	YES - Current	NO - Privately-Owned	Available	Used in Prior Housing Element - Non-Vacant	0.138129428	0	0	0.138129428	0	0	0	126A205 192	Central City			Lower

LOS ANGELES	1423 S FLOWER ST	90015	5134009006	Community Commercial	C2-2D-O	0	108	0.172375243	Commercial - Wholesale and Manufacturing Outlet - One Story	YES - Current	NO - Privately-Owned	Available	Used in Prior Housing Element - Non-Vacant	0.091688499	0	0	0.091688499	0	0	0	126A205	181	Central City		Lower
LOS ANGELES	1419 S FLOWER ST	90015	5134009007	Community Commercial	C2-2D-O	0	108	0.172433481	Industrial - Light Manufacturing - One Story	YES - Current	NO - Privately-Owned	Available	Used in Prior Housing Element - Non-Vacant	0.10714294	0	0	0.10714294	0	0	0	126A205	175	Central City		Lower
LOS ANGELES	1377 S FLOWER ST	90015	5134009009	Community Commercial	C2-2D-O	0	108	0.172550824	Commercial - Auto, Recreation Equipment, Construction Equipment Sales and Service - Auto Body Repair Shop - One Story	YES - Current	NO - Privately-Owned	Available	Used in Prior Housing Element - Non-Vacant	0.089848429	0	0	0.089848429	0	0	0	126A205	147	Central City		Lower
LOS ANGELES	1540 S FIGUEROA ST	90015	5134009011	Community Commercial	C2-2D-O	0	108	0.177847635	Commercial - Auto, Recreation Equipment, Construction Equipment Sales and Service - Auto Body Repair Shop - One Story	YES - Current	NO - Privately-Owned	Available	Used in Prior Housing Element - Non-Vacant	0.119543172	0	0	0.119543172	0	0	0	126A205	196	Central City		Lower
LOS ANGELES	1548 S FIGUEROA ST	90015	5134009011	Community Commercial	C2-2D-O	0	108	0.177831361	Commercial - Auto, Recreation Equipment, Construction Equipment Sales and Service - Auto Body Repair Shop - One Story	YES - Current	NO - Privately-Owned	Available	Used in Prior Housing Element - Non-Vacant	0.119543172	0	0	0.119543172	0	0	0	126A205	206	Central City		Lower
LOS ANGELES	1552 S FIGUEROA ST	90015	5134009011	Community Commercial	C2-2D-O	0	108	0.177815291	Commercial - Auto, Recreation Equipment, Construction Equipment Sales and Service - Auto Body Repair Shop - One Story	YES - Current	NO - Privately-Owned	Available	Used in Prior Housing Element - Non-Vacant	0.119543172	0	0	0.119543172	0	0	0	126A205	218	Central City		Lower
LOS ANGELES			5134009011	Community Commercial	C2-2D-O	0	108	0.035627691	Commercial - Auto, Recreation Equipment, Construction Equipment Sales and Service - Auto Body Repair Shop - One Story	YES - Current	NO - Privately-Owned	Available	Used in Prior Housing Element - Non-Vacant	0.041575852	0	0	0.041575852	0	0	0	126A205	191	Central City		Lower
LOS ANGELES	1367 S FLOWER ST	90015	5134009018	Community Commercial	C2-2D-O	0	108	0.204330338	Commercial - Auto, Recreation Equipment, Construction Equipment Sales and Service - Auto Body Repair Shop - One Story	YES - Current	NO - Privately-Owned	Available	Used in Prior Housing Element - Non-Vacant	0.093783072	0	0	0.093783072	0	0	0	126A205	126	Central City		Lower
LOS ANGELES	1375 S FLOWER ST	90015	5134009018	Community Commercial	C2-2D-O	0	108	0.168671488	Commercial - Auto, Recreation Equipment, Construction Equipment Sales and Service - Auto Body Repair Shop - One Story	YES - Current	NO - Privately-Owned	Available	Used in Prior Housing Element - Non-Vacant	0.088188616	0	0	0.088188616	0	0	0	126A205	138	Central City		Lower
LOS ANGELES	511 W VENICE BLVD	90015	5134009020	Community Commercial	C2-2D-O	0	108	0.173231835	Commercial - Parking Lot (Commercial Use Property) - Lots - Patron or Employee - One Story	YES - Current	NO - Privately-Owned	Available	Used in Prior Housing Element - Non-Vacant	0.055922903	0	0	0.055922903	0	0	0	124-5A205	22	Central City		Lower
LOS ANGELES	1370 S FIGUEROA ST	90015	5134009023	Community Commercial	C2-2D-O	0	108	0.099742447	Residential - Five or More Units or Apartments (Any Combination) - 5 Stories or More - Pool and Misc.	YES - Current	NO - Privately-Owned	Available	Not Used in Prior Housing Element	1.034339949	0	0	1.034339949	0	0	0	126A205	114	Central City		Lower
LOS ANGELES	1400 S FIGUEROA ST	90015	5134009023	Community Commercial	C2-2D-O	0	108	0.173903497	Residential - Five or More Units or Apartments (Any Combination) - 5 Stories or More - Pool and Misc.	YES - Current	NO - Privately-Owned	Available	Not Used in Prior Housing Element	1.419335485	0	0	1.419335485	0	0	0	126A205	122	Central City		Lower
LOS ANGELES			5134009023	Community Commercial	C2-2D-O	0	108	0.08900966	Residential - Five or More Units or Apartments (Any Combination) - 5 Stories or More - Pool and Misc.	YES - Current	NO - Privately-Owned	Available	Not Used in Prior Housing Element	0.973039752	0	0	0.973039752	0	0	0	126A205	129	Central City		Lower
LOS ANGELES	1331 S FLOWER ST	90015	5134010006	Community Commercial	C2-2D-O	0	108	0.173113207	Industrial - Warehousing, Distribution, Storage - Warehousing, Distribution, Under 10,000 SF - One Story	YES - Current	NO - Privately-Owned	Available	Used in Prior Housing Element - Non-Vacant	0.105021089	0	0	0.105021089	0	0	0	126A205	55	Central City		Lower
LOS ANGELES	1335 S FLOWER ST	90015	5134010007	Community Commercial	C2-2D-O	0	108	0.173055373	Commercial - Auto, Recreation Equipment, Construction Equipment Sales and Service - Auto Body Repair Shop - One Story	YES - Current	NO - Privately-Owned	Available	Used in Prior Housing Element - Non-Vacant	0.116231799	0	0	0.116231799	0	0	0	126A205	63	Central City		Lower
LOS ANGELES	1337 S FLOWER ST	90015	5134010008	Community Commercial	C2-2D-O	0	108	0.172997137	Industrial - Light Manufacturing - One Story	YES - Current	NO - Privately-Owned	Available	Not Used in Prior Housing Element	0.105021089	0	0	0.105021089	0	0	0	126A205	70	Central City		Lower
LOS ANGELES	1341 S FLOWER ST	90015	5134010009	Community Commercial	C2-2D-O	0	108	0.172937886	Commercial - Parking Lot (Commercial Use Property) - Lots - Patron or Employee - One Story	YES - Current	NO - Privately-Owned	Available	Not Used in Prior Housing Element	0.224133372	0	0	0.224133372	0	0	0	126A205	80	Central City		Lower
LOS ANGELES			5134010009	Community Commercial	C2-2D-O	0	108	0.013827895	Commercial - Parking Lot (Commercial Use Property) - Lots - Patron or Employee - One Story	YES - Current	NO - Privately-Owned	Available	Not Used in Prior Housing Element	0	0	0.267178488	0.267178488	0	0	0	126A205	88	Central City		Above Moderate
LOS ANGELES	1330 S FIGUEROA ST	90015	5134010013	Community Commercial	C2-2D-O	0	108	0.178102664	Industrial - Industrial - Vacant Land	YES - Current	NO - Privately-Owned	Available	Not Used in Prior Housing Element	0.262148333	0	0	0.262148333	0	0	0	126A205	48	Central City		Lower
LOS ANGELES	1334 S FIGUEROA ST	90015	5134010013	Community Commercial	C2-2D-O	0	108	0.178086602	Industrial - Industrial - Vacant Land	YES - Current	NO - Privately-Owned	Available	Not Used in Prior Housing Element	0.262148333	0	0	0.262148333	0	0	0	126A205	52	Central City		Lower
LOS ANGELES	1320 S FIGUEROA ST	90015	5134010014	Community Commercial	C2-2D-O	0	108	0.174478732	Commercial - Commercial - Vacant Land	YES - Current	NO - Privately-Owned	Available	Not Used in Prior Housing Element	0.221998319	0	0	0.221998319	0	0	0	126A205	41	Central City		Lower
LOS ANGELES	1324 S FIGUEROA ST	90015	5134010014	Community Commercial	C2-2D-O	0	108	0.178119863	Commercial - Commercial - Vacant Land	YES - Current	NO - Privately-Owned	Available	Not Used in Prior Housing Element	0.226119713	0	0	0.226119713	0	0	0	126A205	42	Central City		Lower
LOS ANGELES	1329 S HOPE ST	90015	5134011008	High Medium Residential	[Q]R5-2D-O	0	217	0.177770396	Recreational - Club, Lodge Hall, Fraternal Organization - One Story	YES - Current	NO - Privately-Owned	Available	Used in Prior Housing Element - Non-Vacant	0.157668972	0	0	0.157668972	0	0	0	126A207	187	Central City		Lower
LOS ANGELES	1348 S FLOWER ST	90015	5134011012	High Medium Residential	[Q]R5-2D-O	0	217	0.167360844	Industrial - Light Manufacturing - One Story	YES - Current	NO - Privately-Owned	Available	Used in Prior Housing Element - Non-Vacant	0.127779764	0	0	0.127779764	0	0	0	126A205	121	Central City		Lower
LOS ANGELES			5134011012	High Medium Residential	[Q]R5-2D-O	0	217	0.010354254	Industrial - Light Manufacturing - One Story	YES - Current	NO - Privately-Owned	Available	Used in Prior Housing Element - Non-Vacant	0	0	0.009268807	0.009268807	0	2*	2*	126A205	119	Central City		Above Moderate
LOS ANGELES	1328 S FLOWER ST	90015	5134011016	High Medium Residential	[Q]R5-2D-O	0	217	0.172660204	Industrial - Industrial - Vacant Land	YES - Current	NO - Privately-Owned	Available	Not Used in Prior Housing Element	0.323011902	0	0	0.323011902	0	0	0	126A207	173	Central City		Lower
LOS ANGELES	1324 S FLOWER ST	90015	5134011017	High Medium Residential	[Q]R5-2D-O	0	217	0.172652946	Industrial - Light Manufacturing - One Story	YES - Current	NO - Privately-Owned	Available	Used in Prior Housing Element - Non-Vacant	0.128092824	0	0	0.128092824	0	0	0	126A207	165	Central City		Lower
LOS ANGELES	1352 S FLOWER ST	90015	5134011019	High Medium Residential	[Q]R5-2D-O	0	217	0.207089265	Commercial - Store - One Story	YES - Current	NO - Privately-Owned	Available	Used in Prior Housing Element - Non-Vacant	0.107030537	0	0	0.107030537	0	0	0	126A205	127	Central City		Lower
LOS ANGELES	1358 S FLOWER ST	90015	5134011020	High Medium Residential	[Q]R5-2D-O	0	217	0.203647834	Commercial - Auto, Recreation Equipment, Construction Equipment Sales and Service - Auto Body Repair Shop - One Story	YES - Current	NO - Privately-Owned	Available	Used in Prior Housing Element - Non-Vacant	0.10746032	0	0	0.10746032	0	0	0	126A205	142	Central City		Lower
LOS ANGELES	1366 S FLOWER ST	90015	5134011021	High Medium Residential	[Q]R5-2D-O	0	217	0.203704767	Industrial - Light Manufacturing - One Story	YES - Current	NO - Privately-Owned	Available	Used in Prior Housing Element - Non-Vacant	0.126735821	0	0	0.126735821	0	0	0	126A205	153	Central City		Lower
LOS ANGELES	1337 S HOPE ST	90015	5134011024	High Medium Residential	[Q]R5-2D-O	0	217	0.17780562	Commercial - Parking Lot (Commercial Use Property) - Lots - Commercial Parking - One Story	YES - Current	NO - Privately-Owned	Available	Used in Prior Housing Element - Non-Vacant	0.018689109	0	0	0.018689109	0	0	0	126A207	202	Central City		Lower
LOS ANGELES	1341 S HOPE ST	90015	5134011024	High Medium Residential	[Q]R5-2D-O	0	217	0.177823889	Commercial - Parking Lot (Commercial Use Property) - Lots - Commercial Parking - One Story	YES - Current	NO - Privately-Owned	Available	Used in Prior Housing Element - Non-Vacant	0.018689109	0	0	0.018689109	0	0	0	126A207	208	Central City		Lower
LOS ANGELES	1347 S HOPE ST	90015	5134011024	High Medium Residential	[Q]R5-2D-O	0	217	0.17235684	Commercial - Parking Lot (Commercial Use Property) - Lots - Commercial Parking - One Story	YES - Current	NO - Privately-Owned	Available	Used in Prior Housing Element - Non-Vacant	0.018987948	0	0	0.018987948	0	0	0	126A207	217	Central City		Lower
LOS ANGELES	1334 S FLOWER ST	90015	5134011025	High Medium Residential	[Q]R5-2D-O	0	217	0.172666285	Industrial - Light Manufacturing - One Story	YES - Current	NO - Privately-Owned	Available	Used in Prior Housing Element - Non-Vacant	0.045553428	0	0	0.045553428	0	0	0	126A207	182	Central City		Lower
LOS ANGELES	1340 S FLOWER ST	90015	5134011025	High Medium Residential	[Q]R5-2D-O	0	217	0.172671899	Industrial - Light Manufacturing - One Story	YES - Current	NO - Privately-Owned	Available	Used in Prior Housing Element - Non-Vacant	0.045553428	0	0	0.045553428	0	0	0	126A207	190	Central City		Lower
LOS ANGELES	534 W PICO BLVD	90015	5134011026	High Medium Residential	[Q]R5-2D-O-SN	0	217	0.171696464	Commercial - Parking Lot (Commercial Use Property) - Lots - Patron or Employee - One Story	YES - Current	NO - Privately-Owned	Available	Not Used in Prior Housing Element	0.278053348	0	0	0.278053348	0	0	0	126A207	137	Central City		Lower
LOS ANGELES	526 W PICO BLVD	90015	5134011027	High Medium Residential	[Q]R5-2D-O-SN	0	217	0.189041997	Commercial - Parking Lot (Commercial Use Property) - Lots - Patron or Employee - One Story	YES - Current	NO - Privately-Owned	Available	Not Used in Prior Housing Element	0.279210862	0	0	0.279210862	0	0	0	126A207	142	Central City		Lower
LOS ANGELES	520 W PICO BLVD	90015	5134011028	High Medium Residential	[Q]R5-2D-O-SN	0	217	0.189100951	Commercial - Parking Lot (Commercial Use Property) - Lots - Patron or Employee - One Story	YES - Current	NO - Privately-Owned	Available	Not Used in Prior Housing Element	0.279210862	0	0	0.279210862	0	0	0	126A207	146	Central City		Lower
LOS ANGELES	516 W PICO BLVD	90015	5134011029	High Medium Residential	[Q]R5-2D-O	0	217	0.189160123	Commercial - Parking Lot (Commercial Use Property) - Lots - Patron or Employee - One Story	YES - Current	NO - Privately-Owned	Available	Not Used in Prior Housing Element	0.279210862	0	0	0.279210862	0	0	0	126A207	151	Central City		Lower
LOS ANGELES	1301 S HOPE ST	90015	5134011030	High Medium Residential	[Q]R5-2D-O	0	217	0.189278193	Commercial - Parking Lot (Commercial Use Property) - Lots - Patron or Employee - One Story	YES - Current	NO - Privately-Owned	Available	Not Used in Prior Housing Element	0.017718404	0	0	0.017718404	0	0	0	126A207	159	Central City		Lower
LOS ANGELES	506 W PICO BLVD	90015	5134011030	High Medium Residential	[Q]R5-2D-O	0	217	0.189220093	Commercial - Parking Lot (Commercial Use Property) - Lots - Patron or Employee - One Story	YES - Current	NO - Privately-Owned	Available	Not Used in Prior Housing Element	0.017718404	0	0	0.017718404	0	0	0	126A207	154	Central City		Lower
LOS ANGELES	1317 S HOPE ST	90015	5134011031	High Medium Residential	[Q]R5-2D-O	0	217	0.162702888	Industrial - Light Manufacturing - One Story	YES - Current	NO - Privately-Owned	Available	Not Used in Prior Housing Element	0.16518172	0	0	0.16518172	0	0	0	126A207	172	Central City		Lower
LOS ANGELES	1333 S HOPE ST	90015	5134011032	High Medium Residential	[Q]R5-2D-O	0	217	0.174339763	Industrial - Light Manufacturing - One Story	YES - Current	NO - Privately-Owned	Available	Not Used in Prior Housing Element	0.128640448	0	0	0.128640448	0	0	0	126A207	195	Central City		Lower
LOS ANGELES	1520 S FLOWER ST	90015	5134012010	High Medium Residential	[Q]R5-2D-O	0	217	0.172804024	Commercial - Store - One Story	YES - Current	NO - Privately-Owned	Available	Used in Prior Housing Element - Non-Vacant	0.106987882	0	0	0.106987882	0	0	0	124-5A205	39	Central City		Lower
LOS ANGELES	1516 S FLOWER ST	90015	5134012011	High Medium Residential	[Q]R5-2D-O	0	217	0.172798105	Commercial - Auto, Recreation Equipment, Construction Equipment Sales and Service - Auto Body Repair Shop - One Story	YES - Current	NO - Privately-Owned	Available	Used in Prior Housing Element - Non-Vacant	0.106987882	0	0	0.106987882	0	0	0	124-5A205	31	Central City		Lower
LOS ANGELES	1510 S FLOWER ST	90015	5134012012	High Medium Residential	[Q]R5-2D-O	0	217	0.172788313	Industrial - Warehousing, Distribution, Storage - Warehousing, Distribution, Under 10,000 SF - One Story	YES - Current	NO - Privately-Owned	Available	Used in Prior Housing Element - Non-Vacant	0.043439361	1	0	0.043439361	1	0	0	124-5A205	28	Central City		Lower
LOS ANGELES	1416 S FLOWER ST	90015	5134012016	High Medium Residential	[Q]R5-2D-O	0	217	0.172736098	Industrial - Light Manufacturing - One Story	YES - Current	NO - Privately-Owned	Available	Used in Prior Housing Element - Non-Vacant	0.125630736	0	0	0.125630736	0	0	0	126A205	199	Central City		Lower
LOS ANGELES	1370 S FLOWER ST	90015	5134012018	High Medium Residential	[Q]R5-2D-O	0	217	0.169572919	Industrial - Light Manufacturing - One Story	YES - Current	NO - Privately-Owned	Available	Used in Prior Housing Element - Non-Vacant	0.124501817	2	0	0.124501817	2	0	0	126A205	171	Central City		Lower
LOS ANGELES	1374 S FLOWER ST	90015	5134012018	High Medium Residential	[Q]R5-2D-O	0	217	0.172722139	Industrial - Light Manufacturing - One Story	YES - Current	NO - Privately-Owned	Available	Used in Prior Housing Element - Non-Vacant	0.124210078	2	0	0.124210078	2	0	0	126A205	178	Central City		Lower
LOS ANGELES	1359 S HOPE ST	90015	5134012020	High Medium Residential	[Q]R5-2D-O	0	217	0.213332294	Industrial - Warehousing, Distribution, Storage - Warehousing, Distribution, Under 10,000 SF - One Story	YES - Current	NO - Privately-Owned	Available	Not Used in Prior Housing Element	0.125797965	0	0	0.125797965	0	0	0	126A207	246	Central City		Lower
LOS ANGELES	1504 S FLOWER ST	90015	5134012024	High Medium Residential	[Q]R5-2D-O	0	217	0.173470902	Industrial - Light Manufacturing - One Story	YES - Current	NO - Privately-Owned	Available	Used in Prior Housing Element - Non-Vacant	0.04517854	0	0	0.04517854	0	0	0	126A205	221	Central City		Lower
LOS ANGELES			5134012024	High Medium Residential	[Q]R5-2D-O	0	217	0.173186483	Industrial - Light Manufacturing - One Story	YES - Current	NO - Privately-Owned	Available	Used in Prior Housing Element - Non-Vacant	0.04517854	0	0	0.04517854	0	0	0	124-5A205	20	Central City		Lower
LOS ANGELES	417 W VENICE BLVD	90015	5134012028	High Medium Residential	[Q]R5-2D-O	0	217	0.178043132	Miscellaneous - Privately Owned - Misc. Privately Owned Properties That Do Not Fall Into Any Other Classification	YES - Current	NO - Privately-Owned	Available	Not Used in Prior Housing Element	0.029015785	0	0	0.029015785	0	0	0	124-5A205	53	Central City		Lower
LOS ANGELES	1515 S HOPE ST	90015	5134012029	High Medium Residential	[Q]R5-2D-O	0	217	0.178054793	Miscellaneous - Privately Owned - Misc. Privately Owned Properties That Do Not Fall Into Any Other Classification	YES - Current	NO - Privately-Owned	Available	Not Used in Prior Housing Element	0.029015785	0	0	0.029015785	0	0	0	124-5A205	44	Central City		Lower
LOS ANGELES	1615 S GRAND AVE	90015	5134014008	Community Commercial	C2-2D-O	0	108	0.047992547	Industrial - Light Manufacturing - One Story	YES - Current	NO - Privately-Owned	Available	Not Used in Prior Housing Element	0	0	0.167298178	0.167298178	0	0	0	124-5A207	214	Central City		Above Moderate
LOS ANGELES			5134014008	Community Commercial	C2-2D-O	0	108	0.068871353	Industrial - Light Manufacturing - One Story	YES - Current	NO - Privately-Owned	Available	Not Used in Prior Housing Element	0	0	0.227416825	0.227416825	0	0	0	124-5A207	204	Central City		Above Moderate
LOS ANGELES	317 W 17TH ST	90015	5134014010	Community Commercial	C2-2D-O	0	108	0.140002709	Commercial - Parking Lot (Commercial Use Property) - Lots - Patron or Employee - One Story	YES - Current	NO - Privately-Owned	Available	Not Used in Prior Housing Element	0.050961125	0	0	0.050961125	0	0	0	124-5A205	153	Central City		Lower
LOS ANGELES	319 W 17TH ST	90015	5134014011	Community Commercial	C2-2D-O	0	108	0.139996762	Industrial - Light Manufacturing - One Story	YES - Current	NO - Privately-Owned	Available	Used in Prior Housing Element - Non-Vacant	0.123371279	0	0	0.123371279	0	0	0	124-5A205	150	Central City		Lower
LOS ANGELES	1607 S GRAND AVE	90015	5134014020	Community Commercial	C2-2D-O	0	108	0.06636233	Industrial - Light Manufacturing - One Story	YES - Current	NO - Privately-Owned	Available	Used in Prior Housing Element - Non-Vacant	0.023595041	0	0	0.023595041	0	0	0	124-5A207	187	Central City		Lower
LOS ANGELES	306 W VENICE BLVD	90015	5134014020	Community Commercial	C2-2D-O	0	108	0.122797036	Industrial - Light Manufacturing - One Story	YES - Current	NO - Privately-Owned	Available	Used in Prior Housing Element - Non-Vacant	0.034046189	0	0	0.034046189	0	0	0	124-5A207	175	Central City		Lower
LOS ANGELES	312 W VENICE BLVD	90015	5134014020	Community Commercial	C2-2D-O	0	108	0.12279007	Industrial - Light Manufacturing - One Story	YES - Current	NO - Privately-Owned	Available	Used in Prior Housing Element - Non-Vacant	0.034046189	0	0	0.034046189	0	0	0	124-5A207	168	Central City		Lower
LOS ANGELES	316 W VENICE BLVD	90015	5134014020	Community Commercial	C2-2D-O	0	108	0.122783653	Industrial - Light Manufacturing - One Story	YES - Current	NO - Privately-Owned	Available	Used in Prior Housing Element - Non-Vacant	0.034046189	0	0	0.034046189	0	0	0	124-5A207	162	Central City		Lower
LOS ANGELES	320 W VENICE BLVD	90015	5134014022	Community Commercial	C2-2D-O	0	108	0.139998016	Commercial - Auto, Recreation Equipment, Construction Equipment Sales and Service - Auto Body Repair Shop - One Story	YES - Current	NO - Privately-Owned	Available	Not Used in Prior Housing Element	0.082165343	0	0	0.082165343	0	0	0	124-5A207	155	Central City		Lower
LOS ANGELES	1507 S GRAND AVE	90015	5134015019	Community Commercial	C2-2D-O	0	108	0.145392399	Commercial - Parking Lot (Commercial Use Property) - Lots - Patron or Employee - One Story	YES - Current	NO - Privately-Owned	Available	Not Used in Prior Housing Element	0.052839806	0	0	0.052839806	0	0	0	124-5A207	108	Central City		Lower
LOS ANGELES	310 W 15TH ST	90015	5134015026	Community Commercial	C2-2D-O	0	108	0.145176392	Commercial - Professional Building - One Story	YES - Current	NO - Privately-Owned	Available	Used in Prior Housing Element - Non-Vacant	0.083335145	0	0	0.083335145	0	0	0	124-5A207	98	Central City		Lower
LOS ANGELES			5134015026	Community Commercial	C2-2D-O	0	108	0.089601032	Commercial - Professional Building - One Story	YES - Current	NO - Privately-Owned	Available	Used in Prior Housing Element - Non-Vacant	0.063388803	0	0	0.063388803	0	0	0	124-5A207	394	Central City		Lower
LOS ANGELES	1513 S GRAND AVE	90015	5134015027	Community Commercial	C2-2D-O	0	108	0.145393046	Commercial - Professional Building - One Story	YES - Current	NO - Privately-Owned	Available	Not Used in Prior Housing Element	0.043066854	0	0	0.043066854	0	0	0	124-5A207	123	Central City		Lower
LOS ANGELES	1519 S GRAND AVE	90015	5134015027	Community Commercial	C2-2D-O	0	108	0.145395661	Commercial - Professional Building - One Story	YES - Current	NO - Privately-Owned	Available	Not Used in Prior Housing Element	0.043066854	0	0	0.043066854	0	0	0	124-5A207	133	Central City		Lower
LOS ANGELES	1525 S GRAND AVE	90015	5134015027	Community Commercial	C2-2D-O	0	108	0.098311703	Commercial - Professional Building - One Story	YES - Current	NO - Privately-Owned	Available	Not Used in Prior Housing Element	0.034313472	0	0	0.034313472	0	0	0	124-5A207	143	Central City		Lower
LOS ANGELES			5134015027	Community Commercial	C2-2D-O	0	108	0.12250162	Commercial - Professional Building - One Story	YES - Current	NO - Privately-Owned	Available	Not Used in Prior Housing Element	0.038645494	0	0	0.038645494	0	0	0	124-5A207	115	Central City		Lower
LOS ANGELES			5134015027	Community Commercial	C2-2D-O	0	108	0.122532031	Commercial - Professional Building - One Story	YES - Current	NO - Privately-Owned	Available	Not Used in Prior Housing Element	0.038645494	0	0	0.038645494	0	0	0	124-5A207	122	Central City		Lower
LOS ANGELES	408 W PICO BLVD	90015	5134017005	Community Commercial	C2-2D-O	0	108	0.189739801	Commercial - Store - One Story	YES - Current	NO - Privately-Owned	Available	Not Used in Prior Housing Element	0.119686902	0	0	0.119686902	0	0	0	126A207	189	Central City		Lower
LOS ANGELES	414 W PICO BLVD	90015	5134017005	Community Commercial	C2-2D-O	0	108	0.189681858	Commercial - Store - One Story	YES - Current	NO - Privately-Owned	Available	Not Used in Prior Housing Element	0.119686902	0	0	0.119686902	0	0	0	126A207	184	Central City		Lower
LOS ANGELES			5134017005	Community Commercial	C2-2D-O	0	108	0.004240439	Commercial - Store - One Story	YES - Current	NO - Privately-Owned	Available	Not Used in Prior Housing Element	0	0	0.003428691	0.003428691	0	0	0	126A207	183	Central City		Above Moderate
LOS ANGELES	1313 S GRAND AVE	90015	5134017006	Community Commercial	C2-2D-O	0	108	0.074352838	Industrial - Light Manufacturing - One Story	YES - Current	NO - Privately-Owned	Available	Used in Prior Housing Element - Non-Vacant	0.063158944	0	0	0.063158944	0	0	0	126A207	196	Central City		Lower
LOS ANGELES	400 W PICO BLVD	90015	5134017006	Community Commercial	C2-2D-O	0	108	0.138030212	Industrial - Light Manufacturing - One Story	YES - Current	NO - Privately-Owned	Available	Used in Prior Housing Element - Non-Vacant	0.093995702	0	0	0.093995702	0	0	0	126A207	194	Central City		Lower
LOS ANGELES	1320 S HOPE ST	90015	5134017014	Community Commercial	C2-2D-O	0	108	0.21389009	Institutional - Church - One Story	YES - Current	NO - Privately-Owned	Available	Not Used in Prior Housing Element	0.051606139	0	0	0.051606139	0	0	0	126A207	192	Central City		Lower
LOS ANGELES	1415 S GRAND AVE	90015	5134017020	Community Commercial	C2-2D-O	0	108	0.110022469	Commercial - Parking Lot (Commercial Use Property) - Lots - Patron or Employee - One Story	YES - Current	NO - Privately-Owned	Available	Not Used in Prior Housing Element	0.044023795	0	0	0.044023795	0	0	0	124-5A207	51	Central City		Lower
LOS ANGELES			5134017020	Community Commercial	C2-2D-O	0	108	0.064095034	Commercial - Parking Lot (Commercial Use Property) - Lots - Patron or Employee - One Story	YES - Current	NO - Privately-Owned	Available	Not Used in Prior Housing Element	0.031017839	0	0	0.031017839	0	0	0	124-5A207	45	Central City		Lower
LOS ANGELES	1419 S GRAND AVE	90015	5134017030	Community Commercial	C2-2D-O	0	108	0.100644104	Commercial - Office Building - One Story	YES - Current	NO - Privately-Owned	Available	Used in Prior Housing Element - Non-Vacant	0.091897948	0	0	0.091897948	0	0	0	124-5A207	57	Central City		Lower
LOS ANGELES	1423 S GRAND AVE	90015	5134017030	Community Commercial	C2-2D-O	0	108	0.202632494	Commercial - Office Building - One Story	YES - Current	NO - Privately-Owned	Available	Used in Prior Housing Element - Non-Vacant	0.12642005	0	0	0.12642005	0	0	0	124-5A207	64	Central City		Lower
LOS ANGELES			5134017030	Community Commercial	C2-2D-O	0	108	0.006871729	Commercial - Office Building - One Story	YES - Current	NO - Privately-Owned	Available	Used in Prior Housing Element - Non-Vacant	0	0	0.010482822	0.010482822	0	0	0	124-5A207	52	Central City		Above Moderate
LOS ANGELES			5134017030	Community Commercial	C2-2D-O	0	108	0.027678587	Commercial - Office Building - One Story	YES - Current	NO - Privately-Owned	Available	Used in Prior Housing Element - Non-Vacant	0.033067408	0	0	0.033067408	0	0	0	124-5A207	54	Central City		Lower
LOS ANGELES			5134017030	Community Commercial	C2-2D-O	0	108	0.101986468	Commercial - Office Building - One Story	YES - Current	NO - Privately-Owned	Available	Used in Prior Housing Element - Non-Vacant	0.091897948	0	0	0.091897948	0	0	0	124-5A207	53	Central City		Lower
LOS ANGELES			5134017030	Community Commercial	C2-2D-O	0	108	0.152104028	Commercial - Office Building - One Story	YES - Current	NO - Privately-Owned	Available	Used in Prior Housing Element - Non-Vacant	0.11040194	0	0	0.11040194	0

LOS ANGELES	239 W 15TH ST	90015	5134020001	Community Commercial	C2-2D	0	108	0.137516814	Commercial - Auto, Recreation Equipment, Construction Equipment Sales and Service - Auto Body Repair Shop - One Story	YES - Current	NO - Privately-Owned	Available	Not Used in Prior Housing Element	0.261665249	0	0	0.261665249	0	0	0	124-SA207	125	Central City			Lower
LOS ANGELES	302 W 14TH ST	90015	5134020002	Community Commercial	C2-2D	0	108	0.137905999	Commercial - Parking Lot (Commercial Use Property) - Lots - Patron or Employee - One Story	YES - Current	NO - Privately-Owned	Available	Not Used in Prior Housing Element	0.050961125	0	0	0.050961125	0	0	0	124-SA207	96	Central City			Lower
LOS ANGELES	241 W 15TH ST	90015	5134020003	Community Commercial	C2-2D	0	108	0.137472977	Commercial - Wholesale and Manufacturing Outlet - One Story	YES - Current	NO - Privately-Owned	Available	Not Used in Prior Housing Element	0.106010163	0	0	0.106010163	0	0	0	124-SA207	116	Central City			Lower
LOS ANGELES	308 W 14TH ST	90015	5134020004	Community Commercial	C2-2D	0	108	0.137919326	Commercial - Auto, Recreation Equipment, Construction Equipment Sales and Service - Auto Body Repair Shop - One Story	YES - Current	NO - Privately-Owned	Available	Not Used in Prior Housing Element	0.082165343	0	0	0.082165343	0	0	0	124-SA207	87	Central City			Lower
LOS ANGELES	1400 S GRAND AVE	90015	5134020023	Community Commercial	C2-2D	0	108	0.144824825	Commercial - Professional Building - Medical Dental Building - One Story	YES - Current	NO - Privately-Owned	Available	Not Used in Prior Housing Element	0.041409124	0	0	0.041409124	0	0	0	124-SA207	58	Central City			Lower
LOS ANGELES			5134020023	Community Commercial	C2-2D	0	108	0.137930226	Commercial - Professional Building - Medical Dental Building - One Story	YES - Current	NO - Privately-Owned	Available	Not Used in Prior Housing Element	0.04088451	0	0	0.04088451	0	0	0	124-SA207	80	Central City			Lower
LOS ANGELES			5134020023	Community Commercial	C2-2D	0	108	0.137943351	Commercial - Professional Building - Medical Dental Building - One Story	YES - Current	NO - Privately-Owned	Available	Not Used in Prior Housing Element	0.04088451	0	0	0.04088451	0	0	0	124-SA207	71	Central City			Lower
LOS ANGELES			5134020023	Community Commercial	C2-2D	0	108	0.139194018	Commercial - Professional Building - Medical Dental Building - One Story	YES - Current	NO - Privately-Owned	Available	Not Used in Prior Housing Element	0.04088451	0	0	0.04088451	0	0	0	124-SA207	70	Central City			Lower
LOS ANGELES	1414 S GRAND AVE	90015	5134020024	Community Commercial	C2-2D	0	108	0.148925325	Commercial - Professional Building - Medical Dental Building - Four Stories	YES - Current	NO - Privately-Owned	Available	Not Used in Prior Housing Element	0.041899861	0	0	0.041899861	0	0	0	124-SA207	83	Central City			Lower
LOS ANGELES	1422 S GRAND AVE	90015	5134020024	Community Commercial	C2-2D	0	108	0.139761836	Commercial - Professional Building - Medical Dental Building - Four Stories	YES - Current	NO - Privately-Owned	Available	Not Used in Prior Housing Element	0.04088451	0	0	0.04088451	0	0	0	124-SA207	97	Central City			Lower
LOS ANGELES	243 W 15TH ST	90015	5134020024	Community Commercial	C2-2D	0	108	0.137428645	Commercial - Professional Building - Medical Dental Building - Four Stories	YES - Current	NO - Privately-Owned	Available	Not Used in Prior Housing Element	0.04088451	0	0	0.04088451	0	0	0	124-SA207	106	Central City			Lower
LOS ANGELES	249 W 15TH ST	90015	5134020024	Community Commercial	C2-2D	0	108	0.137385844	Commercial - Professional Building - Medical Dental Building - Four Stories	YES - Current	NO - Privately-Owned	Available	Not Used in Prior Housing Element	0.04088451	0	0	0.04088451	0	0	0	124-SA207	100	Central City			Lower
LOS ANGELES			5134020024	Community Commercial	C2-2D	0	108	0.094790505	Commercial - Professional Building - Medical Dental Building - Four Stories	YES - Current	NO - Privately-Owned	Available	Not Used in Prior Housing Element	0.032868998	0	0	0.032868998	0	0	0	124-SA207	401	Central City			Lower
LOS ANGELES	1515 S OLIVE ST	90015	5134021001	Community Commercial	C2-2D	0	108	0.137823562	Commercial - Parking Lot (Commercial Use Property) - Lots - Patron or Employee - One Story	YES - Current	NO - Privately-Owned	Available	Not Used in Prior Housing Element	0.203503036	0	0	0.203503036	0	0	0	124-SA207	157	Central City			Lower
LOS ANGELES	1531 S OLIVE ST	90015	5134021002	Community Commercial	C2-2D	0	108	0.137824951	Commercial - Restaurant, Cocktail Lounge - Restaurant, Cocktail Lounge, Tavern - One Story	YES - Current	NO - Privately-Owned	Available	Not Used in Prior Housing Element	0.261665249	0	0	0.261665249	0	0	0	124-SA207	188	Central City			Lower
LOS ANGELES	237 W VENICE BLVD	90015	5134021002	Community Commercial	C2-2D	0	108	0.137804349	Commercial - Restaurant, Cocktail Lounge - Restaurant, Cocktail Lounge, Tavern - One Story	YES - Current	NO - Privately-Owned	Available	Not Used in Prior Housing Element	0.261665249	0	0	0.261665249	0	0	0	124-SA207	178	Central City			Lower
LOS ANGELES	238 W 15TH ST	90015	5134021003	Community Commercial	C2-2D	0	108	0.13780499	Industrial - Light Manufacturing - One Story	YES - Current	NO - Privately-Owned	Available	Not Used in Prior Housing Element	0.123371279	0	0	0.123371279	0	0	0	124-SA207	153	Central City			Lower
LOS ANGELES	1601 S OLIVE ST	90015	5134022903	Community Commercial	C2-2D-O	0	108	0.116905172	Commercial - Parking Lot (Commercial Use Property) - Parking Structures - Commercial Parking - One Story	YES - Current	NO - Privately-Owned	Available	Not Used in Prior Housing Element	0.097180563	0	0	0.097180563	0	0	0	124-SA207	230	Central City			Lower
LOS ANGELES	231 W 17TH ST	90015	5134022903	Community Commercial	C2-2D-O	0	108	0.130335895	Commercial - Parking Lot (Commercial Use Property) - Parking Structures - Commercial Parking - One Story	YES - Current	NO - Privately-Owned	Available	Not Used in Prior Housing Element	0.102840163	0	0	0.102840163	0	0	0	124-SA207	254	Central City			Lower
LOS ANGELES	239 W 17TH ST	90015	5134022903	Community Commercial	C2-2D-O	0	108	0.147780383	Commercial - Parking Lot (Commercial Use Property) - Parking Structures - Commercial Parking - One Story	YES - Current	NO - Privately-Owned	Available	Not Used in Prior Housing Element	0.110272059	0	0	0.110272059	0	0	0	124-SA207	248	Central City			Lower
LOS ANGELES	240 W VENICE BLVD	90015	5134022903	Community Commercial	C2-2D-O	0	108	0.132951749	Commercial - Parking Lot (Commercial Use Property) - Parking Structures - Commercial Parking - One Story	YES - Current	NO - Privately-Owned	Available	Not Used in Prior Housing Element	0.105583926	0	0	0.105583926	0	0	0	124-SA207	216	Central City			Lower
LOS ANGELES	243 W 17TH ST	90015	5134022903	Community Commercial	C2-2D-O	0	108	0.147876106	Commercial - Parking Lot (Commercial Use Property) - Parking Structures - Commercial Parking - One Story	YES - Current	NO - Privately-Owned	Available	Not Used in Prior Housing Element	0.110272059	0	0	0.110272059	0	0	0	124-SA207	240	Central City			Lower
LOS ANGELES	247 W 17TH ST	90015	5134022903	Community Commercial	C2-2D-O	0	108	0.096822716	Commercial - Parking Lot (Commercial Use Property) - Parking Structures - Commercial Parking - One Story	YES - Current	NO - Privately-Owned	Available	Not Used in Prior Housing Element	0.085027161	0	0	0.085027161	0	0	0	124-SA207	242	Central City			Lower
LOS ANGELES			5134022903	Community Commercial	C2-2D-O	0	108	0.088946416	Commercial - Parking Lot (Commercial Use Property) - Parking Structures - Commercial Parking - One Story	YES - Current	NO - Privately-Owned	Available	Not Used in Prior Housing Element	0.082483786	0	0	0.082483786	0	0	0	124-SA207	201	Central City			Lower
LOS ANGELES			5134022903	Community Commercial	C2-2D-O	0	108	0.10951732	Commercial - Parking Lot (Commercial Use Property) - Parking Structures - Commercial Parking - One Story	YES - Current	NO - Privately-Owned	Available	Not Used in Prior Housing Element	0.092043355	0	0	0.092043355	0	0	0	124-SA207	232	Central City			Lower
LOS ANGELES			5134022903	Community Commercial	C2-2D-O	0	108	0.116080152	Commercial - Parking Lot (Commercial Use Property) - Parking Structures - Commercial Parking - One Story	YES - Current	NO - Privately-Owned	Available	Not Used in Prior Housing Element	0.097180563	0	0	0.097180563	0	0	0	124-SA207	220	Central City			Lower
LOS ANGELES			5134022903	Community Commercial	C2-2D-O	0	108	0.122643751	Commercial - Parking Lot (Commercial Use Property) - Parking Structures - Commercial Parking - One Story	YES - Current	NO - Privately-Owned	Available	Not Used in Prior Housing Element	0.099156871	0	0	0.099156871	0	0	0	124-SA207	207	Central City			Lower
LOS ANGELES			5134022903	Community Commercial	C2-2D-O	0	108	0.132857107	Commercial - Parking Lot (Commercial Use Property) - Parking Structures - Commercial Parking - One Story	YES - Current	NO - Privately-Owned	Available	Not Used in Prior Housing Element	0.105583926	0	0	0.105583926	0	0	0	124-SA207	222	Central City			Lower
LOS ANGELES	1530 S OLIVE ST	90015	5134023006	Community Commercial	C2-2D-O	0	108	0.033612444	Commercial - Professional Building - Medical Dental Building - One Story	YES - Current	NO - Privately-Owned	Available	Not Used in Prior Housing Element	0.014771323	0	0	0.014771323	0	0	0	124-SA207	205	Central City			Lower
LOS ANGELES	215 W VENICE BLVD	90015	5134023006	Community Commercial	C2-2D-O	0	108	0.121645575	Commercial - Professional Building - Medical Dental Building - One Story	YES - Current	NO - Privately-Owned	Available	Not Used in Prior Housing Element	0.038018602	0	0	0.038018602	0	0	0	124-SA207	218	Central City			Lower
LOS ANGELES	221 W VENICE BLVD	90015	5134023006	Community Commercial	C2-2D-O	0	108	0.121625696	Commercial - Professional Building - Medical Dental Building - One Story	YES - Current	NO - Privately-Owned	Available	Not Used in Prior Housing Element	0.038018602	0	0	0.038018602	0	0	0	124-SA207	209	Central City			Lower
LOS ANGELES	1500 S OLIVE ST	90015	5134023009	Community Commercial	C2-2D-O	0	108	0.052564476	Commercial - Professional Building - Medical Dental Building - 6 to 13 Stories	YES - Current	NO - Privately-Owned	Available	Not Used in Prior Housing Element	0.021232291	0	0	0.021232291	0	0	0	124-SA207	184	Central City			Lower
LOS ANGELES	218 W 15TH ST	90015	5134023009	Community Commercial	C2-2D-O	0	108	0.138981662	Commercial - Professional Building - Medical Dental Building - 6 to 13 Stories	YES - Current	NO - Privately-Owned	Available	Not Used in Prior Housing Element	0.04156473	0	0	0.04156473	0	0	0	124-SA207	186	Central City			Lower
LOS ANGELES	1501 S HILL ST	90015	5134023010	Community Commercial	C2-2D-O	0	108	0.143894917	Industrial - Light Manufacturing - One Story	YES - Current	NO - Privately-Owned	Available	Not Used in Prior Housing Element	0.048912737	0	0	0.048912737	0	0	0	124-SA207	196	Central City			Lower
LOS ANGELES	1509 S HILL ST	90015	5134023010	Community Commercial	C2-2D-O	0	108	0.143686086	Industrial - Light Manufacturing - One Story	YES - Current	NO - Privately-Owned	Available	Not Used in Prior Housing Element	0.048912737	0	0	0.048912737	0	0	0	124-SA207	210	Central City			Lower
LOS ANGELES	1515 S HILL ST	90015	5134023010	Community Commercial	C2-2D-O	0	108	0.143422595	Industrial - Light Manufacturing - One Story	YES - Current	NO - Privately-Owned	Available	Not Used in Prior Housing Element	0.048912737	0	0	0.048912737	0	0	0	124-SA207	224	Central City			Lower
LOS ANGELES	1521 S HILL ST	90015	5134023010	Community Commercial	C2-2D-O	0	108	0.116733297	Industrial - Light Manufacturing - One Story	YES - Current	NO - Privately-Owned	Available	Not Used in Prior Housing Element	0.043986474	0	0	0.043986474	0	0	0	124-SA207	237	Central City			Lower
LOS ANGELES	214 W 15TH ST	90015	5134023010	Community Commercial	C2-2D-O	0	108	0.139000282	Industrial - Light Manufacturing - One Story	YES - Current	NO - Privately-Owned	Available	Not Used in Prior Housing Element	0.048272729	0	0	0.048272729	0	0	0	124-SA207	191	Central City			Lower
LOS ANGELES	210 W 14TH ST	90015	5134024001	Community Commercial	C2-2D-O	0	108	0.145170109	Commercial - Hotel and Motel - Hotel - 50 Rooms and Over - Four Stories	YES - Current	NO - Privately-Owned	Available	Used in Prior Housing Element - Non-Vacant	0	0	0.075349376	0.075349376	0	0	0	124-SA207	134	Central City	Yes	Above Moderate	
LOS ANGELES	1411 S HILL ST	90015	5134024002	Community Commercial	C2-2D-O	0	108	0.144878948	Commercial - Parking Lot (Commercial Use Property) - Lots - Patron or Employee - One Story	YES - Current	NO - Privately-Owned	Available	Used in Prior Housing Element - Non-Vacant	0.051643133	0	0	0.051643133	0	0	0	124-SA207	147	Central City			Lower
LOS ANGELES	1415 S HILL ST	90015	5134024003	Community Commercial	C2-2D-O	0	108	0.144610615	Commercial - Restaurant, Cocktail Lounge - Restaurant, Cocktail Lounge, Tavern - One Story	YES - Current	NO - Privately-Owned	Available	Used in Prior Housing Element - Non-Vacant	0.265652432	0	0	0.265652432	0	0	0	124-SA207	156	Central City			Lower
LOS ANGELES	1421 S HILL ST	90015	5134024004	Community Commercial	C2-2D-O	0	108	0.144226531	Commercial - Wholesale and Manufacturing Outlet - One Story	YES - Current	NO - Privately-Owned	Available	Used in Prior Housing Element - Non-Vacant	0.107553116	0	0	0.107553116	0	0	0	124-SA207	169	Central City			Lower
LOS ANGELES	215 W 15TH ST	90015	5134024005	Community Commercial	C2-2D-O	0	108	0.139349563	Industrial - Light Manufacturing - One Story	YES - Current	NO - Privately-Owned	Available	Used in Prior Housing Element - Non-Vacant	0.095878434	0	0	0.095878434	0	0	0	124-SA207	149	Central City			Lower
LOS ANGELES	212 W 14TH ST	90015	5134024006	Community Commercial	C2-2D-O	0	108	0.139516708	Industrial - Light Manufacturing - One Story	YES - Current	NO - Privately-Owned	Available	Used in Prior Housing Element - Non-Vacant	0.095878434	0	0	0.095878434	0	0	0	124-SA207	128	Central City			Lower
LOS ANGELES	218 W 14TH ST	90015	5134024008	Community Commercial	C2-2D-O	0	108	0.13952757	Commercial - Parking Lot (Commercial Use Property) - Lots - Patron or Employee - One Story	YES - Current	NO - Privately-Owned	Available	Used in Prior Housing Element - Non-Vacant	0.050961125	0	0	0.050961125	0	0	0	124-SA207	121	Central City			Lower
LOS ANGELES	1400 S OLIVE ST	90015	5134024010	Community Commercial	C2-2D-O	0	108	0.055262506	Commercial - Office Building - One Story	YES - Current	NO - Privately-Owned	Available	Not Used in Prior Housing Element	0.137656959	0	0	0.137656959	0	0	0	124-SA207	118	Central City			Lower
LOS ANGELES	1410 S OLIVE ST	90015	5134024013	Community Commercial	C2-2D-O	0	108	0.043521906	Industrial - Warehousing, Distribution, Storage - Warehousing, Distribution, Under 10,000 SF - One Story	YES - Current	NO - Privately-Owned	Available	Not Used in Prior Housing Element	0.020925252	0	0	0.020925252	0	0	0	124-SA207	142	Central City			Lower
LOS ANGELES	221 W 15TH ST	90015	5134024013	Community Commercial	C2-2D-O	0	108	0.136985603	Industrial - Warehousing, Distribution, Storage - Warehousing, Distribution, Under 10,000 SF - One Story	YES - Current	NO - Privately-Owned	Available	Not Used in Prior Housing Element	0.048272729	0	0	0.048272729	0	0	0	124-SA207	144	Central City			Lower
LOS ANGELES	200 W PICO BLVD	90015	5134025001	Community Commercial	C2-2D-O	0	108	0.239633495	Commercial - Store - One Story	YES - Current	NO - Privately-Owned	Available	Used in Prior Housing Element - Non-Vacant	0.4899281	0	0	0.4899281	0	0	0	126A207	288	Central City			Lower
LOS ANGELES	216 W PICO BLVD	90015	5134025002	Community Commercial	C2-2D-O	0	108	0.13605709	Commercial - Wholesale and Manufacturing Outlet - One Story	YES - Current	NO - Privately-Owned	Available	Used in Prior Housing Element - Non-Vacant	0.080124277	0	0	0.080124277	0	0	0	126A207	278	Central City			Lower
LOS ANGELES	218 W PICO BLVD	90015	5134025003	Community Commercial	C2-2D-O	0	108	0.136057889	Commercial - Wholesale and Manufacturing Outlet - One Story	YES - Current	NO - Privately-Owned	Available	Used in Prior Housing Element - Non-Vacant	0.080124277	0	0	0.080124277	0	0	0	126A207	272	Central City			Lower
LOS ANGELES	1312 S OLIVE ST	90015	5134025004	Community Commercial	C2-2D-O	0	108	0.138413117	Commercial - Auto, Recreation Equipment, Construction Equipment Sales and Service - Auto Body Repair Shop - One Story	YES - Current	NO - Privately-Owned	Available	Used in Prior Housing Element - Non-Vacant	0.082165343	0	0	0.082165343	0	0	0	126A207	291	Central City			Lower
LOS ANGELES	1309 S HILL ST	90015	5134025005	Community Commercial	C2-2D-O	0	108	0.12161279	Commercial - Wholesale and Manufacturing Outlet - One Story	YES - Current	NO - Privately-Owned	Available	Used in Prior Housing Element - Non-Vacant	0.076061263	0	0	0.076061263	0	0	0	126A207	305	Central City			Lower
LOS ANGELES	1323 S HILL ST	90015	5134025008	Community Commercial	C2-2D-O	0	108	0.120282293	Industrial - Warehousing, Distribution, Storage - Warehousing, Distribution, Under 10,000 SF - One Story	YES - Current	NO - Privately-Owned	Available	Used in Prior Housing Element - Non-Vacant	0.044827508	0	0	0.044827508	0	0	0	124-SA207	28	Central City			Lower
LOS ANGELES	1326 S OLIVE ST	90015	5134025009	Community Commercial	C2-2D-O	0	108	0.138695027	Commercial - Auto, Recreation Equipment, Construction Equipment Sales and Service - Auto Body Repair Shop - One Story	YES - Current	NO - Privately-Owned	Available	Not Used in Prior Housing Element	0.082165343	0	0	0.082165343	0	0	0	124-SA207	20	Central City			Lower
LOS ANGELES	1327 S HILL ST	90015	5134025010	Community Commercial	C2-2D-O	0	108	0.120329214	Commercial - Commercial - Vacant Land	YES - Current	NO - Privately-Owned	Available	Not Used in Prior Housing Element	0.187861985	0	0	0.187861985	0	0	0	124-SA207	37	Central City			Lower
LOS ANGELES	1333 S HILL ST	90015	5134025012	Community Commercial	C2-2D-O	0	108	0.120376867	Industrial - Warehousing, Distribution, Storage - Warehousing, Distribution, Under 10,000 SF - One Story	YES - Current	NO - Privately-Owned	Available	Used in Prior Housing Element - Non-Vacant	0.034046189	0	0	0.034046189	0	0	0	124-SA207	48	Central City			Lower
LOS ANGELES	1336 S OLIVE ST	90015	5134025013	Community Commercial	C2-2D-O	0	108	0.13879037	Commercial - Parking Lot (Commercial Use Property) - Lots - Patron or Employee - One Story	YES - Current	NO - Privately-Owned	Available	Used in Prior Housing Element - Non-Vacant	0.01747686	0	0	0.01747686	0	0	0	124-SA207	41	Central City			Lower
LOS ANGELES	1335 S HILL ST	90015	5134025014	Community Commercial	C2-2D-O	0	108	0.080295045	Commercial - Store Combination - Store and Office Combination - One Story	YES - Current	NO - Privately-Owned	Available	Not Used in Prior Housing Element	0.030404358	0	0	0.030404358	0	0	0	124-SA207	56	Central City			Lower
LOS ANGELES	1339 S HILL ST	90015	5134025016	Community Commercial	C2-2D-O	0	108	0.040128689	Commercial - Store - One Story	YES - Current	NO - Privately-Owned	Available	Not Used in Prior Housing Element	0.013323499	1	0	0.013323499	1	0	0	124-SA207	62	Central City			Lower
LOS ANGELES	1341 S HILL ST	90015	5134025016	Community Commercial	C2-2D-O	0	108	0.120472509	Commercial - Store - One Story	YES - Current	NO - Privately-Owned	Available	Not Used in Prior Housing Element	0.027735492	1	0	0.027735492	1	0	0	124-SA207	67	Central City			Lower
LOS ANGELES	1347 S HILL ST	90015	5134025018	Community Commercial	C2-2D-O	0	108	0.120519051	Commercial - Commercial - Vacant Land	YES - Current	NO - Privately-Owned	Available	Not Used in Prior Housing Element	0.187861985	0	0	0.187861985	0	0	0	124-SA207	79	Central City			Lower
LOS ANGELES	1317 S HILL ST	90015	5134025025	Community Commercial	C2-2D-O	0	108	0.120233986	Industrial - Light Manufacturing - One Story	YES - Current	NO - Privately-Owned	Available	Used in Prior Housing Element - Non-Vacant	0.034046189	0	0	0.034046189	0	0	0	124-SA207	15	Central City			Lower
LOS ANGELES	1322 S OLIVE ST	90015	5134025025	Community Commercial	C2-2D-O	0	108	0.138873585	Industrial - Light Manufacturing - One Story	YES - Current	NO - Privately-Owned	Available	Used in Prior Housing Element - Non-Vacant	0.03657417	0	0	0.03657417	0	0	0	126A207	309	Central City			Lower
LOS ANGELES	316 S OLIVE ST	90013	5134025025	Community Commercial	C2-2D-O	0	108	0.13857889	Industrial - Light Manufacturing - One Story	YES - Current	NO - Privately-Owned	Available	Used in Prior Housing Element - Non-Vacant	0.03657417	0	0	0.03657417	0	0	0	126A207	301	Central City			Lower
LOS ANGELES	1314 S MARGO ST	90015	5134025026	Community Commercial	C2-2D-O	0	108	0.065065248	Industrial - Warehousing, Distribution, Storage - Warehousing, Distribution, 10,000 to 24,999 SF - One Story	YES - Current	NO - Privately-Owned	Available	Not Used in Prior Housing Element	0.029587043	0	0	0.029587043	0	0	0	126A207	249	Central City			Lower
LOS ANGELES	324 W PICO BLVD	90015	5134025026	Community Commercial	C2-2D-O	0	108	0.136729864	Industrial - Warehousing, Distribution, Storage - Warehousing, Distribution, 10,000 to 24,999 SF - One Story	YES - Current	NO - Privately-Owned	Available	Not Used in Prior Housing Element	0.049057263	0	0	0.049057263	0	0	0	126A207	222	Central City			Lower
LOS ANGELES	316 W PICO BLVD	90015	5134025027	Community Commercial	C2-2D-O	0	108	0.13672938	Industrial - Light Manufacturing - One Story	YES - Current	NO - Privately-Owned	Available	Used in Prior Housing Element - Non-Vacant	0.123371279	0	0	0.123371279	0	0	0	126A207	232	Central City			Lower
LOS ANGELES			5134025027	Community Commercial	C2-2D-O	0	108	0.065066151	Industrial - Light Manufacturing - One Story	YES - Current	NO - Privately-Owned	Available	Used in Prior Housing Element - Non-Vacant	0.073094996	0	0	0.073094996	0	0	0	126A207	258	Central City			Lower
LOS ANGELES	1307 S OLIVE ST	90015	5134025028	Community Commercial	C2-2D-O	0	108	0.03820097	Commercial - Auto, Recreation Equipment, Construction Equipment Sales and Service - Auto Body Repair Shop - One Story	YES - Current	NO - Privately-Owned	Available	Not Used in Prior Housing Element	0.032083555	0	0	0.032083555	0	0	0	126A207	257	Central City			Lower
LOS ANGELES	1313 S OLIVE ST	90015	5134025028	Community Commercial	C2-2D-O	0	108	0.051844904	Commercial - Auto, Recreation Equipment, Construction Equipment Sales and Service - Auto Body Repair Shop - One Story	YES - Current	NO - Privately-Owned	Available	Not Used in Prior Housing Element	0.041143347	0	0	0.041143347	0	0	0	126A207	268	Central City			Lower
LOS ANGELES			5134025028	Community Commercial	C2-2D-O	0	108	0.020630028	Commercial - Auto, Recreation Equipment, Construction Equipment Sales and Service - Auto Body Repair Shop - One Story	YES - Current	NO - Privately-Owned	Available	Not Used in Prior Housing Element	0.019017814	0	0	0.019017814	0	0	0	126A207	244	Central City			Lower
LOS ANGELES	1320 S MARGO ST	90015	5134025029	Community Commercial	C2-2D-O	0	108	0.140791535	Industrial - Warehousing, Distribution, Storage - Warehousing, Distribution, 10,000 to 24,999 SF - Four Stories	YES - Current	NO - Privately-Owned	Available	Used in Prior Housing Element - Non-Vacant	0.122174096	0	0	0.122174096	0	0	0	126A207	270	Central City			Lower
LOS ANGELES	1325 S OLIVE ST	90015	5134025030	Community Commercial	C2-2D-O	0	108	0.092211016	Commercial - Parking Lot (Commercial Use Property) - Lots - Patron or Employee - One Story	YES - Current	NO - Privately-Owned	Available	Not Used in Prior Housing Element	0.1543362	0	0	0.1543362	0	0	0	126A207	286	Central City			Lower
LOS ANGELES	1326 S MARGO ST	90015	5134025031	Community Commercial	C2-2D-O	0	108	0.138112023	Commercial - Store Combination - Store and Office Combination - One Story	YES - Current	NO - Privately-Owned	Available	Used in Prior Housing Element - Non-Vacant	0.082165343	0	0	0.082165343	0	0	0	126A207	279	Central City			Lower

LOS ANGELES	1327 S OLIVE ST	90015	5134025031	Community Commercial	C2-2D-O	0	108	0.107485001	Commercial - Store Combination - Store and Office Combination - One Story	YES - Current	NO - Privately-Owned	Available	Used in Prior Housing Element - Non-Vacant	0.071361582	0	0	0.071361582	0	0	0	126A207	296	Central City			Lower
LOS ANGELES	1332 S MARGO ST	90015	5134025032	Community Commercial	C2-2D-O	0	108	0.138491226	Commercial - Parking Lot (Commercial Use Property) - Lots - Patron or Employee - One Story	YES - Current	NO - Privately-Owned	Available	Not Used in Prior Housing Element	0.050961125	0	0	0.050961125	0	0	0	126A207	290	Central City			Lower
LOS ANGELES	1338 S MARGO ST	90015	5134025032	Community Commercial	C2-2D-O	0	108	0.138822057	Commercial - Parking Lot (Commercial Use Property) - Lots - Patron or Employee - One Story	YES - Current	NO - Privately-Owned	Available	Not Used in Prior Housing Element	0.050961125	0	0	0.050961125	0	0	0	126A207	300	Central City			Lower
LOS ANGELES	1344 S MARGO ST	90015	5134025033	Community Commercial	C2-2D-O	0	108	0.138481351	Commercial - Parking Lot (Commercial Use Property) - Lots - Patron or Employee - One Story	YES - Current	NO - Privately-Owned	Available	Not Used in Prior Housing Element	0.203503036	0	0	0.203503036	0	0	0	126A207	308	Central City			Lower
LOS ANGELES	1348 S MARGO ST	90015	5134025034	Community Commercial	C2-2D-O	0	108	0.138588904	Commercial - Parking Lot (Commercial Use Property) - Lots - Patron or Employee - One Story	YES - Current	NO - Privately-Owned	Available	Not Used in Prior Housing Element	0.203503036	0	0	0.203503036	0	0	0	124-SA207	18	Central City			Lower
LOS ANGELES	1347 S OLIVE ST	90015	5134025035	Community Commercial	C2-2D-O	0	108	0.114761553	Commercial - Parking Lot (Commercial Use Property) - Lots - Patron or Employee - One Story	YES - Current	NO - Privately-Owned	Available	Not Used in Prior Housing Element	0.046412321	0	0	0.046412321	0	0	0	124-SA207	36	Central City			Lower
LOS ANGELES	1350 S MARGO ST	90015	5134025036	Community Commercial	C2-2D-O	0	108	0.138447274	Industrial - Light Manufacturing - One Story	YES - Current	NO - Privately-Owned	Available	Used in Prior Housing Element - Non-Vacant	0.03657417	0	0	0.03657417	0	0	0	124-SA207	29	Central City			Lower
LOS ANGELES	1351 S OLIVE ST	90015	5134025037	Community Commercial	C2-2D-O	0	108	0.114760954	Industrial - Light Manufacturing - One Story	YES - Current	NO - Privately-Owned	Available	Not Used in Prior Housing Element	0.111744174	0	0	0.111744174	0	0	0	124-SA207	46	Central City			Lower
LOS ANGELES	1354 S MARGO ST	90015	5134025038	Community Commercial	C2-2D-O	0	108	0.138392653	Industrial - Light Manufacturing - One Story	YES - Current	NO - Privately-Owned	Available	Used in Prior Housing Element - Non-Vacant	0.095878434	0	0	0.095878434	0	0	0	124-SA207	40	Central City			Lower
LOS ANGELES	1363 S OLIVE ST	90015	5134025040	Community Commercial	C2-2D-O	0	108	0.048721436	Commercial - Wholesale and Manufacturing Outlet - One Story	YES - Current	NO - Privately-Owned	Available	Not Used in Prior Housing Element	0.041143347	0	0	0.041143347	0	0	0	124-SA207	61	Central City			Lower
LOS ANGELES	309 W 14TH ST	90015	5134025040	Community Commercial	C2-2D-O	0	108	0.06622326	Commercial - Wholesale and Manufacturing Outlet - One Story	YES - Current	NO - Privately-Owned	Available	Not Used in Prior Housing Element	0.05190196	0	0	0.05190196	0	0	0	124-SA207	66	Central City			Lower
LOS ANGELES	311 W 14TH ST	90015	5134025041	Community Commercial	C2-2D-O	0	108	0.080844622	Industrial - Industrial - Vacant Land	YES - Current	NO - Privately-Owned	Available	Not Used in Prior Housing Element	0.168344619	0	0	0.168344619	0	0	0	124-SA207	49	Central City			Lower
LOS ANGELES	1306 S GRAND AVE	90015	5134025042	Community Commercial	C2-2D-O	0	108	0.116038984	Commercial - Store - One Story	YES - Current	NO - Privately-Owned	Available	Used in Prior Housing Element - Non-Vacant	0.074567811	0	0	0.074567811	0	0	0	126A207	211	Central City			Lower
LOS ANGELES	1310 S GRAND AVE	90015	5134025042	Community Commercial	C2-2D-O	0	108	0.110451729	Commercial - Store - One Story	YES - Current	NO - Privately-Owned	Available	Used in Prior Housing Element - Non-Vacant	0.073001858	0	0	0.073001858	0	0	0	126A207	221	Central City			Lower
LOS ANGELES	342 W PICO BLVD	90015	5134025042	Community Commercial	C2-2D-O	0	108	0.119136718	Commercial - Store - One Story	YES - Current	NO - Privately-Owned	Available	Used in Prior Housing Element - Non-Vacant	0.076061263	0	0	0.076061263	0	0	0	126A207	204	Central City			Lower
LOS ANGELES	1316 S GRAND AVE	90015	5134025043	Community Commercial	C2-2D-O	0	108	0.104866818	Commercial - Store - One Story	YES - Current	NO - Privately-Owned	Available	Not Used in Prior Housing Element	0.088791043	0	0	0.088791043	0	0	0	126A207	233	Central City			Lower
LOS ANGELES	1320 S GRAND AVE	90015	5134025043	Community Commercial	C2-2D-O	0	108	0.099280383	Commercial - Store - One Story	YES - Current	NO - Privately-Owned	Available	Not Used in Prior Housing Element	0.086480453	0	0	0.086480453	0	0	0	126A207	248	Central City			Lower
LOS ANGELES	1326 S GRAND AVE	90015	5134025044	Community Commercial	C2-2D-O	0	108	0.093694013	Commercial - Wholesale and Manufacturing Outlet - One Story	YES - Current	NO - Privately-Owned	Available	Not Used in Prior Housing Element	0.08406946	0	0	0.08406946	0	0	0	126A207	263	Central City			Lower
LOS ANGELES	1330 S GRAND AVE	90015	5134025044	Community Commercial	C2-2D-O	0	108	0.039748932	Commercial - Wholesale and Manufacturing Outlet - One Story	YES - Current	NO - Privately-Owned	Available	Not Used in Prior Housing Element	0.045461632	0	0	0.045461632	0	0	0	126A207	271	Central City			Lower
LOS ANGELES	1334 S GRAND AVE	90015	5134025045	Community Commercial	C2-2D-O	0	108	0.048358676	Industrial - Light Manufacturing - One Story	YES - Current	NO - Privately-Owned	Available	Not Used in Prior Housing Element	0.057132002	0	0	0.057132002	0	0	0	126A207	276	Central City			Lower
LOS ANGELES	1336 S GRAND AVE	90015	5134025045	Community Commercial	C2-2D-O	0	108	0.017137953	Industrial - Light Manufacturing - One Story	YES - Current	NO - Privately-Owned	Available	Not Used in Prior Housing Element	0	0	0.021748802	0.021748802	0	0	0	126A207	280	Central City			Above Moderate
LOS ANGELES	1338 S GRAND AVE	90015	5134025046	Community Commercial	C2-2D-O	0	108	0.065383795	Commercial - Office Building - One Story	YES - Current	NO - Privately-Owned	Available	Not Used in Prior Housing Element	0.048974426	0	0	0.048974426	0	0	0	126A207	284	Central City			Lower
LOS ANGELES	1340 S GRAND AVE	90015	5134025047	Community Commercial	C2-2D-O	0	108	0.076936098	Commercial - Parking Lot (Commercial Use Property) - Lots - Patron or Employee - One Story	YES - Current	NO - Privately-Owned	Available	Not Used in Prior Housing Element	0.138662991	0	0	0.138662991	0	0	0	126A207	293	Central City			Lower
LOS ANGELES			5134025047	Community Commercial	C2-2D-O	0	108	0.013457536	Commercial - Parking Lot (Commercial Use Property) - Lots - Patron or Employee - One Story	YES - Current	NO - Privately-Owned	Available	Not Used in Prior Housing Element	0	0	0.267178488	0.267178488	0	0	0	126A207	302	Central City			Above Moderate
LOS ANGELES			5134025048	Community Commercial	C2-2D-O	0	108	0.052836983	Commercial - Parking Lot (Commercial Use Property) - Lots - Patron or Employee - One Story	YES - Current	NO - Privately-Owned	Available	Not Used in Prior Housing Element	0.027807703	0	0	0.027807703	0	0	0	124-SA207	13	Central City			Lower
LOS ANGELES	1357 S MARGO ST	90015	5134025049	Community Commercial	C2-2D-O	0	108	0.041671258	Commercial - Store - One Story	YES - Current	NO - Privately-Owned	Available	Not Used in Prior Housing Element	0.035419427	0	0	0.035419427	0	0	0	124-SA207	25	Central City			Lower
LOS ANGELES			5134025049	Community Commercial	C2-2D-O	0	108	0.006971731	Commercial - Store - One Story	YES - Current	NO - Privately-Owned	Available	Not Used in Prior Housing Element	0	0	0.006909248	0.006909248	0	0	0	124-SA207	23	Central City			Above Moderate
LOS ANGELES	1358 S GRAND AVE	90015	5134025050	Community Commercial	C2-2D-O	0	108	0.051536483	Commercial - Parking Lot (Commercial Use Property) - Lots - Patron or Employee - One Story	YES - Current	NO - Privately-Owned	Available	Not Used in Prior Housing Element	0.025841269	0	0	0.025841269	0	0	0	124-SA207	33	Central City			Lower
LOS ANGELES	1316 S MARGO ST	90015	5134025051	Community Commercial	C2-2D-O	0	108	0.217897145	Commercial - Wholesale and Manufacturing Outlet - One Story	YES - Current	NO - Privately-Owned	Available	Used in Prior Housing Element - Non-Vacant	0.097766733	0	0	0.097766733	0	0	0	126A207	260	Central City			Lower
LOS ANGELES	1348 S GRAND AVE	90015	5134025052	Community Commercial	C2-2D-O	0	108	0.06376507	Commercial - Auto, Recreation Equipment, Construction Equipment Sales and Service - Auto Body Repair Shop - One Story	YES - Current	NO - Privately-Owned	Available	Not Used in Prior Housing Element	0.049459046	0	0	0.049459046	0	0	0	126A207	303	Central City			Lower
LOS ANGELES	1361 S OLIVE ST	90015	5134025053	Community Commercial	C2-2D-O	0	108	0.06413977	Commercial - Parking Lot (Commercial Use Property) - Lots - Patron or Employee - One Story	YES - Current	NO - Privately-Owned	Available	Not Used in Prior Housing Element	0.011222619	0	0	0.011222619	0	0	0	124-SA207	55	Central City			Lower
LOS ANGELES	1340 S OLIVE ST	90015	5134025054	Community Commercial	C2-2D-O	0	108	0.138836682	Commercial - Auto, Recreation Equipment, Construction Equipment Sales and Service - Auto Body Repair Shop - One Story	YES - Current	NO - Privately-Owned	Available	Not Used in Prior Housing Element	4.175813675	0	0	4.175813675	0	0	0	124-SA207	50	Central City			Lower
LOS ANGELES	1346 S OLIVE ST	90015	5134025054	Community Commercial	C2-2D-O	0	108	0.138885043	Commercial - Auto, Recreation Equipment, Construction Equipment Sales and Service - Auto Body Repair Shop - One Story	YES - Current	NO - Privately-Owned	Available	Not Used in Prior Housing Element	4.175813675	0	0	4.175813675	0	0	0	124-SA207	60	Central City			Lower
LOS ANGELES	1352 S OLIVE ST	90015	5134025054	Community Commercial	C2-2D-O	0	108	0.11248883	Commercial - Auto, Recreation Equipment, Construction Equipment Sales and Service - Auto Body Repair Shop - One Story	YES - Current	NO - Privately-Owned	Available	Not Used in Prior Housing Element	3.65969286	0	0	3.65969286	0	0	0	124-SA207	73	Central City			Lower
LOS ANGELES	1354 S OLIVE ST	90015	5134025054	Community Commercial	C2-2D-O	0	108	0.07010891	Commercial - Auto, Recreation Equipment, Construction Equipment Sales and Service - Auto Body Repair Shop - One Story	YES - Current	NO - Privately-Owned	Available	Not Used in Prior Housing Element	2.544718552	0	0	2.544718552	0	0	0	124-SA207	84	Central City			Lower
LOS ANGELES	1359 S HILL ST	90015	5134025054	Community Commercial	C2-2D-O	0	108	0.12061439	Commercial - Auto, Recreation Equipment, Construction Equipment Sales and Service - Auto Body Repair Shop - One Story	YES - Current	NO - Privately-Owned	Available	Not Used in Prior Housing Element	3.832407141	0	0	3.832407141	0	0	0	124-SA207	101	Central City			Lower
LOS ANGELES	211 W 14TH ST	90015	5134025054	Community Commercial	C2-2D-O	0	108	0.067042795	Commercial - Auto, Recreation Equipment, Construction Equipment Sales and Service - Auto Body Repair Shop - One Story	YES - Current	NO - Privately-Owned	Available	Not Used in Prior Housing Element	2.544718552	0	0	2.544718552	0	0	0	124-SA207	114	Central City			Lower
LOS ANGELES	215 W 14TH ST	90015	5134025054	Community Commercial	C2-2D-O	0	108	0.038679852	Commercial - Auto, Recreation Equipment, Construction Equipment Sales and Service - Auto Body Repair Shop - One Story	YES - Current	NO - Privately-Owned	Available	Not Used in Prior Housing Element	1.549981213	0	0	1.549981213	0	0	0	124-SA207	104	Central City			Lower
LOS ANGELES	219 W 14TH ST	90015	5134025054	Community Commercial	C2-2D-O	0	108	0.039706473	Commercial - Auto, Recreation Equipment, Construction Equipment Sales and Service - Auto Body Repair Shop - One Story	YES - Current	NO - Privately-Owned	Available	Not Used in Prior Housing Element	1.712880731	0	0	1.712880731	0	0	0	124-SA207	95	Central City			Lower
LOS ANGELES			5134025054	Community Commercial	C2-2D-O	0	108	0.068871334	Commercial - Auto, Recreation Equipment, Construction Equipment Sales and Service - Auto Body Repair Shop - One Story	YES - Current	NO - Privately-Owned	Available	Not Used in Prior Housing Element	2.544718552	0	0	2.544718552	0	0	0	124-SA207	92	Central City			Lower
LOS ANGELES	605 W OLYMPIC BLVD	90015	5138001018	High Density Residential	[Q]R5-4D	0	217	0.107158564	Commercial - Office Building - One Story	YES - Current	NO - Privately-Owned	Available	Used in Prior Housing Element - Non-Vacant	0	0	0.121564209	0.121564209	0	0	0	127-SA207	100	Central City			Above Moderate
LOS ANGELES			5138001018	High Density Residential	[Q]R5-4D	0	217	0.03562464	Commercial - Office Building - One Story	YES - Current	NO - Privately-Owned	Available	Used in Prior Housing Element - Non-Vacant	0	0	0.060826518	0.060826518	0	0	0	127-SA207	75	Central City			Above Moderate
LOS ANGELES			5138001018	High Density Residential	[Q]R5-4D	0	217	0.089450987	Commercial - Office Building - One Story	YES - Current	NO - Privately-Owned	Available	Used in Prior Housing Element - Non-Vacant	0	0	0.112517396	0.112517396	0	0	0	127-SA207	78	Central City			Above Moderate
LOS ANGELES			5138001018	High Density Residential	[Q]R5-4D	0	217	0.178529594	Commercial - Office Building - One Story	YES - Current	NO - Privately-Owned	Available	Used in Prior Housing Element - Non-Vacant	0	0	0.140600185	0.140600185	0	0	0	127-SA207	90	Central City			Above Moderate
LOS ANGELES			5138001018	High Density Residential	[Q]R5-4D	0	217	0.17856635	Commercial - Office Building - One Story	YES - Current	NO - Privately-Owned	Available	Used in Prior Housing Element - Non-Vacant	0	0	0.140600185	0.140600185	0	0	0	127-SA207	82	Central City			Above Moderate
LOS ANGELES	600 W 9TH ST	90015	5138018RK	High Density Residential	[Q]R5-4D	0	217	1.914653507	Residential - Single Family Residence - Condominium	YES - Current	NO - Privately-Owned	Available	Not Used in Prior Housing Element	4.119304788	0	0	4.119304788	200	0	0	127-SA207	12	Central City			Lower
LOS ANGELES	934 S FIGUEROA ST	90015	5138002029	Regional Center Commercial	C2-4D-SN	0	108	0.191872343	Commercial - Parking Lot (Commercial Use Property) - Lots - Patron or Employee - One Story	YES - Current	NO - Privately-Owned	Available	Not Used in Prior Housing Element	1.364196904	0	0	1.364196904	0	0	0	127-SA207	9	Central City			Lower
LOS ANGELES	705 W OLYMPIC BLVD	90015	5138002030	High Density Residential	[Q]R5-4D-SN	0	217	0.154937266	Commercial - Parking Lot (Commercial Use Property) - Lots - Patron or Employee - One Story	YES - Current	NO - Privately-Owned	Available	Not Used in Prior Housing Element	0.268024041	0	0	0.268024041	0	0	0	127-SA207	50	Central City			Lower
LOS ANGELES	709 W OLYMPIC BLVD	90015	5138002030	High Density Residential	[Q]R5-4D-SN	0	217	0.160074352	Commercial - Parking Lot (Commercial Use Property) - Lots - Patron or Employee - One Story	YES - Current	NO - Privately-Owned	Available	Not Used in Prior Housing Element	0.2702379	0	0	0.2702379	0	0	0	127-SA207	44	Central City			Lower
LOS ANGELES	939 S FLOWER ST	90015	5138002030	High Density Residential	[Q]R5-4D-SN	0	217	0.185637844	Commercial - Parking Lot (Commercial Use Property) - Lots - Patron or Employee - One Story	YES - Current	NO - Privately-Owned	Available	Not Used in Prior Housing Element	0.274101742	0	0	0.274101742	0	0	0	127-SA207	28	Central City			Lower
LOS ANGELES	943 S FLOWER ST	90015	5138002030	High Density Residential	[Q]R5-4D-SN	0	217	0.185570295	Commercial - Parking Lot (Commercial Use Property) - Lots - Patron or Employee - One Story	YES - Current	NO - Privately-Owned	Available	Not Used in Prior Housing Element	0.274101742	0	0	0.274101742	0	0	0	127-SA207	34	Central City			Lower
LOS ANGELES	951 S FLOWER ST	90015	5138002030	High Density Residential	[Q]R5-4D-SN	0	217	0.136733705	Commercial - Parking Lot (Commercial Use Property) - Lots - Patron or Employee - One Story	YES - Current	NO - Privately-Owned	Available	Not Used in Prior Housing Element	0.25858722	0	0	0.25858722	0	0	0	127-SA207	54	Central City			Lower
LOS ANGELES	713 W OLYMPIC BLVD	90015	5138002RK	Regional Center Commercial	C2-4D-SN	0	108	0.403750339	Commercial - Store Combination - Store and Residential Combination - Over 20 Stories	YES - Current	NO - Privately-Owned	Available	Not Used in Prior Housing Element	2.286872808	0	0	2.286872808	151	0	0	127-SA207	342	Central City			Lower
LOS ANGELES	808 W JAMES M. WOOD BLVD	90015	5138003001	Regional Center Commercial	C2-4D	0	108	0.318464778	Commercial - Parking Lot (Commercial Use Property) - Lots - Patron or Employee - One Story	YES - Current	NO - Privately-Owned	Available	Not Used in Prior Housing Element	1.382283355	0	0	1.382283355	0	0	0	129A207	262	Central City			Lower
LOS ANGELES	913 S FIGUEROA ST	90015	5138003002	Regional Center Commercial	C2-4D	0	108	0.269393566	Commercial - Parking Lot (Commercial Use Property) - Lots - Patron or Employee - One Story	YES - Current	NO - Privately-Owned	Available	Not Used in Prior Housing Element	1.896033007	0	0	1.896033007	0	0	0	129A207	272	Central City			Lower
LOS ANGELES			5138003002	Regional Center Commercial	C2-4D	0	108	0.1180759	Commercial - Parking Lot (Commercial Use Property) - Lots - Patron or Employee - One Story	YES - Current	NO - Privately-Owned	Available	Not Used in Prior Housing Element	0.852488384	0	0	0.852488384	0	0	0	129A207	257	Central City			Lower
LOS ANGELES	822 W JAMES M. WOOD BLVD	90015	5138003003	Regional Center Commercial	C2-4D	0	108	0.260056279	Commercial - Parking Lot (Commercial Use Property) - Lots - Patron or Employee - One Story	YES - Current	NO - Privately-Owned	Available	Not Used in Prior Housing Element	1.168064091	0	0	1.168064091	0	0	0	129A207	254	Central City			Lower
LOS ANGELES	939 S FIGUEROA ST	90015	5138003008	Regional Center Commercial	C2-4D	0	108	0.541056275	Commercial - Hotel and Motel - Hotel - 50 Rooms and Over - One Story	YES - Current	NO - Privately-Owned	Available	Not Used in Prior Housing Element	0	0	3.188027126	3.188027126	2	0	0	129A207	291	Central City			Above Moderate
LOS ANGELES	925 S FIGUEROA ST	90015	5138003012	Regional Center Commercial	C2-4D	0	108	0.656596978	Commercial - Parking Lot (Commercial Use Property) - Lots - Patron or Employee - One Story	YES - Current	NO - Privately-Owned	Available	Not Used in Prior Housing Element	3.785517141	0	0	3.785517141	0	0	0	129A207	269	Central City			Lower
LOS ANGELES	927 S FIGUEROA ST	90015	5138003012	Regional Center Commercial	C2-4D	0	108	0.463314523	Commercial - Parking Lot (Commercial Use Property) - Lots - Patron or Employee - One Story	YES - Current	NO - Privately-Owned	Available	Not Used in Prior Housing Element	3.053040493	0	0	3.053040493	0	0	0	129A207	285	Central City			Lower
LOS ANGELES			5138003012	Regional Center Commercial	C2-4D	0	108	0.155355916	Commercial - Parking Lot (Commercial Use Property) - Lots - Patron or Employee - One Story	YES - Current	NO - Privately-Owned	Available	Not Used in Prior Housing Element	1.109138317	0	0	1.109138317	0	0	0	129A207	278	Central City			Lower
LOS ANGELES	845 W OLYMPIC BLVD	90015	5138004001	Regional Center Commercial	C2-4D	0	108	0.050416578	Commercial - Parking Lot (Commercial Use Property) - Lots - Commercial Parking - One Story	YES - Current	NO - Privately-Owned	Available	Not Used in Prior Housing Element	0.018027165	0	0	0.018027165	0	0	0	129A207	303	Central City			Lower
LOS ANGELES			5138004001	Regional Center Commercial	C2-4D	0	108	0.173862125	Commercial - Parking Lot (Commercial Use Property) - Lots - Commercial Parking - One Story	YES - Current	NO - Privately-Owned	Available	Not Used in Prior Housing Element	0.443096775	0	0	0.443096775	0	0	0	129A207	301	Central City			Lower
LOS ANGELES	944 S FRANCISCO ST	90015	5138004002	Regional Center Commercial	C2-4D	0	108	0.174456303	Commercial - Parking Lot (Commercial Use Property) - Lots - Commercial Parking - One Story	YES - Current	NO - Privately-Owned	Available	Not Used in Prior Housing Element	1.237464195	0	0	1.237464195	0	0	0	129A207	295	Central City			Lower
LOS ANGELES	940 S FRANCISCO ST	90015	5138004003	Regional Center Commercial	C2-4D	0	108	0.174460355	Commercial - Parking Lot (Commercial Use Property) - Lots - Commercial Parking - One Story	YES - Current	NO - Privately-Owned	Available	Not Used in Prior Housing Element	0.226482018	0	0	0.226482018	0	0	0	129A207	289	Central City			Lower
LOS ANGELES	932 S FRANCISCO ST	90015	5138004011	Regional Center Commercial	C2-4D	0	108	0.174468713	Commercial - Parking Lot (Commercial Use Property) - Lots - Patron or Employee - One Story	YES - Current	NO - Privately-Owned	Available	Not Used in Prior Housing Element	0.767790203	0	0	0.767790203	0	0	0	129A207	274	Central City			Lower
LOS ANGELES	936 S FRANCISCO ST	90015	5138004011	Regional Center Commercial	C2-4D	0	108	0.174464534	Commercial - Parking Lot (Commercial Use Property) - Lots - Patron or Employee - One Story	YES - Current	NO - Privately-Owned	Available	Not Used in Prior Housing Element	0.767790203	0	0	0.767790203	0	0	0	129A207	282	Central City			Lower
LOS ANGELES	927 S FRANCISCO ST	90015	5138005008	Regional Center Commercial	C2-4D	0	108	0.17206081	Commercial - Office Building - One Story	YES - Current	NO - Privately-Owned	Available	Not Used in Prior Housing Element	0.225147134	0	0	0.225147134	0	0	0	129A207	249	Central City			Lower
LOS ANGELES			5138005008	Regional Center Commercial	C2-4D	0	108	0.001721996	Commercial - Office Building - One Story	YES - Current	NO - Privately-Owned	Available	Not Used in Prior Housing Element	0	0	0.000793962	0.000793962	0	0	0	129A207	261	Central City			Above Moderate
LOS ANGELES	916 W JAMES M. WOOD BLVD	90015	5138005015	Regional Center Commercial	C2-4D	0	108	0.161846788	Commercial - Parking Lot (Commercial Use Property) - Lots - Patron or Employee - One Story	YES - Current	NO - Privately-Owned	Available	Not Used in Prior Housing Element	1.151572824	0	0	1.151572824	0	0	0	129A207	192	Central City			Lower
LOS ANGELES	916 S GEORGIA ST	90015	5138005026	Regional Center Commercial	C2-4D	0	108	0.172762334	Residential - Five or More Units or Apartments (Any Combination) - 4 Stories or Less	YES - Current	NO - Privately-Owned	Available	Not Used in Prior Housing Element	0	0	5.635591972	5.635591972	32	0	0	129A207	213	Central City	Yes		Above Moderate
LOS ANGELES	900 W JAMES M. WOOD BLVD	90015	5138005033	Regional Center Commercial	C2-4D	0	108	0.108267618	Commercial - Office Building - Four Stories	YES - Current	NO - Privately-Owned	Available	Not Used in Prior Housing Element	0.144014035	0	0	0.144014035	0	0	0	129A207	211	Central City			Lower
LOS ANGELES	908 W JAMES M. WOOD BLVD	90015	5138005033	Regional Center Commercial	C2-4D	0	108	0.080350524	Commercial - Office Building - Four Stories	YES - Current	NO - Privately-Owned	Available	Not Used in Prior Housing Element	0.041007899	0	0	0.041007899	0	0	0	129A207	206	Central City			Lower
LOS ANGELES	914 W JAMES M. WOOD BLVD	90015	5138005033	Regional Center Commercial	C2-4D	0	108	0.171096316	Commercial - Office Building - Four Stories	YES - Current	NO - Privately-Owned	Available	Not Used in Prior Housing Element	0.225147134	0	0	0.225147134	0	0	0	129A207	201	Central City			Lower
LOS ANGELES	915 S FRANCISCO ST	90015	5138005033	Regional Center Commercial	C2-4D	0	108	0.049587466	Commercial - Office Building - Four Stories	YES - Current	NO - Privately-Owned	Available	Not Used in Prior Housing Element	0.03022816	0	0	0.03022816	0	0	0	129A207	233	Central City			Lower
LOS ANGELES	919 S FRANCISCO ST	90015	5138005033	Regional Center Commercial	C2-4D	0	108	0.171488539	Commercial - Office Building - Four Stories	YES - Current	NO - Privately-Owned	Available	Not Used in Prior Housing Element	0.225147134	0	0	0.225147134	0	0	0	129A207	231	Central City			Lower
LOS ANGELES	921 S FRANCISCO ST	90015	5138005033	Regional Center Commercial	C2-4D	0	108	0.171488661	Commercial - Office Building - Four Stories	YES - Current	NO - Privately-Owned	Available	Not Used in Prior Housing Element	0.225147134	0	0	0.225147134	0	0	0	129A207	239	Central City			Lower
LOS ANGELES			5138005033	Regional Center Commercial	C2-4D	0	108	0.034435486	Commercial - Office Building - Four Stories	YES - Current	NO - Privately-Owned	Available	Not Used in Prior Housing Element	0.021164477	0	0	0.021164477	0	0	0	129A207	209	Central City			Lower
LOS ANGELES			5138005033	Regional Center Commercial	C2-4D	0	108	0.0516531	Commercial - Office Building - Four Stories	YES - Current	NO - Privately-Owned	Available	Not Used in Prior Housing Element	0.031211563	0	0	0.031211563	0	0	0	129A207	228	Central City			Lower
LOS ANGELES	931 S FRANCISCO ST	90015	5138005034	Regional Center Commercial	C2-4D	0	108	0.171487446	Commercial - Parking Lot (Commercial Use Property) - Lots - Patron or Employee - One Story	YES - Current	NO - Privately-Owned	Available	Not Used in Prior Housing Element	0.756320979	0	0	0.756320979	0	0	0	129A207	255	Central City			Lower
LOS ANGELES	920 W JAMES M. WOOD BLVD	90015	5138005048	Regional Center Commercial	C2-4D	0	108	0.156106172	Commercial - Parking Lot (Commercial Use Property) - Lots - Patron or Employee - One Story	YES - Current	NO - Privately-Owned	Available	Not Used in Prior Housing Element	1.109138317	0	0	1.109138317	0	0	0	129A207	188	Central City			Lower

LOS ANGELES	926 1/2 W JAMES M. WOOD BLVD	90015	5138005048	Regional Center Commercial	C2-4D	0	108	0.145925236	Commercial - Parking Lot (Commercial Use Property) - Lots - Patron or Employee - One Story	YES - Current	NO - Privately-Owned	Available	Not Used in Prior Housing Element	1.038954949	0	0	1.038954949	0	0	0	129A207	181	Central City		Lower
LOS ANGELES	941 S GEORGIA ST	90015	5138006007	Regional Center Commercial	C2-4D-SN	0	108	0.17577157	Commercial - Parking Lot (Commercial Use Property) - Lots - Patron or Employee - One Story	YES - Current	NO - Privately-Owned	Available	Not Used in Prior Housing Element	0.228980445	0	0	0.228980445	0	0	0	129A207	240	Central City		Lower
LOS ANGELES	947 S GEORGIA ST	90015	5138006008	Regional Center Commercial	C2-4D-SN	0	108	0.175816073	Commercial - Commercial - Vacant Land	YES - Current	NO - Privately-Owned	Available	Not Used in Prior Housing Element	1.25116836	0	0	1.25116836	0	0	0	129A207	250	Central City		Lower
LOS ANGELES	1013 W OLYMPIC BLVD	90015	5138006009	Regional Center Commercial	C2-4D-SN	0	108	0.180632225	Commercial - Auto, Recreation Equipment, Construction Equipment Sales and Service - Auto Body Repair Shop - One Story	YES - Current	NO - Privately-Owned	Available	Not Used in Prior Housing Element	1.052098069	0	0	1.052098069	0	0	0	129A207	264	Central City		Lower
LOS ANGELES	951 S GEORGIA ST	90015	5138006009	Regional Center Commercial	C2-4D-SN	0	108	0.175862884	Commercial - Auto, Recreation Equipment, Construction Equipment Sales and Service - Auto Body Repair Shop - One Story	YES - Current	NO - Privately-Owned	Available	Not Used in Prior Housing Element	1.028588037	0	0	1.028588037	0	0	0	129A207	256	Central City		Lower
LOS ANGELES	929 S GEORGIA ST	90015	5138006020	Regional Center Commercial	C2-4D-SN	0	108	0.475373638	Commercial - Professional Building - Medical Dental Building - One Story	YES - Current	NO - Privately-Owned	Available	Not Used in Prior Housing Element	0.568574194	0	0	0.568574194	0	0	0	129A207	214	Central City		Lower
LOS ANGELES	940 S BIXEL ST	90015	5138006022	Regional Center Commercial	C2-4D-SN	0	108	0.148149103	Commercial - Parking Lot (Commercial Use Property) - Lots - Patron or Employee - One Story	YES - Current	NO - Privately-Owned	Available	Not Used in Prior Housing Element	0.192719958	0	0	0.192719958	0	0	0	129A205	305	Central City		Lower
LOS ANGELES	950 S BIXEL ST	90015	5138006023	Regional Center Commercial	C2-4D-SN	0	108	0.209648486	Commercial - Parking Lot (Commercial Use Property) - Lots - Patron or Employee - One Story	YES - Current	NO - Privately-Owned	Available	Not Used in Prior Housing Element	0.921977854	0	0	0.921977854	0	0	0	129A205	320	Central City		Lower
LOS ANGELES	921 S GEORGIA ST	90015	5138006024	Regional Center Commercial	C2-4D-SN	0	108	0.761087379	Commercial - Professional Building - Medical Dental Building - One Story	YES - Current	NO - Privately-Owned	Available	Not Used in Prior Housing Element	2.012163942	0	0	2.012163942	0	0	0	129A207	165	Central City		Lower
LOS ANGELES			5138006024	Regional Center Commercial	C2-4D-SN	0	108	0.14077738	Commercial - Professional Building - Medical Dental Building - One Story	YES - Current	NO - Privately-Owned	Available	Not Used in Prior Housing Element	0.500886589	0	0	0.500886589	0	0	0	129A207	204	Central City		Lower
LOS ANGELES	1101 W OLYMPIC BLVD	90015	5138006027	Regional Center Commercial	C2-4D	0	108	0.164931268	Commercial - Office Building - Wireless Communication Tower - One Story	YES - Current	NO - Privately-Owned	Available	Not Used in Prior Housing Element	0.970257811	0	0	0.970257811	0	0	0	129A205	307	Central City		Lower
LOS ANGELES			5138006027	Regional Center Commercial	C2-4D	0	108	0.004287764	Commercial - Office Building - Wireless Communication Tower - One Story	YES - Current	NO - Privately-Owned	Available	Not Used in Prior Housing Element	0	0	0.107506526	0.107506526	0	0	0	129A205	304	Central City		Above Moderate
LOS ANGELES			5138006027	Regional Center Commercial	C2-4D	0	108	0.010172733	Commercial - Office Building - Wireless Communication Tower - One Story	YES - Current	NO - Privately-Owned	Available	Not Used in Prior Housing Element	0.072151239	0	0	0.072151239	0	0	0	129A205	333	Central City		Lower
LOS ANGELES	1005 S FLOWER ST	90015	5138012002	High Density Residential	(Q)R5-4D-O	0	217	0.11177151	Commercial - Office Building - One Story	YES - Current	NO - Privately-Owned	Available	Used in Prior Housing Element - Non-Vacant	0	0	0.12432503	0.12432503	0	0	0	127-5A207	73	Central City		Above Moderate
LOS ANGELES	1009 S FLOWER ST	90015	5138012002	High Density Residential	(Q)R5-4D-O	0	217	0.111770229	Commercial - Office Building - One Story	YES - Current	NO - Privately-Owned	Available	Used in Prior Housing Element - Non-Vacant	0	0	0.12432503	0.12432503	0	0	0	127-5A207	76	Central City		Above Moderate
LOS ANGELES	1011 S FLOWER ST	90015	5138012002	High Density Residential	(Q)R5-4D-O	0	217	0.11177259	Commercial - Office Building - One Story	YES - Current	NO - Privately-Owned	Available	Used in Prior Housing Element - Non-Vacant	0	0	0.12432503	0.12432503	0	0	0	127-5A207	84	Central City		Above Moderate
LOS ANGELES	1013 S FLOWER ST	90015	5138012002	High Density Residential	(Q)R5-4D-O	0	217	0.111769347	Commercial - Office Building - One Story	YES - Current	NO - Privately-Owned	Available	Used in Prior Housing Element - Non-Vacant	0	0	0.12432503	0.12432503	0	0	0	127-5A207	88	Central City		Above Moderate
LOS ANGELES	1023 S FLOWER ST	90015	5138012002	High Density Residential	(Q)R5-4D-O	0	217	0.082199616	Commercial - Office Building - One Story	YES - Current	NO - Privately-Owned	Available	Used in Prior Housing Element - Non-Vacant	0	0	0.107033862	0.107033862	0	0	0	127-5A207	92	Central City		Above Moderate
LOS ANGELES	714 W OLYMPIC BLVD	90015	5138012002	High Density Residential	(Q)R5-4D-O	0	217	0.102540086	Commercial - Office Building - One Story	YES - Current	NO - Privately-Owned	Available	Used in Prior Housing Element - Non-Vacant	0	0	0.118561681	0.118561681	0	0	0	127-5A207	70	Central City		Above Moderate
LOS ANGELES			5138012002	High Density Residential	(Q)R5-4D-O	0	217	0.002603523	Commercial - Office Building - One Story	YES - Current	NO - Privately-Owned	Available	Used in Prior Housing Element - Non-Vacant	0	0	0.003428691	0.003428691	0	0	0	127-5A207	81	Central City		Above Moderate
LOS ANGELES			5138012002	Regional Center Commercial	C2-4D-O	0	108	0.011385561	Commercial - Office Building - One Story	YES - Current	NO - Privately-Owned	Available	Used in Prior Housing Element - Non-Vacant	0	0	0.029360285	0.029360285	0	0	0	127-5A207	68	Central City		Above Moderate
LOS ANGELES	1025 S FLOWER ST	90015	5138012013	High Density Residential	(Q)R5-4D-O	0	217	0.11177151	Commercial - Parking Lot (Commercial Use Property) - Lots - Patron or Employee - One Story	YES - Current	NO - Privately-Owned	Available	Used in Prior Housing Element - Non-Vacant	0.05926633	0	0	0.05926633	0	0	0	127-5A207	97	Central City		Lower
LOS ANGELES	1027 S FLOWER ST	90015	5138012013	High Density Residential	(Q)R5-4D-O	0	217	0.080349431	Commercial - Parking Lot (Commercial Use Property) - Lots - Patron or Employee - One Story	YES - Current	NO - Privately-Owned	Available	Used in Prior Housing Element - Non-Vacant	0.050460611	0	0	0.050460611	0	0	0	127-5A207	103	Central City		Lower
LOS ANGELES			5138012013	High Density Residential	(Q)R5-4D-O	0	217	0.029572453	Commercial - Parking Lot (Commercial Use Property) - Lots - Patron or Employee - One Story	YES - Current	NO - Privately-Owned	Available	Used in Prior Housing Element - Non-Vacant	0.024245965	0	0	0.024245965	0	0	0	127-5A207	95	Central City		Lower
LOS ANGELES	1029 S FLOWER ST	90015	5138012014	High Density Residential	(Q)R5-4D-O	0	217	0.111771888	Commercial - Parking Lot (Commercial Use Property) - Lots - Patron or Employee - One Story	YES - Current	NO - Privately-Owned	Available	Used in Prior Housing Element - Non-Vacant	0.05926633	0	0	0.05926633	0	0	0	127-5A207	112	Central City		Lower
LOS ANGELES			5138012014	High Density Residential	(Q)R5-4D-O	0	217	0.031421945	Commercial - Parking Lot (Commercial Use Property) - Lots - Patron or Employee - One Story	YES - Current	NO - Privately-Owned	Available	Used in Prior Housing Element - Non-Vacant	0.026182542	0	0	0.026182542	0	0	0	127-5A207	110	Central City		Lower
LOS ANGELES	1031 S FLOWER ST	90015	5138012015	High Density Residential	(Q)R5-4D-O	0	217	0.111770466	Commercial - Parking Lot (Commercial Use Property) - Lots - Patron or Employee - One Story	YES - Current	NO - Privately-Owned	Available	Used in Prior Housing Element - Non-Vacant	0.05926633	0	0	0.05926633	0	0	0	127-5A207	119	Central City		Lower
LOS ANGELES	1033 S FLOWER ST	90015	5138012016	High Density Residential	(Q)R5-4D-O	0	217	0.074805175	Commercial - Parking Lot (Commercial Use Property) - Lots - Patron or Employee - One Story	YES - Current	NO - Privately-Owned	Available	Used in Prior Housing Element - Non-Vacant	0.048422144	0	0	0.048422144	0	0	0	127-5A207	127	Central City		Lower
LOS ANGELES	1037 S FLOWER ST	90015	5138012017	High Density Residential	(Q)R5-4D-O	0	217	0.111771006	Commercial - Restaurant, Cocktail Lounge - Restaurant, Cocktail Lounge, Tavern - One Story	YES - Current	NO - Privately-Owned	Available	Used in Prior Housing Element - Non-Vacant	0.034931855	1	0	0.034931855	1	0	0	127-5A207	135	Central City		Lower
LOS ANGELES			5138012017	High Density Residential	(Q)R5-4D-O	0	217	0.03696521	Commercial - Restaurant, Cocktail Lounge - Restaurant, Cocktail Lounge, Tavern - One Story	YES - Current	NO - Privately-Owned	Available	Used in Prior Housing Element - Non-Vacant	0.017963885	1	0	0.017963885	1	0	0	127-5A207	132	Central City		Lower
LOS ANGELES			5138012017	High Density Residential	(Q)R5-4D-O	0	217	0.036967017	Commercial - Restaurant, Cocktail Lounge - Restaurant, Cocktail Lounge, Tavern - One Story	YES - Current	NO - Privately-Owned	Available	Used in Prior Housing Element - Non-Vacant	0.017963885	0	0	0.017963885	1	0	0	127-5A207	142	Central City		Lower
LOS ANGELES	1000 S FLOWER ST	90015	5138013066	High Density Residential	(Q)R5-4D-O	0	217	0.073102406	Commercial - Office Building - One Story	YES - Current	NO - Privately-Owned	Available	Not Used in Prior Housing Element	0.24811157	0	0	0.24811157	0	0	0	127-5A207	102	Central City		Lower
LOS ANGELES	1006 S FLOWER ST	90015	5138013066	High Density Residential	(Q)R5-4D-O	0	217	0.073050889	Commercial - Office Building - One Story	YES - Current	NO - Privately-Owned	Available	Not Used in Prior Housing Element	0.24811157	0	0	0.24811157	0	0	0	127-5A207	107	Central City		Lower
LOS ANGELES	1010 S FLOWER ST	90015	5138013066	High Density Residential	(Q)R5-4D-O	0	217	0.073049136	Commercial - Office Building - One Story	YES - Current	NO - Privately-Owned	Available	Not Used in Prior Housing Element	0.24811157	0	0	0.24811157	0	0	0	127-5A207	114	Central City		Lower
LOS ANGELES	1012 S FLOWER ST	90015	5138013066	High Density Residential	(Q)R5-4D-O	0	217	0.073046652	Commercial - Office Building - One Story	YES - Current	NO - Privately-Owned	Available	Not Used in Prior Housing Element	0.24811157	0	0	0.24811157	0	0	0	127-5A207	124	Central City		Lower
LOS ANGELES	1016 S FLOWER ST	90015	5138013066	High Density Residential	(Q)R5-4D-O	0	217	0.072757734	Commercial - Office Building - One Story	YES - Current	NO - Privately-Owned	Available	Not Used in Prior Housing Element	0.241512993	0	0	0.241512993	0	0	0	127-5A207	130	Central City		Lower
LOS ANGELES	616 W OLYMPIC BLVD	90015	5138013066	High Density Residential	(Q)R5-4D-O	0	217	0.038127677	Commercial - Office Building - One Story	YES - Current	NO - Privately-Owned	Available	Not Used in Prior Housing Element	0.156811215	0	0	0.156811215	0	0	0	127-5A207	122	Central City		Lower
LOS ANGELES			5138013066	High Density Residential	(Q)R5-4D-O	0	217	0.024653784	Commercial - Office Building - One Story	YES - Current	NO - Privately-Owned	Available	Not Used in Prior Housing Element	0.111591958	0	0	0.111591958	0	0	0	127-5A207	98	Central City		Lower
LOS ANGELES			5138013066	High Density Residential	(Q)R5-4D-O	0	217	0.025760105	Commercial - Office Building - One Story	YES - Current	NO - Privately-Owned	Available	Not Used in Prior Housing Element	0.111591958	0	0	0.111591958	0	0	0	127-5A207	313	Central City		Lower
LOS ANGELES			5138013066	High Density Residential	(Q)R5-4D-O	0	217	0.038127233	Commercial - Office Building - One Story	YES - Current	NO - Privately-Owned	Available	Not Used in Prior Housing Element	0.156811215	0	0	0.156811215	0	0	0	127-5A207	129	Central City		Lower
LOS ANGELES			5138013066	High Density Residential	(Q)R5-4D-O	0	217	0.038127428	Commercial - Office Building - One Story	YES - Current	NO - Privately-Owned	Available	Not Used in Prior Housing Element	0.156811215	0	0	0.156811215	0	0	0	127-5A207	156	Central City		Lower
LOS ANGELES			5138013066	High Density Residential	(Q)R5-4D-O	0	217	0.0381275	Commercial - Office Building - One Story	YES - Current	NO - Privately-Owned	Available	Not Used in Prior Housing Element	0.156811215	0	0	0.156811215	0	0	0	127-5A207	144	Central City		Lower
LOS ANGELES			5138013066	High Density Residential	(Q)R5-4D-O	0	217	0.038127749	Commercial - Office Building - One Story	YES - Current	NO - Privately-Owned	Available	Not Used in Prior Housing Element	0.156811215	0	0	0.156811215	0	0	0	127-5A207	137	Central City		Lower
LOS ANGELES			5138013066	High Density Residential	(Q)R5-4D-O	0	217	0.012415663	Commercial - Office Building - One Story	YES - Current	NO - Privately-Owned	Available	Not Used in Prior Housing Element	0	0	0.071666573	0.071666573	0	2*	2*	127-5A207	118	Central City		Above Moderate
LOS ANGELES	515 W 12TH ST	90015	5138014001	High Density Residential	(Q)R5-4D-O	0	217	0.175727687	Commercial - Parking Lot (Commercial Use Property) - Lots - Patron or Employee - One Story	YES - Current	NO - Privately-Owned	Available	Used in Prior Housing Element - Non-Vacant	0.065288654	0	0	0.065288654	0	0	0	126A207	37	Central City		Lower
LOS ANGELES	1151 S HOPE ST	90015	5138014002	High Density Residential	(Q)R5-4D-O	0	217	0.176141116	Commercial - Parking Lot (Commercial Use Property) - Lots - Patron or Employee - One Story	YES - Current	NO - Privately-Owned	Available	Used in Prior Housing Element - Non-Vacant	0.06548124	0	0	0.06548124	0	0	0	126A207	27	Central City		Lower
LOS ANGELES	1147 S HOPE ST	90015	5138014003	High Density Residential	(Q)R5-4D-O	0	217	0.178020841	Commercial - Office Building - One Story	YES - Current	NO - Privately-Owned	Available	Used in Prior Housing Element - Non-Vacant	0.14245691	0	0	0.14245691	0	0	0	126A207	20	Central City		Lower
LOS ANGELES	1150 S FLOWER ST	90015	5138014011	High Density Residential	(Q)R5-4D-O	0	217	0.101440467	Commercial - Parking Lot (Commercial Use Property) - Lots - Commercial Parking - One Story	YES - Current	NO - Privately-Owned	Available	Used in Prior Housing Element - Non-Vacant	0.020031841	0	0	0.020031841	0	0	0	127-5A207	297	Central City		Lower
LOS ANGELES	1158 S FLOWER ST	90015	5138014011	High Density Residential	(Q)R5-4D-O	0	217	0.170395824	Commercial - Parking Lot (Commercial Use Property) - Lots - Commercial Parking - One Story	YES - Current	NO - Privately-Owned	Available	Used in Prior Housing Element - Non-Vacant	0.019506137	0	0	0.019506137	0	0	0	127-5A207	305	Central City		Lower
LOS ANGELES	1144 S FLOWER ST	90015	5138014012	High Density Residential	(Q)R5-4D-O	0	217	0.170404747	Commercial - Parking Lot (Commercial Use Property) - Lots - Commercial Parking - One Story	YES - Current	NO - Privately-Owned	Available	Used in Prior Housing Element - Non-Vacant	0.019506137	0	0	0.019506137	0	0	0	127-5A207	289	Central City		Lower
LOS ANGELES			5138014012	High Density Residential	(Q)R5-4D-O	0	217	0.06895919	Commercial - Parking Lot (Commercial Use Property) - Lots - Commercial Parking - One Story	YES - Current	NO - Privately-Owned	Available	Used in Prior Housing Element - Non-Vacant	0.017392798	0	0	0.017392798	0	0	0	127-5A207	322	Central City		Lower
LOS ANGELES	1100 S FLOWER ST	90015	5138014015	High Density Residential	(Q)R5-4D-O	0	217	0.17044614	Commercial - Store Combination - Store and Office Combination - One Story	YES - Current	NO - Privately-Owned	Available	Used in Prior Housing Element - Non-Vacant	0.139406836	0	0	0.139406836	0	0	0	127-5A207	224	Central City		Lower
LOS ANGELES	1106 S FLOWER ST	90015	5138014015	High Density Residential	(Q)R5-4D-O	0	217	0.170441568	Commercial - Store Combination - Store and Office Combination - One Story	YES - Current	NO - Privately-Owned	Available	Used in Prior Housing Element - Non-Vacant	0.141547484	0	0	0.141547484	0	0	0	127-5A207	230	Central City		Lower
LOS ANGELES	1110 S FLOWER ST	90015	5138014015	High Density Residential	(Q)R5-4D-O	0	217	0.170436746	Commercial - Store Combination - Store and Office Combination - One Story	YES - Current	NO - Privately-Owned	Available	Used in Prior Housing Element - Non-Vacant	0.141547484	0	0	0.141547484	0	0	0	127-5A207	234	Central City		Lower
LOS ANGELES	1113 S HOPE ST	90015	5138014112	High Density Residential	(Q)R5-4D-O	0	217	0.176206987	Commercial - Parking Lot (Commercial Use Property) - Parking Structures - Patron or Employee - One Story	YES - Current	NO - Privately-Owned	Available	Not Used in Prior Housing Element	0.019002825	0	0	0.019002825	1	0	0	127-5A207	247	Central City		Lower
LOS ANGELES	1115 S HOPE ST	90015	5138014112	High Density Residential	(Q)R5-4D-O	0	217	0.176200163	Commercial - Parking Lot (Commercial Use Property) - Parking Structures - Patron or Employee - One Story	YES - Current	NO - Privately-Owned	Available	Not Used in Prior Housing Element	0.019002825	0	0	0.019002825	1	0	0	127-5A207	258	Central City		Lower
LOS ANGELES	1117 S HOPE ST	90015	5138014112	High Density Residential	(Q)R5-4D-O	0	217	0.176192766	Commercial - Parking Lot (Commercial Use Property) - Parking Structures - Patron or Employee - One Story	YES - Current	NO - Privately-Owned	Available	Not Used in Prior Housing Element	0.019002825	0	0	0.019002825	1	0	0	127-5A207	262	Central City		Lower
LOS ANGELES	1119 S HOPE ST	90015	5138014112	High Density Residential	(Q)R5-4D-O	0	217	0.176182951	Commercial - Parking Lot (Commercial Use Property) - Parking Structures - Patron or Employee - One Story	YES - Current	NO - Privately-Owned	Available	Not Used in Prior Housing Element	0.019002825	0	0	0.019002825	1	0	0	127-5A207	269	Central City		Lower
LOS ANGELES	500 W 11TH ST	90015	5138014112	High Density Residential	(Q)R5-4D-O	0	217	0.176214787	Commercial - Parking Lot (Commercial Use Property) - Parking Structures - Patron or Employee - One Story	YES - Current	NO - Privately-Owned	Available	Not Used in Prior Housing Element	0.019152209	0	0	0.019152209	1	0	0	127-5A207	240	Central City		Lower
LOS ANGELES			5138014112	High Density Residential	(Q)R5-4D-O	0	217	0.035626858	Commercial - Parking Lot (Commercial Use Property) - Parking Structures - Patron or Employee - One Story	YES - Current	NO - Privately-Owned	Available	Not Used in Prior Housing Element	0.010933122	1	0	0.010933122	1	0	0	127-5A207	277	Central City		Lower
LOS ANGELES			5138014112	High Density Residential	(Q)R5-4D-O	0	217	0.011732547	Commercial - Parking Lot (Commercial Use Property) - Parking Structures - Patron or Employee - One Story	YES - Current	NO - Privately-Owned	Available	Not Used in Prior Housing Element	0	0	0.006038267	0.006038267	1	2*	2*	127-5A207	279	Central City		Above Moderate
LOS ANGELES	1130 S FLOWER ST	90015	5138014BRK	High Density Residential	(Q)R5-4D-O	0	217	1.022524297	Residential - Single Family Residence - Condominium	YES - Current	NO - Privately-Owned	Available	Not Used in Prior Housing Element	3.675889108	0	0	3.675889108	91	0	0	127-5A207	331	Central City		Lower
LOS ANGELES	901 S FLOWER ST	90015	5138017097	Regional Center Commercial, High Density Residential	C2-4D-SN	0	108	0.484323419	Residential - Five or More Units or Apartments (Any Combination) - 4 Stories or Less	YES - Current	NO - Privately-Owned	Available	Not Used in Prior Housing Element	3.146005198	0	0	3.146005198	0	0	0	129A207	333	Central City		Lower
LOS ANGELES			5138017097	Regional Center Commercial	C2-4D-SN	0	108	0.007714221	Residential - Five or More Units or Apartments (Any Combination) - 4 Stories or Less	YES - Current	NO - Privately-Owned	Available	Not Used in Prior Housing Element	0	0	0.322291756	0.322291756	0	0	0	129A207	338	Central City		Above Moderate
LOS ANGELES	915 S FLOWER ST	90015	5138017BRK	High Density Residential	(Q)R5-4D-SN	0	217	0.522098986	Residential - Single Family Residence - High Rise 5 Stories or More - Condominium	YES - Current	NO - Privately-Owned	Available	Not Used in Prior Housing Element	1.674694061	0	0	1.674694061	78	0	0	127-5A207	341	Central City		Lower
LOS ANGELES			5138025***	Regional Center Commercial	(T)(Q)C2-4D-O-SN	0	108	0.067239709		YES - Current	NO - Privately-Owned	Available	Not Used in Prior Housing Element	4.856347346	0	0	4.856347346	0	0	0	126A207	312	Central City		Lower
LOS ANGELES	1248 S FIGUEROA ST	90015	5138025014	Regional Center Commercial	(Q)C2-4D-O-SN	0	108	0.178389994	Commercial - Auto, Recreation Equipment, Construction Equipment Sales and Service - New Car Sales and Service - Two Stories	YES - Current	NO - Privately-Owned	Available	Not Used in Prior Housing Element	2.042274475	0	0	2.042274475	0	0	0	126A205	19	Central City		Lower
LOS ANGELES	1252 S FIGUEROA ST	90015	5138025014	Regional Center Commercial	(Q)C2-4D-O-SN	0	108	0.107020546	Commercial - Auto, Recreation Equipment, Construction Equipment Sales and Service - New Car Sales and Service - Two Stories	YES - Current	NO - Privately-Owned	Available	Not Used in Prior Housing Element	1.23687122	0	0	1.23687122	0	0	0	126A205	20	Central City		Lower
LOS ANGELES			5138025014	Regional Center Commercial	(Q)C2-4D-O-SN	0	108	0.074930921	Commercial - Auto, Recreation Equipment, Construction Equipment Sales and Service - New Car Sales and Service - Two Stories	YES - Current	NO - Privately-Owned	Available	Not Used in Prior Housing Element	0.132212856	0	0	0.132212856	0	0	0	126A207	50	Central City		Lower
LOS ANGELES	1240 S FIGUEROA ST	90015	5138025016	Regional Center Commercial	(Q)C2-4D-O-SN	0	108	0.103484674	Industrial - Industrial - Vacant Parcel with Existing Non-structural Other Imps.	YES - Current	NO - Privately-Owned	Available	Not Used in Prior Housing Element	4.682071781	0	0	4.682071781	0	0	0	126A207	46	Central City		Lower
LOS ANGELES	615 W PICO BLVD	90015	5138025017	Regional Center Commercial	(T)(Q)C2-4D-O-SN	0	108	0.183196248	Commercial - Parking Lot (Commercial Use Property) - Lots - Patron or Employee - One Story	YES - Current	NO - Privately-Owned	Available	Used in Prior Housing Element - Non-Vacant	0.239691545	0	0	0.239691545	0	0	0	126A207	91	Central City		Lower
LOS ANGELES			5138025017	Regional Center Commercial	(T)(Q)C2-4D-O-SN	0	108	0.086149181	Commercial - Parking Lot (Commercial Use Property) - Lots - Patron or Employee - One Story	YES - Current	NO - Privately-Owned	Available	Used in Prior Housing Element - Non-Vacant	0.02402975	0	0	0.02402975	0	0	0	126A207	86	Central City		Lower
LOS ANGELES	1258 S FIGUEROA ST	90015	5138025027	Regional Center Commercial	(Q)C2-4D-O-SN	0	108	0.178336569	Commercial - Parking Lot (Commercial Use Property) - Lots - Patron or Employee - One Story	YES - Current	NO - Privately-Owned	Available	Not Used in Prior Housing Element	1.267304718	0	0	1.267304718	0	0	0	126A205	23	Central City		Lower
LOS ANGELES	621 W PICO BLVD	90015	5138025027	Regional Center Commercial	(Q)C2-4D-O-SN	0	108	0.08466953	Commercial - Parking Lot (Commercial Use Property) - Lots - Patron or Employee - One Story	YES - Current	NO - Privately-Owned	Available	Not Used in Prior Housing Element	0.273326746	0	0	0.273326746	0	0	0	126A205	25	Central City		Lower
LOS ANGELES			5138025027	Regional Center Commercial	(Q)C2-4D-O-SN	0	108	0.071342694	Commercial - Parking Lot (Commercial Use Property) - Lots - Patron or Employee - One Story	YES - Current	NO - Privately-Owned	Available	Not Used in Prior Housing Element	0.250263834	0	0	0.250263834	0	0	0	126A205	22	Central City		Lower
LOS ANGELES	1229 S HOPE ST	90015	5138026010	High Density Residential	(Q)R5-4D-O	0	217	0.177679604	Commercial - Parking Lot (Commercial Use Property) - Lots - Patron or Employee - One Story	YES - Current	NO - Privately-Owned	Available	Used in Prior Housing Element - Non-Vacant	0.06548124	0	0	0.06548124	0	0	0	126A207	95	Central City		Lower
LOS ANGELES	1228 S FLOWER ST	90015	5138026011	High Density Residential	(Q)R5-4D-O-SN	0	217	0.171738408	Industrial - Light Manufacturing - One Story	YES - Current	NO - Privately-Owned	Available	Used in Prior Housing Element - Non-Vacant	0.128092824	0	0	0.128092824	0	0	0	126A207	76	Central City		Lower
LOS ANGELES	1233 S HOPE ST	90015	5138026014	High Density Residential	(Q)R5-4D-O	0	217	0.177648963	Commercial - Store Combination - Store and Office Combination - One Story	YES - Current	NO - Privately-Owned	Available	Used in Prior Housing Element - Non-Vacant	0.14245691	0	0	0.14245691	0	0	0	126A207	102	Central City		Lower
LOS ANGELES	1238 S FLOWER ST	90015	5138026016	High Density Residential	(Q)R5-4D-O-SN	0	217	0.17176997	Industrial - Warehousing, Distribution, Storage - Warehousing, Distribution, 10,000 to 24,999 SF - One Story	YES - Current	NO - Privately-Owned	Available	Used in Prior Housing Element - Non-Vacant	0.166379696	0	0	0.166379696	0	0	0	126A207	92	Central City		Lower
LOS ANGELES	1242 S FLOWER ST	90015	5138026017	High Density Residential	(Q)R5-4D-O-SN	0	217	0.171785657	Commercial - Wholesale and Manufacturing Outlet - One Story	YES - Current	NO - Privately-Owned	Available	Used in Prior Housing Element - Non-Vacant	0.142200745	0	0	0.142200745	0	0	0	126A207	97	Central City		Lower
LOS ANGELES	1245 S HOPE ST	90015	5138026019	High Density Residential	(Q)R5-4D-O	0	217	0.177548535	Industrial - Light Manufacturing - One Story	YES - Current	NO - Privately-Owned	Available	Used in Prior Housing Element - Non-Vacant	0.166745579	0	0	0.166745579	0	0	0	126A207	125	Central City		Lower

LOS ANGELES	1246 S FLOWER ST	90015	5138026020	High Density Residential	[Q]R5-4D-O-SN	0	217	0.17180367	Commercial - Wholesale and Manufacturing Outlet - One Story	YES - Current	NO - Privately-Owned	Available	Used in Prior Housing Element - Non-Vacant	0.109001128	0	0	0.109001128	0	0	0	126A207	105	Central City			Lower
LOS ANGELES			5138026020	High Density Residential	[Q]R5-4D-O-SN	0	217	0.005167569	Commercial - Wholesale and Manufacturing Outlet - One Story	YES - Current	NO - Privately-Owned	Available	Used in Prior Housing Element - Non-Vacant	0	0	0.005539965	0.005539965	0	1*	1*	126A207	112	Central City			Above Moderate
LOS ANGELES	519 W PICO BLVD	90015	5138026022	High Density Residential	[Q]R5-4D-O	0	217	0.203886845	Commercial - Store - One Story	YES - Current	NO - Privately-Owned	Available	Used in Prior Housing Element - Non-Vacant	0.10746032	0	0	0.10746032	0	0	0	126A207	132	Central City			Lower
LOS ANGELES	1219 S HOPE ST	90015	5138026023	High Density Residential	[Q]R5-4D-O	0	217	0.177604506	Industrial - Light Manufacturing - One Story	YES - Current	NO - Privately-Owned	Available	Used in Prior Housing Element - Non-Vacant	0.128285099	0	0	0.128285099	0	0	0	126A207	80	Central City			Lower
LOS ANGELES	1223 S HOPE ST	90015	5138026025	High Density Residential	[Q]R5-4D-O	0	217	0.177714609	Industrial - Warehousing, Distribution, Storage - Warehousing, Distribution, 10,000 to 24,999 SF - Two Stories	YES - Current	NO - Privately-Owned	Available	Used in Prior Housing Element - Non-Vacant	0.166745579	0	0	0.166745579	0	0	0	126A207	89	Central City			Lower
LOS ANGELES	1239 S HOPE ST	90015	5138026026	High Density Residential	[Q]R5-4D-O	0	217	0.177613301	Industrial - Light Manufacturing - One Story	YES - Current	NO - Privately-Owned	Available	Used in Prior Housing Element - Non-Vacant	0.128285099	0	0	0.128285099	0	0	0	126A207	110	Central City			Lower
LOS ANGELES	1241 S HOPE ST	90015	5138026026	High Density Residential	[Q]R5-4D-O	0	217	0.177580106	Industrial - Light Manufacturing - One Story	YES - Current	NO - Privately-Owned	Available	Used in Prior Housing Element - Non-Vacant	0.128285099	0	0	0.128285099	0	0	0	126A207	118	Central City			Lower
LOS ANGELES	1250 S FLOWER ST	90015	5138026028	High Density Residential	[Q]R5-4D-O-SN	0	217	0.166651718	Commercial - Wholesale and Manufacturing Outlet - One Story	YES - Current	NO - Privately-Owned	Available	Not Used in Prior Housing Element	0.051646802	0	0	0.051646802	0	0	0	126A207	111	Central City			Lower
LOS ANGELES	535 W PICO BLVD	90015	5138026028	High Density Residential	[Q]R5-4D-O-SN	0	217	0.070701096	Commercial - Wholesale and Manufacturing Outlet - One Story	YES - Current	NO - Privately-Owned	Available	Not Used in Prior Housing Element	0.039217953	0	0	0.039217953	0	0	0	126A207	120	Central City			Lower
LOS ANGELES	1200 S FLOWER ST	90015	5138026036	High Density Residential	[Q]R5-4D-O	0	217	0.169363669	Commercial - Store Combination - Store and Residential Combination - One Story	YES - Current	NO - Privately-Owned	Available	Not Used in Prior Housing Element	0	0	0.098335833	0.098335833	0	0	0	126A207	34	Central City	Yes		Above Moderate
LOS ANGELES	1201 S HOPE ST	90015	5138026036	High Density Residential	[Q]R5-4D-O	0	217	0.166989905	Commercial - Store Combination - Store and Residential Combination - One Story	YES - Current	NO - Privately-Owned	Available	Not Used in Prior Housing Element	0	0	0.097903919	0.097903919	0	0	0	126A207	67	Central City	Yes		Above Moderate
LOS ANGELES	1224 S FLOWER ST	90015	5138026036	High Density Residential	[Q]R5-4D-O-SN	0	217	0.171719071	Commercial - Store Combination - Store and Residential Combination - One Story	YES - Current	NO - Privately-Owned	Available	Not Used in Prior Housing Element	0	0	0.098055942	0.098055942	0	0	0	126A207	69	Central City	Yes		Above Moderate
LOS ANGELES	514 W 12TH ST	90015	5138026036	High Density Residential	[Q]R5-4D-O	0	217	0.152630567	Commercial - Store Combination - Store and Residential Combination - One Story	YES - Current	NO - Privately-Owned	Available	Not Used in Prior Housing Element	0	0	0.096829858	0.096829858	0	0	0	126A207	63	Central City	Yes		Above Moderate
LOS ANGELES	518 W 12TH ST	90015	5138026036	High Density Residential	[Q]R5-4D-O	0	217	0.189040816	Commercial - Store Combination - Store and Residential Combination - One Story	YES - Current	NO - Privately-Owned	Available	Not Used in Prior Housing Element	0	0	0.097515921	0.097515921	0	0	0	126A207	47	Central City	Yes		Above Moderate
LOS ANGELES	522 W 12TH ST	90015	5138026036	High Density Residential	[Q]R5-4D-O	0	217	0.189042979	Commercial - Store Combination - Store and Residential Combination - One Story	YES - Current	NO - Privately-Owned	Available	Not Used in Prior Housing Element	0	0	0.097515921	0.097515921	0	0	0	126A207	40	Central City	Yes		Above Moderate
LOS ANGELES			5138026036	High Density Residential	[Q]R5-4D-O	0	217	0.033885379	Commercial - Store Combination - Store and Residential Combination - One Story	YES - Current	NO - Privately-Owned	Available	Not Used in Prior Housing Element	0.060826518	0	0	0.060826518	0	0	0	126A207	62	Central City			Lower
LOS ANGELES			5138026036	High Density Residential	[Q]R5-4D-O, [Q]R5-4D-O-SN	0	217	0.049918359	Commercial - Store Combination - Store and Residential Combination - One Story	YES - Current	NO - Privately-Owned	Available	Not Used in Prior Housing Element	0.05946452	0	0	0.05946452	0	0	0	126A207	318	Central City			Lower
LOS ANGELES			5138026036	High Density Residential	[Q]R5-4D-O-SN	0	217	0.171568387	Commercial - Store Combination - Store and Residential Combination - One Story	YES - Current	NO - Privately-Owned	Available	Not Used in Prior Housing Element	0.142200745	0	0	0.142200745	0	0	0	126A207	319	Central City			Lower
LOS ANGELES			5138026036	High Density Residential	[Q]R5-4D-O	0	217	0.187432627	Commercial - Store Combination - Store and Residential Combination - One Story	YES - Current	NO - Privately-Owned	Available	Not Used in Prior Housing Element	0.142594727	0	0	0.142594727	0	0	0	126A207	54	Central City			Lower
LOS ANGELES	1234 S FLOWER ST	90015	5138026900	High Density Residential	[Q]R5-4D-O-SN	0	217	0.171753655	Commercial - Parking Lot (Commercial Use Property) - Lots - Patron or Employee - One Story	YES - Current	NO - Privately-Owned	Available	Used in Prior Housing Element - Non-Vacant	0.065571048	0	0	0.065571048	0	0	0	126A207	85	Central City			Lower
LOS ANGELES	110 E 9TH ST	90015	5139001024	Light Manufacturing	[Q]C5-2D	0	108	0.185781481	Commercial - Office Building - 6 to 13 Stories	YES - Current	NO - Privately-Owned	Available	Used in Prior Housing Element - Non-Vacant	0.045501343	0	0	0.045501343	0	0	0	126A209	43	Central City			Lower
LOS ANGELES	900 S MAIN ST	90015	5139001024	Light Manufacturing	[Q]C5-2D	0	108	0.188437877	Commercial - Office Building - 6 to 13 Stories	YES - Current	NO - Privately-Owned	Available	Used in Prior Housing Element - Non-Vacant	0.045501343	0	0	0.045501343	0	0	0	126A209	24	Central City			Lower
LOS ANGELES	910 S MAIN ST	90015	5139001024	Light Manufacturing	[Q]C5-2D	0	108	0.16529465	Commercial - Office Building - 6 to 13 Stories	YES - Current	NO - Privately-Owned	Available	Used in Prior Housing Element - Non-Vacant	0.043604758	0	0	0.043604758	0	0	0	126A209	37	Central City			Lower
LOS ANGELES	916 S MAIN ST	90015	5139001024	Light Manufacturing	[Q]C5-2D	0	108	0.184182526	Commercial - Office Building - 6 to 13 Stories	YES - Current	NO - Privately-Owned	Available	Used in Prior Housing Element - Non-Vacant	0.044771473	0	0	0.044771473	0	0	0	126A209	47	Central City			Lower
LOS ANGELES	922 S MAIN ST	90015	5139001024	Light Manufacturing	[Q]C5-2D	0	108	0.261982228	Commercial - Office Building - 6 to 13 Stories	YES - Current	NO - Privately-Owned	Available	Used in Prior Housing Element - Non-Vacant	0.414146069	0	0	0.414146069	0	0	0	126A209	58	Central City			Lower
LOS ANGELES	944 S MAIN ST	90015	5139001024	Light Manufacturing	[Q]C5-2D	0	108	0.512150731	Commercial - Office Building - 6 to 13 Stories	YES - Current	NO - Privately-Owned	Available	Used in Prior Housing Element - Non-Vacant	0.602952368	0	0	0.602952368	0	0	0	126A209	66	Central City			Lower
LOS ANGELES	946 S MAIN ST	90015	5139001024	Light Manufacturing	[Q]C5-2D	0	108	0.180604898	Commercial - Office Building - 6 to 13 Stories	YES - Current	NO - Privately-Owned	Available	Used in Prior Housing Element - Non-Vacant	0.04527442	0	0	0.04527442	0	0	0	126A209	81	Central City			Lower
LOS ANGELES	950 S MAIN ST	90015	5139001024	Light Manufacturing	[Q]C5-2D	0	108	0.321532898	Commercial - Office Building - 6 to 13 Stories	YES - Current	NO - Privately-Owned	Available	Used in Prior Housing Element - Non-Vacant	0.483374882	0	0	0.483374882	0	0	0	126A209	85	Central City			Lower
LOS ANGELES	958 S BROADWAY	90015	5139002007	Regional Center Commercial	[Q]C2-4D-CDO-SN	0	108	0.06189052	Commercial - Store - One Story	YES - Current	NO - Privately-Owned	Available	Not Used in Prior Housing Element	0.09212251	0	0	0.09212251	0	0	0	126A209	60	Central City			Lower
LOS ANGELES	952 S BROADWAY	90015	5139002008	Regional Center Commercial	[Q]C2-4D-CDO-SN	0	108	0.103224073	Commercial - Store - One Story	YES - Current	NO - Privately-Owned	Available	Not Used in Prior Housing Element	1.190347838	0	0	1.190347838	0	0	0	126A209	51	Central City			Lower
LOS ANGELES	908 S BROADWAY	90015	5139002017	Regional Center Commercial	[Q]C2-4D-CDO-SN	0	108	0.051538526	Commercial - Store Combination - Store and Office Combination - One Story	YES - Current	NO - Privately-Owned	Available	Not Used in Prior Housing Element	0	0	0.041115375	0.041115375	0	0	0	127-5A209	260	Central City			Above Moderate
LOS ANGELES			5139002017	Regional Center Commercial	[Q]C2-4D-CDO-SN	0	108	0.030985346	Commercial - Store Combination - Store and Office Combination - One Story	YES - Current	NO - Privately-Owned	Available	Not Used in Prior Housing Element	0	0	0.026498205	0.026498205	0	0	0	127-5A209	264	Central City			Above Moderate
LOS ANGELES	124 W 9TH ST	90015	5139002018	Regional Center Commercial	[Q]C2-4D-CDO-SN	0	108	0.092624018	Commercial - Store Combination - Store and Office Combination - One Story	YES - Current	NO - Privately-Owned	Available	Not Used in Prior Housing Element	0	0	0.150587209	0.150587209	0	0	0	127-5A209	247	Central City			Above Moderate
LOS ANGELES	906 S BROADWAY	90015	5139002018	Regional Center Commercial	[Q]C2-4D-CDO-SN	0	108	0.051536982	Commercial - Store Combination - Store and Office Combination - One Story	YES - Current	NO - Privately-Owned	Available	Not Used in Prior Housing Element	0	0	0.104688112	0.104688112	0	0	0	127-5A209	255	Central City			Above Moderate
LOS ANGELES	100 W 9TH ST	90015	5139002021	Regional Center Commercial	C2-4D	0	108	0.345925401	Commercial - Office Building - 6 to 13 Stories	YES - Current	NO - Privately-Owned	Available	Not Used in Prior Housing Element	3.904497805	0	0	3.904497805	0	0	0	127-5A209	274	Central City			Lower
LOS ANGELES	218 W 9TH ST	90015	5139003001	High Density Residential	[Q]R5-4D	0	217	0.333517069	Commercial - Parking Lot (Commercial Use Property) - Parking Structures - Commercial Parking - Mills Act Property	YES - Current	NO - Privately-Owned	Available	Used in Prior Housing Element - Non-Vacant	0.583332219	0	0	0.583332219	0	0	0	127-5A209	196	Central City			Above Moderate
LOS ANGELES	912 S HILL ST	90015	5139003001	High Density Residential	[Q]R5-4D	0	217	0.175602418	Commercial - Parking Lot (Commercial Use Property) - Parking Structures - Commercial Parking - Mills Act Property	YES - Current	NO - Privately-Owned	Available	Used in Prior Housing Element - Non-Vacant	0.10729874	0	0	0.10729874	0	0	0	127-5A209	209	Central City			Above Moderate
LOS ANGELES	913 S BROADWAY	90015	5139003003	Regional Center Commercial	[Q]C2-4D-CDO-SN	0	108	0.182226188	Commercial - Parking Lot (Commercial Use Property) - Lots - Patron or Employee - One Story	YES - Current	NO - Privately-Owned	Available	Not Used in Prior Housing Element	0.802506074	0	0	0.802506074	0	0	0	127-5A209	232	Central City			Above Moderate
LOS ANGELES	919 S BROADWAY	90015	5139003004	Regional Center Commercial	[Q]C2-4D-CDO-SN	0	108	0.182248045	Commercial - Parking Lot (Commercial Use Property) - Lots - Patron or Employee - One Story	YES - Current	NO - Privately-Owned	Available	Not Used in Prior Housing Element	0.802506074	0	0	0.802506074	0	0	0	127-5A209	238	Central City			Above Moderate
LOS ANGELES	951 S BROADWAY	90015	5139003007	Regional Center Commercial	[Q]C2-4D-CDO-SN	0	108	0.182390505	Commercial - Parking Lot (Commercial Use Property) - Lots - Commercial Parking - One Story	YES - Current	NO - Privately-Owned	Available	Not Used in Prior Housing Element	0.791168712	0	0	0.791168712	0	0	0	126A209	11	Central City			Lower
LOS ANGELES	959 S BROADWAY	90015	5139003009	Regional Center Commercial	[Q]C2-4D-CDO-SN	0	108	0.109415288	Commercial - Parking Lot (Commercial Use Property) - Lots - Patron or Employee - One Story	YES - Current	NO - Privately-Owned	Available	Not Used in Prior Housing Element	0.48500087	0	0	0.48500087	0	0	0	126A209	23	Central City			Lower
LOS ANGELES	916 S HILL ST	90015	5139003013	High Density Residential	[Q]R5-4D	0	217	0.17561296	Commercial - Parking Lot (Commercial Use Property) - Lots - Patron or Employee - One Story	YES - Current	NO - Privately-Owned	Available	Used in Prior Housing Element - Non-Vacant	0.064621435	0	0	0.064621435	0	0	0	127-5A209	219	Central City			Lower
LOS ANGELES	932 S HILL ST	90015	5139003014	High Density Residential	[Q]R5-4D	0	217	0.175640078	Commercial - Store Combination - Store and Residential Combination - Four Stories	YES - Current	NO - Privately-Owned	Available	Used in Prior Housing Element - Non-Vacant	0.081380012	18	0	0.081380012	0	0	0	127-5A209	243	Central City			Lower
LOS ANGELES	935 S BROADWAY	90015	5139003BRK	Regional Center Commercial	[Q]C2-4D-CDO-SN	0	108	0.355530713	Residential - Single Family Residence - Condominium	YES - Current	NO - Privately-Owned	Available	Not Used in Prior Housing Element	0	0	21.89412861	21.89412861	0	0	0	127-5A209	322	Central City			Above Moderate
LOS ANGELES	920 S OLIVE ST	90015	5139004016	High Density Residential	[Q]R5-4D	0	217	0.142090251	Commercial - Store - One Story	YES - Current	NO - Privately-Owned	Available	Used in Prior Housing Element - Non-Vacant	0.104164187	0	0	0.104164187	0	0	0	127-5A209	175	Central City			Lower
LOS ANGELES			5139004016	High Density Residential	[Q]R5-4D	0	217	0.035486639	Commercial - Store - One Story	YES - Current	NO - Privately-Owned	Available	Used in Prior Housing Element - Non-Vacant	0.047359437	0	0	0.047359437	0	0	0	127-5A209	173	Central City			Lower
LOS ANGELES	914 S OLIVE ST	90015	5139004017	High Density Residential	[Q]R5-4D	0	217	0.142234225	Commercial - Store - One Story	YES - Current	NO - Privately-Owned	Available	Used in Prior Housing Element - Non-Vacant	0.104164187	0	0	0.104164187	0	0	0	127-5A209	166	Central City			Lower
LOS ANGELES			5139004017	High Density Residential	[Q]R5-4D	0	217	0.035380991	Commercial - Store - One Story	YES - Current	NO - Privately-Owned	Available	Used in Prior Housing Element - Non-Vacant	0.047359437	0	0	0.047359437	0	0	0	127-5A209	161	Central City			Lower
LOS ANGELES	911 S HILL ST	90015	5139004018	High Density Residential	[Q]R5-4D	0	217	0.171473747	Commercial - Store - One Story	YES - Current	NO - Privately-Owned	Available	Used in Prior Housing Element - Non-Vacant	0.139406836	0	0	0.139406836	0	0	0	127-5A209	183	Central City			Lower
LOS ANGELES	908 S OLIVE ST	90015	5139004019	High Density Residential	[Q]R5-4D	0	217	0.177084453	Commercial - Store - One Story	YES - Current	NO - Privately-Owned	Available	Used in Prior Housing Element - Non-Vacant	0.139922602	0	0	0.139922602	0	0	0	127-5A209	155	Central City			Lower
LOS ANGELES	314 W 9TH ST	90015	5139004022	High Density Residential	[Q]R5-4D	0	217	0.150911288	Commercial - Store - One Story	YES - Current	NO - Privately-Owned	Available	Used in Prior Housing Element - Non-Vacant	0.136746256	0	0	0.136746256	0	0	0	127-5A209	162	Central City			Lower
LOS ANGELES	907 S HILL ST	90015	5139004022	High Density Residential	[Q]R5-4D	0	217	0.171471445	Commercial - Store - One Story	YES - Current	NO - Privately-Owned	Available	Used in Prior Housing Element - Non-Vacant	0.139406836	0	0	0.139406836	0	0	0	127-5A209	172	Central City			Lower
LOS ANGELES			5139004022	High Density Residential	[Q]R5-4D	0	217	0.003426731	Commercial - Store - One Story	YES - Current	NO - Privately-Owned	Available	Used in Prior Housing Element - Non-Vacant	0	0	0.002748864	0.002748864	0	0	0	127-5A209	171	Central City			Above Moderate
LOS ANGELES	900 S OLIVE ST	90015	5139004025	High Density Residential	[Q]R5-4D	0	217	0.303967305	Commercial - Office Building - 6 to 13 Stories	YES - Current	NO - Privately-Owned	Available	Used in Prior Housing Element - Non-Vacant	1.491975689	0	0	1.491975689	0	0	0	127-5A209	147	Central City			Lower
LOS ANGELES	1106 S HOPE ST	90015	5139005BRK	High Density Residential	[Q]R5-4D-O	0	217	0.943989001	Residential - Single Family Residence - Condominium	YES - Current	NO - Privately-Owned	Available	Not Used in Prior Housing Element	2.943990469	0	0	2.943990469	240	0	0	127-5A207	333	Central City			Lower
LOS ANGELES	951 S OLIVE ST	90015	5139007025	High Density Residential	[Q]R5-4D	0	217	0.222681077	Commercial - Store Combination - Store and Residential Combination - One Story	YES - Current	NO - Privately-Owned	Available	Used in Prior Housing Element - Non-Vacant	0.064650474	0	0	0.064650474	79	0	0	127-5A209	190	Central City			Above Moderate
LOS ANGELES	913 S OLIVE ST	90015	5139007030	High Density Residential	[Q]R5-4D	0	217	0.13973231	Commercial - Bank, Savings and Loan - Five Stories	YES - Current	NO - Privately-Owned	Available	Not Used in Prior Housing Element	0	0	0.050136527	0.050136527	0	0	0	127-5A209	139	Central City			Above Moderate
LOS ANGELES	919 S OLIVE ST	90015	5139007030	High Density Residential	[Q]R5-4D	0	217	0.221689245	Commercial - Bank, Savings and Loan - Five Stories	YES - Current	NO - Privately-Owned	Available	Not Used in Prior Housing Element	0	0	0.047768118	0.047768118	0	0	0	127-5A209	145	Central City			Above Moderate
LOS ANGELES	920 S GRAND AVE	90015	5139007030	High Density Residential	[Q]R5-4D	0	217	0.135382428	Commercial - Bank, Savings and Loan - Five Stories	YES - Current	NO - Privately-Owned	Available	Not Used in Prior Housing Element	0	0	0.050107911	0.050107911	0	0	0	127-5A209	118	Central City			Above Moderate
LOS ANGELES	924 S GRAND AVE	90015	5139007030	High Density Residential	[Q]R5-4D	0	217	0.214793336	Commercial - Bank, Savings and Loan - Five Stories	YES - Current	NO - Privately-Owned	Available	Not Used in Prior Housing Element	0	0	0.048647109	0.048647109	0	0	0	127-5A209	128	Central City			Above Moderate
LOS ANGELES	927 S OLIVE ST	90015	5139007030	High Density Residential	[Q]R5-4D	0	217	0.221888519	Commercial - Bank, Savings and Loan - Five Stories	YES - Current	NO - Privately-Owned	Available	Not Used in Prior Housing Element	0	0	0.047768118	0.047768118	0	0	0	127-5A209	151	Central City			Above Moderate
LOS ANGELES	928 S GRAND AVE	90015	5139007030	High Density Residential	[Q]R5-4D	0	217	0.214990559	Commercial - Bank, Savings and Loan - Five Stories	YES - Current	NO - Privately-Owned	Available	Not Used in Prior Housing Element	0	0	0.048647109	0.048647109	0	0	0	127-5A209	137	Central City			Above Moderate
LOS ANGELES	931 S OLIVE ST	90015	5139007030	High Density Residential	[Q]R5-4D	0	217	0.214637331	Commercial - Bank, Savings and Loan - Five Stories	YES - Current	NO - Privately-Owned	Available	Not Used in Prior Housing Element	0	0	0.048647109	0.048647109	0	0	0	127-5A209	158	Central City			Above Moderate
LOS ANGELES	932 S GRAND AVE	90015	5139007030	High Density Residential	[Q]R5-4D	0	217	0.20982006	Commercial - Bank, Savings and Loan - Five Stories	YES - Current	NO - Privately-Owned	Available	Not Used in Prior Housing Element	0	0	0.049046537	0.049046537	0	0	0	127-5A209	146	Central City			Above Moderate
LOS ANGELES	936 S GRAND AVE	90015	5139007030	High Density Residential	[Q]R5-4D	0	217	0.215388129	Commercial - Bank, Savings and Loan - Five Stories	YES - Current	NO - Privately-Owned	Available	Not Used in Prior Housing Element	0	0	0.048647109	0.048647109	0	0	0	127-5A209	150	Central City			Above Moderate
LOS ANGELES	937 S OLIVE ST	90015	5139007030	High Density Residential	[Q]R5-4D	0	217	0.222285876	Commercial - Bank, Savings and Loan - Five Stories	YES - Current	NO - Privately-Owned	Available	Not Used in Prior Housing Element	0	0	0.047768118	0.047768118	0	0	0	127-5A209	168	Central City			Above Moderate
LOS ANGELES	950 S GRAND AVE	90015	5139007030	High Density Residential	[Q]R5-4D	0	217	0.215587497	Commercial - Bank, Savings and Loan - Five Stories	YES - Current	NO - Privately-Owned	Available	Not Used in Prior Housing Element	0	0	0.048647109	0.048647109	0	0	0	127-5A209	156	Central City			Above Moderate
LOS ANGELES	952 S GRAND AVE	90015	5139007030	High Density Residential	[Q]R5-4D	0	217	0.215785471	Commercial - Bank, Savings and Loan - Five Stories	YES - Current	NO - Privately-Owned	Available	Not Used in Prior Housing Element	0	0	0.048647109	0.048647109	0	0	0	127-5A209	167	Central City			Above Moderate
LOS ANGELES	954 S GRAND AVE	90015	5139007030	High Density Residential	[Q]R5-4D	0	217	0.142780833	Commercial - Bank, Savings and Loan - Five Stories	YES - Current	NO - Privately-Owned	Available	Not Used in Prior Housing Element	0	0	0.050143194	0.050143194	0	0	0	127-5A209	178	Central City			Above Moderate
LOS ANGELES			5139007030	High Density Residential	[Q]R5-4D	0	217	0.005369791	Commercial - Bank, Savings and Loan - Five Stories	YES - Current	NO - Privately-Owned	Available	Not Used in Prior Housing Element	0	0	0.004088265	0.004088265	0	1*	1*	127-5A209	144	Central City			Above Moderate
LOS ANGELES			5139007030	High Density Residential	[Q]R5-4D	0	217	0.007448691	Commercial - Bank, Savings and Loan - Five Stories	YES - Current	NO - Privately-Owned	Available	Not Used in Prior Housing Element	0	0	0.003243079	0.003243079	0	1*	1*	127-5A209	157	Central City			Above Moderate
LOS ANGELES			5139007030	High Density Residential	[Q]R5-4D	0	217	0.01021437	Commercial - Bank, Savings and Loan - Five Stories	YES - Current	NO - Privately-Owned	Available	Not Used in Prior Housing Element	0	0	0.007618573	0.007618573	0	2*	2*	127-5A209	179	Central City			Above Moderate
LOS ANGELES			5139007045	High Density Residential	[Q]R5-4D	0	217	0.034042029	Commercial - Commercial - Vacant Land	YES - Current	NO - Privately-Owned	Available	Not Used in Prior Housing Element	0.10859492	0	0	0.10859492	0	0	0	127-5A207	318	Central City			Lower
LOS ANGELES			5139007045	High Density Residential	[Q]R5-4D	0	217	0.051834603	Commercial - Commercial - Vacant Land	YES - Current	NO - Privately-Owned	Available	Not Used in Prior Housing Element	0.152542636	0	0	0.152542636	0	0	0	127-5A209	309	Central City			Lower
LOS ANGELES			5139007045	High Density Residential	[Q]R5-4D	0	217	0.061555284	Commercial - Commercial - Vacant Land	YES - Current	NO - Privately-Owned	Available	Not Used in Prior Housing Element	0.168402572	0	0	0.168402572	0	0	0	127-5A207	320	Central City			Lower
LOS ANGELES			5139007045	High Density Residential	[Q]R5-4D	0	217	0.012470339	Commercial - Commercial - Vacant Land	YES - Current	NO - Privately-Owned	Available	Not Used in Prior Housing Element	0	0	0.151877367	0.151877367	0	2*	2*	127-5A207	319	Central City			Above Moderate
LOS ANGELES			5139007045	High Density Residential	[Q]R5-4D	0	217	0.015745087	Commercial - Commercial - Vacant Land	YES - Current	NO - Privately-Owned	Available	Not Used in Prior Housing Element	0	0	0.14949466	0.14949466	0	3*	3*	127-5A207	158	Central City			Above Moderate
LOS ANGELES			5139007045	High Density Residential	[Q]R5-4D	0	217	0.015986296	Commercial - Commercial - Vacant Land	YES - Current	NO - Privately-Owned	Available	Not Used in Prior Housing Element	0	0	0.14949466	0.14949466	0	3*	3*	127-5A207	321	Central City			Above Moderate
LOS ANGELES	943 S GRAND AVE	90015	5139007947	High Density Residential	[Q]R5-4D	0	217	0.118721729	Commercial - Commercial - Vacant Land	YES - Current	NO - Privately-Owned	Available	Not Used in Prior Housing Element	0.214129423	0	0	0.214129423	0	0	0	127-5A209	132	Central City			Lower
LOS ANGELES			5139007947	High Density Residential	[Q]R5-4D	0	217	0.00103935	Commercial - Commercial - Vacant Land	YES - Current	NO - Privately-Owned	Available	Not Used in Prior Housing Element	0	0	0.034378308	0.034378308	0	0	0	127-5A209	311	Central City			Above Moderate
LOS ANGELES			5139007947	High Density Residential	[Q]R5-4D	0	217	0.001982373	Commercial - Commercial - Vacant Land	YES - Current	NO - Privately-Owned	Available	Not Used in Prior Housing Element	0	0	0.034378308	0.034378308	0	0	0	127-5A209	310	Central City			Above Moderate
LOS ANGELES			5139007947	High Density Residential	[Q]R5-4D	0	217	0.019182099	Commercial - Commercial - Vacant Land	YES - Current	NO - Privately-Owned	Available	Not Used in Prior Housing Element	0.070785278	0	0	0.070785278	0	0	0	127-5A209	308	Central City			Lower
LOS ANGELES			5139007947	High Density Residential	[Q]R5-4D	0	217	0.059201578	Commercial - Commercial - Vacant Land	YES - Current	NO - Privately-Owned	Available	Not Used in Prior Housing Element	0.122622824	0	0	0.122622824	0	0	0	127-5A209	302	Central City			Lower
LOS ANGELES			5139007947	High Density Residential	[Q]R5-4D	0	217	0.011494342	Commercial - Commercial - Vacant Land	YES - Current	NO - Privately-Owned	Available	Not Used in Prior Housing Element	0	0	0.151877367	0.151877367	0	2*	2*	127-5A209	304	Central City			Above Moderate
LOS ANGELES			5139007947	High Density Residential	[Q]R5-4D	0	217	0.011494467	Commercial - Commercial - Vacant Land	YES - Current	NO - Privately-Owned	Available	Not Used in Prior Housing Element	0	0	0.151877367	0.151877367	0	2*	2*	127-5A209	306	Central City			Above Moderate
LOS ANGELES			5139007947	High Density Residential	[Q]R5-4D	0	217	0.01149458	Commercial - Commercial - Vacant Land	YES - Current	NO - Privately-Owned	Available	Not Used in Prior Housing Element	0	0	0.151877367	0.151877367	0	2*	2*	127-5A209	305	Central City			Above Moderate
LOS ANGELES			5139007947	High Density Residential	[Q]R5-4D	0	217	0.011857572	Commercial - Commercial - Vacant Land	YES - Current	NO - Privately-Owned

LOS ANGELES	1028 S HOPE ST	90015	5139008015	High Density Residential	[Q]R5-4D-O	0	217	0.181687778	Commercial - Parking Lot (Commercial Use Property) - Lots - Patron or Employee - One Story	YES - Current	NO - Privately-Owned	Available	Not Used in Prior Housing Element	0.274520652	0	0	0.274520652	0	0	0	127-SA207	208	Central City							Lower
LOS ANGELES	504 W OLYMPIC BLVD	90015	5139008016	High Density Residential	[Q]R5-4D-O	0	217	0.400591867	Commercial - Store - One Story	YES - Current	NO - Privately-Owned	Available	Used in Prior Housing Element - Non-Vacant	0.235027019	0	0	0.235027019	0	0	0	127-SA207	191	Central City							Lower
LOS ANGELES	1035 S GRAND AVE	90015	5139008018	High Density Residential	[Q]R5-4D-O	0	217	0.175802201	Commercial - Office Building - One Story	YES - Current	NO - Privately-Owned	Available	Used in Prior Housing Element - Non-Vacant	0.139922602	0	0	0.139922602	0	0	0	127-SA207	241	Central City							Lower
LOS ANGELES	1018 S HOPE ST	90015	5139008BRK	High Density Residential	[Q]R5-4D-O	0	217	0.909270372	Residential - Single Family Residence - Condo Conversion	YES - Current	NO - Privately-Owned	Available	Not Used in Prior Housing Element	2.863566899	0	0	2.863566899	124	0	0	127-SA207	343	Central City							Lower
LOS ANGELES	1057 S OLIVE ST	90015	5139010001	High Density Residential	[Q]R5-4D-O	0	217	0.175114	Commercial - Wholesale and Manufacturing Outlet - One Story	YES - Current	NO - Privately-Owned	Available	Used in Prior Housing Element - Non-Vacant	0.106788146	0	0	0.106788146	0	0	0	126A207	32	Central City							Lower
LOS ANGELES	1040 S GRAND AVE	90015	5139010005	High Density Residential	[Q]R5-4D-O	0	217	0.070005134	Recreational - Club, Lodge Hall, Fraternal Organization - One Story	YES - Current	NO - Privately-Owned	Available	Used in Prior Housing Element - Non-Vacant	0.105230825	0	0	0.105230825	0	0	0	127-SA207	276	Central City							Lower
LOS ANGELES	1042 S GRAND AVE	90015	5139010005	High Density Residential	[Q]R5-4D-O	0	217	0.110368929	Recreational - Club, Lodge Hall, Fraternal Organization - One Story	YES - Current	NO - Privately-Owned	Available	Used in Prior Housing Element - Non-Vacant	0.135236629	0	0	0.135236629	0	0	0	127-SA207	282	Central City							Lower
LOS ANGELES	1036 S GRAND AVE	90015	5139010007	High Density Residential	[Q]R5-4D-O	0	217	0.180254518	Commercial - Store - One Story	YES - Current	NO - Privately-Owned	Available	Used in Prior Housing Element - Non-Vacant	0.107042124	0	0	0.107042124	0	0	0	127-SA207	268	Central City							Lower
LOS ANGELES	1033 S OLIVE ST	90015	5139010008	High Density Residential	[Q]R5-4D-O	0	217	0.175170825	Commercial - Store - One Story	YES - Current	NO - Privately-Owned	Available	Used in Prior Housing Element - Non-Vacant	0.106788146	0	0	0.106788146	0	0	0	127-SA209	281	Central City							Lower
LOS ANGELES	1047 S OLIVE ST	90015	5139010010	High Density Residential	[Q]R5-4D-O	0	217	0.175066686	Commercial - Auto, Recreation Equipment, Construction Equipment Sales and Service - Auto Body Repair Shop - One Story	YES - Current	NO - Privately-Owned	Available	Used in Prior Housing Element - Non-Vacant	0.106788146	0	0	0.106788146	0	0	0	126A207	17	Central City							Lower
LOS ANGELES	1053 S OLIVE ST	90015	5139010011	High Density Residential	[Q]R5-4D-O	0	217	0.175093245	Commercial - Wholesale and Manufacturing Outlet - One Story	YES - Current	NO - Privately-Owned	Available	Used in Prior Housing Element - Non-Vacant	0.106788146	0	0	0.106788146	0	0	0	126A207	25	Central City							Lower
LOS ANGELES	323 W 11TH ST	90015	5139010BRK	High Density Residential	[Q]R5-4D-O	0	217	0.502820578	Residential - Single Family Residence - Condominium	YES - Current	NO - Privately-Owned	Available	Not Used in Prior Housing Element	1.467178617	0	0	1.467178617	151	0	0	127-SA207	345	Central City							Lower
LOS ANGELES	209 W 11TH ST	90015	5139011001	High Density Residential	[Q]R5-4D-O	0	217	0.109819517	Commercial - Parking Lot (Commercial Use Property) - Lots - Patron or Employee - One Story	YES - Current	NO - Privately-Owned	Available	Used in Prior Housing Element - Non-Vacant	0.305779156	0	0	0.305779156	0	0	0	126A209	86	Central City							Lower
LOS ANGELES	1053 S HILL ST	90015	5139011002	High Density Residential	[Q]R5-4D-O	0	217	0.109808192	Commercial - Restaurant, Cocktail Lounge - Restaurant, Cocktail Lounge, Tavern - One Story	YES - Current	NO - Privately-Owned	Available	Used in Prior Housing Element - Non-Vacant	0.095441525	0	0	0.095441525	0	0	0	126A209	83	Central City							Lower
LOS ANGELES	1056 S OLIVE ST	90015	5139011009	High Density Residential	[Q]R5-4D-O	0	217	0.145254135	Commercial - Store Combination - Store and Office Combination - One Story	YES - Current	NO - Privately-Owned	Available	Used in Prior Housing Element - Non-Vacant	0.135435174	0	0	0.135435174	0	0	0	126A209	64	Central City							Lower
LOS ANGELES	1052 S OLIVE ST	90015	5139011010	High Density Residential	[Q]R5-4D-O	0	217	0.129274214	Industrial - Light Manufacturing - One Story	YES - Current	NO - Privately-Owned	Available	Not Used in Prior Housing Element	0.044548121	0	0	0.044548121	0	0	0	126A209	57	Central City							Lower
LOS ANGELES	1040 S OLIVE ST	90015	5139011011	High Density Residential	[Q]R5-4D-O	0	217	0.360973165	Commercial - Store Combination - Store and Office Combination - One Story	YES - Current	NO - Privately-Owned	Available	Used in Prior Housing Element - Non-Vacant	0.587104467	0	0	0.587104467	0	0	0	126A209	34	Central City							Lower
LOS ANGELES			5139011011	High Density Residential	[Q]R5-4D-O	0	217	0.003302396	Commercial - Store Combination - Store and Office Combination - One Story	YES - Current	NO - Privately-Owned	Available	Used in Prior Housing Element - Non-Vacant	0	0	0.001775602	0.001775602	0	0	0	126A209	55	Central City							Above Moderate
LOS ANGELES			5139011011	High Density Residential	[Q]R5-4D-O	0	217	0.004357343	Commercial - Store Combination - Store and Office Combination - One Story	YES - Current	NO - Privately-Owned	Available	Used in Prior Housing Element - Non-Vacant	0	0	0.001775602	0.001775602	0	0	0	126A209	32	Central City							Above Moderate
LOS ANGELES			5139011011	High Density Residential	[Q]R5-4D-O	0	217	0.005226703	Commercial - Store Combination - Store and Office Combination - One Story	YES - Current	NO - Privately-Owned	Available	Used in Prior Housing Element - Non-Vacant	0	0	0.006909248	0.006909248	0	1*	1*	126A209	33	Central City							Above Moderate
LOS ANGELES	1037 S HILL ST	90015	5139011014	High Density Residential	[Q]R5-4D-O	0	217	0.188601359	Commercial - Parking Lot (Commercial Use Property) - Lots - Patron or Employee - One Story	YES - Current	NO - Privately-Owned	Available	Used in Prior Housing Element - Non-Vacant	0.353665523	0	0	0.353665523	0	0	0	126A209	54	Central City							Lower
LOS ANGELES	1045 S HILL ST	90015	5139011014	High Density Residential	[Q]R5-4D-O	0	217	0.111688762	Commercial - Parking Lot (Commercial Use Property) - Lots - Patron or Employee - One Story	YES - Current	NO - Privately-Owned	Available	Used in Prior Housing Element - Non-Vacant	0.308358756	0	0	0.308358756	0	0	0	126A209	65	Central City							Lower
LOS ANGELES			5139011014	High Density Residential	[Q]R5-4D-O	0	217	0.034289921	Commercial - Parking Lot (Commercial Use Property) - Lots - Patron or Employee - One Story	YES - Current	NO - Privately-Owned	Available	Used in Prior Housing Element - Non-Vacant	0.139328265	0	0	0.139328265	0	0	0	126A209	53	Central City							Lower
LOS ANGELES	217 W 11TH ST	90015	5139011016	High Density Residential	[Q]R5-4D-O	0	217	0.084769159	Commercial - Store Combination - Store and Office Combination - One Story	YES - Current	NO - Privately-Owned	Available	Not Used in Prior Housing Element	0.042030132	0	0	0.042030132	0	0	0	126A209	72	Central City							Lower
LOS ANGELES	1031 S HILL ST	90015	5139011901	High Density Residential	[Q]R5-4D-O	0	217	0.171618769	Industrial - Light Manufacturing - One Story	YES - Current	NO - Privately-Owned	Available	Not Used in Prior Housing Element	0.31595335	0	0	0.31595335	0	0	0	126A209	44	Central City							Lower
LOS ANGELES			5139011901	High Density Residential	[Q]R5-4D-O	0	217	0.006857126	Industrial - Light Manufacturing - One Story	YES - Current	NO - Privately-Owned	Available	Not Used in Prior Housing Element	0	0	0.075978112	0.075978112	0	1*	1*	126A209	42	Central City							Above Moderate
LOS ANGELES	1007 S HILL ST	90015	5139012001	High Density Residential	[Q]R5-4D-O	0	217	0.171551771	Commercial - Store - One Story	YES - Current	NO - Privately-Owned	Available	Used in Prior Housing Element - Non-Vacant	0.106987882	0	0	0.106987882	0	0	0	127-SA209	284	Central City							Lower
LOS ANGELES	314 W OLYMPIC BLVD	90015	5139012001	High Density Residential	[Q]R5-4D-O	0	217	0.171540529	Commercial - Store - One Story	YES - Current	NO - Privately-Owned	Available	Used in Prior Housing Element - Non-Vacant	0.106987882	0	0	0.106987882	0	0	0	127-SA209	276	Central City							Lower
LOS ANGELES	1015 S HILL ST	90015	5139012002	High Density Residential	[Q]R5-4D-O	0	217	0.171562647	Commercial - Parking Lot (Commercial Use Property) - Lots - Patron or Employee - One Story	YES - Current	NO - Privately-Owned	Available	Used in Prior Housing Element - Non-Vacant	0.064577883	0	0	0.064577883	0	0	0	126A209	9	Central City							Lower
LOS ANGELES	1017 S HILL ST	90015	5139012003	High Density Residential	[Q]R5-4D-O	0	217	0.171571662	Commercial - Parking Lot (Commercial Use Property) - Lots - Patron or Employee - One Story	YES - Current	NO - Privately-Owned	Available	Not Used in Prior Housing Element	0.064577883	0	0	0.064577883	0	0	0	126A209	15	Central City							Lower
LOS ANGELES			5139012003	High Density Residential	[Q]R5-4D-O	0	217	0.010285234	Commercial - Parking Lot (Commercial Use Property) - Lots - Patron or Employee - One Story	YES - Current	NO - Privately-Owned	Available	Not Used in Prior Housing Element	0	0	0.030442297	0.030442297	0	2*	2*	126A209	21	Central City							Above Moderate
LOS ANGELES	1021 S HILL ST	90015	5139012004	High Density Residential	[Q]R5-4D-O	0	217	0.154443486	Commercial - Parking Lot (Commercial Use Property) - Lots - Patron or Employee - One Story	YES - Current	NO - Privately-Owned	Available	Used in Prior Housing Element - Non-Vacant	0.064461008	0	0	0.064461008	0	0	0	126A209	22	Central City							Lower
LOS ANGELES	1025 S HILL ST	90015	5139012005	High Density Residential	[Q]R5-4D-O	0	217	0.164771777	Commercial - Parking Lot (Commercial Use Property) - Lots - Patron or Employee - One Story	YES - Current	NO - Privately-Owned	Available	Used in Prior Housing Element - Non-Vacant	0.064938333	0	0	0.064938333	0	0	0	126A209	31	Central City							Lower
LOS ANGELES			5139012005	High Density Residential	[Q]R5-4D-O	0	217	0.006856641	Commercial - Parking Lot (Commercial Use Property) - Lots - Patron or Employee - One Story	YES - Current	NO - Privately-Owned	Available	Not Used in Prior Housing Element	0	0	0.01343054	0.01343054	0	1*	1*	126A209	30	Central City							Above Moderate
LOS ANGELES	1010 S OLIVE ST	90015	5139012010	High Density Residential	[Q]R5-4D-O	0	217	0.175605827	Industrial - Warehousing, Distribution, Storage - Warehousing, Distribution, Under 10,000 SF - One Story	YES - Current	NO - Privately-Owned	Available	Used in Prior Housing Element - Non-Vacant	0.126059368	0	0	0.126059368	0	0	0	127-SA209	269	Central City							Lower
LOS ANGELES	1000 S OLIVE ST	90015	5139012013	High Density Residential	[Q]R5-4D-O	0	217	0.175992281	Commercial - Auto, Recreation Equipment, Construction Equipment Sales and Service - Auto Body Repair Shop - One Story	YES - Current	NO - Privately-Owned	Available	Used in Prior Housing Element - Non-Vacant	0.10729874	0	0	0.10729874	0	0	0	127-SA209	252	Central City							Lower
LOS ANGELES	1004 S OLIVE ST	90015	5139012014	High Density Residential	[Q]R5-4D-O	0	217	0.175798671	Industrial - Light Manufacturing - One Story	YES - Current	NO - Privately-Owned	Available	Not Used in Prior Housing Element	0.126059368	0	0	0.126059368	0	0	0	127-SA209	257	Central City							Lower
LOS ANGELES	210 1/2 W OLYMPIC BLVD	90015	5139013002	Regional Center Commercial	C2-4D-O-SN	0	108	0.155625699	Commercial - Store - One Story	YES - Current	NO - Privately-Owned	Available	Not Used in Prior Housing Element	0.692227834	0	0	0.692227834	0	0	0	126A209	52	Central City							Lower
LOS ANGELES	220 W OLYMPIC BLVD	90015	5139013003	Regional Center Commercial	C2-4D-O-SN	0	108	0.172554976	Commercial - Parking Lot (Commercial Use Property) - Lots - Patron or Employee - One Story	YES - Current	NO - Privately-Owned	Available	Used in Prior Housing Element - Non-Vacant	0.064577883	0	0	0.064577883	0	0	0	126A209	36	Central City							Lower
LOS ANGELES	226 W OLYMPIC BLVD	90015	5139013004	High Density Residential	[Q]R5-4D-O	0	217	0.172440195	Commercial - Parking Lot (Commercial Use Property) - Lots - Patron or Employee - One Story	YES - Current	NO - Privately-Owned	Available	Used in Prior Housing Element - Non-Vacant	0.064577883	0	0	0.064577883	0	0	0	126A209	26	Central City							Lower
LOS ANGELES	1016 S HILL ST	90015	5139013005	High Density Residential	[Q]R5-4D-O	0	217	0.16486234	Commercial - Parking Lot (Commercial Use Property) - Lots - Patron or Employee - One Story	YES - Current	NO - Privately-Owned	Available	Used in Prior Housing Element - Non-Vacant	0.019501376	0	0	0.019501376	0	0	0	126A209	49	Central City							Lower
LOS ANGELES	1022 S HILL ST	90015	5139013006	High Density Residential	[Q]R5-4D-O	0	217	0.165968368	Commercial - Parking Lot (Commercial Use Property) - Lots - Patron or Employee - One Story	YES - Current	NO - Privately-Owned	Available	Used in Prior Housing Element - Non-Vacant	0.270430636	0	0	0.270430636	0	0	0	126A209	59	Central City							Lower
LOS ANGELES	1036 S HILL ST	90015	5139013008	High Density Residential	[Q]R5-4D-O	0	217	0.165975002	Commercial - Restaurant, Cocktail Lounge - Restaurant, Cocktail Lounge, Tavern - One Story	YES - Current	NO - Privately-Owned	Available	Used in Prior Housing Element - Non-Vacant	0	0	0.138747639	0.138747639	0	0	0	126A209	82	Central City							Above Moderate
LOS ANGELES	1038 S HILL ST	90015	5139013008	High Density Residential	[Q]R5-4D-O	0	217	0.165977588	Commercial - Restaurant, Cocktail Lounge - Restaurant, Cocktail Lounge, Tavern - One Story	YES - Current	NO - Privately-Owned	Available	Used in Prior Housing Element - Non-Vacant	0	0	0.138747639	0.138747639	0	0	0	126A209	90	Central City							Above Moderate
LOS ANGELES	1047 S BROADWAY	90015	5139013012	Regional Center Commercial	C2-4D-O-SN	0	108	0.12028387	Commercial - Store - One Story	YES - Current	NO - Privately-Owned	Available	Used in Prior Housing Element - Non-Vacant	0.541318059	0	0	0.541318059	0	0	0	126A209	120	Central City							Lower
LOS ANGELES	139 W 11TH ST	90015	5139013012	Regional Center Commercial	C2-4D-O-SN	0	108	0.167167928	Commercial - Store - One Story	YES - Current	NO - Privately-Owned	Available	Used in Prior Housing Element - Non-Vacant	0.74514669	0	0	0.74514669	0	0	0	126A209	114	Central City							Lower
LOS ANGELES	1045 S BROADWAY	90015	5139013013	Regional Center Commercial	C2-4D-O-SN	0	108	0.030701866	Commercial - Store - One Story	YES - Current	NO - Privately-Owned	Available	Not Used in Prior Housing Element	0.052124815	0	0	0.052124815	0	0	0	126A209	116	Central City							Lower
LOS ANGELES			5139013013	Regional Center Commercial	C2-4D-O-SN	0	108	0.027767365	Commercial - Store - One Story	YES - Current	NO - Privately-Owned	Available	Not Used in Prior Housing Element	0.045761375	0	0	0.045761375	0	0	0	126A209	108	Central City							Lower
LOS ANGELES			5139013013	Regional Center Commercial	C2-4D-O-SN	0	108	0.032012999	Commercial - Store - One Story	YES - Current	NO - Privately-Owned	Available	Not Used in Prior Housing Element	0.052124815	0	0	0.052124815	0	0	0	126A209	112	Central City							Lower
LOS ANGELES	1023 S BROADWAY	90015	5139013014	Regional Center Commercial	C2-4D-O-SN	0	108	0.401776159	Commercial - Office Building - 6 to 13 Stories	YES - Current	NO - Privately-Owned	Available	Used in Prior Housing Element - Non-Vacant	4.407302776	0	0	4.407302776	0	0	0	126A209	79	Central City							Lower
LOS ANGELES	1041 S BROADWAY	90015	5139013014	Regional Center Commercial	C2-4D-O-SN	0	108	0.119884414	Commercial - Office Building - 6 to 13 Stories	YES - Current	NO - Privately-Owned	Available	Used in Prior Housing Element - Non-Vacant	1.397604793	0	0	1.397604793	0	0	0	126A209	99	Central City							Lower
LOS ANGELES	216 W OLYMPIC BLVD	90015	5139013016	Regional Center Commercial	C2-4D-O-SN	0	108	0.134806927	Industrial - Light Manufacturing - Over 20 Stories	YES - Current	NO - Privately-Owned	Available	Not Used in Prior Housing Element	4.896363813	0	0	4.896363813	0	0	0	126A209	46	Central City							Lower
LOS ANGELES	1024 S HILL ST	90015	5139013017	High Density Residential	[Q]R5-4D-O	0	217	0.165971779	Commercial - Parking Lot (Commercial Use Property) - Lots - Patron or Employee - One Story	YES - Current	NO - Privately-Owned	Available	Used in Prior Housing Element - Non-Vacant	0.063835293	0	0	0.063835293	0	0	0	126A209	68	Central City							Lower
LOS ANGELES	1030 S HILL ST	90015	5139013018	High Density Residential	[Q]R5-4D-O	0	217	0.165973438	Commercial - Parking Lot (Commercial Use Property) - Lots - Patron or Employee - One Story	YES - Current	NO - Privately-Owned	Available	Not Used in Prior Housing Element	0.064460668	0	0	0.064460668	0	0	0	126A209	76	Central City							Lower
LOS ANGELES	1050 S HILL ST	90015	5139013019	High Density Residential	[Q]R5-4D-O	0	217	0.182576646	Institutional - Church - One Story	YES - Current	NO - Privately-Owned	Available	Used in Prior Housing Element - Non-Vacant	0	0	0.076211713	0.076211713	0	0	0	126A209	94	Central City							Above Moderate
LOS ANGELES			5139013019	High Density Residential	[Q]R5-4D-O	0	217	0.154362403	Institutional - Church - One Story	YES - Current	NO - Privately-Owned	Available	Used in Prior Housing Element - Non-Vacant	0	0	0.075728861	0.075728861	0	0	0	126A209	102	Central City							Above Moderate
LOS ANGELES	1019 S BROADWAY	90015	5139013020	Regional Center Commercial	C2-4D-O-SN	0	108	0.148799281	Commercial - Parking Lot (Commercial Use Property) - Lots - Patron or Employee - One Story	YES - Current	NO - Privately-Owned	Available	Not Used in Prior Housing Element	1.066645962	0	0	1.066645962	0	0	0	126A209	73	Central City							Lower
LOS ANGELES			5139013021	High Density Residential	[Q]R5-4D-O	0	217	0.003319257	Commercial - Restaurant, Cocktail Lounge - Restaurant, Cocktail Lounge, Tavern - One Story	YES - Current	NO - Privately-Owned	Available	Used in Prior Housing Element - Non-Vacant	0	0	0.001008009	0.001008009	0	0	0	126A209	109	Central City							Above Moderate
LOS ANGELES			5139013021	High Density Residential	[Q]R5-4D-O	0	217	0.150693564	Commercial - Restaurant, Cocktail Lounge - Restaurant, Cocktail Lounge, Tavern - One Story	YES - Current	NO - Privately-Owned	Available	Used in Prior Housing Element - Non-Vacant	0.050803185	0	0	0.050803185	0	0	0	126A209	110	Central City							Lower
LOS ANGELES	1001 S BROADWAY	90015	5139013022	Regional Center Commercial	C2-4D-O-SN	0	108	0.149292823	Commercial - Store - One Story	YES - Current	NO - Privately-Owned	Available	Not Used in Prior Housing Element	0.193930739	0	0	0.193930739	6	0	0	126A209	61	Central City							Lower
LOS ANGELES			5139013022	Regional Center Commercial	C2-4D-O-SN	0	108	0.015289001	Commercial - Store - One Story	YES - Current	NO - Privately-Owned	Available	Used in Prior Housing Element - Non-Vacant	0.010784443	0	0	0.010784443	6	0	0	126A209	69	Central City							Lower
LOS ANGELES	1057 S MAIN ST	90015	5139014004	Regional Center Commercial	C2-4D-O-SN	0	108	0.09515322	Commercial - Store - One Story	YES - Current	NO - Privately-Owned	Available	Used in Prior Housing Element - Non-Vacant	0.152867181	0	0	0.152867181	0	0	0	126A209	154	Central City							Lower
LOS ANGELES	111 W 11TH ST	90015	5139014004	Regional Center Commercial	C2-4D-O-SN	0	108	0.159429395	Commercial - Store - One Story	YES - Current	NO - Privately-Owned	Available	Used in Prior Housing Element - Non-Vacant	1.833576187	0	0	1.833576187	0	0	0	126A209	161	Central City							Lower
LOS ANGELES	1053 S MAIN ST	90015	5139014005	Regional Center Commercial	C2-4D-O-SN	0	108	0.064276677	Industrial - Light Manufacturing - One Story	YES - Current	NO - Privately-Owned	Available	Not Used in Prior Housing Element	0.141339219	0	0	0.141339219	0	0	0	126A209	146	Central City							Lower
LOS ANGELES	1055 S MAIN ST	90015	5139014005	Regional Center Commercial	C2-4D-O-SN	0	108	0.064276677	Industrial - Light Manufacturing - One Story	YES - Current	NO - Privately-Owned	Available	Not Used in Prior Housing Element	0.141339219	0	0	0.141339219	0	0	0	126A209	150	Central City							Lower
LOS ANGELES	1050 S BROADWAY	90015	5139014011	Regional Center Commercial	C2-4D-O-SN	0	108	0.193322608	Commercial - Office Building - 6 to 13 Stories	YES - Current	NO - Privately-Owned	Available	Used in Prior Housing Element - Non-Vacant	2.220428467	0	0	2.220428467	0	0	0	126A209	131	Central City							Lower
LOS ANGELES			5139014011	Regional Center Commercial	C2-4D-O-SN	0	108	0.008630508	Commercial - Office Building - 6 to 13 Stories	YES - Current	NO - Privately-Owned	Available	Used in Prior Housing Element - Non-Vacant	0.02486039	0	0	0.02486039	0	0	0	126A209	129	Central City							Lower
LOS ANGELES			5139014016	Regional Center Commercial	C2-4D-O-SN	0	108	0.003909341	Commercial - Office Building - One Story	YES - Current	NO - Privately-Owned	Available	Not Used in Prior Housing Element	0	0	0.801156139	0.801156139	0	0	0	126A209	608	Central City							Above Moderate
LOS ANGELES	1006 S MAIN ST	90015	5139015040	Light Manufacturing	[Q]C5-2D-O	0	108	0.196993968	Commercial - Parking Lot (Commercial Use Property) - Parking Structures - Patron or Employee - 6 to 13 Stories	YES - Current	NO - Privately-Owned	Available	Used in Prior Housing Element - Non-Vacant	0.018839404	0	0	0.018839404	0	0	0	126A209	115	Central City							Lower
LOS ANGELES	1012 S MAIN ST	90015	5139015040	Light Manufacturing	[Q]C5-2D-O	0	108	0.195957584	Commercial - Parking Lot (Commercial Use Property) - Parking Structures - Patron or Employee - 6 to 13 Stories	YES - Current	NO - Privately-Owned	Available	Used in Prior Housing Element - Non-Vacant	0.018839404	0	0	0.018839404	0	0	0	126A209	121	Central City							Lower
LOS ANGELES	110 E OLYMPIC BLVD	90015	5139015040	Light Manufacturing	[Q]C5-2D-O	0	108	0.188176984	Commercial - Parking Lot (Commercial Use Property) - Parking Structures - Patron or Employee - 6 to 13 Stories	YES - Current	NO - Privately-Owned	Available	Used in Prior Housing Element - Non-Vacant	0.018863624	0	0	0.018863624	0	0	0	126A209	111	Central City							Lower
LOS ANGELES	1126 S MAIN ST	90015	5139016006	Regional Center Commercial	[T][Q]C2-4D	0	108	0.184212116	Industrial - Light Manufacturing - One Story	YES - Current	NO - Privately-Owned	Available	Not Used in Prior Housing Element	5.470695198	0	0	5.470695198	0	0	0	126A209	259	Central City							Lower
LOS ANGELES	1140 S MAIN ST	90015	5139016007	Regional Center Commercial	[T][Q]C2-4D	0	108	0.194209848	Industrial - Light Manufacturing - One Story	YES - Current	NO - Privately-Owned	Available	Not Used in Prior Housing Element	1.757515334	0	0	1.757515334	0	0	0	126A209	266	Central City							Lower
LOS ANGELES			5139016007	Regional Center Commercial	[T][Q]C2-4D	0	108	0.194205679	Industrial - Light Manufacturing - One Story	YES - Current	NO - Privately-Owned	Available	Not Used in Prior Housing Element	1.757515334	0	0	1.757515334	0	0	0	126A209	276	Central City							Lower
LOS ANGELES	1116 S MAIN ST	90015	5139016022	Regional Center Commercial	[T][Q]C2-4D	0	108	0.095998708	Commercial - Store - One Story	YES - Current	NO - Privately-Owned	Available	Not Used in Prior Housing Element	0.100997148	0	0	0.100997148	0	0	0	126A209	229	Central City							Lower
LOS ANGELES	1118 S MAIN ST	90015	5139016022	Regional Center Commercial	[T][Q]C2-4D	0	108	0.194256031	Commercial - Store - One Story	YES - Current	NO - Privately-Owned	Available	Not Used in Prior Housing Element	0.688736178	0	0	0.688736178	0	0	0	126A209	238	Central City							Lower
LOS ANGELES	1122 1/2 S MAIN ST	90015	5139016022	Regional Center Commercial	[T][Q]C2-4D	0	108	0.194277337	Commercial - Store - One Story	YES - Current	NO - Privately-Owned	Available	Not Used in Prior Housing Element	0.688736178	0	0	0.688736178	0	0	0	126A209	250	Central City							Lower
LOS ANGELES	1114 S MAIN ST	90015	5139016023	Regional Center Commercial	[T][Q]C2-4D	0	108	0.09334852	Commercial - Store - One Story	YES - Current	NO - Privately-Owned	Available	Not Used in Prior Housing Element	0.042254951	0	0	0.042254951	0	0	0	126A209	225	Central City							Lower
LOS ANGELES			5139016023	Regional Center Commercial	[T][Q]C2-4D	0	108	0.00483918	Commercial - Store - One Story	YES - Current	NO - Privately-Owned	Available	Not Used in Prior Housing Element	0	0	0.003451246	0.003451246	0	0	0	126A209	224	Central City							Above Moderate
LOS ANGELES	1100 S MAIN ST	90015	5139016024	Regional Center Commercial	[T][Q]C2-4D	0	108	0.21126607	Commercial - Store - One Story	YES - Current	NO - Privately-Owned	Available	Not Used in Prior Housing Element	0.743055777	0	0	0.743055777	0	0	0	126A209	205	Central City							Lower
LOS ANGELES	1110 S MAIN ST	90015	5139016024	Regional Center Commercial	[T][Q]C2-4D	0	108	0.194148084	Commercial - Store - One Story	YES - Current	NO - Privately-Owned	Available	Not Used in Prior Housing Element	0.688736178	0	0	0.688736178	0	0	0	126A209	213	Central City							Lower
LOS ANGELES	114 W 11TH ST	90015	5139017001	Regional Center Commercial	C2-4D-O-SN	0	108	0.183061518	Commercial - Hotel and Motel - Hotel - 50 Rooms and Over - Mills Act Property	YES - Current	NO - Privately-Owned	Available	Used in Prior Housing Element - Non-Vacant	0	0	2.106455682	2.106455682	0	0	0	126A209	164	Central City							Above Moderate
LOS ANGELES	1108 S BROADWAY	90015	5139017002	Regional Center Commercial	C

LOS ANGELES	1155 S MAIN ST	90015	5139017016	Regional Center Commercial	C2-4D-O	0	108	0.135289607	Commercial - Store - One Story	YES - Current	NO - Privately-Owned	Available	Not Used in Prior Housing Element	0.178245356	0	0	0.178245356	0	0	0	126A209	260	Central City								Lower
LOS ANGELES	1151 S MAIN ST	90015	5139017017	Regional Center Commercial	C2-4D-O	0	108	0.134270094	Commercial - Store - One Story	YES - Current	NO - Privately-Owned	Available	Not Used in Prior Housing Element	0.178059969	0	0	0.178059969	0	0	0	126A209	252	Central City								Lower
LOS ANGELES	1147 S MAIN ST	90015	5139017018	Regional Center Commercial	C2-4D-O	0	108	0.133222838	Commercial - Store - One Story	YES - Current	NO - Privately-Owned	Available	Not Used in Prior Housing Element	0.175505758	0	0	0.175505758	0	0	0	126A209	244	Central City								Lower
LOS ANGELES	1111 S MAIN ST	90015	5139017022	Regional Center Commercial	C2-4D-O	0	108	0.127985676	Commercial - Parking Lot (Commercial Use Property) - Lots - Patron or Employee - One Story	YES - Current	NO - Privately-Owned	Available	Used in Prior Housing Element - Non-Vacant	0.573318386	0	0	0.573318386	0	0	0	126A209	201	Central City								Lower
LOS ANGELES	1109 S MAIN ST	90015	5139017023	Regional Center Commercial	C2-4D-O	0	108	0.126937779	Commercial - Parking Lot (Commercial Use Property) - Lots - Patron or Employee - One Story	YES - Current	NO - Privately-Owned	Available	Used in Prior Housing Element - Non-Vacant	0.564673367	0	0	0.564673367	0	0	0	126A209	192	Central City								Lower
LOS ANGELES	110 W 11TH ST	90015	5139017024	Regional Center Commercial	C2-4D-O	0	108	0.183056411	Industrial - Light Manufacturing - One Story	YES - Current	NO - Privately-Owned	Available	Used in Prior Housing Element - Non-Vacant	15.88931102	0	0	15.88931102	0	0	0	126A209	182	Central City								Lower
LOS ANGELES	1114 S BROADWAY	90015	5139017025	Regional Center Commercial	C2-4D-O-SN	0	108	0.127975873	Commercial - Parking Lot (Commercial Use Property) - Parking Structures - Patron or Employee - One Story	YES - Current	NO - Privately-Owned	Available	Used in Prior Housing Element - Non-Vacant	0.573318386	0	0	0.573318386	0	0	0	126A209	186	Central City								Lower
LOS ANGELES	1120 S BROADWAY	90015	5139017025	Regional Center Commercial	C2-4D-O-SN	0	108	0.129022902	Commercial - Parking Lot (Commercial Use Property) - Parking Structures - Patron or Employee - One Story	YES - Current	NO - Privately-Owned	Available	Used in Prior Housing Element - Non-Vacant	0.573318386	0	0	0.573318386	0	0	0	126A209	196	Central City								Lower
LOS ANGELES	1126 S BROADWAY	90015	5139017026	Regional Center Commercial	C2-4D-O-SN	0	108	0.130070355	Commercial - Parking Lot (Commercial Use Property) - Lots - Patron or Employee - One Story	YES - Current	NO - Privately-Owned	Available	Not Used in Prior Housing Element	0.582523812	0	0	0.582523812	0	0	0	126A209	203	Central City								Lower
LOS ANGELES	1123 S MAIN ST	90015	5139017029	Regional Center Commercial	C2-4D-O	0	108	0.129032981	Commercial - Store - One Story	YES - Current	NO - Privately-Owned	Available	Not Used in Prior Housing Element	0.170210922	0	0	0.170210922	0	0	0	126A209	209	Central City								Lower
LOS ANGELES	1127 S MAIN ST	90015	5139017029	Regional Center Commercial	C2-4D-O	0	108	0.130081723	Commercial - Store - One Story	YES - Current	NO - Privately-Owned	Available	Not Used in Prior Housing Element	0.172948486	0	0	0.172948486	0	0	0	126A209	212	Central City								Lower
LOS ANGELES	1135 S MAIN ST	90015	5139017029	Regional Center Commercial	C2-4D-O	0	108	0.131126975	Commercial - Store - One Story	YES - Current	NO - Privately-Owned	Available	Not Used in Prior Housing Element	0.172948486	0	0	0.172948486	0	0	0	126A209	219	Central City								Lower
LOS ANGELES	1139 S MAIN ST	90015	5139017029	Regional Center Commercial	C2-4D-O	0	108	0.132175293	Commercial - Store - One Story	YES - Current	NO - Privately-Owned	Available	Not Used in Prior Housing Element	0.175505758	0	0	0.175505758	0	0	0	126A209	231	Central City								Lower
LOS ANGELES	1124 S OLIVE ST	90015	5139019011	Regional Center Commercial	C2-4D-O	0	108	0.23274096	Commercial - Parking Lot (Commercial Use Property) - Lots - Patron or Employee - One Story	YES - Current	NO - Privately-Owned	Available	Not Used in Prior Housing Element	0.301147382	0	0	0.301147382	0	0	0	126A207	116	Central City								Lower
LOS ANGELES	218 W 11TH ST	90015	5139019015	Regional Center Commercial	C2-4D-O	0	108	0.109250462	Commercial - Parking Lot (Commercial Use Property) - Lots - Patron or Employee - One Story	YES - Current	NO - Privately-Owned	Available	Not Used in Prior Housing Element	0.48500087	0	0	0.48500087	0	0	0	126A207	94	Central City								Lower
LOS ANGELES	1121 S HILL ST	90015	5139019029	Regional Center Commercial	C2-4D-O	0	108	0.173489536	Commercial - Commercial - Vacant Land	YES - Current	NO - Privately-Owned	Available	Not Used in Prior Housing Element	1.237464195	0	0	1.237464195	0	0	0	126A209	125	Central City								Lower
LOS ANGELES	1100 S HILL ST	90015	5139019034	Regional Center Commercial	C2-4D-O	0	108	1.061063161	Residential - Five or More Units or Apartments (Any Combination) - 5 Stories or More	YES - Current	NO - Privately-Owned	Available	Used in Prior Housing Element - Non-Vacant	7.343262076	0	0	7.343262076	177	0	0	126A209	128	Central City								Lower
LOS ANGELES	146 W 11TH ST	90015	5139019035	Regional Center Commercial	C2-4D-O-SN	0	108	0.96096765	Industrial - Light Manufacturing - One Story	YES - Current	NO - Privately-Owned	Available	Used in Prior Housing Element - Non-Vacant	0	0	53.29767108	53.29767108	0	0	0	126A209	139	Central City								Above Moderate
LOS ANGELES	1127 S HILL ST	90015	5139019036	Regional Center Commercial	C2-4D-O	0	108	0.173130228	Commercial - Bank, Savings and Loan - One Story	YES - Current	NO - Privately-Owned	Available	Used in Prior Housing Element - Non-Vacant	0.30484402	0	0	0.30484402	0	0	0	126A207	143	Central City								Lower
		5139019036		Regional Center Commercial	C2-4D-O	0	108	0.173274661	Commercial - Bank, Savings and Loan - One Story	YES - Current	NO - Privately-Owned	Available	Used in Prior Housing Element - Non-Vacant	0.30484402	0	0	0.30484402	0	0	0	126A207	135	Central City								Lower
LOS ANGELES	1132 S OLIVE ST	90015	5139019038	Regional Center Commercial	C2-4D-O	0	108	0.174355177	Commercial - Office Building - Other Improvements Only	YES - Current	NO - Privately-Owned	Available	Used in Prior Housing Element - Non-Vacant	0.613518764	0	0	0.613518764	0	0	0	126A207	101	Central City								Lower
LOS ANGELES	1139 S HILL ST	90015	5139019038	Regional Center Commercial	C2-4D-O	0	108	1.680983748	Commercial - Office Building - Other Improvements Only	YES - Current	NO - Privately-Owned	Available	Used in Prior Housing Element - Non-Vacant	2.08444891	0	0	2.08444891	0	0	0	126A207	141	Central City								Lower
LOS ANGELES		5139019038		Regional Center Commercial	C2-4D-O	0	108	0.063836648	Commercial - Office Building - Other Improvements Only	YES - Current	NO - Privately-Owned	Available	Used in Prior Housing Element - Non-Vacant	0.047517008	0	0	0.047517008	0	0	0	126A207	133	Central City								Lower
LOS ANGELES	1150 S HILL ST	90015	5139019900	Regional Center Commercial	C2-4D-O-SN	0	108	1.14478880	Commercial - Office Building - 6 to 13 Stories	YES - Current	NO - Privately-Owned	Available	Used in Prior Housing Element - Non-Vacant	2.182762869	0	0	2.182762869	0	0	0	126A209	600	Central City								Lower
LOS ANGELES	1119 S OLIVE ST	90015	5139020006	Regional Center Commercial	C2-4D-O	0	108	0.205035243	Commercial - Restaurant, Cocktail Lounge - Restaurant, Cocktail Lounge, Tavern - One Story	YES - Current	NO - Privately-Owned	Available	Used in Prior Housing Element - Non-Vacant	0.71804698	0	0	0.71804698	0	0	0	126A207	81	Central City								Lower
LOS ANGELES	1127 S OLIVE ST	90015	5139020021	Regional Center Commercial	C2-4D-O	0	108	0.205118459	Commercial - Parking Lot (Commercial Use Property) - Parking Structures - Patron or Employee - One Story	YES - Current	NO - Privately-Owned	Available	Used in Prior Housing Element - Non-Vacant	0.898625049	0	0	0.898625049	0	0	0	126A207	90	Central City								Lower
LOS ANGELES	1133 S OLIVE ST	90015	5139020021	Regional Center Commercial	C2-4D-O	0	108	0.205201674	Commercial - Parking Lot (Commercial Use Property) - Parking Structures - Patron or Employee - One Story	YES - Current	NO - Privately-Owned	Available	Used in Prior Housing Element - Non-Vacant	0.907019006	0	0	0.907019006	0	0	0	126A207	99	Central City								Lower
LOS ANGELES	1137 S OLIVE ST	90015	5139020021	Regional Center Commercial	C2-4D-O	0	108	0.205285004	Commercial - Parking Lot (Commercial Use Property) - Parking Structures - Patron or Employee - One Story	YES - Current	NO - Privately-Owned	Available	Used in Prior Housing Element - Non-Vacant	0.90790793	0	0	0.90790793	0	0	0	126A207	106	Central City								Lower
LOS ANGELES	1143 S OLIVE ST	90015	5139020021	Regional Center Commercial	C2-4D-O	0	108	0.205366804	Commercial - Parking Lot (Commercial Use Property) - Parking Structures - Patron or Employee - One Story	YES - Current	NO - Privately-Owned	Available	Used in Prior Housing Element - Non-Vacant	0.90790793	0	0	0.90790793	0	0	0	126A207	115	Central City								Lower
LOS ANGELES	1149 S OLIVE ST	90015	5139020022	Regional Center Commercial	C2-4D-O	0	108	0.143450358	Commercial - Parking Lot (Commercial Use Property) - Lots - Patron or Employee - One Story	YES - Current	NO - Privately-Owned	Available	Used in Prior Housing Element - Non-Vacant	0.635424521	0	0	0.635424521	0	0	0	126A207	128	Central City								Lower
LOS ANGELES	1153 S OLIVE ST	90015	5139020022	Regional Center Commercial	C2-4D-O	0	108	0.170549457	Commercial - Parking Lot (Commercial Use Property) - Lots - Patron or Employee - One Story	YES - Current	NO - Privately-Owned	Available	Used in Prior Housing Element - Non-Vacant	0.750032124	0	0	0.750032124	0	0	0	126A207	136	Central City								Lower
LOS ANGELES	309 W 12TH ST	90015	5139020022	Regional Center Commercial	C2-4D-O	0	108	0.069972116	Commercial - Parking Lot (Commercial Use Property) - Lots - Patron or Employee - One Story	YES - Current	NO - Privately-Owned	Available	Used in Prior Housing Element - Non-Vacant	0.062551479	0	0	0.062551479	0	0	0	126A207	123	Central City								Lower
LOS ANGELES		5139020022		Regional Center Commercial	C2-4D-O	0	108	0.027014117	Commercial - Parking Lot (Commercial Use Property) - Lots - Patron or Employee - One Story	YES - Current	NO - Privately-Owned	Available	Used in Prior Housing Element - Non-Vacant	0.028769769	0	0	0.028769769	0	0	0	126A207	134	Central City								Lower
LOS ANGELES	1105 S OLIVE ST	90015	5139020025	Regional Center Commercial	C2-4D-O	0	108	0.275863947	Commercial - Commercial - Vacant Land	YES - Current	NO - Privately-Owned	Available	Not Used in Prior Housing Element	1.939365065	0	0	1.939365065	0	0	0	126A207	53	Central City								Lower
LOS ANGELES		5139020025		Regional Center Commercial	C2-4D-O	0	108	0.034490631	Commercial - Commercial - Vacant Land	YES - Current	NO - Privately-Owned	Available	Not Used in Prior Housing Element	0.133756363	0	0	0.133756363	0	0	0	126A207	72	Central City								Lower
		5139020025		Regional Center Commercial	C2-4D-O	0	108	0.135686001	Commercial - Commercial - Vacant Land	YES - Current	NO - Privately-Owned	Available	Not Used in Prior Housing Element	0.967583136	0	0	0.967583136	0	0	0	126A207	65	Central City								Lower
LOS ANGELES	1100 S GRAND AVE	90015	5139020BRK	High Density Residential	Q]R5-4D-O	0	217	0.423934426	Residential - Single Family Residence - Condominium	YES - Current	NO - Privately-Owned	Available	Not Used in Prior Housing Element	2.584469318	66	0	2.584469318	66	0	0	126A207	114	Central City								Lower
LOS ANGELES	1150 S HOPE ST	90015	5139021001	High Density Residential	Q]R5-4D-O	0	217	0.177238909	Industrial - Light Manufacturing - One Story	YES - Current	NO - Privately-Owned	Available	Used in Prior Housing Element - Non-Vacant	0.128285099	0	0	0.128285099	0	0	0	126A207	58	Central City								Lower
LOS ANGELES	419 W 12TH ST	90015	5139021001	High Density Residential	Q]R5-4D-O	0	217	0.177156893	Industrial - Light Manufacturing - One Story	YES - Current	NO - Privately-Owned	Available	Used in Prior Housing Element - Non-Vacant	0.128285099	0	0	0.128285099	0	0	0	126A207	66	Central City								Lower
LOS ANGELES	1140 S HOPE ST	90015	5139021020	High Density Residential	Q]R5-4D-O	0	217	0.17573528	Commercial - Store - One Story	YES - Current	NO - Privately-Owned	Available	Used in Prior Housing Element - Non-Vacant	0.10545266	0	0	0.10545266	1	0	0	126A207	44	Central City								Lower
LOS ANGELES	1144 S HOPE ST	90015	5139021021	High Density Residential	Q]R5-4D-O	0	217	0.177319717	Commercial - Store - One Story	YES - Current	NO - Privately-Owned	Available	Used in Prior Housing Element - Non-Vacant	0.138336178	1	0	0.138336178	1	0	0	126A207	51	Central City								Lower
LOS ANGELES	1136 S HOPE ST	90015	5139021207	High Density Residential	Q]R5-4D-O	0	217	0.173419841	Commercial - Parking Lot (Commercial Use Property) - Lots - Patron or Employee - One Story	YES - Current	NO - Privately-Owned	Available	Not Used in Prior Housing Element	0.065571048	0	0	0.065571048	0	0	0	126A207	316	Central City								Lower
LOS ANGELES	1111 S GRAND AVE	90015	5139021BRK	High Density Residential	Q]R5-4D-O	0	217	0.887841951	Commercial - Store - Condominium	YES - Current	NO - Privately-Owned	Available	Not Used in Prior Housing Element	2.629953575	180	0	2.629953575	180	0	0	127-5A207	332	Central City								Lower
LOS ANGELES	1200 S HOPE ST	90015	5139022001	High Density Residential	Q]R5-4D-O	0	217	0.358210163	Industrial - Light Manufacturing - Four Stories	YES - Current	NO - Privately-Owned	Available	Used in Prior Housing Element - Non-Vacant	11.35008446	0	0	11.35008446	0	0	0	126A207	84	Central City								Lower
LOS ANGELES	1210 S HOPE ST	90015	5139022002	High Density Residential	Q]R5-4D-O	0	217	0.254844449	Industrial - Light Manufacturing - One Story	YES - Current	NO - Privately-Owned	Available	Used in Prior Housing Element - Non-Vacant	4.566705358	0	0	4.566705358	0	0	0	126A207	98	Central City								Lower
LOS ANGELES	1220 S HOPE ST	90015	5139022003	High Density Residential	Q]R5-4D-O	0	217	0.214768856	Industrial - Light Manufacturing - One Story	YES - Current	NO - Privately-Owned	Available	Used in Prior Housing Element - Non-Vacant	0.125950527	0	0	0.125950527	0	0	0	126A207	108	Central City								Lower
LOS ANGELES	1224 S HOPE ST	90015	5139022004	High Density Residential	Q]R5-4D-O	0	217	0.179001981	Industrial - Light Manufacturing - One Story	YES - Current	NO - Privately-Owned	Available	Used in Prior Housing Element - Non-Vacant	0.128776168	0	0	0.128776168	0	0	0	126A207	117	Central City								Lower
LOS ANGELES	1205 S GRAND AVE	90015	5139022009	High Density Residential	Q]R5-4D-O	0	217	0.238377948	Commercial - Parking Lot (Commercial Use Property) - Lots - Patron or Employee - One Story	YES - Current	NO - Privately-Owned	Available	Used in Prior Housing Element - Non-Vacant	0.560105568	0	0	0.560105568	0	0	0	126A207	119	Central City								Lower
LOS ANGELES	1221 S GRAND AVE	90015	5139022010	High Density Residential	Q]R5-4D-O	0	217	0.244424685	Commercial - Store - One Story	YES - Current	NO - Privately-Owned	Available	Used in Prior Housing Element - Non-Vacant	1.453265893	0	0	1.453265893	0	0	0	126A207	129	Central City								Lower
LOS ANGELES	1235 S GRAND AVE	90015	5139022012	High Density Residential	Q]R5-4D-O	0	217	0.113591081	Commercial - Parking Lot (Commercial Use Property) - Lots - Patron or Employee - One Story	YES - Current	NO - Privately-Owned	Available	Used in Prior Housing Element - Non-Vacant	0.061489047	0	0	0.061489047	0	0	0	126A207	147	Central City								Lower
LOS ANGELES	1241 S GRAND AVE	90015	5139022013	High Density Residential	Q]R5-4D-O	0	217	0.11353211	Commercial - Parking Lot (Commercial Use Property) - Lots - Patron or Employee - One Story	YES - Current	NO - Privately-Owned	Available	Not Used in Prior Housing Element	0.061489047	0	0	0.061489047	0	0	0	126A207	152	Central City								Lower
LOS ANGELES	1249 S GRAND AVE	90015	5139022018	High Density Residential	Q]R5-4D-O	0	217	0.276944773	Commercial - Store Combination - Store and Residential Combination - 6 to 13 Stories	YES - Current	NO - Privately-Owned	Available	Not Used in Prior Housing Element	0.874375635	0	0	0.874375635	0	0	0	126A207	160	Central City								Lower
LOS ANGELES	419 W PICO BLVD	90015	5139022018	High Density Residential	Q]R5-4D-O	0	217	0.219358422	Commercial - Store Combination - Store and Residential Combination - 6 to 13 Stories	YES - Current	NO - Privately-Owned	Available	Not Used in Prior Housing Element	0.048908329	0	0	0.048908329	0	0	0	126A207	155	Central City								Lower
LOS ANGELES	1230 S HOPE ST	90015	5139022020	High Density Residential	Q]R5-4D-O	0	217	0.357934287	Industrial - Light Manufacturing - One Story	YES - Current	NO - Privately-Owned	Available	Not Used in Prior Housing Element	4.76838634	0	0	4.76838634	0	0	0	126A207	124	Central City								Lower
LOS ANGELES	427 W PICO BLVD	90015	5139022021	High Density Residential	Q]R5-4D-O	0	217	0.120664654	Commercial - Parking Lot (Commercial Use Property) - Lots - Patron or Employee - One Story	YES - Current	NO - Privately-Owned	Available	Not Used in Prior Housing Element	0.062605383	0	0	0.062605383	0	0	0	126A207	157	Central City								Lower
LOS ANGELES		5139022021		High Density Residential	Q]R5-4D-O	0	217	0.096533042	Commercial - Parking Lot (Commercial Use Property) - Lots - Patron or Employee - One Story	YES - Current	NO - Privately-Owned	Available	Not Used in Prior Housing Element	0.057145456	0	0	0.057145456	0	0	0	126A207	148	Central City								Lower
LOS ANGELES	1203 S OLIVE ST	90015	5139023009	Regional Center Commercial	C2-4D-O	0	108	0.171860943	Commercial - Office Building - One Story	YES - Current	NO - Privately-Owned	Available	Used in Prior Housing Element - Non-Vacant	0.763002794	0	0	0.763002794	0	0	0	126A207	156	Central City								Lower
LOS ANGELES	1201 S OLIVE ST	90015	5139023010	Regional Center Commercial	C2-4D-O	0	108	0.171815802	Commercial - Office Building - One Story	YES - Current	NO - Privately-Owned	Available	Used in Prior Housing Element - Non-Vacant	0.761604343	0	0	0.761604343	1	0	0	126A207	150	Central City								Lower
		5139023010		Regional Center Commercial	C2-4D-O	0	108	0.010316732	Commercial - Office Building - One Story	YES - Current	NO - Privately-Owned	Available	Used in Prior Housing Element - Non-Vacant	0.022847222	0	0	0.022847222	1	0	0	126A207	149	Central City								Lower
LOS ANGELES	1244 S GRAND AVE	90015	5139023020	High Density Residential	Q]R5-4D-O	0	217	0.246429024	Commercial - Store - One Story	YES - Current	NO - Privately-Owned	Available	Used in Prior Housing Element - Non-Vacant	0.561671318	0	0	0.561671318	0	0	0	126A207	181	Central City								Lower
LOS ANGELES	1204 S OLIVE ST	90015	5139024007	Regional Center Commercial	C2-4D-O	0	108	0.172307578	Industrial - Light Manufacturing - One Story	YES - Current	NO - Privately-Owned	Available	Used in Prior Housing Element - Non-Vacant	6.193582028	0	0	6.193582028	0	0	0	126A207	176	Central City								Lower
LOS ANGELES	1210 S OLIVE ST	90015	5139024007	Regional Center Commercial	C2-4D-O	0	108	0.172332032	Industrial - Light Manufacturing - One Story	YES - Current	NO - Privately-Owned	Available	Used in Prior Housing Element - Non-Vacant	6.193582028	0	0	6.193582028	0	0	0	126A207	185	Central City								Lower
LOS ANGELES	1216 S OLIVE ST	90015	5139024007	Regional Center Commercial	C2-4D-O	0	108	0.172361841	Industrial - Light Manufacturing - One Story	YES - Current	NO - Privately-Owned	Available	Used in Prior Housing Element - Non-Vacant	6.193582028	0	0	6.193582028	0	0	0	126A207	191	Central City								Lower
LOS ANGELES	222 W 12TH ST	90015	5139024007	Regional Center Commercial	C2-4D-O	0	108	0.1722784	Industrial - Light Manufacturing - One Story	YES - Current	NO - Privately-Owned	Available	Used in Prior Housing Element - Non-Vacant	6.193582028	0	0	6.193582028	0	0	0	126A207	170	Central City								Lower
LOS ANGELES		5139024007		Regional Center Commercial	C2-4D-O	0	108	0.010344255	Industrial - Light Manufacturing - One Story	YES - Current	NO - Privately-Owned	Available	Used in Prior Housing Element - Non-Vacant	0.026873307	0	0	0.026873307	0	0	0	126A207	168	Central City								Lower
LOS ANGELES	212 W 12TH ST	90015	5139024013	Regional Center Commercial	C2-4D-O	0	108	0.346500891	Industrial - Light Manufacturing - One Story	YES - Current	NO - Privately-Owned	Available	Used in Prior Housing Element - Non-Vacant	29.49379649	0	0	29.49379649	0	0	0	126A207	188	Central City								Lower
LOS ANGELES	1234 S OLIVE ST	90015	5139024BRK	Regional Center Commercial	C2-4D-O	0	108	1.862706193	Commercial - Store Combination - Store and Residential Combination - 6 to 13 Stories	YES - Current	NO - Privately-Owned	Available	Not Used in Prior Housing Element	3.728253981	362	0	3.728253981	362	0	0	126A207	320	Central City								Lower
LOS ANGELES	1240 S HILL ST	90015	5139025002	Regional Center Commercial	C2-4D-O	0	108	0.097203627	Commercial - Wholesale and Manufacturing Outlet - One Story	YES - Current	NO - Privately-Owned	Available	Not Used in Prior Housing Element	0.155110985	0	0	0.155110985	0	0	0	126A207	295	Central City								Lower
LOS ANGELES	1246 S HILL ST	90015	5139025002	Regional Center Commercial	C2-4D-O	0	108	0.087761185	Commercial - Wholesale and Manufacturing Outlet - One Story	YES - Current	NO - Privately-Owned	Available	Not Used in Prior Housing Element	0.147359779	0	0	0.147359779	0	0	0	126A207	287	Central City								Lower
LOS ANGELES	1200 S HILL ST	90015	5139025028	Regional Center Commercial	C2-4D-O	0	108	0.039524849	Commercial - Parking Lot (Commercial Use Property) - Parking Structures - Patron or Employee - One Story	YES - Current	NO - Privately-Owned	Available	Not Used in Prior Housing Element	0.015091787	0	0	0.015091787	0	0	0	126A207	213	Central City								Lower
LOS ANGELES	1201 S BROADWAY	90015	5139025028	Regional Center Commercial	C2-4D-O	0	108	0.11234966	Commercial - Parking Lot (Commercial Use Property) - Parking Structures - Patron or Employee - One Story	YES - Current	NO - Privately-Owned	Available	Not Used in Prior Housing Element	0.148245049	0	0	0.148245049	0	0	0	126A207	252	Central City								Lower
LOS ANGELES	1216 S HILL ST	90015	5139025028	Regional Center Commercial	C2-4D-O	0	108	0.059718581	Commercial - Parking Lot (Commercial Use Property) - Parking Structures - Patron or Employee - One Story	YES - Current	NO - Privately-Owned	Available	Not Used in Prior Housing Element	0.019901724	0	0	0.019901724	0	0	0	126A207	245	Central City								Lower
LOS ANGELES	1222 S HILL ST	90015	5139025028	Regional Center Commercial	C2-4D-O	0	108	0.306259451	Commercial - Parking Lot (Commercial Use Property) - Parking Structures - Patron or Employee - One Story	YES - Current	NO - Privately-Owned	Available	Not Used in Prior Housing Element	0.39238611	0	0	0.39238611	0	0	0	126A207	262	Central City								Lower
LOS ANGELES	1231 S BROADWAY	90015	5139025028	Regional Center Commercial	C2-4D-O	0	108	0.283407947	Commercial - Parking Lot (Commercial Use Property) - Parking Structures - Patron or Employee - One Story	YES - Current	NO - Privately-Owned	Available	Not Used in Prior Housing Element	0.364648413	0	0	0.364648413	0	0	0	126A207	298	Central City								Lower
LOS ANGELES	1232 S HILL ST	90015	5139025028	Regional Center Commercial	C2-4D-O	0	108	0.156427823	Commercial - Parking Lot (Commercial Use Property) - Parking Structures - Patron or Employee - One Story	YES - Current	NO - Privately-Owned	Available	Not Used in Prior Housing Element	0.205527551	0	0	0.205527551	0	0	0	126A207	275	Central City								Lower
LOS ANGELES	140 W 12TH ST	90015	5139025028	Regional Center Commercial	C2-4D-O	0	108	0.161749193	Commercial - Parking Lot (Commercial Use Property) - Parking Structures - Patron or Employee - One Story	YES - Current	NO - Privately-Owned	Available	Not Used in Prior Housing Element	0.210768342	0	0	0.210768342	0	0	0	126A207	247	Central City								Lower
LOS ANGELES	145 W PICO BLVD	90015	5139025028	Regional Center Commercial	C2-4D-O	0	108	0.183021483	Commercial - Parking Lot (Commercial Use Property) - Parking Structures - Patron or Employee - One Story	YES - Current	NO - Privately-Owned	Available	Not Used in Prior Housing Element	0.239192806	0	0	0.239192806	0	0	0	126A207	289	Central City								Lower
LOS ANGELES	150 W 12TH ST	90015	5139025028	Regional Center Commercial	C2-4D-O	0	108	0.123768965	Commercial - Parking Lot (Commercial Use Property) - Parking Structures - Patron or Employee - One Story	YES - Current	NO - Privately-Owned	Available	Not Used in Prior Housing Element	0.161341437	0	0	0.161341437	0	0	0	126A207	234	Central City								Lower
LOS ANGELES	154 W 12TH ST	90015	5139025028	Regional Center Commercial	C2-4D-O	0	108	0.025754925	Commercial - Parking Lot (Commercial Use Property) - Parking Structures - Patron or Employee - One Story	YES - Current	NO - Privately-Owned	Available	Not Used in Prior Housing Element	0.009910461	0	0	0.009910461	0	0	0	126A207	229	Central City								Lower
LOS ANGELES	160 W 12TH ST	90015	5139025028	Regional Center Commercial	C2-4D-O	0	108	0.05273193	Commercial - Parking Lot (Commercial Use Property) - Parking Structures - Patron or Employee - One Story	YES - Current	NO - Privately-Owned	Available	Not Used in Prior Housing Element	0.018257894	0	0	0.018257894	0	0	0	126A207	219	Central City								Lower
LOS ANGELES		5139025028		Regional Center Commercial	C2-4D-O	0	108	0.01549453	Commercial - Parking Lot (Commercial Use Property) - Parking Structures - Patron or Employee - One Story	YES - Current	NO - Privately-Owned	Available	Not Used in Prior Housing Element	0.007027832	0	0	0.007027832	0	0	0	126A207	231	Central City								Lower
LOS ANGELES		5139025028		Regional Center Commercial	C2-4D-O	0	108	0.023985159	Commercial - Parking Lot (Commercial Use Property) - Parking Structures - Patron or Employee - One Story	YES - Current	NO - Privately-Owned	Available	Not Used in Prior Housing Element	0.009155031	0	0	0.009155031	0	0	0	126A207	242	Central City								Lower
LOS ANGELES		5139025028		Regional Center Commercial

LOS ANGELES			5139025028	Regional Center Commercial	C2-4D-O	0	108	0.081759779	Commercial - Parking Lot (Commercial Use Property) - Parking Structures - Patron or Employee - One Story	YES - Current	NO - Privately-Owned	Available	Not Used in Prior Housing Element	0.023607197	0	0	0.023607197	0	0	0	126A207	241	Central City			Lower
LOS ANGELES			5139025028	Regional Center Commercial	C2-4D-O	0	108	0.119314447	Commercial - Parking Lot (Commercial Use Property) - Parking Structures - Patron or Employee - One Story	YES - Current	NO - Privately-Owned	Available	Not Used in Prior Housing Element	0.156235673	0	0	0.156235673	0	0	0	126A207	256	Central City			Lower
LOS ANGELES			5139025028	Regional Center Commercial	C2-4D-O	0	108	0.16227602	Commercial - Parking Lot (Commercial Use Property) - Parking Structures - Patron or Employee - One Story	YES - Current	NO - Privately-Owned	Available	Not Used in Prior Housing Element	0.210987926	0	0	0.210987926	0	0	0	126A207	283	Central City			Lower
LOS ANGELES	1221 S MAIN ST	90015	5139026003	Regional Center Commercial	C2-4D-O	0	108	0.27010581	Commercial - Store Combination - Store and Office Combination - One Story	YES - Current	NO - Privately-Owned	Available	Used in Prior Housing Element - Non-Vacant	3.05875272	0	0	3.05875272	0	0	0	124-5A209	14	Central City			Lower
LOS ANGELES	1227 S MAIN ST	90015	5139026005	Regional Center Commercial	C2-4D-O	0	108	0.224692883	Industrial - Light Manufacturing - One Story	YES - Current	NO - Privately-Owned	Available	Used in Prior Housing Element - Non-Vacant	8.053010166	0	0	8.053010166	0	0	0	124-5A209	30	Central City			Lower
LOS ANGELES			5139026005	Regional Center Commercial	C2-4D-O	0	108	0.058254348	Industrial - Light Manufacturing - One Story	YES - Current	NO - Privately-Owned	Available	Used in Prior Housing Element - Non-Vacant	0.1027052	0	0	0.1027052	0	0	0	124-5A209	43	Central City			Lower
LOS ANGELES	1233 S MAIN ST	90015	5139026006	Regional Center Commercial	C2-4D-O	0	108	0.1550646	Commercial - Parking Lot (Commercial Use Property) - Lots - Patron or Employee - One Story	YES - Current	NO - Privately-Owned	Available	Used in Prior Housing Element - Non-Vacant	0.688179328	0	0	0.688179328	0	0	0	124-5A209	46	Central City			Lower
LOS ANGELES	117 W PICO BLVD	90015	5139026007	Regional Center Commercial	C2-4D-O	0	108	0.18143763	Commercial - Parking Lot (Commercial Use Property) - Lots - Patron or Employee - One Story	YES - Current	NO - Privately-Owned	Available	Not Used in Prior Housing Element	0.802506074	0	0	0.802506074	0	0	0	124-5A207	31	Central City			Lower
LOS ANGELES	1246 S BROADWAY	90015	5139026008	Regional Center Commercial	C2-4D-O	0	108	0.182763957	Commercial - Store - One Story	YES - Current	NO - Privately-Owned	Available	Used in Prior Housing Element - Non-Vacant	0.8072275	0	0	0.8072275	0	0	0	124-5A207	24	Central City			Lower
LOS ANGELES			5139026008	Regional Center Commercial	C2-4D-O	0	108	0.001128398	Commercial - Store - One Story	YES - Current	NO - Privately-Owned	Available	Used in Prior Housing Element - Non-Vacant	0	0	0.002233375	0.002233375	0	0	0	124-5A207	39	Central City			Above Moderate
LOS ANGELES	1200 S BROADWAY	90015	5139026012	Regional Center Commercial	C2-4D-O	0	108	1.083415455	Commercial - Store Combination - Store and Residential Combination - 6 to 13 Stories	YES - Current	NO - Privately-Owned	Available	Not Used in Prior Housing Element	3.883346701	0	0	3.883346701	214	0	0	126A209	273	Central City			Lower
LOS ANGELES	403 W 12TH ST	90015	5139BRKDWN	High Density Residential	[Q]R5-4D-O	0	217	1.186473676	Residential - Single Family Residence - Condominium	YES - Current	NO - Privately-Owned	Available	Not Used in Prior Housing Element	3.908636856	0	0	3.908636856	316	0	0	126A207	315	Central City			Lower
LOS ANGELES	107 W 7TH ST	90014	5144001011	Regional Center Commercial	C2-4D	0	108	0.305448496	Commercial - Office Building - 6 to 13 Stories	YES - Current	NO - Privately-Owned	Available	Not Used in Prior Housing Element	0	0	3.461204493	3.461204493	0	0	0	127-5A211	93	Central City			Above Moderate
LOS ANGELES	631 S MAIN ST	90014	5144001011	Regional Center Commercial	C2-4D	0	108	0.204177125	Commercial - Office Building - 6 to 13 Stories	YES - Current	NO - Privately-Owned	Available	Not Used in Prior Housing Element	0	0	2.335828207	2.335828207	0	0	0	127-5A211	68	Central City			Above Moderate
LOS ANGELES	637 S MAIN ST	90014	5144001011	Regional Center Commercial	C2-4D	0	108	0.185892943	Commercial - Office Building - 6 to 13 Stories	YES - Current	NO - Privately-Owned	Available	Not Used in Prior Housing Element	0	0	2.131955338	2.131955338	0	0	0	127-5A211	77	Central City			Above Moderate
LOS ANGELES	643 S MAIN ST	90014	5144001011	Regional Center Commercial	C2-4D	0	108	0.165776501	Commercial - Office Building - 6 to 13 Stories	YES - Current	NO - Privately-Owned	Available	Not Used in Prior Housing Element	0	0	1.903245375	1.903245375	0	0	0	127-5A211	86	Central City			Above Moderate
LOS ANGELES			5144001011	Regional Center Commercial	C2-4D	0	108	0.029312227	Commercial - Office Building - 6 to 13 Stories	YES - Current	NO - Privately-Owned	Available	Not Used in Prior Housing Element	0	0	0.065078045	0.065078045	0	0	0	127-5A211	98	Central City			Above Moderate
LOS ANGELES			5144001011	Regional Center Commercial	C2-4D	0	108	0.032107386	Commercial - Office Building - 6 to 13 Stories	YES - Current	NO - Privately-Owned	Available	Not Used in Prior Housing Element	0	0	0.069285152	0.069285152	0	0	0	127-5A211	75	Central City			Above Moderate
LOS ANGELES			5144001011	Regional Center Commercial	C2-4D	0	108	0.033555335	Commercial - Office Building - 6 to 13 Stories	YES - Current	NO - Privately-Owned	Available	Not Used in Prior Housing Element	0	0	0.072730273	0.072730273	0	0	0	127-5A211	84	Central City			Above Moderate
LOS ANGELES			5144001011	Regional Center Commercial	C2-4D	0	108	0.034957134	Commercial - Office Building - 6 to 13 Stories	YES - Current	NO - Privately-Owned	Available	Not Used in Prior Housing Element	0	0	0.076786267	0.076786267	0	0	0	127-5A211	88	Central City			Above Moderate
LOS ANGELES	619 S MAIN ST	90014	5144001012	Regional Center Commercial	C2-4D	0	108	0.189951498	Commercial - Parking Lot (Commercial Use Property) - Lots - Patron or Employee - One Story	YES - Current	NO - Privately-Owned	Available	Not Used in Prior Housing Element	0.247341389	0	0	0.247341389	0	0	0	127-5A211	55	Central City			Lower
LOS ANGELES			5144001012	Regional Center Commercial	C2-4D	0	108	0.004982134	Commercial - Parking Lot (Commercial Use Property) - Lots - Patron or Employee - One Story	YES - Current	NO - Privately-Owned	Available	Not Used in Prior Housing Element	0	0	0.013978498	0.013978498	0	0	0	127-5A211	52	Central City			Above Moderate
LOS ANGELES	625 S MAIN ST	90014	5144001013	Regional Center Commercial	C2-4D	0	108	0.201693248	Commercial - Parking Lot (Commercial Use Property) - Lots - Patron or Employee - One Story	YES - Current	NO - Privately-Owned	Available	Not Used in Prior Housing Element	0.890850425	0	0	0.890850425	0	0	0	127-5A211	62	Central City			Lower
LOS ANGELES	650 S SPRING ST	90014	5144001014	Regional Center Commercial	C2-4D	0	108	0.462808185	Residential - Five or More Units or Apartments (Any Combination) - 5 Stories or More - Pool and Misc.	YES - Current	NO - Privately-Owned	Available	Not Used in Prior Housing Element	0	0	7.93703689	7.93703689	178	0	0	127-5A211	70	Central City			Above Moderate
LOS ANGELES	636 S SPRING ST	90014	5144001015	Regional Center Commercial	C2-4D	0	108	0.16979794	Commercial - Parking Lot (Commercial Use Property) - Lots - Patron or Employee - One Story	YES - Current	NO - Privately-Owned	Available	Not Used in Prior Housing Element	0	0	0.221411761	0.221411761	0	0	0	127-5A211	61	Central City			Above Moderate
LOS ANGELES	632 S SPRING ST	90014	5144001016	Regional Center Commercial	C2-4D	0	108	0.174459152	Commercial - Office Building - Mills Act Property	YES - Current	NO - Privately-Owned	Available	Not Used in Prior Housing Element	0	0	1.995580164	1.995580164	0	0	0	127-5A211	51	Central City			Above Moderate
LOS ANGELES	612 S SPRING ST	90014	5144001018	Regional Center Commercial	C2-4D	0	108	0.259176838	Commercial - Office Building - 6 to 13 Stories	YES - Current	NO - Privately-Owned	Available	Not Used in Prior Housing Element	0	0	2.945318604	2.945318604	0	0	0	127-5A211	30	Central City			Above Moderate
LOS ANGELES	626 S SPRING ST	90014	5144001021	Regional Center Commercial	C2-4D	0	108	0.188112432	Residential - Five or More Units or Apartments (Any Combination) - 5 Stories or More	YES - Current	NO - Privately-Owned	Available	Not Used in Prior Housing Element	0	0	4.004800782	4.004800782	0	0	0	127-5A211	346	Central City			Above Moderate
LOS ANGELES	649 S SPRING ST	90014	5144002010	Regional Center Commercial	C5-4D	0	108	0.175159965	Commercial - Parking Lot (Commercial Use Property) - Lots - Commercial Parking - One Story	YES - Current	NO - Privately-Owned	Available	Not Used in Prior Housing Element	0	0	0.229152428	0.229152428	0	0	0	127-5A211	46	Central City			Above Moderate
LOS ANGELES	631 S SPRING ST	90014	5144002012	Regional Center Commercial	C5-4D	0	108	0.21337376	Commercial - Parking Lot (Commercial Use Property) - Lots - Patron or Employee - One Story	YES - Current	NO - Privately-Owned	Available	Not Used in Prior Housing Element	0	0	0.943009084	0.943009084	0	0	0	127-5A211	24	Central City			Above Moderate
LOS ANGELES	617 S SPRING ST	90014	5144002015	Regional Center Commercial	C5-4D	0	108	0.17861078	Commercial - Parking Lot (Commercial Use Property) - Lots - Patron or Employee - One Story	YES - Current	NO - Privately-Owned	Available	Not Used in Prior Housing Element	0	0	0.786098582	0.786098582	0	0	0	129A211	240	Central City			Above Moderate
LOS ANGELES	206 W 6TH ST	90014	5144002017	Regional Center Commercial	C5-4D	0	108	0.298092387	Commercial - Hotel and Motel - Hotel - 50 Rooms and Over - 14 to 20 Stories	YES - Current	NO - Privately-Owned	Available	Not Used in Prior Housing Element	0	0	5.495175129	5.495175129	0	0	0	129A211	220	Central City	Yes		Above Moderate
LOS ANGELES	228 W 6TH ST	90014	5144002018	Regional Center Commercial	[Q]C5-4D-CDO-SN	0	108	0.420625009	Commercial - Store Combination - Store and Office Combination - 6 to 13 Stories	YES - Current	NO - Privately-Owned	Available	Not Used in Prior Housing Element	0	0	4.397423133	4.397423133	0	0	0	129A211	192	Central City			Above Moderate
LOS ANGELES			5144002018	Regional Center Commercial	[Q]C5-4D-CDO-SN	0	108	0.013958745	Commercial - Store Combination - Store and Office Combination - 6 to 13 Stories	YES - Current	NO - Privately-Owned	Available	Not Used in Prior Housing Element	0	0	0.035234626	0.035234626	0	0	0	129A211	189	Central City			Above Moderate
LOS ANGELES	612 S BROADWAY	90014	5144002019	Regional Center Commercial	[Q]C5-4D-CDO-SN	0	108	0.222443881	Commercial - Store - 6 to 13 Stories	YES - Current	NO - Privately-Owned	Available	Not Used in Prior Housing Element	0	0	2.541303962	2.541303962	0	0	0	129A211	216	Central City			Above Moderate
LOS ANGELES	618 S BROADWAY	90014	5144002020	Regional Center Commercial	[Q]C5-4D-CDO-SN	0	108	0.221608157	Commercial - Store - One Story	YES - Current	NO - Privately-Owned	Available	Not Used in Prior Housing Element	0	0	0.781740993	0.781740993	0	0	0	129A211	228	Central City			Above Moderate
LOS ANGELES	638 S BROADWAY	90014	5144002021	Regional Center Commercial	[Q]C5-4D-CDO-SN	0	108	0.198533319	Commercial - Store - 6 to 13 Stories	YES - Current	NO - Privately-Owned	Available	Not Used in Prior Housing Element	0	0	2.267962393	2.267962393	0	0	0	127-5A211	15	Central City			Above Moderate
LOS ANGELES	644 S BROADWAY	90014	5144002022	Regional Center Commercial	[Q]C5-4D-CDO-SN	0	108	0.202813999	Commercial - Store - 6 to 13 Stories	YES - Current	NO - Privately-Owned	Available	Not Used in Prior Housing Element	0	0	2.313953787	2.313953787	0	0	0	127-5A211	21	Central City			Above Moderate
LOS ANGELES	648 S BROADWAY	90014	5144002023	Regional Center Commercial	[Q]C5-4D-CDO-SN	0	108	0.18818072	Commercial - Restaurant, Cocktail Lounge - Restaurant, Cocktail Lounge, Tavern - One Story	YES - Current	NO - Privately-Owned	Available	Not Used in Prior Housing Element	0	0	2.153962192	2.153962192	0	0	0	127-5A211	32	Central City			Above Moderate
LOS ANGELES	656 S BROADWAY	90014	5144002025	Regional Center Commercial	[Q]C5-4D-CDO-SN	0	108	0.195437848	Commercial - Store Combination - Store and Office Combination - 6 to 13 Stories	YES - Current	NO - Privately-Owned	Available	Not Used in Prior Housing Element	0	0	2.246035656	2.246035656	0	0	0	127-5A211	40	Central City			Above Moderate
LOS ANGELES			5144002026	Regional Center Commercial	[Q]C5-4D-CDO-SN	0	108	0.029916101	Recreational - Theater - Movie - Indoor - One Story	YES - Current	NO - Privately-Owned	Available	Not Used in Prior Housing Element	0	0	0.071624704	0.071624704	0	0	0	129A211	262	Central City			Above Moderate
LOS ANGELES	639 S SPRING ST	90014	5144002152	Regional Center Commercial	C5-4D	0	108	0.24886383	Commercial - Office Building - Mills Act Property	YES - Current	NO - Privately-Owned	Available	Not Used in Prior Housing Element	0	0	2.695925398	2.695925398	38	0	0	127-5A211	343	Central City			Above Moderate
LOS ANGELES	635 S BROADWAY	90014	5144003012	Regional Center Commercial	[Q]C5-4D-CDO-SN	0	108	0.121637134	Commercial - Store - Four Stories	YES - Current	NO - Privately-Owned	Available	Not Used in Prior Housing Element	0	0	1.398568243	1.398568243	0	0	0	129A211	227	Central City			Above Moderate
LOS ANGELES	628 S ST VINCENT CT	90014	5144003013	Regional Center Commercial	[Q]C5-4D-CDO-SN	0	108	0.121629931	Commercial - Store - One Story	YES - Current	NO - Privately-Owned	Available	Not Used in Prior Housing Element	0	0	1.398568243	1.398568243	0	0	0	129A211	210	Central City			Above Moderate
LOS ANGELES	630 S ST VINCENT CT	90014	5144003013	Regional Center Commercial	[Q]C5-4D-CDO-SN	0	108	0.121635622	Commercial - Store - One Story	YES - Current	NO - Privately-Owned	Available	Not Used in Prior Housing Element	0	0	1.398568243	1.398568243	0	0	0	129A211	219	Central City			Above Moderate
LOS ANGELES	621 S BROADWAY	90014	5144003014	Regional Center Commercial	[Q]C5-4D-CDO-SN	0	108	0.106024578	Commercial - Store - Five Stories	YES - Current	NO - Privately-Owned	Available	Not Used in Prior Housing Element	0	0	1.236541416	1.236541416	0	0	0	129A211	199	Central City			Above Moderate
LOS ANGELES	625 S BROADWAY	90014	5144003014	Regional Center Commercial	[Q]C5-4D-CDO-SN	0	108	0.121625556	Commercial - Store - Five Stories	YES - Current	NO - Privately-Owned	Available	Not Used in Prior Housing Element	0	0	1.398568243	1.398568243	0	0	0	129A211	206	Central City			Above Moderate
LOS ANGELES	622 S HILL ST	90014	5144003015	Regional Center Commercial	[Q]C5-4D-CDO-SN	0	108	0.931187746	Commercial - Office Building - 6 to 13 Stories	YES - Current	NO - Privately-Owned	Available	Not Used in Prior Housing Element	0	0	6.193115155	6.193115155	0	0	0	129A211	151	Central City			Above Moderate
LOS ANGELES			5144003015	Regional Center Commercial	[Q]C5-4D-CDO-SN	0	108	0.01559636	Commercial - Office Building - 6 to 13 Stories	YES - Current	NO - Privately-Owned	Available	Not Used in Prior Housing Element	0	0	0.03501246	0.03501246	0	0	0	129A211	197	Central City			Above Moderate
LOS ANGELES	630 S HILL ST	90014	5144003023	Regional Center Commercial	C5-4D	0	108	0.118298788	Commercial - Store - One Story	YES - Current	NO - Privately-Owned	Available	Not Used in Prior Housing Element	0	0	0.701340151	0.701340151	0	0	0	129A211	179	Central City			Above Moderate
LOS ANGELES	628 S HILL ST	90014	5144003024	Regional Center Commercial	C5-4D	0	108	0.118272734	Commercial - Store - One Story	YES - Current	NO - Privately-Owned	Available	Not Used in Prior Housing Element	0	0	0.701340151	0.701340151	0	0	0	129A211	170	Central City			Above Moderate
LOS ANGELES	600 S HILL ST	90014	5144003025	Regional Center Commercial	C5-4D	0	108	0.187107442	Commercial - Office Building - 6 to 13 Stories	YES - Current	NO - Privately-Owned	Available	Not Used in Prior Housing Element	0	0	2.158084139	2.158084139	0	0	0	129A211	138	Central City			Above Moderate
LOS ANGELES	606 S HILL ST	90014	5144003025	Regional Center Commercial	C5-4D	0	108	0.062562743	Commercial - Office Building - 6 to 13 Stories	YES - Current	NO - Privately-Owned	Available	Not Used in Prior Housing Element	108	0	0.121587744	0.121587744	0	0	0	129A211	148	Central City			Above Moderate
LOS ANGELES	421 W 7TH ST	90014	5144003026	Regional Center Commercial	C5-4D	0	108	0.194996432	Commercial - Office Building - 6 to 13 Stories	YES - Current	NO - Privately-Owned	Available	Not Used in Prior Housing Element	2.334323773	0	0	2.334323773	0	0	0	129A209	197	Central City			Lower
LOS ANGELES	651 S HILL ST	90014	5144003026	Regional Center Commercial	C5-4D	0	108	0.20610473	Commercial - Office Building - 6 to 13 Stories	YES - Current	NO - Privately-Owned	Available	Not Used in Prior Housing Element	2.452700445	0	0	2.452700445	0	0	0	129A209	191	Central City			Lower
LOS ANGELES	645 S HILL ST	90014	5144003027	Regional Center Commercial	C5-4D	0	108	0.206072286	Commercial - Commercial - Vacant Land	YES - Current	NO - Privately-Owned	Available	Not Used in Prior Housing Element	1.522610825	0	0	1.522610825	0	0	0	129A209	184	Central City			Lower
LOS ANGELES	639 S HILL ST	90014	5144003028	Regional Center Commercial	C5-4D	0	108	0.206041113	Industrial - Light Manufacturing - One Story	YES - Current	NO - Privately-Owned	Available	Not Used in Prior Housing Element	18.42717383	0	0	18.42717383	0	0	0	129A209	175	Central City			Lower
LOS ANGELES	631 S HILL ST	90014	5144003029	Regional Center Commercial	C5-4D	0	108	0.206008494	Commercial - Office Building - 6 to 13 Stories	YES - Current	NO - Privately-Owned	Available	Not Used in Prior Housing Element	0	0	2.452700445	2.452700445	0	0	0	129A209	166	Central City			Above Moderate
LOS ANGELES	618 S OLIVE ST	90014	5144003034	Regional Center Commercial	C5-4D	0	108	0.231997088	Commercial - Parking Lot (Commercial Use Property) - Lots - Commercial Parking - One Story	YES - Current	NO - Privately-Owned	Available	Not Used in Prior Housing Element	1.063156754	0	0	1.063156754	0	0	0	129A209	131	Central City			Lower
LOS ANGELES	624 S OLIVE ST	90014	5144003034	Regional Center Commercial	C5-4D	0	108	0.214189164	Commercial - Parking Lot (Commercial Use Property) - Lots - Commercial Parking - One Story	YES - Current	NO - Privately-Owned	Available	Not Used in Prior Housing Element	0.981005855	0	0	0.981005855	0	0	0	129A209	139	Central City			Lower
LOS ANGELES			5144003034	Regional Center Commercial	C5-4D	0	108	0.035702143	Commercial - Parking Lot (Commercial Use Property) - Lots - Commercial Parking - One Story	YES - Current	NO - Privately-Owned	Available	Not Used in Prior Housing Element	0.034901659	0	0	0.034901659	0	0	0	129A209	253	Central City			Lower
LOS ANGELES	632 S OLIVE ST	90014	5144003035	Regional Center Commercial	C5-4D	0	108	0.178524	Commercial - Parking Lot (Commercial Use Property) - Lots - Commercial Parking - One Story	YES - Current	NO - Privately-Owned	Available	Not Used in Prior Housing Element	0.816969389	0	0	0.816969389	0	0	0	129A209	148	Central City			Lower
LOS ANGELES	636 S OLIVE ST	90014	5144003035	Regional Center Commercial	C5-4D	0	108	0.214261994	Commercial - Parking Lot (Commercial Use Property) - Lots - Commercial Parking - One Story	YES - Current	NO - Privately-Owned	Available	Not Used in Prior Housing Element	0.981005855	0	0	0.981005855	0	0	0	129A209	153	Central City			Lower
LOS ANGELES	646 S OLIVE ST	90014	5144003035	Regional Center Commercial	C5-4D	0	108	0.107144571	Commercial - Parking Lot (Commercial Use Property) - Lots - Commercial Parking - One Story	YES - Current	NO - Privately-Owned	Available	Not Used in Prior Housing Element	0.495333346	0	0	0.495333346	0	0	0	129A209	162	Central City			Lower
LOS ANGELES	606 S OLIVE ST	90014	5144003037	Regional Center Commercial	C5-4D	0	108	0.457604979	Commercial - Office Building - Over 20 Stories	YES - Current	NO - Privately-Owned	Available	Not Used in Prior Housing Element	4.689099976	0	0	4.689099976	0	0	0	129A209	118	Central City			Lower
LOS ANGELES	311 W 7TH ST	90014	5144003040	Regional Center Commercial	[Q]C5-4D-CDO-SN	0	108	0.239864892	Commercial - Department Store - One Story	YES - Current	NO - Privately-Owned	Available	Not Used in Prior Housing Element	0	0	2.743722041	2.743722041	0	0	0	129A211	258	Central City			Above Moderate
LOS ANGELES	641 S BROADWAY	90014	5144003040	Regional Center Commercial	[Q]C5-4D-CDO-SN	0	108	0.121643827	Commercial - Department Store - One Story	YES - Current	NO - Privately-Owned	Available	Not Used in Prior Housing Element	0	0	1.398568243	1.398568243	0	0	0	129A211	230	Central City			Above Moderate
LOS ANGELES	643 S BROADWAY	90014	5144003040	Regional Center Commercial	[Q]C5-4D-CDO-SN	0	108	0.121648346	Commercial - Department Store - One Story	YES - Current	NO - Privately-Owned	Available	Not Used in Prior Housing Element	0	0	1.398568243	1.398568243	0	0	0	129A211	235	Central City			Above Moderate
LOS ANGELES	647 S BROADWAY	90014	5144003040	Regional Center Commercial	[Q]C5-4D-CDO-SN	0	108	0.121652489	Commercial - Department Store - One Story	YES - Current	NO - Privately-Owned	Available	Not Used in Prior Housing Element	0	0	1.398568243	1.398568243	0	0	0	129A211	241	Central City			Above Moderate
LOS ANGELES	651 S BROADWAY	90014	5144003040	Regional Center Commercial	[Q]C5-4D-CDO-SN	0	108	0.121655131	Commercial - Department Store - One Story	YES - Current	NO - Privately-Owned	Available	Not Used in Prior Housing Element	0	0	1.398568243	1.398568243	0	0	0	129A211	250	Central City			Above Moderate
LOS ANGELES	319 W 7TH ST	90014	5144003042	Regional Center Commercial	C5-4D	0	108	0.067677174	Commercial - Department Store - One Story	YES - Current	NO - Privately-Owned	Available	Not Used in Prior Housing Element	0	0	0.12178311	0.12178311	0	0	0	129A211	245	Central City			Above Moderate
LOS ANGELES	636 S HILL ST	90014	5144003042	Regional Center Commercial	C5-4D	0	108	0.118322874	Commercial - Department Store - One Story	YES - Current	NO - Privately-Owned	Available	Not Used in Prior Housing Element	0	0	1.374688895	1.374688895	0	0	0	129A211	183	Central City			Above Moderate
LOS ANGELES	638 S HILL ST	90014	5144003042	Regional Center Commercial	C5-4D	0	108	0.118348799	Commercial - Department Store - One Story	YES - Current	NO - Privately-Owned	Available	Not Used in Prior Housing Element	0	0	1.374688895	1.374688895	0	0	0	129A211	191	Central City			Above Moderate
LOS ANGELES	640 S HILL ST	90014	5144003042	Regional Center Commercial	C5-4D	0	108	0.118400451	Commercial - Department Store - One Story	YES - Current	NO - Privately-Owned	Available	Not Used in Prior Housing Element	0	0	1.425991455	1.425991455	0	0	0	129A211	207	Central City			Above Moderate
LOS ANGELES	642 S HILL ST	90014	5144003042	Regional Center Commercial	C5-4D	0	108	0.118373505	Commercial - Department Store - One Story	YES - Current	NO - Privately-Owned	Available	Not Used in Prior Housing Element	0	0	1.374688895	1.374688895	0	0	0	129A211	201	Central City			Above Moderate
LOS ANGELES	650 S HILL ST	90014	5144003042	Regional Center Commercial	C5-4D	0	108	0.118424336	Commercial - Department Store - One Story	YES - Current	NO - Privately-Owned	Available	Not Used in Prior Housing Element	0	0	1.425991455	1.425991455	0	0	0	129A211	215	Central City			Above Moderate
LOS ANGELES	654 S HILL ST	90014	5144003042	Regional Center Commercial	C5-4D	0	108	0.118449636	Commercial - Department Store - One Story	YES - Current	NO - Privately-Owned	Available	Not Used in Prior Housing Element	0	0	1.425991455	1.425991455	0	0	0	129A211	223	Central City			Above Moderate
LOS ANGELES	658 S HILL ST	90014	5144003042	Regional Center Commercial	C5-4D	0	108	0.068096053	Commercial - Department Store - One Story	YES - Current	NO - Privately-Owned	Available	Not Used in Prior Housing Element	0	0	0.12178311	0.12178311	0	0	0	129A211	229	Central City			Above Moderate
LOS ANGELES	660 S HILL ST	90014	5144003042	Regional Center Commercial	C5-4D	0	108	0.091517183	Commercial - Department Store - One Story	YES - Current	NO - Privately-Owned	Available	Not Used in Prior Housing Element	0	0	0.146589491	0.146589491	0	0	0	129A211	234	Central City			Above Moderate
LOS ANGELES			5144003042	Regional Center Commercial	C5-4D	0	108	0.050378566	Commercial - Department Store - One Story	YES - Current	NO - Privately-Owned	Available	Not Used in Prior Housing Element	0	0	0.100708231	0.100708231	0	0	0	129A211	239	Central City			Above Moderate
LOS ANGELES	625 S HILL ST	90014	5144003044	Regional Center Commercial	C5-4D	0	108	0.034327386	Commercial - Commercial - Miscellaneous Commercial - One Story	YES - Current	NO - Privately-Owned	Available	Not Used in Prior Housing Element	2.579084206	0	0	2.579084206	0	0	0	129A209	157	Central City			Lower
LOS ANGELES	629 S HILL ST	90014	5144003044	Regional Center Commercial	C5-4D	0	108	0.171649508	Commercial - Commercial - Miscellaneous Commercial - One Story	YES - Current	NO - Privately-Owned	Available	Not Used in Prior Housing Element	11.1371507	0	0	11.1371507	0	0	0	129A209	158	Central City			Lower
LOS ANGELES	410 W 6TH ST	90014	5144003BRK	Regional Center Commercial	C5-4D	0	108	0.227302179	Commercial - Office Building - 6 to 13 Stories	YES - Current	NO - Privately-Owned	Available	Not Used in Prior Housing Element	2.688885307	0	0	2.688885307	0	0	0	129A211	119	Central City			Lower
LOS ANGELES	418 W 6TH ST	90014	5144003BRK	Regional Center Commercial	C5-4D	0	108	0.227293608	Commercial - Office Building - 14 to 20 Stories	YES - Current	NO - Privately-Owned	Available	Not Used in Prior Housing Element	2.688885307	0	0	2.688885307	0	0	0	129A211	109	Central City			Lower
LOS ANGELES	601 S HILL ST	90014	5144003BRK	Regional Center Commercial	C5-4D	0	108	0.206644726	Commercial - Office Building - 6 to 13 Stories	YES - Current	NO - Privately-Owned	Available	Not Used in Prior Housing Element	2.452700445	0	0	2.452700445	0	0	0	129A211	123	Central City			Lower
LOS ANGELES	619 S HILL ST	90014	5144003BRK	Regional Center Commercial	C5-4D	0	108	0.223104521	Commercial - Commercial - Miscellaneous Commercial - One Story	YES - Current	NO - Privately-Owned	Available	Not Used in Prior Housing Element	2.641204208	0	0	2.641204208	0	0	0	129A211	135	Central City			Lower
LOS ANGELES	546 W 6TH ST	90014	5144004012	Regional Center Commercial	C2-4D	0	108	0

LOS ANGELES	631 S OLIVE ST	90014	5144004032	Regional Center Commercial	C2-4D	0	108	0.1146043	89	Commercial - Office Building - 6 to 13 Stories	YES - Current	NO - Privately-Owned	Available	Not Used in Prior Housing Element	0.425289074	0	0	0.425289074	0	0	0	129A209	124	Central City									Lower
LOS ANGELES	633 S OLIVE ST	90014	5144004032	Regional Center Commercial	C2-4D	0	108	0.1144335	26	Commercial - Office Building - 6 to 13 Stories	YES - Current	NO - Privately-Owned	Available	Not Used in Prior Housing Element	0.425289074	0	0	0.425289074	0	0	0	129A209	125	Central City									Lower
LOS ANGELES	510 W 6TH ST	90014	5144004037	Regional Center Commercial	C2-4D	0	108	0.154928	026	Commercial - Office Building - 6 to 13 Stories	YES - Current	NO - Privately-Owned	Available	Not Used in Prior Housing Element	1.858917598	0	0	1.858917598	0	0	0	129A209	101	Central City									Lower
LOS ANGELES	512 W 6TH ST	90014	5144004037	Regional Center Commercial	C2-4D	0	108	0.1578185	87	Commercial - Office Building - 6 to 13 Stories	YES - Current	NO - Privately-Owned	Available	Not Used in Prior Housing Element	1.882041219	0	0	1.882041219	0	0	0	129A209	96	Central City									Lower
LOS ANGELES	518 W 6TH ST	90014	5144004037	Regional Center Commercial	C2-4D	0	108	0.1061700	79	Commercial - Office Building - 6 to 13 Stories	YES - Current	NO - Privately-Owned	Available	Not Used in Prior Housing Element	1.283912182	0	0	1.283912182	0	0	0	129A209	92	Central City									Lower
LOS ANGELES	607 S OLIVE ST	90014	5144004037	Regional Center Commercial	C2-4D	0	108	0.0992896	23	Commercial - Office Building - 6 to 13 Stories	YES - Current	NO - Privately-Owned	Available	Not Used in Prior Housing Element	0.148660419	0	0	0.148660419	0	0	0	129A209	105	Central City									Lower
LOS ANGELES	609 S OLIVE ST	90014	5144004037	Regional Center Commercial	C2-4D	0	108	0.0678550	58	Commercial - Office Building - 6 to 13 Stories	YES - Current	NO - Privately-Owned	Available	Not Used in Prior Housing Element	0.12059613	0	0	0.12059613	0	0	0	129A209	114	Central City									Lower
LOS ANGELES			5144004037	Regional Center Commercial	C2-4D	0	108	0.004483096		Commercial - Office Building - 6 to 13 Stories	YES - Current	NO - Privately-Owned	Available	Not Used in Prior Housing Element	0	0	0.021231614	0.021231614	0	0	0	129A209	104	Central City									Above Moderate
LOS ANGELES	611 W WILSHIRE BLVD	90017	5144005021	Regional Center Commercial	C2-4D	0	108	0.154866862		Commercial - Office Building - 6 to 13 Stories	YES - Current	NO - Privately-Owned	Available	Not Used in Prior Housing Element	1.785690403	0	0	1.785690403	0	0	0	129A209	82	Central City									Lower
LOS ANGELES	619 S GRAND AVE	90017	5144005021	Regional Center Commercial	C2-4D	0	108	0.258211078		Commercial - Office Building - 6 to 13 Stories	YES - Current	NO - Privately-Owned	Available	Not Used in Prior Housing Element	2.943313408	0	0	2.943313408	0	0	0	129A209	76	Central City									Lower
LOS ANGELES	614 W 6TH ST	90017	5144005023	Regional Center Commercial	C2-4D	0	108	0.103290856		Commercial - Bank, Savings and Loan - Two Stories	YES - Current	NO - Privately-Owned	Available	Not Used in Prior Housing Element	1.188084528	0	0	1.188084528	0	0	0	129A209	59	Central City									Lower
LOS ANGELES	613 S GRAND AVE	90017	5144005026	Regional Center Commercial	C2-4D	0	108	0.223629821		Commercial - Bank, Savings and Loan - One Story	YES - Current	NO - Privately-Owned	Available	Not Used in Prior Housing Element	0.787075934	0	0	0.787075934	0	0	0	129A209	70	Central City									Lower
LOS ANGELES	614 S HOPE ST	90017	5144005031	Regional Center Commercial	C2-4D	0	108	0.242887731		Commercial - Parking Lot (Commercial Use Property) - Lots - Commercial Parking - One Story	YES - Current	NO - Privately-Owned	Available	Not Used in Prior Housing Element	0.313644379	0	0	0.313644379	0	0	0	129A209	55	Central City									Lower
LOS ANGELES	622 S HOPE ST	90017	5144005031	Regional Center Commercial	C2-4D	0	108	0.170414951		Commercial - Parking Lot (Commercial Use Property) - Lots - Commercial Parking - One Story	YES - Current	NO - Privately-Owned	Available	Not Used in Prior Housing Element	0.221017288	0	0	0.221017288	0	0	0	129A209	67	Central City									Lower
LOS ANGELES	637 W WILSHIRE BLVD	90017	5144005031	Regional Center Commercial	C2-4D	0	108	0.108314016		Commercial - Parking Lot (Commercial Use Property) - Lots - Commercial Parking - One Story	YES - Current	NO - Privately-Owned	Available	Not Used in Prior Housing Element	0.142822872	0	0	0.142822872	0	0	0	129A209	71	Central City									Lower
LOS ANGELES	614 S FLOWER ST	90017	5144005124	Regional Center Commercial	C2-4D	0	108	1.086562161		Residential - Five or More Units or Apartments (Any Combination) - 5 Stories or More - Mills Act Property	YES - Current	NO - Privately-Owned	Available	Not Used in Prior Housing Element	0	0	3.403959721	3.403959721	322	0	0	129A209	264	Central City									Above Moderate
LOS ANGELES	604 W 6TH ST	90017	5144005125	Regional Center Commercial	C2-4D	0	108	0.240911383		Residential - Single Family Residence - High Rise 5 Stories or More - Mills Act Property	YES - Current	NO - Privately-Owned	Available	Not Used in Prior Housing Element	0	0	1.392597179	1.392597179	99	0	0	129A209	266	Central City									Above Moderate
LOS ANGELES	605 S HOPE ST	90017	5144005400	Regional Center Commercial	C2-4D	0	108	0.4586370	75	Commercial - Office Building - Other Improvements Only	YES - Current	NO - Privately-Owned	Available	Not Used in Prior Housing Element	1.468160085	0	0	1.468160085	0	0	0	129A209	17	Central City									Lower
LOS ANGELES	617 S HOPE ST	90017	5144005400	Regional Center Commercial	C2-4D	0	108	0.17163288		Commercial - Office Building - Other Improvements Only	YES - Current	NO - Privately-Owned	Available	Not Used in Prior Housing Element	0.605532911	0	0	0.605532911	0	0	0	129A209	35	Central City									Lower
LOS ANGELES	621 S HOPE ST	90017	5144005400	Regional Center Commercial	C2-4D	0	108	0.171572668		Commercial - Office Building - Other Improvements Only	YES - Current	NO - Privately-Owned	Available	Not Used in Prior Housing Element	0.605532911	0	0	0.605532911	0	0	0	129A209	42	Central City									Lower
LOS ANGELES	707 W WILSHIRE BLVD	90017	5144005400	Regional Center Commercial	C2-4D	0	108	0.151783525		Commercial - Office Building - Other Improvements Only	YES - Current	NO - Privately-Owned	Available	Not Used in Prior Housing Element	0.535171498	0	0	0.535171498	0	0	0	129A209	50	Central City									Lower
LOS ANGELES			5144005400	Regional Center Commercial	C2-4D	0	108	0.024960852		Commercial - Office Building - Other Improvements Only	YES - Current	NO - Privately-Owned	Available	Not Used in Prior Housing Element	0.023146937	0	0	0.023146937	0	0	0	129A209	31	Central City									Lower
LOS ANGELES			5144005400	Regional Center Commercial	C2-4D	0	108	0.032713916		Commercial - Office Building - Other Improvements Only	YES - Current	NO - Privately-Owned	Available	Not Used in Prior Housing Element	0.028843014	0	0	0.028843014	0	0	0	129A209	40	Central City									Lower
LOS ANGELES	630 W 6TH ST	90017	5144005RK	Regional Center Commercial	C2-4D	0	108	0.614149273		Residential - Single Family Residence - Condo Conversion	YES - Current	NO - Privately-Owned	Available	Not Used in Prior Housing Element	5.920644416	90	0	5.920644416	90	0	0	129A209	260	Central City									Above Moderate
LOS ANGELES	710 W WILSHIRE BLVD	90017	5144006020	Regional Center Commercial	C2-4D	0	108	0.279545545		Commercial - Office Building - 6 to 13 Stories	YES - Current	NO - Privately-Owned	Available	Not Used in Prior Housing Element	0	0	3.164907449	3.164907449	1	0	0	129A209	65	Central City									Above Moderate
LOS ANGELES			5144006020	Regional Center Commercial	C2-4D	0	108	0.032734273		Commercial - Office Building - 6 to 13 Stories	YES - Current	NO - Privately-Owned	Available	Not Used in Prior Housing Element	0.072548703	1	0	0.072548703	1	0	0	129A209	63	Central City									Lower
LOS ANGELES			5144006021	Regional Center Commercial	C2-4D	0	108	0.030940367		Commercial - Commercial - Vacant Land	YES - Current	NO - Privately-Owned	Available	Not Used in Prior Housing Element	0.131806278	0	0	0.131806278	0	0	0	129A209	62	Central City									Lower
LOS ANGELES	613 W 7TH ST	90017	5144006023	Regional Center Commercial	C2-4D	0	108	0.124694542		Commercial - Store Combination - Store and Office Combination - One Story	YES - Current	NO - Privately-Owned	Available	Not Used in Prior Housing Element	1.441262576	0	0	1.441262576	0	0	0	129A209	115	Central City									Lower
LOS ANGELES	615 1/2 W 7TH ST	90017	5144006024	Regional Center Commercial	C2-4D	0	108	0.027002748		Commercial - Office Building - 6 to 13 Stories	YES - Current	NO - Privately-Owned	Available	Not Used in Prior Housing Element	0.061918885	0	0	0.061918885	0	0	0	129A209	113	Central City									Lower
LOS ANGELES	617 W 7TH ST	90017	5144006024	Regional Center Commercial	C2-4D	0	108	0.417222466		Commercial - Office Building - 6 to 13 Stories	YES - Current	NO - Privately-Owned	Available	Not Used in Prior Housing Element	4.473221831	0	0	4.473221831	0	0	0	129A209	99	Central City									Lower
LOS ANGELES	626 W WILSHIRE BLVD	90017	5144006025	Regional Center Commercial	C2-4D	0	108	0.223786459		Commercial - Office Building - 6 to 13 Stories	YES - Current	NO - Privately-Owned	Available	Not Used in Prior Housing Element	2.558826363	0	0	2.558826363	0	0	0	129A209	83	Central City									Lower
LOS ANGELES			5144006025	Regional Center Commercial	C2-4D	0	108	0.228955969		Commercial - Office Building - 6 to 13 Stories	YES - Current	NO - Privately-Owned	Available	Not Used in Prior Housing Element	2.604600807	0	0	2.604600807	0	0	0	129A209	91	Central City									Lower
LOS ANGELES	609 W 7TH ST	90017	5144006028	Regional Center Commercial	C2-4D	0	108	0.240197853		Commercial - Office Building - 14 to 20 Stories	YES - Current	NO - Privately-Owned	Available	Not Used in Prior Housing Element	0.843360059	0	0	0.843360059	0	0	0	129A209	119	Central City									Lower
LOS ANGELES	610 W WILSHIRE BLVD	90017	5144006028	Regional Center Commercial	C2-4D	0	108	0.219155152		Commercial - Office Building - 14 to 20 Stories	YES - Current	NO - Privately-Owned	Available	Not Used in Prior Housing Element	0.766332114	0	0	0.766332114	0	0	0	129A209	100	Central City									Lower
LOS ANGELES	645 S GRAND AVE	90017	5144006028	Regional Center Commercial	C2-4D	0	108	0.220282649		Commercial - Office Building - 14 to 20 Stories	YES - Current	NO - Privately-Owned	Available	Not Used in Prior Housing Element	0.773758799	0	0	0.773758799	0	0	0	129A209	106	Central City									Lower
LOS ANGELES	644 S FLOWER ST	90017	5144006900	Regional Center Commercial	C2-4D	0	108	0.169013839		Commercial - Office Building - 6 to 13 Stories	YES - Current	NO - Privately-Owned	Available	Not Used in Prior Housing Element	0.598743448	0	0	0.598743448	0	0	0	129A209	53	Central City									Lower
LOS ANGELES	770 W WILSHIRE BLVD	90017	5144006900	Regional Center Commercial	C2-4D	0	108	0.122525605		Commercial - Office Building - 6 to 13 Stories	YES - Current	NO - Privately-Owned	Available	Not Used in Prior Housing Element	0.436532515	0	0	0.436532515	0	0	0	129A209	51	Central City									Lower
LOS ANGELES			5144006900	Regional Center Commercial	C2-4D	0	108	0.029959357		Commercial - Office Building - 6 to 13 Stories	YES - Current	NO - Privately-Owned	Available	Not Used in Prior Housing Element	0.026072153	0	0	0.026072153	0	0	0	129A209	61	Central City									Lower
LOS ANGELES	701 W 7TH ST	90017	5144006RK	Regional Center Commercial	C2-4D	0	108	0.267998455		Residential - Single Family Residence - High Rise 5 Stories or More - Condo Conversion	YES - Current	NO - Privately-Owned	Available	Not Used in Prior Housing Element	3.008290601	0	0	3.008290601	83	0	0	129A209	262	Central City									Lower
LOS ANGELES	615 S FLOWER ST	90017	5144007023	Regional Center Commercial	C2-4D	0	108	0.171757337		Commercial - Office Building - Over 20 Stories	YES - Current	NO - Privately-Owned	Available	Not Used in Prior Housing Element	0.605532911	0	0	0.605532911	0	0	0	130-SA209	198	Central City									Lower
LOS ANGELES	622 S LEBANON ST	90017	5144007023	Regional Center Commercial	C2-4D	0	108	0.171697755		Commercial - Office Building - Over 20 Stories	YES - Current	NO - Privately-Owned	Available	Not Used in Prior Housing Element	0.605532911	0	0	0.605532911	0	0	0	130-SA209	205	Central City									Lower
LOS ANGELES	811 W WILSHIRE BLVD	90017	5144007023	Regional Center Commercial	C2-4D	0	108	0.161340256		Commercial - Office Building - Over 20 Stories	YES - Current	NO - Privately-Owned	Available	Not Used in Prior Housing Element	0.570381284	0	0	0.570381284	0	0	0	129A209	9	Central City									Lower
LOS ANGELES			5144007023	Regional Center Commercial	C2-4D	0	108	0.010300417		Commercial - Office Building - Over 20 Stories	YES - Current	NO - Privately-Owned	Available	Not Used in Prior Housing Element	0.011439144	0	0	0.011439144	0	0	0	129A209	8	Central City									Lower
LOS ANGELES			5144007023	Regional Center Commercial	C2-4D	0	108	0.045266468		Commercial - Office Building - Over 20 Stories	YES - Current	NO - Privately-Owned	Available	Not Used in Prior Housing Element	0.03666313	0	0	0.03666313	0	0	0	129A209	12	Central City									Lower
LOS ANGELES	839 W WILSHIRE BLVD	90017	5144007025	Regional Center Commercial	C2-4D	0	108	0.16748111		Commercial - Office Building - 6 to 13 Stories	YES - Current	NO - Privately-Owned	Available	Not Used in Prior Housing Element	0.591362501	0	0	0.591362501	0	0	0	130-SA209	194	Central City									Lower
LOS ANGELES			5144007025	Regional Center Commercial	C2-4D	0	108	0.044870868		Commercial - Office Building - 6 to 13 Stories	YES - Current	NO - Privately-Owned	Available	Not Used in Prior Housing Element	0.03666313	0	0	0.03666313	0	0	0	130-SA209	202	Central City									Lower
LOS ANGELES	614 S FIGUEROA ST	90017	5144007027	Regional Center Commercial	C2-4D	0	108	0.179007872		Commercial - Parking Lot (Commercial Use Property) - Lots - Commercial Parking - One Story	YES - Current	NO - Privately-Owned	Available	Not Used in Prior Housing Element	1.278539996	0	0	1.278539996	0	0	0	130-SA209	185	Central City									Lower
LOS ANGELES	620 S FIGUEROA ST	90017	5144007027	Regional Center Commercial	C2-4D	0	108	0.179002302		Commercial - Parking Lot (Commercial Use Property) - Lots - Patron or Employee - One Story	YES - Current	NO - Privately-Owned	Available	Not Used in Prior Housing Element	1.278539996	0	0	1.278539996	0	0	0	130-SA209	189	Central City									Lower
LOS ANGELES	915 W WILSHIRE BLVD	90017	5144007040	Regional Center Commercial	C2-4D	0	108	0.245349733		Commercial - Office Building - Over 20 Stories	YES - Current	NO - Privately-Owned	Available	Not Used in Prior Housing Element	0	0	0.857421848	0.857421848	0	0	0	130-SA209	153	Central City									Above Moderate
LOS ANGELES			5144007040	Regional Center Commercial	C2-4D	0	108	0.07421325		Commercial - Office Building - Over 20 Stories	YES - Current	NO - Privately-Owned	Available	Not Used in Prior Housing Element	0	0	0.050166186	0.050166186	0	0	0	130-SA209	147	Central City									Above Moderate
LOS ANGELES			5144007040	Regional Center Commercial	C2-4D	0	108	0.082266209		Commercial - Office Building - Over 20 Stories	YES - Current	NO - Privately-Owned	Available	Not Used in Prior Housing Element	0	0	0.052877412	0.052877412	0	0	0	130-SA209	131	Central City									Above Moderate
LOS ANGELES			5144007040	Regional Center Commercial	C2-4D	0	108	0.133193645		Commercial - Office Building - Over 20 Stories	YES - Current	NO - Privately-Owned	Available	Not Used in Prior Housing Element	0	0	0.471926428	0.471926428	0	0	0	130-SA209	132	Central City									Above Moderate
LOS ANGELES			5144007040	Regional Center Commercial	C2-4D	0	108	0.145428762		Commercial - Office Building - Over 20 Stories	YES - Current	NO - Privately-Owned	Available	Not Used in Prior Housing Element	0	0	0.514119118	0.514119118	0	0	0	130-SA209	142	Central City									Above Moderate
LOS ANGELES			5144007040	Regional Center Commercial	C2-4D	0	108	0.184846702		Commercial - Office Building - Over 20 Stories	YES - Current	NO - Privately-Owned	Available	Not Used in Prior Housing Element	0	0	0.654776838	0.654776838	0	0	0	130-SA209	137	Central City									Above Moderate
LOS ANGELES			5144007040	Regional Center Commercial	C2-4D	0	108	0.241630524		Commercial - Office Building - Over 20 Stories	YES - Current	NO - Privately-Owned	Available	Not Used in Prior Housing Element	0	0	0.843360059	0.843360059	0	0	0	130-SA209	130	Central City									Above Moderate
LOS ANGELES	601 S FIGUEROA ST	90017	5144007044	Regional Center Commercial	C2-4D	0	108	0.234709414		Commercial - Office Building - Over 20 Stories	YES - Current	NO - Privately-Owned	Available	Not Used in Prior Housing Element	0	0	0.822666273	0.822666273	0	0	0	130-SA209	143	Central City									Above Moderate
LOS ANGELES	611 S FIGUEROA ST	90017	5144007044	Regional Center Commercial	C2-4D	0	108	0.411677839		Commercial - Office Building - Over 20 Stories	YES - Current	NO - Privately-Owned	Available	Not Used in Prior Housing Element	0	0	1.362235788	1.362235788	0	0	0	130-SA209	166	Central City									Above Moderate
LOS ANGELES	901 W WILSHIRE BLVD	90017	5144007044	Regional Center Commercial	C2-4D	0	108	0.31963238		Commercial - Office Building - Over 20 Stories	YES - Current	NO - Privately-Owned	Available	Not Used in Prior Housing Element	0	0	1.111948708	1.111948708	0	0	0	130-SA209	175	Central City									Above Moderate
LOS ANGELES			5144007044	Regional Center Commercial	C2-4D	0	108	0.066306874		Commercial - Office Building - Over 20 Stories	YES - Current	NO - Privately-Owned	Available	Not Used in Prior Housing Element	0	0	0.047020916	0.047020916	0	0	0	130-SA209	160	Central City									Above Moderate
LOS ANGELES			5144007044	Regional Center Commercial	C2-4D	0	108	0.122804888		Commercial - Office Building - Over 20 Stories	YES - Current	NO - Privately-Owned	Available	Not Used in Prior Housing Element	0	0	0.436532515	0.436532515	0	0	0	130-SA209	170	Central City									Above Moderate
LOS ANGELES			5144007044	Regional Center Commercial	C2-4D	0	108	0.171942547		Commercial - Office Building - Over 20 Stories	YES - Current	NO - Privately-Owned	Available	Not Used in Prior Housing Element	0	0	0.605532911	0.605532911	0	0	0	130-SA209	149	Central City									Above Moderate
LOS ANGELES			5144007044	Regional Center Commercial	C2-4D	0	108	0.176323669		Commercial - Office Building - Over 20 Stories	YES - Current	NO - Privately-Owned	Available	Not Used in Prior Housing Element	0	0	0.619699524	0.619699524	0	0	0	130-SA209	154	Central City									Above Moderate
LOS ANGELES	804 W 6TH ST	90017	5144007400	Regional Center Commercial	C2-4D	0	108	0.110337455		Commercial - Office Building - 14 to 20 Stories	YES - Current	NO - Privately-Owned	Available	Not Used in Prior Housing Element	0.393749543	0	0	0.393749543	0	0	0	130-SA209	195	Central City									Lower
LOS ANGELES	808 W 6TH ST	90017	5144007400	Regional Center Commercial	C2-4D	0	108	0.126262198		Commercial - Office Building - 14 to 20 Stories	YES - Current	NO - Privately-Owned	Available	Not Used in Prior Housing Element	0.450341546	0	0	0.450341546	0	0	0	130-SA209	191	Central City									Lower
LOS ANGELES	814 W 6TH ST	90017	5144007400	Regional Center Commercial	C2-4D	0	108	0.126262198		Commercial - Office Building - 14 to 20 Stories	YES - Current	NO - Privately-Owned	Available	Not Used in Prior Housing Element	0.450341546	0	0	0.450341546	0	0	0	130-SA209	188	Central City									Lower
LOS ANGELES	822 W 6TH ST	90017	5144007401	Regional Center Commercial	C2-4D	0	108	0.128558082		Commercial - Office Building - 14 to 20 Stories	YES - Current	NO - Privately-Owned	Available	Not Used in Prior Housing Element	0.457685566	0	0	0.457685566	0	0	0	130-SA209	184	Central City									Lower
LOS ANGELES	828 W 6TH ST	90017	5144007401	Regional Center Commercial	C2-4D	0	108	0.10284717		Commercial - Office Building - 14 to 20 Stories	YES - Current	NO - Privately-Owned	Available	Not Used in Prior Housing Element	0.365569302	0	0	0.365569302	0	0	0	130-SA209	180	Central City									Lower
LOS ANGELES	888 W 6TH ST	90017	5144007401	Regional Center Commercial	C2-4D	0	108	0.116186165		Commercial - Office Building - 14 to 20 Stories	YES - Current	NO - Privately-Owned	Available	Not Used in Prior Housing Element	0.414940545	0	0	0.414940545	0	0	0	130-SA209	179	Central City									Lower
LOS ANGELES			5144007401	Regional Center Commercial	C2-4D	0	108	0.02571218		Commercial - Office Building - 14 to 20 Stories	YES - Current	NO - Privately-Owned	Available	Not Used in Prior Housing Element	0.022907505	0	0	0.022907505	0	0	0	130-SA209	182	Central City									Lower
LOS ANGELES	815 W 7TH ST	90017	5144008008	Regional Center Commercial	C2-4D	0	108	0.239842861		Commercial - Office Building - Mills Act Property	YES - Current	NO - Privately-Owned	Available	Not Used in Prior Housing Element	0	0	2.741854112	2.741854112	0	0	0	129A209	39	Central City									Above Moderate
LOS ANGELES	657 S FLOWER ST	90017	5144008009	Regional Center Commercial	C2-4D	0	108	0.137166141		Commercial - Bank, Savings and Loan - One Story	YES - Current	NO - Privately-Owned	Available	Not Used in Prior Housing Element	0.180424857	0	0	0.180424857	0	0	0	129A209	49	Central City									Lower
LOS ANGELES			5144008009	Regional Center Commercial	C2-4D	0	108	0.032202913		Commercial - Bank, Savings and Loan - One Story	YES - Current	NO - Privately-Owned	Available	Not Used in Prior Housing Element	0.020811127	0	0	0.020811127	0	0	0	129A209	46	Central City									Lower
LOS ANGELES	647 S FLOWER ST	90017	5144008010	Regional Center Commercial	C2-4D	0	108	0.16796314		Commercial - Office Building - 14 to 20 Stories	YES - Current	NO - Privately-Owned	Available	Not Used in Prior Housing Element	0.591362501	0	0	0.591362501	0	0	0	129A209	32	Central City									Lower
LOS ANGELES	816 W WILSHIRE BLVD	90017	5144008010	Regional Center Commercial	C2-4D	0	108	0.167465058		Commercial - Office Building - 14 to 20 Stories	YES - Current	NO - Privately-Owned	Available	Not Used in Prior Housing Element	0.591362501	0	0	0.591362501	0	0	0	129A209	26	Central City									Lower
LOS ANGELES			5144008010	Regional Center Commercial	C2-4D	0	108	0.024800207		Commercial - Office Building - 14 to 20 Stories	YES - Current	NO - Privately-Owned	Available	Not Used in Prior Housing Element	0.023146937	0	0	0.023146937	0	0	0	129A209	25	Central City									Lower
LOS ANGELES	824 W WILSHIRE BLVD	90017	5144008011	Regional Center Commercial	C2-4D	0	108	0.088958064		Commercial - Office Building - Four Stories	YES - Current	NO - Privately-Owned	Available	Not Used in Prior Housing Element	0.142769648	0	0	0.142769648	0	0	0	130-SA209	217	Central City									Lower
LOS ANGELES			5144008011	Regional Center Commercial	C2-4D	0	108	0.013947015		Commercial - Office Building - Four Stories	YES - Current	NO - Privately-Owned	Available	Not Used in Prior Housing Element	0.033318741	0	0	0.033318741	0	0	0	130-SA209	215	Central City									Lower
LOS ANGELES	654 S FIGUEROA ST	90017	5144008013	Regional Center Commercial	C2-4D	0	108	0.426736507		Commercial - Office Building - Over 20 Stories	YES - Current	NO - Privately-Owned	Available	Not Used in Prior Housing Element	1.402029732	0	0	1.402029732	0	0	0	129A209	19	Central City									Lower
LOS ANGELES	888 W WILSHIRE BLVD	90017	5144008017	Regional Center Commercial	C2-4D	0	108	0.0783084		Commercial - Restaurant, Cocktail Lounge - Restaurant, Cocktail Lounge, Tavern - One Story	YES - Current	NO - Privately-Owned	Available	Not Used in Prior Housing Element	0.051574189	0	0	0.051574189	0	0	0	130-SA209	211	Central City									Lower
LOS ANGELES			5144008017	Regional Center Commercial	C2-4D	0	108	0.011529581		Commercial - Restaurant, Cocktail Lounge - Restaurant, Cocktail Lounge, Tavern - One Story	YES - Current	NO - Privately-Owned	Available	Not Used in Prior Housing Element	0.011439144	0	0	0.011439144	0	0	0	130-SA209	210	Central City									Lower
LOS ANGELES	644 S FIGUEROA ST	90017	5144008019	Regional Center Commercial	C2-4D	0	108	0.090042294		Commercial - Office Building - Mills Act Property	YES - Current	NO - Privately-Owned	Available	Not Used in Prior Housing Element	0	0	0.145070862	0.145070862	0	0	0	129A209	14	Central City									Above Moderate
LOS ANGELES			5144008019	Regional Center Commercial	C2-4D	0	108	0.088958031		Commercial - Office Building - Mills Act Property	YES - Current	NO - Privately-Owned	Available	Not Used in Prior Housing Element	0	0	0.142769648	0.142769648	0	0	0	129A209	22	Central City									Above Moderate
LOS ANGELES	1000 W WILSHIRE BLVD	90017	5144008022	Regional Center Commercial	C4-4D	0	108	0.147169557		Commercial - Office Building - Over 20 Stories	YES - Current	NO - Privately-Owned	Available	Not Used in Prior Housing Element	0.520968516	0	0	0.520968516	0	0	0	130-SA207	234	Central City									Lower
LOS ANGELES	1005 W 7TH ST	90017	5144008022	Regional Center Commercial	C4-4D	0	108	0.773582844		Commercial - Office Building - Over 20 Stories	YES - Current	NO - Privately-Owned	Available	Not Used in Prior Housing Element	1.899259716	0	0	1.899259716	0	0	0	130-SA207	250	Central City									Lower
LOS ANGELES			5144008022	Regional Center Commercial	C4-4D	0	108	0.001074853		Commercial - Office Building - Over 20 Stories	YES - Current	NO - Privately-Owned	Available	Not Used in Prior Housing Element	0	0	0.001413991	0.001413991	0	0	0	130-SA207	259	Central City									Above Moderate
LOS ANGELES			5144008022	Regional Center Commercial	C4-4D	0	108	0.001093478		Commercial - Office Building - Over 20 Stories	YES - Current	NO - Privately-Owned	Available	Not Used in Prior Housing Element	0	0	0.001413991	0.001413991	0	0	0	130-SA207	262	Central City									Above Moderate
LOS ANGELES	

LOS ANGELES	750 S FIGUEROA ST	90017	5144010027	Regional Center Commercial	C2-4D	0	108	0.144775652	Commercial - Parking Lot (Commercial Use Property) - Lots - Patron or Employee - One Story	YES - Current	NO - Privately-Owned	Available	Not Used in Prior Housing Element	1.036956489	0	0	1.036956489	0	0	0	129A207	113	Central City			Lower
LOS ANGELES	829 W 8TH ST	90017	5144010027	Regional Center Commercial	C2-4D	0	108	0.198699741	Commercial - Parking Lot (Commercial Use Property) - Lots - Patron or Employee - One Story	YES - Current	NO - Privately-Owned	Available	Not Used in Prior Housing Element	1.404978272	0	0	1.404978272	0	0	0	129A207	125	Central City			Lower
LOS ANGELES			5144010027	Regional Center Commercial	C2-4D	0	108	0.071463789	Commercial - Parking Lot (Commercial Use Property) - Lots - Patron or Employee - One Story	YES - Current	NO - Privately-Owned	Available	Not Used in Prior Housing Element	0.242740506	0	0	0.242740506	0	0	0	129A207	109	Central City			Lower
LOS ANGELES			5144010027	Regional Center Commercial	C2-4D	0	108	0.074720131	Commercial - Parking Lot (Commercial Use Property) - Lots - Patron or Employee - One Story	YES - Current	NO - Privately-Owned	Available	Not Used in Prior Housing Element	0.062422403	0	0	0.062422403	0	0	0	129A209	90	Central City			Lower
LOS ANGELES	711 S HOPE ST	90017	5144010BRK	Regional Center Commercial	C2-4D	0	108	4.284799968	Commercial - Shopping Center (Regional) - One Story	YES - Current	NO - Privately-Owned	Available	Not Used in Prior Housing Element	3.11251246	0	0	3.11251246	1	0	0	129A209	259	Central City			Lower
LOS ANGELES	742 S HOPE ST	90017	5144011010	Regional Center Commercial	C2-4D	0	108	0.238245448	Commercial - Parking Lot (Commercial Use Property) - Parking Structures - Commercial Parking - Over 20 Stories	YES - Current	NO - Privately-Owned	Available	Not Used in Prior Housing Element	1.046162789	0	0	1.046162789	0	0	0	129A209	168	Central City			Lower
LOS ANGELES			5144011010	Regional Center Commercial	C2-4D	0	108	0.079381559	Commercial - Parking Lot (Commercial Use Property) - Parking Structures - Commercial Parking - Over 20 Stories	YES - Current	NO - Privately-Owned	Available	Not Used in Prior Housing Element	0.065413937	0	0	0.065413937	0	0	0	129A209	163	Central City			Lower
LOS ANGELES	724 S HOPE ST	90017	5144011012	Regional Center Commercial	C2-4D	0	108	0.053608652	Commercial - Parking Lot (Commercial Use Property) - Lots - Patron or Employee - One Story	YES - Current	NO - Privately-Owned	Available	Not Used in Prior Housing Element	0.050843594	0	0	0.050843594	0	0	0	129A209	140	Central City			Lower
LOS ANGELES	726 S HOPE ST	90017	5144011012	Regional Center Commercial	C2-4D	0	108	0.10302369	Commercial - Parking Lot (Commercial Use Property) - Lots - Patron or Employee - One Story	YES - Current	NO - Privately-Owned	Available	Not Used in Prior Housing Element	0.457477136	0	0	0.457477136	0	0	0	129A209	141	Central City			Lower
LOS ANGELES	723 S GRAND AVE	90017	5144011014	Regional Center Commercial	C2-4D	0	108	0.166879518	Commercial - Parking Lot (Commercial Use Property) - Lots - Patron or Employee - One Story	YES - Current	NO - Privately-Owned	Available	Not Used in Prior Housing Element	0.740069579	0	0	0.740069579	0	0	0	129A209	155	Central City			Lower
LOS ANGELES	609 W 8TH ST	90017	5144011016	Regional Center Commercial	C2-4D	0	108	0.373733776	Commercial - Parking Lot (Commercial Use Property) - Lots - Patron or Employee - One Story	YES - Current	NO - Privately-Owned	Available	Not Used in Prior Housing Element	1.587587421	0	0	1.587587421	0	0	0	129A209	194	Central City			Lower
LOS ANGELES	600 W 7TH ST	90017	5144011019	Regional Center Commercial	C2-4D	0	108	0.406942977	Commercial - Department Store - 6 to 13 Stories	YES - Current	NO - Privately-Owned	Available	Not Used in Prior Housing Element	0	0	4.385882913	4.385882913	0	0	0	129A209	130	Central City			Above Moderate
LOS ANGELES	710 S HOPE ST	90017	5144011019	Regional Center Commercial	C2-4D	0	108	0.554383588	Commercial - Department Store - 6 to 13 Stories	YES - Current	NO - Privately-Owned	Available	Not Used in Prior Housing Element	0	0	5.347905487	5.347905487	0	0	0	129A209	120	Central City			Above Moderate
LOS ANGELES	719 S GRAND AVE	90017	5144011019	Regional Center Commercial	C2-4D	0	108	0.169467909	Commercial - Department Store - 6 to 13 Stories	YES - Current	NO - Privately-Owned	Available	Not Used in Prior Housing Element	0	0	1.946230459	1.946230459	0	0	0	129A209	150	Central City			Above Moderate
LOS ANGELES	722 S HOPE ST	90017	5144011019	Regional Center Commercial	C2-4D	0	108	0.248295682	Commercial - Department Store - 6 to 13 Stories	YES - Current	NO - Privately-Owned	Available	Not Used in Prior Housing Element	0	0	2.830590592	2.830590592	0	0	0	129A209	135	Central City			Above Moderate
LOS ANGELES			5144011019	Regional Center Commercial	C2-4D	0	108	0.059375643	Commercial - Department Store - 6 to 13 Stories	YES - Current	NO - Privately-Owned	Available	Not Used in Prior Housing Element	0	0	0.113000046	0.113000046	0	0	0	129A209	132	Central City			Above Moderate
LOS ANGELES			5144011019	Regional Center Commercial	C2-4D	0	108	0.169350785	Commercial - Department Store - 6 to 13 Stories	YES - Current	NO - Privately-Owned	Available	Not Used in Prior Housing Element	0	0	1.946230459	1.946230459	0	0	0	129A209	143	Central City			Above Moderate
LOS ANGELES	733 S GRAND AVE	90017	5144011020	Regional Center Commercial	C2-4D	0	108	0.232049992	Commercial - Parking Lot (Commercial Use Property) - Parking Structures - Patron or Employee - Five Stories	YES - Current	NO - Privately-Owned	Available	Not Used in Prior Housing Element	1.063156754	0	0	1.063156754	0	0	0	129A209	170	Central City			Lower
LOS ANGELES	737 S GRAND AVE	90017	5144011020	Regional Center Commercial	C2-4D	0	108	0.494070088	Commercial - Parking Lot (Commercial Use Property) - Parking Structures - Patron or Employee - Five Stories	YES - Current	NO - Privately-Owned	Available	Not Used in Prior Housing Element	1.89089839	0	0	1.89089839	0	0	0	129A209	180	Central City			Lower
LOS ANGELES			5144011020	Regional Center Commercial	C2-4D	0	108	0.074273424	Commercial - Parking Lot (Commercial Use Property) - Parking Structures - Patron or Employee - Five Stories	YES - Current	NO - Privately-Owned	Available	Not Used in Prior Housing Element	0.061440392	0	0	0.061440392	0	0	0	129A209	167	Central City			Lower
LOS ANGELES	727 S GRAND AVE	90017	5144011021	Regional Center Commercial	C2-4D	0	108	0.092792855	Commercial - Parking Lot (Commercial Use Property) - Parking Structures - Patron or Employee - Five Stories	YES - Current	NO - Privately-Owned	Available	Not Used in Prior Housing Element	0.276438067	0	0	0.276438067	0	0	0	129A209	161	Central City			Lower
LOS ANGELES	510 W 7TH ST	90014	5144012055	Regional Center Commercial	C2-4D	0	108	0.232518129	Commercial - Store Combination - Store and Residential Combination - One Story	YES - Current	NO - Privately-Owned	Available	Not Used in Prior Housing Element	2.693248086	55	0	2.693248086	55	0	0	129A209	182	Central City			Lower
LOS ANGELES	512 W 7TH ST	90014	5144012055	Regional Center Commercial	C2-4D	0	108	0.113075563	Commercial - Store Combination - Store and Residential Combination - One Story	YES - Current	NO - Privately-Owned	Available	Not Used in Prior Housing Element	1.324613261	0	0	1.324613261	55	0	0	129A209	176	Central City			Lower
LOS ANGELES	711 S OLIVE ST	90014	5144012055	Regional Center Commercial	C2-4D	0	108	0.1653718	Commercial - Store Combination - Store and Residential Combination - One Story	YES - Current	NO - Privately-Owned	Available	Not Used in Prior Housing Element	1.930874014	0	0	1.930874014	55	0	0	129A209	189	Central City			Lower
LOS ANGELES	530 W 7TH ST	90014	5144012057	Regional Center Commercial	C2-4D	0	108	0.413439353	Commercial - Store Combination - Store and Residential Combination - One Story	YES - Current	NO - Privately-Owned	Available	Not Used in Prior Housing Element	0	0	2.551061296	2.551061296	0	0	0	129A209	261	Central City			Above Moderate
LOS ANGELES	729 S HILL ST	90014	5144013017	Regional Center Commercial	C5-4D	0	108	0.149395074	Commercial - Parking Lot (Commercial Use Property) - Lots - Patron or Employee - One Story	YES - Current	NO - Privately-Owned	Available	Not Used in Prior Housing Element	0.912587506	0	0	0.912587506	0	0	0	129A209	246	Central City			Lower
LOS ANGELES	727 S HILL ST	90014	5144013018	Regional Center Commercial	C5-4D	0	108	0.149464918	Commercial - Parking Lot (Commercial Use Property) - Lots - Patron or Employee - One Story	YES - Current	NO - Privately-Owned	Available	Not Used in Prior Housing Element	0.688968423	0	0	0.688968423	0	0	0	129A209	242	Central City			Lower
LOS ANGELES	719 S HILL ST	90014	5144013019	Regional Center Commercial	C5-4D	0	108	0.149608617	Commercial - Parking Lot (Commercial Use Property) - Lots - Patron or Employee - One Story	YES - Current	NO - Privately-Owned	Available	Not Used in Prior Housing Element	1.109835744	0	0	1.109835744	0	0	0	129A209	237	Central City			Lower
LOS ANGELES	724 S OLIVE ST	90014	5144013026	Regional Center Commercial	C5-4D	0	108	0.210601797	Commercial - Parking Lot (Commercial Use Property) - Lots - Patron or Employee - One Story	YES - Current	NO - Privately-Owned	Available	Not Used in Prior Housing Element	1.276356375	0	0	1.276356375	0	0	0	129A209	233	Central City			Lower
LOS ANGELES	435 W 8TH ST	90014	5144013027	Regional Center Commercial	C5-4D	0	108	0.161639456	Commercial - Store Combination - Store and Residential Combination - One Story	YES - Current	NO - Privately-Owned	Available	Not Used in Prior Housing Element	0	0	3.097687721	3.097687721	0	0	0	127-5A209	30	Central City	Yes		Above Moderate
LOS ANGELES			5144013027	Regional Center Commercial	C5-4D	0	108	0.001093702	Commercial - Store Combination - Store and Residential Combination - One Story	YES - Current	NO - Privately-Owned	Available	Not Used in Prior Housing Element	0	0	0.003021454	0.003021454	0	0	0	127-5A209	50	Central City			Above Moderate
LOS ANGELES	731 S HILL ST	90014	5144013030	Regional Center Commercial	C5-4D	0	108	0.222537843	Commercial - Parking Lot (Commercial Use Property) - Lots - Patron or Employee - One Story	YES - Current	NO - Privately-Owned	Available	Not Used in Prior Housing Element	1.017760552	0	0	1.017760552	0	0	0	127-5A209	19	Central City			Lower
LOS ANGELES	737 S HILL ST	90014	5144013031	Regional Center Commercial	C5-4D	0	108	0.22130932	Commercial - Parking Lot (Commercial Use Property) - Lots - Patron or Employee - One Story	YES - Current	NO - Privately-Owned	Available	Not Used in Prior Housing Element	1.009067243	0	0	1.009067243	0	0	0	127-5A209	26	Central City			Lower
LOS ANGELES	743 S HILL ST	90014	5144013032	Regional Center Commercial	C5-4D	0	108	0.449231569	Commercial - Parking Lot (Commercial Use Property) - Lots - Patron or Employee - One Story	YES - Current	NO - Privately-Owned	Available	Not Used in Prior Housing Element	1.772997276	0	0	1.772997276	0	0	0	127-5A209	38	Central City			Lower
LOS ANGELES	761 S HILL ST	90014	5144013033	Regional Center Commercial	C5-4D	0	108	0.21082005	Commercial - Office Building - 6 to 13 Stories	YES - Current	NO - Privately-Owned	Available	Not Used in Prior Housing Element	0	0	2.460214877	2.460214877	0	0	0	127-5A209	57	Central City			Above Moderate
LOS ANGELES	716 S OLIVE ST	90014	5144013035	Regional Center Commercial	C5-4D	0	108	0.302365988	Commercial - Office Building - One Story	YES - Current	NO - Privately-Owned	Available	Not Used in Prior Housing Element	1.058540332	0	0	1.058540332	0	0	0	129A209	220	Central City			Lower
LOS ANGELES	426 W 7TH ST	90014	5144013036	Regional Center Commercial	C5-4D	0	108	0.140528928	Commercial - Office Building - Loft-type Buildings - 6 to 13 Stories	YES - Current	NO - Privately-Owned	Available	Not Used in Prior Housing Element	1.691482514	0	0	1.691482514	0	0	0	129A209	209	Central City			Lower
LOS ANGELES	428 W 7TH ST	90014	5144013036	Regional Center Commercial	C5-4D	0	108	0.140463022	Commercial - Office Building - Loft-type Buildings - 6 to 13 Stories	YES - Current	NO - Privately-Owned	Available	Not Used in Prior Housing Element	1.691482514	0	0	1.691482514	0	0	0	129A209	203	Central City			Lower
LOS ANGELES	712 S OLIVE ST	90014	5144013036	Regional Center Commercial	C5-4D	0	108	0.142471985	Commercial - Office Building - Loft-type Buildings - 6 to 13 Stories	YES - Current	NO - Privately-Owned	Available	Not Used in Prior Housing Element	1.714718911	0	0	1.714718911	0	0	0	129A209	198	Central City			Lower
LOS ANGELES	410 W 7TH ST	90014	5144013037	Regional Center Commercial	C5-4D	0	108	0.070337519	Commercial - Store - One Story	YES - Current	NO - Privately-Owned	Available	Not Used in Prior Housing Element	0.123345457	0	0	0.123345457	0	0	0	129A209	222	Central City			Lower
LOS ANGELES	412 W 7TH ST	90014	5144013037	Regional Center Commercial	C5-4D	0	108	0.070321219	Commercial - Store - One Story	YES - Current	NO - Privately-Owned	Available	Not Used in Prior Housing Element	0.123345457	0	0	0.123345457	0	0	0	129A209	218	Central City			Lower
LOS ANGELES	418 W 7TH ST	90014	5144013037	Regional Center Commercial	C5-4D	0	108	0.140592804	Commercial - Store - One Story	YES - Current	NO - Privately-Owned	Available	Not Used in Prior Housing Element	1.691482514	0	0	1.691482514	0	0	0	129A209	213	Central City			Lower
LOS ANGELES	321 W 8TH ST	90014	5144014025	Regional Center Commercial	C5-4D	0	108	0.135506135	Commercial - Office Building - Four Stories	YES - Current	NO - Privately-Owned	Available	Not Used in Prior Housing Element	1.595513552	0	0	1.595513552	0	0	0	127-5A209	87	Central City			Lower
LOS ANGELES	315 W 8TH ST	90014	5144014026	Regional Center Commercial	C5-4D	0	108	0.13270613	Commercial - Store - One Story	YES - Current	NO - Privately-Owned	Available	Not Used in Prior Housing Element	1.571049052	0	0	1.571049052	0	0	0	127-5A209	91	Central City			Lower
LOS ANGELES	307 W 8TH ST	90014	5144014027	Regional Center Commercial	(Q)C5-4D-CDO-SN	0	108	0.164049843	Commercial - Store Combination - Store and Office Combination - 6 to 13 Stories	YES - Current	NO - Privately-Owned	Available	Not Used in Prior Housing Element	0	0	1.923514371	1.923514371	0	0	0	127-5A209	103	Central City			Above Moderate
LOS ANGELES	749 S BROADWAY	90014	5144014028	Regional Center Commercial	(Q)C5-4D-CDO-SN	0	108	0.145257083	Commercial - Store - Four Stories	YES - Current	NO - Privately-Owned	Available	Not Used in Prior Housing Element	0	0	1.711583877	1.711583877	0	0	0	127-5A209	96	Central City			Above Moderate
LOS ANGELES	743 S BROADWAY	90014	5144014029	Regional Center Commercial	(Q)C5-4D-CDO-SN	0	108	0.235900699	Commercial - Office Building - Loft-type Buildings - Over 20 Stories	YES - Current	NO - Privately-Owned	Available	Not Used in Prior Housing Element	0	0	2.758863115	2.758863115	0	0	0	127-5A209	86	Central City			Above Moderate
LOS ANGELES	737 S BROADWAY	90014	5144014030	Regional Center Commercial	(Q)C5-4D-CDO-SN	0	108	0.232461331	Commercial - Store Combination - Store and Office Combination - 6 to 13 Stories	YES - Current	NO - Privately-Owned	Available	Not Used in Prior Housing Element	0	0	2.714639544	2.714639544	0	0	0	127-5A209	77	Central City			Above Moderate
LOS ANGELES	733 S BROADWAY	90014	5144014031	Regional Center Commercial	(Q)C5-4D-CDO-SN	0	108	0.116026659	Commercial - Store Combination - Store and Residential Combination - One Story	YES - Current	NO - Privately-Owned	Available	Not Used in Prior Housing Element	0	0	1.359538347	1.359538347	6	0	0	127-5A209	71	Central City			Above Moderate
LOS ANGELES	731 S BROADWAY	90014	5144014032	Regional Center Commercial	(Q)C5-4D-CDO-SN	0	108	0.116490868	Commercial - Store - Four Stories	YES - Current	NO - Privately-Owned	Available	Not Used in Prior Housing Element	0	0	1.382639435	1.382639435	0	0	0	127-5A209	68	Central City			Above Moderate
LOS ANGELES	742 S HILL ST	90014	5144014033	Regional Center Commercial	C5-4D	0	108	0.226777575	Commercial - Office Building - 6 to 13 Stories	YES - Current	NO - Privately-Owned	Available	Not Used in Prior Housing Element	0	0	2.64306283	2.64306283	0	0	0	127-5A209	67	Central City			Above Moderate
LOS ANGELES	730 S HILL ST	90014	5144014034	Regional Center Commercial	C5-4D	0	108	0.22464346	Commercial - Parking Lot (Commercial Use Property) - Lots - Patron or Employee - One Story	YES - Current	NO - Privately-Owned	Available	Not Used in Prior Housing Element	0.401121317	0	0	0.401121317	0	0	0	127-5A209	52	Central City			Lower
LOS ANGELES	740 S HILL ST	90014	5144014035	Regional Center Commercial	C5-4D	0	108	0.224583015	Commercial - Parking Lot (Commercial Use Property) - Lots - Patron or Employee - One Story	YES - Current	NO - Privately-Owned	Available	Not Used in Prior Housing Element	0.298132133	0	0	0.298132133	0	0	0	127-5A209	59	Central City			Lower
LOS ANGELES	725 S BROADWAY	90014	5144014036	Regional Center Commercial	(Q)C5-4D-CDO-SN	0	108	0.223082592	Commercial - Store Combination - Store and Office Combination - Three Stories	YES - Current	NO - Privately-Owned	Available	Not Used in Prior Housing Element	0	0	2.504530787	2.504530787	0	0	0	127-5A209	60	Central City			Above Moderate
LOS ANGELES	719 S BROADWAY	90014	5144014037	Regional Center Commercial	(Q)C5-4D-CDO-SN	0	108	0.222414961	Commercial - Store Combination - Store and Office Combination - Three Stories	YES - Current	NO - Privately-Owned	Available	Not Used in Prior Housing Element	0	0	2.541303962	2.541303962	0	0	0	127-5A209	53	Central City			Above Moderate
LOS ANGELES	705 S BROADWAY	90014	5144014038	Regional Center Commercial	(Q)C5-4D-CDO-SN	0	108	0.404731945	Commercial - Office Building - 6 to 13 Stories	YES - Current	NO - Privately-Owned	Available	Not Used in Prior Housing Element	0	0	4.405567703	4.405567703	0	0	0	127-5A211	33	Central City			Above Moderate
LOS ANGELES	715 S BROADWAY	90014	5144014038	Regional Center Commercial	(Q)C5-4D-CDO-SN	0	108	0.22393653	Commercial - Office Building - 6 to 13 Stories	YES - Current	NO - Privately-Owned	Available	Not Used in Prior Housing Element	0	0	2.563018665	2.563018665	0	0	0	127-5A209	43	Central City			Above Moderate
LOS ANGELES	724 S HILL ST	90014	5144014039	Regional Center Commercial	C5-4D	0	108	0.178794959	Commercial - Office Building - 6 to 13 Stories	YES - Current	NO - Privately-Owned	Available	Not Used in Prior Housing Element	2.110402106	0	0	2.110402106	0	0	0	127-5A209	44	Central City			Lower
LOS ANGELES	718 S HILL ST	90014	5144014040	Regional Center Commercial	C5-4D	0	108	0.140982257	Commercial - Store Combination - Store and Office Combination - One Story	YES - Current	NO - Privately-Owned	Available	Not Used in Prior Housing Element	1.689868033	0	0	1.689868033	0	0	0	127-5A209	34	Central City			Lower
LOS ANGELES	722 S HILL ST	90014	5144014040	Regional Center Commercial	C5-4D	0	108	0.035783307	Commercial - Store Combination - Store and Office Combination - One Story	YES - Current	NO - Privately-Owned	Available	Not Used in Prior Housing Element	0.071530592	0	0	0.071530592	0	0	0	127-5A209	39	Central City			Lower
LOS ANGELES	328 W 7TH ST	90014	5144014041	Regional Center Commercial	C5-4D	0	108	0.13443926	Commercial - Office Building - Loft-type Buildings - 6 to 13 Stories	YES - Current	NO - Privately-Owned	Available	Not Used in Prior Housing Element	1.616980372	0	0	1.616980372	0	0	0	129A209	241	Central City			Lower
LOS ANGELES	320 W 7TH ST	90014	5144014042	Regional Center Commercial	C5-4D	0	108	0.129917311	Commercial - Store - One Story	YES - Current	NO - Privately-Owned	Available	Not Used in Prior Housing Element	0.599754906	0	0	0.599754906	0	0	0	127-5A209	17	Central City			Lower
LOS ANGELES	322 W 7TH ST	90014	5144014043	Regional Center Commercial	C5-4D	0	108	0.412115606	Industrial - Light Manufacturing - Mills Act Property	YES - Current	NO - Privately-Owned	Available	Not Used in Prior Housing Element	0	0	33.70904732	33.70904732	0	0	0	127-5A209	13	Central City			Above Moderate
LOS ANGELES	760 S HILL ST	90014	5144014BRK	Regional Center Commercial	C5-4D	0	108	0.292672342	Residential - Single Family Residence - High Rise 5 Stories or More - Mills Act Property	YES - Current	NO - Privately-Owned	Available	Not Used in Prior Housing Element	0	0	5.701461509	5.701461509	94	0	0	127-5A209	315	Central City			Above Moderate
LOS ANGELES	731 S SPRING ST	90014	5144015022	Regional Center Commercial	C5-4D	0	108	0.180619509	Commercial - Store - One Story	YES - Current	NO - Privately-Owned	Available	Not Used in Prior Housing Element	2.063813776	0	0	2.063813776	0	0	0	127-5A211	116	Central City			Lower
LOS ANGELES	740 S BROADWAY	90014	5144015023	Regional Center Commercial	(Q)C5-4D-CDO-SN	0	108	0.17793637	Commercial - Office Building - One Story	YES - Current	NO - Privately-Owned	Available	Not Used in Prior Housing Element	0	0	2.085825443	2.085825443	0	0	0	127-5A209	107	Central City			Above Moderate
LOS ANGELES	744 S BROADWAY	90014	5144015023	Regional Center Commercial	(Q)C5-4D-CDO-SN	0	108	0.177965993	Commercial - Office Building - One Story	YES - Current	NO - Privately-Owned	Available	Not Used in Prior Housing Element	0	0	2.085825443	2.085825443	0	0	0	127-5A209	114	Central City			Above Moderate
LOS ANGELES	732 S BROADWAY	90014	5144015024	Regional Center Commercial	(Q)C5-4D-CDO-SN	0	108	0.181373691	Commercial - Parking Lot (Commercial Use Property) - Parking Structures - Patron or Employee - Four Stories	YES - Current	NO - Privately-Owned	Available	Not Used in Prior Housing Element	0	0	0.803073026	0.803073026	0	0	0	127-5A211	96	Central City			Above Moderate
LOS ANGELES	734 S BROADWAY	90014	5144015024	Regional Center Commercial	(Q)C5-4D-CDO-SN	0	108	0.172135989	Commercial - Parking Lot (Commercial Use Property) - Parking Structures - Patron or Employee - Four Stories	YES - Current	NO - Privately-Owned	Available	Not Used in Prior Housing Element	0	0	0.759076022	0.759076022	0	0	0	127-5A211	103	Central City			Above Moderate
LOS ANGELES			5144015024	Regional Center Commercial	(Q)C5-4D-CDO-SN	0	108	0.005772165	Commercial - Parking Lot (Commercial Use Property) - Parking Structures - Patron or Employee - Four Stories	YES - Current	NO - Privately-Owned	Available	Not Used in Prior Housing Element	0	0	0.027326128	0.027326128	0	0	0	127-5A211	102	Central City			Above Moderate
LOS ANGELES	725 S SPRING ST	90014	5144015031	Regional Center Commercial	C5-4D	0	108	0.213185057	Commercial - Office Building - Loft-type Buildings - Three Stories	YES - Current	NO - Privately-Owned	Available	Not Used in Prior Housing Element	2.427720107	0	0	2.427720107	0	0	0	127-5A211	106	Central City			Lower
LOS ANGELES	719 S SPRING ST	90014	5144015032	Regional Center Commercial	C5-4D	0	108	0.215699019	Commercial - Office Building - Four Stories	YES - Current	NO - Privately-Owned	Available	Not Used in Prior Housing Element	0	0	2.471284878	2.471284878	0	0	0	127-5A211	99	Central City			Above Moderate
LOS ANGELES	728 S BROADWAY	90014	5144015034	Regional Center Commercial	(Q)C5-4D-CDO-SN	0	108	0.20992007	Commercial - Store - One Story	YES - Current	NO - Privately-Owned	Available	Not Used in Prior Housing Element	0	0	2.403602338	2.403602338	0	0	0	127-5A211	87	Central City			Above Moderate
LOS ANGELES	716 S BROADWAY	90014	5144015035	Regional Center Commercial	(Q)C5-4D-CDO-SN	0	108	0.24910275	Commercial - Office Building - One Story	YES - Current	NO - Privately-Owned	Available	Not Used in Prior Housing Element	0	0	2.835228235	2.835228235	0	0	0	127-5A211	81	Central City			Above Moderate
LOS ANGELES	705 S MAIN ST	90014	5144015039	Regional Center Commercial	C2-4D	0	108	0.119371947	Commercial - Parking Lot (Commercial Use Property) - Lots - Patron or Employee - One Story	YES - Current	NO - Privately-Owned	Available	Not Used in Prior Housing Element	0.529850816	0	0	0.529850816	0	0	0	127-5A211	128	Central City			Lower
LOS ANGELES	108 W 7TH ST	90014	5144015040	Regional Center Commercial	C2-4D	0	108	0.11414127	Commercial - Commercial - Miscellaneous Commercial - One Story	YES - Current	NO - Privately-Owned	Available	Not Used in Prior Housing Element	1.329527928	0	0	1.329527928	0	0	0	127-5A211	121	Central City			Lower
LOS ANGELES	718 S SPRING ST	90014	5144015041	Regional Center Commercial	C2-4D	0	108	0.106741243	Commercial - Store Combination - Store and Office Combination - One Story	YES - Current	NO - Privately-Owned	Available	Not Used in Prior Housing Element	0.380497792	0	0	0.380497792	0	0	0	127-5A211	131	Central City			Lower
LOS ANGELES			5144015041	Regional Center Commercial	C2-4D	0	108	0.034423911	Commercial - Store Combination - Store and Office Combination - One Story	YES - Current	NO - Privately-Owned	Available	Not Used in Prior Housing Element	0.02883862	0	0	0.02883862	0	0	0	127-5A211	135	Central City			Lower
LOS ANGELES	710 S SPRING ST	90014	5144015043	Regional Center Commercial	C2-4D	0	108	0.240096031	Commercial - Parking Lot (Commercial Use Property) - Lots - Patron or Employee - One Story	YES - Current	NO - Privately-Owned	Available	Not Used in Prior Housing Element	0	0	1.056213541	1.056213541	0	0	0	127-5A211	107	Central City			Above Moderate
LOS ANGELES	700 S SPRING ST	90014	5144015044	Regional Center Commercial	C2-4D	0	108	0.178007708	Commercial - Office Building - 6 to 13 Stories	YES - Current	NO - Privately-Owned	Available	Not Used in Prior Housing Element	0	0	2.039779198	2.039779198	0	0	0	127-5A211	100	Central City			Above Moderate
LOS ANGELES	700 S BROADWAY	90014	5144015053	Regional Center Commercial	(Q)C5-4D-CDO-SN	0	108	0.366889479	Commercial - Parking Lot (Commercial Use Property) - Parking Structures - Commercial Parking - One Story	YES - Current	NO - Privately-Owned	Available	Not Used in Prior Housing Element	0	0	0.462597269	0.462597269	0	0	0	127-5A211	64	Central City			Above Moderate
LOS ANGELES	712 S SPRING ST	90014	5144015241	Regional Center Commercial	C2-4D	0	108	0.124429951	Commercial - Parking Lot (Commercial Use Property) - Parking Structures - Commercial Parking - Two Stories	YES - Current	NO - Privately-Owned	Available	Not Used in Prior Housing Element	0.165210174	0	0	0.165210174	0	0	0	127-5A211	117	Central City			Lower
LOS ANGELES	713 S MAIN ST	90014	5144015241	Regional Center Commercial	C2-4D	0	108	0.072526898	Commercial - Parking Lot (Commercial Use Property) - Parking Structures - Commercial Parking - Two Stories	YES - Current	NO - Privately-Owned	Available	Not Used in Prior Housing Element	0.040011236	0	0	0.040011236	0	0	0	127-5A211	136	Central City			Lower
LOS ANGELES	716 S SPRING ST	90014	5144015241	Regional Center Commercial	C2-4D	0	108	0.080700899	Commercial - Parking Lot (Commercial Use Property) - Parking Structures - Commercial Parking - Two Stories	YES - Current	NO - Privately-Owned	Available	Not Used in Prior Housing Element	0.042694505	0	0	0.042694505	0	0	0	127-5A211	124	Central City			Lower
LOS ANGELES	717 S MAIN ST	90014	5144015241	Regional Center Commercial	C2-4D

LOS ANGELES			5144015241	Regional Center Commercial	C2-4D	0	108	0.045201174	Commercial - Parking Lot (Commercial Use Property) - Parking Structures - Commercial Parking - Two Stories	YES - Current	NO - Privately-Owned	Available	Not Used in Prior Housing Element	0.028369232	0	0	0.028369232	0	0	0	127-SA211	132	Central City			Lower
LOS ANGELES	804 S SPRING ST	90014	5144016044	Regional Center Commercial	C2-4D	0	108	0.236580813	Residential - Five or More Units or Apartments (Any Combination) - 5 Stories or More - Mills Act Property	YES - Current	NO - Privately-Owned	Available	Not Used in Prior Housing Element	0	0	4.945226178	4.945226178	0	0	0	127-SA211	206	Central City			Above Moderate
LOS ANGELES	816 S SPRING ST	90014	5144016046	Regional Center Commercial	C2-4D	0	108	0.04065801	Commercial - Professional Building - One Story	YES - Current	NO - Privately-Owned	Available	Not Used in Prior Housing Element	0.084063157	0	0	0.084063157	0	0	0	127-SA211	234	Central City			Lower
LOS ANGELES	822 S SPRING ST	90014	5144016047	Regional Center Commercial	C2-4D	0	108	0.036901581	Commercial - Store Combination - Store and Residential Combination - One Story	YES - Current	NO - Privately-Owned	Available	Not Used in Prior Housing Element	0.077374636	0	0	0.077374636	0	0	0	127-SA211	243	Central City			Lower
LOS ANGELES	826 S SPRING ST	90014	5144016047	Regional Center Commercial	C2-4D	0	108	0.036837826	Commercial - Store Combination - Store and Residential Combination - One Story	YES - Current	NO - Privately-Owned	Available	Not Used in Prior Housing Element	0.077374636	0	0	0.077374636	0	0	0	127-SA211	246	Central City			Lower
LOS ANGELES	830 S SPRING ST	90014	5144016048	Regional Center Commercial	C2-4D	0	108	0.073014451	Commercial - Restaurant, Cocktail Lounge - Restaurant, Cocktail Lounge, Tavern - One Story	YES - Current	NO - Privately-Owned	Available	Not Used in Prior Housing Element	0.125761257	0	0	0.125761257	1	0	0	127-SA209	228	Central City			Lower
LOS ANGELES	111 W 9TH ST	90015	5144016051	Regional Center Commercial	C5-4D	0	108	0.216823271	Commercial - Office Building - 6 to 13 Stories	YES - Current	NO - Privately-Owned	Available	Not Used in Prior Housing Element	2.471944013	0	0	2.471944013	0	0	0	127-SA209	248	Central City			Above Moderate
LOS ANGELES	843 S SPRING ST	90014	5144016052	Regional Center Commercial	C5-4D	0	108	0.454986037	Commercial - Parking Lot (Commercial Use Property) - Lots - Patron or Employee - One Story	YES - Current	NO - Privately-Owned	Available	Not Used in Prior Housing Element	0.546263203	0	0	0.546263203	0	0	0	127-SA209	226	Central City			Lower
LOS ANGELES	837 S SPRING ST	90014	5144016053	Regional Center Commercial	C5-4D	0	108	0.23099615	Commercial - Parking Lot (Commercial Use Property) - Lots - Patron or Employee - One Story	YES - Current	NO - Privately-Owned	Available	Not Used in Prior Housing Element	1.036090511	0	0	1.036090511	0	0	0	127-SA209	216	Central City			Lower
LOS ANGELES			5144016053	Regional Center Commercial	C5-4D	0	108	0.037912241	Commercial - Parking Lot (Commercial Use Property) - Lots - Patron or Employee - One Story	YES - Current	NO - Privately-Owned	Available	Not Used in Prior Housing Element	0.037412843	0	0	0.037412843	0	0	0	127-SA209	213	Central City			Lower
LOS ANGELES	833 S SPRING ST	90014	5144016054	Regional Center Commercial	C5-4D	0	108	0.193076905	Commercial - Office Building - Four Stories	YES - Current	NO - Privately-Owned	Available	Not Used in Prior Housing Element	0.699477768	0	0	0.699477768	0	0	0	127-SA209	206	Central City			Lower
LOS ANGELES	827 S SPRING ST	90014	5144016055	Regional Center Commercial	C5-4D	0	108	0.188937787	Commercial - Parking Lot (Commercial Use Property) - Lots - Patron or Employee - One Story	YES - Current	NO - Privately-Owned	Available	Not Used in Prior Housing Element	1.135482913	0	0	1.135482913	0	0	0	127-SA209	202	Central City			Lower
LOS ANGELES	811 S SPRING ST	90014	5144016056	Regional Center Commercial	C5-4D	0	108	0.183348498	Commercial - Parking Lot (Commercial Use Property) - Lots - Patron or Employee - One Story	YES - Current	NO - Privately-Owned	Available	Not Used in Prior Housing Element	1.337875602	0	0	1.337875602	0	0	0	127-SA209	176	Central City			Lower
LOS ANGELES	815 S SPRING ST	90014	5144016056	Regional Center Commercial	C5-4D	0	108	0.183212848	Commercial - Parking Lot (Commercial Use Property) - Lots - Patron or Employee - One Story	YES - Current	NO - Privately-Owned	Available	Not Used in Prior Housing Element	1.337875602	0	0	1.337875602	0	0	0	127-SA209	187	Central City			Lower
LOS ANGELES	823 S SPRING ST	90014	5144016056	Regional Center Commercial	C5-4D	0	108	0.183249931	Commercial - Parking Lot (Commercial Use Property) - Lots - Patron or Employee - One Story	YES - Current	NO - Privately-Owned	Available	Not Used in Prior Housing Element	1.337875602	0	0	1.337875602	0	0	0	127-SA209	194	Central City			Lower
LOS ANGELES	805 S SPRING ST	90014	5144016057	Regional Center Commercial	C5-4D	0	108	0.207591464	Commercial - Parking Lot (Commercial Use Property) - Lots - Patron or Employee - One Story	YES - Current	NO - Privately-Owned	Available	Not Used in Prior Housing Element	0.938162626	0	0	0.938162626	0	0	0	127-SA209	165	Central City			Lower
LOS ANGELES	850 S BROADWAY	90014	5144016059	Regional Center Commercial	(Q)C5-4D-CDO-SN	0	108	0.372545247	Commercial - Office Building - Loft-type Buildings - 6 to 13 Stories	YES - Current	NO - Privately-Owned	Available	Not Used in Prior Housing Element	0	0	4.145632884	4.145632884	0	0	0	127-SA209	220	Central City			Above Moderate
LOS ANGELES	842 S BROADWAY	90014	5144016060	Regional Center Commercial	(Q)C5-4D-CDO-SN	0	108	0.228211058	Residential - Five or More Units or Apartments (Any Combination) - 5 Stories or More - Other Improvements Only	YES - Current	NO - Privately-Owned	Available	Not Used in Prior Housing Element	0	0	4.845466456	4.845466456	37	0	0	127-SA209	198	Central City			Above Moderate
LOS ANGELES	846 S BROADWAY	90014	5144016060	Regional Center Commercial	(Q)C5-4D-CDO-SN	0	108	0.225051381	Residential - Five or More Units or Apartments (Any Combination) - 5 Stories or More - Other Improvements Only	YES - Current	NO - Privately-Owned	Available	Not Used in Prior Housing Element	0	0	4.760299784	4.760299784	37	0	0	127-SA209	204	Central City			Above Moderate
LOS ANGELES	830 S BROADWAY	90014	5144016061	Regional Center Commercial	(Q)C5-4D-CDO-SN	0	108	0.228307475	Commercial - Office Building - Loft-type Buildings - 6 to 13 Stories	YES - Current	NO - Privately-Owned	Available	Not Used in Prior Housing Element	0	0	2.667766704	2.667766704	0	0	0	127-SA209	189	Central City			Above Moderate
LOS ANGELES	826 S BROADWAY	90014	5144016062	Regional Center Commercial	(Q)C5-4D-CDO-SN	0	108	0.187726563	Commercial - Store - One Story	YES - Current	NO - Privately-Owned	Available	Not Used in Prior Housing Element	0	0	1.124021378	1.124021378	0	0	0	127-SA209	180	Central City			Above Moderate
LOS ANGELES	820 S BROADWAY	90014	5144016063	Regional Center Commercial	(Q)C5-4D-CDO-SN	0	108	0.18787925	Commercial - Store - One Story	YES - Current	NO - Privately-Owned	Available	Not Used in Prior Housing Element	0	0	2.202587007	2.202587007	0	0	0	127-SA209	169	Central City			Above Moderate
LOS ANGELES	814 S BROADWAY	90014	5144016064	Regional Center Commercial	(Q)C5-4D-CDO-SN	0	108	0.187856276	Commercial - Office Building - Loft-type Buildings - 6 to 13 Stories	YES - Current	NO - Privately-Owned	Available	Not Used in Prior Housing Element	0	0	2.202587007	2.202587007	0	0	0	127-SA209	160	Central City			Above Moderate
LOS ANGELES	810 S BROADWAY	90014	5144016077	Regional Center Commercial	(Q)C5-4D-CDO-SN	0	108	0.197216225	Commercial - Store - One Story	YES - Current	NO - Privately-Owned	Available	Not Used in Prior Housing Element	0	0	2.319161725	2.319161725	0	0	0	127-SA209	152	Central City			Above Moderate
LOS ANGELES	814 S SPRING ST	90014	5144016BRK	Regional Center Commercial	C2-4D	0	108	0.047382249	Residential - Single Family Residence - High Rise 5 Stories or More - Mills Act Property	YES - Current	NO - Privately-Owned	Available	Not Used in Prior Housing Element	0	0	0.433721711	0.433721711	8	0	0	127-SA211	341	Central City			Above Moderate
LOS ANGELES	837 S BROADWAY	90014	5144017038	Regional Center Commercial	(Q)C5-4D-CDO-SN	0	108	0.157290198	Commercial - Parking Lot (Commercial Use Property) - Parking Structures - Patron or Employee - Two Stories	YES - Current	NO - Privately-Owned	Available	Not Used in Prior Housing Element	0	0	0.412292942	0.412292942	0	0	0	127-SA209	164	Central City			Above Moderate
LOS ANGELES	843 S BROADWAY	90014	5144017038	Regional Center Commercial	(Q)C5-4D-CDO-SN	0	108	0.292800318	Commercial - Parking Lot (Commercial Use Property) - Parking Structures - Patron or Employee - Two Stories	YES - Current	NO - Privately-Owned	Available	Not Used in Prior Housing Element	0	0	0.756595843	0.756595843	0	0	0	127-SA209	174	Central City			Above Moderate
LOS ANGELES	215 W 9TH ST	90015	5144017BRK	Regional Center Commercial	(Q)C5-4D-CDO-SN	0	108	0.525062771	Residential - Single Family Residence - Mills Act Property	YES - Current	NO - Privately-Owned	Available	Not Used in Prior Housing Element	0	0	2.786637134	2.786637134	151	0	0	127-SA209	313	Central City			Above Moderate
LOS ANGELES	836 S OLIVE ST	90014	5144018023	High Density Residential	(Q)R5-4D	0	217	0.102348348	Commercial - Parking Lot (Commercial Use Property) - Lots - Patron or Employee - One Story	YES - Current	NO - Privately-Owned	Available	Used in Prior Housing Element - Non-Vacant	0.018931247	0	0	0.018931247	0	0	0	127-SA209	108	Central City			Lower
LOS ANGELES			5144018024	High Density Residential	(Q)R5-4D	0	217	0.018912848	Commercial - Parking Lot (Commercial Use Property) - Lots - Patron or Employee - One Story	YES - Current	NO - Privately-Owned	Available	Used in Prior Housing Element - Non-Vacant	0.006715985	0	0	0.006715985	0	0	0	127-SA209	106	Central City			Lower
LOS ANGELES			5144018024	High Density Residential	(Q)R5-4D	0	217	0.037819815	Commercial - Parking Lot (Commercial Use Property) - Lots - Patron or Employee - One Story	YES - Current	NO - Privately-Owned	Available	Used in Prior Housing Element - Non-Vacant	0.010484433	0	0	0.010484433	0	0	0	127-SA209	104	Central City			Lower
LOS ANGELES	834 S OLIVE ST	90014	5144018025	High Density Residential	(Q)R5-4D	0	217	0.075806355	Commercial - Parking Lot (Commercial Use Property) - Lots - Patron or Employee - One Story	YES - Current	NO - Privately-Owned	Available	Used in Prior Housing Element - Non-Vacant	0.017113275	0	0	0.017113275	0	0	0	127-SA209	100	Central City			Lower
LOS ANGELES	832 S OLIVE ST	90014	5144018026	High Density Residential	(Q)R5-4D	0	217	0.15114731	Commercial - Store Combination - Store and Residential Combination - One Story	YES - Current	NO - Privately-Owned	Available	Used in Prior Housing Element - Non-Vacant	0	0	0.094039838	0.094039838	0	0	0	127-SA209	95	Central City	Yes		Above Moderate
LOS ANGELES	800 S OLIVE ST	90014	5144018030	Regional Center Commercial	C5-4D	0	108	0.206916487	Commercial - Hotel and Motel - Hotel - 50 Rooms and Over - Mills Act Property	YES - Current	NO - Privately-Owned	Available	Not Used in Prior Housing Element	0	0	0.74290338	0.74290338	0	0	0	127-SA209	58	Central City			Above Moderate
LOS ANGELES	833 S HILL ST	90014	5144018033	High Density Residential	(Q)R5-4D	0	217	0.207578361	Commercial - Restaurant, Cocktail Lounge - Restaurant, Cocktail Lounge, Tavern - One Story	YES - Current	NO - Privately-Owned	Available	Not Used in Prior Housing Element	0.351600791	0	0	0.351600791	0	0	0	127-SA209	115	Central City			Lower
LOS ANGELES	315 W 9TH ST	90015	5144018049	High Density Residential	(Q)R5-4D	0	217	0.34699597	Commercial - Bank, Savings and Loan - Mills Act Property	YES - Current	NO - Privately-Owned	Available	Not Used in Prior Housing Element	0	0	1.48747564	1.48747564	1	0	0	127-SA209	141	Central City			Above Moderate
LOS ANGELES			5144018049	High Density Residential	(Q)R5-4D	0	217	0.009747974	Commercial - Bank, Savings and Loan - Mills Act Property	YES - Current	NO - Privately-Owned	Available	Not Used in Prior Housing Element	0	0	0.016990075	0.016990075	1	2*	2*	127-SA209	320	Central City			Above Moderate
LOS ANGELES			5144018049	High Density Residential	(Q)R5-4D	0	217	0.010227101	Commercial - Bank, Savings and Loan - Mills Act Property	YES - Current	NO - Privately-Owned	Available	Not Used in Prior Housing Element	0	0	0.016990075	0.016990075	1	2*	2*	127-SA209	319	Central City			Above Moderate
LOS ANGELES			5144018049	High Density Residential	(Q)R5-4D	0	217	0.013415097	Commercial - Bank, Savings and Loan - Mills Act Property	YES - Current	NO - Privately-Owned	Available	Not Used in Prior Housing Element	0	0	0.013707372	0.013707372	1	2*	2*	127-SA209	321	Central City			Above Moderate
LOS ANGELES	825 S HILL ST	90014	5144018052	High Density Residential	(Q)R5-4D	0	217	0.220065976	Commercial - Store Combination - Store and Residential Combination - One Story	YES - Current	NO - Privately-Owned	Available	Not Used in Prior Housing Element	0.270131157	0	0	0.270131157	0	0	0	127-SA209	105	Central City			Lower
LOS ANGELES			5144018052	High Density Residential	(Q)R5-4D	0	217	0.220914157	Commercial - Store Combination - Store and Residential Combination - One Story	YES - Current	NO - Privately-Owned	Available	Not Used in Prior Housing Element	0.270131157	0	0	0.270131157	0	0	0	127-SA209	98	Central City			Lower
LOS ANGELES			5144018052	High Density Residential	(Q)R5-4D	0	217	0.226427046	Commercial - Store Combination - Store and Residential Combination - One Story	YES - Current	NO - Privately-Owned	Available	Not Used in Prior Housing Element	0.269567554	0	0	0.269567554	0	0	0	127-SA209	83	Central City			Lower
LOS ANGELES			5144018052	High Density Residential	(Q)R5-4D	0	217	0.226688963	Commercial - Store Combination - Store and Residential Combination - One Story	YES - Current	NO - Privately-Owned	Available	Not Used in Prior Housing Element	0.269567554	0	0	0.269567554	0	0	0	127-SA209	89	Central City			Lower
LOS ANGELES	410 W 8TH ST	90014	5144018053	Regional Center Commercial	C5-4D	0	108	0.63803857	Commercial - Parking Lot (Commercial Use Property) - Parking Structures - Commercial Parking - One Story	YES - Current	NO - Privately-Owned	Available	Not Used in Prior Housing Element	3.017539561	0	0	3.017539561	0	0	0	127-SA209	75	Central City			Lower
LOS ANGELES	808 S OLIVE ST	90014	5144018053	Regional Center Commercial	C5-4D	0	108	0.225899677	Commercial - Parking Lot (Commercial Use Property) - Parking Structures - Commercial Parking - One Story	YES - Current	NO - Privately-Owned	Available	Not Used in Prior Housing Element	1.348724544	0	0	1.348724544	0	0	0	127-SA209	65	Central City			Lower
LOS ANGELES	810 S OLIVE ST	90014	5144018053	Regional Center Commercial	C5-4D	0	108	0.22616313	Commercial - Parking Lot (Commercial Use Property) - Parking Structures - Commercial Parking - One Story	YES - Current	NO - Privately-Owned	Available	Not Used in Prior Housing Element	1.348724544	0	0	1.348724544	0	0	0	127-SA209	73	Central City			Lower
LOS ANGELES	848 S GRAND AVE	90017	5144019006	High Density Residential	(Q)R5-4D	0	217	0.424890375	Commercial - Parking Lot (Commercial Use Property) - Lots - Patron or Employee - One Story	YES - Current	NO - Privately-Owned	Available	Not Used in Prior Housing Element	0.967577755	0	0	0.967577755	0	0	0	127-SA209	80	Central City			Lower
LOS ANGELES			5144019006	High Density Residential	(Q)R5-4D	0	217	0.008629729	Commercial - Parking Lot (Commercial Use Property) - Lots - Patron or Employee - One Story	YES - Current	NO - Privately-Owned	Available	Not Used in Prior Housing Element	0	0	0.073648846	0.073648846	0	1*	1*	127-SA209	93	Central City			Above Moderate
LOS ANGELES	842 S GRAND AVE	90017	5144019007	High Density Residential	(Q)R5-4D	0	217	0.219983353	Commercial - Parking Lot (Commercial Use Property) - Lots - Commercial Parking - One Story	YES - Current	NO - Privately-Owned	Available	Used in Prior Housing Element - Non-Vacant	0.060558299	0	0	0.060558299	0	0	0	127-SA209	69	Central City			Lower
LOS ANGELES			5144019007	High Density Residential	(Q)R5-4D	0	217	0.003935185	Commercial - Parking Lot (Commercial Use Property) - Lots - Commercial Parking - One Story	YES - Current	NO - Privately-Owned	Available	Used in Prior Housing Element - Non-Vacant	0	0	0.00479272	0.00479272	0	0	0	127-SA209	88	Central City			Above Moderate
LOS ANGELES	834 S GRAND AVE	90017	5144019008	High Density Residential	(Q)R5-4D	0	217	0.220257058	Commercial - Hotel and Motel - Hotel - 50 Rooms and Over - One Story	YES - Current	NO - Privately-Owned	Available	Used in Prior Housing Element - Non-Vacant	0	0	0.092308907	0.092308907	0	0	0	127-SA209	62	Central City	Yes		Above Moderate
LOS ANGELES	830 S GRAND AVE	90017	5144019009	High Density Residential	(Q)R5-4D	0	217	0.219587917	Commercial - Parking Lot (Commercial Use Property) - Lots - Patron or Employee - One Story	YES - Current	NO - Privately-Owned	Available	Not Used in Prior Housing Element	0.015034446	0	0	0.015034446	0	0	0	127-SA209	55	Central City			Lower
LOS ANGELES	826 S GRAND AVE	90017	5144019010	High Density Residential	(Q)R5-4D	0	217	0.163063533	Commercial - Parking Lot (Commercial Use Property) - Lots - Patron or Employee - One Story	YES - Current	NO - Privately-Owned	Available	Used in Prior Housing Element - Non-Vacant	0.063025265	0	0	0.063025265	0	0	0	127-SA209	48	Central City			Lower
LOS ANGELES	822 S GRAND AVE	90017	5144019011	High Density Residential	(Q)R5-4D	0	217	0.15637866	Commercial - Parking Lot (Commercial Use Property) - Lots - Patron or Employee - One Story	YES - Current	NO - Privately-Owned	Available	Used in Prior Housing Element - Non-Vacant	0.062432361	0	0	0.062432361	0	0	0	127-SA209	41	Central City			Lower
LOS ANGELES	831 S OLIVE ST	90014	5144019019	High Density Residential	(Q)R5-4D	0	217	0.146564527	Commercial - Parking Lot (Commercial Use Property) - Lots - Patron or Employee - One Story	YES - Current	NO - Privately-Owned	Available	Not Used in Prior Housing Element	0.019805022	0	0	0.019805022	0	0	0	127-SA209	70	Central City			Lower
LOS ANGELES	835 S OLIVE ST	90014	5144019020	High Density Residential	(Q)R5-4D	0	217	0.145987769	Commercial - Store - One Story	YES - Current	NO - Privately-Owned	Available	Not Used in Prior Housing Element	0.019805022	0	0	0.019805022	0	0	0	127-SA209	78	Central City			Lower
LOS ANGELES	847 S OLIVE ST	90014	5144019022	High Density Residential	(Q)R5-4D	0	217	0.415034736	Commercial - Parking Lot (Commercial Use Property) - Lots - Patron or Employee - One Story	YES - Current	NO - Privately-Owned	Available	Used in Prior Housing Element - Non-Vacant	0.595051397	0	0	0.595051397	0	0	0	127-SA209	94	Central City			Lower
LOS ANGELES	818 S GRAND AVE	90017	5144019023	Regional Center Commercial	C2-4D	0	108	0.121739117	Residential - Five or More Units or Apartments (Any Combination) - 5 Stories or More - Mills Act Property	YES - Current	NO - Privately-Owned	Available	Not Used in Prior Housing Element	0	0	2.406430185	2.406430185	49	0	0	127-SA209	35	Central City			Above Moderate
LOS ANGELES	800 S GRAND AVE	90017	5144019027	Regional Center Commercial	C2-4D	0	108	0.238922806	Commercial - Parking Lot (Commercial Use Property) - Parking Structures - Commercial Parking - One Story	YES - Current	NO - Privately-Owned	Available	Not Used in Prior Housing Element	0.629566108	0	0	0.629566108	0	0	0	129A209	243	Central City			Lower
LOS ANGELES	810 S GRAND AVE	90017	5144019027	Regional Center Commercial	C2-4D	0	108	0.09085841	Commercial - Parking Lot (Commercial Use Property) - Parking Structures - Commercial Parking - One Story	YES - Current	NO - Privately-Owned	Available	Not Used in Prior Housing Element	0.024610114	0	0	0.024610114	0	0	0	127-SA209	22	Central City			Lower
LOS ANGELES	812 S GRAND AVE	90017	5144019027	Regional Center Commercial	C2-4D	0	108	0.126200332	Commercial - Parking Lot (Commercial Use Property) - Parking Structures - Commercial Parking - One Story	YES - Current	NO - Privately-Owned	Available	Not Used in Prior Housing Element	0.334169964	0	0	0.334169964	0	0	0	127-SA209	24	Central City			Lower
LOS ANGELES			5144019027	Regional Center Commercial	C2-4D	0	108	0.035504016	Commercial - Parking Lot (Commercial Use Property) - Parking Structures - Commercial Parking - One Story	YES - Current	NO - Privately-Owned	Available	Not Used in Prior Housing Element	0.01329124	0	0	0.01329124	0	0	0	127-SA209	27	Central City			Lower
LOS ANGELES			5144019027	Regional Center Commercial	C2-4D	0	108	0.055384345	Commercial - Parking Lot (Commercial Use Property) - Parking Structures - Commercial Parking - One Story	YES - Current	NO - Privately-Owned	Available	Not Used in Prior Housing Element	0.017935433	0	0	0.017935433	0	0	0	127-SA209	21	Central City			Lower
LOS ANGELES	857 S GRAND AVE	90017	5144020011	High Density Residential	(Q)R5-4D	0	217	0.208408646	Commercial - Commercial - Vacant Land	YES - Current	NO - Privately-Owned	Available	Not Used in Prior Housing Element	0	0	0.26890714	0.26890714	0	0	0	127-SA209	61	Central City			Above Moderate
LOS ANGELES	843 S GRAND AVE	90017	5144020012	High Density Residential	(Q)R5-4D	0	217	0.152175142	Residential - Five or More Units or Apartments (Any Combination) - 5 Stories or More - Mills Act Property	YES - Current	NO - Privately-Owned	Available	Not Used in Prior Housing Element	0	0	0.903891081	0.903891081	0	0	0	127-SA209	36	Central City			Above Moderate
LOS ANGELES	845 S GRAND AVE	90017	5144020012	High Density Residential	(Q)R5-4D	0	217	0.227702564	Residential - Five or More Units or Apartments (Any Combination) - 5 Stories or More - Mills Act Property	YES - Current	NO - Privately-Owned	Available	Not Used in Prior Housing Element	0	0	0.941641279	0.941641279	0	0	0	127-SA209	45	Central City			Above Moderate
LOS ANGELES	849 S GRAND AVE	90017	5144020012	High Density Residential	(Q)R5-4D	0	217	0.227527277	Residential - Five or More Units or Apartments (Any Combination) - 5 Stories or More - Mills Act Property	YES - Current	NO - Privately-Owned	Available	Not Used in Prior Housing Element	0	0	0.941641279	0.941641279	0	0	0	127-SA209	54	Central City			Above Moderate
LOS ANGELES	630 W 8TH ST	90017	5144020201	Regional Center Commercial	C2-4D	0	108	0.178232086	Commercial - Office Building - 6 to 13 Stories	YES - Current	NO - Privately-Owned	Available	Not Used in Prior Housing Element	0.626472324	0	0	0.626472324	0	0	0	129A209	202	Central City			Lower
LOS ANGELES	806 S HOPE ST	90017	5144020201	Regional Center Commercial	C2-4D	0	108	0.230674768	Commercial - Office Building - 6 to 13 Stories	YES - Current	NO - Privately-Owned	Available	Not Used in Prior Housing Element	0.808588287	0	0	0.808588287	0	0	0	129A209	208	Central City			Lower
LOS ANGELES	814 S HOPE ST	90017	5144020201	Regional Center Commercial	C2-4D	0	108	0.192072738	Commercial - Office Building - 6 to 13 Stories	YES - Current	NO - Privately-Owned	Available	Not Used in Prior Housing Element	0.675661955	0	0	0.675661955	0	0	0	129A209	217	Central City			Lower
LOS ANGELES	820 S HOPE ST	90017	5144020201	Regional Center Commercial	C2-4D	0	108	0.232054126	Commercial - Office Building - 6 to 13 Stories	YES - Current	NO - Privately-Owned	Available	Not Used in Prior Housing Element	0.812815372	0	0	0.812815372	0	0	0	129A209	227	Central City			Lower
LOS ANGELES			5144020201	Regional Center Commercial	C2-4D	0	108	0.038429027	Commercial - Office Building - 6 to 13 Stories	YES - Current	NO - Privately-Owned	Available	Not Used in Prior Housing Element	0.03146453	0	0	0.03146453	0	0	0	129A209	215	Central City			Lower
LOS ANGELES	801 S GRAND AVE	90017	5144020BRK	Regional Center Commercial	C2-4D	0	108	1.352289188	Residential - Single Family Residence - High Rise 5 Stories or More - Condominium	YES - Current	NO - Privately-Owned	Available	Not Used in Prior Housing Element	3.636378109	0	0	3.636378109	0	0	0	127-SA209	312	Central City			Lower
LOS ANGELES	830 S FLOWER ST	90017	5144020BRK	Regional Center Commercial	C2-4D	0	108	1.007391034	Commercial - Parking Lot (Commercial Use Property) - Parking Structures - Commercial Parking - 6 to 13 Stories	YES - Current	NO - Privately-Owned	Available	Not Used in Prior Housing Element	0	0	3.748134407	3.748134407	0	0	0	129A209	267	Central City			Above Moderate
LOS ANGELES	816 W 8TH ST	90017	5144021029	Regional Center Commercial	C2-4D	0	108	0.157156451	Commercial - Office Building - Five Stories	YES - Current	NO - Privately-Owned	Available	Not Used in Prior Housing Element	1.807902074	0	0	1.807902074	0	0	0	129A209	134	Central City			Lower
LOS ANGELES	813 S FLOWER ST	90017	5144021031	Regional Center Commercial	C2-4D	0	108	0.174542109	Commercial - Hotel and Motel - Hotel - 50 Rooms and Over - One Story	YES - Current	NO - Privately-Owned	Available	Not Used in Prior Housing Element	1.99231644	0	0	1.99231644	0	0	0	129A207	189	Central City			Lower
LOS ANGELES	819 S FLOWER ST	90017	5144021032	Regional Center Commercial	C2-4D	0	108	0.169268107	Commercial - Hotel and Motel - Hotel - 50 Rooms and Over - One Story	YES - Current	NO - Privately-Owned	Available	Not Used in Prior Housing Element	1.713144976	0	0	1.713144976	68	0	0	129A207	199	Central City			Lower
LOS ANGELES	814 S FIGUEROA ST	90017	5144021035	Regional Center Commercial	C2-4D	0	108	0.180572622	Commercial - Office Building - One Story	YES - Current	NO - Privately-Owned	Available	Not Used in Prior Housing Element	0.632612855	0	0	0.632612855	0	0	0	129A207	173	Central City			Lower
LOS ANGELES	810 S FIGUEROA ST	90017	5144021039	Regional Center Commercial	C2-4D	0	108	0.168753651	Commercial - Office Building - 6 to 13 Stories	YES - Current	NO - Privately-Owned	Available	Not Used in Prior Housing Element	0.598743448	0	0	0.598743448	0	0	0	129A207	167	Central City			Lower
LOS ANGELES	822 W 8TH ST	90017	5144021039	Regional Center Commercial	C2-4D	0	108	0.299438298	Commercial - Office Building - 6 to 13 Stories	YES - Current	NO - Privately-Owned	Available	Not Used in Prior Housing Element	1.043284017	0	0	1.043284017	0	0	0	129A207	158	Central City			Lower
LOS ANGELES	823 S FLOWER ST	90017	5144021041	Regional Center Commercial	C2-4D	0	108	0.174464388	Commercial - Parking Lot (Commercial Use Property) - Parking Structures - Patron or Employee - 6 to 13 Stories	YES - Current	NO - Privately-Owned	Available	Not Used in Prior Housing Element	0.225777513	0	0	0.225777513	0	0	0	129A207	207	Central City			Lower

LOS ANGELES	835 S FLOWER ST	90017	5144021041	Regional Center Commercial	C2-4D	0	108	0.528538701	Commercial - Parking Lot (Commercial Use Property) - Parking Structures - Patron or Employee - 6 to 13 Stories	YES - Current	NO - Privately-Owned	Available	Not Used in Prior Housing Element	0.615648622	0	0	0.615648622	0	0	0	129A207	219	Central City			Lower
LOS ANGELES	822 S FIGUEROA ST	90017	5144021043	Regional Center Commercial	C2-4D	0	108	0.168740794	Commercial - Office Building - Over 20 Stories	YES - Current	NO - Privately-Owned	Available	Not Used in Prior Housing Element	0.597563097	0	0	0.597563097	0	0	0	129A207	182	Central City			Lower
LOS ANGELES	824 S FIGUEROA ST	90017	5144021043	Regional Center Commercial	C2-4D	0	108	0.168700551	Commercial - Office Building - Over 20 Stories	YES - Current	NO - Privately-Owned	Available	Not Used in Prior Housing Element	0.597563097	0	0	0.597563097	0	0	0	129A207	191	Central City			Lower
LOS ANGELES	830 S FIGUEROA ST	90017	5144021043	Regional Center Commercial	C2-4D	0	108	0.168682253	Commercial - Office Building - Over 20 Stories	YES - Current	NO - Privately-Owned	Available	Not Used in Prior Housing Element	0.597563097	0	0	0.597563097	0	0	0	129A207	203	Central City			Lower
LOS ANGELES	836 S FIGUEROA ST	90017	5144021043	Regional Center Commercial	C2-4D	0	108	0.134930697	Commercial - Office Building - Over 20 Stories	YES - Current	NO - Privately-Owned	Available	Not Used in Prior Housing Element	0.477865347	0	0	0.477865347	0	0	0	129A207	215	Central City			Lower
LOS ANGELES	838 S FIGUEROA ST	90017	5144021043	Regional Center Commercial	C2-4D	0	108	0.067460957	Commercial - Office Building - Over 20 Stories	YES - Current	NO - Privately-Owned	Available	Not Used in Prior Housing Element	0.048106286	0	0	0.048106286	0	0	0	129A207	221	Central City			Lower
LOS ANGELES	840 S FIGUEROA ST	90017	5144021043	Regional Center Commercial	C2-4D	0	108	0.101185678	Commercial - Office Building - Over 20 Stories	YES - Current	NO - Privately-Owned	Available	Not Used in Prior Housing Element	0.059145321	0	0	0.059145321	0	0	0	129A207	226	Central City			Lower
LOS ANGELES	842 S FIGUEROA ST	90017	5144021043	Regional Center Commercial	C2-4D	0	108	0.101179707	Commercial - Office Building - Over 20 Stories	YES - Current	NO - Privately-Owned	Available	Not Used in Prior Housing Element	0.059145321	0	0	0.059145321	0	0	0	129A207	232	Central City			Lower
LOS ANGELES	850 S FIGUEROA ST	90017	5144021043	Regional Center Commercial	C2-4D	0	108	0.067449707	Commercial - Office Building - Over 20 Stories	YES - Current	NO - Privately-Owned	Available	Not Used in Prior Housing Element	0.048106286	0	0	0.048106286	0	0	0	129A207	236	Central City			Lower
LOS ANGELES	852 S FIGUEROA ST	90017	5144021043	Regional Center Commercial	C2-4D	0	108	0.134891504	Commercial - Office Building - Over 20 Stories	YES - Current	NO - Privately-Owned	Available	Not Used in Prior Housing Element	0.477865347	0	0	0.477865347	0	0	0	129A207	238	Central City			Lower
LOS ANGELES	888 S FIGUEROA ST	90017	5144021043	Regional Center Commercial	C2-4D	0	108	0.185456262	Commercial - Office Building - Over 20 Stories	YES - Current	NO - Privately-Owned	Available	Not Used in Prior Housing Element	0.653485924	0	0	0.653485924	0	0	0	129A207	246	Central City			Lower
LOS ANGELES			5144021043	Regional Center Commercial	C2-4D	0	108	0.033735532	Commercial - Office Building - Over 20 Stories	YES - Current	NO - Privately-Owned	Available	Not Used in Prior Housing Element	0.028843014	0	0	0.028843014	0	0	0	129A207	212	Central City			Lower
LOS ANGELES	717 W 9TH ST	90015	5144021045	Regional Center Commercial	C2-4D	0	108	0.659377017	Commercial - Store Combination - Store and Residential Combination - One Story	YES - Current	NO - Privately-Owned	Available	Not Used in Prior Housing Element	3.193858449	0	0	3.193858449	214	0	0	129A207	334	Central City			Lower
LOS ANGELES			5144022028	Regional Center Commercial	C2-4D	0	108	0.151589665	Commercial - Parking Lot (Commercial Use Property) - Lots - Patron or Employee - One Story	YES - Current	NO - Privately-Owned	Available	Not Used in Prior Housing Element	0.197356883	0	0	0.197356883	0	0	0	129A207	123	Central City			Lower
LOS ANGELES	813 W JAMES M. WOOD BLVD	90015	5144022052	Regional Center Commercial	C2-4D	0	108	0.165239173	Commercial - Store - One Story	YES - Current	NO - Privately-Owned	Available	Used in Prior Housing Element - Non-Vacant	0	0	1.901934159	1.901934159	0	0	0	129A207	247	Central City			Above Moderate
LOS ANGELES			5144022052	Regional Center Commercial	C2-4D	0	108	0.016379856	Commercial - Store - One Story	YES - Current	NO - Privately-Owned	Available	Not Used in Prior Housing Element	0	0	0.04279677	0.04279677	0	0	0	129A207	245	Central City			Above Moderate
LOS ANGELES	815 W JAMES M. WOOD BLVD	90015	5144022057	Regional Center Commercial	C2-4D	0	108	0.0734588	Commercial - Office Building - Over 20 Stories	YES - Current	NO - Privately-Owned	Available	Not Used in Prior Housing Element	0.050708542	0	0	0.050708542	0	0	0	129A207	241	Central City			Lower
LOS ANGELES	821 W JAMES M. WOOD BLVD	90015	5144022057	Regional Center Commercial	C2-4D	0	108	0.169461925	Commercial - Office Building - Over 20 Stories	YES - Current	NO - Privately-Owned	Available	Not Used in Prior Housing Element	0.597563097	0	0	0.597563097	0	0	0	129A207	222	Central City			Lower
LOS ANGELES	825 W JAMES M. WOOD BLVD	90015	5144022057	Regional Center Commercial	C2-4D	0	108	0.140034481	Commercial - Office Building - Over 20 Stories	YES - Current	NO - Privately-Owned	Available	Not Used in Prior Housing Element	0.492065569	0	0	0.492065569	0	0	0	129A207	218	Central City			Lower
LOS ANGELES	865 S FIGUEROA ST	90017	5144022057	Regional Center Commercial	C2-4D	0	108	0.135891995	Commercial - Office Building - Over 20 Stories	YES - Current	NO - Privately-Owned	Available	Not Used in Prior Housing Element	0.478337081	0	0	0.478337081	0	0	0	129A207	237	Central City			Lower
LOS ANGELES	930 W 8TH PL	90017	5144022057	Regional Center Commercial	C2-4D	0	108	0.133590498	Commercial - Office Building - Over 20 Stories	YES - Current	NO - Privately-Owned	Available	Not Used in Prior Housing Element	0.470096158	0	0	0.470096158	0	0	0	129A207	190	Central City			Lower
LOS ANGELES	944 W 8TH PL	90017	5144022057	Regional Center Commercial	C2-4D	0	108	0.179965538	Commercial - Office Building - Over 20 Stories	YES - Current	NO - Privately-Owned	Available	Not Used in Prior Housing Element	0.632612855	0	0	0.632612855	0	0	0	129A207	171	Central City			Lower
LOS ANGELES			5144022057	Regional Center Commercial	C2-4D	0	108	0.003758059	Commercial - Office Building - Over 20 Stories	YES - Current	NO - Privately-Owned	Available	Not Used in Prior Housing Element	0	0	0.005580572	0.005580572	0	0	0	129A207	227	Central City			Above Moderate
LOS ANGELES			5144022057	Regional Center Commercial	C2-4D	0	108	0.067044854	Commercial - Office Building - Over 20 Stories	YES - Current	NO - Privately-Owned	Available	Not Used in Prior Housing Element	0.048106286	0	0	0.048106286	0	0	0	129A207	208	Central City			Lower
LOS ANGELES			5144022057	Regional Center Commercial	C2-4D	0	108	0.078748227	Commercial - Office Building - Over 20 Stories	YES - Current	NO - Privately-Owned	Available	Not Used in Prior Housing Element	0.052133795	0	0	0.052133795	0	0	0	129A207	230	Central City			Lower
LOS ANGELES			5144022057	Regional Center Commercial	C2-4D	0	108	0.100542073	Commercial - Office Building - Over 20 Stories	YES - Current	NO - Privately-Owned	Available	Not Used in Prior Housing Element	0.059145321	0	0	0.059145321	0	0	0	129A207	196	Central City			Lower
LOS ANGELES			5144022057	Regional Center Commercial	C2-4D	0	108	0.107174833	Commercial - Office Building - Over 20 Stories	YES - Current	NO - Privately-Owned	Available	Not Used in Prior Housing Element	0.379106904	0	0	0.379106904	0	0	0	129A207	202	Central City			Lower
LOS ANGELES			5144022057	Regional Center Commercial	C2-4D	0	108	0.128945797	Commercial - Office Building - Over 20 Stories	YES - Current	NO - Privately-Owned	Available	Not Used in Prior Housing Element	0.45678339	0	0	0.45678339	0	0	0	129A207	216	Central City			Lower
LOS ANGELES			5144022057	Regional Center Commercial	C2-4D	0	108	0.129824646	Commercial - Office Building - Over 20 Stories	YES - Current	NO - Privately-Owned	Available	Not Used in Prior Housing Element	0.45723424	0	0	0.45723424	0	0	0	129A207	197	Central City			Lower
LOS ANGELES			5144022057	Regional Center Commercial	C2-4D	0	108	0.137357894	Commercial - Office Building - Over 20 Stories	YES - Current	NO - Privately-Owned	Available	Not Used in Prior Housing Element	0.485205236	0	0	0.485205236	0	0	0	129A207	183	Central City			Lower
LOS ANGELES			5144022057	Regional Center Commercial	C2-4D	0	108	0.139424466	Commercial - Office Building - Over 20 Stories	YES - Current	NO - Privately-Owned	Available	Not Used in Prior Housing Element	0.492065569	0	0	0.492065569	0	0	0	129A207	210	Central City			Lower
LOS ANGELES			5144022057	Regional Center Commercial	C2-4D	0	108	0.139967243	Commercial - Office Building - Over 20 Stories	YES - Current	NO - Privately-Owned	Available	Not Used in Prior Housing Element	0.492065569	0	0	0.492065569	0	0	0	129A207	205	Central City			Lower
LOS ANGELES			5144022057	Regional Center Commercial	C2-4D	0	108	0.140197892	Commercial - Office Building - Over 20 Stories	YES - Current	NO - Privately-Owned	Available	Not Used in Prior Housing Element	0.498918086	0	0	0.498918086	0	0	0	129A207	200	Central City			Lower
LOS ANGELES			5144022057	Regional Center Commercial	C2-4D	0	108	0.141123908	Commercial - Office Building - Over 20 Stories	YES - Current	NO - Privately-Owned	Available	Not Used in Prior Housing Element	0.499410577	0	0	0.499410577	0	0	0	129A207	179	Central City			Lower
LOS ANGELES			5144022057	Regional Center Commercial	C2-4D	0	108	0.231128535	Commercial - Office Building - Over 20 Stories	YES - Current	NO - Privately-Owned	Available	Not Used in Prior Housing Element	0.806197916	0	0	0.806197916	0	0	0	129A207	220	Central City			Lower
LOS ANGELES	801 S FIGUEROA ST	90017	5144022063	Regional Center Commercial	C2-4D	0	108	0.114043075	Commercial - Office Building - Over 20 Stories	YES - Current	NO - Privately-Owned	Available	Not Used in Prior Housing Element	0.408014283	0	0	0.408014283	0	0	0	129A207	119	Central City			Lower
LOS ANGELES	807 S FIGUEROA ST	90017	5144022063	Regional Center Commercial	C2-4D	0	108	0.200998413	Commercial - Office Building - Over 20 Stories	YES - Current	NO - Privately-Owned	Available	Not Used in Prior Housing Element	0.702538595	0	0	0.702538595	0	0	0	129A207	128	Central City			Lower
LOS ANGELES	815 S FIGUEROA ST	90017	5144022063	Regional Center Commercial	C2-4D	0	108	0.200968292	Commercial - Office Building - Over 20 Stories	YES - Current	NO - Privately-Owned	Available	Not Used in Prior Housing Element	0.702538595	0	0	0.702538595	0	0	0	129A207	141	Central City			Lower
LOS ANGELES	819 S FIGUEROA ST	90017	5144022063	Regional Center Commercial	C2-4D	0	108	0.212939265	Commercial - Office Building - Over 20 Stories	YES - Current	NO - Privately-Owned	Available	Not Used in Prior Housing Element	0.744089283	0	0	0.744089283	0	0	0	129A207	153	Central City			Lower
LOS ANGELES	918 W 8TH ST	90017	5144022063	Regional Center Commercial	C2-4D	0	108	0.121760171	Commercial - Office Building - Over 20 Stories	YES - Current	NO - Privately-Owned	Available	Not Used in Prior Housing Element	0.428769395	0	0	0.428769395	0	0	0	129A207	107	Central City			Lower
LOS ANGELES			5144022063	Regional Center Commercial	C2-4D	0	108	0.004996682	Commercial - Office Building - Over 20 Stories	YES - Current	NO - Privately-Owned	Available	Not Used in Prior Housing Element	0	0	0.010634833	0.010634833	0	0	0	129A207	140	Central City			Above Moderate
LOS ANGELES			5144022063	Regional Center Commercial	C2-4D	0	108	0.006936291	Commercial - Office Building - Over 20 Stories	YES - Current	NO - Privately-Owned	Available	Not Used in Prior Housing Element	0	0	0.016124035	0.016124035	0	0	0	129A207	152	Central City			Above Moderate
LOS ANGELES			5144022063	Regional Center Commercial	C2-4D	0	108	0.064914177	Commercial - Office Building - Over 20 Stories	YES - Current	NO - Privately-Owned	Available	Not Used in Prior Housing Element	0.045917511	0	0	0.045917511	0	0	0	129A207	115	Central City			Lower
LOS ANGELES	824 S FRANCISCO ST	90017	5144022065	Regional Center Commercial	C2-4D	0	108	1.291074232	Commercial - Parking Lot (Commercial Use Property) - Lots - Patron or Employee - One Story	YES - Current	NO - Privately-Owned	Available	Not Used in Prior Housing Element	0.800144471	0	0	0.800144471	0	0	0	129A207	124	Central City			Lower
LOS ANGELES	827 S FIGUEROA ST	90017	5144022065	Regional Center Commercial	C2-4D	0	108	0.547964911	Commercial - Parking Lot (Commercial Use Property) - Lots - Patron or Employee - One Story	YES - Current	NO - Privately-Owned	Available	Not Used in Prior Housing Element	0.627596362	0	0	0.627596362	0	0	0	129A207	132	Central City			Lower
LOS ANGELES			5144022065	Regional Center Commercial	C2-4D	0	108	0.017236213	Commercial - Parking Lot (Commercial Use Property) - Lots - Patron or Employee - One Story	YES - Current	NO - Privately-Owned	Available	Not Used in Prior Housing Element	0.007557383	0	0	0.007557383	0	0	0	129A207	129	Central City			Lower
LOS ANGELES			5144022065	Regional Center Commercial	C2-4D	0	108	0.017236216	Commercial - Parking Lot (Commercial Use Property) - Lots - Patron or Employee - One Story	YES - Current	NO - Privately-Owned	Available	Not Used in Prior Housing Element	0.007557383	0	0	0.007557383	0	0	0	129A207	137	Central City			Lower
LOS ANGELES			5144022065	Regional Center Commercial	C2-4D	0	108	0.023334892	Commercial - Parking Lot (Commercial Use Property) - Lots - Patron or Employee - One Story	YES - Current	NO - Privately-Owned	Available	Not Used in Prior Housing Element	0.009730407	0	0	0.009730407	0	0	0	129A207	120	Central City			Lower
LOS ANGELES	810 S FRANCISCO ST	90017	5144022066	Regional Center Commercial	C2-4D	0	108	0.149281303	Commercial - Parking Lot (Commercial Use Property) - Parking Structures - Commercial Parking - 6 to 13 Stories	YES - Current	NO - Privately-Owned	Available	Not Used in Prior Housing Element	0.380814239	0	0	0.380814239	0	0	0	129A207	85	Central City			Lower
LOS ANGELES	990 W 8TH ST	90017	5144022066	Regional Center Commercial	C2-4D	0	108	0.150230571	Commercial - Parking Lot (Commercial Use Property) - Parking Structures - Commercial Parking - 6 to 13 Stories	YES - Current	NO - Privately-Owned	Available	Not Used in Prior Housing Element	0.380814239	0	0	0.380814239	0	0	0	129A207	91	Central City			Lower
LOS ANGELES			5144022066	Regional Center Commercial	C2-4D	0	108	0.051792768	Commercial - Parking Lot (Commercial Use Property) - Parking Structures - Commercial Parking - 6 to 13 Stories	YES - Current	NO - Privately-Owned	Available	Not Used in Prior Housing Element	0.01810406	0	0	0.01810406	0	0	0	129A207	116	Central City			Lower
LOS ANGELES			5144022066	Regional Center Commercial	C2-4D	0	108	0.075304783	Commercial - Parking Lot (Commercial Use Property) - Parking Structures - Commercial Parking - 6 to 13 Stories	YES - Current	NO - Privately-Owned	Available	Not Used in Prior Housing Element	0.022816423	0	0	0.022816423	0	0	0	129A207	101	Central City			Lower
LOS ANGELES			5144022066	Regional Center Commercial	C2-4D	0	108	0.083856452	Commercial - Parking Lot (Commercial Use Property) - Parking Structures - Commercial Parking - 6 to 13 Stories	YES - Current	NO - Privately-Owned	Available	Not Used in Prior Housing Element	0.023765788	0	0	0.023765788	0	0	0	129A207	105	Central City			Lower
LOS ANGELES			5144022066	Regional Center Commercial	C2-4D	0	108	0.107170359	Commercial - Parking Lot (Commercial Use Property) - Parking Structures - Commercial Parking - 6 to 13 Stories	YES - Current	NO - Privately-Owned	Available	Not Used in Prior Housing Element	0.273808886	0	0	0.273808886	0	0	0	129A207	108	Central City			Lower
LOS ANGELES			5144022066	Regional Center Commercial	C2-4D	0	108	0.148821766	Commercial - Parking Lot (Commercial Use Property) - Parking Structures - Commercial Parking - 6 to 13 Stories	YES - Current	NO - Privately-Owned	Available	Not Used in Prior Housing Element	0.380814239	0	0	0.380814239	0	0	0	129A207	94	Central City			Lower
LOS ANGELES			5144022066	Regional Center Commercial	C2-4D	0	108	0.14889046	Commercial - Parking Lot (Commercial Use Property) - Parking Structures - Commercial Parking - 6 to 13 Stories	YES - Current	NO - Privately-Owned	Available	Not Used in Prior Housing Element	0.380814239	0	0	0.380814239	0	0	0	129A207	99	Central City			Lower
LOS ANGELES			5144022066	Regional Center Commercial	C2-4D	0	108	0.148961286	Commercial - Parking Lot (Commercial Use Property) - Parking Structures - Commercial Parking - 6 to 13 Stories	YES - Current	NO - Privately-Owned	Available	Not Used in Prior Housing Element	0.380814239	0	0	0.380814239	0	0	0	129A207	102	Central City			Lower
LOS ANGELES	831 S FIGUEROA ST	90017	5144022900	Regional Center Commercial	C2-4D	0	108	0.209713421	Commercial - Office Building - Five Stories	YES - Current	NO - Privately-Owned	Available	Not Used in Prior Housing Element	1.402762604	0	0	1.402762604	0	0	0	129A207	169	Central City			Lower
LOS ANGELES	839 S FIGUEROA ST	90017	5144022900	Regional Center Commercial	C2-4D	0	108	0.13126685	Commercial - Office Building - Five Stories	YES - Current	NO - Privately-Owned	Available	Not Used in Prior Housing Element	0.883620754	0	0	0.883620754	0	0	0	129A207	184	Central City			Lower
LOS ANGELES	841 S FIGUEROA ST	90017	5144022900	Regional Center Commercial	C2-4D	0	108	0.143940789	Commercial - Office Building - Five Stories	YES - Current	NO - Privately-Owned	Available	Not Used in Prior Housing Element	0.963879879	0	0	0.963879879	0	0	0	129A207	195	Central City			Lower
LOS ANGELES			5144022900	Regional Center Commercial	C2-4D	0	108	0.010194908	Commercial - Office Building - Five Stories	YES - Current	NO - Privately-Owned	Available	Not Used in Prior Housing Element	0	0	0.010144908	0.010144908	0	0	0	129A207	186	Central City			Above Moderate
LOS ANGELES			5144022900	Regional Center Commercial	C2-4D	0	108	0.013194896	Commercial - Office Building - Five Stories	YES - Current	NO - Privately-Owned	Available	Not Used in Prior Housing Element	0.013465072	0	0	0.013465072	0	0	0	129A207	193	Central City			Lower
LOS ANGELES			5144022900	Regional Center Commercial	C2-4D	0	108	0.032646585	Commercial - Office Building - Five Stories	YES - Current	NO - Privately-Owned	Available	Not Used in Prior Housing Element	0.029304943	0	0	0.029304943	0	0	0	129A207	168	Central City			Lower
LOS ANGELES			5144022900	Regional Center Commercial	C2-4D	0	108	0.067325281	Commercial - Office Building - Five Stories	YES - Current	NO - Privately-Owned	Available	Not Used in Prior Housing Element	0.048894915	0	0	0.048894915	0	0	0	129A207	178	Central City			Lower
LOS ANGELES			5144022900	Regional Center Commercial	C2-4D	0	108	0.067349702	Commercial - Office Building - Five Stories	YES - Current	NO - Privately-Owned	Available	Not Used in Prior Housing Element	0.048894915	0	0	0.048894915	0	0	0	129A207	187	Central City			Lower
LOS ANGELES			5144023***	Regional Center Commercial	C2-4D	0	108	0.026507211		YES - Current	NO - Privately-Owned	Available	Not Used in Prior Housing Element	2.361747146	0	0	2.361747146	0	0	0	129A207	340	Central City			Lower
LOS ANGELES	209 W 7TH ST	90014	5144026BRK	Regional Center Commercial	C5-4D	0	108	0.365486039	Residential - Single Family Residence - Mills Act Property	YES - Current	NO - Privately-Owned	Available	Not Used in Prior Housing Element	0	0	10.78413073	10.78413073	139	0	0	127-SA211	340	Central City	Yes		Above Moderate
LOS ANGELES	713 W 7TH ST	90017	5144029BRK	Regional Center Commercial	C2-4D	0	108	0.787068838	Residential - Single Family Residence - High Rise 5 Stories or More - Mills Act Property	YES - Current	NO - Privately-Owned	Available	Not Used in Prior Housing Element	0	0	3.283575127	3.283575127	223	0	0	129A209	265	Central City			Above Moderate
LOS ANGELES	899 S FRANCISCO ST	90017	5144BRKDWN	Regional Center Commercial	C2-4D	0	108	2.289062264	Residential - Single Family Residence - High Rise 5 Stories or More - Condominium	YES - Current	NO - Privately-Owned	Available	Not Used in Prior Housing Element	1.35253644	0	0	1.35253644	1094	0	0	129A207	341	Central City			Lower
LOS ANGELES	734 S MAIN ST	90014	5145001001	Light Manufacturing	(Q)C5-2D	0	108	0.091792761	Commercial - Store - One Story	YES - Current	NO - Privately-Owned	Available	Used in Prior Housing Element - Non-Vacant	0.084458205	0	0	0.084458205	0	0	0	127-SA211	186	Central City			Above Moderate
LOS ANGELES			5145001001	Light Manufacturing	(Q)C5-2D	0	108	0.00264914	Commercial - Store - One Story	YES - Current	NO - Privately-Owned	Available	Used in Prior Housing Element - Non-Vacant	0	0	0.003072403	0.003072403	0	0	0	127-SA211	203	Central City			Above Moderate
LOS ANGELES			5145001001	Light Manufacturing	(Q)C5-2D	0	108	0.018819509	Commercial - Store - One Story	YES - Current	NO - Privately-Owned	Available	Used in Prior Housing Element - Non-Vacant	0.025244052	0	0	0.025244052	0	0	0	127-SA211	197	Central City			Lower
LOS ANGELES	720 S MAIN ST	90014	5145001008	Light Manufacturing	(Q)C5-2D	0	108	0.209008476	Commercial - Parking Lot (Commercial Use Property) - Lots - Patron or Employee - One Story	YES - Current	NO - Privately-Owned	Available	Used in Prior Housing Element - Non-Vacant	0.061783057	0	0	0.061783057	0	0	0	127-SA211	165	Central City			Lower
LOS ANGELES	724 S MAIN ST	90014	5145001009	Light Manufacturing	(Q)C5-2D	0	108	0.169775198	Commercial - Parking Lot (Commercial Use Property) - Lots - Patron or Employee - One Story	YES - Current	NO - Privately-Owned	Available	Used in Prior Housing Element - Non-Vacant	0.057667504	0	0	0.057667504	0	0	0	127-SA211	171	Central City			Lower
LOS ANGELES	726 S MAIN ST	90014	5145001010	Light Manufacturing	(Q)C5-2D	0	108	0.229026207	Commercial - Parking Lot (Commercial Use Property) - Lots - Patron or Employee - One Story	YES - Current	NO - Privately-Owned	Available	Used in Prior Housing Element - Non-Vacant	0.468618252	0	0	0.468618252	0	0	0	127-SA211	178	Central City			Lower
LOS ANGELES	742 S MAIN ST	90014	5145001011	Light Manufacturing	(Q)C5-2D	0	108	0.273733574	Commercial - Parking Lot (Commercial Use Property) - Lots - Patron or Employee - One Story	YES - Current	NO - Privately-Owned	Available	Used in Prior Housing Element - Non-Vacant	0.543367768	0	0	0.543367768	0	0	0	127-SA211	192	Central City			Lower
LOS ANGELES			5145001013	Light Manufacturing	(Q)C5-2D	0	108	0.000136418	Industrial - Light Manufacturing - Five Stories	YES - Current	NO - Privately-Owned	Available	Not Used in Prior Housing Element	0	0	0.002770654	0.002770654	0	0	0	127-SA211	252	Central City			Above Moderate
LOS ANGELES			5145001013	Light Manufacturing	(Q)C5-2D	0	108	0.001151141	Industrial - Light Manufacturing - Five Stories	YES - Current	NO - Privately-Owned	Available	Not Used in Prior Housing Element	0	0	0.002770654	0.002770654	0	0	0	127-SA211	254	Central City			Above Moderate
LOS ANGELES			5145001013	Light Manufacturing	(Q)C5-2D	0	108	0.001264633	Industrial - Light Manufacturing - Five Stories	YES - Current	NO - Privately-Owned	Available	Not Used in Prior Housing Element	0	0	0.002770654	0.002770654	0	0	0	127-SA211	242	Central City			Above Moderate
LOS ANGELES			5145001013	Light Manufacturing	(Q)C5-2D	0	108	0.00126492	Industrial - Light Manufacturing - Five Stories	YES - Current	NO - Privately-Owned	Available	Not Used in Prior Housing Element	0	0	0.002770654	0.002770654	0	0	0	127-SA211	229	Central City			Above Moderate
LOS ANGELES	700 S MAIN ST	90014	5145001016	Light Manufacturing	(Q)C5-2D	0	108	0.068185901	Commercial - Department Store - Retail-Warehouse Combo (Levitz, etc.) - One Story	YES - Current	NO - Privately-Owned	Available	Not Used in Prior Housing Element	0.06906659	0	0	0.06906659	0	0	0	127-SA211	142	Central City			Lower
LOS ANGELES	712 S MAIN ST	90014	5145001016	Light Manufacturing	(Q)C5-2D	0	108	0.220525071	Commercial - Department Store - Retail-Warehouse Combo (Levitz, etc.) - One Story	YES - Current	NO - Privately-Owned	Available	Not Used in Prior Housing Element	1.191481203	0	0	1.191481203	0	0	0	127-SA211	155	Central City			Lower
LOS ANGELES	718 S MAIN ST	90014	5145001016	Light Manufacturing	(Q)C5-2D	0	108	0.161901468	Commercial - Department Store - Retail-Warehouse Combo (Levitz, etc.) - One Story	YES - Current	NO - Privately-Owned	Available	Not Used in Prior Housing Element	0.118190688	0	0	0.118190688	0	0	0	127-SA211	159	Central City			Lower
LOS ANGELES			5145001016	Light Manufacturing	(Q)C5-2D	0	108	0.215938315	Commercial - Department Store - Retail-Warehouse Combo (Levitz, etc.) - One Story	YES - Current	NO - Privately-Owned	Available	Not Used in Prior Housing Element	0.132846469	0	0	0.132846469	0	0	0	127-SA211	144	Central City			Lower
LOS ANGELES	212 E 7TH ST	90014	5145002003	Community Commercial	(T)(Q)C2-2	0	108	0.162349531	Commercial - Parking Lot (Commercial Use Property) - Lots - Patron or Employee - One Story	YES - Current	NO - Privately-Owned	Available	Not Used in Prior Housing Element	0.05050867	0	0	0.05050867	0	0	0	127-SA211	207	Central City			Lower
LOS ANGELES	218 E 7TH ST	90014	5145002004	Community Commercial	(T)(Q)C2-2	0	108	0.164702673	Commercial - Parking Lot (Commercial Use Property) - Lots - Patron or Employee - One Story	YES - Current	NO - Privately-Owned	Available	Not Used in Prior Housing Element	0.051934373	0	0	0.051934373	0	0	0	127-SA211	215	Central City			Lower
LOS ANGELES	701 S MAPLE AVE	90014	5145002006	Community Commercial	(T)(Q)C2-2	0	108	0.266532979	Commercial - Parking Lot (Commercial Use Property) - Lots - Commercial Parking - One Story	YES - Current	NO - Privately-Owned	Available	Not Used in Prior Housing Element	0.587559561	0	0	0.587559561	0	0	0	127-SA211	235	Central City			Lower
LOS ANGELES	717 S MAPLE AVE	90014	5145002012	Community Commercial	(T)(Q)C2-2	0	108	0.146984208	Industrial - Industrial - Vacant Land	YES - Current	NO - Privately-Owned	Available	Not Used in Prior Housing Element	0.197922607	0	0	0.197922607	0	0	0	127-SA211	248	Central City			Lower
LOS ANGELES	721 S MAPLE AVE	90014	5145002012	Community Commercial	(T)(Q)C2-2	0	108	0.153181583	Industrial - Industrial - Vacant Land	YES - Current	NO - Privately-Owned	Available	Not Used in Prior Housing Element	0.202428051	0	0	0.202428051	0

LOS ANGELES	840 S MAIN ST	90014	5145015007	Light Manufacturing	[Q]C5-2D	0	108	0.139294281	Commercial - Parking Lot (Commercial Use Property) - Lots - Patron or Employee - One Story	YES - Current	NO - Privately-Owned	Available	Not Used in Prior Housing Element	0.017279865	0	0	0.017279865	0	0	0	127-SA209	265	Central City		Lower
LOS ANGELES	856 S MAIN ST	90014	5145015011	Light Manufacturing	[Q]C5-2D	0	108	0.254040531	Commercial - Parking Lot (Commercial Use Property) - Lots - Patron or Employee - One Story	YES - Current	NO - Privately-Owned	Available	Used in Prior Housing Element - Non-Vacant	0.508730373	0	0	0.508730373	0	0	0	127-SA209	287	Central City		Lower
LOS ANGELES	842 S MAIN ST	90014	5145015012	Light Manufacturing	[Q]C5-2D	0	108	0.42786503	Commercial - Parking Lot (Commercial Use Property) - Lots - Patron or Employee - One Story	YES - Current	NO - Privately-Owned	Available	Not Used in Prior Housing Element	0.208335607	0	0	0.208335607	0	0	0	127-SA209	271	Central City		Lower
LOS ANGELES	814 S MAIN ST	90014	5145015013	Light Manufacturing	[Q]C5-2D	0	108	0.145346145	Industrial - Light Manufacturing - One Story	YES - Current	NO - Privately-Owned	Available	Used in Prior Housing Element - Non-Vacant	0.127073744	0	0	0.127073744	0	0	0	127-SA211	261	Central City		Lower
LOS ANGELES	818 S MAIN ST	90014	5145015013	Light Manufacturing	[Q]C5-2D	0	108	0.139395026	Industrial - Light Manufacturing - One Story	YES - Current	NO - Privately-Owned	Available	Used in Prior Housing Element - Non-Vacant	0.122332418	0	0	0.122332418	0	0	0	127-SA211	266	Central City		Lower
LOS ANGELES	828 S MAIN ST	90014	5145015014	Light Manufacturing	[Q]C5-2D	0	108	0.13683468	Commercial - Parking Lot (Commercial Use Property) - Lots - Patron or Employee - One Story	YES - Current	NO - Privately-Owned	Available	Not Used in Prior Housing Element	0.030971828	0	0	0.030971828	0	0	0	127-SA211	281	Central City		Lower
LOS ANGELES	800 S MAIN ST	90014	5145015017	Light Manufacturing	[Q]C5-2D	0	108	0.180034591	Commercial - Store - One Story	YES - Current	NO - Privately-Owned	Available	Not Used in Prior Housing Element	0.034906531	0	0	0.034906531	0	0	0	127-SA211	240	Central City		Lower
LOS ANGELES	807 S WERDIN PL	90014	5145015017	Light Manufacturing	[Q]C5-2D	0	108	0.09103075	Commercial - Store - One Story	YES - Current	NO - Privately-Owned	Available	Not Used in Prior Housing Element	0.025176543	0	0	0.025176543	0	0	0	127-SA211	274	Central City		Lower
LOS ANGELES	808 S MAIN ST	90014	5145015017	Light Manufacturing	[Q]C5-2D	0	108	0.264678995	Commercial - Store - One Story	YES - Current	NO - Privately-Owned	Available	Not Used in Prior Housing Element	0.156138678	0	0	0.156138678	0	0	0	127-SA211	250	Central City		Lower
LOS ANGELES			5145015017	Light Manufacturing	[Q]C5-2D	0	108	0.058544099	Commercial - Store - One Story	YES - Current	NO - Privately-Owned	Available	Not Used in Prior Housing Element	0.017489037	0	0	0.017489037	0	0	0	127-SA211	265	Central City		Lower
LOS ANGELES	929 S SAN JULIAN ST	90015	5145017026	Regional Commercial	[T]	Q	C2-2D-SN	0	108	0.155810627	Commercial - Parking Lot (Commercial Use Property) - Lots - Patron or Employee - One Story	YES - Current	NO - Privately-Owned	Available	Not Used in Prior Housing Element	0.048407681	0	0	0.048407681	0	0	0	126A211	417	Central City		Lower
LOS ANGELES	933 S SAN JULIAN ST	90015	5145017027	Regional Commercial	[T]	Q	C2-2D-SN	0	108	0.157139618	Commercial - Parking Lot (Commercial Use Property) - Lots - Patron or Employee - One Story	YES - Current	NO - Privately-Owned	Available	Not Used in Prior Housing Element	0.048407681	0	0	0.048407681	0	0	0	126A211	425	Central City		Lower
LOS ANGELES			5145017028	Regional Commercial	[T]	Q	C2-2D-SN	0	108	0.158233479	Commercial - Parking Lot (Commercial Use Property) - Lots - Patron or Employee - One Story	YES - Current	NO - Privately-Owned	Available	Not Used in Prior Housing Element	0.050539097	0	0	0.050539097	0	0	0	126A211	433	Central City		Lower
LOS ANGELES	941 S SAN JULIAN ST	90015	5145017029	Regional Commercial	[T]	Q	C2-2D-SN	0	108	0.042782663	Commercial - Parking Lot (Commercial Use Property) - Lots - Patron or Employee - One Story	YES - Current	NO - Privately-Owned	Available	Not Used in Prior Housing Element	0.061631563	0	0	0.061631563	0	0	0	124-SA211	25	Central City		Lower
LOS ANGELES	1044 S SAN JULIAN ST	90015	5145018006	Regional Commercial	[T]	Q	C2-2D-SN	0	108	0.182851202	Commercial - Wholesale and Manufacturing Outlet - One Story	YES - Current	NO - Privately-Owned	Available	Not Used in Prior Housing Element	0.254536207	0	0	0.254536207	0	0	0	124-SA211	99	Central City		Lower
LOS ANGELES	1062 S SAN JULIAN ST	90015	5145018006	Regional Commercial	[T]	Q	C2-2D-SN	0	108	0.171423586	Commercial - Wholesale and Manufacturing Outlet - One Story	YES - Current	NO - Privately-Owned	Available	Not Used in Prior Housing Element	0.240705817	0	0	0.240705817	0	0	0	124-SA211	113	Central City		Lower
LOS ANGELES	1080 S SAN JULIAN ST	90015	5145018006	Regional Commercial	[T]	Q	C2-2D-SN	0	108	0.188939667	Commercial - Wholesale and Manufacturing Outlet - One Story	YES - Current	NO - Privately-Owned	Available	Not Used in Prior Housing Element	0.258061413	0	0	0.258061413	0	0	0	124-SA211	127	Central City		Lower
LOS ANGELES	620 E 9TH ST	90015	5145018006	Regional Commercial	[T]	Q	C2-2D-SN	0	108	4.61873593	Commercial - Wholesale and Manufacturing Outlet - One Story	YES - Current	NO - Privately-Owned	Available	Not Used in Prior Housing Element	0.014951898	0	0	0.014951898	0	0	0	124-SA211	4	Central City		Lower
LOS ANGELES			5145018006	Regional Commercial	[T]	Q	C2-2D-SN	0	108	0.03460891	Commercial - Wholesale and Manufacturing Outlet - One Story	YES - Current	NO - Privately-Owned	Available	Not Used in Prior Housing Element	0.057812851	0	0	0.057812851	0	0	0	124-SA211	130	Central City		Lower
LOS ANGELES	1051 S SAN PEDRO ST	90015	5145018007	Regional Commercial	[T]	Q	C2-2D-SN	0	108	0.125164788	Commercial - Wholesale and Manufacturing Outlet - One Story	YES - Current	NO - Privately-Owned	Available	Not Used in Prior Housing Element	0.195294644	0	0	0.195294644	0	0	0	124-SA211	133	Central City		Lower
LOS ANGELES			5145018007	Regional Commercial	[T]	Q	C2-2D-SN	0	108	0.013823625	Commercial - Wholesale and Manufacturing Outlet - One Story	YES - Current	NO - Privately-Owned	Available	Not Used in Prior Housing Element	0	0	0.065296686	0.065296686	0	0	0	124-SA211	141	Central City		Above Moderate
LOS ANGELES			5145018007	Regional Commercial	[T]	Q	C2-2D-SN	0	108	0.013969284	Commercial - Wholesale and Manufacturing Outlet - One Story	YES - Current	NO - Privately-Owned	Available	Not Used in Prior Housing Element	0	0	0.065296686	0.065296686	0	0	0	124-SA211	345	Central City		Above Moderate
LOS ANGELES	1021 S SAN JULIAN ST	90015	5145019015	Regional Commercial	[T]	Q	C2-2D-SN	0	108	0.152370453	Commercial - Wholesale and Manufacturing Outlet - One Story	YES - Current	NO - Privately-Owned	Available	Not Used in Prior Housing Element	0.096416061	0	0	0.096416061	0	0	0	124-SA211	59	Central City		Lower
LOS ANGELES	1027 S SAN JULIAN ST	90015	5145019021	Regional Commercial	[T]	Q	C2-2D-SN	0	108	0.230465984	Commercial - Parking Lot (Commercial Use Property) - Lots - Patron or Employee - One Story	YES - Current	NO - Privately-Owned	Available	Not Used in Prior Housing Element	0.345918193	0	0	0.345918193	0	0	0	124-SA211	69	Central City		Lower
LOS ANGELES	1100 S SAN JULIAN ST	90015	5145025001	Regional Commercial	[T]	Q	C2-2D-SN	0	108	0.191895248	Commercial - Wholesale and Manufacturing Outlet - One Story	YES - Current	NO - Privately-Owned	Available	Not Used in Prior Housing Element	0.261421582	0	0	0.261421582	0	0	0	124-SA211	151	Central City		Lower
LOS ANGELES	1106 S SAN JULIAN ST	90015	5145025001	Regional Commercial	[T]	Q	C2-2D-SN	0	108	0.137672983	Commercial - Wholesale and Manufacturing Outlet - One Story	YES - Current	NO - Privately-Owned	Available	Not Used in Prior Housing Element	0.213975627	0	0	0.213975627	0	0	0	124-SA211	162	Central City		Lower
LOS ANGELES	1112 S SAN JULIAN ST	90015	5145025001	Regional Commercial	[T]	Q	C2-2D-SN	0	108	0.172095445	Commercial - Wholesale and Manufacturing Outlet - One Story	YES - Current	NO - Privately-Owned	Available	Not Used in Prior Housing Element	0.246973562	0	0	0.246973562	0	0	0	124-SA211	168	Central City		Lower
LOS ANGELES	1118 S SAN JULIAN ST	90015	5145025001	Regional Commercial	[T]	Q	C2-2D-SN	0	108	0.172095045	Commercial - Wholesale and Manufacturing Outlet - One Story	YES - Current	NO - Privately-Owned	Available	Not Used in Prior Housing Element	0.246973562	0	0	0.246973562	0	0	0	124-SA211	178	Central City		Lower
LOS ANGELES	1122 S SAN JULIAN ST	90015	5145025002	Regional Commercial	[T]	Q	C2-2D-SN	0	108	0.172099527	Commercial - Wholesale and Manufacturing Outlet - One Story	YES - Current	NO - Privately-Owned	Available	Not Used in Prior Housing Element	0.103987288	0	0	0.103987288	0	0	0	124-SA211	188	Central City		Lower
LOS ANGELES	1128 S SAN JULIAN ST	90015	5145025002	Regional Commercial	[T]	Q	C2-2D-SN	0	108	0.172102114	Commercial - Wholesale and Manufacturing Outlet - One Story	YES - Current	NO - Privately-Owned	Available	Not Used in Prior Housing Element	0.103987288	0	0	0.103987288	0	0	0	124-SA211	197	Central City		Lower
LOS ANGELES	1132 S SAN JULIAN ST	90015	5145025002	Regional Commercial	[T]	Q	C2-2D-SN	0	108	0.172105102	Commercial - Wholesale and Manufacturing Outlet - One Story	YES - Current	NO - Privately-Owned	Available	Not Used in Prior Housing Element	0.103987288	0	0	0.103987288	0	0	0	124-SA211	205	Central City		Lower
LOS ANGELES	1150 S SAN JULIAN ST	90015	5145025006	Regional Commercial	[T]	Q	C2-2D-SN	0	108	0.172115808	Commercial - Parking Lot (Commercial Use Property) - Lots - Patron or Employee - One Story	YES - Current	NO - Privately-Owned	Available	Not Used in Prior Housing Element	0.193536854	0	0	0.193536854	0	0	0	124-SA211	245	Central City		Lower
LOS ANGELES	1154 S SAN JULIAN ST	90015	5145025006	Regional Commercial	[T]	Q	C2-2D-SN	0	108	0.171098702	Commercial - Parking Lot (Commercial Use Property) - Lots - Patron or Employee - One Story	YES - Current	NO - Privately-Owned	Available	Not Used in Prior Housing Element	0.188626437	0	0	0.188626437	0	0	0	124-SA209	247	Central City		Lower
LOS ANGELES	1101 S SAN PEDRO ST	90015	5145025007	Regional Commercial	[T]	Q	C2-2D-SN	0	108	0.130407381	Commercial - Wholesale and Manufacturing Outlet - One Story	YES - Current	NO - Privately-Owned	Available	Not Used in Prior Housing Element	0.084698797	0	0	0.084698797	0	0	0	124-SA211	171	Central City		Lower
LOS ANGELES	1105 S SAN PEDRO ST	90015	5145025008	Regional Commercial	[T]	Q	C2-2D-SN	0	108	0.114397174	Commercial - Wholesale and Manufacturing Outlet - One Story	YES - Current	NO - Privately-Owned	Available	Not Used in Prior Housing Element	0.058179457	0	0	0.058179457	0	0	0	124-SA211	183	Central City		Lower
LOS ANGELES	1111 S SAN PEDRO ST	90015	5145025008	Regional Commercial	[T]	Q	C2-2D-SN	0	108	0.145126065	Commercial - Wholesale and Manufacturing Outlet - One Story	YES - Current	NO - Privately-Owned	Available	Not Used in Prior Housing Element	0.072202265	0	0	0.072202265	0	0	0	124-SA211	192	Central City		Lower
LOS ANGELES	1113 S SAN PEDRO ST	90015	5145025008	Regional Commercial	[T]	Q	C2-2D-SN	0	108	0.147493419	Commercial - Wholesale and Manufacturing Outlet - One Story	YES - Current	NO - Privately-Owned	Available	Not Used in Prior Housing Element	0.07452614	0	0	0.07452614	0	0	0	124-SA211	199	Central City		Lower
LOS ANGELES	1119 S SAN PEDRO ST	90015	5145025008	Regional Commercial	[T]	Q	C2-2D-SN	0	108	0.149861134	Commercial - Wholesale and Manufacturing Outlet - One Story	YES - Current	NO - Privately-Owned	Available	Not Used in Prior Housing Element	0.07611457	0	0	0.07611457	0	0	0	124-SA211	207	Central City		Lower
LOS ANGELES	1125 S SAN PEDRO ST	90015	5145025009	Regional Commercial	[T]	Q	C2-2D-SN	0	108	0.152226093	Commercial - Wholesale and Manufacturing Outlet - One Story	YES - Current	NO - Privately-Owned	Available	Not Used in Prior Housing Element	0.07611457	0	0	0.07611457	0	0	0	124-SA211	215	Central City		Lower
LOS ANGELES	1129 S SAN PEDRO ST	90015	5145025015	Regional Commercial	[T]	Q	C2-2D-SN	0	108	0.154595127	Commercial - Wholesale and Manufacturing Outlet - One Story	YES - Current	NO - Privately-Owned	Available	Not Used in Prior Housing Element	0.078356504	0	0	0.078356504	0	0	0	124-SA211	227	Central City		Lower
LOS ANGELES	1137 S SAN PEDRO ST	90015	5145025015	Regional Commercial	[T]	Q	C2-2D-SN	0	108	0.156961984	Commercial - Wholesale and Manufacturing Outlet - One Story	YES - Current	NO - Privately-Owned	Available	Not Used in Prior Housing Element	0.077637665	0	0	0.077637665	0	0	0	124-SA211	239	Central City		Lower
LOS ANGELES	1139 S SAN PEDRO ST	90015	5145025015	Regional Commercial	[T]	Q	C2-2D-SN	0	108	0.159328839	Commercial - Wholesale and Manufacturing Outlet - One Story	YES - Current	NO - Privately-Owned	Available	Not Used in Prior Housing Element	0.077168438	0	0	0.077168438	0	0	0	124-SA211	249	Central City		Lower
LOS ANGELES	1145 S SAN PEDRO ST	90015	5145025015	Regional Commercial	[T]	Q	C2-2D-SN	0	108	0.161696974	Commercial - Wholesale and Manufacturing Outlet - One Story	YES - Current	NO - Privately-Owned	Available	Not Used in Prior Housing Element	0.079097047	0	0	0.079097047	0	0	0	124-SA211	260	Central City		Lower
LOS ANGELES			5147024004	Regional Commercial	[T]	Q	C2-4D	0	108	0.032977431	Industrial - Parking Lot (Industrial Use Property) - One Story	YES - Current	NO - Privately-Owned	Available	Not Used in Prior Housing Element	0.031453185	0	0	0.031453185	0	0	0	127-SA213	475	Central City		Lower
LOS ANGELES	555 S CROCKER ST	90013	5147024024	Regional Commercial	[T]	Q	C2-4D	0	108	0.065936221	Commercial - Parking Lot (Commercial Use Property) - Lots - Patron or Employee - One Story	YES - Current	NO - Privately-Owned	Available	Not Used in Prior Housing Element	0.02079511	0	0	0.02079511	0	0	0	127-SA213	440	Central City		Lower
LOS ANGELES			5147024024	Regional Commercial	[T]	Q	C2-4D	0	108	0.032970452	Commercial - Parking Lot (Commercial Use Property) - Lots - Patron or Employee - One Story	YES - Current	NO - Privately-Owned	Available	Not Used in Prior Housing Element	0.011583405	0	0	0.011583405	0	0	0	127-SA213	449	Central City		Lower
LOS ANGELES	559 S CROCKER ST	90013	5147024900	Regional Commercial	[T]	Q	C2-4D	0	108	0.064799746	Industrial - Industrial - Vacant Land	YES - Current	NO - Privately-Owned	Available	Not Used in Prior Housing Element	0.196584277	0	0	0.196584277	0	0	0	127-SA213	461	Central City		Lower
LOS ANGELES	561 S CROCKER ST	90013	5147024900	Regional Commercial	[T]	Q	C2-4D	0	108	0.032403367	Industrial - Industrial - Vacant Land	YES - Current	NO - Privately-Owned	Available	Not Used in Prior Housing Element	0.103986561	0	0	0.103986561	0	0	0	127-SA213	471	Central City		Lower
LOS ANGELES	557 S CROCKER ST	90013	5147024901	Regional Commercial	[T]	Q	C2-4D	0	108	0.032399169	Industrial - Industrial - Vacant Land	YES - Current	NO - Privately-Owned	Available	Not Used in Prior Housing Element	0.103986561	0	0	0.103986561	0	0	0	127-SA213	454	Central City		Lower
LOS ANGELES	333 S LOS ANGELES ST	90013	5148001006	Community Commercial	[Q]C4-2D	0	108	0.151818256	Commercial - Office Building - Three Stories	YES - Current	NO - Privately-Owned	Available	Used in Prior Housing Element - Non-Vacant	0.114535371	0	0	0.114535371	0	0	0	129A213	149	Central City		Lower
LOS ANGELES	305 S LOS ANGELES ST	90013	5148001009	Community Commercial	[Q]C4-2D	0	108	0.11055621	Commercial - Store - One Story	YES - Current	NO - Privately-Owned	Available	Used in Prior Housing Element - Non-Vacant	0.066564008	0	0	0.066564008	9	0	0	129A213	118	Central City		Lower
LOS ANGELES	106 E 3RD ST	90013	5148001011	Community Commercial	[Q]C4-2D	0	108	0.205232164	Commercial - Parking Lot (Commercial Use Property) - Lots - Patron or Employee - One Story	YES - Current	NO - Privately-Owned	Available	Used in Prior Housing Element - Non-Vacant	0.059708379	0	0	0.059708379	0	0	0	129A213	441	Central City		Lower
LOS ANGELES	114 E 3RD ST	90013	5148001015	Community Commercial	[Q]C4-2D	0	108	0.487662752	Commercial - Parking Lot (Commercial Use Property) - Lots - Patron or Employee - One Story	YES - Current	NO - Privately-Owned	Available	Not Used in Prior Housing Element	0.743331909	0	0	0.743331909	0	0	0	129A213	93	Central City		Lower
LOS ANGELES	124 E 3RD ST	90013	5148001015	Community Commercial	[Q]C4-2D	0	108	0.237597967	Commercial - Parking Lot (Commercial Use Property) - Lots - Patron or Employee - One Story	YES - Current	NO - Privately-Owned	Available	Not Used in Prior Housing Element	0.476258171	0	0	0.476258171	0	0	0	129A213	108	Central City		Lower
LOS ANGELES	325 S LOS ANGELES ST	90013	5148001016	Community Commercial	[Q]C4-2D	0	108	0.140152623	Commercial - Office Building - Office and Residential - Two Stories	YES - Current	NO - Privately-Owned	Available	Not Used in Prior Housing Element	0.040991357	0	0	0.040991357	1	0	0	129A213	143	Central City		Lower
LOS ANGELES	311 S LOS ANGELES ST	90013	5148001022	Community Commercial	[Q]C4-2D	0	108	0.376806893	Commercial - Parking Lot (Commercial Use Property) - Lots - Patron or Employee - One Story	YES - Current	NO - Privately-Owned	Available	Not Used in Prior Housing Element	0.880284745	0	0	0.880284745	0	0	0	129A213	127	Central City		Lower
LOS ANGELES	310 S MAIN ST	90013	5148001023	Community Commercial	[Q]C4-2D	0	108	0.278118733	Commercial - Parking Lot (Commercial Use Property) - Lots - Patron or Employee - One Story	YES - Current	NO - Privately-Owned	Available	Not Used in Prior Housing Element	0.157819075	0	0	0.157819075	0	0	0	129A213	76	Central City		Lower
LOS ANGELES	316 S MAIN ST	90013	5148001029	Community Commercial	[Q]C4-2D	0	108	0.617680493	Residential - Five or More Units or Apartments (Any Combination) - 5 Stories or More - Pool and Misc.	YES - Current	NO - Privately-Owned	Available	Not Used in Prior Housing Element	2.397851199	0	0	2.397851199	0	0	0	129A213	102	Central City		Lower
LOS ANGELES			5148001029	Community Commercial	[Q]C4-2D	0	108	0.005573985	Residential - Five or More Units or Apartments (Any Combination) - 5 Stories or More - Pool and Misc.	YES - Current	NO - Privately-Owned	Available	Not Used in Prior Housing Element	0	0	0.211663389	0.211663389	0	0	0	129A213	478	Central City		Above Moderate
LOS ANGELES			5148001029	Community Commercial	[Q]C4-2D	0	108	0.005582857	Residential - Five or More Units or Apartments (Any Combination) - 5 Stories or More - Pool and Misc.	YES - Current	NO - Privately-Owned	Available	Not Used in Prior Housing Element	0	0	0.211663389	0.211663389	0	0	0	129A213	477	Central City		Above Moderate
LOS ANGELES			5148001029	Community Commercial	[Q]C4-2D	0	108	0.006946091	Residential - Five or More Units or Apartments (Any Combination) - 5 Stories or More - Pool and Misc.	YES - Current	NO - Privately-Owned	Available	Not Used in Prior Housing Element	0	0	0.211663389	0.211663389	0	0	0	129A213	476	Central City		Above Moderate
LOS ANGELES			5148001030	Community Commercial	[Q]C4-2D	0	108	0.010221856	Residential - Five or More Units or Apartments (Any Combination) - 5 Stories or More - Pool and Misc.	YES - Current	NO - Privately-Owned	Available	Not Used in Prior Housing Element	0	0	0.369375658	0.369375658	0	0	0	129A213	123	Central City		Above Moderate
LOS ANGELES			5148001030	Community Commercial	[Q]C4-2D	0	108	0.010339316	Residential - Five or More Units or Apartments (Any Combination) - 5 Stories or More - Pool and Misc.	YES - Current	NO - Privately-Owned	Available	Not Used in Prior Housing Element	0	0	0.369375658	0.369375658	0	0	0	129A213	121	Central City		Above Moderate
LOS ANGELES			5148001030	Community Commercial	[Q]C4-2D	0	108	0.188059237	Residential - Five or More Units or Apartments (Any Combination) - 5 Stories or More - Pool and Misc.	YES - Current	NO - Privately-Owned	Available	Not Used in Prior Housing Element	1.550287411	0	0	1.550287411	0	0	0	129A213	475	Central City		Lower
LOS ANGELES			5148001030	Community Commercial	[Q]C4-2D	0	108	0.234445646	Residential - Five or More Units or Apartments (Any Combination) - 5 Stories or More - Pool and Misc.	YES - Current	NO - Privately-Owned	Available	Not Used in Prior Housing Element	1.436909461	0	0	1.436909461	0	0	0	129A213	124	Central City		Lower
LOS ANGELES	119 E 4TH ST	90013	5148001031	Community Commercial	[Q]C4-2D	0	108	0.214803889	Residential - Five or More Units or Apartments (Any Combination) - 5 Stories or More - Pool and Misc.	YES - Current	NO - Privately-Owned	Available	Not Used in Prior Housing Element	0.373628879	0	0	0.373628879	0	0	0	129A213	153	Central City		Lower
LOS ANGELES	125 E 4TH ST	90013	5148001031	Community Commercial	[Q]C4-2D	0	108	0.143049204	Residential - Five or More Units or Apartments (Any Combination) - 5 Stories or More - Pool and Misc.	YES - Current	NO - Privately-Owned	Available	Not Used in Prior Housing Element	0.314089394	0	0	0.314089394	0	0	0	129A213	172	Central City		Lower
LOS ANGELES	129 E 4TH ST	90013	5148001031	Community Commercial	[Q]C4-2D	0	108	0.137545946	Residential - Five or More Units or Apartments (Any Combination) - 5 Stories or More - Pool and Misc.	YES - Current	NO - Privately-Owned	Available	Not Used in Prior Housing Element	0.309350491	0	0	0.309350491	0	0	0	129A213	181	Central City		Lower
LOS ANGELES	334 S MAIN ST	90013	5148001031	Community Commercial	[Q]C4-2D	0	108	0.248721319	Residential - Five or More Units or Apartments (Any Combination) - 5 Stories or More - Pool and Misc.	YES - Current	NO - Privately-Owned	Available	Not Used in Prior Housing Element	1.41153127	0	0	1.41153127	0	0	0	129A213	129	Central City		Lower
LOS ANGELES	335 S LOS ANGELES ST	90013	5148001031	Community Commercial	[Q]C4-2D	0	108	0.240780822	Residential - Five or More Units or Apartments (Any Combination) - 5 Stories or More - Pool and Misc.	YES - Current	NO - Privately-Owned	Available	Not Used in Prior Housing Element	1.384247279	0	0	1.384247279	0	0	0	129A213	147	Central City		Lower
LOS ANGELES			5148001031	Community Commercial	[Q]C4-2D	0	108	0.096601419	Residential - Five or More Units or Apartments (Any Combination) - 5 Stories or More - Pool and Misc.	YES - Current	NO - Privately-Owned	Available	Not Used in Prior Housing Element	0.243810858	0	0	0.243810858	0	0	0	129A213	190	Central City		Lower
LOS ANGELES			5148001031	Community Commercial	[Q]C4-2D	0	108	0.134975933	Residential - Five or More Units or Apartments (Any Combination) - 5 Stories or More - Pool and Misc.	YES - Current	NO - Privately-Owned	Available	Not Used in Prior Housing Element	0.231036101	0	0	0.231036101	0	0	0	129A213	473	Central City		Lower
LOS ANGELES			5148001031	Community Commercial	[Q]C4-2D	0	108	0.193028881	Residential - Five or More Units or Apartments (Any Combination) - 5 Stories or More - Pool and Misc.	YES - Current	NO - Privately-Owned	Available	Not Used in Prior Housing Element	0.359422618	0	0	0.359422618	0	0	0	129A213	144	Central City		Lower
LOS ANGELES			5148001031	Community Commercial	[Q]C4-2D	0	108	0.199636598	Residential - Five or More Units or Apartments (Any Combination) - 5 Stories or More - Pool and Misc.	YES - Current	NO - Privately-Owned	Available	Not Used in Prior Housing Element	0.367634714	0	0	0.367634714	0	0	0	129A213	160	Central City		Lower
LOS ANGELES			5148001031	Community Commercial	[Q]C4-2D	0	108	0.228277661	Residential - Five or More Units or Apartments (Any Combination) - 5 Stories or More - Pool and Misc.	YES - Current	NO - Privately-Owned	Available	Not Used in Prior Housing Element	1.331629577	0	0	1.331629577	0	0	0	129A213	138	Central City		Lower
LOS ANGELES	212 E BOYD ST	90013	5148002001	Community Commercial	C2-2D-O	0	108	0.081024934	Commercial - Store - One Story	YES - Current	NO - Privately-Owned	Available	Not Used in Prior Housing Element	0.031288237	0	0	0.031288237	0	0	0	129A213	184	Central City		Lower
LOS ANGELES	356 S LOS ANGELES ST	90013	5148002001	Community Commercial	C2-2D-O	0	108	0.14221089	Commercial - Store - One Story	YES - Current	NO - Privately-Owned	Available	Not Used in Prior Housing Element	0.043833615	0	0	0.043833615	0	0	0	129A213	187	Central City		Lower
LOS ANGELES	331 S WALL ST	90013	5148002005	Community Commercial	C2-2D-O	0	108	0.035137441	Industrial - Light Manufacturing - One Story	YES - Current	NO - Privately-Owned	Available	Not Used in Prior Housing Element	0.017984477	0	0	0.017984477	0	0	0	129A213	225	Central City		Lower

LOS ANGELES	335 S WALL ST	90013	5148002005	Community Commercial	C2-2D-O	0	108	0.038344392	Industrial - Light Manufacturing - One Story	YES - Current	NO - Privately-Owned	Available	Not Used in Prior Housing Element	0.019894844	0	0	0.019894844	0	0	0	129A213	230	Central City								Lower
LOS ANGELES	337 S WALL ST	90013	5148002005	Community Commercial	C2-2D-O	0	108	0.041553288	Industrial - Light Manufacturing - One Story	YES - Current	NO - Privately-Owned	Available	Not Used in Prior Housing Element	0.021958087	0	0	0.021958087	0	0	0	129A213	232	Central City								Lower
LOS ANGELES	339 S WALL ST	90013	5148002005	Community Commercial	C2-2D-O	0	108	0.04613212	Industrial - Light Manufacturing - One Story	YES - Current	NO - Privately-Owned	Available	Not Used in Prior Housing Element	0.023749865	0	0	0.023749865	0	0	0	129A213	237	Central City								Lower
LOS ANGELES	372 S LOS ANGELES ST	90013	5148002008	Community Commercial	C2-2D-O	0	108	0.085824593	Commercial - Store - One Story	YES - Current	NO - Privately-Owned	Available	Not Used in Prior Housing Element	0.081850462	0	0	0.081850462	0	0	0	129A213	194	Central City								Lower
LOS ANGELES	376 S LOS ANGELES ST	90013	5148002008	Community Commercial	C2-2D-O	0	108	0.068873494	Commercial - Store - One Story	YES - Current	NO - Privately-Owned	Available	Not Used in Prior Housing Element	0.069157034	0	0	0.069157034	0	0	0	129A213	196	Central City								Lower
LOS ANGELES	229 E 4TH ST	90013	5148002023	Community Commercial	C2-2D-O	0	108	0.089861462	Commercial - Store - One Story	YES - Current	NO - Privately-Owned	Available	Used in Prior Housing Element - Non-Vacant	0.025213855	0	0	0.025213855	0	0	0	129A213	242	Central City								Lower
LOS ANGELES	233 E 4TH ST	90013	5148002023	Community Commercial	C2-2D-O	0	108	0.080543566	Commercial - Store - One Story	YES - Current	NO - Privately-Owned	Available	Used in Prior Housing Element - Non-Vacant	0.023654408	0	0	0.023654408	0	0	0	129A213	250	Central City								Lower
LOS ANGELES	245 E 4TH ST	90013	5148002023	Community Commercial	C2-2D-O	0	108	0.075140192	Commercial - Store - One Story	YES - Current	NO - Privately-Owned	Available	Used in Prior Housing Element - Non-Vacant	0.02281745	0	0	0.02281745	0	0	0	129A213	270	Central City								Lower
LOS ANGELES	347 S WALL ST	90013	5148002023	Community Commercial	C2-2D-O	0	108	0.121121933	Commercial - Store - One Story	YES - Current	NO - Privately-Owned	Available	Used in Prior Housing Element - Non-Vacant	0.029895578	0	0	0.029895578	0	0	0	129A213	257	Central City								Lower
LOS ANGELES	214 E BOYD ST	90013	5148002024	Community Commercial	C2-2D-O	0	108	0.056052497	Commercial - Store - One Story	YES - Current	NO - Privately-Owned	Available	Not Used in Prior Housing Element	0.014978356	0	0	0.014978356	4	0	0	129A213	198	Central City								Lower
LOS ANGELES	216 E BOYD ST	90013	5148002024	Community Commercial	C2-2D-O	0	108	0.061197371	Commercial - Store - One Story	YES - Current	NO - Privately-Owned	Available	Not Used in Prior Housing Element	0.0158377	0	0	0.0158377	4	0	0	129A213	203	Central City								Lower
LOS ANGELES	218 E BOYD ST	90013	5148002025	Community Commercial	C2-2D-O	0	108	0.066345639	Commercial - Store - One Story	YES - Current	NO - Privately-Owned	Available	Not Used in Prior Housing Element	0.018238942	0	0	0.018238942	4	0	0	129A213	207	Central City								Lower
LOS ANGELES	220 E BOYD ST	90013	5148002025	Community Commercial	C2-2D-O	0	108	0.07149572	Commercial - Store - One Story	YES - Current	NO - Privately-Owned	Available	Not Used in Prior Housing Element	0.019026445	0	0	0.019026445	4	0	0	129A213	214	Central City								Lower
LOS ANGELES	215 E 4TH ST	90013	5148002028	Community Commercial	C2-2D-O	0	108	0.12594181	Commercial - Store Combination - Store and Office Combination - One Story	YES - Current	NO - Privately-Owned	Available	Not Used in Prior Housing Element	0.040923491	0	0	0.040923491	0	0	0	129A213	223	Central City								Lower
LOS ANGELES	219 E 4TH ST	90013	5148002028	Community Commercial	C2-2D-O	0	108	0.118495646	Commercial - Store Combination - Store and Office Combination - One Story	YES - Current	NO - Privately-Owned	Available	Not Used in Prior Housing Element	0.039473825	0	0	0.039473825	0	0	0	129A213	228	Central City								Lower
LOS ANGELES	223 E 4TH ST	90013	5148002028	Community Commercial	C2-2D-O	0	108	0.104098656	Commercial - Store Combination - Store and Office Combination - One Story	YES - Current	NO - Privately-Owned	Available	Not Used in Prior Housing Element	0.036599976	0	0	0.036599976	0	0	0	129A213	234	Central City								Lower
LOS ANGELES	380 S LOS ANGELES ST	90013	5148002028	Community Commercial	C2-2D-O	0	108	0.068864184	Commercial - Store Combination - Store and Office Combination - One Story	YES - Current	NO - Privately-Owned	Available	Not Used in Prior Housing Element	0.02775422	0	0	0.02775422	0	0	0	129A213	200	Central City								Lower
LOS ANGELES	386 S LOS ANGELES ST	90013	5148002028	Community Commercial	C2-2D-O	0	108	0.063350344	Commercial - Store Combination - Store and Office Combination - One Story	YES - Current	NO - Privately-Owned	Available	Not Used in Prior Housing Element	0.026472618	0	0	0.026472618	0	0	0	129A213	204	Central City								Lower
LOS ANGELES	388 S LOS ANGELES ST	90013	5148002028	Community Commercial	C2-2D-O	0	108	0.247142301	Commercial - Store Combination - Store and Office Combination - One Story	YES - Current	NO - Privately-Owned	Available	Not Used in Prior Housing Element	0.766358107	0	0	0.766358107	0	0	0	129A213	212	Central City								Lower
LOS ANGELES			5148002028	Community Commercial	C2-2D-O	0	108	0.000927274	Commercial - Store Combination - Store and Office Combination - One Story	YES - Current	NO - Privately-Owned	Available	Not Used in Prior Housing Element	0	0	0.000663614	0.000663614	0	0	0	129A213	240	Central City								Above Moderate
LOS ANGELES			5148002028	Community Commercial	C2-2D-O	0	108	0.001750401	Commercial - Store Combination - Store and Office Combination - One Story	YES - Current	NO - Privately-Owned	Available	Not Used in Prior Housing Element	0	0	0.000663614	0.000663614	0	0	0	129A213	253	Central City								Above Moderate
LOS ANGELES			5148002028	Community Commercial	C2-2D-O	0	108	0.005508408	Commercial - Store Combination - Store and Office Combination - One Story	YES - Current	NO - Privately-Owned	Available	Not Used in Prior Housing Element	0	0	0.002212181	0.002212181	0	0	0	129A213	210	Central City								Above Moderate
LOS ANGELES	310 S LOS ANGELES ST	90013	5148003002	Community Commercial	C2-2D-O	0	108	0.068462003	Industrial - Warehousing, Distribution, Storage - Warehousing, Distribution, 10,000 to 24,999 SF - Four Stories	YES - Current	NO - Privately-Owned	Available	Not Used in Prior Housing Element	0.080305547	0	0	0.080305547	0	0	0	129A213	146	Central City								Lower
LOS ANGELES	314 S LOS ANGELES ST	90013	5148003002	Community Commercial	C2-2D-O	0	108	0.06842186	Industrial - Warehousing, Distribution, Storage - Warehousing, Distribution, 10,000 to 24,999 SF - Four Stories	YES - Current	NO - Privately-Owned	Available	Not Used in Prior Housing Element	0.080305547	0	0	0.080305547	0	0	0	129A213	150	Central City								Lower
LOS ANGELES	316 S LOS ANGELES ST	90013	5148003003	Community Commercial	C2-2D-O	0	108	0.068382439	Industrial - Warehousing, Distribution, Storage - Warehousing, Distribution, Over 50,000 SF - Three Stories	YES - Current	NO - Privately-Owned	Available	Not Used in Prior Housing Element	0.080305547	0	0	0.080305547	0	0	0	129A213	155	Central City								Lower
LOS ANGELES	322 S LOS ANGELES ST	90013	5148003003	Community Commercial	C2-2D-O	0	108	0.068342219	Industrial - Warehousing, Distribution, Storage - Warehousing, Distribution, Over 50,000 SF - Three Stories	YES - Current	NO - Privately-Owned	Available	Not Used in Prior Housing Element	0.080305547	0	0	0.080305547	0	0	0	129A213	159	Central City								Lower
LOS ANGELES	201 E BOYD ST	90013	5148003004	Community Commercial	C2-2D-O	0	108	0.068261409	Industrial - Warehousing, Distribution, Storage - Warehousing, Distribution, 10,000 to 24,999 SF - Three Stories	YES - Current	NO - Privately-Owned	Available	Not Used in Prior Housing Element	0.080305547	0	0	0.080305547	0	0	0	129A213	169	Central City								Lower
LOS ANGELES			5148003004	Community Commercial	C2-2D-O	0	108	0.068301201	Industrial - Warehousing, Distribution, Storage - Warehousing, Distribution, 10,000 to 24,999 SF - Three Stories	YES - Current	NO - Privately-Owned	Available	Not Used in Prior Housing Element	0.080305547	0	0	0.080305547	0	0	0	129A213	164	Central City								Lower
LOS ANGELES	315 S WALL ST	90013	5148003010	Community Commercial	C2-2D-O	0	108	0.109568317	Industrial - Warehousing, Distribution, Storage - Warehousing, Distribution, Under 10,000 SF - One Story	YES - Current	NO - Privately-Owned	Available	Not Used in Prior Housing Element	0.109709557	0	0	0.109709557	0	0	0	129A213	191	Central City								Lower
LOS ANGELES	224 E 3RD ST	90013	5148003011	Community Commercial	C2-2D-O	0	108	0.060868416	Commercial - Store - One Story	YES - Current	NO - Privately-Owned	Available	Not Used in Prior Housing Element	0.061884307	0	0	0.061884307	0	0	0	129A213	161	Central City								Lower
LOS ANGELES	226 E 3RD ST	90013	5148003011	Community Commercial	C2-2D-O	0	108	0.092527928	Commercial - Store - One Story	YES - Current	NO - Privately-Owned	Available	Not Used in Prior Housing Element	0.087178902	0	0	0.087178902	0	0	0	129A213	165	Central City								Lower
LOS ANGELES	214 E 3RD ST	90013	5148003013	Community Commercial	C2-2D-O	0	108	0.060386973	Commercial - Store - One Story	YES - Current	NO - Privately-Owned	Available	Not Used in Prior Housing Element	0.061884307	0	0	0.061884307	0	0	0	129A213	148	Central City								Lower
LOS ANGELES	216 E 3RD ST	90013	5148003013	Community Commercial	C2-2D-O	0	108	0.060507514	Commercial - Store - One Story	YES - Current	NO - Privately-Owned	Available	Not Used in Prior Housing Element	0.061884307	0	0	0.061884307	0	0	0	129A213	152	Central City								Lower
LOS ANGELES	218 E 3RD ST	90013	5148003014	Community Commercial	C2-2D-O	0	108	0.057733854	Commercial - Store - One Story	YES - Current	NO - Privately-Owned	Available	Not Used in Prior Housing Element	0.017514506	0	0	0.017514506	0	0	0	129A213	154	Central City								Lower
LOS ANGELES	222 E 3RD ST	90013	5148003014	Community Commercial	C2-2D-O	0	108	0.057854049	Commercial - Store - One Story	YES - Current	NO - Privately-Owned	Available	Not Used in Prior Housing Element	0.017514506	0	0	0.017514506	0	0	0	129A213	156	Central City								Lower
LOS ANGELES	213 E BOYD ST	90013	5148003015	Community Commercial	C2-2D-O	0	108	0.075241407	Commercial - Store - One Story	YES - Current	NO - Privately-Owned	Available	Not Used in Prior Housing Element	0.023197531	0	0	0.023197531	0	0	0	129A213	170	Central City								Lower
LOS ANGELES	215 E BOYD ST	90013	5148003015	Community Commercial	C2-2D-O	0	108	0.075427632	Commercial - Store - One Story	YES - Current	NO - Privately-Owned	Available	Not Used in Prior Housing Element	0.023197531	0	0	0.023197531	0	0	0	129A213	176	Central City								Lower
LOS ANGELES	217 E BOYD ST	90013	5148003015	Community Commercial	C2-2D-O	0	108	0.075613584	Commercial - Store - One Story	YES - Current	NO - Privately-Owned	Available	Not Used in Prior Housing Element	0.023197531	0	0	0.023197531	0	0	0	129A213	179	Central City								Lower
LOS ANGELES	221 E BOYD ST	90013	5148003015	Community Commercial	C2-2D-O	0	108	0.075800533	Commercial - Store - One Story	YES - Current	NO - Privately-Owned	Available	Not Used in Prior Housing Element	0.022947177	0	0	0.022947177	0	0	0	129A213	180	Central City								Lower
LOS ANGELES	225 E BOYD ST	90013	5148003015	Community Commercial	C2-2D-O	0	108	0.075985761	Commercial - Store - One Story	YES - Current	NO - Privately-Owned	Available	Not Used in Prior Housing Element	0.022947177	0	0	0.022947177	0	0	0	129A213	185	Central City								Lower
LOS ANGELES	227 E BOYD ST	90013	5148003015	Community Commercial	C2-2D-O	0	108	0.076170987	Commercial - Store - One Story	YES - Current	NO - Privately-Owned	Available	Not Used in Prior Housing Element	0.022947177	0	0	0.022947177	0	0	0	129A213	186	Central City								Lower
LOS ANGELES	206 E 3RD ST	90013	5148003016	Community Commercial	C2-2D-O	0	108	0.06858281	Industrial - Industrial - Miscellaneous Industrial - One Story	YES - Current	NO - Privately-Owned	Available	Not Used in Prior Housing Element	0.024944866	0	0	0.024944866	0	0	0	129A213	140	Central City								Lower
LOS ANGELES	300 S LOS ANGELES ST	90013	5148003016	Community Commercial	C2-2D-O	0	108	0.044104948	Industrial - Industrial - Miscellaneous Industrial - One Story	YES - Current	NO - Privately-Owned	Available	Not Used in Prior Housing Element	0.018514859	0	0	0.018514859	0	0	0	129A213	137	Central City								Lower
LOS ANGELES	304 S LOS ANGELES ST	90013	5148003016	Community Commercial	C2-2D-O	0	108	0.068542014	Industrial - Industrial - Miscellaneous Industrial - One Story	YES - Current	NO - Privately-Owned	Available	Not Used in Prior Housing Element	0.024944866	0	0	0.024944866	0	0	0	129A213	141	Central City								Lower
LOS ANGELES	306 S LOS ANGELES ST	90013	5148003016	Community Commercial	C2-2D-O	0	108	0.068501795	Industrial - Industrial - Miscellaneous Industrial - One Story	YES - Current	NO - Privately-Owned	Available	Not Used in Prior Housing Element	0.024944866	0	0	0.024944866	0	0	0	129A213	145	Central City								Lower
LOS ANGELES	300 E 3RD ST	90013	5148004001	Community Commercial	C2-2D-O	0	108	0.122455834	Industrial - Warehousing, Distribution, Storage - Warehousing, Distribution, 10,000 to 24,999 SF - Two Stories	YES - Current	NO - Privately-Owned	Available	Used in Prior Housing Element - Non-Vacant	0.118234056	0	0	0.118234056	0	0	0	129A213	178	Central City								Lower
LOS ANGELES	304 E 3RD ST	90013	5148004002	Community Commercial	C2-2D-O	0	108	0.11512376	Industrial - Warehousing, Distribution, Storage - Warehousing, Distribution, 10,000 to 24,999 SF - One Story	YES - Current	NO - Privately-Owned	Available	Used in Prior Housing Element - Non-Vacant	0.115858645	0	0	0.115858645	0	0	0	129A213	183	Central City								Lower
LOS ANGELES	310 E 3RD ST	90013	5148004003	Community Commercial	C2-2D-O	0	108	0.110128787	Industrial - Warehousing, Distribution, Storage - Warehousing, Distribution, Under 10,000 SF - Two Stories	YES - Current	NO - Privately-Owned	Available	Not Used in Prior Housing Element	0.113373668	0	0	0.113373668	0	0	0	129A213	188	Central City								Lower
LOS ANGELES	316 E 3RD ST	90013	5148004004	Community Commercial	C2-2D-O	0	108	0.158925495	Industrial - Warehousing, Distribution, Storage - Warehousing, Distribution, 10,000 to 24,999 SF - Two Stories	YES - Current	NO - Privately-Owned	Available	Used in Prior Housing Element - Non-Vacant	0.137775838	0	0	0.137775838	0	0	0	129A213	195	Central City								Lower
LOS ANGELES	326 E 3RD ST	90013	5148004005	Community Commercial	C2-2D-O	0	108	0.090907024	Industrial - Warehousing, Distribution, Storage - Warehousing, Distribution, Under 10,000 SF - One Story	YES - Current	NO - Privately-Owned	Available	Not Used in Prior Housing Element	0.098254901	0	0	0.098254901	0	0	0	129A213	201	Central City								Lower
LOS ANGELES	330 E 3RD ST	90013	5148004006	Community Commercial	C2-2D-O	0	108	0.184399329	Industrial - Warehousing, Distribution, Storage - Warehousing, Distribution, 10,000 to 24,999 SF - Two Stories	YES - Current	NO - Privately-Owned	Available	Used in Prior Housing Element - Non-Vacant	0.144201252	0	0	0.144201252	0	0	0	129A213	211	Central City								Lower
LOS ANGELES	301 E BOYD ST	90013	5148004007	Community Commercial	C2-2D-O	0	108	0.067663057	Industrial - Light Manufacturing - Three Stories	YES - Current	NO - Privately-Owned	Available	Not Used in Prior Housing Element	0.080305547	0	0	0.080305547	0	0	0	129A213	199	Central City								Lower
LOS ANGELES	303 E BOYD ST	90013	5148004007	Community Commercial	C2-2D-O	0	108	0.067186381	Industrial - Light Manufacturing - Three Stories	YES - Current	NO - Privately-Owned	Available	Not Used in Prior Housing Element	0.080305547	0	0	0.080305547	0	0	0	129A213	202	Central City								Lower
LOS ANGELES	307 E BOYD ST	90013	5148004007	Community Commercial	C2-2D-O	0	108	0.066712723	Industrial - Light Manufacturing - Three Stories	YES - Current	NO - Privately-Owned	Available	Not Used in Prior Housing Element	0.080305547	0	0	0.080305547	0	0	0	129A213	205	Central City								Lower
LOS ANGELES	309 E BOYD ST	90013	5148004007	Community Commercial	C2-2D-O	0	108	0.066237469	Industrial - Light Manufacturing - Three Stories	YES - Current	NO - Privately-Owned	Available	Not Used in Prior Housing Element	0.080305547	0	0	0.080305547	0	0	0	129A213	208	Central City								Lower
LOS ANGELES	309 S SAN PEDRO ST	90013	5148004012	Community Commercial	C2-2D-O	0	108	0.130428027	Industrial - Light Manufacturing - One Story	YES - Current	NO - Privately-Owned	Available	Used in Prior Housing Element - Non-Vacant	0.095420714	0	0	0.095420714	0	0	0	129A213	231	Central City								Lower
LOS ANGELES	313 E BOYD ST	90013	5148004014	Community Commercial	C2-2D-O	0	108	0.065761579	Industrial - Light Manufacturing - One Story	YES - Current	NO - Privately-Owned	Available	Not Used in Prior Housing Element	0.075764095	0	0	0.075764095	0	0	0	129A213	213	Central City								Lower
LOS ANGELES	317 E BOYD ST	90013	5148004014	Community Commercial	C2-2D-O	0	108	0.065287221	Industrial - Light Manufacturing - One Story	YES - Current	NO - Privately-Owned	Available	Not Used in Prior Housing Element	0.075764095	0	0	0.075764095	0	0	0	129A213	215	Central City								Lower
LOS ANGELES	319 E BOYD ST	90013	5148004014	Community Commercial	C2-2D-O	0	108	0.064811255	Industrial - Light Manufacturing - One Story	YES - Current	NO - Privately-Owned	Available	Not Used in Prior Housing Element	0.076495796	0	0	0.076495796	0	0	0	129A213	218	Central City								Lower
LOS ANGELES	321 E BOYD ST	90013	5148004014	Community Commercial	C2-2D-O	0	108	0.064336093	Industrial - Light Manufacturing - One Story	YES - Current	NO - Privately-Owned	Available	Not Used in Prior Housing Element	0.076495796	0	0	0.076495796	0	0	0	129A213	221	Central City								Lower
LOS ANGELES	323 E BOYD ST	90013	5148004014	Community Commercial	C2-2D-O	0	108	0.063861904	Industrial - Light Manufacturing - One Story	YES - Current	NO - Privately-Owned	Available	Not Used in Prior Housing Element	0.076495796	0	0	0.076495796	0	0	0	129A213	222	Central City								Lower
LOS ANGELES	325 E BOYD ST	90013	5148004014	Community Commercial	C2-2D-O	0	108	0.063385439	Industrial - Light Manufacturing - One Story	YES - Current	NO - Privately-Owned	Available	Not Used in Prior Housing Element	0.076495796	0	0	0.076495796	0	0	0	129A213	224	Central City								Lower
LOS ANGELES	327 E BOYD ST	90013	5148004014	Community Commercial	C2-2D-O	0	108	0.0629095	Industrial - Light Manufacturing - One Story	YES - Current	NO - Privately-Owned	Available	Not Used in Prior Housing Element	0.076495796	0	0	0.076495796	0	0	0	129A213	227	Central City								Lower
LOS ANGELES	313 S SAN PEDRO ST	90013	5148004015	Community Commercial	C2-2D-O	0	108	0.190352019	Commercial - Store Combination - Store and Office Combination - One Story	YES - Current	NO - Privately-Owned	Available	Used in Prior Housing Element - Non-Vacant	0.126712548	0	0	0.126712548	0	0	0	129A213	229	Central City								Lower
LOS ANGELES	302 E BOYD ST	90013	5148005001	Community Commercial	C2-2D-O	0	108	0.068784037	Commercial - Store - One Story	YES - Current	NO - Privately-Owned	Available	Not Used in Prior Housing Element	0.022249165	0	0	0.022249165	6	0	0	129A213	241	Central City								Lower
LOS ANGELES	330 S WALL ST	90013	5148005001	Community Commercial	C2-2D-O	0	108	0.068714249	Commercial - Store - One Story	YES - Current	NO - Privately-Owned	Available	Not Used in Prior Housing Element	0.022249165	0	0	0.022249165	6	0	0	129A213	238	Central City								Lower
LOS ANGELES	304 E BOYD ST	90013	5148005002	Community Commercial	C2-2D-O	0	108	0.06885432	Commercial - Parking Lot (Commercial Use Property) - Lots - Patron or Employee - One Story	YES - Current	NO - Privately-Owned	Available	Not Used in Prior Housing Element	0.033792767	0	0	0.033792767	0	0	0	129A213	245	Central City								Lower
LOS ANGELES	306 E BOYD ST	90013	5148005002	Community Commercial	C2-2D-O	0	108	0.068923811	Commercial - Parking Lot (Commercial Use Property) - Lots - Patron or Employee - One Story	YES - Current	NO - Privately-Owned	Available	Not Used in Prior Housing Element	0.033792767	0	0	0.033792767	0	0	0	129A213	249	Central City								Lower
LOS ANGELES	308 E BOYD ST	90013	5148005003	Community Commercial	C2-2D-O	0	108	0.068993599	Industrial - Warehousing, Distribution, Storage - Warehousing, Distribution, 10,000 to 24,999 SF - One Story	YES - Current	NO - Privately-Owned	Available	Not Used in Prior Housing Element	0.080305547	0	0	0.080305547	0	0	0	129A213	252	Central City								Lower
LOS ANGELES	310 E BOYD ST	90013	5148005003	Community Commercial	C2-2D-O	0	108	0.069063387	Industrial - Warehousing, Distribution, Storage - Warehousing, Distribution, 10,000 to 24,999 SF - One Story	YES - Current	NO - Privately-Owned	Available	Not Used in Prior Housing Element	0.080305547	0	0	0.080305547	0	0	0	129A213	254	Central City								Lower
LOS ANGELES	314 E BOYD ST	90013	5148005003	Community Commercial	C2-2D-O	0	108	0.069133176	Industrial - Warehousing, Distribution, Storage - Warehousing, Distribution, 10,000 to 24,999 SF - One Story	YES - Current	NO - Privately-Owned	Available	Not Used in Prior Housing Element	0.080305547	0	0	0.080305547	0	0	0	129A213	256	Central City								Lower
LOS ANGELES	318 E BOYD ST	90013	5148005003	Community Commercial	C2-2D-O	0	108	0.069202118	Industrial - Warehousing, Distribution, Storage - Warehousing, Distribution, 10,000 to 24,999 SF - One Story	YES - Current	NO - Privately-Owned	Available	Not Used in Prior Housing Element	0.080305547	0	0	0.080305547	0	0	0	129A213	259	Central City								Lower
LOS ANGELES	330 E BOYD ST	90013	5148005008	Community Commercial	C2-2D-O	0	108	0.064098078	Commercial - Parking Lot (Commercial Use Property) - Lots - Patron or Employee - One Story	YES - Current	NO - Privately-Owned	Available	Not Used in Prior Housing Element	0.032220824	0	0	0.032220824	0	0	0	129A213	274	Central City								Lower
LOS ANGELES	332 E BOYD ST	90013	5148005009	Community Commercial	C2-2D-O	0	108	0.064168153	Commercial - Parking Lot (Commercial Use Property) - Lots - Patron or Employee - One Story	YES - Current	NO - Privately-Owned	Available	Not Used in Prior Housing Element	0.032220824	0	0	0.032220824	0	0	0	129A213	278	Central City								Lower
LOS ANGELES	333 S SAN PEDRO ST	90013	5148005010	Community Commercial	C2-2D-O	0	108	0.075587532	Commercial - Office Building - One Story	YES - Current	NO - Privately-Owned	Available	Not Used in Prior Housing Element	0.028288038	1	0	0.028288038	1	0	0	129A213	301	Central City								Lower
LOS ANGELES			5148005010	Community Commercial	C2-2D-O	0	108	0.008706784	Commercial - Office Building - One Story	YES - Current	NO - Privately-Owned	Available	Not Used in Prior Housing Element	0	0	0.003638168	0.003638168	1	0	0	129A213	298	Central City								Above Moderate
LOS ANGELES	325 S SAN PEDRO ST	90013	5148005011	Community Commercial	C2-2D-O	0	108	0.081503397	Industrial - Warehousing, Distribution, Storage - Warehousing, Distribution, Under 10,000 SF - One Story	YES - Current	NO - Privately-Owned	Available	Not Used in Prior Housing Element	0.070874102	0	0	0.070874102	0	0	0	129A213	279	Central City								Lower
LOS ANGELES	327 S SAN PEDRO ST	90013	5148005011	Community Commercial	C2-2D-O	0	108	0.0904811	Industrial - Warehousing, Distribution, Storage - Warehousing, Distribution, Under 10,000 SF - One Story	YES - Current	NO - Privately-Owned	Available	Not Used in Prior Housing Element	0.07658157	0	0	0.07658157	0	0	0	129A213	290	Central City								Lower
LOS ANGELES	331 E 4TH ST	90013	5148005014	Community Commercial	C2-2D-O	0	108	0.069926411	Commercial - Store Combination - Store and Office Combination - One Story	YES - Current	NO - Privately-Owned	Available	Not Used in Prior Housing Element	0.069157034	0	0	0.069157034	0	0	0	129A213	311	Central City								Lower
LOS ANGELES	333 E 4TH ST	90013	5148005014	Community Commercial	C2-2D-O	0	108	0.069936273	Commercial - Store Combination - Store and Office Combination - One Story	YES - Current	NO - Privately-Owned	Available	Not Used in Prior Housing Element	0.069157034	0	0	0.069157034	0	0	0	129A213	314	Central City								Lower
LOS ANGELES	325 E 4TH ST	90013	5148005015	Community Commercial	C2-2D-O	0	108	0.069906583	Industrial - Warehousing, Distribution, Storage - Warehousing, Distribution, Under 10,000 SF - One Story	YES - Current	NO - Privately-Owned	Available	Not Used in Prior Housing Element	0.0626499	0	0	0.0626499	0	0	0	129A213	303	Central City								Lower
LOS ANGELES	327 E 4TH ST	90013	5148005015	Community Commercial	C2-2D-O	0	108	0.069916247	Industrial - Warehousing, Distribution, Storage - Warehousing, Distribution, Under 10,000 SF - One Story	YES - Current	NO - Privately-Owned	Available	Not Used in Prior Housing Element	0.0626499	0	0	0.0626499	0	0	0	129A213	308	Central City								Lower
LOS ANGELES	321 E 4TH ST	90013	5148005016	Community Commercial	C2-2D-O	0	108	0.069886923	Commercial - Store - One Story	YES - Current	NO - Privately-Owned	Available	Not Used in Prior Housing Element	0.05384146	0	0	0.05384146	0	0	0	129A213	296	Central City								Lower
LOS ANGELES	323 E 4TH ST	90013	5148005016	Community Commercial	C2-2D-O	0	108	0.069897089	Commercial - Store - One Story	YES - Current	NO - Privately-Owned	Available	Not Used in Prior Housing Element	0.05384146	0	0	0.05384146	0	0	0	129A213	300	Central City								Lower
LOS ANGELES	311 E 4TH ST	90013	5148005017	Community Commercial	C2-2D-O	0	108	0.069848208	Commercial - Store Combination - Store and Office Combination - Two Stories	YES - Current	NO - Privately-Owned	Available	Not Used in Prior Housing Element	0.018552184	0	0	0.018552184

LOS ANGELES	317 E 4TH ST	90013	5148005017	Community Commercial	C2-2D-O	0	108	0.069867185	Commercial - Store Combination - Store and Office Combination - Two Stories	YES - Current	NO - Privately-Owned	Available	Not Used in Prior Housing Element	0.018552184	0	0	0.018552184	6	0	0	129A213	292	Central City			Lower
LOS ANGELES	319 E 4TH ST	90013	5148005017	Community Commercial	C2-2D-O	0	108	0.069878114	Commercial - Store Combination - Store and Office Combination - Two Stories	YES - Current	NO - Privately-Owned	Available	Not Used in Prior Housing Element	0.018552184	0	0	0.018552184	6	0	0	129A213	293	Central City			Lower
LOS ANGELES	305 E 4TH ST	90013	5148005018	Community Commercial	C2-2D-O	0	108	0.069829403	Industrial - Light Manufacturing - Three Stories	YES - Current	NO - Privately-Owned	Available	Not Used in Prior Housing Element	0.080305547	0	0	0.080305547	0	0	0	129A213	284	Central City			Lower
LOS ANGELES	307 E 4TH ST	90013	5148005018	Community Commercial	C2-2D-O	0	108	0.069838855	Industrial - Light Manufacturing - Three Stories	YES - Current	NO - Privately-Owned	Available	Not Used in Prior Housing Element	0.080305547	0	0	0.080305547	0	0	0	129A213	286	Central City			Lower
LOS ANGELES	301 E 4TH ST	90013	5148005019	Community Commercial	C2-2D-O	0	108	0.070652633	Industrial - Light Manufacturing - One Story	YES - Current	NO - Privately-Owned	Available	Not Used in Prior Housing Element	0.083974734	0	0	0.083974734	0	0	0	129A213	276	Central City			Lower
LOS ANGELES	303 E 4TH ST	90013	5148005019	Community Commercial	C2-2D-O	0	108	0.069819021	Industrial - Light Manufacturing - One Story	YES - Current	NO - Privately-Owned	Available	Not Used in Prior Housing Element	0.080305547	0	0	0.080305547	0	0	0	129A213	280	Central City			Lower
LOS ANGELES			5148005019	Community Commercial	C2-2D-O	0	108	0.00081603	Industrial - Light Manufacturing - One Story	YES - Current	NO - Privately-Owned	Available	Not Used in Prior Housing Element	0	0	0.002826326	0.002826326	0	0	0	129A213	305	Central City			Above Moderate
LOS ANGELES	339 S SAN PEDRO ST	90013	5148005021	Community Commercial	C2-2D-O	0	108	0.091329524	Commercial - Office Building - One Story	YES - Current	NO - Privately-Owned	Available	Not Used in Prior Housing Element	0.033214295	0	0	0.033214295	0	0	0	129A213	315	Central City			Lower
LOS ANGELES	343 S SAN PEDRO ST	90013	5148005021	Community Commercial	C2-2D-O	0	108	0.106384046	Commercial - Office Building - One Story	YES - Current	NO - Privately-Owned	Available	Not Used in Prior Housing Element	0.037253783	0	0	0.037253783	0	0	0	129A213	326	Central City			Lower
LOS ANGELES	345 S SAN PEDRO ST	90013	5148005021	Community Commercial	C2-2D-O	0	108	0.094480788	Commercial - Office Building - One Story	YES - Current	NO - Privately-Owned	Available	Not Used in Prior Housing Element	0.034192545	0	0	0.034192545	0	0	0	129A213	344	Central City			Lower
LOS ANGELES	320 E BOYD ST	90013	5148005022	Community Commercial	C2-2D-O	0	108	0.069272617	Commercial - Store - One Story	YES - Current	NO - Privately-Owned	Available	Not Used in Prior Housing Element	0.021143256	0	0	0.021143256	0	0	0	129A213	262	Central City			Lower
LOS ANGELES	322 E BOYD ST	90013	5148005022	Community Commercial	C2-2D-O	0	108	0.069343118	Commercial - Store - One Story	YES - Current	NO - Privately-Owned	Available	Not Used in Prior Housing Element	0.021143256	0	0	0.021143256	0	0	0	129A213	264	Central City			Lower
LOS ANGELES	326 E BOYD ST	90013	5148005022	Community Commercial	C2-2D-O	0	108	0.06941171	Commercial - Store - One Story	YES - Current	NO - Privately-Owned	Available	Not Used in Prior Housing Element	0.021143256	0	0	0.021143256	0	0	0	129A213	267	Central City			Lower
LOS ANGELES	328 E BOYD ST	90013	5148005022	Community Commercial	C2-2D-O	0	108	0.069481839	Commercial - Store - One Story	YES - Current	NO - Privately-Owned	Available	Not Used in Prior Housing Element	0.021143256	0	0	0.021143256	0	0	0	129A213	269	Central City			Lower
LOS ANGELES	337 E WINSTON ST	90013	5148006004	Community Commercial	C2-2D	0	108	0.16396314	Industrial - Light Manufacturing - One Story	YES - Current	NO - Privately-Owned	Available	Not Used in Prior Housing Element	0.03966143	0	0	0.03966143	1	0	0	127-SA213	25	Central City			Lower
LOS ANGELES	329 E WINSTON ST	90013	5148006005	Community Commercial	C2-2D	0	108	0.163196768	Industrial - Warehousing, Distribution, Storage - Warehousing, Distribution, Under 10,000 SF - One Story	YES - Current	NO - Privately-Owned	Available	Not Used in Prior Housing Element	0.108106706	0	0	0.108106706	0	0	0	127-SA213	17	Central City			Lower
LOS ANGELES	327 E WINSTON ST	90013	5148006006	Community Commercial	C2-2D	0	108	0.162428576	Industrial - Warehousing, Distribution, Storage - Warehousing, Distribution, Under 10,000 SF - One Story	YES - Current	NO - Privately-Owned	Available	Not Used in Prior Housing Element	0.136436129	0	0	0.136436129	0	0	0	127-SA213	12	Central City			Lower
LOS ANGELES	321 E WINSTON ST	90013	5148006007	Community Commercial	C2-2D	0	108	0.16165983	Industrial - Light Manufacturing - One Story	YES - Current	NO - Privately-Owned	Available	Not Used in Prior Housing Element	0.137775838	0	0	0.137775838	0	0	0	127-SA213	10	Central City			Lower
LOS ANGELES	311 E WINSTON ST	90013	5148006009	Community Commercial	C2-2D	0	108	0.031758964	Commercial - Hotel and Motel - Hotel - 50 Rooms and Over - Three Stories	YES - Current	NO - Privately-Owned	Available	Not Used in Prior Housing Element	0.038926038	0	0	0.038926038	0	0	0	129A213	433	Central City			Lower
LOS ANGELES			5148006009	Community Commercial	C2-2D	0	108	0.009068761	Commercial - Hotel and Motel - Hotel - 50 Rooms and Over - Three Stories	YES - Current	NO - Privately-Owned	Available	Not Used in Prior Housing Element	0	0	0.018004075	0.018004075	0	0	0	129A213	422	Central City			Above Moderate
LOS ANGELES			5148006009	Community Commercial	C2-2D	0	108	0.040082889	Commercial - Hotel and Motel - Hotel - 50 Rooms and Over - Three Stories	YES - Current	NO - Privately-Owned	Available	Not Used in Prior Housing Element	0.047127333	0	0	0.047127333	0	0	0	129A213	424	Central City			Lower
LOS ANGELES	416 S WALL ST	90013	5148006010	Community Commercial	C2-2D	0	108	0.102137532	Industrial - Light Manufacturing - Two Stories	YES - Current	NO - Privately-Owned	Available	Not Used in Prior Housing Element	0.10806402	0	0	0.10806402	0	0	0	129A213	396	Central City			Lower
LOS ANGELES	422 S WALL ST	90013	5148006010	Community Commercial	C2-2D	0	108	0.092887552	Industrial - Light Manufacturing - Two Stories	YES - Current	NO - Privately-Owned	Available	Not Used in Prior Housing Element	0	0	0.101299749	0.101299749	0	0	0	129A213	415	Central City			Above Moderate
LOS ANGELES	426 S WALL ST	90013	5148006010	Community Commercial	C2-2D	0	108	0.074862097	Industrial - Light Manufacturing - Two Stories	YES - Current	NO - Privately-Owned	Available	Not Used in Prior Housing Element	0	0	0.088353299	0.088353299	0	0	0	129A213	429	Central City			Above Moderate
LOS ANGELES			5148006010	Community Commercial	C2-2D	0	108	0.004311862	Industrial - Light Manufacturing - Two Stories	YES - Current	NO - Privately-Owned	Available	Not Used in Prior Housing Element	0	0	0.002826326	0.002826326	0	0	0	129A213	406	Central City			Above Moderate
LOS ANGELES			5148006010	Community Commercial	C2-2D	0	108	0.013483661	Industrial - Light Manufacturing - Two Stories	YES - Current	NO - Privately-Owned	Available	Not Used in Prior Housing Element	0	0	0.024603876	0.024603876	0	0	0	129A213	392	Central City			Above Moderate
LOS ANGELES			5148006010	Community Commercial	C2-2D	0	108	0.014426694	Industrial - Light Manufacturing - Two Stories	YES - Current	NO - Privately-Owned	Available	Not Used in Prior Housing Element	0	0	0.024603876	0.024603876	0	0	0	129A213	427	Central City			Above Moderate
LOS ANGELES			5148006010	Community Commercial	C2-2D	0	108	0.017666991	Industrial - Light Manufacturing - Two Stories	YES - Current	NO - Privately-Owned	Available	Not Used in Prior Housing Element	0.0293201	0	0	0.0293201	0	0	0	129A213	411	Central City			Lower
LOS ANGELES			5148006010	Community Commercial	C2-2D	0	108	0.019492116	Industrial - Light Manufacturing - Two Stories	YES - Current	NO - Privately-Owned	Available	Not Used in Prior Housing Element	0.0293201	0	0	0.0293201	0	0	0	129A213	408	Central City			Lower
LOS ANGELES	300 E 4TH ST	90013	5148006012	Community Commercial	C2-2D	0	108	0.058980183	Commercial - Store - One Story	YES - Current	NO - Privately-Owned	Available	Not Used in Prior Housing Element	0.04519393	0	0	0.04519393	0	0	0	129A213	323	Central City			Lower
LOS ANGELES	302 E 4TH ST	90013	5148006012	Community Commercial	C2-2D	0	108	0.102120547	Commercial - Store - One Story	YES - Current	NO - Privately-Owned	Available	Not Used in Prior Housing Element	0.072268242	0	0	0.072268242	0	0	0	129A213	328	Central City			Lower
LOS ANGELES			5148006012	Community Commercial	C2-2D	0	108	0.003116682	Commercial - Store - One Story	YES - Current	NO - Privately-Owned	Available	Not Used in Prior Housing Element	0	0	0.002034702	0.002034702	0	0	0	129A213	365	Central City			Above Moderate
LOS ANGELES	306 E 4TH ST	90013	5148006013	Community Commercial	C2-2D	0	108	0.060405767	Commercial - Store - One Story	YES - Current	NO - Privately-Owned	Available	Not Used in Prior Housing Element	0.048195127	0	0	0.048195127	0	0	0	129A213	336	Central City			Lower
LOS ANGELES	310 E 4TH ST	90013	5148006013	Community Commercial	C2-2D	0	108	0.060243735	Commercial - Store - One Story	YES - Current	NO - Privately-Owned	Available	Not Used in Prior Housing Element	0.048195127	0	0	0.048195127	0	0	0	129A213	339	Central City			Lower
LOS ANGELES	318 E 4TH ST	90013	5148006016	Community Commercial	C2-2D	0	108	0.059578846	Industrial - Light Manufacturing - One Story	YES - Current	NO - Privately-Owned	Available	Not Used in Prior Housing Element	0.056068221	0	0	0.056068221	0	0	0	129A213	354	Central City			Lower
LOS ANGELES	320 E 4TH ST	90013	5148006016	Community Commercial	C2-2D	0	108	0.059358546	Industrial - Light Manufacturing - One Story	YES - Current	NO - Privately-Owned	Available	Not Used in Prior Housing Element	0.052572127	0	0	0.052572127	0	0	0	129A213	356	Central City			Lower
LOS ANGELES	405 S SAN PEDRO ST	90013	5148006018	Community Commercial	C2-2D	0	108	0.089312638	Commercial - Store - Two Stories	YES - Current	NO - Privately-Owned	Available	Not Used in Prior Housing Element	0.084569231	0	0	0.084569231	0	0	0	129A213	420	Central City			Lower
LOS ANGELES			5148006018	Community Commercial	C2-2D	0	108	0.008861624	Commercial - Store - Two Stories	YES - Current	NO - Privately-Owned	Available	Not Used in Prior Housing Element	0	0	0.018004075	0.018004075	0	0	0	129A213	418	Central City			Above Moderate
LOS ANGELES	403 S SAN PEDRO ST	90013	5148006019	Community Commercial	C2-2D	0	108	0.054994066	Commercial - Store Combination - Store and Residential Combination - One Story	YES - Current	NO - Privately-Owned	Available	Not Used in Prior Housing Element	0.058392805	0	0	0.058392805	0	0	0	129A213	400	Central City			Lower
LOS ANGELES	340 E 4TH ST	90013	5148006020	Community Commercial	C2-2D	0	108	0.149447233	Commercial - Store - One Story	YES - Current	NO - Privately-Owned	Available	Not Used in Prior Housing Element	0.087662056	0	0	0.087662056	0	0	0	129A213	389	Central City			Lower
LOS ANGELES	312 E 4TH ST	90013	5148006021	Community Commercial	C2-2D	0	108	0.060023089	Industrial - Industrial - Vacant Land	YES - Current	NO - Privately-Owned	Available	Not Used in Prior Housing Element	0.136290711	0	0	0.136290711	0	0	0	129A213	345	Central City			Lower
LOS ANGELES	314 E 4TH ST	90013	5148006021	Community Commercial	C2-2D	0	108	0.059800165	Industrial - Industrial - Vacant Land	YES - Current	NO - Privately-Owned	Available	Not Used in Prior Housing Element	0.136290711	0	0	0.136290711	0	0	0	129A213	347	Central City			Lower
LOS ANGELES	322 E 4TH ST	90013	5148006025	Community Commercial	C2-2D	0	108	0.044803007	Industrial - Light Manufacturing - One Story	YES - Current	NO - Privately-Owned	Available	Not Used in Prior Housing Element	0.018222189	0	0	0.018222189	0	0	0	129A213	372	Central City			Lower
LOS ANGELES	324 E 4TH ST	90013	5148006025	Community Commercial	C2-2D	0	108	0.044578379	Industrial - Light Manufacturing - One Story	YES - Current	NO - Privately-Owned	Available	Not Used in Prior Housing Element	0.018222189	0	0	0.018222189	0	0	0	129A213	377	Central City			Lower
LOS ANGELES	326 E 4TH ST	90013	5148006025	Community Commercial	C2-2D	0	108	0.044356833	Industrial - Light Manufacturing - One Story	YES - Current	NO - Privately-Owned	Available	Not Used in Prior Housing Element	0.018222189	0	0	0.018222189	0	0	0	129A213	382	Central City			Lower
LOS ANGELES	330 E 4TH ST	90013	5148006026	Community Commercial	C2-2D	0	108	0.044135686	Industrial - Light Manufacturing - One Story	YES - Current	NO - Privately-Owned	Available	Not Used in Prior Housing Element	0.018222189	0	0	0.018222189	0	0	0	129A213	387	Central City			Lower
LOS ANGELES	332 E 4TH ST	90013	5148006026	Community Commercial	C2-2D	0	108	0.043914139	Industrial - Light Manufacturing - One Story	YES - Current	NO - Privately-Owned	Available	Not Used in Prior Housing Element	0.016680166	0	0	0.016680166	0	0	0	129A213	393	Central City			Lower
LOS ANGELES			5148006026	Community Commercial	C2-2D	0	108	0.025747711	Industrial - Light Manufacturing - One Story	YES - Current	NO - Privately-Owned	Available	Not Used in Prior Housing Element	0.010724688	0	0	0.010724688	0	0	0	129A213	397	Central City			Lower
LOS ANGELES	319 E WINSTON ST	90013	5148006030	Community Commercial	C2-2D	0	108	0.128809116	Commercial - Store - One Story	YES - Current	NO - Privately-Owned	Available	Not Used in Prior Housing Element	0.041357109	0	0	0.041357109	0	0	0	129A213	413	Central City			Lower
LOS ANGELES	412 S WALL ST	90013	5148006030	Community Commercial	C2-2D	0	108	0.252151171	Commercial - Store - One Story	YES - Current	NO - Privately-Owned	Available	Not Used in Prior Housing Element	0.402886122	0	0	0.402886122	0	0	0	129A213	373	Central City			Lower
LOS ANGELES			5148006030	Community Commercial	C2-2D	0	108	0.01456701	Commercial - Store - One Story	YES - Current	NO - Privately-Owned	Available	Not Used in Prior Housing Element	0	0	0.011027544	0.011027544	0	0	0	129A213	379	Central City			Above Moderate
LOS ANGELES			5148006030	Community Commercial	C2-2D	0	108	0.014781103	Commercial - Store - One Story	YES - Current	NO - Privately-Owned	Available	Not Used in Prior Housing Element	0	0	0.011027544	0.011027544	0	0	0	129A213	367	Central City			Above Moderate
LOS ANGELES	415 S SAN PEDRO ST	90013	5148006037	Community Commercial	C2-2D	0	108	2.943306895	Industrial - Light Manufacturing - One Story	YES - Current	NO - Privately-Owned	Available	Not Used in Prior Housing Element	10.91880852	1	0	10.91880852	1	0	0	129A213	409	Central City			Lower
LOS ANGELES	343 E WINSTON ST	90013	5148006038	Community Commercial	C2-2D	0	108	0.096884331	Industrial - Light Manufacturing - One Story	YES - Current	NO - Privately-Owned	Available	Not Used in Prior Housing Element	0.031854053	0	0	0.031854053	0	0	0	127-SA213	72	Central City			Lower
LOS ANGELES	417 S SAN PEDRO ST	90013	5148006038	Community Commercial	C2-2D	0	108	0.068331034	Industrial - Light Manufacturing - One Story	YES - Current	NO - Privately-Owned	Available	Not Used in Prior Housing Element	0.024546802	0	0	0.024546802	0	0	0	127-SA213	32	Central City			Lower
LOS ANGELES	419 S SAN PEDRO ST	90013	5148006038	Community Commercial	C2-2D	0	108	0.053699771	Industrial - Light Manufacturing - One Story	YES - Current	NO - Privately-Owned	Available	Not Used in Prior Housing Element	0.019401459	0	0	0.019401459	0	0	0	127-SA213	41	Central City			Lower
LOS ANGELES	423 S SAN PEDRO ST	90013	5148006038	Community Commercial	C2-2D	0	108	0.115926295	Industrial - Light Manufacturing - One Story	YES - Current	NO - Privately-Owned	Available	Not Used in Prior Housing Element	0.034813169	0	0	0.034813169	0	0	0	127-SA213	49	Central City			Lower
LOS ANGELES			5148006038	Community Commercial	C2-2D	0	108	0.005782824	Industrial - Light Manufacturing - One Story	YES - Current	NO - Privately-Owned	Available	Not Used in Prior Housing Element	0	0	0.00209836	0.00209836	0	0	0	127-SA213	48	Central City			Above Moderate
LOS ANGELES	400 S LOS ANGELES ST	90013	5148007001	Community Commercial	C2-2D	0	108	0.157016117	Commercial - Store - Two Stories	YES - Current	NO - Privately-Owned	Available	Not Used in Prior Housing Element	0.115899016	0	0	0.115899016	0	0	0	129A213	236	Central City			Lower
LOS ANGELES			5148007001	Community Commercial	C2-2D	0	108	0.013201347	Commercial - Store - Two Stories	YES - Current	NO - Privately-Owned	Available	Not Used in Prior Housing Element	0	0	0.014580861	0.014580861	0	0	0	129A213	247	Central City			Above Moderate
LOS ANGELES	404 S LOS ANGELES ST	90013	5148007002	Community Commercial	C2-2D	0	108	0.052802215	Industrial - Warehousing, Distribution, Storage - Warehousing, Distribution, Under 10,000 SF - Two Stories	YES - Current	NO - Privately-Owned	Available	Not Used in Prior Housing Element	0.063576221	0	0	0.063576221	0	0	0	129A213	248	Central City			Lower
LOS ANGELES	406 S LOS ANGELES ST	90013	5148007002	Community Commercial	C2-2D	0	108	0.066001729	Industrial - Warehousing, Distribution, Storage - Warehousing, Distribution, Under 10,000 SF - Two Stories	YES - Current	NO - Privately-Owned	Available	Not Used in Prior Housing Element	0.075764095	0	0	0.075764095	0	0	0	129A213	251	Central City			Lower
LOS ANGELES			5148007002	Community Commercial	C2-2D	0	108	0.03960029	Industrial - Warehousing, Distribution, Storage - Warehousing, Distribution, Under 10,000 SF - Two Stories	YES - Current	NO - Privately-Owned	Available	Not Used in Prior Housing Element	0.049533065	0	0	0.049533065	0	0	0	129A213	255	Central City			Lower
LOS ANGELES	410 S LOS ANGELES ST	90013	5148007003	Community Commercial	C2-2D	0	108	0.02639954	Industrial - Warehousing, Distribution, Storage - Warehousing, Distribution, Under 10,000 SF - Three Stories	YES - Current	NO - Privately-Owned	Available	Not Used in Prior Housing Element	0.034631223	0	0	0.034631223	0	0	0	129A213	258	Central City			Lower
LOS ANGELES	412 S LOS ANGELES ST	90013	5148007003	Community Commercial	C2-2D	0	108	0.065998144	Industrial - Warehousing, Distribution, Storage - Warehousing, Distribution, Under 10,000 SF - Three Stories	YES - Current	NO - Privately-Owned	Available	Not Used in Prior Housing Element	0.075764095	0	0	0.075764095	0	0	0	129A213	261	Central City			Lower
LOS ANGELES	414 S LOS ANGELES ST	90013	5148007003	Community Commercial	C2-2D	0	108	0.065997374	Industrial - Warehousing, Distribution, Storage - Warehousing, Distribution, Under 10,000 SF - Three Stories	YES - Current	NO - Privately-Owned	Available	Not Used in Prior Housing Element	0.075764095	0	0	0.075764095	0	0	0	129A213	263	Central City			Lower
LOS ANGELES	416 S LOS ANGELES ST	90013	5148007004	Community Commercial	C2-2D	0	108	0.065995538	Commercial - Store - Two Stories	YES - Current	NO - Privately-Owned	Available	Not Used in Prior Housing Element	0.065249093	0	0	0.065249093	0	0	0	129A213	268	Central City			Lower
LOS ANGELES	420 S LOS ANGELES ST	90013	5148007005	Community Commercial	C2-2D	0	108	0.065993028	Commercial - Store - Three Stories	YES - Current	NO - Privately-Owned	Available	Not Used in Prior Housing Element	0.065249093	0	0	0.065249093	0	0	0	129A213	272	Central City			Lower
LOS ANGELES	422 S LOS ANGELES ST	90013	5148007005	Community Commercial	C2-2D	0	108	0.06599075	Commercial - Store - Three Stories	YES - Current	NO - Privately-Owned	Available	Not Used in Prior Housing Element	0.065249093	0	0	0.065249093	0	0	0	129A213	281	Central City			Lower
LOS ANGELES	424 S LOS ANGELES ST	90013	5148007005	Community Commercial	C2-2D	0	108	0.081947715	Commercial - Store - Three Stories	YES - Current	NO - Privately-Owned	Available	Not Used in Prior Housing Element	0.078256368	0	0	0.078256368	0	0	0	129A213	285	Central City			Lower
LOS ANGELES	213 E WINSTON ST	90013	5148007006	Community Commercial	C2-2D	0	108	0.112920147	Industrial - Light Manufacturing - One Story	YES - Current	NO - Privately-Owned	Available	Not Used in Prior Housing Element	0.113373668	0	0	0.113373668	0	0	0	129A213	294	Central City			Lower
LOS ANGELES	219 E WINSTON ST	90013	5148007006	Community Commercial	C2-2D	0	108	0.125277768	Industrial - Light Manufacturing - One Story	YES - Current	NO - Privately-Owned	Available	Not Used in Prior Housing Element	0.120502603	0	0	0.120502603	0	0	0	129A213	299	Central City			Lower
LOS ANGELES			5148007006	Community Commercial	C2-2D	0	108	0.009631436	Industrial - Light Manufacturing - One Story	YES - Current	NO - Privately-Owned	Available	Not Used in Prior Housing Element	0	0	0.016321422	0.016321422	0	0	0	129A213	306	Central City			Above Moderate
LOS ANGELES	225 E WINSTON ST	90013	5148007007	Community Commercial	C2-2D	0	108	0.121135511	Commercial - Parking Lot (Commercial Use Property) - Lots - Commercial Parking - One Story	YES - Current	NO - Privately-Owned	Available	Not Used in Prior Housing Element	0.049180724	0	0	0.049180724	0	0	0	129A213	309	Central City			Lower
LOS ANGELES	226 E 4TH PL	90013	5148007007	Community Commercial	C2-2D	0	108	0.136386082	Commercial - Parking Lot (Commercial Use Property) - Lots - Commercial Parking - One Story	YES - Current	NO - Privately-Owned	Available	Not Used in Prior Housing Element	0.051695234	0	0	0.051695234	0	0	0	129A213	313	Central City			Lower
LOS ANGELES			5148007007	Community Commercial	C2-2D	0	108	0.00693062	Commercial - Parking Lot (Commercial Use Property) - Lots - Commercial Parking - One Story	YES - Current	NO - Privately-Owned	Available	Not Used in Prior Housing Element	0	0	0.015221165	0.015221165	0	0	0	129A213	317	Central City			Above Moderate
LOS ANGELES	231 E WINSTON ST	90013	5148007008	Community Commercial	C2-2D	0	108	0.131914395	Institutional - Homes for Aged and Others - One Story	YES - Current	NO - Privately-Owned	Available	Not Used in Prior Housing Element	0.059277965	0	0	0.059277965	0	0	0	129A213	318	Central City			Lower
LOS ANGELES	234 E 4TH PL	90013	5148007008	Community Commercial	C2-2D	0	108	0.13935994	Institutional - Homes for Aged and Others - One Story	YES - Current	NO - Privately-Owned	Available	Not Used in Prior Housing Element	0.061741447	0	0	0.061741447	0	0	0	129A213	321	Central City			Lower
LOS ANGELES			5148007008	Community Commercial	C2-2D	0	108	0.015384959	Institutional - Homes for Aged and Others - One Story	YES - Current	NO - Privately-Owned	Available	Not Used in Prior Housing Element	0	0	0.019336365	0.019336365	0	0	0	129A213	330	Central City			Above Moderate
LOS ANGELES	241 E WINSTON ST	90013	5148007009	Community Commercial	C2-2D	0	108	0.122299623	Commercial - Store - One Story	YES - Current	NO - Privately-Owned	Available	Not Used in Prior Housing Element	0.029895578	0	0	0.029895578	0	0	0	129A213	331	Central City			Lower
LOS ANGELES	245 E WINSTON ST	90013	5148007009	Community Commercial	C2-2D	0	108	0.133860865	Commercial - Store - One Story	YES - Current	NO - Privately-Owned	Available	Not Used in Prior Housing Element	0.03165514	0	0	0.03165514	0	0	0	129A213	341	Central City			Lower
LOS ANGELES	249 E WINSTON ST	90013	5148007009	Community Commercial	C2-2D	0	108	0.075718457	Commercial - Store - One Story	YES - Current	NO - Privately-Owned	Available	Not Used in Prior Housing Element	0.022570583	0	0	0.022570583	0	0	0	129A213	348	Central City			Lower
LOS ANGELES	222 E 4TH ST	90013	5148007012	Community Commercial	C2-2D	0	108	0.144408343	Industrial - Light Manufacturing - Two Stories	YES - Current	NO - Privately-Owned	Available	Not Used in Prior Housing Element	0.129818302	0	0	0.129818302	0	0	0	129A213	273	Central City			Lower
LOS ANGELES	226 E 4TH ST	90013	5148007013	Community Commercial	C2-2D	0	108	0.14736258	Commercial - Parking Lot (Commercial Use Property) - Lots - Patron or Employee - One Story	YES - Current	NO - Privately-Owned	Available	Not Used in Prior Housing Element	0.054381593	0	0	0.054381593	0	0	0	129A213	283	Central City			Lower
LOS ANGELES	232 E 4TH ST	90013	5148007014	Community Commercial	C2-2D	0	108	0.177520563	Industrial - Light Manufacturing - Three Stories	YES - Current	NO - Privately-Owned	Available	Not Used in Prior Housing Element	0.144486131	0	0	0.144486131	0	0	0	129A213	288	Central City			Lower
LOS ANGELES	252 E 4TH ST	90013	5148007015	Community Commercial	C2-2D	0	108	0.122676053	Industrial - Light Manufacturing - One Story	YES - Current	NO - Privately-Owned	Available	Not Used in Prior Housing Element	0.092017804	0	0	0.092017804	0	0	0	129A213	295	Central City			Lower
LOS ANGELES	405 S WALL ST	90013	5148007016	Community Commercial	C2-2D	0	108	0.107570442	Industrial - Light Manufacturing - One Story	YES - Current	NO - Privately-Owned	Available	Not Used in Prior Housing Element	0.110776396	0	0	0.110776396	0	0	0	129A213	312	Central City			Lower
LOS ANGELES	409 S WALL ST	90013	5148007016	Community Commercial	C2-2D	0	108	0.108422138	Industrial - Light Manufacturing - One Story	YES - Current	NO - Privately-Owned	Available	Not Used in Prior Housing Element	0.109709557	0	0	0.109709557	0	0	0	129A213	320	Central City			Lower
LOS ANGELES	413 S WALL ST	90013	5148007017	Community Commercial	C2-2D	0	108	0.109274736	Industrial - Light Manufacturing - One Story	YES - Current	NO - Privately-Owned	Available	Not Used in Prior Housing Element	0.109709557	0	0	0.109709557	0	0	0	129A213	334	Central City			Lower
LOS ANGELES	417 S WALL ST	90013	5148007017	Community Commercial	C2-2D	0	108	0.110125017	Industrial - Light Manufacturing - One Story	YES - Current	NO - Privately-Owned	Available	Not Used in Prior Housing Element	0.113373668	0	0	0.113373668	0	0	0	129A213	350	Central City			Lower
LOS ANGELES	421 S WALL ST	90013	5148007018	Community Commercial	C2-2D	0	108	0.110977621	Industrial - Light Manufacturing - One Story	YES - Current	NO - Privately-Owned	Available	Not Used in Prior Housing Element	0.113373668	0	0	0.113373668	0	0	0	129A213	366	Central City			Lower
LOS ANGELES	425 S WALL ST	90013	5148007019	Community Commercial	C2-2D	0	108	0.111828538	Commercial - Hotel and Motel - Hotel - 50 Rooms and Over - Three

LOS ANGELES	443 S LOS ANGELES ST	90013	5148009006	Community Commercial	[Q]C4-2D	0	108	0.048189509	Institutional - Homes for Aged and Others - Three Stories	YES - Current	NO - Privately-Owned	Available	Used in Prior Housing Element - Non-Vacant	0.029011967	0	0	0.029011967	0	0	0	129A211	173	Central City				Lower
LOS ANGELES	445 S LOS ANGELES ST	90013	5148009006	Community Commercial	[Q]C4-2D	0	108	0.08031696	Institutional - Homes for Aged and Others - Three Stories	YES - Current	NO - Privately-Owned	Available	Used in Prior Housing Element - Non-Vacant	0.044747431	0	0	0.044747431	0	0	0	129A211	175	Central City				Lower
LOS ANGELES	447 S LOS ANGELES ST	90013	5148009007	Community Commercial	[Q]C4-2D	0	108	0.057358365	Industrial - Warehousing, Distribution, Storage - Warehousing, Distribution, Under 10,000 SF - Two Stories	YES - Current	NO - Privately-Owned	Available	Used in Prior Housing Element - Non-Vacant	0.067360516	0	0	0.067360516	0	0	0	129A211	185	Central City				Lower
LOS ANGELES	449 S LOS ANGELES ST	90013	5148009007	Community Commercial	[Q]C4-2D	0	108	0.057357513	Industrial - Warehousing, Distribution, Storage - Warehousing, Distribution, Under 10,000 SF - Two Stories	YES - Current	NO - Privately-Owned	Available	Used in Prior Housing Element - Non-Vacant	0.067360516	0	0	0.067360516	0	0	0	129A211	190	Central City				Lower
LOS ANGELES	117 E 5TH ST	90013	5148009008	Community Commercial	[Q]C4-2D	0	108	0.02295685	Commercial - Hotel and Motel - Hotel - 50 Rooms and Over - One Story	YES - Current	NO - Privately-Owned	Available	Used in Prior Housing Element - Non-Vacant	0	0	0.021120907	0.021120907	0	0	0	129A211	196	Central City		Yes		Above Moderate
LOS ANGELES	119 E 5TH ST	90013	5148009008	Community Commercial	[Q]C4-2D	0	108	0.057355769	Commercial - Hotel and Motel - Hotel - 50 Rooms and Over - One Story	YES - Current	NO - Privately-Owned	Available	Used in Prior Housing Element - Non-Vacant	0	0	0.040962849	0.040962849	0	0	0	129A211	203	Central City		Yes		Above Moderate
LOS ANGELES	455 S LOS ANGELES ST	90013	5148009008	Community Commercial	[Q]C4-2D	0	108	0.057358192	Commercial - Hotel and Motel - Hotel - 50 Rooms and Over - One Story	YES - Current	NO - Privately-Owned	Available	Used in Prior Housing Element - Non-Vacant	0	0	0.040962849	0.040962849	0	0	0	129A211	198	Central City		Yes		Above Moderate
LOS ANGELES			5148009008	Community Commercial	[Q]C4-2D	0	108	0.022956886	Commercial - Hotel and Motel - Hotel - 50 Rooms and Over - One Story	YES - Current	NO - Privately-Owned	Available	Used in Prior Housing Element - Non-Vacant	0	0	0.029852504	0.029852504	0	0	0	129A211	180	Central City				Above Moderate
LOS ANGELES			5148009008	Community Commercial	[Q]C4-2D	0	108	0.022957204	Commercial - Hotel and Motel - Hotel - 50 Rooms and Over - One Story	YES - Current	NO - Privately-Owned	Available	Used in Prior Housing Element - Non-Vacant	0	0	0.029852504	0.029852504	0	0	0	129A211	187	Central City				Above Moderate
LOS ANGELES			5148009008	Community Commercial	[Q]C4-2D	0	108	0.022957303	Commercial - Hotel and Motel - Hotel - 50 Rooms and Over - One Story	YES - Current	NO - Privately-Owned	Available	Used in Prior Housing Element - Non-Vacant	0	0	0.029852504	0.029852504	0	0	0	129A211	184	Central City				Above Moderate
LOS ANGELES	105 E 5TH ST	90013	5148009009	Community Commercial	[Q]C4-2D	0	108	0.129142593	Commercial - Store - One Story	YES - Current	NO - Privately-Owned	Available	Used in Prior Housing Element - Non-Vacant	0.082650382	0	0	0.082650382	0	0	0	129A211	168	Central City				Lower
LOS ANGELES	446 S MAIN ST	90013	5148009012	Community Commercial	[Q]C4-2D	0	108	0.064508204	Recreational - Theater - Movie - Indoor - One Story	YES - Current	NO - Privately-Owned	Available	Used in Prior Housing Element - Non-Vacant	0.07253072	0	0	0.07253072	0	0	0	129A211	140	Central City				Lower
LOS ANGELES	448 S MAIN ST	90013	5148009012	Community Commercial	[Q]C4-2D	0	108	0.129036095	Recreational - Theater - Movie - Indoor - One Story	YES - Current	NO - Privately-Owned	Available	Used in Prior Housing Element - Non-Vacant	0.117376026	0	0	0.117376026	0	0	0	129A211	145	Central City				Lower
LOS ANGELES	108 E WINSTON ST	90013	5148009013	Community Commercial	[Q]C4-2D	0	108	0.133889137	Commercial - Store - One Story	YES - Current	NO - Privately-Owned	Available	Used in Prior Housing Element - Non-Vacant	0.108276585	0	0	0.108276585	0	0	0	129A211	124	Central City				Lower
LOS ANGELES	432 S MAIN ST	90013	5148009013	Community Commercial	[Q]C4-2D	0	108	0.128981738	Commercial - Store - One Story	YES - Current	NO - Privately-Owned	Available	Used in Prior Housing Element - Non-Vacant	0.10650035	0	0	0.10650035	0	0	0	129A211	131	Central City				Lower
LOS ANGELES	438 S MAIN ST	90013	5148009013	Community Commercial	[Q]C4-2D	0	108	0.064500749	Commercial - Store - One Story	YES - Current	NO - Privately-Owned	Available	Used in Prior Housing Element - Non-Vacant	0.065883888	0	0	0.065883888	0	0	0	129A211	137	Central City				Lower
LOS ANGELES	122 E WINSTON ST	90013	5148009014	Community Commercial	[Q]C4-2D	0	108	0.084020217	Industrial - Light Manufacturing - One Story	YES - Current	NO - Privately-Owned	Available	Used in Prior Housing Element - Non-Vacant	0.074126452	0	0	0.074126452	0	0	0	129A211	154	Central City				Lower
LOS ANGELES	124 E WINSTON ST	90013	5148009014	Community Commercial	[Q]C4-2D	0	108	0.07780529	Industrial - Light Manufacturing - One Story	YES - Current	NO - Privately-Owned	Available	Used in Prior Housing Element - Non-Vacant	0.068239407	0	0	0.068239407	0	0	0	129A213	260	Central City				Lower
LOS ANGELES			5148009014	Community Commercial	[Q]C4-2D	0	108	0.006427836	Industrial - Light Manufacturing - One Story	YES - Current	NO - Privately-Owned	Available	Used in Prior Housing Element - Non-Vacant	0	0	0.005695987	0.005695987	0	0	0	129A211	169	Central City				Above Moderate
LOS ANGELES	259 E 5TH ST	90013	5148010001	High Medium Residential	[Q]R5-2D	0	217	0.051652721	Commercial - Store - One Story	YES - Current	NO - Privately-Owned	Available	Used in Prior Housing Element - Non-Vacant	0.202816933	0	0	0.202816933	0	0	0	127-SA213	84	Central City				Lower
LOS ANGELES	451 S WALL ST	90013	5148010001	High Medium Residential	[Q]R5-2D	0	217	0.051653628	Commercial - Store - One Story	YES - Current	NO - Privately-Owned	Available	Used in Prior Housing Element - Non-Vacant	0.202816933	0	0	0.202816933	0	0	0	127-SA213	70	Central City				Lower
LOS ANGELES	253 E 5TH ST	90013	5148010002	High Medium Residential	[Q]R5-2D	0	217	0.045914182	Commercial - Store - One Story	YES - Current	NO - Privately-Owned	Available	Not Used in Prior Housing Element	0.057176501	0	0	0.057176501	0	0	0	127-SA213	76	Central City				Lower
LOS ANGELES			5148010002	High Medium Residential	[Q]R5-2D	0	217	0.045914697	Commercial - Store - One Story	YES - Current	NO - Privately-Owned	Available	Not Used in Prior Housing Element	0.057176501	0	0	0.057176501	0	0	0	127-SA213	58	Central City				Lower
LOS ANGELES	221 E 5TH ST	90013	5148010011	High Medium Residential	[Q]R5-2D	0	217	0.094857296	Commercial - Store - One Story	YES - Current	NO - Privately-Owned	Available	Used in Prior Housing Element - Non-Vacant	0.093332505	0	0	0.093332505	0	0	0	129A213	358	Central City				Lower
LOS ANGELES	223 E 5TH ST	90013	5148010011	High Medium Residential	[Q]R5-2D	0	217	0.090398508	Commercial - Store - One Story	YES - Current	NO - Privately-Owned	Available	Used in Prior Housing Element - Non-Vacant	0.09052651	0	0	0.09052651	0	0	0	129A213	369	Central City				Lower
LOS ANGELES			5148010011	High Medium Residential	[Q]R5-2D	0	217	0.014508474	Commercial - Store - One Story	YES - Current	NO - Privately-Owned	Available	Used in Prior Housing Element - Non-Vacant	0	0	0.009586494	0.009586494	0	3*	3*	129A213	338	Central City				Above Moderate
LOS ANGELES	216 E WINSTON ST	90013	5148010025	High Medium Residential	[Q]R5-2D	0	217	0.046385088	Commercial - Store - One Story	YES - Current	NO - Privately-Owned	Available	Not Used in Prior Housing Element	0.076522022	0	0	0.076522022	0	0	0	129A213	340	Central City				Lower
LOS ANGELES	218 E WINSTON ST	90013	5148010025	High Medium Residential	[Q]R5-2D	0	217	0.041925908	Commercial - Store - One Story	YES - Current	NO - Privately-Owned	Available	Not Used in Prior Housing Element	0.069739346	0	0	0.069739346	0	0	0	129A213	349	Central City				Lower
LOS ANGELES			5148010025	High Medium Residential	[Q]R5-2D	0	217	0.006408113	Commercial - Store - One Story	YES - Current	NO - Privately-Owned	Available	Not Used in Prior Housing Element	0	0	0.007732378	0.007732378	0	1*	1*	129A213	444	Central City				Above Moderate
LOS ANGELES	215 E 5TH ST	90013	5148010026	High Medium Residential	[Q]R5-2D	0	217	0.057392047	Commercial - Store - One Story	YES - Current	NO - Privately-Owned	Available	Used in Prior Housing Element - Non-Vacant	0.069079883	0	0	0.069079883	0	0	0	129A213	371	Central City				Lower
LOS ANGELES	217 E 5TH ST	90013	5148010026	High Medium Residential	[Q]R5-2D	0	217	0.057391725	Commercial - Store - One Story	YES - Current	NO - Privately-Owned	Available	Used in Prior Housing Element - Non-Vacant	0.069079883	0	0	0.069079883	0	0	0	129A213	378	Central City				Lower
LOS ANGELES	212 E WINSTON ST	90013	5148010027	High Medium Residential	[Q]R5-2D	0	217	0.049152687	Commercial - Store - One Story	YES - Current	NO - Privately-Owned	Available	Not Used in Prior Housing Element	0.023981692	0	0	0.023981692	0	0	0	129A213	322	Central City				Lower
LOS ANGELES	430 S LOS ANGELES ST	90013	5148010027	High Medium Residential	[Q]R5-2D	0	217	0.207396244	Commercial - Store - One Story	YES - Current	NO - Privately-Owned	Available	Not Used in Prior Housing Element	0.036853997	0	0	0.036853997	0	0	0	129A213	307	Central City				Lower
LOS ANGELES	203 E 5TH ST	90013	5148010028	High Medium Residential	[Q]R5-2D	0	217	0.153985098	Commercial - Store - One Story	YES - Current	NO - Privately-Owned	Available	Not Used in Prior Housing Element	0.053269577	0	0	0.053269577	0	0	0	129A213	332	Central City				Lower
LOS ANGELES	245 E 5TH ST	90013	5148010031	High Medium Residential	[Q]R5-2D	0	217	0.08482252	Commercial - Store - One Story	YES - Current	NO - Privately-Owned	Available	Not Used in Prior Housing Element	0.032665563	0	0	0.032665563	1	0	0	127-SA213	37	Central City				Lower
LOS ANGELES	249 E 5TH ST	90013	5148010031	High Medium Residential	[Q]R5-2D	0	217	0.033975898	Commercial - Store - One Story	YES - Current	NO - Privately-Owned	Available	Not Used in Prior Housing Element	0.016346464	0	0	0.016346464	1	0	0	127-SA213	63	Central City				Lower
LOS ANGELES	256 E WINSTON ST	90013	5148010031	High Medium Residential	[Q]R5-2D	0	217	0.153584288	Commercial - Store - One Story	YES - Current	NO - Privately-Owned	Available	Not Used in Prior Housing Element	0.038634193	1	0	0.038634193	1	0	0	127-SA213	24	Central City				Lower
LOS ANGELES	447 S WALL ST	90013	5148010031	High Medium Residential	[Q]R5-2D	0	217	0.143481541	Commercial - Store - One Story	YES - Current	NO - Privately-Owned	Available	Not Used in Prior Housing Element	0.038583785	0	0	0.038583785	1	0	0	127-SA213	31	Central City				Lower
LOS ANGELES			5148010031	High Medium Residential	[Q]R5-2D	0	217	0.045913681	Commercial - Store - One Story	YES - Current	NO - Privately-Owned	Available	Not Used in Prior Housing Element	0.021865597	1	0	0.021865597	1	0	0	127-SA213	47	Central City				Lower
LOS ANGELES			5148010031	High Medium Residential	[Q]R5-2D	0	217	0.062014569	Commercial - Store - One Story	YES - Current	NO - Privately-Owned	Available	Not Used in Prior Housing Element	0.026920986	1	0	0.026920986	1	0	0	127-SA213	20	Central City				Lower
LOS ANGELES			5148010031	High Medium Residential	[Q]R5-2D	0	217	0.013975619	Commercial - Store - One Story	YES - Current	NO - Privately-Owned	Available	Not Used in Prior Housing Element	0	0	0.003701532	0.003701532	1	3*	3*	129A213	445	Central City				Above Moderate
LOS ANGELES	211 E 5TH ST	90013	5148010032	High Medium Residential	[Q]R5-2D	0	217	0.100397323	Commercial - Store Combination - Store and Office Combination - One Story	YES - Current	NO - Privately-Owned	Available	Not Used in Prior Housing Element	0.047663981	0	0	0.047663981	0	0	0	129A213	361	Central City				Lower
LOS ANGELES	214 E WINSTON ST	90013	5148010032	High Medium Residential	[Q]R5-2D	0	217	0.051598446	Commercial - Store Combination - Store and Office Combination - One Story	YES - Current	NO - Privately-Owned	Available	Not Used in Prior Housing Element	0.032619402	0	0	0.032619402	0	0	0	129A213	329	Central City				Lower
LOS ANGELES			5148010032	High Medium Residential	[Q]R5-2D	0	217	0.001578778	Commercial - Store Combination - Store and Office Combination - One Story	YES - Current	NO - Privately-Owned	Available	Not Used in Prior Housing Element	0	0	0.001167845	0.001167845	0	0	0	129A213	359	Central City				Above Moderate
LOS ANGELES	231 E 5TH ST	90013	5148010033	High Medium Residential	[Q]R5-2D	0	217	0.114957138	Commercial - Hotel and Motel - Hotel - Under 50 Rooms - Three Stories	YES - Current	NO - Privately-Owned	Available	Used in Prior Housing Element - Non-Vacant	0.129922973	0	0	0.129922973	0	0	0	127-SA213	14	Central City				Lower
LOS ANGELES	240 E WINSTON ST	90013	5148010034	High Medium Residential	[Q]R5-2D	0	217	0.038997241	Commercial - Store - One Story	YES - Current	NO - Privately-Owned	Available	Not Used in Prior Housing Element	0.026314625	0	0	0.026314625	0	0	0	127-SA213	11	Central City				Lower
LOS ANGELES			5148010034	High Medium Residential	[Q]R5-2D	0	217	0.030399024	Commercial - Store - One Story	YES - Current	NO - Privately-Owned	Available	Not Used in Prior Housing Element	0.020181723	0	0	0.020181723	0	0	0	127-SA213	9	Central City				Lower
LOS ANGELES			5148010034	High Medium Residential	[Q]R5-2D	0	217	0.043766206	Commercial - Store - One Story	YES - Current	NO - Privately-Owned	Available	Not Used in Prior Housing Element	0.029008179	0	0	0.029008179	0	0	0	129A213	394	Central City				Lower
LOS ANGELES			5148010034	High Medium Residential	[Q]R5-2D	0	217	0.081285198	Commercial - Store - One Story	YES - Current	NO - Privately-Owned	Available	Not Used in Prior Housing Element	0.043147143	0	0	0.043147143	0	0	0	129A213	446	Central City				Lower
LOS ANGELES			5148010034	High Medium Residential	[Q]R5-2D	0	217	0.130398186	Commercial - Store - One Story	YES - Current	NO - Privately-Owned	Available	Not Used in Prior Housing Element	0.051736344	0	0	0.051736344	0	0	0	129A213	402	Central City				Lower
LOS ANGELES			5148010034	High Medium Residential	[Q]R5-2D	0	217	0.004873548	Commercial - Store - One Story	YES - Current	NO - Privately-Owned	Available	Not Used in Prior Housing Element	0	0	0.00372145	0.00372145	0	1*	1*	129A213	414	Central City				Above Moderate
LOS ANGELES			5148010034	High Medium Residential	[Q]R5-2D	0	217	0.017656903	Commercial - Store - One Story	YES - Current	NO - Privately-Owned	Available	Not Used in Prior Housing Element	0	0	0.004589147	0.004589147	0	3*	3*	129A213	440	Central City				Above Moderate
LOS ANGELES	320 E WINSTON ST	90013	5148011013	High Medium Residential	[Q]R5-2D	0	217	0.115549442	Industrial - Light Manufacturing - One Story	YES - Current	NO - Privately-Owned	Available	Not Used in Prior Housing Element	0.058719109	0	0	0.058719109	0	0	0	127-SA213	73	Central City				Lower
LOS ANGELES	336 E WINSTON ST	90013	5148011017	High Medium Residential	[Q]R5-2D	0	217	0.092865053	Commercial - Parking Lot (Commercial Use Property) - Lots - Commercial Parking - One Story	YES - Current	NO - Privately-Owned	Available	Used in Prior Housing Element - Non-Vacant	0	0	0.019609411	0.019609411	0	0	0	127-SA213	100	Central City				Above Moderate
LOS ANGELES	342 E WINSTON ST	90013	5148011018	High Medium Residential	[Q]R5-2D	0	217	0.441204171	Residential - Five or More Units or Apartments (Any Combination) - 5 Stories or More - Mills Act Property	YES - Current	NO - Privately-Owned	Available	Used in Prior Housing Element - Non-Vacant	0	0	2.652795732	2.652795732	54	0	0	127-SA213	105	Central City				Above Moderate
LOS ANGELES	310 E WINSTON ST	90013	5148011021	High Medium Residential	[Q]R5-2D	0	217	0.224402302	Institutional - Homes for Aged and Others - One Story	YES - Current	NO - Privately-Owned	Available	Not Used in Prior Housing Element	0.021614008	0	0	0.021614008	0	0	0	127-SA213	43	Central City				Lower
LOS ANGELES	316 E WINSTON ST	90013	5148011021	High Medium Residential	[Q]R5-2D	0	217	0.115366451	Institutional - Homes for Aged and Others - One Story	YES - Current	NO - Privately-Owned	Available	Not Used in Prior Housing Element	0.025173897	0	0	0.025173897	0	0	0	127-SA213	65	Central City				Lower
LOS ANGELES	450 S WALL ST	90013	5148011021	High Medium Residential	[Q]R5-2D	0	217	0.131944972	Institutional - Homes for Aged and Others - One Story	YES - Current	NO - Privately-Owned	Available	Not Used in Prior Housing Element	0.025865509	0	0	0.025865509	0	0	0	127-SA213	92	Central City				Lower
LOS ANGELES			5148011021	High Medium Residential	[Q]R5-2D	0	217	0.023128951	Institutional - Homes for Aged and Others - One Story	YES - Current	NO - Privately-Owned	Available	Not Used in Prior Housing Element	0.009250486	0	0	0.009250486	0	0	0	127-SA213	56	Central City				Lower
LOS ANGELES			5148011021	High Medium Residential	[Q]R5-2D	0	217	0.046046511	Institutional - Homes for Aged and Others - One Story	YES - Current	NO - Privately-Owned	Available	Not Used in Prior Housing Element	0.016081724	0	0	0.016081724	0	0	0	127-SA213	57	Central City				Lower
LOS ANGELES			5148011021	High Medium Residential	[Q]R5-2D	0	217	0.069136245	Institutional - Homes for Aged and Others - One Story	YES - Current	NO - Privately-Owned	Available	Not Used in Prior Housing Element	0.02034987	0	0	0.02034987	0	0	0	127-SA213	59	Central City				Lower
LOS ANGELES			5148011021	High Medium Residential	[Q]R5-2D	0	217	0.078194412	Institutional - Homes for Aged and Others - One Story	YES - Current	NO - Privately-Owned	Available	Not Used in Prior Housing Element	0.02155588	0	0	0.02155588	0	0	0	127-SA213	107	Central City				Lower
LOS ANGELES			5148011021	High Medium Residential	[Q]R5-2D	0	217	0.07819768	Institutional - Homes for Aged and Others - One Story	YES - Current	NO - Privately-Owned	Available	Not Used in Prior Housing Element	0.02155588	0	0	0.02155588	0	0	0	127-SA213	104	Central City				Lower
LOS ANGELES			5148011021	High Medium Residential	[Q]R5-2D	0	217	0.078201823	Institutional - Homes for Aged and Others - One Story	YES - Current	NO - Privately-Owned	Available	Not Used in Prior Housing Element	0.02155588	0	0	0.02155588	0	0	0	127-SA213	101	Central City				Lower
LOS ANGELES			5148011021	High Medium Residential	[Q]R5-2D	0	217	0.078207118	Institutional - Homes for Aged and Others - One Story	YES - Current	NO - Privately-Owned	Available	Not Used in Prior Housing Element	0.02155588	0	0	0.02155588	0	0	0	127-SA213	98	Central City				Lower
LOS ANGELES			5148011021	High Medium Residential	[Q]R5-2D	0	217	0.078212324	Institutional - Homes for Aged and Others - One Story	YES - Current	NO - Privately-Owned	Available	Not Used in Prior Housing Element	0.02155588	0	0	0.02155588	0	0	0	127-SA213	95	Central City				Lower
LOS ANGELES			5148011021	High Medium Residential	[Q]R5-2D	0	217	0.078216945	Institutional - Homes for Aged and Others - One Story	YES - Current	NO - Privately-Owned	Available	Not Used in Prior Housing Element	0.02155588	0	0	0.02155588	0	0	0	127-SA213	88	Central City				Lower
LOS ANGELES	326 E WINSTON ST	90013	5148011022	High Medium Residential	[Q]R5-2D	0	217	0.038609446	Industrial - Warehousing, Distribution, Storage - Warehousing, Distribution, Under 10,000 SF - One Story	YES - Current	NO - Privately-Owned	Available	Not Used in Prior Housing Element	0.023654466	0	0	0.023654466	0	0	0	127-SA213	86	Central City				Lower
LOS ANGELES	328 E WINSTON ST	90013	5148011022	High Medium Residential	[Q]R5-2D	0	217	0.077296348	Industrial - Warehousing, Distribution, Storage - Warehousing, Distribution, Under 10,000 SF - One Story	YES - Current	NO - Privately-Owned	Available	Not Used in Prior Housing Element	0.037221021	0	0	0.037221021	0	0	0	127-SA213	96	Central City				Lower
LOS ANGELES			5148011022	High Medium Residential	[Q]R5-2D	0	217	0.038619946	Industrial - Warehousing, Distribution, Storage - Warehousing, Distribution, Under 10,000 SF - One Story	YES - Current	NO - Privately-Owned	Available	Not Used in Prior Housing Element	0.023654466	0	0	0.023654466	0	0	0	127-SA213	91	Central City				Lower
LOS ANGELES	528 S SAN JULIAN ST	90013	5148012011	High Medium Residential	[Q]R5-2D	0	217	0.113127963	Residential - Single Family Residence - Vacant Land	YES - Current	NO - Privately-Owned	Available	Not Used in Prior Housing Element	1.582207775	0	0	1.582207775	0	0	0	127-SA213	283	Central City				Lower
LOS ANGELES	526 S SAN JULIAN ST	90013	5148012012	High Medium Residential	[Q]R5-2D	0	217	0.113120573	Residential - Single Family Residence - Vacant Land	YES - Current	NO - Privately-Owned	Available	Not Used in Prior Housing Element	1.582207775	0	0	1.582207775	0	0	0	127-SA213	271	Central City				Lower
LOS ANGELES			5148012018	High Medium Residential	[Q]R5-2D	0	217	0.006709001	Industrial - Industrial - Vacant Land	YES - Current	NO - Privately-Owned	Available	Not Used in Prior Housing Element	0	0	0.069931704	0.069931704	0	1*	1*	127-SA213	622	Central City				Above Moderate
LOS ANGELES			5148012018	High Medium Residential	[Q]R5-2D	0	217	0.007378525	Industrial - Industrial - Vacant Land	YES - Current	NO - Privately-Owned	Available	Not Used in Prior Housing Element	0	0	0.069931704	0.069931704	0	1*	1*	127-SA213	623	Central City				Above Moderate
LOS ANGELES	521 S SAN PEDRO ST	90013	5148012021	High Medium Residential	[Q]R5-2D	0	217	0.2466185	Residential - Five or More Units or Apartments (Any Combination) - 5 Stories or More	YES - Current	NO - Privately-Owned	Available	Not Used in Prior Housing Element	1.238830738	76	0	1.238830738	76	0	0	127-SA213	263	Central City				Lower
LOS ANGELES	413 E 6TH ST	90014	5148013003	High Medium Residential	[Q]R5-2D	0	217	0.347909081	Industrial - Light Manufacturing - 6 to 13 Stories	YES - Current	NO - Privately-Owned	Available	Used in Prior Housing Element - Non-Vacant	11.19183061	0	0	11.19183061	0	0	0	127-SA213	385	Central City				Lower
LOS ANGELES	555 S SAN PEDRO ST	90013	5148013003	High Medium Residential	[Q]R5-2D	0	217	0.295782988	Industrial - Light Manufacturing - 6 to 13 Stories	YES - Current	NO - Privately-Owned	Available	Used in Prior Housing Element - Non-Vacant	10.89284055	0	0	10.89284055	0	0	0	127-SA213	365	Central City				Lower
LOS ANGELES	401 E 6TH ST	90014	5148013004	High Medium Residential	[Q]R5-2D	0	217	0.123481938	Industrial - Light Manufacturing - One Story	YES - Current	NO - Privately-Owned	Available	Used in Prior Housing Element - Non-Vacant	0.155978969	0	0	0.155978969	0	0	0	127-SA213	348	Central City				Lower
LOS ANGELES	405 E 6TH ST	90014	5148013004	High Medium Residential	[Q]R5-2D	0	217	0.123866793	Industrial - Light Manufacturing - One Story	YES - Current	NO - Privately-Owned	Available	Used in Prior Housing Element - Non-Vacant	0.155978969	0	0	0.155978969	0	0	0	127-SA213	358	Central City				Lower
LOS ANGELES	411 E 6TH ST	90014	5148013004	High Medium Residential	[Q]R5-2D	0	217	0.133129602	Industrial - Light Manufacturing - One Story	YES - Current	NO - Privately-Owned	Available	Used in Prior Housing Element - Non-Vacant	0.16090041	0	0	0.16090041	0	0	0	127-SA213	366	Central City				Lower
LOS ANGELES			5148013004	High Medium Residential	[Q]R5-2D	0	217	0.001844745	Industrial - Light Manufacturing - One Story	YES - Current	NO - Privately-Owned	Available	Used in Prior Housing Element - Non-Vacant	0	0	0.002770564	0.002770564	0	1*	1*	127-SA213	360	Central City				Above Moderate
LOS ANGELES			5148013004	High Medium Residential	[Q]R5-2D	0	217	0.089210348	Industrial - Light Manufacturing - One Story	YES - Current	NO - Privately-Owned	Available	Used in Prior Housing Element - Non-Vacant	0.135608137	0	0	0.135608137	0	0	0	127-SA213	332	Central City				Lower
LOS ANGELES			5148013004	High Medium Residential	[Q]R5-2D	0	217	0.011120761	Industrial - Light Manufacturing - One Story	YES - Current	NO - Privately-Owned	Available	Used in Prior Housing Element - Non-Vacant	0	0	0.01046943	0.01046943	0	2*	2*	127-SA213	361	Central City				Above Moderate
LOS ANGELES			5148013004	High Medium Residential	[Q]R5-2D	0	217	0.017336621	Industrial - Light Manufacturing - One Story	YES - Current	NO - Privately-Owned	Available	Used in Prior Housing Element - Non-Vacant	0	0	0.010376862	0.010376862	0	3*	3*	127-SA213	347	Central City				Above Moderate
LOS ANGELES	531 S SAN PEDRO ST	90013	5148013006	High Medium Residential	[Q]R5-2D	0	217	0.168048495	Institutional - Homes for Aged and Others - One Story	YES - Current	NO - Privately-Owned	Available	Not Used in Prior Housing Element	0.026081653	0	0	0.026081653	0	0	0	127-SA213	287	Central City				Lower
LOS ANGELES	535 S SAN PEDRO ST	90013	5148013006	High Medium Residential	[Q]R5-2D	0	217	0.166153998	Institutional - Homes for Aged and Others - One Story	YES - Current	NO - Privately-Owned	Available	Not Used in Prior Housing Element	0.026035651	0	0	0.026035651	0	0	0	127-SA213	301	Central City				Lower
LOS ANGELES			5148013006	High Medium Residential	[Q]R5-2D	0	217	0.106985579	Institutional - Homes for Aged and Others - One Story	YES - Current	NO - Privately-Owned	Available	Not Used in Prior Housing Element	0.025214223	0	0	0.025214223	0	0	0	127-SA213	311	Central City				Lower
LOS ANGELES	308 E 5TH ST	90013	5148014001	High Medium Residential	[Q]R5-2D	0	217	0.15721031	Commercial - Store Combination - Store and Residential Combination - One Story	YES - Current	NO - Privately-Owned	Available	Used in Prior Housing Element - Non-Vacant	0	0	0.099367548	0.099367548	0	0	0	127-SA213	150	Central City		Yes		Above Moderate
LOS ANGELES	535 S SAN JULIAN ST	90013	5148014010	High Medium Residential	[Q]R5-2D	0	217	0.106668577	Commercial - Parking Lot (Commercial Use Property) -

LOS ANGELES	520 S LOS ANGELES ST	90013	5148018005	High Medium Residential	[Q]R5-2D	0	217	0.090978952	Commercial - Parking Lot (Commercial Use Property) - Lots - Patron or Employee - One Story	YES - Current	NO - Privately-Owned	Available	Used in Prior Housing Element - Non-Vacant	0.056245602	0	0	0.056245602	0	0	0	127-SA211	29	Central City			Lower					
LOS ANGELES	522 S LOS ANGELES ST	90013	5148018005	High Medium Residential	[Q]R5-2D	0	217	0.087909916	Commercial - Parking Lot (Commercial Use Property) - Lots - Patron or Employee - One Story	YES - Current	NO - Privately-Owned	Available	Used in Prior Housing Element - Non-Vacant	0.055166186	0	0	0.055166186	0	0	0	127-SA211	35	Central City			Lower					
LOS ANGELES	524 S LOS ANGELES ST	90013	5148018006	High Medium Residential	[Q]R5-2D	0	217	0.084840418	Commercial - Parking Lot (Commercial Use Property) - Lots - Patron or Employee - One Story	YES - Current	NO - Privately-Owned	Available	Used in Prior Housing Element - Non-Vacant	0.018951012	0	0	0.018951012	0	0	0	127-SA211	39	Central City			Lower					
LOS ANGELES	526 S LOS ANGELES ST	90013	5148018006	High Medium Residential	[Q]R5-2D	0	217	0.081769835	Commercial - Parking Lot (Commercial Use Property) - Lots - Patron or Employee - One Story	YES - Current	NO - Privately-Owned	Available	Used in Prior Housing Element - Non-Vacant	0.018749871	0	0	0.018749871	0	0	0	127-SA211	42	Central City			Lower					
LOS ANGELES	530 S LOS ANGELES ST	90013	5148018007	High Medium Residential	[Q]R5-2D	0	217	0.078698403	Industrial - Warehousing, Distribution, Storage - Warehousing, Distribution, 10,000 to 24,999 SF - Three Stories	YES - Current	NO - Privately-Owned	Available	Used in Prior Housing Element - Non-Vacant	0.126161333	0	0	0.126161333	0	0	0	127-SA211	47	Central City			Lower					
LOS ANGELES			5148018007	High Medium Residential	[Q]R5-2D	0	217	0.075627138	Industrial - Warehousing, Distribution, Storage - Warehousing, Distribution, 10,000 to 24,999 SF - Three Stories	YES - Current	NO - Privately-Owned	Available	Used in Prior Housing Element - Non-Vacant	0.120824027	0	0	0.120824027	0	0	0	127-SA211	50	Central City			Lower					
LOS ANGELES	202 E 5TH ST	90013	5148018026	High Medium Residential	[Q]R5-2D	0	217	0.021319155	Commercial - Store Combination - Store and Office Combination - One Story	YES - Current	NO - Privately-Owned	Available	Not Used in Prior Housing Element	0.015444638	0	0	0.015444638	1	0	0	129A211	248	Central City			Lower					
LOS ANGELES	204 E 5TH ST	90013	5148018026	High Medium Residential	[Q]R5-2D	0	217	0.060108678	Commercial - Store Combination - Store and Office Combination - One Story	YES - Current	NO - Privately-Owned	Available	Not Used in Prior Housing Element	0.035700941	0	0	0.035700941	1	0	0	129A211	247	Central City			Lower					
LOS ANGELES	206 E 5TH ST	90013	5148018026	High Medium Residential	[Q]R5-2D	0	217	0.06078697	Commercial - Store Combination - Store and Office Combination - One Story	YES - Current	NO - Privately-Owned	Available	Not Used in Prior Housing Element	0.035700941	0	0	0.035700941	1	0	0	129A211	251	Central City			Lower					
LOS ANGELES	208 E 5TH ST	90013	5148018026	High Medium Residential	[Q]R5-2D	0	217	0.06103274	Commercial - Store Combination - Store and Office Combination - One Story	YES - Current	NO - Privately-Owned	Available	Not Used in Prior Housing Element	0.035700941	0	0	0.035700941	1	0	0	129A211	256	Central City			Lower					
LOS ANGELES	210 E 5TH ST	90013	5148018026	High Medium Residential	[Q]R5-2D	0	217	0.060172732	Commercial - Store Combination - Store and Office Combination - One Story	YES - Current	NO - Privately-Owned	Available	Not Used in Prior Housing Element	0.035700941	0	0	0.035700941	1	0	0	129A213	421	Central City			Lower					
LOS ANGELES	212 E 5TH ST	90013	5148018026	High Medium Residential	[Q]R5-2D	0	217	0.061860458	Commercial - Store Combination - Store and Office Combination - One Story	YES - Current	NO - Privately-Owned	Available	Not Used in Prior Housing Element	0.035700941	0	0	0.035700941	1	0	0	129A213	425	Central City			Lower					
LOS ANGELES	216 E 5TH ST	90013	5148018026	High Medium Residential	[Q]R5-2D	0	217	0.06231629	Commercial - Store Combination - Store and Office Combination - One Story	YES - Current	NO - Privately-Owned	Available	Not Used in Prior Housing Element	0.036861366	0	0	0.036861366	1	0	0	129A213	430	Central City			Lower					
LOS ANGELES	218 E 5TH ST	90013	5148018026	High Medium Residential	[Q]R5-2D	0	217	0.104867958	Commercial - Store Combination - Store and Office Combination - One Story	YES - Current	NO - Privately-Owned	Available	Not Used in Prior Housing Element	0.04784138	0	0	0.04784138	1	0	0	127-SA213	21	Central City			Lower					
LOS ANGELES	222 E 5TH ST	90013	5148018026	High Medium Residential	[Q]R5-2D	0	217	0.09549022	Commercial - Store Combination - Store and Office Combination - One Story	YES - Current	NO - Privately-Owned	Available	Not Used in Prior Housing Element	0.046285184	0	0	0.046285184	1	0	0	127-SA213	26	Central City			Lower					
LOS ANGELES	224 E 5TH ST	90013	5148018026	High Medium Residential	[Q]R5-2D	0	217	0.063743266	Commercial - Store Combination - Store and Office Combination - One Story	YES - Current	NO - Privately-Owned	Available	Not Used in Prior Housing Element	0.036861366	0	0	0.036861366	1	0	0	127-SA213	39	Central City			Lower					
LOS ANGELES	512 S LOS ANGELES ST	90013	5148018026	High Medium Residential	[Q]R5-2D	0	217	0.129453738	Commercial - Store Combination - Store and Office Combination - One Story	YES - Current	NO - Privately-Owned	Available	Not Used in Prior Housing Element	0.051031481	0	0	0.051031481	1	0	0	127-SA211	20	Central City			Lower					
LOS ANGELES	517 S MAPLE AVE	90013	5148018026	High Medium Residential	[Q]R5-2D	0	217	0.144915814	Commercial - Store Combination - Store and Office Combination - One Story	YES - Current	NO - Privately-Owned	Available	Not Used in Prior Housing Element	0.052473131	0	0	0.052473131	1	0	0	127-SA213	79	Central City			Lower					
LOS ANGELES	518 S LOS ANGELES ST	90013	5148018026	High Medium Residential	[Q]R5-2D	0	217	0.092728828	Commercial - Store Combination - Store and Office Combination - One Story	YES - Current	NO - Privately-Owned	Available	Not Used in Prior Housing Element	0.045489802	0	0	0.045489802	1	0	0	127-SA211	27	Central City			Lower					
LOS ANGELES			5148018026	High Medium Residential	[Q]R5-2D	0	217	0.121009752	Commercial - Store Combination - Store and Office Combination - One Story	YES - Current	NO - Privately-Owned	Available	Not Used in Prior Housing Element	0.050198313	0	0	0.050198313	1	0	0	127-SA213	68	Central City			Lower					
LOS ANGELES			5148018026	High Medium Residential	[Q]R5-2D	0	217	0.133832209	Commercial - Store Combination - Store and Office Combination - One Story	YES - Current	NO - Privately-Owned	Available	Not Used in Prior Housing Element	0.051596463	0	0	0.051596463	1	0	0	127-SA211	17	Central City			Lower					
LOS ANGELES			5148018026	High Medium Residential	[Q]R5-2D	0	217	0.005393422	Commercial - Store Combination - Store and Office Combination - One Story	YES - Current	NO - Privately-Owned	Available	Not Used in Prior Housing Element	0	0	0.003715672	0.003715672	1	1*	1*	127-SA213	67	Central City			Above Moderate					
LOS ANGELES			5148018026	High Medium Residential	[Q]R5-2D	0	217	0.008551731	Commercial - Store Combination - Store and Office Combination - One Story	YES - Current	NO - Privately-Owned	Available	Not Used in Prior Housing Element	0	0	0.00230817	0.00230817	1	1*	1*	127-SA213	77	Central City			Above Moderate					
LOS ANGELES	529 S MAPLE AVE	90013	5148018900	High Medium Residential	[Q]R5-2D	0	217	0.186199622	Commercial - Office Building - One Story	YES - Current	NO - Privately-Owned	Available	Not Used in Prior Housing Element	0.05278269	0	0	0.05278269	0	0	0	127-SA211	59	Central City			Lower					
LOS ANGELES	531 S MAPLE AVE	90013	5148018900	High Medium Residential	[Q]R5-2D	0	217	0.158578941	Commercial - Office Building - One Story	YES - Current	NO - Privately-Owned	Available	Not Used in Prior Housing Element	0.05316304	0	0	0.05316304	0	0	0	127-SA211	65	Central City			Lower					
LOS ANGELES	525 S MAPLE AVE	90013	5148018901	High Medium Residential	[Q]R5-2D	0	217	0.166151993	Commercial - Parking Lot (Commercial Use Property) - Lots - Patron or Employee - One Story	YES - Current	NO - Privately-Owned	Available	Not Used in Prior Housing Element	0.067206312	0	0	0.067206312	0	0	0	127-SA213	94	Central City			Lower					
LOS ANGELES			5148018901	High Medium Residential	[Q]R5-2D	0	217	0.000267758	Commercial - Parking Lot (Commercial Use Property) - Lots - Patron or Employee - One Story	YES - Current	NO - Privately-Owned	Available	Not Used in Prior Housing Element	0	0	0.005014979	0.005014979	0	0	0	127-SA211	58	Central City			Above Moderate					
LOS ANGELES			5148018901	High Medium Residential	[Q]R5-2D	0	217	0.00254208	Commercial - Parking Lot (Commercial Use Property) - Lots - Patron or Employee - One Story	YES - Current	NO - Privately-Owned	Available	Not Used in Prior Housing Element	0	0	0.005014979	0.005014979	0	0	0	127-SA213	85	Central City			Above Moderate					
LOS ANGELES			5148018901	High Medium Residential	[Q]R5-2D	0	217	0.006802519	Commercial - Parking Lot (Commercial Use Property) - Lots - Patron or Employee - One Story	YES - Current	NO - Privately-Owned	Available	Not Used in Prior Housing Element	0	0	0.012312038	0.012312038	0	1*	1*	127-SA213	90	Central City			Above Moderate					
LOS ANGELES	513 S LOS ANGELES ST	90013	5148019002	Community Commercial	C2-2D	0	108	0.094351308	Industrial - Warehousing, Distribution, Storage - Warehousing, Distribution, 10,000 to 24,999 SF - Three Stories	YES - Current	NO - Privately-Owned	Available	Not Used in Prior Housing Element	0.101299749	0	0	0.101299749	0	0	0	129A211	237	Central City			Lower					
LOS ANGELES	518 S MAIN ST	90013	5148019008	Community Commercial	C2-2D	0	108	0.12887131	Commercial - Store - One Story	YES - Current	NO - Privately-Owned	Available	Not Used in Prior Housing Element	0.082650382	0	0	0.082650382	0	0	0	129A211	226	Central City			Lower					
LOS ANGELES	524 S MAIN ST	90013	5148019008	Community Commercial	C2-2D	0	108	0.128817144	Commercial - Store - One Story	YES - Current	NO - Privately-Owned	Available	Not Used in Prior Housing Element	0.082650382	0	0	0.082650382	0	0	0	129A211	231	Central City			Lower					
LOS ANGELES	517 S LOS ANGELES ST	90013	5148019013	Community Commercial	C2-2D	0	108	0.072071423	Commercial - Store - One Story	YES - Current	NO - Privately-Owned	Available	Not Used in Prior Housing Element	0.019759527	0	0	0.019759527	3	0	0	129A211	243	Central City			Lower					
LOS ANGELES	521 S LOS ANGELES ST	90013	5148019013	Community Commercial	C2-2D	0	108	0.072062558	Commercial - Store - One Story	YES - Current	NO - Privately-Owned	Available	Not Used in Prior Housing Element	0.019759527	0	0	0.019759527	3	0	0	129A211	249	Central City			Lower					
LOS ANGELES			5148019013	Community Commercial	C2-2D	0	108	0.020175251	Commercial - Store - One Story	YES - Current	NO - Privately-Owned	Available	Not Used in Prior Housing Element	0.007057354	0	0	0.007057354	3	0	0	129A211	254	Central City			Lower					
LOS ANGELES	525 S LOS ANGELES ST	90013	5148019017	Community Commercial	C2-2D	0	108	0.04774226	Commercial - Store - One Story	YES - Current	NO - Privately-Owned	Available	Not Used in Prior Housing Element	0.018212522	0	0	0.018212522	2	0	0	129A211	257	Central City			Lower					
LOS ANGELES	527 S LOS ANGELES ST	90013	5148019017	Community Commercial	C2-2D	0	108	0.031826171	Commercial - Store - One Story	YES - Current	NO - Privately-Owned	Available	Not Used in Prior Housing Element	0.013951938	0	0	0.013951938	2	0	0	129A211	260	Central City			Lower					
LOS ANGELES	529 S LOS ANGELES ST	90013	5148019018	Community Commercial	C2-2D	0	108	0.066289901	Commercial - Store - One Story	YES - Current	NO - Privately-Owned	Available	Not Used in Prior Housing Element	0.02775422	0	0	0.02775422	0	0	0	127-SA211	16	Central City			Lower					
LOS ANGELES			5148019018	Community Commercial	C2-2D	0	108	0.006628369	Commercial - Store - One Story	YES - Current	NO - Privately-Owned	Available	Not Used in Prior Housing Element	0	0	0.002212181	0.002212181	0	0	0	127-SA211	18	Central City			Above Moderate					
LOS ANGELES			5148019018	Community Commercial	C2-2D	0	108	0.034475126	Commercial - Store - One Story	YES - Current	NO - Privately-Owned	Available	Not Used in Prior Housing Element	0.015593533	0	0	0.015593533	0	0	0	129A211	263	Central City			Lower					
LOS ANGELES			5148020***	Community Commercial	C2-2D	0	108	0.010643696		YES - Current	NO - Privately-Owned	Available	Not Used in Prior Housing Element	0	0	0.503903532	0.503903532	0	0	0	127-SA211	354	Central City			Above Moderate					
LOS ANGELES	531 S LOS ANGELES ST	90013	5148020001	Community Commercial	C2-2D	0	108	0.067398023	Industrial - Light Manufacturing - 6 to 13 Stories	YES - Current	NO - Privately-Owned	Available	Not Used in Prior Housing Element	0.080305547	0	0	0.080305547	0	0	0	127-SA211	19	Central City			Lower					
LOS ANGELES	533 S LOS ANGELES ST	90013	5148020001	Community Commercial	C2-2D	0	108	0.074876345	Industrial - Light Manufacturing - 6 to 13 Stories	YES - Current	NO - Privately-Owned	Available	Not Used in Prior Housing Element	0.088353299	0	0	0.088353299	0	0	0	127-SA211	22	Central City			Lower					
LOS ANGELES			5148020001	Community Commercial	C2-2D	0	108	0.029254027	Industrial - Light Manufacturing - 6 to 13 Stories	YES - Current	NO - Privately-Owned	Available	Not Used in Prior Housing Element	0.039767771	0	0	0.039767771	0	0	0	127-SA211	31	Central City			Lower					
LOS ANGELES			5148020001	Community Commercial	C2-2D	0	108	0.074867152	Industrial - Light Manufacturing - 6 to 13 Stories	YES - Current	NO - Privately-Owned	Available	Not Used in Prior Housing Element	0.088353299	0	0	0.088353299	0	0	0	127-SA211	26	Central City			Lower					
LOS ANGELES	530 S MAIN ST	90013	5148020003	Community Commercial	C2-2D	0	108	0.128712574	Commercial - Store - One Story	YES - Current	NO - Privately-Owned	Available	Not Used in Prior Housing Element	0.10650035	0	0	0.10650035	0	0	0	129A211	244	Central City			Lower					
LOS ANGELES			5148020011	Community Commercial	C2-2D	0	108	0.045588359	Residential - Five or More Units or Apartments (Any Combination) - 5 Stories or More - Mills Act Property	YES - Current	NO - Privately-Owned	Available	Not Used in Prior Housing Element	0	0	1.916596782	1.916596782	0	0	0	127-SA211	38	Central City			Above Moderate					
LOS ANGELES			5148020011	Community Commercial	C2-2D	0	108	0.054054477	Residential - Five or More Units or Apartments (Any Combination) - 5 Stories or More - Mills Act Property	YES - Current	NO - Privately-Owned	Available	Not Used in Prior Housing Element	0	0	2.203954756	2.203954756	0	0	0	127-SA211	48	Central City			Above Moderate					
LOS ANGELES	121 E 6TH ST	90014	5148020012	Community Commercial	C2-2D	0	108	0.699115084	Residential - Five or More Units or Apartments (Any Combination) - 5 Stories or More - Mills Act Property	YES - Current	NO - Privately-Owned	Available	Not Used in Prior Housing Element	0	0	1.05491814	1.05491814	0	0	0	127-SA211	352	Central City		Yes	Above Moderate					
LOS ANGELES	534 S MAIN ST	90013	5148020014	Community Commercial	C2-2D	0	108	0.129274362	Residential - Single Family Residence - Vacant Land	YES - Current	NO - Privately-Owned	Available	Not Used in Prior Housing Element	1.291061193	0	0	1.291061193	0	0	0	129A211	253	Central City			Lower					
LOS ANGELES	543 S LOS ANGELES ST	90013	5148020015	Community Commercial	C2-2D	0	108	0.245517545	Commercial - Parking Lot (Commercial Use Property) - Lots - Patron or Employee - One Story	YES - Current	NO - Privately-Owned	Available	Not Used in Prior Housing Element	0.785601079	0	0	0.785601079	0	0	0	127-SA211	344	Central City			Lower					
LOS ANGELES			5148020015	Community Commercial	C2-2D	0	108	0.012363532	Commercial - Parking Lot (Commercial Use Property) - Lots - Patron or Employee - One Story	YES - Current	NO - Privately-Owned	Available	Not Used in Prior Housing Element	0	0	0.136585402	0.136585402	0	0	0	127-SA211	34	Central City			Above Moderate					
LOS ANGELES	548 S MAIN ST	90013	5148020016	Community Commercial	C2-2D	0	108	0.379319671	Commercial - Parking Lot (Commercial Use Property) - Lots - Patron or Employee - One Story	YES - Current	NO - Privately-Owned	Available	Not Used in Prior Housing Element	1.074933028	0	0	1.074933028	0	0	0	127-SA211	13	Central City			Lower					
LOS ANGELES	630 S MAIN ST	90014	5148021002	Community Commercial	C2-2D	0	108	0.151665235	Commercial - Store - One Story	YES - Current	NO - Privately-Owned	Available	Not Used in Prior Housing Element	0.088631862	0	0	0.088631862	0	0	0	127-SA211	91	Central City			Lower					
LOS ANGELES	645 S LOS ANGELES ST	90014	5148021003	Community Commercial	C2-2D	0	108	0.10810942	Industrial - Warehousing, Distribution, Storage - Warehousing, Distribution, Under 10,000 SF - One Story	YES - Current	NO - Privately-Owned	Available	Not Used in Prior Housing Element	0.109566189	0	0	0.109566189	0	0	0	127-SA211	129	Central City			Lower					
LOS ANGELES	646 S MAIN ST	90014	5148021011	Community Commercial	C2-2D	0	108	0.23115632	Commercial - Store - One Story	YES - Current	NO - Privately-Owned	Available	Not Used in Prior Housing Element	0.620781277	0	0	0.620781277	0	0	0	127-SA211	109	Central City			Lower					
LOS ANGELES	652 S MAIN ST	90014	5148021012	Community Commercial	C2-2D	0	108	0.256865767	Commercial - Store - One Story	YES - Current	NO - Privately-Owned	Available	Not Used in Prior Housing Element	0.518397588	0	0	0.518397588	0	0	0	127-SA211	120	Central City			Lower					
LOS ANGELES	600 S MAIN ST	90014	5148021015	Community Commercial	C2-2D	0	108	1.431012742	Residential - Five or More Units or Apartments (Any Combination) - 5 Stories or More - Mills Act Property	YES - Current	NO - Privately-Owned	Available	Not Used in Prior Housing Element	0	0	4.086891884	4.086891884	314	0	0	127-SA211	56	Central City			Above Moderate					
LOS ANGELES	627 S LOS ANGELES ST	90014	5148021016	Community Commercial	C2-2D	0	108	0.120233302	Commercial - Store - 6 to 13 Stories	YES - Current	NO - Privately-Owned	Available	Not Used in Prior Housing Element	0	0	0.101545079	0.101545079	0	0	0	127-SA211	95	Central City			Above Moderate					
LOS ANGELES			5148021016	Community Commercial	C2-2D	0	108	0.076384529	Commercial - Store - 6 to 13 Stories	YES - Current	NO - Privately-Owned	Available	Not Used in Prior Housing Element	0.075241723	0	0	0.075241723	0	0	0	127-SA211	101	Central City			Lower					
LOS ANGELES	117 E 7TH ST	90014	5148021017	Community Commercial	C2-2D	0	108	0.329224704	Commercial - Store	YES - Current	NO - Privately-Owned	Available	Not Used in Prior Housing Element	0.181369332	0	0	0.181369332	0	0	0	127-SA211	134	Central City			Lower					
LOS ANGELES	629 S LOS ANGELES ST	90014	5148021019	Community Commercial	C2-2D	0	108	0.073572012	Commercial - Store	YES - Current	NO - Privately-Owned	Available	Not Used in Prior Housing Element	0.019411689	0	0	0.019411689	11	0	0	127-SA211	104	Central City			Lower					
LOS ANGELES	631 S LOS ANGELES ST	90014	5148021019	Community Commercial	C2-2D	0	108	0.073587844	Commercial - Store	YES - Current	NO - Privately-Owned	Available	Not Used in Prior Housing Element	0.019411689	0	0	0.019411689	11	0	0	127-SA211	108	Central City			Lower					
LOS ANGELES	633 S LOS ANGELES ST	90014	5148021019	Community Commercial	C2-2D	0	108	0.073424371	Commercial - Store	YES - Current	NO - Privately-Owned	Available	Not Used in Prior Housing Element	0.019411689	0	0	0.019411689	11	0	0	127-SA211	112	Central City			Lower					
LOS ANGELES	635 S LOS ANGELES ST	90014	5148021019	Community Commercial	C2-2D	0	108	0.146932406	Commercial - Store	YES - Current	NO - Privately-Owned	Available	Not Used in Prior Housing Element	0.029181285	0	0	0.029181285	11	0	0	127-SA211	115	Central City			Lower					
LOS ANGELES	643 S LOS ANGELES ST	90014	5148021019	Community Commercial	C2-2D	0	108	0.088999069	Commercial - Store	YES - Current	NO - Privately-Owned	Available	Not Used in Prior Housing Element	0.022524968	0	0	0.022524968	11	0	0	127-SA211	125	Central City			Lower					
LOS ANGELES	620 S MAIN ST	90014	5148021BRK	Community Commercial	C2-2D	0	108	0.294781874	Residential - Single Family Residence - Condominium	YES - Current	NO - Privately-Owned	Available	Not Used in Prior Housing Element	0	0	0.779327595	0.779327595	36	0	0	127-SA211	347	Central City			Above Moderate					
LOS ANGELES	656 S LOS ANGELES ST	90014	5148022002	Community Commercial	C2-2D	0	108	0.10318408	Industrial - Light Manufacturing - 6 to 13 Stories	YES - Current	NO - Privately-Owned	Available	Not Used in Prior Housing Element	0.106884402	0	0	0.106884402	0	0	0	127-SA211	172	Central City			Lower					
LOS ANGELES	653 S MAPLE AVE	90014	5148022007	Community Commercial	C2-2D	0	108	0.143055673	Commercial - Parking Lot (Commercial Use Property) - Lots - Commercial Parking - One Story	YES - Current	NO - Privately-Owned	Available	Not Used in Prior Housing Element	0.053634028	0	0	0.053634028	0	0	0	127-SA211	194	Central City			Lower					
LOS ANGELES	227 E 7TH ST	90014	5148022010	Community Commercial	C2-2D	0	108	0.077888966	Industrial - Warehousing, Distribution, Storage - Warehousing, Distribution, Under 10,000 SF - Two Stories	YES - Current	NO - Privately-Owned	Available	Not Used in Prior Housing Element	0.087392894	0	0	0.087392894	0	0	0	127-SA211	200	Central City			Lower					
LOS ANGELES	231 E 7TH ST	90014	5148022010	Community Commercial	C2-2D	0	108	0.111107991	Industrial - Warehousing, Distribution, Storage - Warehousing, Distribution, Under 10,000 SF - Two Stories	YES - Current	NO - Privately-Owned	Available	Not Used in Prior Housing Element	0.113225466	0	0	0.113225466	0	0	0	127-SA211	208	Central City			Lower					
LOS ANGELES	237 E 7TH ST	90014	5148022010	Community Commercial	C2-2D	0	108	0.097118003	Industrial - Warehousing, Distribution, Storage - Warehousing, Distribution, Under 10,000 SF - Two Stories	YES - Current	NO - Privately-Owned	Available	Not Used in Prior Housing Element	0.105096442	0	0	0.105096442	0	0	0	127-SA211	214	Central City			Lower					
LOS ANGELES	202 E 6TH ST	90014	5148022011	Community Commercial	C2-2D	0	108	0.413733365	Commercial - Store - One Story	YES - Current	NO - Privately-Owned	Available	Not Used in Prior Housing Element	1.806235313	0	0	1.806235313	0	0	0	127-SA211	94	Central City			Lower					
LOS ANGELES	215 E 7TH ST	90014	5148022011	Community Commercial	C2-2D	0	108	0.124922321	Commercial - Store - One Story	YES - Current	NO - Privately-Owned	Available	Not Used in Prior Housing Element	0.103478773	0	0	0.103478773	0	0	0	127-SA211	180	Central City			Lower					
LOS ANGELES	220 E 6TH ST	90014	5148022011	Community Commercial	C2-2D	0	108	1.542538121	Commercial - Store - One Story	YES - Current	NO - Privately-Owned	Available	Not Used in Prior Housing Element	2.71360392	0	0	2.71360392	0	0	0	127-SA211	110	Central City			Lower					
LOS ANGELES	224 E 6TH ST	90014	5148022011	Community Commercial	C2-2D	0	108	0.505985792	Commercial - Store - One Story	YES - Current	NO - Privately-Owned	Available	Not Used in Prior Housing Element	1.937115788	0	0	1.937115788	0	0	0	127-SA211	118	Central City			Lower					
LOS ANGELES	621 S MAPLE AVE	90014	5148022011	Community Commercial	C2-2D	0	108	0.114446584	Commercial - Store - One Story	YES - Current	NO - Privately-Owned	Available	Not Used in Prior Housing Element	0.099518833	0	0	0.099518833	0	0	0	127-SA211	147	Central City			Lower					
LOS ANGELES	625 S MAPLE AVE	90014	5148022011	Community Commercial	C2-2D	0	108	0.143054644	Commercial - Store - One Story	YES - Current	NO - Privately-Owned	Available	Not Used in Prior Housing Element	0.111422912	0	0	0.111422912	0	0	0	127-SA211	151	Central City			Lower					
LOS ANGELES	627 S MAPLE AVE	90014	5148022011	Community Commercial	C2-2D	0	108	0.143054644	Commercial - Store - One Story	YES - Current	NO - Privately-Owned	Available	Not Used in Prior Housing Element	0.111422912	0	0	0.111422912	0	0	0	127-SA211	158	Central City			Lower					
LOS ANGELES	631 S MAPLE AVE	90014	5148022011	Community Commercial	C2-2D	0	108	0.143057169	Commercial - Store - One Story	YES - Current	NO - Privately-Owned	Available	Not Used in Prior Housing Element	0.111422912	0	0	0.111422912	0	0	0	127-SA211	167	Central City			Lower					
LOS ANGELES	642 S LOS ANGELES ST	90014	5148022011	Community Commercial	C2-2D	0	108	0.712082504	Commercial - Store - One Story	YES - Current	NO - Privately-Owned	Available	Not Used in Prior Housing Element	2.080670565	0	0	2.080670565	0	0	0	127-SA211	119	Central City			Lower					
LOS ANGELES	646 S LOS ANGELES ST	90014	5148022011	Community Commercial	C2-2D	0	108	0.328926255	Commercial - Store - One Story	YES - Current	NO - Privately-Owned	Available	Not Used in Prior Housing Element	1.582409781	0	0	1.582409781	0	0	0	127-SA211	154	Central City			Lower					
LOS ANGELES			5148022011	Community Commercial	C2-2D	0	108	0.052569009	Commercial - Store - One Story	YES - Current	NO - Privately-Owned	Available	Not Used in Prior Housing Element	0.050141778	0	0	0.050141778	0	0	0	127-SA211	191	Central City			Lower					
LOS ANGELES			5148022011	Community Commercial	C2-2D	0	108	0.101515588	Commercial - Store - One Story	YES - Current	NO - Privately-Owned	Available	Not Used in Prior Housing Element	0.092861116	0	0	0.092861116	0	0	0	127-SA211	198	Central City			Lower					
LOS ANGELES	647 S MAPLE AVE	90014	5148022012	Community Commercial	C2-2D	0	108	0.143054644	Commercial - Parking Lot (Commercial Use Property) - Lots - Patron or Employee - One Story	YES - Current	NO - Privately-Owned	Available	Not Used in Prior Housing Element	0.053634028	0	0	0.053634028	0	0	0	127-SA211	188	Central City			Lower					
LOS ANGELES	639 S MAPLE AVE	90014	5148022014	Community Commercial	C2-2D	0	108	0.14305434	Industrial - Warehousing, Distribution, Storage - Warehousing, Distribution, Under 10,000 SF - One Story	YES - Current	NO - Privately-Owned	Available	Not Used in Prior Housing Element	0.037748424	0	0	0.037748424	1	0	0	127-SA211	177	Central City			Lower			

LOS ANGELES			5148023013	High Medium Residential	[Q]R5-2D	0	217	0.053810923	Commercial - Parking Lot (Commercial Use Property) - Lots - Patron or Employee - One Story	YES - Current	NO - Privately-Owned	Available	Used in Prior Housing Element - Non-Vacant	0.040338967	0	0	0.040338967	0	0	0	127-SA211	179	Central City		Lower
LOS ANGELES	630 S MAPLE AVE	90014	5148023016	High Medium Residential	[Q]R5-2D	0	217	0.101481206	Commercial - Parking Lot (Commercial Use Property) - Lots - Patron or Employee - One Story	YES - Current	NO - Privately-Owned	Available	Used in Prior Housing Element - Non-Vacant	0.058948915	0	0	0.058948915	0	0	0	127-SA211	184	Central City		Lower
LOS ANGELES			5148023016	High Medium Residential	[Q]R5-2D	0	217	0.061524125	Commercial - Parking Lot (Commercial Use Property) - Lots - Patron or Employee - One Story	YES - Current	NO - Privately-Owned	Available	Used in Prior Housing Element - Non-Vacant	0.044377466	0	0	0.044377466	0	0	0	127-SA211	199	Central City		Lower
LOS ANGELES	260 E 6TH ST	90014	5148023017	High Medium Residential	[Q]R5-2D	0	217	0.125339617	Commercial - Auto, Recreation Equipment, Construction Equipment Sales and Service - Auto Body Repair Shop - One Story	YES - Current	NO - Privately-Owned	Available	Used in Prior Housing Element - Non-Vacant	0.038043024	0	0	0.038043024	0	0	0	127-SA211	162	Central City		Lower
LOS ANGELES	307 E 7TH ST	90014	5148023019	High Medium Residential	[Q]R5-2D	0	217	0.184645341	Industrial - Parking Lot (Industrial Use Property) - One Story	YES - Current	NO - Privately-Owned	Available	Used in Prior Housing Element - Non-Vacant	0.17187866	0	0	0.17187866	0	0	0	127-SA211	232	Central City		Lower
LOS ANGELES			5148023023	High Medium Residential	[Q]R5-2D	0	217	4.85729E-05	Commercial - Auto, Recreation Equipment, Construction Equipment Sales and Service - Auto Body Repair Shop - One Story	YES - Current	NO - Privately-Owned	Available	Not Used in Prior Housing Element	0	0	0.031064135	0.031064135	0	0	0	127-SA211	348	Central City		Above Moderate
LOS ANGELES	615 S WALL ST	90014	5148023025	High Medium Residential	[Q]R5-2D	0	217	0.139170308	Commercial - Parking Lot (Commercial Use Property) - Lots - Patron or Employee - One Story	YES - Current	NO - Privately-Owned	Available	Not Used in Prior Housing Element	0.346056288	0	0	0.346056288	0	0	0	127-SA211	181	Central City		Lower
LOS ANGELES	649 S WALL ST	90014	5148023BRK	High Medium Residential	[Q]R5-2D	0	217	0.332980432	Commercial - Store Combination - Store and Residential Combination - One Story	YES - Current	NO - Privately-Owned	Available	Not Used in Prior Housing Element	2.35351131	0	0	2.35351131	0	0	0	127-SA211	353	Central City		Lower
LOS ANGELES			5148024001	High Medium Residential	[Q]R5-2D	0	217	0.159650063	Industrial - Warehousing, Distribution, Storage - Warehousing, Distribution, Under 10,000 SF - One Story	YES - Current	NO - Privately-Owned	Available	Used in Prior Housing Element - Non-Vacant	0.129887894	0	0	0.129887894	0	0	0	127-SA213	327	Central City		Lower
LOS ANGELES			5148024001	High Medium Residential	[Q]R5-2D	0	217	0.184630774	Industrial - Warehousing, Distribution, Storage - Warehousing, Distribution, Under 10,000 SF - One Story	YES - Current	NO - Privately-Owned	Available	Used in Prior Housing Element - Non-Vacant	0.13081001	0	0	0.13081001	0	0	0	127-SA213	336	Central City		Lower
LOS ANGELES	612 S WALL ST	90014	5148024002	High Medium Residential	[Q]R5-2D	0	217	0.254920883	Commercial - Wholesale and Manufacturing Outlet - Two Stories	YES - Current	NO - Privately-Owned	Available	Used in Prior Housing Element - Non-Vacant	1.42628713	0	0	1.42628713	0	0	0	127-SA213	357	Central City		Lower
LOS ANGELES	427 E 7TH ST	90014	5148024011	High Medium Residential	[Q]R5-2D	0	217	0.079760263	Commercial - Parking Lot (Commercial Use Property) - Lots - Commercial Parking - One Story	YES - Current	NO - Privately-Owned	Available	Used in Prior Housing Element - Non-Vacant	0.018344802	0	0	0.018344802	0	0	0	127-SA211	322	Central City		Lower
LOS ANGELES	433 E 7TH ST	90014	5148024012	High Medium Residential	[Q]R5-2D	0	217	0.083665372	Commercial - Store - One Story	YES - Current	NO - Privately-Owned	Available	Not Used in Prior Housing Element	0.27146706	0	0	0.27146706	0	0	0	127-SA211	326	Central City		Lower
LOS ANGELES	435 E 7TH ST	90014	5148024012	High Medium Residential	[Q]R5-2D	0	217	0.08122301	Commercial - Store - One Story	YES - Current	NO - Privately-Owned	Available	Not Used in Prior Housing Element	0.272831341	0	0	0.272831341	0	0	0	126A213	10	Central City		Lower
LOS ANGELES	655 S SAN JULIAN ST	90014	5148024013	High Medium Residential	[Q]R5-2D	0	217	0.091140688	Commercial - Parking Lot (Commercial Use Property) - Lots - Commercial Parking - One Story	YES - Current	NO - Privately-Owned	Available	Used in Prior Housing Element - Non-Vacant	0.056166008	0	0	0.056166008	0	0	0	127-SA213	561	Central City		Lower
LOS ANGELES	627 S SAN JULIAN ST	90014	5148024018	High Medium Residential	[Q]R5-2D	0	217	0.094780954	Institutional - Homes for Aged and Others - One Story	YES - Current	NO - Privately-Owned	Available	Used in Prior Housing Element - Non-Vacant	0.022410344	0	0	0.022410344	1	0	0	127-SA213	434	Central City		Lower
LOS ANGELES	611 S SAN JULIAN ST	90014	5148024019	High Medium Residential	[Q]R5-2D	0	217	0.076151579	Industrial - Light Manufacturing - One Story	YES - Current	NO - Privately-Owned	Available	Used in Prior Housing Element - Non-Vacant	0.096341804	0	0	0.096341804	0	0	0	127-SA213	404	Central City		Lower
LOS ANGELES			5148024020	High Medium Residential	[Q]R5-2D	0	217	0.199544288	Industrial - Light Manufacturing - One Story	YES - Current	NO - Privately-Owned	Available	Used in Prior Housing Element - Non-Vacant	0.169808795	0	0	0.169808795	0	0	0	127-SA213	377	Central City		Lower
LOS ANGELES			5148024021	High Medium Residential	[Q]R5-2D	0	217	0.11436775	Industrial - Warehousing, Distribution, Storage - Warehousing, Distribution, Under 10,000 SF - Two Stories	YES - Current	NO - Privately-Owned	Available	Used in Prior Housing Element - Non-Vacant	0.152113137	0	0	0.152113137	0	0	0	127-SA213	368	Central City		Lower
LOS ANGELES	615 S SAN JULIAN ST	90014	5148024023	High Medium Residential	[Q]R5-2D	0	217	0.066640118	Commercial - Parking Lot (Commercial Use Property) - Lots - Patron or Employee - One Story	YES - Current	NO - Privately-Owned	Available	Used in Prior Housing Element - Non-Vacant	0.046931892	0	0	0.046931892	0	0	0	127-SA213	415	Central City		Lower
LOS ANGELES	619 S SAN JULIAN ST	90014	5148024023	High Medium Residential	[Q]R5-2D	0	217	0.094169252	Commercial - Parking Lot (Commercial Use Property) - Lots - Patron or Employee - One Story	YES - Current	NO - Privately-Owned	Available	Not Used in Prior Housing Element	0.056820738	0	0	0.056820738	0	0	0	127-SA213	424	Central City		Lower
LOS ANGELES			5148024025	High Medium Residential	[Q]R5-2D	0	217	0.049535755	Commercial - Parking Lot (Commercial Use Property) - Lots - Commercial Parking - One Story	YES - Current	NO - Privately-Owned	Available	Not Used in Prior Housing Element	0.038978366	0	0	0.038978366	0	0	0	127-SA213	617	Central City		Lower
LOS ANGELES			5148024025	High Medium Residential	[Q]R5-2D	0	217	0.247057804	Commercial - Parking Lot (Commercial Use Property) - Lots - Commercial Parking - One Story	YES - Current	NO - Privately-Owned	Available	Not Used in Prior Housing Element	0.549152867	0	0	0.549152867	0	0	0	127-SA213	372	Central City		Lower
LOS ANGELES	417 E 7TH ST	90014	5148024028	High Medium Residential	[Q]R5-2D	0	217	0.122047009	Industrial - Warehousing, Distribution, Storage - Warehousing, Distribution, Over 50,000 SF - One Story	YES - Current	NO - Privately-Owned	Available	Used in Prior Housing Element - Non-Vacant	0.045396907	0	0	0.045396907	0	0	0	127-SA211	297	Central City		Lower
LOS ANGELES			5148024028	High Medium Residential	[Q]R5-2D	0	217	0.032350835	Industrial - Warehousing, Distribution, Storage - Warehousing, Distribution, Over 50,000 SF - One Story	YES - Current	NO - Privately-Owned	Available	Not Used in Prior Housing Element	0.018001499	0	0	0.018001499	0	0	0	127-SA211	294	Central City		Lower
LOS ANGELES			5148025005	High Medium Residential	[Q]R5-2D	0	217	0.118891627	Residential - Five or More Units or Apartments (Any Combination) - 5 Stories or More	YES - Current	NO - Privately-Owned	Available	Not Used in Prior Housing Element	1.637884766	0	0	1.637884766	0	0	0	127-SA213	544	Central City		Lower
LOS ANGELES			5148025006	High Medium Residential	[Q]R5-2D	0	217	0.057780184	Residential - Five or More Units or Apartments (Any Combination) - 5 Stories or More	YES - Current	NO - Privately-Owned	Available	Not Used in Prior Housing Element	1.064899653	0	0	1.064899653	0	0	0	127-SA213	559	Central City		Lower
LOS ANGELES			5148025007	High Medium Residential	[Q]R5-2D	0	217	0.057298349	Residential - Five or More Units or Apartments (Any Combination) - 5 Stories or More	YES - Current	NO - Privately-Owned	Available	Not Used in Prior Housing Element	1.064899653	0	0	1.064899653	0	0	0	127-SA213	570	Central City		Lower
LOS ANGELES	651 S SAN PEDRO ST	90014	5148025010	High Medium Residential	[Q]R5-2D	0	217	0.104075181	Commercial - Store - One Story	YES - Current	NO - Privately-Owned	Available	Used in Prior Housing Element - Non-Vacant	0.096692398	0	0	0.096692398	0	0	0	126A213	40	Central City		Lower
LOS ANGELES			5148025013	High Medium Residential	[Q]R5-2D	0	217	0.096244387	Commercial - Parking Lot (Commercial Use Property) - Lots - Commercial Parking - One Story	YES - Current	NO - Privately-Owned	Available	Used in Prior Housing Element - Non-Vacant	0.057832986	0	0	0.057832986	0	0	0	127-SA213	581	Central City		Lower
LOS ANGELES			5148025021	High Medium Residential	[Q]R5-2D	0	217	6.89559E-05	Commercial - Parking Lot (Commercial Use Property) - Lots - Patron or Employee - One Story	YES - Current	NO - Privately-Owned	Available	Not Used in Prior Housing Element	0	0	0.224870229	0.224870229	0	0	0	127-SA213	627	Central City		Above Moderate
LOS ANGELES	400 E 6TH ST	90014	5148025026	High Medium Residential	[Q]R5-2D	0	217	0.098876675	Commercial - Parking Lot (Commercial Use Property) - Lots - Commercial Parking - One Story	YES - Current	NO - Privately-Owned	Available	Not Used in Prior Housing Element	0.047628923	0	0	0.047628923	0	0	0	127-SA213	412	Central City		Lower
LOS ANGELES	408 E 6TH ST	90014	5148025026	High Medium Residential	[Q]R5-2D	0	217	0.101717079	Commercial - Parking Lot (Commercial Use Property) - Lots - Commercial Parking - One Story	YES - Current	NO - Privately-Owned	Available	Not Used in Prior Housing Element	0.048043521	0	0	0.048043521	0	0	0	127-SA213	422	Central City		Lower
LOS ANGELES	412 E 6TH ST	90014	5148025026	High Medium Residential	[Q]R5-2D	0	217	0.103257067	Commercial - Parking Lot (Commercial Use Property) - Lots - Commercial Parking - One Story	YES - Current	NO - Privately-Owned	Available	Not Used in Prior Housing Element	0.048774136	0	0	0.048774136	0	0	0	127-SA213	432	Central City		Lower
LOS ANGELES	416 E 6TH ST	90014	5148025026	High Medium Residential	[Q]R5-2D	0	217	0.097336744	Commercial - Parking Lot (Commercial Use Property) - Lots - Commercial Parking - One Story	YES - Current	NO - Privately-Owned	Available	Not Used in Prior Housing Element	0.047698737	0	0	0.047698737	0	0	0	127-SA213	448	Central City		Lower
LOS ANGELES	609 S SAN PEDRO ST	90014	5148025026	High Medium Residential	[Q]R5-2D	0	217	0.193395071	Commercial - Parking Lot (Commercial Use Property) - Lots - Commercial Parking - One Story	YES - Current	NO - Privately-Owned	Available	Not Used in Prior Housing Element	0.053174998	0	0	0.053174998	0	0	0	127-SA213	462	Central City		Lower
LOS ANGELES	612 S SAN JULIAN ST	90014	5148025026	High Medium Residential	[Q]R5-2D	0	217	0.044643462	Commercial - Parking Lot (Commercial Use Property) - Lots - Commercial Parking - One Story	YES - Current	NO - Privately-Owned	Available	Not Used in Prior Housing Element	0.029430963	0	0	0.029430963	0	0	0	127-SA213	438	Central City		Lower
LOS ANGELES	619 S SAN PEDRO ST	90014	5148025026	High Medium Residential	[Q]R5-2D	0	217	0.367836601	Commercial - Parking Lot (Commercial Use Property) - Lots - Commercial Parking - One Story	YES - Current	NO - Privately-Owned	Available	Not Used in Prior Housing Element	0.87412017	0	0	0.87412017	0	0	0	127-SA213	474	Central City		Lower
LOS ANGELES			5148025026	High Medium Residential	[Q]R5-2D	0	217	0.027165998	Commercial - Parking Lot (Commercial Use Property) - Lots - Commercial Parking - One Story	YES - Current	NO - Privately-Owned	Available	Not Used in Prior Housing Element	0.018933708	0	0	0.018933708	0	0	0	127-SA213	458	Central City		Lower
LOS ANGELES			5148025026	High Medium Residential	[Q]R5-2D	0	217	0.043752272	Commercial - Parking Lot (Commercial Use Property) - Lots - Commercial Parking - One Story	YES - Current	NO - Privately-Owned	Available	Not Used in Prior Housing Element	0.029430963	0	0	0.029430963	0	0	0	127-SA213	626	Central City		Lower
LOS ANGELES			5148025026	High Medium Residential	[Q]R5-2D	0	217	0.077201526	Commercial - Parking Lot (Commercial Use Property) - Lots - Commercial Parking - One Story	YES - Current	NO - Privately-Owned	Available	Not Used in Prior Housing Element	0.042146748	0	0	0.042146748	0	0	0	127-SA213	625	Central City		Lower
LOS ANGELES			5148025026	High Medium Residential	[Q]R5-2D	0	217	0.112288348	Commercial - Parking Lot (Commercial Use Property) - Lots - Commercial Parking - One Story	YES - Current	NO - Privately-Owned	Available	Not Used in Prior Housing Element	0.050105543	0	0	0.050105543	0	0	0	127-SA213	457	Central City		Lower
LOS ANGELES			5148025026	High Medium Residential	[Q]R5-2D	0	217	0.007346255	Commercial - Parking Lot (Commercial Use Property) - Lots - Commercial Parking - One Story	YES - Current	NO - Privately-Owned	Available	Not Used in Prior Housing Element	0	0	0.001676367	0.001676367	0	1*	1*	127-SA213	445	Central City		Above Moderate
LOS ANGELES			5148025026	High Medium Residential	[Q]R5-2D	0	217	0.00802805	Commercial - Parking Lot (Commercial Use Property) - Lots - Commercial Parking - One Story	YES - Current	NO - Privately-Owned	Available	Not Used in Prior Housing Element	0	0	0.001676367	0.001676367	0	1*	1*	127-SA213	441	Central City		Above Moderate
LOS ANGELES	638 S SAN JULIAN ST	90014	5148025900	High Medium Residential	[Q]R5-2D	0	217	0.108885076	Commercial - Parking Lot (Commercial Use Property) - Lots - Commercial Parking - One Story	YES - Current	NO - Privately-Owned	Available	Used in Prior Housing Element - Non-Vacant	0.06118554	0	0	0.06118554	0	0	0	127-SA213	540	Central City		Lower
LOS ANGELES	626 S SAN JULIAN ST	90014	5148025901	High Medium Residential	[Q]R5-2D	0	217	0.112430276	Industrial - Light Manufacturing - Three Stories	YES - Current	NO - Privately-Owned	Available	Used in Prior Housing Element - Non-Vacant	0.15003823	0	0	0.15003823	0	0	0	127-SA213	507	Central City		Lower
LOS ANGELES	634 S SAN JULIAN ST	90014	5148025901	High Medium Residential	[Q]R5-2D	0	217	0.112820809	Industrial - Light Manufacturing - Three Stories	YES - Current	NO - Privately-Owned	Available	Used in Prior Housing Element - Non-Vacant	0.15003823	0	0	0.15003823	0	0	0	127-SA213	523	Central City		Lower
LOS ANGELES			5148025901	High Medium Residential	[Q]R5-2D	0	217	0.004323906	Industrial - Light Manufacturing - Three Stories	YES - Current	NO - Privately-Owned	Available	Used in Prior Housing Element - Non-Vacant	0	0	0.002213037	0.002213037	0	0	0	127-SA213	522	Central City		Above Moderate
LOS ANGELES	145 S SPRING ST	90012	5149001003	Regional Center Commercial	C2-4D-SN	0	108	0.301487873	Commercial - Office Building - 6 to 13 Stories	YES - Current	NO - Privately-Owned	Available	Not Used in Prior Housing Element	0	0	3.379261528	3.379261528	0	0	0	130-SA213	30	Central City		Above Moderate
LOS ANGELES	211 W 2ND ST	90012	5149001003	Regional Center Commercial	C2-4D-SN	0	108	0.145971202	Commercial - Office Building - 6 to 13 Stories	YES - Current	NO - Privately-Owned	Available	Not Used in Prior Housing Element	0	0	1.65274297	1.65274297	0	0	0	130-SA213	27	Central City		Above Moderate
LOS ANGELES	124 S BROADWAY	90012	5149001004	Regional Center Commercial	C2-4D-SN	0	108	0.492777043	Industrial - Light Manufacturing - One Story	YES - Current	NO - Privately-Owned	Available	Not Used in Prior Housing Element	0	0	12.33695974	12.33695974	0	0	0	130-SA213	13	Central City		Above Moderate
LOS ANGELES	140 S BROADWAY	90012	5149001004	Regional Center Commercial	C2-4D-SN	0	108	0.421453218	Industrial - Light Manufacturing - One Story	YES - Current	NO - Privately-Owned	Available	Not Used in Prior Housing Element	0	0	11.15218983	11.15218983	0	0	0	130-SA213	20	Central City		Above Moderate
LOS ANGELES	120 S BROADWAY	90012	5149001005	Regional Center Commercial	C2-4D-SN	0	108	0.411626961	Industrial - Light Manufacturing - One Story	YES - Current	NO - Privately-Owned	Available	Not Used in Prior Housing Element	0	0	32.64571381	32.64571381	0	0	0	130-SA213	9	Central City		Above Moderate
LOS ANGELES	220 W 1ST ST	90012	5149001006	Regional Center Commercial	C2-4D-SN	0	108	1.390666859	Commercial - Office Building - 6 to 13 Stories	YES - Current	NO - Privately-Owned	Available	Not Used in Prior Housing Element	0	0	6.093147509	6.093147509	0	0	0	130-SA213	10	Central City		Above Moderate
LOS ANGELES	119 W 3RD ST	90013	5149006001	Regional Center Commercial	C2-4D	0	108	0.173050626	Commercial - Store - One Story	YES - Current	NO - Privately-Owned	Available	Used in Prior Housing Element - Non-Vacant	0.762892054	0	0	0.762892054	0	0	0	130-SA213	183	Central City		Lower
LOS ANGELES	263 S MAIN ST	90012	5149006001	Regional Center Commercial	[Q]C4-4D	0	108	0.085521594	Commercial - Store - One Story	YES - Current	NO - Privately-Owned	Available	Used in Prior Housing Element - Non-Vacant	0.119288847	0	0	0.119288847	0	0	0	130-SA213	167	Central City		Lower
LOS ANGELES	265 S MAIN ST	90012	5149006001	Regional Center Commercial	[Q]C4-4D	0	108	0.172971178	Commercial - Store - One Story	YES - Current	NO - Privately-Owned	Available	Used in Prior Housing Element - Non-Vacant	0.762145068	0	0	0.762145068	0	0	0	130-SA213	171	Central City		Lower
LOS ANGELES	257 S MAIN ST	90012	5149006002	Regional Center Commercial	[Q]C4-4D	0	108	0.172175393	Commercial - Parking Lot (Commercial Use Property) - Lots - Patron or Employee - One Story	YES - Current	NO - Privately-Owned	Available	Not Used in Prior Housing Element	0.297343323	0	0	0.297343323	0	0	0	130-SA213	157	Central City		Lower
LOS ANGELES	261 S MAIN ST	90012	5149006002	Regional Center Commercial	[Q]C4-4D	0	108	0.087050719	Commercial - Parking Lot (Commercial Use Property) - Lots - Patron or Employee - One Story	YES - Current	NO - Privately-Owned	Available	Not Used in Prior Housing Element	0.153936439	0	0	0.153936439	0	0	0	130-SA213	162	Central City		Lower
LOS ANGELES			5149006002	Regional Center Commercial	C4-4D	0	108	0.023450561	Commercial - Parking Lot (Commercial Use Property) - Lots - Patron or Employee - One Story	YES - Current	NO - Privately-Owned	Available	Not Used in Prior Housing Element	0.054446398	0	0	0.054446398	0	0	0	130-SA213	156	Central City		Lower
LOS ANGELES	244 S HARLEM PL	90012	5149006004	Regional Center Commercial	C4-4D	0	108	0.094877193	Commercial - Store - One Story	YES - Current	NO - Privately-Owned	Available	Not Used in Prior Housing Element	0.124494215	0	0	0.124494215	0	0	0	130-SA213	142	Central City		Lower
LOS ANGELES	249 S MAIN ST	90012	5149006004	Regional Center Commercial	C4-4D	0	108	0.046069282	Commercial - Store - One Story	YES - Current	NO - Privately-Owned	Available	Not Used in Prior Housing Element	0.074500101	0	0	0.074500101	0	0	0	130-SA213	148	Central City		Lower
LOS ANGELES	237 S MAIN ST	90012	5149006005	Regional Center Commercial	C4-4D	0	108	0.22231293	Commercial - Parking Lot (Commercial Use Property) - Lots - Patron or Employee - One Story	YES - Current	NO - Privately-Owned	Available	Not Used in Prior Housing Element	0.965726934	0	0	0.965726934	0	0	0	130-SA213	131	Central City		Lower
LOS ANGELES	236 S HARLEM PL	90012	5149006006	Regional Center Commercial	C4-4D	0	108	0.113350409	Commercial - Parking Lot (Commercial Use Property) - Lots - Patron or Employee - One Story	YES - Current	NO - Privately-Owned	Available	Not Used in Prior Housing Element	0.501899755	0	0	0.501899755	0	0	0	130-SA213	122	Central City		Lower
LOS ANGELES	228 S HARLEM PL	90012	5149006007	Regional Center Commercial	C4-4D	0	108	0.169346867	Commercial - Parking Lot (Commercial Use Property) - Lots - Patron or Employee - One Story	YES - Current	NO - Privately-Owned	Available	Not Used in Prior Housing Element	0.221008386	0	0	0.221008386	0	0	0	130-SA213	116	Central City		Lower
LOS ANGELES			5149006007	Regional Center Commercial	C4-4D	0	108	0.016504803	Commercial - Parking Lot (Commercial Use Property) - Lots - Patron or Employee - One Story	YES - Current	NO - Privately-Owned	Available	Not Used in Prior Housing Element	0.007198204	0	0	0.007198204	0	0	0	130-SA213	120	Central City		Lower
LOS ANGELES	215 S MAIN ST	90012	5149006008	Regional Center Commercial	C4-4D	0	108	0.093491385	Commercial - Parking Lot (Commercial Use Property) - Lots - Patron or Employee - One Story	YES - Current	NO - Privately-Owned	Available	Not Used in Prior Housing Element	0.077333459	0	0	0.077333459	0	0	0	130-SA213	104	Central City		Lower
LOS ANGELES	216 S HARLEM PL	90012	5149006008	Regional Center Commercial	C4-4D	0	108	0.090879092	Commercial - Parking Lot (Commercial Use Property) - Lots - Patron or Employee - One Story	YES - Current	NO - Privately-Owned	Available	Not Used in Prior Housing Element	0.075860264	0	0	0.075860264	0	0	0	130-SA213	107	Central City		Lower
LOS ANGELES			5149006008	Regional Center Commercial	C4-4D	0	108	0.092527355	Commercial - Parking Lot (Commercial Use Property) - Lots - Patron or Employee - One Story	YES - Current	NO - Privately-Owned	Available	Not Used in Prior Housing Element	0.076211829	0	0	0.076211829	0	0	0	130-SA213	113	Central City		Lower
LOS ANGELES	108 W 2ND ST	90012	5149006BRK	Regional Center Commercial	C4-4D	0	108	0.439726496	Commercial - Store Combination - Store and Office Combination - Mills Act Property	YES - Current	NO - Privately-Owned	Available	Not Used in Prior Housing Element	0	0	8.387387073	8.387387073	0	0	0	130-SA213	201	Central City		Above Moderate
LOS ANGELES	244 S SPRING ST	90012	5149007001	Regional Center Commercial	[Q]C4-4D	0	108	0.131836584	Commercial - Parking Lot (Commercial Use Property) - Lots - Patron or Employee - One Story	YES - Current	NO - Privately-Owned	Available	Used in Prior Housing Element - Non-Vacant	0.57485836	0	0	0.57485836	0	0	0	130-SA213	134	Central City		Lower
LOS ANGELES	246 S SPRING ST	90012	5149007001	Regional Center Commercial	[Q]C4-4D	0	108	0.153060606	Commercial - Parking Lot (Commercial Use Property) - Lots - Patron or Employee - One Story	YES - Current	NO - Privately-Owned	Available	Used in Prior Housing Element - Non-Vacant	0.671332523	0	0	0.671332523	0	0	0	130-SA213	141	Central City		Lower
LOS ANGELES	200 S SPRING ST	90012	5149007006	Regional Center Commercial	C2-4D	0	108	0.427317727	Commercial - Store - One Story	YES - Current	NO - Privately-Owned	Available	Not Used in Prior Housing Element	4.443071294	0	0	4.443071294	0	0	0	130-SA213	68	Central City		Lower
LOS ANGELES	230 S SPRING ST	90012	5149007008	Regional Center Commercial	C2-4D	0	108	0.207507746	Commercial - Parking Lot (Commercial Use Property) - Lots - Commercial Parking - One Story	YES - Current	NO - Privately-Owned	Available	Not Used in Prior Housing Element	0.266724327	0	0	0.266724327	0	0	0	130-SA213	112	Central City		Lower
LOS ANGELES	236 S SPRING ST	90012	5149007008	Regional Center Commercial	C2-4D	0	108	0.19531433	Commercial - Parking Lot (Commercial Use Property) - Lots - Commercial Parking - One Story	YES - Current	NO - Privately-Owned	Available	Not Used in Prior Housing Element	0.25155349	0	0	0.25155349	0	0	0	130-SA213	119	Central City		Lower
LOS ANGELES			5149007008	Regional Center Commercial	[Q]C4-4D	0	108	0.020701698	Commercial - Parking Lot (Commercial Use Property) - Lots - Commercial Parking - One Story	YES - Current	NO - Privately-Owned	Available	Not Used in Prior Housing Element	0.008990497	0	0	0.008990497	0	0	0	130-SA213	133	Central City		Lower
LOS ANGELES			5149007008	Regional Center Commercial	C2-4D	0	108	0.14016335	Commercial - Parking Lot (Commercial Use Property) - Lots - Commercial Parking - One Story	YES - Current	NO - Privately-Owned	Available	Not Used in Prior Housing Element	0.182347532	0	0	0.182347532	0	0	0	130-SA213	95	Central City		Lower
LOS ANGELES			5149007008	Regional Center Commercial	C2-4D	0	108	0.208807418	Commercial - Parking Lot (Commercial Use Property) - Lots - Commercial Parking - One Story	YES - Current	NO - Privately-Owned	Available	Not Used in Prior Housing Element	0.266724327	0	0	0.266724327	0	0	0	130-SA213	101	Central City		Lower
LOS ANGELES	245 S SPRING ST	90012	5149008001	Regional Center Commercial	[Q]C4-4D	0	108	0.158536917	Commercial - Parking Lot (Commercial Use Property) - Lots - Patron or Employee - One Story	YES - Current	NO - Privately-Owned	Available	Used in Prior Housing Element - Non-Vacant	0.697354669	0	0	0.697354669	0	0	0	130-SA213	102	Central City		Lower
LOS ANGELES			5149008001	Regional Center Commercial	[Q]C4-4D	0	108	0.075516496	Commercial - Parking Lot (Commercial Use Property) - Lots - Patron or Employee - One Story	YES - Current	NO - Privately-Owned	Available	Used in Prior Housing Element - Non-Vacant	0.069336898	0	0	0.069336898	0	0	0	130-SA213	99	Central City		Lower
LOS ANGELES	248 S BROADWAY	90012	5149008008	Regional Center Commercial	[Q]C4-4D-CDO-SN	0	108	0.256174849	Commercial - Store - One Story	YES - Current	NO - Privately-Owned	Available	Used in Prior Housing Element - Non-Vacant	0	0	0.329696568	0.329696568	0	0	0	130-SA211	80	Central City		Above Moderate

LOS ANGELES			5149008015	Regional Center Commercial	C2-4D	0	108	0.002093142	Commercial - Parking Lot (Commercial Use Property) - Lots - Patron or Employee - One Story	YES - Current	NO - Privately-Owned	Available	Not Used in Prior Housing Element	0	0	0.018909533	0.018909533	0	0	0	130-SA213	91	Central City								Above Moderate
LOS ANGELES			5149008015	Regional Center Commercial	C2-4D	0	108	0.223345715	Commercial - Parking Lot (Commercial Use Property) - Lots - Patron or Employee - One Story	YES - Current	NO - Privately-Owned	Available	Not Used in Prior Housing Element	0.965726934	0	0	0.965726934	0	0	0	130-SA213	92	Central City								Lower
LOS ANGELES	238 S BROADWAY	90012	5149008028	Regional Center Commercial	(Q)C2-4D-CDO-SN	0	108	0.21933317	Commercial - Parking Lot (Commercial Use Property) - Lots - Patron or Employee - One Story	YES - Current	NO - Privately-Owned	Available	Not Used in Prior Housing Element	0.279429585	0	0	0.279429585	0	0	0	130-SA213	75	Central City								Lower
LOS ANGELES	213 S SPRING ST	90012	5149008029	Regional Center Commercial	[Q]C2-4D-CDO-SN	0	108	0.44171072	Commercial - Parking Lot (Commercial Use Property) - Lots - Patron or Employee - One Story	YES - Current	NO - Privately-Owned	Available	Not Used in Prior Housing Element	0.515287062	0	0	0.515287062	0	0	0	130-SA213	77	Central City								Lower
LOS ANGELES			5149008029	Regional Center Commercial	(Q)C2-4D-CDO-SN	0	108	0.11011282	Commercial - Parking Lot (Commercial Use Property) - Lots - Patron or Employee - One Story	YES - Current	NO - Privately-Owned	Available	Not Used in Prior Housing Element	0.143646188	0	0	0.143646188	0	0	0	130-SA213	59	Central City								Lower
LOS ANGELES			5149008029	Regional Center Commercial	[Q]C2-4D-CDO-SN	0	108	0.144016246	Commercial - Parking Lot (Commercial Use Property) - Lots - Patron or Employee - One Story	YES - Current	NO - Privately-Owned	Available	Not Used in Prior Housing Element	0.185036104	0	0	0.185036104	0	0	0	130-SA213	63	Central City								Lower
LOS ANGELES			5149008029	Regional Center Commercial	(Q)C2-4D-CDO-SN	0	108	0.18551058	Commercial - Parking Lot (Commercial Use Property) - Lots - Patron or Employee - One Story	YES - Current	NO - Privately-Owned	Available	Not Used in Prior Housing Element	0.23879384	0	0	0.23879384	0	0	0	130-SA213	42	Central City								Lower
LOS ANGELES			5149008029	Regional Center Commercial	[Q]C2-4D-CDO-SN	0	108	0.187287968	Commercial - Parking Lot (Commercial Use Property) - Lots - Patron or Employee - One Story	YES - Current	NO - Privately-Owned	Available	Not Used in Prior Housing Element	0.241246912	0	0	0.241246912	0	0	0	130-SA213	67	Central City								Lower
LOS ANGELES			5149008029	Regional Center Commercial	(Q)C2-4D-CDO-SN	0	108	0.256471961	Commercial - Parking Lot (Commercial Use Property) - Lots - Patron or Employee - One Story	YES - Current	NO - Privately-Owned	Available	Not Used in Prior Housing Element	0.32764357	0	0	0.32764357	0	0	0	130-SA213	48	Central City								Lower
LOS ANGELES			5149008029	Regional Center Commercial	[Q]C2-4D-CDO-SN	0	108	0.442165064	Commercial - Parking Lot (Commercial Use Property) - Lots - Patron or Employee - One Story	YES - Current	NO - Privately-Owned	Available	Not Used in Prior Housing Element	0.515287062	0	0	0.515287062	0	0	0	130-SA213	58	Central City								Lower
LOS ANGELES	210 S BROADWAY	90012	5149008087	Regional Center Commercial	(Q)C2-4D-CDO-SN	0	108	0.087703033	Commercial - Commercial - Vacant Land	YES - Current	NO - Privately-Owned	Available	Not Used in Prior Housing Element	6.045256233	0	0	6.045256233	0	0	0	130-SA213	210	Central City								Lower
LOS ANGELES			5149008900	Regional Center Commercial	[Q]C2-4D-CDO-SN	0	108	0.006871312	Miscellaneous - Government Owned Property	YES - Current	YES - City-Owned	Available	Not Used in Prior Housing Element	0	0	0.013424081	0.013424081	0	0	0	130-SA213	74	Central City								Above Moderate
LOS ANGELES			5149008900	Regional Center Commercial	(Q)C2-4D-CDO-SN	0	108	0.013775229	Miscellaneous - Government Owned Property	YES - Current	YES - City-Owned	Available	Not Used in Prior Housing Element	0.008891972	0	0	0.008891972	0	0	0	130-SA213	57	Central City								Lower
LOS ANGELES			5149008907	Regional Center Commercial	(Q)C2-4D-CDO-SN	0	108	0.011690668	Commercial - Parking Lot (Commercial Use Property) - Lots - Patron or Employee - One Story	YES - Current	NO - Privately-Owned	Available	Not Used in Prior Housing Element	0.057742725	0	0	0.057742725	0	0	0	130-SA213	211	Central City								Lower
LOS ANGELES			5149008907	Regional Center Commercial	(Q)C2-4D-CDO-SN	0	108	0.021395667	Commercial - Parking Lot (Commercial Use Property) - Lots - Patron or Employee - One Story	YES - Current	NO - Privately-Owned	Available	Not Used in Prior Housing Element	0.091571636	0	0	0.091571636	0	0	0	130-SA213	209	Central City								Lower
LOS ANGELES			5149008907	Regional Center Commercial	[Q]C2-4D-CDO-SN	0	108	0.036596605	Commercial - Parking Lot (Commercial Use Property) - Lots - Patron or Employee - One Story	YES - Current	NO - Privately-Owned	Available	Not Used in Prior Housing Element	0.152492689	0	0	0.152492689	0	0	0	130-SA213	213	Central City								Lower
LOS ANGELES	200 S BROADWAY	90012	5149008RK	Regional Center Commercial	(Q)C2-4D-CDO-SN	0	108	0.102571615	Commercial - Commercial - Vacant Land	YES - Current	NO - Privately-Owned	Available	Not Used in Prior Housing Element	0.858492266	0	0	0.858492266	1	0	0	130-SA213	31	Central City								Lower
LOS ANGELES	206 S BROADWAY	90012	5149008RK	Regional Center Commercial	[Q]C2-4D-CDO-SN	0	108	0.093512493	Commercial - Parking Lot (Commercial Use Property) - Lots - Patron or Employee - One Story	YES - Current	NO - Privately-Owned	Available	Not Used in Prior Housing Element	0.83147587	0	0	0.83147587	1	0	0	130-SA213	34	Central City								Lower
LOS ANGELES	257 S SPRING ST	90012	5149008RK	Regional Center Commercial	(Q)C4-4D	0	108	0.659201924	Residential - Single Family Residence - Mills Act Property	YES - Current	NO - Privately-Owned	Available	Not Used in Prior Housing Element	0	0	4.15388377	4.15388377	1	0	0	130-SA213	202	Central City								Above Moderate
LOS ANGELES			5149008RK	Regional Center Commercial	[Q]C2-4D-CDO-SN	0	108	0.053001803	Commercial - Commercial - Vacant Land	YES - Current	NO - Privately-Owned	Available	Not Used in Prior Housing Element	0.559073117	0	0	0.559073117	1	0	0	130-SA213	212	Central City								Lower
LOS ANGELES			5149008BRK	Regional Center Commercial	(Q)C2-4D-CDO-SN	0	108	0.504931017	Commercial - Parking Lot (Commercial Use Property) - Lots - Patron or Employee - One Story	YES - Current	NO - Privately-Owned	Available	Not Used in Prior Housing Element	3.632308812	0	0	3.632308812	1	0	0	130-SA213	37	Central City								Lower
LOS ANGELES	313 W 3RD ST	90013	5149009001	Regional Center Commercial	C2-4D	0	108	0.154444514	Commercial - Parking Lot (Commercial Use Property) - Lots - Patron or Employee - One Story	YES - Current	NO - Privately-Owned	Available	Not Used in Prior Housing Element	0	0	0.687485445	0.687485445	0	0	0	130-SA211	59	Central City								Above Moderate
LOS ANGELES	245 S BROADWAY	90012	5149009003	Regional Center Commercial	(Q)C2-4D-CDO-SN	0	108	0.229738017	Commercial - Parking Lot (Commercial Use Property) - Lots - Patron or Employee - One Story	YES - Current	NO - Privately-Owned	Available	Not Used in Prior Housing Element	1.000583947	0	0	1.000583947	0	0	0	130-SA211	54	Central City								Lower
LOS ANGELES	237 S BROADWAY	90012	5149009004	Regional Center Commercial	[Q]C2-4D-CDO-SN	0	108	0.228605289	Commercial - Store - Four Stories	YES - Current	NO - Privately-Owned	Available	Not Used in Prior Housing Element	2.57603882	0	0	2.57603882	0	0	0	130-SA211	49	Central City								Lower
LOS ANGELES	317 W 3RD ST	90013	5149009008	Regional Center Commercial	C2-4D	0	108	0.137741491	Commercial - Parking Lot (Commercial Use Property) - Lots - Patron or Employee - One Story	YES - Current	NO - Privately-Owned	Available	Not Used in Prior Housing Element	0.608378413	0	0	0.608378413	0	0	0	130-SA211	56	Central City								Lower
LOS ANGELES	250 S HILL ST	90012	5149009009	Regional Center Commercial	C2-4D	0	108	0.319119341	Commercial - Parking Lot (Commercial Use Property) - Lots - Patron or Employee - One Story	YES - Current	NO - Privately-Owned	Available	Not Used in Prior Housing Element	1.376051085	0	0	1.376051085	0	0	0	130-SA211	46	Central City								Lower
LOS ANGELES	236 S HILL ST	90012	5149009011	Regional Center Commercial	C2-4D	0	108	0.32695968	Commercial - Parking Lot (Commercial Use Property) - Lots - Commercial Parking - One Story	YES - Current	NO - Privately-Owned	Available	Not Used in Prior Housing Element	0.410521567	0	0	0.410521567	0	0	0	130-SA211	36	Central City								Lower
LOS ANGELES	228 S HILL ST	90012	5149009014	Regional Center Commercial	C2-4D	0	108	0.228392284	Commercial - Parking Lot (Commercial Use Property) - Lots - Patron or Employee - One Story	YES - Current	NO - Privately-Owned	Available	Not Used in Prior Housing Element	0.991385516	0	0	0.991385516	0	0	0	130-SA211	29	Central City								Lower
LOS ANGELES	231 S BROADWAY	90012	5149009014	Regional Center Commercial	(Q)C2-4D-CDO-SN	0	108	0.229735724	Commercial - Parking Lot (Commercial Use Property) - Lots - Patron or Employee - One Story	YES - Current	NO - Privately-Owned	Available	Not Used in Prior Housing Element	1.000583947	0	0	1.000583947	0	0	0	130-SA211	37	Central City								Lower
LOS ANGELES	212 S HILL ST	90012	5149009016	Regional Center Commercial	C2-4D	0	108	0.133936185	Commercial - Parking Lot (Commercial Use Property) - Lots - Patron or Employee - One Story	YES - Current	NO - Privately-Owned	Available	Not Used in Prior Housing Element	0.172154586	0	0	0.172154586	0	0	0	130-SA211	23	Central City								Lower
LOS ANGELES	200 S HILL ST	90012	5149009017	Regional Center Commercial	C2-4D	0	108	0.294587518	Commercial - Hotel and Motel - Hotel - 50 Rooms and Over - Four Stories	YES - Current	NO - Privately-Owned	Available	Not Used in Prior Housing Element	2.907483774	0	0	2.907483774	116	0	0	130-SA211	17	Central City								Lower
LOS ANGELES	235 S BROADWAY	90012	5149009018	Regional Center Commercial	(Q)C2-4D-CDO-SN	0	108	0.229572835	Commercial - Store Combination - Store and Office Combination - One Story	YES - Current	NO - Privately-Owned	Available	Not Used in Prior Housing Element	2.599913469	0	0	2.599913469	0	0	0	130-SA211	43	Central City								Lower
LOS ANGELES			5149009018	Regional Center Commercial	C2-4D	0	108	0.228469477	Commercial - Store Combination - Store and Office Combination - One Story	YES - Current	NO - Privately-Owned	Available	Not Used in Prior Housing Element	2.57603882	0	0	2.57603882	0	0	0	130-SA211	33	Central City								Lower
LOS ANGELES	215 S BROADWAY	90012	5149009021	Regional Center Commercial	(Q)C2-4D-CDO-SN	0	108	0.460047526	Commercial - Parking Lot (Commercial Use Property) - Lots - Patron or Employee - One Story	YES - Current	NO - Privately-Owned	Available	Not Used in Prior Housing Element	1.791940415	0	0	1.791940415	0	0	0	130-SA211	30	Central City								Lower
LOS ANGELES			5149009021	Regional Center Commercial	C2-4D	0	108	0.022451991	Commercial - Parking Lot (Commercial Use Property) - Lots - Patron or Employee - One Story	YES - Current	NO - Privately-Owned	Available	Not Used in Prior Housing Element	0.026473921	0	0	0.026473921	0	0	0	130-SA211	32	Central City								Lower
LOS ANGELES	218 S HILL ST	90012	5149009023	Regional Center Commercial	C2-4D	0	108	0.300475079	Commercial - Office Building - 6 to 13 Stories	YES - Current	NO - Privately-Owned	Available	Not Used in Prior Housing Element	3.35519011	0	0	3.35519011	0	0	0	130-SA211	27	Central City								Lower
LOS ANGELES	248 S HILL ST	90012	5149009025	Regional Center Commercial	C2-4D	0	108	0.129000957	Commercial - Parking Lot (Commercial Use Property) - Lots - Patron or Employee - One Story	YES - Current	NO - Privately-Owned	Available	Not Used in Prior Housing Element	0	0	0.166960871	0.166960871	0	0	0	130-SA211	45	Central City								Above Moderate
LOS ANGELES	201 S BROADWAY	90012	5149009067	Regional Center Commercial	[Q]C2-4D-CDO-SN	0	108	0.130402161	Commercial - Office Building - 6 to 13 Stories	YES - Current	NO - Privately-Owned	Available	Not Used in Prior Housing Element	1.493436359	0	0	1.493436359	0	0	0	130-SA213	21	Central City								Lower
LOS ANGELES	207 S BROADWAY	90012	5149009067	Regional Center Commercial	(Q)C2-4D-CDO-SN	0	108	0.257990648	Commercial - Office Building - 6 to 13 Stories	YES - Current	NO - Privately-Owned	Available	Not Used in Prior Housing Element	2.911035156	0	0	2.911035156	0	0	0	130-SA213	23	Central City								Lower
LOS ANGELES	312 W 2ND ST	90012	5149009067	Regional Center Commercial	C2-4D	0	108	0.073787092	Commercial - Office Building - 6 to 13 Stories	YES - Current	NO - Privately-Owned	Available	Not Used in Prior Housing Element	0.140162781	0	0	0.140162781	0	0	0	130-SA213	19	Central City								Lower
LOS ANGELES	318 W 2ND ST	90012	5149009067	Regional Center Commercial	C2-4D	0	108	0.162293525	Commercial - Office Building - 6 to 13 Stories	YES - Current	NO - Privately-Owned	Available	Not Used in Prior Housing Element	1.833694816	0	0	1.833694816	0	0	0	130-SA211	19	Central City								Lower
LOS ANGELES	257 S BROADWAY	90012	5149009RK	Regional Center Commercial	[Q]C2-4D-CDO-SN	0	108	0.302929256	Residential - Single Family Residence - High Rise 5 Stories or More - Mills Act Property	YES - Current	NO - Privately-Owned	Available	Not Used in Prior Housing Element	0	0	3.560097814	3.560097814	44	0	0	130-SA211	207	Central City								Above Moderate
LOS ANGELES			5149010***	Regional Center Commercial	RS-4D	0	217	0.138534464		YES - Current	NO - Privately-Owned	Available	Not Used in Prior Housing Element	5.926272213	0	0	5.926272213	0	0	0	130-SA211	206	Central City								Lower
LOS ANGELES			5149010***	Regional Center Commercial	RS-4D	0	217	0.452997148		YES - Current	NO - Privately-Owned	Available	Not Used in Prior Housing Element	8.59449811	0	0	8.59449811	0	0	0	132A211	87	Central City								Lower
LOS ANGELES			5149010026	Regional Center Commercial	C2-4D	0	108	0.242563042	Commercial - Office Building - Other Improvements Only	YES - Current	NO - Privately-Owned	Available	Not Used in Prior Housing Element	15.64234114	0	0	15.64234114	0	0	0	130-SA211	16	Central City								Lower
LOS ANGELES	427 W 2ND ST	90012	5149010034	Regional Center Commercial	RS-4D	0	217	1.24485004	Commercial - Parking Lot (Commercial Use Property) - Lots - Patron or Employee - One Story	YES - Current	NO - Privately-Owned	Available	Not Used in Prior Housing Element	1.771691105	0	0	1.771691105	0	0	0	130-SA211	7	Central City								Lower
LOS ANGELES	301 S OLIVE ST	90013	5149010035	Regional Center Commercial	C2-4D	0	108	0.100871072	Commercial - Hotel and Motel - Hotel - 50 Rooms and Over - 14 to 20 Stories	YES - Current	NO - Privately-Owned	Available	Not Used in Prior Housing Element	0.06397469	0	0	0.06397469	0	0	0	130-SA211	25	Central City								Lower
LOS ANGELES			5149010035	Regional Center Commercial	C2-4D	0	108	0.100866503	Commercial - Hotel and Motel - Hotel - 50 Rooms and Over - 14 to 20 Stories	YES - Current	NO - Privately-Owned	Available	Not Used in Prior Housing Element	0.06397469	0	0	0.06397469	0	0	0	130-SA211	21	Central City								Lower
LOS ANGELES	333 S OLIVE ST	90013	5149010265	Regional Center Commercial	RS-4D	0	217	0.486828888	Commercial - Office Building - Other Improvements Only	YES - Current	NO - Privately-Owned	Available	Not Used in Prior Housing Element	0.53066884	0	0	0.53066884	0	0	0	130-SA211	200	Central City								Lower
LOS ANGELES			5149010265	Regional Center Commercial	RS-4D	0	217	0.001302884	Commercial - Office Building - Other Improvements Only	YES - Current	NO - Privately-Owned	Available	Not Used in Prior Housing Element	0	0	0.001142394	0.001142394	0	0	0	130-SA211	204	Central City								Above Moderate
LOS ANGELES			5149010265	Regional Center Commercial	C2-4D	0	108	0.0469434	Commercial - Office Building - Other Improvements Only	YES - Current	NO - Privately-Owned	Available	Not Used in Prior Housing Element	0	0	0.038296064	0.038296064	0	0	0	130-SA211	203	Central City								Above Moderate
LOS ANGELES			5149010265	Regional Center Commercial	RS-4D	0	217	0.059723301	Commercial - Office Building - Other Improvements Only	YES - Current	NO - Privately-Owned	Available	Not Used in Prior Housing Element	0.034190641	0	0	0.034190641	0	0	0	130-SA211	58	Central City								Lower
LOS ANGELES			5149010265	Regional Center Commercial	RS-4D	0	217	0.523930067	Commercial - Office Building - Other Improvements Only	YES - Current	NO - Privately-Owned	Available	Not Used in Prior Housing Element	0.562086821	0	0	0.562086821	0	0	0	130-SA211	34	Central City								Lower
LOS ANGELES	440 W 1ST ST	90012	5149010944	Regional Center Commercial	[T]{Q}C2-4D	0	108	2.002363025	Commercial - Parking Lot (Commercial Use Property) - Lots - Patron or Employee - One Story	YES - Current	NO - Privately-Owned	Available	Not Used in Prior Housing Element	3.914818011	0	0	3.914818011	0	0	0	132A211	22	Central City								Lower
LOS ANGELES			5149010952	Regional Center Commercial	C2-4D	0	108	0.013687111	Miscellaneous - Government Owned Property - Vacant Land	YES - Current	YES - City-Owned	Available	Not Used in Prior Housing Element	0	0	0.008878928	0.008878928	0	0	0	130-SA211	210	Central City								Above Moderate
LOS ANGELES	225 S OLIVE ST	90012	5149010RK	Regional Center Commercial	RS-4D	0	217	0.884932234	Residential - Single Family Residence - Condominium	YES - Current	NO - Privately-Owned	Available	Not Used in Prior Housing Element	1.490127994	0	0	1.490127994	214	0	0	130-SA211	9	Central City								Lower
LOS ANGELES	336 S HILL ST	90013	5149015009	Regional Center Commercial	C2-4D	0	108	0.080806961	Commercial - Store - One Story	YES - Current	NO - Privately-Owned	Available	Not Used in Prior Housing Element	0.111773767	0	0	0.111773767	0	0	0	130-SA211	99	Central City								Lower
LOS ANGELES			5149015009	Regional Center Commercial	C2-4D	0	108	0.019972516	Commercial - Store - One Story	YES - Current	NO - Privately-Owned	Available	Not Used in Prior Housing Element	0.034378896	0	0	0.034378896	0	0	0	130-SA211	101	Central City								Lower
LOS ANGELES	324 S HILL ST	90013	5149015011	Regional Center Commercial	C2-4D	0	108	0.14180957	Commercial - Restaurant, Cocktail Lounge - Fast Food - Walk Up - One Story	YES - Current	NO - Privately-Owned	Available	Not Used in Prior Housing Element	0	0	0.480862141	0.480862141	0	0	0	130-SA211	89	Central City								Above Moderate
LOS ANGELES	327 S BROADWAY	90013	5149015017	Regional Center Commercial	[Q]C2-4D-CDO-SN	0	108	0.072271953	Commercial - Store - Three Stories	YES - Current	NO - Privately-Owned	Available	Not Used in Prior Housing Element	0	0	0.134276775	0.134276775	0	0	0	130-SA211	105	Central City								Above Moderate
LOS ANGELES	329 S BROADWAY	90013	5149015017	Regional Center Commercial	(Q)C2-4D-CDO-SN	0	108	0.10792481	Commercial - Store - Three Stories	YES - Current	NO - Privately-Owned	Available	Not Used in Prior Housing Element	0	0	1.257085034	1.257085034	0	0	0	130-SA211	107	Central City								Above Moderate
LOS ANGELES	331 S BROADWAY	90013	5149015018	Regional Center Commercial	[Q]C2-4D-CDO-SN	0	108	0.248092576	Commercial - Store - Two Stories	YES - Current	NO - Privately-Owned	Available	Not Used in Prior Housing Element	0	0	2.830485937	2.830485937	0	0	0	130-SA211	111	Central City								Above Moderate
LOS ANGELES	347 S BROADWAY	90013	5149015021	Regional Center Commercial	(Q)C2-4D-CDO-SN	0	108	0.110879198	Commercial - Store - Two Stories	YES - Current	NO - Privately-Owned	Available	Not Used in Prior Housing Element	0	0	1.279671445	1.279671445	0	0	0	130-SA211	216	Central City								Above Moderate
LOS ANGELES	361 S BROADWAY	90013	5149015023	Regional Center Commercial	[Q]C2-4D-CDO-SN	0	108	0.232271537	Commercial - Store Combination - Store and Office Combination - One Story	YES - Current	NO - Privately-Owned	Available	Not Used in Prior Housing Element	0	0	2.650265701	2.650265701	0	0	0	130-SA211	213	Central City								Above Moderate
LOS ANGELES	316 W 3RD ST	90013	5149015026	Regional Center Commercial	(Q)C2-4D-CDO-SN	0	108	0.539242067	Commercial - Store Combination - Store and Residential Combination - 6 to 13 Stories	YES - Current	NO - Privately-Owned	Available	Not Used in Prior Housing Element	0	0	4.945908406	4.945908406	66	0	0	130-SA211	77	Central City								Above Moderate
LOS ANGELES			5149015033	Regional Center Commercial	C2-4D	0	108	0.033785045	Commercial - Restaurant, Cocktail Lounge - Fast Food - Walk Up - One Story	YES - Current	NO - Privately-Owned	Available	Not Used in Prior Housing Element	0.022361481	0	0	0.022361481	0	0	0	130-SA211	217	Central City								Lower
LOS ANGELES	330 S HILL ST	90013	5149015034	Regional Center Commercial	C2-4D	0	108	0.053725437	Commercial - Parking Lot (Commercial Use Property) - Lots - Patron or Employee - One Story	YES - Current	NO - Privately-Owned	Available	Not Used in Prior Housing Element	0.203743067	0	0	0.203743067	0	0	0	130-SA211	94	Central City								Lower
LOS ANGELES			5149015034	Regional Center Commercial	C2-4D	0	108	0.019509302	Commercial - Parking Lot (Commercial Use Property) - Lots - Patron or Employee - One Story	YES - Current	NO - Privately-Owned	Available	Not Used in Prior Housing Element	0.083709101	0	0	0.083709101	0	0	0	130-SA211	202	Central City								Lower
LOS ANGELES	308 S HILL ST	90013	5149015035	Regional Center Commercial	C2-4D	0	108	0.07166858	Commercial - Parking Lot (Commercial Use Property) - Parking Structures - Patron or Employee - One Story	YES - Current	NO - Privately-Owned	Available	Not Used in Prior Housing Element	0.023384459	0	0	0.023384459	0	0	0	130-SA211	75	Central City								Lower
LOS ANGELES			5149015035	Regional Center Commercial	C2-4D	0	108	0.138189384	Commercial - Parking Lot (Commercial Use Property) - Parking Structures - Patron or Employee - One Story	YES - Current	NO - Privately-Owned	Available	Not Used in Prior Housing Element	0.356076255	0	0	0.356076255	0	0	0	130-SA211	71	Central City								Lower
LOS ANGELES			5149015035	Regional Center Commercial	C2-4D	0	108	0.153172937	Commercial - Parking Lot (Commercial Use Property) - Parking Structures - Patron or Employee - One Story	YES - Current	NO - Privately-Owned	Available	Not Used in Prior Housing Element	0.391821994	0	0	0.391821994	0	0	0	130-SA211	67	Central City								Lower
LOS ANGELES	311 W 4TH ST	90013	5149015036	Regional Center Commercial	C2-4D	0	108	0.113310112	Commercial - Parking Lot (Commercial Use Property) - Lots - Patron or Employee - One Story	YES - Current	NO - Privately-Owned	Available	Not Used in Prior Housing Element	0	0	7.103139877	7.103139877	0	0	0	130-SA211	215	Central City								Above Moderate
LOS ANGELES	321 W 4TH ST	90013	5149015036	Regional Center Commercial	C2-4D	0	108	0.122842056	Commercial - Parking Lot (Commercial Use Property) - Lots - Patron or Employee - One Story	YES - Current	NO - Privately-Owned	Available	Not Used in Prior Housing Element	7.73164773	0	0	7.73164773	0	0	0	130-SA211	141	Central City								Lower
LOS ANGELES	338 S HILL ST	90013	5149015036	Regional Center Commercial	[Q]C2-4D-CDO-SN	0	108	0.132795498	Commercial - Parking Lot (Commercial Use Property) - Lots - Patron or Employee - One Story	YES - Current	NO - Privately-Owned	Available	Not Used in Prior Housing Element	8.359225702	0	0	8.359225702	0	0	0	130-SA211	103	Central City								Lower
LOS ANGELES	342 S HILL ST	90013	5149015036	Regional Center Commercial	C2-4D	0	108	0.153466985	Commercial - Parking Lot (Commercial Use Property) - Lots - Patron or Employee - One Story	YES - Current	NO - Privately-Owned	Available	Not Used in Prior Housing Element	9.61159358	0	0	9.61159358	0	0	0	130-SA211	109	Central City								Lower
LOS ANGELES	348 S HILL ST	90013	5149015036	Regional Center Commercial	C2-4D	0	108	0.078197913	Commercial - Parking Lot (Commercial Use Property) - Lots - Patron or Employee - One Story	YES - Current	NO - Privately-Owned	Available	Not Used in Prior Housing Element	5.49772228	0	0	5.49772228	0	0	0	130-SA211	116	Central City								Lower
LOS ANGELES	352 S HILL ST	90013	5149015036	Regional Center Commercial	C2-4D	0	108	0.117556935	Commercial - Parking Lot (Commercial Use Property) - Lots - Patron or Employee - One Story	YES - Current	NO - Privately-Owned	Available	Not Used in Prior Housing Element	7.355957794	0	0	7.355957794	0	0	0	130-SA211	124	Central City								Lower
LOS ANGELES	358 S HILL ST	90013	5149015036	Regional Center Commercial	C2-4D	0	108	0.111825471	Commercial - Parking Lot (Commercial Use Property) - Lots - Patron or Employee - One Story	YES - Current	NO - Privately-Owned	Available	Not Used in Prior Housing Element	7.096848679	0	0	7.096848679	0	0	0	130-SA211	133	Central City								Lower
LOS ANGELES			5149015036	Regional Center Commercial	C2-4D	0	108	0.034322225	Commercial - Parking Lot (Commercial Use Property) - Lots - Patron or Employee - One Story	YES - Current	NO - Privately-Owned	Available	Not Used in Prior Housing Element	0	0	2.743397713	2.743397713	0	0	0	130-SA211	135	Central City								Above Moderate
LOS ANGELES	337 S BROADWAY	90013	5149015040	Regional Center Commercial	[Q]C2-4D-CDO-SN	0	108	0.147154879	Commercial - Store - Two Stories	YES - Current	NO - Privately-Owned	Available	Not Used in Prior Housing Element	0	0	1.693294393	1.693294393	0	0	0	130-SA211	127	Central City								Above Moderate
LOS ANGELES	341 S BROADWAY	90013	5149015040	Regional Center Commercial	(Q)C2-4D-CDO-SN	0	108	0.186423189	Commercial - Store - Four Stories	YES - Current	NO - Privately-Owned	Available	Not Used in Prior Housing Element	0	0	2.128389746	2.128389746	0	0	0	130-SA211	134	Central City								Above Moderate
LOS ANGELES			5149015900	Regional Center Commercial	C2-4D	0	108	0.019765051	Commercial - Parking Lot (Commercial Use Property) - Lots - Patron or Employee - One Story	YES - Current	NO - Privately-Owned	Available	Not Used in Prior Housing Element	0.083602866	0	0	0.083602866	0	0	0	130-SA211	150	Central City								Lower
LOS ANGELES			5149015901	Regional Center Commercial	C2-4D	0	108	0.058081798	Commercial - Parking Lot (Commercial

LOS ANGELES	346 S BROADWAY	90013	5149019010	Regional Center Commercial		[Q]C4-4D-CDO-SN	0	108	0.191327601	Commercial - Store - One Story	YES - Current	NO - Privately-Owned	Available	Used in Prior Housing Element - Non-Vacant	0	0	2.196325347	2.196325347	0	0	0	130-5A211	164	Central City				Above Moderate
LOS ANGELES	324 S BROADWAY	90013	5149019014	Regional Center Commercial		[Q]C4-4D-CDO-SN	0	108	0.154233413	Commercial - Store - One Story	YES - Current	NO - Privately-Owned	Available	Not Used in Prior Housing Element	0	0	0.682927731	0.682927731	0	0	0	130-5A211	139	Central City				Above Moderate
LOS ANGELES	221 W 4TH ST	90013	5149019017	Regional Center Commercial		[Q]C4-4D	0	108	0.151471058	Commercial - Store - One Story	YES - Current	NO - Privately-Owned	Available	Used in Prior Housing Element - Non-Vacant	0	0	0.535151102	0.535151102	0	0	0	129A211	17	Central City				Above Moderate
LOS ANGELES	350 S BROADWAY	90013	5149019018	Regional Center Commercial		[Q]C4-4D-CDO-SN	0	108	0.126729287	Commercial - Store Combination - Store and Office Combination - One Story	YES - Current	NO - Privately-Owned	Available	Not Used in Prior Housing Element	0	0	1.463662067	1.463662067	0	0	0	129A211	10	Central City				Above Moderate
LOS ANGELES	229 W 4TH ST	90013	5149019019	Regional Center Commercial		[Q]C4-4D-CDO-SN	0	108	0.15266743	Commercial - Store Combination - Store and Office Combination - One Story	YES - Current	NO - Privately-Owned	Available	Used in Prior Housing Element - Non-Vacant	0	0	1.761704046	1.761704046	0	0	0	129A211	14	Central City				Above Moderate
LOS ANGELES	328 S BROADWAY	90013	5149019020	Regional Center Commercial		[Q]C4-4D-CDO-SN	0	108	0.150474376	Commercial - Restaurant, Cocktail Lounge - Restaurant, Cocktail Lounge, Tavern	YES - Current	NO - Privately-Owned	Available	Not Used in Prior Housing Element	0	0	0.198790315	0.198790315	0	0	0	130-5A211	147	Central City				Above Moderate
LOS ANGELES	348 S BROADWAY	90013	5149019021	Regional Center Commercial		[Q]C4-4D-CDO-SN	0	108	0.11563006	Commercial - Restaurant, Cocktail Lounge - Restaurant, Cocktail Lounge, Tavern - One Story	YES - Current	NO - Privately-Owned	Available	Not Used in Prior Housing Element	0	0	0.513582473	0.513582473	0	0	0	130-5A211	170	Central City				Above Moderate
LOS ANGELES			5149019028	Regional Center Commercial		[Q]C4-4D-CDO-SN	0	108	0.032504055	Commercial - Parking Lot (Commercial Use Property) - Lots - Patron or Employee - One Story	YES - Current	NO - Privately-Owned	Available	Used in Prior Housing Element - Non-Vacant	0	0	0.035632336	0.035632336	0	0	0	130-5A211	113	Central City				Above Moderate
LOS ANGELES	300 S BROADWAY	90013	5149019029	Regional Center Commercial		[Q]C4-4D-CDO-SN	0	108	0.460179614	Commercial - Office Building - Five Stories	YES - Current	NO - Privately-Owned	Available	Used in Prior Housing Element - Non-Vacant	0	0	4.664481613	4.664481613	0	0	0	130-5A211	97	Central City				Above Moderate
LOS ANGELES			5149019029	Regional Center Commercial		[Q]C4-4D	0	108	0.013487277	Commercial - Office Building - Five Stories	YES - Current	NO - Privately-Owned	Available	Used in Prior Housing Element - Non-Vacant	0	0	0.035280417	0.035280417	0	0	0	130-5A211	140	Central City				Above Moderate
LOS ANGELES			5149019029	Regional Center Commercial		[Q]C4-4D-CDO-SN	0	108	0.022831868	Commercial - Office Building - Five Stories	YES - Current	NO - Privately-Owned	Available	Used in Prior Housing Element - Non-Vacant	0	0	0.052688851	0.052688851	0	0	0	130-5A211	137	Central City				Above Moderate
LOS ANGELES			5149019029	Regional Center Commercial		[Q]C4-4D-CDO-SN	0	108	0.052633167	Commercial - Office Building - Five Stories	YES - Current	NO - Privately-Owned	Available	Used in Prior Housing Element - Non-Vacant	0	0	0.103365341	0.103365341	0	0	0	130-5A211	115	Central City				Above Moderate
LOS ANGELES	318 S BROADWAY	90013	5149019030	Regional Center Commercial		[Q]C4-4D-CDO-SN	0	108	0.193898599	Commercial - Store - Three Stories	YES - Current	NO - Privately-Owned	Available	Used in Prior Housing Element - Non-Vacant	0	0	2.220364809	2.220364809	0	0	0	130-5A211	128	Central City				Above Moderate
LOS ANGELES			5149019031	Regional Center Commercial		[Q]C4-4D-CDO-SN	0	108	0.02463916	Commercial - Parking Lot (Commercial Use Property) - Lots - Patron or Employee - One Story	YES - Current	NO - Privately-Owned	Available	Used in Prior Housing Element - Non-Vacant	0	0	0.028008087	0.028008087	0	0	0	130-5A211	132	Central City				Above Moderate
LOS ANGELES	208 W 3RD ST	90013	5149019032	Regional Center Commercial		[Q]C4-4D	0	108	0.233608947	Commercial - Office Building - 6 to 13 Stories	YES - Current	NO - Privately-Owned	Available	Used in Prior Housing Element - Non-Vacant	0	0	2.671864188	2.671864188	0	0	0	130-5A213	154	Central City				Above Moderate
LOS ANGELES			5149019032	Regional Center Commercial		[Q]C4-4D	0	108	0.023297437	Commercial - Office Building - 6 to 13 Stories	YES - Current	NO - Privately-Owned	Available	Used in Prior Housing Element - Non-Vacant	0	0	0.052688851	0.052688851	0	0	0	130-5A213	173	Central City				Above Moderate
LOS ANGELES	312 S BROADWAY	90013	5149019033	Regional Center Commercial		[Q]C4-4D-CDO-SN	0	108	0.131780578	Commercial - Store - One Story	YES - Current	NO - Privately-Owned	Available	Not Used in Prior Housing Element	0	0	0.172583527	0.172583527	0	0	0	130-5A211	117	Central City				Above Moderate
LOS ANGELES	213 W 4TH ST	90013	5149019034	Regional Center Commercial		[Q]C4-4D	0	108	0.303059102	Commercial - Hotel and Motel - Hotel - 50 Rooms and Over - 6 to 13 Stories	YES - Current	NO - Privately-Owned	Available	Not Used in Prior Housing Element	0	0	0.388923088	0.388923088	0	0	0	129A211	20	Central City				Above Moderate
LOS ANGELES	361 S SPRING ST	90013	5149019034	Regional Center Commercial		[Q]C4-4D	0	108	0.156049847	Commercial - Hotel and Motel - Hotel - 50 Rooms and Over - 6 to 13 Stories	YES - Current	NO - Privately-Owned	Available	Not Used in Prior Housing Element	0	0	0.203588216	0.203588216	0	0	0	129A211	30	Central City				Above Moderate
LOS ANGELES	214 W 3RD ST	90013	5149019035	Regional Center Commercial		[Q]C4-4D	0	108	0.211997817	Commercial - Parking Lot (Commercial Use Property) - Parking Structures - Commercial Parking - 6 to 13 Stories	YES - Current	NO - Privately-Owned	Available	Not Used in Prior Housing Element	0	0	0.276219391	0.276219391	0	0	0	130-5A211	120	Central City				Above Moderate
LOS ANGELES	315 S SPRING ST	90013	5149019035	Regional Center Commercial		[Q]C4-4D	0	108	0.3874431 88	Commercial - Parking Lot (Commercial Use Property) - Parking Structures - Commercial Parking - 6 to 13 Stories	YES - Current	NO - Privately-Owned	Available	Not Used in Prior Housing Element	0	0	0.471497646	0.471497646	0	0	0	130-5A211	145	Central City				Above Moderate
LOS ANGELES	325 S SPRING ST	90013	5149019035	Regional Center Commercial		[Q]C4-4D	0	108	0.22196721	Commercial - Parking Lot (Commercial Use Property) - Parking Structures - Commercial Parking - 6 to 13 Stories	YES - Current	NO - Privately-Owned	Available	Not Used in Prior Housing Element	0	0	0.289122093	0.289122093	0	0	0	130-5A211	160	Central City				Above Moderate
LOS ANGELES	332 S BROADWAY	90013	5149019035	Regional Center Commercial		[Q]C4-4D-CDO-SN	0	108	0.146033391	Commercial - Parking Lot (Commercial Use Property) - Parking Structures - Commercial Parking - 6 to 13 Stories	YES - Current	NO - Privately-Owned	Available	Not Used in Prior Housing Element	0	0	0.190533131	0.190533131	0	0	0	130-5A211	153	Central City				Above Moderate
LOS ANGELES	333 S SPRING ST	90013	5149019035	Regional Center Commercial		[Q]C4-4D	0	108	0.223230955	Commercial - Parking Lot (Commercial Use Property) - Parking Structures - Commercial Parking - 6 to 13 Stories	YES - Current	NO - Privately-Owned	Available	Not Used in Prior Housing Element	0	0	0.289122093	0.289122093	0	0	0	130-5A211	168	Central City				Above Moderate
LOS ANGELES	336 S BROADWAY	90013	5149019035	Regional Center Commercial		[Q]C4-4D-CDO-SN	0	108	0.147970325	Commercial - Parking Lot (Commercial Use Property) - Parking Structures - Commercial Parking - 6 to 13 Stories	YES - Current	NO - Privately-Owned	Available	Not Used in Prior Housing Element	0	0	0.193266652	0.193266652	0	0	0	130-5A211	159	Central City				Above Moderate
LOS ANGELES	341 S SPRING ST	90013	5149019035	Regional Center Commercial		[Q]C4-4D	0	108	0.211659831	Commercial - Parking Lot (Commercial Use Property) - Parking Structures - Commercial Parking - 6 to 13 Stories	YES - Current	NO - Privately-Owned	Available	Not Used in Prior Housing Element	0	0	0.276219391	0.276219391	0	0	0	129A211	11	Central City				Above Moderate
LOS ANGELES	343 S SPRING ST	90013	5149019035	Regional Center Commercial		[Q]C4-4D	0	108	0.233537279	Commercial - Parking Lot (Commercial Use Property) - Parking Structures - Commercial Parking - 6 to 13 Stories	YES - Current	NO - Privately-Owned	Available	Not Used in Prior Housing Element	0	0	0.302002228	0.302002228	0	0	0	129A211	15	Central City				Above Moderate
LOS ANGELES			5149019035	Regional Center Commercial		[Q]C4-4D-CDO-SN	0	108	0.004382887	Commercial - Parking Lot (Commercial Use Property) - Parking Structures - Commercial Parking - 6 to 13 Stories	YES - Current	NO - Privately-Owned	Available	Not Used in Prior Housing Element	0	0	0.013978498	0.013978498	0	0	0	130-5A211	158	Central City				Above Moderate
LOS ANGELES			5149019035	Regional Center Commercial		[Q]C4-4D	0	108	0.007892434	Commercial - Parking Lot (Commercial Use Property) - Parking Structures - Commercial Parking - 6 to 13 Stories	YES - Current	NO - Privately-Owned	Available	Not Used in Prior Housing Element	0	0	0.021111919	0.021111919	0	0	0	130-5A211	144	Central City				Above Moderate
LOS ANGELES			5149019035	Regional Center Commercial		[Q]C4-4D	0	108	0.02490346	Commercial - Parking Lot (Commercial Use Property) - Parking Structures - Commercial Parking - 6 to 13 Stories	YES - Current	NO - Privately-Owned	Available	Not Used in Prior Housing Element	0	0	0.010335905	0.010335905	0	0	0	130-5A211	146	Central City				Above Moderate
LOS ANGELES	344 S SPRING ST	90013	5149020001	Regional Center Commercial		[Q]C4-4D	0	108	0.416552494	Commercial - Parking Lot (Commercial Use Property) - Lots - Patron or Employee - One Story	YES - Current	NO - Privately-Owned	Available	Used in Prior Housing Element - Non-Vacant	0	0	1.686330312	1.686330312	0	0	0	129A211	29	Central City				Above Moderate
LOS ANGELES			5149020001	Regional Center Commercial		[Q]C4-4D	0	108	0.013766034	Commercial - Parking Lot (Commercial Use Property) - Lots - Patron or Employee - One Story	YES - Current	NO - Privately-Owned	Available	Used in Prior Housing Element - Non-Vacant	0	0	0.017371284	0.017371284	0	0	0	129A211	43	Central City				Above Moderate
LOS ANGELES	125 W 4TH ST	90013	5149020010	Regional Center Commercial		[Q]C4-4D	0	108	0.590369105	Commercial - Office Building - 6 to 13 Stories	YES - Current	NO - Privately-Owned	Available	Used in Prior Housing Element - Non-Vacant	0	0	5.420992011	5.420992011	0	0	0	129A211	44	Central City				Above Moderate
LOS ANGELES	353 S MAIN ST	90013	5149020012	Regional Center Commercial		[Q]C4-4D	0	108	0.361669597	Commercial - Hotel and Motel - Hotel - 50 Rooms and Over - Mills Act Property	YES - Current	NO - Privately-Owned	Available	Not Used in Prior Housing Element	0	0	6.586064273	6.586064273	0	0	0	129A213	112	Central City	Yes			Above Moderate
LOS ANGELES			5149020012	Regional Center Commercial		[Q]C4-4D	0	108	0.02606242	Commercial - Hotel and Motel - Hotel - 50 Rooms and Over - Mills Act Property	YES - Current	NO - Privately-Owned	Available	Not Used in Prior Housing Element	0	0	0.057115477	0.057115477	0	0	0	129A213	110	Central City				Above Moderate
LOS ANGELES	341 S MAIN ST	90013	5149020013	Regional Center Commercial		[Q]C4-4D	0	108	0.344322828	Commercial - Parking Lot (Commercial Use Property) - Lots - Patron or Employee - One Story	YES - Current	NO - Privately-Owned	Available	Not Used in Prior Housing Element	1.488851182	0	0	1.488851182	0	0	0	129A213	88	Central City				Lower
LOS ANGELES			5149020013	Regional Center Commercial		[Q]C4-4D	0	108	0.005955135	Commercial - Parking Lot (Commercial Use Property) - Lots - Patron or Employee - One Story	YES - Current	NO - Privately-Owned	Available	Not Used in Prior Housing Element	0	0	0.027758959	0.027758959	0	0	0	129A213	472	Central City				Above Moderate
LOS ANGELES	111 S OLIVE ST	90012	5149021BRK	Regional Center Commercial		[Q]C2-4D	0	108	3.221878012	Commercial - Store Combination - Store and Residential Combination - One Story	YES - Current	NO - Privately-Owned	Available	Not Used in Prior Housing Element	5.236961281	0	0	5.236961281	0	0	0	132A211	94	Central City				Lower
LOS ANGELES	435 S MAIN ST	90013	5149022006	Regional Center Commercial		[Q]C4-4D	0	108	0.439268877	Commercial - Parking Lot (Commercial Use Property) - Lots - Patron or Employee - One Story	YES - Current	NO - Privately-Owned	Available	Used in Prior Housing Element - Non-Vacant	1.745387018	0	0	1.745387018	0	0	0	129A211	115	Central City				Lower
LOS ANGELES	415 S MAIN ST	90013	5149022010	Regional Center Commercial		[Q]C4-4D	0	108	0.146036799	Commercial - Parking Lot (Commercial Use Property) - Parking Structures - Commercial Parking - One Story	YES - Current	NO - Privately-Owned	Available	Used in Prior Housing Element - Non-Vacant	0.189790495	0	0	0.189790495	0	0	0	129A211	92	Central City				Lower
LOS ANGELES	411 S MAIN ST	90013	5149022012	Regional Center Commercial		[Q]C4-4D	0	108	0.209831893	Commercial - Parking Lot (Commercial Use Property) - Parking Structures - Commercial Parking - One Story	YES - Current	NO - Privately-Owned	Available	Used in Prior Housing Element - Non-Vacant	0.272682706	0	0	0.272682706	0	0	0	129A211	80	Central City				Lower
LOS ANGELES	110 W 4TH ST	90013	5149022013	Regional Center Commercial		[Q]C4-4D	0	108	0.286796157	Residential - Five or More Units or Apartments (Any Combination) - 5 Stories or More - Mills Act Property	YES - Current	NO - Privately-Owned	Available	Not Used in Prior Housing Element	0	0	5.728167063	5.728167063	64	0	0	129A211	69	Central City				Above Moderate
LOS ANGELES	401 S MAIN ST	90013	5149022014	Regional Center Commercial		[Q]C4-4D	0	108	0.151519686	Commercial - Office Building - Mills Act Property	YES - Current	NO - Privately-Owned	Available	Not Used in Prior Housing Element	0	0	1.737803333	1.737803333	0	0	0	129A211	74	Central City				Above Moderate
LOS ANGELES	126 W 4TH ST	90013	5149023011	Regional Center Commercial		[Q]C4-4D	0	108	0.162422748	Residential - Five or More Units or Apartments (Any Combination) - 5 Stories or More - Mills Act Property	YES - Current	NO - Privately-Owned	Available	Not Used in Prior Housing Element	0	0	3.080740213	3.080740213	56	0	0	129A211	58	Central City				Above Moderate
LOS ANGELES	120 W 4TH ST	90013	5149023013	Regional Center Commercial		[Q]C4-4D	0	108	0.272917207	Residential - Five or More Units or Apartments (Any Combination) - 5 Stories or More - Mills Act Property	YES - Current	NO - Privately-Owned	Available	Not Used in Prior Housing Element	0	0	5.499378338	5.499378338	40	0	0	129A211	63	Central City				Above Moderate
LOS ANGELES			5149023231	Regional Center Commercial		[Q]C4-4D	0	108	0.014091075	Commercial - Parking Lot (Commercial Use Property) - Lots - Patron or Employee - One Story	YES - Current	NO - Privately-Owned	Available	Not Used in Prior Housing Element	0	0	0.0173477	0.0173477	0	0	0	129A211	283	Central City				Above Moderate
LOS ANGELES			5149023232	Regional Center Commercial		[Q]C4-4D	0	108	0.018612966	Commercial - Parking Lot (Commercial Use Property) - Lots - Patron or Employee - One Story	YES - Current	NO - Privately-Owned	Available	Not Used in Prior Housing Element	0	0	0.083602866	0.083602866	0	0	0	129A211	282	Central City				Above Moderate
LOS ANGELES			5149023233	Regional Center Commercial		[Q]C4-4D	0	108	0.054860434	Commercial - Parking Lot (Commercial Use Property) - Lots - Patron or Employee - One Story	YES - Current	NO - Privately-Owned	Available	Not Used in Prior Housing Element	0	0	0.209999746	0.209999746	0	0	0	129A211	284	Central City				Above Moderate
LOS ANGELES			5149023900	Regional Center Commercial		[Q]C4-4D	0	108	0.048023051	Commercial - Parking Lot (Commercial Use Property) - Lots - Patron or Employee - One Story	YES - Current	NO - Privately-Owned	Available	Not Used in Prior Housing Element	0	0	0.185131765	0.185131765	0	0	0	129A211	271	Central City				Above Moderate
LOS ANGELES			5149023901	Regional Center Commercial		[Q]C4-4D	0	108	0.056130598	Commercial - Parking Lot (Commercial Use Property) - Lots - Patron or Employee - One Story	YES - Current	NO - Privately-Owned	Available	Not Used in Prior Housing Element	0	0	0.053064498	0.053064498	0	0	0	129A211	100	Central City				Above Moderate
LOS ANGELES			5149023902	Regional Center Commercial		[Q]C4-4D	0	108	0.074211084	Commercial - Parking Lot (Commercial Use Property) - Lots - Patron or Employee - One Story	YES - Current	NO - Privately-Owned	Available	Not Used in Prior Housing Element	0	0	0.261979927	0.261979927	0	0	0	129A211	94	Central City				Above Moderate
LOS ANGELES			5149023903	Regional Center Commercial		[Q]C4-4D	0	108	0.161324516	Commercial - Parking Lot (Commercial Use Property) - Lots - Patron or Employee - One Story	YES - Current	NO - Privately-Owned	Available	Not Used in Prior Housing Element	0	0	1.154606462	1.154606462	0	0	0	129A211	86	Central City				Above Moderate
LOS ANGELES	426 S SPRING ST	90013	5149023904	Regional Center Commercial		[Q]C4-4D	0	108	0.222190499	Commercial - Office Building - One Story	YES - Current	NO - Privately-Owned	Available	Not Used in Prior Housing Element	0	0	2.53705354	2.53705354	0	0	0	129A211	78	Central City				Above Moderate
LOS ANGELES			5149023905	Regional Center Commercial		[Q]C4-4D	0	108	0.146783304	Commercial - Parking Lot (Commercial Use Property) - Lots - Patron or Employee - One Story	YES - Current	NO - Privately-Owned	Available	Not Used in Prior Housing Element	0	0	1.054561427	1.054561427	0	0	0	129A211	277	Central City				Above Moderate
LOS ANGELES	450 S SPRING ST	90013	5149023BRK	Regional Center Commercial		[Q]C4-4D	0	108	0.707647865	Residential - Single Family Residence - Mills Act Property	YES - Current	NO - Privately-Owned	Available	Not Used in Prior Housing Element	5.080228829	207	0	5.080228829	207	0	0	129A211	275	Central City	Yes			Above Moderate
LOS ANGELES	207 W 5TH ST	90013	5149024001	Regional Center Commercial		[Q]C4-4D	0	108	0.396539565	Commercial - Office Building - 6 to 13 Stories	YES - Current	NO - Privately-Owned	Available	Used in Prior Housing Element - Non-Vacant	0	0	4.23001703	4.23001703	0	0	0	129A211	87	Central City				Above Moderate
LOS ANGELES	403 S SPRING ST	90013	5149024004	Regional Center Commercial		[Q]C4-4D	0	108	0.42863839	Commercial - Parking Lot (Commercial Use Property) - Lots - Patron or Employee - One Story	YES - Current	NO - Privately-Owned	Available	Used in Prior Housing Element - Non-Vacant	0	0	1.711874461	1.711874461	0	0	0	129A211	42	Central City				Above Moderate
LOS ANGELES	452 S BROADWAY	90013	5149024006	Regional Center Commercial		[Q]C4-4D-CDO-SN	0	108	0.093867177	Commercial - Store - One Story	YES - Current	NO - Privately-Owned	Available	Used in Prior Housing Element - Non-Vacant	0	0	0.157027112	0.157027112	0	0	0	129A211	73	Central City				Above Moderate
LOS ANGELES	430 S BROADWAY	90013	5149024008	Regional Center Commercial		[Q]C4-4D-CDO-SN	0	108	0.223002517	Commercial - Store Combination - Store and Residential Combination - 6 to 13 Stories	YES - Current	NO - Privately-Owned	Available	Used in Prior Housing Element - Non-Vacant	0	0	2.327937558	2.327937558	58	0	0	129A211	57	Central City				Above Moderate
LOS ANGELES	426 1/2 S BROADWAY	90013	5149024009	Regional Center Commercial		[Q]C4-4D-CDO-SN	0	108	0.203021212	Commercial - Store Combination - Store and Residential Combination - Mills Act Property	YES - Current	NO - Privately-Owned	Available	Not Used in Prior Housing Element	0	0	2.094652951	2.094652951	60	0	0	129A211	52	Central City				Above Moderate
LOS ANGELES	445 S SPRING ST	90013	5149024018	Regional Center Commercial		[Q]C4-4D	0	108	0.071933527	Commercial - Parking Lot (Commercial Use Property) - Lots - Patron or Employee - One Story	YES - Current	NO - Privately-Owned	Available	Used in Prior Housing Element - Non-Vacant	0	0	0.065057141	0.065057141	0	0	0	129A211	79	Central City				Above Moderate
LOS ANGELES	447 S SPRING ST	90013	5149024018	Regional Center Commercial		[Q]C4-4D	0	108	0.071102624	Commercial - Parking Lot (Commercial Use Property) - Lots - Patron or Employee - One Story	YES - Current	NO - Privately-Owned	Available	Used in Prior Housing Element - Non-Vacant	0	0	0.065735183	0.065735183	0	0	0	129A211	83	Central City				Above Moderate
LOS ANGELES			5149024018	Regional Center Commercial		[Q]C4-4D	0	108	0.011985323	Commercial - Parking Lot (Commercial Use Property) - Lots - Patron or Employee - One Story	YES - Current	NO - Privately-Owned	Available	Used in Prior Housing Element - Non-Vacant	0	0	0.014988461	0.014988461	0	0	0	129A211	85	Central City				Above Moderate
LOS ANGELES	436 S BROADWAY	90013	5149024024	Regional Center Commercial		[Q]C4-4D-CDO-SN	0	108	0.31279494	Commercial - Store - One Story	YES - Current	NO - Privately-Owned	Available	Not Used in Prior Housing Element	0	0	1.084504785	1.084504785	0	0	0	129A211	61	Central City				Above Moderate
LOS ANGELES	444 S BROADWAY	90013	5149024024	Regional Center Commercial		[Q]C4-4D-CDO-SN	0	108	0.111021577	Commercial - Store - One Story	YES - Current	NO - Privately-Owned	Available	Not Used in Prior Housing Element	0	0	0.393734545	0.393734545	0	0	0	129A211	68	Central City				Above Moderate
LOS ANGELES			5149024024	Regional Center Commercial		[Q]C4-4D-CDO-SN	0	108	0.027756369	Commercial - Store - One Story	YES - Current	NO - Privately-Owned	Available	Not Used in Prior Housing Element	0	0	0.024198115	0.024198115	0	0	0	129A211	72	Central City				Above Moderate
LOS ANGELES	433 S SPRING ST	90013	5149024026	Regional Center Commercial		[Q]C4-4D	0	108	0.861226904	Commercial - Office Building - Mills Act Property	YES - Current	NO - Privately-Owned	Available	Not Used in Prior Housing Element	0	0	6.180132303	6.180132303	0	0	0	129A211	59	Central City				Above Moderate
LOS ANGELES	413 S SPRING ST	90013	5149024027	Regional Center Commercial		[Q]C4-4D	0	108	0.278724288	Commercial - Office Building - Mills Act Property	YES - Current	NO - Privately-Owned	Available	Not Used in Prior Housing Element	0	0	3.168098921	3.168098921	0	0	0	129A211	54	Central City				Above Moderate
LOS ANGELES	460 S BROADWAY	90013	5149024BRK	Regional Center Commercial		[Q]C4-4D-CDO-SN	0	108	0.280519322	Residential - Five or More Units or Apartments (Any Combination) - 5 Stories or More - Condominium	YES - Current	NO - Privately-Owned	Available	Not Used in Prior Housing Element	0	0	1.858731137	1.858731137	0	0	0	129A211	287	Central City				Above Moderate
LOS ANGELES	425 S BROADWAY	90013	5149025001	Regional Center Commercial		[Q]C2-4D-CDO-SN	0	108	0.218987119	Commercial - Store - Two Stories	YES - Current	NO - Privately-Owned	Available	Not Used in Prior Housing Element	0	0	2.491241527	2.491241527	0	0	0	129A211	35	Central City				Above Moderate
LOS ANGELES			5149025001	Regional Center Commercial		[Q]C2-4D-CDO-SN	0	108	0.009632222	Commercial - Store - Two Stories	YES - Current	NO - Privately-Owned	Available	Not Used in Prior Housing Element	0	0	0.025767317	0.025767317	0	0	0	129A211	37	Central City				Above Moderate
LOS ANGELES	332 W 4TH ST	90013	5149025004	Regional Center Commercial		C2-4D	0	108	0.248333187	Commercial - Parking Lot (Commercial Use Property) - Lots - Patron or Employee - One Story	YES - Current	NO - Privately-Owned	Available	Not Used in Prior Housing Element	0	0	1.089562102	1.089562102	0	0	0	130-5A211	155	Central City				Above Moderate
LOS ANGELES	317 W 5TH ST	90013	5149026001	Regional Center Commercial		[Q]C2-4D-CDO-SN	0	108	0.43948442	Commercial - Store Combination - Store and Office Combination - Mills Act Property	YES - Current	NO - Privately-Owned	Available	Not Used in Prior Housing Element	0	0	4.535834789	4.535834789	0	0	0	129A211	56	Central City				Above Moderate
LOS ANGELES	443 S BROADWAY	90013	5149026002	Regional Center Commercial		[Q]C2-4D-CDO-SN	0	108	0.234966479	Commercial - Office Building - Loft-type Buildings - Four Stories	YES - Current	NO - Privately-Owned	Available	Not Used in Prior Housing Element	0	0	2.674419826	2.674419826	0	0	0	129A211	51	Central City				Above Moderate
LOS ANGELES	431 S BROADWAY	90013	5149026003	Regional Center Commercial		[Q]C2-4D-CDO-SN	0	108	0.229649905	Commercial - Store - Three Stories	YES - Current	NO - Privately-Owned	Available	Not Used in Prior Housing Element	0	0	2.628642771	2.628642771	0	0	0	129A211	39	Central City				Above Moderate
LOS ANGELES	319 W 5TH ST	90013	5149026007	Regional Center Commercial		C2-4D	0	108	0.087714714	Commercial - Commercial - Vacant Land	YES - Current	NO - Privately-Owned	Available	Not Used in Prior Housing Element	0.2902134	0	0	0.2902134	0	0	0	129A211	55	Central City				Lower
LOS ANGELES			5149026007	Regional Center Commercial		C2-4D	0	108	0.060666412	Commercial - Commercial - Vacant Land	YES - Current	NO - Privately-Owned	Available	Not Used in Prior Housing Element	0.228571393	0	0	0.228571393	0	0	0	129A211	48	Central City				Lower
LOS ANGELES	436 S HILL ST	90013	5149026008	Regional Center Commercial		[Q]C2-4D-CDO-SN	0	108	0.151368558	Commercial - Department Store - One Story	YES - Current	NO - Privately-Owned	Available	Not Used in Prior Housing Element	1.739465296	0	0	1.739465296	0	0	0	129A211	34	Central City				Lower
LOS ANGELES	437 S BROADWAY	90013	5149026008	Regional Center Commercial		[Q]C2-4D-CDO-SN	0	108	0.223463588	Commercial - Department Store - One Story	YES - Current	NO - Privately-Owned	Available	Not Used in Prior Housing Element	0	0	2.558731918	2.558731918	0	0	0	129A211	47	Central City				Above Moderate
LOS ANGELES	440 S HILL ST	90013	5149026009	Regional Center Commercial		C2-4D	0	108	0.08264558	Commercial - Commercial - Vacant Land	YES - Current	NO - Privately-Owned	Available	Not Used in Prior Housing Element	0.27817581	0	0	0.27817581	0	0	0	129A211	36	Central City				Lower
LOS ANGELES			5149026009	Regional Center Commercial		C2-4D	0	108	0.0276555	Commercial - Commercial - Vacant Land	YES - Current	NO - Privately-Owned	Available	Not Used in Prior Housing Element	0.115759201	0	0	0.115759201	0	0	0	129A211	45	Central City				Lower
L

LOS ANGELES	438 S OLIVE ST	90013	5149028023	Regional Center Commercial	C2-4D	0	108	0.227614778	Commercial - Store Combination - Store and Residential Combination - 6 to 13 Stories	YES - Current	NO - Privately-Owned	Available	Not Used in Prior Housing Element	0	0	14.20307454	14.20307454	0	0	0	130-SA211	163	Central City								Above Moderate
LOS ANGELES	439 S HILL ST	90013	5149028023	Regional Center Commercial	C2-4D	0	108	0.14107395	Commercial - Store Combination - Store and Residential Combination - 6 to 13 Stories	YES - Current	NO - Privately-Owned	Available	Not Used in Prior Housing Element	0	0	8.855908632	8.855908632	0	0	0	129A211	13	Central City								Above Moderate
LOS ANGELES	415 W 5TH ST	90013	5149028026	Regional Center Commercial	C2-4D	0	108	0.112964144	Commercial - Store Combination - Store and Residential Combination - Over 20 Stories	YES - Current	NO - Privately-Owned	Available	Not Used in Prior Housing Element	0	0	1.520599222	1.520599222	0	0	0	129A211	21	Central City								Above Moderate
LOS ANGELES	429 W 5TH ST	90013	5149028026	Regional Center Commercial	C2-4D	0	108	0.435606712	Commercial - Store Combination - Store and Residential Combination - Over 20 Stories	YES - Current	NO - Privately-Owned	Available	Not Used in Prior Housing Element	0	0	5.242417443	5.242417443	0	0	0	129A211	12	Central City								Above Moderate
LOS ANGELES			5149028026	Regional Center Commercial	C2-4D	0	108	0.010961591	Commercial - Store Combination - Store and Residential Combination - Over 20 Stories	YES - Current	NO - Privately-Owned	Available	Not Used in Prior Housing Element	0.358804286	0	0	0.358804286	0	0	0	129A211	291	Central City								Lower
LOS ANGELES			5149028026	Regional Center Commercial	C2-4D	0	108	0.092064253	Commercial - Store Combination - Store and Residential Combination - Over 20 Stories	YES - Current	NO - Privately-Owned	Available	Not Used in Prior Housing Element	0	0	1.760282755	1.760282755	0	0	0	129A211	289	Central City								Above Moderate
LOS ANGELES	451 S HILL ST	90013	5149028027	Regional Center Commercial	C2-4D	0	108	0.078334259	Commercial - Store Combination - Store and Residential Combination - 6 to 13 Stories	YES - Current	NO - Privately-Owned	Available	Not Used in Prior Housing Element	1.708108386	0	0	1.708108386	0	0	0	129A211	25	Central City								Lower
LOS ANGELES			5149028027	Regional Center Commercial	C2-4D	0	108	0.004206491	Commercial - Store Combination - Store and Residential Combination - 6 to 13 Stories	YES - Current	NO - Privately-Owned	Available	Not Used in Prior Housing Element	0	0	0.43536725	0.43536725	0	0	0	129A211	290	Central City								Above Moderate
LOS ANGELES			5149028027	Regional Center Commercial	C2-4D	0	108	0.031115885	Commercial - Store Combination - Store and Residential Combination - 6 to 13 Stories	YES - Current	NO - Privately-Owned	Available	Not Used in Prior Housing Element	0.816102862	0	0	0.816102862	0	0	0	129A211	24	Central City								Lower
LOS ANGELES	441 S HILL ST	90013	5149028028	Regional Center Commercial	C2-4D	0	108	0.245597081	Commercial - Store Combination - Store and Residential Combination - 6 to 13 Stories	YES - Current	NO - Privately-Owned	Available	Not Used in Prior Housing Element	3.251918778	0	0	3.251918778	0	0	0	129A211	16	Central City								Lower
LOS ANGELES			5149028028	Regional Center Commercial	C2-4D	0	108	0.134867764	Commercial - Store Combination - Store and Residential Combination - 6 to 13 Stories	YES - Current	NO - Privately-Owned	Available	Not Used in Prior Housing Element	0	0	1.882919765	1.882919765	0	0	0	130-SA211	169	Central City								Above Moderate
LOS ANGELES	445 S OLIVE ST	90013	5149029013	Regional Center Commercial	C2-4D	0	108	0.231095679	Commercial - Office Building - Other Improvements Only	YES - Current	NO - Privately-Owned	Available	Not Used in Prior Housing Element	0.808557455	0	0	0.808557455	0	0	0	130-SA211	142	Central City								Lower
LOS ANGELES	449 S OLIVE ST	90013	5149029013	Regional Center Commercial	C2-4D	0	108	0.231602835	Commercial - Office Building - Other Improvements Only	YES - Current	NO - Privately-Owned	Available	Not Used in Prior Housing Element	0.815194324	0	0	0.815194324	0	0	0	130-SA211	151	Central City								Lower
LOS ANGELES	456 S GRAND AVE	90071	5149029013	Regional Center Commercial	C2-4D	0	108	0.693907897	Commercial - Office Building - Other Improvements Only	YES - Current	NO - Privately-Owned	Available	Not Used in Prior Housing Element	1.775928661	0	0	1.775928661	0	0	0	130-SA211	114	Central City								Lower
LOS ANGELES	513 W 5TH ST	90013	5149029013	Regional Center Commercial	C2-4D	0	108	0.232111157	Commercial - Office Building - Other Improvements Only	YES - Current	NO - Privately-Owned	Available	Not Used in Prior Housing Element	0.815194324	0	0	0.815194324	0	0	0	130-SA211	161	Central City								Lower
LOS ANGELES	506 S GRAND AVE	90071	5149030001	Regional Center Commercial	C2-4D	0	108	0.18963827	Commercial - Office Building - One Story	YES - Current	NO - Privately-Owned	Available	Not Used in Prior Housing Element	0.66889794	0	0	0.66889794	0	0	0	130-SA211	167	Central City								Lower
LOS ANGELES	550 W 5TH ST	90013	5149030001	Regional Center Commercial	C2-4D	0	108	0.18947371	Commercial - Office Building - One Story	YES - Current	NO - Privately-Owned	Available	Not Used in Prior Housing Element	0.66889794	0	0	0.66889794	0	0	0	130-SA211	157	Central City								Lower
LOS ANGELES	536 S GRAND AVE	90071	5149030002	Regional Center Commercial	C2-4D	0	108	1.824541136	Commercial - Office Building - Mills Act Property	YES - Current	NO - Privately-Owned	Available	Not Used in Prior Housing Element	0	0	6.343562454	6.343562454	0	0	0	129A209	44	Central City								Above Moderate
LOS ANGELES	514 S GRAND AVE	90071	5149030003	Regional Center Commercial	C2-4D	0	108	1.939176614	Commercial - Hotel and Motel - Hotel - 50 Rooms and Over - One Story	YES - Current	NO - Privately-Owned	Available	Not Used in Prior Housing Element	0	0	6.30375787	6.30375787	0	0	0	129A211	2	Central City								Above Moderate
LOS ANGELES	518 S GRAND AVE	90071	5149030003	Regional Center Commercial	C2-4D	0	108	0.189762733	Commercial - Hotel and Motel - Hotel - 50 Rooms and Over - One Story	YES - Current	NO - Privately-Owned	Available	Not Used in Prior Housing Element	0	0	2.174383149	2.174383149	0	0	0	129A209	21	Central City								Above Moderate
LOS ANGELES	520 S GRAND AVE	90071	5149030003	Regional Center Commercial	C2-4D	0	108	0.189882133	Commercial - Hotel and Motel - Hotel - 50 Rooms and Over - One Story	YES - Current	NO - Privately-Owned	Available	Not Used in Prior Housing Element	0	0	2.174383149	2.174383149	0	0	0	129A209	29	Central City								Above Moderate
LOS ANGELES	530 S GRAND AVE	90071	5149030003	Regional Center Commercial	C2-4D	0	108	0.095454543	Commercial - Hotel and Motel - Hotel - 50 Rooms and Over - One Story	YES - Current	NO - Privately-Owned	Available	Not Used in Prior Housing Element	0	0	0.157027112	0.157027112	0	0	0	129A209	36	Central City								Above Moderate
LOS ANGELES	512 S HILL ST	90013	5149032004	Regional Center Commercial	C5-4D	0	108	0.420429257	Commercial - Parking Lot (Commercial Use Property) - Lots - Patron or Employee	YES - Current	NO - Privately-Owned	Available	Not Used in Prior Housing Element	0.499252318	0	0	0.499252318	0	0	0	129A211	70	Central City								Lower
LOS ANGELES			5149032005	Regional Center Commercial	C5-4D	0	108	0.057878782	Commercial - Parking Lot (Commercial Use Property) - Lots - Patron or Employee	YES - Current	NO - Privately-Owned	Available	Not Used in Prior Housing Element	0.020303597	0	0	0.020303597	0	0	0	129A211	65	Central City								Lower
LOS ANGELES			5149032013	Regional Center Commercial	C5-4D	0	108	0.008151807	Commercial - Parking Lot (Commercial Use Property) - Lots - Patron or Employee	YES - Current	NO - Privately-Owned	Available	Not Used in Prior Housing Element	0.004737298	0	0	0.004737298	0	0	0	129A211	269	Central City								Lower
LOS ANGELES	530 S HILL ST	90013	5149032019	Regional Center Commercial	C5-4D	0	108	0.215072453	Commercial - Office Building - 14 to 20 Stories	YES - Current	NO - Privately-Owned	Available	Not Used in Prior Housing Element	0.752953285	0	0	0.752953285	0	0	0	129A211	81	Central City								Lower
LOS ANGELES	538 S HILL ST	90013	5149032019	Regional Center Commercial	C5-4D	0	108	0.21409875	Commercial - Office Building - 14 to 20 Stories	YES - Current	NO - Privately-Owned	Available	Not Used in Prior Housing Element	0.752210593	0	0	0.752210593	0	0	0	129A211	90	Central City								Lower
LOS ANGELES	540 S HILL ST	90013	5149032019	Regional Center Commercial	C5-4D	0	108	0.425527971	Commercial - Office Building - 14 to 20 Stories	YES - Current	NO - Privately-Owned	Available	Not Used in Prior Housing Element	1.360887095	0	0	1.360887095	0	0	0	129A211	98	Central City								Lower
LOS ANGELES	550 S HILL ST	90013	5149032019	Regional Center Commercial	C5-4D	0	108	0.378075806	Commercial - Office Building - 14 to 20 Stories	YES - Current	NO - Privately-Owned	Available	Not Used in Prior Housing Element	1.254200827	0	0	1.254200827	0	0	0	129A211	117	Central City								Lower
LOS ANGELES	316 W 5TH ST	90013	5149032BRK	Regional Center Commercial	C5-4D	0	108	0.090054068	Commercial - Parking Lot (Commercial Use Property) - Lots - Patron or Employee	YES - Current	NO - Privately-Owned	Available	Not Used in Prior Housing Element	0.025566131	0	0	0.025566131	0	0	0	129A211	66	Central City								Lower
LOS ANGELES	322 W 5TH ST	90013	5149032BRK	Regional Center Commercial	C5-4D	0	108	0.119251359	Commercial - Parking Lot (Commercial Use Property) - Lots - Patron or Employee	YES - Current	NO - Privately-Owned	Available	Not Used in Prior Housing Element	0.156515787	0	0	0.156515787	0	0	0	129A211	64	Central City								Lower
LOS ANGELES	330 W 5TH ST	90013	5149032BRK	Regional Center Commercial	C5-4D	0	108	0.102052708	Commercial - Parking Lot (Commercial Use Property) - Lots - Patron or Employee	YES - Current	NO - Privately-Owned	Available	Not Used in Prior Housing Element	0	0	0.135509041	0.135509041	0	0	0	129A211	60	Central City								Above Moderate
LOS ANGELES			5149032BRK	Regional Center Commercial	C5-4D	0	108	0.043903038	Commercial - Parking Lot (Commercial Use Property) - Lots - Patron or Employee	YES - Current	NO - Privately-Owned	Available	Not Used in Prior Housing Element	0.016090471	0	0	0.016090471	0	0	0	129A211	62	Central City								Lower
LOS ANGELES	319 W 6TH ST	90014	5149033001	Regional Center Commercial	[Q]C5-4D-CDO-SN	0	108	0.110831064	Commercial - Store Combination - Store and Office Combination - One Story	YES - Current	NO - Privately-Owned	Available	Not Used in Prior Housing Element	0	0	1.284267478	1.284267478	0	0	0	129A211	130	Central City								Above Moderate
LOS ANGELES	547 S BROADWAY	90013	5149033002	Regional Center Commercial	[Q]C5-4D-CDO-SN	0	108	0.219967115	Commercial - Store - Four Stories	YES - Current	NO - Privately-Owned	Available	Not Used in Prior Housing Element	0	0	2.515351006	2.515351006	0	0	0	129A211	125	Central City								Above Moderate
LOS ANGELES	537 S BROADWAY	90013	5149033003	Regional Center Commercial	[Q]C5-4D-CDO-SN	0	108	0.216456466	Commercial - Store - 6 to 13 Stories	YES - Current	NO - Privately-Owned	Available	Not Used in Prior Housing Element	0	0	2.469511241	2.469511241	0	0	0	129A211	120	Central City								Above Moderate
LOS ANGELES	535 S BROADWAY	90013	5149033004	Regional Center Commercial	[Q]C5-4D-CDO-SN	0	108	0.092396661	Commercial - Store Combination - Store and Office Combination - One Story	YES - Current	NO - Privately-Owned	Available	Not Used in Prior Housing Element	0	0	0.11992429	0.11992429	0	0	0	129A211	114	Central City								Above Moderate
LOS ANGELES	529 S BROADWAY	90013	5149033007	Regional Center Commercial	[Q]C5-4D-CDO-SN	0	108	0.179488385	Commercial - Store - Four Stories	YES - Current	NO - Privately-Owned	Available	Not Used in Prior Housing Element	0	0	2.060362199	2.060362199	0	0	0	129A211	103	Central City								Above Moderate
LOS ANGELES	525 S BROADWAY	90013	5149033008	Regional Center Commercial	[Q]C5-4D-CDO-SN	0	108	0.074844055	Commercial - Store - Five Stories	YES - Current	NO - Privately-Owned	Available	Not Used in Prior Housing Element	0	0	0.106494891	0.106494891	0	0	0	129A211	102	Central City								Above Moderate
LOS ANGELES			5149033008	Regional Center Commercial	[Q]C5-4D-CDO-SN	0	108	0.006421015	Commercial - Store - Five Stories	YES - Current	NO - Privately-Owned	Available	Not Used in Prior Housing Element	0	0	0.0223612	0.0223612	0	0	0	129A211	101	Central City								Above Moderate
LOS ANGELES	519 S BROADWAY	90013	5149033009	Regional Center Commercial	[Q]C5-4D-CDO-SN	0	108	0.165630855	Commercial - Store - 6 to 13 Stories	YES - Current	NO - Privately-Owned	Available	Not Used in Prior Housing Element	0	0	1.900062582	1.900062582	0	0	0	129A211	91	Central City								Above Moderate
LOS ANGELES	523 S BROADWAY	90013	5149033011	Regional Center Commercial	[Q]C5-4D-CDO-SN	0	108	0.090203942	Commercial - Store - Four Stories	YES - Current	NO - Privately-Owned	Available	Not Used in Prior Housing Element	0	0	0.119279956	0.119279956	0	0	0	129A211	96	Central City								Above Moderate
LOS ANGELES	551 S BROADWAY	90013	5149033012	Regional Center Commercial	[Q]C5-4D-CDO-SN	0	108	0.113002586	Commercial - Store - One Story	YES - Current	NO - Privately-Owned	Available	Not Used in Prior Housing Element	0	0	1.303478348	1.303478348	0	0	0	129A211	136	Central City								Above Moderate
LOS ANGELES	557 S BROADWAY	90013	5149033013	Regional Center Commercial	[Q]C5-4D-CDO-SN	0	108	0.204504718	Commercial - Store - Three Stories	YES - Current	NO - Privately-Owned	Available	Not Used in Prior Housing Element	0	0	2.334151919	2.334151919	0	0	0	129A211	144	Central City								Above Moderate
LOS ANGELES	531 S BROADWAY	90013	5149033014	Regional Center Commercial	[Q]C5-4D-CDO-SN	0	108	0.090019246	Commercial - Store - Two Stories	YES - Current	NO - Privately-Owned	Available	Not Used in Prior Housing Element	0	0	0.153805593	0.153805593	0	0	0	129A211	110	Central City								Above Moderate
LOS ANGELES	510 S BROADWAY	90013	5149034002	Regional Center Commercial	[Q]C5-4D-CDO-SN	0	108	0.185774921	Commercial - Office Building - Mills Act Property	YES - Current	NO - Privately-Owned	Available	Not Used in Prior Housing Element	0	0	2.128389746	2.128389746	0	0	0	129A211	108	Central City								Above Moderate
LOS ANGELES	212 W 5TH ST	90013	5149034006	Regional Center Commercial	C5-4D	0	108	0.440278576	Residential - Five or More Units or Apartments (Any Combination) - 5 Stories or More	YES - Current	NO - Privately-Owned	Available	Not Used in Prior Housing Element	0	0	13.61442327	13.61442327	0	0	0	129A211	112	Central City	Yes							Above Moderate
LOS ANGELES	218 W 5TH ST	90013	5149034011	Regional Center Commercial	C5-4D	0	108	0.103527097	Commercial - Store - One Story	YES - Current	NO - Privately-Owned	Available	Not Used in Prior Housing Element	0	0	1.188040602	1.188040602	0	0	0	129A211	107	Central City								Above Moderate
LOS ANGELES			5149034011	Regional Center Commercial	C5-4D	0	108	0.006888042	Commercial - Store - One Story	YES - Current	NO - Privately-Owned	Available	Not Used in Prior Housing Element	0	0	0.033356142	0.033356142	0	0	0	129A211	111	Central City								Above Moderate
LOS ANGELES	220 W 5TH ST	90013	5149034BRK	Regional Center Commercial	[Q]C5-4D-CDO-SN	0	108	0.273180786	Residential - Five or More Units or Apartments (Any Combination) - 5 Stories or More	YES - Current	NO - Privately-Owned	Available	Not Used in Prior Housing Element	0	0	5.351005375	5.351005375	63	0	0	129A211	286	Central City								Above Moderate
LOS ANGELES			5149035004	Regional Center Commercial	[Q]C5-4D-CDO-SN	0	108	0.006660896	Recreational - Theater - Movie - Indoor - 6 to 13 Stories	YES - Current	NO - Privately-Owned	Available	Not Used in Prior Housing Element	0	0	0.01620266	0.01620266	0	0	0	129A211	141	Central City								Above Moderate
LOS ANGELES	546 S BROADWAY	90013	5149035007	Regional Center Commercial	[Q]C5-4D-CDO-SN	0	108	0.124018393	Commercial - Store - One Story	YES - Current	NO - Privately-Owned	Available	Not Used in Prior Housing Element	0	0	1.441209361	1.441209361	0	0	0	129A211	162	Central City								Above Moderate
LOS ANGELES	219 W 6TH ST	90014	5149035010	Regional Center Commercial	[Q]C5-4D-CDO-SN	0	108	0.109389751	Commercial - Restaurant, Cocktail Lounge - Restaurant, Cocktail Lounge, Tavern - One Story	YES - Current	NO - Privately-Owned	Available	Not Used in Prior Housing Element	0	0	1.261599836	1.261599836	0	0	0	129A211	177	Central City								Above Moderate
LOS ANGELES	227 W 6TH ST	90014	5149035011	Regional Center Commercial	[Q]C5-4D-CDO-SN	0	108	0.212535327	Commercial - Department Store - One Story	YES - Current	NO - Privately-Owned	Available	Not Used in Prior Housing Element	0	0	2.4236596	2.4236596	0	0	0	129A211	167	Central City								Above Moderate
LOS ANGELES	521 S SPRING ST	90013	5149035012	Regional Center Commercial	C5-4D	0	108	0.087604399	Commercial - Parking Lot (Commercial Use Property) - Lots - Patron or Employee - One Story	YES - Current	NO - Privately-Owned	Available	Not Used in Prior Housing Element	0	0	0.2902134	0.2902134	0	0	0	129A211	139	Central City								Above Moderate
LOS ANGELES	525 S SPRING ST	90013	5149035012	Regional Center Commercial	C5-4D	0	108	0.230201096	Commercial - Parking Lot (Commercial Use Property) - Lots - Patron or Employee - One Story	YES - Current	NO - Privately-Owned	Available	Not Used in Prior Housing Element	0	0	1.631045875	1.631045875	0	0	0	129A211	143	Central City								Above Moderate
LOS ANGELES			5149035013	Regional Center Commercial	[Q]C5-4D-CDO-SN	0	108	2.42784E-05	Commercial - Parking Lot (Commercial Use Property) - Lots - Patron or Employee - One Story	YES - Current	NO - Privately-Owned	Available	Not Used in Prior Housing Element	0	0	0.228460979	0.228460979	0	0	0	129A211	279	Central City								Above Moderate
LOS ANGELES			5149035013	Regional Center Commercial	[Q]C5-4D-CDO-SN	0	108	0.000180873	Commercial - Parking Lot (Commercial Use Property) - Lots - Patron or Employee - One Story	YES - Current	NO - Privately-Owned	Available	Not Used in Prior Housing Element	0	0	0.228460979	0.228460979	0	0	0	129A211	160	Central City								Above Moderate
LOS ANGELES	538 S BROADWAY	90013	5149035BRK	Regional Center Commercial	C5-4D, [Q]C5-4D-CDO-SN	0	108	1.117322724	Residential - Five or More Units or Apartments (Any Combination) - 5 Stories or More	YES - Current	NO - Privately-Owned	Available	Not Used in Prior Housing Element	0	0	3.452743936	3.452743936	143	0	0	129A211	280	Central City								Above Moderate
LOS ANGELES	500 S SPRING ST	90013	5149036004	Regional Center Commercial	C2-4D	0	108	0.436386027	Residential - Five or More Units or Apartments (Any Combination) - 5 Stories or More - Mills Act Property	YES - Current	NO - Privately-Owned	Available	Not Used in Prior Housing Element	0	0	7.488671419	7.488671419	153	0	0	129A211	134	Central City								Above Moderate
LOS ANGELES	524 S SPRING ST	90013	5149036010	Regional Center Commercial	C2-4D	0	108	0.218073476	Commercial - Auto, Recreation Equipment, Construction Equipment Sales and Service - Auto Body Repair Shop - One Story	YES - Current	NO - Privately-Owned	Available	Not Used in Prior Housing Element	0	0	2.491241527	2.491241527	0	0	0	129A211	172	Central City								Above Moderate
LOS ANGELES	530 S SPRING ST	90013	5149036010	Regional Center Commercial	C2-4D	0	108	0.21697	Commercial - Auto, Recreation Equipment, Construction Equipment Sales and Service - Auto Body Repair Shop - One Story	YES - Current	NO - Privately-Owned	Available	Not Used in Prior Housing Element	0	0	2.469511241	2.469511241	0	0	0	129A211	182	Central City								Above Moderate
LOS ANGELES	536 S SPRING ST	90013	5149036016	Regional Center Commercial	C2-4D	0	108	0.216913376	Commercial - Parking Lot (Commercial Use Property) - Lots - Patron or Employee - One Story	YES - Current	NO - Privately-Owned	Available	Not Used in Prior Housing Element	0	0	0.280344287	0.280344287	0	0	0	129A211	195	Central City								Above Moderate
LOS ANGELES	544 S SPRING ST	90013	5149036016	Regional Center Commercial	C2-4D	0	108	0.129181518	Commercial - Parking Lot (Commercial Use Property) - Lots - Patron or Employee - One Story	YES - Current	NO - Privately-Owned	Available	Not Used in Prior Housing Element	0	0	0.168971813	0.168971813	0	0	0	129A211	213	Central City								Above Moderate
LOS ANGELES			5149036016	Regional Center Commercial	C2-4D	0	108	0.010479083	Commercial - Parking Lot (Commercial Use Property) - Lots - Patron or Employee - One Story	YES - Current	NO - Privately-Owned	Available	Not Used in Prior Housing Element	0	0	0.00558653	0.00558653	0	0	0	129A211	211	Central City								Above Moderate
LOS ANGELES			5149036016	Regional Center Commercial	C2-4D	0	108	0.07195519	Commercial - Parking Lot (Commercial Use Property) - Lots - Patron or Employee - One Story	YES - Current	NO - Privately-Owned	Available	Not Used in Prior Housing Element	0	0	0.022944845	0.022944845	0	0	0	129A211	208	Central City								Above Moderate
LOS ANGELES	548 S SPRING ST	90013	5149036017	Regional Center Commercial	C2-4D	0	108	0.432821851	Residential - Five or More Units or Apartments (Any Combination) - 5 Stories or More	YES - Current	NO - Privately-Owned	Available	Not Used in Prior Housing Element	0	0	7.309218478	7.309218478	184	0	0	129A211	273	Central City								Above Moderate
LOS ANGELES	111 W 6TH ST	90014	5149037026	Regional Center Commercial	C2-4D	0	108	0.088579169	Commercial - Parking Lot (Commercial Use Property) - Lots - Commercial Parking - One Story	YES - Current	NO - Privately-Owned	Available	Not Used in Prior Housing Element	0.025581012	0	0	0.025581012	0	0	0	129A211	266	Central City								Lower
LOS ANGELES	115 W 6TH ST	90014	5149037026	Regional Center Commercial	C2-4D	0	108	0.259188523	Commercial - Parking Lot (Commercial Use Property) - Lots - Commercial Parking - One Story	YES - Current	NO - Privately-Owned	Available	Not Used in Prior Housing Element	0.332964444	0	0	0.332964444	0	0	0	129A211	242	Central City								Lower
LOS ANGELES	507 S MAIN ST	90013	5149037026	Regional Center Commercial	C2-4D	0	108	0.21179294	Commercial - Parking Lot (Commercial Use Property) - Lots - Commercial Parking - One Story	YES - Current	NO - Privately-Owned	Available	Not Used in Prior Housing Element	0.275142266	0	0	0.275142266	0	0	0	129A211	166	Central City								Lower
LOS ANGELES	513 S MAIN ST	90013	5149037026	Regional Center Commercial	C2-4D	0	108	0.247952655	Commercial - Parking Lot (Commercial Use Property) - Lots - Commercial Parking - One Story	YES - Current	NO - Privately-Owned	Available	Not Used in Prior Housing Element	0.321238422	0	0	0.321238422	0	0	0	129A211	178	Central City								Lower
LOS ANGELES	523 S MAIN ST	90013	5149037026	Regional Center Commercial	C2-4D	0	108	0.146882408	Commercial - Parking Lot (Commercial Use Property) - Lots - Commercial Parking - One Story	YES - Current	NO - Privately-Owned	Available	Not Used in Prior Housing Element	0.192313018	0	0	0.192313018	0	0	0	129A211	188	Central City								Lower
LOS ANGELES	525 S MAIN ST	90013	5149037026	Regional Center Commercial	C2-4D	0	108	0.069163528	Commercial - Parking Lot (Commercial Use Property) - Lots - Commercial Parking - One Story	YES - Current	NO - Privately-Owned	Available	Not Used in Prior Housing Element	0.022773364	0	0	0.022773364	0	0	0	129A211	200	Central City								Lower
LOS ANGELES	529 S MAIN ST	90013	5149037026	Regional Center Commercial	C2-4D	0	108	0.177389088	Commercial - Parking Lot (Commercial Use Property) - Lots - Commercial Parking - One Story	YES - Current	NO - Privately-Owned	Available	Not Used in Prior Housing Element	0.231227635	0	0	0.231227635	0	0	0	129A211	205	Central City								Lower
LOS ANGELES	531 S MAIN ST	90013	5149037026	Regional Center Commercial	C2-4D	0	108	0.180087434	Commercial - Parking Lot (Commercial Use Property) - Lots - Commercial Parking - One Story	YES - Current	NO - Privately-Owned	Available	Not Used in Prior Housing Element	0.23396087	0	0	0.23396087	0	0	0	129A211	214	Central City								Lower
LOS ANGELES	547 S MAIN ST	90013	5149037026	Regional Center Commercial	C2-4D	0	108	0.416347609	Commercial - Parking Lot (Commercial Use Property) - Lots - Commercial Parking - One Story	YES - Current	NO - Privately-Owned	Available	Not Used in Prior Housing Element	0.51005711	0	0	0.51005711	0	0	0	129A211	225	Central City								Lower
LOS ANGELES			5149037026	Regional Center Commercial	C2-4D	0	108	0.035403741	Commercial - Parking Lot (Commercial Use Property) - Lots - Commercial Parking - One Story	YES - Current	NO - Privately-Owned	Available	Not Used in Prior Housing Element	0.013784045	0	0	0.013784045	0	0	0	129A211	174	Central City								Lower
LOS ANGELES	418 S SPRING ST	90013	5149038BRK	Regional Center Commercial	[Q]C4-4D	0	108	0.2372658	Residential - Single Family Residence - High Rise 5 Stories or More - Mills Act Property	YES - Current	NO - Privately-Owned	Available	Not Used in Prior Housing Element	0	0	4.579282129	4.579282129	66	0	0	129A211	276	Central City								Above Moderate
LOS ANGELES	517 S BROADWAY	90013	5149BRKDWN	Regional Center Commercial	[Q]C5-4D-CDO-SN	0	108	0.624675916	Residential - Single Family Residence - Condominium	YES - Current	NO - Privately-Owned	Available	Not Used in Prior Housing Element	0	0	2.788503069	2.788503069	280	0	0	129A211	270	Central City								Above Moderate
LOS ANGELES	241 S FIGUEROA ST	90012	5151001024	Regional Center Commercial	C4-4D	0	108	4.590331642	Commercial - Office Building - Five Stories	YES - Current	NO - Privately-Owned	Available	Not Used in Prior Housing Element	3.062102044	0	0	3.062102044	0	0	0	132A209	92	Central City								Lower
LOS ANGELES	121 S HOPE ST	90012	5151002BRK	Regional Center Commercial	R5-4D	0	217	1.544501513	Residential - Single Family Residence - Condominium	YES - Current	NO - Privately-Owned	Available	Not Used in Prior Housing Element	3.420212317	0	0	3.420212317	140	0	0	132A211	37	Central City								Lower
LOS ANGELES	702 W 1ST ST	90012	5151002BRK	Regional Center Commercial	R5-4D	0	217	0.54431959	Residential - Single Family Residence - Condominium	YES - Current	NO - Privately-Owned	Available	Not Used in Prior Housing Element	1.005352867	0	0	1.005352867	140	0	0	132A211	39	Central City								Lower
LOS ANGELES	710 W 1ST ST	90012	5151002BRK	Regional Center Commercial	R5-4D	0	217	0.608897361	Residential - Single Family Residence - Condominium	YES - Current	NO - Privately-Owned

LOS ANGELES	331 S FIGUEROA ST	90071	5151011036	Regional Center Commercial	C4-4D	0	108	3.784159182	Commercial - Hotel and Motel - Hotel - 50 Rooms and Over - 6 to 13 Stories	YES - Current	NO - Privately-Owned	Available	Not Used in Prior Housing Element	2.763294411	0	0	2.763294411	0	0	0	132A209	190	Central City			Lower
LOS ANGELES	335 S FLOWER ST	90071	5151011BRK	Regional Center Commercial	C4-4D	0	108	3.676299021	Commercial - Parking Lot (Commercial Use Property) - Parking Structures - Commercial Parking - One Story	YES - Current	NO - Privately-Owned	Available	Not Used in Prior Housing Element	2.714153318	0	0	2.714153318	0	0	0	132A209	228	Central City			Lower
LOS ANGELES	306 S FLOWER ST	90071	5151014031	Regional Center Commercial	C4-4D	0	108	4.215696258	Commercial - Office Building - Other Improvements Only	YES - Current	NO - Privately-Owned	Available	Not Used in Prior Housing Element	0	0	3.08631359	3.08631359	0	0	0	130-SA211	2	Central City			Above Moderate
LOS ANGELES	235 S HOPE ST	90012	5151014924	Regional Center Commercial	R5-4D	0	217	1.337610603	Commercial - Commercial - Vacant Land	YES - Current	NO - Privately-Owned	Available	Not Used in Prior Housing Element	3.15067192	0	0	3.15067192	0	0	0	132A211	47	Central City			Lower
LOS ANGELES	330 S HOPE ST	90071	5151015012	Regional Center Commercial	C2-4D	0	108	2.708206494	Commercial - Office Building - Other Improvements Only	YES - Current	NO - Privately-Owned	Available	Not Used in Prior Housing Element	2.376079208	0	0	2.376079208	0	0	0	130-SA211	12	Central City			Lower
LOS ANGELES	355 S GRAND AVE	90071	5151015013	Regional Center Commercial	C2-4D	0	108	1.356963778	Commercial - Office Building - Other Improvements Only	YES - Current	NO - Privately-Owned	Available	Not Used in Prior Housing Element	1.892803196	0	0	1.892803196	0	0	0	130-SA211	22	Central City			Lower
LOS ANGELES			5151015013	Regional Center Commercial	C2-4D	0	108	0.035845629	Commercial - Office Building - Other Improvements Only	YES - Current	NO - Privately-Owned	Available	Not Used in Prior Housing Element	0.028194649	0	0	0.028194649	0	0	0	130-SA211	20	Central City			Lower
LOS ANGELES	260 S FIGUEROA ST	90012	5151016013	Regional Center Commercial	R5-4D	0	217	3.857444073	Residential - Five or More Units or Apartments (Any Combination) - 5 Stories or More - Pool	YES - Current	NO - Privately-Owned	Available	Not Used in Prior Housing Element	0	0	71.42200899	71.42200899	456	0	0	132A211	53	Central City		Yes	Above Moderate
LOS ANGELES	880 W 1ST ST	90012	5151016BRK	Regional Center Commercial	R5-4D	0	217	2.844074882	Residential - Single Family Residence - Condominium	YES - Current	NO - Privately-Owned	Available	Not Used in Prior Housing Element	8.811852264	0	0	8.811852264	134	0	0	132A211	23	Central City			Lower
LOS ANGELES	400 S HOPE ST	90071	5151017019	Regional Center Commercial	C2-4D	0	108	0.108009651	Commercial - Office Building - Over 20 Stories	YES - Current	NO - Privately-Owned	Available	Not Used in Prior Housing Element	0.402389449	0	0	0.402389449	0	0	0	130-SA211	41	Central City			Lower
LOS ANGELES	401 S GRAND AVE	90071	5151017019	Regional Center Commercial	C2-4D	0	108	0.048423829	Commercial - Office Building - Over 20 Stories	YES - Current	NO - Privately-Owned	Available	Not Used in Prior Housing Element	0.035456003	0	0	0.035456003	0	0	0	130-SA211	51	Central City			Lower
LOS ANGELES	403 S GRAND AVE	90071	5151017019	Regional Center Commercial	C2-4D	0	108	0.11312384	Commercial - Office Building - Over 20 Stories	YES - Current	NO - Privately-Owned	Available	Not Used in Prior Housing Element	0.418061012	0	0	0.418061012	0	0	0	130-SA211	53	Central City			Lower
LOS ANGELES	407 S GRAND AVE	90071	5151017019	Regional Center Commercial	C2-4D	0	108	0.222188931	Commercial - Office Building - Over 20 Stories	YES - Current	NO - Privately-Owned	Available	Not Used in Prior Housing Element	0.813473605	0	0	0.813473605	0	0	0	130-SA211	55	Central City			Lower
LOS ANGELES	419 S GRAND AVE	90071	5151017019	Regional Center Commercial	C2-4D	0	108	0.607783129	Commercial - Office Building - Over 20 Stories	YES - Current	NO - Privately-Owned	Available	Not Used in Prior Housing Element	1.677379864	0	0	1.677379864	0	0	0	130-SA211	61	Central City			Lower
LOS ANGELES			5151017019	Regional Center Commercial	C2-4D	0	108	1.80056E-05	Commercial - Office Building - Over 20 Stories	YES - Current	NO - Privately-Owned	Available	Not Used in Prior Housing Element	0	0	0.001107818	0.001107818	0	0	0	130-SA211	72	Central City			Above Moderate
LOS ANGELES			5151017019	Regional Center Commercial	C2-4D	0	108	2.15924E-05	Commercial - Office Building - Over 20 Stories	YES - Current	NO - Privately-Owned	Available	Not Used in Prior Housing Element	0	0	0.001107818	0.001107818	0	0	0	130-SA211	189	Central City			Above Moderate
LOS ANGELES			5151017019	Regional Center Commercial	C2-4D	0	108	0.000102561	Commercial - Office Building - Over 20 Stories	YES - Current	NO - Privately-Owned	Available	Not Used in Prior Housing Element	0	0	0.001107818	0.001107818	0	0	0	130-SA211	60	Central City			Above Moderate
LOS ANGELES			5151017019	Regional Center Commercial	C2-4D	0	108	0.002800425	Commercial - Office Building - Over 20 Stories	YES - Current	NO - Privately-Owned	Available	Not Used in Prior Housing Element	0	0	0.004455204	0.004455204	0	0	0	130-SA211	64	Central City			Above Moderate
LOS ANGELES			5151017019	Regional Center Commercial	C2-4D	0	108	0.003123451	Commercial - Office Building - Over 20 Stories	YES - Current	NO - Privately-Owned	Available	Not Used in Prior Housing Element	0	0	0.004455204	0.004455204	0	0	0	130-SA211	62	Central City			Above Moderate
LOS ANGELES			5151017019	Regional Center Commercial	C2-4D	0	108	0.004200808	Commercial - Office Building - Over 20 Stories	YES - Current	NO - Privately-Owned	Available	Not Used in Prior Housing Element	0	0	0.008569332	0.008569332	0	0	0	130-SA211	65	Central City			Above Moderate
LOS ANGELES			5151017019	Regional Center Commercial	C2-4D	0	108	0.00491272	Commercial - Office Building - Over 20 Stories	YES - Current	NO - Privately-Owned	Available	Not Used in Prior Housing Element	0	0	0.010634833	0.010634833	0	0	0	130-SA211	47	Central City			Above Moderate
LOS ANGELES			5151017019	Regional Center Commercial	C2-4D	0	108	0.005509674	Commercial - Office Building - Over 20 Stories	YES - Current	NO - Privately-Owned	Available	Not Used in Prior Housing Element	0	0	0.006891982	0.006891982	0	0	0	130-SA211	68	Central City			Above Moderate
LOS ANGELES			5151017019	Regional Center Commercial	C2-4D	0	108	0.008264847	Commercial - Office Building - Over 20 Stories	YES - Current	NO - Privately-Owned	Available	Not Used in Prior Housing Element	0.009546673	0	0	0.009546673	0	0	0	130-SA211	69	Central City			Lower
LOS ANGELES			5151017019	Regional Center Commercial	C2-4D	0	108	0.008352171	Commercial - Office Building - Over 20 Stories	YES - Current	NO - Privately-Owned	Available	Not Used in Prior Housing Element	0.009696852	0	0	0.009696852	0	0	0	130-SA211	42	Central City			Lower
LOS ANGELES			5151017019	Regional Center Commercial	C2-4D	0	108	0.010706211	Commercial - Office Building - Over 20 Stories	YES - Current	NO - Privately-Owned	Available	Not Used in Prior Housing Element	0.01137854	0	0	0.01137854	0	0	0	130-SA211	50	Central City			Lower
LOS ANGELES			5151017019	Regional Center Commercial	C2-4D	0	108	0.014873123	Commercial - Office Building - Over 20 Stories	YES - Current	NO - Privately-Owned	Available	Not Used in Prior Housing Element	0.012961119	0	0	0.012961119	0	0	0	130-SA211	73	Central City			Lower
LOS ANGELES			5151017019	Regional Center Commercial	C2-4D	0	108	0.020095777	Commercial - Office Building - Over 20 Stories	YES - Current	NO - Privately-Owned	Available	Not Used in Prior Housing Element	0.016269294	0	0	0.016269294	0	0	0	130-SA211	40	Central City			Lower
LOS ANGELES			5151017019	Regional Center Commercial	C2-4D	0	108	0.022314759	Commercial - Office Building - Over 20 Stories	YES - Current	NO - Privately-Owned	Available	Not Used in Prior Housing Element	0.017768476	0	0	0.017768476	0	0	0	130-SA211	74	Central City			Lower
LOS ANGELES			5151017019	Regional Center Commercial	C2-4D	0	108	0.044236278	Commercial - Office Building - Over 20 Stories	YES - Current	NO - Privately-Owned	Available	Not Used in Prior Housing Element	0.03317408	0	0	0.03317408	0	0	0	130-SA211	38	Central City			Lower
LOS ANGELES			5151017019	Regional Center Commercial	C2-4D	0	108	0.218925429	Commercial - Office Building - Over 20 Stories	YES - Current	NO - Privately-Owned	Available	Not Used in Prior Housing Element	0.797214907	0	0	0.797214907	0	0	0	130-SA211	44	Central City			Lower
LOS ANGELES			5151017019	Regional Center Commercial	C2-4D	0	108	0.569973195	Commercial - Office Building - Over 20 Stories	YES - Current	NO - Privately-Owned	Available	Not Used in Prior Housing Element	1.631639758	0	0	1.631639758	0	0	0	130-SA211	48	Central City			Lower
LOS ANGELES			5151017021	Regional Center Commercial	C4-4D	0	108	0.013225692	Commercial - Commercial - Vacant Parcel with Existing Non-structural Other Imps.	YES - Current	NO - Privately-Owned	Available	Not Used in Prior Housing Element	0.006039074	0	0	0.006039074	0	0	0	130-SA209	229	Central City			Lower
LOS ANGELES			5151017021	Regional Center Commercial	C5-4D	0	108	0.128001394	Commercial - Commercial - Vacant Parcel with Existing Non-structural Other Imps.	YES - Current	NO - Privately-Owned	Available	Not Used in Prior Housing Element	0.168627083	0	0	0.168627083	0	0	0	130-SA209	232	Central City			Lower
LOS ANGELES			5151017021	Regional Center Commercial	C5-4D	0	108	0.150559556	Commercial - Commercial - Vacant Parcel with Existing Non-structural Other Imps.	YES - Current	NO - Privately-Owned	Available	Not Used in Prior Housing Element	0.197151443	0	0	0.197151443	0	0	0	130-SA209	228	Central City			Lower
LOS ANGELES			5151017025	Regional Center Commercial	C5-4D	0	108	0.004604247	Commercial - Commercial - Vacant Land	YES - Current	NO - Privately-Owned	Available	Not Used in Prior Housing Element	0	0	0.197311234	0.197311234	0	0	0	130-SA211	209	Central City			Above Moderate
LOS ANGELES			5151017025	Regional Center Commercial	C5-4D	0	108	0.092466736	Commercial - Commercial - Vacant Land	YES - Current	NO - Privately-Owned	Available	Not Used in Prior Housing Element	0.276438067	0	0	0.276438067	0	0	0	130-SA209	120	Central City			Lower
LOS ANGELES			5151017025	Regional Center Commercial	C5-4D	0	108	0.129538299	Commercial - Commercial - Vacant Land	YES - Current	NO - Privately-Owned	Available	Not Used in Prior Housing Element	0.961401653	0	0	0.961401653	0	0	0	130-SA209	123	Central City			Lower
LOS ANGELES	442 S HOPE ST	90071	5151017028	Regional Center Commercial	C5-4D	0	108	0.042464639	Commercial - Office Building - Other Improvements Only	YES - Current	NO - Privately-Owned	Available	Not Used in Prior Housing Element	0.032150742	0	0	0.032150742	0	0	0	130-SA209	138	Central City			Lower
LOS ANGELES	448 S HOPE ST	90071	5151017028	Regional Center Commercial	C5-4D	0	108	0.089136691	Commercial - Office Building - Other Improvements Only	YES - Current	NO - Privately-Owned	Available	Not Used in Prior Housing Element	0.054634738	0	0	0.054634738	0	0	0	130-SA209	141	Central City			Lower
LOS ANGELES	600 W HOPE PL	90071	5151017028	Regional Center Commercial	C5-4D	0	108	0.145217049	Commercial - Office Building - Other Improvements Only	YES - Current	NO - Privately-Owned	Available	Not Used in Prior Housing Element	0.535888141	0	0	0.535888141	0	0	0	130-SA209	127	Central City			Lower
LOS ANGELES	623 W 5TH ST	90071	5151017028	Regional Center Commercial	C5-4D	0	108	0.118351465	Commercial - Office Building - Other Improvements Only	YES - Current	NO - Privately-Owned	Available	Not Used in Prior Housing Element	0.440153912	0	0	0.440153912	0	0	0	130-SA209	159	Central City			Lower
LOS ANGELES	633 W 5TH ST	90071	5151017028	Regional Center Commercial	C5-4D	0	108	0.08943908	Commercial - Office Building - Other Improvements Only	YES - Current	NO - Privately-Owned	Available	Not Used in Prior Housing Element	0.0554769	0	0	0.0554769	0	0	0	130-SA209	152	Central City			Lower
LOS ANGELES			5151017028	Regional Center Commercial	C5-4D	0	108	0.003136059	Commercial - Office Building - Other Improvements Only	YES - Current	NO - Privately-Owned	Available	Not Used in Prior Housing Element	0	0	0.005580572	0.005580572	0	0	0	130-SA209	136	Central City			Above Moderate
LOS ANGELES			5151017028	Regional Center Commercial	C5-4D	0	108	0.007775934	Commercial - Office Building - Other Improvements Only	YES - Current	NO - Privately-Owned	Available	Not Used in Prior Housing Element	0	0	0.013040254	0.013040254	0	0	0	130-SA209	236	Central City			Above Moderate
LOS ANGELES			5151017028	Regional Center Commercial	C5-4D	0	108	0.009434573	Commercial - Office Building - Other Improvements Only	YES - Current	NO - Privately-Owned	Available	Not Used in Prior Housing Element	0.009546673	0	0	0.009546673	0	0	0	130-SA211	208	Central City			Lower
LOS ANGELES			5151017028	Regional Center Commercial	C5-4D	0	108	0.015167256	Commercial - Office Building - Other Improvements Only	YES - Current	NO - Privately-Owned	Available	Not Used in Prior Housing Element	0.012961119	0	0	0.012961119	0	0	0	130-SA209	235	Central City			Lower
LOS ANGELES			5151017028	Regional Center Commercial	C5-4D	0	108	0.015867048	Commercial - Office Building - Other Improvements Only	YES - Current	NO - Privately-Owned	Available	Not Used in Prior Housing Element	0.012827635	0	0	0.012827635	0	0	0	130-SA209	234	Central City			Lower
LOS ANGELES			5151017028	Regional Center Commercial	C5-4D	0	108	0.049556411	Commercial - Office Building - Other Improvements Only	YES - Current	NO - Privately-Owned	Available	Not Used in Prior Housing Element	0.036741002	0	0	0.036741002	0	0	0	130-SA209	140	Central City			Lower
LOS ANGELES			5151017028	Regional Center Commercial	C5-4D	0	108	0.060976041	Commercial - Office Building - Other Improvements Only	YES - Current	NO - Privately-Owned	Available	Not Used in Prior Housing Element	0.04455047	0	0	0.04455047	0	0	0	130-SA209	144	Central City			Lower
LOS ANGELES			5151017028	Regional Center Commercial	C5-4D	0	108	0.061870723	Commercial - Office Building - Other Improvements Only	YES - Current	NO - Privately-Owned	Available	Not Used in Prior Housing Element	0.044077124	0	0	0.044077124	0	0	0	130-SA209	230	Central City			Lower
LOS ANGELES			5151017028	Regional Center Commercial	C5-4D	0	108	0.113638559	Commercial - Office Building - Other Improvements Only	YES - Current	NO - Privately-Owned	Available	Not Used in Prior Housing Element	0.418061012	0	0	0.418061012	0	0	0	130-SA209	162	Central City			Lower
LOS ANGELES			5151017028	Regional Center Commercial	C5-4D	0	108	0.118438875	Commercial - Office Building - Other Improvements Only	YES - Current	NO - Privately-Owned	Available	Not Used in Prior Housing Element	0.440153912	0	0	0.440153912	0	0	0	130-SA209	150	Central City			Lower
LOS ANGELES			5151017028	Regional Center Commercial	C5-4D	0	108	0.165271607	Commercial - Office Building - Other Improvements Only	YES - Current	NO - Privately-Owned	Available	Not Used in Prior Housing Element	0.583411834	0	0	0.583411834	0	0	0	130-SA209	114	Central City			Lower
LOS ANGELES	445 S GRAND AVE	90071	5151017030	Regional Center Commercial	C2-4D	0	108	0.308208955	Commercial - Office Building - Mills Act Property	YES - Current	NO - Privately-Owned	Available	Not Used in Prior Housing Element	0	0	3.506799889	3.506799889	0	0	0	130-SA211	83	Central City			Above Moderate
LOS ANGELES	451 S GRAND AVE	90071	5151017030	Regional Center Commercial	C2-4D	0	108	0.111013558	Commercial - Office Building - Mills Act Property	YES - Current	NO - Privately-Owned	Available	Not Used in Prior Housing Element	0	0	1.332192868	1.332192868	0	0	0	130-SA211	96	Central City			Above Moderate
LOS ANGELES	611 W 5TH ST	90071	5151017030	Regional Center Commercial	C2-4D	0	108	0.221249882	Commercial - Office Building - Mills Act Property	YES - Current	NO - Privately-Owned	Available	Not Used in Prior Housing Element	0	0	2.618609424	2.618609424	0	0	0	130-SA211	92	Central City			Above Moderate
LOS ANGELES			5151017030	Regional Center Commercial	C2-4D	0	108	0.035004474	Commercial - Office Building - Mills Act Property	YES - Current	NO - Privately-Owned	Available	Not Used in Prior Housing Element	0	0	0.071530592	0.071530592	0	0	0	130-SA209	173	Central City			Above Moderate
LOS ANGELES			5151017030	Regional Center Commercial	C2-4D	0	108	0.040127965	Commercial - Office Building - Mills Act Property	YES - Current	NO - Privately-Owned	Available	Not Used in Prior Housing Element	0	0	0.07816906	0.07816906	0	0	0	130-SA209	157	Central City			Above Moderate
LOS ANGELES			5151017030	Regional Center Commercial	C2-4D	0	108	0.056451284	Commercial - Office Building - Mills Act Property	YES - Current	NO - Privately-Owned	Available	Not Used in Prior Housing Element	0	0	0.101502266	0.101502266	0	0	0	130-SA211	90	Central City			Above Moderate
LOS ANGELES			5151017030	Regional Center Commercial	C2-4D	0	108	0.115879784	Commercial - Office Building - Mills Act Property	YES - Current	NO - Privately-Owned	Available	Not Used in Prior Housing Element	0	0	1.403920376	1.403920376	0	0	0	130-SA209	174	Central City			Above Moderate
LOS ANGELES	444 S FLOWER ST	90071	5151018017	Regional Center Commercial	C4-4D	0	108	1.358836039	Commercial - Office Building - Over 20 Stories	YES - Current	NO - Privately-Owned	Available	Not Used in Prior Housing Element	1.926312201	0	0	1.926312201	0	0	0	130-SA209	94	Central City			Lower
LOS ANGELES	707 W 5TH ST	90071	5151018018	Regional Center Commercial	C4-4D	0	108	0.377219653	Commercial - Office Building - Other Improvements Only	YES - Current	NO - Privately-Owned	Available	Not Used in Prior Housing Element	2.618437913	0	0	2.618437913	0	0	0	130-SA209	121	Central City			Lower
LOS ANGELES	828 W 4TH ST	90071	5151020***	Regional Center Commercial	C4-4D	0	108	3.518603595	Commercial - Hotel and Motel - Hotel - 50 Rooms and Over	YES - Current	NO - Privately-Owned	Available	Not Used in Prior Housing Element	2.646242607	0	0	2.646242607	0	0	0	130-SA209	238	Central City			Lower
LOS ANGELES	930 W 4TH ST	90071	5151020006	Regional Center Commercial	C4-4D	0	108	3.679720339	Commercial - Office Building - Other Improvements Only	YES - Current	NO - Privately-Owned	Available	Not Used in Prior Housing Element	0	0	8.940888852	8.940888852	0	0	0	130-SA209	15	Central City			Above Moderate
LOS ANGELES	533 S FREMONT AVE	90071	5151021010	Regional Center Commercial	C2-4D	0	108	0.33522863	Commercial - Office Building - 6 to 13 Stories	YES - Current	NO - Privately-Owned	Available	Not Used in Prior Housing Element	3.782512176	0	0	3.782512176	0	0	0	130-SA209	67	Central City			Lower
LOS ANGELES			5151021010	Regional Center Commercial	C2-4D	0	108	0.000768817	Commercial - Office Building - 6 to 13 Stories	YES - Current	NO - Privately-Owned	Available	Not Used in Prior Housing Element	0	0	0.003726055	0.003726055	0	0	0	130-SA209	108	Central City			Above Moderate
LOS ANGELES			5151021010	Regional Center Commercial	C2-4D	0	108	0.006256744	Commercial - Office Building - 6 to 13 Stories	YES - Current	NO - Privately-Owned	Available	Not Used in Prior Housing Element	0	0	0.039257562	0.039257562	0	0	0	130-SA209	63	Central City			Above Moderate
LOS ANGELES			5151021010	Regional Center Commercial	C2-4D	0	108	0.013741706	Commercial - Office Building - 6 to 13 Stories	YES - Current	NO - Privately-Owned	Available	Not Used in Prior Housing Element	0.033318741	0	0	0.033318741	0	0	0	130-SA209	70	Central City			Lower
LOS ANGELES			5151021010	Regional Center Commercial	C2-4D	0	108	0.018497353	Commercial - Office Building - 6 to 13 Stories	YES - Current	NO - Privately-Owned	Available	Not Used in Prior Housing Element	0.046252299	0	0	0.046252299	0	0	0	130-SA209	64	Central City			Lower
LOS ANGELES			5151021010	Regional Center Commercial	C2-4D	0	108	0.040717315	Commercial - Office Building - 6 to 13 Stories	YES - Current	NO - Privately-Owned	Available	Not Used in Prior Housing Element	0.087119526	0	0	0.087119526	0	0	0	130-SA209	101	Central City			Lower
LOS ANGELES			5151021010	Regional Center Commercial	C2-4D	0	108	0.041275157	Commercial - Office Building - 6 to 13 Stories	YES - Current	NO - Privately-Owned	Available	Not Used in Prior Housing Element	0.087119526	0	0	0.087119526	0	0	0	130-SA209	78	Central City			Lower
LOS ANGELES			5151021010	Regional Center Commercial	C2-4D	0	108	0.041275253	Commercial - Office Building - 6 to 13 Stories	YES - Current	NO - Privately-Owned	Available	Not Used in Prior Housing Element	0.087119526	0	0	0.087119526	0	0	0	130-SA209	90	Central City			Lower
LOS ANGELES			5151021010	Regional Center Commercial	C2-4D	0	108	0.041275422	Commercial - Office Building - 6 to 13 Stories	YES - Current	NO - Privately-Owned	Available	Not Used in Prior Housing Element	0.087119526	0	0	0.087119526	0	0	0	130-SA209	71	Central City			Lower
LOS ANGELES			5151021010	Regional Center Commercial	C2-4D	0	108	0.041275519	Commercial - Office Building - 6 to 13 Stories	YES - Current	NO - Privately-Owned	Available	Not Used in Prior Housing Element	0.087119526	0	0	0.087119526	0	0	0	130-SA209	84	Central City			Lower
LOS ANGELES			5151021010	Regional Center Commercial	C2-4D	0	108	0.041322009	Commercial - Office Building - 6 to 13 Stories	YES - Current	NO - Privately-Owned	Available	Not Used in Prior Housing Element	0.087119526	0	0	0.087119526	0	0	0	130-SA209	97	Central City			Lower
LOS ANGELES	501 S FIGUEROA ST	90071	5151021011	Regional Center Commercial	C2-4D	0	108	0.089863517	Commercial - Office Building - 14 to 20 Stories	YES - Current	NO - Privately-Owned	Available	Not Used in Prior Housing Element	0.056400737	0	0	0.056400737	0	0	0	130-SA209	79	Central City			Lower
LOS ANGELES	505 S FIGUEROA ST	90071	5151021011	Regional Center Commercial	C2-4D	0	108	0.213559502	Commercial - Office Building - 14 to 20 Stories	YES - Current	NO - Privately-Owned	Available	Not Used in Prior Housing Element	0.750756089	0	0	0.750756089	0	0	0	130-SA209	80	Central City			Lower
LOS ANGELES	510 S FREMONT AVE	90071	5151021011	Regional Center Commercial	C2-4D	0	108	0.092713351	Commercial - Office Building - 14 to 20 Stories	YES - Current	NO - Privately-Owned	Available	Not Used in Prior Housing Element	0.056621352	0	0	0.056621352	0	0	0	130-SA209	75	Central City			Lower
LOS ANGELES	515 S FIGUEROA ST	90071	5151021011	Regional Center Commercial	C2-4D	0	108	0.213348823	Commercial - Office Building - 14 to 20 Stories	YES - Current	NO - Privately-Owned	Available	Not Used in Prior Housing Element	0.752239341	0	0	0.752239341	0	0	0	130-SA209	85	Central City			Lower
LOS ANGELES	521 S FIGUEROA ST	90071	5151021011	Regional Center Commercial	C2-4D	0	108	0.213378421	Commercial - Office Building - 14 to 20 Stories	YES - Current	NO - Privately-Owned	Available	Not Used in Prior Housing Element	0.752239341	0	0	0.752239341	0	0	0	130-SA209	91	Central City			Lower
LOS ANGELES	525 S FIGUEROA ST	90071	5151021011	Regional Center Commercial	C2-4D	0	108	0.213409389	Commercial - Office Building - 14 to 20 Stories	YES - Current	NO - Privately-Owned	Available	Not Used in Prior Housing Element	0.752239341	0	0	0.752239341	0	0	0	130-SA209	98	Central City			Lower
LOS ANGELES			5151021011	Regional Center Commercial	C2-4D	0	108	0.015242453	Commercial - Office Building - 14 to 20 Stories	YES - Current	NO - Privately-Owned	Available	Not Used in Prior Housing Element	0.015046506	0	0	0.015046506	0	0	0	130-SA209	73	Central City			Lower
LOS ANGELES			5151021011	Regional Center Commercial	C2-4D	0	108	0.058383935	Commercial - Office Building - 14 to 20 Stories	YES - Current	NO - Privately-Owned	Available	Not Used in Prior Housing Element	0.043410642	0	0	0.043410642	0	0	0	130-SA209	76	Central City			Lower
LOS ANGELES			5151021011	Regional Center Commercial	C2-4D	0	108	0.063153605	Commercial - Office Building - 14 to 20 Stories	YES - Current	NO - Privately-Owned	Available	Not Used in Prior Housing Element	0.04641	0	0	0.04641	0	0	0	130-SA209	69	Central City			Lower
LOS ANGELES			5151021011	Regional Center Commercial	C2-4D	0	108	0.103414204	Commercial - Office Building - 14 to 20 Stories	YES - Current	NO - Privately-Owned	Available	Not Used in Prior Housing Element	0.365208853	0	0	0.365208853	0	0	0	130-SA209	86	Central City			Lower
LOS ANGELES			5151021011	Regional Center Commercial	C2-4D	0	108	0.103415724	Commercial - Office Building - 14 to 20 Stories	YES - Current	NO - Privately-Owned	Available	Not Used in Prior Housing Element	0.365208853	0	0	0.365208853	0	0	0	130-SA209	93	Central City			Lower
LOS ANGELES			5151021011	Regional Center Commercial	C2-4D	0	108	0.103461524	Commercial - Office Building - 14 to 20 Stories	YES - Current	NO - Privately-Owned	Available	Not Used in Prior Housing Element	0.365208853	0	0	0.365208853	0	0	0	130-SA209	81	Central City			Lower
LOS ANGELES			5151022001	Regional Center Commercial	C2-4D	0	108	0.008858861	Recreational - Club, Lodge Hall, Fraternal Organization - One Story	YES - Current	NO - Privately-Owned	Available	Not Used in Prior Housing Element	0	0	0.010737498	0.010737498	0	0	0	130-SA209	126	Central City			Above Moderate
LOS ANGELES			5151022001	Regional Center Commercial	C2-4D	0	108	0.018365623	Recreational - Club, Lodge Hall, Fraternal Organization - One Story	YES - Current	NO - Privately-Owned	Available	Not Used in Prior Housing Element	0	0	0.020345459	0.020345459	0	0	0	130-SA209	110	Central City			Above Moderate
LOS ANGELES			5151022001	Regional Center Commercial	C2-4D	0	108	0.020560145	Recreational - Club, Lodge Hall, Fraternal Organization - One Story	YES - Current	NO - Privately-Owned	Available	Not Used in Prior Housing Element	0	0	0.022229664	0.022229664	0	0	0	130-SA209	115	Central City			Above Moderate
LOS ANGELES			5151022001	Regional Center Commercial	C2-4D	0	108	0.041224713	Recreational - Club, Lodge Hall, Fraternal Organization - One Story	YES - Current	NO - Privately-Owned	Available	Not Used in Prior Housing Element	0	0	0.03766099	0.03766099	0	0	0	130-SA209	119	Central City			Above Moderate
LOS ANGELES			5151022001	Regional Center Commercial	C2-4D	0	108	0.054752342	Recreational - Club, Lodge Hall, Fraternal Organization - One Story	YES - Current	NO - Privately-Owned	Available	Not Used in Prior Housing Element	0	0	0.045511914	0.045511914	0	0	0	130-SA209	109	Central City			Above Moderate
LOS ANGELES			5151022001	Regional Center Commercial	C2-4D	0	108	0.076653601	Recreational - Club, Lodge Hall, Fraternal Organization - One Story	Y

LOS ANGELES			5151024004	Regional Center Commercial	C2-4D	0	108	0.045454901	Commercial - Hotel and Motel - Hotel - 50 Rooms and Over - One Story	YES - Current	NO - Privately-Owned	Available	Not Used in Prior Housing Element	0	0	0.03666313	0.03666313	0	0	0	130-SA209	196	Central City				Above Moderate
LOS ANGELES	524 S FLOWER ST	90071	5151025002	Regional Center Commercial	C2-4D	0	108	0.227273354	Commercial - Commercial - Miscellaneous Commercial - Vacant Parcel with Existing Non-structural Other Imps.	YES - Current	NO - Privately-Owned	Available	Not Used in Prior Housing Element	0.394698244	0	0	0.394698244	0	0	0	130-SA209	167	Central City				Lower
LOS ANGELES	700 W 5TH ST	90071	5151025002	Regional Center Commercial	C2-4D	0	108	0.505250634	Commercial - Commercial - Miscellaneous Commercial - Vacant Parcel with Existing Non-structural Other Imps.	YES - Current	NO - Privately-Owned	Available	Not Used in Prior Housing Element	0.771400082	0	0	0.771400082	0	0	0	130-SA209	231	Central City				Lower
LOS ANGELES			5151025002	Regional Center Commercial	C2-4D	0	108	0.026515309	Commercial - Commercial - Miscellaneous Commercial - Vacant Parcel with Existing Non-structural Other Imps.	YES - Current	NO - Privately-Owned	Available	Not Used in Prior Housing Element	0.062618626	0	0	0.062618626	0	0	0	130-SA209	128	Central City				Lower
LOS ANGELES			5151025002	Regional Center Commercial	C2-4D	0	108	0.075757692	Commercial - Commercial - Miscellaneous Commercial - Vacant Parcel with Existing Non-structural Other Imps.	YES - Current	NO - Privately-Owned	Available	Not Used in Prior Housing Element	0.133529113	0	0	0.133529113	0	0	0	130-SA209	133	Central City				Lower
LOS ANGELES			5151025002	Regional Center Commercial	C2-4D	0	108	0.124999328	Commercial - Commercial - Miscellaneous Commercial - Vacant Parcel with Existing Non-structural Other Imps.	YES - Current	NO - Privately-Owned	Available	Not Used in Prior Housing Element	0.220354996	0	0	0.220354996	0	0	0	130-SA209	129	Central City				Lower
LOS ANGELES			5151025002	Regional Center Commercial	C2-4D	0	108	0.227273354	Commercial - Commercial - Miscellaneous Commercial - Vacant Parcel with Existing Non-structural Other Imps.	YES - Current	NO - Privately-Owned	Available	Not Used in Prior Housing Element	0.394698244	0	0	0.394698244	0	0	0	130-SA209	148	Central City				Lower
LOS ANGELES			5151025002	Regional Center Commercial	C2-4D	0	108	0.227273354	Commercial - Commercial - Miscellaneous Commercial - Vacant Parcel with Existing Non-structural Other Imps.	YES - Current	NO - Privately-Owned	Available	Not Used in Prior Housing Element	0.394698244	0	0	0.394698244	0	0	0	130-SA209	158	Central City				Lower
LOS ANGELES			5151025002	Regional Center Commercial	C2-4D	0	108	0.22727522	Commercial - Commercial - Miscellaneous Commercial - Vacant Parcel with Existing Non-structural Other Imps.	YES - Current	NO - Privately-Owned	Available	Not Used in Prior Housing Element	0.394698244	0	0	0.394698244	0	0	0	130-SA209	139	Central City				Lower
LOS ANGELES	531 S GRAND AVE	90071	5151026005	Regional Center Commercial	C2-4D	0	108	0.228121703	Commercial - Hotel and Motel - Hotel - 50 Rooms and Over - One Story	YES - Current	NO - Privately-Owned	Available	Not Used in Prior Housing Element	0	0	2.71142609	2.71142609	0	0	0	129A209	11	Central City				Above Moderate
LOS ANGELES	536 S HOPE ST	90071	5151026024	Regional Center Commercial	C2-4D	0	108	0.171867838	Commercial - Office Building - Over 20 Stories	YES - Current	NO - Privately-Owned	Available	Not Used in Prior Housing Element	0	0	0.631174695	0.631174695	0	0	0	130-SA209	201	Central City				Above Moderate
LOS ANGELES	550 S HOPE ST	90071	5151026024	Regional Center Commercial	C2-4D	0	108	0.453864449	Commercial - Office Building - Over 20 Stories	YES - Current	NO - Privately-Owned	Available	Not Used in Prior Housing Element	0	0	1.436281823	1.436281823	0	0	0	130-SA209	209	Central City				Above Moderate
LOS ANGELES	554 S HOPE ST	90071	5151026024	Regional Center Commercial	C2-4D	0	108	0.062226654	Commercial - Office Building - Over 20 Stories	YES - Current	NO - Privately-Owned	Available	Not Used in Prior Housing Element	0	0	0.044077124	0.044077124	0	0	0	129A209	16	Central City				Above Moderate
LOS ANGELES	558 S HOPE ST	90071	5151026024	Regional Center Commercial	C2-4D	0	108	0.169917702	Commercial - Office Building - Over 20 Stories	YES - Current	NO - Privately-Owned	Available	Not Used in Prior Housing Element	0	0	0.62409727	0.62409727	0	0	0	129A209	20	Central City				Above Moderate
LOS ANGELES			5151026024	Regional Center Commercial	C2-4D	0	108	0.06264134	Commercial - Office Building - Over 20 Stories	YES - Current	NO - Privately-Owned	Available	Not Used in Prior Housing Element	0	0	0.044077124	0.044077124	0	0	0	130-SA209	206	Central City				Above Moderate
LOS ANGELES	537 S GRAND AVE	90071	5151026400	Regional Center Commercial	C2-4D	0	108	0.228443344	Commercial - Office Building - Other Improvements Only	YES - Current	NO - Privately-Owned	Available	Not Used in Prior Housing Element	2.604600807	0	0	2.604600807	0	0	0	129A209	18	Central City				Lower
LOS ANGELES	543 S GRAND AVE	90071	5151026400	Regional Center Commercial	C2-4D	0	108	0.228767751	Commercial - Office Building - Other Improvements Only	YES - Current	NO - Privately-Owned	Available	Not Used in Prior Housing Element	2.604600807	0	0	2.604600807	0	0	0	129A209	28	Central City				Lower
LOS ANGELES	561 S GRAND AVE	90071	5151026400	Regional Center Commercial	C2-4D	0	108	0.063189643	Commercial - Office Building - Other Improvements Only	YES - Current	NO - Privately-Owned	Available	Not Used in Prior Housing Element	0.117837644	0	0	0.117837644	0	0	0	129A209	43	Central City				Lower
LOS ANGELES	607 W 6TH ST	90017	5151026400	Regional Center Commercial	C2-4D	0	108	0.097907317	Commercial - Office Building - Other Improvements Only	YES - Current	NO - Privately-Owned	Available	Not Used in Prior Housing Element	0.150905579	0	0	0.150905579	0	0	0	129A209	52	Central City				Lower
LOS ANGELES	611 W 6TH ST	90017	5151026400	Regional Center Commercial	C2-4D	0	108	0.232459021	Commercial - Office Building - Other Improvements Only	YES - Current	NO - Privately-Owned	Available	Not Used in Prior Housing Element	2.65036355	0	0	2.65036355	0	0	0	129A209	33	Central City				Lower
LOS ANGELES	627 W 6TH ST	90017	5151026400	Regional Center Commercial	C2-4D	0	108	0.040404038	Commercial - Office Building - Other Improvements Only	YES - Current	NO - Privately-Owned	Available	Not Used in Prior Housing Element	0.083502427	0	0	0.083502427	0	0	0	129A209	34	Central City				Lower
LOS ANGELES	635 W 6TH ST	90017	5151026400	Regional Center Commercial	C2-4D	0	108	0.113276181	Commercial - Office Building - Other Improvements Only	YES - Current	NO - Privately-Owned	Available	Not Used in Prior Housing Element	1.303526497	0	0	1.303526497	0	0	0	129A209	27	Central City				Lower
LOS ANGELES			5151026400	Regional Center Commercial	C2-4D	0	108	0.043363167	Commercial - Office Building - Other Improvements Only	YES - Current	NO - Privately-Owned	Available	Not Used in Prior Housing Element	0.089810275	0	0	0.089810275	0	0	0	129A209	47	Central City				Lower
LOS ANGELES			5151026400	Regional Center Commercial	C2-4D	0	108	0.05581512	Commercial - Office Building - Other Improvements Only	YES - Current	NO - Privately-Owned	Available	Not Used in Prior Housing Element	0.107876186	0	0	0.107876186	0	0	0	129A209	38	Central City				Lower
LOS ANGELES	201 S FLOWER ST	90012	5151027256	Regional Center Commercial	R5-4D	0	217	0.548085231	Residential - Single Family Residence - Vacant Land	YES - Current	NO - Privately-Owned	Available	Not Used in Prior Housing Element	2.102099234	0	0	2.102099234	0	0	0	132A211	44	Central City				Lower
LOS ANGELES	221 S FLOWER ST	90012	5151027256	Regional Center Commercial	R5-4D	0	217	1.250482937	Residential - Single Family Residence - Vacant Land	YES - Current	NO - Privately-Owned	Available	Not Used in Prior Housing Element	5.36682651	0	0	5.36682651	0	0	0	132A211	43	Central City				Lower
LOS ANGELES	800 W 1ST ST	90012	5151027BRK	Regional Center Commercial	R5-4D	0	217	2.437165921	Residential - Single Family Residence - Condo Conversion	YES - Current	NO - Privately-Owned	Available	Not Used in Prior Housing Element	0	0	32.58457739	32.58457739	254	0	0	132A211	33	Central City	Yes			Above Moderate
LOS ANGELES	410 N FIGUEROA ST	90012	5161001049	Regional Center Commercial	C4-2D	0	108	0.111782174	Commercial - Office Building - Four Stories	YES - Current	NO - Privately-Owned	Available	Not Used in Prior Housing Element	0.038986519	0	0	0.038986519	0	0	0	133-SA211	142	Central City				Lower
LOS ANGELES	717 W TEMPLE ST	90012	5161001049	Regional Center Commercial	C4-2D	0	108	0.154184174	Commercial - Office Building - Four Stories	YES - Current	NO - Privately-Owned	Available	Not Used in Prior Housing Element	0.046166182	0	0	0.046166182	0	0	0	133-SA211	153	Central City				Lower
LOS ANGELES	723 W TEMPLE ST	90012	5161001049	Regional Center Commercial	C4-2D	0	108	0.154184174	Commercial - Office Building - Four Stories	YES - Current	NO - Privately-Owned	Available	Not Used in Prior Housing Element	0.046166182	0	0	0.046166182	0	0	0	133-SA211	145	Central City				Lower
LOS ANGELES	211 N FIGUEROA ST	90012	5161006908	Regional Commercial	C4-2D	0	108	0.911460196	Commercial - Parking Lot (Commercial Use Property) - Parking Structures - Patron or Employee - One Story	YES - Current	NO - Privately-Owned	Available	Not Used in Prior Housing Element	0.241931507	0	0	0.241931507	0	0	0	133-SA211	254	Central City				Lower
LOS ANGELES	221 N FIGUEROA ST	90012	5161006909	Regional Commercial	[T][Q]C4-2D, C4-2D	0	108	1.027556491	Commercial - Parking Lot (Commercial Use Property) - Parking Structures - Patron or Employee - One Story	YES - Current	NO - Privately-Owned	Available	Not Used in Prior Housing Element	0.246564576	0	0	0.246564576	0	0	0	133-SA211	255	Central City				Lower
LOS ANGELES			5161006910	Regional Commercial	[T][Q]C4-2D, C4-2D	0	108	0.570219584	Commercial - Office Building - 14 to 20 Stories	YES - Current	NO - Privately-Owned	Available	Not Used in Prior Housing Element	0.626784474	0	0	0.626784474	0	0	0	133-SA211	253	Central City				Lower
LOS ANGELES			5161006911	Regional Commercial	C4-2D	0	108	0.572197858	Commercial - Office Building - 14 to 20 Stories	YES - Current	NO - Privately-Owned	Available	Not Used in Prior Housing Element	0.633804522	0	0	0.633804522	0	0	0	133-SA211	252	Central City				Lower
LOS ANGELES	104 N JUDGE JOHN AISO ST	90012	5161012004	Community Commercial	[Q]C4-2D-CDO	0	108	0.040795574	Commercial - Store - One Story	YES - Current	NO - Privately-Owned	Available	Used in Prior Housing Element - Non-Vacant	0	0	0.037550356	0.037550356	0	0	0	130-SA215	281	Central City				Above Moderate
LOS ANGELES	309 E 1ST ST	90012	5161012006	Community Commercial	[Q]C4-2D-CDO	0	108	0.132085274	Commercial - Store Combination - Store and Office Combination - One Story	YES - Current	NO - Privately-Owned	Available	Used in Prior Housing Element - Non-Vacant	0	0	0.109606857	0.109606857	0	0	0	130-SA215	289	Central City				Above Moderate
LOS ANGELES	323 E 1ST ST	90012	5161012007	Community Commercial	[Q]C4-2D-CDO	0	108	0.107832863	Commercial - Store - Two Stories	YES - Current	NO - Privately-Owned	Available	Not Used in Prior Housing Element	0	0	0.095533384	0.095533384	0	0	0	130-SA215	306	Central City				Above Moderate
LOS ANGELES			5161012007	Community Commercial	[Q]C4-2D-CDO	0	108	0.037620841	Commercial - Store - Two Stories	YES - Current	NO - Privately-Owned	Available	Not Used in Prior Housing Element	0	0	0.043618311	0.043618311	0	0	0	130-SA215	314	Central City				Above Moderate
LOS ANGELES	315 E 1ST ST	90012	5161012008	Community Commercial	[Q]C4-2D-CDO	0	108	0.143077598	Commercial - Store - One Story	YES - Current	NO - Privately-Owned	Available	Not Used in Prior Housing Element	0	0	0.086721452	0.086721452	0	0	0	130-SA215	300	Central City				Above Moderate
LOS ANGELES	341 E 1ST ST	90012	5161012010	Community Commercial	[Q]C4-2D-CDO	0	108	0.13200293	Commercial - Store Combination - Store and Residential Combination - One Story	YES - Current	NO - Privately-Owned	Available	Not Used in Prior Housing Element	0	0	0.074970419	0.074970419	0	0	0	130-SA215	335	Central City	Yes			Above Moderate
LOS ANGELES	339 E 1ST ST	90012	5161012011	Community Commercial	[Q]C4-2D-CDO	0	108	0.132002501	Commercial - Restaurant, Cocktail Lounge - Restaurant, Cocktail Lounge, Tavern - Two Stories	YES - Current	NO - Privately-Owned	Available	Used in Prior Housing Element - Non-Vacant	0	0	0.106756914	0.106756914	0	0	0	130-SA215	329	Central City				Above Moderate
LOS ANGELES	331 E 1ST ST	90012	5161012012	Community Commercial	[Q]C4-2D-CDO	0	108	0.132002328	Commercial - Store Combination - Store and Residential Combination - Three Stories	YES - Current	NO - Privately-Owned	Available	Used in Prior Housing Element - Non-Vacant	0	0	0.106756914	0.106756914	0	0	0	130-SA215	321	Central City				Above Moderate
LOS ANGELES	325 E 1ST ST	90012	5161012013	Community Commercial	[Q]C4-2D-CDO	0	108	0.142562895	Commercial - Store Combination - Store and Residential Combination - One Story	YES - Current	NO - Privately-Owned	Available	Not Used in Prior Housing Element	0	0	0.079233759	0.079233759	0	0	0	130-SA215	316	Central City	Yes			Above Moderate
LOS ANGELES	119 N CENTRAL AVE	90012	5161012903	Other Public Open Space	[Q]C4-2D-CDO	0	108	0.129641774	Institutional - Church - One Story	YES - Current	NO - Privately-Owned	Available	Not Used in Prior Housing Element	0	0	0.115112096	0.115112096	0	0	0	129A215	13	Central City				Above Moderate
LOS ANGELES	125 N CENTRAL AVE	90012	5161012903	Other Public Open Space	[Q]C4-2D-CDO	0	108	0.125634843	Institutional - Church - One Story	YES - Current	NO - Privately-Owned	Available	Not Used in Prior Housing Element	0	0	0.113087578	0.113087578	0	0	0	130-SA215	332	Central City				Above Moderate
LOS ANGELES	129 N CENTRAL AVE	90012	5161012903	Other Public Open Space	[Q]C4-2D-CDO	0	108	0.195838985	Institutional - Church - One Story	YES - Current	NO - Privately-Owned	Available	Not Used in Prior Housing Element	0	0	0.137942707	0.137942707	0	0	0	130-SA215	320	Central City				Above Moderate
LOS ANGELES	139 N CENTRAL AVE	90012	5161012903	Other Public Open Space	[Q]C4-2D-CDO	0	108	0.162179584	Institutional - Church - One Story	YES - Current	NO - Privately-Owned	Available	Not Used in Prior Housing Element	0	0	0.127983325	0.127983325	0	0	0	130-SA215	293	Central City				Above Moderate
LOS ANGELES	361 E 1ST ST	90012	5161012903	Other Public Open Space	[Q]C4-2D-CDO	0	108	0.086773252	Institutional - Church - One Story	YES - Current	NO - Privately-Owned	Available	Not Used in Prior Housing Element	0	0	0.088414028	0.088414028	0	0	0	129A215	14	Central City				Above Moderate
LOS ANGELES			5161012903	Other Public Open Space	[Q]C4-2D-CDO	0	108	0.010743093	Institutional - Church - One Story	YES - Current	NO - Privately-Owned	Available	Not Used in Prior Housing Element	0	0	0.100692761	0.100692761	0	0	0	130-SA215	380	Central City				Above Moderate
LOS ANGELES			5161012903	Other Public Open Space	[Q]C4-2D-CDO	0	108	0.014610337	Institutional - Church - One Story	YES - Current	NO - Privately-Owned	Available	Not Used in Prior Housing Element	0	0	0.180904281	0.180904281	0	0	0	130-SA215	272	Central City				Above Moderate
LOS ANGELES			5161012903	Other Public Open Space	[Q]C4-2D-CDO	0	108	0.027792943	Institutional - Church - One Story	YES - Current	NO - Privately-Owned	Available	Not Used in Prior Housing Element	0	0	0.03771669	0.03771669	0	0	0	130-SA215	273	Central City				Above Moderate
LOS ANGELES			5161012903	Other Public Open Space	[Q]C4-2D-CDO	0	108	0.040215942	Institutional - Church - One Story	YES - Current	NO - Privately-Owned	Available	Not Used in Prior Housing Element	0	0	0.051865775	0.051865775	0	0	0	130-SA215	284	Central City				Above Moderate
LOS ANGELES			5161012903	Other Public Open Space	[Q]C4-2D-CDO	0	108	0.0404751	Institutional - Church - One Story	YES - Current	NO - Privately-Owned	Available	Not Used in Prior Housing Element	0	0	0.051865775	0.051865775	0	0	0	130-SA215	291	Central City				Above Moderate
LOS ANGELES			5161012903	Other Public Open Space	[Q]C4-2D-CDO	0	108	0.040943629	Institutional - Church - One Story	YES - Current	NO - Privately-Owned	Available	Not Used in Prior Housing Element	0	0	0.053370043	0.053370043	0	0	0	130-SA215	285	Central City				Above Moderate
LOS ANGELES			5161012903	Other Public Open Space	[Q]C4-2D-CDO	0	108	0.044697836	Institutional - Church - One Story	YES - Current	NO - Privately-Owned	Available	Not Used in Prior Housing Element	0	0	0.055614006	0.055614006	0	0	0	130-SA215	339	Central City				Above Moderate
LOS ANGELES			5161012903	Other Public Open Space	[Q]C4-2D-CDO	0	108	0.06435812	Institutional - Church - One Story	YES - Current	NO - Privately-Owned	Available	Not Used in Prior Housing Element	0	0	0.071836308	0.071836308	0	0	0	130-SA215	290	Central City				Above Moderate
LOS ANGELES			5161012903	Other Public Open Space	[Q]C4-2D-CDO	0	108	0.094491165	Institutional - Church - One Story	YES - Current	NO - Privately-Owned	Available	Not Used in Prior Housing Element	0	0	0.095099404	0.095099404	0	0	0	130-SA215	381	Central City				Above Moderate
LOS ANGELES	122 N JUDGE JOHN AISO ST	90012	5161012906	Other Public Open Space	[Q]C4-2D-CDO	0	108	0.104939836	Commercial - Auto, Recreation Equipment, Construction Equipment Sales and Service - Auto Body Repair Shop - One Story	YES - Current	NO - Privately-Owned	Available	Not Used in Prior Housing Element	0	0	0.178062236	0.178062236	0	0	0	130-SA215	239	Central City				Above Moderate
LOS ANGELES	124 N JUDGE JOHN AISO ST	90012	5161012906	Other Public Open Space	[Q]C4-2D-CDO	0	108	0.103793324	Commercial - Auto, Recreation Equipment, Construction Equipment Sales and Service - Auto Body Repair Shop - One Story	YES - Current	NO - Privately-Owned	Available	Not Used in Prior Housing Element	0	0	0.178062236	0.178062236	0	0	0	130-SA215	233	Central City				Above Moderate
LOS ANGELES	303 E 1ST ST	90012	5161012908	Community Commercial	[Q]C4-2D-CDO	0	108	0.125076482	Commercial - Store - One Story	YES - Current	NO - Privately-Owned	Available	Not Used in Prior Housing Element	0	0	0.200794693	0.200794693	0	0	0	130-SA215	287	Central City				Above Moderate
LOS ANGELES	120 N JUDGE JOHN AISO ST	90012	5161012909	Other Public Open Space	[Q]C4-2D-CDO	0	108	0.10723852		YES - Current	NO - Privately-Owned	Available	Not Used in Prior Housing Element	0	0	2.071278393	2.071278393	0	0	0	130-SA215	256	Central City				Above Moderate
LOS ANGELES			5161012909	Other Public Open Space	[Q]C4-2D-CDO	0	108	0.106092208		YES - Current	NO - Privately-Owned	Available	Not Used in Prior Housing Element	0	0	2.089532167	2.089532167	0	0	0	130-SA215	243	Central City				Above Moderate
LOS ANGELES	220 E 1ST ST	90012	5161016007	Regional Center Commercial	[Q]C2-4D-CDO	0	108	0.059778993	Commercial - Store Combination - Store and Residential Combination - One Story	YES - Current	NO - Privately-Owned	Available	Used in Prior Housing Element - Non-Vacant	0	0	0.086228544	0.086228544	0	0	0	130-SA213	106	Central City		Yes		Above Moderate
LOS ANGELES	106 S ASTRONAUT ELLISON S ONIZUKA S`	90012	5161016008	Regional Center Commercial	[Q]C2-4D-CDO	0	108	0.076802788	Commercial - Store - One Story	YES - Current	NO - Privately-Owned	Available	Used in Prior Housing Element - Non-Vacant	0.14302977	0	0	0.14302977	0	0	0	130-SA213	117	Central City				Lower
LOS ANGELES	112 S ASTRONAUT ELLISON S ONIZUKA S`	90012	5161016009	Regional Center Commercial	[Q]C2-4D-CDO	0	108	0.087001988	Commercial - Store - One Story	YES - Current	NO - Privately-Owned	Available	Used in Prior Housing Element - Non-Vacant	0.119288847	0	0	0.119288847	0	0	0	130-SA213	126	Central City				Lower
LOS ANGELES	238 E 1ST ST	90012	5161016010	Regional Center Commercial	[Q]C2-4D-CDO	0	108	0.141650623	Commercial - Bank, Savings and Loan - One Story	YES - Current	NO - Privately-Owned	Available	Used in Prior Housing Element - Non-Vacant	1.605501533	0	0	1.605501533	0	0	0	130-SA213	137	Central City				Lower
LOS ANGELES	234 E 1ST ST	90012	5161016011	Regional Center Commercial	[Q]C2-4D-CDO	0	108	0.022393895	Commercial - Store - One Story	YES - Current	NO - Privately-Owned	Available	Used in Prior Housing Element - Non-Vacant	0.053840982	0	0	0.053840982	0	0	0	130-SA213	121	Central City				Lower
LOS ANGELES			5161016011	Regional Center Commercial	[Q]C2-4D-CDO	0	108	0.001303513	Commercial - Store - One Story	YES - Current	NO - Privately-Owned	Available	Used in Prior Housing Element - Non-Vacant	0	0	0.003154747	0.003154747	0	0	0	130-SA213	147	Central City				Above Moderate
LOS ANGELES			5161016011	Regional Center Commercial	[Q]C2-4D-CDO	0	108	0.001471058	Commercial - Store - One Story	YES - Current	NO - Privately-Owned	Available	Used in Prior Housing Element - Non-Vacant	0	0	0.003154747	0.003154747	0	0	0	130-SA213	135	Central City				Above Moderate
LOS ANGELES			5161016011	Regional Center Commercial	[Q]C2-4D-CDO	0	108	0.001583908	Commercial - Store - One Story	YES - Current	NO - Privately-Owned	Available	Used in Prior Housing Element - Non-Vacant	0	0	0.003154747	0.003154747	0	0	0	130-SA213	143	Central City				Above Moderate
LOS ANGELES			5161016011	Regional Center Commercial	[Q]C2-4D-CDO	0	108	0.001816092	Commercial - Store - One Story	YES - Current	NO - Privately-Owned	Available	Used in Prior Housing Element - Non-Vacant	0	0	0.003154747	0.003154747	0	0	0	130-SA213	140	Central City				Above Moderate
LOS ANGELES			5161016011	Regional Center Commercial	[Q]C2-4D-CDO	0	108	0.026935932	Commercial - Store - One Story	YES - Current	NO - Privately-Owned	Available	Used in Prior Housing Element - Non-Vacant	0.062829201	0	0	0.062829201	0	0	0	130-SA213	132	Central City				Lower
LOS ANGELES	126 S ASTRONAUT ELLISON S ONIZUKA S`	90012	5161016014	Regional Center Commercial	[Q]C2-4D-CDO	0	108	0.134625178	Commercial - Office Building - 14 to 20 Stories	YES - Current	NO - Privately-Owned	Available	Used in Prior Housing Element - Non-Vacant	1.536252342	0	0	1.536252342	0	0	0	130-SA213	165	Central City				Lower
LOS ANGELES	134 S ASTRONAUT ELLISON S ONIZUKA S`	90012	5161016014	Regional Center Commercial	[Q]C2-4D-CDO	0	108	0.126948154	Commercial - Office Building - 14 to 20 Stories	YES - Current	NO - Privately-Owned	Available	Used in Prior Housing Element - Non-Vacant	1.446284719	0	0	1.446284719	0	0	0	130-SA213	177	Central City				Lower
LOS ANGELES	144 S ASTRONAUT ELLISON S ONIZUKA S`	90012	5161016014	Regional Center Commercial	[Q]C2-4D-CDO	0	108	0.107052665	Commercial - Office Building - 14 to 20 Stories	YES - Current	NO - Privately-Owned	Available	Used in Prior Housing Element - Non-Vacant	1.218652685	0	0	1.218652685	0	0	0	130-SA213	187	Central City				Lower
LOS ANGELES	248 E 1ST ST	90012	5161016014	Regional Center Commercial	[Q]C2-4D-CDO	0	108	0.183047003	Commercial - Office Building - 14 to 20 Stories	YES - Current	NO - Privately-Owned	Available	Used in Prior Housing Element - Non-Vacant	2.077408007	0	0	2.077408007	0	0	0	130-SA213	150	Central City				Lower
LOS ANGELES			5161016014	Regional Center Commercial	[Q]C2-4D-CDO	0	108	0.00043206	Commercial - Office Building - 14 to 20 Stories	YES - Current	NO - Privately-Owned	Available	Used in Prior Housing Element - Non-Vacant	0	0	0.003154747	0.003154747	0	0	0	130-SA213	164	Central City				Above Moderate
LOS ANGELES			5161016014	Regional Center Commercial	[Q]C2-4D-CDO	0	108	0.036466859	Commercial - Office Building - 14 to 20 Stories	YES - Current	NO - Privately-Owned	Available	Used in Prior Housing Element - Non-Vacant	0.078572614	0	0	0.078572614	0	0	0	130-SA213	158	Central City				Lower
LOS ANGELES			5161016014	Regional Center Commercial	[Q]C2-4D-CDO	0	108	0.038940173	Commercial - Office Building - 14 to 20 Stories	YES - Current	NO - Privately-Owned	Available	Used in Prior Housing Element - Non-Vacant	0.085874043	0	0	0.085874043	0	0	0	130-SA213	145	Central City				Lower
LOS ANGELES	200 E 1ST ST	90012	5161016020	Regional Center Commercial	[Q]C4-4D-CDO	0	108	0.183467444	Commercial - Parking Lot (Commercial Use Property) - Lots - Patron or Employee - One Story	YES - Current	NO - Privately-Owned	Available	Used in Prior Housing Element - Non-Vacant	0.237075454	0	0	0.237075454	0	0	0	130-SA213	88	Central City				Lower
LOS ANGELES	120 S LOS ANGELES ST	90012	5161016027	Regional Center Commercial	[Q]C4-4D-CDO	0	108	1.084845251	Commercial - Hotel and Motel - Hotel - 50 Rooms and Over - One Story	YES - Current	NO - Privately-Owned	Available	Not Used in Prior Housing Element	2.150274114	0	0	2.150274114	0	0	0	130-SA213	98	Central City				Lower
LOS ANGELES			5161016027	Regional Center Commercial	[Q]C4-4D-CDO	0	108	0.038137414	Commercial - Hotel and Motel - Hotel - 50 Rooms and Over - One Story	YES - Current	NO - Privately-Owned	Available	Not Used in Prior Housing Element	0.032465401	0	0	0.032465401	0	0	0	130-SA213	111	Central City				Lower
LOS ANGELES	115 S ASTRONAUT ELLISON S ONIZUKA S`	90012	5161016028	Regional Center Commercial	[Q]C4-4D-CDO	0	108	0.017811528	Commercial - Shopping Center (Neighborhood, Community) - One Story	YES - Current	NO - Privately-Owned	Available	Not Used in Prior Housing Element	0.016092476	0	0	0.016092476	0	0	0	130-SA213	206	Central City				Lower
LOS ANGELES	123 S ASTRONAUT ELLISON S ONIZUKA S`	90012	5161016028	Regional Center Commercial	[Q]C4-4D-CDO	0	108	1.164915697	Commercial - Shopping Center (Neighborhood, Community) - One Story	YES - Current	NO - Privately-Owned	Available	Not Used in Prior Housing Element	2.148056012	0	0	2.148056012	0	0	0	130-SA213	128	Central City				Lower
LOS ANGELES	225 E 2ND ST	90012	5161016028	Regional Center Commercial	[Q]C4-4D-CDO	0	108	0.109524617	Commercial - Shopping Center (Neighborhood, Community) - One Story	YES - Current	NO - Privately-Owned	Available	Not Used in Prior Housing Element	0.382052967	0	0	0.382052967	0	0	0	130-SA213	207	Central City				Lower
LOS ANGELES	124 S ASTRONAUT ELLISON S ONIZUKA S`	90012	5161016BRK	Regional Center Commercial	[Q]C2-4D-CDO	0	108

LOS ANGELES	302 E 1ST ST	90012	5161017035	Regional Center Commercial	(Q)C2-4D-O-CDO	0	108	0.167400389	Commercial - Store Combination - Store and Office Combination - Five Stories	YES - Current	NO - Privately-Owned	Available	Not Used in Prior Housing Element	0.584670567	0	0	0.584670567	0	0	0	130-SA213	169	Central City								Lower
LOS ANGELES			5161017035	Regional Center Commercial	(Q)C2-4D-O-CDO	0	108	0.003998701	Commercial - Store Combination - Store and Office Combination - Five Stories	YES - Current	NO - Privately-Owned	Available	Not Used in Prior Housing Element	0	0	0.004708052	0.004708052	0	0	0	130-SA213	170	Central City								Above Moderate
LOS ANGELES	181 S CENTRAL AVE	90012	5161017BRK	Regional Center Commercial	(Q)C2-4D-O-CDO	0	108	0.741927205	Residential - Five or More Units or Apartments (Any Combination) - 5 Stories or More - Pool	YES - Current	NO - Privately-Owned	Available	Not Used in Prior Housing Element	6.89690007	0	0	6.89690007	0	0	0	129A215	378	Central City								Lower
LOS ANGELES	166 S CENTRAL AVE	90012	5161018007	Regional Center Commercial	(Q)C2-3D-O-CDO	0	108	0.410674608	Commercial - Parking Lot (Commercial Use Property) - Lots - Patron or Employee - One Story	YES - Current	NO - Privately-Owned	Available	Not Used in Prior Housing Element	0.696402767	0	0	0.696402767	0	0	0	129A215	144	Central City								Lower
LOS ANGELES	135 S ALAMEDA ST	90012	5161018011	Regional Center Commercial	(Q)C2-3D-O-CDO	0	108	0.086088078	Commercial - Parking Lot (Commercial Use Property) - Lots - Patron or Employee - One Story	YES - Current	NO - Privately-Owned	Available	Not Used in Prior Housing Element	0.022033554	0	0	0.022033554	0	0	0	129A215	156	Central City								Lower
LOS ANGELES	145 S ALAMEDA ST	90012	5161018011	Regional Center Commercial	(Q)C2-3D-O-CDO	0	108	0.086089125	Commercial - Parking Lot (Commercial Use Property) - Lots - Patron or Employee - One Story	YES - Current	NO - Privately-Owned	Available	Not Used in Prior Housing Element	0.022033554	0	0	0.022033554	0	0	0	129A215	178	Central City								Lower
LOS ANGELES	151 S ALAMEDA ST	90012	5161018011	Regional Center Commercial	(Q)C2-3D-O-CDO	0	108	0.172283556	Commercial - Parking Lot (Commercial Use Property) - Lots - Patron or Employee - One Story	YES - Current	NO - Privately-Owned	Available	Not Used in Prior Housing Element	0.33930539	0	0	0.33930539	0	0	0	129A215	346	Central City								Lower
LOS ANGELES	153 S ALAMEDA ST	90012	5161018011	Regional Center Commercial	(Q)C2-3D-O-CDO	0	108	0.071473078	Commercial - Parking Lot (Commercial Use Property) - Lots - Patron or Employee - One Story	YES - Current	NO - Privately-Owned	Available	Not Used in Prior Housing Element	0.019946795	0	0	0.019946795	0	0	0	129A215	195	Central City								Lower
LOS ANGELES	437 E 2ND ST	90012	5161018011	Regional Center Commercial	(Q)C2-3D-O-CDO	0	108	0.05988094	Commercial - Parking Lot (Commercial Use Property) - Lots - Patron or Employee - One Story	YES - Current	NO - Privately-Owned	Available	Not Used in Prior Housing Element	0.016906046	0	0	0.016906046	0	0	0	129A215	202	Central City								Lower
LOS ANGELES			5161018011	Regional Center Commercial	(Q)C2-3D-O-CDO	0	108	0.005949564	Commercial - Parking Lot (Commercial Use Property) - Lots - Patron or Employee - One Story	YES - Current	NO - Privately-Owned	Available	Not Used in Prior Housing Element	0	0	0.007243645	0.007243645	0	0	0	129A215	196	Central City								Above Moderate
LOS ANGELES			5161018011	Regional Center Commercial	(Q)C2-3D-O-CDO	0	108	0.034725301	Commercial - Parking Lot (Commercial Use Property) - Lots - Patron or Employee - One Story	YES - Current	NO - Privately-Owned	Available	Not Used in Prior Housing Element	0.011360523	0	0	0.011360523	0	0	0	129A215	207	Central City								Lower
LOS ANGELES			5161018011	Regional Center Commercial	(Q)C2-3D-O-CDO	0	108	0.086086776	Commercial - Parking Lot (Commercial Use Property) - Lots - Patron or Employee - One Story	YES - Current	NO - Privately-Owned	Available	Not Used in Prior Housing Element	0.022033554	0	0	0.022033554	0	0	0	129A215	169	Central City								Lower
LOS ANGELES			5161018011	Regional Center Commercial	(Q)C2-3D-O-CDO	0	108	0.086088928	Commercial - Parking Lot (Commercial Use Property) - Lots - Patron or Employee - One Story	YES - Current	NO - Privately-Owned	Available	Not Used in Prior Housing Element	0.022033554	0	0	0.022033554	0	0	0	129A215	160	Central City								Lower
LOS ANGELES			5161018011	Regional Center Commercial	(Q)C2-3D-O-CDO	0	108	0.08608909	Commercial - Parking Lot (Commercial Use Property) - Lots - Patron or Employee - One Story	YES - Current	NO - Privately-Owned	Available	Not Used in Prior Housing Element	0.022033554	0	0	0.022033554	0	0	0	129A215	170	Central City								Lower
LOS ANGELES	164 S CENTRAL AVE	90012	5161018020	Regional Center Commercial	(Q)C2-3D-O-CDO	0	108	0.87878062	Commercial - Department Store - Building Supplies (Home Depot, etc.) - One Story	YES - Current	NO - Privately-Owned	Available	Not Used in Prior Housing Element	0.881674846	0	0	0.881674846	6	0	0	129A215	115	Central City								Lower
LOS ANGELES			5161018020	Regional Center Commercial	(Q)C2-3D-O-CDO	0	108	0.119751477	Commercial - Department Store - Building Supplies (Home Depot, etc.) - One Story	YES - Current	NO - Privately-Owned	Available	Not Used in Prior Housing Element	0.042459135	0	0	0.042459135	6	0	0	129A215	107	Central City								Lower
LOS ANGELES			5161018020	Regional Center Commercial	(Q)C2-3D-O-CDO	0	108	0.14356753	Commercial - Department Store - Building Supplies (Home Depot, etc.) - One Story	YES - Current	NO - Privately-Owned	Available	Not Used in Prior Housing Element	0.287416991	0	0	0.287416991	6	0	0	129A215	120	Central City								Lower
LOS ANGELES	416 E 1ST ST	90012	5161018902	Regional Center Commercial	(Q)C2-3D-O-CDO	0	108	0.116980677	Commercial - Store - One Story	YES - Current	NO - Privately-Owned	Available	Not Used in Prior Housing Element	0.116035254	0	0	0.116035254	0	0	0	129A215	78	Central City								Lower
LOS ANGELES	400 E 1ST ST	90012	5161018903	Regional Center Commercial	(Q)C2-3D-O-CDO	0	108	0.093266763	Commercial - Parking Lot (Commercial Use Property) - Lots - Patron or Employee - One Story	YES - Current	NO - Privately-Owned	Available	Not Used in Prior Housing Element	0.252585313	0	0	0.252585313	0	0	0	129A215	65	Central City								Lower
LOS ANGELES	404 E 1ST ST	90012	5161018903	Regional Center Commercial	(Q)C2-3D-O-CDO	0	108	0.093266763	Commercial - Parking Lot (Commercial Use Property) - Lots - Patron or Employee - One Story	YES - Current	NO - Privately-Owned	Available	Not Used in Prior Housing Element	0.252585313	0	0	0.252585313	0	0	0	129A215	67	Central City								Lower
LOS ANGELES	410 E 1ST ST	90012	5161018903	Regional Center Commercial	(Q)C2-3D-O-CDO	0	108	0.124912148	Commercial - Parking Lot (Commercial Use Property) - Lots - Patron or Employee - One Story	YES - Current	NO - Privately-Owned	Available	Not Used in Prior Housing Element	0.295100391	0	0	0.295100391	0	0	0	129A215	74	Central City								Lower
LOS ANGELES	105 S ALAMEDA ST	90012	5161018904	Regional Center Commercial	(Q)C2-3D-O-CDO	0	108	0.046004663	Commercial - Commercial - Vacant Land	YES - Current	NO - Privately-Owned	Available	Not Used in Prior Housing Element	0.145252437	0	0	0.145252437	0	0	0	129A215	83	Central City								Lower
LOS ANGELES			5161018904	Regional Center Commercial	(Q)C2-3D-O-CDO	0	108	0.036187709	Commercial - Commercial - Vacant Land	YES - Current	NO - Privately-Owned	Available	Not Used in Prior Housing Element	0.116027129	0	0	0.116027129	0	0	0	129A215	98	Central City								Lower
LOS ANGELES	113 S ALAMEDA ST	90012	5161018905	Regional Center Commercial	(Q)C2-3D-O-CDO	0	108	0.048683073	Commercial - Parking Lot (Commercial Use Property) - Lots - Patron or Employee - One Story	YES - Current	NO - Privately-Owned	Available	Not Used in Prior Housing Element	0.013975443	0	0	0.013975443	0	0	0	129A215	102	Central City								Lower
LOS ANGELES	115 S ALAMEDA ST	90012	5161018906	Regional Center Commercial	(Q)C2-3D-O-CDO	0	108	0.062684222	Commercial - Parking Lot (Commercial Use Property) - Lots - Patron or Employee - One Story	YES - Current	NO - Privately-Owned	Available	Not Used in Prior Housing Element	0.017277459	0	0	0.017277459	0	0	0	129A215	110	Central City								Lower
LOS ANGELES	114 S CENTRAL AVE	90012	5161018907	Regional Center Commercial	(Q)C2-3D-O-CDO	0	108	0.477086542	Residential - Single Family Residence - Vacant Land	YES - Current	NO - Privately-Owned	Available	Not Used in Prior Housing Element	3.28019219	0	0	3.28019219	0	0	0	129A215	84	Central City								Lower
LOS ANGELES			5161018907	Regional Center Commercial	(Q)C2-3D-O-CDO	0	108	0.000571869	Residential - Single Family Residence - Vacant Land	YES - Current	NO - Privately-Owned	Available	Not Used in Prior Housing Element	0	0	0.034365365	0.034365365	0	0	0	129A215	336	Central City								Above Moderate
LOS ANGELES			5161018907	Regional Center Commercial	(Q)C2-3D-O-CDO	0	108	0.003514129	Residential - Single Family Residence - Vacant Land	YES - Current	NO - Privately-Owned	Available	Not Used in Prior Housing Element	0	0	0.124618304	0.124618304	0	0	0	129A215	114	Central City								Above Moderate
LOS ANGELES			5161018907	Regional Center Commercial	(Q)C2-3D-O-CDO	0	108	0.032818371	Residential - Single Family Residence - Vacant Land	YES - Current	NO - Privately-Owned	Available	Not Used in Prior Housing Element	0.842502809	0	0	0.842502809	0	0	0	129A215	335	Central City								Lower
LOS ANGELES	464 E 2ND ST	90012	5161019011	Regional Center Commercial	(Q)C2-3D-O-CDO	0	108	1.563182403	Commercial - Shopping Center (Neighborhood, Community) - One Story	YES - Current	NO - Privately-Owned	Available	Not Used in Prior Housing Element	0.491758615	0	0	0.491758615	0	0	0	129A215	190	Central City								Lower
LOS ANGELES	222 S CENTRAL AVE	90012	5161019BRK	Regional Center Commercial	(Q)C2-3D-CDO	0	108	1.998500089	Residential - Single Family Residence - Condominium	YES - Current	NO - Privately-Owned	Available	Not Used in Prior Housing Element	2.845491889	0	0	2.845491889	167	0	0	129A215	221	Central City								Lower
LOS ANGELES	445 E 3RD ST	90013	5161020005	Regional Center Commercial	R5-4D-O-CDO	0	217	0.819856095	Commercial - Hotel and Motel - Hotel - 50 Rooms and Over - One Story	YES - Current	NO - Privately-Owned	Available	Used in Prior Housing Element - Non-Vacant	0	0	1.293055159	1.293055159	0	0	0	129A215	242	Central City	Yes							Above Moderate
LOS ANGELES			5161020013	Regional Center Commercial	(Q)C2-4D-O-CDO	0	108	0.005747962	Commercial - Commercial - Vacant Land	YES - Current	NO - Privately-Owned	Available	Not Used in Prior Housing Element	0	0	0.169274914	0.169274914	0	0	0	129A213	470	Central City								Above Moderate
LOS ANGELES	223 S CENTRAL AVE	90012	5161020014	Regional Center Commercial	R5-4D-O-CDO	0	217	0.859253964	Residential - Five or More Units or Apartments (Any Combination) - 4 Stories or Less	YES - Current	NO - Privately-Owned	Available	Not Used in Prior Housing Element	1.539062704	101	0	1.539062704	0	0	0	129A215	191	Central City								Lower
LOS ANGELES			5161020015	Regional Center Commercial	R5-4D-O-CDO	0	217	0.008480252	Institutional - Church - One Story	YES - Current	NO - Privately-Owned	Available	Used in Prior Housing Element - Non-Vacant	0	0	0.008441998	0.008441998	0	1*	1*	129A215	243	Central City								Above Moderate
LOS ANGELES			5161020015	Regional Center Commercial	R5-4D-O-CDO	0	217	0.012847018	Institutional - Church - One Story	YES - Current	NO - Privately-Owned	Available	Used in Prior Housing Element - Non-Vacant	0	0	0.019275118	0.019275118	0	2*	2*	129A215	249	Central City								Above Moderate
LOS ANGELES			5161020015	Regional Center Commercial	R5-4D-O-CDO	0	217	0.017055787	Institutional - Church - One Story	YES - Current	NO - Privately-Owned	Available	Used in Prior Housing Element - Non-Vacant	0	0	0.015742999	0.015742999	0	3*	3*	129A215	333	Central City								Above Moderate
LOS ANGELES	350 E 2ND ST	90012	5161020016	Regional Center Commercial	(Q)C2-4D-O-CDO	0	108	0.670868674	Commercial - Parking Lot (Commercial Use Property) - Parking Structures - Commercial Parking - One Story	YES - Current	NO - Privately-Owned	Available	Not Used in Prior Housing Element	0.649482377	0	0	0.649482377	0	0	0	129A215	122	Central City								Lower
LOS ANGELES	332 E 2ND ST	90012	5161020018	Regional Center Commercial	(Q)C2-4D-O-CDO	0	108	0.306451279	Commercial - Office Building - One Story	YES - Current	NO - Privately-Owned	Available	Not Used in Prior Housing Element	1.052694598	0	0	1.052694598	0	0	0	129A215	104	Central City								Lower
LOS ANGELES			5161020020	Regional Center Commercial	(Q)C2-4D-O-CDO	0	108	0.261979805	Commercial - Nursery or Greenhouse - Vacant Parcel with Existing Non-structural Other Imps.	YES - Current	NO - Privately-Owned	Available	Not Used in Prior Housing Element	0.331717409	0	0	0.331717409	0	0	0	129A213	177	Central City								Lower
LOS ANGELES	356 E 2ND ST	90012	5161020028	Regional Center Commercial	(Q)C2-4D-O-CDO	0	108	0.252841017	Commercial - Store Combination - Store and Office Combination - One Story	YES - Current	NO - Privately-Owned	Available	Not Used in Prior Housing Element	0.874647591	0	0	0.874647591	0	0	0	129A215	128	Central City								Lower
LOS ANGELES	360 E 2ND ST	90012	5161020028	Regional Center Commercial	(Q)C2-4D-O-CDO	0	108	1.145616806	Commercial - Store Combination - Store and Office Combination - One Story	YES - Current	NO - Privately-Owned	Available	Not Used in Prior Housing Element	1.911659919	0	0	1.911659919	0	0	0	129A215	135	Central City								Lower
LOS ANGELES			5161020028	Regional Center Commercial	(Q)C2-4D-O-CDO	0	108	0.001820785	Commercial - Store Combination - Store and Office Combination - One Story	YES - Current	NO - Privately-Owned	Available	Not Used in Prior Housing Element	0	0	0.001176601	0.001176601	0	0	0	129A215	324	Central City								Above Moderate
LOS ANGELES			5161020028	Regional Center Commercial	(Q)C2-4D-O-CDO	0	108	0.001989664	Commercial - Store Combination - Store and Office Combination - One Story	YES - Current	NO - Privately-Owned	Available	Not Used in Prior Housing Element	0	0	0.001176601	0.001176601	0	0	0	129A215	331	Central City								Above Moderate
LOS ANGELES			5161020028	Regional Center Commercial	(Q)C2-4D-O-CDO	0	108	0.002364814	Commercial - Store Combination - Store and Office Combination - One Story	YES - Current	NO - Privately-Owned	Available	Not Used in Prior Housing Element	0	0	0.004708052	0.004708052	0	0	0	129A215	389	Central City								Above Moderate
LOS ANGELES			5161020028	Regional Center Commercial	(Q)C2-4D-O-CDO	0	108	0.005731071	Commercial - Store Combination - Store and Office Combination - One Story	YES - Current	NO - Privately-Owned	Available	Not Used in Prior Housing Element	0	0	0.007270073	0.007270073	0	0	0	129A215	325	Central City								Above Moderate
LOS ANGELES			5161020028	Regional Center Commercial	(Q)C2-4D-O-CDO	0	108	0.005739946	Commercial - Store Combination - Store and Office Combination - One Story	YES - Current	NO - Privately-Owned	Available	Not Used in Prior Housing Element	0	0	0.007270073	0.007270073	0	0	0	129A215	329	Central City								Above Moderate
LOS ANGELES			5161020028	Regional Center Commercial	(Q)C2-4D-O-CDO	0	108	0.005739946	Commercial - Store Combination - Store and Office Combination - One Story	YES - Current	NO - Privately-Owned	Available	Not Used in Prior Housing Element	0	0	0.007270073	0.007270073	0	0	0	129A215	330	Central City								Above Moderate
LOS ANGELES			5161020028	Regional Center Commercial	(Q)C2-4D-O-CDO	0	108	0.005739999	Commercial - Store Combination - Store and Office Combination - One Story	YES - Current	NO - Privately-Owned	Available	Not Used in Prior Housing Element	0	0	0.007270073	0.007270073	0	0	0	129A215	326	Central City								Above Moderate
LOS ANGELES			5161020028	Regional Center Commercial	(Q)C2-4D-O-CDO	0	108	0.005740132	Commercial - Store Combination - Store and Office Combination - One Story	YES - Current	NO - Privately-Owned	Available	Not Used in Prior Housing Element	0	0	0.007270073	0.007270073	0	0	0	129A215	327	Central City								Above Moderate
LOS ANGELES			5161020028	Regional Center Commercial	(Q)C2-4D-O-CDO	0	108	0.005740132	Commercial - Store Combination - Store and Office Combination - One Story	YES - Current	NO - Privately-Owned	Available	Not Used in Prior Housing Element	0	0	0.007270073	0.007270073	0	0	0	129A215	328	Central City								Above Moderate
LOS ANGELES			5161020028	Regional Center Commercial	(Q)C2-4D-O-CDO	0	108	0.037626885	Commercial - Store Combination - Store and Office Combination - One Story	YES - Current	NO - Privately-Owned	Available	Not Used in Prior Housing Element	0.032465401	0	0	0.032465401	0	0	0	129A215	149	Central City								Lower
LOS ANGELES			5161020028	Regional Center Commercial	(Q)C2-4D-O-CDO	0	108	0.098779963	Commercial - Store Combination - Store and Office Combination - One Story	YES - Current	NO - Privately-Owned	Available	Not Used in Prior Housing Element	0.063144147	0	0	0.063144147	0	0	0	129A215	127	Central City								Lower
LOS ANGELES			5161020028	Regional Center Commercial	R5-4D-O-CDO	0	217	0.996811857	Commercial - Store Combination - Store and Office Combination - One Story	YES - Current	NO - Privately-Owned	Available	Not Used in Prior Housing Element	1.058938631	0	0	1.058938631	0	0	0	129A215	94	Central City								Lower
LOS ANGELES			5161020029	Regional Center Commercial	(Q)C2-4D-O-CDO	0	108	0.002611814	Commercial - Commercial - Miscellaneous Commercial - One Story	YES - Current	NO - Privately-Owned	Available	Not Used in Prior Housing Element	0	0	0.751119375	0.751119375	0	0	0	129A215	162	Central City								Above Moderate
LOS ANGELES			5161020029	Regional Center Commercial	(Q)C2-4D-O-CDO	0	108	0.238147849	Commercial - Commercial - Miscellaneous Commercial - One Story	YES - Current	NO - Privately-Owned	Available	Not Used in Prior Housing Element	14.82059231	0	0	14.82059231	0	0	0	129A213	157	Central City								Lower
LOS ANGELES	316 E 2ND ST	90012	5161022002	Regional Center Commercial	(Q)C2-4D-O-CDO	0	108	0.072655404	Commercial - Store Combination - Store and Office Combination - One Story	YES - Current	NO - Privately-Owned	Available	Used in Prior Housing Element - Non-Vacant	0.053651302	0	0	0.053651302	0	0	0	129A213	97	Central City								Lower
LOS ANGELES	314 E 2ND ST	90012	5161022003	Regional Center Commercial	(Q)C2-4D-O-CDO	0	108	0.062942349	Commercial - Store - One Story	YES - Current	NO - Privately-Owned	Available	Used in Prior Housing Element - Non-Vacant	0.096770314	0	0	0.096770314	0	0	0	129A213	92	Central City								Lower
LOS ANGELES			5161022003	Regional Center Commercial	(Q)C2-4D-O-CDO	0	108	0.006829476	Commercial - Store - One Story	YES - Current	NO - Privately-Owned	Available	Used in Prior Housing Element - Non-Vacant	0	0	0.022503588	0.022503588	0	0	0	129A213	91	Central City								Above Moderate
LOS ANGELES	322 E 2ND ST	90012	5161022011	Regional Center Commercial	(Q)C2-4D-O-CDO	0	108	0.079130393	Commercial - Store - Two Stories	YES - Current	NO - Privately-Owned	Available	Used in Prior Housing Element - Non-Vacant	0.056311569	0	0	0.056311569	0	0	0	129A213	105	Central City								Lower
LOS ANGELES	326 E 2ND ST	90012	5161022011	Regional Center Commercial	(Q)C2-4D-O-CDO	0	108	0.075791993	Commercial - Store - Two Stories	YES - Current	NO - Privately-Owned	Available	Used in Prior Housing Element - Non-Vacant	0.055845381	0	0	0.055845381	0	0	0	129A213	109	Central City								Lower
LOS ANGELES			5161022011	Regional Center Commercial	(Q)C2-4D-O-CDO	0	108	0.003792053	Commercial - Store - Two Stories	YES - Current	NO - Privately-Owned	Available	Used in Prior Housing Element - Non-Vacant	0	0	0.004708052	0.004708052	0	0	0	129A213	131	Central City								Above Moderate
LOS ANGELES	318 E 2ND ST	90012	5161022012	Regional Center Commercial	(Q)C2-4D-O-CDO	0	108	0.081186355	Commercial - Store Combination - Store and Office Combination - One Story	YES - Current	NO - Privately-Owned	Available	Used in Prior Housing Element - Non-Vacant	0.05735144	0	0	0.05735144	0	0	0	129A213	100	Central City								Lower
LOS ANGELES	320 E 2ND ST	90012	5161022012	Regional Center Commercial	(Q)C2-4D-O-CDO	0	108	0.089769032	Commercial - Store Combination - Store and Office Combination - One Story	YES - Current	NO - Privately-Owned	Available	Used in Prior Housing Element - Non-Vacant	0.06096423	0	0	0.06096423	0	0	0	129A213	103	Central City								Lower
LOS ANGELES			5161022012	Regional Center Commercial	(Q)C2-4D-O-CDO	0	108	0.002733077	Commercial - Store Combination - Store and Office Combination - One Story	YES - Current	NO - Privately-Owned	Available	Used in Prior Housing Element - Non-Vacant	0	0	0.004708052	0.004708052	0	0	0	129A213	130	Central City								Above Moderate
LOS ANGELES			5161022012	Regional Center Commercial	(Q)C2-4D-O-CDO	0	108	0.007515506	Commercial - Store Combination - Store and Office Combination - One Story	YES - Current	NO - Privately-Owned	Available	Used in Prior Housing Element - Non-Vacant	0	0	0.013733451	0.013733451	0	0	0	129A213	125	Central City								Above Moderate
LOS ANGELES			5161022012	Regional Center Commercial	(Q)C2-4D-O-CDO	0	108	0.014358808	Commercial - Store Combination - Store and Office Combination - One Story	YES - Current	NO - Privately-Owned	Available	Used in Prior Housing Element - Non-Vacant	0.014322149	0	0	0.014322149	0	0	0	129A213	128	Central City								Lower
LOS ANGELES	328 E 2ND ST	90012	5161022022	Regional Center Commercial	(Q)C2-4D-O-CDO	0	108	0.108549143	Commercial - Store Combination - Store and Office Combination - Two Stories	YES - Current	NO - Privately-Owned	Available	Used in Prior Housing Element - Non-Vacant	0.382430193	0	0	0.382430193	0	0	0	129A213	113	Central City								Lower
LOS ANGELES	200 S SAN PEDRO ST	90012	5161022023	Regional Center Commercial	(Q)C2-4D-O-CDO	0	108	0.380164691	Commercial - Office Building - One Story	YES - Current	NO - Privately-Owned	Available	Not Used in Prior Housing Element	1.282741848	0	0	1.282741848	0	0	0	129A213	85	Central City								Lower
LOS ANGELES			5161024009	Regional Center Commercial	(Q)C2-4D-O-CDO	0	108	0.014513581	Residential - Single Family Residence - Vacant Land	YES - Current	NO - Privately-Owned	Available	Not Used in Prior Housing Element	0.414219928	0	0	0.414219928	0	0	0	129A213	115	Central City								Lower
LOS ANGELES			5161024009	Regional Center Commercial	(Q)C2-4D-O-CDO	0	108	0.12081047	Residential - Single Family Residence - Vacant Land	YES - Current	NO - Privately-Owned	Available	Not Used in Prior Housing Element	1.619906545	0	0	1.619906545	0	0	0	129A213	122	Central City								Lower
LOS ANGELES	200 S LOS ANGELES ST	90012	5161024039	Regional Center Commercial	(Q)C2-4D-O-CDO	0	108	0.495478067	Commercial - Store Combination - Store and Residential Combination - One Story	YES - Current	NO - Privately-Owned	Available	Not Used in Prior Housing Element	2.864217371	0	0	2.864217371	104	0	0	130-SA213	175	Central City								Lower
LOS ANGELES			5161024039	Regional Center Commercial	(Q)C2-4D-O-CDO	0	108	0.385342741	Commercial - Store Combination - Store and Residential Combination - One Story	YES - Current	NO - Privately-Owned	Available	Not Used in Prior Housing Element	2.386096835	0	0	2.386096835	104	0	0	129A213	18	Central City								Lower
LOS ANGELES	242 S LOS ANGELES ST	90012	5161024040	Regional Center Commercial	(Q)C2-4D-O-CDO	0	108	0.43489336	Residential - Five or More Units or Apartments (Any Combination) - 5 Stories or More - Pool	YES - Current	NO - Privately-Owned	Available	Not Used in Prior Housing Element	4.933363104	0	0	4.933363104	175	0	0	129A213	78	Central City								Lower
LOS ANGELES	239 S SAN PEDRO ST	90012	5161024BRK	Regional Center Commercial	(Q)C2-4D-O-CDO	0	108	1.514237679	Residential - Five or More Units or Apartments (Any Combination) - 5 Stories or More - Pool	YES - Current	NO - Privately-Owned	Available	Not Used in Prior Housing Element	7.288303204	0	0	7.288303204	230	0	0	129A213	469	Central City								Lower
LOS ANGELES	244 E 2ND ST	90012	5161024BRK	Regional Center Commercial	(Q)C2-4D-O-CDO	0	108	1.743745616	Residential - Five or More Units or Apartments (Any Combination) - 5 Stories or More - Pool	YES - Current	NO - Privately-Owned	Available	Not Used in Prior Housing Element	7.221571872	0	0	7.221571872	230	0	0	129A213	479	Central City								Lower
LOS ANGELES	256 S LOS ANGELES ST	90012	5161025002	Regional Center Commercial	(Q)C2-4D-O-CDO	0	108	0.133353109	Commercial - Office Building - One Story	YES - Current	NO - Privately-Owned	Available	Used in Prior Housing Element - Non-Vacant	1.514142931	0	0	1.514142931	0	0	0	129A213	101	Central City								Lower
LOS ANGELES	260 S LOS ANGELES ST	90012	5161025003	Regional Center Commercial	(Q)C2-4D-O-CDO	0	108	0.153016807	Industrial - Light Manufacturing - One Story	YES - Current	NO - Privately-Owned	Available	Used in Prior Housing Element - Non-Vacant	13.14531932	0	0	13.14531932	0	0	0	129A213	106	Central City								Lower
LOS ANGELES	262 S LOS ANGELES ST	90012	5161025004	Regional Center Commercial	(Q)C2-4D-O-CDO	0	108	0.181342894	Commercial - Store Combination - Store and Office Combination - One Story	YES - Current	NO - Privately-Owned	Available	Used in Prior Housing Element - Non-Vacant	2.05569233	0	0	2.05569233	0	0	0	129A213	119	Central City								Lower
LOS ANGELES	269 S SAN PEDRO ST	90012	5161025BRK	Regional Center Commercial	(Q)C2-4D-O-CDO	0	108	1.485323909	Residential - Single Family Residence - Condominium	YES - Current	NO - Privately-Owned	Available	Not Used in Prior Housing Element	7.539852986	0	0	7.539852986	1	0	0	129A213	450	Central City								Lower
LOS ANGELES			5161025BRK	Regional Center Commercial	(Q)C2-4D-O-CDO	0	108	0.089347094	Industrial - Industrial - Vacant Parcel with Existing Non-structural Other Imps.	YES - Current	NO - Privately-Owned	Available	Not Used in Prior Housing Element	0.438361338	0	0	0.438361338	1	0	0	129A213	114	Central City								Lower
LOS ANGELES	101 E 3RD ST	90013	5161026001	Regional Center Commercial	(Q)C4-4D	0	108	0.092653806	Commercial - Store - One Story	YES - Current	NO - Privately-Owned	Available	Used in Prior Housing Element - Non-Vacant	0.11992429	0	0	0.11992429	0	0	0	129A213	37	Central City					

LOS ANGELES	113 E 3RD ST	90013	5161026003	Regional Center Commercial	[Q]C4-4D	0	108	0.021441569	Commercial - Parking Lot (Commercial Use Property) - Lots - Patron or Employee - One Story	YES - Current	NO - Privately-Owned	Available	Not Used in Prior Housing Element	0.023684679	0	0	0	0.023684679	0	0	0	129A213	69	Central City			Lower
LOS ANGELES	253 S LOS ANGELES ST	90012	5161026008	Regional Center Commercial	[Q]C2-4D-CDO	0	108	0.289323318	Industrial - Light Manufacturing - One Story	YES - Current	NO - Privately-Owned	Available	Used in Prior Housing Element - Non-Vacant	24.46058302	0	0	0	24.46058302	0	0	0	129A213	71	Central City			Lower
LOS ANGELES	214 S MAIN ST	90012	5161026022	Regional Center Commercial	C2-4D	0	108	0.511841051	Commercial - Commercial - Miscellaneous Commercial - One Story	YES - Current	NO - Privately-Owned	Available	Not Used in Prior Housing Element	0	0	1.932174897	1.932174897	0	0	0	0	130-5A213	198	Central City			Above Moderate
LOS ANGELES	200 S MAIN ST	90012	5161026023	Regional Center Commercial	C2-4D	0	108	0.175509163	Commercial - Commercial - Vacant Land	YES - Current	NO - Privately-Owned	Available	Not Used in Prior Housing Element	0	0	0.226011848	0.226011848	0	0	0	0	130-5A213	115	Central City			Above Moderate
LOS ANGELES	114 E 2ND ST	90012	5161026024	Regional Center Commercial	C2-4D	0	108	0.145446441	Commercial - Restaurant, Cocktail Lounge - Restaurant, Cocktail Lounge, Tavern - One Story	YES - Current	NO - Privately-Owned	Available	Not Used in Prior Housing Element	0	0	1.65274297	1.65274297	0	0	0	0	130-5A213	197	Central City			Above Moderate
LOS ANGELES	128 E 2ND ST	90012	5161026033	Regional Center Commercial	C2-4D	0	108	0.122262078	Commercial - Restaurant, Cocktail Lounge - Restaurant, Cocktail Lounge, Tavern - One Story	YES - Current	NO - Privately-Owned	Available	Not Used in Prior Housing Element	0	0	0.723085525	0.723085525	0	0	0	0	130-5A213	205	Central City			Above Moderate
LOS ANGELES	121 E 3RD ST	90013	5161026037	Regional Center Commercial	[Q]C2-4D-CDO	0	108	0.072182887	Commercial - Store - One Story	YES - Current	NO - Privately-Owned	Available	Not Used in Prior Housing Element	0.037510076	0	0	0	0.037510076	11	0	0	129A213	73	Central City			Lower
LOS ANGELES	127 E 3RD ST	90013	5161026037	Regional Center Commercial	[Q]C2-4D-CDO	0	108	0.071477307	Commercial - Store - One Story	YES - Current	NO - Privately-Owned	Available	Not Used in Prior Housing Element	0.037510076	0	0	0	0.037510076	11	0	0	129A213	84	Central City			Lower
LOS ANGELES	133 E 3RD ST	90013	5161026037	Regional Center Commercial	[Q]C2-4D-CDO	0	108	0.162992462	Commercial - Store - One Story	YES - Current	NO - Privately-Owned	Available	Not Used in Prior Housing Element	0.414187645	0	0	0	0.414187645	11	0	0	129A213	89	Central City			Lower
LOS ANGELES	239 S LOS ANGELES ST	90012	5161026904	Regional Center Commercial	C2-4D-CDO	0	108	0.24830603		YES - Current	NO - Privately-Owned	Available	Not Used in Prior Housing Element	1.736831371	0	0	0	1.736831371	0	0	0	129A213	25	Central City			Lower
LOS ANGELES	229 S LOS ANGELES ST	90012	5161026905	Regional Center Commercial	C2-4D-CDO	0	108	0.183316441		YES - Current	NO - Privately-Owned	Available	Not Used in Prior Housing Element	1.29135742	0	0	0	1.29135742	0	0	0	130-5A213	189	Central City			Lower
LOS ANGELES	237 S LOS ANGELES ST	90012	5161026905	Regional Center Commercial	C2-4D-CDO	0	108	0.242700109		YES - Current	NO - Privately-Owned	Available	Not Used in Prior Housing Element	1.695615828	0	0	0	1.695615828	0	0	0	129A213	20	Central City			Lower
LOS ANGELES	245 S LOS ANGELES ST	90012	5161026906	Regional Center Commercial	C2-4D-CDO	0	108	0.081582388		YES - Current	NO - Privately-Owned	Available	Not Used in Prior Housing Element	0.174298801	0	0	0	0.174298801	0	0	0	129A213	42	Central City			Lower
LOS ANGELES			5161026906	Regional Center Commercial	C2-4D-CDO	0	108	0.022350477		YES - Current	NO - Privately-Owned	Available	Not Used in Prior Housing Element	0.062466412	0	0	0	0.062466412	0	0	0	129A213	35	Central City			Lower
LOS ANGELES			5161026907	Regional Center Commercial	[Q]C2-4D-CDO	0	108	0.05905295	Industrial - Industrial - Vacant Land	YES - Current	NO - Privately-Owned	Available	Not Used in Prior Housing Element	0.25840258	0	0	0	0.25840258	0	0	0	129A213	61	Central City			Lower
LOS ANGELES	266 S MAIN ST	90012	5161026908	Regional Center Commercial	[Q]C4-4D	0	108	0.240798129	Residential - Single Family Residence - Vacant Land	YES - Current	NO - Privately-Owned	Available	Not Used in Prior Housing Element	3.152460712	0	0	0	3.152460712	0	0	0	129A213	26	Central City			Lower
LOS ANGELES	249 S LOS ANGELES ST	90012	5161026910	Regional Center Commercial	[Q]C2-4D-CDO	0	108	0.248312904	Recreational - Athletic and Amusement Facility - Gymnasium, Health Spa - One Story	YES - Current	NO - Privately-Owned	Available	Not Used in Prior Housing Element	21.09973648	0	0	0	21.09973648	0	0	0	129A213	47	Central City			Lower
LOS ANGELES			5161026910	Regional Center Commercial	[Q]C2-4D-CDO	0	108	0.092316808	Recreational - Athletic and Amusement Facility - Gymnasium, Health Spa - One Story	YES - Current	NO - Privately-Owned	Available	Not Used in Prior Housing Element	0.183968448	0	0	0	0.183968448	0	0	0	129A213	39	Central City			Lower
LOS ANGELES			5407002900	Community Commercial	CR-1	0	108	0.158938922	Commercial - Commercial - Vacant Land	YES - Current	NO - Privately-Owned	Available	Not Used in Prior Housing Element	0.223017879	0	0	0	0.223017879	0	0	0	133-5A213	278	Central City			Lower
LOS ANGELES			5407003039	Community Commercial	(T)(Q)C2-2D	0	108	0.008325988	Residential - Five or More Units or Apartments (Any Combination) - 5 Stories or More - Pool and Misc.	YES - Current	NO - Privately-Owned	Available	Not Used in Prior Housing Element	0	0	0.027481827	0.027481827	0	0	0	0	133-5A213	173	Central City			Above Moderate
LOS ANGELES			5407003039	Community Commercial	C2-2D	0	108	0.028547359	Residential - Five or More Units or Apartments (Any Combination) - 5 Stories or More - Pool and Misc.	YES - Current	NO - Privately-Owned	Available	Not Used in Prior Housing Element	0.230712953	0	0	0	0.230712953	0	0	0	133-5A213	91	Central City			Lower
LOS ANGELES			5407003039	Community Commercial	C2-2D	0	108	0.036013305	Residential - Five or More Units or Apartments (Any Combination) - 5 Stories or More - Pool and Misc.	YES - Current	NO - Privately-Owned	Available	Not Used in Prior Housing Element	0.290442547	0	0	0	0.290442547	0	0	0	133-5A213	106	Central City			Lower
LOS ANGELES			5407003039	Community Commercial	C2-2D	0	108	0.036059744	Residential - Five or More Units or Apartments (Any Combination) - 5 Stories or More - Pool and Misc.	YES - Current	NO - Privately-Owned	Available	Not Used in Prior Housing Element	0.290442547	0	0	0	0.290442547	0	0	0	133-5A213	116	Central City			Lower
LOS ANGELES			5407003039	Community Commercial	C2-2D	0	108	0.036157601	Residential - Five or More Units or Apartments (Any Combination) - 5 Stories or More - Pool and Misc.	YES - Current	NO - Privately-Owned	Available	Not Used in Prior Housing Element	0.290442547	0	0	0	0.290442547	0	0	0	133-5A213	95	Central City			Lower
LOS ANGELES			5407003039	Community Commercial	C2-2D	0	108	0.036158014	Residential - Five or More Units or Apartments (Any Combination) - 5 Stories or More - Pool and Misc.	YES - Current	NO - Privately-Owned	Available	Not Used in Prior Housing Element	0.290442547	0	0	0	0.290442547	0	0	0	133-5A213	103	Central City			Lower
LOS ANGELES			5407003039	Community Commercial	R5-2D	0	217	0.041436215	Residential - Five or More Units or Apartments (Any Combination) - 5 Stories or More - Pool and Misc.	YES - Current	NO - Privately-Owned	Available	Not Used in Prior Housing Element	0.327548993	0	0	0	0.327548993	0	0	0	133-5A213	294	Central City			Lower
LOS ANGELES			5407003039	Community Commercial	C2-2D	0	108	0.042242836	Residential - Five or More Units or Apartments (Any Combination) - 5 Stories or More - Pool and Misc.	YES - Current	NO - Privately-Owned	Available	Not Used in Prior Housing Element	0.317877084	0	0	0	0.317877084	0	0	0	133-5A213	99	Central City			Lower
LOS ANGELES			5407003039	Community Commercial	C2-2D	0	108	0.042470783	Residential - Five or More Units or Apartments (Any Combination) - 5 Stories or More - Pool and Misc.	YES - Current	NO - Privately-Owned	Available	Not Used in Prior Housing Element	0.317877084	0	0	0	0.317877084	0	0	0	133-5A213	88	Central City			Lower
LOS ANGELES			5407003039	Community Commercial	C2-2D	0	108	0.049054811	Residential - Five or More Units or Apartments (Any Combination) - 5 Stories or More - Pool and Misc.	YES - Current	NO - Privately-Owned	Available	Not Used in Prior Housing Element	0.339255446	0	0	0	0.339255446	0	0	0	133-5A213	77	Central City			Lower
LOS ANGELES			5407003039	Community Commercial	(T)(Q)C2-2D	0	108	0.10128064	Residential - Five or More Units or Apartments (Any Combination) - 5 Stories or More - Pool and Misc.	YES - Current	NO - Privately-Owned	Available	Not Used in Prior Housing Element	0.634318471	0	0	0	0.634318471	0	0	0	133-5A213	164	Central City			Lower
LOS ANGELES			5407003039	Community Commercial	(T)(Q)C2-2D	0	108	0.109750939	Residential - Five or More Units or Apartments (Any Combination) - 5 Stories or More - Pool and Misc.	YES - Current	NO - Privately-Owned	Available	Not Used in Prior Housing Element	0.644859225	0	0	0	0.644859225	0	0	0	133-5A213	154	Central City			Lower
LOS ANGELES			5407003039	Community Commercial	R5-2D	0	217	0.1147229	Residential - Five or More Units or Apartments (Any Combination) - 5 Stories or More - Pool and Misc.	YES - Current	NO - Privately-Owned	Available	Not Used in Prior Housing Element	0.906241077	0	0	0	0.906241077	0	0	0	133-5A213	110	Central City			Lower
LOS ANGELES			5407003039	Community Commercial	(T)(Q)C2-2D	0	108	0.136612427	Residential - Five or More Units or Apartments (Any Combination) - 5 Stories or More - Pool and Misc.	YES - Current	NO - Privately-Owned	Available	Not Used in Prior Housing Element	0.755823135	0	0	0	0.755823135	0	0	0	133-5A213	147	Central City			Lower
LOS ANGELES			5407003039	Community Commercial	(T)(Q)C2-2D	0	108	0.142875761	Residential - Five or More Units or Apartments (Any Combination) - 5 Stories or More - Pool and Misc.	YES - Current	NO - Privately-Owned	Available	Not Used in Prior Housing Element	0.767666852	0	0	0	0.767666852	0	0	0	133-5A213	122	Central City			Lower
LOS ANGELES			5407003039	Community Commercial	(T)(Q)C2-2D	0	108	0.145416106	Residential - Five or More Units or Apartments (Any Combination) - 5 Stories or More - Pool and Misc.	YES - Current	NO - Privately-Owned	Available	Not Used in Prior Housing Element	0.786165249	0	0	0	0.786165249	0	0	0	133-5A213	136	Central City			Lower
LOS ANGELES			5407015001	Community Commercial	RS-2D	0	217	0.170982407	Residential - Single Family Residence - Vacant Land	YES - Current	NO - Privately-Owned	Available	Not Used in Prior Housing Element	1.863460922	0	0	0	1.863460922	0	0	0	133-5A213	172	Central City			Lower
LOS ANGELES			5407015002	Community Commercial	RS-2D	0	217	0.152576213	Residential - Single Family Residence - Vacant Land	YES - Current	NO - Privately-Owned	Available	Not Used in Prior Housing Element	1.812052774	0	0	0	1.812052774	0	0	0	133-5A213	163	Central City			Lower
LOS ANGELES			5407015003	Community Commercial	RS-2D	0	217	0.150412383	Residential - Single Family Residence - Vacant Land	YES - Current	NO - Privately-Owned	Available	Not Used in Prior Housing Element	1.807350945	0	0	0	1.807350945	0	0	0	133-5A213	152	Central City			Lower
LOS ANGELES			5407015004	Community Commercial	C2-2D	0	108	0.148211557	Commercial - Commercial - Vacant Land	YES - Current	NO - Privately-Owned	Available	Not Used in Prior Housing Element	0.221760179	0	0	0	0.221760179	0	0	0	133-5A213	145	Central City			Lower
LOS ANGELES	404 W CESAR E CHAVEZ AVE	90012	5408004916	Community Commercial	C4-1VL	0	108	0.088524009	Miscellaneous - Government Owned Property	YES - Current	YES - City-Owned	Available	Not Used in Prior Housing Element	0.017995051	0	0	0	0.017995051	0	0	0	133-5A215	273	Central City			Lower
LOS ANGELES			5408005906	Public Facilities	[T][Q]C4-2D	0	108	0.038878956		YES - Current	NO - Privately-Owned	Available	Not Used in Prior Housing Element	0.923425555	0	0	0	0.923425555	0	0	0	133-5A215	290	Central City			Lower
LOS ANGELES			5408005906	Public Facilities	[T][Q]C4-2D	0	108	0.127930599		YES - Current	NO - Privately-Owned	Available	Not Used in Prior Housing Element	2.372656524	0	0	0	2.372656524	0	0	0	133-5A215	291	Central City			Lower
LOS ANGELES			5408005907	Public Facilities	[T][Q]C4-2D	0	108	0.02618243		YES - Current	NO - Privately-Owned	Available	Not Used in Prior Housing Element	0.642659497	0	0	0	0.642659497	0	0	0	133-5A215	396	Central City			Lower
LOS ANGELES			5408009900	Public Facilities	C4-1VL	0	108	0.002945279	Miscellaneous - Government Owned Property	YES - Current	YES - City-Owned	Available	Not Used in Prior Housing Element	0	0	0.001372129	0.001372129	0	0	0	0	132A215	135	Central City			Above Moderate
LOS ANGELES			5408009902	Public Facilities	C4-1VL	0	108	0.09983521	Miscellaneous - Government Owned Property	YES - Current	YES - City-Owned	Available	Not Used in Prior Housing Element	0	0	0.021756401	0.021756401	0	0	0	0	132A215	105	Central City			Above Moderate
LOS ANGELES			5408009902	Public Facilities	C4-1VL	0	108	0.308739739	Miscellaneous - Government Owned Property	YES - Current	YES - City-Owned	Available	Not Used in Prior Housing Element	0	0	0.037255593	0.037255593	0	0	0	0	132A215	108	Central City			Above Moderate
LOS ANGELES	133 S HEWITT ST	90012	5163002015	Commercial Manufacturing	CM-1-RIO	0	54	0.139446038	Industrial - Industrial - Vacant Land	YES - Current	NO - Privately-Owned	Available	Not Used in Prior Housing Element	0.05806105	0	0	0	0.05806105	0	0	0	129A215	163	Central City North			Lower
LOS ANGELES	137 S HEWITT ST	90012	5163002017	Commercial Manufacturing	CM-1-RIO	0	54	0.139446644	Industrial - Industrial - Vacant Land	YES - Current	NO - Privately-Owned	Available	Not Used in Prior Housing Element	0.05806105	0	0	0	0.05806105	0	0	0	129A215	174	Central City North			Lower
LOS ANGELES			5163002021	Commercial Manufacturing	CM-1-RIO	0	54	0.000970833	Industrial - Industrial - Vacant Land	YES - Current	NO - Privately-Owned	Available	Not Used in Prior Housing Element	0	0	0.007302292	0.007302292	0	0	0	0	129A215	116	Central City North			Above Moderate
LOS ANGELES	601 E 2ND ST	90012	5163002029	Regional Commercial	[Q]C2-2D-RIO	0	108	1.569017065	Residential - Five or More Units or Apartments (Any Combination) - 4 Stories or Less - Pool	YES - Current	NO - Privately-Owned	Available	Not Used in Prior Housing Element	1.438811904	0	0	0	1.438811904	118	0	0	129A215	379	Central City North			Lower
LOS ANGELES	600 E 1ST ST	90012	5163002030	Commercial Manufacturing	CM-1-RIO	0	54	0.0861292	Commercial - Store Combination - Store and Office Combination - Two Stories	YES - Current	NO - Privately-Owned	Available	Not Used in Prior Housing Element	0.044971931	0	0	0	0.044971931	0	0	0	129A215	91	Central City North			Lower
LOS ANGELES	604 E 1ST ST	90012	5163002030	Commercial Manufacturing	CM-1-RIO	0	54	0.107090401	Commercial - Store Combination - Store and Office Combination - Two Stories	YES - Current	NO - Privately-Owned	Available	Not Used in Prior Housing Element	0.055350114	0	0	0	0.055350114	0	0	0	129A215	92	Central City North			Lower
LOS ANGELES	608 E 1ST ST	90012	5163002030	Commercial Manufacturing	CM-1-RIO	0	54	0.177633303	Commercial - Store Combination - Store and Office Combination - Two Stories	YES - Current	NO - Privately-Owned	Available	Not Used in Prior Housing Element	0.083229625	0	0	0	0.083229625	0	0	0	129A215	93	Central City North			Lower
LOS ANGELES	614 E 1ST ST	90012	5163002030	Commercial Manufacturing	CM-1-RIO	0	54	0.162818902	Commercial - Store Combination - Store and Office Combination - Two Stories	YES - Current	NO - Privately-Owned	Available	Not Used in Prior Housing Element	0.073965713	0	0	0	0.073965713	0	0	0	129A215	95	Central City North			Lower
LOS ANGELES	620 E 1ST ST	90012	5163002030	Commercial Manufacturing	CM-1-RIO	0	54	0.07787062	Commercial - Store Combination - Store and Residential Combination - One Story	YES - Current	NO - Privately-Owned	Available	Not Used in Prior Housing Element	0.018437742	0	0	0	0.018437742	0	0	0	129A215	96	Central City North			Lower
LOS ANGELES	622 E 1ST ST	90012	5163002030	Commercial Manufacturing	CM-1-RIO	0	54	0.073067684	Commercial - Store - One Story	YES - Current	NO - Privately-Owned	Available	Not Used in Prior Housing Element	0	0	0.025579318	0.025579318	0	0	0	0	129A215	97	Central City North			Above Moderate
LOS ANGELES	700 E 1ST ST	90012	5163003001	Commercial Manufacturing	CM-1-RIO	0	54	0.124844857	Commercial - Store Combination - Store and Residential Combination - Two Stories	YES - Current	NO - Privately-Owned	Available	Used in Prior Housing Element - Non-Vacant	0	0	0.018909469	0.018909469	0	0	0	0	129A215	99	Central City North	Yes		Above Moderate
LOS ANGELES	704 E 1ST ST	90012	5163003001	Commercial Manufacturing	CM-1-RIO	0	54	0.114116733	Commercial - Store Combination - Store and Residential Combination - Two Stories	YES - Current	NO - Privately-Owned	Available	Used in Prior Housing Element - Non-Vacant	0	0	0.018909469	0.018909469	0	0	0	0	129A215	100	Central City North	Yes		Above Moderate
LOS ANGELES			5163003003	Commercial Manufacturing	CM-1-RIO	0	54	0.104506835	Commercial - Office Building - Two Stories	YES - Current	NO - Privately-Owned	Available	Not Used in Prior Housing Element	0.006858954	0	0	0	0.006858954	0	0	0	129A215	105	Central City North			Lower
LOS ANGELES	148 S HEWITT ST	90012	5163003020	Commercial Manufacturing	CM-1-RIO	0	54	0.068297144	Commercial - Parking Lot (Commercial Use Property) - Lots - Patron or Employee - One Story	YES - Current	NO - Privately-Owned	Available	Not Used in Prior Housing Element	0	0	0.008628412	0.008628412	0	0	0	0	129A215	206	Central City North			Above Moderate
LOS ANGELES	711 E 2ND ST	90012	5163003020	Commercial Manufacturing	CM-1-RIO	0	54	0.028281239	Commercial - Parking Lot (Commercial Use Property) - Lots - Patron or Employee - One Story	YES - Current	NO - Privately-Owned	Available	Not Used in Prior Housing Element	0	0	0.003602442	0.003602442	0	0	0	0	129A215	205	Central City North			Above Moderate
LOS ANGELES	905 E 2ND ST	90012	5163003063	Regional Commercial	(T)(Q)C2-2D-RIO	0	108	2.857612609	Residential - Five or More Units or Apartments (Any Combination) - 5 Stories or More	YES - Current	NO - Privately-Owned	Available	Not Used in Prior Housing Element	2.637121001	0	0	0	2.637121001	320	0	0	129A215	387	Central City North			Lower
LOS ANGELES	716 E 1ST ST	90012	5163003064	Commercial Manufacturing	CM-1-RIO	0	54	0.088804485	Commercial - Office Building - One Story	YES - Current	NO - Privately-Owned	Available	Not Used in Prior Housing Element	0.007318324	0	0	0	0.007318324	0	0	0	129A215	109	Central City North			Lower
LOS ANGELES	720 E 1ST ST	90012	5163003064	Commercial Manufacturing	CM-1-RIO	0	54	0.067432437	Commercial - Office Building - One Story	YES - Current	NO - Privately-Owned	Available	Not Used in Prior Housing Element	0	0	0.001962123	0.001962123	0	0	0	0	129A215	111	Central City North			Above Moderate
LOS ANGELES			5163003064	Commercial Manufacturing	CM-1-RIO	0	54	0.062177679	Commercial - Office Building - One Story	YES - Current	NO - Privately-Owned	Available	Not Used in Prior Housing Element	0	0	0.001207289	0.001207289	0	0	0	0	129A215	388	Central City North			Above Moderate
LOS ANGELES	120 S HEWITT ST	90012	5163038RK	Commercial Manufacturing	CM-1-RIO	0	54	0.999128331	Residential - Single Family Residence - Condominium	YES - Current	NO - Privately-Owned	Available	Not Used in Prior Housing Element	0.1476113	0	0	0	0.1476113	16	0	0	129A215	386	Central City North			Lower
LOS ANGELES	929 E 2ND ST	90012	5163004007	Regional Commercial	(T)(Q)C2-2-RIO	0	108	0.510093931	Industrial - Industrial - Artist in Residence - One Story	YES - Current	NO - Privately-Owned	Available	Used in Prior Housing Element - Non-Vacant	6.939291859	0	0	0	6.939291859	0	0	0	129A217	96	Central City North			Lower
LOS ANGELES			5163004010	Commercial Manufacturing	CM-1-RIO	0	54	0.094778276	Commercial - Auto, Recreation Equipment, Construction Equipment Sales and Service - Auto Service Centers (No Gasoline) - One Story	YES - Current	NO - Privately-Owned	Available	Not Used in Prior Housing Element	0.006858954	0	0	0	0.006858954	0	0	0	129A215	119	Central City North			Lower
LOS ANGELES			5163004010	Commercial Manufacturing	CM-1-RIO	0	54	0.100758934	Commercial - Auto, Recreation Equipment, Construction Equipment Sales and Service - Auto Service Centers (No Gasoline) - One Story	YES - Current	NO - Privately-Owned	Available	Not Used in Prior Housing Element	0.006858954	0	0	0	0.006858954	0	0	0	129A215	118	Central City North			Lower
LOS ANGELES			5163004011	Regional Commercial	(T)(Q)C2-2-RIO	0	108	0.03730586	Industrial - Industrial - Vacant Land	YES - Current	NO - Privately-Owned	Available	Not Used in Prior Housing Element	0.06653778	0	0	0	0.06653778	0	0	0	129A215	179	Central City North			Lower
LOS ANGELES			5163004011	Regional Commercial	(T)(Q)C2-2-RIO	0	108	0.037409386	Industrial - Industrial - Vacant Land	YES - Current	NO - Privately-Owned	Available	Not Used in Prior Housing Element	0.06653778	0	0	0	0.06653778	0	0	0	129A215	150	Central City North			Lower
LOS ANGELES			5163004011	Regional Commercial	(T)(Q)C2-2-RIO	0	108	0.09925869	Industrial - Industrial - Vacant Land	YES - Current	NO - Privately-Owned	Available	Not Used in Prior Housing Element	0.147888371	0	0	0	0.147888371	0	0	0	129A215	151	Central City North			Lower
LOS ANGELES	808 E 1ST ST	90012	5163004012	Commercial Manufacturing	CM-1-RIO	0	54	0.168397487	Commercial - Office Building - One Story	YES - Current	NO - Privately-Owned	Available	Not Used in Prior Housing Element	0.010385895	0	0	0	0.010385895	0	0	0	129A215	121	Central City North			Lower
LOS ANGELES	830 E 1ST ST	90012	5163004012	Commercial Manufacturing	CM-1-RIO	0	54	0.148790326	Commercial - Office Building - One Story	YES - Current	NO - Privately-Owned	Available	Not Used in Prior Housing Element	0.009252068	0	0	0	0.009252068	0	0	0	129A217	81	Central City North			Lower
LOS ANGELES	880 E 1ST ST	90012	5163004012	Commercial Manufacturing	CM-1-RIO	0	54	0.146805918	Commercial - Office Building - One Story	YES - Current	NO - Privately-Owned	Available	Not Used in Prior Housing Element	0.008073437	0	0	0	0.008073437	0	0	0	129A217	82	Central City North			Lower
LOS ANGELES			5163004012	Commercial Manufacturing	CM-1-RIO	0	54	0.150635672	Commercial - Office Building - One Story	YES - Current	NO - Privately-Owned	Available	Not Used in Prior Housing Element	0.009252068	0	0	0	0.009252068	0	0	0	129A215	297	Central City North			Lower
LOS ANGELES	629 E TRACTION AVE	90012	5163008BRK	Regional Commercial	[Q]C2-2D-RIO	0	108	2.094688494	Residential - Single Family Residence - High Rise 5 Stories or More - Condominium	YES - Current	NO - Privately-Owned	Available	Not Used in Prior Housing Element	2.038310744	0	0	0	2.038310744	0	0	0	129A215	377	Central City North			Lower
LOS ANGELES	814 E TRACTION AVE	90013	5163013010	Heavy Manufacturing	(T)(Q)CM-1-RIO	0	54	0.08034975	Commercial - Store Combination - Store and Office Combination - Three Stories	YES - Current	NO - Privately-Owned	Available	Not Used in Prior Housing Element	0.007149814	0	0	0	0.007149814	0	0	0	127-5A215	80	Central City North			Lower
LOS ANGELES	816 E TRACTION AVE	90013	5163013010	Heavy Manufacturing	(T)(Q)CM-1-RIO	0	54	0.080350016	Commercial - Store Combination - Store and Office Combination - Three Stories	YES - Current	NO - Privately-Owned	Available	Not Used in Prior Housing Element	0.007149814	0	0	0	0.007149814	0	0	0	127-5A215	83	Central City North			Lower
LOS ANGELES	820 E TRACTION AVE	90013	5163013010	Heavy Manufacturing	(T)(Q)CM-1-RIO	0	54	0.080349097	Commercial - Store Combination - Store and Office Combination - Three Stories	YES - Current	NO - Privately-Owned	Available	Not Used in Prior Housing Element	0.007149814	0	0	0	0.007149814	0	0	0	127-5A215	90	Central City North			Lower
LOS ANGELES	822 E TRACTION AVE	90013	5163013010	Heavy Manufacturing	(T)(Q)CM-1-RIO	0	54	0.080350459	Commercial - Store Combination - Store and Office Combination - Three Stories	YES - Current	NO - Privately-Owned	Available	Not Used in Prior Housing Element	0.007149814	0	0	0	0.007149814	0	0	0	127-5A215	95	Central City North			Lower
LOS ANGELES	826 E TRACTION AVE	90013	5163013010	Heavy Manufacturing	(T)(Q)CM-1-RIO	0	54	0.08034975	Commercial - Store Combination - Store and Office Combination - Three Stories	YES - Current	NO - Privately-Owned	Available	Not Used in Prior Housing Element	0.007149814	0	0	0	0.007149814	0	0	0	127-5A215	98	Central City North			Lower
LOS ANGELES	857 E TRACTION AVE	90013	5163015003	Heavy Manufacturing	(T)(Q)CM-2-RIO	0	54	0.055429176	Commercial - Parking Lot (Commercial Use Property) - Lots - Patron or Employee - One Story	YES - Current	NO - Privately-Owned	Available	Not Used in Prior Housing Element	0	0	0.001834029	0.001834029	1	0	0	0	127-5A215	112	Central City North			Above Moderate
LOS ANGELES	859 E TRACTION AVE	90013	5163015003	Heavy Manufacturing	(T)(Q)CM-2-RIO	0	54	0.090832307	Commercial - Parking Lot (Commercial Use Property) - Lots - Patron or Employee - One Story	YES - Current	NO - Privately-Owned	Available	Not Used in Prior Housing Element	0.002837553	0	0	0	0.002837553	1	0	0	127-5A217	25	Central City North			Lower
LOS ANGELES			5163015024	Heavy Manufacturing	(T)(Q)CM-2-RIO	0	54	0.012103557	Industrial - Industrial - Vacant Land	YES - Current	NO - Privately-Owned	Available	Not Used in Prior Housing Element	0	0	0.007302292	0.007302292	0	0	0	0	127-5A217	26	Central City North			Above Moderate
LOS ANGELES			5163015024	Heavy Manufacturing	(T)(Q)CM-2-RIO	0	54	0.060066607	Industrial - Industrial - Vacant Land	YES - Current	NO - Privately-Owned	Available	Not Used in Prior Housing Element	0	0	0.049573037	0.049573037	0

LOS ANGELES	411 S SEATON ST		90013 5163026001	Community Commercial	(T)(Q)C2-2-RIO	0	108	0.099119601	Industrial - Warehousing, Distribution, Storage - Warehousing, Distribution, 25,000 to 50,000 SF - Three Stories	YES - Current	NO - Privately-Owned	Available	Not Used in Prior Housing Element	0.055979682	0	0	0.055979682	0	0	0	127-5A215	288	Central City North		Lower
LOS ANGELES	417 S SEATON ST		90013 5163026001	Community Commercial	(T)(Q)C2-2-RIO	0	108	0.110470181	Industrial - Warehousing, Distribution, Storage - Warehousing, Distribution, 25,000 to 50,000 SF - Three Stories	YES - Current	NO - Privately-Owned	Available	Not Used in Prior Housing Element	0.062271634	0	0	0.062271634	0	0	0	127-5A215	303	Central City North		Lower
LOS ANGELES	100 S ALAMEDA ST		90012 5163BRKDWN	Regional Commercial	(Q)C2-2D-RIO	0	108	3.168422777	Residential - Single Family Residence - Condo Conversion	YES - Current	NO - Privately-Owned	Available	Not Used in Prior Housing Element	3.117398411	0	0	3.117398411	303	0	0	129A215	376	Central City North		Lower
LOS ANGELES	1310 E 4TH PL		90013 5164003020	Regional Center Commercial	(T)(Q)C2-2-RIO	0	108	1.83617805	Industrial - Light Manufacturing - One Story	YES - Current	NO - Privately-Owned	Available	Not Used in Prior Housing Element	0.130745089	4	0	0.130745089	4	0	0	126A217	19	Central City North		Lower
LOS ANGELES	524 S MATEO ST		90013 5164003020	Regional Center Commercial	(T)(Q)C2-2-RIO	0	108	0.08068815	Commercial - Parking Lot (Commercial Use Property) - Lots - Patron or Employee - One Story	YES - Current	NO - Privately-Owned	Available	Not Used in Prior Housing Element	0.007815726	0	0	0.007815726	0	0	0	126A217	215	Central City North		Lower
LOS ANGELES			5164003020	Regional Center Commercial	(T)(Q)C2-2-RIO	0	108	0.045330683	Industrial - Industrial - Vacant Land	YES - Current	NO - Privately-Owned	Available	Not Used in Prior Housing Element	0.047635157	0	0	0.047635157	0	0	0	126A217	216	Central City North		Lower
LOS ANGELES	656 S ALAMEDA ST		90021 5164010007	Regional Commercial	(T)(Q)C2-2D-RIO	0	108	1.815109343	Industrial - Heavy Manufacturing - One Story	YES - Current	NO - Privately-Owned	Available	Not Used in Prior Housing Element	0.105447233	0	0	0.105447233	0	0	0	124-5A215	33	Central City North		Lower
LOS ANGELES			5164010008	Regional Commercial	(T)(Q)C2-2D-RIO	0	108	0.823286001	Industrial - Warehousing, Distribution, Storage - Warehousing, Distribution, 10,000 to 24,999 SF - One Story	YES - Current	NO - Privately-Owned	Available	Not Used in Prior Housing Element	0.831046057	0	0	0.831046057	1	0	0	124-5A215	29	Central City North		Lower
LOS ANGELES	1556 E INDUSTRIAL ST		90021 5164022005	Regional Center Commercial	(T)(Q)C2-2D-RIO	0	108	0.254424183	Industrial - Industrial - Vacant Land	YES - Current	NO - Privately-Owned	Available	Not Used in Prior Housing Element	2.110003495	0	0	2.110003495	0	0	0	124-5A215	44	Central City North		Lower
LOS ANGELES	1562 E INDUSTRIAL ST		90021 5164022010	Regional Center Commercial	(T)(Q)C2-2D-RIO	0	108	0.169584069	Industrial - Industrial - Vacant Land	YES - Current	NO - Privately-Owned	Available	Not Used in Prior Housing Element	0.183511898	0	0	0.183511898	0	0	0	124-5A215	45	Central City North		Lower
LOS ANGELES	1568 E INDUSTRIAL ST		90021 5164022010	Regional Center Commercial	(T)(Q)C2-2D-RIO	0	108	0.169558614	Industrial - Industrial - Vacant Land	YES - Current	NO - Privately-Owned	Available	Not Used in Prior Housing Element	0.18024177	0	0	0.18024177	0	0	0	124-5A215	46	Central City North		Lower
LOS ANGELES			5164023004	Regional Center Commercial	(T)(Q)C2-2D-RIO	0	108	0.339529639	Industrial - Industrial - Vacant Land	YES - Current	NO - Privately-Owned	Available	Not Used in Prior Housing Element	2.528862363	0	0	2.528862363	0	0	0	124-5A215	41	Central City North		Lower
LOS ANGELES	1522 E INDUSTRIAL ST		90021 5164023015	Regional Center Commercial	(T)(Q)C2-2D-RIO	0	108	0.339633774	Industrial - Warehousing, Distribution, Storage - Warehousing, Distribution, 10,000 to 24,999 SF - One Story	YES - Current	NO - Privately-Owned	Available	Not Used in Prior Housing Element	0.50800359	0	0	0.50800359	1	0	0	124-5A215	40	Central City North		Lower
LOS ANGELES	1538 E INDUSTRIAL ST		90021 5164023016	Regional Center Commercial	(T)(Q)C2-2D-RIO	0	108	0.339426052	Industrial - Industrial - Vacant Land	YES - Current	NO - Privately-Owned	Available	Not Used in Prior Housing Element	2.528862363	0	0	2.528862363	0	0	0	124-5A215	42	Central City North		Lower
LOS ANGELES	1548 E INDUSTRIAL ST		90021 5164023019	Regional Center Commercial	(T)(Q)C2-2D-RIO	0	108	0.339323693	Industrial - Warehousing, Distribution, Storage - Warehousing, Distribution, Over 50,000 SF - One Story	YES - Current	NO - Privately-Owned	Available	Not Used in Prior Housing Element	2.388096267	0	0	2.388096267	1	0	0	124-5A215	43	Central City North		Lower
LOS ANGELES			5164023021	Regional Center Commercial	(T)(Q)C2-2D-RIO	0	108	0.483837602	Industrial - Warehousing, Distribution, Storage - Warehousing, Distribution, 10,000 to 24,999 SF - One Story	YES - Current	NO - Privately-Owned	Available	Not Used in Prior Housing Element	0.524553984	0	0	0.524553984	1	0	0	124-5A215	50	Central City North		Lower
LOS ANGELES			5164023022	Regional Center Commercial	(T)(Q)C2-2D-RIO	0	108	0.098554839	Industrial - Industrial - Vacant Land	YES - Current	NO - Privately-Owned	Available	Not Used in Prior Housing Element	0.113898708	0	0	0.113898708	0	0	0	124-5A215	115	Central City North		Lower
LOS ANGELES	2116 E 7TH ST		90021 5166002009	Regional Commercial	(Q)C2-1-RIO	0	108	0.096337538	Commercial - Parking Lot (Commercial Use Property) - Lots - Patron or Employee - One Story	YES - Current	NO - Privately-Owned	Available	Not Used in Prior Housing Element	0.022011239	0	0	0.022011239	0	0	0	124-5A217	274	Central City North		Lower
LOS ANGELES			5166002012	Regional Commercial	(Q)C2-1-RIO	0	108	0.006886715	Industrial - Industrial - Vacant Land	YES - Current	NO - Privately-Owned	Available	Not Used in Prior Housing Element	0	0	0.007721058	0.007721058	0	0	0	124-5A217	1368	Central City North		Above Moderate
LOS ANGELES	710 S SANTA FE AVE		90021 5166002018	Regional Commercial	(Q)C2-1-RIO	0	108	0.068807283	Industrial - Industrial - Artist in Residence - One Story	YES - Current	NO - Privately-Owned	Available	Not Used in Prior Housing Element	0	0	0.00085852	0.00085852	0	0	0	124-5A217	282	Central City North		Above Moderate
LOS ANGELES			5166002018	Regional Commercial	(Q)C2-1-RIO	0	108	0.01376811	Industrial - Industrial - Artist in Residence - One Story	YES - Current	NO - Privately-Owned	Available	Not Used in Prior Housing Element	0	0	0.000439542	0.000439542	0	0	0	124-5A217	285	Central City North		Above Moderate
LOS ANGELES			5166002018	Regional Commercial	(Q)C2-1-RIO	0	108	0.030994892	Industrial - Industrial - Artist in Residence - One Story	YES - Current	NO - Privately-Owned	Available	Not Used in Prior Housing Element	0	0	0.00087161	0.00087161	0	0	0	124-5A217	371	Central City North		Above Moderate
LOS ANGELES			5166002018	Regional Commercial	(Q)C2-1-RIO	0	108	0.055031767	Industrial - Industrial - Artist in Residence - One Story	YES - Current	NO - Privately-Owned	Available	Not Used in Prior Housing Element	0	0	0.00129411	0.00129411	0	0	0	124-5A217	284	Central City North		Above Moderate
LOS ANGELES			5166002018	Regional Commercial	(Q)C2-1-RIO	0	108	0.055038654	Industrial - Industrial - Artist in Residence - One Story	YES - Current	NO - Privately-Owned	Available	Not Used in Prior Housing Element	0	0	0.00129411	0.00129411	0	0	0	124-5A217	283	Central City North		Above Moderate
LOS ANGELES	2141 E SACRAMENTO ST		90021 5166005011	Commercial Industrial	(T)(Q)CM-2D-RIO	0	54	0.957554655	Industrial - Warehousing, Distribution, Storage - Warehousing, Distribution, Under 10,000 SF - One Story	YES - Current	NO - Privately-Owned	Available	Not Used in Prior Housing Element	1.517070431	0	0	1.517070431	0	0	0	123A217	217	Central City North		Lower
LOS ANGELES			5166005011	Commercial Industrial	(T)(Q)CM-2D-RIO	0	54	0.054626187	Industrial - Warehousing, Distribution, Storage - Warehousing, Distribution, Under 10,000 SF - One Story	YES - Current	NO - Privately-Owned	Available	Not Used in Prior Housing Element	0	0	0.01981764	0.01981764	0	0	0	123A217	216	Central City North		Above Moderate
LOS ANGELES			5166005014	Commercial Industrial	(T)(Q)CM-2D-RIO	0	54	0.103782684	Industrial - Industrial - Vacant Land	YES - Current	NO - Privately-Owned	Available	Not Used in Prior Housing Element	0.030472852	0	0	0.030472852	0	0	0	123A217	212	Central City North		Lower
LOS ANGELES	1800 E 7TH ST		90021 5166033004	Regional Commercial	(T)(Q)C2-2D-RIO	0	108	0.172243091	Commercial - Parking Lot (Commercial Use Property) - Lots - Patron or Employee - One Story	YES - Current	NO - Privately-Owned	Available	Not Used in Prior Housing Element	0.044073616	0	0	0.044073616	0	0	0	124-5A215	67	Central City North		Lower
LOS ANGELES	1806 E 7TH ST		90021 5166033004	Regional Commercial	(T)(Q)C2-2D-RIO	0	108	0.128208864	Commercial - Parking Lot (Commercial Use Property) - Lots - Patron or Employee - One Story	YES - Current	NO - Privately-Owned	Available	Not Used in Prior Housing Element	0.034210467	0	0	0.034210467	0	0	0	124-5A215	68	Central City North		Lower
LOS ANGELES	1810 E 7TH ST		90021 5166033004	Regional Commercial	(T)(Q)C2-2D-RIO	0	108	0.234991531	Commercial - Parking Lot (Commercial Use Property) - Lots - Patron or Employee - One Story	YES - Current	NO - Privately-Owned	Available	Not Used in Prior Housing Element	0.163995597	0	0	0.163995597	0	0	0	124-5A215	69	Central City North		Lower
LOS ANGELES	712 S DECATUR ST		90021 5166033004	Regional Commercial	(T)(Q)C2-2D-RIO	0	108	0.130273291	Commercial - Parking Lot (Commercial Use Property) - Lots - Patron or Employee - One Story	YES - Current	NO - Privately-Owned	Available	Not Used in Prior Housing Element	0.034210467	0	0	0.034210467	0	0	0	124-5A215	72	Central City North		Lower
LOS ANGELES	414 E COMMERCIAL ST		90012 5173001017	Commercial Manufacturing	CM-1-RIO	0	54	0.542517122	Commercial - Parking Lot (Commercial Use Property) - Parking Structures - Commercial Parking - 14 to 20 Stories	YES - Current	NO - Privately-Owned	Available	Used in Prior Housing Element - Non-Vacant	0.013838296	0	0	0.013838296	0	0	0	130-5A215	34	Central City North		Lower
LOS ANGELES			5173001017	Commercial Manufacturing	CM-1-RIO	0	54	0.078828888	Commercial - Parking Lot (Commercial Use Property) - Parking Structures - Commercial Parking - 14 to 20 Stories	YES - Current	NO - Privately-Owned	Available	Used in Prior Housing Element - Non-Vacant	0.003319212	0	0	0.003319212	0	0	0	130-5A215	33	Central City North		Lower
LOS ANGELES	430 E COMMERCIAL ST		90012 5173001900	Commercial Manufacturing	CM-1-RIO	0	54	0.629520178	Miscellaneous - Government Owned Property	YES - Current	YES - City-Owned	Available	Used in Prior Housing Element - Non-Vacant	0.021189691	0	0	0.021189691	0	0	0	130-5A215	38	Central City North		Lower
LOS ANGELES	450 E COMMERCIAL ST		90012 5173001900	Commercial Manufacturing	CM-1-RIO	0	54	0.240871417	Miscellaneous - Government Owned Property	YES - Current	YES - City-Owned	Available	Used in Prior Housing Element - Non-Vacant	0.010680994	0	0	0.010680994	0	0	0	130-5A215	41	Central City North		Lower
LOS ANGELES			5173001900	Commercial Manufacturing	CM-1-RIO	0	54	0.003651902	Miscellaneous - Government Owned Property	YES - Current	YES - City-Owned	Available	Used in Prior Housing Element - Non-Vacant	0	0	0.000127688	0.000127688	0	0	0	130-5A215	90	Central City North		Above Moderate
LOS ANGELES			5173001900	Commercial Manufacturing	CM-1-RIO	0	54	0.011622126	Miscellaneous - Government Owned Property	YES - Current	YES - City-Owned	Available	Used in Prior Housing Element - Non-Vacant	0	0	0.000127688	0.000127688	0	0	0	130-5A215	40	Central City North		Above Moderate
LOS ANGELES	504 N ALAMEDA ST		90012 5173001901	Commercial Manufacturing	CM-1-RIO	0	54	0.086340221	Industrial - Industrial - Vacant Land	YES - Current	NO - Privately-Owned	Available	Not Used in Prior Housing Element	0.039711103	0	0	0.039711103	0	0	0	130-5A215	68	Central City North		Lower
LOS ANGELES	506 N ALAMEDA ST		90012 5173001901	Commercial Manufacturing	CM-1-RIO	0	54	0.088810052	Industrial - Industrial - Vacant Land	YES - Current	NO - Privately-Owned	Available	Not Used in Prior Housing Element	0.039711103	0	0	0.039711103	0	0	0	130-5A215	59	Central City North		Lower
LOS ANGELES	520 N ALAMEDA ST		90012 5173001901	Commercial Manufacturing	CM-1-RIO	0	54	0.148140573	Industrial - Industrial - Vacant Land	YES - Current	NO - Privately-Owned	Available	Not Used in Prior Housing Element	0.065298995	0	0	0.065298995	0	0	0	130-5A215	31	Central City North		Lower
LOS ANGELES			5173001901	Commercial Manufacturing	CM-1-RIO	0	54	0.000858234	Industrial - Industrial - Vacant Land	YES - Current	NO - Privately-Owned	Available	Not Used in Prior Housing Element	0	0	0.007302292	0.007302292	0	0	0	130-5A215	48	Central City North		Above Moderate
LOS ANGELES			5173001901	Commercial Manufacturing	CM-1-RIO	0	54	0.061983934	Industrial - Industrial - Vacant Land	YES - Current	NO - Privately-Owned	Available	Not Used in Prior Housing Element	0	0	0.049573037	0.049573037	0	0	0	130-5A215	39	Central City North		Above Moderate
LOS ANGELES			5173001901	Commercial Manufacturing	CM-1-RIO	0	54	0.145051708	Industrial - Industrial - Vacant Land	YES - Current	NO - Privately-Owned	Available	Not Used in Prior Housing Element	0.056849308	0	0	0.056849308	0	0	0	130-5A215	47	Central City North		Lower
LOS ANGELES	415 E DUCOMMUN ST		90012 5173001902	Commercial Manufacturing	CM-1-RIO	0	54	0.032810177	Industrial - Industrial - Vacant Land	YES - Current	NO - Privately-Owned	Available	Not Used in Prior Housing Element	0	0	0.022045302	0.022045302	0	0	0	130-5A215	69	Central City North		Above Moderate
LOS ANGELES	419 E DUCOMMUN ST		90012 5173001902	Commercial Manufacturing	CM-1-RIO	0	54	0.035370956	Industrial - Industrial - Vacant Land	YES - Current	NO - Privately-Owned	Available	Not Used in Prior Housing Element	0	0	0.022045302	0.022045302	0	0	0	130-5A215	70	Central City North		Above Moderate
LOS ANGELES			5173002901	Commercial Manufacturing	CM-1-RIO	0	54	0.017290262	Commercial - Parking Lot (Commercial Use Property) - Lots - Patron or Employee - One Story	YES - Current	NO - Privately-Owned	Available	Used in Prior Housing Element - Non-Vacant	0	0	0.008109762	0.008109762	0	0	0	130-5A215	71	Central City North		Above Moderate
LOS ANGELES	521 E DUCOMMUN ST		90012 5173002903	Commercial Manufacturing	CM-1-RIO	0	54	2.984730111	Commercial - Parking Lot (Commercial Use Property) - Lots - Commercial Parking - One Story	YES - Current	NO - Privately-Owned	Available	Not Used in Prior Housing Element	4.34605388	0	0	4.34605388	0	0	0	130-5A215	428	Central City North		Lower
LOS ANGELES	611 E DUCOMMUN ST		90012 5173003001	Commercial Manufacturing	CM-1-RIO	0	54	0.158907711	Commercial - Wholesale and Manufacturing Outlet - One Story	YES - Current	NO - Privately-Owned	Available	Used in Prior Housing Element - Non-Vacant	0.030261759	0	0	0.030261759	0	0	0	130-5A217	220	Central City North		Lower
LOS ANGELES	512 N GAREY ST		90012 5173003002	Commercial Manufacturing	CM-1-RIO	0	54	0.15891147	Industrial - Warehousing, Distribution, Storage - Warehousing, Distribution, Under 10,000 SF - One Story	YES - Current	NO - Privately-Owned	Available	Used in Prior Housing Element - Non-Vacant	0.02741439	0	0	0.02741439	0	0	0	130-5A217	216	Central City North		Lower
LOS ANGELES	609 E DUCOMMUN ST		90012 5173003002	Commercial Manufacturing	CM-1-RIO	0	54	0.158907514	Industrial - Warehousing, Distribution, Storage - Warehousing, Distribution, Under 10,000 SF - One Story	YES - Current	NO - Privately-Owned	Available	Used in Prior Housing Element - Non-Vacant	0.02741439	0	0	0.02741439	0	0	0	130-5A217	218	Central City North		Lower
LOS ANGELES	522 N GAREY ST		90012 5173003010	Commercial Manufacturing	CM-1-RIO	0	54	0.158373621	Industrial - Warehousing, Distribution, Storage - Warehousing, Distribution, 25,000 to 50,000 SF - One Story	YES - Current	NO - Privately-Owned	Available	Used in Prior Housing Element - Non-Vacant	0.02741439	0	0	0.02741439	0	0	0	130-5A217	183	Central City North		Lower
LOS ANGELES	608 E COMMERCIAL ST		90012 5173003010	Commercial Manufacturing	CM-1-RIO	0	54	0.158470912	Industrial - Warehousing, Distribution, Storage - Warehousing, Distribution, 25,000 to 50,000 SF - One Story	YES - Current	NO - Privately-Owned	Available	Used in Prior Housing Element - Non-Vacant	0.02741439	0	0	0.02741439	0	0	0	130-5A217	186	Central City North		Lower
LOS ANGELES	614 E COMMERCIAL ST		90012 5173003010	Commercial Manufacturing	CM-1-RIO	0	54	0.158568925	Industrial - Warehousing, Distribution, Storage - Warehousing, Distribution, 25,000 to 50,000 SF - One Story	YES - Current	NO - Privately-Owned	Available	Used in Prior Housing Element - Non-Vacant	0.02741439	0	0	0.02741439	0	0	0	130-5A217	188	Central City North		Lower
LOS ANGELES	618 E COMMERCIAL ST		90012 5173003010	Commercial Manufacturing	CM-1-RIO	0	54	0.158668486	Industrial - Warehousing, Distribution, Storage - Warehousing, Distribution, 25,000 to 50,000 SF - One Story	YES - Current	NO - Privately-Owned	Available	Used in Prior Housing Element - Non-Vacant	0.02741439	0	0	0.02741439	0	0	0	130-5A217	190	Central City North		Lower
LOS ANGELES	619 E DUCOMMUN ST		90012 5173003010	Commercial Manufacturing	CM-1-RIO	0	54	0.158907528	Industrial - Warehousing, Distribution, Storage - Warehousing, Distribution, 25,000 to 50,000 SF - One Story	YES - Current	NO - Privately-Owned	Available	Used in Prior Housing Element - Non-Vacant	0.02741439	0	0	0.02741439	0	0	0	130-5A217	221	Central City North		Lower
LOS ANGELES	620 E COMMERCIAL ST		90012 5173003010	Commercial Manufacturing	CM-1-RIO	0	54	0.158785043	Industrial - Warehousing, Distribution, Storage - Warehousing, Distribution, 25,000 to 50,000 SF - One Story	YES - Current	NO - Privately-Owned	Available	Used in Prior Housing Element - Non-Vacant	0.02741439	0	0	0.02741439	0	0	0	130-5A217	196	Central City North		Lower
LOS ANGELES	623 E DUCOMMUN ST		90012 5173003010	Commercial Manufacturing	CM-1-RIO	0	54	0.149175203	Industrial - Warehousing, Distribution, Storage - Warehousing, Distribution, 25,000 to 50,000 SF - One Story	YES - Current	NO - Privately-Owned	Available	Used in Prior Housing Element - Non-Vacant	0.02741439	0	0	0.02741439	0	0	0	130-5A217	225	Central City North		Lower
LOS ANGELES			5173003010	Commercial Manufacturing	CM-1-RIO	0	54	0.009757955	Industrial - Warehousing, Distribution, Storage - Warehousing, Distribution, 25,000 to 50,000 SF - One Story	YES - Current	NO - Privately-Owned	Available	Used in Prior Housing Element - Non-Vacant	0	0	0.000303728	0.000303728	0	0	0	130-5A217	222	Central City North		Above Moderate
LOS ANGELES			5173003011	Commercial Manufacturing	CM-1-RIO	0	54	0.053749079	Industrial - Industrial - Vacant Land	YES - Current	NO - Privately-Owned	Available	Not Used in Prior Housing Element	0	0	0.033333081	0.033333081	0	0	0	130-5A215	413	Central City North		Above Moderate
LOS ANGELES			5173003011	Commercial Manufacturing	CM-1-RIO	0	54	0.068630586	Industrial - Industrial - Vacant Land	YES - Current	NO - Privately-Owned	Available	Not Used in Prior Housing Element	0	0	0.04988257	0.04988257	0	0	0	130-5A215	403	Central City North		Above Moderate
LOS ANGELES			5173003011	Commercial Manufacturing	CM-1-RIO	0	54	0.070722511	Industrial - Industrial - Vacant Land	YES - Current	NO - Privately-Owned	Available	Not Used in Prior Housing Element	0	0	0.04988257	0.04988257	0	0	0	130-5A215	399	Central City North		Above Moderate
LOS ANGELES			5173003011	Commercial Manufacturing	CM-1-RIO	0	54	0.071370649	Industrial - Industrial - Vacant Land	YES - Current	NO - Privately-Owned	Available	Not Used in Prior Housing Element	0	0	0.04988257	0.04988257	0	0	0	130-5A215	402	Central City North		Above Moderate
LOS ANGELES			5173003011	Commercial Manufacturing	CM-1-RIO	0	54	0.092467255	Industrial - Industrial - Vacant Land	YES - Current	NO - Privately-Owned	Available	Not Used in Prior Housing Element	0.049913395	0	0	0.049913395	0	0	0	130-5A215	405	Central City North		Lower
LOS ANGELES			5173003012	Commercial Manufacturing	CM-1-RIO	0	54	0.008948155	Industrial - Industrial - Vacant Land	YES - Current	NO - Privately-Owned	Available	Not Used in Prior Housing Element	0	0	0.007349395	0.007349395	0	0	0	130-5A217	442	Central City North		Above Moderate
LOS ANGELES			5173003012	Commercial Manufacturing	CM-1-RIO	0	54	0.025212357	Industrial - Industrial - Vacant Land	YES - Current	NO - Privately-Owned	Available	Not Used in Prior Housing Element	0	0	0.022185734	0.022185734	0	0	0	130-5A217	445	Central City North		Above Moderate
LOS ANGELES			5173003012	Commercial Manufacturing	CM-1-RIO	0	54	0.037721114	Industrial - Industrial - Vacant Land	YES - Current	NO - Privately-Owned	Available	Not Used in Prior Housing Element	0	0	0.033333081	0.033333081	0	0	0	130-5A217	446	Central City North		Above Moderate
LOS ANGELES			5173003012	Commercial Manufacturing	CM-1-RIO	0	54	0.048766305	Industrial - Industrial - Vacant Land	YES - Current	NO - Privately-Owned	Available	Not Used in Prior Housing Element	0	0	0.033333081	0.033333081	0	0	0	130-5A217	447	Central City North		Above Moderate
LOS ANGELES			5173003012	Commercial Manufacturing	CM-1-RIO	0	54	0.060841858	Industrial - Industrial - Vacant Land	YES - Current	NO - Privately-Owned	Available	Not Used in Prior Housing Element	0	0	0.04988257	0.04988257	0	0	0	130-5A217	468	Central City North		Above Moderate
LOS ANGELES			5173003012	Commercial Manufacturing	CM-1-RIO	0	54	0.085747215	Industrial - Industrial - Vacant Land	YES - Current	NO - Privately-Owned	Available	Not Used in Prior Housing Element	0.040556398	0	0	0.040556398	0	0	0	130-5A217	471	Central City North		Lower
LOS ANGELES			5173003012	Commercial Manufacturing	CM-1-RIO	0	54	0.085982517	Industrial - Industrial - Vacant Land	YES - Current	NO - Privately-Owned	Available	Not Used in Prior Housing Element	0.040556398	0	0	0.040556398	0	0	0	130-5A217	470	Central City North		Lower
LOS ANGELES			5173003012	Commercial Manufacturing	CM-1-RIO	0	54	0.08601325	Industrial - Industrial - Vacant Land	YES - Current	NO - Privately-Owned	Available	Not Used in Prior Housing Element	0.040556398	0	0	0.040556398	0	0	0	130-5A217	469	Central City North		Lower
LOS ANGELES	428 E ALISO ST		90012 5173003900	Public Facilities-Freeway, Commercial Manufacturing	CM-1-RIO	0	54	0.109607448	Commercial - Parking Lot (Commercial Use Property) - Lots - Patron or Employee - One Story	YES - Current	NO - Privately-Owned	Available	Used in Prior Housing Element - Non-Vacant	0.042247374	0	0	0.042247374	0	0	0	130-5A215	15	Central City North		Lower
LOS ANGELES	432 E ALISO ST		90012 5173003900	Public Facilities-Freeway, Commercial Manufacturing	CM-1-RIO	0	54	0.11550857	Commercial - Parking Lot (Commercial Use Property) - Lots - Patron or Employee - One Story	YES - Current	NO - Privately-Owned	Available	Used in Prior Housing Element - Non-Vacant	0.049910492	0	0	0.049910492	0	0	0	130-5A215	18	Central City North		Lower
LOS ANGELES	436 E ALISO ST		90012 5173003900	Public Facilities-Freeway, Commercial Manufacturing	CM-1-RIO	0	54	0.115482858	Commercial - Parking Lot (Commercial Use Property) - Lots - Patron or Employee - One Story	YES - Current	NO - Privately-Owned	Available	Used in Prior Housing Element - Non-Vacant	0.049910492	0	0	0.049910492	0	0	0	130-5A217	38	Central City North		Lower
LOS ANGELES	440 E ALISO ST		90012 5173003900	Public Facilities-Freeway, Commercial Manufacturing	CM-1-RIO	0	54	0.11547109	Commercial - Parking Lot (Commercial Use Property) - Lots - Patron or Employee - One Story	YES - Current	NO - Privately-Owned	Available	Used in Prior Housing Element - Non-Vacant	0.049910492	0	0	0.049910492	0	0	0	130-5A217	41	Central City North		Lower
LOS ANGELES	444 E ALISO ST		90012 5173003900	Public Facilities-Freeway, Commercial Manufacturing	CM-1-RIO	0	54	0.115458052	Commercial - Parking Lot (Commercial Use Property) - Lots - Patron or Employee - One Story	YES - Current	NO - Privately-Owned	Available	Used in Prior Housing Element - Non-Vacant	0.049910492	0	0	0.049910492	0	0	0	130-5A217	43	Central City North		Lower
LOS ANGELES	448 E ALISO ST		90012 5173003900	Public Facilities-Freeway, Commercial Manufacturing	CM-1-RIO	0	54	0.106497959	Commercial - Parking Lot (Commercial Use Property) - Lots - Patron or Employee - One Story	YES - Current	NO - Privately-Owned	Available	Used in Prior Housing Element - Non-Vacant	0.042247374	0	0	0.042247374	0	0	0	130-5A217	45	Central City North		Lower
LOS ANGELES	454 E ALISO ST		90012 5173003900	Public Facilities-Freeway, Commercial Manufacturing	CM-1-RIO	0	54	0.090220677	Commercial - Parking Lot (Commercial Use Property) - Lots - Patron or Employee - One Story	YES - Current	NO - Privately-Owned	Available	Used in Prior Housing Element - Non-Vacant	0.034330133	0	0	0.034330133	0	0	0	130-5A217	50	Central City North		Lower
LOS ANGELES	458 E ALISO ST		90012 5173003900	Public Facilities-Freeway, Commercial Manufacturing	CM-1-RIO	0	54	0.077698876	Commercial - Parking Lot (Commercial Use Property) - Lots - Patron or Employee - One Story	YES - Current	NO - Privately-Owned	Available	Used in Prior Housing Element - Non-Vacant	0.026426283	0	0	0.026426283	0	0	0	130-5A217	52	Central City North		Lower
LOS ANGELES	462 E ALISO ST		90012 5173003900	Public Facilities-Freeway, Commercial Manufacturing	CM-1-RIO	0	54	0.06664196	Commercial - Parking Lot (Commercial Use Property) - Lots - Patron or Employee - One Story	YES - Current	NO - Privately-Owned	Available	Used in Prior Housing Element - Non-Vacant	0	0	0.054533672	0.054533672	0	0	0	130-5A217	56	Central City North		Above Moderate
LOS ANGELES	529 E COMMERCIAL ST		90012 5173003900	Public Facilities-Freeway, Commercial Manufacturing	CM-1-RIO	0	54	0.061713298	Commercial - Parking Lot (Commercial Use Property) - Lots - Patron or Employee - One Story	YES - Current	NO - Privately-Owned	Available	Used in Prior Housing Element - Non-Vacant	0	0	0.054533672	0.054533672	0	0	0	130-5A215	404	Central City North		Above Moderate
LOS ANGELES	531 E COMMERCIAL ST		90012 5173003900	Public Facilities-Freeway, Commercial Manufacturing	CM-1-RIO	0	54	0.115508284	Commercial - Parking Lot (Commercial Use Property) - Lots - Patron or Employee - One Story	YES - Current	NO - Privately-Owned	Available	Used in Prior Housing Element - Non-Vacant	0.049910492	0	0	0.049910492	0	0

LOS ANGELES	609 E COMMERCIAL ST	90012	5173003900	Public Facilities-Freeway, Commercial Manufacturing	CM-1-RIO	0	54	0.054630645	Commercial - Parking Lot (Commercial Use Property) - Lots - Patron or Employee - One Story	YES - Current	NO - Privately-Owned	Available	Used in Prior Housing Element - Non-Vacant	0	0	0.036472884	0.036472884	0	0	0	130-SA217	105	Central City North			Above Moderate
LOS ANGELES			5173003900	Public Facilities-Freeway, Commercial Manufacturing	CM-1-RIO	0	54	0.012601105	Commercial - Parking Lot (Commercial Use Property) - Lots - Patron or Employee - One Story	YES - Current	NO - Privately-Owned	Available	Used in Prior Housing Element - Non-Vacant	0	0	0.008057955	0.008057955	0	0	0	130-SA215	412	Central City North			Above Moderate
LOS ANGELES			5173003900	Public Facilities-Freeway	CM-1-RIO	0	54	0.014632707	Commercial - Parking Lot (Commercial Use Property) - Lots - Patron or Employee - One Story	YES - Current	NO - Privately-Owned	Available	Used in Prior Housing Element - Non-Vacant	0	0	0.008057955	0.008057955	0	0	0	130-SA215	409	Central City North			Above Moderate
LOS ANGELES			5173003900	Public Facilities-Freeway	CM-1-RIO	0	54	0.01850802	Commercial - Parking Lot (Commercial Use Property) - Lots - Patron or Employee - One Story	YES - Current	NO - Privately-Owned	Available	Used in Prior Housing Element - Non-Vacant	0	0	0.024297675	0.024297675	0	0	0	130-SA215	407	Central City North			Above Moderate
LOS ANGELES			5173003900	Commercial Manufacturing	CM-1-RIO	0	54	0.026235149	Commercial - Parking Lot (Commercial Use Property) - Lots - Patron or Employee - One Story	YES - Current	NO - Privately-Owned	Available	Used in Prior Housing Element - Non-Vacant	0	0	0.024297675	0.024297675	0	0	0	130-SA215	408	Central City North			Above Moderate
LOS ANGELES			5173003900	Commercial Manufacturing	CM-1-RIO	0	54	0.029461038	Commercial - Parking Lot (Commercial Use Property) - Lots - Patron or Employee - One Story	YES - Current	NO - Privately-Owned	Available	Used in Prior Housing Element - Non-Vacant	0	0	0.024297675	0.024297675	0	0	0	130-SA217	113	Central City North			Above Moderate
LOS ANGELES			5173003900	Public Facilities-Freeway, Commercial Manufacturing	CM-1-RIO	0	54	0.029463926	Commercial - Parking Lot (Commercial Use Property) - Lots - Patron or Employee - One Story	YES - Current	NO - Privately-Owned	Available	Used in Prior Housing Element - Non-Vacant	0	0	0.024297675	0.024297675	0	0	0	130-SA215	410	Central City North			Above Moderate
LOS ANGELES			5173003900	Commercial Manufacturing	CM-1-RIO	0	54	0.029490822	Commercial - Parking Lot (Commercial Use Property) - Lots - Patron or Employee - One Story	YES - Current	NO - Privately-Owned	Available	Used in Prior Housing Element - Non-Vacant	0	0	0.024297675	0.024297675	0	0	0	130-SA217	122	Central City North			Above Moderate
LOS ANGELES			5173003900	Commercial Manufacturing	CM-1-RIO	0	54	0.029726875	Commercial - Parking Lot (Commercial Use Property) - Lots - Patron or Employee - One Story	YES - Current	NO - Privately-Owned	Available	Used in Prior Housing Element - Non-Vacant	0	0	0.024297675	0.024297675	0	0	0	130-SA217	126	Central City North			Above Moderate
LOS ANGELES			5173003900	Public Facilities-Freeway	CM-1-RIO	0	54	0.032179407	Commercial - Parking Lot (Commercial Use Property) - Lots - Patron or Employee - One Story	YES - Current	NO - Privately-Owned	Available	Used in Prior Housing Element - Non-Vacant	0	0	0.024297675	0.024297675	0	0	0	130-SA215	398	Central City North			Above Moderate
LOS ANGELES			5173003900	Public Facilities-Freeway, Commercial Manufacturing	CM-1-RIO	0	54	0.034236657	Commercial - Parking Lot (Commercial Use Property) - Lots - Patron or Employee - One Story	YES - Current	NO - Privately-Owned	Available	Used in Prior Housing Element - Non-Vacant	0	0	0.024297675	0.024297675	0	0	0	130-SA215	411	Central City North			Above Moderate
LOS ANGELES			5173003900	Commercial Manufacturing	CM-1-RIO	0	54	0.036221529	Commercial - Parking Lot (Commercial Use Property) - Lots - Patron or Employee - One Story	YES - Current	NO - Privately-Owned	Available	Used in Prior Housing Element - Non-Vacant	0	0	0.024297675	0.024297675	0	0	0	130-SA215	419	Central City North			Above Moderate
LOS ANGELES			5173003900	Public Facilities-Freeway, Commercial Manufacturing	CM-1-RIO	0	54	0.089127029	Commercial - Parking Lot (Commercial Use Property) - Lots - Patron or Employee - One Story	YES - Current	NO - Privately-Owned	Available	Used in Prior Housing Element - Non-Vacant	0.034330133	0	0	0.034330133	0	0	0	130-SA215	400	Central City North			Lower
LOS ANGELES			5173003900	Public Facilities-Freeway, Commercial Manufacturing	CM-1-RIO	0	54	0.098345783	Commercial - Parking Lot (Commercial Use Property) - Lots - Patron or Employee - One Story	YES - Current	NO - Privately-Owned	Available	Used in Prior Housing Element - Non-Vacant	0.042247374	0	0	0.042247374	0	0	0	130-SA215	401	Central City North			Lower
LOS ANGELES			5173003900	Public Facilities-Freeway, Commercial Manufacturing	CM-1-RIO	0	54	0.153875562	Commercial - Parking Lot (Commercial Use Property) - Lots - Patron or Employee - One Story	YES - Current	NO - Privately-Owned	Available	Used in Prior Housing Element - Non-Vacant	0.056435224	0	0	0.056435224	0	0	0	130-SA215	415	Central City North			Lower
LOS ANGELES	327 N VIGNES ST	90012	5173004015	Commercial Manufacturing	CM-1-RIO	0	54	0.07876002	Industrial - Light Manufacturing - One Story	YES - Current	NO - Privately-Owned	Available	Used in Prior Housing Element - Non-Vacant	0.021400188	0	0	0.021400188	0	0	0	130-SA217	318	Central City North			Lower
LOS ANGELES	600 E JACKSON ST	90012	5173004015	Commercial Manufacturing	CM-1-RIO	0	54	0.067702873	Industrial - Light Manufacturing - One Story	YES - Current	NO - Privately-Owned	Available	Used in Prior Housing Element - Non-Vacant	0	0	0.004835401	0.004835401	0	0	0	130-SA215	210	Central City North			Above Moderate
LOS ANGELES	608 E JACKSON ST	90012	5173004015	Commercial Manufacturing	CM-1-RIO	0	54	0.067649802	Industrial - Light Manufacturing - One Story	YES - Current	NO - Privately-Owned	Available	Used in Prior Housing Element - Non-Vacant	0	0	0.004835401	0.004835401	0	0	0	130-SA217	314	Central City North			Above Moderate
LOS ANGELES	612 E JACKSON ST	90012	5173004015	Commercial Manufacturing	CM-1-RIO	0	54	0.106637913	Industrial - Light Manufacturing - One Story	YES - Current	NO - Privately-Owned	Available	Used in Prior Housing Element - Non-Vacant	0.026328238	0	0	0.026328238	0	0	0	130-SA217	315	Central City North			Lower
LOS ANGELES	614 E JACKSON ST	90012	5173004015	Commercial Manufacturing	CM-1-RIO	0	54	0.07862797	Industrial - Light Manufacturing - One Story	YES - Current	NO - Privately-Owned	Available	Used in Prior Housing Element - Non-Vacant	0.021400188	0	0	0.021400188	0	0	0	130-SA217	316	Central City North			Lower
LOS ANGELES			5173004015	Commercial Manufacturing	CM-1-RIO	0	54	0.038976055	Industrial - Light Manufacturing - One Story	YES - Current	NO - Privately-Owned	Available	Used in Prior Housing Element - Non-Vacant	0	0	0.003080212	0.003080212	0	0	0	130-SA215	237	Central City North			Above Moderate
LOS ANGELES			5173004015	Commercial Manufacturing	CM-1-RIO	0	54	0.039026925	Industrial - Light Manufacturing - One Story	YES - Current	NO - Privately-Owned	Available	Used in Prior Housing Element - Non-Vacant	0	0	0.003080212	0.003080212	0	0	0	130-SA217	323	Central City North			Above Moderate
LOS ANGELES	312 N GAREY ST	90012	5173004903	Commercial Manufacturing	CM-1-RIO	0	54	0.021674798	Commercial - Parking Lot (Commercial Use Property) - Lots - Patron or Employee - One Story	YES - Current	NO - Privately-Owned	Available	Used in Prior Housing Element - Non-Vacant	0	0	0.003577142	0.003577142	0	0	0	130-SA215	261	Central City North			Above Moderate
LOS ANGELES	323 N VIGNES ST	90012	5173004903	Commercial Manufacturing	CM-1-RIO	0	54	0.080890162	Commercial - Parking Lot (Commercial Use Property) - Lots - Patron or Employee - One Story	YES - Current	NO - Privately-Owned	Available	Used in Prior Housing Element - Non-Vacant	0.008835737	0	0	0.008835737	0	0	0	130-SA217	330	Central City North			Lower
LOS ANGELES			5173004903	Commercial Manufacturing	CM-1-RIO	0	54	0.006886903	Commercial - Parking Lot (Commercial Use Property) - Lots - Patron or Employee - One Story	YES - Current	NO - Privately-Owned	Available	Used in Prior Housing Element - Non-Vacant	0	0	0.001119626	0.001119626	0	0	0	130-SA217	344	Central City North			Above Moderate
LOS ANGELES			5173004903	Commercial Manufacturing	CM-1-RIO	0	54	0.006887056	Commercial - Parking Lot (Commercial Use Property) - Lots - Patron or Employee - One Story	YES - Current	NO - Privately-Owned	Available	Used in Prior Housing Element - Non-Vacant	0	0	0.001119626	0.001119626	0	0	0	130-SA217	341	Central City North			Above Moderate
LOS ANGELES			5173004903	Commercial Manufacturing	CM-1-RIO	0	54	0.007032934	Commercial - Parking Lot (Commercial Use Property) - Lots - Patron or Employee - One Story	YES - Current	NO - Privately-Owned	Available	Used in Prior Housing Element - Non-Vacant	0	0	0.001119626	0.001119626	0	0	0	130-SA215	267	Central City North			Above Moderate
LOS ANGELES			5173004903	Commercial Manufacturing	CM-1-RIO	0	54	0.021809149	Commercial - Parking Lot (Commercial Use Property) - Lots - Patron or Employee - One Story	YES - Current	NO - Privately-Owned	Available	Used in Prior Housing Element - Non-Vacant	0	0	0.003577142	0.003577142	0	0	0	130-SA217	337	Central City North			Above Moderate
LOS ANGELES			5173004903	Commercial Manufacturing	CM-1-RIO	0	54	0.021809256	Commercial - Parking Lot (Commercial Use Property) - Lots - Patron or Employee - One Story	YES - Current	NO - Privately-Owned	Available	Used in Prior Housing Element - Non-Vacant	0	0	0.003577142	0.003577142	0	0	0	130-SA217	340	Central City North			Above Moderate
LOS ANGELES			5173004903	Commercial Manufacturing	CM-1-RIO	0	54	0.030992041	Commercial - Parking Lot (Commercial Use Property) - Lots - Patron or Employee - One Story	YES - Current	NO - Privately-Owned	Available	Used in Prior Housing Element - Non-Vacant	0	0	0.003577142	0.003577142	0	0	0	130-SA217	331	Central City North			Above Moderate
LOS ANGELES			5173004903	Commercial Manufacturing	CM-1-RIO	0	54	0.030992068	Commercial - Parking Lot (Commercial Use Property) - Lots - Patron or Employee - One Story	YES - Current	NO - Privately-Owned	Available	Used in Prior Housing Element - Non-Vacant	0	0	0.003577142	0.003577142	0	0	0	130-SA217	333	Central City North			Above Moderate
LOS ANGELES			5173004903	Commercial Manufacturing	CM-1-RIO	0	54	0.031011907	Commercial - Parking Lot (Commercial Use Property) - Lots - Patron or Employee - One Story	YES - Current	NO - Privately-Owned	Available	Used in Prior Housing Element - Non-Vacant	0	0	0.003577142	0.003577142	0	0	0	130-SA215	244	Central City North			Above Moderate
LOS ANGELES			5173004903	Commercial Manufacturing	CM-1-RIO	0	54	0.080772984	Commercial - Parking Lot (Commercial Use Property) - Lots - Patron or Employee - One Story	YES - Current	NO - Privately-Owned	Available	Used in Prior Housing Element - Non-Vacant	0.008835737	0	0	0.008835737	0	0	0	130-SA217	328	Central City North			Lower
LOS ANGELES			5173007904	Regional Commercial	[T]Q]C2-2D-CDO-RIO	0	108	0.005154682	Miscellaneous - Government Owned Property	YES - Current	YES - City-Owned	Available	Not Used in Prior Housing Element	0	0	0.000600905	0.000600905	0	0	0	130-SA215	378	Central City North			Above Moderate
LOS ANGELES			5173007904	Regional Commercial	[T]Q]C2-2D-CDO-RIO	0	108	0.042211852	Miscellaneous - Government Owned Property	YES - Current	YES - City-Owned	Available	Not Used in Prior Housing Element	0.008255829	0	0	0.008255829	0	0	0	130-SA215	276	Central City North			Lower
LOS ANGELES			5173007907	Regional Commercial	[T]Q]C2-2D-CDO-RIO	0	108	0.029838353	Miscellaneous - Government Owned Property	YES - Current	YES - City-Owned	Available	Not Used in Prior Housing Element	0.005455219	0	0	0.005455219	0	0	0	130-SA215	390	Central City North			Lower
LOS ANGELES	214 N ALAMEDA ST	90012	5173008900	Regional Commercial	[T]Q]C2-2D-CDO-RIO	0	108	0.051036034	Commercial - Parking Lot (Commercial Use Property) - Lots - Patron or Employee - One Story	YES - Current	NO - Privately-Owned	Available	Not Used in Prior Housing Element	0.077651516	0	0	0.077651516	0	0	0	130-SA215	319	Central City North			Lower
LOS ANGELES	216 N ALAMEDA ST	90012	5173008900	Regional Commercial	[T]Q]C2-2D-CDO-RIO	0	108	0.051036098	Commercial - Parking Lot (Commercial Use Property) - Lots - Patron or Employee - One Story	YES - Current	NO - Privately-Owned	Available	Not Used in Prior Housing Element	0.077651516	0	0	0.077651516	0	0	0	130-SA215	308	Central City North			Lower
LOS ANGELES	224 N ALAMEDA ST	90012	5173008900	Regional Commercial	[T]Q]C2-2D-CDO-RIO	0	108	0.050936229	Commercial - Parking Lot (Commercial Use Property) - Lots - Patron or Employee - One Story	YES - Current	NO - Privately-Owned	Available	Not Used in Prior Housing Element	0.07055005	0	0	0.07055005	0	0	0	130-SA215	292	Central City North			Lower
LOS ANGELES	414 E TURNER ST	90012	5173008901	Regional Commercial	[T]Q]C2-2D-CDO-RIO	0	108	0.104029446	Commercial - Parking Lot (Commercial Use Property) - Lots - Patron or Employee - One Story	YES - Current	NO - Privately-Owned	Available	Not Used in Prior Housing Element	0.137623706	0	0	0.137623706	0	0	0	130-SA215	391	Central City North			Lower
LOS ANGELES			5173008901	Regional Commercial	[T]Q]C2-2D-CDO-RIO	0	108	0.104405804	Commercial - Parking Lot (Commercial Use Property) - Lots - Patron or Employee - One Story	YES - Current	NO - Privately-Owned	Available	Not Used in Prior Housing Element	0.137623706	0	0	0.137623706	0	0	0	130-SA215	392	Central City North			Lower
LOS ANGELES			5173008901	Regional Commercial	[T]Q]C2-2D-CDO-RIO	0	108	0.104405843	Commercial - Parking Lot (Commercial Use Property) - Lots - Patron or Employee - One Story	YES - Current	NO - Privately-Owned	Available	Not Used in Prior Housing Element	0.137623706	0	0	0.137623706	0	0	0	130-SA215	393	Central City North			Lower
LOS ANGELES			5173008902	Regional Commercial	[T]Q]C2-2D-CDO-RIO	0	108	0.154437103	Industrial - Heavy Manufacturing - Vacant Land	YES - Current	NO - Privately-Owned	Available	Not Used in Prior Housing Element	0.222478163	0	0	0.222478163	0	0	0	130-SA215	328	Central City North			Lower
LOS ANGELES			5173008902	Regional Commercial	[T]Q]C2-2D-CDO-RIO	0	108	0.154712918	Industrial - Heavy Manufacturing - Vacant Land	YES - Current	NO - Privately-Owned	Available	Not Used in Prior Housing Element	0.222478163	0	0	0.222478163	0	0	0	130-SA215	330	Central City North			Lower
LOS ANGELES			5173008902	Regional Commercial	[T]Q]C2-2D-CDO-RIO	0	108	0.154876195	Industrial - Heavy Manufacturing - Vacant Land	YES - Current	NO - Privately-Owned	Available	Not Used in Prior Housing Element	0.222478163	0	0	0.222478163	0	0	0	130-SA215	327	Central City North			Lower
LOS ANGELES	450 E TEMPLE ST	90012	5173009903	Regional Commercial	[T]Q]C2-2D-RIO	0	108	1.211592238	Industrial - Heavy Manufacturing - Vacant Land	YES - Current	NO - Privately-Owned	Available	Not Used in Prior Housing Element	5.519908929	0	0	5.519908929	0	0	0	130-SA215	301	Central City North			Lower
LOS ANGELES	522 E TEMPLE ST	90012	5173009904	Regional Commercial	[T]Q]C2-2D-RIO	0	108	0.148442476	Industrial - Heavy Manufacturing - Vacant Land	YES - Current	NO - Privately-Owned	Available	Not Used in Prior Housing Element	0.21133983	0	0	0.21133983	0	0	0	130-SA215	311	Central City North			Lower
LOS ANGELES			5173009904	Regional Commercial	[T]Q]C2-2D-RIO	0	108	0.148527372	Industrial - Heavy Manufacturing - Vacant Land	YES - Current	NO - Privately-Owned	Available	Not Used in Prior Housing Element	0.21133983	0	0	0.21133983	0	0	0	130-SA215	309	Central City North			Lower
LOS ANGELES	500 E TEMPLE ST	90012	5173009905	Regional Commercial	[T]Q]C2-2D-RIO	0	108	0.248514602	Industrial - Heavy Manufacturing - Vacant Land	YES - Current	NO - Privately-Owned	Available	Not Used in Prior Housing Element	2.961344647	0	0	2.961344647	0	0	0	130-SA215	303	Central City North			Lower
LOS ANGELES			5173009905	Regional Commercial	[T]Q]C2-2D-RIO	0	108	0.148612294	Industrial - Heavy Manufacturing - Vacant Land	YES - Current	NO - Privately-Owned	Available	Not Used in Prior Housing Element	0.21133983	0	0	0.21133983	0	0	0	130-SA215	307	Central City North			Lower
LOS ANGELES			5173009905	Regional Commercial	[T]Q]C2-2D-RIO	0	108	0.148698039	Industrial - Heavy Manufacturing - Vacant Land	YES - Current	NO - Privately-Owned	Available	Not Used in Prior Housing Element	0.21133983	0	0	0.21133983	0	0	0	130-SA215	305	Central City North			Lower
LOS ANGELES			5173009905	Regional Commercial	[T]Q]C2-2D-RIO	0	108	0.392596223	Industrial - Heavy Manufacturing - Vacant Land	YES - Current	NO - Privately-Owned	Available	Not Used in Prior Housing Element	3.840464276	0	0	3.840464276	0	0	0	130-SA215	331	Central City North			Lower
LOS ANGELES			5173009905	Regional Commercial	[T]Q]C2-2D-RIO	0	108	0.639693809	Industrial - Heavy Manufacturing - Vacant Land	YES - Current	NO - Privately-Owned	Available	Not Used in Prior Housing Element	4.336105168	0	0	4.336105168	0	0	0	130-SA215	333	Central City North			Lower
LOS ANGELES			5173010008	Community Commercial	C2-1-RIO	0	108	0.159930191	Commercial - Parking Lot (Commercial Use Property) - Lots - Patron or Employee - One Story	YES - Current	NO - Privately-Owned	Available	Used in Prior Housing Element - Non-Vacant	0.042897239	0	0	0.042897239	0	0	0	129A215	12	Central City North			Lower
LOS ANGELES			5173010009	Community Commercial	C2-1-RIO	0	108	0.159685545	Industrial - Industrial - Vacant Land	YES - Current	NO - Privately-Owned	Available	Not Used in Prior Housing Element	0.201984638	0	0	0.201984638	0	0	0	129A215	11	Central City North			Lower
LOS ANGELES			5173010009	Community Commercial	C2-1-RIO	0	108	0.159728319	Industrial - Industrial - Vacant Land	YES - Current	NO - Privately-Owned	Available	Not Used in Prior Housing Element	0.201984638	0	0	0.201984638	0	0	0	129A215	9	Central City North			Lower
LOS ANGELES			5173010009	Community Commercial	C2-1-RIO	0	108	0.159771003	Industrial - Industrial - Vacant Land	YES - Current	NO - Privately-Owned	Available	Not Used in Prior Housing Element	0.201984638	0	0	0.201984638	0	0	0	129A215	7	Central City North			Lower
LOS ANGELES	209 N VIGNES ST	90012	5173010011	Community Commercial	C2-1-RIO	0	108	0.159520994	Commercial - Parking Lot (Commercial Use Property) - Lots - Patron or Employee - One Story	YES - Current	NO - Privately-Owned	Available	Used in Prior Housing Element - Non-Vacant	0.270604143	0	0	0.270604143	0	0	0	129A217	17	Central City North			Lower
LOS ANGELES			5173010011	Community Commercial	C2-1-RIO	0	108	0.159605789	Commercial - Parking Lot (Commercial Use Property) - Lots - Patron or Employee - One Story	YES - Current	NO - Privately-Owned	Available	Used in Prior Housing Element - Non-Vacant	0.270604143	0	0	0.270604143	0	0	0	129A217	16	Central City North			Lower
LOS ANGELES			5173010900	Regional Commercial	[T]Q]C2-2D-RIO	0	108	0.159815157	Industrial - Heavy Manufacturing - Vacant Land	YES - Current	NO - Privately-Owned	Available	Not Used in Prior Housing Element	0.22976825	0	0	0.22976825	0	0	0	129A215	6	Central City North			Lower
LOS ANGELES	600 E TEMPLE ST	90012	5173010906	Community Commercial	C2-1-RIO	0	108	0.148357654	Commercial - Parking Lot (Commercial Use Property) - Lots - Patron or Employee - One Story	YES - Current	NO - Privately-Owned	Available	Not Used in Prior Housing Element	0.16511237	0	0	0.16511237	0	0	0	130-SA215	313	Central City North			Lower
LOS ANGELES	608 E TEMPLE ST	90012	5173010907	Community Commercial	C2-1-RIO	0	108	0.148272054	Commercial - Parking Lot (Commercial Use Property) - Lots - Patron or Employee - One Story	YES - Current	NO - Privately-Owned	Available	Not Used in Prior Housing Element	0.16511237	0	0	0.16511237	0	0	0	130-SA215	315	Central City North			Lower
LOS ANGELES	610 E TEMPLE ST	90012	5173010908	Community Commercial	C2-1-RIO	0	108	0.14818708	Industrial - Light Manufacturing - One Story	YES - Current	NO - Privately-Owned	Available	Not Used in Prior Housing Element	0.1002794	0	0	0.1002794	0	0	0	130-SA215	317	Central City North			Lower
LOS ANGELES			5173010908	Community Commercial	C2-1-RIO	0	108	0.147841338	Industrial - Light Manufacturing - One Story	YES - Current	NO - Privately-Owned	Available	Not Used in Prior Housing Element	0.1002794	0	0	0.1002794	0	0	0	130-SA215	318	Central City North			Lower
LOS ANGELES	217 N VIGNES ST	90012	5173010909	Community Commercial	C2-1-RIO	0	108	0.125295174	Industrial - Industrial - Vacant Land	YES - Current	NO - Privately-Owned	Available	Not Used in Prior Housing Element	0.166484833	0	0	0.166484833	0	0	0	130-SA217	380	Central City North			Lower
LOS ANGELES			5173010910	Community Commercial	C2-1-RIO	0	108	0.148024184	Industrial - Light Manufacturing - One Story	YES - Current	NO - Privately-Owned	Available	Not Used in Prior Housing Element	0.1002794	0	0	0.1002794	0	0	0	130-SA217	378	Central City North			Lower
LOS ANGELES	108 N ALAMEDA ST	90012	5173011901	Regional Commercial	[T]Q]C2-2D-CDO-RIO	0	108	0.071181244	Commercial - Restaurant, Cocktail Lounge - Restaurant, Cocktail Lounge, Tavern - One Story	YES - Current	NO - Privately-Owned	Available	Not Used in Prior Housing Element	0.102431458	0	0	0.102431458	0	0	0	129A215	42	Central City North			Lower
LOS ANGELES	120 N ALAMEDA ST	90012	5173011901	Regional Commercial	[T]Q]C2-2D-CDO-RIO	0	108	0.118840202	Commercial - Restaurant, Cocktail Lounge - Restaurant, Cocktail Lounge, Tavern - One Story	YES - Current	NO - Privately-Owned	Available	Not Used in Prior Housing Element	0.155286342	0	0	0.155286342	0	0	0	129A215	16	Central City North			Lower
LOS ANGELES	505 1/2 E 1ST ST	90012	5173011901	Regional Commercial	[T]Q]C2-2D-CDO-RIO	0	108	0.072463012	Commercial - Restaurant, Cocktail Lounge - Restaurant, Cocktail Lounge, Tavern - One Story	YES - Current	NO - Privately-Owned	Available	Not Used in Prior Housing Element	0.101465607	0	0	0.101465607	0	0	0	129A215	56	Central City North			Lower
LOS ANGELES	509 E 1ST ST	90012	5173011901	Regional Commercial	[T]Q]C2-2D-CDO-RIO	0	108	0.012141284	Commercial - Restaurant, Cocktail Lounge - Restaurant, Cocktail Lounge, Tavern - One Story	YES - Current	NO - Privately-Owned	Available	Used in Prior Housing Element - Non-Vacant	0	0	0.036472884	0.036472884	0	0	0	129A215	57	Central City North			Above Moderate
LOS ANGELES	511 E 1ST ST	90012	5173011901	Regional Commercial	[T]Q]C2-2D-CDO-RIO	0	108	0.024052895	Commercial - Restaurant, Cocktail Lounge - Restaurant, Cocktail Lounge, Tavern - One Story	YES - Current	NO - Privately-Owned	Available	Not Used in Prior Housing Element	0.042647488	0	0	0.042647488	0	0	0	129A215	58	Central City North			Lower
LOS ANGELES	515 E 1ST ST	90012	5173011901	Regional Commercial	[T]Q]C2-2D-CDO-RIO	0	108	0.022503172	Commercial - Restaurant, Cocktail Lounge - Restaurant, Cocktail Lounge, Tavern - One Story	YES - Current	NO - Privately-Owned	Available	Not Used in Prior Housing Element	0.042647488	0	0	0.042647488	0	0	0	129A215	45	Central City North			Lower
LOS ANGELES	519 E 1ST ST	90012	5173011901	Regional Commercial	[T]Q]C2-2D-CDO-RIO	0	108	0.025036734	Commercial - Restaurant, Cocktail Lounge - Restaurant, Cocktail Lounge, Tavern - One Story	YES - Current	NO - Privately-Owned	Available	Not Used in Prior Housing Element	0.042647488	0	0	0.042647488	0	0	0	129A215	46	Central City North			Lower
LOS ANGELES	523 E 1ST ST	90012	5173011901	Regional Commercial	[T]Q]C2-2D-CDO-RIO	0	108	0.018864221	Commercial - Restaurant, Cocktail Lounge - Restaurant, Cocktail Lounge, Tavern - One Story	YES - Current	NO - Privately-Owned	Available	Not Used in Prior Housing Element	0.034655106	0	0	0.034655106	0	0	0	129A215	47	Central City North			Lower
LOS ANGELES			5173011901	Regional Commercial	[T]Q]C2-2D-CDO-RIO	0	108	0.001330086	Commercial - Restaurant, Cocktail Lounge - Restaurant, Cocktail Lounge, Tavern - One Story	YES - Current	NO - Privately-Owned	Available	Not Used in Prior Housing Element	0	0	0.008057955	0.008057955	0	0	0	129A215	367	Central City North			Above Moderate
LOS ANGELES			5173011901	Regional Commercial	[T]Q]C2-2D-CDO-RIO	0	108	0.001804107	Commercial - Restaurant, Cocktail Lounge - Restaurant, Cocktail Lounge, Tavern - One Story	YES - Current	NO - Privately-Owned	Available	Not Used in Prior Housing Element	0	0	0.008057955	0.008057955	0	0	0	129A215	381	Central City North			Above Moderate
LOS ANGELES			5173011901	Regional Commercial	[T]Q]C2-2D-CDO-RIO	0	108	0.004881051	Commercial - Restaurant, Cocktail Lounge - Restaurant, Cocktail Lounge, Tavern - One Story	YES - Current	NO - Privately-Owned	Available	Not Used in Prior Housing Element	0	0	0.029912397	0.029912397	0	0	0	129A215	370	Central City North			Above Moderate
LOS ANGELES			5173011901	Regional Commercial	[T]Q]C2-2D-CDO-RIO	0	108	0.008106096	Commercial - Restaurant, Cocktail Lounge - Restaurant, Cocktail Lounge, Tavern - One Story	YES - Current	NO - Privately-Owned	Available	Not Used in Prior Housing Element	0	0	0.024297675	0.024297675	0	0	0	129A215	369	Central City North			Above Moderate
LOS ANGELES			5173011901	Regional Commercial	[T]Q]C2-2D-CDO-RIO	0	108	0.009384076	Commercial - Restaurant, Cocktail Lounge - Restaurant, Cocktail Lounge, Tavern - One Story	YES - Current	NO - Privately-Owned	Available	Not Used in Prior Housing Element	0	0	0.044810256	0.044810256	0	0	0	129A215	366	Central City North			Above Moderate
LOS ANGELES			5173011901	Regional Commercial	[T]Q]C2-2D-CDO-RIO	0	108	0.01131973	Commercial - Restaurant, Cocktail Lounge - Restaurant, Cocktail Lounge, Tavern - One Story	YES - Current	NO - Privately-Owned	Available	Not Used in Prior Housing Element	0	0	0.036472884	0.036472884	0	0	0	129A215	79	Central City North			Above Moderate
LOS ANGELES			5173011901	Regional Commercial	[T]Q]C2-2D-CDO-RIO	0	108	0.083695641	Commercial - Restaurant, Cocktail Lounge - Restaurant, Cocktail Lounge, Tavern - One Story	YES - Current	NO - Privately-Owned	Available	Not Used in Prior Housing Element	0.118652876	0	0	0.118652876	0	0	0	129A215	71	Central City North			Lower
LOS ANGELES	529 E 1ST ST	90012	5173011902	Regional Commercial	[T]Q]C2-2D-CDO-RIO	0	108	0.108585605	Commercial - Restaurant, Cocktail Lounge - Restaurant, C

LOS ANGELES	617 E 1ST ST	90012	5173011902	Regional Commercial	[T][Q]C2-2D-CDO-RIO	0	108	0.113350701	Commercial - Restaurant, Cocktail Lounge - Restaurant, Cocktail Lounge, Tavern - One Story	YES - Current	NO - Privately-Owned	Available	Not Used in Prior Housing Element	0.146049491	0	0	0.146049491	0	0	0	129A215	53	Central City North			Lower
LOS ANGELES			5173011902	Regional Commercial	[T][Q]C2-2D-CDO-RIO	0	108	0.00208127	Commercial - Restaurant, Cocktail Lounge - Restaurant, Cocktail Lounge, Tavern - One Story	YES - Current	NO - Privately-Owned	Available	Not Used in Prior Housing Element	0	0	0.008057955	0.008057955	0	0	0	129A215	359	Central City North			Above Moderate
LOS ANGELES			5173011902	Regional Commercial	[T][Q]C2-2D-CDO-RIO	0	108	0.005676846	Commercial - Restaurant, Cocktail Lounge - Restaurant, Cocktail Lounge, Tavern - One Story	YES - Current	NO - Privately-Owned	Available	Not Used in Prior Housing Element	0	0	0.024297675	0.024297675	0	0	0	129A215	380	Central City North			Above Moderate
LOS ANGELES			5173011902	Regional Commercial	[T][Q]C2-2D-CDO-RIO	0	108	0.009314938	Commercial - Restaurant, Cocktail Lounge - Restaurant, Cocktail Lounge, Tavern - One Story	YES - Current	NO - Privately-Owned	Available	Not Used in Prior Housing Element	0	0	0.044810256	0.044810256	0	0	0	129A215	360	Central City North			Above Moderate
LOS ANGELES			5173011902	Regional Commercial	[T][Q]C2-2D-CDO-RIO	0	108	0.022081165	Commercial - Restaurant, Cocktail Lounge - Restaurant, Cocktail Lounge, Tavern - One Story	YES - Current	NO - Privately-Owned	Available	Not Used in Prior Housing Element	0.042647488	0	0	0.042647488	0	0	0	129A215	358	Central City North			Lower
LOS ANGELES			5173011902	Regional Commercial	[T][Q]C2-2D-CDO-RIO	0	108	0.022543314	Commercial - Restaurant, Cocktail Lounge - Restaurant, Cocktail Lounge, Tavern - One Story	YES - Current	NO - Privately-Owned	Available	Not Used in Prior Housing Element	0.042647488	0	0	0.042647488	0	0	0	129A215	361	Central City North			Lower
LOS ANGELES			5173011902	Regional Commercial	[T][Q]C2-2D-CDO-RIO	0	108	0.022956731	Commercial - Restaurant, Cocktail Lounge - Restaurant, Cocktail Lounge, Tavern - One Story	YES - Current	NO - Privately-Owned	Available	Not Used in Prior Housing Element	0.042647488	0	0	0.042647488	0	0	0	129A215	43	Central City North			Lower
LOS ANGELES			5173011902	Regional Commercial	[T][Q]C2-2D-CDO-RIO	0	108	0.028241171	Commercial - Restaurant, Cocktail Lounge - Restaurant, Cocktail Lounge, Tavern - One Story	YES - Current	NO - Privately-Owned	Available	Not Used in Prior Housing Element	0.041986179	0	0	0.041986179	0	0	0	129A215	368	Central City North			Lower
LOS ANGELES			5173011902	Regional Commercial	[T][Q]C2-2D-CDO-RIO	0	108	0.041048762	Commercial - Restaurant, Cocktail Lounge - Restaurant, Cocktail Lounge, Tavern - One Story	YES - Current	NO - Privately-Owned	Available	Not Used in Prior Housing Element	0.064098048	0	0	0.064098048	0	0	0	129A215	70	Central City North			Lower
LOS ANGELES			5173011902	Regional Commercial	[T][Q]C2-2D-CDO-RIO	0	108	0.045913867	Commercial - Restaurant, Cocktail Lounge - Restaurant, Cocktail Lounge, Tavern - One Story	YES - Current	NO - Privately-Owned	Available	Not Used in Prior Housing Element	0.070989912	0	0	0.070989912	0	0	0	129A215	44	Central City North			Lower
LOS ANGELES			5173011902	Regional Commercial	[T][Q]C2-2D-CDO-RIO	0	108	0.057391537	Commercial - Restaurant, Cocktail Lounge - Restaurant, Cocktail Lounge, Tavern - One Story	YES - Current	NO - Privately-Owned	Available	Not Used in Prior Housing Element	0.0835666	0	0	0.0835666	0	0	0	129A215	17	Central City North			Lower
LOS ANGELES			5173011902	Regional Commercial	[T][Q]C2-2D-CDO-RIO	0	108	0.057392303	Commercial - Restaurant, Cocktail Lounge - Restaurant, Cocktail Lounge, Tavern - One Story	YES - Current	NO - Privately-Owned	Available	Not Used in Prior Housing Element	0.0835666	0	0	0.0835666	0	0	0	129A215	18	Central City North			Lower
LOS ANGELES			5173011902	Regional Commercial	[T][Q]C2-2D-CDO-RIO	0	108	0.064595822	Commercial - Restaurant, Cocktail Lounge - Restaurant, Cocktail Lounge, Tavern - One Story	YES - Current	NO - Privately-Owned	Available	Not Used in Prior Housing Element	0.089744648	0	0	0.089744648	0	0	0	129A215	364	Central City North			Lower
LOS ANGELES			5173011902	Regional Commercial	[T][Q]C2-2D-CDO-RIO	0	108	0.068488789	Commercial - Restaurant, Cocktail Lounge - Restaurant, Cocktail Lounge, Tavern - One Story	YES - Current	NO - Privately-Owned	Available	Not Used in Prior Housing Element	0.095709321	0	0	0.095709321	0	0	0	129A215	362	Central City North			Lower
LOS ANGELES			5173011902	Regional Commercial	[T][Q]C2-2D-CDO-RIO	0	108	0.074378809	Commercial - Restaurant, Cocktail Lounge - Restaurant, Cocktail Lounge, Tavern - One Story	YES - Current	NO - Privately-Owned	Available	Not Used in Prior Housing Element	0.101465607	0	0	0.101465607	0	0	0	129A215	52	Central City North			Lower
LOS ANGELES			5173011902	Regional Commercial	[T][Q]C2-2D-CDO-RIO	0	108	0.081629625	Commercial - Restaurant, Cocktail Lounge - Restaurant, Cocktail Lounge, Tavern - One Story	YES - Current	NO - Privately-Owned	Available	Not Used in Prior Housing Element	0.112372327	0	0	0.112372327	0	0	0	129A215	363	Central City North			Lower
LOS ANGELES			5173011902	Regional Commercial	[T][Q]C2-2D-CDO-RIO	0	108	0.114784628	Commercial - Restaurant, Cocktail Lounge - Restaurant, Cocktail Lounge, Tavern - One Story	YES - Current	NO - Privately-Owned	Available	Not Used in Prior Housing Element	0.151447892	0	0	0.151447892	0	0	0	129A215	22	Central City North			Lower
LOS ANGELES			5173011902	Regional Commercial	[T][Q]C2-2D-CDO-RIO	0	108	0.114784636	Commercial - Restaurant, Cocktail Lounge - Restaurant, Cocktail Lounge, Tavern - One Story	YES - Current	NO - Privately-Owned	Available	Not Used in Prior Housing Element	0.151447892	0	0	0.151447892	0	0	0	129A215	21	Central City North			Lower
LOS ANGELES			5173011902	Regional Commercial	[T][Q]C2-2D-CDO-RIO	0	108	0.114785015	Commercial - Restaurant, Cocktail Lounge - Restaurant, Cocktail Lounge, Tavern - One Story	YES - Current	NO - Privately-Owned	Available	Not Used in Prior Housing Element	0.151447892	0	0	0.151447892	0	0	0	129A215	20	Central City North			Lower
LOS ANGELES			5173011902	Regional Commercial	[T][Q]C2-2D-CDO-RIO	0	108	0.114785363	Commercial - Restaurant, Cocktail Lounge - Restaurant, Cocktail Lounge, Tavern - One Story	YES - Current	NO - Privately-Owned	Available	Not Used in Prior Housing Element	0.151447892	0	0	0.151447892	0	0	0	129A215	23	Central City North			Lower
LOS ANGELES			5173011902	Regional Commercial	[T][Q]C2-2D-CDO-RIO	0	108	0.114786039	Commercial - Restaurant, Cocktail Lounge - Restaurant, Cocktail Lounge, Tavern - One Story	YES - Current	NO - Privately-Owned	Available	Not Used in Prior Housing Element	0.151447892	0	0	0.151447892	0	0	0	129A215	19	Central City North			Lower
LOS ANGELES			5173011902	Regional Commercial	[T][Q]C2-2D-CDO-RIO	0	108	0.348186701	Commercial - Restaurant, Cocktail Lounge - Restaurant, Cocktail Lounge, Tavern - One Story	YES - Current	NO - Privately-Owned	Available	Not Used in Prior Housing Element	0.442063862	0	0	0.442063862	0	0	0	129A215	357	Central City North			Lower
LOS ANGELES			5173011902	Regional Commercial, Heavy Manufacturing	[T][Q]C2-2D-CDO-RIO	0	108	0.52091369	Commercial - Restaurant, Cocktail Lounge - Restaurant, Cocktail Lounge, Tavern - One Story	YES - Current	NO - Privately-Owned	Available	Not Used in Prior Housing Element	0.257638916	0	0	0.257638916	0	0	0	129A215	384	Central City North			Lower
LOS ANGELES	719 E 1ST ST	90012	5173012031	Community Commercial	C2-1-CDO-RIO	0	108	0.135700566	Institutional - Church - One Story	YES - Current	NO - Privately-Owned	Available	Not Used in Prior Housing Element	0.045991461	0	0	0.045991461	1	0	0	129A215	64	Central City North			Lower
LOS ANGELES	801 E 1ST ST	90012	5173012031	Community Commercial	C2-1-CDO-RIO	0	108	0.135745486	Institutional - Church - One Story	YES - Current	NO - Privately-Owned	Available	Not Used in Prior Housing Element	0.045991461	0	0	0.045991461	1	0	0	129A215	66	Central City North			Lower
LOS ANGELES	809 E 1ST ST	90012	5173012031	Community Commercial	C2-1-CDO-RIO	0	108	0.135792756	Institutional - Church - One Story	YES - Current	NO - Privately-Owned	Available	Not Used in Prior Housing Element	0.045991461	0	0	0.045991461	1	0	0	129A215	68	Central City North			Lower
LOS ANGELES			5173012031	Community Commercial	C2-1-CDO-RIO	0	108	0.158650593	Institutional - Church - One Story	YES - Current	NO - Privately-Owned	Available	Not Used in Prior Housing Element	0.051473011	0	0	0.051473011	1	0	0	129A215	34	Central City North			Lower
LOS ANGELES			5173012031	Community Commercial	C2-1-CDO-RIO	0	108	0.158698709	Institutional - Church - One Story	YES - Current	NO - Privately-Owned	Available	Not Used in Prior Housing Element	0.051473011	0	0	0.051473011	1	0	0	129A215	35	Central City North			Lower
LOS ANGELES			5173012031	Community Commercial	C2-1-CDO-RIO	0	108	0.158747037	Institutional - Church - One Story	YES - Current	NO - Privately-Owned	Available	Not Used in Prior Housing Element	0.051473011	0	0	0.051473011	1	0	0	129A215	36	Central City North			Lower
LOS ANGELES	125 N VIGNES ST	90012	5173012033	Community Commercial	C2-1-CDO-RIO	0	108	0.143082181	Institutional - Church - One Story	YES - Current	NO - Privately-Owned	Available	Used in Prior Housing Element - Non-Vacant	0.047537985	0	0	0.047537985	0	0	0	129A217	41	Central City North			Above Moderate
LOS ANGELES	815 E 1ST ST	90012	5173012033	Community Commercial	C2-1-CDO-RIO	0	108	0.135818634	Institutional - Church - One Story	YES - Current	NO - Privately-Owned	Available	Used in Prior Housing Element - Non-Vacant	0.046247985	0	0	0.046247985	0	0	0	129A215	73	Central City North			Lower
LOS ANGELES	819 E 1ST ST	90012	5173012033	Community Commercial	C2-1-CDO-RIO	0	108	0.067935436	Institutional - Church - One Story	YES - Current	NO - Privately-Owned	Available	Used in Prior Housing Element - Non-Vacant	0	0	0.001529066	0.001529066	0	0	0	129A215	75	Central City North			Above Moderate
LOS ANGELES	821 E 1ST ST	90012	5173012033	Community Commercial	C2-1-CDO-RIO	0	108	0.06794821	Institutional - Church - One Story	YES - Current	NO - Privately-Owned	Available	Used in Prior Housing Element - Non-Vacant	0	0	0.001529066	0.001529066	0	0	0	129A215	76	Central City North			Above Moderate
LOS ANGELES	823 E 1ST ST	90012	5173012033	Community Commercial	C2-1-CDO-RIO	0	108	0.135960462	Institutional - Church - One Story	YES - Current	NO - Privately-Owned	Available	Used in Prior Housing Element - Non-Vacant	0.046247985	0	0	0.046247985	0	0	0	129A215	77	Central City North			Lower
LOS ANGELES	827 E 1ST ST	90012	5173012033	Community Commercial	C2-1-CDO-RIO	0	108	0.13639546	Institutional - Church - One Story	YES - Current	NO - Privately-Owned	Available	Used in Prior Housing Element - Non-Vacant	0.046247985	0	0	0.046247985	0	0	0	129A217	59	Central City North			Lower
LOS ANGELES	833 E 1ST ST	90012	5173012033	Community Commercial	C2-1-CDO-RIO	0	108	0.114487015	Institutional - Church - One Story	YES - Current	NO - Privately-Owned	Available	Used in Prior Housing Element - Non-Vacant	0.039677938	0	0	0.039677938	0	0	0	129A217	61	Central City North			Lower
LOS ANGELES			5173012033	Community Commercial	C2-1-CDO-RIO	0	108	0.037229042	Institutional - Church - One Story	YES - Current	NO - Privately-Owned	Available	Used in Prior Housing Element - Non-Vacant	0	0	0.002738196	0.002738196	0	0	0	129A217	56	Central City North			Above Moderate
LOS ANGELES			5173012033	Community Commercial	C2-1-CDO-RIO	0	108	0.116732008	Institutional - Church - One Story	YES - Current	NO - Privately-Owned	Available	Used in Prior Housing Element - Non-Vacant	0.039677938	0	0	0.039677938	0	0	0	129A217	40	Central City North			Lower
LOS ANGELES			5173012033	Community Commercial	C2-1-CDO-RIO	0	108	0.1587929	Institutional - Church - One Story	YES - Current	NO - Privately-Owned	Available	Used in Prior Housing Element - Non-Vacant	0.051761695	0	0	0.051761695	0	0	0	129A215	38	Central City North			Lower
LOS ANGELES			5173012033	Community Commercial	C2-1-CDO-RIO	0	108	0.158841236	Institutional - Church - One Story	YES - Current	NO - Privately-Owned	Available	Used in Prior Housing Element - Non-Vacant	0.051761695	0	0	0.051761695	0	0	0	129A215	39	Central City North			Lower
LOS ANGELES			5173012033	Community Commercial	C2-1-CDO-RIO	0	108	0.158858015	Institutional - Church - One Story	YES - Current	NO - Privately-Owned	Available	Used in Prior Housing Element - Non-Vacant	0.051761695	0	0	0.051761695	0	0	0	129A215	40	Central City North			Lower
LOS ANGELES			5173012033	Regional Commercial, Community Commercial	[T][Q]C2-2D-CDO-RIO, C2-1-CDO-RIO	0	108	0.450201248	Institutional - Church - One Story	YES - Current	NO - Privately-Owned	Available	Used in Prior Housing Element - Non-Vacant	0.085594944	0	0	0.085594944	0	0	0	129A217	217	Central City North			Lower
LOS ANGELES			5173012901	Regional Commercial	[T][Q]C2-2D-CDO-RIO	0	108	0.005408066	Industrial - Heavy Manufacturing - Vacant Land	YES - Current	NO - Privately-Owned	Available	Not Used in Prior Housing Element	0	0	0.022045302	0.022045302	0	0	0	129A215	348	Central City North			Above Moderate
LOS ANGELES			5173012901	Regional Commercial	[T][Q]C2-2D-CDO-RIO	0	108	0.008033902	Industrial - Heavy Manufacturing - Vacant Land	YES - Current	NO - Privately-Owned	Available	Not Used in Prior Housing Element	0	0	0.022045302	0.022045302	0	0	0	129A215	351	Central City North			Above Moderate
LOS ANGELES			5173012901	Regional Commercial	[T][Q]C2-2D-CDO-RIO	0	108	0.010687791	Industrial - Heavy Manufacturing - Vacant Land	YES - Current	NO - Privately-Owned	Available	Not Used in Prior Housing Element	0	0	0.040715349	0.040715349	0	0	0	129A215	87	Central City North			Above Moderate
LOS ANGELES			5173012901	Regional Commercial	[T][Q]C2-2D-CDO-RIO	0	108	0.016222113	Industrial - Heavy Manufacturing - Vacant Land	YES - Current	NO - Privately-Owned	Available	Not Used in Prior Housing Element	0	0	0.049573037	0.049573037	0	0	0	129A215	356	Central City North			Above Moderate
LOS ANGELES			5173012901	Regional Commercial	[T][Q]C2-2D-CDO-RIO	0	108	0.016505041	Industrial - Heavy Manufacturing - Vacant Land	YES - Current	NO - Privately-Owned	Available	Not Used in Prior Housing Element	0	0	0.049573037	0.049573037	0	0	0	129A215	355	Central City North			Above Moderate
LOS ANGELES			5173012901	Regional Commercial	[T][Q]C2-2D-CDO-RIO	0	108	0.017676621	Industrial - Heavy Manufacturing - Vacant Land	YES - Current	NO - Privately-Owned	Available	Not Used in Prior Housing Element	0.040085387	0	0	0.040085387	0	0	0	129A215	82	Central City North			Lower
LOS ANGELES			5173012901	Regional Commercial	[T][Q]C2-2D-CDO-RIO	0	108	0.029969812	Industrial - Heavy Manufacturing - Vacant Land	YES - Current	NO - Privately-Owned	Available	Not Used in Prior Housing Element	0.048571788	0	0	0.048571788	0	0	0	129A215	352	Central City North			Lower
LOS ANGELES			5173012905	Community Commercial	C2-1-CDO-RIO	0	108	0.000256306	Industrial - Industrial - Vacant Land	YES - Current	NO - Privately-Owned	Available	Not Used in Prior Housing Element	0	0	0.007302292	0.007302292	0	0	0	129A215	90	Central City North			Above Moderate
LOS ANGELES			5173012905	Community Commercial	C2-1-CDO-RIO	0	108	0.011222478	Industrial - Industrial - Vacant Land	YES - Current	NO - Privately-Owned	Available	Not Used in Prior Housing Element	0	0	0.00476579	0.00476579	0	0	0	129A215	373	Central City North			Above Moderate
LOS ANGELES			5173012905	Community Commercial	C2-1-CDO-RIO	0	108	0.011478449	Industrial - Industrial - Vacant Land	YES - Current	NO - Privately-Owned	Available	Not Used in Prior Housing Element	0	0	0.00476579	0.00476579	0	0	0	129A215	375	Central City North			Above Moderate
LOS ANGELES			5173012905	Community Commercial	C2-1-CDO-RIO	0	108	0.011478777	Industrial - Industrial - Vacant Land	YES - Current	NO - Privately-Owned	Available	Not Used in Prior Housing Element	0	0	0.00476579	0.00476579	0	0	0	129A215	374	Central City North			Above Moderate
LOS ANGELES	621 E 1ST ST	90012	5173012906	Regional Commercial	[T][Q]C2-2D-CDO-RIO	0	108	0.162275026	Industrial - Heavy Manufacturing - Vacant Land	YES - Current	NO - Privately-Owned	Available	Not Used in Prior Housing Element	0.220669713	0	0	0.220669713	0	0	0	129A215	55	Central City North			Lower
LOS ANGELES	627 E 1ST ST	90012	5173012906	Regional Commercial	[T][Q]C2-2D-CDO-RIO	0	108	0.132741358	Industrial - Heavy Manufacturing - Vacant Land	YES - Current	NO - Privately-Owned	Available	Not Used in Prior Housing Element	0.192211008	0	0	0.192211008	0	0	0	129A215	59	Central City North			Lower
LOS ANGELES	633 E 1ST ST	90012	5173012906	Regional Commercial	[T][Q]C2-2D-CDO-RIO	0	108	0.18726603	Industrial - Heavy Manufacturing - Vacant Land	YES - Current	NO - Privately-Owned	Available	Not Used in Prior Housing Element	0.243140119	0	0	0.243140119	0	0	0	129A215	63	Central City North			Lower
LOS ANGELES	709 E 1ST ST	90012	5173012906	Regional Commercial	[T][Q]C2-2D-CDO-RIO	0	108	0.030803219	Industrial - Heavy Manufacturing - Vacant Land	YES - Current	NO - Privately-Owned	Available	Not Used in Prior Housing Element	0.057741433	0	0	0.057741433	0	0	0	129A215	69	Central City North			Lower
LOS ANGELES	713 E 1ST ST	90012	5173012906	Regional Commercial	[T][Q]C2-2D-CDO-RIO	0	108	0.082015976	Industrial - Heavy Manufacturing - Vacant Land	YES - Current	NO - Privately-Owned	Available	Not Used in Prior Housing Element	0.130106235	0	0	0.130106235	0	0	0	129A215	72	Central City North			Lower
LOS ANGELES	717 E 1ST ST	90012	5173012906	Regional Commercial	[T][Q]C2-2D-CDO-RIO	0	108	0.131007608	Industrial - Heavy Manufacturing - Vacant Land	YES - Current	NO - Privately-Owned	Available	Not Used in Prior Housing Element	0.190080361	0	0	0.190080361	0	0	0	129A215	62	Central City North			Lower
LOS ANGELES			5173012906	Regional Commercial	[T][Q]C2-2D-CDO-RIO	0	108	0.000266692	Industrial - Heavy Manufacturing - Vacant Land	YES - Current	NO - Privately-Owned	Available	Not Used in Prior Housing Element	0	0	0.007302292	0.007302292	0	0	0	129A215	354	Central City North			Above Moderate
LOS ANGELES			5173012906	Regional Commercial	[T][Q]C2-2D-CDO-RIO	0	108	0.012334985	Industrial - Heavy Manufacturing - Vacant Land	YES - Current	NO - Privately-Owned	Available	Not Used in Prior Housing Element	0	0	0.033124229	0.033124229	0	0	0	129A215	80	Central City North			Above Moderate
LOS ANGELES			5173012906	Regional Commercial	[T][Q]C2-2D-CDO-RIO	0	108	0.012964294	Industrial - Heavy Manufacturing - Vacant Land	YES - Current	NO - Privately-Owned	Available	Not Used in Prior Housing Element	0	0	0.033124229	0.033124229	0	0	0	129A215	350	Central City North			Above Moderate
LOS ANGELES			5173012906	Regional Commercial	[T][Q]C2-2D-CDO-RIO	0	108	0.114923548	Industrial - Heavy Manufacturing - Vacant Land	YES - Current	NO - Privately-Owned	Available	Not Used in Prior Housing Element	0.175445098	0	0	0.175445098	0	0	0	129A215	24	Central City North			Lower
LOS ANGELES			5173012906	Regional Commercial	[T][Q]C2-2D-CDO-RIO	0	108	0.142601862	Industrial - Heavy Manufacturing - Vacant Land	YES - Current	NO - Privately-Owned	Available	Not Used in Prior Housing Element	0.201460809	0	0	0.201460809	0	0	0	129A215	383	Central City North			Lower
LOS ANGELES			5173012906	Regional Commercial	[T][Q]C2-2D-CDO-RIO	0	108	0.158856237	Industrial - Heavy Manufacturing - Vacant Land	YES - Current	NO - Privately-Owned	Available	Not Used in Prior Housing Element	0.224911742	0	0	0.224911742	0	0	0	129A215	32	Central City North			Lower
LOS ANGELES			5173012906	Regional Commercial	[T][Q]C2-2D-CDO-RIO	0	108	0.243449328	Industrial - Heavy Manufacturing - Vacant Land	YES - Current	NO - Privately-Owned	Available	Not Used in Prior Housing Element	2.930821323	0	0	2.930821323	0	0	0	129A215	25	Central City North			Lower
LOS ANGELES			5173012906	Regional Commercial	[T][Q]C2-2D-CDO-RIO	0	108	0.276684855	Industrial - Heavy Manufacturing - Vacant Land	YES - Current	NO - Privately-Owned	Available	Not Used in Prior Housing Element	3.122774577	0	0	3.122774577	0	0	0	129A215	382	Central City North			Lower
LOS ANGELES			5173012906	Regional Commercial	[T][Q]C2-2D-CDO-RIO	0	108	0.325143432	Industrial - Heavy Manufacturing - Vacant Land	YES - Current	NO - Privately-Owned	Available	Not Used in Prior Housing Element	3.437746572	0	0	3.437746572	0	0	0	129A215	29	Central City North			Lower
LOS ANGELES			5173012906	Regional Commercial	[T][Q]C2-2D-CDO-RIO	0	108	0.377070492	Industrial - Heavy Manufacturing - Vacant Land	YES - Current	NO - Privately-Owned	Available	Not Used in Prior Housing Element	3.755825669	0	0	3.755825669	0	0	0	129A215	26	Central City North			Lower
LOS ANGELES	1019 N WHITE KNOLL DR	90012	5406018002	Low Medium II Residential	RD1.5-1	0	29	0.112411618	Residential - Single Family Residence	YES - Current	NO - Privately-Owned	Available	Not Used in Prior Housing Element	0	0	0.030087036	0.030087036	1	3*	3*	136-5A213	13	Central City North			Above Moderate
LOS ANGELES	1015 N WHITE KNOLL DR	90012	5406018003	Low Medium II Residential	RD1.5-1	0	29	0.111060449	Residential - Four Units (Any Combination) - 4 Stories or Less - Vacant Land	YES - Current	NO - Privately-Owned	Available	Not Used in Prior Housing Element	0	0	0.138739181	0.138739181	0	3*	3*	136-5A213	18	Central City North			Above Moderate
LOS ANGELES	1011 N WHITE KNOLL DR	90012	5406018004	Low Medium II Residential	RD1.5-1	0	29	0.109709705	Residential - Double, Duplex, or Two Units - 4 Stories or Less	YES - Current	NO - Privately-Owned	Available	Not Used in Prior Housing Element	0	0	0.084385568	0.084385568	2	3*	3*	136-5A213	22	Central City North	Yes		Above Moderate
LOS ANGELES	1109 N FIGUEROA TER	90012	5406018005	Low Medium II Residential	RD1.5-1	0	29	0.129544608	Residential - Three Units (Any Combination) - 4 Stories or Less	YES - Current	NO - Privately-Owned	Available	Not Used in Prior Housing Element	0	0	0.005558469	0.005558469	3	3*	3*	136-5A213	27	Central City North	Yes		Above Moderate
LOS ANGELES			5406018006	Low Medium II Residential	RD1.5-1	0	29	0.076770019	Residential - Four Units (Any Combination) - 4 Stories or Less - Vacant Land	YES - Current	NO - Privately-Owned	Available	Not Used in Prior Housing Element	0	0	0.140774274	0.140774274	0	2*	2*	136-5A213	23	Central City North			Above Moderate
LOS ANGELES	1000 N MARVIEW AVE	90012	5406018007	Low Medium II Residential	RD1.5-1	0	29	0.08977725	Residential - Double, Duplex, or Two Units - 4 Stories or Less	YES - Current	NO - Privately-Owned	Available	Not Used in Prior Housing Element	0	0	0.076439685	0.076439685	2	2*	2*	136-5A213	20	Central City North	Yes		Above Moderate
LOS ANGELES	1010 N MARVIEW AVE	90012	5406018008	Low Medium II Residential	RD1.5-1	0	29	0.10899258	Residential - Three Units (Any Combination) - 4 Stories or Less	YES - Current	NO - Privately-Owned	Available	Not Used in Prior Housing Element	0	0	0.07346704	0.07346704	3	3*	3*	136-5A213	15	Central City North	Yes		Above Moderate
LOS ANGELES	1014 N MARVIEW AVE	90012	5406018009	Low Medium II Residential	RD1.5-1	0	29	0.110283625	Residential - Single Family Residence	YES - Current	NO - Privately-Owned	Available	Not Used in Prior Housing Element	0	0	0.003339987	0.003339987	1	3*	3*	136-5A213	11	Central City North			Above Moderate
LOS ANGELES	1039 N WHITE KNOLL DR	90012	5406018048	Low Medium II Residential	RD1.5-1	0	29	0.036918421	Residential - Single Family Residence - Small Lot	YES - Current	NO - Privately-Owned	Available	Not Used in Prior Housing Element	0	0	0.077798164	0.077798164	0	1*	1*	138213	501	Central City North			Above Moderate
LOS ANGELES	1037 N WHITE KNOLL DR	90012	5406018049	Low Medium II Residential	RD1.5-1	0	29	0.030316548	Residential - Single Family Residence - Small Lot	YES - Current	NO - Privately-Owned	Available	Not Used in Prior Housing Element	0	0	0.021370311	0.021370311	0	0	0	138213	502	Central City North			Above Moderate
LOS ANGELES	1035 N WHITE KNOLL DR	90012	5406018050	Low Medium II Residential	RD1.5-1	0	29	0.030303816	Residential - Single Family Residence - Small Lot	YES - Current	NO - Privately-Owned	Available	Not Used in Prior Housing Element	0	0	0.021370311	0.021370311	0	0	0	138213	503	Central City North			Above Moderate
LOS ANGELES	1033 N WHITE KNOLL DR	90012	5406018051	Low Medium II Residential	RD1.5-1	0	29	0.030304317	Residential - Single Family Residence - Small Lot	YES - Current	NO - Privately-Owned	Available	Not Used in Prior Housing Element	0	0	0.021370311	0.021370311	0	0	0	138213	504	Central City North			Above Moderate
LOS ANGELES	1031 N WHITE KNOLL DR	90012	5406018052	Low Medium II Residential	RD1.5-1	0	29	0.030303828	Residential - Single Family Residence - Small Lot	YES - Current	NO - Privately-Owned	Available	Not Used in Prior Housing Element	0	0	0.021370311	0.021370311	0	0	0	138213	505	Central City North			Above Moderate
LOS ANGELES	1029 N WHITE KNOLL DR	90012	5406018053	Low Medium II Residential	RD1.5-1	0	29	0.030304098	Residential - Single Family Residence - Small Lot	YES - Current	NO - Privately-Owned	Available	Not Used in Prior Housing Element	0	0	0.021370311	0.021370311	0	0	0	138213	506	Central City North			Above Moderate
LOS ANGELES	1027 N WHITE KNOLL DR	90012	5406018054	Low Medium II Residential	RD1.5-1	0	29	0.030316358	Residential - Single Family Residence - Small Lot	YES - Current	NO - Privately-Owned	Available	Not Used in Prior Housing Element	0	0	0.021370311	0.021370311	0	0	0	138213	507	Central City North			Above Moderate
LOS ANGELES	1025 N WHITE KNOLL DR	90012	5406018055	Low Medium II Residential	RD1.5-1	0	29	0.033756847	Residential - Single Family Residence - Small Lot	YES - Current	NO - Privately-Owned	Available	Not Used in Prior Housing Element	0	0	0.021370311	0.021370311	0	0	0	136-5A213

LOS ANGELES	936 N MARVIEW AVE	90012	5406019023	Low Medium II Residential	RD1.5-1	0	29	0.091092978	Residential - Single Family Residence	YES - Current	NO - Privately-Owned	Available	Not Used in Prior Housing Element	0	0	0.057986654	0.057986654	1	2*	2*	136-5A211	214	Central City North		Above Moderate
LOS ANGELES	944 N MARVIEW AVE	90012	5406019025	Low Medium II Residential	RD1.5-1	0	29	0.093719336	Residential - Double, Duplex, or Two Units - 4 Stories or Less	YES - Current	NO - Privately-Owned	Available	Not Used in Prior Housing Element	0	0	0.076439685	0.076439685	2	2*	2*	136-5A211	182	Central City North	Yes	Above Moderate
LOS ANGELES	950 N MARVIEW AVE	90012	5406019026	Low Medium II Residential	RD1.5-1	0	29	0.095033179	Residential - Double, Duplex, or Two Units - 4 Stories or Less	YES - Current	NO - Privately-Owned	Available	Not Used in Prior Housing Element	0	0	0.076439685	0.076439685	2	2*	2*	136-5A211	173	Central City North	Yes	Above Moderate
LOS ANGELES	958 N MARVIEW AVE	90012	5406019027	Low Medium II Residential	RD1.5-1	0	29	0.096345063	Residential - Double, Duplex, or Two Units - 4 Stories or Less	YES - Current	NO - Privately-Owned	Available	Not Used in Prior Housing Element	0	0	0.011002558	0.011002558	2	2*	2*	136-5A211	163	Central City North	Yes	Above Moderate
LOS ANGELES	1052 N FIGUEROA TER	90012	5406021001	Medium Residential	R3-1	0	54	0.044647255	Residential - Single Family Residence	YES - Current	NO - Privately-Owned	Available	Not Used in Prior Housing Element	0	0	0.057986654	0.057986654	1	2*	2*	136-5A213	46	Central City North		Above Moderate
LOS ANGELES	988 N WHITE KNOLL DR	90012	5406021002	Medium Residential	R3-1	0	54	0.080236018	Residential - Double, Duplex, or Two Units - 4 Stories or Less	YES - Current	NO - Privately-Owned	Available	Not Used in Prior Housing Element	0.045729008	0	0	0.045729008	2	0	0	136-5A213	39	Central City North		Lower
LOS ANGELES	982 N WHITE KNOLL DR	90012	5406021003	Medium Residential	R3-1	0	54	0.160341625	Residential - Five or More Units or Apartments (Any Combination) - 4 Stories or Less	YES - Current	NO - Privately-Owned	Available	Not Used in Prior Housing Element	0.044681786	0	0	0.044681786	8	0	0	136-5A213	44	Central City North		Lower
LOS ANGELES	978 N WHITE KNOLL DR	90012	5406021004	Medium Residential	R3-1	0	54	0.1603738	Residential - Five or More Units or Apartments (Any Combination) - 4 Stories or Less	YES - Current	NO - Privately-Owned	Available	Not Used in Prior Housing Element	0	0	0.045740212	0.045740212	7	0	0	136-5A213	49	Central City North	Yes	Above Moderate
LOS ANGELES	968 N WHITE KNOLL DR	90012	5406021007	Medium Residential	R3-1	0	54	0.160476341	Residential - Five or More Units or Apartments (Any Combination) - 4 Stories or Less	YES - Current	NO - Privately-Owned	Available	Not Used in Prior Housing Element	0.044681786	0	0	0.044681786	8	0	0	136-5A213	59	Central City North		Lower
LOS ANGELES	966 N WHITE KNOLL DR	90012	5406021008	Medium Residential	R3-1	0	54	0.160508227	Residential - Five or More Units or Apartments (Any Combination) - 4 Stories or Less	YES - Current	NO - Privately-Owned	Available	Not Used in Prior Housing Element	0	0	0.109839187	0.109839187	5	0	0	136-5A213	65	Central City North	Yes	Above Moderate
LOS ANGELES	952 N WHITE KNOLL DR	90012	5406021009	Medium Residential	R3-1	0	54	0.160542648	Residential - Five or More Units or Apartments (Any Combination) - 4 Stories or Less	YES - Current	NO - Privately-Owned	Available	Not Used in Prior Housing Element	0	0	0.077341127	0.077341127	8	0	0	136-5A213	72	Central City North	Yes	Above Moderate
LOS ANGELES	948 N WHITE KNOLL DR	90012	5406021010	Medium Residential	R3-1	0	54	0.160616861	Residential - Single Family Residence	YES - Current	NO - Privately-Owned	Available	Used in Prior Housing Element - Non-Vacant	0.716438407	0	0	0.716438407	1	0	0	136-5A213	82	Central City North		Lower
LOS ANGELES	944 N WHITE KNOLL DR	90012	5406021011	Medium Residential	R3-1	0	54	0.158289201	Residential - Four Units (Any Combination) - 4 Stories or Less	YES - Current	NO - Privately-Owned	Available	Not Used in Prior Housing Element	0	0	0.046944693	0.046944693	4	0	0	136-5A211	234	Central City North	Yes	Above Moderate
LOS ANGELES	938 N WHITE KNOLL DR	90012	5406021012	Medium Residential	R3-1	0	54	0.160625892	Residential - Five or More Units or Apartments (Any Combination) - 4 Stories or Less	YES - Current	NO - Privately-Owned	Available	Not Used in Prior Housing Element	0.051558169	0	0	0.051558169	9	0	0	136-5A211	248	Central City North		Lower
LOS ANGELES	934 N WHITE KNOLL DR	90012	5406021013	Medium Residential	R3-1	0	54	0.160662765	Residential - Five or More Units or Apartments (Any Combination) - 4 Stories or Less	YES - Current	NO - Privately-Owned	Available	Not Used in Prior Housing Element	0.044681786	0	0	0.044681786	8	0	0	136-5A211	265	Central City North		Lower
LOS ANGELES	924 N WHITE KNOLL DR	90012	5406021015	Medium Residential	R3-1	0	54	0.160698132	Residential - Five or More Units or Apartments (Any Combination) - 4 Stories or Less	YES - Current	NO - Privately-Owned	Available	Not Used in Prior Housing Element	0	0	0.077341127	0.077341127	8	0	0	136-5A211	291	Central City North	Yes	Above Moderate
LOS ANGELES	916 N WHITE KNOLL DR	90012	5406021016	Medium Residential	R3-1	0	54	0.16069768	Residential - Five or More Units or Apartments (Any Combination) - 4 Stories or Less	YES - Current	NO - Privately-Owned	Available	Not Used in Prior Housing Element	0	0	0.109839187	0.109839187	5	0	0	136-5A211	307	Central City North	Yes	Above Moderate
LOS ANGELES	914 N WHITE KNOLL DR	90012	5406021017	Medium Residential	R3-1	0	54	0.160698412	Residential - Five or More Units or Apartments (Any Combination) - 4 Stories or Less	YES - Current	NO - Privately-Owned	Available	Not Used in Prior Housing Element	0	0	0.077341127	0.077341127	8	0	0	136-5A211	328	Central City North	Yes	Above Moderate
LOS ANGELES	904 N WHITE KNOLL DR	90012	5406021018	Medium Residential	R3-1	0	54	0.060955008	Residential - Three Units (Any Combination) - 4 Stories or Less	YES - Current	NO - Privately-Owned	Available	Not Used in Prior Housing Element	0	0	0.085222918	0.085222918	3	3*	3*	136-5A211	347	Central City North	Yes	Above Moderate
LOS ANGELES	908 N WHITE KNOLL DR	90012	5406021018	Medium Residential	R3-1	0	54	0.067713257	Residential - Three Units (Any Combination) - 4 Stories or Less	YES - Current	NO - Privately-Owned	Available	Not Used in Prior Housing Element	0	0	0.069606864	0.069606864	3	3*	3*	136-5A211	342	Central City North	Yes	Above Moderate
LOS ANGELES	1131 W ALPINE ST	90012	5406021019	Medium Residential	R3-1	0	54	0.08974315	Residential - Single Family Residence	YES - Current	NO - Privately-Owned	Available	Used in Prior Housing Element - Non-Vacant	0.426530135	0	0	0.426530135	1	0	0	136-5A211	358	Central City North		Lower
LOS ANGELES	900 N WHITE KNOLL DR	90012	5406021019	Medium Residential	R3-1	0	54	0.081822064	Residential - Single Family Residence	YES - Current	NO - Privately-Owned	Available	Used in Prior Housing Element - Non-Vacant	0.430320168	0	0	0.430320168	1	0	0	136-5A211	353	Central City North		Lower
LOS ANGELES	1121 W ALPINE ST	90012	5406021020	Medium Residential	R3-1	0	54	0.165940806	Residential - Five or More Units or Apartments (Any Combination) - 4 Stories or Less	YES - Current	NO - Privately-Owned	Available	Not Used in Prior Housing Element	0	0	0.038509753	0.038509753	7	0	0	136-5A211	351	Central City North	Yes	Above Moderate
LOS ANGELES	1117 W ALPINE ST	90012	5406021021	Medium Residential	R3-1	0	54	0.105765378	Residential - Single Family Residence	YES - Current	NO - Privately-Owned	Available	Not Used in Prior Housing Element	0.459061199	0	0	0.459061199	1	0	0	136-5A211	370	Central City North		Lower
LOS ANGELES	1109 W ALPINE ST	90012	5406021022	Medium Residential	R3-1	0	54	0.130128374	Residential - Three Units (Any Combination) - 4 Stories or Less	YES - Current	NO - Privately-Owned	Available	Not Used in Prior Housing Element	0	0	0.123595238	0.123595238	3	0	0	136-5A211	374	Central City North	Yes	Above Moderate
LOS ANGELES	815 N BEAUDRY AVE	90012	5406021023	Medium Residential	R3-1	0	54	0.163501977	Residential - Three Units (Any Combination) - 4 Stories or Less	YES - Current	NO - Privately-Owned	Available	Not Used in Prior Housing Element	0	0	0.450045455	0.450045455	3	0	0	136-5A211	378	Central City North	Yes	Above Moderate
LOS ANGELES	823 N BEAUDRY AVE	90012	5406021024	Medium Residential	R3-1	0	54	0.15655219	Residential - Three Units (Any Combination) - 4 Stories or Less	YES - Current	NO - Privately-Owned	Available	Not Used in Prior Housing Element	0	0	0.381900102	0.381900102	3	0	0	136-5A211	361	Central City North	Yes	Above Moderate
LOS ANGELES	827 N BEAUDRY AVE	90012	5406021025	Medium Residential	R3-1	0	54	0.160698244	Residential - Five or More Units or Apartments (Any Combination) - 4 Stories or Less	YES - Current	NO - Privately-Owned	Available	Not Used in Prior Housing Element	0	0	0.045358606	0.045358606	5	0	0	136-5A213	157	Central City North	Yes	Above Moderate
LOS ANGELES	831 N BEAUDRY AVE	90012	5406021026	Medium Residential	R3-1	0	54	0.157482476	Residential - Five or More Units or Apartments (Any Combination) - 4 Stories or Less	YES - Current	NO - Privately-Owned	Available	Not Used in Prior Housing Element	0	0	0.106823437	0.106823437	5	0	0	136-5A213	152	Central City North	Yes	Above Moderate
LOS ANGELES	837 N BEAUDRY AVE	90012	5406021027	Medium Residential	R3-1	0	54	0.142861341	Residential - Three Units (Any Combination) - 4 Stories or Less	YES - Current	NO - Privately-Owned	Available	Not Used in Prior Housing Element	0	0	0.123595238	0.123595238	3	0	0	136-5A213	147	Central City North	Yes	Above Moderate
LOS ANGELES	847 N BEAUDRY AVE	90012	5406021028	Medium Residential	R3-1	0	54	0.160697923	Residential - Four Units (Any Combination) - 4 Stories or Less	YES - Current	NO - Privately-Owned	Available	Not Used in Prior Housing Element	0	0	0.123363613	0.123363613	4	0	0	136-5A213	140	Central City North	Yes	Above Moderate
LOS ANGELES	903 N BEAUDRY AVE	90012	5406021029	Medium Residential	R3-1	0	54	0.160697914	Residential - Double, Duplex, or Two Units - 4 Stories or Less	YES - Current	NO - Privately-Owned	Available	Used in Prior Housing Element - Non-Vacant	0	0	0.46573405	0.46573405	2	0	0	136-5A213	132	Central City North	Yes	Above Moderate
LOS ANGELES	907 N BEAUDRY AVE	90012	5406021030	Medium Residential	R3-1	0	54	0.160699627	Residential - Five or More Units or Apartments (Any Combination) - 4 Stories or Less	YES - Current	NO - Privately-Owned	Available	Not Used in Prior Housing Element	0	0	0.040536879	0.040536879	8	0	0	136-5A213	124	Central City North	Yes	Above Moderate
LOS ANGELES	919 N BEAUDRY AVE	90012	5406021032	Medium Residential	R3-1	0	54	0.160698147	Residential - Three Units (Any Combination) - 4 Stories or Less	YES - Current	NO - Privately-Owned	Available	Not Used in Prior Housing Element	0	0	0.416299301	0.416299301	3	0	0	136-5A213	102	Central City North	Yes	Above Moderate
LOS ANGELES	923 N BEAUDRY AVE	90012	5406021033	Medium Residential	R3-1	0	54	0.160696943	Residential - Four Units (Any Combination) - 4 Stories or Less	YES - Current	NO - Privately-Owned	Available	Not Used in Prior Housing Element	0	0	0.37196978	0.37196978	4	0	0	136-5A213	92	Central City North	Yes	Above Moderate
LOS ANGELES	935 N BEAUDRY AVE	90012	5406021035	Medium Residential	R3-1	0	54	0.16069992	Residential - Four Units (Any Combination) - 4 Stories or Less	YES - Current	NO - Privately-Owned	Available	Not Used in Prior Housing Element	0	0	0.051143281	0.051143281	4	0	0	136-5A213	79	Central City North	Yes	Above Moderate
LOS ANGELES	939 N BEAUDRY AVE	90012	5406021036	Medium Residential	R3-1	0	54	0.160698118	Residential - Five or More Units or Apartments (Any Combination) - 4 Stories or Less	YES - Current	NO - Privately-Owned	Available	Not Used in Prior Housing Element	0.050384881	0	0	0.050384881	7	0	0	136-5A213	69	Central City North		Lower
LOS ANGELES	945 N BEAUDRY AVE	90012	5406021038	Medium Residential	R3-1	0	54	0.16069771	Residential - Five or More Units or Apartments (Any Combination) - 4 Stories or Less	YES - Current	NO - Privately-Owned	Available	Not Used in Prior Housing Element	0	0	0.077341127	0.077341127	8	0	0	136-5A213	57	Central City North	Yes	Above Moderate
LOS ANGELES	955 N BEAUDRY AVE	90012	5406021039	Medium Residential	R3-1	0	54	0.160697792	Residential - Five or More Units or Apartments (Any Combination) - 4 Stories or Less	YES - Current	NO - Privately-Owned	Available	Not Used in Prior Housing Element	0	0	0.06106624	0.06106624	10	0	0	136-5A213	55	Central City North	Yes	Above Moderate
LOS ANGELES	1046 N FIGUEROA TER	90012	5406021040	Medium Residential	R3-1	0	54	0.206175895	Residential - Five or More Units or Apartments (Any Combination) - 4 Stories or Less	YES - Current	NO - Privately-Owned	Available	Not Used in Prior Housing Element	0	0	0.129588893	0.129588893	7	0	0	136-5A213	50	Central City North	Yes	Above Moderate
LOS ANGELES	943 N BEAUDRY AVE	90012	5406021050	Medium Residential	R3-1	0	54	0.158401608	Residential - Five or More Units or Apartments (Any Combination) - 4 Stories or Less	YES - Current	NO - Privately-Owned	Available	Not Used in Prior Housing Element	0.046248883	0	0	0.046248883	7	0	0	136-5A213	62	Central City North		Lower
LOS ANGELES	911 N BEAUDRY AVE	90012	5406021051	Medium Residential	R3-1	0	54	0.158401608	Residential - Five or More Units or Apartments (Any Combination) - 4 Stories or Less	YES - Current	NO - Privately-Owned	Available	Not Used in Prior Housing Element	0.074891865	0	0	0.074891865	5	0	0	136-5A213	111	Central City North		Lower
LOS ANGELES	930 N WHITE KNOLL DR	90012	5406021BRK	Medium Residential	R3-1	0	54	0.160697106	Residential - Single Family Residence - Condominium	YES - Current	NO - Privately-Owned	Available	Not Used in Prior Housing Element	0	0	0.054291988	0.054291988	7	0	0	136-5A211	282	Central City North	Yes	Above Moderate
LOS ANGELES			5406021BRK	Medium Residential	R3-1	0	54	0.158401608	Residential - Single Family Residence - Condominium	YES - Current	NO - Privately-Owned	Available	Not Used in Prior Housing Element	0.070044197	0	0	0.070044197	7	0	0	136-5A213	86	Central City North		Lower
LOS ANGELES	1055 N FIGUEROA TER	90012	5406022015	Low Medium II Residential	RD1.5-1	0	29	0.170053729	Residential - Five or More Units or Apartments (Any Combination) - 4 Stories or Less	YES - Current	NO - Privately-Owned	Available	Not Used in Prior Housing Element	0	0	0.030406717	0.030406717	5	0	0	136-5A213	32	Central City North		Above Moderate
LOS ANGELES	1059 N FIGUEROA TER	90012	5406022016	Low Medium II Residential	RD1.5-1	0	29	0.170052327	Residential - Four Units (Any Combination) - 4 Stories or Less	YES - Current	NO - Privately-Owned	Available	Not Used in Prior Housing Element	0	0	0.050751892	0.050751892	4	0	0	136-5A213	29	Central City North	Yes	Above Moderate
LOS ANGELES	1010 N WHITE KNOLL DR	90012	5406022017	Low Medium II Residential	RD1.5-1	0	29	0.210163824	Residential - Three Units (Any Combination) - 4 Stories or Less	YES - Current	NO - Privately-Owned	Available	Not Used in Prior Housing Element	0	0	0.254755872	0.254755872	3	0	0	136-5A213	25	Central City North	Yes	Above Moderate
LOS ANGELES	1028 N WHITE KNOLL DR	90012	5406022020	Low Medium II Residential	RD1.5-1	0	29	0.141189665	Residential - Single Family Residence	YES - Current	NO - Privately-Owned	Available	Not Used in Prior Housing Element	0	0	0.203911382	0.203911382	1	0	0	136-5A213	12	Central City North		Above Moderate
LOS ANGELES	1061 N JOELS PL	90012	5406022131	Low Medium II Residential	RD1.5-1	0	29	0.04873135	Residential - Single Family Residence - Small Lot	YES - Current	NO - Privately-Owned	Available	Not Used in Prior Housing Element	0	0	0.257914186	0.257914186	0	1*	1*	136-5A213	216	Central City North		Above Moderate
LOS ANGELES	1059 N JOELS PL	90012	5406022132	Low Medium II Residential	RD1.5-1	0	29	0.03064913	Residential - Single Family Residence - Small Lot	YES - Current	NO - Privately-Owned	Available	Not Used in Prior Housing Element	0	0	0.072737086	0.072737086	0	0	0	136-5A213	217	Central City North		Above Moderate
LOS ANGELES	1057 N JOELS PL	90012	5406022133	Low Medium II Residential	RD1.5-1	0	29	0.030684178	Residential - Single Family Residence - Small Lot	YES - Current	NO - Privately-Owned	Available	Not Used in Prior Housing Element	0	0	0.072737086	0.072737086	0	0	0	136-5A213	218	Central City North		Above Moderate
LOS ANGELES	1055 N JOELS PL	90012	5406022134	Low Medium II Residential	RD1.5-1	0	29	0.03681649	Residential - Single Family Residence - Small Lot	YES - Current	NO - Privately-Owned	Available	Not Used in Prior Housing Element	0	0	0.257461739	0.257461739	0	1*	1*	136-5A213	219	Central City North		Above Moderate
LOS ANGELES	1053 N JOELS PL	90012	5406022135	Low Medium II Residential	RD1.5-1	0	29	0.086676137	Residential - Single Family Residence - Small Lot	YES - Current	NO - Privately-Owned	Available	Not Used in Prior Housing Element	0	0	0.462592506	0.462592506	0	2*	2*	136-5A213	220	Central City North		Above Moderate
LOS ANGELES	1051 N JOELS PL	90012	5406022136	Low Medium II Residential	RD1.5-1	0	29	0.037647547	Residential - Single Family Residence - Small Lot	YES - Current	NO - Privately-Owned	Available	Not Used in Prior Housing Element	0	0	0.257461739	0.257461739	0	1*	1*	136-5A213	221	Central City North		Above Moderate
LOS ANGELES	1049 N JOELS PL	90012	5406022137	Low Medium II Residential	RD1.5-1	0	29	0.035310562	Residential - Single Family Residence - Small Lot	YES - Current	NO - Privately-Owned	Available	Not Used in Prior Housing Element	0	0	0.257461739	0.257461739	0	1*	1*	136-5A213	222	Central City North		Above Moderate
LOS ANGELES	1047 N JOELS PL	90012	5406022138	Low Medium II Residential	RD1.5-1	0	29	0.055641718	Residential - Single Family Residence - Small Lot	YES - Current	NO - Privately-Owned	Available	Not Used in Prior Housing Element	0	0	0.212599373	0.212599373	0	1*	1*	136-5A213	223	Central City North		Above Moderate
LOS ANGELES	1044 N JOELS PL	90012	5406022139	Low Medium II Residential	RD1.5-1	0	29	0.048021866	Residential - Single Family Residence - Small Lot	YES - Current	NO - Privately-Owned	Available	Not Used in Prior Housing Element	0	0	0.257461739	0.257461739	0	1*	1*	136-5A213	224	Central City North		Above Moderate
LOS ANGELES	1046 N JOELS PL	90012	5406022140	Low Medium II Residential	RD1.5-1	0	29	0.028627033	Residential - Single Family Residence - Small Lot	YES - Current	NO - Privately-Owned	Available	Not Used in Prior Housing Element	0	0	0.072510856	0.072510856	0	0	0	136-5A213	225	Central City North		Above Moderate
LOS ANGELES	1048 N JOELS PL	90012	5406022141	Low Medium II Residential	RD1.5-1	0	29	0.068742594	Residential - Single Family Residence - Small Lot	YES - Current	NO - Privately-Owned	Available	Not Used in Prior Housing Element	0	0	0.212599373	0.212599373	0	1*	1*	136-5A213	226	Central City North		Above Moderate
LOS ANGELES	1050 N JOELS PL	90012	5406022142	Low Medium II Residential	RD1.5-1	0	29	0.032471334	Residential - Single Family Residence - Small Lot	YES - Current	NO - Privately-Owned	Available	Not Used in Prior Housing Element	0	0	0.072510856	0.072510856	0	0	0	136-5A213	227	Central City North		Above Moderate
LOS ANGELES	1052 N JOELS PL	90012	5406022143	Low Medium II Residential	RD1.5-1	0	29	0.029221841	Residential - Single Family Residence - Small Lot	YES - Current	NO - Privately-Owned	Available	Not Used in Prior Housing Element	0	0	0.072510856	0.072510856	0	0	0	136-5A213	228	Central City North		Above Moderate
LOS ANGELES	1054 N JOELS PL	90012	5406022144	Low Medium II Residential	RD1.5-1	0	29	0.029221457	Residential - Single Family Residence - Small Lot	YES - Current	NO - Privately-Owned	Available	Not Used in Prior Housing Element	0	0	0.072510856	0.072510856	0	0	0	136-5A213	229	Central City North		Above Moderate
LOS ANGELES	1056 N JOELS PL	90012	5406022145	Low Medium II Residential	RD1.5-1	0	29	0.029221965	Residential - Single Family Residence - Small Lot	YES - Current	NO - Privately-Owned	Available	Not Used in Prior Housing Element	0	0	0.072510856	0.072510856	0	0	0	136-5A213	230	Central City North		Above Moderate
LOS ANGELES	1058 N JOELS PL	90012	5406022146	Low Medium II Residential	RD1.5-1	0	29	0.029222347	Residential - Single Family Residence - Small Lot	YES - Current	NO - Privately-Owned	Available	Not Used in Prior Housing Element	0	0	0.072510856	0.072510856	0	0	0	136-5A213	231	Central City North		Above Moderate
LOS ANGELES	1060 N JOELS PL	90012	5406022147	Low Medium II Residential	RD1.5-1	0	29	0.049566399	Residential - Single Family Residence - Small Lot	YES - Current	NO - Privately-Owned	Available	Not Used in Prior Housing Element	0	0	0.257914186	0.257914186	0	1*	1*	136-5A213	232	Central City North		Above Moderate
LOS ANGELES			5406023001	Medium Residential	R3-1-O	0	54	1.035921431	Residential - Four Units (Any Combination) - 4 Stories or Less - Vacant Land	YES - Current	NO - Privately-Owned	Available	Not Used in Prior Housing Element	0.629636474	0	0	0.629636474	0	0	0	136-5A213	81	Central City North		Lower
LOS ANGELES			5406023002	Medium Residential	R3-1-O	0	54	0.686386402	Residential - Four Units (Any Combination) - 4 Stories or Less - Vacant Land	YES - Current	NO - Privately-Owned	Available	Not Used in Prior Housing Element	1.969385529	0	0	1.969385529	0	0	0	136-5A213	130	Central City North		Lower
LOS ANGELES	959 E STADIUM WAY	90012	5406023004	High Medium Residential	R4-1-O	0	108	1.424929468	Residential - Single Family Residence - Vacant Land	YES - Current	NO - Privately-Owned	Available	Not Used in Prior Housing Element	0	0	1.759164441	1.759164441	0	0	0	136-5A213	144	Central City North	Yes	Above Moderate
LOS ANGELES	931 N FIGUEROA TER	90012	5406024001	Low Medium II Residential	RD2-1-O	0	21	0.272752072	Commercial - Parking Lot (Commercial Use Property) - Lots - Patron or Employee - One Story	YES - Current	NO - Privately-Owned	Available	Used in Prior Housing Element - Non-Vacant	0	0	0.006691615	0.006691615	0	0	0	136-5A213	156	Central City North		Above Moderate
LOS ANGELES	935 N FIGUEROA TER	90012	5406024002	Low Medium II Residential	RD2-1-O	0	21	0.226051929	Commercial - Parking Lot (Commercial Use Property) - Lots - Patron or Employee - One Story	YES - Current	NO - Privately-Owned	Available	Not Used in Prior Housing Element	0	0	0.06049473	0.06049473	0	0	0	136-5A213	143	Central City North		Above Moderate
LOS ANGELES			5406024010	Medium Residential	R3-1-O	0	54	0.709120365	Commercial - Parking Lot (Commercial Use Property) - Lots - Patron or Employee - One Story	YES - Current	NO - Privately-Owned	Available	Used in Prior Housing Element - Non-Vacant	0.307186101	0	0	0.307186101	0	0	0	136-5A213	123	Central City North		Lower
LOS ANGELES			5406024011	Medium Residential	R3-1-O	0	54	1.610171996	Commercial - Parking Lot (Commercial Use Property) - Lots - Patron or Employee - One Story	YES - Current	NO - Privately-Owned	Available	Used in Prior Housing Element - Non-Vacant	0.370902151	0	0	0.370902151	0	0	0	136-5A213	149	Central City North		Lower
LOS ANGELES			5406024012	Medium Residential	R3-1-O	0	54	0.003060201	Residential - Four Units (Any Combination) - 4 Stories or Less - Vacant Land	YES - Current	NO - Privately-Owned	Available	Not Used in Prior Housing Element	0	0	0.025958419	0.025958419	0	0	0	136-5A213	194	Central City North		Above Moderate
LOS ANGELES			5406024012	Medium Residential	R3-1-O	0	54	0.575137767	Residential - Four Units (Any Combination) - 4 Stories or Less - Vacant Land	YES - Current	NO - Privately-Owned	Available	Not Used in Prior Housing Element	1.886619258	0	0	1.886619258	0	0	0	136-5A213	172	Central City North		Lower
LOS ANGELES	953 N FIGUEROA TER	90012	5406024BRK	Low Medium II Residential	RD2-1-O	0	21	0.672451515	Residential - Single Family Residence - Condominium	YES - Current	NO - Privately-Owned	Available	Not Used in Prior Housing Element	0	0	0.050208556	0.050208556	17	0	0	136-5A213	98	Central City North		Above Moderate
LOS ANGELES	948 N CENTENNIAL ST	90012	5406025001	High Medium Residential	R4-1	0	108	0.114224764	Residential - Single Family Residence	YES - Current	NO - Privately-Owned	Available	Used in Prior Housing Element - Non-Vacant	1.007323074	0	0	1.007323074	1	0	0	136-5A213	89	Central City North		Lower
LOS ANGELES	980 N FIGUEROA TER	90012	5406025002	High Medium Residential	R4-1	0	108	0.055799613	Residential - Single Family Residence	YES - Current	NO - Privately-Owned	Available	Used in Prior Housing Element - Non-Vacant	0.52931695	0	0	0.52931695	1	0	0	136-5A213	99	Central City North		Lower
LOS ANGELES	944 N CENTENNIAL ST	90012	5406025003	High Medium Residential	R4-1	0	108	0.154958363	Residential - Five or More Units or Apartments (Any Combination) - 4 Stories or Less	YES - Current	NO - Privately-Owned	Available	Not Used in Prior Housing Element	0	0	0.099888599	0.099888599	6	0	0	136-5A213	100	Central City North	Yes	Above Moderate
LOS ANGELES	936 N CENTENNIAL ST	90012	5406025004	High Medium Residential	R4-1	0	108	0.154959698	Residential - Five or More Units or Apartments (Any Combination) - 4 Stories or Less	YES - Current	NO - Privately-Owned	Available	Not Used in Prior Housing Element	0.158495354	0	0	0.158495354	8	0	0	136-5A213	109	Central City North		Lower
LOS ANGELES	934 1/2 N CENTENNIAL ST	90012	5406025005	High Medium Residential	R4-1	0	108	0.154958732	Residential - Three Units (Any Combination) - 4 Stories or Less	YES - Current	NO - Privately-Owned	Available	Used in Prior Housing Element - Non-Vacant	0	0	0.872353598	0.872353598	3	0	0	136-5A213	119	Central City North	Yes	Above Moderate
LOS ANGELES	930 N CENTENNIAL ST	90012	5406025006	High Medium Residential	R4-1	0	108	0.154958873	Residential - Five or More Units or Apartments (Any Combination) - 4 Stories or Less	YES - Current	NO - Privately-Owned	Available	Not Used in Prior Housing Element	0.158495354	0	0	0.158495354	8	0	0	136-5A213	129	Central City North		Lower
LOS ANGELES	926 N CENTENNIAL ST	90012	5406025007	High Medium Residential	R4-1	0	108	0.154958588	Residential - Five or More Units or Apartments (Any Combination) - 4 Stories or Less	YES - Current	NO - Privately-Owned	Available	Not Used in Prior Housing Element	0	0	0.227056495	0.227056495	7	0	0	136-5A213	136	Central City North	Yes	Above Moderate
LOS ANGELES	920 N CENTENNIAL ST	90012	5406025008	High Medium Residential	R4-1	0	108	0.154958588	Residential - Five or More Units or Apartments (Any Combination) - 4 Stories or Less	YES - Current	NO - Privately-Owned	Available	Not Used in Prior Housing Element	0	0	0.099313777	0.099313777	10	0	0	136-5A213	141	Central City North	Yes	Above Moderate
LOS ANGELES	918 N CENTENNIAL ST	90012	5406025009	High Medium Residential	R4-1	0	108	0.15212213	Residential - Five or More Units or Apartments (Any Combination) - 4 Stories or Less	YES - Current	NO - Privately-Owned	Available	Not Used in Prior Housing Element	0.153049946	0	0

LOS ANGELES	907 W COLLEGE ST	90012	5406025023	High Medium Residential	R4-1	0	108	0.137862212	Residential - Four Units (Any Combination) - 4 Stories or Less	YES - Current	NO - Privately-Owned	Available	Not Used in Prior Housing Element	0	0	0.727916002	0.727916002	4	0	0	136-5A213	171	Central City North	Yes	Above Moderate
LOS ANGELES	911 W COLLEGE ST	90012	5406025024	High Medium Residential	R4-1	0	108	0.15885651	Residential - Five or More Units or Apartments (Any Combination) - 4 Stories or Less	YES - Current	NO - Privately-Owned	Available	Not Used in Prior Housing Element	0	0	0.095467124	0.095467124	7	0	0	136-5A213	169	Central City North		Above Moderate
LOS ANGELES	939 W COLLEGE ST	90012	5406025028	High Medium Residential	R4-1	0	108	0.279435113	Residential - Five or More Units or Apartments (Any Combination) - 4 Stories or Less	YES - Current	NO - Privately-Owned	Available	Not Used in Prior Housing Element	0	0	0.101364971	0.101364971	29	0	0	136-5A213	158	Central City North	Yes	Above Moderate
LOS ANGELES	974 N FIGUEROA TER	90012	5406025057	High Medium Residential	R4-1	0	108	0.169874812	Residential - Five or More Units or Apartments (Any Combination) - 4 Stories or Less	YES - Current	NO - Privately-Owned	Available	Not Used in Prior Housing Element	0.157347135	0	0	0.157347135	10	0	0	136-5A213	106	Central City North		Lower
LOS ANGELES	914 N CENTENNIAL ST	90012	5406025BRK	High Medium Residential	R4-1	0	108	0.164912577	Residential - Single Family Residence - Condo Conversion	YES - Current	NO - Privately-Owned	Available	Not Used in Prior Housing Element	0	0	0.114615145	0.114615145	22	0	0	136-5A213	153	Central City North	Yes	Above Moderate
LOS ANGELES	925 W COLLEGE ST	90012	5406025BRK	High Medium Residential	R4-1	0	108	0.642140936	Residential - Single Family Residence - Condominium	YES - Current	NO - Privately-Owned	Available	Not Used in Prior Housing Element	0.113952255	0	0	0.113952255	22	0	0	136-5A213	159	Central City North		Lower
LOS ANGELES	1024 N FIGUEROA TER	90012	5406026002	Medium Residential	R3-1	0	54	0.058184144	Residential - Double, Duplex, or Two Units - 4 Stories or Less	YES - Current	NO - Privately-Owned	Available	Not Used in Prior Housing Element	0	0	0.012867093	0.012867093	2	3*	3*	136-5A213	58	Central City North	Yes	Above Moderate
LOS ANGELES	950 N BEAUDRY AVE	90012	5406026003	Medium Residential	R3-1	0	54	0.109274526	Residential - Single Family Residence	YES - Current	NO - Privately-Owned	Available	Not Used in Prior Housing Element	0.459061199	0	0	0.459061199	1	0	0	136-5A213	63	Central City North		Lower
LOS ANGELES	940 N BEAUDRY AVE	90012	5406026005	Medium Residential	R3-1	0	54	0.160697704	Residential - Single Family Residence	YES - Current	NO - Privately-Owned	Available	Used in Prior Housing Element - Non-Vacant	0.716438407	0	0	0.716438407	1	0	0	136-5A213	77	Central City North		Lower
LOS ANGELES	938 N BEAUDRY AVE	90012	5406026006	Medium Residential	R3-1	0	54	0.160697993	Residential - Single Family Residence	YES - Current	NO - Privately-Owned	Available	Used in Prior Housing Element - Non-Vacant	0.716438407	0	0	0.716438407	1	0	0	136-5A213	85	Central City North		Lower
LOS ANGELES	926 N BEAUDRY AVE	90012	5406026008	Medium Residential	R3-1	0	54	0.160696644	Residential - Three Units (Any Combination) - 4 Stories or Less	YES - Current	NO - Privately-Owned	Available	Not Used in Prior Housing Element	0	0	0.177711131	0.177711131	3	0	0	136-5A213	101	Central City North	Yes	Above Moderate
LOS ANGELES	922 N BEAUDRY AVE	90012	5406026009	Medium Residential	R3-1	0	54	0.160698142	Residential - Five or More Units or Apartments (Any Combination) - 4 Stories or Less	YES - Current	NO - Privately-Owned	Available	Not Used in Prior Housing Element	0	0	0.028053983	0.028053983	11	0	0	136-5A213	110	Central City North	Yes	Above Moderate
LOS ANGELES	918 N BEAUDRY AVE	90012	5406026010	Medium Residential	R3-1	0	54	0.160697398	Residential - Four Units (Any Combination) - 4 Stories or Less	YES - Current	NO - Privately-Owned	Available	Not Used in Prior Housing Element	0	0	0.37196978	0.37196978	4	0	0	136-5A213	120	Central City North	Yes	Above Moderate
LOS ANGELES	912 N BEAUDRY AVE	90012	5406026011	Medium Residential	R3-1	0	54	0.16069816	Residential - Single Family Residence	YES - Current	NO - Privately-Owned	Available	Used in Prior Housing Element - Non-Vacant	0.716438407	0	0	0.716438407	1	0	0	136-5A213	131	Central City North		Lower
LOS ANGELES	906 N BEAUDRY AVE	90012	5406026012	Medium Residential	R3-1	0	54	0.160699965	Residential - Five or More Units or Apartments (Any Combination) - 4 Stories or Less	YES - Current	NO - Privately-Owned	Available	Not Used in Prior Housing Element	0	0	0.077341127	0.077341127	8	0	0	136-5A213	139	Central City North	Yes	Above Moderate
LOS ANGELES	1015 W COLLEGE ST	90012	5406026014	Medium Residential	R3-1	0	54	0.160243181	Residential - Five or More Units or Apartments (Any Combination) - 4 Stories or Less	YES - Current	NO - Privately-Owned	Available	Not Used in Prior Housing Element	0	0	0.031479495	0.031479495	8	0	0	136-5A213	155	Central City North	Yes	Above Moderate
LOS ANGELES	905 N CENTENNIAL ST	90012	5406026015	Medium Residential	R3-1	0	54	0.160252688	Residential - Five or More Units or Apartments (Any Combination) - 4 Stories or Less	YES - Current	NO - Privately-Owned	Available	Not Used in Prior Housing Element	0	0	0.031750621	0.031750621	10	0	0	136-5A213	150	Central City North	Yes	Above Moderate
LOS ANGELES	913 N CENTENNIAL ST	90012	5406026016	Medium Residential	R3-1	0	54	0.160262133	Residential - Five or More Units or Apartments (Any Combination) - 4 Stories or Less	YES - Current	NO - Privately-Owned	Available	Not Used in Prior Housing Element	0.06446407	0	0	0.06446407	7	0	0	136-5A213	142	Central City North		Lower
LOS ANGELES	917 3/4 N CENTENNIAL ST	90012	5406026017	Medium Residential	R3-1	0	54	0.160270879	Residential - Three Units (Any Combination) - 4 Stories or Less	YES - Current	NO - Privately-Owned	Available	Not Used in Prior Housing Element	0	0	0.416299301	0.416299301	3	0	0	136-5A213	135	Central City North	Yes	Above Moderate
LOS ANGELES	923 N CENTENNIAL ST	90012	5406026018	Medium Residential	R3-1	0	54	0.160281265	Residential - Five or More Units or Apartments (Any Combination) - 4 Stories or Less	YES - Current	NO - Privately-Owned	Available	Not Used in Prior Housing Element	0	0	0.045358606	0.045358606	5	0	0	136-5A213	126	Central City North	Yes	Above Moderate
LOS ANGELES	927 N CENTENNIAL ST	90012	5406026019	Medium Residential	R3-1	0	54	0.160291514	Residential - Five or More Units or Apartments (Any Combination) - 4 Stories or Less	YES - Current	NO - Privately-Owned	Available	Not Used in Prior Housing Element	0	0	0.040196346	0.040196346	6	0	0	136-5A213	117	Central City North	Yes	Above Moderate
LOS ANGELES	933 N CENTENNIAL ST	90012	5406026020	Medium Residential	R3-1	0	54	0.160301256	Residential - Single Family Residence	YES - Current	NO - Privately-Owned	Available	Used in Prior Housing Element - Non-Vacant	0.716438407	0	0	0.716438407	1	0	0	136-5A213	105	Central City North		Lower
LOS ANGELES	939 N CENTENNIAL ST	90012	5406026021	Medium Residential	R3-1	0	54	0.160310138	Residential - Double, Duplex, or Two Units - 4 Stories or Less	YES - Current	NO - Privately-Owned	Available	Used in Prior Housing Element - Non-Vacant	0	0	0.520826444	0.520826444	1	0	0	136-5A213	95	Central City North	Yes	Above Moderate
LOS ANGELES	943 N CENTENNIAL ST	90012	5406026022	Medium Residential	R3-1	0	54	0.160320594	Residential - Five or More Units or Apartments (Any Combination) - 4 Stories or Less	YES - Current	NO - Privately-Owned	Available	Not Used in Prior Housing Element	0.044681786	0	0	0.044681786	8	0	0	136-5A213	88	Central City North		Lower
LOS ANGELES	1008 N FIGUEROA TER	90012	5406026025	Medium Residential	R3-1	0	54	0.06238346	Residential - Single Family Residence	YES - Current	NO - Privately-Owned	Available	Not Used in Prior Housing Element	0	0	0.050334364	0.050334364	1	3*	3*	136-5A213	74	Central City North		Above Moderate
LOS ANGELES	5406026025			Medium Residential	R3-1	0	54	0.025602792	Residential - Single Family Residence	YES - Current	NO - Privately-Owned	Available	Not Used in Prior Housing Element	0	0	0.027576664	0.027576664	1	1*	1*	136-5A213	73	Central City North		Above Moderate
LOS ANGELES	1010 N FIGUEROA TER	90012	5406026026	Medium Residential	R3-1	0	54	0.09167341	Residential - Single Family Residence	YES - Current	NO - Privately-Owned	Available	Not Used in Prior Housing Element	0.38633734	0	0	0.38633734	1	0	0	136-5A213	70	Central City North		Lower
LOS ANGELES			5406026028	Medium Residential	R3-1	0	54	0.060067401	Residential - Single Family Residence	YES - Current	NO - Privately-Owned	Available	Not Used in Prior Housing Element	0	0	0.059721619	0.059721619	1	3*	3*	136-5A213	78	Central City North		Above Moderate
LOS ANGELES	1004 N FIGUEROA TER	90012	5406026029	Medium Residential	R3-1	0	54	0.102281857	Residential - Three Units (Any Combination) - 4 Stories or Less	YES - Current	NO - Privately-Owned	Available	Not Used in Prior Housing Element	0	0	0.101527545	0.101527545	3	0	0	136-5A213	80	Central City North	Yes	Above Moderate
LOS ANGELES	948 N BEAUDRY AVE	90012	5406026030	Medium Residential	R3-1	0	54	0.158403158	Residential - Five or More Units or Apartments (Any Combination) - 4 Stories or Less	YES - Current	NO - Privately-Owned	Available	Not Used in Prior Housing Element	0.041627083	0	0	0.041627083	8	0	0	136-5A213	68	Central City North		Lower
LOS ANGELES	936 N BEAUDRY AVE	90012	5406026031	Medium Residential	R3-1	0	54	0.158403568	Residential - Four Units (Any Combination) - 4 Stories or Less - Vacant Land	YES - Current	NO - Privately-Owned	Available	Not Used in Prior Housing Element	0.579436541	0	0	0.579436541	0	0	0	136-5A213	91	Central City North		Lower
LOS ANGELES	850 N BEAUDRY AVE	90012	5406027001	Medium Residential	R3-1	0	54	0.160698261	Residential - Three Units (Any Combination) - 4 Stories or Less	YES - Current	NO - Privately-Owned	Available	Not Used in Prior Housing Element	0	0	0.416299301	0.416299301	3	0	0	136-5A213	154	Central City North	Yes	Above Moderate
LOS ANGELES	842 N BEAUDRY AVE	90012	5406027002	Medium Residential	R3-1	0	54	0.160696337	Residential - Single Family Residence	YES - Current	NO - Privately-Owned	Available	Used in Prior Housing Element - Non-Vacant	0.242387587	0	0	0.242387587	1	0	0	136-5A213	160	Central City North		Lower
LOS ANGELES	836 N BEAUDRY AVE	90012	5406027003	Medium Residential	R3-1	0	54	0.160699696	Residential - Five or More Units or Apartments (Any Combination) - 4 Stories or Less	YES - Current	NO - Privately-Owned	Available	Not Used in Prior Housing Element	0	0	0.106509456	0.106509456	8	0	0	136-5A213	166	Central City North	Yes	Above Moderate
LOS ANGELES	830 N BEAUDRY AVE	90012	5406027004	Medium Residential	R3-1	0	54	0.14577615	Residential - Five or More Units or Apartments (Any Combination) - 4 Stories or Less	YES - Current	NO - Privately-Owned	Available	Not Used in Prior Housing Element	0	0	0.092341669	0.092341669	7	0	0	136-5A213	170	Central City North	Yes	Above Moderate
LOS ANGELES	828 N BEAUDRY AVE	90012	5406027005	Medium Residential	R3-1	0	54	0.160696883	Residential - Double, Duplex, or Two Units - 4 Stories or Less	YES - Current	NO - Privately-Owned	Available	Used in Prior Housing Element - Non-Vacant	0	0	0.503503454	0.503503454	2	0	0	136-5A213	176	Central City North	Yes	Above Moderate
LOS ANGELES	822 N BEAUDRY AVE	90012	5406027006	Medium Residential	R3-1	0	54	0.160697398	Residential - Five or More Units or Apartments (Any Combination) - 4 Stories or Less	YES - Current	NO - Privately-Owned	Available	Not Used in Prior Housing Element	0	0	0.10564777	0.10564777	6	0	0	136-5A213	182	Central City North	Yes	Above Moderate
LOS ANGELES	820 N BEAUDRY AVE	90012	5406027007	Medium Residential	R3-1	0	54	0.16069816	Residential - Three Units (Any Combination) - 4 Stories or Less	YES - Current	NO - Privately-Owned	Available	Not Used in Prior Housing Element	0	0	0.062262967	0.062262967	3	0	0	136-5A213	185	Central City North	Yes	Above Moderate
LOS ANGELES	816 N BEAUDRY AVE	90012	5406027008	Medium Residential	R3-1	0	54	0.160699643	Residential - Three Units (Any Combination) - 4 Stories or Less	YES - Current	NO - Privately-Owned	Available	Not Used in Prior Housing Element	0	0	0.450045455	0.450045455	3	0	0	136-5A213	189	Central City North	Yes	Above Moderate
LOS ANGELES	808 N BEAUDRY AVE	90012	5406027009	Medium Residential	R3-1	0	54	0.160683946	Residential - Single Family Residence	YES - Current	NO - Privately-Owned	Available	Used in Prior Housing Element - Non-Vacant	0.774653935	0	0	0.774653935	1	0	0	136-5A213	196	Central City North		Lower
LOS ANGELES			5406027011	General Commercial	C1-1	0	54	0.152639526	Commercial - Store Combination - Store and Residential Combination - One Story	YES - Current	NO - Privately-Owned	Available	Not Used in Prior Housing Element	0.028805644	0	0	0.028805644	3	0	0	135A211	38	Central City North		Lower
LOS ANGELES	1037 W ALPINE ST	90012	5406027012	General Commercial	C1-1	0	54	0.170646632	Residential - Three Units (Any Combination) - 4 Stories or Less	YES - Current	NO - Privately-Owned	Available	Not Used in Prior Housing Element	0	0	0.462711096	0.462711096	3	0	0	135A213	21	Central City North	Yes	Above Moderate
LOS ANGELES	1035 W ALPINE ST	90012	5406027013	General Commercial	C1-1	0	54	0.159542072	Commercial - Store Combination - Store and Residential Combination - One Story	YES - Current	NO - Privately-Owned	Available	Not Used in Prior Housing Element	0	0	0.00473857	0.00473857	6	0	0	135A213	37	Central City North	Yes	Above Moderate
LOS ANGELES	1027 W ALPINE ST	90012	5406027014	General Commercial	C1-1	0	54	0.180909451	Residential - Five or More Units or Apartments (Any Combination) - 4 Stories or Less	YES - Current	NO - Privately-Owned	Available	Not Used in Prior Housing Element	0	0	0.213945751	0.213945751	6	0	0	135A213	42	Central City North	Yes	Above Moderate
LOS ANGELES	815 N CENTENNIAL ST	90012	5406027014	General Commercial	C1-1	0	54	0.16666506	Residential - Five or More Units or Apartments (Any Combination) - 4 Stories or Less	YES - Current	NO - Privately-Owned	Available	Not Used in Prior Housing Element	0	0	0.200543207	0.200543207	6	0	0	135A213	44	Central City North	Yes	Above Moderate
LOS ANGELES	823 N CENTENNIAL ST	90012	5406027015	Medium Residential	R3-1	0	54	0.128114131	Residential - Five or More Units or Apartments (Any Combination) - 4 Stories or Less	YES - Current	NO - Privately-Owned	Available	Not Used in Prior Housing Element	0	0	0.075030416	0.075030416	6	0	0	135A213	25	Central City North	Yes	Above Moderate
LOS ANGELES	829 N CENTENNIAL ST	90012	5406027017	Medium Residential	R3-1	0	54	0.160162402	Residential - Single Family Residence	YES - Current	NO - Privately-Owned	Available	Used in Prior Housing Element - Non-Vacant	0.716438407	0	0	0.716438407	1	0	0	135A213	11	Central City North		Lower
LOS ANGELES	835 N CENTENNIAL ST	90012	5406027018	Medium Residential	R3-1	0	54	0.160170838	Residential - Single Family Residence	YES - Current	NO - Privately-Owned	Available	Used in Prior Housing Element - Non-Vacant	0.716438407	0	0	0.716438407	1	0	0	136-5A213	192	Central City North		Lower
LOS ANGELES	839 N CENTENNIAL ST	90012	5406027019	Medium Residential	R3-1	0	54	0.160180819	Residential - Single Family Residence	YES - Current	NO - Privately-Owned	Available	Used in Prior Housing Element - Non-Vacant	0.716438407	0	0	0.716438407	1	0	0	136-5A213	186	Central City North		Lower
LOS ANGELES	845 N CENTENNIAL ST	90012	5406027020	Medium Residential	R3-1	0	54	0.160190148	Residential - Five or More Units or Apartments (Any Combination) - 4 Stories or Less	YES - Current	NO - Privately-Owned	Available	Not Used in Prior Housing Element	0	0	0.109839187	0.109839187	5	0	0	136-5A213	183	Central City North	Yes	Above Moderate
LOS ANGELES	849 N CENTENNIAL ST	90012	5406027021	Medium Residential	R3-1	0	54	0.160199655	Residential - Five or More Units or Apartments (Any Combination) - 4 Stories or Less	YES - Current	NO - Privately-Owned	Available	Not Used in Prior Housing Element	0	0	0.035589835	0.035589835	7	0	0	136-5A213	179	Central City North	Yes	Above Moderate
LOS ANGELES	855 N CENTENNIAL ST	90012	5406027022	Medium Residential	R3-1	0	54	0.160211958	Residential - Five or More Units or Apartments (Any Combination) - 4 Stories or Less	YES - Current	NO - Privately-Owned	Available	Not Used in Prior Housing Element	0.050384881	0	0	0.050384881	7	0	0	136-5A213	173	Central City North		Lower
LOS ANGELES	859 N CENTENNIAL ST	90012	5406027023	Medium Residential	R3-1	0	54	0.160218904	Residential - Single Family Residence	YES - Current	NO - Privately-Owned	Available	Used in Prior Housing Element - Non-Vacant	0.716438407	0	0	0.716438407	1	0	0	136-5A213	167	Central City North		Lower
LOS ANGELES	867 N CENTENNIAL ST	90012	5406027024	Medium Residential	R3-1	0	54	0.160228528	Residential - Five or More Units or Apartments (Any Combination) - 4 Stories or Less	YES - Current	NO - Privately-Owned	Available	Not Used in Prior Housing Element	0	0	0.028053983	0.028053983	11	0	0	136-5A213	162	Central City North	Yes	Above Moderate
LOS ANGELES			5406027900	General Commercial	C1-1	0	54	0.122580545	Residential - Single Family Residence - Vacant Land	YES - Current	NO - Privately-Owned	Available	Not Used in Prior Housing Element	0.537155646	0	0	0.537155646	0	0	0	135A211	29	Central City North		Lower
LOS ANGELES	860 N FIGUEROA TER	90012	5406028007	High Medium Residential	R4-1	0	108	0.157084259	Residential - Five or More Units or Apartments (Any Combination) - 4 Stories or Less	YES - Current	NO - Privately-Owned	Available	Not Used in Prior Housing Element	0	0	0.101772156	0.101772156	7	0	0	135A213	20	Central City North	Yes	Above Moderate
LOS ANGELES	868 N FIGUEROA TER	90012	5406028008	High Medium Residential	R4-1	0	108	0.157061113	Residential - Five or More Units or Apartments (Any Combination) - 4 Stories or Less	YES - Current	NO - Privately-Owned	Available	Not Used in Prior Housing Element	0	0	0.095811803	0.095811803	8	0	0	135A213	15	Central City North	Yes	Above Moderate
LOS ANGELES	870 N FIGUEROA TER	90012	5406028009	High Medium Residential	R4-1	0	108	0.157040453	Residential - Five or More Units or Apartments (Any Combination) - 4 Stories or Less	YES - Current	NO - Privately-Owned	Available	Not Used in Prior Housing Element	0	0	0.122846728	0.122846728	8	0	0	136-5A213	195	Central City North	Yes	Above Moderate
LOS ANGELES	900 W COLLEGE ST	90012	5406028010	High Medium Residential	R4-1	0	108	0.156293426	Residential - Five or More Units or Apartments (Any Combination) - 4 Stories or Less	YES - Current	NO - Privately-Owned	Available	Not Used in Prior Housing Element	0	0	0.122846728	0.122846728	8	0	0	136-5A213	188	Central City North	Yes	Above Moderate
LOS ANGELES	856 N FIGUEROA TER	90012	5406028012	High Medium Residential	R4-1	0	108	0.138875011	Residential - Double, Duplex, or Two Units - 4 Stories or Less	YES - Current	NO - Privately-Owned	Available	Used in Prior Housing Element - Non-Vacant	0	0	0.892270261	0.892270261	2	0	0	135A213	27	Central City North	Yes	Above Moderate
LOS ANGELES	855 N FIGUEROA TER	90012	5406028013	High Medium Residential	R4-1	0	108	0.077341501	Residential - Single Family Residence	YES - Current	NO - Privately-Owned	Available	Not Used in Prior Housing Element	0.774653935	0	0	0.774653935	1	0	0	135A213	55	Central City North		Lower
LOS ANGELES	770 W COLLEGE ST	90012	5406028087	High Medium Residential	R4-1	0	108	0.06886986	Commercial - Wholesale and Manufacturing Outlet - One Story	YES - Current	NO - Privately-Owned	Available	Used in Prior Housing Element - Non-Vacant	0.11993327	0	0	0.11993327	0	0	0	135A213	24	Central City North		Lower
LOS ANGELES	774 W COLLEGE ST	90012	5406028087	High Medium Residential	R4-1	0	108	0.114826001	Commercial - Wholesale and Manufacturing Outlet - One Story	YES - Current	NO - Privately-Owned	Available	Used in Prior Housing Element - Non-Vacant	0.203142925	0	0	0.203142925	0	0	0	135A213	22	Central City North		Lower
LOS ANGELES	788 W COLLEGE ST	90012	5406028087	High Medium Residential	R4-1	0	108	0.183655037	Commercial - Wholesale and Manufacturing Outlet - One Story	YES - Current	NO - Privately-Owned	Available	Used in Prior Housing Element - Non-Vacant	0.283625053	0	0	0.283625053	0	0	0	135A213	13	Central City North		Lower
LOS ANGELES	861 N FIGUEROA TER	90012	5406028087	High Medium Residential	R4-1	0	108	0.128902707	Commercial - Wholesale and Manufacturing Outlet - One Story	YES - Current	NO - Privately-Owned	Available	Used in Prior Housing Element - Non-Vacant	0.217660689	0	0	0.217660689	0	0	0	135A213	47	Central City North		Lower
LOS ANGELES	869 N FIGUEROA TER	90012	5406028087	High Medium Residential	R4-1	0	108	0.168979838	Commercial - Wholesale and Manufacturing Outlet - One Story	YES - Current	NO - Privately-Owned	Available	Used in Prior Housing Element - Non-Vacant	0.272039621	0	0	0.272039621	0	0	0	135A213	39	Central City North		Lower
LOS ANGELES	871 N FIGUEROA TER	90012	5406028087	High Medium Residential	R4-1	0	108	0.18330413	Commercial - Wholesale and Manufacturing Outlet - One Story	YES - Current	NO - Privately-Owned	Available	Used in Prior Housing Element - Non-Vacant	0.283625053	0	0	0.283625053	0	0	0	135A213	29	Central City North		Lower
LOS ANGELES	875 N FIGUEROA TER	90012	5406028087	High Medium Residential	R4-1	0	108	0.183328283	Commercial - Wholesale and Manufacturing Outlet - One Story	YES - Current	NO - Privately-Owned	Available	Used in Prior Housing Element - Non-Vacant	0.283625053	0	0	0.283625053	0	0	0	135A213	19	Central City North		Lower
LOS ANGELES	766 W COLLEGE ST	90012	5406028088	High Medium Residential	R4-1	0	108	0.022956811	Commercial - Commercial - Vacant Land	YES - Current	NO - Privately-Owned	Available	Not Used in Prior Housing Element	0	0	0.049619079	0.049619079	0	2*	2*	135A213	30	Central City North		Above Moderate
LOS ANGELES	940 W COLLEGE ST	90012	5406028090	High Medium Residential	R4-1	0	108	0.146011822	Residential - Single Family Residence	YES - Current	NO - Privately-Owned	Available	Used in Prior Housing Element - Non-Vacant	0.606213081	0	0	0.606213081	1	0	0	136-5A213	178	Central City North		Lower
LOS ANGELES	944 W COLLEGE ST	90012	5406028090	High Medium Residential	R4-1	0	108	0.141904128	Residential - Single Family Residence	YES - Current	NO - Privately-Owned	Available	Used in Prior Housing Element - Non-Vacant	0.585189122	0	0	0.585189122	1	0	0	136-5A213	177	Central City North		Lower
LOS ANGELES	5406028090			High Medium Residential	R4-1	0	108	0.013422801	Residential - Single Family Residence	YES - Current	NO - Privately-Owned	Available	Used in Prior Housing Element - Non-Vacant	0	0	0.011893428	0.011893428	1	1*	1*	136-5A213	180	Central City North		Above Moderate
LOS ANGELES			5406028090	High Medium Residential	R4-1	0	108	0.01717009	Residential - Single Family Residence	YES - Current	NO - Privately-Owned	Available	Used in Prior Housing Element - Non-Vacant	0	0	0.011893428	0.011893428	1	1*	1*	136-5A213	209	Central City North		Above Moderate
LOS ANGELES	838 N CENTENNIAL ST	90012	5406028BRK	High Medium Residential	R4-1	0	108	1.172607502	Residential - Single Family Residence - Condominium	YES - Current	NO - Privately-Owned	Available	Not Used in Prior Housing Element	0	0	0.636544037	0.636544037	148	0	0	135A213	7	Central City North	Yes	Above Moderate
LOS ANGELES	826 N CENTENNIAL ST	90012	5406029001	General Commercial	R4-1	0	108	0.137952349	Residential - Five or More Units or Apartments (Any Combination) - 4 Stories or Less	YES - Current	NO - Privately-Owned	Available	Not Used in Prior Housing Element	0	0	0.244702674	0.244702674	5	0	0	135A213	32	Central City North	Yes	Above Moderate
LOS ANGELES	942 W NEW DEPOT ST	90012	5406029002	General Commercial	R4-1	0	108	0.139849395	Residential - Five or More Units or Apartments (Any Combination) - 4 Stories or Less	YES - Current	NO - Privately-Owned	Available	Not Used in Prior Housing Element	0.12493257	0	0	0.12493257	7	0	0	135A213	40	Central City North		Lower
LOS ANGELES	936 W NEW DEPOT ST	90012	5406029003	General Commercial	R4-1	0	108	0.141745139	Residential - Four Units (Any Combination) - 4 Stories or Less	YES - Current	NO - Privately-Owned	Available	Not Used in Prior Housing Element	0	0	0.786299604	0.786299604	4	0	0	135A213	43	Central City North	Yes	Above Moderate
LOS ANGELES	930 W NEW DEPOT ST	90012	5406029004	General Commercial	R4-1	0	108	0.14525921	Residential - Five or More Units or Apartments (Any Combination) - 4 Stories or Less	YES - Current	NO - Privately-Owned	Available	Not Used in Prior Housing Element	0.138282198	0	0	0.138282198	6	0	0	135A213	49	Central City North		Lower
LOS ANGELES	920 W NEW DEPOT ST	90012	5406029007	General Commercial	R4-1	0	108	0.053424732	Residential - Single Family Residence	YES - Current	NO - Privately-Owned	Available	Used in Prior Housing Element - Non-Vacant	0.549411821	0	0	0.549411821	1	0	0	135A213	64	Central City North		Lower
LOS ANGELES			5406029007	General Commercial	R4-1	0	108	0.024767675	Residential - Single Family Residence	YES - Current	NO - Privately-Owned	Available	Used in Prior Housing Element - Non-Vacant	0	0	0.051603846	0.051603846	1	2*	2*	135A213	66	Central City North		Above Moderate
LOS ANGELES	1005 W ALPINE ST	90012	5406029009	General Commercial	C1-1	0	54	0.173022381	Commercial - Store Combination - Store and Residential Combination - One Story	YES - Current	NO - Privately-Owned	Available	Used in Prior Housing Element - Non-Vacant	0	0	0.028433131	0.028433131	3	0	0	135A213	61	Central City North	Yes	Above Moderate
LOS ANGELES	808 1/2 N CENTENNIAL ST	90012	5406029009	General Commercial	C1-1	0	54	0.175857138	Commercial - Store Combination - Store and Residential Combination - One Story	YES - Current	NO - Privately-Owned	Available	Used in Prior Housing Element - Non-Vacant	0	0	0.028433131	0.028433131	3	0	0	135A213	56	Central City North	Yes	Above Moderate
LOS ANGELES	1001 W ALPINE ST	90012	5406029010	General Commercial	C1-1	0	54	0.128418149	Residential - Five or More Units or Apartments (Any Combination) - 4 Stories or Less	YES - Current	NO - Privately-Owned	Available	Not Used in Prior Housing Element	0	0	0.368079394	0.368079394	5	0	0	135A213	68	Central City North	Yes	Above Moderate
LOS ANGELES	922 W NEW DEPOT ST	90012	5406029011	General Commercial	R4-1	0	108	0.066368151	Residential - Five or More Units or Apartments (Any Combination) - 4 Stories or Less	YES - Current	NO - Privately-Owned	Available	Not Used in Prior Housing Element	0	0	0.136422828	0.136422828	7	0	0	135A213	60	Central City North	Yes	Above Moderate

LOS ANGELES	926 1/2 W NEW DEPOT ST	90012	5406029011	General Commercial	R4-1	0	108	0.149233891	Residential - Five or More Units or Apartments (Any Combination) - 4 Stories or Less	YES - Current	NO - Privately-Owned	Available	Not Used in Prior Housing Element	0	0	0.269377899	0.269377899	7	0	0	135A213	54	Central City North	Yes	Above Moderate
LOS ANGELES	916 W NEW DEPOT ST	90012	5406029013	General Commercial	R4-1	0	108	0.051830622	Residential - Single Family Residence - Vacant Land	YES - Current	NO - Privately-Owned	Available	Not Used in Prior Housing Element	0.484582233	0	0	0.484582233	0	0	0	135A213	70	Central City North		Lower
LOS ANGELES			5406029013	General Commercial	R4-1	0	108	0.014136363	Residential - Single Family Residence - Vacant Land	YES - Current	NO - Privately-Owned	Available	Not Used in Prior Housing Element	0	0	0.063136119	0.063136119	0	1*	1*	135A213	78	Central City North		Above Moderate
LOS ANGELES			5406029013	General Commercial	R4-1	0	108	0.016183267	Residential - Single Family Residence - Vacant Land	YES - Current	NO - Privately-Owned	Available	Not Used in Prior Housing Element	0	0	0.063136119	0.063136119	0	1*	1*	135A213	75	Central City North		Above Moderate
LOS ANGELES	1014 W BARTLETT ST	90012	5406030018	General Commercial	R4P-1	0	108	0.104574284	Residential - Single Family Residence	YES - Current	NO - Privately-Owned	Available	Not Used in Prior Housing Element	0.669642031	0	0	0.669642031	1	0	0	135A211	140	Central City North		Lower
LOS ANGELES	1018 W BARTLETT ST	90012	5406030019	General Commercial	R4P-1	0	108	0.102600133	Residential - Double, Duplex, or Two Units - 4 Stories or Less	YES - Current	NO - Privately-Owned	Available	Not Used in Prior Housing Element	0	0	0.447868407	0.447868407	2	0	0	135A211	134	Central City North	Yes	Above Moderate
LOS ANGELES	1022 W BARTLETT ST	90012	5406030020	General Commercial	R4P-1	0	108	0.100625982	Residential - Single Family Residence - Vacant Land	YES - Current	NO - Privately-Owned	Available	Not Used in Prior Housing Element	0.524690133	0	0	0.524690133	0	0	0	135A211	127	Central City North		Lower
LOS ANGELES	1026 W BARTLETT ST	90012	5406030021	General Commercial	R4P-1	0	108	0.055042772	Commercial - Parking Lot (Commercial Use Property) - Lots - Patron or Employee - One Story	YES - Current	NO - Privately-Owned	Available	Not Used in Prior Housing Element	0.050574329	0	0	0.050574329	0	0	0	135A211	124	Central City North		Lower
LOS ANGELES			5406030022	General Commercial	R4P-1	0	108	0.0436092	Commercial - Parking Lot (Commercial Use Property) - Lots - Patron or Employee - One Story	YES - Current	NO - Privately-Owned	Available	Not Used in Prior Housing Element	0.004031386	0	0	0.004031386	0	0	0	135A211	120	Central City North		Lower
LOS ANGELES	1034 W BARTLETT ST	90012	5406030023	General Commercial	R4P-1	0	108	0.096677937	Commercial - Parking Lot (Commercial Use Property) - Lots - Patron or Employee - One Story	YES - Current	NO - Privately-Owned	Available	Not Used in Prior Housing Element	0.008096862	0	0	0.008096862	0	0	0	135A211	113	Central City North		Lower
LOS ANGELES	1038 W BARTLETT ST	90012	5406030024	General Commercial	R4P-1	0	108	0.094704367	Commercial - Parking Lot (Commercial Use Property) - Lots - Patron or Employee - One Story	YES - Current	NO - Privately-Owned	Available	Not Used in Prior Housing Element	0.008096862	0	0	0.008096862	0	0	0	135A211	104	Central City North		Lower
LOS ANGELES	1069 W SUNSET BLVD	90012	5406030028	General Commercial	C2-2D	0	108	0.080562454	Commercial - Office Building - One Story	YES - Current	NO - Privately-Owned	Available	Not Used in Prior Housing Element	0.021793038	0	0	0.021793038	0	0	0	135A211	77	Central City North		Lower
LOS ANGELES	612 N BEAUDRY AVE	90012	5406030029	General Commercial	C2-2D	0	108	0.091573756	Commercial - Store Combination - Store and Office Combination - One Story	YES - Current	NO - Privately-Owned	Available	Not Used in Prior Housing Element	0.016782949	0	0	0.016782949	6	0	0	135A211	80	Central City North		Lower
LOS ANGELES	1061 W SUNSET BLVD	90012	5406030030	General Commercial	C2-2D	0	108	0.0780763	Commercial - Store - One Story	YES - Current	NO - Privately-Owned	Available	Not Used in Prior Housing Element	0.020798019	0	0	0.020798019	0	0	0	135A211	88	Central City North		Lower
LOS ANGELES			5406030030	General Commercial	R4P-1	0	108	0.032538765	Commercial - Store - One Story	YES - Current	NO - Privately-Owned	Available	Not Used in Prior Housing Element	0	0	0.001758609	0.001758609	0	3*	3*	135A211	83	Central City North		Above Moderate
LOS ANGELES	1033 W SUNSET BLVD	90012	5406030035	General Commercial	C2-2D	0	108	0.105049601	Commercial - Parking Lot (Commercial Use Property) - Lots - Patron or Employee - One Story	YES - Current	NO - Privately-Owned	Available	Not Used in Prior Housing Element	0.043031895	0	0	0.043031895	0	0	0	135A211	131	Central City North		Lower
LOS ANGELES	1029 W SUNSET BLVD	90012	5406030036	General Commercial	C2-2D	0	108	0.105836947	Commercial - Commercial - Vacant Land	YES - Current	NO - Privately-Owned	Available	Not Used in Prior Housing Element	0.175055465	0	0	0.175055465	0	0	0	135A211	135	Central City North		Lower
LOS ANGELES	1027 W SUNSET BLVD	90012	5406030037	General Commercial	C2-2D	0	108	0.106624656	Commercial - Store - One Story	YES - Current	NO - Privately-Owned	Available	Not Used in Prior Housing Element	0.065410154	0	0	0.065410154	2	0	0	135A211	142	Central City North		Lower
LOS ANGELES	1023 W SUNSET BLVD	90012	5406030038	General Commercial	C2-2D	0	108	0.10741169	Industrial - Light Manufacturing - One Story	YES - Current	NO - Privately-Owned	Available	Not Used in Prior Housing Element	0.24910152	0	0	0.24910152	1	0	0	135A211	152	Central City North		Lower
LOS ANGELES	1015 W SUNSET BLVD	90012	5406030039	General Commercial	C2-2D	0	108	0.108199125	Industrial - Open Storage - One Story	YES - Current	NO - Privately-Owned	Available	Not Used in Prior Housing Element	0.10132768	0	0	0.10132768	1	0	0	135A211	156	Central City North		Lower
LOS ANGELES	1042 W BARTLETT ST	90012	5406030040	General Commercial	R4P-1	0	108	0.092729136	Commercial - Office Building - One Story	YES - Current	NO - Privately-Owned	Available	Not Used in Prior Housing Element	0.034312041	0	0	0.034312041	1	0	0	135A211	96	Central City North		Lower
LOS ANGELES	1048 W BARTLETT ST	90012	5406030040	General Commercial	R4P-1	0	108	0.090694962	Commercial - Office Building - One Story	YES - Current	NO - Privately-Owned	Available	Not Used in Prior Housing Element	0.030996585	0	0	0.030996585	1	0	0	135A211	87	Central City North		Lower
LOS ANGELES	1050 W BARTLETT ST	90012	5406030040	General Commercial	R4P-1	0	108	0.090174849	Commercial - Office Building - One Story	YES - Current	NO - Privately-Owned	Available	Not Used in Prior Housing Element	0.030996585	0	0	0.030996585	1	0	0	135A211	86	Central City North		Lower
LOS ANGELES	1053 W SUNSET BLVD	90012	5406030040	General Commercial	C2-2D	0	108	0.113205951	Commercial - Office Building - One Story	YES - Current	NO - Privately-Owned	Available	Not Used in Prior Housing Element	0.072869747	0	0	0.072869747	1	0	0	135A211	97	Central City North		Lower
LOS ANGELES			5406030040	General Commercial	C2-2D	0	108	0.011260302	Commercial - Office Building - One Story	YES - Current	NO - Privately-Owned	Available	Not Used in Prior Housing Element	0	0	0.003909719	0.003909719	1	0	0	135A211	95	Central City North		Above Moderate
LOS ANGELES			5406030040	General Commercial	C2-2D	0	108	0.102663359	Commercial - Office Building - One Story	YES - Current	NO - Privately-Owned	Available	Not Used in Prior Housing Element	0.065470487	0	0	0.065470487	1	0	0	135A211	107	Central City North		Lower
LOS ANGELES			5406030040	General Commercial	C2-2D	0	108	0.103474943	Commercial - Office Building - One Story	YES - Current	NO - Privately-Owned	Available	Not Used in Prior Housing Element	0.068070105	0	0	0.068070105	1	0	0	135A211	115	Central City North		Lower
LOS ANGELES			5406030040	General Commercial	C2-2D	0	108	0.104263576	Commercial - Office Building - One Story	YES - Current	NO - Privately-Owned	Available	Not Used in Prior Housing Element	0.068070105	0	0	0.068070105	1	0	0	135A211	121	Central City North		Lower
LOS ANGELES	1040 W ALPINE ST	90012	5406030904	General Commercial	C1-1	0	54	0.149573382	Commercial - Parking Lot (Commercial Use Property) - Lots - Patron or Employee - One Story	YES - Current	NO - Privately-Owned	Available	Used in Prior Housing Element - Non-Vacant	0.026216469	0	0	0.026216469	0	0	0	135A211	64	Central City North		Lower
LOS ANGELES	1047 W BARTLETT ST	90012	5406030904	General Commercial	R4P-1	0	108	0.089775898	Commercial - Parking Lot (Commercial Use Property) - Lots - Patron or Employee - One Story	YES - Current	NO - Privately-Owned	Available	Used in Prior Housing Element - Non-Vacant	0.019719601	0	0	0.019719601	0	0	0	135A211	73	Central City North		Lower
LOS ANGELES	610 N FIGUEROA TER	90012	5406030904	General Commercial	C1-1	0	54	0.08678053	Commercial - Parking Lot (Commercial Use Property) - Lots - Patron or Employee - One Story	YES - Current	NO - Privately-Owned	Available	Used in Prior Housing Element - Non-Vacant	0.015596221	0	0	0.015596221	0	0	0	135A213	87	Central City North		Lower
LOS ANGELES			5406030904	General Commercial	C1-1	0	54	0.016313211	Commercial - Parking Lot (Commercial Use Property) - Lots - Patron or Employee - One Story	YES - Current	NO - Privately-Owned	Available	Used in Prior Housing Element - Non-Vacant	0	0	0.001274098	0.001274098	0	0	0	135A213	98	Central City North		Above Moderate
LOS ANGELES			5406030904	General Commercial	R4P-1	0	108	0.082154956	Commercial - Parking Lot (Commercial Use Property) - Lots - Patron or Employee - One Story	YES - Current	NO - Privately-Owned	Available	Used in Prior Housing Element - Non-Vacant	0.017544674	0	0	0.017544674	0	0	0	135A211	114	Central City North		Lower
LOS ANGELES			5406030904	General Commercial	R4P-1	0	108	0.082547944	Commercial - Parking Lot (Commercial Use Property) - Lots - Patron or Employee - One Story	YES - Current	NO - Privately-Owned	Available	Used in Prior Housing Element - Non-Vacant	0.017544674	0	0	0.017544674	0	0	0	135A211	106	Central City North		Lower
LOS ANGELES			5406030904	General Commercial	R4P-1	0	108	0.082587579	Commercial - Parking Lot (Commercial Use Property) - Lots - Patron or Employee - One Story	YES - Current	NO - Privately-Owned	Available	Used in Prior Housing Element - Non-Vacant	0.017544674	0	0	0.017544674	0	0	0	135A213	103	Central City North		Lower
LOS ANGELES			5406030904	General Commercial	R4P-1	0	108	0.082644552	Commercial - Parking Lot (Commercial Use Property) - Lots - Patron or Employee - One Story	YES - Current	NO - Privately-Owned	Available	Used in Prior Housing Element - Non-Vacant	0.017544674	0	0	0.017544674	0	0	0	135A211	84	Central City North		Lower
LOS ANGELES			5406030904	General Commercial	R4P-1	0	108	0.082644772	Commercial - Parking Lot (Commercial Use Property) - Lots - Patron or Employee - One Story	YES - Current	NO - Privately-Owned	Available	Used in Prior Housing Element - Non-Vacant	0.017544674	0	0	0.017544674	0	0	0	135A211	78	Central City North		Lower
LOS ANGELES			5406030904	General Commercial	R4P-1	0	108	0.082645198	Commercial - Parking Lot (Commercial Use Property) - Lots - Patron or Employee - One Story	YES - Current	NO - Privately-Owned	Available	Used in Prior Housing Element - Non-Vacant	0.017544674	0	0	0.017544674	0	0	0	135A211	91	Central City North		Lower
LOS ANGELES			5406030904	General Commercial	R4P-1	0	108	0.082663263	Commercial - Parking Lot (Commercial Use Property) - Lots - Patron or Employee - One Story	YES - Current	NO - Privately-Owned	Available	Used in Prior Housing Element - Non-Vacant	0.017544674	0	0	0.017544674	0	0	0	135A211	100	Central City North		Lower
LOS ANGELES			5406030904	General Commercial	C1-1	0	54	0.091862908	Commercial - Parking Lot (Commercial Use Property) - Lots - Patron or Employee - One Story	YES - Current	NO - Privately-Owned	Available	Used in Prior Housing Element - Non-Vacant	0.017895714	0	0	0.017895714	0	0	0	135A213	67	Central City North		Lower
LOS ANGELES			5406030904	General Commercial	C1-1	0	54	0.092181658	Commercial - Parking Lot (Commercial Use Property) - Lots - Patron or Employee - One Story	YES - Current	NO - Privately-Owned	Available	Used in Prior Housing Element - Non-Vacant	0.017895714	0	0	0.017895714	0	0	0	135A213	73	Central City North		Lower
LOS ANGELES			5406030904	General Commercial	C1-1	0	54	0.092286211	Commercial - Parking Lot (Commercial Use Property) - Lots - Patron or Employee - One Story	YES - Current	NO - Privately-Owned	Available	Used in Prior Housing Element - Non-Vacant	0.017895714	0	0	0.017895714	0	0	0	135A213	82	Central City North		Lower
LOS ANGELES			5406030904	General Commercial	C1-1	0	54	0.092287178	Commercial - Parking Lot (Commercial Use Property) - Lots - Patron or Employee - One Story	YES - Current	NO - Privately-Owned	Available	Used in Prior Housing Element - Non-Vacant	0.017895714	0	0	0.017895714	0	0	0	135A213	80	Central City North		Lower
LOS ANGELES			5406030904	General Commercial	C1-1	0	54	0.092383561	Commercial - Parking Lot (Commercial Use Property) - Lots - Patron or Employee - One Story	YES - Current	NO - Privately-Owned	Available	Used in Prior Housing Element - Non-Vacant	0.017895714	0	0	0.017895714	0	0	0	135A213	84	Central City North		Lower
LOS ANGELES			5406030904	General Commercial	C1-1	0	54	0.092422387	Commercial - Parking Lot (Commercial Use Property) - Lots - Patron or Employee - One Story	YES - Current	NO - Privately-Owned	Available	Used in Prior Housing Element - Non-Vacant	0.017895714	0	0	0.017895714	0	0	0	135A211	69	Central City North		Lower
LOS ANGELES			5406030904	General Commercial	R4P-1	0	108	0.029305565	Commercial - Parking Lot (Commercial Use Property) - Lots - Patron or Employee - One Story	YES - Current	NO - Privately-Owned	Available	Used in Prior Housing Element - Non-Vacant	0	0	0.011899965	0.011899965	0	3*	3*	135A213	113	Central City North		Above Moderate
LOS ANGELES	617 N BUNKER HILL AVE	90012	5407004004	Regional Commercial	C2-2D	0	108	0.12913331	Residential - Five or More Units or Apartments (Any Combination) - 4 Stories or Less	YES - Current	NO - Privately-Owned	Available	Not Used in Prior Housing Element	0.163374592	0	0	0.163374592	5	0	0	133-5A213	24	Central City North		Lower
LOS ANGELES	609 N BUNKER HILL AVE	90012	5407004005	Regional Commercial	C2-2D	0	108	0.171134656	Commercial - Store Combination - Store and Office Combination - Two Stories	YES - Current	NO - Privately-Owned	Available	Not Used in Prior Housing Element	0.029707138	0	0	0.029707138	0	0	0	133-5A213	32	Central City North		Lower
LOS ANGELES	821 W CESAR E CHAVEZ AVE	90012	5407004005	Regional Commercial	C2-2D	0	108	0.095673134	Commercial - Store Combination - Store and Office Combination - Two Stories	YES - Current	NO - Privately-Owned	Available	Not Used in Prior Housing Element	0.019296315	0	0	0.019296315	0	0	0	133-5A213	46	Central City North		Lower
LOS ANGELES	801 W CESAR E CHAVEZ AVE	90012	5407004006	Regional Commercial	C2-2D	0	108	0.120060204	Commercial - Store - One Story	YES - Current	NO - Privately-Owned	Available	Not Used in Prior Housing Element	0.064691165	0	0	0.064691165	0	0	0	133-5A213	62	Central City North		Lower
LOS ANGELES	810 W BARTLETT ST	90012	5407004011	High Medium Residential	R4-1	0	108	0.165632116	Residential - Five or More Units or Apartments (Any Combination) - 4 Stories or Less	YES - Current	NO - Privately-Owned	Available	Not Used in Prior Housing Element	0	0	0.157382827	0.157382827	14	0	0	135A213	334	Central City North	Yes	Above Moderate
LOS ANGELES	830 W BARTLETT ST	90012	5407004019	High Medium Residential	R4-1	0	108	0.153213258	Residential - Five or More Units or Apartments (Any Combination) - 4 Stories or Less	YES - Current	NO - Privately-Owned	Available	Not Used in Prior Housing Element	0	0	0.093037486	0.093037486	6	0	0	135A213	285	Central City North	Yes	Above Moderate
LOS ANGELES	808 W BARTLETT ST	90012	5407004042	High Medium Residential	R4-1	0	108	0.182945326	Residential - Five or More Units or Apartments (Any Combination) - 4 Stories or Less	YES - Current	NO - Privately-Owned	Available	Not Used in Prior Housing Element	0.16899179	0	0	0.16899179	32	0	0	135A213	347	Central City North		Lower
LOS ANGELES	727 N BUNKER HILL AVE	90012	5407005001	High Medium Residential	R4-1	0	108	0.124880622	Residential - Five or More Units or Apartments (Any Combination) - 4 Stories or Less	YES - Current	NO - Privately-Owned	Available	Not Used in Prior Housing Element	0.107638702	0	0	0.107638702	5	0	0	135A213	242	Central City North		Lower
LOS ANGELES	713 N BUNKER HILL AVE	90012	5407005004	High Medium Residential	R4-1	0	108	0.133528757	Residential - Five or More Units or Apartments (Any Combination) - 4 Stories or Less	YES - Current	NO - Privately-Owned	Available	Not Used in Prior Housing Element	0	0	0.183014468	0.183014468	6	0	0	135A213	272	Central City North	Yes	Above Moderate
LOS ANGELES	709 N BUNKER HILL AVE	90012	5407005005	High Medium Residential	R4-1	0	108	0.141334438	Residential - Five or More Units or Apartments (Any Combination) - 4 Stories or Less	YES - Current	NO - Privately-Owned	Available	Not Used in Prior Housing Element	0	0	0.200693597	0.200693597	6	0	0	135A213	278	Central City North	Yes	Above Moderate
LOS ANGELES	703 N BUNKER HILL AVE	90012	5407005006	High Medium Residential	R4-1	0	108	0.243079888	Residential - Five or More Units or Apartments (Any Combination) - 4 Stories or Less	YES - Current	NO - Privately-Owned	Available	Not Used in Prior Housing Element	0	0	0.135316813	0.135316813	14	0	0	135A213	286	Central City North	Yes	Above Moderate
LOS ANGELES	823 W BARTLETT ST	90012	5407005007	High Medium Residential	R4-1	0	108	0.134018613	Residential - Double, Duplex, or Two Units - 4 Stories or Less	YES - Current	NO - Privately-Owned	Available	Used in Prior Housing Element - Non-Vacant	0	0	0.728967807	0.728967807	2	0	0	135A213	259	Central City North	Yes	Above Moderate
LOS ANGELES	816 W ALPINE ST	90012	5407005008	High Medium Residential	R4-1	0	108	0.132677512	Residential - Single Family Residence	YES - Current	NO - Privately-Owned	Available	Used in Prior Housing Element - Non-Vacant	1.075867081	0	0	1.075867081	1	0	0	135A213	227	Central City North		Lower
LOS ANGELES	820 W ALPINE ST	90012	5407005009	High Medium Residential	R4-1	0	108	0.123415326	Residential - Five or More Units or Apartments (Any Combination) - 4 Stories or Less	YES - Current	NO - Privately-Owned	Available	Not Used in Prior Housing Element	0	0	0.067679317	0.067679317	6	0	0	135A213	224	Central City North	Yes	Above Moderate
LOS ANGELES	829 W BARTLETT ST	90012	5407005011	High Medium Residential	R4-1	0	108	0.126171174	Residential - Four Units (Any Combination) - 4 Stories or Less	YES - Current	NO - Privately-Owned	Available	Not Used in Prior Housing Element	0	0	0.083643213	0.083643213	4	0	0	135A213	245	Central City North	Yes	Above Moderate
LOS ANGELES	822 W ALPINE ST	90012	5407005012	High Medium Residential	R4-1	0	108	0.114150264	Residential - Four Units (Any Combination) - 4 Stories or Less	YES - Current	NO - Privately-Owned	Available	Not Used in Prior Housing Element	0.133710212	0	0	0.133710212	4	0	0	135A213	222	Central City North		Lower
LOS ANGELES	824 W ALPINE ST	90012	5407005013	High Medium Residential	R4-1	0	108	0.105217852	Residential - Five or More Units or Apartments (Any Combination) - 4 Stories or Less	YES - Current	NO - Privately-Owned	Available	Not Used in Prior Housing Element	0.085022569	0	0	0.085022569	5	0	0	135A213	216	Central City North		Lower
LOS ANGELES	833 W BARTLETT ST	90012	5407005014	High Medium Residential	R4-1	0	108	0.127238725	Residential - Four Units (Any Combination) - 4 Stories or Less	YES - Current	NO - Privately-Owned	Available	Not Used in Prior Housing Element	0	0	0.1995821	0.1995821	4	0	0	135A213	241	Central City North	Yes	Above Moderate
LOS ANGELES	841 W BARTLETT ST	90012	5407005015	Regional Commercial	C2-2D	0	108	0.128842065	Residential - Five or More Units or Apartments (Any Combination) - 4 Stories or Less	YES - Current	NO - Privately-Owned	Available	Not Used in Prior Housing Element	0	0	0.276500291	0.276500291	5	0	0	135A213	240	Central City North	Yes	Above Moderate
LOS ANGELES	722 N FIGUEROA ST	90012	5407005016	Regional Commercial	C2-2D	0	108	0.195239551	Commercial - Store Combination - Store and Residential Combination - One Story	YES - Current	NO - Privately-Owned	Available	Not Used in Prior Housing Element	0.031739891	0	0	0.031739891	0	0	0	135A213	210	Central City North		Lower
LOS ANGELES	710 N FIGUEROA ST	90012	5407005017	Regional Commercial	C2-2D	0	108	0.0852335	Commercial - Store Combination - Store and Office Combination - One Story	YES - Current	NO - Privately-Owned	Available	Not Used in Prior Housing Element	0.147924531	0	0	0.147924531	0	0	0	135A213	237	Central City North		Lower
LOS ANGELES	808 W ALPINE ST	90012	5407005019	High Medium Residential	R4-1	0	108	0.073257606	Residential - Single Family Residence	YES - Current	NO - Privately-Owned	Available	Used in Prior Housing Element - Non-Vacant	0.611399299	0	0	0.611399299	1	0	0	135A213	233	Central City North		Lower
LOS ANGELES	812 W ALPINE ST	90012	5407005020	High Medium Residential	R4-1	0	108	0.067237418	Residential - Single Family Residence	YES - Current	NO - Privately-Owned	Available	Used in Prior Housing Element - Non-Vacant	0.560811281	0	0	0.560811281	1	0	0	135A213	231	Central City North		Lower
LOS ANGELES	719 N BUNKER HILL AVE	90012	5407005021	High Medium Residential	R4-1	0	108	0.128226532	Residential - Five or More Units or Apartments (Any Combination) - 4 Stories or Less	YES - Current	NO - Privately-Owned	Available	Not Used in Prior Housing Element	0	0	0.083827369	0.083827369	14	0	0	135A213	268	Central City North	Yes	Above Moderate
LOS ANGELES	721 N BUNKER HILL AVE	90012	5407005021	High Medium Residential	R4-1	0	108	0.125355382	Residential - Five or More Units or Apartments (Any Combination) - 4 Stories or Less	YES - Current	NO - Privately-Owned	Available	Not Used in Prior Housing Element	0	0	0.083827369	0.083827369	14	0	0	135A213	251	Central City North	Yes	Above Moderate
LOS ANGELES	800 W ALPINE ST	90012	5407005022	High Medium Residential	R4-1	0	108	0.088375825	Residential - Four Units (Any Combination) - 4 Stories or Less	YES - Current	NO - Privately-Owned	Available	Not Used in Prior Housing Element	0.078928276	0	0	0.078928276	4	0	0	135A213	238	Central City North		Lower
LOS ANGELES	838 S NEW DEPOT ST	90012	5407006008	High Medium Residential	R4-1	0	108	0.116817866	Residential - Five or More Units or Apartments (Any Combination) - 4 Stories or Less	YES - Current	NO - Privately-Owned	Available	Not Used in Prior Housing Element	0.098012289	0	0	0.098012289	9	0	0	135A213	135	Central City North		Lower
LOS ANGELES	823 W ALPINE ST	90012	5407006009	High Medium Residential	R4-1	0	108	0.157911536	Residential - Single Family Residence	YES - Current	NO - Privately-Owned	Available	Used in Prior Housing Element - Non-Vacant	1.313819629	0	0	1.313819629	1	0	0	135A213	171	Central City North		Lower
LOS ANGELES	829 W ALPINE ST	90012	5407006010	High Medium Residential	R4-1	0	108	0.150750694	Residential - Five or More Units or Apartments (Any Combination) - 4 Stories or Less	YES - Current	NO - Privately-Owned	Available	Not Used in Prior Housing Element	0	0	0.211010438	0.211010438	6	0	0	135A213	168	Central City North	Yes	Above Moderate
LOS ANGELES	835 W ALPINE ST	90012	5407006014	Regional Commercial	C2-2D	0	108	0.144861155	Commercial - Store Combination - Store and Residential Combination - One Story	YES - Current	NO - Privately-Owned	Available	Not Used in Prior Housing Element	0.026743222	0	0	0.026743222	0	0	0	135A213	166	Central City North		Lower
LOS ANGELES	851 S NEW DEPOT ST	90012	5407006015	High Medium Residential	R4-1	0	108	0.073959888	Residential - Five or More Units or Apartments (Any Combination) - 4 Stories or Less	YES - Current	NO - Privately-Owned	Available	Not Used in Prior Housing Element	0	0	0.051993439	0.051993439	10	0	0	135A213	136	Central City North	Yes	Above Moderate
LOS ANGELES			5407006015	High Medium Residential	R4-1	0	108	0.060793581	Residential - Five or More Units or Apartments (Any Combination) - 4 Stories or Less	YES - Current	NO - Privately-Owned	Available	Not Used in Prior Housing Element	0.061751942	0	0	0.061751942	10	0	0	135A213	142	Central City North		Lower
LOS ANGELES	810 N FIGUEROA ST	90012	5407006016	Regional Commercial	C2-2D	0	108	0.098016048	Commercial - Store Combination - Store and Residential Combination - One Story	YES - Current	NO - Privately-Owned	Available	Not Used in Prior Housing Element	0	0	0.047851621	0.047851621	0	0	0	135A213	174	Central City North	Yes	Above Moderate
LOS ANGELES	828 S NEW DEPOT ST	90012	5407006017	High Medium Residential	R4-1	0	108	0.188783652	Residential - Three Units (Any Combination) - 4 Stories or Less	YES - Current	NO - Privately-Owned	Available	Used in Prior Housing Element - Non-Vacant	0	0	0.991703892	0.991703892	3	0	0	135A213	124	Central City North	Yes	Above Moderate
LOS ANGELES			5407006017	High Medium Residential	R4-1	0	108	0.02809883	Residential - Three Units (Any Combination) - 4 Stories or Less	YES - Current	NO - Privately-Owned	Available	Used in Prior Housing Element - Non-Vacant	0	0	0.037706709	0.037706709	3	3*	3*	135A213	602	Central City North		Above Moderate
LOS ANGELES	811 N BUNKER HILL AVE	90012	5407006018	High Medium Residential	R4-1	0	108	0.174320789	Residential - Single Family Residence	YES - Current	NO - Privately-Owned	Available	Used in Prior Housing Element - Non-Vacant	1.432382941	0	0	1.432382941	1	0	0	135A213	167	Central City North		Lower
LOS ANGELES			5407006018	High Medium Residential	R4-1	0	108	0.037837646	Residential - Single Family Residence	YES - Current	NO - Privately-Owned	Available	Used in Prior Housing Element - Non-Vacant	0.260252666	0	0	0.260252666	1	0	0	135A213	603	Central City North		Lower
LOS ANGELES	803 W ALPINE ST	90012	5407006023	High Medium Residential	R4-1	0	108	0.177765071	Residential - Five or More Units or Apartments (Any Combination) - 4 Stories or Less	YES - Current	NO - Privately-Owned	Available	Not Used in Prior Housing Element	0.114529811	0	0	0.114529811	30	0	0	135A213	173	Central City North		Lower

LOS ANGELES	724 S NEW DEPOT ST	90012	5407007008	High Medium Residential		R4-1	0	108	0.09837453	Residential - Four Units (Any Combination) - 4 Stories or Less	YES - Current	NO - Privately-Owned	Available	Not Used in Prior Housing Element	0	0	0.162170362	0.162170362	4	0	0	135A213	86	Central City North	Yes	Above Moderate
LOS ANGELES	728 S NEW DEPOT ST	90012	5407007009	High Medium Residential		R4-1	0	108	0.109351259	Residential - Four Units (Any Combination) - 4 Stories or Less	YES - Current	NO - Privately-Owned	Available	Not Used in Prior Housing Element	0	0	0.168063538	0.168063538	4	0	0	135A213	90	Central City North	Yes	Above Moderate
LOS ANGELES	845 N BUNKER HILL AVE	90012	5407007010	High Medium Residential		R4-1	0	108	0.120413913	Residential - Five or More Units or Apartments (Any Combination) - 4 Stories or Less	YES - Current	NO - Privately-Owned	Available	Not Used in Prior Housing Element	0	0	0.114820535	0.114820535	18	0	0	135A213	132	Central City North	Yes	Above Moderate
LOS ANGELES	734 S NEW DEPOT ST	90012	5407007011	High Medium Residential		R4-1	0	108	0.116562033	Residential - Three Units (Any Combination) - 4 Stories or Less	YES - Current	NO - Privately-Owned	Available	Used in Prior Housing Element - Non-Vacant	0	0	0.195042515	0.195042515	3	0	0	135A213	93	Central City North	Yes	Above Moderate
LOS ANGELES	841 N BUNKER HILL AVE	90012	5407007012	High Medium Residential		R4-1	0	108	0.119438649	Residential - Five or More Units or Apartments (Any Combination) - 4 Stories or Less	YES - Current	NO - Privately-Owned	Available	Not Used in Prior Housing Element	0.131857971	0	0	0.131857971	5	0	0	135A213	137	Central City North		Lower
LOS ANGELES	800 S NEW DEPOT ST	90012	5407007013	High Medium Residential		R4-1	0	108	0.118414201	Residential - Four Units (Any Combination) - 4 Stories or Less	YES - Current	NO - Privately-Owned	Available	Not Used in Prior Housing Element	0	0	0.179970163	0.179970163	4	0	0	135A213	96	Central City North	Yes	Above Moderate
LOS ANGELES	804 S NEW DEPOT ST	90012	5407007016	High Medium Residential		R4-1	0	108	0.119320651	Residential - Four Units (Any Combination) - 4 Stories or Less	YES - Current	NO - Privately-Owned	Available	Not Used in Prior Housing Element	0	0	0.077693606	0.077693606	4	0	0	135A213	97	Central City North	Yes	Above Moderate
LOS ANGELES	835 N BUNKER HILL AVE	90012	5407007017	High Medium Residential		R4-1	0	108	0.123103295	Residential - Four Units (Any Combination) - 4 Stories or Less	YES - Current	NO - Privately-Owned	Available	Not Used in Prior Housing Element	0	0	0.191389764	0.191389764	4	0	0	135A213	144	Central City North	Yes	Above Moderate
LOS ANGELES	808 S NEW DEPOT ST	90012	5407007018	High Medium Residential		R4-1	0	108	0.111705014	Residential - Single Family Residence	YES - Current	NO - Privately-Owned	Available	Used in Prior Housing Element - Non-Vacant	0.904135239	0	0	0.904135239	1	0	0	135A213	99	Central City North		Lower
LOS ANGELES	812 S NEW DEPOT ST	90012	5407007020	High Medium Residential		R4-1	0	108	0.111337153	Residential - Single Family Residence	YES - Current	NO - Privately-Owned	Available	Used in Prior Housing Element - Non-Vacant	0.904135239	0	0	0.904135239	1	0	0	135A213	102	Central City North		Lower
LOS ANGELES	816 S NEW DEPOT ST	90012	5407007022	High Medium Residential		R4-1	0	108	0.109840886	Residential - Four Units (Any Combination) - 4 Stories or Less	YES - Current	NO - Privately-Owned	Available	Not Used in Prior Housing Element	0	0	0.069378052	0.069378052	4	0	0	135A213	105	Central City North	Yes	Above Moderate
LOS ANGELES	837 N BUNKER HILL AVE	90012	5407007032	High Medium Residential		R4-1	0	108	0.120359145	Residential - Double, Duplex, or Two Units - 4 Stories or Less	YES - Current	NO - Privately-Owned	Available	Used in Prior Housing Element - Non-Vacant	0	0	0.669171509	0.669171509	2	0	0	135A213	140	Central City North	Yes	Above Moderate
LOS ANGELES	821 N BUNKER HILL AVE	90012	5407007033	High Medium Residential		R4-1	0	108	0.109843848	Residential - Five or More Units or Apartments (Any Combination) - 4 Stories or Less	YES - Current	NO - Privately-Owned	Available	Not Used in Prior Housing Element	0	0	0.07771369	0.07771369	11	0	0	135A213	157	Central City North	Yes	Above Moderate
LOS ANGELES	823 N BUNKER HILL AVE	90012	5407007033	High Medium Residential		R4-1	0	108	0.106211557	Residential - Five or More Units or Apartments (Any Combination) - 4 Stories or Less	YES - Current	NO - Privately-Owned	Available	Not Used in Prior Housing Element	0	0	0.073852074	0.073852074	11	0	0	135A213	153	Central City North	Yes	Above Moderate
LOS ANGELES	817 N BUNKER HILL AVE	90012	5407007035	High Medium Residential		R4-1	0	108	0.114109418	Residential - Four Units (Any Combination) - 4 Stories or Less	YES - Current	NO - Privately-Owned	Available	Used in Prior Housing Element - Non-Vacant	0	0	0.196791114	0.196791114	4	0	0	135A213	159	Central City North	Yes	Above Moderate
LOS ANGELES			5407007035	High Medium Residential		R4-1	0	108	0.037162547	Residential - Four Units (Any Combination) - 4 Stories or Less	YES - Current	NO - Privately-Owned	Available	Used in Prior Housing Element - Non-Vacant	0.055830306	0	0	0.055830306	4	0	0	135A213	604	Central City North		Lower
LOS ANGELES	827 N BUNKER HILL AVE	90012	5407007036	High Medium Residential		R4-1	0	108	0.103981624	Residential - Five or More Units or Apartments (Any Combination) - 4 Stories or Less	YES - Current	NO - Privately-Owned	Available	Not Used in Prior Housing Element	0.090972167	0	0	0.090972167	14	0	0	135A213	149	Central City North		Lower
LOS ANGELES	829 N BUNKER HILL AVE	90012	5407007036	High Medium Residential		R4-1	0	108	0.102171608	Residential - Five or More Units or Apartments (Any Combination) - 4 Stories or Less	YES - Current	NO - Privately-Owned	Available	Not Used in Prior Housing Element	0.091846192	0	0	0.091846192	14	0	0	135A213	146	Central City North		Lower
LOS ANGELES	820 S NEW DEPOT ST	90012	5407007037	High Medium Residential		R4-1	0	108	0.10782206	Residential - Five or More Units or Apartments (Any Combination) - 4 Stories or Less	YES - Current	NO - Privately-Owned	Available	Not Used in Prior Housing Element	2.355817223	0	0	2.355817223	0	0	0	135A213	112	Central City North		Lower
LOS ANGELES	824 S NEW DEPOT ST	90012	5407007037	High Medium Residential		R4-1	0	108	0.104310549	Residential - Five or More Units or Apartments (Any Combination) - 4 Stories or Less	YES - Current	NO - Privately-Owned	Available	Not Used in Prior Housing Element	2.355817223	0	0	2.355817223	0	0	0	135A213	117	Central City North		Lower
LOS ANGELES	720 S NEW DEPOT ST	90012	5407007BRK	High Medium Residential		R4-1	0	108	0.161270981	Residential - Single Family Residence - Condominium	YES - Current	NO - Privately-Owned	Available	Not Used in Prior Housing Element	0.129266971	0	0	0.129266971	7	0	0	135A213	85	Central City North		Lower
LOS ANGELES	605 W NEW DEPOT ST	90012	5407008001	High Medium Residential		R4-1	0	108	0.125042325	Commercial - Office Building - Loft-type Buildings - One Story	YES - Current	NO - Privately-Owned	Available	Used in Prior Housing Element - Non-Vacant	0.165108964	0	0	0.165108964	1	0	0	135A213	79	Central City North		Lower
LOS ANGELES	704 W COLLEGE ST	90012	5407008002	High Medium Residential		R4-1	0	108	0.067491198	Residential - Double, Duplex, or Two Units - 4 Stories or Less	YES - Current	NO - Privately-Owned	Available	Used in Prior Housing Element - Non-Vacant	0	0	0.406948745	0.406948745	2	0	0	135A213	77	Central City North	Yes	Above Moderate
LOS ANGELES	713 W NEW DEPOT ST	90012	5407008002	High Medium Residential		R4-1	0	108	0.070824229	Residential - Double, Duplex, or Two Units - 4 Stories or Less	YES - Current	NO - Privately-Owned	Available	Used in Prior Housing Element - Non-Vacant	0	0	0.443612054	0.443612054	2	0	0	135A213	74	Central City North	Yes	Above Moderate
LOS ANGELES	719 W NEW DEPOT ST	90012	5407008005	High Medium Residential		R4-1	0	108	0.11054402	Residential - Four Units (Any Combination) - 4 Stories or Less	YES - Current	NO - Privately-Owned	Available	Not Used in Prior Housing Element	0.101350727	0	0	0.101350727	4	0	0	135A213	63	Central City North		Lower
LOS ANGELES	726 W COLLEGE ST	90012	5407008006	High Medium Residential		R4-1	0	108	0.115494063	Residential - Five or More Units or Apartments (Any Combination) - 4 Stories or Less	YES - Current	NO - Privately-Owned	Available	Not Used in Prior Housing Element	0	0	0.068365518	0.068365518	5	0	0	135A213	59	Central City North	Yes	Above Moderate
LOS ANGELES	730 W COLLEGE ST	90012	5407008007	High Medium Residential		R4-1	0	108	0.124023353	Residential - Three Units (Any Combination) - 4 Stories or Less	YES - Current	NO - Privately-Owned	Available	Not Used in Prior Housing Element	0	0	0.20622839	0.20622839	3	0	0	135A213	57	Central City North	Yes	Above Moderate
LOS ANGELES	710 W COLLEGE ST	90012	5407008008	High Medium Residential		R4-1	0	108	0.090038288	Residential - Five or More Units or Apartments (Any Combination) - 4 Stories or Less	YES - Current	NO - Privately-Owned	Available	Not Used in Prior Housing Element	0	0	0.066766042	0.066766042	7	0	0	135A213	71	Central City North	Yes	Above Moderate
LOS ANGELES			5407008008	High Medium Residential		R4-1	0	108	0.038220337	Residential - Five or More Units or Apartments (Any Combination) - 4 Stories or Less	YES - Current	NO - Privately-Owned	Available	Not Used in Prior Housing Element	0.045217064	0	0	0.045217064	7	0	0	135A213	72	Central City North		Lower
LOS ANGELES	714 W COLLEGE ST	90012	5407008009	High Medium Residential		R4-1	0	108	0.108908516	Residential - Five or More Units or Apartments (Any Combination) - 4 Stories or Less	YES - Current	NO - Privately-Owned	Available	Not Used in Prior Housing Element	0	0	0.077018612	0.077018612	7	0	0	135A213	65	Central City North	Yes	Above Moderate
LOS ANGELES	630 W COLLEGE ST	90012	5407009001	High Medium Residential		R4-1	0	108	0.099529154	Commercial - Store Combination - Store and Residential Combination - One Story	YES - Current	NO - Privately-Owned	Available	Not Used in Prior Housing Element	0	0	0.028872183	0.028872183	4	0	0	135A213	83	Central City North	Yes	Above Moderate
LOS ANGELES	855 N CLEVELAND ST	90012	5407009002	High Medium Residential		R4-1	0	108	0.086020543	Residential - Double, Duplex, or Two Units - 4 Stories or Less	YES - Current	NO - Privately-Owned	Available	Used in Prior Housing Element - Non-Vacant	0	0	0.198971225	0.198971225	2	0	0	135A213	89	Central City North	Yes	Above Moderate
LOS ANGELES	616 W NEW DEPOT ST	90012	5407009003	High Medium Residential		R4-1	0	108	0.098243083	Residential - Five or More Units or Apartments (Any Combination) - 4 Stories or Less	YES - Current	NO - Privately-Owned	Available	Not Used in Prior Housing Element	0	0	0.148612916	0.148612916	5	0	0	135A213	101	Central City North	Yes	Above Moderate
LOS ANGELES	841 N CLEVELAND ST	90012	5407009005	High Medium Residential		R4-1	0	108	0.101013397	Residential - Four Units (Any Combination) - 4 Stories or Less	YES - Current	NO - Privately-Owned	Available	Not Used in Prior Housing Element	0	0	0.162170362	0.162170362	4	0	0	135A213	123	Central City North	Yes	Above Moderate
LOS ANGELES	837 N CLEVELAND ST	90012	5407009006	High Medium Residential		R4-1	0	108	0.10101322	Residential - Three Units (Any Combination) - 4 Stories or Less	YES - Current	NO - Privately-Owned	Available	Not Used in Prior Housing Element	0	0	0.176926649	0.176926649	3	0	0	135A213	139	Central City North	Yes	Above Moderate
LOS ANGELES	833 N CLEVELAND ST	90012	5407009007	High Medium Residential		R4-1	0	108	0.101013248	Residential - Single Family Residence	YES - Current	NO - Privately-Owned	Available	Not Used in Prior Housing Element	0.124861336	0	0	0.124861336	1	0	0	135A213	152	Central City North		Lower
LOS ANGELES	870 N BUNKER HILL AVE	90012	5407009012	High Medium Residential		R4-1	0	108	0.122078277	Residential - Five or More Units or Apartments (Any Combination) - 4 Stories or Less	YES - Current	NO - Privately-Owned	Available	Not Used in Prior Housing Element	0	0	0.086028975	0.086028975	7	0	0	135A213	131	Central City North	Yes	Above Moderate
LOS ANGELES	876 N BUNKER HILL AVE	90012	5407009013	High Medium Residential		R4-1	0	108	0.116972251	Residential - Single Family Residence - Vacant Land	YES - Current	NO - Privately-Owned	Available	Not Used in Prior Housing Element	0.807440776	0	0	0.807440776	0	0	0	135A213	119	Central City North		Lower
LOS ANGELES			5407009013	High Medium Residential		R4-1	0	108	0.010388406	Residential - Single Family Residence - Vacant Land	YES - Current	NO - Privately-Owned	Available	Not Used in Prior Housing Element	0	0	0.057053477	0.057053477	0	1*	1*	135A213	143	Central City North		Above Moderate
LOS ANGELES	616 N BUNKER HILL AVE	90012	5407009015	High Medium Residential		R4-1	0	108	0.050710622	Commercial - Commercial - Vacant Land	YES - Current	NO - Privately-Owned	Available	Not Used in Prior Housing Element	0.066486704	0	0	0.066486704	0	0	0	135A213	111	Central City North		Lower
LOS ANGELES			5407009015	High Medium Residential		R4-1	0	108	0.010273512	Commercial - Commercial - Vacant Land	YES - Current	NO - Privately-Owned	Available	Not Used in Prior Housing Element	0	0	0.024452056	0.024452056	0	1*	1*	135A213	120	Central City North		Above Moderate
LOS ANGELES	628 W NEW DEPOT ST	90012	5407009016	High Medium Residential		R4-1	0	108	0.081680339	Commercial - Store - One Story	YES - Current	NO - Privately-Owned	Available	Used in Prior Housing Element - Non-Vacant	0.114489689	0	0	0.114489689	1	0	0	135A213	108	Central City North		Lower
LOS ANGELES	847 N CLEVELAND ST	90012	5407009017	High Medium Residential		R4-1	0	108	0.075339979	Residential - Five or More Units or Apartments (Any Combination) - 4 Stories or Less	YES - Current	NO - Privately-Owned	Available	Not Used in Prior Housing Element	0	0	0.140233377	0.140233377	6	0	0	135A213	115	Central City North	Yes	Above Moderate
LOS ANGELES	817 N CLEVELAND ST	90012	5407009018	High Medium Residential		R4-1	0	108	0.101011413	Residential - Five or More Units or Apartments (Any Combination) - 4 Stories or Less	YES - Current	NO - Privately-Owned	Available	Not Used in Prior Housing Element	0	0	0.062665391	0.062665391	15	0	0	135A213	192	Central City North	Yes	Above Moderate
LOS ANGELES	821 N CLEVELAND ST	90012	5407009018	High Medium Residential		R4-1	0	108	0.101012776	Residential - Five or More Units or Apartments (Any Combination) - 4 Stories or Less	YES - Current	NO - Privately-Owned	Available	Not Used in Prior Housing Element	0	0	0.062665391	0.062665391	15	0	0	135A213	185	Central City North	Yes	Above Moderate
LOS ANGELES	825 N CLEVELAND ST	90012	5407009019	High Medium Residential		R4-1	0	108	0.101013302	Residential - Five or More Units or Apartments (Any Combination) - 4 Stories or Less	YES - Current	NO - Privately-Owned	Available	Not Used in Prior Housing Element	0	0	0.176926649	0.176926649	6	0	0	135A213	179	Central City North	Yes	Above Moderate
LOS ANGELES	829 N CLEVELAND ST	90012	5407009019	High Medium Residential		R4-1	0	108	0.101012464	Residential - Five or More Units or Apartments (Any Combination) - 4 Stories or Less	YES - Current	NO - Privately-Owned	Available	Not Used in Prior Housing Element	0	0	0.176926649	0.176926649	6	0	0	135A213	163	Central City North	Yes	Above Moderate
LOS ANGELES	815 N CLEVELAND ST	90012	5407010002	High Medium Residential		R4-1	0	108	0.101010833	Residential - Double, Duplex, or Two Units - 4 Stories or Less	YES - Current	NO - Privately-Owned	Available	Used in Prior Housing Element - Non-Vacant	0	0	0.580742741	0.580742741	2	0	0	135A213	198	Central City North	Yes	Above Moderate
LOS ANGELES	811 N CLEVELAND ST	90012	5407010003	High Medium Residential		R4-1	0	108	0.10101165	Residential - Double, Duplex, or Two Units - 4 Stories or Less	YES - Current	NO - Privately-Owned	Available	Used in Prior Housing Element - Non-Vacant	0	0	0.580742741	0.580742741	2	0	0	135A213	208	Central City North	Yes	Above Moderate
LOS ANGELES	805 N CLEVELAND ST	90012	5407010004	High Medium Residential		R4-1	0	108	0.045913543	Residential - Five or More Units or Apartments (Any Combination) - 4 Stories or Less	YES - Current	NO - Privately-Owned	Available	Not Used in Prior Housing Element	0	0	0.071230081	0.071230081	5	0	0	135A213	226	Central City North	Yes	Above Moderate
LOS ANGELES			5407010004	High Medium Residential		R4-1	0	108	0.046552567	Residential - Five or More Units or Apartments (Any Combination) - 4 Stories or Less	YES - Current	NO - Privately-Owned	Available	Not Used in Prior Housing Element	0.098745219	0	0	0.098745219	5	0	0	135A213	235	Central City North		Lower
LOS ANGELES	633 W ALPINE ST	90012	5407010005	High Medium Residential		R4-1	0	108	0.059056899	Residential - Five or More Units or Apartments (Any Combination) - 4 Stories or Less	YES - Current	NO - Privately-Owned	Available	Not Used in Prior Housing Element	0	0	0.11144333	0.11144333	7	0	0	135A213	230	Central City North	Yes	Above Moderate
LOS ANGELES			5407010005	High Medium Residential		R4-1	0	108	0.055096678	Residential - Five or More Units or Apartments (Any Combination) - 4 Stories or Less	YES - Current	NO - Privately-Owned	Available	Not Used in Prior Housing Element	0.156131963	0	0	0.156131963	7	0	0	135A213	219	Central City North		Lower
LOS ANGELES	639 W ALPINE ST	90012	5407010006	High Medium Residential		R4-1	0	108	0.153088375	Residential - Five or More Units or Apartments (Any Combination) - 4 Stories or Less	YES - Current	NO - Privately-Owned	Available	Not Used in Prior Housing Element	0	0	0.227153052	0.227153052	7	0	0	135A213	201	Central City North	Yes	Above Moderate
LOS ANGELES	641 W ALPINE ST	90012	5407010007	High Medium Residential		R4-1	0	108	0.109284506	Residential - Three Units (Any Combination) - 4 Stories or Less	YES - Current	NO - Privately-Owned	Available	Not Used in Prior Housing Element	0	0	0.183367103	0.183367103	3	0	0	135A213	203	Central City North	Yes	Above Moderate
LOS ANGELES	647 W ALPINE ST	90012	5407010008	High Medium Residential		R4-1	0	108	0.090419714	Residential - Three Units (Any Combination) - 4 Stories or Less	YES - Current	NO - Privately-Owned	Available	Not Used in Prior Housing Element	0	0	0.062365042	0.062365042	3	0	0	135A213	206	Central City North	Yes	Above Moderate
LOS ANGELES	848 N BUNKER HILL AVE	90012	5407010012	High Medium Residential		R4-1	0	108	0.09217032	Residential - Four Units (Any Combination) - 4 Stories or Less	YES - Current	NO - Privately-Owned	Available	Not Used in Prior Housing Element	0	0	0.148676366	0.148676366	4	0	0	135A213	182	Central City North	Yes	Above Moderate
LOS ANGELES	856 N BUNKER HILL AVE	90012	5407010013	High Medium Residential		R4-1	0	108	0.130603301	Residential - Five or More Units or Apartments (Any Combination) - 4 Stories or Less	YES - Current	NO - Privately-Owned	Available	Not Used in Prior Housing Element	0.090611386	0	0	0.090611386	21	0	0	135A213	172	Central City North		Lower
LOS ANGELES	860 N BUNKER HILL AVE	90012	5407010014	High Medium Residential		R4-1	0	108	0.191655579	Residential - Five or More Units or Apartments (Any Combination) - 4 Stories or Less - Pool and Misc.	YES - Current	NO - Privately-Owned	Available	Not Used in Prior Housing Element	0	0	0.127175073	0.127175073	9	0	0	135A213	164	Central City North	Yes	Above Moderate
LOS ANGELES	842 N BUNKER HILL AVE	90012	5407010017	High Medium Residential		R4-1	0	108	0.097098073	Residential - Five or More Units or Apartments (Any Combination) - 4 Stories or Less	YES - Current	NO - Privately-Owned	Available	Not Used in Prior Housing Element	0	0	0.066194253	0.066194253	11	0	0	135A213	187	Central City North	Yes	Above Moderate
LOS ANGELES	846 N BUNKER HILL AVE	90012	5407010017	High Medium Residential		R4-1	0	108	0.087968129	Residential - Five or More Units or Apartments (Any Combination) - 4 Stories or Less	YES - Current	NO - Privately-Owned	Available	Not Used in Prior Housing Element	0	0	0.062779975	0.062779975	11	0	0	135A213	186	Central City North	Yes	Above Moderate
LOS ANGELES	701 W ALPINE ST	90012	5407011002	High Medium Residential		R4-1	0	108	0.105769579	Residential - Single Family Residence	YES - Current	NO - Privately-Owned	Available	Used in Prior Housing Element - Non-Vacant	0.858167171	0	0	0.858167171	1	0	0	135A213	212	Central City North		Lower
LOS ANGELES	709 W ALPINE ST	90012	5407011003	High Medium Residential		R4-1	0	108	0.103378387	Residential - Single Family Residence	YES - Current	NO - Privately-Owned	Available	Used in Prior Housing Element - Non-Vacant	0.858167171	0	0	0.858167171	1	0	0	135A213	213	Central City North		Lower
LOS ANGELES	838 N BUNKER HILL AVE	90012	5407011004	High Medium Residential		R4-1	0	108	0.097687741	Residential - Three Units (Any Combination) - 4 Stories or Less	YES - Current	NO - Privately-Owned	Available	Not Used in Prior Housing Element	0	0	0.52150135	0.52150135	3	0	0	135A213	188	Central City North	Yes	Above Moderate
LOS ANGELES	834 N BUNKER HILL AVE	90012	5407011005	High Medium Residential		R4-1	0	108	0.095530237	Residential - Single Family Residence	YES - Current	NO - Privately-Owned	Available	Used in Prior Housing Element - Non-Vacant	0.817697078	0	0	0.817697078	1	0	0	135A213	189	Central City North		Lower
LOS ANGELES	711 W ALPINE ST	90012	5407011006	High Medium Residential		R4-1	0	108	0.104560392	Residential - Three Units (Any Combination) - 4 Stories or Less	YES - Current	NO - Privately-Owned	Available	Not Used in Prior Housing Element	0	0	0.174203634	0.174203634	3	0	0	135A213	215	Central City North	Yes	Above Moderate
LOS ANGELES	715 W ALPINE ST	90012	5407011007	High Medium Residential		R4-1	0	108	0.106870751	Residential - Single Family Residence	YES - Current	NO - Privately-Owned	Available	Used in Prior Housing Element - Non-Vacant	0	0	0.572067261	0.572067261	2	0	0	135A213	218	Central City North	Yes	Above Moderate
LOS ANGELES	828 N BUNKER HILL AVE	90012	5407011008	High Medium Residential		R4-1	0	108	0.098281676	Residential - Five or More Units or Apartments (Any Combination) - 4 Stories or Less	YES - Current	NO - Privately-Owned	Available	Not Used in Prior Housing Element	0.075236505	0	0	0.075236505	6	0	0	135A213	193	Central City North		Lower
LOS ANGELES	826 N BUNKER HILL AVE	90012	5407011009	High Medium Residential		R4-1	0	108	0.071741921	Residential - Single Family Residence	YES - Current	NO - Privately-Owned	Available	Used in Prior Housing Element - Non-Vacant	0.611399299	0	0	0.611399299	1	0	0	135A213	195	Central City North		Lower
LOS ANGELES	717 W ALPINE ST	90012	5407011010	High Medium Residential		R4-1	0	108	0.10400021	Residential - Single Family Residence	YES - Current	NO - Privately-Owned	Available	Used in Prior Housing Element - Non-Vacant	0.858167171	0	0	0.858167171	1	0	0	135A213	220	Central City North		Lower
LOS ANGELES	723 W ALPINE ST	90012	5407011011	High Medium Residential		R4-1	0	108	0.088578133	Residential - Single Family Residence	YES - Current	NO - Privately-Owned	Available	Used in Prior Housing Element - Non-Vacant	0.767591918	0	0	0.767591918	1	0	0	135A213	221	Central City North		Lower
LOS ANGELES	820 N BUNKER HILL AVE	90012	5407011012	High Medium Residential		R4-1	0	108	0.064196402	Residential - Single Family Residence	YES - Current	NO - Privately-Owned	Available	Used in Prior Housing Element - Non-Vacant	0.512266302	0	0	0.512266302	1	0	0	135A213	196	Central City North		Lower
LOS ANGELES	818 N BUNKER HILL AVE	90012	5407011013	High Medium Residential		R4-1	0	108	0.04313869	Residential - Single Family Residence	YES - Current	NO - Privately-Owned	Available	Not Used in Prior Housing Element	0.332311893	0	0	0.332311893	1	0	0	135A213	200	Central City North		Lower
LOS ANGELES	727 W ALPINE ST	90012	5407011014	High Medium Residential		R4-1	0	108	0.091452852	Residential - Double, Duplex, or Two Units - 4 Stories or Less	YES - Current	NO - Privately-Owned	Available	Used in Prior Housing Element - Non-Vacant	0	0	0.503275037	0.503275037	2	0	0	135A213	214	Central City North	Yes	Above Moderate
LOS ANGELES	808 N BUNKER HILL AVE	90012	5407011015	High Medium Residential		R4-1	0	108	0.140315248	Residential - Five or More Units or Apartments (Any Combination) - 4 Stories or Less	YES - Current	NO - Privately-Owned	Available	Not Used in Prior Housing Element	0	0	0.189744279	0.189744279	10	0	0	135A213	204	Central City North	Yes	Above Moderate
LOS ANGELES	724 W ALPINE ST	90012	5407012001	High Medium Residential		R4-1	0	108	0.123705477	Residential - Five or More Units or Apartments (Any Combination) - 4 Stories or Less	YES - Current	NO - Privately-Owned	Available	Used in Prior Housing Element - Non-Vacant	0	0	0.64104656	0.64104656	5	0	0	135A213	254	Central City North	Yes	Above Moderate
LOS ANGELES	732 W ALPINE ST	90012	5407012001	High Medium Residential		R4-1	0	108	0.114615698	Residential - Five or More Units or Apartments (Any Combination) - 4 Stories or Less	YES - Current	NO - Privately-Owned	Available	Used in Prior Housing Element - Non-Vacant	0	0	0.616532671	0.616532671	5	0	0	135A213	246	Central City North	Yes	Above Moderate
LOS ANGELES	738 W ALPINE ST	90012	5407012002	High Medium Residential		R4-1	0	108	0.162848107	Residential - Five or More Units or Apartments (Any Combination) - 4 Stories or Less	YES - Current	NO - Privately-Owned	Available	Not Used in Prior Housing Element	0	0	0.242794609	0.242794609	6	0	0	135A213	244	Central City North	Yes	Above Moderate
LOS ANGELES	728 N BUNKER HILL AVE	90012	5407012003	High Medium Residential		R4-1	0	108	0.069691883	Residential - Double, Duplex, or Two Units - 4 Stories or Less	YES - Current	NO - Privately-Owned	Available	Not Used in Prior Housing Element	0	0	0.119133092	0.119133092	2	0	0	135A213	243	Central City North	Yes	Above Moderate
LOS ANGELES	726 N BUNKER HILL AVE	90012	5407012004	High Medium Residential		R4-1	0	108	0.062311448	Residential - Single Family Residence	YES - Current	NO - Privately-Owned	Available	Used in Prior Housing Element - Non-Vacant	0.169382317	0	0	0.169382317	1	0	0	135A213	270	Central City North		Lower

LOS ANGELES	724 N BUNKER HILL AVE	90012	5407012005	High Medium Residential	R4-1	0	108	0.085210257	Residential - Double, Duplex, or Two Units - 4 Stories or Less	YES - Current	NO - Privately-Owned	Available	Used in Prior Housing Element - Non-Vacant	0	0	0.471588862	0.471588862	2	0	0	135A213	274	Central City North	Yes	Above Moderate
LOS ANGELES	716 N BUNKER HILL AVE	90012	5407012006	High Medium Residential	R4-1	0	108	0.114830441	Residential - Five or More Units or Apartments (Any Combination) - 4 Stories or Less	YES - Current	NO - Privately-Owned	Available	Not Used in Prior Housing Element	0	0	0.503308743	0.503308743	5	0	0	135A213	283	Central City North	Yes	Above Moderate
LOS ANGELES	717 N GRAND AVE	90012	5407012007	High Medium Residential	R4-1	0	108	0.115243988	Residential - Five or More Units or Apartments (Any Combination) - 4 Stories or Less	YES - Current	NO - Privately-Owned	Available	Not Used in Prior Housing Element	0	0	0.068365518	0.068365518	5	0	0	135A213	280	Central City North	Yes	Above Moderate
LOS ANGELES	713 N GRAND AVE	90012	5407012008	High Medium Residential	R4-1	0	108	0.116162468	Residential - Five or More Units or Apartments (Any Combination) - 4 Stories or Less	YES - Current	NO - Privately-Owned	Available	Not Used in Prior Housing Element	0.113598861	0	0	0.113598861	6	0	0	135A213	291	Central City North		Lower
LOS ANGELES	712 N BUNKER HILL AVE	90012	5407012009	High Medium Residential	R4-1	0	108	0.125878712	Residential - Three Units (Any Combination) - 4 Stories or Less	YES - Current	NO - Privately-Owned	Available	Used in Prior Housing Element - Non-Vacant	0	0	0.21506007	0.21506007	3	0	0	135A213	293	Central City North	Yes	Above Moderate
LOS ANGELES	708 N BUNKER HILL AVE	90012	5407012010	High Medium Residential	R4-1	0	108	0.134018272	Residential - Four Units (Any Combination) - 4 Stories or Less	YES - Current	NO - Privately-Owned	Available	Not Used in Prior Housing Element	0	0	0.636601666	0.636601666	4	0	0	135A213	307	Central City North	Yes	Above Moderate
LOS ANGELES	711 N GRAND AVE	90012	5407012011	High Medium Residential	R4-1	0	108	0.117079801	Residential - Four Units (Any Combination) - 4 Stories or Less	YES - Current	NO - Privately-Owned	Available	Not Used in Prior Housing Element	0	0	0.544353837	0.544353837	4	0	0	135A213	304	Central City North	Yes	Above Moderate
LOS ANGELES	711 W BARTLETT ST	90012	5407012016	High Medium Residential	R4-1	0	108	0.046373104	Residential - Double, Duplex, or Two Units - 4 Stories or Less	YES - Current	NO - Privately-Owned	Available	Not Used in Prior Housing Element	0.046883766	0	0	0.046883766	2	0	0	135A213	337	Central City North		Lower
LOS ANGELES	701 N GRAND AVE	90012	5407012017	High Medium Residential	R4-1	0	108	0.072543541	Residential - Single Family Residence	YES - Current	NO - Privately-Owned	Available	Used in Prior Housing Element - Non-Vacant	0.205755459	0	0	0.205755459	1	0	0	135A213	335	Central City North		Lower
LOS ANGELES	706 N BUNKER HILL AVE	90012	5407012018	High Medium Residential	R4-1	0	108	0.139396378	Residential - Five or More Units or Apartments (Any Combination) - 4 Stories or Less	YES - Current	NO - Privately-Owned	Available	Not Used in Prior Housing Element	0	0	0.084987093	0.084987093	18	0	0	135A213	321	Central City North	Yes	Above Moderate
LOS ANGELES	707 N GRAND AVE	90012	5407012019	High Medium Residential	R4-1	0	108	0.11432568	Residential - Five or More Units or Apartments (Any Combination) - 4 Stories or Less	YES - Current	NO - Privately-Owned	Available	Not Used in Prior Housing Element	0.123259856	0	0	0.123259856	5	0	0	135A213	319	Central City North		Lower
LOS ANGELES	720 W BARTLETT ST	90012	5407013002	High Medium Residential	R4-1	0	108	0.141700073	Residential - Five or More Units or Apartments (Any Combination) - 4 Stories or Less	YES - Current	NO - Privately-Owned	Available	Not Used in Prior Housing Element	0	0	0.209844434	0.209844434	9	0	0	135A213	363	Central City North	Yes	Above Moderate
LOS ANGELES	638 N BUNKER HILL AVE	90012	5407013003	High Medium Residential	R4-1	0	108	0.13778728	Residential - Single Family Residence	YES - Current	NO - Privately-Owned	Available	Used in Prior Housing Element - Non-Vacant	1.11509558	0	0	1.11509558	1	0	0	135A213	375	Central City North		Lower
LOS ANGELES	665 N GRAND AVE	90012	5407013004	High Medium Residential	R4-1	0	108	0.12167169	Residential - Five or More Units or Apartments (Any Combination) - 4 Stories or Less	YES - Current	NO - Privately-Owned	Available	Not Used in Prior Housing Element	0	0	0.164759275	0.164759275	6	0	0	135A213	373	Central City North	Yes	Above Moderate
LOS ANGELES	661 N GRAND AVE	90012	5407013005	High Medium Residential	R4-1	0	108	0.122588971	Residential - Three Units (Any Combination) - 4 Stories or Less	YES - Current	NO - Privately-Owned	Available	Used in Prior Housing Element - Non-Vacant	0	0	0.20622839	0.20622839	3	0	0	135A213	386	Central City North	Yes	Above Moderate
LOS ANGELES	634 N BUNKER HILL AVE	90012	5407013006	High Medium Residential	R4-1	0	108	0.12998111	Residential - Five or More Units or Apartments (Any Combination) - 4 Stories or Less	YES - Current	NO - Privately-Owned	Available	Not Used in Prior Housing Element	0.12649876	0	0	0.12649876	7	0	0	135A213	387	Central City North		Lower
LOS ANGELES	630 N BUNKER HILL AVE	90012	5407013007	High Medium Residential	R4-1	0	108	0.121807357	Residential - Five or More Units or Apartments (Any Combination) - 4 Stories or Less	YES - Current	NO - Privately-Owned	Available	Not Used in Prior Housing Element	0	0	0.17759072	0.17759072	5	0	0	135A213	400	Central City North	Yes	Above Moderate
LOS ANGELES	659 N GRAND AVE	90012	5407013008	High Medium Residential	R4-1	0	108	0.124537511	Residential - Single Family Residence	YES - Current	NO - Privately-Owned	Available	Used in Prior Housing Element - Non-Vacant	1.035043597	0	0	1.035043597	1	0	0	135A213	397	Central City North		Lower
LOS ANGELES	600 N GRAND AVE	90012	5407016012	Regional Commercial	C2-2D	0	108	0.069335068	Commercial - Parking Lot (Commercial Use Property) - Lots - Patron or Employee - One Story	YES - Current	NO - Privately-Owned	Available	Not Used in Prior Housing Element	0.025143491	0	0	0.025143491	0	0	0	133-5A213	157	Central City North		Lower
LOS ANGELES			5407016012	Regional Commercial	C2-2D	0	108	0.048154786	Commercial - Parking Lot (Commercial Use Property) - Lots - Patron or Employee - One Story	YES - Current	NO - Privately-Owned	Available	Not Used in Prior Housing Element	0.018758399	0	0	0.018758399	0	0	0	133-5A213	162	Central City North		Lower
LOS ANGELES	619 W CESAR E CHAVEZ AVE	90012	5407016013	Regional Commercial	C2-2D	0	108	0.076387029	Commercial - Office Building - One Story	YES - Current	NO - Privately-Owned	Available	Not Used in Prior Housing Element	0.017118481	0	0	0.017118481	0	0	0	133-5A213	175	Central City North		Lower
LOS ANGELES	621 W CESAR E CHAVEZ AVE	90012	5407016013	Regional Commercial	C2-2D	0	108	0.072667018	Commercial - Office Building - One Story	YES - Current	NO - Privately-Owned	Available	Not Used in Prior Housing Element	0.016272234	0	0	0.016272234	0	0	0	133-5A213	171	Central City North		Lower
LOS ANGELES	625 W CESAR E CHAVEZ AVE	90012	5407016013	Regional Commercial	C2-2D	0	108	0.072431725	Commercial - Office Building - One Story	YES - Current	NO - Privately-Owned	Available	Not Used in Prior Housing Element	0.016272234	0	0	0.016272234	0	0	0	133-5A213	167	Central City North		Lower
LOS ANGELES	629 W CESAR E CHAVEZ AVE	90012	5407016013	Regional Commercial	C2-2D	0	108	0.024004122	Commercial - Office Building - One Story	YES - Current	NO - Privately-Owned	Available	Not Used in Prior Housing Element	0.006932984	0	0	0.006932984	0	0	0	133-5A213	166	Central City North		Lower
LOS ANGELES	620 N GRAND AVE	90012	5407017003	High Medium Residential	R4-1	0	108	0.07509481	Residential - Double, Duplex, or Two Units - 4 Stories or Less	YES - Current	NO - Privately-Owned	Available	Used in Prior Housing Element - Non-Vacant	0	0	0.070545771	0.070545771	2	0	0	133-5A213	128	Central City North	Yes	Above Moderate
LOS ANGELES	622 N GRAND AVE	90012	5407017004	High Medium Residential	R4-1	0	108	0.069215495	Residential - Single Family Residence	YES - Current	NO - Privately-Owned	Available	Used in Prior Housing Element - Non-Vacant	0.101059996	0	0	0.101059996	1	0	0	133-5A213	118	Central City North		Lower
LOS ANGELES	624 N GRAND AVE	90012	5407017005	High Medium Residential	R4-1	0	108	0.06795904	Residential - Four Units (Any Combination) - 4 Stories or Less - Vacant Land	YES - Current	NO - Privately-Owned	Available	Not Used in Prior Housing Element	0.501035452	0	0	0.501035452	0	0	0	133-5A213	109	Central City North		Lower
LOS ANGELES	703 N HILL PL	90012	5407017013	High Medium Residential	R4-1	0	108	0.07392422	Residential - Double, Duplex, or Two Units - 4 Stories or Less	YES - Current	NO - Privately-Owned	Available	Not Used in Prior Housing Element	0.100269623	0	0	0.100269623	2	0	0	133-5A213	65	Central City North		Lower
LOS ANGELES	701 N HILL PL	90012	5407017014	High Medium Residential	R4-1	0	108	0.117491275	Residential - Five or More Units or Apartments (Any Combination) - 4 Stories or Less	YES - Current	NO - Privately-Owned	Available	Not Used in Prior Housing Element	0	0	0.087666278	0.087666278	5	0	0	133-5A213	73	Central City North	Yes	Above Moderate
LOS ANGELES	649 N HILL PL	90012	5407017015	High Medium Residential	R4-1	0	108	0.092023095	Residential - Three Units (Any Combination) - 4 Stories or Less	YES - Current	NO - Privately-Owned	Available	Not Used in Prior Housing Element	0.121569816	0	0	0.121569816	3	0	0	133-5A213	83	Central City North		Lower
LOS ANGELES	645 N HILL PL	90012	5407017016	High Medium Residential	R4-1	0	108	0.090133282	Residential - Double, Duplex, or Two Units - 4 Stories or Less	YES - Current	NO - Privately-Owned	Available	Used in Prior Housing Element - Non-Vacant	0.097626327	0	0	0.097626327	2	0	0	133-5A213	94	Central City North		Lower
LOS ANGELES	643 N HILL PL	90012	5407017017	High Medium Residential	R4-1	0	108	0.087621711	Residential - Four Units (Any Combination) - 4 Stories or Less	YES - Current	NO - Privately-Owned	Available	Not Used in Prior Housing Element	0.100770414	0	0	0.100770414	4	0	0	133-5A213	104	Central City North		Lower
LOS ANGELES	639 N HILL PL	90012	5407017018	High Medium Residential	R4-1	0	108	0.083851922	Residential - Five or More Units or Apartments (Any Combination) - 4 Stories or Less	YES - Current	NO - Privately-Owned	Available	Not Used in Prior Housing Element	0	0	0.06980584	0.06980584	5	0	0	133-5A213	117	Central City North		Above Moderate
LOS ANGELES	635 N HILL PL	90012	5407017019	High Medium Residential	R4-1	0	108	0.085197116	Residential - Single Family Residence	YES - Current	NO - Privately-Owned	Available	Used in Prior Housing Element - Non-Vacant	0.731234968	0	0	0.731234968	1	0	0	133-5A213	131	Central City North		Lower
LOS ANGELES	631 N HILL PL	90012	5407017020	High Medium Residential	R4-1	0	108	0.088230849	Residential - Four Units (Any Combination) - 4 Stories or Less	YES - Current	NO - Privately-Owned	Available	Not Used in Prior Housing Element	0	0	0.055967267	0.055967267	4	0	0	133-5A213	143	Central City North	Yes	Above Moderate
LOS ANGELES	627 N HILL PL	90012	5407017021	High Medium Residential	R4-1	0	108	0.092132402	Residential - Three Units (Any Combination) - 4 Stories or Less	YES - Current	NO - Privately-Owned	Available	Not Used in Prior Housing Element	0	0	0.163502008	0.163502008	3	0	0	133-5A213	151	Central City North	Yes	Above Moderate
LOS ANGELES	623 N HILL PL	90012	5407017022	High Medium Residential	R4-1	0	108	0.08648011	Residential - Double, Duplex, or Two Units - 4 Stories or Less	YES - Current	NO - Privately-Owned	Available	Not Used in Prior Housing Element	0.097626327	0	0	0.097626327	2	0	0	133-5A213	161	Central City North		Lower
LOS ANGELES	619 N HILL PL	90012	5407017023	High Medium Residential	R4-1	0	108	0.093894893	Residential - Single Family Residence - Vacant Land	YES - Current	NO - Privately-Owned	Available	Not Used in Prior Housing Element	0.705875203	0	0	0.705875203	0	0	0	133-5A213	168	Central City North		Lower
LOS ANGELES	614 N GRAND AVE	90012	5407017056	High Medium Residential	R4-1	0	108	0.113284262	Commercial - Parking Lot (Commercial Use Property) - Lots - Patron or Employee - One Story	YES - Current	NO - Privately-Owned	Available	Used in Prior Housing Element - Non-Vacant	0.030894958	0	0	0.030894958	0	0	0	133-5A213	148	Central City North		Lower
LOS ANGELES	616 N GRAND AVE	90012	5407017057	High Medium Residential	R4-1	0	108	0.080666672	Residential - Double, Duplex, or Two Units - 4 Stories or Less	YES - Current	NO - Privately-Owned	Available	Used in Prior Housing Element - Non-Vacant	0	0	0.432076585	0.432076585	2	0	0	133-5A213	139	Central City North	Yes	Above Moderate
LOS ANGELES	630 N GRAND AVE	90012	5407017BRK	High Medium Residential	R4-1	0	108	0.364876912	Residential - Single Family Residence - Condominium	YES - Current	NO - Privately-Owned	Available	Not Used in Prior Housing Element	0.168381733	0	0	0.168381733	30	0	0	133-5A213	66	Central City North		Lower
LOS ANGELES	650 N GRAND AVE	90012	5407018002	High Medium Residential	R4-1	0	108	0.072863212	Residential - Double, Duplex, or Two Units - 4 Stories or Less	YES - Current	NO - Privately-Owned	Available	Not Used in Prior Housing Element	0	0	0.129828538	0.129828538	2	0	0	133-5A213	39	Central City North	Yes	Above Moderate
LOS ANGELES	652 N GRAND AVE	90012	5407018003	High Medium Residential	R4-1	0	108	0.07266166	Residential - Single Family Residence	YES - Current	NO - Privately-Owned	Available	Used in Prior Housing Element - Non-Vacant	0.611399299	0	0	0.611399299	1	0	0	133-5A213	29	Central City North		Lower
LOS ANGELES	654 N GRAND AVE	90012	5407018004	High Medium Residential	R4-1	0	108	0.073691116	Residential - Single Family Residence	YES - Current	NO - Privately-Owned	Available	Used in Prior Housing Element - Non-Vacant	0.616297209	0	0	0.616297209	1	0	0	133-5A213	23	Central City North		Lower
LOS ANGELES	658 N GRAND AVE	90012	5407018005	High Medium Residential	R4-1	0	108	0.07216451	Residential - Double, Duplex, or Two Units - 4 Stories or Less	YES - Current	NO - Privately-Owned	Available	Not Used in Prior Housing Element	0.180857027	0	0	0.180857027	2	0	0	135A213	403	Central City North		Lower
LOS ANGELES	660 N GRAND AVE	90012	5407018006	High Medium Residential	R4-1	0	108	0.071965878	Residential - Single Family Residence	YES - Current	NO - Privately-Owned	Available	Used in Prior Housing Element - Non-Vacant	0.611399299	0	0	0.611399299	1	0	0	135A213	394	Central City North		Lower
LOS ANGELES	664 N GRAND AVE	90012	5407018007	High Medium Residential	R4-1	0	108	0.071766472	Residential - Double, Duplex, or Two Units - 4 Stories or Less	YES - Current	NO - Privately-Owned	Available	Not Used in Prior Housing Element	0	0	0.05391028	0.05391028	2	0	0	135A213	384	Central City North	Yes	Above Moderate
LOS ANGELES	668 N GRAND AVE	90012	5407018008	High Medium Residential	R4-1	0	108	0.071567077	Residential - Double, Duplex, or Two Units - 4 Stories or Less	YES - Current	NO - Privately-Owned	Available	Not Used in Prior Housing Element	0.075791857	0	0	0.075791857	2	0	0	135A213	377	Central City North		Lower
LOS ANGELES	670 N GRAND AVE	90012	5407018009	High Medium Residential	R4-1	0	108	0.071368428	Residential - Single Family Residence	YES - Current	NO - Privately-Owned	Available	Used in Prior Housing Element - Non-Vacant	0.611399299	0	0	0.611399299	1	0	0	135A213	365	Central City North		Lower
LOS ANGELES	674 N GRAND AVE	90012	5407018010	High Medium Residential	R4-1	0	108	0.071169962	Residential - Single Family Residence - Vacant Land	YES - Current	NO - Privately-Owned	Available	Not Used in Prior Housing Element	0.546210206	0	0	0.546210206	0	0	0	135A213	356	Central City North		Lower
LOS ANGELES	678 N GRAND AVE	90012	5407018010	High Medium Residential	R4-1	0	108	0.070971495	Residential - Single Family Residence - Vacant Land	YES - Current	NO - Privately-Owned	Available	Not Used in Prior Housing Element	0.546210206	0	0	0.546210206	0	0	0	135A213	350	Central City North		Lower
LOS ANGELES	741 N HILL PL	90012	5407018011	High Medium Residential	R4-1	0	108	0.065484363	Residential - Single Family Residence	YES - Current	NO - Privately-Owned	Available	Used in Prior Housing Element - Non-Vacant	0.584600389	0	0	0.584600389	1	0	0	135A213	351	Central City North		Lower
LOS ANGELES			5407018011	High Medium Residential	R4-1	0	108	0.033134573	Residential - Single Family Residence	YES - Current	NO - Privately-Owned	Available	Used in Prior Housing Element - Non-Vacant	0	0	0.031124261	0.031124261	1	3*	3*	135A213	357	Central City North		Above Moderate
LOS ANGELES	733 N HILL PL	90012	5407018012	High Medium Residential	R4-1	0	108	0.066914195	Residential - Four Units (Any Combination) - 4 Stories or Less	YES - Current	NO - Privately-Owned	Available	Not Used in Prior Housing Element	0.0636748	0	0	0.0636748	4	0	0	135A213	366	Central City North		Lower
LOS ANGELES	719 N HILL PL	90012	5407018017	High Medium Residential	R4-1	0	108	0.069399309	Residential - Double, Duplex, or Two Units - 4 Stories or Less	YES - Current	NO - Privately-Owned	Available	Not Used in Prior Housing Element	0.088647284	0	0	0.088647284	2	0	0	133-5A213	22	Central City North		Lower
LOS ANGELES	717 N HILL PL	90012	5407018018	High Medium Residential	R4-1	0	108	0.071085052	Residential - Single Family Residence	YES - Current	NO - Privately-Owned	Available	Used in Prior Housing Element - Non-Vacant	0.205755459	0	0	0.205755459	1	0	0	133-5A213	28	Central City North		Lower
LOS ANGELES	705 N HILL PL	90012	5407018022	High Medium Residential	R4-1	0	108	0.073214125	Residential - Single Family Residence - Vacant Land	YES - Current	NO - Privately-Owned	Available	Not Used in Prior Housing Element	0.546210206	0	0	0.546210206	0	0	0	133-5A213	58	Central City North		Lower
LOS ANGELES	707 N HILL PL	90012	5407018022	High Medium Residential	R4-1	0	108	0.036468442	Residential - Single Family Residence - Vacant Land	YES - Current	NO - Privately-Owned	Available	Not Used in Prior Housing Element	0	0	0.06876803	0.06876803	0	3*	3*	133-5A213	54	Central City North		Above Moderate
LOS ANGELES	729 N HILL PL	90012	5407018023	High Medium Residential	R4-1	0	108	0.068343658	Residential - Five or More Units or Apartments (Any Combination) - 4 Stories or Less	YES - Current	NO - Privately-Owned	Available	Not Used in Prior Housing Element	0	0	0.048429109	0.048429109	8	0	0	135A213	385	Central City North	Yes	Above Moderate
LOS ANGELES	731 N HILL PL	90012	5407018023	High Medium Residential	R4-1	0	108	0.067629269	Residential - Five or More Units or Apartments (Any Combination) - 4 Stories or Less	YES - Current	NO - Privately-Owned	Available	Not Used in Prior Housing Element	0	0	0.048429109	0.048429109	8	0	0	135A213	378	Central City North	Yes	Above Moderate
LOS ANGELES	723 N HILL PL	90012	5407018024	High Medium Residential	R4-1	0	108	0.068404113	Residential - Five or More Units or Apartments (Any Combination) - 4 Stories or Less	YES - Current	NO - Privately-Owned	Available	Not Used in Prior Housing Element	0	0	0.055370361	0.055370361	6	0	0	135A213	404	Central City North	Yes	Above Moderate
LOS ANGELES	725 N HILL PL	90012	5407018024	High Medium Residential	R4-1	0	108	0.069058566	Residential - Five or More Units or Apartments (Any Combination) - 4 Stories or Less	YES - Current	NO - Privately-Owned	Available	Not Used in Prior Housing Element	0	0	0.055370361	0.055370361	6	0	0	135A213	395	Central City North	Yes	Above Moderate
LOS ANGELES	713 N HILL PL	90012	5407018025	High Medium Residential	R4-1	0	108	0.071794172	Residential - Single Family Residence	YES - Current	NO - Privately-Owned	Available	Used in Prior Housing Element - Non-Vacant	0.637343937	0	0	0.637343937	1	0	0	133-5A213	38	Central City North		Lower
LOS ANGELES			5407018025	High Medium Residential	R4-1	0	108	0.036036249	Residential - Single Family Residence	YES - Current	NO - Privately-Owned	Available	Used in Prior Housing Element - Non-Vacant	0	0	0.031124261	0.031124261	1	3*	3*	133-5A213	49	Central City North		Above Moderate
LOS ANGELES	642 N GRAND AVE	90012	5407018026	High Medium Residential	R4-1	0	108	0.073268722	Residential - Five or More Units or Apartments (Any Combination) - 4 Stories or Less	YES - Current	NO - Privately-Owned	Available	Not Used in Prior Housing Element	0	0	0.121636055	0.121636055	5	0	0	133-5A213	59	Central City North	Yes	Above Moderate
LOS ANGELES	646 N GRAND AVE	90012	5407018026	High Medium Residential	R4-1	0	108	0.073065532	Residential - Five or More Units or Apartments (Any Combination) - 4 Stories or Less	YES - Current	NO - Privately-Owned	Available	Not Used in Prior Housing Element	0	0	0.121636055	0.121636055	5	0	0	133-5A213	50	Central City North	Yes	Above Moderate
LOS ANGELES	702 N GRAND AVE	90012	5407019001	High Medium Residential	R4-1	0	108	0.070772068	Residential - Double, Duplex, or Two Units - 4 Stories or Less	YES - Current	NO - Privately-Owned	Available	Not Used in Prior Housing Element	0.075791857	0	0	0.075791857	2	0	0	135A213	343	Central City North		Lower
LOS ANGELES	704 N GRAND AVE	90012	5407019002	High Medium Residential	R4-1	0	108	0.070572845	Residential - Single Family Residence	YES - Current	NO - Privately-Owned	Available	Used in Prior Housing Element - Non-Vacant	0.611399299	0	0	0.611399299	1	0	0	135A213	326	Central City North		Lower
LOS ANGELES	706 N GRAND AVE	90012	5407019003	High Medium Residential	R4-1	0	108	0.070374351	Residential - Double, Duplex, or Two Units - 4 Stories or Less	YES - Current	NO - Privately-Owned	Available	Not Used in Prior Housing Element	0	0	0.129828538	0.129828538	2	0	0	135A213	316	Central City North	Yes	Above Moderate
LOS ANGELES	755 N HILL PL	90012	5407019006	High Medium Residential	R4-1	0	108	0.046037738	Residential - Five or More Units or Apartments (Any Combination) - 4 Stories or Less	YES - Current	NO - Privately-Owned	Available	Not Used in Prior Housing Element	0	0	0.089327948	0.089327948	6	0	0	135A213	305	Central City North	Yes	Above Moderate
LOS ANGELES	757 N HILL PL	90012	5407019006	High Medium Residential	R4-1	0	108	0.061911147	Residential - Five or More Units or Apartments (Any Combination) - 4 Stories or Less	YES - Current	NO - Privately-Owned	Available	Not Used in Prior Housing Element	0	0	0.110999599	0.110999599	6	0	0	135A213	296	Central City North	Yes	Above Moderate
LOS ANGELES	751 N HILL PL	90012	5407019007	High Medium Residential	R4-1	0	108	0.055069277	Residential - Four Units (Any Combination) - 4 Stories or Less	YES - Current	NO - Privately-Owned	Available	Not Used in Prior Housing Element	0	0	0.085172756	0.085172756	4	0	0	135A213	318	Central City North	Yes	Above Moderate
LOS ANGELES	747 N HILL PL	90012	5407019008	High Medium Residential	R4-1	0	108	0.064055346	Residential - Single Family Residence	YES - Current	NO - Privately-Owned	Available	Used in Prior Housing Element - Non-Vacant	0.512266302	0	0	0.512266302	1	0	0	135A213	328	Central City North		Lower
LOS ANGELES	743 N HILL PL	90012	5407019009	High Medium Residential	R4-1	0	108	0.064770969	Residential - Double, Duplex, or Two Units - 4 Stories or Less	YES - Current	NO - Privately-Owned	Available	Not Used in Prior Housing Element	0	0	0.108225323	0.108225323	2	0	0	135A213	344	Central City North	Yes	Above Moderate
LOS ANGELES	710 N GRAND AVE	90012	5407019019	High Medium Residential	R4-1	0	108	0.070174903	Institutional - Church - One Story	YES - Current	NO - Privately-Owned	Available	Used in Prior Housing Element - Non-Vacant	0.006443558	0	0	0.006443558	0	0	0	135A213	303	Central City North		Lower
LOS ANGELES	712 N GRAND AVE	90012	5407019019	High Medium Residential	R4-1	0	108	0.069976411	Institutional - Church - One Story	YES - Current	NO - Privately-Owned	Available	Used in Prior Housing Element - Non-Vacant	0.006443558	0	0	0.006443558	0	0	0	135A213	295	Central City North		Lower
LOS ANGELES	700 W ALPINE ST	90012	5407019020	High Medium Residential	R4-1	0	108	0.079380474	Institutional - Church - One Story	YES - Current	NO - Privately-Owned	Available	Used in Prior Housing Element - Non-Vacant	0.007623345	0	0	0.007623345	0	0	0	135A213	258	Central City North		Lower
LOS ANGELES	704 W ALPINE ST	90012	5407019020	High Medium Residential	R4-1	0	108	0.081309165	Institutional - Church - One Story	YES - Current	NO - Privately-Owned	Available	Used in Prior Housing Element - Non-Vacant	0.008155762	0	0	0.008155762	0	0	0	135A213	262	Central City North		Lower
LOS ANGELES	706 W ALPINE ST	90012	5407019020	High Medium Residential	R4-1	0	108	0.046519825	Institutional - Church - One Story	YES - Current	NO - Privately-Owned	Available	Used in Prior Housing Element - Non-Vacant	0.004907325	0	0	0.004907325	0	0	0	135A213	265	Central City North		Lower
LOS ANGELES	710 W ALPINE ST	90012	5407019020	High Medium Residential	R4-1	0	108	0.076316219	Institutional - Church - One Story	YES - Current	NO - Privately-Owned	Available	Used in Prior Housing Element - Non-Vacant	0.007623345	0	0	0.007623345	0	0	0	135A213	267	Central City North		Lower
LOS ANGELES	714 W ALPINE ST	90012	5407019020	High Medium Residential	R4-1	0	108	0.075742937	Institutional - Church - One Story	YES - Current	NO - Privately-Owned	Available	Used in Prior Housing Element - Non-Vacant	0.007623345	0	0	0.007623345	0	0	0	135A213	269	Central City North		Lower
LOS ANGELES	718 W ALPINE ST	90012	5407019020	High Medium Residential	R4-1	0	108	0.076456849	Institutional - Church - One Story	YES - Current	NO - Privately-Owned	Available	Used in Prior Housing Element - Non-Vacant	0.007623345	0	0	0.007623345	0	0	0	135A213	266	Central City North		Lower
LOS ANGELES	720 W ALPINE ST	90012	5407019020	High Medium Residential	R4-1	0	108	0.078234903	Institutional - Church - One Story	YES - Current	NO - Privately-Owned	Available	Used in Prior Housing Element - Non-Vacant	0.007623345	0	0	0.007623345	0	0	0	135A213	263	Central City North		Lower
LOS ANGELES	850 N CLEVELAND ST	90012	5407020001	High Medium Residential	R4-1	0	108	0.096441377	Commercial - Store Combination - Store and Residential Combination - One Story	YES - Current	NO - Privately-Owned	Available	Not Used in Prior Housing Element	0	0	0.018704734	0.018704734	5	0	0	135A215	172	Central City North	Yes	Above Moderate
LOS ANGELES	614 W COLLEGE ST	90012	5407020015	High Medium Residential	R4-1	0	108	0.102990853	Commercial - Store Combination - Store and Office Combination - Two Stories	YES - Current	NO - Privately-Owned	Available	Used in Prior Housing Element - Non-Vacant	0.018048142	0	0	0.018048142	0	0	0	135A215	179	Central City North		Lower
LOS ANGELES	853 N YALE ST	90012	5407020017	High Medium Residential	R4-1	0	108	0.110192684	Residential - Five or More Units or Apartments (Any Combination) - 4 Stories or Less	YES - Current	NO - Privately-Owned	Available	Not Used in Prior Housing Element	0	0	0.152783633	0.152783633	14	0	0	135A215	200	Central City North	Yes	Above Moderate
LOS ANGELES	857 N YALE ST	90012	5407020017	High Medium Residential	R4-1	0	108	0.110193187	Residential - Five

LOS ANGELES	733 N CLEVELAND ST	90012	5407022002	High Medium Residential		R4-1	0	108	0.073302641	Residential - Five or More Units or Apartments (Any Combination) - 4 Stories or Less	YES - Current	NO - Privately-Owned	Available	Not Used in Prior Housing Element	0	0	0.048252052	0.048252052	6	0	0	135A213	353	Central City North	Yes	Above Moderate
LOS ANGELES	740 N HILL PL	90012	5407022002	High Medium Residential		R4-1	0	108	0.076158198	Residential - Five or More Units or Apartments (Any Combination) - 4 Stories or Less	YES - Current	NO - Privately-Owned	Available	Not Used in Prior Housing Element	0	0	0.051800305	0.051800305	6	0	0	135A213	345	Central City North	Yes	Above Moderate
LOS ANGELES	735 N CLEVELAND ST	90012	5407022003	High Medium Residential		R4-1	0	108	0.040239207	Residential - Double, Duplex, or Two Units - 4 Stories or Less	YES - Current	NO - Privately-Owned	Available	Not Used in Prior Housing Element	0	0	0.065244681	0.065244681	2	0	0	135A213	340	Central City North	Yes	Above Moderate
LOS ANGELES	745 N CLEVELAND ST	90012	5407022006	High Medium Residential		R4-1	0	108	0.038286528	Residential - Single Family Residence - Vacant Land	YES - Current	NO - Privately-Owned	Available	Not Used in Prior Housing Element	0.320028591	0	0	0.320028591	0	0	0	135A213	331	Central City North		Lower
LOS ANGELES	749 N CLEVELAND ST	90012	5407022007	High Medium Residential		R4-1	0	108	0.067267682	Residential - Single Family Residence	YES - Current	NO - Privately-Owned	Available	Used in Prior Housing Element - Non-Vacant	0.079378501	0	0	0.079378501	1	0	0	135A213	311	Central City North		Lower
LOS ANGELES	750 N HILL PL	90012	5407022008	High Medium Residential		R4-1	0	108	0.071193361	Residential - Double, Duplex, or Two Units - 4 Stories or Less	YES - Current	NO - Privately-Owned	Available	Not Used in Prior Housing Element	0	0	0.05391028	0.05391028	2	0	0	135A213	298	Central City North	Yes	Above Moderate
LOS ANGELES	763 N CLEVELAND ST	90012	5407022009	High Medium Residential		R4-1	0	108	0.024863419	Residential - Double, Duplex, or Two Units - 4 Stories or Less	YES - Current	NO - Privately-Owned	Available	Not Used in Prior Housing Element	0	0	0.011195572	0.011195572	2	2*	2*	135A213	279	Central City North	Yes	Above Moderate
LOS ANGELES			5407022009	High Medium Residential		R4-1	0	108	0.02663525	Residential - Double, Duplex, or Two Units - 4 Stories or Less	YES - Current	NO - Privately-Owned	Available	Not Used in Prior Housing Element	0	0	0.007193041	0.007193041	2	2*	2*	135A213	277	Central City North		Above Moderate
LOS ANGELES	624 W ALPINE ST	90012	5407022010	High Medium Residential		R4-1	0	108	0.061094623	Commercial - Store Combination - Store and Residential Combination - One Story	YES - Current	NO - Privately-Owned	Available	Used in Prior Housing Element - Non-Vacant	0	0	0.026995616	0.026995616	0	0	0	135A213	261	Central City North	Yes	Above Moderate
LOS ANGELES			5407022010	High Medium Residential		R4-1	0	108	0.00328887	Commercial - Store Combination - Store and Residential Combination - One Story	YES - Current	NO - Privately-Owned	Available	Used in Prior Housing Element - Non-Vacant	0	0	0.000641198	0.000641198	0	0	0	135A213	260	Central City North		Above Moderate
LOS ANGELES	760 N HILL PL	90012	5407022018	High Medium Residential		R4-1	0	108	0.068966829	Residential - Double, Duplex, or Two Units - 4 Stories or Less	YES - Current	NO - Privately-Owned	Available	Not Used in Prior Housing Element	0	0	0.063258186	0.063258186	2	0	0	135A213	282	Central City North	Yes	Above Moderate
LOS ANGELES	756 N HILL PL	90012	5407022019	High Medium Residential		R4-1	0	108	0.065262632	Residential - Double, Duplex, or Two Units - 4 Stories or Less	YES - Current	NO - Privately-Owned	Available	Not Used in Prior Housing Element	0	0	0.049483325	0.049483325	2	0	0	135A213	289	Central City North	Yes	Above Moderate
LOS ANGELES	640 W ALPINE ST	90012	5407022024	High Medium Residential		R4-1	0	108	0.089788803	Residential - Five or More Units or Apartments (Any Combination) - 4 Stories or Less	YES - Current	NO - Privately-Owned	Available	Not Used in Prior Housing Element	0	0	0.141086726	0.141086726	16	0	0	135A213	247	Central City North	Yes	Above Moderate
LOS ANGELES	628 W ALPINE ST	90012	5407022025	High Medium Residential		R4-1	0	108	0.058713902	Commercial - Store Combination - Store and Residential Combination - One Story	YES - Current	NO - Privately-Owned	Available	Used in Prior Housing Element - Non-Vacant	0	0	0.007789412	0.007789412	0	0	0	135A213	257	Central City North	Yes	Above Moderate
LOS ANGELES	630 W ALPINE ST	90012	5407022025	High Medium Residential		R4-1	0	108	0.091696878	Commercial - Store Combination - Store and Residential Combination - One Story	YES - Current	NO - Privately-Owned	Available	Used in Prior Housing Element - Non-Vacant	0	0	0.011032934	0.011032934	0	0	0	135A213	256	Central City North	Yes	Above Moderate
LOS ANGELES	746 N HILL PL	90012	5407022026	High Medium Residential		R4-1	0	108	0.040203795	Residential - Double, Duplex, or Two Units - 4 Stories or Less	YES - Current	NO - Privately-Owned	Available	Used in Prior Housing Element - Non-Vacant	0	0	0.034147194	0.034147194	2	0	0	135A213	332	Central City North	Yes	Above Moderate
LOS ANGELES	748 N HILL PL	90012	5407022026	High Medium Residential		R4-1	0	108	0.044756728	Residential - Double, Duplex, or Two Units - 4 Stories or Less	YES - Current	NO - Privately-Owned	Available	Used in Prior Housing Element - Non-Vacant	0	0	0.03945915	0.03945915	2	0	0	135A213	317	Central City North	Yes	Above Moderate
LOS ANGELES	751 N CLEVELAND ST	90012	5407022028	High Medium Residential		R4-1	0	108	0.066489732	Residential - Five or More Units or Apartments (Any Combination) - 4 Stories or Less	YES - Current	NO - Privately-Owned	Available	Not Used in Prior Housing Element	0	0	0.038992167	0.038992167	8	0	0	135A213	300	Central City North	Yes	Above Moderate
LOS ANGELES	755 N CLEVELAND ST	90012	5407022028	High Medium Residential		R4-1	0	108	0.074606734	Residential - Five or More Units or Apartments (Any Combination) - 4 Stories or Less	YES - Current	NO - Privately-Owned	Available	Not Used in Prior Housing Element	0	0	0.042203921	0.042203921	8	0	0	135A213	288	Central City North	Yes	Above Moderate
LOS ANGELES	733 N YALE ST	90012	5407023001	High Medium Residential		R4-1	0	108	0.224532444	Residential - Three Units (Any Combination) - 4 Stories or Less	YES - Current	NO - Privately-Owned	Available	Used in Prior Housing Element - Non-Vacant	0	0	1.135299444	1.135299444	3	0	0	135A213	374	Central City North	Yes	Above Moderate
LOS ANGELES	739 N YALE ST	90012	5407023003	High Medium Residential		R4-1	0	108	0.22453333	Residential - Five or More Units or Apartments (Any Combination) - 4 Stories or Less	YES - Current	NO - Privately-Owned	Available	Not Used in Prior Housing Element	0	0	0.197789967	0.197789967	11	0	0	135A213	355	Central City North		Above Moderate
LOS ANGELES	745 N YALE ST	90012	5407023005	High Medium Residential		R4-1	0	108	0.250711928	Residential - Five or More Units or Apartments (Any Combination) - 4 Stories or Less	YES - Current	NO - Privately-Owned	Available	Not Used in Prior Housing Element	0	0	0.321027515	0.321027515	10	0	0	135A213	336	Central City North	Yes	Above Moderate
LOS ANGELES	769 N YALE ST	90012	5407023006	High Medium Residential		R4-1	0	108	0.13774723	Residential - Single Family Residence	YES - Current	NO - Privately-Owned	Available	Used in Prior Housing Element - Non-Vacant	1.11702739	0	0	1.11702739	1	0	0	135A213	276	Central City North		Lower
LOS ANGELES	765 N YALE ST	90012	5407023007	High Medium Residential		R4-1	0	108	0.091830064	Commercial - Store Combination - Store and Residential Combination - One Story	YES - Current	NO - Privately-Owned	Available	Not Used in Prior Housing Element	0	0	0.021385813	0.021385813	3	0	0	135A213	287	Central City North	Yes	Above Moderate
LOS ANGELES	610 W ALPINE ST	90012	5407023008	High Medium Residential		R4-1	0	108	0.046945697	Commercial - Store Combination - Store and Residential Combination - One Story	YES - Current	NO - Privately-Owned	Available	Not Used in Prior Housing Element	0.008544138	0	0	0.008544138	1	0	0	135A213	273	Central City North		Lower
LOS ANGELES			5407023008	High Medium Residential		R4-1	0	108	0.048075781	Commercial - Store Combination - Store and Residential Combination - One Story	YES - Current	NO - Privately-Owned	Available	Not Used in Prior Housing Element	0.008544138	0	0	0.008544138	1	0	0	135A213	284	Central City North		Lower
LOS ANGELES	759 N YALE ST	90012	5407023011	High Medium Residential		R4-1	0	108	0.045914395	Residential - Four Units (Any Combination) - 4 Stories or Less	YES - Current	NO - Privately-Owned	Available	Used in Prior Housing Element - Non-Vacant	0	0	0.103030229	0.103030229	1	0	0	135A213	306	Central City North	Yes	Above Moderate
LOS ANGELES	761 N YALE ST	90012	5407023011	High Medium Residential		R4-1	0	108	0.045915113	Residential - Four Units (Any Combination) - 4 Stories or Less	YES - Current	NO - Privately-Owned	Available	Used in Prior Housing Element - Non-Vacant	0	0	0.103030229	0.103030229	1	0	0	135A213	299	Central City North	Yes	Above Moderate
LOS ANGELES	755 N YALE ST	90012	5407023012	High Medium Residential		R4-1	0	108	0.091831116	Residential - Five or More Units or Apartments (Any Combination) - 4 Stories or Less	YES - Current	NO - Privately-Owned	Available	Not Used in Prior Housing Element	0	0	0.064412543	0.064412543	5	0	0	135A213	313	Central City North	Yes	Above Moderate
LOS ANGELES	760 N CLEVELAND ST	90012	5407023013	High Medium Residential		R4-1	0	108	0.070622883	Residential - Single Family Residence	YES - Current	NO - Privately-Owned	Available	Used in Prior Housing Element - Non-Vacant	0.086495279	0	0	0.086495279	1	0	0	135A213	294	Central City North		Lower
LOS ANGELES	751 N YALE ST	90012	5407023015	High Medium Residential		R4-1	0	108	0.12229422	Residential - Five or More Units or Apartments (Any Combination) - 4 Stories or Less	YES - Current	NO - Privately-Owned	Available	Not Used in Prior Housing Element	0	0	0.164759275	0.164759275	6	0	0	135A213	327	Central City North	Yes	Above Moderate
LOS ANGELES	700 N CLEVELAND ST	90012	5407023018	High Medium Residential		R4-1	0	108	0.02439154	Residential - Single Family Residence - Vacant Land	YES - Current	NO - Privately-Owned	Available	Not Used in Prior Housing Element	0	0	0.08485972	0.08485972	0	2*	2*	135A213	354	Central City North		Above Moderate
LOS ANGELES	746 N CLEVELAND ST	90012	5407023018	High Medium Residential		R4-1	0	108	0.063554724	Residential - Single Family Residence - Vacant Land	YES - Current	NO - Privately-Owned	Available	Not Used in Prior Housing Element	0.457694507	0	0	0.457694507	0	0	0	135A213	333	Central City North		Lower
LOS ANGELES	752 N CLEVELAND ST	90012	5407023022	High Medium Residential		R4-1	0	108	0.121100212	Residential - Five or More Units or Apartments (Any Combination) - 4 Stories or Less	YES - Current	NO - Privately-Owned	Available	Not Used in Prior Housing Element	0	0	0.160772916	0.160772916	15	0	0	135A213	310	Central City North	Yes	Above Moderate
LOS ANGELES	770 N CLEVELAND ST	90012	5407023BRK	High Medium Residential		R4-1	0	108	0.184640571	Residential - Double, Duplex, or Two Units - 4 Stories or Less - Condominium	YES - Current	NO - Privately-Owned	Available	Not Used in Prior Housing Element	0	0	0.287439442	0.287439442	10	0	0	135A213	271	Central City North	Yes	Above Moderate
LOS ANGELES	720 N HILL PL	90012	5407024009	High Medium Residential		R4-1	0	108	0.125404775	Residential - Five or More Units or Apartments (Any Combination) - 4 Stories or Less	YES - Current	NO - Privately-Owned	Available	Not Used in Prior Housing Element	0.09970776	0	0	0.09970776	6	0	0	133-5A213	14	Central City North		Lower
LOS ANGELES	726 N HILL PL	90012	5407024010	High Medium Residential		R4-1	0	108	0.134833336	Residential - Three Units (Any Combination) - 4 Stories or Less	YES - Current	NO - Privately-Owned	Available	Used in Prior Housing Element - Non-Vacant	0.40326966	0	0	0.40326966	3	0	0	135A213	388	Central City North		Lower
LOS ANGELES	709 N YALE ST	90012	5407024015	High Medium Residential		R4-1	0	108	0.092845978	Residential - Double, Duplex, or Two Units - 4 Stories or Less	YES - Current	NO - Privately-Owned	Available	Not Used in Prior Housing Element	0.325247526	0	0	0.325247526	2	0	0	133-5A213	56	Central City North		Lower
LOS ANGELES	703 N YALE ST	90012	5407024016	High Medium Residential		R4-1	0	108	0.123511273	Residential - Double, Duplex, or Two Units - 4 Stories or Less	YES - Current	NO - Privately-Owned	Available	Used in Prior Housing Element - Non-Vacant	0	0	0.092233552	0.092233552	2	0	0	133-5A213	70	Central City North	Yes	Above Moderate
LOS ANGELES	730 N HILL PL	90012	5407024017	High Medium Residential		R4-1	0	108	0.126732765	Recreational - Club, Lodge Hall, Fraternal Organization - One Story	YES - Current	NO - Privately-Owned	Available	Used in Prior Housing Element - Non-Vacant	0.062005192	0	0	0.062005192	0	0	0	135A213	371	Central City North		Lower
LOS ANGELES			5407024017	High Medium Residential		R4-1	0	108	0.001996599	Recreational - Club, Lodge Hall, Fraternal Organization - One Story	YES - Current	NO - Privately-Owned	Available	Used in Prior Housing Element - Non-Vacant	0	0	5.96801E-05	5.96801E-05	0	0	0	133-5A213	8	Central City North		Above Moderate
LOS ANGELES			5407024017	High Medium Residential		R4-1	0	108	0.011502296	Recreational - Club, Lodge Hall, Fraternal Organization - One Story	YES - Current	NO - Privately-Owned	Available	Used in Prior Housing Element - Non-Vacant	0	0	0.000244319	0.000244319	0	1*	1*	135A213	389	Central City North		Above Moderate
LOS ANGELES	729 N YALE ST	90012	5407024018	High Medium Residential		R4-1	0	108	0.105189476	Residential - Five or More Units or Apartments (Any Combination) - 4 Stories or Less	YES - Current	NO - Privately-Owned	Available	Not Used in Prior Housing Element	0	0	0.068976223	0.068976223	7	0	0	133-5A213	11	Central City North	Yes	Above Moderate
LOS ANGELES			5407024018	High Medium Residential		R4-1	0	108	0.104312515	Residential - Five or More Units or Apartments (Any Combination) - 4 Stories or Less	YES - Current	NO - Privately-Owned	Available	Not Used in Prior Housing Element	0.097156405	0	0	0.097156405	7	0	0	135A213	393	Central City North		Lower
LOS ANGELES	646 N HILL PL	90012	5407025008	High Medium Residential		R4-1	0	108	0.225511191	Residential - Double, Duplex, or Two Units - 4 Stories or Less	YES - Current	NO - Privately-Owned	Available	Used in Prior Housing Element - Non-Vacant	0	0	1.182542086	1.182542086	2	0	0	133-5A213	101	Central City North	Yes	Above Moderate
LOS ANGELES	555 W CESAR E CHAVEZ AVE	90012	5407025016	High Medium Residential		R4-1	0	108	0.125206938	Residential - Five or More Units or Apartments (Any Combination) - 4 Stories or Less	YES - Current	NO - Privately-Owned	Available	Not Used in Prior Housing Element	2.815986156	0	0	2.815986156	0	0	0	133-5A213	197	Central City North		Lower
LOS ANGELES			5407025016	High Medium Residential		R4-1	0	108	0.03601853	Residential - Five or More Units or Apartments (Any Combination) - 4 Stories or Less	YES - Current	NO - Privately-Owned	Available	Not Used in Prior Housing Element	0	0	0.230494213	0.230494213	0	3*	3*	133-5A213	291	Central City North		Above Moderate
LOS ANGELES	616 N HILL PL	90012	5407025019	High Medium Residential		R4-1	0	108	0.111138897	Residential - Five or More Units or Apartments (Any Combination) - 4 Stories or Less	YES - Current	NO - Privately-Owned	Available	Not Used in Prior Housing Element	0.76948911	0	0	0.76948911	0	0	0	133-5A213	174	Central City North		Lower
LOS ANGELES	621 N TEED ST	90012	5407025019	High Medium Residential		R4-1	0	108	0.204189116	Residential - Five or More Units or Apartments (Any Combination) - 4 Stories or Less	YES - Current	NO - Privately-Owned	Available	Not Used in Prior Housing Element	1.316542232	0	0	1.316542232	0	0	0	133-5A213	179	Central City North		Lower
LOS ANGELES	624 N HILL PL	90012	5407025019	High Medium Residential		R4-1	0	108	0.136154414	Residential - Five or More Units or Apartments (Any Combination) - 4 Stories or Less	YES - Current	NO - Privately-Owned	Available	Not Used in Prior Housing Element	0.940651083	0	0	0.940651083	0	0	0	133-5A213	158	Central City North		Lower
LOS ANGELES	627 N TEED ST	90012	5407025019	High Medium Residential		R4-1	0	108	0.203506993	Residential - Five or More Units or Apartments (Any Combination) - 4 Stories or Less	YES - Current	NO - Privately-Owned	Available	Not Used in Prior Housing Element	1.316542232	0	0	1.316542232	0	0	0	133-5A213	170	Central City North		Lower
LOS ANGELES	630 N HILL PL	90012	5407025019	High Medium Residential		R4-1	0	108	0.16116077	Residential - Five or More Units or Apartments (Any Combination) - 4 Stories or Less	YES - Current	NO - Privately-Owned	Available	Not Used in Prior Housing Element	1.093756047	0	0	1.093756047	0	0	0	133-5A213	144	Central City North		Lower
LOS ANGELES	633 N TEED ST	90012	5407025019	High Medium Residential		R4-1	0	108	0.202839791	Residential - Five or More Units or Apartments (Any Combination) - 4 Stories or Less	YES - Current	NO - Privately-Owned	Available	Not Used in Prior Housing Element	1.316542232	0	0	1.316542232	0	0	0	133-5A213	155	Central City North		Lower
LOS ANGELES	636 N HILL PL	90012	5407025019	High Medium Residential		R4-1	0	108	0.186157551	Residential - Five or More Units or Apartments (Any Combination) - 4 Stories or Less	YES - Current	NO - Privately-Owned	Available	Not Used in Prior Housing Element	1.216974068	0	0	1.216974068	0	0	0	133-5A213	120	Central City North		Lower
LOS ANGELES	639 N TEED ST	90012	5407025019	High Medium Residential		R4-1	0	108	0.191556004	Residential - Five or More Units or Apartments (Any Combination) - 4 Stories or Less	YES - Current	NO - Privately-Owned	Available	Not Used in Prior Housing Element	1.243678102	0	0	1.243678102	0	0	0	133-5A213	141	Central City North		Lower
LOS ANGELES			5407025019	High Medium Residential		R4-1	0	108	0.08621922	Residential - Five or More Units or Apartments (Any Combination) - 4 Stories or Less	YES - Current	NO - Privately-Owned	Available	Not Used in Prior Housing Element	0.626565161	0	0	0.626565161	0	0	0	133-5A213	274	Central City North		Lower
LOS ANGELES	524 W ORD ST	90012	5407025904	High Medium Residential		R4-1	0	108	0.119216271	Residential - Single Family Residence - Vacant Land	YES - Current	NO - Privately-Owned	Available	Not Used in Prior Housing Element	0.844646883	0	0	0.844646883	0	0	0	133-5A213	121	Central City North		Lower
LOS ANGELES			5407025904	High Medium Residential		R4-1	0	108	0.041123864	Residential - Single Family Residence - Vacant Land	YES - Current	NO - Privately-Owned	Available	Not Used in Prior Housing Element	0.320028591	0	0	0.320028591	0	0	0	133-5A213	275	Central City North		Lower
LOS ANGELES			5407025904	High Medium Residential		R4-1	0	108	0.041144062	Residential - Single Family Residence - Vacant Land	YES - Current	NO - Privately-Owned	Available	Not Used in Prior Housing Element	0.320028591	0	0	0.320028591	0	0	0	133-5A213	137	Central City North		Lower
LOS ANGELES			5407025904	High Medium Residential		R4-1	0	108	0.041164699	Residential - Single Family Residence - Vacant Land	YES - Current	NO - Privately-Owned	Available	Not Used in Prior Housing Element	0.320028591	0	0	0.320028591	0	0	0	133-5A213	133	Central City North		Lower
LOS ANGELES			5407025904	High Medium Residential		R4-1	0	108	0.078258598	Residential - Single Family Residence - Vacant Land	YES - Current	NO - Privately-Owned	Available	Not Used in Prior Housing Element	0.587053907	0	0	0.587053907	0	0	0	133-5A213	296	Central City North		Lower
LOS ANGELES			5407025904	High Medium Residential		R4-1	0	108	0.010621666	Residential - Single Family Residence - Vacant Land	YES - Current	NO - Privately-Owned	Available	Not Used in Prior Housing Element	0	0	0.057053477	0.057053477	0	1*	1*	133-5A213	297	Central City North		Above Moderate
LOS ANGELES	652 N SPRING ST	90012	540B013004	Regional Commercial		C2-2	0	108	0.088960062	Commercial - Store Combination - Store and Residential Combination - One Story	YES - Current	NO - Privately-Owned	Available	Used in Prior Housing Element - Non-Vacant	0	0	0.046398716	0.046398716	0	0	0	133-5A215	270	Central City North	Yes	Above Moderate
LOS ANGELES	656 N SPRING ST	90012	540B013007	Regional Commercial		C2-2	0	108	0.082179267	Commercial - Store Combination - Store and Residential Combination - One Story	YES - Current	NO - Privately-Owned	Available	Used in Prior Housing Element - Non-Vacant	0.06002726	0	0	0.06002726	0	0	0	133-5A215	260	Central City North		Lower
LOS ANGELES	670 N SPRING ST	90012	540B013010	Regional Commercial		C2-2	0	108	0.073465096	Commercial - Store - One Story	YES - Current	NO - Privately-Owned	Available	Used in Prior Housing Element - Non-Vacant	0.054250371	0	0	0.054250371	0	0	0	133-5A215	231	Central City North		Lower
LOS ANGELES	672 N NORTH SPRING ST	90012	540B013011	Regional Commercial		C2-2	0	108	0.073303238	Commercial - Store - One Story	YES - Current	NO - Privately-Owned	Available	Used in Prior Housing Element - Non-Vacant	0.039504085	0	0	0.039504085	1	0	0	133-5A215	223	Central City North		Lower
LOS ANGELES	640 N SPRING ST	90012	540B013012	Regional Commercial		C2-2	0	108	0.065933789	Commercial - Store Combination - Store and Residential Combination - One Story	YES - Current	NO - Privately-Owned	Available	Used in Prior Housing Element - Non-Vacant	0	0	0.033823974	0.033823974	0	0	0	133-5A215	280	Central City North	Yes	Above Moderate
LOS ANGELES			540B013012	Regional Commercial		C2-2	0	108	0.007093685	Commercial - Store Combination - Store and Residential Combination - One Story	YES - Current	NO - Privately-Owned	Available	Used in Prior Housing Element - Non-Vacant	0	0	0.002145074	0.002145074	0	0	0	133-5A215	281	Central City North		Above Moderate
LOS ANGELES			540B013013	Regional Commercial		C2-2	0	108	0.005323788	Commercial - Store - One Story	YES - Current	NO - Privately-Owned	Available	Not Used in Prior Housing Element	0	0	0.002145074	0.002145074	0	0	0	133-5A215	285	Central City North		Above Moderate
LOS ANGELES	747 N MAIN ST	90012	540B013016	Regional Commercial		C2-2	0	108	0.187191213	Commercial - Store Combination - Store and Office Combination - Two Stories	YES - Current	NO - Privately-Owned	Available	Used in Prior Housing Element - Non-Vacant	0.085343993	0	0	0.085343993	0	0	0	133-5A215	199	Central City North		Lower
LOS ANGELES	690 N SPRING ST	90012	540B013017	Regional Commercial		C2-2	0	108	0.221457105	Commercial - Store - One Story	YES - Current	NO - Privately-Owned	Available	Not Used in Prior Housing Element	0.311676409	0	0	0.311676409	0	0	0	133-5A215	183	Central City North		Lower
LOS ANGELES	680 N NORTH SPRING ST	90012	540B013023	Regional Commercial		C2-2	0	108	0.128014865	Commercial - Store - One Story	YES - Current	NO - Privately-Owned	Available	Used in Prior Housing Element - Non-Vacant	0.066904143	0	0	0.066904143	0	0	0	133-5A215	203	Central City North		Lower
LOS ANGELES	723 N MAIN ST	90012	540B013024	Regional Commercial		C2-2	0	108	0.048505644	Commercial - Parking Lot (Commercial Use Property) - Lots - Commercial Parking - One Story	YES - Current	NO - Privately-Owned	Available	Used in Prior Housing Element - Non-Vacant	0.01844303	0	0	0.01844303	0	0	0	133-5A215	226	Central City North		Lower
LOS ANGELES	676 N NORTH SPRING ST	90012	540B013025	Regional Commercial		C2-2	0	108	0.108522483	Industrial - Warehousing, Distribution, Storage - Warehousing, Distribution, Under 10,000 SF - One Story	YES - Current	NO - Privately-Owned	Available	Used in Prior Housing Element - Non-Vacant	0.068406103	0	0	0.068406103	0	0	0	133-5A215	212	Central City North		Lower
LOS ANGELES	909 N ALAMEDA ST	90012	540B013026	Regional Commercial		C2-2	0	108	0.31245225	Commercial - Service Station - Full Service - No Additional Services	YES - Current	NO - Privately-Owned	Available	Used in Prior Housing Element - Non-Vacant	0.09701965	0	0	0.09701965	0	0	0	133-5A215	256	Central City North		Lower
LOS ANGELES			540B013029	Regional Commercial		C2-2	0	108	0.047372852	Commercial - Parking Lot (Commercial Use Property) - Lots - Commercial Parking - One Story	YES - Current	NO - Privately-Owned	Available	Used in Prior Housing Element - Non-Vacant	0.018567585	0	0	0.018567585	0	0	0	133-5A215	241	Central City North		Lower
LOS ANGELES	721 N MAIN ST	90012	540B013030	Regional Commercial		C2-2	0	108	0.085266514	Commercial - Parking Lot (Commercial Use Property) - Lots - Commercial Parking - One Story	YES - Current	NO - Privately-Owned	Available	Used in Prior Housing Element - Non-Vacant	0.030701925	0	0	0.030701925	0	0	0	133-5A215	233	Central City North		Lower
LOS ANGELES			540B013031	Regional Commercial		C2-2	0	108	0.03459047	Commercial - Parking Lot (Commercial Use Property) - Lots - Patron or Employee - One Story	YES - Current	NO - Privately-Owned	Available	Used in Prior Housing Element - Non-Vacant	0.004750759	0	0	0.004750759	0	0	0	133-5A215	227	Central City North		Lower
LOS ANGELES			540B013031	Regional Commercial		C2-2	0	108	0.039193049	Commercial - Parking Lot (Commercial Use Property) - Lots - Patron or Employee - One Story	YES - Current	NO - Privately-Owned	Available	Used in Prior Housing Element - Non-Vacant	0.005434391	0	0	0.005434391	0	0	0	133-5A215	219	Central City North		Lower

LOS ANGELES			5408013031	Regional Commercial		C2-2	0	108	0.04108212	Commercial - Parking Lot (Commercial Use Property) - Lots - Patron or Employee - One Story	YES - Current	NO - Privately-Owned	Available	Used in Prior Housing Element - Non-Vacant	0.006088996	0	0	0.006088996	0	0	0	133-SA215	342	Central City North							Lower
LOS ANGELES	725 N NORTH MAIN ST	90012	5408013032	Regional Commercial		C2-2	0	108	0.125025147	Industrial - Warehousing, Distribution, Storage - Warehousing, Distribution, Under 10,000 SF - One Story	YES - Current	NO - Privately-Owned	Available	Not Used in Prior Housing Element	0.101022829	0	0	0.101022829	0	0	0	133-SA215	211	Central City North							Lower
LOS ANGELES	741 N MAIN ST	90012	5408013032	Regional Commercial		C2-2	0	108	0.190005874	Industrial - Warehousing, Distribution, Storage - Warehousing, Distribution, Under 10,000 SF - One Story	YES - Current	NO - Privately-Owned	Available	Not Used in Prior Housing Element	0.133499527	0	0	0.133499527	0	0	0	133-SA215	191	Central City North							Lower
LOS ANGELES			5408013032	Regional Commercial		C2-2	0	108	0.001965966	Industrial - Warehousing, Distribution, Storage - Warehousing, Distribution, Under 10,000 SF - One Story	YES - Current	NO - Privately-Owned	Available	Not Used in Prior Housing Element	0	0	0.000711527	0.000711527	0	0	0	133-SA215	209	Central City North							Above Moderate
LOS ANGELES	101 W CESAR E CHAVEZ AVE	90012	5408013033	Regional Commercial		C2-2	0	108	0.065735676	Commercial - Hotel and Motel - Hotel - 50 Rooms and Over - One Story	YES - Current	NO - Privately-Owned	Available	Used in Prior Housing Element - Non-Vacant	0.018852179	0	0	0.018852179	0	0	0	133-SA215	283	Central City North							Lower
LOS ANGELES	701 N MAIN ST	90012	5408013033	Regional Commercial		C2-2	0	108	0.051844244	Commercial - Hotel and Motel - Hotel - 50 Rooms and Over - One Story	YES - Current	NO - Privately-Owned	Available	Used in Prior Housing Element - Non-Vacant	0.016380845	0	0	0.016380845	0	0	0	133-SA215	338	Central City North							Lower
LOS ANGELES	703 N MAIN ST	90012	5408013033	Regional Commercial		C2-2	0	108	0.16294409	Commercial - Hotel and Motel - Hotel - 50 Rooms and Over - One Story	YES - Current	NO - Privately-Owned	Available	Used in Prior Housing Element - Non-Vacant	0.039084838	0	0	0.039084838	0	0	0	133-SA215	268	Central City North							Lower
LOS ANGELES	711 N MAIN ST	90012	5408013033	Regional Commercial		C2-2	0	108	0.571762063	Commercial - Hotel and Motel - Hotel - 50 Rooms and Over - One Story	YES - Current	NO - Privately-Owned	Available	Used in Prior Housing Element - Non-Vacant	0.25310142	0	0	0.25310142	0	0	0	133-SA215	234	Central City North							Lower
LOS ANGELES	608 N NEW HIGH ST	90012	5408014001	Regional Commercial		C2-2	0	108	0.107461902	Commercial - Parking Lot (Commercial Use Property) - Lots - Commercial Parking - One Story	YES - Current	NO - Privately-Owned	Available	Used in Prior Housing Element - Non-Vacant	0.036442247	0	0	0.036442247	0	0	0	133-SA215	278	Central City North							Lower
LOS ANGELES	618 N NEW HIGH ST	90012	5408014003	Regional Commercial		C2-2	0	108	0.056231693	Commercial - Store Combination - Store and Residential Combination - One Story	YES - Current	NO - Privately-Owned	Available	Used in Prior Housing Element - Non-Vacant	0.035035416	0	0	0.035035416	2	0	0	133-SA215	258	Central City North							Lower
LOS ANGELES	630 N NEW HIGH ST	90012	5408014008	Regional Commercial		C2-2	0	108	0.227391592	Commercial - Commercial - Vacant Land	YES - Current	NO - Privately-Owned	Available	Not Used in Prior Housing Element	0.338056336	0	0	0.338056336	0	0	0	133-SA215	216	Central City North							Lower
LOS ANGELES	642 N NEW HIGH ST	90012	5408014009	Regional Commercial		C2-2	0	108	0.061484821	Industrial - Light Manufacturing - One Story	YES - Current	NO - Privately-Owned	Available	Used in Prior Housing Element - Non-Vacant	0.039305558	0	0	0.039305558	1	0	0	133-SA215	210	Central City North							Lower
LOS ANGELES	644 N NEW HIGH ST	90012	5408014009	Regional Commercial		C2-2	0	108	0.095827653	Industrial - Light Manufacturing - One Story	YES - Current	NO - Privately-Owned	Available	Used in Prior Housing Element - Non-Vacant	0.057579309	0	0	0.057579309	1	0	0	133-SA215	200	Central City North							Lower
LOS ANGELES	663 N NORTH SPRING ST	90012	5408014010	Regional Commercial		C2-2	0	108	0.073654793	Commercial - Commercial - Vacant Land	YES - Current	NO - Privately-Owned	Available	Not Used in Prior Housing Element	0.10364695	0	0	0.10364695	0	0	0	133-SA215	218	Central City North							Lower
LOS ANGELES	665 N NORTH SPRING ST	90012	5408014010	Regional Commercial		C2-2	0	108	0.085822555	Commercial - Commercial - Vacant Land	YES - Current	NO - Privately-Owned	Available	Not Used in Prior Housing Element	0.121207125	0	0	0.121207125	0	0	0	133-SA215	206	Central City North							Lower
LOS ANGELES	646 N NEW HIGH ST	90012	5408014011	Regional Commercial		C2-2	0	108	0.220386391	Commercial - Store - One Story	YES - Current	NO - Privately-Owned	Available	Used in Prior Housing Element - Non-Vacant	0.056638146	0	0	0.056638146	0	0	0	133-SA215	187	Central City North							Lower
LOS ANGELES	648 N NEW HIGH ST	90012	5408014012	Regional Commercial		C2-2	0	108	0.197642751	Commercial - Store - One Story	YES - Current	NO - Privately-Owned	Available	Used in Prior Housing Element - Non-Vacant	0.080014364	0	0	0.080014364	5	0	0	133-SA215	178	Central City North							Lower
LOS ANGELES			5408014012	Regional Commercial		C2-2	0	108	0.060075568	Commercial - Store - One Story	YES - Current	NO - Privately-Owned	Available	Used in Prior Housing Element - Non-Vacant	0.031687904	0	0	0.031687904	5	0	0	133-SA215	184	Central City North							Lower
LOS ANGELES	633 N SPRING ST	90012	5408014014	Regional Commercial		C2-2	0	108	0.189338467	Commercial - Restaurant, Cocktail Lounge - Restaurant, Cocktail Lounge, Tavern - One Story	YES - Current	NO - Privately-Owned	Available	Used in Prior Housing Element - Non-Vacant	0.085903269	0	0	0.085903269	0	0	0	133-SA215	272	Central City North							Lower
LOS ANGELES	649 N SPRING ST	90012	5408014015	Regional Commercial		C2-2	0	108	0.114391884	Recreational - Theater - Movie - Indoor - One Story	YES - Current	NO - Privately-Owned	Available	Used in Prior Housing Element - Non-Vacant	0.085743059	0	0	0.085743059	0	0	0	133-SA215	239	Central City North							Lower
LOS ANGELES	651 N SPRING ST	90012	5408014015	Regional Commercial		C2-2	0	108	0.019765031	Recreational - Theater - Movie - Indoor - One Story	YES - Current	NO - Privately-Owned	Available	Used in Prior Housing Element - Non-Vacant	0.020489249	0	0	0.020489249	0	0	0	133-SA215	244	Central City North							Lower
LOS ANGELES			5408014015	Regional Commercial		C2-2	0	108	0.005538225	Recreational - Theater - Movie - Indoor - One Story	YES - Current	NO - Privately-Owned	Available	Used in Prior Housing Element - Non-Vacant	0	0	0.000820796	0.000820796	0	0	0	133-SA215	235	Central City North							Above Moderate
LOS ANGELES			5408014015	Regional Commercial		C2-2	0	108	0.114022843	Recreational - Theater - Movie - Indoor - One Story	YES - Current	NO - Privately-Owned	Available	Used in Prior Housing Element - Non-Vacant	0.085743059	0	0	0.085743059	0	0	0	133-SA215	229	Central City North							Lower
LOS ANGELES	639 N SPRING ST	90012	5408014017	Regional Commercial		C2-2	0	108	0.163710279	Commercial - Store Combination - Store and Office Combination - One Story	YES - Current	NO - Privately-Owned	Available	Used in Prior Housing Element - Non-Vacant	0.038651185	0	0	0.038651185	0	0	0	133-SA215	263	Central City North							Lower
LOS ANGELES			5408014017	Regional Commercial		C2-2	0	108	0.002844383	Commercial - Store Combination - Store and Office Combination - One Story	YES - Current	NO - Privately-Owned	Available	Used in Prior Housing Element - Non-Vacant	0	0	0.000133352	0.000133352	0	0	0	133-SA215	262	Central City North							Above Moderate
LOS ANGELES	685 N SPRING ST	90012	5408014018	Regional Commercial		C2-2	0	108	0.274738654	Commercial - Store - One Story	YES - Current	NO - Privately-Owned	Available	Used in Prior Housing Element - Non-Vacant	0.193287002	0	0	0.193287002	0	0	0	133-SA215	166	Central City North							Lower
LOS ANGELES	620 N NEW HIGH ST	90012	5408014019	Regional Commercial		C2-2	0	108	0.075438565	Commercial - Commercial - Vacant Parcel with Existing Non-structural Other Imps.	YES - Current	NO - Privately-Owned	Available	Not Used in Prior Housing Element	0.058319572	0	0	0.058319572	0	0	0	133-SA215	250	Central City North							Lower
LOS ANGELES	641 N NORTH SPRING ST	90012	5408014019	Regional Commercial		C2-2	0	108	0.025474465	Commercial - Commercial - Vacant Parcel with Existing Non-structural Other Imps.	YES - Current	NO - Privately-Owned	Available	Not Used in Prior Housing Element	0.022901243	0	0	0.022901243	0	0	0	133-SA215	271	Central City North							Lower
LOS ANGELES	647 N SPRING ST	90012	5408014019	Regional Commercial		C2-2	0	108	0.175689378	Commercial - Commercial - Vacant Parcel with Existing Non-structural Other Imps.	YES - Current	NO - Privately-Owned	Available	Not Used in Prior Housing Element	0.106907777	0	0	0.106907777	0	0	0	133-SA215	243	Central City North							Lower
LOS ANGELES			5408014019	Regional Commercial		C2-2	0	108	0.034111831	Commercial - Commercial - Vacant Parcel with Existing Non-structural Other Imps.	YES - Current	NO - Privately-Owned	Available	Not Used in Prior Housing Element	0.026614691	0	0	0.026614691	0	0	0	133-SA215	266	Central City North							Lower
LOS ANGELES	640 N BROADWAY	90012	5408015001	Regional Commercial		C2-2	0	108	0.444415778	Commercial - Store - One Story	YES - Current	NO - Privately-Owned	Available	Used in Prior Housing Element - Non-Vacant	0.086627011	0	0	0.086627011	0	0	0	133-SA215	169	Central City North							Lower
LOS ANGELES	658 N BROADWAY	90012	5408015003	Regional Commercial		C2-2	0	108	0.220228653	Commercial - Store Combination - Store and Residential Combination - Two Stories	YES - Current	NO - Privately-Owned	Available	Used in Prior Housing Element - Non-Vacant	0	0	0.898927805	0.898927805	0	0	0	133-SA215	144	Central City North					Yes		Above Moderate
LOS ANGELES	654 N NORTH BROADWAY	90012	5408015004	Regional Commercial		C2-2	0	108	0.21688838	Commercial - Store - One Story	YES - Current	NO - Privately-Owned	Available	Used in Prior Housing Element - Non-Vacant	0.028652565	5	0	0.028652565	5	0	0	133-SA215	157	Central City North							Lower
LOS ANGELES	601 N NORTH BROADWAY	90012	5408016001	Regional Commercial		C2-2	0	108	0.473111188	Residential - Five or More Units or Apartments (Any Combination) - 5 Stories or More	YES - Current	NO - Privately-Owned	Available	Used in Prior Housing Element - Non-Vacant	0.998881641	0	0	0.998881641	0	0	0	133-SA215	220	Central City North							Lower
LOS ANGELES	617 N NORTH BROADWAY	90012	5408016001	Regional Commercial		C2-2	0	108	0.449726425	Residential - Five or More Units or Apartments (Any Combination) - 5 Stories or More	YES - Current	NO - Privately-Owned	Available	Used in Prior Housing Element - Non-Vacant	0.969647679	0	0	0.969647679	0	0	0	133-SA215	195	Central City North							Lower
LOS ANGELES	637 N NORTH BROADWAY	90012	5408016001	Regional Commercial		C2-2	0	108	0.449726209	Residential - Five or More Units or Apartments (Any Combination) - 5 Stories or More	YES - Current	NO - Privately-Owned	Available	Used in Prior Housing Element - Non-Vacant	0.969647679	0	0	0.969647679	0	0	0	133-SA215	171	Central City North							Lower
LOS ANGELES	659 N BROADWAY	90012	5408016004	Regional Commercial		C2-2	0	108	0.224874316	Commercial - Store Combination - Store and Residential Combination - One Story	YES - Current	NO - Privately-Owned	Available	Used in Prior Housing Element - Non-Vacant	0	0	0.918852107	0.918852107	0	0	0	133-SA215	132	Central City North					Yes		Above Moderate
LOS ANGELES			5408016006	Regional Commercial		C2-2	0	108	0.007732069	Residential - Five or More Units or Apartments (Any Combination) - 5 Stories or More	YES - Current	NO - Privately-Owned	Available	Used in Prior Housing Element - Non-Vacant	0	0	0.057053477	0.057053477	0	0	0	133-SA215	213	Central City North							Above Moderate
LOS ANGELES			5408016006	Regional Commercial		C2-2	0	108	0.117037127	Residential - Five or More Units or Apartments (Any Combination) - 5 Stories or More	YES - Current	NO - Privately-Owned	Available	Used in Prior Housing Element - Non-Vacant	0.949413094	0	0	0.949413094	0	0	0	133-SA213	209	Central City North							Lower
LOS ANGELES			5408016007	Regional Commercial		C2-2	0	108	0.02561271	Residential - Five or More Units or Apartments (Any Combination) - 5 Stories or More	YES - Current	NO - Privately-Owned	Available	Used in Prior Housing Element - Non-Vacant	0.272344589	0	0	0.272344589	0	0	0	133-SA215	185	Central City North							Lower
LOS ANGELES			5408016007	Regional Commercial		C2-2	0	108	0.035944149	Residential - Five or More Units or Apartments (Any Combination) - 5 Stories or More	YES - Current	NO - Privately-Owned	Available	Used in Prior Housing Element - Non-Vacant	0.367948091	0	0	0.367948091	0	0	0	133-SA215	190	Central City North							Lower
LOS ANGELES			5408016007	Regional Commercial		C2-2	0	108	0.056130564	Residential - Five or More Units or Apartments (Any Combination) - 5 Stories or More	YES - Current	NO - Privately-Owned	Available	Used in Prior Housing Element - Non-Vacant	0.495267868	0	0	0.495267868	0	0	0	133-SA215	179	Central City North							Lower
LOS ANGELES			5408016008	Regional Commercial		C2-2	0	108	0.097755991	Residential - Five or More Units or Apartments (Any Combination) - 5 Stories or More	YES - Current	NO - Privately-Owned	Available	Used in Prior Housing Element - Non-Vacant	0.825228673	0	0	0.825228673	0	0	0	133-SA215	167	Central City North							Lower
LOS ANGELES			5408016009	Regional Commercial		C2-2	0	108	0.054981152	Residential - Five or More Units or Apartments (Any Combination) - 5 Stories or More	YES - Current	NO - Privately-Owned	Available	Used in Prior Housing Element - Non-Vacant	0.495267868	0	0	0.495267868	0	0	0	133-SA215	161	Central City North							Lower
LOS ANGELES			5408016009	Regional Commercial		C2-2	0	108	0.059048785	Residential - Five or More Units or Apartments (Any Combination) - 5 Stories or More	YES - Current	NO - Privately-Owned	Available	Used in Prior Housing Element - Non-Vacant	0.541583899	0	0	0.541583899	0	0	0	133-SA215	154	Central City North							Lower
LOS ANGELES			5408016009	Regional Commercial		C2-2	0	108	0.130304078	Residential - Five or More Units or Apartments (Any Combination) - 5 Stories or More	YES - Current	NO - Privately-Owned	Available	Used in Prior Housing Element - Non-Vacant	1.065488005	0	0	1.065488005	0	0	0	133-SA215	137	Central City North							Lower
LOS ANGELES	420 W ORD ST	90012	5408016013	Regional Commercial		C2-2	0	108	0.094812032	Commercial - Office Building - Two Stories	YES - Current	NO - Privately-Owned	Available	Used in Prior Housing Element - Non-Vacant	0.019296315	0	0	0.019296315	0	0	0	133-SA215	121	Central City North							Lower
LOS ANGELES			5408016013	Regional Commercial		C2-2	0	108	0.07557905	Commercial - Office Building - Two Stories	YES - Current	NO - Privately-Owned	Available	Used in Prior Housing Element - Non-Vacant	0.017308555	0	0	0.017308555	0	0	0	133-SA215	119	Central City North							Lower
LOS ANGELES			5408016014	Regional Commercial		C2-2	0	108	0.08397616	Residential - Five or More Units or Apartments (Any Combination) - 5 Stories or More	YES - Current	NO - Privately-Owned	Available	Used in Prior Housing Element - Non-Vacant	0.726812649	0	0	0.726812649	0	0	0	133-SA215	198	Central City North							Lower
LOS ANGELES	422 W ORD ST	90012	5408016017	Regional Commercial		C2-2	0	108	0.041029591	Residential - Single Family Residence - Vacant Land	YES - Current	NO - Privately-Owned	Available	Not Used in Prior Housing Element	0.414306545	0	0	0.414306545	0	0	0	133-SA215	114	Central City North							Lower
LOS ANGELES	650 N HILL ST	90012	5408016017	Regional Commercial		C2-2	0	108	0.084531761	Residential - Single Family Residence - Vacant Land	YES - Current	NO - Privately-Owned	Available	Not Used in Prior Housing Element	0.726812649	0	0	0.726812649	0	0	0	133-SA215	128	Central City North							Lower
LOS ANGELES			5408016017	Regional Commercial		C2-2	0	108	0.044972171	Residential - Single Family Residence - Vacant Land	YES - Current	NO - Privately-Owned	Available	Not Used in Prior Housing Element	0.459212852	0	0	0.459212852	0	0	0	133-SA215	120	Central City North							Lower
LOS ANGELES	414 W ORD ST	90012	5408016018	Regional Commercial		C2-2	0	108	0.221103383	Commercial - Commercial - Vacant Land	YES - Current	NO - Privately-Owned	Available	Not Used in Prior Housing Element	0.336914131	0	0	0.336914131	0	0	0	133-SA215	126	Central City North							Lower
LOS ANGELES	425 W CESAR E CHAVEZ AVE	90012	5408016900	Regional Commercial		C2-2	0	108	0.025748766	Miscellaneous - Government Owned Property	YES - Current	YES - City-Owned	Available	Used in Prior Housing Element - Non-Vacant	0.005696682	0	0	0.005696682	0	0	0	133-SA213	210	Central City North							Lower
LOS ANGELES			5408016900	Regional Commercial		C2-2	0	108	0.007139855	Miscellaneous - Government Owned Property	YES - Current	YES - City-Owned	Available	Used in Prior Housing Element - Non-Vacant	0	0	0.000607525	0.000607525	0	0	0	133-SA215	208	Central City North							Above Moderate
LOS ANGELES			5408016900	Regional Commercial		C2-2	0	108	0.021606093	Miscellaneous - Government Owned Property	YES - Current	YES - City-Owned	Available	Used in Prior Housing Element - Non-Vacant	0.00464151	0	0	0.00464151	0	0	0	133-SA215	152	Central City North							Lower
LOS ANGELES			5408016900	Regional Commercial		C2-2	0	108	0.021944438	Miscellaneous - Government Owned Property	YES - Current	YES - City-Owned	Available	Used in Prior Housing Element - Non-Vacant	0.004590586	0	0	0.004590586	0	0	0	133-SA215	182	Central City North							Lower
LOS ANGELES			5408016900	Regional Commercial		C2-2	0	108	0.023870825	Miscellaneous - Government Owned Property	YES - Current	YES - City-Owned	Available	Used in Prior Housing Element - Non-Vacant	0.005696682	0	0	0.005696682	0	0	0	133-SA215	156	Central City North							Lower
LOS ANGELES			5408016900	Regional Commercial		C2-2	0	108	0.026592493	Miscellaneous - Government Owned Property	YES - Current	YES - City-Owned	Available	Used in Prior Housing Element - Non-Vacant	0.005655382	0	0	0.005655382	0	0	0	133-SA213	211	Central City North							Lower
LOS ANGELES			5408016900	Regional Commercial		C2-2	0	108	0.033886923	Miscellaneous - Government Owned Property	YES - Current	YES - City-Owned	Available	Used in Prior Housing Element - Non-Vacant	0.006589236	0	0	0.006589236	0	0	0	133-SA215	186	Central City North							Lower
LOS ANGELES			5408016900	Regional Commercial		C2-2	0	108	0.036418652	Miscellaneous - Government Owned Property	YES - Current	YES - City-Owned	Available	Used in Prior Housing Element - Non-Vacant	0.007631363	0	0	0.007631363	0	0	0	133-SA215	136	Central City North							Lower
LOS ANGELES			5408016900	Regional Commercial		C2-2	0	108	0.040212628	Miscellaneous - Government Owned Property	YES - Current	YES - City-Owned	Available	Used in Prior Housing Element - Non-Vacant	0.008561741	0	0	0.008561741	0	0	0	133-SA213	208	Central City North							Lower
LOS ANGELES			5408016900	Regional Commercial		C2-2	0	108	0.041388578	Miscellaneous - Government Owned Property	YES - Current	YES - City-Owned	Available	Used in Prior Housing Element - Non-Vacant	0.008561741	0	0	0.008561741	0	0	0	133-SA215	176	Central City North							Lower
LOS ANGELES			5408016900	Regional Commercial		C2-2	0	108	0.05453473	Miscellaneous - Government Owned Property	YES - Current	YES - City-Owned	Available	Used in Prior Housing Element - Non-Vacant	0.010120856	0	0	0.010120856	0	0	0	133-SA215	163	Central City North							Lower
LOS ANGELES			5408016900	Regional Commercial		C2-2	0	108	0.099824769	Miscellaneous - Government Owned Property	YES - Current	YES - City-Owned	Available	Used in Prior Housing Element - Non-Vacant	0.01626911	0	0	0.01626911	0	0	0	133-SA215	193	Central City North							Lower
LOS ANGELES	514 W ORD ST	90012	5408017904	Regional Commercial		C2-2D	0	108	0.443535663	Commercial - Parking Lot (Commercial Use Property) - Lots - Patron or Employee - One Story	YES - Current	NO - Privately-Owned	Available	Not Used in Prior Housing Element	0.309893385	0	0	0.309893385	0	0	0	133-SA213	150	Central City North							Lower
LOS ANGELES			5408017904	Regional Commercial		C2-2D	0	108	0.082646422	Commercial - Parking Lot (Commercial Use Property) - Lots - Patron or Employee - One Story	YES - Current	NO - Privately-Owned	Available	Not Used in Prior Housing Element	0.029396734	0	0	0.029396734	0	0	0	133-SA213	276	Central City North							Lower
LOS ANGELES			5408017905	Regional Commercial		C2-2D	0	108	0.08264662	Residential - Four Units (Any Combination) - 4 Stories or Less	YES - Current	NO - Privately-Owned	Available	Not Used in Prior Housing Element	0.897973633	4	0	0.897973633	4	0	0	133-SA213	272	Central City North							Lower
LOS ANGELES			5408017905	Regional Commercial		C2-2D	0	108	0.454602427	Residential - Four Units (Any Combination) - 4 Stories or Less	YES - Current	NO - Privately-Owned	Available	Not Used in Prior Housing Element	0.79310689	0	0	0.79310689	4	0	0	133-SA213	266	Central City North							Lower
LOS ANGELES	717 N HILL ST	90012	5408018003	Regional Commercial		C2-2D	0	108	0.153379987	Residential - Single Family Residence - Vacant Land	YES - Current	NO - Privately-Owned	Available	Not Used in Prior Housing Element	1.18207283	0	0	1.18207283	0	0	0	133-SA215	57	Central City North							Lower
LOS ANGELES			5408018012	Regional Commercial		C2-2D	0	108	0.229736525	Commercial - Commercial - Vacant Land	YES - Current	NO - Privately-Owned	Available	Not Used in Prior Housing Element	3.175130868	0	0	3.175130868	0	0	0	133-SA215	9	Central City North							Lower
LOS ANGELES	736 N YALE ST	90012	5408018016	High Medium Residential		R4-1	0	108	0.149386181	Recreational - Club, Lodge Hall, Fraternal Organization - Two Stories	YES - Current	NO - Privately-Owned	Available	Not Used in Prior Housing Element	0.07013137	0	0	0.07013137	0	0	0	135A213	391	Central City North							Lower
LOS ANGELES	721 N HILL ST	90012	5408018017	Regional Commercial		C2-2D	0	108	0.308343349	Residential - Single Family Residence - Vacant Land	YES - Current	NO - Privately-Owned	Available	Not Used in Prior Housing Element	0.808878529	0	0	0.808878529	0	0	0	133-SA215	42	Central City North							Lower
LOS ANGELES	525 W ORD ST	90012	5408018021	High Medium Residential		R4-1	0	108	0.13111411	Commercial - Store Combination - Store and Office Combination - Two Stories	YES - Current	NO - Privately-Owned	Available	Used in Prior Housing Element - Non-Vacant	0.021916494	0	0	0.021916494	0	0	0	133-SA213	87	Central City North							Lower
LOS ANGELES	709 N HILL ST	90012	5408018021	Regional Commercial		C2-2D	0	108	0.26818631	Commercial - Store Combination - Store and Office Combination - Two Stories	YES - Current	NO - Privately-Owned	Available	Used in Prior Housing Element - Non-Vacant	0.06547345	0	0	0.06547345	0	0	0	133-SA213	107	Central City North							Lower
LOS ANGELES			5408018021	High Medium Residential		R4-1	0	108	0.095874684	Commercial - Store Combination - Store and Office Combination - Two Stories	YES - Current	NO - Privately-Owned	Available	Used in Prior Housing Element - Non-Vacant	0.017424272	0	0	0.017424272	0	0	0	133-SA213	74	Central City North							Lower
LOS ANGELES			5408018021	High Medium Residential		R4-1	0	108	0.10935635	Commercial - Store Combination - Store and Office Combination - Two Stories	YES - Current	NO - Privately-Owned	Available	Used in Prior Housing Element - Non-Vacant	0.018964773	0	0	0.018964773	0	0	0	133-SA213	93	Central City North							Lower
LOS ANGELES			5408018021	High Medium Residential		R4-1	0	108	0.124655756	Commercial - Store Combination - Store and Office Combination - Two Stories	YES - Current	NO - Privately-Owned	Available	Used in Prior Housing Element - Non-Vacant	0.02126421	0	0	0.02126421	0	0	0	133-SA213	82	Central City North							Lower
LOS ANGELES			5408018021	Regional Commercial		C2-2D	0	108	0.193803071	Commercial - Store Combination - Store and Office Combination - Two Stories	YES - Current	NO - Privately-Owned	Available	Used in Prior Housing Element - Non-Vacant	0.032126352	0	0	0.032126352	0	0	0	133-SA213	92	Central City North							Lower
LOS ANGELES	725 N HILL ST	90012	5408018023	Regional Commercial		C2-2D	0	108	0.461485502	Commercial - Commercial - Vacant Land	YES - Current	NO - Privately-Owned	Available	Not Used in Prior Housing Element	0.520039938	0	0	0.520039938	0	0	0	133-SA215	23	Central City North							Lower
LOS ANGELES			5408018023	Regional Commercial		C2-2D	0	108	0.116578844	Commercial - Commercial - Vacant Land	YES - Current	NO - Privately-Owned	Available	Not Used in Prior Housing Element	0.149691133	0	0	0.149691133	0	0	0	133-SA215	18	Central City North							Lower
LOS ANGELES	716 N YALE ST	90012	5408018028	High Medium Residential		R4-1	0	108	0.38410443	Residential - Five or More Units or Apartments (Any Combination) - 4 Stories or Less	YES - Current	NO - Privately-Owned	Available	Not Used in Prior Housing Element	0	0	0.010838625	0.010838625	55	0	0	133-SA213	52	Central City North					Yes		Above Moderate
LOS ANGELES	750 N YALE ST	90012	5408019006	High Medium Residential		R4-1	0	108	0.141311365	Institutional - Church - One Story	YES - Current	NO - Privately-Owned	Available	Not Used in Prior Housing Element	0.113684497	0	0	0.113684497	0	0	0	135A215	356	Central City North							Lower
LOS ANGELES	758 N YALE ST	90012	5408019007	High Medium Residential		R4-1	0	108	0.318091687	Institutional - Church - One Story	YES - Current	NO - Privately-Owned	Available	Not Used in Prior Housing Element	0.073895938	0	0	0.073895938	0	0	0	135A215	336	Central City North							Lower
LOS ANGELES	518 W ALPINE ST	90012	5408019008	High Medium Residential		R4-1	0	108	0.151517113	Residential - Double, Duplex, or Two Units - 4 Stories or Less	YES - Current	NO - Privately-Owned	Available	Not Used in Prior Housing Element	0	0	0.873741865	0.873741865	2	0	0	135A215	323	Central City North					Yes		Above Moderate
LOS ANGELES	528 W ALPINE ST	90012	5408019009	High Medium Residential		R4-1	0	108	0.192841758	Commercial - Store Combination - Store and Residential Combination - One

LOS ANGELES			540B019014	Regional Commercial	C2-2D	0	108	0.061934061	Residential - Single Family Residence - Vacant Land	YES - Current	NO - Privately-Owned	Available	Not Used in Prior Housing Element	0.582078981	0	0	0.582078981	0	0	0	133-5A215	5	Central City North								Lower
LOS ANGELES			540B019014	Regional Commercial	C2-2D	0	108	0.064757969	Residential - Single Family Residence - Vacant Land	YES - Current	NO - Privately-Owned	Available	Not Used in Prior Housing Element	0.582078981	0	0	0.582078981	0	0	0	135A215	371	Central City North								Lower
LOS ANGELES	516 W ALPINE ST	90012	540B019BRK	Regional Commercial	C2-2D	0	108	0.40335033	Commercial - Bank, Savings and Loan - Condominium	YES - Current	NO - Privately-Owned	Available	Not Used in Prior Housing Element	0.228807905	0	0	0.228807905	21	0	0	135A215	327	Central City North								Lower
LOS ANGELES	736 N HILL ST	90012	540B020003	Regional Commercial	C2-2	0	108	0.446352585	Commercial - Restaurant, Cocktail Lounge - Restaurant, Cocktail Lounge, Tavern - One Story	YES - Current	NO - Privately-Owned	Available	Used in Prior Housing Element - Non-Vacant	0.087844683	0	0	0.087844683	0	0	0	133-5A215	21	Central City North								Lower
LOS ANGELES	737 N BROADWAY	90012	540B020003	Regional Commercial	C2-2	0	108	0.443422618	Commercial - Restaurant, Cocktail Lounge - Restaurant, Cocktail Lounge, Tavern - One Story	YES - Current	NO - Privately-Owned	Available	Used in Prior Housing Element - Non-Vacant	0.086627011	0	0	0.086627011	0	0	0	133-5A215	32	Central City North								Lower
LOS ANGELES	750 N HILL ST	90012	540B020003	Regional Commercial	C2-2	0	108	0.109369685	Commercial - Restaurant, Cocktail Lounge - Restaurant, Cocktail Lounge, Tavern - One Story	YES - Current	NO - Privately-Owned	Available	Used in Prior Housing Element - Non-Vacant	0.022303703	0	0	0.022303703	0	0	0	135A215	384	Central City North								Lower
LOS ANGELES			540B020003	Regional Commercial	C2-2	0	108	0.005469039	Commercial - Restaurant, Cocktail Lounge - Restaurant, Cocktail Lounge, Tavern - One Story	YES - Current	NO - Privately-Owned	Available	Used in Prior Housing Element - Non-Vacant	0	0	0.000271817	0.000271817	0	0	0	133-5A215	51	Central City North								Above Moderate
LOS ANGELES	756 N HILL ST	90012	540B020004	Regional Commercial	C2-2	0	108	0.334291179	Commercial - Parking Lot (Commercial Use Property) - Lots - Patron or Employee - One Story	YES - Current	NO - Privately-Owned	Available	Used in Prior Housing Element - Non-Vacant	0.075333953	0	0	0.075333953	0	0	0	135A215	373	Central City North								Lower
LOS ANGELES	424 W ALPINE ST	90012	540B020005	Regional Commercial	C2-2	0	108	0.238158915	Commercial - Commercial - Vacant Land	YES - Current	NO - Privately-Owned	Available	Not Used in Prior Housing Element	0.359500927	0	0	0.359500927	0	0	0	135A215	348	Central City North								Lower
LOS ANGELES	420 W ALPINE ST	90012	540B020006	Regional Commercial	C2-2	0	108	0.207621369	Commercial - Parking Lot (Commercial Use Property) - Lots - Commercial Parking - One Story	YES - Current	NO - Privately-Owned	Available	Used in Prior Housing Element - Non-Vacant	0.017672787	0	0	0.017672787	0	0	0	135A215	357	Central City North								Lower
LOS ANGELES	751 N BROADWAY	90012	540B020008	Regional Commercial	C2-2	0	108	0.139641298	Commercial - Parking Lot (Commercial Use Property) - Lots - Commercial Parking - One Story	YES - Current	NO - Privately-Owned	Available	Used in Prior Housing Element - Non-Vacant	0.043872901	0	0	0.043872901	0	0	0	133-5A215	26	Central City North								Lower
LOS ANGELES	755 N BROADWAY	90012	540B020009	Regional Commercial	C2-2	0	108	0.302225646	Commercial - Bank, Savings and Loan - One Story	YES - Current	NO - Privately-Owned	Available	Used in Prior Housing Element - Non-Vacant	0.071888432	0	0	0.071888432	0	0	0	133-5A215	13	Central City North								Lower
LOS ANGELES	767 N BROADWAY	90012	540B020009	Regional Commercial	C2-2	0	108	0.428696136	Commercial - Bank, Savings and Loan - One Story	YES - Current	NO - Privately-Owned	Available	Used in Prior Housing Element - Non-Vacant	0.086499717	0	0	0.086499717	0	0	0	135A215	367	Central City North								Lower
LOS ANGELES	717 N BROADWAY	90012	540B021001	Regional Commercial	C2-2	0	108	0.268320304	Industrial - Food Processing Plant - Meat - One Story	YES - Current	NO - Privately-Owned	Available	Used in Prior Housing Element - Non-Vacant	1.99448365	0	0	1.99448365	0	0	0	133-5A215	80	Central City North								Lower
LOS ANGELES	721 N NORTH BROADWAY	90012	540B021002	Regional Commercial	C2-2	0	108	0.182450145	Commercial - Bank, Savings and Loan - One Story	YES - Current	NO - Privately-Owned	Available	Used in Prior Housing Element - Non-Vacant	0.030634152	0	0	0.030634152	0	0	0	133-5A215	72	Central City North								Lower
LOS ANGELES	726 N HILL ST	90012	540B021015	Regional Commercial	C2-2	0	108	0.140964502	Commercial - Store - One Story	YES - Current	NO - Privately-Owned	Available	Used in Prior Housing Element - Non-Vacant	0.03569781	0	0	0.03569781	0	0	0	133-5A215	50	Central City North								Lower
LOS ANGELES	727 N NORTH BROADWAY	90012	540B021015	Regional Commercial	C2-2	0	108	0.309502965	Commercial - Store - One Story	YES - Current	NO - Privately-Owned	Available	Used in Prior Housing Element - Non-Vacant	0.208127505	0	0	0.208127505	0	0	0	133-5A215	58	Central City North								Lower
LOS ANGELES			540B021015	Regional Commercial	C2-2	0	108	0.103165454	Commercial - Store - One Story	YES - Current	NO - Privately-Owned	Available	Used in Prior Housing Element - Non-Vacant	0.027382873	0	0	0.027382873	0	0	0	133-5A215	43	Central City North								Lower
LOS ANGELES			540B021015	Regional Commercial	C2-2	0	108	0.109380976	Commercial - Store - One Story	YES - Current	NO - Privately-Owned	Available	Used in Prior Housing Element - Non-Vacant	0.029588628	0	0	0.029588628	0	0	0	133-5A215	39	Central City North								Lower
LOS ANGELES			540B021015	Regional Commercial	C2-2	0	108	0.207244676	Commercial - Store - One Story	YES - Current	NO - Privately-Owned	Available	Used in Prior Housing Element - Non-Vacant	0.044699863	0	0	0.044699863	0	0	0	133-5A215	52	Central City North								Lower
LOS ANGELES	711 N NORTH BROADWAY	90012	540B021016	Regional Commercial	C2-2	0	108	0.446363513	Commercial - Store Combination - Store and Office Combination - One Story	YES - Current	NO - Privately-Owned	Available	Used in Prior Housing Element - Non-Vacant	0.249484102	0	0	0.249484102	0	0	0	133-5A215	92	Central City North								Lower
LOS ANGELES	313 W ORD ST	90012	540B022001	Regional Commercial	C2-2	0	108	0.1095088	Commercial - Store Combination - Store and Residential Combination - One Story	YES - Current	NO - Privately-Owned	Available	Used in Prior Housing Element - Non-Vacant	0	0	0.053589917	0.053589917	0	0	0	133-5A215	131	Central City North		Yes						Above Moderate
LOS ANGELES	724 N NORTH BROADWAY	90012	540B022002	Regional Commercial	C2-2	0	108	0.063868787	Commercial - Store - One Story	YES - Current	NO - Privately-Owned	Available	Used in Prior Housing Element - Non-Vacant	0.037716839	0	0	0.037716839	0	0	0	133-5A215	87	Central City North								Lower
LOS ANGELES	708 N NORTH BROADWAY	90012	540B022003	Regional Commercial	C2-2	0	108	0.331621697	Commercial - Store - One Story	YES - Current	NO - Privately-Owned	Available	Used in Prior Housing Element - Non-Vacant	0.272422113	0	0	0.272422113	2	0	0	133-5A215	110	Central City North								Lower
LOS ANGELES	713 N NEW HIGH ST	90012	540B022003	Regional Commercial	C2-2	0	108	0.09596651	Commercial - Store - One Story	YES - Current	NO - Privately-Owned	Available	Used in Prior Housing Element - Non-Vacant	0.049995705	0	0	0.049995705	2	0	0	133-5A215	105	Central City North								Lower
LOS ANGELES	715 N NEW HIGH ST	90012	540B022003	Regional Commercial	C2-2	0	108	0.086095925	Commercial - Store - One Story	YES - Current	NO - Privately-Owned	Available	Used in Prior Housing Element - Non-Vacant	0.045931518	0	0	0.045931518	2	0	0	133-5A215	101	Central City North								Lower
LOS ANGELES	720 N NORTH BROADWAY	90012	540B022004	Regional Commercial	C2-2	0	108	0.168325319	Commercial - Store - One Story	YES - Current	NO - Privately-Owned	Available	Used in Prior Housing Element - Non-Vacant	0.081273315	0	0	0.081273315	0	0	0	133-5A215	91	Central City North								Lower
LOS ANGELES			540B022004	Regional Commercial	C2-2	0	108	0.000654176	Commercial - Store - One Story	YES - Current	NO - Privately-Owned	Available	Used in Prior Housing Element - Non-Vacant	0	0	0.000357179	0.000357179	0	0	0	133-5A215	100	Central City North								Above Moderate
LOS ANGELES			540B022004	Regional Commercial	C2-2	0	108	0.000943595	Commercial - Store - One Story	YES - Current	NO - Privately-Owned	Available	Used in Prior Housing Element - Non-Vacant	0	0	0.000357179	0.000357179	0	0	0	133-5A215	97	Central City North								Above Moderate
LOS ANGELES	732 N BROADWAY	90012	540B023001	Regional Commercial	C2-2	0	108	0.067641328	Industrial - Light Manufacturing - Two Stories	YES - Current	NO - Privately-Owned	Available	Used in Prior Housing Element - Non-Vacant	0.060068063	0	0	0.060068063	0	0	0	133-5A215	74	Central City North								Lower
LOS ANGELES	735 N NEW HIGH ST	90012	540B023002	Regional Commercial	C2-2	0	108	0.033911403	Commercial - Store - One Story	YES - Current	NO - Privately-Owned	Available	Used in Prior Housing Element - Non-Vacant	0.008028159	0	0	0.008028159	0	0	0	133-5A215	75	Central City North								Lower
LOS ANGELES	737 N NEW HIGH ST	90012	540B023002	Regional Commercial	C2-2	0	108	0.029192423	Commercial - Store - One Story	YES - Current	NO - Privately-Owned	Available	Used in Prior Housing Element - Non-Vacant	0.006810632	0	0	0.006810632	0	0	0	133-5A215	73	Central City North								Lower
LOS ANGELES	726 N BROADWAY	90012	540B023003	Regional Commercial	C2-2	0	108	0.07747714	Commercial - Parking Lot (Commercial Use Property) - Lots - Commercial Parking - One Story	YES - Current	NO - Privately-Owned	Available	Used in Prior Housing Element - Non-Vacant	0.028036161	0	0	0.028036161	0	0	0	133-5A215	78	Central City North								Lower
LOS ANGELES	733 N NEW HIGH ST	90012	540B023004	Regional Commercial	C2-2	0	108	0.101057884	Commercial - Professional Building - Medical Dental Building - One Story	YES - Current	NO - Privately-Owned	Available	Not Used in Prior Housing Element	0.02033742	0	0	0.02033742	0	0	0	133-5A215	77	Central City North								Lower
LOS ANGELES	727 N NEW HIGH ST	90012	540B023005	Regional Commercial	C2-2	0	108	0.1171277	Residential - Five or More Units or Apartments (Any Combination) - 4 Stories or Less	YES - Current	NO - Privately-Owned	Available	Used in Prior Housing Element - Non-Vacant	0.32177884	0	0	0.32177884	6	0	0	133-5A215	88	Central City North								Lower
LOS ANGELES	734 N NORTH BROADWAY	90012	540B023006	Regional Commercial	C2-2	0	108	0.083279142	Commercial - Store - One Story	YES - Current	NO - Privately-Owned	Available	Used in Prior Housing Element - Non-Vacant	0.047094339	0	0	0.047094339	0	0	0	133-5A215	68	Central City North								Lower
LOS ANGELES	746 N NORTH BROADWAY	90012	540B024003	Regional Commercial	C2-2	0	108	0.078570935	Commercial - Professional Building - Medical Dental Building - Two Stories	YES - Current	NO - Privately-Owned	Available	Used in Prior Housing Element - Non-Vacant	0.057753917	0	0	0.057753917	0	0	0	133-5A215	40	Central City North								Lower
LOS ANGELES			540B024003	Regional Commercial	C2-2	0	108	0.020508495	Commercial - Professional Building - Medical Dental Building - Two Stories	YES - Current	NO - Privately-Owned	Available	Used in Prior Housing Element - Non-Vacant	0.018616588	0	0	0.018616588	0	0	0	133-5A215	47	Central City North								Lower
LOS ANGELES	750 N BROADWAY	90012	540B024005	Regional Commercial	C2-2	0	108	0.049798175	Commercial - Store - One Story	YES - Current	NO - Privately-Owned	Available	Used in Prior Housing Element - Non-Vacant	0.026835736	1	0	0.026835736	1	0	0	133-5A215	36	Central City North								Lower
LOS ANGELES	752 N BROADWAY	90012	540B024006	Regional Commercial	C2-2	0	108	0.05171352	Residential - Single Family Residence - Vacant Land	YES - Current	NO - Privately-Owned	Available	Not Used in Prior Housing Element	0.452428687	0	0	0.452428687	0	0	0	133-5A215	33	Central City North								Lower
LOS ANGELES	774 N BROADWAY	90012	540B024007	Regional Commercial	C2-2	0	108	0.417784903	Commercial - Parking Lot (Commercial Use Property) - Lots - Patron or Employee - One Story	YES - Current	NO - Privately-Owned	Available	Used in Prior Housing Element - Non-Vacant	0.496599507	0	0	0.496599507	0	0	0	133-5A215	10	Central City North								Lower
LOS ANGELES			540B024007	Regional Commercial	C2-2	0	108	0.188383798	Commercial - Parking Lot (Commercial Use Property) - Lots - Patron or Employee - One Story	YES - Current	NO - Privately-Owned	Available	Used in Prior Housing Element - Non-Vacant	0.218321773	0	0	0.218321773	0	0	0	133-5A215	29	Central City North								Lower
LOS ANGELES	755 N NEW HIGH ST	90012	540B024009	Regional Commercial	C2-2	0	108	0.056478365	Commercial - Auto, Recreation Equipment, Construction Equipment Sales and Service - Auto Body Repair Shop - One Story	YES - Current	NO - Privately-Owned	Available	Used in Prior Housing Element - Non-Vacant	0.101177543	0	0	0.101177543	0	0	0	133-5A215	46	Central City North								Lower
LOS ANGELES			540B024009	Regional Commercial	C2-2	0	108	0.003796062	Commercial - Auto, Recreation Equipment, Construction Equipment Sales and Service - Auto Body Repair Shop - One Story	YES - Current	NO - Privately-Owned	Available	Used in Prior Housing Element - Non-Vacant	0	0	0.003670641	0.003670641	0	0	0	133-5A215	54	Central City North								Above Moderate
LOS ANGELES			540B024009	Regional Commercial	C2-2	0	108	0.015408622	Commercial - Auto, Recreation Equipment, Construction Equipment Sales and Service - Auto Body Repair Shop - One Story	YES - Current	NO - Privately-Owned	Available	Used in Prior Housing Element - Non-Vacant	0	0	0.031481865	0.031481865	0	0	0	133-5A215	53	Central City North								Above Moderate
LOS ANGELES	736 N NORTH BROADWAY	90012	540B024011	Regional Commercial	C2-2	0	108	0.161277646	Commercial - Store - One Story	YES - Current	NO - Privately-Owned	Available	Used in Prior Housing Element - Non-Vacant	0.255144279	0	0	0.255144279	0	0	0	133-5A215	61	Central City North								Lower
LOS ANGELES	742 N BROADWAY	90012	540B024013	Regional Commercial	C2-2	0	108	0.09754285	Commercial - Store Combination - Store and Office Combination	YES - Current	NO - Privately-Owned	Available	Used in Prior Housing Element - Non-Vacant	0.026480721	0	0	0.026480721	0	0	0	133-5A215	49	Central City North								Lower
LOS ANGELES			540B024013	Regional Commercial	C2-2	0	108	0.026149739	Commercial - Store Combination - Store and Office Combination	YES - Current	NO - Privately-Owned	Available	Used in Prior Housing Element - Non-Vacant	0.009085756	0	0	0.009085756	0	0	0	133-5A215	55	Central City North								Lower
LOS ANGELES			540B024013	Regional Commercial	C2-2	0	108	0.035514311	Commercial - Store Combination - Store and Office Combination	YES - Current	NO - Privately-Owned	Available	Used in Prior Housing Element - Non-Vacant	0.012205533	0	0	0.012205533	0	0	0	133-5A215	62	Central City North								Lower
LOS ANGELES	705 N SPRING ST	90012	540B025001	Regional Commercial	C2-2	0	108	0.152296816	Commercial - Store - One Story	YES - Current	NO - Privately-Owned	Available	Used in Prior Housing Element - Non-Vacant	0.074420792	0	0	0.074420792	0	0	0	133-5A215	143	Central City North								Lower
LOS ANGELES			540B025001	Regional Commercial	C2-2	0	108	0.016117065	Commercial - Store - One Story	YES - Current	NO - Privately-Owned	Available	Used in Prior Housing Element - Non-Vacant	0	0	0.004359428	0.004359428	0	0	0	133-5A215	142	Central City North								Above Moderate
LOS ANGELES	711 N SPRING ST	90012	540B025003	Regional Commercial	C2-2	0	108	0.112854619	Industrial - Light Manufacturing - One Story	YES - Current	NO - Privately-Owned	Available	Used in Prior Housing Element - Non-Vacant	0.068637843	0	0	0.068637843	0	0	0	133-5A215	135	Central City North								Lower
LOS ANGELES			540B025003	Regional Commercial	C2-2	0	108	0.00076555	Industrial - Light Manufacturing - One Story	YES - Current	NO - Privately-Owned	Available	Used in Prior Housing Element - Non-Vacant	0	0	0.000303728	0.000303728	0	0	0	133-5A215	141	Central City North								Above Moderate
LOS ANGELES	708 N NEW HIGH ST	90012	540B025007	Regional Commercial	C2-2	0	108	0.299058119	Commercial - Restaurant, Cocktail Lounge - Restaurant, Cocktail Lounge, Tavern - One Story	YES - Current	NO - Privately-Owned	Available	Used in Prior Housing Element - Non-Vacant	0.254611698	0	0	0.254611698	0	0	0	133-5A215	125	Central City North								Lower
LOS ANGELES	716 N NEW HIGH ST	90012	540B025900	Regional Commercial	C2-2	0	108	0.083561259	Miscellaneous - Government Owned Property	YES - Current	YES - City-Owned	Available	Used in Prior Housing Element - Non-Vacant	0.01462383	0	0	0.01462383	0	0	0	133-5A215	111	Central City North								Lower
LOS ANGELES	721 N SPRING ST	90012	540B025900	Regional Commercial	C2-2	0	108	0.067986509	Miscellaneous - Government Owned Property	YES - Current	YES - City-Owned	Available	Used in Prior Housing Element - Non-Vacant	0.012577758	0	0	0.012577758	0	0	0	133-5A215	117	Central City North								Lower
LOS ANGELES			540B025900	Regional Commercial	C2-2	0	108	0.000669476	Miscellaneous - Government Owned Property	YES - Current	YES - City-Owned	Available	Used in Prior Housing Element - Non-Vacant	0	0	0.000127688	0.000127688	0	0	0	133-5A215	122	Central City North								Above Moderate
LOS ANGELES			540B025900	Regional Commercial	C2-2	0	108	0.001475527	Miscellaneous - Government Owned Property	YES - Current	YES - City-Owned	Available	Used in Prior Housing Element - Non-Vacant	0	0	0.000127688	0.000127688	0	0	0	133-5A215	109	Central City North								Above Moderate
LOS ANGELES			540B025900	Regional Commercial	C2-2	0	108	0.005063039	Miscellaneous - Government Owned Property	YES - Current	YES - City-Owned	Available	Used in Prior Housing Element - Non-Vacant	0	0	0.000850193	0.000850193	0	0	0	133-5A215	116	Central City North								Above Moderate
LOS ANGELES			540B025900	Regional Commercial	C2-2	0	108	0.006372781	Miscellaneous - Government Owned Property	YES - Current	YES - City-Owned	Available	Used in Prior Housing Element - Non-Vacant	0	0	0.000607525	0.000607525	0	0	0	133-5A215	112	Central City North								Above Moderate
LOS ANGELES			540B025900	Regional Commercial	C2-2	0	108	0.015401473	Miscellaneous - Government Owned Property	YES - Current	YES - City-Owned	Available	Used in Prior Housing Element - Non-Vacant	0	0	0.002467918	0.002467918	0	0	0	133-5A215	106	Central City North								Above Moderate
LOS ANGELES			540B025900	Regional Commercial	C2-2	0	108	0.052647319	Miscellaneous - Government Owned Property	YES - Current	YES - City-Owned	Available	Used in Prior Housing Element - Non-Vacant	0.009280509	0	0	0.009280509	0	0	0	133-5A215	123	Central City North								Lower
LOS ANGELES			540B025900	Regional Commercial	C2-2	0	108	0.085702749	Miscellaneous - Government Owned Property	YES - Current	YES - City-Owned	Available	Used in Prior Housing Element - Non-Vacant	0.014513464	0	0	0.014513464	0	0	0	133-5A215	108	Central City North								Lower
LOS ANGELES			540B025BRK	Regional Commercial	C2-2	0	108	0.001946644	Industrial - Industrial - Vacant Land	YES - Current	NO - Privately-Owned	Available	Not Used in Prior Housing Element	0	0	0.007349395	0.007349395	0	0	0	133-5A215	140	Central City North								Above Moderate
LOS ANGELES	730 N NEW HIGH ST	90012	540B026903	Regional Commercial	C2-2	0	108	0.078422715	Miscellaneous - Government Owned Property	YES - Current	YES - City-Owned	Available	Used in Prior Housing Element - Non-Vacant	0.013973414	0	0	0.013973414	0	0	0	133-5A215	90	Central City North								Lower
LOS ANGELES	733 N SPRING ST	90012	540B026903	Regional Commercial	C2-2	0	108	0.173854604	Miscellaneous - Government Owned Property	YES - Current	YES - City-Owned	Available	Used in Prior Housing Element - Non-Vacant	0.02401019	0	0	0.02401019	0	0	0	133-5A215	84	Central City North								Lower
LOS ANGELES	737 N SPRING ST	90012	540B026903	Regional Commercial	C2-2	0	108	0.069374922	Miscellaneous - Government Owned Property	YES - Current	YES - City-Owned	Available	Used in Prior Housing Element - Non-Vacant	0.012577758	0	0	0.012577758	0	0	0	133-5A215	81	Central City North								Lower
LOS ANGELES	740 N NEW HIGH ST	90012	540B026903	Regional Commercial	C2-2	0	108	0.103349987	Miscellaneous - Government Owned Property	YES - Current	YES - City-Owned	Available	Used in Prior Housing Element - Non-Vacant	0.016796788	0	0	0.016796788	0	0	0	133-5A215	76	Central City North								Lower
LOS ANGELES	742 N NEW HIGH ST	90012	540B026903	Regional Commercial	C2-2	0	108	0.156351355	Miscellaneous - Government Owned Property	YES - Current	YES - City-Owned	Available	Used in Prior Housing Element - Non-Vacant	0.022637525	0	0	0.022637525	0	0	0	133-5A215	70	Central City North								Lower
LOS ANGELES			540B026903	Regional Commercial	C2-2	0	108	0.008950573	Miscellaneous - Government Owned Property	YES - Current	YES - City-Owned	Available	Used in Prior Housing Element - Non-Vacant	0	0	0.001498083	0.001498083	0	0	0	133-5A215	85	Central City North								Above Moderate
LOS ANGELES			540B026903	Regional Commercial	C2-2	0	108	0.025992989	Miscellaneous - Government Owned Property	YES - Current	YES - City-Owned	Available	Used in Prior Housing Element - Non-Vacant	0.005696682	0	0	0.005696682	0	0	0	133-5A215	95	Central City North								Lower
LOS ANGELES			540B026903	Regional Commercial	C2-2	0	108	0.053316541	Miscellaneous - Government Owned Property	YES - Current	YES - City-Owned	Available	Used in Prior Housing Element - Non-Vacant	0.010235614	0	0	0.010235614	0	0	0	133-5A215	96	Central City North								Lower
LOS ANGELES			540B026903	Regional Commercial	C2-2	0	108	0.056061412	Miscellaneous - Government Owned Property	YES - Current	YES - City-Owned	Available	Used in Prior Housing Element - Non-Vacant	0.010120856	0	0	0.010120856	0	0	0	133-5A215	102	Central City North								Lower
LOS ANGELES			540B026903	Regional Commercial	C2-2	0	108	0.153422662	Miscellaneous - Government Owned Property	YES - Current	YES - City-Owned	Available	Used in Prior Housing Element - Non-Vacant	0.022129233	0	0	0.022129233	0	0	0	133-5A215	98	Central City North								Lower
LOS ANGELES	758 N NEW HIGH ST	90012	540B027005	Regional Commercial	C2-2	0	108	0.116772413	Commercial - Supermarket - Supermarket - 12,000 SF or More - Three Stories	YES - Current	NO - Privately-Owned	Available	Used in Prior Housing Element - Non-Vacant	0.07803804	0	0	0.07803804	0	0	0	133-5A215	41	Central City North								Lower
LOS ANGELES	761 N NORTH SPRING ST	90012	540B027005	Regional Commercial	C2-2	0	108	0.073128988	Commercial - Supermarket - Supermarket - 12,000 SF or More - Three Stories	YES - Current	NO - Privately-Owned	Available	Used in Prior Housing Element - Non-Vacant	0.054781518	0	0	0.054781518	0	0	0	133-5A215	38	Central City North								Lower
LOS ANGELES			540B027006	Regional Commercial	C2-2	0	108	0.15143378	Commercial - Parking Lot (Commercial Use Property) - Lots - Commercial Parking - One Story	YES - Current	NO - Privately-Owned	Available	Used in Prior Housing Element - Non-Vacant	0.045916784	0	0	0.045916784	0	0	0	133-5A215	34	Central City North								Lower
LOS ANGELES	210 W ALPINE ST	90012	540B027008	Regional Commercial	C2-2	0	108	0.235156285	Commercial - Restaurant, Cocktail Lounge - Restaurant, Cocktail Lounge, Tavern - One Story	YES - Current	NO - Privately-Owned	Available	Used in Prior Housing Element - Non-Vacant	0.060297883	0	0	0.060297883	0	0	0	133-5A215	24	Central City North								Lower
LOS ANGELES	744 N NEW HIGH ST	90012	540B027902	Regional Commercial	C2-2	0	108	0.065226676	Miscellaneous - Government Owned Property	YES - Current	YES - City-Owned	Available	Used in Prior Housing Element - Non-Vacant	0.011697422	0	0	0.011697422	0	0	0	133-5A215	66	Central City North								Lower
LOS ANGELES	750 N NEW HIGH ST	90012	540B027902	Regional Commercial	C2-2	0	108	0.150581071	Miscellaneous - Government Owned Property	YES - Current	YES - City-Owned	Available	Used in Prior Housing Element - Non-Vacant	0.022401457	0	0	0.022401457	0	0	0	133-5A215	56	Central City North								Lower
LOS ANGELES	755 N SPRING ST	90012	540B027902	Regional Commercial	C2-2	0	108	0.194824093	Miscellaneous - Government Owned Property	YES - Current	YES - City-Owned	Available	Used in Prior Housing Element - Non-Vacant	0.025345588	0	0	0.025345588	0	0	0	133-5A215	44	Central City North								Lower
LOS ANGELES			540B027902	Regional Commercial	C2-2	0	108	0.005880385	Miscellaneous - Government Owned Property	YES - Current	YES - City-Owned	Available	Used in Prior Housing Element - Non-Vacant	0	0	0.000607525	0.000607525	0	0	0	133-5A215	65	Central City North								Above Moderate
LOS ANGELES			540B027902	Regional Commercial	C2-2	0	108	0.006105041	Miscellaneous - Government Owned Property	YES - Current	YES - City-Owned	Available	Used in Prior Housing Element - Non-Vacant	0	0	0.000607525	0.000607525	0	0	0	133-5A215	69	Central City North								Above Moderate
LOS ANGELES			540B027902	Regional Commercial	C2-2	0	108	0.064926761	Miscellaneous - Government Owned Property	YES - Current	YES - City-Owned	Available	Used in Prior Housing Element - Non-Vacant	0.011697422	0	0	0.011697422	0	0	0	133-5A215	71	Central City North								Lower
LOS ANGELES	1001 N ALAMEDA ST	90012	540B028004	Regional Commercial	C2-2	0	108	0.123870291	Commercial - Restaurant, Cocktail Lounge - Restaurant, Cocktail Lounge, Tavern - One Story	YES - Current	NO - Privately-Owned	Available	Used in Prior Housing Element - Non-Vacant	0.084549704	0	0	0.084549704	0	0	0	133-5A215	174	Central City North								Lower
LOS ANGELES			540B028004	Regional Commercial	C2-2	0	108	0.007296609	Commercial - Restaurant, Cocktail Lounge -

LOS ANGELES	1135 N ALAMEDA ST	90012	5408029001	Regional Commercial	C2-2	0	108	0.022956942	Commercial - Parking Lot (Commercial Use Property) - Lots - Patron or Employee - One Story	YES - Current	NO - Privately-Owned	Available	Used in Prior Housing Element - Non-Vacant	0.055870216	0	0	0.055870216	0	0	0	135A215	331	Central City North								Lower
LOS ANGELES	1137 N ALAMEDA ST	90012	5408029001	Regional Commercial	C2-2	0	108	0.038034855	Commercial - Parking Lot (Commercial Use Property) - Lots - Patron or Employee - One Story	YES - Current	NO - Privately-Owned	Available	Used in Prior Housing Element - Non-Vacant	0.07466163	0	0	0.07466163	0	0	0	135A215	320	Central City North								Lower
LOS ANGELES	830 N SPRING ST	90012	5408029001	Regional Commercial	C2-2	0	108	0.025548591	Commercial - Parking Lot (Commercial Use Property) - Lots - Patron or Employee - One Story	YES - Current	NO - Privately-Owned	Available	Used in Prior Housing Element - Non-Vacant	0.055870216	0	0	0.055870216	0	0	0	135A215	335	Central City North								Lower
LOS ANGELES			5408029001	Regional Commercial	C2-2	0	108	0.028560425	Commercial - Parking Lot (Commercial Use Property) - Lots - Patron or Employee - One Story	YES - Current	NO - Privately-Owned	Available	Used in Prior Housing Element - Non-Vacant	0.05501058	0	0	0.05501058	0	0	0	135A215	338	Central City North								Lower
LOS ANGELES	1117 N ALAMEDA ST	90012	5408029004	Regional Commercial	C2-2	0	108	0.034583145	Commercial - Store - Three Stories	YES - Current	NO - Privately-Owned	Available	Used in Prior Housing Element - Non-Vacant	0.026614691	0	0	0.026614691	0	0	0	135A215	351	Central City North								Lower
LOS ANGELES	1127 N ALAMEDA ST	90012	5408029004	Regional Commercial	C2-2	0	108	0.031571275	Commercial - Store - Three Stories	YES - Current	NO - Privately-Owned	Available	Used in Prior Housing Element - Non-Vacant	0.026873356	0	0	0.026873356	0	0	0	135A215	346	Central City North								Lower
LOS ANGELES	818 N SPRING ST	90012	5408029004	Regional Commercial	C2-2	0	108	0.040606313	Commercial - Store - Three Stories	YES - Current	NO - Privately-Owned	Available	Used in Prior Housing Element - Non-Vacant	0.034699708	0	0	0.034699708	0	0	0	135A215	363	Central City North								Lower
LOS ANGELES	826 N NORTH SPRING ST	90012	5408029004	Regional Commercial	C2-2	0	108	0.037594354	Commercial - Store - Three Stories	YES - Current	NO - Privately-Owned	Available	Used in Prior Housing Element - Non-Vacant	0.030853481	0	0	0.030853481	0	0	0	135A215	358	Central City North								Lower
LOS ANGELES			5408029004	Regional Commercial	C2-2	0	108	0.043617751	Commercial - Store - Three Stories	YES - Current	NO - Privately-Owned	Available	Used in Prior Housing Element - Non-Vacant	0.034365159	0	0	0.034365159	0	0	0	135A215	368	Central City North								Lower
LOS ANGELES	840 N NORTH BROADWAY	90012	5408030002	Regional Commercial	C2-2	0	108	0.234506017	Commercial - Store Combination - Store and Office Combination - Two Stories	YES - Current	NO - Privately-Owned	Available	Used in Prior Housing Element - Non-Vacant	0.0600826	0	0	0.0600826	1	0	0	135A215	286	Central City North								Lower
LOS ANGELES	225 1/2 W ALPINE ST	90012	5408030008	Regional Commercial	C2-2	0	108	0.378191154	Commercial - Store Combination - Store and Office Combination - Two Stories	YES - Current	NO - Privately-Owned	Available	Used in Prior Housing Element - Non-Vacant	0.769333601	0	0	0.769333601	0	0	0	135A215	349	Central City North								Lower
LOS ANGELES	801 N SPRING ST	90012	5408030010	Regional Commercial	C2-2	0	108	0.068871887	Commercial - Parking Lot (Commercial Use Property) - Lots - Commercial Parking - One Story	YES - Current	NO - Privately-Owned	Available	Used in Prior Housing Element - Non-Vacant	0.025143491	0	0	0.025143491	0	0	0	135A215	364	Central City North								Lower
LOS ANGELES			5408030011	Regional Commercial	C2-2	0	108	0.045915155	Commercial - Parking Lot (Commercial Use Property) - Lots - Commercial Parking - One Story	YES - Current	NO - Privately-Owned	Available	Used in Prior Housing Element - Non-Vacant	0.018758399	0	0	0.018758399	0	0	0	135A215	380	Central City North								Lower
LOS ANGELES	810 N BROADWAY	90012	5408030015	Regional Commercial	C2-2	0	108	0.075864009	Commercial - Store Combination - Store and Office Combination - One Story	YES - Current	NO - Privately-Owned	Available	Used in Prior Housing Element - Non-Vacant	0.044882689	0	0	0.044882689	0	0	0	135A215	344	Central City North								Lower
LOS ANGELES	816 N BROADWAY	90012	5408030015	Regional Commercial	C2-2	0	108	0.243606364	Commercial - Store Combination - Store and Office Combination - One Story	YES - Current	NO - Privately-Owned	Available	Used in Prior Housing Element - Non-Vacant	0.222068714	0	0	0.222068714	0	0	0	135A215	334	Central City North								Lower
LOS ANGELES			5408030015	Regional Commercial	C2-2	0	108	0.057643674	Commercial - Store Combination - Store and Office Combination - One Story	YES - Current	NO - Privately-Owned	Available	Used in Prior Housing Element - Non-Vacant	0.035144116	0	0	0.035144116	0	0	0	135A215	339	Central City North								Lower
LOS ANGELES	828 N NORTH BROADWAY	90012	5408030031	Regional Commercial	C2-2	0	108	0.238482431	Commercial - Store - One Story	YES - Current	NO - Privately-Owned	Available	Not Used in Prior Housing Element	0.057104225	28	0	0.057104225	0	0	0	135A215	300	Central City North								Lower
LOS ANGELES	815 S NORTH SPRING ST	90012	5408030034	Regional Commercial	C2-2	0	108	0.114787748	Commercial - Store Combination - Store and Office Combination - Two Stories	YES - Current	NO - Privately-Owned	Available	Used in Prior Housing Element - Non-Vacant	0.07803804	0	0	0.07803804	0	0	0	135A215	355	Central City North								Lower
LOS ANGELES	821 N SPRING ST	90012	5408030034	Regional Commercial	C2-2	0	108	0.114787748	Commercial - Store Combination - Store and Office Combination - Two Stories	YES - Current	NO - Privately-Owned	Available	Used in Prior Housing Element - Non-Vacant	0.07803804	0	0	0.07803804	0	0	0	135A215	370	Central City North								Lower
LOS ANGELES			5408030034	Regional Commercial	C2-2	0	108	0.075134077	Commercial - Store Combination - Store and Office Combination - Two Stories	YES - Current	NO - Privately-Owned	Available	Used in Prior Housing Element - Non-Vacant	0.058319572	0	0	0.058319572	0	0	0	135A215	417	Central City North								Lower
LOS ANGELES			5408030034	Regional Commercial	C2-2	0	108	0.184687225	Commercial - Store Combination - Store and Office Combination - Two Stories	YES - Current	NO - Privately-Owned	Available	Used in Prior Housing Element - Non-Vacant	0.110924274	0	0	0.110924274	0	0	0	135A215	342	Central City North								Lower
LOS ANGELES			5408030034	Regional Commercial	C2-2	0	108	0.247021994	Commercial - Store Combination - Store and Office Combination - Two Stories	YES - Current	NO - Privately-Owned	Available	Used in Prior Housing Element - Non-Vacant	0.596056022	0	0	0.596056022	0	0	0	135A215	329	Central City North								Lower
LOS ANGELES			5408030034	Regional Commercial	C2-2	0	108	0.24953737	Commercial - Store Combination - Store and Office Combination - Two Stories	YES - Current	NO - Privately-Owned	Available	Used in Prior Housing Element - Non-Vacant	0.596635379	0	0	0.596635379	0	0	0	135A215	316	Central City North								Lower
LOS ANGELES	818 N NORTH BROADWAY	90012	5408030BRK	Regional Commercial	C2-2	0	108	0.483015509	Commercial - Shopping Center (Neighborhood, Community) - Condominium	YES - Current	NO - Privately-Owned	Available	Not Used in Prior Housing Element	0.251734835	14	0	0.251734835	0	0	0	135A215	313	Central City North								Lower
LOS ANGELES	827 N NEW HIGH ST	90012	5408031007	Regional Commercial	C2-2	0	108	0.027547939	Industrial - Industrial - Vacant Land	YES - Current	NO - Privately-Owned	Available	Not Used in Prior Housing Element	0.049606338	0	0	0.049606338	0	0	0	135A215	308	Central City North								Lower
LOS ANGELES			5408031008	Regional Commercial	C2-2	0	108	0.028466853	Commercial - Parking Lot (Commercial Use Property) - Lots - Commercial Parking - One Story	YES - Current	NO - Privately-Owned	Available	Used in Prior Housing Element - Non-Vacant	0.01103683	0	0	0.01103683	0	0	0	135A215	306	Central City North								Lower
LOS ANGELES			5408031009	Regional Commercial	C2-2	0	108	0.018290786	Commercial - Parking Lot (Commercial Use Property) - Lots - Commercial Parking - One Story	YES - Current	NO - Privately-Owned	Available	Not Used in Prior Housing Element	0.009131549	0	0	0.009131549	0	0	0	135A215	299	Central City North								Lower
LOS ANGELES	218 W COLLEGE ST	90012	5408031013	Regional Commercial	C2-2	0	108	0.036409365	Commercial - Bank, Savings and Loan - One Story	YES - Current	NO - Privately-Owned	Available	Used in Prior Housing Element - Non-Vacant	0.031202215	0	0	0.031202215	0	0	0	135A215	262	Central City North								Lower
LOS ANGELES	220 W COLLEGE ST	90012	5408031013	Regional Commercial	C2-2	0	108	0.026624412	Commercial - Bank, Savings and Loan - One Story	YES - Current	NO - Privately-Owned	Available	Used in Prior Housing Element - Non-Vacant	0.023012979	0	0	0.023012979	0	0	0	135A215	261	Central City North								Lower
LOS ANGELES	842 N NORTH BROADWAY	90012	5408031013	Regional Commercial	C2-2	0	108	0.106701708	Commercial - Bank, Savings and Loan - One Story	YES - Current	NO - Privately-Owned	Available	Used in Prior Housing Element - Non-Vacant	0.07445183	0	0	0.07445183	0	0	0	135A215	278	Central City North								Lower
LOS ANGELES	844 N NORTH BROADWAY	90012	5408031013	Regional Commercial	C2-2	0	108	0.106521896	Commercial - Bank, Savings and Loan - One Story	YES - Current	NO - Privately-Owned	Available	Used in Prior Housing Element - Non-Vacant	0.07445183	0	0	0.07445183	0	0	0	135A215	274	Central City North								Lower
LOS ANGELES	848 N NORTH BROADWAY	90012	5408031013	Regional Commercial	C2-2	0	108	0.106340551	Commercial - Bank, Savings and Loan - One Story	YES - Current	NO - Privately-Owned	Available	Used in Prior Housing Element - Non-Vacant	0.07445183	0	0	0.07445183	0	0	0	135A215	269	Central City North								Lower
LOS ANGELES	852 N BROADWAY	90012	5408031013	Regional Commercial	C2-2	0	108	0.315677216	Commercial - Bank, Savings and Loan - One Story	YES - Current	NO - Privately-Owned	Available	Used in Prior Housing Element - Non-Vacant	0.100158085	0	0	0.100158085	0	0	0	135A215	258	Central City North								Lower
LOS ANGELES	858 N NORTH BROADWAY	90012	5408031013	Regional Commercial	C2-2	0	108	0.065589831	Commercial - Bank, Savings and Loan - One Story	YES - Current	NO - Privately-Owned	Available	Used in Prior Housing Element - Non-Vacant	0.048571609	0	0	0.048571609	0	0	0	135A215	257	Central City North								Lower
LOS ANGELES			5408031013	Regional Commercial	C2-2	0	108	0.023990035	Commercial - Bank, Savings and Loan - One Story	YES - Current	NO - Privately-Owned	Available	Used in Prior Housing Element - Non-Vacant	0.02315959	0	0	0.02315959	0	0	0	135A215	254	Central City North								Lower
LOS ANGELES	202 W COLLEGE ST	90012	5408031015	Regional Commercial	C2-2	0	108	0.068871692	Commercial - Commercial - Miscellaneous Commercial - One Story	YES - Current	NO - Privately-Owned	Available	Used in Prior Housing Element - Non-Vacant	0.020281908	0	0	0.020281908	0	0	0	135A215	266	Central City North								Lower
LOS ANGELES	836 N NEW HIGH ST	90012	5408031015	Regional Commercial	C2-2	0	108	0.061982237	Commercial - Commercial - Miscellaneous Commercial - One Story	YES - Current	NO - Privately-Owned	Available	Used in Prior Housing Element - Non-Vacant	0.019051974	0	0	0.019051974	0	0	0	135A215	297	Central City North								Lower
LOS ANGELES	843 N NORTH SPRING ST	90012	5408031015	Regional Commercial	C2-2	0	108	0.068871692	Commercial - Commercial - Miscellaneous Commercial - One Story	YES - Current	NO - Privately-Owned	Available	Used in Prior Housing Element - Non-Vacant	0.020281908	0	0	0.020281908	0	0	0	135A215	295	Central City North								Lower
LOS ANGELES	844 N NEW HIGH ST	90012	5408031015	Regional Commercial	C2-2	0	108	0.068869158	Commercial - Commercial - Miscellaneous Commercial - One Story	YES - Current	NO - Privately-Owned	Available	Used in Prior Housing Element - Non-Vacant	0.020281908	0	0	0.020281908	0	0	0	135A215	276	Central City North								Lower
LOS ANGELES	847 N NORTH SPRING ST	90012	5408031015	Regional Commercial	C2-2	0	108	0.068871692	Commercial - Commercial - Miscellaneous Commercial - One Story	YES - Current	NO - Privately-Owned	Available	Used in Prior Housing Element - Non-Vacant	0.020281908	0	0	0.020281908	0	0	0	135A215	290	Central City North								Lower
LOS ANGELES	848 N NEW HIGH ST	90012	5408031015	Regional Commercial	C2-2	0	108	0.068871692	Commercial - Commercial - Miscellaneous Commercial - One Story	YES - Current	NO - Privately-Owned	Available	Used in Prior Housing Element - Non-Vacant	0.020281908	0	0	0.020281908	0	0	0	135A215	270	Central City North								Lower
LOS ANGELES	850 N NEW HIGH ST	90012	5408031015	Regional Commercial	C2-2	0	108	0.068869707	Commercial - Commercial - Miscellaneous Commercial - One Story	YES - Current	NO - Privately-Owned	Available	Used in Prior Housing Element - Non-Vacant	0.020281908	0	0	0.020281908	0	0	0	135A215	268	Central City North								Lower
LOS ANGELES	851 N NORTH SPRING ST	90012	5408031015	Regional Commercial	C2-2	0	108	0.068869707	Commercial - Commercial - Miscellaneous Commercial - One Story	YES - Current	NO - Privately-Owned	Available	Used in Prior Housing Element - Non-Vacant	0.020281908	0	0	0.020281908	0	0	0	135A215	283	Central City North								Lower
LOS ANGELES	855 N SPRING ST	90012	5408031015	Regional Commercial	C2-2	0	108	0.068871143	Commercial - Commercial - Miscellaneous Commercial - One Story	YES - Current	NO - Privately-Owned	Available	Used in Prior Housing Element - Non-Vacant	0.020281908	0	0	0.020281908	0	0	0	135A215	273	Central City North								Lower
LOS ANGELES	863 N NORTH SPRING ST	90012	5408031015	Regional Commercial	C2-2	0	108	0.032434226	Commercial - Commercial - Miscellaneous Commercial - One Story	YES - Current	NO - Privately-Owned	Available	Used in Prior Housing Element - Non-Vacant	0.010533785	0	0	0.010533785	0	0	0	135A215	265	Central City North								Lower
LOS ANGELES	418 W COLLEGE ST	90012	5408032001	Regional Commercial	C2-2	0	108	0.110074771	Residential - Rooming/Boarding House	YES - Current	NO - Privately-Owned	Available	Used in Prior Housing Element - Non-Vacant	1.170400536	0	0	1.170400536	0	0	0	135A215	240	Central City North								Lower
LOS ANGELES	807 N BROADWAY	90012	5408032006	Regional Commercial	C2-2	0	108	0.284514143	Commercial - Store - One Story	YES - Current	NO - Privately-Owned	Available	Used in Prior Housing Element - Non-Vacant	0.247769708	0	0	0.247769708	3	0	0	135A215	330	Central City North								Lower
LOS ANGELES	815 N NORTH BROADWAY	90012	5408032007	Regional Commercial	C2-2	0	108	0.158842669	Commercial - Store Combination - Store and Residential Combination - Two Stories	YES - Current	NO - Privately-Owned	Available	Used in Prior Housing Element - Non-Vacant	0	0	0.055021618	0.055021618	0	0	0	135A215	317	Central City North						Yes		Above Moderate
LOS ANGELES	819 N NORTH BROADWAY	90012	5408032008	Regional Commercial	C2-2	0	108	0.173873957	Commercial - Commercial - Miscellaneous Commercial - One Story	YES - Current	NO - Privately-Owned	Available	Used in Prior Housing Element - Non-Vacant	0.08207371	0	0	0.08207371	0	0	0	135A215	309	Central City North								Lower
LOS ANGELES	823 N NORTH BROADWAY	90012	5408032008	Regional Commercial	C2-2	0	108	0.111282517	Commercial - Commercial - Miscellaneous Commercial - One Story	YES - Current	NO - Privately-Owned	Available	Used in Prior Housing Element - Non-Vacant	0.058848841	0	0	0.058848841	0	0	0	135A215	303	Central City North								Lower
LOS ANGELES			5408032009	Regional Commercial	C2-2	0	108	0.137834643	Commercial - Store Combination - Store and Residential Combination - Two Stories	YES - Current	NO - Privately-Owned	Available	Used in Prior Housing Element - Non-Vacant	0.026351285	0	0	0.026351285	0	0	0	135A215	296	Central City North								Lower
LOS ANGELES	827 N NORTH BROADWAY	90012	5408032010	Regional Commercial	C2-2	0	108	0.154740723	Commercial - Store Combination - Store and Office Combination - One Story	YES - Current	NO - Privately-Owned	Available	Used in Prior Housing Element - Non-Vacant	0.244371448	0	0	0.244371448	0	0	0	135A215	284	Central City North								Lower
LOS ANGELES	835 N NORTH BROADWAY	90012	5408032011	Regional Commercial	C2-2	0	108	0.153417151	Commercial - Store - One Story	YES - Current	NO - Privately-Owned	Available	Used in Prior Housing Element - Non-Vacant	0.074420792	0	0	0.074420792	0	0	0	135A215	275	Central City North								Lower
LOS ANGELES	837 N BROADWAY	90012	5408032012	Regional Commercial	C2-2	0	108	0.451194863	Commercial - Store Combination - Store and Residential Combination - Two Stories	YES - Current	NO - Privately-Owned	Available	Used in Prior Housing Element - Non-Vacant	0	0	0.526940256	0.526940256	0	0	0	135A215	255	Central City North						Yes		Above Moderate
LOS ANGELES	855 N NORTH BROADWAY	90012	5408032013	Regional Commercial	C2-2	0	108	0.226484214	Commercial - Store - One Story	YES - Current	NO - Privately-Owned	Available	Used in Prior Housing Element - Non-Vacant	0.281978703	0	0	0.281978703	0	0	0	135A215	249	Central City North								Lower
LOS ANGELES	861 N BROADWAY	90012	5408032014	Regional Commercial	C2-2	0	108	0.228331858	Commercial - Auto, Recreation Equipment, Construction Equipment Sales and Service - Auto Body Repair Shop - One Story	YES - Current	NO - Privately-Owned	Available	Used in Prior Housing Element - Non-Vacant	0.206267893	0	0	0.206267893	3	0	0	135A215	242	Central City North								Lower
LOS ANGELES	824 N HILL ST	90012	5408032019	Regional Commercial	C2-2	0	108	0.120235659	Commercial - Hotel and Motel - Motel - Under 50 Rooms - One Story	YES - Current	NO - Privately-Owned	Available	Used in Prior Housing Element - Non-Vacant	0.024229428	0	0	0.024229428	0	0	0	135A215	277	Central City North								Lower
LOS ANGELES	415 W ALPINE ST	90012	5408032024	Regional Commercial	C2-2	0	108	0.156041162	Commercial - Commercial - Miscellaneous Commercial - One Story	YES - Current	NO - Privately-Owned	Available	Used in Prior Housing Element - Non-Vacant	0.027442407	0	0	0.027442407	1	0	0	135A215	325	Central City North								Lower
LOS ANGELES	419 W ALPINE ST	90012	5408032024	Regional Commercial	C2-2	0	108	0.086626819	Commercial - Commercial - Miscellaneous Commercial - One Story	YES - Current	NO - Privately-Owned	Available	Used in Prior Housing Element - Non-Vacant	0.01829013	0	0	0.01829013	1	0	0	135A215	322	Central City North								Lower
LOS ANGELES	806 N HILL ST	90012	5408032025	Regional Commercial	C2-2	0	108	0.133177847	Commercial - Store - One Story	YES - Current	NO - Privately-Owned	Available	Used in Prior Housing Element - Non-Vacant	0.025932325	0	0	0.025932325	0	0	0	135A215	319	Central City North								Lower
LOS ANGELES	808 N HILL ST	90012	5408032025	Regional Commercial	C2-2	0	108	0.217312149	Commercial - Store - One Story	YES - Current	NO - Privately-Owned	Available	Used in Prior Housing Element - Non-Vacant	0.032986559	0	0	0.032986559	0	0	0	135A215	311	Central City North								Lower
LOS ANGELES	818 N HILL ST	90012	5408032026	Regional Commercial	C2-2	0	108	0.44017383	Commercial - Hotel and Motel - Motel - Under 50 Rooms - One Story	YES - Current	NO - Privately-Owned	Available	Used in Prior Housing Element - Non-Vacant	0.249373959	0	0	0.249373959	0	0	0	135A215	289	Central City North								Lower
LOS ANGELES	422 W COLLEGE ST	90012	5408032027	Regional Commercial	C2-2	0	108	0.096334144	Commercial - Store Combination - Store and Office Combination - One Story	YES - Current	NO - Privately-Owned	Available	Used in Prior Housing Element - Non-Vacant	0.019197537	0	0	0.019197537	1	0	0	135A215	239	Central City North								Lower
LOS ANGELES	426 W COLLEGE ST	90012	5408032027	Regional Commercial	C2-2	0	108	0.073411643	Commercial - Store Combination - Store and Office Combination - One Story	YES - Current	NO - Privately-Owned	Available	Used in Prior Housing Element - Non-Vacant	0.01619007	0	0	0.01619007	1	0	0	135A215	231	Central City North								Lower
LOS ANGELES	838 N HILL ST	90012	5408032027	Regional Commercial	C2-2	0	108	0.32843428	Commercial - Store Combination - Store and Office Combination - One Story	YES - Current	NO - Privately-Owned	Available	Used in Prior Housing Element - Non-Vacant	0.075749181	0	0	0.075749181	1	0	0	135A215	264	Central City North								Lower
LOS ANGELES	850 N HILL ST	90012	5408032027	Regional Commercial	C2-2	0	108	0.439806169	Commercial - Store Combination - Store and Office Combination - One Story	YES - Current	NO - Privately-Owned	Available	Used in Prior Housing Element - Non-Vacant	0.086515924	0	0	0.086515924	1	0	0	135A215	248	Central City North								Lower
LOS ANGELES	860 N HILL ST	90012	5408032027	Regional Commercial	C2-2	0	108	0.073429714	Commercial - Store Combination - Store and Office Combination - One Story	YES - Current	NO - Privately-Owned	Available	Used in Prior Housing Element - Non-Vacant	0.01619007	0	0	0.01619007	1	0	0	135A215	246	Central City North								Lower
LOS ANGELES	888 N HILL ST	90012	5408032027	Regional Commercial	C2-2	0	108	0.048817004	Commercial - Store Combination - Store and Office Combination - One Story	YES - Current	NO - Privately-Owned	Available	Used in Prior Housing Element - Non-Vacant	0.011273254	0	0	0.011273254	1	0	0	135A215	234	Central City North								Lower
LOS ANGELES	817 N HILL ST	90012	5408033003	Regional Commercial	C2-2D	0	108	0.150133058	Commercial - Store Combination - Store and Residential Combination - One Story	YES - Current	NO - Privately-Owned	Available	Not Used in Prior Housing Element	0.0277702	0	0	0.0277702	0	0	0	135A215	281	Central City North								Lower
LOS ANGELES	825 N HILL ST	90012	5408033005	Public Facilities	C2-2D	0	108	0.150131451	Institutional - Church - One Story	YES - Current	NO - Privately-Owned	Available	Not Used in Prior Housing Element	0.039847693	0	0	0.039847693	1	0	0	135A215	267	Central City North								Lower
LOS ANGELES	523 W ALPINE ST	90012	5408033006	High Medium Residential	R4-1	0	108	0.134555581	Commercial - Parking Lot (Commercial Use Property) - Lots - Patron or Employee - One Story	YES - Current	NO - Privately-Owned	Available	Not Used in Prior Housing Element	0.012848639	0	0	0.012848639	0	0	0	135A215	288	Central City North								Lower
LOS ANGELES			5408033006	High Medium Residential	R4-1	0	108	0.003239935	Commercial - Parking Lot (Commercial Use Property) - Lots - Patron or Employee - One Story	YES - Current	NO - Privately-Owned	Available	Not Used in Prior Housing Element	0	0	0.000132119	0.000132119	0	0	0	135A215	287	Central City North								Above Moderate
LOS ANGELES	529 W ALPINE ST	90012	5408033007	High Medium Residential	R4-1	0	108	0.134933039	Commercial - Store Combination - Store and Residential Combination - One Story	YES - Current	NO - Privately-Owned	Available	Not Used in Prior Housing Element	0	0	0.025971991	0.025971991	6	0	0	135A215	282	Central City North						Yes		Above Moderate
LOS ANGELES	805 N HILL ST	90012	5408033009	Regional Commercial	C2-2D	0	108	0.214431759	Commercial - Wholesale and Manufacturing Outlet - One Story	YES - Current	NO - Privately-Owned	Available	Not Used in Prior Housing Element	0.092703741	0	0	0.092703741	0	0	0	135A215	305	Central City North								Lower
LOS ANGELES	531 W ALPINE ST	90012	5408033014	High Medium Residential	R4-1	0	108	0.058011047	Commercial - Store Combination - Store and Residential Combination - One Story	YES - Current	NO - Privately-Owned	Available	Used in Prior Housing Element - Non-Vacant	0	0	0.027264323	0.027264323	0	0	0	135A215	294	Central City North						Yes		Above Moderate
LOS ANGELES	800 N YALE ST	90012	5408033014	High Medium Residential	R4-1	0	108	0.049200862	Commercial - Store Combination - Store and Residential Combination - One Story	YES - Current	NO - Privately-Owned	Available	Used in Prior Housing Element - Non-Vacant	0	0	0.02463578	0.02463578	0	0	0	135A215	279	Central City North						Yes		Above Moderate
LOS ANGELES	810 N YALE ST	90012	5408033014	High Medium Residential	R4-1	0	108	0.0485622	Commercial - Store Combination - Store and Residential Combination - One Story	YES - Current	NO - Privately-Owned	Available	Used in Prior Housing Element - Non-Vacant	0	0	0.021770473	0.021770473	0	0	0	135A215	272	Central City North						Yes		Above Moderate
LOS ANGELES			5408033014	High Medium Residential	R4-1	0	108	0.050078849	Commercial - Store Combination - Store and Residential Combination - One Story	YES - Current	NO - Privately-Owned	Available	Used in Prior Housing Element - Non-Vacant	0.034912407	0	0	0.034912407	0	0	0	135A215	291	Central City North								Lower
LOS ANGELES	807 N HILL ST	90012	5408033015	Regional Commercial	C2-2D	0	108	0.202210897	Commercial - Store Combination - Store and Office Combination - One Story	YES - Current	NO - Privately-Owned	Available	Not Used in Prior Housing Element	0.032520988	0	0	0.032520988	0	0	0	135A215	293	Central City North								Lower
LOS ANGELES	811 N HILL ST	90012	5408033016	Regional Commercial	C2-2D	0	108	0.043905205	Commercial - Commercial - Vacant Land	YES - Current	NO - Privately-Owned	Available	Not Used in Prior Housing Element	0.065471399	0	0	0.065471399	0	0	0	135A215	298	Central City North								Lower
LOS ANGELES	821 N HILL ST	90012	5408033017	Regional Commercial	C2-2D	0	108	0.150131188	Commercial - Office Building - One Story	YES - Current	NO - Privately-Owned	Available	Not Used in Prior Housing Element	0.0277702	0	0	0.0277702	0	0	0	135A215	271	Central City North								Lower
LOS ANGELES	116 W LLEWELLYN ST	90012	5409006061	Hybrid Industrial	(Q)C2-2	0	108	2.655787818	Residential - Five or More Units or Apartments (Any Combination) - 4 Stories or Less	YES - Current	NO - Privately-Owned	Available	Not Used in Prior Housing Element	13.48651428	0	0	13.48651428	0	0	0	135A217	506	Central City North								Lower
LOS ANGELES	135 W COLLEGE ST	90012	5409007003	Regional Center Commercial	(T)(Q)C2-2	0	108	4.915095933	Industrial - Industrial - Vacant Land	YES - Current	NO - Privately-Owned	Available	Not Used in Prior Housing Element	0.077051169	0	0	0.077051169	0	0	0	135A215	136	Central City North								Lower

LOS ANGELES	117 W BRUNO ST	90012	5409008001	Regional Commercial		T|Q|C2-2-RIO	0	108	0.093176723	Industrial - Industrial - Vacant Land	YES - Current	NO - Privately-Owned	Available	Not Used in Prior Housing Element	0.145367521	0	0	0.145367521	0	0	0	135A215	345	Central City North								Lower
LOS ANGELES	119 W BRUNO ST	90012	5409008001	Regional Commercial		T|Q|C2-2-RIO	0	108	0.068505195	Industrial - Industrial - Vacant Land	YES - Current	NO - Privately-Owned	Available	Not Used in Prior Housing Element	0.114227913	0	0	0.114227913	0	0	0	135A215	341	Central City North								Lower
LOS ANGELES			5409008001	Regional Commercial		T|Q|C2-2-RIO	0	108	0.021924818	Industrial - Industrial - Vacant Land	YES - Current	NO - Privately-Owned	Available	Not Used in Prior Housing Element	0.040556398	0	0	0.040556398	0	0	0	135A215	407	Central City North								Lower
LOS ANGELES	110 W COLLEGE ST	90012	5409008002	Regional Commercial		T|Q|C2-2-RIO	0	108	0.094035346	Industrial - Industrial - Vacant Land	YES - Current	NO - Privately-Owned	Available	Not Used in Prior Housing Element	0.145367521	0	0	0.145367521	0	0	0	135A215	324	Central City North								Lower
LOS ANGELES	114 W COLLEGE ST	90012	5409008002	Regional Commercial		T|Q|C2-2-RIO	0	108	0.069142846	Industrial - Industrial - Vacant Land	YES - Current	NO - Privately-Owned	Available	Not Used in Prior Housing Element	0.114227913	0	0	0.114227913	0	0	0	135A215	321	Central City North								Lower
LOS ANGELES			5409008002	Regional Commercial		T|Q|C2-2-RIO	0	108	0.022126464	Industrial - Industrial - Vacant Land	YES - Current	NO - Privately-Owned	Available	Not Used in Prior Housing Element	0.050383762	0	0	0.050383762	0	0	0	135A215	326	Central City North								Lower
LOS ANGELES	959 N MAIN ST	90012	5409008003	Regional Commercial		T|Q|C2-2-RIO	0	108	0.066377679	Industrial - Industrial - Vacant Land	YES - Current	NO - Privately-Owned	Available	Not Used in Prior Housing Element	0.114227913	0	0	0.114227913	0	0	0	135A215	343	Central City North								Lower
LOS ANGELES	963 N NORTH MAIN ST	90012	5409008003	Regional Commercial		T|Q|C2-2-RIO	0	108	0.066417569	Industrial - Industrial - Vacant Land	YES - Current	NO - Privately-Owned	Available	Not Used in Prior Housing Element	0.114227913	0	0	0.114227913	0	0	0	135A215	337	Central City North								Lower
LOS ANGELES	971 N MAIN ST	90012	5409008003	Regional Commercial		T|Q|C2-2-RIO	0	108	0.06645772	Industrial - Industrial - Vacant Land	YES - Current	NO - Privately-Owned	Available	Not Used in Prior Housing Element	0.114227913	0	0	0.114227913	0	0	0	135A215	333	Central City North								Lower
LOS ANGELES	973 N MAIN ST	90012	5409008003	Regional Commercial		T|Q|C2-2-RIO	0	108	0.079500269	Industrial - Industrial - Vacant Land	YES - Current	NO - Privately-Owned	Available	Not Used in Prior Housing Element	0.135422623	0	0	0.135422623	0	0	0	135A215	328	Central City North								Lower
LOS ANGELES			5409008003	Regional Commercial		T|Q|C2-2-RIO	0	108	0.008058255	Industrial - Industrial - Vacant Land	YES - Current	NO - Privately-Owned	Available	Not Used in Prior Housing Element	0	0	0.022185734	0.022185734	0	0	0	135A215	340	Central City North								Above Moderate
LOS ANGELES			5409008003	Regional Commercial		T|Q|C2-2-RIO	0	108	0.019258103	Industrial - Industrial - Vacant Land	YES - Current	NO - Privately-Owned	Available	Not Used in Prior Housing Element	0.040938419	0	0	0.040938419	0	0	0	135A215	408	Central City North								Lower
LOS ANGELES	953 N NORTH MAIN ST	90012	5409008004	Regional Commercial		T|Q|C2-2-RIO	0	108	0.066297673	Industrial - Industrial - Vacant Land	YES - Current	NO - Privately-Owned	Available	Not Used in Prior Housing Element	0.114227913	0	0	0.114227913	0	0	0	135A215	354	Central City North								Lower
LOS ANGELES	955 N MAIN ST	90012	5409008004	Regional Commercial		T|Q|C2-2-RIO	0	108	0.066337268	Industrial - Industrial - Vacant Land	YES - Current	NO - Privately-Owned	Available	Not Used in Prior Housing Element	0.114227913	0	0	0.114227913	0	0	0	135A215	347	Central City North								Lower
LOS ANGELES			5409008004	Regional Commercial		T|Q|C2-2-RIO	0	108	0.003670675	Industrial - Industrial - Vacant Land	YES - Current	NO - Privately-Owned	Available	Not Used in Prior Housing Element	0	0	0.007349395	0.007349395	0	0	0	135A215	412	Central City North								Above Moderate
LOS ANGELES			5409008004	Regional Commercial		T|Q|C2-2-RIO	0	108	0.009182932	Industrial - Industrial - Vacant Land	YES - Current	NO - Privately-Owned	Available	Not Used in Prior Housing Element	0	0	0.040970799	0.040970799	0	0	0	135A215	409	Central City North								Above Moderate
LOS ANGELES	945 N MAIN ST	90012	5409008005	Regional Commercial		T|Q|C2-2-RIO	0	108	0.079455455	Industrial - Industrial - Vacant Land	YES - Current	NO - Privately-Owned	Available	Not Used in Prior Housing Element	0.135422623	0	0	0.135422623	0	0	0	135A215	365	Central City North								Lower
LOS ANGELES	949 N NORTH MAIN ST	90012	5409008005	Regional Commercial		T|Q|C2-2-RIO	0	108	0.066257522	Industrial - Industrial - Vacant Land	YES - Current	NO - Privately-Owned	Available	Not Used in Prior Housing Element	0.114227913	0	0	0.114227913	0	0	0	135A215	359	Central City North								Lower
LOS ANGELES			5409008005	Regional Commercial		T|Q|C2-2-RIO	0	108	0.003911526	Industrial - Industrial - Vacant Land	YES - Current	NO - Privately-Owned	Available	Not Used in Prior Housing Element	0	0	0.007349395	0.007349395	0	0	0	135A215	413	Central City North								Above Moderate
LOS ANGELES			5409008005	Regional Commercial		T|Q|C2-2-RIO	0	108	0.010100855	Industrial - Industrial - Vacant Land	YES - Current	NO - Privately-Owned	Available	Not Used in Prior Housing Element	0	0	0.040970799	0.040970799	0	0	0	135A215	410	Central City North								Above Moderate
LOS ANGELES	943 N MAIN ST	90012	5409008006	Regional Commercial		T|Q|C2-2-RIO	0	108	0.079397234	Industrial - Industrial - Vacant Land	YES - Current	NO - Privately-Owned	Available	Not Used in Prior Housing Element	0.135422623	0	0	0.135422623	0	0	0	135A215	369	Central City North								Lower
LOS ANGELES			5409008006	Regional Commercial		T|Q|C2-2-RIO	0	108	0.002077735	Industrial - Industrial - Vacant Land	YES - Current	NO - Privately-Owned	Available	Not Used in Prior Housing Element	0	0	0.007349395	0.007349395	0	0	0	135A215	414	Central City North								Above Moderate
LOS ANGELES			5409008006	Regional Commercial		T|Q|C2-2-RIO	0	108	0.005510015	Industrial - Industrial - Vacant Land	YES - Current	NO - Privately-Owned	Available	Not Used in Prior Housing Element	0	0	0.022185734	0.022185734	0	0	0	135A215	411	Central City North								Above Moderate
LOS ANGELES	130 W COLLEGE ST	90012	5409008015	Regional Commercial		Q|C2-2-RIO	0	108	1.169459951	Industrial - Industrial - Vacant Land	YES - Current	NO - Privately-Owned	Available	Not Used in Prior Housing Element	5.505387855	0	0	5.505387855	0	0	0	135A215	285	Central City North								Lower
LOS ANGELES	130 W BRUNO ST	90012	5409008016	Regional Commercial		Commercial - Store Combination - Store and Office Combination - One Story |Q|C2-2-RIO	0	108	1.01291267	Industrial - Industrial - Vacant Land	YES - Current	NO - Privately-Owned	Available	Not Used in Prior Housing Element	0.294274157	0	0	0.294274157	0	0	0	135A215	352	Central City North								Lower
LOS ANGELES	805 N MAIN ST	90012	5409008025	Regional Commercial		C2-2-RIO	0	108	0.433772653	Industrial - Light Manufacturing - One Story	YES - Current	NO - Privately-Owned	Available	Not Used in Prior Housing Element	2.627315819	0	0	2.627315819	1	0	0	133-5A215	86	Central City North								Lower
LOS ANGELES	917 N MAIN ST	90012	5409008026	Regional Commercial		Q|C2-2-RIO	0	108	0.08844935	Industrial - Light Manufacturing - Two Stories	YES - Current	NO - Privately-Owned	Available	Not Used in Prior Housing Element	0.178947978	0	0	0.178947978	0	0	0	133-5A215	35	Central City North								Lower
LOS ANGELES	921 N MAIN ST	90012	5409008026	Regional Commercial		Q|C2-2-RIO	0	108	0.070041793	Industrial - Light Manufacturing - Two Stories	YES - Current	NO - Privately-Owned	Available	Not Used in Prior Housing Element	0.146502194	0	0	0.146502194	0	0	0	133-5A215	30	Central City North								Lower
LOS ANGELES	923 N MAIN ST	90012	5409008026	Regional Commercial		Q|C2-2-RIO	0	108	0.068429255	Industrial - Light Manufacturing - Two Stories	YES - Current	NO - Privately-Owned	Available	Not Used in Prior Housing Element	0.146502194	0	0	0.146502194	0	0	0	133-5A215	28	Central City North								Lower
LOS ANGELES	925 N MAIN ST	90012	5409008026	Regional Commercial		Q|C2-2-RIO	0	108	0.068458221	Industrial - Light Manufacturing - Two Stories	YES - Current	NO - Privately-Owned	Available	Not Used in Prior Housing Element	0.146502194	0	0	0.146502194	0	0	0	133-5A215	22	Central City North								Lower
LOS ANGELES	929 N NORTH MAIN ST	90012	5409008026	Regional Commercial		Q|C2-2-RIO	0	108	0.068485416	Industrial - Light Manufacturing - Two Stories	YES - Current	NO - Privately-Owned	Available	Not Used in Prior Housing Element	0.146502194	0	0	0.146502194	0	0	0	133-5A215	19	Central City North								Lower
LOS ANGELES	931 N NORTH MAIN ST	90012	5409008026	Regional Commercial		Q|C2-2-RIO	0	108	0.06851467	Industrial - Light Manufacturing - Two Stories	YES - Current	NO - Privately-Owned	Available	Not Used in Prior Housing Element	0.146502194	0	0	0.146502194	0	0	0	133-5A215	14	Central City North								Lower
LOS ANGELES	933 N NORTH MAIN ST	90012	5409008026	Regional Commercial		Q|C2-2-RIO	0	108	0.068827725	Industrial - Light Manufacturing - Two Stories	YES - Current	NO - Privately-Owned	Available	Not Used in Prior Housing Element	0.146502194	0	0	0.146502194	0	0	0	133-5A215	12	Central City North								Lower
LOS ANGELES	937 N NORTH MAIN ST	90012	5409008026	Regional Commercial		Q|C2-2-RIO	0	108	0.068293163	Industrial - Light Manufacturing - Two Stories	YES - Current	NO - Privately-Owned	Available	Not Used in Prior Housing Element	0.146502194	0	0	0.146502194	0	0	0	133-5A215	8	Central City North								Lower
LOS ANGELES			5409008026	Regional Commercial		Q|C2-2-RIO	0	108	0.09384552	Industrial - Light Manufacturing - Two Stories	YES - Current	NO - Privately-Owned	Available	Not Used in Prior Housing Element	0.186554275	0	0	0.186554275	0	0	0	133-5A215	6	Central City North								Lower
LOS ANGELES			5409014905	Regional Center Commercial		ADP-RIO	0	108	0.001087832	Industrial - Industrial - Miscellaneous Industrial - One Story	YES - Current	NO - Privately-Owned	Available	Not Used in Prior Housing Element	0	0	0.007349395	0.007349395	0	0	0	133-5A217	160	Central City North								Above Moderate
LOS ANGELES			5409014905	Regional Center Commercial		ADP-RIO	0	108	0.001155347	Industrial - Industrial - Miscellaneous Industrial - One Story	YES - Current	NO - Privately-Owned	Available	Not Used in Prior Housing Element	0	0	0.007349395	0.007349395	0	0	0	133-5A217	41	Central City North								Above Moderate
LOS ANGELES			5409014905	Regional Center Commercial		ADP-RIO	0	108	0.005528708	Industrial - Industrial - Miscellaneous Industrial - One Story	YES - Current	NO - Privately-Owned	Available	Not Used in Prior Housing Element	0	0	0.007349395	0.007349395	0	0	0	133-5A217	49	Central City North								Above Moderate
LOS ANGELES			5409014905	Regional Center Commercial		ADP-RIO	0	108	0.122905464	Industrial - Industrial - Miscellaneous Industrial - One Story	YES - Current	NO - Privately-Owned	Available	Not Used in Prior Housing Element	0.136407094	0	0	0.136407094	0	0	0	133-5A217	55	Central City North								Lower
LOS ANGELES			5409014905	Regional Center Commercial		ADP-RIO	0	108	0.326826078	Industrial - Industrial - Miscellaneous Industrial - One Story	YES - Current	NO - Privately-Owned	Available	Not Used in Prior Housing Element	2.612828028	0	0	2.612828028	0	0	0	133-5A217	43	Central City North								Lower
LOS ANGELES			5409014905	Regional Center Commercial		ADP-RIO	0	108	0.347038362	Industrial - Industrial - Miscellaneous Industrial - One Story	YES - Current	NO - Privately-Owned	Available	Not Used in Prior Housing Element	2.738757223	0	0	2.738757223	0	0	0	133-5A217	32	Central City North								Lower
LOS ANGELES			5409014905	Regional Center Commercial		ADP-RIO	0	108	0.465592864	Industrial - Industrial - Miscellaneous Industrial - One Story	YES - Current	NO - Privately-Owned	Available	Not Used in Prior Housing Element	3.189057851	0	0	3.189057851	0	0	0	133-5A217	31	Central City North								Lower
LOS ANGELES			5409014905	Regional Center Commercial		ADP-RIO	0	108	1.555171007	Industrial - Industrial - Miscellaneous Industrial - One Story	YES - Current	NO - Privately-Owned	Available	Not Used in Prior Housing Element	4.996116424	0	0	4.996116424	0	0	0	133-5A217	20	Central City North								Lower
LOS ANGELES			5409014905	Regional Center Commercial		ADP-RIO	0	108	0.009591131	Industrial - Industrial - Miscellaneous Industrial - One Story	YES - Current	NO - Privately-Owned	Available	Not Used in Prior Housing Element	0	0	0.022185734	0.022185734	0	1*	1*	133-5A217	36	Central City North								Above Moderate
LOS ANGELES	203 E COLLEGE ST	90012	5409014906	Regional Center Commercial		ADP-RIO	0	108	0.272751548	Industrial - Light Manufacturing - One Story	YES - Current	NO - Privately-Owned	Available	Not Used in Prior Housing Element	0.12679157	0	0	0.12679157	0	0	0	133-5A217	23	Central City North								Lower
LOS ANGELES	215 E COLLEGE ST	90012	5409014906	Regional Center Commercial		ADP-RIO	0	108	0.136096849	Industrial - Light Manufacturing - One Story	YES - Current	NO - Privately-Owned	Available	Not Used in Prior Housing Element	0.078324395	0	0	0.078324395	0	0	0	133-5A217	25	Central City North								Lower
LOS ANGELES			5409014906	Regional Center Commercial		ADP-RIO	0	108	0.038806972	Industrial - Light Manufacturing - One Story	YES - Current	NO - Privately-Owned	Available	Not Used in Prior Housing Element	0.031443856	0	0	0.031443856	0	0	0	133-5A217	22	Central City North								Lower
LOS ANGELES			5409014906	Regional Center Commercial		ADP-RIO	0	108	0.052168391	Industrial - Light Manufacturing - One Story	YES - Current	NO - Privately-Owned	Available	Not Used in Prior Housing Element	0.035534747	0	0	0.035534747	0	0	0	133-5A217	161	Central City North								Lower
LOS ANGELES	1000 N ALAMEDA ST	90012	5409015022	Regional Center Commercial		ADP-RIO	0	108	1.831718258	Commercial - Office Building - Four Stories	YES - Current	NO - Privately-Owned	Available	Not Used in Prior Housing Element	0.672583806	0	0	0.672583806	0	0	0	133-5A215	145	Central City North								Lower
LOS ANGELES			5409015022	Regional Center Commercial		ADP-RIO	0	108	0.06029836	Commercial - Office Building - Four Stories	YES - Current	NO - Privately-Owned	Available	Not Used in Prior Housing Element	0.013641851	0	0	0.013641851	0	0	0	133-5A215	385	Central City North								Lower
LOS ANGELES			5409015022	Regional Center Commercial		ADP-RIO	0	108	0.092893176	Commercial - Office Building - Four Stories	YES - Current	NO - Privately-Owned	Available	Not Used in Prior Housing Element	0.018757289	0	0	0.018757289	0	0	0	133-5A215	384	Central City North								Lower
LOS ANGELES			5409015022	Regional Center Commercial		ADP-RIO	0	108	0.885320964	Commercial - Office Building - Four Stories	YES - Current	NO - Privately-Owned	Available	Not Used in Prior Housing Element	0.427631564	0	0	0.427631564	0	0	0	133-5A215	175	Central City North								Lower
LOS ANGELES			5409015022	Regional Center Commercial		ADP-RIO	0	108	0.016075398	Commercial - Office Building - Four Stories	YES - Current	NO - Privately-Owned	Available	Not Used in Prior Housing Element	0	0	0.000576755	0.000576755	0	2*	2*	133-5A215	383	Central City North								Above Moderate
LOS ANGELES	1081 N VIGNES ST	90012	5409015024	Regional Center Commercial		Commercial - Parking Lot (Commercial Use Property) - Lots - Patron or Employee - One Story ADP-RIO	0	108	0.644352042	Patron or Employee - One Story	YES - Current	NO - Privately-Owned	Available	Not Used in Prior Housing Element	0.073677267	0	0	0.073677267	0	0	0	133-5A215	93	Central City North								Lower
LOS ANGELES	124 E AUGUSTA ST	90012	5409015024	Regional Center Commercial		Commercial - Parking Lot (Commercial Use Property) - Lots - Patron or Employee - One Story ADP-RIO	0	108	0.088471061	Patron or Employee - One Story	YES - Current	NO - Privately-Owned	Available	Not Used in Prior Housing Element	0.008160374	0	0	0.008160374	0	0	0	133-5A215	372	Central City North								Lower
LOS ANGELES			5409015024	Regional Center Commercial		Commercial - Parking Lot (Commercial Use Property) - Lots - Patron or Employee - One Story ADP-RIO	0	108	0.036054401	Patron or Employee - One Story	YES - Current	NO - Privately-Owned	Available	Not Used in Prior Housing Element	0.004068874	0	0	0.004068874	0	0	0	133-5A215	124	Central City North								Lower
LOS ANGELES			5409015024	Regional Center Commercial		Commercial - Parking Lot (Commercial Use Property) - Lots - Patron or Employee - One Story ADP-RIO	0	108	0.048598704	Patron or Employee - One Story	YES - Current	NO - Privately-Owned	Available	Not Used in Prior Housing Element	0.004694665	0	0	0.004694665	0	0	0	133-5A215	381	Central City North								Lower
LOS ANGELES			5409015024	Regional Center Commercial		Commercial - Parking Lot (Commercial Use Property) - Lots - Patron or Employee - One Story ADP-RIO	0	108	0.057745598	Patron or Employee - One Story	YES - Current	NO - Privately-Owned	Available	Not Used in Prior Housing Element	0.006016455	0	0	0.006016455	0	0	0	133-5A215	380	Central City North								Lower
LOS ANGELES			5409015024	Regional Center Commercial		Commercial - Parking Lot (Commercial Use Property) - Lots - Patron or Employee - One Story ADP-RIO	0	108	0.067613059	Patron or Employee - One Story	YES - Current	NO - Privately-Owned	Available	Not Used in Prior Housing Element	0.006634872	0	0	0.006634872	0	0	0	133-5A215	374	Central City North								Lower
LOS ANGELES			5409015024	Regional Center Commercial		Commercial - Parking Lot (Commercial Use Property) - Lots - Patron or Employee - One Story ADP-RIO	0	108	0.074913065	Patron or Employee - One Story	YES - Current	NO - Privately-Owned	Available	Not Used in Prior Housing Element	0.007225845	0	0	0.007225845	0	0	0	133-5A215	379	Central City North								Lower
LOS ANGELES			5409015024	Regional Center Commercial		Commercial - Parking Lot (Commercial Use Property) - Lots - Patron or Employee - One Story ADP-RIO	0	108	0.078123708	Patron or Employee - One Story	YES - Current	NO - Privately-Owned	Available	Not Used in Prior Housing Element	0.007081827	0	0	0.007081827	0	0	0	133-5A215	133	Central City North								Lower
LOS ANGELES			5409015024	Regional Center Commercial		Commercial - Parking Lot (Commercial Use Property) - Lots - Patron or Employee - One Story ADP-RIO	0	108	0.078202178	Patron or Employee - One Story	YES - Current	NO - Privately-Owned	Available	Not Used in Prior Housing Element	0.007081827	0	0	0.007081827	0	0	0	133-5A215	373	Central City North								Lower
LOS ANGELES			5409015024	Regional Center Commercial		Commercial - Parking Lot (Commercial Use Property) - Lots - Patron or Employee - One Story ADP-RIO	0	108	0.102662207	Patron or Employee - One Story	YES - Current	NO - Privately-Owned	Available	Not Used in Prior Housing Element	0.009138185	0	0	0.009138185	0	0	0	133-5A215	371	Central City North								Lower
LOS ANGELES			5409015024	Regional Center Commercial		Commercial - Parking Lot (Commercial Use Property) - Lots - Patron or Employee - One Story ADP-RIO	0	108	0.129671826	Patron or Employee - One Story	YES - Current	NO - Privately-Owned	Available	Not Used in Prior Housing Element	0.010810111	0	0	0.010810111	0	0	0	133-5A215	118	Central City North								Lower
LOS ANGELES			5409015024	Regional Center Commercial		Commercial - Parking Lot (Commercial Use Property) - Lots - Patron or Employee - One Story ADP-RIO	0	108	0.147821069	Patron or Employee - One Story	YES - Current	NO - Privately-Owned	Available	Not Used in Prior Housing Element	0.011833049	0	0	0.011833049	0	0	0	133-5A215	369	Central City North								Lower
LOS ANGELES			5409015024	Regional Center Commercial		Commercial - Parking Lot (Commercial Use Property) - Lots - Patron or Employee - One Story ADP-RIO	0	108	0.244655698	Patron or Employee - One Story	YES - Current	NO - Privately-Owned	Available	Not Used in Prior Housing Element	0.015259242	0	0	0.015259242	0	0	0	133-5A215	370	Central City North								Lower
LOS ANGELES			5409015024	Regional Center Commercial		Commercial - Parking Lot (Commercial Use Property) - Lots - Patron or Employee - One Story ADP-RIO	0	108	0.46088032	Patron or Employee - One Story	YES - Current	NO - Privately-Owned	Available	Not Used in Prior Housing Element	0.066266835	0	0	0.066266835	0	0	0	133-5A215	378	Central City North								Lower
LOS ANGELES			5409015024	Regional Center Commercial		Commercial - Parking Lot (Commercial Use Property) - Lots - Patron or Employee - One Story ADP-RIO	0	108	0.744873648	Patron or Employee - One Story	YES - Current	NO - Privately-Owned	Available	Not Used in Prior Housing Element	0.075558411	0	0	0.075558411	0	0	0	133-5A215	130	Central City North								Lower
LOS ANGELES			5409015024	Regional Center Commercial		Commercial - Parking Lot (Commercial Use Property) - Lots - Patron or Employee - One Story ADP-RIO	0	108	0.024158087	Patron or Employee - One Story	YES - Current	NO - Privately-Owned	Available	Not Used in Prior Housing Element	0	0	0.003316966	0.003316966	0	3*	3*	133-5A215	382	Central City North								Above Moderate
LOS ANGELES	800 N NORTH MAIN ST	90012	5409015025	Regional Center Commercial		Commercial - Parking Lot (Commercial Use Property) - Lots - Patron or Employee - One Story ADP-RIO	0	108	0.119637406	Patron or Employee - One Story	YES - Current	NO - Privately-Owned	Available	Not Used in Prior Housing Element	0.117806523	0	0	0.117806523	0	0	0	133-5A215	99	Central City North								Lower
LOS ANGELES			5409015025	Regional Center Commercial		Commercial - Parking Lot (Commercial Use Property) - Lots - Patron or Employee - One Story ADP-RIO	0	108	0.0880311	Patron or Employee - One Story	YES - Current	NO - Privately-Owned	Available	Not Used in Prior Housing Element	0.083761001	0	0	0.083761001	0	0	0	133-5A215	115	Central City North								Lower
LOS ANGELES			5409015025	Regional Center Commercial		Commercial - Parking Lot (Commercial Use Property) - Lots - Patron or Employee - One Story ADP-RIO	0	108	0.121814053	Patron or Employee - One Story	YES - Current	NO - Privately-Owned	Available	Not Used in Prior Housing Element	0.117806523	0	0	0.117806523	0	0	0	133-5A215	107	Central City North								Lower
LOS ANGELES			5409015025	Regional Center Commercial		Commercial - Parking Lot (Commercial Use Property) - Lots - Patron or Employee - One Story ADP-RIO	0	108	0.013826062	Patron or Employee - One Story	YES - Current	NO - Privately-Owned	Available	Not Used in Prior Housing Element	0	0	0.03670232	0.03670232	0	2*	2*	133-5A215	113	Central City North								Above Moderate
LOS ANGELES	1087 N VIGNES ST	90012	5409015026	Regional Center Commercial		Commercial - Parking Lot (Commercial Use Property) - Lots - Patron or Employee - One Story ADP-RIO	0	108	0.467989325	Patron or Employee - One Story	YES - Current	NO - Privately-Owned	Available	Not Used in Prior Housing Element	0.135165173	0	0	0.135165173	0	0	0	133-5A215	82	Central City North								Lower
LOS ANGELES	804 N ROSABELL ST	90012	5409015027	Regional Center Commercial		Commercial - Parking Lot (Commercial Use Property) - Lots - Patron or Employee - One Story ADP-RIO	0	108	0.0500321	Patron or Employee - One Story	YES - Current	NO - Privately-Owned	Available	Not Used in Prior Housing Element	0.02635839	0	0	0.02635839	0	0	0	133-5A215	230	Central City North								Lower
LOS ANGELES	808 N ROSABELL ST	90012	5409015027	Regional Center Commercial		Commercial - Parking Lot (Commercial Use Property) - Lots - Patron or Employee - One Story ADP-RIO	0	108	0.090777411	Patron or Employee - One Story	YES - Current	NO - Privately-Owned	Available	Not Used in Prior Housing Element	0.0471001	0	0	0.0471001	0	0	0	133-5A215	221	Central City North								Lower
LOS ANGELES	814 N ROSABELL ST	90012	5409015027	Regional Center Commercial		Commercial - Parking Lot (Commercial Use Property) - Lots - Patron or Employee - One Story ADP-RIO	0	108	0.090777411	Patron or Employee - One Story	YES - Current	NO - Privately-Owned	Available	Not Used in Prior Housing Element	0.0471001	0	0	0.0471001	0	0	0	133-5A215	214	Central City North								Lower
LOS ANGELES	818 N ROSABELL ST	90012	5409015027	Regional Center Commercial		Commercial - Parking Lot (Commercial Use Property) - Lots - Patron or Employee - One Story ADP-RIO	0	108	0.090777411	Patron or Employee - One Story	YES - Current	NO - Privately-Owned	Available	Not Used in Prior Housing Element	0.0471001	0	0	0.0471001	0	0	0	133-5A215	204	Central City North								Lower
LOS ANGELES	819 N ROSABELL ST	90012	5409015027	Regional Center Commercial		Commercial - Parking Lot (Commercial Use Property) - Lots - Patron or Employee - One Story ADP-RIO	0	108	0.05121626	Patron or Employee - One Story	YES - Current	NO - Privately-Owned	Available	Not Used in Prior Housing Element	0.030261759	0	0	0.030261759	0	0	0	133-5A215	189	Central City North								Lower
LOS ANGELES	821 N ROSABELL ST	90012	5409015027	Regional Center Commercial		Commercial - Parking Lot (Commercial Use Property) - Lots - Patron or Employee - One Story ADP-RIO	0	108	0.054350262	Patron or Employee - One Story	YES - Current	NO - Privately-Owned	Available	Not Used in Prior Housing Element	0.030261759	0	0	0.030261759	0	0	0	133-5A215	180	Central City North								Lower
LOS ANGELES	822 N ROSABELL ST	90012	5409015027	Regional Center Commercial		Commercial - Parking Lot (Commercial Use Property) - Lots - Patron or Employee - One Story ADP-RIO	0	108	0.090777411	Patron or Employee - One Story	YES - Current	NO - Privately-Owned	Available	Not Used in Prior Housing Element	0.0471001	0	0	0.0471001	0	0	0	133-5A215	201	Central City North								Lower
LOS ANGELES	900 N ALAMEDA ST	90012	5409015027	Regional Center Commercial		Commercial - Parking Lot (Commercial Use Property) - Lots - Patron or Employee - One Story ADP-RIO	0	108	0.71862603	Patron or Employee - One Story	YES - Current	NO - Privately-Owned	Available	Not Used in Prior Housing Element	0	0	0.716128123	0.716128123	0	0	0	133-5A215	345	Central City North								Above Moderate
LOS ANGELES			5409015027	Regional Center Commercial		Commercial - Par

LOS ANGELES		5409015027	Regional Center Commercial	ADP-RIO	0	108	0.045715154	Commercial - Parking Lot (Commercial Use Property) - Lots - Patron or Employee - One Story	YES - Current	NO - Privately-Owned	Available	Not Used in Prior Housing Element	0.02635839	0	0	0.02635839	0	0	0	133-SA215	365	Central City North		Lower
LOS ANGELES		5409015027	Regional Center Commercial	ADP-RIO	0	108	0.046428129	Commercial - Parking Lot (Commercial Use Property) - Lots - Patron or Employee - One Story	YES - Current	NO - Privately-Owned	Available	Not Used in Prior Housing Element	0.02635839	0	0	0.02635839	0	0	0	133-SA215	362	Central City North		Lower
LOS ANGELES		5409015027	Regional Center Commercial	ADP-RIO	0	108	0.058179055	Commercial - Parking Lot (Commercial Use Property) - Lots - Patron or Employee - One Story	YES - Current	NO - Privately-Owned	Available	Not Used in Prior Housing Element	0.034033668	0	0	0.034033668	0	0	0	133-SA215	394	Central City North		Lower
LOS ANGELES		5409015027	Regional Center Commercial	ADP-RIO	0	108	0.073951974	Commercial - Parking Lot (Commercial Use Property) - Lots - Patron or Employee - One Story	YES - Current	NO - Privately-Owned	Available	Not Used in Prior Housing Element	0.041195147	0	0	0.041195147	0	0	0	133-SA215	289	Central City North		Lower
LOS ANGELES		5409015027	Regional Center Commercial	ADP-RIO	0	108	0.074920076	Commercial - Parking Lot (Commercial Use Property) - Lots - Patron or Employee - One Story	YES - Current	NO - Privately-Owned	Available	Not Used in Prior Housing Element	0.041195147	0	0	0.041195147	0	0	0	132A215	12	Central City North		Lower
LOS ANGELES		5409015027	Regional Center Commercial	ADP-RIO	0	108	0.08201882	Commercial - Parking Lot (Commercial Use Property) - Lots - Patron or Employee - One Story	YES - Current	NO - Privately-Owned	Available	Not Used in Prior Housing Element	0.043877454	0	0	0.043877454	0	0	0	132A215	20	Central City North		Lower
LOS ANGELES		5409015027	Regional Center Commercial	ADP-RIO	0	108	0.084136652	Commercial - Parking Lot (Commercial Use Property) - Lots - Patron or Employee - One Story	YES - Current	NO - Privately-Owned	Available	Not Used in Prior Housing Element	0.043877454	0	0	0.043877454	0	0	0	133-SA215	284	Central City North		Lower
LOS ANGELES		5409015027	Regional Center Commercial	ADP-RIO	0	108	0.087773197	Commercial - Parking Lot (Commercial Use Property) - Lots - Patron or Employee - One Story	YES - Current	NO - Privately-Owned	Available	Not Used in Prior Housing Element	0.043877454	0	0	0.043877454	0	0	0	132A215	10	Central City North		Lower
LOS ANGELES		5409015027	Regional Center Commercial	ADP-RIO	0	108	0.090776618	Commercial - Parking Lot (Commercial Use Property) - Lots - Patron or Employee - One Story	YES - Current	NO - Privately-Owned	Available	Not Used in Prior Housing Element	0.0471001	0	0	0.0471001	0	0	0	133-SA215	222	Central City North		Lower
LOS ANGELES		5409015027	Regional Center Commercial	ADP-RIO	0	108	0.090776618	Commercial - Parking Lot (Commercial Use Property) - Lots - Patron or Employee - One Story	YES - Current	NO - Privately-Owned	Available	Not Used in Prior Housing Element	0.0471001	0	0	0.0471001	0	0	0	133-SA215	236	Central City North		Lower
LOS ANGELES		5409015027	Regional Center Commercial	ADP-RIO	0	108	0.090777236	Commercial - Parking Lot (Commercial Use Property) - Lots - Patron or Employee - One Story	YES - Current	NO - Privately-Owned	Available	Not Used in Prior Housing Element	0.0471001	0	0	0.0471001	0	0	0	133-SA215	253	Central City North		Lower
LOS ANGELES		5409015027	Regional Center Commercial	ADP-RIO	0	108	0.090777411	Commercial - Parking Lot (Commercial Use Property) - Lots - Patron or Employee - One Story	YES - Current	NO - Privately-Owned	Available	Not Used in Prior Housing Element	0.0471001	0	0	0.0471001	0	0	0	133-SA215	237	Central City North		Lower
LOS ANGELES		5409015027	Regional Center Commercial	ADP-RIO	0	108	0.090777823	Commercial - Parking Lot (Commercial Use Property) - Lots - Patron or Employee - One Story	YES - Current	NO - Privately-Owned	Available	Not Used in Prior Housing Element	0.0471001	0	0	0.0471001	0	0	0	133-SA215	215	Central City North		Lower
LOS ANGELES		5409015027	Regional Center Commercial	ADP-RIO	0	108	0.090777823	Commercial - Parking Lot (Commercial Use Property) - Lots - Patron or Employee - One Story	YES - Current	NO - Privately-Owned	Available	Not Used in Prior Housing Element	0.0471001	0	0	0.0471001	0	0	0	133-SA215	232	Central City North		Lower
LOS ANGELES		5409015027	Regional Center Commercial	ADP-RIO	0	108	0.092873934	Commercial - Parking Lot (Commercial Use Property) - Lots - Patron or Employee - One Story	YES - Current	NO - Privately-Owned	Available	Not Used in Prior Housing Element	0.0471001	0	0	0.0471001	0	0	0	133-SA215	287	Central City North		Lower
LOS ANGELES		5409015027	Regional Center Commercial	ADP-RIO	0	108	0.099468461	Commercial - Parking Lot (Commercial Use Property) - Lots - Patron or Employee - One Story	YES - Current	NO - Privately-Owned	Available	Not Used in Prior Housing Element	0.050207587	0	0	0.050207587	0	0	0	133-SA215	279	Central City North		Lower
LOS ANGELES		5409015027	Regional Center Commercial	ADP-RIO	0	108	0.099580985	Commercial - Parking Lot (Commercial Use Property) - Lots - Patron or Employee - One Story	YES - Current	NO - Privately-Owned	Available	Not Used in Prior Housing Element	0.050207587	0	0	0.050207587	0	0	0	133-SA215	348	Central City North		Lower
LOS ANGELES		5409015027	Regional Center Commercial	ADP-RIO	0	108	0.108455311	Commercial - Parking Lot (Commercial Use Property) - Lots - Patron or Employee - One Story	YES - Current	NO - Privately-Owned	Available	Not Used in Prior Housing Element	0.056087796	0	0	0.056087796	0	0	0	133-SA215	259	Central City North		Lower
LOS ANGELES		5409015027	Regional Center Commercial	ADP-RIO	0	108	0.109721272	Commercial - Parking Lot (Commercial Use Property) - Lots - Patron or Employee - One Story	YES - Current	NO - Privately-Owned	Available	Not Used in Prior Housing Element	0.056087796	0	0	0.056087796	0	0	0	133-SA215	286	Central City North		Lower
LOS ANGELES		5409015027	Regional Center Commercial	ADP-RIO	0	108	0.110657011	Commercial - Parking Lot (Commercial Use Property) - Lots - Patron or Employee - One Story	YES - Current	NO - Privately-Owned	Available	Not Used in Prior Housing Element	0.056087796	0	0	0.056087796	0	0	0	133-SA215	277	Central City North		Lower
LOS ANGELES		5409015027	Regional Center Commercial	ADP-RIO	0	108	0.118331679	Commercial - Parking Lot (Commercial Use Property) - Lots - Patron or Employee - One Story	YES - Current	NO - Privately-Owned	Available	Not Used in Prior Housing Element	0.058865732	0	0	0.058865732	0	0	0	132A215	8	Central City North		Lower
LOS ANGELES		5409015027	Regional Center Commercial	ADP-RIO	0	108	0.12712613	Commercial - Parking Lot (Commercial Use Property) - Lots - Patron or Employee - One Story	YES - Current	NO - Privately-Owned	Available	Not Used in Prior Housing Element	0.064109918	0	0	0.064109918	0	0	0	133-SA215	295	Central City North		Lower
LOS ANGELES		5409015027	Regional Center Commercial	ADP-RIO	0	108	0.146849948	Commercial - Parking Lot (Commercial Use Property) - Lots - Patron or Employee - One Story	YES - Current	NO - Privately-Owned	Available	Not Used in Prior Housing Element	0.071233426	0	0	0.071233426	0	0	0	133-SA215	197	Central City North		Lower
LOS ANGELES		5409015027	Regional Center Commercial	ADP-RIO	0	108	0.151704009	Commercial - Parking Lot (Commercial Use Property) - Lots - Patron or Employee - One Story	YES - Current	NO - Privately-Owned	Available	Not Used in Prior Housing Element	0.073419211	0	0	0.073419211	0	0	0	132A215	7	Central City North		Lower
LOS ANGELES		5409015027	Regional Center Commercial	ADP-RIO	0	108	0.159330958	Commercial - Parking Lot (Commercial Use Property) - Lots - Patron or Employee - One Story	YES - Current	NO - Privately-Owned	Available	Not Used in Prior Housing Element	0.075514406	0	0	0.075514406	0	0	0	133-SA215	248	Central City North		Lower
LOS ANGELES		5409015027	Regional Center Commercial	ADP-RIO	0	108	0.165748732	Commercial - Parking Lot (Commercial Use Property) - Lots - Patron or Employee - One Story	YES - Current	NO - Privately-Owned	Available	Not Used in Prior Housing Element	0.077521196	0	0	0.077521196	0	0	0	132A215	27	Central City North		Lower
LOS ANGELES		5409015027	Regional Center Commercial	ADP-RIO	0	108	0.168094143	Commercial - Parking Lot (Commercial Use Property) - Lots - Patron or Employee - One Story	YES - Current	NO - Privately-Owned	Available	Not Used in Prior Housing Element	0.077521196	0	0	0.077521196	0	0	0	133-SA215	390	Central City North		Lower
LOS ANGELES		5409015027	Regional Center Commercial	ADP-RIO	0	108	0.193137186	Commercial - Parking Lot (Commercial Use Property) - Lots - Patron or Employee - One Story	YES - Current	NO - Privately-Owned	Available	Not Used in Prior Housing Element	0.087731725	0	0	0.087731725	0	0	0	133-SA215	366	Central City North		Lower
LOS ANGELES		5409015027	Regional Center Commercial	ADP-RIO	0	108	0.207782321	Commercial - Parking Lot (Commercial Use Property) - Lots - Patron or Employee - One Story	YES - Current	NO - Privately-Owned	Available	Not Used in Prior Housing Element	0.092147464	0	0	0.092147464	0	0	0	133-SA215	392	Central City North		Lower
LOS ANGELES		5409015027	Regional Center Commercial	ADP-RIO	0	108	0.24064784	Commercial - Parking Lot (Commercial Use Property) - Lots - Patron or Employee - One Story	YES - Current	NO - Privately-Owned	Available	Not Used in Prior Housing Element	0.100746544	0	0	0.100746544	0	0	0	133-SA215	367	Central City North		Lower
LOS ANGELES		5409015027	Regional Center Commercial	ADP-RIO	0	108	0.265721065	Commercial - Parking Lot (Commercial Use Property) - Lots - Patron or Employee - One Story	YES - Current	NO - Privately-Owned	Available	Not Used in Prior Housing Element	0.10666794	0	0	0.10666794	0	0	0	133-SA215	341	Central City North		Lower
LOS ANGELES		5409015027	Regional Center Commercial	ADP-RIO	0	108	0.333831246	Commercial - Parking Lot (Commercial Use Property) - Lots - Patron or Employee - One Story	YES - Current	NO - Privately-Owned	Available	Not Used in Prior Housing Element	0.52949461	0	0	0.52949461	0	0	0	133-SA215	363	Central City North		Lower
LOS ANGELES		5409015027	Regional Center Commercial	ADP-RIO	0	108	0.77489066	Commercial - Parking Lot (Commercial Use Property) - Lots - Patron or Employee - One Story	YES - Current	NO - Privately-Owned	Available	Not Used in Prior Housing Element	0.718845811	0	0	0.718845811	0	0	0	133-SA215	355	Central City North		Lower
LOS ANGELES		5409015027	Regional Center Commercial	ADP-RIO	0	108	1.778729094	Commercial - Parking Lot (Commercial Use Property) - Lots - Patron or Employee - One Story	YES - Current	NO - Privately-Owned	Available	Not Used in Prior Housing Element	1.113071287	0	0	1.113071287	0	0	0	133-SA215	307	Central City North		Lower
LOS ANGELES		5409015027	Regional Center Commercial	ADP-RIO	0	108	0.006739544	Commercial - Parking Lot (Commercial Use Property) - Lots - Patron or Employee - One Story	YES - Current	NO - Privately-Owned	Available	Not Used in Prior Housing Element	0	0	0.002145074	0.002145074	0	1*	1*	133-SA215	395	Central City North		Above Moderate
LOS ANGELES		5409015027	Regional Center Commercial	ADP-RIO	0	108	0.007053927	Commercial - Parking Lot (Commercial Use Property) - Lots - Patron or Employee - One Story	YES - Current	NO - Privately-Owned	Available	Not Used in Prior Housing Element	0	0	0.002145074	0.002145074	0	1*	1*	133-SA215	350	Central City North		Above Moderate
LOS ANGELES		5409015027	Regional Center Commercial	ADP-RIO	0	108	0.00721474	Commercial - Parking Lot (Commercial Use Property) - Lots - Patron or Employee - One Story	YES - Current	NO - Privately-Owned	Available	Not Used in Prior Housing Element	0	0	0.002145074	0.002145074	0	1*	1*	133-SA215	357	Central City North		Above Moderate
LOS ANGELES		5409015027	Regional Center Commercial	ADP-RIO	0	108	0.008474329	Commercial - Parking Lot (Commercial Use Property) - Lots - Patron or Employee - One Story	YES - Current	NO - Privately-Owned	Available	Not Used in Prior Housing Element	0	0	0.002145074	0.002145074	0	1*	1*	133-SA215	391	Central City North		Above Moderate
LOS ANGELES		5409015027	Regional Center Commercial	ADP-RIO	0	108	0.008544235	Commercial - Parking Lot (Commercial Use Property) - Lots - Patron or Employee - One Story	YES - Current	NO - Privately-Owned	Available	Not Used in Prior Housing Element	0	0	0.002145074	0.002145074	0	1*	1*	133-SA215	356	Central City North		Above Moderate
LOS ANGELES		5409015027	Regional Center Commercial	ADP-RIO	0	108	0.011708694	Commercial - Parking Lot (Commercial Use Property) - Lots - Patron or Employee - One Story	YES - Current	NO - Privately-Owned	Available	Not Used in Prior Housing Element	0	0	0.002145074	0.002145074	0	1*	1*	133-SA215	393	Central City North		Above Moderate
LOS ANGELES		5409015027	Regional Center Commercial	ADP-RIO	0	108	0.013719476	Commercial - Parking Lot (Commercial Use Property) - Lots - Patron or Employee - One Story	YES - Current	NO - Privately-Owned	Available	Not Used in Prior Housing Element	0	0	0.00343621	0.00343621	0	2*	2*	132A215	13	Central City North		Above Moderate
LOS ANGELES		5409015027	Regional Center Commercial	ADP-RIO	0	108	0.013720067	Commercial - Parking Lot (Commercial Use Property) - Lots - Patron or Employee - One Story	YES - Current	NO - Privately-Owned	Available	Not Used in Prior Housing Element	0	0	0.00343621	0.00343621	0	2*	2*	133-SA215	358	Central City North		Above Moderate
LOS ANGELES		5409015027	Regional Center Commercial	ADP-RIO	0	108	0.015043121	Commercial - Parking Lot (Commercial Use Property) - Lots - Patron or Employee - One Story	YES - Current	NO - Privately-Owned	Available	Not Used in Prior Housing Element	0	0	0.00343621	0.00343621	0	2*	2*	133-SA215	265	Central City North		Above Moderate
LOS ANGELES		5409015027	Regional Center Commercial	ADP-RIO	0	108	0.015313591	Commercial - Parking Lot (Commercial Use Property) - Lots - Patron or Employee - One Story	YES - Current	NO - Privately-Owned	Available	Not Used in Prior Housing Element	0	0	0.00343621	0.00343621	0	2*	2*	133-SA215	352	Central City North		Above Moderate
LOS ANGELES		5409015027	Regional Center Commercial	ADP-RIO	0	108	0.016506783	Commercial - Parking Lot (Commercial Use Property) - Lots - Patron or Employee - One Story	YES - Current	NO - Privately-Owned	Available	Not Used in Prior Housing Element	0	0	0.00343621	0.00343621	0	2*	2*	133-SA215	387	Central City North		Above Moderate
LOS ANGELES		5409015027	Regional Center Commercial	ADP-RIO	0	108	0.018090096	Commercial - Parking Lot (Commercial Use Property) - Lots - Patron or Employee - One Story	YES - Current	NO - Privately-Owned	Available	Not Used in Prior Housing Element	0	0	0.00343621	0.00343621	0	2*	2*	133-SA215	354	Central City North		Above Moderate
LOS ANGELES		5409015027	Regional Center Commercial	ADP-RIO	0	108	0.019192066	Commercial - Parking Lot (Commercial Use Property) - Lots - Patron or Employee - One Story	YES - Current	NO - Privately-Owned	Available	Not Used in Prior Housing Element	0	0	0.005367954	0.005367954	0	3*	3*	133-SA215	240	Central City North		Above Moderate
LOS ANGELES		5409015027	Regional Center Commercial	ADP-RIO	0	108	0.02312044	Commercial - Parking Lot (Commercial Use Property) - Lots - Patron or Employee - One Story	YES - Current	NO - Privately-Owned	Available	Not Used in Prior Housing Element	0	0	0.005367954	0.005367954	0	3*	3*	133-SA215	388	Central City North		Above Moderate
LOS ANGELES	447 E CESAR E CHAVEZ AVE	90012 5409015920	Regional Center Commercial	ADP-RIO	0	108	0.087481813	Industrial - Light Manufacturing - One Story	YES - Current	NO - Privately-Owned	Available	Not Used in Prior Housing Element	0.124329609	0	0	0.124329609	0	0	0	132A217	61	Central City North		Lower
LOS ANGELES	911 N AVILA ST	90012 5409015920	Regional Center Commercial	ADP-RIO	0	108	0.036079925	Industrial - Light Manufacturing - One Story	YES - Current	NO - Privately-Owned	Available	Not Used in Prior Housing Element	0.063960187	0	0	0.063960187	0	0	0	132A217	48	Central City North		Lower
LOS ANGELES	915 N AVILA ST	90012 5409015920	Regional Center Commercial	ADP-RIO	0	108	0.031196991	Industrial - Light Manufacturing - One Story	YES - Current	NO - Privately-Owned	Available	Not Used in Prior Housing Element	0.051964581	0	0	0.051964581	0	0	0	132A217	43	Central City North		Lower
LOS ANGELES	925 N AVILA ST	90012 5409015920	Regional Center Commercial	ADP-RIO	0	108	0.062601504	Industrial - Light Manufacturing - One Story	YES - Current	NO - Privately-Owned	Available	Not Used in Prior Housing Element	0.096199423	0	0	0.096199423	0	0	0	132A217	27	Central City North		Lower
LOS ANGELES		5409015920	Regional Center Commercial	ADP-RIO	0	108	0.025508835	Industrial - Light Manufacturing - One Story	YES - Current	NO - Privately-Owned	Available	Not Used in Prior Housing Element	0.051964581	0	0	0.051964581	0	0	0	132A217	63	Central City North		Lower
LOS ANGELES		5409015920	Regional Center Commercial	ADP-RIO	0	108	0.038341557	Industrial - Light Manufacturing - One Story	YES - Current	NO - Privately-Owned	Available	Not Used in Prior Housing Element	0.075575441	0	0	0.075575441	0	0	0	132A217	397	Central City North		Lower
LOS ANGELES		5409015920	Regional Center Commercial	ADP-RIO	0	108	0.00702469	Industrial - Light Manufacturing - One Story	YES - Current	NO - Privately-Owned	Available	Not Used in Prior Housing Element	0	0	0.010140909	0.010140909	0	1*	1*	133-SA217	168	Central City North		Above Moderate
LOS ANGELES		5409015920	Regional Center Commercial	ADP-RIO	0	108	0.016123517	Industrial - Light Manufacturing - One Story	YES - Current	NO - Privately-Owned	Available	Not Used in Prior Housing Element	0	0	0.01538679	0.01538679	0	2*	2*	132A217	401	Central City North		Above Moderate
LOS ANGELES	401 E BAUCHET ST	90012 5409015921	Regional Center Commercial	ADP-RIO	0	108	0.054718261	Industrial - Light Manufacturing - One Story	YES - Current	NO - Privately-Owned	Available	Not Used in Prior Housing Element	0.035534747	0	0	0.035534747	0	0	0	133-SA217	82	Central City North		Lower
LOS ANGELES	405 E BAUCHET ST	90012 5409015921	Regional Center Commercial	ADP-RIO	0	108	0.076133054	Industrial - Light Manufacturing - One Story	YES - Current	NO - Privately-Owned	Available	Not Used in Prior Housing Element	0.047625028	0	0	0.047625028	0	0	0	133-SA217	79	Central City North		Lower
LOS ANGELES	409 E BAUCHET ST	90012 5409015921	Regional Center Commercial	ADP-RIO	0	108	0.0911822	Industrial - Light Manufacturing - One Story	YES - Current	NO - Privately-Owned	Available	Not Used in Prior Housing Element	0.055350897	0	0	0.055350897	0	0	0	133-SA217	78	Central City North		Lower
LOS ANGELES	413 E BAUCHET ST	90012 5409015921	Regional Center Commercial	ADP-RIO	0	108	0.104864608	Industrial - Light Manufacturing - One Story	YES - Current	NO - Privately-Owned	Available	Not Used in Prior Housing Element	0.062539946	0	0	0.062539946	0	0	0	133-SA217	75	Central City North		Lower
LOS ANGELES	417 E BAUCHET ST	90012 5409015921	Regional Center Commercial	ADP-RIO	0	108	0.057694854	Industrial - Light Manufacturing - One Story	YES - Current	NO - Privately-Owned	Available	Not Used in Prior Housing Element	0.03996897	0	0	0.03996897	0	0	0	133-SA217	77	Central City North		Lower
LOS ANGELES		5409015921	Regional Center Commercial	ADP-RIO	0	108	0.000237276	Industrial - Light Manufacturing - One Story	YES - Current	NO - Privately-Owned	Available	Not Used in Prior Housing Element	0	0	0.001242883	0.001242883	0	0	0	133-SA217	162	Central City North		Above Moderate
LOS ANGELES		5409015921	Regional Center Commercial	ADP-RIO	0	108	0.001874329	Industrial - Light Manufacturing - One Story	YES - Current	NO - Privately-Owned	Available	Not Used in Prior Housing Element	0	0	0.001242883	0.001242883	0	0	0	133-SA217	89	Central City North		Above Moderate
LOS ANGELES		5409015921	Regional Center Commercial	ADP-RIO	0	108	0.001916832	Industrial - Light Manufacturing - One Story	YES - Current	NO - Privately-Owned	Available	Not Used in Prior Housing Element	0	0	0.001242883	0.001242883	0	0	0	133-SA217	167	Central City North		Above Moderate
LOS ANGELES	337 E CESAR E CHAVEZ AVE	90012 5409015922	Regional Center Commercial	ADP-RIO	0	108	0.071579557	Industrial - Industrial - Vacant Parcel with Existing Non-structural Other Imps.	YES - Current	NO - Privately-Owned	Available	Not Used in Prior Housing Element	1.574280143	0	0	1.574280143	0	0	0	132A215	38	Central City North		Lower
LOS ANGELES		5409015922	Regional Center Commercial	ADP-RIO	0	108	0.06557944	Industrial - Industrial - Vacant Parcel with Existing Non-structural Other Imps.	YES - Current	NO - Privately-Owned	Available	Not Used in Prior Housing Element	1.436547911	0	0	1.436547911	0	0	0	132A215	36	Central City North		Lower
LOS ANGELES		5409015922	Regional Center Commercial	ADP-RIO	0	108	0.075510112	Industrial - Industrial - Vacant Parcel with Existing Non-structural Other Imps.	YES - Current	NO - Privately-Owned	Available	Not Used in Prior Housing Element	1.552663207	0	0	1.552663207	0	0	0	132A215	14	Central City North		Lower
LOS ANGELES		5409015922	Regional Center Commercial	ADP-RIO	0	108	0.084661279	Industrial - Industrial - Vacant Parcel with Existing Non-structural Other Imps.	YES - Current	NO - Privately-Owned	Available	Not Used in Prior Housing Element	1.684442139	0	0	1.684442139	0	0	0	133-SA217	132	Central City North		Lower
LOS ANGELES		5409015922	Regional Center Commercial	ADP-RIO	0	108	0.089516468	Industrial - Industrial - Vacant Parcel with Existing Non-structural Other Imps.	YES - Current	NO - Privately-Owned	Available	Not Used in Prior Housing Element	1.812265778	0	0	1.812265778	0	0	0	133-SA217	118	Central City North		Lower
LOS ANGELES		5409015922	Regional Center Commercial	ADP-RIO	0	108	0.103287403	Industrial - Industrial - Vacant Parcel with Existing Non-structural Other Imps.	YES - Current	NO - Privately-Owned	Available	Not Used in Prior Housing Element	2.056348467	0	0	2.056348467	0	0	0	133-SA217	109	Central City North		Lower
LOS ANGELES		5409015922	Regional Center Commercial	ADP-RIO	0	108	0.111484953	Industrial - Industrial - Vacant Parcel with Existing Non-structural Other Imps.	YES - Current	NO - Privately-Owned	Available	Not Used in Prior Housing Element	2.172755957	0	0	2.172755957	0	0	0	133-SA215	257	Central City North		Lower
LOS ANGELES		5409015922	Regional Center Commercial	ADP-RIO	0	108	0.114088591	Industrial - Industrial - Vacant Parcel with Existing Non-structural Other Imps.	YES - Current	NO - Privately-Owned	Available	Not Used in Prior Housing Element	2.285504913	0	0	2.285504913	0	0	0	133-SA215	261	Central City North		Lower
LOS ANGELES		5409015922	Regional Center Commercial	ADP-RIO	0	108	0.115138722	Industrial - Industrial - Vacant Parcel with Existing Non-structural Other Imps.	YES - Current	NO - Privately-Owned	Available	Not Used in Prior Housing Element	2.285504913	0	0	2.285504913	0	0	0	133-SA215	269	Central City North		Lower
LOS ANGELES		5409015922	Regional Center Commercial	ADP-RIO	0	108	0.117047692	Industrial - Industrial - Vacant Parcel with Existing Non-structural Other Imps.	YES - Current	NO - Privately-Owned	Available	Not Used in Prior Housing Element	2.285504913	0	0	2.285504913	0	0	0	133-SA217	71	Central City North		Lower
LOS ANGELES		5409015922	Regional Center Commercial	ADP-RIO	0	108	0.117133216	Industrial - Industrial - Vacant Parcel with Existing Non-structural Other Imps.	YES - Current	NO - Privately-Owned	Available	Not Used in Prior Housing Element	2.285504913	0	0	2.285504913	0	0	0	133-SA217	76	Central City North		Lower
LOS ANGELES		5409015922	Regional Center Commercial	ADP-RIO	0	108	0.117133596	Industrial - Industrial - Vacant Parcel with Existing Non-structural Other Imps.	YES - Current	NO - Privately-Owned	Available	Not Used in Prior Housing Element	2.285504913	0	0	2.285504913	0	0	0	133-SA217	81	Central City North		Lower
LOS ANGELES		5409015922	Regional Center Commercial	ADP-RIO	0	108	0.117134045	Industrial - Industrial - Vacant Parcel with Existing Non-structural Other Imps.	YES - Current	NO - Privately-Owned	Available	Not Used in Prior Housing Element	2.285504913	0	0	2.285504913	0	0	0	133-SA217	72	Central City North		Lower
LOS ANGELES		5409015922	Regional Center Commercial	ADP-RIO	0	108	0.010945987	Industrial - Industrial - Vacant Parcel with Existing Non-structural Other Imps.	YES - Current	NO - Privately-Owned	Available	Not Used in Prior Housing Element	0	0	0.193101931	0.193101931	0	1*	1*	132A215	24	Central City North		Above Moderate
LOS ANGELES		5409015922	Regional Center Commercial	ADP-RIO	0	108	0.01464925	Industrial - Industrial - Vacant Parcel with Existing Non-structural Other Imps.	YES - Current	NO - Privately-Owned	Available	Not Used in Prior Housing Element	0	0	0.280956793	0.280956793	0	2*	2*	132A215	34	Central City North		Above Moderate

LOS ANGELES			5409015922	Regional Center Commercial	ADP-RIO	0	108	0.021673954	Industrial - Industrial - Vacant Parcel with Existing Non-structural Other Imps.	YES - Current	NO - Privately-Owned	Available	Not Used in Prior Housing Element	0	0	0.40333333	0.40333333	0	3*	3*	133-5A215	288	Central City North								Above Moderate
LOS ANGELES			5409023***	Regional Center Commercial	ADP-RIO	0	108	0.001656706		YES - Current	NO - Privately-Owned	Available	Not Used in Prior Housing Element	0	0	0.065717787	0.065717787	0	0	0	132A215	181	Central City North								Above Moderate
LOS ANGELES			5409023051	Regional Center Commercial	ADP-RIO	0	108	0.00393833	Industrial - Industrial - Miscellaneous Industrial - One Story	YES - Current	NO - Privately-Owned	Available	Not Used in Prior Housing Element	0	0	0.065717787	0.065717787	0	0	0	132A215	42	Central City North								Above Moderate
LOS ANGELES	700 N ALAMEDA ST	90012	5409023930	Regional Center Commercial	ADP-RIO	0	108	4.256912234	Commercial - Office Building - 6 to 13 Stories	YES - Current	NO - Privately-Owned	Available	Not Used in Prior Housing Element	1.794845982	0	0	1.794845982	0	0	0	132A215	180	Central City North								Lower
LOS ANGELES	750 N ALAMEDA ST	90012	5409023934	Regional Center Commercial	ADP-RIO	0	108	0.863752483	Commercial - Office Building - Three Stories	YES - Current	NO - Privately-Owned	Available	Not Used in Prior Housing Element	0	0	0.427083358	0.427083358	0	0	0	132A215	189	Central City North								Above Moderate
LOS ANGELES	800 N ALAMEDA ST	90012	5409023941	Regional Center Commercial	ADP-RIO	0	108	9.354626007	Miscellaneous - Privately Owned - Misc. Privately Owned Properties That Do Not Fall Into Any Other Classification	YES - Current	NO - Privately-Owned	Available	Not Used in Prior Housing Element	0	0	51.95650755	51.95650755	0	0	0	132A215	65	Central City North								Above Moderate
LOS ANGELES	880 N ALAMEDA ST	90012	5409023BRK	Regional Center Commercial	ADP-RIO	0	108	1.084755391	Residential - Five or More Units or Apartments (Any Combination) - 4 Stories or Less - Pool and Misc.	YES - Current	NO - Privately-Owned	Available	Not Used in Prior Housing Element	0	0	0.164750108	0.164750108	107	0	0	132A215	190	Central City North								Above Moderate
LOS ANGELES	888 N ALAMEDA ST	90012	5409024BRK	Regional Center Commercial	ADP-RIO	0	108	1.522737807	Residential - Five or More Units or Apartments (Any Combination) - 5 Stories or More - Pool and Misc.	YES - Current	NO - Privately-Owned	Available	Not Used in Prior Housing Element	0	0	0.94786728	0.94786728	165	0	0	132A215	195	Central City North								Above Moderate
LOS ANGELES	715 W COLLEGE ST	90012	5414001004	High Medium Residential	R4-2-O	0	108	0.139811248	Industrial - Light Manufacturing - Vacant Land	YES - Current	NO - Privately-Owned	Available	Not Used in Prior Housing Element	0.170996444	0	0	0.170996444	0	0	0	135A213	28	Central City North								Lower
LOS ANGELES	717 W COLLEGE ST	90012	5414001005	High Medium Residential	R4-2-O	0	108	0.073023119	Industrial - Light Manufacturing - Vacant Land	YES - Current	NO - Privately-Owned	Available	Not Used in Prior Housing Element	0.100609783	0	0	0.100609783	0	0	0	135A213	36	Central City North								Lower
LOS ANGELES	705 W COLLEGE ST	90012	5414001009	Regional Commercial	C2-2D-O	0	108	0.145417529	Commercial - Professional Building - One Story	YES - Current	NO - Privately-Owned	Available	Not Used in Prior Housing Element	0.036622199	0	0	0.036622199	0	0	0	135A213	34	Central City North								Lower
LOS ANGELES	711 W COLLEGE ST	90012	5414001009	Regional Commercial	C2-2D-O	0	108	0.145653999	Commercial - Professional Building - One Story	YES - Current	NO - Privately-Owned	Available	Not Used in Prior Housing Element	0.036622199	0	0	0.036622199	0	0	0	135A213	31	Central City North								Lower
LOS ANGELES	909 N ADOBE ST	90012	5414001009	Regional Commercial	C2-2D-O	0	108	0.144914386	Commercial - Professional Building - One Story	YES - Current	NO - Privately-Owned	Available	Not Used in Prior Housing Element	0.03569781	0	0	0.03569781	0	0	0	135A213	38	Central City North								Lower
LOS ANGELES			5414001009	Regional Commercial	C2-2D-O	0	108	0.005532156	Commercial - Professional Building - One Story	YES - Current	NO - Privately-Owned	Available	Not Used in Prior Housing Element	0	0	0.000624486	0.000624486	0	0	0	135A213	35	Central City North								Above Moderate
LOS ANGELES			5414001009	Regional Commercial	C2-2D-O	0	108	0.029952257	Commercial - Professional Building - One Story	YES - Current	NO - Privately-Owned	Available	Not Used in Prior Housing Element	0.008930781	0	0	0.008930781	0	0	0	135A213	14	Central City North								Lower
LOS ANGELES			5414001009	Regional Commercial	C2-2D-O	0	108	0.033970037	Commercial - Professional Building - One Story	YES - Current	NO - Privately-Owned	Available	Not Used in Prior Housing Element	0.010533785	0	0	0.010533785	0	0	0	135A213	41	Central City North								Lower
LOS ANGELES			5414001009	Regional Commercial	C2-2D-O	0	108	0.081451386	Commercial - Professional Building - One Story	YES - Current	NO - Privately-Owned	Available	Not Used in Prior Housing Element	0.023681119	0	0	0.023681119	0	0	0	135A213	23	Central City North								Lower
LOS ANGELES			5414001009	Regional Commercial	C2-2D-O	0	108	0.148991453	Commercial - Professional Building - One Story	YES - Current	NO - Privately-Owned	Available	Not Used in Prior Housing Element	0.036221571	0	0	0.036221571	0	0	0	135A213	16	Central City North								Lower
LOS ANGELES	938 N ADOBE ST	90012	5414002009	Regional Commercial	C2-2D-O	0	108	0.592037253	Commercial - Commercial - Vacant Parcel with Existing Non-structural Other Imps.	YES - Current	NO - Privately-Owned	Available	Not Used in Prior Housing Element	0.561036319	0	0	0.561036319	0	0	0	136-5A215	188	Central City North								Lower
LOS ANGELES			5414002009	Regional Commercial	C2-2D-O	0	108	0.004957772	Commercial - Commercial - Vacant Parcel with Existing Non-structural Other Imps.	YES - Current	NO - Privately-Owned	Available	Not Used in Prior Housing Element	0	0	0.030101463	0.030101463	0	0	0	136-5A215	601	Central City North								Above Moderate
LOS ANGELES	953 N YALE ST	90012	5414002010	Regional Commercial	C2-2D-O	0	108	0.184525885	Institutional - Church - One Story	YES - Current	NO - Privately-Owned	Available	Not Used in Prior Housing Element	0.021185397	0	0	0.021185397	0	0	0	136-5A215	216	Central City North								Lower
LOS ANGELES	959 N YALE ST	90012	5414002010	Regional Commercial	C2-2D-O	0	108	0.118364409	Institutional - Church - One Story	YES - Current	NO - Privately-Owned	Available	Not Used in Prior Housing Element	0.015898375	0	0	0.015898375	0	0	0	136-5A215	199	Central City North								Lower
LOS ANGELES	963 N YALE ST	90012	5414002010	Regional Commercial	C2-2D-O	0	108	0.120884007	Institutional - Church - One Story	YES - Current	NO - Privately-Owned	Available	Not Used in Prior Housing Element	0.016932689	0	0	0.016932689	0	0	0	136-5A215	189	Central City North								Lower
LOS ANGELES	971 N YALE ST	90012	5414002010	Regional Commercial	C2-2D-O	0	108	0.113498564	Institutional - Church - One Story	YES - Current	NO - Privately-Owned	Available	Not Used in Prior Housing Element	0.016026827	0	0	0.016026827	0	0	0	136-5A215	182	Central City North								Lower
LOS ANGELES			5414002010	Regional Commercial	C2-2D-O	0	108	0.095200154	Institutional - Church - One Story	YES - Current	NO - Privately-Owned	Available	Not Used in Prior Housing Element	0.013590968	0	0	0.013590968	0	0	0	136-5A215	179	Central City North								Lower
LOS ANGELES	619 W COLLEGE ST	90012	5414003011	Regional Commercial	C2-2D-O	0	108	0.085982179	Commercial - Professional Building - Medical Dental Building - One Story	YES - Current	NO - Privately-Owned	Available	Not Used in Prior Housing Element	0.017797361	0	0	0.017797361	0	0	0	135A215	144	Central City North								Lower
LOS ANGELES	627 W COLLEGE ST	90012	5414003011	Regional Commercial	C2-2D-O	0	108	0.171945262	Commercial - Professional Building - Medical Dental Building - One Story	YES - Current	NO - Privately-Owned	Available	Not Used in Prior Housing Element	0.030273435	0	0	0.030273435	0	0	0	135A215	133	Central City North								Lower
LOS ANGELES	910 N ADOBE ST	90012	5414003011	Regional Commercial	C2-2D-O	0	108	0.147083462	Commercial - Professional Building - Medical Dental Building - One Story	YES - Current	NO - Privately-Owned	Available	Not Used in Prior Housing Element	0.027108809	0	0	0.027108809	0	0	0	135A213	52	Central City North								Lower
LOS ANGELES			5414003011	Regional Commercial	C2-2D-O	0	108	0.02227016	Commercial - Professional Building - Medical Dental Building - One Story	YES - Current	NO - Privately-Owned	Available	Not Used in Prior Housing Element	0.006932984	0	0	0.006932984	0	0	0	135A213	51	Central City North								Lower
LOS ANGELES	947 N YALE ST	90012	5414003012	Regional Commercial	C2-2D-O	0	108	0.249334802	Commercial - Parking Lot (Commercial Use Property) - Lots - Patron or Employee - One Story	YES - Current	NO - Privately-Owned	Available	Used in Prior Housing Element - Non-Vacant	0.062477468	0	0	0.062477468	0	0	0	136-5A215	239	Central City North								Lower
LOS ANGELES			5414003012	Regional Commercial	C2-2D-O	0	108	0.052586599	Commercial - Parking Lot (Commercial Use Property) - Lots - Patron or Employee - One Story	YES - Current	NO - Privately-Owned	Available	Used in Prior Housing Element - Non-Vacant	0.006662295	0	0	0.006662295	0	0	0	136-5A215	236	Central City North								Lower
LOS ANGELES	934 N ADOBE ST	90012	5414003014	Regional Commercial	C2-2D-O	0	108	1.030959847	Commercial - Commercial - Vacant Land	YES - Current	NO - Privately-Owned	Available	Not Used in Prior Housing Element	0.628291434	0	0	0.628291434	0	0	0	135A215	9	Central City North								Lower
LOS ANGELES			5414003014	Regional Commercial	C2-2D-O	0	108	0.088140761	Commercial - Commercial - Vacant Land	YES - Current	NO - Privately-Owned	Available	Not Used in Prior Housing Element	0.120453524	0	0	0.120453524	0	0	0	135A215	385	Central City North								Lower
LOS ANGELES	905 N YALE ST	90012	5414003015	Regional Commercial	C2-2D-O	0	108	0.551152791	Commercial - Non-Auto Service and Repair Shop, Paint Shop, or Laundry - One Story	YES - Current	NO - Privately-Owned	Available	Used in Prior Housing Element - Non-Vacant	0.336658997	0	0	0.336658997	0	0	0	135A215	138	Central City North								Lower
LOS ANGELES	915 N YALE ST	90012	5414003015	Regional Commercial	C2-2D-O	0	108	1.07374432	Commercial - Non-Auto Service and Repair Shop, Paint Shop, or Laundry - One Story	YES - Current	NO - Privately-Owned	Available	Used in Prior Housing Element - Non-Vacant	0.398674804	0	0	0.398674804	0	0	0	135A215	16	Central City North								Lower
LOS ANGELES			5414003015	Regional Commercial	C2-2D-O	0	108	0.104446769	Commercial - Non-Auto Service and Repair Shop, Paint Shop, or Laundry - One Story	YES - Current	NO - Privately-Owned	Available	Used in Prior Housing Element - Non-Vacant	0.054750312	0	0	0.054750312	0	0	0	135A215	386	Central City North								Lower
LOS ANGELES	531 W COLLEGE ST	90012	5414004008	Regional Commercial	C2-2D	0	108	0.421929819	Commercial - Professional Building - Medical Dental Building - Two Stories	YES - Current	NO - Privately-Owned	Available	Not Used in Prior Housing Element	4.575158519	0	0	4.575158519	0	0	0	135A215	160	Central City North								Lower
LOS ANGELES	911 N HILL ST	90012	5414004008	Regional Commercial	C2-2	0	108	0.454549764	Commercial - Professional Building - Medical Dental Building - Two Stories	YES - Current	NO - Privately-Owned	Available	Not Used in Prior Housing Element	4.71812076	0	0	4.71812076	0	0	0	135A215	153	Central City North								Lower
LOS ANGELES	912 N YALE ST	90012	5414004008	Regional Commercial	C2-2D	0	108	0.454177598	Commercial - Professional Building - Medical Dental Building - Two Stories	YES - Current	NO - Privately-Owned	Available	Not Used in Prior Housing Element	4.71812076	0	0	4.71812076	0	0	0	135A215	141	Central City North								Lower
LOS ANGELES	930 N YALE ST	90012	5414004008	Regional Commercial	C2-2D	0	108	0.453144454	Commercial - Professional Building - Medical Dental Building - Two Stories	YES - Current	NO - Privately-Owned	Available	Not Used in Prior Housing Element	4.716233432	0	0	4.716233432	0	0	0	135A215	102	Central City North								Lower
LOS ANGELES			5414004008	Regional Commercial	C2-2	0	108	0.227277078	Commercial - Professional Building - Medical Dental Building - Two Stories	YES - Current	NO - Privately-Owned	Available	Not Used in Prior Housing Element	3.109199965	0	0	3.109199965	0	0	0	135A215	145	Central City North								Lower
LOS ANGELES			5414004008	Regional Commercial	C2-2	0	108	0.407487793	Commercial - Professional Building - Medical Dental Building - Two Stories	YES - Current	NO - Privately-Owned	Available	Not Used in Prior Housing Element	4.501466596	0	0	4.501466596	0	0	0	135A215	174	Central City North								Lower
LOS ANGELES	933 N HILL ST	90012	5414005001	Regional Commercial	C2-2	0	108	0.033058308	Commercial - Store Combination - Store and Residential Combination - One Story	YES - Current	NO - Privately-Owned	Available	Used in Prior Housing Element - Non-Vacant	0	0	0.026614691	0.026614691	0	0	0	135A215	149	Central City North								Above Moderate
LOS ANGELES	930 N CHIANG KAI-SHEK ROAD	90012	5414005002	Regional Commercial	C2-2	0	108	0.04166693	Commercial - Store Combination - Store and Residential Combination - Two Stories	YES - Current	NO - Privately-Owned	Available	Used in Prior Housing Element - Non-Vacant	0	0	0.034699708	0.034699708	0	0	0	135A215	143	Central City North								Above Moderate
LOS ANGELES	931 N CHIANG KAI-SHEK ROAD	90012	5414005003	Regional Commercial	C2-2	0	108	0.038911984	Commercial - Store Combination - Store and Residential Combination - Two Stories	YES - Current	NO - Privately-Owned	Available	Used in Prior Housing Element - Non-Vacant	0	0	0.030556263	0.030556263	0	0	0	135A215	135	Central City North								Above Moderate
LOS ANGELES	933 N CHIANG KAI-SHEK ROAD	90012	5414005004	Regional Commercial	C2-2	0	108	0.02754854	Commercial - Store Combination - Store and Residential Combination - Two Stories	YES - Current	NO - Privately-Owned	Available	Used in Prior Housing Element - Non-Vacant	0	0	0.015914194	0.015914194	0	0	0	135A215	128	Central City North	Yes							Above Moderate
LOS ANGELES			5414005004	Regional Commercial	C2-2	0	108	0.002754608	Commercial - Store Combination - Store and Residential Combination - Two Stories	YES - Current	NO - Privately-Owned	Available	Used in Prior Housing Element - Non-Vacant	0	0	0.000641198	0.000641198	0	0	0	135A215	126	Central City North								Above Moderate
LOS ANGELES			5414005004	Regional Commercial	C2-2	0	108	0.008608727	Commercial - Store Combination - Store and Residential Combination - Two Stories	YES - Current	NO - Privately-Owned	Available	Used in Prior Housing Element - Non-Vacant	0	0	0.002145074	0.002145074	0	0	0	135A215	130	Central City North								Above Moderate
LOS ANGELES	932 N CHIANG KAI-SHEK ROAD	90012	5414005005	Regional Commercial	C2-2	0	108	0.041666452	Commercial - Store Combination - Store and Residential Combination - Two Stories	YES - Current	NO - Privately-Owned	Available	Used in Prior Housing Element - Non-Vacant	0	0	0.024482483	0.024482483	0	0	0	135A215	132	Central City North	Yes							Above Moderate
LOS ANGELES	937 N HILL ST	90012	5414005006	Regional Commercial	C2-2	0	108	0.027548414	Commercial - Restaurant, Cocktail Lounge - Restaurant, Cocktail Lounge, Tavern - One Story	YES - Current	NO - Privately-Owned	Available	Used in Prior Housing Element - Non-Vacant	0	0	0.015914194	0.015914194	0	0	0	135A215	131	Central City North	Yes							Above Moderate
LOS ANGELES			5414005006	Regional Commercial	C2-2	0	108	0.005509667	Commercial - Restaurant, Cocktail Lounge - Restaurant, Cocktail Lounge, Tavern - One Story	YES - Current	NO - Privately-Owned	Available	Used in Prior Housing Element - Non-Vacant	0	0	0.002145074	0.002145074	0	0	0	135A215	139	Central City North								Above Moderate
LOS ANGELES			5414005006	Regional Commercial	C2-2	0	108	0.005509865	Commercial - Restaurant, Cocktail Lounge - Restaurant, Cocktail Lounge, Tavern - One Story	YES - Current	NO - Privately-Owned	Available	Used in Prior Housing Element - Non-Vacant	0	0	0.002145074	0.002145074	0	0	0	135A215	402	Central City North								Above Moderate
LOS ANGELES			5414005006	Regional Commercial	C2-2	0	108	0.027548451	Commercial - Restaurant, Cocktail Lounge - Restaurant, Cocktail Lounge, Tavern - One Story	YES - Current	NO - Privately-Owned	Available	Used in Prior Housing Element - Non-Vacant	0	0	0.015914194	0.015914194	0	0	0	135A215	140	Central City North	Yes							Above Moderate
LOS ANGELES	936 N CHIANG KAI-SHEK ROAD	90012	5414005007	Regional Commercial	C2-2	0	108	0.04166906	Commercial - Store Combination - Store and Residential Combination - Two Stories	YES - Current	NO - Privately-Owned	Available	Used in Prior Housing Element - Non-Vacant	0	0	0.034699708	0.034699708	0	0	0	135A215	124	Central City North								Above Moderate
LOS ANGELES	935 N CHIANG KAI-SHEK ROAD	90012	5414005008	Regional Commercial	C2-2	0	108	0.027548722	Commercial - Store Combination - Store and Residential Combination - Two Stories	YES - Current	NO - Privately-Owned	Available	Used in Prior Housing Element - Non-Vacant	0	0	0.022537328	0.022537328	0	0	0	135A215	117	Central City North								Above Moderate
LOS ANGELES			5414005008	Regional Commercial	C2-2	0	108	0.00275466	Commercial - Store Combination - Store and Residential Combination - Two Stories	YES - Current	NO - Privately-Owned	Available	Used in Prior Housing Element - Non-Vacant	0	0	0.000641198	0.000641198	0	0	0	135A215	115	Central City North								Above Moderate
LOS ANGELES			5414005008	Regional Commercial	C2-2	0	108	0.008608893	Commercial - Store Combination - Store and Residential Combination - Two Stories	YES - Current	NO - Privately-Owned	Available	Used in Prior Housing Element - Non-Vacant	0	0	0.002145074	0.002145074	0	0	0	135A215	122	Central City North								Above Moderate
LOS ANGELES	937 N CHIANG KAI-SHEK ROAD	90012	5414005009	Regional Commercial	C2-2	0	108	0.038912166	Commercial - Store Combination - Store and Residential Combination - Two Stories	YES - Current	NO - Privately-Owned	Available	Used in Prior Housing Element - Non-Vacant	0	0	0.030556263	0.030556263	0	0	0	135A215	105	Central City North								Above Moderate
LOS ANGELES	940 N CHUNG KING ROAD	90012	5414005010	Regional Commercial	C2-2	0	108	0.027548325	Commercial - Store Combination - Store and Residential Combination - Two Stories	YES - Current	NO - Privately-Owned	Available	Used in Prior Housing Element - Non-Vacant	0	0	0.022537328	0.022537328	0	0	0	135A215	114	Central City North								Above Moderate
LOS ANGELES			5414005010	Regional Commercial	C2-2	0	108	0.005509582	Commercial - Store Combination - Store and Residential Combination - Two Stories	YES - Current	NO - Privately-Owned	Available	Used in Prior Housing Element - Non-Vacant	0	0	0.002145074	0.002145074	0	0	0	135A215	120	Central City North								Above Moderate
LOS ANGELES			5414005010	Regional Commercial	C2-2	0	108	0.008608893	Commercial - Store Combination - Store and Residential Combination - Two Stories	YES - Current	NO - Privately-Owned	Available	Used in Prior Housing Element - Non-Vacant	0	0	0.002145074	0.002145074	0	0	0	135A215	112	Central City North								Above Moderate
LOS ANGELES	939 N HILL ST	90012	5414005011	Regional Commercial	C2-2	0	108	0.027548633	Commercial - Store Combination - Store and Residential Combination - Two Stories	YES - Current	NO - Privately-Owned	Available	Used in Prior Housing Element - Non-Vacant	0	0	0.022537328	0.022537328	0	0	0	135A215	123	Central City North								Above Moderate
LOS ANGELES			5414005011	Regional Commercial	C2-2	0	108	0.005509803	Commercial - Store Combination - Store and Residential Combination - Two Stories	YES - Current	NO - Privately-Owned	Available	Used in Prior Housing Element - Non-Vacant	0	0	0.002145074	0.002145074	0	0	0	135A215	401	Central City North								Above Moderate
LOS ANGELES	942 N CHUNG KING ROAD	90012	5414005013	Regional Commercial	C2-2	0	108	0.041666936	Commercial - Store Combination - Store and Residential Combination - Two Stories	YES - Current	NO - Privately-Owned	Available	Used in Prior Housing Element - Non-Vacant	0	0	0.024482483	0.024482483	0	0	0	135A215	103	Central City North	Yes							Above Moderate
LOS ANGELES	939 N CHIANG KAI-SHEK ROAD	90012	5414005014	Regional Commercial	C2-2	0	108	0.03891223	Commercial - Store Combination - Store and Residential Combination - Two Stories	YES - Current	NO - Privately-Owned	Available	Used in Prior Housing Element - Non-Vacant	0	0	0.030556263	0.030556263	0	0	0	135A215	91	Central City North								Above Moderate
LOS ANGELES	945 N CHIANG KAI-SHEK ROAD	90012	5414005015	Regional Commercial	C2-2	0	108	0.027547792	Commercial - Store Combination - Store and Residential Combination - One Story	YES - Current	NO - Privately-Owned	Available	Used in Prior Housing Element - Non-Vacant	0	0	0.022537328	0.022537328	0	0	0	135A215	77	Central City North								Above Moderate
LOS ANGELES			5414005015	Regional Commercial	C2-2	0	108	0.00275473	Commercial - Store Combination - Store and Residential Combination - One Story	YES - Current	NO - Privately-Owned	Available	Used in Prior Housing Element - Non-Vacant	0	0	0.000641198	0.000641198	0	0	0	135A215	76	Central City North								Above Moderate
LOS ANGELES			5414005015	Regional Commercial	C2-2	0	108	0.008608707	Commercial - Store Combination - Store and Residential Combination - One Story	YES - Current	NO - Privately-Owned	Available	Used in Prior Housing Element - Non-Vacant	0	0	0.002145074	0.002145074	0	0	0	135A215	86	Central City North								Above Moderate
LOS ANGELES	944 N CHIANG KAI-SHEK ROAD	90012	5414005016	Regional Commercial	C2-2	0	108	0.027547968	Commercial - Store Combination - Store and Residential Combination - Two Stories	YES - Current	NO - Privately-Owned	Available	Used in Prior Housing Element - Non-Vacant	0	0	0.022537328	0.022537328	0	0	0	135A215	90	Central City North								Above Moderate
LOS ANGELES			5414005016	Regional Commercial	C2-2	0	108	0.005509618	Commercial - Store Combination - Store and Residential Combination - Two Stories	YES - Current	NO - Privately-Owned	Available	Used in Prior Housing Element - Non-Vacant	0	0	0.002145074	0.002145074	0	0	0	135A215	388	Central City North								Above Moderate
LOS ANGELES			5414005016	Regional Commercial	C2-2	0	108	0.008608782	Commercial - Store Combination - Store and Residential Combination - Two Stories	YES - Current	NO - Privately-Owned	Available	Used in Prior Housing Element - Non-Vacant	0	0	0.002145074	0.002145074	0	0	0	135A215	399	Central City North								Above Moderate
LOS ANGELES	945 N HILL ST	90012	5414005017	Regional Commercial	C2-2	0	108	0.027548525	Commercial - Store Combination - Store and Residential Combination - Two Stories	YES - Current	NO - Privately-Owned	Available	Used in Prior Housing Element - Non-Vacant	0	0	0.022537328	0.022537328	0	0	0	135A215	101	Central City North								Above Moderate
LOS ANGELES			5414005017	Regional Commercial	C2-2	0	108	0.005509773	Commercial - Store Combination - Store and Residential Combination - Two Stories	YES - Current	NO - Privately-Owned	Available	Used in Prior Housing Element - Non-Vacant	0	0	0.002145074	0.002145074	0	0	0	135A215	96	Central City North								Above Moderate
LOS ANGELES			5414005018	Regional Commercial	C2-2	0	108	0.004132259	Commercial - Commercial - Vacant Land	YES - Current	NO - Privately-Owned	Available	Not Used in Prior Housing Element	0	0	0.008109762	0.008109762	0	0	0	135A215	89	Central City North								Above Moderate
LOS ANGELES	504 W CHUNGKING ROAD	90012	5414005019	Regional Commercial	C2-2	0	108	0.018595	Commercial - Store Combination - Store and Residential Combination - Two Stories	YES - Current	NO - Privately-Owned	Available	Not Used in Prior Housing Element	0	0	0.013154259	0.013154259	0	0	0	135A215	70	Central City North	Yes							Above Moderate
LOS ANGELES	502 W CHUNGKING ROAD	90012	5414005021	Regional Commercial	C2-2	0	108	0.018595008	Commercial - Restaurant, Cocktail Lounge - Restaurant, Cocktail Lounge, Tavern - Two Stories	YES - Current	NO - Privately-Owned	Available	Used in Prior Housing Element - Non-Vacant	0	0	0.018616588	0.018616588	0	0	0	135A215	74	Central City North								Above Moderate
LOS ANGELES			5414005021	Regional Commercial	C2-2	0	108	0.004132117	Commercial - Restaurant, Cocktail Lounge - Restaurant, Cocktail Lounge, Tavern - Two Stories	YES - Current	NO - Privately-Owned	Available	Used in Prior Housing Element - Non-Vacant	0	0	0.000641198	0.000641198	0	0	0	135A215	93	Central City North								Above Moderate
LOS ANGELES			5414005021	Regional Commercial	C2-2	0	108	0.008264405	Commercial - Restaurant, Cocktail Lounge - Restaurant, Cocktail Lounge, Tavern - Two Stories	YES - Current	NO - Privately-Owned	Available	Used in Prior Housing Element - Non-Vacant	0	0	0.002145074	0.002145074	0	0	0	135A215	65	Central City North								Above Moderate
LOS ANGELES	506 W CHUNGKING ROAD	90012	5414005022	Regional Commercial	C2-2	0	108	0.018595253	Commercial - Store Combination - Store and Residential Combination - Two Stories	YES - Current	NO - Privately-Owned	Available	Used in Prior Housing Element - Non-Vacant	0	0	0.018616588	0.018616588	0	0	0	135A215	67	Central City North								Above Moderate
LOS ANGELES			5414005022	Regional Commercial	C2-2	0	108	0.004132312	Commercial - Store Combination - Store and Residential Combination - Two Stories	YES - Current	NO - Privately-Owned	Available	Used in Prior Housing Element - Non-Vacant	0	0	0.000641198	0.000641198	0	0	0	135A215	87	Central City North								Above Moderate
LOS ANGELES			5414005022	Regional Commercial	C2-2	0	108	0.008264651	Commercial - Store Combination - Store and Residential Combination - Two Stories	YES - Current	NO - Privately-Owned	Available	Used in Prior Housing Element - Non-Vacant	0	0	0.002145074	0.002145074	0	0	0	135A215	59	Central City North								Above Moderate

LOS ANGELES	508 W CHUNGKING ROAD	90012	5414005023	Regional Commercial	C2-2	0	108	0.018594906	Commercial - Store Combination - Store and Residential Combination - Two Stories	YES - Current	NO - Privately-Owned	Available	Used in Prior Housing Element - Non-Vacant	0	0	0.014509037	0.014509037	0	0	0	135A215	61	Central City North									Above Moderate
LOS ANGELES			5414005023	Regional Commercial	C2-2	0	108	0.004132235	Commercial - Store Combination - Store and Residential Combination - Two Stories	YES - Current	NO - Privately-Owned	Available	Used in Prior Housing Element - Non-Vacant	0	0	0.000357179	0.000357179	0	0	0	135A215	82	Central City North									Above Moderate
LOS ANGELES			5414005023	Regional Commercial	C2-2	0	108	0.027203896	Commercial - Store Combination - Store and Residential Combination - Two Stories	YES - Current	NO - Privately-Owned	Available	Used in Prior Housing Element - Non-Vacant	0	0	0.017556846	0.017556846	0	0	0	135A215	52	Central City North									Above Moderate
LOS ANGELES			5414005024	Regional Commercial	C2-2	0	108	0.008264469	Commercial - Commercial - Vacant Land	YES - Current	NO - Privately-Owned	Available	Not Used in Prior Housing Element	0	0	0.024452056	0.024452056	0	0	0	135A215	60	Central City North									Above Moderate
LOS ANGELES			5414005025	Regional Commercial	C2-2	0	108	0.006312957	Commercial - Commercial - Vacant Land	YES - Current	NO - Privately-Owned	Available	Not Used in Prior Housing Element	0	0	0.024452056	0.024452056	0	0	0	135A215	17	Central City North									Above Moderate
LOS ANGELES			5414005025	Regional Commercial	C2-2	0	108	0.008034895	Commercial - Commercial - Vacant Land	YES - Current	NO - Privately-Owned	Available	Not Used in Prior Housing Element	0	0	0.024452056	0.024452056	0	0	0	135A215	11	Central City North									Above Moderate
LOS ANGELES	949 N CHIANG KAI-SHEK ROAD	90012	5414005026	Regional Commercial	C2-2	0	108	0.018365444	Commercial - Store Combination - Store and Residential Combination - Two Stories	YES - Current	NO - Privately-Owned	Available	Used in Prior Housing Element - Non-Vacant	0	0	0.018616588	0.018616588	0	0	0	135A215	66	Central City North									Above Moderate
LOS ANGELES	951 1/2 N CHIANG KAI-SHEK ROAD	90012	5414005026	Regional Commercial	C2-2	0	108	0.018365686	Commercial - Store Combination - Store and Residential Combination - Two Stories	YES - Current	NO - Privately-Owned	Available	Used in Prior Housing Element - Non-Vacant	0	0	0.018616588	0.018616588	0	0	0	135A215	56	Central City North									Above Moderate
LOS ANGELES			5414005026	Regional Commercial	C2-2	0	108	0.010790068	Commercial - Store Combination - Store and Residential Combination - Two Stories	YES - Current	NO - Privately-Owned	Available	Used in Prior Housing Element - Non-Vacant	0	0	0.0043255	0.0043255	0	0	0	135A215	54	Central City North									Above Moderate
LOS ANGELES			5414005026	Regional Commercial	C2-2	0	108	0.011363831	Commercial - Store Combination - Store and Residential Combination - Two Stories	YES - Current	NO - Privately-Owned	Available	Used in Prior Housing Element - Non-Vacant	0	0	0.00343621	0.00343621	0	0	0	135A215	63	Central City North									Above Moderate
LOS ANGELES	955 N CHIANG KAI-SHEK ROAD	90012	5414005029	Regional Commercial	C2-2	0	108	0.018365444	Commercial - Store Combination - Store and Residential Combination - Two Stories	YES - Current	NO - Privately-Owned	Available	Used in Prior Housing Element - Non-Vacant	0	0	0.018616588	0.018616588	0	0	0	135A215	39	Central City North									Above Moderate
LOS ANGELES			5414005029	Regional Commercial	C2-2	0	108	0.002754767	Commercial - Store Combination - Store and Residential Combination - Two Stories	YES - Current	NO - Privately-Owned	Available	Used in Prior Housing Element - Non-Vacant	0	0	0.000641198	0.000641198	0	0	0	135A215	38	Central City North									Above Moderate
LOS ANGELES			5414005029	Regional Commercial	C2-2	0	108	0.005050398	Commercial - Store Combination - Store and Residential Combination - Two Stories	YES - Current	NO - Privately-Owned	Available	Used in Prior Housing Element - Non-Vacant	0	0	0.002739392	0.002739392	0	0	0	135A215	43	Central City North									Above Moderate
LOS ANGELES	957 N CHIANG KAI-SHEK ROAD	90012	5414005030	Regional Commercial	C2-2	0	108	0.018365572	Commercial - Store Combination - Store and Residential Combination - Two Stories	YES - Current	NO - Privately-Owned	Available	Used in Prior Housing Element - Non-Vacant	0	0	0.018616588	0.018616588	0	0	0	135A215	29	Central City North									Above Moderate
LOS ANGELES			5414005030	Regional Commercial	C2-2	0	108	0.002754694	Commercial - Store Combination - Store and Residential Combination - Two Stories	YES - Current	NO - Privately-Owned	Available	Used in Prior Housing Element - Non-Vacant	0	0	0.000641198	0.000641198	0	0	0	135A215	27	Central City North									Above Moderate
LOS ANGELES			5414005030	Regional Commercial	C2-2	0	108	0.005050374	Commercial - Store Combination - Store and Residential Combination - Two Stories	YES - Current	NO - Privately-Owned	Available	Used in Prior Housing Element - Non-Vacant	0	0	0.002739392	0.002739392	0	0	0	135A215	35	Central City North									Above Moderate
LOS ANGELES	959 N CHIANG KAI-SHEK ROAD	90012	5414005031	Regional Commercial	C2-2	0	108	0.018365787	Commercial - Store Combination - Store and Residential Combination - Two Stories	YES - Current	NO - Privately-Owned	Available	Used in Prior Housing Element - Non-Vacant	0	0	0.018616588	0.018616588	0	0	0	135A215	20	Central City North									Above Moderate
LOS ANGELES			5414005031	Regional Commercial	C2-2	0	108	0.002754618	Commercial - Store Combination - Store and Residential Combination - Two Stories	YES - Current	NO - Privately-Owned	Available	Used in Prior Housing Element - Non-Vacant	0	0	0.000641198	0.000641198	0	0	0	135A215	19	Central City North									Above Moderate
LOS ANGELES			5414005031	Regional Commercial	C2-2	0	108	0.005050516	Commercial - Store Combination - Store and Residential Combination - Two Stories	YES - Current	NO - Privately-Owned	Available	Used in Prior Housing Element - Non-Vacant	0	0	0.002739392	0.002739392	0	0	0	135A215	26	Central City North									Above Moderate
LOS ANGELES	961 N CHIANG KAI-SHEK ROAD	90012	5414005032	Regional Commercial	C2-2	0	108	0.018365365	Commercial - Store Combination - Store and Residential Combination - Two Stories	YES - Current	NO - Privately-Owned	Available	Not Used in Prior Housing Element	0	0	0.018616588	0.018616588	0	0	0	135A215	12	Central City North									Above Moderate
LOS ANGELES	507 W CHUNGKING ROAD	90012	5414005033	Regional Commercial	C2-2	0	108	0.018595101	Commercial - Store Combination - Store and Residential Combination - Two Stories	YES - Current	NO - Privately-Owned	Available	Used in Prior Housing Element - Non-Vacant	0	0	0.010194047	0.010194047	0	0	0	135A215	28	Central City North							Yes		Above Moderate
LOS ANGELES	509 W CHUNGKING ROAD	90012	5414005033	Regional Commercial	C2-2	0	108	0.018594902	Commercial - Store Combination - Store and Residential Combination - Two Stories	YES - Current	NO - Privately-Owned	Available	Used in Prior Housing Element - Non-Vacant	0	0	0.010194047	0.010194047	0	0	0	135A215	22	Central City North							Yes		Above Moderate
LOS ANGELES			5414005033	Regional Commercial	C2-2	0	108	0.008289893	Commercial - Store Combination - Store and Residential Combination - Two Stories	YES - Current	NO - Privately-Owned	Available	Used in Prior Housing Element - Non-Vacant	0	0	0.001294727	0.001294727	0	0	0	135A215	21	Central City North									Above Moderate
LOS ANGELES			5414005033	Regional Commercial	C2-2	0	108	0.035442577	Commercial - Store Combination - Store and Residential Combination - Two Stories	YES - Current	NO - Privately-Owned	Available	Used in Prior Housing Element - Non-Vacant	0	0	0.02402751	0.02402751	0	0	0	135A215	18	Central City North									Above Moderate
LOS ANGELES	977 N HILL ST	90012	5414005035	Regional Commercial	C2-2	0	108	0.013774401	Commercial - Store Combination - Store and Residential Combination - Two Stories	YES - Current	NO - Privately-Owned	Available	Used in Prior Housing Element - Non-Vacant	0	0	0.010330553	0.010330553	0	0	0	136-5A215	217	Central City North							Yes		Above Moderate
LOS ANGELES			5414005035	Regional Commercial	C2-2	0	108	0.00275483	Commercial - Store Combination - Store and Residential Combination - Two Stories	YES - Current	NO - Privately-Owned	Available	Used in Prior Housing Element - Non-Vacant	0	0	0.000641198	0.000641198	0	0	0	136-5A215	614	Central City North									Above Moderate
LOS ANGELES			5414005035	Regional Commercial	C2-2	0	108	0.00275484	Commercial - Store Combination - Store and Residential Combination - Two Stories	YES - Current	NO - Privately-Owned	Available	Used in Prior Housing Element - Non-Vacant	0	0	0.000641198	0.000641198	0	0	0	136-5A215	205	Central City North									Above Moderate
LOS ANGELES			5414005035	Regional Commercial	C2-2	0	108	0.013774707	Commercial - Store Combination - Store and Residential Combination - Two Stories	YES - Current	NO - Privately-Owned	Available	Used in Prior Housing Element - Non-Vacant	0	0	0.006698021	0.006698021	0	0	0	136-5A215	207	Central City North									Above Moderate
LOS ANGELES	978 N CHIANG KAI-SHEK ROAD	90012	5414005036	Regional Commercial	C2-2	0	108	0.013774486	Commercial - Store Combination - Store and Residential Combination - Two Stories	YES - Current	NO - Privately-Owned	Available	Used in Prior Housing Element - Non-Vacant	0	0	0.006698021	0.006698021	0	0	0	136-5A215	204	Central City North									Above Moderate
LOS ANGELES			5414005036	Regional Commercial	C2-2	0	108	0.002754942	Commercial - Store Combination - Store and Residential Combination - Two Stories	YES - Current	NO - Privately-Owned	Available	Used in Prior Housing Element - Non-Vacant	0	0	0.000641198	0.000641198	0	0	0	136-5A215	612	Central City North									Above Moderate
LOS ANGELES			5414005036	Regional Commercial	C2-2	0	108	0.002754942	Commercial - Store Combination - Store and Residential Combination - Two Stories	YES - Current	NO - Privately-Owned	Available	Used in Prior Housing Element - Non-Vacant	0	0	0.000641198	0.000641198	0	0	0	136-5A215	613	Central City North									Above Moderate
LOS ANGELES			5414005036	Regional Commercial	C2-2	0	108	0.004301078	Commercial - Store Combination - Store and Residential Combination - Two Stories	YES - Current	NO - Privately-Owned	Available	Used in Prior Housing Element - Non-Vacant	0	0	0.000641198	0.000641198	0	0	0	136-5A215	198	Central City North									Above Moderate
LOS ANGELES			5414005036	Regional Commercial	C2-2	0	108	0.004301181	Commercial - Store Combination - Store and Residential Combination - Two Stories	YES - Current	NO - Privately-Owned	Available	Used in Prior Housing Element - Non-Vacant	0	0	0.000641198	0.000641198	0	0	0	136-5A215	611	Central City North									Above Moderate
LOS ANGELES			5414005036	Regional Commercial	C2-2	0	108	0.013774486	Commercial - Store Combination - Store and Residential Combination - Two Stories	YES - Current	NO - Privately-Owned	Available	Used in Prior Housing Element - Non-Vacant	0	0	0.006698021	0.006698021	0	0	0	136-5A215	200	Central City North									Above Moderate
LOS ANGELES			5414005039	Regional Commercial	C2-2	0	108	0.008601712	Commercial - Commercial - Vacant Land	YES - Current	NO - Privately-Owned	Available	Not Used in Prior Housing Element	0	0	0.024452056	0.024452056	0	0	0	136-5A215	202	Central City North									Above Moderate
LOS ANGELES	974 N CHIANG KAI-SHEK ROAD	90012	5414005040	Regional Commercial	C2-2	0	108	0.027547691	Commercial - Store Combination - Store and Residential Combination - Two Stories	YES - Current	NO - Privately-Owned	Available	Used in Prior Housing Element - Non-Vacant	0	0	0.022537328	0.022537328	0	0	0	136-5A215	209	Central City North									Above Moderate
LOS ANGELES			5414005041	Regional Commercial	C2-2	0	108	0.005509454	Commercial - Commercial - Vacant Land	YES - Current	NO - Privately-Owned	Available	Not Used in Prior Housing Element	0	0	0.024452056	0.024452056	0	0	0	136-5A215	211	Central City North									Above Moderate
LOS ANGELES	975 N HILL ST	90012	5414005042	Regional Commercial	C2-2	0	108	0.033057144	Commercial - Store Combination - Store and Residential Combination - One Story	YES - Current	NO - Privately-Owned	Available	Used in Prior Housing Element - Non-Vacant	0	0	0.018787032	0.018787032	0	0	0	136-5A215	219	Central City North							Yes		Above Moderate
LOS ANGELES	971 N HILL ST	90012	5414005043	Regional Commercial	C2-2	0	108	0.022957827	Commercial - Store Combination - Store and Residential Combination - One Story	YES - Current	NO - Privately-Owned	Available	Used in Prior Housing Element - Non-Vacant	0	0	0.022901243	0.022901243	0	0	0	136-5A215	235	Central City North									Above Moderate
LOS ANGELES			5414005043	Regional Commercial	C2-2	0	108	0.000918255	Commercial - Store Combination - Store and Residential Combination - One Story	YES - Current	NO - Privately-Owned	Available	Used in Prior Housing Element - Non-Vacant	0	0	0.000641198	0.000641198	0	0	0	136-5A215	227	Central City North									Above Moderate
LOS ANGELES			5414005043	Regional Commercial	C2-2	0	108	0.004591394	Commercial - Store Combination - Store and Residential Combination - One Story	YES - Current	NO - Privately-Owned	Available	Used in Prior Housing Element - Non-Vacant	0	0	0.002739392	0.002739392	0	0	0	136-5A215	228	Central City North									Above Moderate
LOS ANGELES			5414005043	Regional Commercial	C2-2	0	108	0.004591499	Commercial - Store Combination - Store and Residential Combination - One Story	YES - Current	NO - Privately-Owned	Available	Used in Prior Housing Element - Non-Vacant	0	0	0.002739392	0.002739392	0	0	0	136-5A215	232	Central City North									Above Moderate
LOS ANGELES	972 N CHIANG KAI-SHEK ROAD	90012	5414005044	Regional Commercial	C2-2	0	108	0.034717687	Commercial - Store Combination - Store and Residential Combination - One Story	YES - Current	NO - Privately-Owned	Available	Used in Prior Housing Element - Non-Vacant	0	0	0.026614691	0.026614691	0	0	0	136-5A215	223	Central City North									Above Moderate
LOS ANGELES			5414005044	Regional Commercial	C2-2	0	108	0.006943792	Commercial - Store Combination - Store and Residential Combination - One Story	YES - Current	NO - Privately-Owned	Available	Used in Prior Housing Element - Non-Vacant	0	0	0.002145074	0.002145074	0	0	0	136-5A215	221	Central City North									Above Moderate
LOS ANGELES			5414005045	Regional Commercial	C2-2	0	108	0.001434889	Commercial - Commercial - Vacant Parcel with Existing Non-structural Other Imps.	YES - Current	NO - Privately-Owned	Available	Not Used in Prior Housing Element	0	0	0.008109762	0.008109762	0	0	0	136-5A215	218	Central City North									Above Moderate
LOS ANGELES			5414005045	Regional Commercial	C2-2	0	108	0.007174331	Commercial - Commercial - Vacant Parcel with Existing Non-structural Other Imps.	YES - Current	NO - Privately-Owned	Available	Not Used in Prior Housing Element	0	0	0.024452056	0.024452056	0	0	0	136-5A215	220	Central City North									Above Moderate
LOS ANGELES	971 N CHIANG KAI-SHEK ROAD	90012	5414005046	Regional Commercial	C2-2	0	108	0.022957444	Commercial - Store Combination - Store and Residential Combination - One Story	YES - Current	NO - Privately-Owned	Available	Used in Prior Housing Element - Non-Vacant	0	0	0.016176496	0.016176496	0	0	0	136-5A215	214	Central City North							Yes		Above Moderate
LOS ANGELES			5414005046	Regional Commercial	C2-2	0	108	0.004591642	Commercial - Store Combination - Store and Residential Combination - One Story	YES - Current	NO - Privately-Owned	Available	Used in Prior Housing Element - Non-Vacant	0	0	0.002739392	0.002739392	0	0	0	136-5A215	210	Central City North									Above Moderate
LOS ANGELES			5414005047	Regional Commercial	C2-2	0	108	0.000517727	Commercial - Commercial - Vacant Land	YES - Current	NO - Privately-Owned	Available	Not Used in Prior Housing Element	0	0	0.008109762	0.008109762	0	0	0	136-5A215	208	Central City North									Above Moderate
LOS ANGELES			5414005047	Regional Commercial	C2-2	0	108	0.002588564	Commercial - Commercial - Vacant Land	YES - Current	NO - Privately-Owned	Available	Not Used in Prior Housing Element	0	0	0.008109762	0.008109762	0	0	0	136-5A215	213	Central City North									Above Moderate
LOS ANGELES	969 N CHUNG KING ROAD	90012	5414005048	Regional Commercial	C2-2	0	108	0.022955882	Commercial - Store Combination - Store and Residential Combination - One Story	YES - Current	NO - Privately-Owned	Available	Used in Prior Housing Element - Non-Vacant	0	0	0.022901243	0.022901243	0	0	0	136-5A215	225	Central City North									Above Moderate
LOS ANGELES			5414005048	Regional Commercial	C2-2	0	108	0.000517745	Commercial - Store Combination - Store and Residential Combination - One Story	YES - Current	NO - Privately-Owned	Available	Used in Prior Housing Element - Non-Vacant	0	0	0.000641198	0.000641198	0	0	0	136-5A215	616	Central City North									Above Moderate
LOS ANGELES			5414005048	Regional Commercial	C2-2	0	108	0.00258852	Commercial - Store Combination - Store and Residential Combination - One Story	YES - Current	NO - Privately-Owned	Available	Used in Prior Housing Element - Non-Vacant	0	0	0.000641198	0.000641198	0	0	0	136-5A215	224	Central City North									Above Moderate
LOS ANGELES			5414005048	Regional Commercial	C2-2	0	108	0.004591725	Commercial - Store Combination - Store and Residential Combination - One Story	YES - Current	NO - Privately-Owned	Available	Used in Prior Housing Element - Non-Vacant	0	0	0.002739392	0.002739392	0	0	0	136-5A215	233	Central City North									Above Moderate
LOS ANGELES			5414005048	Regional Commercial	C2-2	0	108	0.007173906	Commercial - Store Combination - Store and Residential Combination - One Story	YES - Current	NO - Privately-Owned	Available	Used in Prior Housing Element - Non-Vacant	0	0	0.002145074	0.002145074	0	0	0	136-5A215	226	Central City North									Above Moderate
LOS ANGELES	970 N CHIANG KAI-SHEK ROAD	90012	5414005049	Regional Commercial	C2-2	0	108	0.034715083	Commercial - Store Combination - Store and Residential Combination - One Story	YES - Current	NO - Privately-Owned	Available	Used in Prior Housing Element - Non-Vacant	0	0	0.026614691	0.026614691	0	0	0	136-5A215	230	Central City North									Above Moderate
LOS ANGELES			5414005049	Regional Commercial	C2-2	0	108	0.006943722	Commercial - Store Combination - Store and Residential Combination - One Story	YES - Current	NO - Privately-Owned	Available	Used in Prior Housing Element - Non-Vacant	0	0	0.002145074	0.002145074	0	0	0	136-5A215	242	Central City North									Above Moderate
LOS ANGELES	969 N HILL ST	90012	5414005050	Regional Commercial	C2-2	0	108	0.022956212	Commercial - Store Combination - Store and Residential Combination - One Story	YES - Current	NO - Privately-Owned	Available	Used in Prior Housing Element - Non-Vacant	0	0	0.022901243	0.022901243	0	0	0	136-5A215	243	Central City North									Above Moderate
LOS ANGELES			5414005050	Regional Commercial	C2-2	0	108	0.000918377	Commercial - Store Combination - Store and Residential Combination - One Story	YES - Current	NO - Privately-Owned	Available	Used in Prior Housing Element - Non-Vacant	0	0	0.000641198	0.000641198	0	0	0	136-5A215	250	Central City North									Above Moderate
LOS ANGELES			5414005050	Regional Commercial	C2-2	0	108	0.004591403	Commercial - Store Combination - Store and Residential Combination - One Story	YES - Current	NO - Privately-Owned	Available	Used in Prior Housing Element - Non-Vacant	0	0	0.002739392	0.002739392	0	0	0	136-5A215	617	Central City North									Above Moderate
LOS ANGELES			5414005050	Regional Commercial	C2-2	0	108	0.004591725	Commercial - Store Combination - Store and Residential Combination - One Story	YES - Current	NO - Privately-Owned	Available	Used in Prior Housing Element - Non-Vacant	0	0	0.002739392	0.002739392	0	0	0	136-5A215	252	Central City North									Above Moderate
LOS ANGELES	967 N HILL ST	90012	5414005051	Regional Commercial	C2-2	0	108	0.033058951	Commercial - Store Combination - Store and Residential Combination - One Story	YES - Current	NO - Privately-Owned	Available	Used in Prior Housing Element - Non-Vacant	0	0	0.018787032	0.018787032	0	0	0	136-5A215	253	Central City North							Yes		Above Moderate
LOS ANGELES	966 N CHIANG KAI-SHEK ROAD	90012	5414005052	Regional Commercial	C2-2	0	108	0.041661911	Commercial - Store Combination - Store and Residential Combination - One Story	YES - Current	NO - Privately-Owned	Available	Used in Prior Housing Element - Non-Vacant	0	0	0.024482483	0.024482483	0	0	0	136-5A215	244	Central City North							Yes		Above Moderate
LOS ANGELES	967 N CHIANG KAI-SHEK ROAD	90012	5414005053	Regional Commercial	C2-2	0	108	0.027547124	Commercial - Store Combination - Store and Residential Combination - One Story	YES - Current	NO - Privately-Owned	Available	Used in Prior Housing Element - Non-Vacant	0	0	0.015914194	0.015914194	0	0	0	136-5A215	237	Central City North							Yes		Above Moderate
LOS ANGELES			5414005053	Regional Commercial	C2-2	0	108	0.003105907	Commercial - Store Combination - Store and Residential Combination - One Story	YES - Current	NO - Privately-Owned	Available	Used in Prior Housing Element - Non-Vacant	0	0	0.000641198	0.000641198	0	0	0	136-5A215	231	Central City North									Above Moderate
LOS ANGELES			5414005053	Regional Commercial	C2-2	0	108	0.014348103	Commercial - Store Combination - Store and Residential Combination - One Story	YES - Current	NO - Privately-Owned	Available	Used in Prior Housing Element - Non-Vacant	0	0	0.006698021	0.006698021	0	0	0	136-5A215	240	Central City North									Above Moderate
LOS ANGELES	963 N CHIANG KAI-SHEK ROAD	90012	5414005054	Regional Commercial	C2-2	0	108	0.013774503	Commercial - Store Combination - Store and Residential Combination - One Story	YES - Current	NO - Privately-Owned	Available	Used in Prior Housing Element - Non-Vacant	0	0	0.006698021	0.006698021	0	0	0	136-5A215	245	Central City North									Above Moderate
LOS ANGELES			5414005054	Regional Commercial	C2-2	0	108	0.001553065	Commercial - Store Combination - Store and Residential Combination - One Story	YES - Current	NO - Privately-Owned	Available	Used in Prior Housing Element - Non-Vacant	0	0	0.000641198	0.000641198	0	0	0	136-5A215	615	Central City North									Above Moderate
LOS ANGELES			5414005054	Regional Commercial	C2-2	0	108	0.002008119	Commercial - Store Combination - Store and Residential Combination - One Story	YES - Current	NO - Privately-Owned	Available	Used in Prior Housing Element - Non-Vacant	0	0	0.000641198	0.000641198	0	0	0	136-5A215	249	Central City North									Above Moderate
LOS ANGELES			5414005054	Regional Commercial	C2-2	0	108	0.005269055	Commercial - Store Combination - Store and Residential Combination - One Story	YES - Current	NO - Privately-Owned	Available	Used in Prior Housing Element - Non-Vacant	0	0	0.002739392	0.002739392	0	0	0	136-5A215	258	Central City North									Above Moderate
LOS ANGELES			5414005054	Regional Commercial	C2-2	0	108	0.017375348	Commercial - Store Combination - Store and Residential Combination - One Story	YES - Current	NO - Privately-Owned	Available	Used in Prior Housing Element - Non-Vacant	0	0	0.005367954	0.005367954	0	0	0	136-5A215	251	Central City North									Above Moderate
LOS ANGELES	962 N CHIANG KAI-SHEK ROAD	90012	5414005055	Regional Commercial	C2-2	0	108	0.020827836	Commercial - Store Combination - Store and Residential Combination - One Story	YES - Current	NO - Privately-Owned	Available	Used in Prior Housing Element - Non-Vacant	0	0	0.018616588	0.018616588	0	0	0	136-5A215	256	Central City North									Above Moderate
LOS ANGELES			5414005055	Regional Commercial	C2-2	0	108	0.024418792	Commercial - Store Combination - Store and Residential Combination - One Story	YES - Current	NO - Privately-Owned	Available	Used in Prior Housing Element - Non-Vacant	0	0	0.022901243	0.022901243	0	0	0	136-5A215	259	Central City North									Above Moderate
LOS ANGELES	963 N HILL ST	90012	5414005056	Regional Commercial	C2-2	0	108	0.018102562	Commercial - Store Combination - Store and Residential Combination - One Story	YES - Current	NO - Privately-Owned	Available	Used in Prior Housing Element - Non-Vacant	0	0	0.018616588	0.018616588	0	0	0	136-5A215	264	Central City North									Above Moderate

LOS ANGELES			5414005056	Regional Commercial	C2-2	0	108	0.016527062	Commercial - Store Combination - Store and Residential Combination - One Story	YES - Current	NO - Privately-Owned	Available	Used in Prior Housing Element - Non-Vacant	0	0	0.005367954	0.005367954	0	0	0	136-5A215	262	Central City North			Above Moderate
LOS ANGELES			5414005057	Regional Commercial	C2-2	0	108	0.008608608	Commercial - Commercial - Vacant Land	YES - Current	NO - Privately-Owned	Available	Not Used in Prior Housing Element	0	0	0.024452056	0.024452056	0	0	0	136-5A215	608	Central City North			Above Moderate
LOS ANGELES			5414005058	Regional Commercial	C2-2	0	108	0.004304544	Commercial - Commercial - Vacant Land	YES - Current	NO - Privately-Owned	Available	Not Used in Prior Housing Element	0	0	0.008109762	0.008109762	0	0	0	136-5A215	609	Central City North			Above Moderate
LOS ANGELES			5414005058	Regional Commercial	C2-2	0	108	0.004304554	Commercial - Commercial - Vacant Land	YES - Current	NO - Privately-Owned	Available	Not Used in Prior Housing Element	0	0	0.008109762	0.008109762	0	0	0	136-5A215	610	Central City North			Above Moderate
LOS ANGELES			5414005060	Regional Commercial	C2-2	0	108	0.001553025	Commercial - Commercial - Vacant Land	YES - Current	NO - Privately-Owned	Available	Not Used in Prior Housing Element	0	0	0.008109762	0.008109762	0	0	0	136-5A215	191	Central City North			Above Moderate
LOS ANGELES			5414005060	Regional Commercial	C2-2	0	108	0.001553048	Commercial - Commercial - Vacant Land	YES - Current	NO - Privately-Owned	Available	Not Used in Prior Housing Element	0	0	0.008109762	0.008109762	0	0	0	136-5A215	607	Central City North			Above Moderate
LOS ANGELES			5414005061	Regional Commercial	C2-2	0	108	0.003105977	Commercial - Commercial - Vacant Land	YES - Current	NO - Privately-Owned	Available	Not Used in Prior Housing Element	0	0	0.008109762	0.008109762	0	0	0	136-5A215	196	Central City North			Above Moderate
LOS ANGELES	953 N CHIANG KAI-SHEK ROAD	90012	5414005062	Regional Commercial	C2-2	0	108	0.018365686	Commercial - Store Combination - Store and Residential Combination - One Story	YES - Current	NO - Privately-Owned	Available	Used in Prior Housing Element - Non-Vacant	0	0	0.013154259	0.013154259	0	0	0	135A215	47	Central City North	Yes		Above Moderate
LOS ANGELES			5414005062	Regional Commercial	C2-2	0	108	0.002754862	Commercial - Store Combination - Store and Residential Combination - One Story	YES - Current	NO - Privately-Owned	Available	Used in Prior Housing Element - Non-Vacant	0	0	0.000641198	0.000641198	0	0	0	135A215	45	Central City North			Above Moderate
LOS ANGELES			5414005062	Regional Commercial	C2-2	0	108	0.005050332	Commercial - Store Combination - Store and Residential Combination - One Story	YES - Current	NO - Privately-Owned	Available	Used in Prior Housing Element - Non-Vacant	0	0	0.002739392	0.002739392	0	0	0	135A215	53	Central City North			Above Moderate
LOS ANGELES			5414005063	Regional Commercial	C2-2	0	108	0.020660961	Industrial - Industrial - Vacant Land	YES - Current	NO - Privately-Owned	Available	Not Used in Prior Housing Element	0	0	0.040938419	0.040938419	0	0	0	135A215	69	Central City North			Above Moderate
LOS ANGELES	949 N HILL ST	90012	5414005064	Regional Commercial	C2-2	0	108	0.037189611	Commercial - Restaurant, Cocktail Lounge - Restaurant, Cocktail Lounge, Tavern - One Story	YES - Current	NO - Privately-Owned	Available	Used in Prior Housing Element - Non-Vacant	0	0	0.030853481	0.030853481	0	0	0	135A215	79	Central City North			Above Moderate
LOS ANGELES			5414005065	Regional Commercial	C2-2	0	108	0.004132047	Industrial - Industrial - Vacant Land	YES - Current	NO - Privately-Owned	Available	Not Used in Prior Housing Element	0	0	0.007349395	0.007349395	0	0	0	135A215	97	Central City North			Above Moderate
LOS ANGELES			5414005066	Regional Commercial	C2-2	0	108	0.027548414	Commercial - Store Combination - Store and Residential Combination - One Story	YES - Current	NO - Privately-Owned	Available	Used in Prior Housing Element - Non-Vacant	0	0	0.022537328	0.022537328	0	0	0	135A215	387	Central City North			Above Moderate
LOS ANGELES			5414005067	Regional Commercial	C2-2	0	108	0.005509729	Industrial - Industrial - Vacant Land	YES - Current	NO - Privately-Owned	Available	Not Used in Prior Housing Element	0	0	0.022185734	0.022185734	0	0	0	135A215	110	Central City North			Above Moderate
LOS ANGELES	503 W CHUNGKING ROAD	90012	5414005068	Regional Commercial	C2-2	0	108	0.018594995	Commercial - Store - Two Stories	YES - Current	NO - Privately-Owned	Available	Used in Prior Housing Element - Non-Vacant	0	0	0.018616588	0.018616588	0	0	0	135A215	32	Central City North			Above Moderate
LOS ANGELES	505 W CHUNGKING ROAD	90012	5414005068	Regional Commercial	C2-2	0	108	0.018594966	Commercial - Store - Two Stories	YES - Current	NO - Privately-Owned	Available	Used in Prior Housing Element - Non-Vacant	0	0	0.018616588	0.018616588	0	0	0	135A215	30	Central City North			Above Moderate
LOS ANGELES			5414005068	Regional Commercial	C2-2	0	108	0.008264452	Commercial - Store - Two Stories	YES - Current	NO - Privately-Owned	Available	Used in Prior Housing Element - Non-Vacant	0	0	0.002145074	0.002145074	0	0	0	135A215	25	Central City North			Above Moderate
LOS ANGELES			5414005068	Regional Commercial	C2-2	0	108	0.016528158	Commercial - Store - Two Stories	YES - Current	NO - Privately-Owned	Available	Used in Prior Housing Element - Non-Vacant	0	0	0.005367954	0.005367954	0	0	0	135A215	51	Central City North			Above Moderate
LOS ANGELES	959 N HILL ST	90012	5414005069	Regional Commercial	C2-2	0	108	0.018595082	Commercial - Store Combination - Store and Residential Combination - One Story	YES - Current	NO - Privately-Owned	Available	Used in Prior Housing Element - Non-Vacant	0	0	0.018616588	0.018616588	0	0	0	135A215	44	Central City North			Above Moderate
LOS ANGELES	961 N HILL ST	90012	5414005069	Regional Commercial	C2-2	0	108	0.018658207	Commercial - Store Combination - Store and Residential Combination - One Story	YES - Current	NO - Privately-Owned	Available	Used in Prior Housing Element - Non-Vacant	0	0	0.018616588	0.018616588	0	0	0	135A215	34	Central City North			Above Moderate
LOS ANGELES			5414005069	Regional Commercial	C2-2	0	108	0.004161073	Commercial - Store Combination - Store and Residential Combination - One Story	YES - Current	NO - Privately-Owned	Available	Used in Prior Housing Element - Non-Vacant	0	0	0.000641198	0.000641198	0	0	0	135A215	31	Central City North			Above Moderate
LOS ANGELES			5414005069	Regional Commercial	C2-2	0	108	0.020659875	Commercial - Store Combination - Store and Residential Combination - One Story	YES - Current	NO - Privately-Owned	Available	Used in Prior Housing Element - Non-Vacant	0	0	0.018616588	0.018616588	0	0	0	135A215	57	Central City North			Above Moderate
LOS ANGELES	977 N CHIANG KAI-SHEK ROAD	90012	5414005070	Regional Commercial	C2-2	0	108	0.013774401	Commercial - Store Combination - Store and Residential Combination - One Story	YES - Current	NO - Privately-Owned	Available	Used in Prior Housing Element - Non-Vacant	0	0	0.006698021	0.006698021	0	0	0	136-5A215	197	Central City North			Above Moderate
LOS ANGELES			5414005070	Regional Commercial	C2-2	0	108	0.013774707	Commercial - Store Combination - Store and Residential Combination - One Story	YES - Current	NO - Privately-Owned	Available	Used in Prior Housing Element - Non-Vacant	0	0	0.006698021	0.006698021	0	0	0	136-5A215	192	Central City North			Above Moderate
LOS ANGELES	975 N CHIANG KAI-SHEK ROAD	90012	5414005071	Regional Commercial	C2-2	0	108	0.027547521	Commercial - Store Combination - Store and Residential Combination - One Story	YES - Current	NO - Privately-Owned	Available	Not Used in Prior Housing Element	0	0	0.011575088	0.011575088	2	0	0	136-5A215	201	Central City North	Yes		Above Moderate
LOS ANGELES	968 N YALE ST	90012	5414006001	Regional Commercial	C2-2D	0	108	0.082358891	Residential - Four Units (Any Combination) - 4 Stories or Less	YES - Current	NO - Privately-Owned	Available	Not Used in Prior Housing Element	0	0	0.180507588	0.180507588	4	0	0	136-5A215	193	Central City North	Yes		Above Moderate
LOS ANGELES	960 N YALE ST	90012	5414006002	Regional Commercial	C2-2D	0	108	0.084288442	Residential - Three Units (Any Combination) - 4 Stories or Less	YES - Current	NO - Privately-Owned	Available	Not Used in Prior Housing Element	0	0	0.19108609	0.19108609	3	0	0	136-5A215	206	Central City North	Yes		Above Moderate
LOS ANGELES	958 N YALE ST	90012	5414006003	Regional Commercial	C2-2D	0	108	0.086210313	Residential - Single Family Residence	YES - Current	NO - Privately-Owned	Available	Not Used in Prior Housing Element	0.157912362	0	0	0.157912362	1	0	0	136-5A215	222	Central City North			Lower
LOS ANGELES	954 N YALE ST	90012	5414006004	Regional Commercial	C2-2D	0	108	0.141937135	Residential - Rooming/Boarding House	YES - Current	NO - Privately-Owned	Available	Not Used in Prior Housing Element	0	0	0.34899766	0.34899766	0	0	0	136-5A215	238	Central City North	Yes		Above Moderate
LOS ANGELES	510 W BERNARD ST	90012	5414006013	Regional Commercial	C2-2	0	108	0.105888756	Recreational - Club, Lodge Hall, Fraternal Organization - One Story	YES - Current	NO - Privately-Owned	Available	Used in Prior Housing Element - Non-Vacant	0.081131733	0	0	0.081131733	0	0	0	136-5A215	148	Central City North			Lower
LOS ANGELES	985 N HILL ST	90012	5414006018	Regional Commercial	C2-2	0	108	0.189966866	Commercial - Parking Lot (Commercial Use Property) - Lots - Commercial Parking - One Story	YES - Current	NO - Privately-Owned	Available	Used in Prior Housing Element - Non-Vacant	0.053677027	0	0	0.053677027	0	0	0	136-5A215	175	Central City North			Lower
LOS ANGELES	983 N HILL ST	90012	5414006019	Regional Commercial	C2-2	0	108	0.132976706	Commercial - Parking Lot (Commercial Use Property) - Lots - Commercial Parking - One Story	YES - Current	NO - Privately-Owned	Available	Used in Prior Housing Element - Non-Vacant	0.043110174	0	0	0.043110174	0	0	0	136-5A215	184	Central City North			Lower
LOS ANGELES	978 N YALE ST	90012	5414006021	Regional Commercial	C2-2D	0	108	0.173388253	Residential - Five or More Units or Apartments (Any Combination) - 4 Stories or Less	YES - Current	NO - Privately-Owned	Available	Not Used in Prior Housing Element	0	0	0.162068964	0.162068964	10	0	0	136-5A215	177	Central City North	Yes		Above Moderate
LOS ANGELES	974 N YALE ST	90012	5414006022	Regional Commercial	C2-2D	0	108	0.173727907	Residential - Five or More Units or Apartments (Any Combination) - 4 Stories or Less	YES - Current	NO - Privately-Owned	Available	Not Used in Prior Housing Element	0	0	0.307959285	0.307959285	10	0	0	136-5A215	183	Central City North	Yes		Above Moderate
LOS ANGELES	514 W BERNARD ST	90012	5414006026	Regional Commercial	C2-2	0	108	0.093883265	Institutional - Church - One Story	YES - Current	NO - Privately-Owned	Available	Not Used in Prior Housing Element	0.036933374	0	0	0.036933374	0	0	0	136-5A215	145	Central City North			Lower
LOS ANGELES	518 W BERNARD ST	90012	5414006026	Regional Commercial	C2-2D	0	108	0.0957526	Institutional - Church - One Story	YES - Current	NO - Privately-Owned	Available	Not Used in Prior Housing Element	0.036933374	0	0	0.036933374	0	0	0	136-5A215	146	Central City North			Lower
LOS ANGELES	522 W BERNARD ST	90012	5414006026	Regional Commercial	C2-2D	0	108	0.035839624	Institutional - Church - One Story	YES - Current	NO - Privately-Owned	Available	Not Used in Prior Housing Element	0.017511897	0	0	0.017511897	0	0	0	136-5A215	155	Central City North			Lower
LOS ANGELES			5414006026	Regional Commercial	C2-2D	0	108	0.005241211	Institutional - Church - One Story	YES - Current	NO - Privately-Owned	Available	Not Used in Prior Housing Element	0	0	0.001834203	0.001834203	0	0	0	136-5A215	159	Central City North			Above Moderate
LOS ANGELES	946 N YALE ST	90012	5414006027	Regional Commercial	C2-2D	0	108	0.285977935	Commercial - Hotel and Motel - Motel - Under 50 Rooms - One Story	YES - Current	NO - Privately-Owned	Available	Not Used in Prior Housing Element	0	0	0.396183893	0.396183893	38	0	0	135A215	15	Central City North	Yes		Above Moderate
LOS ANGELES			5414006027	Regional Commercial	C2-2D	0	108	0.284864462	Commercial - Hotel and Motel - Motel - Under 50 Rooms - One Story	YES - Current	NO - Privately-Owned	Available	Not Used in Prior Housing Element	0.237517456	0	0	0.237517456	38	0	0	136-5A215	203	Central City North			Lower
LOS ANGELES	984 N YALE ST	90012	5414006028	Regional Commercial	C2-2D	0	108	0.172868905	Institutional - Church - One Story	YES - Current	NO - Privately-Owned	Available	Used in Prior Housing Element - Non-Vacant	0.152134664	0	0	0.152134664	0	0	0	136-5A215	167	Central City North			Lower
LOS ANGELES	989 N HILL ST	90012	5414006028	Regional Commercial	C2-2D	0	108	0.181958339	Institutional - Church - One Story	YES - Current	NO - Privately-Owned	Available	Used in Prior Housing Element - Non-Vacant	0.1565727	0	0	0.1565727	0	0	0	136-5A215	165	Central City North			Lower
LOS ANGELES			5414006028	Regional Commercial	C2-2D	0	108	0.151394541	Institutional - Church - One Story	YES - Current	NO - Privately-Owned	Available	Used in Prior Housing Element - Non-Vacant	0.137507892	0	0	0.137507892	0	0	0	136-5A215	162	Central City North			Lower
LOS ANGELES	508 W BERNARD ST	90012	5414006029	Regional Commercial	C2-2	0	108	0.094122891	Commercial - Store Combination - Store and Residential Combination - One Story	YES - Current	NO - Privately-Owned	Available	Used in Prior Housing Element - Non-Vacant	0.06559668	0	0	0.06559668	0	0	0	136-5A215	154	Central City North			Lower
LOS ANGELES	995 N HILL ST	90012	5414006029	Regional Commercial	C2-2	0	108	0.032031809	Commercial - Store Combination - Store and Residential Combination - One Story	YES - Current	NO - Privately-Owned	Available	Used in Prior Housing Element - Non-Vacant	0.026873356	0	0	0.026873356	0	0	0	136-5A215	157	Central City North			Lower
LOS ANGELES	424 W BERNARD ST	90012	5414007006	Regional Commercial	C2-2	0	108	0.096478333	Commercial - Store Combination - Store and Residential Combination - Two Stories	YES - Current	NO - Privately-Owned	Available	Used in Prior Housing Element - Non-Vacant	0.06559668	0	0	0.06559668	0	0	0	136-5A215	178	Central City North			Lower
LOS ANGELES	428 W BERNARD ST	90012	5414007007	Regional Commercial	C2-2	0	108	0.078144631	Industrial - Industrial - Vacant Land	YES - Current	NO - Privately-Owned	Available	Not Used in Prior Housing Element	0.127748318	0	0	0.127748318	0	0	0	136-5A215	174	Central City North			Lower
LOS ANGELES			5414007007	Regional Commercial	C2-2	0	108	0.020002417	Industrial - Industrial - Vacant Land	YES - Current	NO - Privately-Owned	Available	Not Used in Prior Housing Element	0.040938419	0	0	0.040938419	0	0	0	136-5A215	173	Central City North			Lower
LOS ANGELES	989 N NORTH BROADWAY	90012	5414007011	Regional Commercial	C2-2	0	108	0.173246052	Commercial - Store - Two Stories	YES - Current	NO - Privately-Owned	Available	Used in Prior Housing Element - Non-Vacant	0.08207371	0	0	0.08207371	0	0	0	136-5A215	229	Central City North			Lower
LOS ANGELES	995 N BROADWAY	90012	5414007015	Regional Commercial	C2-2	0	108	0.185803181	Commercial - Hotel and Motel - Motel - Under 50 Rooms - One Story	YES - Current	NO - Privately-Owned	Available	Not Used in Prior Housing Element	0.049453627	0	0	0.049453627	36	0	0	136-5A215	195	Central City North			Lower
LOS ANGELES	993 N NORTH BROADWAY	90012	5414007016	Regional Commercial	C2-2	0	108	0.161697702	Commercial - Office Building - One Story	YES - Current	NO - Privately-Owned	Available	Used in Prior Housing Element - Non-Vacant	0.066404575	0	0	0.066404575	6	0	0	136-5A215	215	Central City North			Lower
LOS ANGELES	998 N HILL ST	90012	5414007028	Regional Commercial	C2-2	0	108	0.084483481	Commercial - Store Combination - Store and Office Combination - One Story	YES - Current	NO - Privately-Owned	Available	Used in Prior Housing Element - Non-Vacant	0.023516017	0	0	0.023516017	0	0	0	136-5A215	169	Central City North			Lower
LOS ANGELES			5414007028	Regional Commercial	C2-2	0	108	0.074125018	Commercial - Store Combination - Store and Office Combination - One Story	YES - Current	NO - Privately-Owned	Available	Used in Prior Housing Element - Non-Vacant	0.021462641	0	0	0.021462641	0	0	0	136-5A215	171	Central City North			Lower
LOS ANGELES	977 N BROADWAY	90012	5414007900	Regional Commercial	C2-2	0	108	0.161696682	Commercial - Office Building - One Story	YES - Current	NO - Privately-Owned	Available	Not Used in Prior Housing Element	4.117728174	0	0	4.117728174	0	0	0	136-5A215	263	Central City North			Lower
LOS ANGELES	981 N BROADWAY	90012	5414007900	Regional Commercial	C2-2	0	108	0.161697503	Commercial - Office Building - One Story	YES - Current	NO - Privately-Owned	Available	Not Used in Prior Housing Element	4.117728174	0	0	4.117728174	0	0	0	136-5A215	248	Central City North			Lower
LOS ANGELES			5414007900	Regional Commercial	C2-2	0	108	0.045877153	Commercial - Office Building - One Story	YES - Current	NO - Privately-Owned	Available	Not Used in Prior Housing Element	1.460633075	0	0	1.460633075	0	0	0	136-5A215	246	Central City North			Lower
LOS ANGELES	415 W BAMBOO LANE	90012	5414007BRK	Regional Commercial	C2-2	0	108	0.026223981	Commercial - Shopping Center (Neighborhood, Community) - One Story	YES - Current	NO - Privately-Owned	Available	Not Used in Prior Housing Element	0.115627535	0	0	0.115627535	0	0	0	135A215	36	Central City North			Lower
LOS ANGELES	416 W BERNARD ST	90012	5414007BRK	Regional Commercial	C2-2	0	108	0.076338423	Miscellaneous - Privately Owned	YES - Current	NO - Privately-Owned	Available	Not Used in Prior Housing Element	0.294209629	0	0	0.294209629	0	0	0	136-5A215	181	Central City North			Lower
LOS ANGELES	420 W BERNARD ST	90012	5414007BRK	Regional Commercial	C2-2	0	108	0.094125992	Miscellaneous - Privately Owned	YES - Current	NO - Privately-Owned	Available	Not Used in Prior Housing Element	0.35173988	0	0	0.35173988	0	0	0	136-5A215	180	Central City North			Lower
LOS ANGELES	970 N HILL ST	90012	5414007BRK	Regional Commercial	C2-2	0	108	0.192162757	Miscellaneous - Privately Owned	YES - Current	NO - Privately-Owned	Available	Not Used in Prior Housing Element	0.59262692	0	0	0.59262692	0	0	0	136-5A215	254	Central City North			Lower
LOS ANGELES			5414007BRK	Regional Commercial	C2-2	0	108	0.025823845	Miscellaneous - Privately Owned	YES - Current	NO - Privately-Owned	Available	Not Used in Prior Housing Element	0.115627535	0	0	0.115627535	0	0	0	136-5A215	266	Central City North			Lower
LOS ANGELES			5414007BRK	Regional Commercial	C2-2	0	108	0.026247964	Miscellaneous - Privately Owned	YES - Current	NO - Privately-Owned	Available	Not Used in Prior Housing Element	0.115627535	0	0	0.115627535	0	0	0	136-5A215	247	Central City North			Lower
LOS ANGELES			5414007BRK	Regional Commercial	C2-2	0	108	0.046199467	Miscellaneous - Privately Owned	YES - Current	NO - Privately-Owned	Available	Not Used in Prior Housing Element	0.194639875	0	0	0.194639875	0	0	0	136-5A215	620	Central City North			Lower
LOS ANGELES	411 W BAMBOO LANE	90012	5414008002	Regional Commercial	C2-2	0	108	0.057241724	Recreational - Club, Lodge Hall, Fraternal Organization - One Story	YES - Current	NO - Privately-Owned	Available	Used in Prior Housing Element - Non-Vacant	0.038757761	0	0	0.038757761	0	0	0	135A215	42	Central City North			Lower
LOS ANGELES			5414008002	Regional Commercial	C2-2	0	108	0.002913329	Recreational - Club, Lodge Hall, Fraternal Organization - One Story	YES - Current	NO - Privately-Owned	Available	Used in Prior Housing Element - Non-Vacant	0	0	5.96801E-05	5.96801E-05	0	0	0	135A215	41	Central City North			Above Moderate
LOS ANGELES	409 W BAMBOO LANE	90012	5414008003	Regional Commercial	C2-2	0	108	0.059867929	Commercial - Store Combination - Store and Office Combination - One Story	YES - Current	NO - Privately-Owned	Available	Used in Prior Housing Element - Non-Vacant	0.044739168	0	0	0.044739168	0	0	0	135A215	48	Central City North			Lower
LOS ANGELES	406 W BAMBOO LANE	90012	5414008007	Regional Commercial	C2-2	0	108	0.055024554	Commercial - Supermarket - Supermarket - 12,000 SF or More - One Story	YES - Current	NO - Privately-Owned	Available	Used in Prior Housing Element - Non-Vacant	0	0	0.041332293	0.041332293	0	0	0	135A215	92	Central City North			Above Moderate
LOS ANGELES	963 N NORTH BROADWAY	90012	5414008007	Regional Commercial	C2-2	0	108	0.063178761	Commercial - Supermarket - Supermarket - 12,000 SF or More - One Story	YES - Current	NO - Privately-Owned	Available	Used in Prior Housing Element - Non-Vacant	0	0	0.048495296	0.048495296	0	0	0	135A215	99	Central City North			Above Moderate
LOS ANGELES	408 W BAMBOO LANE	90012	5414008008	Regional Commercial	C2-2	0	108	0.059921463	Commercial - Restaurant, Cocktail Lounge - Restaurant, Cocktail Lounge, Tavern - One Story	YES - Current	NO - Privately-Owned	Available	Used in Prior Housing Element - Non-Vacant	0	0	0.017585699	0.017585699	0	0	0	135A215	84	Central City North			Above Moderate
LOS ANGELES	412 W BAMBOO LANE	90012	5414008009	Regional Commercial	C2-2	0	108	0.02948015	Commercial - Store - One Story	YES - Current	NO - Privately-Owned	Available	Used in Prior Housing Element - Non-Vacant	0	0	0.017556846	0.017556846	0	0	0	135A215	80	Central City North			Above Moderate
LOS ANGELES	418 W BAMBOO LANE	90012	5414008012	Regional Commercial	C2-2	0	108	0.104886573	Commercial - Restaurant, Cocktail Lounge - Restaurant, Cocktail Lounge, Tavern - Two Stories	YES - Current	NO - Privately-Owned	Available	Used in Prior Housing Element - Non-Vacant	0	0	0.070557192	0.070557192	0	0	0	135A215	55	Central City North			Above Moderate
LOS ANGELES	424 W BAMBOO LANE	90012	5414008013	Regional Commercial	C2-2	0	108	0.029163114	Commercial - Restaurant, Cocktail Lounge - Restaurant, Cocktail Lounge, Tavern - Two Stories	YES - Current	NO - Privately-Owned	Available	Used in Prior Housing Element - Non-Vacant	0	0	0.022537328	0.022537328	0	0	0	135A215	50	Central City North			Above Moderate
LOS ANGELES			5414008013	Regional Commercial	C2-2	0	108	0.004374938	Commercial - Restaurant, Cocktail Lounge - Restaurant, Cocktail Lounge, Tavern - Two Stories	YES - Current	NO - Privately-Owned	Available	Used in Prior Housing Element - Non-Vacant	0	0	0.000641198	0.000641198	0	0	0	135A215	49	Central City North			Above Moderate
LOS ANGELES	964 N HILL ST	90012	5414008014	Regional Commercial	C2-2	0	108	0.092537424	Commercial - Restaurant, Cocktail Lounge - Restaurant, Cocktail Lounge, Tavern - One Story	YES - Current	NO - Privately-Owned	Available	Used in Prior Housing Element - Non-Vacant	0	0	0.06559668	0.06559668	0	0	0	135A215	33	Central City North			Above Moderate
LOS ANGELES	451 W GIN LING WAY	90012	5414008015	Regional Commercial	C2-2	0	108	0.090174428	Commercial - Store Combination - Store and Office Combination - One Story	YES - Current	NO - Privately-Owned	Available	Used in Prior Housing Element - Non-Vacant	0	0	0.062964654	0.062964654	0	0	0	135A215	106	Central City North			Above Moderate
LOS ANGELES	951 N BROADWAY	90012	5414008016	Regional Commercial	C2-2	0	108	0.187654004	Commercial - Bank, Savings and Loan	YES - Current	NO - Privately-Owned	Available	Used in Prior Housing Element - Non-Vacant	0	0	0.112885673	0.112885673	0	0	0	135A215	113	Central City North			Above Moderate
LOS ANGELES	405 W BAMBOO LANE	90012	5414008018	Regional Commercial	C2-2	0	108	0.054966596	Commercial - Store Combination - Store and Office Combination - Two Stories	YES - Current	NO - Privately-Owned	Available	Used in Prior Housing Element - Non-Vacant	0.016268112	0	0	0.016268112	0	0	0	135A215	58	Central City North			Lower
LOS ANGELES	969 N NORTH BROADWAY	90012	5414008018	Regional Commercial	C2-2	0	108	0.060127288	Commercial - Store Combination - Store and Office Combination - Two Stories	YES - Current	NO - Privately-Owned	Available	Used in Prior Housing Element - Non-Vacant	0.017585699	0	0	0.017585699	0	0	0	135A215	62	Central City North			Lower
LOS ANGELES	495 W GIN LING WAY	90012	5414009001	Regional Commercial	C2-2	0	108	0.039546133	Commercial - Store - One Story	YES - Current	NO - Privately-Owned	Available	Used in Prior Housing Element - Non-Vacant	0	0	0.023792695	0.023792695	0	0	0	135A215	72	Central City North			Above Moderate
LOS ANGELES			5414009001	Regional Commercial	C2-2	0	108	0.00117807	Commercial - Store - One Story	YES - Current	NO - Privately-Owned	Available	Used in Prior Housing Element - Non-Vacant	0	0	0.000357179	0.000357179	0	0	0	135A215	71	Central City North			Above Moderate
LOS ANGELES	491 W GIN LING WAY	90012	5414009002	Regional Commercial	C2-2	0	108	0.019212619	Commercial - Store Combination - Store and Residential Combination - One Story	YES - Current	NO - Privately-Owned	Available	Not Used in Prior Housing Element	0	0	0.018616588	0.018616588	0	0	0	135A215	78	Central City North			Above Moderate
LOS ANGELES			5414009002	Regional Commercial	C2-2	0	108	0.000207949	Commercial - Store Combination - Store and Residential Combination - One Story	YES - Current	NO - Privately-Owned	Available	Not Used in Prior Housing Element	0	0	0.000641198	0.000641198	0	0	0	135A215	104	Central City North			Above Moderate
LOS ANGELES	487 W GIN LING WAY	90012	5414009003	Regional Commercial	C2-2	0	108	0.018882144	Commercial - Store - One Story	YES - Current	NO - Privately-Owned	Available	Not Used in Prior Housing Element	0	0	0.014509037	0.014509037	0	0	0	135A215	81	Central City North			Above Moderate
LOS ANGELES	483 W GIN LING WAY	90012	5414009004	Regional Commercial	C2-2	0	108	0.022975274	Commercial - Store - One Story	YES - Current	NO - Privately-Owned	Available	Used in Prior Housing Element - Non-Vacant	0	0	0.017844364	0.017844364	0	0	0	135A215	85	Central City North			Above Moderate
LOS ANGELES	475 W GIN LING WAY	90012	5414009005	Regional Commercial	C2-2	0	108	0.042169688	Commercial - Restaurant, Cocktail Lounge - Restaurant, Cocktail Lounge, Tavern - Two Stories	YES - Current	NO - Privately-Owned	Available	Used in Prior Housing Element - Non-Vacant	0	0	0.034699708	0.034699708	0	0	0	135A215	88	Central City North			Above Moderate
LOS ANGELES			5414009005	Regional Commercial	C2-2	0	108	0.000205248	Commercial - Restaurant, Cocktail Lounge - Restaurant, Cocktail Lounge, Tavern - Two Stories	YES - Current	NO - Privately-Owned	Available	Used in Prior Housing Element - Non-Vacant	0	0	0.000641198	0.000641198	0	0	0	135A215	111	Central City North			Above Moderate
LOS ANGELES	463 W GIN LING WAY	90012	5414009006	Regional Commercial	C2-2	0	108	0.023503385	Commercial - Store - One Story	YES - Current	NO - Privately-Owned	Available	Used in Prior Housing Element - Non-Vacant	0	0

LOS ANGELES			5414010002	Regional Commercial	C2-2	0	108	0.002157931	Commercial - Store - One Story	YES - Current	NO - Privately-Owned	Available	Used in Prior Housing Element - Non-Vacant	0	0	0.000641198	0.000641198	0	0	0	135A215	108	Central City North									Above Moderate
LOS ANGELES			5414010003	Regional Commercial	C2-2	0	108	9.18352E-05	Commercial - Store Combination - Store and Office Combination - One Story	YES - Current	NO - Privately-Owned	Available	Not Used in Prior Housing Element	0	0	0.000641198	0.000641198	0	0	0	135A215	129	Central City North									Above Moderate
LOS ANGELES			5414010003	Regional Commercial	C2-2	0	108	0.003443468	Commercial - Store Combination - Store and Office Combination - One Story	YES - Current	NO - Privately-Owned	Available	Not Used in Prior Housing Element	0	0	0.000641198	0.000641198	0	0	0	135A215	116	Central City North									Above Moderate
LOS ANGELES			5414010003	Regional Commercial	C2-2	0	108	0.01343048	Commercial - Store Combination - Store and Office Combination - One Story	YES - Current	NO - Privately-Owned	Available	Not Used in Prior Housing Element	0	0	0.006698021	0.006698021	0	0	0	135A215	118	Central City North									Above Moderate
LOS ANGELES			5414010004	Regional Commercial	C2-2	0	108	0.000279111	Commercial - Commercial - Vacant Land	YES - Current	NO - Privately-Owned	Available	Not Used in Prior Housing Element	0	0	0.008109762	0.008109762	0	0	0	135A215	147	Central City North									Above Moderate
LOS ANGELES	954 N HILL ST	90012	5414010005	Regional Commercial	C2-2	0	108	0.285284926	Commercial - Store Combination - Store and Office Combination - One Story	YES - Current	NO - Privately-Owned	Available	Used in Prior Housing Element - Non-Vacant	0	0	0.331168978	0.331168978	0	0	0	135A215	95	Central City North									Above Moderate
LOS ANGELES	443 W LEI MIN WAY	90012	5414011004	Regional Commercial	C2-2	0	108	0.014723229	Commercial - Store - One Story	YES - Current	NO - Privately-Owned	Available	Not Used in Prior Housing Element	0	0	0.004359428	0.004359428	0	0	0	135A215	180	Central City North									Above Moderate
LOS ANGELES	441 W LEI MIN WAY	90012	5414011005	Regional Commercial	C2-2	0	108	0.014761652	Commercial - Store - One Story	YES - Current	NO - Privately-Owned	Available	Not Used in Prior Housing Element	0	0	0.004359428	0.004359428	0	0	0	135A215	183	Central City North									Above Moderate
LOS ANGELES			5414011006	Regional Commercial	C2-2	0	108	0.047934091	Commercial - Parking Lot (Commercial Use Property) - Lots - Patron or Employee - One Story	YES - Current	NO - Privately-Owned	Available	Used in Prior Housing Element - Non-Vacant	0	0	0.018758399	0.018758399	0	0	0	135A215	165	Central City North									Above Moderate
LOS ANGELES	938 N HILL ST	90012	5414011007	Regional Commercial	C2-2	0	108	0.074564033	Commercial - Store Combination - Store and Residential Combination - One Story	YES - Current	NO - Privately-Owned	Available	Used in Prior Housing Element - Non-Vacant	0	0	0.054781518	0.054781518	0	0	0	135A215	157	Central City North									Above Moderate
LOS ANGELES	944 N HILL ST	90012	5414011008	Regional Commercial	C2-2	0	108	0.147107644	Commercial - Commercial - Vacant Parcel with Existing Non-structural Other Imps.	YES - Current	NO - Privately-Owned	Available	Not Used in Prior Housing Element	0	0	0.182362492	0.182362492	0	0	0	135A215	137	Central City North									Above Moderate
LOS ANGELES	943 N NORTH BROADWAY	90012	5414011009	Regional Commercial	C2-2	0	108	0.079201523	Commercial - Store - One Story	YES - Current	NO - Privately-Owned	Available	Used in Prior Housing Element - Non-Vacant	0	0	0.022595334	0.022595334	0	0	0	135A215	154	Central City North									Above Moderate
LOS ANGELES			5414011014	Regional Commercial	C2-2	0	108	0.04220078	Commercial - Restaurant, Cocktail Lounge - Restaurant, Cocktail Lounge, Tavern - One Story	YES - Current	NO - Privately-Owned	Available	Used in Prior Housing Element - Non-Vacant	0	0	0.034699708	0.034699708	0	0	0	135A215	188	Central City North									Above Moderate
LOS ANGELES	939 N SUN MUN WAY	90012	5414011015	Regional Commercial	C2-2	0	108	0.021507578	Commercial - Store Combination - Store and Residential Combination - One Story	YES - Current	NO - Privately-Owned	Available	Not Used in Prior Housing Element	0	0	0.018616588	0.018616588	0	0	0	135A215	177	Central City North									Above Moderate
LOS ANGELES	943 N SUN MUN WAY	90012	5414011016	Regional Commercial	C2-2	0	108	0.064738085	Commercial - Restaurant, Cocktail Lounge - Restaurant, Cocktail Lounge, Tavern - One Story	YES - Current	NO - Privately-Owned	Available	Used in Prior Housing Element - Non-Vacant	0	0	0.048495296	0.048495296	0	0	0	135A215	164	Central City North									Above Moderate
LOS ANGELES	454 W JUNG JING ROAD	90012	5414011017	Regional Commercial	C2-2	0	108	0.061409669	Commercial - Store Combination - Store and Residential Combination - One Story	YES - Current	NO - Privately-Owned	Available	Used in Prior Housing Element - Non-Vacant	0	0	0.044739168	0.044739168	0	0	0	135A215	159	Central City North									Above Moderate
LOS ANGELES	453 W JUNG JING ROAD	90012	5414011021	Regional Commercial	C2-2	0	108	0.09211388	Commercial - Restaurant, Cocktail Lounge - Restaurant, Cocktail Lounge, Tavern - Two Stories	YES - Current	NO - Privately-Owned	Available	Used in Prior Housing Element - Non-Vacant	0	0	0.06601998	0.06601998	0	0	0	135A215	148	Central City North									Above Moderate
LOS ANGELES	443 W JUNG JING ROAD	90012	5414011022	Regional Commercial	C2-2	0	108	0.090811931	Commercial - Store Combination - Store and Residential Combination - Two Stories	YES - Current	NO - Privately-Owned	Available	Used in Prior Housing Element - Non-Vacant	0	0	0.062964654	0.062964654	0	0	0	135A215	152	Central City North									Above Moderate
LOS ANGELES	428 W GIN LING WAY	90012	5414011023	Regional Commercial	C2-2	0	108	0.026504637	Recreational - Club, Lodge Hall, Fraternal Organization - Two Stories	YES - Current	NO - Privately-Owned	Available	Used in Prior Housing Element - Non-Vacant	0	0	0.025047816	0.025047816	0	0	0	135A215	150	Central City North									Above Moderate
LOS ANGELES			5414011024	Regional Commercial	C2-2	0	108	0.000216542	Commercial - Commercial - Vacant Land	YES - Current	NO - Privately-Owned	Available	Not Used in Prior Housing Element	0	0	0.008109762	0.008109762	0	0	0	135A215	151	Central City North									Above Moderate
LOS ANGELES	436 W GIN LING WAY	90012	5414011025	Regional Commercial	C2-2	0	108	0.070131248	Commercial - Restaurant, Cocktail Lounge - Restaurant, Cocktail Lounge, Tavern - One Story	YES - Current	NO - Privately-Owned	Available	Used in Prior Housing Element - Non-Vacant	0	0	0.05169621	0.05169621	0	0	0	135A215	134	Central City North									Above Moderate
LOS ANGELES			5414011025	Regional Commercial	C2-2	0	108	0.000653167	Commercial - Restaurant, Cocktail Lounge - Restaurant, Cocktail Lounge, Tavern - One Story	YES - Current	NO - Privately-Owned	Available	Used in Prior Housing Element - Non-Vacant	0	0	0.000641198	0.000641198	0	0	0	135A215	142	Central City North									Above Moderate
LOS ANGELES	931 N NORTH BROADWAY	90012	5414011030	Regional Commercial	C2-2	0	108	0.060262372	Commercial - Bank, Savings and Loan - One Story	YES - Current	NO - Privately-Owned	Available	Used in Prior Housing Element - Non-Vacant	0	0	0.03479903	0.03479903	0	0	0	135A215	190	Central City North									Above Moderate
LOS ANGELES	933 N NORTH BROADWAY	90012	5414011030	Regional Commercial	C2-2	0	108	0.060261585	Commercial - Bank, Savings and Loan - One Story	YES - Current	NO - Privately-Owned	Available	Used in Prior Housing Element - Non-Vacant	0	0	0.03479903	0.03479903	0	0	0	135A215	186	Central City North									Above Moderate
LOS ANGELES			5414011030	Regional Commercial	C2-2	0	108	0.007402571	Commercial - Bank, Savings and Loan - One Story	YES - Current	NO - Privately-Owned	Available	Used in Prior Housing Element - Non-Vacant	0	0	0.001294727	0.001294727	0	0	0	135A215	196	Central City North									Above Moderate
LOS ANGELES	940 N MEI LING WAY	90012	5414011031	Regional Commercial	C2-2	0	108	0.032140235	Commercial - Store Combination - Store and Office Combination - One Story	YES - Current	NO - Privately-Owned	Available	Used in Prior Housing Element - Non-Vacant	0	0	0.020932768	0.020932768	0	0	0	135A215	158	Central City North									Above Moderate
LOS ANGELES	941 N NORTH BROADWAY	90012	5414011033	Regional Commercial	C2-2	0	108	0.05968771	Commercial - Parking Lot (Commercial Use Property) - Lots - Commercial Parking - One Story	YES - Current	NO - Privately-Owned	Available	Not Used in Prior Housing Element	0	0	0.021788005	0.021788005	0	0	0	135A215	162	Central City North									Above Moderate
LOS ANGELES			5414011033	Regional Commercial	C2-2	0	108	0.064279579	Commercial - Parking Lot (Commercial Use Property) - Lots - Commercial Parking - One Story	YES - Current	NO - Privately-Owned	Available	Not Used in Prior Housing Element	0	0	0.023608625	0.023608625	0	0	0	135A215	170	Central City North									Above Moderate
LOS ANGELES	901 N NORTH BROADWAY	90012	5414012001	Regional Commercial	C2-2	0	108	0.114787348	Commercial - Professional Building - One Story	YES - Current	NO - Privately-Owned	Available	Used in Prior Housing Element - Non-Vacant	0.07803804	0	0	0.07803804	0	0	0	135A215	226	Central City North									Lower
LOS ANGELES			5414012002	Regional Commercial	C2-2	0	108	0.135622207	Commercial - Parking Lot (Commercial Use Property) - Lots - Commercial Parking - One Story	YES - Current	NO - Privately-Owned	Available	Used in Prior Housing Element - Non-Vacant	0.042656308	0	0	0.042656308	0	0	0	135A215	218	Central City North									Lower
LOS ANGELES	913 N NORTH BROADWAY	90012	5414012006	Regional Commercial	C2-2	0	108	0.166095419	Commercial - Restaurant, Cocktail Lounge - Restaurant, Cocktail Lounge, Tavern - One Story	YES - Current	NO - Privately-Owned	Available	Used in Prior Housing Element - Non-Vacant	0.080419781	0	0	0.080419781	0	0	0	135A215	214	Central City North									Lower
LOS ANGELES	917 N NORTH BROADWAY	90012	5414012006	Regional Commercial	C2-2	0	108	0.188708951	Commercial - Restaurant, Cocktail Lounge - Restaurant, Cocktail Lounge, Tavern - One Story	YES - Current	NO - Privately-Owned	Available	Used in Prior Housing Element - Non-Vacant	0.08710891	0	0	0.08710891	0	0	0	135A215	194	Central City North									Lower
LOS ANGELES			5414012006	Regional Commercial	C2-2	0	108	0.00242639	Commercial - Restaurant, Cocktail Lounge - Restaurant, Cocktail Lounge, Tavern - One Story	YES - Current	NO - Privately-Owned	Available	Used in Prior Housing Element - Non-Vacant	0	0	0.000357179	0.000357179	0	0	0	135A215	213	Central City North									Above Moderate
LOS ANGELES			5414012006	Regional Commercial	C2-2	0	108	0.006020223	Commercial - Restaurant, Cocktail Lounge - Restaurant, Cocktail Lounge, Tavern - One Story	YES - Current	NO - Privately-Owned	Available	Used in Prior Housing Element - Non-Vacant	0	0	0.001294727	0.001294727	0	0	0	135A215	193	Central City North									Above Moderate
LOS ANGELES	925 N NORTH BROADWAY	90012	5414012011	Regional Commercial	C2-2	0	108	0.103806843	Recreational - Club, Lodge Hall, Fraternal Organization - One Story	YES - Current	NO - Privately-Owned	Available	Used in Prior Housing Element - Non-Vacant	0	0	0.077765219	0.077765219	0	0	0	135A215	201	Central City North									Above Moderate
LOS ANGELES	421 W COLLEGE ST	90012	5414012013	Regional Commercial	C2-2	0	108	0.212280582	Commercial - Bank, Savings and Loan - One Story	YES - Current	NO - Privately-Owned	Available	Used in Prior Housing Element - Non-Vacant	0.121815133	0	0	0.121815133	0	0	0	135A215	205	Central City North									Lower
LOS ANGELES	910 N HILL ST	90012	5414012013	Regional Commercial	C2-2	0	108	0.284146175	Commercial - Bank, Savings and Loan - One Story	YES - Current	NO - Privately-Owned	Available	Used in Prior Housing Element - Non-Vacant	0.094767901	0	0	0.094767901	0	0	0	135A215	184	Central City North									Lower
LOS ANGELES			5414012013	Regional Commercial	C2-2	0	108	0.015144383	Commercial - Bank, Savings and Loan - One Story	YES - Current	NO - Privately-Owned	Available	Used in Prior Housing Element - Non-Vacant	0	0	0.012859079	0.012859079	0	0	0	135A215	217	Central City North									Above Moderate
LOS ANGELES	904 N HILL ST	90012	5414012015	Regional Commercial	C2-2	0	108	0.091240832	Commercial - Service Station - Full Service - No Additional Services	YES - Current	NO - Privately-Owned	Available	Used in Prior Housing Element - Non-Vacant	0.120453524	0	0	0.120453524	0	0	0	135A215	199	Central City North									Lower
LOS ANGELES	427 W COLLEGE ST	90012	5414012016	Regional Commercial	C2-2	0	108	0.110191894	Commercial - Store - One Story	YES - Current	NO - Privately-Owned	Available	Used in Prior Housing Element - Non-Vacant	0.186967711	0	0	0.186967711	0	0	0	135A215	203	Central City North									Lower
LOS ANGELES	942 N NORTH BROADWAY	90012	5414013014	Regional Commercial	C2-2	0	108	0.129234861	Commercial - Shopping Center (Neighborhood, Community) - One Story	YES - Current	NO - Privately-Owned	Available	Used in Prior Housing Element - Non-Vacant	0.025485659	0	0	0.025485659	0	0	0	135A215	166	Central City North									Lower
LOS ANGELES			5414013014	Regional Commercial	C2-2	0	108	0.005370267	Commercial - Shopping Center (Neighborhood, Community) - One Story	YES - Current	NO - Privately-Owned	Available	Used in Prior Housing Element - Non-Vacant	0	0	0.000437651	0.000437651	0	0	0	135A215	181	Central City North									Above Moderate
LOS ANGELES			5414013014	Regional Commercial	[Q]C2-2	0	108	0.005523665	Commercial - Shopping Center (Neighborhood, Community) - One Story	YES - Current	NO - Privately-Owned	Available	Used in Prior Housing Element - Non-Vacant	0	0	0.000271817	0.000271817	0	0	0	135A215	185	Central City North									Above Moderate
LOS ANGELES			5414013014	Regional Commercial	C2-2	0	108	0.018378983	Commercial - Shopping Center (Neighborhood, Community) - One Story	YES - Current	NO - Privately-Owned	Available	Used in Prior Housing Element - Non-Vacant	0.005645777	0	0	0.005645777	0	0	0	135A215	167	Central City North									Lower
LOS ANGELES			5414013014	Regional Commercial	C2-2	0	108	0.046235957	Commercial - Shopping Center (Neighborhood, Community) - One Story	YES - Current	NO - Privately-Owned	Available	Used in Prior Housing Element - Non-Vacant	0.011535674	0	0	0.011535674	0	0	0	135A215	198	Central City North									Lower
LOS ANGELES			5414013014	Regional Commercial	C2-2	0	108	0.048334664	Commercial - Shopping Center (Neighborhood, Community) - One Story	YES - Current	NO - Privately-Owned	Available	Used in Prior Housing Element - Non-Vacant	0.011535674	0	0	0.011535674	0	0	0	135A215	155	Central City North									Lower
LOS ANGELES			5414013014	Regional Commercial	C2-2	0	108	0.072399219	Commercial - Shopping Center (Neighborhood, Community) - One Story	YES - Current	NO - Privately-Owned	Available	Used in Prior Housing Element - Non-Vacant	0.016272234	0	0	0.016272234	0	0	0	135A215	176	Central City North									Lower
LOS ANGELES			5414013014	Regional Commercial	C2-2	0	108	0.109010609	Commercial - Shopping Center (Neighborhood, Community) - One Story	YES - Current	NO - Privately-Owned	Available	Used in Prior Housing Element - Non-Vacant	0.022303703	0	0	0.022303703	0	0	0	135A215	156	Central City North									Lower
LOS ANGELES			5414013014	Regional Commercial	C2-2	0	108	0.189741286	Commercial - Shopping Center (Neighborhood, Community) - One Story	YES - Current	NO - Privately-Owned	Available	Used in Prior Housing Element - Non-Vacant	0.031646537	0	0	0.031646537	0	0	0	135A215	187	Central City North									Lower
LOS ANGELES	1231 N NORTH SPRING ST	90012	5414014001	Regional Commercial	[Q]C2-2	0	108	1.24528245	Industrial - Heavy Manufacturing - One Story	YES - Current	NO - Privately-Owned	Available	Not Used in Prior Housing Element	0	0	9.000307918	9.000307918	0	0	0	135A215	169	Central City North									Above Moderate
LOS ANGELES			5414014001	Regional Commercial	C2-2	0	108	0.001853668	Industrial - Heavy Manufacturing - One Story	YES - Current	NO - Privately-Owned	Available	Not Used in Prior Housing Element	0	0	0.000561738	0.000561738	0	0	0	135A215	168	Central City North									Above Moderate
LOS ANGELES	1000 N NORTH BROADWAY	90012	5414015008	Regional Commercial	C2-2	0	108	0.594981241	Commercial - Shopping Center (Neighborhood, Community) - One Story	YES - Current	NO - Privately-Owned	Available	Used in Prior Housing Element - Non-Vacant	0.129988987	0	0	0.129988987	0	0	0	136-5A215	176	Central City North									Lower
LOS ANGELES	964 N NORTH BROADWAY	90012	5414015008	Regional Commercial	C2-2	0	108	0.117664858	Commercial - Shopping Center (Neighborhood, Community) - One Story	YES - Current	NO - Privately-Owned	Available	Used in Prior Housing Element - Non-Vacant	0.078933551	0	0	0.078933551	0	0	0	135A215	107	Central City North									Lower
LOS ANGELES	970 N NORTH BROADWAY	90012	5414015008	Regional Commercial	C2-2	0	108	0.172573332	Commercial - Shopping Center (Neighborhood, Community) - One Story	YES - Current	NO - Privately-Owned	Available	Used in Prior Housing Element - Non-Vacant	0.108574742	0	0	0.108574742	0	0	0	135A215	83	Central City North									Lower
LOS ANGELES	974 N NORTH BROADWAY	90012	5414015008	Regional Commercial	C2-2	0	108	0.107982908	Commercial - Shopping Center (Neighborhood, Community) - One Story	YES - Current	NO - Privately-Owned	Available	Used in Prior Housing Element - Non-Vacant	0.07445183	0	0	0.07445183	0	0	0	135A215	68	Central City North									Lower
LOS ANGELES	980 N NORTH BROADWAY	90012	5414015008	Regional Commercial	C2-2	0	108	0.175591204	Commercial - Shopping Center (Neighborhood, Community) - One Story	YES - Current	NO - Privately-Owned	Available	Used in Prior Housing Element - Non-Vacant	0.107500074	0	0	0.107500074	0	0	0	135A215	40	Central City North									Lower
LOS ANGELES	984 N BROADWAY	90012	5414015008	Regional Commercial	C2-2	0	108	0.15402695	Commercial - Shopping Center (Neighborhood, Community) - One Story	YES - Current	NO - Privately-Owned	Available	Used in Prior Housing Element - Non-Vacant	0.099707124	0	0	0.099707124	0	0	0	135A215	14	Central City North									Lower
LOS ANGELES	960 N BROADWAY	90012	5414015009	Regional Commercial	C2-2	0	108	0.197399741	Commercial - Restaurant, Cocktail Lounge - Restaurant, Cocktail Lounge, Tavern - One Story	YES - Current	NO - Privately-Owned	Available	Used in Prior Housing Element - Non-Vacant	0.111593422	0	0	0.111593422	1	0	0	135A215	121	Central City North									Lower
LOS ANGELES	950 N BROADWAY	90012	5414015010	Regional Commercial	C2-2	0	108	0.287841587	Commercial - Parking Lot (Commercial Use Property) - Lots - Patron or Employee - One Story	YES - Current	NO - Privately-Owned	Available	Used in Prior Housing Element - Non-Vacant	0.094812526	0	0	0.094812526	0	0	0	135A215	415	Central City North									Lower
LOS ANGELES	1001 N NORTH BROADWAY	90012	5414017001	Regional Commercial	C2-2D	0	108	0.063394153	Commercial - Commercial - Miscellaneous Commercial - One Story	YES - Current	NO - Privately-Owned	Available	Not Used in Prior Housing Element	0.118804416	0	0	0.118804416	0	0	0	136-5A215	172	Central City North									Lower
LOS ANGELES	407 W BERNARD ST	90012	5414017001	Regional Commercial	C2-2D	0	108	0.049035305	Commercial - Commercial - Miscellaneous Commercial - One Story	YES - Current	NO - Privately-Owned	Available	Not Used in Prior Housing Element	0.092486074	0	0	0.092486074	0	0	0	136-5A215	166	Central City North									Lower
LOS ANGELES			5414017001	Regional Commercial	C2-2D	0	108	0.067998476	Commercial - Commercial - Miscellaneous Commercial - One Story	YES - Current	NO - Privately-Owned	Available	Not Used in Prior Housing Element	0.126717868	0	0	0.126717868	0	0	0	136-5A215	156	Central City North									Lower
LOS ANGELES			5414017001	Regional Commercial	C2-2D	0	108	0.102479573	Commercial - Commercial - Miscellaneous Commercial - One Story	YES - Current	NO - Privately-Owned	Available	Not Used in Prior Housing Element	0.175363719	0	0	0.175363719	0	0	0	136-5A215	160	Central City North									Lower
LOS ANGELES	411 W BERNARD ST	90012	5414017002	Regional Commercial	C2-2D	0	108	0.108641801	Residential - Double, Duplex, or Two Units - 4 Stories or Less	YES - Current	NO - Privately-Owned	Available	Not Used in Prior Housing Element	0	0	0.820003414	0.820003414	2	0	0	136-5A215	150	Central City North					Yes				Above Moderate
LOS ANGELES	415 W BERNARD ST	90012	5414017002	Regional Commercial	C2-2D	0	108	0.107596645	Residential - Double, Duplex, or Two Units - 4 Stories or Less	YES - Current	NO - Privately-Owned	Available	Not Used in Prior Housing Element	0	0	0.789861327	0.789861327	2	0	0	136-5A215	147	Central City North					Yes				Above Moderate
LOS ANGELES	427 W BERNARD ST	90012	5414017003	Regional Commercial	C2-2D	0	108	0.181687511	Commercial - Store Combination - Store and Residential Combination - Two Stories	YES - Current	NO - Privately-Owned	Available	Not Used in Prior Housing Element	0.084377758	0	0	0.084377758	0	0	0	136-5A215	141	Central City North									Lower
LOS ANGELES	431 W BERNARD ST	90012	5414017004	Regional Commercial	C2-2D	0	108	0.127904234	Residential - Double, Duplex, or Two Units - 4 Stories or Less	YES - Current	NO - Privately-Owned	Available	Not Used in Prior Housing Element	0	0	0.925162151	0.925162151	2	0	0	136-5A215	136	Central City North					Yes				Above Moderate
LOS ANGELES	414 W COTTAGE HOME ST	90012	5414017008	Medium Residential	R3-1	0	54	0.110193863	Residential - Double, Duplex, or Two Units - 4 Stories or Less	YES - Current	NO - Privately-Owned	Available	Not Used in Prior Housing Element	0	0	0.305678487	0.305678487	2	0	0	136-5A215	117	Central City North					Yes				Above Moderate
LOS ANGELES	422 W COTTAGE HOME ST	90012	5414017010	Medium Residential	R3-1	0	54	0.110193076	Residential - Double, Duplex, or Two Units - 4 Stories or Less	YES - Current	NO - Privately-Owned	Available	Not Used in Prior Housing Element	0	0	0.042039952	0.042039952	2	0	0	136-5A215	104	Central City North					Yes				Above Moderate
LOS ANGELES	1018 N DOYLE PL	90012	5414017011	Medium Residential	R3-1	0	54	0.110192682	Residential - Three Units (Any Combination) - 4 Stories or Less	YES - Current	NO - Privately-Owned	Available	Not Used in Prior Housing Element	0	0	0.035104423	0.035104423	3	0	0	136-5A215	116	Central City North					Yes				Above Moderate
LOS ANGELES			5414017014	Medium Residential	R3-1	0	54	0.033271532	Miscellaneous - Government Owned Property - Vacant Land	YES - Current	YES - City-Owned	Available	Not Used in Prior Housing Element	0	0	0.000249358	0.000249358	0	1*	1*	136-5A215	137	Central City North									Above Moderate
LOS ANGELES	432 W COTTAGE HOME ST	90012	5414017015	Medium Residential	R3-1	0	54	0.110191599	Residential - Three Units (Any Combination) - 4 Stories or Less	YES - Current	NO - Privately-Owned	Available	Not Used in Prior Housing Element	0	0	0.044999572	0.044999572	3	0	0	136-5A215	72	Central City North					Yes				Above Moderate
LOS ANGELES	1025 N DOYLE PL	90012	5414017016	Medium Residential	R3-1	0	54	0.110193961	Residential - Single Family Residence	YES - Current	NO - Privately-Owned	Available	Not Used in Prior Housing Element	0.498743516	0	0	0.498743516	1	0	0	136-5A215	78	Central City North									Lower
LOS ANGELES	1021 N DOYLE PL	90012	5414017017	Medium Residential	R3-1	0	54	0.110192485	Residential - Five or More Units or Apartments (Any Combination) - 4 Stories or Less	YES - Current	NO - Privately-Owned	Available	Not Used in Prior Housing Element	0	0	0.024329939	0.024329939	5	0	0	136-5A215	85	Central City North					Yes				Above Moderate
LOS ANGELES	450 W COTTAGE HOME ST	90012	5414017019	Medium Residential	R3-1	0	54	0.093773486	Residential - Double, Duplex, or Two Units - 4 Stories or Less	YES - Current	NO - Privately-Owned	Available	Not Used in Prior Housing Element	0	0	0.080347456	0.080347456	2	0	0	136-5A215	53	Central City North					Yes				Above Moderate
LOS ANGELES	1015 N DOYLE PL	90012	5414017022	Medium Residential	R3-1	0	54	0.108676033	Residential - Five or More Units or Apartments (Any Combination) - 4 Stories or Less	YES - Current	NO - Privately-Owned	Available	Not Used in Prior Housing Element	0	0	0.026102698	0.026102698	6	0	0	136-5A215	93	Central City North					Yes				Above Moderate
LOS ANGELES	1019 N DOYLE PL	90012	5414017023	Medium Residential	R3-1	0	54	0.110192485	Residential - Four Units (Any Combination) - 4 Stories or Less	YES - Current	NO - Privately-Owned	Available	Not Used in Prior Housing Element	0	0	0.071484873	0.071484873	4	0	0	136-5A215	91	Central City North					Yes				Above Moderate
LOS ANGELES	1010 N DOYLE PL	90012	5414017024	Medium Residential	R3-1	0	54	0.064448064	Commercial - Store Combination - Store and Office Combination - Three Stories	YES - Current	NO - Privately-Owned	Available	Used in Prior Housing Element - Non-Vacant	0	0	0.002141303	0.002141303	0	3*	3*	136-5A215	127	Central City North									Above Moderate
LOS ANGELES	1014 N DOYLE PL	90012	5414017024	Medium Residential	R3-1	0	54	0.108766308	Commercial - Store Combination - Store and Office Combination - Three Stories	YES - Current	NO - Privately-Owned	Available	Used in Prior Housing Element - Non-Vacant	0.030283508	0	0	0.030283508	0	0	0	136-5A215	122	Central City North									Lower

LOS ANGELES	1015 N BROADWAY	90012	5414017024	Regional Commercial	C2-2D	0	108	0.310189715	Commercial - Store Combination - Store and Office Combination - Three Stories	YES - Current	NO - Privately-Owned	Available	Used in Prior Housing Element - Non-Vacant	0.263784766	0	0	0.263784766	0	0	0	136-5A215	135	Central City North			Lower
LOS ANGELES	1019 N BROADWAY	90012	5414017024	Regional Commercial	C2-2D	0	108	0.105124523	Commercial - Store Combination - Store and Office Combination - Three Stories	YES - Current	NO - Privately-Owned	Available	Used in Prior Housing Element - Non-Vacant	0.054750312	0	0	0.054750312	0	0	0	136-5A215	129	Central City North			Lower
LOS ANGELES	436 W COTTAGE HOME ST	90012	5414017026	Medium Residential	R3-1	0	54	0.110193469	Residential - Five or More Units or Apartments (Any Combination) - 4 Stories or Less	YES - Current	NO - Privately-Owned	Available	Not Used in Prior Housing Element	0	0	0.080349648	0.080349648	5	0	0	136-5A215	61	Central City North	Yes		Above Moderate
LOS ANGELES	1011 N DOYLE PL	90012	5414017029	Medium Residential	R3-1	0	54	0.129620723	Residential - Four Units (Any Combination) - 4 Stories or Less	YES - Current	NO - Privately-Owned	Available	Not Used in Prior Housing Element	0	0	0.091732591	0.091732591	4	0	0	136-5A215	98	Central City North	Yes		Above Moderate
LOS ANGELES	437 W BERNARD ST	90012	5414017031	Regional Commercial	C2-2D	0	108	0.126221219	Commercial - Store Combination - Store and Residential Combination - One Story	YES - Current	NO - Privately-Owned	Available	Not Used in Prior Housing Element	0.024737929	0	0	0.024737929	9	0	0	136-5A215	132	Central City North			Lower
LOS ANGELES	1039 N NORTH BROADWAY	90012	5414018001	Medium Residential	C2-2D	0	108	0.104014599	Commercial - Parking Lot (Commercial Use Property) - Lots - Commercial Parking - One Story	YES - Current	NO - Privately-Owned	Available	Not Used in Prior Housing Element	0.0118634	0	0	0.0118634	0	0	0	136-5A215	99	Central City North			Lower
LOS ANGELES	1035 N BROADWAY	90012	5414018002	Regional Commercial	C2-2D	0	108	0.112646427	Commercial - Store Combination - Store and Residential Combination - One Story	YES - Current	NO - Privately-Owned	Available	Not Used in Prior Housing Element	0	0	0.050978176	0.050978176	1	0	0	136-5A215	105	Central City North	Yes		Above Moderate
LOS ANGELES	415 W COTTAGE HOME ST	90012	5414018005	Medium Residential	R3-1	0	54	0.110193081	Residential - Five or More Units or Apartments (Any Combination) - 4 Stories or Less	YES - Current	NO - Privately-Owned	Available	Not Used in Prior Housing Element	0	0	0.050194769	0.050194769	6	0	0	136-5A215	94	Central City North	Yes		Above Moderate
LOS ANGELES	419 W COTTAGE HOME ST	90012	5414018023	Medium Residential	R3-1	0	54	0.110193377	Residential - Five or More Units or Apartments (Any Combination) - 4 Stories or Less	YES - Current	NO - Privately-Owned	Available	Not Used in Prior Housing Element	0	0	0.02668862	0.02668862	9	0	0	136-5A215	88	Central City North	Yes		Above Moderate
LOS ANGELES	425 W COTTAGE HOME ST	90012	5414018023	Medium Residential	R3-1	0	54	0.110192389	Residential - Five or More Units or Apartments (Any Combination) - 4 Stories or Less	YES - Current	NO - Privately-Owned	Available	Not Used in Prior Housing Element	0	0	0.02668862	0.02668862	9	0	0	136-5A215	75	Central City North	Yes		Above Moderate
LOS ANGELES	1041 N NORTH BROADWAY	90012	5414018025	Medium Residential	[Q]R3-1	0	54	0.614320047	Institutional - Church - One Story	YES - Current	NO - Privately-Owned	Available	Not Used in Prior Housing Element	0	0	0.069739074	0.069739074	1	0	0	136-5A215	43	Central City North			Above Moderate
LOS ANGELES		5414018026		Medium Residential	[Q]R3-1	0	54	0.516907545	Institutional - Church - One Story	YES - Current	NO - Privately-Owned	Available	Not Used in Prior Housing Element	0	0	0.051868267	0.051868267	0	0	0	136-5A215	606	Central City North			Above Moderate
LOS ANGELES	427 W COTTAGE HOME ST	90012	5414018027	Medium Residential	R3-1	0	54	0.110191802	Residential - Five or More Units or Apartments (Any Combination) - 4 Stories or Less	YES - Current	NO - Privately-Owned	Available	Not Used in Prior Housing Element	0	0	0.064091854	0.064091854	6	0	0	136-5A215	65	Central City North	Yes		Above Moderate
LOS ANGELES	429 W COTTAGE HOME ST	90012	5414018028	Medium Residential	R3-1	0	54	0.110193475	Residential - Five or More Units or Apartments (Any Combination) - 4 Stories or Less	YES - Current	NO - Privately-Owned	Available	Not Used in Prior Housing Element	0	0	0.064091854	0.064091854	6	0	0	136-5A215	56	Central City North	Yes		Above Moderate
LOS ANGELES	1029 N BROADWAY	90012	5414018029	Regional Commercial	C2-2D	0	108	0.11602989	Commercial - Professional Building - One Story	YES - Current	NO - Privately-Owned	Available	Not Used in Prior Housing Element	0.058056353	0	0	0.058056353	1	0	0	136-5A215	109	Central City North			Lower
LOS ANGELES	445 W COTTAGE HOME ST	90012	5414018030	Medium Residential	R3-1	0	54	0.110193377	Residential - Double, Duplex, or Two Units - 4 Stories or Less	YES - Current	NO - Privately-Owned	Available	Not Used in Prior Housing Element	0	0	0.361860251	0.361860251	2	0	0	136-5A215	36	Central City North	Yes		Above Moderate
LOS ANGELES	451 W COTTAGE HOME ST	90012	5414018030	Medium Residential	R3-1	0	54	0.110191802	Residential - Double, Duplex, or Two Units - 4 Stories or Less	YES - Current	NO - Privately-Owned	Available	Not Used in Prior Housing Element	0	0	0.361860251	0.361860251	2	0	0	136-5A215	30	Central City North	Yes		Above Moderate
LOS ANGELES		5414018030		Medium Residential	R3-1	0	54	0.034593534	Residential - Single Family Residence - Vacant Land	YES - Current	NO - Privately-Owned	Available	Not Used in Prior Housing Element	0	0	0.03785063	0.03785063	0	1*	1*	136-5A215	28	Central City North			Above Moderate
LOS ANGELES	510 N COTTAGE HOME ST	90012	5414019003	Medium Residential	[Q]R3-1	0	54	0.104503153	Institutional - Church - One Story	YES - Current	NO - Privately-Owned	Available	Not Used in Prior Housing Element	0	0	0.015254509	0.015254509	0	0	0	136-5A215	602	Central City North			Above Moderate
LOS ANGELES	1263 N BISHOPS ROAD	90012	5414019010	Medium Residential	[Q]R3-1	0	54	0.411778858	Institutional - Homes for Aged and Others - One Story	YES - Current	NO - Privately-Owned	Available	Not Used in Prior Housing Element	0	0	4.360814536	4.360814536	0	0	0	136-5A215	604	Central City North			Above Moderate
LOS ANGELES	1253 N BISHOPS ROAD	90012	5414019011	Medium Residential	[Q]R3-1	0	54	6.387307279	Institutional - School (Private) - Wireless Communication Tower - One Story	YES - Current	NO - Privately-Owned	Available	Not Used in Prior Housing Element	0	0	16.47741246	16.47741246	0	0	0	136-5A215	10	Central City North			Above Moderate
LOS ANGELES	442 E SAVOY ST	90012	5414021001	Medium Residential	R3-1	0	54	0.116061265	Commercial - Auto, Recreation Equipment, Construction Equipment Sales and Service - Auto Body Repair Shop - One Story	YES - Current	NO - Privately-Owned	Available	Not Used in Prior Housing Element	0.094491018	0	0	0.094491018	0	0	0	136-5A217	36	Central City North			Lower
LOS ANGELES	448 E SAVOY ST	90012	5414021001	Medium Residential	R3-1	0	54	0.116061265	Commercial - Auto, Recreation Equipment, Construction Equipment Sales and Service - Auto Body Repair Shop - One Story	YES - Current	NO - Privately-Owned	Available	Not Used in Prior Housing Element	0.094491018	0	0	0.094491018	0	0	0	136-5A217	39	Central City North			Lower
LOS ANGELES	438 E SAVOY ST	90012	5414021002	Medium Residential	R3-1	0	54	0.116061988	Residential - Four Units (Any Combination) - 4 Stories or Less	YES - Current	NO - Privately-Owned	Available	Not Used in Prior Housing Element	0	0	0.078533021	0.078533021	4	0	0	136-5A217	31	Central City North	Yes		Above Moderate
LOS ANGELES	434 E SAVOY ST	90012	5414021003	Medium Residential	R3-1	0	54	0.116060986	Residential - Double, Duplex, or Two Units - 4 Stories or Less	YES - Current	NO - Privately-Owned	Available	Not Used in Prior Housing Element	0	0	0.318891934	0.318891934	2	0	0	136-5A217	28	Central City North	Yes		Above Moderate
LOS ANGELES	430 W SAVOY ST	90012	5414021004	Medium Residential	R3-1	0	54	0.112587198	Residential - Single Family Residence	YES - Current	NO - Privately-Owned	Available	Not Used in Prior Housing Element	0	0	0.36846393	0.36846393	1	0	0	136-5A217	26	Central City North	Yes		Above Moderate
LOS ANGELES	1217 N NORTH BROADWAY	90012	5414021008	Regional Commercial	C2-2D	0	108	0.127898343	Commercial - Parking Lot (Commercial Use Property) - Lots - Commercial Parking - One Story	YES - Current	NO - Privately-Owned	Available	Not Used in Prior Housing Element	0.042304991	0	0	0.042304991	0	0	0	136-5A217	40	Central City North			Lower
LOS ANGELES	1225 N NORTH BROADWAY	90012	5414021011	Regional Commercial	C2-2D	0	108	0.091169139	Commercial - Office Building - Two Stories	YES - Current	NO - Privately-Owned	Available	Not Used in Prior Housing Element	0.04890033	0	0	0.04890033	0	0	0	136-5A217	38	Central City North			Lower
LOS ANGELES	1231 N NORTH BROADWAY	90012	5414021011	Regional Commercial	C2-2D	0	108	0.091373552	Commercial - Office Building - Two Stories	YES - Current	NO - Privately-Owned	Available	Not Used in Prior Housing Element	0.04890033	0	0	0.04890033	0	0	0	136-5A217	33	Central City North			Lower
LOS ANGELES		5414021011		Regional Commercial	C2-2D	0	108	0.035038268	Commercial - Office Building - Two Stories	YES - Current	NO - Privately-Owned	Available	Not Used in Prior Housing Element	0.020728409	0	0	0.020728409	0	0	0	136-5A217	30	Central City North			Lower
LOS ANGELES		5414021011		Regional Commercial	C2-2D	0	108	0.036731263	Commercial - Office Building - Two Stories	YES - Current	NO - Privately-Owned	Available	Not Used in Prior Housing Element	0.02402751	0	0	0.02402751	0	0	0	136-5A217	32	Central City North			Lower
LOS ANGELES	455 E SAVOY ST	90012	5414021012	Medium Residential	R3-1	0	54	0.114293306	Residential - Four Units (Any Combination) - 4 Stories or Less	YES - Current	NO - Privately-Owned	Available	Not Used in Prior Housing Element	0.045591904	0	0	0.045591904	4	0	0	136-5A217	24	Central City North			Lower
LOS ANGELES	451 E SAVOY ST	90012	5414021013	Medium Residential	R3-1	0	54	0.121907601	Residential - Single Family Residence	YES - Current	NO - Privately-Owned	Available	Not Used in Prior Housing Element	0.503220874	0	0	0.503220874	1	0	0	136-5A217	22	Central City North			Lower
LOS ANGELES	449 E SAVOY ST	90012	5414021014	Medium Residential	R3-1	0	54	0.121721874	Residential - Single Family Residence	YES - Current	NO - Privately-Owned	Available	Not Used in Prior Housing Element	0.503220874	0	0	0.503220874	1	0	0	136-5A217	20	Central City North			Lower
LOS ANGELES	441 E SAVOY ST	90012	5414021015	Medium Residential	R3-1	0	54	0.12153884	Residential - Five or More Units or Apartments (Any Combination) - 4 Stories or Less	YES - Current	NO - Privately-Owned	Available	Not Used in Prior Housing Element	0	0	0.066924159	0.066924159	5	0	0	136-5A217	18	Central City North	Yes		Above Moderate
LOS ANGELES	437 E SAVOY ST	90012	5414021016	Medium Residential	R3-1	0	54	0.170729553	Residential - Five or More Units or Apartments (Any Combination) - 4 Stories or Less	YES - Current	NO - Privately-Owned	Available	Not Used in Prior Housing Element	0	0	0.103068896	0.103068896	6	0	0	136-5A217	5	Central City North	Yes		Above Moderate
LOS ANGELES	435 W SAVOY ST	90012	5414021017	Medium Residential	R3-1	0	54	0.190353904	Residential - Single Family Residence	YES - Current	NO - Privately-Owned	Available	Not Used in Prior Housing Element	0.817697078	0	0	0.817697078	1	0	0	136-5A217	6	Central City North			Lower
LOS ANGELES	431 W SAVOY ST	90012	5414021018	Medium Residential	R3-1	0	54	0.115051996	Residential - Single Family Residence	YES - Current	NO - Privately-Owned	Available	Not Used in Prior Housing Element	0.507740986	0	0	0.507740986	1	0	0	136-5A217	8	Central City North			Lower
LOS ANGELES	429 W SAVOY ST	90012	5414021019	Medium Residential	R3-1	0	54	0.11611169	Residential - Five or More Units or Apartments (Any Combination) - 4 Stories or Less	YES - Current	NO - Privately-Owned	Available	Not Used in Prior Housing Element	0	0	0.153530596	0.153530596	7	0	0	136-5A217	10	Central City North	Yes		Above Moderate
LOS ANGELES	418 W SAVOY ST	90012	5414021020	Medium Residential	R3-1	0	54	0.134769322	Commercial - Parking Lot (Commercial Use Property) - Lots - Patron or Employee - One Story	YES - Current	NO - Privately-Owned	Available	Not Used in Prior Housing Element	0.020414991	0	0	0.020414991	0	0	0	136-5A217	27	Central City North			Lower
LOS ANGELES		5414021020		Regional Commercial	C2-2D	0	108	0.036730905	Commercial - Parking Lot (Commercial Use Property) - Lots - Patron or Employee - One Story	YES - Current	NO - Privately-Owned	Available	Not Used in Prior Housing Element	0.015091812	0	0	0.015091812	0	0	0	136-5A217	37	Central City North			Lower
LOS ANGELES	1221 N NORTH BROADWAY	90012	5414021021	Regional Commercial	C2-2D	0	108	0.091167327	Commercial - Parking Lot (Commercial Use Property) - Lots - Commercial Parking - One Story	YES - Current	NO - Privately-Owned	Available	Not Used in Prior Housing Element	0.030493041	0	0	0.030493041	0	0	0	136-5A217	41	Central City North			Lower
LOS ANGELES	425 W SAVOY ST	90012	5414022001	Medium Residential	R3-1	0	54	0.117171656	Residential - Single Family Residence	YES - Current	NO - Privately-Owned	Available	Not Used in Prior Housing Element	0.507740986	0	0	0.507740986	1	0	0	136-5A217	11	Central City North			Lower
LOS ANGELES	421 W SAVOY ST	90012	5414022002	Medium Residential	R3-1	0	54	0.118232018	Residential - Single Family Residence	YES - Current	NO - Privately-Owned	Available	Not Used in Prior Housing Element	0.507740986	0	0	0.507740986	1	0	0	136-5A217	13	Central City North			Lower
LOS ANGELES	417 W SAVOY ST	90012	5414022003	Medium Residential	R3-1	0	54	0.192137284	Residential - Three Units (Any Combination) - 4 Stories or Less	YES - Current	NO - Privately-Owned	Available	Not Used in Prior Housing Element	0	0	0.493378848	0.493378848	3	0	0	136-5A217	15	Central City North	Yes		Above Moderate
LOS ANGELES	1303 N BROADWAY	90012	5414022004	Regional Commercial	C2-2D	0	108	0.175376046	Commercial - Store Combination - Store and Residential Combination - Two Stories	YES - Current	NO - Privately-Owned	Available	Not Used in Prior Housing Element	0	0	0.062271735	0.062271735	6	0	0	136-5A217	23	Central City North	Yes		Above Moderate
LOS ANGELES	1305 N BROADWAY	90012	5414022005	Regional Commercial	C2-2D	0	108	0.146069482	Institutional - Church - One Story	YES - Current	NO - Privately-Owned	Available	Not Used in Prior Housing Element	0.054367667	0	0	0.054367667	0	0	0	136-5A217	21	Central City North			Lower
LOS ANGELES	1321 N BROADWAY	90012	5414022008	Regional Commercial	C2-2D	0	108	0.143736889	Residential - Four Units (Any Combination) - 4 Stories or Less	YES - Current	NO - Privately-Owned	Available	Not Used in Prior Housing Element	0	0	0.929481894	0.929481894	4	0	0	136-5A217	14	Central City North	Yes		Above Moderate
LOS ANGELES	1325 N NORTH BROADWAY	90012	5414022009	Regional Commercial	C2-2D	0	108	0.124915909	Commercial - Restaurant, Cocktail Lounge - Restaurant, Cocktail Lounge, Tavern - One Story	YES - Current	NO - Privately-Owned	Available	Not Used in Prior Housing Element	0.210835423	0	0	0.210835423	0	0	0	136-5A217	12	Central City North			Lower
LOS ANGELES	1327 N NORTH BROADWAY	90012	5414022010	Regional Commercial	C2-2D	0	108	0.105456001	Residential - Rooming/Boarding House	YES - Current	NO - Privately-Owned	Available	Not Used in Prior Housing Element	0	0	0.667874396	0.667874396	8	0	0	136-5A217	9	Central City North	Yes		Above Moderate
LOS ANGELES	1331 N BROADWAY	90012	5414022010	Regional Commercial	C2-2D	0	108	0.105766239	Residential - Rooming/Boarding House	YES - Current	NO - Privately-Owned	Available	Not Used in Prior Housing Element	0	0	0.69708319	0.69708319	8	0	0	136-5A217	7	Central City North	Yes		Above Moderate
LOS ANGELES	1311 N BROADWAY	90012	5414022016	Regional Commercial	C2-2D	0	108	0.159360427	Residential - Five or More Units or Apartments (Any Combination) - 4 Stories or Less	YES - Current	NO - Privately-Owned	Available	Not Used in Prior Housing Element	0.214955792	0	0	0.214955792	20	0	0	136-5A217	17	Central City North			Lower
LOS ANGELES	1315 N BROADWAY	90012	5414022016	Regional Commercial	C2-2D	0	108	0.154563547	Residential - Five or More Units or Apartments (Any Combination) - 4 Stories or Less	YES - Current	NO - Privately-Owned	Available	Not Used in Prior Housing Element	0.205900227	0	0	0.205900227	20	0	0	136-5A217	16	Central City North			Lower
LOS ANGELES	704 W LOOKOUT DR	90012	5415015002	Medium Residential	R3-1-O	0	54	0.085773117	Residential - Double, Duplex, or Two Units - 4 Stories or Less	YES - Current	NO - Privately-Owned	Available	Not Used in Prior Housing Element	0.056873904	0	0	0.056873904	2	0	0	136-5A215	77	Central City North			Lower
LOS ANGELES	706 W LOOKOUT DR	90012	5415015003	Medium Residential	R3-1-O	0	54	0.085749835	Residential - Double, Duplex, or Two Units - 4 Stories or Less	YES - Current	NO - Privately-Owned	Available	Not Used in Prior Housing Element	0.056873904	0	0	0.056873904	2	0	0	136-5A215	73	Central City North			Lower
LOS ANGELES	719 W BERNARD ST	90012	5415015007	Medium Residential	R3-1-O	0	54	0.085662597	Residential - Double, Duplex, or Two Units - 4 Stories or Less	YES - Current	NO - Privately-Owned	Available	Not Used in Prior Housing Element	0	0	0.229538977	0.229538977	2	0	0	136-5A215	57	Central City North	Yes		Above Moderate
LOS ANGELES	723 W BERNARD ST	90012	5415015008	Medium Residential	R3-1-O	0	54	0.085641425	Residential - Double, Duplex, or Two Units - 4 Stories or Less	YES - Current	NO - Privately-Owned	Available	Not Used in Prior Housing Element	0	0	0.031793312	0.031793312	2	0	0	136-5A215	55	Central City North	Yes		Above Moderate
LOS ANGELES	731 W BERNARD ST	90012	5415015011	Medium Residential	R3-1-O	0	54	0.085304225	Residential - Four Units (Any Combination) - 4 Stories or Less	YES - Current	NO - Privately-Owned	Available	Not Used in Prior Housing Element	0	0	0.025638317	0.025638317	3	0	0	136-5A213	67	Central City North	Yes		Above Moderate
LOS ANGELES	732 W BERNARD ST	90012	5415015016	Medium Residential	R3-1-O	0	54	0.065560773	Residential - Double, Duplex, or Two Units - 4 Stories or Less	YES - Current	NO - Privately-Owned	Available	Not Used in Prior Housing Element	0	0	0.007804871	0.007804871	2	3*	3*	136-5A213	96	Central City North	Yes		Above Moderate
LOS ANGELES	720 W BERNARD ST	90012	5415015019	Medium Residential	R3-1-O	0	54	0.062166644	Residential - Single Family Residence	YES - Current	NO - Privately-Owned	Available	Not Used in Prior Housing Element	0	0	0.048680356	0.048680356	1	3*	3*	136-5A213	104	Central City North			Above Moderate
LOS ANGELES	718 W BERNARD ST	90012	5415015020	Medium Residential	R3-1-O	0	54	0.061034092	Residential - Single Family Residence	YES - Current	NO - Privately-Owned	Available	Not Used in Prior Housing Element	0	0	0.048680356	0.048680356	1	3*	3*	136-5A215	97	Central City North			Above Moderate
LOS ANGELES	706 W BERNARD ST	90012	5415015024	Medium Residential	R3-1-O	0	54	0.056928107	Residential - Single Family Residence	YES - Current	NO - Privately-Owned	Available	Not Used in Prior Housing Element	0	0	0.0069852	0.0069852	1	3*	3*	136-5A215	108	Central City North			Above Moderate
LOS ANGELES	704 W BERNARD ST	90012	5415015025	Medium Residential	R3-1-O	0	54	0.055376051	Residential - Single Family Residence	YES - Current	NO - Privately-Owned	Available	Not Used in Prior Housing Element	0	0	0.001517673	0.001517673	1	3*	3*	136-5A215	110	Central City North			Above Moderate
LOS ANGELES	700 W BERNARD ST	90012	5415015026	Medium Residential	R3-1-O	0	54	0.054244464	Residential - Single Family Residence	YES - Current	NO - Privately-Owned	Available	Not Used in Prior Housing Element	0	0	0.010268267	0.010268267	1	2*	2*	136-5A215	113	Central City North			Above Moderate
LOS ANGELES		5415015026		Medium Residential	R3-1-O	0	54	0.035692913	Residential - Single Family Residence	YES - Current	NO - Privately-Owned	Available	Not Used in Prior Housing Element	0	0	0.005538918	0.005538918	1	1*	1*	136-5A215	115	Central City North			Above Moderate
LOS ANGELES	701 W CORONEL ST	90012	5415015027	Medium Residential	R3-1-O	0	54	0.054245096	Residential - Single Family Residence	YES - Current	NO - Privately-Owned	Available	Not Used in Prior Housing Element	0	0	0.000874159	0.000874159	1	2*	2*	136-5A215	134	Central City North			Above Moderate
LOS ANGELES	705 W CORONEL ST	90012	5415015028	Medium Residential	R3-1-O	0	54	0.055375855	Residential - Single Family Residence	YES - Current	NO - Privately-Owned	Available	Not Used in Prior Housing Element	0	0	0.001517673	0.001517673	1	3*	3*	136-5A215	128	Central City North			Above Moderate
LOS ANGELES	707 W CORONEL ST	90012	5415015029	Medium Residential	R3-1-O	0	54	0.056508106	Residential - Single Family Residence	YES - Current	NO - Privately-Owned	Available	Not Used in Prior Housing Element	0	0	0.001517673	0.001517673	1	3*	3*	136-5A215	125	Central City North			Above Moderate
LOS ANGELES	711 W CORONEL ST	90012	5415015030	Medium Residential	R3-1-O	0	54	0.0576394	Residential - Single Family Residence	YES - Current	NO - Privately-Owned	Available	Not Used in Prior Housing Element	0	0	0.0069852	0.0069852	1	3*	3*	136-5A215	123	Central City North			Above Moderate
LOS ANGELES	719 W CORONEL ST	90012	5415015033	Medium Residential	R3-1-O	0	54	0.061034527	Residential - Single Family Residence	YES - Current	NO - Privately-Owned	Available	Not Used in Prior Housing Element	0	0	0.001517673	0.001517673	1	3*	3*	136-5A213	127	Central City North			Above Moderate
LOS ANGELES	723 W CORONEL ST	90012	5415015034	Medium Residential	R3-1-O	0	54	0.06216556	Residential - Single Family Residence	YES - Current	NO - Privately-Owned	Available	Not Used in Prior Housing Element	0	0	0.048680356	0.048680356	1	3*	3*	136-5A213	125	Central City North			Above Moderate
LOS ANGELES	725 W CORONEL ST	90012	5415015035	Medium Residential	R3-1-O	0	54	0.063297222	Residential - Single Family Residence	YES - Current	NO - Privately-Owned	Available	Not Used in Prior Housing Element	0	0	0.0069852	0.0069852	1	3*	3*	136-5A213	122	Central City North			Above Moderate
LOS ANGELES	727 W CORONEL ST	90012	5415015036	Medium Residential	R3-1-O	0	54	0.064329059	Residential - Single Family Residence	YES - Current	NO - Privately-Owned	Available	Not Used in Prior Housing Element	0	0	0.048680356	0.048680356	1	3*	3*	136-5A213	118	Central City North			Above Moderate
LOS ANGELES	731 W CORONEL ST	90012	5415015037	Medium Residential	R3-1-O	0	54	0.065560361	Residential - Single Family Residence	YES - Current	NO - Privately-Owned	Available	Not Used in Prior Housing Element	0	0	0.040446031	0.040446031	1	3*	3*	136-5A213	116	Central City North			Above Moderate
LOS ANGELES	735 W CORONEL ST	90012	5415015038	Medium Residential	R3-1-O	0	54	0.051217094	Residential - Single Family Residence	YES - Current	NO - Privately-Owned	Available	Not Used in Prior Housing Element	0	0	0.048782998	0.048782998	1	2*	2*	136-5A213	113	Central City North			Above Moderate
LOS ANGELES	741 W CORONEL ST	90012	5415015039	Medium Residential	R3-1-O	0	54	0.085688243	Residential - Single Family Residence	YES - Current	NO - Privately-Owned	Available	Not Used in Prior Housing Element	0.130654576	0	0	0.130654576	1	0	0	136-5A213	108	Central City North			Lower
LOS ANGELES	713 W CORONEL ST	90012	5415015042	Medium Residential	R3-1-O	0	54	0.058771531	Residential - Double, Duplex, or Two Units - 4 Stories or Less	YES - Current	NO - Privately-Owned	Available	Not Used in Prior Housing Element	0	0	0.073148811	0.073148811	2	3*	3*	136-5A215	118	Central City North	Yes		Above Moderate
LOS ANGELES	715 W CORONEL ST	90012	5415015042	Medium Residential	R3-1-O	0	54	0.059902145	Residential - Double, Duplex, or Two Units - 4 Stories or Less	YES - Current	NO - Privately-Owned	Available	Not Used in Prior Housing Element	0	0	0.073148811	0.073148811	2	3*	3*	136-5A215	114	Central City North	Yes		Above Moderate
LOS ANGELES	710 W LOOKOUT DR	90012	5415015044	Medium Residential	R3-1-O	0	54	0.043041032	Residential - Single Family Residence	YES - Current	NO - Privately-Owned	Available	Not Used in Prior Housing Element	0	0	0.057986654	0.057986654	1	2*	2*	136-5A215	69	Central City North			Above Moderate
LOS ANGELES	711 W BERNARD ST	90012	5415015045	Medium Residential	R3-1-O	0	54	0.04268709	Residential - Single Family Residence	YES - Current	NO - Privately-Owned	Available	Not Used in Prior Housing Element	0	0	0.057986654	0.057986654	1	2*	2*	136-5A215	87	Central City North			Above Moderate
LOS ANGELES	733 W BERNARD ST	90012	5415015047	Medium Residential	R3-1-O	0	54	0.143830408	Residential - Five or More Units or Apartments (Any Combination) - 4 Stories or Less	YES - Current	NO - Privately-Owned	Available	Not Used in Prior Housing Element	0.052245303	0	0	0.052245303	6	0	0	136-5A213	64	Central City North			Lower
LOS ANGELES	1500 S STADIUM WAY	90012	5415016004	Medium Residential	R3-1VL	0	54	0.048628664	Residential - Single Family Residence	YES - Current	NO - Privately-Owned	Available	Not Used in Prior Housing Element	0	0	0.047163337	0.047163337	1	2*	2*	136-5A215	27	Central City North			Above Moderate
LOS ANGELES	1504 S STADIUM WAY	90012	5415016005	Medium Residential	R3-1VL	0	54	0.075449182	Residential - Single Family Residence	YES - Current	NO - Privately-Owned	Available	Not Used in Prior Housing Element	0.389786518	0	0	0.389786518	1	0	0	136-5A215	34	Central City North			Lower
LOS ANGELES	1508 S STADIUM WAY	90012	5415016006	Medium Residential	R3-1VL	0	54	0.09182744	Residential - Single Family Residence	YES - Current	NO - Privately-Owned	Available	Not Used in Prior Housing Element	0.446736819	0	0	0.446736819	1	0	0	136-5A215	38	Central City North			Lower
LOS ANGELES	1512 S STADIUM WAY	90012	5415016007	Medium Residential	R3-1VL	0	54	0.091828746	Residential - Single Family Residence	YES - Current	NO - Privately-Owned	Available	Not Used in Prior Housing Element	0.446736819	0	0	0.446736819	1	0	0	136-5A215	42	Central City North			Lower
LOS ANGELES	1516 S STADIUM WAY	90012	5415016008	Medium Residential	R3-1VL	0	54	0.091826187	Residential - Single Family Residence	YES - Current	NO - Privately-Owned	Available	Not Used in Prior Housing Element	0.446736819	0	0	0.446736819	1	0	0	136-5A215	54	Central City North			Lower
LOS ANGELES	1501 S STADIUM WAY	90012	5415016014	Medium Residential	R3-1VL	0	54	0.08505278	Residential - Double, Duplex, or Two Units - 4 Stories or Less	YES - Current	NO - Privately-Owned	Available	Not

LOS ANGELES	22815 W OAK WAY	91304	2040027002	Low Medium I Residential	(Q)RD3-1	0	14	0.092303693	Residential - Single Family Residence	YES - Current	NO - Privately-Owned	Available	Not Used in Prior Housing Element	0	0	0.025750581	0.025750581	1	1*	1*	1958097	34	Chatsworth - Porter Ranch							Above Moderate
LOS ANGELES	22817 W OAK WAY	91304	2040027003	Low Medium I Residential	(Q)RD3-1	0	14	0.115047787	Residential - Single Family Residence	YES - Current	NO - Privately-Owned	Available	Not Used in Prior Housing Element	0	0	0.020983429	0.020983429	1	1*	1*	1958097	33	Chatsworth - Porter Ranch							Above Moderate
LOS ANGELES	22819 W OAK WAY	91304	2040027004	Low Medium I Residential	(Q)RD3-1	0	14	0.118276219	Residential - Single Family Residence	YES - Current	NO - Privately-Owned	Available	Not Used in Prior Housing Element	0	0	0.020983429	0.020983429	1	1*	1*	1958097	32	Chatsworth - Porter Ranch							Above Moderate
LOS ANGELES	22821 W OAK WAY	91304	2040027005	Low Medium I Residential	(Q)RD3-1	0	14	0.348829626	Residential - Single Family Residence	YES - Current	NO - Privately-Owned	Available	Not Used in Prior Housing Element	0	0.377563745	0	0.377563745	1	0	0	1958097	21	Chatsworth - Porter Ranch							Moderate
LOS ANGELES	8549 N WALNUT WAY	91304	2040027015	Low Medium I Residential	(Q)RD3-1	0	14	0.072488607	Residential - Single Family Residence	YES - Current	NO - Privately-Owned	Available	Not Used in Prior Housing Element	0	0	0.025750581	0.025750581	1	1*	1*	1928097	604	Chatsworth - Porter Ranch							Above Moderate
LOS ANGELES	8545 N WALNUT WAY	91304	2040027016	Low Medium I Residential	(Q)RD3-1	0	14	0.069504262	Residential - Single Family Residence	YES - Current	NO - Privately-Owned	Available	Not Used in Prior Housing Element	0	0	0.003873692	0.003873692	1	1*	1*	1928097	603	Chatsworth - Porter Ranch							Above Moderate
LOS ANGELES	8539 N WALNUT WAY	91304	2040027018	Low Medium I Residential	(Q)RD3-1	0	14	0.080265462	Residential - Single Family Residence	YES - Current	NO - Privately-Owned	Available	Not Used in Prior Housing Element	0	0	0.025750581	0.025750581	1	1*	1*	1928097	601	Chatsworth - Porter Ranch							Above Moderate
LOS ANGELES	22824 W OLIVE WAY	91304	2040027019	Low Medium I Residential	(Q)RD3-1	0	14	0.070846352	Residential - Single Family Residence	YES - Current	NO - Privately-Owned	Available	Not Used in Prior Housing Element	0	0	0.003873692	0.003873692	1	1*	1*	1928097	653	Chatsworth - Porter Ranch							Above Moderate
LOS ANGELES	22818 W OLIVE WAY	91304	2040027022	Low Medium I Residential	(Q)RD3-1	0	14	0.086309088	Residential - Single Family Residence	YES - Current	NO - Privately-Owned	Available	Not Used in Prior Housing Element	0	0	0.025750581	0.025750581	1	1*	1*	1928097	592	Chatsworth - Porter Ranch							Above Moderate
LOS ANGELES	22820 W MAPLE WAY	91304	2040027023	Low Medium I Residential	(Q)RD3-1	0	14	0.125287751	Residential - Single Family Residence	YES - Current	NO - Privately-Owned	Available	Not Used in Prior Housing Element	0	0	0.020983429	0.020983429	1	1*	1*	1928097	600	Chatsworth - Porter Ranch							Above Moderate
LOS ANGELES	22818 W MAPLE WAY	91304	2040027024	Low Medium I Residential	(Q)RD3-1	0	14	0.084329034	Residential - Single Family Residence	YES - Current	NO - Privately-Owned	Available	Not Used in Prior Housing Element	0	0	0.025750581	0.025750581	1	1*	1*	1928097	599	Chatsworth - Porter Ranch							Above Moderate
LOS ANGELES	22816 W MAPLE WAY	91304	2040027025	Low Medium I Residential	(Q)RD3-1	0	14	0.088884125	Residential - Single Family Residence	YES - Current	NO - Privately-Owned	Available	Not Used in Prior Housing Element	0	0	0.025750581	0.025750581	1	1*	1*	1928097	598	Chatsworth - Porter Ranch							Above Moderate
LOS ANGELES	22814 W MAPLE WAY	91304	2040027026	Low Medium I Residential	(Q)RD3-1	0	14	0.073925715	Residential - Single Family Residence	YES - Current	NO - Privately-Owned	Available	Not Used in Prior Housing Element	0	0	0.025750581	0.025750581	1	1*	1*	1928097	597	Chatsworth - Porter Ranch							Above Moderate
LOS ANGELES	22812 W MAPLE WAY	91304	2040027027	Low Medium I Residential	(Q)RD3-1	0	14	0.078256647	Residential - Single Family Residence	YES - Current	NO - Privately-Owned	Available	Not Used in Prior Housing Element	0	0	0.025750581	0.025750581	1	1*	1*	1928097	596	Chatsworth - Porter Ranch							Above Moderate
LOS ANGELES	22810 W MAPLE WAY	91304	2040027032	Low Medium I Residential	(Q)RD3-1	0	14	0.095860132	Residential - Single Family Residence	YES - Current	NO - Privately-Owned	Available	Not Used in Prior Housing Element	0	0	0.025750581	0.025750581	1	1*	1*	1928097	606	Chatsworth - Porter Ranch							Above Moderate
LOS ANGELES	22820 W CEDAR WAY	91304	2040027033	Low Medium I Residential	(Q)RD3-1	0	14	0.096359409	Residential - Single Family Residence	YES - Current	NO - Privately-Owned	Available	Not Used in Prior Housing Element	0	0	0.025750581	0.025750581	1	1*	1*	1928097	615	Chatsworth - Porter Ranch							Above Moderate
LOS ANGELES	22823 W CEDAR WAY	91304	2040027042	Low Medium I Residential	(Q)RD3-1	0	14	0.077457155	Residential - Single Family Residence	YES - Current	NO - Privately-Owned	Available	Not Used in Prior Housing Element	0	0	0.025750581	0.025750581	1	1*	1*	1958097	22	Chatsworth - Porter Ranch							Above Moderate
LOS ANGELES	22820 W OAK WAY	91304	2040027043	Low Medium I Residential	(Q)RD3-1	0	14	0.078289719	Residential - Single Family Residence	YES - Current	NO - Privately-Owned	Available	Not Used in Prior Housing Element	0	0	0.025750581	0.025750581	1	1*	1*	1958097	31	Chatsworth - Porter Ranch							Above Moderate
LOS ANGELES			2005003037	Low I Residential	RS-1	0	1 unit per lot	1.202350524	Residential - Single Family Residence - Vacant Land	YES - Current	NO - Privately-Owned	Available	Not Used in Prior Housing Element	0	0	0.08163684	0.08163684	0	0	0	1928097	224	Chatsworth - Porter Ranch							Above Moderate
LOS ANGELES			2005003038	Low I Residential	RS-1	0	1 unit per lot	0.730056675	Residential - Single Family Residence - Vacant Land	YES - Current	NO - Privately-Owned	Available	Not Used in Prior Housing Element	0	0	0.08163684	0.08163684	0	0	0	1928097	299	Chatsworth - Porter Ranch							Above Moderate
LOS ANGELES			2005004028	Low I Residential	RS-1	0	1 unit per lot	0.516341732	Residential - Single Family Residence - Vacant Land	YES - Current	NO - Privately-Owned	Available	Not Used in Prior Housing Element	0	0	0.08163684	0.08163684	0	0	0	1928093	565	Chatsworth - Porter Ranch							Above Moderate
LOS ANGELES	8360 N SEDAN AVE	91304	2005005024	Open Space	A1-1XL	0	1 unit per lot	1.021230057	Recreational - Club, Lodge Hall, Fraternal Organization	YES - Current	NO - Privately-Owned	Available	Not Used in Prior Housing Element	0	0	0.017865328	0.017865328	0	0	0	1928097	260	Chatsworth - Porter Ranch							Above Moderate
LOS ANGELES			2005005026	Low I Residential	RS-1	0	1 unit per lot	1.530499718	Residential - Single Family Residence - Vacant Land	YES - Current	NO - Privately-Owned	Available	Not Used in Prior Housing Element	0	0	0.08163684	0.08163684	0	0	0	1928097	575	Chatsworth - Porter Ranch							Above Moderate
LOS ANGELES			2005005027	Low I Residential	RS-1	0	1 unit per lot	0.595724175	Residential - Single Family Residence - Vacant Land	YES - Current	NO - Privately-Owned	Available	Not Used in Prior Housing Element	0	0	0.08163684	0.08163684	0	0	0	1928093	71	Chatsworth - Porter Ranch							Above Moderate
LOS ANGELES			2005006033	Low I Residential	RS-1	0	1 unit per lot	0.269140225	Residential - Single Family Residence - Vacant Land	YES - Current	NO - Privately-Owned	Available	Not Used in Prior Housing Element	0	0	0.08163684	0.08163684	0	0	0	1928093	54	Chatsworth - Porter Ranch							Above Moderate
LOS ANGELES			2005006034	Low I Residential	RS-1	0	1 unit per lot	0.204802651	Residential - Single Family Residence - Vacant Land	YES - Current	NO - Privately-Owned	Available	Not Used in Prior Housing Element	0	0	0.08163684	0.08163684	0	0	0	1928093	31	Chatsworth - Porter Ranch							Above Moderate
LOS ANGELES			2005008029	Low I Residential	RS-1	0	1 unit per lot	1.700818591	Residential - Single Family Residence - Vacant Land	YES - Current	NO - Privately-Owned	Available	Not Used in Prior Housing Element	0	0	0.08163684	0.08163684	0	0	0	1928093	516	Chatsworth - Porter Ranch							Above Moderate
LOS ANGELES	23767 W ROSCOE BLVD	91304	2005021017	Neighborhood Office Commercial	C2-1L	0	108	0.639606476	Commercial - Office Building - One Story	YES - Current	NO - Privately-Owned	Available	Not Used in Prior Housing Element	0.071135781	0	0	0.071135781	0	0	0	1928089	72	Chatsworth - Porter Ranch							Lower
LOS ANGELES	23759 W ROSCOE BLVD	91304	2005021018	Neighborhood Office Commercial	C2-1L	0	108	0.291772219	Commercial - Store - One Story	YES - Current	NO - Privately-Owned	Available	Not Used in Prior Housing Element	0.367142892	0	0	0.367142892	0	0	0	1928089	73	Chatsworth - Porter Ranch							Lower
LOS ANGELES	23723 W ROSCOE BLVD	91304	2005021019	Neighborhood Office Commercial	C2-1L	0	108	0.594039274	Commercial - Store Combination - Store and Office Combination - One Story	YES - Current	NO - Privately-Owned	Available	Not Used in Prior Housing Element	0.082043152	0	0	0.082043152	0	0	0	1928089	77	Chatsworth - Porter Ranch							Lower
LOS ANGELES	23735 W ROSCOE BLVD	91304	2005021019	Neighborhood Office Commercial	C2-1L	0	108	0.326534144	Commercial - Store Combination - Store and Office Combination - One Story	YES - Current	NO - Privately-Owned	Available	Not Used in Prior Housing Element	0.156091191	0	0	0.156091191	0	0	0	1928089	76	Chatsworth - Porter Ranch							Lower
LOS ANGELES	23747 W ROSCOE BLVD	91304	2005021019	Neighborhood Office Commercial	C2-1L	0	108	0.348733676	Commercial - Store Combination - Store and Office Combination - One Story	YES - Current	NO - Privately-Owned	Available	Not Used in Prior Housing Element	0.150937109	0	0	0.150937109	0	0	0	1928089	75	Chatsworth - Porter Ranch							Lower
LOS ANGELES	23751 W ROSCOE BLVD	91304	2005021019	Neighborhood Office Commercial	C2-1L	0	108	0.370954884	Commercial - Store Combination - Store and Office Combination - One Story	YES - Current	NO - Privately-Owned	Available	Not Used in Prior Housing Element	0.145073429	0	0	0.145073429	0	0	0	1928089	74	Chatsworth - Porter Ranch							Lower
LOS ANGELES			2005021019	Neighborhood Office Commercial	RE11-1	0	1 unit per lot	1.038950946	Commercial - Store Combination - Store and Office Combination - One Story	YES - Current	NO - Privately-Owned	Available	Not Used in Prior Housing Element	0	0	0.007091831	0.007091831	0	0	0	1928089	66	Chatsworth - Porter Ranch							Above Moderate
LOS ANGELES	9035 N TOPANGA CANYON BLVD	91304	2010004040	Medium Residential	R3-1	0	54	1.34519756	Residential - Five or More Units or Apartments (Any Combination) - 4 Stories or Less - Pool	YES - Current	NO - Privately-Owned	Available	Not Used in Prior Housing Element	0	0	0.846201816	0.846201816	59	0	0	1958101	22	Chatsworth - Porter Ranch		Yes					Above Moderate
LOS ANGELES	9039 N TOPANGA CANYON BLVD	91304	2010004047	Neighborhood Office Commercial	C4-1	0	108	0.111556992	Commercial - Store - One Story	YES - Current	NO - Privately-Owned	Available	Used in Prior Housing Element - Non-Vacant	0.142332362	0	0	0.142332362	0	0	0	1958101	17	Chatsworth - Porter Ranch							Lower
LOS ANGELES	8713 N TOPANGA CANYON BLVD	91304	2010009024	Low I Residential	RE11-1	0	1 unit per lot	0.281286873	Residential - Single Family Residence - Vacant Land	YES - Current	NO - Privately-Owned	Available	Not Used in Prior Housing Element	0	0	0.08163684	0.08163684	0	0	0	1958105	212	Chatsworth - Porter Ranch							Above Moderate
LOS ANGELES	22103 W ROSCOE BLVD	91304	2010023025	Neighborhood Office Commercial	C2-1L	0	108	0.71788872	Commercial - Store - One Story	YES - Current	NO - Privately-Owned	Available	Not Used in Prior Housing Element	0.031674334	0	0	0.031674334	0	0	0	1928101	574	Chatsworth - Porter Ranch							Lower
LOS ANGELES	8397 N TOPANGA CANYON BLVD	91304	2010023041	Neighborhood Office Commercial	C2-1L	0	108	1.518338176	Commercial - Store Combination - Store and Office Combination - One Story	YES - Current	NO - Privately-Owned	Available	Used in Prior Housing Element - Non-Vacant	1.039634173	0	0	1.039634173	0	0	0	1928101	471	Chatsworth - Porter Ranch							Lower
LOS ANGELES			2010023041	Neighborhood Office Commercial	C2-1L	0	108	0.069621273	Commercial - Store Combination - Store and Office Combination - One Story	YES - Current	NO - Privately-Owned	Available	Used in Prior Housing Element - Non-Vacant	0	0	0.001347217	0.001347217	0	0	0	1928101	763	Chatsworth - Porter Ranch							Above Moderate
LOS ANGELES	8301 N TOPANGA CANYON BLVD	91304	2010023042	Neighborhood Office Commercial	C2-1L	0	108	0.407854184	Commercial - Shopping Center (Neighborhood, Community) - One Story	YES - Current	NO - Privately-Owned	Available	Not Used in Prior Housing Element	0.117020082	0	0	0.117020082	0	0	0	1928101	761	Chatsworth - Porter Ranch							Lower
LOS ANGELES	8377 N TOPANGA CANYON BLVD	91304	2010023043	Neighborhood Office Commercial	C2-1L	0	108	4.630727114	Commercial - Department Store - One Story	YES - Current	NO - Privately-Owned	Available	Not Used in Prior Housing Element	0.895900139	0	0	0.895900139	0	0	0	1928101	517	Chatsworth - Porter Ranch							Lower
LOS ANGELES			2010023043	Neighborhood Office Commercial	C2-1L	0	108	1.690643933	Commercial - Department Store - One Story	YES - Current	NO - Privately-Owned	Available	Not Used in Prior Housing Element	0.850890256	0	0	0.850890256	0	0	0	1928101	572	Chatsworth - Porter Ranch							Lower
LOS ANGELES			2010023043	Neighborhood Office Commercial	C2-1L	0	108	2.531222175	Commercial - Department Store - One Story	YES - Current	NO - Privately-Owned	Available	Not Used in Prior Housing Element	1.001012605	0	0	1.001012605	0	0	0	1928101	596	Chatsworth - Porter Ranch							Lower
LOS ANGELES	22152 W TERI CT	91304	2010023BRK	Neighborhood Office Commercial	(Q)RD3-1	0	14	4.374818415	Residential - Single Family Residence - Detached - Condominium	YES - Current	NO - Privately-Owned	Available	Not Used in Prior Housing Element	0	0.957732868	0	0.957732868	24	0	0	1928101	758	Chatsworth - Porter Ranch							Moderate
LOS ANGELES	8317 N PEYTON WAY	91304	2010024008	Neighborhood Office Commercial	CR-1L	0	108	0.036764505	Residential - Single Family Residence	YES - Current	NO - Privately-Owned	Available	Not Used in Prior Housing Element	0	0	0.250874281	0.250874281	0	0	0	1928101	785	Chatsworth - Porter Ranch							Above Moderate
LOS ANGELES	8319 N PEYTON WAY	91304	2010024009	Neighborhood Office Commercial	CR-1L	0	108	0.038766482	Residential - Single Family Residence	YES - Current	NO - Privately-Owned	Available	Not Used in Prior Housing Element	0	0	0.250874281	0.250874281	0	0	0	1928101	784	Chatsworth - Porter Ranch							Above Moderate
LOS ANGELES	8321 N PEYTON WAY	91304	2010024010	Neighborhood Office Commercial	CR-1L	0	108	0.036764505	Residential - Single Family Residence	YES - Current	NO - Privately-Owned	Available	Not Used in Prior Housing Element	0	0	0.250874281	0.250874281	0	0	0	1928101	783	Chatsworth - Porter Ranch							Above Moderate
LOS ANGELES	8323 N PEYTON WAY	91304	2010024011	Neighborhood Office Commercial	CR-1L	0	108	0.038766487	Residential - Single Family Residence	YES - Current	NO - Privately-Owned	Available	Not Used in Prior Housing Element	0	0	0.250874281	0.250874281	0	0	0	1928101	782	Chatsworth - Porter Ranch							Above Moderate
LOS ANGELES	8325 N PEYTON WAY	91304	2010024012	Neighborhood Office Commercial	CR-1L	0	108	0.036764499	Residential - Single Family Residence	YES - Current	NO - Privately-Owned	Available	Not Used in Prior Housing Element	0	0	0.250874281	0.250874281	0	0	0	1928101	781	Chatsworth - Porter Ranch							Above Moderate
LOS ANGELES	8327 N PEYTON WAY	91304	2010024013	Neighborhood Office Commercial	CR-1L	0	108	0.038766607	Residential - Single Family Residence	YES - Current	NO - Privately-Owned	Available	Not Used in Prior Housing Element	0	0	0.250874281	0.250874281	0	0	0	1928101	780	Chatsworth - Porter Ranch							Above Moderate
LOS ANGELES	8329 N PEYTON WAY	91304	2010024014	Neighborhood Office Commercial	CR-1L	0	108	0.036764209	Residential - Single Family Residence	YES - Current	NO - Privately-Owned	Available	Not Used in Prior Housing Element	0	0	0.250874281	0.250874281	0	0	0	1928101	779	Chatsworth - Porter Ranch							Above Moderate
LOS ANGELES	8331 N PEYTON WAY	91304	2010024015	Neighborhood Office Commercial	CR-1L	0	108	0.038767138	Residential - Single Family Residence	YES - Current	NO - Privately-Owned	Available	Not Used in Prior Housing Element	0	0	0.250874281	0.250874281	0	0	0	1928101	778	Chatsworth - Porter Ranch							Above Moderate
LOS ANGELES	8332 N PEYTON WAY	91304	2010024033	Neighborhood Office Commercial	CR-1L	0	108	0.038747277	Residential - Single Family Residence	YES - Current	NO - Privately-Owned	Available	Not Used in Prior Housing Element	0	0	0.250874281	0.250874281	0	0	0	1928101	798	Chatsworth - Porter Ranch							Above Moderate
LOS ANGELES	8330 N PEYTON WAY	91304	2010024034	Neighborhood Office Commercial	CR-1L	0	108	0.036746641	Residential - Single Family Residence	YES - Current	NO - Privately-Owned	Available	Not Used in Prior Housing Element	0	0	0.501296091	0.501296091	0	0	0	1928101	799	Chatsworth - Porter Ranch							Above Moderate
LOS ANGELES	8328 N PEYTON WAY	91304	2010024035	Neighborhood Office Commercial	CR-1L	0	108	0.038748016	Residential - Single Family Residence	YES - Current	NO - Privately-Owned	Available	Not Used in Prior Housing Element	0	0	0.501296091	0.501296091	0	0	0	1928101	800	Chatsworth - Porter Ranch							Above Moderate
LOS ANGELES	8326 N PEYTON WAY	91304	2010024036	Neighborhood Office Commercial	CR-1L	0	108	0.036747627	Residential - Single Family Residence	YES - Current	NO - Privately-Owned	Available	Not Used in Prior Housing Element	0	0	0.501296091	0.501296091	0	0	0	1928101	801	Chatsworth - Porter Ranch							Above Moderate
LOS ANGELES	8324 N PEYTON WAY	91304	2010024037	Neighborhood Office Commercial	CR-1L	0	108	0.038749124	Residential - Single Family Residence	YES - Current	NO - Privately-Owned	Available	Not Used in Prior Housing Element	0	0	0.501296091	0.501296091	0	0	0	1928101	802	Chatsworth - Porter Ranch							Above Moderate
LOS ANGELES	8322 N PEYTON WAY	91304	2010024038	Neighborhood Office Commercial	CR-1L	0	108	0.036748393	Residential - Single Family Residence	YES - Current	NO - Privately-Owned	Available	Not Used in Prior Housing Element	0	0	0.501296091	0.501296091	0	0	0	1928101	803	Chatsworth - Porter Ranch							Above Moderate
LOS ANGELES	8320 N PEYTON WAY	91304	2010024039	Neighborhood Office Commercial	CR-1L	0	108	0.038749863	Residential - Single Family Residence	YES - Current	NO - Privately-Owned	Available	Not Used in Prior Housing Element	0	0	0.501296091	0.501296091	0	0	0	1928101	804	Chatsworth - Porter Ranch							Above Moderate
LOS ANGELES	8318 N PEYTON WAY	91304	2010024040	Neighborhood Office Commercial	CR-1L	0	108	0.036748623	Residential - Single Family Residence	YES - Current	NO - Privately-Owned	Available	Not Used in Prior Housing Element	0	0	0.501296091	0.501296091	0	0	0	1928101	805	Chatsworth - Porter Ranch							Above Moderate
LOS ANGELES	8316 N PEYTON WAY	91304	2010024041	Neighborhood Office Commercial	CR-1L	0	108	0.038751072	Residential - Single Family Residence	YES - Current	NO - Privately-Owned	Available	Not Used in Prior Housing Element	0	0	0.250874281	0.250874281	0	0	0	1928101	806	Chatsworth - Porter Ranch							Above Moderate
LOS ANGELES			2017016002	Minimum Residential	RE40-1	0	1 unit per lot	0.117215091	Residential - Single Family Residence - Other Improvements Only	YES - Current	NO - Privately-Owned	Available	Not Used in Prior Housing Element	0	0	0.039122656	0.039122656	0	0	0	193-SA089	48	Chatsworth - Porter Ranch							Above Moderate
LOS ANGELES			2017017023	Minimum Residential	RE40-1	0	1 unit per lot	0.006197973	Residential - Single Family Residence - Other Improvements Only	YES - Current	NO - Privately-Owned	Available	Not Used in Prior Housing Element	0	0	0.013795237	0.013795237	0	0	0	195A091	191	Chatsworth - Porter Ranch							Above Moderate
LOS ANGELES			2017017023	Minimum Residential	RE40-1	0	1 unit per lot	0.006198016	Residential - Single Family Residence - Other Improvements Only	YES - Current	NO - Privately-Owned	Available	Not Used in Prior Housing Element	0	0	0.013795237	0.013795237	0	0	0	195A091	188	Chatsworth - Porter Ranch							Above Moderate
LOS ANGELES			2017017023	Minimum Residential	RE40-1	0	1 unit per lot	0.006198087	Residential - Single Family Residence - Other Improvements Only	YES - Current	NO - Privately-Owned	Available	Not Used in Prior Housing Element	0	0	0.013795237	0.013795237	0	0	0	195A091	192	Chatsworth - Porter Ranch							Above Moderate
LOS ANGELES			2017017023	Minimum Residential	RE40-1	0	1 unit per lot	0.00619823	Residential - Single Family Residence - Other Improvements Only	YES - Current	NO - Privately-Owned	Available	Not Used in Prior Housing Element	0	0	0.013795237	0.013795237	0	0	0	195A091	189	Chatsworth - Porter Ranch							Above Moderate
LOS ANGELES			2017017023	Minimum Residential	RE40-1	0	1 unit per lot	0.045852063	Residential - Single Family Residence - Other Improvements Only	YES - Current	NO - Privately-Owned	Available	Not Used in Prior Housing Element	0	0	0.013795237	0.013795237	0	0	0	195A091	180	Chatsworth - Porter Ranch							Above Moderate
LOS ANGELES			2017017023	Minimum Residential	RE40-1	0	1 unit per lot	0.113981962	Residential - Single Family Residence - Other Improvements Only	YES - Current	NO - Privately-Owned	Available	Not Used in Prior Housing Element	0	0	0.013795237	0.013795237	0	0	0	195A091	173	Chatsworth - Porter Ranch							Above Moderate
LOS ANGELES			2017018035	Very Low I Residential	RE20-1	0	1 unit per lot	0.236617367	Residential - Single Family Residence - Other Improvements Only	YES - Current	NO - Privately-Owned	Available	Not Used in Prior Housing Element	0	0	0.08163684	0.08163684	0	0	0	195A091	204	Chatsworth - Porter Ranch							Above Moderate
LOS ANGELES	8459 N HILLCROFT DR	91304	2017020011	Minimum Residential	RE40-1	0	1 unit per lot	0.142749492	Residential - Single Family Residence	YES - Current	NO - Privately-Owned	Available	Not Used in Prior Housing Element	0	0	0.016448145	0.016448145	0	0	0	193-SA089	23	Chatsworth - Porter Ranch							Above Moderate
LOS ANGELES			2017020031	Minimum Residential	RE15-1	0	1 unit per lot	0.41499872	Residential - Single Family Residence - Other Improvements Only	YES - Current	NO - Privately-Owned	Available	Not Used in Prior Housing Element	0	0	0.08163684	0.08163684	0	0	0	193-SA089	39	Chatsworth - Porter Ranch							Above Moderate
LOS ANGELES	8479 N VALLEY FLORES DR	91304	2017022038	Very Low I Residential	A1-1	0	1 unit per lot	0.459845258	Residential - Single Family Residence - Guesthouse	YES - Current	NO - Privately-Owned	Available	Not Used in Prior Housing Element	0	0	0.08163684	0.08163684	0	0	0	193-SA091	80	Chatsworth - Porter Ranch							Above Moderate
LOS ANGELES	24101 W TEXANIO TR	91304	2017024020	Very Low I Residential	RE15-1	0	1 unit per lot	0.10088289	Residential - Single Family Residence - Other Improvements Only	YES - Current	NO - Privately-Owned	Available	Not Used in Prior Housing Element	0	0	0.016448145	0.016448145	0	0	0	193-SA089	100	Chatsworth - Porter Ranch							Above Moderate
LOS ANGELES	24429 W STONE BEND LANE	91304	2017038001	Very Low II Residential	RE11-1-H	0	1 unit per lot	0.228363235	Residential - Single Family Residence - Vacant Land	YES - Current	NO - Privately-Owned	Available	Not Used in Prior Housing Element	0	0	0.087165278	0.087165278	0	0	0	1928089	169	Chatsworth - Porter Ranch							Above Moderate
LOS ANGELES	24423 W STONE BEND LANE	91304	2017038002	Very Low II Residential	RE11-1-H	0	1 unit per lot	0.233112381	Residential - Single Family Residence - Vacant Land	YES - Current	NO - Privately-Owned	Available	Not Used in Prior Housing Element	0	0	0.087165278	0.087165278	0	0	0	1928089	170	Chatsworth - Porter Ranch							Above Moderate
LOS ANGELES	24417 W STONE BEND LANE	91304	2017038003	Very Low II Residential	RE11-1-H	0	1 unit per lot	0.256574851	Residential - Single Family Residence - Vacant Land	YES - Current	NO - Privately-Owned	Available	Not Used in Prior Housing Element	0	0	0.087165278	0.087165278	0	0	0	1928089	171	Chatsworth - Porter Ranch							Above Moderate
LOS ANGELES	24411 W STONE BEND LANE	91304	2017038004	Very Low II Residential	RE11-1-H	0	1 unit per lot	0.288591653	Residential - Single Family Residence - Vacant Land	YES - Current	NO - Privately-Owned	Available	Not Used in Prior Housing Element	0	0	0.087165278	0.087165278	0	0	0	1928089	172	Chatsworth - Porter Ranch							Above Moderate
LOS ANGELES	24403 W STONE BEND LANE	91304	2017038005	Very Low II Residential	RE11-1-H	0	1 unit per lot	0.326240811	Residential - Single Family Residence	YES - Current	NO - Privately-Owned	Available	Not Used in Prior Housing Element	0	0	0.087165278	0.087165278	0	0	0	1928089	173	Chatsworth - Porter Ranch							Above Moderate
LOS ANGELES	24365 W STONE BEND LANE	91304	2017038006	Very Low II Residential	RE11-1-H	0	1 unit per lot	0.371911317	Residential - Single Family Residence	YES - Current	NO - Privately-Owned	Available	Not Used in Prior Housing Element	0	0	0.087165278	0.087165278	0	0	0	1928089	174	Chatsworth - Porter Ranch							Above Moderate
LOS ANGELES	24359 W STONE BEND LANE	91304	2017038007	Very Low II Residential	RE11-1-H	0	1 unit per lot	0.475584135	Residential - Single Family Residence	YES - Current	NO - Privately-Owned	Available	Not Used in Prior Housing Element	0	0	0.087165278	0.087165278	0	0	0	1928089	175	Chatsworth - Porter Ranch							Above Moderate
LOS ANGELES	24353 W STONE BEND LANE	91304	2017038008	Very Low II Residential	RE11-1-H	0	1 unit per lot	0.607770103	Residential - Single Family Residence - Vacant Land	YES - Current	NO - Privately-Owned	Available	Not Used in Prior Housing Element	0	0	0.08163684	0.08163684	0	0	0	1928089	176	Chatsworth - Porter Ranch

LOS ANGELES	19456 W CRYSTAL RIDGE LANE	91326	2701007039	Low II Residential	RD3-1	0	14	0.069384021	Residential - Single Family Residence - Planned Unit Development (PUD)	YES - Current	NO - Privately-Owned	Available	Not Used in Prior Housing Element	0	0	0.006654753	0.006654753	1	1*	1*	219A119	165	Chatsworth - Porter Ranch	Above Moderate
LOS ANGELES	19500 W CRYSTAL RIDGE LANE	91326	2701007040	Low II Residential	RD3-1	0	14	0.069368048	Residential - Single Family Residence - Planned Unit Development (PUD)	YES - Current	NO - Privately-Owned	Available	Not Used in Prior Housing Element	0	0	0.006654753	0.006654753	1	1*	1*	219A119	166	Chatsworth - Porter Ranch	Above Moderate
LOS ANGELES	19502 W CRYSTAL RIDGE LANE	91326	2701007041	Low II Residential	RD3-1	0	14	0.069350645	Residential - Single Family Residence - Planned Unit Development (PUD)	YES - Current	NO - Privately-Owned	Available	Not Used in Prior Housing Element	0	0	0.006654753	0.006654753	1	1*	1*	219A117	371	Chatsworth - Porter Ranch	Above Moderate
LOS ANGELES	19506 W CRYSTAL RIDGE LANE	91326	2701007042	Low II Residential	RD3-1	0	14	0.069334319	Residential - Single Family Residence - Planned Unit Development (PUD)	YES - Current	NO - Privately-Owned	Available	Not Used in Prior Housing Element	0	0	0.006654753	0.006654753	1	1*	1*	219A117	375	Chatsworth - Porter Ranch	Above Moderate
LOS ANGELES	19508 W CRYSTAL RIDGE LANE	91326	2701007043	Low II Residential	RD3-1	0	14	0.069668265	Residential - Single Family Residence - Planned Unit Development (PUD)	YES - Current	NO - Privately-Owned	Available	Not Used in Prior Housing Element	0	0	0.006654753	0.006654753	1	1*	1*	219A117	379	Chatsworth - Porter Ranch	Above Moderate
LOS ANGELES	19512 W CRYSTAL RIDGE LANE	91326	2701007044	Low II Residential	RD3-1	0	14	0.081119552	Residential - Single Family Residence - Planned Unit Development (PUD)	YES - Current	NO - Privately-Owned	Available	Not Used in Prior Housing Element	0	0	0.044021505	0.044021505	1	1*	1*	219A117	383	Chatsworth - Porter Ranch	Above Moderate
LOS ANGELES	19511 W CRYSTAL RIDGE LANE	91326	2701007046	Low II Residential	RD3-1	0	14	0.115372736	Residential - Single Family Residence - Planned Unit Development (PUD)	YES - Current	NO - Privately-Owned	Available	Not Used in Prior Housing Element	0	0	0.035910159	0.035910159	1	1*	1*	219A117	334	Chatsworth - Porter Ranch	Above Moderate
LOS ANGELES	19509 W CRYSTAL RIDGE LANE	91326	2701007047	Low II Residential	RD3-1	0	14	0.070374106	Residential - Single Family Residence - Planned Unit Development (PUD)	YES - Current	NO - Privately-Owned	Available	Not Used in Prior Housing Element	0	0	0.006654753	0.006654753	1	1*	1*	219A117	330	Chatsworth - Porter Ranch	Above Moderate
LOS ANGELES	19503 W CRYSTAL RIDGE LANE	91326	2701007048	Low II Residential	RD3-1	0	14	0.077224089	Residential - Single Family Residence - Planned Unit Development (PUD)	YES - Current	NO - Privately-Owned	Available	Not Used in Prior Housing Element	0	0	0.006654753	0.006654753	1	1*	1*	219A117	327	Chatsworth - Porter Ranch	Above Moderate
LOS ANGELES	19501 W CRYSTAL RIDGE LANE	91326	2701007049	Low II Residential	RD3-1	0	14	0.072585	Residential - Single Family Residence - Planned Unit Development (PUD)	YES - Current	NO - Privately-Owned	Available	Not Used in Prior Housing Element	0	0	0.006654753	0.006654753	1	1*	1*	219A117	325	Chatsworth - Porter Ranch	Above Moderate
LOS ANGELES	19461 W CRYSTAL RIDGE LANE	91326	2701007050	Low II Residential	RD3-1	0	14	0.074069399	Residential - Single Family Residence - Planned Unit Development (PUD)	YES - Current	NO - Privately-Owned	Available	Not Used in Prior Housing Element	0	0	0.006654753	0.006654753	1	1*	1*	219A117	316	Chatsworth - Porter Ranch	Above Moderate
LOS ANGELES	19459 W CRYSTAL RIDGE LANE	91326	2701007051	Low II Residential	RD3-1	0	14	0.073829989	Residential - Single Family Residence - Planned Unit Development (PUD)	YES - Current	NO - Privately-Owned	Available	Not Used in Prior Housing Element	0	0	0.006654753	0.006654753	1	1*	1*	219A117	311	Chatsworth - Porter Ranch	Above Moderate
LOS ANGELES	19457 W CRYSTAL RIDGE LANE	91326	2701007052	Low II Residential	RD3-1	0	14	0.073386604	Residential - Single Family Residence - Planned Unit Development (PUD)	YES - Current	NO - Privately-Owned	Available	Not Used in Prior Housing Element	0	0	0.006654753	0.006654753	1	1*	1*	219A117	304	Chatsworth - Porter Ranch	Above Moderate
LOS ANGELES	19455 W CRYSTAL RIDGE LANE	91326	2701007053	Low II Residential	RD3-1	0	14	0.073485961	Residential - Single Family Residence - Planned Unit Development (PUD)	YES - Current	NO - Privately-Owned	Available	Not Used in Prior Housing Element	0	0	0.006654753	0.006654753	1	1*	1*	219A119	140	Chatsworth - Porter Ranch	Above Moderate
LOS ANGELES	19451 W CRYSTAL RIDGE LANE	91326	2701007054	Low II Residential	RD3-1	0	14	0.074393095	Residential - Single Family Residence - Planned Unit Development (PUD)	YES - Current	NO - Privately-Owned	Available	Not Used in Prior Housing Element	0	0	0.006654753	0.006654753	1	1*	1*	219A119	137	Chatsworth - Porter Ranch	Above Moderate
LOS ANGELES	19466 W TURTLE RIDGE LANE	91326	2701007081	Low II Residential	RD3-1	0	14	0.074900868	Residential - Single Family Residence - Planned Unit Development (PUD)	YES - Current	NO - Privately-Owned	Available	Not Used in Prior Housing Element	0	0	0.006654753	0.006654753	1	1*	1*	219A119	112	Chatsworth - Porter Ranch	Above Moderate
LOS ANGELES	19500 W TURTLE RIDGE LANE	91326	2701007082	Low II Residential	RD3-1	0	14	0.075056187	Residential - Single Family Residence - Planned Unit Development (PUD)	YES - Current	NO - Privately-Owned	Available	Not Used in Prior Housing Element	0	0	0.006654753	0.006654753	1	1*	1*	219A119	115	Chatsworth - Porter Ranch	Above Moderate
LOS ANGELES	19502 W TURTLE RIDGE LANE	91326	2701007083	Low II Residential	RD3-1	0	14	0.074569077	Residential - Single Family Residence - Planned Unit Development (PUD)	YES - Current	NO - Privately-Owned	Available	Not Used in Prior Housing Element	0	0	0.006654753	0.006654753	1	1*	1*	219A117	256	Chatsworth - Porter Ranch	Above Moderate
LOS ANGELES	19506 W TURTLE RIDGE LANE	91326	2701007084	Low II Residential	RD3-1	0	14	0.074617094	Residential - Single Family Residence - Planned Unit Development (PUD)	YES - Current	NO - Privately-Owned	Available	Not Used in Prior Housing Element	0	0	0.006654753	0.006654753	1	1*	1*	219A117	265	Chatsworth - Porter Ranch	Above Moderate
LOS ANGELES	19508 W TURTLE RIDGE LANE	91326	2701007085	Low II Residential	RD3-1	0	14	0.072558447	Residential - Single Family Residence - Planned Unit Development (PUD)	YES - Current	NO - Privately-Owned	Available	Not Used in Prior Housing Element	0	0	0.006654753	0.006654753	1	1*	1*	219A117	269	Chatsworth - Porter Ranch	Above Moderate
LOS ANGELES	19512 W TURTLE RIDGE LANE	91326	2701007086	Low II Residential	RD3-1	0	14	0.074061634	Residential - Single Family Residence - Planned Unit Development (PUD)	YES - Current	NO - Privately-Owned	Available	Not Used in Prior Housing Element	0	0	0.006654753	0.006654753	1	1*	1*	219A117	275	Chatsworth - Porter Ranch	Above Moderate
LOS ANGELES	19514 W TURTLE RIDGE LANE	91326	2701007087	Low II Residential	RD3-1	0	14	0.070451173	Residential - Single Family Residence - Planned Unit Development (PUD)	YES - Current	NO - Privately-Owned	Available	Not Used in Prior Housing Element	0	0	0.006654753	0.006654753	1	1*	1*	219A117	278	Chatsworth - Porter Ranch	Above Moderate
LOS ANGELES	19518 W TURTLE RIDGE LANE	91326	2701007088	Low II Residential	RD3-1	0	14	0.078520568	Residential - Single Family Residence - Planned Unit Development (PUD)	YES - Current	NO - Privately-Owned	Available	Not Used in Prior Housing Element	0	0	0.006654753	0.006654753	1	1*	1*	219A117	283	Chatsworth - Porter Ranch	Above Moderate
LOS ANGELES	19520 W TURTLE RIDGE LANE	91326	2701007089	Low II Residential	RD3-1	0	14	0.077536084	Residential - Single Family Residence - Planned Unit Development (PUD)	YES - Current	NO - Privately-Owned	Available	Not Used in Prior Housing Element	0	0	0.006654753	0.006654753	1	1*	1*	219A117	287	Chatsworth - Porter Ranch	Above Moderate
LOS ANGELES	19524 W TURTLE RIDGE LANE	91326	2701007090	Low II Residential	RD3-1	0	14	0.074598468	Residential - Single Family Residence - Planned Unit Development (PUD)	YES - Current	NO - Privately-Owned	Available	Not Used in Prior Housing Element	0	0	0.044021505	0.044021505	1	1*	1*	219A117	288	Chatsworth - Porter Ranch	Above Moderate
LOS ANGELES	19526 W TURTLE RIDGE LANE	91326	2701007091	Low II Residential	RD3-1	0	14	0.095430307	Residential - Single Family Residence - Planned Unit Development (PUD)	YES - Current	NO - Privately-Owned	Available	Not Used in Prior Housing Element	0	0	0.044021505	0.044021505	1	1*	1*	219A117	296	Chatsworth - Porter Ranch	Above Moderate
LOS ANGELES	19465 W TURTLE RIDGE LANE	91326	2701007092	Low II Residential	RD3-1	0	14	0.086441041	Residential - Single Family Residence - Planned Unit Development (PUD)	YES - Current	NO - Privately-Owned	Available	Not Used in Prior Housing Element	0	0	0.044021505	0.044021505	1	1*	1*	219A119	82	Chatsworth - Porter Ranch	Above Moderate
LOS ANGELES	19463 W TURTLE RIDGE LANE	91326	2701007093	Low II Residential	RD3-1	0	14	0.082752641	Residential - Single Family Residence - Planned Unit Development (PUD)	YES - Current	NO - Privately-Owned	Available	Not Used in Prior Housing Element	0	0	0.044021505	0.044021505	1	1*	1*	219A119	80	Chatsworth - Porter Ranch	Above Moderate
LOS ANGELES	19459 W TURTLE RIDGE LANE	91326	2701007094	Low II Residential	RD3-1	0	14	0.087885133	Residential - Single Family Residence - Planned Unit Development (PUD)	YES - Current	NO - Privately-Owned	Available	Not Used in Prior Housing Element	0	0	0.006654753	0.006654753	1	1*	1*	219A119	79	Chatsworth - Porter Ranch	Above Moderate
LOS ANGELES	12249 N TURTLE RIDGE PL	91326	2701007096	Low II Residential	RD3-1	0	14	0.089203297	Residential - Single Family Residence - Planned Unit Development (PUD)	YES - Current	NO - Privately-Owned	Available	Not Used in Prior Housing Element	0	0	0.044021505	0.044021505	1	1*	1*	219A119	70	Chatsworth - Porter Ranch	Above Moderate
LOS ANGELES	12251 N TURTLE RIDGE PL	91326	2701007097	Low II Residential	RD3-1	0	14	0.084054937	Residential - Single Family Residence - Planned Unit Development (PUD)	YES - Current	NO - Privately-Owned	Available	Not Used in Prior Housing Element	0	0	0.044021505	0.044021505	1	1*	1*	219A119	65	Chatsworth - Porter Ranch	Above Moderate
LOS ANGELES	12255 N TURTLE RIDGE PL	91326	2701007098	Low II Residential	RD3-1	0	14	0.087805596	Residential - Single Family Residence - Planned Unit Development (PUD)	YES - Current	NO - Privately-Owned	Available	Not Used in Prior Housing Element	0	0	0.006654753	0.006654753	1	1*	1*	219A119	53	Chatsworth - Porter Ranch	Above Moderate
LOS ANGELES	19464 W EAGLE RIDGE LANE	91326	2701007110	Low II Residential	RD3-1	0	14	0.071848143	Residential - Single Family Residence - Planned Unit Development (PUD)	YES - Current	NO - Privately-Owned	Available	Not Used in Prior Housing Element	0	0	0.006654753	0.006654753	1	1*	1*	219A119	28	Chatsworth - Porter Ranch	Above Moderate
LOS ANGELES	19475 W EAGLE RIDGE LANE	91326	2701007111	Low II Residential	RD3-1	0	14	0.0941495	Residential - Single Family Residence - Planned Unit Development (PUD)	YES - Current	NO - Privately-Owned	Available	Not Used in Prior Housing Element	0	0	0.044021505	0.044021505	1	1*	1*	219A119	472	Chatsworth - Porter Ranch	Above Moderate
LOS ANGELES	19401 W TURTLE RIDGE LANE	91326	2701007125	Low II Residential	RD6-1	0	7	0.235625442	Residential - Single Family Residence - Planned Unit Development (PUD)	YES - Current	NO - Privately-Owned	Available	Not Used in Prior Housing Element	0	0	0.035910159	0.035910159	1	1*	1*	219A119	16	Chatsworth - Porter Ranch	Above Moderate
LOS ANGELES	19400 W TURTLE RIDGE LANE	91326	2701007126	Low II Residential	RD6-1	0	7	0.161627455	Residential - Single Family Residence - Planned Unit Development (PUD)	YES - Current	NO - Privately-Owned	Available	Not Used in Prior Housing Element	0	0	0.044021505	0.044021505	1	1*	1*	219A119	17	Chatsworth - Porter Ranch	Above Moderate
LOS ANGELES			2701007136	Low II Residential	RD3-1	0	14	0.304563335	Residential - Single Family Residence - Planned Unit Development (PUD)	YES - Current	NO - Privately-Owned	Available	Not Used in Prior Housing Element	0	0.509183025	0	0.509183025	0	0	0	219A117	126	Chatsworth - Porter Ranch	Moderate
LOS ANGELES			2701007137	Low II Residential	RD6-1	0	7	0.149481474	Residential - Single Family Residence - Planned Unit Development (PUD)	YES - Current	NO - Privately-Owned	Available	Not Used in Prior Housing Element	0	0	0.259766412	0.259766412	0	1*	1*	219A119	109	Chatsworth - Porter Ranch	Above Moderate
LOS ANGELES			2701007138	Low II Residential	RD6-1	0	7	0.419297791	Residential - Single Family Residence - Planned Unit Development (PUD)	YES - Current	NO - Privately-Owned	Available	Not Used in Prior Housing Element	0	0.444322395	0	0.444322395	0	3*	3*	219A119	40	Chatsworth - Porter Ranch	Moderate
LOS ANGELES			2701007139	Low II Residential	RD6-1	0	7	0.310430834	Residential - Single Family Residence - Planned Unit Development (PUD)	YES - Current	NO - Privately-Owned	Available	Not Used in Prior Housing Element	0	0	0.311026812	0.311026812	0	2*	2*	219A119	81	Chatsworth - Porter Ranch	Above Moderate
LOS ANGELES			2701007140	Low II Residential	RD6-1	0	7	0.105381584	Residential - Single Family Residence - Planned Unit Development (PUD)	YES - Current	NO - Privately-Owned	Available	Not Used in Prior Housing Element	0	0	0.073279566	0.073279566	0	0	0	219A119	67	Chatsworth - Porter Ranch	Above Moderate
LOS ANGELES			2701007141	Low II Residential	RD6-1	0	7	0.22665375	Residential - Single Family Residence - Planned Unit Development (PUD)	YES - Current	NO - Privately-Owned	Available	Not Used in Prior Housing Element	0	0	0.214605379	0.214605379	0	1*	1*	219A119	22	Chatsworth - Porter Ranch	Above Moderate
LOS ANGELES			2701007142	Low II Residential	RD6-1	0	7	0.321392765	Residential - Single Family Residence - Planned Unit Development (PUD)	YES - Current	NO - Privately-Owned	Available	Not Used in Prior Housing Element	0	0	0.311026812	0.311026812	0	2*	2*	219A119	39	Chatsworth - Porter Ranch	Above Moderate
LOS ANGELES	12211 N HIGH VIEW RDG	91326	2701008001	Low II Residential	RD6-1	0	7	0.18975131	Residential - Single Family Residence - Planned Unit Development (PUD)	YES - Current	NO - Privately-Owned	Available	Not Used in Prior Housing Element	0	0	0.044021505	0.044021505	1	1*	1*	219A119	90	Chatsworth - Porter Ranch	Above Moderate
LOS ANGELES	12219 N HIGH VIEW RDG	91326	2701008003	Low II Residential	RD6-1	0	7	0.149529409	Residential - Single Family Residence - Planned Unit Development (PUD)	YES - Current	NO - Privately-Owned	Available	Not Used in Prior Housing Element	0	0	0.044021505	0.044021505	1	1*	1*	219A119	106	Chatsworth - Porter Ranch	Above Moderate
LOS ANGELES	12223 N HIGH VIEW RDG	91326	2701008004	Low II Residential	RD6-1	0	7	0.151109754	Residential - Single Family Residence - Planned Unit Development (PUD)	YES - Current	NO - Privately-Owned	Available	Not Used in Prior Housing Element	0	0	0.044021505	0.044021505	1	1*	1*	219A119	107	Chatsworth - Porter Ranch	Above Moderate
LOS ANGELES	12227 N HIGH VIEW RDG	91326	2701008005	Low II Residential	RD6-1	0	7	0.147831528	Residential - Single Family Residence - Planned Unit Development (PUD)	YES - Current	NO - Privately-Owned	Available	Not Used in Prior Housing Element	0	0	0.044021505	0.044021505	1	1*	1*	219A119	105	Chatsworth - Porter Ranch	Above Moderate
LOS ANGELES	12160 N SHADY SPRINGS CT	91326	2701008012	Low II Residential	RD6-1	0	7	0.153691444	Residential - Single Family Residence - Planned Unit Development (PUD)	YES - Current	NO - Privately-Owned	Available	Not Used in Prior Housing Element	0	0	0.044021505	0.044021505	1	1*	1*	219A119	134	Chatsworth - Porter Ranch	Above Moderate
LOS ANGELES	12161 N SHADY SPRINGS CT	91326	2701008013	Low II Residential	RD6-1	0	7	0.175704286	Residential - Single Family Residence - Planned Unit Development (PUD)	YES - Current	NO - Privately-Owned	Available	Not Used in Prior Housing Element	0	0	0.044021505	0.044021505	1	1*	1*	219A119	156	Chatsworth - Porter Ranch	Above Moderate
LOS ANGELES	12148 N OAK SPRINGS LANE	91326	2701008021	Low II Residential	RD6-1	0	7	0.157952918	Residential - Single Family Residence - Planned Unit Development (PUD)	YES - Current	NO - Privately-Owned	Available	Not Used in Prior Housing Element	0	0	0.044021505	0.044021505	1	1*	1*	219A119	161	Chatsworth - Porter Ranch	Above Moderate
LOS ANGELES	12147 N OAK SPRINGS LANE	91326	2701008022	Low II Residential	RD6-1	0	7	0.139504921	Residential - Single Family Residence - Planned Unit Development (PUD)	YES - Current	NO - Privately-Owned	Available	Not Used in Prior Housing Element	0	0	0.044021505	0.044021505	1	1*	1*	219A119	174	Chatsworth - Porter Ranch	Above Moderate
LOS ANGELES	12150 N SHADOW RIDGE WAY	91326	2701008029	Low II Residential	RD6-1	0	7	0.222524349	Residential - Single Family Residence - Planned Unit Development (PUD)	YES - Current	NO - Privately-Owned	Available	Not Used in Prior Housing Element	0	0	0.035910159	0.035910159	1	1*	1*	219A119	179	Chatsworth - Porter Ranch	Above Moderate
LOS ANGELES	12144 N SHADOW RIDGE WAY	91326	2701008030	Low II Residential	RD6-1	0	7	0.175922978	Residential - Single Family Residence - Planned Unit Development (PUD)	YES - Current	NO - Privately-Owned	Available	Not Used in Prior Housing Element	0	0	0.044021505	0.044021505	1	1*	1*	219A119	187	Chatsworth - Porter Ranch	Above Moderate
LOS ANGELES	12100 N SHADOW RIDGE WAY	91326	2701008039	Low II Residential	RD6-1	0	7	0.140574504	Residential - Single Family Residence - Planned Unit Development (PUD)	YES - Current	NO - Privately-Owned	Available	Not Used in Prior Housing Element	0	0	0.044021505	0.044021505	1	1*	1*	216B117	397	Chatsworth - Porter Ranch	Above Moderate
LOS ANGELES	12062 N SHADOW RIDGE WAY	91326	2701008040	Low II Residential	RD6-1	0	7	0.142291919	Residential - Single Family Residence - Planned Unit Development (PUD)	YES - Current	NO - Privately-Owned	Available	Not Used in Prior Housing Element	0	0	0.044021505	0.044021505	1	1*	1*	216B117	398	Chatsworth - Porter Ranch	Above Moderate
LOS ANGELES	12044 N SHADOW RIDGE WAY	91326	2701008044	Low II Residential	RD6-1	0	7	0.14344512	Residential - Single Family Residence - Planned Unit Development (PUD)	YES - Current	NO - Privately-Owned	Available	Not Used in Prior Housing Element	0	0	0.044021505	0.044021505	1	1*	1*	217-5A117	54	Chatsworth - Porter Ranch	Above Moderate
LOS ANGELES	12040 N SHADOW RIDGE WAY	91326	2701008045	Low II Residential	RD6-1	0	7	0.149721662	Residential - Single Family Residence - Planned Unit Development (PUD)	YES - Current	NO - Privately-Owned	Available	Not Used in Prior Housing Element	0	0	0.044021505	0.044021505	1	1*	1*	217-5A117	65	Chatsworth - Porter Ranch	Above Moderate
LOS ANGELES	12036 N SHADOW RIDGE WAY	91326	2701008046	Low II Residential	RD6-1	0	7	0.142909774	Residential - Single Family Residence - Planned Unit Development (PUD)	YES - Current	NO - Privately-Owned	Available	Not Used in Prior Housing Element	0	0	0.044021505	0.044021505	1	1*	1*	217-5A117	75	Chatsworth - Porter Ranch	Above Moderate
LOS ANGELES	12030 N SHADOW RIDGE WAY	91326	2701008047	Low II Residential	RD6-1	0	7	0.146535524	Residential - Single Family Residence - Planned Unit Development (PUD)	YES - Current	NO - Privately-Owned	Available	Not Used in Prior Housing Element	0	0	0.044021505	0.044021505	1	1*	1*	217-5A117	70	Chatsworth - Porter Ranch	Above Moderate
LOS ANGELES	12061 N CRYSTAL GLEN WAY	91326	2701008048	Low II Residential	RD6-1	0	7	0.155200201	Residential - Single Family Residence - Planned Unit Development (PUD)	YES - Current	NO - Privately-Owned	Available	Not Used in Prior Housing Element	0	0	0.044021505	0.044021505	1	1*	1*	217-5A117	30	Chatsworth - Porter Ranch	Above Moderate
LOS ANGELES	12145 N SHADOW RIDGE WAY	91326	2701008071	Low II Residential	RD6-1	0	7	0.14797467	Residential - Single Family Residence - Planned Unit Development (PUD)	YES - Current	NO - Privately-Owned	Available	Not Used in Prior Housing Element	0	0	0.044021505	0.044021505	1	1*	1*	219A119	182	Chatsworth - Porter Ranch	Above Moderate
LOS ANGELES	12155 N SHADOW RIDGE WAY	91326	2701008072	Low II Residential	RD6-1	0	7	0.152813049	Residential - Single Family Residence - Planned Unit Development (PUD)	YES - Current	NO - Privately-Owned	Available	Not Used in Prior Housing Element	0	0	0.044021505	0.044021505	1	1*	1*	219A119	175	Chatsworth - Porter Ranch	Above Moderate
LOS ANGELES	19230 W SESNON BLVD	91326	2701008077	Low II Residential	RD6-1	0	7	6.356326629	Residential - Single Family Residence - Planned Unit Development (PUD)	YES - Current	NO - Privately-Owned	Available	Not Used in Prior Housing Element	0	1.2181499	0	1.2181499	0	0	0	219A119	32	Chatsworth - Porter Ranch	Moderate
LOS ANGELES			2701008078	Low II Residential	RD6-1	0	7	3.569129138	Residential - Single Family Residence - Planned Unit Development (PUD)	YES - Current	NO - Privately-Owned	Available	Not Used in Prior Housing Element	0	1.49637987	0	1.49637987	0	0	0	219A119	118	Chatsworth - Porter Ranch	Moderate
LOS ANGELES	12052 N HOLLOW SPRINGS DR	91326	2701008080	Low II Residential	RD6-1	0	7	1.185531735	Residential - Single Family Residence - Planned Unit Development (PUD)	YES - Current	NO - Privately-Owned	Available	Not Used in Prior Housing Element	0	0.946136379	0	0.946136379	0	0	0	217-5A117	239	Chatsworth - Porter Ranch	Moderate
LOS ANGELES			2701008081	Low II Residential	RD6-1	0	7	0.247287117	Residential - Single Family Residence - Planned Unit Development (PUD)	YES - Current	NO - Privately-Owned	Available	Not Used in Prior Housing Element	0	0	0.214605379	0.214605379	0	1*	1*	219A119	88	Chatsworth - Porter Ranch	Above Moderate
LOS ANGELES			2701008082	Low II Residential	RD6-1	0	7	0.244576582	Residential - Single Family Residence - Planned Unit Development (PUD)	YES - Current	NO - Privately-Owned	Available	Not Used in Prior Housing Element	0	0	0.214605379	0.214605379	0	1*	1*	219A119	125	Chatsworth - Porter Ranch	Above Moderate
LOS ANGELES			2701008083	Low II Residential	RD6-1	0	7	0.211476273	Residential - Single Family Residence - Planned Unit Development (PUD)	YES - Current	NO - Privately-Owned	Available	Not Used in Prior Housing Element	0	0	0.214605379	0.214605379	0	1*	1*	219A119	151	Chatsworth - Porter Ranch	Above Moderate
LOS ANGELES			2701008084	Low II Residential	RD6-1	0	7	1.386701982	Residential - Single Family Residence - Planned Unit Development (PUD)	YES - Current	NO - Privately-Owned	Available	Not Used in Prior Housing Element	0	1.034622753	0	1.034622753	0	0	0	219A119	76	Chatsworth - Porter Ranch	Moderate
LOS ANGELES			2701008085	Low II Residential	RD6-1	0	7	0.780009846	Residential - Single Family Residence - Planned Unit Development (PUD)	YES - Current	NO - Privately-Owned	Available	Not Used in Prior Housing Element	0	0.7467026	0	0.7467026	0	0	0	219A119	146	Chatsworth - Porter Ranch	Moderate
LOS ANGELES			2701008086	Low II Residential	RD6-1	0	7	0.916548961	Residential - Single Family Residence - Planned Unit Development (PUD)	YES - Current	NO - Privately-Owned	Available	Not Used in Prior Housing Element	0	0.736231685	0	0.736231685	0	0	0	219A119	270	Chatsworth - Porter Ranch	Moderate

LOS ANGELES		2701008087	Low II Residential	RD6-1	0	7	0.341249177	Residential - Single Family Residence - Planned Unit Development (PUD)	YES - Current	NO - Privately-Owned	Available	Not Used in Prior Housing Element	0	0	0.311026812	0.311026812	0	2*	2*	219A117	441	Chatsworth - Porter Ranch	Above Moderate
LOS ANGELES		2701008088	Low II Residential	RD6-1	0	7	0.167856579	Residential - Single Family Residence - Planned Unit Development (PUD)	YES - Current	NO - Privately-Owned	Available	Not Used in Prior Housing Element	0	0	0.259766412	0.259766412	0	1*	1*	219A119	186	Chatsworth - Porter Ranch	Above Moderate
LOS ANGELES		2701008090	Low II Residential	RD6-1	0	7	0.520435365	Residential - Single Family Residence - Planned Unit Development (PUD)	YES - Current	NO - Privately-Owned	Available	Not Used in Prior Housing Element	0	0.37112577	0	0.37112577	0	3*	3*	219A119	35	Chatsworth - Porter Ranch	Moderate
LOS ANGELES	19744 W SHADOW GLEN CIR	91326 2701009006	Low II Residential	RD6-1	0	7	0.141237831	Residential - Single Family Residence - Planned Unit Development (PUD)	YES - Current	NO - Privately-Owned	Available	Not Used in Prior Housing Element	0	0	0.044021505	0.044021505	1	1*	1*	217-SA117	67	Chatsworth - Porter Ranch	Above Moderate
LOS ANGELES	19726 W SHADOW GLEN CIR	91326 2701009010	Low II Residential	RD6-1	0	7	0.140805712	Residential - Single Family Residence - Planned Unit Development (PUD)	YES - Current	NO - Privately-Owned	Available	Not Used in Prior Housing Element	0	0	0.044021505	0.044021505	1	1*	1*	217-SA117	111	Chatsworth - Porter Ranch	Above Moderate
LOS ANGELES	19724 W SHADOW GLEN CIR	91326 2701009011	Low II Residential	RD6-1	0	7	0.153565625	Residential - Single Family Residence - Planned Unit Development (PUD)	YES - Current	NO - Privately-Owned	Available	Not Used in Prior Housing Element	0	0	0.044021505	0.044021505	1	1*	1*	217-SA117	116	Chatsworth - Porter Ranch	Above Moderate
LOS ANGELES	19716 W SHADOW GLEN CIR	91326 2701009013	Low II Residential	RD6-1	0	7	0.18857431	Residential - Single Family Residence - Planned Unit Development (PUD)	YES - Current	NO - Privately-Owned	Available	Not Used in Prior Housing Element	0	0	0.044021505	0.044021505	1	1*	1*	217-SA117	121	Chatsworth - Porter Ranch	Above Moderate
LOS ANGELES	19712 W SHADOW GLEN CIR	91326 2701009014	Low II Residential	RD6-1	0	7	0.179775922	Residential - Single Family Residence - Planned Unit Development (PUD)	YES - Current	NO - Privately-Owned	Available	Not Used in Prior Housing Element	0	0	0.044021505	0.044021505	1	1*	1*	217-SA117	124	Chatsworth - Porter Ranch	Above Moderate
LOS ANGELES	19723 W SHADOW GLEN CIR	91326 2701009037	Low II Residential	RD6-1	0	7	0.143046794	Residential - Single Family Residence - Planned Unit Development (PUD)	YES - Current	NO - Privately-Owned	Available	Not Used in Prior Housing Element	0	0	0.044021505	0.044021505	1	1*	1*	217-SA117	102	Chatsworth - Porter Ranch	Above Moderate
LOS ANGELES	19715 W SHADOW GLEN CIR	91326 2701009038	Low II Residential	RD6-1	0	7	0.14254308	Residential - Single Family Residence - Planned Unit Development (PUD)	YES - Current	NO - Privately-Owned	Available	Not Used in Prior Housing Element	0	0	0.044021505	0.044021505	1	1*	1*	217-SA117	104	Chatsworth - Porter Ranch	Above Moderate
LOS ANGELES	19639 W SHADOW GLEN CIR	91326 2701009044	Low II Residential	RD6-1	0	7	0.156365593	Residential - Single Family Residence - Planned Unit Development (PUD)	YES - Current	NO - Privately-Owned	Available	Not Used in Prior Housing Element	0	0	0.044021505	0.044021505	1	1*	1*	217-SA117	110	Chatsworth - Porter Ranch	Above Moderate
LOS ANGELES	12051 N TURTLE SPRINGS CT	91326 2701009049	Low II Residential	RD6-1	0	7	0.143132574	Residential - Single Family Residence - Planned Unit Development (PUD)	YES - Current	NO - Privately-Owned	Available	Not Used in Prior Housing Element	0	0	0.044021505	0.044021505	1	1*	1*	217-SA117	85	Chatsworth - Porter Ranch	Above Moderate
LOS ANGELES	12040 N TURTLE SPRINGS LANE	91326 2701009063	Low II Residential	RD6-1	0	7	0.140433689	Residential - Single Family Residence - Planned Unit Development (PUD)	YES - Current	NO - Privately-Owned	Available	Not Used in Prior Housing Element	0	0	0.044021505	0.044021505	1	1*	1*	217-SA117	105	Chatsworth - Porter Ranch	Above Moderate
LOS ANGELES	12041 N TURTLE SPRINGS LANE	91326 2701009064	Low II Residential	RD6-1	0	7	0.165229563	Residential - Single Family Residence - Planned Unit Development (PUD)	YES - Current	NO - Privately-Owned	Available	Not Used in Prior Housing Element	0	0	0.044021505	0.044021505	1	1*	1*	217-SA117	90	Chatsworth - Porter Ranch	Above Moderate
LOS ANGELES	19736 W SHADOW GLEN CIR	91326 2701009069	Low II Residential	RD6-1	0	7	1.899161771	Residential - Single Family Residence - Planned Unit Development (PUD)	YES - Current	NO - Privately-Owned	Available	Not Used in Prior Housing Element	0	1.191033351	0	1.191033351	0	0	0	217-SA117	79	Chatsworth - Porter Ranch	Moderate
LOS ANGELES		2701009071	Low II Residential	RD6-1	0	7	1.394625264	Residential - Single Family Residence - Planned Unit Development (PUD)	YES - Current	NO - Privately-Owned	Available	Not Used in Prior Housing Element	0	1.034622753	0	1.034622753	0	0	0	219A117	434	Chatsworth - Porter Ranch	Moderate
LOS ANGELES		2701009072	Low II Residential	RD6-1	0	7	0.204590879	Residential - Single Family Residence - Planned Unit Development (PUD)	YES - Current	NO - Privately-Owned	Available	Not Used in Prior Housing Element	0	0	0.214605379	0.214605379	0	1*	1*	219A117	540	Chatsworth - Porter Ranch	Above Moderate
LOS ANGELES		2701009073	Low II Residential	RD6-1	0	7	0.528579789	Residential - Single Family Residence - Planned Unit Development (PUD)	YES - Current	NO - Privately-Owned	Available	Not Used in Prior Housing Element	0	0.37112577	0	0.37112577	0	3*	3*	219A117	479	Chatsworth - Porter Ranch	Moderate
LOS ANGELES		2701009074	Low II Residential	RD6-1	0	7	0.325141552	Residential - Single Family Residence - Planned Unit Development (PUD)	YES - Current	NO - Privately-Owned	Available	Not Used in Prior Housing Element	0	0	0.311026812	0.311026812	0	2*	2*	217-SA117	12	Chatsworth - Porter Ranch	Above Moderate
LOS ANGELES		2701009075	Low II Residential	RD6-1	0	7	0.334742534	Residential - Single Family Residence - Planned Unit Development (PUD)	YES - Current	NO - Privately-Owned	Available	Not Used in Prior Housing Element	0	0	0.311026812	0.311026812	0	2*	2*	217-SA117	33	Chatsworth - Porter Ranch	Above Moderate
LOS ANGELES		2701009076	Low II Residential	RD6-1	0	7	0.78932551	Residential - Single Family Residence - Planned Unit Development (PUD)	YES - Current	NO - Privately-Owned	Available	Not Used in Prior Housing Element	0	0.7467026	0	0.7467026	0	0	0	217-SA117	51	Chatsworth - Porter Ranch	Moderate
LOS ANGELES	19745 W TURTLE SPRINGS WAY	91326 2701009082	Low II Residential	RD6-1	0	7	0.155738672	Residential - Single Family Residence - Planned Unit Development (PUD)	YES - Current	NO - Privately-Owned	Available	Not Used in Prior Housing Element	0	0	0.044021505	0.044021505	1	1*	1*	219A117	530	Chatsworth - Porter Ranch	Above Moderate
LOS ANGELES	19754 W TURTLE SPRINGS WAY	91326 2701009085	Low II Residential	RD6-1	0	7	0.158478873	Residential - Single Family Residence - Planned Unit Development (PUD)	YES - Current	NO - Privately-Owned	Available	Not Used in Prior Housing Element	0	0	0.044021505	0.044021505	1	1*	1*	217-SA117	34	Chatsworth - Porter Ranch	Above Moderate
LOS ANGELES	12064 N STONE GATE WAY	91326 2701009089	Low II Residential	RD6-1	0	7	0.164044421	Residential - Single Family Residence - Planned Unit Development (PUD)	YES - Current	NO - Privately-Owned	Available	Not Used in Prior Housing Element	0	0	0.044021505	0.044021505	1	1*	1*	217-SA117	52	Chatsworth - Porter Ranch	Above Moderate
LOS ANGELES		2701009093	Low II Residential	RD6-1	0	7	0.344557967	Residential - Single Family Residence - Planned Unit Development (PUD)	YES - Current	NO - Privately-Owned	Available	Not Used in Prior Housing Element	0	0	0.311026812	0.311026812	0	2*	2*	217-SA117	15	Chatsworth - Porter Ranch	Above Moderate
LOS ANGELES	19746 W TURTLE SPRINGS WAY	91326 2701009105	Low II Residential	RD6-1	0	7	0.217543737	Residential - Single Family Residence - Planned Unit Development (PUD)	YES - Current	NO - Privately-Owned	Available	Not Used in Prior Housing Element	0	0	0.035910159	0.035910159	1	1*	1*	217-SA117	42	Chatsworth - Porter Ranch	Above Moderate
LOS ANGELES	12052 N STONE GATE WAY	91326 2701009111	Low II Residential	RD6-1	0	7	0.52023881	Residential - Single Family Residence - Planned Unit Development (PUD)	YES - Current	NO - Privately-Owned	Available	Not Used in Prior Housing Element	0	0.37112577	0	0.37112577	0	3*	3*	217-SA117	68	Chatsworth - Porter Ranch	Moderate
LOS ANGELES		2701009111	Low II Residential	RD6-1	0	7	0.026034665	Residential - Single Family Residence - Planned Unit Development (PUD)	YES - Current	NO - Privately-Owned	Available	Not Used in Prior Housing Element	0	0	0.089127845	0.089127845	0	0	0	217-SA115	165	Chatsworth - Porter Ranch	Above Moderate
LOS ANGELES	19600 W SHADOW GLEN CIR	91326 2701010008	Low II Residential	RD6-1	0	7	0.141203856	Residential - Single Family Residence - Planned Unit Development (PUD)	YES - Current	NO - Privately-Owned	Available	Not Used in Prior Housing Element	0	0	0.044021505	0.044021505	1	1*	1*	217-SA117	93	Chatsworth - Porter Ranch	Above Moderate
LOS ANGELES	19584 W SHADOW GLEN CIR	91326 2701010014	Low II Residential	RD6-1	0	7	0.152997973	Residential - Single Family Residence - Planned Unit Development (PUD)	YES - Current	NO - Privately-Owned	Available	Not Used in Prior Housing Element	0	0	0.044021505	0.044021505	1	1*	1*	217-SA117	59	Chatsworth - Porter Ranch	Above Moderate
LOS ANGELES	19580 W SHADOW GLEN CIR	91326 2701010015	Low II Residential	RD6-1	0	7	0.169655065	Residential - Single Family Residence - Planned Unit Development (PUD)	YES - Current	NO - Privately-Owned	Available	Not Used in Prior Housing Element	0	0	0.044021505	0.044021505	1	1*	1*	217-SA117	48	Chatsworth - Porter Ranch	Above Moderate
LOS ANGELES	19576 W SHADOW GLEN CIR	91326 2701010016	Low II Residential	RD6-1	0	7	0.148475888	Residential - Single Family Residence - Planned Unit Development (PUD)	YES - Current	NO - Privately-Owned	Available	Not Used in Prior Housing Element	0	0	0.044021505	0.044021505	1	1*	1*	217-SA117	38	Chatsworth - Porter Ranch	Above Moderate
LOS ANGELES	19585 W SHADOW GLEN CIR	91326 2701010045	Low II Residential	RD6-1	0	7	0.158449727	Residential - Single Family Residence - Planned Unit Development (PUD)	YES - Current	NO - Privately-Owned	Available	Not Used in Prior Housing Element	0	0	0.044021505	0.044021505	1	1*	1*	217-SA117	43	Chatsworth - Porter Ranch	Above Moderate
LOS ANGELES	19575 W SHADOW GLEN CIR	91326 2701010046	Low II Residential	RD6-1	0	7	0.142440759	Residential - Single Family Residence - Planned Unit Development (PUD)	YES - Current	NO - Privately-Owned	Available	Not Used in Prior Housing Element	0	0	0.044021505	0.044021505	1	1*	1*	217-SA117	28	Chatsworth - Porter Ranch	Above Moderate
LOS ANGELES	19532 W CRYSTAL SPRINGS CIR	91326 2701010063	Low II Residential	RD6-1, RE11-1-H	0	1 unit per lot	0.911170238	Residential - Single Family Residence - Planned Unit Development (PUD)	YES - Current	NO - Privately-Owned	Available	Not Used in Prior Housing Element	0	0	0.073279566	0.073279566	0	0	0	217-SA117	6	Chatsworth - Porter Ranch	Above Moderate
LOS ANGELES		2701010064	Low II Residential	RD6-1	0	7	2.023044626	Residential - Single Family Residence - Planned Unit Development (PUD)	YES - Current	NO - Privately-Owned	Available	Not Used in Prior Housing Element	0	1.280892277	0	1.280892277	0	0	0	219A117	426	Chatsworth - Porter Ranch	Moderate
LOS ANGELES		2701010065	Low II Residential	RD6-1	0	7	0.272108785	Residential - Single Family Residence - Planned Unit Development (PUD)	YES - Current	NO - Privately-Owned	Available	Not Used in Prior Housing Element	0	0	0.214605379	0.214605379	0	1*	1*	219A117	467	Chatsworth - Porter Ranch	Above Moderate
LOS ANGELES		2701010066	Low II Residential	RD6-1	0	7	0.560097838	Residential - Single Family Residence - Planned Unit Development (PUD)	YES - Current	NO - Privately-Owned	Available	Not Used in Prior Housing Element	0	0.509183025	0	0.509183025	0	0	0	219A117	473	Chatsworth - Porter Ranch	Moderate
LOS ANGELES		2701010067	Low II Residential	RD6-1	0	7	0.787191285	Residential - Single Family Residence - Planned Unit Development (PUD)	YES - Current	NO - Privately-Owned	Available	Not Used in Prior Housing Element	0	0.7467026	0	0.7467026	0	0	0	217-SA117	24	Chatsworth - Porter Ranch	Moderate
LOS ANGELES		2701010068	Low II Residential	RD6-1	0	7	0.212478994	Residential - Single Family Residence - Planned Unit Development (PUD)	YES - Current	NO - Privately-Owned	Available	Not Used in Prior Housing Element	0	0	0.214605379	0.214605379	0	1*	1*	217-SA117	26	Chatsworth - Porter Ranch	Above Moderate
LOS ANGELES		2701010069	Low II Residential	RD6-1	0	7	0.562842555	Residential - Single Family Residence - Planned Unit Development (PUD)	YES - Current	NO - Privately-Owned	Available	Not Used in Prior Housing Element	0	0.509183025	0	0.509183025	0	0	0	217-SA117	7	Chatsworth - Porter Ranch	Moderate
LOS ANGELES	19573 W TURTLE RIDGE LANE	91326 2701011001	Low II Residential	RD3-1	0	14	0.114812504	Residential - Single Family Residence - Planned Unit Development (PUD)	YES - Current	NO - Privately-Owned	Available	Not Used in Prior Housing Element	0	0	0.035910159	0.035910159	1	1*	1*	219A117	222	Chatsworth - Porter Ranch	Above Moderate
LOS ANGELES	19571 W TURTLE RIDGE LANE	91326 2701011002	Low II Residential	RD3-1	0	14	0.083273842	Residential - Single Family Residence - Planned Unit Development (PUD)	YES - Current	NO - Privately-Owned	Available	Not Used in Prior Housing Element	0	0	0.044021505	0.044021505	1	1*	1*	219A117	227	Chatsworth - Porter Ranch	Above Moderate
LOS ANGELES	19569 W TURTLE RIDGE LANE	91326 2701011003	Low II Residential	RD3-1	0	14	0.081063978	Residential - Single Family Residence - Planned Unit Development (PUD)	YES - Current	NO - Privately-Owned	Available	Not Used in Prior Housing Element	0	0	0.044021505	0.044021505	1	1*	1*	219A117	229	Chatsworth - Porter Ranch	Above Moderate
LOS ANGELES	19565 W TURTLE RIDGE LANE	91326 2701011004	Low II Residential	RD3-1	0	14	0.085284683	Residential - Single Family Residence - Planned Unit Development (PUD)	YES - Current	NO - Privately-Owned	Available	Not Used in Prior Housing Element	0	0	0.044021505	0.044021505	1	1*	1*	219A117	233	Chatsworth - Porter Ranch	Above Moderate
LOS ANGELES	19563 W TURTLE RIDGE LANE	91326 2701011005	Low II Residential	RD3-1	0	14	0.082436887	Residential - Single Family Residence - Planned Unit Development (PUD)	YES - Current	NO - Privately-Owned	Available	Not Used in Prior Housing Element	0	0	0.044021505	0.044021505	1	1*	1*	219A117	238	Chatsworth - Porter Ranch	Above Moderate
LOS ANGELES	19559 W TURTLE RIDGE LANE	91326 2701011006	Low II Residential	RD3-1	0	14	0.076038656	Residential - Single Family Residence - Planned Unit Development (PUD)	YES - Current	NO - Privately-Owned	Available	Not Used in Prior Housing Element	0	0	0.006654753	0.006654753	1	1*	1*	219A117	242	Chatsworth - Porter Ranch	Above Moderate
LOS ANGELES	19557 W TURTLE RIDGE LANE	91326 2701011007	Low II Residential	RD3-1	0	14	0.078403224	Residential - Single Family Residence - Planned Unit Development (PUD)	YES - Current	NO - Privately-Owned	Available	Not Used in Prior Housing Element	0	0	0.006654753	0.006654753	1	1*	1*	219A117	246	Chatsworth - Porter Ranch	Above Moderate
LOS ANGELES	19553 W TURTLE RIDGE LANE	91326 2701011008	Low II Residential	RD3-1	0	14	0.076397179	Residential - Single Family Residence - Planned Unit Development (PUD)	YES - Current	NO - Privately-Owned	Available	Not Used in Prior Housing Element	0	0	0.006654753	0.006654753	1	1*	1*	219A117	253	Chatsworth - Porter Ranch	Above Moderate
LOS ANGELES	19551 W TURTLE RIDGE LANE	91326 2701011009	Low II Residential	RD3-1	0	14	0.082307605	Residential - Single Family Residence - Planned Unit Development (PUD)	YES - Current	NO - Privately-Owned	Available	Not Used in Prior Housing Element	0	0	0.044021505	0.044021505	1	1*	1*	219A117	257	Chatsworth - Porter Ranch	Above Moderate
LOS ANGELES	19547 W TURTLE RIDGE LANE	91326 2701011010	Low II Residential	RD3-1	0	14	0.0890956	Residential - Single Family Residence - Planned Unit Development (PUD)	YES - Current	NO - Privately-Owned	Available	Not Used in Prior Housing Element	0	0	0.044021505	0.044021505	1	1*	1*	219A117	260	Chatsworth - Porter Ranch	Above Moderate
LOS ANGELES	19541 W TURTLE RIDGE LANE	91326 2701011011	Low II Residential	RD3-1	0	14	0.093186875	Residential - Single Family Residence - Planned Unit Development (PUD)	YES - Current	NO - Privately-Owned	Available	Not Used in Prior Housing Element	0	0	0.044021505	0.044021505	1	1*	1*	219A117	258	Chatsworth - Porter Ranch	Above Moderate
LOS ANGELES	19535 W TURTLE RIDGE LANE	91326 2701011012	Low II Residential	RD3-1	0	14	0.086788647	Residential - Single Family Residence - Planned Unit Development (PUD)	YES - Current	NO - Privately-Owned	Available	Not Used in Prior Housing Element	0	0	0.044021505	0.044021505	1	1*	1*	219A117	255	Chatsworth - Porter Ranch	Above Moderate
LOS ANGELES	19531 W TURTLE RIDGE LANE	91326 2701011013	Low II Residential	RD3-1	0	14	0.084409791	Residential - Single Family Residence - Planned Unit Development (PUD)	YES - Current	NO - Privately-Owned	Available	Not Used in Prior Housing Element	0	0	0.044021505	0.044021505	1	1*	1*	219A117	254	Chatsworth - Porter Ranch	Above Moderate
LOS ANGELES	19527 W TURTLE RIDGE LANE	91326 2701011014	Low II Residential	RD3-1	0	14	0.087783501	Residential - Single Family Residence - Planned Unit Development (PUD)	YES - Current	NO - Privately-Owned	Available	Not Used in Prior Housing Element	0	0	0.044021505	0.044021505	1	1*	1*	219A117	250	Chatsworth - Porter Ranch	Above Moderate
LOS ANGELES	19525 W TURTLE RIDGE LANE	91326 2701011015	Low II Residential	RD3-1	0	14	0.107081001	Residential - Single Family Residence - Planned Unit Development (PUD)	YES - Current	NO - Privately-Owned	Available	Not Used in Prior Housing Element	0	0	0.035910159	0.035910159	1	1*	1*	219A117	243	Chatsworth - Porter Ranch	Above Moderate
LOS ANGELES	12221 N SHADY HOLLOW LANE	91326 2701011016	Low II Residential	RD3-1	0	14	0.103598495	Residential - Single Family Residence - Planned Unit Development (PUD)	YES - Current	NO - Privately-Owned	Available	Not Used in Prior Housing Element	0	0	0.035910159	0.035910159	1	1*	1*	219A117	248	Chatsworth - Porter Ranch	Above Moderate
LOS ANGELES	12223 N SHADY HOLLOW LANE	91326 2701011017	Low II Residential	RD3-1	0	14	0.079859519	Residential - Single Family Residence - Planned Unit Development (PUD)	YES - Current	NO - Privately-Owned	Available	Not Used in Prior Housing Element	0	0	0.006654753	0.006654753	1	1*	1*	219A117	237	Chatsworth - Porter Ranch	Above Moderate
LOS ANGELES	12227 N SHADY HOLLOW LANE	91326 2701011018	Low II Residential	RD3-1	0	14	0.089512441	Residential - Single Family Residence - Planned Unit Development (PUD)	YES - Current	NO - Privately-Owned	Available	Not Used in Prior Housing Element	0	0	0.044021505	0.044021505	1	1*	1*	219A117	228	Chatsworth - Porter Ranch	Above Moderate
LOS ANGELES	12229 N SHADY HOLLOW LANE	91326 2701011019	Low II Residential	RD3-1	0	14	0.079686367	Residential - Single Family Residence - Planned Unit Development (PUD)	YES - Current	NO - Privately-Owned	Available	Not Used in Prior Housing Element	0	0	0.006654753	0.006654753	1	1*	1*	219A117	221	Chatsworth - Porter Ranch	Above Moderate
LOS ANGELES	12233 N SHADY HOLLOW LANE	91326 2701011020	Low II Residential	RD3-1	0	14	0.089822406	Residential - Single Family Residence - Planned Unit Development (PUD)	YES - Current	NO - Privately-Owned	Available	Not Used in Prior Housing Element	0	0	0.044021505	0.044021505	1	1*	1*	219A117	200	Chatsworth - Porter Ranch	Above Moderate
LOS ANGELES	19536 W SHADOW SPRINGS WAY	91326 2701011021	Low II Residential	RD3-1	0	14	0.069384258	Residential - Single Family Residence - Planned Unit Development (PUD)	YES - Current	NO - Privately-Owned	Available	Not Used in Prior Housing Element	0	0	0.006654753	0.006654753	1	1*	1*	219A117	203	Chatsworth - Porter Ranch	Above Moderate
LOS ANGELES	19540 W SHADOW SPRINGS WAY	91326 2701011022	Low II Residential	RD3-1	0	14	0.073359286	Residential - Single Family Residence - Planned Unit Development (PUD)	YES - Current	NO - Privately-Owned	Available	Not Used in Prior Housing Element	0	0	0.006654753	0.006654753	1	1*	1*	219A117	208	Chatsworth - Porter Ranch	Above Moderate
LOS ANGELES	19542 W SHADOW SPRINGS WAY	91326 2701011023	Low II Residential	RD3-1	0	14	0.075351943	Residential - Single Family Residence - Planned Unit Development (PUD)	YES - Current	NO - Privately-Owned	Available	Not Used in Prior Housing Element	0	0	0.006654753	0.006654753	1	1*	1*	219A117	212	Chatsworth - Porter Ranch	Above Moderate
LOS ANGELES	19544 W SHADOW SPRINGS WAY	91326 2701011024	Low II Residential	RD3-1	0	14	0.077011123	Residential - Single Family Residence - Planned Unit Development (PUD)	YES - Current	NO - Privately-Owned	Available	Not Used in Prior Housing Element	0	0	0.006654753	0.006654753	1	1*	1*	219A117	214	Chatsworth - Porter Ranch	Above Moderate
LOS ANGELES	19546 W SHADOW SPRINGS WAY	91326 2701011025	Low II Residential	RD3-1	0	14	0.082858728	Residential - Single Family Residence - Planned Unit Development (PUD)	YES - Current	NO - Privately-Owned	Available	Not Used in Prior Housing Element	0	0	0.044021505	0.044021505	1	1*	1*	219A117	215	Chatsworth - Porter Ranch	Above Moderate
LOS ANGELES	19548 W SHADOW SPRINGS WAY	91326 2701011026	Low II Residential	RD3-1	0	14	0.07803268	Residential - Single Family Residence - Planned Unit Development (PUD)	YES - Current	NO - Privately-Owned	Available	Not Used in Prior Housing Element	0	0	0.006654753	0.006654753	1	1*	1*	219A117	213	Chatsworth - Porter Ranch	Above Moderate
LOS ANGELES	19550 W SHADOW SPRINGS WAY	91326 2701011027	Low II Residential	RD3-1	0	14	0.07435336	Residential - Single Family Residence - Planned Unit Development (PUD)	YES - Current	NO - Privately-Owned	Available	Not Used in Prior Housing Element	0	0	0.044021505	0.044021505	1	1*	1*	219A117	210	Chatsworth - Porter Ranch	Above Moderate
LOS ANGELES	19552 W SHADOW SPRINGS WAY	91326 2701011028	Low II Residential	RD3-1	0	14	0.072877458	Residential - Single Family Residence - Planned Unit Development (PUD)	YES - Current	NO - Privately-Owned	Available	Not Used in Prior Housing Element	0	0	0.006654753	0.006654753	1	1*	1*	219A117	205	Chatsworth - Porter Ranch	Above Moderate
LOS ANGELES	19554 W SHADOW SPRINGS WAY	91326 2701011029	Low II Residential	RD3-1	0	14	0.074508937	Residential - Single Family Residence - Planned Unit Development (PUD)	YES - Current	NO - Privately-Owned	Available	Not Used in Prior Housing Element	0	0	0.006654753	0.006654753	1	1*	1*	219A117	199	Chatsworth - Porter Ranch	Above Moderate
LOS ANGELES	19556 W SHADOW SPRINGS WAY	91326 2701011030	Low II Residential	RD3-1	0	14	0.070995474	Residential - Single Family Residence - Planned Unit Development (PUD)	YES - Current	NO - Privately-Owned	Available	Not Used in Prior Housing Element	0	0	0.006654753	0.006654753	1	1*	1*	219A117	196	Chatsworth - Porter Ranch	Above Moderate

LOS ANGELES	19558 W SHADOW SPRINGS WAY	91326	2701011031	Low II Residential	RD3-1	0	14	0.077101522	Residential - Single Family Residence - Planned Unit Development (PUD)	YES - Current	NO - Privately-Owned	Available	Not Used in Prior Housing Element	0	0	0.006654753	0.006654753	1	1*	1*	219A117	190	Chatsworth - Porter Ranch	Above Moderate
LOS ANGELES	19560 W SHADOW SPRINGS WAY	91326	2701011032	Low II Residential	RD3-1	0	14	0.083694459	Residential - Single Family Residence - Planned Unit Development (PUD)	YES - Current	NO - Privately-Owned	Available	Not Used in Prior Housing Element	0	0	0.006654753	0.006654753	1	1*	1*	219A117	184	Chatsworth - Porter Ranch	Above Moderate
LOS ANGELES	19562 W SHADOW SPRINGS WAY	91326	2701011033	Low II Residential	RD3-1	0	14	0.090738288	Residential - Single Family Residence - Planned Unit Development (PUD)	YES - Current	NO - Privately-Owned	Available	Not Used in Prior Housing Element	0	0	0.044021505	0.044021505	1	1*	1*	219A117	179	Chatsworth - Porter Ranch	Above Moderate
LOS ANGELES	19600 W SHADOW SPRINGS WAY	91326	2701011034	Low II Residential	RD3-1	0	14	0.128956626	Residential - Single Family Residence - Planned Unit Development (PUD)	YES - Current	NO - Privately-Owned	Available	Not Used in Prior Housing Element	0	0	0.035910159	0.035910159	1	1*	1*	219A117	174	Chatsworth - Porter Ranch	Above Moderate
LOS ANGELES	19602 W SHADOW SPRINGS WAY	91326	2701011035	Low II Residential	RD3-1	0	14	0.106643131	Residential - Single Family Residence - Planned Unit Development (PUD)	YES - Current	NO - Privately-Owned	Available	Not Used in Prior Housing Element	0	0	0.035910159	0.035910159	1	1*	1*	219A117	167	Chatsworth - Porter Ranch	Above Moderate
LOS ANGELES	19604 W SHADOW SPRINGS WAY	91326	2701011036	Low II Residential	RD3-1	0	14	0.080621356	Residential - Single Family Residence - Planned Unit Development (PUD)	YES - Current	NO - Privately-Owned	Available	Not Used in Prior Housing Element	0	0	0.006654753	0.006654753	1	1*	1*	219A117	161	Chatsworth - Porter Ranch	Above Moderate
LOS ANGELES	19608 W SHADOW SPRINGS WAY	91326	2701011037	Low II Residential	RD3-1	0	14	0.080211391	Residential - Single Family Residence - Planned Unit Development (PUD)	YES - Current	NO - Privately-Owned	Available	Not Used in Prior Housing Element	0	0	0.006654753	0.006654753	1	1*	1*	219A117	155	Chatsworth - Porter Ranch	Above Moderate
LOS ANGELES	19610 W SHADOW SPRINGS WAY	91326	2701011038	Low II Residential	RD3-1	0	14	0.078369165	Residential - Single Family Residence - Planned Unit Development (PUD)	YES - Current	NO - Privately-Owned	Available	Not Used in Prior Housing Element	0	0	0.006654753	0.006654753	1	1*	1*	219A117	142	Chatsworth - Porter Ranch	Above Moderate
LOS ANGELES	19612 W SHADOW SPRINGS WAY	91326	2701011039	Low II Residential	RD3-1	0	14	0.074414601	Residential - Single Family Residence - Planned Unit Development (PUD)	YES - Current	NO - Privately-Owned	Available	Not Used in Prior Housing Element	0	0	0.006654753	0.006654753	1	1*	1*	219A117	131	Chatsworth - Porter Ranch	Above Moderate
LOS ANGELES	19616 W SHADOW SPRINGS WAY	91326	2701011040	Low II Residential	RD3-1	0	14	0.072723667	Residential - Single Family Residence - Planned Unit Development (PUD)	YES - Current	NO - Privately-Owned	Available	Not Used in Prior Housing Element	0	0	0.006654753	0.006654753	1	1*	1*	219A117	122	Chatsworth - Porter Ranch	Above Moderate
LOS ANGELES	19620 W SHADOW SPRINGS WAY	91326	2701011041	Low II Residential	RD3-1	0	14	0.109438965	Residential - Single Family Residence - Planned Unit Development (PUD)	YES - Current	NO - Privately-Owned	Available	Not Used in Prior Housing Element	0	0	0.035910159	0.035910159	1	1*	1*	219A117	105	Chatsworth - Porter Ranch	Above Moderate
LOS ANGELES	19619 W SHADOW SPRINGS WAY	91326	2701011042	Low II Residential	RD3-1	0	14	0.123642675	Residential - Single Family Residence - Planned Unit Development (PUD)	YES - Current	NO - Privately-Owned	Available	Not Used in Prior Housing Element	0	0	0.035910159	0.035910159	1	1*	1*	219A117	93	Chatsworth - Porter Ranch	Above Moderate
LOS ANGELES	19615 W SHADOW SPRINGS WAY	91326	2701011043	Low II Residential	RD3-1	0	14	0.081167544	Residential - Single Family Residence - Planned Unit Development (PUD)	YES - Current	NO - Privately-Owned	Available	Not Used in Prior Housing Element	0	0	0.044021505	0.044021505	1	1*	1*	219A117	100	Chatsworth - Porter Ranch	Above Moderate
LOS ANGELES	19611 W SHADOW SPRINGS WAY	91326	2701011044	Low II Residential	RD3-1	0	14	0.097763396	Residential - Single Family Residence - Planned Unit Development (PUD)	YES - Current	NO - Privately-Owned	Available	Not Used in Prior Housing Element	0	0	0.044021505	0.044021505	1	1*	1*	219A117	111	Chatsworth - Porter Ranch	Above Moderate
LOS ANGELES	19605 W SHADOW SPRINGS WAY	91326	2701011045	Low II Residential	RD3-1	0	14	0.097968061	Residential - Single Family Residence - Planned Unit Development (PUD)	YES - Current	NO - Privately-Owned	Available	Not Used in Prior Housing Element	0	0	0.044021505	0.044021505	1	1*	1*	219A117	123	Chatsworth - Porter Ranch	Above Moderate
LOS ANGELES	19601 W SHADOW SPRINGS WAY	91326	2701011046	Low II Residential	RD3-1	0	14	0.086215839	Residential - Single Family Residence - Planned Unit Development (PUD)	YES - Current	NO - Privately-Owned	Available	Not Used in Prior Housing Element	0	0	0.044021505	0.044021505	1	1*	1*	219A117	135	Chatsworth - Porter Ranch	Above Moderate
LOS ANGELES	19559 W SHADOW SPRINGS WAY	91326	2701011047	Low II Residential	RD3-1	0	14	0.086539992	Residential - Single Family Residence - Planned Unit Development (PUD)	YES - Current	NO - Privately-Owned	Available	Not Used in Prior Housing Element	0	0	0.044021505	0.044021505	1	1*	1*	219A117	140	Chatsworth - Porter Ranch	Above Moderate
LOS ANGELES	19555 W SHADOW SPRINGS WAY	91326	2701011048	Low II Residential	RD3-1	0	14	0.09966733	Residential - Single Family Residence - Planned Unit Development (PUD)	YES - Current	NO - Privately-Owned	Available	Not Used in Prior Housing Element	0	0	0.044021505	0.044021505	1	1*	1*	219A117	145	Chatsworth - Porter Ranch	Above Moderate
LOS ANGELES	19551 W SHADOW SPRINGS WAY	91326	2701011049	Low II Residential	RD3-1	0	14	0.102998653	Residential - Single Family Residence - Planned Unit Development (PUD)	YES - Current	NO - Privately-Owned	Available	Not Used in Prior Housing Element	0	0	0.035910159	0.035910159	1	1*	1*	219A117	147	Chatsworth - Porter Ranch	Above Moderate
LOS ANGELES	12247 N HIGH GLEN WAY	91326	2701011050	Low II Residential	RD3-1	0	14	0.090072239	Residential - Single Family Residence - Planned Unit Development (PUD)	YES - Current	NO - Privately-Owned	Available	Not Used in Prior Housing Element	0	0	0.044021505	0.044021505	1	1*	1*	219A117	127	Chatsworth - Porter Ranch	Above Moderate
LOS ANGELES	12251 N HIGH GLEN WAY	91326	2701011051	Low II Residential	RD3-1	0	14	0.072708602	Residential - Single Family Residence - Planned Unit Development (PUD)	YES - Current	NO - Privately-Owned	Available	Not Used in Prior Housing Element	0	0	0.006654753	0.006654753	1	1*	1*	219A117	116	Chatsworth - Porter Ranch	Above Moderate
LOS ANGELES	12253 N HIGH GLEN WAY	91326	2701011052	Low II Residential	RD3-1	0	14	0.074984179	Residential - Single Family Residence - Planned Unit Development (PUD)	YES - Current	NO - Privately-Owned	Available	Not Used in Prior Housing Element	0	0	0.006654753	0.006654753	1	1*	1*	219A117	103	Chatsworth - Porter Ranch	Above Moderate
LOS ANGELES	12257 N HIGH GLEN WAY	91326	2701011053	Low II Residential	RD3-1	0	14	0.098722444	Residential - Single Family Residence - Planned Unit Development (PUD)	YES - Current	NO - Privately-Owned	Available	Not Used in Prior Housing Element	0	0	0.044021505	0.044021505	1	1*	1*	219A117	94	Chatsworth - Porter Ranch	Above Moderate
LOS ANGELES	19546 W EAGLE RIDGE LANE	91326	2701011054	Low II Residential	RD3-1	0	14	0.102482817	Residential - Single Family Residence - Planned Unit Development (PUD)	YES - Current	NO - Privately-Owned	Available	Not Used in Prior Housing Element	0	0	0.035910159	0.035910159	1	1*	1*	219A117	59	Chatsworth - Porter Ranch	Above Moderate
LOS ANGELES	19550 W EAGLE RIDGE LANE	91326	2701011055	Low II Residential	RD3-1	0	14	0.079386184	Residential - Single Family Residence - Planned Unit Development (PUD)	YES - Current	NO - Privately-Owned	Available	Not Used in Prior Housing Element	0	0	0.006654753	0.006654753	1	1*	1*	219A117	57	Chatsworth - Porter Ranch	Above Moderate
LOS ANGELES	19554 W EAGLE RIDGE LANE	91326	2701011056	Low II Residential	RD3-1	0	14	0.075616333	Residential - Single Family Residence - Planned Unit Development (PUD)	YES - Current	NO - Privately-Owned	Available	Not Used in Prior Housing Element	0	0	0.006654753	0.006654753	1	1*	1*	219A117	55	Chatsworth - Porter Ranch	Above Moderate
LOS ANGELES	19556 W EAGLE RIDGE LANE	91326	2701011057	Low II Residential	RD3-1	0	14	0.075662407	Residential - Single Family Residence - Planned Unit Development (PUD)	YES - Current	NO - Privately-Owned	Available	Not Used in Prior Housing Element	0	0	0.006654753	0.006654753	1	1*	1*	219A117	56	Chatsworth - Porter Ranch	Above Moderate
LOS ANGELES	19560 W EAGLE RIDGE LANE	91326	2701011058	Low II Residential	RD3-1	0	14	0.074130031	Residential - Single Family Residence - Planned Unit Development (PUD)	YES - Current	NO - Privately-Owned	Available	Not Used in Prior Housing Element	0	0	0.044021505	0.044021505	1	1*	1*	219A117	58	Chatsworth - Porter Ranch	Above Moderate
LOS ANGELES	19564 W EAGLE RIDGE LANE	91326	2701011059	Low II Residential	RD3-1	0	14	0.075690049	Residential - Single Family Residence - Planned Unit Development (PUD)	YES - Current	NO - Privately-Owned	Available	Not Used in Prior Housing Element	0	0	0.044021505	0.044021505	1	1*	1*	219A117	60	Chatsworth - Porter Ranch	Above Moderate
LOS ANGELES	19600 W EAGLE RIDGE LANE	91326	2701011060	Low II Residential	RD3-1	0	14	0.077716031	Residential - Single Family Residence - Planned Unit Development (PUD)	YES - Current	NO - Privately-Owned	Available	Not Used in Prior Housing Element	0	0	0.006654753	0.006654753	1	1*	1*	219A117	61	Chatsworth - Porter Ranch	Above Moderate
LOS ANGELES	19602 W EAGLE RIDGE LANE	91326	2701011061	Low II Residential	RD3-1	0	14	0.086367355	Residential - Single Family Residence - Planned Unit Development (PUD)	YES - Current	NO - Privately-Owned	Available	Not Used in Prior Housing Element	0	0	0.044021505	0.044021505	1	1*	1*	219A117	62	Chatsworth - Porter Ranch	Above Moderate
LOS ANGELES	19606 W EAGLE RIDGE LANE	91326	2701011062	Low II Residential	RD3-1	0	14	0.097112322	Residential - Single Family Residence - Planned Unit Development (PUD)	YES - Current	NO - Privately-Owned	Available	Not Used in Prior Housing Element	0	0	0.044021505	0.044021505	1	1*	1*	219A117	63	Chatsworth - Porter Ranch	Above Moderate
LOS ANGELES	19610 W EAGLE RIDGE LANE	91326	2701011063	Low II Residential	RD3-1	0	14	0.07969461	Residential - Single Family Residence - Planned Unit Development (PUD)	YES - Current	NO - Privately-Owned	Available	Not Used in Prior Housing Element	0	0	0.006654753	0.006654753	1	1*	1*	219A117	73	Chatsworth - Porter Ranch	Above Moderate
LOS ANGELES	19614 W EAGLE RIDGE LANE	91326	2701011064	Low II Residential	RD3-1	0	14	0.102557819	Residential - Single Family Residence - Planned Unit Development (PUD)	YES - Current	NO - Privately-Owned	Available	Not Used in Prior Housing Element	0	0	0.035910159	0.035910159	1	1*	1*	219A117	68	Chatsworth - Porter Ranch	Above Moderate
LOS ANGELES	19615 W EAGLE RIDGE LANE	91326	2701011065	Low II Residential	RD3-1	0	14	0.130190198	Residential - Single Family Residence - Planned Unit Development (PUD)	YES - Current	NO - Privately-Owned	Available	Not Used in Prior Housing Element	0	0	0.035910159	0.035910159	1	1*	1*	219A117	14	Chatsworth - Porter Ranch	Above Moderate
LOS ANGELES	19611 W EAGLE RIDGE LANE	91326	2701011066	Low II Residential	RD3-1	0	14	0.122034266	Residential - Single Family Residence - Planned Unit Development (PUD)	YES - Current	NO - Privately-Owned	Available	Not Used in Prior Housing Element	0	0	0.035910159	0.035910159	1	1*	1*	219A117	12	Chatsworth - Porter Ranch	Above Moderate
LOS ANGELES	19607 W EAGLE RIDGE LANE	91326	2701011067	Low II Residential	RD3-1	0	14	0.110097691	Residential - Single Family Residence - Planned Unit Development (PUD)	YES - Current	NO - Privately-Owned	Available	Not Used in Prior Housing Element	0	0	0.035910159	0.035910159	1	1*	1*	219A117	10	Chatsworth - Porter Ranch	Above Moderate
LOS ANGELES	19605 W EAGLE RIDGE LANE	91326	2701011068	Low II Residential	RD3-1	0	14	0.114560268	Residential - Single Family Residence - Planned Unit Development (PUD)	YES - Current	NO - Privately-Owned	Available	Not Used in Prior Housing Element	0	0	0.035910159	0.035910159	1	1*	1*	219A117	8	Chatsworth - Porter Ranch	Above Moderate
LOS ANGELES	19603 W EAGLE RIDGE LANE	91326	2701011069	Low II Residential	RD3-1	0	14	0.122047488	Residential - Single Family Residence - Planned Unit Development (PUD)	YES - Current	NO - Privately-Owned	Available	Not Used in Prior Housing Element	0	0	0.035910159	0.035910159	1	1*	1*	219A117	6	Chatsworth - Porter Ranch	Above Moderate
LOS ANGELES	19601 W EAGLE RIDGE LANE	91326	2701011070	Low II Residential	RD3-1	0	14	0.111189837	Residential - Single Family Residence - Planned Unit Development (PUD)	YES - Current	NO - Privately-Owned	Available	Not Used in Prior Housing Element	0	0	0.035910159	0.035910159	1	1*	1*	219A117	7	Chatsworth - Porter Ranch	Above Moderate
LOS ANGELES	19563 W EAGLE RIDGE LANE	91326	2701011071	Low II Residential	RD3-1	0	14	0.112797248	Residential - Single Family Residence - Planned Unit Development (PUD)	YES - Current	NO - Privately-Owned	Available	Not Used in Prior Housing Element	0	0	0.035910159	0.035910159	1	1*	1*	219A117	9	Chatsworth - Porter Ranch	Above Moderate
LOS ANGELES	19561 W EAGLE RIDGE LANE	91326	2701011072	Low II Residential	RD3-1	0	14	0.109301462	Residential - Single Family Residence - Planned Unit Development (PUD)	YES - Current	NO - Privately-Owned	Available	Not Used in Prior Housing Element	0	0	0.035910159	0.035910159	1	1*	1*	219A117	11	Chatsworth - Porter Ranch	Above Moderate
LOS ANGELES	19557 W EAGLE RIDGE LANE	91326	2701011073	Low II Residential	RD3-1	0	14	0.107862538	Residential - Single Family Residence - Planned Unit Development (PUD)	YES - Current	NO - Privately-Owned	Available	Not Used in Prior Housing Element	0	0	0.035910159	0.035910159	1	1*	1*	219A117	13	Chatsworth - Porter Ranch	Above Moderate
LOS ANGELES	19555 W EAGLE RIDGE LANE	91326	2701011074	Low II Residential	RD3-1	0	14	0.105270646	Residential - Single Family Residence - Planned Unit Development (PUD)	YES - Current	NO - Privately-Owned	Available	Not Used in Prior Housing Element	0	0	0.035910159	0.035910159	1	1*	1*	219A117	15	Chatsworth - Porter Ranch	Above Moderate
LOS ANGELES	19551 W EAGLE RIDGE LANE	91326	2701011075	Low II Residential	RD3-1	0	14	0.103648056	Residential - Single Family Residence - Planned Unit Development (PUD)	YES - Current	NO - Privately-Owned	Available	Not Used in Prior Housing Element	0	0	0.035910159	0.035910159	1	1*	1*	219A117	17	Chatsworth - Porter Ranch	Above Moderate
LOS ANGELES	19547 W EAGLE RIDGE LANE	91326	2701011076	Low II Residential	RD3-1	0	14	0.102268153	Residential - Single Family Residence - Planned Unit Development (PUD)	YES - Current	NO - Privately-Owned	Available	Not Used in Prior Housing Element	0	0	0.044021505	0.044021505	1	1*	1*	219A117	18	Chatsworth - Porter Ranch	Above Moderate
LOS ANGELES	19545 W EAGLE RIDGE LANE	91326	2701011077	Low II Residential	RD3-1	0	14	0.104706068	Residential - Single Family Residence - Planned Unit Development (PUD)	YES - Current	NO - Privately-Owned	Available	Not Used in Prior Housing Element	0	0	0.035910159	0.035910159	1	1*	1*	219A117	20	Chatsworth - Porter Ranch	Above Moderate
LOS ANGELES	19543 W EAGLE RIDGE LANE	91326	2701011078	Low II Residential	RD3-1	0	14	0.100199328	Residential - Single Family Residence - Planned Unit Development (PUD)	YES - Current	NO - Privately-Owned	Available	Not Used in Prior Housing Element	0	0	0.044021505	0.044021505	1	1*	1*	219A117	22	Chatsworth - Porter Ranch	Above Moderate
LOS ANGELES	19539 W EAGLE RIDGE LANE	91326	2701011079	Low II Residential	RD3-1	0	14	0.104363656	Residential - Single Family Residence - Planned Unit Development (PUD)	YES - Current	NO - Privately-Owned	Available	Not Used in Prior Housing Element	0	0	0.035910159	0.035910159	1	1*	1*	219A117	24	Chatsworth - Porter Ranch	Above Moderate
LOS ANGELES	19537 W EAGLE RIDGE LANE	91326	2701011080	Low II Residential	RD3-1	0	14	0.099199542	Residential - Single Family Residence - Planned Unit Development (PUD)	YES - Current	NO - Privately-Owned	Available	Not Used in Prior Housing Element	0	0	0.044021505	0.044021505	1	1*	1*	219A117	25	Chatsworth - Porter Ranch	Above Moderate
LOS ANGELES	19533 W EAGLE RIDGE LANE	91326	2701011081	Low II Residential	RD3-1	0	14	0.099086335	Residential - Single Family Residence - Planned Unit Development (PUD)	YES - Current	NO - Privately-Owned	Available	Not Used in Prior Housing Element	0	0	0.044021505	0.044021505	1	1*	1*	219A117	27	Chatsworth - Porter Ranch	Above Moderate
LOS ANGELES	19529 W EAGLE RIDGE LANE	91326	2701011082	Low II Residential	RD3-1	0	14	0.099209031	Residential - Single Family Residence - Planned Unit Development (PUD)	YES - Current	NO - Privately-Owned	Available	Not Used in Prior Housing Element	0	0	0.044021505	0.044021505	1	1*	1*	219A117	29	Chatsworth - Porter Ranch	Above Moderate
LOS ANGELES	19527 W EAGLE RIDGE LANE	91326	2701011083	Low II Residential	RD3-1	0	14	0.103375655	Residential - Single Family Residence - Planned Unit Development (PUD)	YES - Current	NO - Privately-Owned	Available	Not Used in Prior Housing Element	0	0	0.035910159	0.035910159	1	1*	1*	219A117	30	Chatsworth - Porter Ranch	Above Moderate
LOS ANGELES	19523 W EAGLE RIDGE LANE	91326	2701011084	Low II Residential	RD3-1	0	14	0.097556095	Residential - Single Family Residence - Planned Unit Development (PUD)	YES - Current	NO - Privately-Owned	Available	Not Used in Prior Housing Element	0	0	0.044021505	0.044021505	1	1*	1*	219A117	32	Chatsworth - Porter Ranch	Above Moderate
LOS ANGELES	19519 W EAGLE RIDGE LANE	91326	2701011085	Low II Residential	RD3-1	0	14	0.09895022	Residential - Single Family Residence - Planned Unit Development (PUD)	YES - Current	NO - Privately-Owned	Available	Not Used in Prior Housing Element	0	0	0.044021505	0.044021505	1	1*	1*	219A117	34	Chatsworth - Porter Ranch	Above Moderate
LOS ANGELES	19517 W EAGLE RIDGE LANE	91326	2701011086	Low II Residential	RD3-1	0	14	0.097065804	Residential - Single Family Residence - Planned Unit Development (PUD)	YES - Current	NO - Privately-Owned	Available	Not Used in Prior Housing Element	0	0	0.044021505	0.044021505	1	1*	1*	219A117	35	Chatsworth - Porter Ranch	Above Moderate
LOS ANGELES	19515 W EAGLE RIDGE LANE	91326	2701011087	Low II Residential	RD3-1	0	14	0.10042637	Residential - Single Family Residence - Planned Unit Development (PUD)	YES - Current	NO - Privately-Owned	Available	Not Used in Prior Housing Element	0	0	0.044021505	0.044021505	1	1*	1*	219A117	37	Chatsworth - Porter Ranch	Above Moderate
LOS ANGELES	19511 W EAGLE RIDGE LANE	91326	2701011088	Low II Residential	RD3-1	0	14	0.096370695	Residential - Single Family Residence - Planned Unit Development (PUD)	YES - Current	NO - Privately-Owned	Available	Not Used in Prior Housing Element	0	0	0.044021505	0.044021505	1	1*	1*	219A117	38	Chatsworth - Porter Ranch	Above Moderate
LOS ANGELES	19509 W EAGLE RIDGE LANE	91326	2701011089	Low II Residential	RD3-1	0	14	0.096029621	Residential - Single Family Residence - Planned Unit Development (PUD)	YES - Current	NO - Privately-Owned	Available	Not Used in Prior Housing Element	0	0	0.044021505	0.044021505	1	1*	1*	219A117	40	Chatsworth - Porter Ranch	Above Moderate
LOS ANGELES	19505 W EAGLE RIDGE LANE	91326	2701011090	Low II Residential	RD3-1	0	14	0.095689963	Residential - Single Family Residence - Planned Unit Development (PUD)	YES - Current	NO - Privately-Owned	Available	Not Used in Prior Housing Element	0	0	0.044021505	0.044021505	1	1*	1*	219A117	42	Chatsworth - Porter Ranch	Above Moderate
LOS ANGELES	19503 W EAGLE RIDGE LANE	91326	2701011091	Low II Residential	RD3-1	0	14	0.096259438	Residential - Single Family Residence - Planned Unit Development (PUD)	YES - Current	NO - Privately-Owned	Available	Not Used in Prior Housing Element	0	0	0.044021505	0.044021505	1	1*	1*	219A117	43	Chatsworth - Porter Ranch	Above Moderate
LOS ANGELES	19501 W EAGLE RIDGE LANE	91326	2701011092	Low II Residential	RD3-1	0	14	0.095014503	Residential - Single Family Residence - Planned Unit Development (PUD)	YES - Current	NO - Privately-Owned	Available	Not Used in Prior Housing Element	0	0	0.044021505	0.044021505	1	1*	1*	219A117	45	Chatsworth - Porter Ranch	Above Moderate
LOS ANGELES	19470 W EAGLE RIDGE LANE	91326	2701011093	Low II Residential	RD3-1	0	14	0.077419482	Residential - Single Family Residence - Planned Unit Development (PUD)	YES - Current	NO - Privately-Owned	Available	Not Used in Prior Housing Element	0	0	0.006654753	0.006654753	1	1*	1*	219A119	27	Chatsworth - Porter Ranch	Above Moderate
LOS ANGELES	19474 W EAGLE RIDGE LANE	91326	2701011094	Low II Residential	RD3-1	0	14	0.071964838	Residential - Single Family Residence - Planned Unit Development (PUD)	YES - Current	NO - Privately-Owned	Available	Not Used in Prior Housing Element	0	0	0.006654753	0.006654753	1	1*	1*	219A119	24	Chatsworth - Porter Ranch	Above Moderate
LOS ANGELES	19500 W EAGLE RIDGE LANE	91326	2701011095	Low II Residential	RD3-1	0	14	0.070437933	Residential - Single Family Residence - Planned Unit Development (PUD)	YES - Current	NO - Privately-Owned	Available	Not Used in Prior Housing Element	0	0	0.006654753	0.006654753	1	1*	1*	219A117	89	Chatsworth - Porter Ranch	Above Moderate
LOS ANGELES	19504 W EAGLE RIDGE LANE	91326	2701011096	Low II Residential	RD3-1	0	14	0.071289384	Residential - Single Family Residence - Planned Unit Development (PUD)	YES - Current	NO - Privately-Owned	Available	Not Used in Prior Housing Element	0	0	0.006654753	0.006654753	1	1*	1*	219A117	88	Chatsworth - Porter Ranch	Above Moderate
LOS ANGELES	19510 W EAGLE RIDGE LANE	91326	2701011098	Low II Residential	RD3-1	0	14	0.071074286	Residential - Single Family Residence - Planned Unit Development (PUD)	YES - Current	NO - Privately-Owned	Available	Not Used in Prior Housing Element	0	0	0.006654753	0.006654753	1	1*	1*	219A117	83	Chatsworth - Porter Ranch	Above Moderate
LOS ANGELES	19512 W EAGLE RIDGE LANE	91326	2701011099	Low II Residential	RD3-1	0	14	0.069481209	Residential - Single Family Residence - Planned Unit Development (PUD)	YES - Current	NO - Privately-Owned	Available	Not Used in Prior Housing Element	0	0	0.006654753	0.006654753	1	1*	1*	219A117	81	Chatsworth - Porter Ranch	Above Moderate
LOS ANGELES	19516 W EAGLE RIDGE LANE	91326	2701011100	Low II Residential	RD3-1	0	14	0.072107853	Residential - Single Family Residence - Planned Unit Development (PUD)	YES - Current	NO - Privately-Owned	Available	Not Used in Prior Housing Element	0	0	0.006654753	0.006654753	1	1*	1*	219A117	80	Chatsworth - Porter Ranch	Above Moderate
LOS ANGELES	19518 W EAGLE RIDGE LANE	91326	2701011101	Low II Residential	RD3-1	0	14	0.070042662	Residential - Single Family Residence - Planned Unit Development (PUD)	YES - Current	NO - Privately-Owned	Available	Not Used in Prior Housing Element	0	0	0.006654753	0.006654753	1	1*	1*	219A117	77	Chatsworth - Porter Ranch	Above Moderate
LOS ANGELES	19522 W EAGLE RIDGE LANE	91326	2701011102	Low II Residential	RD3-1	0	14	0.072436076	Residential - Single Family Residence - Planned Unit Development (PUD)	YES - Current	NO - Privately-Owned	Available	Not Used in Prior Housing Element	0	0	0.006654753	0.006654753	1	1*	1*	219A117	74	Chatsworth - Porter Ranch	Above Moderate

LOS ANGELES	19526 W EAGLE RIDGE LANE	91326	2701011103	Low II Residential	RD3-1	0	14	0.082828967	Residential - Single Family Residence - Planned Unit Development (PUD)	YES - Current	NO - Privately-Owned	Available	Not Used in Prior Housing Element	0	0	0.044021505	0.044021505	1	1*	1*	219A117	71	Chatsworth - Porter Ranch	Above Moderate
LOS ANGELES	19528 W EAGLE RIDGE LANE	91326	2701011104	Low II Residential	RD3-1	0	14	0.073968785	Residential - Single Family Residence - Planned Unit Development (PUD)	YES - Current	NO - Privately-Owned	Available	Not Used in Prior Housing Element	0	0	0.044021505	0.044021505	1	1*	1*	219A117	67	Chatsworth - Porter Ranch	Above Moderate
LOS ANGELES	19532 W EAGLE RIDGE LANE	91326	2701011105	Low II Residential	RD3-1	0	14	0.073997359	Residential - Single Family Residence - Planned Unit Development (PUD)	YES - Current	NO - Privately-Owned	Available	Not Used in Prior Housing Element	0	0	0.044021505	0.044021505	1	1*	1*	219A117	66	Chatsworth - Porter Ranch	Above Moderate
LOS ANGELES	12262 N HIGH GLEN WAY	91326	2701011106	Low II Residential	RD3-1	0	14	0.109173656	Residential - Single Family Residence - Planned Unit Development (PUD)	YES - Current	NO - Privately-Owned	Available	Not Used in Prior Housing Element	0	0	0.035910159	0.035910159	1	1*	1*	219A117	64	Chatsworth - Porter Ranch	Above Moderate
LOS ANGELES	12258 N HIGH GLEN WAY	91326	2701011107	Low II Residential	RD3-1	0	14	0.087202786	Residential - Single Family Residence - Planned Unit Development (PUD)	YES - Current	NO - Privately-Owned	Available	Not Used in Prior Housing Element	0	0	0.044021505	0.044021505	1	1*	1*	219A117	96	Chatsworth - Porter Ranch	Above Moderate
LOS ANGELES	12254 N HIGH GLEN WAY	91326	2701011108	Low II Residential	RD3-1	0	14	0.073626493	Residential - Single Family Residence - Planned Unit Development (PUD)	YES - Current	NO - Privately-Owned	Available	Not Used in Prior Housing Element	0	0	0.006654753	0.006654753	1	1*	1*	219A117	107	Chatsworth - Porter Ranch	Above Moderate
LOS ANGELES	12252 N HIGH GLEN WAY	91326	2701011109	Low II Residential	RD3-1	0	14	0.075033176	Residential - Single Family Residence - Planned Unit Development (PUD)	YES - Current	NO - Privately-Owned	Available	Not Used in Prior Housing Element	0	0	0.006654753	0.006654753	1	1*	1*	219A117	120	Chatsworth - Porter Ranch	Above Moderate
LOS ANGELES	12248 N HIGH GLEN WAY	91326	2701011110	Low II Residential	RD3-1	0	14	0.088972399	Residential - Single Family Residence - Planned Unit Development (PUD)	YES - Current	NO - Privately-Owned	Available	Not Used in Prior Housing Element	0	0	0.044021505	0.044021505	1	1*	1*	219A117	130	Chatsworth - Porter Ranch	Above Moderate
LOS ANGELES	19545 W SHADOW SPRINGS WAY	91326	2701011111	Low II Residential	RD3-1	0	14	0.111003748	Residential - Single Family Residence - Planned Unit Development (PUD)	YES - Current	NO - Privately-Owned	Available	Not Used in Prior Housing Element	0	0	0.035910159	0.035910159	1	1*	1*	219A117	148	Chatsworth - Porter Ranch	Above Moderate
LOS ANGELES	19541 W SHADOW SPRINGS WAY	91326	2701011112	Low II Residential	RD3-1	0	14	0.091573893	Residential - Single Family Residence - Planned Unit Development (PUD)	YES - Current	NO - Privately-Owned	Available	Not Used in Prior Housing Element	0	0	0.044021505	0.044021505	1	1*	1*	219A117	150	Chatsworth - Porter Ranch	Above Moderate
LOS ANGELES	19539 W SHADOW SPRINGS WAY	91326	2701011113	Low II Residential	RD3-1	0	14	0.089902639	Residential - Single Family Residence - Planned Unit Development (PUD)	YES - Current	NO - Privately-Owned	Available	Not Used in Prior Housing Element	0	0	0.044021505	0.044021505	1	1*	1*	219A117	151	Chatsworth - Porter Ranch	Above Moderate
LOS ANGELES	19535 W SHADOW SPRINGS WAY	91326	2701011114	Low II Residential	RD3-1	0	14	0.077779433	Residential - Single Family Residence - Planned Unit Development (PUD)	YES - Current	NO - Privately-Owned	Available	Not Used in Prior Housing Element	0	0	0.044021505	0.044021505	1	1*	1*	219A117	152	Chatsworth - Porter Ranch	Above Moderate
LOS ANGELES	12235 N SHADY HOLLOW LANE	91326	2701011115	Low II Residential	RD3-1	0	14	0.098802195	Residential - Single Family Residence - Planned Unit Development (PUD)	YES - Current	NO - Privately-Owned	Available	Not Used in Prior Housing Element	0	0	0.044021505	0.044021505	1	1*	1*	219A117	168	Chatsworth - Porter Ranch	Above Moderate
LOS ANGELES	12239 N SHADY HOLLOW LANE	91326	2701011116	Low II Residential	RD3-1	0	14	0.074678825	Residential - Single Family Residence - Planned Unit Development (PUD)	YES - Current	NO - Privately-Owned	Available	Not Used in Prior Housing Element	0	0	0.044021505	0.044021505	1	1*	1*	219A117	159	Chatsworth - Porter Ranch	Above Moderate
LOS ANGELES	12243 N SHADY HOLLOW LANE	91326	2701011117	Low II Residential	RD3-1	0	14	0.08744165	Residential - Single Family Residence - Planned Unit Development (PUD)	YES - Current	NO - Privately-Owned	Available	Not Used in Prior Housing Element	0	0	0.044021505	0.044021505	1	1*	1*	219A117	143	Chatsworth - Porter Ranch	Above Moderate
LOS ANGELES	12245 N SHADY HOLLOW LANE	91326	2701011118	Low II Residential	RD3-1	0	14	0.087536888	Residential - Single Family Residence - Planned Unit Development (PUD)	YES - Current	NO - Privately-Owned	Available	Not Used in Prior Housing Element	0	0	0.044021505	0.044021505	1	1*	1*	219A117	129	Chatsworth - Porter Ranch	Above Moderate
LOS ANGELES	12249 N SHADY HOLLOW LANE	91326	2701011119	Low II Residential	RD3-1	0	14	0.083774394	Residential - Single Family Residence - Planned Unit Development (PUD)	YES - Current	NO - Privately-Owned	Available	Not Used in Prior Housing Element	0	0	0.044021505	0.044021505	1	1*	1*	219A117	117	Chatsworth - Porter Ranch	Above Moderate
LOS ANGELES	12251 N SHADY HOLLOW LANE	91326	2701011120	Low II Residential	RD3-1	0	14	0.137665627	Residential - Single Family Residence - Planned Unit Development (PUD)	YES - Current	NO - Privately-Owned	Available	Not Used in Prior Housing Element	0	0	0.035910159	0.035910159	1	1*	1*	219A117	99	Chatsworth - Porter Ranch	Above Moderate
LOS ANGELES	12250 N SHADY HOLLOW LANE	91326	2701011121	Low II Residential	RD3-1	0	14	0.114604117	Residential - Single Family Residence - Planned Unit Development (PUD)	YES - Current	NO - Privately-Owned	Available	Not Used in Prior Housing Element	0	0	0.035910159	0.035910159	1	1*	1*	219A117	114	Chatsworth - Porter Ranch	Above Moderate
LOS ANGELES	12246 N SHADY HOLLOW LANE	91326	2701011122	Low II Residential	RD3-1	0	14	0.080807116	Residential - Single Family Residence - Planned Unit Development (PUD)	YES - Current	NO - Privately-Owned	Available	Not Used in Prior Housing Element	0	0	0.006654753	0.006654753	1	1*	1*	219A117	133	Chatsworth - Porter Ranch	Above Moderate
LOS ANGELES	12244 N SHADY HOLLOW LANE	91326	2701011123	Low II Residential	RD3-1	0	14	0.079812206	Residential - Single Family Residence - Planned Unit Development (PUD)	YES - Current	NO - Privately-Owned	Available	Not Used in Prior Housing Element	0	0	0.006654753	0.006654753	1	1*	1*	219A117	141	Chatsworth - Porter Ranch	Above Moderate
LOS ANGELES	12240 N SHADY HOLLOW LANE	91326	2701011124	Low II Residential	RD3-1	0	14	0.091786962	Residential - Single Family Residence - Planned Unit Development (PUD)	YES - Current	NO - Privately-Owned	Available	Not Used in Prior Housing Element	0	0	0.044021505	0.044021505	1	1*	1*	219A117	156	Chatsworth - Porter Ranch	Above Moderate
LOS ANGELES	12236 N SHADY HOLLOW LANE	91326	2701011125	Low II Residential	RD3-1	0	14	0.078662257	Residential - Single Family Residence - Planned Unit Development (PUD)	YES - Current	NO - Privately-Owned	Available	Not Used in Prior Housing Element	0	0	0.006654753	0.006654753	1	1*	1*	219A117	170	Chatsworth - Porter Ranch	Above Moderate
LOS ANGELES	12234 N SHADY HOLLOW LANE	91326	2701011126	Low II Residential	RD3-1	0	14	0.116734349	Residential - Single Family Residence - Planned Unit Development (PUD)	YES - Current	NO - Privately-Owned	Available	Not Used in Prior Housing Element	0	0	0.035910159	0.035910159	1	1*	1*	219A117	181	Chatsworth - Porter Ranch	Above Moderate
LOS ANGELES	12230 N SHADY HOLLOW LANE	91326	2701011127	Low II Residential	RD3-1	0	14	0.090702276	Residential - Single Family Residence - Planned Unit Development (PUD)	YES - Current	NO - Privately-Owned	Available	Not Used in Prior Housing Element	0	0	0.044021505	0.044021505	1	1*	1*	219A117	193	Chatsworth - Porter Ranch	Above Moderate
LOS ANGELES	12224 N SHADY HOLLOW LANE	91326	2701011128	Low II Residential	RD3-1	0	14	0.081098039	Residential - Single Family Residence - Planned Unit Development (PUD)	YES - Current	NO - Privately-Owned	Available	Not Used in Prior Housing Element	0	0	0.044021505	0.044021505	1	1*	1*	219A117	207	Chatsworth - Porter Ranch	Above Moderate
LOS ANGELES	12220 N SHADY HOLLOW LANE	91326	2701011129	Low II Residential	RD3-1	0	14	0.110098116	Residential - Single Family Residence - Planned Unit Development (PUD)	YES - Current	NO - Privately-Owned	Available	Not Used in Prior Housing Element	0	0	0.035910159	0.035910159	1	1*	1*	219A117	220	Chatsworth - Porter Ranch	Above Moderate
LOS ANGELES			2701011131	Low II Residential	RD3-1	0	14	0.405201307	Residential - Single Family Residence - Planned Unit Development (PUD)	YES - Current	NO - Privately-Owned	Available	Not Used in Prior Housing Element	0	0.7467026	0	0.7467026	0	0	0	219A117	51	Chatsworth - Porter Ranch	Moderate
LOS ANGELES			2701011132	Low II Residential	RD3-1	0	14	0.335900306	Residential - Single Family Residence - Planned Unit Development (PUD)	YES - Current	NO - Privately-Owned	Available	Not Used in Prior Housing Element	0	0.631091416	0	0.631091416	0	0	0	219A117	69	Chatsworth - Porter Ranch	Moderate
LOS ANGELES			2701011133	Low II Residential	RD3-1	0	14	0.725513561	Residential - Single Family Residence - Planned Unit Development (PUD)	YES - Current	NO - Privately-Owned	Available	Not Used in Prior Housing Element	0	1.025792599	0	1.025792599	0	0	0	219A117	101	Chatsworth - Porter Ranch	Moderate
LOS ANGELES			2701011134	Low II Residential	RD3-1	0	14	0.436691543	Residential - Single Family Residence - Planned Unit Development (PUD)	YES - Current	NO - Privately-Owned	Available	Not Used in Prior Housing Element	0	0.736231685	0	0.736231685	0	0	0	219A117	108	Chatsworth - Porter Ranch	Moderate
LOS ANGELES			2701011135	Low II Residential	RD3-1	0	14	0.522702154	Residential - Single Family Residence - Planned Unit Development (PUD)	YES - Current	NO - Privately-Owned	Available	Not Used in Prior Housing Element	0	0.839679348	0	0.839679348	0	0	0	219A117	49	Chatsworth - Porter Ranch	Moderate
LOS ANGELES	19573 W CRYSTAL RIDGE LANE	91326	2701012017	Low II Residential	RD3-1	0	14	0.108585508	Residential - Single Family Residence - Planned Unit Development (PUD)	YES - Current	NO - Privately-Owned	Available	Not Used in Prior Housing Element	0	0	0.035910159	0.035910159	1	1*	1*	219A117	339	Chatsworth - Porter Ranch	Above Moderate
LOS ANGELES	19571 W CRYSTAL RIDGE LANE	91326	2701012018	Low II Residential	RD3-1	0	14	0.076704953	Residential - Single Family Residence - Planned Unit Development (PUD)	YES - Current	NO - Privately-Owned	Available	Not Used in Prior Housing Element	0	0	0.006654753	0.006654753	1	1*	1*	219A117	338	Chatsworth - Porter Ranch	Above Moderate
LOS ANGELES	19569 W CRYSTAL RIDGE LANE	91326	2701012019	Low II Residential	RD3-1	0	14	0.077606831	Residential - Single Family Residence - Planned Unit Development (PUD)	YES - Current	NO - Privately-Owned	Available	Not Used in Prior Housing Element	0	0	0.006654753	0.006654753	1	1*	1*	219A117	337	Chatsworth - Porter Ranch	Above Moderate
LOS ANGELES	19567 W CRYSTAL RIDGE LANE	91326	2701012020	Low II Residential	RD3-1	0	14	0.090512074	Residential - Single Family Residence - Planned Unit Development (PUD)	YES - Current	NO - Privately-Owned	Available	Not Used in Prior Housing Element	0	0	0.044021505	0.044021505	1	1*	1*	219A117	341	Chatsworth - Porter Ranch	Above Moderate
LOS ANGELES	19565 W CRYSTAL RIDGE LANE	91326	2701012021	Low II Residential	RD3-1	0	14	0.085695128	Residential - Single Family Residence - Planned Unit Development (PUD)	YES - Current	NO - Privately-Owned	Available	Not Used in Prior Housing Element	0	0	0.006654753	0.006654753	1	1*	1*	219A117	347	Chatsworth - Porter Ranch	Above Moderate
LOS ANGELES	19561 W CRYSTAL RIDGE LANE	91326	2701012022	Low II Residential	RD3-1	0	14	0.083772896	Residential - Single Family Residence - Planned Unit Development (PUD)	YES - Current	NO - Privately-Owned	Available	Not Used in Prior Housing Element	0	0	0.044021505	0.044021505	1	1*	1*	219A117	352	Chatsworth - Porter Ranch	Above Moderate
LOS ANGELES	19557 W CRYSTAL RIDGE LANE	91326	2701012023	Low II Residential	RD3-1	0	14	0.089811012	Residential - Single Family Residence - Planned Unit Development (PUD)	YES - Current	NO - Privately-Owned	Available	Not Used in Prior Housing Element	0	0	0.044021505	0.044021505	1	1*	1*	219A117	355	Chatsworth - Porter Ranch	Above Moderate
LOS ANGELES	19551 W CRYSTAL RIDGE LANE	91326	2701012024	Low II Residential	RD3-1	0	14	0.076712672	Residential - Single Family Residence - Planned Unit Development (PUD)	YES - Current	NO - Privately-Owned	Available	Not Used in Prior Housing Element	0	0	0.044021505	0.044021505	1	1*	1*	219A117	361	Chatsworth - Porter Ranch	Above Moderate
LOS ANGELES	19549 W CRYSTAL RIDGE LANE	91326	2701012025	Low II Residential	RD3-1	0	14	0.074939661	Residential - Single Family Residence - Planned Unit Development (PUD)	YES - Current	NO - Privately-Owned	Available	Not Used in Prior Housing Element	0	0	0.044021505	0.044021505	1	1*	1*	219A117	362	Chatsworth - Porter Ranch	Above Moderate
LOS ANGELES	19545 W CRYSTAL RIDGE LANE	91326	2701012026	Low II Residential	RD3-1	0	14	0.078393275	Residential - Single Family Residence - Planned Unit Development (PUD)	YES - Current	NO - Privately-Owned	Available	Not Used in Prior Housing Element	0	0	0.006654753	0.006654753	1	1*	1*	219A117	363	Chatsworth - Porter Ranch	Above Moderate
LOS ANGELES	19543 W CRYSTAL RIDGE LANE	91326	2701012027	Low II Residential	RD3-1	0	14	0.078684498	Residential - Single Family Residence - Planned Unit Development (PUD)	YES - Current	NO - Privately-Owned	Available	Not Used in Prior Housing Element	0	0	0.006654753	0.006654753	1	1*	1*	219A117	360	Chatsworth - Porter Ranch	Above Moderate
LOS ANGELES	19539 W CRYSTAL RIDGE LANE	91326	2701012028	Low II Residential	RD3-1	0	14	0.078619202	Residential - Single Family Residence - Planned Unit Development (PUD)	YES - Current	NO - Privately-Owned	Available	Not Used in Prior Housing Element	0	0	0.006654753	0.006654753	1	1*	1*	219A117	358	Chatsworth - Porter Ranch	Above Moderate
LOS ANGELES	19533 W CRYSTAL RIDGE LANE	91326	2701012029	Low II Residential	RD3-1	0	14	0.074675835	Residential - Single Family Residence - Planned Unit Development (PUD)	YES - Current	NO - Privately-Owned	Available	Not Used in Prior Housing Element	0	0	0.006654753	0.006654753	1	1*	1*	219A117	354	Chatsworth - Porter Ranch	Above Moderate
LOS ANGELES	19531 W CRYSTAL RIDGE LANE	91326	2701012030	Low II Residential	RD3-1	0	14	0.07583318	Residential - Single Family Residence - Planned Unit Development (PUD)	YES - Current	NO - Privately-Owned	Available	Not Used in Prior Housing Element	0	0	0.006654753	0.006654753	1	1*	1*	219A117	351	Chatsworth - Porter Ranch	Above Moderate
LOS ANGELES	19527 W CRYSTAL RIDGE LANE	91326	2701012031	Low II Residential	RD3-1	0	14	0.11196807	Residential - Single Family Residence - Planned Unit Development (PUD)	YES - Current	NO - Privately-Owned	Available	Not Used in Prior Housing Element	0	0	0.035910159	0.035910159	1	1*	1*	219A117	346	Chatsworth - Porter Ranch	Above Moderate
LOS ANGELES	19530 W TURTLE RIDGE LANE	91326	2701012032	Low II Residential	RD3-1	0	14	0.101944347	Residential - Single Family Residence - Planned Unit Development (PUD)	YES - Current	NO - Privately-Owned	Available	Not Used in Prior Housing Element	0	0	0.044021505	0.044021505	1	1*	1*	219A117	314	Chatsworth - Porter Ranch	Above Moderate
LOS ANGELES	19534 W TURTLE RIDGE LANE	91326	2701012033	Low II Residential	RD3-1	0	14	0.079305981	Residential - Single Family Residence - Planned Unit Development (PUD)	YES - Current	NO - Privately-Owned	Available	Not Used in Prior Housing Element	0	0	0.006654753	0.006654753	1	1*	1*	219A117	318	Chatsworth - Porter Ranch	Above Moderate
LOS ANGELES	19538 W TURTLE RIDGE LANE	91326	2701012034	Low II Residential	RD3-1	0	14	0.074308785	Residential - Single Family Residence - Planned Unit Development (PUD)	YES - Current	NO - Privately-Owned	Available	Not Used in Prior Housing Element	0	0	0.044021505	0.044021505	1	1*	1*	219A117	321	Chatsworth - Porter Ranch	Above Moderate
LOS ANGELES	19540 W TURTLE RIDGE LANE	91326	2701012035	Low II Residential	RD3-1	0	14	0.078975327	Residential - Single Family Residence - Planned Unit Development (PUD)	YES - Current	NO - Privately-Owned	Available	Not Used in Prior Housing Element	0	0	0.044021505	0.044021505	1	1*	1*	219A117	323	Chatsworth - Porter Ranch	Above Moderate
LOS ANGELES	19542 W TURTLE RIDGE LANE	91326	2701012036	Low II Residential	RD3-1	0	14	0.079925746	Residential - Single Family Residence - Planned Unit Development (PUD)	YES - Current	NO - Privately-Owned	Available	Not Used in Prior Housing Element	0	0	0.006654753	0.006654753	1	1*	1*	219A117	322	Chatsworth - Porter Ranch	Above Moderate
LOS ANGELES	19546 W TURTLE RIDGE LANE	91326	2701012037	Low II Residential	RD3-1	0	14	0.082235303	Residential - Single Family Residence - Planned Unit Development (PUD)	YES - Current	NO - Privately-Owned	Available	Not Used in Prior Housing Element	0	0	0.044021505	0.044021505	1	1*	1*	219A117	320	Chatsworth - Porter Ranch	Above Moderate
LOS ANGELES	19548 W TURTLE RIDGE LANE	91326	2701012038	Low II Residential	RD3-1	0	14	0.084267075	Residential - Single Family Residence - Planned Unit Development (PUD)	YES - Current	NO - Privately-Owned	Available	Not Used in Prior Housing Element	0	0	0.006654753	0.006654753	1	1*	1*	219A117	317	Chatsworth - Porter Ranch	Above Moderate
LOS ANGELES	19552 W TURTLE RIDGE LANE	91326	2701012039	Low II Residential	RD3-1	0	14	0.084420525	Residential - Single Family Residence - Planned Unit Development (PUD)	YES - Current	NO - Privately-Owned	Available	Not Used in Prior Housing Element	0	0	0.006654753	0.006654753	1	1*	1*	219A117	313	Chatsworth - Porter Ranch	Above Moderate
LOS ANGELES	19554 W TURTLE RIDGE LANE	91326	2701012040	Low II Residential	RD3-1	0	14	0.080977982	Residential - Single Family Residence - Planned Unit Development (PUD)	YES - Current	NO - Privately-Owned	Available	Not Used in Prior Housing Element	0	0	0.044021505	0.044021505	1	1*	1*	219A117	310	Chatsworth - Porter Ranch	Above Moderate
LOS ANGELES	19558 W TURTLE RIDGE LANE	91326	2701012041	Low II Residential	RD3-1	0	14	0.079745994	Residential - Single Family Residence - Planned Unit Development (PUD)	YES - Current	NO - Privately-Owned	Available	Not Used in Prior Housing Element	0	0	0.006654753	0.006654753	1	1*	1*	219A117	307	Chatsworth - Porter Ranch	Above Moderate
LOS ANGELES	19560 W TURTLE RIDGE LANE	91326	2701012042	Low II Residential	RD3-1	0	14	0.073479411	Residential - Single Family Residence - Planned Unit Development (PUD)	YES - Current	NO - Privately-Owned	Available	Not Used in Prior Housing Element	0	0	0.006654753	0.006654753	1	1*	1*	219A117	299	Chatsworth - Porter Ranch	Above Moderate
LOS ANGELES	19564 W TURTLE RIDGE LANE	91326	2701012043	Low II Residential	RD3-1	0	14	0.090526872	Residential - Single Family Residence - Planned Unit Development (PUD)	YES - Current	NO - Privately-Owned	Available	Not Used in Prior Housing Element	0	0	0.044021505	0.044021505	1	1*	1*	219A117	292	Chatsworth - Porter Ranch	Above Moderate
LOS ANGELES	19570 W TURTLE RIDGE LANE	91326	2701012044	Low II Residential	RD3-1	0	14	0.082987485	Residential - Single Family Residence - Planned Unit Development (PUD)	YES - Current	NO - Privately-Owned	Available	Not Used in Prior Housing Element	0	0	0.044021505	0.044021505	1	1*	1*	219A117	293	Chatsworth - Porter Ranch	Above Moderate
LOS ANGELES	19572 W TURTLE RIDGE LANE	91326	2701012045	Low II Residential	RD3-1	0	14	0.094473873	Residential - Single Family Residence - Planned Unit Development (PUD)	YES - Current	NO - Privately-Owned	Available	Not Used in Prior Housing Element	0	0	0.044021505	0.044021505	1	1*	1*	219A117	289	Chatsworth - Porter Ranch	Above Moderate
LOS ANGELES			2701012046	Low II Residential	RD3-1	0	14	0.479207704	Residential - Single Family Residence - Planned Unit Development (PUD)	YES - Current	NO - Privately-Owned	Available	Not Used in Prior Housing Element	0	0.851644075	0	0.851644075	0	0	0	219A117	272	Chatsworth - Porter Ranch	Moderate
LOS ANGELES			2701012047	Low II Residential	RD3-1	0	14	0.546366804	Residential - Single Family Residence - Planned Unit Development (PUD)	YES - Current	NO - Privately-Owned	Available	Not Used in Prior Housing Element	0	0.839679348	0	0.839679348	0	0	0	219A117	378	Chatsworth - Porter Ranch	Moderate
LOS ANGELES	12140 N CRYSTAL RIDGE WAY	91326	2701012049	Low II Residential	RD3-1	0	14	0.107449068	Residential - Single Family Residence - Planned Unit Development (PUD)	YES - Current	NO - Privately-Owned	Available	Not Used in Prior Housing Element	0	0	0.035910159	0.035910159	1	1*	1*	219A117	397	Chatsworth - Porter Ranch	Above Moderate
LOS ANGELES	12144 N CRYSTAL RIDGE WAY	91326	2701012050	Low II Residential	RD3-1	0	14	0.104975833	Residential - Single Family Residence - Planned Unit Development (PUD)	YES - Current	NO - Privately-Owned	Available	Not Used in Prior Housing Element	0	0	0.035910159	0.035910159	1	1*	1*	219A117	385	Chatsworth - Porter Ranch	Above Moderate
LOS ANGELES	12148 N CRYSTAL RIDGE WAY	91326	2701012051	Low II Residential	RD3-1	0	14	0.094907924	Residential - Single Family Residence - Planned Unit Development (PUD)	YES - Current	NO - Privately-Owned	Available	Not Used in Prior Housing Element	0	0	0.006654753	0.006654753	1	1*	1*	219A117	373	Chatsworth - Porter Ranch	Above Moderate
LOS ANGELES	12152 N CRYSTAL RIDGE WAY	91326	2701012052	Low II Residential	RD3-1	0	14	0.106695716	Residential - Single Family Residence - Planned Unit Development (PUD)	YES - Current	NO - Privately-Owned	Available	Not Used in Prior Housing Element	0	0	0.035910159	0.035910159	1	1*	1*	219A117	350	Chatsworth - Porter Ranch	Above Moderate
LOS ANGELES	12156 N CRYSTAL RIDGE WAY	91326	2701012053	Low II Residential	RD3-1	0	14	0.094149491	Residential - Single Family Residence - Planned Unit Development (PUD)	YES - Current	NO - Privately-Owned	Available	Not Used in Prior Housing Element	0	0	0.006654753	0.006654753	1	1*	1*	219A117	332	Chatsworth - Porter Ranch	Above Moderate
LOS ANGELES	12160 N CRYSTAL RIDGE WAY	91326	2701012054	Low II Residential	RD3-1	0	14	0.105511194	Residential - Single Family Residence - Planned Unit Development (PUD)	YES - Current	NO - Privately-Owned	Available	Not Used in Prior Housing Element	0	0	0.035910159	0.035910159	1	1*	1*	219A117	324	Chatsworth - Porter Ranch	Above Moderate
LOS ANGELES	12164 N CRYSTAL RIDGE WAY	91326	2701012055	Low II Residential	RD3-1	0	14	0.093815223	Residential - Single Family Residence - Planned Unit Development (PUD)	YES - Current	NO - Privately-Owned	Available	Not Used in Prior Housing Element	0	0	0.006654753	0.006654753	1	1*	1*	219A117	303	Chatsworth - Porter Ranch	Above Moderate
LOS ANGELES	12170 N CRYSTAL RIDGE WAY	91326	2701012056	Low II Residential	RD3-1	0	14	0.105573357	Residential - Single Family Residence - Planned Unit Development (PUD)	YES - Current	NO - Privately-Owned	Available	Not Used in Prior Housing Element	0	0	0.035910159	0.035910159	1	1*	1*	219A117	284	Chatsworth - Porter Ranch	Above Moderate

LOS ANGELES	12174 N CRYSTAL RIDGE WAY	91326	2701012057	Low II Residential	RD3-1	0	14	0.10560797	Residential - Single Family Residence - Planned Unit Development (PUD)	YES - Current	NO - Privately-Owned	Available	Not Used in Prior Housing Element	0	0	0.035910159	0.035910159	1	1*	1*	219A117	270	Chatsworth - Porter Ranch	Above Moderate
LOS ANGELES	19654 W CRYSTAL HILLS DR	91326	2701012064	Low II Residential	RD3-1	0	14	0.096542108	Residential - Single Family Residence - Planned Unit Development (PUD)	YES - Current	NO - Privately-Owned	Available	Not Used in Prior Housing Element	0	0	0.006654753	0.006654753	1	1*	1*	219A117	319	Chatsworth - Porter Ranch	Above Moderate
LOS ANGELES	19650 W CRYSTAL HILLS DR	91326	2701012065	Low II Residential	RD3-1	0	14	0.107835062	Residential - Single Family Residence - Planned Unit Development (PUD)	YES - Current	NO - Privately-Owned	Available	Not Used in Prior Housing Element	0	0	0.035910159	0.035910159	1	1*	1*	219A117	312	Chatsworth - Porter Ranch	Above Moderate
LOS ANGELES	19644 W CRYSTAL HILLS DR	91326	2701012066	Low II Residential	RD3-1	0	14	0.096482993	Residential - Single Family Residence - Planned Unit Development (PUD)	YES - Current	NO - Privately-Owned	Available	Not Used in Prior Housing Element	0	0	0.006654753	0.006654753	1	1*	1*	219A117	309	Chatsworth - Porter Ranch	Above Moderate
LOS ANGELES	19638 W CRYSTAL HILLS DR	91326	2701012067	Low II Residential	RD3-1	0	14	0.107885937	Residential - Single Family Residence - Planned Unit Development (PUD)	YES - Current	NO - Privately-Owned	Available	Not Used in Prior Housing Element	0	0	0.035910159	0.035910159	1	1*	1*	219A117	301	Chatsworth - Porter Ranch	Above Moderate
LOS ANGELES	19634 W CRYSTAL HILLS DR	91326	2701012068	Low II Residential	RD3-1	0	14	0.096520147	Residential - Single Family Residence - Planned Unit Development (PUD)	YES - Current	NO - Privately-Owned	Available	Not Used in Prior Housing Element	0	0	0.006654753	0.006654753	1	1*	1*	219A117	297	Chatsworth - Porter Ranch	Above Moderate
LOS ANGELES	19628 W CRYSTAL HILLS DR	91326	2701012069	Low II Residential	RD3-1	0	14	0.101524555	Residential - Single Family Residence - Planned Unit Development (PUD)	YES - Current	NO - Privately-Owned	Available	Not Used in Prior Housing Element	0	0	0.044021505	0.044021505	1	1*	1*	219A117	294	Chatsworth - Porter Ranch	Above Moderate
LOS ANGELES	19624 W CRYSTAL HILLS DR	91326	2701012070	Low II Residential	RD3-1	0	14	0.121985411	Residential - Single Family Residence - Planned Unit Development (PUD)	YES - Current	NO - Privately-Owned	Available	Not Used in Prior Housing Element	0	0	0.035910159	0.035910159	1	1*	1*	219A117	291	Chatsworth - Porter Ranch	Above Moderate
LOS ANGELES	19625 W CRYSTAL RIDGE LANE	91326	2701012071	Low II Residential	RD3-1	0	14	0.119682324	Residential - Single Family Residence - Planned Unit Development (PUD)	YES - Current	NO - Privately-Owned	Available	Not Used in Prior Housing Element	0	0	0.035910159	0.035910159	1	1*	1*	219A117	331	Chatsworth - Porter Ranch	Above Moderate
LOS ANGELES	19629 W CRYSTAL RIDGE LANE	91326	2701012072	Low II Residential	RD3-1	0	14	0.103931812	Residential - Single Family Residence - Planned Unit Development (PUD)	YES - Current	NO - Privately-Owned	Available	Not Used in Prior Housing Element	0	0	0.035910159	0.035910159	1	1*	1*	219A117	333	Chatsworth - Porter Ranch	Above Moderate
LOS ANGELES	19633 W CRYSTAL RIDGE LANE	91326	2701012073	Low II Residential	RD3-1	0	14	0.118779581	Residential - Single Family Residence - Planned Unit Development (PUD)	YES - Current	NO - Privately-Owned	Available	Not Used in Prior Housing Element	0	0	0.035910159	0.035910159	1	1*	1*	219A117	336	Chatsworth - Porter Ranch	Above Moderate
LOS ANGELES	19637 W CRYSTAL RIDGE LANE	91326	2701012074	Low II Residential	RD3-1	0	14	0.101325696	Residential - Single Family Residence - Planned Unit Development (PUD)	YES - Current	NO - Privately-Owned	Available	Not Used in Prior Housing Element	0	0	0.006654753	0.006654753	1	1*	1*	219A117	342	Chatsworth - Porter Ranch	Above Moderate
LOS ANGELES	19641 W CRYSTAL RIDGE LANE	91326	2701012075	Low II Residential	RD3-1	0	14	0.115932213	Residential - Single Family Residence - Planned Unit Development (PUD)	YES - Current	NO - Privately-Owned	Available	Not Used in Prior Housing Element	0	0	0.035910159	0.035910159	1	1*	1*	219A117	345	Chatsworth - Porter Ranch	Above Moderate
LOS ANGELES	19645 W CRYSTAL RIDGE LANE	91326	2701012076	Low II Residential	RD3-1	0	14	0.102813807	Residential - Single Family Residence - Planned Unit Development (PUD)	YES - Current	NO - Privately-Owned	Available	Not Used in Prior Housing Element	0	0	0.035910159	0.035910159	1	1*	1*	219A117	348	Chatsworth - Porter Ranch	Above Moderate
LOS ANGELES	19649 W CRYSTAL RIDGE LANE	91326	2701012077	Low II Residential	RD3-1	0	14	0.115658464	Residential - Single Family Residence - Planned Unit Development (PUD)	YES - Current	NO - Privately-Owned	Available	Not Used in Prior Housing Element	0	0	0.035910159	0.035910159	1	1*	1*	219A117	356	Chatsworth - Porter Ranch	Above Moderate
LOS ANGELES	12200 N CRYSTAL RIDGE WAY	91326	2701013001	Low II Residential	RD3-1	0	14	0.104069894	Residential - Single Family Residence - Planned Unit Development (PUD)	YES - Current	NO - Privately-Owned	Available	Not Used in Prior Housing Element	0	0	0.035910159	0.035910159	1	1*	1*	219A117	252	Chatsworth - Porter Ranch	Above Moderate
LOS ANGELES	12204 N CRYSTAL RIDGE WAY	91326	2701013002	Low II Residential	RD3-1	0	14	0.101029754	Residential - Single Family Residence - Planned Unit Development (PUD)	YES - Current	NO - Privately-Owned	Available	Not Used in Prior Housing Element	0	0	0.006654753	0.006654753	1	1*	1*	219A117	231	Chatsworth - Porter Ranch	Above Moderate
LOS ANGELES	12208 N CRYSTAL RIDGE WAY	91326	2701013003	Low II Residential	RD3-1	0	14	0.118772322	Residential - Single Family Residence - Planned Unit Development (PUD)	YES - Current	NO - Privately-Owned	Available	Not Used in Prior Housing Element	0	0	0.035910159	0.035910159	1	1*	1*	219A117	209	Chatsworth - Porter Ranch	Above Moderate
LOS ANGELES	12214 N CRYSTAL RIDGE WAY	91326	2701013004	Low II Residential	RD3-1	0	14	0.106806638	Residential - Single Family Residence - Planned Unit Development (PUD)	YES - Current	NO - Privately-Owned	Available	Not Used in Prior Housing Element	0	0	0.035910159	0.035910159	1	1*	1*	219A117	191	Chatsworth - Porter Ranch	Above Moderate
LOS ANGELES	12218 N CRYSTAL RIDGE WAY	91326	2701013005	Low II Residential	RD3-1	0	14	0.1103054	Residential - Single Family Residence - Planned Unit Development (PUD)	YES - Current	NO - Privately-Owned	Available	Not Used in Prior Housing Element	0	0	0.035910159	0.035910159	1	1*	1*	219A117	175	Chatsworth - Porter Ranch	Above Moderate
LOS ANGELES	12222 N CRYSTAL RIDGE WAY	91326	2701013006	Low II Residential	RD3-1	0	14	0.095869853	Residential - Single Family Residence - Planned Unit Development (PUD)	YES - Current	NO - Privately-Owned	Available	Not Used in Prior Housing Element	0	0	0.006654753	0.006654753	1	1*	1*	219A117	164	Chatsworth - Porter Ranch	Above Moderate
LOS ANGELES	12226 N CRYSTAL RIDGE WAY	91326	2701013007	Low II Residential	RD3-1	0	14	0.107230746	Residential - Single Family Residence - Planned Unit Development (PUD)	YES - Current	NO - Privately-Owned	Available	Not Used in Prior Housing Element	0	0	0.035910159	0.035910159	1	1*	1*	219A117	149	Chatsworth - Porter Ranch	Above Moderate
LOS ANGELES	12230 N CRYSTAL RIDGE WAY	91326	2701013008	Low II Residential	RD3-1	0	14	0.095468504	Residential - Single Family Residence - Planned Unit Development (PUD)	YES - Current	NO - Privately-Owned	Available	Not Used in Prior Housing Element	0	0	0.006654753	0.006654753	1	1*	1*	219A117	132	Chatsworth - Porter Ranch	Above Moderate
LOS ANGELES	12236 N CRYSTAL RIDGE WAY	91326	2701013009	Low II Residential	RD3-1	0	14	0.176055976	Residential - Single Family Residence - Planned Unit Development (PUD)	YES - Current	NO - Privately-Owned	Available	Not Used in Prior Housing Element	0	0	0.057137883	0.057137883	1	2*	2*	219A117	112	Chatsworth - Porter Ranch	Above Moderate
LOS ANGELES	12235 N CRYSTAL RIDGE WAY	91326	2701013010	Low II Residential	RD3-1	0	14	0.164544089	Residential - Single Family Residence - Planned Unit Development (PUD)	YES - Current	NO - Privately-Owned	Available	Not Used in Prior Housing Element	0	0	0.057137883	0.057137883	1	2*	2*	219A117	119	Chatsworth - Porter Ranch	Above Moderate
LOS ANGELES	12229 N CRYSTAL RIDGE WAY	91326	2701013011	Low II Residential	RD3-1	0	14	0.095136652	Residential - Single Family Residence - Planned Unit Development (PUD)	YES - Current	NO - Privately-Owned	Available	Not Used in Prior Housing Element	0	0	0.006654753	0.006654753	1	1*	1*	219A117	157	Chatsworth - Porter Ranch	Above Moderate
LOS ANGELES	12225 N CRYSTAL RIDGE WAY	91326	2701013012	Low II Residential	RD3-1	0	14	0.111178184	Residential - Single Family Residence - Planned Unit Development (PUD)	YES - Current	NO - Privately-Owned	Available	Not Used in Prior Housing Element	0	0	0.035910159	0.035910159	1	1*	1*	219A117	165	Chatsworth - Porter Ranch	Above Moderate
LOS ANGELES	12221 N CRYSTAL RIDGE WAY	91326	2701013013	Low II Residential	RD3-1	0	14	0.098983989	Residential - Single Family Residence - Planned Unit Development (PUD)	YES - Current	NO - Privately-Owned	Available	Not Used in Prior Housing Element	0	0	0.006654753	0.006654753	1	1*	1*	219A117	183	Chatsworth - Porter Ranch	Above Moderate
LOS ANGELES	12217 N CRYSTAL RIDGE WAY	91326	2701013014	Low II Residential	RD3-1	0	14	0.111921349	Residential - Single Family Residence - Planned Unit Development (PUD)	YES - Current	NO - Privately-Owned	Available	Not Used in Prior Housing Element	0	0	0.035910159	0.035910159	1	1*	1*	219A117	195	Chatsworth - Porter Ranch	Above Moderate
LOS ANGELES	12211 N CRYSTAL RIDGE WAY	91326	2701013015	Low II Residential	RD3-1	0	14	0.108296523	Residential - Single Family Residence - Planned Unit Development (PUD)	YES - Current	NO - Privately-Owned	Available	Not Used in Prior Housing Element	0	0	0.035910159	0.035910159	1	1*	1*	219A117	217	Chatsworth - Porter Ranch	Above Moderate
LOS ANGELES	19625 W CRYSTAL HILLS DR	91326	2701013016	Low II Residential	RD3-1	0	14	0.105367734	Residential - Single Family Residence - Planned Unit Development (PUD)	YES - Current	NO - Privately-Owned	Available	Not Used in Prior Housing Element	0	0	0.035910159	0.035910159	1	1*	1*	219A117	235	Chatsworth - Porter Ranch	Above Moderate
LOS ANGELES	19629 W CRYSTAL HILLS DR	91326	2701013017	Low II Residential	RD3-1	0	14	0.094376527	Residential - Single Family Residence - Planned Unit Development (PUD)	YES - Current	NO - Privately-Owned	Available	Not Used in Prior Housing Element	0	0	0.006654753	0.006654753	1	1*	1*	219A117	236	Chatsworth - Porter Ranch	Above Moderate
LOS ANGELES	19633 W CRYSTAL HILLS DR	91326	2701013018	Low II Residential	RD3-1	0	14	0.105311649	Residential - Single Family Residence - Planned Unit Development (PUD)	YES - Current	NO - Privately-Owned	Available	Not Used in Prior Housing Element	0	0	0.035910159	0.035910159	1	1*	1*	219A117	241	Chatsworth - Porter Ranch	Above Moderate
LOS ANGELES	19637 W CRYSTAL HILLS DR	91326	2701013019	Low II Residential	RD3-1	0	14	0.091637554	Residential - Single Family Residence - Planned Unit Development (PUD)	YES - Current	NO - Privately-Owned	Available	Not Used in Prior Housing Element	0	0	0.006654753	0.006654753	1	1*	1*	219A117	244	Chatsworth - Porter Ranch	Above Moderate
LOS ANGELES	19641 W CRYSTAL HILLS DR	91326	2701013020	Low II Residential	RD3-1	0	14	0.099319172	Residential - Single Family Residence - Planned Unit Development (PUD)	YES - Current	NO - Privately-Owned	Available	Not Used in Prior Housing Element	0	0	0.006654753	0.006654753	1	1*	1*	219A117	245	Chatsworth - Porter Ranch	Above Moderate
LOS ANGELES	12210 N CRYSTAL HILLS WAY	91326	2701013021	Low II Residential	RD3-1	0	14	0.116984081	Residential - Single Family Residence - Planned Unit Development (PUD)	YES - Current	NO - Privately-Owned	Available	Not Used in Prior Housing Element	0	0	0.035910159	0.035910159	1	1*	1*	219A117	225	Chatsworth - Porter Ranch	Above Moderate
LOS ANGELES	12214 N CRYSTAL HILLS WAY	91326	2701013022	Low II Residential	RD3-1	0	14	0.102111744	Residential - Single Family Residence - Planned Unit Development (PUD)	YES - Current	NO - Privately-Owned	Available	Not Used in Prior Housing Element	0	0	0.006654753	0.006654753	1	1*	1*	219A117	201	Chatsworth - Porter Ranch	Above Moderate
LOS ANGELES	12218 N CRYSTAL HILLS WAY	91326	2701013023	Low II Residential	RD3-1	0	14	0.105858118	Residential - Single Family Residence - Planned Unit Development (PUD)	YES - Current	NO - Privately-Owned	Available	Not Used in Prior Housing Element	0	0	0.035910159	0.035910159	1	1*	1*	219A117	187	Chatsworth - Porter Ranch	Above Moderate
LOS ANGELES	12222 N CRYSTAL HILLS WAY	91326	2701013024	Low II Residential	RD3-1	0	14	0.09261756	Residential - Single Family Residence - Planned Unit Development (PUD)	YES - Current	NO - Privately-Owned	Available	Not Used in Prior Housing Element	0	0	0.006654753	0.006654753	1	1*	1*	219A117	173	Chatsworth - Porter Ranch	Above Moderate
LOS ANGELES	12226 N CRYSTAL HILLS WAY	91326	2701013025	Low II Residential	RD3-1	0	14	0.095337486	Residential - Single Family Residence - Planned Unit Development (PUD)	YES - Current	NO - Privately-Owned	Available	Not Used in Prior Housing Element	0	0	0.006654753	0.006654753	1	1*	1*	219A117	160	Chatsworth - Porter Ranch	Above Moderate
LOS ANGELES	12230 N CRYSTAL HILLS WAY	91326	2701013026	Low II Residential	RD3-1	0	14	0.098921719	Residential - Single Family Residence - Planned Unit Development (PUD)	YES - Current	NO - Privately-Owned	Available	Not Used in Prior Housing Element	0	0	0.044021505	0.044021505	1	1*	1*	219A117	139	Chatsworth - Porter Ranch	Above Moderate
LOS ANGELES	12236 N CRYSTAL HILLS WAY	91326	2701013027	Low II Residential	RD3-1	0	14	0.149745284	Residential - Single Family Residence - Planned Unit Development (PUD)	YES - Current	NO - Privately-Owned	Available	Not Used in Prior Housing Element	0	0	0.104907194	0.104907194	1	2*	2*	219A117	125	Chatsworth - Porter Ranch	Above Moderate
LOS ANGELES			2701013039	Low II Residential	RD3-1	0	14	0.483923578	Residential - Single Family Residence - Planned Unit Development (PUD)	YES - Current	NO - Privately-Owned	Available	Not Used in Prior Housing Element	0	0.846878195	0	0.846878195	0	0	0	219A117	115	Chatsworth - Porter Ranch	Moderate
LOS ANGELES			2701013040	Low II Residential	RD3-1	0	14	0.43146788	Residential - Single Family Residence - Planned Unit Development (PUD)	YES - Current	NO - Privately-Owned	Available	Not Used in Prior Housing Element	0	0.736231685	0	0.736231685	0	0	0	219A117	134	Chatsworth - Porter Ranch	Moderate
LOS ANGELES			2701013041	Low II Residential	RD6-1	0	7	0.091121614	Residential - Single Family Residence - Planned Unit Development (PUD)	YES - Current	NO - Privately-Owned	Available	Not Used in Prior Housing Element	0	0	0.089127845	0.089127845	0	0	0	219A117	280	Chatsworth - Porter Ranch	Above Moderate
LOS ANGELES	19656 W EAGLE RIDGE LANE	91326	2701013056	Low II Residential	RD3-1	0	14	0.094507157	Residential - Single Family Residence - Planned Unit Development (PUD)	YES - Current	NO - Privately-Owned	Available	Not Used in Prior Housing Element	0	0	0.006654753	0.006654753	1	1*	1*	219A117	95	Chatsworth - Porter Ranch	Above Moderate
LOS ANGELES	19652 W EAGLE RIDGE LANE	91326	2701013057	Low II Residential	RD3-1	0	14	0.105536616	Residential - Single Family Residence - Planned Unit Development (PUD)	YES - Current	NO - Privately-Owned	Available	Not Used in Prior Housing Element	0	0	0.035910159	0.035910159	1	1*	1*	219A117	90	Chatsworth - Porter Ranch	Above Moderate
LOS ANGELES	19646 W EAGLE RIDGE LANE	91326	2701013058	Low II Residential	RD3-1	0	14	0.111731834	Residential - Single Family Residence - Planned Unit Development (PUD)	YES - Current	NO - Privately-Owned	Available	Not Used in Prior Housing Element	0	0	0.035910159	0.035910159	1	1*	1*	219A117	87	Chatsworth - Porter Ranch	Above Moderate
LOS ANGELES	19642 W EAGLE RIDGE LANE	91326	2701013059	Low II Residential	RD3-1	0	14	0.098689128	Residential - Single Family Residence - Planned Unit Development (PUD)	YES - Current	NO - Privately-Owned	Available	Not Used in Prior Housing Element	0	0	0.006654753	0.006654753	1	1*	1*	219A117	84	Chatsworth - Porter Ranch	Above Moderate
LOS ANGELES	19638 W EAGLE RIDGE LANE	91326	2701013060	Low II Residential	RD3-1	0	14	0.111769315	Residential - Single Family Residence - Planned Unit Development (PUD)	YES - Current	NO - Privately-Owned	Available	Not Used in Prior Housing Element	0	0	0.035910159	0.035910159	1	1*	1*	219A117	82	Chatsworth - Porter Ranch	Above Moderate
LOS ANGELES	19632 W EAGLE RIDGE LANE	91326	2701013061	Low II Residential	RD3-1	0	14	0.117241183	Residential - Single Family Residence - Planned Unit Development (PUD)	YES - Current	NO - Privately-Owned	Available	Not Used in Prior Housing Element	0	0	0.035910159	0.035910159	1	1*	1*	219A117	78	Chatsworth - Porter Ranch	Above Moderate
LOS ANGELES	19628 W EAGLE RIDGE LANE	91326	2701013062	Low II Residential	RD3-1	0	14	0.124979485	Residential - Single Family Residence - Planned Unit Development (PUD)	YES - Current	NO - Privately-Owned	Available	Not Used in Prior Housing Element	0	0	0.035910159	0.035910159	1	1*	1*	219A117	76	Chatsworth - Porter Ranch	Above Moderate
LOS ANGELES	19622 W EAGLE RIDGE LANE	91326	2701013063	Low II Residential	RD3-1	0	14	0.120924248	Residential - Single Family Residence - Planned Unit Development (PUD)	YES - Current	NO - Privately-Owned	Available	Not Used in Prior Housing Element	0	0	0.035910159	0.035910159	1	1*	1*	219A117	75	Chatsworth - Porter Ranch	Above Moderate
LOS ANGELES	19618 W EAGLE RIDGE LANE	91326	2701013064	Low II Residential	RD3-1	0	14	0.142340003	Residential - Single Family Residence - Planned Unit Development (PUD)	YES - Current	NO - Privately-Owned	Available	Not Used in Prior Housing Element	0	0	0.104907194	0.104907194	1	2*	2*	219A117	70	Chatsworth - Porter Ranch	Above Moderate
LOS ANGELES	19619 W EAGLE RIDGE LANE	91326	2701013065	Low II Residential	RD3-1	0	14	0.217877224	Residential - Single Family Residence - Planned Unit Development (PUD)	YES - Current	NO - Privately-Owned	Available	Not Used in Prior Housing Element	0	0.087641788	0	0.087641788	1	3*	3*	219A117	16	Chatsworth - Porter Ranch	Moderate
LOS ANGELES	19623 W EAGLE RIDGE LANE	91326	2701013066	Low II Residential	RD3-1	0	14	0.181142507	Residential - Single Family Residence - Planned Unit Development (PUD)	YES - Current	NO - Privately-Owned	Available	Not Used in Prior Housing Element	0	0	0.057137883	0.057137883	1	2*	2*	219A117	19	Chatsworth - Porter Ranch	Above Moderate
LOS ANGELES	19627 W EAGLE RIDGE LANE	91326	2701013067	Low II Residential	RD3-1	0	14	0.164963263	Residential - Single Family Residence - Planned Unit Development (PUD)	YES - Current	NO - Privately-Owned	Available	Not Used in Prior Housing Element	0	0	0.057137883	0.057137883	1	2*	2*	219A117	21	Chatsworth - Porter Ranch	Above Moderate
LOS ANGELES	19631 W EAGLE RIDGE LANE	91326	2701013068	Low II Residential	RD3-1	0	14	0.189146818	Residential - Single Family Residence - Planned Unit Development (PUD)	YES - Current	NO - Privately-Owned	Available	Not Used in Prior Housing Element	0	0	0.057137883	0.057137883	1	2*	2*	219A117	23	Chatsworth - Porter Ranch	Above Moderate
LOS ANGELES	19635 W EAGLE RIDGE LANE	91326	2701013069	Low II Residential	RD3-1	0	14	0.191995491	Residential - Single Family Residence - Planned Unit Development (PUD)	YES - Current	NO - Privately-Owned	Available	Not Used in Prior Housing Element	0	0	0.057137883	0.057137883	1	2*	2*	219A117	26	Chatsworth - Porter Ranch	Above Moderate
LOS ANGELES	19641 W EAGLE RIDGE LANE	91326	2701013070	Low II Residential	RD3-1	0	14	0.245779941	Residential - Single Family Residence - Planned Unit Development (PUD)	YES - Current	NO - Privately-Owned	Available	Not Used in Prior Housing Element	0	0.087641788	0	0.087641788	1	3*	3*	219A117	28	Chatsworth - Porter Ranch	Moderate
LOS ANGELES	19645 W EAGLE RIDGE LANE	91326	2701013071	Low II Residential	RD3-1	0	14	0.202572829	Residential - Single Family Residence - Planned Unit Development (PUD)	YES - Current	NO - Privately-Owned	Available	Not Used in Prior Housing Element	0	0	0.057137883	0.057137883	1	2*	2*	219A117	31	Chatsworth - Porter Ranch	Above Moderate
LOS ANGELES	19651 W EAGLE RIDGE LANE	91326	2701013072	Low II Residential	RD3-1	0	14	0.205844178	Residential - Single Family Residence - Planned Unit Development (PUD)	YES - Current	NO - Privately-Owned	Available	Not Used in Prior Housing Element	0	0	0.046645451	0.046645451	1	2*	2*	219A117	33	Chatsworth - Porter Ranch	Above Moderate
LOS ANGELES	19663 W EAGLE RIDGE LANE	91326	2701013075	Low II Residential	RD6-1	0	7	0.177259035	Residential - Single Family Residence - Planned Unit Development (PUD)	YES - Current	NO - Privately-Owned	Available	Not Used in Prior Housing Element	0	0	0.044021505	0.044021505	1	1*	1*	219A117	41	Chatsworth - Porter Ranch	Above Moderate
LOS ANGELES	19701 W EAGLE RIDGE LANE	91326	2701013076	Low II Residential	RD6-1	0	7	0.198781728	Residential - Single Family Residence - Planned Unit Development (PUD)	YES - Current	NO - Privately-Owned	Available	Not Used in Prior Housing Element	0	0	0.044021505	0.044021505	1	1*	1*	219A117	44	Chatsworth - Porter Ranch	Above Moderate
LOS ANGELES	19705 W EAGLE RIDGE LANE	91326	2701013077	Low II Residential	RD6-1	0	7	0.18196387	Residential - Single Family Residence - Planned Unit Development (PUD)	YES - Current	NO - Privately-Owned	Available	Not Used in Prior Housing Element	0	0	0.044021505	0.044021505	1	1*	1*	219A117	47	Chatsworth - Porter Ranch	Above Moderate
LOS ANGELES	19707 W EAGLE RIDGE LANE	91326	2701013078	Low II Residential	RD6-1	0	7	0.213632281	Residential - Single Family Residence - Planned Unit Development (PUD)	YES - Current	NO - Privately-Owned	Available	Not Used in Prior Housing Element	0	0	0.035910159	0.035910159	1	1*	1*	219A117	48	Chatsworth - Porter Ranch	Above Moderate
LOS ANGELES	19711 W EAGLE RIDGE LANE	91326	2701013079	Low II Residential	RD6-1	0	7	0.188858779	Residential - Single Family Residence - Planned Unit Development (PUD)	YES - Current	NO - Privately-Owned	Available	Not Used in Prior Housing Element	0	0	0.044021505	0.044021505	1	1*	1*	219A117	50	Chatsworth - Porter Ranch	Above Moderate
LOS ANGELES	19715 W EAGLE RIDGE LANE	91326	2701013080	Low II Residential	RD6-1	0	7	0.196196964	Residential - Single Family Residence - Planned Unit Development (PUD)	YES - Current	NO - Privately-Owned	Available	Not Used in Prior Housing Element	0	0	0.044021505	0.044021505	1	1*	1*	219A117	52	Chatsworth - Porter Ranch	Above Moderate
LOS ANGELES	19717 W EAGLE RIDGE LANE	91326	2701013081	Low II Residential	RD6-1	0	7	0.193532818	Residential - Single Family Residence - Planned Unit Development (PUD)	YES - Current	NO - Privately-Owned	Available	Not Used in Prior Housing Element	0	0	0.044021505	0.044021505	1	1*	1*	219A117	54	Chatsworth - Porter Ranch	Above Moderate
LOS ANGELES	19721 W EAGLE RIDGE LANE	91326	2701013082	Low II Residential	RD6-1	0	7	0.170599026	Residential - Single Family Residence - Planned Unit Development (PUD)	YES - Current	NO - Privately-Owned	Available	Not Used in Prior Housing Element	0	0	0.044021505	0.044021505	1	1*	1*	219A117	65	Chatsworth - Porter Ranch	Above Moderate
LOS ANGELES	19727 W EAGLE RIDGE LANE	91326	2701013083	Low II Residential	RD6-1	0	7	0.189478726	Residential - Single Family Residence - Planned Unit Development (PUD)	YES - Current	NO - Privately-Owned	Available	Not Used in Prior Housing Element	0	0	0.044021505	0.044021505	1	1*	1*	219A117	72	Chatsworth - Porter Ranch	Above Moderate

LOS ANGELES	19731 W EAGLE RIDGE LANE	91326	2701013084	Low II Residential	RD6-1	0	7	0.233873111	Residential - Single Family Residence - Planned Unit Development (PUD)	YES - Current	NO - Privately-Owned	Available	Not Used in Prior Housing Element	0	0	0.035910159	0.035910159	1	1*	1*	219A117	79	Chatsworth - Porter Ranch	Above Moderate
LOS ANGELES	19735 W EAGLE RIDGE LANE	91326	2701013085	Low II Residential	RD6-1	0	7	0.162111764	Residential - Single Family Residence - Planned Unit Development (PUD)	YES - Current	NO - Privately-Owned	Available	Not Used in Prior Housing Element	0	0	0.044021505	0.044021505	1	1*	1*	219A117	86	Chatsworth - Porter Ranch	Above Moderate
LOS ANGELES	19741 W EAGLE RIDGE LANE	91326	2701013086	Low II Residential	RD6-1	0	7	0.175996321	Residential - Single Family Residence - Planned Unit Development (PUD)	YES - Current	NO - Privately-Owned	Available	Not Used in Prior Housing Element	0	0	0.044021505	0.044021505	1	1*	1*	219A117	92	Chatsworth - Porter Ranch	Above Moderate
LOS ANGELES	19745 W EAGLE RIDGE LANE	91326	2701013087	Low II Residential	RD6-1	0	7	0.149946832	Residential - Single Family Residence - Planned Unit Development (PUD)	YES - Current	NO - Privately-Owned	Available	Not Used in Prior Housing Element	0	0	0.044021505	0.044021505	1	1*	1*	219A117	98	Chatsworth - Porter Ranch	Above Moderate
LOS ANGELES	19749 W EAGLE RIDGE LANE	91326	2701013088	Low II Residential	RD6-1	0	7	0.161283261	Residential - Single Family Residence - Planned Unit Development (PUD)	YES - Current	NO - Privately-Owned	Available	Not Used in Prior Housing Element	0	0	0.044021505	0.044021505	1	1*	1*	219A117	104	Chatsworth - Porter Ranch	Above Moderate
LOS ANGELES	19753 W EAGLE RIDGE LANE	91326	2701013089	Low II Residential	RD6-1	0	7	0.142093965	Residential - Single Family Residence - Planned Unit Development (PUD)	YES - Current	NO - Privately-Owned	Available	Not Used in Prior Housing Element	0	0	0.044021505	0.044021505	1	1*	1*	219A117	110	Chatsworth - Porter Ranch	Above Moderate
LOS ANGELES	19761 W EAGLE RIDGE LANE	91326	2701013091	Low II Residential	RD6-1	0	7	0.22965259	Residential - Single Family Residence - Planned Unit Development (PUD)	YES - Current	NO - Privately-Owned	Available	Not Used in Prior Housing Element	0	0	0.035910159	0.035910159	1	1*	1*	219A117	128	Chatsworth - Porter Ranch	Above Moderate
LOS ANGELES	19857 W CRYSTAL RIDGE LANE	91326	2701013093	Low II Residential	RD6-1	0	7	0.254948116	Residential - Single Family Residence - Planned Unit Development (PUD)	YES - Current	NO - Privately-Owned	Available	Not Used in Prior Housing Element	0	0	0.035910159	0.035910159	1	1*	1*	219A115	6	Chatsworth - Porter Ranch	Above Moderate
LOS ANGELES			2701013132	Low II Residential	RD6-1	0	7	0.815846579	Residential - Single Family Residence - Planned Unit Development (PUD)	YES - Current	NO - Privately-Owned	Available	Not Used in Prior Housing Element	0	0.7467026	0	0.7467026	0	0	0	219A117	177	Chatsworth - Porter Ranch	Moderate
LOS ANGELES			2701013133	Low II Residential	RD6-1	0	7	0.337923119	Residential - Single Family Residence - Planned Unit Development (PUD)	YES - Current	NO - Privately-Owned	Available	Not Used in Prior Housing Element	0	0	0.311026812	0.311026812	0	2*	2*	219A117	234	Chatsworth - Porter Ranch	Above Moderate
LOS ANGELES			2701013134	Low II Residential	RD6-1	0	7	0.498116956	Residential - Single Family Residence - Planned Unit Development (PUD)	YES - Current	NO - Privately-Owned	Available	Not Used in Prior Housing Element	0	0.444322395	0	0.444322395	0	3*	3*	219A117	113	Chatsworth - Porter Ranch	Moderate
LOS ANGELES			2701013136	Low II Residential	RD6-1	0	7	0.392584081	Residential - Single Family Residence - Planned Unit Development (PUD)	YES - Current	NO - Privately-Owned	Available	Not Used in Prior Housing Element	0	0	0.311026812	0.311026812	0	2*	2*	219A117	137	Chatsworth - Porter Ranch	Above Moderate
LOS ANGELES	19801 W CRYSTAL RIDGE LANE	91326	2701014015	Low II Residential	RD6-1	0	7	0.151109329	Residential - Single Family Residence - Planned Unit Development (PUD)	YES - Current	NO - Privately-Owned	Available	Not Used in Prior Housing Element	0	0	0.044021505	0.044021505	1	1*	1*	219A115	59	Chatsworth - Porter Ranch	Above Moderate
LOS ANGELES	19856 W CRYSTAL RIDGE LANE	91326	2701014027	Low II Residential	RD6-1	0	7	0.198917225	Residential - Single Family Residence - Planned Unit Development (PUD)	YES - Current	NO - Privately-Owned	Available	Not Used in Prior Housing Element	0	0	0.044021505	0.044021505	1	1*	1*	219A115	8	Chatsworth - Porter Ranch	Above Moderate
LOS ANGELES	19760 W CRYSTAL RIDGE LANE	91326	2701014043	Low II Residential	RD6-1	0	7	0.156571174	Residential - Single Family Residence - Planned Unit Development (PUD)	YES - Current	NO - Privately-Owned	Available	Not Used in Prior Housing Element	0	0	0.044021505	0.044021505	1	1*	1*	219A117	425	Chatsworth - Porter Ranch	Above Moderate
LOS ANGELES	19748 W CRYSTAL RIDGE LANE	91326	2701014044	Low II Residential	RD6-1	0	7	0.14541556	Residential - Single Family Residence - Planned Unit Development (PUD)	YES - Current	NO - Privately-Owned	Available	Not Used in Prior Housing Element	0	0	0.044021505	0.044021505	1	1*	1*	219A117	431	Chatsworth - Porter Ranch	Above Moderate
LOS ANGELES			2701014069	Low II Residential	RD6-1	0	7	0.400888606	Residential - Single Family Residence - Planned Unit Development (PUD)	YES - Current	NO - Privately-Owned	Available	Not Used in Prior Housing Element	0	0	0.311026812	0.311026812	0	2*	2*	219A117	353	Chatsworth - Porter Ranch	Above Moderate
LOS ANGELES			2701014070	Low II Residential	RD6-1	0	7	0.093968844	Residential - Single Family Residence - Planned Unit Development (PUD)	YES - Current	NO - Privately-Owned	Available	Not Used in Prior Housing Element	0	0	0.089127845	0.089127845	0	0	0	219A117	504	Chatsworth - Porter Ranch	Above Moderate
LOS ANGELES			2701014070	Low II Residential	RD6-1	0	7	0.668184115	Residential - Single Family Residence - Planned Unit Development (PUD)	YES - Current	NO - Privately-Owned	Available	Not Used in Prior Housing Element	0	0.631091416	0	0.631091416	0	0	0	219A115	11	Chatsworth - Porter Ranch	Moderate
LOS ANGELES			2701014071	Low II Residential	RD6-1	0	7	0.40804009	Residential - Single Family Residence - Planned Unit Development (PUD)	YES - Current	NO - Privately-Owned	Available	Not Used in Prior Housing Element	0	0	0.311026812	0.311026812	0	2*	2*	219A117	427	Chatsworth - Porter Ranch	Above Moderate
LOS ANGELES			2701014072	Low II Residential	RD6-1	0	7	2.810717257	Residential - Single Family Residence - Planned Unit Development (PUD)	YES - Current	NO - Privately-Owned	Available	Not Used in Prior Housing Element	0	1.44397983	0	1.44397983	0	0	0	219A115	310	Chatsworth - Porter Ranch	Moderate
LOS ANGELES	19901 W EAGLE RIDGE LANE	91326	2701015019	Low II Residential	RD6-1	0	7	0.140815111	Residential - Single Family Residence - Planned Unit Development (PUD)	YES - Current	NO - Privately-Owned	Available	Not Used in Prior Housing Element	0	0	0.044021505	0.044021505	1	1*	1*	219A115	17	Chatsworth - Porter Ranch	Above Moderate
LOS ANGELES	19875 W TURTLE SPRINGS WAY	91326	2701015020	Low II Residential	RD6-1	0	7	0.161887565	Residential - Single Family Residence - Planned Unit Development (PUD)	YES - Current	NO - Privately-Owned	Available	Not Used in Prior Housing Element	0	0	0.028230768	0.028230768	1	1*	1*	219A115	31	Chatsworth - Porter Ranch	Above Moderate
LOS ANGELES	12130 N FALCON CREST WAY	91326	2701015055	Low II Residential	RD6-1	0	7	0.148156779	Residential - Single Family Residence - Planned Unit Development (PUD)	YES - Current	NO - Privately-Owned	Available	Not Used in Prior Housing Element	0	0	0.044021505	0.044021505	1	1*	1*	219A115	107	Chatsworth - Porter Ranch	Above Moderate
LOS ANGELES	12041 N FALCON CREST WAY	91326	2701016007	Low II Residential	RD6-1	0	7	0.160963785	Residential - Single Family Residence - Planned Unit Development (PUD)	YES - Current	NO - Privately-Owned	Available	Not Used in Prior Housing Element	0	0	0.044021505	0.044021505	1	1*	1*	217-5A115	43	Chatsworth - Porter Ranch	Above Moderate
LOS ANGELES	12045 N FALCON CREST WAY	91326	2701016008	Low II Residential	RD6-1	0	7	0.147370937	Residential - Single Family Residence - Planned Unit Development (PUD)	YES - Current	NO - Privately-Owned	Available	Not Used in Prior Housing Element	0	0	0.044021505	0.044021505	1	1*	1*	217-5A115	36	Chatsworth - Porter Ranch	Above Moderate
LOS ANGELES	12051 N FALCON CREST WAY	91326	2701016009	Low II Residential	RD6-1	0	7	0.167916538	Residential - Single Family Residence - Planned Unit Development (PUD)	YES - Current	NO - Privately-Owned	Available	Not Used in Prior Housing Element	0	0	0.044021505	0.044021505	1	1*	1*	217-5A115	31	Chatsworth - Porter Ranch	Above Moderate
LOS ANGELES			2701016024	Low II Residential	RE11-1-H, RD6-1, A1-1	0	1 unit per lot	9.938235797	Residential - Single Family Residence - Planned Unit Development (PUD)	YES - Current	NO - Privately-Owned	Available	Not Used in Prior Housing Element	0	0	0.073279566	0.073279566	0	0	0	217-5A115	5	Chatsworth - Porter Ranch	Above Moderate
LOS ANGELES	11951 N STONE GATE WAY	91326	2701016025	Low II Residential	RD6-1	0	7	1.236313575	Residential - Single Family Residence - Planned Unit Development (PUD)	YES - Current	NO - Privately-Owned	Available	Not Used in Prior Housing Element	0	0.938079166	0	0.938079166	0	0	0	217-5A115	6	Chatsworth - Porter Ranch	Moderate
LOS ANGELES	19800 W TURTLE SPRINGS WAY	91326	2701017005	Low II Residential	RD6-1	0	7	0.147027371	Residential - Single Family Residence - Planned Unit Development (PUD)	YES - Current	NO - Privately-Owned	Available	Not Used in Prior Housing Element	0	0	0.044021505	0.044021505	1	1*	1*	219A115	152	Chatsworth - Porter Ranch	Above Moderate
LOS ANGELES	19808 W TURTLE SPRINGS WAY	91326	2701017007	Low II Residential	RD6-1	0	7	0.143004722	Residential - Single Family Residence - Planned Unit Development (PUD)	YES - Current	NO - Privately-Owned	Available	Not Used in Prior Housing Element	0	0	0.044021505	0.044021505	1	1*	1*	219A115	148	Chatsworth - Porter Ranch	Above Moderate
LOS ANGELES	12050 N FALCON RIDGE WAY	91326	2701017012	Low II Residential	RD6-1	0	7	0.149860155	Residential - Single Family Residence - Planned Unit Development (PUD)	YES - Current	NO - Privately-Owned	Available	Not Used in Prior Housing Element	0	0	0.044021505	0.044021505	1	1*	1*	219A115	142	Chatsworth - Porter Ranch	Above Moderate
LOS ANGELES	12000 N FALCON RIDGE WAY	91326	2701017021	Low II Residential	RD6-1	0	7	0.145286311	Residential - Single Family Residence - Planned Unit Development (PUD)	YES - Current	NO - Privately-Owned	Available	Not Used in Prior Housing Element	0	0	0.044021505	0.044021505	1	1*	1*	217-5A115	25	Chatsworth - Porter Ranch	Above Moderate
LOS ANGELES	12001 N FALCON RIDGE WAY	91326	2701017022	Low II Residential	RD6-1	0	7	0.181000018	Residential - Single Family Residence - Planned Unit Development (PUD)	YES - Current	NO - Privately-Owned	Available	Not Used in Prior Housing Element	0	0	0.044021505	0.044021505	1	1*	1*	217-5A115	41	Chatsworth - Porter Ranch	Above Moderate
LOS ANGELES	19900 W LISA LANE	91326	2701017024	Low II Residential	RD6-1	0	7	0.139712025	Residential - Single Family Residence - Planned Unit Development (PUD)	YES - Current	NO - Privately-Owned	Available	Not Used in Prior Housing Element	0	0	0.044021505	0.044021505	1	1*	1*	217-5A115	35	Chatsworth - Porter Ranch	Above Moderate
LOS ANGELES	19924 W LISA LANE	91326	2701017030	Low II Residential	RD6-1	0	7	0.151258776	Residential - Single Family Residence - Planned Unit Development (PUD)	YES - Current	NO - Privately-Owned	Available	Not Used in Prior Housing Element	0	0	0.044021505	0.044021505	1	1*	1*	217-5A115	55	Chatsworth - Porter Ranch	Above Moderate
LOS ANGELES	19926 W LISA LANE	91326	2701017031	Low II Residential	RD6-1	0	7	0.269520765	Residential - Single Family Residence - Planned Unit Development (PUD)	YES - Current	NO - Privately-Owned	Available	Not Used in Prior Housing Element	0	0	0.035910159	0.035910159	1	1*	1*	217-5A115	51	Chatsworth - Porter Ranch	Above Moderate
LOS ANGELES	19921 W LISA LANE	91326	2701017032	Low II Residential	RD6-1	0	7	0.156290261	Residential - Single Family Residence - Planned Unit Development (PUD)	YES - Current	NO - Privately-Owned	Available	Not Used in Prior Housing Element	0	0	0.044021505	0.044021505	1	1*	1*	217-5A115	33	Chatsworth - Porter Ranch	Above Moderate
LOS ANGELES	12035 N FALCON RIDGE WAY	91326	2701017036	Low II Residential	RD6-1	0	7	0.1568195	Residential - Single Family Residence - Planned Unit Development (PUD)	YES - Current	NO - Privately-Owned	Available	Not Used in Prior Housing Element	0	0	0.044021505	0.044021505	1	1*	1*	217-5A115	22	Chatsworth - Porter Ranch	Above Moderate
LOS ANGELES	12018 N FALCON CREST WAY	91326	2701017049	Low II Residential	RD6-1	0	7	0.140396433	Residential - Single Family Residence - Planned Unit Development (PUD)	YES - Current	NO - Privately-Owned	Available	Not Used in Prior Housing Element	0	0	0.044021505	0.044021505	1	1*	1*	217-5A115	66	Chatsworth - Porter Ranch	Above Moderate
LOS ANGELES	12000 N FALCON CREST WAY	91326	2701017053	Low II Residential	RD6-1	0	7	0.143868618	Residential - Single Family Residence - Planned Unit Development (PUD)	YES - Current	NO - Privately-Owned	Available	Not Used in Prior Housing Element	0	0	0.044021505	0.044021505	1	1*	1*	217-5A115	83	Chatsworth - Porter Ranch	Above Moderate
LOS ANGELES			2701017062	Low II Residential	RD6-1	0	7	0.275291392	Residential - Single Family Residence - Planned Unit Development (PUD)	YES - Current	NO - Privately-Owned	Available	Not Used in Prior Housing Element	0	0	0.214605379	0.214605379	0	1*	1*	217-5A115	34	Chatsworth - Porter Ranch	Above Moderate
LOS ANGELES			2701017063	Low II Residential	RD6-1	0	7	0.541982659	Residential - Single Family Residence - Planned Unit Development (PUD)	YES - Current	NO - Privately-Owned	Available	Not Used in Prior Housing Element	0	0.37112577	0	0.37112577	0	3*	3*	217-5A115	153	Chatsworth - Porter Ranch	Moderate
LOS ANGELES	12046 N STONE GATE WAY	91326	2701018002	Low II Residential	RD6-1	0	7	0.164127589	Residential - Single Family Residence - Planned Unit Development (PUD)	YES - Current	NO - Privately-Owned	Available	Not Used in Prior Housing Element	0	0	0.044021505	0.044021505	1	1*	1*	217-5A115	52	Chatsworth - Porter Ranch	Above Moderate
LOS ANGELES	12038 N STONE GATE WAY	91326	2701018004	Low II Residential	RD6-1	0	7	0.149533242	Residential - Single Family Residence - Planned Unit Development (PUD)	YES - Current	NO - Privately-Owned	Available	Not Used in Prior Housing Element	0	0	0.044021505	0.044021505	1	1*	1*	217-5A115	62	Chatsworth - Porter Ranch	Above Moderate
LOS ANGELES	12034 N STONE GATE WAY	91326	2701018005	Low II Residential	RD6-1	0	7	0.142493913	Residential - Single Family Residence - Planned Unit Development (PUD)	YES - Current	NO - Privately-Owned	Available	Not Used in Prior Housing Element	0	0	0.044021505	0.044021505	1	1*	1*	217-5A115	65	Chatsworth - Porter Ranch	Above Moderate
LOS ANGELES	12030 N STONE GATE WAY	91326	2701018006	Low II Residential	RD6-1	0	7	0.138771903	Residential - Single Family Residence - Planned Unit Development (PUD)	YES - Current	NO - Privately-Owned	Available	Not Used in Prior Housing Element	0	0	0.006654753	0.006654753	1	1*	1*	217-5A115	69	Chatsworth - Porter Ranch	Above Moderate
LOS ANGELES	12020 N STONE GATE WAY	91326	2701018008	Low II Residential	RD6-1	0	7	0.145328032	Residential - Single Family Residence - Planned Unit Development (PUD)	YES - Current	NO - Privately-Owned	Available	Not Used in Prior Housing Element	0	0	0.044021505	0.044021505	1	1*	1*	217-5A115	76	Chatsworth - Porter Ranch	Above Moderate
LOS ANGELES	12016 N STONE GATE WAY	91326	2701018009	Low II Residential	RD6-1	0	7	0.148802425	Residential - Single Family Residence - Planned Unit Development (PUD)	YES - Current	NO - Privately-Owned	Available	Not Used in Prior Housing Element	0	0	0.044021505	0.044021505	1	1*	1*	217-5A115	80	Chatsworth - Porter Ranch	Above Moderate
LOS ANGELES	12008 N STONE GATE WAY	91326	2701018011	Low II Residential	RD6-1	0	7	0.155358527	Residential - Single Family Residence - Planned Unit Development (PUD)	YES - Current	NO - Privately-Owned	Available	Not Used in Prior Housing Element	0	0	0.044021505	0.044021505	1	1*	1*	217-5A115	84	Chatsworth - Porter Ranch	Above Moderate
LOS ANGELES	12004 N STONE GATE WAY	91326	2701018012	Low II Residential	RD6-1	0	7	0.141000366	Residential - Single Family Residence - Planned Unit Development (PUD)	YES - Current	NO - Privately-Owned	Available	Not Used in Prior Housing Element	0	0	0.004249611	0.004249611	1	1*	1*	217-5A115	86	Chatsworth - Porter Ranch	Above Moderate
LOS ANGELES	12000 N STONE GATE WAY	91326	2701018013	Low II Residential	RD6-1	0	7	0.143745718	Residential - Single Family Residence - Planned Unit Development (PUD)	YES - Current	NO - Privately-Owned	Available	Not Used in Prior Housing Element	0	0	0.044021505	0.044021505	1	1*	1*	217-5A115	88	Chatsworth - Porter Ranch	Above Moderate
LOS ANGELES	11960 N STONE GATE WAY	91326	2701018014	Low II Residential	RD6-1	0	7	0.17240537	Residential - Single Family Residence - Planned Unit Development (PUD)	YES - Current	NO - Privately-Owned	Available	Not Used in Prior Housing Element	0	0	0.044021505	0.044021505	1	1*	1*	217-5A115	90	Chatsworth - Porter Ranch	Above Moderate
LOS ANGELES	19600 W KILFINAN ST	91326	2701019001	Low II Residential	RD3-1	0	14	0.115397767	Residential - Single Family Residence - Planned Unit Development (PUD)	YES - Current	NO - Privately-Owned	Available	Not Used in Prior Housing Element	0	0	0.035910159	0.035910159	1	1*	1*	219B117	56	Chatsworth - Porter Ranch	Above Moderate
LOS ANGELES	19604 W KILFINAN ST	91326	2701019002	Low II Residential	RD3-1	0	14	0.097225583	Residential - Single Family Residence - Planned Unit Development (PUD)	YES - Current	NO - Privately-Owned	Available	Not Used in Prior Housing Element	0	0	0.006654753	0.006654753	1	1*	1*	219B117	55	Chatsworth - Porter Ranch	Above Moderate
LOS ANGELES	19608 W KILFINAN ST	91326	2701019003	Low II Residential	RD3-1	0	14	0.11151306	Residential - Single Family Residence - Planned Unit Development (PUD)	YES - Current	NO - Privately-Owned	Available	Not Used in Prior Housing Element	0	0	0.005416739	0.005416739	1	1*	1*	219B117	54	Chatsworth - Porter Ranch	Above Moderate
LOS ANGELES	19612 W KILFINAN ST	91326	2701019004	Low II Residential	RD3-1	0	14	0.105629481	Residential - Single Family Residence - Planned Unit Development (PUD)	YES - Current	NO - Privately-Owned	Available	Not Used in Prior Housing Element	0	0	0.035910159	0.035910159	1	1*	1*	219B117	52	Chatsworth - Porter Ranch	Above Moderate
LOS ANGELES	19616 W KILFINAN ST	91326	2701019005	Low II Residential	RD3-1	0	14	0.121637075	Residential - Single Family Residence - Planned Unit Development (PUD)	YES - Current	NO - Privately-Owned	Available	Not Used in Prior Housing Element	0	0	0.005416739	0.005416739	1	1*	1*	219B117	51	Chatsworth - Porter Ranch	Above Moderate
LOS ANGELES	19620 W KILFINAN ST	91326	2701019006	Low II Residential	RD3-1	0	14	0.113531814	Residential - Single Family Residence - Planned Unit Development (PUD)	YES - Current	NO - Privately-Owned	Available	Not Used in Prior Housing Element	0	0	0.035910159	0.035910159	1	1*	1*	219B117	50	Chatsworth - Porter Ranch	Above Moderate
LOS ANGELES	19624 W KILFINAN ST	91326	2701019007	Low II Residential	RD3-1	0	14	0.132326192	Residential - Single Family Residence - Planned Unit Development (PUD)	YES - Current	NO - Privately-Owned	Available	Not Used in Prior Housing Element	0	0	0.035910159	0.035910159	1	1*	1*	219B117	48	Chatsworth - Porter Ranch	Above Moderate
LOS ANGELES	19635 W KILFINAN ST	91326	2701019010	Low II Residential	RD6-1	0	7	0.14144871	Residential - Single Family Residence - Planned Unit Development (PUD)	YES - Current	NO - Privately-Owned	Available	Not Used in Prior Housing Element	0	0	0.044021505	0.044021505	1	1*	1*	219B117	13	Chatsworth - Porter Ranch	Above Moderate
LOS ANGELES	12381 N HIGH GLEN WAY	91326	2701019026	Low II Residential	RD6-1	0	7	0.172398258	Residential - Single Family Residence - Planned Unit Development (PUD)	YES - Current	NO - Privately-Owned	Available	Not Used in Prior Housing Element	0	0	0.044021505	0.044021505	1	1*	1*	219B117	7	Chatsworth - Porter Ranch	Above Moderate
LOS ANGELES	19545 W KILFINAN ST	91326	2701019030	Low II Residential	RD6-1	0	7	0.138662685	Residential - Single Family Residence - Planned Unit Development (PUD)	YES - Current	NO - Privately-Owned	Available	Not Used in Prior Housing Element	0	0	0.044021505	0.044021505	1	1*	1*	219B117	22	Chatsworth - Porter Ranch	Above Moderate
LOS ANGELES	19508 W KILFINAN ST	91326	2701019040	Low II Residential	RD3-1	0	14	0.095348651	Residential - Single Family Residence - Planned Unit Development (PUD)	YES - Current	NO - Privately-Owned	Available	Not Used in Prior Housing Element	0	0	0.006654753	0.006654753	1	1*	1*	219B117	78	Chatsworth - Porter Ranch	Above Moderate
LOS ANGELES	19512 W KILFINAN ST	91326	2701019041	Low II Residential	RD3-1	0	14	0.114072376	Residential - Single Family Residence - Planned Unit Development (PUD)	YES - Current	NO - Privately-Owned	Available	Not Used in Prior Housing Element	0	0	0.005416739	0.005416739	1	1*	1*	219B117	75	Chatsworth - Porter Ranch	Above Moderate
LOS ANGELES	19516 W KILFINAN ST	91326	2701019042	Low II Residential	RD3-1	0	14	0.102362941	Residential - Single Family Residence - Planned Unit Development (PUD)	YES - Current	NO - Privately-Owned	Available	Not Used in Prior Housing Element	0	0	0.005416739	0.005416739	1	1*	1*	219B117	73	Chatsworth - Porter Ranch	Above Moderate
LOS ANGELES	19520 W KILFINAN ST	91326	2701019043	Low II Residential	RD3-1	0	14	0.102651363	Residential - Single Family Residence - Planned Unit Development (PUD)	YES - Current	NO - Privately-Owned	Available	Not Used in Prior Housing Element	0	0	0.005416739	0.005416739	1	1*	1*	219B117	71	Chatsworth - Porter Ranch	Above Moderate
LOS ANGELES	19524 W KILFINAN ST	91326	2701019044	Low II Residential	RD3-1	0	14	0.092158498	Residential - Single Family Residence - Planned Unit Development (PUD)	YES - Current	NO - Privately-Owned	Available	Not Used in Prior Housing Element	0	0	0.006654753	0.006654753	1	1*	1*	219B117	69	Chatsworth - Porter Ranch	Above Moderate
LOS ANGELES	19528 W KILFINAN ST	91326	2701019045	Low II Residential	RD3-1	0	14	0.105538197	Residential - Single Family Residence - Planned Unit Development (PUD)	YES - Current	NO - Privately-Owned	Available	Not Used in Prior Housing Element	0	0	0.005416739	0.005416739	1	1*	1*	219B117	67	Chatsworth - Porter Ranch	Above Moderate
LOS ANGELES	19534 W KILFINAN ST	91326	2701019046	Low II Residential	RD3-1	0	14	0.096170064	Residential - Single Family Residence - Planned Unit Development (PUD)	YES - Current	NO - Privately-Owned	Available	Not Used in Prior Housing Element	0	0	0.006654753	0.006654753	1	1*	1*	219B117	65	Chatsworth - Porter Ranch	Above Moderate
LOS ANGELES	19538 W KILFINAN ST	91326	2701019047	Low II Residential	RD3-1	0	14	0.102331311	Residential - Single Family Residence - Planned Unit Development (PUD)	YES - Current	NO - Privately-Owned	Available	Not Used in Prior Housing Element	0	0	0.005416739	0.005416739	1	1*	1*	219B117	63	Chatsworth - Porter Ranch	Above Moderate

LOS ANGELES	19542 W KILFINAN ST	91326	2701019048	Low II Residential	RD3-1	0	14	0.106292211	Residential - Single Family Residence - Planned Unit Development (PUD)	YES - Current	NO - Privately-Owned	Available	Not Used in Prior Housing Element	0	0	0.035910159	0.035910159	1	1*	1*	2198117	62	Chatsworth - Porter Ranch	Above Moderate
LOS ANGELES	19546 W KILFINAN ST	91326	2701019049	Low II Residential	RD3-1	0	14	0.103806459	Residential - Single Family Residence - Planned Unit Development (PUD)	YES - Current	NO - Privately-Owned	Available	Not Used in Prior Housing Element	0	0	0.035910159	0.035910159	1	1*	1*	2198117	60	Chatsworth - Porter Ranch	Above Moderate
LOS ANGELES	19550 W KILFINAN ST	91326	2701019050	Low II Residential	RD3-1	0	14	0.098027322	Residential - Single Family Residence - Planned Unit Development (PUD)	YES - Current	NO - Privately-Owned	Available	Not Used in Prior Housing Element	0	0	0.006654753	0.006654753	1	1*	1*	2198117	59	Chatsworth - Porter Ranch	Above Moderate
LOS ANGELES	19558 W KILFINAN ST	91326	2701019051	Low II Residential	RD3-1	0	14	0.116964181	Residential - Single Family Residence - Planned Unit Development (PUD)	YES - Current	NO - Privately-Owned	Available	Not Used in Prior Housing Element	0	0	0.005416739	0.005416739	1	1*	1*	2198117	58	Chatsworth - Porter Ranch	Above Moderate
LOS ANGELES			2701019055	Low II Residential	RD6-1	0	7	0.483908912	Residential - Single Family Residence - Planned Unit Development (PUD)	YES - Current	NO - Privately-Owned	Available	Not Used in Prior Housing Element	0	0.444322395	0	0.444322395	0	3*	3*	2198117	6	Chatsworth - Porter Ranch	Moderate
LOS ANGELES	12370 N HIGH GLEN WAY	91326	2701019058	Low II Residential	RD3-1, RD6-1, A1-1	0	1 unit per lot	11.23138205	Residential - Single Family Residence - Planned Unit Development (PUD)	YES - Current	NO - Privately-Owned	Available	Not Used in Prior Housing Element	0	0	0.073279566	0.073279566	0	0	0	2198117	4	Chatsworth - Porter Ranch	Above Moderate
LOS ANGELES	19330 W KILFINAN ST	91326	2701019061	Low II Residential	RD6-1	0	7	0.211937995	Residential - Single Family Residence - Planned Unit Development (PUD)	YES - Current	NO - Privately-Owned	Available	Not Used in Prior Housing Element	0	0	0.023007794	0.023007794	1	1*	1*	2199119	474	Chatsworth - Porter Ranch	Above Moderate
LOS ANGELES	19341 W KILFINAN ST	91326	2701020020	Low II Residential	RD6-1	0	7	0.164997129	Residential - Single Family Residence - Planned Unit Development (PUD)	YES - Current	NO - Privately-Owned	Available	Not Used in Prior Housing Element	0	0	0.028230768	0.028230768	1	1*	1*	2198117	83	Chatsworth - Porter Ranch	Above Moderate
LOS ANGELES	19336 W KILFINAN ST	91326	2701020022	Low II Residential	RD6-1	0	7	0.14133907	Residential - Single Family Residence - Planned Unit Development (PUD)	YES - Current	NO - Privately-Owned	Available	Not Used in Prior Housing Element	0	0	0.028230768	0.028230768	1	1*	1*	2198117	106	Chatsworth - Porter Ranch	Above Moderate
LOS ANGELES	19340 W KILFINAN ST	91326	2701020023	Low II Residential	RD6-1	0	7	0.138435229	Residential - Single Family Residence - Planned Unit Development (PUD)	YES - Current	NO - Privately-Owned	Available	Not Used in Prior Housing Element	0	0	0.028230768	0.028230768	1	1*	1*	2198117	105	Chatsworth - Porter Ranch	Above Moderate
LOS ANGELES	19344 W KILFINAN ST	91326	2701020024	Low II Residential	RD6-1	0	7	0.154835737	Residential - Single Family Residence - Planned Unit Development (PUD)	YES - Current	NO - Privately-Owned	Available	Not Used in Prior Housing Element	0	0	0.028230768	0.028230768	1	1*	1*	2198117	104	Chatsworth - Porter Ranch	Above Moderate
LOS ANGELES	19350 W KILFINAN ST	91326	2701020025	Low II Residential	RD6-1	0	7	0.14308304	Residential - Single Family Residence - Planned Unit Development (PUD)	YES - Current	NO - Privately-Owned	Available	Not Used in Prior Housing Element	0	0	0.044021505	0.044021505	1	1*	1*	2198117	103	Chatsworth - Porter Ranch	Above Moderate
LOS ANGELES	19358 W KILFINAN ST	91326	2701020026	Low II Residential	RD6-1	0	7	0.157093371	Residential - Single Family Residence - Planned Unit Development (PUD)	YES - Current	NO - Privately-Owned	Available	Not Used in Prior Housing Element	0	0	0.044021505	0.044021505	1	1*	1*	2198117	102	Chatsworth - Porter Ranch	Above Moderate
LOS ANGELES	19372 W KILFINAN ST	91326	2701020028	Low II Residential	RD6-1	0	7	0.156598079	Residential - Single Family Residence - Planned Unit Development (PUD)	YES - Current	NO - Privately-Owned	Available	Not Used in Prior Housing Element	0	0	0.044021505	0.044021505	1	1*	1*	2198117	100	Chatsworth - Porter Ranch	Above Moderate
LOS ANGELES	19400 W KILFINAN ST	91326	2701020029	Low II Residential	RD6-1	0	7	0.167017951	Residential - Single Family Residence - Planned Unit Development (PUD)	YES - Current	NO - Privately-Owned	Available	Not Used in Prior Housing Element	0	0	0.044021505	0.044021505	1	1*	1*	2198117	97	Chatsworth - Porter Ranch	Above Moderate
LOS ANGELES	19420 W KILFINAN ST	91326	2701020031	Low II Residential	RD6-1	0	7	0.144519386	Residential - Single Family Residence - Planned Unit Development (PUD)	YES - Current	NO - Privately-Owned	Available	Not Used in Prior Housing Element	0	0	0.044021505	0.044021505	1	1*	1*	2198117	94	Chatsworth - Porter Ranch	Above Moderate
LOS ANGELES	19440 W KILFINAN ST	91326	2701020033	Low II Residential	RD6-1	0	7	0.144517792	Residential - Single Family Residence - Planned Unit Development (PUD)	YES - Current	NO - Privately-Owned	Available	Not Used in Prior Housing Element	0	0	0.044021505	0.044021505	1	1*	1*	2198117	91	Chatsworth - Porter Ranch	Above Moderate
LOS ANGELES	19460 W KILFINAN ST	91326	2701020035	Low II Residential	RD6-1	0	7	0.144518876	Residential - Single Family Residence - Planned Unit Development (PUD)	YES - Current	NO - Privately-Owned	Available	Not Used in Prior Housing Element	0	0	0.044021505	0.044021505	1	1*	1*	2198117	89	Chatsworth - Porter Ranch	Above Moderate
LOS ANGELES	19474 W KILFINAN ST	91326	2701020037	Low II Residential	RD6-1	0	7	0.146975925	Residential - Single Family Residence - Planned Unit Development (PUD)	YES - Current	NO - Privately-Owned	Available	Not Used in Prior Housing Element	0	0	0.044021505	0.044021505	1	1*	1*	2198117	87	Chatsworth - Porter Ranch	Above Moderate
LOS ANGELES	19486 W KILFINAN ST	91326	2701020039	Low II Residential	RD3-1	0	14	0.129109163	Residential - Single Family Residence - Planned Unit Development (PUD)	YES - Current	NO - Privately-Owned	Available	Not Used in Prior Housing Element	0	0	0.005416739	0.005416739	1	1*	1*	2198117	84	Chatsworth - Porter Ranch	Above Moderate
LOS ANGELES	19500 W KILFINAN ST	91326	2701020040	Low II Residential	RD3-1	0	14	0.11219622	Residential - Single Family Residence - Planned Unit Development (PUD)	YES - Current	NO - Privately-Owned	Available	Not Used in Prior Housing Element	0	0	0.035910159	0.035910159	1	1*	1*	2198117	82	Chatsworth - Porter Ranch	Above Moderate
LOS ANGELES	19504 W KILFINAN ST	91326	2701020041	Low II Residential	RD3-1	0	14	0.11941885	Residential - Single Family Residence - Planned Unit Development (PUD)	YES - Current	NO - Privately-Owned	Available	Not Used in Prior Housing Element	0	0	0.005416739	0.005416739	1	1*	1*	2198117	81	Chatsworth - Porter Ranch	Above Moderate
LOS ANGELES			2701020043	Low II Residential	RD6-1	0	7	0.303880867	Residential - Single Family Residence - Planned Unit Development (PUD)	YES - Current	NO - Privately-Owned	Available	Not Used in Prior Housing Element	0	0	0.560905516	0.560905516	0	2*	2*	2198117	92	Chatsworth - Porter Ranch	Above Moderate
LOS ANGELES			2701020044	Low II Residential	RD6-1	0	7	0.332313127	Residential - Single Family Residence - Planned Unit Development (PUD)	YES - Current	NO - Privately-Owned	Available	Not Used in Prior Housing Element	0	0	0.311026812	0.311026812	0	2*	2*	2198117	95	Chatsworth - Porter Ranch	Above Moderate
LOS ANGELES	19521 W SHADOW RIDGE WAY	91326	2701021001	Very Low II Residential	RD6-1	0	7	0.621543731	Residential - Single Family Residence - Planned Unit Development (PUD)	YES - Current	NO - Privately-Owned	Available	Not Used in Prior Housing Element	0	0.291277289	0	0.291277289	1	0	0	217-5A117	117	Chatsworth - Porter Ranch	Moderate
LOS ANGELES	19527 W SHADOW RIDGE WAY	91326	2701021002	Very Low II Residential	RD6-1	0	7	0.257937148	Residential - Single Family Residence - Planned Unit Development (PUD)	YES - Current	NO - Privately-Owned	Available	Not Used in Prior Housing Element	0	0	0.035910159	0.035910159	1	1*	1*	217-5A117	122	Chatsworth - Porter Ranch	Above Moderate
LOS ANGELES			2701021012	Very Low II Residential	RD6-1, RE11-1-H	0	1 unit per lot	4.628253289	Residential - Single Family Residence - Planned Unit Development (PUD)	YES - Current	NO - Privately-Owned	Available	Not Used in Prior Housing Element	0	0	0.073279566	0.073279566	0	0	0	217-5A117	89	Chatsworth - Porter Ranch	Above Moderate
LOS ANGELES			2701021013	Very Low II Residential	RD6-1, RE11-1-H	0	1 unit per lot	0.714917946	Residential - Single Family Residence - Planned Unit Development (PUD)	YES - Current	NO - Privately-Owned	Available	Not Used in Prior Housing Element	0	0	0.073279566	0.073279566	0	0	0	217-5A117	136	Chatsworth - Porter Ranch	Above Moderate
LOS ANGELES			2701021014	Very Low II Residential	RD6-1, RE11-1-H	0	1 unit per lot	1.019834443	Residential - Single Family Residence - Planned Unit Development (PUD)	YES - Current	NO - Privately-Owned	Available	Not Used in Prior Housing Element	0	0	0.073279566	0.073279566	0	0	0	217-5A117	88	Chatsworth - Porter Ranch	Above Moderate
LOS ANGELES	19737 W FALCON RIDGE LANE	91326	2701022020	Very Low II Residential	RD6-1	0	7	0.599889869	Residential - Single Family Residence - Planned Unit Development (PUD)	YES - Current	NO - Privately-Owned	Available	Not Used in Prior Housing Element	0	0.238306069	0	0.238306069	1	0	0	217-5A117	137	Chatsworth - Porter Ranch	Moderate
LOS ANGELES	19730 W FALCON RIDGE LANE	91326	2701022021	Very Low II Residential	RD6-1	0	7	0.252723887	Residential - Single Family Residence - Planned Unit Development (PUD)	YES - Current	NO - Privately-Owned	Available	Not Used in Prior Housing Element	0	0	0.023007794	0.023007794	1	1*	1*	217-5A117	156	Chatsworth - Porter Ranch	Above Moderate
LOS ANGELES	19736 W FALCON RIDGE LANE	91326	2701022037	Very Low II Residential	RD6-1	0	7	0.529700999	Residential - Single Family Residence - Planned Unit Development (PUD)	YES - Current	NO - Privately-Owned	Available	Not Used in Prior Housing Element	0	0.046110111	0	0.046110111	1	3*	3*	217-5A117	144	Chatsworth - Porter Ranch	Moderate
LOS ANGELES			2701022038	Very Low II Residential	RE11-1-H	0	1 unit per lot	0.105592135	Residential - Single Family Residence - Planned Unit Development (PUD)	YES - Current	NO - Privately-Owned	Available	Not Used in Prior Housing Element	0	0	0.089127845	0.089127845	0	0	0	217-5A117	157	Chatsworth - Porter Ranch	Above Moderate
LOS ANGELES			2701022039	Very Low II Residential	RE11-1-H	0	1 unit per lot	0.633003907	Residential - Single Family Residence - Planned Unit Development (PUD)	YES - Current	NO - Privately-Owned	Available	Not Used in Prior Housing Element	0	0	0.089127845	0.089127845	0	0	0	217-5A117	199	Chatsworth - Porter Ranch	Above Moderate
LOS ANGELES			2701022040	Very Low II Residential	RD6-1, RE11-1-H	0	1 unit per lot	0.822697373	Residential - Single Family Residence - Planned Unit Development (PUD)	YES - Current	NO - Privately-Owned	Available	Not Used in Prior Housing Element	0	0	0.073279566	0.073279566	0	0	0	217-5A117	151	Chatsworth - Porter Ranch	Above Moderate
LOS ANGELES			2701022041	Very Low II Residential	RE11-1-H	0	1 unit per lot	0.584833087	Residential - Single Family Residence - Planned Unit Development (PUD)	YES - Current	NO - Privately-Owned	Available	Not Used in Prior Housing Element	0	0	0.089127845	0.089127845	0	0	0	217-5A117	186	Chatsworth - Porter Ranch	Above Moderate
LOS ANGELES			2701022042	Very Low II Residential	RE11-1-H	0	1 unit per lot	0.359478188	Residential - Single Family Residence - Planned Unit Development (PUD)	YES - Current	NO - Privately-Owned	Available	Not Used in Prior Housing Element	0	0	0.089127845	0.089127845	0	0	0	217-5A117	164	Chatsworth - Porter Ranch	Above Moderate
LOS ANGELES	19520 W SHADOW RIDGE WAY	91326	2701023016	Very Low II Residential	RE11-1-H, RD6-1, A1-1	0	1 unit per lot	4.792280693	Residential - Single Family Residence - Planned Unit Development (PUD)	YES - Current	NO - Privately-Owned	Available	Not Used in Prior Housing Element	0	0	0.073279566	0.073279566	0	0	0	217-5A117	91	Chatsworth - Porter Ranch	Above Moderate
LOS ANGELES	19741 W PINE VALLEY WAY	91326	2701024036	Very Low II Residential	RD6-1, RE11-1-H	0	1 unit per lot	0.786457334	Residential - Single Family Residence - Planned Unit Development (PUD)	YES - Current	NO - Privately-Owned	Available	Not Used in Prior Housing Element	0	0	0.073279566	0.073279566	0	0	0	217-5A117	159	Chatsworth - Porter Ranch	Above Moderate
LOS ANGELES			2701024038	Very Low II Residential	RD6-1, RE11-1-H	0	1 unit per lot	0.684960798	Residential - Single Family Residence - Planned Unit Development (PUD)	YES - Current	NO - Privately-Owned	Available	Not Used in Prior Housing Element	0	0	0.073279566	0.073279566	0	0	0	217-5A117	177	Chatsworth - Porter Ranch	Above Moderate
LOS ANGELES			2701024039	Very Low II Residential	RE11-1-H	0	1 unit per lot	0.613792154	Residential - Single Family Residence - Planned Unit Development (PUD)	YES - Current	NO - Privately-Owned	Available	Not Used in Prior Housing Element	0	0	0.089127845	0.089127845	0	0	0	217-5A117	212	Chatsworth - Porter Ranch	Above Moderate
LOS ANGELES	11922 N STONE GATE WAY	91326	2701025028	Very Low II Residential	RD6-1, RE11-1-H	0	1 unit per lot	0.979386699	Residential - Single Family Residence - Planned Unit Development (PUD)	YES - Current	NO - Privately-Owned	Available	Not Used in Prior Housing Element	0	0	0.073279566	0.073279566	0	0	0	217-5A115	102	Chatsworth - Porter Ranch	Above Moderate
LOS ANGELES			2701025029	Very Low II Residential	RE11-1-H	0	1 unit per lot	0.830072285	Residential - Single Family Residence - Planned Unit Development (PUD)	YES - Current	NO - Privately-Owned	Available	Not Used in Prior Housing Element	0	0	0.089127845	0.089127845	0	0	0	217-5A115	116	Chatsworth - Porter Ranch	Above Moderate
LOS ANGELES			2701025030	Very Low II Residential	RE11-1-H	0	1 unit per lot	0.101917085	Residential - Single Family Residence - Planned Unit Development (PUD)	YES - Current	NO - Privately-Owned	Available	Not Used in Prior Housing Element	0	0	0.089127845	0.089127845	0	0	0	217-5A115	134	Chatsworth - Porter Ranch	Above Moderate
LOS ANGELES			2701025031	Low II Residential, Very Low II Residential	RE11-1-H	0	1 unit per lot	1.491166751	Residential - Single Family Residence - Planned Unit Development (PUD)	YES - Current	NO - Privately-Owned	Available	Not Used in Prior Housing Element	0	0	0.089127845	0.089127845	0	0	0	217-5A115	162	Chatsworth - Porter Ranch	Above Moderate
LOS ANGELES	19836 W WINGED FOOT WAY	91326	2701026021	Very Low II Residential	RE11-1-H, A1-1	0	1 unit per lot	6.452940503	Residential - Single Family Residence - Planned Unit Development (PUD)	YES - Current	NO - Privately-Owned	Available	Not Used in Prior Housing Element	0	0	0.089127845	0.089127845	0	0	0	217-5A115	140	Chatsworth - Porter Ranch	Above Moderate
LOS ANGELES			2701026022	Very Low II Residential	RE11-1-H	0	1 unit per lot	0.950199857	Residential - Single Family Residence - Planned Unit Development (PUD)	YES - Current	NO - Privately-Owned	Available	Not Used in Prior Housing Element	0	0	0.089127845	0.089127845	0	0	0	217-5A115	95	Chatsworth - Porter Ranch	Above Moderate
LOS ANGELES			2701026023	Very Low II Residential	RE11-1-H	0	1 unit per lot	0.811724635	Residential - Single Family Residence - Planned Unit Development (PUD)	YES - Current	NO - Privately-Owned	Available	Not Used in Prior Housing Element	0	0	0.089127845	0.089127845	0	0	0	216B117	118	Chatsworth - Porter Ranch	Above Moderate
LOS ANGELES			2701027022	Very Low II Residential	RE11-1-H, A1-1	0	1 unit per lot	1.389021463	Residential - Single Family Residence - Planned Unit Development (PUD)	YES - Current	NO - Privately-Owned	Available	Not Used in Prior Housing Element	0	0	0.089127845	0.089127845	0	0	0	216B117	254	Chatsworth - Porter Ranch	Above Moderate
LOS ANGELES			2701027023	Very Low II Residential	RE11-1-H	0	1 unit per lot	0.87227177	Residential - Single Family Residence - Planned Unit Development (PUD)	YES - Current	NO - Privately-Owned	Available	Not Used in Prior Housing Element	0	0	0.089127845	0.089127845	0	0	0	216B117	186	Chatsworth - Porter Ranch	Above Moderate
LOS ANGELES			2701027024	Very Low II Residential	RE11-1-H	0	1 unit per lot	0.157245134	Residential - Single Family Residence - Planned Unit Development (PUD)	YES - Current	NO - Privately-Owned	Available	Not Used in Prior Housing Element	0	0	0.089127845	0.089127845	0	0	0	216B117	181	Chatsworth - Porter Ranch	Above Moderate
LOS ANGELES			2701027025	Very Low II Residential	RE11-1-H	0	1 unit per lot	0.59929982	Residential - Single Family Residence - Planned Unit Development (PUD)	YES - Current	NO - Privately-Owned	Available	Not Used in Prior Housing Element	0	0	0.089127845	0.089127845	0	0	0	216B117	149	Chatsworth - Porter Ranch	Above Moderate
LOS ANGELES			2701027026	Very Low II Residential	RE11-1-H	0	1 unit per lot	0.537379257	Residential - Single Family Residence - Planned Unit Development (PUD)	YES - Current	NO - Privately-Owned	Available	Not Used in Prior Housing Element	0	0	0.089127845	0.089127845	0	0	0	216B117	103	Chatsworth - Porter Ranch	Above Moderate
LOS ANGELES			2701027027	Very Low II Residential	RE11-1-H	0	1 unit per lot	1.135155743	Residential - Single Family Residence - Planned Unit Development (PUD)	YES - Current	NO - Privately-Owned	Available	Not Used in Prior Housing Element	0	0	0.089127845	0.089127845	0	0	0	216B117	166	Chatsworth - Porter Ranch	Above Moderate
LOS ANGELES			2701027028	Very Low II Residential	RE11-1-H	0	1 unit per lot	0.395780409	Residential - Single Family Residence - Planned Unit Development (PUD)	YES - Current	NO - Privately-Owned	Available	Not Used in Prior Housing Element	0	0	0.089127845	0.089127845	0	0	0	216B117	71	Chatsworth - Porter Ranch	Above Moderate
LOS ANGELES	11728 N MARIPOSA BAY LANE	91326	2701028001	Low II Residential	RD6-1	0	7	0.144183461	Residential - Single Family Residence - Planned Unit Development (PUD)	YES - Current	NO - Privately-Owned	Available	Not Used in Prior Housing Element	0	0	0.007307205	0.007307205	1	1*	1*	2138113	58	Chatsworth - Porter Ranch	Above Moderate
LOS ANGELES	11724 N MARIPOSA BAY LANE	91326	2701028002	Low II Residential	RD6-1	0	7	0.165735205	Residential - Single Family Residence - Planned Unit Development (PUD)	YES - Current	NO - Privately-Owned	Available	Not Used in Prior Housing Element	0	0	0.048282114	0.048282114	1	1*	1*	2138113	71	Chatsworth - Porter Ranch	Above Moderate
LOS ANGELES	11720 N MARIPOSA BAY LANE	91326	2701028003	Low II Residential	RD6-1	0	7	0.163796738	Residential - Single Family Residence - Planned Unit Development (PUD)	YES - Current	NO - Privately-Owned	Available	Not Used in Prior Housing Element	0	0	0.048282114	0.048282114	1	1*	1*	2138113	81	Chatsworth - Porter Ranch	Above Moderate
LOS ANGELES	11716 N MARIPOSA BAY LANE	91326	2701028004	Low II Residential	RD6-1	0	7	0.159004129	Residential - Single Family Residence - Planned Unit Development (PUD)	YES - Current	NO - Privately-Owned	Available	Not Used in Prior Housing Element	0	0	0.048282114	0.048282114	1	1*	1*	2138113	88	Chatsworth - Porter Ranch	Above Moderate
LOS ANGELES	11712 N MARIPOSA BAY LANE	91326	2701028005	Low II Residential	RD6-1	0	7	0.16186767	Residential - Single Family Residence - Planned Unit Development (PUD)	YES - Current	NO - Privately-Owned	Available	Not Used in Prior Housing Element	0	0	0.048282114	0.048282114	1	1*	1*	2138113	98	Chatsworth - Porter Ranch	Above Moderate
LOS ANGELES	11708 N MARIPOSA BAY LANE	91326	2701028006	Low II Residential	RD6-1	0	7	0.158851091	Residential - Single Family Residence - Planned Unit Development (PUD)	YES - Current	NO - Privately-Owned	Available	Not Used in Prior Housing Element	0	0	0.048282114	0.048282114	1	1*	1*	2138113	108	Chatsworth - Porter Ranch	Above Moderate
LOS ANGELES	11700 N MARIPOSA BAY LANE	91326	2701028008	Low II Residential	RD6-1	0	7	0.154705446	Residential - Single Family Residence - Planned Unit Development (PUD)	YES - Current	NO - Privately-Owned	Available	Not Used in Prior Housing Element	0	0	0.048282114	0.048282114	1	1*	1*	2138113	119	Chatsworth - Porter Ranch	Above Moderate
LOS ANGELES	11676 N MARIPOSA BAY LANE	91326	2701028009	Low II Residential	RD6-1	0	7	0.183462522	Residential - Single Family Residence - Planned Unit Development (PUD)	YES - Current	NO - Privately-Owned	Available	Not Used in Prior Housing Element	0	0	0.048282114	0.048282114	1	1*	1*	2138113	123	Chatsworth - Porter Ranch	Above Moderate
LOS ANGELES	11672 N MARIPOSA BAY LANE	91326	2701028010	Low II Residential	RD6-1	0	7	0.251631032	Residential - Single Family Residence - Planned Unit Development (PUD)	YES - Current	NO - Privately-Owned	Available	Not Used in Prior Housing Element	0	0	0.02525087	0.02525087	1	1*	1*	2138117	123	Chatsworth - Porter Ranch	Above Moderate
LOS ANGELES	11666 N MARIPOSA BAY LANE	91326	2701028011	Low II Residential	RD6-1	0	7	0.210138845	Residential - Single Family Residence - Planned Unit Development (PUD)	YES - Current	NO - Privately-Owned	Available	Not Used in Prior Housing Element	0	0	0.039395514	0.039395514	1	1*	1*	2138117	128	Chatsworth - Porter Ranch	Above Moderate
LOS ANGELES	19730 W MARIPOSA CREEK WAY	91326	2701028012	Low II Residential	RD6-1	0	7	0.179693008	Residential - Single Family Residence - Planned Unit Development (PUD)	YES - Current	NO - Privately-Owned	Available	Not Used in Prior Housing Element	0	0	0.048282114	0.048282114	1	1*	1*	2138113	158	Chatsworth - Porter Ranch	Above Moderate
LOS ANGELES	19780 W MARIPOSA CREEK WAY	91326	2701028025	Low II Residential	RD6-1	0	7	0.14046945	Residential - Single Family Residence - Planned Unit Development (PUD)	YES - Current	NO - Privately-Owned	Available	Not Used in Prior Housing Element	0	0	0.0046666	0.0046666	1	1*	1*	2138113	212	Chatsworth - Porter Ranch	Above Moderate
LOS ANGELES	19784 W MARIPOSA CREEK WAY	91326	2701028026	Low II Residential	RD6-1	0	7	0.150057673	Residential - Single Family Residence - Planned Unit Development (PUD)	YES - Current	NO - Privately-Owned	Available	Not Used in Prior Housing Element	0	0	0.030978078	0.030978078	1	1*	1*	2138113	213	Chatsworth - Porter Ranch	Above Moderate
LOS ANGELES	19800 W MARIPOSA CREEK WAY	91326	2701028027	Low II Residential	RD6-1	0	7	0.166381532	Residential - Single Family Residence - Planned Unit Development (PUD)	YES - Current	NO - Privately-Owned	Available	Not Used in Prior Housing Element	0	0	0.030978078	0.030978078	1	1*	1*	2138113	211	Chatsworth - Porter Ranch	Above Moderate
LOS ANGELES	19801 W MARIPOSA CREEK WAY	91326	2701028031	Low II Residential	RD6-1	0	7	0.203952636	Residential - Single Family Residence - Planned Unit Development (PUD)	YES - Current	NO - Privately-Owned	Available	Not Used in Prior Housing Element	0	0	0.030978078	0.030978078	1	1*	1*	2138113	186	Chatsworth - Porter Ranch	Above Moderate
LOS ANGELES	19777 W MARIPOSA CREEK WAY	91326	2701028033	Low II Residential	RD6-1	0	7	0.150432697	Residential - Single Family Residence - Planned Unit Development (PUD)	YES - Current	NO - Privately-Owned	Available	Not Used in Prior Housing Element	0	0	0.030978078	0.030978078	1	1*	1*	2138113	188	Chatsworth - Porter Ranch	Above Moderate

LOS ANGELES	19773 W MARIPOSA CREEK WAY	91326	2701028034	Low II Residential	RD6-1	0	7	0.164614431	Residential - Single Family Residence - Planned Unit Development (PUD)	YES - Current	NO - Privately-Owned	Available	Not Used in Prior Housing Element	0	0	0.030978078	0.030978078	1	1*	1*	2138113	182	Chatsworth - Porter Ranch	Above Moderate
LOS ANGELES	19731 W MARIPOSA CREEK WAY	91326	2701028043	Low II Residential	RD6-1	0	7	0.153731806	Residential - Single Family Residence - Planned Unit Development (PUD)	YES - Current	NO - Privately-Owned	Available	Not Used in Prior Housing Element	0	0	0.048282114	0.048282114	1	1*	1*	2138113	129	Chatsworth - Porter Ranch	Above Moderate
LOS ANGELES			2701028046	Low II Residential	RD6-1	0	7	0.474738041	Residential - Single Family Residence - Planned Unit Development (PUD)	YES - Current	NO - Privately-Owned	Available	Not Used in Prior Housing Element	0	0.481416082	0	0.481416082	0	3*	3*	2138113	74	Chatsworth - Porter Ranch	Moderate
LOS ANGELES			2701028047	Low II Residential	RD6-1	0	7	0.24575135	Residential - Single Family Residence - Planned Unit Development (PUD)	YES - Current	NO - Privately-Owned	Available	Not Used in Prior Housing Element	0	0	0.234150982	0.234150982	0	1*	1*	2138113	47	Chatsworth - Porter Ranch	Above Moderate
LOS ANGELES			2701028048	Low II Residential	RD6-1	0	7	0.857353308	Residential - Single Family Residence - Planned Unit Development (PUD)	YES - Current	NO - Privately-Owned	Available	Not Used in Prior Housing Element	0	0.923027587	0	0.923027587	0	0	0	2138113	53	Chatsworth - Porter Ranch	Moderate
LOS ANGELES			2701028049	Low II Residential	RD6-1	0	7	1.221761858	Residential - Single Family Residence - Planned Unit Development (PUD)	YES - Current	NO - Privately-Owned	Available	Not Used in Prior Housing Element	0	1.18709383	0	1.18709383	0	0	0	2138113	154	Chatsworth - Porter Ranch	Moderate
LOS ANGELES			2701028050	Low II Residential	RD6-1	0	7	0.344147163	Residential - Single Family Residence - Planned Unit Development (PUD)	YES - Current	NO - Privately-Owned	Available	Not Used in Prior Housing Element	0	0	0.338358879	0.338358879	0	2*	2*	2138113	198	Chatsworth - Porter Ranch	Above Moderate
LOS ANGELES	11660 N MARIPOSA BAY LANE	91326	2701029001	Low II Residential	RD6-1	0	7	0.20180353	Residential - Single Family Residence - Planned Unit Development (PUD)	YES - Current	NO - Privately-Owned	Available	Not Used in Prior Housing Element	0	0	0.048282114	0.048282114	1	1*	1*	2138117	137	Chatsworth - Porter Ranch	Above Moderate
LOS ANGELES	11654 N MARIPOSA BAY LANE	91326	2701029002	Low II Residential	RD6-1	0	7	0.169326282	Residential - Single Family Residence - Planned Unit Development (PUD)	YES - Current	NO - Privately-Owned	Available	Not Used in Prior Housing Element	0	0	0.048282114	0.048282114	1	1*	1*	2138117	144	Chatsworth - Porter Ranch	Above Moderate
LOS ANGELES	11648 N MARIPOSA BAY LANE	91326	2701029003	Low II Residential	RD6-1	0	7	0.1403474	Residential - Single Family Residence - Planned Unit Development (PUD)	YES - Current	NO - Privately-Owned	Available	Not Used in Prior Housing Element	0	0	0.048282114	0.048282114	1	1*	1*	2138117	153	Chatsworth - Porter Ranch	Above Moderate
LOS ANGELES	11642 N MARIPOSA BAY LANE	91326	2701029004	Low II Residential	RD6-1	0	7	0.145361254	Residential - Single Family Residence - Planned Unit Development (PUD)	YES - Current	NO - Privately-Owned	Available	Not Used in Prior Housing Element	0	0	0.048282114	0.048282114	1	1*	1*	2138117	160	Chatsworth - Porter Ranch	Above Moderate
LOS ANGELES	11630 N MARIPOSA BAY LANE	91326	2701029006	Low II Residential	RD6-1	0	7	0.151237894	Residential - Single Family Residence - Planned Unit Development (PUD)	YES - Current	NO - Privately-Owned	Available	Not Used in Prior Housing Element	0	0	0.048282114	0.048282114	1	1*	1*	2138117	175	Chatsworth - Porter Ranch	Above Moderate
LOS ANGELES	11624 N MARIPOSA BAY LANE	91326	2701029007	Low II Residential	RD6-1	0	7	0.15036424	Residential - Single Family Residence - Planned Unit Development (PUD)	YES - Current	NO - Privately-Owned	Available	Not Used in Prior Housing Element	0	0	0.048282114	0.048282114	1	1*	1*	2138117	182	Chatsworth - Porter Ranch	Above Moderate
LOS ANGELES	11618 N MARIPOSA BAY LANE	91326	2701029008	Low II Residential	RD6-1	0	7	0.179238807	Residential - Single Family Residence - Planned Unit Development (PUD)	YES - Current	NO - Privately-Owned	Available	Not Used in Prior Housing Element	0	0	0.048282114	0.048282114	1	1*	1*	2138117	184	Chatsworth - Porter Ranch	Above Moderate
LOS ANGELES	19700 W BUCKEYE MEADOW LANE	91326	2701029009	Low II Residential	RD6-1	0	7	0.16374156	Residential - Single Family Residence - Planned Unit Development (PUD)	YES - Current	NO - Privately-Owned	Available	Not Used in Prior Housing Element	0	0	0.048282114	0.048282114	1	1*	1*	2138117	185	Chatsworth - Porter Ranch	Above Moderate
LOS ANGELES	19777 W BUCKEYE MEADOW LANE	91326	2701029023	Low II Residential	RD6-1	0	7	0.171832244	Residential - Single Family Residence - Planned Unit Development (PUD)	YES - Current	NO - Privately-Owned	Available	Not Used in Prior Housing Element	0	0	0.030978078	0.030978078	1	1*	1*	2138113	228	Chatsworth - Porter Ranch	Above Moderate
LOS ANGELES	19771 W BUCKEYE MEADOW LANE	91326	2701029024	Low II Residential	RD6-1	0	7	0.168694395	Residential - Single Family Residence - Planned Unit Development (PUD)	YES - Current	NO - Privately-Owned	Available	Not Used in Prior Housing Element	0	0	0.030978078	0.030978078	1	1*	1*	2138113	226	Chatsworth - Porter Ranch	Above Moderate
LOS ANGELES	19765 W BUCKEYE MEADOW LANE	91326	2701029025	Low II Residential	RD6-1	0	7	0.153263806	Residential - Single Family Residence - Planned Unit Development (PUD)	YES - Current	NO - Privately-Owned	Available	Not Used in Prior Housing Element	0	0	0.030978078	0.030978078	1	1*	1*	2138113	224	Chatsworth - Porter Ranch	Above Moderate
LOS ANGELES	19759 W BUCKEYE MEADOW LANE	91326	2701029026	Low II Residential	RD6-1	0	7	0.139990903	Residential - Single Family Residence - Planned Unit Development (PUD)	YES - Current	NO - Privately-Owned	Available	Not Used in Prior Housing Element	0	0	0.0046666	0.0046666	1	1*	1*	2138113	222	Chatsworth - Porter Ranch	Above Moderate
LOS ANGELES	19747 W BUCKEYE MEADOW LANE	91326	2701029028	Low II Residential	RD6-1	0	7	0.143279069	Residential - Single Family Residence - Planned Unit Development (PUD)	YES - Current	NO - Privately-Owned	Available	Not Used in Prior Housing Element	0	0	0.0046666	0.0046666	1	1*	1*	2138113	219	Chatsworth - Porter Ranch	Above Moderate
LOS ANGELES	19741 W BUCKEYE MEADOW LANE	91326	2701029029	Low II Residential	RD6-1	0	7	0.146068369	Residential - Single Family Residence - Planned Unit Development (PUD)	YES - Current	NO - Privately-Owned	Available	Not Used in Prior Housing Element	0	0	0.030978078	0.030978078	1	1*	1*	2138113	215	Chatsworth - Porter Ranch	Above Moderate
LOS ANGELES	19731 W BUCKEYE MEADOW LANE	91326	2701029031	Low II Residential	RD6-1	0	7	0.146349507	Residential - Single Family Residence - Planned Unit Development (PUD)	YES - Current	NO - Privately-Owned	Available	Not Used in Prior Housing Element	0	0	0.030978078	0.030978078	1	1*	1*	2138113	203	Chatsworth - Porter Ranch	Above Moderate
LOS ANGELES	19715 W BUCKEYE MEADOW LANE	91326	2701029034	Low II Residential	RD6-1	0	7	0.138919937	Residential - Single Family Residence - Planned Unit Development (PUD)	YES - Current	NO - Privately-Owned	Available	Not Used in Prior Housing Element	0	0	0.0046666	0.0046666	1	1*	1*	2138113	190	Chatsworth - Porter Ranch	Above Moderate
LOS ANGELES	19711 W BUCKEYE MEADOW LANE	91326	2701029035	Low II Residential	RD6-1	0	7	0.145112279	Residential - Single Family Residence - Planned Unit Development (PUD)	YES - Current	NO - Privately-Owned	Available	Not Used in Prior Housing Element	0	0	0.0046666	0.0046666	1	1*	1*	2138113	183	Chatsworth - Porter Ranch	Above Moderate
LOS ANGELES	19707 W BUCKEYE MEADOW LANE	91326	2701029036	Low II Residential	RD6-1	0	7	0.148461013	Residential - Single Family Residence - Planned Unit Development (PUD)	YES - Current	NO - Privately-Owned	Available	Not Used in Prior Housing Element	0	0	0.030978078	0.030978078	1	1*	1*	2138113	275	Chatsworth - Porter Ranch	Above Moderate
LOS ANGELES	19701 W BUCKEYE MEADOW LANE	91326	2701029037	Low II Residential	RD6-1	0	7	0.181572357	Residential - Single Family Residence - Planned Unit Development (PUD)	YES - Current	NO - Privately-Owned	Available	Not Used in Prior Housing Element	0	0	0.030978078	0.030978078	1	1*	1*	2138113	124	Chatsworth - Porter Ranch	Above Moderate
LOS ANGELES			2701029039	Low II Residential	RD6-1	0	7	0.702301805	Residential - Single Family Residence - Planned Unit Development (PUD)	YES - Current	NO - Privately-Owned	Available	Not Used in Prior Housing Element	0	0.786417663	0	0.786417663	0	0	0	2138113	276	Chatsworth - Porter Ranch	Moderate
LOS ANGELES			2701029040	Low II Residential	RD6-1	0	7	0.436534656	Residential - Single Family Residence - Planned Unit Development (PUD)	YES - Current	NO - Privately-Owned	Available	Not Used in Prior Housing Element	0	0.481416082	0	0.481416082	0	3*	3*	2138113	274	Chatsworth - Porter Ranch	Moderate
LOS ANGELES	11612 N MARIPOSA BAY LANE	91326	2701030001	Low II Residential	RD6-1	0	7	0.18752363	Residential - Single Family Residence - Planned Unit Development (PUD)	YES - Current	NO - Privately-Owned	Available	Not Used in Prior Housing Element	0	0	0.030978078	0.030978078	1	1*	1*	2138117	188	Chatsworth - Porter Ranch	Above Moderate
LOS ANGELES	11606 N MARIPOSA BAY LANE	91326	2701030002	Low II Residential	RD6-1	0	7	0.23766123	Residential - Single Family Residence - Planned Unit Development (PUD)	YES - Current	NO - Privately-Owned	Available	Not Used in Prior Housing Element	0	0	0.02525087	0.02525087	1	1*	1*	2138117	197	Chatsworth - Porter Ranch	Above Moderate
LOS ANGELES	11600 N MARIPOSA BAY LANE	91326	2701030003	Low II Residential	RD6-1	0	7	0.229737985	Residential - Single Family Residence - Planned Unit Development (PUD)	YES - Current	NO - Privately-Owned	Available	Not Used in Prior Housing Element	0	0	0.02525087	0.02525087	1	1*	1*	2138117	203	Chatsworth - Porter Ranch	Above Moderate
LOS ANGELES	11584 N MARIPOSA BAY LANE	91326	2701030004	Low II Residential	RD6-1	0	7	0.152690755	Residential - Single Family Residence - Planned Unit Development (PUD)	YES - Current	NO - Privately-Owned	Available	Not Used in Prior Housing Element	0	0	0.030978078	0.030978078	1	1*	1*	2138117	215	Chatsworth - Porter Ranch	Above Moderate
LOS ANGELES	11578 N MARIPOSA BAY LANE	91326	2701030005	Low II Residential	RD6-1	0	7	0.249994295	Residential - Single Family Residence - Planned Unit Development (PUD)	YES - Current	NO - Privately-Owned	Available	Not Used in Prior Housing Element	0	0	0.02525087	0.02525087	1	1*	1*	2138117	226	Chatsworth - Porter Ranch	Above Moderate
LOS ANGELES	19672 W YOSEMITE CIR	91326	2701030015	Low II Residential	RD6-1	0	7	0.172882566	Residential - Single Family Residence - Planned Unit Development (PUD)	YES - Current	NO - Privately-Owned	Available	Not Used in Prior Housing Element	0	0	0.030978078	0.030978078	1	1*	1*	2138117	232	Chatsworth - Porter Ranch	Above Moderate
LOS ANGELES	19736 W YOSEMITE CIR	91326	2701030021	Low II Residential	RD6-1	0	7	0.14927407	Residential - Single Family Residence - Planned Unit Development (PUD)	YES - Current	NO - Privately-Owned	Available	Not Used in Prior Housing Element	0	0	0.048282114	0.048282114	1	1*	1*	2138117	275	Chatsworth - Porter Ranch	Above Moderate
LOS ANGELES	19742 W YOSEMITE CIR	91326	2701030022	Low II Residential	RD6-1	0	7	0.139858024	Residential - Single Family Residence - Planned Unit Development (PUD)	YES - Current	NO - Privately-Owned	Available	Not Used in Prior Housing Element	0	0	0.030978078	0.030978078	1	1*	1*	2138113	257	Chatsworth - Porter Ranch	Above Moderate
LOS ANGELES	19748 W YOSEMITE CIR	91326	2701030023	Low II Residential	RD6-1	0	7	0.191380243	Residential - Single Family Residence - Planned Unit Development (PUD)	YES - Current	NO - Privately-Owned	Available	Not Used in Prior Housing Element	0	0	0.048282114	0.048282114	1	1*	1*	2138113	259	Chatsworth - Porter Ranch	Above Moderate
LOS ANGELES	19754 W YOSEMITE CIR	91326	2701030024	Low II Residential	RD6-1	0	7	0.154721643	Residential - Single Family Residence - Planned Unit Development (PUD)	YES - Current	NO - Privately-Owned	Available	Not Used in Prior Housing Element	0	0	0.048282114	0.048282114	1	1*	1*	2138113	258	Chatsworth - Porter Ranch	Above Moderate
LOS ANGELES	19788 W YOSEMITE CIR	91326	2701030030	Low II Residential	RD6-1	0	7	0.196259108	Residential - Single Family Residence - Planned Unit Development (PUD)	YES - Current	NO - Privately-Owned	Available	Not Used in Prior Housing Element	0	0	0.030978078	0.030978078	1	1*	1*	2138113	243	Chatsworth - Porter Ranch	Above Moderate
LOS ANGELES	19787 W YOSEMITE CIR	91326	2701030031	Low II Residential	RD6-1	0	7	0.185882656	Residential - Single Family Residence - Planned Unit Development (PUD)	YES - Current	NO - Privately-Owned	Available	Not Used in Prior Housing Element	0	0	0.030978078	0.030978078	1	1*	1*	2138113	237	Chatsworth - Porter Ranch	Above Moderate
LOS ANGELES	19767 W YOSEMITE CIR	91326	2701030034	Low II Residential	RD6-1	0	7	0.153049869	Residential - Single Family Residence - Planned Unit Development (PUD)	YES - Current	NO - Privately-Owned	Available	Not Used in Prior Housing Element	0	0	0.030978078	0.030978078	1	1*	1*	2138113	244	Chatsworth - Porter Ranch	Above Moderate
LOS ANGELES	19721 W YOSEMITE CIR	91326	2701030035	Low II Residential	RD6-1	0	7	0.148361546	Residential - Single Family Residence - Planned Unit Development (PUD)	YES - Current	NO - Privately-Owned	Available	Not Used in Prior Housing Element	0	0	0.030978078	0.030978078	1	1*	1*	2138113	235	Chatsworth - Porter Ranch	Above Moderate
LOS ANGELES	19715 W YOSEMITE CIR	91326	2701030036	Low II Residential	RD6-1	0	7	0.145907668	Residential - Single Family Residence - Planned Unit Development (PUD)	YES - Current	NO - Privately-Owned	Available	Not Used in Prior Housing Element	0	0	0.030978078	0.030978078	1	1*	1*	2138113	232	Chatsworth - Porter Ranch	Above Moderate
LOS ANGELES	19677 W YOSEMITE CIR	91326	2701030039	Low II Residential	RD6-1	0	7	0.164683311	Residential - Single Family Residence - Planned Unit Development (PUD)	YES - Current	NO - Privately-Owned	Available	Not Used in Prior Housing Element	0	0	0.030978078	0.030978078	1	1*	1*	2138117	211	Chatsworth - Porter Ranch	Above Moderate
LOS ANGELES	19671 W YOSEMITE CIR	91326	2701030040	Low II Residential	RD6-1	0	7	0.149076266	Residential - Single Family Residence - Planned Unit Development (PUD)	YES - Current	NO - Privately-Owned	Available	Not Used in Prior Housing Element	0	0	0.030978078	0.030978078	1	1*	1*	2138117	208	Chatsworth - Porter Ranch	Above Moderate
LOS ANGELES	19665 W YOSEMITE CIR	91326	2701030041	Low II Residential	RD6-1	0	7	0.147479379	Residential - Single Family Residence - Planned Unit Development (PUD)	YES - Current	NO - Privately-Owned	Available	Not Used in Prior Housing Element	0	0	0.030978078	0.030978078	1	1*	1*	2138117	205	Chatsworth - Porter Ranch	Above Moderate
LOS ANGELES			2701030042	Low II Residential	RD6-1	0	7	0.650276497	Residential - Single Family Residence - Planned Unit Development (PUD)	YES - Current	NO - Privately-Owned	Available	Not Used in Prior Housing Element	0	0.790734112	0	0.790734112	0	0	0	2138117	233	Chatsworth - Porter Ranch	Moderate
LOS ANGELES	11554 N MARIPOSA BAY LANE	91326	2701030043	Low II Residential	RD6-1	0	7	1.062797462	Residential - Single Family Residence - Planned Unit Development (PUD)	YES - Current	NO - Privately-Owned	Available	Not Used in Prior Housing Element	0	1.053219533	0	1.053219533	0	0	0	2138117	251	Chatsworth - Porter Ranch	Moderate
LOS ANGELES			2701030044	Low II Residential	RD6-1	0	7	0.724566492	Residential - Single Family Residence - Planned Unit Development (PUD)	YES - Current	NO - Privately-Owned	Available	Not Used in Prior Housing Element	0	0.935874581	0	0.935874581	0	0	0	2138113	231	Chatsworth - Porter Ranch	Moderate
LOS ANGELES			2701030045	Low II Residential	RD6-1	0	7	1.440462622	Residential - Single Family Residence - Planned Unit Development (PUD)	YES - Current	NO - Privately-Owned	Available	Not Used in Prior Housing Element	0	1.287986255	0	1.287986255	0	0	0	2138117	201	Chatsworth - Porter Ranch	Moderate
LOS ANGELES	19777 W SIERRA MEADOWS LANE	91326	2701031001	Low II Residential	RD6-1	0	7	0.233087108	Residential - Single Family Residence - Planned Unit Development (PUD)	YES - Current	NO - Privately-Owned	Available	Not Used in Prior Housing Element	0	0	0.02525087	0.02525087	1	1*	1*	2138113	26	Chatsworth - Porter Ranch	Above Moderate
LOS ANGELES	19748 W SIERRA MEADOWS LANE	91326	2701031002	Low II Residential	RD6-1	0	7	0.283478912	Residential - Single Family Residence - Planned Unit Development (PUD)	YES - Current	NO - Privately-Owned	Available	Not Used in Prior Housing Element	0	0	0.074003604	0.074003604	1	2*	2*	2168113	31	Chatsworth - Porter Ranch	Above Moderate
LOS ANGELES	19752 W SIERRA MEADOWS LANE	91326	2701031003	Low II Residential	RD6-1	0	7	0.151439768	Residential - Single Family Residence - Planned Unit Development (PUD)	YES - Current	NO - Privately-Owned	Available	Not Used in Prior Housing Element	0	0	0.030978078	0.030978078	1	1*	1*	2168113	33	Chatsworth - Porter Ranch	Above Moderate
LOS ANGELES	19780 W SIERRA MEADOWS LANE	91326	2701031010	Low II Residential	RD6-1	0	7	0.144913204	Residential - Single Family Residence - Planned Unit Development (PUD)	YES - Current	NO - Privately-Owned	Available	Not Used in Prior Housing Element	0	0	0.030978078	0.030978078	1	1*	1*	2138113	44	Chatsworth - Porter Ranch	Above Moderate
LOS ANGELES	19784 W SIERRA MEADOWS LANE	91326	2701031011	Low II Residential	RD6-1	0	7	0.145011467	Residential - Single Family Residence - Planned Unit Development (PUD)	YES - Current	NO - Privately-Owned	Available	Not Used in Prior Housing Element	0	0	0.030978078	0.030978078	1	1*	1*	2138113	50	Chatsworth - Porter Ranch	Above Moderate
LOS ANGELES	11780 N MARIPOSA BAY LANE	91326	2701031012	Low II Residential	RD6-1	0	7	0.182772143	Residential - Single Family Residence - Planned Unit Development (PUD)	YES - Current	NO - Privately-Owned	Available	Not Used in Prior Housing Element	0	0	0.030978078	0.030978078	1	1*	1*	2168113	24	Chatsworth - Porter Ranch	Above Moderate
LOS ANGELES	11776 N MARIPOSA BAY LANE	91326	2701031013	Low II Residential	RD6-1	0	7	0.194532595	Residential - Single Family Residence - Planned Unit Development (PUD)	YES - Current	NO - Privately-Owned	Available	Not Used in Prior Housing Element	0	0	0.030978078	0.030978078	1	1*	1*	2168113	25	Chatsworth - Porter Ranch	Above Moderate
LOS ANGELES	11772 N MARIPOSA BAY LANE	91326	2701031014	Low II Residential	RD6-1	0	7	0.216680228	Residential - Single Family Residence - Planned Unit Development (PUD)	YES - Current	NO - Privately-Owned	Available	Not Used in Prior Housing Element	0	0	0.02525087	0.02525087	1	1*	1*	2168113	27	Chatsworth - Porter Ranch	Above Moderate
LOS ANGELES	11768 N MARIPOSA BAY LANE	91326	2701031015	Low II Residential	RD6-1	0	7	0.218108434	Residential - Single Family Residence - Planned Unit Development (PUD)	YES - Current	NO - Privately-Owned	Available	Not Used in Prior Housing Element	0	0	0.02525087	0.02525087	1	1*	1*	2168113	29	Chatsworth - Porter Ranch	Above Moderate
LOS ANGELES	11760 N MARIPOSA BAY LANE	91326	2701031017	Low II Residential	RD6-1	0	7	0.138569055	Residential - Single Family Residence - Planned Unit Development (PUD)	YES - Current	NO - Privately-Owned	Available	Not Used in Prior Housing Element	0	0	0.030978078	0.030978078	1	1*	1*	2168113	32	Chatsworth - Porter Ranch	Above Moderate
LOS ANGELES	11756 N MARIPOSA BAY LANE	91326	2701031018	Low II Residential	RD6-1	0	7	0.18797616	Residential - Single Family Residence - Planned Unit Development (PUD)	YES - Current	NO - Privately-Owned	Available	Not Used in Prior Housing Element	0	0	0.030978078	0.030978078	1	1*	1*	2168113	35	Chatsworth - Porter Ranch	Above Moderate
LOS ANGELES	11752 N MARIPOSA BAY LANE	91326	2701031019	Low II Residential	RD6-1	0	7	0.232245538	Residential - Single Family Residence - Planned Unit Development (PUD)	YES - Current	NO - Privately-Owned	Available	Not Used in Prior Housing Element	0	0	0.02525087	0.02525087	1	1*	1*	2138113	15	Chatsworth - Porter Ranch	Above Moderate
LOS ANGELES	11748 N MARIPOSA BAY LANE	91326	2701031020	Low II Residential	RD6-1	0	7	0.214161109	Residential - Single Family Residence - Planned Unit Development (PUD)	YES - Current	NO - Privately-Owned	Available	Not Used in Prior Housing Element	0	0	0.02525087	0.02525087	1	1*	1*	2138113	20	Chatsworth - Porter Ranch	Above Moderate
LOS ANGELES	11744 N MARIPOSA BAY LANE	91326	2701031021	Low II Residential	RD6-1	0	7	0.209398764	Residential - Single Family Residence - Planned Unit Development (PUD)	YES - Current	NO - Privately-Owned	Available	Not Used in Prior Housing Element	0	0	0.02525087	0.02525087	1	1*	1*	2138113	27	Chatsworth - Porter Ranch	Above Moderate
LOS ANGELES	11740 N MARIPOSA BAY LANE	91326	2701031022	Low II Residential	RD6-1	0	7	0.174141667	Residential - Single Family Residence - Planned Unit Development (PUD)	YES - Current	NO - Privately-Owned	Available	Not Used in Prior Housing Element	0	0	0.030978078	0.030978078	1	1*	1*	2138113	35	Chatsworth - Porter Ranch	Above Moderate
LOS ANGELES	11736 N MARIPOSA BAY LANE	91326	2701031023	Low II Residential	RD6-1	0	7	0.158960992	Residential - Single Family Residence - Planned Unit Development (PUD)	YES - Current	NO - Privately-Owned	Available	Not Used in Prior Housing Element	0	0	0.030978078	0.030978078	1	1*	1*	2138113	43	Chatsworth - Porter Ranch	Above Moderate
LOS ANGELES			2701031025	Low II Residential	RD6-1	0	7	1.268957422	Residential - Single Family Residence - Planned Unit Development (PUD)	YES - Current	NO - Privately-Owned	Available	Not Used in Prior Housing Element	0	1.170713711	0	1.170713711	0	0	0	2168113	26	Chatsworth - Porter Ranch	Moderate
LOS ANGELES			2701031026	Low II Residential	RD6-1	0	7	0.432201282	Residential - Single Family Residence - Planned Unit Development (PUD)	YES - Current	NO - Privately-Owned	Available	Not Used in Prior Housing Element	0	0.481416082	0	0.481416082	0	3*	3*	2138113	13	Chatsworth - Porter Ranch	Moderate
LOS ANGELES			2701031027	Low II Residential	RD6-1	0	7	0.503431783	Residential - Single Family Residence - Planned Unit Development (PUD)	YES - Current	NO - Privately-Owned	Available	Not Used in Prior Housing Element	0	0.481416082	0	0.481416082	0	3*	3*	2138113	6	Chatsworth - Porter Ranch	Moderate
LOS ANGELES			2701031028	Low II Residential	RD6-1	0	7	0.716452106	Residential - Single Family Residence - Planned Unit Development (PUD)	YES - Current	NO - Privately-Owned	Available	Not Used in Prior Housing Element	0	0.935874581	0	0.935874581	0	0	0	2138113	8	Chatsworth - Porter Ranch	Moderate
LOS ANGELES	11732 N MARIPOSA BAY LANE	91326	2701031030	Low II Residential	RD6-1	0	7	3.741295582	Residential - Single Family Residence - Planned Unit Development (PUD)	YES - Current	NO - Privately-Owned	Available	Not Used in Prior Housing Element	0	1.834226835	0	1.834226835	0	0	0	2138113	9	Chatsworth - Porter Ranch	Moderate

LOS ANGELES	11764 N MARIPOSA BAY LANE	91326	2701031031	Low II Residential	RD6-1	0	7	0.181524002	Residential - Single Family Residence - Planned Unit Development (PUD)	YES - Current	NO - Privately-Owned	Available	Not Used in Prior Housing Element	0	0	0.033111346	0.033111346	1	1*	1*	2168113	30	Chatsworth - Porter Ranch	Above Moderate
LOS ANGELES	19853 W MARIPOSA MEADOWS LANE	91326	2701032001	Low II Residential	RD6-1	0	7	0.15154066	Residential - Single Family Residence - Planned Unit Development (PUD)	YES - Current	NO - Privately-Owned	Available	Not Used in Prior Housing Element	0	0	0.030978078	0.030978078	1	1*	1*	2138113	67	Chatsworth - Porter Ranch	Above Moderate
LOS ANGELES	19841 W SIERRA MEADOWS LANE	91326	2701032003	Low II Residential	RD6-1	0	7	0.141650314	Residential - Single Family Residence - Planned Unit Development (PUD)	YES - Current	NO - Privately-Owned	Available	Not Used in Prior Housing Element	0	0	0.030978078	0.030978078	1	1*	1*	2138113	65	Chatsworth - Porter Ranch	Above Moderate
LOS ANGELES	19833 W SIERRA MEADOWS LANE	91326	2701032004	Low II Residential	RD6-1	0	7	0.153974258	Residential - Single Family Residence - Planned Unit Development (PUD)	YES - Current	NO - Privately-Owned	Available	Not Used in Prior Housing Element	0	0	0.030978078	0.030978078	1	1*	1*	2138113	63	Chatsworth - Porter Ranch	Above Moderate
LOS ANGELES	19825 W SIERRA MEADOWS LANE	91326	2701032005	Low II Residential	RD6-1	0	7	0.159359672	Residential - Single Family Residence - Planned Unit Development (PUD)	YES - Current	NO - Privately-Owned	Available	Not Used in Prior Housing Element	0	0	0.030978078	0.030978078	1	1*	1*	2138113	59	Chatsworth - Porter Ranch	Above Moderate
LOS ANGELES	19816 W SIERRA MEADOWS LANE	91326	2701032018	Low II Residential	RD6-1	0	7	0.139019268	Residential - Single Family Residence	YES - Current	NO - Privately-Owned	Available	Not Used in Prior Housing Element	0	0	0.030978078	0.030978078	1	1*	1*	2138113	79	Chatsworth - Porter Ranch	Above Moderate
LOS ANGELES	19832 W SIERRA MEADOWS LANE	91326	2701032022	Low II Residential	RD6-1	0	7	0.151827496	Residential - Single Family Residence - Planned Unit Development (PUD)	YES - Current	NO - Privately-Owned	Available	Not Used in Prior Housing Element	0	0	0.030978078	0.030978078	1	1*	1*	2138113	93	Chatsworth - Porter Ranch	Above Moderate
LOS ANGELES	19836 W SIERRA MEADOWS LANE	91326	2701032023	Low II Residential	RD6-1	0	7	0.139050078	Residential - Single Family Residence - Planned Unit Development (PUD)	YES - Current	NO - Privately-Owned	Available	Not Used in Prior Housing Element	0	0	0.030978078	0.030978078	1	1*	1*	2138113	96	Chatsworth - Porter Ranch	Above Moderate
LOS ANGELES	19840 W SIERRA MEADOWS LANE	91326	2701032024	Low II Residential	RD6-1	0	7	0.151148738	Residential - Single Family Residence - Planned Unit Development (PUD)	YES - Current	NO - Privately-Owned	Available	Not Used in Prior Housing Element	0	0	0.030978078	0.030978078	1	1*	1*	2138113	99	Chatsworth - Porter Ranch	Above Moderate
LOS ANGELES	19852 W SIERRA MEADOWS LANE	91326	2701032026	Low II Residential	RD6-1	0	7	0.186744956	Residential - Single Family Residence - Planned Unit Development (PUD)	YES - Current	NO - Privately-Owned	Available	Not Used in Prior Housing Element	0	0	0.030978078	0.030978078	1	1*	1*	2138113	101	Chatsworth - Porter Ranch	Above Moderate
LOS ANGELES	19811 W AHWANEE LANE	91326	2701032027	Low II Residential	RD6-1	0	7	0.279107903	Residential - Single Family Residence - Planned Unit Development (PUD)	YES - Current	NO - Privately-Owned	Available	Not Used in Prior Housing Element	0	0	0.074003604	0.074003604	1	2*	2*	2138113	115	Chatsworth - Porter Ranch	Above Moderate
LOS ANGELES	19803 W AHWANEE LANE	91326	2701032029	Low II Residential	RD6-1	0	7	0.14393725	Residential - Single Family Residence - Planned Unit Development (PUD)	YES - Current	NO - Privately-Owned	Available	Not Used in Prior Housing Element	0	0	0.030978078	0.030978078	1	1*	1*	2138113	112	Chatsworth - Porter Ranch	Above Moderate
LOS ANGELES	19787 W AHWANEE LANE	91326	2701032031	Low II Residential	RD6-1	0	7	0.144185279	Residential - Single Family Residence - Planned Unit Development (PUD)	YES - Current	NO - Privately-Owned	Available	Not Used in Prior Housing Element	0	0	0.030978078	0.030978078	1	1*	1*	2138113	102	Chatsworth - Porter Ranch	Above Moderate
LOS ANGELES	19771 W AHWANEE LANE	91326	2701032032	Low II Residential	RD6-1	0	7	0.156283574	Residential - Single Family Residence - Planned Unit Development (PUD)	YES - Current	NO - Privately-Owned	Available	Not Used in Prior Housing Element	0	0	0.030978078	0.030978078	1	1*	1*	2138113	91	Chatsworth - Porter Ranch	Above Moderate
LOS ANGELES	19765 W AHWANEE LANE	91326	2701032033	Low II Residential	RD6-1	0	7	0.301943909	Residential - Single Family Residence - Planned Unit Development (PUD)	YES - Current	NO - Privately-Owned	Available	Not Used in Prior Housing Element	0	0	0.074003604	0.074003604	1	2*	2*	2138113	75	Chatsworth - Porter Ranch	Above Moderate
LOS ANGELES	19764 W AHWANEE LANE	91326	2701032034	Low II Residential	RD6-1	0	7	0.189517067	Residential - Single Family Residence - Planned Unit Development (PUD)	YES - Current	NO - Privately-Owned	Available	Not Used in Prior Housing Element	0	0	0.030978078	0.030978078	1	1*	1*	2138113	82	Chatsworth - Porter Ranch	Above Moderate
LOS ANGELES	19768 W AHWANEE LANE	91326	2701032035	Low II Residential	RD6-1	0	7	0.18495928	Residential - Single Family Residence - Planned Unit Development (PUD)	YES - Current	NO - Privately-Owned	Available	Not Used in Prior Housing Element	0	0	0.030978078	0.030978078	1	1*	1*	2138113	92	Chatsworth - Porter Ranch	Above Moderate
LOS ANGELES	19772 W AHWANEE LANE	91326	2701032036	Low II Residential	RD6-1	0	7	0.191050334	Residential - Single Family Residence - Planned Unit Development (PUD)	YES - Current	NO - Privately-Owned	Available	Not Used in Prior Housing Element	0	0	0.030978078	0.030978078	1	1*	1*	2138113	117	Chatsworth - Porter Ranch	Above Moderate
LOS ANGELES	19784 W AHWANEE LANE	91326	2701032039	Low II Residential	RD6-1	0	7	0.141940365	Residential - Single Family Residence - Planned Unit Development (PUD)	YES - Current	NO - Privately-Owned	Available	Not Used in Prior Housing Element	0	0	0.030978078	0.030978078	1	1*	1*	2138113	133	Chatsworth - Porter Ranch	Above Moderate
LOS ANGELES	19788 W AHWANEE LANE	91326	2701032040	Low II Residential	RD6-1	0	7	0.153883541	Residential - Single Family Residence - Planned Unit Development (PUD)	YES - Current	NO - Privately-Owned	Available	Not Used in Prior Housing Element	0	0	0.030978078	0.030978078	1	1*	1*	2138113	136	Chatsworth - Porter Ranch	Above Moderate
LOS ANGELES	19800 W AHWANEE LANE	91326	2701032041	Low II Residential	RD6-1	0	7	0.169536831	Residential - Single Family Residence - Planned Unit Development (PUD)	YES - Current	NO - Privately-Owned	Available	Not Used in Prior Housing Element	0	0	0.030978078	0.030978078	1	1*	1*	2138113	142	Chatsworth - Porter Ranch	Above Moderate
LOS ANGELES	19804 W AHWANEE LANE	91326	2701032042	Low II Residential	RD6-1	0	7	0.142437206	Residential - Single Family Residence - Planned Unit Development (PUD)	YES - Current	NO - Privately-Owned	Available	Not Used in Prior Housing Element	0	0	0.030978078	0.030978078	1	1*	1*	2138113	148	Chatsworth - Porter Ranch	Above Moderate
LOS ANGELES	19812 W AHWANEE LANE	91326	2701032044	Low II Residential	RD6-1	0	7	0.144906236	Residential - Single Family Residence - Planned Unit Development (PUD)	YES - Current	NO - Privately-Owned	Available	Not Used in Prior Housing Element	0	0	0.030978078	0.030978078	1	1*	1*	2138113	152	Chatsworth - Porter Ranch	Above Moderate
LOS ANGELES	19844 W AHWANEE LANE	91326	2701032052	Low II Residential	RD6-1	0	7	0.142833078	Residential - Single Family Residence - Planned Unit Development (PUD)	YES - Current	NO - Privately-Owned	Available	Not Used in Prior Housing Element	0	0	0.030978078	0.030978078	1	1*	1*	2138113	138	Chatsworth - Porter Ranch	Above Moderate
LOS ANGELES			2701032053	Low II Residential	RD6-1	0	7	0.429315318	Residential - Single Family Residence - Planned Unit Development (PUD)	YES - Current	NO - Privately-Owned	Available	Not Used in Prior Housing Element	0	0.481416082	0	0.481416082	0	3*	3*	2138113	139	Chatsworth - Porter Ranch	Moderate
LOS ANGELES	19845 W AHWANEE LANE	91326	2701032054	Low II Residential	RD6-1	0	7	0.633861198	Residential - Single Family Residence - Planned Unit Development (PUD)	YES - Current	NO - Privately-Owned	Available	Not Used in Prior Housing Element	0	0.790734112	0	0.790734112	0	0	0	2138113	70	Chatsworth - Porter Ranch	Moderate
LOS ANGELES	11760 N MADERA BAY LANE	91326	2701032055	Low II Residential	RD6-1	0	7	0.613506495	Residential - Single Family Residence - Planned Unit Development (PUD)	YES - Current	NO - Privately-Owned	Available	Not Used in Prior Housing Element	0	0.790734112	0	0.790734112	0	0	0	2138113	23	Chatsworth - Porter Ranch	Moderate
LOS ANGELES			2701032056	Low II Residential	RD6-1	0	7	0.731924431	Residential - Single Family Residence - Planned Unit Development (PUD)	YES - Current	NO - Privately-Owned	Available	Not Used in Prior Housing Element	0	0.935874581	0	0.935874581	0	0	0	2138113	110	Chatsworth - Porter Ranch	Moderate
LOS ANGELES			2701032057	Low II Residential	RD6-1	0	7	0.515158388	Residential - Single Family Residence - Planned Unit Development (PUD)	YES - Current	NO - Privately-Owned	Available	Not Used in Prior Housing Element	0	0.403002405	0	0.403002405	0	3*	3*	2138113	32	Chatsworth - Porter Ranch	Moderate
LOS ANGELES			2701032058	Low II Residential	RD6-1	0	7	0.418119376	Residential - Single Family Residence - Planned Unit Development (PUD)	YES - Current	NO - Privately-Owned	Available	Not Used in Prior Housing Element	0	0.481416082	0	0.481416082	0	3*	3*	2138113	105	Chatsworth - Porter Ranch	Moderate
LOS ANGELES			2701032059	Low II Residential	RD6-1	0	7	0.590697147	Residential - Single Family Residence - Planned Unit Development (PUD)	YES - Current	NO - Privately-Owned	Available	Not Used in Prior Housing Element	0	0.637869501	0	0.637869501	0	0	0	2138113	48	Chatsworth - Porter Ranch	Moderate
LOS ANGELES	19836 W MARIPOSA CREEK WAY	91326	2701033001	Low II Residential	RD6-1	0	7	0.148658952	Residential - Single Family Residence - Planned Unit Development (PUD)	YES - Current	NO - Privately-Owned	Available	Not Used in Prior Housing Element	0	0	0.030978078	0.030978078	1	1*	1*	2138113	193	Chatsworth - Porter Ranch	Above Moderate
LOS ANGELES	19840 W MARIPOSA CREEK WAY	91326	2701033002	Low II Residential	RD6-1	0	7	0.143254837	Residential - Single Family Residence - Planned Unit Development (PUD)	YES - Current	NO - Privately-Owned	Available	Not Used in Prior Housing Element	0	0	0.030978078	0.030978078	1	1*	1*	2138113	192	Chatsworth - Porter Ranch	Above Moderate
LOS ANGELES	19848 W MARIPOSA CREEK WAY	91326	2701033004	Low II Residential	RD6-1	0	7	0.142976444	Residential - Single Family Residence - Planned Unit Development (PUD)	YES - Current	NO - Privately-Owned	Available	Not Used in Prior Housing Element	0	0	0.030978078	0.030978078	1	1*	1*	2138113	185	Chatsworth - Porter Ranch	Above Moderate
LOS ANGELES	19856 W MARIPOSA CREEK WAY	91326	2701033006	Low II Residential	RD6-1	0	7	0.142683277	Residential - Single Family Residence - Planned Unit Development (PUD)	YES - Current	NO - Privately-Owned	Available	Not Used in Prior Housing Element	0	0	0.030978078	0.030978078	1	1*	1*	2138113	178	Chatsworth - Porter Ranch	Above Moderate
LOS ANGELES	19864 W MARIPOSA CREEK WAY	91326	2701033008	Low II Residential	RD6-1	0	7	0.144402562	Residential - Single Family Residence - Planned Unit Development (PUD)	YES - Current	NO - Privately-Owned	Available	Not Used in Prior Housing Element	0	0	0.030978078	0.030978078	1	1*	1*	2138113	174	Chatsworth - Porter Ranch	Above Moderate
LOS ANGELES	19904 W MARIPOSA CREEK WAY	91326	2701033010	Low II Residential	RD6-1	0	7	0.151913735	Residential - Single Family Residence - Planned Unit Development (PUD)	YES - Current	NO - Privately-Owned	Available	Not Used in Prior Housing Element	0	0	0.030978078	0.030978078	1	1*	1*	2138113	170	Chatsworth - Porter Ranch	Above Moderate
LOS ANGELES	19936 W MARIPOSA CREEK WAY	91326	2701033018	Low II Residential	RD6-1	0	7	0.140770311	Residential - Single Family Residence - Planned Unit Development (PUD)	YES - Current	NO - Privately-Owned	Available	Not Used in Prior Housing Element	0	0	0.030978078	0.030978078	1	1*	1*	2138113	157	Chatsworth - Porter Ranch	Above Moderate
LOS ANGELES	19940 W MARIPOSA CREEK WAY	91326	2701033019	Low II Residential	RD6-1	0	7	0.233700595	Residential - Single Family Residence - Planned Unit Development (PUD)	YES - Current	NO - Privately-Owned	Available	Not Used in Prior Housing Element	0	0	0.02525087	0.02525087	1	1*	1*	2138113	155	Chatsworth - Porter Ranch	Above Moderate
LOS ANGELES	19944 W MARIPOSA CREEK WAY	91326	2701033020	Low II Residential	RD6-1	0	7	0.181676962	Residential - Single Family Residence - Planned Unit Development (PUD)	YES - Current	NO - Privately-Owned	Available	Not Used in Prior Housing Element	0	0	0.030978078	0.030978078	1	1*	1*	2138113	137	Chatsworth - Porter Ranch	Above Moderate
LOS ANGELES	19900 W AHWANEE LANE	91326	2701033021	Low II Residential	RD6-1	0	7	0.164576378	Residential - Single Family Residence - Planned Unit Development (PUD)	YES - Current	NO - Privately-Owned	Available	Not Used in Prior Housing Element	0	0	0.030978078	0.030978078	1	1*	1*	2138113	134	Chatsworth - Porter Ranch	Above Moderate
LOS ANGELES	19940 W AHWANEE LANE	91326	2701033031	Low II Residential	RD6-1	0	7	0.144976791	Residential - Single Family Residence - Planned Unit Development (PUD)	YES - Current	NO - Privately-Owned	Available	Not Used in Prior Housing Element	0	0	0.030978078	0.030978078	1	1*	1*	2138113	109	Chatsworth - Porter Ranch	Above Moderate
LOS ANGELES	19944 W AHWANEE LANE	91326	2701033032	Low II Residential	RD6-1	0	7	0.151227327	Residential - Single Family Residence - Planned Unit Development (PUD)	YES - Current	NO - Privately-Owned	Available	Not Used in Prior Housing Element	0	0	0.030978078	0.030978078	1	1*	1*	2138113	106	Chatsworth - Porter Ranch	Above Moderate
LOS ANGELES	19955 W AHWANEE LANE	91326	2701033033	Low II Residential	RD6-1	0	7	0.181997553	Residential - Single Family Residence - Planned Unit Development (PUD)	YES - Current	NO - Privately-Owned	Available	Not Used in Prior Housing Element	0	0	0.030978078	0.030978078	1	1*	1*	2138113	68	Chatsworth - Porter Ranch	Above Moderate
LOS ANGELES	19901 W AHWANEE LANE	91326	2701033045	Low II Residential	RD6-1	0	7	0.164755211	Residential - Single Family Residence - Planned Unit Development (PUD)	YES - Current	NO - Privately-Owned	Available	Not Used in Prior Housing Element	0	0	0.030978078	0.030978078	1	1*	1*	2138113	104	Chatsworth - Porter Ranch	Above Moderate
LOS ANGELES	11684 N CORBIN AVE	91326	2701033046	Low II Residential	RD6-1	0	7	3.389858827	Residential - Single Family Residence - Planned Unit Development (PUD)	YES - Current	NO - Privately-Owned	Available	Not Used in Prior Housing Element	0	1.914338291	0	1.914338291	0	0	0	2138113	130	Chatsworth - Porter Ranch	Moderate
LOS ANGELES	19954 W AHWANEE LANE	91326	2701033047	Low II Residential	RD6-1	0	7	1.761835451	Residential - Single Family Residence - Planned Unit Development (PUD)	YES - Current	NO - Privately-Owned	Available	Not Used in Prior Housing Element	0	1.518025041	0	1.518025041	0	0	0	2138113	51	Chatsworth - Porter Ranch	Moderate
LOS ANGELES			2701033048	Low II Residential	RD6-1	0	7	0.59127281	Residential - Single Family Residence - Planned Unit Development (PUD)	YES - Current	NO - Privately-Owned	Available	Not Used in Prior Housing Element	0	0.637869501	0	0.637869501	0	0	0	2138113	94	Chatsworth - Porter Ranch	Moderate
LOS ANGELES			2701033049	Low II Residential	RD6-1	0	7	0.462697064	Residential - Single Family Residence - Planned Unit Development (PUD)	YES - Current	NO - Privately-Owned	Available	Not Used in Prior Housing Element	0	0.481416082	0	0.481416082	0	3*	3*	2138113	162	Chatsworth - Porter Ranch	Moderate
LOS ANGELES			2701033050	Low II Residential	RD6-1	0	7	0.451598188	Residential - Single Family Residence - Planned Unit Development (PUD)	YES - Current	NO - Privately-Owned	Available	Not Used in Prior Housing Element	0	0.481416082	0	0.481416082	0	3*	3*	2138113	145	Chatsworth - Porter Ranch	Moderate
LOS ANGELES	19936 W MID PINES LANE	91326	2701034010	Low II Residential	RD6-1	0	7	0.162862903	Residential - Single Family Residence - Planned Unit Development (PUD)	YES - Current	NO - Privately-Owned	Available	Not Used in Prior Housing Element	0	0	0.030978078	0.030978078	1	1*	1*	2138113	37	Chatsworth - Porter Ranch	Above Moderate
LOS ANGELES	19943 W MID PINES LANE	91326	2701034011	Low II Residential	RD6-1	0	7	0.175885024	Residential - Single Family Residence - Planned Unit Development (PUD)	YES - Current	NO - Privately-Owned	Available	Not Used in Prior Housing Element	0	0	0.030978078	0.030978078	1	1*	1*	2138113	11	Chatsworth - Porter Ranch	Above Moderate
LOS ANGELES	19901 W MID PINES LANE	91326	2701034021	Low II Residential	RD6-1	0	7	0.148092652	Residential - Single Family Residence - Planned Unit Development (PUD)	YES - Current	NO - Privately-Owned	Available	Not Used in Prior Housing Element	0	0	0.030978078	0.030978078	1	1*	1*	2138113	33	Chatsworth - Porter Ranch	Above Moderate
LOS ANGELES	19944 W MID PINES LANE	91326	2701034022	Low II Residential	RD6-1	0	7	1.892355316	Residential - Single Family Residence - Planned Unit Development (PUD)	YES - Current	NO - Privately-Owned	Available	Not Used in Prior Housing Element	0	1.496930778	0	1.496930778	0	0	0	2138113	4	Chatsworth - Porter Ranch	Moderate
LOS ANGELES			2701034023	Low II Residential	RD6-1	0	7	0.510403906	Residential - Single Family Residence - Planned Unit Development (PUD)	YES - Current	NO - Privately-Owned	Available	Not Used in Prior Housing Element	0	0.403002405	0	0.403002405	0	3*	3*	2138113	24	Chatsworth - Porter Ranch	Moderate
LOS ANGELES	19847 N MARIPOSA PINES WAY	91326	2701035001	Low II Residential	RD6-1	0	7	0.163007044	Residential - Single Family Residence - Planned Unit Development (PUD)	YES - Current	NO - Privately-Owned	Available	Not Used in Prior Housing Element	0	0	0.030978078	0.030978078	1	1*	1*	2168113	43	Chatsworth - Porter Ranch	Above Moderate
LOS ANGELES	19801 W MARIPOSA PINES WAY	91326	2701035012	Low II Residential	RD6-1	0	7	0.16142097	Residential - Single Family Residence - Planned Unit Development (PUD)	YES - Current	NO - Privately-Owned	Available	Not Used in Prior Housing Element	0	0	0.030978078	0.030978078	1	1*	1*	2168113	54	Chatsworth - Porter Ranch	Above Moderate
LOS ANGELES	19800 W MARIPOSA PINES WAY	91326	2701035013	Low II Residential	RD6-1	0	7	0.214408485	Residential - Single Family Residence - Planned Unit Development (PUD)	YES - Current	NO - Privately-Owned	Available	Not Used in Prior Housing Element	0	0	0.02525087	0.02525087	1	1*	1*	2168113	55	Chatsworth - Porter Ranch	Above Moderate
LOS ANGELES	19836 W MARIPOSA PINES WAY	91326	2701035022	Low II Residential	RD6-1	0	7	0.138587486	Residential - Single Family Residence - Planned Unit Development (PUD)	YES - Current	NO - Privately-Owned	Available	Not Used in Prior Housing Element	0	0	0.030978078	0.030978078	1	1*	1*	2168113	64	Chatsworth - Porter Ranch	Above Moderate
LOS ANGELES	19840 W MARIPOSA PINES WAY	91326	2701035023	Low II Residential	RD6-1	0	7	0.165028751	Residential - Single Family Residence - Planned Unit Development (PUD)	YES - Current	NO - Privately-Owned	Available	Not Used in Prior Housing Element	0	0	0.030978078	0.030978078	1	1*	1*	2168113	65	Chatsworth - Porter Ranch	Above Moderate
LOS ANGELES	11852 N MADERA BAY LANE	91326	2701035024	Low II Residential	RD6-1	0	7	0.183192901	Residential - Single Family Residence - Planned Unit Development (PUD)	YES - Current	NO - Privately-Owned	Available	Not Used in Prior Housing Element	0	0	0.030978078	0.030978078	1	1*	1*	2168113	66	Chatsworth - Porter Ranch	Above Moderate
LOS ANGELES	11848 N MADERA BAY LANE	91326	2701035025	Low II Residential	RD6-1	0	7	0.157058155	Residential - Single Family Residence - Planned Unit Development (PUD)	YES - Current	NO - Privately-Owned	Available	Not Used in Prior Housing Element	0	0	0.030978078	0.030978078	1	1*	1*	2168113	67	Chatsworth - Porter Ranch	Above Moderate
LOS ANGELES	19853 W OWL CREEK WAY	91326	2701035028	Low II Residential	RD6-1	0	7	0.168641414	Residential - Single Family Residence - Planned Unit Development (PUD)	YES - Current	NO - Privately-Owned	Available	Not Used in Prior Housing Element	0	0	0.030978078	0.030978078	1	1*	1*	2168113	70	Chatsworth - Porter Ranch	Above Moderate
LOS ANGELES	19841 W OWL CREEK WAY	91326	2701035029	Low II Residential	RD6-1	0	7	0.152726432	Residential - Single Family Residence - Planned Unit Development (PUD)	YES - Current	NO - Privately-Owned	Available	Not Used in Prior Housing Element	0	0	0.030978078	0.030978078	1	1*	1*	2168113	71	Chatsworth - Porter Ranch	Above Moderate
LOS ANGELES	19833 W OWL CREEK WAY	91326	2701035030	Low II Residential	RD6-1	0	7	0.157213941	Residential - Single Family Residence - Planned Unit Development (PUD)	YES - Current	NO - Privately-Owned	Available	Not Used in Prior Housing Element	0	0	0.030978078	0.030978078	1	1*	1*	2168113	72	Chatsworth - Porter Ranch	Above Moderate
LOS ANGELES	19825 W OWL CREEK WAY	91326	2701035031	Low II Residential	RD6-1	0	7	0.167788796	Residential - Single Family Residence - Planned Unit Development (PUD)	YES - Current	NO - Privately-Owned	Available	Not Used in Prior Housing Element	0	0	0.030978078	0.030978078	1	1*	1*	2168113	73	Chatsworth - Porter Ranch	Above Moderate
LOS ANGELES	19821 W OWL CREEK WAY	91326	2701035032	Low II Residential	RD6-1	0	7	0.21990061	Residential - Single Family Residence - Planned Unit Development (PUD)	YES - Current	NO - Privately-Owned	Available	Not Used in Prior Housing Element	0	0	0.02525087	0.02525087	1	1*	1*	2168113	74	Chatsworth - Porter Ranch	Above Moderate
LOS ANGELES	19820 W OWL CREEK WAY	91326	2701035033	Low II Residential	RD6-1	0	7	0.217237299	Residential - Single Family Residence - Planned Unit Development (PUD)	YES - Current	NO - Privately-Owned	Available	Not Used in Prior Housing Element	0	0	0.02525087	0.02525087	1	1*	1*	2138113	284	Chatsworth - Porter Ranch	Above Moderate
LOS ANGELES	19824 W OWL CREEK WAY	91326	2701035034	Low II Residential	RD6-1	0	7	0.143991627	Residential - Single Family Residence - Planned Unit Development (PUD)	YES - Current	NO - Privately-Owned	Available	Not Used in Prior Housing Element	0	0	0.030978078	0.030978078	1	1*	1*	2138113	285	Chatsworth - Porter Ranch	Above Moderate
LOS ANGELES	19828 W OWL CREEK WAY	91326	2701035035	Low II Residential	RD6-1	0	7	0.161801375	Residential - Single Family Residence - Planned Unit Development (PUD)	YES - Current	NO - Privately-Owned	Available	Not Used in Prior Housing Element	0	0	0.030978078	0.030978078	1	1*	1*	2138113	286	Chatsworth - Porter Ranch	Above Moderate
LOS ANGELES	19852 W OWL CREEK WAY	91326	2701035040	Low II Residential	RD6-1	0	7	0.14052254	Residential - Single Family Residence - Planned Unit Development (PUD)	YES - Current	NO - Privately-Owned	Available	Not Used in Prior Housing Element	0	0	0.030978078	0.030978078	1	1*	1*	2138113	291	Chatsworth - Porter Ranch	Above Moderate

LOS ANGELES	11840 N MARIPOSA BAY LANE	91326	2701035044	Low II Residential	RD6-1	0	7	0.150346249	Residential - Single Family Residence - Planned Unit Development (PUD)	YES - Current	NO - Privately-Owned	Available	Not Used in Prior Housing Element	0	0	0.030978078	0.030978078	1	1*	1*	2168113	165	Chatsworth - Porter Ranch	Above Moderate
LOS ANGELES	11836 N MARIPOSA BAY LANE	91326	2701035045	Low II Residential	RD6-1	0	7	0.153201357	Residential - Single Family Residence - Planned Unit Development (PUD)	YES - Current	NO - Privately-Owned	Available	Not Used in Prior Housing Element	0	0	0.030978078	0.030978078	1	1*	1*	2168113	166	Chatsworth - Porter Ranch	Above Moderate
LOS ANGELES	11832 N MARIPOSA BAY LANE	91326	2701035046	Low II Residential	RD6-1	0	7	0.152538335	Residential - Single Family Residence - Planned Unit Development (PUD)	YES - Current	NO - Privately-Owned	Available	Not Used in Prior Housing Element	0	0	0.030978078	0.030978078	1	1*	1*	2168113	167	Chatsworth - Porter Ranch	Above Moderate
LOS ANGELES	11828 N MARIPOSA BAY LANE	91326	2701035047	Low II Residential	RD6-1	0	7	0.169305543	Residential - Single Family Residence - Planned Unit Development (PUD)	YES - Current	NO - Privately-Owned	Available	Not Used in Prior Housing Element	0	0	0.030978078	0.030978078	1	1*	1*	2168113	168	Chatsworth - Porter Ranch	Above Moderate
LOS ANGELES	11812 N MARIPOSA BAY LANE	91326	2701035051	Low II Residential	RD6-1	0	7	0.141110577	Residential - Single Family Residence - Planned Unit Development (PUD)	YES - Current	NO - Privately-Owned	Available	Not Used in Prior Housing Element	0	0	0.0046666	0.0046666	1	1*	1*	2168113	172	Chatsworth - Porter Ranch	Above Moderate
LOS ANGELES	11808 N MARIPOSA BAY LANE	91326	2701035052	Low II Residential	RD6-1	0	7	0.160385684	Residential - Single Family Residence - Planned Unit Development (PUD)	YES - Current	NO - Privately-Owned	Available	Not Used in Prior Housing Element	0	0	0.030978078	0.030978078	1	1*	1*	2168113	173	Chatsworth - Porter Ranch	Above Moderate
LOS ANGELES	11806 N MARIPOSA BAY LANE	91326	2701035053	Low II Residential	RD6-1	0	7	0.163028133	Residential - Single Family Residence - Planned Unit Development (PUD)	YES - Current	NO - Privately-Owned	Available	Not Used in Prior Housing Element	0	0	0.030978078	0.030978078	1	1*	1*	2168113	174	Chatsworth - Porter Ranch	Above Moderate
LOS ANGELES	11800 N MARIPOSA BAY LANE	91326	2701035054	Low II Residential	RD6-1	0	7	0.175221537	Residential - Single Family Residence - Planned Unit Development (PUD)	YES - Current	NO - Privately-Owned	Available	Not Used in Prior Housing Element	0	0	0.030978078	0.030978078	1	1*	1*	2168113	175	Chatsworth - Porter Ranch	Above Moderate
LOS ANGELES			2701035055	Low II Residential	RD6-1	0	7	0.50996407	Residential - Single Family Residence - Planned Unit Development (PUD)	YES - Current	NO - Privately-Owned	Available	Not Used in Prior Housing Element	0	0.481416082	0	0.481416082	0	3*	3*	2168113	178	Chatsworth - Porter Ranch	Moderate
LOS ANGELES			2701035056	Low II Residential	RD6-1	0	7	0.34027342	Residential - Single Family Residence - Planned Unit Development (PUD)	YES - Current	NO - Privately-Owned	Available	Not Used in Prior Housing Element	0	0	0.338358879	0.338358879	0	2*	2*	2168113	180	Chatsworth - Porter Ranch	Above Moderate
LOS ANGELES			2701035057	Low II Residential	RD6-1	0	7	0.571190668	Residential - Single Family Residence - Planned Unit Development (PUD)	YES - Current	NO - Privately-Owned	Available	Not Used in Prior Housing Element	0	0.637869501	0	0.637869501	0	0	0	2168113	187	Chatsworth - Porter Ranch	Moderate
LOS ANGELES			2701035058	Low II Residential	RD6-1	0	7	0.326862286	Residential - Single Family Residence - Planned Unit Development (PUD)	YES - Current	NO - Privately-Owned	Available	Not Used in Prior Housing Element	0	0	0.338358879	0.338358879	0	2*	2*	2138113	297	Chatsworth - Porter Ranch	Above Moderate
LOS ANGELES			2701035059	Low II Residential	RD6-1	0	7	0.479288523	Residential - Single Family Residence - Planned Unit Development (PUD)	YES - Current	NO - Privately-Owned	Available	Not Used in Prior Housing Element	0	0.481416082	0	0.481416082	0	3*	3*	2168113	189	Chatsworth - Porter Ranch	Moderate
LOS ANGELES			2701035060	Low II Residential	RD6-1	0	7	0.561876624	Residential - Single Family Residence - Planned Unit Development (PUD)	YES - Current	NO - Privately-Owned	Available	Not Used in Prior Housing Element	0	0.637869501	0	0.637869501	0	0	0	2168113	190	Chatsworth - Porter Ranch	Moderate
LOS ANGELES			2701035061	Low II Residential	RD6-1	0	7	0.951294173	Residential - Single Family Residence - Planned Unit Development (PUD)	YES - Current	NO - Privately-Owned	Available	Not Used in Prior Housing Element	0	1.067913377	0	1.067913377	0	0	0	2168113	191	Chatsworth - Porter Ranch	Moderate
LOS ANGELES	19932 W BEAR VALLEY LANE	91326	2701036009	Low II Residential	RD6-1	0	7	0.164549436	Residential - Single Family Residence - Planned Unit Development (PUD)	YES - Current	NO - Privately-Owned	Available	Not Used in Prior Housing Element	0	0	0.030978078	0.030978078	1	1*	1*	2168113	84	Chatsworth - Porter Ranch	Above Moderate
LOS ANGELES	19936 W BEAR VALLEY LANE	91326	2701036010	Low II Residential	RD6-1	0	7	0.15370354	Residential - Single Family Residence - Planned Unit Development (PUD)	YES - Current	NO - Privately-Owned	Available	Not Used in Prior Housing Element	0	0	0.030978078	0.030978078	1	1*	1*	2168113	85	Chatsworth - Porter Ranch	Above Moderate
LOS ANGELES	19940 W BEAR VALLEY LANE	91326	2701036011	Low II Residential	RD6-1	0	7	0.144184106	Residential - Single Family Residence - Planned Unit Development (PUD)	YES - Current	NO - Privately-Owned	Available	Not Used in Prior Housing Element	0	0	0.030978078	0.030978078	1	1*	1*	2168113	86	Chatsworth - Porter Ranch	Above Moderate
LOS ANGELES	19944 W BEAR VALLEY LANE	91326	2701036012	Low II Residential	RD6-1	0	7	0.143560636	Residential - Single Family Residence - Planned Unit Development (PUD)	YES - Current	NO - Privately-Owned	Available	Not Used in Prior Housing Element	0	0	0.030978078	0.030978078	1	1*	1*	2168113	87	Chatsworth - Porter Ranch	Above Moderate
LOS ANGELES	19948 W BEAR VALLEY LANE	91326	2701036013	Low II Residential	RD6-1	0	7	0.254278008	Residential - Single Family Residence - Planned Unit Development (PUD)	YES - Current	NO - Privately-Owned	Available	Not Used in Prior Housing Element	0	0	0.02525087	0.02525087	1	1*	1*	2168113	88	Chatsworth - Porter Ranch	Above Moderate
LOS ANGELES	19901 W BEAR VALLEY LANE	91326	2701036019	Low II Residential	RD6-1	0	7	0.145870381	Residential - Single Family Residence - Planned Unit Development (PUD)	YES - Current	NO - Privately-Owned	Available	Not Used in Prior Housing Element	0	0	0.030978078	0.030978078	1	1*	1*	2168113	94	Chatsworth - Porter Ranch	Above Moderate
LOS ANGELES	11758 N OAKHURST AVE	91326	2701036028	Low II Residential	RD6-1	0	7	0.204705682	Residential - Single Family Residence - Planned Unit Development (PUD)	YES - Current	NO - Privately-Owned	Available	Not Used in Prior Housing Element	0	0	0.02525087	0.02525087	1	1*	1*	2168113	117	Chatsworth - Porter Ranch	Above Moderate
LOS ANGELES	11723 N COORSGOLD LANE	91326	2701036029	Low II Residential	RD6-1	0	7	0.159329895	Residential - Single Family Residence - Planned Unit Development (PUD)	YES - Current	NO - Privately-Owned	Available	Not Used in Prior Housing Element	0	0	0.030978078	0.030978078	1	1*	1*	2168113	118	Chatsworth - Porter Ranch	Above Moderate
LOS ANGELES	11727 N COORSGOLD LANE	91326	2701036030	Low II Residential	RD6-1	0	7	0.144500025	Residential - Single Family Residence - Planned Unit Development (PUD)	YES - Current	NO - Privately-Owned	Available	Not Used in Prior Housing Element	0	0	0.030978078	0.030978078	1	1*	1*	2168113	119	Chatsworth - Porter Ranch	Above Moderate
LOS ANGELES	11747 N COORSGOLD LANE	91326	2701036035	Low II Residential	RD6-1	0	7	0.165488285	Residential - Single Family Residence - Planned Unit Development (PUD)	YES - Current	NO - Privately-Owned	Available	Not Used in Prior Housing Element	0	0	0.030978078	0.030978078	1	1*	1*	2168113	124	Chatsworth - Porter Ranch	Above Moderate
LOS ANGELES			2701036037	Low II Residential	RD6-1	0	7	0.36309215	Residential - Single Family Residence - Planned Unit Development (PUD)	YES - Current	NO - Privately-Owned	Available	Not Used in Prior Housing Element	0	0	0.338358879	0.338358879	0	2*	2*	2168113	184	Chatsworth - Porter Ranch	Above Moderate
LOS ANGELES			2701036038	Low II Residential	RD6-1	0	7	0.454084697	Residential - Single Family Residence - Planned Unit Development (PUD)	YES - Current	NO - Privately-Owned	Available	Not Used in Prior Housing Element	0	0.481416082	0	0.481416082	0	3*	3*	2168113	186	Chatsworth - Porter Ranch	Moderate
LOS ANGELES	11774 N COORSGOLD LANE	91326	2701037005	Low II Residential	RD6-1	0	7	0.148562447	Residential - Single Family Residence - Planned Unit Development (PUD)	YES - Current	NO - Privately-Owned	Available	Not Used in Prior Housing Element	0	0	0.030978078	0.030978078	1	1*	1*	2168113	99	Chatsworth - Porter Ranch	Above Moderate
LOS ANGELES	11770 N COORSGOLD LANE	91326	2701037006	Low II Residential	RD6-1	0	7	0.217466169	Residential - Single Family Residence - Planned Unit Development (PUD)	YES - Current	NO - Privately-Owned	Available	Not Used in Prior Housing Element	0	0	0.02525087	0.02525087	1	1*	1*	2168113	100	Chatsworth - Porter Ranch	Above Moderate
LOS ANGELES	11763 N OAKHURST WAY	91326	2701037007	Low II Residential	RD6-1	0	7	0.148868373	Residential - Single Family Residence - Planned Unit Development (PUD)	YES - Current	NO - Privately-Owned	Available	Not Used in Prior Housing Element	0	0	0.030978078	0.030978078	1	1*	1*	2168113	101	Chatsworth - Porter Ranch	Above Moderate
LOS ANGELES	11759 N COORSGOLD LANE	91326	2701037017	Low II Residential	RD6-1	0	7	0.140917257	Residential - Single Family Residence - Planned Unit Development (PUD)	YES - Current	NO - Privately-Owned	Available	Not Used in Prior Housing Element	0	0	0.030978078	0.030978078	1	1*	1*	2168113	127	Chatsworth - Porter Ranch	Above Moderate
LOS ANGELES	11767 N COORSGOLD LANE	91326	2701037019	Low II Residential	RD6-1	0	7	0.15927662	Residential - Single Family Residence - Planned Unit Development (PUD)	YES - Current	NO - Privately-Owned	Available	Not Used in Prior Housing Element	0	0	0.030978078	0.030978078	1	1*	1*	2168113	129	Chatsworth - Porter Ranch	Above Moderate
LOS ANGELES	11771 N COORSGOLD LANE	91326	2701037020	Low II Residential	RD6-1	0	7	0.138969523	Residential - Single Family Residence - Planned Unit Development (PUD)	YES - Current	NO - Privately-Owned	Available	Not Used in Prior Housing Element	0	0	0.030978078	0.030978078	1	1*	1*	2168113	130	Chatsworth - Porter Ranch	Above Moderate
LOS ANGELES	11775 N COORSGOLD LANE	91326	2701037021	Low II Residential	RD6-1	0	7	0.141976126	Residential - Single Family Residence - Planned Unit Development (PUD)	YES - Current	NO - Privately-Owned	Available	Not Used in Prior Housing Element	0	0	0.030978078	0.030978078	1	1*	1*	2168113	131	Chatsworth - Porter Ranch	Above Moderate
LOS ANGELES	11940 N MARIPOSA BAY LANE	91326	2701037026	Low II Residential	RD6-1	0	7	0.139079018	Residential - Single Family Residence - Planned Unit Development (PUD)	YES - Current	NO - Privately-Owned	Available	Not Used in Prior Housing Element	0	0	0.030978078	0.030978078	1	1*	1*	2168113	144	Chatsworth - Porter Ranch	Above Moderate
LOS ANGELES	11932 N MARIPOSA BAY LANE	91326	2701037027	Low II Residential	RD6-1	0	7	0.159249143	Residential - Single Family Residence - Planned Unit Development (PUD)	YES - Current	NO - Privately-Owned	Available	Not Used in Prior Housing Element	0	0	0.030978078	0.030978078	1	1*	1*	2168113	145	Chatsworth - Porter Ranch	Above Moderate
LOS ANGELES	11920 N MARIPOSA BAY LANE	91326	2701037030	Low II Residential	RD6-1	0	7	0.150911878	Residential - Single Family Residence - Planned Unit Development (PUD)	YES - Current	NO - Privately-Owned	Available	Not Used in Prior Housing Element	0	0	0.030978078	0.030978078	1	1*	1*	2168113	148	Chatsworth - Porter Ranch	Above Moderate
LOS ANGELES	11916 N MARIPOSA BAY LANE	91326	2701037031	Low II Residential	RD6-1	0	7	0.157405272	Residential - Single Family Residence	YES - Current	NO - Privately-Owned	Available	Not Used in Prior Housing Element	0	0	0.030978078	0.030978078	1	1*	1*	2168113	149	Chatsworth - Porter Ranch	Above Moderate
LOS ANGELES	11912 N MARIPOSA BAY LANE	91326	2701037032	Low II Residential	RD6-1	0	7	0.139495733	Residential - Single Family Residence	YES - Current	NO - Privately-Owned	Available	Not Used in Prior Housing Element	0	0	0.030978078	0.030978078	1	1*	1*	2168113	150	Chatsworth - Porter Ranch	Above Moderate
LOS ANGELES	11900 N MARIPOSA BAY LANE	91326	2701037035	Low II Residential	RD6-1	0	7	0.141901519	Residential - Single Family Residence	YES - Current	NO - Privately-Owned	Available	Not Used in Prior Housing Element	0	0	0.030978078	0.030978078	1	1*	1*	2168113	153	Chatsworth - Porter Ranch	Above Moderate
LOS ANGELES	11884 N MARIPOSA BAY LANE	91326	2701037036	Low II Residential	RD6-1	0	7	0.150538225	Residential - Single Family Residence	YES - Current	NO - Privately-Owned	Available	Not Used in Prior Housing Element	0	0	0.030978078	0.030978078	1	1*	1*	2168113	154	Chatsworth - Porter Ranch	Above Moderate
LOS ANGELES	11880 N MARIPOSA BAY LANE	91326	2701037037	Low II Residential	RD6-1	0	7	0.154804859	Residential - Single Family Residence	YES - Current	NO - Privately-Owned	Available	Not Used in Prior Housing Element	0	0	0.030978078	0.030978078	1	1*	1*	2168113	155	Chatsworth - Porter Ranch	Above Moderate
LOS ANGELES	11876 N MARIPOSA BAY LANE	91326	2701037038	Low II Residential	RD6-1	0	7	0.151111958	Residential - Single Family Residence	YES - Current	NO - Privately-Owned	Available	Not Used in Prior Housing Element	0	0	0.030978078	0.030978078	1	1*	1*	2168113	156	Chatsworth - Porter Ranch	Above Moderate
LOS ANGELES			2701037044	Low II Residential	RD6-1	0	7	1.061957829	Residential - Single Family Residence - Planned Unit Development (PUD)	YES - Current	NO - Privately-Owned	Available	Not Used in Prior Housing Element	0	1.053219533	0	1.053219533	0	0	0	2168113	177	Chatsworth - Porter Ranch	Moderate
LOS ANGELES			2701037045	Low II Residential	RD6-1	0	7	0.519209329	Residential - Single Family Residence - Planned Unit Development (PUD)	YES - Current	NO - Privately-Owned	Available	Not Used in Prior Housing Element	0	0.403002405	0	0.403002405	0	3*	3*	2168113	181	Chatsworth - Porter Ranch	Moderate
LOS ANGELES			2701037046	Low II Residential	RD6-1	0	7	0.600015569	Residential - Single Family Residence - Planned Unit Development (PUD)	YES - Current	NO - Privately-Owned	Available	Not Used in Prior Housing Element	0	0.637869501	0	0.637869501	0	0	0	2168113	183	Chatsworth - Porter Ranch	Moderate
LOS ANGELES			2701037047	Low II Residential	RD6-1	0	7	0.889945698	Residential - Single Family Residence - Planned Unit Development (PUD)	YES - Current	NO - Privately-Owned	Available	Not Used in Prior Housing Element	0	0.923027587	0	0.923027587	0	0	0	2168113	185	Chatsworth - Porter Ranch	Moderate
LOS ANGELES	11978 N MARIPOSA BAY LANE	91326	2701038001	Low II Residential	RD6-1	0	7	0.165855155	Residential - Single Family Residence - Planned Unit Development (PUD)	YES - Current	NO - Privately-Owned	Available	Not Used in Prior Housing Element	0	0	0.028230768	0.028230768	1	1*	1*	2168113	136	Chatsworth - Porter Ranch	Above Moderate
LOS ANGELES	11974 N MARIPOSA BAY LANE	91326	2701038002	Low II Residential	RD6-1	0	7	0.175186845	Residential - Single Family Residence - Planned Unit Development (PUD)	YES - Current	NO - Privately-Owned	Available	Not Used in Prior Housing Element	0	0	0.028230768	0.028230768	1	1*	1*	2168113	137	Chatsworth - Porter Ranch	Above Moderate
LOS ANGELES	11962 N MARIPOSA BAY LANE	91326	2701038005	Low II Residential	RD6-1	0	7	0.141004696	Residential - Single Family Residence - Planned Unit Development (PUD)	YES - Current	NO - Privately-Owned	Available	Not Used in Prior Housing Element	0	0	0.028230768	0.028230768	1	1*	1*	2168113	140	Chatsworth - Porter Ranch	Above Moderate
LOS ANGELES	11958 N MARIPOSA BAY LANE	91326	2701038006	Low II Residential	RD6-1	0	7	0.192673726	Residential - Single Family Residence - Planned Unit Development (PUD)	YES - Current	NO - Privately-Owned	Available	Not Used in Prior Housing Element	0	0	0.028230768	0.028230768	1	1*	1*	2168113	141	Chatsworth - Porter Ranch	Above Moderate
LOS ANGELES	11954 N MARIPOSA BAY LANE	91326	2701038007	Low II Residential	RD6-1	0	7	0.147379338	Residential - Single Family Residence - Planned Unit Development (PUD)	YES - Current	NO - Privately-Owned	Available	Not Used in Prior Housing Element	0	0	0.028230768	0.028230768	1	1*	1*	2168113	142	Chatsworth - Porter Ranch	Above Moderate
LOS ANGELES			2701038009	Low II Residential	RD6-1	0	7	0.530912397	Residential - Single Family Residence - Planned Unit Development (PUD)	YES - Current	NO - Privately-Owned	Available	Not Used in Prior Housing Element	0	0.403002405	0	0.403002405	0	3*	3*	2168113	176	Chatsworth - Porter Ranch	Moderate
LOS ANGELES			2701038010	Low II Residential	RD6-1	0	7	6.071609505	Residential - Single Family Residence - Planned Unit Development (PUD)	YES - Current	NO - Privately-Owned	Available	Not Used in Prior Housing Element	0	1.603195906	0	1.603195906	0	0	0	2168113	179	Chatsworth - Porter Ranch	Moderate
LOS ANGELES	11933 N MARIPOSA BAY LANE	91326	2701038017	Low II Residential	RD6-1	0	7	0.147251962	Residential - Single Family Residence - Planned Unit Development (PUD)	YES - Current	NO - Privately-Owned	Available	Not Used in Prior Housing Element	0	0	0.030978078	0.030978078	1	1*	1*	2168113	198	Chatsworth - Porter Ranch	Above Moderate
LOS ANGELES	11929 N MARIPOSA BAY LANE	91326	2701038018	Low II Residential	RD6-1	0	7	0.166885203	Residential - Single Family Residence - Planned Unit Development (PUD)	YES - Current	NO - Privately-Owned	Available	Not Used in Prior Housing Element	0	0	0.030978078	0.030978078	1	1*	1*	2168113	199	Chatsworth - Porter Ranch	Above Moderate
LOS ANGELES	11925 N MARIPOSA BAY LANE	91326	2701038019	Low II Residential	RD6-1	0	7	0.220224939	Residential - Single Family Residence - Planned Unit Development (PUD)	YES - Current	NO - Privately-Owned	Available	Not Used in Prior Housing Element	0	0	0.02525087	0.02525087	1	1*	1*	2168113	200	Chatsworth - Porter Ranch	Above Moderate
LOS ANGELES			2701038020	Low II Residential	RD6-1	0	7	0.506712559	Residential - Single Family Residence - Planned Unit Development (PUD)	YES - Current	NO - Privately-Owned	Available	Not Used in Prior Housing Element	0	0.481416082	0	0.481416082	0	3*	3*	2168113	182	Chatsworth - Porter Ranch	Moderate
LOS ANGELES	11200 N CORBIN AVE	91326	2701040027	Limited Commercial	(Q)C1.5-1	0	108	1.151406632	Commercial - Office Building - One Story	YES - Current	NO - Privately-Owned	Available	Not Used in Prior Housing Element	0.648291314	0	0	0.648291314	0	0	0	2108117	384	Chatsworth - Porter Ranch	Lower
LOS ANGELES	11280 N CORBIN AVE	91326	2701040028	Limited Commercial	(Q)C1.5-1	0	108	1.164056504	Commercial - Office Building - One Story	YES - Current	NO - Privately-Owned	Available	Not Used in Prior Housing Element	0.649179822	0	0	0.649179822	0	0	0	2108117	383	Chatsworth - Porter Ranch	Lower
LOS ANGELES	20445 W VIA SANSOVINO	91326	2701058012	Very Low II Residential	RE11-1-H	0	1 unit per lot	0.279044926	Residential - Single Family Residence - Planned Unit Development (PUD)	YES - Current	NO - Privately-Owned	Available	Not Used in Prior Housing Element	0	0	0.011551099	0.011551099	0	0	0	2198109	214	Chatsworth - Porter Ranch	Above Moderate
LOS ANGELES			2701058020	Very Low II Residential	RE11-1-H	0	1 unit per lot	0.496706965	Residential - Single Family Residence - Planned Unit Development (PUD)	YES - Current	NO - Privately-Owned	Available	Not Used in Prior Housing Element	0	0	0.089127845	0.089127845	0	0	0	2198113	329	Chatsworth - Porter Ranch	Above Moderate
LOS ANGELES			2701058021	Very Low II Residential	RE11-1-H	0	1 unit per lot	0.696746919	Residential - Single Family Residence - Planned Unit Development (PUD)	YES - Current	NO - Privately-Owned	Available	Not Used in Prior Housing Element	0	0	0.089127845	0.089127845	0	0	0	2198109	330	Chatsworth - Porter Ranch	Above Moderate
LOS ANGELES			2701059053	Very Low II Residential	RE11-1-H	0	1 unit per lot	0.390668709	Residential - Single Family Residence - Planned Unit Development (PUD)	YES - Current	NO - Privately-Owned	Available	Not Used in Prior Housing Element	0	0	0.089127845	0.089127845	0	0	0	2198113	327	Chatsworth - Porter Ranch	Above Moderate
LOS ANGELES			2701059054	Very Low II Residential	RE11-1-H	0	1 unit per lot	0.318752272	Residential - Single Family Residence - Planned Unit Development (PUD)	YES - Current	NO - Privately-Owned	Available	Not Used in Prior Housing Element	0	0	0.089127845	0.089127845	0	0	0	2198113	328	Chatsworth - Porter Ranch	Above Moderate
LOS ANGELES			2701059055	Very Low II Residential	RE11-1-H	0	1 unit per lot	0.494825531	Residential - Single Family Residence - Planned Unit Development (PUD)	YES - Current	NO - Privately-Owned	Available	Not Used in Prior Housing Element	0	0	0.089127845	0.089127845	0	0	0	2198113	330	Chatsworth - Porter Ranch	Above Moderate
LOS ANGELES			2701059056	Very Low II Residential	RE11-1-H	0	1 unit per lot	0.726893297	Residential - Single Family Residence - Planned Unit Development (PUD)	YES - Current	NO - Privately-Owned	Available	Not Used in Prior Housing Element	0	0	0.089127845	0.089127845	0	0	0	2198109	331	Chatsworth - Porter Ranch	Above Moderate
LOS ANGELES			2701059057	Very Low II Residential	RE11-1-H	0	1 unit per lot	0.626191837	Residential - Single Family Residence - Planned Unit Development (PUD)	YES - Current	NO - Privately-Owned	Available	Not Used in Prior Housing Element	0	0	0.089127845	0.089127845	0	0	0	2198113	335	Chatsworth - Porter Ranch	Above Moderate
LOS ANGELES			2701059058	Very Low II Residential	RE11-1-H	0	1 unit per lot	0.67064622	Residential - Single Family Residence - Planned Unit Development (PUD)	YES - Current	NO - Privately-Owned	Available	Not Used in Prior Housing Element	0	0	0.089127845	0.089127845	0	0	0	2198113	336	Chatsworth - Porter Ranch	Above Moderate
LOS ANGELES			2701059059	Very Low II Residential	RE11-1-H	0	1 unit per lot	0.693774495	Residential - Single Family Residence - Planned Unit Development (PUD)	YES - Current	NO - Privately-Owned	Available	Not Used in Prior Housing Element	0	0	0.089127845	0.089127845	0	0	0	2198113	337	Chatsworth - Porter Ranch	Above Moderate
LOS ANGELES	20331 W VIA URBINO	91326	2701060014	Very Low II Residential	RE11-1-H	0	1 unit per lot	0.293112276	Residential - Single Family Residence - Planned Unit Development (PUD)	YES - Current	NO - Privately-Owned	Available	Not Used in Prior Housing Element	0	0	0.011551099	0.011551099	0	0	0	2198113	216	Chatsworth - Porter Ranch	Above Moderate
LOS ANGELES			2701060031	Very Low II Residential	RE11-1-H	0	1 unit per lot	0.434607591	Residential - Single Family Residence - Planned Unit Development (PUD)	YES - Current	NO - Privately-Owned	Available	Not Used in Prior Housing Element	0	0	0.089127845	0.089127845	0	0	0	2198113	345	Chatsworth - Porter Ranch	Above Moderate
LOS ANGELES			2701060032	Very Low II Residential	RE11-1-H	0	1 unit per lot	2.561905531	Residential - Single Family Residence - Planned Unit Development (PUD)	YES - Current	NO - Privately-Owned	Available	Not Used in Prior Housing Element	0	0	0.089127845	0.089127845	0	0	0	2198113	346	Chatsworth - Porter Ranch	Above Moderate
LOS ANGELES			2701060033	Very Low II Residential	RE11-1-H	0	1 unit per lot	0.123741388	Residential - Single Family Residence - Planned Unit Development (PUD)	YES - Current	NO - Privately-Owned	Available	Not Used in Prior Housing Element	0	0	0.089127845	0.089127845	0	0	0	2198113	338	Chatsworth - Porter Ranch	Above Moderate
LOS ANGELES			2701060036	Very Low II Residential	RE11-1-H	0	1 unit per lot	0.80115109	Residential - Single Family Residence - Planned Unit Development (PUD)	YES - Current	NO - Privately-Owned	Available	Not Used in Prior Housing Element	0	0	0.089127845	0.089127845	0	0	0	2198113	343	Chatsworth - Porter Ranch	Above Moderate

LOS ANGELES		2701060037	Very Low II Residential		RE11-1-H	0	1 unit per lot	0.31053735	Residential - Single Family Residence - Planned Unit Development (PUD)	YES - Current	NO - Privately-Owned	Available	Not Used in Prior Housing Element	0	0	0.074605119	0.074605119	0	0	0	222B109	18	Chatsworth - Porter Ranch			Above Moderate
LOS ANGELES		2701061030	Very Low II Residential		RE11-1-H	0	1 unit per lot	0.489425642	Residential - Single Family Residence - Planned Unit Development (PUD)	YES - Current	NO - Privately-Owned	Available	Not Used in Prior Housing Element	0	0	0.089127845	0.089127845	0	0	0	219B113	325	Chatsworth - Porter Ranch			Above Moderate
LOS ANGELES		2701061031	Very Low II Residential		RE11-1-H	0	1 unit per lot	0.454768193	Residential - Single Family Residence - Planned Unit Development (PUD)	YES - Current	NO - Privately-Owned	Available	Not Used in Prior Housing Element	0	0	0.089127845	0.089127845	0	0	0	219B113	326	Chatsworth - Porter Ranch			Above Moderate
LOS ANGELES		2701061032	Very Low II Residential		RE11-1-H	0	1 unit per lot	0.147152265	Residential - Single Family Residence - Planned Unit Development (PUD)	YES - Current	NO - Privately-Owned	Available	Not Used in Prior Housing Element	0	0	0.089127845	0.089127845	0	0	0	219B113	331	Chatsworth - Porter Ranch			Above Moderate
LOS ANGELES		2701061033	Very Low II Residential		RE11-1-H	0	1 unit per lot	0.882003803	Residential - Single Family Residence - Planned Unit Development (PUD)	YES - Current	NO - Privately-Owned	Available	Not Used in Prior Housing Element	0	0	0.089127845	0.089127845	0	0	0	219B113	333	Chatsworth - Porter Ranch			Above Moderate
LOS ANGELES		2701062039	Very Low II Residential		RE11-1-H	0	1 unit per lot	0.577243596	Residential - Single Family Residence - Planned Unit Development (PUD)	YES - Current	NO - Privately-Owned	Available	Not Used in Prior Housing Element	0	0	0.089127845	0.089127845	0	0	0	219B113	324	Chatsworth - Porter Ranch			Above Moderate
LOS ANGELES		2701062040	Very Low II Residential		RE11-1-H	0	1 unit per lot	1.022226794	Residential - Single Family Residence - Planned Unit Development (PUD)	YES - Current	NO - Privately-Owned	Available	Not Used in Prior Housing Element	0	0	0.089127845	0.089127845	0	0	0	219B113	344	Chatsworth - Porter Ranch			Above Moderate
LOS ANGELES		2701062041	Very Low II Residential		RE11-1-H	0	1 unit per lot	0.681323425	Residential - Single Family Residence - Planned Unit Development (PUD)	YES - Current	NO - Privately-Owned	Available	Not Used in Prior Housing Element	0	0	0.089127845	0.089127845	0	0	0	219B113	332	Chatsworth - Porter Ranch			Above Moderate
LOS ANGELES		2701062042	Very Low II Residential		RE11-1-H	0	1 unit per lot	0.402941217	Residential - Single Family Residence - Planned Unit Development (PUD)	YES - Current	NO - Privately-Owned	Available	Not Used in Prior Housing Element	0	0	0.089127845	0.089127845	0	0	0	219B113	334	Chatsworth - Porter Ranch			Above Moderate
LOS ANGELES	11200 N DE SOTO AVE	91311 2706007901	Very Low II Residential		A2-1	0	1 unit per lot	5.154382849	Miscellaneous - Government Owned Property	YES - Current	YES - City-Owned	Available	Not Used in Prior Housing Element	0	0	0.001554697	0.001554697	0	0	0	210B109	70	Chatsworth - Porter Ranch			Above Moderate
LOS ANGELES		2706011902	Very Low I Residential		A2-1	0	1 unit per lot	0.013792974	Miscellaneous - Government Owned Property	YES - Current	YES - City-Owned	Available	Not Used in Prior Housing Element	0	0	0.001874814	0.001874814	0	0	0	207B109	448	Chatsworth - Porter Ranch			Above Moderate
LOS ANGELES	20841 W DEVONSHIRE ST	91311 2706015005	Community Commercial		[Q]C2-2D	0	108	0.424672577	Commercial - Service Station - Full Service - No Additional Services	YES - Current	NO - Privately-Owned	Available	Not Used in Prior Housing Element	0.230307794	0	0	0.230307794	0	0	0	204B109	151	Chatsworth - Porter Ranch			Lower
LOS ANGELES	10316 N DE SOTO AVE	91311 2706015027	Community Commercial		[Q]C2-2D	0	108	0.359004573	Commercial - Service Station - Full Service - No Additional Services	YES - Current	NO - Privately-Owned	Available	Not Used in Prior Housing Element	0.149596554	0	0	0.149596554	0	0	0	204B109	150	Chatsworth - Porter Ranch			Lower
LOS ANGELES	20933 W DEVONSHIRE ST	91311 2706016005	Community Commercial		CR-1	0	108	0.424836082	Commercial - Professional Building - One Story	YES - Current	NO - Privately-Owned	Available	Not Used in Prior Housing Element	0.29347291	0	0	0.29347291	0	0	0	204B109	146	Chatsworth - Porter Ranch			Lower
LOS ANGELES	20947 W DEVONSHIRE ST	91311 2706016007	Community Commercial		QCR-1	0	108	0.424756691	Commercial - Office Building - One Story	YES - Current	NO - Privately-Owned	Available	Not Used in Prior Housing Element	0.041674688	0	0	0.041674688	0	0	0	204B109	145	Chatsworth - Porter Ranch			Lower
LOS ANGELES	20959 W DEVONSHIRE ST	91311 2706016038	Community Commercial		(Q)C4-1	0	108	0.383396463	Commercial - Store - One Story	YES - Current	NO - Privately-Owned	Available	Not Used in Prior Housing Element	0.045479297	0	0	0.045479297	1	0	0	204B109	144	Chatsworth - Porter Ranch			Lower
LOS ANGELES	20905 W DEVONSHIRE ST	91311 2706016040	Community Commercial		C4-1	0	108	0.414494771	Commercial - Shopping Center (Neighborhood, Community) - One Story	YES - Current	NO - Privately-Owned	Available	Not Used in Prior Housing Element	0.124752309	0	0	0.124752309	7	0	0	204B109	149	Chatsworth - Porter Ranch			Lower
LOS ANGELES	20915 W DEVONSHIRE ST	91311 2706016040	Community Commercial		C4-1	0	108	0.160760382	Commercial - Shopping Center (Neighborhood, Community) - One Story	YES - Current	NO - Privately-Owned	Available	Not Used in Prior Housing Element	0.134582233	0	0	0.134582233	7	0	0	204B109	154	Chatsworth - Porter Ranch			Lower
LOS ANGELES	20917 W DEVONSHIRE ST	91311 2706016040	Community Commercial		CR-1	0	108	0.179198007	Commercial - Shopping Center (Neighborhood, Community) - One Story	YES - Current	NO - Privately-Owned	Available	Not Used in Prior Housing Element	0.140989178	0	0	0.140989178	7	0	0	204B109	148	Chatsworth - Porter Ranch			Lower
LOS ANGELES	20921 W DEVONSHIRE ST	91311 2706016040	Community Commercial		CR-1	0	108	0.413240844	Commercial - Shopping Center (Neighborhood, Community) - One Story	YES - Current	NO - Privately-Owned	Available	Not Used in Prior Housing Element	0.124752309	0	0	0.124752309	7	0	0	204B109	147	Chatsworth - Porter Ranch			Lower
LOS ANGELES	21035 W DEVONSHIRE ST	91311 2706019031	Community Commercial		C4-1	0	108	0.424994972	Commercial - Store - One Story	YES - Current	NO - Privately-Owned	Available	Not Used in Prior Housing Element	0.125375807	0	0	0.125375807	0	0	0	204B105	231	Chatsworth - Porter Ranch			Lower
LOS ANGELES	21021 W DEVONSHIRE ST	91311 2706019032	Community Commercial		C4-1	0	108	0.425474175	Commercial - Bank, Savings and Loan - One Story	YES - Current	NO - Privately-Owned	Available	Not Used in Prior Housing Element	0.041674688	0	0	0.041674688	0	0	0	204B105	232	Chatsworth - Porter Ranch			Lower
LOS ANGELES	21001 W DEVONSHIRE ST	91311 2706019033	Community Commercial		C4-1	0	108	0.849756684	Commercial - Bank, Savings and Loan - One Story	YES - Current	NO - Privately-Owned	Available	Not Used in Prior Housing Element	0.034479217	0	0	0.034479217	0	0	0	204B109	143	Chatsworth - Porter Ranch			Lower
LOS ANGELES	21043 W DEVONSHIRE ST	91311 2706019036	Community Commercial		C4-1	0	108	0.424721478	Commercial - Office Building	YES - Current	NO - Privately-Owned	Available	Not Used in Prior Housing Element	0.041674688	0	0	0.041674688	0	0	0	204B105	230	Chatsworth - Porter Ranch			Lower
LOS ANGELES	10314 N VARIEL AVE	91311 2706019BRK	Community Commercial		C4-1	0	108	0.414235606	Commercial - Office Building - Condominium	YES - Current	NO - Privately-Owned	Available	Not Used in Prior Housing Element	0.022932246	0	0	0.022932246	13	0	0	204B105	229	Chatsworth - Porter Ranch			Lower
LOS ANGELES	21113 W DEVONSHIRE ST	91311 2706020014	Community Commercial		[Q]C2-2D	0	108	0.063135176	Commercial - Store Combination - Store and Residential Combination - One Story	YES - Current	NO - Privately-Owned	Available	Not Used in Prior Housing Element	0	0	0.008705632	0.008705632	0	0	0	204B105	266	Chatsworth - Porter Ranch			Above Moderate
LOS ANGELES	21117 W DEVONSHIRE ST	91311 2706020014	Community Commercial		[Q]C2-2D	0	108	0.063134856	Commercial - Store Combination - Store and Residential Combination - One Story	YES - Current	NO - Privately-Owned	Available	Not Used in Prior Housing Element	0	0	0.008705632	0.008705632	0	0	0	204B105	265	Chatsworth - Porter Ranch			Above Moderate
LOS ANGELES	21119 W DEVONSHIRE ST	91311 2706020014	Community Commercial		[Q]C2-2D	0	108	0.063136898	Commercial - Store Combination - Store and Residential Combination - One Story	YES - Current	NO - Privately-Owned	Available	Not Used in Prior Housing Element	0	0	0.008705632	0.008705632	0	0	0	204B105	264	Chatsworth - Porter Ranch			Above Moderate
LOS ANGELES	21121 W DEVONSHIRE ST	91311 2706020015	Community Commercial		[Q]C2-2D	0	108	0.06313834	Commercial - Office Building - One Story	YES - Current	NO - Privately-Owned	Available	Not Used in Prior Housing Element	0	0	0.021557893	0.021557893	0	0	0	204B105	263	Chatsworth - Porter Ranch			Above Moderate
LOS ANGELES	21123 W DEVONSHIRE ST	91311 2706020015	Community Commercial		[Q]C2-2D	0	108	0.063139768	Commercial - Office Building - One Story	YES - Current	NO - Privately-Owned	Available	Not Used in Prior Housing Element	0	0	0.021557893	0.021557893	0	0	0	204B105	262	Chatsworth - Porter Ranch			Above Moderate
LOS ANGELES	21141 W DEVONSHIRE ST	91311 2706020015	Community Commercial		[Q]C2-2D	0	108	0.031570031	Commercial - Office Building - One Story	YES - Current	NO - Privately-Owned	Available	Not Used in Prior Housing Element	0	0	0.021934435	0.021934435	0	0	0	204B105	261	Chatsworth - Porter Ranch			Above Moderate
LOS ANGELES	21213 W DEVONSHIRE ST	91311 2706020018	Community Commercial		[Q]C2-2D	0	108	0.063150528	Commercial - Professional Building - One Story	YES - Current	NO - Privately-Owned	Available	Not Used in Prior Housing Element	0	0	0.008403562	0.008403562	1	0	0	204B105	253	Chatsworth - Porter Ranch			Above Moderate
LOS ANGELES	21215 W DEVONSHIRE ST	91311 2706020018	Community Commercial		[Q]C2-2D	0	108	0.063151963	Commercial - Professional Building - One Story	YES - Current	NO - Privately-Owned	Available	Not Used in Prior Housing Element	0	0	0.008403562	0.008403562	1	0	0	204B105	252	Chatsworth - Porter Ranch			Above Moderate
LOS ANGELES	21219 W DEVONSHIRE ST	91311 2706020018	Community Commercial		[Q]C2-2D	0	108	0.063153222	Commercial - Professional Building - One Story	YES - Current	NO - Privately-Owned	Available	Not Used in Prior Housing Element	0	0	0.008403562	0.008403562	1	0	0	204B105	251	Chatsworth - Porter Ranch			Above Moderate
LOS ANGELES	21221 W DEVONSHIRE ST	91311 2706020036	Community Commercial		[Q]C2-2D	0	108	0.063154657	Commercial - Auto, Recreation Equipment, Construction Equipment Sales and Service - Car Wash Only, Self-service Type - One Story	YES - Current	NO - Privately-Owned	Available	Not Used in Prior Housing Element	0	0	0.008705632	0.008705632	0	0	0	204B105	250	Chatsworth - Porter Ranch			Above Moderate
LOS ANGELES	21223 W DEVONSHIRE ST	91311 2706020036	Community Commercial		[Q]C2-2D	0	108	0.063155303	Commercial - Auto, Recreation Equipment, Construction Equipment Sales and Service - Car Wash Only, Self-service Type - One Story	YES - Current	NO - Privately-Owned	Available	Not Used in Prior Housing Element	0	0	0.008705632	0.008705632	0	0	0	204B105	249	Chatsworth - Porter Ranch			Above Moderate
LOS ANGELES	21225 W DEVONSHIRE ST	91311 2706020036	Community Commercial		[Q]C2-2D	0	108	0.06315716	Commercial - Auto, Recreation Equipment, Construction Equipment Sales and Service - Car Wash Only, Self-service Type - One Story	YES - Current	NO - Privately-Owned	Available	Not Used in Prior Housing Element	0	0	0.008705632	0.008705632	0	0	0	204B105	248	Chatsworth - Porter Ranch			Above Moderate
LOS ANGELES	21229 W DEVONSHIRE ST	91311 2706020036	Community Commercial		[Q]C2-2D	0	108	0.061227192	Commercial - Auto, Recreation Equipment, Construction Equipment Sales and Service - Car Wash Only, Self-service Type - One Story	YES - Current	NO - Privately-Owned	Available	Not Used in Prior Housing Element	0	0	0.008705632	0.008705632	0	0	0	204B105	247	Chatsworth - Porter Ranch			Above Moderate
LOS ANGELES	10309 N VARIEL AVE	91311 2706020040	Community Commercial		[Q]C2-2D	0	108	0.056106002	Commercial - Restaurant, Cocktail Lounge - Restaurant, Cocktail Lounge, Tavern - One Story	YES - Current	NO - Privately-Owned	Available	Not Used in Prior Housing Element	0	0	0.008199695	0.008199695	1	0	0	204B105	271	Chatsworth - Porter Ranch			Above Moderate
LOS ANGELES	21105 W DEVONSHIRE ST	91311 2706020040	Community Commercial		[Q]C2-2D	0	108	0.063130266	Commercial - Restaurant, Cocktail Lounge - Restaurant, Cocktail Lounge, Tavern - One Story	YES - Current	NO - Privately-Owned	Available	Not Used in Prior Housing Element	0	0	0.006590917	0.006590917	1	0	0	204B105	269	Chatsworth - Porter Ranch			Above Moderate
LOS ANGELES	21107 W DEVONSHIRE ST	91311 2706020040	Community Commercial		[Q]C2-2D	0	108	0.063131701	Commercial - Restaurant, Cocktail Lounge - Restaurant, Cocktail Lounge, Tavern - One Story	YES - Current	NO - Privately-Owned	Available	Not Used in Prior Housing Element	0	0	0.006590917	0.006590917	1	0	0	204B105	268	Chatsworth - Porter Ranch			Above Moderate
LOS ANGELES	21111 W DEVONSHIRE ST	91311 2706020040	Community Commercial		[Q]C2-2D	0	108	0.063132346	Commercial - Restaurant, Cocktail Lounge - Restaurant, Cocktail Lounge, Tavern - One Story	YES - Current	NO - Privately-Owned	Available	Not Used in Prior Housing Element	0	0	0.005280737	0.005280737	1	0	0	204B105	267	Chatsworth - Porter Ranch			Above Moderate
LOS ANGELES		2706020040	Community Commercial		[Q]C2-2D	0	108	0.063128217	Commercial - Restaurant, Cocktail Lounge - Restaurant, Cocktail Lounge, Tavern - One Story	YES - Current	NO - Privately-Owned	Available	Not Used in Prior Housing Element	0	0	0.006590917	0.006590917	1	0	0	204B105	270	Chatsworth - Porter Ranch			Above Moderate
LOS ANGELES		2706021058	Low I Residential		RS-1	0	1 unit per lot	0.000865336	Residential - Single Family Residence	YES - Current	NO - Privately-Owned	Available	Not Used in Prior Housing Element	0	0	0.081336415	0.081336415	0	0	0	204B105	858	Chatsworth - Porter Ranch			Above Moderate
LOS ANGELES		2706021059	Low I Residential		RS-1	0	1 unit per lot	0.009330879	Residential - Single Family Residence	YES - Current	NO - Privately-Owned	Available	Not Used in Prior Housing Element	0	0	0.081336415	0.081336415	0	0	0	204B105	857	Chatsworth - Porter Ranch			Above Moderate
LOS ANGELES	21329 W DEVONSHIRE ST	91311 2706024012	Community Commercial		[T][Q]C2-2D	0	108	0.318163117	Commercial - Commercial - Vacant Land	YES - Current	NO - Privately-Owned	Available	Not Used in Prior Housing Element	0.247669005	0	0	0.247669005	0	0	0	204B105	210	Chatsworth - Porter Ranch			Lower
LOS ANGELES	21323 W DEVONSHIRE ST	91311 2706024013	Community Commercial		[T][Q]C2-2D	0	108	0.159076988	Commercial - Professional Building - One Story	YES - Current	NO - Privately-Owned	Available	Not Used in Prior Housing Element	0.37934196	0	0	0.37934196	0	0	0	204B105	212	Chatsworth - Porter Ranch			Lower
LOS ANGELES	21325 W DEVONSHIRE ST	91311 2706024013	Community Commercial		[T][Q]C2-2D	0	108	0.159076813	Commercial - Professional Building - One Story	YES - Current	NO - Privately-Owned	Available	Not Used in Prior Housing Element	0.37934196	0	0	0.37934196	0	0	0	204B105	211	Chatsworth - Porter Ranch			Lower
LOS ANGELES	21319 W DEVONSHIRE ST	91311 2706024014	Community Commercial		[Q]C2-2D	0	108	0.265129844	Commercial - Store - One Story	YES - Current	NO - Privately-Owned	Available	Not Used in Prior Housing Element	0.149163902	0	0	0.149163902	0	0	0	204B105	213	Chatsworth - Porter Ranch			Lower
LOS ANGELES	21309 W DEVONSHIRE ST	91311 2706024015	Community Commercial		[Q]C2-2D	0	108	0.582902194	Commercial - Store - One Story	YES - Current	NO - Privately-Owned	Available	Not Used in Prior Housing Element	0.126636247	0	0	0.126636247	0	0	0	204B105	222	Chatsworth - Porter Ranch			Lower
LOS ANGELES	21351 W DEVONSHIRE ST	91311 2706024022	Community Commercial		[Q]C2-2D	0	108	0.227140491	Commercial - Commercial - Vacant Land	YES - Current	NO - Privately-Owned	Available	Not Used in Prior Housing Element	0.513701302	0	0	0.513701302	0	0	0	204B105	859	Chatsworth - Porter Ranch			Lower
LOS ANGELES	10340 N CANOGA AVE	91311 2706024095	Medium Residential		[Q]R3-1	0	54	1.064348567	Residential - Five or More Units or Apartments (Any Combination) - 4 Stories or Less - Pool	YES - Current	NO - Privately-Owned	Available	Not Used in Prior Housing Element	1.019874358	0	0	1.019874358	59	0	0	204B105	113	Chatsworth - Porter Ranch			Lower
LOS ANGELES		2706024096	Medium Residential		R3-1	0	54	0.398319847	Residential - Single Family Residence - Vacant Land	YES - Current	NO - Privately-Owned	Available	Not Used in Prior Housing Element	2.734519386	0	0	2.734519386	0	0	0	204B105	814	Chatsworth - Porter Ranch			Lower
LOS ANGELES		2706024097	Medium Residential		R3-1	0	54	0.360673427	Residential - Single Family Residence - Vacant Land	YES - Current	NO - Privately-Owned	Available	Not Used in Prior Housing Element	1.658455682	0	0	1.658455682	0	0	0	204B105	17	Chatsworth - Porter Ranch			Lower
LOS ANGELES		2706024098	Medium Residential		[T]R3-1	0	54	0.392715203	Residential - Five or More Units or Apartments (Any Combination) - 4 Stories or Less - Pool	YES - Current	NO - Privately-Owned	Available	Not Used in Prior Housing Element	7.97903595	0	0	7.97903595	0	0	0	204B105	70	Chatsworth - Porter Ranch			Lower
LOS ANGELES	10444 N CANOGA AVE	91311 2706024BRK	Medium Residential		R3-1	0	54	2.562171053	Residential - Single Family Residence - Condominium	YES - Current	NO - Privately-Owned	Available	Not Used in Prior Housing Element	1.260465556	67	0	1.260465556	67	0	0	207B105	622	Chatsworth - Porter Ranch			Above Moderate
LOS ANGELES	20231 W MONTERIA PARK ROAD	91311 2707003046	Minimum Residential		(Q)A2-1	0	1 unit per lot	1.836119111	Residential - Single Family Residence - Pool	YES - Current	NO - Privately-Owned	Available	Not Used in Prior Housing Element	0	0	0.097353297	0.097353297	0	0	0	207B113	327	Chatsworth - Porter Ranch			Above Moderate
LOS ANGELES		2707003046	Minimum Residential		(Q)A2-1	0	1 unit per lot	0.181894941	Residential - Single Family Residence - Pool	YES - Current	NO - Privately-Owned	Available	Not Used in Prior Housing Element	0	0	0.097353297	0.097353297	0	0	0	210B113	272	Chatsworth - Porter Ranch			Above Moderate
LOS ANGELES	20540 W CHATSWORTH ST	91311 2707009023	Very Low II Residential		RE11-1	0	1 unit per lot	0.268818413	Residential - Single Family Residence - Other Improvements Only	YES - Current	NO - Privately-Owned	Available	Not Used in Prior Housing Element	0	0	0.039086106	0.039086106	0	0	0	207B109	366	Chatsworth - Porter Ranch			Above Moderate
LOS ANGELES	20560 W CHATSWORTH ST	91311 2707009025	Very Low II Residential		RE11-1	0	1 unit per lot	0.340898336	Residential - Single Family Residence - Vacant Land	YES - Current	NO - Privately-Owned	Available	Not Used in Prior Housing Element	0	0	0.097353297	0.097353297	0	0	0	207B109	364	Chatsworth - Porter Ranch			Above Moderate
LOS ANGELES		2707010907	Very Low II Residential		[T]RE11-1	0	1 unit per lot	0.011350799	Miscellaneous - Government Owned Property	YES - Current	YES - City-Owned	Available	Not Used in Prior Housing Element	0	0	0.001874814	0.001874814	0	0	0	207B109	588	Chatsworth - Porter Ranch			Above Moderate
LOS ANGELES		2707012***	Very Low II Residential		[T]RE11-1	0	1 unit per lot	0.043402385	Residential - Single Family Residence	YES - Current	NO - Privately-Owned	Available	Not Used in Prior Housing Element	0	0	0.254303861	0.254303861	0	0	0	207B109	599	Chatsworth - Porter Ranch			Above Moderate
LOS ANGELES	20501 W DEVONSHIRE ST	91311 2707013026	Neighborhood Office Commercial		C2-1L	0	108	0.371036125	Commercial - Store - One Story	YES - Current	NO - Privately-Owned	Available	Not Used in Prior Housing Element	0.128734432	0	0	0.128734432	3	0	0	204B109	516	Chatsworth - Porter Ranch			Lower
LOS ANGELES	10347 N MASON AVE	91311 2707013028	Very Low II Residential		A2-1	0	1 unit per lot	2.179097817	Institutional - Church - Wireless Communication Tower - One Story	YES - Current	NO - Privately-Owned	Available	Not Used in Prior Housing Element	0	0	0.005080735	0.005080735	0	0	0	204B109	72	Chatsworth - Porter Ranch			Above Moderate
LOS ANGELES	10317 N MASON AVE	91311 2707013030	Neighborhood Office Commercial		C2-1L	0	108	2.962496958	Commercial - Store - One Story	YES - Current	NO - Privately-Owned	Available	Not Used in Prior Housing Element	0.557899857	0	0	0.557899857	0	0	0	204B109	127	Chatsworth - Porter Ranch			Lower
LOS ANGELES	20455 W DEVONSHIRE ST	91311 2707014001	Neighborhood Office Commercial		C2-1L	0	108	0.514515282	Commercial - Service Station - Full Service - No Additional Services	YES - Current	NO - Privately-Owned	Available	Not Used in Prior Housing Element	0.097796649	1	0	0.097796649	1	0	0	204B109	153	Chatsworth - Porter Ranch			Lower
LOS ANGELES	10401 N WINNETKA AVE	91311 2707023021	Minimum Residential		A1-1	0	1 unit per lot	0.532035903	Institutional - Church - One Story	YES - Current	NO - Privately-Owned	Available	Not Used in Prior Housing Element	0	0	0.005080735	0.005080735	0	0	0	204B113	55	Chatsworth - Porter Ranch			Above Moderate
LOS ANGELES	20121 W DEVONSHIRE ST	91311 2707023021	Minimum Residential		A1-1	0	1 unit per lot	5.443749662	Institutional - Church - One Story	YES - Current	NO - Privately-Owned	Available	Not Used in Prior Housing Element	0	0	0.005080735	0.005080735	0	0	0	204B113	51	Chatsworth - Porter Ranch			Above Moderate
LOS ANGELES		2708010900	Minimum Residential, Very Low I Residential		(T)(Q)RE40-1, (Q)RA-1-H, A1-1	0	1 unit per lot	1.309329156	Miscellaneous - Government Owned Property	YES - Current	YES - City-Owned	Available	Not Used in Prior Housing Element	0	0	0.001874814	0.001874814	0	0	0	207B113	134	Chatsworth - Porter Ranch			Above Moderate
LOS ANGELES		2708020012	Minimum Residential		A1-1	0	1 unit per lot	0.001354633	Residential - Single Family Residence - Vacant Land	YES - Current	NO - Privately-Owned	Available	Not Used in Prior Housing Element	0	0	0.254303861	0.254303861	0	0	0	204B113	744	Chatsworth - Porter Ranch			Above Moderate
LOS ANGELES		2708020012	Minimum Residential		A1-1	0	1 unit per lot	0.025459645	Residential - Single Family Residence - Vacant Land	YES - Current	NO - Privately-Owned	Available	Not Used in Prior Housing Element	0	0	0.254303861	0.254303861	0	0	0	204B113	745	Chatsworth - Porter Ranch			Above Moderate
LOS ANGELES	19843 W SPLIT OAK RD	91311 2708028022	Very Low I Residential		(Q)RE20-1-H	0	1 unit per lot	0.458237845	Residential - Single Family Residence	YES - Current	NO - Privately-Owned	Available	Not Used in Prior Housing Element	0	0	0.097353297	0.097353297	0	0	0	210B113	239	Chatsworth - Porter Ranch			Above Moderate
LOS ANGELES	19859 W SPLIT OAK RD	91311 2708028024	Very Low I Residential		(Q)RE20-1-H	0	1 unit per lot	0.459955912	Residential - Single Family Residence - Pool	YES - Current	NO - Privately-Owned	Available	Not Used in Prior Housing Element	0	0	0.097353297	0.097353297	0	0	0	210B113	241	Chatsworth - Porter Ranch			Above Moderate
LOS ANGELES	19865 W SPLIT OAK RD	91311 2708029001	Very Low I Residential		(Q)RE20-1-H	0	1 unit per lot	0.919790806	Residential - Single Family Residence	YES - Current	NO - Privately-Owned	Available	Not Used in Prior Housing Element	0	0	0.097353297	0.097353297	0	0	0	210B113	242	Chatsworth - Porter Ranch			Above Moderate
LOS ANGELES	10971 N CARTWRIGHT DR	91311 2708029003	Very Low I Residential		(Q)RE20-1-H	0	1 unit per lot	0.522602488	Residential - Single Family Residence - Planned Unit Development (PUD)	YES - Current	NO - Privately-Owned	Available	Not Used in Prior Housing Element	0	0	0.097353297	0.097353297	0	0	0	210B113	244	Chatsworth - Porter Ranch			Above Moderate
LOS ANGELES	10965 N CARTWRIGHT DR	91311 2708029004	Very Low I Residential		(Q)RE20-1-H	0	1 unit per lot	0.485137387	Residential - Single Family Residence	YES - Current	NO - Privately-Owned	Available	Not Used in Prior Housing Element	0	0	0.097353297	0.097353297	0	0	0	210B113	245	Chatsworth - Porter Ranch			Above Moderate
LOS ANGELES	10957 N CARTWRIGHT DR	91311 2708029005	Very Low I Residential		(Q)RE20-1-H	0	1 unit per lot	0.513720715	Residential - Single Family Residence	YES - Current	NO - Privately-Owned	Available	Not Used in Prior Housing Element	0	0	0.097353297	0.097353297	0	0	0	210B113	246	Chatsworth - Porter Ranch			Above Moderate
LOS ANGELES	10949 N CARTWRIGHT DR	91311 2708029006	Very Low I Residential		(Q)RE20-1-H	0	1 unit per lot	0.514492966	Residential - Single Family Residence - Pool	YES - Current	NO - Privately-Owned	Available	Not Used in Prior Housing Element	0	0	0.097353297	0.097353297	0	0	0	210B113	247	Chatsworth - Porter Ranch			Above Moderate
LOS ANGELES	10933 N CARTWRIGHT DR	91311 2708029008	Very Low I Residential		(Q)RE20-1-H	0	1 unit per lot	0.52422332	Residential - Single Family Residence	YES - Current	NO - Privately-Owned	Available	Not Used in Prior Housing Element	0	0	0.097353297	0.097353297	0	0	0	210B113	249	Chatsworth - Porter Ranch			Above Moderate
LOS ANGELES	10847 N CARTWRIGHT DR	91311 2708029015	Very Low I Residential		(Q)RE20-1-H	0	1 unit per lot	0.952360144	Residential - Single Family Residence - Therapy Pool (Spa)	YES - Current	NO - Privately-Owned	Available	Not Used in Prior Housing Element	0	0	0.097353297	0.097353297	0	0	0	207B113	337	Chatsworth - Porter Ranch			Above Moderate
LOS ANGELES	10856 N CARTWRIGHT DR	91311 2708030020	Very Low I Residential		(Q)RE20-1-H	0	1 unit per lot	0.369946996	Residential - Single Family Residence - Planned Unit Development (PUD)	YES - Current	NO - Privately-Owned	Available	Not Used in Prior Housing Element	0	0	0.081562644	0.081562644	0	0	0	210B113	257	Chatsworth - Porter Ranch			Above Moderate
LOS ANGELES	10902 N CARTWRIGHT DR	91311 2708030022	Very Low I Residential		(Q)RE20-1-H	0	1 unit per lot	0.373285806	Residential - Single Family Residence - Planned Unit Development (PUD)	YES - Current	NO - Privately-Owned	Available	Not Used in Prior Housing Element	0	0	0

| | | |

LOS ANGELES	9931 N TOPANGA CANYON BLVD	91311	2745004060	Highway Oriented Commercial, Neighborhood Office Commercial	(Q)C2-2D	0	108	1.525323139	Commercial - Store - One Story	YES - Current	NO - Privately-Owned	Available	Not Used in Prior Housing Element	0	0	0.887859135	0.887859135	0	0	0	2018101	82	Chatsworth - Porter Ranch						Above Moderate
LOS ANGELES	9939 N TOPANGA CANYON BLVD	91311	2745004111	Low Medium I Residential	(Q)RD3-1	0	14	0.874406993	Residential - Five or More Units or Apartments (Any Combination) - 4 Stories or Less - Pool	YES - Current	NO - Privately-Owned	Available	Not Used in Prior Housing Element	0	0.453264579	0	0.453264579	12	0	0	2018101	22	Chatsworth - Porter Ranch						Moderate
LOS ANGELES			2745006900	Very Low II Residential	RE11-1	0	1 unit per lot	0.01036738	Miscellaneous - Government Owned Property	YES - Current	YES - City-Owned	Available	Not Used in Prior Housing Element	0	0	0.001556186	0.001556186	0	0	0	2018101	61	Chatsworth - Porter Ranch						Above Moderate
LOS ANGELES	10241 N BROOKE AVE	91311	2745013BRK	Low II Residential	RD2-1	0	21	2.363741632	Residential - Single Family Residence - Condominium	YES - Current	NO - Privately-Owned	Available	Not Used in Prior Housing Element	0	0.696494222	0	0.696494222	26	0	0	2048101	221	Chatsworth - Porter Ranch		Yes	Moderate			
LOS ANGELES	20906 W LASSEN ST	91311	2746002001	Limited Manufacturing	C2-1	0	108	0.701047422	Commercial - Restaurant, Cocktail Lounge - Restaurant, Cocktail Lounge, Tavern - One Story	YES - Current	NO - Privately-Owned	Available	Not Used in Prior Housing Element	0.058902419	0	0	0.058902419	0	0	0	2018109	122	Chatsworth - Porter Ranch						Lower
LOS ANGELES	21500 W LASSEN ST	91311	2746005008	Light Manufacturing	RMP-1	0		21.89112984	Residential - Manufactured Home Park - Pool	YES - Current	NO - Privately-Owned	Available	Not Used in Prior Housing Element	0	0	564.1857379	564.1857379	198	0	0	2018105	78	Chatsworth - Porter Ranch		Yes	Above Moderate			
LOS ANGELES	21036 W ITASCA ST	91311	2746007001	Light Manufacturing	RMP-1	0		4.000670856	Residential - Manufactured Home Park	YES - Current	NO - Privately-Owned	Available	Not Used in Prior Housing Element	0	0	5.117858678	5.117858678	39	0	0	2018105	230	Chatsworth - Porter Ranch		Yes	Above Moderate			
LOS ANGELES			2746007002	Light Manufacturing	RMP-1	0		0.021490176	Residential - Manufactured Home Park	YES - Current	NO - Privately-Owned	Available	Not Used in Prior Housing Element	0	0	0.281737518	0.281737518	0	2*	2*	2018105	227	Chatsworth - Porter Ranch						Above Moderate
LOS ANGELES	20964 W PLUMMER ST	91311	2746007003	Light Manufacturing	RMP-1	0		5.639647233	Residential - Manufactured Home Park - Pool	YES - Current	NO - Privately-Owned	Available	Not Used in Prior Housing Element	0	0	9.038825482	9.038825482	79	0	0	2018109	293	Chatsworth - Porter Ranch		Yes	Above Moderate			
LOS ANGELES	9515 N DE SOTO AVE	91311	2746007017	Light Manufacturing	C2-1	0	108	0.416315651	Commercial - Service Station - Self Service - Vacant Parcel with Existing Non-structural Other Imps.	YES - Current	NO - Privately-Owned	Available	Not Used in Prior Housing Element	0.027935389	0	0	0.027935389	0	0	0	1988109	29	Chatsworth - Porter Ranch						Lower
LOS ANGELES	9119 N DE SOTO AVE	91311	2746009024	Highway Oriented Commercial	(T)(Q)C2-1	0	108	0.920315805	Industrial - Light Manufacturing - One Story	YES - Current	NO - Privately-Owned	Available	Not Used in Prior Housing Element	7.626503444	0	0	7.626503444	1	0	0	1988109	181	Chatsworth - Porter Ranch						Lower
LOS ANGELES	9111 N DE SOTO AVE	91311	2746009025	Highway Oriented Commercial	(Q)C2-1	0	108	0.514529024	Commercial - Store - One Story	YES - Current	NO - Privately-Owned	Available	Not Used in Prior Housing Element	0.215476677	0	0	0.215476677	0	0	0	1988109	183	Chatsworth - Porter Ranch						Lower
LOS ANGELES	9175 N DE SOTO AVE	91311	2746009046	Highway Oriented Commercial	(Q)C2-1	0	108	0.247545181	Commercial - Restaurant, Cocktail Lounge - Restaurant, Cocktail Lounge, Tavern - One Story	YES - Current	NO - Privately-Owned	Available	Not Used in Prior Housing Element	0.272516157	0	0	0.272516157	1	0	0	1988109	136	Chatsworth - Porter Ranch						Lower
LOS ANGELES	9185 N DE SOTO AVE	91311	2746009046	Highway Oriented Commercial	(Q)C2-1	0	108	0.451325836	Commercial - Restaurant, Cocktail Lounge - Restaurant, Cocktail Lounge, Tavern - One Story	YES - Current	NO - Privately-Owned	Available	Not Used in Prior Housing Element	0.232748646	0	0	0.232748646	1	0	0	1988109	127	Chatsworth - Porter Ranch						Lower
LOS ANGELES			2746009048	Highway Oriented Commercial	(Q)C2-1	0	108	0.431294373	Commercial - Commercial - Miscellaneous Commercial - One Story	YES - Current	NO - Privately-Owned	Available	Not Used in Prior Housing Element	0.444278997	0	0	0.444278997	0	0	0	1988109	225	Chatsworth - Porter Ranch						Lower
LOS ANGELES			2746009048	Highway Oriented Commercial	(Q)C2-1	0	108	0.432917833	Commercial - Commercial - Miscellaneous Commercial - One Story	YES - Current	NO - Privately-Owned	Available	Not Used in Prior Housing Element	0.440150982	0	0	0.440150982	0	0	0	1988109	224	Chatsworth - Porter Ranch						Lower
LOS ANGELES			2746009048	Highway Oriented Commercial	(Q)C2-1	0	108	0.492219529	Commercial - Commercial - Miscellaneous Commercial - One Story	YES - Current	NO - Privately-Owned	Available	Not Used in Prior Housing Element	0.410939542	0	0	0.410939542	0	0	0	1988109	222	Chatsworth - Porter Ranch						Lower
LOS ANGELES	9557 N DE SOTO AVE	91311	2746009049	Highway Oriented Commercial	(Q)C2-1	0	108	0.171394912	Commercial - Restaurant, Cocktail Lounge - Restaurant, Cocktail Lounge, Tavern - One Story	YES - Current	NO - Privately-Owned	Available	Not Used in Prior Housing Element	0.250831961	0	0	0.250831961	1	0	0	1988109	148	Chatsworth - Porter Ranch						Lower
LOS ANGELES			2746009049	Highway Oriented Commercial	(Q)C2-1	0	108	0.283709589	Commercial - Restaurant, Cocktail Lounge - Restaurant, Cocktail Lounge, Tavern - One Story	YES - Current	NO - Privately-Owned	Available	Not Used in Prior Housing Element	0.27440598	0	0	0.27440598	1	0	0	1988109	223	Chatsworth - Porter Ranch						Lower
LOS ANGELES	9155 N DE SOTO AVE	91311	2746009050	Highway Oriented Commercial	(Q)C2-1	0	108	0.36160413	Commercial - Restaurant, Cocktail Lounge - Fast Food - Auto Oriented - One Story	YES - Current	NO - Privately-Owned	Available	Not Used in Prior Housing Element	0.24117557	0	0	0.24117557	2	0	0	1988109	226	Chatsworth - Porter Ranch						Lower
LOS ANGELES	9110 N TOPANGA CANYON BLVD	91311	2746013007	Neighborhood Office Commercial	C2-1	0	108	0.58108946	Commercial - Service Station - Full Service - Fast Food	YES - Current	NO - Privately-Owned	Available	Not Used in Prior Housing Element	0.198098394	0	0	0.198098394	0	0	0	1988101	309	Chatsworth - Porter Ranch						Lower
LOS ANGELES	9850 N TOPANGA CANYON BLVD	91311	2746017001	Neighborhood Office Commercial	(Q)C2-2D	0	108	0.183047357	Commercial - Service Station - With Car Wash - No Additional Services	YES - Current	NO - Privately-Owned	Available	Not Used in Prior Housing Element	0.252630208	0	0	0.252630208	1	0	0	2018101	161	Chatsworth - Porter Ranch						Lower
LOS ANGELES			2746017001	Neighborhood Office Commercial	(Q)C2-2D	0	108	0.237602734	Commercial - Service Station - With Car Wash - No Additional Services	YES - Current	NO - Privately-Owned	Available	Not Used in Prior Housing Element	0.257061242	0	0	0.257061242	1	0	0	2018101	166	Chatsworth - Porter Ranch						Lower
LOS ANGELES	21836 W LASSEN ST	91311	2746017030	Limited Manufacturing	(Q)C2-1L	0	108	1.274523972	Commercial - Hotel and Motel - Hotel - 50 Rooms and Over - One Story	YES - Current	NO - Privately-Owned	Available	Not Used in Prior Housing Element	0.488822591	0	0	0.488822591	90	0	0	2018105	70	Chatsworth - Porter Ranch						Lower
LOS ANGELES			2746017030	Limited Manufacturing	(Q)C2-1L	0	108	0.551999116	Commercial - Hotel and Motel - Hotel - 50 Rooms and Over - One Story	YES - Current	NO - Privately-Owned	Available	Not Used in Prior Housing Element	0.029107398	0	0	0.029107398	90	0	0	2018101	203	Chatsworth - Porter Ranch						Lower
LOS ANGELES	9800 N TOPANGA CANYON BLVD	91311	2746017031	Neighborhood Office Commercial, Limited Manufacturing	(Q)C2-2D	0	108	2.157333856	Commercial - Store - One Story	YES - Current	NO - Privately-Owned	Available	Not Used in Prior Housing Element	1.234172134	0	0	1.234172134	0	0	0	2018101	171	Chatsworth - Porter Ranch						Lower
LOS ANGELES	21920 W LASSEN ST	91311	2746017033	Neighborhood Office Commercial	(Q)C2-2D	0	108	0.411868487	Commercial - Restaurant, Cocktail Lounge - Fast Food - Auto Oriented - One Story	YES - Current	NO - Privately-Owned	Available	Not Used in Prior Housing Element	0.21983038	0	0	0.21983038	1	0	0	2018101	165	Chatsworth - Porter Ranch						Lower
LOS ANGELES	10206 N INDEPENDENCE AVE	91311	2747001018	Low Medium II Residential	R3-1	0	54	0.557760253	Residential - Five or More Units or Apartments (Any Combination) - 4 Stories or Less	YES - Current	NO - Privately-Owned	Available	Not Used in Prior Housing Element	0.144478571	0	0	0.144478571	30	0	0	2048109	261	Chatsworth - Porter Ranch						Lower
LOS ANGELES	20904 W DEVONSHIRE ST	91311	2747001042	Community Commercial	(Q)C2-2D	0	108	0.277737053	Commercial - Service Station - Full Service - Lift	YES - Current	NO - Privately-Owned	Available	Not Used in Prior Housing Element	0.297235727	0	0	0.297235727	0	0	0	2048109	177	Chatsworth - Porter Ranch						Lower
LOS ANGELES			2747001042	Community Commercial	(Q)C2-2D	0	108	0.155006394	Commercial - Service Station - Full Service - Lift	YES - Current	NO - Privately-Owned	Available	Not Used in Prior Housing Element	0.2739187	0	0	0.2739187	0	0	0	2048109	518	Chatsworth - Porter Ranch						Lower
LOS ANGELES			2747001043	Community Commercial	R3P-1	0	54	0.144586375	Commercial - Commercial - Vacant Land	YES - Current	NO - Privately-Owned	Available	Not Used in Prior Housing Element	0.15988943	0	0	0.15988943	0	0	0	2048109	519	Chatsworth - Porter Ranch						Lower
LOS ANGELES	20926 W DEVONSHIRE ST	91311	2747001048	Community Commercial	C4-1	0	108	0.612041632	Commercial - Restaurant, Cocktail Lounge - Fast Food - Walk Up - One Story	YES - Current	NO - Privately-Owned	Available	Not Used in Prior Housing Element	0.081704338	0	0	0.081704338	0	0	0	2048109	175	Chatsworth - Porter Ranch						Lower
LOS ANGELES	10234 N INDEPENDENCE AVE	91311	2747001050	Low Medium II Residential	(Q)RD1.5-1	0	29	1.379244366	Residential - Five or More Units or Apartments (Any Combination) - 4 Stories or Less - Pool	YES - Current	NO - Privately-Owned	Available	Not Used in Prior Housing Element	0	0.11651984	0	0.11651984	36	0	0	2048109	220	Chatsworth - Porter Ranch						Moderate
LOS ANGELES	20946 W DEVONSHIRE ST	91311	2747001091	Community Commercial	CR-1	0	108	0.808293273	Commercial - Bank, Savings and Loan - One Story	YES - Current	NO - Privately-Owned	Available	Not Used in Prior Housing Element	0.087128395	0	0	0.087128395	0	0	0	2048109	173	Chatsworth - Porter Ranch						Lower
LOS ANGELES	20936 W DEVONSHIRE ST	91311	2747001092	Community Commercial	C4-1	0	108	0.297297188	Commercial - Store - One Story	YES - Current	NO - Privately-Owned	Available	Not Used in Prior Housing Element	0.147500658	0	0	0.147500658	1	0	0	2048109	174	Chatsworth - Porter Ranch						Lower
LOS ANGELES	9919 N DE SOTO AVE	91311	2747002017	Medium Residential	R3-1	0	54	0.783715839	Residential - Five or More Units or Apartments (Any Combination) - 4 Stories or Less - Pool	YES - Current	NO - Privately-Owned	Available	Not Used in Prior Housing Element	0	0	0.217152111	0.217152111	32	0	0	2018109	64	Chatsworth - Porter Ranch		Yes	Above Moderate			
LOS ANGELES	9937 N DE SOTO AVE	91311	2747002019	Medium Residential	R3-1	0	54	0.783688647	Residential - Five or More Units or Apartments (Any Combination) - 4 Stories or Less - Pool	YES - Current	NO - Privately-Owned	Available	Not Used in Prior Housing Element	0	0	0.217152111	0.217152111	32	0	0	2018109	34	Chatsworth - Porter Ranch		Yes	Above Moderate			
LOS ANGELES	9947 N DE SOTO AVE	91311	2747002020	Medium Residential	R3-1	0	54	0.783670865	Residential - Five or More Units or Apartments (Any Combination) - 4 Stories or Less - Pool	YES - Current	NO - Privately-Owned	Available	Not Used in Prior Housing Element	0	0	0.217152111	0.217152111	32	0	0	2018109	16	Chatsworth - Porter Ranch		Yes	Above Moderate			
LOS ANGELES	9955 N DE SOTO AVE	91311	2747002021	Medium Residential	R3-1	0	54	0.789929645	Residential - Five or More Units or Apartments (Any Combination) - 4 Stories or Less - Pool	YES - Current	NO - Privately-Owned	Available	Not Used in Prior Housing Element	0	0	0.092755757	0.092755757	32	0	0	2048109	492	Chatsworth - Porter Ranch		Yes	Above Moderate			
LOS ANGELES	20949 W LASSEN ST	91311	2747002029	Medium Residential	R3-1	0	54	0.695315958	Residential - Five or More Units or Apartments (Any Combination) - 4 Stories or Less - Pool	YES - Current	NO - Privately-Owned	Available	Not Used in Prior Housing Element	0	0	0.088744587	0.088744587	33	0	0	2018109	86	Chatsworth - Porter Ranch		Yes	Above Moderate			
LOS ANGELES	20919 W LASSEN ST	91311	2747002030	Medium Residential	R3-1	0	54	0.802768758	Residential - Five or More Units or Apartments (Any Combination) - 4 Stories or Less - Pool	YES - Current	NO - Privately-Owned	Available	Not Used in Prior Housing Element	0	0	0.078051055	0.078051055	39	0	0	2018109	87	Chatsworth - Porter Ranch		Yes	Above Moderate			
LOS ANGELES	9911 N DE SOTO AVE	91311	2747002031	Medium Residential	C2-1	0	108	0.641856666	Commercial - Store - One Story	YES - Current	NO - Privately-Owned	Available	Used in Prior Housing Element - Non-Vacant	0.07059088	0	0	0.07059088	0	0	0	2018109	88	Chatsworth - Porter Ranch						Lower
LOS ANGELES			2747002033	Low I Residential	RS-1	0	1 unit per lot	0.012576586	Residential - Single Family Residence - Vacant Land	YES - Current	NO - Privately-Owned	Available	Not Used in Prior Housing Element	0	0	0.080386806	0.080386806	0	0	0	2048109	467	Chatsworth - Porter Ranch						Above Moderate
LOS ANGELES			2747002033	Low I Residential	RS-1	0	1 unit per lot	0.018938599	Residential - Single Family Residence - Vacant Land	YES - Current	NO - Privately-Owned	Available	Not Used in Prior Housing Element	0	0	0.080386806	0.080386806	0	0	0	2048109	481	Chatsworth - Porter Ranch						Above Moderate
LOS ANGELES	10025 N DE SOTO AVE	91311	2747002105	Medium Residential	(Q)R3-1	0	54	2.410914984	Residential - Five or More Units or Apartments (Any Combination) - 4 Stories or Less - Pool	YES - Current	NO - Privately-Owned	Available	Not Used in Prior Housing Element	0.447917786	0	0	0.447917786	104	0	0	2048109	405	Chatsworth - Porter Ranch						Lower
LOS ANGELES	10065 N DE SOTO AVE	91311	2747002BRK	Medium Residential	R3-1	0	54	1.456363184	Residential - Single Family Residence - Condo Conversion	YES - Current	NO - Privately-Owned	Available	Not Used in Prior Housing Element	0	0	1.477048159	1.477048159	55	0	0	2048109	354	Chatsworth - Porter Ranch		Yes	Above Moderate			
LOS ANGELES	9933 N INDEPENDENCE AVE	91311	2747003BRK	Low I Residential	(Q)RD1.5-1	0	29	1.148161529	Residential - Single Family Residence - Condominium	YES - Current	NO - Privately-Owned	Available	Not Used in Prior Housing Element	0	0.246074553	0	0.246074553	26	0	0	2018109	38	Chatsworth - Porter Ranch						Moderate
LOS ANGELES	21000 W DEVONSHIRE ST	91311	2747004026	Community Commercial	C4-1	0	108	0.424678263	Commercial - Office Building - One Story	YES - Current	NO - Privately-Owned	Available	Not Used in Prior Housing Element	0.041674688	0	0	0.041674688	0	0	0	2048109	172	Chatsworth - Porter Ranch						Lower
LOS ANGELES	21012 W DEVONSHIRE ST	91311	2747004028	Community Commercial	C4-1	0	108	0.422012067	Commercial - Store Combination - Store and Office Combination - One Story	YES - Current	NO - Privately-Owned	Available	Not Used in Prior Housing Element	0.041928104	0	0	0.041928104	0	0	0	2048105	356	Chatsworth - Porter Ranch						Lower
LOS ANGELES	21038 W DEVONSHIRE ST	91311	2747004118	Community Commercial	C4-1	0	108	0.829097655	Commercial - Store Combination - Store and Office Combination - One Story	YES - Current	NO - Privately-Owned	Available	Not Used in Prior Housing Element	0.008089262	0	0	0.008089262	0	0	0	2048105	355	Chatsworth - Porter Ranch						Lower
LOS ANGELES	21052 W DEVONSHIRE ST	91311	2747004901	Community Commercial	(T)C4-1	0	108	0.469363586	Miscellaneous - Government Owned Property	YES - Current	YES - City-Owned	Available	Not Used in Prior Housing Element	0.024449692	0	0	0.024449692	0	0	0	2048105	353	Chatsworth - Porter Ranch						Lower
LOS ANGELES	21048 W DEVONSHIRE ST	91311	2747004903	Community Commercial	C4-1	0	108	0.470536191	Miscellaneous - Government Owned Property	YES - Current	YES - City-Owned	Available	Not Used in Prior Housing Element	0.022494885	0	0	0.022494885	0	0	0	2048105	354	Chatsworth - Porter Ranch						Lower
LOS ANGELES	21120 W DEVONSHIRE ST	91311	2747005010	Community Commercial	(Q)C2-2D	0	108	0.06311676	Commercial - Restaurant, Cocktail Lounge - Fast Food - Walk Up - One Story	YES - Current	NO - Privately-Owned	Available	Not Used in Prior Housing Element	0	0	0.005397399	0.005397399	0	0	0	2048105	344	Chatsworth - Porter Ranch						Above Moderate
LOS ANGELES	21126 W DEVONSHIRE ST	91311	2747005010	Community Commercial	(Q)C2-2D	0	108	0.063113116	Commercial - Restaurant, Cocktail Lounge - Fast Food - Walk Up - One Story	YES - Current	NO - Privately-Owned	Available	Not Used in Prior Housing Element	0	0	0.005397399	0.005397399	0	0	0	2048105	342	Chatsworth - Porter Ranch						Above Moderate
LOS ANGELES	21200 W DEVONSHIRE ST	91311	2747005010	Community Commercial	(Q)C2-2D	0	108	0.063111666	Commercial - Restaurant, Cocktail Lounge - Fast Food - Walk Up - One Story	YES - Current	NO - Privately-Owned	Available	Not Used in Prior Housing Element	0	0	0.005397399	0.005397399	0	0	0	2048105	341	Chatsworth - Porter Ranch						Above Moderate
LOS ANGELES	21202 W DEVONSHIRE ST	91311	2747005010	Community Commercial	(Q)C2-2D	0	108	0.063111824	Commercial - Restaurant, Cocktail Lounge - Fast Food - Walk Up - One Story	YES - Current	NO - Privately-Owned	Available	Not Used in Prior Housing Element	0	0	0.005397399	0.005397399	0	0	0	2048105	340	Chatsworth - Porter Ranch						Above Moderate
LOS ANGELES	21204 W DEVONSHIRE ST	91311	2747005010	Community Commercial	(Q)C2-2D	0	108	0.063109354	Commercial - Restaurant, Cocktail Lounge - Fast Food - Walk Up - One Story	YES - Current	NO - Privately-Owned	Available	Not Used in Prior Housing Element	0	0	0.005397399	0.005397399	0	0	0	2048105	339	Chatsworth - Porter Ranch						Above Moderate
LOS ANGELES	21206 W DEVONSHIRE ST	91311	2747005010	Community Commercial	(Q)C2-2D	0	108	0.063109848	Commercial - Restaurant, Cocktail Lounge - Fast Food - Walk Up - One Story	YES - Current	NO - Privately-Owned	Available	Not Used in Prior Housing Element	0	0	0.005397399	0.005397399	0	0	0	2048105	338	Chatsworth - Porter Ranch						Above Moderate
LOS ANGELES			2747005010	Community Commercial	(Q)C2-2D	0	108	0.063115587	Commercial - Restaurant, Cocktail Lounge - Fast Food - Walk Up - One Story	YES - Current	NO - Privately-Owned	Available	Not Used in Prior Housing Element	0	0	0.005397399	0.005397399	0	0	0	2048105	343	Chatsworth - Porter Ranch						Above Moderate
LOS ANGELES	21112 W DEVONSHIRE ST	91311	2747005014	Community Commercial	(Q)C2-2D	0	108	0.063119214	Commercial - Store - One Story	YES - Current	NO - Privately-Owned	Available	Not Used in Prior Housing Element	0	0	0.000919116	0.000919116	0	0	0	2048105	348	Chatsworth - Porter Ranch						Above Moderate
LOS ANGELES	21222 W DEVONSHIRE ST	91311	2747005019	Community Commercial	(Q)C2-2D	0	108	0.063101096	Commercial - Restaurant, Cocktail Lounge - Restaurant, Cocktail Lounge, Tavern - One Story	YES - Current	NO - Privately-Owned	Available	Not Used in Prior Housing Element	0	0	0.008705632	0.008705632	0	0	0	2048105	332	Chatsworth - Porter Ranch						Above Moderate
LOS ANGELES	21224 W DEVONSHIRE ST	91311	2747005019	Community Commercial	(Q)C2-2D	0	108	0.063101605	Commercial - Restaurant, Cocktail Lounge - Restaurant, Cocktail Lounge, Tavern - One Story	YES - Current	NO - Privately-Owned	Available	Not Used in Prior Housing Element	0	0	0.008705632	0.008705632	0	0	0	2048105	331	Chatsworth - Porter Ranch						Above Moderate
LOS ANGELES	21226 W DEVONSHIRE ST	91311	2747005019	Community Commercial	(Q)C2-2D	0	108	0.063097297	Commercial - Restaurant, Cocktail Lounge - Restaurant, Cocktail Lounge, Tavern - One Story	YES - Current	NO - Privately-Owned	Available	Not Used in Prior Housing Element	0	0	0.008705632	0.008705632	0	0	0	2048105	330	Chatsworth - Porter Ranch						Above Moderate
LOS ANGELES	21230 W DEVONSHIRE ST	91311	2747005019	Community Commercial	(Q)C2-2D	0	108	0.06115937	Commercial - Restaurant, Cocktail Lounge - Restaurant, Cocktail Lounge, Tavern - One Story	YES - Current	NO - Privately-Owned	Available	Not Used in Prior Housing Element	0	0	0.008705632	0.008705632	0	0	0	2048105	329	Chatsworth - Porter Ranch						Above Moderate
LOS ANGELES	21114 W DEVONSHIRE ST	91311	2747005020	Community Commercial	(Q)C2-2D	0	108	0.063120257	Commercial - Store - One Story	YES - Current	NO - Privately-Owned	Available	Not Used in Prior Housing Element	0	0	0.002640295	0.002640295	2	0	0	2048105	347	Chatsworth - Porter Ranch						Above Moderate
LOS ANGELES	21116 W DEVONSHIRE ST	91311	2747005020	Community Commercial	(Q)C2-2D	0	108	0.063118138	Commercial - Store - One Story	YES - Current	NO - Privately-Owned	Available	Not Used in Prior Housing Element	0	0	0.002640295	0.002640295	2	0	0	2048105	346	Chatsworth - Porter Ranch						Above Moderate
LOS ANGELES	21118 W DEVONSHIRE ST	91311	2747005020	Community Commercial	(Q)C2-2D	0	108	0.063118393	Commercial - Store - One Story	YES - Current	NO - Privately-Owned	Available	Not Used in Prior Housing Element	0	0	0.002640295	0.002640295	2	0	0	2048105	345	Chatsworth - Porter Ranch						Above Moderate
LOS ANGELES	10210 N ETON AVE	91311	2747005025	Low Medium II Residential	(Q)RD1.5-1	0	29	0.516508832	Residential - Five or More Units or Apartments (Any Combination) - 4 Stories or Less	YES - Current	NO - Privately-Owned	Available	Not Used in Prior Housing Element	0	0.158861688	0	0.158861688	15	0	0	2048105	423	Chatsworth - Porter Ranch						Moderate
LOS ANGELES	21225 W LEMARSH ST	91311	2747005026	Low Medium II Residential	R2-1	0	17	0.119719797	Residential - Single Family Residence	YES - Current	NO - Privately-Owned	Available	Not Used in Prior Housing Element	0	0	0.077487382	0.077487382	1	2*	2*	2048105	438	Chatsworth - Porter Ranch						Above Moderate
LOS ANGELES	21217 W LEMARSH ST	91311	2747005027	Low Medium II Residential	R2-1	0	17	0.116354215	Residential - Single Family Residence	YES - Current	NO - Privately-Owned	Available	Not Used in Prior Housing Element	0	0	0.077487382	0.077487382	1	2*	2*	2048105	439	Chatsworth - Porter Ranch						Above Moderate
LOS ANGELES	21211 W LEMARSH ST	91311	2747005028	Low Medium II Residential	R2-1	0	17	0.116386805	Residential - Single Family Residence	YES - Current	NO - Privately-Owned	Available	Not Used in Prior Housing Element	0	0	0.077487382	0.077487382	1	2*	2*	2048105	440	Chatsworth - Porter Ranch						Above Moderate
LOS ANGELES	21205 W LEMARSH ST	91311	2747005029	Low Medium II Residential	R2-1	0	17	0.116404735	Residential - Single Family Residence	YES - Current	NO - Privately-Owned	Available	Not Used in Prior Housing Element	0	0	0.077487382	0.077487382	1	2*	2*	2048105	441	Chatsworth - Porter Ranch						Above Moderate
LOS ANGELES	21201 W LEMARSH ST	91311	2747005030	Low Medium II Residential	R2-1	0	17	0.116421638	Residential - Single Family Residence	YES - Current	NO - Privately-Owned	Available	Not Used in Prior Housing Element	0	0	0.077487382	0.077487382	1	2*	2*	2048105	442	Chatsworth - Porter Ranch						Above Moderate
LOS ANGELES	21125 W LEMARSH ST	91311	2747005031	Low Medium II Residential	R2-1	0	17	0.116424437	Residential - Single Family Residence	YES - Current	NO - Privately-Owned	Available	Not Used in Prior Housing Element	0	0	0.077487382	0.077487382	1	2*	2*	2048105	443	Chatsworth - Porter Ranch						Above Moderate
LOS ANGELES	21119 W LEMARSH ST	91311	2747005032	Low Medium II Residential	R2-1	0	17	0.116458694	Residential - Single Family Residence	YES - Current	NO - Privately-Owned	Available	Not Used in Prior Housing Element	0	0	0.077487382	0.077487382	1	2*	2*	2048105	444	Chatsworth - Porter Ranch						Above Moderate
LOS ANGELES	21111 W LEMARSH ST	91311	2747005033	Low Medium II Residential	R2-1	0	17	0.116476619	Residential - Single Family Residence	YES - Current	NO - Privately-Owned	Available	Not Used in Prior Housing Element	0	0	0.077487382	0.077487382	1	2*	2*	2048105	445	Chatsworth - Porter Ranch						Above Moderate
LOS ANGELES	10205 N VARIEL AVE	91311	2747005034	Low Medium II Residential	R2-1	0	17	0.234388327	Residential - Double, Duplex, or Two Units - 4 Stories or Less	YES - Current	NO - Privately-Owned	Available	Not Used in Prior Housing Element	0	0.303276175	0	0.303276175	2	0	0	2048105	446	Chatsworth - Porter Ranch		Yes	Moderate			
LOS ANGELES	10234 N ETON AVE	91311	2747005036	Low Medium II Residential	(Q)RD1.5-1	0	29	1.550323986	Residential - Five or More Units or Apartments (Any Combination) - 4 Stories or Less - Pool	YES - Current	NO - Privately-Owned	Available	Not Used in Prior Housing Element	0	0.201812772	0	0.201812772	40	0	0	2048105	385	Chatsworth - Porter Ranch						Moderate
LOS ANGELES	21100 W DEVONSHIRE ST	91311	2747005099	Community Commercial	(Q)C2-2D	0	108	0.036099044	Commercial - Store - One Story	YES -

LOS ANGELES	10058 N CANOGA AVE	91311	2747008036	Commercial Manufacturing	CM-1	0	54	1.021497433	Commercial - Auto, Recreation Equipment, Construction Equipment Sales and Service - Auto Body Repair Shop - One Story	YES - Current	NO - Privately-Owned	Available	Not Used in Prior Housing Element	0.121060267	0	0	0.121060267	1	0	0	2048105	668	Chatsworth - Porter Ranch		Lower
LOS ANGELES	10038 N CANOGA AVE	91311	2747008037	Commercial Manufacturing	CM-1	0	54	0.927217536	Commercial - Auto, Recreation Equipment, Construction Equipment Sales and Service - Auto Body Repair Shop - One Story	YES - Current	NO - Privately-Owned	Available	Not Used in Prior Housing Element	0.111828269	0	0	0.111828269	1	0	0	2048105	697	Chatsworth - Porter Ranch		Lower
LOS ANGELES	21341 W LASSEN ST	91311	2747008039	Commercial Manufacturing	(Q)CM-1	0	54	0.533239413	Industrial - Light Manufacturing - One Story	YES - Current	NO - Privately-Owned	Available	Not Used in Prior Housing Element	0.165007156	0	0	0.165007156	0	0	0	2018105	50	Chatsworth - Porter Ranch		Lower
LOS ANGELES	21347 W LASSEN ST	91311	2747008039	Commercial Manufacturing	(Q)CM-1	0	54	0.446710791	Industrial - Light Manufacturing - One Story	YES - Current	NO - Privately-Owned	Available	Not Used in Prior Housing Element	0.249796808	0	0	0.249796808	0	0	0	2018105	49	Chatsworth - Porter Ranch		Lower
LOS ANGELES	10000 N CANOGA AVE	91311	2747008040	Commercial Manufacturing	CM-1	0	54	1.173018627	Industrial - Light Manufacturing - One Story	YES - Current	NO - Privately-Owned	Available	Not Used in Prior Housing Element	1.13408336	0	0	1.13408336	0	0	0	2048105	792	Chatsworth - Porter Ranch		Lower
LOS ANGELES	10014 N CANOGA AVE	91311	2747008040	Commercial Manufacturing	CM-1	0	54	1.087995968	Industrial - Light Manufacturing - One Story	YES - Current	NO - Privately-Owned	Available	Not Used in Prior Housing Element	1.059190577	0	0	1.059190577	0	0	0	2048105	744	Chatsworth - Porter Ranch		Lower
LOS ANGELES	10060 N CANOGA AVE	91311	2747008091	Commercial Manufacturing	CM-1	0	54	0.379988759	Commercial - Auto, Recreation Equipment, Construction Equipment Sales and Service - Auto Body Repair Shop - One Story	YES - Current	NO - Privately-Owned	Available	Used in Prior Housing Element - Non-Vacant	0.128977134	0	0	0.128977134	0	0	0	2048105	652	Chatsworth - Porter Ranch		Lower
LOS ANGELES	21333 W LASSEN ST	91311	2747008RRK	Low Medium II Residential	(Q)RD2-1	0	21	2.797548625	Residential - Single Family Residence - Condominium	YES - Current	NO - Privately-Owned	Available	Not Used in Prior Housing Element	0	0.468804264	0	0.468804264	50	0	0	2018105	14	Chatsworth - Porter Ranch		Moderate
LOS ANGELES	10138 N CANOGA AVE	91311	2747009017	Commercial Manufacturing	(Q)CM-1	0	54	0.595691189	Commercial - Wholesale and Manufacturing Outlet - One Story	YES - Current	NO - Privately-Owned	Available	Not Used in Prior Housing Element	0.049073221	0	0	0.049073221	0	0	0	2048105	538	Chatsworth - Porter Ranch		Lower
LOS ANGELES	10108 N CANOGA AVE	91311	2747009034	Commercial Manufacturing	(T)(Q)CM-1	0	54	0.452644717	Residential - Single Family Residence	YES - Current	NO - Privately-Owned	Available	Not Used in Prior Housing Element	2.876183033	0	0	2.876183033	1	0	0	2048105	607	Chatsworth - Porter Ranch		Lower
LOS ANGELES	10144 N CANOGA AVE	91311	2747009074	Commercial Manufacturing	(Q)CM-1	0	54	0.560171064	Industrial - Light Manufacturing - One Story	YES - Current	NO - Privately-Owned	Available	Not Used in Prior Housing Element	0.087934443	0	0	0.087934443	0	0	0	2048105	515	Chatsworth - Porter Ranch		Lower
LOS ANGELES	10158 N CANOGA AVE	91311	2747009074	Commercial Manufacturing	(Q)CM-1	0	54	0.417724754	Industrial - Light Manufacturing - One Story	YES - Current	NO - Privately-Owned	Available	Not Used in Prior Housing Element	0.07866991	0	0	0.07866991	0	0	0	2048105	482	Chatsworth - Porter Ranch		Lower
LOS ANGELES	10126 N CANOGA AVE	91311	2747009085	Commercial Manufacturing	(Q)CM-1	0	54	0.596625345	Industrial - Industrial - Vacant Land	YES - Current	NO - Privately-Owned	Available	Not Used in Prior Housing Element	0.513918251	0	0	0.513918251	0	0	0	2048105	554	Chatsworth - Porter Ranch		Lower
LOS ANGELES	10120 N CANOGA AVE	91311	2747009086	Commercial Manufacturing	(Q)CM-1	0	54	0.597569749	Industrial - Warehousing, Distribution, Storage - Warehousing, Distribution, Under 10,000 SF - One Story	YES - Current	NO - Privately-Owned	Available	Not Used in Prior Housing Element	0.258944128	0	0	0.258944128	2	0	0	2048105	577	Chatsworth - Porter Ranch		Lower
LOS ANGELES	10149 N CANOGA AVE	91311	2747010010	Limited Manufacturing	(T)(Q)CM-1	0	54	0.646988305	Industrial - Light Manufacturing - One Story	YES - Current	NO - Privately-Owned	Available	Not Used in Prior Housing Element	0.070348029	0	0	0.070348029	7	0	0	2048105	508	Chatsworth - Porter Ranch		Lower
LOS ANGELES	10231 N CANOGA AVE	91311	2747010019	Limited Manufacturing	(T)(Q)CM-1	0	54	0.119022345	Commercial - Store - One Story	YES - Current	NO - Privately-Owned	Available	Not Used in Prior Housing Element	0.024588255	0	0	0.024588255	2	0	0	2048105	383	Chatsworth - Porter Ranch		Lower
LOS ANGELES	10227 N CANOGA AVE	91311	2747010020	Limited Manufacturing	(T)(Q)CM-1	0	54	0.371032765	Commercial - Auto, Recreation Equipment, Construction Equipment Sales and Service - Auto Body Repair Shop - One Story	YES - Current	NO - Privately-Owned	Available	Not Used in Prior Housing Element	0.062518704	0	0	0.062518704	0	0	0	2048105	400	Chatsworth - Porter Ranch		Lower
LOS ANGELES	10221 N CANOGA AVE	91311	2747010021	Limited Manufacturing	(T)(Q)CM-1	0	54	0.504810081	Industrial - Warehousing, Distribution, Storage - Warehousing, Distribution, Under 10,000 SF - One Story	YES - Current	NO - Privately-Owned	Available	Not Used in Prior Housing Element	0.20403844	0	0	0.20403844	0	0	0	2048105	421	Chatsworth - Porter Ranch		Lower
LOS ANGELES	10159 N CANOGA AVE	91311	2747010022	Limited Manufacturing	(T)(Q)CM-1	0	54	0.611617975	Industrial - Light Manufacturing - One Story	YES - Current	NO - Privately-Owned	Available	Not Used in Prior Housing Element	0.622598715	0	0	0.622598715	1	0	0	2048105	476	Chatsworth - Porter Ranch		Lower
LOS ANGELES	10139 N CANOGA AVE	91311	2747010023	Limited Manufacturing	(T)(Q)CM-1	0	54	0.889034602	Industrial - Light Manufacturing - One Story	YES - Current	NO - Privately-Owned	Available	Not Used in Prior Housing Element	0.653516102	0	0	0.653516102	0	0	0	2048105	533	Chatsworth - Porter Ranch		Lower
LOS ANGELES	10121 N CANOGA AVE	91311	2747010024	Limited Manufacturing	(Q)CM-1	0	54	0.658818384	Commercial - Auto, Recreation Equipment, Construction Equipment Sales and Service - Auto Body Repair Shop - One Story	YES - Current	NO - Privately-Owned	Available	Not Used in Prior Housing Element	0.229999308	0	0	0.229999308	1	0	0	2048105	569	Chatsworth - Porter Ranch		Lower
LOS ANGELES	10101 N CANOGA AVE	91311	2747010025	Limited Manufacturing	(T)(Q)CM-1	0	54	0.658820526	Industrial - Warehousing, Distribution, Storage - Warehousing, Distribution, 10,000 to 24,999 SF - One Story	YES - Current	NO - Privately-Owned	Available	Not Used in Prior Housing Element	0.087216241	0	0	0.087216241	0	0	0	2048105	620	Chatsworth - Porter Ranch		Lower
LOS ANGELES	10115 N CANOGA AVE	91311	2747010026	Limited Manufacturing	(T)(Q)CM-1	0	54	0.658819799	Commercial - Professional Building - Veterinary Hospital, Clinic - One Story	YES - Current	NO - Privately-Owned	Available	Not Used in Prior Housing Element	0.074838011	0	0	0.074838011	0	0	0	2048105	586	Chatsworth - Porter Ranch		Lower
LOS ANGELES	10201 N CANOGA AVE	91311	2747010027	Limited Manufacturing	(T)(Q)CM-1	0	54	0.1443891	Commercial - Auto, Recreation Equipment, Construction Equipment Sales and Service - Auto Body Repair Shop - One Story	YES - Current	NO - Privately-Owned	Available	Not Used in Prior Housing Element	0.231185469	0	0	0.231185469	0	0	0	2048105	471	Chatsworth - Porter Ranch		Lower
LOS ANGELES			2747010027	Limited Manufacturing	(T)(Q)CM-1	0	54	0.405954067	Commercial - Auto, Recreation Equipment, Construction Equipment Sales and Service - Auto Body Repair Shop - One Story	YES - Current	NO - Privately-Owned	Available	Not Used in Prior Housing Element	0.50005953	0	0	0.50005953	0	0	0	2048105	451	Chatsworth - Porter Ranch		Lower
LOS ANGELES	10059 N CANOGA AVE	91311	2747010028	Limited Manufacturing	(T)(Q)CM-1	0	54	0.790584655	Industrial - Light Manufacturing - One Story	YES - Current	NO - Privately-Owned	Available	Not Used in Prior Housing Element	0.66124776	0	0	0.66124776	0	0	0	2048105	644	Chatsworth - Porter Ranch		Lower
LOS ANGELES	10049 N CANOGA AVE	91311	2747010029	Limited Manufacturing	(T)(Q)CM-1	0	54	0.658822688	Industrial - Light Manufacturing - One Story	YES - Current	NO - Privately-Owned	Available	Not Used in Prior Housing Element	0.647303447	0	0	0.647303447	0	0	0	2048105	669	Chatsworth - Porter Ranch		Lower
LOS ANGELES	10043 N CANOGA AVE	91311	2747010030	Limited Manufacturing	(T)(Q)CM-1	0	54	0.658824103	Industrial - Light Manufacturing - One Story	YES - Current	NO - Privately-Owned	Available	Not Used in Prior Housing Element	0.212820905	0	0	0.212820905	0	0	0	2048105	694	Chatsworth - Porter Ranch		Lower
LOS ANGELES	10027 N CANOGA AVE	91311	2747010031	Limited Manufacturing	(T)(Q)CM-1	0	54	0.658822775	Industrial - Light Manufacturing - One Story	YES - Current	NO - Privately-Owned	Available	Not Used in Prior Housing Element	0.084595692	0	0	0.084595692	1	0	0	2048105	715	Chatsworth - Porter Ranch		Lower
LOS ANGELES	10023 N CANOGA AVE	91311	2747010032	Limited Manufacturing	(T)(Q)CM-1	0	54	0.658825545	Industrial - Light Manufacturing - One Story	YES - Current	NO - Privately-Owned	Available	Not Used in Prior Housing Element	0.084595692	0	0	0.084595692	1	0	0	2048105	742	Chatsworth - Porter Ranch		Lower
LOS ANGELES	10009 N CANOGA AVE	91311	2747010033	Limited Manufacturing	(T)(Q)CM-1	0	54	0.65882421	Industrial - Light Manufacturing - One Story	YES - Current	NO - Privately-Owned	Available	Not Used in Prior Housing Element	0.629158619	0	0	0.629158619	1	0	0	2048105	756	Chatsworth - Porter Ranch		Lower
LOS ANGELES	10001 N CANOGA AVE	91311	2747010034	Limited Manufacturing	(T)(Q)CM-1	0	54	0.263537383	Industrial - Light Manufacturing - One Story	YES - Current	NO - Privately-Owned	Available	Not Used in Prior Housing Element	0.061197596	0	0	0.061197596	0	0	0	2048105	775	Chatsworth - Porter Ranch		Lower
LOS ANGELES	9959 N CANOGA AVE	91311	2747010034	Limited Manufacturing	(T)(Q)CM-1	0	54	1.299150398	Industrial - Light Manufacturing - One Story	YES - Current	NO - Privately-Owned	Available	Not Used in Prior Housing Element	1.506294143	0	0	1.506294143	0	0	0	2048105	791	Chatsworth - Porter Ranch		Lower
LOS ANGELES	9939 N CANOGA AVE	91311	2747010035	Limited Manufacturing	(T)(Q)CM-1	0	54	0.658812932	Industrial - Light Manufacturing - One Story	YES - Current	NO - Privately-Owned	Available	Not Used in Prior Housing Element	0.084595692	0	0	0.084595692	1	0	0	2018105	23	Chatsworth - Porter Ranch		Lower
LOS ANGELES	9925 N CANOGA AVE	91311	2747010036	Limited Manufacturing	(Q)CM-1	0	54	0.654221675	Industrial - Light Manufacturing - One Story	YES - Current	NO - Privately-Owned	Available	Not Used in Prior Housing Element	0.088530433	0	0	0.088530433	0	0	0	2018105	47	Chatsworth - Porter Ranch		Lower
LOS ANGELES	9909 N CANOGA AVE	91311	2747010038	Limited Manufacturing	(T)(Q)CM-1	0	54	0.79341127	Industrial - Light Manufacturing - One Story	YES - Current	NO - Privately-Owned	Available	Not Used in Prior Housing Element	0.216618508	0	0	0.216618508	0	0	0	2018105	66	Chatsworth - Porter Ranch		Lower
LOS ANGELES	9919 N CANOGA AVE	91311	2747010049	Limited Manufacturing	(T)(Q)CM-1	0	54	0.654224444	Industrial - Warehousing, Distribution, Storage - Warehousing, Distribution, 25,000 to 50,000 SF - One Story	YES - Current	NO - Privately-Owned	Available	Not Used in Prior Housing Element	0.113694131	0	0	0.113694131	0	0	0	2018105	56	Chatsworth - Porter Ranch		Lower
LOS ANGELES			2747010902	Open Space	(Q)CM-1	0	54	0.034432636	Miscellaneous - Government Owned Property	YES - Current	YES - City-Owned	Available	Not Used in Prior Housing Element	0	0	0.004190585	0.004190585	0	0	0	2048105	568	Chatsworth - Porter Ranch		Above Moderate
LOS ANGELES	21348 W DEVONSHIRE ST	91311	2747011034	Community Commercial	(Q)C2-2D	0	108	0.068869136	Commercial - Store - One Story	YES - Current	NO - Privately-Owned	Available	Not Used in Prior Housing Element	0	0	0.000663613	0.000663613	0	0	0	2048105	320	Chatsworth - Porter Ranch		Above Moderate
LOS ANGELES	21352 W DEVONSHIRE ST	91311	2747011034	Community Commercial	(Q)C2-2D	0	108	0.068869997	Commercial - Store - One Story	YES - Current	NO - Privately-Owned	Available	Not Used in Prior Housing Element	0	0	0.000663613	0.000663613	0	0	0	2048105	319	Chatsworth - Porter Ranch		Above Moderate
LOS ANGELES	21354 W DEVONSHIRE ST	91311	2747011034	Community Commercial	(Q)C2-2D	0	108	0.068867356	Commercial - Store - One Story	YES - Current	NO - Privately-Owned	Available	Not Used in Prior Housing Element	0	0	0.000663613	0.000663613	0	0	0	2048105	318	Chatsworth - Porter Ranch		Above Moderate
LOS ANGELES	21360 W DEVONSHIRE ST	91311	2747011035	Community Commercial	(Q)C2-2D	0	108	0.115116302	Commercial - Store - One Story	YES - Current	NO - Privately-Owned	Available	Not Used in Prior Housing Element	0.175031318	0	0	0.175031318	0	0	0	2048105	317	Chatsworth - Porter Ranch		Lower
LOS ANGELES	10242 N CANOGA AVE	91311	2747011040	Community Commercial	(Q)C2-2D	0	108	0.841090693	Commercial - Professional Building - One Story	YES - Current	NO - Privately-Owned	Available	Not Used in Prior Housing Element	0.034044862	0	0	0.034044862	0	0	0	2048105	371	Chatsworth - Porter Ranch		Lower
LOS ANGELES	10233 N ETON AVE	91311	2747011041	Low Medium II Residential	R3-1	0	54	0.159931303	Residential - Single Family Residence	YES - Current	NO - Privately-Owned	Available	Not Used in Prior Housing Element	0.939678222	0	0	0.939678222	1	0	0	2048105	392	Chatsworth - Porter Ranch		Lower
LOS ANGELES	10229 N ETON AVE	91311	2747011042	Low Medium II Residential	R3-1	0	54	0.159399862	Residential - Single Family Residence	YES - Current	NO - Privately-Owned	Available	Not Used in Prior Housing Element	0.939678222	0	0	0.939678222	1	0	0	2048105	397	Chatsworth - Porter Ranch		Lower
LOS ANGELES	10223 N ETON AVE	91311	2747011043	Low Medium II Residential	R3-1	0	54	0.15940378	Residential - Single Family Residence - Pool	YES - Current	NO - Privately-Owned	Available	Not Used in Prior Housing Element	0.939678222	0	0	0.939678222	1	0	0	2048105	411	Chatsworth - Porter Ranch		Lower
LOS ANGELES	10217 N ETON AVE	91311	2747011044	Low Medium II Residential	R3-1	0	54	0.159454034	Residential - Single Family Residence	YES - Current	NO - Privately-Owned	Available	Not Used in Prior Housing Element	0.939678222	0	0	0.939678222	1	0	0	2048105	417	Chatsworth - Porter Ranch		Lower
LOS ANGELES	10213 N ETON AVE	91311	2747011045	Low Medium II Residential	R3-1	0	54	0.159405974	Residential - Single Family Residence	YES - Current	NO - Privately-Owned	Available	Not Used in Prior Housing Element	0.939678222	0	0	0.939678222	1	0	0	2048105	427	Chatsworth - Porter Ranch		Lower
LOS ANGELES	10201 N ETON AVE	91311	2747011047	Low Medium II Residential	R2-1	0	17	0.158282091	Residential - Single Family Residence	YES - Current	NO - Privately-Owned	Available	Not Used in Prior Housing Element	0	0	0.063114734	0.063114734	1	2*	2*	2048105	454	Chatsworth - Porter Ranch		Above Moderate
LOS ANGELES	21323 W LEMARSH ST	91311	2747011048	Low Medium II Residential	(Q)R3-1	0	54	1.348509002	Residential - Five or More Units or Apartments (Any Combination) - 4 Stories or Less - Pool	YES - Current	NO - Privately-Owned	Available	Not Used in Prior Housing Element	0.507410904	0	0	0.507410904	60	0	0	2048105	391	Chatsworth - Porter Ranch		Lower
LOS ANGELES	21326 W DEVONSHIRE ST	91311	2747011049	Community Commercial	(Q)C2-2D	0	108	0.670423112	Industrial - Open Storage - One Story	YES - Current	NO - Privately-Owned	Available	Not Used in Prior Housing Element	0.185000388	0	0	0.185000388	3	0	0	2048105	326	Chatsworth - Porter Ranch		Lower
LOS ANGELES	21320 W DEVONSHIRE ST	91311	2747011050	Community Commercial	(Q)C2-2D	0	108	0.202325759	Commercial - Commercial - Vacant Land	YES - Current	NO - Privately-Owned	Available	Not Used in Prior Housing Element	0.502584207	0	0	0.502584207	0	0	0	2048105	327	Chatsworth - Porter Ranch		Lower
LOS ANGELES			2747011060	Community Commercial	QC4-1	0	108	0.365945778	Commercial - Hotel and Motel - Hotel - 50 Rooms and Over - One Story	YES - Current	NO - Privately-Owned	Available	Not Used in Prior Housing Element	0.008604337	0	0	0.008604337	38	0	0	2048105	372	Chatsworth - Porter Ranch		Lower
LOS ANGELES	21635 W DUPONT ST	91311	2747012008	Low Medium I Residential	R2-1	0	17	0.16528141	Residential - Double, Duplex, or Two Units - 4 Stories or Less	YES - Current	NO - Privately-Owned	Available	Not Used in Prior Housing Element	0	0	0.196271002	0.196271002	2	2*	2*	2048105	613	Chatsworth - Porter Ranch	Yes	Above Moderate
LOS ANGELES	21617 W DUPONT ST	91311	2747012022	Low Medium I Residential	R2-1	0	17	0.157243318	Residential - Double, Duplex, or Two Units - 4 Stories or Less	YES - Current	NO - Privately-Owned	Available	Not Used in Prior Housing Element	0	0	0.196271002	0.196271002	2	2*	2*	2048105	614	Chatsworth - Porter Ranch	Yes	Above Moderate
LOS ANGELES			2747012023	Low II Residential	R2-1	0	17	0.048207262	Residential - Single Family Residence - Vacant Land	YES - Current	NO - Privately-Owned	Available	Not Used in Prior Housing Element	0	0	0.066614181	0.066614181	0	0	0	2048105	612	Chatsworth - Porter Ranch		Above Moderate
LOS ANGELES	10133 N REMMET AVE	91311	2747012027	Low Medium I Residential	R2-1	0	17	0.154943639	Residential - Double, Duplex, or Two Units - 4 Stories or Less	YES - Current	NO - Privately-Owned	Available	Not Used in Prior Housing Element	0	0	0.196271002	0.196271002	2	2*	2*	2048105	548	Chatsworth - Porter Ranch	Yes	Above Moderate
LOS ANGELES	10137 N REMMET AVE	91311	2747012028	Low Medium I Residential	R2-1	0	17	0.1549437	Residential - Double, Duplex, or Two Units - 4 Stories or Less	YES - Current	NO - Privately-Owned	Available	Not Used in Prior Housing Element	0	0	0.196271002	0.196271002	2	2*	2*	2048105	542	Chatsworth - Porter Ranch	Yes	Above Moderate
LOS ANGELES	10145 N REMMET AVE	91311	2747012030	Low Medium I Residential	R2-1	0	17	0.154945139	Residential - Double, Duplex, or Two Units - 4 Stories or Less	YES - Current	NO - Privately-Owned	Available	Not Used in Prior Housing Element	0	0	0.196271002	0.196271002	2	2*	2*	2048105	514	Chatsworth - Porter Ranch	Yes	Above Moderate
LOS ANGELES	10153 N REMMET AVE	91311	2747012031	Low Medium I Residential	R2-1	0	17	0.154944692	Residential - Double, Duplex, or Two Units - 4 Stories or Less	YES - Current	NO - Privately-Owned	Available	Not Used in Prior Housing Element	0	0	0.082947609	0.082947609	2	2*	2*	2048105	504	Chatsworth - Porter Ranch	Yes	Above Moderate
LOS ANGELES	10155 N REMMET AVE	91311	2747012032	Low Medium I Residential	R2-1	0	17	0.151559739	Residential - Double, Duplex, or Two Units - 4 Stories or Less	YES - Current	NO - Privately-Owned	Available	Not Used in Prior Housing Element	0	0	0.196271002	0.196271002	2	2*	2*	2048105	500	Chatsworth - Porter Ranch	Yes	Above Moderate
LOS ANGELES	10117 N REMMET AVE	91311	2747012036	Low Medium I Residential	R2-1	0	17	0.170428304	Residential - Double, Duplex, or Two Units - 4 Stories or Less	YES - Current	NO - Privately-Owned	Available	Not Used in Prior Housing Element	0	0	0.17163738	0.17163738	2	2*	2*	2048105	584	Chatsworth - Porter Ranch	Yes	Above Moderate
LOS ANGELES	21630 W DEVONSHIRE ST	91311	2747012048	Community Commercial	(Q)C2-2D	0	108	0.315634185	Commercial - Auto, Recreation Equipment, Construction Equipment Sales and Service - Auto Body Repair Shop - One Story	YES - Current	NO - Privately-Owned	Available	Not Used in Prior Housing Element	0.079840871	0	0	0.079840871	1	0	0	2048105	307	Chatsworth - Porter Ranch		Lower
LOS ANGELES	10215 N REMMET AVE	91311	2747012051	Low Medium I Residential	R2-1	0	17	0.189299935	Residential - Double, Duplex, or Two Units - 4 Stories or Less	YES - Current	NO - Privately-Owned	Available	Not Used in Prior Housing Element	0	0.056260921	0	0.056260921	2	3*	3*	2048105	429	Chatsworth - Porter Ranch		Moderate
LOS ANGELES	10207 N REMMET AVE	91311	2747012052	Low Medium I Residential	R2-1	0	17	0.189310727	Residential - Single Family Residence - Vacant Land	YES - Current	NO - Privately-Owned	Available	Not Used in Prior Housing Element	0	0.510395944	0	0.510395944	0	3*	3*	2048105	448	Chatsworth - Porter Ranch		Moderate
LOS ANGELES	10161 N REMMET AVE	91311	2747012054	Low Medium I Residential	R2-1	0	17	0.153485956	Residential - Double, Duplex, or Two Units - 4 Stories or Less	YES - Current	NO - Privately-Owned	Available	Not Used in Prior Housing Element	0	0	0.196271002	0.196271002	2	2*	2*	2048105	466	Chatsworth - Porter Ranch	Yes	Above Moderate
LOS ANGELES	10121 N REMMET AVE	91311	2747012055	Low Medium I Residential	R2-1	0	17	0.063523787	Residential - Single Family Residence	YES - Current	NO - Privately-Owned	Available	Not Used in Prior Housing Element	0	0	0.003407928	0.003407928	1	1*	1*	2048105	853	Chatsworth - Porter Ranch		Above Moderate
LOS ANGELES	10123 N REMMET AVE	91311	2747012056	Low Medium I Residential	R2-1	0	17	0.091413908	Residential - Single Family Residence	YES - Current	NO - Privately-Owned	Available	Not Used in Prior Housing Element	0	0	0.020459265	0.020459265	1	1*	1*	2048105	854	Chatsworth - Porter Ranch		Above Moderate
LOS ANGELES	10125 N REMMET AVE	91311	2747012057	Low Medium I Residential	R2-1	0	17	0.091416427	Residential - Single Family Residence	YES - Current	NO - Privately-Owned	Available	Not Used in Prior Housing Element	0	0	0.020459265	0.020459265	1	1*	1*	2048105	855	Chatsworth - Porter Ranch		Above Moderate
LOS ANGELES	10127 N REMMET AVE	91311	2747012058	Low Medium I Residential	R2-1	0	17	0.063525367	Residential - Single Family Residence	YES - Current	NO - Privately-Owned	Available	Not Used in Prior Housing Element	0	0	0.003407928	0.003407928	1	1*	1*	2048105	856	Chatsworth - Porter Ranch		Above Moderate
LOS ANGELES	10143 N REMMET AVE	91311	2747012059	Low Medium I Residential	R2-1	0	17	0.093893575	Residential - Single Family Residence	YES - Current	NO - Privately-Owned	Available	Not Used in Prior Housing Element	0	0	0.020459265	0.020459265	1	1*	1*	2048105	861	Chatsworth - Porter Ranch		Above Moderate
LOS ANGELES	10141 N REMMET AVE	91311	2747012060	Low Medium I Residential	R2-1	0	17	0.061052502	Residential - Single Family Residence	YES - Current	NO - Privately-Owned	Available	Not Used in Prior Housing Element	0	0	0.003407928	0.003407928	1	1*	1*	2048105	862	Chatsworth - Porter Ranch		Above Moderate
LOS ANGELES	10030 N OWENSMOUTH AVE	91311	2747014BRK	Medium Residential	R3-1	0	54	4.037037321	Residential - Single Family Residence - Condominium	YES - Current	NO - Privately-Owned	Available	Not Used in Prior Housing Element	1.552577451	0	0	1.552577451	201	0	0	2048105	653	Chatsworth - Porter Ranch		Lower
LOS ANGELES	21718 W DEVONSHIRE ST	91311	2747015003	Community Commercial	(Q)C2-2D	0	108	0.057392173	Commercial - Auto, Recreation Equipment, Construction Equipment Sales and Service - Auto Body Repair Shop - One Story	YES - Current	NO - Privately-Owned	Available	Not Used in Prior Housing Element	0	0	0.026489824	0.026489824	0	0	0	2048105	299	Chatsworth - Porter Ranch		Above Moderate
LOS ANGELES	21720 W DEVONSHIRE ST	91311	2747015003	Community Commercial	(Q)C2-2D	0	108	0.05738841	Commercial - Auto, Recreation Equipment, Construction Equipment Sales and Service - Auto Body Repair Shop - One Story	YES - Current	NO - Privately-Owned	Available	Not Used in Prior Housing Element	0	0	0.026489824	0.026489824	0	0	0	2048105	298	Chatsworth - Porter Ranch		Above Moderate
LOS ANGELES	21722 W DEVONSHIRE ST	91311	2747015004	Community Commercial	(Q)C2-2D	0	108	0.0573877	Commercial - Store Combination - Store and Residential Combination - One Story	YES - Current	NO - Privately-Owned	Available	Not Used in Prior Housing Element	0	0	0.040049303	0.040049303	0	0	0	2048105	297	Chatsworth - Porter Ranch	Yes	Above Moderate
LOS ANGELES	21730 W DEVONSHIRE ST	91311	2747015007	Community Commercial	(Q)C2-2D	0	108	0.057379626	Commercial - Office Building - One Story	YES - Current	NO - Privately-Owned	Available	Not Used in Prior Housing Element	0	0	0.003601798	0.003601798	0	0	0	2048105	294	Chatsworth - Porter Ranch		Above Moderate
LOS ANGELES	21746 W DEVONSHIRE ST	91311	2747015012	Community Commercial	(Q)C2-2D	0	108	0.057368324	Commercial - Store - One Story	YES - Current	NO - Privately-Owned	Available	Not Used in Prior Housing Element	0	0	0.003601798	0.003601798	0	0	0	2048105	288	Chatsworth - Porter Ranch		Above Moderate
LOS ANGELES	21748 W DEVONSHIRE ST	91311	2747015012	Community Commercial	(Q)C2-2D	0	108	0.057364379	Commercial - Store - One Story	YES - Current	NO - Privately-Owned	Available	Not Used in Prior Housing Element	0	0	0.003601798	0.003601798	0	0	0	2048105	287	Chatsworth - Porter Ranch		Above Moderate
LOS ANGELES	21750 W DEVONSHIRE ST	91311	2747015016	Community Commercial	(Q)C2-2D	0	108	0.057362584	Commercial - Restaurant, Cocktail Lounge - Restaurant, Cocktail Lounge, Tavern - One Story	YES - Current	NO - Privately-Owned	Available	Not Used in Prior Housing Element	0	0	0.003601798	0.003601798	0	0	0	2048105	286	Chatsworth - Porter Ranch		Above Moderate
LOS ANGELES	21740 W DEVONSHIRE ST	91311	2747015018	Community Commercial	(Q)C2-2D	0	108	0.057372269	Commercial - Office Building - One Story	YES - Current	NO - Privately-Owned	Available	Not Used in Prior Housing

LOS ANGELES	21912 W DEVONSHIRE ST	91311	2747016031	Community Commercial	(Q)C2-2D	0	108	0.057308145	Commercial - Service Station - Self Service - Convenience Store	YES - Current	NO - Privately-Owned	Available	Not Used in Prior Housing Element	0.139501184	0	0	0.139501184	0	0	0	2048101	184	Chatsworth - Porter Ranch								Lower
LOS ANGELES	21914 W DEVONSHIRE ST	91311	2747016031	Community Commercial	(Q)C2-2D	0	108	0.057308138	Commercial - Service Station - Self Service - Convenience Store	YES - Current	NO - Privately-Owned	Available	Not Used in Prior Housing Element	0.139501184	0	0	0.139501184	0	0	0	2048101	183	Chatsworth - Porter Ranch								Lower
LOS ANGELES	21918 W DEVONSHIRE ST	91311	2747016031	Community Commercial	(Q)C2-2D	0	108	0.091741815	Commercial - Service Station - Self Service - Convenience Store	YES - Current	NO - Privately-Owned	Available	Not Used in Prior Housing Element	0.180225733	0	0	0.180225733	0	0	0	2048101	182	Chatsworth - Porter Ranch								Lower
LOS ANGELES	21924 W DEVONSHIRE ST	91311	2747016031	Community Commercial	(Q)C2-2D	0	108	0.114696637	Commercial - Service Station - Self Service - Convenience Store	YES - Current	NO - Privately-Owned	Available	Not Used in Prior Housing Element	0.217130721	0	0	0.217130721	0	0	0	2048101	181	Chatsworth - Porter Ranch								Lower
LOS ANGELES	10242 N TOPANGA CANYON BLVD	91311	2747016032	Community Commercial	(Q)C2-2D	0	108	0.113395304	Commercial - Store - One Story	YES - Current	NO - Privately-Owned	Available	Not Used in Prior Housing Element	0.165755998	0	0	0.165755998	0	0	0	2048101	211	Chatsworth - Porter Ranch								Lower
LOS ANGELES	10234 1/2 N TOPANGA CANYON BLVD	91311	2747016033	Community Commercial	(Q)C2-2D	0	108	0.103077368	Commercial - Store - One Story	YES - Current	NO - Privately-Owned	Available	Not Used in Prior Housing Element	0.479392767	0	0	0.479392767	0	0	0	2048101	225	Chatsworth - Porter Ranch								Lower
LOS ANGELES	10234 N TOPANGA CANYON BLVD	91311	2747016034	Community Commercial	(Q)C2-2D	0	108	0.057254144	Commercial - Auto, Recreation Equipment, Construction Equipment Sales and Service - Auto Body Repair Shop - One Story	YES - Current	NO - Privately-Owned	Available	Not Used in Prior Housing Element	0	0	0.003601798	0.003601798	0	0	0	2048101	238	Chatsworth - Porter Ranch								Above Moderate
LOS ANGELES			2747016034	Community Commercial	(Q)C2-2D	0	108	0.057254861	Commercial - Auto, Recreation Equipment, Construction Equipment Sales and Service - Auto Body Repair Shop - One Story	YES - Current	NO - Privately-Owned	Available	Not Used in Prior Housing Element	0	0	0.003601798	0.003601798	0	0	0	2048101	240	Chatsworth - Porter Ranch								Above Moderate
LOS ANGELES	10230 N TOPANGA CANYON BLVD	91311	2747016035	Community Commercial	(Q)C2-2D	0	108	0.057254863	Commercial - Commercial - Vacant Land	YES - Current	NO - Privately-Owned	Available	Not Used in Prior Housing Element	0	0	0.056789994	0.056789994	0	0	0	2048101	245	Chatsworth - Porter Ranch								Above Moderate
LOS ANGELES	10226 N TOPANGA CANYON BLVD	91311	2747016036	Community Commercial	(Q)C2-2D	0	108	0.057256121	Commercial - Commercial - Vacant Land	YES - Current	NO - Privately-Owned	Available	Not Used in Prior Housing Element	0	0	0.056789994	0.056789994	0	0	0	2048101	257	Chatsworth - Porter Ranch								Above Moderate
LOS ANGELES	10214 N TOPANGA CANYON BLVD	91311	2747016037	Community Commercial	(Q)C2-2D	0	108	0.057258448	Commercial - Restaurant, Cocktail Lounge - Restaurant, Cocktail Lounge, Tavern - One Story	YES - Current	NO - Privately-Owned	Available	Not Used in Prior Housing Element	0	0	0.025955996	0.025955996	1	0	0	2048101	286	Chatsworth - Porter Ranch								Above Moderate
LOS ANGELES	10216 N TOPANGA CANYON BLVD	91311	2747016037	Community Commercial	(Q)C2-2D	0	108	0.057259346	Commercial - Restaurant, Cocktail Lounge - Restaurant, Cocktail Lounge, Tavern - One Story	YES - Current	NO - Privately-Owned	Available	Not Used in Prior Housing Element	0	0	0.025955996	0.025955996	1	0	0	2048101	279	Chatsworth - Porter Ranch								Above Moderate
LOS ANGELES	10220 N TOPANGA CANYON BLVD	91311	2747016037	Community Commercial	(Q)C2-2D	0	108	0.057257373	Commercial - Restaurant, Cocktail Lounge - Restaurant, Cocktail Lounge, Tavern - One Story	YES - Current	NO - Privately-Owned	Available	Not Used in Prior Housing Element	0	0	0.025955996	0.025955996	1	0	0	2048101	275	Chatsworth - Porter Ranch								Above Moderate
LOS ANGELES	10222 N TOPANGA CANYON BLVD	91311	2747016037	Community Commercial	(Q)C2-2D	0	108	0.057257555	Commercial - Restaurant, Cocktail Lounge - Restaurant, Cocktail Lounge, Tavern - One Story	YES - Current	NO - Privately-Owned	Available	Not Used in Prior Housing Element	0	0	0.025955996	0.025955996	1	0	0	2048101	269	Chatsworth - Porter Ranch								Above Moderate
LOS ANGELES	10224 N TOPANGA CANYON BLVD	91311	2747016037	Community Commercial	(Q)C2-2D	0	108	0.057256838	Commercial - Restaurant, Cocktail Lounge - Restaurant, Cocktail Lounge, Tavern - One Story	YES - Current	NO - Privately-Owned	Available	Not Used in Prior Housing Element	0	0	0.025955996	0.025955996	1	0	0	2048101	263	Chatsworth - Porter Ranch								Above Moderate
LOS ANGELES	10202 N TOPANGA CANYON BLVD	91311	2747016041	Community Commercial	(Q)C2-2D	0	108	0.092128179	Commercial - Auto, Recreation Equipment, Construction Equipment Sales and Service - Auto Body Repair Shop - One Story	YES - Current	NO - Privately-Owned	Available	Not Used in Prior Housing Element	0.413355365	0	0	0.413355365	1	0	0	2048101	322	Chatsworth - Porter Ranch								Lower
LOS ANGELES	10206 N TOPANGA CANYON BLVD	91311	2747016041	Community Commercial	(Q)C2-2D	0	108	0.057261499	Commercial - Auto, Recreation Equipment, Construction Equipment Sales and Service - Auto Body Repair Shop - One Story	YES - Current	NO - Privately-Owned	Available	Not Used in Prior Housing Element	0	0	0.025432661	0.025432661	1	0	0	2048101	313	Chatsworth - Porter Ranch								Above Moderate
LOS ANGELES	21902 W DEVONSHIRE ST	91311	2747016042	Community Commercial	(Q)C2-2D	0	108	0.114733125	Commercial - Bank, Savings and Loan - Wireless Communication Tower - One Story	YES - Current	NO - Privately-Owned	Available	Not Used in Prior Housing Element	0.50470376	0	0	0.50470376	0	0	0	2048101	187	Chatsworth - Porter Ranch								Lower
LOS ANGELES	21906 W DEVONSHIRE ST	91311	2747016042	Community Commercial	(Q)C2-2D	0	108	0.068785128	Commercial - Bank, Savings and Loan - Wireless Communication Tower - One Story	YES - Current	NO - Privately-Owned	Available	Not Used in Prior Housing Element	0.347118899	0	0	0.347118899	0	0	0	2048101	186	Chatsworth - Porter Ranch								Lower
LOS ANGELES	21908 W DEVONSHIRE ST	91311	2747016042	Community Commercial	(Q)C2-2D	0	108	0.057308681	Commercial - Bank, Savings and Loan - Wireless Communication Tower - One Story	YES - Current	NO - Privately-Owned	Available	Not Used in Prior Housing Element	0.323296577	0	0	0.323296577	0	0	0	2048101	185	Chatsworth - Porter Ranch								Lower
LOS ANGELES	10239 N VASSAR AVE	91311	2747016043	Community Commercial	R1-2	0	1 unit per lot	0.2570416	Commercial - Commercial - Wireless Communication Tower - Vacant Land	YES - Current	NO - Privately-Owned	Available	Not Used in Prior Housing Element	0	0	0.035695371	0.035695371	0	0	0	2048101	212	Chatsworth - Porter Ranch								Above Moderate
LOS ANGELES	10208 N TOPANGA CANYON BLVD	91311	2747016044	Community Commercial	(Q)C2-2D	0	108	0.057260958	Commercial - Commercial - Vacant Land	YES - Current	NO - Privately-Owned	Available	Not Used in Prior Housing Element	0	0	0.056789994	0.056789994	0	0	0	2048101	311	Chatsworth - Porter Ranch								Above Moderate
LOS ANGELES	10210 N TOPANGA CANYON BLVD	91311	2747016044	Community Commercial	(Q)C2-2D	0	108	0.057260423	Commercial - Commercial - Vacant Land	YES - Current	NO - Privately-Owned	Available	Not Used in Prior Housing Element	0	0	0.056789994	0.056789994	0	0	0	2048101	304	Chatsworth - Porter Ranch								Above Moderate
LOS ANGELES	10212 N TOPANGA CANYON BLVD	91311	2747016044	Community Commercial	(Q)C2-2D	0	108	0.05725899	Commercial - Commercial - Vacant Land	YES - Current	NO - Privately-Owned	Available	Not Used in Prior Housing Element	0	0	0.056789994	0.056789994	0	0	0	2048101	290	Chatsworth - Porter Ranch								Above Moderate
LOS ANGELES	21818 W CRAGGY VIEW ST	91311	2747017037	Low II Residential	C2-1	0	108	0.417606291	Commercial - Office Building - Two Stories	YES - Current	NO - Privately-Owned	Available	Not Used in Prior Housing Element	0.098071631	0	0	0.098071631	1	0	0	2048105	478	Chatsworth - Porter Ranch								Lower
LOS ANGELES	10138 N TOPANGA CANYON BLVD	91311	2747017039	Community Commercial	(Q)C2-2D	0	108	0.49520424	Commercial - Store - One Story	YES - Current	NO - Privately-Owned	Available	Not Used in Prior Housing Element	0.075668618	0	0	0.075668618	0	0	0	2048101	367	Chatsworth - Porter Ranch								Lower
LOS ANGELES	10140 N TOPANGA CANYON BLVD	91311	2747017086	Community Commercial	(Q)C2-2D	0	108	0.351702991	Commercial - Auto, Recreation Equipment, Construction Equipment Sales and Service - Auto Body Repair Shop - One Story	YES - Current	NO - Privately-Owned	Available	Not Used in Prior Housing Element	0.082891108	0	0	0.082891108	0	0	0	2048101	347	Chatsworth - Porter Ranch								Lower
LOS ANGELES	21901 W DUPONT ST	91311	2747017BRK	Low Medium I Residential	(Q)RD2-1	0	21	2.215236592	Residential - Single Family Residence - Condominium	YES - Current	NO - Privately-Owned	Available	Not Used in Prior Housing Element	0	0.2059473	0	0.2059473	40	0	0	2048101	410	Chatsworth - Porter Ranch								Moderate
LOS ANGELES	21747 W LASSEN ST	91311	2747021021	Medium Residential	R3-1	0	54	0.186244124	Residential - Five or More Units or Apartments (Any Combination) - 4 Stories or Less	YES - Current	NO - Privately-Owned	Available	Not Used in Prior Housing Element	0	0	0.146598022	0.146598022	7	0	0	2018105	59	Chatsworth - Porter Ranch						Yes		Above Moderate
LOS ANGELES	21741 W LASSEN ST	91311	2747021022	Medium Residential	R3-1	0	54	0.184836007	Residential - Five or More Units or Apartments (Any Combination) - 4 Stories or Less	YES - Current	NO - Privately-Owned	Available	Not Used in Prior Housing Element	0	0	0.146598022	0.146598022	7	0	0	2018105	60	Chatsworth - Porter Ranch						Yes		Above Moderate
LOS ANGELES	21733 W LASSEN ST	91311	2747021023	Medium Residential	R3-1	0	54	0.184836007	Residential - Five or More Units or Apartments (Any Combination) - 4 Stories or Less	YES - Current	NO - Privately-Owned	Available	Not Used in Prior Housing Element	0	0	0.146598022	0.146598022	7	0	0	2018105	61	Chatsworth - Porter Ranch						Yes		Above Moderate
LOS ANGELES	21727 W LASSEN ST	91311	2747021024	Medium Residential	R3-1	0	54	0.184835134	Residential - Five or More Units or Apartments (Any Combination) - 4 Stories or Less	YES - Current	NO - Privately-Owned	Available	Not Used in Prior Housing Element	0	0	0.146598022	0.146598022	7	0	0	2018105	62	Chatsworth - Porter Ranch						Yes		Above Moderate
LOS ANGELES	21700 W SEPTO ST	91311	2747021027	Medium Residential	R3-1	0	54	0.476216243	Residential - Five or More Units or Apartments (Any Combination) - 4 Stories or Less - Pool	YES - Current	NO - Privately-Owned	Available	Not Used in Prior Housing Element	0.262300551	0	0	0.262300551	25	0	0	2018105	45	Chatsworth - Porter Ranch								Lower
LOS ANGELES	21712 W SEPTO ST	91311	2747021028	Medium Residential	R3-1	0	54	0.477344655	Residential - Five or More Units or Apartments (Any Combination) - 4 Stories or Less - Pool	YES - Current	NO - Privately-Owned	Available	Not Used in Prior Housing Element	0.273112692	0	0	0.273112692	24	0	0	2018105	44	Chatsworth - Porter Ranch								Lower
LOS ANGELES	21730 W SEPTO ST	91311	2747021029	Medium Residential	R3-1	0	54	0.477361758	Residential - Five or More Units or Apartments (Any Combination) - 4 Stories or Less - Pool	YES - Current	NO - Privately-Owned	Available	Not Used in Prior Housing Element	0.273112692	0	0	0.273112692	24	0	0	2018105	43	Chatsworth - Porter Ranch								Lower
LOS ANGELES	21734 W SEPTO ST	91311	2747021030	Medium Residential	R3-1	0	54	0.47738334	Residential - Five or More Units or Apartments (Any Combination) - 4 Stories or Less - Pool	YES - Current	NO - Privately-Owned	Available	Not Used in Prior Housing Element	0.273112692	0	0	0.273112692	24	0	0	2018105	42	Chatsworth - Porter Ranch								Lower
LOS ANGELES	21744 W SEPTO ST	91311	2747021033	Medium Residential	R3-1	0	54	0.472189329	Residential - Five or More Units or Apartments (Any Combination) - 4 Stories or Less	YES - Current	NO - Privately-Owned	Available	Not Used in Prior Housing Element	0	0	0.161653062	0.161653062	22	0	0	2018105	41	Chatsworth - Porter Ranch						Yes		Above Moderate
LOS ANGELES	9906 N TOPANGA CANYON BLVD	91311	2747023229	Medium Residential	(Q)C2-2D	0	108	0.701033563	Commercial - Service Station - Full Service - No Additional Services	YES - Current	NO - Privately-Owned	Available	Not Used in Prior Housing Element	0.417539081	0	0	0.417539081	0	0	0	2018101	101	Chatsworth - Porter Ranch								Lower
LOS ANGELES	9956 N TOPANGA CANYON BLVD	91311	2747023BRK	Medium Residential	R3-1	0	54	3.458077097	Residential - Single Family Residence - Condominium	YES - Current	NO - Privately-Owned	Available	Not Used in Prior Housing Element	0	0	2.208740202	2.208740202	182	0	0	2018101	16	Chatsworth - Porter Ranch						Yes		Above Moderate
LOS ANGELES	9959 N JORDAN AVE	91311	2747023BRK	Medium Residential	R3-1	0	54	3.876994358	Residential - Single Family Residence - Condominium	YES - Current	NO - Privately-Owned	Available	Not Used in Prior Housing Element	0	0	2.450633596	2.450633596	182	0	0	2018105	1	Chatsworth - Porter Ranch						Yes		Above Moderate
LOS ANGELES	10141 N DE SOTO AVE	91311	2747024122	Medium Residential	R3-1	0	54	1.734068354	Residential - Five or More Units or Apartments (Any Combination) - 4 Stories or Less - Pool	YES - Current	NO - Privately-Owned	Available	Not Used in Prior Housing Element	0	0	0.51877197	0.51877197	98	0	0	2048109	286	Chatsworth - Porter Ranch						Yes		Above Moderate
LOS ANGELES	10101 N DE SOTO AVE	91311	2747024123	Medium Residential	QR3-1	0	54	0.454560518	Residential - Five or More Units or Apartments (Any Combination) - 4 Stories or Less - Pool	YES - Current	NO - Privately-Owned	Available	Not Used in Prior Housing Element	0.150953908	0	0	0.150953908	24	0	0	2048109	349	Chatsworth - Porter Ranch								Lower
LOS ANGELES	10125 N DE SOTO AVE	91311	2747024BRK	Medium Residential	R3-1	0	54	2.433641248	Residential - Single Family Residence - Condominium	YES - Current	NO - Privately-Owned	Available	Not Used in Prior Housing Element	0	0	0.767385161	0.767385161	80	0	0	2048109	307	Chatsworth - Porter Ranch						Yes		Above Moderate
LOS ANGELES	21534 W DEVONSHIRE ST	91311	2747025037	Public Facilities, Community Commercial	(Q)C2-1	0	108	0.835402169	Commercial - Shopping Center (Neighborhood, Community) - One Story	YES - Current	NO - Privately-Owned	Available	Not Used in Prior Housing Element	0	0	0.132843517	0.132843517	1	0	0	2048105	832	Chatsworth - Porter Ranch								Above Moderate
LOS ANGELES	21536 W DEVONSHIRE ST	91311	2747025038	Public Facilities, Community Commercial	(Q)C2-1	0	108	3.178013547	Industrial - Warehousing, Distribution, Storage - Public Storage - Mini Warehouse - One Story	YES - Current	NO - Privately-Owned	Available	Not Used in Prior Housing Element	0	0	25.27644762	25.27644762	0	0	0	2048105	833	Chatsworth - Porter Ranch								Above Moderate
LOS ANGELES			2747025900	Community Commercial	(Q)C2-1	0	108	0.004223333	Industrial - Warehousing, Distribution, Storage - Public Storage - Mini Warehouse - One Story	YES - Current	NO - Privately-Owned	Available	Not Used in Prior Housing Element	0	0	0.032470474	0.032470474	0	0	0	2048105	309	Chatsworth - Porter Ranch								Above Moderate
LOS ANGELES	20652 W LASSEN ST	91311	2748004025	Limited Manufacturing	RMP-1	0		8.624762888	Residential - Manufactured Home Park - Pool	YES - Current	NO - Privately-Owned	Available	Not Used in Prior Housing Element	0	0	8.282629406	8.282629406	186	0	0	2018109	124	Chatsworth - Porter Ranch						Yes		Above Moderate
LOS ANGELES			2748004025	Limited Manufacturing	RMP-1	0		8.790044058	Residential - Manufactured Home Park - Pool	YES - Current	NO - Privately-Owned	Available	Not Used in Prior Housing Element	0	0	5.074841231	5.074841231	186	0	0	2018109	126	Chatsworth - Porter Ranch								Above Moderate
LOS ANGELES	20896 W LASSEN ST	91311	2748004032	Limited Manufacturing	C2-1	0	108	0.430743919	Commercial - Store - One Story	YES - Current	NO - Privately-Owned	Available	Used in Prior Housing Element - Non-Vacant	0.041292343	0	0	0.041292343	0	0	0	2018109	125	Chatsworth - Porter Ranch								Lower
LOS ANGELES	9825 N MASON AVE	91311	2748005053	Limited Manufacturing	(Q)CM-1L	0	54	1.762967916	Recreational - Athletic and Amusement Facility - Gymnasium, Health Spa - One Story	YES - Current	NO - Privately-Owned	Available	Not Used in Prior Housing Element	6.775592566	0	0	6.775592566	0	0	0	2018109	362	Chatsworth - Porter Ranch								Lower
LOS ANGELES			2748005054	Limited Manufacturing	(Q)CM-1L	0	54	0.267886678	Commercial - Commercial - Vacant Land	YES - Current	NO - Privately-Owned	Available	Not Used in Prior Housing Element	3.519170666	0	0	3.519170666	0	0	0	2018109	363	Chatsworth - Porter Ranch								Lower
LOS ANGELES	20524 W LASSEN ST	91311	2748005056	Limited Manufacturing	(Q)CM-1LD	0	54	1.53827453	Commercial - Commercial - Vacant Land	YES - Current	NO - Privately-Owned	Available	Not Used in Prior Housing Element	5.995529652	0	0	5.995529652	0	0	0	2018109	365	Chatsworth - Porter Ranch								Lower
LOS ANGELES	9843 N MASON AVE	91311	2748005057	Limited Manufacturing	(Q)CM-1L	0	54	1.144339401	Commercial - Store - One Story	YES - Current	NO - Privately-Owned	Available	Not Used in Prior Housing Element	4.461120486	0	0	4.461120486	0	0	0	2018109	366	Chatsworth - Porter Ranch								Lower
LOS ANGELES	9805 N MASON AVE	91311	2748005064	Limited Manufacturing	(Q)CM-1L	0	54	1.521262223	Commercial - Commercial - Vacant Land	YES - Current	NO - Privately-Owned	Available	Not Used in Prior Housing Element	5.843434453	0	0	5.843434453	0	0	0	2018109	364	Chatsworth - Porter Ranch								Lower
LOS ANGELES			2748005900	Limited Manufacturing	RMP-1	0		0.043226284	Miscellaneous - Government Owned Property	YES - Current	YES - City-Owned	Available	Not Used in Prior Housing Element	0	0	0.020833937	0.020833937	0	0	0	2018109	172	Chatsworth - Porter Ranch								Above Moderate
LOS ANGELES	9749 N MASON AVE	91311	2748005BRK	Limited Manufacturing	(Q)CM-1L	0	54	0.726344077	Commercial - Commercial - Vacant Land	YES - Current	NO - Privately-Owned	Available	Not Used in Prior Housing Element	4.915975571	0	0	4.915975571	0	0	0	2018109	369	Chatsworth - Porter Ranch								Lower
LOS ANGELES	20450 W LASSEN ST	91311	2748006030	Neighborhood Office Commercial	C2-1L	0	108	0.38597769	Commercial - Service Station - Full Service - No Additional Services	YES - Current	NO - Privately-Owned	Available	Used in Prior Housing Element - Non-Vacant	0.33533915	0	0	0.33533915	0	0	0	2018109	131	Chatsworth - Porter Ranch								Lower
LOS ANGELES	9850 N MASON AVE	91311	2748006033	Neighborhood Office Commercial	C1-1L	0	54	0.194143751	Commercial - Store - One Story	YES - Current	NO - Privately-Owned	Available	Used in Prior Housing Element - Non-Vacant	0.255412388	0	0	0.255412388	1	0	0	2018109	133	Chatsworth - Porter Ranch								Lower
LOS ANGELES	9846 N MASON AVE	91311	2748006034	Neighborhood Office Commercial	C1-1L	0	54	0.192351472	Commercial - Restaurant, Cocktail Lounge - Fast Food - Auto Oriented - One Story	YES - Current	NO - Privately-Owned	Available	Not Used in Prior Housing Element	0.108611695	0	0	0.108611695	1	0	0	2018109	137	Chatsworth - Porter Ranch								Lower
LOS ANGELES	9500 N DE SOTO AVE	91311	2748023044	Light Manufacturing	C2-1	0	108	0.50779751	Commercial - Service Station - Full Service - No Additional Services	YES - Current	NO - Privately-Owned	Available	Used in Prior Housing Element - Non-Vacant	0.102752723	0	0	0.102752723	0	0	0	1988109	24	Chatsworth - Porter Ranch								Lower
LOS ANGELES	9110 N DE SOTO AVE	91311	2748037028	Highway Oriented Commercial	(T)(Q)C2-1	0	108	1.322669442	Commercial - Restaurant, Cocktail Lounge - Restaurant, Cocktail Lounge, Tavern - One Story	YES - Current	NO - Privately-Owned	Available	Not Used in Prior Housing Element	0.349392699	0	0	0.349392699	0	0	0	1988109	171	Chatsworth - Porter Ranch								Lower
LOS ANGELES	9220 N WINNETKA AVE	91311	2761001BRK	Light Manufacturing, Commercial Industrial	(Q)CM-1-MPR	0	54	23.5449482	Industrial - Warehousing, Distribution, Storage - Warehousing, Distribution, 25,000 to 50,000 SF - One Story	YES - Current	NO - Privately-Owned	Available	Not Used in Prior Housing Element	0	0	50.35226548	50.35226548	0	0	0	1988113	222	Chatsworth - Porter Ranch								Above Moderate
LOS ANGELES			2761013900	Low I Residential, Very Low II Residential	RS-1	0	1 unit per lot	1.211990472	Miscellaneous - Government Owned Property	YES - Current	YES - City-Owned	Available	Not Used in Prior Housing Element	0	0	0.001531121	0.001531121	0	0	0	2018113	225	Chatsworth - Porter Ranch								Above Moderate
LOS ANGELES			2761026900	Low I Residential	RS-1	0	1 unit per lot	0.729383191	Miscellaneous - Government Owned Property	YES - Current	YES - City-Owned	Available	Not Used in Prior Housing Element	0	0	0.001531121	0.001531121	0	0	0	2018113	678	Chatsworth - Porter Ranch								Above Moderate
LOS ANGELES			2761027900	Low I Residential	RS-1	0	1 unit per lot	0.332455492	Miscellaneous - Government Owned Property	YES - Current	YES - City-Owned	Available	Not Used in Prior Housing Element	0	0	0.001531121	0.001531121	0	0	0	2018113	1051	Chatsworth - Porter Ranch								Above Moderate
LOS ANGELES	19600 W PRAIRIE ST	91324	2761035012	Community Commercial	(Q)C2-1	0	108	3.102436066	Commercial - Parking Lot (Commercial Use Property) - Lots - Patron or Employee - One Story	YES - Current	NO - Privately-Owned	Available	Not Used in Prior Housing Element	5.747395158	0	0	5.747395158	0	0	0	1988117	252	Chatsworth - Porter Ranch								Lower
LOS ANGELES	19601 W NORDHOFF ST	91324	2761035014	Community Commercial	(T)(Q)C2-1	0	108	11.08631782	Commercial - Department Store - Building Supplies (Home Depot, etc.) - One Story	YES - Current	NO - Privately-Owned	Available	Not Used in Prior Housing Element	0	0	20.70190459	20.70190459	0	0	0	1988117	253	Chatsworth - Porter Ranch								Above Moderate
LOS ANGELES			2761035015	Community Commercial	(T)(Q)C2-1	0	108	3.340606428	Commercial - Store Combination - Store and Residential Combination - 6 to 13 Stories	YES - Current	NO - Privately-Owned	Available	Not Used in Prior Housing Element	6.532876706	0	0	6.532876706	0	0	0	1988117	256	Chatsworth - Porter Ranch								Lower
LOS ANGELES			2761035016	Community Commercial	(T)(Q)C2-1	0	108	3.573585586	Commercial - Commercial - Vacant Land	YES - Current	NO - Privately-Owned	Available	Not Used in Prior Housing Element	6.568709761	0	0	6.568709761	0	0	0	1988117	257	Chatsworth - Porter Ranch								Lower
LOS ANGELES	19502 W ASTOR PL	91324	2761035BRK	Residential	(T)(Q)C2-1	0	108	9.21584365	Residential - Single Family Residence - Vacant Land	YES - Current	NO - Privately-Owned	Available	Not Used in Prior Housing Element	21.1576952	0	0	21.1576952	13	0	0	1988117	258	Chatsworth - Porter Ranch								Lower
LOS ANGELES	9346 N CORBIN AVE	91324	2761036049	Community Commercial	(T)(Q)C2-1	0	108	0.24103498	Commercial - Shopping Center (Neighborhood, Community) - One Story	YES - Current	NO - Privately-Owned	Available	Not Used in Prior Housing Element	0.086716538	0	0	0.086716538	0	0	0	1988117	112	Chatsworth - Porter Ranch								Lower
LOS ANGELES	9350 N CORBIN AVE	91324	2761036049	Community Commercial	(T)(Q)C2-1	0	108	0.293258627	Commercial - Shopping Center (Neighborhood, Community) - One Story	YES - Current	NO - Privately-Owned	Available	Not Used in Prior Housing Element	0.087297432	0	0	0.087297432	0	0	0	1988117	109	Chatsworth - Porter Ranch								Lower
LOS ANGELES	9454 N CORBIN AVE	91324	2761036055	Community Commercial	C4-1	0	108	0.514555092	Commercial - Service Station - Full Service - No Additional Services	YES - Current	NO - Privately-Owned	Available	Not Used in Prior Housing Element	0.225010781	1	0	0.225010781	1	0	0	1988117	78	Chatsworth - Porter Ranch								Lower
LOS ANGELES	19555 W PRAIRIE ST	91324	2761036056	Community Commercial	(T)(Q)C2-1	0	108	0.998778257	Industrial - Light Manufacturing - One Story	YES - Current	NO - Privately-Owned	Available	Not Used in Prior Housing Element	3.313909042	0	0	3.313909042	0	0	0	1988117	127	Chatsworth - Porter Ranch								Lower
LOS ANGELES	19544 W PLUMMER ST	91324	2761036058	Community Commercial	(Q)C4-1	0	108	6.642672817	Commercial - Shopping Center (Neighborhood, Community) - One Story	YES - Current	NO - Privately-Owned	Available	Not Used in Prior Housing Element	0.681836361	0	0	0.681836361	0	0	0	1988117	70	Chatsworth - Porter Ranch								Lower
LOS ANGELES	9401 N SHIRLEY AVE	91324	2761036058	Community Commercial	(Q)C4-1	0	108	2.607759298	Commercial - Shopping Center (Neighborhood, Community) - One Story	YES - Current	NO - Privately-Owned	Available	Not Used in Prior Housing Element	2.364718381	0	0	2.364718381	0	0	0	1988117	88	Chatsworth - Porter Ranch								Lower
LOS ANGELES	19600 W PLUMMER ST	91324	2761036148	Community Commercial	(Q)C4-1	0	108	9.018854026	Commercial - Store Combination - Store and Residential Combination - Four Stories	YES - Current	NO - Privately-Owned	Available	Not Used in Prior Housing Element	0.692507792	0	0	0.692507792	402	0	0	1988117	69	Chatsworth - Porter Ranch								Lower

LOS ANGELES			2761037021	Regional Center Commercial	C4-1	0	108	3.350524307	Commercial - Shopping Center (Regional) - One Story	YES - Current	NO - Privately-Owned	Available	Used in Prior Housing Element - Non-Vacant	2.983772397	0	0	2.983772397	0	0	0	1988117	244	Chatsworth - Porter Ranch			Lower
LOS ANGELES	9200 N SHIRLEY AVE	91324	2761037022	Regional Center Commercial	C4-1	0	108	1.564448641	Commercial - Shopping Center (Regional) - One Story	YES - Current	NO - Privately-Owned	Available	Used in Prior Housing Element - Non-Vacant	1.550288987	0	0	1.550288987	0	0	0	1988117	167	Chatsworth - Porter Ranch			Lower
LOS ANGELES	19301 W NORDHOFF ST	91324	2761037023	Regional Center Commercial	C4-1	0	108	0.480671019	Commercial - Service Station - Full Service - No Additional Services	YES - Current	NO - Privately-Owned	Available	Not Used in Prior Housing Element	8.282891321	0	0	8.282891321	0	0	0	1988117	217	Chatsworth - Porter Ranch			Lower
LOS ANGELES	9061 N DE SOTO AVE	91304	2779001031	Highway Oriented Commercial	(Q)C2-1, C2-1	0	108	0.310216307	Commercial - Service Station - Full Service - No Additional Services	YES - Current	NO - Privately-Owned	Available	Not Used in Prior Housing Element	0.136077881	0	0	0.136077881	0	0	0	1988109	192	Chatsworth - Porter Ranch			Lower
LOS ANGELES	21051 W GRESHAM ST	91304	2779002083	Medium Residential	R3-1	0	54	2.726787589	Residential - Five or More Units or Apartments (Any Combination) - 4 Stories or Less - Pool	YES - Current	NO - Privately-Owned	Available	Not Used in Prior Housing Element	1.048560058	0	0	1.048560058	81	0	0	1958105	111	Chatsworth - Porter Ranch			Lower
LOS ANGELES	21017 W GRESHAM ST	91304	2779002BRK	Medium Residential	R3-1	0	54	1.886148977	Residential - Single Family Residence - Condominium	YES - Current	NO - Privately-Owned	Available	Not Used in Prior Housing Element	1.028034659	0	0	1.028034659	44	0	0	1958105	112	Chatsworth - Porter Ranch			Lower
LOS ANGELES	8865 N INDEPENDENCE AVE	91304	2779002BRK	Medium Residential	R3-1	0	54	1.887131041	Residential - Single Family Residence - Condominium	YES - Current	NO - Privately-Owned	Available	Not Used in Prior Housing Element	0	0	1.694726643	1.694726643	44	0	0	1958109	77	Chatsworth - Porter Ranch	Yes		Above Moderate
LOS ANGELES	21018 W GRESHAM ST	91304	2779003016	Medium Residential	R3-1	0	54	0.94407077	Residential - Five or More Units or Apartments (Any Combination) - 4 Stories or Less - Pool	YES - Current	NO - Privately-Owned	Available	Not Used in Prior Housing Element	0.36410653	0	0	0.36410653	41	0	0	1958105	140	Chatsworth - Porter Ranch			Lower
LOS ANGELES	21030 W GRESHAM ST	91304	2779003050	Medium Residential	R3-1	0	54	3.758315753	Residential - Five or More Units or Apartments (Any Combination) - 4 Stories or Less - Pool	YES - Current	NO - Privately-Owned	Available	Not Used in Prior Housing Element	1.426527537	0	0	1.426527537	107	0	0	1958105	139	Chatsworth - Porter Ranch			Lower
LOS ANGELES	8801 N INDEPENDENCE AVE	91304	2779003BRK	Medium Residential	R3-1	0	54	0.941027168	Residential - Single Family Residence - Condominium	YES - Current	NO - Privately-Owned	Available	Not Used in Prior Housing Element	0	0	0.621934228	0.621934228	32	0	0	1958109	128	Chatsworth - Porter Ranch	Yes		Above Moderate
LOS ANGELES	20918 W GRESHAM ST	91304	2779004002	Medium Residential	R3-1	0	54	0.941302742	Residential - Five or More Units or Apartments (Any Combination) - 4 Stories or Less - Pool	YES - Current	NO - Privately-Owned	Available	Not Used in Prior Housing Element	0.852720451	0	0	0.852720451	49	0	0	1958109	133	Chatsworth - Porter Ranch			Lower
LOS ANGELES	8731 N DE SOTO AVE	91304	2779004013	Medium Residential	(Q)R3-1	0	54	0.390356725	Residential - Five or More Units or Apartments (Any Combination) - 4 Stories or Less	YES - Current	NO - Privately-Owned	Available	Not Used in Prior Housing Element	0.150089216	0	0	0.150089216	21	0	0	1958109	245	Chatsworth - Porter Ranch			Lower
LOS ANGELES	20952 W GRESHAM ST	91304	2779004021	Medium Residential	R3-1	0	54	0.446110975	Residential - Five or More Units or Apartments (Any Combination) - 4 Stories or Less	YES - Current	NO - Privately-Owned	Available	Not Used in Prior Housing Element	0	0	0.159969134	0.159969134	22	0	0	1958109	129	Chatsworth - Porter Ranch	Yes		Above Moderate
LOS ANGELES	20942 W GRESHAM ST	91304	2779004022	Medium Residential	R3-1	0	54	0.941301827	Residential - Five or More Units or Apartments (Any Combination) - 4 Stories or Less - Pool	YES - Current	NO - Privately-Owned	Available	Not Used in Prior Housing Element	0	0	2.840590739	2.840590739	52	0	0	1958109	130	Chatsworth - Porter Ranch	Yes		Above Moderate
LOS ANGELES	20909 W PARTHENIA ST	91304	2779004023	Medium Residential	R3-1	0	54	1.209275042	Residential - Five or More Units or Apartments (Any Combination) - 4 Stories or Less - Pool	YES - Current	NO - Privately-Owned	Available	Not Used in Prior Housing Element	0	0	1.154511929	1.154511929	68	0	0	1958109	250	Chatsworth - Porter Ranch	Yes		Above Moderate
LOS ANGELES	20919 W PARTHENIA ST	91304	2779004024	Medium Residential	R3-1	0	54	0.855300295	Residential - Five or More Units or Apartments (Any Combination) - 4 Stories or Less - Pool	YES - Current	NO - Privately-Owned	Available	Not Used in Prior Housing Element	0	0	0.210059533	0.210059533	33	0	0	1958109	249	Chatsworth - Porter Ranch	Yes		Above Moderate
LOS ANGELES	20929 W PARTHENIA ST	91304	2779004025	Medium Residential	R3-1	0	54	0.858397015	Residential - Five or More Units or Apartments (Any Combination) - 4 Stories or Less	YES - Current	NO - Privately-Owned	Available	Not Used in Prior Housing Element	0	0	0.208143175	0.208143175	33	0	0	1958109	248	Chatsworth - Porter Ranch	Yes		Above Moderate
LOS ANGELES	8736 N INDEPENDENCE AVE	91304	2779004026	Medium Residential	R3-1	0	54	1.253989951	Residential - Five or More Units or Apartments (Any Combination) - 4 Stories or Less - Pool	YES - Current	NO - Privately-Owned	Available	Not Used in Prior Housing Element	0	0	0.383787113	0.383787113	70	0	0	1958109	247	Chatsworth - Porter Ranch	Yes		Above Moderate
LOS ANGELES	20938 W GRESHAM ST	91304	2779004029	Medium Residential	R3-1	0	54	0.941305583	Residential - Five or More Units or Apartments (Any Combination) - 4 Stories or Less - Pool	YES - Current	NO - Privately-Owned	Available	Not Used in Prior Housing Element	0	0	0.310016203	0.310016203	30	0	0	1958109	131	Chatsworth - Porter Ranch	Yes		Above Moderate
LOS ANGELES	20926 W GRESHAM ST	91304	2779004031	Medium Residential	R3-1	0	54	0.941300431	Residential - Five or More Units or Apartments (Any Combination) - 4 Stories or Less	YES - Current	NO - Privately-Owned	Available	Not Used in Prior Housing Element	0	0	0.310016203	0.310016203	30	0	0	1958109	132	Chatsworth - Porter Ranch	Yes		Above Moderate
LOS ANGELES	8750 N INDEPENDENCE AVE	91304	2779004056	Medium Residential	R3-1	0	54	0.447187583	Residential - Five or More Units or Apartments (Any Combination) - 4 Stories or Less - Other Improvements Only	YES - Current	NO - Privately-Owned	Available	Not Used in Prior Housing Element	0.145314954	0	0	0.145314954	25	0	0	1958109	179	Chatsworth - Porter Ranch			Lower
LOS ANGELES	8761 N DE SOTO AVE	91304	2779004057	Medium Residential	R3-1	0	54	0.794232448	Residential - Five or More Units or Apartments (Any Combination) - 4 Stories or Less - Pool	YES - Current	NO - Privately-Owned	Available	Not Used in Prior Housing Element	0.128285484	0	0	0.128285484	42	0	0	1958109	134	Chatsworth - Porter Ranch			Lower
LOS ANGELES	8710 N INDEPENDENCE AVE	91304	2779004BRK	Medium Residential	R3-1	0	54	0.426485431	Residential - Single Family Residence - Condominium	YES - Current	NO - Privately-Owned	Available	Not Used in Prior Housing Element	0.147542205	0	0	0.147542205	24	0	0	1958109	291	Chatsworth - Porter Ranch			Lower
LOS ANGELES	20957 W BRYANT ST	91304	2779005007	Medium Residential	R3-1	0	54	0.326706339	Residential - Five or More Units or Apartments (Any Combination) - 4 Stories or Less	YES - Current	NO - Privately-Owned	Available	Not Used in Prior Housing Element	0.140260955	0	0	0.140260955	14	0	0	1958109	404	Chatsworth - Porter Ranch			Lower
LOS ANGELES	8539 N DE SOTO AVE	91304	2779005025	Medium Residential	R3-1	0	54	0.457987305	Residential - Five or More Units or Apartments (Any Combination) - 4 Stories or Less - Pool	YES - Current	NO - Privately-Owned	Available	Not Used in Prior Housing Element	0	0	0.072466107	0.072466107	28	0	0	1928109	107	Chatsworth - Porter Ranch	Yes		Above Moderate
LOS ANGELES	8529 N DE SOTO AVE	91304	2779005033	Medium Residential	R3-1	0	54	1.64508149	Residential - Five or More Units or Apartments (Any Combination) - 4 Stories or Less - Pool	YES - Current	NO - Privately-Owned	Available	Not Used in Prior Housing Element	0	0	1.598000348	1.598000348	78	0	0	1928109	139	Chatsworth - Porter Ranch	Yes		Above Moderate
LOS ANGELES	20946 W BRYANT ST	91304	2779005034	Medium Residential	R3-1	0	54	0.940890886	Residential - Five or More Units or Apartments (Any Combination) - 4 Stories or Less - Pool	YES - Current	NO - Privately-Owned	Available	Not Used in Prior Housing Element	0	0	0.953197098	0.953197098	40	0	0	1928109	12	Chatsworth - Porter Ranch	Yes		Above Moderate
LOS ANGELES	20934 W BRYANT ST	91304	2779005039	Medium Residential	R3-1	0	54	3.620729913	Residential - Five or More Units or Apartments (Any Combination) - 4 Stories or Less - Pool	YES - Current	NO - Privately-Owned	Available	Not Used in Prior Housing Element	0	0	1.011457291	1.011457291	170	0	0	1928109	13	Chatsworth - Porter Ranch	Yes		Above Moderate
LOS ANGELES	20947 W BRYANT ST	91304	2779005042	Medium Residential	R3-1	0	54	0.400549455	Residential - Five or More Units or Apartments (Any Combination) - 4 Stories or Less - Pool	YES - Current	NO - Privately-Owned	Available	Not Used in Prior Housing Element	0.135132734	0	0	0.135132734	18	0	0	1958109	400	Chatsworth - Porter Ranch			Lower
LOS ANGELES	20926 W PARTHENIA ST	91304	2779005043	Medium Residential	R3-1	0	54	2.715443406	Residential - Five or More Units or Apartments (Any Combination) - 4 Stories or Less - Pool	YES - Current	NO - Privately-Owned	Available	Not Used in Prior Housing Element	0	0	0.799316406	0.799316406	123	0	0	1958109	324	Chatsworth - Porter Ranch	Yes		Above Moderate
LOS ANGELES	20954 W BRYANT ST	91304	2779005044	Medium Residential	R3-1	0	54	0.445913069	Residential - Five or More Units or Apartments (Any Combination) - 4 Stories or Less	YES - Current	NO - Privately-Owned	Available	Not Used in Prior Housing Element	0	0	0.086193983	0.086193983	24	0	0	1928109	11	Chatsworth - Porter Ranch	Yes		Above Moderate
LOS ANGELES	8540 N INDEPENDENCE AVE	91304	2779005047	Medium Residential	R3-1	0	54	1.05233544	Residential - Five or More Units or Apartments (Any Combination) - 4 Stories or Less - Pool	YES - Current	NO - Privately-Owned	Available	Not Used in Prior Housing Element	0.211684012	0	0	0.211684012	38	0	0	1928109	106	Chatsworth - Porter Ranch			Lower
LOS ANGELES			2779005070	Medium Residential	R3-1	0	54	0.000688699	Residential - Single Family Residence - Condo Conversion	YES - Current	NO - Privately-Owned	Available	Used in Prior Housing Element - Non-Vacant	0	0	0.254508853	0.254508853	0	0	0	1958109	385	Chatsworth - Porter Ranch			Above Moderate
LOS ANGELES	20901 W ROSCOE BLVD	91304	2779007011	Neighborhood Office Commercial	C2-1L	0	108	0.514695524	Commercial - Shopping Center (Neighborhood, Community) - One Story	YES - Current	NO - Privately-Owned	Available	Used in Prior Housing Element - Non-Vacant	0.056405438	0	0	0.056405438	5	0	0	1928109	747	Chatsworth - Porter Ranch			Lower
LOS ANGELES	8323 N DE SOTO AVE	91304	2779007012	Neighborhood Office Commercial	C2-1L	0	108	1.107962698	Commercial - Store - One Story	YES - Current	NO - Privately-Owned	Available	Not Used in Prior Housing Element	1.13792776	0	0	1.13792776	0	0	0	1928109	683	Chatsworth - Porter Ranch			Lower
LOS ANGELES	20927 W ROSCOE BLVD	91304	2779007013	Neighborhood Office Commercial	C2-1L	0	108	0.446399598	Commercial - Store Combination - Store and Office Combination - Two Stories	YES - Current	NO - Privately-Owned	Available	Not Used in Prior Housing Element	0.173617761	0	0	0.173617761	5	0	0	1928109	682	Chatsworth - Porter Ranch			Lower
LOS ANGELES	20933 W ROSCOE BLVD	91304	2779007014	Neighborhood Office Commercial	C2-1L	0	108	0.447828523	Commercial - Store Combination - Store and Office Combination - One Story	YES - Current	NO - Privately-Owned	Available	Not Used in Prior Housing Element	0.211296955	0	0	0.211296955	0	0	0	1928109	681	Chatsworth - Porter Ranch			Lower
LOS ANGELES	20951 W ROSCOE BLVD	91304	2779007018	Medium Residential	R3-1	0	54	0.814770443	Residential - Five or More Units or Apartments (Any Combination) - 4 Stories or Less - Pool	YES - Current	NO - Privately-Owned	Available	Not Used in Prior Housing Element	0	0	0.368610685	0.368610685	34	0	0	1928109	678	Chatsworth - Porter Ranch	Yes		Above Moderate
LOS ANGELES	20945 W ROSCOE BLVD	91304	2779007019	Neighborhood Office Commercial	C2-1L	0	108	0.449264537	Commercial - Shopping Center (Neighborhood, Community) - One Story	YES - Current	NO - Privately-Owned	Available	Not Used in Prior Housing Element	0.209373429	0	0	0.209373429	0	0	0	1928109	680	Chatsworth - Porter Ranch			Lower
LOS ANGELES	20947 W ROSCOE BLVD	91304	2779007019	Neighborhood Office Commercial	C2-1L	0	108	0.435642603	Commercial - Shopping Center (Neighborhood, Community) - One Story	YES - Current	NO - Privately-Owned	Available	Not Used in Prior Housing Element	0.216494733	0	0	0.216494733	0	0	0	1928109	679	Chatsworth - Porter Ranch			Lower
LOS ANGELES	21225 W ROSCOE BLVD	91304	2779008011	Medium Residential	R3-1	0	54	1.068331943	Residential - Five or More Units or Apartments (Any Combination) - 4 Stories or Less - Pool	YES - Current	NO - Privately-Owned	Available	Not Used in Prior Housing Element	0	0	2.111233878	2.111233878	57	0	0	1928105	570	Chatsworth - Porter Ranch	Yes		Above Moderate
LOS ANGELES			2779008012	Medium Residential	R3-1	0	54	0.004132172	Residential - Single Family Residence - Vacant Land	YES - Current	NO - Privately-Owned	Available	Not Used in Prior Housing Element	0	0	0.07452172	0.07452172	0	0	0	1928105	569	Chatsworth - Porter Ranch			Above Moderate
LOS ANGELES	8325 N VARIEL AVE	91304	2779008013	Medium Residential	R3-1	0	54	0.45350217	Residential - Five or More Units or Apartments (Any Combination) - 4 Stories or Less - Pool	YES - Current	NO - Privately-Owned	Available	Not Used in Prior Housing Element	0	0	0.353280406	0.353280406	24	0	0	1928105	573	Chatsworth - Porter Ranch	Yes		Above Moderate
LOS ANGELES	8315 N VARIEL AVE	91304	2779008014	Medium Residential	R3-1	0	54	0.471219563	Residential - Five or More Units or Apartments (Any Combination) - 4 Stories or Less - Pool	YES - Current	NO - Privately-Owned	Available	Not Used in Prior Housing Element	0	0	0.358132857	0.358132857	24	0	0	1928105	595	Chatsworth - Porter Ranch	Yes		Above Moderate
LOS ANGELES	8305 N VARIEL AVE	91304	2779008015	Medium Residential	R3-1	0	54	0.504572144	Residential - Five or More Units or Apartments (Any Combination) - 4 Stories or Less - Pool	YES - Current	NO - Privately-Owned	Available	Not Used in Prior Housing Element	0	0	0.393844599	0.393844599	24	0	0	1928105	599	Chatsworth - Porter Ranch	Yes		Above Moderate
LOS ANGELES	21205 W ROSCOE BLVD	91304	2779008BRK	Medium Residential	R3-1	0	54	1.546434748	Residential - Single Family Residence - Condo Conversion	YES - Current	NO - Privately-Owned	Available	Not Used in Prior Housing Element	0	0	0.956235003	0.956235003	114	0	0	1928105	710	Chatsworth - Porter Ranch	Yes		Above Moderate
LOS ANGELES	21001 W ROSCOE BLVD	91304	2779009026	Medium Residential	R3-1	0	54	0.737505856	Residential - Five or More Units or Apartments (Any Combination) - 4 Stories or Less	YES - Current	NO - Privately-Owned	Available	Not Used in Prior Housing Element	0	0	0.413125198	0.413125198	29	0	0	1928109	710	Chatsworth - Porter Ranch	Yes		Above Moderate
LOS ANGELES	21049 W ROSCOE BLVD	91304	2779009036	Medium Residential	R3-1	0	54	1.687774401	Residential - Five or More Units or Apartments (Any Combination) - 4 Stories or Less	YES - Current	NO - Privately-Owned	Available	Not Used in Prior Housing Element	0	0	3.589262652	3.589262652	82	0	0	1928105	575	Chatsworth - Porter Ranch	Yes		Above Moderate
LOS ANGELES	8326 N VARIEL AVE	91304	2779009036	Medium Residential	R3-1	0	54	1.448229474	Residential - Five or More Units or Apartments (Any Combination) - 4 Stories or Less	YES - Current	NO - Privately-Owned	Available	Not Used in Prior Housing Element	0	0	3.085173473	3.085173473	82	0	0	1928105	574	Chatsworth - Porter Ranch	Yes		Above Moderate
LOS ANGELES	21011 W ROSCOE BLVD	91304	2779009037	Medium Residential	R3-1	0	54	0.833906497	Residential - Five or More Units or Apartments (Any Combination) - 4 Stories or Less - Pool	YES - Current	NO - Privately-Owned	Available	Not Used in Prior Housing Element	0	0	0.137522235	0.137522235	39	0	0	1928109	709	Chatsworth - Porter Ranch	Yes		Above Moderate
LOS ANGELES	21025 W BRYANT ST	91304	2779010010	Medium Residential	R3-1	0	54	0.424681249	Residential - Five or More Units or Apartments (Any Combination) - 4 Stories or Less	YES - Current	NO - Privately-Owned	Available	Not Used in Prior Housing Element	0	0	0.104018301	0.104018301	19	0	0	1958105	325	Chatsworth - Porter Ranch	Yes		Above Moderate
LOS ANGELES			2779010011	Medium Residential	R3-1	0	54	0.213805806	Residential - Single Family Residence	YES - Current	NO - Privately-Owned	Available	Used in Prior Housing Element - Non-Vacant	1.441918015	0	0	1.441918015	1	0	0	1958109	386	Chatsworth - Porter Ranch			Lower
LOS ANGELES			2779010012	Medium Residential	R3-1	0	54	0.212255137	Residential - Single Family Residence	YES - Current	NO - Privately-Owned	Available	Used in Prior Housing Element - Non-Vacant	1.441918015	0	0	1.441918015	1	0	0	1958109	387	Chatsworth - Porter Ranch			Lower
LOS ANGELES	21001 W BRYANT ST	91304	2779010041	Medium Residential	R3-1	0	54	0.42338568	Residential - Five or More Units or Apartments (Any Combination) - 4 Stories or Less - Pool	YES - Current	NO - Privately-Owned	Available	Not Used in Prior Housing Element	0	0	0.180905465	0.180905465	26	0	0	1958109	388	Chatsworth - Porter Ranch	Yes		Above Moderate
LOS ANGELES	21041 W BRYANT ST	91304	2779010043	Medium Residential	R3-1	0	54	0.59291426	Residential - Five or More Units or Apartments (Any Combination) - 4 Stories or Less - Pool	YES - Current	NO - Privately-Owned	Available	Not Used in Prior Housing Element	0	0	0.088624937	0.088624937	30	0	0	1958105	322	Chatsworth - Porter Ranch	Yes		Above Moderate
LOS ANGELES	21024 W BRYANT ST	91304	2779010044	Medium Residential	R3-1	0	54	0.536293239	Residential - Five or More Units or Apartments (Any Combination) - 4 Stories or Less - Pool	YES - Current	NO - Privately-Owned	Available	Not Used in Prior Housing Element	0	0	0.264707398	0.264707398	20	0	0	1928105	30	Chatsworth - Porter Ranch	Yes		Above Moderate
LOS ANGELES	21028 W PARTHENIA ST	91304	2779010178	Medium Residential	(T)(Q)R3-1	0	54	0.375787964	Residential - Five or More Units or Apartments (Any Combination) - 4 Stories or Less	YES - Current	NO - Privately-Owned	Available	Not Used in Prior Housing Element	0.108553866	0	0	0.108553866	27	0	0	1958105	277	Chatsworth - Porter Ranch			Lower
LOS ANGELES	21034 W BRYANT ST	91304	2779010190	Medium Residential	R3-1	0	54	0.317597339	Residential - Five or More Units or Apartments (Any Combination) - 4 Stories or Less	YES - Current	NO - Privately-Owned	Available	Not Used in Prior Housing Element	0	0	0.118285874	0.118285874	10	0	0	1928105	29	Chatsworth - Porter Ranch	Yes		Above Moderate
LOS ANGELES	21039 W BRYANT ST	91304	2779010191	Medium Residential	R3-1	0	54	0.212467675	Residential - Five or More Units or Apartments (Any Combination) - 4 Stories or Less	YES - Current	NO - Privately-Owned	Available	Not Used in Prior Housing Element	0.110205752	0	0	0.110205752	12	0	0	1958105	323	Chatsworth - Porter Ranch			Lower
LOS ANGELES	21035 W BRYANT ST	91304	2779010192	Medium Residential	R3-1	0	54	0.212215517	Residential - Four Units (Any Combination) - 4 Stories or Less	YES - Current	NO - Privately-Owned	Available	Not Used in Prior Housing Element	0	0	0.289340508	0.289340508	4	0	0	1958105	324	Chatsworth - Porter Ranch	Yes		Above Moderate
LOS ANGELES	8555 N INDEPENDENCE AVE	91304	2779010210	Medium Residential	R3-1	0	54	0.702678713	Residential - Five or More Units or Apartments (Any Combination) - 4 Stories or Less - Pool	YES - Current	NO - Privately-Owned	Available	Not Used in Prior Housing Element	4.748286295	0	0	4.748286295	0	0	0	1928109	63	Chatsworth - Porter Ranch			Lower
LOS ANGELES			2779010210	Medium Residential	R3-1	0	54	0.017398721	Residential - Five or More Units or Apartments (Any Combination) - 4 Stories or Less - Pool	YES - Current	NO - Privately-Owned	Available	Not Used in Prior Housing Element	0	0	0.21340704	0.21340704	0	0	0	1928109	105	Chatsworth - Porter Ranch			Above Moderate
LOS ANGELES			2779011047	Medium Residential	R3-1	0	54	0.020109275	Residential - Single Family Residence - Pool	YES - Current	NO - Privately-Owned	Available	Not Used in Prior Housing Element	0	0	0.095248359	0.095248359	1	1*	1*	1958105	302	Chatsworth - Porter Ranch			Above Moderate
LOS ANGELES	21216 W PARTHENIA ST	91304	2779011056	Medium Residential	R3-1	0	54	1.012125514	Residential - Five or More Units or Apartments (Any Combination) - 4 Stories or Less	YES - Current	NO - Privately-Owned	Available	Not Used in Prior Housing Element	0	0	0.899757855	0.899757855	24	0	0	1958105	268	Chatsworth - Porter Ranch	Yes		Above Moderate
LOS ANGELES	21106 W PARTHENIA ST	91304	2779011057	Light Manufacturing	R3-1	0	54	0.802902318	Residential - Five or More Units or Apartments (Any Combination) - 4 Stories or Less - Pool	YES - Current	NO - Privately-Owned	Available	Not Used in Prior Housing Element	0.100478876	0	0	0.100478876	31	0	0	1958105	272	Chatsworth - Porter Ranch			Lower
LOS ANGELES			2779012061	Low II Residential	R1-1	0	1 unit per lot	0.114778897	Residential - Single Family Residence - Vacant Land	YES - Current	NO - Privately-Owned	Available	Not Used in Prior Housing Element	0	0	0.07452172	0.07452172	0	0	0	1928105	459	Chatsworth - Porter Ranch			Above Moderate
LOS ANGELES	21315 W ROSCOE BLVD	91304	2779013009	Medium Residential	R3-1	0	54	3.228447616	Residential - Five or More Units or Apartments (Any Combination) - 4 Stories or Less - Pool	YES - Current	NO - Privately-Owned	Available	Not Used in Prior Housing Element	0	0	1.941787803	1.941787803	150	0	0	1928105	549	Chatsworth - Porter Ranch	Yes		Above Moderate
LOS ANGELES			2779013017	Low II Residential	(T)(Q)R1-1	0	1 unit per lot	0.252560068	Residential - Single Family Residence - Vacant Land	YES - Current	NO - Privately-Owned	Available	Not Used in Prior Housing Element	0	0	0.07452172	0.07452172	0	0	0	1928105	560	Chatsworth - Porter Ranch			Above Moderate
LOS ANGELES	21340 W PARTHENIA ST	91304	2779015038	Medium Residential	R3-1	0	54	0.386552125	Residential - Five or More Units or Apartments (Any Combination) - 4 Stories or Less	YES - Current	NO - Privately-Owned	Available	Not Used in Prior Housing Element	0.242951138	0	0	0.242951138	17	0	0	1958105	267	Chatsworth - Porter Ranch			Lower
LOS ANGELES	21320 W PARTHENIA ST	91304	2779015039	Medium Residential	R3-1	0	54	0.438740712	Residential - Five or More Units or Apartments (Any Combination) - 4 Stories or Less	YES - Current	NO - Privately-Owned	Available	Not Used in Prior Housing Element	0.247243914	0	0	0.247243914	24	0	0	1958105	265	Chatsworth - Porter Ranch			Lower
LOS ANGELES	21350 W PARTHENIA ST	91304	2779015040	Medium Residential	R3-1	0	54	0.379849921	Residential - Five or More Units or Apartments (Any Combination) - 4 Stories or Less	YES - Current	NO - Privately-Owned	Available	Not Used in Prior Housing Element	0.210972553	0	0	0.210972553	24	0	0	1958105	278	Chatsworth - Porter Ranch			Lower
LOS ANGELES	21330 W PARTHENIA ST	91304	2779015041	Medium Residential	R3-1	0	54	0.438293344	Residential - Five or More Units or Apartments (Any Combination) - 4 Stories or Less	YES - Current	NO - Privately-Owned	Available	Not Used in Prior Housing Element	0.247243914	0	0	0.247243914	24	0	0	1958105	264	Chatsworth - Porter Ranch			Lower
LOS ANGELES	21306 W PARTHENIA ST	91304	2779015042	Medium Residential	R3-1	0	54	0.381486238	Residential - Five or More Units or Apartments (Any Combination) - 4 Stories or Less	YES - Current	NO - Privately-Owned	Available	Not Used in Prior Housing Element	0.221815833	0	0	0.221815833	23	0	0	1958105	266	Chatsworth - Porter Ranch			Lower
LOS ANGELES	8719 N VARIEL AVE	91304	2779016005	Medium Residential	R3-1	0	54	0.430568796	Residential - Five or More Units or Apartments (Any Combination) - 4 Stories or Less	YES - Current	NO - Privately-Owned	Available	Not Used in Prior Housing Element	0.314860615	0	0	0.314860615	19	0	0	1958105	215	Chatsworth - Porter Ranch			Lower
LOS ANGELES	8711 N ETON AVE	91304	2779016008	Medium Residential	RMP-1	0		5.598462375	Residential - Manufactured Home Park	YES - Current	NO - Privately-Owned	Available	Not Used in Prior Housing Element	0	0	7.729484794	7.729484794	55	0	0	1958105	149	Chatsworth - Porter Ranch	Yes		Above Moderate
LOS ANGELES			2779016008	Light Manufacturing	RMP-1	0		1.235772554	Residential - Manufactured Home Park	YES - Current	NO - Privately-Owned	Available	Not Used in Prior Housing Element	0	0	1.069715968	1.069715968	55	0	0	1958105	123	Chatsworth - Porter Ranch			Above Moderate
LOS ANGELES	8801 N ETON AVE	91304	2779016009	Light Manufacturing	RMP-1	0		8.801580599	Residential - Manufactured Home Park - Pool	YES - Current	NO - Privately-Owned	Available	Not Used in Prior Housing Element	0	0	20.42067955	20.42067955	0	0	0	1958105	109	Chatsworth - Porter Ranch	Yes		Above Moderate
LOS ANGELES	21201 W PARTHENIA ST	91304	2779016013	Light Manufacturing	RMP-1	0		0.847346714	Residential - Manufactured Home Park	YES - Current	NO - Privately-Owned	Available	Not Used in Prior Housing Element	0	0	0.755971094	0.755971094	0	0	0	1958105	224	Chatsworth - Porter Ranch			Above Moderate
LOS ANGELES	21205 W PARTHENIA ST	91304	2779016014	Light Manufacturing	RMP-1	0		0.970415321	Residential - Manufactured Home Park	YES - Current	NO - Privately-Owned	Available	Not Used in Prior Housing Element	0	0	0.863237832	0.863237832	0	0	0	1958105	223	Chatsworth - Porter Ranch			Above Moderate
LOS ANGELES			2779016014	Medium Residential

LOS ANGELES	8825 N VARIEL AVE	91304	2779016016	Medium Residential	R3-1	0	54	0.920182386	Residential - Five or More Units or Apartments (Any Combination) - 4 Stories or Less - Pool	YES - Current	NO - Privately-Owned	Available	Not Used in Prior Housing Element	0.379401298	0	0	0.379401298	18	0	0	1958105	136	Chatsworth - Porter Ranch			Lower
LOS ANGELES	8735 N VARIEL AVE	91304	2779016RK	Medium Residential	R3-1	0	54	0.401804118	Residential - Single Family Residence - Condo Conversion	YES - Current	NO - Privately-Owned	Available	Not Used in Prior Housing Element	0.228289066	0	0	0.228289066	19	0	0	1958105	193	Chatsworth - Porter Ranch			Lower
LOS ANGELES	8901 N ETON AVE	91304	2779017020	Light Manufacturing	RMP-1	0		11.31167342	Residential - Manufactured Home Park - Pool	YES - Current	NO - Privately-Owned	Available	Not Used in Prior Housing Element	0	0	102.7105903	102.7105903	0	0	0	1958105	55	Chatsworth - Porter Ranch	Yes		Above Moderate
LOS ANGELES	21400 W NORDHOFF ST	91311	2779018021	Highway Oriented Commercial	C2-1L	0	108	0.44722563	Commercial - Store - One Story	YES - Current	NO - Privately-Owned	Available	Used in Prior Housing Element - Non-Vacant	0.236074622	0	0	0.236074622	0	0	0	1988105	199	Chatsworth - Porter Ranch			Lower
LOS ANGELES	9015 N OWENSMOUTH AVE	91304	2779020042	Limited Manufacturing	R3-1	0	54	1.104583239	Residential - Five or More Units or Apartments (Any Combination) - 4 Stories or Less	YES - Current	NO - Privately-Owned	Available	Not Used in Prior Housing Element	0	0	0.760116912	0.760116912	20	0	0	1958105	37	Chatsworth - Porter Ranch	Yes		Above Moderate
LOS ANGELES	8900 N TOPANGA CANYON BLVD	91304	2779020048	Medium Residential	R3-1	0	54	3.103836659	Residential - Five or More Units or Apartments (Any Combination) - 4 Stories or Less - Pool	YES - Current	NO - Privately-Owned	Available	Not Used in Prior Housing Element	0	0	1.917757012	1.917757012	116	0	0	1958105	97	Chatsworth - Porter Ranch	Yes		Above Moderate
LOS ANGELES	8834 N TOPANGA CANYON BLVD	91304	2779020049	Medium Residential	R3-1	0	54	0.758720355	Residential - Five or More Units or Apartments (Any Combination) - 4 Stories or Less - Pool	YES - Current	NO - Privately-Owned	Available	Not Used in Prior Housing Element	0	0	0.12789063	0.12789063	40	0	0	1958105	116	Chatsworth - Porter Ranch	Yes		Above Moderate
LOS ANGELES	8936 N TOPANGA CANYON BLVD	91304	2779020053	Medium Residential	(Q)R3-1	0	54	2.656245843	Residential - Five or More Units or Apartments (Any Combination) - 4 Stories or Less	YES - Current	NO - Privately-Owned	Available	Not Used in Prior Housing Element	1.401815927	0	0	1.401815927	48	0	0	1958105	79	Chatsworth - Porter Ranch			Lower
LOS ANGELES	9040 N TOPANGA CANYON BLVD	91304	2779020054	Neighborhood Office Commercial	C1-1	0	54	0.544883685	Commercial - Office Building - One Story	YES - Current	NO - Privately-Owned	Available	Not Used in Prior Housing Element	0.142538217	0	0	0.142538217	0	0	0	1958105	27	Chatsworth - Porter Ranch			Lower
LOS ANGELES	8521 N INTERNATIONAL AVE	91304	2779022050	Medium Residential	R3-1	0	54	1.81876539	Residential - Five or More Units or Apartments (Any Combination) - 4 Stories or Less - Pool	YES - Current	NO - Privately-Owned	Available	Not Used in Prior Housing Element	0	0	1.176144791	1.176144791	116	0	0	1928105	196	Chatsworth - Porter Ranch	Yes		Above Moderate
LOS ANGELES	8523 N INTERNATIONAL AVE	91304	2779022050	Medium Residential	R3-1	0	54	1.804445925	Residential - Five or More Units or Apartments (Any Combination) - 4 Stories or Less - Pool	YES - Current	NO - Privately-Owned	Available	Not Used in Prior Housing Element	0	0	1.165512342	1.165512342	116	0	0	1928105	112	Chatsworth - Porter Ranch	Yes		Above Moderate
LOS ANGELES	8550 N INTERNATIONAL AVE	91304	2779022051	Medium Residential	R3-1	0	54	1.371943216	Residential - Five or More Units or Apartments (Any Combination) - 4 Stories or Less - Pool	YES - Current	NO - Privately-Owned	Available	Not Used in Prior Housing Element	0	0	0.864169523	0.864169523	112	0	0	1928105	43	Chatsworth - Porter Ranch	Yes		Above Moderate
LOS ANGELES	8600 N INTERNATIONAL AVE	91304	2779022051	Medium Residential	R3-1	0	54	1.367661372	Residential - Five or More Units or Apartments (Any Combination) - 4 Stories or Less - Pool	YES - Current	NO - Privately-Owned	Available	Not Used in Prior Housing Element	0	0	0.864169523	0.864169523	112	0	0	1958105	333	Chatsworth - Porter Ranch	Yes		Above Moderate
LOS ANGELES	21427 W CHASE ST	91304	2779022052	Medium Residential	R3-1	0	54	1.362274911	Residential - Five or More Units or Apartments (Any Combination) - 4 Stories or Less - Pool	YES - Current	NO - Privately-Owned	Available	Not Used in Prior Housing Element	0	0	0.883574434	0.883574434	92	0	0	1928105	188	Chatsworth - Porter Ranch	Yes		Above Moderate
LOS ANGELES	8526 N INTERNATIONAL AVE	91304	2779022052	Medium Residential	R3-1	0	54	1.37225543	Residential - Five or More Units or Apartments (Any Combination) - 4 Stories or Less - Pool	YES - Current	NO - Privately-Owned	Available	Not Used in Prior Housing Element	0	0	0.894264856	0.894264856	92	0	0	1928105	109	Chatsworth - Porter Ranch	Yes		Above Moderate
LOS ANGELES	21450 W CHASE ST	91304	2779022053	Medium Residential	QR3-1	0	54	4.207676917	Residential - Five or More Units or Apartments (Any Combination) - 4 Stories or Less - Pool	YES - Current	NO - Privately-Owned	Available	Not Used in Prior Housing Element	0	0	2.658986248	2.658986248	102	0	0	1928105	235	Chatsworth - Porter Ranch	Yes		Above Moderate
LOS ANGELES	8601 N INTERNATIONAL AVE	91304	2779022RK	Medium Residential	R3-1	0	54	5.411390108	Residential - Single Family Residence - Condominium	YES - Current	NO - Privately-Owned	Available	Not Used in Prior Housing Element	0	0	3.262933195	3.262933195	176	0	0	1958105	261	Chatsworth - Porter Ranch	Yes		Above Moderate
LOS ANGELES	21622 W SCHOENBORN ST	91304	2779036001	Highway Oriented Commercial	C2-1	0	108	0.793881083	Commercial - Auto, Recreation Equipment, Construction Equipment Sales and Service - Auto Body Repair Shop - One Story	YES - Current	NO - Privately-Owned	Available	Used in Prior Housing Element - Non-Vacant	0.018993417	0	0	0.018993417	0	0	0	1928105	585	Chatsworth - Porter Ranch			Lower
LOS ANGELES			2779036001	Highway Oriented Commercial	C2-1	0	108	0.082008404	Commercial - Auto, Recreation Equipment, Construction Equipment Sales and Service - Auto Body Repair Shop - One Story	YES - Current	NO - Privately-Owned	Available	Used in Prior Housing Element - Non-Vacant	0.121678559	0	0	0.121678559	0	0	0	1928105	584	Chatsworth - Porter Ranch			Lower
LOS ANGELES	21410 W SCHOENBORN ST	91304	2779036014	Highway Oriented Commercial	C2-1	0	108	2.292134234	Commercial - Auto, Recreation Equipment, Construction Equipment Sales and Service - New Car Sales and Service - One Story	YES - Current	NO - Privately-Owned	Available	Used in Prior Housing Element - Non-Vacant	1.661905549	0	0	1.661905549	1	0	0	1928105	593	Chatsworth - Porter Ranch			Lower
LOS ANGELES	21550 W SCHOENBORN ST	91304	2779036022	Highway Oriented Commercial	C2-1	0	108	0.786730603	Commercial - Supermarket - Supermarket - 12,000 SF or More - One Story	YES - Current	NO - Privately-Owned	Available	Not Used in Prior Housing Element	0.019558045	0	0	0.019558045	0	0	0	1928105	588	Chatsworth - Porter Ranch			Lower
LOS ANGELES	21555 W ROSCOE BLVD	91304	2779036022	Highway Oriented Commercial	C2-1	0	108	0.790534486	Commercial - Supermarket - Supermarket - 12,000 SF or More - One Story	YES - Current	NO - Privately-Owned	Available	Not Used in Prior Housing Element	0.019378683	0	0	0.019378683	0	0	0	1928105	587	Chatsworth - Porter Ranch			Lower
LOS ANGELES	21612 W SCHOENBORN ST	91304	2779036022	Highway Oriented Commercial	C2-1	0	108	0.794416235	Commercial - Supermarket - Supermarket - 12,000 SF or More - One Story	YES - Current	NO - Privately-Owned	Available	Not Used in Prior Housing Element	0.019084952	0	0	0.019084952	0	0	0	1928105	586	Chatsworth - Porter Ranch			Lower
LOS ANGELES	21535 W ROSCOE BLVD	91304	2779036105	Highway Oriented Commercial	C2-1	0	108	1.553172444	Residential - Five or More Units or Apartments (Any Combination) - 4 Stories or Less - Pool and Misc.	YES - Current	NO - Privately-Owned	Available	Used in Prior Housing Element - Non-Vacant	2.5804708	0	0	2.5804708	81	0	0	1928105	726	Chatsworth - Porter Ranch			Lower
LOS ANGELES	21510 W SCHOENBORN ST	91304	2779036106	Highway Oriented Commercial	C2-1	0	108	1.537876349	Residential - Five or More Units or Apartments (Any Combination) - 4 Stories or Less - Pool	YES - Current	NO - Privately-Owned	Available	Not Used in Prior Housing Element	2.570296288	0	0	2.570296288	81	0	0	1928105	732	Chatsworth - Porter Ranch			Lower
LOS ANGELES	8335 N CANOGA AVE	91304	2779036107	Highway Oriented Commercial	C2-1	0	108	0.628169099	Commercial - Service Station - Self Service - Convenience Store, Fast Food	YES - Current	NO - Privately-Owned	Available	Not Used in Prior Housing Element	0.178168416	0	0	0.178168416	1	0	0	1928105	594	Chatsworth - Porter Ranch			Lower
LOS ANGELES	21707 W ROSCOE BLVD	91304	2779037017	Medium Residential	R3-1	0	54	0.596043968	Residential - Five or More Units or Apartments (Any Combination) - 4 Stories or Less - Pool	YES - Current	NO - Privately-Owned	Available	Not Used in Prior Housing Element	0	0	0.311301082	0.311301082	35	0	0	1928105	598	Chatsworth - Porter Ranch	Yes		Above Moderate
LOS ANGELES	21721 W ROSCOE BLVD	91304	2779037024	Medium Residential	R3-1	0	54	0.596210938	Residential - Five or More Units or Apartments (Any Combination) - 4 Stories or Less - Pool	YES - Current	NO - Privately-Owned	Available	Not Used in Prior Housing Element	0	0	0.435817918	0.435817918	48	0	0	1928105	597	Chatsworth - Porter Ranch	Yes		Above Moderate
LOS ANGELES	21725 W ROSCOE BLVD	91304	2779037024	Medium Residential	R3-1	0	54	0.582939205	Residential - Five or More Units or Apartments (Any Combination) - 4 Stories or Less - Pool	YES - Current	NO - Privately-Owned	Available	Not Used in Prior Housing Element	0	0	0.43360295	0.43360295	48	0	0	1928105	596	Chatsworth - Porter Ranch	Yes		Above Moderate
LOS ANGELES	21915 W ROSCOE BLVD	91304	2779037025	Neighborhood Office Commercial	C2-1L	0	108	0.883584289	Commercial - Restaurant, Cocktail Lounge - Restaurant, Cocktail Lounge, Tavern - One Story	YES - Current	NO - Privately-Owned	Available	Not Used in Prior Housing Element	0.956924558	0	0	0.956924558	0	0	0	1928101	561	Chatsworth - Porter Ranch			Lower
LOS ANGELES	21934 W SCHOENBORN ST	91304	2779037028	Neighborhood Office Commercial	C2-1L	0	108	0.443853526	Commercial - Shopping Center (Neighborhood, Community) - One Story	YES - Current	NO - Privately-Owned	Available	Not Used in Prior Housing Element	0.211296955	0	0	0.211296955	0	0	0	1928101	560	Chatsworth - Porter Ranch			Lower
LOS ANGELES	21929 W ROSCOE BLVD	91304	2779037029	Neighborhood Office Commercial	C2-1L	0	108	0.443978516	Commercial - Restaurant, Cocktail Lounge - Restaurant, Cocktail Lounge, Tavern - One Story	YES - Current	NO - Privately-Owned	Available	Not Used in Prior Housing Element	0.211296955	0	0	0.211296955	0	0	0	1928101	760	Chatsworth - Porter Ranch			Lower
LOS ANGELES	21903 W ROSCOE BLVD	91304	2779037030	Medium Residential	R3-1	0	54	0.878364442	Residential - Five or More Units or Apartments (Any Combination) - 4 Stories or Less - Pool	YES - Current	NO - Privately-Owned	Available	Not Used in Prior Housing Element	0	0	0.155906916	0.155906916	34	0	0	1928101	562	Chatsworth - Porter Ranch	Yes		Above Moderate
LOS ANGELES	21840 W SCHOENBORN ST	91304	2779037031	Medium Residential	R3-1	0	54	0.43446554	Residential - Five or More Units or Apartments (Any Combination) - 4 Stories or Less - Pool	YES - Current	NO - Privately-Owned	Available	Not Used in Prior Housing Element	0	0	0.172414243	0.172414243	19	0	0	1928105	578	Chatsworth - Porter Ranch	Yes		Above Moderate
LOS ANGELES	21935 W ROSCOE BLVD	91304	2779037176	Neighborhood Office Commercial	C2-1L	0	108	0.309060112	Commercial - Restaurant, Cocktail Lounge - Fast Food - Auto Oriented - One Story	YES - Current	NO - Privately-Owned	Available	Not Used in Prior Housing Element	0.273195107	0	0	0.273195107	0	0	0	1928101	759	Chatsworth - Porter Ranch			Lower
LOS ANGELES	8330 N TOPANGA CANYON BLVD	91304	2779037176	Neighborhood Office Commercial	C2-1L	0	108	0.581681089	Commercial - Restaurant, Cocktail Lounge - Fast Food - Auto Oriented - One Story	YES - Current	NO - Privately-Owned	Available	Not Used in Prior Housing Element	0.053627658	0	0	0.053627658	0	0	0	1928101	559	Chatsworth - Porter Ranch			Lower
LOS ANGELES	21800 W SCHOENBORN ST	91304	2779037RK	Medium Residential	(Q)R3-1	0	54	3.89938022	Residential - Single Family Residence - Condominium	YES - Current	NO - Privately-Owned	Available	Not Used in Prior Housing Element	1.43925941	0	0	1.43925941	141	0	0	1928105	579	Chatsworth - Porter Ranch			Lower
LOS ANGELES			2779040015	Low I Residential	RS-1	0	1 unit per lot	0.027547856	Residential - Single Family Residence - Vacant Land	YES - Current	NO - Privately-Owned	Available	Not Used in Prior Housing Element	0	0	0.081410611	0.081410611	0	0	0	1928101	401	Chatsworth - Porter Ranch			Above Moderate
LOS ANGELES	8720 N OWENSMOUTH AVE	91304	2779041004	Medium Residential	R3-1	0	54	0.219715286	Residential - Five or More Units or Apartments (Any Combination) - 4 Stories or Less - Pool	YES - Current	NO - Privately-Owned	Available	Not Used in Prior Housing Element	0	0	0.31066791	0.31066791	10	0	0	1958105	213	Chatsworth - Porter Ranch	Yes		Above Moderate
LOS ANGELES	8726 N OWENSMOUTH AVE	91304	2779041005	Medium Residential	R3-1	0	54	0.219717367	Residential - Five or More Units or Apartments (Any Combination) - 4 Stories or Less	YES - Current	NO - Privately-Owned	Available	Not Used in Prior Housing Element	0	0	0.36877277	0.36877277	8	0	0	1958105	209	Chatsworth - Porter Ranch	Yes		Above Moderate
LOS ANGELES	8746 N OWENSMOUTH AVE	91304	2779041008	Medium Residential	R3-1	0	54	0.219715669	Residential - Five or More Units or Apartments (Any Combination) - 4 Stories or Less - Pool	YES - Current	NO - Privately-Owned	Available	Not Used in Prior Housing Element	0	0	0.31066791	0.31066791	10	0	0	1958105	179	Chatsworth - Porter Ranch	Yes		Above Moderate
LOS ANGELES	8750 N OWENSMOUTH AVE	91304	2779041012	Medium Residential	R3-1	0	54	0.219716288	Residential - Five or More Units or Apartments (Any Combination) - 4 Stories or Less - Pool	YES - Current	NO - Privately-Owned	Available	Not Used in Prior Housing Element	0	0	0.31066791	0.31066791	20	0	0	1958105	170	Chatsworth - Porter Ranch	Yes		Above Moderate
LOS ANGELES	8758 N OWENSMOUTH AVE	91304	2779041012	Medium Residential	R3-1	0	54	0.219729884	Residential - Five or More Units or Apartments (Any Combination) - 4 Stories or Less - Pool	YES - Current	NO - Privately-Owned	Available	Not Used in Prior Housing Element	0	0	0.31066791	0.31066791	20	0	0	1958105	158	Chatsworth - Porter Ranch	Yes		Above Moderate
LOS ANGELES	8734 N OWENSMOUTH AVE	91304	2779041028	Medium Residential	R3-1	0	54	0.219713752	Residential - Five or More Units or Apartments (Any Combination) - 4 Stories or Less - Pool	YES - Current	NO - Privately-Owned	Available	Not Used in Prior Housing Element	0	0	0.32429522	0.32429522	19	0	0	1958105	201	Chatsworth - Porter Ranch	Yes		Above Moderate
LOS ANGELES	8740 N OWENSMOUTH AVE	91304	2779041028	Medium Residential	R3-1	0	54	0.219715886	Residential - Five or More Units or Apartments (Any Combination) - 4 Stories or Less - Pool	YES - Current	NO - Privately-Owned	Available	Not Used in Prior Housing Element	0	0	0.32429522	0.32429522	19	0	0	1958105	187	Chatsworth - Porter Ranch	Yes		Above Moderate
LOS ANGELES	8800 N TOPANGA CANYON BLVD	91304	2779042010	Medium Residential	R3-1	0	54	0.172503941	Residential - Five or More Units or Apartments (Any Combination) - 4 Stories or Less	YES - Current	NO - Privately-Owned	Available	Not Used in Prior Housing Element	0	0	0.253201973	0.253201973	9	0	0	1958105	153	Chatsworth - Porter Ranch	Yes		Above Moderate
LOS ANGELES	8806 N TOPANGA CANYON BLVD	91304	2779042011	Medium Residential	R3-1	0	54	0.168879994	Residential - Five or More Units or Apartments (Any Combination) - 4 Stories or Less	YES - Current	NO - Privately-Owned	Available	Not Used in Prior Housing Element	0	0	0.253201973	0.253201973	9	0	0	1958105	148	Chatsworth - Porter Ranch	Yes		Above Moderate
LOS ANGELES	8814 N TOPANGA CANYON BLVD	91304	2779042012	Medium Residential	R3-1	0	54	0.165176822	Residential - Five or More Units or Apartments (Any Combination) - 4 Stories or Less	YES - Current	NO - Privately-Owned	Available	Not Used in Prior Housing Element	0	0	0.229761893	0.229761893	9	0	0	1958105	142	Chatsworth - Porter Ranch	Yes		Above Moderate
LOS ANGELES	8817 N OWENSMOUTH AVE	91304	2779042017	Medium Residential	R3-1	0	54	0.144580355	Residential - Five or More Units or Apartments (Any Combination) - 4 Stories or Less	YES - Current	NO - Privately-Owned	Available	Not Used in Prior Housing Element	0	0	0.201845187	0.201845187	8	0	0	1958105	144	Chatsworth - Porter Ranch	Yes		Above Moderate
LOS ANGELES	8807 N OWENSMOUTH AVE	91304	2779042018	Medium Residential	R3-1	0	54	0.145748653	Residential - Five or More Units or Apartments (Any Combination) - 4 Stories or Less	YES - Current	NO - Privately-Owned	Available	Not Used in Prior Housing Element	0	0	0.201845187	0.201845187	8	0	0	1958105	150	Chatsworth - Porter Ranch	Yes		Above Moderate
LOS ANGELES	8801 N OWENSMOUTH AVE	91304	2779042019	Medium Residential	R3-1	0	54	0.143816007	Residential - Five or More Units or Apartments (Any Combination) - 4 Stories or Less	YES - Current	NO - Privately-Owned	Available	Not Used in Prior Housing Element	0	0	0.226355928	0.226355928	8	0	0	1958105	155	Chatsworth - Porter Ranch	Yes		Above Moderate
LOS ANGELES	8734 N TOPANGA CANYON BLVD	91304	2779042031	Medium Residential	R3-1	0	54	0.174616362	Residential - Five or More Units or Apartments (Any Combination) - 4 Stories or Less - Pool	YES - Current	NO - Privately-Owned	Available	Not Used in Prior Housing Element	0	0	0.292762083	0.292762083	15	0	0	1958105	199	Chatsworth - Porter Ranch	Yes		Above Moderate
LOS ANGELES			2779042031	Medium Residential	R3-1	0	54	0.174586642	Residential - Five or More Units or Apartments (Any Combination) - 4 Stories or Less - Pool	YES - Current	NO - Privately-Owned	Available	Not Used in Prior Housing Element	0.405983049	0	0	0.405983049	15	0	0	1958105	185	Chatsworth - Porter Ranch			Lower
LOS ANGELES	8757 N OWENSMOUTH AVE	91304	2779042033	Medium Residential	R3-1	0	54	0.154524002	Residential - Five or More Units or Apartments (Any Combination) - 4 Stories or Less	YES - Current	NO - Privately-Owned	Available	Not Used in Prior Housing Element	0	0	0.27290633	0.27290633	9	0	0	1958105	163	Chatsworth - Porter Ranch	Yes		Above Moderate
LOS ANGELES	8751 N OWENSMOUTH AVE	91304	2779042034	Medium Residential	R3-1	0	54	0.179997283	Residential - Five or More Units or Apartments (Any Combination) - 4 Stories or Less - Pool	YES - Current	NO - Privately-Owned	Available	Not Used in Prior Housing Element	0	0	0.26220389	0.26220389	12	0	0	1958105	172	Chatsworth - Porter Ranch	Yes		Above Moderate
LOS ANGELES	8741 N OWENSMOUTH AVE	91304	2779042035	Medium Residential	R3-1	0	54	0.286162202	Residential - Five or More Units or Apartments (Any Combination) - 4 Stories or Less - Pool	YES - Current	NO - Privately-Owned	Available	Not Used in Prior Housing Element	0	0	0.286067149	0.286067149	26	0	0	1958105	188	Chatsworth - Porter Ranch	Yes		Above Moderate
LOS ANGELES	21721 W PARTHENIA ST	91304	2779042040	Medium Residential	R3-1	0	54	0.27004302	Residential - Five or More Units or Apartments (Any Combination) - 4 Stories or Less - Pool	YES - Current	NO - Privately-Owned	Available	Not Used in Prior Housing Element	0	0	0.198656362	0.198656362	24	0	0	1958105	228	Chatsworth - Porter Ranch	Yes		Above Moderate
LOS ANGELES	8700 N TOPANGA CANYON BLVD	91304	2779042043	Medium Residential	R3-1	0	54	0.555854626	Residential - Five or More Units or Apartments (Any Combination) - 4 Stories or Less - Pool	YES - Current	NO - Privately-Owned	Available	Not Used in Prior Housing Element	0	0	0.086126856	0.086126856	40	0	0	1958105	233	Chatsworth - Porter Ranch	Yes		Above Moderate
LOS ANGELES	8414 N TOPANGA CANYON BLVD	91304	2779043001	Neighborhood Office Commercial	C2-1L	0	108	0.6885336	Commercial - Store Combination - Store and Office Combination - One Story	YES - Current	NO - Privately-Owned	Available	Not Used in Prior Housing Element	0.073473614	0	0	0.073473614	0	0	0	1928101	404	Chatsworth - Porter Ranch			Lower
LOS ANGELES	8361 N NORTHGATE AVE	91304	2779043007	Medium Residential	R3-1	0	54	0.417532037	Residential - Five or More Units or Apartments (Any Combination) - 4 Stories or Less - Pool	YES - Current	NO - Privately-Owned	Available	Not Used in Prior Housing Element	0	0	0.313916583	0.313916583	24	0	0	1928105	693	Chatsworth - Porter Ranch	Yes		Above Moderate
LOS ANGELES	8371 N NORTHGATE AVE	91304	2779043008	Medium Residential	R3-1	0	54	0.403245814	Residential - Five or More Units or Apartments (Any Combination) - 4 Stories or Less	YES - Current	NO - Privately-Owned	Available	Not Used in Prior Housing Element	0	0	0.318158986	0.318158986	23	0	0	1928105	692	Chatsworth - Porter Ranch	Yes		Above Moderate
LOS ANGELES	8377 N NORTHGATE AVE	91304	2779043009	Medium Residential	R3-1	0	54	0.462262547	Residential - Five or More Units or Apartments (Any Combination) - 4 Stories or Less - Pool	YES - Current	NO - Privately-Owned	Available	Not Used in Prior Housing Element	0	0	0.458880286	0.458880286	24	0	0	1928105	691	Chatsworth - Porter Ranch	Yes		Above Moderate
LOS ANGELES	8380 N NORTHGATE AVE	91304	2779043010	Medium Residential	R3-1	0	54	0.478287073	Residential - Five or More Units or Apartments (Any Combination) - 4 Stories or Less	YES - Current	NO - Privately-Owned	Available	Not Used in Prior Housing Element	0	0	0.151154649	0.151154649	25	0	0	1928105	469	Chatsworth - Porter Ranch	Yes		Above Moderate
LOS ANGELES	8372 N NORTHGATE AVE	91304	2779043011	Medium Residential	R3-1	0	54	0.395159166	Residential - Five or More Units or Apartments (Any Combination) - 4 Stories or Less - Pool	YES - Current	NO - Privately-Owned	Available	Not Used in Prior Housing Element	0	0	0.411590919	0.411590919	22	0	0	1928105	481	Chatsworth - Porter Ranch	Yes		Above Moderate
LOS ANGELES	8360 N NORTHGATE AVE	91304	2779043012	Medium Residential	R3-1	0	54	0.418371911	Residential - Five or More Units or Apartments (Any Combination) - 4 Stories or Less - Pool	YES - Current	NO - Privately-Owned	Available	Not Used in Prior Housing Element	0	0	0.143028584	0.143028584	22	0	0	1928105	510	Chatsworth - Porter Ranch	Yes		Above Moderate
LOS ANGELES	8350 N NORTHGATE AVE	91304	2779043013	Medium Residential	R3-1	0	54	0.418371911	Residential - Five or More Units or Apartments (Any Combination) - 4 Stories or Less - Pool	YES - Current	NO - Privately-Owned	Available	Not Used in Prior Housing Element	0	0	0.393500461	0.393500461	19	0	0	1928105	534	Chatsworth - Porter Ranch	Yes		Above Moderate
LOS ANGELES	8340 N NORTHGATE AVE	91304	2779043014	Medium Residential	R3-1	0	54	0.579961763	Residential - Five or More Units or Apartments (Any Combination) - 4 Stories or Less - Pool	YES - Current	NO - Privately-Owned	Available	Not Used in Prior Housing Element	0	0	0.330097418	0.330097418	32	0	0	1928105	546	Chatsworth - Porter Ranch	Yes		Above Moderate
LOS ANGELES	8341 N NORTHGATE AVE	91304	2779043033	Medium Residential	R3-1	0	54	0.532141635	Residential - Five or More Units or Apartments (Any Combination) - 4 Stories or Less - Pool	YES - Current	NO - Privately-Owned	Available	Not Used in Prior Housing Element	0	0	0.326538515	0.326538515	30	0	0	1928105	696	Chatsworth - Porter Ranch	Yes		Above Moderate
LOS ANGELES	8351 N NORTHGATE AVE	91304	2779043034	Medium Residential	R3-1	0	54	0.417477241	Residential - Five or More Units or Apartments (Any Combination) - 4 Stories or Less	YES - Current	NO - Privately-Owned	Available	Not Used in Prior Housing Element	0	0	0.35582213	0.35582213	24	0	0	1928105	694	Chatsworth - Porter Ranch	Yes		Above Moderate
LOS ANGELES	20862 W BRYANT ST	91306	2780003164	Low Medium I Residential	(T)(Q)RD3-1	0	14	0.101630085	Residential - Single Family Residence	YES - Current	NO - Privately-Owned	Available	Not Used in Prior Housing Element	0	0	0.023487869	0.023487869	1	1*	1*	1958109	458	Chatsworth - Porter Ranch			Above Moderate
LOS ANGELES	20858 W BRYANT ST	91306	2780003165	Low Medium I Residential	(T)(Q)RD3-1	0	14	0.072942652	Residential - Single Family Residence	YES - Current	NO - Privately-Owned	Available	Not Used in Prior Housing Element	0	0	0.003531171	0.003531171	1	1*	1*	1958109	459	Chatsworth - Porter Ranch			Above Moderate
LOS ANGELES	20854 W BRYANT ST	91306	2780003166	Low Medium I Residential	(T)(Q)RD3-1	0	14	0.072941405	Residential - Single Family Residence	YES - Current	NO - Privately-Owned	Available	Not Used in Prior Housing Element	0	0	0.003531171	0.003531171	1	1*	1*	1958109	460	Chatsworth - Porter Ranch			Above Moderate
LOS ANGELES	20850 W BRYANT ST	91306	2780003167	Low Medium I Residential	(T)(Q)RD3-1	0	14	0.072943094	Residential - Single Family Residence	YES - Current	NO - Privately-Owned	Available	Not Used in Prior Housing Element	0	0	0.003531171	0.003531171	1	1*	1*	1958109	461	Chatsworth - Porter Ranch			Above Moderate
LOS ANGELES	20846 W BRYANT ST	91306	2780003168	Low Medium I Residential	(T)(Q)RD3-1	0	14	0.072942802	Residential - Single Family Residence	YES - Current	NO - Privately-Owned	Available	Not Used in Prior Housing Element	0	0	0.003531171	0.003531171	1	1*	1*	1958109	462	Chatsworth - Porter Ranch			Above Moderate
LOS ANGELES	20842 W BRYANT ST	91306	2780003169	Low Medium I Residential	(T)(Q)RD3-1	0	14	0.072943025	Residential - Single Family Residence	YES - Current	NO - Privately-Owned	Available	Not Used in Prior Housing Element	0	0	0.003531171	0.003531171	1	1*	1*	1958109	463	Chatsworth - Porter Ranch			Above Moderate
LOS ANGELES	20838 W BRYANT ST	91306	2780003170	Low Medium I Residential	(T)(Q)RD3-1	0	14	0.072943244	Residential - Single Family Residence	YES - Current	NO - Privately-Owned	Available	Not Used in Prior Housing Element	0	0	0.003531171	0.003531171	1	1*	1*	1958109	464	Chatsworth - Porter Ranch			Above Moderate
LOS ANGELES	20834 W BRYANT ST	91306	2780003171	Low Medium

LOS ANGELES	20830 W BRYANT ST	91306	2780003172	Low Medium I Residential	(T)(Q)RD3-1	0	14	0.07294413	Residential - Single Family Residence	YES - Current	NO - Privately-Owned	Available	Not Used in Prior Housing Element	0	0	0.003531171	0.003531171	1	1*	1*	1958109	466	Chatsworth - Porter Ranch								Above Moderate
LOS ANGELES	20826 W BRYANT ST	91306	2780003173	Low Medium I Residential	(T)(Q)RD3-1	0	14	0.07294382	Residential - Single Family Residence	YES - Current	NO - Privately-Owned	Available	Not Used in Prior Housing Element	0	0	0.003531171	0.003531171	1	1*	1*	1958109	467	Chatsworth - Porter Ranch								Above Moderate
LOS ANGELES	20822 W BRYANT ST	91306	2780003174	Low Medium I Residential	(T)(Q)RD3-1	0	14	0.07294574	Residential - Single Family Residence	YES - Current	NO - Privately-Owned	Available	Not Used in Prior Housing Element	0	0	0.003531171	0.003531171	1	1*	1*	1958109	468	Chatsworth - Porter Ranch								Above Moderate
LOS ANGELES	20818 W BRYANT ST	91306	2780003175	Low Medium I Residential	(T)(Q)RD3-1	0	14	0.07294522	Residential - Single Family Residence	YES - Current	NO - Privately-Owned	Available	Not Used in Prior Housing Element	0	0	0.003531171	0.003531171	1	1*	1*	1958109	469	Chatsworth - Porter Ranch								Above Moderate
LOS ANGELES	8520 N DE SOTO AVE	91304	2780003BRK	Low Medium I Residential	QRD3-1	0	14	5.434322856	Residential - Single Family Residence - Condominium	YES - Current	NO - Privately-Owned	Available	Not Used in Prior Housing Element	0	0.257986078	0	0.257986078	93	0	0	1928109	39	Chatsworth - Porter Ranch								Moderate
LOS ANGELES			2780004028	Low II Residential	R1-1	0	1 unit per lot	0.01955538	Residential - Single Family Residence - Vacant Land	YES - Current	NO - Privately-Owned	Available	Not Used in Prior Housing Element	0	0	0.07474795	0.07474795	0	0	0	1928109	386	Chatsworth - Porter Ranch								Above Moderate
LOS ANGELES	8440 N DE SOTO AVE	91304	2780004BRK	Low Medium I Residential	(Q)RD3-1	0	14	0.763633006	Residential - Single Family Residence - Condominium	YES - Current	NO - Privately-Owned	Available	Not Used in Prior Housing Element	0	0.087868732	0	0.087868732	11	0	0	1928109	383	Chatsworth - Porter Ranch								Moderate
LOS ANGELES	8330 N DE SOTO AVE	91304	2780005020	Neighborhood Office Commercial	(T)(Q)C2-1L	0	108	0.293835114	Commercial - Shopping Center (Neighborhood, Community) - One Story	YES - Current	NO - Privately-Owned	Available	Not Used in Prior Housing Element	0.342711902	0	0	0.342711902	1	0	0	1928109	684	Chatsworth - Porter Ranch								Lower
LOS ANGELES	8320 N DE SOTO AVE	91304	2780005022	Neighborhood Office Commercial	C2-1L	0	108	0.195669765	Commercial - Shopping Center (Neighborhood, Community) - One Story	YES - Current	NO - Privately-Owned	Available	Not Used in Prior Housing Element	0.126128393	0	0	0.126128393	2	0	0	1928109	947	Chatsworth - Porter Ranch								Lower
LOS ANGELES	8302 N DE SOTO AVE	91304	2780005023	Neighborhood Office Commercial	C2-1L	0	108	0.439685222	Commercial - Service Station - Full Service - Lift	YES - Current	NO - Privately-Owned	Available	Used in Prior Housing Element - Non-Vacant	0.224716616	0	0	0.224716616	0	0	0	1928109	730	Chatsworth - Porter Ranch								Lower
LOS ANGELES	20842 W COMMUNITY ST	91306	2780005BRK	Low Medium I Residential	(Q)RD3-1	0	14	2.086597232	Residential - Single Family Residence - Condominium	YES - Current	NO - Privately-Owned	Available	Not Used in Prior Housing Element	0	0.401024222	0	0.401024222	37	0	0	1928109	902	Chatsworth - Porter Ranch								Moderate
LOS ANGELES	20737 W ROSCOE BLVD	91306	2780006BRK	Low Medium I Residential	QRD2-1	0	21	2.364839742	Residential - Single Family Residence - Condominium	YES - Current	NO - Privately-Owned	Available	Not Used in Prior Housing Element	0	0.182635069	0	0.182635069	42	0	0	1928109	731	Chatsworth - Porter Ranch								Moderate
LOS ANGELES	8543 N LURLINE AVE	91306	2780008078	Low II Residential	(T)(Q)R1-1	0	1 unit per lot	0.309353579	Residential - Single Family Residence	YES - Current	NO - Privately-Owned	Available	Not Used in Prior Housing Element	0	0	0.07474795	0.07474795	0	0	0	1928109	1049	Chatsworth - Porter Ranch								Above Moderate
LOS ANGELES			2780008079	Low II Residential	(Q)R1-1, (T)(Q)R1-1	0	1 unit per lot	0.162254766	Residential - Single Family Residence	YES - Current	NO - Privately-Owned	Available	Not Used in Prior Housing Element	0	0	0.07474795	0.07474795	0	0	0	1928109	1050	Chatsworth - Porter Ranch								Above Moderate
LOS ANGELES			2780023900	Low Medium I Residential	(T)(Q)RD3-1	0	14	0.00688715	Miscellaneous - Government Owned Property	YES - Current	YES - City-Owned	Available	Not Used in Prior Housing Element	0	0	0.001418555	0.001418555	0	0	0	1928109	677	Chatsworth - Porter Ranch								Above Moderate
LOS ANGELES	20535 W ROSCOE BLVD	91306	2780028010	Low Medium I Residential	(T)(Q)RD3-1	0	14	0.643822938	Residential - Single Family Residence	YES - Current	NO - Privately-Owned	Available	Not Used in Prior Housing Element	0	1.178193521	0	1.178193521	1	0	0	1928109	690	Chatsworth - Porter Ranch								Moderate
LOS ANGELES	20519 W ROSCOE BLVD	91306	2780028019	Highway Oriented Commercial	C4-1	0	108	0.179086781	Commercial - Supermarket - Small Food Store - Less than 6,000 SF - One Story	YES - Current	NO - Privately-Owned	Available	Not Used in Prior Housing Element	0.146089965	0	0	0.146089965	0	0	0	1928109	744	Chatsworth - Porter Ranch								Lower
LOS ANGELES	20523 W ROSCOE BLVD	91306	2780028074	Highway Oriented Commercial	(Q)C4-1	0	108	0.192403791	Commercial - Restaurant, Cocktail Lounge - Fast Food - Walk Up - One Story	YES - Current	NO - Privately-Owned	Available	Not Used in Prior Housing Element	0.141593366	0	0	0.141593366	1	0	0	1928109	739	Chatsworth - Porter Ranch								Lower
LOS ANGELES	20505 W ROSCOE BLVD	91306	2780028075	Highway Oriented Commercial	C4-1	0	108	0.396421085	Commercial - Store - One Story	YES - Current	NO - Privately-Owned	Available	Not Used in Prior Housing Element	0.128432337	0	0	0.128432337	0	0	0	1928109	743	Chatsworth - Porter Ranch								Lower
LOS ANGELES	20625 W ROSCOE BLVD	91306	2780028BRK	Low Medium I Residential	(Q)RD3-1	0	14	2.479303792	Residential - Single Family Residence - Condominium	YES - Current	NO - Privately-Owned	Available	Not Used in Prior Housing Element	0	0.102147651	0	0.102147651	36	0	0	1928109	729	Chatsworth - Porter Ranch								Moderate
LOS ANGELES			2780029021	Low I Residential	R5-1	0	1 unit per lot	0.059688781	Residential - Single Family Residence - Vacant Land	YES - Current	NO - Privately-Owned	Available	Not Used in Prior Housing Element	0	0	0.073861879	0.073861879	0	0	0	1958109	224	Chatsworth - Porter Ranch								Above Moderate
LOS ANGELES	8804 N DE SOTO AVE	91304	2780029023	Medium Residential	R3-1	0	54	10.27091736	Residential - Five or More Units or Apartments (Any Combination) - 4 Stories or Less - Pool	YES - Current	NO - Privately-Owned	Available	Not Used in Prior Housing Element	0	0	2.053579473	2.053579473	248	0	0	1958109	139	Chatsworth - Porter Ranch	Yes							Above Moderate
LOS ANGELES			2781007900	Low I Residential	R5-1	0	1 unit per lot	0.002640029	Miscellaneous - Government Owned Property	YES - Current	YES - City-Owned	Available	Not Used in Prior Housing Element	0	0	0.00140094	0.00140094	0	0	0	1958109	430	Chatsworth - Porter Ranch								Above Moderate
LOS ANGELES	8331 N WINNETKA AVE	91306	2781017009	Neighborhood Office Commercial	C2-1L	0	108	4.025924521	Commercial - Shopping Center (Neighborhood, Community) - One Story	YES - Current	NO - Privately-Owned	Available	Not Used in Prior Housing Element	1.523142949	0	0	1.523142949	0	0	0	1928113	499	Chatsworth - Porter Ranch								Lower
LOS ANGELES	20101 W ROSCOE BLVD	91306	2781017011	Neighborhood Office Commercial	C2-1L	0	108	0.326199616	Commercial - Service Station - Full Service - No Additional Services	YES - Current	NO - Privately-Owned	Available	Used in Prior Housing Element - Non-Vacant	0.265578866	0	0	0.265578866	0	0	0	1928113	736	Chatsworth - Porter Ranch								Lower
LOS ANGELES			2781017011	Neighborhood Office Commercial	C2-1L	0	108	0.189444764	Commercial - Service Station - Full Service - No Additional Services	YES - Current	NO - Privately-Owned	Available	Used in Prior Housing Element - Non-Vacant	0.25976041	0	0	0.25976041	0	0	0	1928113	554	Chatsworth - Porter Ranch								Lower
LOS ANGELES	20448 W NORDHOFF ST	91311	2781036001	Neighborhood Office Commercial	C2-1L	0	108	0.950734837	Commercial - Restaurant, Cocktail Lounge - Restaurant, Cocktail Lounge, Tavern - One Story	YES - Current	NO - Privately-Owned	Available	Not Used in Prior Housing Element	0.252885626	0	0	0.252885626	0	0	0	1958109	85	Chatsworth - Porter Ranch								Lower
LOS ANGELES	20056 W COMMUNITY ST	91306	2782009016	Low Medium I Residential	(Q)RD4-1	0	10	0.559501349	Residential - Three Units (Any Combination) - 4 Stories or Less	YES - Current	NO - Privately-Owned	Available	Not Used in Prior Housing Element	0	0.486332273	0	0.486332273	6	0	0	1928113	439	Chatsworth - Porter Ranch	Yes							Moderate
LOS ANGELES	8300 N WINNETKA AVE	91306	2782009019	Neighborhood Office Commercial	C2-1L	0	108	0.266310507	Commercial - Auto, Recreation Equipment, Construction Equipment Sales and Service - Auto Body Repair Shop - One Story	YES - Current	NO - Privately-Owned	Available	Not Used in Prior Housing Element	0.255935101	0	0	0.255935101	1	0	0	1928113	563	Chatsworth - Porter Ranch								Lower
LOS ANGELES	19905 W ROSCOE BLVD	91306	2782009043	Medium Residential	R3-1	0	54	0.838351213	Residential - Five or More Units or Apartments (Any Combination) - 4 Stories or Less - Pool	YES - Current	NO - Privately-Owned	Available	Not Used in Prior Housing Element	0	0	0.261392319	0.261392319	50	0	0	1928113	545	Chatsworth - Porter Ranch	Yes							Above Moderate
LOS ANGELES	19945 W ROSCOE BLVD	91306	2782009044	Medium Residential	R3-1	0	54	0.423683722	Residential - Five or More Units or Apartments (Any Combination) - 4 Stories or Less - Pool	YES - Current	NO - Privately-Owned	Available	Not Used in Prior Housing Element	0	0	0.142585952	0.142585952	22	0	0	1928113	542	Chatsworth - Porter Ranch	Yes							Above Moderate
LOS ANGELES	19933 W ROSCOE BLVD	91306	2782009045	Medium Residential	R3-1	0	54	0.437429405	Residential - Five or More Units or Apartments (Any Combination) - 4 Stories or Less - Pool	YES - Current	NO - Privately-Owned	Available	Not Used in Prior Housing Element	0	0	0.324382037	0.324382037	23	0	0	1928113	543	Chatsworth - Porter Ranch	Yes							Above Moderate
LOS ANGELES	19925 W ROSCOE BLVD	91306	2782009046	Medium Residential	R3-1	0	54	0.433393677	Residential - Five or More Units or Apartments (Any Combination) - 4 Stories or Less - Pool	YES - Current	NO - Privately-Owned	Available	Not Used in Prior Housing Element	0	0	0.141228717	0.141228717	22	0	0	1928113	544	Chatsworth - Porter Ranch	Yes							Above Moderate
LOS ANGELES	20003 W ROSCOE BLVD	91306	2782009047	Neighborhood Office Commercial	C2-1L	0	108	0.427137898	Commercial - Shopping Center (Neighborhood, Community) - One Story	YES - Current	NO - Privately-Owned	Available	Not Used in Prior Housing Element	0.228537065	0	0	0.228537065	0	0	0	1928113	540	Chatsworth - Porter Ranch								Lower
LOS ANGELES	8316 N WINNETKA AVE	91306	2782009048	Neighborhood Office Commercial	C2-1L	0	108	0.13590628	Commercial - Restaurant, Cocktail Lounge - Restaurant, Cocktail Lounge, Tavern - One Story	YES - Current	NO - Privately-Owned	Available	Not Used in Prior Housing Element	0.278693479	0	0	0.278693479	1	0	0	1928113	535	Chatsworth - Porter Ranch								Lower
LOS ANGELES	8326 N WINNETKA AVE	91306	2782009049	Neighborhood Office Commercial	(Q)C2-1L	0	108	0.246226285	Commercial - Store - One Story	YES - Current	NO - Privately-Owned	Available	Not Used in Prior Housing Element	0.244640918	0	0	0.244640918	1	0	0	1928113	510	Chatsworth - Porter Ranch								Lower
LOS ANGELES	20047 W ROSCOE BLVD	91306	2782009086	Neighborhood Office Commercial	C2-1L	0	108	0.467664054	Commercial - Auto, Recreation Equipment, Construction Equipment Sales and Service - Auto Body Repair Shop - One Story	YES - Current	NO - Privately-Owned	Available	Used in Prior Housing Element - Non-Vacant	0.074882541	0	0	0.074882541	3	0	0	1928113	536	Chatsworth - Porter Ranch								Lower
LOS ANGELES	20035 W ROSCOE BLVD	91306	2782009126	Neighborhood Office Commercial	C2-1L	0	108	0.463532954	Commercial - Auto, Recreation Equipment, Construction Equipment Sales and Service - Car Wash Only, Self-service Type - One Story	YES - Current	NO - Privately-Owned	Available	Not Used in Prior Housing Element	0.198486589	0	0	0.198486589	0	0	0	1928113	537	Chatsworth - Porter Ranch								Lower
LOS ANGELES	20021 W ROSCOE BLVD	91306	2782009127	Neighborhood Office Commercial	(Q)C2-1L	0	108	0.455502022	Commercial - Store - One Story	YES - Current	NO - Privately-Owned	Available	Not Used in Prior Housing Element	0.231714341	0	0	0.231714341	1	0	0	1928113	539	Chatsworth - Porter Ranch								Lower
LOS ANGELES	20025 W ROSCOE BLVD	91306	2782009127	Neighborhood Office Commercial	(Q)C2-1L	0	108	0.459540987	Commercial - Store - One Story	YES - Current	NO - Privately-Owned	Available	Not Used in Prior Housing Element	0.228082617	0	0	0.228082617	1	0	0	1928113	538	Chatsworth - Porter Ranch								Lower
LOS ANGELES	19951 W ROSCOE BLVD	91306	2782009134	Medium Residential	R3-1	0	54	0.443253476	Residential - Five or More Units or Apartments (Any Combination) - 4 Stories or Less	YES - Current	NO - Privately-Owned	Available	Not Used in Prior Housing Element	0.222769628	0	0	0.222769628	26	0	0	1928113	541	Chatsworth - Porter Ranch								Lower
LOS ANGELES	20024 W CHASE ST	91306	2782010016	Low Medium I Residential	(T)(Q)RD4-1	0	10	0.942320785	Residential - Single Family Residence	YES - Current	NO - Privately-Owned	Available	Not Used in Prior Housing Element	0	1.947729492	0	1.947729492	1	0	0	1928113	223	Chatsworth - Porter Ranch								Moderate
LOS ANGELES	8470 N WINNETKA AVE	91306	2782010BRK	Low Medium I Residential	(Q)RD4-1	0	10	6.29219681	Residential - Single Family Residence - Condominium	YES - Current	NO - Privately-Owned	Available	Not Used in Prior Housing Element	0	0.490078014	0	0.490078014	83	0	0	1928113	229	Chatsworth - Porter Ranch								Moderate
LOS ANGELES			2782011***	Low I Residential	(T)RS-1	0	1 unit per lot	0.037303225	Residential - Single Family Residence - Detached - Condominium	YES - Current	NO - Privately-Owned	Available	Not Used in Prior Housing Element	0	0	0.232567859	0.232567859	0	0	0	1928113	725	Chatsworth - Porter Ranch								Above Moderate
LOS ANGELES	20056 W BETZ DR	91306	2782011BRK	Low Medium I Residential	(Q)RD4-1XL	0	10	5.405718439	Residential - Single Family Residence - Detached - Condominium	YES - Current	NO - Privately-Owned	Available	Not Used in Prior Housing Element	0	0.910906067	0	0.910906067	10	0	0	1928113	737	Chatsworth - Porter Ranch								Moderate
LOS ANGELES			2782012064	Low I Residential	RS-1	0	1 unit per lot	0.207551416	Residential - Single Family Residence - Vacant Land	YES - Current	NO - Privately-Owned	Available	Not Used in Prior Housing Element	0	0	0.080160576	0.080160576	0	0	0	1958113	721	Chatsworth - Porter Ranch								Above Moderate
LOS ANGELES			2782012065	Low I Residential	RS-1	0	1 unit per lot	0.20756308	Residential - Single Family Residence - Vacant Land	YES - Current	NO - Privately-Owned	Available	Not Used in Prior Housing Element	0	0	0.080160576	0.080160576	0	0	0	1958113	722	Chatsworth - Porter Ranch								Above Moderate
LOS ANGELES			2782014901	Low I Residential	(T)RS-1	0	1 unit per lot	0.024609392	Miscellaneous - Government Owned Property	YES - Current	YES - City-Owned	Available	Not Used in Prior Housing Element	0	0	0.232567859	0.232567859	0	0	0	1958113	662	Chatsworth - Porter Ranch								Above Moderate
LOS ANGELES	19700 W PARTHENIA ST	91324	2782021021	Highway Oriented Commercial	C2-1	0	108	0.418377185	Commercial - Service Station - Full Service - No Additional Services	YES - Current	NO - Privately-Owned	Available	Used in Prior Housing Element - Non-Vacant	0.599250145	0	0	0.599250145	0	0	0	1958117	226	Chatsworth - Porter Ranch								Lower
LOS ANGELES	8701 N CORBIN AVE	91324	2782022019	Highway Oriented Commercial	C2-1	0	108	0.156515385	Commercial - Store - One Story	YES - Current	NO - Privately-Owned	Available	Used in Prior Housing Element - Non-Vacant	0.237604946	0	0	0.237604946	0	0	0	1958117	216	Chatsworth - Porter Ranch								Lower
LOS ANGELES	8711 N CORBIN AVE	91324	2782022019	Highway Oriented Commercial	C2-1	0	108	0.165281997	Commercial - Store - One Story	YES - Current	NO - Privately-Owned	Available	Used in Prior Housing Element - Non-Vacant	0.24565273	0	0	0.24565273	0	0	0	1958117	211	Chatsworth - Porter Ranch								Lower
LOS ANGELES	8715 N CORBIN AVE	91324	2782022019	Highway Oriented Commercial	C2-1	0	108	0.165281134	Commercial - Store - One Story	YES - Current	NO - Privately-Owned	Available	Used in Prior Housing Element - Non-Vacant	0.155011701	0	0	0.155011701	0	0	0	1958117	202	Chatsworth - Porter Ranch								Lower
LOS ANGELES	19715 W NORDHOFF ST	91324	2782038004	Highway Oriented Commercial	(Q)C2-1	0	108	0.401164876	Commercial - Store Combination - Store and Office Combination - Two Stories	YES - Current	NO - Privately-Owned	Available	Not Used in Prior Housing Element	0.080745522	0	0	0.080745522	0	0	0	1958117	46	Chatsworth - Porter Ranch								Lower
LOS ANGELES	19317 W ROSCOE BLVD	91324	2783001025	Highway Oriented Commercial	C2-1	0	108	0.059625106	Commercial - Office Building - One Story	YES - Current	NO - Privately-Owned	Available	Not Used in Prior Housing Element	0	0	0.001856778	0.001856778	0	0	0	1928117	735	Chatsworth - Porter Ranch								Above Moderate
LOS ANGELES	19303 W ROSCOE BLVD	91324	2783001027	Highway Oriented Commercial	C2-1	0	108	0.148215636	Commercial - Restaurant, Cocktail Lounge - Restaurant, Cocktail Lounge, Tavern - One Story	YES - Current	NO - Privately-Owned	Available	Used in Prior Housing Element - Non-Vacant	0.138141473	0	0	0.138141473	0	0	0	1928117	731	Chatsworth - Porter Ranch								Lower
LOS ANGELES	19309 W ROSCOE BLVD	91324	2783001027	Highway Oriented Commercial	C2-1	0	108	0.149062678	Commercial - Restaurant, Cocktail Lounge - Restaurant, Cocktail Lounge, Tavern - One Story	YES - Current	NO - Privately-Owned	Available	Used in Prior Housing Element - Non-Vacant	0.138141473	0	0	0.138141473	0	0	0	1928117	732	Chatsworth - Porter Ranch								Lower
LOS ANGELES	19315 W ROSCOE BLVD	91324	2783001027	Highway Oriented Commercial	C2-1	0	108	0.089439064	Commercial - Restaurant, Cocktail Lounge - Restaurant, Cocktail Lounge, Tavern - One Story	YES - Current	NO - Privately-Owned	Available	Used in Prior Housing Element - Non-Vacant	0.110072494	0	0	0.110072494	0	0	0	1928117	734	Chatsworth - Porter Ranch								Lower
LOS ANGELES	8321 N TAMPA AVE	91324	2783001029	Highway Oriented Commercial	C2-1	0	108	0.132986496	Commercial - Store - One Story	YES - Current	NO - Privately-Owned	Available	Used in Prior Housing Element - Non-Vacant	0.299930394	0	0	0.299930394	0	0	0	1928117	704	Chatsworth - Porter Ranch								Lower
LOS ANGELES	8329 N TAMPA AVE	91324	2783001029	Highway Oriented Commercial	C2-1	0	108	0.132162156	Commercial - Store - One Story	YES - Current	NO - Privately-Owned	Available	Used in Prior Housing Element - Non-Vacant	0.299930394	0	0	0.299930394	0	0	0	1928117	688	Chatsworth - Porter Ranch								Lower
LOS ANGELES	8331 N TAMPA AVE	91324	2783001029	Highway Oriented Commercial	C2-1	0	108	0.132161328	Commercial - Store - One Story	YES - Current	NO - Privately-Owned	Available	Used in Prior Housing Element - Non-Vacant	0.299930394	0	0	0.299930394	0	0	0	1928117	675	Chatsworth - Porter Ranch								Lower
LOS ANGELES	8339 N TAMPA AVE	91324	2783001029	Highway Oriented Commercial	C2-1	0	108	0.132161691	Commercial - Store - One Story	YES - Current	NO - Privately-Owned	Available	Used in Prior Housing Element - Non-Vacant	0.299930394	0	0	0.299930394	0	0	0	1928117	659	Chatsworth - Porter Ranch								Lower
LOS ANGELES	19545 W PARTHENIA ST	91324	2783025043	Neighborhood Office Commercial, Light Manufacturing	C1-1L	0	54	1.100727394	Commercial - Auto, Recreation Equipment, Construction Equipment Sales and Service - Auto Body Repair Shop - One Story	YES - Current	NO - Privately-Owned	Available	Used in Prior Housing Element - Non-Vacant	0.185014069	0	0	0.185014069	0	0	0	1958117	173	Chatsworth - Porter Ranch								Lower
LOS ANGELES	8876 N CORBIN AVE	91324	2783025091	Neighborhood Office Commercial	C1-1L	0	54	1.361619886	Commercial - Shopping Center (Neighborhood, Community) - One Story	YES - Current	NO - Privately-Owned	Available	Used in Prior Housing Element - Non-Vacant	0.240571988	0	0	0.240571988	0	0	0	1958117	62	Chatsworth - Porter Ranch								Lower
LOS ANGELES	8844 N CORBIN AVE	91324	2783025092	Neighborhood Office Commercial	C1-1L	0	54	7.58026961	Commercial - Shopping Center (Neighborhood, Community) - One Story	YES - Current	NO - Privately-Owned	Available	Used in Prior Housing Element - Non-Vacant	0.805016369	0	0	0.805016369	0	0	0	1958117	64	Chatsworth - Porter Ranch								Lower
LOS ANGELES	8800 N CORBIN AVE	91324	2783025093	Neighborhood Office Commercial	C1-1L	0	54	5.549985645	Commercial - Shopping Center (Neighborhood, Community) - One Story	YES - Current	NO - Privately-Owned	Available	Used in Prior Housing Element - Non-Vacant	0.717407639	0	0	0.717407639	0	0	0	1958117	102	Chatsworth - Porter Ranch								Lower
LOS ANGELES	8812 N CORBIN AVE	91324	2783025094	Neighborhood Office Commercial	C1-1L	0	54	0.353517034	Commercial - Shopping Center (Neighborhood, Community) - One Story	YES - Current	NO - Privately-Owned	Available	Used in Prior Housing Element - Non-Vacant	0.15059898	0	0	0.15059898	0	0	0	1958117	114	Chatsworth - Porter Ranch								Lower
LOS ANGELES	8768 N CORBIN AVE	91324	2783025095	Neighborhood Office Commercial	C1-1L	0	54	1.998506029	Commercial - Shopping Center (Neighborhood, Community) - One Story	YES - Current	NO - Privately-Owned	Available	Used in Prior Housing Element - Non-Vacant	0.323584229	0	0	0.323584229	0	0	0	1958117	156	Chatsworth - Porter Ranch								Lower
LOS ANGELES	19655 W PARTHENIA ST	91324	2783025100	Neighborhood Office Commercial	C1-1L	0	54	0.623014806	Commercial - Service Station - Full Service - No Additional Services	YES - Current	NO - Privately-Owned	Available	Used in Prior Housing Element - Non-Vacant	0.254460979	0	0	0.254460979	0	0	0	1958117	203	Chatsworth - Porter Ranch								Lower
LOS ANGELES	19641 W PARTHENIA ST	91324	2783025101	Neighborhood Office Commercial	C1-1L	0	54	5.353648847	Commercial - Shopping Center (Neighborhood, Community) - One Story	YES - Current	NO - Privately-Owned	Available	Used in Prior Housing Element - Non-Vacant	0.701930964	0	0	0.701930964	0	0	0	1958117	172	Chatsworth - Porter Ranch								Lower
LOS ANGELES	19315 W PARTHENIA ST	91324	2783027001	Neighborhood Office Commercial	(Q)C2-1VL	0	54	0.731134463	Commercial - Restaurant, Cocktail Lounge - Restaurant, Cocktail Lounge, Tavern - One Story	YES - Current	NO - Privately-Owned	Available	Not Used in Prior Housing Element	0.249796662	0	0	0.249796662	0	0	0	1958117	192	Chatsworth - Porter Ranch								Lower
LOS ANGELES	19301 W PARTHENIA ST	91324	2783027035	Neighborhood Office Commercial	(Q)C2-1VL	0	54	0.604062003	Commercial - Service Station - Full Service - No Additional Services	YES - Current	NO - Privately-Owned	Available	Not Used in Prior Housing Element	0.262215567	0	0	0.262215567	0	0	0	1958117	205	Chatsworth - Porter Ranch								Lower
LOS ANGELES	19626 W NORDHOFF ST	91324	2783028004	Regional Center Commercial	C4-1	0	108	0.803417678	Commercial - Restaurant, Cocktail Lounge - Restaurant, Cocktail Lounge, Tavern - One Story	YES - Current	NO - Privately-Owned	Available	Used in Prior Housing Element - Non-Vacant	0.023760424	0	0	0.023760424	0	0	0	1988117	223	Chatsworth - Porter Ranch								Lower
LOS ANGELES	19312 W NORDHOFF ST	91324	2783028008	Regional Center Commercial	C4-1	0	108	3.345077426	Commercial - Bank, Savings and Loan - One Story	YES - Current	NO - Privately-Owned	Available	Not Used in Prior Housing Element	0.133332133	0	0	0.133332133	0	0	0	1988117	231	Chatsworth - Porter Ranch								Lower
LOS ANGELES	9051 N TAMPA AVE	91324	2783028008	Regional Center Commercial	C4-1	0	108	0.573155992	Commercial - Bank, Savings and Loan - One Story	YES - Current	NO - Privately-Owned	Available	Not Used in Prior Housing Element	0.064588295	0	0	0.064588295	0	0	0	1988117	232	Chatsworth - Porter Ranch								Lower
LOS ANGELES	9027 N TAMPA AVE	91324	2783028009	Regional Center Commercial	C4-1	0	108	0.918229487	Commercial - Store - One Story	YES - Current	NO - Privately-Owned	Available	Not Used in Prior Housing Element	0.290708629	0	0	0.290708629	3	0	0	1958117	26	Chatsworth - Porter Ranch								Lower
LOS ANGELES	19480 W NORDHOFF ST	91324	2783028045	Regional Center Commercial	C4-1	0	108	1.031947586	Commercial - Store - One Story	YES - Current	NO - Privately-Owned	Available	Used in Prior Housing Element - Non-Vacant	0.571352978	0	0	0.571352978	1	0	0	1958117	413	Chatsworth - Porter Ranch								Lower
LOS ANGELES	19422 W NORDHOFF ST	91324	2783028046	Regional Center Commercial	C4-1	0	108	0.948095434	Commercial - Shopping Center (Regional) - One Story	YES - Current	NO - Privately-Owned	Available	Used in Prior Housing Element - Non-Vacant	0.284310511	0	0	0.284310511	3	0	0	1958117	414	Chatsworth - Porter Ranch								Lower
LOS ANGELES	9000 N CORBIN AVE	91324	2783028047	Regional Center Commercial	C4-1	0	108	1.467884934	Industrial - Warehousing, Distribution, Storage -

LOS ANGELES	19600 W NORDHOFF ST	91324	2783028062	Regional Center Commercial	C4-1	0	108	0.893290289	Commercial - Auto, Recreation Equipment, Construction Equipment Sales and Service - New Car Sales and Service - One Story	YES - Current	NO - Privately-Owned	Available	Not Used in Prior Housing Element	0.540366264	0	0	0.540366264	0	0	0	198	117	224	Chatsworth - Porter Ranch			Lower
LOS ANGELES	9010 N CORBIN AVE	91324	2783028RRK	Regional Center Commercial	C4-1	0	108	0.663245926	Commercial - Office Building - Condominium	YES - Current	NO - Privately-Owned	Available	Not Used in Prior Housing Element	0.033683323	0	0	0.033683323	14	0	0	195	117	24	Chatsworth - Porter Ranch			Lower
LOS ANGELES	12111 N RESEDA BLVD	91326	2820006002	Low I Residential	(Q)CR-1	0	108	0.225473144	Commercial - Store - One Story	YES - Current	NO - Privately-Owned	Available	Not Used in Prior Housing Element	0.128739774	0	0	0.128739774	1	0	0	216	81	59	Chatsworth - Porter Ranch			Lower
LOS ANGELES	11216 N TAMPA AVE	91326	2822019010	Neighborhood Office Commercial	C4-1L	0	108	0.678611904	Commercial - Shopping Center (Regional) - One Story	YES - Current	NO - Privately-Owned	Available	Not Used in Prior Housing Element	0.070753523	0	0	0.070753523	1	0	0	210	81	37	Chatsworth - Porter Ranch			Lower
LOS ANGELES	19344 W RINALDI ST	91326	2822019011	Neighborhood Office Commercial	C4-1L	0	108	2.085750746	Commercial - Shopping Center (Neighborhood, Community) - One Story	YES - Current	NO - Privately-Owned	Available	Not Used in Prior Housing Element	0.530957878	0	0	0.530957878	0	0	0	210	81	27	Chatsworth - Porter Ranch			Lower
LOS ANGELES	19320 W RINALDI ST	91326	2822019012	Neighborhood Office Commercial	C4-1L	0	108	2.621174557	Commercial - Supermarket - Supermarket - 12,000 SF or More - One Story	YES - Current	NO - Privately-Owned	Available	Not Used in Prior Housing Element	0.602875246	0	0	0.602875246	0	0	0	210	81	25	Chatsworth - Porter Ranch			Lower
LOS ANGELES	19300 W RINALDI ST	91326	2822019013	Neighborhood Office Commercial	C4-1L	0	108	2.616339876	Commercial - Shopping Center (Regional) - One Story	YES - Current	NO - Privately-Owned	Available	Not Used in Prior Housing Element	0.602298383	0	0	0.602298383	0	0	0	210	81	24	Chatsworth - Porter Ranch			Lower
LOS ANGELES	11240 N TAMPA AVE	91326	2822019257	Neighborhood Office Commercial	C4-1L	0	108	0.512721736	Commercial - Service Station - Full Service - No Additional Services	YES - Current	NO - Privately-Owned	Available	Not Used in Prior Housing Element	0.120521213	0	0	0.120521213	1	0	0	210	81	29	Chatsworth - Porter Ranch			Lower
LOS ANGELES	11260 N PORTER VALLEY DR	91326	2822019BRK	Medium Residential	(Q)R3-1	0	54	5.997800802	Residential - Single Family Residence - Condominium	YES - Current	NO - Privately-Owned	Available	Not Used in Prior Housing Element	2.707214372	0	0	2.707214372	180	0	0	210	81	22	Chatsworth - Porter Ranch			Lower
LOS ANGELES	19456 W PAUMA VALLEY DR	91326	2822027003	Very Low II Residential	RE11-1-H	0	1 unit per lot	0.258897738	Residential - Single Family Residence - Other Improvements Only	YES - Current	NO - Privately-Owned	Available	Not Used in Prior Housing Element	0	0	0.006918567	0.006918567	0	0	0	213	81	290	Chatsworth - Porter Ranch			Above Moderate
LOS ANGELES	19229 W INDEX ST	91326	2822038BRK	Medium Residential	(Q)R3-1	0	54	5.127213175	Residential - Single Family Residence - Condominium	YES - Current	NO - Privately-Owned	Available	Not Used in Prior Housing Element	1.312403112	0	0	1.312403112	51	0	0	210	81	36	Chatsworth - Porter Ranch			Lower
LOS ANGELES			2871001***	Neighborhood Office Commercial, Public Facilities, Public Facilities-Freeway	(Q)C2-1L	0	108	0.0685890405		YES - Current	NO - Privately-Owned	Available	Not Used in Prior Housing Element	0	0	0.001510998	0.001510998	0	0	0	212	81	830	Chatsworth - Porter Ranch			Above Moderate
LOS ANGELES			2871001***	Neighborhood Office Commercial, Public Facilities, Public Facilities-Freeway	(Q)C2-1L	0	108	0.148191931		YES - Current	NO - Privately-Owned	Available	Not Used in Prior Housing Element	0.064437921	0	0	0.064437921	0	0	0	210	81	102	Chatsworth - Porter Ranch			Lower
LOS ANGELES	11280 N WILBUR AVE	91326	2871001002	Neighborhood Office Commercial	[T][Q]C2-1L	0	108	0.321284202	Commercial - Commercial - Vacant Land	YES - Current	NO - Privately-Owned	Available	Not Used in Prior Housing Element	0.311977521	0	0	0.311977521	0	0	0	210	81	94	Chatsworth - Porter Ranch			Lower
LOS ANGELES			2871001003	Neighborhood Office Commercial	[T][Q]C2-1L	0	108	0.024828964	Commercial - Commercial - Vacant Land	YES - Current	NO - Privately-Owned	Available	Not Used in Prior Housing Element	0	0	0.08574751	0.08574751	0	0	0	210	81	828	Chatsworth - Porter Ranch			Above Moderate
LOS ANGELES			2871001004	Neighborhood Office Commercial	[T][Q]C2-1L	0	108	1.180261093	Commercial - Commercial - Vacant Land	YES - Current	NO - Privately-Owned	Available	Not Used in Prior Housing Element	1.357163787	0	0	1.357163787	0	0	0	210	81	96	Chatsworth - Porter Ranch			Lower
LOS ANGELES	11260 N WILBUR AVE	91326	2871001010	Neighborhood Office Commercial	(Q)C2-1L	0	108	0.629012761	Commercial - Professional Building - Medical Dental Building - One Story	YES - Current	NO - Privately-Owned	Available	Not Used in Prior Housing Element	2.953609765	0	0	2.953609765	0	0	0	210	81	100	Chatsworth - Porter Ranch			Lower
LOS ANGELES			2871001010	Neighborhood Office Commercial	(Q)C2-1L	0	108	0.021092657	Commercial - Professional Building - Medical Dental Building - One Story	YES - Current	NO - Privately-Owned	Available	Not Used in Prior Housing Element	0	0	0.589872169	0.589872169	0	0	0	210	81	805	Chatsworth - Porter Ranch			Above Moderate
LOS ANGELES			2871001010	Open Space	A1-1	0	1 unit per lot	0.054046497	Commercial - Professional Building - Medical Dental Building - One Story	YES - Current	NO - Privately-Owned	Available	Not Used in Prior Housing Element	0	0	0.296996236	0.296996236	0	0	0	210	81	107	Chatsworth - Porter Ranch			Above Moderate
LOS ANGELES			2871001010	Open Space	A1-1	0	1 unit per lot	0.063921725	Commercial - Professional Building - Medical Dental Building - One Story	YES - Current	NO - Privately-Owned	Available	Not Used in Prior Housing Element	0	0	0.296996236	0.296996236	0	0	0	210	81	833	Chatsworth - Porter Ranch			Above Moderate
LOS ANGELES			2871001010	Open Space	A1-1	0	1 unit per lot	0.113184152	Commercial - Professional Building - Medical Dental Building - One Story	YES - Current	NO - Privately-Owned	Available	Not Used in Prior Housing Element	0	0	0.296996236	0.296996236	0	0	0	210	81	108	Chatsworth - Porter Ranch			Above Moderate
LOS ANGELES			2871001904	Open Space	A1-1	0	1 unit per lot	0.018008794	Commercial - Commercial - Vacant Land	YES - Current	NO - Privately-Owned	Available	Not Used in Prior Housing Element	0	0	0.043231556	0.043231556	0	0	0	210	81	832	Chatsworth - Porter Ranch			Above Moderate
LOS ANGELES			2871001904	Open Space	A1-1	0	1 unit per lot	0.045572567	Commercial - Commercial - Vacant Land	YES - Current	NO - Privately-Owned	Available	Not Used in Prior Housing Element	0	0	0.043231556	0.043231556	0	0	0	210	81	110	Chatsworth - Porter Ranch			Above Moderate
LOS ANGELES			2871001906	Open Space	(Q)C2-1L	0	108	0.017573755	Miscellaneous - Government Owned Property	YES - Current	YES - City-Owned	Available	Not Used in Prior Housing Element	0	0	0.001241668	0.001241668	0	0	0	210	81	101	Chatsworth - Porter Ranch			Above Moderate
LOS ANGELES			2871001906	Open Space	A1-1	0	1 unit per lot	0.230653253	Miscellaneous - Government Owned Property	YES - Current	YES - City-Owned	Available	Not Used in Prior Housing Element	0	0	0.001874814	0.001874814	0	0	0	210	81	104	Chatsworth - Porter Ranch			Above Moderate
LOS ANGELES			2871001906	Open Space	A1-1	0	1 unit per lot	0.797119611	Miscellaneous - Government Owned Property	YES - Current	YES - City-Owned	Available	Not Used in Prior Housing Element	0	0	0.001874814	0.001874814	0	0	0	210	81	98	Chatsworth - Porter Ranch			Above Moderate
LOS ANGELES	11861 N KILLIMORE AVE	91326	2872012020	Low I Residential	RE9-1-H	0	1 unit per lot	0.194066026	Residential - Single Family Residence - Pool	YES - Current	NO - Privately-Owned	Available	Not Used in Prior Housing Element	0	0	0.2749897	0.2749897	0	0	0	216	81	597	Chatsworth - Porter Ranch			Above Moderate
LOS ANGELES	6047 N TAMPA AVE	91356	2153035006	General Commercial	[Q]C1.5-1VLD	0	108	0.373618908	Commercial - Office Building - One Story	YES - Current	NO - Privately-Owned	Available	Not Used in Prior Housing Element	0.086660117	0	0	0.086660117	0	0	0	177	117	534	Encino - Tarzana			Lower
LOS ANGELES			2156001900	Low II Residential, Low Medium I Residential	RS-1	0	1 unit per lot	0.003443499	Miscellaneous - Government Owned Property	YES - Current	YES - City-Owned	Available	Not Used in Prior Housing Element	0	0	0.140193009	0.140193009	0	0	0	177	81	601	Encino - Tarzana			Above Moderate
LOS ANGELES	6050 N TAMPA AVE	91356	2156002002	General Commercial	[Q]C1.5-1VLD	0	108	0.265875616	Commercial - Commercial - Vacant Land	YES - Current	NO - Privately-Owned	Available	Not Used in Prior Housing Element	0.37443575	0	0	0.37443575	0	0	0	177	117	554	Encino - Tarzana			Lower
LOS ANGELES	6042 N TAMPA AVE	91356	2156002003	General Commercial	[Q]C1.5-1VLD	0	108	0.283892002	Commercial - Store - One Story	YES - Current	NO - Privately-Owned	Available	Not Used in Prior Housing Element	0.497064665	0	0	0.497064665	0	0	0	177	117	575	Encino - Tarzana			Lower
LOS ANGELES			2156003***	Very Low I Residential	RE20-1	0	1 unit per lot	0.25063205		YES - Current	NO - Privately-Owned	Available	Not Used in Prior Housing Element	0	0	0.140193009	0.140193009	0	0	0	177	81	668	Encino - Tarzana			Above Moderate
LOS ANGELES	5930 N TAMPA AVE	91356	2156003BRK	Low Medium I Residential	(Q)RD6-1	0	7	1.836126421	Residential - Single Family Residence - Condominium	YES - Current	NO - Privately-Owned	Available	Not Used in Prior Housing Element	0	0.248019844	0	0.248019844	13	0	0	177	117	693	Encino - Tarzana			Moderate
LOS ANGELES	6039 N RESEDA BLVD	91356	2156006008	General Commercial	C2-1VL	0	108	0.525834371	Commercial - Service Station - Self Service - No Additional Services	YES - Current	NO - Privately-Owned	Available	Used in Prior Housing Element - Non-Vacant	0.216838066	0	0	0.216838066	1	0	0	177	125	706	Encino - Tarzana			Lower
LOS ANGELES	6019 N RESEDA BLVD	91356	2156006016	Limited Manufacturing, Commercial Manufacturing	CM-1	0	54	0.683666802	Industrial - Light Manufacturing - One Story	YES - Current	NO - Privately-Owned	Available	Not Used in Prior Housing Element	0.126598898	0	0	0.126598898	0	0	0	177	125	744	Encino - Tarzana			Lower
LOS ANGELES	6011 N RESEDA BLVD	91356	2156006017	General Commercial	C2-1VL	0	108	0.515172148	Commercial - Auto, Recreation Equipment, Construction Equipment Sales and Service - Auto Service Centers (No Gasoline) - One Story	YES - Current	NO - Privately-Owned	Available	Used in Prior Housing Element - Non-Vacant	0.22542011	0	0	0.22542011	0	0	0	177	125	743	Encino - Tarzana			Lower
LOS ANGELES			2156014047	Low II Residential	R1-1	0	1 unit per lot	0.082641436	Residential - Single Family Residence - Vacant Land	YES - Current	NO - Privately-Owned	Available	Not Used in Prior Housing Element	0	0	0.02511892	0.02511892	0	0	0	177	121	602	Encino - Tarzana			Above Moderate
LOS ANGELES			2156014051	Low II Residential	R1-1	0	1 unit per lot	0.117941541	Residential - Single Family Residence	YES - Current	NO - Privately-Owned	Available	Not Used in Prior Housing Element	0	0	0.042362082	0.042362082	0	0	0	174	81	821	Encino - Tarzana			Above Moderate
LOS ANGELES	5701 N TOPEKA DR	91356	2156015028	Low II Residential	R1-1	0	1 unit per lot	0.384375629	Institutional - Church - One Story	YES - Current	NO - Privately-Owned	Available	Used in Prior Housing Element - Non-Vacant	0	0	0.006237048	0.006237048	0	0	0	174	81	228	Encino - Tarzana			Above Moderate
LOS ANGELES			2156015028	Low II Residential	R1-1	0	1 unit per lot	0.206605794	Institutional - Church - One Story	YES - Current	NO - Privately-Owned	Available	Used in Prior Housing Element - Non-Vacant	0	0	0.006237048	0.006237048	0	0	0	174	81	214	Encino - Tarzana			Above Moderate
LOS ANGELES			2156016003	Low II Residential	R1-1	0	1 unit per lot	0.105574231	Residential - Single Family Residence - Vacant Land	YES - Current	NO - Privately-Owned	Available	Not Used in Prior Housing Element	0	0	0.042588308	0.042588308	0	0	0	174	81	300	Encino - Tarzana			Above Moderate
LOS ANGELES	5803 N YOLANDA AVE	91356	2156021147	Low Medium I Residential	(T)(Q)RD3-1	0	14	0.092307229	Residential - Single Family Residence	YES - Current	NO - Privately-Owned	Available	Not Used in Prior Housing Element	0	0	0.001518877	0.001518877	1	1*	1*	174	81	793	Encino - Tarzana			Above Moderate
LOS ANGELES	5809 N YOLANDA AVE	91356	2156021148	Low Medium I Residential	(T)(Q)RD3-1	0	14	0.072320339	Residential - Single Family Residence	YES - Current	NO - Privately-Owned	Available	Not Used in Prior Housing Element	0	0	0.001518877	0.001518877	1	1*	1*	174	81	794	Encino - Tarzana			Above Moderate
LOS ANGELES	5815 N YOLANDA AVE	91356	2156021149	Low Medium I Residential	(T)(Q)RD3-1	0	14	0.070223382	Residential - Single Family Residence	YES - Current	NO - Privately-Owned	Available	Not Used in Prior Housing Element	0	0	0.001518877	0.001518877	1	1*	1*	174	81	795	Encino - Tarzana			Above Moderate
LOS ANGELES	5821 N YOLANDA AVE	91356	2156021150	Low Medium I Residential	(T)(Q)RD3-1	0	14	0.070223592	Residential - Single Family Residence	YES - Current	NO - Privately-Owned	Available	Not Used in Prior Housing Element	0	0	0.001518877	0.001518877	1	1*	1*	174	81	796	Encino - Tarzana			Above Moderate
LOS ANGELES			2156021151	Low Medium I Residential	(T)(Q)RD3-1	0	14	0.074416363	Residential - Single Family Residence	YES - Current	NO - Privately-Owned	Available	Not Used in Prior Housing Element	0	0	0.001518877	0.001518877	1	1*	1*	174	81	797	Encino - Tarzana			Above Moderate
LOS ANGELES			2156021152	Low Medium I Residential	(T)(Q)RD3-1	0	14	0.076512201	Residential - Single Family Residence	YES - Current	NO - Privately-Owned	Available	Not Used in Prior Housing Element	0	0	0.001518877	0.001518877	1	1*	1*	174	81	798	Encino - Tarzana			Above Moderate
LOS ANGELES	5919 N RESEDA BLVD	91356	2156025022	Medium Residential	R3-1	0	54	0.822266427	Residential - Five or More Units or Apartments (Any Combination) - 4 Stories or Less - Pool	YES - Current	NO - Privately-Owned	Available	Not Used in Prior Housing Element	0	0	0.230159569	0.230159569	50	0	0	177	81	808	Encino - Tarzana			Above Moderate
LOS ANGELES	5931 N RESEDA BLVD	91356	2156025023	Medium Residential	R3-1	0	54	1.18373494	Residential - Five or More Units or Apartments (Any Combination) - 4 Stories or Less - Pool	YES - Current	NO - Privately-Owned	Available	Not Used in Prior Housing Element	0	0	0.242637342	0.242637342	62	0	0	177	81	999	Encino - Tarzana		Yes	Above Moderate
LOS ANGELES	18645 W HATTERAS ST	91356	2156025BRK	Medium Residential	R3-1	0	54	5.001195703	Residential - Single Family Residence - Condo Conversion	YES - Current	NO - Privately-Owned	Available	Not Used in Prior Housing Element	0	0	1.763404261	1.763404261	212	0	0	177	81	703	Encino - Tarzana		Yes	Above Moderate
LOS ANGELES	5665 N RESEDA BLVD	91356	2156026014	Medium Residential	R3-1	0	54	0.88809292	Residential - Five or More Units or Apartments (Any Combination) - 4 Stories or Less - Pool	YES - Current	NO - Privately-Owned	Available	Not Used in Prior Housing Element	0	0	0.286339047	0.286339047	56	0	0	174	81	256	Encino - Tarzana		Yes	Above Moderate
LOS ANGELES	18646 W COLLINS ST	91356	2156026023	Medium Residential	R3-1	0	54	0.757191303	Residential - Five or More Units or Apartments (Any Combination) - 4 Stories or Less	YES - Current	NO - Privately-Owned	Available	Not Used in Prior Housing Element	0	0	0.305992328	0.305992328	36	0	0	174	81	281	Encino - Tarzana		Yes	Above Moderate
LOS ANGELES	18552 W COLLINS ST	91356	2156026026	Medium Residential	R3-1	0	54	0.668306497	Residential - Five or More Units or Apartments (Any Combination) - 4 Stories or Less - Pool	YES - Current	NO - Privately-Owned	Available	Not Used in Prior Housing Element	0	0	0.103131876	0.103131876	36	0	0	174	81	253	Encino - Tarzana		Yes	Above Moderate
LOS ANGELES	18606 W COLLINS ST	91356	2156026027	Medium Residential	R3-1	0	54	0.354442304	Residential - Five or More Units or Apartments (Any Combination) - 4 Stories or Less	YES - Current	NO - Privately-Owned	Available	Not Used in Prior Housing Element	0	0	0.283581233	0.283581233	13	0	0	174	81	285	Encino - Tarzana		Yes	Above Moderate
LOS ANGELES	18618 W COLLINS ST	91356	2156026032	Medium Residential	R3-1	0	54	1.092580556	Residential - Five or More Units or Apartments (Any Combination) - 4 Stories or Less - Pool	YES - Current	NO - Privately-Owned	Available	Not Used in Prior Housing Element	0	0	0.201712354	0.201712354	44	0	0	174	81	284	Encino - Tarzana		Yes	Above Moderate
LOS ANGELES	18528 W COLLINS ST	91356	2156026033	Medium Residential	R3-1	0	54	1.25183557	Residential - Five or More Units or Apartments (Any Combination) - 4 Stories or Less	YES - Current	NO - Privately-Owned	Available	Not Used in Prior Housing Element	0.150936649	0	0	0.150936649	52	0	0	174	81	254	Encino - Tarzana			Lower
LOS ANGELES	18600 W COLLINS ST	91356	2156026035	Medium Residential	R3-1	0	54	0.695598213	Residential - Five or More Units or Apartments (Any Combination) - 4 Stories or Less - Pool	YES - Current	NO - Privately-Owned	Available	Not Used in Prior Housing Element	0	0	0.173310208	0.173310208	20	0	0	174	81	286	Encino - Tarzana		Yes	Above Moderate
LOS ANGELES	18632 W COLLINS ST	91356	2156026078	Medium Residential	R3-1	0	54	0.749356672	Residential - Five or More Units or Apartments (Any Combination) - 4 Stories or Less - Pool	YES - Current	NO - Privately-Owned	Available	Not Used in Prior Housing Element	0	0	0.113333236	0.113333236	37	0	0	174	81	283	Encino - Tarzana		Yes	Above Moderate
LOS ANGELES	18524 W COLLINS ST	91356	2156026115	Medium Residential	R3-1	0	54	0.375529698	Residential - Five or More Units or Apartments (Any Combination) - 4 Stories or Less - Pool	YES - Current	NO - Privately-Owned	Available	Not Used in Prior Housing Element	0.151211404	0	0	0.151211404	16	0	0	174	81	255	Encino - Tarzana			Lower
LOS ANGELES	5725 N RESEDA BLVD	91356	2156027020	Medium Residential	R3-1	0	54	1.014125872	Residential - Five or More Units or Apartments (Any Combination) - 4 Stories or Less - Pool	YES - Current	NO - Privately-Owned	Available	Not Used in Prior Housing Element	0	0	0.587894972	0.587894972	40	0	0	174	81	158	Encino - Tarzana		Yes	Above Moderate
LOS ANGELES	5730 N YOLANDA AVE	91356	2156027027	Medium Residential	R3-1	0	54	0.434335436	Residential - Five or More Units or Apartments (Any Combination) - 4 Stories or Less - Pool	YES - Current	NO - Privately-Owned	Available	Not Used in Prior Housing Element	0	0	0.264167279	0.264167279	20	0	0	174	81	145	Encino - Tarzana		Yes	Above Moderate
LOS ANGELES	5720 N YOLANDA AVE	91356	2156027028	Medium Residential	R3-1	0	54	0.484834751	Residential - Five or More Units or Apartments (Any Combination) - 4 Stories or Less - Pool	YES - Current	NO - Privately-Owned	Available	Not Used in Prior Housing Element	0	0	0.3028694	0.3028694	20	0	0	174	81	178	Encino - Tarzana		Yes	Above Moderate
LOS ANGELES	18657 W COLLINS ST	91356	2156027029	Medium Residential	R3-1	0	54	0.493117964	Residential - Five or More Units or Apartments (Any Combination) - 4 Stories or Less - Pool	YES - Current	NO - Privately-Owned	Available	Not Used in Prior Housing Element	0	0	0.295008961	0.295008961	21	0	0	174	81	195	Encino - Tarzana		Yes	Above Moderate
LOS ANGELES	18645 W COLLINS ST	91356	2156027030	Medium Residential	R3-1	0	54	0.494157392	Residential - Five or More Units or Apartments (Any Combination) - 4 Stories or Less - Pool	YES - Current	NO - Privately-Owned	Available	Not Used in Prior Housing Element	0	0	0.295008961	0.295008961	21	0	0	174	81	196	Encino - Tarzana		Yes	Above Moderate
LOS ANGELES	18643 W COLLINS ST	91356	2156027031	Medium Residential	R3-1	0	54	0.953671206	Residential - Five or More Units or Apartments (Any Combination) - 4 Stories or Less - Pool	YES - Current	NO - Privately-Owned	Available	Not Used in Prior Housing Element	0	0	0.513615733	0.513615733	45	0	0	174	81	146	Encino - Tarzana		Yes	Above Moderate
LOS ANGELES	18619 W COLLINS ST	91356	2156027BRK	Medium Residential	R3-1	0	54	5.935416841	Residential - Single Family Residence - Condo Conversion	YES - Current	NO - Privately-Owned	Available	Not Used in Prior Housing Element	0	0	2.280783951	2.280783951	210	0	0	174	81	157	Encino - Tarzana		Yes	Above Moderate
LOS ANGELES	5809 N RESEDA BLVD	91356	2156028158	Medium Residential	R3-1	0	54	0.788094725	Residential - Five or More Units or Apartments (Any Combination) - 4 Stories or Less - Pool	YES - Current	NO - Privately-Owned	Available	Not Used in Prior Housing Element	0.169131182	0	0	0.169131182	38	0	0	174	81	136	Encino - Tarzana			Lower
LOS ANGELES	18550 W HATTERAS ST	91356	2156028BRK	Medium Residential	(Q)R3-1, R3-1	0	54	4.403253384	Residential - Single Family Residence - Condominium	YES - Current	NO - Privately-Owned	Available	Not Used in Prior Housing Element	0	0	1.516361377	1.516361377	221	0	0	174	81	22	Encino - Tarzana		Yes	Above Moderate
LOS ANGELES	18650 W HATTERAS ST	91356	2156029201	Medium Residential	R3-1	0	54	0.459649503	Residential - Five or More Units or Apartments (Any Combination) - 4 Stories or Less - Pool	YES - Current	NO - Privately-Owned	Available	Not Used in Prior Housing Element	0	0	0.11445746	0.11445746	20	0	0	174	81	48	Encino - Tarzana		Yes	Above Moderate
LOS ANGELES	5810 N YOLANDA AVE	91356	2156029203	Medium Residential	R3-1	0	54	0.620584533	Residential - Five or More Units or Apartments (Any Combination) - 4 Stories or Less - Pool	YES - Current	NO - Privately-Owned	Available	Not Used in Prior Housing Element	0	0	0.467470128	0.467470128	22	0	0	174	81	107	Encino - Tarzana		Yes	Above Moderate
LOS ANGELES	18620 W HATTERAS ST	91356	2156029BRK	Medium Residential	R3-1	0	54	5.013866127	Residential - Single Family Residence - Condo Conversion	YES - Current	NO - Privately-Owned	Available	Not Used in Prior Housing Element	0	0	1.796293672	1.796293672	207	0	0	174	81	28	Encino - Tarzana		Yes	Above Moderate
LOS ANGELES	18434 W OXNARD ST	91356	2157001150	General Commercial	C2-1VL	0	108	0.834914855	Industrial - Light Manufacturing - One Story	YES - Current	NO - Privately-Owned	Available	Not Used in Prior Housing Element	0.142753881	0	0	0.142753881	1	0	0	177	81	701	Encino - Tarzana			Lower
LOS ANGELES	18448 W OXNARD ST	91356	2157001151	General Commercial	C2-1VL	0	108	0.260087179	Commercial - Professional Building - Medical Dental Building - One Story	YES - Current	NO - Privately-Owned	Available	Used in Prior Housing Element - Non-Vacant	0.054298017	0	0	0.054298017	1	0	0	177	81	702	Encino - Tarzana			Lower
LOS ANGELES	18454 W OXNARD ST	91356	2157001152	General Commercial	C2-1VL	0	108	0.180479342	Industrial - Light Manufacturing - One Story	YES - Current	NO - Privately-Owned	Available	Used in Prior Housing Element - Non-Vacant	0.137172424	0	0	0.137172424	1	0	0	177	81	704	Encino - Tarzana			Lower
LOS ANGELES			2157001152	General Commercial	C2-1VL	0	108	0.055095523	Industrial - Light Manufacturing - One Story	YES - Current	NO - Privately-Owned	Available	Used in Prior Housing Element - Non-Vacant	0	0	0.002067598	0.002067598	1	0	0	178	125	727	Encino - Tarzana			Above Moderate
LOS ANGELES	6040 N RESEDA BLVD	91356	2157001153	General Commercial	C2-1VL	0	108	0.27824283	Commercial - Store - One Story	YES - Current	NO - Privately-Owned	Available	Not Used in Prior Housing Element	0.159179796	0	0	0.159179796	5	0	0	177	81	705	Encino - Tarzana			Lower
LOS ANGELES			2157001153	General Commercial	C2-1VL	0	108	0.086085776	Commercial - Store - One Story	YES - Current	NO - Privately-Owned	Available	Not Used in Prior Housing Element	0.074755859	0	0	0.074755859	5	0	0	177	81	726	Encino - Tarzana			Lower
LOS ANGELES	6026 N RESEDA BLVD	91356	2157001154	General Commercial	C2-1VL	0	108	0.177918104	Commercial - Store - One Story	YES - Current	NO - Privately-Owned	Available	Used in Prior Housing Element - Non-Vacant	0.35312781	0	0	0.35312781	1	0	0	177	81	728	Encino - Tarzana			Lower
LOS ANGELES	6022 N RESEDA BLVD	91356	2157001155	General Commercial	C2-1VL	0	108	1.597719788	Commercial - Shopping Center (Neighborhood, Community) - One Story	YES - Current	NO - Privately-Owned	Available	Not Used in Prior Housing Element	0.507498107	0	0	0.507498107	10	0	0	177	81	733	Encino - Tarzana			Lower
LOS ANGELES	5900 N RESEDA BLVD	91356	2157001157	Medium Residential	R3-1	0	54	0.473474017	Residential - Five or More Units or Apartments (Any Combination) - 4 Stories or Less - Pool	YES - Current	NO - Privately-Owned	Available	Not Used in Prior Housing Element	0	0	0.122350543	0.122350543	40	0	0	177	81	825	Encino - Tarzana		Yes	Above Moderate
LOS ANGELES			2157001157	Medium Residential	R3-1	0	54	0.500499838	Residential - Five or More Units or Apartments (Any Combination) - 4 Stories or Less - Pool	YES - Current	NO - Privately-Owned	Available	Not Used in Prior Housing Element	0.178159881	0	0	0.178159881	40	0	0	177	81	826	Encino - Tarzana			Lower
LOS ANGELES	18367 W HATTERAS ST	91356	2157002126	Low Medium II Residential	(T)(Q)RD1.5-1	0	29	0.500965772	Residential - Single Family Residence - Vacant Land	YES - Current	NO - Privately-Owned	Available	Not Used in Prior Housing Element	0	0.906934142	0	0.906934142	0	0	0	177	81	780	Encino - Tarzana			Moderate
LOS ANGELES	18339 W COLLINS ST	91356	2157003075	Medium Residential	R3-1	0	54	0.95508221	Residential - Five or More Units or Apartments (Any Combination) - 4 Stories or Less - Pool	YES - Current	NO - Privately-Owned	Available	Not Used in Prior

LOS ANGELES	18319 W COLLINS ST	91356	2157003BRK	Medium Residential	R3-1	0	54	1.432856603	Residential - Single Family Residence - Condominium	YES - Current	NO - Privately-Owned	Available	Not Used in Prior Housing Element	0.201963746	0	0	0.201963746	114	0	0	1748125	125	Encino - Tarzana			Lower
LOS ANGELES	18408 W HATTERAS ST	91356	2157004BRK	Low Medium II Residential	(Q)RD1.5-1	0	29	1.95430725	Residential - Single Family Residence - Condominium	YES - Current	NO - Privately-Owned	Available	Not Used in Prior Housing Element	0	0.081606891	0	0.081606891	58	0	0	1748125	26	Encino - Tarzana			Moderate
LOS ANGELES	18456 W HATTERAS ST	91356	2157005001	Medium Residential	R3-1	0	54	1.903016095	Residential - Five or More Units or Apartments (Any Combination) - 4 Stories or Less - Pool	YES - Current	NO - Privately-Owned	Available	Not Used in Prior Housing Element	0	0	0.542922865	0.542922865	87	0	0	1748125	23	Encino - Tarzana	Yes	Above Moderate
LOS ANGELES	18440 W HATTERAS ST	91356	2157005002	Low Medium II Residential	(Q)RD1.5-1	0	29	2.781073792	Residential - Five or More Units or Apartments (Any Combination) - 4 Stories or Less - Pool	YES - Current	NO - Privately-Owned	Available	Not Used in Prior Housing Element	0	0.272591647	0	0.272591647	89	0	0	1748125	24	Encino - Tarzana	Yes	Moderate
LOS ANGELES	18463 W COLLINS ST	91356	2157005003	Medium Residential	R3-1	0	54	1.848347157	Residential - Five or More Units or Apartments (Any Combination) - 4 Stories or Less - Pool	YES - Current	NO - Privately-Owned	Available	Not Used in Prior Housing Element	0	0	1.807347569	1.807347569	71	0	0	1748125	112	Encino - Tarzana	Yes	Above Moderate
LOS ANGELES	18433 W COLLINS ST	91356	2157005005	Medium Residential	R3-1	0	54	0.954986485	Residential - Five or More Units or Apartments (Any Combination) - 4 Stories or Less - Pool	YES - Current	NO - Privately-Owned	Available	Not Used in Prior Housing Element	0	0	0.150723029	0.150723029	48	0	0	1748125	118	Encino - Tarzana	Yes	Above Moderate
LOS ANGELES	18373 W COLLINS ST	91356	2157005071	Medium Residential	(T)(Q)R3-1	0	54	0.954985982	Residential - Five or More Units or Apartments (Any Combination) - 4 Stories or Less - Pool	YES - Current	NO - Privately-Owned	Available	Not Used in Prior Housing Element	0.241892134	0	0	0.241892134	49	0	0	1748125	121	Encino - Tarzana			Lower
LOS ANGELES	18445 W COLLINS ST	91356	2157005124	Medium Residential	R3-1	0	54	0.852789752	Residential - Five or More Units or Apartments (Any Combination) - 4 Stories or Less - Pool	YES - Current	NO - Privately-Owned	Available	Not Used in Prior Housing Element	0	0	0.093094191	0.093094191	50	0	0	1748125	117	Encino - Tarzana	Yes	Above Moderate
LOS ANGELES	18425 W COLLINS ST	91356	2157005BRK	Medium Residential	R3-1	0	54	2.863242023	Residential - Single Family Residence - Condominium	YES - Current	NO - Privately-Owned	Available	Not Used in Prior Housing Element	0	0	0.933260507	0.933260507	65	0	0	1748125	119	Encino - Tarzana	Yes	Above Moderate
LOS ANGELES	18300 W BURBANK BLVD	91356	2157006004	Medium Residential	(T)(Q)R3-1	0	54	0.240962135	Commercial - Nursery or Greenhouse - One Story	YES - Current	NO - Privately-Owned	Available	Not Used in Prior Housing Element	0.168416083	0	0	0.168416083	0	0	0	1748125	632	Encino - Tarzana			Lower
LOS ANGELES			2157006004	Medium Residential	(T)(Q)R3-1	0	54	0.01269392	Commercial - Nursery or Greenhouse - One Story	YES - Current	NO - Privately-Owned	Available	Not Used in Prior Housing Element	0	0	0.008760406	0.008760406	0	0	0	1748125	411	Encino - Tarzana			Above Moderate
LOS ANGELES			2157006004	Medium Residential	(T)(Q)R3-1	0	54	0.139175011	Commercial - Nursery or Greenhouse - One Story	YES - Current	NO - Privately-Owned	Available	Not Used in Prior Housing Element	0.108588465	0	0	0.108588465	0	0	0	1748125	405	Encino - Tarzana			Lower
LOS ANGELES	18312 W COLLINS ST	91356	2157006005	Medium Residential	R3-1	0	54	1.000901511	Residential - Five or More Units or Apartments (Any Combination) - 4 Stories or Less - Pool	YES - Current	NO - Privately-Owned	Available	Not Used in Prior Housing Element	0	0	0.169503872	0.169503872	43	0	0	1748125	231	Encino - Tarzana	Yes	Above Moderate
LOS ANGELES	18346 W COLLINS ST	91356	2157006006	Medium Residential	R3-1	0	54	0.473064819	Residential - Five or More Units or Apartments (Any Combination) - 4 Stories or Less - Pool	YES - Current	NO - Privately-Owned	Available	Not Used in Prior Housing Element	0	0	0.237757006	0.237757006	25	0	0	1748125	229	Encino - Tarzana	Yes	Above Moderate
LOS ANGELES	18400 W COLLINS ST	91356	2157006007	Medium Residential	R3-1	0	54	1.000896534	Residential - Five or More Units or Apartments (Any Combination) - 4 Stories or Less - Pool	YES - Current	NO - Privately-Owned	Available	Not Used in Prior Housing Element	0	0	0.555871134	0.555871134	52	0	0	1748125	227	Encino - Tarzana	Yes	Above Moderate
LOS ANGELES	18414 W COLLINS ST	91356	2157006009	Medium Residential	R3-1	0	54	1.000899299	Residential - Five or More Units or Apartments (Any Combination) - 4 Stories or Less - Pool	YES - Current	NO - Privately-Owned	Available	Not Used in Prior Housing Element	0	0	0.166810232	0.166810232	48	0	0	1748125	224	Encino - Tarzana	Yes	Above Moderate
LOS ANGELES	18424 W COLLINS ST	91356	2157006010	Medium Residential	R3-1	0	54	1.000899667	Residential - Five or More Units or Apartments (Any Combination) - 4 Stories or Less - Pool	YES - Current	NO - Privately-Owned	Available	Not Used in Prior Housing Element	0	0	0.567780608	0.567780608	45	0	0	1748125	223	Encino - Tarzana	Yes	Above Moderate
LOS ANGELES	18434 W COLLINS ST	91356	2157006011	Medium Residential	R3-1	0	54	0.861127322	Residential - Five or More Units or Apartments (Any Combination) - 4 Stories or Less - Pool	YES - Current	NO - Privately-Owned	Available	Not Used in Prior Housing Element	0	0	0.507005394	0.507005394	29	0	0	1748125	222	Encino - Tarzana	Yes	Above Moderate
LOS ANGELES	18444 W COLLINS ST	91356	2157006012	Medium Residential	R3-1	0	54	0.480391788	Residential - Five or More Units or Apartments (Any Combination) - 4 Stories or Less - Pool	YES - Current	NO - Privately-Owned	Available	Not Used in Prior Housing Element	0	0	0.291208974	0.291208974	21	0	0	1748125	221	Encino - Tarzana	Yes	Above Moderate
LOS ANGELES	5660 N RESEDA BLVD	91356	2157006014	Medium Residential	R3-1	0	54	0.53277466	Institutional - Homes for Aged and Others - One Story	YES - Current	NO - Privately-Owned	Available	Used in Prior Housing Element - Non-Vacant	0.105656441	0	0	0.105656441	0	0	0	1748125	268	Encino - Tarzana			Lower
LOS ANGELES			2157006014	Medium Residential	R3-1	0	54	0.012023375	Institutional - Homes for Aged and Others - One Story	YES - Current	NO - Privately-Owned	Available	Used in Prior Housing Element - Non-Vacant	0	0	0.001898144	0.001898144	0	0	0	1748125	308	Encino - Tarzana			Above Moderate
LOS ANGELES			2157006014	Medium Residential	R3-1	0	54	0.139769204	Institutional - Homes for Aged and Others - One Story	YES - Current	NO - Privately-Owned	Available	Used in Prior Housing Element - Non-Vacant	0.043224129	0	0	0.043224129	0	0	0	1748125	286	Encino - Tarzana			Lower
LOS ANGELES			2157006014	Medium Residential	R3-1	0	54	0.517967973	Institutional - Homes for Aged and Others - One Story	YES - Current	NO - Privately-Owned	Available	Used in Prior Housing Element - Non-Vacant	0.10412112	0	0	0.10412112	0	0	0	1748125	272	Encino - Tarzana			Lower
LOS ANGELES			2157006014	Medium Residential	R3-1	0	54	0.602012821	Institutional - Homes for Aged and Others - One Story	YES - Current	NO - Privately-Owned	Available	Used in Prior Housing Element - Non-Vacant	0.109307958	0	0	0.109307958	0	0	0	1748125	270	Encino - Tarzana			Lower
LOS ANGELES			2157006014	Medium Residential	R3-1	0	54	0.060962724	Institutional - Homes for Aged and Others - One Story	YES - Current	NO - Privately-Owned	Available	Used in Prior Housing Element - Non-Vacant	0	0	0.016700833	0.016700833	0	3*	3*	1748125	309	Encino - Tarzana			Above Moderate
LOS ANGELES	5680 N RESEDA BLVD	91356	2157006103	Medium Residential	R3-1	0	54	0.700738357	Residential - Five or More Units or Apartments (Any Combination) - 4 Stories or Less - Pool	YES - Current	NO - Privately-Owned	Available	Not Used in Prior Housing Element	0	0	0.116352689	0.116352689	34	0	0	1748125	219	Encino - Tarzana	Yes	Above Moderate
LOS ANGELES	18354 W COLLINS ST	91356	2157006BRK	Medium Residential	R3-1	0	54	4.532295389	Residential - Single Family Residence - Condominium	YES - Current	NO - Privately-Owned	Available	Not Used in Prior Housing Element	0	0	1.652564317	1.652564317	88	0	0	1748125	228	Encino - Tarzana	Yes	Above Moderate
LOS ANGELES	18144 W BURBANK BLVD	91356	2157007050	Medium Residential	R3-1	0	54	0.444585813	Residential - Five or More Units or Apartments (Any Combination) - 4 Stories or Less - Pool	YES - Current	NO - Privately-Owned	Available	Not Used in Prior Housing Element	0	0	0.082587795	0.082587795	22	0	0	1748125	409	Encino - Tarzana	Yes	Above Moderate
LOS ANGELES	5545 N LINDLEY AVE	91356	2157007061	Medium Residential	(Q)R3-1	0	54	0.49624236	Residential - Five or More Units or Apartments (Any Combination) - 4 Stories or Less	YES - Current	NO - Privately-Owned	Available	Not Used in Prior Housing Element	0	0	0.0894845	0.0894845	18	0	0	1748125	452	Encino - Tarzana	Yes	Above Moderate
LOS ANGELES	18214 W BURBANK BLVD	91356	2157007065	Medium Residential	R3-1	0	54	0.948024476	Residential - Five or More Units or Apartments (Any Combination) - 4 Stories or Less	YES - Current	NO - Privately-Owned	Available	Not Used in Prior Housing Element	0.039297193	0	0	0.039297193	43	0	0	1748125	407	Encino - Tarzana			Lower
LOS ANGELES			2157007066	Medium Residential	R3-1	0	54	0.417576036	Residential - Five or More Units or Apartments (Any Combination) - 4 Stories or Less - Vacant Land	YES - Current	NO - Privately-Owned	Available	Not Used in Prior Housing Element	1.054209304	0	0	1.054209304	0	0	0	1748125	406	Encino - Tarzana			Lower
LOS ANGELES	18245 W BURBANK BLVD	91356	2157007128	Medium Residential	(T)(Q)R3-1	0	54	0.399054817	Residential - Five or More Units or Apartments (Any Combination) - 4 Stories or Less	YES - Current	NO - Privately-Owned	Available	Not Used in Prior Housing Element	0.142094225	0	0	0.142094225	14	0	0	1748125	637	Encino - Tarzana			Lower
LOS ANGELES	18102 W BURBANK BLVD	91356	2157007BRK	Medium Residential	R3-1	0	54	1.616663016	Residential - Single Family Residence - Condominium	YES - Current	NO - Privately-Owned	Available	Not Used in Prior Housing Element	0.152253985	0	0	0.152253985	104	0	0	1748125	410	Encino - Tarzana			Lower
LOS ANGELES	5664 N ETIWANDA AVE	91356	2157008BRK	Medium Residential	R3-1	0	54	4.678871355	Residential - Single Family Residence - Condominium	YES - Current	NO - Privately-Owned	Available	Not Used in Prior Housing Element	0	0	1.845938627	1.845938627	71	0	0	1748125	262	Encino - Tarzana	Yes	Above Moderate
LOS ANGELES	5688 N ETIWANDA AVE	91356	2157009209	Medium Residential	R3-1	0	54	0.308234733	Residential - Five or More Units or Apartments (Any Combination) - 4 Stories or Less	YES - Current	NO - Privately-Owned	Available	Not Used in Prior Housing Element	0.145714283	0	0	0.145714283	24	0	0	1748125	210	Encino - Tarzana			Lower
LOS ANGELES			2157009BRK	Medium Residential	R3-1	0	54	4.071915279	Residential - Single Family Residence - Condo Conversion	YES - Current	NO - Privately-Owned	Available	Not Used in Prior Housing Element	0.814581386	0	0	0.814581386	184	0	0	1748125	116	Encino - Tarzana			Lower
LOS ANGELES	5713 N LINDLEY AVE	91356	2157010029	Low II Residential	R1-1	0	1 unit per lot	0.292319833	Residential - Single Family Residence - Vacant Land	YES - Current	NO - Privately-Owned	Available	Not Used in Prior Housing Element	0	0	0.03211711	0.03211711	0	0	0	1748125	188	Encino - Tarzana			Above Moderate
LOS ANGELES	5717 N LINDLEY AVE	91356	2157010030	Low II Residential	R1-1	0	1 unit per lot	0.171277788	Residential - Single Family Residence - Vacant Land	YES - Current	NO - Privately-Owned	Available	Not Used in Prior Housing Element	0	0	0.03211711	0.03211711	0	0	0	1748125	189	Encino - Tarzana			Above Moderate
LOS ANGELES	18120 W OXNARD ST	91356	2157013BRK	Low Medium II Residential	R0Z-1	0	21	5.294672042	Residential - Single Family Residence - Condominium	YES - Current	NO - Privately-Owned	Available	Not Used in Prior Housing Element	0	0.488543639	0	0.488543639	149	0	0	1778125	685	Encino - Tarzana	Yes	Moderate
LOS ANGELES	18350 W HATTERAS ST	91356	2157015BRK	Low Medium II Residential	(Q)RD1.5-1	0	29	5.378454567	Residential - Single Family Residence - Condo Conversion	YES - Current	NO - Privately-Owned	Available	Not Used in Prior Housing Element	0	0.657626479	0	0.657626479	168	0	0	1748125	27	Encino - Tarzana	Yes	Moderate
LOS ANGELES	17834 W BURBANK BLVD	91316	2159001221	Medium Residential	R3-1-RIO	0	54	1.130418464	Residential - Five or More Units or Apartments (Any Combination) - 4 Stories or Less - Pool	YES - Current	NO - Privately-Owned	Available	Not Used in Prior Housing Element	0	0	0.272958963	0.272958963	50	0	0	1748129	876	Encino - Tarzana	Yes	Above Moderate
LOS ANGELES	5547 N YARMOUTH AVE	91316	2159001223	Medium Residential	R3-1-RIO	0	54	0.493212953	Residential - Five or More Units or Apartments (Any Combination) - 4 Stories or Less - Pool	YES - Current	NO - Privately-Owned	Available	Not Used in Prior Housing Element	0	0	0.14775494	0.14775494	28	0	0	1748129	879	Encino - Tarzana	Yes	Above Moderate
LOS ANGELES	5553 N WHITE OAK AVE	91316	2159001227	General Commercial	C2-1VLD-RIO	0	108	0.606166378	Commercial - Service Station - With Car Wash - No Additional Services	YES - Current	NO - Privately-Owned	Available	Not Used in Prior Housing Element	0.151772543	0	0	0.151772543	0	0	0	1748129	874	Encino - Tarzana			Lower
LOS ANGELES	5555 N YARMOUTH AVE	91316	2159001BRK	Medium Residential	(Q)R3-1-RIO	0	54	0.498472382	Residential - Single Family Residence - Condominium	YES - Current	NO - Privately-Owned	Available	Not Used in Prior Housing Element	0.101999487	0	0	0.101999487	27	0	0	1748129	1050	Encino - Tarzana			Lower
LOS ANGELES	18038 W BURBANK BLVD	91316	2159005012	Medium Residential	R3-1-RIO	0	54	0.160891779	Residential - Five or More Units or Apartments (Any Combination) - 4 Stories or Less	YES - Current	NO - Privately-Owned	Available	Not Used in Prior Housing Element	0	0	0.079432507	0.079432507	6	0	0	1748125	418	Encino - Tarzana	Yes	Above Moderate
LOS ANGELES	18032 W BURBANK BLVD	91316	2159005013	Medium Residential	R3-1-RIO	0	54	0.162134751	Residential - Five or More Units or Apartments (Any Combination) - 4 Stories or Less	YES - Current	NO - Privately-Owned	Available	Not Used in Prior Housing Element	0	0	0.079432507	0.079432507	6	0	0	1748125	419	Encino - Tarzana	Yes	Above Moderate
LOS ANGELES	18026 W BURBANK BLVD	91316	2159005014	Medium Residential	R3-1-RIO	0	54	0.172365503	Residential - Five or More Units or Apartments (Any Combination) - 4 Stories or Less	YES - Current	NO - Privately-Owned	Available	Not Used in Prior Housing Element	0	0	0.086413187	0.086413187	7	0	0	1748125	420	Encino - Tarzana	Yes	Above Moderate
LOS ANGELES	18020 W BURBANK BLVD	91316	2159005015	Medium Residential	R3-1-RIO	0	54	0.172466413	Residential - Five or More Units or Apartments (Any Combination) - 4 Stories or Less	YES - Current	NO - Privately-Owned	Available	Not Used in Prior Housing Element	0	0	0.086413187	0.086413187	7	0	0	1748125	421	Encino - Tarzana	Yes	Above Moderate
LOS ANGELES	18014 W BURBANK BLVD	91316	2159005016	Medium Residential	R3-1-RIO	0	54	0.172488728	Residential - Five or More Units or Apartments (Any Combination) - 4 Stories or Less	YES - Current	NO - Privately-Owned	Available	Not Used in Prior Housing Element	0	0	0.086413187	0.086413187	7	0	0	1748129	867	Encino - Tarzana	Yes	Above Moderate
LOS ANGELES	18008 W BURBANK BLVD	91316	2159005017	Medium Residential	R3-1-RIO	0	54	0.172488404	Residential - Five or More Units or Apartments (Any Combination) - 4 Stories or Less	YES - Current	NO - Privately-Owned	Available	Not Used in Prior Housing Element	0	0	0.086413187	0.086413187	7	0	0	1748129	868	Encino - Tarzana	Yes	Above Moderate
LOS ANGELES	18000 W BURBANK BLVD	91316	2159005018	Medium Residential	R3-1-RIO	0	54	0.184237136	Residential - Five or More Units or Apartments (Any Combination) - 4 Stories or Less	YES - Current	NO - Privately-Owned	Available	Not Used in Prior Housing Element	0	0	0.090834862	0.090834862	7	0	0	1748129	869	Encino - Tarzana	Yes	Above Moderate
LOS ANGELES	5541 N NEWCASTLE AVE	91316	2159005022	Medium Residential	R3-1-RIO	0	54	0.702241936	Residential - Five or More Units or Apartments (Any Combination) - 4 Stories or Less - Pool	YES - Current	NO - Privately-Owned	Available	Not Used in Prior Housing Element	0	0	0.145795642	0.145795642	41	0	0	1748125	455	Encino - Tarzana	Yes	Above Moderate
LOS ANGELES	17910 W BURBANK BLVD	91316	2159005024	Medium Residential	R3-1-RIO	0	54	1.108959413	Residential - Five or More Units or Apartments (Any Combination) - 4 Stories or Less - Pool	YES - Current	NO - Privately-Owned	Available	Not Used in Prior Housing Element	0	0	0.261538494	0.261538494	50	0	0	1748129	875	Encino - Tarzana	Yes	Above Moderate
LOS ANGELES	5548 N NEWCASTLE AVE	91316	2159005025	Medium Residential	R3-1-RIO	0	54	0.696484926	Residential - Five or More Units or Apartments (Any Combination) - 4 Stories or Less - Pool	YES - Current	NO - Privately-Owned	Available	Not Used in Prior Housing Element	0	0	0.222557026	0.222557026	40	0	0	1748129	871	Encino - Tarzana	Yes	Above Moderate
LOS ANGELES	17938 W BURBANK BLVD	91316	2159005026	Medium Residential	R3-1-RIO	0	54	0.681062559	Residential - Five or More Units or Apartments (Any Combination) - 4 Stories or Less - Pool	YES - Current	NO - Privately-Owned	Available	Not Used in Prior Housing Element	0	0	0.218050337	0.218050337	38	0	0	1748129	872	Encino - Tarzana	Yes	Above Moderate
LOS ANGELES	17735 W RHODA ST	91316	2159029022	General Commercial	(Q)CR-1VLD-RIO	0	108	0.202015345	Commercial - Professional Building - One Story	YES - Current	NO - Privately-Owned	Available	Not Used in Prior Housing Element	0.217270061	0	0	0.217270061	0	0	0	1748129	287	Encino - Tarzana			Lower
LOS ANGELES	5753 N WHITE OAK AVE	91316	2159029BRK	Low Medium II Residential	(T)(Q)RD1.5-1XL-RIO	0	29	0.659482348	Residential - Single Family Residence - Townhouse Format - Condominium	YES - Current	NO - Privately-Owned	Available	Not Used in Prior Housing Element	0	0.069061744	0	0.069061744	23	0	0	1748129	1064	Encino - Tarzana			Moderate
LOS ANGELES	18455 W BURBANK BLVD	91356	2160001022	Community Commercial	C2-1L	0	108	0.314901765	Commercial - Office Building - Five Stories	YES - Current	NO - Privately-Owned	Available	Not Used in Prior Housing Element	0.057337217	0	0	0.057337217	1	0	0	1748125	363	Encino - Tarzana			Lower
LOS ANGELES			2160001022	Community Commercial	C2-1L	0	108	0.295240674	Commercial - Office Building - Five Stories	YES - Current	NO - Privately-Owned	Available	Not Used in Prior Housing Element	0.055478002	0	0	0.055478002	1	0	0	1748125	369	Encino - Tarzana			Lower
LOS ANGELES	18401 W BURBANK BLVD	91356	2160001024	Community Commercial	C4-1L	0	108	1.039085047	Commercial - Office Building - Two Stories	YES - Current	NO - Privately-Owned	Available	Not Used in Prior Housing Element	0.0513655	0	0	0.0513655	1	0	0	1748125	374	Encino - Tarzana			Lower
LOS ANGELES	18705 W VENTURA BLVD	91356	2160002005	Community Commercial	C2-1L	0	108	0.757787472	Commercial - Bank, Savings and Loan - One Story	YES - Current	NO - Privately-Owned	Available	Not Used in Prior Housing Element	0.414777428	0	0	0.414777428	0	0	0	1748121	514	Encino - Tarzana			Lower
LOS ANGELES	18855 W VENTURA BLVD	91356	2160002028	Community Commercial	C2-1VLD	0	108	0.48601738	Commercial - Store - One Story	YES - Current	NO - Privately-Owned	Available	Not Used in Prior Housing Element	0.055724397	0	0	0.055724397	0	0	0	1748121	443	Encino - Tarzana			Lower
LOS ANGELES	18839 W VENTURA BLVD	91356	2160002029	Community Commercial	C2-1VLD	0	108	0.298916607	Commercial - Store - One Story	YES - Current	NO - Privately-Owned	Available	Not Used in Prior Housing Element	0.106117424	0	0	0.106117424	0	0	0	1748121	445	Encino - Tarzana			Lower
LOS ANGELES			2160002029	Community Commercial	C2-1VLD	0	108	0.019264296	Commercial - Store - One Story	YES - Current	NO - Privately-Owned	Available	Not Used in Prior Housing Element	0	0	0.000870769	0.000870769	0	0	0	1748121	444	Encino - Tarzana			Above Moderate
LOS ANGELES	18801 W VENTURA BLVD	91356	2160002030	Community Commercial	C2-1VL	0	108	0.45304253	Commercial - Office Building - Three Stories	YES - Current	NO - Privately-Owned	Available	Not Used in Prior Housing Element	0.068731455	0	0	0.068731455	0	0	0	1748121	472	Encino - Tarzana			Lower
LOS ANGELES			2160002030	Community Commercial	C2-1VL	0	108	0.16749402	Commercial - Office Building - Three Stories	YES - Current	NO - Privately-Owned	Available	Not Used in Prior Housing Element	0.039185405	0	0	0.039185405	0	0	0	1748121	451	Encino - Tarzana			Lower
LOS ANGELES			2160002030	Community Commercial	C2-1VL	0	108	0.478291085	Commercial - Office Building - Three Stories	YES - Current	NO - Privately-Owned	Available	Not Used in Prior Housing Element	0.070230742	0	0	0.070230742	0	0	0	1748121	452	Encino - Tarzana			Lower
LOS ANGELES	18828 W PHILIPRIMM ST	91356	2160002042	General Commercial	(Q)CR-1VLD	0	108	0.139813606	Commercial - Professional Building - Medical Dental Building - One Story	YES - Current	NO - Privately-Owned	Available	Not Used in Prior Housing Element	0.03600896	0	0	0.03600896	0	0	0	1748121	420	Encino - Tarzana			Lower
LOS ANGELES	18834 W PHILIPRIMM ST	91356	2160002042	General Commercial	(Q)CR-1VLD	0	108	0.138609107	Commercial - Professional Building - Medical Dental Building - One Story	YES - Current	NO - Privately-Owned	Available	Not Used in Prior Housing Element	0.03600896	0	0	0.03600896	0	0	0	1748121	419	Encino - Tarzana			Lower
LOS ANGELES	18840 W PHILIPRIMM ST	91356	2160002042	General Commercial	(Q)CR-1VLD	0	108	0.138609932	Commercial - Professional Building - Medical Dental Building - One Story	YES - Current	NO - Privately-Owned	Available	Not Used in Prior Housing Element	0.03600896	0	0	0.03600896	0	0	0	1748121	418	Encino - Tarzana			Lower
LOS ANGELES	18846 W PHILIPRIMM ST	91356	2160002042	General Commercial	(Q)CR-1VLD	0	108	0.139815683	Commercial - Professional Building - Medical Dental Building - One Story	YES - Current	NO - Privately-Owned	Available	Not Used in Prior Housing Element	0.03600896	0	0	0.03600896	0	0	0	1748121	417	Encino - Tarzana			Lower
LOS ANGELES	18850 W PHILIPRIMM ST	91356	2160002042	General Commercial	(Q)CR-1VLD	0	108	0.13179421	Commercial - Professional Building - Medical Dental Building - One Story	YES - Current	NO - Privately-Owned	Available	Not Used in Prior Housing Element	0.033951709	0	0	0.033951709	0	0	0	1748121	416	Encino - Tarzana			Lower
LOS ANGELES	18715 W VENTURA BLVD	91356	2160002050	Community Commercial	C2-1L	0	108	0.319748219	Commercial - Restaurant, Cocktail Lounge - Restaurant, Cocktail Lounge, Tavern - One Story	YES - Current	NO - Privately-Owned	Available	Not Used in Prior Housing Element	0.039492404	0	0	0.039492404	17	0	0	1748121	513	Encino - Tarzana			Lower
LOS ANGELES	18729 W VENTURA BLVD	91356	2160002050	Community Commercial	C2-1L	0	108	0.656160646	Commercial - Restaurant, Cocktail Lounge - Restaurant, Cocktail Lounge, Tavern - One Story	YES - Current	NO - Privately-Owned	Available	Not Used in Prior Housing Element	0.048457691	0	0	0.048457691	17	0	0	1748121	512	Encino - Tarzana			Lower
LOS ANGELES	18745 W VENTURA BLVD	91356	2160002050	Community Commercial	C2-1L	0	108	0.503367347	Commercial - Restaurant, Cocktail Lounge - Restaurant, Cocktail Lounge, Tavern - One Story	YES - Current	NO - Privately-Owned	Available	Not Used in Prior Housing Element	0.0467381	0	0	0.0467381	17	0	0	1748121	517	Encino - Tarzana			Lower
LOS ANGELES	18751 W VENTURA BLVD	91356	2160002050	Community Commercial	C2-1L	0	108	0.443240919	Commercial - Restaurant, Cocktail Lounge - Restaurant, Cocktail Lounge, Tavern - One Story	YES - Current	NO - Privately-Owned	Available	Not Used in Prior Housing Element	0.04563334	0	0	0.04563334	17	0	0	1748121	510	Encino - Tarzana			Lower
LOS ANGELES			2160002063	Public Facilities, Community Commercial	(Q)CR-1VL	0	108	0.272937663	Commercial - Office Building - Three Stories	YES - Current	NO - Privately-Owned	Available	Not Used in Prior Housing Element	0.054355081	0	0	0.054355081	0	0	0	1748121	783	Encino - Tarzana			Lower
LOS ANGELES	18535 W BURBANK BLVD	91356	2160003004	Medium Residential	(T)(Q)R3-1	0	54	0.154566895	Residential - Five or More Units or Apartments (Any Combination) - 4 Stories or Less - Pool and Misc.	YES - Current	NO - Privately-Owned	Available	Not Used in Prior Housing Element	0.070735127	0	0	0.070735127	0	0	0	1748125	372	Encino - Tarzana			Lower
LOS ANGELES			2160003004	Medium Residential	(T)(Q)R3-1	0	54	0.091746304	Residential - Five or More Units or Apartments (Any Combination) - 4 Stories or Less - Pool and Misc.	YES - Current	NO - Privately-Owned	Available	Not Used in Prior Housing Element	0.04741713	0	0	0.04741713	0	0	0	1748125	361	Encino - Tarzana			Lower
LOS ANGELES	18631 W BURBANK BLVD	91356	2160003020	Medium Residential	R3-1	0	54	0.629060339	Residential - Five or More Units or Apartments (Any Combination) - 4 Stories or Less - Pool	YES - Current	NO - Privately-Owned	Available	Not Used in Prior Housing Element	0	0	0.212355137	0.212355137	26	0	0	1748121	398	Encino - Tarzana	Yes	Above Moderate
LOS ANGELES	18545 W BURBANK BLVD	91356	2160003021	Medium Residential	R3-1	0	54	0.368349587	Residential - Five or More Units or Apartments (Any Combination) - 4 Stories or Less - Pool	YES - Current	NO - Privately-Owned	Available	Not Used in Prior Housing Element	0	0	0.050847059	0.050847059	22	0	0	1748125	366	Encino - Tarzana	Yes	Above Moderate
LOS ANGELES	18555 W BURBANK BLVD	91356	2160003022	Medium Residential	R3-1	0	54	0.404552698	Residential - Five or More Units or Apartments (Any Combination) - 4 Stories or Less - Pool	YES - Current	NO - Privately-Owned	Available	Not Used in Prior Housing Element	0	0	0.112106539	0.112106539	26	0	0	1748125

LOS ANGELES	18553 W CLARK ST	91356	2160004020	Medium Residential	R3-1	0	54	0.567962871	Residential - Five or More Units or Apartments (Any Combination) - 4 Stories or Less - Pool	YES - Current	NO - Privately-Owned	Available	Not Used in Prior Housing Element	0	0	0.213575608	0.213575608	22	0	0	1748125	456	Encino - Tarzana	Yes	Above Moderate
LOS ANGELES	5553 N RESEDA BLVD	91356	2160004026	Community Commercial	C2-1L	0	108	0.668483562	Commercial - Auto, Recreation Equipment, Construction Equipment Sales and Service - Auto Body Repair Shop - One Story	YES - Current	NO - Privately-Owned	Available	Not Used in Prior Housing Element	0.172592741	0	0	0.17259274	1	0	0	1748125	465	Encino - Tarzana		Lower
LOS ANGELES	18560 W BURBANK BLVD	91356	2160004030	Medium Residential	R3-1	0	54	0.364269629	Residential - Five or More Units or Apartments (Any Combination) - 4 Stories or Less - Pool	YES - Current	NO - Privately-Owned	Available	Not Used in Prior Housing Element	0	0	0.148227346	0.148227346	16	0	0	1748125	388	Encino - Tarzana	Yes	Above Moderate
LOS ANGELES			2160004051	Community Commercial	(Q)C1-1L	0	54	0.098118057	Commercial - Office Building - One Story	YES - Current	NO - Privately-Owned	Available	Not Used in Prior Housing Element	0.011513446	0	0	0.011513446	0	0	0	1748125	393	Encino - Tarzana		Lower
LOS ANGELES			2160004051	Community Commercial	(Q)C1-1L	0	54	0.114780659	Commercial - Office Building - One Story	YES - Current	NO - Privately-Owned	Available	Not Used in Prior Housing Element	0.013606599	0	0	0.013606599	0	0	0	1748125	430	Encino - Tarzana		Lower
LOS ANGELES			2160004051	Community Commercial	(Q)C1-1L	0	54	0.114782094	Commercial - Office Building - One Story	YES - Current	NO - Privately-Owned	Available	Not Used in Prior Housing Element	0.013606599	0	0	0.013606599	0	0	0	1748125	431	Encino - Tarzana		Lower
LOS ANGELES	5569 N RESEDA BLVD	91356	2160004052	Community Commercial	C2-1L	0	108	0.309909073	Commercial - Auto, Recreation Equipment, Construction Equipment Sales and Service - Auto Body Repair Shop - One Story	YES - Current	NO - Privately-Owned	Available	Not Used in Prior Housing Element	0.334620316	0	0	0.334620316	0	0	0	1748125	433	Encino - Tarzana		Lower
LOS ANGELES			2160004052	Community Commercial	(Q)C2-1L	0	108	0.097563544	Commercial - Auto, Recreation Equipment, Construction Equipment Sales and Service - Auto Body Repair Shop - One Story	YES - Current	NO - Privately-Owned	Available	Not Used in Prior Housing Element	0.152278274	0	0	0.152278274	0	0	0	1748125	395	Encino - Tarzana		Lower
LOS ANGELES			2160004052	Community Commercial	(Q)C2-1L	0	108	0.11478102	Commercial - Auto, Recreation Equipment, Construction Equipment Sales and Service - Auto Body Repair Shop - One Story	YES - Current	NO - Privately-Owned	Available	Not Used in Prior Housing Element	0.163483912	0	0	0.163483912	0	0	0	1748125	432	Encino - Tarzana		Lower
LOS ANGELES	18550 W BURBANK BLVD	91356	2160004069	Medium Residential	R3-1	0	54	0.540094741	Residential - Five or More Units or Apartments (Any Combination) - 4 Stories or Less	YES - Current	NO - Privately-Owned	Available	Not Used in Prior Housing Element	0	0	0.079021101	0.079021101	24	0	0	1748125	389	Encino - Tarzana	Yes	Above Moderate
LOS ANGELES	5589 N RESEDA BLVD	91356	2160004070	Community Commercial	C2-1L	0	108	0.261452274	Commercial - Store Combination - Store and Office Combination - One Story	YES - Current	NO - Privately-Owned	Available	Not Used in Prior Housing Element	0.042854879	0	0	0.042854879	0	0	0	1748125	396	Encino - Tarzana		Lower
LOS ANGELES	18525 W CLARK ST	91356	2160004075	Medium Residential	(T)(Q)R3-1	0	54	0.319732905	Commercial - Professional Building - One Story	YES - Current	NO - Privately-Owned	Available	Not Used in Prior Housing Element	0.087316227	0	0	0.087316227	1	0	0	1748125	502	Encino - Tarzana		Lower
LOS ANGELES	5521 N RESEDA BLVD	91356	2160004075	Community Commercial	C2-1L	0	108	0.175255344	Commercial - Professional Building - One Story	YES - Current	NO - Privately-Owned	Available	Not Used in Prior Housing Element	0.096180091	0	0	0.096180091	1	0	0	1748125	519	Encino - Tarzana		Lower
LOS ANGELES	5531 N RESEDA BLVD	91356	2160004075	Community Commercial	C2-1L	0	108	0.176819403	Commercial - Professional Building - One Story	YES - Current	NO - Privately-Owned	Available	Not Used in Prior Housing Element	0.096180091	0	0	0.096180091	1	0	0	1748125	514	Encino - Tarzana		Lower
LOS ANGELES	5545 N RESEDA BLVD	91356	2160004075	Community Commercial	C2-1L	0	108	0.668487309	Commercial - Professional Building - One Story	YES - Current	NO - Privately-Owned	Available	Not Used in Prior Housing Element	0.17589554	0	0	0.17589554	1	0	0	1748125	482	Encino - Tarzana		Lower
LOS ANGELES			2160004075	Community Commercial	C2-1L	0	108	0.176819007	Commercial - Professional Building - One Story	YES - Current	NO - Privately-Owned	Available	Not Used in Prior Housing Element	0.096180091	0	0	0.096180091	1	0	0	1748125	503	Encino - Tarzana		Lower
LOS ANGELES	5567 N RESEDA BLVD	91356	216000488K	Community Commercial	C2-1L	0	108	0.998745769	Commercial - Office Building - Condominium	YES - Current	NO - Privately-Owned	Available	Not Used in Prior Housing Element	0.053636433	0	0	0.053636433	0	0	0	1748125	446	Encino - Tarzana		Lower
LOS ANGELES	18655 W CLARK ST	91356	2160005003	Medium Residential	R3-1	0	54	0.35231239	Residential - Five or More Units or Apartments (Any Combination) - 4 Stories or Less	YES - Current	NO - Privately-Owned	Available	Not Used in Prior Housing Element	0	0	0.120338213	0.120338213	22	0	0	1748121	479	Encino - Tarzana	Yes	Above Moderate
LOS ANGELES	18651 W CLARK ST	91356	2160005004	Medium Residential	R3-1	0	54	0.491643811	Residential - Five or More Units or Apartments (Any Combination) - 4 Stories or Less - Pool	YES - Current	NO - Privately-Owned	Available	Not Used in Prior Housing Element	0	0	0.178718753	0.178718753	28	0	0	1748121	480	Encino - Tarzana	Yes	Above Moderate
LOS ANGELES	18625 W CLARK ST	91356	2160005010	Medium Residential	R3-1	0	54	0.27343189	Residential - Five or More Units or Apartments (Any Combination) - 4 Stories or Less	YES - Current	NO - Privately-Owned	Available	Not Used in Prior Housing Element	0.093975616	0	0	0.093975616	12	0	0	1748121	511	Encino - Tarzana		Lower
LOS ANGELES	18617 W CLARK ST	91356	2160005011	Medium Residential	R3-1	0	54	0.223885195	Residential - Five or More Units or Apartments (Any Combination) - 4 Stories or Less	YES - Current	NO - Privately-Owned	Available	Not Used in Prior Housing Element	0	0	0.067574127	0.067574127	5	0	0	1748121	524	Encino - Tarzana	Yes	Above Moderate
LOS ANGELES	18611 W CLARK ST	91356	2160005012	Medium Residential	R3-1	0	54	0.267474996	Residential - Five or More Units or Apartments (Any Combination) - 4 Stories or Less - Pool	YES - Current	NO - Privately-Owned	Available	Not Used in Prior Housing Element	0	0	0.154580549	0.154580549	8	0	0	1748121	525	Encino - Tarzana	Yes	Above Moderate
LOS ANGELES	18606 W BURBANK BLVD	91356	2160005014	Medium Residential	R3-1	0	54	0.188835671	Residential - Five or More Units or Apartments (Any Combination) - 4 Stories or Less	YES - Current	NO - Privately-Owned	Available	Not Used in Prior Housing Element	0	0	0.086545142	0.086545142	9	0	0	1748121	486	Encino - Tarzana	Yes	Above Moderate
LOS ANGELES	18600 W BURBANK BLVD	91356	2160005015	Medium Residential	R3-1	0	54	0.371974874	Residential - Five or More Units or Apartments (Any Combination) - 4 Stories or Less - Pool	YES - Current	NO - Privately-Owned	Available	Not Used in Prior Housing Element	0	0	0.138405395	0.138405395	19	0	0	1748121	487	Encino - Tarzana	Yes	Above Moderate
LOS ANGELES	18614 W BURBANK BLVD	91356	2160005020	Medium Residential	R3-1	0	54	0.265363039	Residential - Five or More Units or Apartments (Any Combination) - 4 Stories or Less - Pool	YES - Current	NO - Privately-Owned	Available	Not Used in Prior Housing Element	0	0	0.132025216	0.132025216	11	0	0	1748121	485	Encino - Tarzana	Yes	Above Moderate
LOS ANGELES	18620 W BURBANK BLVD	91356	2160005021	Medium Residential	(Q)R3-1	0	54	0.208202447	Residential - Five or More Units or Apartments (Any Combination) - 4 Stories or Less	YES - Current	NO - Privately-Owned	Available	Not Used in Prior Housing Element	0.069846019	0	0	0.069846019	11	0	0	1748121	483	Encino - Tarzana		Lower
LOS ANGELES	18633 W VENTURA BLVD	91356	2160006009	Community Commercial	C2-1L	0	108	0.161642075	Commercial - Professional Building - One Story	YES - Current	NO - Privately-Owned	Available	Not Used in Prior Housing Element	0.220374298	0	0	0.220374298	0	0	0	1748121	591	Encino - Tarzana		Lower
LOS ANGELES	18639 W VENTURA BLVD	91356	2160006010	Community Commercial	C2-1L	0	108	0.161636626	Commercial - Store - One Story	YES - Current	NO - Privately-Owned	Available	Not Used in Prior Housing Element	0.220374298	0	0	0.220374298	0	0	0	1748121	588	Encino - Tarzana		Lower
LOS ANGELES			2160006010	Community Commercial	C2-1L	0	108	0.020211533	Commercial - Store - One Story	YES - Current	NO - Privately-Owned	Available	Not Used in Prior Housing Element	0	0	0.005810373	0.005810373	0	0	0	1748121	587	Encino - Tarzana		Above Moderate
LOS ANGELES	18643 W VENTURA BLVD	91356	2160006011	Community Commercial	C2-1L	0	108	0.141418297	Commercial - Store - One Story	YES - Current	NO - Privately-Owned	Available	Not Used in Prior Housing Element	0.199391079	0	0	0.199391079	0	0	0	1748125	583	Encino - Tarzana		Lower
LOS ANGELES	18648 W CLARK ST	91356	2160006023	Community Commercial	C2-1VL	0	108	0.259286874	Institutional - Church - One Story	YES - Current	NO - Privately-Owned	Available	Not Used in Prior Housing Element	0.178626201	0	0	0.178626201	0	0	0	1748121	536	Encino - Tarzana		Lower
LOS ANGELES			2160006023	Community Commercial	C2-1VL	0	108	0.204634928	Institutional - Church - One Story	YES - Current	NO - Privately-Owned	Available	Not Used in Prior Housing Element	0.150594145	0	0	0.150594145	0	0	0	1748121	535	Encino - Tarzana		Lower
LOS ANGELES	18621 W VENTURA BLVD	91356	2160006028	Community Commercial	C2-1L	0	108	0.161651065	Commercial - Store Combination - Store and Office Combination - One Story	YES - Current	NO - Privately-Owned	Available	Not Used in Prior Housing Element	0.073434824	0	0	0.073434824	0	0	0	1748121	603	Encino - Tarzana		Lower
LOS ANGELES	18625 W VENTURA BLVD	91356	2160006028	Community Commercial	C2-1L	0	108	0.161647976	Commercial - Store Combination - Store and Office Combination - One Story	YES - Current	NO - Privately-Owned	Available	Not Used in Prior Housing Element	0.073434824	0	0	0.073434824	0	0	0	1748121	598	Encino - Tarzana		Lower
LOS ANGELES			2160006033	Community Commercial	R3-1	0	54	0.093498745	Commercial - Parking Lot (Commercial Use Property) - Lots - Patron or Employee - One Story	YES - Current	NO - Privately-Owned	Available	Used in Prior Housing Element - Non-Vacant	0.063881435	0	0	0.063881435	0	0	0	1748121	602	Encino - Tarzana		Lower
LOS ANGELES			2160006033	Medium Residential	R3-1	0	54	0.093725168	Commercial - Parking Lot (Commercial Use Property) - Lots - Patron or Employee - One Story	YES - Current	NO - Privately-Owned	Available	Used in Prior Housing Element - Non-Vacant	0.063881435	0	0	0.063881435	0	0	0	1748121	597	Encino - Tarzana		Lower
LOS ANGELES	18603 W VENTURA BLVD	91356	2160006037	Community Commercial	C2-1L	0	108	0.127427742	Commercial - Store Combination - Store and Office Combination - One Story	YES - Current	NO - Privately-Owned	Available	Not Used in Prior Housing Element	0.024666466	0	0	0.024666466	0	0	0	1748121	617	Encino - Tarzana		Lower
LOS ANGELES	18663 W VENTURA BLVD	91356	2160006038	Community Commercial	C2-1L	0	108	0.161614487	Commercial - Store Combination - Store and Office Combination - One Story	YES - Current	NO - Privately-Owned	Available	Not Used in Prior Housing Element	0.039548272	0	0	0.039548272	0	0	0	1748121	564	Encino - Tarzana		Lower
LOS ANGELES			2160006038	Community Commercial	C2-1L	0	108	0.160275162	Commercial - Store Combination - Store and Office Combination - One Story	YES - Current	NO - Privately-Owned	Available	Not Used in Prior Housing Element	0.039548272	0	0	0.039548272	0	0	0	1748121	558	Encino - Tarzana		Lower
LOS ANGELES			2160006038	Community Commercial	C2-1L	0	108	0.161609045	Commercial - Store Combination - Store and Office Combination - One Story	YES - Current	NO - Privately-Owned	Available	Not Used in Prior Housing Element	0.039548272	0	0	0.039548272	0	0	0	1748121	560	Encino - Tarzana		Lower
LOS ANGELES			2160006038	Community Commercial	C2-1L	0	108	0.161620744	Commercial - Store Combination - Store and Office Combination - One Story	YES - Current	NO - Privately-Owned	Available	Not Used in Prior Housing Element	0.039548272	0	0	0.039548272	0	0	0	1748121	568	Encino - Tarzana		Lower
LOS ANGELES			2160006038	Community Commercial	C2-1L	0	108	0.161624201	Commercial - Store Combination - Store and Office Combination - One Story	YES - Current	NO - Privately-Owned	Available	Not Used in Prior Housing Element	0.039548272	0	0	0.039548272	0	0	0	1748121	578	Encino - Tarzana		Lower
LOS ANGELES			2160006039	Community Commercial	C2-1VL	0	108	0.227899568	Commercial - Parking Lot (Commercial Use Property) - Parking Structures - Patron or Employee - One Story	YES - Current	NO - Privately-Owned	Available	Not Used in Prior Housing Element	0.022780667	0	0	0.022780667	1	0	0	1748121	534	Encino - Tarzana		Lower
LOS ANGELES	18527 W VENTURA BLVD	91356	2160007007	Community Commercial	C2-1L	0	108	0.089256726	Commercial - Store - One Story	YES - Current	NO - Privately-Owned	Available	Not Used in Prior Housing Element	0.037554792	0	0	0.037554792	1	0	0	1748125	560	Encino - Tarzana		Lower
LOS ANGELES	18535 W VENTURA BLVD	91356	2160007008	Community Commercial	C2-1L	0	108	0.135248299	Commercial - Store Combination - Store and Office Combination - Two Stories	YES - Current	NO - Privately-Owned	Available	Not Used in Prior Housing Element	0.019228538	0	0	0.019228538	8	0	0	1748125	559	Encino - Tarzana		Lower
LOS ANGELES	18549 W VENTURA BLVD	91356	2160007010	Community Commercial	C2-1L	0	108	0.135222097	Commercial - Store - One Story	YES - Current	NO - Privately-Owned	Available	Not Used in Prior Housing Element	0.022857464	0	0	0.022857464	1	0	0	1748125	550	Encino - Tarzana		Lower
LOS ANGELES	18553 W VENTURA BLVD	91356	2160007011	Community Commercial	C2-1L	0	108	0.093532766	Commercial - Store - One Story	YES - Current	NO - Privately-Owned	Available	Not Used in Prior Housing Element	0.046119411	0	0	0.046119411	0	0	0	1748125	547	Encino - Tarzana		Lower
LOS ANGELES	18552 W CLARK ST	91356	2160007017	Medium Residential	R3-1	0	54	0.542902966	Residential - Five or More Units or Apartments (Any Combination) - 4 Stories or Less - Pool	YES - Current	NO - Privately-Owned	Available	Not Used in Prior Housing Element	0	0	0.185736148	0.185736148	24	0	0	1748125	506	Encino - Tarzana	Yes	Above Moderate
LOS ANGELES	18546 W CLARK ST	91356	2160007018	Medium Residential	R3-1	0	54	0.499509323	Residential - Five or More Units or Apartments (Any Combination) - 4 Stories or Less - Pool	YES - Current	NO - Privately-Owned	Available	Not Used in Prior Housing Element	0	0	0.162679683	0.162679683	25	0	0	1748125	515	Encino - Tarzana	Yes	Above Moderate
LOS ANGELES	18536 W CLARK ST	91356	2160007019	Medium Residential	R3-1	0	54	0.498961519	Residential - Five or More Units or Apartments (Any Combination) - 4 Stories or Less - Pool	YES - Current	NO - Privately-Owned	Available	Not Used in Prior Housing Element	0	0	0.078517199	0.078517199	28	0	0	1748125	520	Encino - Tarzana	Yes	Above Moderate
LOS ANGELES	18522 W CLARK ST	91356	2160007020	Medium Residential	R3-1	0	54	0.488413875	Residential - Five or More Units or Apartments (Any Combination) - 4 Stories or Less - Pool	YES - Current	NO - Privately-Owned	Available	Not Used in Prior Housing Element	0	0	0.122018248	0.122018248	31	0	0	1748125	523	Encino - Tarzana	Yes	Above Moderate
LOS ANGELES	5425 N RESEDA BLVD	91356	2160007021	Community Commercial	C2-1L	0	108	0.13360598	Commercial - Auto, Recreation Equipment, Construction Equipment Sales and Service - Auto Body Repair Shop - One Story	YES - Current	NO - Privately-Owned	Available	Not Used in Prior Housing Element	0.062279505	0	0	0.062279505	0	0	0	1748125	558	Encino - Tarzana		Lower
LOS ANGELES	5431 N RESEDA BLVD	91356	2160007022	Community Commercial	C2-1L	0	108	0.13409688	Commercial - Store - One Story	YES - Current	NO - Privately-Owned	Available	Not Used in Prior Housing Element	0.186850607	0	0	0.186850607	0	0	0	1748125	551	Encino - Tarzana		Lower
LOS ANGELES	5507 N RESEDA BLVD	91356	2160007024	Community Commercial	C2-1L	0	108	0.134127557	Commercial - Store - One Story	YES - Current	NO - Privately-Owned	Available	Not Used in Prior Housing Element	0.022857464	1	0	0.022857464	1	0	0	1748125	532	Encino - Tarzana		Lower
LOS ANGELES	5511 N RESEDA BLVD	91356	2160007025	Community Commercial	C2-1L	0	108	0.132157061	Commercial - Restaurant, Cocktail Lounge - Fast Food - Walk Up - One Story	YES - Current	NO - Privately-Owned	Available	Not Used in Prior Housing Element	0.079710677	0	0	0.079710677	0	0	0	1748125	529	Encino - Tarzana		Lower
LOS ANGELES	18523 W VENTURA BLVD	91356	2160007026	Community Commercial	C2-1L	0	108	0.096069488	Commercial - Store - One Story	YES - Current	NO - Privately-Owned	Available	Not Used in Prior Housing Element	0.050774388	0	0	0.050774388	0	0	0	1748125	574	Encino - Tarzana		Lower
LOS ANGELES	18525 1/2 W VENTURA BLVD	91356	2160007027	Community Commercial	C2-1L	0	108	0.045989328	Commercial - Store - One Story	YES - Current	NO - Privately-Owned	Available	Not Used in Prior Housing Element	0	0	0.002585381	0.002585381	0	0	0	1748125	566	Encino - Tarzana		Above Moderate
LOS ANGELES			2160007027	Community Commercial	C2-1L	0	108	0.040113749	Commercial - Store - One Story	YES - Current	NO - Privately-Owned	Available	Not Used in Prior Housing Element	0	0	0.001726735	0.001726735	0	0	0	1748125	572	Encino - Tarzana		Above Moderate
LOS ANGELES	18545 W VENTURA BLVD	91356	2160007028	Community Commercial	C2-1L	0	108	0.127748113	Commercial - Store Combination - Store and Residential Combination - One Story	YES - Current	NO - Privately-Owned	Available	Not Used in Prior Housing Element	0.058020347	0	0	0.058020347	0	0	0	1748125	553	Encino - Tarzana		Lower
LOS ANGELES			2160007028	Community Commercial	C2-1L	0	108	0.003198522	Commercial - Store Combination - Store and Residential Combination - One Story	YES - Current	NO - Privately-Owned	Available	Not Used in Prior Housing Element	0	0	0.001314943	0.001314943	0	0	0	1748125	555	Encino - Tarzana		Above Moderate
LOS ANGELES	18541 W VENTURA BLVD	91356	2160007029	Community Commercial	C2-1L	0	108	0.132047519	Commercial - Store - One Story	YES - Current	NO - Privately-Owned	Available	Not Used in Prior Housing Element	0.186850607	0	0	0.186850607	0	0	0	1748125	556	Encino - Tarzana		Lower
LOS ANGELES			2160007029	Community Commercial	C2-1L	0	108	0.007473682	Commercial - Store - One Story	YES - Current	NO - Privately-Owned	Available	Not Used in Prior Housing Element	0	0	0.007135186	0.007135186	0	0	0	1748125	581	Encino - Tarzana		Above Moderate
LOS ANGELES	18505 W VENTURA BLVD	91356	2160007034	Community Commercial	C2-1L	0	108	0.22307205	Commercial - Store - One Story	YES - Current	NO - Privately-Owned	Available	Not Used in Prior Housing Element	0.103502147	0	0	0.103502147	5	0	0	1748125	580	Encino - Tarzana		Lower
LOS ANGELES	18507 W VENTURA BLVD	91356	2160007034	Community Commercial	C2-1L	0	108	0.205914079	Commercial - Store - One Story	YES - Current	NO - Privately-Owned	Available	Not Used in Prior Housing Element	0.09642303	0	0	0.09642303	5	0	0	1748125	579	Encino - Tarzana		Lower
LOS ANGELES	18519 W VENTURA BLVD	91356	2160007034	Community Commercial	C2-1L	0	108	0.160853608	Commercial - Store - One Story	YES - Current	NO - Privately-Owned	Available	Not Used in Prior Housing Element	0.083273327	0	0	0.083273327	5	0	0	1748125	577	Encino - Tarzana		Lower
LOS ANGELES			2160007034	Community Commercial	C2-1L	0	108	0.101192373	Commercial - Store - One Story	YES - Current	NO - Privately-Owned	Available	Not Used in Prior Housing Element	0.057574578	0	0	0.057574578	5	0	0	1748125	578	Encino - Tarzana		Lower
LOS ANGELES	18567 W VENTURA BLVD	91356	2160007036	Community Commercial	C2-1L	0	108	0.155178197	Commercial - Bank, Savings and Loan - One Story	YES - Current	NO - Privately-Owned	Available	Not Used in Prior Housing Element	0.084482348	0	0	0.084482348	1	0	0	1748125	531	Encino - Tarzana		Lower
LOS ANGELES	18585 W VENTURA BLVD	91356	2160007036	Community Commercial	C2-1L	0	108	0.144836497	Commercial - Bank, Savings and Loan - One Story	YES - Current	NO - Privately-Owned	Available	Not Used in Prior Housing Element	0.08006186	0	0	0.08006186	1	0	0	1748121	623	Encino - Tarzana		Lower
LOS ANGELES			2160007036	Community Commercial	C2-1L	0	108	0.024235696	Commercial - Bank, Savings and Loan - One Story	YES - Current	NO - Privately-Owned	Available	Not Used in Prior Housing Element	0	0	0.007078291	0.007078291	1	0	0	1748121	636	Encino - Tarzana		Above Moderate
LOS ANGELES			2160007036	Community Commercial	C2-1L	0	108	0.035344578	Commercial - Bank, Savings and Loan - One Story	YES - Current	NO - Privately-Owned	Available	Not Used in Prior Housing Element	0	0	0.004689522	0.004689522	1	0	0	1748121	622	Encino - Tarzana		Above Moderate
LOS ANGELES	18555 W VENTURA BLVD	91356	2160007037	Community Commercial	C2-1L	0	108	0.161272091	Commercial - Professional Building - One Story	YES - Current	NO - Privately-Owned	Available	Not Used in Prior Housing Element	0.031658056	0	0	0.031658056	0	0	0	1748125	543	Encino - Tarzana		Lower
LOS ANGELES	18561 W VENTURA BLVD	91356	2160007037	Community Commercial	C2-1L	0	108	0.050049177	Commercial - Professional Building - One Story	YES - Current	NO - Privately-Owned	Available	Not Used in Prior Housing Element	0	0	0.000556613	0.000556613	0	0	0	1748125	541	Encino - Tarzana		Above Moderate
LOS ANGELES	18563 W VENTURA BLVD	91356	2160007037	Community Commercial	C2-1L	0	108	0.062946648	Commercial - Professional Building - One Story	YES - Current	NO - Privately-Owned	Available	Not Used in Prior Housing Element	0	0	0.000368514	0.000368514	0	0	0	1748125	537	Encino - Tarzana		Above Moderate
LOS ANGELES			2160007037	Community Commercial	C2-1L	0	108	0.04818262	Commercial - Professional Building - One Story	YES - Current	NO - Privately-Owned	Available	Not Used in Prior Housing Element	0	0	0.000556613	0.000556613	0	0	0	1748125	533	Encino - Tarzana		Above Moderate
LOS ANGELES			2160007037	Community Commercial	C2-1L	0	108	0.067667908	Commercial - Professional Building - One Story	YES - Current	NO - Privately-Owned	Available	Not Used in Prior Housing Element	0	0	0.000339125	0.000339125	0	0	0	1748125	546	Encino - Tarzana		Above Moderate
LOS ANGELES	18475 W VENTURA BLVD	91356	2160008001	Community Commercial	C2-1L	0	108	0.149732405	Commercial - Store - One Story	YES - Current	NO - Privately-Owned	Available	Not Used in Prior Housing Element	0.029536972	0	0	0.029536972	0	0	0	1718125	25	Encino - Tarzana		Lower
LOS ANGELES	18477 W VENTURA BLVD	91356	2160008001	Community Commercial	C2-1L	0	108	0.123398691	Commercial - Store - One Story	YES - Current	NO - Privately-Owned	Available	Not Used in Prior Housing Element	0.024816509	0	0	0.024816509	0	0	0	1718125	24	Encino - Tarzana		Lower
LOS ANGELES	18451 W VENTURA BLVD	91356	2160008004	Community Commercial	C2-1L	0	108	0.194792661	Commercial - Parking Lot (Commercial Use Property) - Lots - Patron or Employee - One Story	YES - Current	NO - Privately-Owned	Available	Not Used in Prior Housing Element	0.022761903	0	0	0.022761903	0	0	0	1718125	38	Encino - Tarzana		Lower
LOS ANGELES	18433 W VENTURA BLVD	91356	2160008007	Community Commercial	C2-1L	0	108	0.194781271	Commercial - Parking Lot (Commercial Use Property) - Lots - Patron or Employee - One Story	YES - Current	NO - Privately-Owned	Available	Not Used in Prior Housing Element	0.022761903	0	0	0.022761903	0	0	0	1718125	63	Encino - Tarzana		Lower
LOS ANGELES	18435 W VENTURA BLVD	91356	2160008007	Community Commercial	C2-1L	0	108	0.194781271	Commercial - Parking Lot (Commercial Use Property) - Lots - Patron or Employee - One Story	YES - Current	NO - Privately-Owned	Available	Not Used in Prior Housing Element	0.022761903	0	0	0.022761903	0	0	0	1718125	57	Encino - Tarzana		Lower
LOS ANGELES	18452 W CLARK ST	91356	2160008022	Community Commercial	C2-1L	0	108	0.68257815	Commercial - Store - One Story	YES - Current	NO - Privately-Owned	Available	Not Used in Prior Housing Element	0.414780669	0	0	0.414780669	0	0	0	1748125	562	Encino - Tarzana		Lower
LOS ANGELES			2160008023	Community Commercial	C2-1L	0	108	0.233388242	Commercial - Parking Lot (Commercial Use Property) - Lots - Patron or Employee - One Story	YES - Current	NO - Privately-Owned	Available	Not Used in Prior Housing Element	0.025755724	0	0	0.025755724	0	0	0	1748125	599	Encino - Tarzana		Lower
LOS ANGELES	5416 N RESEDA BLVD	91356	2160008024	Community Commercial	C2-1L	0	108	0.233010081	Commercial - Restaurant, Cocktail Lounge - Restaurant, Cocktail Lounge, Tavern - One Story	YES - Current	NO - Privately-Owned	Available	Not Used in Prior Housing Element	0.02808124	0	0	0.02808124	4	0	0	1748125	586	Encino - Tarzana		Lower
LOS ANGELES	18466 W CLARK ST	91356	2160008025	Community Commercial	C2-1L	0	108	0.226018697	Commercial - Store - One Story	YES - Current	NO - Privately-Owned	Available	Not Used in Prior Housing Element	0.056674808	0	0	0.056674808	5	0	0	1748125	561	Encino - Tarzana		Lower
LOS ANGELES	18440 W CLARK ST	91356	2160008030	Community Commercial	C2-1L	0	108	1.349474796	Commercial - Supermarket - Supermarket - 12,000 SF or More - One Story	YES - Current	NO - Privately-Owned	Available	Not Used in Prior Housing Element	0.150086598	0	0	0.150086598	0	0	0	1748125	563	Encino - Tarzana		Lower
LOS ANGELES	18437 W VENTURA BLVD	91356	2160008031	Community Commercial	C2-1, C2-1L	0	108	1.525558503	Commercial - Supermarket - Supermarket - 12,000 SF or More - One Story	YES - Current	NO - Privately-Owned	Available	Not Used in Prior Housing Element	0.209905453	0	0	0.209905453	0	0	0	1718125	19	Encino - Tarzana		Lower
LOS ANGELES	18421 W VENTURA BLVD	91356	2160008032	Community Commercial	C2-1L	0	108	0.266726229	Commercial - Bank, Savings and Loan - One Story	YES - Current	NO - Privately-Owned	Available

LOS ANGELES	18369 W VENTURA BLVD	91356	2160008038	Community Commercial	C2-1L	0	108	0.262915832	Commercial - Restaurant, Cocktail Lounge - Restaurant, Cocktail Lounge, Tavern - One Story	YES - Current	NO - Privately-Owned	Available	Not Used in Prior Housing Element	0.12908157	0	0	0.12908157	0	0	0	1718125	79	Encino - Tarzana			Lower
LOS ANGELES			2160008038	Community Commercial	C2-1L	0	108	0.019849448	Commercial - Restaurant, Cocktail Lounge - Restaurant, Cocktail Lounge, Tavern - One Story	YES - Current	NO - Privately-Owned	Available	Not Used in Prior Housing Element	0	0	0.002412979	0.002412979	0	0	0	1718125	972	Encino - Tarzana			Above Moderate
LOS ANGELES	18457 W VENTURA BLVD	91356	2160008041	Community Commercial	C2-1L	0	108	0.194808536	Commercial - Restaurant, Cocktail Lounge - Restaurant, Cocktail Lounge, Tavern - One Story	YES - Current	NO - Privately-Owned	Available	Not Used in Prior Housing Element	0.105315363	0	0	0.105315363	0	0	0	1718125	34	Encino - Tarzana			Lower
LOS ANGELES	18461 W VENTURA BLVD	91356	2160008041	Community Commercial	C2-1L	0	108	0.194808809	Commercial - Restaurant, Cocktail Lounge - Restaurant, Cocktail Lounge, Tavern - One Story	YES - Current	NO - Privately-Owned	Available	Not Used in Prior Housing Element	0.105315363	0	0	0.105315363	0	0	0	1718125	27	Encino - Tarzana			Lower
LOS ANGELES	18467 W VENTURA BLVD	91356	2160008041	Community Commercial	C2-1L	0	108	0.17534887	Commercial - Restaurant, Cocktail Lounge - Restaurant, Cocktail Lounge, Tavern - One Story	YES - Current	NO - Privately-Owned	Available	Not Used in Prior Housing Element	0.097454188	0	0	0.097454188	0	0	0	1718125	26	Encino - Tarzana			Lower
LOS ANGELES	18321 W VENTURA BLVD	91356	2160009005	Community Commercial	C2-1L	0	108	1.188418332	Commercial - Office Building - One Story	YES - Current	NO - Privately-Owned	Available	Not Used in Prior Housing Element	0.213370002	0	0	0.213370002	0	0	0	1718125	82	Encino - Tarzana			Lower
LOS ANGELES	18345 W VENTURA BLVD	91356	2160009017	Community Commercial	C2-1L	0	108	0.85772478	Commercial - Office Building - Five Stories	YES - Current	NO - Privately-Owned	Available	Not Used in Prior Housing Element	0.133793789	0	0	0.133793789	0	0	0	1718125	80	Encino - Tarzana			Lower
LOS ANGELES	18344 W CLARK ST	91356	2160009020	Community Commercial	(Q)C2-1L	0	108	0.800849554	Commercial - Professional Building - Medical Dental Building - One Story	YES - Current	NO - Privately-Owned	Available	Not Used in Prior Housing Element	0.1372762	0	0	0.1372762	9	0	0	1718125	8	Encino - Tarzana			Lower
LOS ANGELES	5411 N ETIWANDA AVE	91356	2160009024	Community Commercial	C2-1L	0	108	1.850008305	Commercial - Parking Lot (Commercial Use Property) - Lots - Patron or Employee - One Story	YES - Current	NO - Privately-Owned	Available	Not Used in Prior Housing Element	1.221183433	0	0	1.221183433	0	0	0	1718125	10	Encino - Tarzana			Lower
LOS ANGELES	18343 W VENTURA BLVD	91356	2160009030	Community Commercial	C2-1L	0	108	0.945161613	Commercial - Bank, Savings and Loan - One Story	YES - Current	NO - Privately-Owned	Available	Not Used in Prior Housing Element	0.03499606	0	0	0.03499606	1	0	0	1718125	86	Encino - Tarzana			Lower
LOS ANGELES	18331 W VENTURA BLVD	91356	2160009031	Community Commercial	C2-1L	0	108	1.055415912	Commercial - Bank, Savings and Loan - One Story	YES - Current	NO - Privately-Owned	Available	Not Used in Prior Housing Element	0.153364911	0	0	0.153364911	1	0	0	1718125	88	Encino - Tarzana			Lower
LOS ANGELES	18324 W CLARK ST	91356	2160009BRK	Community Commercial	QR4-1LD	0	108	1.910542337	Residential - Single Family Residence - Condominium	YES - Current	NO - Privately-Owned	Available	Not Used in Prior Housing Element	1.632147565	0	0	1.632147565	72	0	0	1718125	9	Encino - Tarzana			Lower
LOS ANGELES	5540 N RESEDA BLVD	91356	2160010002	Community Commercial	C2-1L	0	108	0.100320739	Commercial - Store - One Story	YES - Current	NO - Privately-Owned	Available	Not Used in Prior Housing Element	0.021587841	0	0	0.021587841	0	0	0	1748125	485	Encino - Tarzana			Lower
LOS ANGELES			2160010002	Community Commercial	C2-1L	0	108	0.105600641	Commercial - Store - One Story	YES - Current	NO - Privately-Owned	Available	Not Used in Prior Housing Element	0.021389728	0	0	0.021389728	0	0	0	1748125	486	Encino - Tarzana			Lower
LOS ANGELES	5550 N RESEDA BLVD	91356	2160010019	Community Commercial	C2-1L	0	108	0.163378299	Commercial - Office Building - One Story	YES - Current	NO - Privately-Owned	Available	Not Used in Prior Housing Element	0.082535475	0	0	0.082535475	2	0	0	1748125	473	Encino - Tarzana			Lower
LOS ANGELES			2160010019	Community Commercial	C2-1L	0	108	0.171996564	Commercial - Office Building - One Story	YES - Current	NO - Privately-Owned	Available	Not Used in Prior Housing Element	0.086366313	0	0	0.086366313	2	0	0	1748125	474	Encino - Tarzana			Lower
LOS ANGELES	5554 N RESEDA BLVD	91356	2160010020	Community Commercial	C2-1L	0	108	0.163562291	Commercial - Store Combination - Store and Office Combination - One Story	YES - Current	NO - Privately-Owned	Available	Not Used in Prior Housing Element	0.093130958	0	0	0.093130958	0	0	0	1748125	462	Encino - Tarzana			Lower
LOS ANGELES			2160010020	Community Commercial	C2-1L	0	108	0.172171761	Commercial - Store Combination - Store and Office Combination - One Story	YES - Current	NO - Privately-Owned	Available	Not Used in Prior Housing Element	0.097454188	0	0	0.097454188	0	0	0	1748125	463	Encino - Tarzana			Lower
LOS ANGELES	5530 N RESEDA BLVD	91356	2160010028	Community Commercial	C2-1L	0	108	0.220264726	Commercial - Shopping Center (Neighborhood, Community) - One Story	YES - Current	NO - Privately-Owned	Available	Not Used in Prior Housing Element	0.274049208	0	0	0.274049208	0	0	0	1748125	516	Encino - Tarzana			Lower
LOS ANGELES			2160010028	Community Commercial	C2-1L	0	108	0.77202332	Commercial - Shopping Center (Neighborhood, Community) - One Story	YES - Current	NO - Privately-Owned	Available	Not Used in Prior Housing Element	0.40981558	0	0	0.40981558	0	0	0	1748125	492	Encino - Tarzana			Lower
LOS ANGELES			2160010028	Community Commercial	C2-1L	0	108	0.966473211	Commercial - Shopping Center (Neighborhood, Community) - One Story	YES - Current	NO - Privately-Owned	Available	Not Used in Prior Housing Element	0.385182498	0	0	0.385182498	0	0	0	1748125	491	Encino - Tarzana			Lower
LOS ANGELES			2160010028	Community Commercial	C2-1L	0	108	0.98713219	Commercial - Shopping Center (Neighborhood, Community) - One Story	YES - Current	NO - Privately-Owned	Available	Not Used in Prior Housing Element	0.383061853	0	0	0.383061853	0	0	0	1748125	487	Encino - Tarzana			Lower
LOS ANGELES	18452 W BURBANK BLVD	91356	2160010029	Community Commercial	C2-1L	0	108	0.151159846	Commercial - Professional Building - Veterinary Hospital, Clinic - One Story	YES - Current	NO - Privately-Owned	Available	Not Used in Prior Housing Element	0.079324448	0	0	0.079324448	1	0	0	1748125	399	Encino - Tarzana			Lower
LOS ANGELES	18436 W BURBANK BLVD	91356	2160010033	Community Commercial	(Q)C2-1L	0	108	0.427463159	Commercial - Parking Lot (Commercial Use Property) - Lots - Patron or Employee - One Story	YES - Current	NO - Privately-Owned	Available	Not Used in Prior Housing Element	0.035212805	0	0	0.035212805	0	0	0	1748125	413	Encino - Tarzana			Lower
LOS ANGELES	18440 W BURBANK BLVD	91356	2160010034	Community Commercial	(Q)C2-1L	0	108	1.696569662	Industrial - Warehousing, Distribution, Storage - Public Storage - Mini Warehouse - One Story	YES - Current	NO - Privately-Owned	Available	Not Used in Prior Housing Element	4.330366343	0	0	4.330366343	0	0	0	1748125	400	Encino - Tarzana			Lower
LOS ANGELES	18468 W BURBANK BLVD	91356	2160010038	Community Commercial	C2-1L	0	108	0.270857679	Commercial - Service Station - Full Service - No Additional Services	YES - Current	NO - Privately-Owned	Available	Not Used in Prior Housing Element	0.127899045	0	0	0.127899045	0	0	0	1748125	397	Encino - Tarzana			Lower
LOS ANGELES	5570 N RESEDA BLVD	91356	2160010038	Community Commercial	C2-1L	0	108	0.233338999	Commercial - Service Station - Full Service - No Additional Services	YES - Current	NO - Privately-Owned	Available	Not Used in Prior Housing Element	0.119188396	0	0	0.119188396	0	0	0	1748125	398	Encino - Tarzana			Lower
LOS ANGELES	5517 N ETIWANDA AVE	91356	2160011026	Community Commercial	(Q)C2-1	0	108	0.350071121	Commercial - Professional Building - Medical Dental Building - One Story	YES - Current	NO - Privately-Owned	Available	Not Used in Prior Housing Element	0.063279126	0	0	0.063279126	0	0	0	1748125	527	Encino - Tarzana			Lower
LOS ANGELES	5525 N ETIWANDA AVE	91356	2160011026	Community Commercial	(Q)C2-1	0	108	0.116340102	Commercial - Professional Building - Medical Dental Building - One Story	YES - Current	NO - Privately-Owned	Available	Not Used in Prior Housing Element	0.031730153	0	0	0.031730153	0	0	0	1748125	518	Encino - Tarzana			Lower
LOS ANGELES	5537 N ETIWANDA AVE	91356	2160011026	Community Commercial	(Q)C2-1	0	108	0.116339327	Commercial - Professional Building - Medical Dental Building - One Story	YES - Current	NO - Privately-Owned	Available	Not Used in Prior Housing Element	0.031730153	0	0	0.031730153	0	0	0	1748125	504	Encino - Tarzana			Lower
LOS ANGELES	5543 N ETIWANDA AVE	91356	2160011026	Community Commercial	(Q)C2-1	0	108	0.116339721	Commercial - Professional Building - Medical Dental Building - One Story	YES - Current	NO - Privately-Owned	Available	Not Used in Prior Housing Element	0.031730153	0	0	0.031730153	0	0	0	1748125	490	Encino - Tarzana			Lower
LOS ANGELES			2160011026	Community Commercial	(Q)C2-1	0	108	0.116339721	Commercial - Professional Building - Medical Dental Building - One Story	YES - Current	NO - Privately-Owned	Available	Not Used in Prior Housing Element	0.031730153	0	0	0.031730153	0	0	0	1748125	513	Encino - Tarzana			Lower
LOS ANGELES			2160011026	Community Commercial	(Q)C2-1	0	108	0.118494595	Commercial - Professional Building - Medical Dental Building - One Story	YES - Current	NO - Privately-Owned	Available	Not Used in Prior Housing Element	0.031730153	0	0	0.031730153	0	0	0	1748125	522	Encino - Tarzana			Lower
LOS ANGELES	5445 N LINDLEY AVE	91356	2160012028	Medium Residential	R3-1	0	54	0.977547753	Residential - Five or More Units or Apartments (Any Combination) - 4 Stories or Less - Pool	YES - Current	NO - Privately-Owned	Available	Not Used in Prior Housing Element	0	0	0.226030937	0.226030937	44	0	0	1748125	542	Encino - Tarzana	Yes		Above Moderate
LOS ANGELES	18200 W KILLION ST	91356	2160012030	Medium Residential	R3-1	0	54	0.890672894	Residential - Five or More Units or Apartments (Any Combination) - 4 Stories or Less - Pool	YES - Current	NO - Privately-Owned	Available	Not Used in Prior Housing Element	0	0	0.192673672	0.192673672	47	0	0	1748125	509	Encino - Tarzana	Yes		Above Moderate
LOS ANGELES	18144 W KILLION ST	91356	2160012BRK	Medium Residential	R3-1	0	54	2.7715768	Residential - Single Family Residence - Condominium	YES - Current	NO - Privately-Owned	Available	Not Used in Prior Housing Element	0	0	2.222406195	2.222406195	49	0	0	1748125	511	Encino - Tarzana	Yes		Above Moderate
LOS ANGELES			2160013903	Low II Residential	R1-1	0	1 unit per lot	0.002509006	Miscellaneous - Government Owned Property	YES - Current	YES - City-Owned	Available	Not Used in Prior Housing Element	0	0	0.000593247	0.000593247	0	0	0	1718125	204	Encino - Tarzana			Above Moderate
LOS ANGELES			2160013904	Low II Residential	R1-1	0	1 unit per lot	0.008182676	Miscellaneous - Government Owned Property	YES - Current	YES - City-Owned	Available	Not Used in Prior Housing Element	0	0	0.000593247	0.000593247	0	0	0	1718125	166	Encino - Tarzana			Above Moderate
LOS ANGELES			2160013905	Community Commercial	C2-1VLD	0	108	0.022365471	Miscellaneous - Government Owned Property	YES - Current	YES - City-Owned	Available	Not Used in Prior Housing Element	0	0	0.001176407	0.001176407	0	0	0	1718125	257	Encino - Tarzana			Above Moderate
LOS ANGELES	18231 W VENTURA BLVD	91356	2160013906	Community Commercial	C2-1VLD	0	108	0.551304347	Miscellaneous - Government Owned Property	YES - Current	YES - City-Owned	Available	Not Used in Prior Housing Element	0.043096907	0	0	0.043096907	0	0	0	1718125	238	Encino - Tarzana			Lower
LOS ANGELES	5305 N NESTLE AVE	91356	2160013907	Low II Residential	R1-1	0	1 unit per lot	0.171805163	Residential - Single Family Residence - Vacant Land	YES - Current	NO - Privately-Owned	Available	Not Used in Prior Housing Element	0	0	0.03211711	0.03211711	0	0	0	1718125	231	Encino - Tarzana			Above Moderate
LOS ANGELES	18225 W VENTURA BLVD	91356	2160014010	Community Commercial	C2-1VLD	0	108	0.522495071	Commercial - Bank, Savings and Loan - One Story	YES - Current	NO - Privately-Owned	Available	Not Used in Prior Housing Element	0.40519636	0	0	0.40519636	0	0	0	1718125	273	Encino - Tarzana			Lower
LOS ANGELES	18143 W VENTURA BLVD	91356	2160014024	Community Commercial	C2-1VLD	0	108	0.05947529	Commercial - Store - One Story	YES - Current	NO - Privately-Owned	Available	Not Used in Prior Housing Element	0	0	0.000709708	0.000709708	0	0	0	1718125	301	Encino - Tarzana			Above Moderate
LOS ANGELES	18145 W VENTURA BLVD	91356	2160014024	Community Commercial	C2-1VLD	0	108	0.059799227	Commercial - Store - One Story	YES - Current	NO - Privately-Owned	Available	Not Used in Prior Housing Element	0	0	0.000709708	0.000709708	0	0	0	1718125	300	Encino - Tarzana			Above Moderate
LOS ANGELES	18159 W VENTURA BLVD	91356	2160014024	Community Commercial	C2-1VLD	0	108	0.250125447	Commercial - Store - One Story	YES - Current	NO - Privately-Owned	Available	Not Used in Prior Housing Element	0.040539917	0	0	0.040539917	0	0	0	1718125	293	Encino - Tarzana			Lower
LOS ANGELES			2160014024	Community Commercial	C2-1VLD	0	108	0.413657066	Commercial - Store - One Story	YES - Current	NO - Privately-Owned	Available	Not Used in Prior Housing Element	0.052874098	0	0	0.052874098	0	0	0	1718125	270	Encino - Tarzana			Lower
LOS ANGELES	5239 N LINDLEY AVE	91356	2160017011	Medium Residential	R3-1	0	54	0.247024886	Residential - Five or More Units or Apartments (Any Combination) - 4 Stories or Less - Pool	YES - Current	NO - Privately-Owned	Available	Not Used in Prior Housing Element	0	0	0.142901398	0.142901398	10	0	0	1718125	266	Encino - Tarzana	Yes		Above Moderate
LOS ANGELES			2160017014	Medium Residential	R3-1	0	54	0.560005079	Residential - Five or More Units or Apartments (Any Combination) - 4 Stories or Less - Pool	YES - Current	NO - Privately-Owned	Available	Not Used in Prior Housing Element	0.325742148	0	0	0.325742148	29	0	0	1718125	192	Encino - Tarzana			Lower
LOS ANGELES	18133 W VENTURA BLVD	91356	2160017015	Community Commercial	(Q)C2-1VLD	0	108	2.348396613	Commercial - Office Building - Loft-type Buildings - Four Stories	YES - Current	NO - Privately-Owned	Available	Not Used in Prior Housing Element	2.057027739	0	0	2.057027739	0	0	0	1718125	271	Encino - Tarzana			Lower
LOS ANGELES			2160017015	Medium Residential	(Q)C2-1VLD	0	108	0.006212104	Commercial - Office Building - Loft-type Buildings - Four Stories	YES - Current	NO - Privately-Owned	Available	Not Used in Prior Housing Element	0	0	0.000517341	0.000517341	0	0	0	1718125	268	Encino - Tarzana			Above Moderate
LOS ANGELES	5231 N LINDLEY AVE	91356	2160017074	Community Commercial	C2-1VLD	0	108	0.38338518	Commercial - Store - One Story	YES - Current	NO - Privately-Owned	Available	Not Used in Prior Housing Element	0.154145524	0	0	0.154145524	0	0	0	1718125	289	Encino - Tarzana			Lower
LOS ANGELES	18111 W VENTURA BLVD	91356	2160017076	Community Commercial	C2-1VLD	0	108	0.278429887	Commercial - Service Station - Full Service - No Additional Services	YES - Current	NO - Privately-Owned	Available	Not Used in Prior Housing Element	0.130807156	0	0	0.130807156	0	0	0	1718125	356	Encino - Tarzana			Lower
LOS ANGELES	5477 N NESTLE AVE	91356	2160018BRK	Medium Residential	R3-1	0	54	1.560214309	Residential - Single Family Residence - Condominium	YES - Current	NO - Privately-Owned	Available	Not Used in Prior Housing Element	0	0	0.751860519	0.751860519	28	0	0	1748125	498	Encino - Tarzana	Yes		Above Moderate
LOS ANGELES			2161001***	Community Commercial	C2-1VLD	0	108	0.142398089	Commercial - Store - One Story	YES - Current	NO - Privately-Owned	Available	Not Used in Prior Housing Element	0.085056431	0	0	0.085056431	0	0	0	1748121	450	Encino - Tarzana			Lower
LOS ANGELES	18909 W VENTURA BLVD	91356	2161001030	Community Commercial	C2-1VLD	0	108	0.17217416	Commercial - Restaurant, Cocktail Lounge - Restaurant, Cocktail Lounge, Tavern - Two Stories	YES - Current	NO - Privately-Owned	Available	Not Used in Prior Housing Element	3.39823122	0	0	3.39823122	0	0	0	1748121	414	Encino - Tarzana			Lower
LOS ANGELES			2161001030	Community Commercial	C2-1VLD	0	108	0.172169494	Commercial - Restaurant, Cocktail Lounge - Restaurant, Cocktail Lounge, Tavern - Two Stories	YES - Current	NO - Privately-Owned	Available	Not Used in Prior Housing Element	3.39823122	0	0	3.39823122	0	0	0	1748121	413	Encino - Tarzana			Lower
LOS ANGELES			2161001030	Community Commercial	C2-1VLD	0	108	0.178977496	Commercial - Restaurant, Cocktail Lounge - Restaurant, Cocktail Lounge, Tavern - Two Stories	YES - Current	NO - Privately-Owned	Available	Not Used in Prior Housing Element	3.569160604	0	0	3.569160604	0	0	0	1748121	415	Encino - Tarzana			Lower
LOS ANGELES			2161001036	Open Space	R1-1	0	1 unit per lot	0.087686721	Commercial - Parking Lot (Commercial Use Property) - Lots - Patron or Employee - One Story	YES - Current	NO - Privately-Owned	Available	Not Used in Prior Housing Element	0	0	0.018675007	0.018675007	0	0	0	1748121	394	Encino - Tarzana			Above Moderate
LOS ANGELES			2161001036	Open Space	R1-1	0	1 unit per lot	0.09692383	Commercial - Parking Lot (Commercial Use Property) - Lots - Patron or Employee - One Story	YES - Current	NO - Privately-Owned	Available	Not Used in Prior Housing Element	0	0	0.018675007	0.018675007	0	0	0	1748121	395	Encino - Tarzana			Above Moderate
LOS ANGELES	18938 W VENTURA BLVD	91356	2161001037	Community Commercial	C2-1VLD	0	108	0.13646375	Commercial - Store - One Story	YES - Current	NO - Privately-Owned	Available	Not Used in Prior Housing Element	0.199391079	0	0	0.199391079	0	0	0	1748121	466	Encino - Tarzana			Lower
LOS ANGELES	18946 W VENTURA BLVD	91356	2161001037	Community Commercial	C2-1VLD	0	108	0.136349095	Commercial - Store - One Story	YES - Current	NO - Privately-Owned	Available	Not Used in Prior Housing Element	0.199391079	0	0	0.199391079	0	0	0	1748121	465	Encino - Tarzana			Lower
LOS ANGELES	18954 W VENTURA BLVD	91356	2161001037	Community Commercial	C2-1VLD	0	108	0.156209167	Commercial - Store - One Story	YES - Current	NO - Privately-Owned	Available	Not Used in Prior Housing Element	0.208500378	0	0	0.208500378	0	0	0	1748121	464	Encino - Tarzana			Lower
LOS ANGELES	18914 W VENTURA BLVD	91356	2161001038	Community Commercial	C2-1VLD	0	108	0.138795362	Commercial - Store - One Story	YES - Current	NO - Privately-Owned	Available	Not Used in Prior Housing Element	0.160178232	0	0	0.160178232	6	0	0	1748121	471	Encino - Tarzana			Lower
LOS ANGELES	18918 W VENTURA BLVD	91356	2161001038	Community Commercial	C2-1VLD	0	108	0.137936605	Commercial - Store - One Story	YES - Current	NO - Privately-Owned	Available	Not Used in Prior Housing Element	0.160178232	0	0	0.160178232	6	0	0	1748121	470	Encino - Tarzana			Lower
LOS ANGELES	18926 W VENTURA BLVD	91356	2161001038	Community Commercial	C2-1VLD	0	108	0.137259381	Commercial - Store - One Story	YES - Current	NO - Privately-Owned	Available	Not Used in Prior Housing Element	0.160178232	0	0	0.160178232	6	0	0	1748121	469	Encino - Tarzana			Lower
LOS ANGELES	18930 W VENTURA BLVD	91356	2161001038	Community Commercial	C2-1VLD	0	108	0.136774647	Commercial - Store - One Story	YES - Current	NO - Privately-Owned	Available	Not Used in Prior Housing Element	0.160178232	0	0	0.160178232	6	0	0	1748121	467	Encino - Tarzana			Lower
LOS ANGELES	18900 W VENTURA BLVD	91356	2161001039	Community Commercial	C2-1VLD	0	108	0.141766299	Commercial - Store - One Story	YES - Current	NO - Privately-Owned	Available	Not Used in Prior Housing Element	0.047182186	0	0	0.047182186	7	0	0	1748121	491	Encino - Tarzana			Lower
LOS ANGELES	18906 W VENTURA BLVD	91356	2161001039	Community Commercial	C2-1VLD	0	108	0.141149739	Commercial - Store - One Story	YES - Current	NO - Privately-Owned	Available	Not Used in Prior Housing Element	0.047182186	0	0	0.047182186	7	0	0	1748121	489	Encino - Tarzana			Lower
LOS ANGELES	18908 W VENTURA BLVD	91356	2161001039	Community Commercial	C2-1VLD	0	108	0.139868378	Commercial - Store - One Story	YES - Current	NO - Privately-Owned	Available	Not Used in Prior Housing Element	0.047182186	0	0	0.047182186	7	0	0	1748121	473	Encino - Tarzana			Lower
LOS ANGELES	18919 W VENTURA BLVD	91356	2161001041	Community Commercial	C2-1VLD	0	108	0.17216627	Commercial - Store - One Story	YES - Current	NO - Privately-Owned	Available	Not Used in Prior Housing Element	0.030071609	0	0	0.030071609	1	0	0	1748121	412	Encino - Tarzana			Lower
LOS ANGELES			2161001041	Community Commercial	C2-1VLD	0	108	0.086084209	Commercial - Store - One Story	YES - Current	NO - Privately-Owned	Available	Not Used in Prior Housing Element	0.018388469	0	0	0.018388469	1	0	0	1748121	411	Encino - Tarzana			Lower
LOS ANGELES	18923 W VENTURA BLVD	91356	2161001042	Community Commercial	C2-1VLD	0	108	0.172160886	Commercial - Auto, Recreation Equipment, Construction Equipment Sales and Service - Auto Body Repair Shop - One Story	YES - Current	NO - Privately-Owned	Available	Not Used in Prior Housing Element	0.093200246	0	0	0.093200246	1	0	0	1748121	409	Encino - Tarzana			Lower
LOS ANGELES			2161001042	Community Commercial	C2-1VLD	0	108	0.086081523	Commercial - Auto, Recreation Equipment, Construction Equipment Sales and Service - Auto Body Repair Shop - One Story	YES - Current	NO - Privately-Owned	Available	Not Used in Prior Housing Element	0.056970435	0	0	0.056970435	1	0	0	1748121	410	Encino - Tarzana			Lower
LOS ANGELES			2161001042	Community Commercial	C2-1VLD	0	108	0.171328981	Commercial - Auto, Recreation Equipment, Construction Equipment Sales and Service - Auto Body Repair Shop - One Story	YES - Current	NO - Privately-Owned	Available	Not Used in Prior Housing Element	0.093200246	0	0	0.093200246	1	0	0	1748121	408	Encino - Tarzana			Lower
LOS ANGELES	18840 W VENTURA BLVD	91356	2161003001	Community Commercial	C2-1VLD	0	108	0.128374349	Commercial - Office Building - Two Stories	YES - Current	NO - Privately-Owned	Available	Not Used in Prior Housing Element	0.031249031	0	0	0.031249031	0	0	0	1748121	503	Encino - Tarzana			Lower
LOS ANGELES	18846 W VENTURA BLVD	91356	2161003001	Community Commercial	C2-1VLD	0	108	0.139844079	Commercial - Office Building - Two Stories	YES - Current	NO - Privately-Owned	Available	Not Used in Prior Housing Element	0.035791313	0	0	0.035791313	0	0	0	1748121	497	Encino - Tarzana			Lower
LOS ANGELES	18850 W VENTURA BLVD	91356	2161003001	Community Commercial	C2-1VLD	0	108	0.171873991	Commercial - Office Building - Two Stories	YES - Current	NO - Privately-Owned	Available	Not Used in Prior Housing Element	0.041003118	0	0	0.041003118	0	0	0	1748121	495	Encino - Tarzana			Lower
LOS ANGELES	18800 W VENTURA BLVD	91356	2161003011	Community Commercial	C2-1VL	0	108	0.804173689	Commercial - Restaurant, Cocktail Lounge - Restaurant, Cocktail Lounge, Tavern - One Story	YES - Current	NO - Privately-Owned	Available	Not Used in Prior Housing Element	0.174532272	0	0	0.174532272	0	0	0	1748121	528	Encino - Tarzana			Lower
LOS ANGELES	18820 W VENTURA BLVD	91356	2161003012	Community Commercial	C2-1VL	0	108	0.241759535	Commercial - Store - One Story	YES - Current	NO - Privately-Owned	Available	Not Used in Prior Housing Element	0.289110768	0	0	0.289110768	0	0	0	1748121	526	Encino - Tarzana			Lower
LOS ANGELES	18824 W VENTURA BLVD	91356	2161003908	Community Commercial	C2-1VL	0	108	0.247152919	Miscellaneous - Government Owned Property	YES - Current	YES - City-Owned	Available	Not Used in Prior Housing Element	0.034325033	0	0	0.034325033	0	0	0	1748121	520	Encino - Tarzana			Lower
LOS ANGELES	18734 W VENTURA BLVD	91356	2161008005	Community Commercial	C2-1VL	0	108	0.295167026	Industrial - Industrial - Vacant Land	YES - Current	NO - Privately-Owned	Available	Not Used in Prior Housing Element	4.871235144	0	0	4.871235144	0	0	0	1748121	566	Encino - Tarzana			Lower
LOS ANGELES			2161008005	Community Commercial	C2-1VL	0	108	0.001074097	Industrial - Industrial - Vacant Land	YES - Current	NO - Privately-Owned	Available	Not Used in Prior Housing Element	0	0	0.141386604	0.141386604	0	0	0	1748121	820	Encino - Tarzana			Above Moderate
LOS ANGELES	18768 1/2 W VENTURA BLVD	91356	2161008018	Community Commercial	C2-1VL	0	108	0.678369308	Commercial - Store - One Story	YES - Current	NO - Privately-Owned	Available	Not Used in Prior Housing Element	0.159858152	0	0	0.159858152	3	0	0	1748121	543	Encino - Tarzana			Lower
LOS ANGELES	18740 W VENTURA BLVD	91356	2161008020	Community Commercial	C2-1VL	0	108	0.79767432	Commercial - Professional Building - Medical Dental Building - Three Stories	YES - Current	NO - Privately-Owned	Available	Not Used in Prior Housing Element	0.136779297	0	0	0.136779297	0	0	0	1748121	557	Encino - Tarzana			Lower
LOS ANGELES			2161008020	Community Commercial	C2-1VL	0	108	0.028783138	Commercial - Professional Building - Medical Dental Building - Three Stories	YES - Current	NO - Privately-Owned	Available	Not Used in Prior Housing Element	0	0	0.002121946	0.002121946	0	0	0	1748121	556	Encino - Tarzana			Above Moderate
LOS ANGELES	18604 W VENTURA BLVD	91356	2161015010	Community Commercial	C2-1VL	0	108	0.129932383	Commercial - Store - One Story	YES - Current	NO - Privately-Owned	Available	Not Used in Prior Housing Element	0.046435697	0	0	0.046435697	2	0	0	1748121	663	Encino - Tarzana			Lower
LOS ANGELES

LOS ANGELES	18590 W VENTURA BLVD	91356	2161016006	Community Commercial	C2-1VL	0	108	0.110842247	Commercial - Office Building - One Story	YES - Current	NO - Privately-Owned	Available	Not Used in Prior Housing Element	0.029355282	0	0	0.029355282	0	0	0	1748121	676	Encino - Tarzana						Lower
LOS ANGELES	18598 W VENTURA BLVD	91356	2161016007	Community Commercial	C2-1VL	0	108	0.129887038	Commercial - Store - One Story	YES - Current	NO - Privately-Owned	Available	Not Used in Prior Housing Element	0.022857464	0	0	0.022857464	1	0	0	1748121	674	Encino - Tarzana						Lower
LOS ANGELES	5440 N AMIGO AVE	91356	2161016026	Low II Residential	R1-1	0	1 unit per lot	0.337608956	Commercial - Parking Lot (Commercial Use Property) - Lots - Patron or Employee - One Story	YES - Current	NO - Privately-Owned	Available	Not Used in Prior Housing Element	0	0	0.001265611	0.001265611	0	0	0	1718121	18	Encino - Tarzana						Above Moderate
LOS ANGELES	5353 N MECCA AVE	91356	2161016027	Low II Residential	R1-1	0	1 unit per lot	0.444500539	Commercial - Parking Lot (Commercial Use Property) - Lots - Patron or Employee - One Story	YES - Current	NO - Privately-Owned	Available	Not Used in Prior Housing Element	0	0	0.001265611	0.001265611	0	0	0	1718125	30	Encino - Tarzana						Above Moderate
LOS ANGELES	18588 W VENTURA BLVD	91356	2161016050	Community Commercial	C2-1VL	0	108	0.104255751	Commercial - Restaurant, Cocktail Lounge - Restaurant, Cocktail Lounge, Tavern - One Story	YES - Current	NO - Privately-Owned	Available	Not Used in Prior Housing Element	0.050309271	0	0	0.050309271	0	0	0	1748121	686	Encino - Tarzana						Lower
LOS ANGELES			2161016051	Community Commercial	C2-1VL	0	108	0.00659852	Commercial - Office Building - One Story	YES - Current	NO - Privately-Owned	Available	Not Used in Prior Housing Element	0	0	0.018675007	0.018675007	0	0	0	1748121	685	Encino - Tarzana						Above Moderate
LOS ANGELES	18568 W VENTURA BLVD	91356	2161016052	Community Commercial	C2-1VL	0	108	0.201542158	Commercial - Store - One Story	YES - Current	NO - Privately-Owned	Available	Not Used in Prior Housing Element	0.036991253	0	0	0.036991253	0	0	0	1748125	598	Encino - Tarzana						Lower
LOS ANGELES			2161016052	Community Commercial	C2-1VL	0	108	0.111040425	Commercial - Store - One Story	YES - Current	NO - Privately-Owned	Available	Not Used in Prior Housing Element	0.023499232	0	0	0.023499232	0	0	0	1748125	590	Encino - Tarzana						Lower
LOS ANGELES	18524 W VENTURA BLVD	91356	2161017009	Community Commercial	C2-1L	0	108	0.038311066	Commercial - Service Station - Self Service - No Additional Services	YES - Current	NO - Privately-Owned	Available	Not Used in Prior Housing Element	0	0	0.004784979	0.004784979	0	0	0	1718125	58	Encino - Tarzana						Above Moderate
LOS ANGELES	18526 W VENTURA BLVD	91356	2161017009	Community Commercial	C2-1L	0	108	0.053686113	Commercial - Service Station - Self Service - No Additional Services	YES - Current	NO - Privately-Owned	Available	Not Used in Prior Housing Element	0	0	0.005828962	0.005828962	0	0	0	1718125	56	Encino - Tarzana						Above Moderate
LOS ANGELES	18530 W VENTURA BLVD	91356	2161017009	Community Commercial	C2-1L	0	108	0.053685955	Commercial - Service Station - Self Service - No Additional Services	YES - Current	NO - Privately-Owned	Available	Not Used in Prior Housing Element	0	0	0.005828962	0.005828962	0	0	0	1718125	53	Encino - Tarzana						Above Moderate
LOS ANGELES	18532 W VENTURA BLVD	91356	2161017009	Community Commercial	C2-1L	0	108	0.053686913	Commercial - Service Station - Self Service - No Additional Services	YES - Current	NO - Privately-Owned	Available	Not Used in Prior Housing Element	0	0	0.005828962	0.005828962	0	0	0	1718125	51	Encino - Tarzana						Above Moderate
LOS ANGELES	18534 W VENTURA BLVD	91356	2161017009	Community Commercial	C2-1L	0	108	0.035790742	Commercial - Service Station - Self Service - No Additional Services	YES - Current	NO - Privately-Owned	Available	Not Used in Prior Housing Element	0	0	0.004784979	0.004784979	0	0	0	1718125	50	Encino - Tarzana						Above Moderate
LOS ANGELES			2161017009	Community Commercial	C2-1L	0	108	0.004473639	Commercial - Service Station - Self Service - No Additional Services	YES - Current	NO - Privately-Owned	Available	Not Used in Prior Housing Element	0	0	0.003642034	0.003642034	0	0	0	1718125	64	Encino - Tarzana						Above Moderate
LOS ANGELES			2161017009	Community Commercial	C2-1L	0	108	0.00580422	Commercial - Service Station - Self Service - No Additional Services	YES - Current	NO - Privately-Owned	Available	Not Used in Prior Housing Element	0	0	0.003642034	0.003642034	0	0	0	1718125	62	Encino - Tarzana						Above Moderate
LOS ANGELES			2161017022	Low II Residential	R1-1	0	1 unit per lot	0.028311835	Residential - Single Family Residence - Vacant Land	YES - Current	NO - Privately-Owned	Available	Not Used in Prior Housing Element	0	0	0.042901516	0.042901516	0	0	0	1718125	81	Encino - Tarzana						Above Moderate
LOS ANGELES	18536 W VENTURA BLVD	91356	2161017023	Community Commercial	C2-1L	0	108	0.049212595	Commercial - Auto, Recreation Equipment, Construction Equipment Sales and Service - Auto Body Repair Shop - One Story	YES - Current	NO - Privately-Owned	Available	Not Used in Prior Housing Element	0	0	0.003721928	0.003721928	0	0	0	1718125	42	Encino - Tarzana						Above Moderate
LOS ANGELES	18540 W VENTURA BLVD	91356	2161017023	Community Commercial	C2-1L	0	108	0.053685949	Commercial - Auto, Recreation Equipment, Construction Equipment Sales and Service - Auto Body Repair Shop - One Story	YES - Current	NO - Privately-Owned	Available	Not Used in Prior Housing Element	0	0	0.003721928	0.003721928	0	0	0	1718125	40	Encino - Tarzana						Above Moderate
LOS ANGELES	18542 W VENTURA BLVD	91356	2161017023	Community Commercial	C2-1L	0	108	0.053685949	Commercial - Auto, Recreation Equipment, Construction Equipment Sales and Service - Auto Body Repair Shop - One Story	YES - Current	NO - Privately-Owned	Available	Not Used in Prior Housing Element	0	0	0.003721928	0.003721928	0	0	0	1718125	39	Encino - Tarzana						Above Moderate
LOS ANGELES	18544 W VENTURA BLVD	91356	2161017023	Community Commercial	C2-1L	0	108	0.053685949	Commercial - Auto, Recreation Equipment, Construction Equipment Sales and Service - Auto Body Repair Shop - One Story	YES - Current	NO - Privately-Owned	Available	Not Used in Prior Housing Element	0	0	0.003721928	0.003721928	0	0	0	1718125	37	Encino - Tarzana						Above Moderate
LOS ANGELES	18548 W VENTURA BLVD	91356	2161017023	Community Commercial	C2-1L	0	108	0.053686584	Commercial - Auto, Recreation Equipment, Construction Equipment Sales and Service - Auto Body Repair Shop - One Story	YES - Current	NO - Privately-Owned	Available	Not Used in Prior Housing Element	0	0	0.003721928	0.003721928	0	0	0	1718125	35	Encino - Tarzana						Above Moderate
LOS ANGELES			2161017023	Community Commercial	C2-1L	0	108	0.017895935	Commercial - Auto, Recreation Equipment, Construction Equipment Sales and Service - Auto Body Repair Shop - One Story	YES - Current	NO - Privately-Owned	Available	Not Used in Prior Housing Element	0	0	0.001540568	0.001540568	0	0	0	1718125	47	Encino - Tarzana						Above Moderate
LOS ANGELES	18550 W VENTURA BLVD	91356	2161017024	Community Commercial	C2-1L	0	108	0.053686584	Commercial - Auto, Recreation Equipment, Construction Equipment Sales and Service - Auto Body Repair Shop - One Story	YES - Current	NO - Privately-Owned	Available	Not Used in Prior Housing Element	0	0	0.014029744	0.014029744	0	0	0	1718125	31	Encino - Tarzana						Above Moderate
LOS ANGELES	18552 W VENTURA BLVD	91356	2161017024	Community Commercial	C2-1L	0	108	0.05368615	Commercial - Auto, Recreation Equipment, Construction Equipment Sales and Service - Auto Body Repair Shop - One Story	YES - Current	NO - Privately-Owned	Available	Not Used in Prior Housing Element	0	0	0.014029744	0.014029744	0	0	0	1718125	28	Encino - Tarzana						Above Moderate
LOS ANGELES	18556 W VENTURA BLVD	91356	2161017024	Community Commercial	C2-1L	0	108	0.102086339	Commercial - Auto, Recreation Equipment, Construction Equipment Sales and Service - Auto Body Repair Shop - One Story	YES - Current	NO - Privately-Owned	Available	Not Used in Prior Housing Element	0.150892138	0	0	0.150892138	0	0	0	1718125	22	Encino - Tarzana						Lower
LOS ANGELES	5329 N RESEDA BLVD	91356	2161017027	Low II Residential	R1-1	0	1 unit per lot	0.239831049	Residential - Single Family Residence - Planned Unit Development (PUD)	YES - Current	NO - Privately-Owned	Available	Not Used in Prior Housing Element	0	0	0.042901516	0.042901516	0	0	0	1718125	98	Encino - Tarzana						Above Moderate
LOS ANGELES	5250 N MECCA AVE	91356	2161017900	Low II Residential	R1-1	0	1 unit per lot	0.104461687	Residential - Single Family Residence - Vacant Land	YES - Current	NO - Privately-Owned	Available	Not Used in Prior Housing Element	0	0	0.042901516	0.042901516	0	0	0	1718125	227	Encino - Tarzana						Above Moderate
LOS ANGELES			2161018044	Low II Residential	R1-1	0	1 unit per lot	0.003748948	Commercial - Commercial - Vacant Parcel with Existing Non-structural Other Imps.	YES - Current	NO - Privately-Owned	Available	Not Used in Prior Housing Element	0	0	0.001265611	0.001265611	0	0	0	1718125	948	Encino - Tarzana						Above Moderate
LOS ANGELES			2161018044	Low II Residential	R1-1	0	1 unit per lot	0.082743968	Commercial - Commercial - Vacant Parcel with Existing Non-structural Other Imps.	YES - Current	NO - Privately-Owned	Available	Not Used in Prior Housing Element	0	0	0.001265611	0.001265611	0	0	0	1718125	170	Encino - Tarzana						Above Moderate
LOS ANGELES	18504 W VENTURA BLVD	91356	2161018045	Community Commercial	C2-1VL	0	108	0.34903419	Commercial - Service Station - Full Service - No Additional Services	YES - Current	NO - Privately-Owned	Available	Not Used in Prior Housing Element	0.150477031	0	0	0.150477031	0	0	0	1718125	74	Encino - Tarzana						Lower
LOS ANGELES	5354 N RESEDA BLVD	91356	2161018046	Community Commercial	(Q)C2-1VL	0	108	0.329127492	Commercial - Auto, Recreation Equipment, Construction Equipment Sales and Service - Auto Body Repair Shop - One Story	YES - Current	NO - Privately-Owned	Available	Not Used in Prior Housing Element	0.061709871	0	0	0.061709871	0	0	0	1718125	104	Encino - Tarzana						Lower
LOS ANGELES	18448 W VENTURA BLVD	91356	2161021003	Community Commercial	C2-1VL	0	108	0.053708172	Commercial - Store - One Story	YES - Current	NO - Privately-Owned	Available	Not Used in Prior Housing Element	0	0	0.014029744	0.014029744	0	0	0	1718125	103	Encino - Tarzana						Above Moderate
LOS ANGELES	18444 W VENTURA BLVD	91356	2161021004	Community Commercial	C2-1VL	0	108	0.05371463	Commercial - Office Building - One Story	YES - Current	NO - Privately-Owned	Available	Not Used in Prior Housing Element	0	0	0.000872208	0.000872208	0	0	0	1718125	105	Encino - Tarzana						Above Moderate
LOS ANGELES	18442 W VENTURA BLVD	91356	2161021005	Community Commercial	C2-1VL	0	108	0.053718217	Commercial - Commercial - Vacant Land	YES - Current	NO - Privately-Owned	Available	Not Used in Prior Housing Element	0	0	0.029945102	0.029945102	0	0	0	1718125	107	Encino - Tarzana						Above Moderate
LOS ANGELES	18436 W VENTURA BLVD	91356	2161021006	Community Commercial	C2-1VL	0	108	0.053734086	Commercial - Auto, Recreation Equipment, Construction Equipment Sales and Service - Auto Body Repair Shop - One Story	YES - Current	NO - Privately-Owned	Available	Not Used in Prior Housing Element	0	0	0.005573775	0.005573775	1	0	0	1718125	116	Encino - Tarzana						Above Moderate
LOS ANGELES	18438 W VENTURA BLVD	91356	2161021006	Community Commercial	C2-1VL	0	108	0.053728263	Commercial - Auto, Recreation Equipment, Construction Equipment Sales and Service - Auto Body Repair Shop - One Story	YES - Current	NO - Privately-Owned	Available	Not Used in Prior Housing Element	0	0	0.005573775	0.005573775	1	0	0	1718125	114	Encino - Tarzana						Above Moderate
LOS ANGELES	18440 W VENTURA BLVD	91356	2161021006	Community Commercial	C2-1VL	0	108	0.053728263	Commercial - Auto, Recreation Equipment, Construction Equipment Sales and Service - Auto Body Repair Shop - One Story	YES - Current	NO - Privately-Owned	Available	Not Used in Prior Housing Element	0	0	0.005573775	0.005573775	1	0	0	1718125	113	Encino - Tarzana						Above Moderate
LOS ANGELES	18428 W VENTURA BLVD	91356	2161021007	Community Commercial	C2-1VL	0	108	0.053742866	Commercial - Store - One Story	YES - Current	NO - Privately-Owned	Available	Not Used in Prior Housing Element	0	0	0.002103912	0.002103912	0	0	0	1718125	122	Encino - Tarzana						Above Moderate
LOS ANGELES	18432 W VENTURA BLVD	91356	2161021007	Community Commercial	C2-1VL	0	108	0.053739109	Commercial - Store - One Story	YES - Current	NO - Privately-Owned	Available	Not Used in Prior Housing Element	0	0	0.002103912	0.002103912	0	0	0	1718125	119	Encino - Tarzana						Above Moderate
LOS ANGELES	18422 W VENTURA BLVD	91356	2161021008	Community Commercial	C2-1VL	0	108	0.053753548	Commercial - Store - One Story	YES - Current	NO - Privately-Owned	Available	Not Used in Prior Housing Element	0	0	0.002103912	0.002103912	0	0	0	1718125	129	Encino - Tarzana						Above Moderate
LOS ANGELES	18426 W VENTURA BLVD	91356	2161021008	Community Commercial	C2-1VL	0	108	0.053749319	Commercial - Store - One Story	YES - Current	NO - Privately-Owned	Available	Not Used in Prior Housing Element	0	0	0.002103912	0.002103912	0	0	0	1718125	125	Encino - Tarzana						Above Moderate
LOS ANGELES	18418 W VENTURA BLVD	91356	2161021009	Community Commercial	C2-1VL	0	108	0.053763922	Commercial - Store - One Story	YES - Current	NO - Privately-Owned	Available	Not Used in Prior Housing Element	0	0	0.014029744	0.014029744	0	0	0	1718125	132	Encino - Tarzana						Above Moderate
LOS ANGELES	18420 W VENTURA BLVD	91356	2161021009	Community Commercial	C2-1VL	0	108	0.053759535	Commercial - Store - One Story	YES - Current	NO - Privately-Owned	Available	Not Used in Prior Housing Element	0	0	0.014029744	0.014029744	0	0	0	1718125	130	Encino - Tarzana						Above Moderate
LOS ANGELES	18410 W VENTURA BLVD	91356	2161021010	Community Commercial	C2-1VL	0	108	0.05377819	Commercial - Store - One Story	YES - Current	NO - Privately-Owned	Available	Not Used in Prior Housing Element	0	0	0.002103912	0.002103912	0	0	0	1718125	148	Encino - Tarzana						Above Moderate
LOS ANGELES	18412 W VENTURA BLVD	91356	2161021010	Community Commercial	C2-1VL	0	108	0.053775405	Commercial - Store - One Story	YES - Current	NO - Privately-Owned	Available	Not Used in Prior Housing Element	0	0	0.002103912	0.002103912	0	0	0	1718125	146	Encino - Tarzana						Above Moderate
LOS ANGELES	18416 W VENTURA BLVD	91356	2161021010	Community Commercial	C2-1VL	0	108	0.053768945	Commercial - Store - One Story	YES - Current	NO - Privately-Owned	Available	Not Used in Prior Housing Element	0	0	0.002103912	0.002103912	0	0	0	1718125	134	Encino - Tarzana						Above Moderate
LOS ANGELES	5324 N OTIS AVE	91356	2161021013	Low II Residential	R1-1	0	1 unit per lot	0.472223728	Commercial - Parking Lot (Commercial Use Property) - Lots - Patron or Employee - One Story	YES - Current	NO - Privately-Owned	Available	Not Used in Prior Housing Element	0	0	0.003050634	0.003050634	0	0	0	1718125	121	Encino - Tarzana						Above Moderate
LOS ANGELES			2161021031	Low II Residential	R1-1	0	1 unit per lot	0.187530303	Residential - Single Family Residence - Vacant Land	YES - Current	NO - Privately-Owned	Available	Not Used in Prior Housing Element	0	0	0.042901516	0.042901516	0	0	0	1718125	282	Encino - Tarzana						Above Moderate
LOS ANGELES	18400 W VENTURA BLVD	91356	2161021043	Community Commercial	C2-1VL	0	108	0.102936938	Commercial - Store Combination - Store and Office Combination - Two Stories	YES - Current	NO - Privately-Owned	Available	Not Used in Prior Housing Element	0.031535603	0	0	0.031535603	5	0	0	1718125	157	Encino - Tarzana						Lower
LOS ANGELES	18450 W VENTURA BLVD	91356	2161021046	Community Commercial	C2-1VL	0	108	0.053703149	Commercial - Restaurant, Cocktail Lounge - Fast Food - Walk Up - One Story	YES - Current	NO - Privately-Owned	Available	Not Used in Prior Housing Element	0	0	0.005619328	0.005619328	1	0	0	1718125	100	Encino - Tarzana						Above Moderate
LOS ANGELES	18454 W VENTURA BLVD	91356	2161021046	Community Commercial	C2-1VL	0	108	0.053698126	Commercial - Restaurant, Cocktail Lounge - Fast Food - Walk Up - One Story	YES - Current	NO - Privately-Owned	Available	Not Used in Prior Housing Element	0	0	0.005619328	0.005619328	1	0	0	1718125	95	Encino - Tarzana						Above Moderate
LOS ANGELES	18458 W VENTURA BLVD	91356	2161021046	Community Commercial	C2-1VL	0	108	0.085236831	Commercial - Restaurant, Cocktail Lounge - Fast Food - Walk Up - One Story	YES - Current	NO - Privately-Owned	Available	Not Used in Prior Housing Element	0.054263968	0	0	0.054263968	1	0	0	1718125	94	Encino - Tarzana						Lower
LOS ANGELES			2161021063	Low II Residential	R1-1	0	1 unit per lot	0.426285143	Commercial - Parking Lot (Commercial Use Property) - Lots - Patron or Employee - One Story	YES - Current	NO - Privately-Owned	Available	Not Used in Prior Housing Element	0	0	0.000941141	0.000941141	0	0	0	1718125	988	Encino - Tarzana						Above Moderate
LOS ANGELES	18386 W VENTURA BLVD	91356	2161022001	Community Commercial	C2-1VL	0	108	0.102073625	Commercial - Professional Building - One Story	YES - Current	NO - Privately-Owned	Available	Not Used in Prior Housing Element	0.017411493	0	0	0.017411493	1	0	0	1718125	168	Encino - Tarzana						Lower
LOS ANGELES	18376 W VENTURA BLVD	91356	2161022004	Community Commercial	C2-1VL	0	108	0.053708807	Commercial - Store Combination - Store and Office Combination - Two Stories	YES - Current	NO - Privately-Owned	Available	Not Used in Prior Housing Element	0	0	0.003127709	0.003127709	0	0	0	1718125	182	Encino - Tarzana						Above Moderate
LOS ANGELES	18370 W VENTURA BLVD	91356	2161022005	Community Commercial	C2-1VL	0	108	0.053718217	Commercial - Parking Lot (Commercial Use Property) - Lots - Patron or Employee - One Story	YES - Current	NO - Privately-Owned	Available	Not Used in Prior Housing Element	0	0	0.00202497	0.00202497	0	0	0	1718125	191	Encino - Tarzana						Above Moderate
LOS ANGELES	18374 W VENTURA BLVD	91356	2161022005	Community Commercial	C2-1VL	0	108	0.05371383	Commercial - Parking Lot (Commercial Use Property) - Lots - Patron or Employee - One Story	YES - Current	NO - Privately-Owned	Available	Not Used in Prior Housing Element	0	0	0.00202497	0.00202497	0	0	0	1718125	185	Encino - Tarzana						Above Moderate
LOS ANGELES	18360 W VENTURA BLVD	91356	2161022008	Community Commercial	C2-1VL	0	108	0.053739109	Commercial - Store Combination - Store and Office Combination - One Story	YES - Current	NO - Privately-Owned	Available	Not Used in Prior Housing Element	0	0	0.012270434	0.012270434	1	0	0	1718125	209	Encino - Tarzana						Above Moderate
LOS ANGELES	18352 W VENTURA BLVD	91356	2161022009	Community Commercial	C2-1VL	0	108	0.053754348	Commercial - Office Building - One Story	YES - Current	NO - Privately-Owned	Available	Not Used in Prior Housing Element	0	0	0.014029744	0.014029744	0	0	0	1718125	219	Encino - Tarzana						Above Moderate
LOS ANGELES	18354 W VENTURA BLVD	91356	2161022009	Community Commercial	C2-1VL	0	108	0.053748519	Commercial - Office Building - One Story	YES - Current	NO - Privately-Owned	Available	Not Used in Prior Housing Element	0	0	0.014029744	0.014029744	0	0	0	1718125	218	Encino - Tarzana						Above Moderate
LOS ANGELES			2161022009	Community Commercial	C2-1VL	0	108	0.053743502	Commercial - Office Building - One Story	YES - Current	NO - Privately-Owned	Available	Not Used in Prior Housing Element	0	0	0.014029744	0.014029744	0	0	0	1718125	217	Encino - Tarzana						Above Moderate
LOS ANGELES	18325 W LINNET ST	91356	2161022027	Low II Residential	R1-1	0	1 unit per lot	0.200579906	Residential - Single Family Residence - Guesthouse	YES - Current	NO - Privately-Owned	Available	Not Used in Prior Housing Element	0	0	0.042901516	0.042901516	0	0	0	1718125	326	Encino - Tarzana						Above Moderate
LOS ANGELES	18362 W VENTURA BLVD	91356	2161022033	Community Commercial	C2-1VL	0	108	0.05373345	Commercial - Auto, Recreation Equipment, Construction Equipment Sales and Service - Auto Body Repair Shop - One Story	YES - Current	NO - Privately-Owned	Available	Not Used in Prior Housing Element	0	0	0.005828962	0.005828962	0	0	0	1718125	205	Encino - Tarzana						Above Moderate
LOS ANGELES	18366 W VENTURA BLVD	91356	2161022033	Community Commercial	C2-1VL	0	108	0.053729063	Commercial - Auto, Recreation Equipment, Construction Equipment Sales and Service - Auto Body Repair Shop - One Story	YES - Current	NO - Privately-Owned	Available	Not Used in Prior Housing Element	0	0	0.005828962	0.005828962	0	0	0	1718125	198	Encino - Tarzana						Above Moderate
LOS ANGELES	18368 W VENTURA BLVD	91356	2161022033	Community Commercial	C2-1VL	0	108	0.05372324	Commercial - Auto, Recreation Equipment, Construction Equipment Sales and Service - Auto Body Repair Shop - One Story	YES - Current	NO - Privately-Owned	Available	Not Used in Prior Housing Element	0	0	0.005828962	0.005828962	0	0	0	1718125	195	Encino - Tarzana						Above Moderate
LOS ANGELES	18332 W VENTURA BLVD	91356	2161022035	Community Commercial	C2-1VL	0	108	0.102456573	Commercial - Store Combination - Store and Office Combination - One Story	YES - Current	NO - Privately-Owned	Available	Not Used in Prior Housing Element	0.027097479	0	0	0.027097479	0	0	0	1718125	255	Encino - Tarzana						Lower
LOS ANGELES	18336 W VENTURA BLVD	91356	2161022035	Community Commercial	C2-1VL	0	108	0.053789036	Commercial - Store Combination - Store and Office Combination - One Story	YES - Current	NO - Privately-Owned	Available	Not Used in Prior Housing Element	0	0	0.001296881	0.001296881	0	0	0	1718125	249	Encino - Tarzana						Above Moderate
LOS ANGELES	18338 W VENTURA BLVD	91356	2161022035	Community Commercial	C2-1VL	0	108	0.053784013	Commercial - Store Combination - Store and Office Combination - One Story	YES - Current	NO - Privately-Owned	Available	Not Used in Prior Housing Element	0	0	0.001296881	0.001296881	0	0	0	1718125	239	Encino - Tarzana						Above Moderate
LOS ANGELES	18340 W VENTURA BLVD	91356	2161022035	Community Commercial	C2-1VL	0	108	0.053778991	Commercial - Store Combination - Store and Office Combination - One Story	YES - Current	NO - Privately-Owned	Available	Not Used in Prior Housing Element	0	0	0.001296881	0.001296881	0	0	0	1718125	237	Encino - Tarzana						Above Moderate
LOS ANGELES	18342 W VENTURA BLVD	91356	2161022035	Community Commercial	C2-1VL	0	108	0.053773968	Commercial - Store Combination - Store and Office Combination - One Story	YES - Current	NO - Privately-Owned	Available	Not Used in Prior Housing Element	0	0	0.001296881	0.001296881	0	0	0	1718125	236	Encino - Tarzana						Above Moderate
LOS ANGELES	18346 W VENTURA BLVD	91356	2161022035	Community Commercial	C2-1VL	0	108	0.053769581	Commercial - Store Combination - Store and Office Combination - One Story	YES - Current	NO - Privately-Owned	Available	Not Used in Prior Housing Element	0	0	0.001296881	0.001296881	0	0	0	1718125	234	Encino - Tarzana						Above Moderate
LOS ANGELES	18348 W VENTURA BLVD	91356	2161022035	Community Commercial	C2-1VL	0	108	0.053764394	Commercial - Store Combination - Store and Office Combination - One Story	YES - Current	NO - Privately-Owned	Available	Not Used in Prior Housing Element	0	0	0.001296881	0.001296881	0	0	0	1718125	226	Encino - Tarzana						Above Moderate
LOS ANGELES	18350 W VENTURA BLVD	91356	2161022035	Community Commercial	C2-1VL	0	108	0.053758729	Commercial - Store Combination - Store and Office Combination - One Story	YES - Current	NO - Privately-Owned	Available	Not Used in Prior Housing Element	0	0	0.001296881	0.001296881	0	0	0	1718125	221	Encino - Tarzana						Above Moderate
LOS ANGELES	5225 N AVENIDA ORIENTE	91356	2161022036	Low II Residential	R1-1	0	1 unit per lot	0.234888181	Commercial - Parking Lot (Commercial Use Property) - Lots - Patron or Employee - One Story	YES - Current	NO - Privately-Owned	Available	Used in Prior Housing Element - Non-Vacant	0	0	0.001265611	0.001265611	0	0	0	1718125	275	Encino - Tarzana						Above Moderate
LOS ANGELES			2161022036	Low II Residential	R1-1	0	1 unit per lot	0.881522662	Commercial - Parking Lot (Commercial Use Property) - Lots - Patron or Employee - One Story	YES - Current	NO - Privately-Owned	Available	Used in Prior Housing Element - Non-Vacant	0	0	0.001265611	0.001265611	0	0	0	1718125	260	Encino - Tarzana						Above Moderate
LOS ANGELES	18703 W REDWING ST	91356	2161026BRK	Community Commercial	(Q)C2-1VL	0	108	0.840324014	Residential - Single Family Residence - Condominium	YES - Current	NO - Privately-Owned	Available	Not Used in Prior Housing Element	0.315757625	0	0	0.315757625	15	0	0	1748121	812	Encino - Tarzana						Lower

LOS ANGELES	5452 N LINDLEY AVE	91316	2162001002	Medium Residential	R3-1	0	54	1.268732884	Residential - Five or More Units or Apartments (Any Combination) - 4 Stories or Less - Pool	YES - Current	NO - Privately-Owned	Available	Not Used in Prior Housing Element	0	0	0.93320843	0.93320843	71	0	0	1748125	521	Encino - Tarzana	Yes	Above Moderate
LOS ANGELES	5415 N NEWCASTLE AVE	91316	2162002103	Medium Residential	R3-1	0	54	1.40066916	Residential - Five or More Units or Apartments (Any Combination) - 4 Stories or Less - Pool	YES - Current	NO - Privately-Owned	Available	Not Used in Prior Housing Element	0	0	1.228834683	1.228834683	66	0	0	1718125	21	Encino - Tarzana	Yes	Above Moderate
LOS ANGELES	5429 N NEWCASTLE AVE	91316	2162002BRK	Medium Residential	R3-1	0	54	1.3981764	Residential - Single Family Residence - Condominium	YES - Current	NO - Privately-Owned	Available	Not Used in Prior Housing Element	0	0	1.250969344	1.250969344	100	0	0	1748125	575	Encino - Tarzana	Yes	Above Moderate
LOS ANGELES	5301 N NEWCASTLE AVE	91316	2162004091	Medium Residential	R3-1	0	54	1.238447135	Residential - Five or More Units or Apartments (Any Combination) - 4 Stories or Less - Pool	YES - Current	NO - Privately-Owned	Available	Not Used in Prior Housing Element	0	0	0.351183354	0.351183354	51	0	0	1718125	235	Encino - Tarzana	Yes	Above Moderate
LOS ANGELES	5236 N LINDLEY AVE	91316	2162004BRK	Medium Residential	R3-1	0	54	3.504793803	Residential - Single Family Residence - Condominium	YES - Current	NO - Privately-Owned	Available	Not Used in Prior Housing Element	0	0	7.598102415	7.598102415	219	0	0	1718125	179	Encino - Tarzana	Yes	Above Moderate
LOS ANGELES			2162005065	Community Commercial	C4-1VL	0	108	0.146084688	Commercial - Service Station - Full Service - No Additional Services	YES - Current	NO - Privately-Owned	Available	Not Used in Prior Housing Element	0.067180565	0	0	0.067180565	1	0	0	1718125	375	Encino - Tarzana		Lower
LOS ANGELES	18075 W VENTURA BLVD	91316	2162005066	Community Commercial	C4-1VL	0	108	0.259418698	Commercial - Office Building - One Story	YES - Current	NO - Privately-Owned	Available	Not Used in Prior Housing Element	0.08743654	0	0	0.08743654	0	0	0	1718125	342	Encino - Tarzana		Lower
LOS ANGELES			2162005066	Community Commercial	C4-1VL	0	108	0.001027441	Commercial - Office Building - One Story	YES - Current	NO - Privately-Owned	Available	Not Used in Prior Housing Element	0	0	0.000977833	0.000977833	0	0	0	1718125	407	Encino - Tarzana		Above Moderate
LOS ANGELES			2162005066	Community Commercial	C4-1VL	0	108	0.011783828	Commercial - Office Building - One Story	YES - Current	NO - Privately-Owned	Available	Not Used in Prior Housing Element	0	0	0.000795704	0.000795704	0	0	0	1718125	343	Encino - Tarzana		Above Moderate
LOS ANGELES			2162005066	Community Commercial	C4-1VL	0	108	0.09429544	Commercial - Office Building - One Story	YES - Current	NO - Privately-Owned	Available	Not Used in Prior Housing Element	0.040183988	0	0	0.040183988	0	0	0	1718125	341	Encino - Tarzana		Lower
LOS ANGELES	18063 W VENTURA BLVD	91316	2162005067	Community Commercial	C4-1VL	0	108	0.388576351	Commercial - Store - One Story	YES - Current	NO - Privately-Owned	Available	Not Used in Prior Housing Element	0.128130253	0	0	0.128130253	2	0	0	1718125	346	Encino - Tarzana		Lower
LOS ANGELES	18065 W VENTURA BLVD	91316	2162005067	Community Commercial	C4-1VL	0	108	0.172736549	Commercial - Store - One Story	YES - Current	NO - Privately-Owned	Available	Not Used in Prior Housing Element	0.078328522	0	0	0.078328522	2	0	0	1718125	344	Encino - Tarzana		Lower
LOS ANGELES	18055 W VENTURA BLVD	91316	2162005068	Community Commercial	C4-1VL	0	108	0.759344857	Commercial - Store - One Story	YES - Current	NO - Privately-Owned	Available	Not Used in Prior Housing Element	0.361355491	0	0	0.361355491	1	0	0	1718125	348	Encino - Tarzana		Lower
LOS ANGELES			2162005068	Community Commercial	C4-1VL	0	108	0.058603314	Commercial - Store - One Story	YES - Current	NO - Privately-Owned	Available	Not Used in Prior Housing Element	0	0	0.008414415	0.008414415	1	0	0	1718125	347	Encino - Tarzana		Above Moderate
LOS ANGELES	18013 W VENTURA BLVD	91316	2162005078	Community Commercial	C4-1VL	0	108	0.118382853	Commercial - Store - One Story	YES - Current	NO - Privately-Owned	Available	Not Used in Prior Housing Element	0.158809447	0	0	0.158809447	0	0	0	1718129	202	Encino - Tarzana		Lower
LOS ANGELES	5215 1/2 N NEWCASTLE AVE	91316	2162005079	Community Commercial	C4-1VL	0	108	0.292822501	Commercial - Store Combination - Store and Residential Combination - One Story	YES - Current	NO - Privately-Owned	Available	Not Used in Prior Housing Element	0	0	0.050351435	0.050351435	4	0	0	1718129	203	Encino - Tarzana	Yes	Above Moderate
LOS ANGELES	18081 W VENTURA BLVD	91316	2162005080	Community Commercial	C2-1VL	0	108	0.129017233	Commercial - Service Station - Full Service - No Additional Services	YES - Current	NO - Privately-Owned	Available	Not Used in Prior Housing Element	0.062008022	0	0	0.062008022	1	0	0	1718125	374	Encino - Tarzana		Lower
LOS ANGELES	18099 W VENTURA BLVD	91316	2162005080	Community Commercial	C2-1VL	0	108	0.127690493	Commercial - Service Station - Full Service - No Additional Services	YES - Current	NO - Privately-Owned	Available	Not Used in Prior Housing Element	0.062008022	0	0	0.062008022	1	0	0	1718125	373	Encino - Tarzana		Lower
LOS ANGELES			2162005086	Community Commercial	(Q)C2-1VL	0	108	0.038073467	Commercial - Restaurant, Cocktail Lounge - Fast Food - Auto Oriented - One Story	YES - Current	NO - Privately-Owned	Available	Not Used in Prior Housing Element	0	0	0.004784979	0.004784979	0	0	0	1718125	974	Encino - Tarzana		Above Moderate
LOS ANGELES			2162005086	Community Commercial	(Q)C2-1VL	0	108	0.124407878	Commercial - Restaurant, Cocktail Lounge - Fast Food - Auto Oriented - One Story	YES - Current	NO - Privately-Owned	Available	Not Used in Prior Housing Element	0.074709396	0	0	0.074709396	0	0	0	1718125	975	Encino - Tarzana		Lower
LOS ANGELES	5212 N LINDLEY AVE	91316	2162005130	Community Commercial	C4-1VL	0	108	0.062845033	Commercial - Store - One Story	YES - Current	NO - Privately-Owned	Available	Not Used in Prior Housing Element	0	0	0.006920849	0.006920849	0	0	0	1718125	339	Encino - Tarzana		Above Moderate
LOS ANGELES			2162005130	Community Commercial	C4-1VL	0	108	0.041899771	Commercial - Store - One Story	YES - Current	NO - Privately-Owned	Available	Not Used in Prior Housing Element	0	0	0.006980081	0.006980081	0	0	0	1718125	340	Encino - Tarzana		Above Moderate
LOS ANGELES	18025 W VENTURA BLVD	91316	2162005131	Community Commercial	(Q)C2-1VL	0	108	1.189605145	Industrial - Warehousing, Distribution, Storage - Public Storage - Mini Warehouse - One Story	YES - Current	NO - Privately-Owned	Available	Not Used in Prior Housing Element	2.744036591	0	0	2.744036591	0	0	0	1718125	350	Encino - Tarzana		Lower
LOS ANGELES			2162005131	Community Commercial	(Q)C2-1VL	0	108	0.42963447	Industrial - Warehousing, Distribution, Storage - Public Storage - Mini Warehouse - One Story	YES - Current	NO - Privately-Owned	Available	Not Used in Prior Housing Element	0.070644944	0	0	0.070644944	0	0	0	1718125	349	Encino - Tarzana		Lower
LOS ANGELES	18037 W VENTURA BLVD	91316	2162005900	Community Commercial	C2-1VL	0	108	0.662849679	Miscellaneous - Government Owned Property	YES - Current	YES - City-Owned	Available	Not Used in Prior Housing Element	0.043850048	0	0	0.043850048	0	0	0	1718125	376	Encino - Tarzana		Lower
LOS ANGELES	5216 N LINDLEY AVE	91316	2162005BRK	Medium Residential	R3-1	0	54	3.676873463	Residential - Single Family Residence - Condominium	YES - Current	NO - Privately-Owned	Available	Not Used in Prior Housing Element	0	0	3.355244974	3.355244974	100	0	0	1718125	274	Encino - Tarzana	Yes	Above Moderate
LOS ANGELES	17947 W VENTURA BLVD	91316	2162006002	Community Commercial	C4-1VL	0	108	1.951888607	Commercial - Shopping Center (Neighborhood, Community) - One Story	YES - Current	NO - Privately-Owned	Available	Not Used in Prior Housing Element	1.159373394	0	0	1.159373394	0	0	0	1718129	191	Encino - Tarzana		Lower
LOS ANGELES	17931 W VENTURA BLVD	91316	2162006003	Community Commercial	C4-1VL	0	108	0.388066187	Commercial - Shopping Center (Neighborhood, Community) - One Story	YES - Current	NO - Privately-Owned	Available	Not Used in Prior Housing Element	0.323827375	0	0	0.323827375	0	0	0	1718129	212	Encino - Tarzana		Lower
LOS ANGELES	17925 W VENTURA BLVD	91316	2162006004	Community Commercial	C4-1VL	0	108	1.442040658	Commercial - Shopping Center (Neighborhood, Community) - One Story	YES - Current	NO - Privately-Owned	Available	Not Used in Prior Housing Element	0.393138095	0	0	0.393138095	0	0	0	1718129	213	Encino - Tarzana		Lower
LOS ANGELES	5127 N ZELZAH AVE	91316	2162006005	General Commercial	(Q)C1-1VL	0	54	0.134640568	Commercial - Store Combination - Store and Office Combination - One Story	YES - Current	NO - Privately-Owned	Available	Not Used in Prior Housing Element	0.01653888	0	0	0.01653888	0	0	0	1718129	229	Encino - Tarzana		Lower
LOS ANGELES	17914 W MAGNOLIA BLVD	91316	2162006BRK	Medium Residential	R3-1	0	54	1.252975639	Residential - Single Family Residence - Condominium	YES - Current	NO - Privately-Owned	Available	Not Used in Prior Housing Element	0.172161681	0	0	0.172161681	84	0	0	1718129	192	Encino - Tarzana		Lower
LOS ANGELES	5235 N ZELZAH AVE	91316	2162007033	Medium Residential	R3-1	0	54	0.500343781	Residential - Five or More Units or Apartments (Any Combination) - 4 Stories or Less - Pool	YES - Current	NO - Privately-Owned	Available	Not Used in Prior Housing Element	0	0	0.094973572	0.094973572	20	0	0	1718129	133	Encino - Tarzana	Yes	Above Moderate
LOS ANGELES	5221 N ZELZAH AVE	91316	2162007034	Medium Residential	R3-1	0	54	0.500356725	Residential - Five or More Units or Apartments (Any Combination) - 4 Stories or Less - Pool	YES - Current	NO - Privately-Owned	Available	Not Used in Prior Housing Element	0	0	0.054752854	0.054752854	35	0	0	1718129	145	Encino - Tarzana	Yes	Above Moderate
LOS ANGELES	5217 N ZELZAH AVE	91316	2162007035	Medium Residential	R3-1	0	54	0.215329685	Residential - Single Family Residence - Vacant Land	YES - Current	NO - Privately-Owned	Available	Not Used in Prior Housing Element	0.675933182	0	0	0.675933182	0	0	0	1718129	152	Encino - Tarzana		Lower
LOS ANGELES	17919 W MAGNOLIA BLVD	91316	2162007038	Medium Residential	R3-1	0	54	0.42858242	Residential - Five or More Units or Apartments (Any Combination) - 4 Stories or Less - Pool	YES - Current	NO - Privately-Owned	Available	Not Used in Prior Housing Element	0	0	0.126863882	0.126863882	22	0	0	1718129	151	Encino - Tarzana	Yes	Above Moderate
LOS ANGELES	5254 N NEWCASTLE AVE	91316	2162007041	Medium Residential	R3-1	0	54	1.437238121	Residential - Five or More Units or Apartments (Any Combination) - 4 Stories or Less - Pool	YES - Current	NO - Privately-Owned	Available	Not Used in Prior Housing Element	0	0	0.50752224	0.50752224	76	0	0	1718129	148	Encino - Tarzana	Yes	Above Moderate
LOS ANGELES	5258 N NEWCASTLE AVE	91316	2162007042	Medium Residential	R3-1	0	54	0.757769482	Residential - Five or More Units or Apartments (Any Combination) - 4 Stories or Less - Pool	YES - Current	NO - Privately-Owned	Available	Not Used in Prior Housing Element	0	0	0.197007975	0.197007975	32	0	0	1718129	135	Encino - Tarzana	Yes	Above Moderate
LOS ANGELES	5292 N NEWCASTLE AVE	91316	2162007043	Medium Residential	R3-1	0	54	1.248290532	Residential - Five or More Units or Apartments (Any Combination) - 4 Stories or Less - Pool	YES - Current	NO - Privately-Owned	Available	Not Used in Prior Housing Element	0	0	0.352024546	0.352024546	50	0	0	1718129	119	Encino - Tarzana	Yes	Above Moderate
LOS ANGELES	5234 N NEWCASTLE AVE	91316	2162007BRK	Medium Residential	R3-1	0	54	0.996662965	Residential - Single Family Residence - Condominium	YES - Current	NO - Privately-Owned	Available	Not Used in Prior Housing Element	0	0	0.169187516	0.169187516	56	0	0	1718129	171	Encino - Tarzana	Yes	Above Moderate
LOS ANGELES	5255 N ZELZAH AVE	91316	2162007BRK	Medium Residential	R3-1	0	54	1.502208019	Residential - Single Family Residence - Condominium	YES - Current	NO - Privately-Owned	Available	Not Used in Prior Housing Element	0	0	0.500015751	0.500015751	56	0	0	1718129	92	Encino - Tarzana	Yes	Above Moderate
LOS ANGELES	5348 N NEWCASTLE AVE	91316	2162008001	Medium Residential	R3-1	0	54	1.399036578	Residential - Five or More Units or Apartments (Any Combination) - 4 Stories or Less - Pool	YES - Current	NO - Privately-Owned	Available	Not Used in Prior Housing Element	0	0	0.38356705	0.38356705	70	0	0	1718129	48	Encino - Tarzana	Yes	Above Moderate
LOS ANGELES	5343 N ZELZAH AVE	91316	2162008BRK	Medium Residential	R3-1	0	54	3.004006561	Residential - Single Family Residence - Condominium	YES - Current	NO - Privately-Owned	Available	Not Used in Prior Housing Element	0	0	1.994084084	1.994084084	154	0	0	1718129	17	Encino - Tarzana	Yes	Above Moderate
LOS ANGELES	5425 N ZELZAH AVE	91316	2162009001	Medium Residential	R3-1	0	54	1.001595459	Residential - Five or More Units or Apartments (Any Combination) - 4 Stories or Less - Pool	YES - Current	NO - Privately-Owned	Available	Not Used in Prior Housing Element	0	0	0.154108081	0.154108081	54	0	0	1748129	1003	Encino - Tarzana	Yes	Above Moderate
LOS ANGELES	5474 N NEWCASTLE AVE	91316	2162009007	Medium Residential	R3-1	0	54	1.399025175	Residential - Five or More Units or Apartments (Any Combination) - 4 Stories or Less - Pool	YES - Current	NO - Privately-Owned	Available	Not Used in Prior Housing Element	0	0	0.14804925	0.14804925	76	0	0	1748129	963	Encino - Tarzana	Yes	Above Moderate
LOS ANGELES	5465 N ZELZAH AVE	91316	2162009013	Medium Residential	R3-1	0	54	1.001252169	Residential - Five or More Units or Apartments (Any Combination) - 4 Stories or Less - Pool	YES - Current	NO - Privately-Owned	Available	Not Used in Prior Housing Element	0	0	0.154108081	0.154108081	54	0	0	1748129	957	Encino - Tarzana	Yes	Above Moderate
LOS ANGELES	5461 N YARMOUTH AVE	91316	2162010006	Medium Residential	R3-1	0	54	1.729578543	Residential - Five or More Units or Apartments (Any Combination) - 4 Stories or Less - Pool	YES - Current	NO - Privately-Owned	Available	Not Used in Prior Housing Element	0	0	0.262714615	0.262714615	83	0	0	1748129	960	Encino - Tarzana	Yes	Above Moderate
LOS ANGELES			2162011119	Medium Residential	R3-1	0	54	0.234957425	Residential - Five or More Units or Apartments (Any Combination) - 4 Stories or Less - Pool	YES - Current	NO - Privately-Owned	Available	Not Used in Prior Housing Element	0.72624898	0	0	0.72624898	0	0	0	1718129	153	Encino - Tarzana		Lower
LOS ANGELES			2162011120	Medium Residential	R3-1	0	54	0.234994054	Residential - Five or More Units or Apartments (Any Combination) - 4 Stories or Less - Pool	YES - Current	NO - Privately-Owned	Available	Used in Prior Housing Element - Non-Vacant	0.72624898	0	0	0.72624898	0	0	0	1718129	169	Encino - Tarzana		Lower
LOS ANGELES	5335 N YARMOUTH AVE	91316	2162011125	Medium Residential	R3-1	0	54	0.500368558	Residential - Five or More Units or Apartments (Any Combination) - 4 Stories or Less - Pool	YES - Current	NO - Privately-Owned	Available	Not Used in Prior Housing Element	0	0	0.073453171	0.073453171	27	0	0	1718129	67	Encino - Tarzana	Yes	Above Moderate
LOS ANGELES	5303 N YARMOUTH AVE	91316	2162011126	Medium Residential	R3-1	0	54	0.500327188	Residential - Five or More Units or Apartments (Any Combination) - 4 Stories or Less	YES - Current	NO - Privately-Owned	Available	Not Used in Prior Housing Element	0	0	0.073453171	0.073453171	27	0	0	1718129	93	Encino - Tarzana	Yes	Above Moderate
LOS ANGELES	17830 W MAGNOLIA BLVD	91316	2162012001	Medium Residential	R3-1	0	54	0.289394721	Residential - Five or More Units or Apartments (Any Combination) - 4 Stories or Less - Pool	YES - Current	NO - Privately-Owned	Available	Not Used in Prior Housing Element	0	0	0.09776151	0.09776151	15	0	0	1718129	195	Encino - Tarzana	Yes	Above Moderate
LOS ANGELES	17800 W MAGNOLIA BLVD	91316	2162012003	Medium Residential	R3-1	0	54	0.499597518	Residential - Five or More Units or Apartments (Any Combination) - 4 Stories or Less - Pool	YES - Current	NO - Privately-Owned	Available	Not Used in Prior Housing Element	0	0	0.169858955	0.169858955	21	0	0	1718129	196	Encino - Tarzana	Yes	Above Moderate
LOS ANGELES	5167 N YARMOUTH AVE	91316	2162012005	Medium Residential	R3-1	0	54	0.500207488	Residential - Five or More Units or Apartments (Any Combination) - 4 Stories or Less - Pool	YES - Current	NO - Privately-Owned	Available	Not Used in Prior Housing Element	0	0	0.176194121	0.176194121	20	0	0	1718129	207	Encino - Tarzana	Yes	Above Moderate
LOS ANGELES	5155 N YARMOUTH AVE	91316	2162012006	Medium Residential	R3-1	0	54	0.644225129	Residential - Five or More Units or Apartments (Any Combination) - 4 Stories or Less - Pool	YES - Current	NO - Privately-Owned	Available	Not Used in Prior Housing Element	0	0	0.207820818	0.207820818	24	0	0	1718129	219	Encino - Tarzana	Yes	Above Moderate
LOS ANGELES	17813 W VENTURA BLVD	91316	2162012008	Community Commercial	C4-1VL	0	108	0.476538513	Commercial - Office Building - One Story	YES - Current	NO - Privately-Owned	Available	Not Used in Prior Housing Element	0.150103401	0	0	0.150103401	0	0	0	1718129	290	Encino - Tarzana		Lower
LOS ANGELES	5116 N ZELZAH AVE	91316	2162012009	Community Commercial	C2-1VL	0	108	0.476629251	Commercial - Service Station - Full Service - No Additional Services	YES - Current	NO - Privately-Owned	Available	Not Used in Prior Housing Element	0.150103401	0	0	0.150103401	0	0	0	1718129	260	Encino - Tarzana		Lower
LOS ANGELES	5122 N ZELZAH AVE	91316	2162012010	Community Commercial	QC1-1VL	0	54	0.305525529	Commercial - Store - One Story	YES - Current	NO - Privately-Owned	Available	Not Used in Prior Housing Element	0.07798713	0	0	0.07798713	0	0	0	1718129	238	Encino - Tarzana		Lower
LOS ANGELES			2162012010	Community Commercial	QC1-1VL	0	54	0.017705543	Commercial - Store - One Story	YES - Current	NO - Privately-Owned	Available	Not Used in Prior Housing Element	0	0	0.002205153	0.002205153	0	0	0	1718129	239	Encino - Tarzana		Above Moderate
LOS ANGELES	17815 W VENTURA BLVD	91316	2162012084	Community Commercial	C4-1VL, (Q)C4-1VL	0	108	1.092307562	Commercial - Store - One Story	YES - Current	NO - Privately-Owned	Available	Not Used in Prior Housing Element	0.055535015	0	0	0.055535015	0	0	0	1718129	240	Encino - Tarzana		Lower
LOS ANGELES	5168 N YARMOUTH AVE	91316	2162013001	Medium Residential	R3-1	0	54	0.501289164	Residential - Five or More Units or Apartments (Any Combination) - 4 Stories or Less - Pool	YES - Current	NO - Privately-Owned	Available	Not Used in Prior Housing Element	0	0	0.199753343	0.199753343	29	0	0	1718129	206	Encino - Tarzana	Yes	Above Moderate
LOS ANGELES	17731 W VENTURA BLVD	91316	2162013004	Community Commercial	C4-1VL	0	108	0.538095547	Commercial - Professional Building - One Story	YES - Current	NO - Privately-Owned	Available	Not Used in Prior Housing Element	0.051867249	0	0	0.051867249	0	0	0	1718129	305	Encino - Tarzana		Lower
LOS ANGELES	17779 W VENTURA BLVD	91316	2162013004	Community Commercial	C4-1VL	0	108	0.537285097	Commercial - Professional Building - One Story	YES - Current	NO - Privately-Owned	Available	Not Used in Prior Housing Element	0.05130102	0	0	0.05130102	0	0	0	1718129	296	Encino - Tarzana		Lower
LOS ANGELES	17705 W VENTURA BLVD	91316	2162013007	Community Commercial	C4-1VL	0	108	0.159847196	Commercial - Store - One Story	YES - Current	NO - Privately-Owned	Available	Not Used in Prior Housing Element	0.06298383	0	0	0.06298383	0	0	0	1718129	350	Encino - Tarzana		Lower
LOS ANGELES	5181 N WHITE OAK AVE	91316	2162013008	Medium Residential	R3-1	0	54	1.884532912	Residential - Five or More Units or Apartments (Any Combination) - 4 Stories or Less - Pool	YES - Current	NO - Privately-Owned	Available	Not Used in Prior Housing Element	0	0	0.799058583	0.799058583	101	0	0	1718129	208	Encino - Tarzana	Yes	Above Moderate
LOS ANGELES	5139 N WHITE OAK AVE	91316	2162013009	Medium Residential	R3-1	0	54	0.368901724	Residential - Five or More Units or Apartments (Any Combination) - 4 Stories or Less - Pool	YES - Current	NO - Privately-Owned	Available	Not Used in Prior Housing Element	0	0	0.146337659	0.146337659	20	0	0	1718129	294	Encino - Tarzana	Yes	Above Moderate
LOS ANGELES	5150 N YARMOUTH AVE	91316	2162013012	Medium Residential	R3-1	0	54	0.888863177	Residential - Five or More Units or Apartments (Any Combination) - 4 Stories or Less - Pool	YES - Current	NO - Privately-Owned	Available	Not Used in Prior Housing Element	0.316710261	0	0	0.316710261	45	0	0	1718129	227	Encino - Tarzana		Lower
LOS ANGELES	17721 W VENTURA BLVD	91316	2162013042	Neighborhood Office Commercial, Community Commercial	C4-1VL	0	108	0.604176477	Industrial - Motion Picture, Radio and Television Industry - Wireless Communication Tower - One Story	YES - Current	NO - Privately-Owned	Available	Not Used in Prior Housing Element	0.17842091	0	0	0.17842091	1	0	0	1718129	313	Encino - Tarzana		Lower
LOS ANGELES	5127 N WHITE OAK AVE	91316	2162013042	Neighborhood Office Commercial, Community Commercial	C4-1VL	0	108	0.329497198	Industrial - Motion Picture, Radio and Television Industry - Wireless Communication Tower - One Story	YES - Current	NO - Privately-Owned	Available	Not Used in Prior Housing Element	0.144485061	0	0	0.144485061	1	0	0	1718129	314	Encino - Tarzana		Lower
LOS ANGELES	5143 N WHITE OAK AVE	91316	2162013BRK	Medium Residential	R3-1	0	54	0.457857171	Residential - Single Family Residence - Condominium	YES - Current	NO - Privately-Owned	Available	Not Used in Prior Housing Element	0.099304222	0	0	0.099304222	24	0	0	1718129	486	Encino - Tarzana		Lower
LOS ANGELES	5354 N YARMOUTH AVE	91316	2162014111	Medium Residential	R3-1	0	54	0.499919884	Residential - Five or More Units or Apartments (Any Combination) - 4 Stories or Less - Pool	YES - Current	NO - Privately-Owned	Available	Not Used in Prior Housing Element	0	0	0.057984865	0.057984865	27	0	0	1718129	44	Encino - Tarzana	Yes	Above Moderate
LOS ANGELES	5204 N YARMOUTH AVE	91316	2162015106	Medium Residential	R3-1	0	54	0.499192201	Residential - Five or More Units or Apartments (Any Combination) - 4 Stories or Less - Pool	YES - Current	NO - Privately-Owned	Available	Not Used in Prior Housing Element	0	0	0.070804973	0.070804973	28	0	0	1718129	172	Encino - Tarzana	Yes	Above Moderate
LOS ANGELES	5447 N WHITE OAK AVE	91316	2162016083	Medium Residential	R3-1	0	54	0.417063532	Residential - Five or More Units or Apartments (Any Combination) - 4 Stories or Less	YES - Current	NO - Privately-Owned	Available	Not Used in Prior Housing Element	0.073999359	0	0	0.073999359	27	0	0	1748129	980	Encino - Tarzana		Lower
LOS ANGELES			2162016085	Medium Residential	R3-1	0	54	0.006406441	Residential - Single Family Residence - Vacant Land	YES - Current	NO - Privately-Owned	Available	Not Used in Prior Housing Element	0	0	0.03211711	0.03211711	0	0	0	1748129	1066	Encino - Tarzana		Above Moderate
LOS ANGELES			2162016901	Medium Residential	R3-1	0	54	0.027922238	Miscellaneous - Government Owned Property	YES - Current	YES - City-Owned	Available	Not Used in Prior Housing Element	0	0	0.001445717	0.001445717	0	1*	1*	1748129	996	Encino - Tarzana		Above Moderate
LOS ANGELES	5437 N WHITE OAK AVE	91316	2162016BRK	Medium Residential	R3-1	0	54	1.764994893	Residential - Single Family Residence - Condominium	YES - Current	NO - Privately-Owned	Available	Not Used in Prior Housing Element	0	0	0.720066823	0.720066823	82	0	0	1748129	997	Encino - Tarzana	Yes	Above Moderate
LOS ANGELES	17828 W MARGATE ST	91316	2162018017	Medium Residential	R3-1	0	54	0.296561183	Residential - Five or More Units or Apartments (Any Combination) - 4 Stories or Less - Pool	YES - Current	NO - Privately-Owned	Available	Not Used in Prior Housing Element	0	0	0.058882173	0.058882173	14	0	0	1718129	42	Encino - Tarzana	Yes	Above Moderate
LOS ANGELES	19301 W VENTURA BLVD	91356	2163001001	Community Commercial	C2-1VLD	0	108	0.183645142	Commercial - Office Building - One Story	YES - Current	NO - Privately-Owned	Available	Not Used in Prior Housing Element	0.042171568	0	0	0.042171568	0	0	0	1748117	305	Encino - Tarzana		Lower
LOS ANGELES	19333 W VENTURA BLVD	91356	2163001006	Community Commercial	C2-1VLD	0	108	0.143428451	Commercial - Hotel and Motel - Motel - Under 50 Rooms - One Story	YES - Current	NO - Privately-Owned	Available	Not Used in Prior Housing Element	0.151932821	0	0	0.151932821	0	0	0	1748117	298	Encino - Tarzana		Lower
LOS ANGELES			2163001006	Community Commercial	C2-1VLD	0	108	0.143428446	Commercial - Hotel and Motel - Motel - Under 50 Rooms - One Story	YES - Current	NO - Privately-Owned	Available	Not Used in Prior Housing Element	0.151932821	0	0	0.151932821	0	0	0	1748117	299	Encino - Tarzana		Lower
LOS ANGELES	19343 W VENTURA BLVD	91356	2163001007	Community Commercial	C2-1VLD	0	108	0.143423073	Commercial - Restaurant, Cocktail Lounge - Restaurant, Cocktail Lounge, Tavern - One Story	YES - Current	NO - Privately-Owned	Available	Not Used in Prior Housing Element	0.180089089	0	0	0.180089089	1	0	0	1748117	295	Encino - Tarzana		Lower
LOS ANGELES	19345 W VENTURA BLVD	91356	2163001007	Community Commercial	C2-1VLD	0	108	0.143424861	Commercial - Restaurant, Cocktail Lounge - Restaurant, Cocktail Lounge, Tavern - One Story	YES - Current	NO - Privately-Owned	Available	Not Used in Prior Housing Element	0.180089089	0	0	0.180089089	1	0	0	1748117	296	Encino - Tarzana		Lower
LOS ANGELES	19351 W VENTURA BLVD	91356	2163001008	Community Commercial	C2-1VLD	0	108	0.143422161	Commercial - Office Building - One Story	YES - Current	NO - Privately-Owned	Available	Not Used in Prior Housing Element	0.064555007	0	0	0.064555007	0	0	0	1748117	294	Encino - Tarzana		Lower
LOS ANGELES	19353 W VENTURA BLVD	91356	2163001009	Community Commercial	C2-1VLD	0	108	0.186445119	Commercial - Auto, Recreation Equipment, Construction Equipment Sales and Service - Auto Body Repair Shop - One Story	YES - Current	NO - Privately-Owned	Available	Not Used in Prior Housing Element	0.077593591	0	0	0.077593591	0	0	0	1748117	292	Encino - Tarzana		Lower
LOS ANGELES	19423 W VENTURA BLVD

LOS ANGELES	19449 W VENTURA BLVD	91356	2163001015	Community Commercial	C2-1VLD	0	108	0.143398767	Commercial - Bank, Savings and Loan - One Story	YES - Current	NO - Privately-Owned	Available	Not Used in Prior Housing Element	0.02744236	0	0	0.02744236	0	0	0	1748117	273	Encino - Tarzana			Lower
LOS ANGELES	19451 W VENTURA BLVD	91356	2163001016	Community Commercial	C2-1VLD	0	108	0.143396068	Commercial - Store - One Story	YES - Current	NO - Privately-Owned	Available	Not Used in Prior Housing Element	0.193721181	0	0	0.193721181	0	0	0	1748117	272	Encino - Tarzana			Lower
LOS ANGELES	19463 W VENTURA BLVD	91356	2163001017	Community Commercial	C2-1VLD	0	108	0.144112263	Commercial - Store Combination - Store and Residential Combination - One Story	YES - Current	NO - Privately-Owned	Available	Not Used in Prior Housing Element	0	0	0.046489611	0.046489611	0	0	0	1748117	271	Encino - Tarzana	Yes	Above Moderate	
LOS ANGELES	19311 1/2 W VENTURA BLVD	91356	2163001018	Community Commercial	C2-1VLD	0	108	0.143438126	Commercial - Store Combination - Store and Office Combination - One Story	YES - Current	NO - Privately-Owned	Available	Not Used in Prior Housing Element	0.02744236	0	0	0.02744236	0	0	0	1748117	304	Encino - Tarzana			Lower
LOS ANGELES	19317 W VENTURA BLVD	91356	2163001018	Community Commercial	C2-1VLD	0	108	0.143434181	Commercial - Store Combination - Store and Office Combination - One Story	YES - Current	NO - Privately-Owned	Available	Not Used in Prior Housing Element	0.02744236	0	0	0.02744236	0	0	0	1748117	303	Encino - Tarzana			Lower
LOS ANGELES	19319 W VENTURA BLVD	91356	2163001018	Community Commercial	C2-1VLD	0	108	0.143433276	Commercial - Store Combination - Store and Office Combination - One Story	YES - Current	NO - Privately-Owned	Available	Not Used in Prior Housing Element	0.02744236	0	0	0.02744236	0	0	0	1748117	302	Encino - Tarzana			Lower
LOS ANGELES	19327 W VENTURA BLVD NORTH	91356	2163001018	Community Commercial	C2-1VLD	0	108	0.143431125	Commercial - Store Combination - Store and Office Combination - One Story	YES - Current	NO - Privately-Owned	Available	Not Used in Prior Housing Element	0.02744236	0	0	0.02744236	0	0	0	1748117	300	Encino - Tarzana			Lower
LOS ANGELES	19403 W VENTURA BLVD	91356	2163001019	Community Commercial	C2-1VLD	0	108	0.144079234	Commercial - Auto, Recreation Equipment, Construction Equipment Sales and Service - Auto Body Repair Shop - One Story	YES - Current	NO - Privately-Owned	Available	Not Used in Prior Housing Element	0.193721181	0	0	0.193721181	0	0	0	1748117	288	Encino - Tarzana			Lower
LOS ANGELES	19413 W VENTURA BLVD	91356	2163001019	Community Commercial	C2-1VLD	0	108	0.143411671	Commercial - Auto, Recreation Equipment, Construction Equipment Sales and Service - Auto Body Repair Shop - One Story	YES - Current	NO - Privately-Owned	Available	Not Used in Prior Housing Element	0.193721181	0	0	0.193721181	0	0	0	1748117	285	Encino - Tarzana			Lower
LOS ANGELES	19419 W VENTURA BLVD	91356	2163001019	Community Commercial	C2-1VLD	0	108	0.143409882	Commercial - Auto, Recreation Equipment, Construction Equipment Sales and Service - Auto Body Repair Shop - One Story	YES - Current	NO - Privately-Owned	Available	Not Used in Prior Housing Element	0.193721181	0	0	0.193721181	0	0	0	1748117	283	Encino - Tarzana			Lower
LOS ANGELES			2163001019	Community Commercial	C2-1VLD	0	108	0.143413467	Commercial - Auto, Recreation Equipment, Construction Equipment Sales and Service - Auto Body Repair Shop - One Story	YES - Current	NO - Privately-Owned	Available	Not Used in Prior Housing Element	0.193721181	0	0	0.193721181	0	0	0	1748117	287	Encino - Tarzana			Lower
LOS ANGELES	19360 W VENTURA BLVD	91356	2163002003	Community Commercial	C2-1VLD	0	108	0.208910495	Commercial - Auto, Recreation Equipment, Construction Equipment Sales and Service - Auto Body Repair Shop - One Story	YES - Current	NO - Privately-Owned	Available	Not Used in Prior Housing Element	0.093048669	0	0	0.093048669	2	0	0	1748117	337	Encino - Tarzana			Lower
LOS ANGELES			2163002003	Community Commercial	C2-1VLD	0	108	0.089536725	Commercial - Auto, Recreation Equipment, Construction Equipment Sales and Service - Auto Body Repair Shop - One Story	YES - Current	NO - Privately-Owned	Available	Not Used in Prior Housing Element	0.050466933	0	0	0.050466933	2	0	0	1748117	338	Encino - Tarzana			Lower
LOS ANGELES	19436 W VENTURA BLVD	91356	2163002016	Community Commercial	C2-1VLD	0	108	0.603022504	Institutional - Children's Day Care Center - One Story	YES - Current	NO - Privately-Owned	Available	Not Used in Prior Housing Element	0.175256785	0	0	0.175256785	0	0	0	1748117	331	Encino - Tarzana			Lower
LOS ANGELES	19458 W VENTURA BLVD	91356	2163002024	Community Commercial	C2-1VLD	0	108	0.509151036	Commercial - Store - One Story	YES - Current	NO - Privately-Owned	Available	Not Used in Prior Housing Element	0.165697595	0	0	0.165697595	0	0	0	1748117	328	Encino - Tarzana			Lower
LOS ANGELES	19454 W VENTURA BLVD	91356	2163002032	Community Commercial	C2-1VLD	0	108	0.663301033	Commercial - Hotel and Motel - Motel - 50 Rooms and Over - One Story	YES - Current	NO - Privately-Owned	Available	Not Used in Prior Housing Element	0.020165216	0	0	0.020165216	40	0	0	1748117	329	Encino - Tarzana			Lower
LOS ANGELES	19336 W VENTURA BLVD	91356	2163002045	Community Commercial	C2-1VLD	0	108	0.178906707	Commercial - Auto, Recreation Equipment, Construction Equipment Sales and Service - Car Wash Only - One Story	YES - Current	NO - Privately-Owned	Available	Not Used in Prior Housing Element	0.100237269	0	0	0.100237269	0	0	0	1748117	343	Encino - Tarzana			Lower
LOS ANGELES	19348 W VENTURA BLVD	91356	2163002045	Community Commercial	C2-1VLD	0	108	0.27162122	Commercial - Auto, Recreation Equipment, Construction Equipment Sales and Service - Car Wash Only - One Story	YES - Current	NO - Privately-Owned	Available	Not Used in Prior Housing Element	0.125390135	0	0	0.125390135	0	0	0	1748117	340	Encino - Tarzana			Lower
LOS ANGELES	19352 W VENTURA BLVD	91356	2163002045	Community Commercial	C2-1VLD	0	108	0.149232897	Commercial - Auto, Recreation Equipment, Construction Equipment Sales and Service - Car Wash Only - One Story	YES - Current	NO - Privately-Owned	Available	Not Used in Prior Housing Element	0.082127286	0	0	0.082127286	0	0	0	1748117	339	Encino - Tarzana			Lower
LOS ANGELES			2163002058	Community Commercial	C2-1VLD	0	108	0.030254486	Institutional - Church - One Story	YES - Current	NO - Privately-Owned	Available	Not Used in Prior Housing Element	0	0	0.002669235	0.002669235	0	0	0	1748117	333	Encino - Tarzana			Above Moderate
LOS ANGELES	19400 W VENTURA BLVD	91356	2163002059	Community Commercial	C2-1VLD	0	108	0.71546912	Commercial - Restaurant, Cocktail Lounge - Fast Food - Auto Oriented - One Story	YES - Current	NO - Privately-Owned	Available	Not Used in Prior Housing Element	0.175845469	0	0	0.175845469	0	0	0	1748117	334	Encino - Tarzana			Lower
LOS ANGELES	5460 N AURA AVE	91356	2163014011	Low II Residential	R1-1	0	1 unit per lot	0.157365406	Residential - Single Family Residence - Vacant Land	YES - Current	NO - Privately-Owned	Available	Not Used in Prior Housing Element	0	0	0.042588308	0.042588308	0	0	0	1748117	500	Encino - Tarzana			Above Moderate
LOS ANGELES	19314 W VENTURA BLVD	91356	2163015011	Community Commercial	C2-1VLD	0	108	0.126185059	Commercial - Office Building - One Story	YES - Current	NO - Privately-Owned	Available	Not Used in Prior Housing Element	0.171698499	0	0	0.171698499	0	0	0	1748117	348	Encino - Tarzana			Lower
LOS ANGELES	19318 W VENTURA BLVD	91356	2163015012	Community Commercial	C2-1VLD	0	108	0.136284183	Commercial - Store Combination - Store and Office Combination - One Story	YES - Current	NO - Privately-Owned	Available	Not Used in Prior Housing Element	0.027696562	0	0	0.027696562	0	0	0	1748117	346	Encino - Tarzana			Lower
LOS ANGELES			2163015012	Community Commercial	C2-1VLD	0	108	0.010100615	Commercial - Store Combination - Store and Office Combination - One Story	YES - Current	NO - Privately-Owned	Available	Not Used in Prior Housing Element	0	0	0.000440289	0.000440289	0	0	0	1748117	347	Encino - Tarzana			Above Moderate
LOS ANGELES	5544 N AURA AVE	91356	2163015014	Low II Residential	R1-1	0	1 unit per lot	0.181809197	Commercial - Parking Lot (Commercial Use Property) - Lots - Patron or Employee - One Story	YES - Current	NO - Privately-Owned	Available	Not Used in Prior Housing Element	0	0	0.018536563	0.018536563	0	0	0	1748117	375	Encino - Tarzana			Above Moderate
LOS ANGELES	19300 W VENTURA BLVD	91356	2163015023	Community Commercial	C2-1VLD	0	108	0.141510502	Commercial - Office Building - One Story	YES - Current	NO - Privately-Owned	Available	Not Used in Prior Housing Element	0.083389123	0	0	0.083389123	0	0	0	1748117	351	Encino - Tarzana			Lower
LOS ANGELES	19306 W VENTURA BLVD	91356	2163015023	Community Commercial	C2-1VLD	0	108	0.136288055	Commercial - Office Building - One Story	YES - Current	NO - Privately-Owned	Available	Not Used in Prior Housing Element	0.083389123	0	0	0.083389123	0	0	0	1748117	349	Encino - Tarzana			Lower
LOS ANGELES	5539 N TAMPA AVE	91356	2163015024	Low II Residential	R1-1	0	1 unit per lot	0.157251332	Commercial - Parking Lot (Commercial Use Property) - Lots - Patron or Employee - One Story	YES - Current	NO - Privately-Owned	Available	Not Used in Prior Housing Element	0	0	0.001256126	0.001256126	0	0	0	1748117	390	Encino - Tarzana			Above Moderate
LOS ANGELES	5543 N TAMPA AVE	91356	2163015024	Low II Residential	R1-1	0	1 unit per lot	0.167450351	Commercial - Parking Lot (Commercial Use Property) - Lots - Patron or Employee - One Story	YES - Current	NO - Privately-Owned	Available	Not Used in Prior Housing Element	0	0	0.001256126	0.001256126	0	0	0	1748117	376	Encino - Tarzana			Above Moderate
LOS ANGELES	19328 W VENTURA BLVD	91356	2163015029	Community Commercial	C2-1VLD	0	108	0.139656222	Commercial - Office Building - One Story	YES - Current	NO - Privately-Owned	Available	Not Used in Prior Housing Element	0.035088201	0	0	0.035088201	0	0	0	1748117	344	Encino - Tarzana			Lower
LOS ANGELES	19260 W VENTURA BLVD	91356	2163016009	Community Commercial	C2-1VLD	0	108	0.123601908	Commercial - Restaurant, Cocktail Lounge - Restaurant, Cocktail Lounge, Tavern - One Story	YES - Current	NO - Privately-Owned	Available	Not Used in Prior Housing Element	0.171698499	0	0	0.171698499	0	0	0	1748117	353	Encino - Tarzana			Lower
LOS ANGELES	5518 N TAMPA AVE	91356	2163016018	Low II Residential	R1-1	0	1 unit per lot	0.160315912	Residential - Single Family Residence - Pool	YES - Current	NO - Privately-Owned	Available	Not Used in Prior Housing Element	0	0	0.042588308	0.042588308	0	0	0	1748117	444	Encino - Tarzana			Above Moderate
LOS ANGELES	5512 N TAMPA AVE	91356	2163016019	Low II Residential	R1-1	0	1 unit per lot	0.160313611	Residential - Single Family Residence - Pool	YES - Current	NO - Privately-Owned	Available	Not Used in Prior Housing Element	0	0	0.042588308	0.042588308	0	0	0	1748117	457	Encino - Tarzana			Above Moderate
LOS ANGELES	5555 N SYLVIA AVE	91356	2163016900	Community Commercial	C2-1VLD	0	108	0.147998266	Miscellaneous - Government Owned Property	YES - Current	YES - City-Owned	Available	Not Used in Prior Housing Element	0.023095449	0	0	0.023095449	0	0	0	1748117	357	Encino - Tarzana			Lower
LOS ANGELES			2163016900	Community Commercial	C2-1VLD	0	108	0.136288389	Miscellaneous - Government Owned Property	YES - Current	YES - City-Owned	Available	Not Used in Prior Housing Element	0.023451252	0	0	0.023451252	0	0	0	1748117	356	Encino - Tarzana			Lower
LOS ANGELES			2163016900	Community Commercial	C2-1VLD	0	108	0.136289163	Miscellaneous - Government Owned Property	YES - Current	YES - City-Owned	Available	Not Used in Prior Housing Element	0.023451252	0	0	0.023451252	0	0	0	1748117	354	Encino - Tarzana			Lower
LOS ANGELES			2163016900	Community Commercial	C2-1VLD	0	108	0.136290351	Miscellaneous - Government Owned Property	YES - Current	YES - City-Owned	Available	Not Used in Prior Housing Element	0.023451252	0	0	0.023451252	0	0	0	1748117	355	Encino - Tarzana			Lower
LOS ANGELES	19204 W VENTURA BLVD	91356	2163017009	Community Commercial	C2-1VLD	0	108	0.151723719	Commercial - Store Combination - Store and Office Combination - One Story	YES - Current	NO - Privately-Owned	Available	Not Used in Prior Housing Element	0.068118593	0	0	0.068118593	0	0	0	1748117	362	Encino - Tarzana			Lower
LOS ANGELES	19208 W VENTURA BLVD	91356	2163017010	Community Commercial	C2-1VLD	0	108	0.136285274	Commercial - Store - One Story	YES - Current	NO - Privately-Owned	Available	Not Used in Prior Housing Element	0.19550218	0	0	0.19550218	0	0	0	1748117	361	Encino - Tarzana			Lower
LOS ANGELES	19214 W VENTURA BLVD	91356	2163017010	Community Commercial	C2-1VLD	0	108	0.13628486	Commercial - Store - One Story	YES - Current	NO - Privately-Owned	Available	Not Used in Prior Housing Element	0.19550218	0	0	0.19550218	0	0	0	1748117	360	Encino - Tarzana			Lower
LOS ANGELES	5542 N SYLVIA AVE	91356	2163017013	Low II Residential	R1-1	0	1 unit per lot	0.163539246	Commercial - Parking Lot (Commercial Use Property) - Lots - Patron or Employee - One Story	YES - Current	NO - Privately-Owned	Available	Not Used in Prior Housing Element	0	0	0.001256126	0.001256126	0	0	0	1748117	381	Encino - Tarzana			Above Moderate
LOS ANGELES	5536 N SYLVIA AVE	91356	2163017014	Low II Residential	R1-1	0	1 unit per lot	0.145808681	Commercial - Parking Lot (Commercial Use Property) - Lots - Patron or Employee - One Story	YES - Current	NO - Privately-Owned	Available	Not Used in Prior Housing Element	0	0	0.001256126	0.001256126	0	0	0	1748117	396	Encino - Tarzana			Above Moderate
LOS ANGELES	19216 W VENTURA BLVD	91356	2163017022	Community Commercial	C2-1VLD	0	108	0.136286437	Commercial - Store - One Story	YES - Current	NO - Privately-Owned	Available	Not Used in Prior Housing Element	0.065151983	0	0	0.065151983	0	0	0	1748117	359	Encino - Tarzana			Lower
LOS ANGELES	19228 W VENTURA BLVD	91356	2163017022	Community Commercial	C2-1VLD	0	108	0.151934735	Commercial - Store - One Story	YES - Current	NO - Privately-Owned	Available	Not Used in Prior Housing Element	0.068118593	0	0	0.068118593	0	0	0	1748117	358	Encino - Tarzana			Lower
LOS ANGELES	19156 W VENTURA BLVD	91356	2163018022	Community Commercial	C2-1VLD	0	108	0.503001295	Commercial - Service Station - Full Service - No Additional Services	YES - Current	NO - Privately-Owned	Available	Not Used in Prior Housing Element	0.161192765	0	0	0.161192765	1	0	0	1748121	458	Encino - Tarzana			Lower
LOS ANGELES	19151 W VENTURA BLVD	91356	2163019008	Community Commercial	C2-1VLD	0	108	1.728612351	Commercial - Store - One Story	YES - Current	NO - Privately-Owned	Available	Not Used in Prior Housing Element	0.907967207	0	0	0.907967207	0	0	0	1748121	378	Encino - Tarzana			Lower
LOS ANGELES	19229 W VENTURA BLVD	91356	2163019012	Community Commercial	C2-1VLD	0	108	0.185896107	Commercial - Store Combination - Store and Office Combination - One Story	YES - Current	NO - Privately-Owned	Available	Not Used in Prior Housing Element	0.23293604	0	0	0.23293604	0	0	0	1748117	309	Encino - Tarzana			Lower
LOS ANGELES	19235 W VENTURA BLVD	91356	2163019012	Community Commercial	C2-1VLD	0	108	0.248146879	Commercial - Store Combination - Store and Office Combination - One Story	YES - Current	NO - Privately-Owned	Available	Not Used in Prior Housing Element	0.280878532	0	0	0.280878532	0	0	0	1748117	307	Encino - Tarzana			Lower
LOS ANGELES	19259 W VENTURA BLVD	91356	2163019015	Community Commercial	C2-1VLD	0	108	0.547604015	Commercial - Bank, Savings and Loan - One Story	YES - Current	NO - Privately-Owned	Available	Not Used in Prior Housing Element	0.17111714	0	0	0.17111714	0	0	0	1748117	291	Encino - Tarzana			Lower
LOS ANGELES	19237 W VENTURA BLVD	91356	2163019016	Community Commercial	C2-1VLD	0	108	0.27568537	Commercial - Store Combination - Store and Office Combination - One Story	YES - Current	NO - Privately-Owned	Available	Not Used in Prior Housing Element	0.03586139	0	0	0.03586139	4	0	0	1748117	286	Encino - Tarzana			Lower
LOS ANGELES			2163019016	Community Commercial	C2-1VLD	0	108	0.106687517	Commercial - Store Combination - Store and Office Combination - One Story	YES - Current	NO - Privately-Owned	Available	Not Used in Prior Housing Element	0.019313912	0	0	0.019313912	4	0	0	1748117	268	Encino - Tarzana			Lower
LOS ANGELES	19119 W VENTURA BLVD	91356	2163020013	Community Commercial	C2-1VLD	0	108	0.642367689	Industrial - Warehousing, Distribution, Storage - Warehousing, Distribution, Under 10,000 SF - One Story	YES - Current	NO - Privately-Owned	Available	Not Used in Prior Housing Element	0.473251444	0	0	0.473251444	0	0	0	1748121	386	Encino - Tarzana			Lower
LOS ANGELES			2163020015	Open Space	R1-1	0	1 unit per lot	0.001734343	Commercial - Parking Lot (Commercial Use Property) - Lots - Patron or Employee - One Story	YES - Current	NO - Privately-Owned	Available	Not Used in Prior Housing Element	0	0	0.001256126	0.001256126	0	0	0	1748121	774	Encino - Tarzana			Above Moderate
LOS ANGELES			2163020015	Open Space	R1-1	0	1 unit per lot	0.051417075	Commercial - Parking Lot (Commercial Use Property) - Lots - Patron or Employee - One Story	YES - Current	NO - Privately-Owned	Available	Not Used in Prior Housing Element	0	0	0.001265611	0.001265611	0	0	0	1748121	392	Encino - Tarzana			Above Moderate
LOS ANGELES			2163020015	Open Space	R1-1	0	1 unit per lot	0.068895316	Commercial - Parking Lot (Commercial Use Property) - Lots - Patron or Employee - One Story	YES - Current	NO - Privately-Owned	Available	Not Used in Prior Housing Element	0	0	0.001265611	0.001265611	0	0	0	1748121	393	Encino - Tarzana			Above Moderate
LOS ANGELES	19019 W VENTURA BLVD	91356	2163020016	Community Commercial	C2-1VLD	0	108	0.563865215	Commercial - Office Building - Three Stories	YES - Current	NO - Privately-Owned	Available	Not Used in Prior Housing Element	0.071437653	0	0	0.071437653	0	0	0	1748121	389	Encino - Tarzana			Lower
LOS ANGELES	19005 1/2 W VENTURA BLVD	91356	2163020017	Community Commercial	C2-1VLD	0	108	0.57852499	Commercial - Store - One Story	YES - Current	NO - Privately-Owned	Available	Not Used in Prior Housing Element	0.13779575	0	0	0.13779575	0	0	0	1748121	390	Encino - Tarzana			Lower
LOS ANGELES	18955 W VENTURA BLVD	91356	2163020019	Community Commercial	C2-1VLD	0	108	0.183351592	Commercial - Store - One Story	YES - Current	NO - Privately-Owned	Available	Not Used in Prior Housing Element	0.026547474	0	0	0.026547474	11	0	0	1748121	407	Encino - Tarzana			Lower
LOS ANGELES	18957 W VENTURA BLVD	91356	2163020019	Community Commercial	C2-1VLD	0	108	0.086077406	Commercial - Store - One Story	YES - Current	NO - Privately-Owned	Available	Not Used in Prior Housing Element	0.015474118	0	0	0.015474118	11	0	0	1748121	406	Encino - Tarzana			Lower
LOS ANGELES	18959 W VENTURA BLVD	91356	2163020019	Community Commercial	C2-1VLD	0	108	0.086077414	Commercial - Store - One Story	YES - Current	NO - Privately-Owned	Available	Not Used in Prior Housing Element	0.015474118	0	0	0.015474118	11	0	0	1748121	405	Encino - Tarzana			Lower
LOS ANGELES	18965 W VENTURA BLVD	91356	2163020019	Community Commercial	C2-1VLD	0	108	0.172156272	Commercial - Store - One Story	YES - Current	NO - Privately-Owned	Available	Not Used in Prior Housing Element	0.025304934	0	0	0.025304934	11	0	0	1748121	404	Encino - Tarzana			Lower
LOS ANGELES	18967 W VENTURA BLVD	91356	2163020019	Community Commercial	C2-1VLD	0	108	0.172156635	Commercial - Store - One Story	YES - Current	NO - Privately-Owned	Available	Not Used in Prior Housing Element	0.025304934	0	0	0.025304934	11	0	0	1748121	403	Encino - Tarzana			Lower
LOS ANGELES	18973 W VENTURA BLVD	91356	2163020019	Community Commercial	C2-1VLD	0	108	0.17215769	Commercial - Store - One Story	YES - Current	NO - Privately-Owned	Available	Not Used in Prior Housing Element	0.025304934	0	0	0.025304934	11	0	0	1748121	402	Encino - Tarzana			Lower
LOS ANGELES	18981 W VENTURA BLVD	91356	2163020020	Community Commercial	C2-1VLD	0	108	0.172155538	Commercial - Office Building - Three Stories	YES - Current	NO - Privately-Owned	Available	Not Used in Prior Housing Element	0.041003118	0	0	0.041003118	0	0	0	1748121	401	Encino - Tarzana			Lower
LOS ANGELES			2163020020	Community Commercial	C2-1VLD	0	108	0.172156635	Commercial - Office Building - Three Stories	YES - Current	NO - Privately-Owned	Available	Not Used in Prior Housing Element	0.041003118	0	0	0.041003118	0	0	0	1748121	400	Encino - Tarzana			Lower
LOS ANGELES	19130 W VENTURA BLVD	91356	2163021007	Community Commercial	C2-1VLD	0	108	0.78569383	Commercial - Store Combination - Store and Residential Combination - One Story	YES - Current	NO - Privately-Owned	Available	Not Used in Prior Housing Element	0.391036211	0	0	0.391036211	1	0	0	1748121	459	Encino - Tarzana			Lower
LOS ANGELES	19100 W VENTURA BLVD	91356	2163021008	Community Commercial	C2-1VLD	0	108	0.744815406	Commercial - Store Combination - Store and Office Combination - One Story	YES - Current	NO - Privately-Owned	Available	Not Used in Prior Housing Element	0.058083169	0	0	0.058083169	0	0	0	1748121	460	Encino - Tarzana			Lower
LOS ANGELES	19004 W VENTURA BLVD	91356	2163021021	Community Commercial	C2-1VLD	0	108	0.692735628	Commercial - Shopping Center (Neighborhood, Community) - One Story	YES - Current	NO - Privately-Owned	Available	Not Used in Prior Housing Element	0.118182528	0	0	0.118182528	13	0	0	1748121	461	Encino - Tarzana			Lower
LOS ANGELES	18980 W VENTURA BLVD	91356	2163021022	Community Commercial	C2-1VLD	0	108	0.238844689	Commercial - Store Combination - Store and Office Combination - One Story	YES - Current	NO - Privately-Owned	Available	Not Used in Prior Housing Element	0.051837377	0	0	0.051837377	0	0	0	1748121	462	Encino - Tarzana			Lower
LOS ANGELES	18968 W VENTURA BLVD	91356	2163021023	Community Commercial	C2-1VLD	0	108	0.413015013	Commercial - Shopping Center (Neighborhood, Community) - One Story	YES - Current	NO - Privately-Owned	Available	Not Used in Prior Housing Element	0.031600238	0	0	0.031600238	10	0	0	1748121	463	Encino - Tarzana			Lower
LOS ANGELES	19505 W VENTURA BLVD	91356	2164013001	Community Commercial	C2-1VLD	0	108	0.143390526	Commercial - Store Combination - Store and Office Combination - One Story	YES - Current	NO - Privately-Owned	Available	Not Used in Prior Housing Element	0.02744236	0	0	0.02744236	0	0	0	1748117	266	Encino - Tarzana			Lower
LOS ANGELES	19509 W VENTURA BLVD	91356	2164013002	Community Commercial	C2-1VLD	0	108	0.143389085	Commercial - Store Combination - Store and Office Combination - One Story	YES - Current	NO - Privately-Owned	Available	Not Used in Prior Housing Element	0.061616736	0	0	0.061616736	2	0	0	1748117	264	Encino - Tarzana			Lower
LOS ANGELES	19511 W VENTURA BLVD	91356	2164013003	Community Commercial	C2-1VLD	0	108	0.143386941	Commercial - Restaurant, Cocktail Lounge - Restaurant, Cocktail Lounge, Tavern - One Story	YES - Current	NO - Privately-Owned	Available	Not Used in Prior Housing Element	0.193721181	0	0	0.193721181	0	0	0	1748117	262	Encino - Tarzana			Lower
LOS ANGELES	19531 W VENTURA BLVD	91356	2164013007	Community Commercial	C2-1VLD	0	108	0.14337941	Commercial - Store - One Story	YES - Current	NO - Privately-Owned	Available	Not Used in Prior Housing Element	0.064555007	0	0	0.064555007	0	0	0	1748117	257	Encino - Tarzana			Lower
LOS ANGELES	19535 W VENTURA BLVD	91356	2164013007	Community Commercial	C2-1VLD	0	108	0.143377621	Commercial - Store - One Story	YES - Current	NO - Privately-Owned	Available	Not Used in Prior Housing Element	0.064555007	0	0	0.064555007	0	0	0	1748117	256	Encino - Tarzana			Lower
LOS ANGELES	19553 W VENTURA BLVD	91356	2164013010	Community Commercial	C2-1VLD	0	108	0.145270672	Commercial - Store - One Story	YES - Current	NO - Privately-Owned	Available	Not Used in Prior Housing Element	0.193721181	0	0	0.193721181	0	0	0	1748117	252	Encino - Tarzana			Lower
LOS ANGELES	19557 W VENTURA BLVD	91356	2164013011	Community Commercial	C2-1VLD	0	108	0.142647833	Commercial - Restaurant, Cocktail Lounge - Restaurant, Cocktail Lounge, Tavern - One Story	YES - Current	NO - Privately-Owned	Available	Not Used in Prior Housing Element	0.083389123	0	0	0.083389123	0	0	0	1748117	254	Encino - Tarzana			Lower
LOS ANGELES	19601 W VENTURA BLVD	91356	2164013012	Community Commercial	C2-1VLD	0	108	0.140930065	Commercial - Restaurant, Cocktail Lounge - Restaurant, Cocktail Lounge, Tavern - One Story	YES - Current	NO - Privately-Owned	Available	Not Used in Prior Housing Element	0.074400292	0	0	0.074400292	1	0	0	1748117	263	Encino - Tarzana			Lower
LOS ANGELES			2164013012	Community Commercial	C2-1VLD	0	108	0.028689208	Commercial - Restaurant, Cocktail Lounge - Restaurant, Cocktail Lounge, Tavern - One Story	YES - Current	NO - Privately-Owned	Available	Not Used in Prior Housing Element	0	0	0.005579409	0.005579409	1	0	0	1748117	267	Encino - Tarzana			Above Moderate
LOS ANGELES	19605 W VENTURA BLVD	91356	2164013013	Community Commercial	C2-1VLD	0	108	0.113991918	Commercial - Store - One Story	YES - Current	NO - Privately-Owned	Available	Not Used in Prior Housing Element	0.160296562	0	0	0.160296562	0	0	0	1748117	270	Encino - Tarzana			Lower
LOS ANGELES	19621 W VENTURA BLVD	91356	2164013018	Community Commercial	C2-1VLD	0	108	0.142712587	Commercial - Store Combination - Store and Residential Combination - One Story	YES - Current	NO - Privately-Owned	Available	Not Used in Prior Housing Element	0.065151983	0	0	0.065151983	0	0	0	1748117	284	Encino - Tarzana			Lower
LOS ANGELES	19625 W VENTURA BLVD	91356	2164013019	Community Commercial	C2-1VLD	0	108	0.142720788	Commercial - Office Building - One Story	YES - Current	NO - Privately-Owned	Available	Not Used in Prior Housing Element	0.065151983	0	0	0.065151983	0	0	0	1748117	290	Encino - Tarzana			Lower
LOS ANGELES	19633 W VENTURA BLVD	91356	2164013020	Community Commercial	C2-1VLD	0	108	0.142732575	Commercial - Store - One Story	YES - Current	NO - Privately-Owned	Available	Not Used in Prior Housing Element	0.19550218	0	0	0.19550218	0	0	0	1748117	293	Encino - Tarzana			Lower
LOS ANGELES	19649 W VEN

LOS ANGELES	19549 W VENTURA BLVD	91356	2164013029	Community Commercial	C2-1VLD	0	108	0.143373648	Commercial - Store Combination - Store and Office Combination - One Story	YES - Current	NO - Privately-Owned	Available	Not Used in Prior Housing Element	0.02744236	0	0	0.02744236	0	0	0	1748117	253	Encino - Tarzana										Lower
LOS ANGELES	19517 W VENTURA BLVD	91356	2164013030	Community Commercial	C2-1VLD	0	108	0.143382997	Commercial - Auto, Recreation Equipment, Construction Equipment Sales and Service - Auto Body Repair Shop - One Story	YES - Current	NO - Privately-Owned	Available	Not Used in Prior Housing Element	0.08262566	0	0	0.08262566	0	0	0	1748117	261	Encino - Tarzana										Lower
LOS ANGELES			2164013030	Community Commercial	C2-1VLD	0	108	0.071653118	Commercial - Auto, Recreation Equipment, Construction Equipment Sales and Service - Auto Body Repair Shop - One Story	YES - Current	NO - Privately-Owned	Available	Not Used in Prior Housing Element	0	0	0.002868105	0.002868105	0	0	0	1748117	260	Encino - Tarzana										Above Moderate
LOS ANGELES	19521 W VENTURA BLVD	91356	2164013031	Community Commercial	C2-1VLD	0	108	0.071729877	Commercial - Professional Building - One Story	YES - Current	NO - Privately-Owned	Available	Not Used in Prior Housing Element	0	0	0.006903533	0.006903533	0	0	0	1748117	259	Encino - Tarzana										Above Moderate
LOS ANGELES	19525 W VENTURA BLVD	91356	2164013031	Community Commercial	C2-1VLD	0	108	0.143381206	Commercial - Professional Building - One Story	YES - Current	NO - Privately-Owned	Available	Not Used in Prior Housing Element	0.193721181	0	0	0.193721181	0	0	0	1748117	258	Encino - Tarzana										Lower
LOS ANGELES	19637 W VENTURA BLVD	91356	2164013032	Community Commercial	C2-1VLD	0	108	0.142740775	Commercial - Store - One Story	YES - Current	NO - Privately-Owned	Available	Not Used in Prior Housing Element	0.181745794	0	0	0.181745794	1	0	0	1748117	297	Encino - Tarzana										Lower
LOS ANGELES	19641 W VENTURA BLVD	91356	2164013032	Community Commercial	C2-1VLD	0	108	0.142750769	Commercial - Store - One Story	YES - Current	NO - Privately-Owned	Available	Not Used in Prior Housing Element	0.181745794	0	0	0.181745794	1	0	0	1748117	301	Encino - Tarzana										Lower
LOS ANGELES	19611 W VENTURA BLVD	91356	2164013034	Community Commercial	C2-1VLD	0	108	0.070962885	Commercial - Store Combination - Store and Office Combination - One Story	YES - Current	NO - Privately-Owned	Available	Not Used in Prior Housing Element	0	0	0.000638108	0.000638108	0	0	0	1748117	277	Encino - Tarzana										Above Moderate
LOS ANGELES	19619 W VENTURA BLVD	91356	2164013034	Community Commercial	C2-1VLD	0	108	0.1427008	Commercial - Store Combination - Store and Office Combination - One Story	YES - Current	NO - Privately-Owned	Available	Not Used in Prior Housing Element	0.035088201	0	0	0.035088201	0	0	0	1748117	280	Encino - Tarzana										Lower
LOS ANGELES			2164013034	Community Commercial	C2-1VLD	0	108	0.071728325	Commercial - Store Combination - Store and Office Combination - One Story	YES - Current	NO - Privately-Owned	Available	Not Used in Prior Housing Element	0	0	0.000638108	0.000638108	0	0	0	1748117	274	Encino - Tarzana										Above Moderate
LOS ANGELES	19616 W VENTURA BLVD	91356	2164014002	Community Commercial	C2-1VLD	0	108	0.332309829	Recreational - Bowling Alley - One Story	YES - Current	NO - Privately-Owned	Available	Not Used in Prior Housing Element	0.123162464	0	0	0.123162464	0	0	0	1748117	330	Encino - Tarzana										Lower
LOS ANGELES			2164014002	Community Commercial	C2-1VLD	0	108	0.473214493	Recreational - Bowling Alley - One Story	YES - Current	NO - Privately-Owned	Available	Not Used in Prior Housing Element	0.141502154	0	0	0.141502154	0	0	0	1748117	327	Encino - Tarzana										Lower
LOS ANGELES	5530 N CORBIN AVE	91356	2164014008	Community Commercial	C1-1VLD	0	54	0.455769314	Commercial - Office Building - Three Stories	YES - Current	NO - Privately-Owned	Available	Not Used in Prior Housing Element	0.046688687	0	0	0.046688687	0	0	0	1748117	392	Encino - Tarzana										Lower
LOS ANGELES	19646 W VENTURA BLVD	91356	2164014011	Community Commercial	C2-1VLD	0	108	0.547400773	Commercial - Store Combination - Store and Office Combination - One Story	YES - Current	NO - Privately-Owned	Available	Not Used in Prior Housing Element	0.05676524	0	0	0.05676524	0	0	0	1748117	352	Encino - Tarzana										Lower
LOS ANGELES	19626 W VENTURA BLVD	91356	2164014013	Community Commercial	C2-1VLD	0	108	0.428370107	Commercial - Store Combination - Store and Office Combination - One Story	YES - Current	NO - Privately-Owned	Available	Not Used in Prior Housing Element	0.067211881	0	0	0.067211881	0	0	0	1748117	335	Encino - Tarzana										Lower
LOS ANGELES	19618 W VENTURA BLVD	91356	2164014014	Community Commercial	C2-1VLD	0	108	0.321350889	Commercial - Store Combination - Store and Office Combination - One Story	YES - Current	NO - Privately-Owned	Available	Not Used in Prior Housing Element	0.109975147	0	0	0.109975147	0	0	0	1748117	332	Encino - Tarzana										Lower
LOS ANGELES	19642 W VENTURA BLVD	91356	2164014016	Community Commercial	C2-1VLD	0	108	0.201131281	Commercial - Store - One Story	YES - Current	NO - Privately-Owned	Available	Not Used in Prior Housing Element	0.252594262	0	0	0.252594262	0	0	0	1748117	345	Encino - Tarzana										Lower
LOS ANGELES			2164014016	Community Commercial	C2-1VLD	0	108	0.024578813	Commercial - Store - One Story	YES - Current	NO - Privately-Owned	Available	Not Used in Prior Housing Element	0	0	0.017243023	0.017243023	0	0	0	1748117	380	Encino - Tarzana										Above Moderate
LOS ANGELES			2164014016	Community Commercial	C2-1VLD	0	108	0.039405634	Commercial - Store - One Story	YES - Current	NO - Privately-Owned	Available	Not Used in Prior Housing Element	0	0	0.011436165	0.011436165	0	0	0	1748117	350	Encino - Tarzana										Above Moderate
LOS ANGELES	19634 W VENTURA BLVD	91356	2164014020	Community Commercial	C2-1VLD	0	108	0.203561892	Commercial - Office Building - One Story	YES - Current	NO - Privately-Owned	Available	Not Used in Prior Housing Element	0.045303654	0	0	0.045303654	0	0	0	1748117	342	Encino - Tarzana										Lower
LOS ANGELES			2164014020	Community Commercial	C2-1VLD	0	108	0.029021557	Commercial - Office Building - One Story	YES - Current	NO - Privately-Owned	Available	Not Used in Prior Housing Element	0	0	0.001298193	0.001298193	0	0	0	1748117	378	Encino - Tarzana										Above Moderate
LOS ANGELES			2164014020	Community Commercial	C2-1VLD	0	108	0.033928676	Commercial - Office Building - One Story	YES - Current	NO - Privately-Owned	Available	Not Used in Prior Housing Element	0	0	0.001298193	0.001298193	0	0	0	1748117	341	Encino - Tarzana										Above Moderate
LOS ANGELES	19562 W VENTURA BLVD	91356	2164016027	Community Commercial	C2-1VLD	0	108	3.250805354	Commercial - Shopping Center (Neighborhood, Community) - One Story	YES - Current	NO - Privately-Owned	Available	Not Used in Prior Housing Element	0.9844547	0	0	0.9844547	0	0	0	1748117	324	Encino - Tarzana										Lower
LOS ANGELES			2177016903	Very Low I Residential	RE11-1	0	1 unit per lot	0.340519558	Miscellaneous - Government Owned Property	YES - Current	YES - City-Owned	Available	Not Used in Prior Housing Element	0	0	0.000797836	0.000797836	0	0	0	1658125	35	Encino - Tarzana										Above Moderate
LOS ANGELES	19901 W MULHOLLAND DR	91356	2180024900	Open Space, Minimum Residential	A1-1	0	1 unit per lot	10.6236061	Miscellaneous - Government Owned Property	YES - Current	YES - City-Owned	Available	Not Used in Prior Housing Element	0	0	0.000797836	0.000797836	0	0	0	1598117	65	Encino - Tarzana										Above Moderate
LOS ANGELES			2180025900	Minimum Residential	A1-1	0	1 unit per lot	3.717630709	Miscellaneous - Government Owned Property	YES - Current	YES - City-Owned	Available	Not Used in Prior Housing Element	0	0	0.000797836	0.000797836	0	0	0	1628117	360	Encino - Tarzana										Above Moderate
LOS ANGELES	18012 W VENTURA BLVD	91316	2181001002	Community Commercial	C4-1VL	0	108	0.110189537	Commercial - Store - One Story	YES - Current	NO - Privately-Owned	Available	Not Used in Prior Housing Element	0.145699009	0	0	0.145699009	0	0	0	1718125	523	Encino - Tarzana										Lower
LOS ANGELES	18016 W VENTURA BLVD	91316	2181001003	Community Commercial	C4-1VL	0	108	0.110190655	Commercial - Store - One Story	YES - Current	NO - Privately-Owned	Available	Not Used in Prior Housing Element	0.145699009	0	0	0.145699009	0	0	0	1718125	519	Encino - Tarzana										Lower
LOS ANGELES	18020 W VENTURA BLVD	91316	2181001004	Community Commercial	C4-1VL	0	108	0.11019041	Commercial - Store - One Story	YES - Current	NO - Privately-Owned	Available	Not Used in Prior Housing Element	0.017393906	0	0	0.017393906	1	0	0	1718125	512	Encino - Tarzana										Lower
LOS ANGELES	18024 W VENTURA BLVD	91316	2181001005	Community Commercial	C4-1VL	0	108	0.11019041	Commercial - Store - One Story	YES - Current	NO - Privately-Owned	Available	Not Used in Prior Housing Element	0.145699009	0	0	0.145699009	0	0	0	1718125	503	Encino - Tarzana										Lower
LOS ANGELES	18028 W VENTURA BLVD	91316	2181001006	Community Commercial	C4-1VL	0	108	0.1101896	Commercial - Store - One Story	YES - Current	NO - Privately-Owned	Available	Not Used in Prior Housing Element	0.048567213	0	0	0.048567213	0	0	0	1718125	497	Encino - Tarzana										Lower
LOS ANGELES	18032 W VENTURA BLVD	91316	2181001007	Community Commercial	C4-1VL	0	108	0.098603683	Commercial - Professional Building - One Story	YES - Current	NO - Privately-Owned	Available	Not Used in Prior Housing Element	0.134355886	0	0	0.134355886	0	0	0	1718125	492	Encino - Tarzana										Lower
LOS ANGELES	18036 W VENTURA BLVD	91316	2181001008	Community Commercial	C4-1VL	0	108	0.110327487	Commercial - Store - One Story	YES - Current	NO - Privately-Owned	Available	Not Used in Prior Housing Element	0.145699009	0	0	0.145699009	0	0	0	1718125	485	Encino - Tarzana										Lower
LOS ANGELES	18040 W VENTURA BLVD	91316	2181001009	Community Commercial	C4-1VL	0	108	0.110216978	Commercial - Store - One Story	YES - Current	NO - Privately-Owned	Available	Not Used in Prior Housing Element	0.031651348	0	0	0.031651348	5	0	0	1718125	480	Encino - Tarzana										Lower
LOS ANGELES	18046 W VENTURA BLVD	91316	2181001009	Community Commercial	C4-1VL	0	108	0.110217592	Commercial - Store - One Story	YES - Current	NO - Privately-Owned	Available	Not Used in Prior Housing Element	0.031651348	0	0	0.031651348	5	0	0	1718125	474	Encino - Tarzana										Lower
LOS ANGELES	18050 W VENTURA BLVD	91316	2181001010	Community Commercial	C4-1VL	0	108	0.110216978	Commercial - Commercial - Vacant Land	YES - Current	NO - Privately-Owned	Available	Not Used in Prior Housing Element	0.114281096	0	0	0.114281096	0	0	0	1718125	463	Encino - Tarzana										Lower
LOS ANGELES			2181001010	Community Commercial	C4-1VL	0	108	0.1102185	Commercial - Commercial - Vacant Land	YES - Current	NO - Privately-Owned	Available	Not Used in Prior Housing Element	0.114281096	0	0	0.114281096	0	0	0	1718125	471	Encino - Tarzana										Lower
LOS ANGELES	18054 W VENTURA BLVD	91316	2181001011	Community Commercial	C4-1VL	0	108	0.110217018	Commercial - Store Combination - Store and Office Combination - One Story	YES - Current	NO - Privately-Owned	Available	Not Used in Prior Housing Element	0.020647772	0	0	0.020647772	0	0	0	1718125	457	Encino - Tarzana										Lower
LOS ANGELES	18070 W VENTURA BLVD	91316	2181001015	Community Commercial	C2-1VL	0	108	0.110217884	Commercial - Parking Lot (Commercial Use Property) - Lots - Patron or Employee - One Story	YES - Current	NO - Privately-Owned	Available	Not Used in Prior Housing Element	0.013439097	0	0	0.013439097	0	0	0	1718125	441	Encino - Tarzana										Lower
LOS ANGELES	18076 W VENTURA BLVD	91316	2181001016	Community Commercial	C2-1VL	0	108	0.218358804	Commercial - Service Station - Full Service - No Additional Services	YES - Current	NO - Privately-Owned	Available	Not Used in Prior Housing Element	0.098901629	0	0	0.098901629	0	0	0	1718125	433	Encino - Tarzana										Lower
LOS ANGELES	18058 W VENTURA BLVD	91316	2181001031	Community Commercial	C4-1VL	0	108	0.110217964	Commercial - Auto, Recreation Equipment, Construction Equipment Sales and Service - Auto Body Repair Shop - One Story	YES - Current	NO - Privately-Owned	Available	Not Used in Prior Housing Element	0.062159784	0	0	0.062159784	0	0	0	1718125	455	Encino - Tarzana										Lower
LOS ANGELES	18062 W VENTURA BLVD	91316	2181001031	Community Commercial	C4-1VL	0	108	0.110217924	Commercial - Auto, Recreation Equipment, Construction Equipment Sales and Service - Auto Body Repair Shop - One Story	YES - Current	NO - Privately-Owned	Available	Not Used in Prior Housing Element	0.062159784	0	0	0.062159784	0	0	0	1718125	452	Encino - Tarzana										Lower
LOS ANGELES	18066 W VENTURA BLVD	91316	2181001031	Community Commercial	C4-1VL	0	108	0.110216892	Commercial - Auto, Recreation Equipment, Construction Equipment Sales and Service - Auto Body Repair Shop - One Story	YES - Current	NO - Privately-Owned	Available	Not Used in Prior Housing Element	0.062159784	0	0	0.062159784	0	0	0	1718125	445	Encino - Tarzana										Lower
LOS ANGELES	18000 W VENTURA BLVD	91316	2181001032	Community Commercial	C2-1VL	0	108	0.135209672	Commercial - Store - One Story	YES - Current	NO - Privately-Owned	Available	Not Used in Prior Housing Element	0.023955647	0	0	0.023955647	0	0	0	1718129	233	Encino - Tarzana										Lower
LOS ANGELES	18010 W VENTURA BLVD	91316	2181001032	Community Commercial	C2-1VL	0	108	0.109799863	Commercial - Store - One Story	YES - Current	NO - Privately-Owned	Available	Not Used in Prior Housing Element	0.020647772	0	0	0.020647772	0	0	0	1718129	228	Encino - Tarzana										Lower
LOS ANGELES	18230 W VENTURA BLVD	91316	2181010028	General Commercial	(Q)C2-1VLD	0	108	0.329014698	Commercial - Office Building - One Story	YES - Current	NO - Privately-Owned	Available	Not Used in Prior Housing Element	0.048097572	0	0	0.048097572	0	0	0	1718125	309	Encino - Tarzana										Lower
LOS ANGELES	5211 N NESTLE AVE	91356	2181010028	General Commercial	R1-1VLD	0	1 unit per lot	0.146877553	Commercial - Office Building - One Story	YES - Current	NO - Privately-Owned	Available	Not Used in Prior Housing Element	0	0	0.000545181	0.000545181	0	0	0	1718125	368	Encino - Tarzana										Above Moderate
LOS ANGELES			2181016901	Open Space	A1-1XL	0	1 unit per lot	0.01314591	Miscellaneous - Government Owned Property	YES - Current	YES - City-Owned	Available	Not Used in Prior Housing Element	0	0	0.000593247	0.000593247	0	0	0	1688125	70	Encino - Tarzana										Above Moderate
LOS ANGELES			2181016901	Open Space	A1-1XL	0	1 unit per lot	0.019342392	Miscellaneous - Government Owned Property	YES - Current	YES - City-Owned	Available	Not Used in Prior Housing Element	0	0	0.000593247	0.000593247	0	0	0	1688125	4	Encino - Tarzana										Above Moderate
LOS ANGELES	5007 N GARDEN GROVE AVE	91356	2181017001	Low II Residential	R1-1	0	1 unit per lot	0.155596846	Residential - Single Family Residence	YES - Current	NO - Privately-Owned	Available	Not Used in Prior Housing Element	0	0	0.000811476	0.000811476	0	0	0	1718125	901	Encino - Tarzana										Above Moderate
LOS ANGELES			2181017900	Open Space	A1-1XL	0	1 unit per lot	0.017492598	Miscellaneous - Government Owned Property	YES - Current	YES - City-Owned	Available	Not Used in Prior Housing Element	0	0	0.000593247	0.000593247	0	0	0	1688125	117	Encino - Tarzana										Above Moderate
LOS ANGELES			2181018900	Open Space	A1-1XL	0	1 unit per lot	0.017698954	Miscellaneous - Government Owned Property	YES - Current	YES - City-Owned	Available	Not Used in Prior Housing Element	0	0	0.000593247	0.000593247	0	0	0	1688125	191	Encino - Tarzana										Above Moderate
LOS ANGELES	5028 N HESPERIA AVE	91316	2181025006	Low II Residential	R1-1	0	1 unit per lot	0.162332797	Residential - Single Family Residence - Pool	YES - Current	NO - Privately-Owned	Available	Not Used in Prior Housing Element	0	0	0.000601391	0.000601391	0	0	0	1718125	897	Encino - Tarzana										Above Moderate
LOS ANGELES	5029 N NEWCASTLE AVE	91316	2181025019	Low II Residential	R1-1	0	1 unit per lot	0.162373582	Residential - Single Family Residence - Pool	YES - Current	NO - Privately-Owned	Available	Not Used in Prior Housing Element	0	0	0.000603391	0.000603391	0	0	0	1718125	898	Encino - Tarzana										Above Moderate
LOS ANGELES	4944 N LINDLEY AVE	91316	2181027008	Low II Residential	R1-1	0	1 unit per lot	0.149348105	Residential - Single Family Residence	YES - Current	NO - Privately-Owned	Available	Not Used in Prior Housing Element	0	0	0.03211711	0.03211711	0	0	0	1688125	131	Encino - Tarzana										Above Moderate
LOS ANGELES	18063 W VALLEY VISTA BLVD	91316	2181027020	Low II Residential	R1-1	0	1 unit per lot	0.123153223	Residential - Single Family Residence - Vacant Land	YES - Current	NO - Privately-Owned	Available	Not Used in Prior Housing Element	0	0	0.03211711	0.03211711	0	0	0	1688125	871	Encino - Tarzana										Above Moderate
LOS ANGELES	18057 W VALLEY VISTA BLVD	91316	2181027021	Low II Residential	R1-1	0	1 unit per lot	0.12720953	Residential - Single Family Residence - Vacant Land	YES - Current	NO - Privately-Owned	Available	Not Used in Prior Housing Element	0	0	0.03211711	0.03211711	0	0	0	1688125	872	Encino - Tarzana										Above Moderate
LOS ANGELES	18183 W ROSITA ST	91356	2181031017	Low I Residential	RE9-1	0	1 unit per lot	0.252087355	Residential - Single Family Residence - Pool	YES - Current	NO - Privately-Owned	Available	Not Used in Prior Housing Element	0	0	0.005415872	0.005415872	0	0	0	1688125	258	Encino - Tarzana										Above Moderate
LOS ANGELES			2181032900	Open Space	A1-1XL	0	1 unit per lot	0.017699657	Miscellaneous - Government Owned Property	YES - Current	YES - City-Owned	Available	Not Used in Prior Housing Element	0	0	0.000593247	0.000593247	0	0	0	1688125	257	Encino - Tarzana										Above Moderate
LOS ANGELES	17922 W VENTURA BLVD	91316	2182001001	Community Commercial	C4-1VL	0	108	0.173910318	Commercial - Store - One Story	YES - Current	NO - Privately-Owned	Available	Not Used in Prior Housing Element	0.065851562	0	0	0.065851562	0	0	0	1718129	283	Encino - Tarzana										Lower
LOS ANGELES	17928 W VENTURA BLVD	91316	2182001001	Community Commercial	C4-1VL	0	108	0.055140898	Commercial - Store - One Story	YES - Current	NO - Privately-Owned	Available	Not Used in Prior Housing Element	0	0	0.001273047	0.001273047	0	0	0	1718129	281	Encino - Tarzana										Above Moderate
LOS ANGELES	17932 W VENTURA BLVD	91316	2182001002	Community Commercial	C4-1VL	0	108	0.08272146	Commercial - Store - One Story	YES - Current	NO - Privately-Owned	Available	Not Used in Prior Housing Element	0	0	0.003431059	0.003431059	0	0	0	1718129	276	Encino - Tarzana										Above Moderate
LOS ANGELES			2182001002	Community Commercial	C4-1VL	0	108	0.055143867	Commercial - Store - One Story	YES - Current	NO - Privately-Owned	Available	Not Used in Prior Housing Element	0	0	0.008501717	0.008501717	0	0	0	1718129	279	Encino - Tarzana										Above Moderate
LOS ANGELES	17938 W VENTURA BLVD	91316	2182001003	Community Commercial	C4-1VL	0	108	0.110311455	Commercial - Restaurant, Cocktail Lounge - Restaurant, Cocktail Lounge, Tavern - One Story	YES - Current	NO - Privately-Owned	Available	Not Used in Prior Housing Element	0.145699009	0	0	0.145699009	0	0	0	1718129	269	Encino - Tarzana										Lower
LOS ANGELES			2182001003	Community Commercial	C4-1VL	0	108	0.027576117	Commercial - Restaurant, Cocktail Lounge - Restaurant, Cocktail Lounge, Tavern - One Story	YES - Current	NO - Privately-Owned	Available	Not Used in Prior Housing Element	0	0	0.010531779	0.010531779	0	0	0	1718129	275	Encino - Tarzana										Above Moderate
LOS ANGELES	17940 W VENTURA BLVD	91316	2182001004	Community Commercial	C4-1VL	0	108	0.082742046	Commercial - Store - One Story	YES - Current	NO - Privately-Owned	Available	Not Used in Prior Housing Element	0	0	0.000464267	0.000464267	1	0	0	1718129	266	Encino - Tarzana										Above Moderate
LOS ANGELES	17944 W VENTURA BLVD	91316	2182001005	Community Commercial	C4-1VL	0	108	0.055167999	Commercial - Store - One Story	YES - Current	NO - Privately-Owned	Available	Not Used in Prior Housing Element	0	0	0.001083315	0.001083315	2	0	0	1718129	263	Encino - Tarzana										Above Moderate
LOS ANGELES			2182001006	Community Commercial	C4-1VL	0	108	0.027586715	Commercial - Store - One Story	YES - Current	NO - Privately-Owned	Available	Not Used in Prior Housing Element	0	0	0.001577882	0.001577882	0	0	0	1718129	261	Encino - Tarzana										Above Moderate
LOS ANGELES			2182001006	Community Commercial	C4-1VL	0	108	0.055171705	Commercial - Store - One Story	YES - Current	NO - Privately-Owned	Available	Not Used in Prior Housing Element	0	0	0.001273047	0.001273047	0	0	0	1718129	262	Encino - Tarzana										Above Moderate
LOS ANGELES	17948 W VENTURA BLVD	91316	2182001007	Community Commercial	C4-1VL	0	108	0.082764608	Commercial - Non-Auto Service and Repair Shop, Paint Shop, or Laundry - One Story	YES - Current	NO - Privately-Owned	Available	Not Used in Prior Housing Element	0	0	0.000513542	0.000513542	0	0	0	1718129	259	Encino - Tarzana										Above Moderate
LOS ANGELES	17954 W VENTURA BLVD	91316	2182001008	Community Commercial	C4-1VL	0	108	0.110367419	Commercial - Store - One Story	YES - Current	NO - Privately-Owned	Available	Not Used in Prior Housing Element	0.145699009	0	0	0.145699009	0	0	0	1718129	258	Encino - Tarzana										Lower
LOS ANGELES	17960 W VENTURA BLVD	91316	2182001009	Community Commercial	C4-1VL	0	108	0.110380001	Commercial - Store - One Story	YES - Current	NO - Privately-Owned	Available	Not Used in Prior Housing Element	0.017393906	0	0	0.017393906	1	0	0	1718129	250	Encino - Tarzana										Lower
LOS ANGELES	17964 W VENTURA BLVD	91316	2182001010	Community Commercial	C4-1VL	0	108	0.110394252	Commercial - Auto, Recreation Equipment, Construction Equipment Sales and Service - Auto Body Repair Shop - One Story	YES - Current	NO - Privately-Owned	Available	Not Used in Prior Housing Element	0.062159784	0	0	0.062159784	0	0	0	1718129	248	Encino - Tarzana										Lower
LOS ANGELES	17970 W VENTURA BLVD	91316	2182001011	Community Commercial	C4-1VL	0	108	0.110406835	Commercial - Restaurant, Cocktail Lounge - Restaurant, Cocktail Lounge, Tavern - One Story	YES - Current	NO - Privately-Owned	Available	Not Used in Prior Housing Element	0.145699009	0	0	0.145699009	0	0	0	1718129	244	Encino - Tarzana										Lower
LOS ANGELES	17978 W VENTURA BLVD	91316	2182001012	Community Commercial	C4-1VL	0	108	0.136880802	Commercial - Store - One Story	YES - Current	NO - Privately-Owned	Available	Not Used in Prior Housing Element	0.055834866	0	0	0.055834866	0	0	0	1718129	243	Encino - Tarzana										Lower
LOS ANGELES	17870 W VENTURA BLVD	91316	2182002012	Community Commercial	C4-1VL	0	108	1.460414359	Commercial - Store - One Story	YES - Current	NO - Privately-Owned	Available	Not Used in Prior Housing Element	0.166387425	0	0	0.166387425	0	0	0	1718129	288	Encino - Tarzana										Lower
LOS ANGELES	17820 W VENTURA BLVD	91316	2182002014	Community Commercial	C4-1VL	0	108	2.099918362	Commercial - Supermarket - Supermarket - 12,000 SF or More - One Story	YES - Current	NO - Privately-Owned	Available	Not Used in Prior Housing Element	0.434240578	0	0	0.434240578	0	0	0	1718129	328	Encino - Tarzana										Lower
LOS ANGELES	17840 W VENTURA BLVD	91316	2182002014	Community Commercial	C4-1VL	0	108	0.999798442	Commercial - Supermarket - Supermarket - 12,000 SF or More - One Story	YES - Current	NO - Privately-Owned	Available	Not Used in Prior Housing Element	0.145489667	0	0	0.145489667	0	0	0	1718129	478	Encino - Tarzana										Lower
LOS ANGELES	17912 W VENTURA BLVD	91316	2182002015	Community Commercial	C4-1VL	0	108	0.472415307	Commercial - Auto, Recreation Equipment, Construction Equipment Sales and Service - Auto Body Repair Shop - One Story	YES - Current	NO - Privately-Owned	Available	Not Used in Prior Housing Element	0.141578199	1	0	0.141578199	0	0	0	1718129	477	Encino - Tarzana										Lower
LOS ANGELES	4854 N ALONZO AVE	91316	2182004013	Low I Residential	RE9-1	0	1 unit per lot	0.27782272	Residential - Single Family Residence - Pool and Misc.	YES - Current	NO - Privately-Owned	Available	Not Used in Prior Housing Element	0	0	0.03211711	0.03211711	0	0	0	1688129	306	Encino - Tarzana										Above Moderate
LOS ANGELES	17841 W PALORA ST	91316	2182006014	Low II Residential	RS-1	0	1 unit per lot	0.173893339	Residential - Single Family Residence - Pool	YES - Current	NO - Privately-Owned	Available	Not Used in Prior Housing Element	0	0	0.000603391	0.000603391	0	0	0	1688129	141	Encino - Tarzana										Above Moderate
LOS ANGELES	5005 N ENFIELD AVE	91316	2182011013	Low II Residential	R1-1	0	1 unit per lot	0.13871648	Residential - Single Family Residence - Vacant Land	YES - Current	NO - Privately-Owned	Available	Not Used in Prior Housing Element	0	0	0.03211711	0.03211711	0	0	0	1688129	107	Encino - Tarzana										Above Moderate
LOS ANGELES	4863 N ZELZAH AVE	91316	2182013013	Low II Residential	R1-1	0	1 unit per lot	0.138583416	Residential - Single Family Residence - Pool	YES - Current	NO - Privately-Owned	Available	Not Used in Prior Housing Element	0	0	0.000603391	0.000603391	0	0	0	1688129	311	Encino - Tarzana										Above Moderate
LOS ANGELES			2184005901	Minimum Residential	A1-1	0	1 unit per lot	0.022663048	Miscellaneous - Government Ow

LOS ANGELES	17032 W BURBANK BLVD	91316	2255026009	Medium Residential	R3-1-RIO	0	54	0.790675819	Residential - Five or More Units or Apartments (Any Combination) - 4 Stories or Less - Pool	YES - Current	NO - Privately-Owned	Available	Not Used in Prior Housing Element	0	0	0.281785557	0.281785557	20	0	0	1748133	643	Encino - Tarzana	Yes	Above Moderate
LOS ANGELES	17020 W BURBANK BLVD	91316	2255026010	Medium Residential	R3-1-RIO	0	54	0.804255265	Residential - Five or More Units or Apartments (Any Combination) - 4 Stories or Less - Pool	YES - Current	NO - Privately-Owned	Available	Not Used in Prior Housing Element	0	0	0.307324752	0.307324752	26	0	0	1748133	644	Encino - Tarzana	Yes	Above Moderate
LOS ANGELES	17000 W BURBANK BLVD	91316	2255026011	Medium Residential	R3-1-RIO	0	54	0.817299681	Residential - Five or More Units or Apartments (Any Combination) - 4 Stories or Less - Pool	YES - Current	NO - Privately-Owned	Available	Not Used in Prior Housing Element	0	0	0.213700154	0.213700154	43	0	0	1748133	645	Encino - Tarzana	Yes	Above Moderate
LOS ANGELES	16926 W BURBANK BLVD	91436	2255026016	Medium Residential	R3-1-RIO	0	54	1.449005626	Residential - Five or More Units or Apartments (Any Combination) - 4 Stories or Less - Pool	YES - Current	NO - Privately-Owned	Available	Not Used in Prior Housing Element	0	0	0.162026472	0.162026472	76	0	0	1748133	647	Encino - Tarzana	Yes	Above Moderate
LOS ANGELES	5545 N BALBOA BLVD	91316	2255026017	General Commercial	CR-1VLD-RIO	0	108	0.786886668	Commercial - Office Building - One Story	YES - Current	NO - Privately-Owned	Available	Not Used in Prior Housing Element	0.050347146	0	0	0.050347146	0	0	0	1748133	648	Encino - Tarzana		Lower
LOS ANGELES	17168 W BURBANK BLVD	91316	2255027BRK	Medium Residential	(Q)R3-1-RIO	0	54	3.316586217	Residential - Single Family Residence - Condominium	YES - Current	NO - Privately-Owned	Available	Not Used in Prior Housing Element	1.431247112	0	0	1.431247112	74	0	0	1748133	641	Encino - Tarzana		Lower
LOS ANGELES	5350 N WHITE OAK AVE	91316	2257002BRK	Low Medium II Residential	(Q)R3-1	0	54	0.641709511	Residential - Single Family Residence - Condominium	YES - Current	NO - Privately-Owned	Available	Not Used in Prior Housing Element	0.087821485	0	0	0.087821485	43	0	0	1718129	30	Encino - Tarzana		Lower
LOS ANGELES	5180 N WHITE OAK AVE	91316	2257005BRK	Low Medium II Residential	RD2-1	0	21	3.413302702	Residential - Single Family Residence - Condominium	YES - Current	NO - Privately-Owned	Available	Not Used in Prior Housing Element	0	0.088641466	0	0.088641466	75	0	0	1718129	175	Encino - Tarzana		Moderate
LOS ANGELES	17511 W VENTURA BLVD	91316	2257008002	Community Commercial	C4-1VL	0	108	0.05197957	Commercial - Store - One Story	YES - Current	NO - Privately-Owned	Available	Not Used in Prior Housing Element	0	0	0.000964298	0.000964298	0	0	0	1718129	412	Encino - Tarzana		Above Moderate
LOS ANGELES	17517 W VENTURA BLVD	91316	2257008005	Community Commercial	C4-1VL	0	108	0.129271293	Commercial - Store Combination - Store and Office Combination - One Story	YES - Current	NO - Privately-Owned	Available	Not Used in Prior Housing Element	0.169084597	0	0	0.169084597	0	0	0	1718129	399	Encino - Tarzana		Lower
LOS ANGELES			2257008005	Community Commercial	C4-1VL	0	108	0.014312985	Commercial - Store Combination - Store and Office Combination - One Story	YES - Current	NO - Privately-Owned	Available	Not Used in Prior Housing Element	0	0	0.004323894	0.004323894	0	0	0	1718129	398	Encino - Tarzana		Above Moderate
LOS ANGELES	17515 W VENTURA BLVD	91316	2257008015	Community Commercial	C4-1VL	0	108	0.114499419	Commercial - Store Combination - Store and Residential Combination - One Story	YES - Current	NO - Privately-Owned	Available	Not Used in Prior Housing Element	0	0	0.034977432	0.034977432	0	0	0	1718129	400	Encino - Tarzana	Yes	Above Moderate
LOS ANGELES	17637 W VENTURA BLVD	91316	2257008026	Community Commercial	C4-1VL	0	108	0.455290736	Commercial - Restaurant, Cocktail Lounge - Restaurant, Cocktail Lounge, Tavern - One Story	YES - Current	NO - Privately-Owned	Available	Not Used in Prior Housing Element	0.148061885	0	0	0.148061885	0	0	0	1718129	336	Encino - Tarzana		Lower
LOS ANGELES	17641 1/2 W VENTURA BLVD	91316	2257008026	Community Commercial	C4-1VL	0	108	0.1151949	Commercial - Restaurant, Cocktail Lounge - Restaurant, Cocktail Lounge, Tavern - One Story	YES - Current	NO - Privately-Owned	Available	Not Used in Prior Housing Element	0.063035779	0	0	0.063035779	0	0	0	1718129	334	Encino - Tarzana		Lower
LOS ANGELES	17641 W VENTURA BLVD	91316	2257008026	Community Commercial	C4-1VL	0	108	0.265987953	Commercial - Restaurant, Cocktail Lounge - Restaurant, Cocktail Lounge, Tavern - One Story	YES - Current	NO - Privately-Owned	Available	Not Used in Prior Housing Element	0.117356962	0	0	0.117356962	0	0	0	1718129	335	Encino - Tarzana		Lower
LOS ANGELES	17653 W VENTURA BLVD	91316	2257008027	Community Commercial	C2-1VL	0	108	0.810176589	Commercial - Service Station - Full Service - No Additional Services	YES - Current	NO - Privately-Owned	Available	Not Used in Prior Housing Element	0.154926025	0	0	0.154926025	1	0	0	1718129	333	Encino - Tarzana		Lower
LOS ANGELES	5116 N WHITE OAK AVE	91316	2257008027	Community Commercial	C2-1VL	0	108	0.297961033	Commercial - Service Station - Full Service - No Additional Services	YES - Current	NO - Privately-Owned	Available	Not Used in Prior Housing Element	0.11878507	0	0	0.11878507	1	0	0	1718129	332	Encino - Tarzana		Lower
LOS ANGELES	5132 N WHITE OAK AVE	91316	2257008032	Low Medium II Residential	R3-1	0	54	1.135934174	Residential - Five or More Units or Apartments (Any Combination) - 4 Stories or Less - Pool	YES - Current	NO - Privately-Owned	Available	Not Used in Prior Housing Element	0	0	0.675556135	0.675556135	60	0	0	1718129	295	Encino - Tarzana	Yes	Above Moderate
LOS ANGELES	17625 W VENTURA BLVD	91316	2257008040	Community Commercial	C4-1VL	0	108	1.157402776	Commercial - Shopping Center (Neighborhood, Community) - One Story	YES - Current	NO - Privately-Owned	Available	Not Used in Prior Housing Element	0.085650845	0	0	0.085650845	0	0	0	1718129	337	Encino - Tarzana		Lower
LOS ANGELES	17609 W VENTURA BLVD	91316	2257008045	Community Commercial	C4-1VL	0	108	1.037286872	Commercial - Office Building - One Story	YES - Current	NO - Privately-Owned	Available	Not Used in Prior Housing Element	0.059985175	0	0	0.059985175	0	0	0	1718129	339	Encino - Tarzana		Lower
LOS ANGELES	17527 W VENTURA BLVD	91316	2257008046	Community Commercial	C4-1VL	0	108	0.14026404	Commercial - Office Building - One Story	YES - Current	NO - Privately-Owned	Available	Not Used in Prior Housing Element	0.030070375	0	0	0.030070375	0	0	0	1718129	392	Encino - Tarzana		Lower
LOS ANGELES	17531 W VENTURA BLVD	91316	2257008046	Community Commercial, General Commercial	C4-1VL	0	108	0.732989298	Commercial - Office Building - One Story	YES - Current	NO - Privately-Owned	Available	Not Used in Prior Housing Element	0.06634793	0	0	0.06634793	0	0	0	1718129	343	Encino - Tarzana		Lower
LOS ANGELES	17547 W VENTURA BLVD	91316	2257008048	Community Commercial	(Q)C4-1VL	0	108	1.175873272	Commercial - Store Combination - Store and Office Combination - Three Stories	YES - Current	NO - Privately-Owned	Available	Not Used in Prior Housing Element	0.068068464	0	0	0.068068464	0	0	0	1718129	351	Encino - Tarzana		Lower
LOS ANGELES	17563 W VENTURA BLVD	91316	2257008049	Community Commercial	(Q)C4-1VL	0	108	1.159756381	Commercial - Store Combination - Store and Office Combination - One Story	YES - Current	NO - Privately-Owned	Available	Not Used in Prior Housing Element	0.065309176	0	0	0.065309176	0	0	0	1718129	344	Encino - Tarzana		Lower
LOS ANGELES	17461 W VENTURA BLVD	91316	2257016054	Community Commercial	C4-1VL	0	108	0.230386989	Commercial - Department Store - Retail-Warehouse Combo (Levitz, etc.) - One Story	YES - Current	NO - Privately-Owned	Available	Not Used in Prior Housing Element	0.103153385	0	0	0.103153385	0	0	0	1718129	410	Encino - Tarzana		Lower
LOS ANGELES	17479 W VENTURA BLVD	91316	2257016054	Community Commercial	C4-1VL	0	108	0.800882677	Commercial - Department Store - Retail-Warehouse Combo (Levitz, etc.) - One Story	YES - Current	NO - Privately-Owned	Available	Not Used in Prior Housing Element	0.155528979	0	0	0.155528979	0	0	0	1718129	403	Encino - Tarzana		Lower
LOS ANGELES	17323 W VENTURA BLVD	91316	2257016056	Community Commercial	C4-1VL, (Q)C4-1VL	0	108	0.468056538	Commercial - Office Building - One Story	YES - Current	NO - Privately-Owned	Available	Not Used in Prior Housing Element	0.048423222	0	0	0.048423222	0	0	0	1718133	685	Encino - Tarzana		Lower
LOS ANGELES	5025 N LOUISE AVE	91316	2257016056	Community Commercial	(Q)C4-1VL	0	108	0.681348801	Commercial - Office Building - One Story	YES - Current	NO - Privately-Owned	Available	Not Used in Prior Housing Element	0.052497856	0	0	0.052497856	0	0	0	1718133	638	Encino - Tarzana		Lower
LOS ANGELES	17401 W VENTURA BLVD	91316	2257016059	Community Commercial	(Q)C4-1VL	0	108	0.944735543	Commercial - Shopping Center (Neighborhood, Community) - One Story	YES - Current	NO - Privately-Owned	Available	Not Used in Prior Housing Element	0.049875368	0	0	0.049875368	0	0	0	1718129	383	Encino - Tarzana		Lower
LOS ANGELES	17403 W VENTURA BLVD	91316	2257016059	Community Commercial	(Q)C4-1VL	0	108	0.546860176	Commercial - Shopping Center (Neighborhood, Community) - One Story	YES - Current	NO - Privately-Owned	Available	Not Used in Prior Housing Element	0.051390929	0	0	0.051390929	0	0	0	1718129	409	Encino - Tarzana		Lower
LOS ANGELES	17417 W VENTURA BLVD	91316	2257016059	Community Commercial	(Q)C4-1VL	0	108	0.574651085	Commercial - Shopping Center (Neighborhood, Community) - One Story	YES - Current	NO - Privately-Owned	Available	Not Used in Prior Housing Element	0.051867352	0	0	0.051867352	0	0	0	1718129	374	Encino - Tarzana		Lower
LOS ANGELES	17421 W VENTURA BLVD	91316	2257016059	Community Commercial	(Q)C4-1VL	0	108	0.817507118	Commercial - Shopping Center (Neighborhood, Community) - One Story	YES - Current	NO - Privately-Owned	Available	Not Used in Prior Housing Element	0.051878612	0	0	0.051878612	0	0	0	1718129	377	Encino - Tarzana		Lower
LOS ANGELES	17433 W VENTURA BLVD	91316	2257016059	Community Commercial	(Q)C4-1VL	0	108	0.817458732	Commercial - Shopping Center (Neighborhood, Community) - One Story	YES - Current	NO - Privately-Owned	Available	Not Used in Prior Housing Element	0.051878612	0	0	0.051878612	0	0	0	1718129	375	Encino - Tarzana		Lower
LOS ANGELES			2257016059	Community Commercial	(Q)C4-1VL	0	108	0.095863279	Commercial - Shopping Center (Neighborhood, Community) - One Story	YES - Current	NO - Privately-Owned	Available	Not Used in Prior Housing Element	0.019313053	0	0	0.019313053	0	0	0	1718129	408	Encino - Tarzana		Lower
LOS ANGELES			2257019001	Public Facilities	R3-1	0	54	0.00910955	Residential - Single Family Residence - Vacant Land	YES - Current	NO - Privately-Owned	Available	Not Used in Prior Housing Element	0	0	0.03211711	0.03211711	0	0	0	1748129	927	Encino - Tarzana		Above Moderate
LOS ANGELES	5460 N WHITE OAK AVE	91316	2257RKDWN	Medium Residential	R3-1	0	54	9.327446801	Residential - Single Family Residence - Condo Conversion	YES - Current	NO - Privately-Owned	Available	Not Used in Prior Housing Element	0	0	7.787097621	7.787097621	509	0	0	1748129	929	Encino - Tarzana	Yes	Above Moderate
LOS ANGELES	5333 N BALBOA BLVD	91316	2258007165	Medium Residential	(T)(Q)R3-1	0	54	3.463338959	Residential - Five or More Units or Apartments (Any Combination) - 4 Stories or Less - Pool	YES - Current	NO - Privately-Owned	Available	Not Used in Prior Housing Element	2.662732626	0	0	2.662732626	152	0	0	1718133	779	Encino - Tarzana		Lower
LOS ANGELES	5301 N BALBOA BLVD	91316	2258007BRK	Medium Residential	R3-1	0	54	5.226651987	Residential - Single Family Residence - Condominium	YES - Current	NO - Privately-Owned	Available	Not Used in Prior Housing Element	0	0	5.005687676	5.005687676	147	0	0	1718133	148	Encino - Tarzana	Yes	Above Moderate
LOS ANGELES	17139 W VENTURA BLVD	91316	2258012025	Neighborhood Office Commercial	C4-1VL	0	108	1.236584676	Commercial - Store - One Story	YES - Current	NO - Privately-Owned	Available	Not Used in Prior Housing Element	0.102819803	0	0	0.102819803	0	0	0	1718133	703	Encino - Tarzana		Lower
LOS ANGELES	17277 W VENTURA BLVD	91316	2258012026	Neighborhood Office Commercial	C4-1VL	0	108	1.675229454	Commercial - Store - One Story	YES - Current	NO - Privately-Owned	Available	Not Used in Prior Housing Element	0.303400146	0	0	0.303400146	0	0	0	1718133	658	Encino - Tarzana		Lower
LOS ANGELES	17113 W VENTURA BLVD	91316	2258012028	Neighborhood Office Commercial	C4-1VL	0	108	0.732418676	Commercial - Bank, Savings and Loan - One Story	YES - Current	NO - Privately-Owned	Available	Not Used in Prior Housing Element	0.153491696	0	0	0.153491696	0	0	0	1688133	17	Encino - Tarzana		Lower
LOS ANGELES	17121 W VENTURA BLVD	91316	2258012028	Neighborhood Office Commercial	C4-1VL	0	108	0.429331838	Commercial - Bank, Savings and Loan - One Story	YES - Current	NO - Privately-Owned	Available	Not Used in Prior Housing Element	0.14019854	0	0	0.14019854	0	0	0	1688133	15	Encino - Tarzana		Lower
LOS ANGELES			2258012028	Neighborhood Office Commercial	C4-1VL	0	108	0.101910141	Commercial - Bank, Savings and Loan - One Story	YES - Current	NO - Privately-Owned	Available	Not Used in Prior Housing Element	0.056982203	0	0	0.056982203	0	0	0	1688133	14	Encino - Tarzana		Lower
LOS ANGELES	17029 W VENTURA BLVD	91316	2258013***	Neighborhood Office Commercial	C4-1VL	0	108	0.088065951	Commercial - Store Combination - Store and Office Combination - One Story	YES - Current	NO - Privately-Owned	Available	Not Used in Prior Housing Element	0.051352412	0	0	0.051352412	0	0	0	1688133	55	Encino - Tarzana		Lower
LOS ANGELES	17005 W VENTURA BLVD	91316	2258013001	Neighborhood Office Commercial	C4-1VL	0	108	0.086067734	Commercial - Store Combination - Store and Office Combination - One Story	YES - Current	NO - Privately-Owned	Available	Not Used in Prior Housing Element	0.051352412	0	0	0.051352412	0	0	0	1688133	68	Encino - Tarzana		Lower
LOS ANGELES	4909 N GENESTA AVE	91316	2258013001	Neighborhood Office Commercial	C4-1VL	0	108	0.086201515	Commercial - Store Combination - Store and Office Combination - One Story	YES - Current	NO - Privately-Owned	Available	Not Used in Prior Housing Element	0.051352412	0	0	0.051352412	0	0	0	1688133	69	Encino - Tarzana		Lower
LOS ANGELES	17009 W VENTURA BLVD	91316	2258013002	Neighborhood Office Commercial	C4-1VL	0	108	0.086067954	Commercial - Store - One Story	YES - Current	NO - Privately-Owned	Available	Not Used in Prior Housing Element	0.040555495	0	0	0.040555495	0	0	0	1688133	67	Encino - Tarzana		Lower
LOS ANGELES	17011 W VENTURA BLVD	91316	2258013002	Neighborhood Office Commercial	C4-1VL	0	108	0.08606637	Commercial - Store - One Story	YES - Current	NO - Privately-Owned	Available	Not Used in Prior Housing Element	0.040555495	0	0	0.040555495	0	0	0	1688133	64	Encino - Tarzana		Lower
LOS ANGELES	17015 W VENTURA BLVD	91316	2258013002	Neighborhood Office Commercial	C4-1VL	0	108	0.08606637	Commercial - Store - One Story	YES - Current	NO - Privately-Owned	Available	Not Used in Prior Housing Element	0.040555495	0	0	0.040555495	0	0	0	1688133	63	Encino - Tarzana		Lower
LOS ANGELES	17043 W VENTURA BLVD	91316	2258013008	Neighborhood Office Commercial	C4-1VL	0	108	0.089909212	Commercial - Office Building - One Story	YES - Current	NO - Privately-Owned	Available	Not Used in Prior Housing Element	0.101051033	0	0	0.101051033	1	0	0	1688133	41	Encino - Tarzana		Lower
LOS ANGELES	17049 W VENTURA BLVD	91316	2258013011	Neighborhood Office Commercial	C4-1VL	0	108	0.046456373	Commercial - Office Building - One Story	YES - Current	NO - Privately-Owned	Available	Not Used in Prior Housing Element	0	0	0.000797001	0.000797001	0	0	0	1688133	36	Encino - Tarzana		Above Moderate
LOS ANGELES	17051 W VENTURA BLVD	91316	2258013012	Neighborhood Office Commercial	C4-1VL	0	108	0.046738807	Commercial - Store Combination - Store and Office Combination - One Story	YES - Current	NO - Privately-Owned	Available	Not Used in Prior Housing Element	0	0	0.002858193	0.002858193	0	0	0	1688133	35	Encino - Tarzana		Above Moderate
LOS ANGELES	17053 W VENTURA BLVD	91316	2258013012	Neighborhood Office Commercial	C4-1VL	0	108	0.094288052	Commercial - Store Combination - Store and Office Combination - One Story	YES - Current	NO - Privately-Owned	Available	Not Used in Prior Housing Element	0.050575572	0	0	0.050575572	0	0	0	1688133	31	Encino - Tarzana		Lower
LOS ANGELES			2258013012	Neighborhood Office Commercial	C4-1VL	0	108	0.010572923	Commercial - Store Combination - Store and Office Combination - One Story	YES - Current	NO - Privately-Owned	Available	Not Used in Prior Housing Element	0	0	0.001182999	0.001182999	0	0	0	1688133	30	Encino - Tarzana		Above Moderate
LOS ANGELES	17057 W VENTURA BLVD	91316	2258013014	Neighborhood Office Commercial	C4-1VL	0	108	0.084811492	Commercial - Office Building - One Story	YES - Current	NO - Privately-Owned	Available	Not Used in Prior Housing Element	0.051352412	0	0	0.051352412	0	0	0	1688133	27	Encino - Tarzana		Lower
LOS ANGELES	17061 W VENTURA BLVD	91316	2258013014	Neighborhood Office Commercial	C4-1VL	0	108	0.08593809	Commercial - Office Building - One Story	YES - Current	NO - Privately-Owned	Available	Not Used in Prior Housing Element	0.051352412	0	0	0.051352412	0	0	0	1688133	26	Encino - Tarzana		Lower
LOS ANGELES	17037 W VENTURA BLVD	91316	2258013019	Neighborhood Office Commercial	C4-1VL	0	108	0.08771671	Commercial - Store - One Story	YES - Current	NO - Privately-Owned	Available	Not Used in Prior Housing Element	0.040555495	0	0	0.040555495	0	0	0	1688133	51	Encino - Tarzana		Lower
LOS ANGELES	17039 W VENTURA BLVD	91316	2258013019	Neighborhood Office Commercial	C4-1VL	0	108	0.088811096	Commercial - Store - One Story	YES - Current	NO - Privately-Owned	Available	Not Used in Prior Housing Element	0.039941478	0	0	0.039941478	0	0	0	1688133	50	Encino - Tarzana		Lower
LOS ANGELES	17027 W VENTURA BLVD	91316	2258013021	Neighborhood Office Commercial	C4-1VL	0	108	0.08606637	Commercial - Office Building - One Story	YES - Current	NO - Privately-Owned	Available	Not Used in Prior Housing Element	0.051352412	0	0	0.051352412	0	0	0	1688133	56	Encino - Tarzana		Lower
LOS ANGELES			2258013021	Neighborhood Office Commercial	C4-1VL	0	108	0.018997907	Commercial - Office Building - One Story	YES - Current	NO - Privately-Owned	Available	Not Used in Prior Housing Element	0	0	0.003542176	0.003542176	0	0	0	1688133	57	Encino - Tarzana		Above Moderate
LOS ANGELES	17031 W VENTURA BLVD	91316	2258013022	Neighborhood Office Commercial	C4-1VL	0	108	0.086624509	Commercial - Store - One Story	YES - Current	NO - Privately-Owned	Available	Not Used in Prior Housing Element	1.781303787	0	0	1.781303787	0	0	0	1688133	52	Encino - Tarzana		Lower
LOS ANGELES	17045 W VENTURA BLVD	91316	2258013023	Neighborhood Office Commercial	C4-1VL	0	108	0.091001705	Commercial - Store - One Story	YES - Current	NO - Privately-Owned	Available	Not Used in Prior Housing Element	0.016981475	0	0	0.016981475	0	0	0	1688133	38	Encino - Tarzana		Lower
LOS ANGELES	17047 W VENTURA BLVD	91316	2258013023	Neighborhood Office Commercial	C4-1VL	0	108	0.092097967	Commercial - Store - One Story	YES - Current	NO - Privately-Owned	Available	Not Used in Prior Housing Element	0.016981475	0	0	0.016981475	0	0	0	1688133	37	Encino - Tarzana		Lower
LOS ANGELES	5088 N AMESTOY AVE	91316	2258014009	Low II Residential	R1-1	0	1 unit per lot	0.196428593	Residential - Single Family Residence	YES - Current	NO - Privately-Owned	Available	Not Used in Prior Housing Element	0	0	0.03211711	0.03211711	0	0	0	1718133	557	Encino - Tarzana		Above Moderate
LOS ANGELES			2258014009	Low II Residential	R1-1	0	1 unit per lot	0.00624138	Residential - Single Family Residence	YES - Current	NO - Privately-Owned	Available	Not Used in Prior Housing Element	0	0	0.03211711	0.03211711	0	0	0	1718133	774	Encino - Tarzana		Above Moderate
LOS ANGELES	4937 N GENESTA AVE	91316	2258015BRK	Neighborhood Office Commercial	R3-2	0	54	1.360705501	Residential - Single Family Residence - Condo Conversion	YES - Current	NO - Privately-Owned	Available	Not Used in Prior Housing Element	0	0	0.360739488	0.360739488	65	0	0	1718133	694	Encino - Tarzana	Yes	Above Moderate
LOS ANGELES	5001 N BALBOA BLVD	91316	2258016901	Medium Residential	(Q)R3-1XL	0	54	0.107258276	Miscellaneous - Government Owned Property	YES - Current	YES - City-Owned	Available	Not Used in Prior Housing Element	0.009497947	0	0	0.009497947	0	0	0	1718133	656	Encino - Tarzana		Lower
LOS ANGELES			2258016901	Medium Residential	(Q)R3-1XL	0	54	0.086087835	Miscellaneous - Government Owned Property	YES - Current	YES - City-Owned	Available	Not Used in Prior Housing Element	0.007715397	0	0	0.007715397	0	0	0	1718133	652	Encino - Tarzana		Lower
LOS ANGELES			2258016901	Medium Residential	(Q)R3-1XL	0	54	0.08608868	Miscellaneous - Government Owned Property	YES - Current	YES - City-Owned	Available	Not Used in Prior Housing Element	0.007715397	0	0	0.007715397	0	0	0	1718133	643	Encino - Tarzana		Lower
LOS ANGELES			2258016901	Medium Residential	(Q)R3-1XL	0	54	0.086088732	Miscellaneous - Government Owned Property	YES - Current	YES - City-Owned	Available	Not Used in Prior Housing Element	0.007715397	0	0	0.007715397	0	0	0	1718133	646	Encino - Tarzana		Lower
LOS ANGELES	5021 N BALBOA BLVD	91316	2258016BRK	Medium Residential	(T)(Q)R3-1	0	54	0.781640075	Residential - Single Family Residence - Condominium	YES - Current	NO - Privately-Owned	Available	Not Used in Prior Housing Element	0.123635669	0	0	0.123635669	42	0	0	1718133	798	Encino - Tarzana		Lower
LOS ANGELES	16923 W VENTURA BLVD	91316	2258018001	Neighborhood Office Commercial	C4-1VL	0	108	0.08697731	Commercial - Office Building - One Story	YES - Current	NO - Privately-Owned	Available	Not Used in Prior Housing Element	0.015703402	0	0	0.015703402	1	0	0	1688133	94	Encino - Tarzana		Lower
LOS ANGELES	4910 N PASO ROBLES AVE	91316	2258018001	Neighborhood Office Commercial	C4-1VL	0	108	0.097717976	Commercial - Office Building - One Story	YES - Current	NO - Privately-Owned	Available	Not Used in Prior Housing Element	0.017238655	0	0	0.017238655	1	0	0	1688133	90	Encino - Tarzana		Lower
LOS ANGELES	16919 W VENTURA BLVD	91316	2258018002	Neighborhood Office Commercial	C4-1VL	0	108	0.049674242	Commercial - Store Combination - Store and Office Combination - One Story	YES - Current	NO - Privately-Owned	Available	Not Used in Prior Housing Element	0	0	0.00156447	0.00156447	0	0	0	1688133	97	Encino - Tarzana		Above Moderate
LOS ANGELES	16917 W VENTURA BLVD	91316	2258018003	Neighborhood Office Commercial	C4-1VL	0	108	0.037303134	Commercial - Professional Building - One Story	YES - Current	NO - Privately-Owned	Available	Not Used in Prior Housing Element	0	0	0.002362563	0.002362563	0	0	0	1688133	98	Encino - Tarzana		Above Moderate
LOS ANGELES			2258018003	Neighborhood Office Commercial	C4-1VL	0	108	0.028696303	Commercial - Professional Building - One Story	YES - Current	NO - Privately-Owned	Available	Not Used in Prior Housing Element	0	0	0.001577882	0.001577882	0	0	0	1688133	100	Encino - Tarzana		Above Moderate
LOS ANGELES	16911 W VENTURA BLVD	91316	2258018004	Neighborhood Office Commercial	C4-1VL	0	108	0.089480803	Commercial - Store Combination - Store and Office Combination - One Story	YES - Current	NO - Privately-Owned	Available	Not Used in Prior Housing Element	0.039941478	0	0	0.039941478	0	0	0	1688133	103	Encino - Tarzana		Lower
LOS ANGELES	16915 W VENTURA BLVD	91316	2258018004	Neighborhood Office Commercial	C4-1VL	0	108	0.058281836	Commercial - Store Combination - Store and Office Combination - One Story	YES - Current	NO - Privately-Owned	Available	Not Used in Prior Housing Element	0	0	0.001171243	0.001171243	0	0	0	1688133	101	Encino - Tarzana		Above Moderate
LOS ANGELES	4914 N PASO ROBLES AVE	91316	2258018008	Low Residential	R1-1	0	1 unit per lot	0.137694862	Commercial - Parking Lot (Commercial Use Property) - Lots - Patron or Employee - One Story	YES - Current	NO - Privately-Owned	Available	Not Used in Prior Housing Element	0	0	0.000941141	0.000941141	0	0	0	1688133	78	Encino - Tarzana		Above Moderate
LOS ANGELES	16903 W VENTURA BLVD	91316	2258018018	Neighborhood Office Commercial	C4-1VL	0	108	0.084475084	Commercial - Office Building - One Story	YES - Current	NO - Privately-Owned	Available	Not Used in Prior Housing Element	0.048679706	0	0	0.048679706	1	0	0	1688133	104	Encino - Tarzana		Lower
LOS ANGELES			2258018018	Neighborhood Office Commercial	C4-1VL	0	108	0.08697731	Commercial - Office Building - One Story	YES - Current	NO - Privately-Owned	Available	Not Used in Prior Housing Element	0.048679706	0	0	0.048679706	1	0	0	1688133	108	Encino - Tarzana		Lower
LOS ANGELES			2258018018	Neighborhood Office Commercial	C4-1VL	0	108	0.097744778	Commercial - Office Building - One Story	YES - Current	NO - Privately-Owned	Available	Not Used in Prior Housing Element	0.053442247	0	0	0.053442247	1	0	0	1688133	109	Encino - Tarzana		Lower
LOS ANGELES	16920 W ADDISON ST	91316	2258019017	Medium Residential	R1-1	0	1 unit per lot	0.087775285	Residential - Single Family Residence	YES - Current	NO - Privately-Owned	Available	Not Used in Prior Housing Element	0	0	0.002279438	0.002279438	0	0	0	1718133	682	Encino - Tarzana		Above Moderate
LOS ANGELES	4960 N PASO ROBLES AVE	91316	2258019017	Medium Residential	R1-1	0	1 unit per lot	0.087101165	Residential - Single Family Residence	YES - Current	NO - Privately-Owned	Available	Not Used in Prior Housing Element	0	0	0.002279438	0.002279438	0	0	0	1718133	705	Encino - Tarzana		Above Moderate
LOS ANGELES	4963 N BALBOA BLVD	91316	2258019017	Medium Residential	R1-1	0	1 unit per lot	0.085482825	Residential - Single Family Residence	YES - Current	NO - Privately-Owned	Available	Not Used in Prior Housing Element	0	0	0.002279438	0.002279438	0	0	0	1718

LOS ANGELES	5401 N BALBOA BLVD	91316	2258027016	General Commercial	CR-1VLD	0	108	2.301209036	Commercial - Professional Building - Wireless Communication Tower - One Story	YES - Current	NO - Privately-Owned	Available	Used in Prior Housing Element - Non-Vacant	0.856980939	0	0	0.856980939	0	0	0	1748133	790	Encino - Tarzana			Lower
LOS ANGELES	16759 W OTSEGO ST	91436	2259002020	Low II Residential	R1-1	0	1 unit per lot	0.206608	Residential - Single Family Residence - Pool	YES - Current	NO - Privately-Owned	Available	Not Used in Prior Housing Element	0	0	0.06330142	0.06330142	0	0	0	1718133	420	Encino - Tarzana			Above Moderate
LOS ANGELES	16776 W ADDISON ST	91436	2259005004	Low II Residential	R1-1	0	1 unit per lot	0.189491955	Residential - Single Family Residence - Pool	YES - Current	NO - Privately-Owned	Available	Not Used in Prior Housing Element	0	0	0.06330142	0.06330142	0	0	0	1718133	610	Encino - Tarzana			Above Moderate
LOS ANGELES	4960 N BALBOA BLVD	91316	2259005904	Low II Residential	R1-1	0	1 unit per lot	0.197741151	Residential - Single Family Residence - Vacant Land	YES - Current	NO - Privately-Owned	Available	Not Used in Prior Housing Element	0	0	0.06330142	0.06330142	0	0	0	1718133	723	Encino - Tarzana			Above Moderate
LOS ANGELES	16683 W MORRISON ST	91436	2259006021	Low II Residential	R1-1	0	1 unit per lot	0.189390392	Residential - Single Family Residence - Pool	YES - Current	NO - Privately-Owned	Available	Not Used in Prior Housing Element	0	0	0.001212928	0.001212928	0	0	0	1718137	272	Encino - Tarzana			Above Moderate
LOS ANGELES	16655 W LA MAIDA ST	91436	2259007016	Low II Residential	R1-1	0	1 unit per lot	0.185927018	Residential - Single Family Residence - Pool	YES - Current	NO - Privately-Owned	Available	Not Used in Prior Housing Element	0	0	0.008083685	0.008083685	0	0	0	1718137	360	Encino - Tarzana			Above Moderate
LOS ANGELES	16847 W VENTURA BLVD	91436	2259010001	Regional Center Commercial	C4-1VL	0	108	1.245996766	Commercial - Shopping Center (Regional) - One Story	YES - Current	NO - Privately-Owned	Available	Used in Prior Housing Element - Non-Vacant	0.527311018	0	0	0.527311018	0	0	0	1688133	86	Encino - Tarzana			Lower
LOS ANGELES	4920 N BALBOA BLVD	91316	2259010001	Regional Center Commercial	C4-1VL	0	108	0.534064797	Commercial - Shopping Center (Regional) - One Story	YES - Current	NO - Privately-Owned	Available	Used in Prior Housing Element - Non-Vacant	0.340208223	0	0	0.340208223	0	0	0	1688133	77	Encino - Tarzana			Lower
LOS ANGELES	16811 W VENTURA BLVD	91436	2259010004	Regional Center Commercial	C2-1VL	0	108	0.351572351	Commercial - Service Station - Full Service - No Additional Services	YES - Current	NO - Privately-Owned	Available	Used in Prior Housing Element - Non-Vacant	0.303322139	0	0	0.303322139	0	0	0	1688133	147	Encino - Tarzana			Lower
LOS ANGELES	16817 W VENTURA BLVD	91436	2259010005	Regional Center Commercial	C2-1	0	108	0.280217901	Commercial - Restaurant, Cocktail Lounge - Restaurant, Cocktail Lounge, Tavern - One Story	YES - Current	NO - Privately-Owned	Available	Used in Prior Housing Element - Non-Vacant	0.11670739	0	0	0.11670739	0	0	0	1688133	138	Encino - Tarzana			Lower
LOS ANGELES			2259010901	Regional Center Commercial	C2-1	0	108	0.024599244	Miscellaneous - Government Owned Property	YES - Current	YES - City-Owned	Available	Used in Prior Housing Element - Non-Vacant	0	0	0.00236482	0.00236482	0	0	0	1688133	135	Encino - Tarzana			Above Moderate
LOS ANGELES	16741 W VENTURA BLVD	91436	2259011030	Regional Center Commercial	C4-1L	0	108	0.321235141	Commercial - Auto, Recreation Equipment, Construction Equipment Sales and Service - New Car Sales and Service - One Story	YES - Current	NO - Privately-Owned	Available	Used in Prior Housing Element - Non-Vacant	0.110497118	4	0	0.110497118	4	0	0	1688137	200	Encino - Tarzana			Lower
LOS ANGELES	16778 W LA MAIDA ST	91436	2259011030	Regional Center Commercial	C4-1L	0	108	0.419220881	Commercial - Auto, Recreation Equipment, Construction Equipment Sales and Service - New Car Sales and Service - One Story	YES - Current	NO - Privately-Owned	Available	Used in Prior Housing Element - Non-Vacant	0.12478103	4	0	0.12478103	4	0	0	1688137	197	Encino - Tarzana			Lower
LOS ANGELES	16727 W VENTURA BLVD	91436	2259011032	Regional Center Commercial	C4-1L	0	108	0.343027587	Commercial - Store - One Story	YES - Current	NO - Privately-Owned	Available	Used in Prior Housing Element - Non-Vacant	0.097570218	1	0	0.097570218	1	0	0	1688137	203	Encino - Tarzana			Lower
LOS ANGELES	16733 W VENTURA BLVD	91436	2259011032	Regional Center Commercial	C4-1L	0	108	0.351612479	Commercial - Store - One Story	YES - Current	NO - Privately-Owned	Available	Used in Prior Housing Element - Non-Vacant	0.099091838	1	0	0.099091838	1	0	0	1688137	198	Encino - Tarzana			Lower
LOS ANGELES	16737 W VENTURA BLVD	91436	2259011032	Regional Center Commercial	C4-1L	0	108	0.33763757	Commercial - Store - One Story	YES - Current	NO - Privately-Owned	Available	Used in Prior Housing Element - Non-Vacant	0.096011899	1	0	0.096011899	1	0	0	1688137	199	Encino - Tarzana			Lower
LOS ANGELES	16649 W VENTURA BLVD	91436	2259011034	Regional Center Commercial	C4-1L	0	108	0.408501901	Commercial - Office Building - 6 to 13 Stories	YES - Current	NO - Privately-Owned	Available	Used in Prior Housing Element - Non-Vacant	0.134305653	0	0	0.134305653	0	0	0	1688137	273	Encino - Tarzana			Lower
LOS ANGELES	16655 W VENTURA BLVD	91436	2259011034	Regional Center Commercial	C4-1L	0	108	0.295240152	Commercial - Office Building - 6 to 13 Stories	YES - Current	NO - Privately-Owned	Available	Used in Prior Housing Element - Non-Vacant	0.116086849	0	0	0.116086849	0	0	0	1688137	270	Encino - Tarzana			Lower
LOS ANGELES	16665 W VENTURA BLVD	91436	2259011034	Regional Center Commercial	C4-1L	0	108	0.178533369	Commercial - Office Building - 6 to 13 Stories	YES - Current	NO - Privately-Owned	Available	Used in Prior Housing Element - Non-Vacant	0.086957525	0	0	0.086957525	0	0	0	1688137	263	Encino - Tarzana			Lower
LOS ANGELES			2259011034	Regional Center Commercial	C4-1L	0	108	0.296750017	Commercial - Office Building - 6 to 13 Stories	YES - Current	NO - Privately-Owned	Available	Used in Prior Housing Element - Non-Vacant	0.116086849	0	0	0.116086849	0	0	0	1688137	267	Encino - Tarzana			Lower
LOS ANGELES	16671 W VENTURA BLVD	91436	2259011036	Regional Center Commercial	C4-1L	0	108	0.298239407	Commercial - Parking Lot (Commercial Use Property) - Lots - Patron or Employee - One Story	YES - Current	NO - Privately-Owned	Available	Not Used in Prior Housing Element	0.049586434	1	0	0.049586434	1	0	0	1688137	247	Encino - Tarzana			Lower
LOS ANGELES	16701 W VENTURA BLVD	91436	2259011036	Regional Center Commercial	C4-1L	0	108	0.29863746	Commercial - Parking Lot (Commercial Use Property) - Lots - Patron or Employee - One Story	YES - Current	NO - Privately-Owned	Available	Not Used in Prior Housing Element	0.049586434	1	0	0.049586434	1	0	0	1688137	245	Encino - Tarzana			Lower
LOS ANGELES	16707 W VENTURA BLVD	91436	2259011036	Regional Center Commercial	C4-1L	0	108	0.303833144	Commercial - Parking Lot (Commercial Use Property) - Lots - Patron or Employee - One Story	YES - Current	NO - Privately-Owned	Available	Not Used in Prior Housing Element	0.050270305	1	0	0.050270305	1	0	0	1688137	237	Encino - Tarzana			Lower
LOS ANGELES	16713 W VENTURA BLVD	91436	2259011036	Regional Center Commercial	C4-1L	0	108	0.314267111	Commercial - Parking Lot (Commercial Use Property) - Lots - Patron or Employee - One Story	YES - Current	NO - Privately-Owned	Available	Not Used in Prior Housing Element	0.052171545	1	0	0.052171545	1	0	0	1688137	227	Encino - Tarzana			Lower
LOS ANGELES	16719 W VENTURA BLVD	91436	2259011036	Regional Center Commercial	C4-1L	0	108	0.324701974	Commercial - Parking Lot (Commercial Use Property) - Lots - Patron or Employee - One Story	YES - Current	NO - Privately-Owned	Available	Not Used in Prior Housing Element	0.051379871	1	0	0.051379871	1	0	0	1688137	223	Encino - Tarzana			Lower
LOS ANGELES	16721 W VENTURA BLVD	91436	2259011036	Regional Center Commercial	C4-1L	0	108	0.335137377	Commercial - Parking Lot (Commercial Use Property) - Lots - Patron or Employee - One Story	YES - Current	NO - Privately-Owned	Available	Not Used in Prior Housing Element	0.052845648	1	0	0.052845648	1	0	0	1688137	217	Encino - Tarzana			Lower
LOS ANGELES			2259011036	Regional Center Commercial	C4-1L	0	108	0.119134403	Commercial - Parking Lot (Commercial Use Property) - Lots - Patron or Employee - One Story	YES - Current	NO - Privately-Owned	Available	Not Used in Prior Housing Element	0.027573199	1	0	0.027573199	1	0	0	1688137	259	Encino - Tarzana			Lower
LOS ANGELES	4845 N RUBIO AVE	91436	2259012003	Low II Residential	R1-1	0	1 unit per lot	0.189384584	Residential - Single Family Residence - Pool	YES - Current	NO - Privately-Owned	Available	Not Used in Prior Housing Element	0	0	0.06330142	0.06330142	0	0	0	1688137	229	Encino - Tarzana			Above Moderate
LOS ANGELES	16619 W VENTURA BLVD	91436	2259012017	Regional Center Commercial	C4-1L	0	108	0.222301928	Commercial - Office Building - 14 to 20 Stories	YES - Current	NO - Privately-Owned	Available	Used in Prior Housing Element - Non-Vacant	0.04112872	0	0	0.04112872	0	0	0	1688137	286	Encino - Tarzana			Lower
LOS ANGELES	16625 W VENTURA BLVD	91436	2259012017	Regional Center Commercial	C4-1L	0	108	0.295088539	Commercial - Office Building - 14 to 20 Stories	YES - Current	NO - Privately-Owned	Available	Used in Prior Housing Element - Non-Vacant	0.049327297	0	0	0.049327297	0	0	0	1688137	285	Encino - Tarzana			Lower
LOS ANGELES	16629 W VENTURA BLVD	91436	2259012017	Regional Center Commercial	C4-1L	0	108	0.293143245	Commercial - Office Building - 14 to 20 Stories	YES - Current	NO - Privately-Owned	Available	Used in Prior Housing Element - Non-Vacant	0.049327297	0	0	0.049327297	0	0	0	1688137	283	Encino - Tarzana			Lower
LOS ANGELES	16637 W VENTURA BLVD	91436	2259012017	Regional Center Commercial	C4-1L	0	108	0.35593112	Commercial - Office Building - 14 to 20 Stories	YES - Current	NO - Privately-Owned	Available	Used in Prior Housing Element - Non-Vacant	0.053431798	0	0	0.053431798	0	0	0	1688137	279	Encino - Tarzana			Lower
LOS ANGELES			2259012017	Regional Center Commercial	C4-1L	0	108	0.07428797	Commercial - Office Building - 14 to 20 Stories	YES - Current	NO - Privately-Owned	Available	Used in Prior Housing Element - Non-Vacant	0.019038115	0	0	0.019038115	0	0	0	1688137	289	Encino - Tarzana			Lower
LOS ANGELES			2259012017	Regional Center Commercial	C4-1L	0	108	0.148756777	Commercial - Office Building - 14 to 20 Stories	YES - Current	NO - Privately-Owned	Available	Used in Prior Housing Element - Non-Vacant	0.031713709	0	0	0.031713709	0	0	0	1688137	291	Encino - Tarzana			Lower
LOS ANGELES	16603 W VENTURA BLVD	91436	2259012018	Regional Center Commercial	C4-1L	0	108	0.311200904	Commercial - Office Building - One Story	YES - Current	NO - Privately-Owned	Available	Used in Prior Housing Element - Non-Vacant	0.05096413	0	0	0.05096413	0	0	0	1688137	297	Encino - Tarzana			Lower
LOS ANGELES	16609 W VENTURA BLVD	91436	2259012018	Regional Center Commercial	C4-1L	0	108	0.298168578	Commercial - Office Building - One Story	YES - Current	NO - Privately-Owned	Available	Used in Prior Housing Element - Non-Vacant	0.049327297	0	0	0.049327297	0	0	0	1688137	293	Encino - Tarzana			Lower
LOS ANGELES	16611 W VENTURA BLVD	91436	2259012018	Regional Center Commercial	C4-1L	0	108	0.148870147	Commercial - Office Building - One Story	YES - Current	NO - Privately-Owned	Available	Used in Prior Housing Element - Non-Vacant	0.031713709	0	0	0.031713709	0	0	0	1688137	292	Encino - Tarzana			Lower
LOS ANGELES	5034 N RUBIO AVE	91436	2259016014	Low II Residential	R1-1	0	1 unit per lot	0.183646591	Residential - Single Family Residence - Pool	YES - Current	NO - Privately-Owned	Available	Not Used in Prior Housing Element	0	0	0.06330142	0.06330142	0	0	0	1718137	329	Encino - Tarzana			Above Moderate
LOS ANGELES	4837 N HAYVENHURST AVE	91436	2259018003	Medium Residential	R3-1	0	54	0.393071119	Residential - Five or More Units or Apartments (Any Combination) - 4 Stories or Less - Pool	YES - Current	NO - Privately-Owned	Available	Not Used in Prior Housing Element	0	0	0.134539871	0.134539871	18	0	0	1688137	278	Encino - Tarzana	Yes	Above Moderate
LOS ANGELES	16519 W VENTURA BLVD	91436	2259018018	Regional Center Commercial	C4-1L	0	108	0.351833147	Residential - Single Family Residence - Vacant Land	YES - Current	NO - Privately-Owned	Available	Not Used in Prior Housing Element	1.469308105	0	0	1.469308105	0	0	0	1688137	807	Encino - Tarzana			Lower
LOS ANGELES	4819 N HAYVENHURST AVE	91436	2259018019	Regional Center Commercial	C4-1L	0	108	0.370406726	Commercial - Office Building - 6 to 13 Stories	YES - Current	NO - Privately-Owned	Available	Used in Prior Housing Element - Non-Vacant	0.054681087	0	0	0.054681087	0	0	0	1688137	337	Encino - Tarzana			Lower
LOS ANGELES	16539 4/5 W VENTURA BLVD	91436	2259018022	Regional Center Commercial	C4-1L	0	108	0.675607697	Commercial - Shopping Center (Neighborhood, Community) - One Story	YES - Current	NO - Privately-Owned	Available	Used in Prior Housing Element - Non-Vacant	0.048406836	0	0	0.048406836	0	0	0	1688137	300	Encino - Tarzana			Lower
LOS ANGELES	16543 W VENTURA BLVD	91436	2259018022	Regional Center Commercial	C4-1L	0	108	0.675609958	Commercial - Shopping Center (Neighborhood, Community) - One Story	YES - Current	NO - Privately-Owned	Available	Used in Prior Housing Element - Non-Vacant	0.048406836	0	0	0.048406836	0	0	0	1688137	296	Encino - Tarzana			Lower
LOS ANGELES	16545 W VENTURA BLVD	91436	2259018022	Regional Center Commercial	C4-1L	0	108	0.743172142	Commercial - Shopping Center (Neighborhood, Community) - One Story	YES - Current	NO - Privately-Owned	Available	Used in Prior Housing Element - Non-Vacant	0.047867435	0	0	0.047867435	0	0	0	1688137	304	Encino - Tarzana			Lower
LOS ANGELES	16557 W VENTURA BLVD	91436	2259018022	Regional Center Commercial	C4-1L	0	108	0.699758342	Commercial - Shopping Center (Neighborhood, Community) - One Story	YES - Current	NO - Privately-Owned	Available	Used in Prior Housing Element - Non-Vacant	0.048533457	0	0	0.048533457	0	0	0	1688137	287	Encino - Tarzana			Lower
LOS ANGELES	4825 N HAYVENHURST AVE	91436	2259018043	Regional Center Commercial	C4-1L	0	108	0.447314678	Commercial - Commercial - Vacant Land	YES - Current	NO - Privately-Owned	Available	Not Used in Prior Housing Element	0.255566989	0	0	0.255566989	0	0	0	1688137	308	Encino - Tarzana			Lower
LOS ANGELES	4845 N HAYVENHURST AVE	91436	2259018RK	Low Medium I Residential	(Q)RD3-1	0	14	0.39311261	Residential - Single Family Residence - Condominium	YES - Current	NO - Privately-Owned	Available	Not Used in Prior Housing Element	0	0.027285786	0	0.027285786	5	0	0	1688137	244	Encino - Tarzana			Moderate
LOS ANGELES	5400 N BALBOA BLVD	91316	2259019003	General Commercial	QC1-1VLD	0	54	2.017571739	Commercial - Professional Building - One Story	YES - Current	NO - Privately-Owned	Available	Not Used in Prior Housing Element	0.145257046	0	0	0.145257046	0	0	0	1718133	15	Encino - Tarzana			Lower
LOS ANGELES	4961 N EDGERTON AVE	91436	2260008001	Low II Residential	R1-1	0	1 unit per lot	0.265442081	Residential - Single Family Residence - Pool	YES - Current	NO - Privately-Owned	Available	Not Used in Prior Housing Element	0	0	0.06330142	0.06330142	0	0	0	1688137	79	Encino - Tarzana			Above Moderate
LOS ANGELES	4821 N LIBBIT AVE	91436	2260009038	Regional Center Commercial	C4-1L	0	108	1.272046668	Commercial - Office Building - 6 to 13 Stories	YES - Current	NO - Privately-Owned	Available	Used in Prior Housing Element - Non-Vacant	0.343340437	0	0	0.343340437	0	0	0	1688137	359	Encino - Tarzana			Lower
LOS ANGELES	16403 W VENTURA BLVD	91436	2260009043	Regional Center Commercial	C4-1L	0	108	1.180649067	Commercial - Store - One Story	YES - Current	NO - Privately-Owned	Available	Not Used in Prior Housing Element	0.273717206	0	0	0.273717206	0	0	0	1688137	347	Encino - Tarzana			Lower
LOS ANGELES	16425 W VENTURA BLVD	91436	2260009043	Regional Center Commercial	C4-1L	0	108	1.08527707	Commercial - Store - One Story	YES - Current	NO - Privately-Owned	Available	Not Used in Prior Housing Element	0.218081076	0	0	0.218081076	0	0	0	1688137	342	Encino - Tarzana			Lower
LOS ANGELES	16431 W VENTURA BLVD	91436	2260009043	Regional Center Commercial	C4-1L	0	108	0.42273985	Commercial - Store - One Story	YES - Current	NO - Privately-Owned	Available	Not Used in Prior Housing Element	0.139934989	0	0	0.139934989	0	0	0	1688137	339	Encino - Tarzana			Lower
LOS ANGELES	16437 W VENTURA BLVD	91436	2260009043	Regional Center Commercial	C2-1L	0	108	0.784590751	Commercial - Store - One Story	YES - Current	NO - Privately-Owned	Available	Not Used in Prior Housing Element	0.144474057	0	0	0.144474057	0	0	0	1688137	804	Encino - Tarzana			Lower
LOS ANGELES	16461 W VENTURA BLVD	91436	2260009044	Regional Center Commercial	C2-1L	0	108	0.365898339	Commercial - Store - One Story	YES - Current	NO - Privately-Owned	Available	Not Used in Prior Housing Element	0.054999109	0	0	0.054999109	0	0	0	1688137	331	Encino - Tarzana			Lower
LOS ANGELES	16325 W VENTURA BLVD	91436	2260009045	Regional Center Commercial	C4-1L	0	108	0.991304028	Commercial - Supermarket - Supermarket - 12,000 SF or More - One Story	YES - Current	NO - Privately-Owned	Available	Not Used in Prior Housing Element	0.132141885	0	0	0.132141885	0	0	0	1688137	354	Encino - Tarzana			Lower
LOS ANGELES	16351 W VENTURA BLVD	91436	2260009045	Regional Center Commercial	C4-1L	0	108	0.335349501	Commercial - Supermarket - Supermarket - 12,000 SF or More - One Story	YES - Current	NO - Privately-Owned	Available	Not Used in Prior Housing Element	0.0420755	0	0	0.0420755	0	0	0	1688137	350	Encino - Tarzana			Lower
LOS ANGELES			2260009045	Regional Center Commercial	C4-1L	0	108	0.241427845	Commercial - Supermarket - Supermarket - 12,000 SF or More - One Story	YES - Current	NO - Privately-Owned	Available	Not Used in Prior Housing Element	0.035647039	0	0	0.035647039	0	0	0	1688137	351	Encino - Tarzana			Lower
LOS ANGELES			2260009045	Regional Center Commercial	C4-1L	0	108	0.283226586	Commercial - Supermarket - Supermarket - 12,000 SF or More - One Story	YES - Current	NO - Privately-Owned	Available	Not Used in Prior Housing Element	0.039033407	0	0	0.039033407	0	0	0	1688137	357	Encino - Tarzana			Lower
LOS ANGELES	16245 W VENTURA BLVD	91436	2260010010	Regional Center Commercial	C4-1L	0	108	1.436923267	Commercial - Office Building - 6 to 13 Stories	YES - Current	NO - Privately-Owned	Available	Used in Prior Housing Element - Non-Vacant	0.460212022	0	0	0.460212022	0	0	0	1688137	360	Encino - Tarzana			Lower
LOS ANGELES			2260010011	Low II Residential	RE9-1	0	1 unit per lot	0.065863515	Residential - Single Family Residence - Other Improvements Only	YES - Current	NO - Privately-Owned	Available	Not Used in Prior Housing Element	0	0	0.06330142	0.06330142	0	0	0	1688137	252	Encino - Tarzana			Above Moderate
LOS ANGELES	16201 W VENTURA BLVD	91436	2260011002	Regional Center Commercial	C4-1L	0	108	0.190557036	Commercial - Office Building - One Story	YES - Current	NO - Privately-Owned	Available	Used in Prior Housing Element - Non-Vacant	0.212264697	0	0	0.212264697	0	0	0	1688137	376	Encino - Tarzana			Lower
LOS ANGELES	16213 W VENTURA BLVD	91436	2260011003	Regional Center Commercial	C4-1L	0	108	0.792181594	Commercial - Parking Lot (Commercial Use Property) - Lots - Commercial Parking - One Story	YES - Current	NO - Privately-Owned	Available	Used in Prior Housing Element - Non-Vacant	0.030580954	0	0	0.030580954	0	0	0	1688137	373	Encino - Tarzana			Lower
LOS ANGELES			2260012001	Low II Residential	RE9-1	0	1 unit per lot	0.039178848	Residential - Single Family Residence - Vacant Land	YES - Current	NO - Privately-Owned	Available	Not Used in Prior Housing Element	0	0	0.06330142	0.06330142	0	0	0	1688137	210	Encino - Tarzana			Above Moderate
LOS ANGELES	4822 N VALJEAN AVE	91436	2260012011	Low II Residential	RE9-1	0	1 unit per lot	0.209673677	Residential - Single Family Residence - Pool	YES - Current	NO - Privately-Owned	Available	Not Used in Prior Housing Element	0	0	0.001212928	0.001212928	0	0	0	1688137	341	Encino - Tarzana			Above Moderate
LOS ANGELES	16230 W ADDISON ST	91436	2260014013	Low II Residential	RE9-1	0	1 unit per lot	0.232436827	Residential - Single Family Residence - Pool	YES - Current	NO - Privately-Owned	Available	Not Used in Prior Housing Element	0	0	0.06330142	0.06330142	0	0	0	1718137	397	Encino - Tarzana			Above Moderate
LOS ANGELES	5133 N SOPHIA AVE	91436	2260017011	Low II Residential	RE9-1	0	1 unit per lot	0.242420691	Residential - Single Family Residence - Vacant Land	YES - Current	NO - Privately-Owned	Available	Not Used in Prior Housing Element	0	0	0.06330142	0.06330142	0	0	0	1718137	257	Encino - Tarzana			Above Moderate
LOS ANGELES	5100 N SOPHIA AVE	91436	2260017019	Low II Residential	RE9-1	0	1 unit per lot	0.235267544	Residential - Single Family Residence - Pool	YES - Current	NO - Privately-Owned	Available	Not Used in Prior Housing Element	0	0	0.06330142	0.06330142	0	0	0	1718137	349	Encino - Tarzana			Above Moderate
LOS ANGELES	5125 N VALJEAN AVE	91436	2260017031	Low II Residential	RE9-1	0	1 unit per lot	0.235119787	Residential - Single Family Residence - Pool	YES - Current	NO - Privately-Owned	Available	Not Used in Prior Housing Element	0	0	0.06330142	0.06330142	0	0	0	1718137	278	Encino - Tarzana			Above Moderate
LOS ANGELES			2260018022	Low II Residential	RE9-1	0	1 unit per lot	0.013314903	Residential - Single Family Residence - Vacant Land	YES - Current	NO - Privately-Owned	Available	Not Used in Prior Housing Element	0	0	0.06330142	0.06330142	0	0	0	1718141	142	Encino - Tarzana			Above Moderate
LOS ANGELES			2260018901	Low II Residential	RE9-1	0	1 unit per lot	0.056157274	Miscellaneous - Government Owned Property	YES - Current	YES - City-Owned	Available	Not Used in Prior Housing Element	0	0	0.001192544	0.001192544	0	0	0	1718137	108	Encino - Tarzana			Above Moderate
LOS ANGELES			2260022900	Low II Residential	RE9-1	0	1 unit per lot	0.302784499	Miscellaneous - Government Owned Property	YES - Current	YES - City-Owned	Available	Not Used in Prior Housing Element	0	0	0.001192544	0.001192544	0	0	0	1688141	88	Encino - Tarzana			Above Moderate
LOS ANGELES	16149 W VENTURA BLVD	91436	2260023018	Regional Center Commercial	C4-1L	0	108	1.695930885	Commercial - Office Building - 6 to 13 Stories	YES - Current	NO - Privately-Owned	Available	Used in Prior Housing Element - Non-Vacant	0.682595663	0	0	0.682595663	0	0	0	1688141	471	Encino - Tarzana			Lower
LOS ANGELES	16103 W VENTURA BLVD	91436	2260023057	Regional Center Commercial	C4-1L	0	108	0.450902625	Commercial - Store Combination - Store and Office Combination - Three Stories	YES - Current	NO - Privately-Owned	Available	Used in Prior Housing Element - Non-Vacant	0.058888115	0	0	0.058888115	0	0	0	1688141	539	Encino - Tarzana			Lower
LOS ANGELES	16117 W VENTURA BLVD	91436	2260023057	Regional Center Commercial	C4-1L	0	108	1.018756413	Commercial - Store Combination - Store and Office Combination - Three Stories	YES - Current	NO - Privately-Owned	Available	Used in Prior Housing Element - Non-Vacant	0.190723094	0	0	0.190723094	0	0	0	1688141	495	Encino - Tarzana			Lower
LOS ANGELES	4807 N WOODLEY AVE	91436	2260023BK	Medium Residential	R3-1	0	54	0.538008659	Residential - Single Family Residence - Condo Conversion	YES - Current	NO - Privately-Owned	Available	Not Used in Prior Housing Element	0	0	0.175236094	0.175236094	29	0	0	1688141	458	Encino - Tarzana	Yes	Above Moderate
LOS ANGELES			2261002022	Low II Residential	R1-1	0	1 unit per lot	0.000688688	Residential - Single Family Residence - Vacant Land	YES - Current	NO - Privately-Owned	Available	Not Used in Prior Housing Element	0	0	0.069377589	0.069377589	0	0	0	1718141	375	Encino - Tarzana			Above Moderate
LOS ANGELES			2261002022	Low II Residential	R1-1	0	1 unit per lot	0.011157451	Residential - Single Family Residence - Vacant Land	YES - Current	NO - Privately-Owned	Available	Not Used in Prior Housing Element	0	0	0.069377589	0.069377589	0	0	0	1718141	376	Encino - Tarzana			Above Moderate
LOS ANGELES			2261002023	Low II Residential	R1-1	0	1 unit per lot	0.000206619	Residential - Single Family Residence - Vacant Land	YES - Current	NO - Privately-Owned	Available	Not Used in Prior Housing Element	0	0	0.220052028	0.220052028	0	0	0	1718141	374	Encino - Tarzana			Above Moderate
LOS ANGELES	5114 N DENSMORE AVE	91436	2261003003	Low II Residential	R1-1	0	1 unit per lot	0.096021397	Residential - Single Family Residence	YES - Current	NO - Privately-Owned	Available	Not Used in Prior Housing Element	0	0	0.220052028	0.220052028	0	0	0	1718141	377	Encino - Tarzana			Above Moderate
LOS ANGELES			2261006035	Low II Residential	R1-1	0	1 unit per lot	0.039523695	Residential - Single Family Residence - Vacant Land	YES - Current	NO - Privately-Owned	Available	Not Used in Prior Housing Element	0	0	0.069377589	0.069377589	0	0	0	1688141	319	Encino - Tarzana			Above Moderate
LOS ANGELES			2261006066	Low II Residential	R1-1	0	1 unit per lot	0.003609692	Residential - Single Family Residence - Vacant Land	YES - Current	NO - Privately-Owned	Available	Not Used in Prior Housing Element	0	0	0.220052028	0.220052028	0	0	0	1688141	904	Encino - Tarzana			Above Moderate
LOS ANGELES			2261006077	Low II Residential	R1-1	0	1 unit per lot	0.003443439	Residential - Single Family Residence	YES - Current	NO - Privately-Owned	Available	Not Used in Prior Housing Element	0	0	0.220052028	0.220052028	0	0	0	1688141	941	Encino - Tarzana			Above Moderate
LOS ANGELES			2261006900	Low II Residential	R1-1	0	1 unit per lot	0.00397557		YES - Current	NO - Privately-Owned	Available	Not Used in Prior Housing Element	0	0	0.220052028	0.220052028	0	0	0	1688141	395	Encino - Tarzana			Above Moderate
LOS ANGELES			2261009***	Low II Residential	R1-1	0	1 unit per

LOS ANGELES	4808 N GAVIOTA AVE	91436	2261021012	Medium Residential	R3-1	0	54	0.689296427	Residential - Five or More Units or Apartments (Any Combination) - 4 Stories or Less - Pool	YES - Current	NO - Privately-Owned	Available	Not Used in Prior Housing Element	0	0	0.225972857	0.225972857	24	0	0	1688141	510	Encino - Tarzana	Yes	Above Moderate
LOS ANGELES			2261021099	Low II Residential	RE9-1	0	1 unit per lot	0.00344621	Residential - Single Family Residence - Vacant Land	YES - Current	NO - Privately-Owned	Available	Not Used in Prior Housing Element	0	0	0.069377589	0.069377589	0	0	0	1688141	912	Encino - Tarzana		Above Moderate
LOS ANGELES	15939 W VENTURA BLVD	91436	2261021101	Regional Center Commercial	C2-1L	0	108	0.694032844	Commercial - Department Store - Retail-Warehouse Combo (Levitz, etc.) - One Story	YES - Current	NO - Privately-Owned	Available	Not Used in Prior Housing Element	0.151962575	0	0	0.151962575	1	0	0	1688141	543	Encino - Tarzana		Lower
LOS ANGELES	15945 W VENTURA BLVD	91436	2261021101	Regional Center Commercial	C2-1L	0	108	0.65731162	Commercial - Department Store - Retail-Warehouse Combo (Levitz, etc.) - One Story	YES - Current	NO - Privately-Owned	Available	Not Used in Prior Housing Element	0.152890469	0	0	0.152890469	1	0	0	1688141	542	Encino - Tarzana		Lower
LOS ANGELES	15955 W VENTURA BLVD	91436	2261021101	Regional Center Commercial	C4-1L	0	108	0.143861286	Commercial - Department Store - Retail-Warehouse Combo (Levitz, etc.) - One Story	YES - Current	NO - Privately-Owned	Available	Not Used in Prior Housing Element	0.078280417	0	0	0.078280417	1	0	0	1688141	582	Encino - Tarzana		Lower
LOS ANGELES	15965 W VENTURA BLVD	91436	2261021101	Regional Center Commercial	C4-1L	0	108	0.124245108	Commercial - Department Store - Retail-Warehouse Combo (Levitz, etc.) - One Story	YES - Current	NO - Privately-Owned	Available	Not Used in Prior Housing Element	0.071436089	0	0	0.071436089	1	0	0	1688141	581	Encino - Tarzana		Lower
LOS ANGELES	4723 N GLORIA AVE	91436	2261021102	Medium Residential	R3-1	0	54	0.22038494	Commercial - Parking Lot (Commercial Use Property) - Lots - Patron or Employee - One Story	YES - Current	NO - Privately-Owned	Available	Not Used in Prior Housing Element	0.013633124	0	0	0.013633124	0	0	0	1688141	566	Encino - Tarzana		Lower
LOS ANGELES	15903 W VENTURA BLVD	91436	2261021103	Regional Center Commercial	C4-1L	0	108	0.190884381	Commercial - Bank, Savings and Loan - One Story	YES - Current	NO - Privately-Owned	Available	Not Used in Prior Housing Element	0.096196948	0	0	0.096196948	0	0	0	1688141	589	Encino - Tarzana		Lower
LOS ANGELES			2261021103	Regional Center Commercial	C4-1L	0	108	0.181108923	Commercial - Bank, Savings and Loan - One Story	YES - Current	NO - Privately-Owned	Available	Not Used in Prior Housing Element	0.093530752	0	0	0.093530752	0	0	0	1688141	590	Encino - Tarzana		Lower
LOS ANGELES	4735 N GLORIA AVE	91436	2261021104	Medium Residential	R3-1	0	54	0.183677612	Residential - Five or More Units or Apartments (Any Combination) - 4 Stories or Less	YES - Current	NO - Privately-Owned	Available	Not Used in Prior Housing Element	0.064429239	0	0	0.064429239	8	0	0	1688141	546	Encino - Tarzana		Lower
LOS ANGELES	4800 N WOODLEY AVE	91436	2261022009	Medium Residential	R3-1	0	54	0.901721159	Residential - Five or More Units or Apartments (Any Combination) - 4 Stories or Less - Pool	YES - Current	NO - Privately-Owned	Available	Not Used in Prior Housing Element	0	0	0.213221526	0.213221526	38	0	0	1688141	452	Encino - Tarzana	Yes	Above Moderate
LOS ANGELES	4810 N WOODLEY AVE	91436	2261022011	Low II Residential	RE9-1	0	1 unit per lot	0.368679312	Residential - Single Family Residence - Pool	YES - Current	NO - Privately-Owned	Available	Not Used in Prior Housing Element	0	0	0.069377589	0.069377589	0	0	0	1688141	412	Encino - Tarzana		Above Moderate
LOS ANGELES			2261022013	Low II Residential	RE9-1	0	1 unit per lot	0.006419906	Residential - Single Family Residence - Vacant Land	YES - Current	NO - Privately-Owned	Available	Not Used in Prior Housing Element	0	0	0.069377589	0.069377589	0	0	0	1688141	424	Encino - Tarzana		Above Moderate
LOS ANGELES	16025 W VENTURA BLVD	91436	2261022022	Regional Center Commercial	C4-1L	0	108	0.417895591	Institutional - Homes for Aged and Others - One Story	YES - Current	NO - Privately-Owned	Available	Used in Prior Housing Element - Non-Vacant	0.035621886	0	0	0.035621886	0	0	0	1688141	547	Encino - Tarzana		Lower
LOS ANGELES			2261022022	Regional Center Commercial	C4-1L	0	108	0.105034587	Institutional - Homes for Aged and Others - One Story	YES - Current	NO - Privately-Owned	Available	Used in Prior Housing Element - Non-Vacant	0.014875127	0	0	0.014875127	0	0	0	1688141	551	Encino - Tarzana		Lower
LOS ANGELES	16065 W VENTURA BLVD	91436	2261022023	Regional Center Commercial	C4-1L	0	108	0.96498379	Commercial - Office Building - 6 to 13 Stories	YES - Current	NO - Privately-Owned	Available	Used in Prior Housing Element - Non-Vacant	0.157632058	0	0	0.157632058	0	0	0	1688141	524	Encino - Tarzana		Lower
LOS ANGELES			2261022023	Regional Center Commercial	C4-1L	0	108	0.213390206	Commercial - Office Building - 6 to 13 Stories	YES - Current	NO - Privately-Owned	Available	Used in Prior Housing Element - Non-Vacant	0.043561505	0	0	0.043561505	0	0	0	1688141	526	Encino - Tarzana		Lower
LOS ANGELES	4934 N COLLETT AVE	91436	2261022041	Low II Residential	RE9-1	0	1 unit per lot	0.03816918	Residential - Single Family Residence - Vacant Land	YES - Current	NO - Privately-Owned	Available	Not Used in Prior Housing Element	0	0	0.069377589	0.069377589	0	0	0	1688141	199	Encino - Tarzana		Above Moderate
LOS ANGELES			2261022099	Low II Residential	RE9-1	0	1 unit per lot	0.013799453	Residential - Single Family Residence - Vacant Land	YES - Current	NO - Privately-Owned	Available	Not Used in Prior Housing Element	0	0	0.069377589	0.069377589	0	0	0	1688141	355	Encino - Tarzana		Above Moderate
LOS ANGELES	16027 W VENTURA BLVD	91436	2261022106	Regional Center Commercial	C4-1L	0	108	0.540689409	Commercial - Office Building - 6 to 13 Stories	YES - Current	NO - Privately-Owned	Available	Used in Prior Housing Element - Non-Vacant	0.064213628	0	0	0.064213628	0	0	0	1688141	538	Encino - Tarzana		Lower
LOS ANGELES	16035 W VENTURA BLVD	91436	2261022106	Regional Center Commercial	C4-1L	0	108	0.449769009	Commercial - Office Building - 6 to 13 Stories	YES - Current	NO - Privately-Owned	Available	Used in Prior Housing Element - Non-Vacant	0.061799635	0	0	0.061799635	0	0	0	1688141	535	Encino - Tarzana		Lower
LOS ANGELES			2261022106	Medium Residential	R3-1	0	54	0.00516775	Commercial - Office Building - 6 to 13 Stories	YES - Current	NO - Privately-Owned	Available	Used in Prior Housing Element - Non-Vacant	0	0	0.001333089	0.001333089	0	0	0	1688141	987	Encino - Tarzana		Above Moderate
LOS ANGELES			2261022106	Regional Center Commercial	C4-1L	0	108	0.085759138	Commercial - Office Building - 6 to 13 Stories	YES - Current	NO - Privately-Owned	Available	Used in Prior Housing Element - Non-Vacant	0.021793079	0	0	0.021793079	0	0	0	1688141	533	Encino - Tarzana		Lower
LOS ANGELES			2261024027	Low II Residential	RE9-1	0	1 unit per lot	0.002065832	Residential - Single Family Residence - Vacant Land	YES - Current	NO - Privately-Owned	Available	Not Used in Prior Housing Element	0	0	0.069377589	0.069377589	0	0	0	1688141	186	Encino - Tarzana		Above Moderate
LOS ANGELES			2261024044	Low II Residential	RE9-1	0	1 unit per lot	0.015443235	Residential - Single Family Residence - Vacant Land	YES - Current	NO - Privately-Owned	Available	Not Used in Prior Housing Element	0	0	0.069377589	0.069377589	0	0	0	1718141	1372	Encino - Tarzana		Above Moderate
LOS ANGELES			2261024900	Low II Residential	RE9-1	0	1 unit per lot	0.007531859	Miscellaneous - Government Owned Property	YES - Current	YES - City-Owned	Available	Not Used in Prior Housing Element	0	0	0.001312105	0.001312105	0	0	0	1688141	150	Encino - Tarzana		Above Moderate
LOS ANGELES	5104 N WOODLEY AVE	91436	2261025013	Low II Residential	RE9-1	0	1 unit per lot	0.368024286	Residential - Single Family Residence - Pool and Misc.	YES - Current	NO - Privately-Owned	Available	Not Used in Prior Housing Element	0	0	0.069377589	0.069377589	0	0	0	1718141	388	Encino - Tarzana		Above Moderate
LOS ANGELES	5159 N GAVIOTA AVE	91436	2261025067	Low II Residential	RE9-1	0	1 unit per lot	0.229868425	Residential - Single Family Residence - Pool	YES - Current	NO - Privately-Owned	Available	Not Used in Prior Housing Element	0	0	0.069377589	0.069377589	0	0	0	1718141	172	Encino - Tarzana		Above Moderate
LOS ANGELES	15629 W VENTURA BLVD	91436	2261029006	Regional Center Commercial	C4-1L	0	108	0.266215105	Commercial - Restaurant, Cocktail Lounge - Restaurant, Cocktail Lounge, Tavern - One Story	YES - Current	NO - Privately-Owned	Available	Used in Prior Housing Element - Non-Vacant	0.25816679	0	0	0.25816679	1	0	0	1688141	628	Encino - Tarzana		Lower
LOS ANGELES	15603 W VENTURA BLVD	91436	2261029008	Regional Center Commercial	C4-1L	0	108	0.459142614	Commercial - Store - One Story	YES - Current	NO - Privately-Owned	Available	Used in Prior Housing Element - Non-Vacant	0.147543104	0	0	0.147543104	0	0	0	1688141	629	Encino - Tarzana		Lower
LOS ANGELES	15531 W VENTURA BLVD	91436	2261029009	Regional Center Commercial	C4-1L	0	108	0.620387781	Commercial - Office Building - One Story	YES - Current	NO - Privately-Owned	Available	Used in Prior Housing Element - Non-Vacant	0.064478822	0	0	0.064478822	0	0	0	1688141	639	Encino - Tarzana		Lower
LOS ANGELES			2261029009	Regional Center Commercial	C4-1L	0	108	0.029528082	Commercial - Office Building - One Story	YES - Current	NO - Privately-Owned	Available	Used in Prior Housing Element - Non-Vacant	0	0	0.002151234	0.002151234	0	0	0	1688141	635	Encino - Tarzana		Above Moderate
LOS ANGELES	15601 W VENTURA BLVD	91436	2261029011	Regional Center Commercial	C4-1L	0	108	0.297671938	Commercial - Restaurant, Cocktail Lounge - Restaurant, Cocktail Lounge, Tavern - One Story	YES - Current	NO - Privately-Owned	Available	Used in Prior Housing Element - Non-Vacant	0.289238402	0	0	0.289238402	0	0	0	1688141	636	Encino - Tarzana		Lower
LOS ANGELES	4705 N FIRMAMENT AVE	91436	2261029013	Low II Residential	RE9-1	0	54	0.202771408	Residential - Five or More Units or Apartments (Any Combination) - 4 Stories or Less	YES - Current	NO - Privately-Owned	Available	Not Used in Prior Housing Element	0	0	0.399608624	0.399608624	5	0	0	1688141	595	Encino - Tarzana	Yes	Above Moderate
LOS ANGELES	4717 N FIRMAMENT AVE	91436	2261029015	Low II Residential	R1-1	0	1 unit per lot	0.18514923	Residential - Single Family Residence - Pool	YES - Current	NO - Privately-Owned	Available	Not Used in Prior Housing Element	0	0	0.00133453	0.00133453	0	0	0	1688141	570	Encino - Tarzana		Above Moderate
LOS ANGELES	15645 W VENTURA BLVD	91436	2261029035	Regional Center Commercial	C4-1L	0	108	0.302575405	Commercial - Auto, Recreation Equipment, Construction Equipment Sales and Service - Auto Body Repair Shop - One Story	YES - Current	NO - Privately-Owned	Available	Used in Prior Housing Element - Non-Vacant	0.204777244	0	0	0.204777244	1	0	0	1688141	957	Encino - Tarzana		Lower
LOS ANGELES			2261029038	Medium Residential	R3-1	0	54	0.295092905	Commercial - Restaurant, Cocktail Lounge - Restaurant, Cocktail Lounge, Tavern - One Story	YES - Current	NO - Privately-Owned	Available	Not Used in Prior Housing Element	0.246373916	0	0	0.246373916	18	0	0	1688141	605	Encino - Tarzana		Lower
LOS ANGELES	15619 W VENTURA BLVD	91436	2261029040	Regional Center Commercial	C4-1L	0	108	0.513836935	Residential - Five or More Units or Apartments (Any Combination) - 4 Stories or Less - Pool	YES - Current	NO - Privately-Owned	Available	Used in Prior Housing Element - Non-Vacant	0.050422078	0	0	0.050422078	0	0	0	1688141	632	Encino - Tarzana		Lower
LOS ANGELES			2261029RK	Open Space	R3-1	0	54	0.437162806	Commercial - Store Combination - Store and Office Residential - Single Family Residence - Condominium	YES - Current	NO - Privately-Owned	Available	Not Used in Prior Housing Element	0.154165805	7	0	0.154165805	7	0	0	1688141	602	Encino - Tarzana		Lower
LOS ANGELES			2261030900	Low II Residential	R1-1	0	1 unit per lot	0.007238312	Miscellaneous - Government Owned Property	YES - Current	YES - City-Owned	Available	Not Used in Prior Housing Element	0	0	0.178317916	0.178317916	0	0	0	1688141	215	Encino - Tarzana		Above Moderate
LOS ANGELES			2261030901	Low II Residential	R1-1	0	1 unit per lot	0.006592608	Miscellaneous - Government Owned Property	YES - Current	YES - City-Owned	Available	Not Used in Prior Housing Element	0	0	0.001032225	0.001032225	0	0	0	1688141	394	Encino - Tarzana		Above Moderate
LOS ANGELES			2261030902	Low II Residential	R1-1	0	1 unit per lot	0.02028072	Miscellaneous - Government Owned Property	YES - Current	YES - City-Owned	Available	Not Used in Prior Housing Element	0	0	0.001032225	0.001032225	0	0	0	1688141	360	Encino - Tarzana		Above Moderate
LOS ANGELES			2261030903	Low II Residential	R1-1	0	1 unit per lot	0.005442593	Miscellaneous - Government Owned Property	YES - Current	YES - City-Owned	Available	Not Used in Prior Housing Element	0	0	0.001032225	0.001032225	0	0	0	1688141	325	Encino - Tarzana		Above Moderate
LOS ANGELES			2261031021	Low II Residential	R1-1	0	1 unit per lot	0.057388101	Residential - Single Family Residence - Vacant Land	YES - Current	NO - Privately-Owned	Available	Not Used in Prior Housing Element	0	0	0.05507915	0.05507915	0	0	0	1688141	34	Encino - Tarzana		Above Moderate
LOS ANGELES			2261032042	Low II Residential	R1-1	0	1 unit per lot	0.007116711	Residential - Single Family Residence - Vacant Land	YES - Current	NO - Privately-Owned	Available	Not Used in Prior Housing Element	0	0	0.069377589	0.069377589	0	0	0	1718141	222	Encino - Tarzana		Above Moderate
LOS ANGELES			2261032045	Low II Residential	R1-1	0	1 unit per lot	0.242866037	Residential - Single Family Residence - Vacant Land	YES - Current	NO - Privately-Owned	Available	Not Used in Prior Housing Element	0	0	0.220052028	0.220052028	0	0	0	1718141	1374	Encino - Tarzana		Above Moderate
LOS ANGELES			2261032046	Low II Residential	R1-1	0	1 unit per lot	0.291845033	Residential - Single Family Residence - Vacant Land	YES - Current	NO - Privately-Owned	Available	Not Used in Prior Housing Element	0	0	0.220052028	0.220052028	0	0	0	1718141	1373	Encino - Tarzana		Above Moderate
LOS ANGELES			2261032901	Low II Residential	R1-1	0	1 unit per lot	0.002754838	Miscellaneous - Government Owned Property	YES - Current	YES - City-Owned	Available	Not Used in Prior Housing Element	0	0	0.001032225	0.001032225	0	0	0	1718141	351	Encino - Tarzana		Above Moderate
LOS ANGELES	15445 W MOORPARK ST	91403	2261038031	Medium Residential	R3-1	0	54	0.191721064	Residential - Five or More Units or Apartments (Any Combination) - 4 Stories or Less	YES - Current	NO - Privately-Owned	Available	Not Used in Prior Housing Element	0	0	0.123541008	0.123541008	8	0	0	1688145	666	Encino - Tarzana	Yes	Above Moderate
LOS ANGELES	15477 W MOORPARK ST	91403	2261038035	Medium Residential	R3-1	0	54	0.173034034	Residential - Five or More Units or Apartments (Any Combination) - 4 Stories or Less	YES - Current	NO - Privately-Owned	Available	Not Used in Prior Housing Element	0	0	0.090683898	0.090683898	12	0	0	1688145	616	Encino - Tarzana	Yes	Above Moderate
LOS ANGELES	15483 W MOORPARK ST	91403	2261038036	Medium Residential	R3-1	0	54	0.560957525	Residential - Five or More Units or Apartments (Any Combination) - 4 Stories or Less - Pool	YES - Current	NO - Privately-Owned	Available	Not Used in Prior Housing Element	0	0	0.19459004	0.19459004	28	0	0	1688145	617	Encino - Tarzana	Yes	Above Moderate
LOS ANGELES	4733 N ORION AVE	91403	2261038040	Medium Residential	R3-1	0	54	0.385513229	Residential - Five or More Units or Apartments (Any Combination) - 4 Stories or Less - Pool	YES - Current	NO - Privately-Owned	Available	Not Used in Prior Housing Element	0	0	0.179501697	0.179501697	16	0	0	1688145	569	Encino - Tarzana	Yes	Above Moderate
LOS ANGELES	4747 N ORION AVE	91403	2261038042	Medium Residential	R3-1	0	54	0.200993303	Residential - Four Units (Any Combination) - 4 Stories or Less	YES - Current	NO - Privately-Owned	Available	Not Used in Prior Housing Element	0	0	0.228776205	0.228776205	4	0	0	1688145	513	Encino - Tarzana	Yes	Above Moderate
LOS ANGELES	4737 N ORION AVE	91403	2261038049	Medium Residential	R3-1	0	54	0.484545789	Residential - Five or More Units or Apartments (Any Combination) - 4 Stories or Less - Pool	YES - Current	NO - Privately-Owned	Available	Not Used in Prior Housing Element	0	0	0.22578802	0.22578802	25	0	0	1688145	531	Encino - Tarzana	Yes	Above Moderate
LOS ANGELES	4717 N ORION AVE	91403	2261038070	Medium Residential	R3-1	0	54	0.363700123	Residential - Five or More Units or Apartments (Any Combination) - 4 Stories or Less	YES - Current	NO - Privately-Owned	Available	Not Used in Prior Housing Element	0.102442155	0	0	0.102442155	20	0	0	1688145	639	Encino - Tarzana		Lower
LOS ANGELES	4763 N ORION AVE	91403	2261038RK	Medium Residential	(Q)R3-1	0	54	0.183509328	Residential - Single Family Residence - Condominium	YES - Current	NO - Privately-Owned	Available	Not Used in Prior Housing Element	0.119612277	0	0	0.119612277	11	0	0	1688145	464	Encino - Tarzana		Lower
LOS ANGELES	15464 W MOORPARK ST	91403	2261039010	Medium Residential	R3-1	0	54	0.36241705	Residential - Five or More Units or Apartments (Any Combination) - 4 Stories or Less - Pool	YES - Current	NO - Privately-Owned	Available	Not Used in Prior Housing Element	0	0	0.159658264	0.159658264	17	0	0	1688145	690	Encino - Tarzana	Yes	Above Moderate
LOS ANGELES	4679 N ORION AVE	91403	2261039015	Medium Residential	R3-1	0	54	0.116118034	Residential - Five or More Units or Apartments (Any Combination) - 4 Stories or Less	YES - Current	NO - Privately-Owned	Available	Not Used in Prior Housing Element	0	0	0.063860554	0.063860554	6	0	0	1688145	728	Encino - Tarzana	Yes	Above Moderate
LOS ANGELES	15484 W MOORPARK ST	91403	2261039017	Medium Residential	R3-1	0	54	0.397881143	Residential - Five or More Units or Apartments (Any Combination) - 4 Stories or Less - Pool	YES - Current	NO - Privately-Owned	Available	Not Used in Prior Housing Element	0	0	0.211097319	0.211097319	14	0	0	1688145	656	Encino - Tarzana	Yes	Above Moderate
LOS ANGELES	15480 W MOORPARK ST	91403	2261039018	Medium Residential	R3-1	0	54	0.241739049	Residential - Five or More Units or Apartments (Any Combination) - 4 Stories or Less	YES - Current	NO - Privately-Owned	Available	Not Used in Prior Housing Element	0	0	0.152076133	0.152076133	9	0	0	1688145	681	Encino - Tarzana	Yes	Above Moderate
LOS ANGELES	15470 W MOORPARK ST	91403	2261039019	Medium Residential	R3-1	0	54	0.317931316	Residential - Five or More Units or Apartments (Any Combination) - 4 Stories or Less - Pool	YES - Current	NO - Privately-Owned	Available	Not Used in Prior Housing Element	0	0	0.16003847	0.16003847	14	0	0	1688145	688	Encino - Tarzana	Yes	Above Moderate
LOS ANGELES	15499 W VENTURA BLVD	91403	2261039022	Regional Center Commercial	C4-1L	0	108	0.452679408	Commercial - Office Building - Three Stories	YES - Current	NO - Privately-Owned	Available	Used in Prior Housing Element - Non-Vacant	0.061799635	0	0	0.061799635	0	0	0	1688145	722	Encino - Tarzana		Lower
LOS ANGELES	15503 W VENTURA BLVD	91436	2261039022	Regional Center Commercial	C4-1L	0	108	0.614226889	Commercial - Office Building - Three Stories	YES - Current	NO - Privately-Owned	Available	Used in Prior Housing Element - Non-Vacant	0.064587887	0	0	0.064587887	0	0	0	1688141	642	Encino - Tarzana		Lower
LOS ANGELES	15449 W VENTURA BLVD	91403	2261039024	Regional Center Commercial	C4-1L	0	108	0.322548465	Commercial - Office Building - One Story	YES - Current	NO - Privately-Owned	Available	Not Used in Prior Housing Element	0.125738508	0	0	0.125738508	0	0	0	1688145	769	Encino - Tarzana		Lower
LOS ANGELES	4669 N ORION AVE	91403	2261039024	Regional Center Commercial	C4-1L	0	108	0.084662962	Commercial - Office Building - One Story	YES - Current	NO - Privately-Owned	Available	Not Used in Prior Housing Element	0.050000332	0	0	0.050000332	0	0	0	1688145	746	Encino - Tarzana		Lower
LOS ANGELES	4714 N ORION AVE	91403	2261040001	Medium Residential	R3-1	0	54	0.116886474	Residential - Five or More Units or Apartments (Any Combination) - 4 Stories or Less	YES - Current	NO - Privately-Owned	Available	Not Used in Prior Housing Element	0	0	0.073907299	0.073907299	5	0	0	1688145	655	Encino - Tarzana	Yes	Above Moderate
LOS ANGELES	4706 N ORION AVE	91403	2261040002	Medium Residential	R3-1	0	54	0.120520807	Residential - Double, Duplex, or Two Units - 4 Stories or Less	YES - Current	NO - Privately-Owned	Available	Not Used in Prior Housing Element	0	0	0.337297833	0.337297833	2	0	0	1688145	672	Encino - Tarzana	Yes	Above Moderate
LOS ANGELES	4702 N ORION AVE	91403	2261040003	Medium Residential	R3-1	0	54	0.241050571	Residential - Five or More Units or Apartments (Any Combination) - 4 Stories or Less - Pool	YES - Current	NO - Privately-Owned	Available	Not Used in Prior Housing Element	0	0	0.131396378	0.131396378	11	0	0	1688145	689	Encino - Tarzana	Yes	Above Moderate
LOS ANGELES	4726 N ORION AVE	91403	2261040012	Medium Residential	R3-1	0	54	0.154834265	Residential - Five or More Units or Apartments (Any Combination) - 4 Stories or Less	YES - Current	NO - Privately-Owned	Available	Not Used in Prior Housing Element	0.252029237	0	0	0.252029237	6	0	0	1688145	629	Encino - Tarzana		Lower
LOS ANGELES	15419 W VENTURA BLVD	91403	2261040019	Regional Center Commercial	C4-1L	0	108	0.173617242	Commercial - Hotel and Motel - Hotel - 50 Rooms and Over - One Story	YES - Current	NO - Privately-Owned	Available	Used in Prior Housing Element - Non-Vacant	0.109002983	0	0	0.109002983	0	0	0	1688145	794	Encino - Tarzana		Lower
LOS ANGELES	15421 W VENTURA BLVD	91403	2261040019	Regional Center Commercial	C4-1L	0	108	0.097814942	Commercial - Hotel and Motel - Hotel - 50 Rooms and Over - One Story	YES - Current	NO - Privately-Owned	Available	Used in Prior Housing Element - Non-Vacant	0.068643071	0	0	0.068643071	0	0	0	1688145	793	Encino - Tarzana		Lower
LOS ANGELES	15423 W VENTURA BLVD	91403	2261040019	Regional Center Commercial	C4-1L	0	108	0.10192544	Commercial - Hotel and Motel - Hotel - 50 Rooms and Over - One Story	YES - Current	NO - Privately-Owned	Available	Used in Prior Housing Element - Non-Vacant	0.068643071	0	0	0.068643071	0	0	0	1688145	791	Encino - Tarzana		Lower
LOS ANGELES	15431 W VENTURA BLVD	91403	2261040019	Regional Center Commercial	C4-1L	0	108	0.084938942	Commercial - Hotel and Motel - Hotel - 50 Rooms and Over - One Story	YES - Current	NO - Privately-Owned	Available	Used in Prior Housing Element - Non-Vacant	0.063306563	0	0	0.063306563	0	0	0	1688145	787	Encino - Tarzana		Lower
LOS ANGELES	15433 W VENTURA BLVD	91403	2261040019	Regional Center Commercial	C4-1L	0	108	0.144119504	Commercial - Hotel and Motel - Hotel - 50 Rooms and Over - One Story	YES - Current	NO - Privately-Owned	Available	Used in Prior Housing Element - Non-Vacant	0.094811138	0	0	0.094811138	0	0	0	1688145	783	Encino - Tarzana		Lower
LOS ANGELES	4668 1/2 N ORION AVE	91403	2261040019	Regional Center Commercial	C4-1L	0	108	0.296902322	Commercial - Hotel and Motel - Hotel - 50 Rooms and Over - One Story	YES - Current	NO - Privately-Owned	Available	Used in Prior Housing Element - Non-Vacant	0.152478744	0	0	0.152478744	0	0	0	1688145	753	Encino - Tarzana		Lower
LOS ANGELES			2280002022	Low II Residential	R1-1	0	1 unit per lot	0.000379058	Residential - Single Family Residence	YES - Current	NO - Privately-Owned	Available	Not Used in Prior Housing Element	0	0	0.178317916	0.178317916	0	0	0	165A145	258	Encino - Tarzana		Above Moderate
LOS ANGELES			2280002022	Low II Residential	R1-1	0	1 unit per lot	0.000240695	Residential - Single Family Residence	YES - Current	NO - Privately-Owned	Available	Not Used in Prior Housing Element	0	0	0.178317916	0.178317916	0	0	0	165A145	211	Encino - Tarzana		Above Moderate
LOS ANGELES	16231 W MEADOWCREST ROAD	91403	2280021059	Very Low II Residential	RE15-1-H	0	1 unit per lot	0.346170555	Residential - Single Family Residence - Other Improvements Only	YES - Current	NO - Privately-Owned	Available	Not Used in Prior Housing Element	0	0	0.003814597	0.003814597	0	0	0	1598137	78	Encino - Tarzana		Above Moderate
LOS ANGELES	3450 N CASTLEWOODS PL	91403	2280024055	Very Low II Residential	RE15-1-H	0	1 unit per lot	0.274643106	Residential - Single Family Residence - Pool	YES - Current	NO - Privately-Owned	Available	Not Used in Prior Housing Element	0	0	0.05507915	0.05507915	0	0	0	1598141	214	Encino - Tarzana		Above Moderate
LOS ANGELES	3440 N CASTLEWOODS PL	91403	2280024057	Very Low II Residential	RE15-1-H	0	1 unit per lot	0.289569164	Residential - Single Family Residence - Pool	YES - Current	NO - Privately-Owned	Available	Not Used in Prior Housing Element	0	0	0.05507915	0.05507915	0	0	0	1598141	229	Encino - Tarzana		Above Moderate
LOS ANGELES	15520 W VENTURA BLVD	91436	2283001010	Regional Center Commercial	C4-1L	0	108	0.269772911	Institutional - Church - One Story	YES - Current	NO - Privately-Owned	Available	Used in Prior Housing Element - Non-Vacant	0.053859358	0	0	0.053859358	0	0	0	1688141	704	Encino - Tarzana		Lower
LOS ANGELES	4550 N HASKELL AVE	91436	2283001023	Medium Residential	R3-1	0	54	0.2090615	Institutional - Church - One Story	YES - Current	NO - Privately-Owned	Available	Not Used in Prior Housing Element	0.02887246	0	0	0.02887246	0	0	0	1688141	945	Encino - Tarzana		Lower
LOS ANGELES			2283001025	Regional Center Commercial	C4-1L	0	108	0.297971143	Institutional - Church - One Story	YES - Current	NO - Privately-Owned	Available	Used in Prior Housing Element - Non-Vacant	0.053749832	1	0	0.053749832	1	0	0	1688141	709	Encino - Tarzana		Lower
LOS ANGELES			2283001025	Medium Residential	R3-1	0	54	0.045054303	Institutional - Church - One Story	YES - Current	NO - Privately-Owned	Available	Used in Prior Housing Element - Non-Vacant	0	0	0.008305543	0.008305543	1	2*	2*	1688141	787	Encino - Tarzana		Above Moderate
LOS ANGELES			2283001026	Regional Center

LOS ANGELES			2283029006	Low II Residential	R1-1	0	1 unit per lot	0.003144169	Commercial - Parking Lot (Commercial Use Property) - Lots - Patron or Employee - One Story	YES - Current	NO - Privately-Owned	Available	Not Used in Prior Housing Element	0	0	0.002081006	0.002081006	0	0	0	1688141	693	Encino - Tarzana		Above Moderate
LOS ANGELES			2283009006	Low II Residential	R1-1	0	1 unit per lot	0.062522935	Commercial - Parking Lot (Commercial Use Property) - Lots - Patron or Employee - One Story	YES - Current	NO - Privately-Owned	Available	Not Used in Prior Housing Element	0	0	0.002081006	0.002081006	0	0	0	1688141	689	Encino - Tarzana		Above Moderate
LOS ANGELES	15828 W VENTURA BLVD	91436	2283009012	Regional Center Commercial	C4-1L	0	108	0.214389389	Commercial - Office Building - One Story	YES - Current	NO - Privately-Owned	Available	Used in Prior Housing Element - Non-Vacant	0.034381426	0	0	0.034381426	0	0	0	1688141	640	Encino - Tarzana		Lower
LOS ANGELES	15866 W VENTURA BLVD	91436	2283009012	Regional Center Commercial	C4-1L	0	108	0.312840721	Commercial - Office Building - One Story	YES - Current	NO - Privately-Owned	Available	Used in Prior Housing Element - Non-Vacant	0.042210949	0	0	0.042210949	0	0	0	1688141	638	Encino - Tarzana		Lower
LOS ANGELES			2283009012	Regional Center Commercial	C4-1L	0	108	0.346147787	Commercial - Office Building - One Story	YES - Current	NO - Privately-Owned	Available	Used in Prior Housing Element - Non-Vacant	0.044246577	0	0	0.044246577	0	0	0	1688141	666	Encino - Tarzana		Lower
LOS ANGELES			2283010***	Low II Residential	R1-1	0	1 unit per lot	0.002278578		YES - Current	NO - Privately-Owned	Available	Not Used in Prior Housing Element	0	0	0.220052028	0.220052028	0	0	0	1688141	710	Encino - Tarzana		Above Moderate
LOS ANGELES	15960 W VENTURA BLVD	91436	2283010025	Regional Center Commercial	C4-1L	0	108	0.591063866	Commercial - Store - One Story	YES - Current	NO - Privately-Owned	Available	Used in Prior Housing Element - Non-Vacant	0.351103898	0	0	0.351103898	1	0	0	1688141	618	Encino - Tarzana		Lower
LOS ANGELES	15910 W VENTURA BLVD	91436	2283010029	Regional Center Commercial	C4-1L	0	108	0.327089143	Commercial - Office Building - 14 to 20 Stories	YES - Current	NO - Privately-Owned	Available	Used in Prior Housing Element - Non-Vacant	0.054581839	0	0	0.054581839	0	0	0	1688141	631	Encino - Tarzana		Lower
LOS ANGELES	15922 W VENTURA BLVD	91436	2283010029	Regional Center Commercial	C4-1L	0	108	0.57481097	Commercial - Office Building - 14 to 20 Stories	YES - Current	NO - Privately-Owned	Available	Used in Prior Housing Element - Non-Vacant	0.064365126	0	0	0.064365126	0	0	0	1688141	625	Encino - Tarzana		Lower
LOS ANGELES	4619 N GLORIA AVE	91436	2283010029	Regional Center Commercial	C4-1L	0	108	0.148443703	Commercial - Office Building - 14 to 20 Stories	YES - Current	NO - Privately-Owned	Available	Used in Prior Housing Element - Non-Vacant	0.03328091	0	0	0.03328091	0	0	0	1688141	675	Encino - Tarzana		Lower
LOS ANGELES	4623 N GLORIA AVE	91436	2283010029	Regional Center Commercial	C4-1L	0	108	0.283717567	Commercial - Office Building - 14 to 20 Stories	YES - Current	NO - Privately-Owned	Available	Used in Prior Housing Element - Non-Vacant	0.051178434	0	0	0.051178434	0	0	0	1688141	648	Encino - Tarzana		Lower
LOS ANGELES			2283010029	Regional Center Commercial	C4-1L	0	108	0.041751013	Commercial - Office Building - 14 to 20 Stories	YES - Current	NO - Privately-Owned	Available	Not Used in Prior Housing Element	0	0	0.003931591	0.003931591	0	0	0	1688141	673	Encino - Tarzana		Above Moderate
LOS ANGELES	15926 W VENTURA BLVD	91436	2283010033	Regional Center Commercial	C4-1L	0	108	0.769045222	Commercial - Store Combination - Store and Office Combination - One Story	YES - Current	NO - Privately-Owned	Available	Used in Prior Housing Element - Non-Vacant	0.050260114	0	0	0.050260114	0	0	0	1688141	621	Encino - Tarzana		Lower
LOS ANGELES	15952 W VENTURA BLVD	91436	2283010900	Regional Center Commercial	C2-1L	0	108	0.76905462	Commercial - Commercial - One Story	YES - Current	NO - Privately-Owned	Available	Used in Prior Housing Element - Non-Vacant	0.279392416	0	0	0.279392416	0	0	0	1688141	619	Encino - Tarzana		Lower
LOS ANGELES			2283011***	Low II Residential	R1-1	0	1 unit per lot	0.008061023		YES - Current	NO - Privately-Owned	Available	Not Used in Prior Housing Element	0	0	0.220052028	0.220052028	0	0	0	1688141	650	Encino - Tarzana		Above Moderate
LOS ANGELES	16040 W VENTURA BLVD	91436	2283011019	Regional Center Commercial	C4-1L	0	108	1.023866156	Commercial - Office Building - 6 to 13 Stories	YES - Current	NO - Privately-Owned	Available	Used in Prior Housing Element - Non-Vacant	0.187793541	0	0	0.187793541	0	0	0	1688141	604	Encino - Tarzana		Lower
LOS ANGELES	16060 W VENTURA BLVD	91436	2283011023	Regional Center Commercial	C2-1L	0	108	0.609738458	Commercial - Shopping Center (Neighborhood, Community) - One Story	YES - Current	NO - Privately-Owned	Available	Used in Prior Housing Element - Non-Vacant	0.155135308	0	0	0.155135308	0	0	0	1688141	600	Encino - Tarzana		Lower
LOS ANGELES	16000 W VENTURA BLVD	91436	2283011058	Regional Center Commercial	C4-1L	0	108	1.104051034	Commercial - Office Building - 6 to 13 Stories	YES - Current	NO - Privately-Owned	Available	Used in Prior Housing Element - Non-Vacant	0.225504397	0	0	0.225504397	0	0	0	1688141	610	Encino - Tarzana		Lower
LOS ANGELES			2283011902	Low II Residential	R1-1	0	1 unit per lot	0.009210312	Miscellaneous - Government Owned Property	YES - Current	YES - City-Owned	Available	Not Used in Prior Housing Element	0	0	0.220052028	0.220052028	0	0	0	1688141	702	Encino - Tarzana		Above Moderate
LOS ANGELES			2283012007	Very Low II Residential	RE15-1-H	0	1 unit per lot	0.000179398	Residential - Single Family Residence - Pool	YES - Current	NO - Privately-Owned	Available	Not Used in Prior Housing Element	0	0	0.220052028	0.220052028	0	0	0	1688141	782	Encino - Tarzana		Above Moderate
LOS ANGELES			2283012015	Low II Residential	R1-1	0	1 unit per lot	0.293824579	Residential - Single Family Residence - Other Improvements Only	YES - Current	NO - Privately-Owned	Available	Not Used in Prior Housing Element	0	0	0.03310847	0.03310847	0	0	0	1688141	946	Encino - Tarzana		Above Moderate
LOS ANGELES			2283012033	Very Low II Residential	RE15-1-H	0	1 unit per lot	0.114336248	Residential - Single Family Residence - Other Improvements Only	YES - Current	NO - Privately-Owned	Available	Not Used in Prior Housing Element	0	0	0.069377589	0.069377589	0	0	0	1688141	984	Encino - Tarzana		Above Moderate
LOS ANGELES			2283012033	Very Low II Residential	RE15-1-H	0	1 unit per lot	0.244235015	Residential - Single Family Residence - Other Improvements Only	YES - Current	NO - Privately-Owned	Available	Not Used in Prior Housing Element	0	0	0.069377589	0.069377589	0	0	0	1688141	763	Encino - Tarzana		Above Moderate
LOS ANGELES			2283013900	Low II Residential	R1-1	0	1 unit per lot	0.002093522	Miscellaneous - Government Owned Property	YES - Current	YES - City-Owned	Available	Not Used in Prior Housing Element	0	0	0.220052028	0.220052028	0	0	0	1688141	894	Encino - Tarzana		Above Moderate
LOS ANGELES			2283015020	Very Low II Residential	RE15-1-H	0	1 unit per lot	0.585471087	Residential - Single Family Residence - Other Improvements Only	YES - Current	NO - Privately-Owned	Available	Not Used in Prior Housing Element	0	0	0.011645495	0.011645495	0	0	0	1658141	85	Encino - Tarzana		Above Moderate
LOS ANGELES	15410 W VENTURA BLVD	91403	2283016001	Regional Center Commercial	C2-1L	0	108	0.188401241	Commercial - Service Station - Full Service - Lift	YES - Current	NO - Privately-Owned	Available	Used in Prior Housing Element - Non-Vacant	0.208672101	0	0	0.208672101	0	0	0	1688145	887	Encino - Tarzana		Lower
LOS ANGELES	15418 W VENTURA BLVD	91403	2283016001	Regional Center Commercial	C2-1L	0	108	0.110191362	Commercial - Service Station - Full Service - Lift	YES - Current	NO - Privately-Owned	Available	Used in Prior Housing Element - Non-Vacant	0.149328831	0	0	0.149328831	0	0	0	1688145	883	Encino - Tarzana		Lower
LOS ANGELES	15422 W VENTURA BLVD	91403	2283016002	Regional Center Commercial	C4-1L	0	108	0.110190451	Commercial - Office Building - One Story	YES - Current	NO - Privately-Owned	Available	Used in Prior Housing Element - Non-Vacant	0.034196817	0	0	0.034196817	0	0	0	1688145	881	Encino - Tarzana		Lower
LOS ANGELES	15426 W VENTURA BLVD	91403	2283016002	Regional Center Commercial	C4-1L	0	108	0.110192039	Commercial - Office Building - One Story	YES - Current	NO - Privately-Owned	Available	Used in Prior Housing Element - Non-Vacant	0.034196817	0	0	0.034196817	0	0	0	1688145	876	Encino - Tarzana		Lower
LOS ANGELES	15430 W VENTURA BLVD	91403	2283016003	Regional Center Commercial	C4-1L	0	108	0.110190352	Commercial - Store - One Story	YES - Current	NO - Privately-Owned	Available	Used in Prior Housing Element - Non-Vacant	0.080383578	0	0	0.080383578	0	0	0	1688145	871	Encino - Tarzana		Lower
LOS ANGELES	15442 W VENTURA BLVD	91403	2283016006	Regional Center Commercial	C4-1L	0	108	0.110189899	Commercial - Office Building - One Story	YES - Current	NO - Privately-Owned	Available	Used in Prior Housing Element - Non-Vacant	0.034196817	0	0	0.034196817	0	0	0	1688145	859	Encino - Tarzana		Lower
LOS ANGELES	15464 W VENTURA BLVD	91403	2283016013	Regional Center Commercial	C4-1L	0	108	0.110190352	Commercial - Office Building - One Story	YES - Current	NO - Privately-Owned	Available	Not Used in Prior Housing Element	0	0	0.082392122	0.082392122	0	0	0	1688145	844	Encino - Tarzana		Lower
LOS ANGELES	15468 W VENTURA BLVD	91403	2283016014	Regional Center Commercial	C4-1L	0	108	0.110191248	Commercial - Store - One Story	YES - Current	NO - Privately-Owned	Available	Used in Prior Housing Element - Non-Vacant	0.080383578	0	0	0.080383578	0	0	0	1688145	842	Encino - Tarzana		Lower
LOS ANGELES	15472 W VENTURA BLVD	91403	2283016015	Regional Center Commercial	C4-1L	0	108	0.110191248	Commercial - Store Combination - Store and Office Combination - One Story	YES - Current	NO - Privately-Owned	Available	Used in Prior Housing Element - Non-Vacant	0.06348516	0	0	0.06348516	0	0	0	1688145	834	Encino - Tarzana		Lower
LOS ANGELES	15476 W VENTURA BLVD	91403	2283016016	Regional Center Commercial	C4-1L	0	108	0.110190352	Commercial - Store - One Story	YES - Current	NO - Privately-Owned	Available	Used in Prior Housing Element - Non-Vacant	0.06348516	0	0	0.06348516	0	0	0	1688145	831	Encino - Tarzana		Lower
LOS ANGELES	4565 N SHERMAN OAKS AVE	91403	2283016033	Regional Center Commercial	C4-1L	0	108	0.109827225	Commercial - Office Building - One Story	YES - Current	NO - Privately-Owned	Available	Used in Prior Housing Element - Non-Vacant	0.080383578	0	0	0.080383578	0	0	0	1688145	938	Encino - Tarzana		Lower
LOS ANGELES	4559 N SHERMAN OAKS AVE	91403	2283016034	Regional Center Commercial	C4-1L	0	108	0.110190903	Commercial - Restaurant, Cocktail Lounge - Restaurant, Cocktail Lounge, Tavern - One Story	YES - Current	NO - Privately-Owned	Available	Used in Prior Housing Element - Non-Vacant	0.06348516	0	0	0.06348516	0	0	0	1688145	953	Encino - Tarzana		Lower
LOS ANGELES	4553 N SHERMAN OAKS AVE	91403	2283016035	Regional Center Commercial	C4-1L	0	108	0.149541076	Commercial - Professional Building - One Story	YES - Current	NO - Privately-Owned	Available	Used in Prior Housing Element - Non-Vacant	0.074875999	0	0	0.074875999	0	0	0	1688145	966	Encino - Tarzana		Lower
LOS ANGELES	15434 W VENTURA BLVD	91403	2283016038	Regional Center Commercial	C4-1L	0	108	0.110191253	Commercial - Store - One Story	YES - Current	NO - Privately-Owned	Available	Used in Prior Housing Element - Non-Vacant	0.058995362	0	0	0.058995362	1	0	0	1688145	868	Encino - Tarzana		Lower
LOS ANGELES	15438 W VENTURA BLVD	91403	2283016038	Regional Center Commercial	C4-1L	0	108	0.110191253	Commercial - Store - One Story	YES - Current	NO - Privately-Owned	Available	Used in Prior Housing Element - Non-Vacant	0.058995362	0	0	0.058995362	1	0	0	1688145	864	Encino - Tarzana		Lower
LOS ANGELES	15446 W VENTURA BLVD	91403	2283016039	Regional Center Commercial	C4-1L	0	108	0.110192039	Commercial - Office Building - One Story	YES - Current	NO - Privately-Owned	Available	Used in Prior Housing Element - Non-Vacant	0.034196817	0	0	0.034196817	0	0	0	1688145	855	Encino - Tarzana		Lower
LOS ANGELES	15452 W VENTURA BLVD	91403	2283016040	Regional Center Commercial	C4-1L	0	108	0.110190461	Commercial - Parking Lot (Commercial Use Property) - Lots - Patron or Employee - One Story	YES - Current	NO - Privately-Owned	Available	Used in Prior Housing Element - Non-Vacant	0.017570515	0	0	0.017570515	0	0	0	1688145	850	Encino - Tarzana		Lower
LOS ANGELES	15456 W VENTURA BLVD	91403	2283016041	Regional Center Commercial	C4-1L	0	108	0.110190352	Commercial - Office Building - One Story	YES - Current	NO - Privately-Owned	Available	Used in Prior Housing Element - Non-Vacant	0.034196817	0	0	0.034196817	0	0	0	1688145	848	Encino - Tarzana		Lower
LOS ANGELES	15462 W VENTURA BLVD	91403	2283016041	Regional Center Commercial	C4-1L	0	108	0.110192039	Commercial - Office Building - One Story	YES - Current	NO - Privately-Owned	Available	Used in Prior Housing Element - Non-Vacant	0.034196817	0	0	0.034196817	0	0	0	1688145	846	Encino - Tarzana		Lower
LOS ANGELES	15480 W VENTURA BLVD	91403	2283016042	Regional Center Commercial	C4-1L	0	108	0.110191253	Commercial - Office Building - One Story	YES - Current	NO - Privately-Owned	Available	Used in Prior Housing Element - Non-Vacant	0.034196817	0	0	0.034196817	0	0	0	1688145	829	Encino - Tarzana		Lower
LOS ANGELES	15484 W VENTURA BLVD	91403	2283016042	Regional Center Commercial	C4-1L	0	108	0.110191253	Commercial - Office Building - One Story	YES - Current	NO - Privately-Owned	Available	Used in Prior Housing Element - Non-Vacant	0.034196817	0	0	0.034196817	0	0	0	1688145	828	Encino - Tarzana		Lower
LOS ANGELES	15490 W VENTURA BLVD	91403	2283016042	Regional Center Commercial	C4-1L	0	108	0.110191138	Commercial - Office Building - One Story	YES - Current	NO - Privately-Owned	Available	Used in Prior Housing Element - Non-Vacant	0.034196817	0	0	0.034196817	0	0	0	1688145	825	Encino - Tarzana		Lower
LOS ANGELES	15492 W VENTURA BLVD	91403	2283016042	Regional Center Commercial	C2-1L	0	108	0.110191138	Commercial - Office Building - One Story	YES - Current	NO - Privately-Owned	Available	Used in Prior Housing Element - Non-Vacant	0.034196817	0	0	0.034196817	0	0	0	1688145	822	Encino - Tarzana		Lower
LOS ANGELES	15496 W VENTURA BLVD	91403	2283016042	Regional Center Commercial	C2-1L	0	108	0.109594724	Commercial - Office Building - One Story	YES - Current	NO - Privately-Owned	Available	Used in Prior Housing Element - Non-Vacant	0.034196817	0	0	0.034196817	0	0	0	1688145	819	Encino - Tarzana		Lower
LOS ANGELES	4525 N SHERMAN OAKS AVE	91403	2283017005	Regional Center Commercial	C4-1L	0	54	0.110191527	Commercial - Office Building - One Story	YES - Current	NO - Privately-Owned	Available	Used in Prior Housing Element - Non-Vacant	0.034166991	0	0	0.034166991	0	0	0	1688145	1027	Encino - Tarzana		Lower
LOS ANGELES	4529 N SHERMAN OAKS AVE	91403	2283017006	Regional Center Commercial	C1-1	0	54	0.121774825	Commercial - Professional Building - One Story	YES - Current	NO - Privately-Owned	Available	Used in Prior Housing Element - Non-Vacant	0.034166991	0	0	0.034166991	0	0	0	1688145	1010	Encino - Tarzana		Lower
LOS ANGELES	4521 N SHERMAN OAKS AVE	91403	2283017030	Regional Center Commercial	CR-1	0	108	0.110190185	Commercial - Professional Building - One Story	YES - Current	NO - Privately-Owned	Available	Used in Prior Housing Element - Non-Vacant	0.029524266	0	0	0.029524266	1	0	0	1688145	1045	Encino - Tarzana		Lower
LOS ANGELES			2283018008	Low II Residential	R1-1	0	1 unit per lot	0.094747528	Residential - Single Family Residence - Vacant Land	YES - Current	NO - Privately-Owned	Available	Not Used in Prior Housing Element	0	0	0.05507915	0.05507915	0	0	0	166-5A145	30	Encino - Tarzana		Above Moderate
LOS ANGELES			2283019002	Low II Residential	R1-1	0	1 unit per lot	0.039136913	Residential - Single Family Residence - Vacant Land	YES - Current	NO - Privately-Owned	Available	Not Used in Prior Housing Element	0	0	0.05507915	0.05507915	0	0	0	166-5A145	87	Encino - Tarzana		Above Moderate
LOS ANGELES			2283021016	Low II Residential	R1-1	0	1 unit per lot	0.037658631		YES - Current	NO - Privately-Owned	Available	Not Used in Prior Housing Element	0	0	0.05507915	0.05507915	0	0	0	166-5A145	167	Encino - Tarzana		Above Moderate
LOS ANGELES			2283021016	Low II Residential	R1-1	0	1 unit per lot	0.159156978		YES - Current	NO - Privately-Owned	Available	Not Used in Prior Housing Element	0	0	0.05507915	0.05507915	0	0	0	166-5A145	166	Encino - Tarzana		Above Moderate
LOS ANGELES	15347 W SUTTON ST	91403	2283021018	Low II Residential	R1-1	0	1 unit per lot	0.153788493	Residential - Single Family Residence - Pool	YES - Current	NO - Privately-Owned	Available	Not Used in Prior Housing Element	0	0	0.05507915	0.05507915	0	0	0	166-5A145	117	Encino - Tarzana		Above Moderate
LOS ANGELES	15350 W SUTTON ST	91403	2283021019	Low II Residential	R1-1	0	1 unit per lot	0.189304409		YES - Current	NO - Privately-Owned	Available	Not Used in Prior Housing Element	0	0	0.05507915	0.05507915	0	0	0	166-5A145	143	Encino - Tarzana		Above Moderate
LOS ANGELES			2283021905	Low II Residential	R1-1	0	1 unit per lot	0.009033561	Residential - Single Family Residence - Vacant Land	YES - Current	NO - Privately-Owned	Available	Not Used in Prior Housing Element	0	0	0.178317916	0.178317916	0	0	0	166-5A145	245	Encino - Tarzana		Above Moderate
LOS ANGELES			2283021905	Low II Residential	R1-1	0	1 unit per lot	0.011850149	Residential - Single Family Residence - Vacant Land	YES - Current	NO - Privately-Owned	Available	Not Used in Prior Housing Element	0	0	0.178317916	0.178317916	0	0	0	166-5A145	246	Encino - Tarzana		Above Moderate
LOS ANGELES			2283021906	Low II Residential	R1-1	0	1 unit per lot	0.012278949	Residential - Single Family Residence - Vacant Land	YES - Current	NO - Privately-Owned	Available	Not Used in Prior Housing Element	0	0	0.178317916	0.178317916	0	0	0	166-5A145	247	Encino - Tarzana		Above Moderate
LOS ANGELES			2283022018	Low II Residential	R1-1	0	1 unit per lot	0.177309591	Residential - Single Family Residence - Pool	YES - Current	NO - Privately-Owned	Available	Not Used in Prior Housing Element	0	0	0.05507915	0.05507915	0	0	0	166-5A145	248	Encino - Tarzana		Above Moderate
LOS ANGELES	4416 N SHERMAN OAKS CIR	91403	2283022019	Low II Residential	R1-1	0	1 unit per lot	0.17715453	Residential - Single Family Residence - Pool	YES - Current	NO - Privately-Owned	Available	Not Used in Prior Housing Element	0	0	0.05507915	0.05507915	0	0	0	166-5A145	249	Encino - Tarzana		Above Moderate
LOS ANGELES	4554 N SHERMAN OAKS AVE	91403	2283023002	Regional Center Commercial	C4-1L	0	108	0.128893314	Commercial - Office Building - One Story	YES - Current	NO - Privately-Owned	Available	Used in Prior Housing Element - Non-Vacant	0.036150201	0	0	0.036150201	0	0	0	1688145	983	Encino - Tarzana		Lower
LOS ANGELES	4558 N SHERMAN OAKS AVE	91403	2283023003	Regional Center Commercial	C4-1L	0	108	0.110200807	Commercial - Office Building - One Story	YES - Current	NO - Privately-Owned	Available	Used in Prior Housing Element - Non-Vacant	0.080383578	0	0	0.080383578	0	0	0	1688145	971	Encino - Tarzana		Lower
LOS ANGELES	4560 N SHERMAN OAKS AVE	91403	2283023004	Regional Center Commercial	C4-1L	0	108	0.109708851	Commercial - Office Building - One Story	YES - Current	NO - Privately-Owned	Available	Used in Prior Housing Element - Non-Vacant	0.06348516	0	0	0.06348516	0	0	0	1688145	957	Encino - Tarzana		Lower
LOS ANGELES	15372 W DICKENS ST	91403	2283023006	Regional Center Commercial	C4-1L	0	108	0.051052574	Commercial - Professional Building - One Story	YES - Current	NO - Privately-Owned	Available	Not Used in Prior Housing Element	0	0	0.013824941	0.013824941	0	0	0	1688145	1032	Encino - Tarzana		Above Moderate
LOS ANGELES			2283023006	Regional Center Commercial	C1-1	0	54	0.022956428	Commercial - Professional Building - One Story	YES - Current	NO - Privately-Owned	Available	Not Used in Prior Housing Element	0	0	0.007567341	0.007567341	0	0	0	1688145	1056	Encino - Tarzana		Above Moderate
LOS ANGELES			2283023007	Regional Center Commercial	C1-1	0	54	0.022956284	Commercial - Commercial - Vacant Land	YES - Current	NO - Privately-Owned	Available	Not Used in Prior Housing Element	0	0	0.07159819	0.07159819	0	0	0	1688145	1066	Encino - Tarzana		Above Moderate
LOS ANGELES	15374 W DICKENS ST	91403	2283023008	Regional Center Commercial	C1-1	0	54	0.070349888	Commercial - Professional Building - One Story	YES - Current	NO - Privately-Owned	Available	Used in Prior Housing Element - Non-Vacant	0	0	0.007556371	0.007556371	0	0	0	1688145	1028	Encino - Tarzana		Above Moderate
LOS ANGELES	4526 N SHERMAN OAKS AVE	91403	2283023008	Regional Center Commercial	C1-1	0	54	0.11019509	Commercial - Professional Building - One Story	YES - Current	NO - Privately-Owned	Available	Used in Prior Housing Element - Non-Vacant	0.034166991	0	0	0.034166991	0	0	0	1688145	1068	Encino - Tarzana		Lower
LOS ANGELES	4528 N SHERMAN OAKS AVE	91403	2283023008	Regional Center Commercial	C1-1	0	54	0.064282757	Commercial - Professional Building - One Story	YES - Current	NO - Privately-Owned	Available	Used in Prior Housing Element - Non-Vacant	0	0	0.009281984	0.009281984	0	0	0	1688145	1049	Encino - Tarzana		Above Moderate
LOS ANGELES	4524 N SHERMAN OAKS AVE	91403	2283023009	Low II Residential	R1-1	0	1 unit per lot	0.055097285	Residential - Single Family Residence - Vacant Land	YES - Current	NO - Privately-Owned	Available	Not Used in Prior Housing Element	0	0	0.05507915	0.05507915	0	0	0	1688145	1080	Encino - Tarzana		Above Moderate
LOS ANGELES	15374 W VENTURA BLVD	91403	2283023014	Regional Center Commercial	C4-1L	0	108	0.200516672	Commercial - Office Building - One Story	YES - Current	NO - Privately-Owned	Available	Used in Prior Housing Element - Non-Vacant	0.122403315	0	0	0.122403315	0	0	0	1688145	904	Encino - Tarzana		Lower
LOS ANGELES			2283023014	Regional Center Commercial	C4-1L	0	108	0.042894667	Commercial - Office Building - One Story	YES - Current	NO - Privately-Owned	Available	Used in Prior Housing Element - Non-Vacant	0	0	0.013890007	0.013890007	0	0	0	1688145	908	Encino - Tarzana		Above Moderate
LOS ANGELES	15366 W DICKENS ST	91403	2283023015	Regional Center Commercial	C3-1L	0	54	0.10969722	Commercial - Professional Building - Medical Dental Building - One Story	YES - Current	NO - Privately-Owned	Available	Used in Prior Housing Element - Non-Vacant	0.034166991	0	0	0.034166991	0	0	0	1688145	1135	Encino - Tarzana		Lower
LOS ANGELES			2283023015	Regional Center Commercial	C1-1L	0	54	0.010534636	Commercial - Professional Building - Medical Dental Building - One Story	YES - Current	NO - Privately-Owned	Available	Used in Prior Housing Element - Non-Vacant	0	0	0.001701086	0.001701086	0	0	0	1688145	1137	Encino - Tarzana		Above Moderate
LOS ANGELES	15740 W VENTURA BLVD	91436	2283025015	Regional Center Commercial	C4-1L	0	108	0.941473485	Commercial - Office Building - 14 to 20 Stories	YES - Current	NO - Privately-Owned	Available	Not Used in Prior Housing Element	0.150845713	0	0	0.150845713	0	0	0	1688141	664	Encino - Tarzana		Lower
LOS ANGELES	15760 W VENTURA BLVD	91436	2283025015	Regional Center Commercial	C4-1L	0	108	0.527997489	Commercial - Office Building - 14 to 20 Stories	YES - Current	NO - Privately-Owned	Available	Not Used in Prior Housing Element	0.06375114	0	0	0.06375114	0	0	0	1688141	657	Encino - Tarzana		Lower
LOS ANGELES	15770 W VENTURA BLVD	91436	2283025015	Regional Center Commercial	C4-1L	0	108	0.401885748	Commercial - Office Building - 14 to 20 Stories	YES - Current	NO - Privately-Owned	Available	Not Used in Prior Housing Element	0.059532394	0	0	0.059532394	0	0	0	1688141	652	Encino - Tarzana		Lower
LOS ANGELES			2283025015	Regional Center Commercial	C4-1L	0	108	0.940610028	Commercial - Office Building - 14 to 20 Stories	YES - Current	NO - Privately-Owned	Available	Not Used in Prior Housing Element	0.150845713	0	0	0.150845713	0	0	0	1688141	660	Encino - Tarzana		Lower
LOS ANGELES	16358 W VENTURA BLVD	91436	2284001001	Regional Center Commercial	C4-1L	0	108	0.375545554	Commercial - Restaurant, Cocktail Lounge - Restaurant, Cocktail Lounge, Tavern - One Story	YES - Current	NO - Privately-Owned	Available	Used in Prior Housing Element - Non-Vacant	0.13189556	0	0	0.13189556	0	0	0	1688137	407	Encino - Tarzana		Lower
LOS ANGELES			2284001008	Low I Residential, Regional Center Commercial	RE9-1, R3-1	0	1 unit per lot	0.511030986	Residential - Single Family Residence - Vacant Land	YES - Current	NO - Privately-Owned	Available	Not Used in Prior Housing Element	0	0	0.051887757	0.051887757	0	0	0	1688137	458	Encino - Tarzana		Above Moderate
LOS ANGELES	4740 N NOELINE AVE	91436	2284001009	Regional Center Commercial	R3-1	0	54	0.525054777	Residential - Single Family Residence - Vacant Land	YES - Current	NO - Privately-Owned	Available	Not Used in Prior Housing Element	1.184188357	0	0	1.184188357	0	0	0	1688137	436	Encino - Tarzana		Lower
LOS ANGELES			2284001039	Low I Residential	RE9-1	0	1 unit per lot	0.073114872	Residential - Single Family Residence - Vacant Land	YES - Current	NO - Privately-Owned	Available	Not Used in Prior Housing Element	0	0	0.06330142	0.06330142	0	0	0	1688137	560	Encino - Tarzana		Above Moderate
LOS ANGELES	4600 N NOELINE AVE	91436	2284001041	Low I Residential	RE9-1	0	1 unit per lot	0.30176901	Residential - Single Family Residence - Vacant Land	YES - Current	NO - Privately-Owned	Available	Not Used in Prior Housing Element	0	0	0.06330142	0.06330142	0	0	0	1688137	625	Encino - Tarzana		Above Moderate
LOS ANGELES	4716 N NOELINE AVE	91436	2284001067	Low I Residential	RE9-1	0	1 unit per lot	0.26698176	Residential - Single Family Residence - Pool and Misc.	YES - Current

LOS ANGELES			2284006019	Very Low II Residential	RE15-1-H	0	1 unit per lot	0.147174251	Residential - Single Family Residence - Other Improvements Only	YES - Current	NO - Privately-Owned	Available	Not Used in Prior Housing Element	0	0	0.004405869	0.004405869	0	0	0	1688141	775	Encino - Tarzana								Above Moderate
LOS ANGELES			2284006019	Very Low II Residential	RE15-1-H	0	1 unit per lot	0.179600222	Residential - Single Family Residence - Other Improvements Only	YES - Current	NO - Privately-Owned	Available	Not Used in Prior Housing Element	0	0	0.004405869	0.004405869	0	0	0	1688141	812	Encino - Tarzana								Above Moderate
LOS ANGELES	16610 W VENTURA BLVD	91436	2284007001	Regional Center Commercial	C4-1L	0	108	0.237961392	Commercial - Restaurant, Cocktail Lounge - Restaurant, Cocktail Lounge, Tavern - One Story	YES - Current	NO - Privately-Owned	Available	Used in Prior Housing Element - Non-Vacant	0.080519675	0	0	0.080519675	0	0	0	1688137	365	Encino - Tarzana								Lower
LOS ANGELES			2284007011	Low II Residential	(T)(Q)R1-1	0	1 unit per lot	0.054182313	Commercial - Parking Lot (Commercial Use Property) - Lots - Patron or Employee - One Story	YES - Current	NO - Privately-Owned	Available	Not Used in Prior Housing Element	0	0	0.001891466	0.001891466	0	0	0	1688137	394	Encino - Tarzana								Above Moderate
LOS ANGELES			2284007012	Low II Residential	(T)(Q)R1-1	0	1 unit per lot	0.054357589	Commercial - Parking Lot (Commercial Use Property) - Lots - Patron or Employee - One Story	YES - Current	NO - Privately-Owned	Available	Not Used in Prior Housing Element	0	0	0.001891466	0.001891466	0	0	0	1688137	404	Encino - Tarzana								Above Moderate
LOS ANGELES			2284007013	Low II Residential	(T)(Q)R1-1	0	1 unit per lot	0.025453087	Commercial - Parking Lot (Commercial Use Property) - Lots - Patron or Employee - One Story	YES - Current	NO - Privately-Owned	Available	Not Used in Prior Housing Element	0	0	0.001891466	0.001891466	0	0	0	1688137	387	Encino - Tarzana								Above Moderate
LOS ANGELES			2284007013	Low II Residential	(T)(Q)R1-1	0	1 unit per lot	0.117959523	Commercial - Parking Lot (Commercial Use Property) - Lots - Patron or Employee - One Story	YES - Current	NO - Privately-Owned	Available	Not Used in Prior Housing Element	0	0	0.001891466	0.001891466	0	0	0	1688137	393	Encino - Tarzana								Above Moderate
LOS ANGELES			2284007013	Low II Residential	(T)(Q)R1-1	0	1 unit per lot	0.175547995	Commercial - Parking Lot (Commercial Use Property) - Lots - Patron or Employee - One Story	YES - Current	NO - Privately-Owned	Available	Not Used in Prior Housing Element	0	0	0.001891466	0.001891466	0	0	0	1688137	396	Encino - Tarzana								Above Moderate
LOS ANGELES			2284007013	Low II Residential	(T)(Q)R1-1	0	1 unit per lot	0.218845925	Commercial - Parking Lot (Commercial Use Property) - Lots - Patron or Employee - One Story	YES - Current	NO - Privately-Owned	Available	Not Used in Prior Housing Element	0	0	0.001891466	0.001891466	0	0	0	1688137	391	Encino - Tarzana								Above Moderate
LOS ANGELES	4726 N PETIT AVE	91436	2284007014	Low II Residential	(T)(Q)R1-1	0	1 unit per lot	0.303010802	Commercial - Parking Lot (Commercial Use Property) - Lots - Patron or Employee - One Story	YES - Current	NO - Privately-Owned	Available	Not Used in Prior Housing Element	0	0	0.001891466	0.001891466	0	0	0	1688137	389	Encino - Tarzana								Above Moderate
LOS ANGELES	16648 W VENTURA BLVD	91436	2284007015	Regional Center Commercial	C4-1L	0	108	0.698271767	Commercial - Bank, Savings and Loan - One Story	YES - Current	NO - Privately-Owned	Available	Used in Prior Housing Element - Non-Vacant	0.344412746	0	0	0.344412746	0	0	0	1688137	356	Encino - Tarzana								Lower
LOS ANGELES	16606 W VENTURA BLVD	91436	2284007017	Regional Center Commercial	C4-1L	0	108	0.122357152	Commercial - Store - One Story	YES - Current	NO - Privately-Owned	Available	Not Used in Prior Housing Element	0.043987473	1	0	0.043987473	1	0	0	1688137	366	Encino - Tarzana								Lower
LOS ANGELES	16600 W VENTURA BLVD	91436	2284007018	Regional Center Commercial	C4-1L	0	108	0.255695464	Commercial - Bank, Savings and Loan - One Story	YES - Current	NO - Privately-Owned	Available	Used in Prior Housing Element - Non-Vacant	0.093345141	2	0	0.093345141	2	0	0	1688137	367	Encino - Tarzana								Lower
LOS ANGELES	16618 W VENTURA BLVD	91436	2284007026	Regional Center Commercial	C4-1L	0	108	0.238495343	Commercial - Store - One Story	YES - Current	NO - Privately-Owned	Available	Used in Prior Housing Element - Non-Vacant	0.105926751	0	0	0.105926751	0	0	0	1688137	363	Encino - Tarzana								Lower
LOS ANGELES	16624 W VENTURA BLVD	91436	2284007047	Regional Center Commercial	C4-1L	0	108	0.609906606	Commercial - Restaurant, Cocktail Lounge - Restaurant, Cocktail Lounge, Tavern - One Story	YES - Current	NO - Privately-Owned	Available	Not Used in Prior Housing Element	0.141581905	1	0	0	0.141581905	1	0	0	1688137	819	Encino - Tarzana								Lower
LOS ANGELES			2284009032	Low I Residential	RE9-1	0	1 unit per lot	0.248939048	Residential - Single Family Residence - Other Improvements Only	YES - Current	NO - Privately-Owned	Available	Not Used in Prior Housing Element	0	0	0.010590584	0.010590584	0	0	0	1688137	542	Encino - Tarzana								Above Moderate
LOS ANGELES	4468 N LIBBIT AVE	91436	2284010015	Very Low II Residential	RE15-1-H	0	1 unit per lot	0.463709834	Residential - Single Family Residence - Pool and Misc.	YES - Current	NO - Privately-Owned	Available	Not Used in Prior Housing Element	0	0	0.06330142	0.06330142	0	0	0	1688137	784	Encino - Tarzana								Above Moderate
LOS ANGELES	4476 N LIBBIT AVE	91436	2284010016	Very Low II Residential	RE15-1-H	0	1 unit per lot	0.272188709	Residential - Single Family Residence - Pool and Misc.	YES - Current	NO - Privately-Owned	Available	Not Used in Prior Housing Element	0	0	0.06330142	0.06330142	0	0	0	1688137	751	Encino - Tarzana								Above Moderate
LOS ANGELES	4424 N BERGAMO DR	91436	2284016027	Very Low II Residential	RE15-1-H	0	1 unit per lot	0.304130857	Residential - Single Family Residence - Pool	YES - Current	NO - Privately-Owned	Available	Not Used in Prior Housing Element	0	0	0.008083685	0.008083685	0	0	0	1658137	59	Encino - Tarzana								Above Moderate
LOS ANGELES	4428 N BERGAMO DR	91436	2284016027	Very Low II Residential	RE15-1-H	0	1 unit per lot	0.328408496	Residential - Single Family Residence - Pool	YES - Current	NO - Privately-Owned	Available	Not Used in Prior Housing Element	0	0	0.008083685	0.008083685	0	0	0	1658137	52	Encino - Tarzana								Above Moderate
LOS ANGELES	4303 N NOELINE AVE	91436	2284017030	Very Low II Residential	RE15-1-H	0	1 unit per lot	0.280770047	Residential - Single Family Residence - Pool and Misc.	YES - Current	NO - Privately-Owned	Available	Not Used in Prior Housing Element	0	0	0.06330142	0.06330142	0	0	0	1658137	237	Encino - Tarzana								Above Moderate
LOS ANGELES	16424 W MARBRO DR	91436	2284020025	Very Low II Residential	RE15-1-H	0	1 unit per lot	0.267218975	Residential - Single Family Residence	YES - Current	NO - Privately-Owned	Available	Not Used in Prior Housing Element	0	0	0.008083685	0.008083685	0	0	0	1658137	371	Encino - Tarzana								Above Moderate
LOS ANGELES	15601 W MEADOWGATE ROAD	91436	2285003047	Low II Residential	R1-1	0	1 unit per lot	0.361222518	Residential - Single Family Residence	YES - Current	NO - Privately-Owned	Available	Not Used in Prior Housing Element	0	0	0.069377589	0.069377589	0	0	0	1658141	237	Encino - Tarzana								Above Moderate
LOS ANGELES	15819 W HIGH KNOLL ROAD	91436	2285005039	Very Low II Residential	RE15-1-H	0	1 unit per lot	0.458274885	Residential - Single Family Residence - Pool	YES - Current	NO - Privately-Owned	Available	Not Used in Prior Housing Element	0	0	0.069377589	0.069377589	0	0	0	1658141	500	Encino - Tarzana								Above Moderate
LOS ANGELES	16101 W ROYAL MOUNT DR	91436	2285016009	Very Low II Residential	RE15-1-H	0	1 unit per lot	0.413561098	Residential - Single Family Residence - Pool and Misc.	YES - Current	NO - Privately-Owned	Available	Not Used in Prior Housing Element	0	0	0.069377589	0.069377589	0	0	0	1658141	410	Encino - Tarzana								Above Moderate
LOS ANGELES	16065 W ROYAL OAK ROAD	91436	2285018015	Very Low II Residential	RE15-1-H	0	1 unit per lot	1.641895093	Residential - Single Family Residence - Pool	YES - Current	NO - Privately-Owned	Available	Not Used in Prior Housing Element	0	0	0.069377589	0.069377589	0	0	0	1628137	733	Encino - Tarzana								Above Moderate
LOS ANGELES	16200 W QUEMADA ROAD	91436	2285020038	Very Low II Residential	RE15-1-H	0	1 unit per lot	0.278526086	Residential - Single Family Residence - Pool	YES - Current	NO - Privately-Owned	Available	Not Used in Prior Housing Element	0	0	0.008083685	0.008083685	0	0	0	1658137	559	Encino - Tarzana								Above Moderate
LOS ANGELES			2285021020	Very Low II Residential	RE15-1-H	0	1 unit per lot	0.017019746	Residential - Single Family Residence - Pool	YES - Current	NO - Privately-Owned	Available	Not Used in Prior Housing Element	0	0	0.069377589	0.069377589	0	0	0	1658141	483	Encino - Tarzana								Above Moderate
LOS ANGELES	3647 N CARIBETH DR	91436	2286002036	Very Low II Residential	RE15-1-H	0	1 unit per lot	0.356204379	Residential - Single Family Residence - Pool	YES - Current	NO - Privately-Owned	Available	Not Used in Prior Housing Element	0	0	0.008083685	0.008083685	0	0	0	1628137	544	Encino - Tarzana								Above Moderate
LOS ANGELES			2286012900	Very Low II Residential	RE15-1-H	0	1 unit per lot	0.029435728	Miscellaneous - Government Owned Property	YES - Current	YES - City-Owned	Available	Not Used in Prior Housing Element	0	0	0.001192544	0.001192544	0	0	0	1598137	236	Encino - Tarzana								Above Moderate
LOS ANGELES	3930 N ROYAL OAK PL	91436	2286016017	Very Low II Residential	RE15-1-H	0	1 unit per lot	0.853941425	Residential - Single Family Residence - Pool and Misc.	YES - Current	NO - Privately-Owned	Available	Not Used in Prior Housing Element	0	0	0.008890284	0.008890284	0	0	0	1628141	142	Encino - Tarzana								Above Moderate
LOS ANGELES	3904 N VALLEY MEADOW ROAD	91436	2286017021	Very Low II Residential	RE15-1-H	0	1 unit per lot	0.87760779	Residential - Single Family Residence	YES - Current	NO - Privately-Owned	Available	Not Used in Prior Housing Element	0	0	0.220052028	0.220052028	0	0	0	1628141	149	Encino - Tarzana								Above Moderate
LOS ANGELES	15930 W VALLEY MEADOW PL	91436	2286023024	Very Low II Residential	RE15-1-H	0	1 unit per lot	3.156620401	Residential - Single Family Residence - Planned Unit Development (PUD)	YES - Current	NO - Privately-Owned	Available	Not Used in Prior Housing Element	0	0	0.069377589	0.069377589	0	0	0	1628141	585	Encino - Tarzana								Above Moderate
LOS ANGELES	16674 W CALNEVA DR	91436	2287008036	Very Low II Residential	RE11-1	0	1 unit per lot	0.338043219	Residential - Single Family Residence - Other Improvements Only	YES - Current	NO - Privately-Owned	Available	Not Used in Prior Housing Element	0	0	0.004405869	0.004405869	0	0	0	1628137	614	Encino - Tarzana								Above Moderate
LOS ANGELES			2287008036	Very Low II Residential	RE11-1	0	1 unit per lot	0.084040203	Residential - Single Family Residence - Other Improvements Only	YES - Current	NO - Privately-Owned	Available	Not Used in Prior Housing Element	0	0	0.004405869	0.004405869	0	0	0	1628137	639	Encino - Tarzana								Above Moderate
LOS ANGELES	16607 W MULHOLLAND DR	90049	2287013052	Very Low II Residential	RE15-1-H	0	1 unit per lot	0.245789089	Residential - Single Family Residence	YES - Current	NO - Privately-Owned	Available	Not Used in Prior Housing Element	0	0	0.06330142	0.06330142	0	0	0	1598137	443	Encino - Tarzana								Above Moderate
LOS ANGELES			2287013052	Very Low II Residential	RE15-1-H	0	1 unit per lot	0.009877602	Residential - Single Family Residence	YES - Current	NO - Privately-Owned	Available	Not Used in Prior Housing Element	0	0	0.06330142	0.06330142	0	0	0	1598137	446	Encino - Tarzana								Above Moderate
LOS ANGELES			2287013052	Very Low II Residential	RE15-1-H	0	1 unit per lot	0.038235647	Residential - Single Family Residence	YES - Current	NO - Privately-Owned	Available	Not Used in Prior Housing Element	0	0	0.06330142	0.06330142	0	0	0	1598137	439	Encino - Tarzana								Above Moderate
LOS ANGELES	16742 W PAGEANT PL	91436	2287014029	Very Low II Residential	RE15-1-H	0	1 unit per lot	0.412065517	Residential - Single Family Residence - Pool	YES - Current	NO - Privately-Owned	Available	Not Used in Prior Housing Element	0	0	0.06330142	0.06330142	0	0	0	1628137	254	Encino - Tarzana								Above Moderate
LOS ANGELES	3818 N GREEN VISTA DR	91436	2287015030	Very Low II Residential	RE11-1	0	1 unit per lot	1.250104607	Residential - Single Family Residence - Guesthouse	YES - Current	NO - Privately-Owned	Available	Used in Prior Housing Element - Non-Vacant	0	0	0.06330142	0.06330142	0	0	0	1628137	295	Encino - Tarzana								Above Moderate
LOS ANGELES			2287015030	Very Low II Residential	RE11-1	0	1 unit per lot	0.102772631	Residential - Single Family Residence - Guesthouse	YES - Current	NO - Privately-Owned	Available	Used in Prior Housing Element - Non-Vacant	0	0	0.06330142	0.06330142	0	0	0	1628133	147	Encino - Tarzana								Above Moderate
LOS ANGELES	3822 N GREEN VISTA DR	91436	2287015031	Very Low II Residential	RE11-1	0	1 unit per lot	0.60285958	Residential - Single Family Residence - Pool	YES - Current	NO - Privately-Owned	Available	Not Used in Prior Housing Element	0	0	0.06330142	0.06330142	0	0	0	1628133	148	Encino - Tarzana								Above Moderate
LOS ANGELES			2287015031	Very Low II Residential	RE11-1	0	1 unit per lot	0.008596568	Residential - Single Family Residence - Pool	YES - Current	NO - Privately-Owned	Available	Not Used in Prior Housing Element	0	0	0.06330142	0.06330142	0	0	0	1628133	167	Encino - Tarzana								Above Moderate
LOS ANGELES	16900 W VENTURA BLVD	91316	2289001016	Neighborhood Office Commercial	C2-1VL	0	108	0.110235755	Commercial - Service Station - Full Service - No Additional Services	YES - Current	NO - Privately-Owned	Available	Not Used in Prior Housing Element	0.059636746	0	0	0.059636746	1	0	0	1688133	151	Encino - Tarzana								Lower
LOS ANGELES	16912 W VENTURA BLVD	91316	2289001016	Neighborhood Office Commercial	C2-1VL	0	108	0.079241657	Commercial - Service Station - Full Service - No Additional Services	YES - Current	NO - Privately-Owned	Available	Not Used in Prior Housing Element	0.0442421	0	0	0.0442421	1	0	0	1688133	148	Encino - Tarzana								Lower
LOS ANGELES	16920 W VENTURA BLVD	91316	2289001016	Neighborhood Office Commercial	C2-1VL	0	108	0.298106995	Commercial - Service Station - Full Service - No Additional Services	YES - Current	NO - Privately-Owned	Available	Not Used in Prior Housing Element	0.113840192	0	0	0.113840192	1	0	0	1688133	145	Encino - Tarzana								Lower
LOS ANGELES	16810 W VENTURA BLVD	91436	2289001028	Regional Center Commercial	C4-1L	0	108	0.467299581	Commercial - Bank, Savings and Loan - One Story	YES - Current	NO - Privately-Owned	Available	Used in Prior Housing Element - Non-Vacant	0.136585031	1	0	0.136585031	1	0	0	1688133	190	Encino - Tarzana								Lower
LOS ANGELES	16818 W VENTURA BLVD	91436	2289001031	Regional Center Commercial	C4-1L	0	108	0.444425598	Commercial - Bank, Savings and Loan - One Story	YES - Current	NO - Privately-Owned	Available	Used in Prior Housing Element - Non-Vacant	0.138748573	0	0	0.138748573	0	0	0	1688133	181	Encino - Tarzana								Lower
LOS ANGELES			2289001031	Regional Center Commercial	C4-1L	0	108	0.02744233	Commercial - Bank, Savings and Loan - One Story	YES - Current	NO - Privately-Owned	Available	Used in Prior Housing Element - Non-Vacant	0	0	0.008781465	0.008781465	0	0	0	1688133	195	Encino - Tarzana								Above Moderate
LOS ANGELES			2289001034	Regional Center Commercial	(Q)C4-1L	0	108	0.012678778	Commercial - Office Building - 6 to 13 Stories	YES - Current	NO - Privately-Owned	Available	Not Used in Prior Housing Element	0	0	0.168765867	0.168765867	0	0	0	1688133	179	Encino - Tarzana								Above Moderate
LOS ANGELES	16830 W VENTURA BLVD	91436	2289001035	Regional Center Commercial	(Q)C4-1L	0	108	0.766344416	Commercial - Office Building - 6 to 13 Stories	YES - Current	NO - Privately-Owned	Available	Not Used in Prior Housing Element	0.059946881	0	0	0.059946881	0	0	0	1688133	167	Encino - Tarzana								Lower
LOS ANGELES	16854 W VENTURA BLVD	91436	2289001035	Regional Center Commercial	(Q)C4-1L	0	108	0.622392614	Commercial - Office Building - 6 to 13 Stories	YES - Current	NO - Privately-Owned	Available	Not Used in Prior Housing Element	0.061440543	0	0	0.061440543	0	0	0	1688133	159	Encino - Tarzana								Lower
LOS ANGELES	4838 N BALBOA AVE	91316	2289001035	Neighborhood Office Commercial	(Q)C4-1L	0	108	0.919249273	Commercial - Office Building - 6 to 13 Stories	YES - Current	NO - Privately-Owned	Available	Not Used in Prior Housing Element	0.148257989	0	0	0.148257989	0	0	0	1688133	198	Encino - Tarzana								Lower
LOS ANGELES	4850 N BALBOA AVE	91316	2289001035	Regional Center Commercial	(Q)C4-1L	0	108	0.605259917	Commercial - Office Building - 6 to 13 Stories	YES - Current	NO - Privately-Owned	Available	Not Used in Prior Housing Element	0.061831992	0	0	0.061831992	0	0	0	1688133	164	Encino - Tarzana								Lower
LOS ANGELES			2289001035	Regional Center Commercial	(Q)C4-1L	0	108	0.160190909	Commercial - Office Building - 6 to 13 Stories	YES - Current	NO - Privately-Owned	Available	Not Used in Prior Housing Element	0.032766274	0	0	0.032766274	0	0	0	1688133	165	Encino - Tarzana								Lower
LOS ANGELES			2289001035	Regional Center Commercial	(Q)C4-1L	0	108	0.588087773	Commercial - Office Building - 6 to 13 Stories	YES - Current	NO - Privately-Owned	Available	Not Used in Prior Housing Element	0.061606819	0	0	0.061606819	0	0	0	1688133	172	Encino - Tarzana								Lower
LOS ANGELES	4828 N BALBOA AVE	91316	2289001BRK	Very Low I Residential	R3-1	0	54	0.452747793	Residential - Single Family Residence - Condominium	YES - Current	NO - Privately-Owned	Available	Not Used in Prior Housing Element	0	0	0.098992698	0.098992698	10	0	0	1688133	211	Encino - Tarzana							Yes	Above Moderate
LOS ANGELES	16954 W VENTURA BLVD	91316	2289002001	Neighborhood Office Commercial	C4-1VL	0	108	0.180211337	Commercial - Store Combination - Store and Office Combination - One Story	YES - Current	NO - Privately-Owned	Available	Not Used in Prior Housing Element	0.068760079	0	0	0.068760079	0	0	0	1688133	121	Encino - Tarzana								Lower
LOS ANGELES	16948 W VENTURA BLVD	91316	2289002002	Neighborhood Office Commercial	C4-1VL	0	108	0.08283652	Commercial - Store - One Story	YES - Current	NO - Privately-Owned	Available	Not Used in Prior Housing Element	0.028795245	2	0	0.028795245	2	0	0	1688133	125	Encino - Tarzana								Lower
LOS ANGELES	16944 W VENTURA BLVD	91316	2289002003	Neighborhood Office Commercial	C4-1VL	0	108	0.082836323	Commercial - Store Combination - Store and Office Combination - One Story	YES - Current	NO - Privately-Owned	Available	Not Used in Prior Housing Element	0.051352412	0	0	0.051352412	0	0	0	1688133	128	Encino - Tarzana								Lower
LOS ANGELES	16940 W VENTURA BLVD	91316	2289002004	Neighborhood Office Commercial	C4-1VL	0	108	0.082835903	Commercial - Store Combination - Store and Office Combination - One Story	YES - Current	NO - Privately-Owned	Available	Not Used in Prior Housing Element	0.040555495	0	0	0.040555495	0	0	0	1688133	132	Encino - Tarzana								Lower
LOS ANGELES			2289002004	Neighborhood Office Commercial	C4-1VL	0	108	0.082836951	Commercial - Store Combination - Store and Office Combination - One Story	YES - Current	NO - Privately-Owned	Available	Not Used in Prior Housing Element	0.040555495	0	0	0.040555495	0	0	0	1688133	129	Encino - Tarzana								Lower
LOS ANGELES	16928 W VENTURA BLVD	91316	2289002020	Neighborhood Office Commercial	C4-1VL	0	108	0.083840392	Commercial - Store - One Story	YES - Current	NO - Privately-Owned	Available	Not Used in Prior Housing Element	0.017243007	0	0	0.017243007	0	0	0	1688133	139	Encino - Tarzana								Lower
LOS ANGELES	16934 W VENTURA BLVD	91316	2289002020	Neighborhood Office Commercial	C4-1VL	0	108	0.082834533	Commercial - Store - One Story	YES - Current	NO - Privately-Owned	Available	Not Used in Prior Housing Element	0.017243007	0	0	0.017243007	0	0	0	1688133	137	Encino - Tarzana								Lower
LOS ANGELES	16938 W VENTURA BLVD	91316	2289002020	Neighborhood Office Commercial	C4-1VL	0	108	0.0828357	Commercial - Store - One Story	YES - Current	NO - Privately-Owned	Available	Not Used in Prior Housing Element	0.017243007	0	0	0.017243007	0	0	0	1688133	134	Encino - Tarzana								Lower
LOS ANGELES	4831 N GENESTA AVE	91316	2289003002	Low II Residential	R1-1	0	1 unit per lot	0.576582719	Commercial - Parking Lot (Commercial Use Property) - Lots - Patron or Employee - One Story	YES - Current	NO - Privately-Owned	Available	Used in Prior Housing Element - Non-Vacant	0	0	0.00226918	0.00226918	0	0	0	1688133	144	Encino - Tarzana								Above Moderate
LOS ANGELES	17016 W VENTURA BLVD	91316	2289003004	Neighborhood Office Commercial	C4-1VL	0	108	0.086055492	Commercial - Parking Lot (Commercial Use Property) - Lots - Patron or Employee - One Story	YES - Current	NO - Privately-Owned	Available	Not Used in Prior Housing Element	0.011381894	0	0	0.011381894	0	0	0	1688133	114	Encino - Tarzana								Lower
LOS ANGELES	17018 W VENTURA BLVD	91316	2289003004	Neighborhood Office Commercial	C4-1VL	0	108	0.086055271	Commercial - Parking Lot (Commercial Use Property) - Lots - Patron or Employee - One Story	YES - Current	NO - Privately-Owned	Available	Not Used in Prior Housing Element	0.011381894	0	0	0.011381894	0	0	0	1688133	112	Encino - Tarzana								Lower
LOS ANGELES	4848 N OAK PARK AVE	91316	2289003005	Low II Residential	R1-1	0	1 unit per lot	0.228899669	Commercial - Parking Lot (Commercial Use Property) - Lots - Patron or Employee - One Story	YES - Current	NO - Privately-Owned	Available	Not Used in Prior Housing Element	0	0	0.000941141	0.000941141	0	0	0	1688133	131	Encino - Tarzana								Above Moderate
LOS ANGELES	4857 N GENESTA AVE	91316	2289003022	Neighborhood Office Commercial	C4-1VL	0	108	0.379876045	Commercial - Office Building - One Story	YES - Current	NO - Privately-Owned	Available	Not Used in Prior Housing Element	0.13255723	0	0	0.13255723	0	0	0	1688133	117	Encino - Tarzana								Lower
LOS ANGELES	17010 W VENTURA BLVD	91316	2289003023	Neighborhood Office Commercial	C4-1VL	0	108	0.139343891	Commercial - Commercial - Vacant Land	YES - Current	NO - Privately-Owned	Available	Not Used in Prior Housing Element	0.130614853	0	0	0.130614853	0	0	0	1688133	115	Encino - Tarzana								Lower
LOS ANGELES			2289003026	Neighborhood Office Commercial	C4-1VL	0	108	0.011475244	Commercial - Commercial - Vacant Land	YES - Current	NO - Privately-Owned	Available	Not Used in Prior Housing Element	0	0	0.011349376	0.011349376	0	0	0	1688133	570	Encino - Tarzana								Above Moderate
LOS ANGELES	17024 W VENTURA BLVD	91316	2289003027	Neighborhood Office Commercial	C4-1VL	0	108	0.074579088	Commercial - Store Combination - Store and Office Combination - One Story	YES - Current	NO - Privately-Owned	Available	Not Used in Prior Housing Element	0.036145213	0	0	0.036145213	0	0	0	1688133	111	Encino - Tarzana								Lower
LOS ANGELES	17026 W VENTURA BLVD	91316	2289003027	Neighborhood Office Commercial	C4-1VL	0	108	0.086055158	Commercial - Store Combination - Store and Office Combination - One Story	YES - Current	NO - Privately-Owned	Available	Not Used in Prior Housing Element	0.040555495	0	0	0.040555495	0	0	0	1688133	110	Encino - Tarzana								Lower
LOS ANGELES	17028 W VENTURA BLVD	91316	2289003027	Neighborhood Office Commercial	C4-1VL	0	108	0.089447409	Commercial - Store Combination - Store and Office Combination - One Story	YES - Current	NO - Privately-Owned	Available	Not Used in Prior Housing Element	0.039941478	0	0	0.039941478	0	0	0	1688133	107	Encino - Tarzana								Lower
LOS ANGELES	17058 W VENTURA BLVD	91316	2289004001	Neighborhood Office Commercial	C4-1VL	0	108	0.085934267	Commercial - Store - One Story	YES - Current	NO - Privately-Owned	Available	Not Used in Prior Housing Element	0.121631861	0	0	0.121631861	0	0	0	1688133	85	Encino - Tarzana								Lower
LOS ANGELES	17068 W VENTURA BLVD	91316	2289004001	Neighborhood Office Commercial	C4-1VL	0	108	0.084178425	Commercial - Store - One Story	YES - Current	NO - Privately-Owned	Available	Not Used in Prior Housing Element	0.121631861	0	0	0.121631861	0	0	0	1688133	83	Encino - Tarzana								Lower
LOS ANGELES			2289004001	Neighborhood Office Commercial	C4-1VL	0	108	0.009948067	Commercial - Store - One Story	YES - Current	NO - Privately-Owned	Available	Not Used in Prior Housing Element	0	0	0.005310906	0.005310906	0	0	0	1688133	81	Encino - Tarzana								Above Moderate
LOS ANGELES	17038 W VENTURA BLVD	91316	2289004023	Neighborhood Office Commercial	C4-1VL	0	108	0.086775033	Commercial - Store - One Story	YES - Current	NO - Privately-Owned	Available	Not Used in Prior Housing Element	0.121631861	0	0	0.121631861	0	0	0	1688133	102	Encino - Tarzana								Lower
LOS ANGELES	17040 W VENTURA BLVD	91316	2289004023	Neighborhood Office Commercial	C4-1VL	0	108	0.085915362	Commercial - Store - One Story	YES - Current	NO - Privately-Owned	Available	Not Used in Prior Housing Element	0.121631861	0	0	0.121631861	0	0	0	1688133	99	Encino - Tarzana								Lower
LOS ANGELES	17044 W VENTURA BLVD	91316	2289004023	Neighborhood Office Commercial	C4-1VL	0	108	0.08591764	Commercial - Store - One Story	YES - Current	NO - Privately-Owned	Available	Not Used in Prior Housing Element	0.121631861	0	0	0.121631861	0	0	0	1688133	96	Encino - Tarzana								Lower
LOS ANGELES			2289004023	Neighborhood Office Commercial	C4-1VL	0	108	0.00708274	Commercial - Store - One Story	YES - Current	NO - Privately-Owned	Available

LOS ANGELES	17009 W RINALDI ST	91344	2607019036	Community Commercial	C2-1VL	0	108	0.169390883	Commercial - Parking Lot (Commercial Use Property) - Lots - Patron or Employee - One Story Services	YES - Current	NO - Privately-Owned	Available	Not Used in Prior Housing Element	0.030500159	0	0	0.030500159	0	0	0	2138133	663	Granada Hills - Knollwood			Lower
LOS ANGELES			2607019036	Community Commercial	C2-1VL	0	108	0.169390027	Commercial - Service Station - Full Service - No Additional Services	YES - Current	NO - Privately-Owned	Available	Not Used in Prior Housing Element	0.030500159	0	0	0.030500159	0	0	0	2138133	662	Granada Hills - Knollwood			Lower
LOS ANGELES			2607019036	Community Commercial	C2-1VL	0	108	0.177085525	Commercial - Service Station - Full Service - No Additional Services	YES - Current	NO - Privately-Owned	Available	Not Used in Prior Housing Element	0.029762167	0	0	0.029762167	0	0	0	2138133	664	Granada Hills - Knollwood			Lower
LOS ANGELES			2608004026	Low I Residential	RS-1	0	1 unit per lot	0.091023283	Residential - Single Family Residence - Vacant Land	YES - Current	NO - Privately-Owned	Available	Not Used in Prior Housing Element	0	0	0.021409783	0.021409783	0	0	0	2228133	660	Granada Hills - Knollwood			Above Moderate
LOS ANGELES			2608004027	Very Low II Residential	RE11-1-H	0	1 unit per lot	0.042964294	Residential - Single Family Residence - Vacant Land	YES - Current	NO - Privately-Owned	Available	Not Used in Prior Housing Element	0	0	0.021409783	0.021409783	0	0	0	2228133	661	Granada Hills - Knollwood			Above Moderate
LOS ANGELES	12590 N MENDEL DR	91344	2608026037	Very Low II Residential	RE11-1-H	0	1 unit per lot	0.588106913	Residential - Single Family Residence	YES - Current	NO - Privately-Owned	Available	Not Used in Prior Housing Element	0	0	0.072867054	0.072867054	0	0	0	2198129	100	Granada Hills - Knollwood			Above Moderate
LOS ANGELES			2608033029	Very Low II Residential	RE15-1-H	0	1 unit per lot	0.34577922	Residential - Single Family Residence - Pool	YES - Current	NO - Privately-Owned	Available	Not Used in Prior Housing Element	0	0	0.072867054	0.072867054	0	0	0	2168129	479	Granada Hills - Knollwood			Above Moderate
LOS ANGELES	12664 N MCLENNAN AVE	91344	2609024026	Very Low II Residential	RE11-1	0	1 unit per lot	0.257588706	Residential - Single Family Residence - Pool	YES - Current	NO - Privately-Owned	Available	Not Used in Prior Housing Element	0	0	0.021409783	0.021409783	0	0	0	2198133	81	Granada Hills - Knollwood			Above Moderate
LOS ANGELES	12000 N BALBOA BLVD	91344	2610001006	Community Commercial	C2-1VL	0	108	1.849518339	Commercial - Auto, Recreation Equipment, Construction Equipment Sales and Service - Wireless Communication Tower - One Story	YES - Current	NO - Privately-Owned	Available	Not Used in Prior Housing Element	0.253531422	0	0	0.253531422	0	0	0	2168133	344	Granada Hills - Knollwood			Lower
LOS ANGELES	11920 N BALBOA BLVD	91344	2610001007	Community Commercial	C2-1VL	0	108	0.482229624	Commercial - Auto, Recreation Equipment, Construction Equipment Sales and Service - Auto Service Centers (No Gasoline) - One Story	YES - Current	NO - Privately-Owned	Available	Used in Prior Housing Element - Non-Vacant	0.0203847	0	0	0.0203847	1	0	0	2168133	440	Granada Hills - Knollwood			Lower
LOS ANGELES	11840 N BALBOA BLVD	91344	2610002005	Community Commercial	C2-1VL	0	108	0.516486766	Commercial - Restaurant, Cocktail Lounge - Restaurant, Cocktail Lounge, Tavern - One Story	YES - Current	NO - Privately-Owned	Available	Not Used in Prior Housing Element	0.017795474	0	0	0.017795474	1	0	0	2168133	583	Granada Hills - Knollwood			Lower
LOS ANGELES	11802 N MCLENNAN AVE	91344	2610002036	Low I Residential	RS-1	0	1 unit per lot	0.175542622	Residential - Single Family Residence - Other Improvements Only	YES - Current	NO - Privately-Owned	Available	Not Used in Prior Housing Element	0	0	0.004181196	0.004181196	0	0	0	2138133	59	Granada Hills - Knollwood			Above Moderate
LOS ANGELES	11852 N BALBOA BLVD	91344	2610002048	Community Commercial	C2-1VL	0	108	3.109484353	Commercial - Shopping Center (Neighborhood, Community) - One Story	YES - Current	NO - Privately-Owned	Available	Used in Prior Housing Element - Non-Vacant	0.31351826	0	0	0.31351826	0	0	0	2168133	474	Granada Hills - Knollwood			Lower
LOS ANGELES	11846 N BALBOA BLVD	91344	2610002049	Community Commercial	C2-1VL	0	108	0.995762165	Commercial - Shopping Center (Regional) - Vacant Land	YES - Current	NO - Privately-Owned	Available	Not Used in Prior Housing Element	0.658056843	0	0	0.658056843	0	0	0	2168133	559	Granada Hills - Knollwood			Lower
LOS ANGELES	11908 N BALBOA BLVD	91344	2610002050	Community Commercial	C2-1VL	0	108	1.999513769	Commercial - Shopping Center (Neighborhood, Community) - One Story	YES - Current	NO - Privately-Owned	Available	Used in Prior Housing Element - Non-Vacant	0.844363458	0	0	0.844363458	8	0	0	2168133	473	Granada Hills - Knollwood			Lower
LOS ANGELES	11900 1/2 N BALBOA BLVD	91344	2610002051	Community Commercial	C2-1VL	0	108	0.508018876	Commercial - Store - Wireless Communication Tower - One Story	YES - Current	NO - Privately-Owned	Available	Used in Prior Housing Element - Non-Vacant	0.043392742	0	0	0.043392742	0	0	0	2168133	483	Granada Hills - Knollwood			Lower
LOS ANGELES			2610002051	Community Commercial	C2-1VL	0	108	0.056530977	Commercial - Store - Wireless Communication Tower - One Story	YES - Current	NO - Privately-Owned	Available	Used in Prior Housing Element - Non-Vacant	0.005177525	0	0	0.005177525	0	0	0	2168133	512	Granada Hills - Knollwood			Above Moderate
LOS ANGELES			2610002051	Community Commercial	C2-1VL	0	108	0.625782398	Commercial - Store - Wireless Communication Tower - One Story	YES - Current	NO - Privately-Owned	Available	Used in Prior Housing Element - Non-Vacant	0.032597733	0	0	0.032597733	0	0	0	2168133	472	Granada Hills - Knollwood			Lower
LOS ANGELES	16961 W RINALDI ST	91344	2610004008	Community Commercial	C2-1VL	0	108	0.190864409	Commercial - Commercial - Vacant Land	YES - Current	NO - Privately-Owned	Available	Not Used in Prior Housing Element	0.053070768	0	0	0.053070768	0	0	0	2138133	665	Granada Hills - Knollwood			Lower
LOS ANGELES			2610004008	Community Commercial	C2-1VL	0	108	0.16665366	Commercial - Commercial - Vacant Land	YES - Current	NO - Privately-Owned	Available	Not Used in Prior Housing Element	0.055395223	0	0	0.055395223	0	0	0	2138133	666	Granada Hills - Knollwood			Lower
LOS ANGELES			2610004009	Low I Residential	RS-1	0	1 unit per lot	0.16665366	Residential - Single Family Residence - Vacant Land	YES - Current	NO - Privately-Owned	Available	Not Used in Prior Housing Element	0	0	0.021409783	0.021409783	0	0	0	2138133	667	Granada Hills - Knollwood			Above Moderate
LOS ANGELES	16943 W RINALDI ST	91344	2610004010	Low I Residential	RS-1	0	1 unit per lot	0.166653237	Residential - Single Family Residence - Vacant Land	YES - Current	NO - Privately-Owned	Available	Not Used in Prior Housing Element	0	0	0.021409783	0.021409783	0	0	0	2138133	668	Granada Hills - Knollwood			Above Moderate
LOS ANGELES	16535 W RINALDI ST	91344	2610014011	Low I Residential	A1-1	0	1 unit per lot	2.822632832	Recreational - Club, Lodge Hall, Fraternal Organization - One Story	YES - Current	NO - Privately-Owned	Available	Not Used in Prior Housing Element	0	0	0.002121742	0.002121742	0	0	0	2138137	494	Granada Hills - Knollwood			Above Moderate
LOS ANGELES			2610014011	Low I Residential	RS-1	0	1 unit per lot	0.001720539	Recreational - Club, Lodge Hall, Fraternal Organization - One Story	YES - Current	NO - Privately-Owned	Available	Not Used in Prior Housing Element	0	0	0.002121742	0.002121742	0	0	0	2138137	593	Granada Hills - Knollwood			Above Moderate
LOS ANGELES			2610014011	Low I Residential	RS-1	0	1 unit per lot	0.010453068	Recreational - Club, Lodge Hall, Fraternal Organization - One Story	YES - Current	NO - Privately-Owned	Available	Not Used in Prior Housing Element	0	0	0.002121742	0.002121742	0	0	0	2138137	553	Granada Hills - Knollwood			Above Moderate
LOS ANGELES			2610027016	Low I Residential	RS-1	0	1 unit per lot	0.011877407	Residential - Single Family Residence - Vacant Land	YES - Current	NO - Privately-Owned	Available	Not Used in Prior Housing Element	0	0	0.021409783	0.021409783	0	0	0	2138137	400	Granada Hills - Knollwood			Above Moderate
LOS ANGELES	16554 W HALSEY ST	91344	2610029024	Low I Residential	A1-1	0	1 unit per lot	1.536976307	Institutional - School (Private) - Vacant Land	YES - Current	NO - Privately-Owned	Available	Not Used in Prior Housing Element	0	0	0.006634035	0.006634035	0	0	0	2138137	395	Granada Hills - Knollwood			Above Moderate
LOS ANGELES			2610029025	Low I Residential	A1-1	0	1 unit per lot	1.948424737	Residential - Single Family Residence - Vacant Land	YES - Current	NO - Privately-Owned	Available	Not Used in Prior Housing Element	0	0	0.021409783	0.021409783	0	0	0	2138137	240	Granada Hills - Knollwood			Above Moderate
LOS ANGELES	10621 N AQUEDUCT AVE	91344	2661001BRK	Low III Residential	RD6-1	0	7	2.482386979	Residential - Single Family Residence - Detached - Condominium	YES - Current	NO - Privately-Owned	Available	Not Used in Prior Housing Element	0	0.06141083	0	0.06141083	20	0	0	2078141	922	Granada Hills - Knollwood			Moderate
LOS ANGELES			2661002900	Low I Residential	RS-1	0	1 unit per lot	0.004094019	Miscellaneous - Government Owned Property	YES - Current	YES - City-Owned	Available	Not Used in Prior Housing Element	0	0	0.072867054	0.072867054	0	0	0	2078141	486	Granada Hills - Knollwood			Above Moderate
LOS ANGELES			2661002900	Low I Residential	RS-1	0	1 unit per lot	0.062300843	Miscellaneous - Government Owned Property	YES - Current	YES - City-Owned	Available	Not Used in Prior Housing Element	0	0	0.072867054	0.072867054	0	0	0	2078141	416	Granada Hills - Knollwood			Above Moderate
LOS ANGELES			2661006901	Low III Residential	RD6-1	0	7	0.001075094	Miscellaneous - Government Owned Property	YES - Current	YES - City-Owned	Available	Not Used in Prior Housing Element	0	0	0.072867054	0.072867054	0	0	0	2078141	583	Granada Hills - Knollwood			Above Moderate
LOS ANGELES			2661006901	Low III Residential	RD6-1	0	7	0.004664407	Miscellaneous - Government Owned Property	YES - Current	YES - City-Owned	Available	Not Used in Prior Housing Element	0	0	0.072867054	0.072867054	0	0	0	2078141	581	Granada Hills - Knollwood			Above Moderate
LOS ANGELES			2661006901	Low III Residential	RD6-1	0	7	0.010268824	Miscellaneous - Government Owned Property	YES - Current	YES - City-Owned	Available	Not Used in Prior Housing Element	0	0	0.072867054	0.072867054	0	0	0	2078141	582	Granada Hills - Knollwood			Above Moderate
LOS ANGELES	15755 W DEVONSHIRE ST	91344	2661014001	Low III Residential	RD6-1	0	7	0.182619084	Residential - Single Family Residence	YES - Current	NO - Privately-Owned	Available	Not Used in Prior Housing Element	0	0	0.024573389	0.024573389	1	1*	1*	2048141	316	Granada Hills - Knollwood			Above Moderate
LOS ANGELES	15747 W DEVONSHIRE ST	91344	2661014002	Low III Residential	RD6-1	0	7	0.179053032	Residential - Single Family Residence	YES - Current	NO - Privately-Owned	Available	Not Used in Prior Housing Element	0	0	0.024573389	0.024573389	1	1*	1*	2048141	317	Granada Hills - Knollwood			Above Moderate
LOS ANGELES	15741 W DEVONSHIRE ST	91344	2661014003	Low III Residential	RD6-1	0	7	0.179053053	Residential - Single Family Residence	YES - Current	NO - Privately-Owned	Available	Not Used in Prior Housing Element	0	0	0.010229336	0.010229336	1	1*	1*	2048141	318	Granada Hills - Knollwood			Above Moderate
LOS ANGELES	15735 W DEVONSHIRE ST	91344	2661014004	Low III Residential	RD6-1	0	7	0.179053899	Residential - Single Family Residence	YES - Current	NO - Privately-Owned	Available	Not Used in Prior Housing Element	0	0	0.024573389	0.024573389	1	1*	1*	2048141	319	Granada Hills - Knollwood			Above Moderate
LOS ANGELES	15729 W DEVONSHIRE ST	91344	2661014005	Low III Residential	RD6-1	0	7	0.179052177	Residential - Single Family Residence	YES - Current	NO - Privately-Owned	Available	Not Used in Prior Housing Element	0	0	0.024573389	0.024573389	1	1*	1*	2048141	320	Granada Hills - Knollwood			Above Moderate
LOS ANGELES	15721 W DEVONSHIRE ST	91344	2661014006	Low III Residential	RD6-1	0	7	0.179053032	Residential - Single Family Residence	YES - Current	NO - Privately-Owned	Available	Not Used in Prior Housing Element	0	0	0.024573389	0.024573389	1	1*	1*	2048141	321	Granada Hills - Knollwood			Above Moderate
LOS ANGELES	15715 W DEVONSHIRE ST	91344	2661014007	Low III Residential	RD6-1	0	7	0.179054376	Residential - Single Family Residence	YES - Current	NO - Privately-Owned	Available	Not Used in Prior Housing Element	0	0	0.024573389	0.024573389	1	1*	1*	2048141	322	Granada Hills - Knollwood			Above Moderate
LOS ANGELES	15709 W DEVONSHIRE ST	91344	2661014008	Low III Residential	RD6-1	0	7	0.17905311	Residential - Single Family Residence	YES - Current	NO - Privately-Owned	Available	Not Used in Prior Housing Element	0	0	0.024573389	0.024573389	1	1*	1*	2048141	323	Granada Hills - Knollwood			Above Moderate
LOS ANGELES	15703 W DEVONSHIRE ST	91344	2661014009	Low III Residential	RD6-1	0	7	0.180896279	Residential - Single Family Residence - Pool	YES - Current	NO - Privately-Owned	Available	Not Used in Prior Housing Element	0	0	0.024573389	0.024573389	1	1*	1*	2048141	324	Granada Hills - Knollwood			Above Moderate
LOS ANGELES	15657 W DEVONSHIRE ST	91344	2661014018	Neighborhood Commercial	C1-1VL	0	54	0.181820906	Residential - Single Family Residence	YES - Current	NO - Privately-Owned	Available	Used in Prior Housing Element - Non-Vacant	0.281994668	1	0	0.281994668	1	0	0	2048141	325	Granada Hills - Knollwood			Lower
LOS ANGELES			2661014018	Neighborhood Commercial	C1-1VL	0	54	0.02400536	Residential - Single Family Residence	YES - Current	NO - Privately-Owned	Available	Not Used in Prior Housing Element	0	0	0.029107514	0.029107514	1	0	0	2048141	326	Granada Hills - Knollwood			Above Moderate
LOS ANGELES	15600 W DEVONSHIRE ST	91344	2661015020	Community Commercial	C2-1VL	0	108	0.181887245	Commercial - Office Building - One Story	YES - Current	NO - Privately-Owned	Available	Used in Prior Housing Element - Non-Vacant	0.00973401	0	0	0.00973401	0	0	0	2048141	381	Granada Hills - Knollwood			Lower
LOS ANGELES			2661015020	Community Commercial	C2-1VL	0	108	0.033045883	Commercial - Office Building - One Story	YES - Current	NO - Privately-Owned	Available	Used in Prior Housing Element - Non-Vacant	0	0	0.000433087	0.000433087	0	0	0	2048141	380	Granada Hills - Knollwood			Above Moderate
LOS ANGELES	10236 N BLUCHER AVE	91343	2661015026	Low I Residential	RS-1	0	1 unit per lot	0.173063347	Commercial - Commercial - Vacant Land	YES - Current	NO - Privately-Owned	Available	Not Used in Prior Housing Element	0	0	0.009123467	0.009123467	0	0	0	2048141	428	Granada Hills - Knollwood			Above Moderate
LOS ANGELES			2661015026	Low I Residential	RS-1	0	1 unit per lot	0.02653963	Commercial - Commercial - Vacant Land	YES - Current	NO - Privately-Owned	Available	Not Used in Prior Housing Element	0	0	0.009123467	0.009123467	0	0	0	2048141	429	Granada Hills - Knollwood			Above Moderate
LOS ANGELES			2661015026	Low I Residential	RS-1	0	1 unit per lot	0.031629742	Commercial - Commercial - Vacant Land	YES - Current	NO - Privately-Owned	Available	Not Used in Prior Housing Element	0	0	0.009123467	0.009123467	0	0	0	2048141	427	Granada Hills - Knollwood			Above Moderate
LOS ANGELES	15650 W DEVONSHIRE ST	91344	2661015027	Community Commercial	C2-1VL	0	108	0.4248893	Commercial - Office Building - One Story	YES - Current	NO - Privately-Owned	Available	Used in Prior Housing Element - Non-Vacant	0.009605169	0	0	0.009605169	0	0	0	2048141	379	Granada Hills - Knollwood			Lower
LOS ANGELES	15718 W DEVONSHIRE ST	91344	2661016006	Neighborhood Commercial	[T][Q]CR-1	0	108	0.19565024	Residential - Double, Duplex, or Two Units - 4 Stories or Less	YES - Current	NO - Privately-Owned	Available	Not Used in Prior Housing Element	0	0	0.110381853	0.110381853	2	0	0	2048141	376	Granada Hills - Knollwood	Yes	Above Moderate	
LOS ANGELES	15710 W DEVONSHIRE ST	91344	2661016007	Neighborhood Commercial	[T][Q]CR-1	0	108	0.195645147	Residential - Single Family Residence - Pool	YES - Current	NO - Privately-Owned	Available	Not Used in Prior Housing Element	0.382320315	0	0	0.382320315	1	0	0	2048141	377	Granada Hills - Knollwood			Lower

LOS ANGELES	15704 W DEVONSHIRE ST	91344	2661016008	Neighborhood Commercial	CR-1VL	0	108	0.204931088	Commercial - Office Building - One Story	YES - Current	NO - Privately-Owned	Available	Not Used in Prior Housing Element	0.07211199	0	0	0.07211199	0	0	0	2048141	378	Granada Hills - Knollwood								Lower		
LOS ANGELES	15758 W DEVONSHIRE ST	91344	2661016BRK	Neighborhood Commercial	[Q]CR-1	0	108	0.824803286	Residential - Single Family Residence - Condominium	YES - Current	NO - Privately-Owned	Available	Not Used in Prior Housing Element	0.008415615	0	0	0.008415615	20	0	0	2048141	1123	Granada Hills - Knollwood								Lower		
LOS ANGELES	11400 N BLUCHER AVE	91344	2662001***	Low I Residential	RS-1	0	1 unit per lot	0.038799873		YES - Current	NO - Privately-Owned	Available	Not Used in Prior Housing Element	0	0	0.072867054	0.072867054	0	0	0	2138145	212	Granada Hills - Knollwood								Above Moderate		
LOS ANGELES	11406 N BLUCHER AVE	91344	2662001***	Low I Residential	RS-1	0	1 unit per lot	0.036375186		YES - Current	NO - Privately-Owned	Available	Not Used in Prior Housing Element	0	0	0.072867054	0.072867054	0	0	0	2138145	204	Granada Hills - Knollwood								Above Moderate		
LOS ANGELES	11412 N BLUCHER AVE	91344	2662001***	Low I Residential	RS-1	0	1 unit per lot	0.020504839		YES - Current	NO - Privately-Owned	Available	Not Used in Prior Housing Element	0	0	0.072867054	0.072867054	0	0	0	2138145	201	Granada Hills - Knollwood								Above Moderate		
LOS ANGELES	11418 N BLUCHER AVE	91344	2662001***	Low I Residential	RS-1	0	1 unit per lot	0.019679247		YES - Current	NO - Privately-Owned	Available	Not Used in Prior Housing Element	0	0	0.072867054	0.072867054	0	0	0	2138145	190	Granada Hills - Knollwood								Above Moderate		
LOS ANGELES	11424 N BLUCHER AVE	91344	2662001***	Low I Residential	RS-1	0	1 unit per lot	0.019594836		YES - Current	NO - Privately-Owned	Available	Not Used in Prior Housing Element	0	0	0.072867054	0.072867054	0	0	0	2138145	175	Granada Hills - Knollwood								Above Moderate		
LOS ANGELES			2662001***	Low I Residential	RS-1	0	1 unit per lot	0.014190495		YES - Current	NO - Privately-Owned	Available	Not Used in Prior Housing Element	0	0	0.072867054	0.072867054	0	0	0	2138145	169	Granada Hills - Knollwood								Above Moderate		
LOS ANGELES	15534 W RINALDI ST	91344	2662001030	Community Commercial	C4-1	0	108	0.162847735	Commercial - Service Station - Full Service - No Additional Services	YES - Current	NO - Privately-Owned	Available	Used in Prior Housing Element - Non-Vacant	0.027594397	0	0	0.027594397	0	0	0	2138145	93	Granada Hills - Knollwood								Lower		
LOS ANGELES	15540 W RINALDI ST	91344	2662001030	Community Commercial	C4-1	0	108	0.164066593	Commercial - Service Station - Full Service - No Additional Services	YES - Current	NO - Privately-Owned	Available	Used in Prior Housing Element - Non-Vacant	0.030075382	0	0	0.030075382	0	0	0	2138145	92	Granada Hills - Knollwood								Lower		
LOS ANGELES	15539 W HARVEST ST	91344	2662001031	Low I Residential	RS-1	0	1 unit per lot	0.08771846	Residential - Single Family Residence - Vacant Land	YES - Current	NO - Privately-Owned	Available	Not Used in Prior Housing Element	0	0	0.017867175	0.017867175	0	0	0	2138145	131	Granada Hills - Knollwood								Above Moderate		
LOS ANGELES			2662001031	Low I Residential	RS-1	0	1 unit per lot	0.019218571	Residential - Single Family Residence - Vacant Land	YES - Current	NO - Privately-Owned	Available	Not Used in Prior Housing Element	0	0	0.017867175	0.017867175	0	0	0	2138145	149	Granada Hills - Knollwood								Above Moderate		
LOS ANGELES			2662002021	Low I Residential	RS-1	0	1 unit per lot	0.03370676	Residential - Single Family Residence - Vacant Land	YES - Current	NO - Privately-Owned	Available	Not Used in Prior Housing Element	0	0	0.017867175	0.017867175	0	0	0	2138145	171	Granada Hills - Knollwood								Above Moderate		
LOS ANGELES			2662009012	Low I Residential	RS-1	0	1 unit per lot	0.002167506	Residential - Single Family Residence - Vacant Land	YES - Current	NO - Privately-Owned	Available	Not Used in Prior Housing Element	0	0	0.017867175	0.017867175	0	0	0	2108145	46	Granada Hills - Knollwood								Above Moderate		
LOS ANGELES	15711 W SAN FERNANDO MISSION BLVD	91344	2662011043	Low I Residential	A2-1	0	1 unit per lot	1.099298454	Institutional - Church - One Story	YES - Current	NO - Privately-Owned	Available	Not Used in Prior Housing Element	0	0	0.000820774	0.000820774	0	0	0	2108141	445	Granada Hills - Knollwood								Above Moderate		
LOS ANGELES			2662012032	Low I Residential	RS-1	0	1 unit per lot	0.059971851	Residential - Single Family Residence - Vacant Land	YES - Current	NO - Privately-Owned	Available	Not Used in Prior Housing Element	0	0	0.019095588	0.019095588	0	0	0	2078141	211	Granada Hills - Knollwood								Above Moderate		
LOS ANGELES	10801 N AQUEDUCT AVE	91344	2662021033	Low I Residential	RS-1	0	1 unit per lot	0.064799616	Residential - Single Family Residence - Vacant Land	YES - Current	NO - Privately-Owned	Available	Not Used in Prior Housing Element	0	0	0.019095588	0.019095588	0	0	0	2078141	215	Granada Hills - Knollwood								Above Moderate		
LOS ANGELES	16163 W SAN FERNANDO MISSION BLVD	91344	2666019018	Neighborhood Commercial	C1-1VL	0	54	0.350620402	Commercial - Store - One Story	YES - Current	NO - Privately-Owned	Available	Not Used in Prior Housing Element	0.021902594	0	0	0.021902594	0	0	0	2108141	499	Granada Hills - Knollwood								Lower		
LOS ANGELES	16156 W SAN FERNANDO MISSION BLVD	91344	2667001016	Neighborhood Commercial	C1-1VL	0	54	0.475966573	Commercial - Store - One Story	YES - Current	NO - Privately-Owned	Available	Not Used in Prior Housing Element	0.029062642	0	0	0.029062642	0	0	0	2108141	555	Granada Hills - Knollwood								Lower		
LOS ANGELES	16140 W SAN FERNANDO MISSION BLVD	91344	2667001017	Neighborhood Commercial	C1-1VL	0	54	0.38928997	Commercial - Store - One Story	YES - Current	NO - Privately-Owned	Available	Not Used in Prior Housing Element	0.068721753	0	0	0.068721753	0	0	0	2108141	558	Granada Hills - Knollwood								Lower		
LOS ANGELES	11050 N WOODLEY AVE	91344	2667001018	Community Commercial	C2-1VL	0	108	0.28104635	Commercial - Auto, Recreation Equipment, Construction Equipment Sales and Service - Auto Body Repair Shop - One Story	YES - Current	NO - Privately-Owned	Available	Not Used in Prior Housing Element	0.027478138	0	0	0.027478138	1	0	0	2108141	606	Granada Hills - Knollwood								Lower		
LOS ANGELES			2667014016	Low III Residential	(Q)RD6-1	0	7	0.013156358	Residential - Single Family Residence - Vacant Land	YES - Current	NO - Privately-Owned	Available	Not Used in Prior Housing Element	0	0	0.019095588	0.019095588	0	0	0	2108141	639	Granada Hills - Knollwood								Above Moderate		
LOS ANGELES			2667014BRK	Low III Residential	(Q)RD6-1	0	7	1.368027617	Residential - Single Family Residence	YES - Current	NO - Privately-Owned	Available	Not Used in Prior Housing Element	0	0.053396812	0	0.053396812	9	0	0	2108141	1089	Granada Hills - Knollwood								Moderate		
LOS ANGELES	16025 W BERMUDA ST	91344	2667023023	Low I Residential	RS-1	0	1 unit per lot	0.189069965	Residential - Single Family Residence - Vacant Land	YES - Current	NO - Privately-Owned	Available	Not Used in Prior Housing Element	0	0	0.019095588	0.019095588	0	0	0	2078141	186	Granada Hills - Knollwood								Above Moderate		
LOS ANGELES	16029 W BERMUDA ST	91344	2667023023	Low I Residential	RS-1	0	1 unit per lot	0.1400827	Residential - Single Family Residence - Vacant Land	YES - Current	NO - Privately-Owned	Available	Not Used in Prior Housing Element	0	0	0.019095588	0.019095588	0	0	0	2078141	184	Granada Hills - Knollwood								Above Moderate		
LOS ANGELES	16033 W BERMUDA ST	91344	2667023023	Low I Residential	RS-1	0	1 unit per lot	0.082671911	Residential - Single Family Residence - Vacant Land	YES - Current	NO - Privately-Owned	Available	Not Used in Prior Housing Element	0	0	0.019095588	0.019095588	0	0	0	2078141	183	Granada Hills - Knollwood								Above Moderate		
LOS ANGELES	16039 W BERMUDA ST	91344	2667023023	Low I Residential	RS-1	0	1 unit per lot	0.073550509	Residential - Single Family Residence - Vacant Land	YES - Current	NO - Privately-Owned	Available	Not Used in Prior Housing Element	0	0	0.019095588	0.019095588	0	0	0	2078141	181	Granada Hills - Knollwood								Above Moderate		
LOS ANGELES	16045 W BERMUDA ST	91344	2667023023	Low I Residential	RS-1	0	1 unit per lot	0.050047522	Residential - Single Family Residence - Vacant Land	YES - Current	NO - Privately-Owned	Available	Not Used in Prior Housing Element	0	0	0.019095588	0.019095588	0	0	0	2078141	179	Granada Hills - Knollwood								Above Moderate		
LOS ANGELES			2667023023	Low I Residential	RS-1	0	1 unit per lot	0.003143163	Residential - Single Family Residence - Vacant Land	YES - Current	NO - Privately-Owned	Available	Not Used in Prior Housing Element	0	0	0.019095588	0.019095588	0	0	0	2078141	180	Granada Hills - Knollwood								Above Moderate		
LOS ANGELES			2667023023	Low I Residential	RS-1	0	1 unit per lot	0.018333001	Residential - Single Family Residence - Vacant Land	YES - Current	NO - Privately-Owned	Available	Not Used in Prior Housing Element	0	0	0.019095588	0.019095588	0	0	0	2078141	178	Granada Hills - Knollwood								Above Moderate		
LOS ANGELES			2667025024	Low I Residential	RS-1	0	1 unit per lot	0.00046223	Residential - Single Family Residence - Vacant Land	YES - Current	NO - Privately-Owned	Available	Not Used in Prior Housing Element	0	0	0.019095588	0.019095588	0	0	0	2078141	254	Granada Hills - Knollwood								Above Moderate		
LOS ANGELES			2667025024	Low I Residential	RS-1	0	1 unit per lot	0.020647708	Residential - Single Family Residence - Vacant Land	YES - Current	NO - Privately-Owned	Available	Not Used in Prior Housing Element	0	0	0.019095588	0.019095588	0	0	0	2078141	249	Granada Hills - Knollwood								Above Moderate		
LOS ANGELES			2667025024	Low I Residential	RS-1	0	1 unit per lot	0.054257283	Residential - Single Family Residence - Vacant Land	YES - Current	NO - Privately-Owned	Available	Not Used in Prior Housing Element	0	0	0.019095588	0.019095588	0	0	0	2078141	245	Granada Hills - Knollwood								Above Moderate		
LOS ANGELES			2667025024	Low I Residential	RS-1	0	1 unit per lot	0.090892434	Residential - Single Family Residence - Vacant Land	YES - Current	NO - Privately-Owned	Available	Not Used in Prior Housing Element	0	0	0.019095588	0.019095588	0	0	0	2078141	240	Granada Hills - Knollwood								Above Moderate		
LOS ANGELES			2667025024	Low I Residential	RS-1	0	1 unit per lot	0.128393307	Residential - Single Family Residence - Vacant Land	YES - Current	NO - Privately-Owned	Available	Not Used in Prior Housing Element	0	0	0.019095588	0.019095588	0	0	0	2078141	234	Granada Hills - Knollwood								Above Moderate		
LOS ANGELES			2667025024	Low I Residential	RS-1	0	1 unit per lot	0.169238232	Residential - Single Family Residence - Vacant Land	YES - Current	NO - Privately-Owned	Available	Not Used in Prior Housing Element	0	0	0.019095588	0.019095588	0	0	0	2078141	231	Granada Hills - Knollwood								Above Moderate		
LOS ANGELES			2667025024	Low I Residential	RS-1	0	1 unit per lot	0.209643368	Residential - Single Family Residence - Vacant Land	YES - Current	NO - Privately-Owned	Available	Not Used in Prior Housing Element	0	0	0.019095588	0.019095588	0	0	0	2078141	227	Granada Hills - Knollwood								Above Moderate		
LOS ANGELES	10806 N WOODLEY AVE	91344	2667027080	Low Medium I Residential	RD3-1	0	14	0.208015987	Residential - Single Family Residence	YES - Current	NO - Privately-Owned	Available	Not Used in Prior Housing Element	0	0.049223378	0	0.049223378	1	3*	3*	2078141	207	Granada Hills - Knollwood								Moderate		
LOS ANGELES	10801 N COLLETT AVE	91344	2667027082	Low Medium I Residential	RD3-1	0	14	0.182252756	Residential - Single Family Residence	YES - Current	NO - Privately-Owned	Available	Not Used in Prior Housing Element	0	0	0.035308921	0.035308921	1	2*	2*	2078141	206	Granada Hills - Knollwood								Above Moderate		
LOS ANGELES	10810 N WOODLEY AVE	91344	2667027082	Low Medium I Residential	RD3-1	0	14	0.271509572	Residential - Single Family Residence	YES - Current	NO - Privately-Owned	Available	Not Used in Prior Housing Element	0	0.042923135	0	0.042923135	1	3*	3*	2078141	191	Granada Hills - Knollwood								Moderate		
LOS ANGELES	10818 N WOODLEY AVE	91344	2667027082	Low Medium I Residential	RD3-1	0	14	0.07535004	Residential - Single Family Residence	YES - Current	NO - Privately-Owned	Available	Not Used in Prior Housing Element	0	0	0.029032984	0.029032984	1	1*	1*	2078141	169	Granada Hills - Knollwood								Above Moderate		
LOS ANGELES	10780 N WOODLEY AVE	91344	2667027BRK	Low Medium II Residential	RD2-1	0	21	3.638252723	Residential - Single Family Residence - Condominium	YES - Current	NO - Privately-Owned	Available	Not Used in Prior Housing Element	0	0.367268385	0	0.367268385	63	0	0	2078141	223	Granada Hills - Knollwood								Yes	Moderate		
LOS ANGELES	10648 N WOODLEY AVE	91344	2668006BRK	Medium Residential	R3-1	0	54	2.518862741	Residential - Single Family Residence - Condo Conversion	YES - Current	NO - Privately-Owned	Available	Not Used in Prior Housing Element	0	0	0.473225716	0.473225716	88	0	0	2078141	397	Granada Hills - Knollwood								Yes	Above Moderate		
LOS ANGELES	10321 N HASKELL AVE	91344	2668014020	Low III Residential, Low I Residential	RD6-1, RS-1	0	1 unit per lot	0.858632784	Residential - Single Family Residence - Other Improvements Only	YES - Current	NO - Privately-Owned	Available	Used in Prior Housing Element - Non-Vacant	0	0	0.01746362	0.01746362	0	0	0	2048141	247	Granada Hills - Knollwood								Above Moderate		
LOS ANGELES			2668014020	Low I Residential	RS-1	0	1 unit per lot	0.000648962	Residential - Single Family Residence - Other Improvements Only	YES - Current	NO - Privately-Owned	Available	Used in Prior Housing Element - Non-Vacant	0	0	0.021409783	0.021409783	0	0	0	2048141	262	Granada Hills - Knollwood								Above Moderate		
LOS ANGELES			2668014020	Low III Residential	RD6-1	0	7	0.003146322	Residential - Single Family Residence - Other Improvements Only	YES - Current	NO - Privately-Owned	Available	Used in Prior Housing Element - Non-Vacant	0	0	0.021409783	0.021409783	0	0	0	2048141	315	Granada Hills - Knollwood								Above Moderate		
LOS ANGELES			2668014020	Low I Residential	RS-1	0	1 unit per lot	0.00395799	Residential - Single Family Residence - Other Improvements Only	YES - Current	NO - Privately-Owned	Available	Used in Prior Housing Element - Non-Vacant	0	0	0.021409783	0.021409783	0	0	0	2048141	276	Granada Hills - Knollwood								Above Moderate		
LOS ANGELES	10316 N WOODLEY AVE	91344	2668022023	Neighborhood Commercial	C1-1VL	0	54	0.246976729	Commercial - Professional Building - Medical Dental Building - One Story	YES - Current	NO - Privately-Owned	Available	Not Used in Prior Housing Element	0.059307678	0	0	0.059307678	0	0	0	2048141	248	Granada Hills - Knollwood								Lower		
LOS ANGELES	16159 W DEVONSHIRE ST	91344	2668022025	Neighborhood Commercial	C1-1VL	0	54	0.365097161	Commercial - Store - One Story	YES - Current	NO - Privately-Owned	Available	Not Used in Prior Housing Element	0.026301032	0	0	0.026301032	1	0	0	2048141	280	Granada Hills - Knollwood								Lower		
LOS ANGELES	16147 W DEVONSHIRE ST	91344	2668022027	Neighborhood Commercial	C1-1VL	0	54	0.42344906	Commercial - Store - One Story	YES - Current	NO - Privately-Owned	Available	Not Used in Prior Housing Element	0.053784049	0	0	0.053784049	5	0	0	2048141	279	Granada Hills - Knollwood								Lower		
LOS ANGELES	16149 W DEVONSHIRE ST	91344	2668022028	Neighborhood Commercial	C1-1VL	0	54	0.043615606	Commercial - Store - One Story	YES - Current	NO - Privately-Owned	Available	Not Used in Prior Housing Element	0	0	0.013774963	0.013774963	1	0	0	2048141	327	Granada Hills - Knollwood								Above Moderate		
LOS ANGELES			2669001900	Low I Residential	A2-1	0	1 unit per lot	0.02050663	Miscellaneous - Government Owned Property	YES - Current	YES - City-Owned	Available	Not Used in Prior Housing Element	0	0	0.000387533	0.000387533	0	0	0	2048141	564	Granada Hills - Knollwood								Above Moderate		
LOS ANGELES	16156 W DEVONSHIRE ST	91344	2669006001	Community Commercial	C2-1VL	0	108	0.17269856	Commercial - Service Station - Full Service - No Additional Services	YES - Current	NO - Privately-Owned	Available	Not Used in Prior Housing Element	0.029799477	0	0	0.029799477	0	0	0	2048141	335	Granada Hills - Knollwood								Lower		
LOS ANGELES	16150 W DEVONSHIRE ST	91344	2669006002	Community Commercial	C2-1VL	0	108	0.176340351	Commercial - Parking Lot (Commercial Use Property) - Lots - Patron or Employee - One Story	YES - Current	NO - Privately-Owned	Available	Not Used in Prior Housing Element	0.01625457	0	0	0.01625457	0	0	0	2048141	336	Granada Hills - Knollwood								Lower		
LOS ANGELES	16144 W DEVONSHIRE ST	91344	2669006003	Neighborhood Commercial	C1-1VL	0	54	0.176354595	Residential - Single Family Residence	YES - Current	NO - Privately-Owned	Available	Not Used in Prior Housing Element	0.280575347	0	0	0.280575347	1	0	0	2048141	337	Granada Hills - Knollwood								Lower		
LOS ANGELES	16136 W DEVONSHIRE ST	91344	2669006004	Neighborhood Commercial	C1-1VL	0	54	0.17636703	Residential - Single Family Residence	YES - Current	NO - Privately-Owned	Available	Not Used in Prior Housing Element	0.280575347	0	0	0.280575347	1	0	0	2048141	338	Granada Hills - Knollwood								Lower		
LOS ANGELES	10161 N HASKELL AVE	91343	2669013900	Low I Residential	A2-1	0	1 unit per lot	0.035275827	Miscellaneous - Government Owned Property	YES - Current	YES - City-Owned	Available	Not Used in Prior Housing Element	0	0	0.000387533	0.000387533	0	0	0	2048141	567	Granada Hills - Knollwood								Above Moderate		
LOS ANGELES			2669013901	Low I Residential	A2-1	0	1 unit per lot	0.001859161	Miscellaneous - Government Owned Property	YES - Current	YES - City-Owned	Available	Not Used in Prior Housing Element	0	0	0.000387533	0.000387533	0	0	0	2048141	1122	Granada Hills - Knollwood								Above Moderate		
LOS ANGELES			2669013901	Low I Residential	A2-1	0	1 unit per lot	0.010571097	Miscellaneous - Government Owned Property	YES - Current	YES - City-Owned	Available	Not Used in Prior Housing Element	0	0	0.000387533	0.000387533	0	0	0	2048141	568	Granada Hills - Knollwood								Above Moderate		
LOS ANGELES			2669014900	Low I Residential	RS-1	0	1 unit per lot	0.023004228	Miscellaneous - Government Owned Property	YES - Current	YES - City-Owned	Available	Not Used in Prior Housing Element	0	0	0.000387533	0.000387533	0	0	0	2048141	882	Granada Hills - Knollwood								Above Moderate		
LOS ANGELES	16200 W DEVONSHIRE ST	91344	2678001005	Neighborhood Commercial	C1-1VL	0	54	0.14315608	Commercial - Supermarket - Supermarket - 12,000 SF or More Store	YES - Current	NO - Privately-Owned	Available	Not Used in Prior Housing Element	0.632703266	0	0	0.632703266	9	0	0	2048137	882	Granada Hills - Knollwood								Lower		
LOS ANGELES	16201 W LASSEN ST	91343	2678001BRK	Low Medium II Residential	RD2-1	0	21	0.342385778	Residential - Single Family Residence - Condominium	YES - Current	NO - Privately-Owned	Available	Not Used in Prior Housing Element	0	0.046842626	0	0.046842626	6	0	0	2048137	882	Granada Hills - Knollwood								Yes	Moderate		
LOS ANGELES			2678016900	Low I Residential	RS-1	0	1 unit per lot	0.024539837	Miscellaneous - Government Owned Property	YES - Current	YES - City-Owned	Available	Not Used in Prior Housing Element	0	0	0.000387533	0.000387533	0	0	0	2048137	137	Granada Hills - Knollwood								Above Moderate		
LOS ANGELES			2678018900	Low I Residential	RS-1	0	1 unit per lot	0.01209373	Miscellaneous - Government Owned Property	YES - Current	YES - City-Owned	Available	Not Used in Prior Housing Element	0	0	0.000387533	0.000387533	0	0	0	2048137	736	Granada Hills - Knollwood								Above Moderate		
LOS ANGELES			2678019900	Low I Residential	RS-1	0	1 unit per lot	0.006654215	Miscellaneous - Government Owned Property	YES - Current	YES - City-Owned	Available	Not Used in Prior Housing Element	0	0	0.000387533	0.000387533	0	0	0	2048137	332	Granada Hills - Knollwood								Above Moderate		
LOS ANGELES			2678020901	Low I Residential	RS-1	0	1 unit per lot	0.052717916	Miscellaneous - Government Owned Property	YES - Current	YES - City-Owned	Available	Not Used in Prior Housing Element	0	0	0.000387533	0.000387533	0	0	0	2048137	331	Granada Hills - Knollwood								Above Moderate		
LOS ANGELES			2678025023	Low I Residential	RS-1	0	1 unit per lot	0.008034278	Residential - Single Family Residence - Vacant Land	YES - Current	NO - Privately-Owned	Available	Not Used in Prior Housing Element	0	0	0.021124586	0.021124586	0	0	0	2048137	734	Granada Hills - Knollwood								Above Moderate		
LOS ANGELES	16205 W DEVONSHIRE ST	91344	2679007026	Neighborhood Commercial	C1-1VL	0	54	0.35768523	Commercial - Shopping Center (Neighborhood, Community) - One Story	YES - Current	NO - Privately-Owned	Available	Not Used in Prior Housing Element	0.027621312	0	0	0.027621312	0	0	0	2048137	862	Granada Hills - Knollwood								Above Moderate		
LOS ANGELES	10315 N WOODLEY AVE	91344	2679007036	Neighborhood Commercial	C1-1VL	0	54	1.043209297	Commercial - Store Combination - Store and Office Combination - Two Stories	YES - Current	NO - Privately-Owned	Available	Not Used in Prior Housing Element	0.325059481	0	0	0.325059481	0	0	0	2048141	281	Granada Hills - Knollwood								Lower		
LOS ANGELES	16229 W DEVONSHIRE ST	91344	2679007037	Neighborhood Commercial	C1-1VL	0	54	0.429814689	Commercial - Store Combination - Store and Office Combination - One Story	YES - Current	NO - Privately-Owned	Available	Not Used in Prior Housing Element	0.066046929	0	0	0.066046929	0	0	0	2048137	212	Granada Hills - Knollwood								Lower		
LOS ANGELES			2679007047	Low I Residential	RS-1	0	1 unit per lot	0.001104419	Residential - Single Family Residence - Vacant Land	YES - Current	NO - Privately-Owned	Available	Not Used in Prior Housing Element	0	0	0.021124586	0.021124586	0	0	0	2048137	288	Granada Hills - Knollwood								Lower		
LOS ANGELES	16255 W DEVONSHIRE ST	91344	2679007BRK	Medium Residential	(Q)R3-1	0	54	3.581296737	Residential - Single Family Residence - Condominium	YES - Current	NO - Privately-Owned	Available	Not Used in Prior Housing Element	0.523362834	0	0	0.523362834	59	0	0	2048137	112	Granada Hills - Knollwood								Above Moderate		
LOS ANGELES	16222 W CHATSWORTH ST	91344	2679008032	Low I Residential	A2-1	0	1 unit per lot	2.413156069	Institutional - Church - One Story	YES - Current	NO - Privately-Owned	Available	Not Used in Prior Housing Element	0	0	0.003099482	0.003099482	0	0	0	2048137	160	Granada Hills - Knollwood								Lower		
LOS ANGELES			2679009900	Low I Residential	A2-1	0	1 unit per lot	0.001858255	Residential - Single Family Residence	YES - Current	NO - Privately-Owned	Available	Not Used in Prior Housing Element	0	0	0.021124586	0.021124586	0	0	0	2048137	95	Granada Hills - Knollwood								Above Moderate		
LOS ANGELES			2679011900	Low I Residential	A2-1	0	1 unit per lot	0.001426845	Residential - Single Family Residence - Vacant Land	YES - Current	NO - Privately-Owned	Available	Not Used in Prior Housing Element	0	0	0.021124586	0.021124586	0	0	0	2048137	111	Granada Hills - Knollwood								Above Moderate		
LOS ANGELES			2679015900	Low I Residential	RS-1	0	1 unit per lot	0.004446148	Miscellaneous - Government Owned Property	YES - Current	YES - City-Owned	Available	Not Used in Prior Housing Element	0	0	0.000349869	0.000349869	0	0	0	2078137	477	Granada Hills - Knollwood								Above Moderate		
LOS ANGELES			2679016900	Low I Residential	RS-1	0	1 unit per lot	0.011311247	Miscellaneous - Government Owned Property	YES - Current	YES - City-Owned	Available	Not Used in Prior Housing Element	0	0	0.000387533	0.000387533	0	0	0	2048137	293	Granada Hills - Knollwood								Above Moderate		
LOS ANGELES			2679017900	Low I Residential	RS-1	0	1 unit per lot	0.007636382	Miscellaneous - Government Owned Property	YES - Current	YES - City-Owned	Available	Not Used in Prior Housing Element	0	0	0.000387533	0.000387533	0	0	0	2048137	294	Granada Hills - Knollwood								Above Moderate		
LOS ANGELES			2680003023	Low I Residential	RS-1	0	1 unit per lot	0.029033915	Residential - Single Family Residence - Vacant Land	YES - Current	NO - Privately-Owned	Available	Not Used in Prior Housing Element	0	0	0.017867175	0.017867175	0	0	0	2108137	714	Granada Hills - Knollwood								Above Moderate		
LOS ANGELES			2680003023	Low I Residential	RS-1	0	1 unit per lot	0.110708606	Residential - Single Family Residence - Vacant Land	YES - Current	NO - Privately-Owned	Available	Not Used in Prior Housing Element	0	0	0.017867175	0.017867175	0	0	0	2108137	713	Granada Hills - Knollwood								Above Moderate		
LOS ANGELES			2680004***	Low I Residential	RS-1	0	1 unit per lot	0.006509686		YES - Current	NO - Privately-Owned	Available	Not Used in Prior Housing Element	0	0	0.072867054	0.072867054	0	0	0	2108137	868	Granada Hills - Knollwood								Above Moderate		
LOS ANGELES	16256 W JERSEY ST	91344	2680008002	Low I Residential	RS-1	0	1 unit per lot	0.174614245	Residential - Single Family Residence - Pool	YES - Current	NO - Privately-Owned	Available	Not Used in Prior Housing Element	0	0	0.010052514	0.010052514	0	0	0	2078137	196	Granada Hills - Knollwood								Above Moderate		
LOS ANGELES	11042 N BENJAMIN LANE	91344	2680018BRK	Low III Residential	(T)(Q)RD6-1	0	7	2.642413821	Residential - Single Family Residence - Detached - Condominium	YES - Current	NO - Privately-Owned	Available	Not Used in Prior Housing Element	0	0.112188639	0	0.112188639	9	0	0	2108137	947	Granada Hills - Knollwood								Moderate		
LOS ANGELES	11444 N ODESSA AVE	91344	2681002023	Low I Residential	RS-1	0	1 unit per lot	0.200242221	Residential - Single Family Residence - Vac

LOS ANGELES	16830 W SAN FERNANDO MISSION BLVD	91344	2683028038	Community Commercial	C2-1L	0	108	4.034347787	Commercial - Shopping Center (Regional) - One Story	YES - Current	NO - Privately-Owned	Available	Not Used in Prior Housing Element	0.582882301	0	0	0.582882301	0	0	0	2108133	998	Granada Hills - Knollwood			Lower
LOS ANGELES	10654 N BALBOA BLVD	91344	2684001023	Neighborhood Commercial	C1-1VL	0	54	0.656515708	Institutional - Church - One Story	YES - Current	NO - Privately-Owned	Available	Not Used in Prior Housing Element	0.011573404	0	0	0.011573404	1	0	0	2078133	586	Granada Hills - Knollwood			Lower
LOS ANGELES	10648 N BALBOA BLVD	91344	2684001024	Neighborhood Commercial	C1-1VL	0	54	0.43614808	Commercial - Store - One Story	YES - Current	NO - Privately-Owned	Available	Not Used in Prior Housing Element	0.070895579	0	0	0.070895579	0	0	0	2078133	597	Granada Hills - Knollwood			Lower
LOS ANGELES	10625 N PETIT AVE	91344	2684001026	Medium Residential	R3-1	0	54	1.25900621	Residential - Five or More Units or Apartments (Any Combination) - 4 Stories or Less - Pool	YES - Current	NO - Privately-Owned	Available	Not Used in Prior Housing Element	0	0	0.243086687	0.243086687	57	0	0	2078137	509	Granada Hills - Knollwood	Yes		Above Moderate
LOS ANGELES	16850 W CHATSWORTH ST	91344	2684001031	Medium Residential	R3-1	0	54	0.615662515	Residential - Five or More Units or Apartments (Any Combination) - 4 Stories or Less - Pool	YES - Current	NO - Privately-Owned	Available	Not Used in Prior Housing Element	0	0	0.034439782	0.034439782	34	0	0	2078133	525	Granada Hills - Knollwood	Yes		Above Moderate
LOS ANGELES	16840 W CHATSWORTH ST	91344	2684001032	Medium Residential	R3-1	0	54	0.615628479	Residential - Five or More Units or Apartments (Any Combination) - 4 Stories or Less - Pool	YES - Current	NO - Privately-Owned	Available	Not Used in Prior Housing Element	0	0	0.033413492	0.033413492	35	0	0	2078133	526	Granada Hills - Knollwood	Yes		Above Moderate
LOS ANGELES	16841 W KINGSBURY ST	91344	2684001033	Medium Residential	R3-1	0	54	0.754310059	Residential - Five or More Units or Apartments (Any Combination) - 4 Stories or Less - Pool	YES - Current	NO - Privately-Owned	Available	Not Used in Prior Housing Element	0	0	0.036821793	0.036821793	46	0	0	2078133	599	Granada Hills - Knollwood	Yes		Above Moderate
LOS ANGELES	10690 N BALBOA BLVD	91344	2684001039	Neighborhood Commercial	C2-1VL	0	108	0.504194469	Commercial - Shopping Center (Neighborhood, Community) - One Story	YES - Current	NO - Privately-Owned	Available	Not Used in Prior Housing Element	0.018439661	0	0	0.018439661	0	0	0	2078133	519	Granada Hills - Knollwood			Lower
LOS ANGELES	10668 N BALBOA BLVD	91344	2684001083	Neighborhood Commercial	(Q)C2-1	0	108	0.316422312	Commercial - Commercial - Vacant Land	YES - Current	NO - Privately-Owned	Available	Not Used in Prior Housing Element	0.050935999	0	0	0.050935999	0	0	0	2078133	1035	Granada Hills - Knollwood			Lower
LOS ANGELES	16940 W CHATSWORTH ST	91344	2684001BRK	Neighborhood Commercial	(Q)C2-1	0	108	0.66368251	Residential - Single Family Residence - Condominium	YES - Current	NO - Privately-Owned	Available	Not Used in Prior Housing Element	0.011731938	0	0	0.011731938	36	0	0	2078133	1034	Granada Hills - Knollwood			Lower
LOS ANGELES	10637 N HAYVENHURST AVE	91344	2684002014	Low Medium II Residential	RD2-1	0	21	9.076086568	Residential - Five or More Units or Apartments (Any Combination) - 4 Stories or Less	YES - Current	NO - Privately-Owned	Available	Not Used in Prior Housing Element	0	0.486377978	0	0.486377978	169	0	0	2078137	441	Granada Hills - Knollwood			Moderate
LOS ANGELES	16704 W BLACKHAWK ST	91344	2684004020	Low I Residential	RS-1	0	1 unit per lot	0.243113713	Residential - Single Family Residence - Vacant Land	YES - Current	NO - Privately-Owned	Available	Not Used in Prior Housing Element	0	0	0.021124586	0.021124586	0	0	0	2048137	1052	Granada Hills - Knollwood			Above Moderate
LOS ANGELES	16801 W DEVONSHIRE ST	91344	2684007010	Neighborhood Commercial	CR-1VL	0	108	0.187714993	Commercial - Professional Building - One Story	YES - Current	NO - Privately-Owned	Available	Not Used in Prior Housing Element	0.068364092	0	0	0.068364092	0	0	0	2048137	257	Granada Hills - Knollwood			Lower
LOS ANGELES	16833 W DEVONSHIRE ST	91344	2684007014	Neighborhood Commercial	CR-1VL	0	108	0.187751692	Commercial - Office Building - One Story	YES - Current	NO - Privately-Owned	Available	Not Used in Prior Housing Element	0.051668609	0	0	0.051668609	3	0	0	2048133	189	Granada Hills - Knollwood			Lower
LOS ANGELES	16835 W DEVONSHIRE ST	91344	2684007015	Neighborhood Commercial	C1-1VL	0	54	0.187315353	Commercial - Restaurant, Cocktail Lounge - Restaurant, Cocktail Lounge, Tavern - One Story	YES - Current	NO - Privately-Owned	Available	Not Used in Prior Housing Element	0.021052686	0	0	0.021052686	0	0	0	2048133	188	Granada Hills - Knollwood			Lower
LOS ANGELES	16843 W DEVONSHIRE ST	91344	2684007016	Community Commercial	C4-1VL	0	108	0.187317074	Commercial - Parking Lot (Commercial Use Property) - Lots - Patron or Employee - One Story	YES - Current	NO - Privately-Owned	Available	Not Used in Prior Housing Element	0.006275796	0	0	0.006275796	0	0	0	2048133	187	Granada Hills - Knollwood			Lower
LOS ANGELES	16849 W DEVONSHIRE ST	91344	2684007020	Community Commercial	C4-1VL, QC4-1L	0	108	0.187316198	Commercial - Auto, Recreation Equipment, Construction Equipment Sales and Service - Auto Body Repair Shop - One Story	YES - Current	NO - Privately-Owned	Available	Not Used in Prior Housing Element	0.029078411	0	0	0.029078411	0	0	0	2048133	186	Granada Hills - Knollwood			Lower
LOS ANGELES	16855 W DEVONSHIRE ST	91344	2684007020	Community Commercial	C4-1VL, QC4-1L	0	108	0.176249593	Commercial - Auto, Recreation Equipment, Construction Equipment Sales and Service - Auto Body Repair Shop - One Story	YES - Current	NO - Privately-Owned	Available	Not Used in Prior Housing Element	0.029619378	0	0	0.029619378	0	0	0	2048133	185	Granada Hills - Knollwood			Lower
LOS ANGELES			2684007020	Community Commercial	QC4-1L	0	108	0.010002707	Commercial - Auto, Recreation Equipment, Construction Equipment Sales and Service - Auto Body Repair Shop - One Story	YES - Current	NO - Privately-Owned	Available	Not Used in Prior Housing Element	0	0	0.0014607	0.0014607	0	0	0	2048133	184	Granada Hills - Knollwood			Above Moderate
LOS ANGELES	16809 W DEVONSHIRE ST	91344	2684007021	Neighborhood Commercial	C1-1VL	0	54	0.189010796	Commercial - Restaurant, Cocktail Lounge - Fast Food - Walk Up - One Story	YES - Current	NO - Privately-Owned	Available	Not Used in Prior Housing Element	0.021052686	0	0	0.021052686	0	0	0	2048137	256	Granada Hills - Knollwood			Lower
LOS ANGELES	16815 W DEVONSHIRE ST	91344	2684007021	Neighborhood Commercial	C1-1VL	0	54	0.18815821	Commercial - Restaurant, Cocktail Lounge - Fast Food - Walk Up - One Story	YES - Current	NO - Privately-Owned	Available	Not Used in Prior Housing Element	0.021052686	0	0	0.021052686	0	0	0	2048137	255	Granada Hills - Knollwood			Lower
LOS ANGELES	16821 W DEVONSHIRE ST	91344	2684007021	Neighborhood Commercial	C1-1VL	0	54	0.185490808	Commercial - Restaurant, Cocktail Lounge - Fast Food - Walk Up - One Story	YES - Current	NO - Privately-Owned	Available	Not Used in Prior Housing Element	0.021052686	0	0	0.021052686	0	0	0	2048133	190	Granada Hills - Knollwood			Lower
LOS ANGELES	10360 N BALBOA BLVD	91344	2684012008	Medium Residential	R3-1	0	54	0.30690691	Residential - Five or More Units or Apartments (Any Combination) - 4 Stories or Less - Pool	YES - Current	NO - Privately-Owned	Available	Not Used in Prior Housing Element	0	0	0.040410966	0.040410966	14	0	0	2048133	55	Granada Hills - Knollwood	Yes		Above Moderate
LOS ANGELES	16945 W BLACKHAWK ST	91344	2684012009	Medium Residential	R3-1	0	54	0.31001012	Residential - Five or More Units or Apartments (Any Combination) - 4 Stories or Less - Pool	YES - Current	NO - Privately-Owned	Available	Not Used in Prior Housing Element	0	0	0.040410966	0.040410966	14	0	0	2048133	56	Granada Hills - Knollwood	Yes		Above Moderate
LOS ANGELES	16935 W BLACKHAWK ST	91344	2684012010	Medium Residential	R3-1	0	54	0.310011098	Residential - Five or More Units or Apartments (Any Combination) - 4 Stories or Less - Pool	YES - Current	NO - Privately-Owned	Available	Not Used in Prior Housing Element	0	0	0.040410966	0.040410966	14	0	0	2048133	57	Granada Hills - Knollwood	Yes		Above Moderate
LOS ANGELES	16925 W BLACKHAWK ST	91344	2684012011	Medium Residential	R3-1	0	54	0.310009418	Residential - Five or More Units or Apartments (Any Combination) - 4 Stories or Less	YES - Current	NO - Privately-Owned	Available	Not Used in Prior Housing Element	0	0	0.040410966	0.040410966	14	0	0	2048133	58	Granada Hills - Knollwood	Yes		Above Moderate
LOS ANGELES	16911 W DEVONSHIRE ST	91344	2684012040	Community Commercial	C2-1VL	0	108	0.796006538	Commercial - Store Combination - Store and Office Combination - One Story	YES - Current	NO - Privately-Owned	Available	Not Used in Prior Housing Element	0.005094719	0	0	0.005094719	0	0	0	2048133	148	Granada Hills - Knollwood			Lower
LOS ANGELES	16929 W DEVONSHIRE ST	91344	2684012044	Community Commercial	C2-1VL	0	108	1.151891417	Commercial - Shopping Center (Neighborhood, Community) - One Story	YES - Current	NO - Privately-Owned	Available	Not Used in Prior Housing Element	0.594757229	0	0	0.594757229	0	0	0	2048133	147	Granada Hills - Knollwood			Lower
LOS ANGELES			2684012044	Community Commercial	C2-1VL	0	108	0.182787879	Commercial - Shopping Center (Neighborhood, Community) - One Story	YES - Current	NO - Privately-Owned	Available	Not Used in Prior Housing Element	0.068995648	0	0	0.068995648	0	0	0	2048133	146	Granada Hills - Knollwood			Lower
LOS ANGELES	10312 N BALBOA BLVD	91344	2684012045	Community Commercial	C2-1VL	0	108	0.478959162	Commercial - Restaurant, Cocktail Lounge - Fast Food - Walk Up - One Story	YES - Current	NO - Privately-Owned	Available	Not Used in Prior Housing Element	0.021147862	0	0	0.021147862	0	0	0	2048133	181	Granada Hills - Knollwood			Lower
LOS ANGELES	16937 W DEVONSHIRE ST	91344	2684012046	Community Commercial	C2-1VL	0	108	0.111556677	Commercial - Restaurant, Cocktail Lounge - Restaurant, Cocktail Lounge, Tavern - One Story	YES - Current	NO - Privately-Owned	Available	Not Used in Prior Housing Element	0.053395498	0	0	0.053395498	1	0	0	2048133	183	Granada Hills - Knollwood			Lower
LOS ANGELES	16943 W DEVONSHIRE ST	91344	2684012046	Community Commercial	C2-1VL	0	108	0.195836685	Commercial - Restaurant, Cocktail Lounge - Restaurant, Cocktail Lounge, Tavern - One Story	YES - Current	NO - Privately-Owned	Available	Not Used in Prior Housing Element	0.063789348	0	0	0.063789348	1	0	0	2048133	182	Granada Hills - Knollwood			Lower
LOS ANGELES	10318 N BALBOA BLVD	91344	2684012047	Community Commercial	C2-1VL	0	108	0.23447716	Commercial - Office Building - One Story	YES - Current	NO - Privately-Owned	Available	Not Used in Prior Housing Element	0.029203809	0	0	0.029203809	0	0	0	2048133	162	Granada Hills - Knollwood			Lower
LOS ANGELES	10324 N BALBOA BLVD	91344	2684012047	Community Commercial	C2-1VL	0	108	0.253910938	Commercial - Office Building - One Story	YES - Current	NO - Privately-Owned	Available	Not Used in Prior Housing Element	0.030588517	0	0	0.030588517	0	0	0	2048133	143	Granada Hills - Knollwood			Lower
LOS ANGELES			2684012047	Community Commercial	C2-1VL	0	108	0.37256293	Commercial - Office Building - One Story	YES - Current	NO - Privately-Owned	Available	Not Used in Prior Housing Element	0.026992305	0	0	0.026992305	0	0	0	2048133	160	Granada Hills - Knollwood			Lower
LOS ANGELES	16605 W DEVONSHIRE ST	91344	2684017026	Community Commercial	C2-1VL	0	108	0.498085465	Commercial - Professional Building - Medical Dental Building - One Story	YES - Current	NO - Privately-Owned	Available	Not Used in Prior Housing Element	0.018215523	0	0	0.018215523	1	0	0	2048137	253	Granada Hills - Knollwood			Lower
LOS ANGELES	10520 N BALBOA BLVD	91344	2684019013	Medium Residential	R3-1	0	54	1.452532688	Residential - Five or More Units or Apartments (Any Combination) - 4 Stories or Less - Pool	YES - Current	NO - Privately-Owned	Available	Not Used in Prior Housing Element	0	0	0.892544585	0.892544585	62	0	0	2078133	795	Granada Hills - Knollwood	Yes		Above Moderate
LOS ANGELES	10600 N BALBOA BLVD	91344	2684019017	Medium Residential	R3-1	0	54	1.223396103	Residential - Five or More Units or Apartments (Any Combination) - 4 Stories or Less - Pool	YES - Current	NO - Privately-Owned	Available	Not Used in Prior Housing Element	0	0	0.238759667	0.238759667	62	0	0	2078133	739	Granada Hills - Knollwood	Yes		Above Moderate
LOS ANGELES	16866 W KINGSBURY ST	91344	2684019BRK	Medium Residential	R3-1	0	54	1.081435776	Residential - Single Family Residence - Condominium	YES - Current	NO - Privately-Owned	Available	Not Used in Prior Housing Element	0.340669614	0	0	0.340669614	46	0	0	2078133	677	Granada Hills - Knollwood			Lower
LOS ANGELES	16928 W DEVONSHIRE ST	91344	2685002016	Community Commercial	C2-1VL	0	108	1.205976729	Commercial - Shopping Center (Neighborhood, Community) - One Story	YES - Current	NO - Privately-Owned	Available	Not Used in Prior Housing Element	0.612582372	0	0	0.612582372	0	0	0	2048133	218	Granada Hills - Knollwood			Lower
LOS ANGELES	16940 W DEVONSHIRE ST	91344	2685002016	Community Commercial	C2-1VL	0	108	0.723587305	Commercial - Shopping Center (Neighborhood, Community) - One Story	YES - Current	NO - Privately-Owned	Available	Not Used in Prior Housing Element	0.022397703	0	0	0.022397703	0	0	0	2048133	217	Granada Hills - Knollwood			Lower
LOS ANGELES	16964 W DEVONSHIRE ST	91344	2685002016	Community Commercial	C2-1VL	0	108	2.278843757	Commercial - Shopping Center (Neighborhood, Community) - One Story	YES - Current	NO - Privately-Owned	Available	Not Used in Prior Housing Element	0.897232985	0	0	0.897232985	0	0	0	2048133	216	Granada Hills - Knollwood			Lower
LOS ANGELES	10208 N BALBOA BLVD	91344	2685002025	Community Commercial	C2-1VL	0	108	1.636763571	Commercial - Shopping Center (Regional) - One Story	YES - Current	NO - Privately-Owned	Available	Not Used in Prior Housing Element	0.761539556	0	0	0.761539556	0	0	0	2048133	286	Granada Hills - Knollwood			Lower
LOS ANGELES	10202 N BALBOA BLVD	91344	2685002026	Community Commercial	C2-1VL	0	108	1.424820808	Commercial - Shopping Center (Neighborhood, Community) - One Story	YES - Current	NO - Privately-Owned	Available	Not Used in Prior Housing Element	0.700419474	0	0	0.700419474	0	0	0	2048133	309	Granada Hills - Knollwood			Lower
LOS ANGELES	16922 W DEVONSHIRE ST	91344	2685002031	Community Commercial	C2-1VL	0	108	0.561579797	Commercial - Shopping Center (Neighborhood, Community) - One Story	YES - Current	NO - Privately-Owned	Available	Not Used in Prior Housing Element	0.016357708	0	0	0.016357708	1	0	0	2048133	219	Granada Hills - Knollwood			Lower
LOS ANGELES			2685002031	Community Commercial	C2-1VL	0	108	0.086179214	Commercial - Shopping Center (Neighborhood, Community) - One Story	YES - Current	NO - Privately-Owned	Available	Not Used in Prior Housing Element	0.021430565	0	0	0.021430565	1	0	0	2048133	277	Granada Hills - Knollwood			Lower
LOS ANGELES			2685002032	Community Commercial	C2-1VL	0	108	0.325712963	Commercial - Shopping Center (Regional) - One Story	YES - Current	NO - Privately-Owned	Available	Not Used in Prior Housing Element	0.068965306	0	0	0.068965306	0	0	0	2048133	220	Granada Hills - Knollwood			Lower
LOS ANGELES	10148 N BALBOA BLVD	91344	2685002034	Community Commercial	C2-1VL	0	108	1.203397934	Commercial - Shopping Center (Regional) - One Story	YES - Current	NO - Privately-Owned	Available	Not Used in Prior Housing Element	0.611999354	0	0	0.611999354	0	0	0	2048133	352	Granada Hills - Knollwood			Lower
LOS ANGELES	16906 W DEVONSHIRE ST	91344	2685002041	Community Commercial	C2-1VL	0	108	7.927354638	Commercial - Shopping Center (Neighborhood, Community) - One Story	YES - Current	NO - Privately-Owned	Available	Not Used in Prior Housing Element	0.347041398	0	0	0.347041398	22	0	0	2048133	221	Granada Hills - Knollwood			Lower
LOS ANGELES			2685002042	Community Commercial	C2-1VL	0	108	0.711766357	Commercial - Parking Lot (Commercial Use Property) - Lots - Patron or Employee - One Story	YES - Current	NO - Privately-Owned	Available	Not Used in Prior Housing Element	0.004953599	0	0	0.004953599	0	0	0	2048137	1047	Granada Hills - Knollwood			Lower
LOS ANGELES	10156 N BALBOA BLVD	91344	2685002049	Community Commercial	C2-1VL	0	108	0.569760861	Commercial - Shopping Center (Neighborhood, Community) - One Story	YES - Current	NO - Privately-Owned	Available	Not Used in Prior Housing Element	0.035735173	0	0	0.035735173	0	0	0	2048133	334	Granada Hills - Knollwood			Lower
LOS ANGELES	10150 N BALBOA BLVD	91344	2685002050	Community Commercial	C2-1VL	0	108	0.539245089	Commercial - Shopping Center (Neighborhood, Community) - One Story	YES - Current	NO - Privately-Owned	Available	Not Used in Prior Housing Element	0.040940367	0	0	0.040940367	0	0	0	2048133	342	Granada Hills - Knollwood			Lower
LOS ANGELES	10225 N PETIT AVE	91343	2685002052	Low I Residential	RS-1	0	1 unit per lot	0.203156516	Commercial - Office Building - One Story	YES - Current	NO - Privately-Owned	Available	Not Used in Prior Housing Element	0	0	0.000647552	0.000647552	0	0	0	2048137	412	Granada Hills - Knollwood			Above Moderate
LOS ANGELES	16808 W DEVONSHIRE ST	91344	2685002052	Community Commercial	C2-1VL	0	108	0.865151004	Commercial - Office Building - One Story	YES - Current	NO - Privately-Owned	Available	Not Used in Prior Housing Element	0.003886452	0	0	0.003886452	0	0	0	2048137	297	Granada Hills - Knollwood			Lower
LOS ANGELES			2685005900	Low I Residential	A2-1	0	1 unit per lot	0.021966975	Miscellaneous - Government Owned Property	YES - Current	YES - City-Owned	Available	Not Used in Prior Housing Element	0	0	0.000452621	0.000452621	0	0	0	2048133	696	Granada Hills - Knollwood			Above Moderate
LOS ANGELES	16937 W LASSEN ST	91343	2685009027	Community Commercial	C2-1VL	0	108	0.229552158	Commercial - Restaurant, Cocktail Lounge - Restaurant, Cocktail Lounge, Tavern - One Story	YES - Current	NO - Privately-Owned	Available	Not Used in Prior Housing Element	0.077356181	0	0	0.077356181	7	0	0	2018133	120	Granada Hills - Knollwood			Lower
LOS ANGELES	9900 N BALBOA BLVD	91325	2685009027	Community Commercial	C2-1VL	0	108	0.350012737	Commercial - Restaurant, Cocktail Lounge - Restaurant, Cocktail Lounge, Tavern	YES - Current	NO - Privately-Owned	Available	Not Used in Prior Housing Element	0.068074624	0	0	0.068074624	7	0	0	2018133	127	Granada Hills - Knollwood			Lower
LOS ANGELES			2685013900	Low I Residential	(T)RS-1	0	1 unit per lot	0.377149247	Miscellaneous - Government Owned Property	YES - Current	YES - City-Owned	Available	Not Used in Prior Housing Element	0	0	0.000387533	0.000387533	0	0	0	2018137	85	Granada Hills - Knollwood			Above Moderate
LOS ANGELES			2685018900	Low I Residential	RS-1	0	1 unit per lot	0.881478084	Miscellaneous - Government Owned Property	YES - Current	YES - City-Owned	Available	Not Used in Prior Housing Element	0	0	0.000387533	0.000387533	0	0	0	2048137	737	Granada Hills - Knollwood			Above Moderate
LOS ANGELES			2685019900	Low I Residential	RS-1	0	1 unit per lot	0.283194552	Miscellaneous - Government Owned Property	YES - Current	YES - City-Owned	Available	Not Used in Prior Housing Element	0	0	0.000387533	0.000387533	0	0	0	2048133	321	Granada Hills - Knollwood			Above Moderate
LOS ANGELES			2685019901	Community Commercial	C2-1VL	0	108	0.007092783	Miscellaneous - Government Owned Property	YES - Current	YES - City-Owned	Available	Not Used in Prior Housing Element	0	0	0.000315331	0.000315331	0	0	0	2048133	317	Granada Hills - Knollwood			Above Moderate
LOS ANGELES	10108 N BALBOA BLVD	91344	2685020010	Community Commercial	C2-1VL	0	108	0.191881238	Commercial - Shopping Center (Neighborhood, Community) - One Story	YES - Current	NO - Privately-Owned	Available	Not Used in Prior Housing Element	0.022500251	0	0	0.022500251	0	0	0	2048133	442	Granada Hills - Knollwood			Lower
LOS ANGELES	16949 W MAYALL ST	91343	2685020010	Community Commercial	C2-1VL	0	108	0.179050821	Commercial - Shopping Center (Neighborhood, Community) - One Story	YES - Current	NO - Privately-Owned	Available	Not Used in Prior Housing Element	0.022918999	0	0	0.022918999	0	0	0	2048133	445	Granada Hills - Knollwood			Lower
LOS ANGELES	16955 W MAYALL ST	91343	2685020010	Community Commercial	C2-1VL	0	108	0.179050366	Commercial - Shopping Center (Neighborhood, Community) - One Story	YES - Current	NO - Privately-Owned	Available	Not Used in Prior Housing Element	0.022918999	0	0	0.022918999	0	0	0	2048133	443	Granada Hills - Knollwood			Lower
LOS ANGELES			2685023030	Low I Residential	RS-1	0	1 unit per lot	0.899210311	Residential - Single Family Residence - Vacant Land	YES - Current	NO - Privately-Owned	Available	Not Used in Prior Housing Element	0	0	0.021124586	0.021124586	0	0	0	2048137	588	Granada Hills - Knollwood			Above Moderate
LOS ANGELES	17058 W CHATSWORTH ST	91344	2695001012	Neighborhood Commercial	C1-1VL	0	54	1.81651081	Commercial - Store Combination - Store and Office Combination - One Story	YES - Current	NO - Privately-Owned	Available	Not Used in Prior Housing Element	0.409593016	0	0	0.409593016	0	0	0	2078133	518	Granada Hills - Knollwood			Lower
LOS ANGELES	17036 W CHATSWORTH ST	91344	2695001013	Neighborhood Commercial	(Q)C1-1VL	0	54	2.971037911	Commercial - Store - One Story	YES - Current	NO - Privately-Owned	Available	Not Used in Prior Housing Element	0.486701973	0	0	0.486701973	1	0	0	2078133	521	Granada Hills - Knollwood			Lower
LOS ANGELES	17112 W CHATSWORTH ST	91344	2695002004	Low Medium II Residential	RD1.5-1	0	29	0.149207792	Residential - Double, Duplex, or Two Units - 4 Stories or Less	YES - Current	NO - Privately-Owned	Available	Not Used in Prior Housing Element	0	0.008854377	0	0.008854377	4	0	0	2078133	509	Granada Hills - Knollwood	Yes		Moderate
LOS ANGELES	17092 W CHATSWORTH ST	91344	2695002007	Low Medium II Residential	RD1.5-1	0	29	0.14920888	Residential - Single Family Residence	YES - Current	NO - Privately-Owned	Available	Not Used in Prior Housing Element	0	0.158568299	0	0.158568299	1	0	0	2078133	512	Granada Hills - Knollwood			Moderate
LOS ANGELES	17082 W CHATSWORTH ST	91344	2695002009	Low Medium II Residential	RD1.5-1	0	29	0.149207796	Residential - Four Units (Any Combination) - 4 Stories or Less	YES - Current	NO - Privately-Owned	Available	Not Used in Prior Housing Element	0	0.02082444	0	0.02082444	4	0	0	2078133	514	Granada Hills - Knollwood	Yes		Moderate
LOS ANGELES	17072 W CHATSWORTH ST	91344	2695002011	Low Medium II Residential	RD1.5-1	0	29	0.149208729	Residential - Four Units (Any Combination) - 4 Stories or Less	YES - Current	NO - Privately-Owned	Available	Not Used in Prior Housing Element	0	0.008854377	0	0.008854377	4	0	0	2078133	516	Granada Hills - Knollwood	Yes		Moderate
LOS ANGELES	17068 W CHATSWORTH ST	91344	2695002012	Low Medium II Residential	RD1.5-1	0	29	0.147236483	Residential - Single Family Residence	YES - Current	NO - Privately-Owned	Available	Not Used in Prior Housing Element	0	0.158568299	0	0.158568299	1	0	0	2078133	517	Granada Hills - Knollwood			Moderate
LOS ANGELES	17088 W CHATSWORTH ST	91344	2695002031	Low Medium II Residential	RD1.5-1	0	29	0.14691274	Residential - Four Units (Any Combination) - 4 Stories or Less	YES - Current	NO - Privately-Owned	Available	Not Used in Prior Housing Element	0	0.012472074	0	0.012472074	4	0	0	2078133	513	Granada Hills - Knollwood			Moderate
LOS ANGELES	17188 W CHATSWORTH ST	91344	2695003001	Low Medium II Residential	RD1.5-1	0	29	0.147238094	Residential - Single Family Residence	YES - Current	NO - Privately-Owned	Available	Not Used in Prior Housing Element	0	0.158568299	0	0.158568299	1	0	0	2078133	494	Granada Hills - Knollwood			Moderate
LOS ANGELES	17184 W CHATSWORTH ST	91344	2695003002	Low Medium II Residential	RD1.5-1	0	29	0.149208339	Residential - Single Family Residence	YES - Current	NO - Privately-Owned	Available	Not Used in Prior Housing Element	0	0.158568299	0	0.158568299	1	0	0	2078133	495	Granada Hills - Knollwood			Moderate
LOS ANGELES	17178 W CHATSWORTH ST	91344	2695003003	Low Medium II Residential	RD1.5-1	0	29	0.149208339	Residential - Four Units (Any Combination) - 4 Stories or Less	YES - Current	NO - Privately-Owned	Available	Not Used in Prior Housing Element	0	0.012298412	0	0.012298412	4	0	0	2078133	496	Granada Hills - Knollwood			Moderate
LOS ANGELES	17174 W CHATSWORTH ST	91344	2695003004	Low Medium II Residential	RD1.5-1	0	29	0.149208339	Residential - Single Family Residence	YES - Current	NO - Privately-Owned	Available	Not Used in Prior Housing Element	0	0.158568299	0	0.158568299	1	0	0	2078133	497	Granada Hills - Knollwood			Moderate
LOS ANGELES	17168 W CHATSWORTH ST	91344	2695003005	Low Medium II Residential	RD1.5-1	0	29	0.149208362	Residential - Single Family Residence	YES - Current	NO - Privately-Owned	Available	Not Used in Prior Housing Element	0	0.158568299	0	0.158568299	1	0	0	2078133	498	Granada Hills - Knollwood			Moderate
LOS ANGELES	17164 W CHATSWORTH ST	91344	2695003006	Low Medium II Residential	RD1.5-1	0	29	0.149208317	Residential - Single Family Residence - Pool	YES - Current	NO - Privately-Owned	Available	Not Used in Prior Housing Element	0	0.158568299	0	0.158568299	1	0	0	2078133	499	Granada Hills - Knollwood			Moderate
LOS ANGELES	17148 W CHATSWORTH ST	91344	2695003009	Low Medium II Residential	RD1.5-1	0	29	0.149208339	Residential - Four Units (Any Combination) - 4 Stories or Less	YES - Current	NO - Privately-Owned	Available	Not Used in Prior Housing Element	0	0.012472074	0	0.012472074	4	0	0	2078133	502	Granada Hills - Knollwood			Moderate
LOS ANGELES	17144 W CHATSWORTH ST	91344	2695003010	Low Medium II Residential	RD1.5-1	0	29	0.149208339	Residential - Four Units (Any Combination) - 4 Stories or Less	YES - Current	NO - Privately-Owned	Available	Not Used in Prior Housing Element	0	0.012472074	0	0.012472074	4	0	0	2078133	503	Granada Hills - Knollwood			Moderate
LOS ANGELES	17134 W CHATSWORTH ST	91344

LOS ANGELES	17246 W CHATSWORTH ST	91344	2695004030	Low Medium II Residential	RD1.5-1	0	29	0.160079929	Residential - Five or More Units or Apartments (Any Combination) - 4 Stories or Less	YES - Current	NO - Privately-Owned	Available	Not Used in Prior Housing Element	0	0.016801976	0	0.016801976	5	0	0	2078133	485	Granada Hills - Knollwood	Yes	Moderate
LOS ANGELES	17242 W CHATSWORTH ST	91344	2695004031	Low Medium II Residential	RD1.5-1	0	29	0.132319136	Residential - Single Family Residence - Pool	YES - Current	NO - Privately-Owned	Available	Not Used in Prior Housing Element	0	0.04016574	0	0.04016574	1	3*	3*	2078133	486	Granada Hills - Knollwood		Moderate
LOS ANGELES	10635 N BALBOA BLVD	91344	2695008019	Neighborhood Commercial	CR-1VL	0	108	0.236762292	Commercial - Parking Lot (Commercial Use Property) - Parking Structures - Commercial Parking - One Story	YES - Current	NO - Privately-Owned	Available	Not Used in Prior Housing Element	0.006302212	0	0	0.006302212	0	0	0	2078133	647	Granada Hills - Knollwood		Lower
LOS ANGELES	10605 N BALBOA BLVD	91344	2695008026	Neighborhood Commercial	CR-1VL	0	108	0.236702215	Commercial - Office Building - Three Stories	YES - Current	NO - Privately-Owned	Available	Not Used in Prior Housing Element	0.012272574	0	0	0.012272574	0	0	0	2078133	738	Granada Hills - Knollwood		Lower
LOS ANGELES	10611 N BALBOA BLVD	91344	2695008026	Neighborhood Commercial	CR-1VL	0	108	0.183641639	Commercial - Office Building - Three Stories	YES - Current	NO - Privately-Owned	Available	Not Used in Prior Housing Element	0.012334069	0	0	0.012334069	0	0	0	2078133	733	Granada Hills - Knollwood		Lower
LOS ANGELES	10615 N BALBOA BLVD	91344	2695008026	Neighborhood Commercial	CR-1VL	0	108	0.183643163	Commercial - Office Building - Three Stories	YES - Current	NO - Privately-Owned	Available	Not Used in Prior Housing Element	0.012334069	0	0	0.012334069	0	0	0	2078133	715	Granada Hills - Knollwood		Lower
LOS ANGELES	10621 N BALBOA BLVD	91344	2695008026	Neighborhood Commercial	CR-1VL	0	108	0.183640868	Commercial - Office Building - Three Stories	YES - Current	NO - Privately-Owned	Available	Not Used in Prior Housing Element	0.012334069	0	0	0.012334069	0	0	0	2078133	678	Granada Hills - Knollwood		Lower
LOS ANGELES	10625 N BALBOA BLVD	91344	2695008026	Neighborhood Commercial	CR-1VL	0	108	0.183642011	Commercial - Office Building - Three Stories	YES - Current	NO - Privately-Owned	Available	Not Used in Prior Housing Element	0.012334069	0	0	0.012334069	0	0	0	2078133	658	Granada Hills - Knollwood		Lower
LOS ANGELES	10631 N BALBOA BLVD	91344	2695008026	Neighborhood Commercial	CR-1VL	0	108	0.183641639	Commercial - Office Building - Three Stories	YES - Current	NO - Privately-Owned	Available	Not Used in Prior Housing Element	0.012334069	0	0	0.012334069	0	0	0	2078133	653	Granada Hills - Knollwood		Lower
LOS ANGELES	10537 N BALBOA BLVD	91344	2695009027	Neighborhood Commercial	CR-1VL	0	108	1.384981644	Commercial - Professional Building - Wireless Communication Tower - One Story	YES - Current	NO - Privately-Owned	Available	Not Used in Prior Housing Element	0.16306086	0	0	0.16306086	0	0	0	2078133	792	Granada Hills - Knollwood		Lower
LOS ANGELES	17011 W DEVONSHIRE ST	91325	2695020018	Community Commercial	C2-1VL	0	108	0.514539367	Commercial - Service Station - Self Service - No Additional Services	YES - Current	NO - Privately-Owned	Available	Not Used in Prior Housing Element	0.025255083	0	0	0.025255083	0	0	0	2048133	172	Granada Hills - Knollwood		Lower
LOS ANGELES	10315 N BALBOA BLVD	91344	2695020021	Community Commercial	C2-1VL	0	108	0.570671151	Commercial - Auto, Recreation Equipment, Construction Equipment Sales and Service - Car Wash Only - One Story	YES - Current	NO - Privately-Owned	Available	Not Used in Prior Housing Element	0.034639035	1	0	0.034639035	1	0	0	2048133	151	Granada Hills - Knollwood		Lower
LOS ANGELES	10355 N BALBOA BLVD	91344	2695020024	Community Commercial	C2-1VL	0	108	2.275098708	Commercial - Shopping Center (Neighborhood, Community) - One Story	YES - Current	NO - Privately-Owned	Available	Not Used in Prior Housing Element	0.27875492	0	0	0.27875492	6	0	0	2048133	62	Granada Hills - Knollwood		Lower
LOS ANGELES	17075 W DEVONSHIRE ST	91325	2695020031	Community Commercial	(Q)C2-1L	0	108	0.340892024	Commercial - Professional Building - Medical Dental Building - One Story	YES - Current	NO - Privately-Owned	Available	Not Used in Prior Housing Element	0.015079419	0	0	0.015079419	0	0	0	2048133	139	Granada Hills - Knollwood		Lower
LOS ANGELES			2695020031	Community Commercial	(Q)C2-1L	0	108	0.340886121	Commercial - Professional Building - Medical Dental Building - One Story	YES - Current	NO - Privately-Owned	Available	Not Used in Prior Housing Element	0.015079419	0	0	0.015079419	0	0	0	2048133	140	Granada Hills - Knollwood		Lower
LOS ANGELES	17047 W DEVONSHIRE ST	91325	2695020032	Community Commercial	C2-1VL	0	108	2.878685069	Institutional - Church - One Story	YES - Current	NO - Privately-Owned	Available	Not Used in Prior Housing Element	0.397517569	0	0	0.397517569	0	0	0	2048133	128	Granada Hills - Knollwood		Lower
LOS ANGELES	17015 W DEVONSHIRE ST	91325	2695020033	Community Commercial	C2-1VL	0	108	0.241030802	Institutional - Church - One Story	YES - Current	NO - Privately-Owned	Available	Not Used in Prior Housing Element	0.009947629	0	0	0.009947629	0	0	0	2048133	170	Granada Hills - Knollwood		Lower
LOS ANGELES	10339 N BALBOA BLVD	91344	2695020901	Community Commercial	[T][Q]C4-1VL	0	14	1.149255835	Commercial - Professional Building - Medical Dental Building - Three Stories	YES - Current	NO - Privately-Owned	Available	Not Used in Prior Housing Element	0	0.096274503	0	0.096274503	0	0	0	2048133	99	Granada Hills - Knollwood		Moderate
LOS ANGELES	10421 N BALBOA BLVD	91344	2695021900	Community Commercial	[T][Q]C4-1VL	0	14	1.754845435	Commercial - Commercial - Vacant Land	YES - Current	NO - Privately-Owned	Available	Not Used in Prior Housing Element	0	0.578009252	0	0.578009252	0	0	0	2048133	1019	Granada Hills - Knollwood		Moderate
LOS ANGELES	17317 W CHATSWORTH ST	91344	2696006014	Low Medium II Residential	(Q)RD1.5-1	0	29	0.090098954	Residential - Single Family Residence	YES - Current	NO - Privately-Owned	Available	Not Used in Prior Housing Element	0	0	0	0.013319701	1	2*	2*	2078133	398	Granada Hills - Knollwood		Above Moderate
LOS ANGELES			2696006015	Low Medium II Residential	(Q)RD1.5-1	0	29	0.090098696	Residential - Single Family Residence - Vacant Land	YES - Current	NO - Privately-Owned	Available	Not Used in Prior Housing Element	0	0	0	0.077293444	0	2*	2*	2078133	397	Granada Hills - Knollwood		Above Moderate
LOS ANGELES	17323 W CHATSWORTH ST	91344	2696006016	Low Medium II Residential	(Q)RD1.5-1	0	29	0.180899069	Residential - Single Family Residence	YES - Current	NO - Privately-Owned	Available	Not Used in Prior Housing Element	0	0.200114012	0	0.200114012	1	0	0	2078133	396	Granada Hills - Knollwood		Moderate
LOS ANGELES	17325 W CHATSWORTH ST	91344	2696006017	Low Medium II Residential	(Q)RD1.5-1	0	29	0.140925305	Residential - Single Family Residence	YES - Current	NO - Privately-Owned	Available	Not Used in Prior Housing Element	0	0.158568299	0	0.158568299	1	0	0	2078129	387	Granada Hills - Knollwood		Moderate
LOS ANGELES	17339 W CHATSWORTH ST	91344	2696006020	Low Medium II Residential	RD1.5-1	0	29	0.078595659	Residential - Single Family Residence	YES - Current	NO - Privately-Owned	Available	Not Used in Prior Housing Element	0	0	0.031953794	0.031953794	1	2*	2*	2078129	434	Granada Hills - Knollwood		Above Moderate
LOS ANGELES	17345 W CHATSWORTH ST	91344	2696006021	Low Medium II Residential	RD1.5-1	0	29	0.157187319	Residential - Single Family Residence - Pool	YES - Current	NO - Privately-Owned	Available	Not Used in Prior Housing Element	0	0.169435441	0	0.169435441	1	0	0	2078129	432	Granada Hills - Knollwood		Moderate
LOS ANGELES			2696006021	Low Medium II Residential	RD1.5-1	0	29	0.078595323	Residential - Single Family Residence - Pool	YES - Current	NO - Privately-Owned	Available	Not Used in Prior Housing Element	0	0	0.034726474	0.034726474	1	2*	2*	2078129	433	Granada Hills - Knollwood		Above Moderate
LOS ANGELES	17351 W CHATSWORTH ST	91344	2696006022	Low Medium II Residential	RD1.5-1	0	29	0.157181951	Residential - Single Family Residence	YES - Current	NO - Privately-Owned	Available	Not Used in Prior Housing Element	0	0.157146943	0	0.157146943	1	0	0	2078129	431	Granada Hills - Knollwood		Moderate
LOS ANGELES			2696006048	Low I Residential	RE9-1XL-RFA	0	1 unit per lot	0.035502208	Residential - Single Family Residence - Vacant Land	YES - Current	NO - Privately-Owned	Available	Not Used in Prior Housing Element	0	0	0.021409783	0.021409783	0	0	0	2078133	1047	Granada Hills - Knollwood		Above Moderate
LOS ANGELES			2696008024	Low II Residential	R1-1XL-RFA	0	1 unit per lot	0.045451541	Residential - Single Family Residence - Vacant Land	YES - Current	NO - Privately-Owned	Available	Not Used in Prior Housing Element	0	0	0.021409783	0.021409783	0	0	0	2108133	543	Granada Hills - Knollwood		Above Moderate
LOS ANGELES			2696009901	Low II Residential	R1-1XL-RFA	0	1 unit per lot	0.002233299	Miscellaneous - Government Owned Property	YES - Current	YES - City-Owned	Available	Not Used in Prior Housing Element	0	0	0.000392835	0.000392835	0	0	0	2108133	558	Granada Hills - Knollwood		Above Moderate
LOS ANGELES			2696009901	Low II Residential	R1-1XL-RFA	0	1 unit per lot	0.005609163	Miscellaneous - Government Owned Property	YES - Current	YES - City-Owned	Available	Not Used in Prior Housing Element	0	0	0.000392835	0.000392835	0	0	0	2108133	562	Granada Hills - Knollwood		Above Moderate
LOS ANGELES	11029 N BALBOA BLVD	91344	2696017015	Neighborhood Commercial	C1-1VL	0	54	0.311412502	Commercial - Store - One Story	YES - Current	NO - Privately-Owned	Available	Not Used in Prior Housing Element	0.019937322	0	0	0.019937322	5	0	0	2108133	563	Granada Hills - Knollwood		Lower
LOS ANGELES	11049 N BALBOA BLVD	91344	2696017016	Neighborhood Commercial	C1-1VL	0	54	0.303024737	Commercial - Store - One Story	YES - Current	NO - Privately-Owned	Available	Not Used in Prior Housing Element	0.044297468	0	0	0.044297468	6	0	0	2108133	545	Granada Hills - Knollwood		Lower
LOS ANGELES	11011 N BALBOA BLVD	91344	2696017017	Neighborhood Commercial	CR-1VL	0	108	0.60603442	Commercial - Office Building - One Story	YES - Current	NO - Privately-Owned	Available	Not Used in Prior Housing Element	0.013781489	0	0	0.013781489	1	0	0	2108133	576	Granada Hills - Knollwood		Lower
LOS ANGELES	11067 N BALBOA BLVD	91344	2696017023	Neighborhood Commercial	C2-1VL	0	108	0.457944306	Commercial - Store - One Story	YES - Current	NO - Privately-Owned	Available	Not Used in Prior Housing Element	0.050750517	0	0	0.050750517	0	0	0	2108133	507	Granada Hills - Knollwood		Lower
LOS ANGELES			2696017023	Low II Residential	R1-1	0	1 unit per lot	0.068863996	Commercial - Store - One Story	YES - Current	NO - Privately-Owned	Available	Not Used in Prior Housing Element	0	0	0.004324337	0.004324337	0	0	0	2108133	506	Granada Hills - Knollwood		Above Moderate
LOS ANGELES	17247 W CHATSWORTH ST	91344	2696027003	Low Medium II Residential	(Q)RD1.5-1	0	29	0.115923362	Residential - Single Family Residence	YES - Current	NO - Privately-Owned	Available	Not Used in Prior Housing Element	0	0.050880378	0	0.050880378	1	3*	3*	2078133	461	Granada Hills - Knollwood		Moderate
LOS ANGELES			2696027003	Low Medium II Residential	(Q)RD1.5-1	0	29	0.041191297	Residential - Single Family Residence	YES - Current	NO - Privately-Owned	Available	Not Used in Prior Housing Element	0	0	0.028081134	0.028081134	1	1*	1*	2078133	404	Granada Hills - Knollwood		Above Moderate
LOS ANGELES	17243 W CHATSWORTH ST	91344	2696027006	Low Medium II Residential	(Q)RD1.5-1	0	29	0.150288316	Residential - Single Family Residence	YES - Current	NO - Privately-Owned	Available	Not Used in Prior Housing Element	0	0.170964909	0	0.170964909	1	0	0	2078133	405	Granada Hills - Knollwood		Moderate
LOS ANGELES			2696027006	Low Medium II Residential	RD1.5-1	0	29	0.039310668	Residential - Single Family Residence	YES - Current	NO - Privately-Owned	Available	Not Used in Prior Housing Element	0	0	0.028553128	0.028553128	1	1*	1*	2078133	406	Granada Hills - Knollwood		Above Moderate
LOS ANGELES	17233 W CHATSWORTH ST	91344	2696027007	Low Medium II Residential	RD1.5-1	0	29	0.157242647	Residential - Single Family Residence	YES - Current	NO - Privately-Owned	Available	Not Used in Prior Housing Element	0	0.171811533	0	0.171811533	1	0	0	2078133	408	Granada Hills - Knollwood		Moderate
LOS ANGELES	17237 W CHATSWORTH ST	91344	2696027007	Low Medium II Residential	RD1.5-1	0	29	0.117931979	Residential - Single Family Residence	YES - Current	NO - Privately-Owned	Available	Not Used in Prior Housing Element	0	0.052015412	0	0.052015412	1	3*	3*	2078133	407	Granada Hills - Knollwood		Moderate
LOS ANGELES	17225 W CHATSWORTH ST	91344	2696027BRK	Low Medium II Residential	(Q)RD1.5-1	0	29	0.361657903	Residential - Single Family Residence - Condominium	YES - Current	NO - Privately-Owned	Available	Not Used in Prior Housing Element	0	0.018673757	0	0.018673757	13	0	0	2078133	409	Granada Hills - Knollwood		Moderate
LOS ANGELES	17195 W CHATSWORTH ST	91344	2696028001	Medium Residential	R3-1	0	54	0.155604664	Residential - Single Family Residence	YES - Current	NO - Privately-Owned	Available	Not Used in Prior Housing Element	0.103615353	0	0	0.103615353	1	0	0	2078133	415	Granada Hills - Knollwood		Lower
LOS ANGELES	17189 W CHATSWORTH ST	91344	2696028002	Medium Residential	R3-1	0	54	0.157243119	Residential - Single Family Residence	YES - Current	NO - Privately-Owned	Available	Not Used in Prior Housing Element	0.240625763	0	0	0.240625763	1	0	0	2078133	416	Granada Hills - Knollwood		Lower
LOS ANGELES	17175 W CHATSWORTH ST	91344	2696028050	Medium Residential	R3-1	0	54	0.157242749	Residential - Four Units (Any Combination) - 4 Stories or Less	YES - Current	NO - Privately-Owned	Available	Not Used in Prior Housing Element	0	0	0.024906785	0.024906785	1	0	0	2078133	418	Granada Hills - Knollwood	Yes	Above Moderate
LOS ANGELES	10701 N AMESTOY AVE	91344	2696028052	Medium Residential	QR3-1	0	54	0.15527195	Residential - Five or More Units or Apartments (Any Combination) - 4 Stories or Less	YES - Current	NO - Privately-Owned	Available	Not Used in Prior Housing Element	0.022079627	0	0	0.022079627	7	0	0	2078133	425	Granada Hills - Knollwood		Lower
LOS ANGELES	17155 W CHATSWORTH ST	91344	2696028BRK	Medium Residential	QR3-1	0	54	0.314484792	Residential - Single Family Residence - Condominium	YES - Current	NO - Privately-Owned	Available	Not Used in Prior Housing Element	0.08470645	0	0	0.08470645	18	0	0	2078133	421	Granada Hills - Knollwood		Lower
LOS ANGELES	17179 W CHATSWORTH ST	91344	2696028BRK	Medium Residential	R3-1	0	54	0.314485498	Residential - Single Family Residence - Condo Conversion	YES - Current	NO - Privately-Owned	Available	Not Used in Prior Housing Element	0	0	0.061034851	0.061034851	18	0	0	2078133	417	Granada Hills - Knollwood	Yes	Above Moderate
LOS ANGELES	17127 W CHATSWORTH ST	91344	2696029001	Medium Residential	R3-1	0	54	0.155271497	Residential - Five or More Units or Apartments (Any Combination) - 4 Stories or Less	YES - Current	NO - Privately-Owned	Available	Not Used in Prior Housing Element	0	0	0.033348412	0.033348412	8	0	0	2078133	426	Granada Hills - Knollwood	Yes	Above Moderate
LOS ANGELES			2696029005	Medium Residential	R3-1	0	54	0.15724274	Residential - Five or More Units or Apartments (Any Combination) - 4 Stories or Less	YES - Current	NO - Privately-Owned	Available	Not Used in Prior Housing Element	0.040639597	0	0	0.040639597	11	0	0	2078133	431	Granada Hills - Knollwood		Lower
LOS ANGELES	17093 W CHATSWORTH ST	91344	2696029008	Medium Residential	R3-1	0	54	0.157242393	Residential - Five or More Units or Apartments (Any Combination) - 4 Stories or Less	YES - Current	NO - Privately-Owned	Available	Not Used in Prior Housing Element	0	0	0.02633387	0.02633387	8	0	0	2078133	434	Granada Hills - Knollwood	Yes	Above Moderate
LOS ANGELES	17057 W CHATSWORTH ST	91344	2696030001	Neighborhood Commercial	CR-1VL	0	108	0.155711201	Commercial - Office Building - One Story	YES - Current	NO - Privately-Owned	Available	Not Used in Prior Housing Element	0.026162576	0	0	0.026162576	1	0	0	2078133	441	Granada Hills - Knollwood		Lower
LOS ANGELES			2696030001	Neighborhood Commercial	CR-1VL	0	108	0.094346227	Commercial - Office Building - One Story	YES - Current	NO - Privately-Owned	Available	Not Used in Prior Housing Element	0.020262743	0	0	0.020262743	1	0	0	2078133	442	Granada Hills - Knollwood		Lower
LOS ANGELES	17031 W CHATSWORTH ST	91344	2696030006	Neighborhood Commercial	CR-1VL	0	108	0.078622176	Commercial - Office Building - One Story	YES - Current	NO - Privately-Owned	Available	Not Used in Prior Housing Element	0.00514687	0	0	0.00514687	1	0	0	2078133	449	Granada Hills - Knollwood		Lower
LOS ANGELES	17029 W CHATSWORTH ST	91344	2696030007	Neighborhood Commercial	CR-1VL	0	108	0.188691062	Commercial - Professional Building - One Story	YES - Current	NO - Privately-Owned	Available	Not Used in Prior Housing Element	0.02068093	0	0	0.02068093	1	0	0	2078133	450	Granada Hills - Knollwood		Lower
LOS ANGELES	10711 N BALBOA BLVD	91344	2696030013	Neighborhood Commercial	C1-1VL	0	54	0.155271972	Commercial - Store Combination - Store and Office Combination - One Story	YES - Current	NO - Privately-Owned	Available	Not Used in Prior Housing Element	0.005820945	0	0	0.005820945	8	0	0	2078133	455	Granada Hills - Knollwood		Lower
LOS ANGELES	17011 W CHATSWORTH ST	91344	2696030028	Neighborhood Commercial	C1-1VL	0	54	0.15724237	Commercial - Store Combination - Store and Office Combination - One Story	YES - Current	NO - Privately-Owned	Available	Not Used in Prior Housing Element	0.043723784	0	0	0.043723784	0	0	0	2078133	454	Granada Hills - Knollwood		Lower
LOS ANGELES	17017 W CHATSWORTH ST	91344	2696030028	Neighborhood Commercial	C1-1VL	0	54	0.157242393	Commercial - Store Combination - Store and Office Combination - One Story	YES - Current	NO - Privately-Owned	Available	Not Used in Prior Housing Element	0.043723784	0	0	0.043723784	0	0	0	2078133	453	Granada Hills - Knollwood		Lower
LOS ANGELES	17021 W CHATSWORTH ST	91344	2696030028	Neighborhood Commercial	C1-1VL	0	54	0.15724274	Commercial - Store Combination - Store and Office Combination - One Story	YES - Current	NO - Privately-Owned	Available	Not Used in Prior Housing Element	0.043723784	0	0	0.043723784	0	0	0	2078133	452	Granada Hills - Knollwood		Lower
LOS ANGELES	17025 W CHATSWORTH ST	91344	2696030028	Neighborhood Commercial	C1-1VL	0	54	0.15724274	Commercial - Store Combination - Store and Office Combination - One Story	YES - Current	NO - Privately-Owned	Available	Not Used in Prior Housing Element	0.043723784	0	0	0.043723784	0	0	0	2078133	451	Granada Hills - Knollwood		Lower
LOS ANGELES	17045 W CHATSWORTH ST	91344	2696030029	Neighborhood Commercial	CR-1	0	108	0.078621359	Commercial - Office Building - One Story	YES - Current	NO - Privately-Owned	Available	Not Used in Prior Housing Element	0.019061467	0	0	0.019061467	0	0	0	2078133	444	Granada Hills - Knollwood		Lower
LOS ANGELES			2696030029	Neighborhood Commercial	CR-1	0	108	0.09434527	Commercial - Office Building - One Story	YES - Current	NO - Privately-Owned	Available	Not Used in Prior Housing Element	0.021700422	0	0	0.021700422	0	0	0	2078133	443	Granada Hills - Knollwood		Lower
LOS ANGELES	17033 W CHATSWORTH ST	91344	2696030030	Neighborhood Commercial	CR-1VL	0	108	0.078620401	Commercial - Office Building - One Story	YES - Current	NO - Privately-Owned	Available	Not Used in Prior Housing Element	0.006323642	0	0	0.006323642	0	0	0	2078133	448	Granada Hills - Knollwood		Lower
LOS ANGELES	17037 W CHATSWORTH ST	91344	2696030030	Neighborhood Commercial	CR-1VL	0	108	0.094346232	Commercial - Office Building - One Story	YES - Current	NO - Privately-Owned	Available	Not Used in Prior Housing Element	0.007198885	0	0	0.007198885	0	0	0	2078133	447	Granada Hills - Knollwood		Lower
LOS ANGELES	17043 W CHATSWORTH ST	91344	2696030030	Neighborhood Commercial	CR-1VL	0	108	0.094345043	Commercial - Office Building - One Story	YES - Current	NO - Privately-Owned	Available	Not Used in Prior Housing Element	0.007198885	0	0	0.007198885	0	0	0	2078133	446	Granada Hills - Knollwood		Lower
LOS ANGELES			2696030030	Neighborhood Commercial	CR-1VL	0	108	0.078621191	Commercial - Office Building - One Story	YES - Current	NO - Privately-Owned	Available	Not Used in Prior Housing Element	0.006323642	0	0	0.006323642	0	0	0	2078133	445	Granada Hills - Knollwood		Lower
LOS ANGELES			2697002028	Low I Residential	RS-1	0	1 unit per lot	0.133023778	Residential - Single Family Residence - Vacant Land	YES - Current	NO - Privately-Owned	Available	Not Used in Prior Housing Element	0	0	0.021409783	0.021409783	0	0	0	2138133	758	Granada Hills - Knollwood		Above Moderate
LOS ANGELES	17000 W RINALDI ST	91344	2697019024	Community Commercial	C2-1VL	0	108	0.361727491	Commercial - Service Station - Full Service - Lift	YES - Current	NO - Privately-Owned	Available	Not Used in Prior Housing Element	0.061396474	0	0	0.061396474	1	0	0	2138133	720	Granada Hills - Knollwood		Lower
LOS ANGELES			2697019055	Low I Residential	RS-1	0	1 unit per lot	0.027520434	Residential - Single Family Residence - Other Improvements Only	YES - Current	NO - Privately-Owned	Available	Not Used in Prior Housing Element	0	0	0.021409783	0.021409783	0	0	0	2138133	753	Granada Hills - Knollwood		Above Moderate
LOS ANGELES			2697019055	Low I Residential	RS-1	0	1 unit per lot	0.031399704	Residential - Single Family Residence - Other Improvements Only	YES - Current	NO - Privately-Owned	Available	Not Used in Prior Housing Element	0	0	0.021409783	0.021409783	0	0	0	2138133	756	Granada Hills - Knollwood		Above Moderate
LOS ANGELES			2697019055	Low I Residential	RS-1	0	1 unit per lot	0.147583037	Residential - Single Family Residence - Other Improvements Only	YES - Current	NO - Privately-Owned	Available	Not Used in Prior Housing Element	0	0	0.021409783	0.021409783	0	0	0	2138133	752	Granada Hills - Knollwood		Above Moderate
LOS ANGELES	17055 W SAN FERNANDO MISSION BLVD	91344	2697025004	Community Commercial	(T)(Q)C2-1VL	0	108	8.020913701	Commercial - Department Store - Discount Department Store (Target, etc.) - One Story	YES - Current	NO - Privately-Owned	Available	Not Used in Prior Housing Element	0.353526175	0	0	0.353526175	0	0	0	2108133	328	Granada Hills - Knollwood		Lower
LOS ANGELES	11105 N BALBOA BLVD	91344	2697025005	Community Commercial	C2-1VL	0	108	0.447946678	Commercial - Service Station - Full Service - No Additional Services	YES - Current	NO - Privately-Owned	Available	Not Used in Prior Housing Element	0.052007975	0	0	0.052007975	0	0	0	2108133	432	Granada Hills - Knollwood		Lower
LOS ANGELES			2711016***	Very Low II Residential	RE11-1	0	1 unit per lot	0.069989382		YES - Current	NO - Privately-Owned	Available	Not Used in Prior Housing Element	0	0	0.072867054	0.072867054	0	0	0	2138129	438	Granada Hills - Knollwood		Above Moderate
LOS ANGELES			2712012015	Low II Residential	R1-1XL-RFA	0	1 unit per lot	0.080343001	Residential - Single Family Residence - Other Improvements Only	YES - Current	NO - Privately-Owned	Available	Not Used in Prior Housing Element	0	0	0.021409783	0.021409783	0	0	0	2108129	816	Granada Hills - Knollwood		Above Moderate
LOS ANGELES	17625 W TULSA ST	91344	2712013004	Low I Residential	RE9-1XL-RFA	0	1 unit per lot	0.218064173	Residential - Single Family Residence	YES - Current	NO - Privately-Owned	Available	Not Used in Prior Housing Element	0	0	0.021409783	0.021409783	0	0	0	2108129	743	Granada Hills - Knollwood		Above Moderate
LOS ANGELES			2712013007	Low I Residential	RE9-1XL-RFA	0	1 unit per lot	0.019281273	Residential - Single Family Residence	YES - Current	NO - Privately-Owned	Available	Not Used in Prior Housing Element	0	0	0.072867054	0.072867054	0	0	0	2108129	794	Granada Hills - Knollwood		Above Moderate
LOS ANGELES	10936 N WHITE OAK AVE	91344	2712013023	Low II Residential	R1-1XL-RFA	0	1 unit per lot	0.158683846	Residential - Single Family Residence - Guesthouse	YES - Current	NO - Privately-Owned	Available	Not Used in Prior Housing Element	0	0	0.021409783	0.021409783	0	0	0	2108129	662	Granada Hills - Knollwood		Above Moderate
LOS ANGELES	10930 N WHITE OAK AVE	91344	2712013024	Low II Residential	R1-1XL-RFA	0	1 unit per lot	0.160686011	Residential - Single Family Residence	YES - Current	NO - Privately-Owned	Available	Not Used in Prior Housing Element	0	0	0.021409783	0.021409783	0	0	0	2108129	695	Granada Hills - Knollwood		Above Moderate
LOS ANGELES			2712014028	Low I Residential	RE9-1XL-RFA	0	1 unit per lot	0.068865438	Residential - Single Family Residence - Other Improvements Only	YES - Current	NO - Privately-Owned	Available	Not Used in Prior Housing Element	0	0	0.021409783	0.021409783	0	0	0	2108129	751	Granada Hills - Knollwood		Above Moderate
LOS ANGELES			2712014028	Low I Residential	RE9-1XL-RFA	0	1 unit per lot	0.082638251	Residential - Single Family Residence - Other Improvements Only	YES - Current	NO - Privately-Owned	Available	Not Used in Prior Housing Element	0	0	0.021409783	0.021409783	0	0	0	2108129	750	Granada Hills - Knollwood		Above Moderate
LOS ANGELES	10820 N ZELZAH AVE	91344	2712021026	Neighborhood Commercial	CR-1VL	0	108	0.209547591	Commercial - Bank, Savings and Loan - One Story	YES - Current	NO - Privately-Owned	Available	Not Used in Prior Housing Element	0.030670291	0	0	0.030670291	0	0	0	2078129	193	Granada Hills - Knollwood		Lower
LOS ANGELES	10822 N ZELZAH AVE	91344	2712021026	Neighborhood Commercial	CR-1VL	0	108	0.069475276	Commercial - Bank, Savings and Loan - One Story	YES - Current	NO - Privately-Owned	Available	Not Used in Prior Housing Element	0	0	0.001423782	0.001423782	0	0	0	2078129	180	Granada Hills - Knollwood		Above Moderate
LOS ANGELES	17839 W LOS ALIMOS ST	91344	2712021026	Neighborhood Commercial	CR-1VL	0	108	0.123781543	Commercial - Bank, Savings and Loan - One Story	YES - Current	NO - Privately-Owned	Available	Not Used in Prior Housing Element	0.026323243	0	0	0.026323243	0	0	0	2078129	256	Granada Hills - Knollwood		Lower
LOS ANGELES			2712021026	Neighborhood Commercial	CR-1VL

LOS ANGELES	10728 N SHOSHONE AVE	91344	2712027001	Low Medium I Residential	R2-1	0	17	0.240381917	Residential - Single Family Residence	YES - Current	NO - Privately-Owned	Available	Not Used in Prior Housing Element	0	0.158568299	0	0.158568299	1	0	0	2078129	292	Granada Hills - Knollwood			Moderate
LOS ANGELES	17550 W LOS ALIMOS ST	91344	2712027002	Low Medium I Residential	R2-1	0	17	0.289117913	Residential - Single Family Residence	YES - Current	NO - Privately-Owned	Available	Not Used in Prior Housing Element	0	0.161538506	0	0.161538506	1	0	0	2078129	293	Granada Hills - Knollwood			Moderate
LOS ANGELES	17548 W LOS ALIMOS ST	91344	2712027003	Low Medium I Residential	R2-1	0	17	0.240932338	Residential - Four Units (Any Combination) - 4 Stories or Less	YES - Current	NO - Privately-Owned	Available	Not Used in Prior Housing Element	0	0.062444836	0	0.062444836	4	0	0	2078129	294	Granada Hills - Knollwood	Yes		Moderate
LOS ANGELES	17542 W LOS ALIMOS ST	91344	2712027004	Low Medium I Residential	R2-1	0	17	0.289117501	Residential - Four Units (Any Combination) - 4 Stories or Less	YES - Current	NO - Privately-Owned	Available	Not Used in Prior Housing Element	0	0.030094242	0	0.030094242	4	0	0	2078129	295	Granada Hills - Knollwood	Yes		Moderate
LOS ANGELES	17536 W LOS ALIMOS ST	91344	2712027005	Low Medium I Residential	R2-1	0	17	0.240931621	Residential - Four Units (Any Combination) - 4 Stories or Less	YES - Current	NO - Privately-Owned	Available	Not Used in Prior Housing Element	0	0.062444836	0	0.062444836	4	0	0	2078129	296	Granada Hills - Knollwood	Yes		Moderate
LOS ANGELES	17528 W LOS ALIMOS ST	91344	2712027006	Low Medium I Residential	R2-1	0	17	0.289116641	Residential - Three Units (Any Combination) - 4 Stories or Less	YES - Current	NO - Privately-Owned	Available	Not Used in Prior Housing Element	0	0.083487564	0	0.083487564	3	0	0	2078129	297	Granada Hills - Knollwood	Yes		Moderate
LOS ANGELES	17524 W LOS ALIMOS ST	91344	2712027007	Low Medium I Residential	R2-1	0	17	0.240929393	Residential - Four Units (Any Combination) - 4 Stories or Less	YES - Current	NO - Privately-Owned	Available	Not Used in Prior Housing Element	0	0.062444836	0	0.062444836	4	0	0	2078129	298	Granada Hills - Knollwood	Yes		Moderate
LOS ANGELES	17518 W LOS ALIMOS ST	91344	2712027008	Low Medium I Residential	R2-1	0	17	0.28911578	Residential - Single Family Residence	YES - Current	NO - Privately-Owned	Available	Not Used in Prior Housing Element	0	0.161538506	0	0.161538506	1	0	0	2078129	299	Granada Hills - Knollwood			Moderate
LOS ANGELES	17514 W LOS ALIMOS ST	91344	2712027009	Low Medium I Residential	R2-1	0	17	0.24092968	Residential - Double, Duplex, or Two Units - 4 Stories or Less	YES - Current	NO - Privately-Owned	Available	Not Used in Prior Housing Element	0	0.093820119	0	0.093820119	2	0	0	2078129	300	Granada Hills - Knollwood	Yes		Moderate
LOS ANGELES	17508 W LOS ALIMOS ST	91344	2712027010	Low Medium I Residential	R2-1	0	17	0.206477589	Residential - Single Family Residence	YES - Current	NO - Privately-Owned	Available	Not Used in Prior Housing Element	0	0.049223378	0	0.049223378	1	3*	3*	2078129	301	Granada Hills - Knollwood			Moderate
LOS ANGELES			2712027011	Low Medium I Residential	R2-1	0	17	0.082638594	Residential - Double, Duplex, or Two Units - 4 Stories or Less - Vacant Land	YES - Current	NO - Privately-Owned	Available	Not Used in Prior Housing Element	0	0	0.063705248	0.063705248	0	1*	1*	2078129	346	Granada Hills - Knollwood			Above Moderate
LOS ANGELES	17519 W CHATSWORTH ST	91344	2712027026	Neighborhood Commercial	C1-1XL	0	54	0.078589791	Commercial - Store Combination - Store and Residential Combination - One Story	YES - Current	NO - Privately-Owned	Available	Not Used in Prior Housing Element	0.010933625	0	0	0.010933625	2	0	0	2078129	410	Granada Hills - Knollwood			Lower
LOS ANGELES	17521 W CHATSWORTH ST	91344	2712027026	Neighborhood Commercial	C1-1XL	0	54	0.078588974	Commercial - Store Combination - Store and Residential Combination - One Story	YES - Current	NO - Privately-Owned	Available	Not Used in Prior Housing Element	0.010933625	0	0	0.010933625	2	0	0	2078129	409	Granada Hills - Knollwood			Lower
LOS ANGELES	17525 W CHATSWORTH ST	91344	2712027027	Neighborhood Commercial	C1-1XL	0	54	0.078590145	Commercial - Store - One Story	YES - Current	NO - Privately-Owned	Available	Not Used in Prior Housing Element	0.010489029	0	0	0.010489029	0	0	0	2078129	408	Granada Hills - Knollwood			Lower
LOS ANGELES	17527 W CHATSWORTH ST	91344	2712027027	Neighborhood Commercial	C1-1XL	0	54	0.078589332	Commercial - Store - One Story	YES - Current	NO - Privately-Owned	Available	Not Used in Prior Housing Element	0.010489029	0	0	0.010489029	0	0	0	2078129	407	Granada Hills - Knollwood			Lower
LOS ANGELES	17535 W CHATSWORTH ST	91344	2712027028	Neighborhood Commercial	C1-1XL	0	54	0.157178682	Commercial - Store - One Story	YES - Current	NO - Privately-Owned	Available	Not Used in Prior Housing Element	0.033377534	0	0	0.033377534	5	0	0	2078129	404	Granada Hills - Knollwood			Lower
LOS ANGELES	17537 W CHATSWORTH ST	91344	2712027028	Neighborhood Commercial	C1-1XL	0	54	0.078590676	Commercial - Store - One Story	YES - Current	NO - Privately-Owned	Available	Not Used in Prior Housing Element	0.024090309	0	0	0.024090309	5	0	0	2078129	403	Granada Hills - Knollwood			Lower
LOS ANGELES	17541 W CHATSWORTH ST	91344	2712027029	Neighborhood Commercial	C1-1XL	0	54	0.078589691	Commercial - Store - One Story	YES - Current	NO - Privately-Owned	Available	Not Used in Prior Housing Element	0.025329274	0	0	0.025329274	3	0	0	2078129	402	Granada Hills - Knollwood			Lower
LOS ANGELES	17543 W CHATSWORTH ST	91344	2712027029	Neighborhood Commercial	C1-1XL	0	54	0.157180377	Commercial - Store - One Story	YES - Current	NO - Privately-Owned	Available	Not Used in Prior Housing Element	0.035094664	0	0	0.035094664	3	0	0	2078129	401	Granada Hills - Knollwood			Lower
LOS ANGELES	17545 W CHATSWORTH ST	91344	2712027030	Neighborhood Commercial	C1-1XL	0	54	0.078590054	Commercial - Store - One Story	YES - Current	NO - Privately-Owned	Available	Not Used in Prior Housing Element	0.023196399	0	0	0.023196399	3	0	0	2078129	400	Granada Hills - Knollwood			Lower
LOS ANGELES	17547 1/2 W CHATSWORTH ST	91344	2712027030	Neighborhood Commercial	C1-1XL	0	54	0.078590246	Commercial - Store - One Story	YES - Current	NO - Privately-Owned	Available	Not Used in Prior Housing Element	0.023196399	0	0	0.023196399	3	0	0	2078129	399	Granada Hills - Knollwood			Lower
LOS ANGELES	17555 W CHATSWORTH ST	91344	2712027031	Neighborhood Commercial	C1-1XL	0	54	0.157181441	Commercial - Store - One Story	YES - Current	NO - Privately-Owned	Available	Not Used in Prior Housing Element	0.032880322	0	0	0.032880322	5	0	0	2078129	398	Granada Hills - Knollwood			Lower
LOS ANGELES	17559 W CHATSWORTH ST	91344	2712027031	Neighborhood Commercial	C1-1XL	0	54	0.155173665	Commercial - Store - One Story	YES - Current	NO - Privately-Owned	Available	Not Used in Prior Housing Element	0.032880322	0	0	0.032880322	5	0	0	2078129	397	Granada Hills - Knollwood			Lower
LOS ANGELES	17503 W CHATSWORTH ST	91344	2712027033	Neighborhood Commercial	C1-1XL	0	54	0.155677856	Commercial - Store - One Story	YES - Current	NO - Privately-Owned	Available	Not Used in Prior Housing Element	0.011084066	0	0	0.011084066	5	0	0	2078129	415	Granada Hills - Knollwood			Lower
LOS ANGELES	17507 W CHATSWORTH ST	91344	2712027033	Neighborhood Commercial	C1-1XL	0	54	0.078593063	Commercial - Store - One Story	YES - Current	NO - Privately-Owned	Available	Not Used in Prior Housing Element	0.00800149	0	0	0.00800149	5	0	0	2078129	414	Granada Hills - Knollwood			Lower
LOS ANGELES	17511 W CHATSWORTH ST	91344	2712027033	Neighborhood Commercial	C1-1XL	0	54	0.078591436	Commercial - Store - One Story	YES - Current	NO - Privately-Owned	Available	Not Used in Prior Housing Element	0.00800149	0	0	0.00800149	5	0	0	2078129	413	Granada Hills - Knollwood			Lower
LOS ANGELES	17515 W CHATSWORTH ST	91344	2712027036	Neighborhood Commercial	C1-1XL	0	54	0.157177214	Commercial - Store - One Story	YES - Current	NO - Privately-Owned	Available	Not Used in Prior Housing Element	0.010829769	0	0	0.010829769	4	0	0	2078129	412	Granada Hills - Knollwood			Lower
LOS ANGELES	17517 W CHATSWORTH ST	91344	2712027036	Neighborhood Commercial	C1-1XL	0	54	0.078588807	Commercial - Store - One Story	YES - Current	NO - Privately-Owned	Available	Not Used in Prior Housing Element	0.007817932	0	0	0.007817932	4	0	0	2078129	411	Granada Hills - Knollwood			Lower
LOS ANGELES	17502 W LOS ALIMOS ST	91344	2712027037	Low Medium I Residential	R2-1	0	17	0.206624317	Residential - Single Family Residence	YES - Current	NO - Privately-Owned	Available	Not Used in Prior Housing Element	0	0.050211096	0	0.050211096	1	3*	3*	2078129	302	Granada Hills - Knollwood			Moderate
LOS ANGELES	10734 N WHITE OAK AVE	91344	2712028001	Neighborhood Commercial	C1-1XL	0	54	0.122157168	Commercial - Store - One Story	YES - Current	NO - Privately-Owned	Available	Not Used in Prior Housing Element	0	0	0.010257009	0.010257009	3	0	0	2078129	281	Granada Hills - Knollwood			Above Moderate
LOS ANGELES			2712028001	Neighborhood Commercial	C1-1XL	0	54	0.123844793	Commercial - Store - One Story	YES - Current	NO - Privately-Owned	Available	Not Used in Prior Housing Element	0.010101426	0	0	0.010101426	3	0	0	2078129	282	Granada Hills - Knollwood			Lower
LOS ANGELES	17638 W LOS ALIMOS ST	91344	2712028005	Low Medium I Residential	R2-1	0	17	0.240933697	Residential - Single Family Residence	YES - Current	NO - Privately-Owned	Available	Not Used in Prior Housing Element	0	0.158568299	0	0.158568299	1	0	0	2078129	284	Granada Hills - Knollwood			Moderate
LOS ANGELES	17634 W LOS ALIMOS ST	91344	2712028006	Low Medium I Residential	R2-1	0	17	0.240934858	Residential - Four Units (Any Combination) - 4 Stories or Less	YES - Current	NO - Privately-Owned	Available	Not Used in Prior Housing Element	0	0.026650968	0	0.026650968	4	0	0	2078129	285	Granada Hills - Knollwood	Yes		Moderate
LOS ANGELES	17630 W LOS ALIMOS ST	91344	2712028007	Low Medium I Residential	R2-1	0	17	0.240934858	Residential - Three Units (Any Combination) - 4 Stories or Less	YES - Current	NO - Privately-Owned	Available	Not Used in Prior Housing Element	0	0.07656064	0	0.07656064	3	0	0	2078129	286	Granada Hills - Knollwood	Yes		Moderate
LOS ANGELES	17622 W LOS ALIMOS ST	91344	2712028008	Low Medium I Residential	R2-1	0	17	0.24093298	Residential - Four Units (Any Combination) - 4 Stories or Less	YES - Current	NO - Privately-Owned	Available	Not Used in Prior Housing Element	0	0.062444836	0	0.062444836	4	0	0	2078129	287	Granada Hills - Knollwood	Yes		Moderate
LOS ANGELES	17616 W LOS ALIMOS ST	91344	2712028009	Low Medium I Residential	R2-1	0	17	0.240935651	Residential - Four Units (Any Combination) - 4 Stories or Less	YES - Current	NO - Privately-Owned	Available	Not Used in Prior Housing Element	0	0.062444836	0	0.062444836	4	0	0	2078129	288	Granada Hills - Knollwood	Yes		Moderate
LOS ANGELES	17614 W LOS ALIMOS ST	91344	2712028010	Low Medium I Residential	R2-1	0	17	0.24093264	Residential - Double, Duplex, or Two Units - 4 Stories or Less	YES - Current	NO - Privately-Owned	Available	Not Used in Prior Housing Element	0	0.093820119	0	0.093820119	2	0	0	2078129	289	Granada Hills - Knollwood	Yes		Moderate
LOS ANGELES	17608 W LOS ALIMOS ST	91344	2712028011	Low Medium I Residential	R2-1	0	17	0.240933764	Residential - Single Family Residence	YES - Current	NO - Privately-Owned	Available	Not Used in Prior Housing Element	0	0.068269247	0	0.068269247	1	0	0	2078129	290	Granada Hills - Knollwood			Moderate
LOS ANGELES	10735 N SHOSHONE AVE	91344	2712028012	Low Medium I Residential	R2-1	0	17	0.288626041	Residential - Four Units (Any Combination) - 4 Stories or Less	YES - Current	NO - Privately-Owned	Available	Not Used in Prior Housing Element	0	0.070461512	0	0.070461512	4	0	0	2078129	291	Granada Hills - Knollwood	Yes		Moderate
LOS ANGELES	17603 W CHATSWORTH ST	91344	2712028013	Neighborhood Commercial	C1-1XL	0	54	0.186649454	Commercial - Restaurant, Cocktail Lounge - Restaurant, Cocktail Lounge, Tavern - One Story	YES - Current	NO - Privately-Owned	Available	Not Used in Prior Housing Element	0.045074531	0	0	0.045074531	1	0	0	2078129	396	Granada Hills - Knollwood			Lower
LOS ANGELES	17607 W CHATSWORTH ST	91344	2712028014	Neighborhood Commercial	C1-1XL	0	54	0.078595937	Commercial - Store - One Story	YES - Current	NO - Privately-Owned	Available	Not Used in Prior Housing Element	0.011088049	0	0	0.011088049	1	0	0	2078129	395	Granada Hills - Knollwood			Lower
LOS ANGELES	17609 W CHATSWORTH ST	91344	2712028015	Neighborhood Commercial	C1-1XL	0	54	0.078594066	Commercial - Store - One Story	YES - Current	NO - Privately-Owned	Available	Not Used in Prior Housing Element	0.020933217	0	0	0.020933217	2	0	0	2078129	394	Granada Hills - Knollwood			Lower
LOS ANGELES	17615 W CHATSWORTH ST	91344	2712028016	Neighborhood Commercial	C1-1XL	0	54	0.157187574	Commercial - Store - One Story	YES - Current	NO - Privately-Owned	Available	Not Used in Prior Housing Element	0.034809943	0	0	0.034809943	4	0	0	2078129	393	Granada Hills - Knollwood			Lower
LOS ANGELES	17617 W CHATSWORTH ST	91344	2712028016	Neighborhood Commercial	C1-1XL	0	54	0.157189355	Commercial - Store - One Story	YES - Current	NO - Privately-Owned	Available	Not Used in Prior Housing Element	0.034809943	0	0	0.034809943	4	0	0	2078129	392	Granada Hills - Knollwood			Lower
LOS ANGELES			2712028020	Neighborhood Commercial	C1-1XL	0	54	0.078594401	Commercial - Store - One Story	YES - Current	NO - Privately-Owned	Available	Not Used in Prior Housing Element	0.025703278	0	0	0.025703278	1	0	0	2078129	388	Granada Hills - Knollwood			Lower
LOS ANGELES	17643 W CHATSWORTH ST	91344	2712028021	Neighborhood Commercial	C1-1XL	0	54	0.157184758	Commercial - Store - One Story	YES - Current	NO - Privately-Owned	Available	Not Used in Prior Housing Element	0.039014143	0	0	0.039014143	1	0	0	2078129	386	Granada Hills - Knollwood			Lower
LOS ANGELES	17645 W CHATSWORTH ST	91344	2712028022	Neighborhood Commercial	C1-1XL	0	54	0.157187093	Commercial - Office Building - One Story	YES - Current	NO - Privately-Owned	Available	Not Used in Prior Housing Element	0.006171994	0	0	0.006171994	0	0	0	2078129	385	Granada Hills - Knollwood			Lower
LOS ANGELES	17653 W CHATSWORTH ST	91344	2712028023	Neighborhood Commercial	C1-1XL	0	54	0.188623175	Commercial - Store - One Story	YES - Current	NO - Privately-Owned	Available	Not Used in Prior Housing Element	0.034067859	0	0	0.034067859	4	0	0	2078129	384	Granada Hills - Knollwood			Lower
LOS ANGELES	17659 W CHATSWORTH ST	91344	2712028024	Neighborhood Commercial	C1-1XL	0	54	0.187086999	Commercial - Professional Building - One Story	YES - Current	NO - Privately-Owned	Available	Not Used in Prior Housing Element	0	0	0.014973919	0.014973919	1	0	0	2078129	383	Granada Hills - Knollwood			Above Moderate
LOS ANGELES	10722 N WHITE OAK AVE	91344	2712028025	Neighborhood Commercial	C1-1XL	0	54	0.082828225	Commercial - Office Building - One Story	YES - Current	NO - Privately-Owned	Available	Not Used in Prior Housing Element	0	0	0.010392798	0.010392798	0	0	0	2078129	327	Granada Hills - Knollwood			Above Moderate
LOS ANGELES			2712028025	Neighborhood Commercial	C1-1XL	0	54	0.082638387	Commercial - Office Building - One Story	YES - Current	NO - Privately-Owned	Available	Not Used in Prior Housing Element	0.010392798	0	0	0.010392798	0	0	0	2078129	328	Granada Hills - Knollwood			Lower
LOS ANGELES	17631 W CHATSWORTH ST	91344	2712028027	Neighborhood Commercial	C1-1XL	0	54	0.157192225	Commercial - Store - One Story	YES - Current	NO - Privately-Owned	Available	Not Used in Prior Housing Element	0.017791542	0	0	0.017791542	1	0	0	2078129	390	Granada Hills - Knollwood			Lower
LOS ANGELES	17633 W CHATSWORTH ST	91344	2712028027	Neighborhood Commercial	C1-1XL	0	54	0.078597323	Commercial - Store - One Story	YES - Current	NO - Privately-Owned	Available	Not Used in Prior Housing Element	0.012842813	0	0	0.012842813	1	0	0	2078129	389	Granada Hills - Knollwood			Lower
LOS ANGELES			2712028027	Neighborhood Commercial	C1-1XL	0	54	0.157189827	Commercial - Store - One Story	YES - Current	NO - Privately-Owned	Available	Not Used in Prior Housing Element	0.017791542	0	0	0.017791542	1	0	0	2078129	391	Granada Hills - Knollwood			Lower
LOS ANGELES	17744 W LOS ALIMOS ST	91344	2712029001	Low Medium I Residential	R2-1	0	17	0.15085983	Residential - Double, Duplex, or Two Units - 4 Stories or Less	YES - Current	NO - Privately-Owned	Available	Not Used in Prior Housing Element	0	0	0.042034712	0.042034712	2	2*	2*	2078129	272	Granada Hills - Knollwood	Yes		Above Moderate
LOS ANGELES			2712029002	Low Medium I Residential	R2-1	0	17	0.114776373	Commercial - Parking Lot (Commercial Use Property) - Lots - Patron or Employee - One Story	YES - Current	NO - Privately-Owned	Available	Not Used in Prior Housing Element	0	0	0.004219459	0.004219459	0	1*	1*	2078129	332	Granada Hills - Knollwood			Above Moderate
LOS ANGELES			2712029002	Low Medium I Residential	R2-1	0	17	0.137692048	Commercial - Parking Lot (Commercial Use Property) - Lots - Patron or Employee - One Story	YES - Current	NO - Privately-Owned	Available	Not Used in Prior Housing Element	0	0	0.006315203	0.006315203	0	2*	2*	2078129	331	Granada Hills - Knollwood			Above Moderate
LOS ANGELES	17738 W LOS ALIMOS ST	91344	2712029003	Low Medium I Residential	R2-1	0	17	0.126162785	Residential - Double, Duplex, or Two Units - 4 Stories or Less	YES - Current	NO - Privately-Owned	Available	Not Used in Prior Housing Element	0	0	0.077260414	0.077260414	2	2*	2*	2078129	273	Granada Hills - Knollwood	Yes		Above Moderate
LOS ANGELES	17734 W LOS ALIMOS ST	91344	2712029004	Low Medium I Residential	R2-1	0	17	0.240937769	Residential - Single Family Residence	YES - Current	NO - Privately-Owned	Available	Not Used in Prior Housing Element	0	0.11489979	0	0.11489979	1	0	0	2078129	274	Granada Hills - Knollwood	Yes		Moderate
LOS ANGELES	17728 W LOS ALIMOS ST	91344	2712029005	Low Medium I Residential	R2-1	0	17	0.240938454	Residential - Three Units (Any Combination) - 4 Stories or Less	YES - Current	NO - Privately-Owned	Available	Not Used in Prior Housing Element	0	0.07656064	0	0.07656064	3	0	0	2078129	275	Granada Hills - Knollwood	Yes		Moderate
LOS ANGELES	17724 W LOS ALIMOS ST	91344	2712029006	Low Medium I Residential	R2-1	0	17	0.240936901	Residential - Single Family Residence	YES - Current	NO - Privately-Owned	Available	Not Used in Prior Housing Element	0	0.158568299	0	0.158568299	1	0	0	2078129	276	Granada Hills - Knollwood			Moderate
LOS ANGELES	17714 W LOS ALIMOS ST	91344	2712029008	Low Medium I Residential	R2-1	0	17	0.240937047	Commercial - Parking Lot (Commercial Use Property) - Lots - Patron or Employee - One Story	YES - Current	NO - Privately-Owned	Available	Not Used in Prior Housing Element	0	0.008642728	0	0.008642728	0	0	0	2078129	278	Granada Hills - Knollwood			Moderate
LOS ANGELES	17705 W CHATSWORTH ST	91344	2712029016	Neighborhood Commercial	C1-1XL	0	54	0.186654202	Commercial - Store - One Story	YES - Current	NO - Privately-Owned	Available	Not Used in Prior Housing Element	0	0	0.016441827	0.016441827	0	0	0	2078129	382	Granada Hills - Knollwood			Above Moderate
LOS ANGELES	17709 W CHATSWORTH ST	91344	2712029017	Neighborhood Commercial	C1-1XL	0	54	0.157190799	Commercial - Professional Building - One Story	YES - Current	NO - Privately-Owned	Available	Not Used in Prior Housing Element	0.039014143	0	0	0.039014143	1	0	0	2078129	381	Granada Hills - Knollwood			Lower
LOS ANGELES	17719 W CHATSWORTH ST	91344	2712029019	Neighborhood Commercial	C1-1XL	0	54	0.157192705	Commercial - Store - One Story	YES - Current	NO - Privately-Owned	Available	Not Used in Prior Housing Element	0.043723784	0	0	0.043723784	0	0	0	2078129	379	Granada Hills - Knollwood			Lower
LOS ANGELES	17723 W CHATSWORTH ST	91344	2712029020	Neighborhood Commercial	C1-1XL	0	54	0.157194116	Commercial - Store - One Story	YES - Current	NO - Privately-Owned	Available	Not Used in Prior Housing Element	0.034809943	0	0	0.034809943	2	0	0	2078129	378	Granada Hills - Knollwood			Lower
LOS ANGELES	17727 W CHATSWORTH ST	91344	2712029021	Neighborhood Commercial	C1-1XL	0	54	0.157197515	Commercial - Office Building - One Story	YES - Current	NO - Privately-Owned	Available	Not Used in Prior Housing Element	0.005504857	0	0	0.005504857	1	0	0	2078129	377	Granada Hills - Knollwood			Lower
LOS ANGELES	17733 W CHATSWORTH ST	91344	2712029022	Neighborhood Commercial	C1-1XL	0	54	0.157197356	Commercial - Auto, Recreation Equipment, Construction Equipment Sales and Service - Auto Body Repair Shop - One Story	YES - Current	NO - Privately-Owned	Available	Not Used in Prior Housing Element	0.014804074	0	0	0.014804074	2	0	0	2078129	376	Granada Hills - Knollwood			Lower
LOS ANGELES	17737 W CHATSWORTH ST	91344	2712029023	Neighborhood Commercial	C1-1XL	0	54	0.078599379	Commercial - Store Combination - Store and Office Combination - One Story	YES - Current	NO - Privately-Owned	Available	Not Used in Prior Housing Element	0.010489029	0	0	0.010489029	0	0	0	2078129	375	Granada Hills - Knollwood			Lower
LOS ANGELES	17745 W CHATSWORTH ST	91344	2712029024	Neighborhood Commercial	C1-1XL	0	54	0.186607591	Commercial - Professional Building - Medical Dental Building - One Story	YES - Current	NO - Privately-Owned	Available	Not Used in Prior Housing Element	0.015418003	0	0	0.015418003	1	0	0	2078129	373	Granada Hills - Knollwood			Lower
LOS ANGELES			2712029024	Neighborhood Commercial	C1-1XL	0	54	0.078598259	Commercial - Professional Building - Medical Dental Building - One Story	YES - Current	NO - Privately-Owned	Available	Not Used in Prior Housing Element	0.009835988	0	0	0.009835988	1	0	0	2078129	374	Granada Hills - Knollwood			Lower
LOS ANGELES	10723 N WHITE OAK AVE	91344	2712029025	Neighborhood Commercial	C1-1XL	0	54	0.082638387	Commercial - Professional Building - One Story	YES - Current	NO - Privately-Owned	Available	Not Used in Prior Housing Element	0	0	0.013165058	0.013165058	0	0	0	2078129	335	Granada Hills - Knollwood			Above Moderate
LOS ANGELES	10727 N WHITE OAK AVE	91344	2712029025	Neighborhood Commercial	C1-1XL	0	54	0.082638376	Commercial - Professional Building - One Story	YES - Current	NO - Privately-Owned	Available	Not Used in Prior Housing Element	0	0	0.013165058	0.013165058	0	0	0	2078129	325	Granada Hills - Knollwood			Above Moderate
LOS ANGELES	17704 W LOS ALIMOS ST	91344	2712029025	Neighborhood Commercial	C1-1XL	0	54	0.080557456	Commercial - Professional Building - One Story	YES - Current	NO - Privately-Owned	Available	Not Used in Prior Housing Element	0	0	0.013286905	0.013286905	0	0	0	2078129	280	Granada Hills - Knollwood			Above Moderate
LOS ANGELES	17708 W LOS ALIMOS ST	91344	2712029025	Neighborhood Commercial	C1-1XL	0	54	0.068773346	Commercial - Professional Building - One Story	YES - Current	NO - Privately-Owned	Available	Not Used in Prior Housing Element	0	0	0.004279161	0.004279161	0	0	0	2078129	279	Granada Hills - Knollwood			Above Moderate
LOS ANGELES			2712029025	Neighborhood Commercial	C1-1XL	0	54	0.068865899	Commercial - Professional Building - One Story	YES - Current	NO - Privately-Owned	Available	Not Used in Prior Housing Element	0	0	0.004279161	0.004279161	0	0	0	2078129	324	Granada Hills - Knollwood			Above Moderate
LOS ANGELES			2712029025	Neighborhood Commercial	C1-1XL	0	54	0.06886597	Commercial - Professional Building - One Story	YES - Current	NO - Privately-Owned	Available	Not Used in Prior Housing Element	0	0	0.004279161	0.004279161	0	0	0	2078129	334	Granada Hills - Knollwood			Above Moderate
LOS ANGELES	10721 N WHITE OAK AVE	91344	2712029026	Neighborhood Commercial	C1-1XL	0	54	0.041319626	Commercial - Store - One Story	YES - Current	NO - Privately-Owned	Available	Not Used in Prior Housing Element	0	0	0.006545298	0.006545298	0	0	0	2078129	352	Granada Hills - Knollwood			Above Moderate
LOS ANGELES			2712029026	Neighborhood Commercial	C1-1XL	0	54	0.034432945	Commercial - Store - One Story	YES - Current	NO - Privately-Owned	Available	Not Used in Prior Housing Element	0	0	0.004373299	0.004373299	0	0	0	2078129	351	Granada Hills - Knollwood			Above Moderate
LOS ANGELES	17720 W LOS ALIMOS ST	91344	2712029027	Low Medium I Residential	R2-1	0	17	0.084938073	Residential - Single Family Residence	YES - Current	NO - Privately-Owned	Available	Not Used in Prior Housing Element	0	0	0.024573389	0.024573389	1	1*	1*	2078129	277	Granada Hills - Knollwood			Above Moderate
LOS ANGELES			2712029028	Low Medium I Residential	R2-1	0	17	0.15599948	Residential - Single Family Residence - Vacant Land	YES - Current	NO - Privately-Owned	Available	Not Used in Prior Housing Element	0	0	0.088733983	0.088733983	0	2*	2*	2078129	1046	Granada Hills - Knollwood			Above Moderate
LOS ANGELES	10736 N ZELZAH AVE	91344	2712030001	Low Medium I Residential	R2-1	0	17	0.161893706	Residential - Double, Duplex, or Two Units - 4 Stories or Less	YES - Current	NO - Privately-Owned	Available	Not Used in Prior Housing Element	0	0	0.042034712	0.042034712	2	2*	2*	2078129	262	Granada Hills - Knollwood	Yes		Above Moderate
LOS ANGELES	10728 N ZELZAH AVE	91344	2712030002	Low Medium I Residential	R2-1	0	17	0.120391539	Residential - Double, Duplex, or Two Units - 4 Stories or Less	YES - Current	NO - Privately-Owned	Available	Not Used in Prior Housing Element	0	0	0.077260414	0.077260414	2	2*	2*	2078129	326	Granada Hills - Knollwood	Yes		Above Moderate
LOS ANGELES	10722 N ZELZAH AVE	91344	2712030003	Low Medium I Residential	R2-1	0	17	0.138844562	Residential - Double, Duplex, or Two Units - 4 Stories or Less	YES - Current	NO - Privately-Owned	Available	Not Used in Prior Housing Element	0	0	0.002634955

LOS ANGELES	17831 W CHATSWORTH ST	91344	2712030019	Neighborhood Commercial	C1-1XL	0	54	0.157200225	Commercial - Store - One Story	YES - Current	NO - Privately-Owned	Available	Not Used in Prior Housing Element	0.01659624	0	0	0.01659624	1	0	0	2078129	363	Granada Hills - Knollwood			Lower				
LOS ANGELES	17833 W CHATSWORTH ST	91344	2712030020	Neighborhood Commercial	C1-1XL	0	54	0.157202006	Commercial - Store - One Story	YES - Current	NO - Privately-Owned	Available	Not Used in Prior Housing Element	0.039014143	0	0	0.039014143	1	0	0	2078129	362	Granada Hills - Knollwood			Lower				
LOS ANGELES	17808 W LOS ALIMOS ST	91344	2712030027	Low Medium I Residential	R2-1	0	17	0.126164588	Residential - Double, Duplex, or Two Units - 4 Stories or Less	YES - Current	NO - Privately-Owned	Available	Not Used in Prior Housing Element	0	0	0	0.082544035	2	2*	2*	2078129	269	Granada Hills - Knollwood	Yes		Above Moderate				
LOS ANGELES	10708 N ZELZAH AVE	91344	2712030032	Neighborhood Commercial	C1-1XL	0	54	0.255225582	Commercial - Store - One Story	YES - Current	NO - Privately-Owned	Available	Not Used in Prior Housing Element	0.022615501	0	0	0.022615501	3	0	0	2078129	359	Granada Hills - Knollwood			Lower				
LOS ANGELES	17837 W CHATSWORTH ST	91344	2712030032	Neighborhood Commercial	C1-1XL	0	54	0.078602536	Commercial - Store - One Story	YES - Current	NO - Privately-Owned	Available	Not Used in Prior Housing Element	0.012038752	0	0	0.012038752	3	0	0	2078129	361	Granada Hills - Knollwood			Lower				
LOS ANGELES	17839 W CHATSWORTH ST	91344	2712030032	Neighborhood Commercial	C1-1XL	0	54	0.078600383	Commercial - Store - One Story	YES - Current	NO - Privately-Owned	Available	Not Used in Prior Housing Element	0.012038752	0	0	0.012038752	3	0	0	2078129	360	Granada Hills - Knollwood			Lower				
LOS ANGELES	10707 N LINDLEY AVE	91344	2715012039	Community Commercial	C2-1VL	0	108	0.305813037	Commercial - Parking Lot (Commercial Use Property) - Lots - Patron or Employee - One Story	YES - Current	NO - Privately-Owned	Available	Not Used in Prior Housing Element	0.051882825	0	0	0.051882825	0	0	0	2078125	282	Granada Hills - Knollwood			Lower				
LOS ANGELES	10721 N LINDLEY AVE	91344	2715012040	Community Commercial	C2-1VL	0	108	0.765623353	Commercial - Auto, Recreation Equipment, Construction Equipment Sales and Service - Auto Body Repair Shop - One Story	YES - Current	NO - Privately-Owned	Available	Not Used in Prior Housing Element	0.002442388	0	0	0.002442388	3	0	0	2078125	224	Granada Hills - Knollwood			Lower				
LOS ANGELES	10727 N LINDLEY AVE	91344	2715012041	Community Commercial	C2-1VL	0	108	0.541332	Commercial - Auto, Recreation Equipment, Construction Equipment Sales and Service - Auto Body Repair Shop - One Story	YES - Current	NO - Privately-Owned	Available	Not Used in Prior Housing Element	0.017396249	0	0	0.017396249	0	0	0	2078125	204	Granada Hills - Knollwood			Lower				
LOS ANGELES	18175 W CHATSWORTH ST	91344	2715012043	Open Space	A1-1, A2-1	0	1 unit per lot	0.76103184	Industrial - Warehousing, Distribution, Storage - Public Storage - Mini Warehouse - One Story	YES - Current	NO - Privately-Owned	Available	Not Used in Prior Housing Element	0	0	0.000340242	0.000340242	0	0	0	2078125	219	Granada Hills - Knollwood			Above Moderate				
LOS ANGELES			2715012043	Open Space	A1-1, A2-1	0	1 unit per lot	0.046280194	Industrial - Warehousing, Distribution, Storage - Public Storage - Mini Warehouse - One Story	YES - Current	NO - Privately-Owned	Available	Not Used in Prior Housing Element	0	0	0.000340242	0.000340242	0	0	0	2078125	177	Granada Hills - Knollwood			Above Moderate				
LOS ANGELES			2715012043	Open Space	A1-1, A2-1	0	1 unit per lot	0.710518686	Industrial - Warehousing, Distribution, Storage - Public Storage - Mini Warehouse - One Story	YES - Current	NO - Privately-Owned	Available	Not Used in Prior Housing Element	0	0	0.000340242	0.000340242	0	0	0	2078125	120	Granada Hills - Knollwood			Above Moderate				
LOS ANGELES			2715012043	Open Space	A1-1, A2-1	0	1 unit per lot	1.166198238	Industrial - Warehousing, Distribution, Storage - Public Storage - Mini Warehouse - One Story	YES - Current	NO - Privately-Owned	Available	Not Used in Prior Housing Element	0	0	0.000340242	0.000340242	0	0	0	2078125	168	Granada Hills - Knollwood			Above Moderate				
LOS ANGELES			2715012908	Open Space	A1-1	0	1 unit per lot	0.000976422	Miscellaneous - Government Owned Property	YES - Current	YES - City-Owned	Available	Not Used in Prior Housing Element	0	0	0.000649398	0.000649398	0	0	0	2078125	636	Granada Hills - Knollwood			Above Moderate				
LOS ANGELES			2715012908	Open Space	A1-1	0	1 unit per lot	0.001751308	Miscellaneous - Government Owned Property	YES - Current	YES - City-Owned	Available	Not Used in Prior Housing Element	0	0	0.000649398	0.000649398	0	0	0	2078125	121	Granada Hills - Knollwood			Above Moderate				
LOS ANGELES			2715013901	Public Facilities	A1-1	0	1 unit per lot	0.00231236	Miscellaneous - Government Owned Property	YES - Current	YES - City-Owned	Available	Not Used in Prior Housing Element	0	0	0.000649398	0.000649398	0	0	0	2078125	95	Granada Hills - Knollwood			Above Moderate				
LOS ANGELES			2715013901	Public Facilities	A1-1	0	1 unit per lot	0.002658867	Miscellaneous - Government Owned Property	YES - Current	YES - City-Owned	Available	Not Used in Prior Housing Element	0	0	0.000649398	0.000649398	0	0	0	2078125	94	Granada Hills - Knollwood			Above Moderate				
LOS ANGELES	10949 N ZELZAH AVE	91344	2715021060	Low I Residential	A2-1	0	1 unit per lot	2.681862432	Institutional - Church - One Story	YES - Current	NO - Privately-Owned	Available	Not Used in Prior Housing Element	0	0	0.003099482	0.003099482	0	0	0	2108129	639	Granada Hills - Knollwood			Above Moderate				
LOS ANGELES			2715021060	Low I Residential	A2-1	0	1 unit per lot	0.027219443	Institutional - Church - One Story	YES - Current	NO - Privately-Owned	Available	Not Used in Prior Housing Element	0	0	0.003099482	0.003099482	0	0	0	2108129	647	Granada Hills - Knollwood			Above Moderate				
LOS ANGELES	17923 W CHATSWORTH ST	91344	2715025048	Community Commercial	(Q)C2-1L	0	108	0.481368643	Commercial - Shopping Center (Neighborhood, Community) - One Story	YES - Current	NO - Privately-Owned	Available	Not Used in Prior Housing Element	0.020853125	0	0	0.020853125	0	0	0	2078129	356	Granada Hills - Knollwood			Lower				
LOS ANGELES	17939 W CHATSWORTH ST	91344	2715025055	Community Commercial	(Q)C2-1L	0	108	0.45917429	Commercial - Restaurant, Cocktail Lounge - Fast Food - Walk Up - One Story	YES - Current	NO - Privately-Owned	Available	Not Used in Prior Housing Element	0.050750517	0	0	0.050750517	0	0	0	2078129	333	Granada Hills - Knollwood			Lower				
LOS ANGELES	17949 W CHATSWORTH ST	91344	2715025055	Community Commercial	(Q)C2-1L	0	108	18.64107277	Commercial - Restaurant, Cocktail Lounge - Fast Food - Walk Up - One Story	YES - Current	NO - Privately-Owned	Available	Not Used in Prior Housing Element	0	0	0.0926525	0.0926525	0	0	0	2078125	100	Granada Hills - Knollwood			Above Moderate				
LOS ANGELES			2731008012	Medium Residential	R3-1	0	54	0.732092725	Residential - Single Family Residence - Vacant Land	YES - Current	NO - Privately-Owned	Available	Not Used in Prior Housing Element	0.379401684	0	0	0.379401684	0	0	0	2078125	523	Granada Hills - Knollwood			Lower				
LOS ANGELES			2731008013	Medium Residential	R3-1	0	54	0.732668905	Residential - Single Family Residence - Vacant Land	YES - Current	NO - Privately-Owned	Available	Not Used in Prior Housing Element	0.379401684	0	0	0.379401684	0	0	0	2078125	493	Granada Hills - Knollwood			Lower				
LOS ANGELES	10535 N LINDLEY AVE	91326	2731008014	Medium Residential	R3-1	0	54	0.733250654	Residential - Five or More Units or Apartments (Any Combination) - 4 Stories or Less - Pool	YES - Current	NO - Privately-Owned	Available	Not Used in Prior Housing Element	0	0	0.067609721	0.067609721	50	0	0	2078125	479	Granada Hills - Knollwood	Yes		Above Moderate				
LOS ANGELES	18110 W CHATSWORTH ST	91344	2731008020	Medium Residential	R3-1L	0	54	4.153469458	Residential - Five or More Units or Apartments (Any Combination) - 4 Stories or Less - Pool	YES - Current	NO - Privately-Owned	Available	Not Used in Prior Housing Element	0.42759921	0	0	0.42759921	148	0	0	2078125	312	Granada Hills - Knollwood			Lower				
LOS ANGELES	17900 W CHATSWORTH ST	91344	2731008022	Community Commercial	C2-1L	0	108	0.507688745	Commercial - Bank, Savings and Loan - One Story	YES - Current	NO - Privately-Owned	Available	Not Used in Prior Housing Element	0.017796735	0	0	0.017796735	1	0	0	2078129	441	Granada Hills - Knollwood			Lower				
LOS ANGELES	18050 W CHATSWORTH ST	91344	2731008023	Community Commercial	C2-1VL	0	108	16.39059591	Commercial - Office Building - One Story	YES - Current	NO - Privately-Owned	Available	Not Used in Prior Housing Element	0	0	0.087482139	0.087482139	0	0	0	2078125	537	Granada Hills - Knollwood			Above Moderate				
LOS ANGELES			2731008902	Open Space	A2-1	0	1 unit per lot	0.009134032	Miscellaneous - Government Owned Property	YES - Current	YES - City-Owned	Available	Not Used in Prior Housing Element	0	0	0.000709131	0.000709131	0	0	0	2078125	309	Granada Hills - Knollwood			Above Moderate				
LOS ANGELES	17915 W DEVONSHIRE ST	91325	2731010002	Community Commercial	C2-1VL	0	108	0.282877707	Commercial - Service Station - Full Service - No Additional Services	YES - Current	NO - Privately-Owned	Available	Not Used in Prior Housing Element	0.039699895	0	0	0.039699895	0	0	0	2048129	158	Granada Hills - Knollwood			Lower				
LOS ANGELES	18049 W DEVONSHIRE ST	91325	2731010015	Medium Residential	R3-1	0	54	0.786335547	Residential - Five or More Units or Apartments (Any Combination) - 4 Stories or Less - Pool	YES - Current	NO - Privately-Owned	Available	Not Used in Prior Housing Element	0	0	0.050153917	0.050153917	43	0	0	2048125	152	Granada Hills - Knollwood	Yes		Above Moderate				
LOS ANGELES	10338 N LINDLEY AVE	91326	2731010016	Medium Residential	R3-1	0	54	0.822606899	Residential - Five or More Units or Apartments (Any Combination) - 4 Stories or Less - Pool	YES - Current	NO - Privately-Owned	Available	Not Used in Prior Housing Element	0	0	0.043807176	0.043807176	42	0	0	2048125	120	Granada Hills - Knollwood	Yes		Above Moderate				
LOS ANGELES	10342 N LINDLEY AVE	91326	2731010017	Medium Residential	R3-1	0	54	0.773413309	Residential - Five or More Units or Apartments (Any Combination) - 4 Stories or Less - Pool	YES - Current	NO - Privately-Owned	Available	Not Used in Prior Housing Element	0	0	0.055732882	0.055732882	42	0	0	2048125	94	Granada Hills - Knollwood	Yes		Above Moderate				
LOS ANGELES	17951 W DEVONSHIRE ST	91325	2731010018	Medium Residential	R3-1	0	54	0.595916004	Residential - Five or More Units or Apartments (Any Combination) - 4 Stories or Less - Pool	YES - Current	NO - Privately-Owned	Available	Not Used in Prior Housing Element	0	0	0.050596473	0.050596473	29	0	0	2048129	144	Granada Hills - Knollwood	Yes		Above Moderate				
LOS ANGELES	17941 W DEVONSHIRE ST	91325	2731010019	Medium Residential	R3-1	0	54	0.596758078	Residential - Five or More Units or Apartments (Any Combination) - 4 Stories or Less - Pool	YES - Current	NO - Privately-Owned	Available	Not Used in Prior Housing Element	0	0	0.052197091	0.052197091	28	0	0	2048129	145	Granada Hills - Knollwood	Yes		Above Moderate				
LOS ANGELES	17931 W DEVONSHIRE ST	91325	2731010020	Medium Residential	R3-1	0	54	0.587638737	Residential - Five or More Units or Apartments (Any Combination) - 4 Stories or Less - Pool	YES - Current	NO - Privately-Owned	Available	Not Used in Prior Housing Element	0	0	0.051102508	0.051102508	28	0	0	2048129	146	Granada Hills - Knollwood	Yes		Above Moderate				
LOS ANGELES	18013 W DEVONSHIRE ST	91325	2731010024	Medium Residential	R3-1	0	54	4.601640467	Residential - Five or More Units or Apartments (Any Combination) - 4 Stories or Less - Pool	YES - Current	NO - Privately-Owned	Available	Not Used in Prior Housing Element	0	0	0.900753078	0.900753078	201	0	0	2048125	97	Granada Hills - Knollwood	Yes		Above Moderate				
LOS ANGELES	10305 N ZELZAH AVE	91326	2731010027	Community Commercial	C2-1VL	0	108	0.129324489	Commercial - Store - One Story	YES - Current	NO - Privately-Owned	Available	Not Used in Prior Housing Element	0.036963157	0	0	0.036963157	0	0	0	2048129	157	Granada Hills - Knollwood			Lower				
LOS ANGELES	10327 N ZELZAH AVE	91326	2731010027	Community Commercial	C2-1VL	0	108	0.616462547	Commercial - Store - One Story	YES - Current	NO - Privately-Owned	Available	Not Used in Prior Housing Element	0.019454138	0	0	0.019454138	0	0	0	2048129	148	Granada Hills - Knollwood			Lower				
LOS ANGELES			2731010027	Community Commercial	C2-1VL	0	108	0.031017495	Commercial - Store - One Story	YES - Current	NO - Privately-Owned	Available	Not Used in Prior Housing Element	0	0	0.003746455	0.003746455	0	0	0	2048129	156	Granada Hills - Knollwood			Above Moderate				
LOS ANGELES			2731010027	Community Commercial	C2-1VL	0	108	0.064850286	Commercial - Store - One Story	YES - Current	NO - Privately-Owned	Available	Not Used in Prior Housing Element	0	0	0.002262709	0.002262709	0	0	0	2048129	569	Granada Hills - Knollwood			Above Moderate				
LOS ANGELES	10343 N ZELZAH AVE	91326	2731010028	Medium Residential	R3-1	0	54	1.630497762	Residential - Five or More Units or Apartments (Any Combination) - 4 Stories or Less - Pool	YES - Current	NO - Privately-Owned	Available	Not Used in Prior Housing Element	0	0	1.210291484	1.210291484	90	0	0	2048129	111	Granada Hills - Knollwood	Yes		Above Moderate				
LOS ANGELES	10329 N ZELZAH AVE	91326	2731010029	Medium Residential	R3-1	0	54	1.629291575	Residential - Five or More Units or Apartments (Any Combination) - 4 Stories or Less - Pool	YES - Current	NO - Privately-Owned	Available	Not Used in Prior Housing Element	0	0	1.214691219	1.214691219	88	0	0	2048129	124	Granada Hills - Knollwood	Yes		Above Moderate				
LOS ANGELES	10361 N ZELZAH AVE	91326	2731010031	Medium Residential	(T)R3-1	0	54	0.817859784	Residential - Five or More Units or Apartments (Any Combination) - 4 Stories or Less	YES - Current	NO - Privately-Owned	Available	Not Used in Prior Housing Element	0.031017914	0	0	0.031017914	45	0	0	2048129	86	Granada Hills - Knollwood			Lower				
LOS ANGELES	10435 N LINDLEY AVE	91326	2731012166	Medium Residential	R3-1	0	54	4.501084296	Residential - Five or More Units or Apartments (Any Combination) - 4 Stories or Less - Pool	YES - Current	NO - Privately-Owned	Available	Not Used in Prior Housing Element	0	0	24.11560068	24.11560068	0	0	0	2078125	560	Granada Hills - Knollwood	Yes		Above Moderate				
LOS ANGELES	10331 N LINDLEY AVE	91326	2731012BRK	Medium Residential	R3-1	0	54	4.525090459	Residential - Single Family Residence - Condominium	YES - Current	NO - Privately-Owned	Available	Not Used in Prior Housing Element	0	0	0.985735458	0.985735458	144	0	0	2048125	77	Granada Hills - Knollwood	Yes		Above Moderate				
LOS ANGELES	17851 W DEVONSHIRE ST	91325	2733001011	Community Commercial	C2-1VL	0	108	0.422483584	Commercial - Auto, Recreation Equipment, Construction Equipment Sales and Service - Auto Service Centers (No Gasoline) - One Story	YES - Current	NO - Privately-Owned	Available	Not Used in Prior Housing Element	0.076291278	1	0	0.076291278	1	0	0	2048129	153	Granada Hills - Knollwood			Lower				
LOS ANGELES	17825 W DEVONSHIRE ST	91325	2733001012	Community Commercial	C2-1VL	0	108	0.473456307	Residential - Five or More Units or Apartments (Any Combination) - 4 Stories or Less	YES - Current	NO - Privately-Owned	Available	Not Used in Prior Housing Element	0.028777549	0	0	0.028777549	24	0	0	2048129	154	Granada Hills - Knollwood			Lower				
LOS ANGELES	17741 W DEVONSHIRE ST	91325	2733001017	Low I Residential	A2-1	0	1 unit per lot	3.284148492	Institutional - Church - One Story	YES - Current	NO - Privately-Owned	Available	Not Used in Prior Housing Element	0	0	0.001663242	0.001663242	0	0	0	2048129	52	Granada Hills - Knollwood			Above Moderate				
LOS ANGELES	10346 N ZELZAH AVE	91326	2733001BRK	Low Medium II Residential	RD1.5-1	0	29	1.413961267	Residential - Single Family Residence - Condominium	YES - Current	NO - Privately-Owned	Available	Not Used in Prior Housing Element	0	0	0.034160368	0.034160368	55	0	0	2048129	55	Granada Hills - Knollwood			Above Moderate				
LOS ANGELES	17801 W DEVONSHIRE ST	91325	2733001BRK	Low Medium II Residential	RD1.5-1	0	29	1.427256466	Residential - Single Family Residence - Condominium	YES - Current	NO - Privately-Owned	Available	Not Used in Prior Housing Element	0	0	0.034160368	0.034160368	55	0	0	2048129	114	Granada Hills - Knollwood			Moderate				
LOS ANGELES			2733002900	Low I Residential	RS-1	0	1 unit per lot	0.000659199	Miscellaneous - Government Owned Property	YES - Current	YES - City-Owned	Available	Not Used in Prior Housing Element	0	0	0.000452621	0.000452621	0	0	0	2048129	115	Granada Hills - Knollwood			Above Moderate				
LOS ANGELES			2733002901	Low I Residential	RS-1	0	1 unit per lot	0.001394592	Miscellaneous - Government Owned Property	YES - Current	YES - City-Owned	Available	Not Used in Prior Housing Element	0	0	0.000452621	0.000452621	0	0	0	2048129	54	Granada Hills - Knollwood			Above Moderate				
LOS ANGELES	10460 N ZELZAH AVE	91326	2733002BRK	Low Medium I Residential	RD3-1	0	14	1.96282841	Residential - Single Family Residence - Condominium	YES - Current	NO - Privately-Owned	Available	Not Used in Prior Housing Element	0	0	0.098709818	0.098709818	27	0	0	2078129	53	Granada Hills - Knollwood			Moderate				
LOS ANGELES	10638 N ZELZAH AVE	91344	2733003032	Community Commercial	C2-1L	0	108	0.162393497	Commercial - Store Combination - Store and Office Combination - One Story	YES - Current	NO - Privately-Owned	Available	Not Used in Prior Housing Element	0.00397673	0	0	0.00397673	17	0	0	2078129	675	Granada Hills - Knollwood			Lower				
LOS ANGELES	10646 N ZELZAH AVE	91344	2733003032	Community Commercial	C2-1L	0	108	0.189445096	Commercial - Store Combination - Store and Office Combination - One Story	YES - Current	NO - Privately-Owned	Available	Not Used in Prior Housing Element	0.004190336	0	0	0.004190336	17	0	0	2078129	630	Granada Hills - Knollwood			Lower				
LOS ANGELES	17836 W CHATSWORTH ST	91344	2733005003	Neighborhood Commercial	C1-1XL	0	54	0.053765176	Commercial - Store - One Story	YES - Current	NO - Privately-Owned	Available	Not Used in Prior Housing Element	0	0	0.003553037	0.003553037	2	0	0	2078129	513	Granada Hills - Knollwood			Above Moderate				
LOS ANGELES	17832 W CHATSWORTH ST	91344	2733005004	Neighborhood Commercial	C1-1XL	0	54	0.061398914	Commercial - Store - One Story	YES - Current	NO - Privately-Owned	Available	Not Used in Prior Housing Element	0	0	0.02128572	0.02128572	1	0	0	2078129	483	Granada Hills - Knollwood			Above Moderate				
LOS ANGELES	17826 W CHATSWORTH ST	91344	2733005005	Neighborhood Commercial	C1-1XL	0	54	0.138168002	Commercial - Store - One Story	YES - Current	NO - Privately-Owned	Available	Not Used in Prior Housing Element	0.018891299	0	0	0.018891299	0	0	0	2078129	452	Granada Hills - Knollwood			Lower				
LOS ANGELES	17822 W CHATSWORTH ST	91344	2733005006	Neighborhood Commercial	C1-1XL	0	54	0.074518693	Commercial - Store - One Story	YES - Current	NO - Privately-Owned	Available	Not Used in Prior Housing Element	0.00770386	0	0	0.00770386	3	0	0	2078129	442	Granada Hills - Knollwood			Lower				
LOS ANGELES	17824 W CHATSWORTH ST	91344	2733005006	Neighborhood Commercial	C1-1XL	0	54	0.073531314	Commercial - Store - One Story	YES - Current	NO - Privately-Owned	Available	Not Used in Prior Housing Element	0.00770386	0	0	0.00770386	3	0	0	2078129	445	Granada Hills - Knollwood			Lower				
LOS ANGELES	17810 W CHATSWORTH ST	91344	2733005010	Neighborhood Commercial	C1-1XL	0	54	0.074595004	Commercial - Store - One Story	YES - Current	NO - Privately-Owned	Available	Not Used in Prior Housing Element	0.007817932	0	0	0.007817932	4	0	0	2078129	447	Granada Hills - Knollwood			Lower				
LOS ANGELES	17812 W CHATSWORTH ST	91344	2733005010	Neighborhood Commercial	C1-1XL	0	54	0.149190234	Commercial - Store - One Story	YES - Current	NO - Privately-Owned	Available	Not Used in Prior Housing Element	0.010930096	0	0	0.010930096	4	0	0	2078129	446	Granada Hills - Knollwood			Lower				
LOS ANGELES	17815 W KINGSBURY ST	91344	2733005014	Low Medium I Residential	R2-1	0	17	0.24102641	Residential - Double, Duplex, or Two Units - 4 Stories or Less	YES - Current	NO - Privately-Owned	Available	Not Used in Prior Housing Element	0	0	0.093820119	0.093820119	2	0	0	2078129	527	Granada Hills - Knollwood	Yes		Moderate				
LOS ANGELES	17819 W KINGSBURY ST	91344	2733005015	Low Medium I Residential	R2-1	0	17	0.241024093	Residential - Single Family Residence	YES - Current	NO - Privately-Owned	Available	Not Used in Prior Housing Element	0	0	0.129642391	0.129642391	2	0	0	2078129	526	Granada Hills - Knollwood			Moderate				
LOS ANGELES	17825 W KINGSBURY ST	91344	2733005016	Low Medium I Residential	R2-1	0	17	0.241025218	Residential - Double, Duplex, or Two Units - 4 Stories or Less	YES - Current	NO - Privately-Owned	Available	Not Used in Prior Housing Element	0	0	0.040720165	0.040720165	2	0	0	2078129	525	Granada Hills - Knollwood	Yes		Moderate				
LOS ANGELES	17829 W KINGSBURY ST	91344	2733005017	Low Medium I Residential	R2-1	0	17	0.241024878	Residential - Single Family Residence	YES - Current	NO - Privately-Owned	Available	Not Used in Prior Housing Element	0	0	0.158568299	0.158568299	1	0	0	2078129	524	Granada Hills - Knollwood			Moderate				
LOS ANGELES			2733005018	Neighborhood Commercial	C1-1XL	0	54	0.241024468	Commercial - Parking Lot (Commercial Use Property) - Lots - Patron or Employee - One Story	YES - Current	NO - Privately-Owned	Available	Not Used in Prior Housing Element	0.013022424	0	0	0.013022424	0	0	0	2078129	523	Granada Hills - Knollwood			Lower				
LOS ANGELES	10658 N ZELZAH AVE	91344	2733005021	Neighborhood Commercial	C1-1XL	0	54	0.039634683	Commercial - Store - One Story	YES - Current	NO - Privately-Owned	Available	Not Used in Prior Housing Element	0	0	0.003706392	0.003706392	2	0	0	2078129	605	Granada Hills - Knollwood			Above Moderate				
LOS ANGELES	10664 1/2 N ZELZAH AVE	91344	2733005024	Neighborhood Commercial	C1-1XL	0	54	0.034432878	Commercial - Store - One Story	YES - Current	NO - Privately-Owned	Available	Not Used in Prior Housing Element	0	0	0.009718503	0.009718503	1	0	0	2078129	574	Granada Hills - Knollwood			Above Moderate				
LOS ANGELES	10666 N ZELZAH AVE	91344	2733005024	Neighborhood Commercial	C1-1XL	0	54	0.035648868	Commercial - Store - One Story	YES - Current	NO - Privately-Owned	Available	Not Used in Prior Housing Element	0	0	0.026764615	0.026764615	1	0	0	2078129	572	Granada Hills - Knollwood			Above Moderate				
LOS ANGELES	10668 N ZELZAH AVE	91344	2733005025	Neighborhood Commercial	C1-1XL	0	54	0.029595874	Commercial - Store - One Story	YES - Current	NO - Privately-Owned	Available	Not Used in Prior Housing Element	0	0	0.00142665	0.00142665	1	0	0	2078129	521	Granada Hills - Knollwood			Above Moderate				
LOS ANGELES			2733005025	Neighborhood Commercial	C1-1XL	0	54	0.034432736	Commercial - Store - One Story	YES - Current	NO - Privately-Owned	Available	Not Used in Prior Housing Element	0	0	0.00142665	0.00142665	1	0	0	2078129	522	Granada Hills - Knollwood			Above Moderate				
LOS ANGELES	17804 W CHATSWORTH ST	91344	2733005026	Neighborhood Commercial	C1-1XL	0	54	0.177056298	Commercial - Store - One Story	YES - Current	NO - Privately-Owned	Available	Not Used in Prior Housing Element	0.005062369	0	0	0.005062369	5	0	0	2078129	449	Granada Hills - Knollwood			Lower				
LOS ANGELES	17806 W CHATSWORTH ST	91344	2733005026	Neighborhood Commercial	C1-1XL	0	54	0.074596129	Commercial - Store - One Story	YES - Current	NO - Privately-Owned	Available	Not Used in Prior Housing Element	0.00322991	0	0	0.00322991	5	0	0	2078129	448	Granada Hills - Knollwood			Lower				
LOS ANGELES	10665 N YARMOUTH AVE	91344	2733005027	Neighborhood Commercial	C1-1XL	0	54	0.234828266	Commercial - Office Building - One Story	YES - Current	NO - Privately-Owned	Available	Not Used in Prior Housing Element	0.022117717	0	0	0.022117717	2	0	0	2078129	528	Granada Hills - Knollwood			Lower				
LOS ANGELES	17801 W KINGSBURY ST	91344	2733005029	Low Medium I Residential	R2-1	0	17	0.147222351	Residential - Double, Duplex, or Two Units - 4 Stories or Less	YES - Current	NO - Privately-Owned	Available	Not Used in Prior Housing Element	0	0	0.042034712	0.042034712	2	2*	2*	2078129	597	Granada Hills - Knollwood	Yes		Above Moderate				
LOS ANGELES	17809 W KINGSBURY ST	91344	2733005030	Low Medium I Residential	R2-1	0	17	0.134285289	Residential - Double, Duplex, or Two Units - 4 Stories or Less	YES - Current	NO - Privately-Owned	Available	Not Used in Prior Housing Element	0	0	0.044918588	0.044918588	2	2*	2*	2078129	595	Granada Hills - Knollwood	Yes		Above Moderate				
LOS ANGELES	17818 W CHATSWORTH ST	91344	2733005031	Neighborhood Commercial	C1-1XL	0	54	0.074595958	Commercial - Store - One Story	YES - Current	NO - Privately-Owned	Available	Not Used in Prior Housing Element	0.012117761	1	0	0.012117761	1	0	0	2078129	444	Granada Hills - Knollwood			Lower				
LOS ANGELES	17820 W CHATSWORTH ST	91344	2733005031	Neighborhood Commercial	C1-1XL	0	54	0.074593524	Commercial - Store - One Story	YES - Current	NO - Privately-Owned	Available	Not Used in Prior Housing Element	0.012117761	1	0	0.012117761	1	0	0	2078129	443	Granada Hills - Knollwood			Lower				
LOS ANGELES	17840 W CHATSWORTH ST	91344	2733005033	Neighborhood Commercial	C1-1XL	0	54	0.088164388	Commercial - Restaurant, Cocktail Lounge - Restaurant, Cocktail Lounge, Tavern - One Story	YES - Current	NO - Privately-Owned	Available	Not Used in Prior Housing Element	0.011143364	1	0	0.011143364	1	0	0	2078129	519	Granada Hills - Knollwood			Lower				
LOS ANGELES	10658 1

LOS ANGELES			2733006014	Neighborhood Commercial	C1-1XL	0	54	0.082615502	Commercial - Parking Lot (Commercial Use Property) - Lots - Patron or Employee - One Story	YES - Current	NO - Privately-Owned	Available	Not Used in Prior Housing Element	0	0	0.002872862	0.002872862	0	0	0	2078129	585	Granada Hills - Knollwood			Above Moderate
LOS ANGELES	10661 N WHITE OAK AVE	91344	2733006015	Neighborhood Commercial	C1-1XL	0	54	0.041307746	Commercial - Parking Lot (Commercial Use Property) - Lots - Patron or Employee - One Story	YES - Current	NO - Privately-Owned	Available	Not Used in Prior Housing Element	0	0	0.031013954	0.031013954	1	0	0	2078129	614	Granada Hills - Knollwood			Above Moderate
LOS ANGELES			2733006015	Neighborhood Commercial	C1-1XL	0	54	0.034432522	Commercial - Parking Lot (Commercial Use Property) - Lots - Patron or Employee - One Story	YES - Current	NO - Privately-Owned	Available	Not Used in Prior Housing Element	0	0	0.020775075	0.020775075	1	0	0	2078129	613	Granada Hills - Knollwood			Above Moderate
LOS ANGELES	17705 W KINGSBURY ST	91344	2733006016	Neighborhood Commercial	C1-1XL	0	54	0.0806448	Commercial - Parking Lot (Commercial Use Property) - Lots - Patron or Employee - One Story	YES - Current	NO - Privately-Owned	Available	Not Used in Prior Housing Element	0	0	0.003670786	0.003670786	0	0	0	2078129	623	Granada Hills - Knollwood			Above Moderate
LOS ANGELES	17709 W KINGSBURY ST	91344	2733006016	Neighborhood Commercial	C1-1XL	0	54	0.068865479	Commercial - Parking Lot (Commercial Use Property) - Lots - Patron or Employee - One Story	YES - Current	NO - Privately-Owned	Available	Not Used in Prior Housing Element	0	0	0.003192199	0.003192199	0	0	0	2078129	622	Granada Hills - Knollwood			Above Moderate
LOS ANGELES	17719 W KINGSBURY ST	91344	2733006018	Low Medium I Residential	R2-1	0	17	0.241031032	Residential - Single Family Residence	YES - Current	NO - Privately-Owned	Available	Not Used in Prior Housing Element	0	0.158568299	0	0.158568299	1	0	0	2078129	534	Granada Hills - Knollwood			Moderate
LOS ANGELES	17725 W KINGSBURY ST	91344	2733006019	Low Medium I Residential	R2-1	0	17	0.24102802	Residential - Single Family Residence	YES - Current	NO - Privately-Owned	Available	Not Used in Prior Housing Element	0	0.068269247	0	0.068269247	1	0	0	2078129	533	Granada Hills - Knollwood			Moderate
LOS ANGELES	17735 W KINGSBURY ST	91344	2733006021	Low Medium I Residential	R2-1	0	17	0.241026963	Residential - Double, Duplex, or Two Units - 4 Stories or Less	YES - Current	NO - Privately-Owned	Available	Not Used in Prior Housing Element	0	0.040720165	0	0.040720165	2	0	0	2078129	531	Granada Hills - Knollwood	Yes	Moderate	
LOS ANGELES	17739 W KINGSBURY ST	91344	2733006022	Low Medium I Residential	R2-1	0	17	0.24102812	Residential - Four Units (Any Combination) - 4 Stories or Less	YES - Current	NO - Privately-Owned	Available	Not Used in Prior Housing Element	0	0.062444836	0	0.062444836	4	0	0	2078129	530	Granada Hills - Knollwood	Yes	Moderate	
LOS ANGELES	17745 W KINGSBURY ST	91344	2733006023	Low Medium I Residential	R2-1	0	17	0.137237198	Residential - Double, Duplex, or Two Units - 4 Stories or Less	YES - Current	NO - Privately-Owned	Available	Not Used in Prior Housing Element	0	0	0.011223805	0.011223805	2	2*	2*	2078129	604	Granada Hills - Knollwood	Yes	Above Moderate	
LOS ANGELES	10666 N YARMOUTH AVE	91344	2733006024	Low Medium I Residential	R2-1	0	17	0.151502292	Residential - Double, Duplex, or Two Units - 4 Stories or Less	YES - Current	NO - Privately-Owned	Available	Not Used in Prior Housing Element	0	0	0.011649103	0.011649103	2	2*	2*	2078129	529	Granada Hills - Knollwood			Above Moderate
LOS ANGELES	17734 W CHATSWORTH ST	91344	2733006025	Neighborhood Commercial	C1-1XL	0	54	0.149190741	Commercial - Auto, Recreation Equipment, Construction Equipment Sales and Service - Auto Body Repair Shop - One Story	YES - Current	NO - Privately-Owned	Available	Not Used in Prior Housing Element	0.017447527	0	0	0.017447527	1	0	0	2078129	454	Granada Hills - Knollwood			Lower
LOS ANGELES			2733006025	Neighborhood Commercial	C1-1XL	0	54	0.074596129	Commercial - Auto, Recreation Equipment, Construction Equipment Sales and Service - Auto Body Repair Shop - One Story	YES - Current	NO - Privately-Owned	Available	Not Used in Prior Housing Element	0.012479015	0	0	0.012479015	1	0	0	2078129	453	Granada Hills - Knollwood			Lower
LOS ANGELES	17744 W CHATSWORTH ST	91344	2733006026	Neighborhood Commercial	C1-1XL	0	54	0.177057708	Commercial - Restaurant, Cocktail Lounge - Restaurant, Cocktail Lounge, Tavern - One Story	YES - Current	NO - Privately-Owned	Available	Not Used in Prior Housing Element	0.019742253	0	0	0.019742253	1	0	0	2078129	450	Granada Hills - Knollwood			Lower
LOS ANGELES			2733006026	Neighborhood Commercial	C1-1XL	0	54	0.074595004	Commercial - Restaurant, Cocktail Lounge - Restaurant, Cocktail Lounge, Tavern - One Story	YES - Current	NO - Privately-Owned	Available	Not Used in Prior Housing Element	0.012594096	0	0	0.012594096	1	0	0	2078129	451	Granada Hills - Knollwood			Lower
LOS ANGELES	17729 W KINGSBURY ST	91344	2733006BRK	Low Medium I Residential	R2-1	0	17	0.241030315	Residential - Single Family Residence - Condominium	YES - Current	NO - Privately-Owned	Available	Not Used in Prior Housing Element	0	0.03697719	0	0.03697719	4	0	0	2078129	532	Granada Hills - Knollwood			Moderate
LOS ANGELES	17730 W KINGSBURY ST	91344	2733007BRK	Low Medium II Residential, Low Medium I Residential	(T)(Q)RD4-1	0	10	1.035278774	Residential - Single Family Residence - Condominium	YES - Current	NO - Privately-Owned	Available	Not Used in Prior Housing Element	0	0.057382637	0	0.057382637	11	0	0	2078129	635	Granada Hills - Knollwood			Moderate
LOS ANGELES			2733008001	Low II Residential	R1-1XL-RFA	0	1 unit per lot	0.0791984	Residential - Single Family Residence - Vacant Land	YES - Current	NO - Privately-Owned	Available	Not Used in Prior Housing Element	0	0	0.024618967	0.024618967	0	0	0	2078129	1049	Granada Hills - Knollwood			Above Moderate
LOS ANGELES	10537 N WHITE OAK AVE	91344	2733008002	Low II Residential	R1-1XL-RFA	0	1 unit per lot	0.105590181	Residential - Single Family Residence - Vacant Land	YES - Current	NO - Privately-Owned	Available	Not Used in Prior Housing Element	0	0	0.024618967	0.024618967	0	0	0	2078129	774	Granada Hills - Knollwood			Above Moderate
LOS ANGELES	17729 W SAN JOSE ST	91344	2733008BRK	Low Medium I Residential	(Q)RD4-1	0	10	1.030262311	Residential - Single Family Residence - Townhouse Format - Condominium	YES - Current	NO - Privately-Owned	Available	Not Used in Prior Housing Element	0	0.062501192	0	0.062501192	10	0	0	2078129	772	Granada Hills - Knollwood			Moderate
LOS ANGELES	17650 W CHATSWORTH ST	91344	2733009001	Neighborhood Commercial	C1-1XL	0	54	0.179033731	Commercial - Store - One Story	YES - Current	NO - Privately-Owned	Available	Not Used in Prior Housing Element	0.005273991	0	0	0.005273991	6	0	0	2078129	463	Granada Hills - Knollwood			Lower
LOS ANGELES	17660 W CHATSWORTH ST	91344	2733009001	Neighborhood Commercial	C1-1XL	0	54	0.177479909	Commercial - Store - One Story	YES - Current	NO - Privately-Owned	Available	Not Used in Prior Housing Element	0	0	0.005273991	0.005273991	6	0	0	2078129	462	Granada Hills - Knollwood			Above Moderate
LOS ANGELES	17644 W CHATSWORTH ST	91344	2733009002	Neighborhood Commercial	C1-1XL	0	54	0.149195255	Commercial - Store - One Story	YES - Current	NO - Privately-Owned	Available	Not Used in Prior Housing Element	0.01166799	0	0	0.01166799	2	0	0	2078129	464	Granada Hills - Knollwood			Lower
LOS ANGELES	17636 W CHATSWORTH ST	91344	2733009003	Neighborhood Commercial	C1-1XL	0	54	0.149195602	Commercial - Store - One Story	YES - Current	NO - Privately-Owned	Available	Not Used in Prior Housing Element	0.013081024	0	0	0.013081024	1	0	0	2078129	465	Granada Hills - Knollwood			Lower
LOS ANGELES	17632 W CHATSWORTH ST	91344	2733009004	Neighborhood Commercial	C1-1XL	0	54	0.149195973	Commercial - Store - One Story	YES - Current	NO - Privately-Owned	Available	Not Used in Prior Housing Element	0.01166799	0	0	0.01166799	2	0	0	2078129	466	Granada Hills - Knollwood			Lower
LOS ANGELES	17630 1/2 W CHATSWORTH ST	91344	2733009005	Neighborhood Commercial	C1-1XL	0	54	0.149195045	Commercial - Store - One Story	YES - Current	NO - Privately-Owned	Available	Not Used in Prior Housing Element	0.013081024	0	0	0.013081024	1	0	0	2078129	467	Granada Hills - Knollwood			Lower
LOS ANGELES	17622 W CHATSWORTH ST	91344	2733009006	Neighborhood Commercial	C1-1XL	0	54	0.149197257	Commercial - Store - One Story	YES - Current	NO - Privately-Owned	Available	Not Used in Prior Housing Element	0.014664919	0	0	0.014664919	0	0	0	2078129	468	Granada Hills - Knollwood			Lower
LOS ANGELES	17618 W CHATSWORTH ST	91344	2733009007	Neighborhood Commercial	C1-1XL	0	54	0.149195762	Commercial - Store - One Story	YES - Current	NO - Privately-Owned	Available	Not Used in Prior Housing Element	0.039374498	0	0	0.039374498	1	0	0	2078129	469	Granada Hills - Knollwood			Lower
LOS ANGELES	17612 W CHATSWORTH ST	91344	2733009008	Neighborhood Commercial	C1-1XL	0	54	0.149197037	Commercial - Store - One Story	YES - Current	NO - Privately-Owned	Available	Not Used in Prior Housing Element	0.010407429	0	0	0.010407429	3	0	0	2078129	470	Granada Hills - Knollwood			Lower
LOS ANGELES	17610 W CHATSWORTH ST	91344	2733009009	Neighborhood Commercial	C1-1XL	0	54	0.074598064	Commercial - Office Building - One Story	YES - Current	NO - Privately-Owned	Available	Not Used in Prior Housing Element	0.003626557	0	0	0.003626557	1	0	0	2078129	471	Granada Hills - Knollwood			Lower
LOS ANGELES	17602 W CHATSWORTH ST	91344	2733009010	Neighborhood Commercial	C1-1XL	0	54	0.177057302	Commercial - Auto, Recreation Equipment, Construction Equipment Sales and Service - Auto Body Repair Shop - One Story	YES - Current	NO - Privately-Owned	Available	Not Used in Prior Housing Element	0.021052686	0	0	0.021052686	0	0	0	2078129	473	Granada Hills - Knollwood			Lower
LOS ANGELES	17606 W CHATSWORTH ST	91344	2733009010	Neighborhood Commercial	C1-1XL	0	54	0.074599166	Commercial - Auto, Recreation Equipment, Construction Equipment Sales and Service - Auto Body Repair Shop - One Story	YES - Current	NO - Privately-Owned	Available	Not Used in Prior Housing Element	0.013429871	0	0	0.013429871	0	0	0	2078129	472	Granada Hills - Knollwood			Lower
LOS ANGELES	17605 W KINGSBURY ST	91344	2733009011	Low Medium I Residential	R2-1	0	17	0.28873541	Residential - Four Units (Any Combination) - 4 Stories or Less	YES - Current	NO - Privately-Owned	Available	Not Used in Prior Housing Element	0	0.070461512	0	0.070461512	4	0	0	2078129	548	Granada Hills - Knollwood	Yes	Moderate	
LOS ANGELES	17609 W KINGSBURY ST	91344	2733009012	Low Medium I Residential	R2-1	0	17	0.241034988	Residential - Three Units (Any Combination) - 4 Stories or Less	YES - Current	NO - Privately-Owned	Available	Not Used in Prior Housing Element	0	0.07656064	0	0.07656064	3	0	0	2078129	547	Granada Hills - Knollwood	Yes	Moderate	
LOS ANGELES	17615 W KINGSBURY ST	91344	2733009013	Low Medium I Residential	R2-1	0	17	0.241031597	Residential - Four Units (Any Combination) - 4 Stories or Less	YES - Current	NO - Privately-Owned	Available	Not Used in Prior Housing Element	0	0.062444836	0	0.062444836	4	0	0	2078129	546	Granada Hills - Knollwood	Yes	Moderate	
LOS ANGELES	17619 W KINGSBURY ST	91344	2733009014	Low Medium I Residential	R2-1	0	17	0.241032769	Residential - Single Family Residence	YES - Current	NO - Privately-Owned	Available	Not Used in Prior Housing Element	0	0.158568299	0	0.158568299	1	0	0	2078129	545	Granada Hills - Knollwood			Moderate
LOS ANGELES	10666 N WHITE OAK AVE	91344	2733009021	Neighborhood Commercial	C1-1XL	0	54	0.041415789	Recreational - Club, Lodge Hall, Fraternal Organization - One Story	YES - Current	NO - Privately-Owned	Available	Not Used in Prior Housing Element	0	0	0.007735998	0.007735998	0	0	0	2078129	580	Granada Hills - Knollwood			Above Moderate
LOS ANGELES			2733009021	Neighborhood Commercial	C1-1XL	0	54	0.041319156	Recreational - Club, Lodge Hall, Fraternal Organization - One Story	YES - Current	NO - Privately-Owned	Available	Not Used in Prior Housing Element	0	0	0.007735998	0.007735998	0	0	0	2078129	539	Granada Hills - Knollwood			Above Moderate
LOS ANGELES			2733009021	Neighborhood Commercial	C1-1XL	0	54	0.041319156	Recreational - Club, Lodge Hall, Fraternal Organization - One Story	YES - Current	NO - Privately-Owned	Available	Not Used in Prior Housing Element	0	0	0.007735998	0.007735998	0	0	0	2078129	581	Granada Hills - Knollwood			Above Moderate
LOS ANGELES			2733009021	Neighborhood Commercial	C1-1XL	0	54	0.041319156	Recreational - Club, Lodge Hall, Fraternal Organization - One Story	YES - Current	NO - Privately-Owned	Available	Not Used in Prior Housing Element	0	0	0.007735998	0.007735998	0	0	0	2078129	588	Granada Hills - Knollwood			Above Moderate
LOS ANGELES			2733009021	Neighborhood Commercial	C1-1XL	0	54	0.041415579	Recreational - Club, Lodge Hall, Fraternal Organization - One Story	YES - Current	NO - Privately-Owned	Available	Not Used in Prior Housing Element	0	0	0.007735998	0.007735998	0	0	0	2078129	587	Granada Hills - Knollwood			Above Moderate
LOS ANGELES			2733009021	Neighborhood Commercial	C1-1XL	0	54	0.0414158	Recreational - Club, Lodge Hall, Fraternal Organization - One Story	YES - Current	NO - Privately-Owned	Available	Not Used in Prior Housing Element	0	0	0.007735998	0.007735998	0	0	0	2078129	538	Granada Hills - Knollwood			Above Moderate
LOS ANGELES	10660 N WHITE OAK AVE	91344	2733009022	Neighborhood Commercial	C1-1XL	0	54	0.041415789	Commercial - Professional Building - One Story	YES - Current	NO - Privately-Owned	Available	Not Used in Prior Housing Element	0	0	0.003512446	0.003512446	0	0	0	2078129	616	Granada Hills - Knollwood			Above Moderate
LOS ANGELES			2733009022	Neighborhood Commercial	C1-1XL	0	54	0.039446148	Commercial - Professional Building - One Story	YES - Current	NO - Privately-Owned	Available	Not Used in Prior Housing Element	0	0	0.006473722	0.006473722	0	0	0	2078129	628	Granada Hills - Knollwood			Above Moderate
LOS ANGELES			2733009022	Neighborhood Commercial	C1-1XL	0	54	0.041319156	Commercial - Professional Building - One Story	YES - Current	NO - Privately-Owned	Available	Not Used in Prior Housing Element	0	0	0.003512446	0.003512446	0	0	0	2078129	617	Granada Hills - Knollwood			Above Moderate
LOS ANGELES			2733009022	Neighborhood Commercial	C1-1XL	0	54	0.041319156	Commercial - Professional Building - One Story	YES - Current	NO - Privately-Owned	Available	Not Used in Prior Housing Element	0	0	0.003512446	0.003512446	0	0	0	2078129	625	Granada Hills - Knollwood			Above Moderate
LOS ANGELES			2733009022	Neighborhood Commercial	C1-1XL	0	54	0.041319366	Commercial - Professional Building - One Story	YES - Current	NO - Privately-Owned	Available	Not Used in Prior Housing Element	0	0	0.003512446	0.003512446	0	0	0	2078129	603	Granada Hills - Knollwood			Above Moderate
LOS ANGELES			2733009022	Neighborhood Commercial	C1-1XL	0	54	0.041321311	Commercial - Professional Building - One Story	YES - Current	NO - Privately-Owned	Available	Not Used in Prior Housing Element	0	0	0.003512446	0.003512446	0	0	0	2078129	629	Granada Hills - Knollwood			Above Moderate
LOS ANGELES			2733009022	Neighborhood Commercial	C1-1XL	0	54	0.041415579	Commercial - Professional Building - One Story	YES - Current	NO - Privately-Owned	Available	Not Used in Prior Housing Element	0	0	0.003512446	0.003512446	0	0	0	2078129	601	Granada Hills - Knollwood			Above Moderate
LOS ANGELES			2733009022	Neighborhood Commercial	C1-1XL	0	54	0.041415579	Commercial - Professional Building - One Story	YES - Current	NO - Privately-Owned	Available	Not Used in Prior Housing Element	0	0	0.003512446	0.003512446	0	0	0	2078129	624	Granada Hills - Knollwood			Above Moderate
LOS ANGELES			2733009022	Low Medium I Residential	R2-1	0	17	0.241030862	Commercial - Professional Building - One Story	YES - Current	NO - Privately-Owned	Available	Not Used in Prior Housing Element	0	0.013286905	0	0.013286905	0	0	0	2078129	540	Granada Hills - Knollwood			Moderate
LOS ANGELES	17629 W KINGSBURY ST	91344	2733009024	Low Medium I Residential	R2-1	0	17	0.11559044	Residential - Double, Duplex, or Two Units - 4 Stories or Less	YES - Current	NO - Privately-Owned	Available	Not Used in Prior Housing Element	0	0	0.02388401	0.02388401	2	2*	2*	2078129	607	Granada Hills - Knollwood			Above Moderate
LOS ANGELES	17625 W KINGSBURY ST	91344	2733009025	Low Medium I Residential	R2-1	0	17	0.180925325	Residential - Double, Duplex, or Two Units - 4 Stories or Less	YES - Current	NO - Privately-Owned	Available	Not Used in Prior Housing Element	0	0.020291114	0	0.020291114	2	3*	3*	2078129	544	Granada Hills - Knollwood			Moderate
LOS ANGELES			2733009025	Neighborhood Commercial	R2-1	0	17	0.125441587	Residential - Double, Duplex, or Two Units - 4 Stories or Less	YES - Current	NO - Privately-Owned	Available	Not Used in Prior Housing Element	0	0	0.025005654	0.025005654	2	2*	2*	2078129	543	Granada Hills - Knollwood			Above Moderate
LOS ANGELES			2733012057	Low I Residential	RS-1	0	1 unit per lot	0.000904059	Residential - Single Family Residence - Vacant Land	YES - Current	NO - Privately-Owned	Available	Not Used in Prior Housing Element	0	0	0.024618967	0.024618967	0	0	0	2048129	57	Granada Hills - Knollwood			Above Moderate
LOS ANGELES			2733013044	Low II Residential	A2-1	0	1 unit per lot	0.001669058	Residential - Single Family Residence - Vacant Land	YES - Current	NO - Privately-Owned	Available	Not Used in Prior Housing Element	0	0	0.024618967	0.024618967	0	0	0	2048129	559	Granada Hills - Knollwood			Above Moderate
LOS ANGELES	10665 N ENCINO AVE	91344	2733018001	Low Medium I Residential	R2-1	0	17	0.117389005	Residential - Double, Duplex, or Two Units - 4 Stories or Less	YES - Current	NO - Privately-Owned	Available	Not Used in Prior Housing Element	0	0	0.077260414	0.077260414	2	2*	2*	2078129	559	Granada Hills - Knollwood	Yes	Above Moderate	
LOS ANGELES	17503 W KINGSBURY ST	91344	2733018002	Low Medium I Residential	R2-1	0	17	0.123807584	Residential - Single Family Residence	YES - Current	NO - Privately-Owned	Available	Not Used in Prior Housing Element	0	0	0.05877382	0.05877382	1	2*	2*	2078129	611	Granada Hills - Knollwood			Above Moderate
LOS ANGELES	17525 W KINGSBURY ST	91344	2733018006	Low Medium I Residential	R2-1	0	17	0.241033829	Residential - Double, Duplex, or Two Units - 4 Stories or Less	YES - Current	NO - Privately-Owned	Available	Not Used in Prior Housing Element	0	0.093820119	0	0.093820119	2	0	0	2078129	555	Granada Hills - Knollwood	Yes	Moderate	
LOS ANGELES	17531 W KINGSBURY ST	91344	2733018007	Low Medium I Residential	R2-1	0	17	0.289243381	Residential - Single Family Residence	YES - Current	NO - Privately-Owned	Available	Not Used in Prior Housing Element	0	0.161538506	0	0.161538506	1	0	0	2078129	554	Granada Hills - Knollwood			Moderate
LOS ANGELES	17535 W KINGSBURY ST	91344	2733018008	Low Medium I Residential	R2-1	0	17	0.241034761	Residential - Three Units (Any Combination) - 4 Stories or Less	YES - Current	NO - Privately-Owned	Available	Not Used in Prior Housing Element	0	0.07656064	0	0.07656064	3	0	0	2078129	553	Granada Hills - Knollwood	Yes	Moderate	
LOS ANGELES	17554 W CHATSWORTH ST	91344	2733018012	Neighborhood Commercial	C1-1XL	0	54	0.149197544	Commercial - Auto, Recreation Equipment, Construction Equipment Sales and Service - Auto Service Centers (No Gasoline) - One Story	YES - Current	NO - Privately-Owned	Available	Not Used in Prior Housing Element	0.039374498	0	0	0.039374498	2	0	0	2078129	475	Granada Hills - Knollwood			Lower
LOS ANGELES	17558 W CHATSWORTH ST	91344	2733018012	Neighborhood Commercial	C1-1XL	0	54	0.147227654	Commercial - Auto, Recreation Equipment, Construction Equipment Sales and Service - Auto Service Centers (No Gasoline) - One Story	YES - Current	NO - Privately-Owned	Available	Not Used in Prior Housing Element	0.039374498	0	0	0.039374498	2	0	0	2078129	474	Granada Hills - Knollwood			Lower
LOS ANGELES	17544 W CHATSWORTH ST	91344	2733018013	Neighborhood Commercial	C1-1XL	0	54	0.074886742	Commercial - Auto, Recreation Equipment, Construction Equipment Sales and Service - Auto Body Repair Shop - One Story	YES - Current	NO - Privately-Owned	Available	Not Used in Prior Housing Element	0.027255097	0	0	0.027255097	2	0	0	2078129	477	Granada Hills - Knollwood			Lower
LOS ANGELES	17550 W CHATSWORTH ST	91344	2733018013	Neighborhood Commercial	C1-1XL	0	54	0.149457077	Commercial - Auto, Recreation Equipment, Construction Equipment Sales and Service - Auto Body Repair Shop - One Story	YES - Current	NO - Privately-Owned	Available	Not Used in Prior Housing Element	0.038112688	0	0	0.038112688	2	0	0	2078129	476	Granada Hills - Knollwood			Lower
LOS ANGELES	17542 W CHATSWORTH ST	91344	2733018014	Neighborhood Commercial	C1-1XL	0	54	0.074600629	Commercial - Store - One Story	YES - Current	NO - Privately-Owned	Available	Not Used in Prior Housing Element	0.025703278	0	0	0.025703278	1	0	0	2078129	478	Granada Hills - Knollwood			Lower
LOS ANGELES	17538 W CHATSWORTH ST	91344	2733018015	Neighborhood Commercial	C1-1XL	0	54	0.074598568	Commercial - Store - One Story	YES - Current	NO - Privately-Owned	Available	Not Used in Prior Housing Element	0.008538673	0	0	0.008538673	2	0	0	2078129	480	Granada Hills - Knollwood			Lower
LOS ANGELES	17540 W CHATSWORTH ST	91344	2733018015	Neighborhood Commercial	C1-1XL	0	54	0.074600242	Commercial - Store - One Story	YES - Current	NO - Privately-Owned	Available	Not Used in Prior Housing Element	0.008538673	0	0	0.008538673	2	0	0	2078129	479	Granada Hills - Knollwood			Lower
LOS ANGELES	17534 W CHATSWORTH ST	91344	2733018016	Neighborhood Commercial	C1-1XL	0	54	0.149198978	Commercial - Auto, Recreation Equipment, Construction Equipment Sales and Service - Auto Body Repair Shop - One Story	YES - Current	NO - Privately-Owned	Available	Not Used in Prior Housing Element	0.039374498	0	0	0.039374498	1	0	0	2078129	481	Granada Hills - Knollwood			Lower
LOS ANGELES	17524 W CHATSWORTH ST	91344	2733018017	Neighborhood Commercial	C1-1XL	0	54	0.149200843	Commercial - Store - One Story	YES - Current	NO - Privately-Owned	Available	Not Used in Prior Housing Element	0.01166799	0	0	0.01166799	2	0	0	2078129	482	Granada Hills - Knollwood			Lower
LOS ANGELES	17522 W CHATSWORTH ST	91344	2733018018	Neighborhood Commercial	C1-1XL	0	54	0.149199349	Commercial - Store - One Story	YES - Current	NO - Privately-Owned	Available	Not Used in Prior Housing Element	0.039374498	0	0	0.039374498	1	0	0	2078129	484	Granada Hills - Knollwood			Lower
LOS ANGELES	17509 W KINGSBURY ST	91344	2733018028	Low Medium I Residential	R2-1	0	17	0.179060246	Residential - Double, Duplex, or Two Units - 4 Stories or Less	YES - Current	NO - Privately-Owned	Available	Not Used in Prior Housing Element	0	0.066806424	0	0.066806424	2	3*	3*	2078129	602	Granada Hills - Knollwood	Yes	Moderate	
LOS ANGELES	17513 W KINGSBURY ST	91344	2733018029	Low Medium I Residential	R2-1	0	17	0.1492155	Residential - Single Family Residence	YES - Current	NO - Privately-Owned	Available	Not Used in Prior Housing Element	0	0	0.031953794	0.031953794	1	2*	2*	2078129	600	Granada Hills - Knollwood			Above Moderate
LOS ANGELES	17541 W KINGSBURY ST	91344	2733018030	Low Medium I Residential	R2-1	0	17	0.199718061	Residential - Single Family Residence	YES - Current	NO - Privately-Owned	Available	Not Used in Prior Housing Element	0	0.049223378	0	0.049223378	1	3*	3*	2078129	592	Granada Hills - Knollwood			Moderate
LOS ANGELES	10672 N SHOSHONE AVE	91344	2733018031	Neighborhood Commercial	C1-1XL	0	54	0.074603809	Commercial - Auto, Recreation Equipment, Construction Equipment Sales and Service - Auto Body Repair Shop - One Story	YES - Current	NO - Privately-Owned	Available	Not Used in Prior Housing Element	0	0	0.009669463	0.009669463	0	0	0	2078129	549	Granada Hills - Knollwood	Yes	Above Moderate	
LOS ANGELES			2733018031	Neighborhood Commercial	C1-1XL	0	54	0.074603445	Commercial - Auto, Recreation Equipment, Construction Equipment Sales and Service - Auto Body Repair Shop - One Story	YES - Current	NO - Privately-Owned	Available	Not Used in Prior Housing Element	0.013429871	0	0	0.013429871	0	0	0	2078129	551	Granada Hills - Knollwood			Lower
LOS ANGELES			2733018031	Neighborhood Commercial	C1-1XL	0	54	0.089524883	Commercial - Auto, Recreation Equipment, Construction Equipment Sales and Service - Auto Body Repair Shop - One Story	YES - Current	NO - Privately-Owned	Available	Not Used in Prior Housing Element	0.013226326	0	0	0.013226326	0	0	0	2078129	552	Granada Hills - Knollwood			Lower
LOS ANGELES			2733018031	Neighborhood Commercial	C1-1XL	0	54	0.089525308	Commercial - Auto, Recreation Equipment, Construction Equipment Sales and Service - Auto Body Repair Shop - One Story	YES - Current	NO - Privately-Owned	Available	Not Used in Prior Housing Element	0.013226326	0	0	0.013226326	0	0	0	2078129	550	Granada Hills - Knollwood			Lower
LOS ANGELES	17519 W KINGSBURY ST	91344	2733018032	Low Medium I Residential	R2-1	0	17	0.179059655	Residential - Single Family Residence	YES - Current	NO - Privately-Owned	Available	Not Used in Prior Housing Element	0	0.013165237	0	0.013165237	1	3*	3*	2078129	586	Granada Hills - Knollwood			Moderate
LOS ANGELES	17458 W CHATSWORTH ST	91344	2733019012	Neighborhood Commercial	C1-1XL	0	54	0.147649567	Commercial - Auto, Recreation Equipment, Construction Equipment Sales and Service - Auto Body Repair Shop - One Story	YES - Current	NO - Privately-Owned	Available	Not Used in Prior Housing Element	0.041010413	0	0	0.041010413	1	0	0	2078129	490	Granada Hills - Knollwood			Lower
LOS ANGELES			2733019012	Neighborhood Commercial	C1-1XL	0	54	0.074601849	Commercial - Auto, Recreation Equipment, Construction Equipment Sales and Service - Auto Body Repair Shop - One Story	YES - Current	NO - Privately-Owned	Available	Not Used in Prior Housing Element	0.029326671	0	0	0.029326671	1	0	0	2078129	491	Granada Hills - Knollwood			Lower
LOS ANGELES	17454 W CHATSWORTH ST	91344	2733019013	Neighborhood Commercial	C1-1XL	0	54	0.074601873	Commercial - Auto, Recreation Equipment, Construction Equipment Sales and Service - Auto Body Repair Shop - One Story	YES - Current	NO - Privately-Owned	Available	Not Used in Prior

LOS ANGELES		2733019013	Neighborhood Commercial	C1-1XL	0	54	0.07460204	Commercial - Auto, Recreation Equipment, Construction Equipment Sales and Service - Auto Body Repair Shop - One Story	YES - Current	NO - Privately-Owned	Available	Not Used in Prior Housing Element	0.028479871	0	0	0.028479871	1	0	0	2078129	493	Granada Hills - Knollwood			Lower	
LOS ANGELES		2733019014	Neighborhood Commercial	C1-1XL	0	54	0.074600175	Commercial - Parking Lot (Commercial Use Property) - Lots - Patron or Employee - One Story	YES - Current	NO - Privately-Owned	Available	Not Used in Prior Housing Element	0.002899495	0	0	0.002899495	0	0	0	2078129	494	Granada Hills - Knollwood			Lower	
LOS ANGELES		2733019014	Neighborhood Commercial	C1-1XL	0	54	0.07460111	Commercial - Parking Lot (Commercial Use Property) - Lots - Patron or Employee - One Story	YES - Current	NO - Privately-Owned	Available	Not Used in Prior Housing Element	0.002899495	0	0	0.002899495	0	0	0	2078129	495	Granada Hills - Knollwood			Lower	
LOS ANGELES	17430 W CHATSWORTH ST	91344 2733019017	Neighborhood Commercial	CR-1XL	0	108	0.149203881	Commercial - Professional Building - Medical Dental Building - One Story	YES - Current	NO - Privately-Owned	Available	Not Used in Prior Housing Element	0.366487086	0	0	0.366487086	1	0	0	2078129	498	Granada Hills - Knollwood			Lower	
LOS ANGELES	17428 W CHATSWORTH ST	91344 2733019018	Neighborhood Commercial	CR-1XL	0	108	0.074601636	Commercial - Office Building - One Story	YES - Current	NO - Privately-Owned	Available	Not Used in Prior Housing Element	0.04080091	0	0	0.04080091	1	0	0	2078129	499	Granada Hills - Knollwood			Lower	
LOS ANGELES		2733019018	Neighborhood Commercial	CR-1XL	0	108	0.074602594	Commercial - Office Building - One Story	YES - Current	NO - Privately-Owned	Available	Not Used in Prior Housing Element	0.04080091	0	0	0.04080091	1	0	0	2078129	500	Granada Hills - Knollwood			Lower	
LOS ANGELES	17422 W CHATSWORTH ST	91344 2733019019	Neighborhood Commercial	CR-1XL	0	108	0.149204599	Commercial - Office Building - One Story	YES - Current	NO - Privately-Owned	Available	Not Used in Prior Housing Element	0.012703216	0	0	0.012703216	7	0	0	2078129	501	Granada Hills - Knollwood			Lower	
LOS ANGELES	17402 W CHATSWORTH ST	91344 2733019024	Neighborhood Commercial	CR-1XL	0	108	0.147584218	Commercial - Office Building - Two Stories	YES - Current	NO - Privately-Owned	Available	Not Used in Prior Housing Element	0.008715002	0	0	0.008715002	1	0	0	2078129	507	Granada Hills - Knollwood			Lower	
LOS ANGELES		2733019024	Neighborhood Commercial	CR-1XL	0	108	0.074218885	Commercial - Office Building - Two Stories	YES - Current	NO - Privately-Owned	Available	Not Used in Prior Housing Element	0.005929775	0	0	0.005929775	1	0	0	2078129	506	Granada Hills - Knollwood			Lower	
LOS ANGELES	17436 W CHATSWORTH ST	91344 2733019025	Neighborhood Commercial	C1-1XL	0	54	0.149203511	Commercial - Auto, Recreation Equipment, Construction Equipment Sales and Service - Auto Body Repair Shop - One Story	YES - Current	NO - Privately-Owned	Available	Not Used in Prior Housing Element	0.017447527	0	0	0.017447527	1	0	0	2078129	497	Granada Hills - Knollwood			Lower	
LOS ANGELES	17444 W CHATSWORTH ST	91344 2733019025	Neighborhood Commercial	C1-1XL	0	54	0.074601301	Commercial - Auto, Recreation Equipment, Construction Equipment Sales and Service - Auto Body Repair Shop - One Story	YES - Current	NO - Privately-Owned	Available	Not Used in Prior Housing Element	0.012479015	0	0	0.012479015	1	0	0	2078129	496	Granada Hills - Knollwood			Lower	
LOS ANGELES	17408 W CHATSWORTH ST	91344 2733019026	Neighborhood Commercial	CR-1XL	0	108	0.074603116	Commercial - Office Building - One Story	YES - Current	NO - Privately-Owned	Available	Not Used in Prior Housing Element	0.005757892	0	0	0.005757892	1	0	0	2078129	505	Granada Hills - Knollwood			Lower	
LOS ANGELES		2733019026	Neighborhood Commercial	CR-1XL	0	108	0.074602186	Commercial - Office Building - One Story	YES - Current	NO - Privately-Owned	Available	Not Used in Prior Housing Element	0.005757892	0	0	0.005757892	1	0	0	2078129	504	Granada Hills - Knollwood			Lower	
LOS ANGELES	17412 W CHATSWORTH ST	91344 2733019032	Neighborhood Commercial	CR-1XL	0	108	0.074602018	Commercial - Professional Building - One Story	YES - Current	NO - Privately-Owned	Available	Not Used in Prior Housing Element	0.006382252	0	0	0.006382252	0	0	0	2078129	503	Granada Hills - Knollwood			Lower	
LOS ANGELES	17418 W CHATSWORTH ST	91344 2733019032	Neighborhood Commercial	CR-1XL	0	108	0.149204009	Commercial - Professional Building - One Story	YES - Current	NO - Privately-Owned	Available	Not Used in Prior Housing Element	0.009380061	0	0	0.009380061	0	0	0	2078129	502	Granada Hills - Knollwood			Lower	
LOS ANGELES		2733021066	Low II Residential	R1-1XL-RFA	0	1 unit per lot	0.01934776	Residential - Single Family Residence - Vacant Land	YES - Current	NO - Privately-Owned	Available	Not Used in Prior Housing Element	0	0	0.024618967	0.024618967	0	0	0	2078129	865	Granada Hills - Knollwood			Above Moderate	
LOS ANGELES	17326 W CHATSWORTH ST	91344 2733027008	Medium Residential	R3-1	0	54	0.116774058	Residential - Single Family Residence	YES - Current	NO - Privately-Owned	Available	Not Used in Prior Housing Element	0.201921448	0	0	0.201921448	1	0	0	2078129	517	Granada Hills - Knollwood			Lower	
LOS ANGELES	17330 W CHATSWORTH ST	91344 2733027030	Medium Residential	R3-1	0	54	0.223810084	Residential - Five or More Units or Apartments (Any Combination) - 4 Stories or Less	YES - Current	NO - Privately-Owned	Available	Not Used in Prior Housing Element	0.021836063	0	0	0.021836063	13	0	0	2078129	516	Granada Hills - Knollwood			Lower	
LOS ANGELES	1663 W 186TH ST	90248 6108001018	Highway Oriented Commercial	[Q]C2-1	0	54	0.137754266	Residential - Single Family Residence	YES - Current	NO - Privately-Owned	Available	Not Used in Prior Housing Element	0.606667632	0	0	0.606667632	1	0	0	0608193	208	Harbor Gateway			Lower	
LOS ANGELES	1662 W 182ND ST	90248 6108001063	Highway Oriented Commercial	C1-1	0	54	0.147854943	Commercial - Store - One Story	YES - Current	NO - Privately-Owned	Available	Used in Prior Housing Element - Non-Vacant	0.048632564	0	0	0.048632564	0	0	0	0638193	241	Harbor Gateway			Lower	
LOS ANGELES	18202 S WESTERN AVE	90248 6108001063	Highway Oriented Commercial	C1-1	0	54	1.260359986	Commercial - Store - One Story	YES - Current	NO - Privately-Owned	Available	Used in Prior Housing Element - Non-Vacant	0.35184899	0	0	0.35184899	0	0	0	0638193	242	Harbor Gateway			Lower	
LOS ANGELES	1669 W 186TH ST	90248 6108001068	Highway Oriented Commercial	[Q]C2-1	0	54	0.137754261	Commercial - Auto, Recreation Equipment, Construction Equipment Sales and Service - New Car Sales and Service - One Story	YES - Current	NO - Privately-Owned	Available	Not Used in Prior Housing Element	0.04920906	0	0	0.04920906	3	0	0	0608193	209	Harbor Gateway			Lower	
LOS ANGELES	18240 S WESTERN AVE	90248 6108001068	Highway Oriented Commercial	C1-1	0	54	0.848956764	Commercial - Auto, Recreation Equipment, Construction Equipment Sales and Service - New Car Sales and Service - One Story	YES - Current	NO - Privately-Owned	Available	Not Used in Prior Housing Element	0.061178626	0	0	0.061178626	3	0	0	0638193	290	Harbor Gateway			Lower	
LOS ANGELES	18320 S WESTERN AVE	90248 6108001068	Highway Oriented Commercial	[Q]C2-1	0	54	0.865830697	Commercial - Auto, Recreation Equipment, Construction Equipment Sales and Service - New Car Sales and Service - One Story	YES - Current	NO - Privately-Owned	Available	Not Used in Prior Housing Element	0.060251413	0	0	0.060251413	3	0	0	0608193	40	Harbor Gateway			Lower	
LOS ANGELES	18402 S WESTERN AVE	90248 6108001068	Highway Oriented Commercial	[Q]C2-1	0	54	1.044067343	Commercial - Auto, Recreation Equipment, Construction Equipment Sales and Service - New Car Sales and Service - One Story	YES - Current	NO - Privately-Owned	Available	Not Used in Prior Housing Element	0.555040777	0	0	0.555040777	3	0	0	0608193	57	Harbor Gateway			Lower	
LOS ANGELES	18416 S WESTERN AVE	90248 6108001068	Highway Oriented Commercial	[Q]C2-1	0	54	0.499629225	Commercial - Auto, Recreation Equipment, Construction Equipment Sales and Service - New Car Sales and Service - One Story	YES - Current	NO - Privately-Owned	Available	Not Used in Prior Housing Element	0.077988648	0	0	0.077988648	3	0	0	0608193	109	Harbor Gateway			Lower	
LOS ANGELES	18540 S WESTERN AVE	90248 6108001068	Highway Oriented Commercial	[Q]C2-1	0	54	0.966770347	Commercial - Auto, Recreation Equipment, Construction Equipment Sales and Service - New Car Sales and Service - One Story	YES - Current	NO - Privately-Owned	Available	Not Used in Prior Housing Element	0.521315384	0	0	0.521315384	3	0	0	0608193	137	Harbor Gateway			Lower	
LOS ANGELES	18550 S WESTERN AVE	90248 6108001068	Highway Oriented Commercial	[Q]C2-1	0	54	0.257271265	Commercial - Auto, Recreation Equipment, Construction Equipment Sales and Service - New Car Sales and Service - One Story	YES - Current	NO - Privately-Owned	Available	Not Used in Prior Housing Element	0.068867542	0	0	0.068867542	3	0	0	0608193	182	Harbor Gateway			Lower	
LOS ANGELES	18564 S WESTERN AVE	90248 6108001068	Highway Oriented Commercial	[Q]C2-1	0	54	0.343644923	Commercial - Auto, Recreation Equipment, Construction Equipment Sales and Service - New Car Sales and Service - One Story	YES - Current	NO - Privately-Owned	Available	Not Used in Prior Housing Element	0.074040302	0	0	0.074040302	3	0	0	0608193	210	Harbor Gateway			Lower	
LOS ANGELES		6108001068	Highway Oriented Commercial	[Q]C2-1	0	54	0.150128642	Commercial - Auto, Recreation Equipment, Construction Equipment Sales and Service - New Car Sales and Service - One Story	YES - Current	NO - Privately-Owned	Available	Not Used in Prior Housing Element	0.048464926	0	0	0.048464926	3	0	0	0608193	211	Harbor Gateway			Lower	
LOS ANGELES		6108001068	Highway Oriented Commercial	[Q]C2-1	0	54	0.499304757	Commercial - Auto, Recreation Equipment, Construction Equipment Sales and Service - New Car Sales and Service - One Story	YES - Current	NO - Privately-Owned	Available	Not Used in Prior Housing Element	0.077988648	0	0	0.077988648	3	0	0	0608193	127	Harbor Gateway			Lower	
LOS ANGELES		6108001068	Highway Oriented Commercial	C1-1	0	54	0.848864966	Commercial - Auto, Recreation Equipment, Construction Equipment Sales and Service - New Car Sales and Service - One Story	YES - Current	NO - Privately-Owned	Available	Not Used in Prior Housing Element	0.061178626	0	0	0.061178626	3	0	0	0638193	332	Harbor Gateway			Lower	
LOS ANGELES	18701 S DENKER AVE	90248 6108002017	Low Residential	R1-1	0	1 unit per lot	2.436913338	Institutional - Church - One Story	YES - Current	NO - Privately-Owned	Available	Not Used in Prior Housing Element	0	0	0.011910363	0.011910363	0	0	0	0608193	245	Harbor Gateway			Above Moderate	
LOS ANGELES		6108002017	Low Residential	R1-1	0	1 unit per lot	0.087088658	Institutional - Church - One Story	YES - Current	NO - Privately-Owned	Available	Not Used in Prior Housing Element	0	0	0.011910363	0.011910363	0	0	0	0608193	369	Harbor Gateway			Above Moderate	
LOS ANGELES	18604 S WESTERN AVE	90248 6108002018	Highway Oriented Commercial	C2-1	0	108	0.519423129	Commercial - Restaurant, Cocktail Lounge - Fast Food - Auto Oriented - One Story	YES - Current	NO - Privately-Owned	Available	Used in Prior Housing Element - Non-Vacant	0.051529425	0	0	0.051529425	1	0	0	0608193	250	Harbor Gateway			Lower	
LOS ANGELES	1674 W 186TH ST	90248 6108002019	Highway Oriented Commercial	C2-1	0	108	0.784952183	Commercial - Restaurant, Cocktail Lounge - Restaurant, Cocktail Lounge, Tavern - One Story	YES - Current	NO - Privately-Owned	Available	Not Used in Prior Housing Element	0.02124346	0	0	0.02124346	0	0	0	0608193	249	Harbor Gateway			Lower	
LOS ANGELES	18626 S WESTERN AVE	90248 6108002021	Highway Oriented Commercial	C2-1	0	108	2.023055725	Industrial - Warehousing, Distribution, Storage - Public Storage - Mini Warehouse - One Story	YES - Current	NO - Privately-Owned	Available	Not Used in Prior Housing Element	7.359456682	0	0	7.359456682	0	0	0	0608193	277	Harbor Gateway			Lower	
LOS ANGELES	1594 W 186TH ST	90248 6108002022	Low Residential	R1-1	0	1 unit per lot	0.183213063	Industrial - Heavy Manufacturing - One Story	YES - Current	NO - Privately-Owned	Available	Used in Prior Housing Element - Non-Vacant	0	0	0.001399991	0.001399991	0	0	0	0608193	247	Harbor Gateway			Above Moderate	
LOS ANGELES		6108003900	Low Residential	R1-1	0	1 unit per lot	0.00551005	Miscellaneous - Government Owned Property	YES - Current	YES - City-Owned	Available	Used in Prior Housing Element - Non-Vacant	0	0	0.001516852	0.001516852	0	0	0	0608193	202	Harbor Gateway			Above Moderate	
LOS ANGELES		6108005902	Low Residential	R1-1	0	1 unit per lot	0.004318073	Miscellaneous - Government Owned Property - Vacant Land	YES - Current	YES - City-Owned	Available	Not Used in Prior Housing Element	0	0	0.001516852	0.001516852	0	0	0	0638193	239	Harbor Gateway			Above Moderate	
LOS ANGELES		6108007900	Low Residential	R1-1	0	1 unit per lot	0.001001164	Miscellaneous - Government Owned Property	YES - Current	YES - City-Owned	Available	Not Used in Prior Housing Element	0	0	0.001516852	0.001516852	0	0	0	0608193	59	Harbor Gateway			Above Moderate	
LOS ANGELES		6108020025	Low Residential	R1-1	0	1 unit per lot	0.031276814	Residential - Single Family Residence - Vacant Land	YES - Current	NO - Privately-Owned	Available	Not Used in Prior Housing Element	0	0	0.079674298	0.079674298	0	0	0	0608193	367	Harbor Gateway			Above Moderate	
LOS ANGELES		6108020027	Low Residential	R1-1	0	1 unit per lot	0.066119684	Residential - Single Family Residence - Vacant Land	YES - Current	NO - Privately-Owned	Available	Not Used in Prior Housing Element	0	0	0.079674298	0.079674298	0	0	0	0608193	362	Harbor Gateway			Above Moderate	
LOS ANGELES	18200 S NORMANDIE AVE	90248 6109001901	Open Space	A1	0	1 unit per lot	34.96291425	Miscellaneous - Government Owned Property	YES - Current	YES - City-Owned	Available	Not Used in Prior Housing Element	0	0	0.001516852	0.001516852	0	0	0	0638197	285	Harbor Gateway			Above Moderate	
LOS ANGELES		6109001901	Low Residential	A1	0	1 unit per lot	0.003714976	Miscellaneous - Government Owned Property	YES - Current	YES - City-Owned	Available	Not Used in Prior Housing Element	0	0	0.001516852	0.001516852	0	0	0	0608197	16	Harbor Gateway			Above Moderate	
LOS ANGELES		6109001901	Low Residential	A1	0	1 unit per lot	0.003788069	Miscellaneous - Government Owned Property	YES - Current	YES - City-Owned	Available	Not Used in Prior Housing Element	0	0	0.001516852	0.001516852	0	0	0	0608197	13	Harbor Gateway			Above Moderate	
LOS ANGELES		6109001901	Low Residential	A1	0	1 unit per lot	0.00378842	Miscellaneous - Government Owned Property	YES - Current	YES - City-Owned	Available	Not Used in Prior Housing Element	0	0	0.001516852	0.001516852	0	0	0	0608197	12	Harbor Gateway			Above Moderate	
LOS ANGELES		6109001901	Low Residential	A1	0	1 unit per lot	0.00378842	Miscellaneous - Government Owned Property	YES - Current	YES - City-Owned	Available	Not Used in Prior Housing Element	0	0	0.001516852	0.001516852	0	0	0	0608197	14	Harbor Gateway			Above Moderate	
LOS ANGELES		6109001901	Low Residential	A1	0	1 unit per lot	0.00378842	Miscellaneous - Government Owned Property	YES - Current	YES - City-Owned	Available	Not Used in Prior Housing Element	0	0	0.001516852	0.001516852	0	0	0	0608197	15	Harbor Gateway			Above Moderate	
LOS ANGELES		6109001901	Low Residential	A1	0	1 unit per lot	0.003792886	Miscellaneous - Government Owned Property	YES - Current	YES - City-Owned	Available	Not Used in Prior Housing Element	0	0	0.001516852	0.001516852	0	0	0	0608197	11	Harbor Gateway			Above Moderate	
LOS ANGELES		6109001901	Low Medium II Residential, Low Residential	A1	0	1 unit per lot	0.065528529	Miscellaneous - Government Owned Property	YES - Current	YES - City-Owned	Available	Not Used in Prior Housing Element	0	0	0.001516852	0.001516852	0	0	0	0608197	10	Harbor Gateway			Above Moderate	
LOS ANGELES		6109004036	Low Residential	R1-1	0	1 unit per lot	0.005834093	Residential - Single Family Residence - Vacant Land	YES - Current	NO - Privately-Owned	Available	Not Used in Prior Housing Element	0	0	0.079674298	0.079674298	0	0	0	0608197	202	Harbor Gateway			Above Moderate	
LOS ANGELES		6109004037	Low Residential	R1-1	0	1 unit per lot	0.005835031	Residential - Single Family Residence - Vacant Land	YES - Current	NO - Privately-Owned	Available	Not Used in Prior Housing Element	0	0	0.079674298	0.079674298	0	0	0	0608197	204	Harbor Gateway			Above Moderate	
LOS ANGELES	18502 S NORMANDIE AVE	90248 6109006046	Highway Oriented Commercial	C1-1	0	54	0.491015841	Commercial - Store - One Story	YES - Current	NO - Privately-Owned	Available	Used in Prior Housing Element - Non-Vacant	0.183064091	0	0	0.183064091	0	0	0	0608197	152	Harbor Gateway			Lower	
LOS ANGELES	18458 S NORMANDIE AVE	90248 6109006047	Medium Residential	R3-1	0	54	0.163008274	Residential - Five or More Units or Apartments (Any Combination) - 4 Stories or Less	YES - Current	NO - Privately-Owned	Available	Not Used in Prior Housing Element	0	0	0.086211941	0.086211941	8	0	0	0608197	145	Harbor Gateway		Yes	Above Moderate	
LOS ANGELES	18450 S NORMANDIE AVE	90248 6109006048	Medium Residential	R3-1	0	54	0.257725643	Residential - Five or More Units or Apartments (Any Combination) - 4 Stories or Less	YES - Current	NO - Privately-Owned	Available	Not Used in Prior Housing Element	0	0	0.083635546	0.083635546	14	0	0	0608197	103	Harbor Gateway		Yes	Above Moderate	
LOS ANGELES	18528 S NORMANDIE AVE	90248 6109006053	Highway Oriented Commercial	[Q]C2-1	0	54	0.421828789	Commercial - Auto, Recreation Equipment, Construction Equipment Sales and Service - Auto Body Repair Shop - One Story	YES - Current	NO - Privately-Owned	Available	Not Used in Prior Housing Element	0.078457586	0	0	0.078457586	0	0	0	0608197	201	Harbor Gateway			Lower	
LOS ANGELES		6109006054	Low Residential	R1-1	0	1 unit per lot	0.000599303	Residential - Single Family Residence - Vacant Land	YES - Current	NO - Privately-Owned	Available	Not Used in Prior Housing Element	0	0	0.079674298	0.079674298	0	0	0	0608197	9013	Harbor Gateway			Above Moderate	
LOS ANGELES		6109006054	Low Residential	R1-1	0	1 unit per lot	0.001151132	Residential - Single Family Residence - Vacant Land	YES - Current	NO - Privately-Owned	Available	Not Used in Prior Housing Element	0	0	0.079674298	0.079674298	0	0	0	0608197	9012	Harbor Gateway			Above Moderate	
LOS ANGELES		6109006054	Low Residential	R1-1	0	1 unit per lot	0.001240902	Residential - Single Family Residence - Vacant Land	YES - Current	NO - Privately-Owned	Available	Not Used in Prior Housing Element	0	0	0.079674298	0.079674298	0	0	0	0608197	9011	Harbor Gateway			Above Moderate	
LOS ANGELES	1046 W 187TH ST	90248 6109015005	Low Residential	R1-1	0	1 unit per lot	0.128938589	Residential - Single Family Residence	YES - Current	NO - Privately-Owned	Available	Not Used in Prior Housing Element	0	0	0.038156468	0.038156468	0	0	0	0608197	357	Harbor Gateway			Above Moderate	
LOS ANGELES	18120 S NORMANDIE AVE	90248 6111026900	Low Residential	R1-1	0	1 unit per lot	0.155233168	Miscellaneous - Government Owned Property	YES - Current	YES - City-Owned	Available	Used in Prior Housing Element - Non-Vacant	0	0	0.001516852	0.001516852	0	0	0	0638197	325	Harbor Gateway			Above Moderate	
LOS ANGELES		6111026900	Low Residential	R1-1	0	1 unit per lot	0.270345054	Miscellaneous - Government Owned Property	YES - Current	YES - City-Owned	Available	Used in Prior Housing Element - Non-Vacant	0	0	0.001516852	0.001516852	0	0	0	0638197	288	Harbor Gateway			Above Moderate	
LOS ANGELES		6111026900	Low Residential	R1-1	0	1 unit per lot	0.388794529	Miscellaneous - Government Owned Property	YES - Current	YES - City-Owned	Available	Used in Prior Housing Element - Non-Vacant	0	0	0.001516852	0.001516852	0	0	0	0638197	284	Harbor Gateway			Above Moderate	
LOS ANGELES	816 W 120TH ST	90044 6117001003	Low Medium II Residential	RD2-1XL	0	21	0.10365627	Residential - Single Family Residence	YES - Current	NO - Privately-Owned	Available	Not Used in Prior Housing Element	0	0	0.160671419	0.160671419	1	2*	2*	0848197	485	Harbor Gateway			Above Moderate	
LOS ANGELES	819 W ATHENS BLVD	90044 6117001004	Low Medium II Residential	RD2-1XL	0	21	0.121392263	Residential - Single Family Residence	YES - Current	NO - Privately-Owned	Available	Not Used in Prior Housing Element	0	0	0.160671419	0.160671419	1	2*	2*	0848197	500	Harbor Gateway			Above Moderate	
LOS ANGELES	813 W ATHENS BLVD	90044 6117001005	Low Medium II Residential	RD2-1XL	0	21	0.135415834	Residential - Single Family Residence	YES - Current	NO - Privately-Owned	Available	Not Used in Prior Housing Element	0	0	0.131431398	0.131431398	1	2*	2*	0848197	502	Harbor Gateway			Above Moderate	
LOS ANGELES	810 W 120TH ST	90044 6117001006	Low Medium II Residential	RD2-1XL	0	21	0.135838785	Residential - Single Family Residence	YES - Current	NO - Privately-Owned	Available	Not Used in Prior Housing Element	0	0	0.131431398	0.131431398	1	2*	2*	0848197	484	Harbor Gateway			Above Moderate	
LOS ANGELES	800 W 120TH ST	90044 6117001007	Low Medium II Residential	RD2-1XL	0	21	0.158937018	Residential - Single Family Residence	YES - Current	NO - Privately-Owned	Available	Not Used in Prior Housing Element	0	0.244708568	0	0.244708568	1	3*	3*	0848197	481	Harbor Gateway			Moderate	
LOS ANGELES	801 W ATHENS BLVD	90044 6117001008	Low Medium II Residential	RD2-1XL	0	21	0.158519062	Residential - Single Family Residence - Pool	YES - Current	NO - Privately-Owned	Available	Not Used in Prior Housing Element	0	0.244708568	0	0.244708568	1	3*	3*	0848197	503	Harbor Gateway			Moderate	
LOS ANGELES	763 W ATHENS BLVD	90044 6117001009	Low Medium II Residential	RD2-1XL	0	21	0.181622212	Residential - Single Family Residence	YES - Current	NO - Privately-Owned	Available	Not Used in Prior Housing Element	0	0.200901049	0	0.200901049	1	3*	3*	0848197	505	Harbor Gateway			Moderate	
LOS ANGELES	758 W 120TH ST	90044 6117001010	Low Medium II Residential	RD2-1XL	0	21	0.127671492	Residential - Double, Duplex, or Two Units - 4 Stories or Less	YES - Current	NO - Privately-Owned	Available	Not Used in Prior Housing Element	0	0	0.209988552	0.209988552	2	2*	2*	0848197	480	Harbor Gateway		Yes	Above Moderate	
LOS ANGELES	754 W 120TH ST	90044 6117001011	Low Medium II Residential	RD2-1XL	0	21	0.099683122	Residential - Double, Duplex, or Two Units - 4 Stories or Less	YES - Current	NO - Privately-Owned	Available	Not Used in Prior Housing Element	0	0	0.232763886	0.232763886	2	2*	2*	0848197	478	Harbor Gateway		Yes	Above Moderate	
LOS ANGELES	744 W 120TH ST	90044 6117001013	Low Medium II Residential	RD2-1XL	0	21	0.17334958	Residential - Single Family Residence	YES - Current	NO - Privately-Owned	Available	Not Used in Prior Housing Element	0	0.200901049	0	0.200901049	1	3*	3*	0848197	475	Harbor Gateway			Moderate	
LOS ANGELES	730 W 120TH ST	90044 6117001015	Low Medium II Residential	RD2-1XL	0	21	0.274442135	Residential - Double, Duplex, or Two Units - 4 Stories or Less	YES - Current	NO - Privately-Owned	Available	Not Used in Prior Housing Element	0	0.18748039	0	0.18748039	2	0	0	0848197	473	Harbor Gateway		Yes	Moderate	
LOS ANGELES	724 W 120TH ST	90044 6117001016	Low Medium II Residential	RD2-1XL	0	21	0.29754743	Residential - Double, Duplex, or Two Units - 4 Stories or Less	YES - Current	NO - Privately-Owned	Available	Not Used in Prior Housing Element	0	0.506163526	0	0.506163526	2	0	0	0848197	472	Harbor Gateway		Yes	Moderate	
LOS ANGELES	714 W 120TH ST	90044 6117001017	Low Medium II Residential	RD2-1XL	0	21	0.257137283	Residential - Four Units (Any Combination) - 4 Stories or Less	YES - Current	NO - Privately-Owned	Available	Not Used in Prior Housing Element	0	0.302757242	0	0.302757242	4	0	0	0848197	471	Harbor Gateway		Yes	Moderate	
LOS ANGELES		6117001020	Low Medium II Residential	RD2-1XL	0	21	0.220404416	Residential - Single Family Residence	YES - Current	NO - Privately-Owned	Available	Not Used in Prior Housing Element	0	0.523114908	0	0.523114908	1	0	0	0848197	469	Harbor Gateway			Moderate	
LOS ANGELES	822 W 120TH ST	90044 6117001036	Medium Residential	R3-1	0	54	0.174028486	Residential - Five or More Units or Apartments (Any Combination) - 4 Stories or Less	YES - Current	NO - Privately-Owned	Available	Not Used in Prior Housing Element	0.100269474	0	0	0.100269474	15	0	0	0848197	486	Harbor Gateway			Lower	
LOS ANGELES	836 W 120TH ST	90044 6117001036	Medium Residential	R3-1	0	54	0.245526042	Residential - Five or More Units or Apartments (Any Combination) - 4 Stories or Less	YES - Current	NO - Privately-Owned	Available	Not Used in Prior Housing Element	0.118775873	0	0	0.118775873	15	0	0	0848197	488	Harbor Gateway			Lower	
LOS ANGELES	658 W 120TH ST	90044 6117002001	Low Medium II Residential	RD2-1XL	0	21	0.152656837	Residential - Single Family Residence	YES - Current	NO - Privately-Owned	Available	Not Used in Prior Housing Element	0	0.244708568	0	0.244708568	1	3*	3*	0848201	1229	Harbor Gateway			Moderate	
LOS ANGELES	663 W 121ST ST	90044 6117002002	Low Medium II Residential	RD2-1XL	0	21	0.119517297	Residential - Single Family Residence	YES - Current	NO - Privately-Owned	Available	Not Used in Prior Housing Element	0	0	0.160671419	0.160671419	1	2*	2*	0848201	1235	Harbor Gateway			Above Moderate	
LOS ANGELES	646 W 120TH ST	90044 6117002004	Low Medium II Residential	RD2-1XL	0	21	0.1607002	Residential - Single Family Residence	YES - Current	NO - Privately-Owned	Available	Not Used in Prior Housing Element	0	0.244708568	0	0.244708568	1	3*	3*	0848201	1228	Harbor Gateway			Moderate	
LOS ANGELES	644 W 120TH ST	90044 6117002005	Low Medium II Residential	RD2-1XL	0	21	0.179968926	Residential - Single Family Residence	YES - Current	NO - Privately-Owned	Available	Not Used in Prior Housing Element	0	0.200901049	0	0.200901049	1	3*	3*	0848201	1227	Harbor Gateway			Moderate	
LOS ANGELES	638 W 120TH ST	90044 6117002008	Low Medium II Residential	RD2-1XL	0	21	0.216917885	Residential - Single Family Residence	YES - Current	NO - Privately-Owned	Available	Not Used in Prior Housing Element	0	0.523114908	0	0.523114908	1	0	0	0848201	1226	Harbor Gateway			Moderate	
LOS ANGELES	628 W 120TH ST	90044 6117002009	Low Medium II Residential	RD2-1XL	0	21	0.227371554

LOS ANGELES	536 W 120TH ST	90044	6117003004	Medium Residential	R3-1	0	54	0.297349744	Residential - Five or More Units or Apartments (Any Combination) - 4 Stories or Less	YES - Current	NO - Privately-Owned	Available	Not Used in Prior Housing Element	0	0	0.589454949	0.589454949	12	0	0	0848201	1211	Harbor Gateway		Yes	Above Moderate
LOS ANGELES	524 W 120TH ST	90044	6117003005	Medium Residential	R3-1	0	54	0.30553214	Residential - Five or More Units or Apartments (Any Combination) - 4 Stories or Less	YES - Current	NO - Privately-Owned	Available	Not Used in Prior Housing Element	0	0	0.095761394	0.095761394	24	0	0	0848201	1210	Harbor Gateway		Yes	Above Moderate
LOS ANGELES	520 W 120TH ST	90044	6117003006	Medium Residential	R3-1	0	54	0.314346859	Residential - Five or More Units or Apartments (Any Combination) - 4 Stories or Less	YES - Current	NO - Privately-Owned	Available	Not Used in Prior Housing Element	0	0	0.19374934	0.19374934	14	0	0	0848201	1209	Harbor Gateway		Yes	Above Moderate
LOS ANGELES	512 W 120TH ST	90044	6117003007	Highway Oriented Commercial	[Q]C2-1	0	54	0.067969774	Institutional - Church - One Story	YES - Current	NO - Privately-Owned	Available	Not Used in Prior Housing Element	0	0	0.007612286	0.007612286	0	0	0	0848201	1208	Harbor Gateway			Above Moderate
LOS ANGELES			6117003007	Highway Oriented Commercial	[Q]C2-1	0	54	0.045358243	Institutional - Church - One Story	YES - Current	NO - Privately-Owned	Available	Not Used in Prior Housing Element	0	0	0.009253047	0.009253047	0	0	0	0848201	1234	Harbor Gateway			Above Moderate
LOS ANGELES	12003 S FIGUEROA ST	90061	6117003008	Highway Oriented Commercial	[Q]C2-1	0	54	0.212152004	Commercial - Store - One Story	YES - Current	NO - Privately-Owned	Available	Not Used in Prior Housing Element	0.222051434	0	0	0.222051434	0	0	0	0848201	1207	Harbor Gateway			Lower
LOS ANGELES			6117003008	Highway Oriented Commercial	[Q]C2-1	0	54	0.142294296	Commercial - Store - One Story	YES - Current	NO - Privately-Owned	Available	Not Used in Prior Housing Element	0.176410581	0	0	0.176410581	0	0	0	0848201	1233	Harbor Gateway			Lower
LOS ANGELES	12021 S FIGUEROA ST	90061	6117003010	Medium Residential	R3-1	0	54	0.281044611	Residential - Five or More Units or Apartments (Any Combination) - 4 Stories or Less	YES - Current	NO - Privately-Owned	Available	Not Used in Prior Housing Element	0	0	0.697857323	0.697857323	8	0	0	0848201	1282	Harbor Gateway		Yes	Above Moderate
LOS ANGELES	513 W 121ST ST	90044	6117003016	Medium Residential	R3-1	0	54	0.273899321	Residential - Five or More Units or Apartments (Any Combination) - 4 Stories or Less	YES - Current	NO - Privately-Owned	Available	Not Used in Prior Housing Element	0	0	0.21317772	0.21317772	9	0	0	0848201	1290	Harbor Gateway		Yes	Above Moderate
LOS ANGELES	12002 1/2 S FIGUEROA ST	90061	6117004001	Highway Oriented Commercial	C2-1	0	108	0.188276954	Commercial - Store - One Story	YES - Current	NO - Privately-Owned	Available	Not Used in Prior Housing Element	0.071572244	0	0	0.071572244	3	0	0	0848201	1206	Harbor Gateway			Lower
LOS ANGELES	440 W 120TH ST	90061	6117004002	Highway Oriented Commercial	C2-1	0	108	0.086893718	Commercial - Commercial - Vacant Land	YES - Current	NO - Privately-Owned	Available	Not Used in Prior Housing Element	0.162372845	0	0	0.162372845	0	0	0	0848201	1740	Harbor Gateway			Lower
LOS ANGELES	12012 S FIGUEROA ST	90061	6117004003	Highway Oriented Commercial	C2-1	0	108	0.203530592	Commercial - Hotel and Motel - Motel - Under 50 Rooms - One Story	YES - Current	NO - Privately-Owned	Available	Not Used in Prior Housing Element	0.01648011	0	0	0.01648011	18	0	0	0848201	1232	Harbor Gateway			Lower
LOS ANGELES			6117004004	Highway Oriented Commercial	C2-1	0	108	0.072803337	Commercial - Parking Lot (Commercial Use Property) - Lots - Patron or Employee - One Story	YES - Current	NO - Privately-Owned	Available	Not Used in Prior Housing Element	0.037335511	0	0	0.037335511	0	0	0	0848201	1741	Harbor Gateway			Lower
LOS ANGELES	12016 S FIGUEROA ST	90061	6117004005	Medium Residential	R3-1	0	54	0.217854523	Residential - Double, Duplex, or Two Units - 4 Stories or Less	YES - Current	NO - Privately-Owned	Available	Used in Prior Housing Element - Non-Vacant	0	0	0.888211441	0.888211441	2	0	0	0848201	1258	Harbor Gateway		Yes	Above Moderate
LOS ANGELES	440 W 121ST ST	90061	6117004017	Medium Residential	R3-1	0	54	0.150151798	Residential - Double, Duplex, or Two Units - 4 Stories or Less	YES - Current	NO - Privately-Owned	Available	Used in Prior Housing Element - Non-Vacant	0	0	0.625982094	0.625982094	2	0	0	0848201	1338	Harbor Gateway		Yes	Above Moderate
LOS ANGELES	12114 S FIGUEROA ST	90061	6117004018	Medium Residential	R3-1	0	54	0.116918295	Residential - Double, Duplex, or Two Units - 4 Stories or Less	YES - Current	NO - Privately-Owned	Available	Not Used in Prior Housing Element	0	0	0.49963975	0.49963975	2	0	0	0848201	1353	Harbor Gateway			Above Moderate
LOS ANGELES	12030 S FIGUEROA ST	90061	6117004020	Medium Residential	R3-1	0	54	0.184281009	Residential - Five or More Units or Apartments (Any Combination) - 4 Stories or Less	YES - Current	NO - Privately-Owned	Available	Not Used in Prior Housing Element	0	0	0.663660675	0.663660675	5	0	0	0848201	1301	Harbor Gateway		Yes	Above Moderate
LOS ANGELES	12120 S FIGUEROA ST	90061	6117004024	Medium Residential	R3-1	0	54	0.083402637	Residential - Double, Duplex, or Two Units - 4 Stories or Less	YES - Current	NO - Privately-Owned	Available	Not Used in Prior Housing Element	0	0	0.418519384	0.418519384	2	0	0	0818201	15	Harbor Gateway		Yes	Above Moderate
LOS ANGELES	12128 S FIGUEROA ST	90061	6117004024	Medium Residential	R3-1	0	54	0.049393515	Residential - Double, Duplex, or Two Units - 4 Stories or Less	YES - Current	NO - Privately-Owned	Available	Not Used in Prior Housing Element	0	0	0.190826297	0.190826297	2	2*	2*	0818201	28	Harbor Gateway		Yes	Above Moderate
LOS ANGELES	12028 S FIGUEROA ST	90061	6117004025	Medium Residential	R3-1	0	54	0.232473641	Residential - Five or More Units or Apartments (Any Combination) - 4 Stories or Less	YES - Current	NO - Privately-Owned	Available	Not Used in Prior Housing Element	0	0	0.155065043	0.155065043	15	0	0	0848201	1281	Harbor Gateway		Yes	Above Moderate
LOS ANGELES			6117004026	Medium Residential	R3-1	0	54	0.000304813	Residential - Single Family Residence - Vacant Land	YES - Current	NO - Privately-Owned	Available	Not Used in Prior Housing Element	0	0	0.214179349	0.214179349	0	0	0	0848201	1744	Harbor Gateway			Above Moderate
LOS ANGELES	12111 S FIGUEROA ST	90061	6117005009	Medium Residential	R3-1	0	54	0.237434998	Residential - Five or More Units or Apartments (Any Combination) - 4 Stories or Less	YES - Current	NO - Privately-Owned	Available	Not Used in Prior Housing Element	0	0	0.154305198	0.154305198	11	0	0	0848201	1339	Harbor Gateway		Yes	Above Moderate
LOS ANGELES	12123 S FIGUEROA ST	90061	6117005010	Medium Residential	R3-1	0	54	0.303975924	Residential - Five or More Units or Apartments (Any Combination) - 4 Stories or Less	YES - Current	NO - Privately-Owned	Available	Not Used in Prior Housing Element	0	0	0.648489726	0.648489726	11	0	0	0818201	19	Harbor Gateway		Yes	Above Moderate
LOS ANGELES	12127 S FIGUEROA ST	90061	6117005011	Medium Residential	R3-1	0	54	0.298473147	Residential - Five or More Units or Apartments (Any Combination) - 4 Stories or Less	YES - Current	NO - Privately-Owned	Available	Not Used in Prior Housing Element	0	0	0.890832543	0.890832543	5	0	0	0818201	30	Harbor Gateway		Yes	Above Moderate
LOS ANGELES	12139 S FIGUEROA ST	90061	6117005012	Medium Residential	R3-1	0	54	0.32607915	Commercial - Hotel and Motel - Hotel - Under 50 Rooms - One Story	YES - Current	NO - Privately-Owned	Available	Not Used in Prior Housing Element	0.10434147	0	0	0.10434147	7	0	0	0818201	37	Harbor Gateway			Lower
LOS ANGELES			6117007026	Low Residential	R1-1-O	0	1 unit per lot	0.088416237	Residential - Single Family Residence	YES - Current	NO - Privately-Owned	Available	Not Used in Prior Housing Element	0	0	0.225853944	0.225853944	0	0	0	0848197	584	Harbor Gateway			Above Moderate
LOS ANGELES			6117008033	Low Residential	R1-1-O	0	1 unit per lot	0.006887483	Residential - Single Family Residence - Vacant Land	YES - Current	NO - Privately-Owned	Available	Not Used in Prior Housing Element	0	0	0.067182297	0.067182297	0	0	0	0818197	553	Harbor Gateway			Above Moderate
LOS ANGELES			6117008033	Low Residential	R1-1-O	0	1 unit per lot	0.032141352	Residential - Single Family Residence - Vacant Land	YES - Current	NO - Privately-Owned	Available	Not Used in Prior Housing Element	0	0	0.067182297	0.067182297	0	0	0	0848197	592	Harbor Gateway			Above Moderate
LOS ANGELES	856 W ATHENS BLVD	90044	6117009002	Highway Oriented Commercial	R2-1-O	0	17	0.254210655	Residential - Double, Duplex, or Two Units - 4 Stories or Less	YES - Current	NO - Privately-Owned	Available	Not Used in Prior Housing Element	0	0.361773425	0	0.361773425	2	0	0	0848197	504	Harbor Gateway		Yes	Moderate
LOS ANGELES	12100 S VERMONT AVE	90044	6117009008	Medium Residential	R3-1-O	0	54	0.289276853	Residential - Five or More Units or Apartments (Any Combination) - 4 Stories or Less	YES - Current	NO - Privately-Owned	Available	Not Used in Prior Housing Element	0	0	0.176868558	0.176868558	13	0	0	0848197	576	Harbor Gateway		Yes	Above Moderate
LOS ANGELES	12112 S VERMONT AVE	90044	6117009009	Medium Residential	R3-1-O	0	54	0.288127646	Residential - Five or More Units or Apartments (Any Combination) - 4 Stories or Less	YES - Current	NO - Privately-Owned	Available	Not Used in Prior Housing Element	0	0	0.176868558	0.176868558	13	0	0	0848197	583	Harbor Gateway		Yes	Above Moderate
LOS ANGELES	853 W 123RD ST	90044	6117009012	Low Medium I Residential	R2-1-O	0	17	0.087024952	Residential - Single Family Residence	YES - Current	NO - Privately-Owned	Available	Not Used in Prior Housing Element	0	0	0.075060457	0.075060457	1	1*	1*	0818197	42	Harbor Gateway			Above Moderate
LOS ANGELES	861 W 123RD ST	90044	6117009012	Low Medium I Residential	R2-1-O	0	17	0.087025138	Residential - Single Family Residence	YES - Current	NO - Privately-Owned	Available	Not Used in Prior Housing Element	0	0	0.075060457	0.075060457	1	1*	1*	0818197	43	Harbor Gateway			Above Moderate
LOS ANGELES	12036 S VERMONT AVE	90044	6117009020	Medium Residential	R3-1-O	0	54	0.176319541	Residential - Five or More Units or Apartments (Any Combination) - 4 Stories or Less	YES - Current	NO - Privately-Owned	Available	Not Used in Prior Housing Element	0	0	0.171650864	0.171650864	10	0	0	0848197	539	Harbor Gateway		Yes	Above Moderate
LOS ANGELES	12046 S VERMONT AVE	90044	6117009021	Medium Residential	R3-1-O	0	54	0.195467594	Residential - Five or More Units or Apartments (Any Combination) - 4 Stories or Less	YES - Current	NO - Privately-Owned	Available	Not Used in Prior Housing Element	0	0	0.163454711	0.163454711	10	0	0	0848197	558	Harbor Gateway		Yes	Above Moderate
LOS ANGELES	12056 S VERMONT AVE	90044	6117009022	Medium Residential	R3-1-O	0	54	0.242785466	Residential - Five or More Units or Apartments (Any Combination) - 4 Stories or Less	YES - Current	NO - Privately-Owned	Available	Not Used in Prior Housing Element	0	0	0.185474418	0.185474418	10	0	0	0848197	569	Harbor Gateway		Yes	Above Moderate
LOS ANGELES	12028 S VERMONT AVE	90044	6117009023	Medium Residential	R3-1-O	0	54	0.215025448	Residential - Five or More Units or Apartments (Any Combination) - 4 Stories or Less	YES - Current	NO - Privately-Owned	Available	Not Used in Prior Housing Element	0	0	0.162083745	0.162083745	10	0	0	0848197	536	Harbor Gateway		Yes	Above Moderate
LOS ANGELES	859 W 124TH ST	90044	6117010026	Low Medium I Residential	R2-1-O	0	17	0.239992575	Residential - Single Family Residence	YES - Current	NO - Privately-Owned	Available	Not Used in Prior Housing Element	0	0.352712297	0	0.352712297	1	0	0	0818197	90	Harbor Gateway			Moderate
LOS ANGELES	12300 S VERMONT AVE	90044	6117010027	Low Medium I Residential	R2-1-O	0	17	0.117060555	Residential - Single Family Residence	YES - Current	NO - Privately-Owned	Available	Not Used in Prior Housing Element	0	0	0.431021798	0.431021798	0	2*	2*	0818197	555	Harbor Gateway			Above Moderate
LOS ANGELES	12314 S VERMONT AVE	90044	6117010028	Low Medium I Residential	R2-1-O	0	17	0.121008924	Residential - Single Family Residence	YES - Current	NO - Privately-Owned	Available	Not Used in Prior Housing Element	0	0	0.431021798	0.431021798	0	2*	2*	0818197	556	Harbor Gateway			Above Moderate
LOS ANGELES	660 W ATHENS BLVD	90044	6117012033	Low Residential	R1-1-O	0	1 unit per lot	0.211548613	Residential - Single Family Residence	YES - Current	NO - Privately-Owned	Available	Not Used in Prior Housing Element	0	0	0.034142157	0.034142157	0	0	0	0818201	21	Harbor Gateway			Above Moderate
LOS ANGELES			6117012033	Low Residential	R1-1-O	0	1 unit per lot	0.051986629	Residential - Single Family Residence	YES - Current	NO - Privately-Owned	Available	Not Used in Prior Housing Element	0	0	0.034142157	0.034142157	0	0	0	0818201	25	Harbor Gateway			Above Moderate
LOS ANGELES	610 W 124TH ST	90044	6117014008	Low Residential	R1-1-O	0	1 unit per lot	0.345204542	Residential - Single Family Residence - Vacant Land	YES - Current	NO - Privately-Owned	Available	Not Used in Prior Housing Element	0	0	0.067408526	0.067408526	0	0	0	0818201	120	Harbor Gateway			Above Moderate
LOS ANGELES	860 W 124TH ST	90044	6117016008	Low Medium I Residential	R2-1-O	0	17	0.163575077	Residential - Double, Duplex, or Two Units - 4 Stories or Less	YES - Current	NO - Privately-Owned	Available	Not Used in Prior Housing Element	0	0	0.066383779	0.066383779	2	2*	2*	0818197	137	Harbor Gateway			Above Moderate
LOS ANGELES	12430 S VERMONT AVE	90044	6117016032	Low Medium I Residential	R2-1XL-O	0	17	0.160225833	Residential - Double, Duplex, or Two Units - 4 Stories or Less	YES - Current	NO - Privately-Owned	Available	Not Used in Prior Housing Element	0	0	0.140444827	0.140444827	2	2*	2*	0818197	167	Harbor Gateway		Yes	Above Moderate
LOS ANGELES	12426 S VERMONT AVE	90044	6117016033	Low Medium I Residential	R2-1XL-O	0	17	0.159781441	Residential - Single Family Residence	YES - Current	NO - Privately-Owned	Available	Not Used in Prior Housing Element	0	0	0.107566738	0.107566738	1	2*	2*	0818197	160	Harbor Gateway			Above Moderate
LOS ANGELES	12420 S VERMONT AVE	90044	6117016034	Low Medium I Residential	R2-1XL-O	0	17	0.159321799	Residential - Single Family Residence	YES - Current	NO - Privately-Owned	Available	Not Used in Prior Housing Element	0	0	0.107566738	0.107566738	1	2*	2*	0818197	150	Harbor Gateway			Above Moderate
LOS ANGELES	12434 S VERMONT AVE	90044	6117016036	Low Medium I Residential	R2-1-O	0	17	0.068389153	Residential - Single Family Residence	YES - Current	NO - Privately-Owned	Available	Not Used in Prior Housing Element	0	0	0.091758573	0.091758573	1	1*	1*	0818197	185	Harbor Gateway			Above Moderate
LOS ANGELES			6117016036	Low Medium I Residential	R2-1-O	0	17	0.068389153	Residential - Single Family Residence	YES - Current	NO - Privately-Owned	Available	Not Used in Prior Housing Element	0	0	0.091758573	0.091758573	1	1*	1*	0818197	181	Harbor Gateway			Above Moderate
LOS ANGELES	860 W 125TH ST	90044	6117017043	Low Medium I Residential	R2-1-O	0	17	0.233383345	Residential - Single Family Residence	YES - Current	NO - Privately-Owned	Available	Not Used in Prior Housing Element	0	0.159859252	0	0.159859252	1	0	0	0818197	221	Harbor Gateway			Moderate
LOS ANGELES	12510 S VERMONT AVE	90044	6117017044	Low Medium I Residential	R2-1-O	0	17	0.251770545	Residential - Single Family Residence	YES - Current	NO - Privately-Owned	Available	Not Used in Prior Housing Element	0	0.154593492	0	0.154593492	1	0	0	0818197	234	Harbor Gateway			Moderate
LOS ANGELES	863 W 126TH ST	90044	6117017045	Low Medium I Residential	R2-1-O	0	17	0.271716163	Residential - Double, Duplex, or Two Units - 4 Stories or Less	YES - Current	NO - Privately-Owned	Available	Not Used in Prior Housing Element	0	0.335707116	0	0.335707116	0	0	0	0818197	250	Harbor Gateway			Moderate
LOS ANGELES	856 W 126TH ST	90044	6117018003	Medium Residential	R3-1-O	0	54	0.178170344	Residential - Single Family Residence	YES - Current	NO - Privately-Owned	Available	Used in Prior Housing Element - Non-Vacant	0.704624319	0	0	0.704624319	1	0	0	0818197	273	Harbor Gateway			Lower
LOS ANGELES	735 W LACONIA BLVD	90044	6117018019	Low Medium II Residential	RD1.5-1XL-O	0	29	0.248481556	Residential - Five or More Units or Apartments (Any Combination) - 4 Stories or Less	YES - Current	NO - Privately-Owned	Available	Not Used in Prior Housing Element	0	0.110897201	0	0.110897201	7	0	0	0818197	245	Harbor Gateway			Moderate
LOS ANGELES	751 W LACONIA BLVD	90044	6117018021	Low Medium II Residential	RD1.5-1XL-O	0	29	0.17818354	Residential - Three Units (Any Combination) - 4 Stories or Less	YES - Current	NO - Privately-Owned	Available	Not Used in Prior Housing Element	0	0.188482046	0	0.188482046	3	0	0	0818197	251	Harbor Gateway		Yes	Moderate
LOS ANGELES	755 W LACONIA BLVD	90044	6117018022	Low Medium II Residential	RD1.5-1XL-O	0	29	0.178181501	Residential - Single Family Residence	YES - Current	NO - Privately-Owned	Available	Not Used in Prior Housing Element	0	0.359109855	0	0.359109855	1	0	0	0818197	253	Harbor Gateway			Moderate
LOS ANGELES	759 W LACONIA BLVD	90044	6117018023	Low Medium II Residential	RD1.5-1XL-O	0	29	0.178183362	Residential - Single Family Residence	YES - Current	NO - Privately-Owned	Available	Not Used in Prior Housing Element	0	0.359109855	0	0.359109855	1	0	0	0818197	255	Harbor Gateway			Moderate
LOS ANGELES	765 W LACONIA BLVD	90044	6117018024	Low Medium II Residential	RD1.5-1XL-O	0	29	0.178180782	Residential - Five or More Units or Apartments (Any Combination) - 4 Stories or Less	YES - Current	NO - Privately-Owned	Available	Not Used in Prior Housing Element	0	0.026805875	0	0.026805875	5	0	0	0818197	258	Harbor Gateway			Moderate
LOS ANGELES	769 W LACONIA BLVD	90044	6117018025	Low Medium II Residential	RD1.5-1XL-O	0	29	0.178180063	Residential - Single Family Residence	YES - Current	NO - Privately-Owned	Available	Not Used in Prior Housing Element	0	0.157491124	0	0.157491124	1	0	0	0818197	260	Harbor Gateway			Moderate
LOS ANGELES	801 W LACONIA BLVD	90044	6117018026	Low Medium II Residential	RD1.5-1XL-O	0	29	0.178179943	Residential - Double, Duplex, or Two Units - 4 Stories or Less	YES - Current	NO - Privately-Owned	Available	Not Used in Prior Housing Element	0	0.133162165	0	0.133162165	2	0	0	0818197	269	Harbor Gateway			Moderate
LOS ANGELES	813 W LACONIA BLVD	90044	6117018028	Low Medium II Residential	RD1.5-1XL-O	0	29	0.178177538	Residential - Single Family Residence	YES - Current	NO - Privately-Owned	Available	Not Used in Prior Housing Element	0	0.359109855	0	0.359109855	1	0	0	0818197	274	Harbor Gateway			Moderate
LOS ANGELES	819 W LACONIA BLVD	90044	6117018029	Low Medium II Residential	RD1.5-1XL-O	0	29	0.178177185	Residential - Single Family Residence	YES - Current	NO - Privately-Owned	Available	Not Used in Prior Housing Element	0	0.359109855	0	0.359109855	1	0	0	0818197	277	Harbor Gateway			Moderate
LOS ANGELES	825 W LACONIA BLVD	90044	6117018030	Low Medium II Residential	RD1.5-1XL-O	0	29	0.178177433	Residential - Five or More Units or Apartments (Any Combination) - 4 Stories or Less	YES - Current	NO - Privately-Owned	Available	Not Used in Prior Housing Element	0	0.134857213	0	0.134857213	5	0	0	0818197	280	Harbor Gateway		Yes	Moderate
LOS ANGELES	829 W LACONIA BLVD	90044	6117018031	Low Medium II Residential	RD1.5-1XL-O	0	29	0.178176699	Residential - Five or More Units or Apartments (Any Combination) - 4 Stories or Less	YES - Current	NO - Privately-Owned	Available	Not Used in Prior Housing Element	0	0.134857213	0	0.134857213	5	0	0	0818197	282	Harbor Gateway		Yes	Moderate
LOS ANGELES	835 W LACONIA BLVD	90044	6117018032	Low Medium II Residential	RD1.5-1XL-O	0	29	0.178175027	Residential - Double, Duplex, or Two Units - 4 Stories or Less	YES - Current	NO - Privately-Owned	Available	Not Used in Prior Housing Element	0	0.222559094	0	0.222559094	2	0	0	0818197	283	Harbor Gateway		Yes	Moderate
LOS ANGELES	841 W LACONIA BLVD	90044	6117018033	Low Medium II Residential	RD1.5-1XL-O	0	29	0.178176535	Residential - Single Family Residence	YES - Current	NO - Privately-Owned	Available	Not Used in Prior Housing Element	0	0.359109855	0	0.359109855	1	0	0	0818197	285	Harbor Gateway			Moderate
LOS ANGELES	845 W LACONIA BLVD	90044	6117018034	Low Medium II Residential	RD1.5-1XL-O	0	29	0.178173589	Residential - Single Family Residence	YES - Current	NO - Privately-Owned	Available	Not Used in Prior Housing Element	0	0.359109855	0	0.359109855	1	0	0	0818197	287	Harbor Gateway			Moderate
LOS ANGELES	851 W LACONIA BLVD	90044	6117018035	Low Medium II Residential	RD1.5-1XL-O	0	29	0.178173836	Residential - Four Units (Any Combination) - 4 Stories or Less	YES - Current	NO - Privately-Owned	Available	Not Used in Prior Housing Element	0	0.159487975	0	0.159487975	4	0	0	0818197	294	Harbor Gateway		Yes	Moderate
LOS ANGELES	857 W LACONIA BLVD	90044	6117018036	Low Medium II Residential	RD1.5-1XL-O	0	29	0.178172208	Residential - Four Units (Any Combination) - 4 Stories or Less	YES - Current	NO - Privately-Owned	Available	Not Used in Prior Housing Element	0	0.159487975	0	0.159487975	4	0	0	0818197	296	Harbor Gateway		Yes	Moderate
LOS ANGELES	863 W LACONIA BLVD	90044	6117018037	Low Medium II Residential	RD1.5-1XL-O	0	29	0.17817275	Residential - Four Units (Any Combination) - 4 Stories or Less	YES - Current	NO - Privately-Owned	Available	Not Used in Prior Housing Element	0	0.543579388	0	0.543579388	4	0	0	0818197	299	Harbor Gateway		Yes	Moderate
LOS ANGELES	12616 S VERMONT AVE	90044	6117018038	Highway Oriented Commercial	[Q]C2-1-O	0	54	0.178170711	Commercial - Auto, Recreation Equipment, Construction Equipment Sales and Service - Auto Body Repair Shop - One Story	YES - Current	NO - Privately-Owned	Available	Not Used in Prior Housing Element	0.043057072	0	0	0.043057072	0	0	0	0818197	301	Harbor Gateway			Lower
LOS ANGELES	866 W 126TH ST	90044	6117018042	Medium Residential	R3-1-O	0	54	0.178171311	Residential - Five or More Units or Apartments (Any Combination) - 4 Stories or Less	YES - Current	NO - Privately-Owned	Available	Not Used in Prior Housing Element	0	0	0.095101225	0.095101225	7	0	0	0818197	279	Harbor Gateway		Yes	Above Moderate
LOS ANGELES	862 W 126TH ST	90044	6117018043	Medium Residential	R3-1-O	0	54	0.178169084	Residential - Five or More Units or Apartments (Any Combination) - 4 Stories or Less	YES - Current	NO - Privately-Owned	Available	Not Used in Prior Housing Element	0	0	0.095101225	0.095101225	7	0	0	0818197	276	Harbor Gateway		Yes	Above Moderate
LOS ANGELES	739 W LACONIA BLVD	90044	6117018900	Low Medium II Residential	RD1.5-1XL-O	0	29	0.208911228	Residential - Five or More Units or Apartments (Any Combination) - 4 Stories or Less	YES - Current	NO - Privately-Owned	Available	Not Used in Prior Housing Element	0	0.03694512	0	0.03694512	5	0	0	0818197	248	Harbor Gateway			Moderate
LOS ANGELES	812 W LACONIA BLVD	90044	6117019003	Medium Residential	R3-1-O	0	54	0.216905656	Residential - Five or More Units or Apartments (Any Combination) - 4 Stories or Less	YES - Current	NO - Privately-Owned	Available	Not Used in Prior Housing Element	0	0	0.335611105	0.335611105	6	0	0	0818197	308	Harbor Gateway		Yes	Above Moderate
LOS ANGELES	804 W LACONIA BLVD	90044	6117019004	Medium Residential	R3-1-O	0	54	0.256932902	Residential - Double, Duplex, or Two Units - 4 Stories or Less	YES - Current	NO - Privately-Owned	Available	Used in Prior Housing Element - Non-Vacant	0	0	0.24986133	0.24986133	2	0	0	0818197	304	Harbor Gateway		Yes	Above Moderate
LOS ANGELES	770 W LACONIA BLVD	90044	6117019005	Medium Residential	R3-1-O	0	54	0.303384469	Residential - Four Units (Any Combination) - 4 Stories or Less	YES - Current	NO - Privately-Owned	Available	Used in Prior Housing Element - Non-Vacant	0	0	0.236993103	0.236993103	4	0	0	0818197	300	Harbor Gateway		Yes	Above Moderate
LOS ANGELES	762 W LACONIA BLVD	90044	6117019006	Medium Residential	R3-1-O	0	54	0.190618602	Residential - Single Family Residence	YES - Current	NO - Privately-Owned	Available	Used in Prior Housing Element - Non-Vacant	0.700680256	0	0	0.700680256	1	0	0	0818197	297	Harbor Gateway			Lower
LOS ANGELES	756 W LACONIA BLVD	90044	6117019007	Medium Residential	R3-1-O	0	54	0.213828934	Residential - Single Family Residence	YES - Current	NO - Privately-Owned	Available	Used in Prior Housing Element - Non-Vacant	0.695729399	0	0	0.695729399	1	0	0	0818197	295	Harbor Gateway			Lower
LOS ANGELES	742 W LACONIA BLVD	90044	6117019008	Medium Residential	R3-1-O	0	54	0.237036643	Residential - Five or More Units or Apartments (Any Combination) - 4 Stories or Less	YES - Current	NO - Privately-Owned	Available	Not Used in Prior Housing Element	0	0	0.413837358	0.413837358	5	0	0	0818197	286	Harbor Gateway		Yes	Above Moderate
LOS ANGELES	740 W LACONIA BLVD	90044	6117019009	Medium Residential	R3-1-O	0	54	0.260248087	Residential - Five or More Units or Apartments (Any Combination) - 4 Stories or Less	YES - Current	NO - Privately-Owned	Available	Not Used in Prior Housing Element	0	0	0.085973158	0.085973158	14	0	0	0818197	284	Harbor Gateway		Yes	Above Moderate
LOS ANGELES	724 W LACONIA BLVD	90044	6117019011	Medium Residential	R3-1-O	0	54	0.30666647	Residential - Single Family Residence - Pool	YES - Current	NO - Privately-Owned	Available	Used in Prior Housing Element - Non-Vacant	0.895468527	0	0	0.895468527	1	0	0	0818197	278	Harbor Gateway			Lower
LOS ANGELES	722 W LACONIA BLVD	90044	6117019012	Medium Residential	R3-1-O	0	54	0.329881309	Residential - Five or More Units or Apartments (Any Combination) - 4 Stories or Less	YES - Current	NO - Privately-Owned	Available	Not Used in Prior Housing Element	0	0	0.101277477	0.101277477	16	0	0	0818197	275	Harbor Gateway		Yes	Above Moderate
L

LOS ANGELES	759 W EL SEGUNDO BLVD	90247	6117019022	Medium Residential	R3-1-O	0	54	0.165648409	Residential - Four Units (Any Combination) - 4 Stories or Less	YES - Current	NO - Privately-Owned	Available	Not Used in Prior Housing Element	0	0	0.131404698	0.131404698	4	0	0	0818197	319	Harbor Gateway		Yes	Above Moderate
LOS ANGELES	820 W LACONIA BLVD	90044	6117019026	Medium Residential	R3-1-O	0	54	0.164023278	Residential - Five or More Units or Apartments (Any Combination) - 4 Stories or Less	YES - Current	NO - Privately-Owned	Available	Not Used in Prior Housing Element	0	0	0.098480861	0.098480861	11	0	0	0818197	318	Harbor Gateway		Yes	Above Moderate
LOS ANGELES	840 W LACONIA BLVD	90044	6117019026	Medium Residential	R3-1-O	0	54	0.194389699	Residential - Five or More Units or Apartments (Any Combination) - 4 Stories or Less	YES - Current	NO - Privately-Owned	Available	Not Used in Prior Housing Element	0	0	0.109185743	0.109185743	11	0	0	0818197	320	Harbor Gateway		Yes	Above Moderate
LOS ANGELES	705 W EL SEGUNDO BLVD	90247	6117019028	Medium Residential	R3-1-O	0	54	0.425761005	Commercial - Auto, Recreation Equipment, Construction Equipment Sales and Service - New Car Sales and Service - One Story	YES - Current	NO - Privately-Owned	Available	Used in Prior Housing Element - Non-Vacant	0.17857756	0	0	0.17857756	0	0	0	0818197	310	Harbor Gateway			Lower
LOS ANGELES	12701 S HOOVER ST	90044	6117019029	Medium Residential	R3-1-O	0	54	0.22916621	Residential - Five or More Units or Apartments (Any Combination) - 4 Stories or Less	YES - Current	NO - Privately-Owned	Available	Not Used in Prior Housing Element	0	0	1.527946436	1.527946436	0	0	0	0818197	298	Harbor Gateway		Yes	Above Moderate
LOS ANGELES	717 W EL SEGUNDO BLVD	90247	6117019029	Medium Residential	R3-1-O	0	54	0.298673543	Residential - Five or More Units or Apartments (Any Combination) - 4 Stories or Less	YES - Current	NO - Privately-Owned	Available	Not Used in Prior Housing Element	0	0	1.76566	1.76566	0	0	0	0818197	302	Harbor Gateway		Yes	Above Moderate
LOS ANGELES	721 W EL SEGUNDO BLVD	90247	6117019029	Medium Residential	R3-1-O	0	54	0.275427725	Residential - Five or More Units or Apartments (Any Combination) - 4 Stories or Less	YES - Current	NO - Privately-Owned	Available	Not Used in Prior Housing Element	0	0	1.799908328	1.799908328	0	0	0	0818197	303	Harbor Gateway		Yes	Above Moderate
LOS ANGELES	732 W LACONIA BLVD	90044	6117019901	Medium Residential	R3-1-O	0	54	0.283458101	Residential - Five or More Units or Apartments (Any Combination) - 4 Stories or Less	YES - Current	NO - Privately-Owned	Available	Not Used in Prior Housing Element	0.078072004	0	0	0.078072004	8	0	0	0818197	281	Harbor Gateway			Lower
LOS ANGELES	12620 S HOOVER ST	90044	6117020001	Low Residential	R1-1-O	0	1 unit per lot	0.22313208	Residential - Single Family Residence - Vacant Land	YES - Current	NO - Privately-Owned	Available	Not Used in Prior Housing Element	0	0	0.067408526	0.067408526	0	0	0	0818201	214	Harbor Gateway			Above Moderate
LOS ANGELES	762 W EL SEGUNDO BLVD	90247	6117021001	Medium Residential	R3-1-O	0	54	0.147861897	Residential - Single Family Residence	YES - Current	NO - Privately-Owned	Available	Used in Prior Housing Element - Non-Vacant	0.278313801	0	0	0.278313801	1	0	0	0818197	336	Harbor Gateway			Lower
LOS ANGELES	756 W EL SEGUNDO BLVD	90247	6117021002	Medium Residential	R3-1-O	0	54	0.149018251	Residential - Single Family Residence	YES - Current	NO - Privately-Owned	Available	Used in Prior Housing Element - Non-Vacant	0.278201064	0	0	0.278201064	1	0	0	0818197	335	Harbor Gateway			Lower
LOS ANGELES	703 W 129TH ST	90247	6117021018	Medium Residential	R3-1-O	0	54	0.087385714	Residential - Five or More Units or Apartments (Any Combination) - 4 Stories or Less	YES - Current	NO - Privately-Owned	Available	Not Used in Prior Housing Element	0	0	0.216078356	0.216078356	6	0	0	0818197	371	Harbor Gateway		Yes	Above Moderate
LOS ANGELES			6117021036	Medium Residential	R3-1-O	0	54	0.075809201	Residential - Four Units (Any Combination) - 4 Stories or Less	YES - Current	NO - Privately-Owned	Available	Not Used in Prior Housing Element	0.292218781	0	0	0.292218781	4	0	0	0818197	369	Harbor Gateway			Lower
LOS ANGELES			6117021036	Medium Residential	R3-1-O	0	54	0.087181101	Residential - Four Units (Any Combination) - 4 Stories or Less	YES - Current	NO - Privately-Owned	Available	Not Used in Prior Housing Element	0.362068802	0	0	0.362068802	4	0	0	0818197	373	Harbor Gateway			Lower
LOS ANGELES	709 W 129TH ST	90247	6117021037	Medium Residential	R3-1-O	0	54	0.066006061	Residential - Single Family Residence	YES - Current	NO - Privately-Owned	Available	Used in Prior Housing Element - Non-Vacant	0	0	0.191662502	0.191662502	1	3*	3*	0818197	372	Harbor Gateway			Above Moderate
LOS ANGELES			6117021037	Medium Residential	R3-1-O	0	54	0.057395875	Residential - Single Family Residence	YES - Current	NO - Privately-Owned	Available	Used in Prior Housing Element - Non-Vacant	0	0	0.191662502	0.191662502	1	3*	3*	0818197	368	Harbor Gateway			Above Moderate
LOS ANGELES	842 W EL SEGUNDO BLVD	90247	6117022007	Medium Residential	R3-1-O	0	54	0.149230656	Residential - Double, Duplex, or Two Units - 4 Stories or Less	YES - Current	NO - Privately-Owned	Available	Used in Prior Housing Element - Non-Vacant	0	0	0.141183002	0.141183002	2	0	0	0818197	340	Harbor Gateway		Yes	Above Moderate
LOS ANGELES	836 W EL SEGUNDO BLVD	90247	6117022008	Medium Residential	R3-1-O	0	54	0.153824103	Residential - Five or More Units or Apartments (Any Combination) - 4 Stories or Less	YES - Current	NO - Privately-Owned	Available	Not Used in Prior Housing Element	0	0	0.056417236	0.056417236	10	0	0	0818197	325	Harbor Gateway		Yes	Above Moderate
LOS ANGELES	830 W EL SEGUNDO BLVD	90247	6117022009	Medium Residential	R3-1-O	0	54	0.149230656	Residential - Four Units (Any Combination) - 4 Stories or Less	YES - Current	NO - Privately-Owned	Available	Not Used in Prior Housing Element	0	0	0.094918817	0.094918817	4	0	0	0818197	339	Harbor Gateway		Yes	Above Moderate
LOS ANGELES	826 W EL SEGUNDO BLVD	90247	6117022010	Medium Residential	R3-1-O	0	54	0.153822815	Residential - Five or More Units or Apartments (Any Combination) - 4 Stories or Less	YES - Current	NO - Privately-Owned	Available	Not Used in Prior Housing Element	0	0	0.070838409	0.070838409	8	0	0	0818197	324	Harbor Gateway		Yes	Above Moderate
LOS ANGELES	822 W EL SEGUNDO BLVD	90247	6117022011	Medium Residential	R3-1-O	0	54	0.153821579	Residential - Five or More Units or Apartments (Any Combination) - 4 Stories or Less	YES - Current	NO - Privately-Owned	Available	Not Used in Prior Housing Element	0	0	0.070838409	0.070838409	8	0	0	0818197	323	Harbor Gateway		Yes	Above Moderate
LOS ANGELES	818 W EL SEGUNDO BLVD	90247	6117022012	Medium Residential	R3-1-O	0	54	0.149230303	Residential - Five or More Units or Apartments (Any Combination) - 4 Stories or Less	YES - Current	NO - Privately-Owned	Available	Not Used in Prior Housing Element	0	0	0.080734815	0.080734815	9	0	0	0818197	338	Harbor Gateway		Yes	Above Moderate
LOS ANGELES	814 W EL SEGUNDO BLVD	90247	6117022013	Medium Residential	R3-1-O	0	54	0.153823745	Residential - Three Units (Any Combination) - 4 Stories or Less	YES - Current	NO - Privately-Owned	Available	Not Used in Prior Housing Element	0	0	0.368805254	0.368805254	3	0	0	0818197	322	Harbor Gateway		Yes	Above Moderate
LOS ANGELES	808 W EL SEGUNDO BLVD	90247	6117022014	Medium Residential	R3-1-O	0	54	0.153820654	Residential - Three Units (Any Combination) - 4 Stories or Less	YES - Current	NO - Privately-Owned	Available	Not Used in Prior Housing Element	0	0	0.368805254	0.368805254	3	0	0	0818197	321	Harbor Gateway		Yes	Above Moderate
LOS ANGELES	12821 S MENLO AVE	90247	6117022015	Medium Residential	R3-1-O	0	54	0.147756928	Residential - Four Units (Any Combination) - 4 Stories or Less	YES - Current	NO - Privately-Owned	Available	Not Used in Prior Housing Element	0	0	0.112586063	0.112586063	4	0	0	0818197	337	Harbor Gateway		Yes	Above Moderate
LOS ANGELES	12808 S VERMONT AVE	90247	6117022025	Highway Oriented Commercial	C2-1-O	0	108	0.172188568	Commercial - Service Station - Full Service - Lift	YES - Current	NO - Privately-Owned	Available	Used in Prior Housing Element - Non-Vacant	0.124985134	0	0	0.124985134	0	0	0	0818197	343	Harbor Gateway			Lower
LOS ANGELES	854 W EL SEGUNDO BLVD	90247	6117022025	Highway Oriented Commercial	C2-1-O	0	108	0.125611684	Commercial - Service Station - Full Service - Lift	YES - Current	NO - Privately-Owned	Available	Used in Prior Housing Element - Non-Vacant	0.110357653	0	0	0.110357653	0	0	0	0818197	341	Harbor Gateway			Lower
LOS ANGELES			6117022025	Highway Oriented Commercial	C2-1-O	0	108	0.128548975	Commercial - Service Station - Full Service - Lift	YES - Current	NO - Privately-Owned	Available	Used in Prior Housing Element - Non-Vacant	0.110357653	0	0	0.110357653	0	0	0	0818197	345	Harbor Gateway			Lower
LOS ANGELES	12824 S VERMONT AVE	90247	6117022028	Highway Oriented Commercial	[Q]C2-1-O	0	54	0.166450166	Commercial - Auto, Recreation Equipment, Construction Equipment Sales and Service - Auto Body Repair Shop - One Story	YES - Current	NO - Privately-Owned	Available	Not Used in Prior Housing Element	0.056391734	0	0	0.056391734	0	0	0	0818197	370	Harbor Gateway			Lower
LOS ANGELES	12836 S VERMONT AVE	90247	6117022028	Highway Oriented Commercial	[Q]C2-1-O	0	54	0.188835005	Commercial - Auto, Recreation Equipment, Construction Equipment Sales and Service - Auto Body Repair Shop - One Story	YES - Current	NO - Privately-Owned	Available	Not Used in Prior Housing Element	0.055538994	0	0	0.055538994	0	0	0	0818197	374	Harbor Gateway			Lower
LOS ANGELES	12820 S VERMONT AVE	90247	6117022029	Highway Oriented Commercial	[Q]C2-1-O	0	54	0.166449121	Commercial - Auto, Recreation Equipment, Construction Equipment Sales and Service - Car Wash Only - One Story	YES - Current	NO - Privately-Owned	Available	Not Used in Prior Housing Element	0.048752701	0	0	0.048752701	0	0	0	0818197	348	Harbor Gateway			Lower
LOS ANGELES			6117022029	Highway Oriented Commercial	C2-1-O	0	108	0.042205233	Commercial - Auto, Recreation Equipment, Construction Equipment Sales and Service - Car Wash Only - One Story	YES - Current	NO - Privately-Owned	Available	Not Used in Prior Housing Element	0	0	0.005708146	0.005708146	0	0	0	0818197	346	Harbor Gateway			Above Moderate
LOS ANGELES	855 W 130TH ST	90247	6117023001	Medium Residential	R3-1-O	0	54	0.197813069	Residential - Five or More Units or Apartments (Any Combination) - 4 Stories or Less	YES - Current	NO - Privately-Owned	Available	Not Used in Prior Housing Element	0	0	0.063267523	0.063267523	12	0	0	0818197	446	Harbor Gateway		Yes	Above Moderate
LOS ANGELES	12916 S VERMONT AVE	90247	6117023002	Medium Residential	R3-1-O	0	54	0.172189646	Residential - Five or More Units or Apartments (Any Combination) - 4 Stories or Less	YES - Current	NO - Privately-Owned	Available	Not Used in Prior Housing Element	0	0	0.08733018	0.08733018	8	0	0	0818197	402	Harbor Gateway		Yes	Above Moderate
LOS ANGELES	12910 S VERMONT AVE	90247	6117023003	Medium Residential	R3-1-O	0	54	0.172189291	Residential - Five or More Units or Apartments (Any Combination) - 4 Stories or Less	YES - Current	NO - Privately-Owned	Available	Not Used in Prior Housing Element	0	0	0.08733018	0.08733018	8	0	0	0818197	400	Harbor Gateway		Yes	Above Moderate
LOS ANGELES	12902 S VERMONT AVE	90247	6117023004	Medium Residential	R3-1-O	0	54	0.19801646	Residential - Four Units (Any Combination) - 4 Stories or Less	YES - Current	NO - Privately-Owned	Available	Not Used in Prior Housing Element	0	0	0.393469977	0.393469977	4	0	0	0818197	396	Harbor Gateway		Yes	Above Moderate
LOS ANGELES	13016 S VERMONT AVE	90247	6117026003	Medium Residential	R3-1-O	0	54	0.172188508	Residential - Five or More Units or Apartments (Any Combination) - 4 Stories or Less	YES - Current	NO - Privately-Owned	Available	Not Used in Prior Housing Element	0	0	0.08733018	0.08733018	8	0	0	0818197	479	Harbor Gateway		Yes	Above Moderate
LOS ANGELES	13010 S VERMONT AVE	90247	6117026004	Medium Residential	R3-1-O	0	54	0.172189592	Residential - Five or More Units or Apartments (Any Combination) - 4 Stories or Less	YES - Current	NO - Privately-Owned	Available	Not Used in Prior Housing Element	0	0	0.08733018	0.08733018	8	0	0	0818197	477	Harbor Gateway		Yes	Above Moderate
LOS ANGELES	13006 S VERMONT AVE	90247	6117026005	Medium Residential	R3-1-O	0	54	0.198016808	Residential - Five or More Units or Apartments (Any Combination) - 4 Stories or Less	YES - Current	NO - Privately-Owned	Available	Not Used in Prior Housing Element	0	0	0.091810572	0.091810572	8	0	0	0818197	470	Harbor Gateway		Yes	Above Moderate
LOS ANGELES	13018 S VERMONT AVE	90247	6117026024	Medium Residential	R3-1-O	0	54	0.172618534	Institutional - Church - One Story	YES - Current	NO - Privately-Owned	Available	Used in Prior Housing Element - Non-Vacant	0.077997124	0	0	0.077997124	0	0	0	0818197	482	Harbor Gateway			Lower
LOS ANGELES	13026 S VERMONT AVE	90247	6117026024	Medium Residential	R3-1-O	0	54	0.172086907	Institutional - Church - One Story	YES - Current	NO - Privately-Owned	Available	Used in Prior Housing Element - Non-Vacant	0.077997124	0	0	0.077997124	0	0	0	0788197	30	Harbor Gateway			Lower
LOS ANGELES	13030 S VERMONT AVE	90247	6117026024	Medium Residential	R3-1-O	0	54	0.195930395	Institutional - Church - One Story	YES - Current	NO - Privately-Owned	Available	Used in Prior Housing Element - Non-Vacant	0.076117921	0	0	0.076117921	0	0	0	0788197	32	Harbor Gateway			Lower
LOS ANGELES	13132 S VERMONT AVE	90247	6117027001	Medium Residential	R3-1-O	0	54	0.197985498	Residential - Five or More Units or Apartments (Any Combination) - 4 Stories or Less	YES - Current	NO - Privately-Owned	Available	Not Used in Prior Housing Element	0	0	0.076222289	0.076222289	10	0	0	0788197	89	Harbor Gateway		Yes	Above Moderate
LOS ANGELES	13126 S VERMONT AVE	90247	6117027002	Medium Residential	R3-1-O	0	54	0.172172738	Residential - Five or More Units or Apartments (Any Combination) - 4 Stories or Less	YES - Current	NO - Privately-Owned	Available	Not Used in Prior Housing Element	0	0	0.08733018	0.08733018	8	0	0	0788197	87	Harbor Gateway		Yes	Above Moderate
LOS ANGELES	13108 S VERMONT AVE	90247	6117027005	Medium Residential	R3-1-O	0	54	0.172137581	Residential - Five or More Units or Apartments (Any Combination) - 4 Stories or Less	YES - Current	NO - Privately-Owned	Available	Not Used in Prior Housing Element	0	0	0.235026336	0.235026336	9	0	0	0788197	58	Harbor Gateway		Yes	Above Moderate
LOS ANGELES	13106 S VERMONT AVE	90247	6117027006	Medium Residential	R3-1-O	0	54	0.19794421	Residential - Five or More Units or Apartments (Any Combination) - 4 Stories or Less	YES - Current	NO - Privately-Owned	Available	Not Used in Prior Housing Element	0	0	0.100753129	0.100753129	7	0	0	0788197	56	Harbor Gateway		Yes	Above Moderate
LOS ANGELES	13234 S VERMONT AVE	90247	6117030001	Medium Residential	R3-1-O	0	54	0.197772372	Residential - Five or More Units or Apartments (Any Combination) - 4 Stories or Less	YES - Current	NO - Privately-Owned	Available	Not Used in Prior Housing Element	0	0	0.091810572	0.091810572	8	0	0	0788197	149	Harbor Gateway		Yes	Above Moderate
LOS ANGELES	13220 1/2 S VERMONT AVE	90247	6117030002	Medium Residential	R3-1-O	0	54	0.172261268	Residential - Five or More Units or Apartments (Any Combination) - 4 Stories or Less	YES - Current	NO - Privately-Owned	Available	Not Used in Prior Housing Element	0	0	0.096734565	0.096734565	7	0	0	0788197	145	Harbor Gateway		Yes	Above Moderate
LOS ANGELES	13218 S VERMONT AVE	90247	6117030003	Medium Residential	R3-1-O	0	54	0.172249789	Residential - Five or More Units or Apartments (Any Combination) - 4 Stories or Less	YES - Current	NO - Privately-Owned	Available	Not Used in Prior Housing Element	0	0	0.08733018	0.08733018	8	0	0	0788197	125	Harbor Gateway		Yes	Above Moderate
LOS ANGELES	13214 S VERMONT AVE	90247	6117030004	Medium Residential	R3-1-O	0	54	0.172237955	Residential - Five or More Units or Apartments (Any Combination) - 4 Stories or Less	YES - Current	NO - Privately-Owned	Available	Not Used in Prior Housing Element	0	0	0.045691189	0.045691189	6	0	0	0788197	121	Harbor Gateway		Yes	Above Moderate
LOS ANGELES	13212 S VERMONT AVE	90247	6117030005	Medium Residential	R3-1-O	0	54	0.17222504	Residential - Four Units (Any Combination) - 4 Stories or Less	YES - Current	NO - Privately-Owned	Available	Not Used in Prior Housing Element	0	0	0.388570881	0.388570881	4	0	0	0788197	119	Harbor Gateway		Yes	Above Moderate
LOS ANGELES	13200 S VERMONT AVE	90247	6117030006	Medium Residential	R3-1-O	0	54	0.198045203	Commercial - Hotel and Motel - Motel - Under 50 Rooms - One Story	YES - Current	NO - Privately-Owned	Available	Not Used in Prior Housing Element	0.073818547	0	0	0.073818547	6	0	0	0788197	117	Harbor Gateway			Lower
LOS ANGELES	849 W 134TH ST	90247	6117031001	Medium Residential	R3-1-O	0	54	0.198250335	Commercial - Hotel and Motel - Motel - Under 50 Rooms - One Story	YES - Current	NO - Privately-Owned	Available	Not Used in Prior Housing Element	0.046317512	0	0	0.046317512	11	0	0	0788197	209	Harbor Gateway			Lower
LOS ANGELES	13326 S VERMONT AVE	90247	6117031002	Medium Residential	R3-1-O	0	54	0.172347363	Residential - Five or More Units or Apartments (Any Combination) - 4 Stories or Less	YES - Current	NO - Privately-Owned	Available	Not Used in Prior Housing Element	0	0	0.10714314	0.10714314	6	0	0	0788197	206	Harbor Gateway		Yes	Above Moderate
LOS ANGELES	13322 S VERMONT AVE	90247	6117031003	Medium Residential	R3-1-O	0	54	0.172336959	Residential - Five or More Units or Apartments (Any Combination) - 4 Stories or Less	YES - Current	NO - Privately-Owned	Available	Not Used in Prior Housing Element	0	0	0.10714314	0.10714314	6	0	0	0788197	184	Harbor Gateway		Yes	Above Moderate
LOS ANGELES	13314 S VERMONT AVE	90247	6117031004	Medium Residential	R3-1-O	0	54	0.172324395	Residential - Five or More Units or Apartments (Any Combination) - 4 Stories or Less	YES - Current	NO - Privately-Owned	Available	Not Used in Prior Housing Element	0.046613324	0	0	0.046613324	9	0	0	0788197	180	Harbor Gateway			Lower
LOS ANGELES	13310 S VERMONT AVE	90247	6117031005	Medium Residential	R3-1-O	0	54	0.172313646	Residential - Three Units (Any Combination) - 4 Stories or Less	YES - Current	NO - Privately-Owned	Available	Not Used in Prior Housing Element	0	0	0.388570881	0.388570881	4	0	0	0788197	176	Harbor Gateway		Yes	Above Moderate
LOS ANGELES	13306 S VERMONT AVE	90247	6117031006	Medium Residential	R3-1-O	0	54	0.198145026	Residential - Five or More Units or Apartments (Any Combination) - 4 Stories or Less	YES - Current	NO - Privately-Owned	Available	Not Used in Prior Housing Element	0	0	0.083656508	0.083656508	9	0	0	0788197	172	Harbor Gateway		Yes	Above Moderate
LOS ANGELES	13408 S VERMONT AVE	90247	6117033003	Medium Residential	R3-1-O	0	54	0.171740571	Residential - Five or More Units or Apartments (Any Combination) - 4 Stories or Less	YES - Current	NO - Privately-Owned	Available	Not Used in Prior Housing Element	0	0	0.351579857	0.351579857	5	0	0	0788197	228	Harbor Gateway		Yes	Above Moderate
LOS ANGELES	13406 S VERMONT AVE	90247	6117033004	Medium Residential	R3-1-O	0	54	0.212970102	Residential - Five or More Units or Apartments (Any Combination) - 4 Stories or Less	YES - Current	NO - Privately-Owned	Available	Not Used in Prior Housing Element	0	0	0.108233779	0.108233779	8	0	0	0788197	225	Harbor Gateway		Yes	Above Moderate
LOS ANGELES	13714 S VERMONT AVE	90247	6119001001	Low Medium I Residential	RD3-1-O	0	14	0.206627551	Residential - Double, Duplex, or Two Units - 4 Stories or Less	YES - Current	NO - Privately-Owned	Available	Not Used in Prior Housing Element	0	0	0.12896415	0.12896415	2	2*	2*	0788197	366	Harbor Gateway		Yes	Above Moderate
LOS ANGELES	13708 S VERMONT AVE	90247	6119001002	Low Medium I Residential	RD3-1-O	0	14	0.206626331	Residential - Double, Duplex, or Two Units - 4 Stories or Less	YES - Current	NO - Privately-Owned	Available	Not Used in Prior Housing Element	0	0	0.12896415	0.12896415	2	2*	2*	0788197	361	Harbor Gateway		Yes	Above Moderate
LOS ANGELES	13700 S VERMONT AVE	90247	6119001003	Low Medium I Residential	RD3-1-O	0	14	0.20662769	Residential - Double, Duplex, or Two Units - 4 Stories or Less	YES - Current	NO - Privately-Owned	Available	Not Used in Prior Housing Element	0	0	0.12896415	0.12896415	2	2*	2*	0788197	348	Harbor Gateway		Yes	Above Moderate
LOS ANGELES	13620 S VERMONT AVE	90247	6119001005	Low Medium I Residential	RD3-1-O	0	14	0.206627694	Residential - Double, Duplex, or Two Units - 4 Stories or Less	YES - Current	NO - Privately-Owned	Available	Not Used in Prior Housing Element	0	0	0.12896415	0.12896415	2	2*	2*	0788197	325	Harbor Gateway		Yes	Above Moderate
LOS ANGELES	13614 S VERMONT AVE	90247	6119001006	Low Medium I Residential	RD3-1-O	0	14	0.206627551	Residential - Double, Duplex, or Two Units - 4 Stories or Less	YES - Current	NO - Privately-Owned	Available	Not Used in Prior Housing Element	0	0	0.12896415	0.12896415	2	2*	2*	0788197	321	Harbor Gateway		Yes	Above Moderate
LOS ANGELES	13606 S VERMONT AVE	90247	6119001007	Low Medium I Residential	RD3-1-O	0	14	0.206626328	Residential - Double, Duplex, or Two Units - 4 Stories or Less	YES - Current	NO - Privately-Owned	Available	Not Used in Prior Housing Element	0	0	0.12896415	0.12896415	2	2*	2*	0788197	315	Harbor Gateway		Yes	Above Moderate
LOS ANGELES	13600 S VERMONT AVE	90247	6119001008	Low Medium I Residential	RD3-1-O	0	14	0.20662726	Residential - Double, Duplex, or Two Units - 4 Stories or Less	YES - Current	NO - Privately-Owned	Available	Not Used in Prior Housing Element	0	0	0.12896415	0.12896415	2	2*	2*	0788197	302	Harbor Gateway		Yes	Above Moderate
LOS ANGELES	13530 S VERMONT AVE	90247	6119001009	Low Medium I Residential	RD3-1-O	0	14	0.206626174	Residential - Double, Duplex, or Two Units - 4 Stories or Less	YES - Current	NO - Privately-Owned	Available	Not Used in Prior Housing Element	0	0	0.12896415	0.12896415	2	2*	2*	0788197	285	Harbor Gateway		Yes	Above Moderate
LOS ANGELES	13524 S VERMONT AVE	90247	6119001010	Low Medium I Residential	RD3-1-O	0	14	0.206627263	Residential - Double, Duplex, or Two Units - 4 Stories or Less	YES - Current	NO - Privately-Owned	Available	Not Used in Prior Housing Element	0	0	0.12896415	0.12896415	2	2*	2*	0788197	281	Harbor Gateway		Yes	Above Moderate
LOS ANGELES	13518 S VERMONT AVE	90247	6119001011	Low Medium I Residential	RD3-1-O	0	14	0.206626042	Residential - Double, Duplex, or Two Units - 4 Stories or Less	YES - Current	NO - Privately-Owned	Available	Not Used in Prior Housing Element	0	0	0.12896415	0.12896415	2	2*	2*	0788197	275	Harbor Gateway		Yes	Above Moderate
LOS ANGELES	13512 S VERMONT AVE	90247	6119001012	Low Medium I Residential	RD3-1-O	0	14	0.206626327	Residential - Double, Duplex, or Two Units - 4 Stories or Less	YES - Current	NO - Privately-Owned	Available	Not Used in Prior Housing Element	0	0	0.12896415	0.12896415	2	2*	2*	0788197	262	Harbor Gateway		Yes	Above Moderate
LOS ANGELES	13504 S VERMONT AVE	90247	6119001013	Low Medium I Residential	RD3-1-O	0	14	0.274962345	Residential - Double, Duplex, or Two Units - 4 Stories or Less	YES - Current	NO - Privately-Owned	Available	Not Used in Prior Housing Element	0	0.100846422	0	0.100846422	2	3*	3*	0788197	256	Harbor Gateway		Yes	Moderate
LOS ANGELES	13924 S VERMONT AVE	90247	6119002006	Low Medium I Residential	RD3-1-O	0	14	0.254918968	Residential - Double, Duplex, or Two Units - 4 Stories or Less	YES - Current	NO - Privately-Owned	Available	Not Used in Prior Housing Element	0	0.045677128	0	0.045677128	2	3*	3*	0758197	37	Harbor Gateway			Moderate
LOS ANGELES	13912 S VERMONT AVE	90247	6119002008	Low Medium I Residential	RD3-1-O	0	14	0.206628384	Residential - Double, Duplex, or Two Units - 4 Stories or Less	YES - Current	NO - Privately-Owned	Available	Not Used in Prior Housing Element	0	0	0.12896415	0.12896415	2	2*	2*	0758197	19	Harbor Gateway		Yes	Above Moderate
LOS ANGELES	13906 S VERMONT AVE	90247	6119002009	Low Medium I Residential	RD3-1-O	0	14	0.206626831	Residential - Double, Duplex, or Two Units - 4 Stories or Less	YES - Current	NO - Privately-Owned	Available	Not Used in Prior Housing Element	0	0	0.12896415	0.12896415	2	2*	2*	0758197	9	Harbor Gateway		Yes	Above Moderate

LOS ANGELES	13902 S VERMONT AVE	90247	6119002010	Low Medium I Residential	RD3-1-O	0	14	0.207063392	Residential - Double, Duplex, or Two Units - 4 Stories or Less	YES - Current	NO - Privately-Owned	Available	Not Used in Prior Housing Element	0	0.244359016	0	0.244359016	2	3*	3*	0788197	439	Harbor Gateway		Yes	Moderate
LOS ANGELES	13826 S VERMONT AVE	90247	6119002011	Low Medium I Residential	RD3-1-O	0	14	0.206626826	Residential - Double, Duplex, or Two Units - 4 Stories or Less	YES - Current	NO - Privately-Owned	Available	Not Used in Prior Housing Element	0	0	0.12896415	0.12896415	2	2*	2*	0788197	429	Harbor Gateway		Yes	Above Moderate
LOS ANGELES	13802 S VERMONT AVE	90247	6119002015	Low Medium I Residential	RD3-1-O	0	14	0.206628123	Residential - Double, Duplex, or Two Units - 4 Stories or Less	YES - Current	NO - Privately-Owned	Available	Not Used in Prior Housing Element	0	0	0.12896415	0.12896415	2	2*	2*	0788197	399	Harbor Gateway		Yes	Above Moderate
LOS ANGELES	13726 S VERMONT AVE	90247	6119002016	Low Medium I Residential	RD3-1-O	0	14	0.206626653	Residential - Double, Duplex, or Two Units - 4 Stories or Less	YES - Current	NO - Privately-Owned	Available	Not Used in Prior Housing Element	0	0	0.12896415	0.12896415	2	2*	2*	0788197	384	Harbor Gateway		Yes	Above Moderate
LOS ANGELES	13720 S VERMONT AVE	90247	6119002017	Low Medium I Residential	RD3-1-O	0	14	0.206628025	Residential - Double, Duplex, or Two Units - 4 Stories or Less	YES - Current	NO - Privately-Owned	Available	Not Used in Prior Housing Element	0	0	0.12896415	0.12896415	2	2*	2*	0788197	378	Harbor Gateway		Yes	Above Moderate
LOS ANGELES	14502 S ESTRELLA AVE	90248	6119006929	Low Residential, Public Facilities-Freeway	R1-1	0	1 unit per lot	0.154116401	Residential - Single Family Residence	YES - Current	NO - Privately-Owned	Available	Not Used in Prior Housing Element	0	0	0.079937404	0.079937404	0	0	0	0758201	122	Harbor Gateway			Above Moderate
LOS ANGELES	14508 S ESTRELLA AVE	90248	6119006929	Low Residential, Public Facilities-Freeway	R1-1	0	1 unit per lot	0.138192257	Residential - Single Family Residence	YES - Current	NO - Privately-Owned	Available	Not Used in Prior Housing Element	0	0	0.079937404	0.079937404	0	0	0	0758201	126	Harbor Gateway			Above Moderate
LOS ANGELES	14514 S ESTRELLA AVE	90248	6119006929	Low Residential	R1-1	0	1 unit per lot	0.092878114	Residential - Single Family Residence	YES - Current	NO - Privately-Owned	Available	Not Used in Prior Housing Element	0	0	0.079937404	0.079937404	0	0	0	0758201	135	Harbor Gateway			Above Moderate
LOS ANGELES	14520 S ESTRELLA AVE	90248	6119006929	Low Residential	R1-1	0	1 unit per lot	0.014329499	Residential - Single Family Residence	YES - Current	NO - Privately-Owned	Available	Not Used in Prior Housing Element	0	0	0.079937404	0.079937404	0	0	0	0758201	140	Harbor Gateway			Above Moderate
LOS ANGELES	14100 S VERMONT AVE	90247	6119014014	Highway Oriented Commercial	[Q]C2-1-O	0	54	0.707628668	Commercial - Store - One Story	YES - Current	NO - Privately-Owned	Available	Not Used in Prior Housing Element	0.135605511	0	0	0.135605511	9	0	0	0758197	98	Harbor Gateway			Lower
LOS ANGELES	14110 S VERMONT AVE	90247	6119014014	Highway Oriented Commercial	[Q]C2-1-O	0	54	0.194253354	Commercial - Store - One Story	YES - Current	NO - Privately-Owned	Available	Not Used in Prior Housing Element	0.121221364	0	0	0.121221364	9	0	0	0758197	140	Harbor Gateway			Lower
LOS ANGELES	14114 S VERMONT AVE	90247	6119014016	Highway Oriented Commercial	[Q]C2-1-O	0	54	0.2049594	Commercial - Store Combination - Store and Residential Combination - One Story	YES - Current	NO - Privately-Owned	Available	Not Used in Prior Housing Element	0	0	0.073272841	0.073272841	4	0	0	0758197	146	Harbor Gateway		Yes	Above Moderate
LOS ANGELES	14120 S VERMONT AVE	90247	6119014017	Highway Oriented Commercial	[Q]C2-1-O	0	54	0.234234619	Commercial - Professional Building - One Story	YES - Current	NO - Privately-Owned	Available	Not Used in Prior Housing Element	0.143158674	0	0	0.143158674	1	0	0	0758197	161	Harbor Gateway			Lower
LOS ANGELES	840 W 140TH ST	90247	6119014018	Highway Oriented Commercial	[Q]C2-1-O	0	54	0.215812013	Recreational - Theater - Movie - Indoor - One Story	YES - Current	NO - Privately-Owned	Available	Not Used in Prior Housing Element	0.143784615	0	0	0.143784615	1	0	0	0758197	50	Harbor Gateway			Lower
LOS ANGELES	861 W ROSECRANS AVE	90247	6119015009	Highway Oriented Commercial	[Q]C2-1-O	0	54	0.513400646	Commercial - Store - One Story	YES - Current	NO - Privately-Owned	Available	Not Used in Prior Housing Element	0.079403096	0	0	0.079403096	0	0	0	0758197	224	Harbor Gateway			Lower
LOS ANGELES	14240 S VERMONT AVE	90247	6119015018	Highway Oriented Commercial	[Q]C2-1-O	0	54	0.227750649	Commercial - Professional Building - Medical Dental Building - One Story	YES - Current	NO - Privately-Owned	Available	Not Used in Prior Housing Element	0.055493926	0	0	0.055493926	1	0	0	0758197	208	Harbor Gateway			Lower
LOS ANGELES	805 W ROSECRANS AVE	90247	6119015019	Highway Oriented Commercial	[Q]C2-1-O	0	54	0.683001687	Commercial - Auto, Recreation Equipment, Construction Equipment Sales and Service - Auto Body Repair Shop - One Story	YES - Current	NO - Privately-Owned	Available	Not Used in Prior Housing Element	0.070880478	0	0	0.070880478	0	0	0	0758197	223	Harbor Gateway			Lower
LOS ANGELES	14210 S VERMONT AVE	90247	6119015020	Highway Oriented Commercial	[Q]C2-1-O	0	54	1.202208443	Residential - Five or More Units or Apartments (Any Combination) - 4 Stories or Less	YES - Current	NO - Privately-Owned	Available	Not Used in Prior Housing Element	0.416439871	0	0	0.416439871	32	0	0	0758197	187	Harbor Gateway			Lower
LOS ANGELES		61190177***		Public Facilities, Public Facilities-Freeway	R1-1	0	1 unit per lot	2.275416422	Residential - Single Family Residence	YES - Current	NO - Privately-Owned	Available	Not Used in Prior Housing Element	0	0	0.268332362	0.268332362	0	0	0	0728201	44	Harbor Gateway			Above Moderate
LOS ANGELES	14406 S VERMONT AVE	90247	6119019016	Low Medium I Residential	RD3-1	0	14	0.1489662	Residential - Single Family Residence	YES - Current	NO - Privately-Owned	Available	Not Used in Prior Housing Element	0	0	0.220136225	0.220136225	1	2*	2*	0758197	275	Harbor Gateway			Above Moderate
LOS ANGELES	14400 S VERMONT AVE	90247	6119019017	Low Medium I Residential	RD3-1	0	14	0.150548941	Residential - Double, Duplex, or Two Units - 4 Stories or Less	YES - Current	NO - Privately-Owned	Available	Not Used in Prior Housing Element	0	0	0.286312455	0.286312455	2	2*	2*	0758197	267	Harbor Gateway		Yes	Above Moderate
LOS ANGELES	850 W ROSECRANS AVE	90247	6119019018	Highway Oriented Commercial	C2-1	0	108	0.913442735	Commercial - Service Station - Full Service - Lift	YES - Current	NO - Privately-Owned	Available	Used in Prior Housing Element - Non-Vacant	1.654524708	0	0	1.654524708	0	0	0	0758197	228	Harbor Gateway			Lower
LOS ANGELES	14504 S VERMONT AVE	90247	6119020024	Low Medium I Residential	RD3-1	0	14	0.153226996	Residential - Double, Duplex, or Two Units - 4 Stories or Less	YES - Current	NO - Privately-Owned	Available	Not Used in Prior Housing Element	0	0	0.193542534	0.193542534	2	2*	2*	0758197	324	Harbor Gateway			Above Moderate
LOS ANGELES	14500 S VERMONT AVE	90247	6119020025	Low Medium I Residential	RD3-1	0	14	0.149070629	Residential - Single Family Residence	1	YES - Current	NO - Privately-Owned	Available	Not Used in Prior Housing Element	0	0	0.220136225	0.220136225	1	2*	2*	0758197	313	Harbor Gateway			Above Moderate
LOS ANGELES	14424 S VERMONT AVE	90247	6119020026	Low Medium I Residential	RD3-1	0	14	0.14904601	Residential - Single Family Residence	YES - Current	NO - Privately-Owned	Available	Not Used in Prior Housing Element	0	0	0.220136225	0.220136225	1	2*	2*	0758197	309	Harbor Gateway			Above Moderate
LOS ANGELES	14418 S VERMONT AVE	90247	6119020027	Low Medium I Residential	RD3-1	0	14	0.149019666	Residential - Double, Duplex, or Two Units - 4 Stories or Less	YES - Current	NO - Privately-Owned	Available	Not Used in Prior Housing Element	0	0	0.286312455	0.286312455	2	2*	2*	0758197	297	Harbor Gateway		Yes	Above Moderate
LOS ANGELES	14412 S VERMONT AVE	90247	6119020028	Low Medium I Residential	RD3-1	0	14	0.148992068	Residential - Single Family Residence	YES - Current	NO - Privately-Owned	Available	Not Used in Prior Housing Element	0	0	0.220136225	0.220136225	1	2*	2*	0758197	287	Harbor Gateway			Above Moderate
LOS ANGELES	15110 S VERMONT AVE	90247	6119025800	Limited Manufacturing, Low Residential	R1-1	0	1 unit per lot	2.621336253	Miscellaneous - Privately Owned	YES - Current	NO - Privately-Owned	Available	Not Used in Prior Housing Element	0	0	0.00152212	0.00152212	0	0	0	0728197	59	Harbor Gateway			Above Moderate
LOS ANGELES	15400 S VERMONT AVE	90247	6120003007	Highway Oriented Commercial	[Q]C2-1	0	54	0.059277752	Commercial - Store Combination - Store and Residential Combination - One Story	YES - Current	NO - Privately-Owned	Available	Not Used in Prior Housing Element	0	0	0.074259394	0.074259394	2	0	0	0728197	187	Harbor Gateway			Above Moderate
LOS ANGELES	15406 S VERMONT AVE	90247	6120003007	Highway Oriented Commercial	[Q]C2-1	0	54	0.059304151	Commercial - Store Combination - Store and Residential Combination - One Story	YES - Current	NO - Privately-Owned	Available	Not Used in Prior Housing Element	0	0	0.074259394	0.074259394	2	0	0	0728197	192	Harbor Gateway			Above Moderate
LOS ANGELES	15418 S VERMONT AVE	90247	6120003009	Highway Oriented Commercial	[Q]C2-1	0	54	0.059435871	Commercial - Non-Auto Service and Repair Shop, Paint Shop, or Laundry - One Story	YES - Current	NO - Privately-Owned	Available	Not Used in Prior Housing Element	0	0	0.078008389	0.078008389	1	0	0	0728197	220	Harbor Gateway			Above Moderate
LOS ANGELES	15420 S VERMONT AVE	90247	6120003009	Highway Oriented Commercial	[Q]C2-1	0	54	0.059462223	Commercial - Non-Auto Service and Repair Shop, Paint Shop, or Laundry - One Story	YES - Current	NO - Privately-Owned	Available	Not Used in Prior Housing Element	0	0	0.078008389	0.078008389	1	0	0	0728197	223	Harbor Gateway			Above Moderate
LOS ANGELES	15426 S VERMONT AVE	90247	6120003011	Highway Oriented Commercial	[Q]C2-1	0	54	0.059540635	Industrial - Warehousing, Distribution, Storage - Warehousing, Distribution, Under 10,000 SF - One Story	YES - Current	NO - Privately-Owned	Available	Not Used in Prior Housing Element	0	0	0.011371913	0.011371913	0	0	0	0728197	238	Harbor Gateway			Above Moderate
LOS ANGELES	15430 S VERMONT AVE	90247	6120003011	Highway Oriented Commercial	[Q]C2-1	0	54	0.083402289	Industrial - Warehousing, Distribution, Storage - Warehousing, Distribution, Under 10,000 SF - One Story	YES - Current	NO - Privately-Owned	Available	Not Used in Prior Housing Element	0.033076651	0	0	0.033076651	0	0	0	0728197	239	Harbor Gateway			Lower
LOS ANGELES	15300 S VERMONT AVE	90247	6120003020	Highway Oriented Commercial	[Q]C2-1	0	54	0.058325577	Commercial - Service Station - Full Service - Lift	YES - Current	NO - Privately-Owned	Available	Not Used in Prior Housing Element	0	0	0.152783346	0.152783346	0	0	0	0728197	140	Harbor Gateway			Above Moderate
LOS ANGELES	15306 S VERMONT AVE	90247	6120003020	Highway Oriented Commercial	[Q]C2-1	0	54	0.059013797	Commercial - Service Station - Full Service - Lift	YES - Current	NO - Privately-Owned	Available	Not Used in Prior Housing Element	0	0	0.152783346	0.152783346	0	0	0	0728197	143	Harbor Gateway			Above Moderate
LOS ANGELES	15308 S VERMONT AVE	90247	6120003020	Highway Oriented Commercial	[Q]C2-1	0	54	0.05904016	Commercial - Service Station - Full Service - Lift	YES - Current	NO - Privately-Owned	Available	Not Used in Prior Housing Element	0	0	0.152783346	0.152783346	0	0	0	0728197	144	Harbor Gateway			Above Moderate
LOS ANGELES	15310 S VERMONT AVE	90247	6120003020	Highway Oriented Commercial	[Q]C2-1	0	54	0.059066029	Commercial - Service Station - Full Service - Lift	YES - Current	NO - Privately-Owned	Available	Not Used in Prior Housing Element	0	0	0.152783346	0.152783346	0	0	0	0728197	145	Harbor Gateway			Above Moderate
LOS ANGELES	15314 S VERMONT AVE	90247	6120003020	Highway Oriented Commercial	[Q]C2-1	0	54	0.059093655	Commercial - Service Station - Full Service - Lift	YES - Current	NO - Privately-Owned	Available	Not Used in Prior Housing Element	0	0	0.152783346	0.152783346	0	0	0	0728197	147	Harbor Gateway			Above Moderate
LOS ANGELES	15316 S VERMONT AVE	90247	6120003020	Highway Oriented Commercial	[Q]C2-1	0	54	0.059118577	Commercial - Service Station - Full Service - Lift	YES - Current	NO - Privately-Owned	Available	Not Used in Prior Housing Element	0	0	0.152783346	0.152783346	0	0	0	0728197	163	Harbor Gateway			Above Moderate
LOS ANGELES	15318 S VERMONT AVE	90247	6120003020	Highway Oriented Commercial	[Q]C2-1	0	54	0.059145876	Commercial - Service Station - Full Service - Lift	YES - Current	NO - Privately-Owned	Available	Not Used in Prior Housing Element	0	0	0.152783346	0.152783346	0	0	0	0728197	166	Harbor Gateway			Above Moderate
LOS ANGELES		61200320		Highway Oriented Commercial	[Q]C2-1	0	54	0.011279327	Commercial - Service Station - Full Service - Lift	YES - Current	NO - Privately-Owned	Available	Not Used in Prior Housing Element	0	0	0.028821337	0.028821337	0	0	0	0728197	139	Harbor Gateway			Above Moderate
LOS ANGELES	15320 S VERMONT AVE	90247	6120003022	Highway Oriented Commercial	[Q]C2-1	0	54	0.059171338	Commercial - Store - One Story	YES - Current	NO - Privately-Owned	Available	Not Used in Prior Housing Element	0	0	0.081941688	0.081941688	0	0	0	0728197	171	Harbor Gateway			Above Moderate
LOS ANGELES	15322 S VERMONT AVE	90247	6120003022	Highway Oriented Commercial	[Q]C2-1	0	54	0.05919769	Commercial - Store - One Story	YES - Current	NO - Privately-Owned	Available	Not Used in Prior Housing Element	0	0	0.081941688	0.081941688	0	0	0	0728197	172	Harbor Gateway			Above Moderate
LOS ANGELES	15328 S VERMONT AVE	90247	6120003023	Highway Oriented Commercial	[Q]C2-1	0	54	0.059224834	Commercial - Store Combination - Store and Residential Combination - One Story	YES - Current	NO - Privately-Owned	Available	Not Used in Prior Housing Element	0	0	0.078008389	0.078008389	1	0	0	0728197	177	Harbor Gateway			Above Moderate
LOS ANGELES	15330 S VERMONT AVE	90247	6120003023	Highway Oriented Commercial	[Q]C2-1	0	54	0.059250498	Commercial - Store Combination - Store and Residential Combination - One Story	YES - Current	NO - Privately-Owned	Available	Not Used in Prior Housing Element	0	0	0.078008389	0.078008389	1	0	0	0728197	178	Harbor Gateway			Above Moderate
LOS ANGELES	15408 S VERMONT AVE	90247	6120003024	Highway Oriented Commercial	[Q]C2-1	0	54	0.059330503	Residential - Double, Duplex, or Two Units - 4 Stories or Less	YES - Current	NO - Privately-Owned	Available	Not Used in Prior Housing Element	0	0	0.006322005	0.006322005	2	0	0	0728197	198	Harbor Gateway			Above Moderate
LOS ANGELES	15410 S VERMONT AVE	90247	6120003025	Highway Oriented Commercial	[Q]C2-1	0	54	0.059356166	Residential - Double, Duplex, or Two Units - 4 Stories or Less	YES - Current	NO - Privately-Owned	Available	Not Used in Prior Housing Element	0	0	0.006322005	0.006322005	2	0	0	0728197	201	Harbor Gateway			Above Moderate
LOS ANGELES	15412 S VERMONT AVE	90247	6120003026	Highway Oriented Commercial	[Q]C2-1	0	54	0.059383109	Residential - Double, Duplex, or Two Units - 4 Stories or Less	YES - Current	NO - Privately-Owned	Available	Not Used in Prior Housing Element	0	0	0.006322005	0.006322005	2	0	0	0728197	206	Harbor Gateway			Above Moderate
LOS ANGELES	15414 S VERMONT AVE	90247	6120003027	Highway Oriented Commercial	[Q]C2-1	0	54	0.059408569	Residential - Double, Duplex, or Two Units - 4 Stories or Less	YES - Current	NO - Privately-Owned	Available	Not Used in Prior Housing Element	0	0	0.006322005	0.006322005	2	0	0	0728197	209	Harbor Gateway			Above Moderate
LOS ANGELES	15422 S VERMONT AVE	90247	6120003028	Highway Oriented Commercial	[Q]C2-1	0	54	0.059488622	Residential - Double, Duplex, or Two Units - 4 Stories or Less	YES - Current	NO - Privately-Owned	Available	Not Used in Prior Housing Element	0	0	0.006322005	0.006322005	2	0	0	0728197	230	Harbor Gateway			Above Moderate
LOS ANGELES	15424 S VERMONT AVE	90247	6120003029	Highway Oriented Commercial	[Q]C2-1	0	54	0.059514439	Residential - Double, Duplex, or Two Units - 4 Stories or Less	YES - Current	NO - Privately-Owned	Available	Not Used in Prior Housing Element	0	0	0.006322005	0.006322005	2	0	0	0728197	233	Harbor Gateway			Above Moderate
LOS ANGELES	15510 S VERMONT AVE	90247	6120004004	Medium Residential	R3-1	0	54	0.123977421	Residential - Single Family Residence	YES - Current	NO - Privately-Owned	Available	Not Used in Prior Housing Element	0	0	0.283511388	0.283511388	3	0	0	0728197	277	Harbor Gateway		Yes	Above Moderate
LOS ANGELES	15514 S VERMONT AVE	90247	6120004005	Medium Residential	R3-1	0	54	0.123977784	Residential - Three Units (Any Combination) - 4 Stories or Less	YES - Current	NO - Privately-Owned	Available	Not Used in Prior Housing Element	0	0	0.283511388	0.283511388	3	0	0	0728197	281	Harbor Gateway		Yes	Above Moderate
LOS ANGELES	15518 S VERMONT AVE	90247	6120004006	Medium Residential	R3-1	0	54	0.123977434	Residential - Three Units (Any Combination) - 4 Stories or Less	YES - Current	NO - Privately-Owned	Available	Not Used in Prior Housing Element	0	0	0.283511388	0.283511388	3	0	0	0728197	284	Harbor Gateway		Yes	Above Moderate
LOS ANGELES	15524 S VERMONT AVE	90247	6120004007	Medium Residential	R3-1	0	54	0.123977434	Residential - Three Units (Any Combination) - 4 Stories or Less	YES - Current	NO - Privately-Owned	Available	Not Used in Prior Housing Element	0	0	0.283511388	0.283511388	3	0	0	0728197	294	Harbor Gateway		Yes	Above Moderate
LOS ANGELES	15600 S VERMONT AVE	90247	6120004008	Medium Residential	R3-1	0	54	0.123977784	Residential - Three Units (Any Combination) - 4 Stories or Less	YES - Current	NO - Privately-Owned	Available	Not Used in Prior Housing Element	0	0	0.283511388	0.283511388	3	0	0	0728197	303	Harbor Gateway		Yes	Above Moderate
LOS ANGELES	15606 S VERMONT AVE	90247	6120004009	Medium Residential	R3-1	0	54	0.123944878	Residential - Three Units (Any Combination) - 4 Stories or Less	YES - Current	NO - Privately-Owned	Available	Not Used in Prior Housing Element	0	0	0.283511388	0.283511388	3	0	0	0728197	308	Harbor Gateway		Yes	Above Moderate
LOS ANGELES	15622 S VERMONT AVE	90247	6120004011	Medium Residential	R3-1	0	54	0.123976903	Residential - Single Family Residence	YES - Current	NO - Privately-Owned	Available	Used in Prior Housing Element - Non-Vacant	0.515657973	0	0	0.515657973	1	0	0	0728197	334	Harbor Gateway			Lower
LOS ANGELES	15628 S VERMONT AVE	90247	6120004012	Medium Residential	R3-1	0	54	0.149800912	Residential - Single Family Residence	YES - Current	NO - Privately-Owned	Available	Used in Prior Housing Element - Non-Vacant	0.602794671	0	0	0.602794671	1	0	0	0728197	338	Harbor Gateway			Lower
LOS ANGELES	15300 S AINSWORTH ST	90247	6120007001	Medium Residential	R3-1	0	54	0.147880223	Residential - Three Units (Any Combination) - 4 Stories or Less	YES - Current	NO - Privately-Owned	Available	Not Used in Prior Housing Element	0	0	0.356303632	0.356303632	3	0	0	0728197	135	Harbor Gateway		Yes	Above Moderate
LOS ANGELES	818 W REDONDO BEACH BLVD	90247	6120007002	Medium Residential	R3-1	0	54	0.135794431	Residential - Single Family Residence	YES - Current	NO - Privately-Owned	Available	Used in Prior Housing Element - Non-Vacant	0.554395187	0	0	0.554395187	1	0	0	0728197	133	Harbor Gateway			Lower
LOS ANGELES	822 W REDONDO BEACH BLVD	90247	6120007002	Medium Residential	R3-1	0	54	0.135787253	Residential - Single Family Residence	YES - Current	NO - Privately-Owned	Available	Used in Prior Housing Element - Non-Vacant	0.554395187	0	0	0.554395187	1	0	0	0728197	134	Harbor Gateway			Lower
LOS ANGELES	634 W REDONDO BEACH BLVD	90247	6120008003	Medium Residential	R3-1	0	54	0.127411537	Residential - Three Units (Any Combination) - 4 Stories or Less	YES - Current	NO - Privately-Owned	Available	Not Used in Prior Housing Element	0	0	0.283511388	0.283511388	3	0	0	0728201	124	Harbor Gateway		Yes	Above Moderate
LOS ANGELES	640 W REDONDO BEACH BLVD	90247	6120008004	Medium Residential	R3-1	0	54	0.137698086	Residential - Three Units (Any Combination) - 4 Stories or Less	YES - Current	NO - Privately-Owned	Available	Not Used in Prior Housing Element	0	0	0.343808353	0.343808353	3	0	0	0728201	125	Harbor Gateway		Yes	Above Moderate
LOS ANGELES	644 W REDONDO BEACH BLVD	90247	6120008005	Medium Residential	R3-1	0	54	0.137707993	Residential - Three Units (Any Combination) - 4 Stories or Less	YES - Current	NO - Privately-Owned	Available	Not Used in Prior Housing Element	0	0	0.343808353	0.343808353	3	0	0	0728201	126	Harbor Gateway		Yes	Above Moderate
LOS ANGELES	650 W REDONDO BEACH BLVD	90247	6120008006	Medium Residential	R3-1	0	54	0.137719953	Residential - Three Units (Any Combination) - 4 Stories or Less	YES - Current	NO - Privately-Owned	Available	Not Used in Prior Housing Element	0	0	0.343808353	0.343808353	3	0	0	0728201	128	Harbor Gateway		Yes	Above Moderate
LOS ANGELES	654 W REDONDO BEACH BLVD	90247	6120008007	Medium Residential	R3-1	0	54	0.137730408	Residential - Three Units (Any Combination) - 4 Stories or Less	YES - Current	NO - Privately-Owned	Available	Not Used in Prior Housing Element	0	0	0.343808353	0.343808353	3	0	0	0728201	129	Harbor Gateway		Yes	Above Moderate
LOS ANGELES	660 W REDONDO BEACH BLVD	90247	6120008008	Medium Residential	R3-1	0	54	0.136636157	Residential - Three Units (Any Combination) - 4 Stories or Less	YES - Current	NO - Privately-Owned	Available	Not Used in Prior Housing Element	0	0	0.343808353	0.343808353	3	0	0	0728201	130	Harbor Gateway		Yes	Above Moderate
LOS ANGELES	712 W REDONDO BEACH BLVD	90247	6120008016	Medium Residential	R3-1	0	54	0.158213851	Residential - Four Units (Any Combination) - 4 Stories or Less	YES - Current	NO - Privately-Owned	Available	Not Used in Prior Housing Element	0	0	0.316017914	0.316017914	4	0	0	0728197	118	Harbor Gateway		Yes	Above Moderate
LOS ANGELES	716 W REDONDO BEACH BLVD	90247	6120008017	Medium Residential	R3-1	0	54	0.158224901	Residential - Four Units (Any Combination) - 4 Stories or Less	YES - Current	NO - Privately-Owned	Available	Not Used in Prior Housing Element	0	0	0.316017914	0.316017914	4	0	0	0728197	119	Harbor Gateway		Yes	Above Moderate
LOS ANGELES	722 W REDONDO BEACH BLVD	90247	6120008018	Medium Residential	R3-1	0	54	0.158236654	Residential - Four Units (Any Combination) - 4 Stories or Less	YES - Current	NO - Privately-Owned	Available	Not Used in Prior Housing Element	0	0	0.316017914	0.316017914	4	0	0	0728197	120	Harbor Gateway		Yes	Above Moderate
LOS ANGELES	728 W REDONDO BEACH BLVD	90247	6120008019	Medium Residential	R3-1	0	54	0.158248079	Residential - Four Units (Any Combination) - 4 Stories or Less	YES - Current	NO - Privately-Owned	Available	Not Used in Prior Housing Element	0	0	0.316017914	0.316017914	4	0	0	0728197	121	Harbor Gateway		Yes	Above Moderate
LOS ANGELES	734 W REDONDO BEACH BLVD	90247	6120008020	Medium Residential	R3-1	0	54	0.158260017	Residential - Five or More Units or Apartments (Any Combination) - 4 Stories or Less	YES - Current	NO - Privately-Owned	Available	Not Used in Prior Housing Element	0	0	0.085044503	0.085044503	6	0	0	0728197	122	Harbor Gateway		Yes	Above Moderate
LOS ANGELES	738 W REDONDO BEACH BLVD	90247	6120008021	Medium Residential	R3-1	0	54	0.158270555	Residential - Five or More Units or Apartments (Any Combination) - 4 Stories or Less	YES - Current	NO - Privately-Owned	Available	Not Used in Prior Housing Element	0	0	0.085044503	0.085044503	6	0	0	0728197	123	Harbor Gateway		Yes	Above Moderate
LOS ANGELES	744 1/4 W REDONDO BEACH BLVD	90247	6120008022	Medium Residential	R3-1	0	54	0.154657569	Residential - Four Units (Any Combination) - 4 Stories or Less	YES - Current	NO - Privately-Owned	Available	Not Used in Prior Housing Element	0	0	0.316017914	0.316017914	4	0	0	0728197	124	Harbor Gateway		Yes	Above Moderate
LOS ANGELES		6120008033		Low Residential	R1-1	0	1 unit per lot	0.082726099	Residential - Single Family Residence - Vacant Land	YES - Current	NO - Privately-Owned	Available	Not Used in Prior Housing Element	0	0	0.073453826	0.073453826	0	0	0	0728197	149	Harbor Gateway			Above Moderate
LOS ANGELES		6120011900		Low Residential	R1-1	0	1 unit per lot	0.000328979	Residential - Single Family Residence	YES - Current	NO - Privately-Owned	Available	Not Used in Prior Housing Element	0	0	0.231641269	0.231641269	0	0	0	0698201	24	Harbor Gateway			Above Moderate
LOS ANGELES		6120011900		Low Residential	R1-1	0	1 unit per lot	0.006579893	Residential - Single Family Residence	YES - Current	NO - Privately-Owned	Available	Not Used in Prior Housing Element	0	0	0.231641269	0.231641269	0	0	0	0698201	23	Harbor Gateway			Above Moderate
LOS ANGELES		6120012***		Low Residential	R1-1	0	1 unit per lot	0.000117587		YES - Current	NO - Privately-Owned	Available	Not Used in Prior Housing Element	0	0	0.231641269	0.231641269	0	0	0	0698201	107	Harbor Gateway			Above Moderate
LOS ANGELES		6120012***		Low Residential	R1-1	0	1 unit per lot	0.000233554		YES - Current	NO - Privately-Owned	Available	Not Used in Prior Housing Element	0	0	0.231641269	0.231641269	0	0	0	0698201	391	Harbor Gateway			Above Moderate
LOS ANGELES		6120012***		Low Residential	R1-1	0	1 unit per lot	0.000374106		YES - Current	NO - Privately-Owned	Available	Not Used in Prior Housing Element	0	0	0.231641269	0.231641269	0	0	0	0698201	104	Harbor Gateway			Above Moderate
LOS ANGELES		6120012***		Low Residential	R1-1	0	1 unit per lot	0.001012184		YES - Current	NO - Privately-Owned	Available	Not Used in Prior Housing Element	0	0	0.231641269	0.231641269	0	0	0

LOS ANGELES			6120016027	Medium Residential	R3-1	0	54	0.148009871	Commercial - Commercial - Vacant Land	YES - Current	NO - Privately-Owned	Available	Not Used in Prior Housing Element	0.088866384	0	0	0.088866384	0	0	0	0698197	191	Harbor Gateway			Lower
LOS ANGELES	16000 S VERMONT AVE	90247	6120016028	Medium Residential	R3-1	0	54	0.148017267	Commercial - Professional Building - One Story	YES - Current	NO - Privately-Owned	Available	Used in Prior Housing Element - Non-Vacant	0.113272505	0	0	0.113272505	0	0	0	0698197	184	Harbor Gateway			Lower
LOS ANGELES	15934 S VERMONT AVE	90247	6120016029	Medium Residential	R3-1	0	54	0.148025054	Residential - Single Family Residence	YES - Current	NO - Privately-Owned	Available	Used in Prior Housing Element - Non-Vacant	0.608081758	0	0	0.608081758	1	0	0	0698197	176	Harbor Gateway			Lower
LOS ANGELES	15930 S VERMONT AVE	90247	6120016030	Medium Residential	R3-1	0	54	0.148035599	Residential - Single Family Residence	YES - Current	NO - Privately-Owned	Available	Used in Prior Housing Element - Non-Vacant	0.608081758	0	0	0.608081758	1	0	0	0698197	169	Harbor Gateway			Lower
LOS ANGELES	15922 S VERMONT AVE	90247	6120016031	Medium Residential	R3-1	0	54	0.148043386	Residential - Four Units (Any Combination) - 4 Stories or Less	YES - Current	NO - Privately-Owned	Available	Not Used in Prior Housing Element	0	0	0.318865401	0.318865401	4	0	0	0698197	161	Harbor Gateway	Yes	Above Moderate	
LOS ANGELES	15920 S VERMONT AVE	90247	6120016032	Medium Residential	R3-1	0	54	0.148053469	Commercial - Store - One Story	YES - Current	NO - Privately-Owned	Available	Used in Prior Housing Element - Non-Vacant	0.113272505	0	0	0.113272505	0	0	0	0698197	152	Harbor Gateway			Lower
LOS ANGELES			6120016032	Medium Residential	R3-1	0	54	0.00456078	Commercial - Store - One Story	YES - Current	NO - Privately-Owned	Available	Used in Prior Housing Element - Non-Vacant	0	0	0.01523705	0.01523705	0	0	0	0698197	151	Harbor Gateway			Above Moderate
LOS ANGELES	16024 S VERMONT AVE	90247	6120016061	Medium Residential	R3-1	0	54	0.103585191	Residential - Five or More Units or Apartments (Any Combination) - 4 Stories or Less	YES - Current	NO - Privately-Owned	Available	Not Used in Prior Housing Element	0.026969776	0	0	0.026969776	6	0	0	0698197	215	Harbor Gateway			Lower
LOS ANGELES	16018 S VERMONT AVE	90247	6120016062	Medium Residential	R3-1	0	54	0.142193931	Residential - Five or More Units or Apartments (Any Combination) - 4 Stories or Less	YES - Current	NO - Privately-Owned	Available	Not Used in Prior Housing Element	0.045947626	0	0	0.045947626	8	0	0	0698197	208	Harbor Gateway			Lower
LOS ANGELES	838 W ALONDRA BLVD	90247	6120017001	Medium Residential	R3-1	0	54	0.206627328	Residential - Five or More Units or Apartments (Any Combination) - 4 Stories or Less	YES - Current	NO - Privately-Owned	Available	Not Used in Prior Housing Element	0	0	0.133644028	0.133644028	5	0	0	0698197	232	Harbor Gateway	Yes	Above Moderate	
LOS ANGELES	846 W ALONDRA BLVD	90247	6120017002	Medium Residential	R3-1	0	54	0.165304619	Residential - Five or More Units or Apartments (Any Combination) - 4 Stories or Less	YES - Current	NO - Privately-Owned	Available	Not Used in Prior Housing Element	0	0	0.076720059	0.076720059	8	0	0	0698197	233	Harbor Gateway	Yes	Above Moderate	
LOS ANGELES	16117 S AINSWORTH ST	90247	6120017003	Medium Residential	R3-1	0	54	0.185965166	Residential - Five or More Units or Apartments (Any Combination) - 4 Stories or Less	YES - Current	NO - Privately-Owned	Available	Not Used in Prior Housing Element	0	0	0.07356897	0.07356897	10	0	0	0698197	247	Harbor Gateway	Yes	Above Moderate	
LOS ANGELES	16129 S AINSWORTH ST	90247	6120017005	Medium Residential	R3-1	0	54	0.184416148	Residential - Five or More Units or Apartments (Any Combination) - 4 Stories or Less	YES - Current	NO - Privately-Owned	Available	Not Used in Prior Housing Element	0.043492612	0	0	0.043492612	10	0	0	0698197	264	Harbor Gateway			Lower
LOS ANGELES	16227 S AINSWORTH ST	90247	6120017008	Medium Residential	R3-1	0	54	0.195264687	Residential - Three Units (Any Combination) - 4 Stories or Less - Pool	YES - Current	NO - Privately-Owned	Available	Used in Prior Housing Element - Non-Vacant	0	0	0.437227535	0.437227535	3	0	0	0698197	315	Harbor Gateway	Yes	Above Moderate	
LOS ANGELES	16220 S VERMONT AVE	90247	6120017009	Neighborhood Office Commercial	C2-1	0	108	0.166335705	Commercial - Auto, Recreation Equipment, Construction Equipment Sales and Service - Auto Body Repair Shop - One Story	YES - Current	NO - Privately-Owned	Available	Used in Prior Housing Element - Non-Vacant	0.169822919	0	0	0.169822919	0	0	0	0698197	307	Harbor Gateway			Lower
LOS ANGELES	16222 S VERMONT AVE	90247	6120017009	Neighborhood Office Commercial	C2-1	0	108	0.166337514	Commercial - Auto, Recreation Equipment, Construction Equipment Sales and Service - Auto Body Repair Shop - One Story	YES - Current	NO - Privately-Owned	Available	Used in Prior Housing Element - Non-Vacant	0.169822919	0	0	0.169822919	0	0	0	0698197	316	Harbor Gateway			Lower
LOS ANGELES	16104 S VERMONT AVE	90247	6120017012	Neighborhood Office Commercial	C2-1	0	108	0.210072959	Commercial - Store Combination - Store and Residential Combination - One Story	YES - Current	NO - Privately-Owned	Available	Used in Prior Housing Element - Non-Vacant	0.170167707	0	0	0.170167707	1	0	0	0698197	237	Harbor Gateway			Lower
LOS ANGELES	824 W ALONDRA BLVD	90247	6120017013	Low Medium II Residential	RD1.5-1	0	29	0.15497833	Residential - Single Family Residence	YES - Current	NO - Privately-Owned	Available	Not Used in Prior Housing Element	0	0.187275127	0	0.187275127	1	0	0	0698197	229	Harbor Gateway			Moderate
LOS ANGELES	16106 1/2 S AINSWORTH ST	90247	6120017014	Low Medium II Residential	RD1.5-1	0	29	0.154985978	Residential - Three Units (Any Combination) - 4 Stories or Less	YES - Current	NO - Privately-Owned	Available	Not Used in Prior Housing Element	0	0.090355493	0	0.090355493	3	0	0	0698197	240	Harbor Gateway	Yes	Moderate	
LOS ANGELES	16112 S AINSWORTH ST	90247	6120017015	Low Medium II Residential	RD1.5-1	0	29	0.15499589	Residential - Four Units (Any Combination) - 4 Stories or Less	YES - Current	NO - Privately-Owned	Available	Not Used in Prior Housing Element	0	0.03362317	0	0.03362317	4	0	0	0698197	243	Harbor Gateway			Moderate
LOS ANGELES	16118 S AINSWORTH ST	90247	6120017016	Low Medium II Residential	RD1.5-1	0	29	0.155004884	Residential - Four Units (Any Combination) - 4 Stories or Less	YES - Current	NO - Privately-Owned	Available	Not Used in Prior Housing Element	0	0.03362317	0	0.03362317	4	0	0	0698197	249	Harbor Gateway			Moderate
LOS ANGELES	16122 S AINSWORTH ST	90247	6120017017	Low Medium II Residential	RD1.5-1	0	29	0.155012532	Residential - Four Units (Any Combination) - 4 Stories or Less	YES - Current	NO - Privately-Owned	Available	Not Used in Prior Housing Element	0	0.03362317	0	0.03362317	4	0	0	0698197	256	Harbor Gateway			Moderate
LOS ANGELES	16126 S AINSWORTH ST	90247	6120017018	Low Medium II Residential	RD1.5-1	0	29	0.155021728	Residential - Four Units (Any Combination) - 4 Stories or Less	YES - Current	NO - Privately-Owned	Available	Not Used in Prior Housing Element	0	0.03362317	0	0.03362317	4	0	0	0698197	262	Harbor Gateway			Moderate
LOS ANGELES	16200 S AINSWORTH ST	90247	6120017019	Low Medium II Residential	RD1.5-1	0	29	0.155029048	Residential - Five or More Units or Apartments (Any Combination) - 4 Stories or Less	YES - Current	NO - Privately-Owned	Available	Not Used in Prior Housing Element	0	0.037736695	0	0.037736695	6	0	0	0698197	274	Harbor Gateway	Yes	Moderate	
LOS ANGELES	16204 S AINSWORTH ST	90247	6120017020	Low Medium II Residential	RD1.5-1	0	29	0.155038961	Residential - Double, Duplex, or Two Units - 4 Stories or Less	YES - Current	NO - Privately-Owned	Available	Not Used in Prior Housing Element	0	0.109217852	0	0.109217852	2	0	0	0698197	281	Harbor Gateway	Yes	Moderate	
LOS ANGELES	16212 S AINSWORTH ST	90247	6120017021	Low Medium II Residential	RD1.5-1	0	29	0.155047954	Residential - Single Family Residence	YES - Current	NO - Privately-Owned	Available	Not Used in Prior Housing Element	0	0.422043949	0	0.422043949	1	0	0	0698197	290	Harbor Gateway			Moderate
LOS ANGELES	16216 S AINSWORTH ST	90247	6120017022	Low Medium II Residential	RD1.5-1	0	29	0.155056559	Residential - Three Units (Any Combination) - 4 Stories or Less	YES - Current	NO - Privately-Owned	Available	Not Used in Prior Housing Element	0	0.206842169	0	0.206842169	3	0	0	0698197	297	Harbor Gateway	Yes	Moderate	
LOS ANGELES	16226 S AINSWORTH ST	90247	6120017024	Low Medium II Residential	RD1.5-1	0	29	0.154150995	Residential - Four Units (Any Combination) - 4 Stories or Less	YES - Current	NO - Privately-Owned	Available	Not Used in Prior Housing Element	0	0.072668426	0	0.072668426	4	0	0	0698197	311	Harbor Gateway	Yes	Moderate	
LOS ANGELES	806 W ALONDRA BLVD	90247	6120017025	Low Medium II Residential	R2-1	0	17	0.068876232	Residential - Single Family Residence	YES - Current	NO - Privately-Owned	Available	Not Used in Prior Housing Element	0	0	0.094319934	0.094319934	1	1*	1*	0698197	227	Harbor Gateway			Above Moderate
LOS ANGELES			6120017025	Low Medium II Residential	R2-1	0	17	0.06887579	Residential - Single Family Residence	YES - Current	NO - Privately-Owned	Available	Not Used in Prior Housing Element	0	0	0.094319934	0.094319934	1	1*	1*	0698197	239	Harbor Gateway			Above Moderate
LOS ANGELES	802 W ALONDRA BLVD	90247	6120017026	Low Medium II Residential	R2-1	0	17	0.086095458	Residential - Single Family Residence	YES - Current	NO - Privately-Owned	Available	Not Used in Prior Housing Element	0	0	0.077167279	0.077167279	1	1*	1*	0698197	224	Harbor Gateway			Above Moderate
LOS ANGELES			6120017026	Low Medium II Residential	R2-1	0	17	0.086096007	Residential - Single Family Residence	YES - Current	NO - Privately-Owned	Available	Not Used in Prior Housing Element	0	0	0.077167279	0.077167279	1	1*	1*	0698197	238	Harbor Gateway			Above Moderate
LOS ANGELES	16113 S MENLO AVE	90247	6120017027	Low Medium II Residential	R2-1	0	17	0.154970735	Residential - Single Family Residence	YES - Current	NO - Privately-Owned	Available	Not Used in Prior Housing Element	0	0	0.110553682	0.110553682	1	2*	2*	0698197	242	Harbor Gateway			Above Moderate
LOS ANGELES	16117 S MENLO AVE	90247	6120017028	Low Medium II Residential	R2-1	0	17	0.154972239	Residential - Single Family Residence	YES - Current	NO - Privately-Owned	Available	Not Used in Prior Housing Element	0	0	0.110553682	0.110553682	1	2*	2*	0698197	248	Harbor Gateway			Above Moderate
LOS ANGELES	16123 S MENLO AVE	90247	6120017029	Low Medium II Residential	R2-1	0	17	0.15497126	Residential - Single Family Residence	YES - Current	NO - Privately-Owned	Available	Not Used in Prior Housing Element	0	0	0.110553682	0.110553682	1	2*	2*	0698197	254	Harbor Gateway			Above Moderate
LOS ANGELES	16131 S MENLO AVE	90247	6120017030	Low Medium II Residential	R2-1	0	17	0.154971199	Residential - Double, Duplex, or Two Units - 4 Stories or Less	YES - Current	NO - Privately-Owned	Available	Not Used in Prior Housing Element	0	0	0.03946735	0.03946735	2	2*	2*	0698197	261	Harbor Gateway	Yes	Above Moderate	
LOS ANGELES	16203 S MENLO AVE	90247	6120017031	Low Medium II Residential	R2-1	0	17	0.154971648	Residential - Single Family Residence	YES - Current	NO - Privately-Owned	Available	Not Used in Prior Housing Element	0	0	0.110553682	0.110553682	1	2*	2*	0698197	273	Harbor Gateway			Above Moderate
LOS ANGELES	16207 S MENLO AVE	90247	6120017032	Low Medium II Residential	R2-1	0	17	0.154972545	Residential - Double, Duplex, or Two Units - 4 Stories or Less	YES - Current	NO - Privately-Owned	Available	Not Used in Prior Housing Element	0	0	0.06142149	0.06142149	2	2*	2*	0698197	280	Harbor Gateway	Yes	Above Moderate	
LOS ANGELES	16213 S MENLO AVE	90247	6120017033	Low Medium II Residential	R2-1	0	17	0.15497126	Residential - Double, Duplex, or Two Units - 4 Stories or Less	YES - Current	NO - Privately-Owned	Available	Not Used in Prior Housing Element	0	0	0.06142149	0.06142149	2	2*	2*	0698197	289	Harbor Gateway	Yes	Above Moderate	
LOS ANGELES	16217 S MENLO AVE	90247	6120017034	Low Medium II Residential	R2-1	0	17	0.154972239	Residential - Single Family Residence	YES - Current	NO - Privately-Owned	Available	Not Used in Prior Housing Element	0	0	0.110553682	0.110553682	1	2*	2*	0698197	295	Harbor Gateway			Above Moderate
LOS ANGELES	16223 S MENLO AVE	90247	6120017035	Low Medium II Residential	R2-1	0	17	0.15497126	Residential - Double, Duplex, or Two Units - 4 Stories or Less	YES - Current	NO - Privately-Owned	Available	Not Used in Prior Housing Element	0	0	0.14430213	0.14430213	2	2*	2*	0698197	303	Harbor Gateway	Yes	Above Moderate	
LOS ANGELES	16227 S MENLO AVE	90247	6120017036	Low Medium II Residential	R2-1	0	17	0.154052616	Residential - Double, Duplex, or Two Units - 4 Stories or Less	YES - Current	NO - Privately-Owned	Available	Not Used in Prior Housing Element	0	0	0.14430213	0.14430213	2	2*	2*	0698197	309	Harbor Gateway	Yes	Above Moderate	
LOS ANGELES	16121 S AINSWORTH ST	90247	6120017BRK	Medium Residential	R3-1	0	54	0.185966548	Residential - Single Family Residence - Condominium	YES - Current	NO - Privately-Owned	Available	Not Used in Prior Housing Element	0.076091051	0	0	0.076091051	4	0	0	0698197	255	Harbor Gateway			Lower
LOS ANGELES	16414 S VERMONT AVE	90247	6120018001	Neighborhood Office Commercial	C2-1	0	108	0.06887747	Commercial - Store Combination - Store and Office Combination - One Story	YES - Current	NO - Privately-Owned	Available	Used in Prior Housing Element - Non-Vacant	0	0	0.001820654	0.001820654	0	0	0	0698197	440	Harbor Gateway			Above Moderate
LOS ANGELES	855 W GARDENA BLVD	90247	6120018001	Neighborhood Office Commercial	C2-1	0	108	0.064744736	Commercial - Store Combination - Store and Office Combination - One Story	YES - Current	NO - Privately-Owned	Available	Used in Prior Housing Element - Non-Vacant	0	0	0.002237055	0.002237055	0	0	0	0698197	439	Harbor Gateway			Above Moderate
LOS ANGELES			6120018002	Neighborhood Office Commercial	C2-1	0	108	0.004131874	Commercial - Commercial - Vacant Land	YES - Current	NO - Privately-Owned	Available	Not Used in Prior Housing Element	0	0	0.035150954	0.035150954	0	0	0	0698197	438	Harbor Gateway			Above Moderate
LOS ANGELES			6120018003	Neighborhood Office Commercial	C2-1	0	108	0.068876604	Commercial - Store - One Story	YES - Current	NO - Privately-Owned	Available	Not Used in Prior Housing Element	0	0	0.001820654	0.001820654	0	0	0	0698197	437	Harbor Gateway			Above Moderate
LOS ANGELES	851 W GARDENA BLVD	90247	6120018004	Neighborhood Office Commercial	C2-1	0	108	0.068876604	Commercial - Store - One Story	YES - Current	NO - Privately-Owned	Available	Not Used in Prior Housing Element	0	0	0.001820654	0.001820654	0	0	0	0698197	436	Harbor Gateway			Above Moderate
LOS ANGELES	849 W GARDENA BLVD	90247	6120018005	Neighborhood Office Commercial	C2-1	0	108	0.069154787	Commercial - Store - One Story	YES - Current	NO - Privately-Owned	Available	Not Used in Prior Housing Element	0	0	0.001820654	0.001820654	0	0	0	0698197	435	Harbor Gateway			Above Moderate
LOS ANGELES	847 W GARDENA BLVD	90247	6120018006	Neighborhood Office Commercial	C2-1	0	108	0.096426658	Commercial - Store - One Story	YES - Current	NO - Privately-Owned	Available	Not Used in Prior Housing Element	0.042383701	0	0	0.042383701	0	0	0	0698197	434	Harbor Gateway			Lower
LOS ANGELES	843 W GARDENA BLVD	90247	6120018007	Neighborhood Office Commercial	C2-1	0	108	0.068875693	Commercial - Restaurant, Cocktail Lounge - Restaurant, Cocktail Lounge, Tavern - One Story	YES - Current	NO - Privately-Owned	Available	Not Used in Prior Housing Element	0	0	0.001820654	0.001820654	0	0	0	0698197	433	Harbor Gateway			Above Moderate
LOS ANGELES	841 W GARDENA BLVD	90247	6120018008	Neighborhood Office Commercial	C2-1	0	108	0.068876548	Commercial - Store - One Story	YES - Current	NO - Privately-Owned	Available	Not Used in Prior Housing Element	0	0	0.001820654	0.001820654	0	0	0	0698197	432	Harbor Gateway			Above Moderate
LOS ANGELES	837 W GARDENA BLVD	90247	6120018009	Neighborhood Office Commercial	C2-1	0	108	0.042703735	Commercial - Store - One Story	YES - Current	NO - Privately-Owned	Available	Not Used in Prior Housing Element	0	0	0.002256216	0.002256216	0	0	0	0698197	431	Harbor Gateway			Above Moderate
LOS ANGELES	835 W GARDENA BLVD	90247	6120018010	Neighborhood Office Commercial	C2-1	0	108	0.095049361	Commercial - Store - One Story	YES - Current	NO - Privately-Owned	Available	Not Used in Prior Housing Element	0.042775476	0	0	0.042775476	0	0	0	0698197	430	Harbor Gateway			Lower
LOS ANGELES	16400 S VERMONT AVE	90247	6120018011	Neighborhood Office Commercial	C2-1	0	108	0.025207984	Commercial - Professional Building - Medical Dental Building - One Story	YES - Current	NO - Privately-Owned	Available	Not Used in Prior Housing Element	0	0	0.00455108	0.00455108	0	0	0	0698197	390	Harbor Gateway			Above Moderate
LOS ANGELES	854 W 164TH ST	90247	6120018011	Neighborhood Office Commercial	C2-1	0	108	0.012676877	Commercial - Professional Building - Medical Dental Building - One Story	YES - Current	NO - Privately-Owned	Available	Not Used in Prior Housing Element	0	0	0.001867851	0.001867851	0	0	0	0698197	389	Harbor Gateway			Above Moderate
LOS ANGELES	16410 S VERMONT AVE	90247	6120018012	Neighborhood Office Commercial	C2-1	0	108	0.055534362	Commercial - Store - One Story	YES - Current	NO - Privately-Owned	Available	Not Used in Prior Housing Element	0	0	0.002748526	0.002748526	0	0	0	0698197	398	Harbor Gateway			Above Moderate
LOS ANGELES			6120018012	Neighborhood Office Commercial	C2-1	0	108	0.000608334	Commercial - Store - One Story	YES - Current	NO - Privately-Owned	Available	Not Used in Prior Housing Element	0	0	0.00229503	0.00229503	0	0	0	0698197	406	Harbor Gateway			Above Moderate
LOS ANGELES			6120018012	Neighborhood Office Commercial	C2-1	0	108	0.001862638	Commercial - Store - One Story	YES - Current	NO - Privately-Owned	Available	Not Used in Prior Housing Element	0	0	0.00229503	0.00229503	0	0	0	0698197	407	Harbor Gateway			Above Moderate
LOS ANGELES			6120018012	Neighborhood Office Commercial	C2-1	0	108	0.028210702	Commercial - Store - One Story	YES - Current	NO - Privately-Owned	Available	Not Used in Prior Housing Element	0	0	0.003703969	0.003703969	0	0	0	0698197	397	Harbor Gateway			Above Moderate
LOS ANGELES	16406 S VERMONT AVE	90247	6120018013	Neighborhood Office Commercial	C2-1	0	108	0.055100871	Commercial - Store - One Story	YES - Current	NO - Privately-Owned	Available	Not Used in Prior Housing Element	0	0	0.002748526	0.002748526	0	0	0	0698197	409	Harbor Gateway			Above Moderate
LOS ANGELES			6120018013	Neighborhood Office Commercial	C2-1	0	108	0.027664456	Commercial - Store - One Story	YES - Current	NO - Privately-Owned	Available	Not Used in Prior Housing Element	0	0	0.003703969	0.003703969	0	0	0	0698197	408	Harbor Gateway			Above Moderate
LOS ANGELES	16312 S VERMONT AVE	90247	6120018017	Neighborhood Office Commercial	C2-1	0	108	0.034438357	Commercial - Store - One Story	YES - Current	NO - Privately-Owned	Available	Not Used in Prior Housing Element	0	0	0.001507192	0.001507192	0	0	0	0698197	360	Harbor Gateway			Above Moderate
LOS ANGELES			6120018017	Neighborhood Office Commercial	C2-1	0	108	0.034438389	Commercial - Store - One Story	YES - Current	NO - Privately-Owned	Available	Not Used in Prior Housing Element	0	0	0.001507192	0.001507192	0	0	0	0698197	359	Harbor Gateway			Above Moderate
LOS ANGELES	839 W 164TH ST	90247	6120018021	Neighborhood Office Commercial	C2-1	0	108	0.114793301	Residential - Single Family Residence	YES - Current	NO - Privately-Owned	Available	Not Used in Prior Housing Element	0.727528542	0	0	0.727528542	1	0	0	0698197	357	Harbor Gateway			Lower
LOS ANGELES	835 W 164TH ST	90247	6120018022	Neighborhood Office Commercial	C2-1	0	108	0.143493224	Residential - Five or More Units or Apartments (Any Combination) - 4 Stories or Less	YES - Current	NO - Privately-Owned	Available	Not Used in Prior Housing Element	0.049020463	0	0	0.049020463	14	0	0	0698197	355	Harbor Gateway			Lower
LOS ANGELES			6120018023	Neighborhood Office Commercial	C2-1	0	108	0.098520541	Commercial - Store Combination - Store and Residential Combination - One Story	YES - Current	NO - Privately-Owned	Available	Not Used in Prior Housing Element	0.05366528	0	0	0.05366528	0	0	0	0698197	429	Harbor Gateway			Lower
LOS ANGELES	821 W GARDENA BLVD	90247	6120018024	Neighborhood Office Commercial	C2-1	0	108	0.129487768	Commercial - Store - One Story	YES - Current	NO - Privately-Owned	Available	Used in Prior Housing Element - Non-Vacant	0.063297361	0	0	0.063297361	0	0	0	0698197	427	Harbor Gateway			Lower
LOS ANGELES	825 W GARDENA BLVD	90247	6120018024	Neighborhood Office Commercial	C2-1	0	108	0.039232598	Commercial - Store - One Story	YES - Current	NO - Privately-Owned	Available	Used in Prior Housing Element - Non-Vacant	0	0	0.004118833	0.004118833	0	0	0	0698197	428	Harbor Gateway			Above Moderate
LOS ANGELES	811 W GARDENA BLVD	90247	6120018025	Neighborhood Office Commercial	C2-1	0	108	0.163306599	Industrial - Light Manufacturing - One Story	YES - Current	NO - Privately-Owned	Available	Used in Prior Housing Element - Non-Vacant	0.027753693	0	0	0.027753693	0	0	0	0698197	424	Harbor Gateway			Lower
LOS ANGELES			6120018025	Neighborhood Office Commercial	C2-1	0	108	0.008265542	Industrial - Light Manufacturing - One Story	YES - Current	NO - Privately-Owned	Available	Used in Prior Housing Element - Non-Vacant	0	0	0.000703618	0.000703618	0	0	0	0698197	426	Harbor Gateway			Above Moderate
LOS ANGELES			6120018025	Neighborhood Office Commercial	C2-1	0	108	0.013775698	Industrial - Light Manufacturing - One Story	YES - Current	NO - Privately-Owned	Available	Used in Prior Housing Element - Non-Vacant	0	0	0.000572546	0.000572546	0	0	0	0698197	425	Harbor Gateway			Above Moderate
LOS ANGELES	807 W GARDENA BLVD	90247	6120018026	Neighborhood Office Commercial	C2-1	0	108	0.11020526	Commercial - Store - One Story	YES - Current	NO - Privately-Owned	Available	Used in Prior Housing Element - Non-Vacant	0.046529721	0	0	0.046529721	0	0	0	0698197	422	Harbor Gateway			Lower
LOS ANGELES	801 W GARDENA BLVD	90247	6120018027	Neighborhood Office Commercial	C2-1	0	108	0.137936731	Residential - Five or More Units or Apartments (Any Combination) - 4 Stories or Less	YES - Current	NO - Privately-Owned	Available	Not Used in Prior Housing Element	0	0	0.057998908	0.057998908	18	0	0	0698197	420	Harbor Gateway	Yes	Above Moderate	
LOS ANGELES	824 W 164TH ST	90247	6120018028	Neighborhood Office Commercial	R4-1	0	108	0.137753118	Residential - Double, Duplex, or Two Units - 4 Stories or Less	YES - Current	NO - Privately-Owned	Available	Used in Prior Housing Element - Non-Vacant	0	0	0.603347445	0.603347445	2	0	0	0698197	387	Harbor Gateway	Yes	Above Moderate	
LOS ANGELES	818 W 164TH ST	90247	6120018029	Neighborhood Office Commercial	R4-1	0	108	0.151527741	Residential - Double, Duplex, or Two Units - 4 Stories or Less	YES - Current	NO - Privately-Owned	Available	Used in Prior Housing Element - Non-Vacant	0	0	0.649074483	0.649074483	2	0	0	0698197	386	Harbor Gateway	Yes	Above Moderate	
LOS ANGELES	814 W 164TH ST	90247	6120018030	Neighborhood Office Commercial	R4-1	0	108	0.165303212	Residential - Double, Duplex, or Two Units - 4 Stories or Less	YES - Current	NO - Privately-Owned	Available	Used in Prior Housing Element - Non-Vacant	0	0	0.638001895	0.638001895	2	0	0	0698197	385	Harbor Gateway	Yes	Above Moderate	
LOS ANGELES	813 W 164TH ST	90247	6120018034	Low Medium II Residential	RD2-1	0	21	0.172394196	Residential - Double, Duplex, or Two Units - 4 Stories or Less	YES - Current	NO - Privately-Owned	Available	Not Used in Prior Housing Element	0	0.092770457	0	0.092770457	2	3*	3*	0698197	351	Harbor Gateway	Yes	Moderate	
LOS ANGELES	807 W 164TH ST	90247	6120018035	Low Medium II Residential	RD2-1	0	21	0.158093615	Residential - Three Units (Any Combination) - 4 Stories or Less	YES - Current	NO - Privately-Owned	Available	Not Used in Prior Housing Element	0	0.204829264	0	0.204829264	3	3*	3*	0698197	350	Harbor Gateway	Yes	Moderate	
LOS ANGELES	16301 S MENLO AVE	90247	6120018040	Low Medium II Residential	RD1.5-1	0	29	0.143743491	Residential - Double, Duplex, or Two Units - 4 Stories or Less	YES - Current	NO - Privately-Owned	Available	Not Used in Prior Housing Element	0	0.203951621	0	0.203951621	2	0	0	0698197	323	Harbor Gateway	Yes	Moderate	
LOS ANGELES	851 W 164TH ST	90247	6120018082	Neighborhood Office Commercial	C2-1	0	108	0.109055439	Commercial - Auto, Recreation Equipment, Construction Equipment Sales and Service - Auto Body Repair Shop - One Story	YES - Current	NO - Privately-Owned	Available	Used in Prior Housing Element - Non-Vacant	0.059548782	0	0	0.059548782	0	0	0	0698197	366	Harbor Gateway			Lower
LOS ANGELES	857 W 164TH ST	90247	6120018082	Neighborhood Office Commercial	C2-1	0	108	0.084659673	Commercial - Auto, Recreation Equipment, Construction Equipment Sales and Service - Auto Body Repair Shop - One Story	YES - Current	NO - Privately-Owned	Available	Used in Prior Housing Element - Non-Vacant	0.048635089	0	0	0.048635089	0	0	0	0698197	367	Harbor Gateway			Lower
LOS ANGELES	802 W 164TH ST	90247	6120018083	Neighborhood Office Commercial	R4-1	0	108	0.13781933	Residential - Five or More Units or Apartments (Any Combination) - 4 Stories or Less	YES - Current	NO - Privately-Owned	Available	Not Used in Prior Housing Element	0.089463731	0	0	0.089463731	14	0	0	0698197	381	Harbor Gateway			Lower
LOS ANGELES	808 W 164TH ST	90247	6120018083	Neighborhood Office Commercial	R4-1	0	108	0.151527717	Residential - Five or More Units or Apartments (Any Combination) - 4 Stories or Less	YES - Current	NO - Privately-Owned	Available	Not Used in Prior Housing Element	0.095243043	0	0	0.095243043	14	0	0	0698197	382	Harbor Gateway			L

LOS ANGELES	16126 S MENLO AVE	90247	6120019004	Low Medium II Residential	R2-1	0	17	0.155259067	Residential - Single Family Residence	YES - Current	NO - Privately-Owned	Available	Not Used in Prior Housing Element	0	0	0.116443765	0.116443765	1	2*	2*	0698197	258	Harbor Gateway			Above Moderate
LOS ANGELES	16130 S MENLO AVE	90247	6120019004	Low Medium II Residential	R2-1	0	17	0.062089037	Residential - Single Family Residence	YES - Current	NO - Privately-Owned	Available	Not Used in Prior Housing Element	0	0	0.096184933	0.096184933	1	1*	1*	0698197	265	Harbor Gateway			Above Moderate
LOS ANGELES	16200 S MENLO AVE	90247	6120019005	Low Medium II Residential	R2-1	0	17	0.155161893	Residential - Double, Duplex, or Two Units - 4 Stories or Less	YES - Current	NO - Privately-Owned	Available	Not Used in Prior Housing Element	0	0	0.159880912	0.159880912	2	2*	2*	0698197	276	Harbor Gateway	Yes		Above Moderate
LOS ANGELES	16208 S MENLO AVE	90247	6120019006	Low Medium II Residential	R2-1	0	17	0.137894675	Residential - Single Family Residence	YES - Current	NO - Privately-Owned	Available	Not Used in Prior Housing Element	0	0	0.046760011	0.046760011	1	2*	2*	0698197	284	Harbor Gateway			Above Moderate
LOS ANGELES	16210 S MENLO AVE	90247	6120019007	Low Medium II Residential	R2-1	0	17	0.189531562	Residential - Double, Duplex, or Two Units - 4 Stories or Less	YES - Current	NO - Privately-Owned	Available	Not Used in Prior Housing Element	0	0.097266245	0	0.097266245	2	3*	3*	0698197	293	Harbor Gateway	Yes		Moderate
LOS ANGELES			6120019008	Low Medium II Residential	R2-1	0	17	0.04304824	Residential - Single Family Residence - Vacant Land	YES - Current	NO - Privately-Owned	Available	Not Used in Prior Housing Element	0	0	0.065434206	0.065434206	0	0	0	0698197	292	Harbor Gateway			Above Moderate
LOS ANGELES	16220 S MENLO AVE	90247	6120019009	Low Medium II Residential	R2-1	0	17	0.195561955	Residential - Double, Duplex, or Two Units - 4 Stories or Less	YES - Current	NO - Privately-Owned	Available	Not Used in Prior Housing Element	0	0.225046754	0	0.225046754	2	3*	3*	0698197	302	Harbor Gateway	Yes		Moderate
LOS ANGELES	16226 S MENLO AVE	90247	6120019010	Low Medium II Residential	R2-1	0	17	0.186053458	Residential - Double, Duplex, or Two Units - 4 Stories or Less	YES - Current	NO - Privately-Owned	Available	Not Used in Prior Housing Element	0	0.233639073	0	0.233639073	2	3*	3*	0698197	314	Harbor Gateway	Yes		Moderate
LOS ANGELES	742 W ALONDRA BLVD	90247	6120019011	Low Medium II Residential	R2-1	0	17	0.182113782	Residential - Double, Duplex, or Two Units - 4 Stories or Less	YES - Current	NO - Privately-Owned	Available	Not Used in Prior Housing Element	0	0.065094268	0	0.065094268	2	3*	3*	0698197	219	Harbor Gateway			Moderate
LOS ANGELES	730 W ALONDRA BLVD	90247	6120019012	Low Medium II Residential	R2-1	0	17	0.286322942	Residential - Single Family Residence	YES - Current	NO - Privately-Owned	Available	Not Used in Prior Housing Element	0	0.446206272	0	0.446206272	1	0	0	0698197	217	Harbor Gateway			Moderate
LOS ANGELES	16119 S ORCHARD AVE	90247	6120019013	Low Medium II Residential	R2-1	0	17	0.160711667	Residential - Double, Duplex, or Two Units - 4 Stories or Less	YES - Current	NO - Privately-Owned	Available	Not Used in Prior Housing Element	0	0	0.14430213	0.14430213	2	2*	2*	0698197	250	Harbor Gateway	Yes		Above Moderate
LOS ANGELES	16123 S ORCHARD AVE	90247	6120019014	Low Medium II Residential	R2-1	0	17	0.160711007	Residential - Double, Duplex, or Two Units - 4 Stories or Less	YES - Current	NO - Privately-Owned	Available	Not Used in Prior Housing Element	0	0	0.03946735	0.03946735	2	2*	2*	0698197	257	Harbor Gateway	Yes		Above Moderate
LOS ANGELES	16129 S ORCHARD AVE	90247	6120019015	Low Medium II Residential	R2-1	0	17	0.160712081	Residential - Double, Duplex, or Two Units - 4 Stories or Less	YES - Current	NO - Privately-Owned	Available	Not Used in Prior Housing Element	0	0	0.14430213	0.14430213	2	2*	2*	0698197	263	Harbor Gateway	Yes		Above Moderate
LOS ANGELES	16207 S ORCHARD AVE	90247	6120019017	Low Medium II Residential	R2-1	0	17	0.160712339	Residential - Single Family Residence	YES - Current	NO - Privately-Owned	Available	Not Used in Prior Housing Element	0	0	0.114200413	0.114200413	1	2*	2*	0698197	282	Harbor Gateway			Above Moderate
LOS ANGELES	16213 S ORCHARD AVE	90247	6120019018	Low Medium II Residential	R2-1	0	17	0.160711673	Residential - Double, Duplex, or Two Units - 4 Stories or Less	YES - Current	NO - Privately-Owned	Available	Not Used in Prior Housing Element	0	0	0.14430213	0.14430213	2	2*	2*	0698197	291	Harbor Gateway	Yes		Above Moderate
LOS ANGELES			6120019019	Low Medium II Residential	R2-1	0	17	0.080356032	Residential - Single Family Residence - Vacant Land	YES - Current	NO - Privately-Owned	Available	Not Used in Prior Housing Element	0	0	0.232879996	0.232879996	0	1*	1*	0698197	299	Harbor Gateway			Above Moderate
LOS ANGELES	16229 S ORCHARD AVE	90247	6120019022	Low Medium II Residential	R2-1	0	17	0.193205756	Residential - Single Family Residence	YES - Current	NO - Privately-Owned	Available	Not Used in Prior Housing Element	0	0.16804961	0	0.16804961	1	3*	3*	0698197	312	Harbor Gateway			Moderate
LOS ANGELES	16303 S ORCHARD AVE	90247	6120019023	Low Medium II Residential	R2-1	0	17	0.235328014	Residential - Single Family Residence	YES - Current	NO - Privately-Owned	Available	Not Used in Prior Housing Element	0	0.340599918	0	0.340599918	1	0	0	0698197	321	Harbor Gateway			Moderate
LOS ANGELES	16307 S ORCHARD AVE	90247	6120019024	Low Medium II Residential	R2-1	0	17	0.235327656	Residential - Single Family Residence	YES - Current	NO - Privately-Owned	Available	Not Used in Prior Housing Element	0	0.340599918	0	0.340599918	1	0	0	0698197	334	Harbor Gateway			Moderate
LOS ANGELES	16313 S ORCHARD AVE	90247	6120019025	Low Medium II Residential	R2-1	0	17	0.235327656	Residential - Four Units (Any Combination) - 4 Stories or Less	YES - Current	NO - Privately-Owned	Available	Not Used in Prior Housing Element	0	0.136543679	0	0.136543679	4	0	0	0698197	346	Harbor Gateway	Yes		Moderate
LOS ANGELES	16321 S ORCHARD AVE	90247	6120019026	Low Medium II Residential	R2-1	0	17	0.235330008	Residential - Double, Duplex, or Two Units - 4 Stories or Less	YES - Current	NO - Privately-Owned	Available	Not Used in Prior Housing Element	0	0.203951621	0	0.203951621	2	0	0	0698197	349	Harbor Gateway	Yes		Moderate
LOS ANGELES	16401 S ORCHARD AVE	90247	6120019027	Low Medium II Residential	R2-1	0	17	0.239092136	Residential - Double, Duplex, or Two Units - 4 Stories or Less	YES - Current	NO - Privately-Owned	Available	Not Used in Prior Housing Element	0	0.203951621	0	0.203951621	2	0	0	0698197	371	Harbor Gateway	Yes		Moderate
LOS ANGELES	16417 S ORCHARD AVE	90247	6120019029	Low Medium II Residential	R2-1	0	17	0.235327807	Residential - Double, Duplex, or Two Units - 4 Stories or Less	YES - Current	NO - Privately-Owned	Available	Not Used in Prior Housing Element	0	0.203951621	0	0.203951621	2	0	0	0698197	384	Harbor Gateway	Yes		Moderate
LOS ANGELES	16419 S ORCHARD AVE	90247	6120019030	Low Medium II Residential	R2-1	0	17	0.206148679	Residential - Single Family Residence	YES - Current	NO - Privately-Owned	Available	Not Used in Prior Housing Element	0	0.16804961	0	0.16804961	1	3*	3*	0698197	404	Harbor Gateway			Moderate
LOS ANGELES	743 W GARDENA BLVD	90247	6120019033	Neighborhood Office Commercial	C2-1	0	108	0.164387533	Commercial - Store Combination - Store and Residential Combination - One Story	YES - Current	NO - Privately-Owned	Available	Used in Prior Housing Element - Non-Vacant	0.153332341	0	0	0.153332341	1	0	0	0698197	418	Harbor Gateway			Lower
LOS ANGELES	16427 S ORCHARD AVE	90247	6120019034	Neighborhood Office Commercial	C2-1	0	108	0.148957322	Residential - Single Family Residence	YES - Current	NO - Privately-Owned	Available	Used in Prior Housing Element - Non-Vacant	0.867834669	0	0	0.867834669	1	0	0	0698197	417	Harbor Gateway			Lower
LOS ANGELES	16408 S MENLO AVE	90247	6120019039	Low Medium II Residential	R2-1	0	17	0.121845095	Residential - Single Family Residence	YES - Current	NO - Privately-Owned	Available	Not Used in Prior Housing Element	0	0	0.202210611	0.202210611	1	2*	2*	0698197	405	Harbor Gateway			Above Moderate
LOS ANGELES	16406 S MENLO AVE	90247	6120019040	Low Medium II Residential	R2-1	0	17	0.129140907	Residential - Single Family Residence	YES - Current	NO - Privately-Owned	Available	Not Used in Prior Housing Element	0	0	0.110553682	0.110553682	1	2*	2*	0698197	396	Harbor Gateway			Above Moderate
LOS ANGELES	16404 S MENLO AVE	90247	6120019041	Low Medium II Residential	R2-1	0	17	0.16147556	Residential - Single Family Residence	YES - Current	NO - Privately-Owned	Available	Not Used in Prior Housing Element	0	0	0.110553682	0.110553682	1	2*	2*	0698197	380	Harbor Gateway			Above Moderate
LOS ANGELES	16402 S MENLO AVE	90247	6120019042	Low Medium II Residential	R2-1	0	17	0.100975288	Residential - Single Family Residence	YES - Current	NO - Privately-Owned	Available	Not Used in Prior Housing Element	0	0	0.029351842	0.029351842	1	1*	1*	0698197	377	Harbor Gateway			Above Moderate
LOS ANGELES	16326 S MENLO AVE	90247	6120019043	Low Medium II Residential	R2-1	0	17	0.16136914	Residential - Double, Duplex, or Two Units - 4 Stories or Less	YES - Current	NO - Privately-Owned	Available	Not Used in Prior Housing Element	0	0	0.14430213	0.14430213	2	2*	2*	0698197	374	Harbor Gateway	Yes		Above Moderate
LOS ANGELES	16320 S MENLO AVE	90247	6120019044	Low Medium II Residential	R2-1	0	17	0.158905652	Residential - Single Family Residence	YES - Current	NO - Privately-Owned	Available	Not Used in Prior Housing Element	0	0	0.046760011	0.046760011	1	2*	2*	0698197	353	Harbor Gateway			Above Moderate
LOS ANGELES	16316 S MENLO AVE	90247	6120019045	Low Medium II Residential	R2-1	0	17	0.158979865	Residential - Single Family Residence	YES - Current	NO - Privately-Owned	Available	Not Used in Prior Housing Element	0	0	0.110553682	0.110553682	1	2*	2*	0698197	347	Harbor Gateway			Above Moderate
LOS ANGELES	16304 S MENLO AVE	90247	6120019046	Low Medium II Residential	R2-1	0	17	0.159056023	Residential - Single Family Residence	YES - Current	NO - Privately-Owned	Available	Not Used in Prior Housing Element	0	0	0.110553682	0.110553682	1	2*	2*	0698197	339	Harbor Gateway			Above Moderate
LOS ANGELES	16300 S MENLO AVE	90247	6120019047	Low Medium II Residential	R2-1	0	17	0.159130592	Residential - Double, Duplex, or Two Units - 4 Stories or Less	YES - Current	NO - Privately-Owned	Available	Not Used in Prior Housing Element	0	0	0.14430213	0.14430213	2	2*	2*	0698197	322	Harbor Gateway	Yes		Above Moderate
LOS ANGELES	16221 S ORCHARD AVE	90247	6120019048	Low Medium II Residential	R2-1	0	17	0.160712124	Residential - Single Family Residence	YES - Current	NO - Privately-Owned	Available	Not Used in Prior Housing Element	0	0	0.116443765	0.116443765	1	2*	2*	0698197	305	Harbor Gateway			Above Moderate
LOS ANGELES			6120019048	Low Medium II Residential	R2-1	0	17	0.080355181	Residential - Single Family Residence	YES - Current	NO - Privately-Owned	Available	Not Used in Prior Housing Element	0	0	0.096184933	0.096184933	1	1*	1*	0698197	300	Harbor Gateway			Above Moderate
LOS ANGELES	758 W ALONDRA BLVD	90247	6120019049	Low Medium II Residential	(Q)RD1.5-1	0	29	0.365902951	Residential - Five or More Units or Apartments (Any Combination) - 4 Stories or Less	YES - Current	NO - Privately-Owned	Available	Not Used in Prior Housing Element	0	0.129194677	0	0.129194677	10	0	0	0698197	231	Harbor Gateway			Moderate
LOS ANGELES	16414 1/2 S MENLO AVE	90247	6120019051	Neighborhood Office Commercial	C2-1	0	108	0.114087196	Residential - Four Units (Any Combination) - 4 Stories or Less	YES - Current	NO - Privately-Owned	Available	Not Used in Prior Housing Element	2.038193035	0	0	2.038193035	0	0	0	0698197	443	Harbor Gateway			Lower
LOS ANGELES	16128 S ORCHARD AVE	90247	6120020001	Low Medium II Residential	R2-1	0	17	0.157633187	Residential - Single Family Residence	YES - Current	NO - Privately-Owned	Available	Not Used in Prior Housing Element	0	0	0.110553682	0.110553682	1	2*	2*	0698197	260	Harbor Gateway			Above Moderate
LOS ANGELES	16124 S ORCHARD AVE	90247	6120020002	Low Medium II Residential	R2-1	0	17	0.157795088	Residential - Single Family Residence	YES - Current	NO - Privately-Owned	Available	Not Used in Prior Housing Element	0	0	0.110553682	0.110553682	1	2*	2*	0698197	253	Harbor Gateway			Above Moderate
LOS ANGELES	16118 S ORCHARD AVE	90247	6120020003	Low Medium II Residential	R2-1	0	17	0.157796476	Residential - Double, Duplex, or Two Units - 4 Stories or Less	YES - Current	NO - Privately-Owned	Available	Not Used in Prior Housing Element	0	0	0.14430213	0.14430213	2	2*	2*	0698197	246	Harbor Gateway	Yes		Above Moderate
LOS ANGELES	724 W ALONDRA BLVD	90247	6120020004	Low Medium II Residential	R2-1	0	17	0.147261893	Residential - Single Family Residence	YES - Current	NO - Privately-Owned	Available	Not Used in Prior Housing Element	0	0	0.110553682	0.110553682	1	2*	2*	0698197	230	Harbor Gateway			Above Moderate
LOS ANGELES	720 W ALONDRA BLVD	90247	6120020005	Low Medium II Residential	R2-1	0	17	0.134309239	Residential - Single Family Residence	YES - Current	NO - Privately-Owned	Available	Not Used in Prior Housing Element	0	0	0.110553682	0.110553682	1	2*	2*	0698197	228	Harbor Gateway			Above Moderate
LOS ANGELES	716 W ALONDRA BLVD	90247	6120020006	Low Medium II Residential	R2-1	0	17	0.134308215	Residential - Single Family Residence	YES - Current	NO - Privately-Owned	Available	Not Used in Prior Housing Element	0	0	0.110553682	0.110553682	1	2*	2*	0698197	226	Harbor Gateway			Above Moderate
LOS ANGELES	714 W ALONDRA BLVD	90247	6120020007	Low Medium II Residential	R2-1	0	17	0.13430926	Residential - Single Family Residence	YES - Current	NO - Privately-Owned	Available	Not Used in Prior Housing Element	0	0	0.110553682	0.110553682	1	2*	2*	0698197	225	Harbor Gateway			Above Moderate
LOS ANGELES	706 W ALONDRA BLVD	90247	6120020008	Low Medium II Residential	R2-1	0	17	0.13430926	Residential - Single Family Residence	YES - Current	NO - Privately-Owned	Available	Not Used in Prior Housing Element	0	0	0.110553682	0.110553682	1	2*	2*	0698197	223	Harbor Gateway			Above Moderate
LOS ANGELES	700 W ALONDRA BLVD	90247	6120020009	Low Medium II Residential	R2-1	0	17	0.13233697	Residential - Single Family Residence	YES - Current	NO - Privately-Owned	Available	Not Used in Prior Housing Element	0	0	0.110553682	0.110553682	1	2*	2*	0698197	222	Harbor Gateway			Above Moderate
LOS ANGELES	16119 S HOOVER ST	90247	6120020010	Low Medium II Residential	R2-1	0	17	0.157886992	Residential - Single Family Residence	YES - Current	NO - Privately-Owned	Available	Not Used in Prior Housing Element	0	0	0.110553682	0.110553682	1	2*	2*	0698197	245	Harbor Gateway			Above Moderate
LOS ANGELES	16121 S HOOVER ST	90247	6120020011	Low Medium II Residential	R2-1	0	17	0.157887962	Residential - Double, Duplex, or Two Units - 4 Stories or Less	YES - Current	NO - Privately-Owned	Available	Not Used in Prior Housing Element	0	0	0.14430213	0.14430213	2	2*	2*	0698197	252	Harbor Gateway	Yes		Above Moderate
LOS ANGELES	16125 S HOOVER ST	90247	6120020012	Low Medium II Residential	R2-1	0	17	0.157714238	Residential - Double, Duplex, or Two Units - 4 Stories or Less	YES - Current	NO - Privately-Owned	Available	Not Used in Prior Housing Element	0	0	0.03946735	0.03946735	2	2*	2*	0698197	259	Harbor Gateway	Yes		Above Moderate
LOS ANGELES			6120020013	Low Medium II Residential	R2-1	0	17	0.17538731	Residential - Single Family Residence	YES - Current	NO - Privately-Owned	Available	Not Used in Prior Housing Element	0	0.16804961	0	0.16804961	1	3*	3*	0698197	269	Harbor Gateway			Moderate
LOS ANGELES	16200 S ORCHARD AVE	90247	6120020014	Low Medium II Residential	R2-1	0	17	0.227296772	Residential - Single Family Residence	YES - Current	NO - Privately-Owned	Available	Not Used in Prior Housing Element	0	0.070388031	0	0.070388031	1	3*	3*	0698197	271	Harbor Gateway			Moderate
LOS ANGELES	16210 S ORCHARD AVE	90247	6120020015	Low Medium II Residential	R2-1	0	17	0.113645441	Residential - Single Family Residence	YES - Current	NO - Privately-Owned	Available	Not Used in Prior Housing Element	0	0	0.069922566	0.069922566	1	1*	1*	0698197	285	Harbor Gateway			Above Moderate
LOS ANGELES			6120020016	Low Medium II Residential	R2-1	0	17	0.215152957	Residential - Single Family Residence	YES - Current	NO - Privately-Owned	Available	Not Used in Prior Housing Element	0	0.069042456	0	0.069042456	1	3*	3*	0698197	268	Harbor Gateway			Moderate
LOS ANGELES			6120020017	Low Medium II Residential	R2-1	0	17	0.123428466	Residential - Single Family Residence	YES - Current	NO - Privately-Owned	Available	Not Used in Prior Housing Element	0	0	0.202210611	0.202210611	1	2*	2*	0698197	267	Harbor Gateway			Above Moderate
LOS ANGELES	16126 S HOOVER ST	90247	6120020018	Low Medium II Residential	R2-1	0	17	0.074078841	Residential - Single Family Residence	YES - Current	NO - Privately-Owned	Available	Not Used in Prior Housing Element	0	0	0.085508972	0.085508972	1	1*	1*	0698201	270	Harbor Gateway			Above Moderate
LOS ANGELES	16124 S HOOVER ST	90247	6120020019	Low Medium II Residential	R2-1	0	17	0.073204154	Residential - Single Family Residence	YES - Current	NO - Privately-Owned	Available	Not Used in Prior Housing Element	0	0	0.085508972	0.085508972	1	1*	1*	0698201	264	Harbor Gateway			Above Moderate
LOS ANGELES	16118 S HOOVER ST	90247	6120020020	Low Medium II Residential	R2-1	0	17	0.073248314	Residential - Single Family Residence	YES - Current	NO - Privately-Owned	Available	Not Used in Prior Housing Element	0	0	0.085508972	0.085508972	1	1*	1*	0698201	259	Harbor Gateway			Above Moderate
LOS ANGELES			6120020021	Low Medium II Residential	R2-1	0	17	0.01219385	Residential - Single Family Residence - Vacant Land	YES - Current	NO - Privately-Owned	Available	Not Used in Prior Housing Element	0	0	0.079674298	0.079674298	0	0	0	0698201	255	Harbor Gateway			Above Moderate
LOS ANGELES	660 W ALONDRA BLVD	90247	6120020022	Low Medium II Residential	R2-1	0	17	0.206294482	Residential - Double, Duplex, or Two Units - 4 Stories or Less	YES - Current	NO - Privately-Owned	Available	Not Used in Prior Housing Element	0	0.097266245	0	0.097266245	2	3*	3*	0698201	245	Harbor Gateway	Yes		Moderate
LOS ANGELES	654 W ALONDRA BLVD	90247	6120020023	Low Medium II Residential	R2-1	0	17	0.167888895	Residential - Single Family Residence	YES - Current	NO - Privately-Owned	Available	Not Used in Prior Housing Element	0	0	0.110553682	0.110553682	1	2*	2*	0698201	244	Harbor Gateway			Above Moderate
LOS ANGELES	650 W ALONDRA BLVD	90247	6120020024	Low Medium II Residential	R2-1	0	17	0.116072275	Residential - Single Family Residence	YES - Current	NO - Privately-Owned	Available	Not Used in Prior Housing Element	0	0	0.202210611	0.202210611	1	2*	2*	0698201	242	Harbor Gateway			Above Moderate
LOS ANGELES	16119 S BONSALLO AVE	90247	6120020026	Low Medium II Residential	R2-1	0	17	0.133931733	Residential - Single Family Residence	YES - Current	NO - Privately-Owned	Available	Not Used in Prior Housing Element	0	0	0.110553682	0.110553682	1	2*	2*	0698201	271	Harbor Gateway			Above Moderate
LOS ANGELES	16115 S BONSALLO AVE	90247	6120020027	Low Medium II Residential	R2-1	0	17	0.138503965	Residential - Single Family Residence	YES - Current	NO - Privately-Owned	Available	Not Used in Prior Housing Element	0	0	0.110553682	0.110553682	1	2*	2*	0698201	262	Harbor Gateway			Above Moderate
LOS ANGELES	16109 S BONSALLO AVE	90247	6120020028	Low Medium II Residential	R2-1	0	17	0.16308096	Residential - Single Family Residence	YES - Current	NO - Privately-Owned	Available	Not Used in Prior Housing Element	0	0	0.110553682	0.110553682	1	2*	2*	0698201	254	Harbor Gateway			Above Moderate
LOS ANGELES	16105 S BONSALLO AVE	90247	6120020029	Low Medium II Residential	R2-1	0	17	0.134878772	Residential - Single Family Residence	YES - Current	NO - Privately-Owned	Available	Not Used in Prior Housing Element	0	0	0.110553682	0.110553682	1	2*	2*	0698201	253	Harbor Gateway			Above Moderate
LOS ANGELES	16106 S BONSALLO AVE	90247	6120020031	Low Medium II Residential	R2-1	0	17	0.136716866	Residential - Single Family Residence	YES - Current	NO - Privately-Owned	Available	Not Used in Prior Housing Element	0	0	0.110553682	0.110553682	1	2*	2*	0698201	252	Harbor Gateway			Above Moderate
LOS ANGELES			6120020032	Low Medium II Residential	(Q)RD1.5-1	0	29	0.493229968	Residential - Five or More Units or Apartments (Any Combination) - 4 Stories or Less	YES - Current	NO - Privately-Owned	Available	Not Used in Prior Housing Element	0	0.058406346	0	0.058406346	16	0	0	0698201	240	Harbor Gateway			Moderate
LOS ANGELES			6120021***	Low Medium II Residential	R1-1	0	1 unit per lot	0.000476542		YES - Current	NO - Privately-Owned	Available	Not Used in Prior Housing Element	0	0	0.231641269	0.231641269	0	0	0	0698201	311	Harbor Gateway			Above Moderate
LOS ANGELES			6120021***	Low Medium II Residential	R1-1	0	1 unit per lot	0.000619533		YES - Current	NO - Privately-Owned	Available	Not Used in Prior Housing Element	0	0	0.231641269	0.231641269	0	0	0	0698201	400	Harbor Gateway			Above Moderate
LOS ANGELES	16300 S ORCHARD AVE	90247	6120021001	Low Medium II Residential	R2-1	0	17	0.176782099	Residential - Single Family Residence	YES - Current	NO - Privately-Owned	Available	Not Used in Prior Housing Element	0	0.16804961	0	0.16804961	1	3*	3*	0698197	320	Harbor Gateway			Moderate
LOS ANGELES	16304 S ORCHARD AVE	90247	6120021002	Low Medium II Residential	R2-1	0	17	0.160712031	Residential - Double, Duplex, or Two Units - 4 Stories or Less	YES - Current	NO - Privately-Owned	Available	Not Used in Prior Housing Element	0	0	0.14430213	0.14430213	2	2*	2*	0698197	327	Harbor Gateway	Yes		Above Moderate
LOS ANGELES	16312 S ORCHARD AVE	90247	6120021003	Low Medium II Residential	R2-1	0	17	0.144640081	Residential - Double, Duplex, or Two Units - 4 Stories or Less	YES - Current	NO - Privately-Owned	Available	Not Used in Prior Housing Element	0	0	0.14430213	0.14430213	2	2*	2*	0698197	342	Harbor Gateway	Yes		Above Moderate
LOS ANGELES	707 W 164TH ST	90247	6120021006	Low Medium II Residential	R2-1	0	17	0.229589204	Residential - Double, Duplex, or Two Units - 4 Stories or Less	YES - Current	NO - Privately-Owned	Available	Not Used in Prior Housing Element	0	0.092770457	0	0.092770457	2	3*	3*	0698197	318	Harbor Gateway	Yes		Moderate
LOS ANGELES	703 W 164TH ST	90247	6120021007	Low Medium II Residential	R2-1	0	17	0.22946296	Residential - Single Family Residence	YES - Current	NO - Privately-Owned	Available	Not Used in Prior Housing Element	0	0.069042456	0	0.069042456	1	3*	3*	0698197	317	Harbor Gateway			Moderate
LOS ANGELES			6120021008	Low Medium II Residential	R2-1	0	17	0.482273706	Residential - Single Family Residence - Vacant Land	YES - Current	NO - Privately-Owned	Available	Not Used in Prior Housing Element	0	0.535540044	0	0.535540044	0	0	0	0698201	276	Harbor Gateway			Moderate
LOS ANGELES	16230 S ORCHARD AVE	90247	6120021009	Low Medium II Residential	R2-1	0	17	0.57833841	Residential - Single Family Residence	YES - Current	NO - Privately-Owned	Available	Used in Prior Housing Element - Non-Vacant	0.682549906	0	0	0.682549906	1	0	0	0698197	308	Harbor Gateway			Moderate
LOS ANGELES	16218 S ORCHARD AVE	90247	6120021010	Low Medium II Residential	R2-1	0	17	0.148800802	Residential - Single Family Residence	YES - Current	NO - Privately-Owned	Available	Not Used in Prior Housing Element	0	0	0.110553682	0.110553682	1	2*	2*	0698197	301	Harbor Gateway			Above Moderate
LOS ANGELES	16212 S ORCHARD AVE	90247	6120021012	Low Medium II Residential	R2-1	0	17	0.28899103	Residential - Double, Duplex, or Two Units - 4 Stories or Less	YES - Current	NO - Privately-Owned	Available	Not Used in Prior Housing Element	0	0.117790863	0	0.117790863	2	0	0	0698197	288	Harbor Gateway	Yes		Moderate
LOS ANGELES	661 W 164TH ST	90247	6120021013	Low Medium II Residential	R2-1	0	17	0.270183977	Residential - Four Units (Any Combination) - 4 Stories or Less	YES - Current	NO - Privately-Owned	Available	Not Used in Prior Housing Element	0	0.072668426	0	0.072668426	4	0	0	0698201	316	Harbor Gateway	Yes		Moderate
LOS ANGELES	642 W 164TH ST	90247	6120021016	Low Medium II Residential	R2-1	0	17	0.228610264	Residential - Three Units (Any Combination) - 4 Stories or Less	YES - Current	NO - Privately-Owned	Available	Not Used in Prior Housing Element	0	0.036062232	0	0.036062232	3	3*	3*	0698201	313	Harbor Gateway	Yes		Moderate
LOS ANGELES	16211 S BONSALLO AVE	90247	6120021017	Low Medium II Residential	R2-1	0	17	0.15659419	Residential - Single Family Residence	YES - Current	NO - Privately-Owned	Available	Not Used in Prior Housing Element	0	0	0.110553682	0.110553682	1	2*	2*	0698201	294	Harbor Gateway			Above Moderate
LOS ANGELES	16207 S BONSALLO AVE	90247	6120021018	Low Medium II Residential	R2-1	0	17	0.140587608	Residential - Single Family Residence	YES - Current	NO - Privately-Owned	Available	Not Used in Prior Housing Element	0	0	0.110553682	0.110553682	1	2*	2*	0698201	290	Harbor Gateway			Above Moderate
LOS ANGELES	16203 S BONSALLO AVE	90247	6120021019	Low Medium II Residential	R2-1	0	17	0.139921422	Residential - Single Family Residence	YES - Current	NO - Privately-Owned	Available	Not Used in Prior Housing Element	0	0	0.110553682	0.110553682	1	2*	2*	0698201	285	Harbor Gateway			Above Moderate
LOS ANGELES	16127 S BONSALLO AVE	90247	6120021020	Low Medium II Residential	R2-1	0	17	0.139920585	Residential - Single Family Residence	YES - Current	NO - Privately-Owned	Available	Not Used in Prior Housing Element	0	0	0.110553682	0.110553682	1	2*	2*	0698201	281	Harbor Gateway			Above Moderate
LOS ANGELES	16123 S BONSALLO AVE	90247	6120021021	Low Medium II Residential	R2-1	0	17	0.139922589	Residential -

LOS ANGELES	16435 S FIGUEROA ST	90248	6120023039	Highway Oriented Commercial	C2-1	0	108	0.48015859	Commercial - Service Station - Full Service - No Additional Services	YES - Current	NO - Privately-Owned	Available	Used in Prior Housing Element - Non-Vacant	0.057043314	0	0	0.057043314	0	0	0	0698201	338	Harbor Gateway			Lower
LOS ANGELES	16411 S FIGUEROA ST	90248	6120023RK	Medium Residential	R3-1	0	54	4.146516215	Residential - Single Family Residence - Condominium	YES - Current	NO - Privately-Owned	Available	Not Used in Prior Housing Element	1.350401178	90	0	0	1.350401178	90	0	0	0698201	305	Harbor Gateway			Lower
LOS ANGELES	16025 S FIGUEROA ST	90248	6120024001	Highway Oriented Commercial	[Q]C2-1	0	54	0.446319803	Commercial - Restaurant, Cocktail Lounge - Restaurant, Cocktail Lounge, Tavern - One Story	YES - Current	NO - Privately-Owned	Available	Not Used in Prior Housing Element	0.076803552	0	0	0	0.076803552	0	0	0	0698201	207	Harbor Gateway			Lower
LOS ANGELES	15235 S FIGUEROA ST	90248	6120028004	Highway Oriented Commercial	C1-1-O	0	54	0.960258379	Commercial - Restaurant, Cocktail Lounge - Restaurant, Cocktail Lounge, Tavern - Two Stories	YES - Current	NO - Privately-Owned	Available	Used in Prior Housing Element - Non-Vacant	0.519964552	0	0	0	0.519964552	1	0	0	0728201	96	Harbor Gateway			Lower
LOS ANGELES	555 W REDONDO BEACH BLVD	90248	6120028006	Highway Oriented Commercial	C1-1-O	0	54	2.105516588	Commercial - Office Building - Two Stories	YES - Current	NO - Privately-Owned	Available	Used in Prior Housing Element - Non-Vacant	0.437318697	0	0	0	0.437318697	0	0	0	0728201	97	Harbor Gateway			Lower
LOS ANGELES			6120028901	Highway Oriented Commercial	C1-1-O	0	54	0.038218378	Miscellaneous - Government Owned Property - Vacant Land	YES - Current	YES - City-Owned	Available	Not Used in Prior Housing Element	0	0	0	0.009362295	0.009362295	0	0	0	0728201	99	Harbor Gateway			Above Moderate
LOS ANGELES	508 W 168TH ST	90248	6121003001	Highway Oriented Commercial	[Q]C2-1	0	54	0.116999484	Commercial - Store Combination - Store and Residential Combination - One Story	YES - Current	NO - Privately-Owned	Available	Not Used in Prior Housing Element	0.087001446	0	0	0	0.087001446	1	0	0	0668201	77	Harbor Gateway			Lower
LOS ANGELES	16811 S FIGUEROA ST	90248	6121003002	Highway Oriented Commercial	[Q]C2-1	0	54	0.167599824	Commercial - Hotel and Motel - Motel - Under 50 Rooms - One Story	YES - Current	NO - Privately-Owned	Available	Not Used in Prior Housing Element	0.045650333	0	0	0	0.045650333	10	0	0	0668201	96	Harbor Gateway			Lower
LOS ANGELES			6121003901	Low Residential	R1-1	0	1 unit per lot	0.000313025	Miscellaneous - Government Owned Property	YES - Current	YES - City-Owned	Available	Not Used in Prior Housing Element	0	0	0.001516852	0.001516852	0.001516852	0	0	0	0668201	116	Harbor Gateway			Above Moderate
LOS ANGELES	16517 S DENVER AVE	90248	6121004003	Medium Residential	R3-1	0	54	0.141439535	Residential - Four Units (Any Combination) - 4 Stories or Less	YES - Current	NO - Privately-Owned	Available	Not Used in Prior Housing Element	0	0	0	0.102958955	0.102958955	4	0	0	0698201	364	Harbor Gateway		Yes	Above Moderate
LOS ANGELES	16523 S DENVER AVE	90248	6121004004	Medium Residential	R3-1	0	54	0.128580506	Residential - Four Units (Any Combination) - 4 Stories or Less	YES - Current	NO - Privately-Owned	Available	Not Used in Prior Housing Element	0	0	0	0.083297825	0.083297825	4	0	0	0698201	366	Harbor Gateway		Yes	Above Moderate
LOS ANGELES	16531 S DENVER AVE	90248	6121004005	Medium Residential	R3-1	0	54	0.128581265	Residential - Four Units (Any Combination) - 4 Stories or Less	YES - Current	NO - Privately-Owned	Available	Not Used in Prior Housing Element	0	0	0	0.083297825	0.083297825	4	0	0	0698201	369	Harbor Gateway		Yes	Above Moderate
LOS ANGELES	16539 S DENVER AVE	90248	6121004006	Medium Residential	R3-1	0	54	0.128581247	Residential - Four Units (Any Combination) - 4 Stories or Less	YES - Current	NO - Privately-Owned	Available	Not Used in Prior Housing Element	0	0	0	0.083297825	0.083297825	4	0	0	0698201	373	Harbor Gateway		Yes	Above Moderate
LOS ANGELES	16601 S DENVER AVE	90248	6121004007	Medium Residential	R3-1	0	54	0.128580904	Residential - Four Units (Any Combination) - 4 Stories or Less	YES - Current	NO - Privately-Owned	Available	Not Used in Prior Housing Element	0	0	0	0.083297825	0.083297825	4	0	0	0698201	376	Harbor Gateway		Yes	Above Moderate
LOS ANGELES	16609 S DENVER AVE	90248	6121004008	Medium Residential	R3-1	0	54	0.128886027	Residential - Four Units (Any Combination) - 4 Stories or Less	YES - Current	NO - Privately-Owned	Available	Not Used in Prior Housing Element	0	0	0	0.089061418	0.089061418	4	0	0	0668201	16	Harbor Gateway		Yes	Above Moderate
LOS ANGELES	16615 S DENVER AVE	90248	6121004009	Medium Residential	R3-1	0	54	0.124539536	Residential - Four Units (Any Combination) - 4 Stories or Less	YES - Current	NO - Privately-Owned	Available	Not Used in Prior Housing Element	0	0	0	0.083297825	0.083297825	4	0	0	0668201	20	Harbor Gateway		Yes	Above Moderate
LOS ANGELES	16619 S DENVER AVE	90248	6121004010	Medium Residential	R3-1	0	54	0.115851243	Residential - Four Units (Any Combination) - 4 Stories or Less	YES - Current	NO - Privately-Owned	Available	Not Used in Prior Housing Element	0	0	0	0.084063604	0.084063604	4	0	0	0668201	24	Harbor Gateway		Yes	Above Moderate
LOS ANGELES	16701 S DENVER AVE	90248	6121004011	Medium Residential	R3-1	0	54	0.116299307	Residential - Four Units (Any Combination) - 4 Stories or Less	YES - Current	NO - Privately-Owned	Available	Not Used in Prior Housing Element	0	0	0	0.084063604	0.084063604	4	0	0	0668201	32	Harbor Gateway		Yes	Above Moderate
LOS ANGELES	16709 S DENVER AVE	90248	6121004012	Medium Residential	R3-1	0	54	0.120725223	Residential - Four Units (Any Combination) - 4 Stories or Less	YES - Current	NO - Privately-Owned	Available	Not Used in Prior Housing Element	0	0	0	0.084063604	0.084063604	4	0	0	0668201	37	Harbor Gateway		Yes	Above Moderate
LOS ANGELES	16717 S DENVER AVE	90248	6121004013	Medium Residential	R3-1	0	54	0.145734945	Residential - Four Units (Any Combination) - 4 Stories or Less	YES - Current	NO - Privately-Owned	Available	Not Used in Prior Housing Element	0	0	0	0.102958955	0.102958955	4	0	0	0668201	45	Harbor Gateway		Yes	Above Moderate
LOS ANGELES	16723 S DENVER AVE	90248	6121004014	Medium Residential	R3-1	0	54	0.147766766	Residential - Four Units (Any Combination) - 4 Stories or Less	YES - Current	NO - Privately-Owned	Available	Not Used in Prior Housing Element	0	0	0	0.108310921	0.108310921	4	0	0	0668201	56	Harbor Gateway		Yes	Above Moderate
LOS ANGELES	16708 S DENVER AVE	90248	6121004015	Medium Residential	R3-1	0	54	0.157808801	Residential - Four Units (Any Combination) - 4 Stories or Less	YES - Current	NO - Privately-Owned	Available	Not Used in Prior Housing Element	0	0	0	0.107325158	0.107325158	4	0	0	0668201	36	Harbor Gateway		Yes	Above Moderate
LOS ANGELES	16700 S DENVER AVE	90248	6121004016	Medium Residential	R3-1	0	54	0.145569902	Residential - Four Units (Any Combination) - 4 Stories or Less	YES - Current	NO - Privately-Owned	Available	Not Used in Prior Housing Element	0	0	0	0.305102715	0.305102715	4	0	0	0668201	31	Harbor Gateway		Yes	Above Moderate
LOS ANGELES	16620 S DENVER AVE	90248	6121004017	Medium Residential	R3-1	0	54	0.133480277	Residential - Four Units (Any Combination) - 4 Stories or Less	YES - Current	NO - Privately-Owned	Available	Not Used in Prior Housing Element	0	0	0	0.089061418	0.089061418	4	0	0	0668201	23	Harbor Gateway		Yes	Above Moderate
LOS ANGELES	16612 S DENVER AVE	90248	6121004018	Medium Residential	R3-1	0	54	0.121253125	Residential - Four Units (Any Combination) - 4 Stories or Less	YES - Current	NO - Privately-Owned	Available	Not Used in Prior Housing Element	0	0	0	0.084063604	0.084063604	4	0	0	0668201	18	Harbor Gateway		Yes	Above Moderate
LOS ANGELES	16512 S DENVER AVE	90248	6121004019	Medium Residential	R3-1	0	54	0.140277972	Residential - Four Units (Any Combination) - 4 Stories or Less	YES - Current	NO - Privately-Owned	Available	Not Used in Prior Housing Element	0	0	0	0.102958955	0.102958955	4	0	0	0698201	363	Harbor Gateway		Yes	Above Moderate
LOS ANGELES	16506 S DENVER AVE	90248	6121004020	Medium Residential	R3-1	0	54	0.149955157	Residential - Four Units (Any Combination) - 4 Stories or Less	YES - Current	NO - Privately-Owned	Available	Not Used in Prior Housing Element	0	0	0	0.107325158	0.107325158	4	0	0	0698201	348	Harbor Gateway		Yes	Above Moderate
LOS ANGELES	520 W GARDENA BLVD	90248	6121004021	Medium Residential	R3-1	0	54	0.154998529	Residential - Four Units (Any Combination) - 4 Stories or Less	YES - Current	NO - Privately-Owned	Available	Not Used in Prior Housing Element	0	0	0	0.107325158	0.107325158	4	0	0	0698201	347	Harbor Gateway		Yes	Above Moderate
LOS ANGELES	16503 S FIGUEROA ST	90248	6121004023	Highway Oriented Commercial	C2-1	0	108	0.389007115	Commercial - Service Station - Full Service - No Additional Services	YES - Current	NO - Privately-Owned	Available	Used in Prior Housing Element - Non-Vacant	0.165344936	0	0	0	0.165344936	0	0	0	0698201	346	Harbor Gateway			Lower
LOS ANGELES	16613 S FIGUEROA ST	90248	6121004027	Highway Oriented Commercial	C2-1	0	108	0.211210686	Residential - Single Family Residence	YES - Current	NO - Privately-Owned	Available	Used in Prior Housing Element - Non-Vacant	1.027248144	1	0	0	1.027248144	1	0	0	0668201	408	Harbor Gateway			Lower
LOS ANGELES	16707 S FIGUEROA ST	90248	6121004029	Highway Oriented Commercial	C2-1	0	108	0.210163482	Residential - Double, Duplex, or Two Units - 4 Stories or Less	YES - Current	NO - Privately-Owned	Available	Used in Prior Housing Element - Non-Vacant	0	0	0	0.695297581	0.695297581	2	0	0	0668201	38	Harbor Gateway		Yes	Above Moderate
LOS ANGELES	16711 S FIGUEROA ST	90248	6121004030	Highway Oriented Commercial	C2-1	0	108	0.286051548	Residential - Five or More Units or Apartments (Any Combination) - 4 Stories or Less	YES - Current	NO - Privately-Owned	Available	Not Used in Prior Housing Element	0	0	0	0.134667981	0.134667981	12	0	0	0668201	42	Harbor Gateway		Yes	Above Moderate
LOS ANGELES	523 1/2 W 168TH ST	90248	6121004033	Medium Residential	R2-1	0	17	0.202466588	Residential - Double, Duplex, or Two Units - 4 Stories or Less	YES - Current	NO - Privately-Owned	Available	Not Used in Prior Housing Element	0	0	0.243577003	0	0.243577003	2	3*	3*	0668201	43	Harbor Gateway		Yes	Moderate
LOS ANGELES	527 W 168TH ST	90248	6121004036	Medium Residential	R2-1	0	17	0.2976750B6	Residential - Single Family Residence	YES - Current	NO - Privately-Owned	Available	Not Used in Prior Housing Element	0	0.432072222	0	0.432072222	1	0	0	0668201	44	Harbor Gateway			Moderate
LOS ANGELES	16717 S FIGUEROA ST	90248	6121004039	Highway Oriented Commercial	C2-1	0	108	0.277491979	Commercial - Restaurant, Cocktail Lounge - Restaurant, Cocktail Lounge, Tavern - One Story	YES - Current	NO - Privately-Owned	Available	Used in Prior Housing Element - Non-Vacant	0.080858427	0	0	0	0.080858427	0	0	0	0668201	50	Harbor Gateway			Lower
LOS ANGELES	638 W GARDENA BLVD	90247	6121005002	Low Medium II Residential	R2-1	0	17	0.224644711	Residential - Rooming/Boarding House	YES - Current	NO - Privately-Owned	Available	Not Used in Prior Housing Element	0	0.069042456	0	0.069042456	1	3*	3*	0698201	358	Harbor Gateway			Moderate
LOS ANGELES	642 W GARDENA BLVD	90247	6121005003	Low Medium II Residential	R2-1	0	17	0.224643935	Residential - Single Family Residence	YES - Current	NO - Privately-Owned	Available	Not Used in Prior Housing Element	0	0.069042456	0	0.069042456	1	3*	3*	0698201	359	Harbor Gateway			Moderate
LOS ANGELES	16519 S ESTRELLA AVE	90247	6121005004	Low Medium II Residential	R2-1	0	17	0.247793876	Residential - Single Family Residence	YES - Current	NO - Privately-Owned	Available	Not Used in Prior Housing Element	0	0.149116874	0	0.149116874	1	0	0	0698201	368	Harbor Gateway			Moderate
LOS ANGELES	16525 S ESTRELLA AVE	90247	6121005005	Low Medium II Residential	R2-1	0	17	0.247955347	Residential - Single Family Residence	YES - Current	NO - Privately-Owned	Available	Not Used in Prior Housing Element	0	0.340599918	0	0.340599918	1	0	0	0698201	370	Harbor Gateway			Moderate
LOS ANGELES	650 W GARDENA BLVD		6121005008	Medium Residential	R3-1	0	54	0.613383273	Residential - Five or More Units or Apartments (Any Combination) - 4 Stories or Less - Pool	YES - Current	NO - Privately-Owned	Available	Not Used in Prior Housing Element	0	0	0.040477572	0.040477572	0.040477572	33	0	0	0698201	360	Harbor Gateway		Yes	Above Moderate
LOS ANGELES	16506 S HOOVER ST	90247	6121005009	Medium Residential	R3-1	0	54	0.34280217	Residential - Three Units (Any Combination) - 4 Stories or Less	YES - Current	NO - Privately-Owned	Available	Used in Prior Housing Element - Non-Vacant	0	0	0.649973965	0.649973965	0.649973965	3	0	0	0698201	361	Harbor Gateway		Yes	Above Moderate
LOS ANGELES	16530 S HOOVER ST	90247	6121005010	Low Medium II Residential	R2-1	0	17	0.259224737	Residential - Double, Duplex, or Two Units - 4 Stories or Less	YES - Current	NO - Privately-Owned	Available	Not Used in Prior Housing Element	0	0.109217852	0	0.109217852	2	0	0	0698201	371	Harbor Gateway		Yes	Moderate
LOS ANGELES	16600 S HOOVER ST	90247	6121005011	Low Medium II Residential	R2-1	0	17	0.520313683	Residential - Single Family Residence	YES - Current	NO - Privately-Owned	Available	Used in Prior Housing Element - Non-Vacant	0	0.686397743	0	0.686397743	1	0	0	0698201	375	Harbor Gateway			Moderate
LOS ANGELES	16612 S HOOVER ST	90247	6121005012	Low Medium II Residential	R2-1	0	17	0.244680389	Residential - Three Units (Any Combination) - 4 Stories or Less	YES - Current	NO - Privately-Owned	Available	Not Used in Prior Housing Element	0	0.071940923	0	0.071940923	3	0	0	0668201	22	Harbor Gateway		Yes	Moderate
LOS ANGELES	16611 S ESTRELLA AVE	90247	6121005013	Low Medium II Residential	R2-1	0	17	0.244235631	Residential - Three Units (Any Combination) - 4 Stories or Less	YES - Current	NO - Privately-Owned	Available	Not Used in Prior Housing Element	0	0.166968393	0	0.166968393	3	0	0	0668201	21	Harbor Gateway		Yes	Moderate
LOS ANGELES	16615 S ESTRELLA AVE	90247	6121005014	Low Medium II Residential	R2-1	0	17	0.244189758	Residential - Single Family Residence - Pool	YES - Current	NO - Privately-Owned	Available	Not Used in Prior Housing Element	0	0.149116874	0	0.149116874	1	0	0	0668201	25	Harbor Gateway			Moderate
LOS ANGELES	16616 S HOOVER ST	90247	6121005015	Low Medium II Residential	R2-1	0	17	0.201279349	Residential - Three Units (Any Combination) - 4 Stories or Less	YES - Current	NO - Privately-Owned	Available	Not Used in Prior Housing Element	0	0.204829264	0	0.204829264	3	3*	3*	0668201	27	Harbor Gateway		Yes	Moderate
LOS ANGELES	16620 S HOOVER ST	90247	6121005016	Low Medium II Residential	R2-1	0	17	0.213797521	Residential - Double, Duplex, or Two Units - 4 Stories or Less	YES - Current	NO - Privately-Owned	Available	Not Used in Prior Housing Element	0	0.018855584	0	0.018855584	1	3*	3*	0668201	34	Harbor Gateway			Moderate
LOS ANGELES	16625 S ESTRELLA AVE	90247	6121005017	Low Medium II Residential	R2-1	0	17	0.253227686	Residential - Three Units (Any Combination) - 4 Stories or Less	YES - Current	NO - Privately-Owned	Available	Not Used in Prior Housing Element	0	0.071940923	0	0.071940923	3	0	0	0668201	393	Harbor Gateway		Yes	Moderate
LOS ANGELES	16701 S ESTRELLA AVE	90247	6121005018	Low Medium II Residential	R2-1	0	17	0.216130114	Residential - Single Family Residence	YES - Current	NO - Privately-Owned	Available	Not Used in Prior Housing Element	0	0.069042456	0	0.069042456	1	3*	3*	0668201	33	Harbor Gateway			Moderate
LOS ANGELES	16630 S HOOVER ST	90247	6121005019	Low Medium II Residential	R2-1	0	17	0.250780455	Residential - Double, Duplex, or Two Units - 4 Stories or Less	YES - Current	NO - Privately-Owned	Available	Not Used in Prior Housing Element	0	0.089403546	0	0.089403546	2	0	0	0668201	35	Harbor Gateway		Yes	Moderate
LOS ANGELES	16703 S ESTRELLA AVE	90247	6121005021	Low Medium II Residential	R2-1	0	17	0.36146668	Residential - Three Units (Any Combination) - 4 Stories or Less	YES - Current	NO - Privately-Owned	Available	Not Used in Prior Housing Element	0	0.123522207	0	0.123522207	3	0	0	0668201	46	Harbor Gateway		Yes	Moderate
LOS ANGELES		90247	6121005022	Low Medium II Residential	R2-1	0	17	0.159647196	Residential - Single Family Residence - Vacant Land	YES - Current	NO - Privately-Owned	Available	Not Used in Prior Housing Element	0	0	0.279338884	0	0.279338884	0	2*	2*	0668201	51	Harbor Gateway			Above Moderate
LOS ANGELES	16709 S ESTRELLA AVE	90247	6121005023	Low Medium II Residential	R2-1	0	17	0.137753577	Residential - Single Family Residence	YES - Current	NO - Privately-Owned	Available	Not Used in Prior Housing Element	0	0	0.110553682	0.110553682	1	2*	2*	0668201	55	Harbor Gateway			Above Moderate
LOS ANGELES	649 W 168TH ST	90247	6121005025	Low Medium II Residential	R2-1	0	17	0.121999784	Residential - Single Family Residence	YES - Current	NO - Privately-Owned	Available	Not Used in Prior Housing Element	0	0	0.202210611	0.202210611	1	2*	2*	0668201	62	Harbor Gateway			Above Moderate
LOS ANGELES	655 W 168TH ST	90247	6121005026	Low Medium II Residential	R2-1	0	17	0.12575618	Residential - Single Family Residence	YES - Current	NO - Privately-Owned	Available	Not Used in Prior Housing Element	0	0	0.202210611	0.202210611	1	2*	2*	0668201	63	Harbor Gateway			Above Moderate
LOS ANGELES	659 W 168TH ST	90247	6121005027	Low Medium II Residential	R2-1	0	17	0.12633899	Residential - Single Family Residence	YES - Current	NO - Privately-Owned	Available	Not Used in Prior Housing Element	0	0	0.202210611	0.202210611	1	2*	2*	0668201	64	Harbor Gateway			Above Moderate
LOS ANGELES	16712 S HOOVER ST	90247	6121005028	Low Medium II Residential	R2-1	0	17	0.121021009	Residential - Single Family Residence	YES - Current	NO - Privately-Owned	Available	Not Used in Prior Housing Element	0	0	0.202210611	0.202210611	1	2*	2*	0668201	65	Harbor Gateway			Above Moderate
LOS ANGELES	16700 S HOOVER ST	90247	6121005029	Low Medium II Residential	R2-1	0	17	0.137317611	Residential - Single Family Residence	YES - Current	NO - Privately-Owned	Available	Not Used in Prior Housing Element	0	0	0.110553682	0.110553682	1	2*	2*	0668201	47	Harbor Gateway			Above Moderate
LOS ANGELES	16704 S HOOVER ST	90247	6121005030	Low Medium II Residential	R2-1	0	17	0.137292993	Residential - Double, Duplex, or Two Units - 4 Stories or Less	YES - Current	NO - Privately-Owned	Available	Not Used in Prior Housing Element	0	0	0.006185188	0.006185188	2	2*	2*	0668201	53	Harbor Gateway			Above Moderate
LOS ANGELES	643 W 168TH ST	90247	6121005031	Low Medium II Residential	R2-1	0	17	0.118179076	Residential - Single Family Residence	YES - Current	NO - Privately-Owned	Available	Not Used in Prior Housing Element	0	0	0.055181032	0.055181032	1	2*	2*	0668201	61	Harbor Gateway			Above Moderate
LOS ANGELES	639 W 168TH ST	90247	6121005032	Low Medium II Residential	R2-1	0	17	0.129753106	Residential - Single Family Residence	YES - Current	NO - Privately-Owned	Available	Not Used in Prior Housing Element	0	0	0.029996297	0.029996297	1	2*	2*	0668201	60	Harbor Gateway			Above Moderate
LOS ANGELES	630 W GARDENA BLVD	90247	6121005033	Low Medium II Residential	R2-1	0	17	0.114836114	Residential - Single Family Residence	YES - Current	NO - Privately-Owned	Available	Not Used in Prior Housing Element	0	0	0.029351842	0.029351842	1	1*	1*	0698201	395	Harbor Gateway			Above Moderate
LOS ANGELES	16511 S ESTRELLA AVE	90247	6121005034	Low Medium II Residential	R2-1	0	17	0.108698445	Residential - Single Family Residence	YES - Current	NO - Privately-Owned	Available	Not Used in Prior Housing Element	0	0	0.029351842	0.029351842	1	1*	1*	0698201	396	Harbor Gateway			Above Moderate
LOS ANGELES	700 W GARDENA BLVD	90247	6121006001	Neighborhood Office Commercial	C2-1	0	108	0.129831589	Commercial - Store - One Story	YES - Current	NO - Privately-Owned	Available	Used in Prior Housing Element - Non-Vacant	0.149935827	0	0	0	0.149935827	0	0	0	0698197	448	Harbor Gateway			Lower
LOS ANGELES	706 W GARDENA BLVD	90247	6121006001	Neighborhood Office Commercial	C2-1	0	108	0.137752555	Commercial - Store - One Story	YES - Current	NO - Privately-Owned	Available	Used in Prior Housing Element - Non-Vacant	0.163427903	0	0	0	0.163427903	0	0	0	0698197	449	Harbor Gateway			Lower
LOS ANGELES	712 W GARDENA BLVD	90247	6121006001	Neighborhood Office Commercial	C2-1	0	108	0.137753481	Commercial - Store - One Story	YES - Current	NO - Privately-Owned	Available	Used in Prior Housing Element - Non-Vacant	0.163427903	0	0	0	0.163427903	0	0	0	0698197	450	Harbor Gateway			Lower
LOS ANGELES	716 W GARDENA BLVD	90247	6121006002	Neighborhood Office Commercial	C2-1	0	108	0.137752555	Industrial - Warehousing, Distribution, Storage - Warehousing, Distribution, Under 10,000 SF - One Story	YES - Current	NO - Privately-Owned	Available	Used in Prior Housing Element - Non-Vacant	0.188276735	0	0	0	0.188276735	0	0	0	0698197	451	Harbor Gateway			Lower
LOS ANGELES	722 W GARDENA BLVD	90247	6121006003	Neighborhood Office Commercial	C2-1	0	108	0.137753404	Commercial - Auto, Recreation Equipment, Construction Equipment Sales and Service - Auto Body Repair Shop - One Story	YES - Current	NO - Privately-Owned	Available	Used in Prior Housing Element - Non-Vacant	0.163427903	0	0	0	0.163427903	0	0	0	0698197	452	Harbor Gateway			Lower
LOS ANGELES	726 W GARDENA BLVD	90247	6121006004	Neighborhood Office Commercial	C2-1	0	108	0.137752224	Residential - Double, Duplex, or Two Units - 4 Stories or Less	YES - Current	NO - Privately-Owned	Available	Not Used in Prior Housing Element	0	0	0.559688818	0.559688818	0.559688818	2	0	0	0698197	453	Harbor Gateway		Yes	Above Moderate
LOS ANGELES	732 W GARDENA BLVD	90247	6121006005	Neighborhood Office Commercial	C2-1	0	108	0.137753044	Commercial - Auto, Recreation Equipment, Construction Equipment Sales and Service - Auto Body Repair Shop - One Story	YES - Current	NO - Privately-Owned	Available	Used in Prior Housing Element - Non-Vacant	0.054483528	0	0	0	0.054483528	0	0	0	0698197	454	Harbor Gateway			Lower
LOS ANGELES	742 W GARDENA BLVD	90247	6121006007	Neighborhood Office Commercial	C2-1	0	108	0.137754317	Commercial - Parking Lot (Commercial Use Property) - Lots - Patron or Employee - Vacant Land	YES - Current	NO - Privately-Owned	Available	Not Used in Prior Housing Element	2.400578618	0	0	0	2.400578618	0	0	0	0698197	456	Harbor Gateway			Lower
LOS ANGELES	16508 S MENLO AVE	90247	6121006009	Neighborhood Office Commercial	C2-1	0	108	0.137752224	Commercial - Store Combination - Store and Residential Combination - One Story	YES - Current	NO - Privately-Owned	Available	Used in Prior Housing Element - Non-Vacant	0	0	0.103743697	0.103743697	1	0	0	0698197	459	Harbor Gateway		Yes	Above Moderate
LOS ANGELES	751 W 165TH PL	90247	6121006011	Low Medium II Residential	R2-1	0	17	0.137753514	Residential - Single Family Residence	YES - Current	NO - Privately-Owned	Available	Not Used in Prior Housing Element	0	0	0.110553682	0.110553682	1	2*	2*	0698197	488	Harbor Gateway			Above Moderate
LOS ANGELES	747 W 165TH PL	90247	6121006012	Low Medium II Residential	R2-1	0	17	0.137751847	Residential - Double, Duplex, or Two Units - 4 Stories or Less	YES - Current	NO - Privately-Owned	Available	Not Used in Prior Housing Element	0	0	0.06142149	0.06142149	2	2*	2*	0698197	487	Harbor Gateway		Yes	Above Moderate
LOS ANGELES	743 W 165TH PL	90247	6121006013	Low Medium II Residential	R2-1	0	17	0.137752665	Residential - Double, Duplex, or Two Units - 4 Stories or Less	YES - Current	NO - Privately-Owned	Available	Not Used in Prior Housing Element	0	0	0.03946735	0.03946735	2	2*	2*	0698197	486	Harbor Gateway		Yes	Above Moderate
LOS ANGELES	735 W 165TH PL	90247	6121006014	Low Medium II Residential	R2-1	0	17	0.137752719	Residential - Double, Duplex, or Two Units - 4 Stories or Less	YES - Current	NO - Privately-Owned	Available	Not Used in Prior Housing Element	0	0	0.14430213	0.14430213	2	2*	2*	0698197	485	Harbor Gateway		Yes	Above Moderate
LOS ANGELES	733 W 165TH PL	90247	6121006015	Low Medium II Residential	R2-1	0	17	0.137753514	Residential - Double, Duplex, or Two Units - 4 Stories or Less	YES - Current	NO - Privately-Owned	Available	Not Used in Prior Housing Element	0	0	0.14430213	0.14430213	2	2*	2*	0698197	484	Harbor Gateway		Yes	Above Moderate
LOS ANGELES	727 W 165TH PL	90247	6121006016	Low Medium II Residential	R2-1	0	17	0.137751847	Residential - Double, Duplex, or Two Units - 4 Stories or Less	YES - Current	NO - Privately-Owned	Available	Not Used in Prior Housing Element	0	0	0.026251301	0.026251301	2	2*	2*	0698197	483	Harbor Gateway			Above Moderate
LOS ANGELES	723 W 165TH PL	90247	6121006017	Low Medium II Residential	R2-1	0	17	0.1377539	Residential - Single Family Residence	YES - Current	NO - Privately-Owned	Available	Not Used in Prior Housing Element	0	0	0.110553682	0.110553682	1	2*	2*	0698197	482	Harbor Gateway			Above Moderate
LOS ANGELES	717 W 165TH PL	90247	6121006018	Low Medium II Residential	R2-1	0	17	0.137752179	Residential - Single Family Residence	YES - Current	NO - Privately-Owned	Available	Not Used in Prior Housing Element	0	0	0.110553682	0.110553682	1	2*	2*	0698197	481	Harbor Gateway			Above Moderate
LOS ANGELES	713 W 165TH PL	90247	6121006019	Low Medium II Residential	R2-1	0	17	0.1377539	Residential - Single Family Residence	YES - Current	NO - Privately-Owned	Available	Not Used in Prior Housing Element	0	0	0.110553682	0.110553682	1	2*	2*	0698197	480	Harbor Gateway			Above Moderate
LOS

LOS ANGELES	712 W 165TH PL	90247	6121006024	Low Medium II Residential	R2-1	0	17	0.143576236	Residential - Single Family Residence	YES - Current	NO - Privately-Owned	Available	Not Used in Prior Housing Element	0	0	0.110553682	0.110553682	1	2*	2*	0668197	8	Harbor Gateway			Above Moderate
LOS ANGELES	716 W 165TH PL	90247	6121006025	Low Medium II Residential	R2-1	0	17	0.143557731	Residential - Double, Duplex, or Two Units - 4 Stories or Less	YES - Current	NO - Privately-Owned	Available	Not Used in Prior Housing Element	0	0	0.03946735	0.03946735	2	2*	2*	0668197	9	Harbor Gateway	Yes		Above Moderate
LOS ANGELES	722 W 165TH PL	90247	6121006026	Low Medium II Residential	R2-1	0	17	0.143539614	Residential - Single Family Residence	YES - Current	NO - Privately-Owned	Available	Not Used in Prior Housing Element	0	0	0.110553682	0.110553682	1	2*	2*	0668197	10	Harbor Gateway			Above Moderate
LOS ANGELES	728 W 165TH PL	90247	6121006027	Low Medium II Residential	R2-1	0	17	0.143523266	Residential - Single Family Residence	YES - Current	NO - Privately-Owned	Available	Not Used in Prior Housing Element	0	0	0.110553682	0.110553682	1	2*	2*	0668197	11	Harbor Gateway			Above Moderate
LOS ANGELES	732 W 165TH PL	90247	6121006028	Low Medium II Residential	R2-1	0	17	0.143504795	Residential - Single Family Residence	YES - Current	NO - Privately-Owned	Available	Not Used in Prior Housing Element	0	0	0.110553682	0.110553682	1	2*	2*	0668197	12	Harbor Gateway			Above Moderate
LOS ANGELES	736 W 165TH PL	90247	6121006029	Low Medium II Residential	R2-1	0	17	0.143488801	Residential - Double, Duplex, or Two Units - 4 Stories or Less	YES - Current	NO - Privately-Owned	Available	Not Used in Prior Housing Element	0	0	0.14430213	0.14430213	2	2*	2*	0668197	13	Harbor Gateway	Yes		Above Moderate
LOS ANGELES	740 W 165TH PL	90247	6121006030	Low Medium II Residential	R2-1	0	17	0.143471592	Residential - Single Family Residence	YES - Current	NO - Privately-Owned	Available	Not Used in Prior Housing Element	0	0	0.110553682	0.110553682	1	2*	2*	0668197	14	Harbor Gateway			Above Moderate
LOS ANGELES	750 W 165TH PL	90247	6121006032	Low Medium II Residential	R2-1	0	17	0.143435856	Residential - Single Family Residence	YES - Current	NO - Privately-Owned	Available	Not Used in Prior Housing Element	0	0	0.110553682	0.110553682	1	2*	2*	0668197	16	Harbor Gateway			Above Moderate
LOS ANGELES	16608 S MENLO AVE	90247	6121006033	Low Medium II Residential	R2-1	0	17	0.143419564	Residential - Double, Duplex, or Two Units - 4 Stories or Less	YES - Current	NO - Privately-Owned	Available	Not Used in Prior Housing Element	0	0	0.14430213	0.14430213	2	2*	2*	0668197	17	Harbor Gateway	Yes		Above Moderate
LOS ANGELES	757 W 167TH ST	90247	6121006034	Low Medium II Residential	R2-1	0	17	0.143419127	Residential - Single Family Residence	YES - Current	NO - Privately-Owned	Available	Not Used in Prior Housing Element	0	0	0.110553682	0.110553682	1	2*	2*	0668197	39	Harbor Gateway			Above Moderate
LOS ANGELES	753 W 167TH ST	90247	6121006035	Low Medium II Residential	R2-1	0	17	0.143438096	Residential - Double, Duplex, or Two Units - 4 Stories or Less	YES - Current	NO - Privately-Owned	Available	Not Used in Prior Housing Element	0	0	0.14430213	0.14430213	2	2*	2*	0668197	38	Harbor Gateway	Yes		Above Moderate
LOS ANGELES	747 W 167TH ST	90247	6121006036	Low Medium II Residential	R2-1	0	17	0.143452684	Residential - Single Family Residence	YES - Current	NO - Privately-Owned	Available	Not Used in Prior Housing Element	0	0	0.046760011	0.046760011	1	2*	2*	0668197	37	Harbor Gateway			Above Moderate
LOS ANGELES	739 W 167TH ST	90247	6121006037	Low Medium II Residential	R2-1	0	17	0.143470745	Residential - Single Family Residence	YES - Current	NO - Privately-Owned	Available	Not Used in Prior Housing Element	0	0	0.110553682	0.110553682	1	2*	2*	0668197	36	Harbor Gateway			Above Moderate
LOS ANGELES	733 W 167TH ST	90247	6121006039	Low Medium II Residential	R2-1	0	17	0.143506151	Residential - Single Family Residence	YES - Current	NO - Privately-Owned	Available	Not Used in Prior Housing Element	0	0	0.110553682	0.110553682	1	2*	2*	0668197	34	Harbor Gateway			Above Moderate
LOS ANGELES	727 W 167TH ST	90247	6121006040	Low Medium II Residential	R2-1	0	17	0.14352242	Residential - Single Family Residence	YES - Current	NO - Privately-Owned	Available	Not Used in Prior Housing Element	0	0	0.110553682	0.110553682	1	2*	2*	0668197	33	Harbor Gateway			Above Moderate
LOS ANGELES	723 W 167TH ST	90247	6121006041	Low Medium II Residential	R2-1	0	17	0.143540039	Residential - Double, Duplex, or Two Units - 4 Stories or Less	YES - Current	NO - Privately-Owned	Available	Not Used in Prior Housing Element	0	0	0.040949124	0.040949124	2	2*	2*	0668197	32	Harbor Gateway			Above Moderate
LOS ANGELES	717 W 167TH ST	90247	6121006042	Low Medium II Residential	R2-1	0	17	0.143557271	Residential - Single Family Residence	YES - Current	NO - Privately-Owned	Available	Not Used in Prior Housing Element	0	0	0.110553682	0.110553682	1	2*	2*	0668197	31	Harbor Gateway			Above Moderate
LOS ANGELES	713 W 167TH ST	90247	6121006043	Low Medium II Residential	R2-1	0	17	0.143574173	Residential - Single Family Residence	YES - Current	NO - Privately-Owned	Available	Not Used in Prior Housing Element	0	0	0.110553682	0.110553682	1	2*	2*	0668197	30	Harbor Gateway			Above Moderate
LOS ANGELES	707 W 167TH ST	90247	6121006044	Low Medium II Residential	R2-1	0	17	0.143041844	Residential - Single Family Residence	YES - Current	NO - Privately-Owned	Available	Not Used in Prior Housing Element	0	0	0.110553682	0.110553682	1	2*	2*	0668197	29	Harbor Gateway			Above Moderate
LOS ANGELES	16617 S HOOVER ST	90247	6121006045	Low Medium II Residential	R2-1	0	17	0.140847286	Residential - Single Family Residence	YES - Current	NO - Privately-Owned	Available	Not Used in Prior Housing Element	0	0	0.110553682	0.110553682	1	2*	2*	0668201	28	Harbor Gateway			Above Moderate
LOS ANGELES			6121006046	Neighborhood Office Commercial	C2-1	0	108	0.134308669	Commercial - Professional Building - Medical Dental Building - One Story	YES - Current	NO - Privately-Owned	Available	Not Used in Prior Housing Element	2.199801683	0	0	2.199801683	0	0	0	0698197	457	Harbor Gateway			Lower
LOS ANGELES			6121006046	Neighborhood Office Commercial	C2-1	0	108	0.134309519	Commercial - Professional Building - Medical Dental Building - One Story	YES - Current	NO - Privately-Owned	Available	Not Used in Prior Housing Element	2.199801683	0	0	2.199801683	0	0	0	0698197	455	Harbor Gateway			Lower
LOS ANGELES	756 W GARDENA BLVD	90247	6121006047	Neighborhood Office Commercial	C2-1	0	108	0.137752224	Commercial - Professional Building - One Story	YES - Current	NO - Privately-Owned	Available	Used in Prior Housing Element - Non-Vacant	0.025804796	0	0	0.025804796	1	0	0	0698197	458	Harbor Gateway			Lower
LOS ANGELES	853 W 167TH ST	90247	6121007002	Neighborhood Office Commercial	C2-1	0	108	0.143491784	Residential - Five or More Units or Apartments (Any Combination) - 4 Stories or Less	YES - Current	NO - Privately-Owned	Available	Not Used in Prior Housing Element	0.057871306	0	0	0.057871306	10	0	0	0668197	48	Harbor Gateway			Lower
LOS ANGELES	847 W 167TH ST	90247	6121007003	Neighborhood Office Commercial	C2-1	0	108	0.172191988	Residential - Five or More Units or Apartments (Any Combination) - 4 Stories or Less	YES - Current	NO - Privately-Owned	Available	Not Used in Prior Housing Element	0.055206411	0	0	0.055206411	12	0	0	0668197	47	Harbor Gateway			Lower
LOS ANGELES	839 W 167TH ST	90247	6121007004	Neighborhood Office Commercial	C2-1	0	108	0.143492669	Residential - Five or More Units or Apartments (Any Combination) - 4 Stories or Less	YES - Current	NO - Privately-Owned	Available	Not Used in Prior Housing Element	0.057871306	0	0	0.057871306	10	0	0	0668197	45	Harbor Gateway			Lower
LOS ANGELES	831 W 167TH ST	90247	6121007005	Neighborhood Office Commercial	C2-1	0	108	0.143492726	Residential - Single Family Residence	YES - Current	NO - Privately-Owned	Available	Used in Prior Housing Element - Non-Vacant	0.96729176	0	0	0.96729176	0	0	0	0668197	44	Harbor Gateway			Lower
LOS ANGELES	850 W 165TH PL	90247	6121007008	Neighborhood Office Commercial	C2-1	0	108	0.085762337	Residential - Single Family Residence	YES - Current	NO - Privately-Owned	Available	Used in Prior Housing Element - Non-Vacant	0.611440605	0	0	0.611440605	1	0	0	0668197	23	Harbor Gateway			Lower
LOS ANGELES			6121007008	Neighborhood Office Commercial	C2-1	0	108	0.057183374	Residential - Single Family Residence	YES - Current	NO - Privately-Owned	Available	Used in Prior Housing Element - Non-Vacant	0	0	0.04007878	0.04007878	1	0	0	0668197	22	Harbor Gateway			Above Moderate
LOS ANGELES	846 W 165TH PL	90247	6121007009	Neighborhood Office Commercial	C2-1	0	108	0.114380779	Residential - Double, Duplex, or Two Units - 4 Stories or Less	YES - Current	NO - Privately-Owned	Available	Not Used in Prior Housing Element	0.092397863	0	0	0.092397863	2	0	0	0668197	21	Harbor Gateway			Lower
LOS ANGELES	838 W 165TH PL	90247	6121007010	Neighborhood Office Commercial	C2-1	0	108	0.143007904	Residential - Three Units (Any Combination) - 4 Stories or Less	YES - Current	NO - Privately-Owned	Available	Not Used in Prior Housing Element	0	0	0.507397759	0.507397759	3	0	0	0668197	20	Harbor Gateway	Yes		Above Moderate
LOS ANGELES	834 W 165TH PL	90247	6121007011	Neighborhood Office Commercial	C2-1	0	108	0.143042426	Residential - Five or More Units or Apartments (Any Combination) - 4 Stories or Less	YES - Current	NO - Privately-Owned	Available	Not Used in Prior Housing Element	0.057871306	0	0	0.057871306	10	0	0	0668197	19	Harbor Gateway			Lower
LOS ANGELES	851 W 165TH PL	90247	6121007012	Neighborhood Office Commercial	C2-1	0	108	0.137752813	Commercial - Auto, Recreation Equipment, Construction Equipment Sales and Service - Auto Body Repair Shop - One Story	YES - Current	NO - Privately-Owned	Available	Used in Prior Housing Element - Non-Vacant	0.054483528	0	0	0.054483528	0	0	0	0698197	498	Harbor Gateway			Lower
LOS ANGELES	857 W 165TH PL	90247	6121007012	Neighborhood Office Commercial	C2-1	0	108	0.137752813	Commercial - Auto, Recreation Equipment, Construction Equipment Sales and Service - Auto Body Repair Shop - One Story	YES - Current	NO - Privately-Owned	Available	Used in Prior Housing Element - Non-Vacant	0.054483528	0	0	0.054483528	0	0	0	0698197	499	Harbor Gateway			Lower
LOS ANGELES	841 W 165TH PL	90247	6121007013	Neighborhood Office Commercial	C2-1	0	108	0.165558125	Residential - Five or More Units or Apartments (Any Combination) - 4 Stories or Less	YES - Current	NO - Privately-Owned	Available	Not Used in Prior Housing Element	0	0	0.082516944	0.082516944	11	0	0	0698197	497	Harbor Gateway	Yes		Above Moderate
LOS ANGELES	837 W 165TH PL	90247	6121007014	Neighborhood Office Commercial	C2-1	0	108	0.1377527	Residential - Five or More Units or Apartments (Any Combination) - 4 Stories or Less	YES - Current	NO - Privately-Owned	Available	Not Used in Prior Housing Element	0	0	0.086213414	0.086213414	10	0	0	0698197	496	Harbor Gateway	Yes		Above Moderate
LOS ANGELES	835 W 165TH PL	90247	6121007015	Neighborhood Office Commercial	C2-1	0	108	0.137753549	Residential - Five or More Units or Apartments (Any Combination) - 4 Stories or Less	YES - Current	NO - Privately-Owned	Available	Not Used in Prior Housing Element	0	0	0.077760108	0.077760108	10	0	0	0698197	495	Harbor Gateway	Yes		Above Moderate
LOS ANGELES	858 W GARDENA BLVD	90247	6121007016	Neighborhood Office Commercial	C2-1	0	108	0.137965292	Commercial - Store - One Story	YES - Current	NO - Privately-Owned	Available	Used in Prior Housing Element - Non-Vacant	0.054483528	0	0	0.054483528	0	0	0	0698197	472	Harbor Gateway			Lower
LOS ANGELES	854 W GARDENA BLVD	90247	6121007017	Neighborhood Office Commercial	C2-1	0	108	0.041855012	Commercial - Store - One Story	YES - Current	NO - Privately-Owned	Available	Not Used in Prior Housing Element	0	0	0.014981408	0.014981408	0	0	0	0698197	471	Harbor Gateway			Above Moderate
LOS ANGELES	848 W GARDENA BLVD	90247	6121007020	Neighborhood Office Commercial	C2-1	0	108	0.082758861	Commercial - Store Combination - Store and Residential Combination - One Story	YES - Current	NO - Privately-Owned	Available	Not Used in Prior Housing Element	0.038003798	0	0	0.038003798	0	0	0	0698197	468	Harbor Gateway			Lower
LOS ANGELES	844 W GARDENA BLVD	90247	6121007021	Neighborhood Office Commercial	C2-1	0	108	0.083019041	Commercial - Store - One Story	YES - Current	NO - Privately-Owned	Available	Not Used in Prior Housing Element	0.025198236	0	0	0.025198236	2	0	0	0698197	467	Harbor Gateway			Lower
LOS ANGELES	834 W GARDENA BLVD	90247	6121007022	Neighborhood Office Commercial	C2-1	0	108	0.137890711	Commercial - Store - One Story	YES - Current	NO - Privately-Owned	Available	Used in Prior Housing Element - Non-Vacant	0.054483528	0	0	0.054483528	0	0	0	0698197	465	Harbor Gateway			Lower
LOS ANGELES	838 W GARDENA BLVD	90247	6121007022	Neighborhood Office Commercial	C2-1	0	108	0.137909179	Commercial - Store - One Story	YES - Current	NO - Privately-Owned	Available	Used in Prior Housing Element - Non-Vacant	0.054483528	0	0	0.054483528	0	0	0	0698197	466	Harbor Gateway			Lower
LOS ANGELES	16628 S AINSWORTH ST	90247	6121007023	Medium Residential	R3-1	0	54	0.143492669	Residential - Five or More Units or Apartments (Any Combination) - 4 Stories or Less	YES - Current	NO - Privately-Owned	Available	Not Used in Prior Housing Element	0	0	0.054781622	0.054781622	10	0	0	0668197	43	Harbor Gateway	Yes		Above Moderate
LOS ANGELES	821 W 167TH ST	90247	6121007024	Medium Residential	R3-1	0	54	0.15066762	Residential - Five or More Units or Apartments (Any Combination) - 4 Stories or Less	YES - Current	NO - Privately-Owned	Available	Not Used in Prior Housing Element	0	0	0.053953625	0.053953625	10	0	0	0668197	41	Harbor Gateway	Yes		Above Moderate
LOS ANGELES	825 W 165TH PL	90247	6121007025	Medium Residential	R3-1	0	54	0.137753549	Residential - Five or More Units or Apartments (Any Combination) - 4 Stories or Less	YES - Current	NO - Privately-Owned	Available	Not Used in Prior Housing Element	0	0	0.077683719	0.077683719	8	0	0	0698197	494	Harbor Gateway	Yes		Above Moderate
LOS ANGELES	819 W 165TH PL	90247	6121007026	Medium Residential	R3-1	0	54	0.151528334	Residential - Five or More Units or Apartments (Any Combination) - 4 Stories or Less	YES - Current	NO - Privately-Owned	Available	Not Used in Prior Housing Element	0	0	0.067748886	0.067748886	8	0	0	0698197	493	Harbor Gateway	Yes		Above Moderate
LOS ANGELES	813 W 165TH PL	90247	6121007027	Medium Residential	R3-1	0	54	0.165303065	Institutional - Church - One Story	YES - Current	NO - Privately-Owned	Available	Used in Prior Housing Element - Non-Vacant	0.075046301	0	0	0.075046301	0	0	0	0698197	492	Harbor Gateway			Lower
LOS ANGELES	809 W 165TH PL	90247	6121007028	Medium Residential	R3-1	0	54	0.15152828	Residential - Single Family Residence	YES - Current	NO - Privately-Owned	Available	Used in Prior Housing Element - Non-Vacant	0.602794671	0	0	0.602794671	1	0	0	0698197	491	Harbor Gateway			Lower
LOS ANGELES	803 W 165TH PL	90247	6121007029	Medium Residential	R3-1	0	54	0.137826894	Residential - Single Family Residence - Therapy Pool (Spa)	YES - Current	NO - Privately-Owned	Available	Used in Prior Housing Element - Non-Vacant	0.603363276	0	0	0.603363276	1	0	0	0698197	490	Harbor Gateway			Lower
LOS ANGELES	820 W GARDENA BLVD	90247	6121007031	Neighborhood Office Commercial	C2-1	0	108	0.151528752	Residential - Five or More Units or Apartments (Any Combination) - 4 Stories or Less	YES - Current	NO - Privately-Owned	Available	Not Used in Prior Housing Element	0	0	0.086564089	0.086564089	11	0	0	0698197	463	Harbor Gateway	Yes		Above Moderate
LOS ANGELES	814 W GARDENA BLVD	90247	6121007032	Neighborhood Office Commercial	C2-1	0	108	0.165303103	Commercial - Store - One Story	YES - Current	NO - Privately-Owned	Available	Not Used in Prior Housing Element	0.124969089	0	0	0.124969089	3	0	0	0698197	462	Harbor Gateway			Lower
LOS ANGELES	16616 S VERMONT AVE	90247	6121007035	Neighborhood Office Commercial	C2-1	0	108	0.14128952	Commercial - Auto, Recreation Equipment, Construction Equipment Sales and Service - Auto Body Repair Shop - One Story	YES - Current	NO - Privately-Owned	Available	Used in Prior Housing Element - Non-Vacant	0.062513836	0	0	0.062513836	0	0	0	0668197	49	Harbor Gateway			Lower
LOS ANGELES	860 W 165TH PL	90247	6121007039	Neighborhood Office Commercial	C2-1	0	108	0.112055776	Residential - Five or More Units or Apartments (Any Combination) - 4 Stories or Less	YES - Current	NO - Privately-Owned	Available	Not Used in Prior Housing Element	0.051233572	0	0	0.051233572	12	0	0	0668197	25	Harbor Gateway			Lower
LOS ANGELES	850 W GARDENA BLVD	90247	6121007040	Neighborhood Office Commercial	C2-1	0	108	0.04000374	Commercial - Store Combination - Store and Residential Combination - One Story	YES - Current	NO - Privately-Owned	Available	Not Used in Prior Housing Element	0	0	0.000733959	0.000733959	0	0	0	0698197	469	Harbor Gateway			Above Moderate
LOS ANGELES	852 W GARDENA BLVD	90247	6121007040	Neighborhood Office Commercial	C2-1	0	108	0.056087903	Commercial - Store Combination - Store and Residential Combination - One Story	YES - Current	NO - Privately-Owned	Available	Not Used in Prior Housing Element	0	0	0.00072772	0.00072772	0	0	0	0698197	470	Harbor Gateway			Above Moderate
LOS ANGELES	826 W GARDENA BLVD	90247	6121007041	Neighborhood Office Commercial	C2-1	0	108	0.132336375	Residential - Four Units (Any Combination) - 4 Stories or Less	YES - Current	NO - Privately-Owned	Available	Not Used in Prior Housing Element	2.199801683	0	0	2.199801683	0	0	0	0698197	464	Harbor Gateway			Lower
LOS ANGELES	802 W GARDENA BLVD	90247	6121007900	Neighborhood Office Commercial	C2-1	0	108	0.13775234	Miscellaneous - Government Owned Property	YES - Current	YES - City-Owned	Available	Used in Prior Housing Element - Non-Vacant	0.010155153	1	0	0.010155153	1	0	0	0698197	460	Harbor Gateway			Lower
LOS ANGELES	808 W GARDENA BLVD	90247	6121007900	Neighborhood Office Commercial	C2-1	0	108	0.151712914	Miscellaneous - Government Owned Property	YES - Current	YES - City-Owned	Available	Used in Prior Housing Element - Non-Vacant	0.009909158	0	0	0.009909158	1	0	0	0698197	461	Harbor Gateway			Lower
LOS ANGELES	16703 S HOOVER ST	90247	6121008001	Low Medium II Residential	R2-1	0	17	0.198571942	Residential - Double, Duplex, or Two Units - 4 Stories or Less	YES - Current	NO - Privately-Owned	Available	Not Used in Prior Housing Element	0	0.225046754	0	0.225046754	2	3*	3*	0668201	48	Harbor Gateway	Yes		Moderate
LOS ANGELES	707 W 168TH ST	90247	6121008002	Low Medium II Residential	R2-1	0	17	0.12397769	Residential - Single Family Residence	YES - Current	NO - Privately-Owned	Available	Not Used in Prior Housing Element	0	0	0.202210611	0.202210611	1	2*	2*	0668197	83	Harbor Gateway			Above Moderate
LOS ANGELES	713 W 168TH ST	90247	6121008003	Low Medium II Residential	R2-1	0	17	0.123978236	Residential - Single Family Residence	YES - Current	NO - Privately-Owned	Available	Not Used in Prior Housing Element	0	0	0.202210611	0.202210611	1	2*	2*	0668197	84	Harbor Gateway			Above Moderate
LOS ANGELES	723 W 168TH ST	90247	6121008006	Low Medium II Residential	R2-1	0	17	0.123985774	Residential - Single Family Residence - Pool	YES - Current	NO - Privately-Owned	Available	Not Used in Prior Housing Element	0	0	0.202210611	0.202210611	1	2*	2*	0668197	85	Harbor Gateway			Above Moderate
LOS ANGELES	727 W 168TH ST	90247	6121008007	Low Medium II Residential	R2-1	0	17	0.123982222	Residential - Double, Duplex, or Two Units - 4 Stories or Less	YES - Current	NO - Privately-Owned	Available	Not Used in Prior Housing Element	0	0	0.263307935	0.263307935	2	2*	2*	0668197	86	Harbor Gateway	Yes		Above Moderate
LOS ANGELES	722 W 167TH ST	90247	6121008008	Low Medium II Residential	R2-1	0	17	0.078788813	Residential - Single Family Residence	YES - Current	NO - Privately-Owned	Available	Not Used in Prior Housing Element	0	0	0.094319934	0.094319934	1	1*	1*	0668197	59	Harbor Gateway			Above Moderate
LOS ANGELES	726 W 167TH ST	90247	6121008008	Low Medium II Residential	R2-1	0	17	0.078790621	Residential - Single Family Residence	YES - Current	NO - Privately-Owned	Available	Not Used in Prior Housing Element	0	0	0.094319934	0.094319934	1	1*	1*	0668197	60	Harbor Gateway			Above Moderate
LOS ANGELES	733 W 168TH ST	90247	6121008009	Low Medium II Residential	R2-1	0	17	0.114810966	Residential - Single Family Residence	YES - Current	NO - Privately-Owned	Available	Not Used in Prior Housing Element	0	0	0.069922566	0.069922566	1	1*	1*	0668197	87	Harbor Gateway			Above Moderate
LOS ANGELES	732 W 167TH ST	90247	6121008010	Low Medium II Residential	R2-1	0	17	0.087971203	Residential - Single Family Residence	YES - Current	NO - Privately-Owned	Available	Not Used in Prior Housing Element	0	0	0.020091255	0.020091255	1	1*	1*	0668197	61	Harbor Gateway			Above Moderate
LOS ANGELES	739 W 168TH ST	90247	6121008011	Low Medium II Residential	R2-1	0	17	0.114809	Residential - Single Family Residence	YES - Current	NO - Privately-Owned	Available	Not Used in Prior Housing Element	0	0	0.069922566	0.069922566	1	1*	1*	0668197	88	Harbor Gateway			Above Moderate
LOS ANGELES	740 W 167TH ST	90247	6121008012	Low Medium II Residential	R2-1	0	17	0.087974607	Residential - Single Family Residence	YES - Current	NO - Privately-Owned	Available	Not Used in Prior Housing Element	0	0	0.074674499	0.074674499	1	1*	1*	0668197	64	Harbor Gateway			Above Moderate
LOS ANGELES	741 W 168TH ST	90247	6121008013	Low Medium II Residential	R2-1	0	17	0.11480813	Residential - Single Family Residence	YES - Current	NO - Privately-Owned	Available	Not Used in Prior Housing Element	0	0	0.069922566	0.069922566	1	1*	1*	0668197	89	Harbor Gateway			Above Moderate
LOS ANGELES	747 W 168TH ST	90247	6121008014	Low Medium II Residential	R2-1	0	17	0.091835012	Residential - Single Family Residence	YES - Current	NO - Privately-Owned	Available	Not Used in Prior Housing Element	0	0	0.069922566	0.069922566	1	1*	1*	0668197	96	Harbor Gateway			Above Moderate
LOS ANGELES	746 W 167TH ST	90247	6121008015	Low Medium II Residential	R2-1	0	17	0.110949708	Residential - Single Family Residence	YES - Current	NO - Privately-Owned	Available	Not Used in Prior Housing Element	0	0	0.069922566	0.069922566	1	1*	1*	0668197	65	Harbor Gateway			Above Moderate
LOS ANGELES	751 W 168TH ST	90247	6121008016	Low Medium II Residential	R2-1	0	17	0.10127847	Residential - Single Family Residence	YES - Current	NO - Privately-Owned	Available	Not Used in Prior Housing Element	0	0	0.074674499	0.074674499	1	1*	1*	0668197	93	Harbor Gateway			Above Moderate
LOS ANGELES	750 W 167TH ST	90247	6121008017	Low Medium II Residential	R2-1	0	17	0.101506979	Residential - Single Family Residence	YES - Current	NO - Privately-Owned	Available	Not Used in Prior Housing Element	0	0	0.074674499	0.074674499	1	1*	1*	0668197	66	Harbor Gateway			Above Moderate
LOS ANGELES	756 W 167TH ST	90247	6121008018	Low Medium II Residential	R2-1	0	17	0.091358184	Residential - Single Family Residence	YES - Current	NO - Privately-Owned	Available	Not Used in Prior Housing Element	0	0	0.069922566	0.069922566	1	1*	1*	0668197	68	Harbor Gateway			Above Moderate
LOS ANGELES	757 W 168TH ST	90247	6121008019	Low Medium II Residential	R2-1	0	17	0.090044218	Residential - Single Family Residence	YES - Current	NO - Privately-Owned	Available	Not Used in Prior Housing Element	0	0	0.069922566	0.069922566	1	1*	1*	0668197	95	Harbor Gateway			Above Moderate
LOS ANGELES	807 W 168TH ST	90247	6121008022	Low Medium II Residential	R2-1	0	17	0.094912377	Residential - Single Family Residence	YES - Current	NO - Privately-Owned	Available	Not Used in Prior Housing Element	0	0	0.069922566	0.069922566	1	1*	1*	0668197	98	Harbor Gateway			Above Moderate
LOS ANGELES	806 W 167TH ST	90247	6121008023	Low Medium II Residential	R2-1	0	17	0.10790788	Residential - Single Family Residence	YES - Current	NO - Privately-Owned	Available	Not Used in Prior Housing Element	0	0	0.069922566	0.069922566	1	1*	1*	0668197	70	Harbor Gateway			Above Moderate
LOS ANGELES	813 W 168TH ST	90247	6121008024	Low Medium II Residential	R2-1	0	17	0.096056231	Residential - Single Family Residence	YES - Current	NO - Privately-Owned	Available	Not Used in Prior Housing Element	0	0	0.029351842	0.029351842	1	1*	1*	0668197	99	Harbor Gateway			Above Moderate
LOS ANGELES	812 W 167TH ST	90247	6121008025	Low Medium II Residential	R2-1	0	17	0.10675815	Residential - Single Family Residence	YES - Current	NO - Privately-Owned	Available	Not Used in Prior Housing Element	0	0	0.029351842	0.029351842	1	1*	1*	0668197	71	Harbor Gateway			Above Moderate
LOS ANGELES	820 W 167TH ST	90247	6121008027	Low Medium II Residential	R2-1	0	17	0.182526758	Residential - Double, Duplex, or Two Units - 4 Stories or Less	YES - Current	NO - Privately-Owned	Available	Not Used in Prior Housing Element	0	0.225046754	0	0.225046754	2	3*	3*	0668197	73	Harbor Gateway	Yes		Moderate
LOS ANGELES	826 W 167TH ST	90247	6121008028	Low Medium II Residential	R2-1	0	17	0.202800832	Residential - Three Units (Any Combination) - 4 Stories or Less	YES - Current	NO - Privately-Owned	Available	Not Used in Prior Housing Element	0	0.204829264	0	0.204829264	3	3*	3*	0668197	74	Harbor Gateway	Yes		Moderate
LOS ANGELES	831 W 168TH ST	90247	6121008030	Low Medium II Residential	R2-1	0	17	0.087818379	Residential - Single Family Residence	YES - Current	NO - Privately-Owned	Available	Not Used in Prior Housing Element	0	0	0.069922566	0.069922566	1	1*	1*	0668197	101	Harbor Gateway			Above Moderate
LOS ANGELES	837 W 168TH ST	90247	6121008031	Low Medium II Residential	R2-1	0	17	0.087818037	Residential - Single Family Residence	YES - Current	NO - Privately-Owned	Available	Not Used in Prior Housing Element	0	0	0.069922566	0.069922566	1	1*	1*	0668197	102	Harbor Gateway			Above Moderate
LOS ANGELES	840 W 167TH ST	90247	6121008033	Low Medium II Residential	R2-1	0	17	0.202791246	Residential -

LOS ANGELES	834 W 168TH ST	90247	6121009006	Low Medium I Residential	R2-1	0	17	0.387776398	Residential - Five or More Units or Apartments (Any Combination) - 4 Stories or Less	YES - Current	NO - Privately-Owned	Available	Not Used in Prior Housing Element	0	0.184261805	0	0.184261805	6	0	0	0668J197	115	Harbor Gateway		Yes	Moderate
LOS ANGELES	820 W 168TH ST	90247	6121009007	Low Medium I Residential	R2-1	0	17	0.995900811	Residential - Three Units (Any Combination) - 4 Stories or Less	YES - Current	NO - Privately-Owned	Available	Used in Prior Housing Element - Non-Vacant	0	0.609050488	0	0.609050488	3	0	0	0668J197	113	Harbor Gateway		Yes	Moderate
LOS ANGELES	812 W 168TH ST	90247	6121009008	Low Medium I Residential	R2-1	0	17	0.35610059	Residential - Single Family Residence	YES - Current	NO - Privately-Owned	Available	Used in Prior Housing Element - Non-Vacant	0	0.520181322	0	0.520181322	1	0	0	0668J197	112	Harbor Gateway			Moderate
LOS ANGELES	806 W 168TH ST	90247	6121009009	Low Medium I Residential	R2-1	0	17	0.296745086	Residential - Single Family Residence	YES - Current	NO - Privately-Owned	Available	Not Used in Prior Housing Element	0	0.433487952	0	0.433487952	1	0	0	0668J197	110	Harbor Gateway			Moderate
LOS ANGELES	802 W 168TH ST	90247	6121009010	Low Medium I Residential	R2-1	0	17	0.356094559	Residential - Single Family Residence	YES - Current	NO - Privately-Owned	Available	Used in Prior Housing Element - Non-Vacant	0	0.520181322	0	0.520181322	1	0	0	0668J197	109	Harbor Gateway			Moderate
LOS ANGELES	851 W 169TH ST	90247	6121009011	Medium Residential	R3-1	0	54	0.136501683	Residential - Five or More Units or Apartments (Any Combination) - 4 Stories or Less	YES - Current	NO - Privately-Owned	Available	Not Used in Prior Housing Element	0	0	0.079293057	0.079293057	6	0	0	0668J197	145	Harbor Gateway		Yes	Above Moderate
LOS ANGELES	16830 S VERMONT AVE	90247	6121009012	Medium Residential	R3-1	0	54	0.137619354	Residential - Five or More Units or Apartments (Any Combination) - 4 Stories or Less	YES - Current	NO - Privately-Owned	Available	Not Used in Prior Housing Element	0	0	0.079293057	0.079293057	6	0	0	0668J197	142	Harbor Gateway		Yes	Above Moderate
LOS ANGELES	16804 S VERMONT AVE	90247	6121009055	Medium Residential	C2-1	0	108	0.26218486	Commercial - Auto, Recreation Equipment, Construction Equipment Sales and Service - Auto Body Repair Shop - One Story	YES - Current	NO - Privately-Owned	Available	Used in Prior Housing Element - Non-Vacant	0.025644167	0	0	0.025644167	0	0	0	0668J197	119	Harbor Gateway			Lower
LOS ANGELES	16822 S VERMONT AVE	90247	6121009056	Medium Residential	C2-1	0	108	0.525117144	Commercial - Store - One Story	YES - Current	NO - Privately-Owned	Available	Used in Prior Housing Element - Non-Vacant	0.049249945	0	0	0.049249945	0	0	0	0668J197	120	Harbor Gateway			Lower
LOS ANGELES	645 W 171ST ST	90247	6121011048	Low Residential	R1-1	0	1 unit per lot	0.145474316	Residential - Single Family Residence - Vacant Land	YES - Current	NO - Privately-Owned	Available	Not Used in Prior Housing Element	0	0	0.079674298	0.079674298	0	0	0	0668J201	221	Harbor Gateway			Above Moderate
LOS ANGELES			6121011065	Low Residential	R1-1	0	1 unit per lot	0.114936524	Residential - Single Family Residence	YES - Current	NO - Privately-Owned	Available	Not Used in Prior Housing Element	0	0	0.231641269	0.231641269	0	0	0	0668J201	426	Harbor Gateway			Above Moderate
LOS ANGELES			6121011066	Low Residential	R1-1	0	1 unit per lot	0.166654224	Residential - Single Family Residence	YES - Current	NO - Privately-Owned	Available	Not Used in Prior Housing Element	0	0	0.231641269	0.231641269	0	0	0	0668J201	427	Harbor Gateway			Above Moderate
LOS ANGELES	16908 S VERMONT AVE	90247	6121014012	Medium Residential	R3-1	0	54	0.137590547	Residential - Five or More Units or Apartments (Any Combination) - 4 Stories or Less	YES - Current	NO - Privately-Owned	Available	Not Used in Prior Housing Element	0	0	0.079293057	0.079293057	6	0	0	0668J197	168	Harbor Gateway		Yes	Above Moderate
LOS ANGELES	852 W 169TH ST	90247	6121014013	Medium Residential	R3-1	0	54	0.136487446	Residential - Five or More Units or Apartments (Any Combination) - 4 Stories or Less	YES - Current	NO - Privately-Owned	Available	Not Used in Prior Housing Element	0	0	0.079293057	0.079293057	6	0	0	0668J197	162	Harbor Gateway		Yes	Above Moderate
LOS ANGELES	16912 S VERMONT AVE	90247	6121014036	Medium Residential	R3-1	0	54	0.119695855	Residential - Four Units (Any Combination) - 4 Stories or Less	YES - Current	NO - Privately-Owned	Available	Not Used in Prior Housing Element	0	0	0.083583882	0.083583882	4	0	0	0668J197	178	Harbor Gateway		Yes	Above Moderate
LOS ANGELES	16916 S VERMONT AVE	90247	6121014037	Medium Residential	R3-1	0	54	0.118315602	Residential - Four Units (Any Combination) - 4 Stories or Less	YES - Current	NO - Privately-Owned	Available	Not Used in Prior Housing Element	0	0	0.083583882	0.083583882	4	0	0	0668J197	185	Harbor Gateway		Yes	Above Moderate
LOS ANGELES	16920 S VERMONT AVE	90247	6121014038	Medium Residential	R3-1	0	54	0.11968491	Residential - Four Units (Any Combination) - 4 Stories or Less	YES - Current	NO - Privately-Owned	Available	Not Used in Prior Housing Element	0	0	0.083583882	0.083583882	4	0	0	0668J197	191	Harbor Gateway		Yes	Above Moderate
LOS ANGELES	16930 S VERMONT AVE	90247	6121014041	Medium Residential	R3-1	0	54	0.208663011	Residential - Five or More Units or Apartments (Any Combination) - 4 Stories or Less	YES - Current	NO - Privately-Owned	Available	Not Used in Prior Housing Element	0.047377253	0	0	0.047377253	11	0	0	0668J197	217	Harbor Gateway			Lower
LOS ANGELES	16924 S VERMONT AVE	90247	6121014042	Medium Residential	R3-1	0	54	0.224414626	Residential - Single Family Residence	YES - Current	NO - Privately-Owned	Available	Used in Prior Housing Element - Non-Vacant	0.749589926	0	0	0.749589926	1	0	0	0668J197	201	Harbor Gateway			Lower
LOS ANGELES			6121015901	Limited Manufacturing	R1-1	0	1 unit per lot	0.043713654	Miscellaneous - Government Owned Property	YES - Current	YES - City-Owned	Available	Not Used in Prior Housing Element	0	0	0.001516852	0.001516852	0	0	0	0668J197	338	Harbor Gateway			Above Moderate
LOS ANGELES			6121017046	Low Residential	R1-1	0	1 unit per lot	0.12755619	Residential - Single Family Residence - Vacant Land	YES - Current	NO - Privately-Owned	Available	Not Used in Prior Housing Element	0	0	0.079674298	0.079674298	0	0	0	0668J201	277	Harbor Gateway			Above Moderate
LOS ANGELES	490 W ROSECRANS AVE	90248	6129001031	Highway Oriented Commercial	C2-1-O	0	108	0.374960009	Commercial - Auto, Recreation Equipment, Construction Equipment Sales and Service - Auto Body Repair Shop - One Story	YES - Current	NO - Privately-Owned	Available	Used in Prior Housing Element - Non-Vacant	0.169097754	0	0	0.169097754	1	0	0	0758J201	60	Harbor Gateway			Lower
LOS ANGELES	12611 S FIGUEROA ST	90061	6132001003	Medium Residential	R3-1-O	0	54	0.288688111	Residential - Five or More Units or Apartments (Any Combination) - 4 Stories or Less	YES - Current	NO - Privately-Owned	Available	Not Used in Prior Housing Element	0	0	0.105290346	0.105290346	15	0	0	0818J201	182	Harbor Gateway		Yes	Above Moderate
LOS ANGELES	12621 S FIGUEROA ST	90061	6132001004	Medium Residential	R3-1-O	0	54	0.302506204	Residential - Five or More Units or Apartments (Any Combination) - 4 Stories or Less	YES - Current	NO - Privately-Owned	Available	Not Used in Prior Housing Element	0	0	0.485582346	0.485582346	6	0	0	0818J201	190	Harbor Gateway		Yes	Above Moderate
LOS ANGELES			6132001009	Medium Residential	R3-1-O	0	54	0.192870382	Residential - Single Family Residence - Vacant Land	YES - Current	NO - Privately-Owned	Available	Not Used in Prior Housing Element	0.607013798	0	0	0.607013798	0	0	0	0818J201	212	Harbor Gateway			Lower
LOS ANGELES	545 W 127TH ST	90044	6132001017	Medium Residential	R3-1-O	0	54	0.109286203	Residential - Single Family Residence	YES - Current	NO - Privately-Owned	Available	Used in Prior Housing Element - Non-Vacant	0.193349481	0	0	0.193349481	1	0	0	0818J201	213	Harbor Gateway			Lower
LOS ANGELES			6132001018	Medium Residential	R3-1XL-O	0	54	0.000384102	Residential - Single Family Residence - Vacant Land	YES - Current	NO - Privately-Owned	Available	Not Used in Prior Housing Element	0	0	0.067408526	0.067408526	0	0	0	0818J201	414	Harbor Gateway			Above Moderate
LOS ANGELES			6132001018	Medium Residential	R3-1XL-O	0	54	0.001897929	Residential - Single Family Residence - Vacant Land	YES - Current	NO - Privately-Owned	Available	Not Used in Prior Housing Element	0	0	0.067408526	0.067408526	0	0	0	0818J201	508	Harbor Gateway			Above Moderate
LOS ANGELES	510 W 127TH ST	90044	6132002006	Highway Oriented Commercial	(Q)C2-1-O	0	54	0.285653403	Residential - Single Family Residence - Vacant Land	YES - Current	NO - Privately-Owned	Available	Not Used in Prior Housing Element	0.692329645	0	0	0.692329645	0	0	0	0818J201	228	Harbor Gateway			Lower
LOS ANGELES	12715 S FIGUEROA ST	90061	6132002007	Highway Oriented Commercial	(Q)C2-1-O	0	54	0.282700547	Residential - Single Family Residence - Vacant Land	YES - Current	NO - Privately-Owned	Available	Not Used in Prior Housing Element	0.692329645	0	0	0.692329645	0	0	0	0818J201	237	Harbor Gateway			Lower
LOS ANGELES	12723 S FIGUEROA ST	90061	6132002008	Highway Oriented Commercial	(Q)C2-1-O	0	54	0.282678164	Residential - Single Family Residence - Vacant Land	YES - Current	NO - Privately-Owned	Available	Not Used in Prior Housing Element	0.692329645	0	0	0.692329645	0	0	0	0818J201	241	Harbor Gateway			Lower
LOS ANGELES	536 W 127TH ST	90044	6132002026	Medium Residential	R3-1-O	0	54	0.300133673	Residential - Five or More Units or Apartments (Any Combination)	YES - Current	NO - Privately-Owned	Available	Not Used in Prior Housing Element	0.751207125	0	0	0.751207125	0	0	0	0818J201	231	Harbor Gateway			Lower
LOS ANGELES	548 W 127TH ST	90044	6132002026	Medium Residential	R3-1-O	0	54	0.29982532	Residential - Five or More Units or Apartments (Any Combination)	YES - Current	NO - Privately-Owned	Available	Not Used in Prior Housing Element	0.751207125	0	0	0.751207125	0	0	0	0818J201	232	Harbor Gateway			Lower
LOS ANGELES	550 W 127TH ST	90044	6132002026	Medium Residential	R3-1-O	0	54	0.28855153	Residential - Five or More Units or Apartments (Any Combination)	YES - Current	NO - Privately-Owned	Available	Not Used in Prior Housing Element	0.762290317	0	0	0.762290317	0	0	0	0818J201	233	Harbor Gateway			Lower
LOS ANGELES			6132002026	Medium Residential	R3-1-O	0	54	0.003168328	Residential - Five or More Units or Apartments (Any Combination)	YES - Current	NO - Privately-Owned	Available	Not Used in Prior Housing Element	0	0	0.071491981	0.071491981	0	0	0	0818J201	514	Harbor Gateway			Above Moderate
LOS ANGELES			6132002026	Medium Residential	R3-1-O	0	54	0.114246397	Residential - Five or More Units or Apartments (Any Combination)	YES - Current	NO - Privately-Owned	Available	Not Used in Prior Housing Element	0.409240246	0	0	0.409240246	0	0	0	0818J201	234	Harbor Gateway			Lower
LOS ANGELES			6132002026	Medium Residential	R3-1-O	0	54	0.042861968	Residential - Five or More Units or Apartments (Any Combination)	YES - Current	NO - Privately-Owned	Available	Not Used in Prior Housing Element	0	0	0.251671529	0.251671529	0	2*	2*	0818J201	518	Harbor Gateway			Above Moderate
LOS ANGELES			6132002026	Medium Residential	R3-1-O	0	54	0.043890869	Residential - Five or More Units or Apartments (Any Combination)	YES - Current	NO - Privately-Owned	Available	Not Used in Prior Housing Element	0	0	0.251671529	0.251671529	0	2*	2*	0818J201	517	Harbor Gateway			Above Moderate
LOS ANGELES			6132002026	Medium Residential	R3-1-O	0	54	0.044918987	Residential - Five or More Units or Apartments (Any Combination)	YES - Current	NO - Privately-Owned	Available	Not Used in Prior Housing Element	0	0	0.251671529	0.251671529	0	2*	2*	0818J201	516	Harbor Gateway			Above Moderate
LOS ANGELES			6132002026	Medium Residential	R3-1-O	0	54	0.04594714	Residential - Five or More Units or Apartments (Any Combination)	YES - Current	NO - Privately-Owned	Available	Not Used in Prior Housing Element	0	0	0.251671529	0.251671529	0	2*	2*	0818J201	515	Harbor Gateway			Above Moderate
LOS ANGELES	14221 S FIGUEROA ST	90061	6132006028	Highway Oriented Commercial	C2-1-O	0	108	0.585789293	Commercial - Service Station - Full Service - No Additional Services	YES - Current	NO - Privately-Owned	Available	Used in Prior Housing Element - Non-Vacant	0.046538983	0	0	0.046538983	0	0	0	0758J201	48	Harbor Gateway			Lower
LOS ANGELES	12800 S FIGUEROA ST	90061	6132015064	Highway Oriented Commercial	C2-1-O	0	108	0.090054991	Commercial - Restaurant, Cocktail Lounge - Fast Food - Auto Oriented - One Story	YES - Current	NO - Privately-Owned	Available	Not Used in Prior Housing Element	0.050186124	0	0	0.050186124	0	0	0	0818J201	270	Harbor Gateway			Lower
LOS ANGELES	12820 S FIGUEROA ST	90061	6132015064	Highway Oriented Commercial	C2-1-O	0	108	0.122720601	Commercial - Restaurant, Cocktail Lounge - Fast Food - Auto Oriented - One Story	YES - Current	NO - Privately-Owned	Available	Not Used in Prior Housing Element	0.061255264	0	0	0.061255264	0	0	0	0818J201	287	Harbor Gateway			Lower
LOS ANGELES			6132015064	Highway Oriented Commercial	C2-1-O	0	108	0.124799283	Commercial - Restaurant, Cocktail Lounge - Fast Food - Auto Oriented - One Story	YES - Current	NO - Privately-Owned	Available	Not Used in Prior Housing Element	0.060885997	0	0	0.060885997	0	0	0	0818J201	284	Harbor Gateway			Lower
LOS ANGELES	12606 S FIGUEROA ST	90061	6132019002	Medium Residential	R3-1-O	0	54	0.093800027	Residential - Four Units (Any Combination) - 4 Stories or Less	YES - Current	NO - Privately-Owned	Available	Not Used in Prior Housing Element	0	0	0.221667647	0.221667647	4	0	0	0818J201	183	Harbor Gateway		Yes	Above Moderate
LOS ANGELES	12608 S FIGUEROA ST	90061	6132019002	Medium Residential	R3-1-O	0	54	0.10106459	Residential - Four Units (Any Combination) - 4 Stories or Less	YES - Current	NO - Privately-Owned	Available	Not Used in Prior Housing Element	0	0	0.274625748	0.274625748	4	0	0	0818J201	186	Harbor Gateway		Yes	Above Moderate
LOS ANGELES	12614 S FIGUEROA ST	90061	6132019003	Medium Residential	R3-1-O	0	54	0.16964138	Residential - Five or More Units or Apartments (Any Combination) - 4 Stories or Less	YES - Current	NO - Privately-Owned	Available	Not Used in Prior Housing Element	0	0	0.318198767	0.318198767	5	0	0	0818J201	189	Harbor Gateway		Yes	Above Moderate
LOS ANGELES	12620 S FIGUEROA ST	90061	6132019004	Medium Residential	R3-1-O	0	54	0.259876891	Residential - Five or More Units or Apartments (Any Combination) - 4 Stories or Less	YES - Current	NO - Privately-Owned	Available	Not Used in Prior Housing Element	0	0	0.098146871	0.098146871	12	0	0	0818J201	196	Harbor Gateway		Yes	Above Moderate
LOS ANGELES	12628 S FIGUEROA ST	90061	6132019005	Medium Residential	R3-1-O	0	54	0.194560817	Residential - Four Units (Any Combination) - 4 Stories or Less	YES - Current	NO - Privately-Owned	Available	Not Used in Prior Housing Element	0	0	0.131514049	0.131514049	4	0	0	0818J201	209	Harbor Gateway		Yes	Above Moderate
LOS ANGELES	12704 S FIGUEROA ST	90061	6132019020	Highway Oriented Commercial	C2-1-O	0	108	0.264176315	Residential - Five or More Units or Apartments (Any Combination) - 4 Stories or Less	YES - Current	NO - Privately-Owned	Available	Not Used in Prior Housing Element	0	0	0.106229213	0.106229213	14	0	0	0818J201	227	Harbor Gateway		Yes	Above Moderate
LOS ANGELES	12636 S FIGUEROA ST	90061	6132019043	Medium Residential	R3-1-O	0	54	0.270705971	Residential - Five or More Units or Apartments (Any Combination) - 4 Stories or Less	YES - Current	NO - Privately-Owned	Available	Not Used in Prior Housing Element	0	0	1.632096052	1.632096052	0	0	0	0818J201	217	Harbor Gateway		Yes	Above Moderate
LOS ANGELES			6132019043	Medium Residential	R3-1-O	0	54	0.076145204	Residential - Five or More Units or Apartments (Any Combination) - 4 Stories or Less	YES - Current	NO - Privately-Owned	Available	Not Used in Prior Housing Element	1.025860977	0	0	1.025860977	0	0	0	0818J201	215	Harbor Gateway			Lower
LOS ANGELES			6132019047	Medium Residential	R3-1-O	0	54	0.059501742	Residential - Single Family Residence	YES - Current	NO - Privately-Owned	Available	Used in Prior Housing Element - Non-Vacant	0	0	0.951143074	0.951143074	0	3*	3*	0818J201	386	Harbor Gateway			Above Moderate
LOS ANGELES	12714 S FIGUEROA ST	90061	6132019048	Highway Oriented Commercial	C2-1-O	0	108	0.241848096	Residential - Single Family Residence	YES - Current	NO - Privately-Owned	Available	Used in Prior Housing Element - Non-Vacant	0.944998801	0	0	0.944998801	1	0	0	0818J201	236	Harbor Gateway			Lower
LOS ANGELES	12722 S FIGUEROA ST	90061	6132019049	Highway Oriented Commercial	C2-1-O	0	108	0.227657104	Residential - Five or More Units or Apartments (Any Combination) - 4 Stories or Less	YES - Current	NO - Privately-Owned	Available	Not Used in Prior Housing Element	0	0	0.126811945	0.126811945	9	0	0	0818J201	240	Harbor Gateway		Yes	Above Moderate
LOS ANGELES			6132019050	Medium Residential	R3-1-O	0	54	0.001140306	Residential - Single Family Residence	YES - Current	NO - Privately-Owned	Available	Not Used in Prior Housing Element	0	0	0.214405584	0.214405584	0	0	0	0818J201	387	Harbor Gateway			Above Moderate
LOS ANGELES			6132019052	Highway Oriented Commercial	C2-1-O	0	108	0.135009679	Commercial - Store - One Story	YES - Current	NO - Privately-Owned	Available	Not Used in Prior Housing Element	0.049266342	0	0	0.049266342	6	0	0	0818J201	258	Harbor Gateway			Lower
LOS ANGELES			6132019052	Highway Oriented Commercial	C2-1-O	0	108	0.210023522	Commercial - Store - One Story	YES - Current	NO - Privately-Owned	Available	Not Used in Prior Housing Element	0.052148102	0	0	0.052148102	6	0	0	0818J201	254	Harbor Gateway			Lower
LOS ANGELES	452 W LACONIA BLVD	90061	6132020008	Medium Residential	R3-1-O	0	54	0.168858745	Residential - Single Family Residence	YES - Current	NO - Privately-Owned	Available	Used in Prior Housing Element - Non-Vacant	0.619509131	0	0	0.619509131	1	0	0	0818J201	158	Harbor Gateway			Lower
LOS ANGELES	447 W 126TH ST	90061	6132020009	Medium Residential	R3-1-O	0	54	0.233965003	Residential - Double, Duplex, or Two Units - 4 Stories or Less	YES - Current	NO - Privately-Owned	Available	Used in Prior Housing Element - Non-Vacant	0	0	0.51879496	0.51879496	2	0	0	0818J201	155	Harbor Gateway		Yes	Above Moderate
LOS ANGELES	441 W 126TH ST	90061	6132020010	Medium Residential	R3-1-O	0	54	0.133351868	Residential - Double, Duplex, or Two Units - 4 Stories or Less	YES - Current	NO - Privately-Owned	Available	Not Used in Prior Housing Element	0	0	0.347588933	0.347588933	2	0	0	0818J201	167	Harbor Gateway		Yes	Above Moderate
LOS ANGELES	440 W LACONIA BLVD	90061	6132020011	Medium Residential	R3-1-O	0	54	0.133350217	Residential - Single Family Residence	YES - Current	NO - Privately-Owned	Available	Used in Prior Housing Element - Non-Vacant	0.53811847	0	0	0.53811847	1	0	0	0818J201	150	Harbor Gateway			Lower
LOS ANGELES	433 W 126TH ST	90061	6132020025	Medium Residential	R3-1-O	0	54	0.10848212	Residential - Four Units (Any Combination) - 4 Stories or Less	YES - Current	NO - Privately-Owned	Available	Not Used in Prior Housing Element	0	0	0.066283189	0.066283189	4	0	0	0818J201	166	Harbor Gateway		Yes	Above Moderate
LOS ANGELES	425 W LACONIA BLVD	90061	6132020043	Medium Residential	R3-1-O	0	54	0.029313347	Institutional - Church - One Story	YES - Current	NO - Privately-Owned	Available	Used in Prior Housing Element - Non-Vacant	0	0	0.003662838	0.003662838	0	1*	1*	0818J201	112	Harbor Gateway			Above Moderate
LOS ANGELES			6132020043	Medium Residential	R3-1-O	0	54	0.038640453	Institutional - Church - One Story	YES - Current	NO - Privately-Owned	Available	Used in Prior Housing Element - Non-Vacant	0	0	0.010103435	0.010103435	0	2*	2*	0818J201	113	Harbor Gateway			Above Moderate
LOS ANGELES			6132020043	Medium Residential	R3-1-O	0	54	0.040025882	Institutional - Church - One Story	YES - Current	NO - Privately-Owned	Available	Used in Prior Housing Element - Non-Vacant	0	0	0.010103435	0.010103435	0	2*	2*	0818J201	107	Harbor Gateway			Above Moderate
LOS ANGELES			6132020043	Medium Residential	R3-1-O	0	54	0.048625541	Institutional - Church - One Story	YES - Current	NO - Privately-Owned	Available	Used in Prior Housing Element - Non-Vacant	0	0	0.005482592	0.005482592	0	2*	2*	0818J201	106	Harbor Gateway			Above Moderate
LOS ANGELES	434 W LACONIA BLVD	90061	6132020045	Medium Residential	R3-1-O	0	54	0.140242409	Residential - Three Units (Any Combination) - 4 Stories or Less	YES - Current	NO - Privately-Owned	Available	Not Used in Prior Housing Element	0	0	0.304203987	0.304203987	3	0	0	0818J201	147	Harbor Gateway		Yes	Above Moderate
LOS ANGELES			6132020046	Medium Residential	R3-1-O	0	54	0.001094584	Residential - Double, Duplex, or Two Units - 4 Stories or Less	YES - Current	NO - Privately-Owned	Available	Used in Prior Housing Element - Non-Vacant	0	0	0.214405584	0.214405584	0	0	0	0818J201	383	Harbor Gateway			Above Moderate
LOS ANGELES	433 W LACONIA BLVD	90061	6132020047	Medium Residential	R3-1-O	0	54	0.063063001	Residential - Single Family Residence	YES - Current	NO - Privately-Owned	Available	Used in Prior Housing Element - Non-Vacant	0	0	0.162751627	0.162751627	1	3*	3*	0818J201	114	Harbor Gateway			Above Moderate
LOS ANGELES	435 W LACONIA BLVD	90061	6132020047	Medium Residential	R3-1-O	0	54	0.055099609	Residential - Single Family Residence	YES - Current	NO - Privately-Owned	Available	Used in Prior Housing Element - Non-Vacant	0	0	0.090522122	0.090522122	1	2*	2*	0818J201	115	Harbor Gateway			Above Moderate
LOS ANGELES	439 W LACONIA BLVD	90061	6132020047	Medium Residential	R3-1-O	0	54	0.027551173	Residential - Single Family Residence	YES - Current	NO - Privately-Owned	Available	Used in Prior Housing Element - Non-Vacant	0	0	0.074663925	0.074663925	1	1*	1*	0818J201	129	Harbor Gateway			Above Moderate
LOS ANGELES	14204 S FIGUEROA ST	90061	6132044016	Highway Oriented Commercial	C2-1-O	0	108	0.342393068	Commercial - Service Station - Full Service - Convenience Store, Service Bay	YES - Current	NO - Privately-Owned	Available	Used in Prior Housing Element - Non-Vacant	0.064705472	0	0	0.064705472	0	0	0	0758J201	50	Harbor Gateway			Lower
LOS ANGELES	1426 W CARSON ST	90501	7346001007	Neighborhood Office Commercial	C2-1	0	108	0.212572557	Residential - Five or More Units or Apartments (Any Combination) - 4 Stories or Less	YES - Current	NO - Privately-Owned	Available	Not Used in Prior Housing Element	0	0	0.144611919	0.144611919	10	0	0	0518J193	925	Harbor Gateway		Yes	Above Moderate
LOS ANGELES	1420 W CARSON ST	90501	7346001008	Neighborhood Office Commercial	C2-1	0	108	0.21257478	Residential - Five or More Units or Apartments (Any Combination) - 4 Stories or Less	YES - Current	NO - Privately-Owned	Available	Not Used in Prior Housing Element	0	0	0.056892395	0.056892395	11	0	0	0518J193	924	Harbor Gateway		Yes	Above Moderate
LOS ANGELES	1445 W 218TH ST	90501	7346001016	Low Medium I Residential	R2-1	0	17	0.203169689	Residential - Double, Duplex, or Two Units - 4 Stories or Less	YES - Current	NO - Privately-Owned	Available	Not Used in Prior Housing Element	0	0.124427795	0	0.124427795	2	3*	3*	0488J193	16	Harbor Gateway		Yes	Moderate
LOS ANGELES	1437 W 218TH ST	90501	7346001017	Low Medium I Residential	R2-1	0	17	0.206633041	Residential - Double, Duplex, or Two Units - 4 Stories or Less	YES - Current	NO - Privately-Owned	Available	Not Used in Prior Housing Element	0	0.124427795	0	0.124427795	2	3*	3*	0488J193	15	Harbor Gateway		Yes	Moderate
LOS ANGELES	1433 W 218TH ST	90501	7346001018	Low Medium I Residential	R2-1	0	17	0.20663433	Residential - Double, Duplex, or Two Units - 4 Stories or Less	YES - Current	NO - Privately-Owned	Available	Not Used in Prior Housing Element	0	0.012760332	0	0.012760332	2	3*	3*	0488J193	14	Harbor Gateway			Moderate
LOS ANGELES	1425 W 218TH ST	90501	7346001020	Low Medium I Residential	R2-1	0	17	0.206633041	Residential - Double, Duplex, or Two Units - 4 Stories or Less	YES - Current	NO - Privately-Owned	Available	Not Used in Prior Housing Element	0	0.28461771	0	0.28461771	2	3*	3*	0488J193	12	Harbor Gateway		Yes	Moderate
LOS ANGELES	1419 W 218TH ST	90501	7346001021	Low Medium I Residential	R2-1	0	17	0.206633041	Residential - Double, Duplex, or Two Units - 4 Stories or Less	YES - Current	NO - Privately-Owned	Available	Not Used in Prior Housing Element	0	0.124427795	0	0.124427795	2	3*	3*	0488J193	11	Harbor Gateway		Yes	Moderate
LOS ANGELES	1417 W 218TH ST	90501	7346001022	Low Medium I Residential	R2-1	0	17	0.206713824	Residential - Single Family Residence	YES - Current	NO - Privately-Owned	Available	Not Used in Prior Housing Element	0	0.213616514	0	0.213616514	1	3*	3*	0488J193	10	Harbor Gateway			Moderate
LOS ANGELES	21723 S HALLDALE AVE	90501	7346001023	Low Medium I Residential	R2-1	0	17	0.12635699	Residential - Double, Duplex, or Two Units - 4 Stories or Less	YES - Current	NO - Privately-Owned	Available	Not Used in Prior Housing Element	0	0	0.334480262	0.334480262	2	2*	2*	0488J193	9	Harbor Gateway		Yes	Above Moderate
LOS ANGELES	21727 S HALLDALE AVE	90501	7346001024	Low Medium I Residential	R2-1	0	17	0.126275609	Residential - Single Family Residence	YES - Current	NO - Privately-Owned	Available	Not Used in Prior Housing Element	0	0	0.257806742	0.257806742	1	2*	2*	0488J193	44	Harbor Gateway			Above Moderate
LOS ANGELES	21737 S HALLDALE AVE	90501	7346001025	Low Medium I Residential	R2-1	0	17	0.160714671	Residential - Double, Duplex, or Two Units - 4 Stories or Less	YES - Current	NO - Privately-Owned	Available	Not Used in Prior Housing Element	0	0	0.050752598	0.050752598	2	2*	2*	0488J193	63	Harbor Gateway		Yes	Above Moderate
LOS ANGELES	21704 S HALLDALE AVE	90501	7346001026	Neighborhood Office Commercial	C2-1	0	108	0.210660972	Residential - Five or More Units or

LOS ANGELES	1320 W CARSON ST	90501	7346001033	Neighborhood Office Commercial	C2-1	0	108	0.215111507	Residential - Four Units (Any Combination) - 4 Stories or Less	YES - Current	NO - Privately-Owned	Available	Not Used in Prior Housing Element	0	0	0.296232319	0.296232319	4	0	0	0518197	145	Harbor Gateway		Yes	Above Moderate
LOS ANGELES	21728 S HALLDALE AVE	90501	7346001037	Low Medium I Residential	R2-1	0	17	0.183672858	Residential - Double, Duplex, or Two Units - 4 Stories or Less	YES - Current	NO - Privately-Owned	Available	Not Used in Prior Housing Element	0	0.28461771	0	0.28461771	2	3*	3*	0488193	8	Harbor Gateway		Yes	Moderate
LOS ANGELES	1355 W 218TH ST	90501	7346001038	Low Medium I Residential	R2-1	0	17	0.114796756	Residential - Single Family Residence	YES - Current	NO - Privately-Owned	Available	Not Used in Prior Housing Element	0	0	0.089669079	0.089669079	1	1*	1*	0488193	60	Harbor Gateway			Above Moderate
LOS ANGELES	1349 W 218TH ST	90501	7346001039	Low Medium I Residential	R2-1	0	17	0.114796042	Residential - Single Family Residence	YES - Current	NO - Privately-Owned	Available	Not Used in Prior Housing Element	0	0	0.089669079	0.089669079	1	1*	1*	0488193	59	Harbor Gateway			Above Moderate
LOS ANGELES	1345 W 218TH ST	90501	7346001040	Low Medium I Residential	R2-1	0	17	0.206631819	Residential - Single Family Residence	YES - Current	NO - Privately-Owned	Available	Not Used in Prior Housing Element	0	0.213616514	0	0.213616514	1	3*	3*	0488193	7	Harbor Gateway			Moderate
LOS ANGELES	1339 W 218TH ST	90501	7346001041	Low Medium I Residential	R2-1	0	17	0.20663412	Residential - Double, Duplex, or Two Units - 4 Stories or Less	YES - Current	NO - Privately-Owned	Available	Not Used in Prior Housing Element	0	0.28461771	0	0.28461771	2	3*	3*	0488193	6	Harbor Gateway		Yes	Moderate
LOS ANGELES	1331 W 218TH ST	90501	7346001042	Low Medium I Residential	R2-1	0	17	0.206631182	Residential - Double, Duplex, or Two Units - 4 Stories or Less	YES - Current	NO - Privately-Owned	Available	Not Used in Prior Housing Element	0	0.28461771	0	0.28461771	2	3*	3*	0488193	5	Harbor Gateway		Yes	Moderate
LOS ANGELES	1329 W 218TH ST	90501	7346001043	Low Medium I Residential	R2-1	0	17	0.206630822	Residential - Double, Duplex, or Two Units - 4 Stories or Less	YES - Current	NO - Privately-Owned	Available	Not Used in Prior Housing Element	0	0.28461771	0	0.28461771	2	3*	3*	0488193	4	Harbor Gateway		Yes	Moderate
LOS ANGELES	1323 W 218TH ST	90501	7346001044	Low Medium I Residential	R2-1	0	17	0.206634113	Residential - Single Family Residence	YES - Current	NO - Privately-Owned	Available	Not Used in Prior Housing Element	0	0.213616514	0	0.213616514	1	3*	3*	0488193	3	Harbor Gateway			Moderate
LOS ANGELES	1321 W 218TH ST	90501	7346001045	Low Medium I Residential	R2-1	0	17	0.207061192	Residential - Double, Duplex, or Two Units - 4 Stories or Less	YES - Current	NO - Privately-Owned	Available	Not Used in Prior Housing Element	0	0.124427795	0	0.124427795	2	3*	3*	0488193	2	Harbor Gateway		Yes	Moderate
LOS ANGELES	1311 W 218TH ST	90501	7346001046	Low Medium I Residential	R2-1	0	17	0.413245562	Residential - Three Units (Any Combination) - 4 Stories or Less	YES - Current	NO - Privately-Owned	Available	Not Used in Prior Housing Element	0	0.352598733	0	0.352598733	3	0	0	0488197	3	Harbor Gateway		Yes	Moderate
LOS ANGELES	21727 S NORMANDIE AVE	90501	7346001047	Low Medium I Residential	R2-1	0	17	0.329648576	Residential - Four Units (Any Combination) - 4 Stories or Less	YES - Current	NO - Privately-Owned	Available	Not Used in Prior Housing Element	0	0.100057948	0	0.100057948	4	0	0	0488197	2	Harbor Gateway		Yes	Moderate
LOS ANGELES	1451 W 218TH ST	90501	7346001049	Low Medium I Residential	R2-1	0	17	0.149232076	Residential - Single Family Residence	YES - Current	NO - Privately-Owned	Available	Not Used in Prior Housing Element	0	0	0.141256809	0.141256809	1	2*	2*	0488193	45	Harbor Gateway			Above Moderate
LOS ANGELES	1402 W CARSON ST	90501	7346001051	Neighborhood Office Commercial	C2-1	0	108	0.09906886	Commercial - Restaurant, Cocktail Lounge - Restaurant, Cocktail Lounge, Tavern - One Story	YES - Current	NO - Privately-Owned	Available	Used in Prior Housing Element - Non-Vacant	0.145364463	0	0	0.145364463	0	0	0	0518193	922	Harbor Gateway			Lower
LOS ANGELES	1406 W CARSON ST	90501	7346001051	Neighborhood Office Commercial	C2-1	0	108	0.09872364	Commercial - Restaurant, Cocktail Lounge - Restaurant, Cocktail Lounge, Tavern - One Story	YES - Current	NO - Privately-Owned	Available	Used in Prior Housing Element - Non-Vacant	0.145364463	0	0	0.145364463	0	0	0	0518193	923	Harbor Gateway			Lower
LOS ANGELES	21717 S HALLDALE AVE	90501	7346001053	Neighborhood Office Commercial	C2-1	0	108	0.051917707	Residential - Single Family Residence	YES - Current	NO - Privately-Owned	Available	Not Used in Prior Housing Element	0	0	0.03390395	0.03390395	1	0	0	0518193	978	Harbor Gateway			Above Moderate
LOS ANGELES			7346001053	Neighborhood Office Commercial	C2-1	0	108	0.051737888	Residential - Single Family Residence	YES - Current	NO - Privately-Owned	Available	Not Used in Prior Housing Element	0	0	0.03390395	0.03390395	1	0	0	0518193	979	Harbor Gateway			Above Moderate
LOS ANGELES	1455 W 218TH ST	90501	7346001054	Low Medium I Residential	R2-1	0	17	0.149235389	Residential - Single Family Residence	YES - Current	NO - Privately-Owned	Available	Not Used in Prior Housing Element	0	0	0.141256809	0.141256809	1	2*	2*	0488193	46	Harbor Gateway			Above Moderate
LOS ANGELES	21728 S DENKER AVE	90501	7346001055	Low Medium I Residential	R2-1	0	17	0.114798683	Commercial - Parking Lot (Commercial Use Property) - Lots - Patron or Employee - One Story	YES - Current	NO - Privately-Owned	Available	Not Used in Prior Housing Element	0	0	0.100531411	0.100531411	0	1*	1*	0488193	17	Harbor Gateway			Above Moderate
LOS ANGELES	1414 W CARSON ST	90501	7346001058	Neighborhood Office Commercial	C2-1	0	108	0.216022193	Residential - Five or More Units or Apartments (Any Combination) - 4 Stories or Less	YES - Current	NO - Privately-Owned	Available	Not Used in Prior Housing Element	0	0	0.090083867	0.090083867	16	0	0	0518193	920	Harbor Gateway		Yes	Above Moderate
LOS ANGELES	1410 W CARSON ST	90501	7346001059	Neighborhood Office Commercial	C2-1	0	108	0.216024556	Residential - Five or More Units or Apartments (Any Combination) - 4 Stories or Less	YES - Current	NO - Privately-Owned	Available	Not Used in Prior Housing Element	0	0	0.123519361	0.123519361	12	0	0	0518193	918	Harbor Gateway		Yes	Above Moderate
LOS ANGELES	1449 W 218TH ST	90501	7346001060	Low Medium I Residential	R2-1	0	17	0.149232519	Residential - Single Family Residence	YES - Current	NO - Privately-Owned	Available	Not Used in Prior Housing Element	0	0	0.141256809	0.141256809	1	2*	2*	0488193	43	Harbor Gateway			Above Moderate
LOS ANGELES			7346001061	Low Medium I Residential	R2-1	0	17	0.057401346	Commercial - Parking Lot (Commercial Use Property) - Lots - Patron or Employee - One Story	YES - Current	NO - Privately-Owned	Available	Not Used in Prior Housing Element	0	0	0.033916724	0.033916724	0	0	0	0488193	893	Harbor Gateway			Above Moderate
LOS ANGELES	1442 W CARSON ST	90501	7346001062	Neighborhood Office Commercial	C2-1	0	108	0.212567056	Residential - Five or More Units or Apartments (Any Combination) - 4 Stories or Less	YES - Current	NO - Privately-Owned	Available	Not Used in Prior Housing Element	0.108333158	0	0	0.108333158	7	0	0	0518193	928	Harbor Gateway			Lower
LOS ANGELES	1436 W CARSON ST	90501	7346001063	Neighborhood Office Commercial	C2-1	0	108	0.212568648	Residential - Five or More Units or Apartments (Any Combination) - 4 Stories or Less	YES - Current	NO - Privately-Owned	Available	Not Used in Prior Housing Element	0.108333158	0	0	0.108333158	7	0	0	0518193	927	Harbor Gateway			Lower
LOS ANGELES	1430 W CARSON ST	90501	7346001064	Neighborhood Office Commercial	C2-1	0	108	0.212572407	Residential - Five or More Units or Apartments (Any Combination) - 4 Stories or Less	YES - Current	NO - Privately-Owned	Available	Not Used in Prior Housing Element	0.108333158	0	0	0.108333158	7	0	0	0518193	926	Harbor Gateway			Lower
LOS ANGELES	1344 W CARSON ST	90501	7346001065	Neighborhood Office Commercial	C2-1	0	108	0.212597393	Residential - Five or More Units or Apartments (Any Combination) - 4 Stories or Less	YES - Current	NO - Privately-Owned	Available	Not Used in Prior Housing Element	0	0	0.156464636	0.156464636	9	0	0	0518193	917	Harbor Gateway		Yes	Above Moderate
LOS ANGELES	1340 W CARSON ST	90501	7346001066	Neighborhood Office Commercial	C2-1	0	108	0.212596537	Residential - Five or More Units or Apartments (Any Combination) - 4 Stories or Less - Pool	YES - Current	NO - Privately-Owned	Available	Not Used in Prior Housing Element	0	0	0.156464636	0.156464636	9	0	0	0518193	916	Harbor Gateway		Yes	Above Moderate
LOS ANGELES	1334 W CARSON ST	90501	7346001067	Neighborhood Office Commercial	C2-1	0	108	0.224069583	Residential - Five or More Units or Apartments (Any Combination) - 4 Stories or Less	YES - Current	NO - Privately-Owned	Available	Not Used in Prior Housing Element	0.091665769	0	0	0.091665769	9	0	0	0518193	913	Harbor Gateway			Lower
LOS ANGELES	1452 W CARSON ST	90501	7346001068	Neighborhood Office Commercial	C2-1	0	108	0.628273812	Commercial - Restaurant, Cocktail Lounge - Fast Food - Auto Oriented - One Story	YES - Current	NO - Privately-Owned	Available	Not Used in Prior Housing Element	0.044217461	0	0	0.044217461	1	0	0	0518193	929	Harbor Gateway			Lower
LOS ANGELES	1431 W 218TH ST	90501	7346001BRK	Low Medium I Residential	R2-1	0	17	0.206631379	Residential - Single Family Residence - Detached - Condominium	YES - Current	NO - Privately-Owned	Available	Not Used in Prior Housing Element	0	0.008154165	0	0.008154165	2	3*	3*	0488193	896	Harbor Gateway			Moderate
LOS ANGELES	1500 W CARSON ST	90501	7346002021	Neighborhood Office Commercial	C2-1	0	108	0.128160214	Commercial - Store - One Story	YES - Current	NO - Privately-Owned	Available	Used in Prior Housing Element - Non-Vacant	0.158783582	0	0	0.158783582	1	0	0	0518193	932	Harbor Gateway			Lower
LOS ANGELES	1504 W CARSON ST	90501	7346002021	Neighborhood Office Commercial	C2-1	0	108	0.127533144	Commercial - Store - One Story	YES - Current	NO - Privately-Owned	Available	Used in Prior Housing Element - Non-Vacant	0.158783582	0	0	0.158783582	1	0	0	0518193	933	Harbor Gateway			Lower
LOS ANGELES	1557 W 218TH ST	90501	7346002024	Low Medium I Residential	R2-1	0	17	0.247959839	Residential - Three Units (Any Combination) - 4 Stories or Less	YES - Current	NO - Privately-Owned	Available	Not Used in Prior Housing Element	0	0.169726193	0	0.169726193	3	0	0	0488193	27	Harbor Gateway		Yes	Moderate
LOS ANGELES	1553 W 218TH ST	90501	7346002025	Low Medium I Residential	R2-1	0	17	0.247958733	Residential - Single Family Residence	YES - Current	NO - Privately-Owned	Available	Not Used in Prior Housing Element	0	0.346066332	0	0.346066332	1	0	0	0488193	26	Harbor Gateway			Moderate
LOS ANGELES	1547 W 218TH ST	90501	7346002026	Low Medium I Residential	R2-1	0	17	0.247961117	Residential - Single Family Residence	YES - Current	NO - Privately-Owned	Available	Not Used in Prior Housing Element	0	0.346066332	0	0.346066332	1	0	0	0488193	25	Harbor Gateway			Moderate
LOS ANGELES	1541 W 218TH ST	90501	7346002027	Low Medium I Residential	R2-1	0	17	0.247957241	Residential - Single Family Residence	YES - Current	NO - Privately-Owned	Available	Not Used in Prior Housing Element	0	0.153680193	0	0.153680193	1	0	0	0488193	24	Harbor Gateway			Moderate
LOS ANGELES	1533 W 218TH ST	90501	7346002028	Low Medium I Residential	R2-1	0	17	0.268622667	Residential - Single Family Residence	YES - Current	NO - Privately-Owned	Available	Not Used in Prior Housing Element	0	0.428820848	0	0.428820848	1	0	0	0488193	23	Harbor Gateway			Moderate
LOS ANGELES	1527 W 218TH ST	90501	7346002029	Low Medium I Residential	R2-1	0	17	0.268887265	Residential - Single Family Residence	YES - Current	NO - Privately-Owned	Available	Not Used in Prior Housing Element	0	0.428820848	0	0.428820848	1	0	0	0488193	22	Harbor Gateway			Moderate
LOS ANGELES	1525 W 218TH ST	90501	7346002030	Low Medium I Residential	R2-1	0	17	0.247959823	Residential - Four Units (Any Combination) - 4 Stories or Less	YES - Current	NO - Privately-Owned	Available	Not Used in Prior Housing Element	0	0.059655118	0	0.059655118	4	0	0	0488193	21	Harbor Gateway		Yes	Moderate
LOS ANGELES	1515 W 218TH ST	90501	7346002031	Low Medium I Residential	R2-1	0	17	0.247960264	Residential - Single Family Residence	YES - Current	NO - Privately-Owned	Available	Not Used in Prior Housing Element	0	0.346066332	0	0.346066332	1	0	0	0488193	20	Harbor Gateway			Moderate
LOS ANGELES	1509 W 218TH ST	90501	7346002032	Low Medium I Residential	R2-1	0	17	0.247959228	Residential - Double, Duplex, or Two Units - 4 Stories or Less	YES - Current	NO - Privately-Owned	Available	Not Used in Prior Housing Element	0	0.207299948	0	0.207299948	2	0	0	0488193	19	Harbor Gateway		Yes	Moderate
LOS ANGELES	21721 S DENKER AVE	90501	7346002033	Low Medium I Residential	R2-1	0	17	0.118469567	Residential - Double, Duplex, or Two Units - 4 Stories or Less	YES - Current	NO - Privately-Owned	Available	Not Used in Prior Housing Element	0	0	0.334480262	0.334480262	2	2*	2*	0488193	18	Harbor Gateway		Yes	Above Moderate
LOS ANGELES	21725 S DENKER AVE	90501	7346002034	Low Medium I Residential	R2-1	0	17	0.129490241	Residential - Single Family Residence	YES - Current	NO - Privately-Owned	Available	Not Used in Prior Housing Element	0	0	0.141256809	0.141256809	1	2*	2*	0488193	61	Harbor Gateway			Above Moderate
LOS ANGELES	1563 W 218TH ST	90501	7346002038	Low Medium I Residential	R2-1	0	17	0.165306235	Residential - Double, Duplex, or Two Units - 4 Stories or Less	YES - Current	NO - Privately-Owned	Available	Not Used in Prior Housing Element	0	0	0.00768621	0.00768621	2	2*	2*	0488193	57	Harbor Gateway		Yes	Above Moderate
LOS ANGELES	21750 S HARVARD BLVD	90501	7346002040	Low Medium I Residential	R2-1	0	17	0.166907972	Residential - Single Family Residence	YES - Current	NO - Privately-Owned	Available	Not Used in Prior Housing Element	0	0	0.208566737	0.208566737	1	2*	2*	0488193	58	Harbor Gateway		Yes	Above Moderate
LOS ANGELES	1554 W CARSON ST	90501	7346002045	Neighborhood Office Commercial	C2-1	0	108	0.127515647	Residential - Five or More Units or Apartments (Any Combination) - 4 Stories or Less	YES - Current	NO - Privately-Owned	Available	Not Used in Prior Housing Element	0.074245315	0	0	0.074245315	11	0	0	0518193	950	Harbor Gateway			Lower
LOS ANGELES	1556 W CARSON ST	90501	7346002045	Neighborhood Office Commercial	C2-1	0	108	0.127514129	Residential - Five or More Units or Apartments (Any Combination) - 4 Stories or Less	YES - Current	NO - Privately-Owned	Available	Not Used in Prior Housing Element	0.074245315	0	0	0.074245315	11	0	0	0518193	951	Harbor Gateway			Lower
LOS ANGELES	1528 W CARSON ST	90501	7346002046	Neighborhood Office Commercial	C2-1	0	108	0.148775189	Commercial - Store - One Story	YES - Current	NO - Privately-Owned	Available	Used in Prior Housing Element - Non-Vacant	0.178553724	0	0	0.178553724	0	0	0	0518193	942	Harbor Gateway			Lower
LOS ANGELES	1532 W CARSON ST	90501	7346002046	Neighborhood Office Commercial	C2-1	0	108	0.127521925	Commercial - Store - One Story	YES - Current	NO - Privately-Owned	Available	Used in Prior Housing Element - Non-Vacant	0.169241479	0	0	0.169241479	0	0	0	0518193	943	Harbor Gateway			Lower
LOS ANGELES	1536 W CARSON ST	90501	7346002046	Neighborhood Office Commercial	C2-1	0	108	0.127523242	Commercial - Store - One Story	YES - Current	NO - Privately-Owned	Available	Used in Prior Housing Element - Non-Vacant	0.169241479	0	0	0.169241479	0	0	0	0518193	944	Harbor Gateway			Lower
LOS ANGELES	1538 W CARSON ST	90501	7346002046	Neighborhood Office Commercial	C2-1	0	108	0.127519976	Commercial - Store - One Story	YES - Current	NO - Privately-Owned	Available	Used in Prior Housing Element - Non-Vacant	0.169241479	0	0	0.169241479	0	0	0	0518193	945	Harbor Gateway			Lower
LOS ANGELES	1540 W CARSON ST	90501	7346002046	Neighborhood Office Commercial	C2-1	0	108	0.127518858	Commercial - Store - One Story	YES - Current	NO - Privately-Owned	Available	Used in Prior Housing Element - Non-Vacant	0.169241479	0	0	0.169241479	0	0	0	0518193	946	Harbor Gateway			Lower
LOS ANGELES	1546 W CARSON ST	90501	7346002046	Neighborhood Office Commercial	C2-1	0	108	0.12751982	Commercial - Store - One Story	YES - Current	NO - Privately-Owned	Available	Used in Prior Housing Element - Non-Vacant	0.169241479	0	0	0.169241479	0	0	0	0518193	947	Harbor Gateway			Lower
LOS ANGELES	1550 W CARSON ST	90501	7346002047	Neighborhood Office Commercial	C2-1	0	108	0.127518076	Commercial - Store Combination - Store and Residential Combination - One Story	YES - Current	NO - Privately-Owned	Available	Used in Prior Housing Element - Non-Vacant	0.169241479	0	0	0.169241479	0	0	0	0518193	949	Harbor Gateway			Lower
LOS ANGELES	1548 W CARSON ST	90501	7346002048	Neighborhood Office Commercial	C2-1	0	108	0.127517141	Institutional - Church - One Story	YES - Current	NO - Privately-Owned	Available	Not Used in Prior Housing Element	0.087897405	0	0	0.087897405	1	0	0	0518193	948	Harbor Gateway			Lower
LOS ANGELES	1560 W CARSON ST	90501	7346002049	Neighborhood Office Commercial	C2-1	0	108	0.12751393	Residential - Five or More Units or Apartments (Any Combination) - 4 Stories or Less	YES - Current	NO - Privately-Owned	Available	Not Used in Prior Housing Element	0.074245315	0	0	0.074245315	11	0	0	0518193	952	Harbor Gateway			Lower
LOS ANGELES	1562 W CARSON ST	90501	7346002049	Neighborhood Office Commercial	C2-1	0	108	0.127514626	Residential - Five or More Units or Apartments (Any Combination) - 4 Stories or Less	YES - Current	NO - Privately-Owned	Available	Not Used in Prior Housing Element	0.074245315	0	0	0.074245315	11	0	0	0518193	953	Harbor Gateway			Lower
LOS ANGELES	1616 W CARSON ST	90501	7346003011	Neighborhood Office Commercial	C2-1	0	108	0.127504238	Commercial - Store Combination - Store and Residential Combination - One Story	YES - Current	NO - Privately-Owned	Available	Used in Prior Housing Element - Non-Vacant	0.169241479	0	0	0.169241479	0	0	0	0518193	960	Harbor Gateway			Lower
LOS ANGELES	1610 W CARSON ST	90501	7346003012	Neighborhood Office Commercial	C2-1	0	108	0.134393899	Commercial - Store Combination - Store and Residential Combination - One Story	YES - Current	NO - Privately-Owned	Available	Used in Prior Housing Element - Non-Vacant	0	0	0.131996164	0.131996164	0	0	0	0518193	930	Harbor Gateway		Yes	Above Moderate
LOS ANGELES	1614 W CARSON ST	90501	7346003012	Neighborhood Office Commercial	C2-1	0	108	0.134394445	Commercial - Store Combination - Store and Residential Combination - One Story	YES - Current	NO - Privately-Owned	Available	Used in Prior Housing Element - Non-Vacant	0	0	0.131996164	0.131996164	0	0	0	0518193	931	Harbor Gateway		Yes	Above Moderate
LOS ANGELES	1621 W 218TH ST	90501	7346003022	Medium Residential	R3-1	0	54	0.172193165	Residential - Five or More Units or Apartments (Any Combination) - 4 Stories or Less	YES - Current	NO - Privately-Owned	Available	Not Used in Prior Housing Element	0.057390672	0	0	0.057390672	9	0	0	0488193	56	Harbor Gateway			Lower
LOS ANGELES	1603 W 218TH ST	90501	7346003027	Medium Residential	R3-1	0	54	0.145001942	Residential - Single Family Residence	YES - Current	NO - Privately-Owned	Available	Used in Prior Housing Element - Non-Vacant	0.613040107	0	0	0.613040107	1	0	0	0488193	62	Harbor Gateway			Lower
LOS ANGELES	1643 W 218TH ST	90501	7346003034	Medium Residential	R3-1	0	54	0.15383891	Residential - Five or More Units or Apartments (Any Combination) - 4 Stories or Less	YES - Current	NO - Privately-Owned	Available	Not Used in Prior Housing Element	0	0	0.12400713	0.12400713	4	0	0	0488193	50	Harbor Gateway		Yes	Above Moderate
LOS ANGELES	1639 W 218TH ST	90501	7346003035	Medium Residential	R3-1	0	54	0.153836843	Residential - Five or More Units or Apartments (Any Combination) - 4 Stories or Less	YES - Current	NO - Privately-Owned	Available	Not Used in Prior Housing Element	0	0	0.110711372	0.110711372	5	0	0	0488193	49	Harbor Gateway		Yes	Above Moderate
LOS ANGELES	1633 W 218TH ST	90501	7346003036	Medium Residential	R3-1	0	54	0.15383871	Residential - Five or More Units or Apartments (Any Combination) - 4 Stories or Less	YES - Current	NO - Privately-Owned	Available	Not Used in Prior Housing Element	0	0	0.110711372	0.110711372	5	0	0	0488193	48	Harbor Gateway		Yes	Above Moderate
LOS ANGELES	1625 W 218TH ST	90501	7346003037	Medium Residential	R3-1	0	54	0.153837698	Residential - Five or More Units or Apartments (Any Combination) - 4 Stories or Less	YES - Current	NO - Privately-Owned	Available	Not Used in Prior Housing Element	0	0	0.110711372	0.110711372	5	0	0	0488193	47	Harbor Gateway		Yes	Above Moderate
LOS ANGELES	1654 W CARSON ST	90501	7346003041	Neighborhood Office Commercial	C2-1	0	108	0.127494588	Commercial - Restaurant, Cocktail Lounge - Restaurant, Cocktail Lounge, Tavern - One Story	YES - Current	NO - Privately-Owned	Available	Used in Prior Housing Element - Non-Vacant	0.067738765	0	0	0.067738765	1	0	0	0518193	973	Harbor Gateway			Lower
LOS ANGELES			7346003041	Neighborhood Office Commercial	C2-1	0	108	0.127490866	Commercial - Restaurant, Cocktail Lounge - Restaurant, Cocktail Lounge, Tavern - One Story	YES - Current	NO - Privately-Owned	Available	Used in Prior Housing Element - Non-Vacant	0.067738765	0	0	0.067738765	1	0	0	0518193	974	Harbor Gateway			Lower
LOS ANGELES	1658 W CARSON ST	90501	7346003042	Neighborhood Office Commercial	C2-1	0	108	0.127490411	Commercial - Store - One Story	YES - Current	NO - Privately-Owned	Available	Used in Prior Housing Element - Non-Vacant	0.072225049	0	0	0.072225049	0	0	0	0518193	976	Harbor Gateway			Lower
LOS ANGELES	21710 S WESTERN AVE	90501	7346003042	Neighborhood Office Commercial	C2-1	0	108	0.124410788	Commercial - Store - One Story	YES - Current	NO - Privately-Owned	Available	Used in Prior Housing Element - Non-Vacant	0.072225049	0	0	0.072225049	0	0	0	0518193	977	Harbor Gateway			Lower
LOS ANGELES			7346003042	Neighborhood Office Commercial	C2-1	0	108	0.127492277	Commercial - Store - One Story	YES - Current	NO - Privately-Owned	Available	Used in Prior Housing Element - Non-Vacant	0.072225049	0	0	0.072225049	0	0	0	0518193	975	Harbor Gateway			Lower
LOS ANGELES	1620 W CARSON ST	90501	7346003043	Neighborhood Office Commercial	C2-1	0	108	0.127503583	Commercial - Shopping Center (Neighborhood, Community) - One Story	YES - Current	NO - Privately-Owned	Available	Used in Prior Housing Element - Non-Vacant	0.072225049	0	0	0.072225049	0	0	0	0518193	961	Harbor Gateway			Lower
LOS ANGELES	1634 W CARSON ST	90501	7346003043	Neighborhood Office Commercial	C2-1	0	108	0.127500184	Commercial - Shopping Center (Neighborhood, Community) - One Story	YES - Current	NO - Privately-Owned	Available	Used in Prior Housing Element - Non-Vacant	0.072225049	0	0	0.072225049	0	0	0	0518193	966	Harbor Gateway			Lower
LOS ANGELES	1636 W CARSON ST	90501	7346003043	Neighborhood Office Commercial	C2-1	0	108	0.127498228	Commercial - Shopping Center (Neighborhood, Community) - One Story	YES - Current	NO - Privately-Owned	Available	Used in Prior Housing Element - Non-Vacant	0.072225049	0	0	0.072225049	0	0	0	0518193	967	Harbor Gateway			Lower
LOS ANGELES	1640 W CARSON ST	90501	7346003043	Neighborhood Office Commercial	C2-1	0	108	0.127499763	Commercial - Shopping Center (Neighborhood, Community) - One Story	YES - Current	NO - Privately-Owned	Available	Used in Prior Housing Element - Non-Vacant	0.072225049	0	0	0.072225049	0	0	0	0518193	965	Harbor Gateway			Lower
LOS ANGELES	1644 W CARSON ST	90501	7346003043	Neighborhood Office Commercial	C2-1	0	108	0.127498679	Commercial - Shopping Center (Neighborhood, Community) - One Story	YES - Current	NO - Privately-Owned	Available	Used in Prior Housing Element - Non-Vacant	0.072225049	0	0	0.072225049	0	0	0	0518193	968	Harbor Gateway			Lower
LOS ANGELES	1648 W CARSON ST	90501	7346003043	Neighborhood Office Commercial	C2-1	0	108	0.127496096	Commercial - Shopping Center (Neighborhood, Community) - One Story	YES - Current	NO - Privately-Owned	Available	Used in Prior Housing Element - Non-Vacant	0.072225049	0	0	0.072225049	0	0	0	0518193	971	Harbor Gateway			Lower
LOS ANGELES	1652 W CARSON ST	90501	7346003043	Neighborhood Office Commercial	C2-1	0	108	0.127493923	Commercial - Shopping Center (Neighborhood, Community) - One Story	YES - Current	NO - Privately-Owned	Available	Used in Prior Housing Element - Non-Vacant	0.072225049	0	0	0.072225049	0	0	0	0518193	972	Harbor Gateway			Lower
LOS ANGELES			7346003043	Neighborhood Office Commercial	C2-1	0	108	0.06335388	Commercial - Shopping Center (Neighborhood, Community) - One Story	YES - Current	NO - Privately-Owned	Available	Used in Prior Housing Element - Non-Vacant	0	0	0.007979152	0.007979152	0	0	0	0488193	35	Harbor Gateway			Above Moderate
LOS ANGELES			7346003043	Neighborhood Office Commercial	C2-1	0	108	0.063353974	Commercial - Shopping Center (Neighborhood, Community) - One Story	YES - Current	NO - Privately-Owned	Available	Used in Prior Housing Element - Non-Vacant	0	0	0.007979152	0.007979152	0	0	0	0488193	36	Harbor Gateway			Above Moderate
LOS ANGELES			7346003043	Neighborhood Office Commercial	C2-1	0	108	0.075758807	Commercial - Shopping Center (Neighborhood, Community) - One Story	YES - Current	NO - Privately-Owned	Available	Used in Prior Housing Element - Non-Vacant	0.057043737	0	0	0.057043737	0	0	0	0488193	34	Harbor Gateway			Lower
LOS ANGELES			7346003043	Neighborhood Office Commercial	C2-1	0	108	0.127495645	Commercial - Shopping Center (Neighborhood, Community) - One Story	YES - Current	NO - Privately-Owned	Available	Used in Prior Housing Element - Non-Vacant	0.072225049	0	0	0.072225049	0	0	0	0518193	970	Harbor Gateway			Lower
LOS ANGELES			7346

LOS ANGELES		7346003043	Neighborhood Office Commercial	C2-1	0	108	0.127503872	Commercial - Shopping Center (Neighborhood, Community) - One Story	YES - Current	NO - Privately-Owned	Available	Used in Prior Housing Element - Non-Vacant	0.072225049	0	0	0.072225049	0	0	0	0518193	962	Harbor Gateway			Lower
LOS ANGELES	21741 S HARVARD BLVD	90501	7346003BRK	Medium Residential	R3-1	0	54	0.145055132	Residential - Single Family Residence - Condominium	YES - Current	NO - Privately-Owned	Available	Not Used in Prior Housing Element	0.061627381	4	0	0.061627381	4	0	0	0488193	30	Harbor Gateway			Lower
LOS ANGELES	21810 S WESTERN AVE	90501	7346004001	Medium Residential	R3-1	0	54	0.123978498	Residential - Five or More Units or Apartments (Any Combination) - 4 Stories or Less	YES - Current	NO - Privately-Owned	Available	Not Used in Prior Housing Element	0.271523029	0	0	0.271523029	1	0	0	0488193	112	Harbor Gateway			Lower
LOS ANGELES	1664 W 218TH ST	90501	7346004002	Medium Residential	R3-1	0	54	0.206632552	Residential - Five or More Units or Apartments (Any Combination) - 4 Stories or Less	YES - Current	NO - Privately-Owned	Available	Not Used in Prior Housing Element	0.069187887	0	0	0.069187887	8	0	0	0488193	111	Harbor Gateway			Lower
LOS ANGELES	1660 W 218TH ST	90501	7346004003	Medium Residential	R3-1	0	54	0.206634191	Residential - Three Units (Any Combination) - 4 Stories or Less	YES - Current	NO - Privately-Owned	Available	Not Used in Prior Housing Element	0	0	0.528219163	0.528219163	3	0	0	0488193	110	Harbor Gateway	Yes		Above Moderate
LOS ANGELES	1648 W 218TH ST	90501	7346004004	Medium Residential	R3-1	0	54	0.20663292	Residential - Five or More Units or Apartments (Any Combination) - 4 Stories or Less	YES - Current	NO - Privately-Owned	Available	Not Used in Prior Housing Element	0	0	0.054299135	0.054299135	14	0	0	0488193	108	Harbor Gateway	Yes		Above Moderate
LOS ANGELES	1652 W 218TH ST	90501	7346004004	Medium Residential	R3-1	0	54	0.206631608	Residential - Five or More Units or Apartments (Any Combination) - 4 Stories or Less	YES - Current	NO - Privately-Owned	Available	Not Used in Prior Housing Element	0	0	0.054299135	0.054299135	14	0	0	0488193	109	Harbor Gateway	Yes		Above Moderate
LOS ANGELES	1644 W 218TH ST	90501	7346004006	Medium Residential	R3-1	0	54	0.206634191	Residential - Single Family Residence	YES - Current	NO - Privately-Owned	Available	Used in Prior Housing Element - Non-Vacant	0.853262305	1	0	0.853262305	1	0	0	0488193	106	Harbor Gateway			Lower
LOS ANGELES	1608 1/2 W 218TH ST	90501	7346004010	Medium Residential	R3-1	0	54	0.206632899	Residential - Four Units (Any Combination) - 4 Stories or Less	YES - Current	NO - Privately-Owned	Available	Used in Prior Housing Element - Non-Vacant	0	0	0.573869407	0.573869407	4	0	0	0488193	100	Harbor Gateway	Yes		Above Moderate
LOS ANGELES	1610 W 218TH ST	90501	7346004010	Medium Residential	R3-1	0	54	0.20663327	Residential - Four Units (Any Combination) - 4 Stories or Less	YES - Current	NO - Privately-Owned	Available	Used in Prior Housing Element - Non-Vacant	0	0	0.573869407	0.573869407	4	0	0	0488193	101	Harbor Gateway	Yes		Above Moderate
LOS ANGELES	1604 W 218TH ST	90501	7346004011	Medium Residential	R3-1	0	54	0.193517062	Residential - Five or More Units or Apartments (Any Combination) - 4 Stories or Less	YES - Current	NO - Privately-Owned	Available	Not Used in Prior Housing Element	0.062421723	0	0	0.062421723	10	0	0	0488193	99	Harbor Gateway			Lower
LOS ANGELES		7346004012	Medium Residential	R3-1	0	54	0.09676631	Residential - Single Family Residence - Other Improvements Only	YES - Current	NO - Privately-Owned	Available	Used in Prior Housing Element - Non-Vacant	0.615777469	0	0	0.615777469	0	0	0	0488193	117	Harbor Gateway			Lower
LOS ANGELES	21822 S WESTERN AVE	90501	7346004013	Medium Residential	R3-1	0	54	0.122848191	Residential - Single Family Residence	YES - Current	NO - Privately-Owned	Available	Used in Prior Housing Element - Non-Vacant	0.267825618	1	0	0.267825618	1	0	0	0488193	161	Harbor Gateway			Lower
LOS ANGELES	1661 W 219TH ST	90501	7346004014	Medium Residential	R3-1	0	54	0.413323885	Residential - Five or More Units or Apartments (Any Combination) - 4 Stories or Less	YES - Current	NO - Privately-Owned	Available	Not Used in Prior Housing Element	0	0	0.113392019	0.113392019	22	0	0	0488193	160	Harbor Gateway	Yes		Above Moderate
LOS ANGELES	1645 W 219TH ST	90501	7346004017	Medium Residential	R3-1	0	54	0.206666253	Residential - Five or More Units or Apartments (Any Combination) - 4 Stories or Less	YES - Current	NO - Privately-Owned	Available	Not Used in Prior Housing Element	0.069187887	0	0	0.069187887	8	0	0	0488193	157	Harbor Gateway			Lower
LOS ANGELES	1639 W 219TH ST	90501	7346004018	Medium Residential	R3-1	0	54	0.20666732	Residential - Five or More Units or Apartments (Any Combination) - 4 Stories or Less	YES - Current	NO - Privately-Owned	Available	Not Used in Prior Housing Element	0.069187887	0	0	0.069187887	8	0	0	0488193	156	Harbor Gateway			Lower
LOS ANGELES	21821 S HARVARD BLVD	90501	7346004024	Medium Residential	R3-1	0	54	0.096771867	Residential - Single Family Residence	YES - Current	NO - Privately-Owned	Available	Not Used in Prior Housing Element	0.52393384	1	0	0.52393384	1	0	0	0488193	149	Harbor Gateway			Lower
LOS ANGELES	1603 W 219TH ST	90501	7346004025	Medium Residential	R3-1	0	54	0.193607151	Residential - Single Family Residence	YES - Current	NO - Privately-Owned	Available	Used in Prior Housing Element - Non-Vacant	0.773406708	1	0	0.773406708	1	0	0	0488193	167	Harbor Gateway			Lower
LOS ANGELES	1620 W 218TH ST	90501	7346004028	Medium Residential	R3-1	0	54	0.206631608	Residential - Five or More Units or Apartments (Any Combination) - 4 Stories or Less	YES - Current	NO - Privately-Owned	Available	Not Used in Prior Housing Element	0.069187887	0	0	0.069187887	8	0	0	0488193	103	Harbor Gateway			Lower
LOS ANGELES	1612 W 218TH ST	90501	7346004029	Medium Residential	R3-1	0	54	0.20663445	Residential - Four Units (Any Combination) - 4 Stories or Less	YES - Current	NO - Privately-Owned	Available	Not Used in Prior Housing Element	0	0	0.486085832	0.486085832	4	0	0	0488193	102	Harbor Gateway	Yes		Above Moderate
LOS ANGELES	1615 W 219TH ST	90501	7346004030	Medium Residential	R3-1	0	54	0.206674716	Residential - Five or More Units or Apartments (Any Combination) - 4 Stories or Less	YES - Current	NO - Privately-Owned	Available	Not Used in Prior Housing Element	0	0	0.042003058	0.042003058	10	0	0	0488193	151	Harbor Gateway	Yes		Above Moderate
LOS ANGELES	1607 W 219TH ST	90501	7346004031	Medium Residential	R3-1	0	54	0.206674603	Residential - Five or More Units or Apartments (Any Combination) - 4 Stories or Less	YES - Current	NO - Privately-Owned	Available	Not Used in Prior Housing Element	0.136725649	0	0	0.136725649	10	0	0	0488193	150	Harbor Gateway			Lower
LOS ANGELES	1646 W 218TH ST	90501	7346004BRK	Medium Residential	R3-1	0	54	0.206632902	Residential - Single Family Residence - Condominium	YES - Current	NO - Privately-Owned	Available	Not Used in Prior Housing Element	0.106031716	3	0	0.106031716	3	0	0	0488193	107	Harbor Gateway			Lower
LOS ANGELES	21818 S HARVARD BLVD	90501	7346005001	Low Medium I Residential	R2-1	0	17	0.15991833	Residential - Single Family Residence	YES - Current	NO - Privately-Owned	Available	Not Used in Prior Housing Element	0	0	0.06009087	0.06009087	1	2*	2*	0488193	115	Harbor Gateway			Above Moderate
LOS ANGELES	1568 W 218TH ST	90501	7346005002	Low Medium I Residential	R2-1	0	17	0.143062076	Residential - Single Family Residence	YES - Current	NO - Privately-Owned	Available	Not Used in Prior Housing Element	0	0	0.141256809	0.141256809	1	2*	2*	0488193	98	Harbor Gateway			Above Moderate
LOS ANGELES	1562 W 218TH ST	90501	7346005003	Low Medium I Residential	R2-1	0	17	0.139936088	Residential - Single Family Residence	YES - Current	NO - Privately-Owned	Available	Not Used in Prior Housing Element	0	0	0.141256809	0.141256809	1	2*	2*	0488193	97	Harbor Gateway			Above Moderate
LOS ANGELES	1554 W 218TH ST	90501	7346005004	Low Medium I Residential	R2-1	0	17	0.206632574	Residential - Single Family Residence	YES - Current	NO - Privately-Owned	Available	Not Used in Prior Housing Element	0	0.092125064	0	0.092125064	1	3*	3*	0488193	96	Harbor Gateway			Moderate
LOS ANGELES	1548 W 218TH ST	90501	7346005005	Low Medium I Residential	R2-1	0	17	0.232462829	Residential - Double, Duplex, or Two Units - 4 Stories or Less	YES - Current	NO - Privately-Owned	Available	Not Used in Prior Housing Element	0	0.207299948	0	0.207299948	2	0	0	0488193	95	Harbor Gateway	Yes		Moderate
LOS ANGELES	1544 W 218TH ST	90501	7346005006	Low Medium I Residential	R2-1	0	17	0.206632541	Residential - Double, Duplex, or Two Units - 4 Stories or Less	YES - Current	NO - Privately-Owned	Available	Not Used in Prior Housing Element	0	0.072977763	0	0.072977763	3	3*	3*	0488193	94	Harbor Gateway	Yes		Moderate
LOS ANGELES	1540 W 218TH ST	90501	7346005007	Low Medium I Residential	R2-1	0	17	0.232461539	Residential - Double, Duplex, or Two Units - 4 Stories or Less	YES - Current	NO - Privately-Owned	Available	Not Used in Prior Housing Element	0	0.095926094	0	0.095926094	2	0	0	0488193	93	Harbor Gateway	Yes		Moderate
LOS ANGELES	1536 W 218TH ST	90501	7346005008	Low Medium I Residential	R2-1	0	17	0.200432749	Residential - Single Family Residence	YES - Current	NO - Privately-Owned	Available	Not Used in Prior Housing Element	0	0.213616514	0	0.213616514	1	3*	3*	0488193	91	Harbor Gateway			Moderate
LOS ANGELES	1534 W 218TH ST	90501	7346005009	Low Medium I Residential	R2-1	0	17	0.232462768	Residential - Single Family Residence	YES - Current	NO - Privately-Owned	Available	Not Used in Prior Housing Element	0	0.346066332	0	0.346066332	1	0	0	0488193	90	Harbor Gateway			Moderate
LOS ANGELES	1528 W 218TH ST	90501	7346005010	Low Medium I Residential	R2-1	0	17	0.209030735	Residential - Double, Duplex, or Two Units - 4 Stories or Less	YES - Current	NO - Privately-Owned	Available	Not Used in Prior Housing Element	0	0.28461771	0	0.28461771	2	3*	3*	0488193	89	Harbor Gateway	Yes		Moderate
LOS ANGELES	1524 W 218TH ST	90501	7346005011	Low Medium I Residential	R2-1	0	17	0.206631746	Residential - Single Family Residence	YES - Current	NO - Privately-Owned	Available	Not Used in Prior Housing Element	0	0.213616514	0	0.213616514	1	3*	3*	0488193	88	Harbor Gateway			Moderate
LOS ANGELES	1516 W 218TH ST	90501	7346005012	Low Medium I Residential	R2-1	0	17	0.190104208	Residential - Single Family Residence	YES - Current	NO - Privately-Owned	Available	Not Used in Prior Housing Element	0	0.217675042	0	0.217675042	1	3*	3*	0488193	86	Harbor Gateway			Moderate
LOS ANGELES	1504 W 218TH ST	90501	7346005014	Low Medium I Residential	R2-1	0	17	0.206633258	Residential - Double, Duplex, or Two Units - 4 Stories or Less	YES - Current	NO - Privately-Owned	Available	Not Used in Prior Housing Element	0	0.124427795	0	0.124427795	2	3*	3*	0488193	84	Harbor Gateway	Yes		Moderate
LOS ANGELES	1502 W 218TH ST	90501	7346005015	Low Medium I Residential	R2-1	0	17	0.206632908	Residential - Single Family Residence	YES - Current	NO - Privately-Owned	Available	Not Used in Prior Housing Element	0	0.213616514	0	0.213616514	1	3*	3*	0488193	83	Harbor Gateway			Moderate
LOS ANGELES	21822 S HARVARD BLVD	90501	7346005016	Low Medium I Residential	R2-1	0	17	0.159889978	Residential - Single Family Residence	YES - Current	NO - Privately-Owned	Available	Not Used in Prior Housing Element	0	0	0.033797979	0.033797979	2	2*	2*	0488193	148	Harbor Gateway			Above Moderate
LOS ANGELES	1565 W 219TH ST	90501	7346005017	Low Medium I Residential	R2-1	0	17	0.142878454	Residential - Single Family Residence	YES - Current	NO - Privately-Owned	Available	Not Used in Prior Housing Element	0	0	0.141256809	0.141256809	1	2*	2*	0488193	169	Harbor Gateway			Above Moderate
LOS ANGELES	1563 W 219TH ST	90501	7346005018	Low Medium I Residential	R2-1	0	17	0.139936071	Residential - Single Family Residence	YES - Current	NO - Privately-Owned	Available	Not Used in Prior Housing Element	0	0	0.06009087	0.06009087	1	2*	2*	0488193	168	Harbor Gateway			Above Moderate
LOS ANGELES	1555 W 219TH ST	90501	7346005019	Low Medium I Residential	R2-1	0	17	0.232517478	Residential - Double, Duplex, or Two Units - 4 Stories or Less	YES - Current	NO - Privately-Owned	Available	Not Used in Prior Housing Element	0	0.089648539	0	0.089648539	2	0	0	0488193	147	Harbor Gateway	Yes		Moderate
LOS ANGELES	1545 W 219TH ST	90501	7346005020	Low Medium I Residential	R2-1	0	17	0.206685472	Residential - Double, Duplex, or Two Units - 4 Stories or Less	YES - Current	NO - Privately-Owned	Available	Not Used in Prior Housing Element	0	0.28461771	0	0.28461771	2	3*	3*	0488193	145	Harbor Gateway	Yes		Moderate
LOS ANGELES	1543 W 219TH ST	90501	7346005021	Low Medium I Residential	R2-1	0	17	0.232520445	Residential - Single Family Residence	YES - Current	NO - Privately-Owned	Available	Not Used in Prior Housing Element	0	0.357480741	0	0.357480741	1	0	0	0488193	144	Harbor Gateway			Moderate
LOS ANGELES	1537 W 219TH ST	90501	7346005022	Low Medium I Residential	R2-1	0	17	0.213919631	Residential - Double, Duplex, or Two Units - 4 Stories or Less	YES - Current	NO - Privately-Owned	Available	Not Used in Prior Housing Element	0	0.050989813	0	0.050989813	2	3*	3*	0488193	142	Harbor Gateway	Yes		Moderate
LOS ANGELES	1535 W 219TH ST	90501	7346005023	Low Medium I Residential	R2-1	0	17	0.219090482	Residential - Single Family Residence	YES - Current	NO - Privately-Owned	Available	Not Used in Prior Housing Element	0	0.087999243	0	0.087999243	1	3*	3*	0488193	141	Harbor Gateway			Moderate
LOS ANGELES	1529 W 219TH ST	90501	7346005024	Low Medium I Residential	R2-1	0	17	0.225622123	Residential - Double, Duplex, or Two Units - 4 Stories or Less	YES - Current	NO - Privately-Owned	Available	Not Used in Prior Housing Element	0	0.032916346	0	0.032916346	2	3*	3*	0488193	140	Harbor Gateway	Yes		Moderate
LOS ANGELES	1525 W 219TH ST	90501	7346005025	Low Medium I Residential	R2-1	0	17	0.206690768	Residential - Single Family Residence	YES - Current	NO - Privately-Owned	Available	Not Used in Prior Housing Element	0	0.213616514	0	0.213616514	1	3*	3*	0488193	139	Harbor Gateway			Moderate
LOS ANGELES	1517 W 219TH ST	90501	7346005026	Low Medium I Residential	R2-1	0	17	0.206693179	Residential - Double, Duplex, or Two Units - 4 Stories or Less	YES - Current	NO - Privately-Owned	Available	Not Used in Prior Housing Element	0	0.080530882	0	0.080530882	2	3*	3*	0488193	138	Harbor Gateway	Yes		Moderate
LOS ANGELES	1511 W 219TH ST	90501	7346005027	Low Medium I Residential	R2-1	0	17	0.206691529	Residential - Double, Duplex, or Two Units - 4 Stories or Less	YES - Current	NO - Privately-Owned	Available	Not Used in Prior Housing Element	0	0.059404129	0	0.059404129	1	3*	3*	0488193	137	Harbor Gateway			Moderate
LOS ANGELES	1507 W 219TH ST	90501	7346005028	Low Medium I Residential	R2-1	0	17	0.132016124	Residential - Single Family Residence	YES - Current	NO - Privately-Owned	Available	Not Used in Prior Housing Element	0	0	0.141256809	0.141256809	1	2*	2*	0488193	166	Harbor Gateway			Above Moderate
LOS ANGELES	21823 S DENKER AVE	90501	7346005029	Low Medium I Residential	R2-1	0	17	0.13201566	Residential - Single Family Residence	YES - Current	NO - Privately-Owned	Available	Not Used in Prior Housing Element	0	0	0.038606486	0.038606486	1	2*	2*	0488193	165	Harbor Gateway			Above Moderate
LOS ANGELES	21821 S DENKER AVE	90501	7346005030	Low Medium I Residential	R2-1	0	17	0.149359399	Residential - Single Family Residence	YES - Current	NO - Privately-Owned	Available	Not Used in Prior Housing Element	0	0	0.141256809	0.141256809	1	2*	2*	0488193	136	Harbor Gateway			Above Moderate
LOS ANGELES	1551 W 219TH ST	90501	7346005031	Low Medium I Residential	R2-1	0	17	0.206681471	Residential - Double, Duplex, or Two Units - 4 Stories or Less	YES - Current	NO - Privately-Owned	Available	Not Used in Prior Housing Element	0	0.28461771	0	0.28461771	2	3*	3*	0488193	146	Harbor Gateway	Yes		Moderate
LOS ANGELES	1514 W 218TH ST	90501	7346005BRK	Low Medium I Residential	R2-1	0	17	0.223162102	Residential - Single Family Residence - Condominium	YES - Current	NO - Privately-Owned	Available	Not Used in Prior Housing Element	0	0.034141475	0	0.034141475	2	3*	3*	0488193	878	Harbor Gateway			Moderate
LOS ANGELES	1448 W 218TH ST	90501	7346006003	Low Medium I Residential	R2-1	0	17	0.209784726	Residential - Double, Duplex, or Two Units - 4 Stories or Less	YES - Current	NO - Privately-Owned	Available	Not Used in Prior Housing Element	0	0.124427795	0	0.124427795	2	3*	3*	0488193	80	Harbor Gateway	Yes		Moderate
LOS ANGELES	1446 W 218TH ST	90501	7346006004	Low Medium I Residential	R2-1	0	17	0.203618639	Residential - Single Family Residence	YES - Current	NO - Privately-Owned	Available	Not Used in Prior Housing Element	0	0.213616514	0	0.213616514	1	3*	3*	0488193	79	Harbor Gateway			Moderate
LOS ANGELES	1438 W 218TH ST	90501	7346006005	Low Medium I Residential	R2-1	0	17	0.209787089	Residential - Double, Duplex, or Two Units - 4 Stories or Less	YES - Current	NO - Privately-Owned	Available	Not Used in Prior Housing Element	0	0.28461771	0	0.28461771	2	3*	3*	0488193	78	Harbor Gateway	Yes		Moderate
LOS ANGELES	1434 W 218TH ST	90501	7346006006	Low Medium I Residential	R2-1	0	17	0.203621121	Residential - Single Family Residence	YES - Current	NO - Privately-Owned	Available	Not Used in Prior Housing Element	0	0.213616514	0	0.213616514	1	3*	3*	0488193	77	Harbor Gateway			Moderate
LOS ANGELES	1412 W 218TH ST	90501	7346006009	Low Medium I Residential	R2-1	0	17	0.203624761	Residential - Double, Duplex, or Two Units - 4 Stories or Less	YES - Current	NO - Privately-Owned	Available	Not Used in Prior Housing Element	0	0.28461771	0	0.28461771	2	3*	3*	0488193	73	Harbor Gateway	Yes		Moderate
LOS ANGELES	1419 W 219TH ST	90501	7346006015	Low Medium I Residential	R2-1	0	17	0.209519988	Residential - Double, Duplex, or Two Units - 4 Stories or Less	YES - Current	NO - Privately-Owned	Available	Not Used in Prior Housing Element	0	0.28461771	0	0.28461771	2	3*	3*	0488193	127	Harbor Gateway	Yes		Moderate
LOS ANGELES	1415 W 219TH ST	90501	7346006016	Low Medium I Residential	R2-1	0	17	0.203744289	Residential - Single Family Residence	YES - Current	NO - Privately-Owned	Available	Not Used in Prior Housing Element	0	0.213616514	0	0.213616514	1	3*	3*	0488193	126	Harbor Gateway			Moderate
LOS ANGELES	1407 W 219TH ST	90501	7346006017	Low Medium I Residential	R2-1	0	17	0.137755151	Residential - Single Family Residence	YES - Current	NO - Privately-Owned	Available	Not Used in Prior Housing Element	0	0	0.141256809	0.141256809	1	2*	2*	0488193	164	Harbor Gateway			Above Moderate
LOS ANGELES	21823 S HALLDALE AVE	90501	7346006018	Low Medium I Residential	R2-1	0	17	0.137755151	Residential - Single Family Residence	YES - Current	NO - Privately-Owned	Available	Not Used in Prior Housing Element	0	0	0.141256809	0.141256809	1	2*	2*	0488193	163	Harbor Gateway			Above Moderate
LOS ANGELES	21821 S HALLDALE AVE	90501	7346006019	Low Medium I Residential	R2-1	0	17	0.137755154	Residential - Double, Duplex, or Two Units - 4 Stories or Less	YES - Current	NO - Privately-Owned	Available	Not Used in Prior Housing Element	0	0	0.078827715	0.078827715	2	2*	2*	0488193	125	Harbor Gateway	Yes		Above Moderate
LOS ANGELES	21810 S HALLDALE AVE	90501	7346006021	Low Medium I Residential	R2-1	0	17	0.126275586	Residential - Double, Duplex, or Two Units - 4 Stories or Less	YES - Current	NO - Privately-Owned	Available	Not Used in Prior Housing Element	0	0	0.014699027	0.014699027	2	2*	2*	0488193	113	Harbor Gateway			Above Moderate
LOS ANGELES	21802 S HALLDALE AVE	90501	7346006022	Low Medium I Residential	R2-1	0	17	0.160803386	Residential - Single Family Residence	YES - Current	NO - Privately-Owned	Available	Not Used in Prior Housing Element	0	0	0.141256809	0.141256809	1	2*	2*	0488193	71	Harbor Gateway			Above Moderate
LOS ANGELES	1334 W 218TH ST	90501	7346006024	Low Medium I Residential	R2-1	0	17	0.206719727	Residential - Double, Duplex, or Two Units - 4 Stories or Less	YES - Current	NO - Privately-Owned	Available	Not Used in Prior Housing Element	0	0.28461771	0	0.28461771	2	3*	3*	0488193	68	Harbor Gateway	Yes		Moderate
LOS ANGELES	1332 W 218TH ST	90501	7346006025	Low Medium I Residential	R2-1	0	17	0.206720812	Residential - Double, Duplex, or Two Units - 4 Stories or Less	YES - Current	NO - Privately-Owned	Available	Not Used in Prior Housing Element	0	0.28461771	0	0.28461771	2	3*	3*	0488193	67	Harbor Gateway	Yes		Moderate
LOS ANGELES	1324 W 218TH ST	90501	7346006026	Low Medium I Residential	R2-1	0	17	0.206721897	Residential - Single Family Residence	YES - Current	NO - Privately-Owned	Available	Not Used in Prior Housing Element	0	0.213616514	0	0.213616514	1	3*	3*	0488193	66	Harbor Gateway			Moderate
LOS ANGELES	1320 W 218TH ST	90501	7346006027	Low Medium I Residential	R2-1	0	17	0.207046489	Residential - Single Family Residence	YES - Current	NO - Privately-Owned	Available	Not Used in Prior Housing Element	0	0.213616514	0	0.213616514	1	3*	3*	0488193	65	Harbor Gateway			Moderate
LOS ANGELES	1312 W 218TH ST	90501	7346006028	Low Medium I Residential	R2-1	0	17	0.206677775	Residential - Single Family Residence	YES - Current	NO - Privately-Owned	Available	Not Used in Prior Housing Element	0	0.213616514	0	0.213616514	1	3*	3*	0488197	6	Harbor Gateway			Moderate
LOS ANGELES	1310 W 218TH ST	90501	7346006029	Low Medium I Residential	R2-1	0	17	0.206679782	Residential - Double, Duplex, or Two Units - 4 Stories or Less	YES - Current	NO - Privately-Owned	Available	Not Used in Prior Housing Element	0	0.28461771	0	0.28461771	2	3*	3*	0488197	5	Harbor Gateway	Yes		Moderate
LOS ANGELES	1302 W 218TH ST	90501	7346006030	Low Medium I Residential	R2-1	0	17	0.320834289	Residential - Four Units (Any Combination) - 4 Stories or Less	YES - Current	NO - Privately-Owned	Available	Not Used in Prior Housing Element	0	0.232479554	0	0.232479554	4	0	0	0488197	4	Harbor Gateway	Yes		Moderate
LOS ANGELES	21818 S HALLDALE AVE	90501	7346006031	Low Medium I Residential	R2-1	0	17	0.13775479	Residential - Double, Duplex, or Two Units - 4 Stories or Less	YES - Current	NO - Privately-Owned	Available	Not Used in Prior Housing Element	0	0	0.007977796	0.007977796	2	2*	2*	0488193	124	Harbor Gateway			Above Moderate
LOS ANGELES	21820 S HALLDALE AVE	90501	7346006032	Low Medium I Residential	R2-1	0	17	0.137755511	Residential - Single Family Residence	YES - Current	NO - Privately-Owned	Available	Not Used in Prior Housing Element	0	0	0.141256809	0.141256809	1	2*	2*	0488193	162	Harbor Gateway			Above Moderate
LOS ANGELES	21830 S HALLDALE AVE	90501	7346006033	Low Medium I Residential	R2-1	0	17	0.137754511	Residential - Double, Duplex, or Two Units - 4 Stories or Less	YES - Current	NO - Privately-Owned	Available	Not Used in Prior Housing Element	0	0	0.050752598	0.050752598	2	2*	2*	0488193	170	Harbor Gateway	Yes		Above Moderate
LOS ANGELES	1345 W 219TH ST	90501	7346006034	Low Medium I Residential	R2-1	0	17	0.206632119	Residential - Double, Duplex, or Two Units - 4 Stories or Less	YES - Current	NO - Privately-Owned	Available	Not Used in Prior Housing Element	0	0.124427795	0	0.124427795	2	3*	3*	0488193	123	Harbor Gateway	Yes		Moderate
LOS ANGELES	1343 W 219TH ST	90501	7346006035	Low Medium I Residential	R2-1	0	17	0.206634208	Residential - Double, Duplex, or Two Units - 4 Stories or Less	YES - Current	NO - Privately-Owned	Available	Not Used in Prior Housing Element	0	0.124427795	0	0.124427795	2	3*	3*	0488193	122	Harbor Gateway	Yes		Moderate
LOS ANGELES	1331 W 219TH ST	90501	7346006036	Low Medium I Residential	R2-1	0	17	0.206631258	Residential - Double, Duplex, or Two Units - 4 Stories or Less	YES - Current	NO - Privately-Owned	Available	Not Used in Prior Housing Element	0	0.28461771	0	0.28461771	2	3*	3*	0488193	121	Harbor Gateway	Yes		Moderate
LOS ANGELES	1329 W 219TH ST	90501	7346006037	Low Medium I Residential	R2-1	0	17	0.20663384	Residential - Double, Duplex, or Two Units - 4 Stories or Less	YES - Current	NO - Privately-Owned	Available	Not Used in Prior Housing Element	0	0.124427795	0	0.124427795	2	3*	3*	0488193	120	Harbor Gateway	Yes		Moderate
LOS ANGELES	1313 W 219TH ST	90501	7346006039	Low Medium I Residential	R2-1	0	17	0.206678697	Residential - Double, Duplex, or Two Units - 4 Stories or Less	YES - Current	NO - Privately-Owned	Available	Not Used in Prior Housing Element	0	0.28461771	0	0.28461771	2	3*	3*	0488197	9	Harbor Gateway	Yes		Moderate
LOS ANGELES	1309 W 219TH ST	90501	7346006040	Low Medium I Residential	R2-1	0	17	0.206678058	Residential - Double, Duplex, or Two Units - 4 Stories or Less	YES - Current	NO - Privately-Owned	Available	Not Used in Prior Housing Element	0	0.28461771	0	0.28461771	2	3*	3*	0488197	8	Harbor Gateway	Yes		Moderate
LOS ANGELES	1303 W 219TH ST	90501	7346006041	Low Medium I Residential	R2-1	0	17	0.156199702	Residential - Single Family Residence	YES - Current	NO - Privately-Owned	Available	Not Used in Prior Housing Element	0	0	0.141256809	0.141256809	1	2*	2*	0488197	10	Harbor Gateway			Above Moderate
LOS ANGELES	21821 S NORMANDIE AVE	90501	7346006042	Low Medium I Residential	R2-1	0	17	0.157954413	Residential - Single Family Residence	YES - Current	NO - Privately-Owned	Available	Not Used in Prior Housing Element	0	0	0.141256809	0.141256809	1	2*	2*	0488197	7	Harbor Gateway			Above Moderate
LOS ANGELES	1426 W 218TH ST	90501	7346006046	Low Medium I Residential	R2-1	0	17	0.209790935	Residential - Double, Duplex, or Two Units - 4 Stories or Less	YES - Current	NO - Privately-Owned	Available	Not Used in Prior Housing Element	0	0.28461771	0	0.28461771	2	3*	3*	0488193	76	Harbor Gateway	Yes

LOS ANGELES	1348 W 219TH ST	90501	7346007003	Low Medium I Residential	R2-1	0	17	0.132014722	Residential - Double, Duplex, or Two Units - 4 Stories or Less	YES - Current	NO - Privately-Owned	Available	Not Used in Prior Housing Element	0	0	0.050752598	0.050752598	2	2*	2*	0488193	178	Harbor Gateway	Yes	Above Moderate
LOS ANGELES	1340 W 219TH ST	90501	7346007005	Low Medium I Residential	R2-1	0	17	0.206631607	Residential - Double, Duplex, or Two Units - 4 Stories or Less	YES - Current	NO - Privately-Owned	Available	Not Used in Prior Housing Element	0	0.083513623	0	0.083513623	2	3*	3*	0488193	176	Harbor Gateway		Moderate
LOS ANGELES	1322 W 219TH ST	90501	7346007007	Low Medium I Residential	R2-1	0	17	0.206632914	Residential - Single Family Residence	YES - Current	NO - Privately-Owned	Available	Not Used in Prior Housing Element	0	0.213616514	0	0.213616514	1	3*	3*	0488193	173	Harbor Gateway		Moderate
LOS ANGELES	1320 W 219TH ST	90501	7346007008	Low Medium I Residential	R2-1	0	17	0.206830346	Residential - Double, Duplex, or Two Units - 4 Stories or Less	YES - Current	NO - Privately-Owned	Available	Not Used in Prior Housing Element	0	0.28461771	0	0.28461771	2	3*	3*	0488193	172	Harbor Gateway	Yes	Moderate
LOS ANGELES	1314 W 219TH ST	90501	7346007009	Low Medium I Residential	R2-1	0	17	0.206678906	Residential - Single Family Residence	YES - Current	NO - Privately-Owned	Available	Not Used in Prior Housing Element	0	0.213616514	0	0.213616514	1	3*	3*	0488197	13	Harbor Gateway		Moderate
LOS ANGELES	1310 W 219TH ST	90501	7346007010	Low Medium I Residential	R2-1	0	17	0.206676769	Residential - Single Family Residence	YES - Current	NO - Privately-Owned	Available	Not Used in Prior Housing Element	0	0.213616514	0	0.213616514	1	3*	3*	0488197	12	Harbor Gateway		Moderate
LOS ANGELES	1302 W 219TH ST	90501	7346007011	Low Medium I Residential	R2-1	0	17	0.068463111	Residential - Single Family Residence	YES - Current	NO - Privately-Owned	Available	Not Used in Prior Housing Element	0	0	0.116844594	0.116844594	1	1*	1*	0488197	11	Harbor Gateway		Above Moderate
LOS ANGELES	21911 S NORMANDIE AVE	90501	7346007012	Low Medium I Residential	R2-1	0	17	0.202710951	Residential - Single Family Residence	YES - Current	NO - Privately-Owned	Available	Not Used in Prior Housing Element	0	0.213616514	0	0.213616514	1	3*	3*	0488197	15	Harbor Gateway		Moderate
LOS ANGELES	21920 S HALLDALE AVE	90501	7346007013	Low Medium I Residential	R2-1	0	17	0.08035782	Residential - Single Family Residence	YES - Current	NO - Privately-Owned	Available	Not Used in Prior Housing Element	0	0	0.109503174	0.109503174	1	1*	1*	0488193	237	Harbor Gateway		Above Moderate
LOS ANGELES	1349 W 220TH ST	90501	7346007015	Low Medium I Residential	R2-1	0	17	0.206715508	Residential - Double, Duplex, or Two Units - 4 Stories or Less	YES - Current	NO - Privately-Owned	Available	Not Used in Prior Housing Element	0	0.28461771	0	0.28461771	2	3*	3*	0488193	236	Harbor Gateway	Yes	Moderate
LOS ANGELES	1345 W 220TH ST	90501	7346007016	Low Medium I Residential	R2-1	0	17	0.149317719	Residential - Single Family Residence - Pool	YES - Current	NO - Privately-Owned	Available	Not Used in Prior Housing Element	0	0	0.141256809	0.141256809	1	2*	2*	0488193	277	Harbor Gateway		Above Moderate
LOS ANGELES	1339 W 220TH ST	90501	7346007018	Low Medium I Residential	R2-1	0	17	0.206718399	Residential - Single Family Residence	YES - Current	NO - Privately-Owned	Available	Not Used in Prior Housing Element	0	0.213616514	0	0.213616514	1	3*	3*	0488193	234	Harbor Gateway		Moderate
LOS ANGELES	1333 W 220TH ST	90501	7346007019	Low Medium I Residential	R2-1	0	17	0.206718849	Residential - Single Family Residence	YES - Current	NO - Privately-Owned	Available	Not Used in Prior Housing Element	0	0.213616514	0	0.213616514	1	3*	3*	0488193	233	Harbor Gateway		Moderate
LOS ANGELES	1329 W 220TH ST	90501	7346007020	Low Medium I Residential	R2-1	0	17	0.206720058	Residential - Single Family Residence	YES - Current	NO - Privately-Owned	Available	Not Used in Prior Housing Element	0	0.213616514	0	0.213616514	1	3*	3*	0488193	232	Harbor Gateway		Moderate
LOS ANGELES	1327 W 220TH ST	90501	7346007021	Low Medium I Residential	R2-1	0	17	0.206721143	Residential - Double, Duplex, or Two Units - 4 Stories or Less	YES - Current	NO - Privately-Owned	Available	Not Used in Prior Housing Element	0	0.28461771	0	0.28461771	2	3*	3*	0488193	231	Harbor Gateway	Yes	Moderate
LOS ANGELES	1319 W 220TH ST	90501	7346007022	Low Medium I Residential	R2-1	0	17	0.206814136	Residential - Single Family Residence	YES - Current	NO - Privately-Owned	Available	Not Used in Prior Housing Element	0	0.213616514	0	0.213616514	1	3*	3*	0488193	230	Harbor Gateway		Moderate
LOS ANGELES	1313 W 220TH ST	90501	7346007023	Low Medium I Residential	R2-1	0	17	0.206678533	Residential - Single Family Residence	YES - Current	NO - Privately-Owned	Available	Not Used in Prior Housing Element	0	0.213616514	0	0.213616514	1	3*	3*	0488197	19	Harbor Gateway		Moderate
LOS ANGELES	1309 W 220TH ST	90501	7346007024	Low Medium I Residential	R2-1	0	17	0.103337835	Residential - Single Family Residence - Therapy Pool (Spa)	YES - Current	NO - Privately-Owned	Available	Not Used in Prior Housing Element	0	0	0.098895097	0.098895097	1	1*	1*	0488197	18	Harbor Gateway		Above Moderate
LOS ANGELES			7346007024	Low Medium I Residential	R2-1	0	17	0.07464163	Residential - Single Family Residence - Therapy Pool (Spa)	YES - Current	NO - Privately-Owned	Available	Not Used in Prior Housing Element	0	0	0.120690727	0.120690727	1	1*	1*	0488197	21	Harbor Gateway		Above Moderate
LOS ANGELES	21921 S NORMANDIE AVE	90501	7346007025	Low Medium I Residential	R2-1	0	17	0.08358314	Residential - Single Family Residence	YES - Current	NO - Privately-Owned	Available	Not Used in Prior Housing Element	0	0	0.116844594	0.116844594	1	1*	1*	0488197	16	Harbor Gateway		Above Moderate
LOS ANGELES	21925 S NORMANDIE AVE	90501	7346007026	Low Medium I Residential	R2-1	0	17	0.214983462	Residential - Double, Duplex, or Two Units - 4 Stories or Less	YES - Current	NO - Privately-Owned	Available	Not Used in Prior Housing Element	0	0.11774112	0	0.11774112	2	3*	3*	0488197	20	Harbor Gateway	Yes	Moderate
LOS ANGELES	1344 W 219TH ST	90501	7346007028	Low Medium I Residential	R2-1	0	17	0.206634608	Residential - Double, Duplex, or Two Units - 4 Stories or Less	YES - Current	NO - Privately-Owned	Available	Not Used in Prior Housing Element	0	0.083760911	0	0.083760911	2	3*	3*	0488193	177	Harbor Gateway	Yes	Moderate
LOS ANGELES	1330 W 219TH ST	90501	7346007029	Low Medium I Residential	R2-1	0	17	0.185970003	Residential - Double, Duplex, or Two Units - 4 Stories or Less	YES - Current	NO - Privately-Owned	Available	Not Used in Prior Housing Element	0	0.28461771	0	0.28461771	2	3*	3*	0488193	175	Harbor Gateway	Yes	Moderate
LOS ANGELES	1326 W 219TH ST	90501	7346007030	Low Medium I Residential	R2-1	0	17	0.227296919	Residential - Double, Duplex, or Two Units - 4 Stories or Less	YES - Current	NO - Privately-Owned	Available	Not Used in Prior Housing Element	0	0.050989813	0	0.050989813	2	3*	3*	0488193	174	Harbor Gateway	Yes	Moderate
LOS ANGELES	1454 W 219TH ST	90501	7346008004	Low Medium I Residential	R2-1	0	17	0.103384337	Residential - Single Family Residence	YES - Current	NO - Privately-Owned	Available	Not Used in Prior Housing Element	0	0	0.089669079	0.089669079	1	1*	1*	0488193	190	Harbor Gateway		Above Moderate
LOS ANGELES	1446 W 219TH ST	90501	7346008005	Low Medium I Residential	R2-1	0	17	0.206700135	Residential - Single Family Residence	YES - Current	NO - Privately-Owned	Available	Not Used in Prior Housing Element	0	0.092125064	0	0.092125064	1	3*	3*	0488193	189	Harbor Gateway		Moderate
LOS ANGELES	1442 W 219TH ST	90501	7346008006	Low Medium I Residential	R2-1	0	17	0.2067021	Residential - Double, Duplex, or Two Units - 4 Stories or Less	YES - Current	NO - Privately-Owned	Available	Not Used in Prior Housing Element	0	0.124427795	0	0.124427795	2	3*	3*	0488193	188	Harbor Gateway	Yes	Moderate
LOS ANGELES	1436 W 219TH ST	90501	7346008007	Low Medium I Residential	R2-1	0	17	0.227374641	Residential - Single Family Residence	YES - Current	NO - Privately-Owned	Available	Not Used in Prior Housing Element	0	0.087999243	0	0.087999243	1	3*	3*	0488193	187	Harbor Gateway		Moderate
LOS ANGELES	1434 W 219TH ST	90501	7346008008	Low Medium I Residential	R2-1	0	17	0.183465163	Residential - Single Family Residence	YES - Current	NO - Privately-Owned	Available	Not Used in Prior Housing Element	0	0.213616514	0	0.213616514	1	3*	3*	0488193	186	Harbor Gateway		Moderate
LOS ANGELES	1426 W 219TH ST	90501	7346008009	Low Medium I Residential	R2-1	0	17	0.206697032	Residential - Single Family Residence	YES - Current	NO - Privately-Owned	Available	Not Used in Prior Housing Element	0	0.213616514	0	0.213616514	1	3*	3*	0488193	185	Harbor Gateway		Moderate
LOS ANGELES	1422 W 219TH ST	90501	7346008010	Low Medium I Residential	R2-1	0	17	0.206698099	Residential - Single Family Residence	YES - Current	NO - Privately-Owned	Available	Not Used in Prior Housing Element	0	0.213616514	0	0.213616514	1	3*	3*	0488193	184	Harbor Gateway		Moderate
LOS ANGELES	1412 W 219TH ST	90501	7346008012	Low Medium I Residential	R2-1	0	17	0.206700354	Residential - Single Family Residence	YES - Current	NO - Privately-Owned	Available	Not Used in Prior Housing Element	0	0.213616514	0	0.213616514	1	3*	3*	0488193	182	Harbor Gateway		Moderate
LOS ANGELES	1408 W 219TH ST	90501	7346008013	Low Medium I Residential	R2-1	0	17	0.137826958	Residential - Single Family Residence	YES - Current	NO - Privately-Owned	Available	Not Used in Prior Housing Element	0	0	0.141256809	0.141256809	1	2*	2*	0488193	181	Harbor Gateway		Above Moderate
LOS ANGELES	1400 W 219TH ST	90501	7346008014	Low Medium I Residential	R2-1	0	17	0.137828392	Residential - Single Family Residence	YES - Current	NO - Privately-Owned	Available	Not Used in Prior Housing Element	0	0	0.141256809	0.141256809	1	2*	2*	0488193	180	Harbor Gateway		Above Moderate
LOS ANGELES	21917 S HALLDALE AVE	90501	7346008015	Low Medium I Residential	R2-1	0	17	0.137749179	Residential - Single Family Residence	YES - Current	NO - Privately-Owned	Available	Not Used in Prior Housing Element	0	0	0.141256809	0.141256809	1	2*	2*	0488193	223	Harbor Gateway		Above Moderate
LOS ANGELES	21924 S DENKER AVE	90501	7346008016	Low Medium I Residential	R2-1	0	17	0.149234416	Residential - Single Family Residence	YES - Current	NO - Privately-Owned	Available	Not Used in Prior Housing Element	0	0	0.141256809	0.141256809	1	2*	2*	0488193	281	Harbor Gateway		Above Moderate
LOS ANGELES	1451 W 220TH ST	90501	7346008017	Low Medium I Residential	R2-1	0	17	0.149235351	Residential - Single Family Residence	YES - Current	NO - Privately-Owned	Available	Not Used in Prior Housing Element	0	0	0.141256809	0.141256809	1	2*	2*	0488193	280	Harbor Gateway		Above Moderate
LOS ANGELES	1447 W 220TH ST	90501	7346008018	Low Medium I Residential	R2-1	0	17	0.149234416	Residential - Single Family Residence	YES - Current	NO - Privately-Owned	Available	Not Used in Prior Housing Element	0	0	0.141256809	0.141256809	1	2*	2*	0488193	279	Harbor Gateway		Above Moderate
LOS ANGELES	1441 W 220TH ST	90501	7346008020	Low Medium I Residential	R2-1	0	17	0.20663278	Residential - Single Family Residence - Pool	YES - Current	NO - Privately-Owned	Available	Not Used in Prior Housing Element	0	0.213616514	0	0.213616514	1	3*	3*	0488193	246	Harbor Gateway		Moderate
LOS ANGELES	1437 W 220TH ST	90501	7346008021	Low Medium I Residential	R2-1	0	17	0.2066312	Residential - Double, Duplex, or Two Units - 4 Stories or Less	YES - Current	NO - Privately-Owned	Available	Not Used in Prior Housing Element	0	0.28461771	0	0.28461771	2	3*	3*	0488193	245	Harbor Gateway	Yes	Moderate
LOS ANGELES	1433 W 220TH ST	90501	7346008022	Low Medium I Residential	R2-1	0	17	0.204264059	Residential - Double, Duplex, or Two Units - 4 Stories or Less	YES - Current	NO - Privately-Owned	Available	Not Used in Prior Housing Element	0	0.124427795	0	0.124427795	2	3*	3*	0488193	244	Harbor Gateway	Yes	Moderate
LOS ANGELES	1427 W 220TH ST	90501	7346008023	Low Medium I Residential	R2-1	0	17	0.206623841	Residential - Double, Duplex, or Two Units - 4 Stories or Less	YES - Current	NO - Privately-Owned	Available	Not Used in Prior Housing Element	0	0.124427795	0	0.124427795	2	3*	3*	0488193	243	Harbor Gateway	Yes	Moderate
LOS ANGELES	1423 W 220TH ST	90501	7346008024	Low Medium I Residential	R2-1	0	17	0.206623841	Residential - Double, Duplex, or Two Units - 4 Stories or Less	YES - Current	NO - Privately-Owned	Available	Not Used in Prior Housing Element	0	0.124427795	0	0.124427795	2	3*	3*	0488193	242	Harbor Gateway	Yes	Moderate
LOS ANGELES	1413 W 220TH ST	90501	7346008026	Low Medium I Residential	R2-1	0	17	0.206623841	Residential - Double, Duplex, or Two Units - 4 Stories or Less	YES - Current	NO - Privately-Owned	Available	Not Used in Prior Housing Element	0	0.080530882	0	0.080530882	2	3*	3*	0488193	240	Harbor Gateway	Yes	Moderate
LOS ANGELES	1407 W 220TH ST	90501	7346008027	Low Medium I Residential	R2-1	0	17	0.206624123	Residential - Double, Duplex, or Two Units - 4 Stories or Less	YES - Current	NO - Privately-Owned	Available	Not Used in Prior Housing Element	0	0.124427795	0	0.124427795	2	3*	3*	0488193	239	Harbor Gateway	Yes	Moderate
LOS ANGELES	21921 S HALLDALE AVE	90501	7346008029	Low Medium I Residential	R2-1	0	17	0.091833789	Residential - Single Family Residence	YES - Current	NO - Privately-Owned	Available	Not Used in Prior Housing Element	0	0	0.089669079	0.089669079	1	1*	1*	0488193	238	Harbor Gateway		Above Moderate
LOS ANGELES	21914 S DENKER AVE	90501	7346008030	Low Medium I Residential	R2-1	0	17	0.10331696	Residential - Single Family Residence	YES - Current	NO - Privately-Owned	Available	Not Used in Prior Housing Element	0	0	0.041737986	0.041737986	1	1*	1*	0488193	226	Harbor Gateway		Above Moderate
LOS ANGELES			7346008030	Low Medium I Residential	R2-1	0	17	0.103315532	Residential - Single Family Residence	YES - Current	NO - Privately-Owned	Available	Not Used in Prior Housing Element	0	0	0.041737986	0.041737986	1	1*	1*	0488193	219	Harbor Gateway		Above Moderate
LOS ANGELES			7346008BRK	Low Medium I Residential	R2-1	0	17	0.206623841	Residential - Single Family Residence - Condominium	YES - Current	NO - Privately-Owned	Available	Not Used in Prior Housing Element	0	0.008154165	0	0.008154165	2	3*	3*	0488193	889	Harbor Gateway		Moderate
LOS ANGELES	21916 S HARVARD BLVD	90501	7346009001	Low Medium I Residential	R2-1	0	17	0.158660969	Residential - Single Family Residence	YES - Current	NO - Privately-Owned	Available	Not Used in Prior Housing Element	0	0	0.141256809	0.141256809	1	2*	2*	0488193	225	Harbor Gateway		Above Moderate
LOS ANGELES	1568 W 219TH ST	90501	7346009002	Low Medium I Residential	R2-1	0	17	0.140597241	Residential - Single Family Residence	YES - Current	NO - Privately-Owned	Available	Not Used in Prior Housing Element	0	0	0.141256809	0.141256809	1	2*	2*	0488193	205	Harbor Gateway		Above Moderate
LOS ANGELES	1562 W 219TH ST	90501	7346009003	Low Medium I Residential	R2-1	0	17	0.139936351	Residential - Single Family Residence	YES - Current	NO - Privately-Owned	Available	Not Used in Prior Housing Element	0	0	0.141256809	0.141256809	1	2*	2*	0488193	204	Harbor Gateway		Above Moderate
LOS ANGELES	1558 W 219TH ST	90501	7346009004	Low Medium I Residential	R2-1	0	17	0.220115639	Residential - Single Family Residence	YES - Current	NO - Privately-Owned	Available	Not Used in Prior Housing Element	0	0.087999243	0	0.087999243	1	3*	3*	0488193	203	Harbor Gateway		Moderate
LOS ANGELES	1552 W 219TH ST	90501	7346009005	Low Medium I Residential	R2-1	0	17	0.21908222	Residential - Single Family Residence	YES - Current	NO - Privately-Owned	Available	Not Used in Prior Housing Element	0	0.087999243	0	0.087999243	1	3*	3*	0488193	202	Harbor Gateway		Moderate
LOS ANGELES	1546 W 219TH ST	90501	7346009006	Low Medium I Residential	R2-1	0	17	0.220119356	Residential - Single Family Residence	YES - Current	NO - Privately-Owned	Available	Not Used in Prior Housing Element	0	0.087999243	0	0.087999243	1	3*	3*	0488193	201	Harbor Gateway		Moderate
LOS ANGELES	1542 W 219TH ST	90501	7346009007	Low Medium I Residential	R2-1	0	17	0.219087085	Residential - Double, Duplex, or Two Units - 4 Stories or Less	YES - Current	NO - Privately-Owned	Available	Not Used in Prior Housing Element	0	0.036331746	0	0.036331746	1	3*	3*	0488193	200	Harbor Gateway	Yes	Moderate
LOS ANGELES	1540 W 219TH ST	90501	7346009008	Low Medium I Residential	R2-1	0	17	0.219582007	Residential - Double, Duplex, or Two Units - 4 Stories or Less	YES - Current	NO - Privately-Owned	Available	Not Used in Prior Housing Element	0	0.050989813	0	0.050989813	2	3*	3*	0488193	199	Harbor Gateway	Yes	Moderate
LOS ANGELES	1534 W 219TH ST	90501	7346009009	Low Medium I Residential	R2-1	0	17	0.219627514	Residential - Single Family Residence	YES - Current	NO - Privately-Owned	Available	Not Used in Prior Housing Element	0	0.087999243	0	0.087999243	1	3*	3*	0488193	198	Harbor Gateway		Moderate
LOS ANGELES	1528 W 219TH ST	90501	7346009010	Low Medium I Residential	R2-1	0	17	0.21615635	Residential - Single Family Residence	YES - Current	NO - Privately-Owned	Available	Not Used in Prior Housing Element	0	0.087999243	0	0.087999243	1	3*	3*	0488193	197	Harbor Gateway		Moderate
LOS ANGELES	1522 W 219TH ST	90501	7346009011	Low Medium I Residential	R2-1	0	17	0.21615813	Residential - Double, Duplex, or Two Units - 4 Stories or Less	YES - Current	NO - Privately-Owned	Available	Not Used in Prior Housing Element	0	0.11774112	0	0.11774112	2	3*	3*	0488193	196	Harbor Gateway	Yes	Moderate
LOS ANGELES	1518 W 219TH ST	90501	7346009012	Low Medium I Residential	R2-1	0	17	0.413384675	Residential - Four Units (Any Combination) - 4 Stories or Less	YES - Current	NO - Privately-Owned	Available	Not Used in Prior Housing Element	0	0.311180562	0	0.311180562	4	0	0	0488193	195	Harbor Gateway	Yes	Moderate
LOS ANGELES	1508 W 219TH ST	90501	7346009013	Low Medium I Residential	R2-1	0	17	0.140060873	Residential - Single Family Residence	YES - Current	NO - Privately-Owned	Available	Not Used in Prior Housing Element	0	0	0.141256809	0.141256809	1	2*	2*	0488193	194	Harbor Gateway		Above Moderate
LOS ANGELES	1504 W 219TH ST	90501	7346009014	Low Medium I Residential	R2-1	0	17	0.137818877	Residential - Single Family Residence	YES - Current	NO - Privately-Owned	Available	Not Used in Prior Housing Element	0	0	0.141256809	0.141256809	1	2*	2*	0488193	193	Harbor Gateway		Above Moderate
LOS ANGELES	21915 S DENKER AVE	90501	7346009015	Low Medium I Residential	R2-1	0	17	0.138841175	Residential - Single Family Residence	YES - Current	NO - Privately-Owned	Available	Not Used in Prior Housing Element	0	0	0.141256809	0.141256809	1	2*	2*	0488193	224	Harbor Gateway		Above Moderate
LOS ANGELES	21924 S HARVARD BLVD	90501	7346009016	Low Medium I Residential	R2-1	0	17	0.158561728	Residential - Single Family Residence	YES - Current	NO - Privately-Owned	Available	Not Used in Prior Housing Element	0	0	0.06009087	0.06009087	1	2*	2*	0488193	261	Harbor Gateway		Above Moderate
LOS ANGELES	21920 S HARVARD BLVD	90501	7346009017	Low Medium I Residential	R2-1	0	17	0.140597605	Residential - Double, Duplex, or Two Units - 4 Stories or Less	YES - Current	NO - Privately-Owned	Available	Not Used in Prior Housing Element	0	0	0.078827715	0.078827715	2	2*	2*	0488193	286	Harbor Gateway	Yes	Above Moderate
LOS ANGELES	1565 W 220TH ST	90501	7346009018	Low Medium I Residential	R2-1	0	17	0.13993715	Residential - Single Family Residence	YES - Current	NO - Privately-Owned	Available	Not Used in Prior Housing Element	0	0	0.06009087	0.06009087	1	2*	2*	0488193	285	Harbor Gateway		Above Moderate
LOS ANGELES	1557 W 220TH ST	90501	7346009019	Low Medium I Residential	R2-1	0	17	0.220063136	Residential - Single Family Residence	YES - Current	NO - Privately-Owned	Available	Not Used in Prior Housing Element	0	0.087999243	0	0.087999243	1	3*	3*	0488193	260	Harbor Gateway		Moderate
LOS ANGELES	1555 W 220TH ST	90501	7346009020	Low Medium I Residential	R2-1	0	17	0.21908013	Residential - Double, Duplex, or Two Units - 4 Stories or Less	YES - Current	NO - Privately-Owned	Available	Not Used in Prior Housing Element	0	0.050989813	0	0.050989813	2	3*	3*	0488193	259	Harbor Gateway	Yes	Moderate
LOS ANGELES	1537 W 220TH ST	90501	7346009022	Low Medium I Residential	R2-1	0	17	0.206631776	Residential - Single Family Residence	YES - Current	NO - Privately-Owned	Available	Not Used in Prior Housing Element	0	0.213616514	0	0.213616514	1	3*	3*	0488193	256	Harbor Gateway		Moderate
LOS ANGELES	1533 W 220TH ST	90501	7346009023	Low Medium I Residential	R2-1	0	17	0.232462333	Residential - Single Family Residence	YES - Current	NO - Privately-Owned	Available	Not Used in Prior Housing Element	0	0.346066332	0	0.346066332	1	0	0	0488193	255	Harbor Gateway		Moderate
LOS ANGELES	1527 W 220TH ST	90501	7346009024	Low Medium I Residential	R2-1	0	17	0.225561336	Residential - Single Family Residence	YES - Current	NO - Privately-Owned	Available	Not Used in Prior Housing Element	0	0.087999243	0	0.087999243	1	3*	3*	0488193	254	Harbor Gateway		Moderate
LOS ANGELES	1521 W 220TH ST	90501	7346009025	Low Medium I Residential	R2-1	0	17	0.206632186	Residential - Double, Duplex, or Two Units - 4 Stories or Less	YES - Current	NO - Privately-Owned	Available	Not Used in Prior Housing Element	0	0.080530882	0	0.080530882	2	3*	3*	0488193	253	Harbor Gateway	Yes	Moderate
LOS ANGELES	1517 W 220TH ST	90501	7346009026	Low Medium I Residential	R2-1	0	17	0.206632535	Residential - Single Family Residence	YES - Current	NO - Privately-Owned	Available	Not Used in Prior Housing Element	0	0.213616514	0	0.213616514	1	3*	3*	0488193	252	Harbor Gateway		Moderate
LOS ANGELES	1511 W 220TH ST	90501	7346009027	Low Medium I Residential	R2-1	0	17	0.206632045	Residential - Single Family Residence	YES - Current	NO - Privately-Owned	Available	Not Used in Prior Housing Element	0	0.213616514	0	0.213616514	1	3*	3*	0488193	251	Harbor Gateway		Moderate
LOS ANGELES	1505 W 220TH ST	90501	7346009028	Low Medium I Residential	R2-1	0	17	0.137756371	Residential - Single Family Residence	YES - Current	NO - Privately-Owned	Available	Not Used in Prior Housing Element	0	0	0.141256809	0.141256809	1	2*	2*	0488193	283	Harbor Gateway		Above Moderate
LOS ANGELES	1503 W 220TH ST	90501	7346009029	Low Medium I Residential	R2-1	0	17	0.139810968	Residential - Double, Duplex, or Two Units - 4 Stories or Less	YES - Current	NO - Privately-Owned	Available	Not Used in Prior Housing Element	0	0	0.050752598	0.050752598	2	2*	2*	0488193	282	Harbor Gateway	Yes	Above Moderate
LOS ANGELES	21925 S DENKER AVE	90501	7346009030	Low Medium I Residential	R2-1	0	17	0.138818428	Residential - Single Family Residence	YES - Current	NO - Privately-Owned	Available	Not Used in Prior Housing Element	0	0	0.06009087	0.06009087	1	2*	2*	0488193	250	Harbor Gateway		Above Moderate
LOS ANGELES	1644 W 219TH ST	90501	7346010004	Low Medium II Residential	RD1.5-1	0	29	0.206634234	Residential - Three Units (Any Combination) - 4 Stories or Less	YES - Current	NO - Privately-Owned	Available	Not Used in Prior Housing Element	0	0.11913389	0	0.11913389	3	0	0	0488193	215	Harbor Gateway	Yes	Moderate
LOS ANGELES	1640 W 219TH ST	90501	7346010005	Low Medium II Residential	RD1.5-1	0	29	0.206631651	Residential - Five or More Units or Apartments (Any Combination) - 4 Stories or Less	YES - Current	NO - Privately-Owned	Available	Not Used in Prior Housing Element	0	0.032609557	0	0.032609557	6	0	0	0488193	214	Harbor Gateway		Moderate
LOS ANGELES	1636 W 219TH ST	90501	7346010006	Low Medium II Residential	RD1.5-1	0	29	0.247960026	Residential - Five or More Units or Apartments (Any Combination) - 4 Stories or Less	YES - Current	NO - Privately-Owned	Available	Not Used in Prior Housing Element	0	0.213366449	0	0.213366449	7	0	0	0488193	213	Harbor Gateway	Yes	Moderate
LOS ANGELES	1630 W 219TH ST	90501	7346010007	Low Medium II Residential	RD1.5-1	0	29	0.165305841	Residential - Five or More Units or Apartments (Any Combination) - 4 Stories or Less	YES - Current	NO - Privately-Owned	Available	Not Used in Prior Housing Element	0	0.020057732	0	0.020057732	5	0	0	0488193	212	Harbor Gateway		Moderate
LOS ANGELES	1620 W 219TH ST	90501	7346010008	Low Medium II Residential	RD1.5-1	0	29	0.413268334	Residential - Five or More Units or Apartments (Any Combination) - 4 Stories or Less	YES - Current	NO - Privately-Owned	Available	Not Used in Prior Housing Element	0	0.374936134	0	0.374936134	7	0	0	0488193	211	Harbor Gateway	Yes	Moderate
LOS ANGELES	1614 W 219TH ST	90501	7346010010	Low Medium II Residential	RD1.5-1	0	29	0.096427877	Residential - Double, Duplex, or Two Units - 4 Stories or Less - Pool	YES - Current	NO - Privately-Owned	Available	Not Used in Prior Housing Element	0	0	0.078827715	0.078827715	2	2*	2*	0488193	210	Harbor Gateway	Yes	Above Moderate
LOS ANGELES	1612 W 219TH ST	90501	7346010011	Low Medium II Residential	RD1.5-1	0	29	0.096429312	Residential - Double, Duplex, or Two Units - 4 Stories or Less	YES - Current	NO - Privately-Owned	Available	Not Used in Prior Housing Element	0	0	0.012029034	0.012029034	2	2*	2*	0488193	209	Harbor Gateway	Yes	Above Moderate
LOS ANGELES	1606 W 219TH ST	90501	7346010012	Low Medium II Residential	RD1.5-1	0	29	0.059094255	Residential - Single Family Residence	YES - Current	NO - Privately-Owned	Available	Not Used in Prior Housing Element	0	0	0.098895097	0.098895097	1	1*	1*	0488193	207	Harbor Gateway		Above Moderate
LOS ANGELES			7346010012	Low Medium II Residential	RD1.5-1	0	29	0.036734874	Residential - Single Family Residence	YES - Current	NO - Privately-Owned	Available	Not Used in Prior Housing Element	0	0	0.120690727	0.120690727	1	1*	1*	0488193	208	Harbor

LOS ANGELES	1648 W 220TH ST	90501	7346011004	Low Medium I Residential	R2-1	0	17	0.165311244	Residential - Double, Duplex, or Two Units - 4 Stories or Less	YES - Current	NO - Privately-Owned	Available	Not Used in Prior Housing Element	0	0	0.078827715	0.078827715	2	2*	2*	0488193	346	Harbor Gateway		Yes	Above Moderate
LOS ANGELES	1644 W 220TH ST	90501	7346011005	Low Medium I Residential	R2-1	0	17	0.165312833	Residential - Double, Duplex, or Two Units - 4 Stories or Less	YES - Current	NO - Privately-Owned	Available	Not Used in Prior Housing Element	0	0	0.18382026	0.18382026	2	2*	2*	0488193	345	Harbor Gateway		Yes	Above Moderate
LOS ANGELES	1642 W 220TH ST	90501	7346011006	Low Medium I Residential	R2-1	0	17	0.165313111	Residential - Double, Duplex, or Two Units - 4 Stories or Less	YES - Current	NO - Privately-Owned	Available	Not Used in Prior Housing Element	0	0	0.078827715	0.078827715	2	2*	2*	0488193	344	Harbor Gateway		Yes	Above Moderate
LOS ANGELES	1636 W 220TH ST	90501	7346011007	Low Medium I Residential	R2-1	0	17	0.165312687	Residential - Single Family Residence	YES - Current	NO - Privately-Owned	Available	Not Used in Prior Housing Element	0	0	0.141256809	0.141256809	1	2*	2*	0488193	342	Harbor Gateway			Above Moderate
LOS ANGELES	1632 W 220TH ST	90501	7346011008	Low Medium I Residential	R2-1	0	17	0.165312965	Residential - Double, Duplex, or Two Units - 4 Stories or Less	YES - Current	NO - Privately-Owned	Available	Not Used in Prior Housing Element	0	0	0.18382026	0.18382026	2	2*	2*	0488193	341	Harbor Gateway		Yes	Above Moderate
LOS ANGELES	1628 W 220TH ST	90501	7346011009	Low Medium I Residential	R2-1	0	17	0.165314555	Residential - Double, Duplex, or Two Units - 4 Stories or Less	YES - Current	NO - Privately-Owned	Available	Not Used in Prior Housing Element	0	0	0.18382026	0.18382026	2	2*	2*	0488193	340	Harbor Gateway		Yes	Above Moderate
LOS ANGELES	1624 W 220TH ST	90501	7346011010	Low Medium I Residential	R2-1	0	17	0.165314636	Residential - Single Family Residence	YES - Current	NO - Privately-Owned	Available	Not Used in Prior Housing Element	0	0	0.141256809	0.141256809	1	2*	2*	0488193	339	Harbor Gateway			Above Moderate
LOS ANGELES	1616 W 220TH ST	90501	7346011012	Low Medium I Residential	R2-1	0	17	0.165316019	Residential - Single Family Residence - Pool	YES - Current	NO - Privately-Owned	Available	Not Used in Prior Housing Element	0	0	0.141256809	0.141256809	1	2*	2*	0488193	338	Harbor Gateway			Above Moderate
LOS ANGELES	1614 W 220TH ST	90501	7346011013	Low Medium I Residential	R2-1	0	17	0.165317128	Residential - Double, Duplex, or Two Units - 4 Stories or Less	YES - Current	NO - Privately-Owned	Available	Not Used in Prior Housing Element	0	0	0.012029034	0.012029034	2	2*	2*	0488193	337	Harbor Gateway		Yes	Above Moderate
LOS ANGELES	1608 W 220TH ST	90501	7346011014	Low Medium I Residential	R2-1	0	17	0.165317425	Residential - Single Family Residence	YES - Current	NO - Privately-Owned	Available	Not Used in Prior Housing Element	0	0	0.141256809	0.141256809	1	2*	2*	0488193	336	Harbor Gateway			Above Moderate
LOS ANGELES	1604 W 220TH ST	90501	7346011015	Low Medium I Residential	R2-1	0	17	0.165315763	Residential - Double, Duplex, or Two Units - 4 Stories or Less	YES - Current	NO - Privately-Owned	Available	Not Used in Prior Housing Element	0	0	0.050752598	0.050752598	2	2*	2*	0488193	335	Harbor Gateway		Yes	Above Moderate
LOS ANGELES	1600 W 220TH ST	90501	7346011016	Low Medium I Residential	R2-1	0	17	0.114809996	Residential - Single Family Residence	YES - Current	NO - Privately-Owned	Available	Not Used in Prior Housing Element	0	0	0.089669079	0.089669079	1	1*	1*	0488193	334	Harbor Gateway			Above Moderate
LOS ANGELES	22015 S HARVARD BLVD	90501	7346011017	Low Medium I Residential	R2-1	0	17	0.091837449	Residential - Single Family Residence	YES - Current	NO - Privately-Owned	Available	Not Used in Prior Housing Element	0	0	0.089669079	0.089669079	1	1*	1*	0488193	350	Harbor Gateway			Above Moderate
LOS ANGELES	1629 W 221ST ST	90501	7346011025	Low Residential	R1-1	0	1 unit per lot	0.165308365	Residential - Single Family Residence	YES - Current	NO - Privately-Owned	Available	Not Used in Prior Housing Element	0	0	0.01896677	0.01896677	0	0	0	0488193	404	Harbor Gateway			Above Moderate
LOS ANGELES	1660 W 220TH ST	90501	7346011BRK	Medium Residential	(Q)RD1.5-1	0	29	0.366956838	Residential - Single Family Residence - Condominium	YES - Current	NO - Privately-Owned	Available	Not Used in Prior Housing Element	0	0.052001203	0	0.052001203	12	0	0	0488193	349	Harbor Gateway			Moderate
LOS ANGELES	1566 W 220TH ST	90501	7346012001	Low Medium I Residential	R2-1	0	17	0.144282379	Residential - Double, Duplex, or Two Units - 4 Stories or Less	YES - Current	NO - Privately-Owned	Available	Not Used in Prior Housing Element	0	0	0.208566737	0.208566737	1	2*	2*	0488193	333	Harbor Gateway		Yes	Above Moderate
LOS ANGELES	1562 W 220TH ST	90501	7346012002	Low Medium I Residential	R2-1	0	17	0.114796689	Residential - Single Family Residence	YES - Current	NO - Privately-Owned	Available	Not Used in Prior Housing Element	0	0	0.089669079	0.089669079	1	1*	1*	0488193	332	Harbor Gateway			Above Moderate
LOS ANGELES	1558 W 220TH ST	90501	7346012003	Low Medium I Residential	R2-1	0	17	0.114796689	Residential - Single Family Residence	YES - Current	NO - Privately-Owned	Available	Not Used in Prior Housing Element	0	0	0.089669079	0.089669079	1	1*	1*	0488193	331	Harbor Gateway			Above Moderate
LOS ANGELES	22016 S HARVARD BLVD	90501	7346012004	Low Medium I Residential	R2-1	0	17	0.063468414	Residential - Single Family Residence	YES - Current	NO - Privately-Owned	Available	Not Used in Prior Housing Element	0	0	0.120690727	0.120690727	1	1*	1*	0488193	360	Harbor Gateway			Above Moderate
LOS ANGELES	1552 W 220TH ST	90501	7346012006	Low Medium I Residential	R2-1	0	17	0.165322262	Residential - Single Family Residence	YES - Current	NO - Privately-Owned	Available	Not Used in Prior Housing Element	0	0	0.141256809	0.141256809	1	2*	2*	0488193	329	Harbor Gateway			Above Moderate
LOS ANGELES	1546 W 220TH ST	90501	7346012007	Low Medium I Residential	R2-1	0	17	0.165321247	Residential - Single Family Residence	YES - Current	NO - Privately-Owned	Available	Not Used in Prior Housing Element	0	0	0.141256809	0.141256809	1	2*	2*	0488193	328	Harbor Gateway			Above Moderate
LOS ANGELES	1544 W 220TH ST	90501	7346012008	Low Medium I Residential	R2-1	0	17	0.165323114	Residential - Single Family Residence	YES - Current	NO - Privately-Owned	Available	Not Used in Prior Housing Element	0	0	0.06009087	0.06009087	1	2*	2*	0488193	327	Harbor Gateway			Above Moderate
LOS ANGELES	1540 W 220TH ST	90501	7346012009	Low Medium I Residential	R2-1	0	17	0.165323399	Residential - Single Family Residence	YES - Current	NO - Privately-Owned	Available	Not Used in Prior Housing Element	0	0	0.141256809	0.141256809	1	2*	2*	0488193	326	Harbor Gateway			Above Moderate
LOS ANGELES	1532 W 220TH ST	90501	7346012010	Low Medium I Residential	R2-1	0	17	0.165323839	Residential - Single Family Residence - Pool	YES - Current	NO - Privately-Owned	Available	Not Used in Prior Housing Element	0	0	0.150623322	0.150623322	1	2*	2*	0488193	324	Harbor Gateway			Above Moderate
LOS ANGELES	1536 W 220TH ST	90501	7346012010	Low Medium I Residential	R2-1	0	17	0.165324558	Residential - Single Family Residence - Pool	YES - Current	NO - Privately-Owned	Available	Not Used in Prior Housing Element	0	0	0.150623322	0.150623322	1	2*	2*	0488193	325	Harbor Gateway			Above Moderate
LOS ANGELES	1528 W 220TH ST	90501	7346012011	Low Medium I Residential	R2-1	0	17	0.16532541	Residential - Single Family Residence	YES - Current	NO - Privately-Owned	Available	Not Used in Prior Housing Element	0	0	0.141256809	0.141256809	1	2*	2*	0488193	323	Harbor Gateway			Above Moderate
LOS ANGELES	1524 W 220TH ST	90501	7346012012	Low Medium I Residential	R2-1	0	17	0.165325984	Residential - Single Family Residence	YES - Current	NO - Privately-Owned	Available	Not Used in Prior Housing Element	0	0	0.141256809	0.141256809	1	2*	2*	0488193	322	Harbor Gateway			Above Moderate
LOS ANGELES	1520 W 220TH ST	90501	7346012013	Low Medium I Residential	R2-1	0	17	0.165324986	Residential - Double, Duplex, or Two Units - 4 Stories or Less	YES - Current	NO - Privately-Owned	Available	Not Used in Prior Housing Element	0	0	0.203381419	0.203381419	2	2*	2*	0488193	321	Harbor Gateway		Yes	Above Moderate
LOS ANGELES	1512 W 220TH ST	90501	7346012014	Low Medium I Residential	R2-1	0	17	0.165325843	Residential - Double, Duplex, or Two Units - 4 Stories or Less	YES - Current	NO - Privately-Owned	Available	Not Used in Prior Housing Element	0	0	0.056418288	0.056418288	2	2*	2*	0488193	318	Harbor Gateway		Yes	Above Moderate
LOS ANGELES	1508 W 220TH ST	90501	7346012015	Low Medium I Residential	R2-1	0	17	0.165328002	Residential - Single Family Residence	YES - Current	NO - Privately-Owned	Available	Not Used in Prior Housing Element	0	0	0.141256809	0.141256809	1	2*	2*	0488193	317	Harbor Gateway			Above Moderate
LOS ANGELES	1504 W 220TH ST	90501	7346012016	Low Medium I Residential	R2-1	0	17	0.16532756	Residential - Single Family Residence	YES - Current	NO - Privately-Owned	Available	Not Used in Prior Housing Element	0	0	0.141256809	0.141256809	1	2*	2*	0488193	316	Harbor Gateway			Above Moderate
LOS ANGELES	1502 W 220TH ST	90501	7346012017	Low Medium I Residential	R2-1	0	17	0.16532915	Residential - Double, Duplex, or Two Units - 4 Stories or Less	YES - Current	NO - Privately-Owned	Available	Not Used in Prior Housing Element	0	0	0.078827715	0.078827715	2	2*	2*	0488193	315	Harbor Gateway		Yes	Above Moderate
LOS ANGELES	1446 W 220TH ST	90501	7346013015	Low Medium I Residential	R2-1	0	17	0.206662398	Residential - Double, Duplex, or Two Units - 4 Stories or Less	YES - Current	NO - Privately-Owned	Available	Not Used in Prior Housing Element	0	0.080530882	0	0.080530882	2	3*	3*	0488193	312	Harbor Gateway		Yes	Moderate
LOS ANGELES	1440 W 220TH ST	90501	7346013016	Low Medium I Residential	R2-1	0	17	0.206666049	Residential - Double, Duplex, or Two Units - 4 Stories or Less	YES - Current	NO - Privately-Owned	Available	Not Used in Prior Housing Element	0	0.28461771	0	0.28461771	2	3*	3*	0488193	311	Harbor Gateway		Yes	Moderate
LOS ANGELES	1436 W 220TH ST	90501	7346013017	Low Medium I Residential	R2-1	0	17	0.206667134	Residential - Double, Duplex, or Two Units - 4 Stories or Less	YES - Current	NO - Privately-Owned	Available	Not Used in Prior Housing Element	0	0.28461771	0	0.28461771	2	3*	3*	0488193	310	Harbor Gateway		Yes	Moderate
LOS ANGELES	1432 W 220TH ST	90501	7346013018	Low Medium I Residential	R2-1	0	17	0.206665268	Residential - Double, Duplex, or Two Units - 4 Stories or Less	YES - Current	NO - Privately-Owned	Available	Not Used in Prior Housing Element	0	0.083513623	0	0.083513623	2	3*	3*	0488193	309	Harbor Gateway			Moderate
LOS ANGELES	1426 W 220TH ST	90501	7346013019	Low Medium I Residential	R2-1	0	17	0.206668568	Residential - Double, Duplex, or Two Units - 4 Stories or Less	YES - Current	NO - Privately-Owned	Available	Not Used in Prior Housing Element	0	0.28461771	0	0.28461771	2	3*	3*	0488193	308	Harbor Gateway		Yes	Moderate
LOS ANGELES	1422 W 220TH ST	90501	7346013020	Low Medium I Residential	R2-1	0	17	0.206669286	Residential - Single Family Residence	YES - Current	NO - Privately-Owned	Available	Not Used in Prior Housing Element	0	0.092125064	0	0.092125064	1	3*	3*	0488193	307	Harbor Gateway			Moderate
LOS ANGELES	1416 W 220TH ST	90501	7346013021	Low Medium I Residential	R2-1	0	17	0.20666742	Residential - Double, Duplex, or Two Units - 4 Stories or Less	YES - Current	NO - Privately-Owned	Available	Not Used in Prior Housing Element	0	0.213616514	0	0.213616514	1	3*	3*	0488193	306	Harbor Gateway			Moderate
LOS ANGELES	1412 W 220TH ST	90501	7346013022	Low Medium I Residential	R2-1	0	17	0.165335852	Residential - Double, Duplex, or Two Units - 4 Stories or Less	YES - Current	NO - Privately-Owned	Available	Not Used in Prior Housing Element	0	0	0.18382026	0.18382026	2	2*	2*	0488193	305	Harbor Gateway		Yes	Above Moderate
LOS ANGELES	1400 W 220TH ST	90501	7346013028	Low Medium I Residential	R2-1	0	17	0.142010118	Residential - Double, Duplex, or Two Units - 4 Stories or Less	YES - Current	NO - Privately-Owned	Available	Not Used in Prior Housing Element	0	0	0.012029034	0.012029034	2	2*	2*	0488193	302	Harbor Gateway		Yes	Above Moderate
LOS ANGELES	1406 W 220TH ST	90501	7346013029	Low Medium I Residential	R2-1	0	17	0.143531589	Residential - Double, Duplex, or Two Units - 4 Stories or Less	YES - Current	NO - Privately-Owned	Available	Not Used in Prior Housing Element	0	0	0.084168571	0.084168571	2	2*	2*	0488193	303	Harbor Gateway		Yes	Above Moderate
LOS ANGELES	1354 W 220TH ST	90501	7346014012	Low Medium I Residential	R2-1	0	17	0.149274861	Residential - Single Family Residence	YES - Current	NO - Privately-Owned	Available	Not Used in Prior Housing Element	0	0	0.141256809	0.141256809	1	2*	2*	0488193	301	Harbor Gateway			Above Moderate
LOS ANGELES	1348 W 220TH ST	90501	7346014013	Low Medium I Residential	R2-1	0	17	0.149275944	Residential - Double, Duplex, or Two Units - 4 Stories or Less	YES - Current	NO - Privately-Owned	Available	Not Used in Prior Housing Element	0	0	0.078827715	0.078827715	2	2*	2*	0488193	300	Harbor Gateway		Yes	Above Moderate
LOS ANGELES	1346 W 220TH ST	90501	7346014015	Low Medium I Residential	R2-1	0	17	0.206673484	Residential - Single Family Residence	YES - Current	NO - Privately-Owned	Available	Not Used in Prior Housing Element	0	0.213616514	0	0.213616514	1	3*	3*	0488193	299	Harbor Gateway			Moderate
LOS ANGELES	1338 W 220TH ST	90501	7346014016	Low Medium I Residential	R2-1	0	17	0.206676481	Residential - Single Family Residence	YES - Current	NO - Privately-Owned	Available	Not Used in Prior Housing Element	0	0.213616514	0	0.213616514	1	3*	3*	0488193	298	Harbor Gateway			Moderate
LOS ANGELES	1334 W 220TH ST	90501	7346014017	Low Medium I Residential	R2-1	0	17	0.206676277	Residential - Double, Duplex, or Two Units - 4 Stories or Less	YES - Current	NO - Privately-Owned	Available	Not Used in Prior Housing Element	0	0.124427795	0	0.124427795	2	3*	3*	0488193	297	Harbor Gateway		Yes	Moderate
LOS ANGELES	1328 W 220TH ST	90501	7346014018	Low Medium I Residential	R2-1	0	17	0.206676995	Residential - Single Family Residence - Guesthouse	YES - Current	NO - Privately-Owned	Available	Not Used in Prior Housing Element	0	0.213616514	0	0.213616514	1	3*	3*	0488193	296	Harbor Gateway			Moderate
LOS ANGELES	1324 W 220TH ST	90501	7346014019	Low Medium I Residential	R2-1	0	17	0.206679001	Residential - Double, Duplex, or Two Units - 4 Stories or Less	YES - Current	NO - Privately-Owned	Available	Not Used in Prior Housing Element	0	0.124427795	0	0.124427795	2	3*	3*	0488193	295	Harbor Gateway		Yes	Moderate
LOS ANGELES	1318 W 220TH ST	90501	7346014020	Low Medium I Residential	R2-1	0	17	0.206688085	Residential - Double, Duplex, or Two Units - 4 Stories or Less	YES - Current	NO - Privately-Owned	Available	Not Used in Prior Housing Element	0	0.083513623	0	0.083513623	2	3*	3*	0488193	294	Harbor Gateway			Moderate
LOS ANGELES	1312 W 220TH ST	90501	7346014021	Low Medium I Residential	R2-1	0	17	0.206657138	Residential - Single Family Residence	YES - Current	NO - Privately-Owned	Available	Not Used in Prior Housing Element	0	0.213616514	0	0.213616514	1	3*	3*	0488197	28	Harbor Gateway			Moderate
LOS ANGELES	1310 W 220TH ST	90501	7346014022	Low Medium I Residential	R2-1	0	17	0.206657858	Residential - Double, Duplex, or Two Units - 4 Stories or Less	YES - Current	NO - Privately-Owned	Available	Not Used in Prior Housing Element	0	0.28461771	0	0.28461771	2	3*	3*	0488197	27	Harbor Gateway		Yes	Moderate
LOS ANGELES	1302 W 220TH ST	90501	7346014030	Low Medium I Residential	R2-1	0	17	0.161754531	Residential - Single Family Residence	YES - Current	NO - Privately-Owned	Available	Not Used in Prior Housing Element	0	0	0.141256809	0.141256809	1	2*	2*	0488197	26	Harbor Gateway			Above Moderate
LOS ANGELES	21917 S NORMANDIE AVE	90501	7346023014	Low Residential	R1-1	0	1 unit per lot	0.167936165	Residential - Single Family Residence - Planned Unit Development (PUD)	YES - Current	NO - Privately-Owned	Available	Not Used in Prior Housing Element	0	0	0.072354728	0.072354728	0	0	0	0488197	151	Harbor Gateway			Above Moderate
LOS ANGELES	21907 S NORMANDIE AVE	90501	7346023015	Low Residential	R1-1	0	1 unit per lot	0.100066469	Residential - Single Family Residence - Planned Unit Development (PUD)	YES - Current	NO - Privately-Owned	Available	Not Used in Prior Housing Element	0	0	0.072354728	0.072354728	0	0	0	0488197	152	Harbor Gateway			Above Moderate
LOS ANGELES	21901 S NORMANDIE AVE	90501	7346023016	Low Residential	R1-1	0	1 unit per lot	0.100065608	Residential - Single Family Residence - Planned Unit Development (PUD)	YES - Current	NO - Privately-Owned	Available	Not Used in Prior Housing Element	0	0	0.072354728	0.072354728	0	0	0	0488197	153	Harbor Gateway			Above Moderate
LOS ANGELES	21835 S NORMANDIE AVE	90501	7346023017	Low Residential	R1-1	0	1 unit per lot	0.100063153	Residential - Single Family Residence - Planned Unit Development (PUD)	YES - Current	NO - Privately-Owned	Available	Not Used in Prior Housing Element	0	0	0.072354728	0.072354728	0	0	0	0488197	154	Harbor Gateway			Above Moderate
LOS ANGELES	21825 S NORMANDIE AVE	90501	7346023018	Low Residential	R1-1	0	1 unit per lot	0.100061754	Residential - Single Family Residence - Planned Unit Development (PUD)	YES - Current	NO - Privately-Owned	Available	Not Used in Prior Housing Element	0	0	0.072354728	0.072354728	0	0	0	0488197	155	Harbor Gateway			Above Moderate
LOS ANGELES	21815 S NORMANDIE AVE	90501	7346023019	Low Residential	R1-1	0	1 unit per lot	0.100060528	Residential - Single Family Residence - Planned Unit Development (PUD)	YES - Current	NO - Privately-Owned	Available	Not Used in Prior Housing Element	0	0	0.072354728	0.072354728	0	0	0	0488197	156	Harbor Gateway			Above Moderate
LOS ANGELES	21805 S NORMANDIE AVE	90501	7346023020	Low Residential	R1-1	0	1 unit per lot	0.100058864	Residential - Single Family Residence - Planned Unit Development (PUD)	YES - Current	NO - Privately-Owned	Available	Not Used in Prior Housing Element	0	0	0.072354728	0.072354728	0	0	0	0488197	157	Harbor Gateway			Above Moderate
LOS ANGELES	21801 S NORMANDIE AVE	90501	7346023021	Low Residential	R1-1	0	1 unit per lot	0.10005832	Residential - Single Family Residence - Planned Unit Development (PUD)	YES - Current	NO - Privately-Owned	Available	Not Used in Prior Housing Element	0	0	0.072354728	0.072354728	0	0	0	0488197	158	Harbor Gateway			Above Moderate
LOS ANGELES	21731 S NORMANDIE AVE	90501	7346023022	Low Residential	R1-1	0	1 unit per lot	0.10005591	Residential - Single Family Residence - Planned Unit Development (PUD)	YES - Current	NO - Privately-Owned	Available	Not Used in Prior Housing Element	0	0	0.072354728	0.072354728	0	0	0	0488197	159	Harbor Gateway			Above Moderate
LOS ANGELES	21711 S NORMANDIE AVE	90501	7346023024	Neighborhood Office Commercial	C2-1	0	108	0.153971195	Residential - Single Family Residence - Planned Unit Development (PUD)	YES - Current	NO - Privately-Owned	Available	Not Used in Prior Housing Element	0.758533436	0	0	0.758533436	0	0	0	0488197	161	Harbor Gateway			Lower
LOS ANGELES	1617 W 224TH ST	90501	7347001022	Low Medium II Residential	RD2-1	0	21	0.165307335	Residential - Three Units (Any Combination) - 4 Stories or Less	YES - Current	NO - Privately-Owned	Available	Not Used in Prior Housing Element	0	0.259515405	0	0.259515405	3	3*	3*	0488193	781	Harbor Gateway		Yes	Moderate
LOS ANGELES	1621 W 224TH ST	90501	7347001023	Low Medium II Residential	RD2-1	0	21	0.165305764	Residential - Three Units (Any Combination) - 4 Stories or Less	YES - Current	NO - Privately-Owned	Available	Not Used in Prior Housing Element	0	0.017390332	0	0.017390332	3	3*	3*	0488193	782	Harbor Gateway		Yes	Moderate
LOS ANGELES	1627 W 224TH ST	90501	7347001024	Low Medium II Residential	RD2-1	0	21	0.165307039	Residential - Three Units (Any Combination) - 4 Stories or Less	YES - Current	NO - Privately-Owned	Available	Not Used in Prior Housing Element	0	0.259515405	0	0.259515405	3	3*	3*	0488193	783	Harbor Gateway		Yes	Moderate
LOS ANGELES	1639 W 224TH ST	90501	7347001027	Low Medium II Residential	RD2-1	0	21	0.165307039	Residential - Single Family Residence	YES - Current	NO - Privately-Owned	Available	Not Used in Prior Housing Element	0	0.213616514	0	0.213616514	1	3*	3*	0488193	786	Harbor Gateway			Moderate
LOS ANGELES	1641 W 224TH ST	90501	7347001028	Low Medium II Residential	RD2-1	0	21	0.165307057	Residential - Single Family Residence	YES - Current	NO - Privately-Owned	Available	Not Used in Prior Housing Element	0	0.213616514	0	0.213616514	1	3*	3*	0488193	787	Harbor Gateway			Moderate
LOS ANGELES	1645 W 224TH ST	90501	7347001029	Low Medium II Residential	RD2-1	0	21	0.165305746	Residential - Three Units (Any Combination) - 4 Stories or Less	YES - Current	NO - Privately-Owned	Available	Not Used in Prior Housing Element	0	0.259515405	0	0.259515405	3	3*	3*	0488193	788	Harbor Gateway		Yes	Moderate
LOS ANGELES	1651 W 224TH ST	90501	7347001030	Low Medium II Residential	RD2-1	0	21	0.165307057	Residential - Three Units (Any Combination) - 4 Stories or Less	YES - Current	NO - Privately-Owned	Available	Not Used in Prior Housing Element	0	0.259515405	0	0.259515405	3	3*	3*	0488193	789	Harbor Gateway		Yes	Moderate
LOS ANGELES	1609 W 224TH ST	90501	7347001BRK	Low Medium II Residential	RD2-1	0	21	0.330613378	Residential - Single Family Residence - Condo Conversion	YES - Current	NO - Privately-Owned	Available	Not Used in Prior Housing Element	0	0.047819801	0	0.047819801	8	0	0	0488193	894	Harbor Gateway			Moderate
LOS ANGELES	1503 W 224TH ST	90501	7347002020	Low Medium II Residential	RD2-1	0	21	0.114796652	Residential - Single Family Residence	YES - Current	NO - Privately-Owned	Available	Not Used in Prior Housing Element	0	0	0.141256809	0.141256809	1	2*	2*	0488193	795	Harbor Gateway			Above Moderate
LOS ANGELES	1505 W 224TH ST	90501	7347002021	Low Medium II Residential	RD2-1	0	21	0.114794578	Residential - Single Family Residence	YES - Current	NO - Privately-Owned	Available	Not Used in Prior Housing Element	0	0	0.141256809	0.141256809	1	2*	2*	0488193	796	Harbor Gateway			Above Moderate
LOS ANGELES	1509 W 224TH ST	90501	7347002022	Low Medium II Residential	RD2-1	0	21	0.114797547	Residential - Single Family Residence	YES - Current	NO - Privately-Owned	Available	Not Used in Prior Housing Element	0	0	0.141256809	0.141256809	1	2*	2*	0488193	797	Harbor Gateway			Above Moderate
LOS ANGELES	22321 S DENKER AVE	90501	7347002023	Low Medium II Residential	RD2-1	0	21	0.050510358	Residential - Single Family Residence	YES - Current	NO - Privately-Owned	Available	Not Used in Prior Housing Element	0	0	0.052865022	0.052865022	1	1*	1*	0488193	759	Harbor Gateway			Above Moderate
LOS ANGELES			7347002023	Low Medium II Residential	RD2-1	0	21	0.050509853	Residential - Single Family Residence	YES - Current	NO - Privately-Owned	Available	Not Used in Prior Housing Element	0	0	0.052865022	0.052865022	1	1*	1*	0488193	760	Harbor Gateway			Above Moderate
LOS ANGELES			7347002023	Low Medium II Residential	RD2-1	0	21	0.050511039	Residential - Single Family Residence	YES - Current	NO - Privately-Owned	Available	Not Used in Prior Housing Element	0	0	0.052865022	0.052865022	1	1*	1*	0488193	761	Harbor Gateway			Above Moderate
LOS ANGELES	1517 W 224TH ST	90501	7347002025	Low Medium II Residential	RD2-1	0	21	0.165305716	Residential - Three Units (Any Combination) - 4 Stories or Less	YES - Current	NO - Privately-Owned	Available	Not Used in Prior Housing Element	0	0.075687534	0	0.075687534	3	3*	3*	0488193	763	Harbor Gateway			Moderate
LOS ANGELES	1521 W 224TH ST	90501	7347002026	Low Medium II Residential	RD2-1	0	21	0.165308594	Residential - Double, Duplex, or Two Units - 4 Stories or Less	YES - Current	NO - Privately-Owned	Available	Not Used in Prior Housing Element	0	0.124427795	0	0.124427795	2	3*	3*	0488193	764	Harbor Gateway		Yes	Moderate
LOS ANGELES	1525 W 224TH ST	90501	7347002027	Low Medium II Residential	RD2-1	0	21	0.165305716	Residential - Three Units (Any Combination) - 4 Stories or Less	YES - Current	NO - Privately-Owned	Available	Not Used in Prior Housing Element	0	0.011540007	0	0.011540007	3	3*	3*	0488193	765	Harbor Gateway			Moderate
LOS ANGELES	1527 W 224TH ST	90501	7347002028	Low Medium II Residential	RD2-1	0	21	0.165305716	Residential - Three Units (Any Combination) - 4 Stories or Less	YES - Current	NO - Privately-Owned	Available	Not Used in Prior Housing Element	0	0.072977763	0	0.072977763	3	3*	3*	0488193	766	Harbor Gateway		Yes	Moderate
LOS ANGELES	1535 W 224TH ST	90501	7347002030	Low Medium II Residential	RD2-1	0	21	0.165307005	Residential - Double, Duplex, or Two Units - 4 Stories or Less	YES - Current	NO - Privately-Owned	Available	Not Used in Prior Housing Element	0	0.28461771	0	0.28461771	2	3*	3*	0488193	768	Harbor Gateway		Yes	Moderate
LOS ANGELES	1541 W 224TH ST	90501	7347002031	Low Medium II Residential	RD2-1	0	21	0.165305716	Residential - Three Units (Any Combination) - 4 Stories or Less	YES - Current	NO - Privately-Owned	Available	Not Used in Prior Housing Element	0	0.259515405	0	0.259515405	3	3*	3*	0488193	769	Harbor Gateway		Yes	Moderate
LOS ANGELES	1561 W 224TH ST	90501	7347002035	Low Medium II Residential	RD2-1	0	21	0.165308594	Residential - Three Units (Any Combination) - 4 Stories or Less	YES - Current	NO - Privately-Owned	Available	Not Used in Prior Housing Element	0	0.112906528	0	0.112906528	3	3*	3*	0488193	774	Harbor Gateway		Yes	Moderate
LOS ANGELES	1563 W 224TH ST	90501	7347002036	Low Medium II Residential	RD2-1	0	21	0.165305716	Residential - Single Family Residence	YES - Current	NO - Privately-Owned	Available	Not Used in Prior Housing Element	0	0.213616514	0	0.213616

LOS ANGELES	22323 S HALLDALE AVE	90501	7347003022	Low Medium II Residential	RD1.5-1	0	29	0.137563182	Residential - Double, Duplex, or Two Units - 4 Stories or Less	YES - Current	NO - Privately-Owned	Available	Not Used in Prior Housing Element	0	0.11774112	0	0.11774112	2	3*	3*	0488193	794	Harbor Gateway	Yes	Moderate					
LOS ANGELES	22327 S HALLDALE AVE	90501	7347003023	Low Medium II Residential	RD1.5-1	0	29	0.137583708	Residential - Double, Duplex, or Two Units - 4 Stories or Less	YES - Current	NO - Privately-Owned	Available	Not Used in Prior Housing Element	0	0.11774112	0	0.11774112	2	3*	3*	0488193	799	Harbor Gateway	Yes	Moderate					
LOS ANGELES			7347005003	Low Medium II Residential	RD2-1	0	21	0.206596588	Residential - Five or More Units or Apartments (Any Combination) - 4 Stories or Less	YES - Current	NO - Privately-Owned	Available	Not Used in Prior Housing Element	0	0.193925709	0	0.193925709	5	0	0	0488193	816	Harbor Gateway		Moderate					
LOS ANGELES	1444 W 224TH ST	90501	7347005004	Low Medium II Residential	RD2-1	0	21	0.20663332	Residential - Five or More Units or Apartments (Any Combination) - 4 Stories or Less	YES - Current	NO - Privately-Owned	Available	Not Used in Prior Housing Element	0	0.140498787	0	0.140498787	5	0	0	0488193	815	Harbor Gateway	Yes	Moderate					
LOS ANGELES	1416 W 224TH ST	90501	7347005007	Low Medium II Residential	RD2-1	0	21	0.206618889	Residential - Five or More Units or Apartments (Any Combination) - 4 Stories or Less	YES - Current	NO - Privately-Owned	Available	Not Used in Prior Housing Element	0	0.140498787	0	0.140498787	5	0	0	0488193	811	Harbor Gateway	Yes	Moderate					
LOS ANGELES	1406 W 224TH ST	90501	7347005008	Low Medium II Residential	RD2-1	0	21	0.137755885	Residential - Single Family Residence	YES - Current	NO - Privately-Owned	Available	Not Used in Prior Housing Element	0	0	0.115886903	0.115886903	1	2*	2*	0488193	810	Harbor Gateway		Above Moderate					
LOS ANGELES	22407 S HALLDALE AVE	90501	7347005009	Low Medium II Residential	RD2-1	0	21	0.137756046	Residential - Double, Duplex, or Two Units - 4 Stories or Less	YES - Current	NO - Privately-Owned	Available	Not Used in Prior Housing Element	0	0	0.151183748	0.151183748	2	2*	2*	0488193	852	Harbor Gateway	Yes	Above Moderate					
LOS ANGELES	22419 S HALLDALE AVE	90501	7347005010	Low Medium II Residential	RD2-1	0	21	0.13771829	Residential - Single Family Residence	YES - Current	NO - Privately-Owned	Available	Not Used in Prior Housing Element	0	0	0.115886903	0.115886903	1	2*	2*	0488193	857	Harbor Gateway		Above Moderate					
LOS ANGELES	1435 W 225TH ST	90501	7347005013	Low Medium II Residential	RD2-1	0	21	0.413105604	Residential - Five or More Units or Apartments (Any Combination) - 4 Stories or Less	YES - Current	NO - Privately-Owned	Available	Not Used in Prior Housing Element	0	0.079476511	0	0.079476511	10	0	0	0458193	31	Harbor Gateway	Yes	Moderate					
LOS ANGELES	22423 S HALLDALE AVE	90501	7347005017	Low Medium II Residential	RD2-1	0	21	0.137694909	Residential - Single Family Residence	YES - Current	NO - Privately-Owned	Available	Not Used in Prior Housing Element	0	0	0.115886903	0.115886903	1	2*	2*	0458193	26	Harbor Gateway		Above Moderate					
LOS ANGELES	1434 W 224TH ST	90501	7347005022	Low Medium II Residential	RD2-1	0	21	0.206632456	Residential - Three Units (Any Combination) - 4 Stories or Less	YES - Current	NO - Privately-Owned	Available	Not Used in Prior Housing Element	0	0.091870934	0	0.091870934	3	0	0	0488193	887	Harbor Gateway	Yes	Moderate					
LOS ANGELES	1428 W 224TH ST	90501	7347005023	Low Medium II Residential	RD2-1	0	21	0.206633058	Residential - Three Units (Any Combination) - 4 Stories or Less	YES - Current	NO - Privately-Owned	Available	Not Used in Prior Housing Element	0	0.127105385	0	0.127105385	3	0	0	0488193	888	Harbor Gateway		Moderate					
LOS ANGELES	22486 S DENKER AVE	90501	7347005BRK	Low Medium II Residential	RD2-1	0	21	0.824933531	Residential - Single Family Residence - Townhouse Format - Condominium	YES - Current	NO - Privately-Owned	Available	Not Used in Prior Housing Element	0	0.07780615	0	0.07780615	14	0	0	0458193	792	Harbor Gateway		Moderate					
LOS ANGELES	1448 W 225TH ST	90501	7347006001	Low Medium II Residential	RD2-1	0	21	0.458842398	Residential - Three Units (Any Combination) - 4 Stories or Less	YES - Current	NO - Privately-Owned	Available	Not Used in Prior Housing Element	0	0.201470442	0	0.201470442	3	0	0	0458193	93	Harbor Gateway	Yes	Moderate					
LOS ANGELES	1439 W PLAZA DEL AMO	90501	7347006002	Low Medium II Residential	RD2-1	0	21	0.528440048	Industrial - Warehousing, Distribution, Storage - Warehousing, Distribution, Under 10,000 SF - One Story	YES - Current	NO - Privately-Owned	Available	Used in Prior Housing Element - Non-Vacant	0	0.075959727	0	0.075959727	0	0	0	0458193	91	Harbor Gateway		Moderate					
LOS ANGELES	22503 S HALLDALE AVE	90501	7347006005	Low Medium II Residential	RD1.5-1	0	29	0.114817677	Residential - Single Family Residence	YES - Current	NO - Privately-Owned	Available	Not Used in Prior Housing Element	0	0.213616514	0	0.213616514	1	3*	3*	0458193	86	Harbor Gateway		Moderate					
LOS ANGELES	22507 S HALLDALE AVE	90501	7347006006	Low Medium II Residential	RD1.5-1	0	29	0.114831308	Residential - Single Family Residence	YES - Current	NO - Privately-Owned	Available	Not Used in Prior Housing Element	0	0.213616514	0	0.213616514	1	3*	3*	0458193	97	Harbor Gateway		Moderate					
LOS ANGELES	22513 S HALLDALE AVE	90501	7347006007	Low Medium II Residential	RD1.5-1	0	29	0.114847094	Residential - Single Family Residence	YES - Current	NO - Privately-Owned	Available	Not Used in Prior Housing Element	0	0.213616514	0	0.213616514	1	3*	3*	0458193	108	Harbor Gateway		Moderate					
LOS ANGELES	1431 W PLAZA DEL AMO	90501	7347006008	Low Medium II Residential	RD2-1	0	21	0.299568043	Industrial - Industrial - Vacant Land	YES - Current	NO - Privately-Owned	Available	Not Used in Prior Housing Element	0	0.091993716	0	0.091993716	0	0	0	0458193	121	Harbor Gateway		Moderate					
LOS ANGELES	1425 W PLAZA DEL AMO	90501	7347006009	Low Medium II Residential	RD2-1	0	21	0.369168744	Industrial - Light Manufacturing - One Story	YES - Current	NO - Privately-Owned	Available	Used in Prior Housing Element - Non-Vacant	0	0.056689481	0	0.056689481	0	0	0	0458193	120	Harbor Gateway		Moderate					
LOS ANGELES	1419 W PLAZA DEL AMO	90501	7347006010	Low Medium II Residential	RD2-1	0	21	0.392845659	Commercial - Hotel and Motel - Hotel - Under 50 Rooms - One Story	YES - Current	NO - Privately-Owned	Available	Used in Prior Housing Element - Non-Vacant	0	0.055680835	0	0.055680835	0	0	0	0458193	124	Harbor Gateway		Moderate					
LOS ANGELES	22523 S HALLDALE AVE	90501	7347006012	Low Medium II Residential	RD2-1	0	21	0.11489301	Residential - Double, Duplex, or Two Units - 4 Stories or Less	YES - Current	NO - Privately-Owned	Available	Not Used in Prior Housing Element	0	0	0.18382026	0.18382026	2	2*	2*	0458193	135	Harbor Gateway	Yes	Above Moderate					
LOS ANGELES	22525 S HALLDALE AVE	90501	7347006013	Low Medium II Residential	RD2-1	0	21	0.118207211	Residential - Double, Duplex, or Two Units - 4 Stories or Less	YES - Current	NO - Privately-Owned	Available	Not Used in Prior Housing Element	0	0	0.18382026	0.18382026	2	2*	2*	0458193	136	Harbor Gateway	Yes	Above Moderate					
LOS ANGELES	1352 W 225TH ST	90501	7347006014	Low Medium II Residential	RD1.5-1	0	29	0.2295918	Residential - Four Units (Any Combination) - 4 Stories or Less	YES - Current	NO - Privately-Owned	Available	Not Used in Prior Housing Element	0	0.291394812	0	0.291394812	4	0	0	0458193	85	Harbor Gateway	Yes	Moderate					
LOS ANGELES	22504 S HALLDALE AVE	90501	7347006015	Low Medium II Residential	RD1.5-1	0	29	0.21811333	Residential - Four Units (Any Combination) - 4 Stories or Less	YES - Current	NO - Privately-Owned	Available	Used in Prior Housing Element - Non-Vacant	0	0.48179698	0	0.48179698	0	0	0	0458193	109	Harbor Gateway		Moderate					
LOS ANGELES			7347006015	Low Medium II Residential	RD1.5-1	0	29	0.011479192	Residential - Four Units (Any Combination) - 4 Stories or Less	YES - Current	NO - Privately-Owned	Available	Used in Prior Housing Element - Non-Vacant	0	0	0.093547815	0.093547815	0	0	0	0458193	107	Harbor Gateway		Above Moderate					
LOS ANGELES	1346 W 225TH ST	90501	7347006016	Low Medium II Residential	RD1.5-1	0	29	0.229592052	Residential - Five or More Units or Apartments (Any Combination) - 4 Stories or Less	YES - Current	NO - Privately-Owned	Available	Not Used in Prior Housing Element	0	0.031253357	0	0.031253357	6	0	0	0458193	84	Harbor Gateway	Yes	Moderate					
LOS ANGELES	1324 W 225TH ST	90501	7347006019	Low Medium II Residential	RD1.5-1	0	29	0.458934875	Residential - Single Family Residence	YES - Current	NO - Privately-Owned	Available	Used in Prior Housing Element - Non-Vacant	0	0.673650616	0	0.673650616	1	0	0	0458197	15	Harbor Gateway	Yes	Moderate					
LOS ANGELES	1320 W 225TH ST	90501	7347006020	Low Medium II Residential	RD1.5-1	0	29	0.160714126	Residential - Five or More Units or Apartments (Any Combination) - 4 Stories or Less	YES - Current	NO - Privately-Owned	Available	Not Used in Prior Housing Element	0	0.01633079	0	0.01633079	6	0	0	0458197	14	Harbor Gateway	Yes	Moderate					
LOS ANGELES	1341 W PLAZA DEL AMO	90501	7347006023	Low Medium II Residential	RD2-1	0	21	0.598410391	Residential - Single Family Residence	YES - Current	NO - Privately-Owned	Available	Not Used in Prior Housing Element	0	0.922421688	0	0.922421688	1	0	0	0458193	132	Harbor Gateway		Moderate					
LOS ANGELES	22532 S HALLDALE AVE	90501	7347006BRK	Low Medium II Residential	[Q]RD1.5-1	0	29	0.987238724	Residential - Single Family Residence - Townhouse Format - Condominium	YES - Current	NO - Privately-Owned	Available	Not Used in Prior Housing Element	0	0.10377576	0	0.10377576	16	0	0	0458193	787	Harbor Gateway		Moderate					
LOS ANGELES	22404 S HARVARD BLVD	90501	7347007001	Low Medium II Residential	RD1.5-1	0	29	0.057397848	Residential - Single Family Residence	YES - Current	NO - Privately-Owned	Available	Not Used in Prior Housing Element	0	0	0.098895097	0.098895097	1	1*	1*	0488193	832	Harbor Gateway		Above Moderate					
LOS ANGELES			7347007001	Low Medium II Residential	RD1.5-1	0	29	0.057398745	Residential - Single Family Residence	YES - Current	NO - Privately-Owned	Available	Not Used in Prior Housing Element	0	0	0.098895097	0.098895097	1	1*	1*	0488193	831	Harbor Gateway		Above Moderate					
LOS ANGELES	22416 S HARVARD BLVD	90501	7347007003	Low Medium II Residential	RD1.5-1	0	29	0.057397848	Residential - Single Family Residence	YES - Current	NO - Privately-Owned	Available	Not Used in Prior Housing Element	0	0	0.098895097	0.098895097	1	1*	1*	0488193	861	Harbor Gateway		Above Moderate					
LOS ANGELES			7347007003	Low Medium II Residential	RD1.5-1	0	29	0.057398461	Residential - Single Family Residence	YES - Current	NO - Privately-Owned	Available	Not Used in Prior Housing Element	0	0	0.098895097	0.098895097	1	1*	1*	0488193	860	Harbor Gateway		Above Moderate					
LOS ANGELES	1560 W 224TH ST	90501	7347007004	Low Medium II Residential	RD1.5-1	0	29	0.183673381	Residential - Four Units (Any Combination) - 4 Stories or Less	YES - Current	NO - Privately-Owned	Available	Not Used in Prior Housing Element	0	0.232479554	0	0.232479554	4	0	0	0488193	830	Harbor Gateway	Yes	Moderate					
LOS ANGELES	1558 W 224TH ST	90501	7347007005	Low Medium II Residential	RD1.5-1	0	29	0.183674308	Residential - Four Units (Any Combination) - 4 Stories or Less	YES - Current	NO - Privately-Owned	Available	Not Used in Prior Housing Element	0	0.232479554	0	0.232479554	4	0	0	0488193	829	Harbor Gateway	Yes	Moderate					
LOS ANGELES	1554 W 224TH ST	90501	7347007006	Low Medium II Residential	RD1.5-1	0	29	0.183673823	Residential - Three Units (Any Combination) - 4 Stories or Less	YES - Current	NO - Privately-Owned	Available	Not Used in Prior Housing Element	0	0.274779135	0	0.274779135	3	0	0	0488193	828	Harbor Gateway	Yes	Moderate					
LOS ANGELES	1550 W 224TH ST	90501	7347007007	Low Medium II Residential	RD1.5-1	0	29	0.220406758	Residential - Four Units (Any Combination) - 4 Stories or Less	YES - Current	NO - Privately-Owned	Available	Not Used in Prior Housing Element	0	0.252022648	0	0.252022648	4	0	0	0488193	827	Harbor Gateway	Yes	Moderate					
LOS ANGELES	1544 W 224TH ST	90501	7347007008	Low Medium II Residential	RD1.5-1	0	29	0.220409803	Residential - Three Units (Any Combination) - 4 Stories or Less	YES - Current	NO - Privately-Owned	Available	Not Used in Prior Housing Element	0	0.290769053	0	0.290769053	3	0	0	0488193	826	Harbor Gateway	Yes	Moderate					
LOS ANGELES	1540 W 224TH ST	90501	7347007009	Low Medium II Residential	RD1.5-1	0	29	0.220408403	Residential - Four Units (Any Combination) - 4 Stories or Less	YES - Current	NO - Privately-Owned	Available	Not Used in Prior Housing Element	0	0.252022648	0	0.252022648	4	0	0	0488193	825	Harbor Gateway	Yes	Moderate					
LOS ANGELES	1534 W 224TH ST	90501	7347007010	Low Medium II Residential	RD1.5-1	0	29	0.220407158	Residential - Five or More Units or Apartments (Any Combination) - 4 Stories or Less	YES - Current	NO - Privately-Owned	Available	Not Used in Prior Housing Element	0	0.047361937	0	0.047361937	8	0	0	0488193	824	Harbor Gateway	Yes	Moderate					
LOS ANGELES	1530 W 224TH ST	90501	7347007011	Low Medium II Residential	RD1.5-1	0	29	0.220411174	Residential - Five or More Units or Apartments (Any Combination) - 4 Stories or Less	YES - Current	NO - Privately-Owned	Available	Not Used in Prior Housing Element	0	0.047361937	0	0.047361937	8	0	0	0488193	823	Harbor Gateway	Yes	Moderate					
LOS ANGELES	1528 W 224TH ST	90501	7347007012	Low Medium II Residential	RD1.5-1	0	29	0.220408987	Residential - Double, Duplex, or Two Units - 4 Stories or Less	YES - Current	NO - Privately-Owned	Available	Not Used in Prior Housing Element	0	0.335258746	0	0.335258746	2	0	0	0488193	822	Harbor Gateway	Yes	Moderate					
LOS ANGELES	1526 W 224TH ST	90501	7347007013	Low Medium II Residential	RD1.5-1	0	29	0.22040636	Residential - Three Units (Any Combination) - 4 Stories or Less	YES - Current	NO - Privately-Owned	Available	Not Used in Prior Housing Element	0	0.290769053	0	0.290769053	3	0	0	0488193	821	Harbor Gateway	Yes	Moderate					
LOS ANGELES	1520 W 224TH ST	90501	7347007014	Low Medium II Residential	RD1.5-1	0	29	0.220410922	Residential - Five or More Units or Apartments (Any Combination) - 4 Stories or Less	YES - Current	NO - Privately-Owned	Available	Not Used in Prior Housing Element	0	0.02799013	0	0.02799013	8	0	0	0488193	820	Harbor Gateway		Moderate					
LOS ANGELES	1510 W 224TH ST	90501	7347007015	Low Medium II Residential	RD1.5-1	0	29	0.192686538	Residential - Five or More Units or Apartments (Any Combination) - 4 Stories or Less	YES - Current	NO - Privately-Owned	Available	Not Used in Prior Housing Element	0	0.032910959	0	0.032910959	6	0	0	0488193	819	Harbor Gateway		Moderate					
LOS ANGELES	22413 S DENKER AVE	90501	7347007018	Low Medium II Residential	RD1.5-1	0	29	0.192652237	Residential - Five or More Units or Apartments (Any Combination) - 4 Stories or Less	YES - Current	NO - Privately-Owned	Available	Not Used in Prior Housing Element	0	0.027733903	0	0.027733903	7	0	0	0488193	859	Harbor Gateway		Moderate					
LOS ANGELES	22415 S DENKER AVE	90501	7347007019	Low Medium II Residential	RD1.5-1	0	29	0.19264464	Residential - Double, Duplex, or Two Units - 4 Stories or Less	YES - Current	NO - Privately-Owned	Available	Not Used in Prior Housing Element	0	0.324508488	0	0.324508488	2	0	0	0458193	22	Harbor Gateway	Yes	Moderate					
LOS ANGELES	22425 S DENKER AVE	90501	7347007021	Low Medium II Residential	RD1.5-1	0	29	0.19262124	Residential - Four Units (Any Combination) - 4 Stories or Less	YES - Current	NO - Privately-Owned	Available	Not Used in Prior Housing Element	0	0.232479554	0	0.232479554	4	0	0	0458193	45	Harbor Gateway	Yes	Moderate					
LOS ANGELES			7347007022	Low Medium II Residential	RD1.5-1	0	29	0.192610909	Residential - Single Family Residence - Vacant Land	YES - Current	NO - Privately-Owned	Available	Not Used in Prior Housing Element	0	0.488848794	0	0.488848794	0	0	0	0458193	62	Harbor Gateway		Moderate					
LOS ANGELES	22433 S DENKER AVE	90501	7347007023	Low Medium II Residential	RD2-1	0	21	0.192600801	Industrial - Warehousing, Distribution, Storage - Warehousing, Distribution, Under 10,000 SF - One Story	YES - Current	NO - Privately-Owned	Available	Not Used in Prior Housing Element	0	0.081272322	0	0.081272322	0	0	0	0458193	67	Harbor Gateway		Moderate					
LOS ANGELES	22509 S DENKER AVE	90501	7347007024	Low Medium II Residential	RD2-1	0	21	0.196788411	Residential - Four Units (Any Combination) - 4 Stories or Less	YES - Current	NO - Privately-Owned	Available	Not Used in Prior Housing Element	0	0.138810146	0	0.138810146	4	0	0	0458193	73	Harbor Gateway	Yes	Moderate					
LOS ANGELES	1507 W PLAZA DEL AMO	90501	7347007025	Low Medium II Residential	RD2-1	0	21	0.18564514	Industrial - Light Manufacturing - One Story	YES - Current	NO - Privately-Owned	Available	Not Used in Prior Housing Element	0	0.009405489	0	0.009405489	1	0	0	0458193	74	Harbor Gateway		Moderate					
LOS ANGELES	1513 W PLAZA DEL AMO	90501	7347007026	Low Medium II Residential	RD2-1	0	21	0.174511875	Industrial - Light Manufacturing - One Story	YES - Current	NO - Privately-Owned	Available	Used in Prior Housing Element - Non-Vacant	0	0.005969498	0	0.005969498	0	3*	3*	0458193	75	Harbor Gateway		Moderate					
LOS ANGELES	1515 W PLAZA DEL AMO	90501	7347007026	Low Medium II Residential	RD2-1	0	21	0.163370359	Industrial - Light Manufacturing - One Story	YES - Current	NO - Privately-Owned	Available	Used in Prior Housing Element - Non-Vacant	0	0.01466085	0	0.01466085	0	3*	3*	0458193	76	Harbor Gateway		Moderate					
LOS ANGELES	1517 W PLAZA DEL AMO	90501	7347007027	Low Medium II Residential	RD2-1	0	21	0.187444243	Residential - Four Units (Any Combination) - 4 Stories or Less	YES - Current	NO - Privately-Owned	Available	Not Used in Prior Housing Element	0	0.138810146	0	0.138810146	4	0	0	0458193	77	Harbor Gateway	Yes	Moderate					
LOS ANGELES	1519 W PLAZA DEL AMO	90501	7347007028	Low Medium II Residential	RD1.5-1	0	29	0.248602622	Residential - Five or More Units or Apartments (Any Combination) - 4 Stories or Less	YES - Current	NO - Privately-Owned	Available	Not Used in Prior Housing Element	0	0.14604931	0	0.14604931	6	0	0	0458193	46	Harbor Gateway		Moderate					
LOS ANGELES	1531 W PLAZA DEL AMO	90501	7347007030	Low Medium II Residential	RD1.5-1	0	29	0.226324134	Residential - Four Units (Any Combination) - 4 Stories or Less	YES - Current	NO - Privately-Owned	Available	Not Used in Prior Housing Element	0	0.252022648	0	0.252022648	4	0	0	0458193	48	Harbor Gateway	Yes	Moderate					
LOS ANGELES	1533 W PLAZA DEL AMO	90501	7347007031	Low Medium II Residential	RD1.5-1	0	29	0.215184065	Residential - Five or More Units or Apartments (Any Combination) - 4 Stories or Less	YES - Current	NO - Privately-Owned	Available	Not Used in Prior Housing Element	0	0.031308807	0	0.031308807	5	0	0	0458193	49	Harbor Gateway	Yes	Moderate					
LOS ANGELES	1537 W PLAZA DEL AMO	90501	7347007032	Low Medium II Residential	RD1.5-1	0	29	0.204044235	Residential - Five or More Units or Apartments (Any Combination) - 4 Stories or Less	YES - Current	NO - Privately-Owned	Available	Not Used in Prior Housing Element	0	0.039194146	0	0.039194146	8	0	0	0458193	50	Harbor Gateway	Yes	Moderate					
LOS ANGELES	1541 W PLAZA DEL AMO	90501	7347007033	Low Medium II Residential	RD1.5-1	0	29	0.192904488	Residential - Single Family Residence	YES - Current	NO - Privately-Owned	Available	Not Used in Prior Housing Element	0	0.229566747	0	0.229566747	1	0	0	0458193	51	Harbor Gateway		Moderate					
LOS ANGELES	1545 W PLAZA DEL AMO	90501	7347007034	Low Medium II Residential	RD1.5-1	0	29	0.181763064	Residential - Five or More Units or Apartments (Any Combination) - 4 Stories or Less	YES - Current	NO - Privately-Owned	Available	Not Used in Prior Housing Element	0	0.055668636	0	0.055668636	6	0	0	0458193	52	Harbor Gateway	Yes	Moderate					
LOS ANGELES	1549 W PLAZA DEL AMO	90501	7347007035	Low Medium II Residential	RD1.5-1	0	29	0.170925474	Residential - Four Units (Any Combination) - 4 Stories or Less	YES - Current	NO - Privately-Owned	Available	Not Used in Prior Housing Element	0	0.171952486	0	0.171952486	4	0	0	0458193	53	Harbor Gateway	Yes	Moderate					
LOS ANGELES	1553 W PLAZA DEL AMO	90501	7347007036	Low Medium II Residential	RD1.5-1	0	29	0.196217564	Residential - Four Units (Any Combination) - 4 Stories or Less	YES - Current	NO - Privately-Owned	Available	Not Used in Prior Housing Element	0	0.232479554	0	0.232479554	4	0	0	0458193	37	Harbor Gateway	Yes	Moderate					
LOS ANGELES	22411 S DENKER AVE	90501	7347007043	Low Medium II Residential	RD1.5-1	0	29	0.192662802	Residential - Five or More Units or Apartments (Any Combination) - 4 Stories or Less	YES - Current	NO - Privately-Owned	Available	Not Used in Prior Housing Element	0	0.027733903	0	0.027733903	7	0	0	0488193	855	Harbor Gateway		Moderate					
LOS ANGELES	22407 S DENKER AVE	90501	7347007044	Low Medium II Residential	RD1.5-1	0	29	0.192673196	Residential - Five or More Units or Apartments (Any Combination) - 4 Stories or Less	YES - Current	NO - Privately-Owned	Available	Not Used in Prior Housing Element	0	0.027733903	0	0.027733903	7	0	0	0488193	851	Harbor Gateway		Moderate					
LOS ANGELES	22421 S DENKER AVE	90501	7347007BRK	Low Medium II Residential	RD1.5-1	0	29	0.192632802	Residential - Single Family Residence - Condominium	YES - Current	NO - Privately-Owned	Available	Not Used in Prior Housing Element	0	0.046982034	0	0.046982034	4	0	0	0458193	36	Harbor Gateway		Moderate					
LOS ANGELES	1656 W 224TH ST	90501	7347008002	Low Medium II Residential	RD2-1	0	21	0.150956931	Residential - Double, Duplex, or Two Units - 4 Stories or Less	YES - Current	NO - Privately-Owned	Available	Not Used in Prior Housing Element	0	0.28461771	0	0.28461771	2	3*	3*	0488193	848	Harbor Gateway	Yes	Moderate					
LOS ANGELES	1653 W PLAZA DEL AMO	90501	7347008003	Low Medium II Residential	RD2-1	0	21	0.162115599	Residential - Double, Duplex, or Two Units - 4 Stories or Less	YES - Current	NO - Privately-Owned	Available	Not Used in Prior Housing Element	0	0.28461771	0	0.28461771	2	3*	3*	0488193	847	Harbor Gateway	Yes	Moderate					
LOS ANGELES	1648 W 224TH ST	90501	7347008004	Low Medium II Residential	RD2-1	0	21	0.173273119	Residential - Double, Duplex, or Two Units - 4 Stories or Less	YES - Current	NO - Privately-Owned	Available	Not Used in Prior Housing Element	0	0.11774112	0	0.11774112	2	3*	3*	0488193	846	Harbor Gateway	Yes	Moderate					
LOS ANGELES	1644 W 224TH ST	90501	7347008005	Low Medium II Residential	RD2-1	0	21	0.091836891	Residential - Single Family Residence	YES - Current	NO - Privately-Owned	Available	Not Used in Prior Housing Element	0	0	0.089669079	0.089669079	1	1*	1*	0488193	845	Harbor Gateway		Above Moderate					
LOS ANGELES	1640 W 224TH ST	90501	7347008006	Low Medium II Residential	RD2-1	0	21	0.091836451	Residential - Single Family Residence	YES - Current	NO - Privately-Owned	Available	Not Used in Prior Housing Element	0	0	0.089669079	0.089669079	1	1*	1*	0488193	844	Harbor Gateway		Above Moderate					
LOS ANGELES	1628 W 224TH ST	90501	7347008008	Low Medium II Residential	RD2-1	0	21	0.091837601	Residential - Single Family Residence	YES - Current	NO - Privately-Owned	Available	Not Used in Prior Housing Element	0	0	0.095721942	0.095721942	1	1*	1*	0488193	840	Harbor Gateway		Above Moderate					
LOS ANGELES	1624 W 224TH ST	90501	7347008009	Low Medium II Residential	RD2-1	0	21	0.091836737	Residential - Single Family Residence	YES - Current	NO - Privately-Owned	Available	Not Used in Prior Housing Element	0	0	0.089669079	0.089669079	1	1*	1*	0488193	839	Harbor Gateway		Above Moderate					
LOS ANGELES	1616 W 224TH ST	90501	7347008010	Low Medium II Residential	RD2-1	0	21	0.128607577	Residential - Double, Duplex, or Two Units - 4 Stories or Less	YES - Current	NO - Privately-Owned	Available	Not Used in Prior Housing Element	0	0	0.089860868	0.089860868	2	2*	2*	0488193	837	Harbor Gateway	Yes	Above Moderate					
LOS ANGELES	1620 W 224TH ST	90501	7347008010	Low Medium II Residential	RD2-1	0	21	0.128609282	Residential - Double, Duplex, or Two Units - 4 Stories or Less	YES - Current	NO - Privately-Owned	Available	Not Used in Prior Housing Element	0	0	0.089860868	0.089860868	2	2*	2*	0488193	838	Harbor Gateway	Yes	Above Moderate					
LOS ANGELES	1612 W 224TH ST	90501	7347008011	Low Medium II Residential	RD2-1	0	21	0.128608723	Residential - Single Family Residence	YES - Current	NO - Privately-Owned	Available	Not Used in Prior Housing Element	0	0	0.06009087	0.06009087	1	2*	2*	0488193	836	Harbor Gateway		Above Moderate					
LOS ANGELES	1610 W 224TH ST	90501	7347008012	Low Medium II Residential	RD2-1	0	21	0.12860896	Residential - Double, Duplex, or Two Units - 4 Stories or Less	YES - Current	NO - Privately-Owned	Available	Not Used in Prior Housing Element	0	0	0.012029034	0.012029034	2	2*	2*	0488193	835	Harbor Gateway	Yes	Above Moderate					
LOS ANGELES	1604 W 224TH ST	90501	7347008013	Low Medium II Residential	RD2-1	0	21	0.128608224	Residential - Double, Duplex, or Two Units - 4 Stories or Less	YES - Current	NO - Privately-Owned	Available	Not Used in Prior Housing Element	0	0	0.18382026	0.18382026	2	2*	2*	0488193	834	Harbor Gateway	Yes	Above Moderate					
LOS ANGELES	1602 W 224TH ST	90501	7347008014	Low Medium II Residential	RD2-1	0	21

LOS ANGELES			7347008017	Low Medium II Residential	RD2-1	0	21	0.063992996	Residential - Single Family Residence	YES - Current	NO - Privately-Owned	Available	Not Used in Prior Housing Element	0	0	0.120690727	0.120690727	1	1*	1*	0458193	59	Harbor Gateway							Above Moderate
LOS ANGELES	1617 W PLAZA DEL AMO	90501	7347008020	Low Medium II Residential	RD2-1	0	21	0.134178686	Residential - Single Family Residence	YES - Current	NO - Privately-Owned	Available	Not Used in Prior Housing Element	0	0	0.141256809	0.141256809	1	2*	2*	0458193	20	Harbor Gateway							Above Moderate
LOS ANGELES	1621 W PLAZA DEL AMO	90501	7347008021	Low Medium II Residential	RD2-1	0	21	0.122989448	Residential - Single Family Residence	YES - Current	NO - Privately-Owned	Available	Not Used in Prior Housing Element	0	0	0.141256809	0.141256809	1	2*	2*	0458193	21	Harbor Gateway							Above Moderate
LOS ANGELES	1625 W PLAZA DEL AMO	90501	7347008022	Low Medium II Residential	RD2-1	0	21	0.148386293	Residential - Single Family Residence	YES - Current	NO - Privately-Owned	Available	Not Used in Prior Housing Element	0	0.213616514	0	0.213616514	1	3*	3*	0458193	10	Harbor Gateway							Moderate
LOS ANGELES	1629 W PLAZA DEL AMO	90501	7347008023	Low Medium II Residential	RD2-1	0	21	0.137227079	Residential - Single Family Residence	YES - Current	NO - Privately-Owned	Available	Not Used in Prior Housing Element	0	0	0.115886903	0.115886903	1	2*	2*	0458193	11	Harbor Gateway							Above Moderate
LOS ANGELES	1633 W PLAZA DEL AMO	90501	7347008024	Low Medium II Residential	RD2-1	0	21	0.126069699	Residential - Single Family Residence	YES - Current	NO - Privately-Owned	Available	Not Used in Prior Housing Element	0	0	0.141256809	0.141256809	1	2*	2*	0458193	12	Harbor Gateway							Above Moderate
LOS ANGELES	1639 W PLAZA DEL AMO	90501	7347008025	Low Medium II Residential	RD2-1	0	21	0.114909983	Residential - Double, Duplex, or Two Units - 4 Stories or Less	YES - Current	NO - Privately-Owned	Available	Not Used in Prior Housing Element	0	0	0.18382026	0.18382026	2	2*	2*	0458193	13	Harbor Gateway		Yes					Above Moderate
LOS ANGELES	1641 W PLAZA DEL AMO	90501	7347008026	Low Medium II Residential	RD2-1	0	21	0.103752808	Residential - Single Family Residence	YES - Current	NO - Privately-Owned	Available	Not Used in Prior Housing Element	0	0	0.141256809	0.141256809	1	2*	2*	0458193	14	Harbor Gateway							Above Moderate
LOS ANGELES	1647 W PLAZA DEL AMO	90501	7347008027	Low Medium II Residential	RD2-1	0	21	0.092595165	Residential - Double, Duplex, or Two Units - 4 Stories or Less	YES - Current	NO - Privately-Owned	Available	Not Used in Prior Housing Element	0	0	0.334480262	0.334480262	2	2*	2*	0458193	15	Harbor Gateway		Yes					Above Moderate
LOS ANGELES	1660 W 224TH ST	90501	7347008028	Highway Oriented Commercial	C2-1	0	108	0.139473745	Commercial - Auto, Recreation Equipment, Construction Equipment Sales and Service - Auto Body Repair Shop - One Story	YES - Current	NO - Privately-Owned	Available	Used in Prior Housing Element - Non-Vacant	0.077355346	0	0	0.077355346	0	0	0	0488193	849	Harbor Gateway							Lower
LOS ANGELES	22400 S WESTERN AVE	90501	7347008028	Highway Oriented Commercial	C2-1	0	108	0.182193094	Commercial - Auto, Recreation Equipment, Construction Equipment Sales and Service - Auto Body Repair Shop - One Story	YES - Current	NO - Privately-Owned	Available	Used in Prior Housing Element - Non-Vacant	0.083867537	0	0	0.083867537	0	0	0	0488193	850	Harbor Gateway							Lower
LOS ANGELES			7347009002	Low Medium II Residential	RD1.5-1	0	29	0.182831829	Industrial - Warehousing, Distribution, Storage - Warehousing, Distribution, Under 10,000 SF - One Story	YES - Current	NO - Privately-Owned	Available	Used in Prior Housing Element - Non-Vacant	0	0.01691092	0	0.01691092	0	0	0	0458193	63	Harbor Gateway							Moderate
LOS ANGELES	1648 W PLAZA DEL AMO	90501	7347009004	Low Medium II Residential	RD1.5-1	0	29	0.161656141	Residential - Three Units (Any Combination) - 4 Stories or Less	YES - Current	NO - Privately-Owned	Available	Not Used in Prior Housing Element	0	0.210259393	0	0.210259393	3	0	0	0458193	66	Harbor Gateway		Yes					Moderate
LOS ANGELES	1644 W PLAZA DEL AMO	90501	7347009005	Low Medium II Residential	RD1.5-1	0	29	0.151064791	Residential - Four Units (Any Combination) - 4 Stories or Less	YES - Current	NO - Privately-Owned	Available	Not Used in Prior Housing Element	0	0.02760556	0	0.02760556	4	0	0	0458193	68	Harbor Gateway							Moderate
LOS ANGELES	1634 1/2 W PLAZA DEL AMO	90501	7347009007	Low Medium II Residential	RD1.5-1	0	29	0.156043611	Residential - Four Units (Any Combination) - 4 Stories or Less	YES - Current	NO - Privately-Owned	Available	Not Used in Prior Housing Element	0	0.100311704	0	0.100311704	4	0	0	0458193	72	Harbor Gateway		Yes					Moderate
LOS ANGELES	1628 W PLAZA DEL AMO	90501	7347009008	Low Medium II Residential	RD1.5-1	0	29	0.145454604	Residential - Single Family Residence - Pool	YES - Current	NO - Privately-Owned	Available	Not Used in Prior Housing Element	0	0.346066332	0	0.346066332	1	0	0	0458193	78	Harbor Gateway							Moderate
LOS ANGELES	1624 W PLAZA DEL AMO	90501	7347009009	Low Medium II Residential	RD1.5-1	0	29	0.134864868	Residential - Single Family Residence	YES - Current	NO - Privately-Owned	Available	Not Used in Prior Housing Element	0	0.087999243	0	0.087999243	1	3*	3*	0458193	79	Harbor Gateway							Moderate
LOS ANGELES	1622 W PLAZA DEL AMO	90501	7347009010	Low Medium II Residential	RD1.5-1	0	29	0.124277253	Residential - Double, Duplex, or Two Units - 4 Stories or Less	YES - Current	NO - Privately-Owned	Available	Not Used in Prior Housing Element	0	0.28461771	0	0.28461771	2	3*	3*	0458193	80	Harbor Gateway		Yes					Moderate
LOS ANGELES	1618 W PLAZA DEL AMO	90501	7347009011	Low Medium II Residential	RD1.5-1	0	29	0.113687045	Residential - Double, Duplex, or Two Units - 4 Stories or Less	YES - Current	NO - Privately-Owned	Available	Not Used in Prior Housing Element	0	0.28461771	0	0.28461771	2	3*	3*	0458193	81	Harbor Gateway		Yes					Moderate
LOS ANGELES	1614 W PLAZA DEL AMO	90501	7347009012	Low Medium II Residential	RD1.5-1	0	29	0.139842762	Residential - Four Units (Any Combination) - 4 Stories or Less	YES - Current	NO - Privately-Owned	Available	Not Used in Prior Housing Element	0	0.046665937	0	0.046665937	4	0	0	0458193	92	Harbor Gateway		Yes					Moderate
LOS ANGELES	1610 W PLAZA DEL AMO	90501	7347009013	Low Medium II Residential	RD1.5-1	0	29	0.129252381	Residential - Three Units (Any Combination) - 4 Stories or Less	YES - Current	NO - Privately-Owned	Available	Not Used in Prior Housing Element	0	0.107197416	0	0.107197416	3	3*	3*	0458193	94	Harbor Gateway		Yes					Moderate
LOS ANGELES	1604 W PLAZA DEL AMO	90501	7347009014	Low Medium II Residential	RD1.5-1	0	29	0.118664427	Residential - Single Family Residence	YES - Current	NO - Privately-Owned	Available	Not Used in Prior Housing Element	0	0.213616514	0	0.213616514	1	3*	3*	0458193	95	Harbor Gateway							Moderate
LOS ANGELES	22503 S HARVARD BLVD	90501	7347009015	Low Medium II Residential	RD1.5-1	0	29	0.108196139	Residential - Single Family Residence	YES - Current	NO - Privately-Owned	Available	Not Used in Prior Housing Element	0	0.213616514	0	0.213616514	1	3*	3*	0458193	96	Harbor Gateway							Moderate
LOS ANGELES	1601 W 226TH ST	90501	7347009016	Low Medium II Residential	RD1.5-1	0	29	0.091964427	Residential - Single Family Residence	YES - Current	NO - Privately-Owned	Available	Not Used in Prior Housing Element	0	0	0.141256809	0.141256809	1	2*	2*	0458193	130	Harbor Gateway							Above Moderate
LOS ANGELES	1605 W 226TH ST	90501	7347009017	Low Medium II Residential	RD1.5-1	0	29	0.091857106	Residential - Single Family Residence	YES - Current	NO - Privately-Owned	Available	Not Used in Prior Housing Element	0	0	0.141256809	0.141256809	1	2*	2*	0458193	129	Harbor Gateway							Above Moderate
LOS ANGELES	1609 W 226TH ST	90501	7347009018	Low Medium II Residential	RD1.5-1	0	29	0.091855389	Residential - Single Family Residence	YES - Current	NO - Privately-Owned	Available	Not Used in Prior Housing Element	0	0	0.141256809	0.141256809	1	2*	2*	0458193	127	Harbor Gateway							Above Moderate
LOS ANGELES	1613 W 226TH ST	90501	7347009019	Low Medium II Residential	RD1.5-1	0	29	0.091856531	Residential - Single Family Residence	YES - Current	NO - Privately-Owned	Available	Not Used in Prior Housing Element	0	0	0.141256809	0.141256809	1	2*	2*	0458193	126	Harbor Gateway							Above Moderate
LOS ANGELES	1627 W 226TH ST	90501	7347009021	Low Medium II Residential	RD1.5-1	0	29	0.128598716	Residential - Double, Duplex, or Two Units - 4 Stories or Less	YES - Current	NO - Privately-Owned	Available	Not Used in Prior Housing Element	0	0.11774112	0	0.11774112	2	3*	3*	0458193	116	Harbor Gateway		Yes					Moderate
LOS ANGELES	1629 W 226TH ST	90501	7347009022	Low Medium II Residential	RD1.5-1	0	29	0.128598716	Residential - Single Family Residence - Pool	YES - Current	NO - Privately-Owned	Available	Not Used in Prior Housing Element	0	0.037680936	0	0.037680936	1	3*	3*	0458193	115	Harbor Gateway							Moderate
LOS ANGELES	1633 W 226TH ST	90501	7347009023	Low Medium II Residential	RD1.5-1	0	29	0.128599732	Residential - Single Family Residence	YES - Current	NO - Privately-Owned	Available	Not Used in Prior Housing Element	0	0.087999243	0	0.087999243	1	3*	3*	0458193	114	Harbor Gateway							Moderate
LOS ANGELES	1637 W 226TH ST	90501	7347009024	Low Medium II Residential	RD1.5-1	0	29	0.128598692	Residential - Three Units (Any Combination) - 4 Stories or Less	YES - Current	NO - Privately-Owned	Available	Not Used in Prior Housing Element	0	0.046237215	0	0.046237215	3	3*	3*	0458193	113	Harbor Gateway		Yes					Moderate
LOS ANGELES	1643 W 226TH ST	90501	7347009025	Low Medium II Residential	RD1.5-1	0	29	0.128599723	Residential - Three Units (Any Combination) - 4 Stories or Less	YES - Current	NO - Privately-Owned	Available	Not Used in Prior Housing Element	0	0.007081994	0	0.007081994	3	3*	3*	0458193	112	Harbor Gateway		Yes					Moderate
LOS ANGELES	1647 W 226TH ST	90501	7347009026	Low Medium II Residential	RD1.5-1	0	29	0.165340331	Residential - Three Units (Any Combination) - 4 Stories or Less	YES - Current	NO - Privately-Owned	Available	Not Used in Prior Housing Element	0	0.210259393	0	0.210259393	3	0	0	0458193	105	Harbor Gateway		Yes					Moderate
LOS ANGELES	1649 W 226TH ST	90501	7347009027	Low Medium II Residential	RD1.5-1	0	29	0.165342335	Residential - Three Units (Any Combination) - 4 Stories or Less	YES - Current	NO - Privately-Owned	Available	Not Used in Prior Housing Element	0	0.210259393	0	0.210259393	3	0	0	0458193	104	Harbor Gateway		Yes					Moderate
LOS ANGELES	1655 W 226TH ST	90501	7347009028	Low Medium II Residential	RD1.5-1	0	29	0.165341042	Residential - Double, Duplex, or Two Units - 4 Stories or Less	YES - Current	NO - Privately-Owned	Available	Not Used in Prior Housing Element	0	0.256820202	0	0.256820202	2	0	0	0458193	102	Harbor Gateway		Yes					Moderate
LOS ANGELES	1657 W 226TH ST	90501	7347009029	Low Medium II Residential	RD1.5-1	0	29	0.165341042	Residential - Single Family Residence	YES - Current	NO - Privately-Owned	Available	Not Used in Prior Housing Element	0	0.428820848	0	0.428820848	1	0	0	0458193	101	Harbor Gateway							Moderate
LOS ANGELES			7347009037	Light Manufacturing, Medium Residential	R3-1	0	54	0.560698109	Residential - Single Family Residence - Vacant Land	YES - Current	NO - Privately-Owned	Available	Not Used in Prior Housing Element	3.137027109	0	0	3.137027109	0	0	0	0458193	701	Harbor Gateway							Lower
LOS ANGELES	1652 W PLAZA DEL AMO	90501	7347009BRK	Low Medium II Residential	RD1.5-1	0	29	0.172244869	Residential - Single Family Residence - Condominium	YES - Current	NO - Privately-Owned	Available	Not Used in Prior Housing Element	0	0.034672864	0	0.034672864	4	0	0	0458193	788	Harbor Gateway							Moderate
LOS ANGELES	1652 W 226TH ST	90501	7347010002	Low Medium II Residential	RD1.5-1	0	29	0.165344344	Residential - Five or More Units or Apartments (Any Combination) - 4 Stories or Less	YES - Current	NO - Privately-Owned	Available	Not Used in Prior Housing Element	0	0.038373899	0	0.038373899	6	0	0	0458193	142	Harbor Gateway		Yes					Moderate
LOS ANGELES	1650 W 226TH ST	90501	7347010003	Low Medium II Residential	RD1.5-1	0	29	0.165345929	Residential - Five or More Units or Apartments (Any Combination) - 4 Stories or Less	YES - Current	NO - Privately-Owned	Available	Not Used in Prior Housing Element	0	0.038373899	0	0.038373899	6	0	0	0458193	143	Harbor Gateway		Yes					Moderate
LOS ANGELES	1644 W 226TH ST	90501	7347010004	Low Medium II Residential	RD1.5-1	0	29	0.165344914	Residential - Three Units (Any Combination) - 4 Stories or Less	YES - Current	NO - Privately-Owned	Available	Not Used in Prior Housing Element	0	0.210259393	0	0.210259393	3	0	0	0458193	144	Harbor Gateway		Yes					Moderate
LOS ANGELES	1640 W 226TH ST	90501	7347010005	Low Medium II Residential	RD1.5-1	0	29	0.165346207	Residential - Four Units (Any Combination) - 4 Stories or Less	YES - Current	NO - Privately-Owned	Available	Not Used in Prior Housing Element	0	0.171952486	0	0.171952486	4	0	0	0458193	145	Harbor Gateway		Yes					Moderate
LOS ANGELES	1636 W 226TH ST	90501	7347010006	Low Medium II Residential	RD1.5-1	0	29	0.165344918	Residential - Four Units (Any Combination) - 4 Stories or Less	YES - Current	NO - Privately-Owned	Available	Not Used in Prior Housing Element	0	0.034191214	0	0.034191214	4	0	0	0458193	146	Harbor Gateway							Moderate
LOS ANGELES	1632 W 226TH ST	90501	7347010007	Low Medium II Residential	RD1.5-1	0	29	0.165347223	Residential - Three Units (Any Combination) - 4 Stories or Less	YES - Current	NO - Privately-Owned	Available	Not Used in Prior Housing Element	0	0.210259393	0	0.210259393	3	0	0	0458193	147	Harbor Gateway		Yes					Moderate
LOS ANGELES	1628 W 226TH ST	90501	7347010008	Low Medium II Residential	RD1.5-1	0	29	0.165344344	Residential - Single Family Residence	YES - Current	NO - Privately-Owned	Available	Not Used in Prior Housing Element	0	0.428820848	0	0.428820848	1	0	0	0458193	148	Harbor Gateway							Moderate
LOS ANGELES	1620 W 226TH ST	90501	7347010009	Low Medium II Residential	RD1.5-1	0	29	0.16534464	Residential - Single Family Residence	YES - Current	NO - Privately-Owned	Available	Not Used in Prior Housing Element	0	0.428820848	0	0.428820848	1	0	0	0458193	149	Harbor Gateway							Moderate
LOS ANGELES	1622 W 226TH ST	90501	7347010010	Low Medium II Residential	RD1.5-1	0	29	0.165347501	Residential - Three Units (Any Combination) - 4 Stories or Less	YES - Current	NO - Privately-Owned	Available	Not Used in Prior Housing Element	0	0.090603769	0	0.090603769	3	0	0	0458193	150	Harbor Gateway		Yes					Moderate
LOS ANGELES	1618 W 226TH ST	90501	7347010011	Low Medium II Residential	RD1.5-1	0	29	0.165344918	Residential - Three Units (Any Combination) - 4 Stories or Less	YES - Current	NO - Privately-Owned	Available	Not Used in Prior Housing Element	0	0.210259393	0	0.210259393	3	0	0	0458193	151	Harbor Gateway		Yes					Moderate
LOS ANGELES	1612 W 226TH ST	90501	7347010012	Low Medium II Residential	RD1.5-1	0	29	0.165345929	Residential - Four Units (Any Combination) - 4 Stories or Less	YES - Current	NO - Privately-Owned	Available	Not Used in Prior Housing Element	0	0.171952486	0	0.171952486	4	0	0	0458193	152	Harbor Gateway		Yes					Moderate
LOS ANGELES	1604 W 226TH ST	90501	7347010014	Low Medium II Residential	RD1.5-1	0	29	0.114825259	Residential - Single Family Residence	YES - Current	NO - Privately-Owned	Available	Not Used in Prior Housing Element	0	0.213616514	0	0.213616514	1	3*	3*	0458193	154	Harbor Gateway							Moderate
LOS ANGELES	22619 S HARVARD BLVD	90501	7347010015	Low Medium II Residential	RD1.5-1	0	29	0.063205677	Residential - Single Family Residence	YES - Current	NO - Privately-Owned	Available	Not Used in Prior Housing Element	0	0	0.098895097	0.098895097	1	1*	1*	0458193	190	Harbor Gateway							Above Moderate
LOS ANGELES			7347010015	Low Medium II Residential	RD1.5-1	0	29	0.050521845	Residential - Single Family Residence	YES - Current	NO - Privately-Owned	Available	Not Used in Prior Housing Element	0	0	0.120690727	0.120690727	1	1*	1*	0458193	189	Harbor Gateway							Above Moderate
LOS ANGELES	22629 S HARVARD BLVD	90501	7347010017	Low Medium II Residential	RD1.5-1	0	29	0.206804636	Residential - Double, Duplex, or Two Units - 4 Stories or Less	YES - Current	NO - Privately-Owned	Available	Not Used in Prior Housing Element	0	0.335258746	0	0.335258746	2	0	0	0458193	211	Harbor Gateway		Yes					Moderate
LOS ANGELES	1605 W 227TH ST	90501	7347010018	Low Medium II Residential	RD1.5-1	0	29	0.165303303	Residential - Single Family Residence	YES - Current	NO - Privately-Owned	Available	Not Used in Prior Housing Element	0	0.428820848	0	0.428820848	1	0	0	0458193	210	Harbor Gateway							Moderate
LOS ANGELES	1611 W 227TH ST	90501	7347010019	Low Medium II Residential	RD1.5-1	0	29	0.165305467	Residential - Five or More Units or Apartments (Any Combination) - 4 Stories or Less	YES - Current	NO - Privately-Owned	Available	Not Used in Prior Housing Element	0	0.124621212	0	0.124621212	3	0	0	0458193	209	Harbor Gateway		Yes					Moderate
LOS ANGELES	1613 W 227TH ST	90501	7347010019	Low Medium II Residential	RD1.5-1	0	29	0.165306041	Residential - Five or More Units or Apartments (Any Combination) - 4 Stories or Less	YES - Current	NO - Privately-Owned	Available	Not Used in Prior Housing Element	0	0.124621212	0	0.124621212	3	0	0	0458193	208	Harbor Gateway		Yes					Moderate
LOS ANGELES	1617 W 227TH ST	90501	7347010020	Low Medium II Residential	RD1.5-1	0	29	0.165305025	Residential - Three Units (Any Combination) - 4 Stories or Less	YES - Current	NO - Privately-Owned	Available	Not Used in Prior Housing Element	0	0.090603769	0	0.090603769	3	0	0	0458193	207	Harbor Gateway		Yes					Moderate
LOS ANGELES	1621 W 227TH ST	90501	7347010021	Low Medium II Residential	RD1.5-1	0	29	0.165308182	Residential - Single Family Residence	YES - Current	NO - Privately-Owned	Available	Not Used in Prior Housing Element	0	0.428820848	0	0.428820848	1	0	0	0458193	206	Harbor Gateway							Moderate
LOS ANGELES	1625 W 227TH ST	90501	7347010022	Low Medium II Residential	RD1.5-1	0	29	0.165306174	Residential - Single Family Residence	YES - Current	NO - Privately-Owned	Available	Not Used in Prior Housing Element	0	0.428820848	0	0.428820848	1	0	0	0458193	205	Harbor Gateway							Moderate
LOS ANGELES	1629 W 227TH ST	90501	7347010023	Low Medium II Residential	RD1.5-1	0	29	0.165307044	Residential - Four Units (Any Combination) - 4 Stories or Less	YES - Current	NO - Privately-Owned	Available	Not Used in Prior Housing Element	0	0.073889993	0	0.073889993	4	0	0	0458193	204	Harbor Gateway		Yes					Moderate
LOS ANGELES	1633 W 227TH ST	90501	7347010024	Low Medium II Residential	RD1.5-1	0	29	0.1653102	Residential - Four Units (Any Combination) - 4 Stories or Less	YES - Current	NO - Privately-Owned	Available	Not Used in Prior Housing Element	0	0.034191214	0	0.034191214	4	0	0	0458193	203	Harbor Gateway							Moderate
LOS ANGELES	1645 W 227TH ST	90501	7347010027	Low Medium II Residential	RD1.5-1	0	29	0.165310912	Residential - Three Units (Any Combination) - 4 Stories or Less	YES - Current	NO - Privately-Owned	Available	Not Used in Prior Housing Element	0	0.210259393	0	0.210259393	3	0	0	0458193	200	Harbor Gateway		Yes					Moderate
LOS ANGELES	1649 W 227TH ST	90501	7347010028	Low Medium II Residential	RD1.5-1	0	29	0.165311486	Residential - Five or More Units or Apartments (Any Combination) - 4 Stories or Less	YES - Current	NO - Privately-Owned	Available	Not Used in Prior Housing Element	0	0.038373899	0	0.038373899	6	0	0	0458193	199	Harbor Gateway		Yes					Moderate
LOS ANGELES	1653 W 227TH ST	90501	7347010029	Low Medium II Residential	RD1.5-1	0	29	0.165310767	Residential - Four Units (Any Combination) - 4 Stories or Less	YES - Current	NO - Privately-Owned	Available	Not Used in Prior Housing Element	0	0.171952486	0	0.171952486	4	0	0	0458193	198	Harbor Gateway		Yes					Moderate
LOS ANGELES	1657 W 227TH ST	90501	7347010030	Low Medium II Residential	RD1.5-1	0	29	0.165312356	Residential - Four Units (Any Combination) - 4 Stories or Less	YES - Current	NO - Privately-Owned	Available	Not Used in Prior Housing Element	0	0.171952486	0	0.171952486	4	0	0	0458193	197	Harbor Gateway		Yes					Moderate
LOS ANGELES	1661 W 227TH ST	90501	7347010031	Highway Oriented Commercial	[Q]C2-1	0	108	0.165585362	Commercial - Service Station - Full Service - No Additional Services	YES - Current	NO - Privately-Owned	Available	Not Used in Prior Housing Element	0.201458091	0	0	0.201458091	0	0	0	0458193	196	Harbor Gateway							Lower
LOS ANGELES	22620 S WESTERN AVE	90501	7347010031	Highway Oriented Commercial	[Q]C2-1	0	108	0.206567722	Commercial - Service Station - Full Service - No Additional Services	YES - Current	NO - Privately-Owned	Available	Not Used in Prior Housing Element	0.215328526	0	0	0.215328526	0	0	0	0458193	195	Harbor Gateway							Lower
LOS ANGELES	1608 W 226TH ST	90501	7347010BRK	Low Medium II Residential	RD1.5-1	0	29	0.16534398	Residential - Single Family Residence - Condominium	YES - Current	NO - Privately-Owned	Available	Not Used in Prior Housing Element	0	0.034672864	0	0.034672864	4	0	0	0458193	153	Harbor Gateway							Moderate
LOS ANGELES	1568 W PLAZA DEL AMO	90501	7347011001	Low Medium II Residential	RD1.5-1	0	29	0.173899058	Residential - Four Units (Any Combination) - 4 Stories or Less	YES - Current	NO - Privately-Owned	Available	Not Used in Prior Housing Element	0	0.195485845	0	0.195485845	4	0	0	0458193	98	Harbor Gateway		Yes					Moderate
LOS ANGELES	1566 W PLAZA DEL AMO	90501	7347011002	Low Medium II Residential	RD1.5-1	0	29	0.162817247	Residential - Four Units (Any Combination) - 4 Stories or Less - Pool	YES - Current	NO - Privately-Owned	Available	Not Used in Prior Housing Element	0	0.171952486	0	0.171952486	4	0	0	0458193	103	Harbor Gateway		Yes					Moderate
LOS ANGELES	1560 W PLAZA DEL AMO	90501	7347011003	Low Medium II Residential	RD1.5-1	0	29	0.152235453	Residential - Three Units (Any Combination) - 4 Stories or Less	YES - Current	NO - Privately-Owned	Available	Not Used in Prior Housing Element	0	0.169726193	0	0.169726193	3	0	0	0458193	106	Harbor Gateway		Yes					Moderate
LOS ANGELES	1553 W 226TH ST	90501	7347011004	Low Medium II Residential	RD1.5-1	0	29	0.141652874	Residential - Three Units (Any Combination) - 4 Stories or Less	YES - Current	NO - Privately-Owned	Available	Not Used in Prior Housing Element	0	0.169726193	0	0.169726193	3	0	0	0458193	110	Harbor Gateway		Yes					Moderate
LOS ANGELES	1551 W 226TH ST	90501	7347011005	Low Medium II Residential	RD1.5-1	0	29	0.131072789	Residential - Three Units (Any Combination) - 4 Stories or Less	YES - Current	NO - Privately-Owned	Available	Not Used in Prior Housing Element	0	0.107197416	0	0.107197416	3	3*	3*	0458193	111	Harbor Gateway		Yes					Moderate
LOS ANGELES	1548 W PLAZA DEL AMO	90501	7347011006	Low Medium II Residential	RD1.5-1	0	29	0.120490993	Residential - Double, Duplex, or Two Units - 4 Stories or Less	YES - Current	NO - Privately-Owned	Available	Not Used in Prior Housing Element	0	0.28461771	0	0.28461771	2	3*	3*	0458193	119	Harbor Gateway		Yes					Moderate
LOS ANGELES	1543 W 226TH ST	90501	7347011007	Low Medium II Residential	RD1.5-1	0	29	0.109909184	Residential - Single Family Residence - Pool	YES - Current	NO - Privately-Owned	Available	Not Used in Prior Housing Element	0	0.213616514	0	0.213616514	1	3*	3*	0458193	122	Harbor Gateway							Moderate
LOS ANGELES	1539 W 226TH ST	90501	7347011008	Low Medium II Residential	RD1.5-1	0	29	0.099326655	Residential - Single Family Residence	YES - Current	NO - Privately-Owned	Available	Not Used in Prior Housing Element	0	0	0.06009087	0.06009087	1	2*	2*	0458193	125	Harbor Gateway							Above Moderate
LOS ANGELES	1525 W 226TH ST	90501	7347011010	Low Medium II Residential	RD1.5-1	0	29	0.278042356	Residential - Three Units (Any Combination) - 4 Stories or Less	YES - Current	NO - Privately-Owned	Available	Not Used in Prior Housing Element	0	0.362153482	0	0.362153482	3	0	0	0458193	131	Harbor Gateway		Yes					Moderate
LOS ANGELES	1570 W 226TH ST	90501	7347011011	Low Medium II Residential	RD1.5-1	0	29	0.102561314	Residential - Single Family Residence	YES - Current	NO - Privately-Owned	Available	Not Used in Prior Housing Element	0	0	0.115886903	0.115886903	1	2*	2*	0458193	156	Harbor Gateway							Above Moderate
LOS ANGELES	22620 S HARVARD BLVD	90501	7347011012	Low Medium II Residential	RD1.5-1	0	29	0.10252642	Residential - Single Family Residence	YES - Current	NO - Privately-Owned	Available	Not Used in Prior Housing Element	0	0	0.115886903	0.115886903	1	2*	2*	0458193	185	Harbor Gateway							Above Moderate
LOS ANGELES	1562 W 226TH ST	90501	7347011013	Low Medium II Residential	RD1.5-1	0	29	0.165259845	Residential - Four Units (Any Combination) - 4 Stories or Less	YES - Current	NO - Privately-Owned	Available	Not Used in Prior Housing Element	0	0.171952486	0	0.171952486	4	0	0	0458193	157	Harbor Gateway		Yes					Moderate
LOS ANGELES	1560 W 226TH ST	90501	7347011014	Low Medium II Residential	RD1.5-1	0	29	0.165260272	Residential - Double, Duplex, or Two Units - 4 Stories or Less	YES - Current	NO - Privately-Owned	Available	Not Used in Prior Housing Element	0	0.111045204	0	0.111045204	2	0	0	0458193	158	Harbor Gateway		Yes					Moderate
LOS ANGELES	1556 W 226TH ST	90501	7347011015	Low Medium II

LOS ANGELES	22623 S DENKER AVE	90501	7347011028	Low Medium II Residential	RD1.5-1	0	29	0.165154884	Residential - Three Units (Any Combination) - 4 Stories or Less	YES - Current	NO - Privately-Owned	Available	Not Used in Prior Housing Element	0	0.210259393	0	0.210259393	3	0	0	0458193	229	Harbor Gateway		Yes	Moderate
LOS ANGELES	1509 W 227TH ST	90501	7347011030	Low Medium II Residential	RD1.5-1	0	29	0.165262012	Residential - Five or More Units or Apartments (Any Combination) - 4 Stories or Less	YES - Current	NO - Privately-Owned	Available	Not Used in Prior Housing Element	0	0.038373899	0	0.038373899	6	0	0	0458193	227	Harbor Gateway		Yes	Moderate
LOS ANGELES	1519 W 227TH ST	90501	7347011032	Low Medium II Residential	RD1.5-1	0	29	0.165264726	Residential - Three Units (Any Combination) - 4 Stories or Less	YES - Current	NO - Privately-Owned	Available	Not Used in Prior Housing Element	0	0.210259393	0	0.210259393	3	0	0	0458193	225	Harbor Gateway		Yes	Moderate
LOS ANGELES	1525 W 227TH ST	90501	7347011034	Low Medium II Residential	RD1.5-1	0	29	0.165263292	Residential - Single Family Residence	YES - Current	NO - Privately-Owned	Available	Not Used in Prior Housing Element	0	0.428820848	0	0.428820848	1	0	0	0458193	223	Harbor Gateway			Moderate
LOS ANGELES	1529 W 227TH ST	90501	7347011035	Low Medium II Residential	RD1.5-1	0	29	0.165265159	Residential - Double, Duplex, or Two Units - 4 Stories or Less - Pool	YES - Current	NO - Privately-Owned	Available	Not Used in Prior Housing Element	0	0.256820202	0	0.256820202	2	0	0	0458193	222	Harbor Gateway		Yes	Moderate
LOS ANGELES	1535 W 227TH ST	90501	7347011036	Low Medium II Residential	RD1.5-1	0	29	0.165265733	Residential - Four Units (Any Combination) - 4 Stories or Less	YES - Current	NO - Privately-Owned	Available	Not Used in Prior Housing Element	0	0.171952486	0	0.171952486	4	0	0	0458193	221	Harbor Gateway		Yes	Moderate
LOS ANGELES	1537 W 227TH ST	90501	7347011037	Low Medium II Residential	RD1.5-1	0	29	0.165266585	Residential - Four Units (Any Combination) - 4 Stories or Less	YES - Current	NO - Privately-Owned	Available	Not Used in Prior Housing Element	0	0.171952486	0	0.171952486	4	0	0	0458193	220	Harbor Gateway		Yes	Moderate
LOS ANGELES	1543 W 227TH ST	90501	7347011038	Low Medium II Residential	RD1.5-1	0	29	0.165265587	Residential - Four Units (Any Combination) - 4 Stories or Less	YES - Current	NO - Privately-Owned	Available	Not Used in Prior Housing Element	0	0.171952486	0	0.171952486	4	0	0	0458193	219	Harbor Gateway		Yes	Moderate
LOS ANGELES	1547 W 227TH ST	90501	7347011039	Low Medium II Residential	RD1.5-1	0	29	0.165266161	Residential - Four Units (Any Combination) - 4 Stories or Less	YES - Current	NO - Privately-Owned	Available	Not Used in Prior Housing Element	0	0.171952486	0	0.171952486	4	0	0	0458193	218	Harbor Gateway		Yes	Moderate
LOS ANGELES	1549 W 227TH ST	90501	7347011040	Low Medium II Residential	RD1.5-1	0	29	0.165269614	Residential - Four Units (Any Combination) - 4 Stories or Less	YES - Current	NO - Privately-Owned	Available	Not Used in Prior Housing Element	0	0.034191214	0	0.034191214	4	0	0	0458193	217	Harbor Gateway			Moderate
LOS ANGELES	1553 W 227TH ST	90501	7347011041	Low Medium II Residential	RD1.5-1	0	29	0.165267587	Residential - Single Family Residence	YES - Current	NO - Privately-Owned	Available	Not Used in Prior Housing Element	0	0.428820848	0	0.428820848	1	0	0	0458193	216	Harbor Gateway			Moderate
LOS ANGELES	1557 W 227TH ST	90501	7347011042	Low Medium II Residential	RD1.5-1	0	29	0.165269454	Residential - Three Units (Any Combination) - 4 Stories or Less	YES - Current	NO - Privately-Owned	Available	Not Used in Prior Housing Element	0	0.210259393	0	0.210259393	3	0	0	0458193	215	Harbor Gateway		Yes	Moderate
LOS ANGELES	1561 1/2 W 227TH ST	90501	7347011043	Low Medium II Residential	RD1.5-1	0	29	0.165270324	Residential - Three Units (Any Combination) - 4 Stories or Less	YES - Current	NO - Privately-Owned	Available	Not Used in Prior Housing Element	0	0.210259393	0	0.210259393	3	0	0	0458193	214	Harbor Gateway		Yes	Moderate
LOS ANGELES	1567 W 227TH ST	90501	7347011044	Low Medium II Residential	RD1.5-1	0	29	0.165271194	Residential - Four Units (Any Combination) - 4 Stories or Less	YES - Current	NO - Privately-Owned	Available	Not Used in Prior Housing Element	0	0.171952486	0	0.171952486	4	0	0	0458193	213	Harbor Gateway		Yes	Moderate
LOS ANGELES	22630 S HARVARD BLVD	90501	7347011045	Low Medium II Residential	RD1.5-1	0	29	0.205100329	Residential - Five or More Units or Apartments (Any Combination) - 4 Stories or Less	YES - Current	NO - Privately-Owned	Available	Not Used in Prior Housing Element	0	0.032609557	0	0.032609557	6	0	0	0458193	212	Harbor Gateway			Moderate
LOS ANGELES			7347011056	Medium Residential	R3-1	0	54	0.613999261	Residential - Single Family Residence - Vacant Land	YES - Current	NO - Privately-Owned	Available	Not Used in Prior Housing Element	2.985248995	0	0	2.985248995	0	0	0	0458193	702	Harbor Gateway			Lower
LOS ANGELES			7347012001	Low Medium II Residential	RD1.5-1	0	29	0.17929469	Residential - Three Units (Any Combination) - 4 Stories or Less	YES - Current	NO - Privately-Owned	Available	Not Used in Prior Housing Element	0	0.37765156	0	0.37765156	3	0	0	0458193	137	Harbor Gateway			Moderate
LOS ANGELES	1438 W PLAZA DEL AMO	90501	7347012003	Low Medium II Residential	RD1.5-1	0	29	0.147850439	Residential - Three Units (Any Combination) - 4 Stories or Less	YES - Current	NO - Privately-Owned	Available	Not Used in Prior Housing Element	0	0.169726193	0	0.169726193	3	0	0	0458193	176	Harbor Gateway		Yes	Moderate
LOS ANGELES	1430 W PLAZA DEL AMO	90501	7347012005	Low Medium II Residential	RD1.5-1	0	29	0.152823772	Residential - Four Units (Any Combination) - 4 Stories or Less	YES - Current	NO - Privately-Owned	Available	Not Used in Prior Housing Element	0	0.019888274	0	0.019888274	4	0	0	0458193	179	Harbor Gateway		Yes	Moderate
LOS ANGELES	1428 W PLAZA DEL AMO	90501	7347012006	Low Medium II Residential	RD1.5-1	0	29	0.142235883	Residential - Four Units (Any Combination) - 4 Stories or Less	YES - Current	NO - Privately-Owned	Available	Not Used in Prior Housing Element	0	0.027605556	0	0.027605556	4	0	0	0458193	180	Harbor Gateway			Moderate
LOS ANGELES	1422 W PLAZA DEL AMO	90501	7347012008	Low Medium II Residential	RD1.5-1	0	29	0.121053541	Residential - Single Family Residence	YES - Current	NO - Privately-Owned	Available	Not Used in Prior Housing Element	0	0.213616514	0	0.213616514	1	3*	3*	0458193	184	Harbor Gateway			Moderate
LOS ANGELES	1418 W PLAZA DEL AMO	90501	7347012009	Low Medium II Residential	RD1.5-1	0	29	0.110464447	Residential - Single Family Residence	YES - Current	NO - Privately-Owned	Available	Not Used in Prior Housing Element	0	0.213616514	0	0.213616514	1	3*	3*	0458193	186	Harbor Gateway			Moderate
LOS ANGELES	1414 W PLAZA DEL AMO	90501	7347012010	Low Medium II Residential	RD1.5-1	0	29	0.136618747	Residential - Single Family Residence	YES - Current	NO - Privately-Owned	Available	Not Used in Prior Housing Element	0	0.087999243	0	0.087999243	1	3*	3*	0458193	187	Harbor Gateway			Moderate
LOS ANGELES	1410 W PLAZA DEL AMO	90501	7347012011	Low Medium II Residential	RD1.5-1	0	29	0.126027578	Residential - Single Family Residence	YES - Current	NO - Privately-Owned	Available	Not Used in Prior Housing Element	0	0.213616514	0	0.213616514	1	3*	3*	0458193	188	Harbor Gateway			Moderate
LOS ANGELES	1406 W PLAZA DEL AMO	90501	7347012012	Low Medium II Residential	RD1.5-1	0	29	0.115439175	Residential - Single Family Residence	YES - Current	NO - Privately-Owned	Available	Not Used in Prior Housing Element	0	0.213616514	0	0.213616514	1	3*	3*	0458193	192	Harbor Gateway			Moderate
LOS ANGELES	1402 W PLAZA DEL AMO	90501	7347012013	Low Medium II Residential	RD1.5-1	0	29	0.10493496	Residential - Single Family Residence	YES - Current	NO - Privately-Owned	Available	Not Used in Prior Housing Element	0	0.213616514	0	0.213616514	1	3*	3*	0458193	193	Harbor Gateway			Moderate
LOS ANGELES	1401 W 227TH ST	90501	7347012023	Low Medium II Residential	RD1.5-1	0	29	0.091941212	Residential - Single Family Residence	YES - Current	NO - Privately-Owned	Available	Not Used in Prior Housing Element	0	0	0.141256809	0.141256809	1	2*	2*	0458193	254	Harbor Gateway			Above Moderate
LOS ANGELES	1405 W 227TH ST	90501	7347012024	Low Medium II Residential	RD1.5-1	0	29	0.091860433	Residential - Single Family Residence	YES - Current	NO - Privately-Owned	Available	Not Used in Prior Housing Element	0	0	0.141256809	0.141256809	1	2*	2*	0458193	253	Harbor Gateway			Above Moderate
LOS ANGELES	1409 W 227TH ST	90501	7347012025	Low Medium II Residential	RD1.5-1	0	29	0.091860433	Residential - Single Family Residence	YES - Current	NO - Privately-Owned	Available	Not Used in Prior Housing Element	0	0	0.141256809	0.141256809	1	2*	2*	0458193	252	Harbor Gateway			Above Moderate
LOS ANGELES	1413 W 227TH ST	90501	7347012026	Low Medium II Residential	RD1.5-1	0	29	0.091860145	Residential - Single Family Residence	YES - Current	NO - Privately-Owned	Available	Not Used in Prior Housing Element	0	0	0.141256809	0.141256809	1	2*	2*	0458193	251	Harbor Gateway			Above Moderate
LOS ANGELES	1423 W 227TH ST	90501	7347012028	Low Medium II Residential	RD1.5-1	0	29	0.128603769	Residential - Single Family Residence - Pool	YES - Current	NO - Privately-Owned	Available	Not Used in Prior Housing Element	0	0.087999243	0	0.087999243	1	3*	3*	0458193	245	Harbor Gateway			Moderate
LOS ANGELES	1435 W 227TH ST	90501	7347012031	Low Medium II Residential	RD1.5-1	0	29	0.165349564	Residential - Five or More Units or Apartments (Any Combination) - 4 Stories or Less	YES - Current	NO - Privately-Owned	Available	Not Used in Prior Housing Element	0	0.038373899	0	0.038373899	6	0	0	0458193	235	Harbor Gateway		Yes	Moderate
LOS ANGELES	1441 W 227TH ST	90501	7347012032	Low Medium II Residential	RD1.5-1	0	29	0.165349702	Residential - Single Family Residence	YES - Current	NO - Privately-Owned	Available	Not Used in Prior Housing Element	0	0.18778339	0	0.18778339	1	0	0	0458193	234	Harbor Gateway			Moderate
LOS ANGELES	1457 W 227TH ST	90501	7347012035	Low Medium II Residential	RD1.5-1	0	29	0.165350995	Residential - Three Units (Any Combination) - 4 Stories or Less	YES - Current	NO - Privately-Owned	Available	Not Used in Prior Housing Element	0	0.210259393	0	0.210259393	3	0	0	0458193	231	Harbor Gateway		Yes	Moderate
LOS ANGELES	22614 S DENKER AVE	90501	7347012036	Low Medium II Residential	RD1.5-1	0	29	0.165268228	Residential - Three Units (Any Combination) - 4 Stories or Less	YES - Current	NO - Privately-Owned	Available	Not Used in Prior Housing Element	0	0.210259393	0	0.210259393	3	0	0	0458193	230	Harbor Gateway		Yes	Moderate
LOS ANGELES			7347012BRK	Limited Manufacturing, Medium Residential	R3-1	0	54	0.999708599	Residential - Single Family Residence - Vacant Land	YES - Current	NO - Privately-Owned	Available	Not Used in Prior Housing Element	9.312831402	0	0	9.312831402	0	0	0	0458193	35	Harbor Gateway			Lower
LOS ANGELES	1354 W 227TH ST	90501	7347013001	Medium Residential	R3-1	0	54	0.165287142	Residential - Five or More Units or Apartments (Any Combination) - 4 Stories or Less	YES - Current	NO - Privately-Owned	Available	Not Used in Prior Housing Element	0	0	0.123851728	0.123851728	6	0	0	0458193	307	Harbor Gateway		Yes	Above Moderate
LOS ANGELES	1350 W 227TH ST	90501	7347013002	Medium Residential	R3-1	0	54	0.165288727	Residential - Single Family Residence	YES - Current	NO - Privately-Owned	Available	Not Used in Prior Housing Element	0.693874121	0	0	0.693874121	1	0	0	0458193	308	Harbor Gateway			Lower
LOS ANGELES	1346 W 227TH ST	90501	7347013003	Medium Residential	R3-1	0	54	0.165288709	Residential - Four Units (Any Combination) - 4 Stories or Less	YES - Current	NO - Privately-Owned	Available	Not Used in Prior Housing Element	0	0	0.363837743	0.363837743	4	0	0	0458193	309	Harbor Gateway		Yes	Above Moderate
LOS ANGELES	1342 W 227TH ST	90501	7347013004	Medium Residential	R3-1	0	54	0.165288431	Residential - Five or More Units or Apartments (Any Combination) - 4 Stories or Less	YES - Current	NO - Privately-Owned	Available	Not Used in Prior Housing Element	0	0	0.087409848	0.087409848	7	0	0	0458193	310	Harbor Gateway		Yes	Above Moderate
LOS ANGELES	1336 W 227TH ST	90501	7347013005	Medium Residential	R3-1	0	54	0.165288431	Residential - Five or More Units or Apartments (Any Combination) - 4 Stories or Less	YES - Current	NO - Privately-Owned	Available	Not Used in Prior Housing Element	0	0	0.097928822	0.097928822	6	0	0	0458193	311	Harbor Gateway		Yes	Above Moderate
LOS ANGELES	1330 W 227TH ST	90501	7347013006	Medium Residential	R3-1	0	54	0.165288727	Residential - Five or More Units or Apartments (Any Combination) - 4 Stories or Less	YES - Current	NO - Privately-Owned	Available	Not Used in Prior Housing Element	0	0	0.097928822	0.097928822	6	0	0	0458193	312	Harbor Gateway		Yes	Above Moderate
LOS ANGELES	1324 W 227TH ST	90501	7347013007	Medium Residential	R3-1	0	54	0.16528742	Residential - Five or More Units or Apartments (Any Combination) - 4 Stories or Less	YES - Current	NO - Privately-Owned	Available	Not Used in Prior Housing Element	0	0	0.097928822	0.097928822	6	0	0	0458193	313	Harbor Gateway		Yes	Above Moderate
LOS ANGELES			7347013008	Medium Residential	R3-1	0	54	0.165287142	Residential - Five or More Units or Apartments (Any Combination) - 4 Stories or Less	YES - Current	NO - Privately-Owned	Available	Not Used in Prior Housing Element	0.135688388	0	0	0.135688388	6	0	0	0458193	314	Harbor Gateway			Lower
LOS ANGELES	1308 W 227TH ST	90501	7347013011	Medium Residential	R3-1	0	54	0.165266344	Residential - Four Units (Any Combination) - 4 Stories or Less	YES - Current	NO - Privately-Owned	Available	Not Used in Prior Housing Element	0	0	0.363837743	0.363837743	4	0	0	0458197	38	Harbor Gateway		Yes	Above Moderate
LOS ANGELES	1302 W 227TH ST	90501	7347013012	Medium Residential	R3-1	0	54	0.265727822	Residential - Single Family Residence - Vacant Land	YES - Current	NO - Privately-Owned	Available	Not Used in Prior Housing Element	0.83510921	0	0	0.83510921	0	0	0	0458197	39	Harbor Gateway			Lower
LOS ANGELES	1430 W 227TH ST	90501	7347014007	Medium Residential	R3-1	0	54	0.165411171	Residential - Four Units (Any Combination) - 4 Stories or Less	YES - Current	NO - Privately-Owned	Available	Not Used in Prior Housing Element	0	0	0.378141761	0.378141761	4	0	0	0458193	299	Harbor Gateway		Yes	Above Moderate
LOS ANGELES	1424 W 227TH ST	90501	7347014008	Medium Residential	R3-1	0	54	0.165409882	Residential - Five or More Units or Apartments (Any Combination) - 4 Stories or Less	YES - Current	NO - Privately-Owned	Available	Not Used in Prior Housing Element	0	0	0.115409029	0.115409029	10	0	0	0458193	300	Harbor Gateway		Yes	Above Moderate
LOS ANGELES			7347014008	Medium Residential	R3-1	0	54	0.165415047	Residential - Five or More Units or Apartments (Any Combination) - 4 Stories or Less	YES - Current	NO - Privately-Owned	Available	Not Used in Prior Housing Element	0.159823847	0	0	0.159823847	10	0	0	0458193	301	Harbor Gateway			Lower
LOS ANGELES	1418 W 227TH ST	90501	7347014009	Medium Residential	R3-1	0	54	0.165409882	Residential - Three Units (Any Combination) - 4 Stories or Less	YES - Current	NO - Privately-Owned	Available	Not Used in Prior Housing Element	0	0	0.417833662	0.417833662	3	0	0	0458193	302	Harbor Gateway		Yes	Above Moderate
LOS ANGELES	1406 W 227TH ST	90501	7347014011	Medium Residential	R3-1	0	54	0.156221409	Residential - Five or More Units or Apartments (Any Combination) - 4 Stories or Less	YES - Current	NO - Privately-Owned	Available	Not Used in Prior Housing Element	0.065528697	0	0	0.065528697	5	0	0	0458193	305	Harbor Gateway			Lower
LOS ANGELES	1402 W 227TH ST	90501	7347014012	Medium Residential	R3-1	0	54	0.156104453	Residential - Three Units (Any Combination) - 4 Stories or Less	YES - Current	NO - Privately-Owned	Available	Not Used in Prior Housing Element	0	0	0.410208225	0.410208225	3	0	0	0458193	306	Harbor Gateway		Yes	Above Moderate
LOS ANGELES	1448 W 227TH ST	90501	7347014BRK	Medium Residential	R3-1	0	54	0.495986312	Residential - Single Family Residence - Condominium	YES - Current	NO - Privately-Owned	Available	Not Used in Prior Housing Element	0.084159243	0	0	0.084159243	36	0	0	0458193	297	Harbor Gateway			Lower
LOS ANGELES	1564 W 227TH ST	90501	7347015001	Medium Residential	R3-1	0	54	0.082643704	Residential - Five or More Units or Apartments (Any Combination) - 4 Stories or Less	YES - Current	NO - Privately-Owned	Available	Not Used in Prior Housing Element	0	0	0.074967049	0.074967049	6	0	0	0458193	276	Harbor Gateway		Yes	Above Moderate
LOS ANGELES	1574 W 227TH ST	90501	7347015001	Medium Residential	R3-1	0	54	0.102561329	Residential - Five or More Units or Apartments (Any Combination) - 4 Stories or Less	YES - Current	NO - Privately-Owned	Available	Not Used in Prior Housing Element	0	0	0.088606784	0.088606784	6	0	0	0458193	275	Harbor Gateway		Yes	Above Moderate
LOS ANGELES	1560 W 227TH ST	90501	7347015003	Medium Residential	R3-1	0	54	0.1652777	Residential - Five or More Units or Apartments (Any Combination) - 4 Stories or Less	YES - Current	NO - Privately-Owned	Available	Not Used in Prior Housing Element	0.057939041	0	0	0.057939041	6	0	0	0458193	277	Harbor Gateway			Lower
LOS ANGELES	1552 W 227TH ST	90501	7347015005	Medium Residential	R3-1	0	54	0.123957195	Residential - Single Family Residence	YES - Current	NO - Privately-Owned	Available	Used in Prior Housing Element - Non-Vacant	0.61125114	0	0	0.61125114	1	0	0	0458193	279	Harbor Gateway			Lower
LOS ANGELES	1548 W 227TH ST	90501	7347015006	Medium Residential	R3-1	0	54	0.123957208	Residential - Single Family Residence	YES - Current	NO - Privately-Owned	Available	Used in Prior Housing Element - Non-Vacant	0.267825618	0	0	0.267825618	1	0	0	0458193	280	Harbor Gateway			Lower
LOS ANGELES	1544 W 227TH ST	90501	7347015007	Medium Residential	R3-1	0	54	0.165277945	Residential - Four Units (Any Combination) - 4 Stories or Less	YES - Current	NO - Privately-Owned	Available	Not Used in Prior Housing Element	0	0	0.363837743	0.363837743	4	0	0	0458193	281	Harbor Gateway		Yes	Above Moderate
LOS ANGELES	1526 W 227TH ST	90501	7347015009	Medium Residential	R3-1	0	54	0.082639611	Residential - Four Units (Any Combination) - 4 Stories or Less	YES - Current	NO - Privately-Owned	Available	Not Used in Prior Housing Element	0	0	0.287753552	0.287753552	4	0	0	0458193	285	Harbor Gateway		Yes	Above Moderate
LOS ANGELES	1530 W 227TH ST	90501	7347015009	Medium Residential	R3-1	0	54	0.16527794	Residential - Four Units (Any Combination) - 4 Stories or Less	YES - Current	NO - Privately-Owned	Available	Not Used in Prior Housing Element	0	0	0.426318455	0.426318455	4	0	0	0458193	284	Harbor Gateway		Yes	Above Moderate
LOS ANGELES	1524 W 227TH ST	90501	7347015010	Medium Residential	R3-1	0	54	0.165280523	Residential - Five or More Units or Apartments (Any Combination) - 4 Stories or Less	YES - Current	NO - Privately-Owned	Available	Not Used in Prior Housing Element	0	0	0.107938516	0.107938516	8	0	0	0458193	287	Harbor Gateway		Yes	Above Moderate
LOS ANGELES	1512 W 227TH ST	90501	7347015012	Medium Residential	R3-1	0	54	0.165276652	Residential - Double, Duplex, or Two Units - 4 Stories or Less	YES - Current	NO - Privately-Owned	Available	Not Used in Prior Housing Element	0	0	0.196740651	0.196740651	2	0	0	0458193	290	Harbor Gateway		Yes	Above Moderate
LOS ANGELES	1508 W 227TH ST	90501	7347015013	Medium Residential	R3-1	0	54	0.165280227	Residential - Five or More Units or Apartments (Any Combination) - 4 Stories or Less	YES - Current	NO - Privately-Owned	Available	Not Used in Prior Housing Element	0.051698065	0	0	0.051698065	7	0	0	0458193	291	Harbor Gateway			Lower
LOS ANGELES	1506 W 227TH ST	90501	7347015014	Medium Residential	R3-1	0	54	0.165277663	Residential - Five or More Units or Apartments (Any Combination) - 4 Stories or Less	YES - Current	NO - Privately-Owned	Available	Not Used in Prior Housing Element	0.051698065	0	0	0.051698065	7	0	0	0458193	292	Harbor Gateway			Lower
LOS ANGELES	1502 W 227TH ST	90501	7347015015	Medium Residential	R3-1	0	54	0.164894059	Residential - Five or More Units or Apartments (Any Combination) - 4 Stories or Less	YES - Current	NO - Privately-Owned	Available	Not Used in Prior Housing Element	0.051698065	0	0	0.051698065	7	0	0	0458193	293	Harbor Gateway			Lower
LOS ANGELES	1540 W 227TH ST	90501	7347015031	Medium Residential	R3-1	0	54	0.165277797	Residential - Four Units (Any Combination) - 4 Stories or Less	YES - Current	NO - Privately-Owned	Available	Not Used in Prior Housing Element	0	0	0.363837743	0.363837743	4	0	0	0458193	282	Harbor Gateway		Yes	Above Moderate
LOS ANGELES	1532 W 227TH ST	90501	7347015032	Medium Residential	R3-1	0	54	0.165280523	Residential - Four Units (Any Combination) - 4 Stories or Less	YES - Current	NO - Privately-Owned	Available	Not Used in Prior Housing Element	0	0	0.363837743	0.363837743	4	0	0	0458193	283	Harbor Gateway		Yes	Above Moderate
LOS ANGELES			7347015033	Medium Residential	R3-1	0	54	0.041322033	Residential - Double, Duplex, or Two Units - 4 Stories or Less	YES - Current	NO - Privately-Owned	Available	Not Used in Prior Housing Element	0	0	0.028444746	0.028444746	2	2*	2*	0458193	324	Harbor Gateway			Above Moderate
LOS ANGELES	1556 W 227TH ST	90501	7347015045	Medium Residential	R3-1	0	54	0.123957195	Residential - Five or More Units or Apartments (Any Combination) - 4 Stories or Less	YES - Current	NO - Privately-Owned	Available	Not Used in Prior Housing Element	0.056478377	0	0	0.056478377	6	0	0	0458193	278	Harbor Gateway			Lower
LOS ANGELES	1520 W 227TH ST	90501	7347015BRK	Medium Residential	R3-1	0	54	0.330558755	Residential - Single Family Residence - Condominium	YES - Current	NO - Privately-Owned	Available	Not Used in Prior Housing Element	0.097733931	0	0	0.097733931	10	0	0	0458193	789	Harbor Gateway			Lower
LOS ANGELES	1634 W 227TH ST	90501	7347016008	Medium Residential	R3-1	0	54	0.165347533	Residential - Double, Duplex, or Two Units - 4 Stories or Less	YES - Current	NO - Privately-Owned	Available	Not Used in Prior Housing Element	0	0	0.454112053	0.454112053	2	0	0	0458193	266	Harbor Gateway		Yes	Above Moderate
LOS ANGELES	1628 W 227TH ST	90501	7347016009	Medium Residential	R3-1	0	54	0.165348808	Residential - Three Units (Any Combination) - 4 Stories or Less	YES - Current	NO - Privately-Owned	Available	Not Used in Prior Housing Element	0	0	0.175754714	0.175754714	3	0	0	0458193	267	Harbor Gateway		Yes	Above Moderate
LOS ANGELES	1624 W 227TH ST	90501	7347016010	Medium Residential	R3-1	0	54	0.165347519	Residential - Five or More Units or Apartments (Any Combination) - 4 Stories or Less	YES - Current	NO - Privately-Owned	Available	Not Used in Prior Housing Element	0	0	0.10970273	0.10970273	5	0	0	0458193	268	Harbor Gateway		Yes	Above Moderate
LOS ANGELES	1620 W 227TH ST	90501	7347016011	Medium Residential	R3-1	0	54	0.16535012	Residential - Five or More Units or Apartments (Any Combination) - 4 Stories or Less	YES - Current	NO - Privately-Owned	Available	Not Used in Prior Housing Element	0	0	0.325488186	0.325488186	5	0	0	0458193	269	Harbor Gateway		Yes	Above Moderate
LOS ANGELES	1616 W 227TH ST	90501	7347016012	Medium Residential	R3-1	0	54	0.165347519	Residential - Single Family Residence	YES - Current	NO - Privately-Owned	Available	Not Used in Prior Housing Element	0.693874121	0	0	0.693874121	1	0	0	0458193	270	Harbor Gateway			Lower
LOS ANGELES	1612 W 227TH ST	90501	7347016013	Medium Residential	R3-1	0	54	0.165348808	Residential - Five or More Units or Apartments (Any Combination) - 4 Stories or Less	YES - Current	NO - Privately-Owned	Available	Not Used in Prior Housing Element	0.057939041	0	0	0.057939041	6	0	0	0458193	271	Harbor Gateway			Lower
LOS ANGELES	1610 W 227TH ST	90501	7347016014	Medium Residential	R3-1	0	54	0.165347515	Residential - Five or More Units or Apartments (Any Combination) - 4 Stories or Less	YES - Current	NO - Privately-Owned	Available	Not Used in Prior Housing Element	0.057939041	0	0	0.057939041	6	0	0	0458193	272	Harbor Gateway			Lower
LOS ANGELES	1604 W 227TH ST	90501	7347016015	Medium Residential	R3-1	0	54	0.165349104	Residential - Five or More Units or Apartments (Any Combination) - 4 Stories or Less	YES - Current	NO - Privately-Owned	Available	Not Used in Prior Housing Element	0.064929587	0	0	0.064929587	5	0	0	0458193	273	Harbor Gateway			Lower
LOS ANGELES	22705 S HARVARD BLVD	90501	7347016016	Medium Residential	R3-1	0	54	0.206857806	Residential - Five or More Units or Apartments (Any Combination) - 4 Stories or Less	YES - Current	NO - Privately-Owned	Available	Not Used in Prior Housing Element	0	0	0.447216123	0.447216123	5	0	0	0458193	274	Harbor Gateway		Yes	Above Moderate
LOS ANGELES	22724 S WESTERN AVE	90501	7347016029	Highway Oriented Commercial	C2-1	0	108	0.205435363	Commercial - Auto, Recreation Equipment, Construction Equipment Sales and Service - Auto Body Repair Shop - One Story	YES - Current	NO - Privately-Owned	Available	Used in Prior Housing Element - Non-Vacant	0.06847074	0	0	0.06847074	1	0	0	0458193	325	Harbor Gateway			Lower

LOS ANGELES		7347016029	Highway Oriented Commercial	C2-1	0	108	0.165625561	Commercial - Auto, Recreation Equipment, Construction Equipment Sales and Service - Auto Body Repair Shop - One Story	YES - Current	NO - Privately-Owned	Available	Used in Prior Housing Element - Non-Vacant	0.064085855	0	0	0.064085855	1	0	0	0458193	328	Harbor Gateway			Lower
LOS ANGELES	1658 W 227TH ST	90501	7347016030	Highway Oriented Commercial	C2-1	0	108	0.165348808	Commercial - Store - One Story	YES - Current	NO - Privately-Owned	Available	Used in Prior Housing Element - Non-Vacant	0.0285469	0	0	0.0285469	0	0	0	0458193	260	Harbor Gateway			Lower
LOS ANGELES	1664 W 227TH ST	90501	7347016030	Highway Oriented Commercial	C2-1	0	108	0.16561873	Commercial - Store - One Story	YES - Current	NO - Privately-Owned	Available	Used in Prior Housing Element - Non-Vacant	0.0285469	0	0	0.0285469	0	0	0	0458193	259	Harbor Gateway			Lower
LOS ANGELES	22700 S WESTERN AVE	90501	7347016030	Highway Oriented Commercial	C2-1	0	108	0.204568022	Commercial - Store - One Story	YES - Current	NO - Privately-Owned	Available	Used in Prior Housing Element - Non-Vacant	0.030496976	0	0	0.030496976	0	0	0	0458193	258	Harbor Gateway			Lower
LOS ANGELES	1638 W 227TH ST	90501	7347016BRK	Medium Residential	R3-1	0	54	0.165348808	Residential - Single Family Residence - Condominium	YES - Current	NO - Privately-Owned	Available	Not Used in Prior Housing Element	0.073782235	0	0	0.073782235	8	0	0	0458193	265	Harbor Gateway			Lower
LOS ANGELES	1640 W 227TH ST	90501	7347016BRK	Medium Residential	R3-1	0	54	0.165347519	Residential - Single Family Residence - Condominium	YES - Current	NO - Privately-Owned	Available	Not Used in Prior Housing Element	0.073782235	0	0	0.073782235	8	0	0	0458193	264	Harbor Gateway			Lower
LOS ANGELES	22802 S WESTERN AVE	90501	7347017001	Highway Oriented Commercial	C1-1	0	54	0.438303466	Commercial - Store - One Story	YES - Current	NO - Privately-Owned	Available	Used in Prior Housing Element - Non-Vacant	0.176355959	0	0	0.176355959	4	0	0	0458193	400	Harbor Gateway			Lower
LOS ANGELES	22820 S WESTERN AVE	90501	7347017002	Highway Oriented Commercial	C1-1	0	54	0.423183528	Commercial - Store - One Story	YES - Current	NO - Privately-Owned	Available	Used in Prior Housing Element - Non-Vacant	0.197295618	0	0	0.197295618	0	0	0	0458193	426	Harbor Gateway			Lower
LOS ANGELES	22908 S WESTERN AVE	90501	7347017020	Highway Oriented Commercial	C1-1	0	54	0.917559661	Commercial - Store - One Story	YES - Current	NO - Privately-Owned	Available	Not Used in Prior Housing Element	0.285551536	0	0	0.285551536	0	0	0	0458193	439	Harbor Gateway			Lower
LOS ANGELES	22924 S WESTERN AVE	90501	7347017082	Highway Oriented Commercial	C1-1	0	54	0.515812281	Commercial - Store - One Story	YES - Current	NO - Privately-Owned	Available	Not Used in Prior Housing Element	0.086619922	0	0	0.086619922	1	0	0	0458193	464	Harbor Gateway			Lower
LOS ANGELES	22930 S WESTERN AVE	90501	7347017082	Highway Oriented Commercial	C1-1	0	54	0.529905612	Commercial - Store - One Story	YES - Current	NO - Privately-Owned	Available	Not Used in Prior Housing Element	0.085308275	0	0	0.085308275	1	0	0	0458193	475	Harbor Gateway			Lower
LOS ANGELES	1309 W SEPULVEDA BLVD	90501	7347018094	Heavy Manufacturing	(T)(Q)C2-2D	0	108	2.533757919	Residential - Five or More Units or Apartments (Any Combination) - 4 Stories or Less	YES - Current	NO - Privately-Owned	Available	Not Used in Prior Housing Element	19.60444914	0	0	19.60444914	0	0	0	0458197	144	Harbor Gateway			Lower
LOS ANGELES	1311 W SEPULVEDA BLVD	90501	7347018097	Heavy Manufacturing	(T)(Q)C2-2D	0	108	2.543354041	Residential - Five or More Units or Apartments (Any Combination) - 4 Stories or Less	YES - Current	NO - Privately-Owned	Available	Not Used in Prior Housing Element	19.71160561	0	0	19.71160561	0	0	0	0458193	791	Harbor Gateway			Lower
LOS ANGELES		7347018097	Heavy Manufacturing	(T)(Q)C2-2D	0	108	0.04472743	Residential - Five or More Units or Apartments (Any Combination) - 4 Stories or Less	YES - Current	NO - Privately-Owned	Available	Not Used in Prior Housing Element	0.638850689	0	0	0.638850689	0	0	0	0428193	833	Harbor Gateway			Lower
LOS ANGELES		7347019045	Low Medium II Residential	(T)(Q)RD1.5-1	0	29	0.038868243	Residential - Single Family Residence - Planned Unit Development (PUD)	YES - Current	NO - Privately-Owned	Available	Not Used in Prior Housing Element	0	0	0.006647428	0.006647428	1	1*	1*	0458197	108	Harbor Gateway			Above Moderate
LOS ANGELES		7347019046	Low Medium II Residential	(T)(Q)RD1.5-1	0	29	0.043384203	Residential - Single Family Residence - Planned Unit Development (PUD)	YES - Current	NO - Privately-Owned	Available	Not Used in Prior Housing Element	0	0	0.006647428	0.006647428	1	1*	1*	0458197	109	Harbor Gateway			Above Moderate
LOS ANGELES		7347019061	Low Medium II Residential	(T)(Q)RD1.5-1	0	29	0.038957793	Residential - Single Family Residence - Planned Unit Development (PUD)	YES - Current	NO - Privately-Owned	Available	Not Used in Prior Housing Element	0	0	0.006647428	0.006647428	1	1*	1*	0458197	124	Harbor Gateway			Above Moderate
LOS ANGELES		7347019062	Low Medium II Residential	(T)(Q)RD1.5-1	0	29	0.037406993	Residential - Single Family Residence - Planned Unit Development (PUD)	YES - Current	NO - Privately-Owned	Available	Not Used in Prior Housing Element	0	0	0.006647428	0.006647428	1	1*	1*	0458197	125	Harbor Gateway			Above Moderate
LOS ANGELES		7347019078	Low Medium II Residential	(T)(Q)RD1.5-1	0	29	0.038051174	Residential - Single Family Residence - Planned Unit Development (PUD)	YES - Current	NO - Privately-Owned	Available	Not Used in Prior Housing Element	0	0	0.006647428	0.006647428	1	1*	1*	0458197	140	Harbor Gateway			Above Moderate
LOS ANGELES		7347019079	Low Medium II Residential	(T)(Q)RD1.5-1	0	29	0.067271785	Residential - Single Family Residence - Planned Unit Development (PUD)	YES - Current	NO - Privately-Owned	Available	Not Used in Prior Housing Element	0	0	0.00364051	0.00364051	1	1*	1*	0458197	141	Harbor Gateway			Above Moderate
LOS ANGELES	1658 W 209TH ST	90501	7349002001	Low Medium II Residential	RD1.5-1	0	29	0.175465334	Residential - Single Family Residence	YES - Current	NO - Privately-Owned	Available	Not Used in Prior Housing Element	0	0.440437973	0	0.440437973	1	0	0	0548193	553	Harbor Gateway			Moderate
LOS ANGELES	1654 W 209TH ST	90501	7349002002	Low Medium II Residential	RD1.5-1	0	29	0.172193364	Residential - Five or More Units or Apartments (Any Combination) - 4 Stories or Less	YES - Current	NO - Privately-Owned	Available	Not Used in Prior Housing Element	0	0.027847283	0	0.027847283	5	0	0	0548193	552	Harbor Gateway			Moderate
LOS ANGELES	1650 W 209TH ST	90501	7349002003	Low Medium II Residential	RD1.5-1	0	29	0.172192291	Residential - Five or More Units or Apartments (Any Combination) - 4 Stories or Less	YES - Current	NO - Privately-Owned	Available	Not Used in Prior Housing Element	0	0.038373899	0	0.038373899	6	0	0	0548193	551	Harbor Gateway	Yes		Moderate
LOS ANGELES	1642 W 209TH ST	90501	7349002004	Low Medium II Residential	RD1.5-1	0	29	0.172194798	Residential - Five or More Units or Apartments (Any Combination) - 4 Stories or Less	YES - Current	NO - Privately-Owned	Available	Not Used in Prior Housing Element	0	0.068057403	0	0.068057403	6	0	0	0548193	550	Harbor Gateway			Moderate
LOS ANGELES	1636 W 209TH ST	90501	7349002005	Low Medium II Residential	RD1.5-1	0	29	0.172193008	Residential - Double, Duplex, or Two Units - 4 Stories or Less	YES - Current	NO - Privately-Owned	Available	Not Used in Prior Housing Element	0	0.256820202	0	0.256820202	2	0	0	0548193	549	Harbor Gateway	Yes		Moderate
LOS ANGELES	1632 W 209TH ST	90501	7349002006	Low Medium II Residential	RD1.5-1	0	29	0.172194082	Residential - Three Units (Any Combination) - 4 Stories or Less	YES - Current	NO - Privately-Owned	Available	Not Used in Prior Housing Element	0	0.210259393	0	0.210259393	3	0	0	0548193	548	Harbor Gateway	Yes		Moderate
LOS ANGELES	1616 W 209TH ST	90501	7349002009	Low Medium II Residential	RD1.5-1	0	29	0.210091961	Residential - Four Units (Any Combination) - 4 Stories or Less	YES - Current	NO - Privately-Owned	Available	Not Used in Prior Housing Element	0	0.252022648	0	0.252022648	4	0	0	0548193	545	Harbor Gateway	Yes		Moderate
LOS ANGELES	1612 W 209TH ST	90501	7349002010	Low Medium II Residential	RD1.5-1	0	29	0.165532386	Residential - Four Units (Any Combination) - 4 Stories or Less	YES - Current	NO - Privately-Owned	Available	Not Used in Prior Housing Element	0	0.034191214	0	0.034191214	4	0	0	0548193	544	Harbor Gateway			Moderate
LOS ANGELES	1604 W 209TH ST	90501	7349002011	Low Medium II Residential	RD1.5-1	0	29	0.204115873	Residential - Single Family Residence	YES - Current	NO - Privately-Owned	Available	Not Used in Prior Housing Element	0	0.519379699	0	0.519379699	1	0	0	0548193	543	Harbor Gateway			Moderate
LOS ANGELES	1577 W TORRANCE BLVD	90501	7349002013	Low Medium II Residential	RD1.5-1	0	29	0.172492378	Residential - Three Units (Any Combination) - 4 Stories or Less	YES - Current	NO - Privately-Owned	Available	Not Used in Prior Housing Element	0	0.231044993	0	0.231044993	3	0	0	0548193	566	Harbor Gateway	Yes		Moderate
LOS ANGELES	1583 W TORRANCE BLVD	90501	7349002014	Low Medium II Residential	RD1.5-1	0	29	0.172498579	Residential - Five or More Units or Apartments (Any Combination) - 4 Stories or Less	YES - Current	NO - Privately-Owned	Available	Not Used in Prior Housing Element	0	0.023659911	0	0.023659911	5	0	0	0548193	579	Harbor Gateway	Yes		Moderate
LOS ANGELES	1601 W TORRANCE BLVD	90501	7349002015	Low Medium II Residential	RD1.5-1	0	29	0.172501241	Residential - Four Units (Any Combination) - 4 Stories or Less	YES - Current	NO - Privately-Owned	Available	Not Used in Prior Housing Element	0	0.065842189	0	0.065842189	4	0	0	0548193	585	Harbor Gateway	Yes		Moderate
LOS ANGELES	1609 W TORRANCE BLVD	90501	7349002016	Low Medium II Residential	RD1.5-1	0	29	0.172512311	Residential - Five or More Units or Apartments (Any Combination) - 4 Stories or Less	YES - Current	NO - Privately-Owned	Available	Not Used in Prior Housing Element	0	0.241786182	0	0.241786182	5	0	0	0548193	602	Harbor Gateway	Yes		Moderate
LOS ANGELES	1613 W TORRANCE BLVD	90501	7349002016	Low Medium II Residential	RD1.5-1	0	29	0.142249168	Residential - Five or More Units or Apartments (Any Combination) - 4 Stories or Less	YES - Current	NO - Privately-Owned	Available	Not Used in Prior Housing Element	0	0.196320462	0	0.196320462	5	0	0	0548193	596	Harbor Gateway	Yes		Moderate
LOS ANGELES	1615 W TORRANCE BLVD	90501	7349002017	Low Medium II Residential	RD1.5-1	0	29	0.172518178	Residential - Single Family Residence	YES - Current	NO - Privately-Owned	Available	Not Used in Prior Housing Element	0	0.440437973	0	0.440437973	1	0	0	0548193	614	Harbor Gateway			Moderate
LOS ANGELES	20910 S WESTERN AVE	90501	7349002029	Low Medium II Residential	RD1.5-1	0	29	0.149500166	Residential - Four Units (Any Combination) - 4 Stories or Less	YES - Current	NO - Privately-Owned	Available	Not Used in Prior Housing Element	0	0.046665937	0	0.046665937	4	0	0	0548193	582	Harbor Gateway	Yes		Moderate
LOS ANGELES	20906 S WESTERN AVE	90501	7349002030	Low Medium II Residential	RD1.5-1	0	29	0.149496999	Residential - Four Units (Any Combination) - 4 Stories or Less	YES - Current	NO - Privately-Owned	Available	Not Used in Prior Housing Element	0	0.046665937	0	0.046665937	4	0	0	0548193	568	Harbor Gateway	Yes		Moderate
LOS ANGELES	20902 S WESTERN AVE	90501	7349002034	Low Medium II Residential	RD1.5-1	0	29	0.148082596	Residential - Four Units (Any Combination) - 4 Stories or Less	YES - Current	NO - Privately-Owned	Available	Not Used in Prior Housing Element	0	0.046665937	0	0.046665937	4	0	0	0548193	554	Harbor Gateway	Yes		Moderate
LOS ANGELES	20916 S WESTERN AVE	90501	7349002035	Low Medium II Residential, Limited Manufacturing	RD1.5-1	0	29	5.686751341	Industrial - Food Processing Plant - Other - One Story	YES - Current	NO - Privately-Owned	Available	Not Used in Prior Housing Element	0	6.768291217	0	6.768291217	0	0	0	0548193	598	Harbor Gateway			Moderate
LOS ANGELES	1620 W 209TH ST	90501	7349002BRK	Low Medium II Residential	RD1.5-1	0	29	0.2602392	Residential - Single Family Residence - Condominium	YES - Current	NO - Privately-Owned	Available	Not Used in Prior Housing Element	0	0.036901428	0	0.036901428	8	0	0	0548193	715	Harbor Gateway			Moderate
LOS ANGELES	1618 W TORRANCE BLVD	90501	7349003001	Low Medium II Residential	RD1.5-1	0	29	0.145944902	Residential - Double, Duplex, or Two Units - 4 Stories or Less	YES - Current	NO - Privately-Owned	Available	Not Used in Prior Housing Element	0	0.089648539	0	0.089648539	2	0	0	0518193	24	Harbor Gateway	Yes		Moderate
LOS ANGELES	1606 W TORRANCE BLVD	90501	7349003003	Low Medium II Residential	RD1.5-1	0	29	0.130154026	Residential - Single Family Residence	YES - Current	NO - Privately-Owned	Available	Not Used in Prior Housing Element	0	0.087999243	0	0.087999243	1	3*	3*	0548193	648	Harbor Gateway			Moderate
LOS ANGELES	1600 W TORRANCE BLVD	90501	7349003004	Low Medium II Residential	RD1.5-1	0	29	0.132583774	Residential - Single Family Residence	YES - Current	NO - Privately-Owned	Available	Not Used in Prior Housing Element	0	0.087999243	0	0.087999243	1	3*	3*	0548193	640	Harbor Gateway			Moderate
LOS ANGELES	1584 W TORRANCE BLVD	90501	7349003005	Low Medium II Residential	RD1.5-1	0	29	0.130174555	Residential - Single Family Residence	YES - Current	NO - Privately-Owned	Available	Not Used in Prior Housing Element	0	0.087999243	0	0.087999243	1	3*	3*	0548193	628	Harbor Gateway			Moderate
LOS ANGELES	1578 W TORRANCE BLVD	90501	7349003006	Low Medium II Residential	RD1.5-1	0	29	0.130153394	Residential - Single Family Residence	YES - Current	NO - Privately-Owned	Available	Not Used in Prior Housing Element	0	0.087999243	0	0.087999243	1	3*	3*	0548193	626	Harbor Gateway			Moderate
LOS ANGELES	1572 W TORRANCE BLVD	90501	7349003007	Low Medium II Residential	RD1.5-1	0	29	0.142705591	Residential - Single Family Residence	YES - Current	NO - Privately-Owned	Available	Not Used in Prior Housing Element	0	0.346066332	0	0.346066332	1	0	0	0548193	625	Harbor Gateway			Moderate
LOS ANGELES		7349003030	Low Medium II Residential	RD1.5-1	0	29	0.049576852	Residential - Single Family Residence - Vacant Land	YES - Current	NO - Privately-Owned	Available	Not Used in Prior Housing Element	0	0	0.788897991	0.788897991	0	1*	1*	0518193	721	Harbor Gateway			Above Moderate
LOS ANGELES		7349003031	Low Medium II Residential	RD1.5-1	0	29	0.038422259	Residential - Single Family Residence - Vacant Land	YES - Current	NO - Privately-Owned	Available	Not Used in Prior Housing Element	0	0	0.788897991	0.788897991	0	1*	1*	0518193	1001	Harbor Gateway			Above Moderate
LOS ANGELES		7349003032	Low Medium II Residential	RD1.5-1	0	29	0.04217857	Residential - Single Family Residence - Vacant Land	YES - Current	NO - Privately-Owned	Available	Not Used in Prior Housing Element	0	0	0.788897991	0.788897991	0	1*	1*	0518193	1002	Harbor Gateway			Above Moderate
LOS ANGELES	21104 S HOBART BLVD	90501	7349013001	Low Medium II Residential	RD2-1XL	0	21	0.244100528	Residential - Single Family Residence - Pool	YES - Current	NO - Privately-Owned	Available	Not Used in Prior Housing Element	0	0.52393384	0	0.52393384	1	0	0	0518193	74	Harbor Gateway			Moderate
LOS ANGELES	1640 W TORRANCE BLVD	90501	7349013002	Low Medium II Residential	RD2-1XL	0	21	0.17216759	Residential - Single Family Residence - Pool	YES - Current	NO - Privately-Owned	Available	Not Used in Prior Housing Element	0	0.087999243	0	0.087999243	1	3*	3*	0518193	65	Harbor Gateway			Moderate
LOS ANGELES	1636 W TORRANCE BLVD	90501	7349013003	Low Medium II Residential	RD2-1XL	0	21	0.114769795	Residential - Single Family Residence	YES - Current	NO - Privately-Owned	Available	Not Used in Prior Housing Element	0	0	0.141256809	0.141256809	1	2*	2*	0518193	53	Harbor Gateway			Above Moderate
LOS ANGELES	1632 W TORRANCE BLVD	90501	7349013004	Low Medium II Residential	RD2-1XL	0	21	0.119153182	Residential - Single Family Residence	YES - Current	NO - Privately-Owned	Available	Not Used in Prior Housing Element	0	0	0.160578322	0.160578322	0	2*	2*	0518193	44	Harbor Gateway			Above Moderate
LOS ANGELES	1610 W 211TH ST	90501	7349013005	Low Medium II Residential	RD2-1XL	0	21	0.059590261	Residential - Single Family Residence	YES - Current	NO - Privately-Owned	Available	Not Used in Prior Housing Element	0	0	0.051144433	0.051144433	1	1*	1*	0518193	66	Harbor Gateway			Above Moderate
LOS ANGELES		7349013005	Low Medium II Residential	RD2-1XL	0	21	0.05739801	Residential - Single Family Residence	YES - Current	NO - Privately-Owned	Available	Not Used in Prior Housing Element	0	0	0.051144433	0.051144433	1	1*	1*	0518193	82	Harbor Gateway			Above Moderate
LOS ANGELES	21115 S HOBART BLVD	90501	7349014002	Low Residential	(Q)C2-1	0	54	0.189531723	Residential - Single Family Residence	YES - Current	NO - Privately-Owned	Available	Not Used in Prior Housing Element	0.780191088	0	0	0.780191088	1	0	0	0518193	141	Harbor Gateway			Lower
LOS ANGELES	21109 S HOBART BLVD	90501	7349014015	Low Residential	(Q)C2-1	0	54	0.194968845	Residential - Single Family Residence	YES - Current	NO - Privately-Owned	Available	Not Used in Prior Housing Element	0.774675179	0	0	0.774675179	1	0	0	0518193	99	Harbor Gateway			Lower
LOS ANGELES	21236 S WESTERN AVE	90501	7349015030	Highway Oriented Commercial	C2-1	0	108	0.203038844	Commercial - Store - One Story	YES - Current	NO - Privately-Owned	Available	Used in Prior Housing Element - Non-Vacant	0.20372685	0	0	0.20372685	0	0	0	0518193	401	Harbor Gateway			Lower
LOS ANGELES	1626 W 215TH ST	90501	7349026011	Low Residential	R1-1	0	1 unit per lot	0.068878869	Residential - Single Family Residence - Vacant Land	YES - Current	NO - Privately-Owned	Available	Not Used in Prior Housing Element	0	0	0.093547815	0.093547815	0	0	0	0518193	733	Harbor Gateway			Above Moderate
LOS ANGELES	1306 W 216TH ST	90501	7349030013	Neighborhood Office Commercial	R2-1	0	17	0.159703658	Residential - Double, Duplex, or Two Units - 4 Stories or Less	YES - Current	NO - Privately-Owned	Available	Not Used in Prior Housing Element	0	0	0.18382026	0.18382026	2	2*	2*	0518197	132	Harbor Gateway	Yes		Above Moderate
LOS ANGELES	1329 W CARSON ST	90501	7349030016	Neighborhood Office Commercial	C2-1	0	108	0.207043527	Commercial - Store Combination - Store and Residential Combination - One Story	YES - Current	NO - Privately-Owned	Available	Not Used in Prior Housing Element	0	0	0.016948132	0.016948132	13	0	0	0518193	857	Harbor Gateway	Yes		Above Moderate
LOS ANGELES	1321 W CARSON ST	90501	7349030017	Neighborhood Office Commercial	C2-1	0	108	0.160716869	Commercial - Office Building - One Story	YES - Current	NO - Privately-Owned	Available	Used in Prior Housing Element - Non-Vacant	0.07268494	0	0	0.07268494	1	0	0	0518193	856	Harbor Gateway			Lower
LOS ANGELES	1319 W CARSON ST	90501	7349030019	Neighborhood Office Commercial	C2-1	0	108	0.287787054	Commercial - Professional Building - One Story	YES - Current	NO - Privately-Owned	Available	Used in Prior Housing Element - Non-Vacant	0.089751099	0	0	0.089751099	0	0	0	0518197	139	Harbor Gateway			Lower
LOS ANGELES	1301 W CARSON ST	90501	7349030021	Neighborhood Office Commercial	C2-1	0	108	0.667461549	Commercial - Restaurant, Cocktail Lounge - Fast Food - Auto Oriented - One Story	YES - Current	NO - Privately-Owned	Available	Used in Prior Housing Element - Non-Vacant	0.039318728	0	0	0.039318728	0	0	0	0518197	138	Harbor Gateway			Lower
LOS ANGELES		7349030021	Neighborhood Office Commercial	C2-1	0	108	0.047695295	Commercial - Restaurant, Cocktail Lounge - Fast Food - Auto Oriented - One Story	YES - Current	NO - Privately-Owned	Available	Used in Prior Housing Element - Non-Vacant	0	0	0.006553786	0.006553786	0	0	0	0518197	137	Harbor Gateway			Above Moderate
LOS ANGELES	1455 W CARSON ST	90501	7349031002	Highway Oriented Commercial	(Q)C2-1	0	54	0.160713396	Commercial - Auto, Recreation Equipment, Construction Equipment Sales and Service - Auto Body Repair Shop - One Story	YES - Current	NO - Privately-Owned	Available	Not Used in Prior Housing Element	0.05257811	0	0	0.05257811	1	0	0	0518193	874	Harbor Gateway			Lower
LOS ANGELES	1459 W CARSON ST	90501	7349031002	Highway Oriented Commercial	(Q)C2-1	0	54	0.158742371	Commercial - Auto, Recreation Equipment, Construction Equipment Sales and Service - Auto Body Repair Shop - One Story	YES - Current	NO - Privately-Owned	Available	Not Used in Prior Housing Element	0.05257811	0	0	0.05257811	1	0	0	0518193	875	Harbor Gateway			Lower
LOS ANGELES	1427 W CARSON ST	90501	7349031020	Highway Oriented Commercial	(Q)C2-1	0	54	0.128572014	Commercial - Parking Lot (Commercial Use Property) - Lots - Patron or Employee - One Story	YES - Current	NO - Privately-Owned	Available	Not Used in Prior Housing Element	0.010798887	0	0	0.010798887	0	0	0	0518193	868	Harbor Gateway			Lower
LOS ANGELES	1433 W CARSON ST	90501	7349031030	Highway Oriented Commercial	(Q)C2-1	0	54	0.160714261	Commercial - Store - One Story	YES - Current	NO - Privately-Owned	Available	Not Used in Prior Housing Element	0.043246958	0	0	0.043246958	0	0	0	0518193	870	Harbor Gateway			Lower
LOS ANGELES		7349031030	Highway Oriented Commercial	(Q)C2-1	0	54	0.032143259	Commercial - Store - One Story	YES - Current	NO - Privately-Owned	Available	Not Used in Prior Housing Element	0	0	0.007212549	0.007212549	0	0	0	0518193	869	Harbor Gateway			Above Moderate
LOS ANGELES	1439 W CARSON ST	90501	7349031031	Highway Oriented Commercial	(Q)C2-1	0	54	0.161278834	Commercial - Store - One Story	YES - Current	NO - Privately-Owned	Available	Not Used in Prior Housing Element	0.018389568	0	0	0.018389568	0	0	0	0518193	871	Harbor Gateway			Lower
LOS ANGELES	1407 W CARSON ST	90501	7349031033	Highway Oriented Commercial	(Q)C2-1	0	54	0.160712469	Commercial - Store Combination - Store and Residential Combination - One Story	YES - Current	NO - Privately-Owned	Available	Not Used in Prior Housing Element	0.05422138	0	0	0.05422138	1	0	0	0518193	864	Harbor Gateway			Lower
LOS ANGELES	1415 W CARSON ST	90501	7349031033	Highway Oriented Commercial	(Q)C2-1	0	54	0.160715064	Commercial - Store Combination - Store and Residential Combination - One Story	YES - Current	NO - Privately-Owned	Available	Not Used in Prior Housing Element	0.05422138	0	0	0.05422138	1	0	0	0518193	865	Harbor Gateway			Lower
LOS ANGELES	1423 W CARSON ST	90501	7349031033	Highway Oriented Commercial	(Q)C2-1	0	54	0.16099752	Commercial - Store Combination - Store and Residential Combination - One Story	YES - Current	NO - Privately-Owned	Available	Not Used in Prior Housing Element	0.05422138	0	0	0.05422138	1	0	0	0518193	866	Harbor Gateway			Lower
LOS ANGELES	1425 W CARSON ST	90501	7349031033	Highway Oriented Commercial	(Q)C2-1	0	54	0.160429936	Commercial - Store Combination - Store and Residential Combination - One Story	YES - Current	NO - Privately-Owned	Available	Not Used in Prior Housing Element	0.05422138	0	0	0.05422138	1	0	0	0518193	867	Harbor Gateway			Lower
LOS ANGELES	21617 S HALLDALE AVE	90501	7349031033	Highway Oriented Commercial	(Q)C2-1	0	54	0.158745653	Commercial - Store Combination - Store and Residential Combination - One Story	YES - Current	NO - Privately-Owned	Available	Not Used in Prior Housing Element	0.05422138	0	0	0.05422138	1	0	0	0518193	863	Harbor Gateway			Lower
LOS ANGELES	1569 W CARSON ST	90501	7349032030	Neighborhood Office Commercial	C2-1	0	108	0.12948961	Commercial - Store Combination - Store and Residential Combination - One Story	YES - Current	NO - Privately-Owned	Available	Not Used in Prior Housing Element	0	0	0.026272602	0.026272602	9	0	0	0518193	891	Harbor Gateway	Yes		Above Moderate
LOS ANGELES	21618 S HARVARD BLVD	90501	7349032030	Neighborhood Office Commercial	C2-1	0	108	0.175786393	Commercial - Store Combination - Store and Residential Combination - One Story	YES - Current	NO - Privately-Owned	Available	Not Used in Prior Housing Element	0	0	0.028652228	0.028652228	9	0	0	0518193	892	Harbor Gateway	Yes		Above Moderate
LOS ANGELES	1545 W CARSON ST	90501	7349032032	Neighborhood Office Commercial	C2-1	0	108	0.128571055	Commercial - Store - One Story	YES - Current	NO - Privately-Owned	Available	Used in Prior Housing Element - Non-Vacant	0.169241479	0	0	0.169241479	0	0	0	0518193	886	Harbor Gateway			Lower
LOS ANGELES	1549 W CARSON ST	90501	7349032032	Neighborhood Office Commercial	C2-1	0	108	0.128571055	Commercial - Store - One Story	YES - Current	NO - Privately-Owned	Available	Used in Prior Housing Element - Non-Vacant	0.169241479	0	0	0.169241479	0	0	0	0518193	887	Harbor Gateway			Lower
LOS ANGELES	1501 W CARSON ST	90501	7349032033	Neighborhood Office Commercial	C2-1	0	108	0.164547407	Institutional - Church - One Story	YES - Current	NO - Privately-Owned	Available	Used in Prior Housing Element - Non-Vacant	0.118896089	0	0	0.118896089	0	0	0	0518193	876	Harbor Gateway			Lower
LOS ANGELES	1502 W 216TH ST	90501	7349032033	Low Residential	R1-1	0	1 unit per lot	0.174076383	Institutional - Church - One Story	YES - Current	NO - Privately-Owned	Available	Used in Prior Housing Element - Non-Vacant	0	0	0.014093673	0.014093673	0	0	0	0518193	821	Harbor Gateway			Above Moderate
LOS ANGELES	1506 W 216TH ST	90501	7349032033	Low Residential	R1-1	0	1 unit per lot	0.158514638	Institutional - Church - One Story	YES - Current	NO - Privately-Owned	Available	Used in Prior Housing Element - Non-Vacant	0	0	0.014093673	0.014093673	0	0	0	0518193	822	Harbor Gateway			Above Moderate
LOS ANGELES	1507 W CARSON ST	90501	7349032033	Neighborhood Office Commercial	C2-1	0	108	0.149970497	Institutional - Church - One Story	YES - Current	NO - Privately-Owned	Available	Used in Prior Housing Element - Non-Vacant	0.113130952	0	0	0.113130952	0	0	0	0518193

LOS ANGELES	1639 W CARSON ST	90501	7349033036	Highway Oriented Commercial	[Q]C2-1	0	54	0.128570787	Commercial - Restaurant, Cocktail Lounge - Restaurant, Cocktail Lounge, Tavern - One Story	YES - Current	NO - Privately-Owned	Available	Not Used in Prior Housing Element	0.049925531	0	0	0.049925531	0	0	0	0518193	902	Harbor Gateway			Lower
LOS ANGELES	1643 W CARSON ST	90501	7349033036	Highway Oriented Commercial	[Q]C2-1	0	54	0.128571067	Commercial - Restaurant, Cocktail Lounge - Restaurant, Cocktail Lounge, Tavern - One Story	YES - Current	NO - Privately-Owned	Available	Not Used in Prior Housing Element	0.049925531	0	0	0.049925531	0	0	0	0518193	903	Harbor Gateway			Lower
LOS ANGELES	1647 W CARSON ST	90501	7349033036	Highway Oriented Commercial	[Q]C2-1	0	54	0.128572353	Commercial - Restaurant, Cocktail Lounge - Restaurant, Cocktail Lounge, Tavern - One Story	YES - Current	NO - Privately-Owned	Available	Not Used in Prior Housing Element	0.049925531	0	0	0.049925531	0	0	0	0518193	904	Harbor Gateway			Lower
LOS ANGELES	1651 W CARSON ST	90501	7349033036	Highway Oriented Commercial	[Q]C2-1	0	54	0.128570065	Commercial - Restaurant, Cocktail Lounge - Restaurant, Cocktail Lounge, Tavern - One Story	YES - Current	NO - Privately-Owned	Available	Not Used in Prior Housing Element	0.049925531	0	0	0.049925531	0	0	0	0518193	905	Harbor Gateway			Lower
LOS ANGELES	1619 W CARSON ST	90501	7349033037	Highway Oriented Commercial	[Q]C2-1	0	54	0.128571067	Commercial - Restaurant, Cocktail Lounge - Restaurant, Cocktail Lounge, Tavern - One Story	YES - Current	NO - Privately-Owned	Available	Not Used in Prior Housing Element	0.049925531	0	0	0.049925531	0	0	0	0518193	897	Harbor Gateway			Lower
LOS ANGELES	1623 W CARSON ST	90501	7349033037	Highway Oriented Commercial	[Q]C2-1	0	54	0.128570787	Commercial - Restaurant, Cocktail Lounge - Restaurant, Cocktail Lounge, Tavern - One Story	YES - Current	NO - Privately-Owned	Available	Not Used in Prior Housing Element	0.049925531	0	0	0.049925531	0	0	0	0518193	898	Harbor Gateway			Lower
LOS ANGELES	1611 W CARSON ST	90501	7349033043	Highway Oriented Commercial	[Q]C2-1	0	54	0.128571826	Commercial - Store - One Story	YES - Current	NO - Privately-Owned	Available	Not Used in Prior Housing Element	0.049925531	0	0	0.049925531	0	0	0	0518193	895	Harbor Gateway			Lower
LOS ANGELES	1613 W CARSON ST	90501	7349033043	Highway Oriented Commercial	[Q]C2-1	0	54	0.128572353	Commercial - Store - One Story	YES - Current	NO - Privately-Owned	Available	Not Used in Prior Housing Element	0.049925531	0	0	0.049925531	0	0	0	0518193	896	Harbor Gateway			Lower
LOS ANGELES	1657 W CARSON ST	90501	7349033044	Highway Oriented Commercial	[Q]C2-1	0	54	0.128572796	Commercial - Store - One Story	YES - Current	NO - Privately-Owned	Available	Not Used in Prior Housing Element	0.049925531	0	0	0.049925531	0	0	0	0518193	906	Harbor Gateway			Lower
LOS ANGELES	1663 W CARSON ST	90501	7349033044	Highway Oriented Commercial	[Q]C2-1	0	54	0.128570065	Commercial - Store - One Story	YES - Current	NO - Privately-Owned	Available	Not Used in Prior Housing Element	0.049925531	0	0	0.049925531	0	0	0	0518193	907	Harbor Gateway			Lower
LOS ANGELES	1665 W CARSON ST	90501	7349033044	Highway Oriented Commercial	[Q]C2-1	0	54	0.128572353	Commercial - Store - One Story	YES - Current	NO - Privately-Owned	Available	Not Used in Prior Housing Element	0.049925531	0	0	0.049925531	0	0	0	0518193	908	Harbor Gateway			Lower
LOS ANGELES	1669 W CARSON ST	90501	7349033044	Highway Oriented Commercial	[Q]C2-1	0	54	0.140726827	Commercial - Store - One Story	YES - Current	NO - Privately-Owned	Available	Not Used in Prior Housing Element	0.049468777	0	0	0.049468777	0	0	0	0518193	909	Harbor Gateway			Lower
LOS ANGELES	21611 S NORMANDIE AVE	90501	7349034004	Neighborhood Office Commercial	C2-1	0	108	0.164421398	Residential - Single Family Residence - Planned Unit Development (PUD)	YES - Current	NO - Privately-Owned	Available	Not Used in Prior Housing Element	0.486498201	1	0	0.486498201	1	0	0	0518197	184	Harbor Gateway			Lower
LOS ANGELES	21465 S NORMANDIE AVE	90501	7349034006	Low Medium I Residential	R2-1	0	17	0.104403067	Residential - Single Family Residence - Planned Unit Development (PUD)	YES - Current	NO - Privately-Owned	Available	Not Used in Prior Housing Element	0	0	0	0.00364051	0.00364051	1	1*	1*	0518197	186	Harbor Gateway			Above Moderate
LOS ANGELES	21455 S NORMANDIE AVE	90501	7349034007	Low Medium I Residential	R2-1	0	17	0.104404997	Residential - Single Family Residence - Planned Unit Development (PUD)	YES - Current	NO - Privately-Owned	Available	Not Used in Prior Housing Element	0	0	0	0.00364051	0.00364051	1	1*	1*	0518197	187	Harbor Gateway			Above Moderate
LOS ANGELES	21445 S NORMANDIE AVE	90501	7349034008	Low Medium I Residential	R2-1	0	17	0.104407385	Residential - Single Family Residence - Planned Unit Development (PUD)	YES - Current	NO - Privately-Owned	Available	Not Used in Prior Housing Element	0	0	0	0.00364051	0.00364051	1	1*	1*	0518197	188	Harbor Gateway			Above Moderate
LOS ANGELES	21435 S NORMANDIE AVE	90501	7349034009	Low Medium I Residential	R2-1	0	17	0.104409325	Residential - Single Family Residence - Planned Unit Development (PUD)	YES - Current	NO - Privately-Owned	Available	Not Used in Prior Housing Element	0	0	0	0.00364051	0.00364051	1	1*	1*	0518197	189	Harbor Gateway			Above Moderate
LOS ANGELES	21425 S NORMANDIE AVE	90501	7349034010	Low Medium I Residential	R2-1	0	17	0.104410725	Residential - Single Family Residence - Planned Unit Development (PUD)	YES - Current	NO - Privately-Owned	Available	Not Used in Prior Housing Element	0	0	0	0.00364051	0.00364051	1	1*	1*	0518197	190	Harbor Gateway			Above Moderate
LOS ANGELES	21415 S NORMANDIE AVE	90501	7349034011	Low Medium I Residential	R2-1	0	17	0.104412104	Residential - Single Family Residence - Planned Unit Development (PUD)	YES - Current	NO - Privately-Owned	Available	Not Used in Prior Housing Element	0	0	0	0.024210466	0.024210466	1	1*	1*	0518197	191	Harbor Gateway			Above Moderate
LOS ANGELES	21405 S NORMANDIE AVE	90501	7349034012	Low Medium I Residential	R2-1	0	17	0.14849887	Residential - Single Family Residence - Planned Unit Development (PUD)	YES - Current	NO - Privately-Owned	Available	Not Used in Prior Housing Element	0	0	0	0.038606486	0.038606486	1	2*	2*	0518197	192	Harbor Gateway			Above Moderate
LOS ANGELES	21315 S NORMANDIE AVE	90501	7349034013	Low Medium I Residential	R2-1	0	17	0.134393934	Residential - Single Family Residence - Planned Unit Development (PUD)	YES - Current	NO - Privately-Owned	Available	Not Used in Prior Housing Element	0	0	0	0.038606486	0.038606486	1	2*	2*	0518197	193	Harbor Gateway			Above Moderate
LOS ANGELES	21305 S NORMANDIE AVE	90501	7349034014	Low Medium I Residential	R2-1	0	17	0.094858151	Residential - Single Family Residence - Planned Unit Development (PUD)	YES - Current	NO - Privately-Owned	Available	Not Used in Prior Housing Element	0	0	0	0.00364051	0.00364051	1	1*	1*	0518197	194	Harbor Gateway			Above Moderate
LOS ANGELES	21243 S NORMANDIE AVE	90501	7349034015	Low Medium I Residential	R2-1	0	17	0.104145325	Residential - Single Family Residence - Planned Unit Development (PUD)	YES - Current	NO - Privately-Owned	Available	Not Used in Prior Housing Element	0	0	0	0.00364051	0.00364051	1	1*	1*	0518197	195	Harbor Gateway			Above Moderate
LOS ANGELES	21233 S NORMANDIE AVE	90501	7349034016	Low Medium I Residential	R2-1	0	17	0.14409624	Residential - Single Family Residence - Planned Unit Development (PUD)	YES - Current	NO - Privately-Owned	Available	Not Used in Prior Housing Element	0	0	0	0.038606486	0.038606486	1	2*	2*	0518197	196	Harbor Gateway			Above Moderate
LOS ANGELES	21223 S NORMANDIE AVE	90501	7349034017	Low Medium I Residential	R2-1	0	17	0.104154822	Residential - Single Family Residence - Planned Unit Development (PUD)	YES - Current	NO - Privately-Owned	Available	Not Used in Prior Housing Element	0	0	0	0.024210466	0.024210466	1	1*	1*	0518197	197	Harbor Gateway			Above Moderate
LOS ANGELES	21213 S NORMANDIE AVE	90501	7349034018	Low Medium I Residential	R2-1	0	17	0.104424931	Residential - Single Family Residence - Planned Unit Development (PUD)	YES - Current	NO - Privately-Owned	Available	Not Used in Prior Housing Element	0	0	0	0.00364051	0.00364051	1	1*	1*	0518197	198	Harbor Gateway			Above Moderate
LOS ANGELES	21203 S NORMANDIE AVE	90501	7349034019	Low Medium I Residential	R2-1	0	17	0.133082542	Residential - Single Family Residence - Planned Unit Development (PUD)	YES - Current	NO - Privately-Owned	Available	Not Used in Prior Housing Element	0	0	0	0.325741267	0.325741267	0	2*	2*	0518197	199	Harbor Gateway			Above Moderate
LOS ANGELES	21145 S NORMANDIE AVE	90501	7349034020	Low Medium I Residential	R2-1	0	17	0.13198484	Residential - Single Family Residence - Planned Unit Development (PUD)	YES - Current	NO - Privately-Owned	Available	Not Used in Prior Housing Element	0	0	0	0.325741267	0.325741267	0	2*	2*	0518197	200	Harbor Gateway			Above Moderate
LOS ANGELES	21135 S NORMANDIE AVE	90501	7349034021	Low Medium I Residential	R2-1	0	17	0.10415055	Residential - Single Family Residence - Planned Unit Development (PUD)	YES - Current	NO - Privately-Owned	Available	Not Used in Prior Housing Element	0	0	0	0.00364051	0.00364051	1	1*	1*	0518197	201	Harbor Gateway			Above Moderate
LOS ANGELES	21125 S NORMANDIE AVE	90501	7349034022	Low Medium I Residential	R2-1	0	17	0.104706189	Residential - Single Family Residence - Planned Unit Development (PUD)	YES - Current	NO - Privately-Owned	Available	Not Used in Prior Housing Element	0	0	0	0.024210466	0.024210466	1	1*	1*	0518197	202	Harbor Gateway			Above Moderate
LOS ANGELES	21115 S NORMANDIE AVE	90501	7349034023	Low Medium I Residential	R2-1	0	17	0.104083297	Residential - Single Family Residence - Planned Unit Development (PUD)	YES - Current	NO - Privately-Owned	Available	Not Used in Prior Housing Element	0	0	0	0.00364051	0.00364051	1	1*	1*	0518197	203	Harbor Gateway			Above Moderate
LOS ANGELES	21105 S NORMANDIE AVE	90501	7349034024	Low Medium I Residential	R2-1	0	17	0.104435492	Residential - Single Family Residence - Planned Unit Development (PUD)	YES - Current	NO - Privately-Owned	Available	Not Used in Prior Housing Element	0	0	0	0.00364051	0.00364051	1	1*	1*	0518197	204	Harbor Gateway			Above Moderate
LOS ANGELES	21101 S NORMANDIE AVE	90501	7349034025	Low Medium I Residential	R2-1	0	17	0.104436885	Residential - Single Family Residence - Planned Unit Development (PUD)	YES - Current	NO - Privately-Owned	Available	Not Used in Prior Housing Element	0	0	0	0.00364051	0.00364051	1	1*	1*	0518197	205	Harbor Gateway			Above Moderate
LOS ANGELES	20953 S NORMANDIE AVE	90501	7349034026	Low Medium I Residential	R2-1	0	17	0.104164	Residential - Single Family Residence - Planned Unit Development (PUD)	YES - Current	NO - Privately-Owned	Available	Not Used in Prior Housing Element	0	0	0	0.00364051	0.00364051	1	1*	1*	0518197	206	Harbor Gateway			Above Moderate
LOS ANGELES	20945 S NORMANDIE AVE	90501	7349034027	Low Medium I Residential	R2-1	0	17	0.104713709	Residential - Single Family Residence - Planned Unit Development (PUD)	YES - Current	NO - Privately-Owned	Available	Not Used in Prior Housing Element	0	0	0	0.024210466	0.024210466	1	1*	1*	0518197	207	Harbor Gateway			Above Moderate
LOS ANGELES	20933 S NORMANDIE AVE	90501	7349034028	Low Medium I Residential	R2-1	0	17	0.104165841	Residential - Single Family Residence - Planned Unit Development (PUD)	YES - Current	NO - Privately-Owned	Available	Not Used in Prior Housing Element	0	0	0	0.00364051	0.00364051	1	1*	1*	0518197	208	Harbor Gateway			Above Moderate
LOS ANGELES	20925 S NORMANDIE AVE	90501	7349034029	Low Medium I Residential	R2-1	0	17	0.104440594	Residential - Single Family Residence - Planned Unit Development (PUD)	YES - Current	NO - Privately-Owned	Available	Not Used in Prior Housing Element	0	0	0	0.024210466	0.024210466	1	1*	1*	0518197	209	Harbor Gateway			Above Moderate
LOS ANGELES	20915 S NORMANDIE AVE	90501	7349034030	Low Medium I Residential	R2-1	0	17	0.104442809	Residential - Single Family Residence - Planned Unit Development (PUD)	YES - Current	NO - Privately-Owned	Available	Not Used in Prior Housing Element	0	0	0	0.00364051	0.00364051	1	1*	1*	0518197	210	Harbor Gateway			Above Moderate
LOS ANGELES	20911 S NORMANDIE AVE	90501	7349034031	Low Medium I Residential	R2-1	0	17	0.104444158	Residential - Single Family Residence - Planned Unit Development (PUD)	YES - Current	NO - Privately-Owned	Available	Not Used in Prior Housing Element	0	0	0	0.00364051	0.00364051	1	1*	1*	0548197	168	Harbor Gateway			Above Moderate
LOS ANGELES	20859 S NORMANDIE AVE	90501	7349034033	Low Medium I Residential	R2-1	0	17	0.10444659	Residential - Single Family Residence - Planned Unit Development (PUD)	YES - Current	NO - Privately-Owned	Available	Not Used in Prior Housing Element	0	0	0	0.00364051	0.00364051	1	1*	1*	0548197	170	Harbor Gateway			Above Moderate
LOS ANGELES	20847 S NORMANDIE AVE	90501	7349034034	Low Medium I Residential	R2-1	0	17	0.104174199	Residential - Single Family Residence - Planned Unit Development (PUD)	YES - Current	NO - Privately-Owned	Available	Not Used in Prior Housing Element	0	0	0	0.00364051	0.00364051	1	1*	1*	0548197	171	Harbor Gateway			Above Moderate
LOS ANGELES	20843 S NORMANDIE AVE	90501	7349034035	Low Medium I Residential	R2-1	0	17	0.104723965	Residential - Single Family Residence - Planned Unit Development (PUD)	YES - Current	NO - Privately-Owned	Available	Not Used in Prior Housing Element	0	0	0	0.00364051	0.00364051	1	1*	1*	0548197	172	Harbor Gateway			Above Moderate
LOS ANGELES	20831 S NORMANDIE AVE	90501	7349034036	Low Medium I Residential	R2-1	0	17	0.107158366	Residential - Single Family Residence - Planned Unit Development (PUD)	YES - Current	NO - Privately-Owned	Available	Not Used in Prior Housing Element	0	0	0	0.00364051	0.00364051	1	1*	1*	0548197	173	Harbor Gateway			Above Moderate
LOS ANGELES	20821 S NORMANDIE AVE	90501	7349034037	Low Medium I Residential	R2-1	0	17	0.111144897	Residential - Single Family Residence - Planned Unit Development (PUD)	YES - Current	NO - Privately-Owned	Available	Not Used in Prior Housing Element	0	0	0	0.024210466	0.024210466	1	1*	1*	0548197	174	Harbor Gateway			Above Moderate
LOS ANGELES	20815 S NORMANDIE AVE	90501	7349034038	Low Medium I Residential	R2-1	0	17	0.107692253	Residential - Single Family Residence - Planned Unit Development (PUD)	YES - Current	NO - Privately-Owned	Available	Not Used in Prior Housing Element	0	0	0	0.024210466	0.024210466	1	1*	1*	0548197	175	Harbor Gateway			Above Moderate
LOS ANGELES	1657 W 204TH ST	90501	7351005003	Low Medium II Residential	RD1.5-1	0	29	0.159107652	Residential - Three Units (Any Combination) - 4 Stories or Less	YES - Current	NO - Privately-Owned	Available	Not Used in Prior Housing Element	0	0.090603769	0	0.090603769	3	0	0	0548193	114	Harbor Gateway		Yes	Moderate
LOS ANGELES	1651 W 204TH ST	90501	7351005004	Low Medium II Residential	RD1.5-1	0	29	0.158533419	Residential - Double, Duplex, or Two Units - 4 Stories or Less	YES - Current	NO - Privately-Owned	Available	Not Used in Prior Housing Element	0	0.256820202	0	0.256820202	2	0	0	0548193	113	Harbor Gateway		Yes	Moderate
LOS ANGELES	1647 W 204TH ST	90501	7351005005	Low Medium II Residential	RD1.5-1	0	29	0.157958992	Residential - Double, Duplex, or Two Units - 4 Stories or Less	YES - Current	NO - Privately-Owned	Available	Not Used in Prior Housing Element	0	0.256820202	0	0.256820202	2	0	0	0548193	112	Harbor Gateway		Yes	Moderate
LOS ANGELES	1645 W 204TH ST	90501	7351005006	Low Medium II Residential	RD1.5-1	0	29	0.157385385	Residential - Four Units (Any Combination) - 4 Stories or Less	YES - Current	NO - Privately-Owned	Available	Not Used in Prior Housing Element	0	0.074925616	0	0.074925616	4	0	0	0548193	111	Harbor Gateway		Yes	Moderate
LOS ANGELES	1637 W 204TH ST	90501	7351005007	Low Medium II Residential	RD1.5-1	0	29	0.156812773	Residential - Four Units (Any Combination) - 4 Stories or Less	YES - Current	NO - Privately-Owned	Available	Not Used in Prior Housing Element	0	0.171952486	0	0.171952486	4	0	0	0548193	110	Harbor Gateway		Yes	Moderate
LOS ANGELES	1631 W 204TH ST	90501	7351005008	Low Medium II Residential	RD1.5-1	0	29	0.156237469	Residential - Four Units (Any Combination) - 4 Stories or Less	YES - Current	NO - Privately-Owned	Available	Not Used in Prior Housing Element	0	0.171952486	0	0.171952486	4	0	0	0548193	109	Harbor Gateway		Yes	Moderate
LOS ANGELES	1627 W 204TH ST	90501	7351005009	Low Medium II Residential	RD1.5-1	0	29	0.155663159	Residential - Four Units (Any Combination) - 4 Stories or Less	YES - Current	NO - Privately-Owned	Available	Not Used in Prior Housing Element	0	0.073889993	0	0.073889993	4	0	0	0548193	108	Harbor Gateway		Yes	Moderate
LOS ANGELES	1617 W 204TH ST	90501	7351005011	Low Medium II Residential	RD1.5-1	0	29	0.154514278	Residential - Single Family Residence	YES - Current	NO - Privately-Owned	Available	Not Used in Prior Housing Element	0	0.313276976	0	0.313276976	1	0	0	0548193	106	Harbor Gateway		Yes	Moderate
LOS ANGELES	1611 W 204TH ST	90501	7351005012	Low Medium II Residential	RD1.5-1	0	29	0.153942248	Residential - Double, Duplex, or Two Units - 4 Stories or Less	YES - Current	NO - Privately-Owned	Available	Not Used in Prior Housing Element	0	0.256820202	0	0.256820202	2	0	0	0548193	105	Harbor Gateway		Yes	Moderate
LOS ANGELES	1601 W 204TH ST	90501	7351005014	Low Medium II Residential	RD1.5-1	0	29	0.152793652	Residential - Double, Duplex, or Two Units - 4 Stories or Less	YES - Current	NO - Privately-Owned	Available	Not Used in Prior Housing Element	0	0.207299948	0	0.207299948	2	0	0	0548193	103	Harbor Gateway		Yes	Moderate
LOS ANGELES	1644 W DEL AMO BLVD	90501	7351005021	Low Medium II Residential	RD1.5-1	0	29	0.137754572	Residential - Three Units (Any Combination) - 4 Stories or Less	YES - Current	NO - Privately-Owned	Available	Not Used in Prior Housing Element	0	0.107197416	0	0.107197416	3	3*	3*	0548193	70	Harbor Gateway		Yes	Moderate
LOS ANGELES	1636 W DEL AMO BLVD	90501	7351005022	Low Medium II Residential	RD1.5-1	0	29	0.137754936	Residential - Double, Duplex, or Two Units - 4 Stories or Less	YES - Current	NO - Privately-Owned	Available	Not Used in Prior Housing Element	0	0.11774112	0	0.11774112	2	3*	3*	0548193	69	Harbor Gateway		Yes	Moderate
LOS ANGELES	1630 W DEL AMO BLVD	90501	7351005023	Low Medium II Residential	RD1.5-1	0	29	0.137754572	Residential - Double, Duplex, or Two Units - 4 Stories or Less	YES - Current	NO - Privately-Owned	Available	Not Used in Prior Housing Element	0	0.11774112	0	0.11774112	2	3*	3*	0548193	68	Harbor Gateway		Yes	Moderate
LOS ANGELES	1628 W DEL AMO BLVD	90501	7351005024	Low Medium II Residential	RD1.5-1	0	29	0.137754572	Residential - Double, Duplex, or Two Units - 4 Stories or Less	YES - Current	NO - Privately-Owned	Available	Not Used in Prior Housing Element	0	0.11774112	0	0.11774112	2	3*	3*	0548193	67	Harbor Gateway		Yes	Moderate
LOS ANGELES	1620 W DEL AMO BLVD	90501	7351005025	Low Medium II Residential	RD1.5-1	0	29	0.137754572	Residential - Double, Duplex, or Two Units - 4 Stories or Less	YES - Current	NO - Privately-Owned	Available	Not Used in Prior Housing Element	0	0.11774112	0	0.11774112	2	3*	3*	0548193	66	Harbor Gateway		Yes	Moderate
LOS ANGELES	1618 W DEL AMO BLVD	90501	7351005026	Low Medium II Residential	RD1.5-1	0	29	0.137754219	Residential - Double, Duplex, or Two Units - 4 Stories or Less	YES - Current	NO - Privately-Owned	Available	Not Used in Prior Housing Element	0	0.11774112	0	0.11774112	2	3*	3*	0548193	65	Harbor Gateway		Yes	Moderate
LOS ANGELES	1612 W DEL AMO BLVD	90501	7351005027	Low Medium II Residential	RD1.5-1	0	29	0.137754572	Residential - Double, Duplex, or Two Units - 4 Stories or Less	YES - Current	NO - Privately-Owned	Available	Not Used in Prior Housing Element	0	0.11774112	0	0.11774112	2	3*	3*	0548193	64	Harbor Gateway		Yes	Moderate
LOS ANGELES	1608 W DEL AMO BLVD	90501	7351005028	Low Medium II Residential	RD1.5-1	0	29	0.137754572	Residential - Double, Duplex, or Two Units - 4 Stories or Less	YES - Current	NO - Privately-Owned	Available	Not Used in Prior Housing Element	0	0.11774112	0	0.11774112	2	3*	3*	0548193	63	Harbor Gateway		Yes	Moderate
LOS ANGELES	1602 W DEL AMO BLVD	90501	7351005029	Low Medium II Residential	RD1.5-1	0	29	0.137781769	Residential - Double, Duplex, or Two Units - 4 Stories or Less	YES - Current	NO - Privately-Owned	Available	Not Used in Prior Housing Element	0	0.11774112	0	0.11774112	2	3*	3*	0548193	62	Harbor Gateway		Yes	Moderate
LOS ANGELES	20320 S WESTERN AVE	90501	7351005041	Low Medium II Residential	RD1.5-1	0	29	0.314380386	Residential - Double, Duplex, or Two Units - 4 Stories or Less	YES - Current	NO - Privately-Owned	Available	Used in Prior Housing Element - Non-Vacant	0	0.482012653	0	0.482012653	5	0	0	0548193	90	Harbor Gateway		Yes	Moderate
LOS ANGELES	1648 W 204TH ST	90501	7351006003	Low Medium II Residential	RD1.5-1	0	29	0.160712788	Residential - Four Units (Any Combination) - 4 Stories or Less	YES - Current	NO - Privately-Owned	Available	Not Used in Prior Housing Element	0	0.073889993	0	0.073889993	4	0	0	0548193	143	Harbor Gateway		Yes	Moderate
LOS ANGELES	1640 W 204TH ST	90501	7351006004	Low Medium II Residential	RD1.5-1	0	29	0.160714431	Residential - Double, Duplex, or Two Units - 4 Stories or Less	YES - Current	NO - Privately-Owned	Available	Not Used in Prior Housing Element	0	0.256820202	0	0.256820202	2	0	0	0548193	142	Harbor Gateway		Yes	Moderate
LOS ANGELES	1636 W 204TH ST	90501	7351006005	Low Medium II Residential	RD1.5-1	0	29	0.160712422	Residential - Double, Duplex, or Two Units - 4 Stories or Less	YES - Current	NO - Privately-Owned	Available	Not Used in Prior Housing Element	0	0.256820202	0	0.256820202	2	0	0	0548193	141	Harbor Gateway		Yes	Moderate
LOS ANGELES	1634 W 204TH ST	90501	7351006006	Low Medium II Residential	RD1.5-1	0	29	0.160712788	Residential - Four Units (Any Combination) - 4 Stories or Less	YES - Current	NO - Privately-Owned	Available	Not Used in Prior Housing Element	0	0.074925616	0	0.074925616	4	0	0	0548193	140	Harbor Gateway		Yes	Moderate
LOS ANGELES	1628 W 204TH ST	90501	7351006007	Low Medium II Residential	RD1.5-1	0	29	0.160713795	Residential - Double, Duplex, or Two Units - 4 Stories or Less	YES - Current	NO - Privately-Owned	Available	Not Used in Prior Housing Element	0	0.256820202	0	0.256820202	2	0	0	0548193	139	Harbor Gateway		Yes	Moderate
LOS ANGELES	1620 W 204TH ST	90501	7351006008	Low Medium II Residential	RD1.5-1	0	29	0.160713795	Residential - Double, Duplex, or Two Units - 4 Stories or Less	YES - Current	NO - Privately-Owned	Available	Not Used in Prior Housing Element	0	0.256820202	0	0.256820202	2	0	0	0548193	138	Harbor Gateway		Yes	Moderate
LOS ANGELES	1616 W 204TH ST	90501	7351006009	Low Medium II Residential	RD1.5-1	0	29	0.160712788	Residential - Double, Duplex, or Two Units - 4 Stories or Less	YES - Current	NO - Privately-Owned	Available	Not Used in Prior Housing Element	0	0.256820202	0	0.256820202	2	0	0	0548193	137	Harbor Gateway		Yes	Moderate
LOS ANGELES	1610 W 204TH ST	90501	7351006010	Low Medium II Residential	RD1.5-1	0	29	0.160715149	Residential - Four Units (Any Combination) - 4 Stories or Less	YES - Current	NO - Privately-Owned	Available	Not Used in Prior Housing Element	0	0.043890003	0	0.043890003	4	0	0	0548193	136	Harbor Gateway			Moderate
LOS ANGELES	1608 W 204TH ST	90501	7351006011	Low Medium II Residential	RD1.5-1	0	29	0.160713506	Residential - Double, Duplex, or Two Units - 4 Stories or Less	YES - Current	NO - Privately-Owned	Available	Not Used in Prior Housing Element	0	0.256820202	0	0.256820202	2	0	0	0548193	135	Harbor Gateway		Yes	Moderate

LOS ANGELES	1600 W 204TH ST	90501	7351006012	Low Medium II Residential	RD1.5-1	0	29	0.160713	14 Residential - Double, Duplex, or Two Units - 4 Stories or Less	YES - Current	NO - Privately-Owned	Available	Not Used in Prior Housing Element	0	0.111045204	0	0.111045204	2	0	0	0548193	134	Harbor Gateway		Yes	Moderate
LOS ANGELES	1601 W 205TH ST	90501	7351006013	Low Medium II Residential	RD1.5-1	0	29	0.160930	423 Residential - Three Units (Any Combination) - 4 Stories or Less	YES - Current	NO - Privately-Owned	Available	Not Used in Prior Housing Element	0	0.210259393	0	0.210259393	3	0	0	0548193	169	Harbor Gateway		Yes	Moderate
LOS ANGELES	1605 W 205TH ST	90501	7351006014	Low Medium II Residential	RD1.5-1	0	29	0.160925	748 Residential - Three Units (Any Combination) - 4 Stories or Less	YES - Current	NO - Privately-Owned	Available	Not Used in Prior Housing Element	0	0.428820848	0	0.428820848	1	0	0	0548193	170	Harbor Gateway			Moderate
LOS ANGELES	1611 W 205TH ST	90501	7351006015	Low Medium II Residential	RD1.5-1	0	29	0.160921	078 Residential - Three Units (Any Combination) - 4 Stories or Less	YES - Current	NO - Privately-Owned	Available	Not Used in Prior Housing Element	0	0.210259393	0	0.210259393	3	0	0	0548193	171	Harbor Gateway		Yes	Moderate
LOS ANGELES	1615 W 205TH ST	90501	7351006016	Low Medium II Residential	RD1.5-1	0	29	0.160915	418 Residential - Four Units (Any Combination) - 4 Stories or Less	YES - Current	NO - Privately-Owned	Available	Not Used in Prior Housing Element	0	0.034191214	0	0.034191214	4	0	0	0548193	172	Harbor Gateway			Moderate
LOS ANGELES	1619 W 205TH ST	90501	7351006017	Low Medium II Residential	RD1.5-1	0	29	0.160911	399 Residential - Three Units (Any Combination) - 4 Stories or Less	YES - Current	NO - Privately-Owned	Available	Not Used in Prior Housing Element	0	0.210259393	0	0.210259393	3	0	0	0548193	173	Harbor Gateway		Yes	Moderate
LOS ANGELES	1625 W 205TH ST	90501	7351006018	Low Medium II Residential	RD1.5-1	0	29	0.160906	743 Residential - Single Family Residence	YES - Current	NO - Privately-Owned	Available	Not Used in Prior Housing Element	0	0.428820848	0	0.428820848	1	0	0	0548193	174	Harbor Gateway			Moderate
LOS ANGELES	1629 W 205TH ST	90501	7351006019	Low Medium II Residential	RD1.5-1	0	29	0.160902	073 Residential - Single Family Residence	YES - Current	NO - Privately-Owned	Available	Not Used in Prior Housing Element	0	0.428820848	0	0.428820848	1	0	0	0548193	175	Harbor Gateway			Moderate
LOS ANGELES	1635 W 205TH ST	90501	7351006020	Low Medium II Residential	RD1.5-1	0	29	0.160896	395 Residential - Single Family Residence	YES - Current	NO - Privately-Owned	Available	Not Used in Prior Housing Element	0	0.428820848	0	0.428820848	1	0	0	0548193	176	Harbor Gateway			Moderate
LOS ANGELES	1639 W 205TH ST	90501	7351006021	Low Medium II Residential	RD1.5-1	0	29	0.160892	747 Residential - Four Units (Any Combination) - 4 Stories or Less	YES - Current	NO - Privately-Owned	Available	Not Used in Prior Housing Element	0	0.034191214	0	0.034191214	4	0	0	0548193	177	Harbor Gateway			Moderate
LOS ANGELES	1645 W 205TH ST	90501	7351006022	Low Medium II Residential	RD1.5-1	0	29	0.160887	725 Residential - Single Family Residence	YES - Current	NO - Privately-Owned	Available	Not Used in Prior Housing Element	0	0.428820848	0	0.428820848	1	0	0	0548193	178	Harbor Gateway			Moderate
LOS ANGELES	1649 W 205TH ST	90501	7351006023	Low Medium II Residential	RD1.5-1	0	29	0.16088	206 Residential - Four Units (Any Combination) - 4 Stories or Less	YES - Current	NO - Privately-Owned	Available	Not Used in Prior Housing Element	0	0.034191214	0	0.034191214	4	0	0	0548193	179	Harbor Gateway			Moderate
LOS ANGELES	20418 S WESTERN AVE	90501	7351006026	Low Medium II Residential	RD1.5-1	0	29	0.144121	055 Residential - Single Family Residence	YES - Current	NO - Privately-Owned	Available	Not Used in Prior Housing Element	0	0.346066332	0	0.346066332	1	0	0	0548193	183	Harbor Gateway			Moderate
LOS ANGELES	20414 S WESTERN AVE	90501	7351006027	Low Medium II Residential	RD1.5-1	0	29	0.115556	453 Residential - Single Family Residence	YES - Current	NO - Privately-Owned	Available	Not Used in Prior Housing Element	0	0.213616514	0	0.213616514	1	3*	3*	0548193	181	Harbor Gateway			Moderate
LOS ANGELES	20420 S WESTERN AVE	90501	7351006032	Low Medium II Residential	RD1.5-1	0	29	0.142873	358 Residential - Four Units (Any Combination) - 4 Stories or Less	YES - Current	NO - Privately-Owned	Available	Not Used in Prior Housing Element	0	0.138810146	0	0.138810146	4	0	0	0548193	185	Harbor Gateway		Yes	Moderate
LOS ANGELES	1652 W 204TH ST	90501	7351006BRK	Low Medium II Residential	RD1.5-1	0	29	0.32142	715 Residential - Single Family Residence - Condominium	YES - Current	NO - Privately-Owned	Available	Not Used in Prior Housing Element	0	0.036913264	0	0.036913264	11	0	0	0548193	719	Harbor Gateway			Moderate
LOS ANGELES	1654 W 205TH ST	90501	7351007001	Low Medium II Residential	RD1.5-1	0	29	0.160712	619 Residential - Four Units (Any Combination) - 4 Stories or Less	YES - Current	NO - Privately-Owned	Available	Not Used in Prior Housing Element	0	0.102317594	0	0.102317594	4	0	0	0548193	217	Harbor Gateway			Moderate
LOS ANGELES	1652 W 205TH ST	90501	7351007002	Low Medium II Residential	RD1.5-1	0	29	0.160715	066 Residential - Four Units (Any Combination) - 4 Stories or Less	YES - Current	NO - Privately-Owned	Available	Not Used in Prior Housing Element	0	0.034191214	0	0.034191214	4	0	0	0548193	216	Harbor Gateway			Moderate
LOS ANGELES	1648 W 205TH ST	90501	7351007003	Low Medium II Residential	RD1.5-1	0	29	0.160712	691 Residential - Single Family Residence	YES - Current	NO - Privately-Owned	Available	Not Used in Prior Housing Element	0	0.313276976	0	0.313276976	1	0	0	0548193	215	Harbor Gateway		Yes	Moderate
LOS ANGELES	1642 W 205TH ST	90501	7351007004	Low Medium II Residential	RD1.5-1	0	29	0.1607147	Residential - Three Units (Any Combination) - 4 Stories or Less	YES - Current	NO - Privately-Owned	Available	Not Used in Prior Housing Element	0	0.210259393	0	0.210259393	3	0	0	0548193	214	Harbor Gateway		Yes	Moderate
LOS ANGELES	1636 W 205TH ST	90501	7351007005	Low Medium II Residential	RD1.5-1	0	29	0.160712	691 Residential - Three Units (Any Combination) - 4 Stories or Less	YES - Current	NO - Privately-Owned	Available	Not Used in Prior Housing Element	0	0.210259393	0	0.210259393	3	0	0	0548193	213	Harbor Gateway		Yes	Moderate
LOS ANGELES	1632 W 205TH ST	90501	7351007006	Low Medium II Residential	RD1.5-1	0	29	0.160713	057 Residential - Four Units (Any Combination) - 4 Stories or Less	YES - Current	NO - Privately-Owned	Available	Not Used in Prior Housing Element	0	0.034191214	0	0.034191214	4	0	0	0548193	212	Harbor Gateway			Moderate
LOS ANGELES	1626 W 205TH ST	90501	7351007007	Low Medium II Residential	RD1.5-1	0	29	0.160715	066 Residential - Single Family Residence	YES - Current	NO - Privately-Owned	Available	Not Used in Prior Housing Element	0	0.428820848	0	0.428820848	1	0	0	0548193	211	Harbor Gateway			Moderate
LOS ANGELES	1618 W 205TH ST	90501	7351007008	Low Medium II Residential	RD1.5-1	0	29	0.160712	691 Residential - Double, Duplex, or Two Units - 4 Stories or Less	YES - Current	NO - Privately-Owned	Available	Not Used in Prior Housing Element	0	0.037657946	0	0.037657946	2	0	0	0548193	210	Harbor Gateway		Yes	Moderate
LOS ANGELES	1616 W 205TH ST	90501	7351007009	Low Medium II Residential	RD1.5-1	0	29	0.160712	691 Residential - Single Family Residence	YES - Current	NO - Privately-Owned	Available	Not Used in Prior Housing Element	0	0.428820848	0	0.428820848	1	0	0	0548193	209	Harbor Gateway			Moderate
LOS ANGELES	1612 W 205TH ST	90501	7351007010	Low Medium II Residential	RD1.5-1	0	29	0.1607147	Residential - Four Units (Any Combination) - 4 Stories or Less	YES - Current	NO - Privately-Owned	Available	Not Used in Prior Housing Element	0	0.171952486	0	0.171952486	4	0	0	0548193	208	Harbor Gateway		Yes	Moderate
LOS ANGELES	1606 W 205TH ST	90501	7351007011	Low Medium II Residential	RD1.5-1	0	29	0.160713	057 Residential - Four Units (Any Combination) - 4 Stories or Less	YES - Current	NO - Privately-Owned	Available	Not Used in Prior Housing Element	0	0.171952486	0	0.171952486	4	0	0	0548193	206	Harbor Gateway		Yes	Moderate
LOS ANGELES	20505 S HARVARD BLVD	90501	7351007012	Low Medium II Residential	RD1.5-1	0	29	0.160714	059 Residential - Double, Duplex, or Two Units - 4 Stories or Less	YES - Current	NO - Privately-Owned	Available	Not Used in Prior Housing Element	0	0.256820202	0	0.256820202	2	0	0	0548193	205	Harbor Gateway		Yes	Moderate
LOS ANGELES	1601 W 206TH ST	90501	7351007013	Low Medium II Residential	RD1.5-1	0	29	0.160799	855 Residential - Double, Duplex, or Two Units - 4 Stories or Less	YES - Current	NO - Privately-Owned	Available	Not Used in Prior Housing Element	0	0.256820202	0	0.256820202	2	0	0	0548193	240	Harbor Gateway		Yes	Moderate
LOS ANGELES	1605 W 206TH ST	90501	7351007014	Low Medium II Residential	RD1.5-1	0	29	0.160798	Residential - Five or More Units or Apartments (Any Combination) - 4 Stories or Less	YES - Current	NO - Privately-Owned	Available	Not Used in Prior Housing Element	0	0.060235944	0	0.060235944	5	0	0	0548193	241	Harbor Gateway		Yes	Moderate
LOS ANGELES	1611 W 206TH ST	90501	7351007015	Low Medium II Residential	RD1.5-1	0	29	0.160798	Residential - Five or More Units or Apartments (Any Combination) - 4 Stories or Less	YES - Current	NO - Privately-Owned	Available	Not Used in Prior Housing Element	0	0.038373899	0	0.038373899	6	0	0	0548193	242	Harbor Gateway		Yes	Moderate
LOS ANGELES	1617 W 206TH ST	90501	7351007016	Low Medium II Residential	RD1.5-1	0	29	0.160795	Residential - Five or More Units or Apartments (Any Combination) - 4 Stories or Less	YES - Current	NO - Privately-Owned	Available	Not Used in Prior Housing Element	0	0.038373899	0	0.038373899	6	0	0	0548193	243	Harbor Gateway		Yes	Moderate
LOS ANGELES	1619 W 206TH ST	90501	7351007017	Low Medium II Residential	RD1.5-1	0	29	0.160794	Residential - Five or More Units or Apartments (Any Combination) - 4 Stories or Less	YES - Current	NO - Privately-Owned	Available	Not Used in Prior Housing Element	0	0.038373899	0	0.038373899	6	0	0	0548193	244	Harbor Gateway		Yes	Moderate
LOS ANGELES	1627 W 206TH ST	90501	7351007018	Low Medium II Residential	RD1.5-1	0	29	0.160792	Residential - Five or More Units or Apartments (Any Combination) - 4 Stories or Less	YES - Current	NO - Privately-Owned	Available	Not Used in Prior Housing Element	0	0.038373899	0	0.038373899	6	0	0	0548193	245	Harbor Gateway		Yes	Moderate
LOS ANGELES	1635 W 206TH ST	90501	7351007019	Low Medium II Residential	RD1.5-1	0	29	0.160791	Residential - Five or More Units or Apartments (Any Combination) - 4 Stories or Less	YES - Current	NO - Privately-Owned	Available	Not Used in Prior Housing Element	0	0.01633079	0	0.01633079	6	0	0	0548193	246	Harbor Gateway		Yes	Moderate
LOS ANGELES	1639 W 206TH ST	90501	7351007020	Low Medium II Residential	RD1.5-1	0	29	0.16078944	Residential - Five or More Units or Apartments (Any Combination) - 4 Stories or Less	YES - Current	NO - Privately-Owned	Available	Not Used in Prior Housing Element	0	0.01633079	0	0.01633079	6	0	0	0548193	247	Harbor Gateway		Yes	Moderate
LOS ANGELES	1643 W 206TH ST	90501	7351007021	Low Medium II Residential	RD1.5-1	0	29	0.160789	Residential - Five or More Units or Apartments (Any Combination) - 4 Stories or Less	YES - Current	NO - Privately-Owned	Available	Not Used in Prior Housing Element	0	0.01633079	0	0.01633079	6	0	0	0548193	248	Harbor Gateway		Yes	Moderate
LOS ANGELES	1647 W 206TH ST	90501	7351007022	Low Medium II Residential	RD1.5-1	0	29	0.160787	Residential - Five or More Units or Apartments (Any Combination) - 4 Stories or Less	YES - Current	NO - Privately-Owned	Available	Not Used in Prior Housing Element	0	0.01633079	0	0.01633079	6	0	0	0548193	249	Harbor Gateway		Yes	Moderate
LOS ANGELES	1651 W 206TH ST	90501	7351007023	Low Medium II Residential	RD1.5-1	0	29	0.160785	Residential - Five or More Units or Apartments (Any Combination) - 4 Stories or Less	YES - Current	NO - Privately-Owned	Available	Not Used in Prior Housing Element	0	0.01633079	0	0.01633079	6	0	0	0548193	250	Harbor Gateway		Yes	Moderate
LOS ANGELES	1655 W 206TH ST	90501	7351007024	Low Medium II Residential	RD1.5-1	0	29	0.160783	Residential - Five or More Units or Apartments (Any Combination) - 4 Stories or Less	YES - Current	NO - Privately-Owned	Available	Not Used in Prior Housing Element	0	0.01633079	0	0.01633079	6	0	0	0548193	251	Harbor Gateway		Yes	Moderate
LOS ANGELES	20516 S WESTERN AVE	90501	7351007027	Low Medium II Residential	RD1.5-1	0	29	0.116349	438 Residential - Three Units (Any Combination) - 4 Stories or Less	YES - Current	NO - Privately-Owned	Available	Not Used in Prior Housing Element	0	0.259515405	0	0.259515405	3	3*	3*	0548193	252	Harbor Gateway		Yes	Moderate
LOS ANGELES	20512 S WESTERN AVE	90501	7351007028	Low Medium II Residential	RD1.5-1	0	29	0.116058	906 Residential - Three Units (Any Combination) - 4 Stories or Less	YES - Current	NO - Privately-Owned	Available	Not Used in Prior Housing Element	0	0.259515405	0	0.259515405	3	3*	3*	0548193	222	Harbor Gateway		Yes	Moderate
LOS ANGELES	20504 S WESTERN AVE	90501	7351007029	Low Medium II Residential	RD1.5-1	0	29	0.144903	981 Residential - Three Units (Any Combination) - 4 Stories or Less	YES - Current	NO - Privately-Owned	Available	Not Used in Prior Housing Element	0	0.073147577	0	0.073147577	3	0	0	0548193	221	Harbor Gateway		Yes	Moderate
LOS ANGELES	20526 S WESTERN AVE	90501	7351007033	Low Medium II Residential	RD1.5-1	0	29	0.143888	144 Residential - Four Units (Any Combination) - 4 Stories or Less	YES - Current	NO - Privately-Owned	Available	Not Used in Prior Housing Element	0	0.019888274	0	0.019888274	4	0	0	0548193	254	Harbor Gateway		Yes	Moderate
LOS ANGELES	20522 S WESTERN AVE	90501	7351007034	Low Medium II Residential	RD1.5-1	0	29	0.139648	274 Residential - Four Units (Any Combination) - 4 Stories or Less	YES - Current	NO - Privately-Owned	Available	Not Used in Prior Housing Element	0	0.027994424	0	0.027994424	4	0	0	0548193	253	Harbor Gateway			Moderate
LOS ANGELES	1644 W 206TH ST	90501	7351008003	Low Medium II Residential	RD1.5-1	0	29	0.160713	Residential - Five or More Units or Apartments (Any Combination) - 4 Stories or Less	YES - Current	NO - Privately-Owned	Available	Not Used in Prior Housing Element	0	0.034191214	0	0.034191214	4	0	0	0548193	279	Harbor Gateway			Moderate
LOS ANGELES	1638 W 206TH ST	90501	7351008004	Low Medium II Residential	RD1.5-1	0	29	0.160713	Residential - Five or More Units or Apartments (Any Combination) - 4 Stories or Less	YES - Current	NO - Privately-Owned	Available	Not Used in Prior Housing Element	0	0.034191214	0	0.034191214	4	0	0	0548193	278	Harbor Gateway			Moderate
LOS ANGELES	1636 W 206TH ST	90501	7351008005	Low Medium II Residential	RD1.5-1	0	29	0.160713	665 Residential - Four Units (Any Combination) - 4 Stories or Less	YES - Current	NO - Privately-Owned	Available	Not Used in Prior Housing Element	0	0.171952486	0	0.171952486	4	0	0	0548193	277	Harbor Gateway		Yes	Moderate
LOS ANGELES	1630 W 206TH ST	90501	7351008006	Low Medium II Residential	RD1.5-1	0	29	0.160712	663 Residential - Three Units (Any Combination) - 4 Stories or Less	YES - Current	NO - Privately-Owned	Available	Not Used in Prior Housing Element	0	0.210259393	0	0.210259393	3	0	0	0548193	276	Harbor Gateway		Yes	Moderate
LOS ANGELES	1624 W 206TH ST	90501	7351008007	Low Medium II Residential	RD1.5-1	0	29	0.160715	038 Residential - Three Units (Any Combination) - 4 Stories or Less	YES - Current	NO - Privately-Owned	Available	Not Used in Prior Housing Element	0	0.210259393	0	0.210259393	3	0	0	0548193	275	Harbor Gateway		Yes	Moderate
LOS ANGELES	1616 W 206TH ST	90501	7351008009	Low Medium II Residential	RD1.5-1	0	29	0.16071367	Residential - Four Units (Any Combination) - 4 Stories or Less	YES - Current	NO - Privately-Owned	Available	Not Used in Prior Housing Element	0	0.034191214	0	0.034191214	4	0	0	0548193	273	Harbor Gateway			Moderate
LOS ANGELES	1606 W 206TH ST	90501	7351008011	Low Medium II Residential	RD1.5-1	0	29	0.160712	663 Residential - Single Family Residence	YES - Current	NO - Privately-Owned	Available	Not Used in Prior Housing Element	0	0.428820848	0	0.428820848	1	0	0	0548193	271	Harbor Gateway			Moderate
LOS ANGELES	1602 W 206TH ST	90501	7351008012	Low Medium II Residential	RD1.5-1	0	29	0.160714	672 Residential - Three Units (Any Combination) - 4 Stories or Less	YES - Current	NO - Privately-Owned	Available	Not Used in Prior Housing Element	0	0.090603769	0	0.090603769	3	0	0	0548193	270	Harbor Gateway		Yes	Moderate
LOS ANGELES	1601 W 207TH ST	90501	7351008013	Low Medium II Residential	RD1.5-1	0	29	0.16085471	Residential - Double, Duplex, or Two Units - 4 Stories or Less	YES - Current	NO - Privately-Owned	Available	Not Used in Prior Housing Element	0	0.256820202	0	0.256820202	2	0	0	0548193	301	Harbor Gateway		Yes	Moderate
LOS ANGELES	1605 W 207TH ST	90501	7351008014	Low Medium II Residential	RD1.5-1	0	29	0.160861166	Residential - Single Family Residence	YES - Current	NO - Privately-Owned	Available	Not Used in Prior Housing Element	0	0.428820848	0	0.428820848	1	0	0	0548193	302	Harbor Gateway			Moderate
LOS ANGELES	1611 W 207TH ST	90501	7351008015	Low Medium II Residential	RD1.5-1	0	29	0.160866615	Residential - Single Family Residence	YES - Current	NO - Privately-Owned	Available	Not Used in Prior Housing Element	0	0.428820848	0	0.428820848	1	0	0	0548193	303	Harbor Gateway			Moderate
LOS ANGELES	1615 W 207TH ST	90501	7351008016	Low Medium II Residential	RD1.5-1	0	29	0.160875083	Residential - Four Units (Any Combination) - 4 Stories or Less	YES - Current	NO - Privately-Owned	Available	Not Used in Prior Housing Element	0	0.057800259	0	0.057800259	4	0	0	0548193	304	Harbor Gateway		Yes	Moderate
LOS ANGELES	1635 W 207TH ST	90501	7351008020	Low Medium II Residential	RD1.5-1	0	29	0.160899189	Residential - Four Units (Any Combination) - 4 Stories or Less	YES - Current	NO - Privately-Owned	Available	Not Used in Prior Housing Element	0	0.034191214	0	0.034191214	4	0	0	0548193	308	Harbor Gateway			Moderate
LOS ANGELES	1639 W 207TH ST	90501	7351008021	Low Medium II Residential	RD1.5-1	0	29	0.160904643	Residential - Four Units (Any Combination) - 4 Stories or Less	YES - Current	NO - Privately-Owned	Available	Not Used in Prior Housing Element	0	0.034191214	0	0.034191214	4	0	0	0548193	309	Harbor Gateway			Moderate
LOS ANGELES	1645 W 207TH ST	90501	7351008022	Low Medium II Residential	RD1.5-1	0	29	0.160912469	Residential - Four Units (Any Combination) - 4 Stories or Less	YES - Current	NO - Privately-Owned	Available	Not Used in Prior Housing Element	0	0.034191214	0	0.034191214	4	0	0	0548193	310	Harbor Gateway			Moderate
LOS ANGELES	1653 W 207TH ST	90501	7351008023	Low Medium II Residential	RD1.5-1	0	29	0.160919277	Residential - Five or More Units or Apartments (Any Combination) - 4 Stories or Less	YES - Current	NO - Privately-Owned	Available	Not Used in Prior Housing Element	0	0.038373899	0	0.038373899	6	0	0	0548193	311	Harbor Gateway		Yes	Moderate
LOS ANGELES	1659 W 207TH ST	90501	7351008024	Low Medium II Residential	RD1.5-1	0	29	0.160924857	Residential - Five or More Units or Apartments (Any Combination) - 4 Stories or Less	YES - Current	NO - Privately-Owned	Available	Not Used in Prior Housing Element	0	0.038373899	0	0.038373899	6	0	0	0548193	312	Harbor Gateway		Yes	Moderate
LOS ANGELES	20618 S WESTERN AVE	90501	7351008026	Low Medium II Residential	RD1.5-1	0	29	0.146654	471 Residential - Four Units (Any Combination) - 4 Stories or Less	YES - Current	NO - Privately-Owned	Available	Not Used in Prior Housing Element	0	0.046665937	0	0.046665937	4	0	0	0548193	314	Harbor Gateway		Yes	Moderate
LOS ANGELES	20624 S WESTERN AVE	90501	7351008035	Low Medium II Residential	RD1.5-1	0	29	0.145403	906 Residential - Four Units (Any Combination) - 4 Stories or Less	YES - Current	NO - Privately-Owned	Available	Not Used in Prior Housing Element	0	0.046665937	0	0.046665937	4	0	0	0548193	316	Harbor Gateway		Yes	Moderate
LOS ANGELES	1629 W 207TH ST	90501	7351008BRK	Low Medium II Residential	RD1.5-1	0	29	0.482658	181 Residential - Single Family Residence - Condominium	YES - Current	NO - Privately-Owned	Available	Not Used in Prior Housing Element	0	0.060048908	0	0.060048908	13	0	0	0548193	709	Harbor Gateway			Moderate
LOS ANGELES	1658 W 207TH ST	90501	7351009001	Low Medium II Residential	RD1.5-1	0	29	0.172193	Residential - Five or More Units or Apartments (Any Combination) - 4 Stories or Less	YES - Current	NO - Privately-Owned	Available	Not Used in Prior Housing Element	0	0.027847283	0	0.027847283	5	0	0	0548193	343	Harbor Gateway			Moderate
LOS ANGELES	1652 W 207TH ST	90501	7351009002	Low Medium II Residential	RD1.5-1	0	29	0.172192	Residential - Five or More Units or Apartments (Any Combination) - 4 Stories or Less	YES - Current	NO - Privately-Owned	Available	Not Used in Prior Housing Element	0	0.027847283	0	0.027847283	5	0	0	0548193	342	Harbor Gateway			Moderate
LOS ANGELES	1644 W 207TH ST	90501	7351009003	Low Medium II Residential	RD1.5-1	0	29	0.17219263	Residential - Five or More Units or Apartments (Any Combination) - 4 Stories or Less	YES - Current	NO - Privately-Owned	Available	Not Used in Prior Housing Element	0	0.027847283	0	0.027847283	5	0	0	0548193	341	Harbor Gateway			Moderate
LOS ANGELES	1638 W 207TH ST	90501	7351009004	Low Medium II Residential	RD1.5-1	0	29	0.172194	Residential - Five or More Units or Apartments (Any Combination) - 4 Stories or Less	YES - Current	NO - Privately-Owned	Available	Not Used in Prior Housing Element	0	0.027847283	0	0.027847283	5	0	0	0548193	340	Harbor Gateway			Moderate
LOS ANGELES	1636 W 207TH ST	90501	7351009005	Low Medium II Residential	RD1.5-1	0	29	0.17219263	Residential - Double, Duplex, or Two Units - 4 Stories or Less	YES - Current	NO - Privately-Owned	Available	Not Used in Prior Housing Element	0	0.112594195	0	0.112594195	2	0	0	0548193	339	Harbor Gateway		Yes	Moderate
LOS ANGELES	1628 W 207TH ST	90501	7351009006	Low Medium II Residential	RD1.5-1	0	29	0.172193	Residential - Five or More Units or Apartments (Any Combination) - 4 Stories or Less	YES - Current	NO - Privately-Owned	Available	Not Used in Prior Housing Element	0	0.027847283	0	0.027847283	5	0	0	0548193	338	Harbor Gateway			Moderate
LOS ANGELES	1624 W 207TH ST	90501	7351009007	Low Medium II Residential	RD1.5-1	0	29	0.172193	Residential - Five or More Units or Apartments (Any Combination) - 4 Stories or Less	YES - Current	NO - Privately-Owned	Available	Not Used in Prior Housing Element	0	0.027847283	0	0.027847283	5	0	0	0548193	337	Harbor Gateway			Moderate
LOS ANGELES	1618 W 207TH ST	90501	7351009008	Low Medium II Residential	RD1.5-1	0	29	0.17219263	Residential - Five or More Units or Apartments (Any Combination) - 4 Stories or Less	YES - Current	NO - Privately-Owned	Available	Not Used in Prior Housing Element	0	0.027847283	0	0.027847283	5	0	0	0548193	336	Harbor Gateway			Moderate
LOS ANGELES	1605 W 208TH ST	90501	7351009013	Low Medium II Residential	RD1.5-1	0	29	0.173839	771 Residential - Five or More Units or Apartments (Any Combination) - 4 Stories or Less	YES - Current	NO - Privately-Owned	Available	Not Used in Prior Housing Element	0	0.186345741	0	0.186345741	5	0	0	0548193	366	Harbor Gateway		Yes	Moderate
LOS ANGELES	1623 W 208TH ST	90501	7351009017	Low Medium II Residential	RD1.5-1	0	29	0.173830	544 Residential - Single Family Residence	YES - Current	NO - Privately-Owned	Available	Not Used in Prior Housing Element	0	0.440437973	0	0.440437973	1	0	0	0548193	371	Harbor Gateway			Moderate
LOS ANGELES	1625 W 208TH ST	90501	7351009018	Low Medium II Residential	RD1.5-1	0	29	0.173829	461 Residential - Four Units (Any Combination) - 4 Stories or Less	YES - Current	NO - Privately-Owned	Available	Not Used in Prior Housing Element	0	0.195485845	0	0.195485845	4	0	0	0548193	372	Harbor Gateway		Yes	Moderate
LOS ANGELES	1629 W 208TH ST	90501	7351009019	Low Medium II Residential	RD1.5-1	0	29	0.173827	323 Residential - Five or More Units or Apartments (Any Combination) - 4 Stories or Less	YES - Current	NO - Privately-Owned	Available	Not Used in Prior Housing Element	0	0.032842632	0	0.032842632	5	0	0	0548193	373	Harbor Gateway			Moderate
LOS ANGELES	1633 W 208TH ST	90501	7351009020	Low Medium II Residential	RD1.5-1	0	29	0.173824	438 Residential - Three Units (Any Combination) - 4 Stories or Less	YES - Current	NO - Privately-Owned	Available	Not Used in Prior Housing Element	0	0.231044993	0	0.231044993	3	0	0	0548193	374	Harbor Gateway		Yes	Moderate

LOS ANGELES	1641 W 208TH ST	90501	7351009021	Low Medium II Residential	RD1.5-1	0	29	0.173824459	Residential - Three Units (Any Combination) - 4 Stories or Less	YES - Current	NO - Privately-Owned	Available	Not Used in Prior Housing Element	0	0.231044993	0	0.231044993	3	0	0	0548193	375	Harbor Gateway		Yes	Moderate
LOS ANGELES	1647 W 208TH ST	90501	7351009022	Low Medium II Residential	RD1.5-1	0	29	0.173820134	Residential - Three Units (Any Combination) - 4 Stories or Less	YES - Current	NO - Privately-Owned	Available	Not Used in Prior Housing Element	0	0.231044993	0	0.231044993	3	0	0	0548193	376	Harbor Gateway		Yes	Moderate
LOS ANGELES	1653 W 208TH ST	90501	7351009023	Low Medium II Residential	RD1.5-1	0	29	0.173817982	Residential - Double, Duplex, or Two Units - 4 Stories or Less	YES - Current	NO - Privately-Owned	Available	Not Used in Prior Housing Element	0	0.14179416	0	0.14179416	1	0	0	0548193	377	Harbor Gateway		Yes	Moderate
LOS ANGELES	1659 W 208TH ST	90501	7351009024	Low Medium II Residential	RD1.5-1	0	29	0.173817918	Residential - Five or More Units or Apartments (Any Combination) - 4 Stories or Less	YES - Current	NO - Privately-Owned	Available	Not Used in Prior Housing Element	0	0.032842632	0	0.032842632	5	0	0	0548193	378	Harbor Gateway			Moderate
LOS ANGELES	20722 S WESTERN AVE	90501	7351009026	Low Medium II Residential	RD1.5-1	0	29	0.147993966	Residential - Four Units (Any Combination) - 4 Stories or Less	YES - Current	NO - Privately-Owned	Available	Not Used in Prior Housing Element	0	0.02760556	0	0.02760556	4	0	0	0548193	380	Harbor Gateway			Moderate
LOS ANGELES	20712 S WESTERN AVE	90501	7351009028	Low Medium II Residential	RD1.5-1	0	29	0.147621956	Residential - Single Family Residence - Vacant Land	YES - Current	NO - Privately-Owned	Available	Not Used in Prior Housing Element	0	0.333572412	0	0.333572412	0	0	0	0548193	349	Harbor Gateway			Moderate
LOS ANGELES	20706 S WESTERN AVE	90501	7351009029	Low Medium II Residential	RD1.5-1	0	29	0.147435227	Residential - Four Units (Any Combination) - 4 Stories or Less	YES - Current	NO - Privately-Owned	Available	Not Used in Prior Housing Element	0	0.02760556	0	0.02760556	4	0	0	0548193	345	Harbor Gateway			Moderate
LOS ANGELES	1600 W 207TH ST	90501	7351009031	Low Medium II Residential	RD1.5-1	0	29	0.114794851	Residential - Single Family Residence	YES - Current	NO - Privately-Owned	Available	Not Used in Prior Housing Element	0	0.213616514	0	0.213616514	1	3*	3*	0548193	332	Harbor Gateway			Moderate
LOS ANGELES	1604 W 207TH ST	90501	7351009033	Low Medium II Residential	RD1.5-1	0	29	0.114795214	Residential - Single Family Residence	YES - Current	NO - Privately-Owned	Available	Not Used in Prior Housing Element	0	0.213616514	0	0.213616514	1	3*	3*	0548193	333	Harbor Gateway			Moderate
LOS ANGELES	20702 S WESTERN AVE	90501	7351009035	Low Medium II Residential	RD1.5-1	0	29	0.145836746	Residential - Three Units (Any Combination) - 4 Stories or Less	YES - Current	NO - Privately-Owned	Available	Not Used in Prior Housing Element	0	0.169726193	0	0.169726193	3	0	0	0548193	344	Harbor Gateway		Yes	Moderate
LOS ANGELES	1658 W 208TH ST	90501	7351010001	Low Medium II Residential	RD1.5-1	0	29	0.177933652	Residential - Three Units (Any Combination) - 4 Stories or Less	YES - Current	NO - Privately-Owned	Available	Not Used in Prior Housing Element	0	0.231044993	0	0.231044993	3	0	0	0548193	425	Harbor Gateway		Yes	Moderate
LOS ANGELES	1652 W 208TH ST	90501	7351010002	Low Medium II Residential	RD1.5-1	0	29	0.177933276	Residential - Five or More Units or Apartments (Any Combination) - 4 Stories or Less	YES - Current	NO - Privately-Owned	Available	Not Used in Prior Housing Element	0	0.032842632	0	0.032842632	5	0	0	0548193	424	Harbor Gateway			Moderate
LOS ANGELES	1648 W 208TH ST	90501	7351010003	Low Medium II Residential	RD1.5-1	0	29	0.177932151	Residential - Five or More Units or Apartments (Any Combination) - 4 Stories or Less	YES - Current	NO - Privately-Owned	Available	Not Used in Prior Housing Element	0	0.032842632	0	0.032842632	5	0	0	0548193	423	Harbor Gateway			Moderate
LOS ANGELES	1642 W 208TH ST	90501	7351010004	Low Medium II Residential	RD1.5-1	0	29	0.177933261	Residential - Five or More Units or Apartments (Any Combination) - 4 Stories or Less	YES - Current	NO - Privately-Owned	Available	Not Used in Prior Housing Element	0	0.032842632	0	0.032842632	5	0	0	0548193	422	Harbor Gateway			Moderate
LOS ANGELES	1636 W 208TH ST	90501	7351010005	Low Medium II Residential	RD1.5-1	0	29	0.177933261	Residential - Five or More Units or Apartments (Any Combination) - 4 Stories or Less	YES - Current	NO - Privately-Owned	Available	Not Used in Prior Housing Element	0	0.032842632	0	0.032842632	5	0	0	0548193	421	Harbor Gateway			Moderate
LOS ANGELES	1632 W 208TH ST	90501	7351010006	Low Medium II Residential	RD1.5-1	0	29	0.177932151	Residential - Five or More Units or Apartments (Any Combination) - 4 Stories or Less	YES - Current	NO - Privately-Owned	Available	Not Used in Prior Housing Element	0	0.032842632	0	0.032842632	5	0	0	0548193	420	Harbor Gateway			Moderate
LOS ANGELES	1626 W 208TH ST	90501	7351010007	Low Medium II Residential	RD1.5-1	0	29	0.177933276	Residential - Double, Duplex, or Two Units - 4 Stories or Less	YES - Current	NO - Privately-Owned	Available	Not Used in Prior Housing Element	0	0.118113399	0	0.118113399	2	0	0	0548193	419	Harbor Gateway		Yes	Moderate
LOS ANGELES	1620 W 208TH ST	90501	7351010008	Low Medium II Residential	RD1.5-1	0	29	0.177933612	Residential - Double, Duplex, or Two Units - 4 Stories or Less	YES - Current	NO - Privately-Owned	Available	Not Used in Prior Housing Element	0	0.272846282	0	0.272846282	2	0	0	0548193	418	Harbor Gateway		Yes	Moderate
LOS ANGELES	1612 W 208TH ST	90501	7351010010	Low Medium II Residential	RD1.5-1	0	29	0.177933261	Residential - Four Units (Any Combination) - 4 Stories or Less	YES - Current	NO - Privately-Owned	Available	Not Used in Prior Housing Element	0	0.02807612	0	0.02807612	4	0	0	0548193	416	Harbor Gateway		Yes	Moderate
LOS ANGELES	1606 W 208TH ST	90501	7351010011	Low Medium II Residential	RD1.5-1	0	29	0.177932151	Residential - Five or More Units or Apartments (Any Combination) - 4 Stories or Less	YES - Current	NO - Privately-Owned	Available	Not Used in Prior Housing Element	0	0.032842632	0	0.032842632	5	0	0	0548193	415	Harbor Gateway			Moderate
LOS ANGELES	1602 W 208TH ST	90501	7351010012	Low Medium II Residential	RD1.5-1	0	29	0.177934375	Residential - Double, Duplex, or Two Units - 4 Stories or Less	YES - Current	NO - Privately-Owned	Available	Not Used in Prior Housing Element	0	0.272846282	0	0.272846282	2	0	0	0548193	414	Harbor Gateway		Yes	Moderate
LOS ANGELES	1607 W 209TH ST	90501	7351010014	Low Medium II Residential	RD1.5-1	0	29	0.177768984	Residential - Four Units (Any Combination) - 4 Stories or Less	YES - Current	NO - Privately-Owned	Available	Not Used in Prior Housing Element	0	0.195485845	0	0.195485845	4	0	0	0548193	471	Harbor Gateway		Yes	Moderate
LOS ANGELES	1615 W 209TH ST	90501	7351010015	Low Medium II Residential	RD1.5-1	0	29	0.177775861	Residential - Double, Duplex, or Two Units - 4 Stories or Less	YES - Current	NO - Privately-Owned	Available	Not Used in Prior Housing Element	0	0.272846282	0	0.272846282	2	0	0	0548193	472	Harbor Gateway		Yes	Moderate
LOS ANGELES	1617 W 209TH ST	90501	7351010016	Low Medium II Residential	RD1.5-1	0	29	0.177777959	Residential - Double, Duplex, or Two Units - 4 Stories or Less	YES - Current	NO - Privately-Owned	Available	Not Used in Prior Housing Element	0	0.272846282	0	0.272846282	2	0	0	0548193	473	Harbor Gateway		Yes	Moderate
LOS ANGELES	1621 W 209TH ST	90501	7351010017	Low Medium II Residential	RD1.5-1	0	29	0.177784079	Residential - Double, Duplex, or Two Units - 4 Stories or Less	YES - Current	NO - Privately-Owned	Available	Not Used in Prior Housing Element	0	0.272846282	0	0.272846282	2	0	0	0548193	474	Harbor Gateway		Yes	Moderate
LOS ANGELES	1627 W 209TH ST	90501	7351010018	Low Medium II Residential	RD1.5-1	0	29	0.177789116	Residential - Double, Duplex, or Two Units - 4 Stories or Less	YES - Current	NO - Privately-Owned	Available	Not Used in Prior Housing Element	0	0.272846282	0	0.272846282	2	0	0	0548193	475	Harbor Gateway		Yes	Moderate
LOS ANGELES	1631 W 209TH ST	90501	7351010019	Low Medium II Residential	RD1.5-1	0	29	0.177792658	Residential - Three Units (Any Combination) - 4 Stories or Less	YES - Current	NO - Privately-Owned	Available	Not Used in Prior Housing Element	0	0.231044993	0	0.231044993	3	0	0	0548193	476	Harbor Gateway		Yes	Moderate
LOS ANGELES	1635 W 209TH ST	90501	7351010020	Low Medium II Residential	RD1.5-1	0	29	0.177798794	Residential - Five or More Units or Apartments (Any Combination) - 4 Stories or Less	YES - Current	NO - Privately-Owned	Available	Not Used in Prior Housing Element	0	0.032842632	0	0.032842632	5	0	0	0548193	478	Harbor Gateway			Moderate
LOS ANGELES	1643 W 209TH ST	90501	7351010021	Low Medium II Residential	RD1.5-1	0	29	0.177803816	Residential - Five or More Units or Apartments (Any Combination) - 4 Stories or Less	YES - Current	NO - Privately-Owned	Available	Not Used in Prior Housing Element	0	0.032842632	0	0.032842632	5	0	0	0548193	479	Harbor Gateway			Moderate
LOS ANGELES	1649 W 209TH ST	90501	7351010022	Low Medium II Residential	RD1.5-1	0	29	0.177807724	Residential - Three Units (Any Combination) - 4 Stories or Less	YES - Current	NO - Privately-Owned	Available	Not Used in Prior Housing Element	0	0.231044993	0	0.231044993	3	0	0	0548193	480	Harbor Gateway		Yes	Moderate
LOS ANGELES	1653 W 209TH ST	90501	7351010023	Low Medium II Residential	RD1.5-1	0	29	0.177813509	Residential - Five or More Units or Apartments (Any Combination) - 4 Stories or Less	YES - Current	NO - Privately-Owned	Available	Not Used in Prior Housing Element	0	0.032842632	0	0.032842632	5	0	0	0548193	481	Harbor Gateway			Moderate
LOS ANGELES	1659 W 209TH ST	90501	7351010024	Low Medium II Residential	RD1.5-1	0	29	0.177817996	Residential - Five or More Units or Apartments (Any Combination) - 4 Stories or Less	YES - Current	NO - Privately-Owned	Available	Not Used in Prior Housing Element	0	0.032842632	0	0.032842632	5	0	0	0548193	482	Harbor Gateway			Moderate
LOS ANGELES	20820 S WESTERN AVE	90501	7351010026	Low Medium II Residential	RD1.5-1	0	29	0.149356596	Residential - Single Family Residence	YES - Current	NO - Privately-Owned	Available	Not Used in Prior Housing Element	0	0.346066332	1	0	0	0548193	495	Harbor Gateway			Moderate
LOS ANGELES	20816 S WESTERN AVE	90501	7351010027	Low Medium II Residential	RD1.5-1	0	29	0.14889666	Residential - Single Family Residence - Pool	YES - Current	NO - Privately-Owned	Available	Not Used in Prior Housing Element	0	0.346066332	0	0.346066332	1	0	0	0548193	483	Harbor Gateway			Moderate
LOS ANGELES	20810 S WESTERN AVE	90501	7351010028	Low Medium II Residential	RD1.5-1	0	29	0.149258319	Residential - Four Units (Any Combination) - 4 Stories or Less	YES - Current	NO - Privately-Owned	Available	Not Used in Prior Housing Element	0	0.02760556	0	0.02760556	4	0	0	0548193	458	Harbor Gateway			Moderate
LOS ANGELES	20806 S WESTERN AVE	90501	7351010029	Low Medium II Residential	RD1.5-1	0	29	0.148799359	Residential - Four Units (Any Combination) - 4 Stories or Less	YES - Current	NO - Privately-Owned	Available	Not Used in Prior Housing Element	0	0.02760556	0	0.02760556	4	0	0	0548193	448	Harbor Gateway			Moderate
LOS ANGELES	1666 W 208TH ST	90501	7351010030	Low Medium II Residential	RD1.5-1	0	29	0.160610029	Residential - Double, Duplex, or Two Units - 4 Stories or Less	YES - Current	NO - Privately-Owned	Available	Not Used in Prior Housing Element	0	0.256820202	0	0.256820202	2	0	0	0548193	426	Harbor Gateway		Yes	Moderate
LOS ANGELES	20826 S WESTERN AVE	90501	7351010031	Low Medium II Residential	RD1.5-1	0	29	0.163071521	Residential - Double, Duplex, or Two Units - 4 Stories or Less	YES - Current	NO - Privately-Owned	Available	Not Used in Prior Housing Element	0	0.256820202	0	0.256820202	2	0	0	0548193	511	Harbor Gateway		Yes	Moderate
LOS ANGELES	20823 S HARVARD BLVD	90501	7351010032	Low Medium II Residential	RD1.5-1	0	29	0.175795634	Residential - Three Units (Any Combination) - 4 Stories or Less	YES - Current	NO - Privately-Owned	Available	Not Used in Prior Housing Element	0	0.231044993	0	0.231044993	3	0	0	0548193	470	Harbor Gateway		Yes	Moderate
LOS ANGELES	20810 S HARVARD BLVD	90501	7351011001	Low Medium II Residential	RD1.5-1	0	29	0.110202222	Residential - Double, Duplex, or Two Units - 4 Stories or Less	YES - Current	NO - Privately-Owned	Available	Not Used in Prior Housing Element	0	0.28461771	0	0.28461771	2	3*	3*	0548193	413	Harbor Gateway		Yes	Moderate
LOS ANGELES	1568 W 208TH ST	90501	7351011002	Low Medium II Residential	RD1.5-1	0	29	0.110203955	Residential - Single Family Residence	YES - Current	NO - Privately-Owned	Available	Not Used in Prior Housing Element	0	0.213616514	0	0.213616514	1	3*	3*	0548193	410	Harbor Gateway			Moderate
LOS ANGELES	1566 W 208TH ST	90501	7351011003	Low Medium II Residential	RD1.5-1	0	29	0.13775608	Residential - Single Family Residence	YES - Current	NO - Privately-Owned	Available	Not Used in Prior Housing Element	0	0.087999243	0	0.087999243	1	3*	3*	0548193	408	Harbor Gateway			Moderate
LOS ANGELES	1554 W 208TH ST	90501	7351011005	Low Medium II Residential	RD1.5-1	0	29	0.221944141	Residential - Five or More Units or Apartments (Any Combination) - 4 Stories or Less	YES - Current	NO - Privately-Owned	Available	Not Used in Prior Housing Element	0	0.037531565	0	0.037531565	6	0	0	0548193	405	Harbor Gateway			Moderate
LOS ANGELES	1548 W 208TH ST	90501	7351011006	Low Medium II Residential	RD1.5-1	0	29	0.174752034	Residential - Five or More Units or Apartments (Any Combination) - 4 Stories or Less	YES - Current	NO - Privately-Owned	Available	Not Used in Prior Housing Element	0	0.032842632	0	0.032842632	5	0	0	0548193	404	Harbor Gateway			Moderate
LOS ANGELES	1542 W 208TH ST	90501	7351011007	Low Medium II Residential	RD1.5-1	0	29	0.127405549	Residential - Single Family Residence	YES - Current	NO - Privately-Owned	Available	Not Used in Prior Housing Element	0	0.213616514	1	3*	3*	0548193	403	Harbor Gateway			Moderate
LOS ANGELES	1538 W 208TH ST	90501	7351011008	Low Medium II Residential	RD1.5-1	0	29	0.11411111	Residential - Single Family Residence	YES - Current	NO - Privately-Owned	Available	Not Used in Prior Housing Element	0	0.217675042	1	3*	3*	0548193	399	Harbor Gateway			Moderate
LOS ANGELES	1523 W TORRANCE BLVD	90501	7351011011	Low Medium II Residential	RD1.5-1	0	29	0.172196508	Residential - Five or More Units or Apartments (Any Combination) - 4 Stories or Less	YES - Current	NO - Privately-Owned	Available	Not Used in Prior Housing Element	0	0.020057732	0	0.020057732	5	0	0	0548193	429	Harbor Gateway		Yes	Moderate
LOS ANGELES	1527 W TORRANCE BLVD	90501	7351011012	Low Medium II Residential	RD1.5-1	0	29	0.166453428	Residential - Four Units (Any Combination) - 4 Stories or Less	YES - Current	NO - Privately-Owned	Available	Not Used in Prior Housing Element	0	0.024632597	0	0.024632597	4	0	0	0548193	449	Harbor Gateway		Yes	Moderate
LOS ANGELES	1531 W TORRANCE BLVD	90501	7351011013	Low Medium II Residential	RD1.5-1	0	29	0.172192724	Residential - Five or More Units or Apartments (Any Combination) - 4 Stories or Less	YES - Current	NO - Privately-Owned	Available	Not Used in Prior Housing Element	0	0.020057732	0	0.020057732	5	0	0	0548193	451	Harbor Gateway		Yes	Moderate
LOS ANGELES	1541 W TORRANCE BLVD	90501	7351011015	Low Medium II Residential	RD1.5-1	0	29	0.172194188	Residential - Double, Duplex, or Two Units - 4 Stories or Less	YES - Current	NO - Privately-Owned	Available	Not Used in Prior Housing Element	0	0.256820202	0	0.256820202	2	0	0	0548193	469	Harbor Gateway		Yes	Moderate
LOS ANGELES	1551 W TORRANCE BLVD	90501	7351011017	Low Medium II Residential	RD1.5-1	0	29	0.172193708	Residential - Five or More Units or Apartments (Any Combination) - 4 Stories or Less	YES - Current	NO - Privately-Owned	Available	Not Used in Prior Housing Element	0	0.140498787	0	0.140498787	5	0	0	0548193	498	Harbor Gateway		Yes	Moderate
LOS ANGELES	1557 W TORRANCE BLVD	90501	7351011018	Low Medium II Residential	RD1.5-1	0	29	0.172192368	Residential - Five or More Units or Apartments (Any Combination) - 4 Stories or Less	YES - Current	NO - Privately-Owned	Available	Not Used in Prior Housing Element	0	0.140498787	0	0.140498787	5	0	0	0548193	508	Harbor Gateway		Yes	Moderate
LOS ANGELES	1563 W TORRANCE BLVD	90501	7351011019	Low Medium II Residential	RD1.5-1	0	29	0.057397596	Residential - Single Family Residence	YES - Current	NO - Privately-Owned	Available	Not Used in Prior Housing Element	0	0	0	0.098895097	1	1*	1*	0548193	541	Harbor Gateway			Above Moderate
LOS ANGELES	1583 W 209TH ST	90501	7351011019	Low Medium II Residential	RD1.5-1	0	29	0.057397045	Residential - Single Family Residence	YES - Current	NO - Privately-Owned	Available	Not Used in Prior Housing Element	0	0	0	0.098895097	1	1*	1*	0548193	559	Harbor Gateway			Above Moderate
LOS ANGELES	1587 W 209TH ST	90501	7351011020	Low Medium II Residential	RD1.5-1	0	29	0.057397551	Residential - Single Family Residence	YES - Current	NO - Privately-Owned	Available	Not Used in Prior Housing Element	0	0	0	0.098895097	1	1*	1*	0548193	540	Harbor Gateway			Above Moderate
LOS ANGELES		7351011020	Low Medium II Residential	RD1.5-1	0	29	0.057398147	Residential - Single Family Residence	YES - Current	NO - Privately-Owned	Available	Not Used in Prior Housing Element	0	0	0	0.098895097	1	1*	1*	0548193	530	Harbor Gateway			Above Moderate
LOS ANGELES	1593 W 209TH ST	90501	7351011021	Low Medium II Residential	RD1.5-1	0	29	0.057398056	Residential - Single Family Residence	YES - Current	NO - Privately-Owned	Available	Not Used in Prior Housing Element	0	0	0	0.098895097	1	1*	1*	0548193	526	Harbor Gateway			Above Moderate
LOS ANGELES		7351011021	Low Medium II Residential	RD1.5-1	0	29	0.057398056	Residential - Single Family Residence	YES - Current	NO - Privately-Owned	Available	Not Used in Prior Housing Element	0	0	0	0.098895097	1	1*	1*	0548193	515	Harbor Gateway			Above Moderate
LOS ANGELES	20830 S HARVARD BLVD	90501	7351011022	Low Medium II Residential	RD1.5-1	0	29	0.141997215	Residential - Single Family Residence	YES - Current	NO - Privately-Owned	Available	Not Used in Prior Housing Element	0	0.346066332	0	0.346066332	1	0	0	0548193	510	Harbor Gateway			Moderate
LOS ANGELES	20824 S HARVARD BLVD	90501	7351011023	Low Medium II Residential	RD1.5-1	0	29	0.157972644	Residential - Single Family Residence	YES - Current	NO - Privately-Owned	Available	Not Used in Prior Housing Element	0	0.428820848	0	0.428820848	1	0	0	0548193	496	Harbor Gateway			Moderate
LOS ANGELES	20814 S HARVARD BLVD	90501	7351011025	Low Medium II Residential	RD1.5-1	0	29	0.185967917	Residential - Five or More Units or Apartments (Any Combination) - 4 Stories or Less	YES - Current	NO - Privately-Owned	Available	Not Used in Prior Housing Element	0	0.039050469	0	0.039050469	5	0	0	0548193	459	Harbor Gateway			Moderate
LOS ANGELES		7351011027	Low Medium II Residential	RD1.5-1	0	29	0.144532936	Residential - Single Family Residence	YES - Current	NO - Privately-Owned	Available	Not Used in Prior Housing Element	0	0.346066332	0	0.346066332	1	0	0	0548193	395	Harbor Gateway			Moderate
LOS ANGELES	1503 W TORRANCE BLVD	90501	7351011028	Low Medium II Residential	RD1.5-1	0	29	0.134136388	Residential - Single Family Residence	YES - Current	NO - Privately-Owned	Available	Not Used in Prior Housing Element	0	0.024250981	0	0.024250981	1	3*	3*	0548193	393	Harbor Gateway			Moderate
LOS ANGELES	20818 S HARVARD BLVD	90501	7351011BRK	Low Medium II Residential	RD1.5-1	0	29	0.201591673	Residential - Single Family Residence - Condo Conversion	YES - Current	NO - Privately-Owned	Available	Not Used in Prior Housing Element	0	0.039600688	0	0.039600688	5	0	0	0548193	713	Harbor Gateway			Moderate
LOS ANGELES	1570 W 207TH ST	90501	7351012002	Low Medium II Residential	RD1.5-1	0	29	0.138456247	Residential - Four Units (Any Combination) - 4 Stories or Less	YES - Current	NO - Privately-Owned	Available	Not Used in Prior Housing Element	0	0.02760556	0	0.02760556	4	0	0	0548193	330	Harbor Gateway			Moderate
LOS ANGELES	1568 W 207TH ST	90501	7351012003	Low Medium II Residential	RD1.5-1	0	29	0.172206246	Residential - Four Units (Any Combination) - 4 Stories or Less	YES - Current	NO - Privately-Owned	Available	Not Used in Prior Housing Element	0	0.171952486	0	0.171952486	4	0	0	0548193	329	Harbor Gateway		Yes	Moderate
LOS ANGELES	1558 W 207TH ST	90501	7351012004	Low Medium II Residential	RD1.5-1	0	29	0.172209477	Residential - Four Units (Any Combination) - 4 Stories or Less	YES - Current	NO - Privately-Owned	Available	Not Used in Prior Housing Element	0	0.057800259	0	0.057800259	4	0	0	0548193	328	Harbor Gateway		Yes	Moderate
LOS ANGELES	1554 W 207TH ST	90501	7351012005	Low Medium II Residential	RD1.5-1	0	29	0.172209477	Residential - Single Family Residence	YES - Current	NO - Privately-Owned	Available	Not Used in Prior Housing Element	0	0.428820848	0	0.428820848	1	0	0	0548193	327	Harbor Gateway			Moderate
LOS ANGELES	1548 W 207TH ST	90501	7351012006	Low Medium II Residential	RD1.5-1	0	29	0.172213352	Residential - Five or More Units or Apartments (Any Combination) - 4 Stories or Less	YES - Current	NO - Privately-Owned	Available	Not Used in Prior Housing Element	0	0.038373899	0	0.038373899	6	0	0	0548193	326	Harbor Gateway		Yes	Moderate
LOS ANGELES	1544 W 207TH ST	90501	7351012007	Low Medium II Residential	RD1.5-1	0	29	0.172214138	Residential - Five or More Units or Apartments (Any Combination) - 4 Stories or Less	YES - Current	NO - Privately-Owned	Available	Not Used in Prior Housing Element	0	0.038373899	0	0.038373899	6	0	0	0548193	325	Harbor Gateway		Yes	Moderate
LOS ANGELES	1538 W 207TH ST	90501	7351012008	Low Medium II Residential	RD1.5-1	0	29	0.172215216	Residential - Three Units (Any Combination) - 4 Stories or Less	YES - Current	NO - Privately-Owned	Available	Not Used in Prior Housing Element	0	0.210259393	0	0.210259393	3	0	0	0548193	324	Harbor Gateway		Yes	Moderate
LOS ANGELES	1534 W 207TH ST	90501	7351012009	Low Medium II Residential	RD1.5-1	0	29	0.172217368	Residential - Five or More Units or Apartments (Any Combination) - 4 Stories or Less	YES - Current	NO - Privately-Owned	Available	Not Used in Prior Housing Element	0	0.047101744	0	0.047101744	5	0	0	0548193	323	Harbor Gateway		Yes	Moderate
LOS ANGELES	1528 W 207TH ST	90501	7351012010	Low Medium II Residential	RD1.5-1	0	29	0.172221673	Residential - Five or More Units or Apartments (Any Combination) - 4 Stories or Less	YES - Current	NO - Privately-Owned	Available	Not Used in Prior Housing Element	0	0.027847283	0	0.027847283	5	0	0	0548193	322	Harbor Gateway			Moderate
LOS ANGELES	1524 W 207TH ST	90501	7351012011	Low Medium II Residential	RD1.5-1	0	29	0.172221322	Residential - Single Family Residence	YES - Current	NO - Privately-Owned	Available	Not Used in Prior Housing Element	0	0.428820848	0	0.428820848	1	0	0	0548193	321	Harbor Gateway			Moderate
LOS ANGELES	1518 W 207TH ST	90501	7351012012	Low Medium II Residential	RD1.5-1	0	29	0.172224181	Residential - Five or More Units or Apartments (Any Combination) - 4 Stories or Less	YES - Current	NO - Privately-Owned	Available	Not Used in Prior Housing Element	0	0.027847283	0	0.027847283	5	0	0	0548193	320	Harbor Gateway			Moderate
LOS ANGELES	1508 W 207TH ST	90501	7351012014	Low Medium II Residential	RD1.5-1	0	29	0.172227778	Residential - Five or More Units or Apartments (Any Combination) - 4 Stories or Less	YES - Current	NO - Privately-Owned	Available	Not Used in Prior Housing Element	0	0.083465755	0	0.083465755	5	0	0	0548193	318	Harbor Gateway			Moderate
LOS ANGELES	1502 W 207TH ST	90501	7351012015	Low Medium II Residential	RD1.5-1	0	29	0.172232435	Residential - Four Units (Any Combination) - 4 Stories or Less	YES - Current	NO - Privately-Owned	Available	Not Used in Prior Housing Element	0	0.057800259	0	0.057800259	4	0	0	0548193	317	Harbor Gateway		Yes	Moderate
LOS ANGELES	1507 W 208TH ST	90501	7351012016	Low Medium II Residential	RD1.5-1	0	29	0.173835933	Residential - Single Family Residence	YES - Current	NO - Privately-Owned	Available	Not Used in Prior Housing Element	0	0.440437973	1	0	0	0548193	351	Harbor Gateway			Moderate
LOS ANGELES	1509 W 208TH ST	90501	7351012017	Low Medium II Residential	RD1.5-1	0	29	0.173835195	Residential - Single Family Residence	YES - Current	NO - Privately-Owned	Available	Not Used in Prior Housing Element	0	0.440437973	0	0.440437973	1	0	0	0548193	352	Harbor Gateway			Moderate
LOS ANGELES	1515 W 208TH ST	90501	7351012018	Low Medium II Residential	RD1.5-1	0	29	0.173835195	Residential - Five or More Units or Apartments (Any Combination) - 4 Stories or Less	YES - Current	NO - Privately-Owned	Available	Not Used in Prior Housing Element	0	0.032842632	0	0.032842632	5	0	0	0548193	353	Harbor Gateway			Moderate
LOS ANGELES	1525 W 208TH ST	90501	7351012020	Low Medium II Residential	RD1.5-1	0	29	0.17383521	Residential - Five or More Units or Apartments (Any Combination) - 4 Stories or Less	YES - Current	NO - Privately-Owned	Available	Not Used in Prior Housing Element	0	0.032842632	0	0.032842632	5	0	0	0548193	355	Harbor Gateway			Moderate
LOS ANGELES	1529 W 208TH ST	90501	7351012021	Low Medium II Residential	RD1.5-1	0	29	0.173835195	Residential - Five or More Units or Apartments (Any Combination) - 4 Stories or Less	YES - Current	NO - Privately-Owned	Available	Not Used in Prior Housing Element	0	0.046818264	0	0.046818264	6	0	0	0548193	356	Harbor Gateway		Yes	Moderate
LOS ANGELES	1535 W 208TH ST	90501	7351012022	Low Medium II Residential	RD1.5-1	0	29	0.173834111	Residential - Four Units (Any Combination) - 4 Stories or Less	YES - Current	NO - Privately-Owned	Available	Not Used in Prior Housing Element	0

LOS ANGELES	1539 W 208TH ST	90501	7351012023	Low Medium II Residential	RD1.5-1	0	29	0.173835195	Residential - Double, Duplex, or Two Units - 4 Stories or Less	YES - Current	NO - Privately-Owned	Available	Not Used in Prior Housing Element	0	0.272846282	0	0.272846282	2	0	0	0548193	358	Harbor Gateway		Yes	Moderate						
LOS ANGELES	1545 W 208TH ST	90501	7351012024	Low Medium II Residential	RD1.5-1	0	29	0.173835195	Residential - Five or More Units or Apartments (Any Combination) - 4 Stories or Less	YES - Current	NO - Privately-Owned	Available	Not Used in Prior Housing Element	0	0.046818264	0	0.046818264	6	0	0	0548193	359	Harbor Gateway		Yes	Moderate						
LOS ANGELES	1549 W 208TH ST	90501	7351012025	Low Medium II Residential	RD1.5-1	0	29	0.17383521	Residential - Double, Duplex, or Two Units - 4 Stories or Less	YES - Current	NO - Privately-Owned	Available	Not Used in Prior Housing Element	0	0.272846282	0	0.272846282	2	0	0	0548193	360	Harbor Gateway		Yes	Moderate						
LOS ANGELES	1555 W 208TH ST	90501	7351012026	Low Medium II Residential	RD1.5-1	0	29	0.17383374	Residential - Three Units (Any Combination) - 4 Stories or Less	YES - Current	NO - Privately-Owned	Available	Not Used in Prior Housing Element	0	0.231044993	0	0.231044993	3	0	0	0548193	361	Harbor Gateway		Yes	Moderate						
LOS ANGELES	1559 W 208TH ST	90501	7351012027	Low Medium II Residential	RD1.5-1	0	29	0.173835928	Residential - Five or More Units or Apartments (Any Combination) - 4 Stories or Less	YES - Current	NO - Privately-Owned	Available	Not Used in Prior Housing Element	0	0.032842632	0	0.032842632	5	0	0	0548193	362	Harbor Gateway			Moderate						
LOS ANGELES	1565 W 208TH ST	90501	7351012028	Low Medium II Residential	RD1.5-1	0	29	0.173835195	Residential - Five or More Units or Apartments (Any Combination) - 4 Stories or Less	YES - Current	NO - Privately-Owned	Available	Not Used in Prior Housing Element	0	0.032842632	0	0.032842632	5	0	0	0548193	363	Harbor Gateway			Moderate						
LOS ANGELES	1571 W 208TH ST	90501	7351012029	Low Medium II Residential	RD1.5-1	0	29	0.139769281	Residential - Single Family Residence	YES - Current	NO - Privately-Owned	Available	Not Used in Prior Housing Element	0	0.346066332	0	0.346066332	1	0	0	0548193	364	Harbor Gateway			Moderate						
LOS ANGELES	1579 W 208TH ST	90501	7351012030	Low Medium II Residential	RD1.5-1	0	29	0.139067436	Residential - Three Units (Any Combination) - 4 Stories or Less	YES - Current	NO - Privately-Owned	Available	Not Used in Prior Housing Element	0	0.169726193	0	0.169726193	3	0	0	0548193	365	Harbor Gateway		Yes	Moderate						
LOS ANGELES	1574 W 206TH ST	90501	7351013001	Low Medium II Residential	RD1.5-1	0	29	0.128673756	Residential - Three Units (Any Combination) - 4 Stories or Less	YES - Current	NO - Privately-Owned	Available	Not Used in Prior Housing Element	0	0.007081994	0	0.007081994	3	3*	3*	0548193	269	Harbor Gateway		Yes	Moderate						
LOS ANGELES	1570 W 206TH ST	90501	7351013002	Low Medium II Residential	RD1.5-1	0	29	0.129310055	Residential - Single Family Residence	YES - Current	NO - Privately-Owned	Available	Not Used in Prior Housing Element	0	0.087999243	0	0.087999243	1	3*	3*	0548193	268	Harbor Gateway			Moderate						
LOS ANGELES	1564 W 206TH ST	90501	7351013003	Low Medium II Residential	RD1.5-1	0	29	0.160830323	Residential - Three Units (Any Combination) - 4 Stories or Less	YES - Current	NO - Privately-Owned	Available	Not Used in Prior Housing Element	0	0.210259393	0	0.210259393	3	0	0	0548193	267	Harbor Gateway		Yes	Moderate						
LOS ANGELES	1558 W 206TH ST	90501	7351013004	Low Medium II Residential	RD1.5-1	0	29	0.160824232	Residential - Four Units (Any Combination) - 4 Stories or Less	YES - Current	NO - Privately-Owned	Available	Not Used in Prior Housing Element	0	0.034191214	0	0.034191214	4	0	0	0548193	266	Harbor Gateway			Moderate						
LOS ANGELES			7351013005	Low Medium II Residential	RD1.5-1	0	29	0.160818127	Residential - Single Family Residence	YES - Current	NO - Privately-Owned	Available	Not Used in Prior Housing Element	0	0.428820848	0	0.428820848	1	0	0	0548193	265	Harbor Gateway			Moderate						
LOS ANGELES	1548 W 206TH ST	90501	7351013006	Low Medium II Residential	RD1.5-1	0	29	0.160810662	Residential - Four Units (Any Combination) - 4 Stories or Less	YES - Current	NO - Privately-Owned	Available	Not Used in Prior Housing Element	0	0.034191214	0	0.034191214	4	0	0	0548193	264	Harbor Gateway			Moderate						
LOS ANGELES	1538 W 206TH ST	90501	7351013008	Low Medium II Residential	RD1.5-1	0	29	0.160799759	Residential - Five or More Units or Apartments (Any Combination) - 4 Stories or Less	YES - Current	NO - Privately-Owned	Available	Not Used in Prior Housing Element	0	0.038373899	0	0.038373899	6	0	0	0548193	262	Harbor Gateway		Yes	Moderate						
LOS ANGELES	1534 W 206TH ST	90501	7351013009	Low Medium II Residential	RD1.5-1	0	29	0.160791306	Residential - Four Units (Any Combination) - 4 Stories or Less	YES - Current	NO - Privately-Owned	Available	Not Used in Prior Housing Element	0	0.073889993	0	0.073889993	4	0	0	0548193	261	Harbor Gateway		Yes	Moderate						
LOS ANGELES	1518 W 206TH ST	90501	7351013012	Low Medium II Residential	RD1.5-1	0	29	0.160772924	Residential - Four Units (Any Combination) - 4 Stories or Less	YES - Current	NO - Privately-Owned	Available	Not Used in Prior Housing Element	0	0.034191214	0	0.034191214	4	0	0	0548193	258	Harbor Gateway			Moderate						
LOS ANGELES	1514 W 206TH ST	90501	7351013013	Low Medium II Residential	RD1.5-1	0	29	0.160766468	Residential - Single Family Residence	YES - Current	NO - Privately-Owned	Available	Not Used in Prior Housing Element	0	0.428820848	0	0.428820848	1	0	0	0548193	257	Harbor Gateway			Moderate						
LOS ANGELES	1508 W 206TH ST	90501	7351013014	Low Medium II Residential	RD1.5-1	0	29	0.160759374	Residential - Single Family Residence	YES - Current	NO - Privately-Owned	Available	Not Used in Prior Housing Element	0	0.428820848	0	0.428820848	1	0	0	0548193	256	Harbor Gateway			Moderate						
LOS ANGELES	1519 W 207TH ST	90501	7351013019	Low Medium II Residential	RD1.5-1	0	29	0.160712509	Residential - Four Units (Any Combination) - 4 Stories or Less	YES - Current	NO - Privately-Owned	Available	Not Used in Prior Housing Element	0	0.034191214	0	0.034191214	4	0	0	0548193	289	Harbor Gateway			Moderate						
LOS ANGELES	1525 W 207TH ST	90501	7351013020	Low Medium II Residential	RD1.5-1	0	29	0.160714518	Residential - Four Units (Any Combination) - 4 Stories or Less	YES - Current	NO - Privately-Owned	Available	Not Used in Prior Housing Element	0	0.034191214	0	0.034191214	4	0	0	0548193	290	Harbor Gateway			Moderate						
LOS ANGELES	1529 W 207TH ST	90501	7351013021	Low Medium II Residential	RD1.5-1	0	29	0.160715519	Residential - Four Units (Any Combination) - 4 Stories or Less	YES - Current	NO - Privately-Owned	Available	Not Used in Prior Housing Element	0	0.034191214	0	0.034191214	4	0	0	0548193	291	Harbor Gateway			Moderate						
LOS ANGELES	1535 W 207TH ST	90501	7351013022	Low Medium II Residential	RD1.5-1	0	29	0.160713159	Residential - Single Family Residence	YES - Current	NO - Privately-Owned	Available	Not Used in Prior Housing Element	0	0.428820848	0	0.428820848	1	0	0	0548193	292	Harbor Gateway			Moderate						
LOS ANGELES	1539 W 207TH ST	90501	7351013023	Low Medium II Residential	RD1.5-1	0	29	0.1607138	Residential - Four Units (Any Combination) - 4 Stories or Less	YES - Current	NO - Privately-Owned	Available	Not Used in Prior Housing Element	0	0.034191214	0	0.034191214	4	0	0	0548193	293	Harbor Gateway			Moderate						
LOS ANGELES	1545 W 207TH ST	90501	7351013024	Low Medium II Residential	RD1.5-1	0	29	0.1607138	Residential - Four Units (Any Combination) - 4 Stories or Less	YES - Current	NO - Privately-Owned	Available	Not Used in Prior Housing Element	0	0.034191214	0	0.034191214	4	0	0	0548193	294	Harbor Gateway			Moderate						
LOS ANGELES	1555 W 207TH ST	90501	7351013026	Low Medium II Residential	RD1.5-1	0	29	0.160712793	Residential - Four Units (Any Combination) - 4 Stories or Less	YES - Current	NO - Privately-Owned	Available	Not Used in Prior Housing Element	0	0.034191214	0	0.034191214	4	0	0	0548193	296	Harbor Gateway			Moderate						
LOS ANGELES	1565 W 207TH ST	90501	7351013028	Low Medium II Residential	RD1.5-1	0	29	0.160712793	Residential - Four Units (Any Combination) - 4 Stories or Less	YES - Current	NO - Privately-Owned	Available	Not Used in Prior Housing Element	0	0.034191214	0	0.034191214	4	0	0	0548193	298	Harbor Gateway			Moderate						
LOS ANGELES	1575 W 207TH ST	90501	7351013030	Low Medium II Residential	RD1.5-1	0	29	0.128570627	Residential - Single Family Residence	YES - Current	NO - Privately-Owned	Available	Not Used in Prior Housing Element	0	0.087999243	0	0.087999243	1	3*	3*	0548193	300	Harbor Gateway			Moderate						
LOS ANGELES	1576 W 205TH ST	90501	7351014001	Low Medium II Residential	RD1.5-1	0	29	0.128640279	Residential - Three Units (Any Combination) - 4 Stories or Less	YES - Current	NO - Privately-Owned	Available	Not Used in Prior Housing Element	0	0.107197416	0	0.107197416	3	3*	3*	0548193	204	Harbor Gateway		Yes	Moderate						
LOS ANGELES	1570 W 205TH ST	90501	7351014002	Low Medium II Residential	RD1.5-1	0	29	0.129280299	Residential - Three Units (Any Combination) - 4 Stories or Less	YES - Current	NO - Privately-Owned	Available	Not Used in Prior Housing Element	0	0.107197416	0	0.107197416	3	3*	3*	0548193	203	Harbor Gateway		Yes	Moderate						
LOS ANGELES	1564 W 205TH ST	90501	7351014003	Low Medium II Residential	RD1.5-1	0	29	0.160805884	Residential - Four Units (Any Combination) - 4 Stories or Less	YES - Current	NO - Privately-Owned	Available	Not Used in Prior Housing Element	0	0.171952486	0	0.171952486	4	0	0	0548193	202	Harbor Gateway		Yes	Moderate						
LOS ANGELES	1558 W 205TH ST	90501	7351014004	Low Medium II Residential	RD1.5-1	0	29	0.160807676	Residential - Four Units (Any Combination) - 4 Stories or Less	YES - Current	NO - Privately-Owned	Available	Not Used in Prior Housing Element	0	0.024632597	0	0.024632597	4	0	0	0548193	201	Harbor Gateway		Yes	Moderate						
LOS ANGELES	1554 W 205TH ST	90501	7351014005	Low Medium II Residential	RD1.5-1	0	29	0.160809111	Residential - Double, Duplex, or Two Units - 4 Stories or Less	YES - Current	NO - Privately-Owned	Available	Not Used in Prior Housing Element	0	0.256820202	0	0.256820202	2	0	0	0548193	199	Harbor Gateway		Yes	Moderate						
LOS ANGELES	1548 W 205TH ST	90501	7351014006	Low Medium II Residential	RD1.5-1	0	29	0.160809538	Residential - Single Family Residence	YES - Current	NO - Privately-Owned	Available	Not Used in Prior Housing Element	0	0.428820848	0	0.428820848	1	0	0	0548193	198	Harbor Gateway			Moderate						
LOS ANGELES	1544 W 205TH ST	90501	7351014007	Low Medium II Residential	RD1.5-1	0	29	0.160812346	Residential - Single Family Residence	YES - Current	NO - Privately-Owned	Available	Not Used in Prior Housing Element	0	0.428820848	0	0.428820848	1	0	0	0548193	197	Harbor Gateway			Moderate						
LOS ANGELES	1538 W 205TH ST	90501	7351014008	Low Medium II Residential	RD1.5-1	0	29	0.160814132	Residential - Four Units (Any Combination) - 4 Stories or Less	YES - Current	NO - Privately-Owned	Available	Not Used in Prior Housing Element	0	0.034191214	0	0.034191214	4	0	0	0548193	196	Harbor Gateway			Moderate						
LOS ANGELES	1534 W 205TH ST	90501	7351014009	Low Medium II Residential	RD1.5-1	0	29	0.160814208	Residential - Three Units (Any Combination) - 4 Stories or Less	YES - Current	NO - Privately-Owned	Available	Not Used in Prior Housing Element	0	0.210259393	0	0.210259393	3	0	0	0548193	195	Harbor Gateway		Yes	Moderate						
LOS ANGELES	1528 W 205TH ST	90501	7351014010	Low Medium II Residential	RD1.5-1	0	29	0.160817287	Residential - Three Units (Any Combination) - 4 Stories or Less	YES - Current	NO - Privately-Owned	Available	Not Used in Prior Housing Element	0	0.210259393	0	0.210259393	3	0	0	0548193	194	Harbor Gateway		Yes	Moderate						
LOS ANGELES	1524 W 205TH ST	90501	7351014011	Low Medium II Residential	RD1.5-1	0	29	0.160818085	Residential - Three Units (Any Combination) - 4 Stories or Less	YES - Current	NO - Privately-Owned	Available	Not Used in Prior Housing Element	0	0.210259393	0	0.210259393	3	0	0	0548193	193	Harbor Gateway		Yes	Moderate						
LOS ANGELES	1508 W 205TH ST	90501	7351014014	Low Medium II Residential	RD1.5-1	0	29	0.160822755	Residential - Four Units (Any Combination) - 4 Stories or Less	YES - Current	NO - Privately-Owned	Available	Not Used in Prior Housing Element	0	0.171952486	0	0.171952486	4	0	0	0548193	190	Harbor Gateway		Yes	Moderate						
LOS ANGELES	1506 W 205TH ST	90501	7351014015	Low Medium II Residential	RD1.5-1	0	29	0.160824176	Residential - Three Units (Any Combination) - 4 Stories or Less	YES - Current	NO - Privately-Owned	Available	Not Used in Prior Housing Element	0	0.210259393	0	0.210259393	3	0	0	0548193	189	Harbor Gateway		Yes	Moderate						
LOS ANGELES	1515 W 206TH ST	90501	7351014018	Low Medium II Residential	RD1.5-1	0	29	0.160713675	Residential - Four Units (Any Combination) - 4 Stories or Less	YES - Current	NO - Privately-Owned	Available	Not Used in Prior Housing Element	0	0.034191214	0	0.034191214	4	0	0	0548193	226	Harbor Gateway			Moderate						
LOS ANGELES	1519 W 206TH ST	90501	7351014019	Low Medium II Residential	RD1.5-1	0	29	0.160711667	Residential - Four Units (Any Combination) - 4 Stories or Less	YES - Current	NO - Privately-Owned	Available	Not Used in Prior Housing Element	0	0.034191214	0	0.034191214	4	0	0	0548193	227	Harbor Gateway			Moderate						
LOS ANGELES	1525 W 206TH ST	90501	7351014020	Low Medium II Residential	RD1.5-1	0	29	0.160714677	Residential - Double, Duplex, or Two Units - 4 Stories or Less	YES - Current	NO - Privately-Owned	Available	Not Used in Prior Housing Element	0	0.256820202	0	0.256820202	2	0	0	0548193	228	Harbor Gateway		Yes	Moderate						
LOS ANGELES	1527 1/2 W 206TH ST	90501	7351014021	Low Medium II Residential	RD1.5-1	0	29	0.160714041	Residential - Three Units (Any Combination) - 4 Stories or Less	YES - Current	NO - Privately-Owned	Available	Not Used in Prior Housing Element	0	0.210259393	0	0.210259393	3	0	0	0548193	229	Harbor Gateway		Yes	Moderate						
LOS ANGELES	1533 W 206TH ST	90501	7351014022	Low Medium II Residential	RD1.5-1	0	29	0.160714041	Residential - Three Units (Any Combination) - 4 Stories or Less	YES - Current	NO - Privately-Owned	Available	Not Used in Prior Housing Element	0	0.210259393	0	0.210259393	3	0	0	0548193	230	Harbor Gateway		Yes	Moderate						
LOS ANGELES	1539 W 206TH ST	90501	7351014023	Low Medium II Residential	RD1.5-1	0	29	0.160712668	Residential - Four Units (Any Combination) - 4 Stories or Less	YES - Current	NO - Privately-Owned	Available	Not Used in Prior Housing Element	0	0.034191214	0	0.034191214	4	0	0	0548193	231	Harbor Gateway			Moderate						
LOS ANGELES	1543 W 206TH ST	90501	7351014024	Low Medium II Residential	RD1.5-1	0	29	0.160714677	Residential - Four Units (Any Combination) - 4 Stories or Less	YES - Current	NO - Privately-Owned	Available	Not Used in Prior Housing Element	0	0.057800259	0	0.057800259	4	0	0	0548193	232	Harbor Gateway		Yes	Moderate						
LOS ANGELES	1549 W 206TH ST	90501	7351014025	Low Medium II Residential	RD1.5-1	0	29	0.160712668	Residential - Four Units (Any Combination) - 4 Stories or Less	YES - Current	NO - Privately-Owned	Available	Not Used in Prior Housing Element	0	0.057800259	0	0.057800259	4	0	0	0548193	233	Harbor Gateway		Yes	Moderate						
LOS ANGELES	1551 W 206TH ST	90501	7351014026	Low Medium II Residential	RD1.5-1	0	29	0.160712668	Residential - Single Family Residence	YES - Current	NO - Privately-Owned	Available	Not Used in Prior Housing Element	0	0.428820848	0	0.428820848	1	0	0	0548193	234	Harbor Gateway			Moderate						
LOS ANGELES	1557 W 206TH ST	90501	7351014027	Low Medium II Residential	RD1.5-1	0	29	0.160714677	Residential - Single Family Residence	YES - Current	NO - Privately-Owned	Available	Not Used in Prior Housing Element	0	0.428820848	0	0.428820848	1	0	0	0548193	235	Harbor Gateway			Moderate						
LOS ANGELES	1518 W 205TH ST	90501	7351014BRK	Low Medium II Residential	RD1.5-1	0	29	0.160817861	Residential - Single Family Residence - Condominium	YES - Current	NO - Privately-Owned	Available	Not Used in Prior Housing Element	0	0.034672864	0	0.034672864	4	0	0	0548193	192	Harbor Gateway			Moderate						
LOS ANGELES	1566 W 204TH ST	90501	7351015001	Low Medium II Residential	RD1.5-1	0	29	0.160836864	Residential - Double, Duplex, or Two Units - 4 Stories or Less	YES - Current	NO - Privately-Owned	Available	Not Used in Prior Housing Element	0	0.256820202	0	0.256820202	2	0	0	0548193	133	Harbor Gateway		Yes	Moderate						
LOS ANGELES	1562 W 204TH ST	90501	7351015002	Low Medium II Residential	RD1.5-1	0	29	0.160843165	Residential - Double, Duplex, or Two Units - 4 Stories or Less	YES - Current	NO - Privately-Owned	Available	Not Used in Prior Housing Element	0	0.256820202	0	0.256820202	2	0	0	0548193	132	Harbor Gateway		Yes	Moderate						
LOS ANGELES	1556 W 204TH ST	90501	7351015003	Low Medium II Residential	RD1.5-1	0	29	0.160845824	Residential - Double, Duplex, or Two Units - 4 Stories or Less	YES - Current	NO - Privately-Owned	Available	Not Used in Prior Housing Element	0	0.256820202	0	0.256820202	2	0	0	0548193	130	Harbor Gateway		Yes	Moderate						
LOS ANGELES	1554 W 204TH ST	90501	7351015004	Low Medium II Residential	RD1.5-1	0	29	0.176936671	Residential - Three Units (Any Combination) - 4 Stories or Less	YES - Current	NO - Privately-Owned	Available	Not Used in Prior Housing Element	0	0.099711992	0	0.099711992	3	0	0	0548193	129	Harbor Gateway		Yes	Moderate						
LOS ANGELES	1534 W 204TH ST	90501	7351015008	Low Medium II Residential	RD1.5-1	0	29	0.187703383	Residential - Three Units (Any Combination) - 4 Stories or Less	YES - Current	NO - Privately-Owned	Available	Not Used in Prior Housing Element	0	0.274779135	0	0.274779135	3	0	0	0548193	131	Harbor Gateway		Yes	Moderate						
LOS ANGELES	1532 W 204TH ST	90501	7351015009	Low Medium II Residential	RD1.5-1	0	29	0.188447963	Residential - Five or More Units or Apartments (Any Combination) - 4 Stories or Less	YES - Current	NO - Privately-Owned	Available	Not Used in Prior Housing Element	0	0.039050469	0	0.039050469	5	0	0	0548193	150	Harbor Gateway			Moderate						
LOS ANGELES	1522 W 204TH ST	90501	7351015010	Low Medium II Residential	RD1.5-1	0	29	0.207629133	Residential - Five or More Units or Apartments (Any Combination) - 4 Stories or Less	YES - Current	NO - Privately-Owned	Available	Not Used in Prior Housing Element	0	0.037531565	0	0.037531565	6	0	0	0548193	151	Harbor Gateway			Moderate						
LOS ANGELES	1513 W 205TH ST	90501	7351015011	Low Medium II Residential	RD1.5-1	0	29	0.243443064	Residential - Three Units (Any Combination) - 4 Stories or Less	YES - Current	NO - Privately-Owned	Available	Not Used in Prior Housing Element	0	0.352598733	0	0.352598733	3	0	0	0548193	157	Harbor Gateway		Yes	Moderate						
LOS ANGELES	1525 W 205TH ST	90501	7351015013	Low Medium II Residential	RD1.5-1	0	29	0.190469306	Residential - Four Units (Any Combination) - 4 Stories or Less	YES - Current	NO - Privately-Owned	Available	Not Used in Prior Housing Element	0	0.232479554	0	0.232479554	4	0	0	0548193	182	Harbor Gateway		Yes	Moderate						
LOS ANGELES	1533 W 205TH ST	90501	7351015014	Low Medium II Residential	RD1.5-1	0	29	0.160781759	Residential - Single Family Residence	YES - Current	NO - Privately-Owned	Available	Not Used in Prior Housing Element	0	0.428820848	0	0.428820848	1	0	0	0548193	161	Harbor Gateway			Moderate						
LOS ANGELES	1537 W 205TH ST	90501	7351015015	Low Medium II Residential	RD1.5-1	0	29	0.160814988	Residential - Single Family Residence - Pool	YES - Current	NO - Privately-Owned	Available	Not Used in Prior Housing Element	0	0.428820848	0	0.428820848	1	0	0	0548193	162	Harbor Gateway			Moderate						
LOS ANGELES	1543 W 205TH ST	90501	7351015016	Low Medium II Residential	RD1.5-1	0	29	0.160817943	Residential - Single Family Residence	YES - Current	NO - Privately-Owned	Available	Not Used in Prior Housing Element	0	0.428820848	0	0.428820848	1	0	0	0548193	163	Harbor Gateway			Moderate						
LOS ANGELES	1549 W 205TH ST	90501	7351015017	Low Medium II Residential	RD1.5-1	0	29	0.160817362	Residential - Single Family Residence	YES - Current	NO - Privately-Owned	Available	Not Used in Prior Housing Element	0	0.428820848	0	0.428820848	1	0	0	0548193	164	Harbor Gateway			Moderate						
LOS ANGELES	1553 W 205TH ST	90501	7351015018	Low Medium II Residential	RD1.5-1	0	29	0.160817376	Residential - Single Family Residence	YES - Current	NO - Privately-Owned	Available	Not Used in Prior Housing Element	0	0.428820848	0	0.428820848	1	0	0	0548193	165	Harbor Gateway			Moderate						
LOS ANGELES	1559 W 205TH ST	90501	7351015019	Low Medium II Residential	RD1.5-1	0	29	0.160816003	Residential - Four Units (Any Combination) - 4 Stories or Less	YES - Current	NO - Privately-Owned	Available	Not Used in Prior Housing Element	0	0.034191214	0	0.034191214	4	0	0	0548193	166	Harbor Gateway			Moderate						
LOS ANGELES	1563 W 205TH ST	90501	7351015020	Low Medium II Residential	RD1.5-1	0	29	0.160817376	Residential - Four Units (Any Combination) - 4 Stories or Less	YES - Current	NO - Privately-Owned	Available	Not Used in Prior Housing Element	0	0.024632597	0	0.024632597	4	0	0	0548193	167	Harbor Gateway		Yes	Moderate						
LOS ANGELES			7351015BRK	Low Medium II Residential	RD1.5-1	0	29	0.361015117	Residential - Single Family Residence - Condo Conversion	YES - Current	NO - Privately-Owned	Available	Not Used in Prior Housing Element	0	0.04999593	0	0.04999593	10	0	0	0548193	714	Harbor Gateway			Moderate						
LOS ANGELES	1567 W 204TH ST	90501	7351016001	Low Medium II Residential	RD1.5-1	0	29	0.151523315	Residential - Four Units (Any Combination) - 4 Stories or Less	YES - Current	NO - Privately-Owned	Available	Not Used in Prior Housing Element	0	0.02760556	0	0.02760556	4	0	0	0548193	102	Harbor Gateway			Moderate						
LOS ANGELES	1561 W 204TH ST	90501	7351016002	Low Medium II Residential	RD1.5-1	0	29	0.150948438	Residential - Four Units (Any Combination) - 4 Stories or Less	YES - Current	NO - Privately-Owned	Available	Not Used in Prior Housing Element	0	0.02760556	0	0.02760556	4	0	0	0548193	101	Harbor Gateway			Moderate						
LOS ANGELES	1555 W 204TH ST	90501	7351016003	Low Medium II Residential	RD1.5-1	0	29	0.150375011	Residential - Double, Duplex, or Two Units - 4 Stories or Less	YES - Current	NO - Privately-Owned	Available	Not Used in Prior Housing Element	0	0.029982254	0	0.029982254	2	0	0	0548193	100	Harbor Gateway		Yes	Moderate						
LOS ANGELES	1549 W 204TH ST	90501	7351016004	Low Medium II Residential	RD1.5-1	0	29	0.132339569	Residential - Double, Duplex, or Two Units - 4 Stories or Less	YES - Current	NO - Privately-Owned	Available	Not Used in Prior Housing Element	0	0.11774112	0	0.11774112	2	3*	3*	0548193	99	Harbor Gateway		Yes	Moderate						
LOS ANGELES	1541 W 204TH ST	90501	7351016006	Low Medium II Residential	RD1.5-1	0	29	0.175666303	Residential - Three Units (Any Combination) - 4 Stories or Less	YES - Current	NO - Privately-Owned	Available	Not Used in Prior Housing Element	0	0.231044993	0	0.231044993	3	0	0	0548193	97	Harbor Gateway		Yes	Moderate						
LOS ANGELES	1537 W 204TH ST	90501	7351016007	Low Medium II Residential	RD1.5-1	0	29	0.164029188	Residential - Double, Duplex, or Two Units - 4 Stories or Less	YES - Current	NO - Privately-Owned	Available	Not Used in Prior Housing Element	0	0.256820202	0	0.256820202	2	0	0	0548193	96	Harbor Gateway		Yes	Moderate						
LOS ANGELES	1533 W 204TH ST	90501	7351016008	Low Medium II Residential	RD1.5-1	0	29	0.186858033	Residential - Five or More Units or Apartments (Any Combination) - 4 Stories or Less	YES - Current	NO - Privately-Owned	Available	Not Used in Prior Housing Element	0	0.039050469	0	0.039050469	5	0	0	0548193	95	Harbor Gateway			Moderate						
LOS ANGELES	1529 W 204TH ST	90501	7351016009	Low Medium II Residential	RD1.5-1	0	29	0.211903356	Residential - Five or More Units or Apartments (Any Combination) - 4 Stories or Less	YES - Current	NO - Privately-Owned	Available	Not Used in Prior Housing Element	0	0.037531565	0	0.037531565	6	0	0	0548193	94	Harbor Gateway			Moderate						
LOS ANGELES	1519 1/2 W 204TH ST	90501	7351016010	Low Medium II Residential	RD1.5-1	0	29	0.293516956	Residential - Five or More Units or Apartments (Any Combination) - 4 Stories or Less	YES - Current	NO - Privately-Owned	Available	Not Used in Prior Housing Element	0	0.262608528	0	0.262608528	7	0	0	0548193	93	Harbor Gateway		Yes	Moderate						
LOS ANGELES	20335 S DENKER AVE	90501	7351016015	Low Medium II Residential	RD1.5-1	0	29	0.172193779	Residential - Five or More Units or Apartments (Any Combination) - 4 Stories or Less	YES - Current	NO - Privately-Owned	Available	Not Used in Prior Housing Element	0	0.038373899	0	0.038373899	6	0	0	0548193	123	Harbor Gateway		Yes	Moderate						
LOS ANGELES			7351016016	Low Medium II Residential	RD1.5-1	0	29	0.103536284	Residential - Three Units (Any Combination) - 4 Stories or Less	YES - Current	NO - Privately-Owned	Available	Not Used in Prior Housing Element	0	0.207008123	0	0.207008123	3	3*	3*	0548193	149	Harbor Gateway			Moderate						

LOS ANGELES	1505 W 204TH ST	90501	7351016017	Low Medium II Residential	RD1.5-1	0	29	0.146269588	Residential - Four Units (Any Combination) - 4 Stories or Less	YES - Current	NO - Privately-Owned	Available	Not Used in Prior Housing Element	0	0.221526718	0	0.221526718	4	0	0	0548193	154	Harbor Gateway		Yes	Moderate
LOS ANGELES	1517 W 204TH ST	90501	7351016018	Low Medium II Residential	RD1.5-1	0	29	0.402342698	Residential - Five or More Units or Apartments (Any Combination) - 4 Stories or Less	YES - Current	NO - Privately-Owned	Available	Not Used in Prior Housing Element	0	0.319838554	0	0.319838554	9	0	0	0548193	92	Harbor Gateway		Yes	Moderate
LOS ANGELES	1570 W DEL AMO BLVD	90501	7351017001	Low Medium II Residential	RD1.5-1	0	29	0.110203542	Residential - Double, Duplex, or Two Units - 4 Stories or Less	YES - Current	NO - Privately-Owned	Available	Not Used in Prior Housing Element	0	0.28461771	0	0.28461771	2	3*	3*	0548193	61	Harbor Gateway		Yes	Moderate
LOS ANGELES	1564 W DEL AMO BLVD	90501	7351017002	Low Medium II Residential	RD1.5-1	0	29	0.110203542	Residential - Double, Duplex, or Two Units - 4 Stories or Less	YES - Current	NO - Privately-Owned	Available	Not Used in Prior Housing Element	0	0.295258737	0	0.295258737	2	3*	3*	0548193	60	Harbor Gateway		Yes	Moderate
LOS ANGELES	1560 W DEL AMO BLVD	90501	7351017003	Low Medium II Residential	RD1.5-1	0	29	0.123979311	Residential - Double, Duplex, or Two Units - 4 Stories or Less	YES - Current	NO - Privately-Owned	Available	Not Used in Prior Housing Element	0	0.28461771	0	0.28461771	2	3*	3*	0548193	58	Harbor Gateway		Yes	Moderate
LOS ANGELES	1554 W DEL AMO BLVD	90501	7351017004	Low Medium II Residential	RD1.5-1	0	29	0.137754572	Residential - Double, Duplex, or Two Units - 4 Stories or Less	YES - Current	NO - Privately-Owned	Available	Not Used in Prior Housing Element	0	0.11774112	0	0.11774112	2	3*	3*	0548193	57	Harbor Gateway		Yes	Moderate
LOS ANGELES	1550 W DEL AMO BLVD	90501	7351017005	Low Medium II Residential	RD1.5-1	0	29	0.137754936	Residential - Double, Duplex, or Two Units - 4 Stories or Less	YES - Current	NO - Privately-Owned	Available	Not Used in Prior Housing Element	0	0.11774112	0	0.11774112	2	3*	3*	0548193	56	Harbor Gateway		Yes	Moderate
LOS ANGELES	1544 W DEL AMO BLVD	90501	7351017006	Low Medium II Residential	RD1.5-1	0	29	0.137754572	Residential - Double, Duplex, or Two Units - 4 Stories or Less	YES - Current	NO - Privately-Owned	Available	Not Used in Prior Housing Element	0	0.11774112	0	0.11774112	2	3*	3*	0548193	55	Harbor Gateway		Yes	Moderate
LOS ANGELES	1542 W DEL AMO BLVD	90501	7351017007	Low Medium II Residential	RD1.5-1	0	29	0.137754572	Residential - Double, Duplex, or Two Units - 4 Stories or Less	YES - Current	NO - Privately-Owned	Available	Not Used in Prior Housing Element	0	0.11774112	0	0.11774112	2	3*	3*	0548193	54	Harbor Gateway		Yes	Moderate
LOS ANGELES	1534 W DEL AMO BLVD	90501	7351017008	Low Medium II Residential	RD1.5-1	0	29	0.137754572	Commercial - Store Combination - Store and Residential Combination - One Story	YES - Current	NO - Privately-Owned	Available	Not Used in Prior Housing Element	0	0.052682531	0	0.052682531	2	3*	3*	0548193	53	Harbor Gateway		Yes	Moderate
LOS ANGELES	1532 W DEL AMO BLVD	90501	7351017009	Low Medium II Residential	RD1.5-1	0	29	0.137754219	Residential - Double, Duplex, or Two Units - 4 Stories or Less	YES - Current	NO - Privately-Owned	Available	Not Used in Prior Housing Element	0	0.11774112	0	0.11774112	2	3*	3*	0548193	52	Harbor Gateway		Yes	Moderate
LOS ANGELES	1526 W DEL AMO BLVD	90501	7351017010	Low Medium II Residential	RD1.5-1	0	29	0.137754572	Residential - Double, Duplex, or Two Units - 4 Stories or Less	YES - Current	NO - Privately-Owned	Available	Not Used in Prior Housing Element	0	0.11774112	0	0.11774112	2	3*	3*	0548193	51	Harbor Gateway		Yes	Moderate
LOS ANGELES	1520 W DEL AMO BLVD	90501	7351017011	Low Medium II Residential	RD1.5-1	0	29	0.137754572	Residential - Double, Duplex, or Two Units - 4 Stories or Less	YES - Current	NO - Privately-Owned	Available	Not Used in Prior Housing Element	0	0.11774112	0	0.11774112	2	3*	3*	0548193	50	Harbor Gateway		Yes	Moderate
LOS ANGELES	1516 W DEL AMO BLVD	90501	7351017012	Low Medium II Residential	RD1.5-1	0	29	0.138092985	Residential - Double, Duplex, or Two Units - 4 Stories or Less	YES - Current	NO - Privately-Owned	Available	Not Used in Prior Housing Element	0	0.207299948	0	0.207299948	2	0	0	0548193	676	Harbor Gateway		Yes	Moderate
LOS ANGELES	1512 W DEL AMO BLVD	90501	7351017013	Low Medium II Residential	RD1.5-1	0	29	0.114799124	Residential - Three Units (Any Combination) - 4 Stories or Less	YES - Current	NO - Privately-Owned	Available	Not Used in Prior Housing Element	0	0.259515405	0	0.259515405	3	3*	3*	0548193	677	Harbor Gateway		Yes	Moderate
LOS ANGELES	1506 W DEL AMO BLVD	90501	7351017014	Low Medium II Residential	RD1.5-1	0	29	0.137411762	Residential - Double, Duplex, or Two Units - 4 Stories or Less	YES - Current	NO - Privately-Owned	Available	Not Used in Prior Housing Element	0	0.11774112	0	0.11774112	2	3*	3*	0548193	678	Harbor Gateway		Yes	Moderate
LOS ANGELES	1500 W DEL AMO BLVD	90501	7351017015	Low Medium II Residential	RD1.5-1	0	29	0.13838442	Residential - Double, Duplex, or Two Units - 4 Stories or Less	YES - Current	NO - Privately-Owned	Available	Not Used in Prior Housing Element	0	0.207299948	0	0.207299948	2	0	0	0548193	46	Harbor Gateway		Yes	Moderate
LOS ANGELES			7351017021	Low Medium II Residential	RD1.5-1	0	29	0.419129468	Residential - Manufactured Home Park	YES - Current	NO - Privately-Owned	Available	Not Used in Prior Housing Element	0	2.226803303	0	2.226803303	0	0	0	0548193	84	Harbor Gateway			Moderate
LOS ANGELES			7351020018	Light Manufacturing	R3-1	0	54	0.353184178	Industrial - Parking Lot (Industrial Use Property) - One Story	YES - Current	NO - Privately-Owned	Available	Not Used in Prior Housing Element	0.017058314	0	0	0.017058314	0	0	0	0548193	697	Harbor Gateway			Lower
LOS ANGELES	20803 S NORMANDIE AVE	90501	7351022001	Low Medium II Residential	RD2-1	0	21	0.150734869	Residential - Single Family Residence	YES - Current	NO - Privately-Owned	Available	Not Used in Prior Housing Element	0	0.213616514	0	0.213616514	1	3*	3*	0548197	102	Harbor Gateway			Moderate
LOS ANGELES	20809 S NORMANDIE AVE	90501	7351022002	Low Medium II Residential	RD2-1	0	21	0.15021899	Residential - Single Family Residence	YES - Current	NO - Privately-Owned	Available	Not Used in Prior Housing Element	0	0.213616514	0	0.213616514	1	3*	3*	0548197	104	Harbor Gateway			Moderate
LOS ANGELES	20808 S BRIGHTON AVE	90501	7351022026	Low Medium II Residential	RD2-1	0	21	0.068877659	Residential - Single Family Residence	YES - Current	NO - Privately-Owned	Available	Not Used in Prior Housing Element	0	0	0	0.100847626	1	1*	1*	0548193	432	Harbor Gateway			Above Moderate
LOS ANGELES			7351022026	Low Medium II Residential	RD2-1	0	21	0.057397651	Residential - Single Family Residence	YES - Current	NO - Privately-Owned	Available	Not Used in Prior Housing Element	0	0	0	0.123056507	1	1*	1*	0548193	431	Harbor Gateway			Above Moderate
LOS ANGELES	1314 W TORRANCE BLVD	90501	7351022027	Low Medium II Residential	RD2-1	0	21	0.057831484	Residential - Single Family Residence	YES - Current	NO - Privately-Owned	Available	Not Used in Prior Housing Element	0	0	0	0.123056507	1	1*	1*	0548193	386	Harbor Gateway			Above Moderate
LOS ANGELES	20803 S BRIGHTON AVE	90501	7351022027	Low Medium II Residential	RD2-1	0	21	0.068295131	Residential - Single Family Residence	YES - Current	NO - Privately-Owned	Available	Not Used in Prior Housing Element	0	0	0	0.100847626	1	1*	1*	0548193	387	Harbor Gateway			Above Moderate
LOS ANGELES	20803 S BRIGHTON AVE	90501	7351023001	Low Medium II Residential	RD1.5-1	0	29	0.069346596	Residential - Single Family Residence	YES - Current	NO - Privately-Owned	Available	Not Used in Prior Housing Element	0	0	0	0.274719197	1	2*	2*	0548193	388	Harbor Gateway			Above Moderate
LOS ANGELES			7351023001	Low Medium II Residential	RD1.5-1	0	29	0.088081964	Residential - Single Family Residence	YES - Current	NO - Privately-Owned	Available	Not Used in Prior Housing Element	0	0	0	0.150623322	1	2*	2*	0548193	389	Harbor Gateway			Above Moderate
LOS ANGELES	20809 S BRIGHTON AVE	90501	7351023002	Low Medium II Residential	RD1.5-1	0	29	0.068876869	Residential - Single Family Residence	YES - Current	NO - Privately-Owned	Available	Not Used in Prior Housing Element	0	0	0	0.100847626	1	1*	1*	0548193	433	Harbor Gateway			Above Moderate
LOS ANGELES			7351023002	Low Medium II Residential	RD1.5-1	0	29	0.080296801	Residential - Single Family Residence	YES - Current	NO - Privately-Owned	Available	Not Used in Prior Housing Element	0	0	0	0.148703969	1	2*	2*	0548193	434	Harbor Gateway			Above Moderate
LOS ANGELES	1410 W TORRANCE BLVD	90501	7351024002	Low Medium II Residential	RD2-1	0	21	0.058755255	Residential - Single Family Residence - Pool	YES - Current	NO - Privately-Owned	Available	Not Used in Prior Housing Element	0	0	0	0.120690727	1	1*	1*	0548193	396	Harbor Gateway			Above Moderate
LOS ANGELES			7351024002	Low Medium II Residential	RD2-1	0	21	0.057398578	Residential - Single Family Residence - Pool	YES - Current	NO - Privately-Owned	Available	Not Used in Prior Housing Element	0	0	0	0.120690727	1	1*	1*	0548193	439	Harbor Gateway			Above Moderate
LOS ANGELES	1412 W TORRANCE BLVD	90501	7351024003	Low Medium II Residential	RD2-1	0	21	0.058760994	Residential - Single Family Residence - Pool	YES - Current	NO - Privately-Owned	Available	Not Used in Prior Housing Element	0	0	0	0.120690727	1	1*	1*	0548193	398	Harbor Gateway			Above Moderate
LOS ANGELES			7351024003	Low Medium II Residential	RD2-1	0	21	0.057397504	Residential - Single Family Residence - Pool	YES - Current	NO - Privately-Owned	Available	Not Used in Prior Housing Element	0	0	0	0.120690727	1	1*	1*	0548193	440	Harbor Gateway			Above Moderate
LOS ANGELES	1414 W TORRANCE BLVD	90501	7351024028	Low Medium II Residential	RD2-1	0	21	0.058763777	Residential - Single Family Residence	YES - Current	NO - Privately-Owned	Available	Not Used in Prior Housing Element	0	0	0	0.120690727	1	1*	1*	0548193	400	Harbor Gateway			Above Moderate
LOS ANGELES			7351024028	Low Medium II Residential	RD2-1	0	21	0.057397138	Residential - Single Family Residence	YES - Current	NO - Privately-Owned	Available	Not Used in Prior Housing Element	0	0	0	0.120690727	1	1*	1*	0548193	441	Harbor Gateway			Above Moderate
LOS ANGELES	20806 S DALTON AVE	90501	7351024029	Low Medium II Residential	RD2-1	0	21	0.069077083	Residential - Single Family Residence	YES - Current	NO - Privately-Owned	Available	Not Used in Prior Housing Element	0	0	0	0.102169979	1	1*	1*	0548193	443	Harbor Gateway			Above Moderate
LOS ANGELES			7351024029	Low Medium II Residential	RD2-1	0	21	0.069627065	Residential - Single Family Residence	YES - Current	NO - Privately-Owned	Available	Not Used in Prior Housing Element	0	0	0	0.102169979	1	1*	1*	0548193	402	Harbor Gateway			Above Moderate
LOS ANGELES	1454 W TORRANCE BLVD	90501	7351025026	Low Medium II Residential	RD2-1	0	21	0.051568323	Residential - Single Family Residence	YES - Current	NO - Privately-Owned	Available	Not Used in Prior Housing Element	0	0	0	0.120690727	1	1*	1*	0548193	427	Harbor Gateway			Above Moderate
LOS ANGELES	20809 S DALTON AVE	90501	7351025026	Low Medium II Residential	RD2-1	0	21	0.068877628	Residential - Single Family Residence	YES - Current	NO - Privately-Owned	Available	Not Used in Prior Housing Element	0	0	0	0.098895097	1	1*	1*	0548193	444	Harbor Gateway			Above Moderate
LOS ANGELES	1490 W TORRANCE BLVD	90501	7351025901	Low Medium II Residential	RD2-1	0	21	0.158375315	Residential - Single Family Residence - Vacant Land	YES - Current	NO - Privately-Owned	Available	Not Used in Prior Housing Element	0	0.464329433	0	0.464329433	0	3*	3*	0548193	412	Harbor Gateway			Moderate
LOS ANGELES	1552 W TORRANCE BLVD	90501	7351026001	Low Medium II Residential	RD1.5-1	0	29	0.311754702	Residential - Four Units (Any Combination) - 4 Stories or Less	YES - Current	NO - Privately-Owned	Available	Not Used in Prior Housing Element	0	0.378141761	0	0.378141761	4	0	0	0548193	595	Harbor Gateway		Yes	Moderate
LOS ANGELES	1548 W TORRANCE BLVD	90501	7351026002	Low Medium II Residential	RD1.5-1	0	29	0.172194038	Residential - Three Units (Any Combination) - 4 Stories or Less	YES - Current	NO - Privately-Owned	Available	Not Used in Prior Housing Element	0	0.090603769	0	0.090603769	3	0	0	0548193	583	Harbor Gateway		Yes	Moderate
LOS ANGELES	1544 W TORRANCE BLVD	90501	7351026003	Low Medium II Residential	RD1.5-1	0	29	0.172193027	Residential - Four Units (Any Combination) - 4 Stories or Less	YES - Current	NO - Privately-Owned	Available	Not Used in Prior Housing Element	0	0.171952486	0	0.171952486	4	0	0	0548193	573	Harbor Gateway		Yes	Moderate
LOS ANGELES	1536 W TORRANCE BLVD	90501	7351026005	Low Medium II Residential	RD1.5-1	0	29	0.172193027	Residential - Single Family Residence	YES - Current	NO - Privately-Owned	Available	Not Used in Prior Housing Element	0	0.428820848	0	0.428820848	1	0	0	0548193	555	Harbor Gateway			Moderate
LOS ANGELES	1528 W TORRANCE BLVD	90501	7351026006	Low Medium II Residential	RD1.5-1	0	29	0.172193787	Residential - Single Family Residence	YES - Current	NO - Privately-Owned	Available	Not Used in Prior Housing Element	0	0.428820848	0	0.428820848	1	0	0	0548193	538	Harbor Gateway			Moderate
LOS ANGELES	1520 W TORRANCE BLVD	90501	7351026008	Low Medium II Residential	RD1.5-1	0	29	0.172191971	Residential - Single Family Residence	YES - Current	NO - Privately-Owned	Available	Not Used in Prior Housing Element	0	0.428820848	0	0.428820848	1	0	0	0548193	516	Harbor Gateway			Moderate
LOS ANGELES	1516 W TORRANCE BLVD	90501	7351026009	Low Medium II Residential	RD1.5-1	0	29	0.172194588	Residential - Five or More Units or Apartments (Any Combination) - 4 Stories or Less	YES - Current	NO - Privately-Owned	Available	Not Used in Prior Housing Element	0	0.047101744	0	0.047101744	5	0	0	0548193	509	Harbor Gateway		Yes	Moderate
LOS ANGELES	1508 W TORRANCE BLVD	90501	7351026010	Low Medium II Residential	RD1.5-1	0	29	0.172179482	Residential - Single Family Residence	YES - Current	NO - Privately-Owned	Available	Not Used in Prior Housing Element	0	0.428820848	0	0.428820848	1	0	0	0548193	499	Harbor Gateway			Moderate
LOS ANGELES	1500 W TORRANCE BLVD	90501	7351026011	Low Medium II Residential	RD1.5-1	0	29	0.20758496	Residential - Five or More Units or Apartments (Any Combination) - 4 Stories or Less	YES - Current	NO - Privately-Owned	Available	Not Used in Prior Housing Element	0	0.037531565	0	0.037531565	6	0	0	0548193	477	Harbor Gateway			Moderate
LOS ANGELES	19800 S VERMONT AVE	90502	7351033039	Neighborhood Office Commercial	[Q]C4-1	0	108	4.218937504	Commercial - Hotel and Motel - Hotel - 50 Rooms and Over - One Story	YES - Current	NO - Privately-Owned	Available	Not Used in Prior Housing Element	0.595084497	0	0	0.595084497	337	0	0	0578197	54	Harbor Gateway			Lower
LOS ANGELES	903 N LA CIENEGA BLVD	90069	4337001001	Neighborhood Office Commercial	C4-1VL	0	108	0.121212476	Commercial - Restaurant, Cocktail Lounge - Restaurant, Cocktail Lounge, Tavern - One Story	YES - Current	NO - Privately-Owned	Available	Used in Prior Housing Element - Non-Vacant	0.017555281	0	0	0.017555281	0	0	0	1448173	387	Hollywood			Lower
LOS ANGELES	907 N LA CIENEGA BLVD	90069	4337001001	Neighborhood Office Commercial	C4-1VL	0	108	0.121212121	Commercial - Restaurant, Cocktail Lounge - Restaurant, Cocktail Lounge, Tavern - One Story	YES - Current	NO - Privately-Owned	Available	Used in Prior Housing Element - Non-Vacant	0.017555281	0	0	0.017555281	0	0	0	1448173	379	Hollywood			Lower
LOS ANGELES	917 N LA CIENEGA BLVD	90069	4337001002	Neighborhood Office Commercial	C4-1VL	0	108	0.137741114	Commercial - Store - One Story	YES - Current	NO - Privately-Owned	Available	Used in Prior Housing Element - Non-Vacant	0.052679382	0	0	0.052679382	0	0	0	1448173	361	Hollywood			Lower
LOS ANGELES	925 N LA CIENEGA BLVD	90069	4337001004	Neighborhood Office Commercial	C4-1VL	0	108	0.14348047	Commercial - Store Combination - Store and Residential Combination - Two Stories	YES - Current	NO - Privately-Owned	Available	Used in Prior Housing Element - Non-Vacant	0.053783182	0	0	0.053783182	0	0	0	1448173	325	Hollywood			Lower
LOS ANGELES	927 N LA CIENEGA BLVD	90069	4337001005	Neighborhood Office Commercial	C4-1VL	0	108	0.13774033	Commercial - Store Combination - Store and Office Combination - One Story	YES - Current	NO - Privately-Owned	Available	Used in Prior Housing Element - Non-Vacant	0.170374364	0	0	0.170374364	0	0	0	1448173	306	Hollywood			Lower
LOS ANGELES	935 N LA CIENEGA BLVD	90069	4337001006	Neighborhood Office Commercial	C4-1VL	0	108	0.137740936	Commercial - Commercial - Miscellaneous Commercial - One Story	YES - Current	NO - Privately-Owned	Available	Used in Prior Housing Element - Non-Vacant	0.052679382	0	0	0.052679382	0	0	0	1448173	290	Hollywood			Lower
LOS ANGELES	937 N LA CIENEGA BLVD	90069	4337001007	Neighborhood Office Commercial	C4-1VL	0	108	0.137740763	Commercial - Commercial - Miscellaneous Commercial - One Story	YES - Current	NO - Privately-Owned	Available	Used in Prior Housing Element - Non-Vacant	0.052679382	0	0	0.052679382	0	0	0	1448173	270	Hollywood			Lower
LOS ANGELES	941 N LA CIENEGA BLVD	90069	4337001008	Neighborhood Office Commercial	C4-1VL	0	108	0.137739704	Commercial - Office Building - Two Stories	YES - Current	NO - Privately-Owned	Available	Used in Prior Housing Element - Non-Vacant	0.018991372	0	0	0.018991372	0	0	0	1448173	259	Hollywood			Lower
LOS ANGELES	949 N LA CIENEGA BLVD	90069	4337001009	Neighborhood Office Commercial	C4-1VL	0	108	0.121213086	Commercial - Store Combination - Store and Office Combination - Two Stories	YES - Current	NO - Privately-Owned	Available	Used in Prior Housing Element - Non-Vacant	0.048377584	0	0	0.048377584	0	0	0	1448173	244	Hollywood			Lower
LOS ANGELES	953 N LA CIENEGA BLVD	90069	4337001010	Neighborhood Office Commercial	C4-1VL	0	108	0.103304761	Commercial - Office Building - One Story	YES - Current	NO - Privately-Owned	Available	Not Used in Prior Housing Element	0.036072414	0	0	0.036072414	1	0	0	1448173	235	Hollywood			Lower
LOS ANGELES	957 N LA CIENEGA BLVD	90069	4337001011	Neighborhood Office Commercial	C4-1VL	0	108	0.103306079	Commercial - Parking Lot (Commercial Use Property) - Lots - Patron or Employee - One Story	YES - Current	NO - Privately-Owned	Available	Not Used in Prior Housing Element	0.026843276	0	0	0.026843276	0	0	0	1448173	226	Hollywood			Lower
LOS ANGELES	961 N LA CIENEGA BLVD	90069	4337001012	Neighborhood Office Commercial	C4-1VL	0	108	0.099070241	Commercial - Office Building - One Story	YES - Current	NO - Privately-Owned	Available	Used in Prior Housing Element - Non-Vacant	0.041905909	0	0	0.041905909	0	0	0	1448173	210	Hollywood			Lower
LOS ANGELES	965 N LA CIENEGA BLVD	90069	4337001012	Neighborhood Office Commercial	C4-1VL	0	108	0.117965202	Commercial - Office Building - One Story	YES - Current	NO - Privately-Owned	Available	Used in Prior Housing Element - Non-Vacant	0.046748845	0	0	0.046748845	0	0	0	1448173	197	Hollywood			Lower
LOS ANGELES			4337001012	Neighborhood Office Commercial	C4-1VL	0	108	0.008539807	Commercial - Office Building - One Story	YES - Current	NO - Privately-Owned	Available	Used in Prior Housing Element - Non-Vacant	0	0.001756888	0	0.001756888	0	0	0	1448173	220	Hollywood			Above Moderate
LOS ANGELES	919 N LA CIENEGA BLVD	90069	4337001038	Neighborhood Office Commercial	C4-1VL	0	108	0.137741233	Commercial - Store - One Story	YES - Current	NO - Privately-Owned	Available	Used in Prior Housing Element - Non-Vacant	0.170374364	0	0	0.170374364	0	0	0	1448173	341	Hollywood			Lower
LOS ANGELES	747 N LA CIENEGA BLVD	90069	4337002033	Neighborhood Office Commercial	C4-1VL	0	108	0.069283513	Commercial - Restaurant, Cocktail Lounge - Restaurant, Cocktail Lounge, Tavern - One Story	YES - Current	NO - Privately-Owned	Available	Not Used in Prior Housing Element	0	0	0.003161998	0.003161998	0	0	0	1418173	264	Hollywood			Above Moderate
LOS ANGELES			4337002033	Neighborhood Office Commercial	C4-1VL	0	108	0.011019301	Commercial - Restaurant, Cocktail Lounge - Restaurant, Cocktail Lounge, Tavern - One Story	YES - Current	NO - Privately-Owned	Available	Not Used in Prior Housing Element	0	0	0.001756888	0.001756888	0	0	0	1418173	263	Hollywood			Above Moderate
LOS ANGELES	8511 W SHERWOOD DR	90069	4337002034	Neighborhood Office Commercial	C4-1VL	0	108	0.057300559	Commercial - Store - One Story	YES - Current	NO - Privately-Owned	Available	Not Used in Prior Housing Element	0	0	0.019033083	0.019033083	0	0	0	1418173	261	Hollywood			Above Moderate
LOS ANGELES	765 N LA CIENEGA BLVD	90069	4337002036	Neighborhood Office Commercial	C4-1VL	0	108	0.136738272	Commercial - Store Combination - Store and Residential Combination - One Story	YES - Current	NO - Privately-Owned	Available	Used in Prior Housing Element - Non-Vacant	0.052679382	0	0	0.052679382	0	0	0	1418173	204	Hollywood			Lower
LOS ANGELES			4337002036	Neighborhood Office Commercial	C4-1VL	0	108	0.002930619	Commercial - Store Combination - Store and Residential Combination - One Story	YES - Current	NO - Privately-Owned	Available	Used in Prior Housing Element - Non-Vacant	0	0	0.002210389	0.002210389	0	0	0	1418173	221	Hollywood			Above Moderate
LOS ANGELES	815 N LA CIENEGA BLVD	90069	4337002039	Neighborhood Office Commercial	C4-1VL	0	108	0.137574617	Commercial - Store - One Story	YES - Current	NO - Privately-Owned	Available	Used in Prior Housing Element - Non-Vacant	0.170374364	0	0	0.170374364	0	0	0	1418173	154	Hollywood			Lower
LOS ANGELES	819 N LA CIENEGA BLVD	90069	4337002040	Neighborhood Office Commercial	C4-1VL	0	108	0.11464321	Commercial - Store - One Story	YES - Current	NO - Privately-Owned	Available	Used in Prior Housing Element - Non-Vacant	0.150686766	0	0	0.150686766	0	0	0	1418173	141	Hollywood			Lower
LOS ANGELES	825 N LA CIENEGA BLVD	90069	4337002041	Neighborhood Office Commercial	C4-1VL	0	108	0.105454923	Commercial - Store - One Story	YES - Current	NO - Privately-Owned	Available	Used in Prior Housing Element - Non-Vacant	0.14048712	0	0	0.14048712	0	0	0	1418173	127	Hollywood			Lower
LOS ANGELES			4337002041	Neighborhood Office Commercial	C4-1VL	0	108	0.021090081	Commercial - Store - One Story	YES - Current	NO - Privately-Owned	Available	Used in Prior Housing Element - Non-Vacant	0	0	0.031613258	0.031613258	0	0	0	1418173	123	Hollywood			Above Moderate
LOS ANGELES	829 N LA CIENEGA BLVD	90069	4337002042	Neighborhood Office Commercial	C4-1VL	0	108	0.091707906	Commercial - Restaurant, Cocktail Lounge - Restaurant, Cocktail Lounge, Tavern - One Story	YES - Current	NO - Privately-Owned	Available	Used in Prior Housing Element - Non-Vacant	0.122859377	0	0	0.122859377	0	0	0	1418173	114	Hollywood			Lower
LOS ANGELES			4337002042	Neighborhood Office Commercial	C4-1VL	0	108	0.045855336	Commercial - Restaurant, Cocktail Lounge - Restaurant, Cocktail Lounge, Tavern - One Story	YES - Current	NO - Privately-Owned	Available	Used in Prior Housing Element - Non-Vacant	0	0	0.031002127	0.031002127	0	0	0	1418173	107	Hollywood			Above Moderate
LOS ANGELES	839 N LA CIENEGA BLVD	90069	4337002044	Neighborhood Office Commercial	C4-1VL	0	108	0.09101129	Commercial - Store - One Story	YES - Current	NO - Privately-Owned	Available	Used in Prior Housing Element - Non-Vacant	0.038263956	0	0	0.038263956	0	0	0	1418173	72	Hollywood			Lower
LOS ANGELES			4337002044	Neighborhood Office Commercial	C4-1VL	0	108	0.045853273	Commercial - Store - One Story	YES - Current	NO - Privately-Owned	Available	Used in Prior Housing Element - Non-Vacant	0	0	0.004081202	0.004081202	0	0	0	1418173	80	Hollywood			Above Moderate
LOS ANGELES	843 N LA CIENEGA BLVD	90069	4337002045	Neighborhood Office Commercial	C4-1VL	0	108	0.100848075	Commercial - Store - One Story	YES - Current	NO - Privately-Owned	Available	Used in Prior Housing Element - Non-Vacant	0.13473459	0	0	0.13473459	0	0	0	1418173	53	Hollywood			Lower
LOS ANGELES			4337002045	Neighborhood Office Commercial	C4-1VL	0	108	0.020171273	Commercial - Store - One Story	YES - Current	NO - Privately-Owned	Available	Used in Prior Housing Element - Non-Vacant	0	0	0.031613258	0.031613258	0	0	0	1418173	68	Hollywood			Above Moderate
LOS ANGELES	847 N LA CIENEGA BLVD	90069	4337002046	Neighborhood Office Commercial	C4-1VL	0	108	0.137543723	Commercial - Store Combination - Store and Residential Combination - Two Stories	YES - Current	NO - Privately-Owned	Available	Used in Prior Housing Element - Non-Vacant	0.052679382	0	0	0.052679382	0	0	0	1418173	38	Hollywood			Lower
LOS ANGELES	857 N LA CIENEGA BLVD	90069	4337002047	Neighborhood Office Commercial	C4-1VL	0	108	0.137645039	Commercial - Store Combination - Store and Residential Combination - Two Stories	YES - Current	NO - Privately-Owned	Available	Used in Prior Housing Element - Non-Vacant	0.06830479	0	0	0.06830479	0	0	0	1418173	21	Hollywood			Lower
LOS ANGELES	861 N LA CIENEGA BLVD	90069	4337002048	Neighborhood Office Commercial	C4-1VL	0	108	0.134465302	Commercial - Restaurant, Cocktail Lounge - Restaurant, Cocktail Lounge, Tavern - One Story	YES - Current	NO - Privately-Owned	Available	Not Used in Prior Housing Element	0.12668049	0	0	0.12668049	2	0	0	1448173	404	Hollywood			Lower
LOS ANGELES	755 N LA CIENEGA BLVD	90069	4337002075	Neighborhood Office Commercial	C4-1VL	0	108	0.121069634	Commercial - Shopping Center (Neighborhood, Community) - One Story	YES - Current	NO - Privately-Owned	Available	Used

LOS ANGELES	643 N LA CIENEGA BLVD	90069	4337003052	Neighborhood Office Commercial	C4-1VL	0	108	0.129122355	Commercial - Restaurant, Cocktail Lounge - Restaurant, Cocktail Lounge, Tavern - One Story	YES - Current	NO - Privately-Owned	Available	Used in Prior Housing Element - Non-Vacant	0.017417587	0	0	0.017417587	0	0	0	1418173	532	Hollywood			Lower
LOS ANGELES	649 N LA CIENEGA BLVD	90069	4337003052	Neighborhood Office Commercial	C4-1VL	0	108	0.12910482	Commercial - Restaurant, Cocktail Lounge - Restaurant, Cocktail Lounge, Tavern - One Story	YES - Current	NO - Privately-Owned	Available	Used in Prior Housing Element - Non-Vacant	0.017417587	0	0	0.017417587	0	0	0	1418173	525	Hollywood			Lower
LOS ANGELES	653 N LA CIENEGA BLVD	90069	4337003053	Neighborhood Office Commercial	C4-1VL	0	108	0.115137956	Commercial - Store - One Story	YES - Current	NO - Privately-Owned	Available	Not Used in Prior Housing Element	0.018401282	0	0	0.018401282	1	0	0	1418173	496	Hollywood			Lower
LOS ANGELES	657 N LA CIENEGA BLVD	90069	4337003054	Neighborhood Office Commercial	C4-1VL	0	108	0.129064895	Commercial - Store - One Story	YES - Current	NO - Privately-Owned	Available	Not Used in Prior Housing Element	0.035975401	0	0	0.035975401	2	0	0	1418173	456	Hollywood			Lower
LOS ANGELES	663 N LA CIENEGA BLVD	90069	4337003055	Neighborhood Office Commercial	C4-1VL	0	108	0.129045671	Commercial - Store Combination - Store and Residential Combination - One Story	YES - Current	NO - Privately-Owned	Available	Used in Prior Housing Element - Non-Vacant	0.048053682	0	0	0.048053682	0	0	0	1418173	450	Hollywood			Lower
LOS ANGELES	701 N LA CIENEGA BLVD	90069	4337003056	Neighborhood Office Commercial	C4-1VL	0	108	0.129026293	Commercial - Store - One Story	YES - Current	NO - Privately-Owned	Available	Used in Prior Housing Element - Non-Vacant	0.048053682	0	0	0.048053682	0	0	0	1418173	444	Hollywood			Lower
LOS ANGELES	709 N LA CIENEGA BLVD	90069	4337003057	Neighborhood Office Commercial	C4-1VL	0	108	0.129006916	Commercial - Store - One Story	YES - Current	NO - Privately-Owned	Available	Used in Prior Housing Element - Non-Vacant	0.048053682	0	0	0.048053682	0	0	0	1418173	418	Hollywood			Lower
LOS ANGELES	715 N LA CIENEGA BLVD	90069	4337003058	Neighborhood Office Commercial	C4-1VL	0	108	0.128987538	Commercial - Parking Lot (Commercial Use Property) - Lots - Patron or Employee - One Story	YES - Current	NO - Privately-Owned	Available	Used in Prior Housing Element - Non-Vacant	0.029462199	0	0	0.029462199	0	0	0	1418173	386	Hollywood			Lower
LOS ANGELES	717 N LA CIENEGA BLVD	90069	4337003059	Neighborhood Office Commercial	C4-1VL	0	108	0.128969061	Commercial - Store Combination - Store and Residential Combination - Two Stories	YES - Current	NO - Privately-Owned	Available	Used in Prior Housing Element - Non-Vacant	0.062263054	0	0	0.062263054	0	0	0	1418173	371	Hollywood			Lower
LOS ANGELES	721 N LA CIENEGA BLVD	90069	4337003060	Neighborhood Office Commercial	C4-1VL	0	108	0.128948794	Commercial - Store Combination - Store and Residential Combination - Two Stories	YES - Current	NO - Privately-Owned	Available	Used in Prior Housing Element - Non-Vacant	0.048053682	0	0	0.048053682	0	0	0	1418173	353	Hollywood			Lower
LOS ANGELES	727 N LA CIENEGA BLVD	90069	4337003061	Neighborhood Office Commercial	C4-1VL	0	108	0.128928949	Commercial - Store - One Story	YES - Current	NO - Privately-Owned	Available	Used in Prior Housing Element - Non-Vacant	0.155075301	0	0	0.155075301	0	0	0	1418173	334	Hollywood			Lower
LOS ANGELES	737 N LA CIENEGA BLVD	90069	4337003062	Neighborhood Office Commercial	C4-1VL	0	108	0.115058251	Commercial - Store - One Story	YES - Current	NO - Privately-Owned	Available	Used in Prior Housing Element - Non-Vacant	0.045081146	0	0	0.045081146	0	0	0	1418173	319	Hollywood			Lower
LOS ANGELES	8502 W SHERWOOD DR	90069	4337003063	Neighborhood Office Commercial	C4-1VL	0	108	0.095120148	Commercial - Store - One Story	YES - Current	NO - Privately-Owned	Available	Not Used in Prior Housing Element	0.049497759	0	0	0.049497759	0	0	0	1418173	300	Hollywood			Lower
LOS ANGELES	8510 W SHERWOOD DR	90069	4337003064	Neighborhood Office Commercial	C4-1VL	0	108	0.048209658	Residential - Single Family Residence	YES - Current	NO - Privately-Owned	Available	Not Used in Prior Housing Element	0	0	0.072588408	0.072588408	0	0	0	1418173	299	Hollywood			Above Moderate
LOS ANGELES			4391032033	Very Low II Residential	RE11-1-HCR	0	1 unit per lot	0.001828625	Residential - Single Family Residence - Vacant Land	YES - Current	NO - Privately-Owned	Available	Not Used in Prior Housing Element	0	0	0.077771699	0.077771699	0	0	0	1478165	410	Hollywood			Above Moderate
LOS ANGELES	9386 W FLICKER WAY	90069	4392003007	Very Low II Residential	RE11-1-HCR	0	1 unit per lot	0.111410833	Residential - Single Family Residence - Pool	YES - Current	NO - Privately-Owned	Available	Not Used in Prior Housing Element	0	0	0.010013814	0.010013814	0	0	0	1478165	486	Hollywood			Above Moderate
LOS ANGELES			4392003007	Very Low II Residential	RE11-1-HCR	0	1 unit per lot	0.008889046	Residential - Single Family Residence - Pool	YES - Current	NO - Privately-Owned	Available	Not Used in Prior Housing Element	0	0	0.010013814	0.010013814	0	0	0	1478165	484	Hollywood			Above Moderate
LOS ANGELES			4392003007	Very Low II Residential	RE11-1-HCR	0	1 unit per lot	0.044134257	Residential - Single Family Residence - Pool	YES - Current	NO - Privately-Owned	Available	Not Used in Prior Housing Element	0	0	0.010013814	0.010013814	0	0	0	1478165	499	Hollywood			Above Moderate
LOS ANGELES			4392003019	Very Low II Residential	RE11-1-HCR	0	1 unit per lot	0.292497803	Residential - Single Family Residence	YES - Current	NO - Privately-Owned	Available	Not Used in Prior Housing Element	0	0	0.077771699	0.077771699	0	0	0	1478165	633	Hollywood			Above Moderate
LOS ANGELES	9300 W FLICKER WAY	90069	4392006002	Very Low II Residential	RE11-1-HCR	0	1 unit per lot	0.27857378	Residential - Single Family Residence - Other Improvements Only	YES - Current	NO - Privately-Owned	Available	Not Used in Prior Housing Element	0	0	0.037221029	0.037221029	0	0	0	1478165	437	Hollywood			Above Moderate
LOS ANGELES	1301 N CORDELL PL	90069	4392009009	Very Low II Residential	RE11-1-HCR	0	1 unit per lot	0.298895991	Residential - Single Family Residence - Other Improvements Only	YES - Current	NO - Privately-Owned	Available	Not Used in Prior Housing Element	0	0	0.013114351	0.013114351	0	0	0	1448165	87	Hollywood			Above Moderate
LOS ANGELES	1152 N SUNSET VALE AVE	90069	4392011013	Low II Residential	R1-1-HCR	0	1 unit per lot	0.424639768	Residential - Single Family Residence - Other Improvements Only	YES - Current	NO - Privately-Owned	Available	Not Used in Prior Housing Element	0	0	0.243773031	0.243773031	0	0	0	1448165	200	Hollywood			Above Moderate
LOS ANGELES			4392011013	Low II Residential	R1-1-HCR	0	1 unit per lot	0.003047919	Residential - Single Family Residence - Other Improvements Only	YES - Current	NO - Privately-Owned	Available	Not Used in Prior Housing Element	0	0	0.243773031	0.243773031	0	0	0	1448165	201	Hollywood			Above Moderate
LOS ANGELES			4392011013	Low II Residential	R1-1-HCR	0	1 unit per lot	0.085462356	Residential - Single Family Residence - Other Improvements Only	YES - Current	NO - Privately-Owned	Available	Not Used in Prior Housing Element	0	0	0.243773031	0.243773031	0	0	0	1448165	199	Hollywood			Above Moderate
LOS ANGELES			4392011013	Low II Residential	R1-1-HCR	0	1 unit per lot	0.088683325	Residential - Single Family Residence - Other Improvements Only	YES - Current	NO - Privately-Owned	Available	Not Used in Prior Housing Element	0	0	0.243773031	0.243773031	0	0	0	1448165	208	Hollywood			Above Moderate
LOS ANGELES	1112 N SIERRA ALTA WAY	90069	4392014196	Low II Residential	R1-1-HCR	0	1 unit per lot	0.088202305	Residential - Single Family Residence - Condominium	YES - Current	NO - Privately-Owned	Available	Not Used in Prior Housing Element	0	0	0.077771699	0.077771699	0	0	0	1448165	270	Hollywood			Above Moderate
LOS ANGELES			4392014196	Low II Residential	R1-1-HCR	0	1 unit per lot	0.051620138	Residential - Single Family Residence - Condominium	YES - Current	NO - Privately-Owned	Available	Not Used in Prior Housing Element	0	0	0.077771699	0.077771699	0	0	0	1448165	273	Hollywood			Above Moderate
LOS ANGELES			4392015032	Very Low II Residential	RE11-1-HCR	0	1 unit per lot	0.00534062	Residential - Single Family Residence - Pool	YES - Current	NO - Privately-Owned	Available	Not Used in Prior Housing Element	0	0	0.243773031	0.243773031	0	0	0	1448165	274	Hollywood			Above Moderate
LOS ANGELES			4392015034	Very Low II Residential	RE11-1-HCR	0	1 unit per lot	0.010480489	Residential - Single Family Residence	YES - Current	NO - Privately-Owned	Available	Not Used in Prior Housing Element	0	0	0.243773031	0.243773031	0	0	0	1448165	272	Hollywood			Above Moderate
LOS ANGELES			4392015040	Very Low II Residential	RE11-1-HCR	0	1 unit per lot	0.060674309	Residential - Single Family Residence	YES - Current	NO - Privately-Owned	Available	Not Used in Prior Housing Element	0	0	0.243773031	0.243773031	0	0	0	1448165	271	Hollywood			Above Moderate
LOS ANGELES			4392015900	Very Low II Residential	RE11-1-HCR	0	1 unit per lot	0.003259009	Miscellaneous - Government Owned Property	YES - Current	YES - City-Owned	Available	Not Used in Prior Housing Element	0	0	0.001478815	0.001478815	0	0	0	1448165	641	Hollywood			Above Moderate
LOS ANGELES			4392015900	Very Low II Residential	RE11-1-HCR	0	1 unit per lot	0.02277222	Miscellaneous - Government Owned Property	YES - Current	YES - City-Owned	Available	Not Used in Prior Housing Element	0	0	0.001478815	0.001478815	0	0	0	1448165	637	Hollywood			Above Moderate
LOS ANGELES			4392016016	Very Low II Residential	RE11-1-HCR	0	1 unit per lot	0.123134312	Residential - Single Family Residence - Other Improvements Only	YES - Current	NO - Privately-Owned	Available	Not Used in Prior Housing Element	0	0	0.077771699	0.077771699	0	0	0	1448165	189	Hollywood			Above Moderate
LOS ANGELES	1220 N LA COLLINA DR	90069	4392016030	Very Low II Residential	RE11-1-HCR	0	1 unit per lot	0.280288551	Residential - Single Family Residence - Other Improvements Only	YES - Current	NO - Privately-Owned	Available	Not Used in Prior Housing Element	0	0	0.145212984	0.145212984	0	0	0	1448165	644	Hollywood			Above Moderate
LOS ANGELES	1144 N HOOVER ST	90029	5429001002	Low Medium I Residential	R2-1XL	0	17	0.109171969	Residential - Single Family Residence	YES - Current	NO - Privately-Owned	Available	Not Used in Prior Housing Element	0	0	0.074032062	0.074032062	1	1*	1*	145-5A201	371	Hollywood			Above Moderate
LOS ANGELES	1142 N HOOVER ST	90029	5429001003	Low Medium I Residential	R2-1XL	0	17	0.090127748	Residential - Single Family Residence	YES - Current	NO - Privately-Owned	Available	Not Used in Prior Housing Element	0	0	0.090605783	0.090605783	1	1*	1*	145-5A201	387	Hollywood			Above Moderate
LOS ANGELES	1065 N MYRA AVE	90029	5429001013	Low Medium I Residential	R2-1XL	0	17	0.094778097	Residential - Single Family Residence	YES - Current	NO - Privately-Owned	Available	Not Used in Prior Housing Element	0	0	0.090605783	0.090605783	1	1*	1*	145-5A201	449	Hollywood			Above Moderate
LOS ANGELES			5429001014	Low Medium I Residential	R2-1XL	0	17	0.033447546	Residential - Single Family Residence - Vacant Land	YES - Current	NO - Privately-Owned	Available	Not Used in Prior Housing Element	0	0	0.094724762	0.094724762	0	0	0	145-5A201	461	Hollywood			Above Moderate
LOS ANGELES	4215 W SANTA MONICA BLVD	90029	5429001018	Highway Oriented Commercial	C2-1D	0	108	0.020103837	Commercial - Parking Lot (Commercial Use Property) - Lots - Patron or Employee - One Story	YES - Current	NO - Privately-Owned	Available	Not Used in Prior Housing Element	0	0	0.003534763	0.003534763	0	0	0	145-5A201	486	Hollywood			Above Moderate
LOS ANGELES	1066 N MYRA AVE	90029	5429001020	Highway Oriented Commercial	C2-1D	0	108	0.035186531	Industrial - Industrial - Miscellaneous Industrial - One Story	YES - Current	NO - Privately-Owned	Available	Not Used in Prior Housing Element	0	0	0.000953966	0.000953966	0	0	0	145-5A201	470	Hollywood			Above Moderate
LOS ANGELES			5429001020	Highway Oriented Commercial	C2-1D	0	108	0.002050424	Industrial - Industrial - Miscellaneous Industrial - One Story	YES - Current	NO - Privately-Owned	Available	Not Used in Prior Housing Element	0	0	0.003833942	0.003833942	0	0	0	145-5A201	475	Hollywood			Above Moderate
LOS ANGELES	1072 N MYRA AVE	90029	5429001021	Highway Oriented Commercial	C2-1D	0	108	0.086386142	Commercial - Store - One Story	YES - Current	NO - Privately-Owned	Available	Not Used in Prior Housing Element	0	0	5.05361E-05	5.05361E-05	0	0	0	145-5A201	458	Hollywood			Above Moderate
LOS ANGELES	4205 W SANTA MONICA BLVD	90029	5429001023	Highway Oriented Commercial	C2-1D	0	108	0.045090137	Commercial - Office Building - One Story	YES - Current	NO - Privately-Owned	Available	Not Used in Prior Housing Element	0	0	0.000634096	0.000634096	0	0	0	145-5A201	463	Hollywood			Above Moderate
LOS ANGELES	4225 W SANTA MONICA BLVD	90029	5429001038	Highway Oriented Commercial	C2-1D	0	108	0.075565681	Commercial - Auto, Recreation Equipment, Construction Equipment Sales and Service - Auto Body Repair Shop - One Story	YES - Current	NO - Privately-Owned	Available	Not Used in Prior Housing Element	0	0	0.000891954	0.000891954	0	0	0	145-5A201	501	Hollywood			Above Moderate
LOS ANGELES			5429001038	Highway Oriented Commercial	C2-1D	0	108	0.006321237	Commercial - Auto, Recreation Equipment, Construction Equipment Sales and Service - Auto Body Repair Shop - One Story	YES - Current	NO - Privately-Owned	Available	Not Used in Prior Housing Element	0	0	0.004101676	0.004101676	0	0	0	145-5A201	478	Hollywood			Above Moderate
LOS ANGELES			5429001038	Highway Oriented Commercial	C2-1D	0	108	0.051940398	Commercial - Auto, Recreation Equipment, Construction Equipment Sales and Service - Auto Body Repair Shop - One Story	YES - Current	NO - Privately-Owned	Available	Not Used in Prior Housing Element	0	0	0.000606934	0.000606934	0	0	0	145-5A201	487	Hollywood			Above Moderate
LOS ANGELES	1077 N MANZANITA ST	90029	5429002002	Highway Oriented Commercial	C2-1D	0	108	0.171088216	Commercial - Commercial - Vacant Land	YES - Current	NO - Privately-Owned	Available	Not Used in Prior Housing Element	0	0	0.000900562	0.000900562	0	0	0	145-5A201	304	Hollywood			Above Moderate
LOS ANGELES	4112 W SUNSET BLVD	90029	5429002005	Highway Oriented Commercial	C2-1D	0	108	0.05502737	Commercial - Store - One Story	YES - Current	NO - Privately-Owned	Available	Not Used in Prior Housing Element	0	0	0.00164404	0.00164404	0	0	0	145-5A201	253	Hollywood			Above Moderate
LOS ANGELES			5429002005	Highway Oriented Commercial	C2-1D	0	108	0.039329144	Commercial - Store - One Story	YES - Current	NO - Privately-Owned	Available	Not Used in Prior Housing Element	0	0	0.000831005	0.000831005	0	0	0	145-5A201	273	Hollywood			Above Moderate
LOS ANGELES	4124 W SUNSET BLVD	90029	5429002007	Highway Oriented Commercial	C2-1D	0	108	0.038267646	Commercial - Commercial - Vacant Land	YES - Current	NO - Privately-Owned	Available	Not Used in Prior Housing Element	0	0	0.009923444	0.009923444	0	0	0	145-5A201	223	Hollywood			Above Moderate
LOS ANGELES			5429002007	Highway Oriented Commercial	C2-1D	0	108	0.004159764	Commercial - Commercial - Vacant Land	YES - Current	NO - Privately-Owned	Available	Not Used in Prior Housing Element	0	0	0.0419011	0.0419011	0	0	0	145-5A201	220	Hollywood			Above Moderate
LOS ANGELES	4122 W SUNSET BLVD	90029	5429002008	Highway Oriented Commercial	C2-1D	0	108	0.057345669	Industrial - Light Manufacturing - One Story	YES - Current	NO - Privately-Owned	Available	Not Used in Prior Housing Element	0	0	0.001452013	0.001452013	0	0	0	145-5A201	226	Hollywood			Above Moderate
LOS ANGELES			5429002008	Highway Oriented Commercial	C2-1D	0	108	0.057339428	Industrial - Light Manufacturing - One Story	YES - Current	NO - Privately-Owned	Available	Not Used in Prior Housing Element	0	0	0.001452013	0.001452013	0	0	0	145-5A201	231	Hollywood			Above Moderate
LOS ANGELES	4117 W GATEWAY AVE	90029	5429002009	Low Medium II Residential	RD1.5-1XL	0	29	0.076963561	Residential - Double, Duplex, or Two Units - 4 Stories or Less	YES - Current	NO - Privately-Owned	Available	Not Used in Prior Housing Element	0	0	0.279192102	0.279192102	2	2*	2*	145-5A201	288	Hollywood	Yes		Above Moderate
LOS ANGELES	4121 W GATEWAY AVE	90029	5429002010	Low Medium II Residential	RD1.5-1XL	0	29	0.10040604	Residential - Double, Duplex, or Two Units - 4 Stories or Less	YES - Current	NO - Privately-Owned	Available	Not Used in Prior Housing Element	0	0	0.035179172	0.035179172	2	2*	2*	145-5A201	274	Hollywood	Yes		Above Moderate
LOS ANGELES	1114 N MYRA AVE	90029	5429002013	Low Medium II Residential	RD1.5-1XL	0	29	0.026461806	Commercial - Store Combination - Store and Residential Combination - One Story	YES - Current	NO - Privately-Owned	Available	Not Used in Prior Housing Element	0	0	0.005259565	0.005259565	0	0	0	145-5A201	354	Hollywood	Yes		Above Moderate
LOS ANGELES			5429002015	Low Medium II Residential	RD1.5-1XL	0	29	0.049382167	Residential - Single Family Residence - Vacant Land	YES - Current	NO - Privately-Owned	Available	Not Used in Prior Housing Element	0	0	0.227994561	0.227994561	0	1*	1*	145-5A201	317	Hollywood			Above Moderate
LOS ANGELES			5429002017	Highway Oriented Commercial	C2-1D	0	108	0.001366066	Residential - Single Family Residence - Vacant Land	YES - Current	NO - Privately-Owned	Available	Not Used in Prior Housing Element	0	0	0.094724762	0.094724762	0	0	0	145-5A201	319	Hollywood			Above Moderate
LOS ANGELES	1071 N MANZANITA ST	90029	5429002018	Highway Oriented Commercial	C2-1D	0	108	0.079800413	Residential - Single Family Residence - Vacant Land	YES - Current	NO - Privately-Owned	Available	Not Used in Prior Housing Element	0	0	0.020012551	0.020012551	0	0	0	145-5A201	320	Hollywood			Above Moderate
LOS ANGELES	4125 W GATEWAY AVE	90029	5429002032	Low Medium II Residential	RD1.5-1XL	0	29	0.091800866	Residential - Single Family Residence	YES - Current	NO - Privately-Owned	Available	Not Used in Prior Housing Element	0	0	0.214433795	0.214433795	1	2*	2*	145-5A201	263	Hollywood			Above Moderate
LOS ANGELES			5429002033	Low Medium II Residential	RD1.5-1XL	0	29	0.015214395	Residential - Single Family Residence - Vacant Land	YES - Current	NO - Privately-Owned	Available	Not Used in Prior Housing Element	0	0	0.094724762	0.094724762	0	0	0	145-5A201	255	Hollywood			Above Moderate
LOS ANGELES	4101 W SANTA MONICA BLVD	90029	5429002036	Highway Oriented Commercial	C2-1D	0	108	0.078332994	Commercial - Parking Lot (Commercial Use Property) - Lots - Patron or Employee - One Story	YES - Current	NO - Privately-Owned	Available	Not Used in Prior Housing Element	0	0	0.070789814	0.070789814	0	0	0	145-5A201	331	Hollywood			Above Moderate
LOS ANGELES	4103 W SANTA MONICA BLVD	90029	5429002036	Highway Oriented Commercial	C2-1D	0	108	0.063648032	Commercial - Parking Lot (Commercial Use Property) - Lots - Patron or Employee - One Story	YES - Current	NO - Privately-Owned	Available	Not Used in Prior Housing Element	0	0	0.129331684	0.129331684	0	0	0	145-5A201	335	Hollywood			Above Moderate
LOS ANGELES	4105 W SANTA MONICA BLVD	90029	5429002036	Highway Oriented Commercial	C2-1D	0	108	0.062003124	Commercial - Parking Lot (Commercial Use Property) - Lots - Patron or Employee - One Story	YES - Current	NO - Privately-Owned	Available	Not Used in Prior Housing Element	0	0	0.129331684	0.129331684	0	0	0	145-5A201	345	Hollywood			Above Moderate
LOS ANGELES	4109 W SANTA MONICA BLVD	90029	5429002036	Highway Oriented Commercial	C2-1D	0	108	0.06094491	Commercial - Parking Lot (Commercial Use Property) - Lots - Patron or Employee - One Story	YES - Current	NO - Privately-Owned	Available	Not Used in Prior Housing Element	0	0	0.129331684	0.129331684	0	0	0	145-5A201	350	Hollywood			Above Moderate
LOS ANGELES	4111 W SANTA MONICA BLVD	90029	5429002036	Highway Oriented Commercial	C2-1D	0	108	0.059813633	Commercial - Parking Lot (Commercial Use Property) - Lots - Patron or Employee - One Story	YES - Current	NO - Privately-Owned	Available	Not Used in Prior Housing Element	0	0	0.129331684	0.129331684	0	0	0	145-5A201	353	Hollywood			Above Moderate
LOS ANGELES	4115 W SANTA MONICA BLVD	90029	5429002036	Highway Oriented Commercial	C2-1D	0	108	0.057729557	Commercial - Parking Lot (Commercial Use Property) - Lots - Patron or Employee - One Story	YES - Current	NO - Privately-Owned	Available	Not Used in Prior Housing Element	0	0	0.157588065	0.157588065	0	0	0	145-5A201	363	Hollywood			Above Moderate
LOS ANGELES	1112 N MYRA AVE	90029	5429002037	Highway Oriented Commercial	C2-1D	0	108	0.075126226	Commercial - Commercial - Vacant Land	YES - Current	NO - Privately-Owned	Available	Not Used in Prior Housing Element	0	0	0.086662203	0.086662203	0	0	0	145-5A201	366	Hollywood			Above Moderate
LOS ANGELES	4117 W SANTA MONICA BLVD	90029	5429002037	Highway Oriented Commercial	C2-1D	0	108	0.054556703	Commercial - Commercial - Vacant Land	YES - Current	NO - Privately-Owned	Available	Not Used in Prior Housing Element	0	0	0.157588065	0.157588065	0	0	0	145-5A201	367	Hollywood			Above Moderate
LOS ANGELES	4121 W SANTA MONICA BLVD	90029	5429002037	Highway Oriented Commercial	C2-1D	0	108	0.069330198	Commercial - Commercial - Vacant Land	YES - Current	NO - Privately-Owned	Available	Not Used in Prior Housing Element	0	0	0.105950606	0.105950606	0	0	0	145-5A201	370	Hollywood			Above Moderate
LOS ANGELES	4123 W SANTA MONICA BLVD	90029	5429002037	Highway Oriented Commercial	C2-1D	0	108	0.063739216	Commercial - Commercial - Vacant Land	YES - Current	NO - Privately-Owned	Available	Not Used in Prior Housing Element	0	0	0.129331684	0.129331684	0	0	0	145-5A201	383	Hollywood			Above Moderate
LOS ANGELES	1216 N HOOVER ST	90029	5429004005	Low Medium I Residential	R2-1XL	0	17	0.120522485	Residential - Double, Duplex, or Two Units - 4 Stories or Less	YES - Current	NO - Privately-Owned	Available	Not Used in Prior Housing Element	0	0	0.279192102	0.279192102	2	2*	2*	145-5A201	156	Hollywood	Yes		Above Moderate
LOS ANGELES	1208 N HOOVER ST	90029	5429004008	Low Medium I Residential	R2-1XL	0	17	0.120522817	Residential - Double, Duplex, or Two Units - 4 Stories or Less	YES - Current	NO - Privately-Owned	Available	Not Used in Prior Housing Element	0	0	0.710132146	0.710132146	0	2*	2*	145-5A201	191	Hollywood	Yes		Above Moderate
LOS ANGELES	1021 N BATES AVE	90029	5429004013	Low Medium I Residential	R2-1XL	0	17	0.134238146	Residential - Double, Duplex, or Two Units - 4 Stories or Less	YES - Current	NO - Privately-Owned	Available	Not Used in Prior Housing Element	0	0	0.043316406	0.043316406	2	2*	2*	145-5A201	144	Hollywood	Yes		Above Moderate
LOS ANGELES	1214 N HOOVER ST	90029	5429004032	Low Medium I Residential	R2-1XL	0	17	0.120521729	Residential - Double, Duplex, or Two Units - 4 Stories or Less	YES - Current	NO - Privately-Owned	Available	Not Used in Prior Housing Element	0	0	0.279192102	0.279192102	2	2*	2*	145-5A201	173	Hollywood	Yes		Above Moderate
LOS ANGELES	4228 W SUNSET BLVD	90029	5429005006	Neighborhood Office Commercial	[T][Q]C2-1D	0	108	0.057397474	Commercial - Store - One Story	YES - Current	NO - Privately-Owned	Available	Not Used in Prior Housing Element	0	0	0.04683428	0.04683428	0	0	0	145-5A201	135	Hollywood			Above Moderate
LOS ANGELES	4226 W SUNSET BLVD	90029	5429005007	Neighborhood Office Commercial	[T][Q]C2-1D	0	108	0.057394731	Commercial - Commercial - Vacant Land	YES - Current	NO - Privately-Owned	Available	Not Used in Prior Housing Element	0	0	0.100099862	0.100099862	0	0	0	145-5A201	142	Hollywood			Above Moderate
LOS ANGELES	4224 W SUNSET BLVD	90029	5429005008	Neighborhood Office Commercial	[T][Q]C2-1D	0	108	0.057391829	Commercial - Commercial - Vacant Land	YES - Current	NO - Privately-Owned	Available	Not Used in Prior Housing Element	0	0	0.122588378	0.122588378	0	0	0	145-5A201	149	Hollywood			Above Moderate
LOS ANGELES	4220 1/2 W SUNSET BLVD	90029	5429005009	Neighborhood Office Commercial	[T][Q]C2-1D	0	108	0.057388167	Commercial - Store Combination - Store and Residential Combination - One Story	YES - Current	NO - Privately-Owned	Available	Not Used in Prior Housing Element	0	0	0.008116672	0.008116672	0	0	0	145-5A201	159	Hollywood			Above Moderate
LOS ANGELES	4218 W SUNSET BLVD	90029	5429005010	Neighborhood Office Commercial	[T][Q]C2-1D	0	108	0.057384837	Commercial - Commercial - Vacant Land	YES - Current	NO - Privately-Owned	Available	Not Used in Prior Housing Element	0	0	0.122588378	0.122588378	0	0	0	145-5A201	162	Hollywood			Above Moderate
LOS ANGELES	4212 W SUNSET BLVD	90029	5429005011	Neighborhood Office Commercial	[T][Q]C2-1D	0	108	0.057378272	Commercial - Restaurant, Cocktail Lounge - Restaurant, Cocktail Lounge, Tavern - One Story	YES - Current	NO - Privately-Owned	Available	Not Used in Prior Housing Element	0	0	0.008116672	0.008116672	0	0	0	145-5A201	177	Hollywood			Above Moderate
LOS ANGELES	4216 W SUNSET BLVD	90029	5429005011	Neighborhood Office Commercial	[T][Q]C2-1D	0	108	0.057380886	Commercial - Restaurant, Cocktail Lounge - Restaurant, Cocktail Lounge, Tavern - One Story	YES - Current	NO - Privately-Owned	Available	Not Used in Prior Housing Element	0	0	0.008116672	0.008116672	0	0	0	145-5A201	164	Hollywood			Above Moderate
LOS ANGELES	4210 W SUNSET BLVD	90029	5429005012	Neighborhood Office Commercial	[T][Q]C2-1D	0	108	0.057375589	Commercial - Commercial - Vacant Land	YES - Current	NO - Privately-Owned	Available	Not Used in Prior Housing Element	0	0	0.100099862	0.100099862	0	0	0	145-5A201	179	Hollywood			Above Moderate
LOS ANGELES	4208 W SUNSET BLVD	90029	5429005013	Neighborhood Office Commercial	[T][Q]C2-1D	0	108	0.057371236	Commercial - Commercial - Vacant Land	YES - Current	NO - Privately-Owned	Available	Not Used in Prior Housing Element	0	0	0.100099862	0.100099862	0	0	0	145-5A201	186

LOS ANGELES	4326 W SUNSET BLVD	90029	5429006004	Highway Oriented Commercial	C2-1D	0	108	0.090191009	Commercial - Restaurant, Cocktail Lounge - Restaurant, Cocktail Lounge, Tavern - One Story	YES - Current	NO - Privately-Owned	Available	Not Used in Prior Housing Element	0	0	0.00015613	0.00015613	0	0	0	145-5A201	17	Hollywood			Above Moderate
LOS ANGELES	4320 W SUNSET BLVD	90029	5429006005	Highway Oriented Commercial	C2-1D	0	108	0.05712976	Residential - Single Family Residence - Other Improvements Only	YES - Current	NO - Privately-Owned	Available	Not Used in Prior Housing Element	0	0	0.158608365	0.158608365	0	0	0	145-5A201	31	Hollywood			Above Moderate
LOS ANGELES	4324 W SUNSET BLVD	90029	5429006005	Highway Oriented Commercial	C2-1D	0	108	0.057171116	Residential - Single Family Residence - Other Improvements Only	YES - Current	NO - Privately-Owned	Available	Not Used in Prior Housing Element	0	0	0.158608365	0.158608365	0	0	0	145-5A201	22	Hollywood			Above Moderate
LOS ANGELES	4318 W SUNSET BLVD	90029	5429006006	Highway Oriented Commercial	C2-1D	0	108	0.05708597	Commercial - Parking Lot (Commercial Use Property) - Lots - Patron or Employee - One Story	YES - Current	NO - Privately-Owned	Available	Not Used in Prior Housing Element	0	0	0.001215394	0.001215394	0	0	0	145-5A201	35	Hollywood			Above Moderate
LOS ANGELES	4316 W SUNSET BLVD	90029	5429006007	Highway Oriented Commercial	C2-1D	0	108	0.02852658	Commercial - Parking Lot (Commercial Use Property) - Lots - Patron or Employee - One Story	YES - Current	NO - Privately-Owned	Available	Not Used in Prior Housing Element	0	0	0.001043885	0.001043885	0	0	0	145-5A201	39	Hollywood			Above Moderate
LOS ANGELES	4314 W SUNSET BLVD	90029	5429006008	Highway Oriented Commercial	C2-1D	0	108	0.056999062	Commercial - Store Combination - Store and Residential Combination - One Story	YES - Current	NO - Privately-Owned	Available	Not Used in Prior Housing Element	0	0	0.001280422	0.001280422	0	0	0	145-5A201	52	Hollywood			Above Moderate
LOS ANGELES		5429006008		Highway Oriented Commercial	C2-1D	0	108	0.028515754	Commercial - Store Combination - Store and Residential Combination - One Story	YES - Current	NO - Privately-Owned	Available	Not Used in Prior Housing Element	0	0	0.001093391	0.001093391	0	0	0	145-5A201	48	Hollywood			Above Moderate
LOS ANGELES	4310 W SUNSET BLVD	90029	5429006009	Highway Oriented Commercial	C2-1D	0	108	0.056956933	Commercial - Store - One Story	YES - Current	NO - Privately-Owned	Available	Not Used in Prior Housing Element	0	0	0.001280422	0.001280422	0	0	0	145-5A201	54	Hollywood			Above Moderate
LOS ANGELES	4306 W SUNSET BLVD	90029	5429006010	Highway Oriented Commercial	C2-1D	0	108	0.056869383	Commercial - Auto, Recreation Equipment, Construction Equipment Sales and Service - Auto Body Repair Shop - One Story	YES - Current	NO - Privately-Owned	Available	Not Used in Prior Housing Element	0	0	0.011110684	0.011110684	0	0	0	145-5A201	72	Hollywood			Above Moderate
LOS ANGELES	4308 W SUNSET BLVD	90029	5429006010	Highway Oriented Commercial	C2-1D	0	108	0.056912528	Commercial - Auto, Recreation Equipment, Construction Equipment Sales and Service - Auto Body Repair Shop - One Story	YES - Current	NO - Privately-Owned	Available	Not Used in Prior Housing Element	0	0	0.011110684	0.011110684	0	0	0	145-5A201	63	Hollywood			Above Moderate
LOS ANGELES	4300 W SUNSET BLVD	90029	5429006011	Highway Oriented Commercial	C2-1D	0	108	0.056783093	Commercial - Auto, Recreation Equipment, Construction Equipment Sales and Service - Auto Body Repair Shop - One Story	YES - Current	NO - Privately-Owned	Available	Not Used in Prior Housing Element	0	0	0.011110684	0.011110684	0	0	0	145-5A201	87	Hollywood			Above Moderate
LOS ANGELES	4304 W SUNSET BLVD	90029	5429006011	Highway Oriented Commercial	C2-1D	0	108	0.056826854	Commercial - Auto, Recreation Equipment, Construction Equipment Sales and Service - Auto Body Repair Shop - One Story	YES - Current	NO - Privately-Owned	Available	Not Used in Prior Housing Element	0	0	0.011110684	0.011110684	0	0	0	145-5A201	78	Hollywood			Above Moderate
LOS ANGELES	4337 W GATEWAY AVE	90029	5429006018	Low Medium I Residential	R2-1XL	0	17	0.114989481	Commercial - Parking Lot (Commercial Use Property) - Lots - Patron or Employee - One Story	YES - Current	NO - Privately-Owned	Available	Not Used in Prior Housing Element	0	0	0.005288409	0.005288409	0	1*	1*	145-5A201	21	Hollywood			Above Moderate
LOS ANGELES	4312 W PROSPECT AVE	90027	5430001001	Low Medium I Residential	R2-1XL	0	17	0.129130503	Residential - Double, Duplex, or Two Units - 4 Stories or Less - Vacant Land	YES - Current	NO - Privately-Owned	Available	Not Used in Prior Housing Element	0	0	1.000086665	1.000086665	0	2*	2*	148-5A201	90	Hollywood			Above Moderate
LOS ANGELES	1652 N HOOVER ST	90027	5430001002	Low Medium I Residential	R2-1XL	0	17	0.129129952	Residential - Double, Duplex, or Two Units - 4 Stories or Less	YES - Current	NO - Privately-Owned	Available	Not Used in Prior Housing Element	0	0	0.026033753	0.026033753	2	2*	2*	148-5A201	113	Hollywood	Yes		Above Moderate
LOS ANGELES	1644 N HOOVER ST	90027	5430001004	Low Medium I Residential	R2-1XL	0	17	0.114667999	Residential - Single Family Residence	YES - Current	NO - Privately-Owned	Available	Not Used in Prior Housing Element	0	0	0.164994121	0.164994121	1	1*	1*	148-5A201	156	Hollywood			Above Moderate
LOS ANGELES	1636 N HOOVER ST	90027	5430001005	Low Medium I Residential	R2-1XL	0	17	0.11466764	Residential - Single Family Residence - Pool	YES - Current	NO - Privately-Owned	Available	Not Used in Prior Housing Element	0	0	0.164994121	0.164994121	1	1*	1*	148-5A201	162	Hollywood			Above Moderate
LOS ANGELES	1632 N HOOVER ST	90027	5430001007	Low Medium I Residential	R2-1XL	0	17	0.129131396	Residential - Double, Duplex, or Two Units - 4 Stories or Less	YES - Current	NO - Privately-Owned	Available	Not Used in Prior Housing Element	0	0	0.594890964	0.594890964	2	2*	2*	148-5A201	166	Hollywood	Yes		Above Moderate
LOS ANGELES	1622 N HOOVER ST	90027	5430001009	Low Medium I Residential	R2-1XL	0	17	0.121095795	Residential - Single Family Residence	YES - Current	NO - Privately-Owned	Available	Not Used in Prior Housing Element	0	0	0.464603519	0.464603519	1	2*	2*	148-5A201	209	Hollywood			Above Moderate
LOS ANGELES	1616 N HOOVER ST	90027	5430001010	Low Medium I Residential	R2-1XL	0	17	0.114782781	Residential - Single Family Residence	YES - Current	NO - Privately-Owned	Available	Not Used in Prior Housing Element	0	0	0.164994121	0.164994121	1	1*	1*	148-5A201	214	Hollywood			Above Moderate
LOS ANGELES	1612 N HOOVER ST	90027	5430001011	Low Medium I Residential	R2-1XL	0	17	0.129130718	Residential - Double, Duplex, or Two Units - 4 Stories or Less	YES - Current	NO - Privately-Owned	Available	Not Used in Prior Housing Element	0	0	0.098799241	0.098799241	2	2*	2*	148-5A201	218	Hollywood	Yes		Above Moderate
LOS ANGELES	1606 N HOOVER ST	90027	5430001012	Low Medium I Residential	R2-1XL	0	17	0.129129409	Residential - Single Family Residence	YES - Current	NO - Privately-Owned	Available	Not Used in Prior Housing Element	0	0	0.464603519	0.464603519	1	2*	2*	148-5A201	257	Hollywood			Above Moderate
LOS ANGELES	4319 W CLAYTON AVE	90027	5430001013	Low Medium I Residential	R2-1XL	0	17	0.096285882	Residential - Single Family Residence	YES - Current	NO - Privately-Owned	Available	Not Used in Prior Housing Element	0	0	0.055261344	0.055261344	1	1*	1*	148-5A201	263	Hollywood			Above Moderate
LOS ANGELES	1607 N TALMADGE ST	90027	5430001016	Low Medium I Residential	R2-1XL	0	17	0.129714372	Residential - Double, Duplex, or Two Units - 4 Stories or Less	YES - Current	NO - Privately-Owned	Available	Not Used in Prior Housing Element	0	0	0.594890964	0.594890964	2	2*	2*	148-5A201	256	Hollywood	Yes		Above Moderate
LOS ANGELES	1619 N TALMADGE ST	90027	5430001018	Low Medium I Residential	R2-1XL	0	17	0.129844765	Residential - Double, Duplex, or Two Units - 4 Stories or Less	YES - Current	NO - Privately-Owned	Available	Not Used in Prior Housing Element	0	0	0.630880165	0.630880165	2	2*	2*	148-5A201	212	Hollywood	Yes		Above Moderate
LOS ANGELES	1633 N TALMADGE ST	90027	5430001021	Low Medium I Residential	R2-1XL	0	17	0.130037385	Residential - Single Family Residence	YES - Current	NO - Privately-Owned	Available	Not Used in Prior Housing Element	0	0	0.464603519	0.464603519	1	2*	2*	148-5A201	165	Hollywood			Above Moderate
LOS ANGELES	1643 N TALMADGE ST	90027	5430001023	Low Medium I Residential	R2-1XL	0	17	0.130164888	Residential - Single Family Residence	YES - Current	NO - Privately-Owned	Available	Not Used in Prior Housing Element	0	0	0.210425216	0.210425216	1	2*	2*	148-5A201	154	Hollywood			Above Moderate
LOS ANGELES	1649 N TALMADGE ST	90027	5430001024	Low Medium I Residential	R2-1XL	0	17	0.130231203	Residential - Single Family Residence	YES - Current	NO - Privately-Owned	Available	Not Used in Prior Housing Element	0	0	0.478929055	0.478929055	1	2*	2*	148-5A201	115	Hollywood			Above Moderate
LOS ANGELES		5430001025		Low Medium I Residential	R2-1XL	0	17	0.003443462	Residential - Three Units (Any Combination) - 4 Stories or Less - Vacant Land	YES - Current	NO - Privately-Owned	Available	Not Used in Prior Housing Element	0	0	0.145623267	0.145623267	0	0	0	148-5A201	112	Hollywood			Above Moderate
LOS ANGELES	4310 W PROSPECT AVE	90027	5430001027	Low Medium I Residential	R2-1XL	0	17	0.117326287	Residential - Double, Duplex, or Two Units - 4 Stories or Less	YES - Current	NO - Privately-Owned	Available	Not Used in Prior Housing Element	0	0	0.017048139	0.017048139	2	2*	2*	148-5A201	89	Hollywood			Above Moderate
LOS ANGELES	1660 N TALMADGE ST	90027	5430002018	Low Medium I Residential	R2-1XL	0	17	0.064278785	Residential - Single Family Residence	YES - Current	NO - Privately-Owned	Available	Not Used in Prior Housing Element	0	0	0.243030238	0.243030238	1	1*	1*	148-5A201	88	Hollywood			Above Moderate
LOS ANGELES	1656 N TALMADGE ST	90027	5430002019	Low Medium I Residential	R2-1XL	0	17	0.102941746	Residential - Single Family Residence	YES - Current	NO - Privately-Owned	Available	Not Used in Prior Housing Element	0	0	0.200506663	0.200506663	1	1*	1*	148-5A201	109	Hollywood			Above Moderate
LOS ANGELES	1634 N TALMADGE ST	90027	5430002024	Low Medium I Residential	R2-1XL	0	17	0.102719333	Residential - Single Family Residence	YES - Current	NO - Privately-Owned	Available	Not Used in Prior Housing Element	0	0	0.200506663	0.200506663	1	1*	1*	148-5A201	164	Hollywood			Above Moderate
LOS ANGELES	2211 N HYPERION AVE	90027	5430010009	Limited Commercial	C1-1D	0	54	0.088833779	Residential - Double, Duplex, or Two Units - 4 Stories or Less	YES - Current	NO - Privately-Owned	Available	Not Used in Prior Housing Element	0	0	0.132642451	0.132642451	2	0	0	148-5A205	351	Hollywood	Yes		Above Moderate
LOS ANGELES	2217 N HYPERION AVE	90027	5430010010	Limited Commercial	C1-1D	0	54	0.088988545	Commercial - Office Building - One Story	YES - Current	NO - Privately-Owned	Available	Not Used in Prior Housing Element	0.041062009	0	0	0.041062009	0	0	0	148-5A205	341	Hollywood			Lower
LOS ANGELES	2219 N HYPERION AVE	90027	5430010011	Limited Commercial	C1-1D	0	54	0.090394992	Commercial - Commercial - Artist in Residence - One Story	YES - Current	NO - Privately-Owned	Available	Not Used in Prior Housing Element	0.096196103	0	0	0.096196103	0	0	0	148-5A205	322	Hollywood			Lower
LOS ANGELES	2231 N HYPERION AVE	90027	5430010014	Limited Commercial	C1-1D	0	54	0.089448556	Residential - Single Family Residence	YES - Current	NO - Privately-Owned	Available	Not Used in Prior Housing Element	0.489351261	0	0	0.489351261	1	0	0	148-5A205	277	Hollywood			Lower
LOS ANGELES	2235 N HYPERION AVE	90027	5430010015	Limited Commercial	C1-1D	0	54	0.092177611	Residential - Single Family Residence	YES - Current	NO - Privately-Owned	Available	Not Used in Prior Housing Element	0.213956022	0	0	0.213956022	1	0	0	148-5A205	269	Hollywood			Lower
LOS ANGELES	2223 N HYPERION AVE	90027	5430010023	Limited Commercial	C1-1D	0	54	0.089541701	Residential - Double, Duplex, or Two Units - 4 Stories or Less	YES - Current	NO - Privately-Owned	Available	Not Used in Prior Housing Element	0.216914731	0	0	0.216914731	2	0	0	148-5A205	311	Hollywood			Lower
LOS ANGELES	2229 N HYPERION AVE	90027	5430010023	Limited Commercial	C1-1D	0	54	0.089673913	Residential - Double, Duplex, or Two Units - 4 Stories or Less	YES - Current	NO - Privately-Owned	Available	Not Used in Prior Housing Element	0.216914731	0	0	0.216914731	2	0	0	148-5A205	290	Hollywood			Lower
LOS ANGELES	2205 N HYPERION AVE	90027	5430011020	Limited Commercial	C1-1D	0	54	0.088937045	Residential - Single Family Residence	YES - Current	NO - Privately-Owned	Available	Not Used in Prior Housing Element	0.489351261	0	0	0.489351261	1	0	0	148-5A205	372	Hollywood			Lower
LOS ANGELES	2207 N HYPERION AVE	90027	5430011021	Limited Commercial	C1-1D	0	54	0.0889943	Residential - Double, Duplex, or Two Units - 4 Stories or Less	YES - Current	NO - Privately-Owned	Available	Not Used in Prior Housing Element	0	0	0.302650201	0.302650201	2	0	0	148-5A205	359	Hollywood	Yes		Above Moderate
LOS ANGELES	2131 N HYPERION AVE	90027	5430011024	Limited Commercial	C1-1D	0	54	0.089057681	Commercial - Auto, Recreation Equipment, Construction Equipment Sales and Service - Auto Body Repair Shop - One Story	YES - Current	NO - Privately-Owned	Available	Not Used in Prior Housing Element	0.096196103	0	0	0.096196103	0	0	0	148-5A205	406	Hollywood			Lower
LOS ANGELES	2143 N HYPERION AVE	90027	5430011024	Limited Commercial	C1-1D	0	54	0.086171018	Commercial - Auto, Recreation Equipment, Construction Equipment Sales and Service - Auto Body Repair Shop - One Story	YES - Current	NO - Privately-Owned	Available	Not Used in Prior Housing Element	0.096776104	0	0	0.096776104	0	0	0	148-5A205	396	Hollywood			Lower
LOS ANGELES	2147 N HYPERION AVE	90027	5430011024	Limited Commercial	C1-1D	0	54	0.086190732	Commercial - Auto, Recreation Equipment, Construction Equipment Sales and Service - Auto Body Repair Shop - One Story	YES - Current	NO - Privately-Owned	Available	Not Used in Prior Housing Element	0.096776104	0	0	0.096776104	0	0	0	148-5A205	385	Hollywood			Lower
LOS ANGELES	2121 N HYPERION AVE	90027	5430011032	Limited Commercial	C1-1D	0	54	0.090722329	Residential - Single Family Residence	YES - Current	NO - Privately-Owned	Available	Not Used in Prior Housing Element	0.53079046	0	0	0.53079046	1	0	0	148-5A203	434	Hollywood			Lower
LOS ANGELES	2125 N HYPERION AVE	90027	5430011032	Limited Commercial	C1-1D	0	54	0.08952684	Residential - Single Family Residence	YES - Current	NO - Privately-Owned	Available	Not Used in Prior Housing Element	0.53079046	0	0	0.53079046	1	0	0	148-5A203	426	Hollywood			Lower
LOS ANGELES	2107 N HYPERION AVE	90027	5430011034	Limited Commercial	C1-1D	0	54	0.049499407	Commercial - Store Combination - Store and Residential Combination - One Story	YES - Current	NO - Privately-Owned	Available	Not Used in Prior Housing Element	0	0	0.006268965	0.006268965	1	0	0	147A203	11	Hollywood			Above Moderate
LOS ANGELES		5430011034		Limited Commercial	C1-1D	0	54	0.059855172	Commercial - Store Combination - Store and Residential Combination - One Story	YES - Current	NO - Privately-Owned	Available	Not Used in Prior Housing Element	0	0	0.004689841	0.004689841	1	0	0	147A203	23	Hollywood			Above Moderate
LOS ANGELES	1915 N HYPERION AVE	90027	5430013021	Limited Commercial	C1-1D	0	54	0.104462957	Commercial - Store Combination - Store and Residential Combination - One Story	YES - Current	NO - Privately-Owned	Available	Not Used in Prior Housing Element	0.045214889	0	0	0.045214889	0	0	0	147A203	184	Hollywood			Lower
LOS ANGELES	3808 W UDELL CT	90027	5430013021	Limited Commercial	C1-1D	0	54	0.045889598	Commercial - Store Combination - Store and Residential Combination - One Story	YES - Current	NO - Privately-Owned	Available	Not Used in Prior Housing Element	0	0	0.036772272	0.036772272	0	0	0	147A203	192	Hollywood			Above Moderate
LOS ANGELES	1923 N HYPERION AVE	90027	5430013023	Limited Commercial	C1-1D	0	54	0.120881411	Residential - Single Family Residence	YES - Current	NO - Privately-Owned	Available	Not Used in Prior Housing Element	0.806200564	0	0	0.806200564	1	0	0	147A203	154	Hollywood			Lower
LOS ANGELES	2019 N HYPERION AVE	90027	5430013035	Limited Commercial	C1-1D	0	54	0.057280901	Residential - Single Family Residence	YES - Current	NO - Privately-Owned	Available	Not Used in Prior Housing Element	0	0	0.228089023	0.228089023	1	0	0	147A203	55	Hollywood			Above Moderate
LOS ANGELES	3801 W DE LONGPRE AVE	90027	5430014013	Low II Residential	C1-1D	0	54	0.087671546	Residential - Single Family Residence	YES - Current	NO - Privately-Owned	Available	Not Used in Prior Housing Element	0.627826691	0	0	0.627826691	1	0	0	147A203	225	Hollywood			Lower
LOS ANGELES	1903 N HYPERION AVE	90027	5430014014	Low II Residential	C1-1D	0	54	0.103246716	Commercial - Store Combination - Store and Residential Combination - One Story	YES - Current	NO - Privately-Owned	Available	Not Used in Prior Housing Element	0	0	0.018315848	0.018315848	3	0	0	147A203	215	Hollywood	Yes		Above Moderate
LOS ANGELES	1905 N HYPERION AVE	90027	5430014015	Low II Residential	C1-1D	0	54	0.098103012	Residential - Single Family Residence	YES - Current	NO - Privately-Owned	Available	Not Used in Prior Housing Element	0.719234991	0	0	0.719234991	1	0	0	147A203	206	Hollywood			Lower
LOS ANGELES	3847 W CLAYTON AVE	90027	5430017010	Low II Residential	R1-1	0	1 unit per lot	0.063772693	Residential - Single Family Residence - Other Improvements Only	YES - Current	NO - Privately-Owned	Available	Not Used in Prior Housing Element	0	0	0.036276397	0.036276397	0	0	0	147A203	47	Hollywood			Above Moderate
LOS ANGELES	1550 N TALMADGE ST	90027	5430020002	Low Medium I Residential	R2-1XL	0	17	0.085334427	Residential - Single Family Residence	YES - Current	NO - Privately-Owned	Available	Not Used in Prior Housing Element	0	0	0.200506663	0.200506663	1	1*	1*	148-5A201	332	Hollywood			Above Moderate
LOS ANGELES	4219 W CUMBERLAND AVE	90027	5430020003	Low Medium I Residential	R2-1XL	0	17	0.150940285	Residential - Double, Duplex, or Two Units - 4 Stories or Less	YES - Current	NO - Privately-Owned	Available	Not Used in Prior Housing Element	0	0	0.594890964	0.594890964	2	2*	2*	148-5A201	320	Hollywood	Yes		Above Moderate
LOS ANGELES	4216 W CLAYTON AVE	90027	5430020027	Low Medium I Residential	R2-1XL	0	17	0.103113879	Residential - Single Family Residence	YES - Current	NO - Privately-Owned	Available	Not Used in Prior Housing Element	0	0	0.200506663	0.200506663	1	1*	1*	148-5A201	281	Hollywood			Above Moderate
LOS ANGELES	4222 W CLAYTON AVE	90027	5430020028	Low Medium I Residential	R2-1XL	0	17	0.061865959	Residential - Single Family Residence	YES - Current	NO - Privately-Owned	Available	Not Used in Prior Housing Element	0	0	0.243030238	0.243030238	1	1*	1*	148-5A201	282	Hollywood			Above Moderate
LOS ANGELES	4224 W CLAYTON AVE	90027	5430020029	Low Medium I Residential	R2-1XL	0	17	0.065877594	Residential - Single Family Residence	YES - Current	NO - Privately-Owned	Available	Not Used in Prior Housing Element	0	0	0.243030238	0.243030238	1	1*	1*	148-5A201	283	Hollywood			Above Moderate
LOS ANGELES	1502 N HOOVER ST	90027	5430021001	Low Medium I Residential	R2-1XL	0	17	0.128590985	Residential - Double, Duplex, or Two Units - 4 Stories or Less	YES - Current	NO - Privately-Owned	Available	Not Used in Prior Housing Element	0	0	0.411057258	0.411057258	2	2*	2*	147A201	90	Hollywood			Above Moderate
LOS ANGELES	1506 N HOOVER ST	90027	5430021002	Low Medium I Residential	R2-1XL	0	17	0.143479008	Residential - Single Family Residence	YES - Current	NO - Privately-Owned	Available	Not Used in Prior Housing Element	0	0	0.384862483	0.384862483	1	2*	2*	147A201	82	Hollywood			Above Moderate
LOS ANGELES	1516 N HOOVER ST	90027	5430021004	Low Medium I Residential	R2-1XL	0	17	0.143479188	Residential - Double, Duplex, or Two Units - 4 Stories or Less	YES - Current	NO - Privately-Owned	Available	Not Used in Prior Housing Element	0	0	0.495376289	0.495376289	2	2*	2*	147A201	49	Hollywood	Yes		Above Moderate
LOS ANGELES	1522 N HOOVER ST	90027	5430021005	Low Medium I Residential	R2-1XL	0	17	0.143478291	Residential - Single Family Residence	YES - Current	NO - Privately-Owned	Available	Not Used in Prior Housing Element	0	0	0.384862483	0.384862483	1	2*	2*	147A201	42	Hollywood			Above Moderate
LOS ANGELES	1526 N HOOVER ST	90027	5430021006	Low Medium I Residential	R2-1XL	0	17	0.143478649	Residential - Single Family Residence	YES - Current	NO - Privately-Owned	Available	Not Used in Prior Housing Element	0	0	0.384862483	0.384862483	1	2*	2*	147A201	18	Hollywood			Above Moderate
LOS ANGELES	1532 N HOOVER ST	90027	5430021007	Low Medium I Residential	R2-1XL	0	17	0.143477466	Residential - Double, Duplex, or Two Units - 4 Stories or Less	YES - Current	NO - Privately-Owned	Available	Not Used in Prior Housing Element	0	0	0.495376289	0.495376289	2	2*	2*	147A201	10	Hollywood	Yes		Above Moderate
LOS ANGELES	1534 N HOOVER ST	90027	5430021008	Low Medium I Residential	R2-1XL	0	17	0.143478804	Residential - Single Family Residence	YES - Current	NO - Privately-Owned	Available	Not Used in Prior Housing Element	0	0	0.384862483	0.384862483	1	2*	2*	148-5A201	334	Hollywood			Above Moderate
LOS ANGELES	1542 N HOOVER ST	90027	5430021009	Low Medium I Residential	R2-1XL	0	17	0.143478255	Residential - Single Family Residence	YES - Current	NO - Privately-Owned	Available	Not Used in Prior Housing Element	0	0	0.384862483	0.384862483	1	2*	2*	148-5A201	324	Hollywood			Above Moderate
LOS ANGELES	1546 N HOOVER ST	90027	5430021010	Low Medium I Residential	R2-1XL	0	17	0.143478614	Residential - Single Family Residence	YES - Current	NO - Privately-Owned	Available	Not Used in Prior Housing Element	0	0	0.384862483	0.384862483	1	2*	2*	148-5A201	302	Hollywood			Above Moderate
LOS ANGELES	1552 N HOOVER ST	90027	5430021011	Low Medium I Residential	R2-1XL	0	17	0.143479547	Residential - Single Family Residence	YES - Current	NO - Privately-Owned	Available	Not Used in Prior Housing Element	0	0	0.384862483	0.384862483	1	2*	2*	148-5A201	293	Hollywood			Above Moderate
LOS ANGELES	4308 W CLAYTON AVE	90027	5430021013	Low Medium I Residential	R2-1XL	0	17	0.130099373	Residential - Double, Duplex, or Two Units - 4 Stories or Less	YES - Current	NO - Privately-Owned	Available	Not Used in Prior Housing Element	0	0	0.04105192	0.04105192	2	2*	2*	148-5A201	284	Hollywood	Yes		Above Moderate
LOS ANGELES	1553 N TALMADGE ST	90027	5430021014	Low Medium I Residential	R2-1XL	0	17	0.143416595	Residential - Double, Duplex, or Two Units - 4 Stories or Less	YES - Current	NO - Privately-Owned	Available	Not Used in Prior Housing Element	0	0	0.495376289	0.495376289	2	2*	2*	148-5A201	292	Hollywood	Yes		Above Moderate
LOS ANGELES	1547 N TALMADGE ST	90027	5430021015	Low Medium I Residential	R2-1XL	0	17	0.139115756	Residential - Double, Duplex, or Two Units - 4 Stories or Less	YES - Current	NO - Privately-Owned	Available	Not Used in Prior Housing Element	0	0	0.141286281	0.141286281	2	2*	2*	148-5A201	301	Hollywood	Yes		Above Moderate
LOS ANGELES	1543 N TALMADGE ST	90027	5430021016	Low Medium I Residential	R2-1XL	0	17	0.139118393	Residential - Single Family Residence	YES - Current	NO - Privately-Owned	Available	Not Used in Prior Housing Element	0	0	0.396958101	0.396958101	1	2*	2*	148-5A201	323	Hollywood			Above Moderate
LOS ANGELES	1537 N TALMADGE ST	90027	5430021017	Low Medium I Residential	R2-1XL	0	17	0.139119584	Residential - Single Family Residence - Pool	YES - Current	NO - Privately-Owned	Available	Not Used in Prior Housing Element	0	0	0.396958101	0.396958101	1	2*	2*	148-5A201	333	Hollywood			Above Moderate
LOS ANGELES	1533 N TALMADGE ST	90027	5430021018	Low Medium I Residential	R2-1XL	0	17	0.139121277	Residential - Single Family Residence	YES - Current	NO - Privately-Owned	Available	Not Used in Prior Housing Element	0	0	0.396958101	0.396958101	1	2*	2*	147A201	9	Hollywood			Above Moderate
LOS ANGELES	1527 N TALMADGE ST	90027	5430021019	Low Medium I Residential	R2-1XL	0	17	0.143425921	Residential - Single Family Residence	YES - Current	NO - Privately-Owned	Available	Not Used in Prior Housing Element	0	0	0.396958101	0.396958101	1	2*	2*	147A201	17	Hollywood			Above Moderate
LOS ANGELES	1525 N TALMADGE ST	90027	5430021020	Low Medium I Residential	R2-1XL	0	17	0.143429329	Residential - Double, Duplex, or Two Units - 4 Stories or Less	YES - Current	NO - Privately-Owned	Available	Not Used in Prior Housing Element	0	0	0.495376289	0.495376289	2	2*	2*	147A201	41	Hollywood	Yes		Above Moderate
LOS ANGELES	1515 N TALMADGE ST	90027	5430021022	Low Medium I Residential	R2-1XL	0	17	0.14343166	Residential - Double, Duplex, or Two Units - 4 Stories or Less	YES - Current	NO - Privately-Owned	Available	Not Used in Prior Housing Element	0	0	0.495376289	0.495376289	2	2*	2*	147A201	56	Hollywood	Yes		Above Moderate
LOS ANGELES	1509 N TALMADGE ST	90027	5430021023	Low Medium I Residential	R2-1XL	0	17	0.143433454	Residential - Double, Duplex, or Two Units - 4 Stories or Less	YES - Current	NO - Privately-Owned	Available	Not Used in Prior Housing Element	0	0	0.495376289	0.495376289	2	2*	2*	147A201	81	Hollywood	Yes		Above Moderate
LOS ANGELES	1503 N TALMADGE ST	90027	5430021024	Low Medium I Residential	R2-1XL	0	17	0.128533837	Residential - Double, Duplex, or Two Units - 4 Stories or Less	YES - Current	NO - Privately-Owned	Available	Not Used in Prior Housing Element	0	0	0.594890964	0.594890964	2	2*	2*	147A201	89	Hollywood	Yes		Above Moderate
LOS ANGELES	4217 W SUNSET DR	90027	5430022002	Low Medium I Residential	R2-1XL	0	17	0.150938623	Residential - Double, Duplex, or Two Units - 4 Stories or Less	YES - Current	NO - Privately-Owned	Available	Not Used in Prior Housing Element	0	0	0.630880165	0.630880165	2	2*	2*	147A201	78	Hollywood	Yes		Above Moderate
LOS ANGELES	4209 W SUNSET DR	90027	5430022004	Low Med

LOS ANGELES	4127 W SUNSET DR	90027	5430022008	Low Medium II Residential	RD1.5-1XL	0	29	0.150938623	Residential - Four Units (Any Combination) - 4 Stories or Less	YES - Current	NO - Privately-Owned	Available	Not Used in Prior Housing Element	0	0	0.240683502	0.240683502	4	0	0	147A201	71	Hollywood			Yes	Above Moderate
LOS ANGELES	4216 W CUMBERLAND AVE	90027	5430022026	Low Medium I Residential	R2-1XL	0	17	0.15354338	Residential - Single Family Residence	YES - Current	NO - Privately-Owned	Available	Not Used in Prior Housing Element	0	0	0.384862483	0.384862483	1	2*	2*	147A201	39	Hollywood				Above Moderate
LOS ANGELES	1516 N TALMADGE ST	90027	5430022027	Low Medium I Residential	R2-1XL	0	17	0.190102052	Residential - Three Units (Any Combination) - 4 Stories or Less	YES - Current	NO - Privately-Owned	Available	Not Used in Prior Housing Element	0	0	0.032276833	0.032276833	3	3*	3*	147A201	40	Hollywood			Yes	Above Moderate
LOS ANGELES	1514 N MYRA AVE	90027	5430023001	Low Medium II Residential	RD1.5-1XL	0	29	0.057390767	Residential - Single Family Residence	YES - Current	NO - Privately-Owned	Available	Not Used in Prior Housing Element	0	0	0.200506663	0.200506663	1	1*	1*	147A201	61	Hollywood				Above Moderate
LOS ANGELES	4053 W SUNSET DR	90027	5430023002	Low Medium II Residential	RD1.5-1XL	0	29	0.093547269	Residential - Double, Duplex, or Two Units - 4 Stories or Less	YES - Current	NO - Privately-Owned	Available	Not Used in Prior Housing Element	0	0	0.630880165	0.630880165	2	2*	2*	147A201	86	Hollywood			Yes	Above Moderate
LOS ANGELES	4049 W SUNSET DR	90027	5430023003	Low Medium II Residential	RD1.5-1XL	0	29	0.150939368	Residential - Three Units (Any Combination) - 4 Stories or Less	YES - Current	NO - Privately-Owned	Available	Not Used in Prior Housing Element	0	0	0.25866437	0.25866437	3	0	0	147A203	95	Hollywood			Yes	Above Moderate
LOS ANGELES	4043 W SUNSET DR	90027	5430023004	Low Medium II Residential	RD1.5-1XL	0	29	0.15093862	Residential - Single Family Residence	YES - Current	NO - Privately-Owned	Available	Not Used in Prior Housing Element	0	0	0.495150268	0.495150268	1	0	0	147A203	94	Hollywood				Above Moderate
LOS ANGELES	4039 W SUNSET DR	90027	5430023005	Low Medium II Residential	RD1.5-1XL	0	29	0.150938978	Residential - Double, Duplex, or Two Units - 4 Stories or Less	YES - Current	NO - Privately-Owned	Available	Not Used in Prior Housing Element	0	0	0.305810881	0.305810881	2	0	0	147A203	93	Hollywood			Yes	Above Moderate
LOS ANGELES	4019 W SUNSET DR	90027	5430023009	Low Medium II Residential	RD1.5-1XL	0	29	0.114784188	Residential - Single Family Residence	YES - Current	NO - Privately-Owned	Available	Not Used in Prior Housing Element	0	0	0.463676357	0.463676357	1	3*	3*	147A203	97	Hollywood				Above Moderate
LOS ANGELES	4027 W SUNSET DR	90027	5430023027	Low Medium II Residential	RD1.5-1XL	0	29	0.150938887	Residential - Double, Duplex, or Two Units - 4 Stories or Less - Pool	YES - Current	NO - Privately-Owned	Available	Not Used in Prior Housing Element	0	0	0.305810881	0.305810881	2	0	0	147A203	91	Hollywood			Yes	Above Moderate
LOS ANGELES	1913 N MAYVIEW DR	90027	5430025006	Low II Residential	R1-1	0	1 unit per lot	0.07347843	Residential - Single Family Residence - Other Improvements Only	YES - Current	NO - Privately-Owned	Available	Not Used in Prior Housing Element	0	0	0.071242946	0.071242946	0	0	0	147A203	222	Hollywood				Above Moderate
LOS ANGELES	3806 W DE LONGPRE AVE	90027	5430026001	Limited Commercial	C1-1D	0	54	0.165402288	Commercial - Store Combination - Store and Residential Combination - One Story	YES - Current	NO - Privately-Owned	Available	Not Used in Prior Housing Element	0	0	0.105884746	0.105884746	3	0	0	147A203	278	Hollywood			Yes	Above Moderate
LOS ANGELES	1841 N HYPERION AVE	90027	5430026002	Limited Commercial	C1-1D	0	54	0.090866934	Commercial - Auto, Recreation Equipment, Construction Equipment Sales and Service - Auto Body Repair Shop - One Story	YES - Current	NO - Privately-Owned	Available	Not Used in Prior Housing Element	0.052438545	0	0	0.052438545	0	0	0	147A203	309	Hollywood				Lower
LOS ANGELES	1837 N HYPERION AVE	90027	5430026003	Limited Commercial	C1-1D	0	54	0.097895758	Commercial - Store Combination - Store and Residential Combination - One Story	YES - Current	NO - Privately-Owned	Available	Not Used in Prior Housing Element	0.040579259	0	0	0.040579259	0	0	0	147A203	325	Hollywood				Lower
LOS ANGELES	3807 W FERNWOOD AVE	90027	5430026006	Limited Commercial	C1-1D	0	54	0.07345763	Residential - Single Family Residence	YES - Current	NO - Privately-Owned	Available	Not Used in Prior Housing Element	0.495150268	0	0	0.495150268	1	0	0	147A203	344	Hollywood				Lower
LOS ANGELES	1825 N HYPERION AVE	90027	5430026039	Limited Commercial	C1-1D	0	54	0.060990816	Industrial - Light Manufacturing - One Story	YES - Current	NO - Privately-Owned	Available	Not Used in Prior Housing Element	0	0	0.033418027	0.033418027	0	0	0	147A203	354	Hollywood				Above Moderate
LOS ANGELES	1831 N HYPERION AVE	90027	5430026039	Limited Commercial	C1-1D	0	54	0.079450531	Industrial - Light Manufacturing - One Story	YES - Current	NO - Privately-Owned	Available	Not Used in Prior Housing Element	0.041842606	0	0	0.041842606	0	0	0	147A203	345	Hollywood				Lower
LOS ANGELES	3829 W FOUNTAIN AVE	90039	5430027003	Limited Commercial	C1-1D	0	54	0.045521746	Commercial - Auto, Recreation Equipment, Construction Equipment Sales and Service - Auto Body Repair Shop - One Story	YES - Current	NO - Privately-Owned	Available	Not Used in Prior Housing Element	0	0	0.010166462	0.010166462	0	0	0	147A203	425	Hollywood				Above Moderate
LOS ANGELES	3835 W FOUNTAIN AVE	90039	5430027004	Limited Commercial	C1-1D	0	54	0.048801645	Residential - Single Family Residence	YES - Current	NO - Privately-Owned	Available	Not Used in Prior Housing Element	0	0	0.332503581	0.332503581	1	0	0	147A203	424	Hollywood				Above Moderate
LOS ANGELES	3839 W FOUNTAIN AVE	90039	5430027005	Limited Commercial	C1-1D	0	54	0.063689929	Residential - Single Family Residence	YES - Current	NO - Privately-Owned	Available	Not Used in Prior Housing Element	0	0	0.27962606	0.27962606	1	0	0	147A203	422	Hollywood				Above Moderate
LOS ANGELES	3901 W FOUNTAIN AVE	90029	5430027006	Limited Commercial	C1-1D	0	54	0.064307573	Residential - Single Family Residence	YES - Current	NO - Privately-Owned	Available	Not Used in Prior Housing Element	0	0	0.27451129	0.27451129	1	0	0	147A203	421	Hollywood				Above Moderate
LOS ANGELES	3905 W FOUNTAIN AVE	90029	5430027007	Limited Commercial	C1-1D	0	54	0.04711341	Commercial - Store - One Story	YES - Current	NO - Privately-Owned	Available	Not Used in Prior Housing Element	0	0	0.025408425	0.025408425	0	0	0	147A203	420	Hollywood				Above Moderate
LOS ANGELES		5430027007		Limited Commercial	C1-1D	0	54	0.005621334	Commercial - Store - One Story	YES - Current	NO - Privately-Owned	Available	Not Used in Prior Housing Element	0	0	0.004550213	0.004550213	0	0	0	147A203	439	Hollywood				Above Moderate
LOS ANGELES	3913 W FOUNTAIN AVE	90029	5430027008	Limited Commercial	C1-1D	0	54	0.087251298	Commercial - Store - One Story	YES - Current	NO - Privately-Owned	Available	Not Used in Prior Housing Element	0.142201722	0	0	0.142201722	0	0	0	147A203	417	Hollywood				Lower
LOS ANGELES		5430027008		Limited Commercial	C1-1D	0	54	0.04013236	Commercial - Store - One Story	YES - Current	NO - Privately-Owned	Available	Not Used in Prior Housing Element	0	0	0.16869126	0.16869126	0	0	0	147A203	419	Hollywood				Above Moderate
LOS ANGELES	3917 W FOUNTAIN AVE	90029	5430027009	Limited Commercial	C1-1D	0	54	0.063836527	Residential - Single Family Residence	YES - Current	NO - Privately-Owned	Available	Not Used in Prior Housing Element	0	0	0.27451129	0.27451129	1	0	0	147A203	416	Hollywood				Above Moderate
LOS ANGELES	3921 W FOUNTAIN AVE	90029	5430027010	Limited Commercial	C1-1D	0	54	0.064351929	Residential - Single Family Residence	YES - Current	NO - Privately-Owned	Available	Not Used in Prior Housing Element	0	0	0.27451129	0.27451129	1	0	0	147A203	415	Hollywood				Above Moderate
LOS ANGELES	3925 1/2 W FOUNTAIN AVE	90029	5430027011	Limited Commercial	C1-1D	0	54	0.064360546	Residential - Double, Duplex, or Two Units - 4 Stories or Less	YES - Current	NO - Privately-Owned	Available	Not Used in Prior Housing Element	0	0	0.250187206	0.250187206	2	0	0	147A203	414	Hollywood				Above Moderate
LOS ANGELES	3929 W FOUNTAIN AVE	90029	5430027012	Limited Commercial	C1-1D	0	54	0.027640194	Commercial - Store - One Story	YES - Current	NO - Privately-Owned	Available	Not Used in Prior Housing Element	0	0	0.003771387	0.003771387	1	0	0	147A203	437	Hollywood				Above Moderate
LOS ANGELES	1300 N SANBORN AVE	90027	5430027013	Limited Commercial	C1-1D	0	54	0.055307362	Residential - Double, Duplex, or Two Units - 4 Stories or Less	YES - Current	NO - Privately-Owned	Available	Not Used in Prior Housing Element	0	0	0.104473257	0.104473257	2	0	0	147A203	436	Hollywood			Yes	Above Moderate
LOS ANGELES	3818 W FERNWOOD AVE	90027	5430027025	Low II Residential	C1-1D	0	54	0.073460527	Residential - Single Family Residence	YES - Current	NO - Privately-Owned	Available	Not Used in Prior Housing Element	0.479229498	0	0	0.479229498	1	0	0	147A203	387	Hollywood				Lower
LOS ANGELES	3814 W FERNWOOD AVE	90027	5430027026	Low II Residential	C1-1D	0	54	0.073460528	Residential - Single Family Residence	YES - Current	NO - Privately-Owned	Available	Not Used in Prior Housing Element	0.479229498	0	0	0.479229498	1	0	0	147A203	388	Hollywood				Lower
LOS ANGELES	1821 N HYPERION AVE	90027	5430027027	Limited Commercial	C1-1D	0	54	0.041442675	Commercial - Auto, Recreation Equipment, Construction Equipment Sales and Service - Auto Body Repair Shop - One Story	YES - Current	NO - Privately-Owned	Available	Not Used in Prior Housing Element	0	0	0.239332795	0.239332795	0	0	0	147A203	390	Hollywood				Above Moderate
LOS ANGELES	3810 W FERNWOOD AVE	90027	5430027027	Limited Commercial	C1-1D	0	54	0.068225108	Commercial - Auto, Recreation Equipment, Construction Equipment Sales and Service - Auto Body Repair Shop - One Story	YES - Current	NO - Privately-Owned	Available	Not Used in Prior Housing Element	0	0	0.192421269	0.192421269	0	0	0	147A203	389	Hollywood				Above Moderate
LOS ANGELES	3825 W FOUNTAIN AVE	90039	5430027028	Limited Commercial	C1-1D	0	54	0.030138081	Commercial - Store - One Story	YES - Current	NO - Privately-Owned	Available	Not Used in Prior Housing Element	0	0	0.016816804	0.016816804	0	0	0	147A203	426	Hollywood				Above Moderate
LOS ANGELES		5430027028		Limited Commercial	C1-1D	0	54	0.00933269	Commercial - Store - One Story	YES - Current	NO - Privately-Owned	Available	Not Used in Prior Housing Element	0	0	0.006866465	0.006866465	0	0	0	147A203	427	Hollywood				Above Moderate
LOS ANGELES	1433 N SANBORN AVE	90027	5430028001	Low II Residential	R1-1	0	1 unit per lot	0.053373072	Residential - Three Units (Any Combination) - 4 Stories or Less	YES - Current	NO - Privately-Owned	Available	Not Used in Prior Housing Element	0	0	0.694087934	0.694087934	0	0	0	147A203	180	Hollywood			Yes	Above Moderate
LOS ANGELES	4000 W SUNSET DR	90027	5430028001	Low II Residential	R1-1	0	1 unit per lot	0.042847443	Residential - Three Units (Any Combination) - 4 Stories or Less	YES - Current	NO - Privately-Owned	Available	Not Used in Prior Housing Element	0	0	0.694087934	0.694087934	0	0	0	147A203	160	Hollywood			Yes	Above Moderate
LOS ANGELES	1303 N SANBORN AVE	90027	5430028016	Limited Commercial	C1-1D	0	54	0.122967382	Residential - Three Units (Any Combination) - 4 Stories or Less	YES - Current	NO - Privately-Owned	Available	Not Used in Prior Housing Element	0	0	0.481355429	0.481355429	3	0	0	147A203	433	Hollywood			Yes	Above Moderate
LOS ANGELES	4014 W SUNSET DR	90027	5430028017	Low Medium II Residential	RD1.5-1XL	0	29	0.120027742	Residential - Three Units (Any Combination) - 4 Stories or Less	YES - Current	NO - Privately-Owned	Available	Not Used in Prior Housing Element	0	0	2.165748405	2.165748405	0	3*	3*	147A203	162	Hollywood			Yes	Above Moderate
LOS ANGELES	1436 N MANZANITA ST	90027	5430028018	Low Medium II Residential	RD1.5-1XL	0	29	0.154149428	Residential - Single Family Residence	YES - Current	NO - Privately-Owned	Available	Not Used in Prior Housing Element	0	0	0.55420444	0.55420444	1	0	0	147A203	178	Hollywood				Above Moderate
LOS ANGELES	1432 N MANZANITA ST	90027	5430028019	Low Medium II Residential	RD1.5-1XL	0	29	0.154150408	Residential - Four Units (Any Combination) - 4 Stories or Less	YES - Current	NO - Privately-Owned	Available	Not Used in Prior Housing Element	0	0	0.220721528	0.220721528	4	0	0	147A203	194	Hollywood			Yes	Above Moderate
LOS ANGELES	1420 N MANZANITA ST	90027	5430028020	Low Medium II Residential	RD1.5-1XL	0	29	0.154148114	Residential - Double, Duplex, or Two Units - 4 Stories or Less	YES - Current	NO - Privately-Owned	Available	Not Used in Prior Housing Element	0	0	0.330716744	0.330716744	2	0	0	147A203	212	Hollywood			Yes	Above Moderate
LOS ANGELES	1418 N MANZANITA ST	90027	5430028021	Low Medium II Residential	RD1.5-1XL	0	29	0.154149078	Residential - Double, Duplex, or Two Units - 4 Stories or Less	YES - Current	NO - Privately-Owned	Available	Not Used in Prior Housing Element	0	0	0.330716744	0.330716744	2	0	0	147A203	229	Hollywood				Above Moderate
LOS ANGELES	1014 N MANZANITA ST	90029	5430028022	Low Medium II Residential	RD1.5-1XL	0	29	0.154149428	Residential - Single Family Residence	YES - Current	NO - Privately-Owned	Available	Not Used in Prior Housing Element	0	0	0.55420444	0.55420444	1	0	0	147A203	246	Hollywood				Above Moderate
LOS ANGELES	1406 N MANZANITA ST	90027	5430028023	Low Medium II Residential	RD1.5-1XL	0	29	0.15415048	Residential - Three Units (Any Combination) - 4 Stories or Less	YES - Current	NO - Privately-Owned	Available	Not Used in Prior Housing Element	0	0	0.270347685	0.270347685	3	0	0	147A203	260	Hollywood			Yes	Above Moderate
LOS ANGELES	1400 N MANZANITA ST	90027	5430028024	Low Medium II Residential	RD1.5-1XL	0	29	0.154149221	Residential - Double, Duplex, or Two Units - 4 Stories or Less	YES - Current	NO - Privately-Owned	Available	Not Used in Prior Housing Element	0	0	0.330716744	0.330716744	2	0	0	147A203	279	Hollywood			Yes	Above Moderate
LOS ANGELES	1336 N MANZANITA ST	90027	5430028025	Low Medium II Residential	RD1.5-1XL	0	29	0.154148115	Residential - Double, Duplex, or Two Units - 4 Stories or Less	YES - Current	NO - Privately-Owned	Available	Not Used in Prior Housing Element	0	0	0.330716744	0.330716744	2	0	0	147A203	295	Hollywood			Yes	Above Moderate
LOS ANGELES	1330 N MANZANITA ST	90027	5430028026	Low Medium II Residential	RD1.5-1XL	0	29	0.154149445	Residential - Double, Duplex, or Two Units - 4 Stories or Less	YES - Current	NO - Privately-Owned	Available	Not Used in Prior Housing Element	0	0	0.330716744	0.330716744	2	0	0	147A203	317	Hollywood			Yes	Above Moderate
LOS ANGELES	1326 N MANZANITA ST	90027	5430028028	Low Medium II Residential	RD1.5-1XL	0	29	0.089407173	Residential - Single Family Residence	YES - Current	NO - Privately-Owned	Available	Not Used in Prior Housing Element	0	0	0.464603519	0.464603519	1	2*	2*	147A203	346	Hollywood				Above Moderate
LOS ANGELES	1320 N MANZANITA ST	90027	5430028029	Low Medium II Residential	RD1.5-1XL	0	29	0.154149445		YES - Current	NO - Privately-Owned	Available	Not Used in Prior Housing Element	0	0	0.55420444	0.55420444	1	0	0	147A203	349	Hollywood				Above Moderate
LOS ANGELES	1316 N MANZANITA ST	90027	5430028030	Low Medium II Residential	RD1.5-1XL	0	29	0.154149428	Residential - Double, Duplex, or Two Units - 4 Stories or Less	YES - Current	NO - Privately-Owned	Available	Not Used in Prior Housing Element	0	0	0.330716744	0.330716744	2	0	0	147A203	366	Hollywood			Yes	Above Moderate
LOS ANGELES	1312 N MANZANITA ST	90027	5430028031	Low Medium II Residential	RD1.5-1XL	0	29	0.154149445	Residential - Single Family Residence	YES - Current	NO - Privately-Owned	Available	Not Used in Prior Housing Element	0	0	0.55420444	0.55420444	1	0	0	147A203	393	Hollywood				Above Moderate
LOS ANGELES	1308 N MANZANITA ST	90027	5430028032	Limited Commercial	RD1.5-1XL	0	29	0.154149428	Residential - Five or More Units or Apartments (Any Combination) - 4 Stories or Less	YES - Current	NO - Privately-Owned	Available	Not Used in Prior Housing Element	0	0	0.019497238	0.019497238	6	0	0	147A203	407	Hollywood			Yes	Above Moderate
LOS ANGELES	1302 N MANZANITA ST	90027	5430028033	Limited Commercial	C1-1D	0	54	0.123319944	Commercial - Store Combination - Store and Residential Combination - One Story	YES - Current	NO - Privately-Owned	Available	Not Used in Prior Housing Element	0.145379254	0	0	0.145379254	1	0	0	147A203	432	Hollywood				Lower
LOS ANGELES	1431 N BATES AVE	90027	5430031002	Low Medium II Residential	RD1.5-1XL	0	29	0.155950819	Residential - Three Units (Any Combination) - 4 Stories or Less	YES - Current	NO - Privately-Owned	Available	Not Used in Prior Housing Element	0	0	0.115458459	0.115458459	3	0	0	147A201	118	Hollywood			Yes	Above Moderate
LOS ANGELES	1423 N BATES AVE	90027	5430031004	Low Medium II Residential	RD1.5-1XL	0	29	0.155950469	Residential - Four Units (Any Combination) - 4 Stories or Less	YES - Current	NO - Privately-Owned	Available	Not Used in Prior Housing Element	0	0	0.220721528	0.220721528	4	0	0	147A201	129	Hollywood			Yes	Above Moderate
LOS ANGELES	1419 N BATES AVE	90027	5430031005	Low Medium II Residential	RD1.5-1XL	0	29	0.155950469	Residential - Five or More Units or Apartments (Any Combination) - 4 Stories or Less	YES - Current	NO - Privately-Owned	Available	Not Used in Prior Housing Element	0	0	0.024309158	0.024309158	5	0	0	147A201	134	Hollywood			Yes	Above Moderate
LOS ANGELES	1415 N BATES AVE	90027	5430031006	Low Medium II Residential	RD1.5-1XL	0	29	0.155949476	Residential - Single Family Residence	YES - Current	NO - Privately-Owned	Available	Not Used in Prior Housing Element	0	0	0.55420444	0.55420444	1	0	0	147A201	138	Hollywood				Above Moderate
LOS ANGELES	1337 1/2 N BATES AVE	90027	5430031009	Low Medium II Residential	RD1.5-1XL	0	29	0.155395457	Residential - Three Units (Any Combination) - 4 Stories or Less	YES - Current	NO - Privately-Owned	Available	Not Used in Prior Housing Element	0	0	0.270347685	0.270347685	3	0	0	147A201	158	Hollywood			Yes	Above Moderate
LOS ANGELES	1335 N BATES AVE	90027	5430031010	Low Medium II Residential	RD1.5-1XL	0	29	0.155950451	Residential - Four Units (Any Combination) - 4 Stories or Less	YES - Current	NO - Privately-Owned	Available	Not Used in Prior Housing Element	0	0	0.042560319	0.042560319	4	0	0	147A201	166	Hollywood				Above Moderate
LOS ANGELES	1327 N BATES AVE	90027	5430031011	Low Medium II Residential	RD1.5-1XL	0	29	0.155949845	Residential - Double, Duplex, or Two Units - 4 Stories or Less	YES - Current	NO - Privately-Owned	Available	Not Used in Prior Housing Element	0	0	0.141893393	0.141893393	2	0	0	147A201	176	Hollywood			Yes	Above Moderate
LOS ANGELES	1317 1/2 N BATES AVE	90027	5430031013	Low Medium II Residential	RD1.5-1XL	0	29	0.155949494	Residential - Four Units (Any Combination) - 4 Stories or Less	YES - Current	NO - Privately-Owned	Available	Not Used in Prior Housing Element	0	0	0.220721528	0.220721528	4	0	0	147A201	193	Hollywood			Yes	Above Moderate
LOS ANGELES	1311 N BATES AVE	90027	5430031015	Low Medium II Residential	RD1.5-1XL	0	29	0.155950742	Residential - Five or More Units or Apartments (Any Combination) - 4 Stories or Less	YES - Current	NO - Privately-Owned	Available	Not Used in Prior Housing Element	0	0	0.146639392	0.146639392	6	0	0	147A201	212	Hollywood			Yes	Above Moderate
LOS ANGELES	4253 W FOUNTAIN AVE	90029	5430031016	Low Medium II Residential	RD1.5-1XL	0	29	0.041320108	Residential - Single Family Residence	YES - Current	NO - Privately-Owned	Available	Not Used in Prior Housing Element	0	0	0.073680484	0.073680484	1	1*	1*	147A201	224	Hollywood				Above Moderate
LOS ANGELES	1426 N TALMADGE ST	90027	5430031021	Low Medium I Residential	R2-1XL	0	17	0.129453097	Residential - Single Family Residence	YES - Current	NO - Privately-Owned	Available	Not Used in Prior Housing Element	0	0	0.464603519	0.464603519	1	2*	2*	147A201	126	Hollywood				Above Moderate
LOS ANGELES	1416 N TALMADGE ST	90027	5430031023	Low Medium I Residential	R2-1XL	0	17	0.155926899	Residential - Single Family Residence	YES - Current	NO - Privately-Owned	Available	Not Used in Prior Housing Element	0	0	0.384862483	0.384862483	1	2*	2*	147A201	133	Hollywood				Above Moderate
LOS ANGELES	1412 N TALMADGE ST	90027	5430031024	Low Medium I Residential	R2-1XL	0	17	0.155906444	Residential - Double, Duplex, or Two Units - 4 Stories or Less	YES - Current	NO - Privately-Owned	Available	Not Used in Prior Housing Element	0	0	0.495376289	0.495376289	2	2*	2*	147A201	137	Hollywood			Yes	Above Moderate
LOS ANGELES	1406 N TALMADGE ST	90027	5430031025	Low Medium I Residential	R2-1XL	0	17	0.155885106	Residential - Single Family Residence	YES - Current	NO - Privately-Owned	Available	Not Used in Prior Housing Element	0	0	0.166977328	0.166977328	1	2*	2*	147A201	143	Hollywood				Above Moderate
LOS ANGELES	1332 N TALMADGE ST	90027	5430031028	Low Medium I Residential	R2-1XL	0	17	0.155824581	Residential - Single Family Residence	YES - Current	NO - Privately-Owned	Available	Not Used in Prior Housing Element	0	0	0.384862483	0.384862483	1	2*	2*	147A201	165	Hollywood				Above Moderate
LOS ANGELES	1322 N TALMADGE ST	90027	5430031030	Low Medium I Residential	R2-1XL	0	17	0.15578436	Residential - Single Family Residence	YES - Current	NO - Privately-Owned	Available	Not Used in Prior Housing Element	0	0	0.384862483	0.384862483	1	2*	2*	147A201	184	Hollywood				Above Moderate
LOS ANGELES	1312 N TALMADGE ST	90027	5430031032	Low Medium I Residential	R2-1XL	0	17	0.155742271	Residential - Double, Duplex, or Two Units - 4 Stories or Less	YES - Current	NO - Privately-Owned	Available	Not Used in Prior Housing Element	0	0	0.495376289	0.495376289	2	2*	2*	147A201	200	Hollywood			Yes	Above Moderate
LOS ANGELES	1405 N BATES AVE	90027	5430031039	Low Medium II Residential	RD1.5-1XL	0	29	0.035399393	Residential - Single Family Residence - Small Lot	YES - Current	NO - Privately-Owned	Available	Not Used in Prior Housing Element	0	0	0.014955668	0.014955668	1	1*	1*	147A201	561	Hollywood				Above Moderate
LOS ANGELES	1403 N BATES AVE	90027	5430031040	Low Medium II Residential	RD1.5-1XL	0	29	0.044986175	Residential - Single Family Residence - Small Lot	YES - Current	NO - Privately-Owned	Available	Not Used in Prior Housing Element	0	0	0.009925157	0.009925157	1	1*	1*	147A201	562	Hollywood				Above Moderate
LOS ANGELES	1405 N BATES CT	90027	5430031041	Low Medium II Residential	RD1.5-1XL	0	29	0.037783866	Residential - Single Family Residence - Small Lot	YES - Current	NO - Privately-Owned	Available	Not Used in Prior Housing Element	0	0	0.014955668	0.014955668	1	1*	1*	147A201	563	Hollywood				Above Moderate
LOS ANGELES	1403 N BATES CT	90027	5430031042	Low Medium II Residential	RD1.5-1XL	0	29	0.037718707	Residential - Single Family Residence - Small Lot	YES - Current	NO - Privately-Owned	Available	Not Used in Prior Housing Element	0	0	0.014955668	0.014955668	1	1*	1*	147A201	564	Hollywood				Above Moderate
LOS ANGELES	4306 W SUNSET DR	90027	5430032005	Low Medium I Residential	R2-1XL	0	17	0.154955806	Residential - Single Family Residence	YES - Current	NO - Privately-Owned	Available	Not Used in Prior Housing Element	0	0	0.384862483	0.384862483	1	2*	2*	147A201	107	Hollywood				Above Moderate
LOS ANGELES	1420 N HOOVER ST	90027	5430032007	Low Medium I Residential	R2-1XL	0	17	0.142437167	Residential - Double, Duplex, or Two Units - 4 Stories or Less	YES - Current	NO - Privately-Owned	Available	Not Used in Prior Housing Element	0	0	0.495376289	0.495376289	2	2*	2*	147A201	136	Hollywood			Yes	Above Moderate
LOS ANGELES	1414 N HOOVER ST	90027	5430032008	Low Medium I Residential	R2-1XL	0	17	0.14240794	Residential - Single Family Residence	YES - Current	NO - Privately-Owned	Available	Not Used in Prior Housing Element	0	0	0.384862483	0.384862483	1	2*	2*	147A201	141	Hollywood				Above Moderate
LOS ANGELES	1408 N HOOVER ST	90027	5430032009	Low Medium I Residential	R2-1XL	0	17	0.142379264	Residential - Single Family Residence	YES - Current	NO - Privately-Owned	Available	Not Used in Prior Housing Element	0	0	0.384862483	0.384862483	1	2*	2*	147A201	146	Hollywood				Above Moderate
LOS ANGELES	1404 N HOOVER ST	90027	5430032010	Low Medium I Residential	R2-1XL	0	17	0.142350908	Residential - Single Family Residence	YES - Current	NO - Privately-Owned	Available	Not Used in Prior Housing Element	0	0	0.384862483	0.384862483	1	2*	2*	147A201	153	Hollywood				Above Moderate
LOS ANGELES	1336 N HOOVER ST	90027	5430032012	Low Medium I Residential	R2-1XL	0	17	0.125078067	Residential - Double, Duplex, or Two Units - 4 Stories or Less	YES - Current	NO - Privately-Owned	Available	Not Used in Prior Housing Element	0	0	0.630880165	0.630880165	2	2*	2*	147A201	171	Hollywood			Yes	Above Moderate
LOS ANGELES	1330 N HOOVER ST	90027	5430032013	Low Medium I Residential	R2-1XL	0	17	0.142266291	Residential - Double, Duplex, or Two Units - 4 Stories or Less	YES - Current	NO - Privately-Owned	Available	Not Used in Prior Housing Element	0	0	0.495376289	0.495376289	2	2*	2*	147A201	179	Hollywood			Yes	Above Moderate
LOS ANGELES	1326 N HOOVER ST	90027	5430032014	Low Medium I Residential	R2-1XL	0	17	0.142236671	Residential - Single Family Residence	YES - Current	NO - Privately-Owned	Available	Not Used in Prior Housing Element	0	0	0.384862483	0.384862483	1	2*	2*	147A201	188	Hollywood				Above Moderate
LOS ANGELES	1320 N HOOVER ST	90027	5430032015	Low Medium I Residential	R2-1XL	0

LOS ANGELES	1333 N TALMADGE ST	90027	5430032026	Low Medium I Residential	R2-1XL	0	17	0.143474875	Residential - Double, Duplex, or Two Units - 4 Stories or Less	YES - Current	NO - Privately-Owned	Available	Not Used in Prior Housing Element	0	0	0.232616526	0.232616526	2	2*	2*	147A201	168	Hollywood	Yes	Above Moderate
LOS ANGELES	1337 N TALMADGE ST	90027	5430032027	Low Medium I Residential	R2-1XL	0	17	0.143473978	Residential - Double, Duplex, or Two Units - 4 Stories or Less	YES - Current	NO - Privately-Owned	Available	Not Used in Prior Housing Element	0	0	0.495376289	0.495376289	2	2*	2*	147A201	160	Hollywood	Yes	Above Moderate
LOS ANGELES	1405 N TALMADGE ST	90027	5430032029	Low Medium I Residential	R2-1XL	0	17	0.143473978	Residential - Three Units (Any Combination) - 4 Stories or Less	YES - Current	NO - Privately-Owned	Available	Not Used in Prior Housing Element	0	0	0.495376289	0.495376289	2	2*	2*	147A201	145	Hollywood	Yes	Above Moderate
LOS ANGELES	1425 N TALMADGE ST	90027	5430032032	Low Medium I Residential	R2-1XL	0	17	0.143473978	Residential - Double, Duplex, or Two Units - 4 Stories or Less	YES - Current	NO - Privately-Owned	Available	Not Used in Prior Housing Element	0	0	0.495376289	0.495376289	2	2*	2*	147A201	130	Hollywood	Yes	Above Moderate
LOS ANGELES	3368 1/2 W ROWENA AVE	90027	5433001008	Low Medium II Residential	RD1.5-1XL	0	29	0.257625257	Residential - Five or More Units or Apartments (Any Combination) - 4 Stories or Less	YES - Current	NO - Privately-Owned	Available	Not Used in Prior Housing Element	0	0	0.074023618	0.074023618	8	0	0	150B201	174	Hollywood	Yes	Above Moderate
LOS ANGELES	3356 W ROWENA AVE	90027	5433001010	Low Medium II Residential	RD1.5-1XL	0	29	0.258868597	Residential - Four Units (Any Combination) - 4 Stories or Less	YES - Current	NO - Privately-Owned	Available	Not Used in Prior Housing Element	0	0	0.36633364	0.36633364	4	0	0	150B201	190	Hollywood	Yes	Above Moderate
LOS ANGELES	3384 W ROWENA AVE	90027	5433001026	Low Medium II Residential	RD1.5-1XL	0	29	0.179574105	Residential - Four Units (Any Combination) - 4 Stories or Less	YES - Current	NO - Privately-Owned	Available	Not Used in Prior Housing Element	0	0	0.250516915	0.250516915	4	0	0	150B201	161	Hollywood	Yes	Above Moderate
LOS ANGELES	3374 W ROWENA AVE	90027	5433001BRK	Low Medium II Residential	RD1.5-1XL	0	29	0.267128667	Residential - Single Family Residence - Condominium	YES - Current	NO - Privately-Owned	Available	Not Used in Prior Housing Element	0	0	0.042858968	0.042858968	10	0	0	150B201	162	Hollywood		Above Moderate
LOS ANGELES	3141 N GRIFFITH PARK BLVD	90027	5433003001	Low Medium II Residential	RD1.5-1XL	0	29	0.143351583	Residential - Single Family Residence	YES - Current	NO - Privately-Owned	Available	Not Used in Prior Housing Element	0	0	0.400489062	0.400489062	1	0	0	150B201	152	Hollywood		Above Moderate
LOS ANGELES	3135 N GRIFFITH PARK BLVD	90027	5433003002	Low Medium II Residential	RD1.5-1XL	0	29	0.13277881	Residential - Single Family Residence	YES - Current	NO - Privately-Owned	Available	Not Used in Prior Housing Element	0	0	0.190649307	0.190649307	1	3*	3*	150B201	178	Hollywood		Above Moderate
LOS ANGELES	3133 N GRIFFITH PARK BLVD	90027	5433003003	Low Medium II Residential	RD1.5-1XL	0	29	0.149653983	Residential - Double, Duplex, or Two Units - 4 Stories or Less	YES - Current	NO - Privately-Owned	Available	Not Used in Prior Housing Element	0	0	0.239492863	0.239492863	2	0	0	150B201	196	Hollywood	Yes	Above Moderate
LOS ANGELES	3344 W ROWENA AVE	90027	5433003017	Low Medium II Residential	RD1.5-1XL	0	29	0.072497651	Residential - Double, Duplex, or Two Units - 4 Stories or Less	YES - Current	NO - Privately-Owned	Available	Not Used in Prior Housing Element	0	0	0.090081495	0.090081495	2	2*	2*	150B201	185	Hollywood	Yes	Above Moderate
LOS ANGELES	3350 1/2 W ROWENA AVE	90027	5433003018	Low Medium II Residential	RD1.5-1XL	0	29	0.111463089	Residential - Double, Duplex, or Two Units - 4 Stories or Less	YES - Current	NO - Privately-Owned	Available	Not Used in Prior Housing Element	0	0	0.052462858	0.052462858	2	3*	3*	150B201	188	Hollywood		Above Moderate
LOS ANGELES	3324 W ROWENA AVE	90027	5433003019	Low Medium II Residential	RD1.5-1XL	0	29	1.472488059	Residential - Five or More Units or Apartments (Any Combination) - 4 Stories or Less	YES - Current	NO - Privately-Owned	Available	Not Used in Prior Housing Element	0	0	0.278255107	0.278255107	44	0	0	150B201	173	Hollywood	Yes	Above Moderate
LOS ANGELES	3352 W ROWENA AVE	90027	5433003020	Low Medium II Residential	RD1.5-1XL	0	29	0.331251422	Residential - Five or More Units or Apartments (Any Combination) - 4 Stories or Less	YES - Current	NO - Privately-Owned	Available	Not Used in Prior Housing Element	0	0	0.071485966	0.071485966	12	0	0	150B201	192	Hollywood	Yes	Above Moderate
LOS ANGELES	2919 N ST GEORGE ST	90027	5433004003	Low Medium II Residential	RD1.5-1XL	0	29	0.218583411	Residential - Single Family Residence	YES - Current	NO - Privately-Owned	Available	Used in Prior Housing Element - Non-Vacant	0	0	0.652463007	0.652463007	1	0	0	151-5A205	53	Hollywood		Above Moderate
LOS ANGELES	3711 W MONON ST	90027	5433004007	Low Medium II Residential	RD1.5-1XL	0	29	0.131092368	Residential - Single Family Residence	YES - Current	NO - Privately-Owned	Available	Not Used in Prior Housing Element	0	0	0.19406445	0.19406445	1	3*	3*	150B201	251	Hollywood		Above Moderate
LOS ANGELES	3180 W ROWENA AVE	90027	5433004008	Low Medium II Residential	RD1.5-1XL	0	29	0.204177672	Residential - Five or More Units or Apartments (Any Combination) - 4 Stories or Less	YES - Current	NO - Privately-Owned	Available	Not Used in Prior Housing Element	0	0	0.080459076	0.080459076	5	0	0	151-5A205	42	Hollywood	Yes	Above Moderate
LOS ANGELES	3188 W ROWENA AVE	90027	5433004009	Low Medium II Residential	RD1.5-1XL	0	29	0.293664523	Residential - Five or More Units or Apartments (Any Combination) - 4 Stories or Less - Pool	YES - Current	NO - Privately-Owned	Available	Not Used in Prior Housing Element	0	0	0.303108841	0.303108841	7	0	0	150B201	130	Hollywood	Yes	Above Moderate
LOS ANGELES	3206 W ROWENA AVE	90027	5433004010	Low Medium II Residential	RD1.5-1XL	0	29	0.41432903	Residential - Five or More Units or Apartments (Any Combination) - 4 Stories or Less	YES - Current	NO - Privately-Owned	Available	Not Used in Prior Housing Element	0	0	0.122576203	0.122576203	12	0	0	150B201	127	Hollywood	Yes	Above Moderate
LOS ANGELES	3208 W ROWENA AVE	90027	5433004011	Low Medium II Residential	RD1.5-1XL	0	29	0.253192902	Residential - Five or More Units or Apartments (Any Combination) - 4 Stories or Less	YES - Current	NO - Privately-Owned	Available	Not Used in Prior Housing Element	0	0	0.085781151	0.085781151	6	0	0	150B201	129	Hollywood		Above Moderate
LOS ANGELES	3216 W ROWENA AVE	90027	5433004012	Low Medium II Residential	RD1.5-1XL	0	29	0.240703911	Residential - Five or More Units or Apartments (Any Combination) - 4 Stories or Less	YES - Current	NO - Privately-Owned	Available	Not Used in Prior Housing Element	0	0	0.07733624	0.07733624	6	0	0	150B201	131	Hollywood	Yes	Above Moderate
LOS ANGELES	3224 W ROWENA AVE	90027	5433004013	Low Medium II Residential	RD1.5-1XL	0	29	0.183615397	Residential - Three Units (Any Combination) - 4 Stories or Less	YES - Current	NO - Privately-Owned	Available	Not Used in Prior Housing Element	0	0	0.296200517	0.296200517	3	0	0	150B201	132	Hollywood	Yes	Above Moderate
LOS ANGELES	3230 W ROWENA AVE	90027	5433004014	Low Medium II Residential	RD1.5-1XL	0	29	0.118543773	Residential - Three Units (Any Combination) - 4 Stories or Less	YES - Current	NO - Privately-Owned	Available	Not Used in Prior Housing Element	0	0	0.29591198	0.29591198	3	3*	3*	150B201	134	Hollywood	Yes	Above Moderate
LOS ANGELES	3244 W ROWENA AVE	90027	5433004017	Low Medium II Residential	RD1.5-1XL	0	29	0.228049231	Residential - Five or More Units or Apartments (Any Combination) - 4 Stories or Less	YES - Current	NO - Privately-Owned	Available	Not Used in Prior Housing Element	0	0	0.058239663	0.058239663	8	0	0	150B201	140	Hollywood	Yes	Above Moderate
LOS ANGELES	3250 W ROWENA AVE	90027	5433004018	Low Medium II Residential	RD1.5-1XL	0	29	0.234705051	Residential - Three Units (Any Combination) - 4 Stories or Less	YES - Current	NO - Privately-Owned	Available	Not Used in Prior Housing Element	0	0	0.355059528	0.355059528	3	0	0	150B201	143	Hollywood	Yes	Above Moderate
LOS ANGELES	3258 W ROWENA AVE	90027	5433004019	Low Medium II Residential	RD1.5-1XL	0	29	0.241362349	Residential - Double, Duplex, or Two Units - 4 Stories or Less - Pool	YES - Current	NO - Privately-Owned	Available	Not Used in Prior Housing Element	0	0	0.421905804	0.421905804	2	0	0	150B201	144	Hollywood	Yes	Above Moderate
LOS ANGELES	3264 W ROWENA AVE	90027	5433004020	Low Medium II Residential	RD1.5-1XL	0	29	0.248017215	Residential - Double, Duplex, or Two Units - 4 Stories or Less	YES - Current	NO - Privately-Owned	Available	Not Used in Prior Housing Element	0	0	0.421905804	0.421905804	2	0	0	150B201	145	Hollywood	Yes	Above Moderate
LOS ANGELES	3272 W ROWENA AVE	90027	5433004021	Low Medium II Residential	RD1.5-1XL	0	29	0.253617838	Residential - Three Units (Any Combination) - 4 Stories or Less	YES - Current	NO - Privately-Owned	Available	Not Used in Prior Housing Element	0	0	0.372413278	0.372413278	3	0	0	150B201	148	Hollywood	Yes	Above Moderate
LOS ANGELES	3116 N GRIFFITH PARK BLVD	90027	5433004022	Low Medium II Residential	RD1.5-1XL	0	29	0.279597476	Residential - Five or More Units or Apartments (Any Combination) - 4 Stories or Less	YES - Current	NO - Privately-Owned	Available	Not Used in Prior Housing Element	0	0	0.103506466	0.103506466	6	0	0	150B201	226	Hollywood	Yes	Above Moderate
LOS ANGELES	3753 W MONON ST	90027	5433004023	Low Medium II Residential	RD1.5-1XL	0	29	0.251036911	Residential - Five or More Units or Apartments (Any Combination) - 4 Stories or Less	YES - Current	NO - Privately-Owned	Available	Not Used in Prior Housing Element	0	0	0.255460024	0.255460024	6	0	0	150B201	223	Hollywood	Yes	Above Moderate
LOS ANGELES	3745 W MONON ST	90027	5433004024	Low Medium II Residential	RD1.5-1XL	0	29	0.238243054	Residential - Five or More Units or Apartments (Any Combination) - 4 Stories or Less	YES - Current	NO - Privately-Owned	Available	Not Used in Prior Housing Element	0	0	0.033400443	0.033400443	6	0	0	150B201	220	Hollywood	Yes	Above Moderate
LOS ANGELES	3737 W MONON ST	90027	5433004026	Low Medium II Residential	RD1.5-1XL	0	29	0.203108883	Residential - Double, Duplex, or Two Units - 4 Stories or Less	YES - Current	NO - Privately-Owned	Available	Not Used in Prior Housing Element	0	0	0.349948597	0.349948597	2	0	0	150B201	216	Hollywood	Yes	Above Moderate
LOS ANGELES	3733 W MONON ST	90027	5433004027	Low Medium II Residential	RD1.5-1XL	0	29	0.20109364	Residential - Single Family Residence	YES - Current	NO - Privately-Owned	Available	Not Used in Prior Housing Element	0	0	0.565928632	0.565928632	1	0	0	150B201	215	Hollywood		Above Moderate
LOS ANGELES	3727 W MONON ST	90027	5433004028	Low Medium II Residential	RD1.5-1XL	0	29	0.198949238	Residential - Double, Duplex, or Two Units - 4 Stories or Less	YES - Current	NO - Privately-Owned	Available	Not Used in Prior Housing Element	0	0	0.349948597	0.349948597	2	0	0	150B201	213	Hollywood	Yes	Above Moderate
LOS ANGELES	3723 W MONON ST	90027	5433004029	Low Medium II Residential	RD1.5-1XL	0	29	0.199516072	Residential - Single Family Residence - Pool	YES - Current	NO - Privately-Owned	Available	Not Used in Prior Housing Element	0	0	0.565928632	0.565928632	1	0	0	150B201	212	Hollywood		Above Moderate
LOS ANGELES	2909 N ST GEORGE ST	90027	5433004031	Low Medium II Residential	RD1.5-1XL	0	29	0.198000916	Residential - Five or More Units or Apartments (Any Combination) - 4 Stories or Less	YES - Current	NO - Privately-Owned	Available	Not Used in Prior Housing Element	0	0	0.318174902	0.318174902	6	0	0	150B201	237	Hollywood		Above Moderate
LOS ANGELES	3707 W MONON ST	90027	5433004031	Low Medium II Residential	RD1.5-1XL	0	29	0.160249951	Residential - Five or More Units or Apartments (Any Combination) - 4 Stories or Less	YES - Current	NO - Privately-Owned	Available	Not Used in Prior Housing Element	0	0	0.276805919	0.276805919	6	0	0	150B201	266	Hollywood	Yes	Above Moderate
LOS ANGELES	3240 W ROWENA AVE	90027	5433004032	Low Medium II Residential	RD1.5-1XL	0	29	0.173308674	Residential - Five or More Units or Apartments (Any Combination) - 4 Stories or Less	YES - Current	NO - Privately-Owned	Available	Not Used in Prior Housing Element	0	0	0.022059739	0.022059739	6	0	0	150B201	142	Hollywood	Yes	Above Moderate
LOS ANGELES	3010 N GRIFFITH PARK BLVD	90027	5433005003	Low Medium II Residential	RD1.5-1XL	0	29	0.215228331	Residential - Five or More Units or Apartments (Any Combination) - 4 Stories or Less	YES - Current	NO - Privately-Owned	Available	Not Used in Prior Housing Element	0	0	0.058239663	0.058239663	8	0	0	150B201	350	Hollywood		Above Moderate
LOS ANGELES	3728 W MONON ST	90027	5433005005	Low Medium II Residential	RD1.5-1XL	0	29	0.143497111	Residential - Double, Duplex, or Two Units - 4 Stories or Less	YES - Current	NO - Privately-Owned	Available	Not Used in Prior Housing Element	0	0	0.239492863	0.239492863	2	0	0	150B201	303	Hollywood	Yes	Above Moderate
LOS ANGELES	3726 W MONON ST	90027	5433005006	Low Medium II Residential	RD1.5-1XL	0	29	0.41019419	Residential - Five or More Units or Apartments (Any Combination) - 4 Stories or Less	YES - Current	NO - Privately-Owned	Available	Not Used in Prior Housing Element	0	0	0.104634013	0.104634013	13	0	0	150B201	307	Hollywood	Yes	Above Moderate
LOS ANGELES	2336 N RONDA VISTA DR	90027	5433010001	Low II Residential	R1-1	0	1 unit per lot	0.079786196	Residential - Single Family Residence - Other Improvements Only	YES - Current	NO - Privately-Owned	Available	Not Used in Prior Housing Element	0	0	0.036502624	0.036502624	0	0	0	150B201	1300	Hollywood		Above Moderate
LOS ANGELES	2339 N LYRIC AVE	90027	5433016015	Low II Residential	R1-1	0	1 unit per lot	0.117842937	Residential - Single Family Residence	YES - Current	NO - Privately-Owned	Available	Not Used in Prior Housing Element	0	0	0.135512435	0.135512435	0	0	0	148-5A203	29	Hollywood		Above Moderate
LOS ANGELES	2301 N HYPERION AVE	90027	5433017001	Limited Commercial	C1-1D	0	54	0.06936043	Commercial - Office Building - One Story	YES - Current	NO - Privately-Owned	Available	Not Used in Prior Housing Element	0	0	0.013741319	0.013741319	1	0	0	148-5A205	221	Hollywood		Above Moderate
LOS ANGELES	2305 N HYPERION AVE	90027	5433017002	Limited Commercial	C1-1D	0	54	0.046820816	Commercial - Office Building - One Story	YES - Current	NO - Privately-Owned	Available	Not Used in Prior Housing Element	0	0	0.140751624	0.140751624	1	0	0	148-5A205	223	Hollywood		Above Moderate
LOS ANGELES	2311 N HYPERION AVE	90027	5433017003	Limited Commercial	C1-1D	0	54	0.117040844	Commercial - Office Building - One Story	YES - Current	NO - Privately-Owned	Available	Not Used in Prior Housing Element	0.108196974	0	0	0.108196974	1	0	0	148-5A205	208	Hollywood		Lower
LOS ANGELES	2240 N TRACY TER	90027	5433017004	Limited Commercial	C1-1D	0	54	0.11705333	Residential - Single Family Residence	YES - Current	NO - Privately-Owned	Available	Not Used in Prior Housing Element	0.28921721	0	0	0.28921721	1	0	0	148-5A205	190	Hollywood		Lower
LOS ANGELES	2246 N TRACY TER	90027	5433017005	Limited Commercial	C1-1D	0	54	0.117067131	Residential - Single Family Residence	YES - Current	NO - Privately-Owned	Available	Not Used in Prior Housing Element	0.652463007	0	0	0.652463007	1	0	0	148-5A205	173	Hollywood		Lower
LOS ANGELES	2250 N TRACY TER	90027	5433017006	Limited Commercial	C1-1D	0	54	0.117082395	Residential - Double, Duplex, or Two Units - 4 Stories or Less	YES - Current	NO - Privately-Owned	Available	Not Used in Prior Housing Element	0	0	0.060601723	0.060601723	2	0	0	148-5A205	160	Hollywood	Yes	Above Moderate
LOS ANGELES	2331 N HYPERION AVE	90027	5433017007	Limited Commercial	C1-1D	0	54	0.117094768	Residential - Single Family Residence	YES - Current	NO - Privately-Owned	Available	Not Used in Prior Housing Element	0.652463007	0	0	0.652463007	1	0	0	148-5A205	145	Hollywood		Lower
LOS ANGELES	2310 N TRACY TER	90027	5433017008	Limited Commercial	C1-1D	0	54	0.111667502	Residential - Single Family Residence	YES - Current	NO - Privately-Owned	Available	Not Used in Prior Housing Element	0.652463007	0	0	0.652463007	1	0	0	148-5A205	134	Hollywood		Lower
LOS ANGELES	2401 N HYPERION AVE	90027	5433017010	Limited Commercial	C1-1D	0	54	0.109875287	Residential - Single Family Residence	YES - Current	NO - Privately-Owned	Available	Not Used in Prior Housing Element	0.652463007	0	0	0.652463007	1	0	0	148-5A205	105	Hollywood		Lower
LOS ANGELES	2405 N HYPERION AVE	90027	5433017011	Limited Commercial	C1-1D	0	54	0.109965213	Residential - Three Units (Any Combination) - 4 Stories or Less	YES - Current	NO - Privately-Owned	Available	Not Used in Prior Housing Element	0	0	0.12095896	0.12095896	3	0	0	148-5A205	90	Hollywood	Yes	Above Moderate
LOS ANGELES	2411 N HYPERION AVE	90027	5433017012	Limited Commercial	C1-1D	0	54	0.109370165	Residential - Double, Duplex, or Two Units - 4 Stories or Less	YES - Current	NO - Privately-Owned	Available	Not Used in Prior Housing Element	0	0	0.060601723	0.060601723	2	0	0	148-5A205	75	Hollywood	Yes	Above Moderate
LOS ANGELES	2417 N HYPERION AVE	90027	5433017013	Limited Commercial	C1-1D	0	54	0.113651049	Commercial - Office Building - Office and Residential - One Story	YES - Current	NO - Privately-Owned	Available	Not Used in Prior Housing Element	0	0	0.067417198	0.067417198	2	0	0	148-5A205	59	Hollywood	Yes	Above Moderate
LOS ANGELES	2424 N TRACY TER	90027	5433017016	Limited Commercial	C1-1D	0	54	0.073226964	Commercial - Store Combination - Store and Residential Combination - One Story	YES - Current	NO - Privately-Owned	Available	Not Used in Prior Housing Element	0	0	0.053516146	0.053516146	1	0	0	148-5A205	28	Hollywood	Yes	Above Moderate
LOS ANGELES	2431 N HYPERION AVE	90027	5433017016	Limited Commercial	C1-1D	0	54	0.096774262	Commercial - Store Combination - Store and Residential Combination - One Story	YES - Current	NO - Privately-Owned	Available	Not Used in Prior Housing Element	0	0	0.073118538	0.073118538	1	0	0	150A205	418	Hollywood	Yes	Above Moderate
LOS ANGELES	2421 N HYPERION AVE	90027	5433017039	Limited Commercial	C1-1D	0	54	0.113355275	Residential - Three Units (Any Combination) - 4 Stories or Less	YES - Current	NO - Privately-Owned	Available	Not Used in Prior Housing Element	0	0	0.03261559	0.03261559	3	0	0	148-5A205	45	Hollywood	Yes	Above Moderate
LOS ANGELES	2314 N TRACY TER	90027	5433017040	Limited Commercial	C1-1D	0	54	0.106410977	Residential - Three Units (Any Combination) - 4 Stories or Less	YES - Current	NO - Privately-Owned	Available	Not Used in Prior Housing Element	0.063243421	0	0	0.063243421	3	0	0	148-5A205	120	Hollywood		Lower
LOS ANGELES	2400 N CLAREMONT AVE	90027	5433018001	Low II Residential	R2-1	0	17	0.133667079	Residential - Single Family Residence	YES - Current	NO - Privately-Owned	Available	Not Used in Prior Housing Element	0	0	0.310188127	0.310188127	1	2*	2*	148-5A203	12	Hollywood		Above Moderate
LOS ANGELES	2412 N CLAREMONT AVE	90027	5433018002	Low II Residential	R2-1	0	17	0.09382362	Residential - Single Family Residence	YES - Current	NO - Privately-Owned	Available	Not Used in Prior Housing Element	0	0	0.220822763	0.220822763	1	1*	1*	150B201	1422	Hollywood		Above Moderate
LOS ANGELES	2416 N CLAREMONT AVE	90027	5433018002	Low II Residential	R2-1	0	17	0.085701622	Residential - Single Family Residence	YES - Current	NO - Privately-Owned	Available	Not Used in Prior Housing Element	0	0	0.220822763	0.220822763	1	1*	1*	150B201	1401	Hollywood		Above Moderate
LOS ANGELES	2422 N CLAREMONT AVE	90027	5433018003	Low II Residential	R2-1	0	17	0.088179104	Residential - Single Family Residence - Therapy Pool (Spa)	YES - Current	NO - Privately-Owned	Available	Not Used in Prior Housing Element	0	0	0.086457986	0.086457986	1	1*	1*	150B201	1384	Hollywood		Above Moderate
LOS ANGELES	2426 N CLAREMONT AVE	90027	5433018004	Low II Residential	R2-1	0	17	0.093520041	Residential - Single Family Residence	YES - Current	NO - Privately-Owned	Available	Not Used in Prior Housing Element	0	0	0.20095911	0.20095911	1	1*	1*	150B201	1369	Hollywood		Above Moderate
LOS ANGELES	2432 N CLAREMONT AVE	90027	5433018005	Low II Residential	R2-1	0	17	0.091156273	Residential - Single Family Residence	YES - Current	NO - Privately-Owned	Available	Not Used in Prior Housing Element	0	0	0.20095911	0.20095911	1	1*	1*	150B201	1359	Hollywood		Above Moderate
LOS ANGELES	2436 N CLAREMONT AVE	90027	5433018006	Low II Residential	R2-1	0	17	0.071049342	Residential - Single Family Residence	YES - Current	NO - Privately-Owned	Available	Not Used in Prior Housing Element	0	0	0.25905354	0.25905354	1	1*	1*	150B201	1315	Hollywood		Above Moderate
LOS ANGELES	3716 W TRACY ST	90027	5433018008	Limited Commercial	C1-1D	0	54	0.051637052	Commercial - Store Combination - Store and Residential Combination - One Story	YES - Current	NO - Privately-Owned	Available	Not Used in Prior Housing Element	0	0	0.028766817	0.028766817	2	0	0	150B201	1275	Hollywood	Yes	Above Moderate
LOS ANGELES	3722 W TRACY ST	90027	5433018015	Low II Residential	R2-1	0	17	0.10439104	Residential - Single Family Residence	YES - Current	NO - Privately-Owned	Available	Not Used in Prior Housing Element	0	0	0.055713797	0.055713797	1	1*	1*	150B201	1228	Hollywood		Above Moderate
LOS ANGELES	2450 N CLAREMONT AVE	90027	5433018017	Low II Residential	R2-1	0	17	0.062167118	Residential - Single Family Residence	YES - Current	NO - Privately-Owned	Available	Not Used in Prior Housing Element	0	0	0.038893938	0.038893938	1	1*	1*	150B201	1234	Hollywood		Above Moderate
LOS ANGELES	3726 W TRACY ST	90027	5433018018	Low II Residential	R2-1	0	17	0.102747221	Residential - Single Family Residence	YES - Current	NO - Privately-Owned	Available	Not Used in Prior Housing Element	0	0	0.20095911	0.20095911	1	1*	1*	150B201	1216	Hollywood		Above Moderate
LOS ANGELES	3732 W TRACY ST	90027	5433018019	Low II Residential	R2-1	0	17	0.153237616	Residential - Single Family Residence	YES - Current	NO - Privately-Owned	Available	Not Used in Prior Housing Element	0	0	0.310188127	0.310188127	1	2*	2*	150B201	1205	Hollywood		Above Moderate
LOS ANGELES	2460 N CLAREMONT AVE	90027	5433018020	Low II Residential	R2-1	0	17	0.136407869	Residential - Double, Duplex, or Two Units - 4 Stories or Less	YES - Current	NO - Privately-Owned	Available	Not Used in Prior Housing Element	0	0	0.397046423	0.397046423	2	2*	2*	150B201	1191	Hollywood	Yes	Above Moderate
LOS ANGELES	3742 W TRACY ST	90027	5433018021	Low II Residential	R2-1	0	17	0.128280379	Residential - Single Family Residence	YES - Current	NO - Privately-Owned	Available	Not Used in Prior Housing Element	0	0	0.310188127	0.310188127	1	2*	2*	150B201	1140	Hollywood		Above Moderate
LOS ANGELES	3746 W TRACY ST	90027	5433018022	Low II Residential	R2-1	0	17	0.122476947	Residential - Double, Duplex, or Two Units - 4 Stories or Less	YES - Current	NO - Privately-Owned	Available	Not Used in Prior Housing Element	0	0	0.474497843	0.474497843	2	2*	2*	150B201	1131	Hollywood	Yes	Above Moderate
LOS ANGELES	3752 W TRACY ST	90027	5433018023	Low II Residential	R2-1	0	17	0.11914854	Residential - Double, Duplex, or Two Units - 4 Stories or Less	YES - Current	NO - Privately-Owned	Available	Not Used in Prior Housing Element	0	0	0.474497843	0.474497843	2	2*	2*	150B201	1120	Hollywood	Yes	Above Moderate
LOS ANGELES	2439 N HYPERION AVE	90027	5433018024	Limited Commercial	C1-1D	0	54	0.125773346	Commercial - Office Building - One Story	YES - Current	NO - Privately-Owned	Available	Not Used in Prior Housing Element	0.108529127	0	0	0.108529127	1	0	0	150A205	398	Hollywood		Lower
LOS ANGELES	3706 W TRACY ST	90027	5433018025	Limited Commercial	C1-1D	0	54	0.114172032	Industrial - Warehousing, Distribution, Storage - Warehousing, Distribution, Under 10,000 SF - One Story	YES - Current	NO - Privately-Owned	Available	Not Used in Prior Housing Element	0.053205079	0	0	0.053205079	2	0	0	150A205	323	Hollywood		Lower
LOS ANGELES	3710 W TRACY ST	90027	5433018025	Limited Commercial	C1-1D	0	54	0.11450293	Industrial - Warehousing, Distribution, Storage - Warehousing, Distribution, Under 10,000 SF - One Story	YES - Current	NO - Privately-Owned	Available	Not Used in Prior Housing Element	0.053205079	0	0	0.053205079	2	0	0	150B201	1279	Hollywood		Lower
LOS ANGELES	2457 N HYPERION AVE	90027	5433018026	Limited Commercial	C1-1D	0	54	0.073705075	Commercial - Store Combination - Store and Office Combination - One Story	YES - Current	NO - Privately-Owned	Available	Not Used in Prior Housing Element	0.034743756	0	0	0.034743756	0	0	0	150A205	348	Hollywood		Lower
LOS ANGELES	3700 W TRACY ST	90027	5433018026	Limited Commercial	C1-1D	0	54	0.099483685	Commercial - Store Combination - Store and Office Combination - One Story	YES - Current	NO - Privately-Owned	Available	Not Used in Prior Housing Element	0.047467323	0	0	0.047467323	0	0	0	150A205	333	Hollywood		Lower
LOS ANGELES	2446 N CLAREMONT AVE	90027	5433018027	Low II Residential	R2-1	0	17	0.078232058	Residential - Single Family Residence	YES - Current	NO - Privately-Owned	Available	Not Used in Prior Housing Element	0	0	0.038893938	0.038893938	1	1*	1*	150B201	1278	Hollywood		Above Moderate
LOS ANGELES		5433018027		Low II Residential	R2-1	0	17	0.043543388	Residential - Single Family Residence - Other Improvements Only	YES - Current	NO - Privately-Owned	Available	Not Used in Prior Housing Element	0	0	0.083047438	0.083047438	0	0	0	150B201	1286	Hollywood		Above Moderate
LOS ANGELES	3851 W TRACY ST	90027	5433021001	Low Medium I Residential	R2-1XL	0	17	0.102683881	Residential - Single Family Residence	YES - Current	NO - Privately-Owned	Available	Not Used in Prior Housing Element	0	0	0.20095911	0.20095911	1	1*	1*	150B201	736

LOS ANGELES	3717 W TRACY ST	90027	5433022013	Neighborhood Office Commercial	C4-1D	0	108	0.093662305	Residential - Double, Duplex, or Two Units - 4 Stories or Less	YES - Current	NO - Privately-Owned	Available	Not Used in Prior Housing Element	0	0	0.617866087	0.617866087	2	0	0	150A205	280	Hollywood	Yes	Above Moderate
LOS ANGELES	2517 N HYPERION AVE	90027	5433022017	Neighborhood Office Commercial	C4-1D	0	108	0.116999038	Residential - Single Family Residence	YES - Current	NO - Privately-Owned	Available	Not Used in Prior Housing Element	1.130425304	0	0	1.130425304	1	0	0	150A205	262	Hollywood		Lower
LOS ANGELES			5433022020	Low Medium I Residential	R2-1XL	0	17	0.113715893	Residential - Single Family Residence	YES - Current	NO - Privately-Owned	Available	Not Used in Prior Housing Element	0	0	0.20095911	0.20095911	1	1*	1*	150A205	187	Hollywood		Above Moderate
LOS ANGELES	2545 N HYPERION AVE	90027	5433022022	Neighborhood Office Commercial	C4-1D	0	108	0.130401987	Residential - Single Family Residence	YES - Current	NO - Privately-Owned	Available	Not Used in Prior Housing Element	1.273673213	0	0	1.273673213	1	0	0	150A205	188	Hollywood		Lower
LOS ANGELES	2625 N CLAREMONT AVE	90027	5433022025	Low Medium I Residential	R2-1XL	0	17	0.192671989	Residential - Single Family Residence	YES - Current	NO - Privately-Owned	Available	Not Used in Prior Housing Element	0	0	0.228089023	0.228089023	1	3*	3*	150A205	157	Hollywood		Above Moderate
LOS ANGELES	2525 N HYPERION AVE	90027	5433022029	Neighborhood Office Commercial	C4-1D	0	108	0.429371089	Commercial - Office Building - One Story	YES - Current	NO - Privately-Owned	Available	Not Used in Prior Housing Element	0.517325933	0	0	0.517325933	0	0	0	150A205	217	Hollywood		Lower
LOS ANGELES	2535 N HYPERION AVE	90027	5433022029	Neighborhood Office Commercial	C4-1D	0	108	0.340627908	Commercial - Office Building - One Story	YES - Current	NO - Privately-Owned	Available	Not Used in Prior Housing Element	0.462877331	0	0	0.462877331	0	0	0	150A205	199	Hollywood		Lower
LOS ANGELES	2547 N HYPERION AVE	90027	5433022030	Neighborhood Office Commercial	C4-1D	0	108	0.093955137	Commercial - Restaurant, Cocktail Lounge - Restaurant, Cocktail Lounge, Tavern - One Story	YES - Current	NO - Privately-Owned	Available	Not Used in Prior Housing Element	0.064898036	0	0	0.064898036	1	0	0	150A205	178	Hollywood		Lower
LOS ANGELES	2634 N ST GEORGE ST	90027	5433023013	Low Medium I Residential	R2-1XL	0	17	0.2055732	Residential - Single Family Residence	YES - Current	NO - Privately-Owned	Available	Not Used in Prior Housing Element	0	0	0.228089023	0.228089023	1	3*	3*	150B201	581	Hollywood		Above Moderate
LOS ANGELES	2624 N ST GEORGE ST	90027	5433023015	Low Medium I Residential	R2-1XL	0	17	0.205557883	Residential - Double, Duplex, or Two Units - 4 Stories or Less	YES - Current	NO - Privately-Owned	Available	Not Used in Prior Housing Element	0	0	0.29591198	0.29591198	2	3*	3*	150B201	607	Hollywood	Yes	Above Moderate
LOS ANGELES	2618 N ST GEORGE ST	90027	5433023016	Low Medium I Residential	R2-1XL	0	17	0.206280742	Residential - Three Units (Any Combination) - 4 Stories or Less	YES - Current	NO - Privately-Owned	Available	Not Used in Prior Housing Element	0	0	0.272344637	0.272344637	3	3*	3*	150B201	623	Hollywood	Yes	Above Moderate
LOS ANGELES	3818 W EVANS ST	90027	5433023025	Low Medium I Residential	R2-1XL	0	17	0.226385234	Residential - Double, Duplex, or Two Units - 4 Stories or Less	YES - Current	NO - Privately-Owned	Available	Not Used in Prior Housing Element	0	0	0.249362993	0.249362993	2	3*	3*	150B201	741	Hollywood	Yes	Above Moderate
LOS ANGELES	3832 W EVANS ST	90027	5433023028	Low Medium I Residential	R2-1XL	0	17	0.226381978	Residential - Three Units (Any Combination) - 4 Stories or Less	YES - Current	NO - Privately-Owned	Available	Not Used in Prior Housing Element	0	0	0.228852344	0.228852344	3	3*	3*	150B201	676	Hollywood	Yes	Above Moderate
LOS ANGELES	3834 W EVANS ST	90027	5433023029	Low Medium I Residential	R2-1XL	0	17	0.226377725	Residential - Single Family Residence	YES - Current	NO - Privately-Owned	Available	Not Used in Prior Housing Element	0	0	0.190649307	0.190649307	1	3*	3*	150B201	663	Hollywood		Above Moderate
LOS ANGELES	2718 N ST GEORGE ST	90027	5433024001	Low Medium I Residential	R2-1XL	0	17	0.157891288	Institutional - Church - One Story	YES - Current	NO - Privately-Owned	Available	Used in Prior Housing Element - Non-Vacant	0	0	0.116247606	0.116247606	0	2*	2*	150B201	469	Hollywood		Above Moderate
LOS ANGELES	2730 N ST GEORGE ST	90027	5433024001	Low Medium I Residential	R2-1XL	0	17	0.188681894	Institutional - Church - One Story	YES - Current	NO - Privately-Owned	Available	Used in Prior Housing Element - Non-Vacant	0	0	0.085504317	0.085504317	0	3*	3*	150B201	462	Hollywood		Above Moderate
LOS ANGELES			5433024001	Low Medium I Residential	R2-1XL	0	17	0.019953888	Institutional - Church - One Story	YES - Current	NO - Privately-Owned	Available	Used in Prior Housing Element - Non-Vacant	0	0	0.032379991	0.032379991	0	0	0	150B201	1696	Hollywood		Above Moderate
LOS ANGELES	2702 N ST GEORGE ST	90027	5433024004	Low Medium I Residential	R2-1XL	0	17	0.115155209	Institutional - Church - One Story	YES - Current	NO - Privately-Owned	Available	Used in Prior Housing Element - Non-Vacant	0	0	0.021997648	0.021997648	0	2*	2*	150B201	506	Hollywood		Above Moderate
LOS ANGELES	2708 N ST GEORGE ST	90027	5433024004	Low Medium I Residential	R2-1XL	0	17	0.205607028	Institutional - Church - One Story	YES - Current	NO - Privately-Owned	Available	Used in Prior Housing Element - Non-Vacant	0	0	0.013382812	0.013382812	0	3*	3*	150B201	497	Hollywood		Above Moderate
LOS ANGELES	2714 N ST GEORGE ST	90027	5433024004	Low Medium I Residential	R2-1XL	0	17	0.205610114	Institutional - Church - One Story	YES - Current	NO - Privately-Owned	Available	Used in Prior Housing Element - Non-Vacant	0	0	0.013382812	0.013382812	0	3*	3*	150B201	490	Hollywood		Above Moderate
LOS ANGELES	3855 W EVANS ST	90027	5433024004	Low Medium I Residential	R2-1XL	0	17	0.094116286	Institutional - Church - One Story	YES - Current	NO - Privately-Owned	Available	Used in Prior Housing Element - Non-Vacant	0	0	0.01198848	0.01198848	0	1*	1*	150B201	556	Hollywood		Above Moderate
LOS ANGELES			5433024004	Low Medium I Residential	R2-1XL	0	17	0.038791293	Institutional - Church - One Story	YES - Current	NO - Privately-Owned	Available	Used in Prior Housing Element - Non-Vacant	0	0	0.004922355	0.004922355	0	0	0	150B201	1693	Hollywood		Above Moderate
LOS ANGELES	3847 W EVANS ST	90027	5433024005	Low Medium I Residential	R2-1XL	0	17	0.193937344	Commercial - Parking Lot (Commercial Use Property) - Lots - Patron or Employee - One Story	YES - Current	NO - Privately-Owned	Available	Not Used in Prior Housing Element	0	0	0.042598534	0.042598534	0	3*	3*	150B201	554	Hollywood		Above Moderate
LOS ANGELES			5433024005	Low Medium I Residential	R2-1XL	0	17	0.038787689	Commercial - Parking Lot (Commercial Use Property) - Lots - Patron or Employee - One Story	YES - Current	NO - Privately-Owned	Available	Not Used in Prior Housing Element	0	0	0.015852784	0.015852784	0	0	0	150B201	491	Hollywood		Above Moderate
LOS ANGELES	3833 W EVANS ST	90027	5433024008	Low Medium I Residential	R2-1XL	0	17	0.193936803	Residential - Double, Duplex, or Two Units - 4 Stories or Less	YES - Current	NO - Privately-Owned	Available	Not Used in Prior Housing Element	0	0	0.090569919	0.090569919	2	3*	3*	150B201	598	Hollywood	Yes	Above Moderate
LOS ANGELES	3817 W EVANS ST	90027	5433024011	Low Medium I Residential	R2-1XL	0	17	0.193806928	Residential - Single Family Residence	YES - Current	NO - Privately-Owned	Available	Not Used in Prior Housing Element	0	0	0.228089023	0.228089023	1	3*	3*	150B201	652	Hollywood		Above Moderate
LOS ANGELES	3815 W EVANS ST	90027	5433024012	Low Medium I Residential	R2-1XL	0	17	0.193948331	Residential - Single Family Residence	YES - Current	NO - Privately-Owned	Available	Not Used in Prior Housing Element	0	0	0.103130567	0.103130567	1	3*	3*	150B201	669	Hollywood		Above Moderate
LOS ANGELES	3807 W EVANS ST	90027	5433024013	Low Medium I Residential	R2-1XL	0	17	0.194077935	Residential - Single Family Residence - Pool	YES - Current	NO - Privately-Owned	Available	Not Used in Prior Housing Element	0	0	0.228089023	0.228089023	1	3*	3*	150B201	683	Hollywood		Above Moderate
LOS ANGELES	2749 N GRIFFITH PARK BLVD	90027	5433024014	Low Medium I Residential	R2-1XL	0	17	0.193918099	Residential - Three Units (Any Combination) - 4 Stories or Less	YES - Current	NO - Privately-Owned	Available	Not Used in Prior Housing Element	0	0	0.272344637	0.272344637	3	3*	3*	151-5A205	244	Hollywood	Yes	Above Moderate
LOS ANGELES	2809 N GRIFFITH PARK BLVD	90027	5433024016	Low Medium I Residential	R2-1XL	0	17	0.193948715	Residential - Three Units (Any Combination) - 4 Stories or Less	YES - Current	NO - Privately-Owned	Available	Not Used in Prior Housing Element	0	0	0.272344637	0.272344637	3	3*	3*	150B201	594	Hollywood	Yes	Above Moderate
LOS ANGELES	2815 N GRIFFITH PARK BLVD	90027	5433024017	Low Medium I Residential	R2-1XL	0	17	0.193937868	Residential - Single Family Residence	YES - Current	NO - Privately-Owned	Available	Not Used in Prior Housing Element	0	0	0.067379594	0.067379594	1	3*	3*	150B201	576	Hollywood		Above Moderate
LOS ANGELES	2819 N GRIFFITH PARK BLVD	90027	5433024018	Low Medium I Residential	R2-1XL	0	17	0.193935123	Residential - Three Units (Any Combination) - 4 Stories or Less	YES - Current	NO - Privately-Owned	Available	Not Used in Prior Housing Element	0	0	0.272344637	0.272344637	3	3*	3*	150B201	557	Hollywood	Yes	Above Moderate
LOS ANGELES	2821 N GRIFFITH PARK BLVD	90027	5433024019	Low Medium I Residential	R2-1XL	0	17	0.193937926	Residential - Single Family Residence - Pool	YES - Current	NO - Privately-Owned	Available	Not Used in Prior Housing Element	0	0	0.228089023	0.228089023	1	3*	3*	150B201	532	Hollywood		Above Moderate
LOS ANGELES	2827 N GRIFFITH PARK BLVD	90027	5433024020	Low Medium I Residential	R2-1XL	0	17	0.193927711	Residential - Single Family Residence	YES - Current	NO - Privately-Owned	Available	Not Used in Prior Housing Element	0	0	0.228089023	0.228089023	1	3*	3*	150B201	526	Hollywood		Above Moderate
LOS ANGELES	2907 N GRIFFITH PARK BLVD	90027	5433024023	Low Medium I Residential	R2-1XL	0	17	0.179015954	Commercial - Parking Lot (Commercial Use Property) - Lots - Patron or Employee - One Story	YES - Current	NO - Privately-Owned	Available	Not Used in Prior Housing Element	0	0	0.042598534	0.042598534	0	3*	3*	150B201	494	Hollywood		Above Moderate
LOS ANGELES			5433024023	Low Medium I Residential	R2-1XL	0	17	0.03580358	Commercial - Parking Lot (Commercial Use Property) - Lots - Patron or Employee - One Story	YES - Current	NO - Privately-Owned	Available	Not Used in Prior Housing Element	0	0	0.015852784	0.015852784	0	0	0	150B201	1694	Hollywood		Above Moderate
LOS ANGELES	3751 W EVANS ST	90027	5433025002	Low Medium I Residential	R2-1XL	0	17	0.193808674	Residential - Single Family Residence	YES - Current	NO - Privately-Owned	Available	Not Used in Prior Housing Element	0	0	0.228089023	0.228089023	1	3*	3*	150B201	735	Hollywood		Above Moderate
LOS ANGELES	3741 W EVANS ST	90027	5433025004	Low Medium I Residential	R2-1XL	0	17	0.193982733	Residential - Single Family Residence	YES - Current	NO - Privately-Owned	Available	Not Used in Prior Housing Element	0	0	0.103130567	0.103130567	1	3*	3*	150A205	57	Hollywood		Above Moderate
LOS ANGELES	3737 W EVANS ST	90027	5433025005	Low Medium I Residential	R2-1XL	0	17	0.193981675	Residential - Single Family Residence - Pool	YES - Current	NO - Privately-Owned	Available	Not Used in Prior Housing Element	0	0	0.228089023	0.228089023	1	3*	3*	150A205	65	Hollywood		Above Moderate
LOS ANGELES	3733 W EVANS ST	90027	5433025006	Low Medium I Residential	R2-1XL	0	17	0.193983354	Residential - Double, Duplex, or Two Units - 4 Stories or Less	YES - Current	NO - Privately-Owned	Available	Not Used in Prior Housing Element	0	0	0.29591198	0.29591198	2	3*	3*	150A205	77	Hollywood	Yes	Above Moderate
LOS ANGELES	3727 W EVANS ST	90027	5433025007	Low Medium I Residential	R2-1XL	0	17	0.193981689	Residential - Single Family Residence	YES - Current	NO - Privately-Owned	Available	Not Used in Prior Housing Element	0	0	0.228089023	0.228089023	1	3*	3*	150A205	88	Hollywood		Above Moderate
LOS ANGELES	3721 W EVANS ST	90027	5433025008	Low Medium I Residential	R2-1XL	0	17	0.109275579	Residential - Single Family Residence	YES - Current	NO - Privately-Owned	Available	Not Used in Prior Housing Element	0	0	0.20095911	0.20095911	1	1*	1*	150A205	120	Hollywood		Above Moderate
LOS ANGELES	2611 1/4 N HYPERION AVE	90027	5433025010	Neighborhood Office Commercial	C4-1D	0	108	0.251981398	Commercial - Store Combination - Store and Residential Combination - One Story	YES - Current	NO - Privately-Owned	Available	Not Used in Prior Housing Element	0	0	0.098518473	0.098518473	3	0	0	150A205	107	Hollywood	Yes	Above Moderate
LOS ANGELES	2629 N HYPERION AVE	90027	5433025012	Neighborhood Office Commercial	C4-1D	0	108	0.298354713	Commercial - Store - One Story	YES - Current	NO - Privately-Owned	Available	Not Used in Prior Housing Element	0.427734196	0	0	0.427734196	0	0	0	150A205	64	Hollywood		Lower
LOS ANGELES	2631 N HYPERION AVE	90027	5433025013	Neighborhood Office Commercial	C4-1D	0	108	0.259792777	Commercial - Service Station - Full Service - No Additional Services	YES - Current	NO - Privately-Owned	Available	Not Used in Prior Housing Element	0.381277397	0	0	0.381277397	1	0	0	150A205	55	Hollywood		Lower
LOS ANGELES	2703 N GRIFFITH PARK BLVD	90027	5433025013	Neighborhood Office Commercial	C4-1D	0	108	0.176245358	Commercial - Service Station - Full Service - No Additional Services	YES - Current	NO - Privately-Owned	Available	Not Used in Prior Housing Element	0.289142483	0	0	0.289142483	1	0	0	150A205	50	Hollywood		Lower
LOS ANGELES	2729 N GRIFFITH PARK BLVD	90027	5433025016	Low Medium I Residential	R2-1XL	0	17	0.19389521	Residential - Three Units (Any Combination) - 4 Stories or Less	YES - Current	NO - Privately-Owned	Available	Not Used in Prior Housing Element	0	0	0.272344637	0.272344637	3	3*	3*	150A205	22	Hollywood	Yes	Above Moderate
LOS ANGELES	2739 N GRIFFITH PARK BLVD	90027	5433025018	Low Medium I Residential	R2-1XL	0	17	0.193884718	Residential - Single Family Residence	YES - Current	NO - Privately-Owned	Available	Not Used in Prior Housing Element	0	0	0.228089023	0.228089023	1	3*	3*	151-5A205	248	Hollywood		Above Moderate
LOS ANGELES	2619 N HYPERION AVE	90027	5433025019	Neighborhood Office Commercial	C4-1D	0	108	0.212431264	Commercial - Store Combination - Store and Residential Combination - One Story	YES - Current	NO - Privately-Owned	Available	Not Used in Prior Housing Element	0.041363701	0	0	0.041363701	2	0	0	150A205	95	Hollywood		Lower
LOS ANGELES	2828 N ST GEORGE ST	90027	5433026003	Low Medium II Residential	RD1.5-1XL	0	29	0.205667601	Residential - Four Units (Any Combination) - 4 Stories or Less	YES - Current	NO - Privately-Owned	Available	Not Used in Prior Housing Element	0	0	0.283732414	0.283732414	4	0	0	150B201	377	Hollywood	Yes	Above Moderate
LOS ANGELES	2820 N ST GEORGE ST	90027	5433026004	Low Medium II Residential	RD1.5-1XL	0	29	0.205660754	Residential - Four Units (Any Combination) - 4 Stories or Less	YES - Current	NO - Privately-Owned	Available	Not Used in Prior Housing Element	0	0	0.283732414	0.283732414	4	0	0	150B201	389	Hollywood	Yes	Above Moderate
LOS ANGELES	2812 N ST GEORGE ST	90027	5433026005	Low Medium II Residential	RD1.5-1XL	0	29	0.205657145	Residential - Four Units (Any Combination) - 4 Stories or Less	YES - Current	NO - Privately-Owned	Available	Not Used in Prior Housing Element	0	0	0.283732414	0.283732414	4	0	0	150B201	397	Hollywood	Yes	Above Moderate
LOS ANGELES	2802 N ST GEORGE ST	90027	5433026006	Low Medium II Residential	RD1.5-1XL	0	29	0.209324864	Residential - Five or More Units or Apartments (Any Combination) - 4 Stories or Less	YES - Current	NO - Privately-Owned	Available	Not Used in Prior Housing Element	0	0	0.232713652	0.232713652	6	0	0	150B201	425	Hollywood	Yes	Above Moderate
LOS ANGELES	2904 N GRIFFITH PARK BLVD	90027	5433026008	Low Medium II Residential	RD1.5-1XL	0	29	0.19387112	Residential - Three Units (Any Combination) - 4 Stories or Less	YES - Current	NO - Privately-Owned	Available	Not Used in Prior Housing Element	0	0	0.296200517	0.296200517	3	0	0	150B201	470	Hollywood	Yes	Above Moderate
LOS ANGELES	2818 N GRIFFITH PARK BLVD	90027	5433026010	Low Medium II Residential	RD1.5-1XL	0	29	0.193661636	Residential - Double, Duplex, or Two Units - 4 Stories or Less	YES - Current	NO - Privately-Owned	Available	Not Used in Prior Housing Element	0	0	0.349948597	0.349948597	2	0	0	151-5A205	200	Hollywood	Yes	Above Moderate
LOS ANGELES	2806 N GRIFFITH PARK BLVD	90027	5433026013	Low Medium II Residential	RD1.5-1XL	0	29	0.172289636	Commercial - Parking Lot (Commercial Use Property) - Lots - Patron or Employee - One Story	YES - Current	NO - Privately-Owned	Available	Not Used in Prior Housing Element	0	0	0.009060774	0.009060774	0	0	0	151-5A205	212	Hollywood		Above Moderate
LOS ANGELES			5433026013	Low Medium II Residential	RD1.5-1XL	0	29	0.021292286	Commercial - Parking Lot (Commercial Use Property) - Lots - Patron or Employee - One Story	YES - Current	NO - Privately-Owned	Available	Not Used in Prior Housing Element	0	0	0.004222772	0.004222772	0	0	0	151-5A205	219	Hollywood		Above Moderate
LOS ANGELES	3622 W MONON ST	90027	5433026023	Low Medium II Residential	RD1.5-1XL	0	29	0.193983402	Residential - Double, Duplex, or Two Units - 4 Stories or Less	YES - Current	NO - Privately-Owned	Available	Not Used in Prior Housing Element	0	0	0.349948597	0.349948597	2	0	0	151-5A205	198	Hollywood	Yes	Above Moderate
LOS ANGELES	3636 W MONON ST	90027	5433026025	Low Medium II Residential	RD1.5-1XL	0	29	0.193981244	Residential - Five or More Units or Apartments (Any Combination) - 4 Stories or Less	YES - Current	NO - Privately-Owned	Available	Not Used in Prior Housing Element	0	0	0.050493969	0.050493969	7	0	0	151-5A205	189	Hollywood	Yes	Above Moderate
LOS ANGELES	2808 N GRIFFITH PARK BLVD	90027	5433026036	Low Medium II Residential	RD1.5-1XL	0	29	0.19362964	Commercial - Parking Lot (Commercial Use Property) - Lots - Patron or Employee - One Story	YES - Current	NO - Privately-Owned	Available	Not Used in Prior Housing Element	0	0	0.010410505	0.010410505	0	0	0	151-5A205	205	Hollywood		Above Moderate
LOS ANGELES			5433026036	Low Medium II Residential	RD1.5-1XL	0	29	0.021295377	Commercial - Parking Lot (Commercial Use Property) - Lots - Patron or Employee - One Story	YES - Current	NO - Privately-Owned	Available	Not Used in Prior Housing Element	0	0	0.004222772	0.004222772	0	0	0	151-5A205	211	Hollywood		Above Moderate
LOS ANGELES	2727 N HYPERION AVE	90027	5433026037	Neighborhood Office Commercial	C4-1D	0	108	0.282242848	Commercial - Supermarket - Supermarket - 12,000 SF or More - One Story	YES - Current	NO - Privately-Owned	Available	Not Used in Prior Housing Element	0	0	0.058534874	0.058534874	0	0	0	151-5A205	224	Hollywood		Above Moderate
LOS ANGELES	2730 N GRIFFITH PARK BLVD	90027	5433026037	Neighborhood Office Commercial	C4-1D	0	108	0.178512953	Commercial - Supermarket - Supermarket - 12,000 SF or More - One Story	YES - Current	NO - Privately-Owned	Available	Not Used in Prior Housing Element	0	0	0.044027625	0.044027625	0	0	0	151-5A205	236	Hollywood		Above Moderate
LOS ANGELES	2733 N HYPERION AVE	90027	5433026037	Neighborhood Office Commercial	C4-1D	0	108	0.243749549	Commercial - Supermarket - Supermarket - 12,000 SF or More - One Story	YES - Current	NO - Privately-Owned	Available	Not Used in Prior Housing Element	0	0	0.053053808	0.053053808	0	0	0	151-5A205	217	Hollywood		Above Moderate
LOS ANGELES	2736 N GRIFFITH PARK BLVD	90027	5433026037	Neighborhood Office Commercial	C4-1D	0	108	0.17854999	Commercial - Supermarket - Supermarket - 12,000 SF or More - One Story	YES - Current	NO - Privately-Owned	Available	Not Used in Prior Housing Element	0	0	0.044027625	0.044027625	0	0	0	151-5A205	231	Hollywood		Above Moderate
LOS ANGELES	2739 N HYPERION AVE	90027	5433026037	Neighborhood Office Commercial	C4-1D	0	108	0.208024653	Commercial - Supermarket - Supermarket - 12,000 SF or More - One Story	YES - Current	NO - Privately-Owned	Available	Not Used in Prior Housing Element	0	0	0.047448697	0.047448697	0	0	0	151-5A205	209	Hollywood		Above Moderate
LOS ANGELES	2740 N GRIFFITH PARK BLVD	90027	5433026037	Neighborhood Office Commercial	C4-1D	0	108	0.178586985	Commercial - Supermarket - Supermarket - 12,000 SF or More - One Story	YES - Current	NO - Privately-Owned	Available	Not Used in Prior Housing Element	0	0	0.044027625	0.044027625	0	0	0	151-5A205	225	Hollywood		Above Moderate
LOS ANGELES	2746 N GRIFFITH PARK BLVD	90027	5433026037	Neighborhood Office Commercial	C4-1D	0	108	0.158976294	Commercial - Supermarket - Supermarket - 12,000 SF or More - One Story	YES - Current	NO - Privately-Owned	Available	Not Used in Prior Housing Element	0	0	0.039845691	0.039845691	0	0	0	151-5A205	220	Hollywood		Above Moderate
LOS ANGELES	3618 W MONON ST	90027	5433026037	Neighborhood Office Commercial	C4-1D	0	108	0.193981535	Commercial - Supermarket - Supermarket - 12,000 SF or More - One Story	YES - Current	NO - Privately-Owned	Available	Not Used in Prior Housing Element	0	0	0.044751777	0.044751777	0	0	0	151-5A205	203	Hollywood		Above Moderate
LOS ANGELES	2910 N GRIFFITH PARK BLVD	90027	5433026041	Low Medium II Residential	RD1.5-1XL	0	29	0.357726137	Residential - Five or More Units or Apartments (Any Combination) - 4 Stories or Less	YES - Current	NO - Privately-Owned	Available	Not Used in Prior Housing Element	0	0	0.398780656	0.398780656	8	0	0	150B201	435	Hollywood	Yes	Above Moderate
LOS ANGELES	2932 N ST GEORGE ST	90027	5433027001	Low Medium II Residential	RD1.5-1XL	0	29	0.139122552	Residential - Three Units (Any Combination) - 4 Stories or Less	YES - Current	NO - Privately-Owned	Available	Not Used in Prior Housing Element	0	0	0.195939345	0.195939345	3	0	0	151-5A205	66	Hollywood	Yes	Above Moderate
LOS ANGELES	2908 N ST GEORGE ST	90027	5433027006	Low Medium II Residential	RD1.5-1XL	0	29	0.205651795	Residential - Five or More Units or Apartments (Any Combination) - 4 Stories or Less	YES - Current	NO - Privately-Owned	Available	Not Used in Prior Housing Element	0	0	0.048192757	0.048192757	8	0	0	151-5A205	92	Hollywood	Yes	Above Moderate
LOS ANGELES	3643 W MONON ST	90027	5433027010	Low Medium II Residential	RD1.5-1XL	0	29	0.193942263	Residential - Four Units (Any Combination) - 4 Stories or Less	YES - Current	NO - Privately-Owned	Available	Not Used in Prior Housing Element	0	0	0.349948597	0.349948597	4	0	0	151-5A205	138	Hollywood	Yes	Above Moderate
LOS ANGELES	3645 W MONON ST	90027	5433027010	Low Medium II Residential	RD1.5-1XL	0	29	0.193938554	Residential - Four Units (Any Combination) - 4 Stories or Less	YES - Current	NO - Privately-Owned	Available	Not Used in Prior Housing Element	0	0	0.349948597	0.349948597	4	0	0	151-5A205	130	Hollywood	Yes	Above Moderate
LOS ANGELES	3635 W MONON ST	90027	5433027011	Low Medium II Residential	RD1.5-1XL	0	29	0.193944832	Residential - Single Family Residence	YES - Current	NO - Privately-Owned	Available	Not Used in Prior Housing Element	0	0	0.565928632	0.565928632	1	0	0	151-5A205	147	Hollywood		Above Moderate
LOS ANGELES	3629 W MONON ST	90027	5433027012	Low Medium II Residential	RD1.5-1XL	0	29	0.193944532	Residential - Four Units (Any Combination) - 4 Stories or Less	YES - Current	NO - Privately-Owned	Available	Not Used in Prior Housing Element	0	0	0.107704881	0.107704881	4	0	0	151-5A205	156	Hollywood	Yes	Above Moderate
LOS ANGELES	2827 N HYPERION AVE	90027	5433027018	Neighborhood Office Commercial	C4-1D	0	108	0.270160218	Commercial - Store Combination - Store and Residential Combination - One Story	YES - Current	NO - Privately-Owned	Available	Not Used in Prior Housing Element	0.160546142	0	0	0.160546142	1	0	0	151-5A205	146	Hollywood		Lower
LOS ANGELES	3120 W ROWENA AVE	90027	5433027021	Low Medium II Residential	RD1.5-1XL	0	29	0.193941917	Residential - Five or More Units or Apartments (Any Combination) - 4 Stories or Less	YES - Current	NO - Privately-Owned	Available	Not Used in Prior Housing Element	0	0	0.071050493	0.071050493	5	0	0	151-5A205	111	Hollywood	Yes	Above Moderate
LOS ANGELES	3128 W ROWENA AVE	90027	5433027023	Low Medium II Residential	RD1.5-1XL	0	29	0.193936425	Residential - Five or More Units or Apartments (Any Combination) - 4 Stories or Less	YES - Current	NO - Privately-Owned	Available	Not Used in Prior Housing Element	0	0	0.211742371	0.211742371	5	0	0	151-5A205	99	Hollywood	Yes	Above Moderate
LOS ANGELES	2811 N HYPERION AVE	90027	5433027026	Neighborhood Office Commercial	C4-1D	0	108	0.219264532	Recreational - Athletic and Amusement Facility - Gymnasium, Health Spa - One Story	YES - Current	NO - Privately-Owned	Available	Not Used in Prior Housing Element	0.122864484	0	0	0.122864484	1	0	0	151-5A205	180	Hollywood		Lower
LOS ANGELES	2817 N HYPERION AVE	90027	5433027026	Neighborhood Office Commercial	C4-1D	0	108	0.183574844	Recreational - Athletic and Amusement Facility - Gymnasium, Health Spa - One Story	YES - Current	NO - Privately-Owned	Available	Not Used in Prior Housing Element	0.108765095	0	0	0.108765095	1	0	0	151-5A205	174	Hollywood		Lower
LOS ANGELES	3617 W MONON ST	90027	5433027027	Neighborhood Office Commercial	C4-1D	0	108	0.128556113	Residential - Five or More Units or Apartments (Any Combination) - 4 Stories or Less	YES - Current	NO - Privately-Owned	Available	Not Used in Prior Housing Element	0	0	0.179525161	0.179525161	5	0	0	151-5A205	187	Hollywood	Yes	Above Moderate
LOS ANGELES	2805 N HYPERION AVE	90027	5433027028	Neighborhood Office Commercial	C4-1D	0	108	0.129202756	Recreational - Athletic and Amusement Facility - Gymnasium, Health Spa - One Story	YES - Current	NO - Privately-Owned	Available	Not Used in Prior Housing Element	0.09239372	0	0	0.09239372	1	0	0	151-5A205	196	Hollywood		Lower

LOS ANGELES	3910 W LOS FELIZ BLVD	90027	5434011009	Medium Residential	R3-1	0	54	0.754663918	Institutional - Church - One Story	YES - Current	NO - Privately-Owned	Available	Not Used in Prior Housing Element	0	0	0.203655335	0.203655335	0	0	0	153A203	209	Hollywood			Above Moderate
LOS ANGELES	3353 W ROWENA AVE	90027	5434004001	Low Medium II Residential	RD1.5-1XL	0	29	0.271107878	Residential - Single Family Residence	YES - Current	NO - Privately-Owned	Available	Used in Prior Housing Element - Non-Vacant	0	0	0.25386528	0.25386528	1	0	0	150B201	39	Hollywood			Above Moderate
LOS ANGELES	3369 W ROWENA AVE	90027	5434004003	Low Medium II Residential	RD1.5-1XL	0	29	0.259399562	Residential - Four Units (Any Combination) - 4 Stories or Less	YES - Current	NO - Privately-Owned	Available	Not Used in Prior Housing Element	0	0	0.291405541	0.291405541	4	0	0	150B201	41	Hollywood	Yes		Above Moderate
LOS ANGELES	3379 W ROWENA AVE	90027	5434004005	Low Medium II Residential	RD1.5-1XL	0	29	0.206797121	Residential - Five or More Units or Apartments (Any Combination) - 4 Stories or Less	YES - Current	NO - Privately-Owned	Available	Not Used in Prior Housing Element	0	0	0.046731794	0.046731794	7	0	0	150B201	43	Hollywood	Yes		Above Moderate
LOS ANGELES	3407 W ROWENA AVE	90027	5434004006	Low Medium II Residential	RD1.5-1XL	0	29	0.175322806	Residential - Double, Duplex, or Two Units - 4 Stories or Less	YES - Current	NO - Privately-Owned	Available	Not Used in Prior Housing Element	0	0	0.241055506	0.241055506	2	0	0	150B201	44	Hollywood	Yes		Above Moderate
LOS ANGELES	3415 W ROWENA AVE	90027	5434004007	Low Medium II Residential	RD1.5-1XL	0	29	0.173090639	Residential - Three Units (Any Combination) - 4 Stories or Less	YES - Current	NO - Privately-Owned	Available	Not Used in Prior Housing Element	0	0	0.068504749	0.068504749	3	0	0	150B201	45	Hollywood	Yes		Above Moderate
LOS ANGELES	3423 W ROWENA AVE	90027	5434004008	Low Medium II Residential	RD1.5-1XL	0	29	0.129998532	Residential - Three Units (Any Combination) - 4 Stories or Less	YES - Current	NO - Privately-Owned	Available	Not Used in Prior Housing Element	0	0	0.024708176	0.024708176	3	3*	3*	150B201	46	Hollywood	Yes		Above Moderate
LOS ANGELES	3207 N GRIFFITH PARK BLVD	90027	5434005001	Low Medium II Residential	RD1.5-1XL	0	29	0.221031881	Residential - Three Units (Any Combination) - 4 Stories or Less	YES - Current	NO - Privately-Owned	Available	Not Used in Prior Housing Element	0	0	0.249494091	0.249494091	3	0	0	150B201	33	Hollywood	Yes		Above Moderate
LOS ANGELES	3321 1/4 W ROWENA AVE	90027	5434005004	Low Medium II Residential	RD1.5-1XL	0	29	0.250448794	Residential - Five or More Units or Apartments (Any Combination) - 4 Stories or Less	YES - Current	NO - Privately-Owned	Available	Not Used in Prior Housing Element	0	0	0.046267679	0.046267679	9	0	0	150B201	38	Hollywood	Yes		Above Moderate
LOS ANGELES	3331 W ROWENA AVE	90027	5434005005	Low Medium II Residential	RD1.5-1XL	0	29	0.249879644	Residential - Single Family Residence	YES - Current	NO - Privately-Owned	Available	Used in Prior Housing Element - Non-Vacant	0	0	0.523357248	0.523357248	1	0	0	150B201	62	Hollywood			Above Moderate
LOS ANGELES	3347 W ROWENA AVE	90027	5434005008	Low Medium II Residential	RD1.5-1XL	0	29	0.248169076	Residential - Single Family Residence	YES - Current	NO - Privately-Owned	Available	Used in Prior Housing Element - Non-Vacant	0	0	0.523357248	0.523357248	1	0	0	150B201	72	Hollywood			Above Moderate
LOS ANGELES	3345 1/2 W ROWENA AVE	90027	5434005010	Low Medium II Residential	RD1.5-1XL	0	29	0.056854949	Residential - Single Family Residence	YES - Current	NO - Privately-Owned	Available	Not Used in Prior Housing Element	0	0	0.005319571	0.005319571	1	1*	1*	150B201	1698	Hollywood			Above Moderate
LOS ANGELES	3345 W ROWENA AVE	90027	5434005011	Low Medium II Residential	RD1.5-1XL	0	29	0.036800966	Residential - Single Family Residence	YES - Current	NO - Privately-Owned	Available	Not Used in Prior Housing Element	0	0	0.383018923	0.383018923	0	1*	1*	150B201	1699	Hollywood			Above Moderate
LOS ANGELES	3343 1/2 W ROWENA AVE	90027	5434005012	Low Medium II Residential	RD1.5-1XL	0	29	0.038175729	Residential - Single Family Residence	YES - Current	NO - Privately-Owned	Available	Not Used in Prior Housing Element	0	0	0.007993182	0.007993182	0	1*	1*	150B201	1700	Hollywood			Above Moderate
LOS ANGELES	3343 W ROWENA AVE	90027	5434005013	Low Medium II Residential	RD1.5-1XL	0	29	0.035323811	Residential - Single Family Residence	YES - Current	NO - Privately-Owned	Available	Not Used in Prior Housing Element	0	0	0.011872151	0.011872151	0	1*	1*	150B201	1701	Hollywood			Above Moderate
LOS ANGELES	3341 1/2 W ROWENA AVE	90027	5434005014	Low Medium II Residential	RD1.5-1XL	0	29	0.035206018	Residential - Single Family Residence - Small Lot	YES - Current	NO - Privately-Owned	Available	Not Used in Prior Housing Element	0	0	0.009709114	0.009709114	1	1*	1*	150B201	1702	Hollywood			Above Moderate
LOS ANGELES	3341 W ROWENA AVE	90027	5434005015	Low Medium II Residential	RD1.5-1XL	0	29	0.039507831	Residential - Single Family Residence	YES - Current	NO - Privately-Owned	Available	Not Used in Prior Housing Element	0	0	0.007993182	0.007993182	0	1*	1*	150B201	1703	Hollywood			Above Moderate
LOS ANGELES	3467 W WAVERLY DR	90027	5434006002	Low Medium II Residential	RD1.5-1XL	0	29	0.083253467	Residential - Double, Duplex, or Two Units - 4 Stories or Less	YES - Current	NO - Privately-Owned	Available	Not Used in Prior Housing Element	0	0	0.296008158	0.296008158	2	2*	2*	150B201	69	Hollywood	Yes		Above Moderate
LOS ANGELES			5434006002	Low Medium II Residential	RD1.5-1XL	0	29	0.082695432	Residential - Double, Duplex, or Two Units - 4 Stories or Less	YES - Current	NO - Privately-Owned	Available	Not Used in Prior Housing Element	0	0	0.20238781	0.20238781	2	2*	2*	150B201	71	Hollywood			Above Moderate
LOS ANGELES	3255 W ROWENA AVE	90027	5434006004	Low Medium II Residential	RD1.5-1XL	0	29	0.149742885	Residential - Double, Duplex, or Two Units - 4 Stories or Less	YES - Current	NO - Privately-Owned	Available	Not Used in Prior Housing Element	0	0	0.190688118	0.190688118	2	0	0	150B201	74	Hollywood	Yes		Above Moderate
LOS ANGELES	3212 N GRIFFITH PARK BLVD	90027	5434006008	Low Medium II Residential	RD1.5-1XL	0	29	0.175769082	Residential - Single Family Residence	YES - Current	NO - Privately-Owned	Available	Not Used in Prior Housing Element	0	0	0.391359007	0.391359007	1	0	0	150B201	32	Hollywood			Above Moderate
LOS ANGELES	3277 W ROWENA AVE	90027	5434006009	Low Medium II Residential	RD1.5-1XL	0	29	0.113033901	Residential - Single Family Residence	YES - Current	NO - Privately-Owned	Available	Not Used in Prior Housing Element	0	0	0.151480305	0.151480305	1	3*	3*	150B201	87	Hollywood			Above Moderate
LOS ANGELES	3277 W COLONY CIR	90027	5434007001	Low Medium II Residential	RD1.5-1XL	0	29	0.149373289	Residential - Three Units (Any Combination) - 4 Stories or Less	YES - Current	NO - Privately-Owned	Available	Not Used in Prior Housing Element	0	0	0.0579613	0.0579613	3	0	0	153A203	295	Hollywood	Yes		Above Moderate
LOS ANGELES	3267 W COLONY CIR	90027	5434007002	Low Medium II Residential	RD1.5-1XL	0	29	0.230659366	Residential - Three Units (Any Combination) - 4 Stories or Less	YES - Current	NO - Privately-Owned	Available	Not Used in Prior Housing Element	0	0	0.282573724	0.282573724	3	0	0	153A203	282	Hollywood	Yes		Above Moderate
LOS ANGELES	3261 W COLONY CIR	90027	5434007003	Low Medium II Residential	RD1.5-1XL	0	29	0.161071129	Residential - Three Units (Any Combination) - 4 Stories or Less	YES - Current	NO - Privately-Owned	Available	Not Used in Prior Housing Element	0	0	0.185364944	0.185364944	3	0	0	153A203	294	Hollywood	Yes		Above Moderate
LOS ANGELES	3257 W COLONY CIR	90027	5434007004	Low Medium II Residential	RD1.5-1XL	0	29	0.175006115	Residential - Five or More Units or Apartments (Any Combination) - 4 Stories or Less	YES - Current	NO - Privately-Owned	Available	Not Used in Prior Housing Element	0	0	0.048696001	0.048696001	5	0	0	153A203	310	Hollywood	Yes		Above Moderate
LOS ANGELES	3252 W COLONY CIR	90027	5434007005	Low Medium II Residential	RD1.5-1XL	0	29	0.142640598	Residential - Four Units (Any Combination) - 4 Stories or Less	YES - Current	NO - Privately-Owned	Available	Not Used in Prior Housing Element	0	0	0.04263432	0.04263432	4	0	0	153A203	335	Hollywood	Yes		Above Moderate
LOS ANGELES	3256 W COLONY CIR	90027	5434007006	Low Medium II Residential	RD1.5-1XL	0	29	0.15669739	Residential - Single Family Residence	YES - Current	NO - Privately-Owned	Available	Not Used in Prior Housing Element	0	0	0.238012746	0.238012746	0	0	0	153A203	345	Hollywood			Above Moderate
LOS ANGELES	3264 W COLONY CIR	90027	5434007007	Low Medium II Residential	RD1.5-1XL	0	29	0.151996137	Residential - Three Units (Any Combination) - 4 Stories or Less	YES - Current	NO - Privately-Owned	Available	Not Used in Prior Housing Element	0	0	0.052324794	0.052324794	3	0	0	153A203	346	Hollywood	Yes		Above Moderate
LOS ANGELES	3272 W COLONY CIR	90027	5434007008	Low Medium II Residential	RD1.5-1XL	0	29	0.141388722	Residential - Single Family Residence	YES - Current	NO - Privately-Owned	Available	Not Used in Prior Housing Element	0	0	0.320229709	0.320229709	1	0	0	153A203	356	Hollywood			Above Moderate
LOS ANGELES	3222 N GRIFFITH PARK BLVD	90027	5434007009	Low Medium II Residential	RD1.5-1XL	0	29	0.123415061	Residential - Three Units (Any Combination) - 4 Stories or Less	YES - Current	NO - Privately-Owned	Available	Not Used in Prior Housing Element	0	0	0.030260053	0.030260053	3	3*	3*	153A203	369	Hollywood	Yes		Above Moderate
LOS ANGELES	3226 N GRIFFITH PARK BLVD	90027	5434007010	Low Medium II Residential	RD1.5-1XL	0	29	0.138613476	Residential - Three Units (Any Combination) - 4 Stories or Less	YES - Current	NO - Privately-Owned	Available	Not Used in Prior Housing Element	0	0	0.052324794	0.052324794	3	0	0	153A203	361	Hollywood	Yes		Above Moderate
LOS ANGELES	3238 N GRIFFITH PARK BLVD	90027	5434007012	Low Medium II Residential	RD1.5-1XL	0	29	0.135157818	Residential - Double, Duplex, or Two Units - 4 Stories or Less	YES - Current	NO - Privately-Owned	Available	Not Used in Prior Housing Element	0	0	0.028390649	0.028390649	2	3*	3*	153A203	321	Hollywood	Yes		Above Moderate
LOS ANGELES	3304 N GRIFFITH PARK BLVD	90027	5434007014	Low Medium II Residential	RD1.5-1XL	0	29	0.114330862	Residential - Double, Duplex, or Two Units - 4 Stories or Less	YES - Current	NO - Privately-Owned	Available	Not Used in Prior Housing Element	0	0	0.199841702	0.199841702	2	3*	3*	153A203	305	Hollywood	Yes		Above Moderate
LOS ANGELES	3312 N GRIFFITH PARK BLVD	90027	5434007015	Low Medium II Residential	RD1.5-1XL	0	29	0.115602624	Residential - Double, Duplex, or Two Units - 4 Stories or Less	YES - Current	NO - Privately-Owned	Available	Not Used in Prior Housing Element	0	0	0.033405709	0.033405709	2	3*	3*	153A203	292	Hollywood	Yes		Above Moderate
LOS ANGELES	3318 N GRIFFITH PARK BLVD	90027	5434007017	Low Medium II Residential	RD1.5-1XL	0	29	0.125349995	Residential - Double, Duplex, or Two Units - 4 Stories or Less	YES - Current	NO - Privately-Owned	Available	Not Used in Prior Housing Element	0	0	0.033405709	0.033405709	2	3*	3*	153A203	266	Hollywood	Yes		Above Moderate
LOS ANGELES	3338 N GRIFFITH PARK BLVD	90027	5434008005	Low Medium II Residential	RD1.5-1XL	0	29	0.16947499	Residential - Five or More Units or Apartments (Any Combination) - 4 Stories or Less	YES - Current	NO - Privately-Owned	Available	Not Used in Prior Housing Element	0	0	0.03363356	0.03363356	6	0	0	153A203	239	Hollywood	Yes		Above Moderate
LOS ANGELES	3350 N GRIFFITH PARK BLVD	90027	5434008006	Low Medium II Residential	RD1.5-1XL	0	29	1.030207062	Residential - Five or More Units or Apartments (Any Combination) - 4 Stories or Less - Pool	YES - Current	NO - Privately-Owned	Available	Used in Prior Housing Element - Non-Vacant	0	0	0.113661964	0.113661964	40	0	0	153A203	210	Hollywood	Yes		Above Moderate
LOS ANGELES	3320 N GRIFFITH PARK BLVD	90027	5434008BRK	Low Medium II Residential	RD1.5-1XL	0	29	0.850346509	Residential - Single Family Residence - Condo Conversion	YES - Current	NO - Privately-Owned	Available	Not Used in Prior Housing Element	0	0	0.757090241	0.757090241	11	0	0	153A203	252	Hollywood	Yes		Above Moderate
LOS ANGELES			5434009011	Low I Residential	RD1.5-1XL	0	29	0.07865164	Institutional - Homes for Aged and Others - One Story	YES - Current	NO - Privately-Owned	Available	Used in Prior Housing Element - Non-Vacant	0	0	0.029521328	0.029521328	2	2*	2*	153A203	198	Hollywood			Above Moderate
LOS ANGELES	3800 W LOS FELIZ BLVD	90027	5434011001	Low Medium II Residential	RD1.5-1XL	0	29	0.210228665	Residential - Five or More Units or Apartments (Any Combination) - 4 Stories or Less	YES - Current	NO - Privately-Owned	Available	Not Used in Prior Housing Element	0	0	0.054105033	0.054105033	6	0	0	153A203	107	Hollywood	Yes		Above Moderate
LOS ANGELES	3816 W LOS FELIZ BLVD	90027	5434011003	Low Medium II Residential	RD1.5-1XL	0	29	0.096738279	Residential - Double, Duplex, or Two Units - 4 Stories or Less	YES - Current	NO - Privately-Owned	Available	Not Used in Prior Housing Element	0	0	0.04492197	0.04492197	2	2*	2*	153A203	126	Hollywood	Yes		Above Moderate
LOS ANGELES	3818 W LOS FELIZ BLVD	90027	5434011004	Low Medium II Residential	RD1.5-1XL	0	29	0.154262097	Residential - Double, Duplex, or Two Units - 4 Stories or Less	YES - Current	NO - Privately-Owned	Available	Not Used in Prior Housing Element	0	0	0.076337779	0.076337779	2	0	0	153A203	130	Hollywood	Yes		Above Moderate
LOS ANGELES	3880 W ROBLE VISTA DR	90027	5434011008	Low Medium II Residential	RD1.5-1XL	0	29	0.187768694	Residential - Five or More Units or Apartments (Any Combination) - 4 Stories or Less	YES - Current	NO - Privately-Owned	Available	Not Used in Prior Housing Element	0	0	0.047449429	0.047449429	6	0	0	153A203	199	Hollywood	Yes		Above Moderate
LOS ANGELES	3364 N BELLOTA WAY	90027	5434012001	Low Medium I Residential	RD1.5-1XL	0	29	0.202873151	Residential - Double, Duplex, or Two Units - 4 Stories or Less	YES - Current	NO - Privately-Owned	Available	Not Used in Prior Housing Element	0	0	0.278711402	0.278711402	2	0	0	153A203	212	Hollywood	Yes		Above Moderate
LOS ANGELES	3352 N BELLOTA WAY	90027	5434012002	Low Medium I Residential	RD1.5-1XL	0	29	0.368710886	Residential - Four Units (Any Combination) - 4 Stories or Less	YES - Current	NO - Privately-Owned	Available	Not Used in Prior Housing Element	0	0	0.457588413	0.457588413	4	0	0	153A203	226	Hollywood	Yes		Above Moderate
LOS ANGELES	3830 W ROBLE VISTA DR	90027	5434012008	Low Medium I Residential	RD1.5-1XL	0	29	0.136230328	Residential - Double, Duplex, or Two Units - 4 Stories or Less	YES - Current	NO - Privately-Owned	Available	Not Used in Prior Housing Element	0	0	0.166475999	0.166475999	2	3*	3*	153A203	175	Hollywood	Yes		Above Moderate
LOS ANGELES	3806 W ROBLE VISTA DR	90027	5434012011	Low Medium I Residential	RD1.5-1XL	0	29	0.331453477	Residential - Double, Duplex, or Two Units - 4 Stories or Less	YES - Current	NO - Privately-Owned	Available	Used in Prior Housing Element - Non-Vacant	0	0	0.505409968	0.505409968	2	0	0	153A203	144	Hollywood	Yes		Above Moderate
LOS ANGELES	3858 W ROBLE VISTA DR	90027	5434012012	Low Medium I Residential	RD1.5-1XL	0	29	0.286973879	Residential - Single Family Residence	YES - Current	NO - Privately-Owned	Available	Used in Prior Housing Element - Non-Vacant	0	0	0.660869062	0.660869062	1	0	0	153A203	215	Hollywood			Above Moderate
LOS ANGELES			5434012012	Low Medium I Residential	RD1.5-1XL	0	29	0.052250273	Residential - Single Family Residence	YES - Current	NO - Privately-Owned	Available	Used in Prior Housing Element - Non-Vacant	0	0	0.151553595	0.151553595	1	1*	1*	153A203	214	Hollywood			Above Moderate
LOS ANGELES	3790 1/4 W LOS FELIZ BLVD	90027	5434013001	Low Medium I Residential	R2-1XL	0	17	0.228065866	Residential - Three Units (Any Combination) - 4 Stories or Less	YES - Current	NO - Privately-Owned	Available	Not Used in Prior Housing Element	0	0	0.152015662	0.152015662	3	3*	3*	153A203	95	Hollywood	Yes		Above Moderate
LOS ANGELES	3803 W ROBLE VISTA DR	90027	5434013004	Low Medium I Residential	R2-1XL	0	17	0.177882293	Residential - Single Family Residence	YES - Current	NO - Privately-Owned	Available	Not Used in Prior Housing Element	0	0	0.154270625	0.154270625	1	3*	3*	153A203	117	Hollywood			Above Moderate
LOS ANGELES	3750 W ARBOLADA ROAD	90027	5434013006	Low Medium I Residential	R2-1XL	0	17	0.274221478	Residential - Single Family Residence	YES - Current	NO - Privately-Owned	Available	Not Used in Prior Housing Element	0	0	0.380884516	0.380884516	1	0	0	153A203	116	Hollywood			Above Moderate
LOS ANGELES	3740 W ARBOLADA ROAD	90027	5434013007	Low Medium I Residential	R2-1XL	0	17	0.262304507	Residential - Single Family Residence	YES - Current	NO - Privately-Owned	Available	Not Used in Prior Housing Element	0	0	0.380884516	0.380884516	1	0	0	153A203	112	Hollywood			Above Moderate
LOS ANGELES	3734 W ARBOLADA ROAD	90027	5434013008	Low Medium I Residential	R2-1XL	0	17	0.198980052	Residential - Single Family Residence	YES - Current	NO - Privately-Owned	Available	Not Used in Prior Housing Element	0	0	0.066458768	0.066458768	1	3*	3*	153A205	51	Hollywood			Above Moderate
LOS ANGELES	3728 W ARBOLADA ROAD	90027	5434013009	Low Medium I Residential	R2-1XL	0	17	0.18549291	Residential - Single Family Residence	YES - Current	NO - Privately-Owned	Available	Not Used in Prior Housing Element	0	0	0.066458768	0.066458768	1	3*	3*	153A205	48	Hollywood			Above Moderate
LOS ANGELES	3710 W ARBOLADA ROAD	90027	5434013012	Low Medium I Residential	R2-1XL	0	17	0.176944825	Residential - Double, Duplex, or Two Units - 4 Stories or Less	YES - Current	NO - Privately-Owned	Available	Not Used in Prior Housing Element	0	0	0.199841702	0.199841702	2	3*	3*	153A205	53	Hollywood	Yes		Above Moderate
LOS ANGELES	3702 W ARBOLADA ROAD	90027	5434013013	Low Medium I Residential	R2-1XL	0	17	0.220093856	Residential - Double, Duplex, or Two Units - 4 Stories or Less	YES - Current	NO - Privately-Owned	Available	Not Used in Prior Housing Element	0	0	0.166475999	0.166475999	2	3*	3*	153A205	52	Hollywood	Yes		Above Moderate
LOS ANGELES	3800 W ROBLE VISTA DR	90027	5434013014	Low Medium I Residential	RD1.5-1XL	0	29	0.2488221	Residential - Double, Duplex, or Two Units - 4 Stories or Less	YES - Current	NO - Privately-Owned	Available	Not Used in Prior Housing Element	0	0	0.336141872	0.336141872	2	0	0	153A203	142	Hollywood	Yes		Above Moderate
LOS ANGELES	3758 W ARBOLADA ROAD	90027	5434013018	Low Medium I Residential	R2-1XL	0	17	0.381118562	Residential - Double, Duplex, or Two Units - 4 Stories or Less	YES - Current	NO - Privately-Owned	Available	Not Used in Prior Housing Element	0	0	0.298539168	0.298539168	2	0	0	153A203	113	Hollywood	Yes		Above Moderate
LOS ANGELES	3701 W ARBOLADA ROAD	90027	5434014001	Low Medium I Residential	R2-1XL	0	17	0.183639656	Residential - Double, Duplex, or Two Units - 4 Stories or Less	YES - Current	NO - Privately-Owned	Available	Not Used in Prior Housing Element	0	0	0.199841702	0.199841702	2	3*	3*	153A205	31	Hollywood	Yes		Above Moderate
LOS ANGELES	3707 W ARBOLADA ROAD	90027	5434014002	Low Medium I Residential	R2-1XL	0	17	0.159491455	Residential - Double, Duplex, or Two Units - 4 Stories or Less	YES - Current	NO - Privately-Owned	Available	Not Used in Prior Housing Element	0	0	0.261794686	0.261794686	2	2*	2*	153A205	32	Hollywood	Yes		Above Moderate
LOS ANGELES	3715 W ARBOLADA ROAD	90027	5434014003	Low Medium I Residential	R2-1XL	0	17	0.143525135	Residential - Double, Duplex, or Two Units - 4 Stories or Less	YES - Current	NO - Privately-Owned	Available	Not Used in Prior Housing Element	0	0	0.04492197	0.04492197	2	2*	2*	153A205	34	Hollywood	Yes		Above Moderate
LOS ANGELES	3739 W ARBOLADA ROAD	90027	5434014007	Low Medium I Residential	R2-1XL	0	17	0.13917666	Residential - Three Units (Any Combination) - 4 Stories or Less	YES - Current	NO - Privately-Owned	Available	Not Used in Prior Housing Element	0	0	0.261794686	0.261794686	2	2*	2*	153A205	39	Hollywood	Yes		Above Moderate
LOS ANGELES	3747 W ARBOLADA ROAD	90027	5434014009	Low Medium I Residential	R2-1XL	0	17	0.167723126	Residential - Double, Duplex, or Two Units - 4 Stories or Less	YES - Current	NO - Privately-Owned	Available	Not Used in Prior Housing Element	0	0	0.261794686	0.261794686	2	2*	2*	153A203	91	Hollywood	Yes		Above Moderate
LOS ANGELES	3765 W ARBOLADA ROAD	90027	5434014010	Low Medium I Residential	R2-1XL	0	17	0.225284826	Residential - Three Units (Any Combination) - 4 Stories or Less	YES - Current	NO - Privately-Owned	Available	Not Used in Prior Housing Element	0	0	0.152015662	0.152015662	3	3*	3*	153A203	92	Hollywood	Yes		Above Moderate
LOS ANGELES	3698 W ARBOLADA ROAD	90027	5434016019	Low Medium I Residential	R2-1XL	0	17	0.232582086	Residential - Single Family Residence - Pool	YES - Current	NO - Privately-Owned	Available	Not Used in Prior Housing Element	0	0	0.04824958	0.04824958	1	0	0	153A205	44	Hollywood			Above Moderate
LOS ANGELES	3203 W ROWENA AVE	90027	5434018001	Low Medium II Residential	RD1.5-1XL	0	29	0.173291057	Residential - Single Family Residence	YES - Current	NO - Privately-Owned	Available	Not Used in Prior Housing Element	0	0	0.391359007	0.391359007	1	0	0	150B201	28	Hollywood			Above Moderate
LOS ANGELES	3211 W ROWENA AVE	90027	5434018003	Low Medium II Residential	RD1.5-1XL	0	29	0.183356337	Residential - Five or More Units or Apartments (Any Combination) - 4 Stories or Less	YES - Current	NO - Privately-Owned	Available	Not Used in Prior Housing Element	0	0	0.056292562	0.056292562	5	0	0	150B201	24	Hollywood	Yes		Above Moderate
LOS ANGELES	3217 W ROWENA AVE	90027	5434018004	Low Medium II Residential	RD1.5-1XL	0	29	0.189419553	Residential - Four Units (Any Combination) - 4 Stories or Less	YES - Current	NO - Privately-Owned	Available	Not Used in Prior Housing Element	0	0	0.066773912	0.066773912	4	0	0	150B201	21	Hollywood	Yes		Above Moderate
LOS ANGELES	3454 W WAVERLY DR	90027	5434018007	Low Medium II Residential	RD1.5-1XL	0	29	0.301168881	Residential - Five or More Units or Apartments (Any Combination) - 4 Stories or Less	YES - Current	NO - Privately-Owned	Available	Not Used in Prior Housing Element	0	0	0.215092719	0.215092719	8	0	0	150B201	17	Hollywood	Yes		Above Moderate
LOS ANGELES	3151 W ROWENA AVE	90027	5434019001	Low Medium II Residential	R4-1	0	108	0.188602	Residential - Four Units (Any Combination) - 4 Stories or Less	YES - Current	NO - Privately-Owned	Available	Used in Prior Housing Element - Non-Vacant	0	0	0.295206737	0.295206737	4	0	0	151-5A205	29	Hollywood	Yes		Above Moderate
LOS ANGELES	3163 W ROWENA AVE	90027	5434019002	Low Medium II Residential	R4-1	0	108	0.169023964	Residential - Five or More Units or Apartments (Any Combination) - 4 Stories or Less	YES - Current	NO - Privately-Owned	Available	Not Used in Prior Housing Element	0	0	0.21346644	0.21346644	8	0	0	151-5A205	26	Hollywood	Yes		Above Moderate
LOS ANGELES	3173 W ROWENA AVE	90027	5434019005	Low Medium II Residential	R4-1	0	108	0.141804625	Residential - Five or More Units or Apartments (Any Combination) - 4 Stories or Less	YES - Current	NO - Privately-Owned	Available	Not Used in Prior Housing Element	0	0	0.087857466	0.087857466	5	0	0	151-5A205	20	Hollywood	Yes		Above Moderate
LOS ANGELES			5434019006	Low Medium II Residential	R4-1	0	108	0.15314681	Residential - Single Family Residence	YES - Current	NO - Privately-Owned	Available	Used in Prior Housing Element - Non-Vacant	1.181099772	0	0	1.181099772	1	0	0	151-5A205	16	Hollywood			Lower
LOS ANGELES	3008 W SURRY ST	90027	5434019007	Low Medium II Residential	R4-1	0	108	0.159118892	Residential - Three Units (Any Combination) - 4 Stories or Less	YES - Current	NO - Privately-Owned	Available	Used in Prior Housing Element - Non-Vacant	0	0	0.268374154	0.268374154	3	0	0	150B201	37	Hollywood	Yes		Above Moderate
LOS ANGELES	3171 W ROWENA AVE	90027	5434019033	Low Medium II Residential	R4-1	0	108	0.144322688	Residential - Three Units (Any Combination) - 4 Stories or Less	YES - Current	NO - Privately-Owned	Available	Used in Prior Housing Element - Non-Vacant	0	0	0.245027904	0.245027904	3	0	0	151-5A205	25	Hollywood	Yes		Above Moderate
LOS ANGELES	3000 W RIVERSIDE DR	90039	5434024001	Neighborhood Office Commercial	CM-1VL-RIO	0	54	0.453546414	Industrial - Industrial - Miscellaneous Industrial - One Story	YES - Current	NO - Privately-Owned	Available	Used in Prior Housing Element - Non-Vacant	0.059782201	0	0	0.059782201	0	0	0	151-5A207	18	Hollywood			Lower
LOS ANGELES	3014 W RIVERSIDE DR	90039	5434024023	Neighborhood Office Commercial	CM-1VL-RIO	0	54	0.452861692	Industrial - Light Manufacturing - One Story	YES - Current	NO - Privately-Owned	Available	Used in Prior Housing Element - Non-Vacant	0.179796463	0	0	0.179796463	0	0	0	151-5A207	13	Hollywood			Lower
LOS ANGELES	3038 W RIVERSIDE DR	90039	5434024026	Neighborhood Office Commercial	CM-1VL-RIO	0	54	0.267508147	Industrial - Light Manufacturing - One Story	YES - Current	NO - Privately-Owned	Available	Used in Prior Housing Element - Non-Vacant	0.050994042	0	0	0.050994042	1	0	0	153A207	317	Hollywood			Lower
LOS ANGELES	3044 W RIVERSIDE DR	90039	5434024026	Neighborhood Office Commercial	CM-1VL-RIO	0	54	0.425735133	Industrial - Light Manufacturing - One Story	YES - Current	NO - Privately-Owned	Available	Used in Prior Housing Element - Non-Vacant	0.074079528	0	0	0.074079528	1	0	0	153A207	300	Hollywood			Lower
LOS ANGELES	3056 W RIVERSIDE DR	90039	5434024026	Neighborhood Office Commercial	CM-1VL-

LOS ANGELES			5434024901	Neighborhood Office Commercial	CM-1VL-RIO	0	54	0.097115448	Miscellaneous - Government Owned Property	YES - Current	YES - City-Owned	Available	Not Used in Prior Housing Element	0.005934655	0	0	0.005934655	0	0	0	153A205	187	Hollywood			Lower
LOS ANGELES	2871 N GLENDALE BLVD	90039	5434025011	Neighborhood Office Commercial	CM-1VL-RIO	0	54	0.197693696	Commercial - Store Combination - Store and Residential Combination - One Story	YES - Current	NO - Privately-Owned	Available	Used in Prior Housing Element - Non-Vacant	0	0	0.019806452	0.019806452	0	0	0	151-SA207	44	Hollywood	Yes		Above Moderate
LOS ANGELES	2909 W WAVERLY DR	90039	5434025012	Low Medium II Residential	RD1.5-1XL-RIO	0	29	0.323601584	Residential - Single Family Residence	YES - Current	NO - Privately-Owned	Available	Used in Prior Housing Element - Non-Vacant	0	0	0.502628207	0.502628207	1	0	0	151-SA207	60	Hollywood			Above Moderate
LOS ANGELES	2913 W WAVERLY DR	90039	5434025013	Low Medium II Residential	RD1.5-1XL-RIO	0	29	0.327122709	Residential - Single Family Residence - Pool	YES - Current	NO - Privately-Owned	Available	Used in Prior Housing Element - Non-Vacant	0	0	0.502628207	0.502628207	1	0	0	151-SA207	56	Hollywood			Above Moderate
LOS ANGELES	2918 W RIVERSIDE DR	90039	5434025016	Neighborhood Office Commercial	CM-1VL-RIO	0	54	0.205945062	Commercial - Service Station - Full Service - No Additional Services	YES - Current	NO - Privately-Owned	Available	Used in Prior Housing Element - Non-Vacant	0.032762389	0	0	0.032762389	1	0	0	151-SA207	36	Hollywood			Lower
LOS ANGELES	2924 W RIVERSIDE DR	90039	5434025016	Neighborhood Office Commercial	CM-1VL-RIO	0	54	0.103074599	Commercial - Service Station - Full Service - No Additional Services	YES - Current	NO - Privately-Owned	Available	Used in Prior Housing Element - Non-Vacant	0.019947432	0	0	0.019947432	1	0	0	151-SA207	34	Hollywood			Lower
LOS ANGELES	2932 W RIVERSIDE DR	90039	5434025017	Neighborhood Office Commercial	CM-1VL-RIO	0	54	0.453239348	Industrial - Light Manufacturing - One Story	YES - Current	NO - Privately-Owned	Available	Not Used in Prior Housing Element	0.076280474	0	0	0.076280474	1	0	0	151-SA207	24	Hollywood			Lower
LOS ANGELES			5434025017	Neighborhood Office Commercial	CM-1VL-RIO	0	54	0.12397152	Industrial - Light Manufacturing - One Story	YES - Current	NO - Privately-Owned	Available	Not Used in Prior Housing Element	0.023904977	0	0	0.023904977	1	0	0	151-SA207	43	Hollywood			Lower
LOS ANGELES			5434025017	Neighborhood Office Commercial	CM-1VL-RIO	0	54	0.228223394	Industrial - Light Manufacturing - One Story	YES - Current	NO - Privately-Owned	Available	Not Used in Prior Housing Element	0.043626789	0	0	0.043626789	1	0	0	151-SA207	31	Hollywood			Lower
LOS ANGELES			5434025017	Neighborhood Office Commercial	CM-1VL-RIO	0	54	0.249004209	Industrial - Light Manufacturing - One Story	YES - Current	NO - Privately-Owned	Available	Not Used in Prior Housing Element	0.04726258	0	0	0.04726258	1	0	0	151-SA207	46	Hollywood			Lower
LOS ANGELES	2841 W WAVERLY DR	90039	5434025021	Low Medium II Residential	RD1.5-1XL-RIO	0	29	0.1826267	Residential - Double, Duplex, or Two Units - 4 Stories or Less	YES - Current	NO - Privately-Owned	Available	Not Used in Prior Housing Element	0	0	0.194515389	0.194515389	2	0	0	151-SA207	83	Hollywood	Yes		Above Moderate
LOS ANGELES	2869 N GLENDALE BLVD	90039	5434025023	Low Medium II Residential	RD1.5-1XL-RIO	0	29	0.083999061	Residential - Double, Duplex, or Two Units - 4 Stories or Less	YES - Current	NO - Privately-Owned	Available	Not Used in Prior Housing Element	0	0	0.196287489	0.196287489	2	2*	2*	151-SA207	59	Hollywood	Yes		Above Moderate
LOS ANGELES			5434025025	Neighborhood Office Commercial	CM-1VL-RIO	0	54	0.088245523	Residential - Four Units (Any Combination) - 4 Stories or Less	YES - Current	NO - Privately-Owned	Available	Not Used in Prior Housing Element	0.050152397	0	0	0.050152397	4	0	0	151-SA207	52	Hollywood			Lower
LOS ANGELES	2811 W WAVERLY DR	90039	5434025083	Low Medium II Residential	RD1.5-1XL-RIO	0	29	0.222065695	Residential - Five or More Units or Apartments (Any Combination) - 4 Stories or Less - Pool	YES - Current	NO - Privately-Owned	Available	Not Used in Prior Housing Element	0	0	0.139630574	0.139630574	6	0	0	151-SA207	101	Hollywood	Yes		Above Moderate
LOS ANGELES	2926 N HYPERION AVE	90027	5434026001	Low Medium II Residential	RD1.5-1XL	0	29	0.252322502	Institutional - Church - One Story	YES - Current	NO - Privately-Owned	Available	Used in Prior Housing Element - Non-Vacant	0	0	0.057661492	0.057661492	0	0	0	151-SA205	94	Hollywood			Above Moderate
LOS ANGELES	2930 N HYPERION AVE	90027	5434026001	Low Medium II Residential	RD1.5-1XL	0	29	0.287596315	Institutional - Church - One Story	YES - Current	NO - Privately-Owned	Available	Used in Prior Housing Element - Non-Vacant	0	0	0.070337586	0.070337586	0	0	0	151-SA205	88	Hollywood			Above Moderate
LOS ANGELES	2938 N HYPERION AVE	90027	5434026001	Low Medium II Residential	RD1.5-1XL	0	29	0.284766546	Institutional - Church - One Story	YES - Current	NO - Privately-Owned	Available	Used in Prior Housing Element - Non-Vacant	0	0	0.070337586	0.070337586	0	0	0	151-SA205	77	Hollywood			Above Moderate
LOS ANGELES	2944 N HYPERION AVE	90027	5434026001	Low Medium II Residential	RD1.5-1XL	0	29	0.286910247	Institutional - Church - One Story	YES - Current	NO - Privately-Owned	Available	Used in Prior Housing Element - Non-Vacant	0	0	0.070337586	0.070337586	0	0	0	151-SA205	70	Hollywood			Above Moderate
LOS ANGELES	2950 1/4 N HYPERION AVE	90027	5434026002	Low Medium II Residential	RD1.5-1XL	0	29	0.286706955	Residential - Five or More Units or Apartments (Any Combination) - 4 Stories or Less	YES - Current	NO - Privately-Owned	Available	Not Used in Prior Housing Element	0	0	0.301556915	0.301556915	5	0	0	151-SA205	65	Hollywood	Yes		Above Moderate
LOS ANGELES	2954 N HYPERION AVE	90027	5434026003	Low Medium II Residential	RD1.5-1XL	0	29	0.286499847	Residential - Five or More Units or Apartments (Any Combination) - 4 Stories or Less	YES - Current	NO - Privately-Owned	Available	Not Used in Prior Housing Element	0	0	0.240784183	0.240784183	7	0	0	151-SA205	59	Hollywood	Yes		Above Moderate
LOS ANGELES	2960 N HYPERION AVE	90027	5434026004	Low Medium II Residential	RD1.5-1XL	0	29	0.280015415	Residential - Four Units (Any Combination) - 4 Stories or Less	YES - Current	NO - Privately-Owned	Available	Not Used in Prior Housing Element	0	0	0.306375754	0.306375754	4	0	0	151-SA205	55	Hollywood	Yes		Above Moderate
LOS ANGELES	2964 N HYPERION AVE	90027	5434026005	Low Medium II Residential	RD1.5-1XL	0	29	0.266721885	Residential - Five or More Units or Apartments (Any Combination) - 4 Stories or Less	YES - Current	NO - Privately-Owned	Available	Not Used in Prior Housing Element	0	0	0.226282552	0.226282552	6	0	0	151-SA205	51	Hollywood	Yes		Above Moderate
LOS ANGELES	2970 N HYPERION AVE	90027	5434026006	Low Medium II Residential	RD1.5-1XL	0	29	0.253439146	Residential - Three Units (Any Combination) - 4 Stories or Less	YES - Current	NO - Privately-Owned	Available	Not Used in Prior Housing Element	0	0	0.296469092	0.296469092	3	0	0	151-SA205	48	Hollywood	Yes		Above Moderate
LOS ANGELES	3022 N HYPERION AVE	90027	5434026013	Low Medium II Residential	RD1.5-1XL	0	29	0.095044939	Residential - Double, Duplex, or Two Units - 4 Stories or Less	YES - Current	NO - Privately-Owned	Available	Not Used in Prior Housing Element	0	0	0.20471468	0.20471468	2	2*	2*	151-SA205	31	Hollywood	Yes		Above Moderate
LOS ANGELES	3040 W WAVERLY DR	90039	5434026013	Low Medium II Residential	RD1.5-1XL	0	29	0.126555187	Residential - Double, Duplex, or Two Units - 4 Stories or Less	YES - Current	NO - Privately-Owned	Available	Not Used in Prior Housing Element	0	0	0.148567271	0.148567271	2	3*	3*	151-SA205	22	Hollywood	Yes		Above Moderate
LOS ANGELES	2859 N AVENEL ST	90039	5434026017	Low Medium II Residential	RD1.5-1XL	0	29	0.282958191	Residential - Five or More Units or Apartments (Any Combination) - 4 Stories or Less	YES - Current	NO - Privately-Owned	Available	Not Used in Prior Housing Element	0	0	0.278644878	0.278644878	5	0	0	151-SA205	56	Hollywood	Yes		Above Moderate
LOS ANGELES	2867 N AVENEL ST	90039	5434026017	Low Medium II Residential	RD1.5-1XL	0	29	0.283195362	Residential - Five or More Units or Apartments (Any Combination) - 4 Stories or Less	YES - Current	NO - Privately-Owned	Available	Not Used in Prior Housing Element	0	0	0.278644878	0.278644878	5	0	0	151-SA205	52	Hollywood	Yes		Above Moderate
LOS ANGELES	2853 N AVENEL ST	90039	5434026018	Low Medium II Residential	RD1.5-1XL	0	29	0.283043542	Residential - Double, Duplex, or Two Units - 4 Stories or Less	YES - Current	NO - Privately-Owned	Available	Used in Prior Housing Element - Non-Vacant	0	0	0.2947211	0.2947211	2	0	0	151-SA205	61	Hollywood	Yes		Above Moderate
LOS ANGELES	2835 N AVENEL ST	90039	5434026020	Low Medium II Residential	RD1.5-1XL	0	29	0.212714962	Residential - Single Family Residence - Pool	YES - Current	NO - Privately-Owned	Available	Used in Prior Housing Element - Non-Vacant	0	0	0.377335989	0.377335989	1	0	0	151-SA205	91	Hollywood			Above Moderate
LOS ANGELES	2839 N AVENEL ST	90039	5434026020	Low Medium II Residential	RD1.5-1XL	0	29	0.141996063	Residential - Single Family Residence - Pool	YES - Current	NO - Privately-Owned	Available	Used in Prior Housing Element - Non-Vacant	0	0	0.280096859	0.280096859	1	0	0	151-SA205	86	Hollywood			Above Moderate
LOS ANGELES	2827 N AVENEL ST	90039	5434026021	Low Medium II Residential	RD1.5-1XL	0	29	0.284148075	Residential - Three Units (Any Combination) - 4 Stories or Less	YES - Current	NO - Privately-Owned	Available	Not Used in Prior Housing Element	0	0	0.170408088	0.170408088	3	0	0	151-SA205	97	Hollywood			Above Moderate
LOS ANGELES	3021 W LA PAZ DR	90039	5434026022	Low Medium II Residential	RD1.5-1XL	0	29	0.10542996	Residential - Single Family Residence	YES - Current	NO - Privately-Owned	Available	Used in Prior Housing Element - Non-Vacant	0	0	0.100529969	0.100529969	1	3*	3*	151-SA205	100	Hollywood			Above Moderate
LOS ANGELES	3017 W LA PAZ DR	90039	5434026023	Low Medium II Residential	RD1.5-1XL	0	29	0.09254123	Residential - Single Family Residence	YES - Current	NO - Privately-Owned	Available	Not Used in Prior Housing Element	0	0	0.132764506	0.132764506	1	2*	2*	151-SA205	104	Hollywood			Above Moderate
LOS ANGELES	3012 N HYPERION AVE	90027	5434026026	Low Medium II Residential	RD1.5-1XL	0	29	0.108572031	Residential - Single Family Residence	YES - Current	NO - Privately-Owned	Available	Not Used in Prior Housing Element	0	0	0.156156254	0.156156254	1	3*	3*	151-SA205	38	Hollywood			Above Moderate
LOS ANGELES	3018 N HYPERION AVE	90027	5434026026	Low Medium II Residential	RD1.5-1XL	0	29	0.056098672	Residential - Single Family Residence	YES - Current	NO - Privately-Owned	Available	Not Used in Prior Housing Element	0	0	0.147199607	0.147199607	1	1*	1*	151-SA205	36	Hollywood			Above Moderate
LOS ANGELES	3018 W LA PAZ DR	90039	5434027004	Neighborhood Office Commercial	C4-1D	0	108	0.102720734	Residential - Single Family Residence	YES - Current	NO - Privately-Owned	Available	Not Used in Prior Housing Element	0.562435699	0	0	0.562435699	1	0	0	151-SA205	127	Hollywood			Lower
LOS ANGELES	3022 W LA PAZ DR	90039	5434027007	Neighborhood Office Commercial	C4-1D	0	108	0.10273304	Residential - Single Family Residence	YES - Current	NO - Privately-Owned	Available	Not Used in Prior Housing Element	0.562435699	0	0	0.562435699	1	0	0	151-SA205	125	Hollywood			Lower
LOS ANGELES	2813 N HERKIMER ST	90039	5434027011	Neighborhood Office Commercial	C4-1D	0	108	0.054471434	Residential - Single Family Residence	YES - Current	NO - Privately-Owned	Available	Not Used in Prior Housing Element	0	0	0.045672116	0.045672116	1	0	0	151-SA205	176	Hollywood			Above Moderate
LOS ANGELES	2811 N HERKIMER ST	90039	5434027012	Neighborhood Office Commercial	C4-1D	0	108	0.054530574	Residential - Single Family Residence	YES - Current	NO - Privately-Owned	Available	Not Used in Prior Housing Element	0	0	0.006993286	0.006993286	1	0	0	151-SA205	181	Hollywood			Above Moderate
LOS ANGELES	2903 W ROWENA AVE	90039	5434027013	Neighborhood Office Commercial	C4-1D	0	108	0.087077208	Commercial - Office Building - One Story	YES - Current	NO - Privately-Owned	Available	Not Used in Prior Housing Element	0.025335284	0	0	0.025335284	1	0	0	151-SA205	188	Hollywood			Lower
LOS ANGELES	2909 W ROWENA AVE	90039	5434027014	Neighborhood Office Commercial	C4-1D	0	108	0.195705486	Residential - Five or More Units or Apartments (Any Combination) - 4 Stories or Less	YES - Current	NO - Privately-Owned	Available	Not Used in Prior Housing Element	0	0	0.543387222	0.543387222	5	0	0	151-SA205	172	Hollywood	Yes		Above Moderate
LOS ANGELES	2913 W ROWENA AVE	90039	5434027015	Neighborhood Office Commercial	C4-1D	0	108	0.195728917	Residential - Five or More Units or Apartments (Any Combination) - 4 Stories or Less	YES - Current	NO - Privately-Owned	Available	Not Used in Prior Housing Element	0	0	0.543387222	0.543387222	5	0	0	151-SA205	168	Hollywood	Yes		Above Moderate
LOS ANGELES	2917 W ROWENA AVE	90039	5434027016	Neighborhood Office Commercial	C4-1D	0	108	0.195741205	Residential - Five or More Units or Apartments (Any Combination) - 4 Stories or Less	YES - Current	NO - Privately-Owned	Available	Not Used in Prior Housing Element	0	0	0.543387222	0.543387222	5	0	0	151-SA205	165	Hollywood	Yes		Above Moderate
LOS ANGELES	2923 W ROWENA AVE	90039	5434027017	Neighborhood Office Commercial	C4-1D	0	108	0.195755427	Recreational - Club, Lodge Hall, Fraternal Organization - One Story	YES - Current	NO - Privately-Owned	Available	Not Used in Prior Housing Element	0.195126092	0	0	0.195126092	1	0	0	151-SA205	159	Hollywood			Lower
LOS ANGELES	2927 W ROWENA AVE	90039	5434027017	Neighborhood Office Commercial	C4-1D	0	108	0.195765172	Recreational - Club, Lodge Hall, Fraternal Organization - One Story	YES - Current	NO - Privately-Owned	Available	Not Used in Prior Housing Element	0.195126092	0	0	0.195126092	1	0	0	151-SA205	155	Hollywood			Lower
LOS ANGELES	2933 W ROWENA AVE	90039	5434027018	Neighborhood Office Commercial	C4-1D	0	108	0.135914448	Commercial - Office Building - One Story	YES - Current	NO - Privately-Owned	Available	Not Used in Prior Housing Element	0.121287155	0	0	0.121287155	1	0	0	151-SA205	164	Hollywood			Lower
LOS ANGELES	2812 N AVENEL ST	90039	5434027022	Neighborhood Office Commercial	C4-1D	0	108	0.1363163	Commercial - Office Building - One Story	YES - Current	NO - Privately-Owned	Available	Not Used in Prior Housing Element	0.112324987	0	0	0.112324987	2	0	0	151-SA205	157	Hollywood			Lower
LOS ANGELES	3003 W ROWENA AVE	90039	5434027023	Neighborhood Office Commercial	C4-1D	0	108	0.184224208	Residential - Five or More Units or Apartments (Any Combination) - 4 Stories or Less	YES - Current	NO - Privately-Owned	Available	Not Used in Prior Housing Element	0	0	0.102301155	0.102301155	19	0	0	151-SA205	142	Hollywood	Yes		Above Moderate
LOS ANGELES	3007 W ROWENA AVE	90039	5434027023	Neighborhood Office Commercial	C4-1D	0	108	0.143705816	Residential - Five or More Units or Apartments (Any Combination) - 4 Stories or Less	YES - Current	NO - Privately-Owned	Available	Not Used in Prior Housing Element	0	0	0.080881187	0.080881187	19	0	0	151-SA205	139	Hollywood	Yes		Above Moderate
LOS ANGELES	3011 W ROWENA AVE	90039	5434027024	Neighborhood Office Commercial	C4-1D	0	108	0.16398487	Residential - Five or More Units or Apartments (Any Combination) - 4 Stories or Less	YES - Current	NO - Privately-Owned	Available	Not Used in Prior Housing Element	0	0	0.080756158	0.080756158	14	0	0	151-SA205	134	Hollywood	Yes		Above Moderate
LOS ANGELES	3017 W ROWENA AVE	90039	5434027025	Neighborhood Office Commercial	C4-1D	0	108	0.184262822	Residential - Five or More Units or Apartments (Any Combination) - 4 Stories or Less	YES - Current	NO - Privately-Owned	Available	Not Used in Prior Housing Element	0	0	0.089793463	0.089793463	14	0	0	151-SA205	131	Hollywood	Yes		Above Moderate
LOS ANGELES	2908 N HYPERION AVE	90027	5434027027	Neighborhood Office Commercial	C4-1D	0	108	0.246035912	Commercial - Store - One Story	YES - Current	NO - Privately-Owned	Available	Not Used in Prior Housing Element	0.042901931	0	0	0.042901931	0	0	0	151-SA205	110	Hollywood			Lower
LOS ANGELES	3021 W ROWENA AVE	90039	5434027028	Neighborhood Office Commercial	C4-1D	0	108	0.081554322	Commercial - Office Building - One Story	YES - Current	NO - Privately-Owned	Available	Not Used in Prior Housing Element	0.069237068	0	0	0.069237068	1	0	0	151-SA205	144	Hollywood			Lower
LOS ANGELES	3025 W ROWENA AVE	90039	5434027029	Neighborhood Office Commercial	C4-1D	0	108	0.08155378	Industrial - Warehousing, Distribution, Storage - Warehousing, Distribution, Under 10,000 SF - One Story	YES - Current	NO - Privately-Owned	Available	Not Used in Prior Housing Element	0.079819261	0	0	0.079819261	1	0	0	151-SA205	141	Hollywood			Lower
LOS ANGELES	3031 W ROWENA AVE	90039	5434027030	Neighborhood Office Commercial	C4-1D	0	108	0.184297961	Commercial - Commercial - Miscellaneous Commercial - One Story	YES - Current	NO - Privately-Owned	Available	Not Used in Prior Housing Element	0.16474124	0	0	0.16474124	1	0	0	151-SA205	123	Hollywood			Lower
LOS ANGELES	2849 N HERKIMER ST	90039	5434028013	Low Medium II Residential	RD1.5-1XL	0	29	0.15438536	Residential - Single Family Residence	YES - Current	NO - Privately-Owned	Available	Not Used in Prior Housing Element	0	0	0.247145951	0.247145951	1	0	0	151-SA205	105	Hollywood			Above Moderate
LOS ANGELES	2847 N HERKIMER ST	90039	5434028019	Low Medium II Residential	RD1.5-1XL	0	29	0.155495063	Residential - Single Family Residence	YES - Current	NO - Privately-Owned	Available	Not Used in Prior Housing Element	0	0	0.247145951	0.247145951	1	0	0	151-SA205	114	Hollywood			Above Moderate
LOS ANGELES	2820 N AVENEL ST	90039	5434028026	Low Medium II Residential	RD1.5-1XL	0	29	0.190433734	Residential - Double, Duplex, or Two Units - 4 Stories or Less	YES - Current	NO - Privately-Owned	Available	Not Used in Prior Housing Element	0	0	0.185383594	0.185383594	2	0	0	151-SA205	132	Hollywood	Yes		Above Moderate
LOS ANGELES	2821 N HERKIMER ST	90039	5434028029	Low Medium II Residential	RD1.5-1XL	0	29	0.143372586	Residential - Single Family Residence	YES - Current	NO - Privately-Owned	Available	Not Used in Prior Housing Element	0	0	0.249366671	0.249366671	1	0	0	151-SA205	153	Hollywood			Above Moderate
LOS ANGELES	2835 N HERKIMER ST	90039	5434028032	Low Medium II Residential	RD1.5-1XL	0	29	0.217477474	Residential - Five or More Units or Apartments (Any Combination) - 4 Stories or Less	YES - Current	NO - Privately-Owned	Available	Not Used in Prior Housing Element	0	0	0.167409059	0.167409059	8	0	0	151-SA205	129	Hollywood	Yes		Above Moderate
LOS ANGELES	2837 N HERKIMER ST	90039	5434028032	Low Medium II Residential	RD1.5-1XL	0	29	0.239225784	Residential - Five or More Units or Apartments (Any Combination) - 4 Stories or Less	YES - Current	NO - Privately-Owned	Available	Not Used in Prior Housing Element	0	0	0.189592528	0.189592528	8	0	0	151-SA205	122	Hollywood	Yes		Above Moderate
LOS ANGELES	2960 W AVENEL TER	90039	5434028033	Low Medium II Residential	RD1.5-1XL	0	29	0.082900673	Residential - Single Family Residence	YES - Current	NO - Privately-Owned	Available	Not Used in Prior Housing Element	0	0	0.141593981	0.141593981	1	2*	2*	151-SA205	102	Hollywood			Above Moderate
LOS ANGELES			5434028033	Low Medium II Residential	RD1.5-1XL	0	29	0.08372765	Residential - Single Family Residence	YES - Current	NO - Privately-Owned	Available	Not Used in Prior Housing Element	0	0	0.141593981	0.141593981	1	2*	2*	151-SA205	108	Hollywood			Above Moderate
LOS ANGELES	2827 N HERKIMER ST	90039	5434028034	Low Medium II Residential	RD1.5-1XL	0	29	0.217476141	Residential - Five or More Units or Apartments (Any Combination) - 4 Stories or Less	YES - Current	NO - Privately-Owned	Available	Not Used in Prior Housing Element	0	0	0.17998645	0.17998645	5	0	0	151-SA205	140	Hollywood	Yes		Above Moderate
LOS ANGELES	2828 N AVENEL ST	90039	5434028035	Low Medium II Residential	RD1.5-1XL	0	29	0.217492726	Residential - Five or More Units or Apartments (Any Combination) - 4 Stories or Less	YES - Current	NO - Privately-Owned	Available	Not Used in Prior Housing Element	0	0	0.122945268	0.122945268	7	0	0	151-SA205	126	Hollywood	Yes		Above Moderate
LOS ANGELES	2988 W AVENEL TER	90039	5434028BRK	Low Medium II Residential	RD1.5-1XL	0	29	0.474216902	Residential - Single Family Residence - Condominium	YES - Current	NO - Privately-Owned	Available	Not Used in Prior Housing Element	0	0	0.033291707	0.033291707	12	0	0	151-SA205	93	Hollywood	Yes		Above Moderate
LOS ANGELES	2840 N HERKIMER ST	90039	5434029002	Low Medium II Residential	RD1.5-1XL	0	29	0.142621911	Residential - Single Family Residence	YES - Current	NO - Privately-Owned	Available	Not Used in Prior Housing Element	0	0	0.249366671	0.249366671	1	0	0	151-SA207	84	Hollywood			Above Moderate
LOS ANGELES	2930 W WAVERLY DR	90039	5434029003	Low Medium II Residential	RD1.5-1XL	0	29	0.279350895	Residential - Single Family Residence	YES - Current	NO - Privately-Owned	Available	Used in Prior Housing Element - Non-Vacant	0	0	0.407232094	0.407232094	1	0	0	151-SA207	73	Hollywood			Above Moderate
LOS ANGELES	2926 W WAVERLY DR	90039	5434029004	Low Medium II Residential	RD1.5-1XL	0	29	0.266853019	Residential - Double, Duplex, or Two Units - 4 Stories or Less Pool	YES - Current	NO - Privately-Owned	Available	Not Used in Prior Housing Element	0	0	0.258580232	0.258580232	2	0	0	151-SA207	76	Hollywood	Yes		Above Moderate
LOS ANGELES	2922 W WAVERLY DR	90039	5434029005	Low Medium II Residential	RD1.5-1XL	0	29	0.254364792	Residential - Four Units (Any Combination) - 4 Stories or Less	YES - Current	NO - Privately-Owned	Available	Not Used in Prior Housing Element	0	0	0.202624178	0.202624178	4	0	0	151-SA207	80	Hollywood	Yes		Above Moderate
LOS ANGELES	2912 W WAVERLY DR	90039	5434029BRK	Low Medium II Residential	RD1.5-1XL	0	29	0.272248274	Residential - Single Family Residence	YES - Current	NO - Privately-Owned	Available	Not Used in Prior Housing Element	0	0	0.360965085	0.360965085	0	0	0	151-SA207	234	Hollywood			Above Moderate
LOS ANGELES	2841 W ROWENA AVE	90039	5434030002	Neighborhood Office Commercial	C4-1D	0	108	0.110728238	Residential - Single Family Residence	YES - Current	NO - Privately-Owned	Available	Not Used in Prior Housing Element	0.663380212	0	0	0.663380212	1	0	0	151-SA207	151	Hollywood			Lower
LOS ANGELES			5434030002	Neighborhood Office Commercial	C4-1D	0	108	0.115991732	Residential - Single Family Residence	YES - Current	NO - Privately-Owned	Available	Not Used in Prior Housing Element	0.708052087	0	0	0.708052087	1	0	0	151-SA207	141	Hollywood			Lower
LOS ANGELES	2720 N AUBURN ST	90039	5434030004	Low Medium II Residential	RD1.5-1XL	0	29	0.203455143	Residential - Three Units (Any Combination) - 4 Stories or Less	YES - Current	NO - Privately-Owned	Available	Not Used in Prior Housing Element	0	0	0.15661447	0.15661447	3	0	0	151-SA207	120	Hollywood	Yes		Above Moderate
LOS ANGELES	2736 N AUBURN ST	90039	5434030007	Low Medium II Residential	RD1.5-1XL	0	29	0.224556438	Residential - Four Units (Any Combination) - 4 Stories or Less	YES - Current	NO - Privately-Owned	Available	Not Used in Prior Housing Element	0	0	0.167409059	0.167409059	4	0	0	151-SA207	108	Hollywood	Yes		Above Moderate
LOS ANGELES	2742 N AUBURN ST	90039	5434030008	Low Medium II Residential	RD1.5-1XL	0	29	0.224808036	Residential - Three Units (Any Combination) - 4 Stories or Less	YES - Current	NO - Privately-Owned	Available	Not Used in Prior Housing Element	0	0	0.193492183	0.193492183	3	0	0	151-SA207	104	Hollywood	Yes		Above Moderate
LOS ANGELES	2832 1/2 W WAVERLY DR	90039	5434030010	Low Medium II Residential	RD1.5-1XL	0	29	0.248191896	Residential - Five or More Units or Apartments (Any Combination) - 4 Stories or Less	YES - Current	NO - Privately-Owned	Available	Not Used in Prior Housing Element	0	0	0.178484011	0.178484011	5	0	0	151-SA207	107	Hollywood	Yes		Above Moderate
LOS ANGELES	2826 W WAVERLY DR	90039	5434030011	Low Medium II Residential	RD1.5-1XL	0	29	0.223804738	Residential - Three Units (Any Combination) - 4 Stories or Less	YES - Current	NO - Privately-Owned	Available	Not Used in Prior Housing Element	0	0	0.193492183	0.193492183	3	0	0	151-SA207	112	Hollywood	Yes		Above Moderate
LOS ANGELES	2820 W WAVERLY DR	90039	5434030012	Low Medium II Residential	RD1.5-1XL	0	29	0.198024151	Residential - Five or More Units or Apartments (Any Combination) - 4 Stories or Less	YES - Current	NO - Privately-Owned	Available	Not Used in Prior Housing Element	0	0	0.094188917	0.094188917	6	0	0	151-SA207	118	Hollywood	Yes		Above Moderate
LOS ANGELES	2811 N ROKEBY ST	90039	5434030016	Neighborhood Office Commercial	C4-1D	0	108	0.238417869	Commercial - Auto, Recreation Equipment, Construction Equipment Sales and Service - Auto Body Repair Shop - One Story	YES - Current	NO - Privately-Owned	Available	Not Used in Prior Housing Element	0.085089024	0	0	0.085089024	1	0	0	151-SA207	147	Hollywood			Lower
LOS ANGELES	2821 W ROWENA AVE	90039	5434030017	Neighborhood Office Commercial	C4-1D	0	108	0.284556645	Residential - Five or More Units or Apartments (Any Combination) - 4 Stories or Less	YES - Current	NO - Privately-Owned	Available	Not Used in Prior Housing Element	0	0	0.579375601	0.579375601	20	0	0	151-SA207	139	Hollywood	Yes		Above Moderate
LOS ANGELES	2825 W ROWENA AVE	90039	5434030017	Neighborhood Office Commercial	C4-1D	0	108	0.272663893	Residential - Five or More Units or Apartments (Any Combination) - 4 Stories or Less	YES - Current	NO - Privately-Owned	Available	Not Used in Prior Housing Element	0	0	0.571879953	0.571879953	20	0	0

LOS ANGELES			5434030036	Low Medium II Residential	RD1.5-1XL	0	29	0.040042266	Residential - Single Family Residence - Small Lot	YES - Current	NO - Privately-Owned	Available	Not Used in Prior Housing Element	0	0	0.006231301	0.006231301	1	1*	1* 151-5A207 471	Hollywood										Above Moderate
LOS ANGELES			5434030037	Low Medium II Residential	RD1.5-1XL	0	29	0.040666528	Residential - Single Family Residence - Small Lot	YES - Current	NO - Privately-Owned	Available	Not Used in Prior Housing Element	0	0	0.006231301	0.006231301	1	1*	1* 151-5A207 472	Hollywood										Above Moderate
LOS ANGELES			5434030038	Low Medium II Residential	RD1.5-1XL	0	29	0.0412911	Residential - Single Family Residence - Small Lot	YES - Current	NO - Privately-Owned	Available	Not Used in Prior Housing Element	0	0	0.006231301	0.006231301	1	1*	1* 151-5A207 473	Hollywood										Above Moderate
LOS ANGELES			5434030039	Low Medium II Residential	RD1.5-1XL	0	29	0.041915999	Residential - Single Family Residence - Small Lot	YES - Current	NO - Privately-Owned	Available	Not Used in Prior Housing Element	0	0	0.006231301	0.006231301	1	1*	1* 151-5A207 474	Hollywood										Above Moderate
LOS ANGELES			5434030040	Low Medium II Residential	RD1.5-1XL	0	29	0.042541052	Residential - Single Family Residence - Small Lot	YES - Current	NO - Privately-Owned	Available	Not Used in Prior Housing Element	0	0	0.006231301	0.006231301	1	1*	1* 151-5A207 475	Hollywood										Above Moderate
LOS ANGELES			5434030041	Low Medium II Residential	RD1.5-1XL	0	29	0.046720405	Residential - Single Family Residence - Small Lot	YES - Current	NO - Privately-Owned	Available	Not Used in Prior Housing Element	0	0	0.006231301	0.006231301	1	1*	1* 151-5A207 476	Hollywood										Above Moderate
LOS ANGELES	2730 N AUBURN ST	90039	5434030047	Low Medium II Residential	RD1.5-1XL	0	29	0.04611447	Residential - Single Family Residence - Small Lot	YES - Current	NO - Privately-Owned	Available	Not Used in Prior Housing Element	0	0	0.006231301	0.006231301	1	1*	1* 151-5A207 487	Hollywood										Above Moderate
LOS ANGELES			5434030900	Low Medium II Residential	RD1.5-1XL	0	29	0.193877281	Miscellaneous - Government Owned Property	YES - Current	YES - City-Owned	Available	Used in Prior Housing Element - Non-Vacant	0	0	0.006991398	0.006991398	0	0	0 151-5A207 96	Hollywood										Above Moderate
LOS ANGELES	2825 N GLENDALE BLVD	90039	5434031007	Neighborhood Office Commercial	C4-1D	0	108	0.110769514	Commercial - Office Building - One Story	YES - Current	NO - Privately-Owned	Available	Not Used in Prior Housing Element	0.040155316	0	0	0.040155316	2	0	0 151-5A207 134	Hollywood										Lower
LOS ANGELES			5434031007	Neighborhood Office Commercial	C4-1D	0	108	0.039483524	Commercial - Office Building - One Story	YES - Current	NO - Privately-Owned	Available	Not Used in Prior Housing Element	0	0	0.017096752	0.017096752	2	0	0 151-5A207 145	Hollywood										Above Moderate
LOS ANGELES	2763 W ROWENA AVE	90039	5434031900	Neighborhood Office Commercial	C4-1D	0	108	0.229187921	Commercial - Auto, Recreation Equipment, Construction Equipment Sales and Service - Auto Body Repair Shop - One Story	YES - Current	NO - Privately-Owned	Available	Not Used in Prior Housing Element	0.160319476	0	0	0.160319476	0	0	0 151-5A207 154	Hollywood										Lower
LOS ANGELES			5434031900	Neighborhood Office Commercial	C4-1D	0	108	0.00193258	Commercial - Auto, Recreation Equipment, Construction Equipment Sales and Service - Auto Body Repair Shop - One Story	YES - Current	NO - Privately-Owned	Available	Not Used in Prior Housing Element	0	0	0.038944682	0.038944682	0	0	0 151-5A207 156	Hollywood										Above Moderate
LOS ANGELES	2759 W ROWENA AVE	90039	5434031901	Neighborhood Office Commercial	C4-1D	0	108	0.069277337	Commercial - Auto, Recreation Equipment, Construction Equipment Sales and Service - Auto Body Repair Shop - One Story	YES - Current	NO - Privately-Owned	Available	Not Used in Prior Housing Element	0	0	0.06208424	0.06208424	0	0	0 151-5A207 179	Hollywood										Above Moderate
LOS ANGELES	2805 N GLENDALE BLVD	90039	5434031901	Neighborhood Office Commercial	C4-1D	0	108	0.038383162	Commercial - Auto, Recreation Equipment, Construction Equipment Sales and Service - Auto Body Repair Shop - One Story	YES - Current	NO - Privately-Owned	Available	Not Used in Prior Housing Element	0	0	0.093632519	0.093632519	0	0	0 151-5A207 184	Hollywood										Above Moderate
LOS ANGELES			5434031901	Neighborhood Office Commercial	C4-1D	0	108	0.001010009	Commercial - Auto, Recreation Equipment, Construction Equipment Sales and Service - Auto Body Repair Shop - One Story	YES - Current	NO - Privately-Owned	Available	Not Used in Prior Housing Element	0	0	0.038944682	0.038944682	0	0	0 151-5A207 181	Hollywood										Above Moderate
LOS ANGELES			5434031901	Neighborhood Office Commercial	C4-1D	0	108	0.085381134	Commercial - Auto, Recreation Equipment, Construction Equipment Sales and Service - Auto Body Repair Shop - One Story	YES - Current	NO - Privately-Owned	Available	Not Used in Prior Housing Element	0.073336512	0	0	0.073336512	0	0	0 151-5A207 160	Hollywood										Lower
LOS ANGELES	3061 W RIVERSIDE DR	90039	5434040014	Highway Oriented Commercial	C2-1D-RIO	0	108	0.083669486	Industrial - Warehousing, Distribution, Storage - Warehousing, Distribution, 10,000 to 24,999 SF - One Story	YES - Current	NO - Privately-Owned	Available	Not Used in Prior Housing Element	0	0	0.003609464	0.003609464	0	0	0 153A205 133	Hollywood										Above Moderate
LOS ANGELES	3065 W RIVERSIDE DR	90039	5434040014	Highway Oriented Commercial	C2-1D-RIO	0	108	0.086866376	Industrial - Warehousing, Distribution, Storage - Warehousing, Distribution, 10,000 to 24,999 SF - One Story	YES - Current	NO - Privately-Owned	Available	Not Used in Prior Housing Element	0	0	0.003609464	0.003609464	0	0	0 153A205 128	Hollywood										Above Moderate
LOS ANGELES	3069 W RIVERSIDE DR	90039	5434040014	Highway Oriented Commercial	C2-1D-RIO	0	108	0.083565324	Industrial - Warehousing, Distribution, Storage - Warehousing, Distribution, 10,000 to 24,999 SF - One Story	YES - Current	NO - Privately-Owned	Available	Not Used in Prior Housing Element	0	0	0.003609464	0.003609464	0	0	0 153A205 125	Hollywood										Above Moderate
LOS ANGELES			5434040014	Highway Oriented Commercial	C2-1D-RIO	0	108	0.001209008	Industrial - Warehousing, Distribution, Storage - Warehousing, Distribution, 10,000 to 24,999 SF - One Story	YES - Current	NO - Privately-Owned	Available	Not Used in Prior Housing Element	0	0	0.011574961	0.011574961	0	0	0 153A207 267	Hollywood										Above Moderate
LOS ANGELES			5434040014	Highway Oriented Commercial	C2-1D-RIO	0	108	0.005358258	Industrial - Warehousing, Distribution, Storage - Warehousing, Distribution, 10,000 to 24,999 SF - One Story	YES - Current	NO - Privately-Owned	Available	Not Used in Prior Housing Element	0	0	0.011574961	0.011574961	0	0	0 153A207 257	Hollywood										Above Moderate
LOS ANGELES			5434040014	Highway Oriented Commercial	C2-1D-RIO	0	108	0.039699659	Industrial - Warehousing, Distribution, Storage - Warehousing, Distribution, 10,000 to 24,999 SF - One Story	YES - Current	NO - Privately-Owned	Available	Not Used in Prior Housing Element	0	0	0.004147001	0.004147001	0	0	0 153A207 258	Hollywood										Above Moderate
LOS ANGELES			5434040014	Highway Oriented Commercial	C2-1D-RIO	0	108	0.100615157	Industrial - Warehousing, Distribution, Storage - Warehousing, Distribution, 10,000 to 24,999 SF - One Story	YES - Current	NO - Privately-Owned	Available	Not Used in Prior Housing Element	0	0	0.002390472	0.002390472	0	0	0 153A207 246	Hollywood										Above Moderate
LOS ANGELES			5434040014	Highway Oriented Commercial	C2-1D-RIO	0	108	0.125275645	Industrial - Warehousing, Distribution, Storage - Warehousing, Distribution, 10,000 to 24,999 SF - One Story	YES - Current	NO - Privately-Owned	Available	Not Used in Prior Housing Element	0	0	0.002893118	0.002893118	0	0	0 153A205 111	Hollywood										Above Moderate
LOS ANGELES	723 N NORMANDIE AVE	90029	5520001004	Low Medium II Residential	RD1.5-1XL	0	29	0.20117715	Residential - Three Units (Any Combination) - 4 Stories or Less	YES - Current	NO - Privately-Owned	Available	Not Used in Prior Housing Element	0	0	0.100166607	0.100166607	3	0	0 1418193 486	Hollywood								Yes		Above Moderate
LOS ANGELES	727 N NORMANDIE AVE	90029	5520001005	Low Medium II Residential	RD1.5-1XL	0	29	0.201168057	Residential - Three Units (Any Combination) - 4 Stories or Less	YES - Current	NO - Privately-Owned	Available	Not Used in Prior Housing Element	0	0	0.301117206	0.301117206	3	0	0 1418193 452	Hollywood								Yes		Above Moderate
LOS ANGELES	733 N NORMANDIE AVE	90029	5520001006	Low Medium II Residential	RD1.5-1XL	0	29	0.151567081	Residential - Three Units (Any Combination) - 4 Stories or Less	YES - Current	NO - Privately-Owned	Available	Not Used in Prior Housing Element	0	0	0.312852967	0.312852967	1	0	0 1418193 426	Hollywood								Yes		Above Moderate
LOS ANGELES	736 N ARDMORE AVE	90029	5520001009	Low Medium II Residential	RD1.5-1XL	0	29	0.167633924	Residential - Double, Duplex, or Two Units - 4 Stories or Less	YES - Current	NO - Privately-Owned	Available	Not Used in Prior Housing Element	0	0	0.295885757	0.295885757	2	0	0 1418193 410	Hollywood								Yes		Above Moderate
LOS ANGELES	732 N ARDMORE AVE	90029	5520001010	Low Medium II Residential	RD1.5-1XL	0	29	0.167637518	Residential - Four Units (Any Combination) - 4 Stories or Less	YES - Current	NO - Privately-Owned	Available	Not Used in Prior Housing Element	0	0	0.197209099	0.197209099	4	0	0 1418193 427	Hollywood								Yes		Above Moderate
LOS ANGELES	728 N ARDMORE AVE	90029	5520001011	Low Medium II Residential	RD1.5-1XL	0	29	0.16764005	Residential - Four Units (Any Combination) - 4 Stories or Less	YES - Current	NO - Privately-Owned	Available	Not Used in Prior Housing Element	0	0	0.026800857	0.026800857	4	0	0 1418193 453	Hollywood								Yes		Above Moderate
LOS ANGELES	720 N ARDMORE AVE	90029	5520001012	Low Medium II Residential	RD1.5-1XL	0	29	0.184411992	Residential - Five or More Units or Apartments (Any Combination) - 4 Stories or Less	YES - Current	NO - Privately-Owned	Available	Not Used in Prior Housing Element	0	0	0.209408855	0.209408855	6	0	0 1418193 487	Hollywood								Yes		Above Moderate
LOS ANGELES	4621 1/2 W MELROSE AVE	90029	5520001016	Highway Oriented Commercial	C2-1D	0	108	0.055156843	Commercial - Store Combination - Store and Residential Combination - One Story	YES - Current	NO - Privately-Owned	Available	Not Used in Prior Housing Element	0	0	0.001685348	0.001685348	1	0	0 1418193 558	Hollywood								Yes		Above Moderate
LOS ANGELES	4619 W MELROSE AVE	90029	5520001017	Highway Oriented Commercial	C2-1D	0	108	0.055155467	Institutional - Church - One Story	YES - Current	NO - Privately-Owned	Available	Not Used in Prior Housing Element	0	0	0.000562056	0.000562056	1	0	0 1418193 557	Hollywood										Above Moderate
LOS ANGELES	4617 W MELROSE AVE	90029	5520001018	Highway Oriented Commercial	C2-1D	0	108	0.055307453	Commercial - Store Combination - Store and Residential Combination - One Story	YES - Current	NO - Privately-Owned	Available	Not Used in Prior Housing Element	0	0	0.000963881	0.000963881	1	0	0 1418193 556	Hollywood										Above Moderate
LOS ANGELES	4615 W MELROSE AVE	90029	5520001019	Highway Oriented Commercial	C2-1D	0	108	0.054638919	Commercial - Store Combination - Store and Residential Combination - One Story	YES - Current	NO - Privately-Owned	Available	Not Used in Prior Housing Element	0	0	0.000963881	0.000963881	1	0	0 1418193 554	Hollywood										Above Moderate
LOS ANGELES	4575 W MELROSE AVE	90029	5520001021	Highway Oriented Commercial	C2-1	0	108	0.038595296	Commercial - Store - One Story	YES - Current	NO - Privately-Owned	Available	Not Used in Prior Housing Element	0	0	0.008191973	0.008191973	0	0	0 1418197 477	Hollywood										Above Moderate
LOS ANGELES	4579 W MELROSE AVE	90029	5520001022	Highway Oriented Commercial	C2-1	0	108	0.039839258	Commercial - Store - One Story	YES - Current	NO - Privately-Owned	Available	Not Used in Prior Housing Element	0	0	0.008191973	0.008191973	0	0	0 1418197 478	Hollywood										Above Moderate
LOS ANGELES	742 N ARDMORE AVE	90029	5520001028	Low Medium II Residential	RD1.5-1XL	0	29	0.166535048	Residential - Four Units (Any Combination) - 4 Stories or Less	YES - Current	NO - Privately-Owned	Available	Not Used in Prior Housing Element	0	0	0.225883508	0.225883508	4	0	0 1418193 397	Hollywood								Yes		Above Moderate
LOS ANGELES	710 N NORMANDIE AVE	90029	5520001029	Low Medium II Residential	R3-1	0	54	0.14714783	Residential - Single Family Residence	YES - Current	NO - Privately-Owned	Available	Not Used in Prior Housing Element	0.952408248	0	0	0.952408248	1	0	0 1418197 443	Hollywood										Lower
LOS ANGELES			5520001029	Low Medium II Residential	R3-1	0	54	0.02896688	Residential - Single Family Residence	YES - Current	NO - Privately-Owned	Available	Not Used in Prior Housing Element	0	0	0.106407571	0.106407571	1	1*	1* 1418197 406	Hollywood										Above Moderate
LOS ANGELES	4571 W MELROSE AVE	90029	5520001030	Highway Oriented Commercial	C2-1	0	108	0.062250957	Commercial - Store Combination - Store and Residential Combination - One Story	YES - Current	NO - Privately-Owned	Available	Not Used in Prior Housing Element	0	0	0.063934895	0.063934895	2	0	0 1418197 476	Hollywood								Yes		Above Moderate
LOS ANGELES	4573 1/2 W MELROSE AVE	90029	5520001030	Highway Oriented Commercial	C2-1	0	108	0.059977355	Commercial - Store Combination - Store and Residential Combination - One Story	YES - Current	NO - Privately-Owned	Available	Not Used in Prior Housing Element	0	0	0.063934895	0.063934895	2	0	0 1418197 460	Hollywood								Yes		Above Moderate
LOS ANGELES	4581 W MELROSE AVE	90029	5520001034	Highway Oriented Commercial	C2-1	0	108	0.064651176	Commercial - Store - One Story	YES - Current	NO - Privately-Owned	Available	Used in Prior Housing Element - Non-Vacant	0	0	0.038051686	0.038051686	0	0	0 1418197 479	Hollywood										Above Moderate
LOS ANGELES	706 N NORMANDIE AVE	90029	5520001034	Highway Oriented Commercial	C2-1	0	108	0.126242701	Commercial - Store - One Story	YES - Current	NO - Privately-Owned	Available	Used in Prior Housing Element - Non-Vacant	0.266385138	0	0	0.266385138	0	0	0 1418197 461	Hollywood										Lower
LOS ANGELES	856 N ORANGE DR	90038	5524001003	Low Medium I Residential	R2-1XL	0	17	0.137741377	Residential - Double, Duplex, or Two Units - 4 Stories or Less	YES - Current	NO - Privately-Owned	Available	Not Used in Prior Housing Element	0	0	0.045498285	0.045498285	2	2*	2* 1448181 881	Hollywood								Yes		Above Moderate
LOS ANGELES	848 N ORANGE DR	90038	5524001004	Low Medium I Residential	R2-1XL	0	17	0.138382669	Residential - Single Family Residence	YES - Current	NO - Privately-Owned	Available	Not Used in Prior Housing Element	0	0	0.224699861	0.224699861	1	2*	2* 1418181 37	Hollywood										Above Moderate
LOS ANGELES	840 N ORANGE DR	90038	5524001006	Low Medium I Residential	R2-1XL	0	17	0.137740023	Residential - Single Family Residence - Pool	YES - Current	NO - Privately-Owned	Available	Not Used in Prior Housing Element	0	0	0.29235118	0.29235118	2	2*	2* 1418181 85	Hollywood								Yes		Above Moderate
LOS ANGELES	830 N ORANGE DR	90038	5524001009	Low Medium I Residential	R2-1XL	0	17	0.137739163	Residential - Double, Duplex, or Two Units - 4 Stories or Less	YES - Current	NO - Privately-Owned	Available	Not Used in Prior Housing Element	0	0	0.29235118	0.29235118	2	2*	2* 1418181 133	Hollywood								Yes		Above Moderate
LOS ANGELES	824 N ORANGE DR	90038	5524001010	Low Medium I Residential	R2-1XL	0	17	0.137740885	Residential - Double, Duplex, or Two Units - 4 Stories or Less	YES - Current	NO - Privately-Owned	Available	Not Used in Prior Housing Element	0	0	0.29235118	0.29235118	2	2*	2* 1418181 158	Hollywood								Yes		Above Moderate
LOS ANGELES	812 N ORANGE DR	90038	5524001012	Low Medium I Residential	R2-1XL	0	17	0.137740885	Residential - Single Family Residence - Pool and Misc.	YES - Current	NO - Privately-Owned	Available	Not Used in Prior Housing Element	0	0	0.224699861	0.224699861	1	2*	2* 1418181 207	Hollywood										Above Moderate
LOS ANGELES	808 N ORANGE DR	90038	5524001013	Low Medium I Residential	R2-1XL	0	17	0.137740023	Residential - Double, Duplex, or Two Units - 4 Stories or Less	YES - Current	NO - Privately-Owned	Available	Not Used in Prior Housing Element	0	0	0.29235118	0.29235118	2	2*	2* 1418181 231	Hollywood								Yes		Above Moderate
LOS ANGELES	805 N MANSFIELD AVE	90038	5524001015	Low Medium I Residential	R2-1XL	0	17	0.151167804	Residential - Double, Duplex, or Two Units - 4 Stories or Less	YES - Current	NO - Privately-Owned	Available	Not Used in Prior Housing Element	0	0	0.045498285	0.045498285	2	2*	2* 1418181 264	Hollywood								Yes		Above Moderate
LOS ANGELES	815 N MANSFIELD AVE	90038	5524001017	Low Medium I Residential	R2-1XL	0	17	0.137769437	Residential - Double, Duplex, or Two Units - 4 Stories or Less	YES - Current	NO - Privately-Owned	Available	Not Used in Prior Housing Element	0	0	0.045498285	0.045498285	2	2*	2* 1418181 206	Hollywood								Yes		Above Moderate
LOS ANGELES	819 N MANSFIELD AVE	90038	5524001018	Low Medium I Residential	R2-1XL	0	17	0.137778045	Residential - Single Family Residence - Pool and Misc.	YES - Current	NO - Privately-Owned	Available	Not Used in Prior Housing Element	0	0	0.197500277	0.197500277	2	2*	2* 1418181 182	Hollywood										Above Moderate
LOS ANGELES	823 N MANSFIELD AVE	90038	5524001019	Low Medium I Residential	R2-1XL	0	17	0.137786654	Residential - Single Family Residence - Pool and Misc.	YES - Current	NO - Privately-Owned	Available	Not Used in Prior Housing Element	0	0	0.008645798	0.008645798	1	2*	2* 1418181 157	Hollywood										Above Moderate
LOS ANGELES	829 N MANSFIELD AVE	90038	5524001020	Low Medium I Residential	R2-1XL	0	17	0.137795263	Residential - Single Family Residence	YES - Current	NO - Privately-Owned	Available	Not Used in Prior Housing Element	0	0	0.224699861	0.224699861	1	2*	2* 1418181 132	Hollywood										Above Moderate
LOS ANGELES	841 N MANSFIELD AVE	90038	5524001022	Low Medium I Residential	R2-1XL	0	17	0.13781248	Residential - Double, Duplex, or Two Units - 4 Stories or Less	YES - Current	NO - Privately-Owned	Available	Not Used in Prior Housing Element	0	0	0.29235118	0.29235118	2	2*	2* 1418181 84	Hollywood								Yes		Above Moderate
LOS ANGELES	843 N MANSFIELD AVE	90038	5524001023	Low Medium I Residential	R2-1XL	0	17	0.137821089	Residential - Single Family Residence	YES - Current	NO - Privately-Owned	Available	Not Used in Prior Housing Element	0	0	0.224699861	0.224699861	1	2*	2* 1418181 60	Hollywood										Above Moderate
LOS ANGELES	851 N MANSFIELD AVE	90038	5524001024	Low Medium I Residential	R2-1XL	0	17	0.138297213	Residential - Double, Duplex, or Two Units - 4 Stories or Less	YES - Current	NO - Privately-Owned	Available	Not Used in Prior Housing Element	0	0	1.37550931	1.37550931	2	2*	2* 1418181 36	Hollywood								Yes		Above Moderate
LOS ANGELES	6900 W WILLOUGHBY AVE	90038	5524001029	Low Medium I Residential	R2-1XL	0	17	0.137730795	Residential - Double, Duplex, or Two Units - 4 Stories or Less	YES - Current	NO - Privately-Owned	Available	Not Used in Prior Housing Element	0	0	0.29235118	0.29235118	2	2*	2* 1448181 851	Hollywood								Yes		Above Moderate
LOS ANGELES	6918 W WILLOUGHBY AVE	90038	5524001030	Low Medium I Residential	R2-1XL	0	17	0.13773962	Residential - Double, Duplex, or Two Units - 4 Stories or Less	YES - Current	NO - Privately-Owned	Available	Not Used in Prior Housing Element	0	0	0.29235118	0.29235118	2	2*	2* 1448181 852	Hollywood								Yes		Above Moderate
LOS ANGELES	834 N ORANGE DR	90038	5524001031	Low Medium I Residential	R2-1XL	0	17	0.137740023	Residential - Double, Duplex, or Two Units - 4 Stories or Less	YES - Current	NO - Privately-Owned	Available	Not Used in Prior Housing Element	0	0	1.37550931	1.37550931	2	2*	2* 1418181 109	Hollywood								Yes		Above Moderate
LOS ANGELES	807 N MANSFIELD AVE	90038	5524001033	Low Medium I Residential	R2-1XL	0	17	0.137760828	Residential - Single Family Residence - Pool	YES - Current	NO - Privately-Owned	Available	Not Used in Prior Housing Element	0	0	0.224699861	0.224699861	1	2*	2* 1418181 230	Hollywood										Above Moderate
LOS ANGELES	835 N MANSFIELD AVE	90038	5524001034	Low Medium I Residential	R2-1XL	0	17	0.137803872	Residential - Double, Duplex, or Two Units - 4 Stories or Less	YES - Current	NO - Privately-Owned	Available	Not Used in Prior Housing Element	0	0	0.29235118	0.29235118	2	2*	2* 1418181 108	Hollywood								Yes		Above Moderate
LOS ANGELES	6868 W WILLOUGHBY AVE	90038	5524002001	Low Medium I Residential	R2-1XL	0	17	0.137740479	Residential - Single Family Residence	YES - Current	NO - Privately-Owned	Available	Not Used in Prior Housing Element	0	0	0.197500277	0.197500277	2	2*	2* 1448181 848	Hollywood										Above Moderate
LOS ANGELES	854 N MANSFIELD AVE	90038	5524002002	Low Medium I Residential	R2-1XL	0	17	0.137740512	Residential - Double, Duplex, or Two Units - 4 Stories or Less	YES - Current	NO - Privately-Owned	Available	Not Used in Prior Housing Element	0	0	0.29235118	0.29235118	2	2*	2* 1448181 878	Hollywood								Yes		Above Moderate
LOS ANGELES	848 N MANSFIELD AVE	90038	5524002003	Low Medium I Residential	R2-1XL	0	17	0.138146784	Residential - Double, Duplex, or Two Units - 4 Stories or Less	YES - Current	NO - Privately-Owned	Available	Not Used in Prior Housing Element	0	0	0.29235118	0.29235118	2	2*	2* 1418181 34	Hollywood								Yes		Above Moderate
LOS ANGELES	842 N MANSFIELD AVE	90038	5524002004	Low Medium I Residential	R2-1XL	0	17	0.137740256	Residential - Single Family Residence	YES - Current	NO - Privately-Owned	Available	Not Used in Prior Housing Element	0	0	0.224699861	0.224699861	1	2*	2* 1418181 58	Hollywood										Above Moderate
LOS ANGELES	832 N MANSFIELD AVE	90038	5524002006	Low Medium I Residential	R2-1XL	0	17	0.137740537	Residential - Single Family Residence - Pool	YES - Current	NO - Privately-Owned	Available	Not Used in Prior Housing Element	0	0	0.224699861	0.224699861	1	2*	2* 1418181 106	Hollywood										Above Moderate
LOS ANGELES	828 N MANSFIELD AVE	90038	5524002007	Low Medium I Residential	R2-1XL	0	17	0.137740817	Residential - Single Family Residence	YES - Current	NO - Privately-Owned	Available	Not Used in Prior Housing Element	0	0	0.224699861	0.224699861	1	2*	2* 1418181 130	Hollywood										Above Moderate
LOS ANGELES	824 N MANSFIELD AVE	90038	5524002008	Low Medium I Residential	R2-1XL	0	17	0.137741656	Residential - Double, Duplex, or Two Units - 4 Stories or Less	YES - Current	NO - Privately-Owned	Available	Not Used in Prior Housing Element	0	0	0.29235118	0.29235118	2	2*	2* 1418181 155	Hollywood								Yes		Above Moderate
LOS ANGELES	814 N MANSFIELD AVE	90038	5524002011	Low Medium I Residential	R2-1XL	0	17	0.137741677	Residential - Double, Duplex, or Two Units - 4 Stories or Less	YES - Current	NO - Privately-Owned	Available	Not Used in Prior Housing Element	0	0	0.29235118	0.29235118	2	2*	2* 1418181 204	Hollywood								Yes		Above Moderate
LOS ANGELES	803 N CITRUS AVE	90038	5524002015	Low Medium I Residential	R2-1XL	0	17	0.151272033	Residential - Double, Duplex, or Two Units - 4 Stories or Less	YES - Current	NO - Privately-Owned	Available	Not Used in Prior Housing Element	0	0	0.29235118	0.29235118	2	2*	2* 1418181 261	Hollywood								Yes		Above Moderate
LOS ANGELES	809 N CITRUS AVE	90038	5524002016	Low Medium I Residential	R2-1XL	0	17	0.137837871	Residential - Double, Duplex, or Two Units - 4 Stories or Less	YES - Current	NO - Privately-Owned	Available	Not Used in Prior Housing Element	0	0	0.29235118	0.29235118	2	2*	2* 1418181 227	Hollywood								Yes		Above Moderate
LOS ANGELES	813 N CITRUS AVE	90038	5524002017	Low Medium I Residential	R2-1XL	0	17	0.137828888	Residential - Double, Duplex, or Two Units - 4 Stories or Less	YES - Current	NO - Privately-Owned	Available	Not Used in Prior Housing Element	0	0	0.29235118	0.29235118	2	2*	2* 1418181 203	Hollywood								Yes		Above Moderate
LOS ANGELES	819 N CITRUS AVE	90038	5524002018	Low Medium I Residential	R2-1XL	0	17	0.137820467	Residential - Single Family Residence - Pool and Misc.	YES - Current	NO - Privately-Owned	Available	Not Used in Prior Housing Element	0	0	0.197500277	0.197500277	2	2*	2* 1418181 179	Hollywood										Above Moderate
LOS ANGELES	825 N CITRUS AVE	90038	5524002019	Low Medium I Residential	R2-1XL	0	17	0.137811859	Residential - Single Family Residence - Pool and Misc.	YES - Current	NO - Privately-Owned	Available	Not Used in Prior Housing Element	0	0	0.008645798	0.008645798	1	2*	2* 1418181 154	Hollywood										Above Moderate
LOS ANGELES	839 N CITRUS AVE	90038	5524002022	Low Medium I Residential	R2-1XL	0	17	0.137786032	Residential - Double, Duplex, or Two Units - 4 Stories or Less	YES - Current	NO - Privately-Owned	Available	Not Used in Prior Housing Element	0	0	0.29235118	0.29235118	2	2*	2* 1418181 81	Hollywood								Yes		Above Moderate
LOS ANGELES	845 N CITRUS AVE	90038	5524002023	Low Medium I Residential	R2-1XL	0	17	0.137777424	Residential - Double, Duplex, or Two Units - 4 Stories or Less	YES - Current	NO - Privately-Owned	Available	Not Used in Prior Housing Element	0	0	0.29235118	0.29235118	2	2*	2* 1418181 57	Hollywood								Yes		Above Moderate

LOS ANGELES	849 N CITRUS AVE	90038	5524002024	Low Medium I Residential	R2-1XL	0	17	0.13815018	Residential - Double, Duplex, or Two Units - 4 Stories or Less	YES - Current	NO - Privately-Owned	Available	Not Used in Prior Housing Element	0	0	0.29235118	0.29235118	2	2*	2*	1418181	33	Hollywood		Yes	Above Moderate
LOS ANGELES	6860 W WILLOUGHBY AVE	90038	5524002026	Low Medium I Residential	R2-1XL	0	17	0.137850806	Residential - Double, Duplex, or Two Units - 4 Stories or Less	YES - Current	NO - Privately-Owned	Available	Not Used in Prior Housing Element	0	0	0.29235118	0.29235118	2	2*	2*	1448181	846	Hollywood		Yes	Above Moderate
LOS ANGELES	818 N MANSFIELD AVE	90038	5524002027	Low Medium I Residential	R2-1XL	0	17	0.137739956	Residential - Double, Duplex, or Two Units - 4 Stories or Less	YES - Current	NO - Privately-Owned	Available	Not Used in Prior Housing Element	0	0	0.12525647	0.12525647	2	2*	2*	1418181	180	Hollywood		Yes	Above Moderate
LOS ANGELES	808 N MANSFIELD AVE	90038	5524002028	Low Medium I Residential	R2-1XL	0	17	0.137739956	Residential - Double, Duplex, or Two Units - 4 Stories or Less	YES - Current	NO - Privately-Owned	Available	Not Used in Prior Housing Element	0	0	0.197500277	0.197500277	2	2*	2*	1418181	228	Hollywood			Above Moderate
LOS ANGELES	850 N CITRUS AVE	90038	5524003003	Low Medium I Residential	R2-1XL	0	17	0.138153771	Commercial - Parking Lot (Commercial Use Property) - Lots - Patron or Employee - One Story	YES - Current	NO - Privately-Owned	Available	Not Used in Prior Housing Element	0	0	0.015937858	0.015937858	0	2*	2*	1418185	42	Hollywood			Above Moderate
LOS ANGELES	844 N CITRUS AVE	90038	5524003004	Low Medium I Residential	R2-1XL	0	17	0.137740468	Residential - Double, Duplex, or Two Units - 4 Stories or Less	YES - Current	NO - Privately-Owned	Available	Not Used in Prior Housing Element	0	0	0.29235118	0.29235118	2	2*	2*	1418185	68	Hollywood		Yes	Above Moderate
LOS ANGELES	840 N CITRUS AVE	90038	5524003005	Low Medium I Residential	R2-1XL	0	17	0.137740827	Residential - Double, Duplex, or Two Units - 4 Stories or Less	YES - Current	NO - Privately-Owned	Available	Not Used in Prior Housing Element	0	0	0.29235118	0.29235118	2	2*	2*	1418185	92	Hollywood		Yes	Above Moderate
LOS ANGELES	828 N CITRUS AVE	90038	5524003007	Low Medium I Residential	R2-1XL	0	17	0.137740826	Residential - Single Family Residence - Pool and Misc.	YES - Current	NO - Privately-Owned	Available	Not Used in Prior Housing Element	0	0	0.008645798	0.008645798	1	2*	2*	1418185	142	Hollywood			Above Moderate
LOS ANGELES	824 N CITRUS AVE	90038	5524003008	Low Medium I Residential	R2-1XL	0	17	0.137740827	Residential - Double, Duplex, or Two Units - 4 Stories or Less	YES - Current	NO - Privately-Owned	Available	Not Used in Prior Housing Element	0	0	0.29235118	0.29235118	2	2*	2*	1418185	166	Hollywood		Yes	Above Moderate
LOS ANGELES	816 N CITRUS AVE	90038	5524003009	Low Medium I Residential	R2-1XL	0	17	0.137740827	Residential - Double, Duplex, or Two Units - 4 Stories or Less	YES - Current	NO - Privately-Owned	Available	Not Used in Prior Housing Element	0	0	0.331628788	0.331628788	1	2*	2*	1418185	191	Hollywood		Yes	Above Moderate
LOS ANGELES	804 N CITRUS AVE	90038	5524003012	Low Medium I Residential	R2-1XL	0	17	0.151156557	Residential - Three Units (Any Combination) - 4 Stories or Less	YES - Current	NO - Privately-Owned	Available	Not Used in Prior Housing Element	0	0	0.331628788	0.331628788	1	2*	2*	1418185	268	Hollywood		Yes	Above Moderate
LOS ANGELES	811 N HIGHLAND AVE	90038	5524003015	Commercial Manufacturing	(Q)C2-1VL-SN	0	108	0.133432171	Industrial - Light Manufacturing - One Story	YES - Current	NO - Privately-Owned	Available	Not Used in Prior Housing Element	0.110200172	0	0	0.110200172	0	0	0	1418185	214	Hollywood			Lower
LOS ANGELES	819 N HIGHLAND AVE	90038	5524003016	Commercial Manufacturing	(Q)C2-1VL-SN	0	108	0.13344329	Commercial - Store Combination - Store and Office Combination - One Story	YES - Current	NO - Privately-Owned	Available	Not Used in Prior Housing Element	0.094900103	0	0	0.094900103	0	0	0	1418185	190	Hollywood			Lower
LOS ANGELES	823 N HIGHLAND AVE	90038	5524003017	Commercial Manufacturing	(Q)C2-1VL-SN	0	108	0.133452616	Commercial - Store - One Story	YES - Current	NO - Privately-Owned	Available	Not Used in Prior Housing Element	0.064372177	0	0	0.064372177	1	0	0	1418185	165	Hollywood			Lower
LOS ANGELES	831 N HIGHLAND AVE	90038	5524003018	Commercial Manufacturing	(Q)C2-1VL-SN	0	108	0.1334623	Commercial - Store - One Story	YES - Current	NO - Privately-Owned	Available	Not Used in Prior Housing Element	0.037479705	0	0	0.037479705	0	0	0	1418185	141	Hollywood			Lower
LOS ANGELES	833 N HIGHLAND AVE	90038	5524003019	Commercial Manufacturing	(Q)C2-1VL-SN	0	108	0.133471824	Commercial - Office Building - One Story	YES - Current	NO - Privately-Owned	Available	Not Used in Prior Housing Element	0.217289788	0	0	0.217289788	1	0	0	1418185	118	Hollywood			Lower
LOS ANGELES	839 N HIGHLAND AVE	90038	5524003019	Commercial Manufacturing	(Q)C2-1VL-SN	0	108	0.127741453	Commercial - Office Building - One Story	YES - Current	NO - Privately-Owned	Available	Not Used in Prior Housing Element	0.209368162	0	0	0.209368162	1	0	0	1418185	91	Hollywood			Lower
LOS ANGELES	845 N HIGHLAND AVE	90038	5524003020	Commercial Manufacturing	(Q)C2-1VL-SN	0	108	0.133489605	Industrial - Motion Picture, Radio and Television Industry - Studio - One Story	YES - Current	NO - Privately-Owned	Available	Not Used in Prior Housing Element	0.038086092	0	0	0.038086092	1	0	0	1418185	67	Hollywood			Lower
LOS ANGELES	849 N HIGHLAND AVE	90038	5524003021	Commercial Manufacturing	(Q)C2-1VL-SN	0	108	0.133879205	Commercial - Store Combination - Store and Office Combination - One Story	YES - Current	NO - Privately-Owned	Available	Not Used in Prior Housing Element	0.231971487	0	0	0.231971487	0	0	0	1418185	41	Hollywood			Lower
LOS ANGELES	853 N HIGHLAND AVE	90038	5524003022	Commercial Manufacturing	(Q)C2-1VL-SN	0	108	0.133447588	Commercial - Store - One Story	YES - Current	NO - Privately-Owned	Available	Not Used in Prior Housing Element	0	0	0.217289788	0.217289788	1	0	0	1448185	1254	Hollywood			Above Moderate
LOS ANGELES	859 N HIGHLAND AVE	90038	5524003022	Commercial Manufacturing	(Q)C2-1VL-SN	0	108	0.133446733	Commercial - Store - One Story	YES - Current	NO - Privately-Owned	Available	Not Used in Prior Housing Element	0	0	0.217289788	0.217289788	1	0	0	1448185	1229	Hollywood			Above Moderate
LOS ANGELES	805 N HIGHLAND AVE	90038	5524003023	Commercial Manufacturing	(Q)C2-1VL-SN	0	108	0.140110005	Commercial - Store - One Story	YES - Current	NO - Privately-Owned	Available	Not Used in Prior Housing Element	0.099369325	0	0	0.099369325	0	0	0	1418185	267	Hollywood			Lower
LOS ANGELES	809 N HIGHLAND AVE	90038	5524003023	Commercial Manufacturing	(Q)C2-1VL-SN	0	108	0.127686376	Commercial - Store - One Story	YES - Current	NO - Privately-Owned	Available	Not Used in Prior Housing Element	0.092502631	0	0	0.092502631	0	0	0	1418185	238	Hollywood			Lower
LOS ANGELES	6816 W WILLOUGHBY AVE	90038	5524003024	Low Medium I Residential	R2-1XL	0	17	0.131599442	Commercial - Parking Lot (Commercial Use Property) - Lots - Patron or Employee - One Story	YES - Current	NO - Privately-Owned	Available	Not Used in Prior Housing Element	0	0	0.039223467	0.039223467	0	2*	2*	1448185	1230	Hollywood			Above Moderate
LOS ANGELES	854 N CITRUS AVE	90038	5524003024	Low Medium I Residential	R2-1XL	0	17	0.132099561	Commercial - Parking Lot (Commercial Use Property) - Lots - Patron or Employee - One Story	YES - Current	NO - Privately-Owned	Available	Not Used in Prior Housing Element	0	0	0.039223467	0.039223467	0	2*	2*	1448185	1255	Hollywood			Above Moderate
LOS ANGELES	855 N MCCADDEN PL	90038	5524004002	Low Medium II Residential	RD1.5-1XL	0	29	0.166436271	Residential - Four Units (Any Combination) - 4 Stories or Less	YES - Current	NO - Privately-Owned	Available	Not Used in Prior Housing Element	0	0	0.258788508	0.258788508	2	0	0	1448185	1248	Hollywood		Yes	Above Moderate
LOS ANGELES	841 N MCCADDEN PL	90038	5524004005	Low Medium II Residential	RD1.5-1XL	0	29	0.166437426	Residential - Double, Duplex, or Two Units - 4 Stories or Less	YES - Current	NO - Privately-Owned	Available	Not Used in Prior Housing Element	0	0	0.258788508	0.258788508	2	0	0	1418185	85	Hollywood		Yes	Above Moderate
LOS ANGELES	835 N MCCADDEN PL	90038	5524004006	Low Medium II Residential	RD1.5-1XL	0	29	0.166435346	Residential - Double, Duplex, or Two Units - 4 Stories or Less	YES - Current	NO - Privately-Owned	Available	Not Used in Prior Housing Element	0	0	0.258788508	0.258788508	2	0	0	1418185	112	Hollywood		Yes	Above Moderate
LOS ANGELES	829 N MCCADDEN PL	90038	5524004007	Low Medium II Residential	RD1.5-1XL	0	29	0.166436385	Residential - Five or More Units or Apartments (Any Combination) - 4 Stories or Less	YES - Current	NO - Privately-Owned	Available	Not Used in Prior Housing Element	0	0	0.172221586	0.172221586	4	0	0	1418185	136	Hollywood		Yes	Above Moderate
LOS ANGELES	825 N MCCADDEN PL	90038	5524004008	Low Medium II Residential	RD1.5-1XL	0	29	0.166436385	Residential - Three Units (Any Combination) - 4 Stories or Less	YES - Current	NO - Privately-Owned	Available	Not Used in Prior Housing Element	0	0	0.211230782	0.211230782	3	0	0	1418185	160	Hollywood		Yes	Above Moderate
LOS ANGELES	819 N MCCADDEN PL	90038	5524004009	Low Medium II Residential	RD1.5-1XL	0	29	0.166437742	Residential - Double, Duplex, or Two Units - 4 Stories or Less	YES - Current	NO - Privately-Owned	Available	Not Used in Prior Housing Element	0	0	0.258788508	0.258788508	2	0	0	1418185	184	Hollywood		Yes	Above Moderate
LOS ANGELES	818 N HIGHLAND AVE	90038	5524004016	Commercial Manufacturing	(Q)C2-1VL-SN	0	108	0.13307581	Commercial - Office Building - One Story	YES - Current	NO - Privately-Owned	Available	Not Used in Prior Housing Element	0.094900103	0	0	0.094900103	0	0	0	1418185	188	Hollywood			Lower
LOS ANGELES	822 N HIGHLAND AVE	90038	5524004017	Commercial Manufacturing	(Q)C2-1VL-SN	0	108	0.132879359	Commercial - Parking Lot (Commercial Use Property) - Lots - Patron or Employee - One Story	YES - Current	NO - Privately-Owned	Available	Not Used in Prior Housing Element	0.046366822	0	0	0.046366822	0	0	0	1418185	163	Hollywood			Lower
LOS ANGELES	830 N HIGHLAND AVE	90038	5524004018	Commercial Manufacturing	(Q)C2-1VL-SN	0	108	0.132682076	Commercial - Store - One Story	YES - Current	NO - Privately-Owned	Available	Not Used in Prior Housing Element	0.073881257	0	0	0.073881257	0	0	0	1418185	139	Hollywood			Lower
LOS ANGELES	836 N HIGHLAND AVE	90038	5524004019	Commercial Manufacturing	(Q)C2-1VL-SN	0	108	0.132484793	Commercial - Store - One Story	YES - Current	NO - Privately-Owned	Available	Not Used in Prior Housing Element	0.048650659	0	0	0.048650659	3	0	0	1418185	116	Hollywood			Lower
LOS ANGELES	838 N HIGHLAND AVE	90038	5524004020	Commercial Manufacturing	(Q)C2-1VL-SN	0	108	0.132287151	Commercial - Parking Lot (Commercial Use Property) - Lots - Patron or Employee - One Story	YES - Current	NO - Privately-Owned	Available	Not Used in Prior Housing Element	0.046366822	0	0	0.046366822	0	0	0	1418185	89	Hollywood			Lower
LOS ANGELES	842 N HIGHLAND AVE	90038	5524004021	Commercial Manufacturing	(Q)C2-1VL-SN	0	108	0.13208951	Commercial - Parking Lot (Commercial Use Property) - Lots - Patron or Employee - One Story	YES - Current	NO - Privately-Owned	Available	Not Used in Prior Housing Element	0.046366822	0	0	0.046366822	0	0	0	1418185	65	Hollywood			Lower
LOS ANGELES	850 N HIGHLAND AVE	90038	5524004022	Commercial Manufacturing	(Q)C2-1VL-SN	0	108	0.132509787	Commercial - Parking Lot (Commercial Use Property) - Lots - Patron or Employee - One Story	YES - Current	NO - Privately-Owned	Available	Not Used in Prior Housing Element	0.046366822	0	0	0.046366822	0	0	0	1418185	39	Hollywood			Lower
LOS ANGELES	854 N HIGHLAND AVE	90038	5524004023	Commercial Manufacturing	(Q)C2-1VL-SN	0	108	0.132022122	Institutional - Homes for Aged and Others - One Story	YES - Current	NO - Privately-Owned	Available	Not Used in Prior Housing Element	0.014734462	0	0	0.014734462	0	0	0	1448185	1252	Hollywood			Lower
LOS ANGELES	860 N HIGHLAND AVE	90038	5524004023	Commercial Manufacturing	(Q)C2-1VL-SN	0	108	0.131832214	Institutional - Homes for Aged and Others - One Story	YES - Current	NO - Privately-Owned	Available	Not Used in Prior Housing Element	0.014734462	0	0	0.014734462	0	0	0	1448185	1228	Hollywood			Lower
LOS ANGELES	814 N HIGHLAND AVE	90038	5524004025	Commercial Manufacturing	(Q)C2-1VL-SN	0	108	0.133274157	Commercial - Office Building - Office and Residential - One Story	YES - Current	NO - Privately-Owned	Available	Not Used in Prior Housing Element	0.156392537	0	0	0.156392537	3	0	0	1418185	212	Hollywood			Lower
LOS ANGELES	800 N HIGHLAND AVE	90038	5524004028	Commercial Manufacturing	(Q)C2-1VL-SN	0	108	0.119886885	Commercial - Auto, Recreation Equipment, Construction Equipment Sales and Service - Auto Body Repair Shop - One Story	YES - Current	NO - Privately-Owned	Available	Not Used in Prior Housing Element	0.089521952	0	0	0.089521952	0	0	0	1418185	265	Hollywood			Lower
LOS ANGELES	808 N HIGHLAND AVE	90038	5524004028	Commercial Manufacturing	(Q)C2-1VL-SN	0	108	0.127732786	Commercial - Auto, Recreation Equipment, Construction Equipment Sales and Service - Auto Body Repair Shop - One Story	YES - Current	NO - Privately-Owned	Available	Not Used in Prior Housing Element	0.092502631	0	0	0.092502631	0	0	0	1418185	236	Hollywood			Lower
LOS ANGELES	6707 W EDEN TER	90038	5524004029	Low Medium II Residential	RD1.5-1XL	0	29	0.037075083	Residential - Single Family Residence - Small Lot	YES - Current	NO - Privately-Owned	Available	Not Used in Prior Housing Element	0	0	0.827520275	0.827520275	0	1*	1*	1418185	1215	Hollywood			Above Moderate
LOS ANGELES	6705 W EDEN TER	90038	5524004030	Low Medium II Residential	RD1.5-1XL	0	29	0.037482566	Residential - Single Family Residence - Small Lot	YES - Current	NO - Privately-Owned	Available	Not Used in Prior Housing Element	0	0	0.827520275	0.827520275	0	1*	1*	1418185	1216	Hollywood			Above Moderate
LOS ANGELES	6703 W EDEN TER	90038	5524004031	Low Medium II Residential	RD1.5-1XL	0	29	0.037482924	Residential - Single Family Residence - Small Lot	YES - Current	NO - Privately-Owned	Available	Not Used in Prior Housing Element	0	0	0.827972698	0.827972698	0	1*	1*	1418185	1217	Hollywood			Above Moderate
LOS ANGELES	6701 W EDEN TER	90038	5524004032	Low Medium II Residential	RD1.5-1XL	0	29	0.05439413	Residential - Single Family Residence - Small Lot	YES - Current	NO - Privately-Owned	Available	Not Used in Prior Housing Element	0	0	0.707808065	0.707808065	0	1*	1*	1418185	1218	Hollywood			Above Moderate
LOS ANGELES	6710 W WILLOUGHBY AVE	90038	5524005001	Low Medium II Residential	RD1.5-1XL	0	29	0.166437451	Residential - Five or More Units or Apartments (Any Combination) - 4 Stories or Less	YES - Current	NO - Privately-Owned	Available	Not Used in Prior Housing Element	0	0	0.027574439	0.027574439	6	0	0	1448185	1225	Hollywood		Yes	Above Moderate
LOS ANGELES	845 N LAS PALMAS AVE	90038	5524005003	Low Medium II Residential	RD1.5-1XL	0	29	0.167348902	Residential - Single Family Residence - Pool and Misc.	YES - Current	NO - Privately-Owned	Available	Not Used in Prior Housing Element	0	0	0.312451303	0.312451303	1	0	0	1418185	28	Hollywood			Above Moderate
LOS ANGELES	843 N LAS PALMAS AVE	90038	5524005004	Low Medium II Residential	RD1.5-1XL	0	29	0.166769291	Residential - Four Units (Any Combination) - 4 Stories or Less	YES - Current	NO - Privately-Owned	Available	Not Used in Prior Housing Element	0	0	0.033856478	0.033856478	5	0	0	1418185	54	Hollywood		Yes	Above Moderate
LOS ANGELES	835 N LAS PALMAS AVE	90038	5524005006	Low Medium II Residential	RD1.5-1XL	0	29	0.166763193	Residential - Single Family Residence	YES - Current	NO - Privately-Owned	Available	Not Used in Prior Housing Element	0	0	0.312451303	0.312451303	1	0	0	1418185	105	Hollywood			Above Moderate
LOS ANGELES	831 N LAS PALMAS AVE	90038	5524005007	Low Medium II Residential	RD1.5-1XL	0	29	0.166761365	Residential - Double, Duplex, or Two Units - 4 Stories or Less	YES - Current	NO - Privately-Owned	Available	Not Used in Prior Housing Element	0	0	0.185980067	0.185980067	2	0	0	1418185	129	Hollywood		Yes	Above Moderate
LOS ANGELES	800 N MCCADDEN PL	90038	5524005014	Low Medium II Residential	RD1.5-1XL	0	29	0.182647492	Residential - Three Units (Any Combination) - 4 Stories or Less	YES - Current	NO - Privately-Owned	Available	Not Used in Prior Housing Element	0	0	0.198788166	0.198788166	3	0	0	1418185	255	Hollywood		Yes	Above Moderate
LOS ANGELES	808 N MCCADDEN PL	90038	5524005015	Low Medium II Residential	RD1.5-1XL	0	29	0.166436385	Residential - Single Family Residence	YES - Current	NO - Privately-Owned	Available	Not Used in Prior Housing Element	0	0	0.256138355	0.256138355	2	0	0	1418185	228	Hollywood			Above Moderate
LOS ANGELES	812 N MCCADDEN PL	90038	5524005016	Low Medium II Residential	RD1.5-1XL	0	29	0.166436215	Residential - Double, Duplex, or Two Units - 4 Stories or Less	YES - Current	NO - Privately-Owned	Available	Not Used in Prior Housing Element	0	0	0.185980067	0.185980067	2	0	0	1418185	204	Hollywood		Yes	Above Moderate
LOS ANGELES	818 N MCCADDEN PL	90038	5524005017	Low Medium II Residential	RD1.5-1XL	0	29	0.166436907	Residential - Double, Duplex, or Two Units - 4 Stories or Less	YES - Current	NO - Privately-Owned	Available	Not Used in Prior Housing Element	0	0	0.185980067	0.185980067	2	0	0	1418185	180	Hollywood		Yes	Above Moderate
LOS ANGELES	830 N MCCADDEN PL	90038	5524005019	Low Medium II Residential	RD1.5-1XL	0	29	0.166436384	Residential - Three Units (Any Combination) - 4 Stories or Less	YES - Current	NO - Privately-Owned	Available	Not Used in Prior Housing Element	0	0	0.152010262	0.152010262	3	0	0	1418185	132	Hollywood		Yes	Above Moderate
LOS ANGELES	834 N MCCADDEN PL	90038	5524005020	Low Medium II Residential	RD1.5-1XL	0	29	0.166435321	Residential - Double, Duplex, or Two Units - 4 Stories or Less	YES - Current	NO - Privately-Owned	Available	Not Used in Prior Housing Element	0	0	0.185980067	0.185980067	2	0	0	1418185	108	Hollywood		Yes	Above Moderate
LOS ANGELES	844 N MCCADDEN PL	90038	5524005022	Low Medium II Residential	RD1.5-1XL	0	29	0.166436469	Residential - Double, Duplex, or Two Units - 4 Stories or Less	YES - Current	NO - Privately-Owned	Available	Not Used in Prior Housing Element	0	0	0.258788508	0.258788508	2	0	0	1418185	57	Hollywood		Yes	Above Moderate
LOS ANGELES	850 N MCCADDEN PL	90038	5524005023	Low Medium II Residential	RD1.5-1XL	0	29	0.167131497	Residential - Four Units (Any Combination) - 4 Stories or Less	YES - Current	NO - Privately-Owned	Available	Not Used in Prior Housing Element	0	0	0.056603531	0.056603531	4	0	0	1418185	31	Hollywood		Yes	Above Moderate
LOS ANGELES	856 N MCCADDEN PL	90038	5524005029	Low Medium II Residential	RD1.5-1XL	0	29	0.166435343	Residential - Three Units (Any Combination) - 4 Stories or Less	YES - Current	NO - Privately-Owned	Available	Not Used in Prior Housing Element	0	0	0.069831236	0.069831236	3	0	0	1448185	1245	Hollywood		Yes	Above Moderate
LOS ANGELES	826 N MCCADDEN PL	90038	5524005040	Low Medium II Residential	RD1.5-1XL	0	29	0.048759583	Residential - Single Family Residence - Planned Unit Development (PUD)	YES - Current	NO - Privately-Owned	Available	Not Used in Prior Housing Element	0	0	0.007090623	0.007090623	1	1*	1*	1418185	1193	Hollywood			Above Moderate
LOS ANGELES	820 N MCCADDEN PL	90038	5524005042	Low Medium II Residential	RD1.5-1XL	0	29	0.041597906	Residential - Single Family Residence - Planned Unit Development (PUD)	YES - Current	NO - Privately-Owned	Available	Not Used in Prior Housing Element	0	0	0.007090623	0.007090623	1	1*	1*	1418185	1195	Hollywood			Above Moderate
LOS ANGELES	822 N MCCADDEN PL	90038	5524005043	Low Medium II Residential	RD1.5-1XL	0	29	0.041615191	Residential - Single Family Residence	YES - Current	NO - Privately-Owned	Available	Not Used in Prior Housing Element	0	0	0.007090623	0.007090623	1	1*	1*	1418185	1196	Hollywood			Above Moderate
LOS ANGELES	836 N MCCADDEN PL	90038	5524005044	Low Medium II Residential	RD1.5-1XL	0	29	0.052152344	Residential - Single Family Residence - Small Lot	YES - Current	NO - Privately-Owned	Available	Not Used in Prior Housing Element	0	0	0.707355595	0.707355595	0	1*	1*	1418185	1219	Hollywood			Above Moderate
LOS ANGELES	836 1/2 N MCCADDEN PL	90038	5524005045	Low Medium II Residential	RD1.5-1XL	0	29	0.040721784	Residential - Single Family Residence - Small Lot	YES - Current	NO - Privately-Owned	Available	Not Used in Prior Housing Element	0	0	0.827520275	0.827520275	0	1*	1*	1418185	1220	Hollywood			Above Moderate
LOS ANGELES	838 N MCCADDEN PL	90038	5524005046	Low Medium II Residential	RD1.5-1XL	0	29	0.042847673	Residential - Single Family Residence - Small Lot	YES - Current	NO - Privately-Owned	Available	Not Used in Prior Housing Element	0	0	0.827972698	0.827972698	0	1*	1*	1418185	1221	Hollywood			Above Moderate
LOS ANGELES	838 1/2 N MCCADDEN PL	90038	5524005047	Low Medium II Residential	RD1.5-1XL	0	29	0.030715968	Residential - Single Family Residence - Small Lot	YES - Current	NO - Privately-Owned	Available	Not Used in Prior Housing Element	0	0	0.255049682	0.255049682	0	0	0	1418185	1222	Hollywood			Above Moderate
LOS ANGELES	849 N CHEROKEE AVE	90038	5524006003	Low Medium II Residential	RD1.5-1XL	0	29	0.146557983	Residential - Double, Duplex, or Two Units - 4 Stories or Less	YES - Current	NO - Privately-Owned	Available	Not Used in Prior Housing Element	0	0	0.187664494	0.187664494	2	0	0	1418185	24	Hollywood		Yes	Above Moderate
LOS ANGELES	843 N CHEROKEE AVE	90038	5524006004	Low Medium II Residential	RD1.5-1XL	0	29	0.145863019	Residential - Single Family Residence	YES - Current	NO - Privately-Owned	Available	Not Used in Prior Housing Element	0	0	0.315234959	0.315234959	1	0	0	1418185	50	Hollywood			Above Moderate
LOS ANGELES	839 N CHEROKEE AVE	90038	5524006005	Low Medium II Residential	RD1.5-1XL	0	29	0.145855845	Residential - Double, Duplex, or Two Units - 4 Stories or Less	YES - Current	NO - Privately-Owned	Available	Not Used in Prior Housing Element	0	0	0.187664494	0.187664494	2	0	0	1418185	74	Hollywood		Yes	Above Moderate
LOS ANGELES	833 N CHEROKEE AVE	90038	5524006006	Low Medium II Residential	RD1.5-1XL	0	29	0.145848312	Residential - Single Family Residence - Pool and Misc.	YES - Current	NO - Privately-Owned	Available	Not Used in Prior Housing Element	0	0	0.046522897	0.046522897	1	0	0	1418185	100	Hollywood			Above Moderate
LOS ANGELES	829 N CHEROKEE AVE	90038	5524006007	Low Medium II Residential	RD1.5-1XL	0	29	0.145841138	Residential - Single Family Residence - Pool and Misc.	YES - Current	NO - Privately-Owned	Available	Not Used in Prior Housing Element	0	0	0.046522897	0.046522897	1	0	0	1418185	124	Hollywood			Above Moderate
LOS ANGELES	825 N CHEROKEE AVE	90038	5524006008	Low Medium II Residential	RD1.5-1XL	0	29	0.145833965	Residential - Single Family Residence - Pool and Misc.	YES - Current	NO - Privately-Owned	Available	Not Used in Prior Housing Element	0	0	0.046522897	0.046522897	1	0	0	1418185	148	Hollywood			Above Moderate
LOS ANGELES	813 N CHEROKEE AVE	90038	5524006010	Low Medium II Residential	RD1.5-1XL	0	29	0.145819258	Residential - Single Family Residence	YES - Current	NO - Privately-Owned	Available	Not Used in Prior Housing Element	0	0	0.315234959	0.315234959	1	0	0	1418185	196	Hollywood			Above Moderate
LOS ANGELES	806 N LAS PALMAS AVE	90038	5524006014	Low Medium II Residential	RD1.5-1XL	0	29	0.145796689	Residential - Single Family Residence	YES - Current	NO - Privately-Owned	Available	Not Used in Prior Housing Element	0	0	0.315234959	0.315234959	1	0	0	1418185	221	Hollywood			Above Moderate
LOS ANGELES	812 N LAS PALMAS AVE	90038	5524006015	Low Medium II Residential	RD1.5-1XL	0	29	0.145794474	Residential - Double, Duplex, or Two Units - 4 Stories or Less	YES - Current	NO - Privately-Owned	Available	Not Used in Prior Housing Element	0	0	0.187664494	0.187664494	2	0	0	1418185	197	Hollywood		Yes	Above Moderate
LOS ANGELES	818 N LAS PALMAS AVE	90038	5524006016	Low Medium II Residential	RD1.5-1XL	0	29	0.145792712	Residential - Four Units (Any Combination) - 4 Stories or Less	YES - Current	NO - Privately-Owned	Available	Not Used in Prior Housing Element	0	0	0.041945681	0.041945681	4	0	0	1418185	172	Hollywood		Yes	Above Moderate
LOS ANGELES	838 N LAS PALMAS AVE	90038	5524006019	Low Medium II Residential	RD1.5-1XL	0	29	0.145784821	Residential - Four Units (Any Combination) - 4 Stories or Less	YES - Current	NO - Privately-Owned	Available	Not Used in Prior Housing Element	0	0	0.041945681	0.041945681	4	0	0	1418185	75	Hollywood		Yes	Above Moderate
LOS ANGELES	844 N LAS PALMAS AVE	90038	5524006020	Low Medium II Residential	RD1.5-1XL	0	29	0.145782668	Residential - Double, Duplex, or Two Units - 4 Stories or Less	YES - Current	NO - Privately-Owned	Available	Not Used in Prior Housing Element	0	0	0.187664494	0.187664494	2	0	0	1418185	51	Hollywood		Yes	Above Moderate
LOS ANGELES	848 N LAS PALMAS AVE	90038	5524006021	Low Medium II Residential	RD1.5-1XL	0	29	0.146486552	Residential - Single Family Residence - Pool	YES - Current	NO - Privately-Owned	Available	Not Used in Prior Housing Element	0	0	0.138792187	0.138792187	1	0	0	1418185	25	Hollywood			Above Moderate
LOS ANGELES	854 N LAS PALMAS AVE	90038	5524006022	Low Medium II Residential	RD1.5-1XL	0	29	0.105768027	Residential - Double, Duplex, or Two Units - 4 Stories or Less	YES

LOS ANGELES	855 1/2 N JUNE ST	90038	5524007002	Low Medium II Residential	RD1.5-1XL	0	29	0.145775542	Residential - Single Family Residence	YES - Current	NO - Privately-Owned	Available	Not Used in Prior Housing Element	0	0	0.315234959	0.315234959	1	0	0	1448185	1234	Hollywood								Above Moderate
LOS ANGELES	849 N JUNE ST	90038	5524007003	Low Medium II Residential	RD1.5-1XL	0	29	0.144366964	Residential - Single Family Residence	YES - Current	NO - Privately-Owned	Available	Not Used in Prior Housing Element	0	0	0.315234959	0.315234959	1	0	0	1418185	22	Hollywood								Above Moderate
LOS ANGELES	843 N JUNE ST	90038	5524007004	Low Medium II Residential	RD1.5-1XL	0	29	0.145891715	Residential - Single Family Residence	YES - Current	NO - Privately-Owned	Available	Not Used in Prior Housing Element	0	0	0.315234959	0.315234959	1	0	0	1418185	48	Hollywood								Above Moderate
LOS ANGELES	839 N JUNE ST	90038	5524007005	Low Medium II Residential	RD1.5-1XL	0	29	0.145891714	Residential - Single Family Residence	YES - Current	NO - Privately-Owned	Available	Not Used in Prior Housing Element	0	0	0.315234959	0.315234959	1	0	0	1418185	72	Hollywood								Above Moderate
LOS ANGELES	833 N JUNE ST	90038	5524007006	Low Medium II Residential	RD1.5-1XL	0	29	0.145892073	Residential - Single Family Residence - Pool and Misc.	YES - Current	NO - Privately-Owned	Available	Not Used in Prior Housing Element	0	0	0.13688904	0.13688904	1	0	0	1418185	98	Hollywood								Above Moderate
LOS ANGELES	831 N JUNE ST	90038	5524007007	Low Medium II Residential	RD1.5-1XL	0	29	0.145892432	Residential - Four Units (Any Combination) - 4 Stories or Less	YES - Current	NO - Privately-Owned	Available	Not Used in Prior Housing Element	0	0	0.041945681	0.041945681	4	0	0	1418185	122	Hollywood		Yes						Above Moderate
LOS ANGELES	819 N JUNE ST	90038	5524007009	Low Medium II Residential	RD1.5-1XL	0	29	0.145892073	Residential - Double, Duplex, or Two Units - 4 Stories or Less	YES - Current	NO - Privately-Owned	Available	Not Used in Prior Housing Element	0	0	0.187664494	0.187664494	2	0	0	1418185	169	Hollywood		Yes						Above Moderate
LOS ANGELES	815 N JUNE ST	90038	5524007010	Low Medium II Residential	RD1.5-1XL	0	29	0.145892432	Residential - Four Units (Any Combination) - 4 Stories or Less	YES - Current	NO - Privately-Owned	Available	Not Used in Prior Housing Element	0	0	0.041945681	0.041945681	4	0	0	1418185	194	Hollywood		Yes						Above Moderate
LOS ANGELES	809 N JUNE ST	90038	5524007011	Low Medium II Residential	RD1.5-1XL	0	29	0.145892432	Residential - Four Units (Any Combination) - 4 Stories or Less	YES - Current	NO - Privately-Owned	Available	Not Used in Prior Housing Element	0	0	0.041945681	0.041945681	4	0	0	1418185	218	Hollywood		Yes						Above Moderate
LOS ANGELES	801 N JUNE ST	90038	5524007012	Low Medium II Residential	RD1.5-1XL	0	29	0.162404014	Residential - Four Units (Any Combination) - 4 Stories or Less	YES - Current	NO - Privately-Owned	Available	Not Used in Prior Housing Element	0	0	0.124146558	0.124146558	4	0	0	1418185	241	Hollywood		Yes						Above Moderate
LOS ANGELES	804 N CHEROKEE AVE	90038	5524007013	Low Medium II Residential	RD1.5-1XL	0	29	0.162274757	Residential - Three Units (Any Combination) - 4 Stories or Less	YES - Current	NO - Privately-Owned	Available	Not Used in Prior Housing Element	0	0	0.152010262	0.152010262	3	0	0	1418185	245	Hollywood		Yes						Above Moderate
LOS ANGELES	812 N CHEROKEE AVE	90038	5524007015	Low Medium II Residential	RD1.5-1XL	0	29	0.145775138	Residential - Single Family Residence	YES - Current	NO - Privately-Owned	Available	Not Used in Prior Housing Element	0	0	0.315234959	0.315234959	1	0	0	1418185	195	Hollywood								Above Moderate
LOS ANGELES	816 N CHEROKEE AVE	90038	5524007016	Low Medium II Residential	RD1.5-1XL	0	29	0.145775497	Residential - Single Family Residence	YES - Current	NO - Privately-Owned	Available	Not Used in Prior Housing Element	0	0	0.315234959	0.315234959	1	0	0	1418185	170	Hollywood								Above Moderate
LOS ANGELES	822 N CHEROKEE AVE	90038	5524007017	Low Medium II Residential	RD1.5-1XL	0	29	0.145775138	Residential - Single Family Residence	YES - Current	NO - Privately-Owned	Available	Not Used in Prior Housing Element	0	0	0.315234959	0.315234959	1	0	0	1418185	147	Hollywood								Above Moderate
LOS ANGELES	828 N CHEROKEE AVE	90038	5524007018	Low Medium II Residential	RD1.5-1XL	0	29	0.145775138	Residential - Single Family Residence	YES - Current	NO - Privately-Owned	Available	Not Used in Prior Housing Element	0	0	0.315234959	0.315234959	1	0	0	1418185	123	Hollywood								Above Moderate
LOS ANGELES	832 N CHEROKEE AVE	90038	5524007019	Low Medium II Residential	RD1.5-1XL	0	29	0.145775497	Residential - Single Family Residence - Pool and Misc.	YES - Current	NO - Privately-Owned	Available	Not Used in Prior Housing Element	0	0	0.046522897	0.046522897	1	0	0	1418185	99	Hollywood								Above Moderate
LOS ANGELES	840 N CHEROKEE AVE	90038	5524007020	Low Medium II Residential	RD1.5-1XL	0	29	0.145775138	Residential - Single Family Residence	YES - Current	NO - Privately-Owned	Available	Not Used in Prior Housing Element	0	0	0.315234959	0.315234959	1	0	0	1418185	73	Hollywood								Above Moderate
LOS ANGELES	846 N CHEROKEE AVE	90038	5524007021	Low Medium II Residential	RD1.5-1XL	0	29	0.145775138	Residential - Three Units (Any Combination) - 4 Stories or Less	YES - Current	NO - Privately-Owned	Available	Not Used in Prior Housing Element	0	0	0.022238772	0.022238772	3	0	0	1418185	49	Hollywood		Yes						Above Moderate
LOS ANGELES	848 N CHEROKEE AVE	90038	5524007022	Low Medium II Residential	RD1.5-1XL	0	29	0.14427176	Residential - Double, Duplex, or Two Units - 4 Stories or Less	YES - Current	NO - Privately-Owned	Available	Not Used in Prior Housing Element	0	0	0.080734037	0.080734037	2	0	0	1418185	23	Hollywood		Yes						Above Moderate
LOS ANGELES	6522 W WILLOUGHBY AVE	90038	5524007024	Low Medium II Residential	RD1.5-1XL	0	29	0.145776429	Residential - Double, Duplex, or Two Units - 4 Stories or Less	YES - Current	NO - Privately-Owned	Available	Not Used in Prior Housing Element	0	0	0.187664494	0.187664494	2	0	0	1448185	1221	Hollywood		Yes						Above Moderate
LOS ANGELES	705 N JUNE ST	90038	5524008012	Low Medium I Residential	R2-1XL	0	17	0.20652982	Residential - Single Family Residence - Pool and Misc.	YES - Current	NO - Privately-Owned	Available	Not Used in Prior Housing Element	0	0	0.031647491	0.031647491	1	3*	3*	1418185	564	Hollywood								Above Moderate
LOS ANGELES	6219 W MELROSE AVE	90038	5524008013	Low Medium I Residential	R2-1XL	0	17	0.131198535	Residential - Single Family Residence	YES - Current	NO - Privately-Owned	Available	Not Used in Prior Housing Element	0	0	0.150252366	0.150252366	1	2*	2*	1418185	572	Hollywood								Above Moderate
LOS ANGELES	703 N CHEROKEE AVE	90038	5524009012	Low Medium I Residential	R2-1XL	0	17	0.069329389	Residential - Single Family Residence	YES - Current	NO - Privately-Owned	Available	Not Used in Prior Housing Element	0	0	0.11655364	0.11655364	1	1*	1*	1418185	587	Hollywood								Above Moderate
LOS ANGELES	6315 W MELROSE AVE	90038	5524009014	Low Medium I Residential	R2-1XL	0	17	0.094483415	Residential - Single Family Residence	YES - Current	NO - Privately-Owned	Available	Not Used in Prior Housing Element	0	0	0.095481962	0.095481962	1	1*	1*	1418185	559	Hollywood								Above Moderate
LOS ANGELES	704 N LAS PALMAS AVE	90038	5524009015	Low Medium I Residential	R2-1XL	0	17	0.123967692	Residential - Single Family Residence	YES - Current	NO - Privately-Owned	Available	Not Used in Prior Housing Element	0	0	0.182699871	0.182699871	1	2*	2*	1418185	560	Hollywood								Above Moderate
LOS ANGELES	705 N LAS PALMAS AVE	90038	5524010011	Low Medium I Residential	R2-1XL	0	17	0.150460633	Residential - Double, Duplex, or Two Units - 4 Stories or Less	YES - Current	NO - Privately-Owned	Available	Not Used in Prior Housing Element	0	0	0.195353246	0.195353246	2	2*	2*	1418185	561	Hollywood		Yes						Above Moderate
LOS ANGELES	6411 W MELROSE AVE	90038	5524010012	Low Medium I Residential	R2-1XL	0	17	0.099274644	Residential - Single Family Residence	YES - Current	NO - Privately-Owned	Available	Not Used in Prior Housing Element	0	0	0.095481962	0.095481962	1	1*	1*	1418185	562	Hollywood								Above Moderate
LOS ANGELES	704 N MCCADDEN PL	90038	5524010013	Low Medium I Residential	R2-1XL	0	17	0.25408179	Residential - Three Units (Any Combination) - 4 Stories or Less	YES - Current	NO - Privately-Owned	Available	Not Used in Prior Housing Element	0	0	0.187664494	0.187664494	2	0	0	1418185	563	Hollywood		Yes						Above Moderate
LOS ANGELES	728 N HIGHLAND AVE	90038	5524011018	Commercial Manufacturing	(Q)C2-1VL-SN	0	108	0.12957933	Commercial - Auto, Recreation Equipment, Construction Equipment Sales and Service - Auto Body Repair Shop - One Story	YES - Current	NO - Privately-Owned	Available	Not Used in Prior Housing Element	0.074783063	0	0	0.074783063	0	0	0	1418185	444	Hollywood								Lower
LOS ANGELES	732 N HIGHLAND AVE	90038	5524011019	Commercial Manufacturing	(Q)C2-1VL-SN	0	108	0.135123194	Recreational - Theater - Movie - Indoor - One Story	YES - Current	NO - Privately-Owned	Available	Not Used in Prior Housing Element	0.056307608	0	0	0.056307608	1	0	0	1418185	417	Hollywood								Lower
LOS ANGELES	734 N HIGHLAND AVE	90038	5524011020	Commercial Manufacturing	(Q)C2-1VL-SN	0	108	0.06748841	Commercial - Store Combination - Store and Office Combination - One Story	YES - Current	NO - Privately-Owned	Available	Not Used in Prior Housing Element	0	0	0.008271243	0.008271243	1	0	0	1418185	397	Hollywood								Above Moderate
LOS ANGELES	738 N HIGHLAND AVE	90038	5524011021	Commercial Manufacturing	(Q)C2-1VL-SN	0	108	0.067437205	Commercial - Professional Building - One Story	YES - Current	NO - Privately-Owned	Available	Not Used in Prior Housing Element	0	0	0.002309237	0.002309237	1	0	0	1418185	390	Hollywood								Above Moderate
LOS ANGELES	742 N HIGHLAND AVE	90038	5524011022	Commercial Manufacturing	(Q)C2-1VL-SN	0	108	0.134722158	Commercial - Restaurant, Cocktail Lounge - Restaurant, Cocktail Lounge, Tavern - One Story	YES - Current	NO - Privately-Owned	Available	Not Used in Prior Housing Element	0.154437208	0	0	0.154437208	1	0	0	1418185	365	Hollywood								Lower
LOS ANGELES	750 N HIGHLAND AVE	90038	5524011023	Commercial Manufacturing	(Q)C2-1VL-SN	0	108	0.128795611	Commercial - Office Building - One Story	YES - Current	NO - Privately-Owned	Available	Not Used in Prior Housing Element	0.055273432	0	0	0.055273432	0	0	0	1418185	338	Hollywood								Lower
LOS ANGELES	754 N HIGHLAND AVE	90038	5524011024	Commercial Manufacturing	(Q)C2-1VL-SN	0	108	0.134341423	Industrial - Motion Picture, Radio and Television Industry - Studio - One Story	YES - Current	NO - Privately-Owned	Available	Not Used in Prior Housing Element	0.067372489	0	0	0.067372489	0	0	0	1418185	315	Hollywood								Lower
LOS ANGELES	758 N HIGHLAND AVE	90038	5524011024	Commercial Manufacturing	(Q)C2-1VL-SN	0	108	0.134128756	Industrial - Motion Picture, Radio and Television Industry - Studio - One Story	YES - Current	NO - Privately-Owned	Available	Not Used in Prior Housing Element	0.074411036	0	0	0.074411036	0	0	0	1418185	292	Hollywood								Lower
LOS ANGELES			5524011025	Commercial Manufacturing	(Q)C2-1VL-SN	0	108	0.155984469	Commercial - Parking Lot (Commercial Use Property) - Lots - Patron or Employee - One Story	YES - Current	NO - Privately-Owned	Available	Not Used in Prior Housing Element	0.017572398	0	0	0.017572398	0	0	0	1418185	495	Hollywood								Lower
LOS ANGELES	724 N HIGHLAND AVE	90038	5524011026	Commercial Manufacturing	(Q)C2-1VL-SN	0	108	0.129777048	Commercial - Store - One Story	YES - Current	NO - Privately-Owned	Available	Not Used in Prior Housing Element	0.014837557	0	0	0.014837557	4	0	0	1418185	470	Hollywood								Lower
LOS ANGELES	6503 W MELROSE AVE	90038	5524011027	Low Medium I Residential	R2-1XL	0	17	0.124306158	Residential - Double, Duplex, or Two Units - 4 Stories or Less	YES - Current	NO - Privately-Owned	Available	Not Used in Prior Housing Element	0	0	0.413984299	0.413984299	0	2*	2*	1418185	1212	Hollywood								Above Moderate
LOS ANGELES	6507 W MELROSE AVE	90038	5524011028	Low Medium I Residential	R2-1XL	0	17	0.117288398	Residential - Double, Duplex, or Two Units - 4 Stories or Less	YES - Current	NO - Privately-Owned	Available	Not Used in Prior Housing Element	0	0	0.413984299	0.413984299	0	2*	2*	1418185	1213	Hollywood								Above Moderate
LOS ANGELES	749 N HIGHLAND AVE	90038	5524012017	Commercial Manufacturing	(Q)C2-1VL-SN	0	108	0.133374196	Commercial - Office Building - One Story	YES - Current	NO - Privately-Owned	Available	Not Used in Prior Housing Element	0.073881257	0	0	0.073881257	0	0	0	1418185	341	Hollywood								Lower
LOS ANGELES	755 N HIGHLAND AVE	90038	5524012018	Commercial Manufacturing	(Q)C2-1VL-SN	0	108	0.133386847	Commercial - Store Combination - Store and Office Combination - One Story	YES - Current	NO - Privately-Owned	Available	Not Used in Prior Housing Element	0.073881257	0	0	0.073881257	0	0	0	1418185	318	Hollywood								Lower
LOS ANGELES	761 N HIGHLAND AVE	90038	5524012020	Commercial Manufacturing	(Q)C2-1VL-SN	0	108	0.133394031	Commercial - Office Building - One Story	YES - Current	NO - Privately-Owned	Available	Not Used in Prior Housing Element	0.073881257	0	0	0.073881257	0	0	0	1418185	293	Hollywood								Lower
LOS ANGELES	710 N CITRUS AVE	90038	5524012022	Neighborhood Office Commercial	C4-1XL	0	108	0.080606941	Commercial - Store Combination - Store and Office Combination - One Story	YES - Current	NO - Privately-Owned	Available	Not Used in Prior Housing Element	0.019669935	0	0	0.019669935	0	0	0	1418185	553	Hollywood								Lower
LOS ANGELES	6601 W MELROSE AVE	90038	5524012027	Commercial Manufacturing	(Q)C2-1VL-SN	0	108	0.107170522	Commercial - Service Station - Full Service - Lift	YES - Current	NO - Privately-Owned	Available	Not Used in Prior Housing Element	0.107709432	0	0	0.107709432	0	0	0	1418185	586	Hollywood								Lower
LOS ANGELES	707 N HIGHLAND AVE	90038	5524012027	Commercial Manufacturing	(Q)C2-1VL-SN	0	108	0.125647061	Commercial - Service Station - Full Service - Lift	YES - Current	NO - Privately-Owned	Available	Not Used in Prior Housing Element	0.13019057	0	0	0.13019057	0	0	0	1418185	548	Hollywood								Lower
LOS ANGELES			5524012027	Commercial Manufacturing	(Q)C2-1VL-SN	0	108	0.001913504	Commercial - Service Station - Full Service - Lift	YES - Current	NO - Privately-Owned	Available	Not Used in Prior Housing Element	0	0	0.04417862	0.04417862	0	0	0	1418185	547	Hollywood								Above Moderate
LOS ANGELES	713 N HIGHLAND AVE	90038	5524012028	Commercial Manufacturing	(Q)C2-1VL-SN	0	108	0.127569664	Commercial - Office Building - Vacant Land	YES - Current	NO - Privately-Owned	Available	Not Used in Prior Housing Element	0.13019057	0	0	0.13019057	0	0	0	1418185	516	Hollywood								Lower
LOS ANGELES	717 N HIGHLAND AVE	90038	5524012BRK	Commercial Manufacturing	(Q)C2-1VL-SN	0	108	0.751849119	Residential - Single Family Residence - Condominium	YES - Current	NO - Privately-Owned	Available	Not Used in Prior Housing Element	0.278065402	0	0	0.278065402	27	0	0	1418185	1187	Hollywood								Lower
LOS ANGELES	713 N CITRUS AVE	90038	5524013019	Low II Residential	R1-1	0	1 unit per lot	0.110195858	Commercial - Parking Lot (Commercial Use Property) - Lots - Patron or Employee - One Story	YES - Current	NO - Privately-Owned	Available	Not Used in Prior Housing Element	0	0	0.007315458	0.007315458	0	0	0	1418181	524	Hollywood								Above Moderate
LOS ANGELES	6721 W MELROSE AVE	90038	5524013022	Neighborhood Office Commercial	C4-1XL	0	108	0.081353466	Commercial - Office Building - One Story	YES - Current	NO - Privately-Owned	Available	Used in Prior Housing Element - Non-Vacant	0.108177506	0	0	0.108177506	0	0	0	1418181	562	Hollywood								Lower
LOS ANGELES	6727 W MELROSE AVE	90038	5524013022	Neighborhood Office Commercial	C4-1XL	0	108	0.081444681	Commercial - Office Building - One Story	YES - Current	NO - Privately-Owned	Available	Used in Prior Housing Element - Non-Vacant	0.108177506	0	0	0.108177506	0	0	0	1418181	563	Hollywood								Lower
LOS ANGELES	6717 W MELROSE AVE	90038	5524013023	Neighborhood Office Commercial	C4-1XL	0	108	0.08126543	Commercial - Store - One Story	YES - Current	NO - Privately-Owned	Available	Not Used in Prior Housing Element	0.036021192	0	0	0.036021192	0	0	0	1418181	561	Hollywood								Lower
LOS ANGELES	6711 W MELROSE AVE	90038	5524013024	Neighborhood Office Commercial	C4-1XL	0	108	0.081176725	Commercial - Professional Building - Medical Dental Building - One Story	YES - Current	NO - Privately-Owned	Available	Not Used in Prior Housing Element	0.036021192	0	0	0.036021192	0	0	0	1418181	560	Hollywood								Lower
LOS ANGELES	6703 W MELROSE AVE	90038	5524013031	Neighborhood Office Commercial	C4-1XL	0	108	0.076293838	Commercial - Restaurant, Cocktail Lounge - Restaurant, Cocktail Lounge, Tavern - One Story	YES - Current	NO - Privately-Owned	Available	Used in Prior Housing Element - Non-Vacant	0.015309266	0	0	0.015309266	0	0	0	1418181	558	Hollywood								Lower
LOS ANGELES	6709 W MELROSE AVE	90038	5524013031	Neighborhood Office Commercial	C4-1XL	0	108	0.078333863	Commercial - Restaurant, Cocktail Lounge - Restaurant, Cocktail Lounge, Tavern - One Story	YES - Current	NO - Privately-Owned	Available	Used in Prior Housing Element - Non-Vacant	0.015309266	0	0	0.015309266	0	0	0	1418181	559	Hollywood								Lower
LOS ANGELES	6825 W MELROSE AVE	90038	5524014021	Neighborhood Office Commercial	C4-1XL	0	108	0.082076047	Commercial - Store - One Story	YES - Current	NO - Privately-Owned	Available	Not Used in Prior Housing Element	0.043222462	0	0	0.043222462	0	0	0	1418181	570	Hollywood								Lower
LOS ANGELES	6819 W MELROSE AVE	90038	5524014022	Neighborhood Office Commercial	C4-1XL	0	108	0.081989737	Commercial - Store - One Story	YES - Current	NO - Privately-Owned	Available	Not Used in Prior Housing Element	0.039656669	0	0	0.039656669	0	0	0	1418181	569	Hollywood								Lower
LOS ANGELES			5524014023	Neighborhood Office Commercial	C4-1XL	0	108	0.040962057	Commercial - Store - One Story	YES - Current	NO - Privately-Owned	Available	Not Used in Prior Housing Element	0	0	0.009225126	0.009225126	0	0	0	1418181	568	Hollywood								Above Moderate
LOS ANGELES	6801 W MELROSE AVE	90038	5524014027	Neighborhood Office Commercial	C4-1XL	0	108	0.062489024	Commercial - Store - One Story	YES - Current	NO - Privately-Owned	Available	Used in Prior Housing Element - Non-Vacant	0	0	0.002378745	0.002378745	3	0	0	1418181	564	Hollywood								Above Moderate
LOS ANGELES	6803 W MELROSE AVE	90038	5524014027	Neighborhood Office Commercial	C4-1XL	0	108	0.07897255	Commercial - Store - One Story	YES - Current	NO - Privately-Owned	Available	Used in Prior Housing Element - Non-Vacant	0.012766753	0	0	0.012766753	3	0	0	1418181	565	Hollywood								Lower
LOS ANGELES	6809 W MELROSE AVE	90038	5524014027	Neighborhood Office Commercial	C4-1XL	0	108	0.079059786	Commercial - Store - One Story	YES - Current	NO - Privately-Owned	Available	Used in Prior Housing Element - Non-Vacant	0.012766753	0	0	0.012766753	3	0	0	1418181	566	Hollywood								Lower
LOS ANGELES	6800 W MELROSE AVE	90038	5524015001	Neighborhood Office Commercial	C2-1XL	0	108	0.10106353	Commercial - Auto, Recreation Equipment, Construction Equipment Sales and Service - Auto Body Repair Shop - One Story	YES - Current	NO - Privately-Owned	Available	Used in Prior Housing Element - Non-Vacant	0.139482236	0	0	0.139482236	0	0	0	1418181	648	Hollywood								Lower
LOS ANGELES	6804 W MELROSE AVE	90038	5524015001	Neighborhood Office Commercial	C2-1XL	0	108	0.101010459	Commercial - Auto, Recreation Equipment, Construction Equipment Sales and Service - Auto Body Repair Shop - One Story	YES - Current	NO - Privately-Owned	Available	Used in Prior Housing Element - Non-Vacant	0.139482236	0	0	0.139482236	0	0	0	1418181	649	Hollywood								Lower
LOS ANGELES	6808 W MELROSE AVE	90038	5524015002	Neighborhood Office Commercial	C2-1XL	0	108	0.101009385	Commercial - Store - One Story	YES - Current	NO - Privately-Owned	Available	Used in Prior Housing Element - Non-Vacant	0.046437384	0	0	0.046437384	0	0	0	1418181	650	Hollywood								Lower
LOS ANGELES	6812 W MELROSE AVE	90038	5524015002	Neighborhood Office Commercial	C2-1XL	0	108	0.101009096	Commercial - Store - One Story	YES - Current	NO - Privately-Owned	Available	Used in Prior Housing Element - Non-Vacant	0.046437384	0	0	0.046437384	0	0	0	1418181	651	Hollywood								Lower
LOS ANGELES	6818 W MELROSE AVE	90038	5524015003	Neighborhood Office Commercial	C2-1XL	0	108	0.101010173	Commercial - Office Building - One Story	YES - Current	NO - Privately-Owned	Available	Used in Prior Housing Element - Non-Vacant	0.020989154	0	0	0.020989154	0	0	0	1418181	652	Hollywood								Lower
LOS ANGELES	6824 W MELROSE AVE	90038	5524015003	Neighborhood Office Commercial	C2-1XL	0	108	0.101010459	Commercial - Office Building - One Story	YES - Current	NO - Privately-Owned	Available	Used in Prior Housing Element - Non-Vacant	0.020989154	0	0	0.020989154	0	0	0	1418181	653	Hollywood								Lower
LOS ANGELES	602 N ORANGE DR	90036	5524015012	Low Medium II Residential	RD1.5-1XL	0	29	0.137739118	Residential - Double, Duplex, or Two Units - 4 Stories or Less	YES - Current	NO - Privately-Owned	Available	Not Used in Prior Housing Element	0	0	0.363202143	0.363202143	2	3*	3*	1418181	861	Hollywood		Yes						Above Moderate
LOS ANGELES	606 N ORANGE DR	90036	5524015013	Low Medium II Residential	RD1.5-1XL	0	29	0.13774084	Residential - Single Family Residence	YES - Current	NO - Privately-Owned	Available	Not Used in Prior Housing Element	0	0	0.27434268	0.27434268	1	3*	3*	1418181	834	Hollywood								Above Moderate
LOS ANGELES	618 N ORANGE DR	90036	5524015015	Low Medium II Residential	RD1.5-1XL	0	29	0.12396667	Residential - Double, Duplex, or Two Units - 4 Stories or Less	YES - Current	NO - Privately-Owned	Available	Not Used in Prior Housing Element	0	0	0.073149896	0.073149896	2	3*	3*	1418181	785	Hollywood		Yes						Above Moderate
LOS ANGELES	622 N ORANGE DR	90036	5524015016	Low Medium II Residential	RD1.5-1XL	0	29	0.123965487	Residential - Double, Duplex, or Two Units - 4 Stories or Less	YES - Current	NO - Privately-Owned	Available	Not Used in Prior Housing Element	0	0	0.435152102	0.435152102	2	3*	3*	1418181	765	Hollywood		Yes						Above Moderate
LOS ANGELES	624 N ORANGE DR	90036	5524015017	Low Medium II Residential	RD1.5-1XL	0	29	0.123965808	Residential - Single Family Residence	YES - Current	NO - Privately-Owned	Available	Not Used in Prior Housing Element	0	0	0.330764651	0.330764651	1	3*	3*	1418181	739	Hollywood								Above Moderate
LOS ANGELES	6700 W MELROSE AVE	90038	5524016001	Neighborhood Office Commercial	C2-1XL	0	108	0.101017951	Commercial - Office Building - One Story	YES - Current	NO - Privately-Owned	Available	Used in Prior Housing Element - Non-Vacant	0.139482236	0	0	0.139482236	0	0	0	1418181	643	Hollywood								Lower
LOS ANGELES	6704 W MELROSE AVE	90038	5524016001	Neighborhood Office Commercial	C2-1XL	0	108	0.101010758	Commercial - Office Building - One Story	YES - Current	NO - Privately-Owned	Available	Used in Prior Housing Element - Non-Vacant	0.139482236	0	0	0.139482236	0	0	0	1418181	644	Hollywood								Lower
LOS ANGELES	6708 W MELROSE AVE	90038	5524016002	Neighborhood Office Commercial	C2-1XL	0	108	0.101008785	Commercial - Store Combination - Store and Residential Combination - Two Stories	YES - Current	NO - Privately-Owned	Available	Not Used in Prior Housing Element	0.058811988	0	0	0.058811988	0	0	0	1418181	645	Hollywood								Lower
LOS ANGELES	6712 W MELROSE AVE	90038	5524016020	Neighborhood Office Commercial	C2-1XL	0	108	0.098255903	Institutional - Church - One Story	YES - Current	NO - Privately-Owned	Available	Used in Prior Housing Element - Non-Vacant	0.01470979	0	0	0.01470979	0	0	0	1418181	656	Hollywood								Lower
LOS ANGELES	6716 W MELROSE AVE	90038	5524016020	Neighborhood Office Commercial	C2-1XL	0	108	0.098254367	Institutional - Church - One Story	YES - Current	NO - Privately-Owned	Available	Used in Prior Housing Element - Non-Vacant	0.01470979	0	0	0.01470979	0	0	0	1418181	658	Hollywood								Lower
LOS ANGELES	6720 W MELROSE AVE	90038	5524016020	Neighborhood Office Commercial	C2-1XL	0	108	0.083390087	Institutional - Church - One Story	YES - Current	NO - Privately-Owned	Available	Used in Prior Housing Element - Non-Vacant	0.012562404	0	0	0.012562404	0	0	0	1418181	660	Hollywood								Lower
LOS ANGELES	6602 W MELROSE AVE	90038	5524017001	Neighborhood Office Commercial	C2-1XL	0	108	0.121129612	Commercial - Restaurant, Cocktail Lounge - Restaurant, Cocktail Lounge, Tavern - One Story	YES - Current	NO - Privately-Owned	Available	Used in Prior Housing Element - Non-Vacant	0	0	0.019076906	0.019076906	3	0	0	1418185	607	Hollywood								Above Moderate
LOS ANGELES	6610 W MELROSE AVE	90038	5524017001	Neighborhood Office Commercial	C2-1XL	0	108	0.101011248	Commercial - Restaurant, Cocktail Lounge - Restaurant, Cocktail Lounge, Tavern - One Story	YES - Current	NO - Privately-Owned	Available	Used in Prior Housing Element - Non-Vacant	0.016031912	0	0	0.016031912	3	0	0	1418185	609	Hollywood								Lower
LOS ANGELES			5524017001	Neighborhood Office Commerc

LOS ANGELES	534 N ORANGE DR	90036	5524028018	Low Medium II Residential	RD1.5-1XL	0	29	0.137741368	Residential - Three Units (Any Combination) - 4 Stories or Less	YES - Current	NO - Privately-Owned	Available	Not Used in Prior Housing Element	0	0	0.054017472	0.054017472	3	3*	3*	1418181	991	Hollywood		Yes	Above Moderate
LOS ANGELES	544 N ORANGE DR	90036	5524028020	Low Medium II Residential	RD1.5-1XL	0	29	0.137740549	Residential - Three Units (Any Combination) - 4 Stories or Less	YES - Current	NO - Privately-Owned	Available	Not Used in Prior Housing Element	0	0	0.054017472	0.054017472	3	3*	3*	1418181	941	Hollywood		Yes	Above Moderate
LOS ANGELES	6820 W CLINTON ST	90036	5524028021	Low Medium II Residential	RD1.5-1XL	0	29	0.059688645	Residential - Single Family Residence	YES - Current	NO - Privately-Owned	Available	Not Used in Prior Housing Element	0	0	0.141832483	0.141832483	1	1*	1*	1418181	903	Hollywood			Above Moderate
LOS ANGELES	546 N ORANGE DR	90036	5524028022	Low Medium II Residential	RD1.5-1XL	0	29	0.078053223	Residential - Single Family Residence	YES - Current	NO - Privately-Owned	Available	Not Used in Prior Housing Element	0	0	0.332295585	0.332295585	1	2*	2*	1418181	904	Hollywood			Above Moderate
LOS ANGELES	861 N ALTA VISTA BLVD	90046	5525001001	Medium Residential	[Q]R3-1XL	0	36	0.05232837	Residential - Single Family Residence	YES - Current	NO - Privately-Owned	Available	Not Used in Prior Housing Element	0	0	0.099097902	0.099097902	1	1*	1*	1448181	835	Hollywood			Above Moderate
LOS ANGELES	7252 W WILLOUGHBY AVE	90046	5525001002	Medium Residential	[Q]R3-1XL	0	36	0.041121088	Residential - Single Family Residence	YES - Current	NO - Privately-Owned	Available	Not Used in Prior Housing Element	0	0	0.014824787	0.014824787	1	1*	1*	1448181	834	Hollywood			Above Moderate
LOS ANGELES	7258 W WILLOUGHBY AVE	90046	5525001003	Medium Residential	[Q]R3-1XL	0	36	0.041277698	Residential - Single Family Residence	YES - Current	NO - Privately-Owned	Available	Not Used in Prior Housing Element	0	0	0.099097902	0.099097902	1	1*	1*	1448181	833	Hollywood			Above Moderate
LOS ANGELES	7262 W WILLOUGHBY AVE	90046	5525001004	Medium Residential	[Q]R3-1XL	0	36	0.041429787	Residential - Single Family Residence	YES - Current	NO - Privately-Owned	Available	Not Used in Prior Housing Element	0	0	0.099097902	0.099097902	1	1*	1*	1448181	832	Hollywood			Above Moderate
LOS ANGELES	845 N ALTA VISTA BLVD	90046	5525001007	Medium Residential	[Q]R3-1XL	0	36	0.176767013	Residential - Double, Duplex, or Two Units - 4 Stories or Less Pool	YES - Current	NO - Privately-Owned	Available	Used in Prior Housing Element - Non-Vacant	0	0	0.318157941	0.318157941	2	0	0	1418181	54	Hollywood		Yes	Above Moderate
LOS ANGELES	839 N ALTA VISTA BLVD	90046	5525001008	Medium Residential	[Q]R3-1XL	0	36	0.176766639	Residential - Five or More Units or Apartments (Any Combination) - 4 Stories or Less	YES - Current	NO - Privately-Owned	Available	Not Used in Prior Housing Element	0	0	0.023215882	0.023215882	6	0	0	1418181	78	Hollywood		Yes	Above Moderate
LOS ANGELES	815 N ALTA VISTA BLVD	90046	5525001013	Medium Residential	[Q]R3-1XL	0	36	0.176766639	Residential - Double, Duplex, or Two Units - 4 Stories or Less	YES - Current	NO - Privately-Owned	Available	Used in Prior Housing Element - Non-Vacant	0.439581484	0	0	0.439581484	2	0	0	1418181	200	Hollywood			Lower
LOS ANGELES	7261 W WARING AVE	90046	5525001015	Medium Residential	[Q]R3-1XL	0	36	0.102940984	Residential - Double, Duplex, or Two Units - 4 Stories or Less	YES - Current	NO - Privately-Owned	Available	Not Used in Prior Housing Element	0	0	0.259635639	0.259635639	2	3*	3*	1418181	256	Hollywood		Yes	Above Moderate
LOS ANGELES	7265 W WARING AVE	90046	5525001016	Medium Residential	[Q]R3-1XL	0	36	0.091041662	Residential - Double, Duplex, or Two Units - 4 Stories or Less	YES - Current	NO - Privately-Owned	Available	Not Used in Prior Housing Element	0	0	0.313361859	0.313361859	2	3*	3*	1418181	255	Hollywood		Yes	Above Moderate
LOS ANGELES	7267 W WARING AVE	90046	5525001017	Medium Residential	[Q]R3-1XL	0	36	0.041568113	Residential - Single Family Residence	YES - Current	NO - Privately-Owned	Available	Not Used in Prior Housing Element	0	0	0.014824787	0.014824787	1	1*	1*	1418181	254	Hollywood			Above Moderate
LOS ANGELES	7269 W WARING AVE	90046	5525001018	Medium Residential	[Q]R3-1XL	0	36	0.04156835	Residential - Single Family Residence	YES - Current	NO - Privately-Owned	Available	Not Used in Prior Housing Element	0	0	0.099097902	0.099097902	1	1*	1*	1418181	253	Hollywood			Above Moderate
LOS ANGELES	7273 W WARING AVE	90046	5525001019	Medium Residential	[Q]R3-1XL	0	36	0.041216218	Residential - Single Family Residence	YES - Current	NO - Privately-Owned	Available	Not Used in Prior Housing Element	0	0	0.014824787	0.014824787	1	1*	1*	1418181	252	Hollywood			Above Moderate
LOS ANGELES	802 N POINSETTIA PL	90046	5525001020	Medium Residential	[Q]R3-1XL	0	36	0.070538981	Residential - Single Family Residence	YES - Current	NO - Privately-Owned	Available	Not Used in Prior Housing Element	0	0	0.23412652	0.23412652	1	2*	2*	1418181	251	Hollywood			Above Moderate
LOS ANGELES	814 N POINSETTIA PL	90046	5525001022	Medium Residential	[Q]R3-1XL	0	36	0.177588559	Residential - Five or More Units or Apartments (Any Combination) - 4 Stories or Less	YES - Current	NO - Privately-Owned	Available	Not Used in Prior Housing Element	0	0	0.042411271	0.042411271	8	0	0	1418181	199	Hollywood		Yes	Above Moderate
LOS ANGELES	820 N POINSETTIA PL	90046	5525001023	Medium Residential	[Q]R3-1XL	0	36	0.17758241	Residential - Five or More Units or Apartments (Any Combination) - 4 Stories or Less	YES - Current	NO - Privately-Owned	Available	Not Used in Prior Housing Element	0	0	0.027247835	0.027247835	5	0	0	1418181	175	Hollywood		Yes	Above Moderate
LOS ANGELES	824 N POINSETTIA PL	90046	5525001024	Medium Residential	[Q]R3-1XL	0	36	0.177579183	Residential - Double, Duplex, or Two Units - 4 Stories or Less	YES - Current	NO - Privately-Owned	Available	Used in Prior Housing Element - Non-Vacant	0	0	0.318157941	0.318157941	2	0	0	1418181	150	Hollywood		Yes	Above Moderate
LOS ANGELES	828 N POINSETTIA PL	90046	5525001025	Medium Residential	[Q]R3-1XL	0	36	0.177576362	Residential - Double, Duplex, or Two Units - 4 Stories or Less	YES - Current	NO - Privately-Owned	Available	Used in Prior Housing Element - Non-Vacant	0	0	0.318157941	0.318157941	2	0	0	1418181	125	Hollywood		Yes	Above Moderate
LOS ANGELES	834 N POINSETTIA PL	90046	5525001026	Medium Residential	[Q]R3-1XL	0	36	0.177571954	Residential - Five or More Units or Apartments (Any Combination) - 4 Stories or Less	YES - Current	NO - Privately-Owned	Available	Not Used in Prior Housing Element	0	0	0.042411271	0.042411271	8	0	0	1418181	101	Hollywood		Yes	Above Moderate
LOS ANGELES	7264 W WILLOUGHBY AVE	90046	5525001031	Medium Residential	[Q]R3-1XL	0	36	0.041161294	Residential - Single Family Residence	YES - Current	NO - Privately-Owned	Available	Not Used in Prior Housing Element	0	0	0.099097902	0.099097902	1	1*	1*	1448181	831	Hollywood			Above Moderate
LOS ANGELES	7268 W WILLOUGHBY AVE	90046	5525001032	Medium Residential	[Q]R3-1XL	0	36	0.041551531	Residential - Single Family Residence	YES - Current	NO - Privately-Owned	Available	Not Used in Prior Housing Element	0	0	0.099097902	0.099097902	1	1*	1*	1448181	830	Hollywood			Above Moderate
LOS ANGELES	7272 W WILLOUGHBY AVE	90046	5525001033	Medium Residential	[Q]R3-1XL	0	36	0.041577357	Residential - Single Family Residence	YES - Current	NO - Privately-Owned	Available	Not Used in Prior Housing Element	0	0	0.00589626	0.00589626	1	1*	1*	1448181	829	Hollywood			Above Moderate
LOS ANGELES	858 N POINSETTIA PL	90046	5525001034	Medium Residential	[Q]R3-1XL	0	36	0.054339373	Residential - Single Family Residence	YES - Current	NO - Privately-Owned	Available	Not Used in Prior Housing Element	0	0	0.099097902	0.099097902	1	1*	1*	1448181	828	Hollywood			Above Moderate
LOS ANGELES	823 N ALTA VISTA BLVD	90046	5525001051	Medium Residential	[Q]R3-1XL	0	36	0.176766639	Residential - Five or More Units or Apartments (Any Combination) - 4 Stories or Less	YES - Current	NO - Privately-Owned	Available	Used in Prior Housing Element - Non-Vacant	0	0	0.067098714	0.067098714	5	0	0	1418181	151	Hollywood		Yes	Above Moderate
LOS ANGELES	844 N POINSETTIA PL	90046	5525001058	Medium Residential	[Q]R3-1XL	0	36	0.17526754	Residential - Three Units (Any Combination) - 4 Stories or Less	YES - Current	NO - Privately-Owned	Available	Used in Prior Housing Element - Non-Vacant	0.380563021	0	0	0.380563021	3	0	0	1418181	53	Hollywood			Lower
LOS ANGELES	836 N POINSETTIA PL	90046	5525001059	Medium Residential	[Q]R3-1XL	0	36	0.041922406	Residential - Single Family Residence - Small Lot	YES - Current	NO - Privately-Owned	Available	Not Used in Prior Housing Element	0	0	0.731364346	0.731364346	0	1*	1*	1418181	1735	Hollywood			Above Moderate
LOS ANGELES	7277 W HAZEL CT	90046	5525001060	Medium Residential	[Q]R3-1XL	0	36	0.03766732	Residential - Single Family Residence - Small Lot	YES - Current	NO - Privately-Owned	Available	Not Used in Prior Housing Element	0	0	0.731364346	0.731364346	0	1*	1*	1418181	1736	Hollywood			Above Moderate
LOS ANGELES	7275 W HAZEL CT	90046	5525001061	Medium Residential	[Q]R3-1XL	0	36	0.027057886	Residential - Single Family Residence - Small Lot	YES - Current	NO - Privately-Owned	Available	Not Used in Prior Housing Element	0	0	0.264186215	0.264186215	0	0	0	1418181	1737	Hollywood			Above Moderate
LOS ANGELES	7273 W HAZEL CT	90046	5525001062	Medium Residential	[Q]R3-1XL	0	36	0.037644128	Residential - Single Family Residence - Small Lot	YES - Current	NO - Privately-Owned	Available	Not Used in Prior Housing Element	0	0	0.731364346	0.731364346	0	1*	1*	1418181	1738	Hollywood			Above Moderate
LOS ANGELES	7271 W HAZEL CT	90046	5525001063	Medium Residential	[Q]R3-1XL	0	36	0.029831636	Residential - Single Family Residence - Small Lot	YES - Current	NO - Privately-Owned	Available	Not Used in Prior Housing Element	0	0	0.85420723	0.85420723	0	1*	1*	1418181	1739	Hollywood			Above Moderate
LOS ANGELES			5525002001	Medium Residential	[Q]R3-1XL	0	36	0.053952626	Residential - Single Family Residence	YES - Current	NO - Privately-Owned	Available	Not Used in Prior Housing Element	0	0	0.105017495	0.105017495	1	1*	1*	1448181	843	Hollywood			Above Moderate
LOS ANGELES	7208 W WILLOUGHBY AVE	90046	5525002002	Medium Residential	[Q]R3-1XL	0	36	0.041325778	Residential - Single Family Residence	YES - Current	NO - Privately-Owned	Available	Not Used in Prior Housing Element	0	0	0.105017495	0.105017495	1	1*	1*	1448181	842	Hollywood			Above Moderate
LOS ANGELES	7210 W WILLOUGHBY AVE	90046	5525002003	Medium Residential	[Q]R3-1XL	0	36	0.041325519	Residential - Single Family Residence	YES - Current	NO - Privately-Owned	Available	Not Used in Prior Housing Element	0	0	0.105017495	0.105017495	1	1*	1*	1448181	841	Hollywood			Above Moderate
LOS ANGELES	7212 W WILLOUGHBY AVE	90046	5525002004	Medium Residential	[Q]R3-1XL	0	36	0.040141724	Residential - Single Family Residence	YES - Current	NO - Privately-Owned	Available	Not Used in Prior Housing Element	0	0	0.105017495	0.105017495	1	1*	1*	1448181	840	Hollywood			Above Moderate
LOS ANGELES	853 N FORMOSA AVE	90046	5525002005	Medium Residential	[Q]R3-1XL	0	36	0.174587272	Residential - Five or More Units or Apartments (Any Combination) - 4 Stories or Less	YES - Current	NO - Privately-Owned	Available	Not Used in Prior Housing Element	0	0	0.067816935	0.067816935	6	0	0	1448181	875	Hollywood		Yes	Above Moderate
LOS ANGELES	845 N FORMOSA AVE	90046	5525002007	Medium Residential	[Q]R3-1XL	0	36	0.176767356	Residential - Double, Duplex, or Two Units - 4 Stories or Less	YES - Current	NO - Privately-Owned	Available	Used in Prior Housing Element - Non-Vacant	0	0	0.318157941	0.318157941	2	0	0	1418181	56	Hollywood		Yes	Above Moderate
LOS ANGELES	818 N ALTA VISTA BLVD	90046	5525002021	Medium Residential	[Q]R3-1XL	0	36	0.176768117	Residential - Five or More Units or Apartments (Any Combination) - 4 Stories or Less - Vacant Land	YES - Current	NO - Privately-Owned	Available	Not Used in Prior Housing Element	0.461338192	0	0	0.461338192	0	0	0	1418181	177	Hollywood			Lower
LOS ANGELES	828 N ALTA VISTA BLVD	90046	5525002023	Medium Residential	[Q]R3-1XL	0	36	0.176764803	Residential - Five or More Units or Apartments (Any Combination) - 4 Stories or Less	YES - Current	NO - Privately-Owned	Available	Not Used in Prior Housing Element	0	0	0.049471088	0.049471088	7	0	0	1418181	127	Hollywood		Yes	Above Moderate
LOS ANGELES	848 N ALTA VISTA BLVD	90046	5525002027	Medium Residential	[Q]R3-1XL	0	36	0.178056651	Institutional - Children's Day Care Center - One Story	YES - Current	NO - Privately-Owned	Available	Used in Prior Housing Element - Non-Vacant	0.042170186	0	0	0.042170186	0	0	0	1418181	31	Hollywood			Lower
LOS ANGELES	850 1/2 N ALTA VISTA BLVD	90046	5525002028	Medium Residential	[Q]R3-1XL	0	36	0.175387043	Residential - Four Units (Any Combination) - 4 Stories or Less	YES - Current	NO - Privately-Owned	Available	Not Used in Prior Housing Element	0	0	0.237686321	0.237686321	4	0	0	1448181	874	Hollywood		Yes	Above Moderate
LOS ANGELES	7214 W WILLOUGHBY AVE	90046	5525002029	Medium Residential	[Q]R3-1XL	0	36	0.04132584	Residential - Single Family Residence	YES - Current	NO - Privately-Owned	Available	Not Used in Prior Housing Element	0	0	0.099097902	0.099097902	1	1*	1*	1448181	839	Hollywood			Above Moderate
LOS ANGELES	7218 W WILLOUGHBY AVE	90046	5525002030	Medium Residential	[Q]R3-1XL	0	36	0.041325581	Residential - Single Family Residence	YES - Current	NO - Privately-Owned	Available	Not Used in Prior Housing Element	0	0	0.099097902	0.099097902	1	1*	1*	1448181	838	Hollywood			Above Moderate
LOS ANGELES	7222 W WILLOUGHBY AVE	90046	5525002031	Medium Residential	[Q]R3-1XL	0	36	0.041325581	Residential - Single Family Residence	YES - Current	NO - Privately-Owned	Available	Not Used in Prior Housing Element	0	0	0.099097902	0.099097902	1	1*	1*	1448181	837	Hollywood			Above Moderate
LOS ANGELES	858 N ALTA VISTA BLVD	90046	5525002032	Medium Residential	[Q]R3-1XL	0	36	0.052805438	Residential - Single Family Residence	YES - Current	NO - Privately-Owned	Available	Not Used in Prior Housing Element	0	0	0.099097902	0.099097902	1	1*	1*	1448181	836	Hollywood			Above Moderate
LOS ANGELES	841 N FORMOSA AVE	90046	5525002036	Medium Residential	[Q]R3-1XL	0	36	0.176766251	Residential - Five or More Units or Apartments (Any Combination) - 4 Stories or Less	YES - Current	NO - Privately-Owned	Available	Not Used in Prior Housing Element	0	0	0.177193373	0.177193373	6	0	0	1418181	80	Hollywood		Yes	Above Moderate
LOS ANGELES	846 N ALTA VISTA BLVD	90046	5525002051	Medium Residential	[Q]R3-1XL	0	36	0.176767013	Residential - Five or More Units or Apartments (Any Combination) - 4 Stories or Less	YES - Current	NO - Privately-Owned	Available	Not Used in Prior Housing Element	0.439581484	0	0	0.439581484	2	0	0	1418181	1729	Hollywood			Lower
LOS ANGELES	821 N FORMOSA AVE	90046	5525002RRK	Medium Residential	[Q]R3-1XL	0	36	0.353535846	Residential - Single Family Residence - Condo Conversion	YES - Current	NO - Privately-Owned	Available	Not Used in Prior Housing Element	0.069143437	0	0	0.069143437	12	0	0	1418181	1703	Hollywood			Lower
LOS ANGELES	800 N FORMOSA AVE	90046	5525003001	Medium Residential	[Q]R3-1XL	0	36	0.090692991	Residential - Single Family Residence	YES - Current	NO - Privately-Owned	Available	Not Used in Prior Housing Element	0	0	0.235667109	0.235667109	1	3*	3*	1418181	263	Hollywood			Above Moderate
LOS ANGELES	817 N DETROIT ST	90046	5525003007	Medium Residential	[Q]R3-1XL	0	36	0.15161468	Residential - Four Units (Any Combination) - 4 Stories or Less	YES - Current	NO - Privately-Owned	Available	Not Used in Prior Housing Element	0	0	0.196993165	0.196993165	4	0	0	1418181	210	Hollywood		Yes	Above Moderate
LOS ANGELES	822 N FORMOSA AVE	90046	5525003010	Medium Residential	[Q]R3-1XL	0	36	0.151514445	Residential - Four Units (Any Combination) - 4 Stories or Less	YES - Current	NO - Privately-Owned	Available	Not Used in Prior Housing Element	0	0	0.196993165	0.196993165	4	0	0	1418181	156	Hollywood		Yes	Above Moderate
LOS ANGELES	827 N DETROIT ST	90046	5525003011	Medium Residential	[Q]R3-1XL	0	36	0.151617615	Residential - Three Units (Any Combination) - 4 Stories or Less	YES - Current	NO - Privately-Owned	Available	Used in Prior Housing Element - Non-Vacant	0	0	0.273103756	0.273103756	3	0	0	1418181	161	Hollywood		Yes	Above Moderate
LOS ANGELES	831 N DETROIT ST	90046	5525003012	Medium Residential	[Q]R3-1XL	0	36	0.151617758	Residential - Double, Duplex, or Two Units - 4 Stories or Less	YES - Current	NO - Privately-Owned	Available	Used in Prior Housing Element - Non-Vacant	0	0	0.32347548	0.32347548	2	0	0	1418181	136	Hollywood		Yes	Above Moderate
LOS ANGELES	833 N DETROIT ST	90046	5525003015	Medium Residential	[Q]R3-1XL	0	36	0.15161658	Residential - Single Family Residence	YES - Current	NO - Privately-Owned	Available	Used in Prior Housing Element - Non-Vacant	0.527287263	0	0	0.527287263	1	0	0	1418181	112	Hollywood			Lower
LOS ANGELES	839 N DETROIT ST	90046	5525003016	Medium Residential	[Q]R3-1XL	0	36	0.151644634	Residential - Single Family Residence	YES - Current	NO - Privately-Owned	Available	Used in Prior Housing Element - Non-Vacant	0	0	0.382817852	0.382817852	1	0	0	1418181	88	Hollywood		Yes	Above Moderate
LOS ANGELES	838 N FORMOSA AVE	90046	5525003017	Medium Residential	[Q]R3-1XL	0	36	0.151515742	Residential - Five or More Units or Apartments (Any Combination) - 4 Stories or Less	YES - Current	NO - Privately-Owned	Available	Not Used in Prior Housing Element	0	0	0.063586492	0.063586492	5	0	0	1418181	83	Hollywood		Yes	Above Moderate
LOS ANGELES	843 N DETROIT ST	90046	5525003018	Medium Residential	[Q]R3-1XL	0	36	0.151693532	Residential - Single Family Residence	YES - Current	NO - Privately-Owned	Available	Used in Prior Housing Element - Non-Vacant	0.527287263	0	0	0.527287263	1	0	0	1418181	64	Hollywood			Lower
LOS ANGELES	849 N DETROIT ST	90046	5525003019	Medium Residential	[Q]R3-1XL	0	36	0.156943005	Residential - Single Family Residence	YES - Current	NO - Privately-Owned	Available	Used in Prior Housing Element - Non-Vacant	0.580667078	0	0	0.580667078	1	0	0	1418181	40	Hollywood			Lower
LOS ANGELES	854 N FORMOSA AVE	90046	5525003021	Medium Residential	[Q]R3-1XL	0	36	0.151518209	Residential - Double, Duplex, or Two Units - 4 Stories or Less	YES - Current	NO - Privately-Owned	Available	Not Used in Prior Housing Element	0	0	0.32347548	0.32347548	2	0	0	1448181	876	Hollywood		Yes	Above Moderate
LOS ANGELES	7164 W WILLOUGHBY AVE	90046	5525003024	Medium Residential	[Q]R3-1XL	0	36	0.043643484	Residential - Single Family Residence	YES - Current	NO - Privately-Owned	Available	Not Used in Prior Housing Element	0	0	0.105017495	0.105017495	1	1*	1*	1448181	849	Hollywood			Above Moderate
LOS ANGELES	7168 W WILLOUGHBY AVE	90046	5525003025	Medium Residential	[Q]R3-1XL	0	36	0.043634944	Residential - Single Family Residence	YES - Current	NO - Privately-Owned	Available	Not Used in Prior Housing Element	0	0	0.105017495	0.105017495	1	1*	1*	1448181	847	Hollywood			Above Moderate
LOS ANGELES	858 N FORMOSA AVE	90046	5525003026	Medium Residential	[Q]R3-1XL	0	36	0.064289072	Residential - Single Family Residence	YES - Current	NO - Privately-Owned	Available	Not Used in Prior Housing Element	0	0	0.24781723	0.24781723	1	2*	2*	1448181	844	Hollywood			Above Moderate
LOS ANGELES	828 N FORMOSA AVE	90046	5525003027	Medium Residential	[Q]R3-1XL	0	36	0.15151442	Residential - Five or More Units or Apartments (Any Combination) - 4 Stories or Less	YES - Current	NO - Privately-Owned	Available	Not Used in Prior Housing Element	0	0	0.021824533	0.021824533	5	0	0	1418181	131	Hollywood		Yes	Above Moderate
LOS ANGELES	821 N DETROIT ST	90046	5525003028	Medium Residential	[Q]R3-1XL	0	36	0.151615356	Residential - Double, Duplex, or Two Units - 4 Stories or Less	YES - Current	NO - Privately-Owned	Available	Used in Prior Housing Element - Non-Vacant	0	0	0.32347548	0.32347548	2	0	0	1418181	186	Hollywood		Yes	Above Moderate
LOS ANGELES	834 N FORMOSA AVE	90046	5525003029	Medium Residential	[Q]R3-1XL	0	36	0.151513848	Residential - Five or More Units or Apartments (Any Combination) - 4 Stories or Less	YES - Current	NO - Privately-Owned	Available	Not Used in Prior Housing Element	0	0	0.063586492	0.063586492	5	0	0	1418181	107	Hollywood		Yes	Above Moderate
LOS ANGELES	7199 W FORMOSA FUSION CT	90046	5525003032	Medium Residential	[Q]R3-1XL	0	36	0.038953615	Residential - Single Family Residence - Small Lot	YES - Current	NO - Privately-Owned	Available	Not Used in Prior Housing Element	0	0	0.003601585	0.003601585	1	1*	1*	1418181	1707	Hollywood			Above Moderate
LOS ANGELES	7198 W FORMOSA FUSION CT	90046	5525003033	Medium Residential	[Q]R3-1XL	0	36	0.038767501	Residential - Single Family Residence - Small Lot	YES - Current	NO - Privately-Owned	Available	Not Used in Prior Housing Element	0	0	0.003601585	0.003601585	1	1*	1*	1418181	1708	Hollywood			Above Moderate
LOS ANGELES	7193 W FORMOSA FUSION CT	90046	5525003038	Medium Residential	[Q]R3-1XL	0	36	0.035215338	Residential - Single Family Residence - Small Lot	YES - Current	NO - Privately-Owned	Available	Not Used in Prior Housing Element	0	0	0.006949271	0.006949271	1	1*	1*	1418181	1713	Hollywood			Above Moderate
LOS ANGELES	7192 W FORMOSA FUSION CT	90046	5525003039	Medium Residential	[Q]R3-1XL	0	36	0.03555746	Residential - Single Family Residence - Small Lot	YES - Current	NO - Privately-Owned	Available	Not Used in Prior Housing Element	0	0	0.006949271	0.006949271	1	1*	1*	1418181	1714	Hollywood			Above Moderate
LOS ANGELES	820 N FORMOSA AVE	90046	5525003042	Medium Residential	[Q]R3-1XL	0	36	0.033467963	Residential - Single Family Residence - Small Lot	YES - Current	NO - Privately-Owned	Available	Not Used in Prior Housing Element	0	0	0.004528634	0.004528634	1	1*	1*	1418181	1717	Hollywood			Above Moderate
LOS ANGELES	818 N FORMOSA AVE	90046	5525003043	Medium Residential	[Q]R3-1XL	0	36	0.049169063	Residential - Single Family Residence	YES - Current	NO - Privately-Owned	Available	Not Used in Prior Housing Element	0	0	0.003601585	0.003601585	1	1*	1*	1418181	1720	Hollywood			Above Moderate
LOS ANGELES	816 N FORMOSA LANE	90046	5525003044	Medium Residential	[Q]R3-1XL	0	36	0.034536382	Residential - Single Family Residence - Small Lot	YES - Current	NO - Privately-Owned	Available	Not Used in Prior Housing Element	0	0	0.006949271	0.006949271	1	1*	1*	1418181	1718	Hollywood			Above Moderate
LOS ANGELES	814 N FORMOSA LANE	90046	5525003045	Medium Residential	[Q]R3-1XL	0	36	0.034341713	Residential - Single Family Residence - Small Lot	YES - Current	NO - Privately-Owned	Available	Not Used in Prior Housing Element	0	0	0.006949271	0.006949271	1	1*	1*	1418181	1719	Hollywood			Above Moderate
LOS ANGELES	807 N DETROIT ST	90046	5525003046	Medium Residential	[Q]R3-1XL	0	36	0.050287702	Residential - Single Family Residence - Small Lot	YES - Current	NO - Privately-Owned	Available	Not Used in Prior Housing Element	0	0	0.295152998	0.295152998	0	1*	1*	1418181	1725	Hollywood			Above Moderate
LOS ANGELES	809 N DETROIT ST	90046	5525003047	Medium Residential	[Q]R3-1XL	0	36	0.030990755	Residential - Single Family Residence - Small Lot	YES - Current	NO - Privately-Owned	Available	Not Used in Prior Housing Element	0	0	0.355328131	0.355328131	0	1*	1*	1418181	1726	Hollywood			Above Moderate
LOS ANGELES	811 N DETROIT ST	90046	5525003048	Medium Residential	[Q]R3-1XL	0	36	0.030990755	Residential - Single Family Residence - Small Lot	YES - Current	NO - Privately-Owned	Available	Not Used in Prior Housing Element	0	0	0.355328131	0.355328131	0	1*	1*	1418181	1727	Hollywood			Above Moderate
LOS ANGELES	811 1/2 N DETROIT ST	90046	5525003049	Medium Residential	[Q]R3-1XL	0	36	0.039345384	Residential - Single Family Residence - Small Lot	YES - Current	NO - Privately-Owned	Available	Not Used in Prior Housing Element	0	0	0.295152998	0.295152998	0	1*	1*	1418181	1728	Hollywood			Above Moderate
LOS ANGELES	7158 W WILLOUGHBY AVE	90046	5525003050	Medium Residential	[Q]R3-1XL	0	36	0.15191524	Residential - Five or More Units or Apartments (Any Combination) - 4 Stories or Less	YES - Current	NO - Privately-Owned	Available	Not Used in Prior Housing Element	0.377503163	0	0	0.377503163	3	0	0	1448181	850	Hollywood			Lower
LOS ANGELES	839 N LA BREA AVE	90038	5525004005	Neighborhood Office Commercial	C4-1VL	0	108	0.12052397	Industrial - Light Manufacturing - One Story	YES - Current	NO - Privately-Owned	Available	Used in Prior Housing Element - Non-Vacant	0.072765425	0	0	0.072765425	0	0	0	1418181	91	Hollywood			Lower
LOS ANGELES	825 N LA BREA AVE	90038	5525004006	Neighborhood Office Commercial	C4-1VL	0	108	0.120523253	Commercial - Store - One Story	YES - Current	NO - Privately-Owned	Available	Used in Prior Housing Element - Non-Vacant	0.06249062	0	0	0.06249062	0	0	0	1418181	139	Hollywood			Lower
LOS ANGELES	835 N LA BREA AVE	90038	5525004006	Neighborhood Office Commercial	C4-1VL	0	108	0.120521353	Commercial - Store - One Story	YES - Current	NO - Privately-Owned	Available	Used in Prior Housing Element - Non-Vacant	0.06249062	0	0	0.06249062	0	0	0	1418181	115	Hollywood			Lower
LOS ANGELES	813 N LA BREA AVE	90038	5525004009	Neighborhood Office Commercial	C4-1VL	0	108	0.120523216	Industrial - Light Manufacturing - One Story	YES - Current	NO - Privately-Owned	Available	Used in Prior Housing Element - Non-Vacant	0.072765425	0

LOS ANGELES	819 N LA BREA AVE	90038	5525004027	Neighborhood Office Commercial	C4-1VL	0	108	0.120522858	Commercial - Store - One Story	YES - Current	NO - Privately-Owned	Available	Not Used in Prior Housing Element	0.06249062	0	0	0.06249062	0	0	0	1418181	189	Hollywood							Lower
LOS ANGELES	823 N LA BREA AVE	90038	5525004027	Neighborhood Office Commercial	C4-1VL	0	108	0.120522499	Commercial - Store - One Story	YES - Current	NO - Privately-Owned	Available	Not Used in Prior Housing Element	0.06249062	0	0	0.06249062	0	0	0	1418181	164	Hollywood							Lower
LOS ANGELES	7115 W WARING AVE	90046	5525004028	Medium Residential	[Q]R3-1XL	0	36	0.164773277	Residential - Single Family Residence - Vacant Land	YES - Current	NO - Privately-Owned	Available	Not Used in Prior Housing Element	0.377503163	0	0	0.377503163	3	0	0	1418181	1724	Hollywood							Lower
LOS ANGELES	852 N LA BREA AVE	90038	5525005001	Neighborhood Office Commercial	C4-1VL	0	108	0.141514498	Commercial - Store - One Story	YES - Current	NO - Privately-Owned	Available	Used in Prior Housing Element - Non-Vacant	0.031160936	0	0	0.031160936	0	0	0	1448181	886	Hollywood							Lower
LOS ANGELES	858 N LA BREA AVE	90038	5525005001	Neighborhood Office Commercial	C4-1VL	0	108	0.141518796	Commercial - Store - One Story	YES - Current	NO - Privately-Owned	Available	Used in Prior Housing Element - Non-Vacant	0.031160936	0	0	0.031160936	0	0	0	1448181	860	Hollywood							Lower
LOS ANGELES	848 N LA BREA AVE	90038	5525005002	Neighborhood Office Commercial	C4-1VL	0	108	0.140592495	Commercial - Store - One Story	YES - Current	NO - Privately-Owned	Available	Used in Prior Housing Element - Non-Vacant	0.081513524	0	0	0.081513524	0	0	0	1418181	42	Hollywood							Lower
LOS ANGELES	830 N LA BREA AVE	90038	5525005005	Neighborhood Office Commercial	C4-1VL	0	108	0.141482964	Commercial - Store - One Story	YES - Current	NO - Privately-Owned	Available	Not Used in Prior Housing Element	0.026641448	6	0	0.026641448	6	0	0	1418181	138	Hollywood							Lower
LOS ANGELES	836 N LA BREA AVE	90038	5525005005	Neighborhood Office Commercial	C4-1VL	0	108	0.141483686	Commercial - Store - One Story	YES - Current	NO - Privately-Owned	Available	Not Used in Prior Housing Element	0.026641448	6	0	0.026641448	6	0	0	1418181	114	Hollywood							Lower
LOS ANGELES	824 N LA BREA AVE	90038	5525005006	Neighborhood Office Commercial	C4-1VL	0	108	0.141481723	Commercial - Commercial - One Story	YES - Current	NO - Privately-Owned	Available	Used in Prior Housing Element - Non-Vacant	0.078517216	0	0	0.078517216	0	0	0	1418181	163	Hollywood							Lower
LOS ANGELES	818 N LA BREA AVE	90038	5525005007	Neighborhood Office Commercial	C4-1VL	0	108	0.141483491	Commercial - Office Building - Two Stories	YES - Current	NO - Privately-Owned	Available	Used in Prior Housing Element - Non-Vacant	0.078517216	0	0	0.078517216	0	0	0	1418181	188	Hollywood							Lower
LOS ANGELES	814 N LA BREA AVE	90038	5525005008	Neighborhood Office Commercial	C4-1VL	0	108	0.141481723	Commercial - Store - One Story	YES - Current	NO - Privately-Owned	Available	Used in Prior Housing Element - Non-Vacant	0.246835864	0	0	0.246835864	0	0	0	1418181	212	Hollywood							Lower
LOS ANGELES	815 N SYCAMORE AVE	90038	5525005012	Low Medium I Residential	R2-1XL	0	17	0.187260073	Residential - Double, Duplex, or Two Units - 4 Stories or Less	YES - Current	NO - Privately-Owned	Available	Not Used in Prior Housing Element	0	0	0.301389456	0.301389456	2	3*	3*	1418181	211	Hollywood		Yes	Above Moderate				
LOS ANGELES	825 N SYCAMORE AVE	90038	5525005015	Low Medium I Residential	R2-1XL	0	17	0.187258902	Residential - Three Units (Any Combination) - 4 Stories or Less	YES - Current	NO - Privately-Owned	Available	Not Used in Prior Housing Element	0	0	0.274911523	0.274911523	3	3*	3*	1418181	162	Hollywood		Yes	Above Moderate				
LOS ANGELES	831 N SYCAMORE AVE	90038	5525005016	Low Medium I Residential	R2-1XL	0	17	0.187258902	Residential - Three Units (Any Combination) - 4 Stories or Less	YES - Current	NO - Privately-Owned	Available	Not Used in Prior Housing Element	0	0	0.119715142	0.119715142	3	3*	3*	1418181	137	Hollywood		Yes	Above Moderate				
LOS ANGELES	835 N SYCAMORE AVE	90038	5525005017	Low Medium I Residential	R2-1XL	0	17	0.187259717	Residential - Double, Duplex, or Two Units - 4 Stories or Less	YES - Current	NO - Privately-Owned	Available	Not Used in Prior Housing Element	0	0	0.085315257	0.085315257	2	3*	3*	1418181	113	Hollywood		Yes	Above Moderate				
LOS ANGELES	841 N SYCAMORE AVE	90038	5525005018	Low Medium I Residential	R2-1XL	0	17	0.187257015	Industrial - Light Manufacturing - One Story	YES - Current	NO - Privately-Owned	Available	Not Used in Prior Housing Element	0	0	0.002614283	0.002614283	3	3*	3*	1418181	89	Hollywood							Above Moderate
LOS ANGELES	843 N SYCAMORE AVE	90038	5525005019	Low Medium I Residential	R2-1XL	0	17	0.187258185	Residential - Single Family Residence	YES - Current	NO - Privately-Owned	Available	Not Used in Prior Housing Element	0	0	0.226425862	0.226425862	1	3*	3*	1418181	65	Hollywood							Above Moderate
LOS ANGELES	851 N SYCAMORE AVE	90038	5525005020	Low Medium I Residential	R2-1XL	0	17	0.187424639	Residential - Three Units (Any Combination) - 4 Stories or Less	YES - Current	NO - Privately-Owned	Available	Not Used in Prior Housing Element	0	0	0.227248812	0.227248812	3	3*	3*	1418181	41	Hollywood		Yes	Above Moderate				
LOS ANGELES	855 N SYCAMORE AVE	90038	5525005026	Low Medium I Residential	R2-1XL	0	17	0.187257162	Commercial - Parking Lot (Commercial Use Property) - Lots - Patron or Employee - One Story	YES - Current	NO - Privately-Owned	Available	Used in Prior Housing Element - Non-Vacant	0	0	0.013036367	0.013036367	0	3*	3*	1448181	885	Hollywood							Above Moderate
LOS ANGELES	859 N SYCAMORE AVE	90038	5525005026	Low Medium I Residential	R2-1XL	0	17	0.072966618	Commercial - Parking Lot (Commercial Use Property) - Lots - Patron or Employee - One Story	YES - Current	NO - Privately-Owned	Available	Used in Prior Housing Element - Non-Vacant	0	0	0.006952693	0.006952693	0	1*	1*	1448181	857	Hollywood							Above Moderate
LOS ANGELES		5525005026		Low Medium I Residential	R2-1XL	0	17	0.056864491	Commercial - Parking Lot (Commercial Use Property) - Lots - Patron or Employee - One Story	YES - Current	NO - Privately-Owned	Available	Used in Prior Housing Element - Non-Vacant	0	0	0.002247902	0.002247902	0	0	0	1448181	859	Hollywood							Above Moderate
LOS ANGELES		5525005026		Low Medium I Residential	R2-1XL	0	17	0.056932646	Commercial - Parking Lot (Commercial Use Property) - Lots - Patron or Employee - One Story	YES - Current	NO - Privately-Owned	Available	Used in Prior Housing Element - Non-Vacant	0	0	0.002247902	0.002247902	0	0	0	1448181	858	Hollywood							Above Moderate
LOS ANGELES	840 N LA BREA AVE	90038	5525005029	Neighborhood Office Commercial	C4-1VL	0	108	0.141484926	Commercial - Store - One Story	YES - Current	NO - Privately-Owned	Available	Used in Prior Housing Element - Non-Vacant	0.030241992	0	0	0.030241992	0	0	0	1418181	90	Hollywood							Lower
LOS ANGELES	844 N LA BREA AVE	90038	5525005029	Neighborhood Office Commercial	C4-1VL	0	108	0.141484043	Commercial - Store - One Story	YES - Current	NO - Privately-Owned	Available	Used in Prior Housing Element - Non-Vacant	0.030241992	0	0	0.030241992	0	0	0	1418181	66	Hollywood							Lower
LOS ANGELES	800 N LA BREA AVE	90038	5525005037	Neighborhood Office Commercial	C4-1VL	0	108	0.155261417	Commercial - Parking Lot (Commercial Use Property) - Lots - Patron or Employee - One Story	YES - Current	NO - Privately-Owned	Available	Not Used in Prior Housing Element	0.052246855	0	0	0.052246855	0	0	0	1418181	272	Hollywood							Lower
LOS ANGELES	806 N LA BREA AVE	90038	5525005037	Neighborhood Office Commercial	C4-1VL	0	108	0.141483491	Commercial - Parking Lot (Commercial Use Property) - Lots - Patron or Employee - One Story	YES - Current	NO - Privately-Owned	Available	Not Used in Prior Housing Element	0.04922635	0	0	0.04922635	0	0	0	1418181	236	Hollywood							Lower
LOS ANGELES	834 N SYCAMORE AVE	90038	5525006007	Low Medium I Residential	R2-1XL	0	17	0.170453921	Residential - Double, Duplex, or Two Units - 4 Stories or Less	YES - Current	NO - Privately-Owned	Available	Not Used in Prior Housing Element	0	0	0.240488684	0.240488684	2	2*	2*	1418181	111	Hollywood		Yes	Above Moderate				
LOS ANGELES	830 N SYCAMORE AVE	90038	5525006008	Low Medium I Residential	R2-1XL	0	17	0.170454987	Residential - Double, Duplex, or Two Units - 4 Stories or Less	YES - Current	NO - Privately-Owned	Available	Not Used in Prior Housing Element	0	0	0.240488684	0.240488684	2	2*	2*	1418181	135	Hollywood		Yes	Above Moderate				
LOS ANGELES	818 N SYCAMORE AVE	90038	5525006011	Low Medium I Residential	R2-1XL	0	17	0.170453921	Residential - Double, Duplex, or Two Units - 4 Stories or Less	YES - Current	NO - Privately-Owned	Available	Not Used in Prior Housing Element	0	0	0.240488684	0.240488684	2	2*	2*	1418181	185	Hollywood		Yes	Above Moderate				
LOS ANGELES	7015 W WARING AVE	90038	5525006016	Low Medium I Residential	R2-1XL	0	17	0.063612004	Residential - Single Family Residence	YES - Current	NO - Privately-Owned	Available	Not Used in Prior Housing Element	0	0	0.116101182	0.116101182	1	1*	1*	1418181	268	Hollywood							Above Moderate
LOS ANGELES	803 N ORANGE DR	90038	5525006017	Low Medium I Residential	R2-1XL	0	17	0.123571874	Residential - Single Family Residence	YES - Current	NO - Privately-Owned	Available	Not Used in Prior Housing Element	0	0	0.224699861	0.224699861	1	2*	2*	1418181	267	Hollywood							Above Moderate
LOS ANGELES	815 N ORANGE DR	90038	5525006019	Low Medium I Residential	R2-1XL	0	17	0.170571205	Residential - Single Family Residence	YES - Current	NO - Privately-Owned	Available	Not Used in Prior Housing Element	0	0	0.184319293	0.184319293	1	2*	2*	1418181	208	Hollywood							Above Moderate
LOS ANGELES	817 N ORANGE DR	90038	5525006020	Low Medium I Residential	R2-1XL	0	17	0.170569073	Residential - Single Family Residence - Pool	YES - Current	NO - Privately-Owned	Available	Not Used in Prior Housing Element	0	0	0.056831722	0.056831722	0	2*	2*	1418181	184	Hollywood							Above Moderate
LOS ANGELES	825 N ORANGE DR	90038	5525006021	Low Medium I Residential	R2-1XL	0	17	0.170569073	Residential - Double, Duplex, or Two Units - 4 Stories or Less	YES - Current	NO - Privately-Owned	Available	Not Used in Prior Housing Element	0	0	0.240488684	0.240488684	2	2*	2*	1418181	159	Hollywood		Yes	Above Moderate				
LOS ANGELES	829 N ORANGE DR	90038	5525006022	Low Medium I Residential	R2-1XL	0	17	0.170571205	Residential - Double, Duplex, or Two Units - 4 Stories or Less	YES - Current	NO - Privately-Owned	Available	Not Used in Prior Housing Element	0	0	0.240488684	0.240488684	2	2*	2*	1418181	134	Hollywood		Yes	Above Moderate				
LOS ANGELES	835 N ORANGE DR	90038	5525006023	Low Medium I Residential	R2-1XL	0	17	0.170570139	Residential - Double, Duplex, or Two Units - 4 Stories or Less	YES - Current	NO - Privately-Owned	Available	Not Used in Prior Housing Element	0	0	0.240488684	0.240488684	2	2*	2*	1418181	110	Hollywood		Yes	Above Moderate				
LOS ANGELES	839 N ORANGE DR	90038	5525006024	Low Medium I Residential	R2-1XL	0	17	0.170570139	Residential - Single Family Residence	YES - Current	NO - Privately-Owned	Available	Not Used in Prior Housing Element	0	0	0.184319293	0.184319293	1	2*	2*	1418181	86	Hollywood							Above Moderate
LOS ANGELES	849 1/2 N ORANGE DR	90038	5525006026	Low Medium I Residential	R2-1XL	0	17	0.17150788	Residential - Double, Duplex, or Two Units - 4 Stories or Less	YES - Current	NO - Privately-Owned	Available	Not Used in Prior Housing Element	0	0	0.240488684	0.240488684	2	2*	2*	1418181	38	Hollywood		Yes	Above Moderate				
LOS ANGELES	807 N ORANGE DR	90038	5525006030	Low Medium I Residential	R2-1XL	0	17	0.170570106	Residential - Single Family Residence	YES - Current	NO - Privately-Owned	Available	Not Used in Prior Housing Element	0	0	0.184319293	0.184319293	1	2*	2*	1418181	232	Hollywood							Above Moderate
LOS ANGELES	6923 W MELROSE AVE	90038	5525007003	Neighborhood Office Commercial	C4-1XL	0	108	0.082850284	Commercial - Auto, Recreation Equipment, Construction Equipment Sales and Service - Auto Body Repair Shop - One Story	YES - Current	NO - Privately-Owned	Available	Used in Prior Housing Element - Non-Vacant	0.16205316	0	0	0.16205316	0	0	0	1418181	578	Hollywood							Lower
LOS ANGELES	6935 W MELROSE AVE	90038	5525007003	Neighborhood Office Commercial	C4-1XL	0	108	0.100594611	Commercial - Auto, Recreation Equipment, Construction Equipment Sales and Service - Auto Body Repair Shop - One Story	YES - Current	NO - Privately-Owned	Available	Used in Prior Housing Element - Non-Vacant	0.190164811	0	0	0.190164811	0	0	0	1418181	579	Hollywood							Lower
LOS ANGELES	6919 W MELROSE AVE	90038	5525007004	Neighborhood Office Commercial	C4-1XL	0	108	0.041386221	Commercial - Store Combination - Store and Residential Combination - Two Stories	YES - Current	NO - Privately-Owned	Available	Not Used in Prior Housing Element	0	0	0.060982136	0.060982136	0	0	0	1418181	577	Hollywood							Above Moderate
LOS ANGELES	6917 W MELROSE AVE	90038	5525007005	Neighborhood Office Commercial	C4-1XL	0	108	0.041361043	Commercial - Store - One Story	YES - Current	NO - Privately-Owned	Available	Not Used in Prior Housing Element	0	0	0.060982136	0.060982136	0	0	0	1418181	576	Hollywood							Above Moderate
LOS ANGELES	6915 W MELROSE AVE	90038	5525007006	Neighborhood Office Commercial	C4-1XL	0	108	0.041335216	Commercial - Store Combination - Store and Residential Combination - One Story	YES - Current	NO - Privately-Owned	Available	Not Used in Prior Housing Element	0	0	0.017565873	0.017565873	1	0	0	1418181	575	Hollywood		Yes	Above Moderate				
LOS ANGELES	6911 W MELROSE AVE	90038	5525007007	Neighborhood Office Commercial	C4-1XL	0	108	0.082541513	Commercial - Store - One Story	YES - Current	NO - Privately-Owned	Available	Used in Prior Housing Element - Non-Vacant	0.051843216	0	0	0.051843216	0	0	0	1418181	573	Hollywood							Lower
LOS ANGELES		5525007007		Neighborhood Office Commercial	C4-1XL	0	108	0.041308886	Commercial - Store - One Story	YES - Current	NO - Privately-Owned	Available	Used in Prior Housing Element - Non-Vacant	0	0	0.008635312	0.008635312	0	0	0	1418181	574	Hollywood							Above Moderate
LOS ANGELES	6907 W MELROSE AVE	90038	5525007008	Neighborhood Office Commercial	C4-1XL	0	108	0.082439425	Commercial - Store - One Story	YES - Current	NO - Privately-Owned	Available	Not Used in Prior Housing Element	0.043222462	0	0	0.043222462	0	0	0	1418181	572	Hollywood							Lower
LOS ANGELES	6903 W MELROSE AVE	90038	5525007009	Neighborhood Office Commercial	C4-1XL	0	108	0.100030993	Commercial - Store - One Story	YES - Current	NO - Privately-Owned	Available	Not Used in Prior Housing Element	0.049389024	0	0	0.049389024	0	0	0	1418181	571	Hollywood							Lower
LOS ANGELES	7021 W MELROSE AVE	90038	5525008004	Neighborhood Office Commercial	C4-1XL	0	108	0.084304101	Commercial - Store Combination - Store and Residential Combination - One Story	YES - Current	NO - Privately-Owned	Available	Used in Prior Housing Element - Non-Vacant	0	0	0.036444092	0.036444092	0	0	0	1418181	588	Hollywood		Yes	Above Moderate				
LOS ANGELES		5525008004		Neighborhood Office Commercial	C4-1XL	0	108	0.042081406	Commercial - Store Combination - Store and Residential Combination - One Story	YES - Current	NO - Privately-Owned	Available	Used in Prior Housing Element - Non-Vacant	0	0	0.008635312	0.008635312	0	0	0	1418181	587	Hollywood							Above Moderate
LOS ANGELES	7017 W MELROSE AVE	90038	5525008005	Neighborhood Office Commercial	C4-1XL	0	108	0.041986563	Commercial - Store - One Story	YES - Current	NO - Privately-Owned	Available	Not Used in Prior Housing Element	0	0	0.008635312	0.008635312	0	0	0	1418181	585	Hollywood							Above Moderate
LOS ANGELES	7019 W MELROSE AVE	90038	5525008005	Neighborhood Office Commercial	C4-1XL	0	108	0.042033255	Commercial - Store - One Story	YES - Current	NO - Privately-Owned	Available	Not Used in Prior Housing Element	0	0	0.008635312	0.008635312	0	0	0	1418181	586	Hollywood							Above Moderate
LOS ANGELES	7011 W MELROSE AVE	90038	5525008007	Neighborhood Office Commercial	C4-1XL	0	108	0.041843719	Commercial - Restaurant, Cocktail Lounge - Restaurant, Cocktail Lounge, Tavern - One Story	YES - Current	NO - Privately-Owned	Available	Not Used in Prior Housing Element	0	0	0.008635312	0.008635312	0	0	0	1418181	582	Hollywood							Above Moderate
LOS ANGELES	7005 W MELROSE AVE	90038	5525008008	Neighborhood Office Commercial	C4-1XL	0	108	0.083546773	Commercial - Store - One Story	YES - Current	NO - Privately-Owned	Available	Not Used in Prior Housing Element	0.051843216	0	0	0.051843216	0	0	0	1418181	581	Hollywood							Lower
LOS ANGELES	7001 W MELROSE AVE	90038	5525008009	Neighborhood Office Commercial	C4-1XL	0	108	0.089891119	Commercial - Commercial - Artist in Residence - One Story	YES - Current	NO - Privately-Owned	Available	Not Used in Prior Housing Element	0	0	0.017387236	0.017387236	1	0	0	1418181	580	Hollywood							Above Moderate
LOS ANGELES	746 N LA BREA AVE	90038	5525008012	Neighborhood Office Commercial	C4-1VL	0	108	0.084807299	Commercial - Store - One Story	YES - Current	NO - Privately-Owned	Available	Not Used in Prior Housing Element	0.051843216	0	0	0.051843216	0	0	0	1418181	362	Hollywood							Lower
LOS ANGELES	740 N LA BREA AVE	90038	5525008013	Neighborhood Office Commercial	C4-1VL	0	108	0.141343962	Commercial - Office Building - One Story	YES - Current	NO - Privately-Owned	Available	Not Used in Prior Housing Element	0.024153838	0	0	0.024153838	2	0	0	1418181	382	Hollywood							Lower
LOS ANGELES	717 N SYCAMORE AVE	90038	5525008017	Medium Residential	R3-1XL	0	54	0.187258155	Residential - Five or More Units or Apartments (Any Combination) - 4 Stories or Less	YES - Current	NO - Privately-Owned	Available	Not Used in Prior Housing Element	0	0	0.130041003	0.130041003	10	0	0	1418181	493	Hollywood		Yes	Above Moderate				
LOS ANGELES	743 N SYCAMORE AVE	90038	5525008022	Medium Residential	R3-1XL	0	54	0.187258517	Residential - Five or More Units or Apartments (Any Combination) - 4 Stories or Less	YES - Current	NO - Privately-Owned	Available	Not Used in Prior Housing Element	0	0	0.143087935	0.143087935	9	0	0	1418181	381	Hollywood		Yes	Above Moderate				
LOS ANGELES	747 N SYCAMORE AVE	90038	5525008023	Medium Residential	R3-1XL	0	54	0.187258517	Residential - Five or More Units or Apartments (Any Combination) - 4 Stories or Less	YES - Current	NO - Privately-Owned	Available	Not Used in Prior Housing Element	0	0	0.143087935	0.143087935	9	0	0	1418181	357	Hollywood		Yes	Above Moderate				
LOS ANGELES	753 N SYCAMORE AVE	90038	5525008024	Medium Residential	R3-1XL	0	54	0.187258155	Residential - Three Units (Any Combination) - 4 Stories or Less	YES - Current	NO - Privately-Owned	Available	Not Used in Prior Housing Element	0	0	0.082758087	0.082758087	3	0	0	1418181	335	Hollywood		Yes	Above Moderate				
LOS ANGELES	7050 W WARING AVE	90038	5525008025	Medium Residential	R3-1XL	0	54	0.187258155	Residential - Five or More Units or Apartments (Any Combination) - 4 Stories or Less	YES - Current	NO - Privately-Owned	Available	Not Used in Prior Housing Element	0	0	0.157400358	0.157400358	8	0	0	1418181	310	Hollywood		Yes	Above Moderate				
LOS ANGELES	712 N LA BREA AVE	90038	5525008028	Neighborhood Office Commercial	C4-1VL	0	108	0.113075811	Commercial - Store - One Story	YES - Current	NO - Privately-Owned	Available	Used in Prior Housing Element - Non-Vacant	0.066140131	0	0	0.066140131	0	0	0	1418181	533	Hollywood							Lower
LOS ANGELES	716 N LA BREA AVE	90038	5525008028	Neighborhood Office Commercial	C4-1VL	0	108	0.141345727	Commercial - Store - One Story	YES - Current	NO - Privately-Owned	Available	Used in Prior Housing Element - Non-Vacant	0.078517216	0	0	0.078517216	0	0	0	1418181	494	Hollywood							Lower
LOS ANGELES	722 N LA BREA AVE	90038	5525008028	Neighborhood Office Commercial	C4-1VL	0	108	0.141345206	Commercial - Store - One Story	YES - Current	NO - Privately-Owned	Available	Used in Prior Housing Element - Non-Vacant	0.078517216	0	0	0.078517216	0	0	0	1418181	472	Hollywood							Lower
LOS ANGELES	7070 W WARING AVE	90038	5525008029	Neighborhood Office Commercial	C4-1VL	0	108	0.141346445	Commercial - Store - One Story	YES - Current	NO - Privately-Owned	Available	Used in Prior Housing Element - Non-Vacant	0.030241992	0	0	0.030241992	0	0	0	1418181	311	Hollywood							Lower
LOS ANGELES	752 N LA BREA AVE	90038	5525008029	Neighborhood Office Commercial	C4-1VL	0	108	0.141345562	Commercial - Store - One Story	YES - Current	NO - Privately-Owned	Available	Used in Prior Housing Element - Non-Vacant	0.030241992	0	0	0.030241992	0	0	0	1418181	336	Hollywood							Lower
LOS ANGELES		5525008029		Neighborhood Office Commercial	C4-1VL	0	108	0.028269467	Commercial - Store - One Story	YES - Current	NO - Privately-Owned	Available	Used in Prior Housing Element - Non-Vacant	0	0	0.001661876	0.001661876	0	0	0	1418181	358	Hollywood							Above Moderate
LOS ANGELES	7027 W MELROSE AVE	90038	5525008032	Neighborhood Office Commercial	C4-1XL	0	108	0.079904408	Commercial - Auto, Recreation Equipment, Construction Equipment Sales and Service - Auto Body Repair Shop - One Story	YES - Current	NO - Privately-Owned	Available	Used in Prior Housing Element - Non-Vacant	0.068243619	0	0	0.068243619	0	0	0	1418181	589	Hollywood							Lower
LOS ANGELES	706 N LA BREA AVE	90038	5525008032	Neighborhood Office Commercial	C4-1XL	0	108	0.044842666	Commercial - Auto, Recreation Equipment, Construction Equipment Sales and Service - Auto Body Repair Shop - One Story	YES - Current	NO - Privately-Owned	Available	Used in Prior Housing Element - Non-Vacant	0	0	0.012723117	0.012723117	0	0	0	1418181	590	Hollywood							Above Moderate
LOS ANGELES	728 N LA BREA AVE	90038	5525008040	Neighborhood Office Commercial	C4-1VL	0	108	0.141345206	Commercial - Store - One Story	YES - Current	NO - Privately-Owned	Available	Used in Prior Housing Element - Non-Vacant	0.102037114	0	0	0.102037114	0	0	0	1418181	449	Hollywood							Lower
LOS ANGELES	730 N LA BREA AVE	90038	5525008040	Neighborhood Office Commercial	C4-1VL	0	108	0.141344845	Commercial - Store - One Story	YES - Current	NO - Privately-Owned	Available	Used in Prior Housing Element - Non-Vacant	0.102037114	0	0	0.102037114	0	0	0	1418181	427	Hollywood							Lower
LOS ANGELES	738 N LA BREA AVE	90038	5525008040	Neighborhood Office Commercial	C4-1VL	0	108	0.141344845	Commercial - Store - One Story	YES - Current	NO - Privately-Owned	Available	Used in Prior Housing Element - Non-Vacant	0.102037114	0	0	0.102037114	0	0	0	1418181	405	Hollywood							Lower
LOS ANGELES	713 N SYCAMORE AVE	90038	5525008RK	Medium Residential	R3-1XL	0	54	0.1480587	Residential - Single Family Residence - Condominium	YES - Current	NO - Privately-Owned	Available	Not Used in Prior Housing Element	0.073486141	0	0	0.073486141	7	0	0	1418181	532	Hollywood							Above Moderate
LOS ANGELES		5525009001		Neighborhood Office Commercial	C4-1VL	0	108	0.120522443	Commercial - Store - One Story	YES - Current	NO - Privately-Owned	Available	Not Used in Prior Housing Element	0.020535039	0	0	0.020535039	1	0	0	1418181	312	Hollywood							Lower
LOS ANGELES	757 N LA BREA AVE	90038	5525009002	Neighborhood Office Commercial	C4-1VL	0	108	0.120523949	Commercial - Store - One Story	YES - Current	NO - Privately-Owned	Available	Used in Prior Housing Element - Non-Vacant	0.06249062	0	0	0.06249062	0	0	0	1418181	337	Hollywood							Lower
LOS ANGELES	745 N LA BREA AVE	90038	5525009003	Neighborhood Office Commercial	C4-1VL	0	108	0.120522443	Commercial - Store - One Story	YES - Current	NO - Privately-Owned	Available	Not Used in Prior Housing Element	0.049238589	0	0	0.049238589	3	0	0	1418181	383	Hollywood							Lower
LOS ANGELES	749 N LA BREA AVE	90038	5525009003	Neighborhood Office Commercial	C4-1VL	0	108	0.120524702	Commercial - Store - One Story	YES - Current	NO - Privately-Owned	Available	Not Used in Prior Housing Element	0.049238589	0	0	0.049238589	3	0	0	1418181	359	Hollywood							Lower
LOS ANGELES	739 N LA BREA AVE	90038	5525009004	Neighborhood Office Commercial	C4-1VL	0	108	0.120523949	Commercial - Restaurant, Cocktail Lounge - Restaurant, Cocktail Lounge, Tavern - One Story	YES - Current	NO - Privately-Owned	Available	Used in Prior Housing Element - Non-Vacant	0.06249062	0	0	0.06249062	0	0	0	1418181	406	Hollywood							Lower
LOS ANGELES	735 N LA BREA AVE	90038	5525009005	Neighborhood Office Commercial	C4-1VL	0	108	0.120523196	Commercial - Office Building - One Story	YES - Current	NO - Privately-Owned	Available	Used in Prior Housing Element - Non-Vacant	0.080356129	0	0	0.080356129	0	0	0	1418181	428	Hollywood							Lower
LOS ANGELES	729 N LA BREA AVE	90038	5525009006	Neighborhood Office Commercial	C4-1VL	0	108	0.120523195	Commercial - Store Combination - Store and Office Combination - One Story	YES - Current	NO - Privately-Owned	Available	Used in Prior Housing Element - Non-Vacant	0.080356129	0	0	0.080356129	0	0	0	1418181	450	Hollywood							Lower
LOS ANGELES	7116 W WARING AVE	90046	5525009012	Low Medium I Residential	R2-1XL	0	17	0.072887328	Residential - Single Family Residence	YES - Current	NO - Privately-Owned	Available	Not Used in Prior Housing Element	0	0	0.121032286	0.121032286	1	1*	1*	1418181	314	Hollywood							Above Moderate
LOS ANGELES	752 N DETROIT ST	90046	5525009013	Low Medium I Residential	R2-1XL	0	17	0.153018597	Residential - Single Family Residence	YES - Current	NO - Privately-

LOS ANGELES	717 N LA BREA AVE	90038	5525009023	Neighborhood Office Commercial	C4-1VL	0	108	0.120523949	Commercial - Store Combination - Store and Office Combination - One Story	YES - Current	NO - Privately-Owned	Available	Used in Prior Housing Element - Non-Vacant	0.06249062	0	0	0.06249062	0	0	0	1418181	495	Hollywood			Lower
LOS ANGELES	721 N LA BREA AVE	90038	5525009023	Neighborhood Office Commercial	C4-1VL	0	108	0.120523195	Commercial - Store Combination - Store and Office Combination - One Story	YES - Current	NO - Privately-Owned	Available	Used in Prior Housing Element - Non-Vacant	0.06249062	0	0	0.06249062	0	0	0	1418181	473	Hollywood			Lower
LOS ANGELES	7101 W MELROSE AVE	90046	5525009024	Neighborhood Office Commercial	C4-1VL	0	108	0.118972141	Commercial - Store - One Story	YES - Current	NO - Privately-Owned	Available	Used in Prior Housing Element - Non-Vacant	0.064927801	0	0	0.064927801	1	0	0	1418181	591	Hollywood			Lower
LOS ANGELES			5525009024	Neighborhood Office Commercial	C4-1VL	0	108	0.120523196	Commercial - Store - One Story	YES - Current	NO - Privately-Owned	Available	Used in Prior Housing Element - Non-Vacant	0.064927801	0	0	0.064927801	1	0	0	1418181	556	Hollywood			Lower
LOS ANGELES	751 N FORMOSA AVE	90046	5525011001	Low II Residential	R2-1	0	17	0.114785618	Residential - Single Family Residence	YES - Current	NO - Privately-Owned	Available	Not Used in Prior Housing Element	0	0	0.041567209	0.041567209	1	1*	1*	1418181	300	Hollywood			Above Moderate
LOS ANGELES	7212 W WARING AVE	90046	5525011002	Low II Residential	R2-1	0	17	0.061983551	Residential - Single Family Residence	YES - Current	NO - Privately-Owned	Available	Not Used in Prior Housing Element	0	0	0.121032286	0.121032286	1	1*	1*	1418181	299	Hollywood			Above Moderate
LOS ANGELES	747 N FORMOSA AVE	90046	5525011003	Low II Residential	R2-1	0	17	0.176765682	Residential - Double, Duplex, or Two Units - 4 Stories or Less	YES - Current	NO - Privately-Owned	Available	Not Used in Prior Housing Element	0	0	0.013234518	0.013234518	2	3*	3*	1418181	326	Hollywood	Yes		Above Moderate
LOS ANGELES	737 N FORMOSA AVE	90046	5525011005	Low II Residential	R2-1	0	17	0.176768597	Residential - Single Family Residence	YES - Current	NO - Privately-Owned	Available	Not Used in Prior Housing Element	0	0	0.235667109	0.235667109	1	3*	3*	1418181	372	Hollywood			Above Moderate
LOS ANGELES	735 N FORMOSA AVE	90046	5525011006	Low II Residential	R2-1	0	17	0.176767507	Residential - Double, Duplex, or Two Units - 4 Stories or Less	YES - Current	NO - Privately-Owned	Available	Not Used in Prior Housing Element	0	0	0.137517011	0.137517011	2	3*	3*	1418181	394	Hollywood	Yes		Above Moderate
LOS ANGELES	729 N FORMOSA AVE	90046	5525011007	Low II Residential	R2-1	0	17	0.176767187	Residential - Three Units (Any Combination) - 4 Stories or Less	YES - Current	NO - Privately-Owned	Available	Not Used in Prior Housing Element	0	0	0.285937452	0.285937452	3	3*	3*	1418181	417	Hollywood	Yes		Above Moderate
LOS ANGELES	723 N FORMOSA AVE	90046	5525011008	Low II Residential	R2-1	0	17	0.141413286	Residential - Double, Duplex, or Two Units - 4 Stories or Less	YES - Current	NO - Privately-Owned	Available	Not Used in Prior Housing Element	0	0	0.304418707	0.304418707	2	2*	2*	1418181	439	Hollywood	Yes		Above Moderate
LOS ANGELES	719 N FORMOSA AVE	90046	5525011009	Low II Residential	R2-1	0	17	0.141413143	Residential - Double, Duplex, or Two Units - 4 Stories or Less	YES - Current	NO - Privately-Owned	Available	Not Used in Prior Housing Element	0	0	0.304418707	0.304418707	2	2*	2*	1418181	459	Hollywood	Yes		Above Moderate
LOS ANGELES	715 N FORMOSA AVE	90046	5525011010	Low II Residential	R2-1	0	17	0.141413285	Residential - Double, Duplex, or Two Units - 4 Stories or Less	YES - Current	NO - Privately-Owned	Available	Not Used in Prior Housing Element	0	0	0.304418707	0.304418707	2	2*	2*	1418181	479	Hollywood	Yes		Above Moderate
LOS ANGELES	711 N FORMOSA AVE	90046	5525011011	Low II Residential	R2-1	0	17	0.128690231	Residential - Double, Duplex, or Two Units - 4 Stories or Less	YES - Current	NO - Privately-Owned	Available	Not Used in Prior Housing Element	0	0	0.130643222	0.130643222	2	2*	2*	1418181	497	Hollywood	Yes		Above Moderate
LOS ANGELES	7201 W MELROSE AVE	90046	5525011012	Neighborhood Office Commercial	C4-1XL	0	108	0.136571921	Commercial - Office Building - Office and Residential - One Story	YES - Current	NO - Privately-Owned	Available	Used in Prior Housing Element - Non-Vacant	0.077019199	0	0	0.077019199	0	0	0	1418181	552	Hollywood			Lower
LOS ANGELES	7209 W MELROSE AVE	90046	5525011013	Neighborhood Office Commercial	C4-1XL	0	108	0.101009083	Commercial - Store Combination - Store and Residential Combination - One Story	YES - Current	NO - Privately-Owned	Available	Not Used in Prior Housing Element	0.01916578	0	0	0.01916578	1	0	0	1418181	551	Hollywood			Lower
LOS ANGELES	7217 W MELROSE AVE	90046	5525011015	Neighborhood Office Commercial	C4-1XL	0	108	0.101009369	Commercial - Store - One Story	YES - Current	NO - Privately-Owned	Available	Not Used in Prior Housing Element	0.029998702	0	0	0.029998702	2	0	0	1418181	549	Hollywood			Lower
LOS ANGELES	7221 W MELROSE AVE	90046	5525011016	Neighborhood Office Commercial	C4-1XL	0	108	0.101009864	Commercial - Store - One Story	YES - Current	NO - Privately-Owned	Available	Not Used in Prior Housing Element	0.042266204	0	0	0.042266204	0	0	0	1418181	548	Hollywood			Lower
LOS ANGELES	712 N ALTA VISTA BLVD	90046	5525011019	Low II Residential	R1-1	0	1 unit per lot	0.163981397	Commercial - Parking Lot (Commercial Use Property) - Lots - Patron or Employee - One Story	YES - Current	NO - Privately-Owned	Available	Not Used in Prior Housing Element	0	0	0.002946886	0.002946886	0	0	0	1418181	496	Hollywood			Above Moderate
LOS ANGELES	7225 W MELROSE AVE	90046	5525011033	Neighborhood Office Commercial	C4-1XL	0	108	0.101009864	Commercial - Office Building - One Story	YES - Current	NO - Privately-Owned	Available	Used in Prior Housing Element - Non-Vacant	0.01795708	0	0	0.01795708	0	0	0	1418181	547	Hollywood			Lower
LOS ANGELES			5525011033	Neighborhood Office Commercial	C4-1XL	0	108	0.015158153	Commercial - Office Building - One Story	YES - Current	NO - Privately-Owned	Available	Used in Prior Housing Element - Non-Vacant	0	0	0.000905779	0.000905779	0	0	0	1418181	546	Hollywood			Above Moderate
LOS ANGELES	7229 W MELROSE AVE	90046	5525011034	Neighborhood Office Commercial	C4-1XL	0	108	0.121356814	Commercial - Restaurant, Cocktail Lounge - Restaurant, Cocktail Lounge, Tavern - One Story	YES - Current	NO - Privately-Owned	Available	Used in Prior Housing Element - Non-Vacant	0.134110451	0	0	0.134110451	0	0	0	1418181	545	Hollywood			Lower
LOS ANGELES	7213 W MELROSE AVE	90046	5525011035	Neighborhood Office Commercial	C4-1XL	0	108	0.101009881	Commercial - Store - One Story	YES - Current	NO - Privately-Owned	Available	Not Used in Prior Housing Element	0.042266204	0	0	0.042266204	0	0	0	1418181	550	Hollywood			Lower
LOS ANGELES	741 N FORMOSA AVE	90046	5525011036	Low II Residential	R2-1	0	17	0.176768253	Residential - Single Family Residence - Pool	YES - Current	NO - Privately-Owned	Available	Not Used in Prior Housing Element	0	0	0.235667109	0.235667109	1	3*	3*	1418181	348	Hollywood			Above Moderate
LOS ANGELES	7253 W MELROSE AVE	90046	5525012010	Neighborhood Office Commercial	C4-1XL	0	108	0.137510762	Institutional - Homes for Aged and Others - One Story	YES - Current	NO - Privately-Owned	Available	Used in Prior Housing Element - Non-Vacant	0.016383969	0	0	0.016383969	0	0	0	1418181	544	Hollywood			Lower
LOS ANGELES	7257 W MELROSE AVE	90046	5525012011	Neighborhood Office Commercial	C4-1XL	0	108	0.101010223	Commercial - Store Combination - Store and Office Combination - One Story	YES - Current	NO - Privately-Owned	Available	Not Used in Prior Housing Element	0.036901995	0	0	0.036901995	0	0	0	1418181	543	Hollywood			Lower
LOS ANGELES	7263 W MELROSE AVE	90046	5525012012	Neighborhood Office Commercial	C4-1XL	0	108	0.101009937	Commercial - Store Combination - Store and Residential Combination - One Story	YES - Current	NO - Privately-Owned	Available	Not Used in Prior Housing Element	0.036901995	0	0	0.036901995	0	0	0	1418181	542	Hollywood			Lower
LOS ANGELES	7267 W MELROSE AVE	90046	5525012013	Neighborhood Office Commercial	C4-1XL	0	108	0.101009935	Commercial - Restaurant, Cocktail Lounge - Restaurant, Cocktail Lounge, Tavern - One Story	YES - Current	NO - Privately-Owned	Available	Not Used in Prior Housing Element	0.036901995	0	0	0.036901995	0	0	0	1418181	541	Hollywood			Lower
LOS ANGELES	7269 W MELROSE AVE	90046	5525012014	Neighborhood Office Commercial	C4-1XL	0	108	0.101009091	Commercial - Store - One Story	YES - Current	NO - Privately-Owned	Available	Not Used in Prior Housing Element	0.036901995	0	0	0.036901995	0	0	0	1418181	540	Hollywood			Lower
LOS ANGELES	7275 W MELROSE AVE	90046	5525012029	Neighborhood Office Commercial	C4-1XL	0	108	0.098256082	Commercial - Store - One Story	YES - Current	NO - Privately-Owned	Available	Not Used in Prior Housing Element	0.035718217	0	0	0.035718217	4	0	0	1418181	539	Hollywood			Lower
LOS ANGELES	7279 W MELROSE AVE	90046	5525012029	Neighborhood Office Commercial	C4-1XL	0	108	0.126154488	Commercial - Store - One Story	YES - Current	NO - Privately-Owned	Available	Not Used in Prior Housing Element	0.045347732	0	0	0.045347732	4	0	0	1418181	538	Hollywood			Lower
LOS ANGELES	7262 W MELROSE AVE	90046	5525013002	Neighborhood Office Commercial	C4-1XL	0	108	0.101009889	Commercial - Store - One Story	YES - Current	NO - Privately-Owned	Available	Not Used in Prior Housing Element	0.036901995	0	0	0.036901995	0	0	0	1418181	625	Hollywood			Lower
LOS ANGELES	7264 W MELROSE AVE	90046	5525013003	Neighborhood Office Commercial	C4-1XL	0	108	0.10101024	Commercial - Store - One Story	YES - Current	NO - Privately-Owned	Available	Not Used in Prior Housing Element	0.036901995	0	0	0.036901995	0	0	0	1418181	624	Hollywood			Lower
LOS ANGELES	7268 W MELROSE AVE	90046	5525013004	Neighborhood Office Commercial	C4-1XL	0	108	0.101009442	Commercial - Store Combination - Store and Residential Combination - One Story	YES - Current	NO - Privately-Owned	Available	Not Used in Prior Housing Element	0.04674181	0	0	0.04674181	0	0	0	1418181	622	Hollywood			Lower
LOS ANGELES	7276 W MELROSE AVE	90046	5525013005	Neighborhood Office Commercial	C4-1XL	0	108	0.101010513	Commercial - Store Combination - Store and Office Combination - One Story	YES - Current	NO - Privately-Owned	Available	Not Used in Prior Housing Element	0.036901995	0	0	0.036901995	0	0	0	1418181	621	Hollywood			Lower
LOS ANGELES	7280 W MELROSE AVE	90046	5525013027	Neighborhood Office Commercial	C4-1XL	0	108	0.126153551	Commercial - Store Combination - Store and Office Combination - One Story	YES - Current	NO - Privately-Owned	Available	Used in Prior Housing Element - Non-Vacant	0.01990422	0	0	0.01990422	0	0	0	1418181	623	Hollywood			Lower
LOS ANGELES	7250 W MELROSE AVE	90046	5525013028	Neighborhood Office Commercial	C4-1XL	0	108	0.131145229	Commercial - Store Combination - Store and Office Combination - One Story	YES - Current	NO - Privately-Owned	Available	Used in Prior Housing Element - Non-Vacant	0.026549555	0	0	0.026549555	0	0	0	1418181	627	Hollywood			Lower
LOS ANGELES	7258 W MELROSE AVE	90046	5525013028	Neighborhood Office Commercial	C4-1XL	0	108	0.098255323	Commercial - Store Combination - Store and Office Combination - One Story	YES - Current	NO - Privately-Owned	Available	Used in Prior Housing Element - Non-Vacant	0.01986484	0	0	0.01986484	0	0	0	1418181	626	Hollywood			Lower
LOS ANGELES	7208 W MELROSE AVE	90046	5525014002	Neighborhood Office Commercial	C4-1XL	0	108	0.10101049	Commercial - Store - One Story	YES - Current	NO - Privately-Owned	Available	Not Used in Prior Housing Element	0.127089149	0	0	0.127089149	0	0	0	1418181	633	Hollywood			Lower
LOS ANGELES	7212 W MELROSE AVE	90046	5525014003	Neighborhood Office Commercial	C4-1XL	0	108	0.10100857	Commercial - Store - One Story	YES - Current	NO - Privately-Owned	Available	Used in Prior Housing Element - Non-Vacant	0.127089149	0	0	0.127089149	0	0	0	1418181	632	Hollywood			Lower
LOS ANGELES	7216 W MELROSE AVE	90046	5525014004	Neighborhood Office Commercial	C4-1XL	0	108	0.101010438	Commercial - Store Combination - Store and Residential Combination - One Story	YES - Current	NO - Privately-Owned	Available	Not Used in Prior Housing Element	0.036901995	0	0	0.036901995	0	0	0	1418181	631	Hollywood			Lower
LOS ANGELES	7220 W MELROSE AVE	90046	5525014005	Neighborhood Office Commercial	C4-1XL	0	108	0.101010438	Commercial - Store Combination - Store and Residential Combination - One Story	YES - Current	NO - Privately-Owned	Available	Not Used in Prior Housing Element	0	0	0.018854043	0.018854043	2	0	0	1418181	630	Hollywood	Yes		Above Moderate
LOS ANGELES	7224 W MELROSE AVE	90046	5525014006	Neighborhood Office Commercial	C4-1XL	0	108	0.101010149	Commercial - Store - One Story	YES - Current	NO - Privately-Owned	Available	Used in Prior Housing Element - Non-Vacant	0.03186043	0	0	0.03186043	2	0	0	1418181	629	Hollywood			Lower
LOS ANGELES	7228 W MELROSE AVE	90046	5525014006	Neighborhood Office Commercial	C4-1XL	0	108	0.136513803	Commercial - Store - One Story	YES - Current	NO - Privately-Owned	Available	Used in Prior Housing Element - Non-Vacant	0.044674498	0	0	0.044674498	2	0	0	1418181	628	Hollywood			Lower
LOS ANGELES	7152 W MELROSE AVE	90046	5525015001	Neighborhood Office Commercial	C2-1XL	0	108	0.131420288	Commercial - Store - One Story	YES - Current	NO - Privately-Owned	Available	Used in Prior Housing Element - Non-Vacant	0.057686302	0	0	0.057686302	0	0	0	1418181	640	Hollywood			Lower
LOS ANGELES	7158 W MELROSE AVE	90046	5525015001	Neighborhood Office Commercial	C2-1XL	0	108	0.101009986	Commercial - Store - One Story	YES - Current	NO - Privately-Owned	Available	Used in Prior Housing Element - Non-Vacant	0.047477373	0	0	0.047477373	0	0	0	1418181	639	Hollywood			Lower
LOS ANGELES	7160 W MELROSE AVE	90046	5525015002	Neighborhood Office Commercial	C2-1XL	0	108	0.101009986	Commercial - Store Combination - Store and Office Combination - One Story	YES - Current	NO - Privately-Owned	Available	Not Used in Prior Housing Element	0.047477373	0	0	0.047477373	0	0	0	1418181	638	Hollywood			Lower
LOS ANGELES	7168 W MELROSE AVE	90046	5525015003	Neighborhood Office Commercial	C2-1XL	0	108	0.101010271	Commercial - Restaurant, Cocktail Lounge - Restaurant, Cocktail Lounge, Tavern - One Story	YES - Current	NO - Privately-Owned	Available	Not Used in Prior Housing Element	0.06116319	0	0	0.06116319	0	0	0	1418181	636	Hollywood			Lower
LOS ANGELES	7172 W MELROSE AVE	90046	5525015004	Neighborhood Office Commercial	C2-1XL	0	108	0.101009926	Commercial - Store - One Story	YES - Current	NO - Privately-Owned	Available	Not Used in Prior Housing Element	0.047477373	0	0	0.047477373	0	0	0	1418181	635	Hollywood			Lower
LOS ANGELES	7178 W MELROSE AVE	90046	5525015024	Neighborhood Office Commercial	C2-1XL	0	108	0.125272676	Commercial - Restaurant, Cocktail Lounge - Fast Food - Walk Up - One Story	YES - Current	NO - Privately-Owned	Available	Used in Prior Housing Element - Non-Vacant	0.020895944	0	0	0.020895944	0	0	0	1418181	637	Hollywood			Lower
LOS ANGELES	633 N LA BREA AVE	90036	5525016001	Neighborhood Office Commercial	C4-1VL	0	108	0.118660221	Commercial - Store Combination - Store and Office Combination - One Story	YES - Current	NO - Privately-Owned	Available	Used in Prior Housing Element - Non-Vacant	0.070370466	0	0	0.070370466	0	0	0	1418181	698	Hollywood			Lower
LOS ANGELES			5525016001	Neighborhood Office Commercial	C4-1VL	0	108	0.096419764	Commercial - Store Combination - Store and Office Combination - One Story	YES - Current	NO - Privately-Owned	Available	Used in Prior Housing Element - Non-Vacant	0.058932493	0	0	0.058932493	0	0	0	1418181	727	Hollywood			Lower
LOS ANGELES	617 1/2 N LA BREA AVE	90036	5525016004	Neighborhood Office Commercial	C4-1VL	0	108	0.096418255	Commercial - Store - One Story	YES - Current	NO - Privately-Owned	Available	Not Used in Prior Housing Element	0.04575657	0	0	0.04575657	0	0	0	1418181	781	Hollywood			Lower
LOS ANGELES	615 N LA BREA AVE	90036	5525016005	Neighborhood Office Commercial	C4-1VL	0	108	0.096418258	Commercial - Store - One Story	YES - Current	NO - Privately-Owned	Available	Not Used in Prior Housing Element	0.04575657	0	0	0.04575657	0	0	0	1418181	806	Hollywood			Lower
LOS ANGELES	603 N LA BREA AVE	90036	5525016006	Neighborhood Office Commercial	C4-1VL	0	108	0.108470727	Commercial - Store - One Story	YES - Current	NO - Privately-Owned	Available	Used in Prior Housing Element - Non-Vacant	0.050132334	0	0	0.050132334	0	0	0	1418181	877	Hollywood			Lower
LOS ANGELES	607 N LA BREA AVE	90036	5525016006	Neighborhood Office Commercial	C4-1VL	0	108	0.096419764	Commercial - Store - One Story	YES - Current	NO - Privately-Owned	Available	Used in Prior Housing Element - Non-Vacant	0.04575657	0	0	0.04575657	0	0	0	1418181	856	Hollywood			Lower
LOS ANGELES	611 N LA BREA AVE	90036	5525016006	Neighborhood Office Commercial	C4-1VL	0	108	0.096418258	Commercial - Store - One Story	YES - Current	NO - Privately-Owned	Available	Used in Prior Housing Element - Non-Vacant	0.04575657	0	0	0.04575657	0	0	0	1418181	830	Hollywood			Lower
LOS ANGELES	7110 W MELROSE AVE	90046	5525016008	Neighborhood Office Commercial	C2-1XL	0	108	0.12281762	Commercial - Parking Lot (Commercial Use Property) - Lots - Patron or Employee - One Story	YES - Current	NO - Privately-Owned	Available	Used in Prior Housing Element - Non-Vacant	0.012040529	0	0	0.012040529	0	0	0	1418181	1704	Hollywood			Lower
LOS ANGELES	7118 W MELROSE AVE	90046	5525016009	Neighborhood Office Commercial	C2-1XL	0	108	0.101050262	Commercial - Professional Building - One Story	YES - Current	NO - Privately-Owned	Available	Not Used in Prior Housing Element	0.047477373	0	0	0.047477373	0	0	0	1418181	647	Hollywood			Lower
LOS ANGELES	7126 W MELROSE AVE	90046	5525016010	Neighborhood Office Commercial	C2-1XL	0	108	0.132676556	Commercial - Store - One Story	YES - Current	NO - Privately-Owned	Available	Used in Prior Housing Element - Non-Vacant	0.057686302	0	0	0.057686302	0	0	0	1418181	641	Hollywood			Lower
LOS ANGELES			5525016010	Neighborhood Office Commercial	C2-1XL	0	108	0.025212438	Commercial - Store - One Story	YES - Current	NO - Privately-Owned	Available	Used in Prior Housing Element - Non-Vacant	0	0	0.004868668	0.004868668	0	0	0	1418181	646	Hollywood			Above Moderate
LOS ANGELES	625 N LA BREA AVE	90036	5525016019	Neighborhood Office Commercial	C4-1VL	0	108	0.096418258	Commercial - Office Building - One Story	YES - Current	NO - Privately-Owned	Available	Used in Prior Housing Element - Non-Vacant	0.04575657	0	0	0.04575657	0	0	0	1418181	750	Hollywood			Lower
LOS ANGELES			5525016019	Neighborhood Office Commercial	C4-1VL	0	108	0.096419764	Commercial - Office Building - One Story	YES - Current	NO - Privately-Owned	Available	Used in Prior Housing Element - Non-Vacant	0.04575657	0	0	0.04575657	0	0	0	1418181	763	Hollywood			Lower
LOS ANGELES	616 N LA BREA AVE	90036	5525017005	Neighborhood Office Commercial	C4-1VL	0	108	0.096418542	Commercial - Store Combination - Store and Residential Combination - One Story	YES - Current	NO - Privately-Owned	Available	Not Used in Prior Housing Element	0.064940405	0	0	0.064940405	0	0	0	1418181	780	Hollywood			Lower
LOS ANGELES	606 N LA BREA AVE	90036	5525017006	Neighborhood Office Commercial	C4-1VL	0	108	0.096419011	Recreational - Theater - Movie - Indoor - One Story	YES - Current	NO - Privately-Owned	Available	Used in Prior Housing Element - Non-Vacant	0.055708247	0	0	0.055708247	0	0	0	1418181	855	Hollywood			Lower
LOS ANGELES	608 N LA BREA AVE	90036	5525017006	Neighborhood Office Commercial	C4-1VL	0	108	0.096418258	Recreational - Theater - Movie - Indoor - One Story	YES - Current	NO - Privately-Owned	Available	Used in Prior Housing Element - Non-Vacant	0.055708247	0	0	0.055708247	0	0	0	1418181	829	Hollywood			Lower
LOS ANGELES	614 N LA BREA AVE	90036	5525017006	Neighborhood Office Commercial	C4-1VL	0	108	0.096419011	Recreational - Theater - Movie - Indoor - One Story	YES - Current	NO - Privately-Owned	Available	Used in Prior Housing Element - Non-Vacant	0.055708247	0	0	0.055708247	0	0	0	1418181	805	Hollywood			Lower
LOS ANGELES	600 N LA BREA AVE	90036	5525017008	Neighborhood Office Commercial	C4-1VL	0	108	0.10847148	Commercial - Store - One Story	YES - Current	NO - Privately-Owned	Available	Not Used in Prior Housing Element	0.047233754	0	0	0.047233754	1	0	0	1418181	876	Hollywood			Lower
LOS ANGELES	6900 W MELROSE AVE	90038	5525018001	Neighborhood Office Commercial	C2-1XL	0	108	0.122741369	Commercial - Office Building - One Story	YES - Current	NO - Privately-Owned	Available	Used in Prior Housing Element - Non-Vacant	0.061873537	0	0	0.061873537	0	0	0	1418181	654	Hollywood			Lower
LOS ANGELES	6908 W MELROSE AVE	90038	5525018001	Neighborhood Office Commercial	C2-1XL	0	108	0.101010151	Commercial - Office Building - One Story	YES - Current	NO - Privately-Owned	Available	Used in Prior Housing Element - Non-Vacant	0.060739772	0	0	0.060739772	0	0	0	1418181	655	Hollywood			Lower
LOS ANGELES	6912 W MELROSE AVE	90038	5525018002	Neighborhood Office Commercial	C2-1XL	0	108	0.101009363	Commercial - Store Combination - Store and Residential Combination - One Story	YES - Current	NO - Privately-Owned	Available	Not Used in Prior Housing Element	0	0	0.013891413	0.013891413	7	0	0	1418181	657	Hollywood	Yes		Above Moderate
LOS ANGELES	6916 W MELROSE AVE	90038	5525018003	Neighborhood Office Commercial	C2-1XL	0	108	0.101009651	Commercial - Store Combination - Store and Residential Combination - One Story	YES - Current	NO - Privately-Owned	Available	Not Used in Prior Housing Element	0.030928725	0	0	0.030928725	0	0	0	1418181	659	Hollywood			Lower
LOS ANGELES	6918 W MELROSE AVE	90038	5525018004	Neighborhood Office Commercial	C2-1XL	0	108	0.101010441	Commercial - Office Building - One Story	YES - Current	NO - Privately-Owned	Available	Not Used in Prior Housing Element	0.077951474	0	0	0.077951474	0	0	0	1418181	661	Hollywood			Lower
LOS ANGELES	633 N ORANGE DR	90036	5525018008	Low Medium II Residential	RD1.5-1XL	0	29	0.153514316	Residential - Five or More Units or Apartments (Any Combination) - 4 Stories or Less	YES - Current	NO - Privately-Owned	Available	Not Used in Prior Housing Element	0	0	0.032482274	0.032482274	6	0	0	1418181	720	Hollywood	Yes		Above Moderate
LOS ANGELES	615 N ORANGE DR	90036	5525018012	Low Medium II Residential	RD1.5-1XL	0	29	0.170572055	Residential - Three Units (Any Combination) - 4 Stories or Less	YES - Current	NO - Privately-Owned	Available	Not Used in Prior Housing Element	0	0	0.061457431	0.061457431	3	0	0	1418181	811	Hollywood	Yes		Above Moderate
LOS ANGELES	607 N ORANGE DR	90036	5525018013	Low Medium II Residential	RD1.5-1XL	0	29	0.170572055	Residential - Four Units (Any Combination) - 4 Stories or Less	YES - Current	NO - Privately-Owned	Available	Not Used in Prior Housing Element	0	0	0.020269832	0.020269832	4	0	0	1418181	835	Hollywood	Yes		Above Moderate
LOS ANGELES	601 N ORANGE DR	90036	5525018014	Low Medium II Residential	RD1.5-1XL	0	29	0.170571698	Residential - Three Units (Any Combination) - 4 Stories or Less	YES - Current	NO - Privately-Owned	Available	Not Used in Prior Housing Element	0	0	0.061457431	0.061457431	3	0	0	1418181	862	Hollywood	Yes		Above Moderate
LOS ANGELES	6921 W CLINTON ST	90036	5525018015	Low Medium II Residential	RD1.5-1XL	0	29	0.064278873	Residential - Single Family Residence	YES - Current	NO - Privately-Owned	Available	Not Used in Prior Housing Element	0	0	0.141832483	0.141832483	1	1*	1*	1418181	863	Hollywood			Above Moderate
LOS ANGELES	602 N SYCAMORE AVE	90036	5525018016	Low Medium II Residential	RD1.5-1XL	0	29	0.10617451	Residential - Single Family Residence	YES - Current	NO - Privately-Owned	Available	Not Used in Prior Housing Element	0	0	0.053809178	0.053809178	1	3*	3*	1418181	864	Hollywood			Above Moderate
LOS ANGELES	608 N SYCAMORE AVE	90036	5525018017	Low Medium II Residential	RD1.5-1XL	0	29	0.170454441	Residential - Five or More Units or Apartments (Any Combination) - 4 Stories or Less	YES - Current	NO - Privately-Owned	Available	Not Used in Prior Housing Element	0	0	0.040247072	0.040247072	5	0	0	1418181	836	Hollywood	Yes		Above Moderate
LOS ANGELES	616 N SYCAMORE AVE	90036	5525018019	Low Medium II Residential	RD1.5-1XL	0	29	0.153409495	Residential - Double, Duplex, or Two Units - 4 Stories or Less	YES - Current	NO - Privately-Owned	Available	Not Used in Prior Housing Element	0	0	0.075780914	0.075780914	2	0	0	1418181	789	Hollywood	Yes		Above Moderate
LOS ANGELES	622 N SYCAMORE AVE	90036	5525018020	Low Medium II Residential	RD1.5-1XL	0	29	0.153408429	Residential - Double, Duplex, or Two Units - 4 Stories or Less	YES - Current	NO - Privately-Owned	Available	Not Used in Prior Housing Element	0	0	0.228716892	0.228716892	2	0	0	1418181	769	Hollywood	Yes		Above Moderate
LOS ANGELES	626 N SYCAMORE AVE	90036	5525018021	Low Medium II Residential	RD1.5-1XL	0	29	0.153408425	Residential - Three Units (Any Combination) - 4 Stories or Less	YES - Current	NO - Privately-Owned	Available	Not Used in Prior Housing Element	0	0	0.061457431	0.061457431	3	0	0	1418181	745	Hollywood	Yes		Above Moderate
LOS ANGELES	628 N SYCAMORE AVE	90036	5525018022	Low Medium II Residential	RD1.5-1XL	0	29	0.153409495	Residential - Three Units (Any Combination) - 4 Stories or Less	YES - Current	NO - Privately-Owned	Available	Not Used in Prior Housing Element	0	0	0.036208752	0.036208752	3	0	0	1418181	722	Hollywood			Above Moderate
LOS ANGELES	6904 W CLINTON ST	90036	5525019001	Low Medium II Residential	RD1.5-1XL	0	29	0.169664741	Residential - Five or More Units or

LOS ANGELES	526 N SYCAMORE AVE	90036	5525019017	Low Medium II Residential	RD1.5-1XL	0	29	0.136458417	Residential - Double, Duplex, or Two Units - 4 Stories or Less	YES - Current	NO - Privately-Owned	Available	Not Used in Prior Housing Element	0	0	0.363202143	0.363202143	2	3*	3*	1418181	1042	Hollywood	Yes	Above Moderate
LOS ANGELES	544 N SYCAMORE AVE	90036	5525019021	Low Medium II Residential	RD1.5-1XL	0	29	0.170570258	Residential - Double, Duplex, or Two Units - 4 Stories or Less	YES - Current	NO - Privately-Owned	Available	Not Used in Prior Housing Element	0	0	0.228716892	0.228716892	2	0	0	1418181	943	Hollywood	Yes	Above Moderate
LOS ANGELES	515 N ORANGE DR	90036	5525019023	Low Medium II Residential	RD1.5-1XL	0	29	0.170455381	Residential - Three Units (Any Combination) - 4 Stories or Less	YES - Current	NO - Privately-Owned	Available	Not Used in Prior Housing Element	0	0	0.061457431	0.061457431	3	0	0	1418181	1112	Hollywood	Yes	Above Moderate
LOS ANGELES	6930 W CLINTON ST	90036	5525019049	Low Medium II Residential	RD1.5-1XL	0	29	0.04235726		YES - Current	NO - Privately-Owned	Available	Not Used in Prior Housing Element	0	0	1.105468655	1.105468655	0	1*	1*	1418181	1742	Hollywood		Above Moderate
LOS ANGELES	6928 W CLINTON ST	90036	5525019050	Low Medium II Residential	RD1.5-1XL	0	29	0.039355201		YES - Current	NO - Privately-Owned	Available	Not Used in Prior Housing Element	0	0	1.105468655	1.105468655	0	1*	1*	1418181	1743	Hollywood		Above Moderate
LOS ANGELES	546 N SYCAMORE AVE	90036	5525019051	Low Medium II Residential	RD1.5-1XL	0	29	0.045676731		YES - Current	NO - Privately-Owned	Available	Not Used in Prior Housing Element	0	0	1.105468655	1.105468655	0	1*	1*	1418181	1744	Hollywood		Above Moderate
LOS ANGELES	6926 W CLINTON ST	90036	5525019052	Low Medium II Residential	RD1.5-1XL	0	29	0.041387968		YES - Current	NO - Privately-Owned	Available	Not Used in Prior Housing Element	0	0	1.105468655	1.105468655	0	1*	1*	1418181	1741	Hollywood		Above Moderate
LOS ANGELES	534 N SYCAMORE AVE	90036	5525019RK	Low Medium II Residential	RD1.5-1XL	0	29	0.341141778	Residential - Single Family Residence - Cooperative	YES - Current	NO - Privately-Owned	Available	Not Used in Prior Housing Element	0	0	0.058808031	0.058808031	12	0	0	1418181	1702	Hollywood	Yes	Above Moderate
LOS ANGELES	534 N LA BREA AVE	90036	5525020004	Neighborhood Office Commercial	C4-1VL	0	108	0.096418286	Commercial - Parking Lot (Commercial Use Property) - Lots - Patron or Employee - One Story	YES - Current	NO - Privately-Owned	Available	Not Used in Prior Housing Element	0.011560377	0	0	0.011560377	0	0	0	1418181	1005	Hollywood		Lower
LOS ANGELES	530 N LA BREA AVE	90036	5525020005	Neighborhood Office Commercial	C4-1VL	0	108	0.096419324	Commercial - Store - One Story	YES - Current	NO - Privately-Owned	Available	Not Used in Prior Housing Element	0.159067905	0	0	0.159067905	0	0	0	1418181	1018	Hollywood		Lower
LOS ANGELES	526 N LA BREA AVE	90036	5525020006	Neighborhood Office Commercial	C4-1VL	0	108	0.096419324	Commercial - Store - One Story	YES - Current	NO - Privately-Owned	Available	Not Used in Prior Housing Element	0.050510323	0	0	0.050510323	0	0	0	1418181	1035	Hollywood		Lower
LOS ANGELES	520 1/2 N LA BREA AVE	90036	5525020007	Neighborhood Office Commercial	C4-1VL	0	108	0.096418571	Recreational - Theater - Movie - Indoor - One Story	YES - Current	NO - Privately-Owned	Available	Not Used in Prior Housing Element	0.021592462	0	0	0.021592462	0	0	0	1418181	1058	Hollywood		Lower
LOS ANGELES	518 N LA BREA AVE	90036	5525020008	Neighborhood Office Commercial	C4-1VL	0	108	0.096418286	Commercial - Office Building - One Story	YES - Current	NO - Privately-Owned	Available	Not Used in Prior Housing Element	0.050510323	0	0	0.050510323	0	0	0	1418181	1083	Hollywood		Lower
LOS ANGELES	502 N LA BREA AVE	90036	5525020010	Neighborhood Office Commercial	(T)(Q)RAS4-1VL	0	108	0.089605546	Commercial - Auto, Recreation Equipment, Construction Equipment Sales and Service - Auto Body Repair Shop - One Story	YES - Current	NO - Privately-Owned	Available	Not Used in Prior Housing Element	0.14686108	0	0	0.14686108	0	0	0	1418181	1181	Hollywood		Lower
LOS ANGELES	504 N LA BREA AVE	90036	5525020010	Neighborhood Office Commercial	(T)(Q)RAS4-1VL	0	108	0.09641875	Commercial - Auto, Recreation Equipment, Construction Equipment Sales and Service - Auto Body Repair Shop - One Story	YES - Current	NO - Privately-Owned	Available	Not Used in Prior Housing Element	0.154232693	0	0	0.154232693	0	0	0	1418181	1158	Hollywood		Lower
LOS ANGELES	508 N LA BREA AVE	90036	5525020010	Neighborhood Office Commercial	(T)(Q)RAS4-1VL	0	108	0.096419039	Commercial - Auto, Recreation Equipment, Construction Equipment Sales and Service - Auto Body Repair Shop - One Story	YES - Current	NO - Privately-Owned	Available	Not Used in Prior Housing Element	0.154232693	0	0	0.154232693	0	0	0	1418181	1132	Hollywood		Lower
LOS ANGELES	541 1/2 N SYCAMORE AVE	90036	5525020013	Low Medium II Residential	RD1.5-1XL	0	29	0.208251436	Residential - Five or More Units or Apartments (Any Combination) - 4 Stories or Less - Mills Act Property	YES - Current	NO - Privately-Owned	Available	Not Used in Prior Housing Element	0	0	0.050130865	0.050130865	7	0	0	1418181	970	Hollywood	Yes	Above Moderate
LOS ANGELES	503 N SYCAMORE AVE	90036	5525020018	Low Medium II Residential	RD1.5-1XL	0	29	0.208324208	Residential - Five or More Units or Apartments (Any Combination) - 4 Stories or Less	YES - Current	NO - Privately-Owned	Available	Not Used in Prior Housing Element	0	0	0.050130865	0.050130865	7	0	0	1418181	1166	Hollywood	Yes	Above Moderate
LOS ANGELES	517 N LA BREA AVE	90036	5525021026	Neighborhood Office Commercial	C4-1VL	0	108	0.096417998	Institutional - Homes for Aged and Others - One Story	YES - Current	NO - Privately-Owned	Available	Used in Prior Housing Element - Non-Vacant	0.01201582	0	0	0.01201582	0	0	0	1418181	1084	Hollywood		Lower
LOS ANGELES	521 N LA BREA AVE	90036	5525021026	Neighborhood Office Commercial	C4-1VL	0	108	0.096418286	Institutional - Homes for Aged and Others - One Story	YES - Current	NO - Privately-Owned	Available	Used in Prior Housing Element - Non-Vacant	0.01201582	0	0	0.01201582	0	0	0	1418181	1059	Hollywood		Lower
LOS ANGELES	525 N LA BREA AVE	90036	5525021026	Neighborhood Office Commercial	C4-1VL	0	108	0.096418993	Institutional - Homes for Aged and Others - One Story	YES - Current	NO - Privately-Owned	Available	Used in Prior Housing Element - Non-Vacant	0.01201582	0	0	0.01201582	0	0	0	1418181	1036	Hollywood		Lower
LOS ANGELES	7605 W WARING AVE	90046	5526001001	Low Medium I Residential	R2-1XL	0	17	0.163900183	Residential - Double, Duplex, or Two Units - 4 Stories or Less	YES - Current	NO - Privately-Owned	Available	Not Used in Prior Housing Element	0	0	0.25053944	0.25053944	2	2*	2*	1418177	280	Hollywood	Yes	Above Moderate
LOS ANGELES	809 N CURSON AVE	90046	5526001002	Low Medium I Residential	R2-1XL	0	17	0.149342249	Residential - Double, Duplex, or Two Units - 4 Stories or Less	YES - Current	NO - Privately-Owned	Available	Not Used in Prior Housing Element	0	0	0.25053944	0.25053944	2	2*	2*	1418177	250	Hollywood	Yes	Above Moderate
LOS ANGELES	815 N CURSON AVE	90046	5526001003	Low Medium I Residential	R2-1XL	0	17	0.149331271	Residential - Double, Duplex, or Two Units - 4 Stories or Less	YES - Current	NO - Privately-Owned	Available	Not Used in Prior Housing Element	0	0	0.25053944	0.25053944	2	2*	2*	1418177	218	Hollywood	Yes	Above Moderate
LOS ANGELES	825 N CURSON AVE	90046	5526001005	Low Medium I Residential	R2-1XL	0	17	0.149310467	Residential - Double, Duplex, or Two Units - 4 Stories or Less	YES - Current	NO - Privately-Owned	Available	Not Used in Prior Housing Element	0	0	0.25053944	0.25053944	2	2*	2*	1418177	165	Hollywood	Yes	Above Moderate
LOS ANGELES	829 N CURSON AVE	90046	5526001006	Low Medium I Residential	R2-1XL	0	17	0.149301356	Residential - Single Family Residence - Pool	YES - Current	NO - Privately-Owned	Available	Not Used in Prior Housing Element	0	0	0.007244148	0.007244148	1	2*	2*	1418177	138	Hollywood		Above Moderate
LOS ANGELES	841 N CURSON AVE	90046	5526001008	Low Medium I Residential	R2-1XL	0	17	0.149280552	Residential - Double, Duplex, or Two Units - 4 Stories or Less	YES - Current	NO - Privately-Owned	Available	Not Used in Prior Housing Element	0	0	0.25053944	0.25053944	2	2*	2*	1418177	85	Hollywood	Yes	Above Moderate
LOS ANGELES	845 N CURSON AVE	90046	5526001009	Low Medium I Residential	R2-1XL	0	17	0.149270137	Residential - Single Family Residence - Pool and Misc.	YES - Current	NO - Privately-Owned	Available	Not Used in Prior Housing Element	0	0	0.007244148	0.007244148	1	2*	2*	1418177	59	Hollywood		Above Moderate
LOS ANGELES	855 N CURSON AVE	90046	5526001012	Low Medium I Residential	R2-1XL	0	17	0.149250336	Residential - Double, Duplex, or Two Units - 4 Stories or Less	YES - Current	NO - Privately-Owned	Available	Not Used in Prior Housing Element	0	0	0.25053944	0.25053944	2	2*	2*	1448177	534	Hollywood	Yes	Above Moderate
LOS ANGELES	7600 W WILLOUGHBY AVE	90046	5526001013	Low Medium I Residential	R2-1XL	0	17	0.078085008	Residential - Single Family Residence	YES - Current	NO - Privately-Owned	Available	Not Used in Prior Housing Element	0	0	0.099097902	0.099097902	1	1*	1*	1448177	509	Hollywood		Above Moderate
LOS ANGELES	7606 W WILLOUGHBY AVE	90046	5526001014	Low Medium I Residential	R2-1XL	0	17	0.071154991	Residential - Single Family Residence	YES - Current	NO - Privately-Owned	Available	Not Used in Prior Housing Element	0	0	0.121032286	0.121032286	1	1*	1*	1448177	508	Hollywood		Above Moderate
LOS ANGELES	7614 W WILLOUGHBY AVE	90046	5526001015	Low Medium I Residential	R2-1XL	0	17	0.07349642	Residential - Single Family Residence	YES - Current	NO - Privately-Owned	Available	Not Used in Prior Housing Element	0	0	0.014824787	0.014824787	1	1*	1*	1448177	507	Hollywood		Above Moderate
LOS ANGELES	858 N STANLEY AVE	90046	5526001016	Low Medium I Residential	R2-1XL	0	17	0.075752658	Residential - Single Family Residence	YES - Current	NO - Privately-Owned	Available	Not Used in Prior Housing Element	0	0	0.099097902	0.099097902	1	1*	1*	1448177	506	Hollywood		Above Moderate
LOS ANGELES	854 N STANLEY AVE	90046	5526001017	Low Medium I Residential	R2-1XL	0	17	0.149246503	Residential - Single Family Residence - Pool	YES - Current	NO - Privately-Owned	Available	Not Used in Prior Housing Element	0	0	0.25053944	0.25053944	2	2*	2*	1448177	533	Hollywood	Yes	Above Moderate
LOS ANGELES	850 N STANLEY AVE	90046	5526001018	Low Medium I Residential	R2-1XL	0	17	0.149249293	Residential - Double, Duplex, or Two Units - 4 Stories or Less	YES - Current	NO - Privately-Owned	Available	Not Used in Prior Housing Element	0	0	0.25053944	0.25053944	2	2*	2*	1418177	32	Hollywood	Yes	Above Moderate
LOS ANGELES	844 N STANLEY AVE	90046	5526001019	Low Medium I Residential	R2-1XL	0	17	0.149240876	Residential - Single Family Residence - Pool	YES - Current	NO - Privately-Owned	Available	Not Used in Prior Housing Element	0	0	0.25053944	0.25053944	2	2*	2*	1418177	58	Hollywood	Yes	Above Moderate
LOS ANGELES	838 N STANLEY AVE	90046	5526001020	Low Medium I Residential	R2-1XL	0	17	0.149238352	Residential - Single Family Residence	YES - Current	NO - Privately-Owned	Available	Not Used in Prior Housing Element	0	0	0.192128187	0.192128187	1	2*	2*	1418177	84	Hollywood		Above Moderate
LOS ANGELES	824 N STANLEY AVE	90046	5526001023	Low Medium I Residential	R2-1XL	0	17	0.149229899	Residential - Double, Duplex, or Two Units - 4 Stories or Less	YES - Current	NO - Privately-Owned	Available	Not Used in Prior Housing Element	0	0	0.25053944	0.25053944	2	2*	2*	1418177	164	Hollywood	Yes	Above Moderate
LOS ANGELES	818 N STANLEY AVE	90046	5526001024	Low Medium I Residential	R2-1XL	0	17	0.149229241	Residential - Single Family Residence - Pool	YES - Current	NO - Privately-Owned	Available	Not Used in Prior Housing Element	0	0	0.007244148	0.007244148	1	2*	2*	1418177	190	Hollywood		Above Moderate
LOS ANGELES	814 N STANLEY AVE	90046	5526001025	Low Medium I Residential	R2-1XL	0	17	0.149224877	Residential - Single Family Residence - Pool	YES - Current	NO - Privately-Owned	Available	Not Used in Prior Housing Element	0	0	0.007244148	0.007244148	1	2*	2*	1418177	217	Hollywood		Above Moderate
LOS ANGELES	808 N STANLEY AVE	90046	5526001026	Low Medium I Residential	R2-1XL	0	17	0.149222228	Residential - Single Family Residence - Pool	YES - Current	NO - Privately-Owned	Available	Not Used in Prior Housing Element	0	0	0.007244148	0.007244148	1	2*	2*	1418177	247	Hollywood		Above Moderate
LOS ANGELES	802 N STANLEY AVE	90046	5526001028	Low Medium I Residential	R2-1XL	0	17	0.116730624	Residential - Single Family Residence	YES - Current	NO - Privately-Owned	Available	Not Used in Prior Housing Element	0	0	0.23412652	0.23412652	1	2*	2*	1418177	278	Hollywood		Above Moderate
LOS ANGELES	851 N CURSON AVE	90046	5526001029	Low Medium I Residential	R2-1XL	0	17	0.149326328	Residential - Single Family Residence	YES - Current	NO - Privately-Owned	Available	Not Used in Prior Housing Element	0	0	0.007244148	0.007244148	1	2*	2*	1418177	34	Hollywood		Above Moderate
LOS ANGELES	819 N CURSON AVE	90046	5526001030	Low Medium I Residential	R2-1XL	0	17	0.149327723	Residential - Single Family Residence	YES - Current	NO - Privately-Owned	Available	Not Used in Prior Housing Element	0	0	0.192128187	0.192128187	1	2*	2*	1418177	191	Hollywood		Above Moderate
LOS ANGELES	833 N CURSON AVE	90046	5526001031	Low Medium I Residential	R2-1XL	0	17	0.149290967	Residential - Double, Duplex, or Two Units - 4 Stories or Less	YES - Current	NO - Privately-Owned	Available	Not Used in Prior Housing Element	0	0	0.299444693	0.299444693	2	2*	2*	1418177	111	Hollywood	Yes	Above Moderate
LOS ANGELES	830 N STANLEY AVE	90046	5526001032	Low Medium I Residential	R2-1XL	0	17	0.149233985	Residential - Double, Duplex, or Two Units - 4 Stories or Less	YES - Current	NO - Privately-Owned	Available	Not Used in Prior Housing Element	0	0	0.25053944	0.25053944	2	2*	2*	1418177	136	Hollywood	Yes	Above Moderate
LOS ANGELES	823 N SIERRA BONITA AVE	90046	5526002008	Low Medium I Residential	R2-1XL	0	17	0.149246767	Residential - Single Family Residence	YES - Current	NO - Privately-Owned	Available	Not Used in Prior Housing Element	0	0	0.23412652	0.23412652	1	2*	2*	1418177	168	Hollywood		Above Moderate
LOS ANGELES	827 N SIERRA BONITA AVE	90046	5526002009	Low Medium I Residential	R2-1XL	0	17	0.149249004	Residential - Single Family Residence	YES - Current	NO - Privately-Owned	Available	Not Used in Prior Housing Element	0	0	0.192128187	0.192128187	1	2*	2*	1418177	141	Hollywood		Above Moderate
LOS ANGELES	839 N SIERRA BONITA AVE	90046	5526002011	Low Medium I Residential	R2-1XL	0	17	0.149247138	Residential - Double, Duplex, or Two Units - 4 Stories or Less	YES - Current	NO - Privately-Owned	Available	Not Used in Prior Housing Element	0	0	0.038602415	0.038602415	2	2*	2*	1418177	88	Hollywood	Yes	Above Moderate
LOS ANGELES	843 N SIERRA BONITA AVE	90046	5526002012	Low Medium I Residential	R2-1XL	0	17	0.149247113	Residential - Single Family Residence	YES - Current	NO - Privately-Owned	Available	Not Used in Prior Housing Element	0	0	0.192128187	0.192128187	1	2*	2*	1418177	62	Hollywood		Above Moderate
LOS ANGELES	847 N SIERRA BONITA AVE	90046	5526002013	Low Medium I Residential	R2-1XL	0	17	0.149443031	Residential - Double, Duplex, or Two Units - 4 Stories or Less	YES - Current	NO - Privately-Owned	Available	Not Used in Prior Housing Element	0	0	0.038602415	0.038602415	2	2*	2*	1418177	37	Hollywood	Yes	Above Moderate
LOS ANGELES	859 N SIERRA BONITA AVE	90046	5526002015	Low Medium I Residential	R2-1XL	0	17	0.087298861	Residential - Single Family Residence	YES - Current	NO - Privately-Owned	Available	Not Used in Prior Housing Element	0	0	0.099097902	0.099097902	1	1*	1*	1448177	514	Hollywood		Above Moderate
LOS ANGELES	7570 W WILLOUGHBY AVE	90046	5526002017	Low Medium I Residential	R2-1XL	0	17	0.149218621	Residential - Double, Duplex, or Two Units - 4 Stories or Less	YES - Current	NO - Privately-Owned	Available	Not Used in Prior Housing Element	0	0	0.25053944	0.25053944	2	2*	2*	1448177	511	Hollywood	Yes	Above Moderate
LOS ANGELES	852 N CURSON AVE	90046	5526002018	Low Medium I Residential	R2-1XL	0	17	0.149219002	Residential - Single Family Residence	YES - Current	NO - Privately-Owned	Available	Not Used in Prior Housing Element	0	0	0.192128187	0.192128187	1	2*	2*	1448177	536	Hollywood		Above Moderate
LOS ANGELES	850 N CURSON AVE	90046	5526002019	Low Medium I Residential	R2-1XL	0	17	0.149363565	Residential - Single Family Residence - Pool and Misc.	YES - Current	NO - Privately-Owned	Available	Not Used in Prior Housing Element	0	0	0.007244148	0.007244148	1	2*	2*	1418177	36	Hollywood		Above Moderate
LOS ANGELES	842 N CURSON AVE	90046	5526002020	Low Medium I Residential	R2-1XL	0	17	0.149219937	Residential - Double, Duplex, or Two Units - 4 Stories or Less	YES - Current	NO - Privately-Owned	Available	Not Used in Prior Housing Element	0	0	0.25053944	0.25053944	2	2*	2*	1418177	61	Hollywood	Yes	Above Moderate
LOS ANGELES	832 N CURSON AVE	90046	5526002023	Low Medium I Residential	R2-1XL	0	17	0.14922124	Residential - Single Family Residence - Pool	YES - Current	NO - Privately-Owned	Available	Not Used in Prior Housing Element	0	0	0.007244148	0.007244148	1	2*	2*	1418177	113	Hollywood		Above Moderate
LOS ANGELES	808 N CURSON AVE	90046	5526002029	Low Medium I Residential	R2-1XL	0	17	0.149219003	Residential - Double, Duplex, or Two Units - 4 Stories or Less	YES - Current	NO - Privately-Owned	Available	Not Used in Prior Housing Element	0	0	0.304418707	0.304418707	2	2*	2*	1418177	252	Hollywood	Yes	Above Moderate
LOS ANGELES	804 N CURSON AVE	90046	5526002030	Low Medium I Residential	R2-1XL	0	17	0.163752736	Residential - Single Family Residence - Pool and Misc.	YES - Current	NO - Privately-Owned	Available	Not Used in Prior Housing Element	0	0	0.007244148	0.007244148	1	2*	2*	1418177	281	Hollywood		Above Moderate
LOS ANGELES	830 N CURSON AVE	90046	5526002032	Low Medium I Residential	R2-1XL	0	17	0.149218071	Residential - Double, Duplex, or Two Units - 4 Stories or Less	YES - Current	NO - Privately-Owned	Available	Not Used in Prior Housing Element	0	0	0.25053944	0.25053944	2	2*	2*	1418177	140	Hollywood	Yes	Above Moderate
LOS ANGELES	821 N SIERRA BONITA AVE	90046	5526002033	Low Medium I Residential	R2-1XL	0	17	0.149248287	Residential - Double, Duplex, or Two Units - 4 Stories or Less	YES - Current	NO - Privately-Owned	Available	Not Used in Prior Housing Element	0	0	0.304418707	0.304418707	2	2*	2*	1418177	194	Hollywood	Yes	Above Moderate
LOS ANGELES	840 N CURSON AVE	90046	5526002034	Low Medium I Residential	R2-1XL	0	17	0.14921751	Residential - Double, Duplex, or Two Units - 4 Stories or Less	YES - Current	NO - Privately-Owned	Available	Not Used in Prior Housing Element	0	0	0.25053944	0.25053944	2	2*	2*	1418177	87	Hollywood	Yes	Above Moderate
LOS ANGELES	820 N CURSON AVE	90046	5526002035	Low Medium I Residential	R2-1XL	0	17	0.149219375	Residential - Single Family Residence - Pool and Misc.	YES - Current	NO - Privately-Owned	Available	Not Used in Prior Housing Element	0	0	0.007244148	0.007244148	1	2*	2*	1418177	193	Hollywood		Above Moderate
LOS ANGELES	812 N CURSON AVE	90046	5526002036	Low Medium I Residential	R2-1XL	0	17	0.149219375	Residential - Double, Duplex, or Two Units - 4 Stories or Less	YES - Current	NO - Privately-Owned	Available	Not Used in Prior Housing Element	0	0	0.25053944	0.25053944	2	2*	2*	1418177	220	Hollywood	Yes	Above Moderate
LOS ANGELES	822 N CURSON AVE	90046	5526002038	Low Medium I Residential	R2-1XL	0	17	0.149219937	Residential - Single Family Residence	YES - Current	NO - Privately-Owned	Available	Not Used in Prior Housing Element	0	0	0.192128187	0.192128187	1	2*	2*	1418177	167	Hollywood		Above Moderate
LOS ANGELES	809 N SIERRA BONITA AVE	90046	5526002039	Low Medium I Residential	R2-1XL	0	17	0.149248074	Residential - Double, Duplex, or Two Units - 4 Stories or Less	YES - Current	NO - Privately-Owned	Available	Not Used in Prior Housing Element	0	0	0.304418707	0.304418707	2	2*	2*	1418177	253	Hollywood	Yes	Above Moderate
LOS ANGELES	835 N SIERRA BONITA AVE	90046	5526002040	Low Medium I Residential	R2-1XL	0	17	0.149249004	Residential - Single Family Residence - Pool	YES - Current	NO - Privately-Owned	Available	Not Used in Prior Housing Element	0	0	0.168713915	0.168713915	2	2*	2*	1418177	114	Hollywood		Above Moderate
LOS ANGELES	803 N GARDNER ST	90046	5526003001	Low Medium I Residential	R2-1XL	0	17	0.16385462	Residential - Double, Duplex, or Two Units - 4 Stories or Less	YES - Current	NO - Privately-Owned	Available	Not Used in Prior Housing Element	0	0	0.25053944	0.25053944	2	2*	2*	1418177	286	Hollywood	Yes	Above Moderate
LOS ANGELES	809 N GARDNER ST	90046	5526003002	Low Medium I Residential	R2-1XL	0	17	0.149307186	Residential - Double, Duplex, or Two Units - 4 Stories or Less - Residential - Double, Duplex, or Two Units - 4 Stories or Less -	YES - Current	NO - Privately-Owned	Available	Not Used in Prior Housing Element	0	0	0.304418707	0.304418707	2	2*	2*	1418177	256	Hollywood	Yes	Above Moderate
LOS ANGELES	815 N GARDNER ST	90046	5526003003	Low Medium I Residential	R2-1XL	0	17	0.149303254	Pool and Misc.	YES - Current	NO - Privately-Owned	Available	Not Used in Prior Housing Element	0	0	0.304418707	0.304418707	2	2*	2*	1418177	224	Hollywood	Yes	Above Moderate
LOS ANGELES	819 N GARDNER ST	90046	5526003004	Low Medium I Residential	R2-1XL	0	17	0.149299882	Residential - Single Family Residence	YES - Current	NO - Privately-Owned	Available	Not Used in Prior Housing Element	0	0	0.23412652	0.23412652	1	2*	2*	1418177	197	Hollywood		Above Moderate
LOS ANGELES	823 N GARDNER ST	90046	5526003005	Low Medium I Residential	R2-1XL	0	17	0.149294272	Residential - Single Family Residence - Pool and Misc.	YES - Current	NO - Privately-Owned	Available	Not Used in Prior Housing Element	0	0	0.00905503	0.00905503	1	2*	2*	1418177	171	Hollywood		Above Moderate
LOS ANGELES	829 N GARDNER ST	90046	5526003006	Low Medium I Residential	R2-1XL	0	17	0.149289968	Residential - Single Family Residence	YES - Current	NO - Privately-Owned	Available	Not Used in Prior Housing Element	0	0	0.23412652	0.23412652	1	2*	2*	1418177	145	Hollywood		Above Moderate
LOS ANGELES	833 N GARDNER ST	90046	5526003007	Low Medium I Residential	R2-1XL	0	17	0.149285898	Residential - Single Family Residence - Pool and Misc.	YES - Current	NO - Privately-Owned	Available	Not Used in Prior Housing Element	0	0	0.00905503	0.00905503	1	2*	2*	1418177	117	Hollywood		Above Moderate
LOS ANGELES	839 N GARDNER ST	90046	5526003008	Low Medium I Residential	R2-1XL	0	17	0.149281359	Residential - Single Family Residence - Pool	YES - Current	NO - Privately-Owned	Available	Not Used in Prior Housing Element	0	0	0.00905503	0.00905503	1	2*	2*	1418177	91	Hollywood		Above Moderate
LOS ANGELES	843 N GARDNER ST	90046	5526003009	Low Medium I Residential	R2-1XL	0	17	0.149276709	Residential - Single Family Residence	YES - Current	NO - Privately-Owned	Available	Not Used in Prior Housing Element	0	0	0.23412652	0.23412652	1	2*	2*	1418177	65	Hollywood		Above Moderate
LOS ANGELES	851 N GARDNER ST	90046	5526003010	Low Medium I Residential	R2-1XL	0	17	0.149628041	Residential - Double, Duplex, or Two Units - 4 Stories or Less	YES - Current	NO - Privately-Owned	Available	Not Used in Prior Housing Element	0	0	0.304418707	0.304418707	2	2*	2*	1418177	40	Hollywood	Yes	Above Moderate
LOS ANGELES	859 N GARDNER ST	90046	5526003013	Low Medium I Residential	R2-1XL	0	17	0.149263958	Residential - Single Family Residence	YES - Current	NO - Privately-Owned	Available	Not Used in Prior Housing Element	0	0	0.156536806	0.156536806	1	2*	2*	1448177	516	Hollywood		Above Moderate
LOS ANGELES	852 N SIERRA BONITA AVE	90046	5526003015	Low Medium I Residential	R2-1XL	0	17	0.149218947	Residential - Single Family Residence	YES - Current	NO - Privately-Owned	Available	Not Used in Prior Housing Element	0	0	0.192128187	0.192128187	1	2*	2*	1448177	539	Hollywood		Above Moderate
LOS ANGELES	838 N SIERRA BONITA AVE	90046	5526003018	Low Medium I Residential	R2-1XL	0	17	0.149218675	Residential - Single Family Residence - Pool	YES - Current	NO - Privately-Owned	Available	Not Used in Prior Housing Element	0	0	0.00905503	0.00905503	1	2*	2*	1418177	90	Hollywood		Above Moderate
LOS ANGELES	834 N SIERRA BONITA AVE	90046	5526003019	Low Medium I Residential	R2-1XL	0	17	0.14474241	Residential - Single Family Residence - Pool	YES - Current	NO - Privately-Owned	Available	Not Used in Prior Housing Element	0	0	0.00905503	0.00905503	1	2*	2*	1418177	116	Hollywood		Above Moderate
LOS ANGELES	830 N SIERRA BONITA AVE	90046	5526003020	Low Medium I Residential	R2-1XL	0	17	0.149219021	Residential - Double, Duplex, or Two Units - 4 Stories or Less	YES - Current	NO - Privately-Owned	Available	Not Used in Prior Housing Element	0	0	0.324211586	0.324211586	2	2*	2*	1418177	144	Hollywood	Yes	Above Moderate
LOS ANGELES	822 N SIERRA BONITA AVE	90046	5526003021	Low Medium I Residential	R2-1XL	0	17	0.149219393	Residential - Single Family Residence - Pool and Misc.	YES - Current	NO - Privately-Owned	Available	Not Used in Prior Housing Element	0	0	0.00905503	0.00905503	1	2*	2*	1418177	170	Hollywood		Above Moderate
LOS ANGELES	812 N SIERRA BONITA AVE	90046	5526003023	Low Medium I Residential	R2-1XL	0	17	0.149219021	Residential - Single Family Residence	YES - Current	NO - Privately-Owned	Available	Not Used in Prior Housing Element	0	0	0.23412652	0.23412652	1	2*	2*	1418177	223	Hollywood		Above Moderate
LOS ANGELES	806 N SIERRA BONITA AVE	90046	5526003024	Low Medium I Residential	R2-1XL	0	17	0.149218627	Residential - Single Family Residence - Pool	YES - Current	NO - Privately-Owned	Available	Not Used in Prior Housing Element	0	0

LOS ANGELES	819 N VISTA ST	90046	5526004018	Low Medium I Residential	R2-1XL	0	17	0.142413759	Residential - Single Family Residence - Pool and Misc.	YES - Current	NO - Privately-Owned	Available	Not Used in Prior Housing Element	0	0	0.00648914	3 0.006489143	1	2*	2*	1418181	168	Hollywood							Above Moderate
LOS ANGELES	823 N VISTA ST	90046	5526004019	Low Medium I Residential	R2-1XL	0	17	0.142410197	Residential - Single Family Residence	YES - Current	NO - Privately-Owned	Available	Not Used in Prior Housing Element	0	0	0.15653680	6 0.156536806	1	2*	2*	1418181	142	Hollywood							Above Moderate
LOS ANGELES	829 N VISTA ST	90046	5526004020	Low Medium I Residential	R2-1XL	0	17	0.142411061	Residential - Single Family Residence	YES - Current	NO - Privately-Owned	Available	Not Used in Prior Housing Element	0	0	0.01015775	7 0.010157757	1	2*	2*	1418181	118	Hollywood							Above Moderate
LOS ANGELES	833 N VISTA ST	90046	5526004021	Low Medium I Residential	R2-1XL	0	17	0.142406066	Residential - Single Family Residence	YES - Current	NO - Privately-Owned	Available	Not Used in Prior Housing Element	0	0	0.15653680	6 0.156536806	1	2*	2*	1418181	94	Hollywood							Above Moderate
LOS ANGELES	839 N VISTA ST	90046	5526004022	Low Medium I Residential	R2-1XL	0	17	0.142408191	Residential - Double, Duplex, or Two Units - 4 Stories or Less	YES - Current	NO - Privately-Owned	Available	Not Used in Prior Housing Element	0	0	0.20339825	2 0.203398252	2	2*	2*	1418181	70	Hollywood		Yes					Above Moderate
LOS ANGELES	843 N VISTA ST	90046	5526004023	Low Medium I Residential	R2-1XL	0	17	0.142403567	Residential - Single Family Residence	YES - Current	NO - Privately-Owned	Available	Not Used in Prior Housing Element	0	0	0.15653680	6 0.156536806	1	2*	2*	1418181	46	Hollywood							Above Moderate
LOS ANGELES	849 N VISTA ST	90046	5526004024	Low Medium I Residential	R2-1XL	0	17	0.143203158	Residential - Double, Duplex, or Two Units - 4 Stories or Less	YES - Current	NO - Privately-Owned	Available	Not Used in Prior Housing Element	0	0	0.20339825	2 0.203398252	2	2*	2*	1418181	22	Hollywood		Yes					Above Moderate
LOS ANGELES	851 N VISTA ST	90046	5526004025	Low Medium I Residential	R2-1XL	0	17	0.142403442	Residential - Single Family Residence	YES - Current	NO - Privately-Owned	Available	Not Used in Prior Housing Element	0	0	0.15653680	6 0.156536806	1	2*	2*	1448181	863	Hollywood							Above Moderate
LOS ANGELES	824 N GARDNER ST	90046	5526004027	Low Medium I Residential	R2-1XL	0	17	0.137739768	Residential - Double, Duplex, or Two Units - 4 Stories or Less	YES - Current	NO - Privately-Owned	Available	Not Used in Prior Housing Element	0	0	0.20339825	2 0.203398252	2	2*	2*	1418181	141	Hollywood		Yes					Above Moderate
LOS ANGELES	823 N MARTEL AVE	90046	5526005005	Medium Residential	[Q]R3-1XL	0	36	0.160982233	Residential - Five or More Units or Apartments (Any Combination) - 4 Stories or Less	YES - Current	NO - Privately-Owned	Available	Not Used in Prior Housing Element	0	0	0.02406092	8 0.024060928	5	0	0	1418181	144	Hollywood		Yes					Above Moderate
LOS ANGELES	837 N MARTEL AVE	90046	5526005008	Medium Residential	[Q]R3-1XL	0	36	0.161035289	Residential - Double, Duplex, or Two Units - 4 Stories or Less	YES - Current	NO - Privately-Owned	Available	Used in Prior Housing Element - Non-Vacant	0	0	0.21896781	6 0.218967816	2	0	0	1418181	72	Hollywood		Yes					Above Moderate
LOS ANGELES	851 N MARTEL AVE	90046	5526005010	Medium Residential	[Q]R3-1XL	0	36	0.161841204	Residential - Double, Duplex, or Two Units - 4 Stories or Less	YES - Current	NO - Privately-Owned	Available	Used in Prior Housing Element - Non-Vacant	0	0	0.21699464	0.21699464	2	0	0	1418181	24	Hollywood		Yes					Above Moderate
LOS ANGELES	855 N MARTEL AVE	90046	5526005011	Medium Residential	[Q]R3-1XL	0	36	0.16105538	Residential - Four Units (Any Combination) - 4 Stories or Less	YES - Current	NO - Privately-Owned	Available	Not Used in Prior Housing Element	0	0	0.15480050	1 0.154800501	4	0	0	1448181	865	Hollywood		Yes					Above Moderate
LOS ANGELES	852 N VISTA ST	90046	5526005014	Low Medium I Residential	R2-1XL	0	17	0.160699517	Residential - Single Family Residence - Pool and Misc.	YES - Current	NO - Privately-Owned	Available	Not Used in Prior Housing Element	0	0	0.00648914	3 0.006489143	1	2*	2*	1448181	864	Hollywood							Above Moderate
LOS ANGELES	850 N VISTA ST	90046	5526005015	Low Medium I Residential	R2-1XL	0	17	0.161531096	Residential - Double, Duplex, or Two Units - 4 Stories or Less	YES - Current	NO - Privately-Owned	Available	Not Used in Prior Housing Element	0	0	0.20339825	2 0.203398252	2	2*	2*	1418181	23	Hollywood		Yes					Above Moderate
LOS ANGELES	844 N VISTA ST	90046	5526005016	Low Medium I Residential	R2-1XL	0	17	0.160697445	Residential - Single Family Residence - Pool	YES - Current	NO - Privately-Owned	Available	Not Used in Prior Housing Element	0	0	0.00648914	3 0.006489143	1	2*	2*	1418181	47	Hollywood							Above Moderate
LOS ANGELES	838 N VISTA ST	90046	5526005017	Low Medium I Residential	R2-1XL	0	17	0.160697445	Residential - Double, Duplex, or Two Units - 4 Stories or Less	YES - Current	NO - Privately-Owned	Available	Not Used in Prior Housing Element	0	0	0.20339825	2 0.203398252	2	2*	2*	1418181	71	Hollywood		Yes					Above Moderate
LOS ANGELES	832 N VISTA ST	90046	5526005018	Low Medium I Residential	R2-1XL	0	17	0.1606971	Residential - Single Family Residence	YES - Current	NO - Privately-Owned	Available	Not Used in Prior Housing Element	0	0	0.15653680	6 0.156536806	1	2*	2*	1418181	95	Hollywood							Above Moderate
LOS ANGELES	828 N VISTA ST	90046	5526005019	Low Medium I Residential	R2-1XL	0	17	0.160698737	Residential - Single Family Residence - Pool and Misc.	YES - Current	NO - Privately-Owned	Available	Not Used in Prior Housing Element	0	0	0.00648914	3 0.006489143	1	2*	2*	1418181	119	Hollywood							Above Moderate
LOS ANGELES	818 N VISTA ST	90046	5526005022	Low Medium I Residential	R2-1XL	0	17	0.160697733	Residential - Single Family Residence	YES - Current	NO - Privately-Owned	Available	Not Used in Prior Housing Element	0	0	0.15653680	6 0.156536806	1	2*	2*	1418181	169	Hollywood							Above Moderate
LOS ANGELES	814 N VISTA ST	90046	5526005023	Low Medium I Residential	R2-1XL	0	17	0.160696096	Residential - Double, Duplex, or Two Units - 4 Stories or Less	YES - Current	NO - Privately-Owned	Available	Not Used in Prior Housing Element	0	0	0.20339825	2 0.203398252	2	2*	2*	1418181	193	Hollywood		Yes					Above Moderate
LOS ANGELES	808 N VISTA ST	90046	5526005024	Low Medium I Residential	R2-1XL	0	17	0.160697445	Residential - Double, Duplex, or Two Units - 4 Stories or Less	YES - Current	NO - Privately-Owned	Available	Not Used in Prior Housing Element	0	0	0.20339825	2 0.203398252	2	2*	2*	1418181	217	Hollywood		Yes					Above Moderate
LOS ANGELES	802 N VISTA ST	90046	5526005027	Low Medium I Residential	R2-1XL	0	17	0.17596983	Residential - Three Units (Any Combination) - 4 Stories or Less	YES - Current	NO - Privately-Owned	Available	Not Used in Prior Housing Element	0	0	0.14319495	0.14319495	3	3*	3*	1418181	242	Hollywood		Yes					Above Moderate
LOS ANGELES	822 N VISTA ST	90046	5526005028	Low Medium I Residential	R2-1XL	0	17	0.160694719	Residential - Single Family Residence - Pool and Misc.	YES - Current	NO - Privately-Owned	Available	Not Used in Prior Housing Element	0	0	0.00648914	3 0.006489143	1	2*	2*	1418181	143	Hollywood							Above Moderate
LOS ANGELES	835 N MARTEL AVE	90046	5526005029	Medium Residential	[Q]R3-1XL	0	36	0.161018532	Residential - Double, Duplex, or Two Units - 4 Stories or Less	YES - Current	NO - Privately-Owned	Available	Used in Prior Housing Element - Non-Vacant	0	0	0.21896781	6 0.218967816	2	0	0	1418181	96	Hollywood		Yes					Above Moderate
LOS ANGELES	857 N MARTEL AVE	90046	5526005030	Medium Residential	[Q]R3-1XL	0	36	0.159910774	Residential - Five or More Units or Apartments (Any Combination) - 4 Stories or Less	YES - Current	NO - Privately-Owned	Available	Not Used in Prior Housing Element	0	0	0.04523966	3 0.045239663	6	0	0	1448181	820	Hollywood		Yes					Above Moderate
LOS ANGELES	803 N FULLER AVE	90046	5526006001	Medium Residential	[Q]R3-1XL	0	36	0.119092264	Residential - Double, Duplex, or Two Units - 4 Stories or Less	YES - Current	NO - Privately-Owned	Available	Not Used in Prior Housing Element	0	0	0.17811303	7 0.178113037	2	0	0	1418181	247	Hollywood		Yes					Above Moderate
LOS ANGELES	7357 W WARING AVE	90046	5526006002	Medium Residential	[Q]R3-1XL	0	36	0.088208312	Residential - Double, Duplex, or Two Units - 4 Stories or Less	YES - Current	NO - Privately-Owned	Available	Not Used in Prior Housing Element	0	0	0.15690715	3 0.156907153	2	3*	3*	1418181	246	Hollywood		Yes					Above Moderate
LOS ANGELES	807 N FULLER AVE	90046	5526006003	Medium Residential	[Q]R3-1XL	0	36	0.18923613	Residential - Five or More Units or Apartments (Any Combination) - 4 Stories or Less	YES - Current	NO - Privately-Owned	Available	Not Used in Prior Housing Element	0	0	0.10662748	0.10662748	10	0	0	1418181	220	Hollywood		Yes					Above Moderate
LOS ANGELES	831 N FULLER AVE	90046	5526006007	Medium Residential	[Q]R3-1XL	0	36	0.18927502	Residential - Five or More Units or Apartments (Any Combination) - 4 Stories or Less	YES - Current	NO - Privately-Owned	Available	Not Used in Prior Housing Element	0.039690171	0	0	0.039690171	7	0	0	1418181	122	Hollywood							Lower
LOS ANGELES	835 N FULLER AVE	90046	5526006008	Medium Residential	[Q]R3-1XL	0	36	0.18928198	Residential - Five or More Units or Apartments (Any Combination) - 4 Stories or Less	YES - Current	NO - Privately-Owned	Available	Not Used in Prior Housing Element	0.039690171	0	0	0.039690171	7	0	0	1418181	98	Hollywood							Lower
LOS ANGELES	839 N FULLER AVE	90046	5526006009	Medium Residential	[Q]R3-1XL	0	36	0.18929249	Residential - Five or More Units or Apartments (Any Combination) - 4 Stories or Less	YES - Current	NO - Privately-Owned	Available	Not Used in Prior Housing Element	0	0	0.04620207	7 0.046202077	8	0	0	1418181	74	Hollywood		Yes					Above Moderate
LOS ANGELES	851 N FULLER AVE	90046	5526006011	Medium Residential	[Q]R3-1XL	0	36	0.190151497	Residential - Three Units (Any Combination) - 4 Stories or Less	YES - Current	NO - Privately-Owned	Available	Used in Prior Housing Element - Non-Vacant	0	0	0.29982104	9 0.299821049	3	0	0	1418181	26	Hollywood		Yes					Above Moderate
LOS ANGELES	857 N FULLER AVE	90046	5526006012	Medium Residential	[Q]R3-1XL	0	36	0.189271941	Residential - Five or More Units or Apartments (Any Combination) - 4 Stories or Less	YES - Current	NO - Privately-Owned	Available	Not Used in Prior Housing Element	0	0	0.19311888	2 0.193118882	6	0	0	1448181	867	Hollywood		Yes					Above Moderate
LOS ANGELES	861 N FULLER AVE	90046	5526006013	Medium Residential	[Q]R3-1XL	0	36	0.111033673	Residential - Three Units (Any Combination) - 4 Stories or Less	YES - Current	NO - Privately-Owned	Available	Not Used in Prior Housing Element	0	0	0.05521327	6 0.055213276	3	0	0	1448181	823	Hollywood		Yes					Above Moderate
LOS ANGELES	7368 W WILLOUGHBY AVE	90046	5526006016	Medium Residential	[Q]R3-1XL	0	36	0.189061659	Residential - Three Units (Any Combination) - 4 Stories or Less	YES - Current	NO - Privately-Owned	Available	Used in Prior Housing Element - Non-Vacant	0	0	0.29982104	9 0.299821049	3	0	0	1448181	821	Hollywood		Yes					Above Moderate
LOS ANGELES	854 N MARTEL AVE	90046	5526006017	Medium Residential	[Q]R3-1XL	0	36	0.188715415	Residential - Five or More Units or Apartments (Any Combination) - 4 Stories or Less	YES - Current	NO - Privately-Owned	Available	Not Used in Prior Housing Element	0	0	0.10662748	0.10662748	10	0	0	1448181	866	Hollywood		Yes					Above Moderate
LOS ANGELES	848 N MARTEL AVE	90046	5526006018	Medium Residential	[Q]R3-1XL	0	36	0.189369633	Residential - Five or More Units or Apartments (Any Combination) - 4 Stories or Less	YES - Current	NO - Privately-Owned	Available	Not Used in Prior Housing Element	0.046358778	0	0	0.046358778	6	0	0	1418181	25	Hollywood							Lower
LOS ANGELES	844 N MARTEL AVE	90046	5526006019	Medium Residential	[Q]R3-1XL	0	36	0.188533654	Residential - Single Family Residence	YES - Current	NO - Privately-Owned	Available	Used in Prior Housing Element - Non-Vacant	0.553152633	0	0	0.553152633	1	0	0	1418181	49	Hollywood							Lower
LOS ANGELES	838 N MARTEL AVE	90046	5526006020	Medium Residential	[Q]R3-1XL	0	36	0.188551677	Residential - Double, Duplex, or Two Units - 4 Stories or Less	YES - Current	NO - Privately-Owned	Available	Used in Prior Housing Element - Non-Vacant	0	0	0.34679913	8 0.346799138	2	0	0	1418181	73	Hollywood		Yes					Above Moderate
LOS ANGELES	834 N MARTEL AVE	90046	5526006021	Medium Residential	[Q]R3-1XL	0	36	0.188565359	Residential - Five or More Units or Apartments (Any Combination) - 4 Stories or Less	YES - Current	NO - Privately-Owned	Available	Not Used in Prior Housing Element	0	0	0.03381316	0.03381316	10	0	0	1418181	97	Hollywood		Yes					Above Moderate
LOS ANGELES	828 N MARTEL AVE	90046	5526006022	Medium Residential	[Q]R3-1XL	0	36	0.188585573	Residential - Five or More Units or Apartments (Any Combination) - 4 Stories or Less	YES - Current	NO - Privately-Owned	Available	Not Used in Prior Housing Element	0	0	0.03955481	6 0.039554816	9	0	0	1418181	121	Hollywood		Yes					Above Moderate
LOS ANGELES	812 N MARTEL AVE	90046	5526006026	Medium Residential	[Q]R3-1XL	0	36	0.188635409	Residential - Five or More Units or Apartments (Any Combination) - 4 Stories or Less	YES - Current	NO - Privately-Owned	Available	Not Used in Prior Housing Element	0	0	0.03761973	8 0.037619738	10	0	0	1418181	195	Hollywood		Yes					Above Moderate
LOS ANGELES	7358 W WILLOUGHBY AVE	90046	5526006030	Medium Residential	[Q]R3-1XL	0	36	0.077879744	Residential - Double, Duplex, or Two Units - 4 Stories or Less	YES - Current	NO - Privately-Owned	Available	Not Used in Prior Housing Element	0	0	0.25053944	0.25053944	2	2*	2*	1448181	822	Hollywood		Yes					Above Moderate
LOS ANGELES	822 N MARTEL AVE	90046	5526006031	Medium Residential	[Q]R3-1XL	0	36	0.104319749	Residential - Single Family Residence	YES - Current	NO - Privately-Owned	Available	Used in Prior Housing Element - Non-Vacant	0	0	0.10052099	2 0.100520992	1	3*	3*	1418181	145	Hollywood							Above Moderate
LOS ANGELES			5526006031	Medium Residential	[Q]R3-1XL	0	36	0.038369041	Residential - Single Family Residence	YES - Current	NO - Privately-Owned	Available	Used in Prior Housing Element - Non-Vacant	0	0	0.11337859	6 0.113378596	1	1*	1*	1418181	166	Hollywood							Above Moderate
LOS ANGELES	843 N FULLER AVE	90046	5526006041	Medium Residential	[Q]R3-1XL	0	36	0.1893011	Residential - Five or More Units or Apartments (Any Combination) - 4 Stories or Less	YES - Current	NO - Privately-Owned	Available	Not Used in Prior Housing Element	0	0	0.02046873	0.02046873	9	0	0	1418181	1706	Hollywood		Yes					Above Moderate
LOS ANGELES	7363 W WARING AVE	90046	5526006043	Medium Residential	[Q]R3-1XL	0	36	0.037457291	Residential - Single Family Residence - Small Lot	YES - Current	NO - Privately-Owned	Available	Not Used in Prior Housing Element	0	0	0.85465965	3 0.854659653	0	1*	1*	1418181	1731	Hollywood							Above Moderate
LOS ANGELES	7365 W WARING AVE	90046	5526006044	Medium Residential	[Q]R3-1XL	0	36	0.031808208	Residential - Single Family Residence - Small Lot	YES - Current	NO - Privately-Owned	Available	Not Used in Prior Housing Element	0	0	0.85465965	3 0.854659653	0	1*	1*	1418181	1734	Hollywood							Above Moderate
LOS ANGELES	7367 W WARING AVE	90046	5526006045	Medium Residential	[Q]R3-1XL	0	36	0.03182597	Residential - Single Family Residence - Small Lot	YES - Current	NO - Privately-Owned	Available	Not Used in Prior Housing Element	0	0	0.85465965	3 0.854659653	0	1*	1*	1418181	1732	Hollywood							Above Moderate
LOS ANGELES	7369 W WARING AVE	90046	5526006046	Medium Residential	[Q]R3-1XL	0	36	0.03184327	Residential - Single Family Residence - Small Lot	YES - Current	NO - Privately-Owned	Available	Not Used in Prior Housing Element	0	0	0.85465965	3 0.854659653	0	1*	1*	1418181	1733	Hollywood							Above Moderate
LOS ANGELES	802 N MARTEL AVE	90046	5526006047	Medium Residential	[Q]R3-1XL	0	36	0.052174005	Residential - Single Family Residence - Small Lot	YES - Current	NO - Privately-Owned	Available	Not Used in Prior Housing Element	0	0	0.73181681	6 0.731816816	0	1*	1*	1418181	1730	Hollywood							Above Moderate
LOS ANGELES	806 N MARTEL AVE	90046	5526006BRK	Medium Residential	[Q]R3-1XL	0	36	0.188652748	Residential - Single Family Residence - Condominium	YES - Current	NO - Privately-Owned	Available	Not Used in Prior Housing Element	0.035853857	0	0	0.035853857	6	0	0	1418181	219	Hollywood							Lower
LOS ANGELES	823 N FULLER AVE	90046	5526006BRK	Medium Residential	[Q]R3-1XL	0	36	0.189263328	Residential - Four Units (Any Combination) - 4 Stories or Less	YES - Current	NO - Privately-Owned	Available	Not Used in Prior Housing Element	1.612221646	0	0	1.612221646	0	0	0	1418181	1740	Hollywood							Lower
LOS ANGELES	852 N FULLER AVE	90046	5526007002	Medium Residential	[Q]R3-1XL	0	36	0.168176871	Residential - Three Units (Any Combination) - 4 Stories or Less	YES - Current	NO - Privately-Owned	Available	Not Used in Prior Housing Element	0	0	0.27506929	6 0.275069296	3	0	0	1448181	868	Hollywood		Yes					Above Moderate
LOS ANGELES	850 N FULLER AVE	90046	5526007003	Medium Residential	[Q]R3-1XL	0	36	0.168895931	Residential - Double, Duplex, or Two Units - 4 Stories or Less	YES - Current	NO - Privately-Owned	Available	Used in Prior Housing Element - Non-Vacant	0	0	0.31815794	1 0.318157941	2	0	0	1418181	27	Hollywood		Yes					Above Moderate
LOS ANGELES	836 N FULLER AVE	90046	5526007007	Medium Residential	[Q]R3-1XL	0	36	0.168365056	Residential - Five or More Units or Apartments (Any Combination) - 4 Stories or Less	YES - Current	NO - Privately-Owned	Available	Not Used in Prior Housing Element	0	0	0.06709871	4 0.067098714	5	0	0	1418181	75	Hollywood		Yes					Above Moderate
LOS ANGELES	834 N FULLER AVE	90046	5526007009	Medium Residential	[Q]R3-1XL	0	36	0.168365056	Residential - Double, Duplex, or Two Units - 4 Stories or Less	YES - Current	NO - Privately-Owned	Available	Used in Prior Housing Element - Non-Vacant	0	0	0.31815794	1 0.318157941	2	0	0	1418181	99	Hollywood		Yes					Above Moderate
LOS ANGELES	830 N FULLER AVE	90046	5526007010	Medium Residential	[Q]R3-1XL	0	36	0.168363975	Residential - Double, Duplex, or Two Units - 4 Stories or Less	YES - Current	NO - Privately-Owned	Available	Used in Prior Housing Element - Non-Vacant	0	0	0.31815794	1 0.318157941	2	0	0	1418181	123	Hollywood		Yes					Above Moderate
LOS ANGELES	820 N FULLER AVE	90046	5526007012	Medium Residential	[Q]R3-1XL	0	36	0.168365027	Residential - Four Units (Any Combination) - 4 Stories or Less	YES - Current	NO - Privately-Owned	Available	Used in Prior Housing Element - Non-Vacant	0	0	0.23768632	1 0.237686321	4	0	0	1418181	173	Hollywood		Yes					Above Moderate
LOS ANGELES	814 N FULLER AVE	90046	5526007013	Medium Residential	[Q]R3-1XL	0	36	0.168365056	Residential - Four Units (Any Combination) - 4 Stories or Less	YES - Current	NO - Privately-Owned	Available	Used in Prior Housing Element - Non-Vacant	0	0	0.23768632	1 0.237686321	4	0	0	1418181	197	Hollywood		Yes					Above Moderate
LOS ANGELES	800 N FULLER AVE	90046	5526007015	Medium Residential	[Q]R3-1XL	0	36	0.114236349	Residential - Single Family Residence - Therapy Pool (Spa)	YES - Current	NO - Privately-Owned	Available	Used in Prior Housing Element - Non-Vacant	0.348667923	0	0	0.348667923	1	0	0	1418181	248	Hollywood							Lower
LOS ANGELES	7315 W WARING AVE	90046	5526007016	Medium Residential	[Q]R3-1XL	0	36	0.070527667	Residential - Single Family Residence	YES - Current	NO - Privately-Owned	Available	Not Used in Prior Housing Element	0	0	0.23412652	0.23412652	1	2*	2*	1418181	249	Hollywood							Above Moderate
LOS ANGELES	859 N POINSETTIA PL	90046	5526007017	Medium Residential	[Q]R3-1XL	0	36	0.080349476	Residential - Single Family Residence	YES - Current	NO - Privately-Owned	Available	Not Used in Prior Housing Element	0	0	0.19212818	7 0.192128187	1	2*	2*	1448181	827	Hollywood							Above Moderate
LOS ANGELES	7308 W WILLOUGHBY AVE	90046	5526007018	Medium Residential	[Q]R3-1XL	0	36	0.045914451	Residential - Single Family Residence	YES - Current	NO - Privately-Owned	Available	Not Used in Prior Housing Element	0	0	0.10930471	4 0.109304714	1	1*	1*	1448181	826	Hollywood							Above Moderate
LOS ANGELES			5526007018	Medium Residential	[Q]R3-1XL	0	36	0.045914196	Residential - Single Family Residence	YES - Current	NO - Privately-Owned	Available	Not Used in Prior Housing Element	0	0	0.10930471	4 0.109304714	1	1*	1*	1448181	870	Hollywood							Above Moderate
LOS ANGELES	7312 W WILLOUGHBY AVE	90046	5526007019	Medium Residential	[Q]R3-1XL	0	36	0.042451237	Residential - Single Family Residence	YES - Current	NO - Privately-Owned	Available	Not Used in Prior Housing Element	0	0	0.10930471	4 0.109304714	1	1*	1*	1448181	825	Hollywood							Above Moderate
LOS ANGELES			5526007019	Medium Residential	[Q]R3-1XL	0	36	0.042455002	Residential - Single Family Residence	YES - Current	NO - Privately-Owned	Available	Not Used in Prior Housing Element	0	0	0.10930471	4 0.109304714	1	1*	1*	1448181	869	Hollywood							Above Moderate
LOS ANGELES	853 N POINSETTIA PL	90046	5526007020	Medium Residential	[Q]R3-1XL	0	36	0.080349825	Residential - Single Family Residence	YES - Current	NO - Privately-Owned	Available	Not Used in Prior Housing Element	0	0	0.19212818	7 0.192128187	1	2*	2*	1448181	871	Hollywood							Above Moderate
LOS ANGELES	843 1/2 N POINSETTIA PL	90046	5526007021	Medium Residential	[Q]R3-1XL	0	36	0.168709326	Residential - Five or More Units or Apartments (Any Combination) - 4 Stories or Less	YES - Current	NO - Privately-Owned	Available	Not Used in Prior Housing Element	0	0	0.23768632	1 0.237686321	8	0	0	1418181	52	Hollywood		Yes					Above Moderate
LOS ANGELES	849 N POINSETTIA PL	90046	5526007021	Medium Residential	[Q]R3-1XL	0	36	0.169753473	Residential - Five or More Units or Apartments (Any Combination) - 4 Stories or Less	YES - Current	NO - Privately-Owned	Available	Not Used in Prior Housing Element	0	0	0.23768632	1 0.237686321	8	0	0	1418181	28	Hollywood		Yes					Above Moderate
LOS ANGELES	839 N POINSETTIA PL	90046	5526007022	Medium Residential	[Q]R3-1XL	0	36	0.168713974	Residential - Four Units (Any Combination) - 4 Stories or Less	YES - Current	NO - Privately-Owned	Available	Not Used in Prior Housing Element	0	0	0.10190131	5 0.101901315	4	0	0	1418181	76	Hollywood		Yes					Above Moderate
LOS ANGELES	835 N POINSETTIA PL	90046	5526007023	Medium Residential	[Q]R3-1XL	0	36	0.168720051	Residential - Four Units (Any Combination) - 4 Stories or Less	YES - Current	NO - Privately-Owned	Available	Used in Prior Housing Element - Non-Vacant	0	0	0.23768632	1 0.237686321	4	0	0	1418181	100	Hollywood		Yes					Above Moderate
LOS ANGELES	815 N POINSETTIA PL	90046	5526007027	Medium Residential	[Q]R3-1XL	0	36	0.168738704	Residential - Five or More Units or Apartments (Any Combination) - 4 Stories or Less	YES - Current	NO - Privately-Owned	Available	Not Used in Prior Housing Element	0	0	0.20527589	3 0.205275893	5	0	0	1418181	198	Hollywood		Yes					Above Moderate
LOS ANGELES	7309 W WARING AVE	90046	5526007029	Medium Residential	[Q]R3-1XL	0	36	0.185183931	Residential - Five or More Units or Apartments (Any Combination) - 4 Stories or Less	YES - Current	NO - Privately-Owned	Available	Not Used in Prior Housing Element	0	0	0.06280333	5 0.062803335	6	0	0	1418181	250	Hollywood		Yes					Above Moderate
LOS ANGELES	842 N FULLER AVE	90046	5526007030	Medium Residential	[Q]R3-1XL	0	36	0.168365056	Residential - Three Units (Any Combination) - 4 Stories or Less	YES - Current	NO - Privately-Owned	Available	Used in Prior Housing Element - Non-Vacant	0	0	0.27506929	6 0.275069296	3	0	0	1418181	51	Hollywood		Yes					Above Moderate
LOS ANGELES	7320 W WILLOUGHBY AVE	90046	5526007032	Medium Residential	[Q]R3-1XL	0	36	0.167041264	Residential - Four Units (Any Combination) - 4 Stories or Less	YES - Current	NO - Privately-Owned	Available	Used in Prior Housing Element - Non-Vacant	0	0	0.23768632	1 0.237686321	4	0	0	1448181	824	Hollywood		Yes					Above Moderate
LOS ANGELES	7325 W MELROSE AVE	90046	5526008012	Neighborhood Office Commercial	C4-1XL	0	108	0.126191513	Commercial - Service Station - Full Service - No Additional Services	YES - Current	NO - Privately-Owned	Available	Not Used in Prior Housing Element	0.140890503	0	0	0.140890503	0	0	0	1418181	528	Hollywood							Lower
LOS ANGELES	7327 W MELROSE AVE	90046	5526008012	Neighborhood Office Commercial	C4-1XL	0	108	0.126251032	Commercial - Service Station - Full Service - No Additional Services	YES - Current	NO - Privately-Owned	Available	Not Used in Prior Housing Element	0.140890503	0	0	0.140890503	0	0	0	1418181	523	Hollywood							Lower
LOS ANGELES	707 N POINSETTIA PL	90046	5526008025	Neighborhood Office Commercial	C4-1XL	0	108	0.123762948	Commercial - Store Combination - Store and Residential Combination - One Story	YES - Current	NO - Privately-Owned	Available	Not Used in Prior Housing Element	0	0	0.04273075	8 0.042730758	0	0	0	1418181	537	Hollywood		Yes					Above Moderate
LOS ANGELES	7307 W MELROSE AVE	90046	5526008026	Neighborhood Office Commercial	C4-1XL	0	108	0.123499827	Recreational - Theater - Legitimate (Stage) Theater - One Story	YES - Current	NO - Privately-Owned	Available	Not Used in Prior Housing Element

LOS ANGELES	7375 W MELROSE AVE	90046	5526009026	Neighborhood Office Commercial	C4-1XL	0	108	0.101010621	Commercial - Store - One Story	YES - Current	NO - Privately-Owned	Available	Not Used in Prior Housing Element	0.036901995	0	0	0.036901995	0	0	0	1418181	517	Hollywood								Lower
LOS ANGELES	7377 W MELROSE AVE	90046	5526009027	Neighborhood Office Commercial	C4-1XL	0	108	0.101009042	Commercial - Store - One Story	YES - Current	NO - Privately-Owned	Available	Not Used in Prior Housing Element	0.036901995	0	0	0.036901995	0	0	0	1418181	516	Hollywood								Lower
LOS ANGELES	7383 W MELROSE AVE	90046	5526009027	Neighborhood Office Commercial	C4-1XL	0	108	0.112652134	Commercial - Store - One Story	YES - Current	NO - Privately-Owned	Available	Not Used in Prior Housing Element	0.042010808	0	0	0.042010808	0	0	0	1418181	515	Hollywood								Lower
LOS ANGELES	7351 W MELROSE AVE	90046	5526009031	Neighborhood Office Commercial	C4-1XL	0	108	0.107574562	Commercial - Shopping Center (Neighborhood, Community) - One Story	YES - Current	NO - Privately-Owned	Available	Not Used in Prior Housing Element	0.016727156	0	0	0.016727156	0	0	0	1418181	522	Hollywood								Lower
LOS ANGELES	7353 W MELROSE AVE	90046	5526009031	Neighborhood Office Commercial		0	108	0.098254184	Commercial - Shopping Center (Neighborhood, Community) - One Story	YES - Current	NO - Privately-Owned	Available	Not Used in Prior Housing Element	0.015678377	0	0	0.015678377	0	0	0	1418181	521	Hollywood								Lower
LOS ANGELES	7403 W MELROSE AVE	90046	5526010001	Neighborhood Office Commercial	C4-1XL	0	108	0.101060249	Commercial - Office Building - One Story	YES - Current	NO - Privately-Owned	Available	Not Used in Prior Housing Element	0.036901995	0	0	0.036901995	0	0	0	1418181	514	Hollywood								Lower
LOS ANGELES	7405 W MELROSE AVE	90046	5526010001	Neighborhood Office Commercial	C4-1XL	0	108	0.101034984	Commercial - Office Building - One Story	YES - Current	NO - Privately-Owned	Available	Not Used in Prior Housing Element	0.036901995	0	0	0.036901995	0	0	0	1418181	513	Hollywood								Lower
LOS ANGELES	7409 W MELROSE AVE	90046	5526010002	Neighborhood Office Commercial	C4-1XL	0	108	0.101034984	Commercial - Store - One Story	YES - Current	NO - Privately-Owned	Available	Not Used in Prior Housing Element	0.04674181	0	0	0.04674181	0	0	0	1418181	512	Hollywood								Lower
LOS ANGELES			5526010011	Low II Residential	R1-1	0	1 unit per lot	0.025713154	Residential - Single Family Residence - Vacant Land	YES - Current	NO - Privately-Owned	Available	Not Used in Prior Housing Element	0	0	0.123334825	0.123334825	0	0	0	1418181	319	Hollywood								Above Moderate
LOS ANGELES	7417 W MELROSE AVE	90046	5526010024	Neighborhood Office Commercial	C4-1XL	0	108	0.101034984	Commercial - Store Combination - Store and Residential Combination - One Story	YES - Current	NO - Privately-Owned	Available	Not Used in Prior Housing Element	0.036901995	0	0	0.036901995	0	0	0	1418181	511	Hollywood								Lower
LOS ANGELES	7421 W MELROSE AVE	90046	5526010025	Neighborhood Office Commercial	C4-1XL	0	108	0.101036053	Commercial - Store - One Story	YES - Current	NO - Privately-Owned	Available	Not Used in Prior Housing Element	0.110951811	0	0	0.110951811	0	0	0	1418181	510	Hollywood								Lower
LOS ANGELES	7429 W MELROSE AVE	90046	5526010026	Neighborhood Office Commercial	C4-1XL	0	108	0.101035541	Commercial - Store - One Story	YES - Current	NO - Privately-Owned	Available	Not Used in Prior Housing Element	0.015678377	0	0	0.015678377	0	0	0	1418181	509	Hollywood								Lower
LOS ANGELES	7435 W MELROSE AVE	90046	5526010027	Neighborhood Office Commercial	C4-1XL	0	108	0.101031301	Commercial - Store - One Story	YES - Current	NO - Privately-Owned	Available	Not Used in Prior Housing Element	0.110951811	0	0	0.110951811	0	0	0	1418181	508	Hollywood								Lower
LOS ANGELES	7469 W MELROSE AVE	90046	5526011010	Neighborhood Office Commercial	C4-1XL	0	108	0.101051992	Commercial - Store Combination - Store and Office Combination - One Story	YES - Current	NO - Privately-Owned	Available	Not Used in Prior Housing Element	0.01795915	0	0	0.01795915	0	0	0	1418181	501	Hollywood								Lower
LOS ANGELES	704 N GARDNER ST	90046	5526011011	Neighborhood Office Commercial		0	108	0.101060118	Commercial - Store Combination - Store and Office Combination - One Story	YES - Current	NO - Privately-Owned	Available	Used in Prior Housing Element - Non-Vacant	0.02378167	0	0	0.02378167	0	0	0	1418181	499	Hollywood								Lower
LOS ANGELES	7471 W MELROSE AVE	90046	5526011011	Neighborhood Office Commercial	C4-1XL	0	108	0.101035255	Commercial - Store Combination - Store and Office Combination - One Story	YES - Current	NO - Privately-Owned	Available	Used in Prior Housing Element - Non-Vacant	0.02378167	0	0	0.02378167	0	0	0	1418181	500	Hollywood								Lower
LOS ANGELES	7463 W MELROSE AVE	90046	5526011014	Neighborhood Office Commercial	C4-1XL	0	108	0.104518792	Commercial - Restaurant, Cocktail Lounge - Restaurant, Cocktail Lounge, Tavern - One Story	YES - Current	NO - Privately-Owned	Available	Not Used in Prior Housing Element	0.044869856	0	0	0.044869856	0	0	0	1418181	502	Hollywood								Lower
LOS ANGELES	721 N VISTA ST	90046	5526011017	Low II Residential	R1-1	0	1 unit per lot	0.128207859	Residential - Single Family Residence - Pool and Misc.	YES - Current	NO - Privately-Owned	Available	Not Used in Prior Housing Element	0	0	0.103499269	0.103499269	0	0	0	1418181	432	Hollywood								Above Moderate
LOS ANGELES	711 N VISTA ST	90046	5526011024	Neighborhood Office Commercial	C4-1XL	0	108	0.090626157	Commercial - Office Building - One Story	YES - Current	NO - Privately-Owned	Available	Not Used in Prior Housing Element	0.047174254	0	0	0.047174254	0	0	0	1418181	506	Hollywood								Lower
LOS ANGELES			5526011024	Neighborhood Office Commercial	C4-1XL	0	108	0.003788755	Commercial - Office Building - One Story	YES - Current	NO - Privately-Owned	Available	Not Used in Prior Housing Element	0	0	0.004897495	0.004897495	0	0	0	1418181	505	Hollywood								Above Moderate
LOS ANGELES	7459 W MELROSE AVE	90046	5526011025	Neighborhood Office Commercial	C4-1XL	0	108	0.104520371	Commercial - Restaurant, Cocktail Lounge - Restaurant, Cocktail Lounge, Tavern - One Story	YES - Current	NO - Privately-Owned	Available	Used in Prior Housing Element - Non-Vacant	0.039610497	0	0	0.039610497	0	0	0	1418181	503	Hollywood								Lower
LOS ANGELES			5526011025	Neighborhood Office Commercial	C4-1XL	0	108	0.010105452	Commercial - Restaurant, Cocktail Lounge - Restaurant, Cocktail Lounge, Tavern - One Story	YES - Current	NO - Privately-Owned	Available	Used in Prior Housing Element - Non-Vacant	0	0	0.002683344	0.002683344	0	0	0	1418181	504	Hollywood								Above Moderate
LOS ANGELES	7513 W MELROSE AVE	90046	5526012004	Neighborhood Office Commercial	C4-1XL-O	0	108	0.101035055	Commercial - Store - One Story	YES - Current	NO - Privately-Owned	Available	Not Used in Prior Housing Element	0.047477373	0	0	0.047477373	0	0	0	1418177	588	Hollywood								Lower
LOS ANGELES	7517 W MELROSE AVE	90046	5526012025	Neighborhood Office Commercial	C4-1XL-O	0	108	0.101035263	Commercial - Store - One Story	YES - Current	NO - Privately-Owned	Available	Not Used in Prior Housing Element	0.150476663	0	0	0.150476663	0	0	0	1418177	587	Hollywood								Lower
LOS ANGELES	7519 W MELROSE AVE	90046	5526012026	Neighborhood Office Commercial	C4-1XL-O	0	108	0.101059459	Commercial - Store Combination - Store and Office Combination - One Story	YES - Current	NO - Privately-Owned	Available	Not Used in Prior Housing Element	0.02378167	0	0	0.02378167	0	0	0	1418177	586	Hollywood								Lower
LOS ANGELES	708 N SIERRA BONITA AVE	90046	5526012028	Neighborhood Office Commercial	C4-1XL-O	0	108	0.125320021	Commercial - Store - One Story	YES - Current	NO - Privately-Owned	Available	Used in Prior Housing Element - Non-Vacant	0.055617956	0	0	0.055617956	0	0	0	1418177	585	Hollywood								Lower
LOS ANGELES	709 N GARDNER ST	90046	5526012029	Neighborhood Office Commercial	C4-1XL-O	0	108	0.034446009	Commercial - Store Combination - Store and Residential Combination - One Story	YES - Current	NO - Privately-Owned	Available	Not Used in Prior Housing Element	0	0	0.002217869	0.002217869	0	0	0	1418177	590	Hollywood								Above Moderate
LOS ANGELES			5526012029	Neighborhood Office Commercial	C4-1XL-O	0	108	0.027562017	Commercial - Store Combination - Store and Residential Combination - One Story	YES - Current	NO - Privately-Owned	Available	Not Used in Prior Housing Element	0	0	0.002828825	0.002828825	0	0	0	1418177	589	Hollywood								Above Moderate
LOS ANGELES	709 N SIERRA BONITA AVE	90046	5526013001	Neighborhood Office Commercial	C4-1XL-O	0	108	0.12332813	Commercial - Store Combination - Store and Office Combination - One Story	YES - Current	NO - Privately-Owned	Available	Used in Prior Housing Element - Non-Vacant	0.071717677	0	0	0.071717677	0	0	0	1418177	584	Hollywood								Lower
LOS ANGELES	7555 W MELROSE AVE	90046	5526013002	Neighborhood Office Commercial	C4-1XL-O	0	108	0.101060443	Commercial - Store - One Story	YES - Current	NO - Privately-Owned	Available	Not Used in Prior Housing Element	0.047477373	0	0	0.047477373	0	0	0	1418177	583	Hollywood								Lower
LOS ANGELES			5526013002	Neighborhood Office Commercial	C4-1XL-O	0	108	0.00298444	Commercial - Store - One Story	YES - Current	NO - Privately-Owned	Available	Not Used in Prior Housing Element	0	0	0.003070415	0.003070415	0	0	0	1418177	593	Hollywood								Above Moderate
LOS ANGELES	7561 W MELROSE AVE	90046	5526013003	Neighborhood Office Commercial	C4-1XL-O	0	108	0.101035585	Commercial - Store - One Story	YES - Current	NO - Privately-Owned	Available	Not Used in Prior Housing Element	0.01795915	0	0	0.01795915	0	0	0	1418177	582	Hollywood								Lower
LOS ANGELES	7565 W MELROSE AVE	90046	5526013023	Neighborhood Office Commercial	C4-1XL-O	0	108	0.10103479	Commercial - Store - One Story	YES - Current	NO - Privately-Owned	Available	Not Used in Prior Housing Element	0.047477373	0	0	0.047477373	0	0	0	1418177	581	Hollywood								Lower
LOS ANGELES	7569 W MELROSE AVE	90046	5526013024	Neighborhood Office Commercial	C4-1XL-O	0	108	0.101060049	Commercial - Store - One Story	YES - Current	NO - Privately-Owned	Available	Not Used in Prior Housing Element	0.047477373	0	0	0.047477373	0	0	0	1418177	580	Hollywood								Lower
LOS ANGELES	708 N CURSON AVE	90046	5526013025	Neighborhood Office Commercial	C4-1XL-O	0	108	0.126382707	Commercial - Store Combination - Store and Residential Combination - One Story	YES - Current	NO - Privately-Owned	Available	Used in Prior Housing Element - Non-Vacant	0.071717677	0	0	0.071717677	0	0	0	1418177	579	Hollywood								Lower
LOS ANGELES	7603 W MELROSE AVE	90046	5526014001	Neighborhood Office Commercial	C4-1XL	0	108	0.118959018	Commercial - Store - One Story	YES - Current	NO - Privately-Owned	Available	Used in Prior Housing Element - Non-Vacant	0.053854529	0	0	0.053854529	0	0	0	1418177	578	Hollywood								Lower
LOS ANGELES	7609 W MELROSE AVE	90046	5526014001	Neighborhood Office Commercial	C4-1XL	0	108	0.064286383	Commercial - Store - One Story	YES - Current	NO - Privately-Owned	Available	Used in Prior Housing Element - Non-Vacant	0	0	0.007168043	0.007168043	0	0	0	1418177	594	Hollywood								Above Moderate
LOS ANGELES	7615 1/2 W MELROSE AVE	90046	5526014021	Neighborhood Office Commercial	C4-1XL-O	0	108	0.101035427	Commercial - Store Combination - Store and Residential Combination - One Story	YES - Current	NO - Privately-Owned	Available	Not Used in Prior Housing Element	0.047477373	0	0	0.047477373	0	0	0	1418177	574	Hollywood								Lower
LOS ANGELES	7619 W MELROSE AVE	90046	5526014022	Neighborhood Office Commercial	C4-1XL	0	108	0.101059711	Commercial - Store - One Story	YES - Current	NO - Privately-Owned	Available	Not Used in Prior Housing Element	0.06116319	0	0	0.06116319	0	0	0	1418177	573	Hollywood								Lower
LOS ANGELES	7625 W MELROSE AVE	90046	5526014023	Neighborhood Office Commercial	C4-1XL	0	108	0.123369533	Commercial - Store - One Story	YES - Current	NO - Privately-Owned	Available	Used in Prior Housing Element - Non-Vacant	0.055617956	0	0	0.055617956	0	0	0	1418177	572	Hollywood								Lower
LOS ANGELES	7613 W MELROSE AVE	90046	5526014025	Neighborhood Office Commercial	C4-1XL	0	108	0.098280017	Commercial - Store - One Story	YES - Current	NO - Privately-Owned	Available	Not Used in Prior Housing Element	0.013901904	2	0	0.013901904	0	0	0	1418177	575	Hollywood								Lower
LOS ANGELES			5526014025	Neighborhood Office Commercial	C4-1XL	0	108	0.036774085	Commercial - Store - One Story	YES - Current	NO - Privately-Owned	Available	Not Used in Prior Housing Element	0	0	0.003042671	0.003042671	2	0	0	1418177	576	Hollywood								Above Moderate
LOS ANGELES	7610 W MELROSE AVE	90046	5526015002	Neighborhood Office Commercial	C4-1XL-O	0	108	0.101033429	Commercial - Store - One Story	YES - Current	NO - Privately-Owned	Available	Not Used in Prior Housing Element	0.032581121	2	0	0.032581121	2	0	0	1418177	646	Hollywood								Lower
LOS ANGELES	646 N STANLEY AVE	90036	5526015024	Low II Residential	R1-1-O	0	1 unit per lot	0.12188902	Commercial - Parking Lot (Commercial Use Property) - Lots - Patron or Employee - One Story	YES - Current	NO - Privately-Owned	Available	Not Used in Prior Housing Element	0	0	0.003604225	0.003604225	0	0	0	1418177	681	Hollywood								Above Moderate
LOS ANGELES	7614 W MELROSE AVE	90046	5526015025	Neighborhood Office Commercial	C4-1XL-O	0	108	0.101036531	Commercial - Store - One Story	YES - Current	NO - Privately-Owned	Available	Not Used in Prior Housing Element	0.047477373	0	0	0.047477373	0	0	0	1418177	645	Hollywood								Lower
LOS ANGELES	7622 W MELROSE AVE	90046	5526015026	Neighborhood Office Commercial	C4-1XL-O	0	108	0.101060214	Commercial - Store - One Story	YES - Current	NO - Privately-Owned	Available	Not Used in Prior Housing Element	0.047477373	0	0	0.047477373	0	0	0	1418177	644	Hollywood								Lower
LOS ANGELES	660 N STANLEY AVE	90036	5526015027	Neighborhood Office Commercial	C4-1XL-O	0	108	0.126825421	Commercial - Restaurant, Cocktail Lounge - Restaurant, Cocktail Lounge, Tavern - One Story	YES - Current	NO - Privately-Owned	Available	Not Used in Prior Housing Element	0.05502284	0	0	0.05502284	2	0	0	1418177	643	Hollywood								Lower
LOS ANGELES	7600 W MELROSE AVE	90046	5526015028	Neighborhood Office Commercial	C4-1XL-O	0	108	0.114140371	Commercial - Store Combination - Store and Office Combination - One Story	YES - Current	NO - Privately-Owned	Available	Used in Prior Housing Element - Non-Vacant	0.025831859	0	0	0.025831859	0	0	0	1418177	649	Hollywood								Lower
LOS ANGELES	7608 W MELROSE AVE	90046	5526015028	Neighborhood Office Commercial	C4-1XL-O	0	108	0.098305761	Commercial - Store Combination - Store and Office Combination - One Story	YES - Current	NO - Privately-Owned	Available	Used in Prior Housing Element - Non-Vacant	0.02378167	0	0	0.02378167	0	0	0	1418177	647	Hollywood								Lower
LOS ANGELES	7552 W MELROSE AVE	90046	5526016001	Neighborhood Office Commercial	C4-1XL-O	0	108	0.126312404	Commercial - Store - One Story	YES - Current	NO - Privately-Owned	Available	Not Used in Prior Housing Element	0.03705836	5	0	0.03705836	5	0	0	1418177	654	Hollywood								Lower
LOS ANGELES	7558 W MELROSE AVE	90046	5526016001	Neighborhood Office Commercial	C4-1XL-O	0	108	0.101060028	Commercial - Store - One Story	YES - Current	NO - Privately-Owned	Available	Not Used in Prior Housing Element	0.031699685	5	0	0.031699685	5	0	0	1418177	653	Hollywood								Lower
LOS ANGELES	7562 W MELROSE AVE	90046	5526016002	Neighborhood Office Commercial	C4-1XL-O	0	108	0.101034763	Commercial - Store - One Story	YES - Current	NO - Privately-Owned	Available	Not Used in Prior Housing Element	0.047477373	0	0	0.047477373	0	0	0	1418177	652	Hollywood								Lower
LOS ANGELES	7568 W MELROSE AVE	90046	5526016025	Neighborhood Office Commercial	C4-1XL-O	0	108	0.101034764	Recreational - Theater - Movie - Indoor - One Story	YES - Current	NO - Privately-Owned	Available	Not Used in Prior Housing Element	0.05240701	0	0	0.05240701	0	0	0	1418177	651	Hollywood								Lower
LOS ANGELES	7574 W MELROSE AVE	90046	5526016028	Neighborhood Office Commercial	C4-1XL-O	0	108	0.101061112	Commercial - Store - One Story	YES - Current	NO - Privately-Owned	Available	Used in Prior Housing Element - Non-Vacant	0.047477373	0	0	0.047477373	0	0	0	1418177	650	Hollywood								Lower
LOS ANGELES	7580 W MELROSE AVE	90046	5526016028	Neighborhood Office Commercial	C4-1XL-O	0	108	0.126375437	Commercial - Store - One Story	YES - Current	NO - Privately-Owned	Available	Used in Prior Housing Element - Non-Vacant	0.055617956	0	0	0.055617956	0	0	0	1418177	648	Hollywood								Lower
LOS ANGELES	7520 W MELROSE AVE	90046	5526017026	Neighborhood Office Commercial	C4-1XL-O	0	108	0.101061024	Commercial - Store - One Story	YES - Current	NO - Privately-Owned	Available	Used in Prior Housing Element - Non-Vacant	0.047477373	0	0	0.047477373	0	0	0	1418177	656	Hollywood								Lower
LOS ANGELES	7526 W MELROSE AVE	90046	5526017026	Neighborhood Office Commercial	C4-1XL-O	0	108	0.126311641	Commercial - Store - One Story	YES - Current	NO - Privately-Owned	Available	Used in Prior Housing Element - Non-Vacant	0.055617956	0	0	0.055617956	0	0	0	1418177	655	Hollywood								Lower
LOS ANGELES	651 N GARDNER ST	90036	5526017027	Neighborhood Office Commercial	C4-1XL-O	0	108	0.113449842	Commercial - Store - One Story	YES - Current	NO - Privately-Owned	Available	Not Used in Prior Housing Element	0.019817962	0	0	0.019817962	0	0	0	1418177	661	Hollywood								Lower
LOS ANGELES	7506 W MELROSE AVE	90046	5526017027	Neighborhood Office Commercial	C4-1XL-O	0	108	0.098304826	Commercial - Store - One Story	YES - Current	NO - Privately-Owned	Available	Not Used in Prior Housing Element	0.018267404	0	0	0.018267404	0	0	0	1418177	659	Hollywood								Lower
LOS ANGELES	7512 W MELROSE AVE	90046	5526017027	Neighborhood Office Commercial	C4-1XL-O	0	108	0.098278714	Commercial - Store - One Story	YES - Current	NO - Privately-Owned	Available	Not Used in Prior Housing Element	0.018267404	0	0	0.018267404	0	0	0	1418177	658	Hollywood								Lower
LOS ANGELES	7516 W MELROSE AVE	90046	5526017027	Neighborhood Office Commercial	C4-1XL-O	0	108	0.098279476	Commercial - Store - One Story	YES - Current	NO - Privately-Owned	Available	Not Used in Prior Housing Element	0.018267404	0	0	0.018267404	0	0	0	1418177	657	Hollywood								Lower
LOS ANGELES	7458 W MELROSE AVE	90046	5526018001	Neighborhood Office Commercial	C4-1XL	0	108	0.081026656	Commercial - Store Combination - Store and Office Combination - One Story	YES - Current	NO - Privately-Owned	Available	Not Used in Prior Housing Element	0.031805705	0	0	0.031805705	0	0	0	1418181	597	Hollywood								Lower
LOS ANGELES	7460 W MELROSE AVE	90046	5526018002	Neighborhood Office Commercial	C4-1XL	0	108	0.101060891	Commercial - Non-Auto Service and Repair Shop, Paint Shop, or Laundry - One Story	YES - Current	NO - Privately-Owned	Available	Not Used in Prior Housing Element	0.127089149	0	0	0.127089149	0	0	0	1418181	596	Hollywood								Lower
LOS ANGELES	7470 W MELROSE AVE	90046	5526018023	Neighborhood Office Commercial	C4-1XL	0	108	0.101059312	Commercial - Restaurant, Cocktail Lounge - Restaurant, Cocktail Lounge, Tavern - One Story	YES - Current	NO - Privately-Owned	Available	Not Used in Prior Housing Element	0.06116319	0	0	0.06116319	0	0	0	1418181	595	Hollywood								Lower
LOS ANGELES	7472 W MELROSE AVE	90046	5526018024	Neighborhood Office Commercial	C4-1XL	0	108	0.101060891	Commercial - Store - One Story	YES - Current	NO - Privately-Owned	Available	Used in Prior Housing Element - Non-Vacant	0.047477373	0	0	0.047477373	0	0	0	1418181	594	Hollywood								Lower
LOS ANGELES	7476 W MELROSE AVE	90046	5526018024	Neighborhood Office Commercial	C4-1XL	0	108	0.106236741	Commercial - Store - One Story	YES - Current	NO - Privately-Owned	Available	Used in Prior Housing Element - Non-Vacant	0.049446366	0	0	0.049446366	0	0	0	1418181	593	Hollywood								Lower
LOS ANGELES	7456 W MELROSE AVE	90046	5526018026	Neighborhood Office Commercial	C4-1XL	0	108	0.100795253	Commercial - Store - One Story	YES - Current	NO - Privately-Owned	Available	Used in Prior Housing Element - Non-Vacant	0.04674181	0	0	0.04674181	0	0	0	1418181	600	Hollywood								Lower
LOS ANGELES			5526018026	Neighborhood Office Commercial	C4-1XL	0	108	0.019487726	Commercial - Store - One Story	YES - Current	NO - Privately-Owned	Available	Used in Prior Housing Element - Non-Vacant	0	0	0.011927975	0.011927975	0	0	0	1418181	599	Hollywood								Above Moderate
LOS ANGELES	645 N MARTEL AVE	90036	5526019001	Neighborhood Office Commercial	C4-1XL	0	108	0.10106103	Commercial - Store Combination - Store and Residential Combination - One Story	YES - Current	NO - Privately-Owned	Available	Used in Prior Housing Element - Non-Vacant	0	0	0.033657125	0.033657125	0	0	0	1418181	606	Hollywood		Yes						Above Moderate
LOS ANGELES	7408 W MELROSE AVE	90046	5526019001	Neighborhood Office Commercial	C4-1XL	0	108	0.101034984	Commercial - Store Combination - Store and Residential Combination - One Story	YES - Current	NO - Privately-Owned	Available	Used in Prior Housing Element - Non-Vacant	0	0	0.033657125	0.033657125	0	0	0	1418181	605	Hollywood		Yes						Above Moderate
LOS ANGELES	7412 W MELROSE AVE	90046	5526019002	Neighborhood Office Commercial	C4-1XL	0	108	0.101034984	Commercial - Store - One Story	YES - Current	NO - Privately-Owned	Available	Not Used in Prior Housing Element	0.110951811	0	0	0.110951811	0	0	0	1418181	604	Hollywood								Lower
LOS ANGELES	7420 W MELROSE AVE	90046	5526019003	Neighborhood Office Commercial	C4-1XL	0	108	0.101034984	Commercial - Store - One Story	YES - Current	NO - Privately-Owned	Available	Not Used in Prior Housing Element	0.026191686	0	0	0.026191686	2	0	0	1418181	603	Hollywood								Lower
LOS ANGELES	7422 W MELROSE AVE	90046	5526019028	Neighborhood Office Commercial	C4-1XL	0	108	0.101034984	Commercial - Restaurant, Cocktail Lounge - Restaurant, Cocktail Lounge, Tavern - One Story	YES - Current	NO - Privately-Owned	Available	Not Used in Prior Housing Element	0.036901995	0	0	0.036901995	0	0	0	1418181	602	Hollywood								Lower
LOS ANGELES	7428 W MELROSE AVE	90046	5526019032	Neighborhood Office Commercial	C4-1XL	0	108	0.123111692	Commercial - Shopping Center (Neighborhood, Community) - One Story	YES - Current	NO - Privately-Owned	Available	Used in Prior Housing Element - Non-Vacant	0.04326461	1	0	0.04326461	0	0	0	1418181	601	Hollywood								Lower
LOS ANGELES	7430 W MELROSE AVE	90046	5526019032	Neighborhood Office Commercial	C4-1XL	0	108	0.079042261	Commercial - Shopping Center (Neighborhood, Community) - One Story	YES - Current	NO - Privately-Owned	Available	Used in Prior Housing Element - Non-Vacant	0.029194014	0	0	0.029194014	1	0	0	1418181	598	Hollywood								Lower
LOS ANGELES	7350 W MELROSE AVE	90046	5526020001	Neighborhood Office Commercial	C4-1XL	0	108	0.113151806	Commercial - Restaurant, Cocktail Lounge - Restaurant, Cocktail Lounge, Tavern - One Story	YES - Current	NO - Privately-Owned	Available	Used in Prior Housing Element - Non-Vacant	0.053785944	0	0	0.053785944	0	0	0	1418181	614	Hollywood								Lower
LOS ANGELES	7356 W MELROSE AVE	90046	5526020002	Neighborhood Office Commercial	C4-1XL	0	108	0.101009537	Commercial - Restaurant, Cocktail Lounge - Restaurant, Cocktail Lounge, Tavern - One Story	YES - Current	NO - Privately-Owned	Available	Not Used in Prior Housing Element	0.036901995	0	0	0.036901995	0	0	0	1418181	613	Hollywood								Lower
LOS ANGELES	7360 W MELROSE AVE	90046	5526020003	Neighborhood Office Commercial	C4-1XL	0	108	0.101010621	Commercial - Store Combination - Store and Office Combination - One Story	YES - Current	NO - Privately-Owned	Available	Not Used in Prior Housing Element	0.015678377	0	0	0.015678377	0	0	0	1418181	612	Hollywood								Lower
LOS ANGELES	7366 W MELROSE AVE	90046	5526020004	Neighborhood Office Commercial	C4-1XL	0	108	0.101009042	Commercial - Store Combination - Store and Residential Combination - One Story	YES - Current	NO - Privately-Owned	Available	Not Used in Prior Housing Element	0.015678377	0	0	0.015678377	0	0	0	1418181	611	Hollywood								Lower
LOS ANGELES	635 N FULLER AVE	90036	5526020006	Low II Residential	R1V2	0	1 unit per lot	0.170130114	Residential - Single Family Residence - Pool	YES - Current	NO - Privately-Owned	Available	Not Used in Prior Housing Element	0	0	0.123334825	0.123334825	0	0	0	1418181	703	Hollywood								Above Moderate
LOS ANGELES	7370 W MELROSE AVE	90046	5526020026	Neighborhood Office Commercial	C4-1XL	0	108	0.101010336	Commercial - Store - One Story	YES - Current	NO - Privately-Owned	Available	Used in Prior Housing Element - Non-Vacant	0.036901995	0	0	0.036901995	0	0	0	1418181	610	Hollywood								Lower
LOS ANGELES	7372 W MELROSE AVE	90046	5526020026	Neighborhood Office Commercial	C4-1XL	0	108	0.101009535	Commercial - Store - One Story	YES - Current	NO - Privately-Owned	Available	Used in Prior Housing Element - Non-Vacant	0.036901995	0	0	0.036901995	0	0	0	1418181	609	Hollywood								Lower
LOS ANGELES	7378 W MELROSE AVE	90046	5526020027	Neighborhood Office Commercial	C4-1XL	0	108	0.101009537	Commercial - Store - One Story	YES - Current	NO - Privately-Owned	Available	Used in Prior Housing Element - Non-Vacant	0.036901995	0	0

LOS ANGELES	819 N ORANGE GROVE AVE	90046	5527002019	Low Medium I Residential	R2-1XL	0	17	0.137763899	Residential - Double, Duplex, or Two Units - 4 Stories or Less	YES - Current	NO - Privately-Owned	Available	Not Used in Prior Housing Element	0	0	0.288046449	0.288046449	2	2*	2* 1418177	177	Hollywood	Yes	Above Moderate
LOS ANGELES	823 N ORANGE GROVE AVE	90046	5527002020	Low Medium I Residential	R2-1XL	0	17	0.137764233	Residential - Single Family Residence - Pool	YES - Current	NO - Privately-Owned	Available	Not Used in Prior Housing Element	0	0	0.221340001	0.221340001	1	2*	2* 1418177	151	Hollywood		Above Moderate
LOS ANGELES	831 N ORANGE GROVE AVE	90046	5527002021	Low Medium I Residential	R2-1XL	0	17	0.137764259	Residential - Double, Duplex, or Two Units - 4 Stories or Less	YES - Current	NO - Privately-Owned	Available	Not Used in Prior Housing Element	0	0	0.044783346	0.044783346	2	2*	2* 1418177	124	Hollywood	Yes	Above Moderate
LOS ANGELES	833 N ORANGE GROVE AVE	90046	5527002022	Low Medium I Residential	R2-1XL	0	17	0.137763898	Residential - Single Family Residence - Pool and Misc.	YES - Current	NO - Privately-Owned	Available	Not Used in Prior Housing Element	0	0	0.00850033	0.00850033	1	2*	2* 1418177	98	Hollywood		Above Moderate
LOS ANGELES	845 N ORANGE GROVE AVE	90046	5527002024	Low Medium I Residential	R2-1XL	0	17	0.137762513	Residential - Double, Duplex, or Two Units - 4 Stories or Less	YES - Current	NO - Privately-Owned	Available	Not Used in Prior Housing Element	0	0	0.288046449	0.288046449	2	2*	2* 1418177	45	Hollywood	Yes	Above Moderate
LOS ANGELES	847 N ORANGE GROVE AVE	90046	5527002025	Low Medium I Residential	R2-1XL	0	17	0.13776423	Residential - Double, Duplex, or Two Units - 4 Stories or Less	YES - Current	NO - Privately-Owned	Available	Not Used in Prior Housing Element	0	0	0.236905682	0.236905682	2	2*	2* 1418177	20	Hollywood	Yes	Above Moderate
LOS ANGELES	855 N ORANGE GROVE AVE	90046	5527002026	Low Medium I Residential	R2-1XL	0	17	0.137825209	Residential - Single Family Residence	YES - Current	NO - Privately-Owned	Available	Not Used in Prior Housing Element	0	0	0.181537449	0.181537449	1	2*	2* 1448177	521	Hollywood		Above Moderate
LOS ANGELES	806 N FAIRFAX AVE	90046	5527002029	Neighborhood Office Commercial	C2-1VL	0	108	0.087188282	Institutional - Church - One Story	YES - Current	NO - Privately-Owned	Available	Not Used in Prior Housing Element	0.022175583	0	0	0.022175583	0	0	0 1418177	230	Hollywood		Lower
LOS ANGELES	860 N FAIRFAX AVE	90046	5527002030	Neighborhood Office Commercial	C2-1VL	0	108	0.026699404	Commercial - Restaurant, Cocktail Lounge - Restaurant, Cocktail Lounge, Tavern - One Story	YES - Current	NO - Privately-Owned	Available	Not Used in Prior Housing Element	0	0	0.010899621	0.010899621	1	0	0 1448177	482	Hollywood		Above Moderate
LOS ANGELES	804 N FAIRFAX AVE	90046	5527002031	Neighborhood Office Commercial	C2-1VL	0	108	0.086097037	Commercial - Store Combination - Store and Residential Combination - One Story	YES - Current	NO - Privately-Owned	Available	Not Used in Prior Housing Element	0	0	0.020997444	0.020997444	1	0	0 1418177	262	Hollywood	Yes	Above Moderate
LOS ANGELES	826 N FAIRFAX AVE	90046	5527002032	Neighborhood Office Commercial	C2-1VL	0	108	0.087195123	Commercial - Store Combination - Store and Office Combination - One Story	YES - Current	NO - Privately-Owned	Available	Used in Prior Housing Element - Non-Vacant	0.014477992	0	0	0.014477992	0	0	0 1418177	123	Hollywood		Lower
LOS ANGELES	834 N FAIRFAX AVE	90046	5527002032	Neighborhood Office Commercial	C2-1VL	0	108	0.08719673	Commercial - Store Combination - Store and Office Combination - One Story	YES - Current	NO - Privately-Owned	Available	Used in Prior Housing Element - Non-Vacant	0.014477992	0	0	0.014477992	0	0	0 1418177	97	Hollywood		Lower
LOS ANGELES	822 N FAIRFAX AVE	90046	5527002033	Neighborhood Office Commercial	C2-1VL	0	108	0.087193848	Commercial - Store - One Story	YES - Current	NO - Privately-Owned	Available	Not Used in Prior Housing Element	0.05016771	0	0	0.05016771	0	0	0 1418177	150	Hollywood		Lower
LOS ANGELES	856 N ORANGE GROVE AVE	90046	5527003002	Low Medium I Residential	R2-1XL	0	17	0.148829819	Residential - Double, Duplex, or Two Units - 4 Stories or Less	YES - Current	NO - Privately-Owned	Available	Not Used in Prior Housing Element	0	0	0.236905682	0.236905682	2	2*	2* 1448177	522	Hollywood	Yes	Above Moderate
LOS ANGELES	848 N ORANGE GROVE AVE	90046	5527003003	Low Medium I Residential	R2-1XL	0	17	0.149218897	Residential - Single Family Residence - Pool and Misc.	YES - Current	NO - Privately-Owned	Available	Not Used in Prior Housing Element	0	0	0.006792484	0.006792484	1	2*	2* 1418177	21	Hollywood		Above Moderate
LOS ANGELES	840 N ORANGE GROVE AVE	90046	5527003006	Low Medium I Residential	R2-1XL	0	17	0.149218433	Residential - Double, Duplex, or Two Units - 4 Stories or Less	YES - Current	NO - Privately-Owned	Available	Not Used in Prior Housing Element	0	0	0.036376905	0.036376905	2	2*	2* 1418177	72	Hollywood	Yes	Above Moderate
LOS ANGELES	832 N ORANGE GROVE AVE	90046	5527003007	Low Medium I Residential	R2-1XL	0	17	0.149219385	Residential - Single Family Residence - Pool	YES - Current	NO - Privately-Owned	Available	Not Used in Prior Housing Element	0	0	0.100716421	0.100716421	2	2*	2* 1418177	99	Hollywood	Yes	Above Moderate
LOS ANGELES	824 N ORANGE GROVE AVE	90046	5527003009	Low Medium I Residential	R2-1XL	0	17	0.149219025	Residential - Double, Duplex, or Two Units - 4 Stories or Less	YES - Current	NO - Privately-Owned	Available	Not Used in Prior Housing Element	0	0	0.236905682	0.236905682	2	2*	2* 1418177	152	Hollywood	Yes	Above Moderate
LOS ANGELES	814 N ORANGE GROVE AVE	90046	5527003011	Low Medium I Residential	R2-1XL	0	17	0.1492196	Residential - Double, Duplex, or Two Units - 4 Stories or Less	YES - Current	NO - Privately-Owned	Available	Not Used in Prior Housing Element	0	0	0.236905682	0.236905682	2	2*	2* 1418177	205	Hollywood	Yes	Above Moderate
LOS ANGELES	803 N OGDEN DR	90046	5527003015	Low Medium I Residential	R2-1XL	0	17	0.152010966	Residential - Double, Duplex, or Two Units - 4 Stories or Less	YES - Current	NO - Privately-Owned	Available	Not Used in Prior Housing Element	0	0	0.236905682	0.236905682	2	2*	2* 1418177	266	Hollywood	Yes	Above Moderate
LOS ANGELES	807 N OGDEN DR	90046	5527003016	Low Medium I Residential	R2-1XL	0	17	0.149191143	Residential - Single Family Residence - Pool	YES - Current	NO - Privately-Owned	Available	Not Used in Prior Housing Element	0	0	0.181537449	0.181537449	1	2*	2* 1418177	235	Hollywood		Above Moderate
LOS ANGELES	821 N OGDEN DR	90046	5527003018	Low Medium I Residential	R2-1XL	0	17	0.149184989	Residential - Double, Duplex, or Two Units - 4 Stories or Less	YES - Current	NO - Privately-Owned	Available	Not Used in Prior Housing Element	0	0	0.236905682	0.236905682	2	2*	2* 1418177	180	Hollywood	Yes	Above Moderate
LOS ANGELES	825 N OGDEN DR	90046	5527003019	Low Medium I Residential	R2-1XL	0	17	0.149184116	Residential - Double, Duplex, or Two Units - 4 Stories or Less	YES - Current	NO - Privately-Owned	Available	Not Used in Prior Housing Element	0	0	0.236905682	0.236905682	2	2*	2* 1418177	153	Hollywood	Yes	Above Moderate
LOS ANGELES	835 N OGDEN DR	90046	5527003021	Low Medium I Residential	R2-1XL	0	17	0.149180759	Residential - Single Family Residence	YES - Current	NO - Privately-Owned	Available	Not Used in Prior Housing Element	0	0	0.181537449	0.181537449	1	2*	2* 1418177	100	Hollywood		Above Moderate
LOS ANGELES	839 N OGDEN DR	90046	5527003022	Low Medium I Residential	R2-1XL	0	17	0.149176743	Residential - Single Family Residence	YES - Current	NO - Privately-Owned	Available	Not Used in Prior Housing Element	0	0	0.181537449	0.181537449	1	2*	2* 1418177	74	Hollywood		Above Moderate
LOS ANGELES	845 N OGDEN DR	90046	5527003023	Low Medium I Residential	R2-1XL	0	17	0.149176222	Residential - Double, Duplex, or Two Units - 4 Stories or Less	YES - Current	NO - Privately-Owned	Available	Not Used in Prior Housing Element	0	0	0.236905682	0.236905682	2	2*	2* 1418177	47	Hollywood	Yes	Above Moderate
LOS ANGELES	851 N OGDEN DR	90046	5527003024	Low Medium I Residential	R2-1XL	0	17	0.149173153	Residential - Double, Duplex, or Two Units - 4 Stories or Less - Pool	YES - Current	NO - Privately-Owned	Available	Not Used in Prior Housing Element	0	0	0.236905682	0.236905682	2	2*	2* 1418177	22	Hollywood	Yes	Above Moderate
LOS ANGELES	853 N OGDEN DR	90046	5527003025	Low Medium I Residential	R2-1XL	0	17	0.148938475	Residential - Single Family Residence	YES - Current	NO - Privately-Owned	Available	Not Used in Prior Housing Element	0	0	0.181537449	0.181537449	1	2*	2* 1448177	523	Hollywood		Above Moderate
LOS ANGELES	859 N OGDEN DR	90046	5527003026	Low Medium I Residential	R2-1XL	0	17	0.152353961	Residential - Single Family Residence	YES - Current	NO - Privately-Owned	Available	Not Used in Prior Housing Element	0	0	0.181537449	0.181537449	1	2*	2* 1448177	488	Hollywood		Above Moderate
LOS ANGELES	844 N ORANGE GROVE AVE	90046	5527003027	Low Medium I Residential	R2-1XL	0	17	0.149218668	Residential - Double, Duplex, or Two Units - 4 Stories or Less	YES - Current	NO - Privately-Owned	Available	Not Used in Prior Housing Element	0	0	0.236905682	0.236905682	2	2*	2* 1418177	46	Hollywood	Yes	Above Moderate
LOS ANGELES	828 N ORANGE GROVE AVE	90046	5527003028	Low Medium I Residential	R2-1XL	0	17	0.149219367	Residential - Double, Duplex, or Two Units - 4 Stories or Less	YES - Current	NO - Privately-Owned	Available	Not Used in Prior Housing Element	0	0	0.236905682	0.236905682	2	2*	2* 1418177	125	Hollywood	Yes	Above Moderate
LOS ANGELES	829 N OGDEN DR	90046	5527003029	Low Medium I Residential	R2-1XL	0	17	0.149181621	Residential - Double, Duplex, or Two Units - 4 Stories or Less	YES - Current	NO - Privately-Owned	Available	Not Used in Prior Housing Element	0	0	0.236905682	0.236905682	2	2*	2* 1418177	126	Hollywood	Yes	Above Moderate
LOS ANGELES	818 N ORANGE GROVE AVE	90046	5527003030	Low Medium I Residential	R2-1XL	0	17	0.149218096	Residential - Single Family Residence - Pool	YES - Current	NO - Privately-Owned	Available	Not Used in Prior Housing Element	0	0	0.181537449	0.181537449	1	2*	2* 1418177	178	Hollywood		Above Moderate
LOS ANGELES	815 N OGDEN DR	90046	5527003032	Low Medium I Residential	R2-1XL	0	17	0.149187148	Residential - Double, Duplex, or Two Units - 4 Stories or Less	YES - Current	NO - Privately-Owned	Available	Not Used in Prior Housing Element	0	0	0.236905682	0.236905682	2	2*	2* 1418177	206	Hollywood	Yes	Above Moderate
LOS ANGELES	7774 W WILLOUGHBY AVE	90046	5527004001	Low Medium I Residential	R2-1XL	0	17	0.152352017	Residential - Double, Duplex, or Two Units - 4 Stories or Less	YES - Current	NO - Privately-Owned	Available	Not Used in Prior Housing Element	0	0	0.236905682	0.236905682	2	2*	2* 1448177	489	Hollywood	Yes	Above Moderate
LOS ANGELES	854 N OGDEN DR	90046	5527004002	Low Medium I Residential	R2-1XL	0	17	0.148786482	Residential - Double, Duplex, or Two Units - 4 Stories or Less	YES - Current	NO - Privately-Owned	Available	Not Used in Prior Housing Element	0	0	0.236905682	0.236905682	2	2*	2* 1448177	524	Hollywood	Yes	Above Moderate
LOS ANGELES	848 N OGDEN DR	90046	5527004003	Low Medium I Residential	R2-1XL	0	17	0.149180157	Residential - Double, Duplex, or Two Units - 4 Stories or Less	YES - Current	NO - Privately-Owned	Available	Not Used in Prior Housing Element	0	0	0.236905682	0.236905682	2	2*	2* 1418177	23	Hollywood	Yes	Above Moderate
LOS ANGELES	840 N OGDEN DR	90046	5527004004	Low Medium I Residential	R2-1XL	0	17	0.149186238	Residential - Single Family Residence	YES - Current	NO - Privately-Owned	Available	Not Used in Prior Housing Element	0	0	0.181537449	0.181537449	1	2*	2* 1418177	49	Hollywood		Above Moderate
LOS ANGELES	836 N OGDEN DR	90046	5527004005	Low Medium I Residential	R2-1XL	0	17	0.149189624	Residential - Single Family Residence - Pool and Misc.	YES - Current	NO - Privately-Owned	Available	Not Used in Prior Housing Element	0	0	0.006792484	0.006792484	1	2*	2* 1418177	75	Hollywood		Above Moderate
LOS ANGELES	834 N OGDEN DR	90046	5527004006	Low Medium I Residential	R2-1XL	0	17	0.149195207	Residential - Single Family Residence - Pool and Misc.	YES - Current	NO - Privately-Owned	Available	Not Used in Prior Housing Element	0	0	0.006792484	0.006792484	1	2*	2* 1418177	101	Hollywood		Above Moderate
LOS ANGELES	830 N OGDEN DR	90046	5527004007	Low Medium I Residential	R2-1XL	0	17	0.149199882	Residential - Double, Duplex, or Two Units - 4 Stories or Less	YES - Current	NO - Privately-Owned	Available	Not Used in Prior Housing Element	0	0	0.236905682	0.236905682	2	2*	2* 1418177	127	Hollywood	Yes	Above Moderate
LOS ANGELES	824 N OGDEN DR	90046	5527004008	Low Medium I Residential	R2-1XL	0	17	0.149205823	Residential - Double, Duplex, or Two Units - 4 Stories or Less	YES - Current	NO - Privately-Owned	Available	Not Used in Prior Housing Element	0	0	0.236905682	0.236905682	2	2*	2* 1418177	155	Hollywood	Yes	Above Moderate
LOS ANGELES	820 N OGDEN DR	90046	5527004009	Low Medium I Residential	R2-1XL	0	17	0.14920792	Residential - Double, Duplex, or Two Units - 4 Stories or Less	YES - Current	NO - Privately-Owned	Available	Not Used in Prior Housing Element	0	0	0.014747076	0.014747076	2	2*	2* 1418177	181	Hollywood		Above Moderate
LOS ANGELES	808 N OGDEN DR	90046	5527004011	Low Medium I Residential	R2-1XL	0	17	0.149218179	Residential - Double, Duplex, or Two Units - 4 Stories or Less	YES - Current	NO - Privately-Owned	Available	Not Used in Prior Housing Element	0	0	0.236905682	0.236905682	2	2*	2* 1418177	236	Hollywood	Yes	Above Moderate
LOS ANGELES	802 N OGDEN DR	90046	5527004012	Low Medium I Residential	R2-1XL	0	17	0.154341401	Residential - Single Family Residence - Pool and Misc.	YES - Current	NO - Privately-Owned	Available	Not Used in Prior Housing Element	0	0	0.006792484	0.006792484	1	2*	2* 1418177	267	Hollywood		Above Moderate
LOS ANGELES	807 N GENESEE AVE	90046	5527004015	Low Medium I Residential	R2-1XL	0	17	0.149220691	Residential - Single Family Residence	YES - Current	NO - Privately-Owned	Available	Not Used in Prior Housing Element	0	0	0.192128187	0.192128187	1	2*	2* 1418177	237	Hollywood		Above Moderate
LOS ANGELES	815 N GENESEE AVE	90046	5527004016	Low Medium I Residential	R2-1XL	0	17	0.14921798	Residential - Double, Duplex, or Two Units - 4 Stories or Less	YES - Current	NO - Privately-Owned	Available	Not Used in Prior Housing Element	0	0	0.25053944	0.25053944	2	2*	2* 1418177	209	Hollywood	Yes	Above Moderate
LOS ANGELES	819 N GENESEE AVE	90046	5527004017	Low Medium I Residential	R2-1XL	0	17	0.149218324	Residential - Double, Duplex, or Two Units - 4 Stories or Less	YES - Current	NO - Privately-Owned	Available	Not Used in Prior Housing Element	0	0	0.236905682	0.236905682	2	2*	2* 1418177	182	Hollywood	Yes	Above Moderate
LOS ANGELES	825 N GENESEE AVE	90046	5527004018	Low Medium I Residential	R2-1XL	0	17	0.149218914	Residential - Single Family Residence - Pool	YES - Current	NO - Privately-Owned	Available	Not Used in Prior Housing Element	0	0	0.181537449	0.181537449	1	2*	2* 1418177	156	Hollywood		Above Moderate
LOS ANGELES	831 N GENESEE AVE	90046	5527004019	Low Medium I Residential	R2-1XL	0	17	0.149219256	Residential - Double, Duplex, or Two Units - 4 Stories or Less	YES - Current	NO - Privately-Owned	Available	Not Used in Prior Housing Element	0	0	0.236905682	0.236905682	2	2*	2* 1418177	128	Hollywood	Yes	Above Moderate
LOS ANGELES	839 N GENESEE AVE	90046	5527004021	Low Medium I Residential	R2-1XL	0	17	0.149218335	Residential - Single Family Residence	YES - Current	NO - Privately-Owned	Available	Not Used in Prior Housing Element	0	0	0.181537449	0.181537449	1	2*	2* 1418177	76	Hollywood		Above Moderate
LOS ANGELES	845 N GENESEE AVE	90046	5527004022	Low Medium I Residential	R2-1XL	0	17	0.149218912	Residential - Single Family Residence - Pool	YES - Current	NO - Privately-Owned	Available	Not Used in Prior Housing Element	0	0	0.006792484	0.006792484	1	2*	2* 1418177	50	Hollywood		Above Moderate
LOS ANGELES	849 N GENESEE AVE	90046	5527004023	Low Medium I Residential	R2-1XL	0	17	0.149219436	Residential - Single Family Residence - Pool	YES - Current	NO - Privately-Owned	Available	Not Used in Prior Housing Element	0	0	0.181537449	0.181537449	1	2*	2* 1418177	24	Hollywood		Above Moderate
LOS ANGELES	853 N GENESEE AVE	90046	5527004024	Low Medium I Residential	R2-1XL	0	17	0.14876792	Residential - Single Family Residence	YES - Current	NO - Privately-Owned	Available	Not Used in Prior Housing Element	0	0	0.181537449	0.181537449	1	2*	2* 1448177	525	Hollywood		Above Moderate
LOS ANGELES	859 N GENESEE AVE	90046	5527004025	Low Medium I Residential	R2-1XL	0	17	0.090618158	Residential - Single Family Residence	YES - Current	NO - Privately-Owned	Available	Not Used in Prior Housing Element	0	0	0.093580925	0.093580925	1	1*	1* 1448177	492	Hollywood		Above Moderate
LOS ANGELES	7760 W WILLOUGHBY AVE	90046	5527004026	Low Medium I Residential	R2-1XL	0	17	0.061692663	Residential - Single Family Residence	YES - Current	NO - Privately-Owned	Available	Not Used in Prior Housing Element	0	0	0.11434474	0.11434474	1	1*	1* 1448177	491	Hollywood		Above Moderate
LOS ANGELES	835 N GENESEE AVE	90046	5527004027	Low Medium I Residential	R2-1XL	0	17	0.149219259	Residential - Double, Duplex, or Two Units - 4 Stories or Less	YES - Current	NO - Privately-Owned	Available	Not Used in Prior Housing Element	0	0	0.159364629	0.159364629	2	2*	2* 1418177	102	Hollywood		Above Moderate
LOS ANGELES	856 N GENESEE AVE	90046	5527005001	Low Medium I Residential	R2-1XL	0	17	0.1523329	Residential - Double, Duplex, or Two Units - 4 Stories or Less -	YES - Current	NO - Privately-Owned	Available	Not Used in Prior Housing Element	0	0	0.25053944	0.25053944	2	2*	2* 1448177	494	Hollywood	Yes	Above Moderate
LOS ANGELES	854 N GENESEE AVE	90046	5527005002	Low Medium I Residential	R2-1XL	0	17	0.149182913	Residential - Double, Duplex, or Two Units - 4 Stories or Less - Pool	YES - Current	NO - Privately-Owned	Available	Not Used in Prior Housing Element	0	0	0.25053944	0.25053944	2	2*	2* 1448177	527	Hollywood	Yes	Above Moderate
LOS ANGELES	848 N GENESEE AVE	90046	5527005003	Low Medium I Residential	R2-1XL	0	17	0.148719194	Residential - Single Family Residence - Pool	YES - Current	NO - Privately-Owned	Available	Not Used in Prior Housing Element	0	0	0.192128187	0.192128187	1	2*	2* 1418177	26	Hollywood		Above Moderate
LOS ANGELES	844 N GENESEE AVE	90046	5527005004	Low Medium I Residential	R2-1XL	0	17	0.149186222	Residential - Double, Duplex, or Two Units - 4 Stories or Less	YES - Current	NO - Privately-Owned	Available	Not Used in Prior Housing Element	0	0	0.25053944	0.25053944	2	2*	2* 1418177	52	Hollywood	Yes	Above Moderate
LOS ANGELES	836 N GENESEE AVE	90046	5527005005	Low Medium I Residential	R2-1XL	0	17	0.149186736	Residential - Double, Duplex, or Two Units - 4 Stories or Less	YES - Current	NO - Privately-Owned	Available	Not Used in Prior Housing Element	0	0	0.106718946	0.106718946	2	2*	2* 1418177	78	Hollywood	Yes	Above Moderate
LOS ANGELES	834 N GENESEE AVE	90046	5527005006	Low Medium I Residential	R2-1XL	0	17	0.149188885	Residential - Double, Duplex, or Two Units - 4 Stories or Less	YES - Current	NO - Privately-Owned	Available	Not Used in Prior Housing Element	0	0	0.25053944	0.25053944	2	2*	2* 1418177	104	Hollywood	Yes	Above Moderate
LOS ANGELES	830 N GENESEE AVE	90046	5527005007	Low Medium I Residential	R2-1XL	0	17	0.149192893	Residential - Double, Duplex, or Two Units - 4 Stories or Less	YES - Current	NO - Privately-Owned	Available	Not Used in Prior Housing Element	0	0	0.25053944	0.25053944	2	2*	2* 1418177	130	Hollywood	Yes	Above Moderate
LOS ANGELES	824 N GENESEE AVE	90046	5527005008	Low Medium I Residential	R2-1XL	0	17	0.149193765	Residential - Single Family Residence - Pool	YES - Current	NO - Privately-Owned	Available	Not Used in Prior Housing Element	0	0	0.007244148	0.007244148	1	2*	2* 1418177	158	Hollywood		Above Moderate
LOS ANGELES	820 N GENESEE AVE	90046	5527005009	Low Medium I Residential	R2-1XL	0	17	0.149194628	Residential - Double, Duplex, or Two Units - 4 Stories or Less	YES - Current	NO - Privately-Owned	Available	Not Used in Prior Housing Element	0	0	0.25053944	0.25053944	2	2*	2* 1418177	184	Hollywood	Yes	Above Moderate
LOS ANGELES	803 N SPAULDING AVE	90046	5527005016	Low Medium I Residential	R2-1XL	0	17	0.108841072	Residential - Single Family Residence - Pool	YES - Current	NO - Privately-Owned	Available	Not Used in Prior Housing Element	0	0	0.081019014	0.081019014	1	1*	1* 1418177	272	Hollywood		Above Moderate
LOS ANGELES	809 N SPAULDING AVE	90046	5527005017	Low Medium I Residential	R2-1XL	0	17	0.149218938	Residential - Single Family Residence - Pool and Misc.	YES - Current	NO - Privately-Owned	Available	Not Used in Prior Housing Element	0	0	0.007244148	0.007244148	1	2*	2* 1418177	242	Hollywood		Above Moderate
LOS ANGELES	821 N SPAULDING AVE	90046	5527005019	Low Medium I Residential	R2-1XL	0	17	0.149219943	Residential - Double, Duplex, or Two Units - 4 Stories or Less	YES - Current	NO - Privately-Owned	Available	Not Used in Prior Housing Element	0	0	0.25053944	0.25053944	2	2*	2* 1418177	185	Hollywood	Yes	Above Moderate
LOS ANGELES	839 N SPAULDING AVE	90046	5527005023	Low Medium I Residential	R2-1XL	0	17	0.149219942	Residential - Single Family Residence - Pool and Misc.	YES - Current	NO - Privately-Owned	Available	Not Used in Prior Housing Element	0	0	0.446365929	0.446365929	0	2*	2* 1418177	79	Hollywood		Above Moderate
LOS ANGELES	845 N SPAULDING AVE	90046	5527005024	Low Medium I Residential	R2-1XL	0	17	0.149219599	Residential - Double, Duplex, or Two Units - 4 Stories or Less	YES - Current	NO - Privately-Owned	Available	Not Used in Prior Housing Element	0	0	0.25053944	0.25053944	2	2*	2* 1418177	53	Hollywood	Yes	Above Moderate
LOS ANGELES	859 N SPAULDING AVE	90046	5527005027	Low Medium I Residential	R2-1XL	0	17	0.093027171	Residential - Single Family Residence	YES - Current	NO - Privately-Owned	Available	Not Used in Prior Housing Element	0	0	0.099097902	0.099097902	1	1*	1* 1448177	497	Hollywood		Above Moderate
LOS ANGELES	7710 W WILLOUGHBY AVE	90046	5527005028	Low Medium I Residential	R2-1XL	0	17	0.05934664	Residential - Single Family Residence	YES - Current	NO - Privately-Owned	Available	Not Used in Prior Housing Element	0	0	0.121032286	0.121032286	1	1*	1* 1448177	496	Hollywood		Above Moderate
LOS ANGELES	814 N GENESEE AVE	90046	5527005029	Low Medium I Residential	R2-1XL	0	17	0.149197699	Residential - Double, Duplex, or Two Units - 4 Stories or Less	YES - Current	NO - Privately-Owned	Available	Not Used in Prior Housing Element	0	0	0.25053944	0.25053944	2	2*	2* 1418177	211	Hollywood	Yes	Above Moderate
LOS ANGELES	809 N STANLEY AVE	90046	5527006003	Low Medium I Residential	R2-1XL	0	17	0.146308315	Residential - Double, Duplex, or Two Units - 4 Stories or Less	YES - Current	NO - Privately-Owned	Available	Not Used in Prior Housing Element	0	0	0.25053944	0.25053944	2	2*	2* 1418177	245	Hollywood	Yes	Above Moderate
LOS ANGELES	815 N STANLEY AVE	90046	5527006004	Low Medium I Residential	R2-1XL	0	17	0.14658918	Residential - Single Family Residence	YES - Current	NO - Privately-Owned	Available	Not Used in Prior Housing Element	0	0	0.192128187	0.192128187	1	2*	2* 1418177	215	Hollywood		Above Moderate
LOS ANGELES	819 N STANLEY AVE	90046	5527006005	Low Medium I Residential	R2-1XL	0	17	0.146871189	Residential - Single Family Residence - Pool	YES - Current	NO - Privately-Owned	Available	Not Used in Prior Housing Element	0	0	0.192128187	0.192128187	1	2*	2* 1418177	188	Hollywood		Above Moderate
LOS ANGELES	823 N STANLEY AVE	90046	5527006006	Low Medium I Residential	R2-1XL	0	17	0.147154052	Residential - Single Family Residence	YES - Current	NO - Privately-Owned	Available	Not Used in Prior Housing Element	0	0	0.192128187	0.192128187	1	2*	2* 1418177	162	Hollywood		Above Moderate
LOS ANGELES	829 N STANLEY AVE	90046	5527006007	Low Medium I Residential	R2-1XL	0	17	0.147435137	Residential - Single Family Residence - Pool and Misc.	YES - Current	NO - Privately-Owned	Available	Not Used in Prior Housing Element	0	0	0.192128187	0.192128187	1	2*	2* 1418177	134	Hollywood		Above Moderate
LOS ANGELES	839 N STANLEY AVE	90046	5527006009	Low Medium I Residential	R2-1XL	0	17	0.14799909	Residential - Single Family Residence	YES - Current	NO - Privately-Owned	Available	Not Used in Prior Housing Element	0	0	0.081146166	0.081146166	1	2*	2* 1418177	82	Hollywood		Above Moderate
LOS ANGELES	849 N STANLEY AVE	90046	5527006011	Low Medium I Residential	R2-1XL	0	17	0.14828956	Residential - Single Family Residence	YES - Current	NO - Privately-Owned	Available	Not Used in Prior Housing Element	0	0	0.192128187	0.192128187	1	2*	2* 1418177	30	Hollywood		Above Moderate
LOS ANGELES	853 N STANLEY AVE	90046	5527006012	Low Medium I Residential	R2-1XL	0	17	0.148823481	Residential - Single Family Residence - Pool	YES - Current	NO - Privately-Owned	Available	Not Used in Prior Housing Element	0	0	0.192128187	0.192128187	1	2*	2* 1448177	531	Hollywood		Above Moderate
LOS ANGELES	859 N STANLEY AVE	90046	5527006013	Low Medium I Residential	R2-1XL	0	17	0.09232274	Residential - Single Family Residence	YES - Current	NO - Privately-Owned	Available	Not Used in Prior Housing Element	0	0	0.099097902	0.099097902	1	1*	1* 1448177	503	Hollywood		Above Moderate
LOS ANGELES	7658 W WILLOUGHBY AVE	90046	5527006014	Low Medium I Residential	R2-1XL	0	17	0.058367173	Residential - Single Family Residence	YES - Current	NO - Privately-Owned	Available	Not Used in Prior Housing Element	0	0	0.121032286	0.121032286	1	1*	1* 1448177	501	Hollywood		Above Moderate
LOS ANGELES	856 N SPAULDING AVE	90046	5527006016	Low Medium I Residential	R2-1XL	0	17	0.101000993	Residential - Single Family Residence	YES - Current	NO - Privately-Owned	Available	Not Used in Prior Housing Element	0	0	0.099097902	0.099097902	1	1*	1* 1448177	499	Hollywood		Above Moderate
LOS ANG

LOS ANGELES	835 N STANLEY AVE	90046	5527006031	Low Medium I Residential	R2-1XL	0	17	0.14771764	Residential - Single Family Residence	YES - Current	NO - Privately-Owned	Available	Not Used in Prior Housing Element	0	0	0.192128187	0.192128187	1	2*	2*	1418177	108	Hollywood								Above Moderate
LOS ANGELES	707 N STANLEY AVE	90046	5527007001	Neighborhood Office Commercial	C4-1XL	0	108	0.133194492	Commercial - Store - One Story	YES - Current	NO - Privately-Owned	Available	Not Used in Prior Housing Element	0.046465234	0	0	0.046465234	2	0	0	1418177	561	Hollywood								Lower
LOS ANGELES	7657 W MELROSE AVE	90046	5527007002	Neighborhood Office Commercial	C4-1XL	0	108	0.119320678	Commercial - Store - One Story	YES - Current	NO - Privately-Owned	Available	Used in Prior Housing Element - Non-Vacant	0.055984985	0	0	0.055984985	0	0	0	1418177	559	Hollywood								Lower
LOS ANGELES	7663 W MELROSE AVE	90046	5527007003	Neighborhood Office Commercial	C4-1XL	0	108	0.116104829	Commercial - Store Combination - Store and Office Combination - One Story	YES - Current	NO - Privately-Owned	Available	Used in Prior Housing Element - Non-Vacant	0.072182362	0	0	0.072182362	0	0	0	1418177	558	Hollywood								Lower
LOS ANGELES	7667 W MELROSE AVE	90046	5527007021	Neighborhood Office Commercial	C4-1XL	0	108	0.118375322	Commercial - Store - One Story	YES - Current	NO - Privately-Owned	Available	Used in Prior Housing Element - Non-Vacant	0.055984985	0	0	0.055984985	0	0	0	1418177	557	Hollywood								Lower
LOS ANGELES	7711 W MELROSE AVE	90046	5527008012	Neighborhood Office Commercial	C4-1XL-O	0	108	0.115033509	Commercial - Store Combination - Store and Office Combination - One Story	YES - Current	NO - Privately-Owned	Available	Used in Prior Housing Element - Non-Vacant	0.072182362	0	0	0.072182362	0	0	0	1418177	548	Hollywood								Lower
LOS ANGELES	721 N SPAULDING AVE	90036	5527008016	Low II Residential	R1-1	0	1 unit per lot	0.149218617	Residential - Single Family Residence - Pool	YES - Current	NO - Privately-Owned	Available	Not Used in Prior Housing Element	0	0	0.001809159	0.001809159	0	0	0	1418177	475	Hollywood								Above Moderate
LOS ANGELES	7701 W MELROSE AVE	90046	5527008025	Neighborhood Office Commercial	C4-1XL-O	0	108	0.140414864	Commercial - Store - One Story	YES - Current	NO - Privately-Owned	Available	Used in Prior Housing Element - Non-Vacant	0.083029093	0	0	0.083029093	0	0	0	1418177	551	Hollywood								Lower
LOS ANGELES	710 N GENESEE AVE	90046	5527008027	Neighborhood Office Commercial	C4-1XL-O	0	108	0.089137498	Residential - Five or More Units or Apartments (Any Combination) - 4 Stories or Less	YES - Current	NO - Privately-Owned	Available	Not Used in Prior Housing Element	0	0	0.112172687	0.112172687	10	0	0	1418177	543	Hollywood		Yes						Above Moderate
LOS ANGELES			5527008027	Neighborhood Office Commercial	C4-1XL-O	0	108	0.070542965	Residential - Five or More Units or Apartments (Any Combination) - 4 Stories or Less	YES - Current	NO - Privately-Owned	Available	Not Used in Prior Housing Element	0.132028325	0	0	0.132028325	10	0	0	1418177	546	Hollywood								Lower
LOS ANGELES			5527008027	Neighborhood Office Commercial	C4-1XL-O	0	108	0.07128273	Residential - Five or More Units or Apartments (Any Combination) - 4 Stories or Less	YES - Current	NO - Privately-Owned	Available	Not Used in Prior Housing Element	0.132028325	0	0	0.132028325	10	0	0	1418177	544	Hollywood								Lower
LOS ANGELES	7707 W MELROSE AVE	90046	5527008028	Neighborhood Office Commercial	C4-1XL-O	0	108	0.112761799	Commercial - Auto, Recreation Equipment, Construction Equipment Sales and Service - Auto Body Repair Shop - One Story	YES - Current	NO - Privately-Owned	Available	Used in Prior Housing Element - Non-Vacant	0.171036065	0	0	0.171036065	0	0	0	1418177	549	Hollywood								Lower
LOS ANGELES	7765 W MELROSE AVE	90046	5527009012	Neighborhood Office Commercial	C4-1XL-O	0	108	0.110738387	Commercial - Parking Lot (Commercial Use Property) - Lots - Patron or Employee - One Story	YES - Current	NO - Privately-Owned	Available	Used in Prior Housing Element - Non-Vacant	0.03478769	0	0	0.03478769	0	0	0	1418177	535	Hollywood								Lower
LOS ANGELES	7763 W MELROSE AVE	90046	5527009013	Neighborhood Office Commercial	C4-1XL-O	0	108	0.111224939	Commercial - Store Combination - Store and Residential Combination - One Story	YES - Current	NO - Privately-Owned	Available	Used in Prior Housing Element - Non-Vacant	0	0	0.048720673	0.048720673	0	0	0	1418177	537	Hollywood		Yes						Above Moderate
LOS ANGELES	7777 W MELROSE AVE	90046	5527009023	Neighborhood Office Commercial	C4-1XL-O	0	108	0.082569112	Commercial - Store - One Story	YES - Current	NO - Privately-Owned	Available	Not Used in Prior Housing Element	0.038389495	0	0	0.038389495	0	0	0	1418177	532	Hollywood								Lower
LOS ANGELES	7769 W MELROSE AVE	90046	5527009024	Neighborhood Office Commercial	C4-1XL-O	0	108	0.16476071	Commercial - Store Combination - Store and Office Combination - One Story	YES - Current	NO - Privately-Owned	Available	Used in Prior Housing Element - Non-Vacant	0.061752436	0	0	0.061752436	0	0	0	1418177	533	Hollywood								Lower
LOS ANGELES	707 N GENESEE AVE	90046	5527009025	Neighborhood Office Commercial	C4-1XL-O	0	108	0.105457498	Residential - Five or More Units or Apartments (Any Combination) - 4 Stories or Less - Pool	YES - Current	NO - Privately-Owned	Available	Not Used in Prior Housing Element	0	0	0.110970804	0.110970804	11	0	0	1418177	541	Hollywood		Yes						Above Moderate
LOS ANGELES			5527009025	Neighborhood Office Commercial	C4-1XL-O	0	108	0.083608226	Residential - Five or More Units or Apartments (Any Combination) - 4 Stories or Less - Pool	YES - Current	NO - Privately-Owned	Available	Not Used in Prior Housing Element	0.128404509	0	0	0.128404509	11	0	0	1418177	538	Hollywood								Lower
LOS ANGELES	712 N ORANGE GROVE AVE	90046	5527010009	Neighborhood Office Commercial	C4-1XL	0	108	0.132270664	Commercial - Store Combination - Store and Residential Combination - One Story	YES - Current	NO - Privately-Owned	Available	Not Used in Prior Housing Element	0	0	0.024648195	0.024648195	5	0	0	1418177	521	Hollywood		Yes						Above Moderate
LOS ANGELES	7821 W MELROSE AVE	90046	5527010009	Neighborhood Office Commercial	C4-1XL	0	108	0.106393024	Commercial - Store Combination - Store and Residential Combination - One Story	YES - Current	NO - Privately-Owned	Available	Not Used in Prior Housing Element	0	0	0.021017419	0.021017419	5	0	0	1418177	523	Hollywood		Yes						Above Moderate
LOS ANGELES	7817 W MELROSE AVE	90046	5527010010	Neighborhood Office Commercial	C4-1XL	0	108	0.106877784	Commercial - Store Combination - Store and Residential Combination - One Story	YES - Current	NO - Privately-Owned	Available	Not Used in Prior Housing Element	0.058814816	0	0	0.058814816	0	0	0	1418177	524	Hollywood								Lower
LOS ANGELES	7811 1/2 W MELROSE AVE	90046	5527010011	Neighborhood Office Commercial	C4-1XL	0	108	0.107363135	Commercial - Store - One Story	YES - Current	NO - Privately-Owned	Available	Not Used in Prior Housing Element	0.045476172	0	0	0.045476172	0	0	0	1418177	526	Hollywood								Lower
LOS ANGELES	7809 W MELROSE AVE	90046	5527010012	Neighborhood Office Commercial	C4-1XL	0	108	0.107848771	Commercial - Store - One Story	YES - Current	NO - Privately-Owned	Available	Used in Prior Housing Element - Non-Vacant	0.016714616	0	0	0.016714616	0	0	0	1418177	527	Hollywood								Lower
LOS ANGELES	7805 W MELROSE AVE	90046	5527010013	Neighborhood Office Commercial	C4-1XL	0	108	0.135495427	Commercial - Store Combination - Store and Office Combination - One Story	YES - Current	NO - Privately-Owned	Available	Used in Prior Housing Element - Non-Vacant	0.071559843	0	0	0.071559843	0	0	0	1418177	529	Hollywood								Lower
LOS ANGELES	734 N FAIRFAX AVE	90036	5527011001	Neighborhood Office Commercial	C2-1VL	0	108	0.08728774	Commercial - Store - One Story	YES - Current	NO - Privately-Owned	Available	Used in Prior Housing Element - Non-Vacant	0.014940681	0	0	0.014940681	0	0	0	1418177	385	Hollywood								Lower
LOS ANGELES	740 N FAIRFAX AVE	90036	5527011001	Neighborhood Office Commercial	C2-1VL	0	108	0.087285474	Commercial - Store - One Story	YES - Current	NO - Privately-Owned	Available	Used in Prior Housing Element - Non-Vacant	0.014940681	0	0	0.014940681	0	0	0	1418177	360	Hollywood								Lower
LOS ANGELES	746 N FAIRFAX AVE	90036	5527011001	Neighborhood Office Commercial	C2-1VL	0	108	0.087284188	Commercial - Store - One Story	YES - Current	NO - Privately-Owned	Available	Used in Prior Housing Element - Non-Vacant	0.014940681	0	0	0.014940681	0	0	0	1418177	335	Hollywood								Lower
LOS ANGELES	750 N FAIRFAX AVE	90036	5527011001	Neighborhood Office Commercial	C2-1VL	0	108	0.082401054	Commercial - Store - One Story	YES - Current	NO - Privately-Owned	Available	Used in Prior Housing Element - Non-Vacant	0.01422569	0	0	0.01422569	0	0	0	1418177	299	Hollywood								Lower
LOS ANGELES	726 N FAIRFAX AVE	90036	5527011002	Neighborhood Office Commercial	C2-1VL	0	108	0.087291722	Commercial - Parking Lot (Commercial Use Property) - Lots - Patron or Employee - One Story	YES - Current	NO - Privately-Owned	Available	Used in Prior Housing Element - Non-Vacant	0.008379241	0	0	0.008379241	0	0	0	1418177	436	Hollywood								Lower
LOS ANGELES	732 N FAIRFAX AVE	90036	5527011002	Neighborhood Office Commercial	C2-1VL	0	108	0.087290111	Commercial - Parking Lot (Commercial Use Property) - Lots - Patron or Employee - One Story	YES - Current	NO - Privately-Owned	Available	Used in Prior Housing Element - Non-Vacant	0.008379241	0	0	0.008379241	0	0	0	1418177	411	Hollywood								Lower
LOS ANGELES	706 N FAIRFAX AVE	90036	5527011005	Neighborhood Office Commercial	C4-1XL	0	108	0.096150988	Commercial - Store - One Story	YES - Current	NO - Privately-Owned	Available	Not Used in Prior Housing Element	0.015794614	0	0	0.015794614	0	0	0	1418177	515	Hollywood								Lower
LOS ANGELES	7851 W MELROSE AVE	90046	5527011008	Neighborhood Office Commercial	C4-1XL	0	108	0.07170179	Commercial - Service Station - Full Service - No Additional Services	YES - Current	NO - Privately-Owned	Available	Used in Prior Housing Element - Non-Vacant	0.400547135	0	0	0.400547135	0	0	0	1418177	519	Hollywood								Lower
LOS ANGELES	7857 W MELROSE AVE	90046	5527011008	Neighborhood Office Commercial	C4-1XL	0	108	0.099612242	Commercial - Service Station - Full Service - No Additional Services	YES - Current	NO - Privately-Owned	Available	Used in Prior Housing Element - Non-Vacant	0.516194147	0	0	0.516194147	0	0	0	1418177	518	Hollywood								Lower
LOS ANGELES	714 N FAIRFAX AVE	90036	5527011019	Neighborhood Office Commercial	C2-1VL	0	108	0.076678458	Commercial - Parking Lot (Commercial Use Property) - Lots - Patron or Employee - Lift	YES - Current	NO - Privately-Owned	Available	Not Used in Prior Housing Element	0.007783123	0	0	0.007783123	0	0	0	1418177	486	Hollywood								Lower
LOS ANGELES	7861 W MELROSE AVE	90046	5527011020	Neighborhood Office Commercial	C4-1XL	0	108	0.09912694	Commercial - Service Station - Full Service - No Additional Services	YES - Current	NO - Privately-Owned	Available	Used in Prior Housing Element - Non-Vacant	0.516194147	0	0	0.516194147	0	0	0	1418177	517	Hollywood								Lower
LOS ANGELES	7863 W MELROSE AVE	90046	5527011020	Neighborhood Office Commercial	C4-1XL	0	108	0.098641745	Commercial - Service Station - Full Service - No Additional Services	YES - Current	NO - Privately-Owned	Available	Used in Prior Housing Element - Non-Vacant	0.516194147	0	0	0.516194147	0	0	0	1418177	516	Hollywood								Lower
LOS ANGELES	720 N FAIRFAX AVE	90036	5527011021	Neighborhood Office Commercial	C2-1VL	0	108	0.08508393	Commercial - Store Combination - Store and Office Combination - One Story	YES - Current	NO - Privately-Owned	Available	Not Used in Prior Housing Element	0.020000525	0	0	0.020000525	4	0	0	1418177	461	Hollywood								Lower
LOS ANGELES			5527011022	Neighborhood Office Commercial	C2-1VL	0	108	0.002209022	Commercial - Commercial - Vacant Land	YES - Current	NO - Privately-Owned	Available	Not Used in Prior Housing Element	0	0	0.043280634	0.043280634	0	0	0	1418177	1445	Hollywood								Above Moderate
LOS ANGELES	755 N FAIRFAX AVE	90036	5527012001	Neighborhood Office Commercial	C2-1VL	0	108	0.113929163	Commercial - Store - One Story	YES - Current	NO - Privately-Owned	Available	Not Used in Prior Housing Element	0.049019135	0	0	0.049019135	0	0	0	1418177	287	Hollywood								Lower
LOS ANGELES	735 N FAIRFAX AVE	90036	5527012005	Neighborhood Office Commercial	C2-1VL	0	108	0.113927333	Commercial - Store - One Story	YES - Current	NO - Privately-Owned	Available	Used in Prior Housing Element - Non-Vacant	0.157497899	0	0	0.157497899	0	0	0	1418177	389	Hollywood								Lower
LOS ANGELES	727 N FAIRFAX AVE	90036	5527012007	Neighborhood Office Commercial	C2-1VL	0	108	0.113926995	Commercial - Store Combination - Store and Office Combination - One Story	YES - Current	NO - Privately-Owned	Available	Used in Prior Housing Element - Non-Vacant	0.049019135	0	0	0.049019135	0	0	0	1418177	433	Hollywood								Lower
LOS ANGELES	723 N FAIRFAX AVE	90036	5527012008	Neighborhood Office Commercial	C2-1VL	0	108	0.113926611	Commercial - Store Combination - Store and Office Combination - One Story	YES - Current	NO - Privately-Owned	Available	Used in Prior Housing Element - Non-Vacant	0.049019135	0	0	0.049019135	0	0	0	1418177	455	Hollywood								Lower
LOS ANGELES	719 N FAIRFAX AVE	90036	5527012009	Neighborhood Office Commercial	C2-1VL	0	108	0.113924231	Commercial - Store Combination - Store and Office Combination - One Story	YES - Current	NO - Privately-Owned	Available	Not Used in Prior Housing Element	0.007757815	0	0	0.007757815	4	0	0	1418177	473	Hollywood								Lower
LOS ANGELES	715 N FAIRFAX AVE	90036	5527012010	Neighborhood Office Commercial	C2-1VL	0	108	0.113924572	Industrial - Warehousing, Distribution, Storage - Warehousing, Distribution, Under 10,000 SF - One Story	YES - Current	NO - Privately-Owned	Available	Used in Prior Housing Element - Non-Vacant	0.057303221	0	0	0.057303221	0	0	0	1418177	490	Hollywood								Lower
LOS ANGELES	746 N HAYWORTH AVE	90046	5527012019	Medium Residential	R3-1	0	54	0.172175891	Residential - Four Units (Any Combination) - 4 Stories or Less	YES - Current	NO - Privately-Owned	Available	Not Used in Prior Housing Element	0	0	0.118361545	0.118361545	4	0	0	1418177	338	Hollywood		Yes						Above Moderate
LOS ANGELES	742 N HAYWORTH AVE	90046	5527012020	Medium Residential	R3-1	0	54	0.172175891	Residential - Four Units (Any Combination) - 4 Stories or Less	YES - Current	NO - Privately-Owned	Available	Not Used in Prior Housing Element	0	0	0.118361545	0.118361545	4	0	0	1418177	363	Hollywood		Yes						Above Moderate
LOS ANGELES	736 N HAYWORTH AVE	90046	5527012021	Medium Residential	R3-1	0	54	0.172175891	Residential - Five or More Units or Apartments (Any Combination) - 4 Stories or Less	YES - Current	NO - Privately-Owned	Available	Not Used in Prior Housing Element	0	0	0.062269777	0.062269777	10	0	0	1418177	388	Hollywood		Yes						Above Moderate
LOS ANGELES	732 N HAYWORTH AVE	90046	5527012022	Medium Residential	R3-1	0	54	0.172175891	Residential - Double, Duplex, or Two Units - 4 Stories or Less	YES - Current	NO - Privately-Owned	Available	Used in Prior Housing Element - Non-Vacant	0	0	0.443029547	0.443029547	2	0	0	1418177	414	Hollywood		Yes						Above Moderate
LOS ANGELES	724 N HAYWORTH AVE	90046	5527012023	Medium Residential	R3-1	0	54	0.172175891	Residential - Five or More Units or Apartments (Any Combination) - 4 Stories or Less	YES - Current	NO - Privately-Owned	Available	Not Used in Prior Housing Element	0	0	0.079824483	0.079824483	10	0	0	1418177	439	Hollywood		Yes						Above Moderate
LOS ANGELES	716 N HAYWORTH AVE	90046	5527012025	Medium Residential	R3-1	0	54	0.143720531	Residential - Five or More Units or Apartments (Any Combination) - 4 Stories or Less	YES - Current	NO - Privately-Owned	Available	Not Used in Prior Housing Element	0	0	0.09064343	0.09064343	10	0	0	1418177	489	Hollywood		Yes						Above Moderate
LOS ANGELES	720 N HAYWORTH AVE	90046	5527012025	Medium Residential	R3-1	0	54	0.172176234	Residential - Five or More Units or Apartments (Any Combination) - 4 Stories or Less	YES - Current	NO - Privately-Owned	Available	Not Used in Prior Housing Element	0	0	0.100373769	0.100373769	10	0	0	1418177	464	Hollywood		Yes						Above Moderate
LOS ANGELES	743 N FAIRFAX AVE	90036	5527012028	Neighborhood Office Commercial	C2-1VL	0	108	0.113928905	Commercial - Store - One Story	YES - Current	NO - Privately-Owned	Available	Not Used in Prior Housing Element	0.049019135	0	0	0.049019135	0	0	0	1418177	354	Hollywood								Lower
LOS ANGELES	739 N FAIRFAX AVE	90036	5527012029	Neighborhood Office Commercial	C2-1VL	0	108	0.113927442	Commercial - Professional Building - Medical Dental Building - One Story	YES - Current	NO - Privately-Owned	Available	Used in Prior Housing Element - Non-Vacant	0.017958947	0	0	0.017958947	0	0	0	1418177	372	Hollywood								Lower
LOS ANGELES	707 N FAIRFAX AVE	90036	5527012032	Neighborhood Office Commercial	C2-1VL	0	108	0.113923424	Commercial - Shopping Center (Neighborhood, Community) - One Story	YES - Current	NO - Privately-Owned	Available	Used in Prior Housing Element - Non-Vacant	0.024084624	0	0	0.024084624	0	0	0	1418177	571	Hollywood								Lower
LOS ANGELES	7901 W MELROSE AVE	90046	5527012032	Neighborhood Office Commercial	C2-1VL	0	108	0.102104637	Commercial - Shopping Center (Neighborhood, Community) - One Story	YES - Current	NO - Privately-Owned	Available	Used in Prior Housing Element - Non-Vacant	0.021661618	0	0	0.021661618	0	0	0	1418177	592	Hollywood								Lower
LOS ANGELES			5527012032	Neighborhood Office Commercial	C2-1VL	0	108	0.113925778	Commercial - Shopping Center (Neighborhood, Community) - One Story	YES - Current	NO - Privately-Owned	Available	Used in Prior Housing Element - Non-Vacant	0.024084624	0	0	0.024084624	0	0	0	1418177	510	Hollywood								Lower
LOS ANGELES	7919 W MELROSE AVE	90046	5527012901	Neighborhood Office Commercial	C4-1XL	0	108	0.126262087	Miscellaneous - Government Owned Property	YES - Current	YES - City-Owned	Available	Used in Prior Housing Element - Non-Vacant	0.015241303	0	0	0.015241303	0	0	0	1418177	520	Hollywood								Lower
LOS ANGELES	7923 W MELROSE AVE	90046	5527012901	Neighborhood Office Commercial	C4-1XL	0	108	0.126263242	Miscellaneous - Government Owned Property	YES - Current	YES - City-Owned	Available	Used in Prior Housing Element - Non-Vacant	0.015241303	0	0	0.015241303	0	0	0	1418177	522	Hollywood								Lower
LOS ANGELES	7927 W MELROSE AVE	90046	5527012901	Neighborhood Office Commercial	C4-1XL	0	108	0.126289291	Miscellaneous - Government Owned Property	YES - Current	YES - City-Owned	Available	Used in Prior Housing Element - Non-Vacant	0.015241303	0	0	0.015241303	0	0	0	1418177	525	Hollywood								Lower
LOS ANGELES	751 N FAIRFAX AVE	90036	5527012BRK	Neighborhood Office Commercial	(T)(Q)RAS4-1VL	0	108	0.227857166	Residential - Single Family Residence - Condominium	YES - Current	NO - Privately-Owned	Available	Not Used in Prior Housing Element	0.146913387	0	0	0.146913387	13	0	0	1418177	1448	Hollywood								Lower
LOS ANGELES	7951 W MELROSE AVE	90046	5527013001	Neighborhood Office Commercial	C4-1XL	0	108	0.106616431	Commercial - Supermarket - Small Food Store - Less than 6,000 SF - One Story	YES - Current	NO - Privately-Owned	Available	Not Used in Prior Housing Element	0.045476172	0	0	0.045476172	0	0	0	1418177	530	Hollywood								Lower
LOS ANGELES	7957 W MELROSE AVE	90046	5527013002	Neighborhood Office Commercial	C4-1XL	0	108	0.113636856	Commercial - Store - One Story	YES - Current	NO - Privately-Owned	Available	Used in Prior Housing Element - Non-Vacant	0.049019135	0	0	0.049019135	0	0	0	1418177	531	Hollywood								Lower
LOS ANGELES	7961 W MELROSE AVE	90046	5527013003	Neighborhood Office Commercial	C4-1XL	0	108	0.113636531	Commercial - Store - One Story	YES - Current	NO - Privately-Owned	Available	Used in Prior Housing Element - Non-Vacant	0.049019135	0	0	0.049019135	0	0	0	1418177	534	Hollywood								Lower
LOS ANGELES	7965 W MELROSE AVE	90046	5527013004	Neighborhood Office Commercial	C4-1XL	0	108	0.11363621	Commercial - Restaurant, Cocktail Lounge - Restaurant, Cocktail Lounge, Tavern - One Story	YES - Current	NO - Privately-Owned	Available	Used in Prior Housing Element - Non-Vacant	0.157497899	0	0	0.157497899	0	0	0	1418177	536	Hollywood								Lower
LOS ANGELES	7969 W MELROSE AVE	90046	5527013005	Neighborhood Office Commercial	C4-1XL	0	108	0.064390641	Commercial - Store Combination - Store and Residential Combination - One Story	YES - Current	NO - Privately-Owned	Available	Not Used in Prior Housing Element	0	0	0.008271484	0.008271484	0	0	0	1418177	539	Hollywood								Above Moderate
LOS ANGELES	7971 W MELROSE AVE	90046	5527013006	Neighborhood Office Commercial	C4-1XL	0	108	0.049245707	Commercial - Store - One Story	YES - Current	NO - Privately-Owned	Available	Not Used in Prior Housing Element	0	0	0.00426446	0.00426446	0	0	0	1418177	540	Hollywood								Above Moderate
LOS ANGELES	753 N HAYWORTH AVE	90046	5527013009	Low Medium II Residential	RD1.5-1XL	0	29	0.151766827	Residential - Four Units (Any Combination) - 4 Stories or Less	YES - Current	NO - Privately-Owned	Available	Not Used in Prior Housing Element	0	0	0.117210585	0.117210585	4	0	0	1418177	306	Hollywood		Yes						Above Moderate
LOS ANGELES	747 N HAYWORTH AVE	90046	5527013010	Low Medium II Residential	RD1.5-1XL	0	29	0.151768149	Residential - Four Units (Any Combination) - 4 Stories or Less	YES - Current	NO - Privately-Owned	Available	Not Used in Prior Housing Element	0	0	0.117210585	0.117210585	4	0	0	1418177	341	Hollywood		Yes						Above Moderate
LOS ANGELES	737 N HAYWORTH AVE	90046	5527013012	Low Medium II Residential	RD1.5-1XL	0	29	0.151768379	Residential - Four Units (Any Combination) - 4 Stories or Less	YES - Current	NO - Privately-Owned	Available	Not Used in Prior Housing Element	0	0	0.038055193	0.038055193	4	0	0	1418177	392	Hollywood		Yes						Above Moderate
LOS ANGELES	733 N HAYWORTH AVE	90046	5527013013	Low Medium II Residential	RD1.5-1XL	0	29	0.151766482	Residential - Five or More Units or Apartments (Any Combination) - 4 Stories or Less	YES - Current	NO - Privately-Owned	Available	Not Used in Prior Housing Element	0	0	0.024700008	0.024700008	6	0	0	1418177	417	Hollywood		Yes						Above Moderate
LOS ANGELES	746 N EDINBURGH AVE	90046	5527013017	Low Medium II Residential	RD1.5-1XL	0	29	0.151750355	Residential - Double, Duplex, or Two Units - 4 Stories or Less	YES - Current	NO - Privately-Owned	Available	Not Used in Prior Housing Element	0	0	0.176821575	0.176821575	2	0	0	1418177	342	Hollywood		Yes						Above Moderate
LOS ANGELES	740 N EDINBURGH AVE	90046	5527013018	Low Medium II Residential	RD1.5-1XL	0	29	0.151750585	Residential - Five or More Units or Apartments (Any Combination) - 4 Stories or Less	YES - Current	NO - Privately-Owned	Available	Not Used in Prior Housing Element	0	0	0.024700008	0.024700008	6	0	0	1418177	367	Hollywood		Yes						Above Moderate
LOS ANGELES	736 N EDINBURGH AVE	90046	5527013019	Low Medium II Residential	RD1.5-1XL	0	29	0.151749867	Residential - Four Units (Any Combination) - 4 Stories or Less	YES - Current	NO - Privately-Owned	Available	Not Used in Prior Housing Element	0	0	0.038055193	0.038055193	4	0	0	1418177	393	Hollywood		Yes						Above Moderate
LOS ANGELES	732 N EDINBURGH AVE	90046	5527013020	Low Medium II Residential	RD1.5-1XL	0	29	0.15174915	Residential - Four Units (Any Combination) - 4 Stories or Less	YES - Current	NO - Privately-Owned	Available	Not Used in Prior Housing Element	0	0	0.038055193	0.038055193	4	0	0	1418177	418	Hollywood		Yes						Above Moderate
LOS ANGELES	728 N EDINBURGH AVE	90046	5527013021	Low Medium II Residential	RD1.5-1XL	0	29	0.151748432	Residential - Five or More Units or Apartments (Any Combination) - 4 Stories or Less	YES - Current	NO - Privately-Owned	Available	Not Used in Prior Housing Element	0	0	0.024700008	0.024700008	6	0	0	1418177	443	Hollywood		Yes						Above Moderate
LOS ANGELES	718 N EDINBURGH AVE	90046	5527013022	Low Medium II Residential	RD1.5-1XL	0	29	0.151746768	Residential - Five or More Units or Apartments (Any Combination) - 4 Stories or Less	YES - Current	NO - Privately-Owned	Available	Not Used in Prior Housing Element	0	0	0.024700008	0.024700008	6	0	0	1418177	468	Hollywood		Yes						Above Moderate
LOS ANGELES	710 N EDINBURGH AVE	90046	5527013024	Neighborhood Office Commercial	C4-1XL	0	108	0.106472504	Commercial - Store - One Story	YES - Current	NO - Privately-Owned	Available	Used in Prior Housing Element - Non-Vacant	0.045476172	0	0	0.045476172	0	0	0	1418177	542	Hollywood								Lower
LOS ANGELES	8001 W MELROSE AVE	90046	5527014001	Neighborhood Office Commercial	C4-1XL	0	108	0.103534452	Commercial - Store - One Story	YES - Current	NO - Privately-Owned	Available	Not Used in Prior Housing Element	0.017146016	0	0	0.017146016	0	0	0	1418177	545	Hollywood								Lower
LOS ANGELES	8017 W MELROSE AVE	90046	5527014004	Neighborhood Office Commercial	C4-1XL	0	108	0.113637023	Commercial - Store Combination - Store and Residential Combination - One Story	YES - Current	NO - Privately-Owned	Available	Used in Prior Housing Element - Non-Vacant	0.058814816	0	0	0.058814816	0	0	0	1418177	552	Hollywood								Lower
LOS ANGELES	8023 W MELROSE AVE	90046	5527014005	Neighborhood Office Commercial	C4-1XL	0	108	0.113635444	Commercial - Store - One Story	YES - Current	NO - Privately-Owned	Available	Used in Prior Housing Element - Non-Vacant	0.016714616	0	0	0.016714616	0	0	0	1418177	553	Hollywood								Lower
LOS ANGELES	8025 W MEL

LOS ANGELES	8012 W WARING AVE	90046	5527014027	Low Medium II Residential	RD1.5-1XL	0	29	0.135330151	Residential - Three Units (Any Combination) - 4 Stories or Less	YES - Current	NO - Privately-Owned	Available	Not Used in Prior Housing Element	0	0	0.223939276	0.223939276	3	3*	3*	1418177	292	Hollywood	Yes	Above Moderate
LOS ANGELES	8007 W MELROSE AVE	90046	5527014030	Neighborhood Office Commercial	C4-1XL	0	108	0.113636698	Commercial - Store - One Story	YES - Current	NO - Privately-Owned	Available	Not Used in Prior Housing Element	0.017014911	0	0	0.017014911	0	0	0	1418177	547	Hollywood		Lower
LOS ANGELES	8009 W MELROSE AVE	90046	5527014030	Neighborhood Office Commercial	C4-1XL	0	108	0.113635444	Commercial - Store - One Story	YES - Current	NO - Privately-Owned	Available	Not Used in Prior Housing Element	0.017014911	0	0	0.017014911	0	0	0	1418177	550	Hollywood		Lower
LOS ANGELES	8000 W MELROSE AVE	90046	5527015001	Neighborhood Office Commercial	C4-1XL	0	108	0.130378723	Commercial - Store - One Story	YES - Current	NO - Privately-Owned	Available	Used in Prior Housing Element - Non-Vacant	0.053669214	0	0	0.053669214	0	0	0	1418177	613	Hollywood		Lower
LOS ANGELES	8020 W MELROSE AVE	90046	5527015005	Neighborhood Office Commercial	C4-1XL	0	108	0.101009891	Commercial - Store - One Story	YES - Current	NO - Privately-Owned	Available	Not Used in Prior Housing Element	0.042044555	0	0	0.042044555	0	0	0	1418177	617	Hollywood		Lower
LOS ANGELES	8008 W MELROSE AVE	90046	5527015035	Neighborhood Office Commercial	C4-1XL	0	108	0.101010075	Commercial - Store Combination - Store and Residential Combination - One Story	YES - Current	NO - Privately-Owned	Available	Not Used in Prior Housing Element	0.042044555	0	0	0.042044555	0	0	0	1418177	614	Hollywood		Lower
LOS ANGELES	8024 W MELROSE AVE	90046	5527015037	Neighborhood Office Commercial	C4-1XL	0	108	0.120800578	Commercial - Non-Auto Service and Repair Shop, Paint Shop, or Laundry - One Story	YES - Current	NO - Privately-Owned	Available	Used in Prior Housing Element - Non-Vacant	0.157497899	0	0	0.157497899	0	0	0	1418177	618	Hollywood		Lower
LOS ANGELES	8010 W MELROSE AVE	90046	5527015038	Neighborhood Office Commercial	C4-1XL	0	108	0.10100929	Commercial - Store - One Story	YES - Current	NO - Privately-Owned	Available	Used in Prior Housing Element - Non-Vacant	2.202536917	0	0	2.202536917	0	0	0	1418177	615	Hollywood		Lower
LOS ANGELES	8014 W MELROSE AVE	90046	5527015038	Neighborhood Office Commercial	C4-1XL	0	108	0.10100929	Commercial - Store - One Story	YES - Current	NO - Privately-Owned	Available	Not Used in Prior Housing Element	2.202536917	0	0	2.202536917	0	0	0	1418177	616	Hollywood		Lower
LOS ANGELES	7964 W MELROSE AVE	90046	5527016003	Neighborhood Office Commercial	C4-1XL	0	108	0.101010333	Commercial - Store - One Story	YES - Current	NO - Privately-Owned	Available	Used in Prior Housing Element - Non-Vacant	0.043933749	0	0	0.043933749	0	0	0	1418177	607	Hollywood		Lower
LOS ANGELES	7968 W MELROSE AVE	90046	5527016003	Neighborhood Office Commercial	C4-1XL	0	108	0.101010649	Commercial - Store - One Story	YES - Current	NO - Privately-Owned	Available	Used in Prior Housing Element - Non-Vacant	0.043933749	0	0	0.043933749	0	0	0	1418177	608	Hollywood		Lower
LOS ANGELES	7972 W MELROSE AVE	90046	5527016004	Neighborhood Office Commercial	C4-1XL	0	108	0.101010649	Commercial - Store - One Story	YES - Current	NO - Privately-Owned	Available	Not Used in Prior Housing Element	0.043933749	0	0	0.043933749	0	0	0	1418177	609	Hollywood		Lower
LOS ANGELES	7978 W MELROSE AVE	90046	5527016005	Neighborhood Office Commercial	C4-1XL	0	108	0.131867185	Commercial - Store Combination - Store and Residential Combination - One Story	YES - Current	NO - Privately-Owned	Available	Used in Prior Housing Element - Non-Vacant	0	0	0.048450562	0.048450562	0	0	0	1418177	611	Hollywood	Yes	Above Moderate
LOS ANGELES	647 N HAYWORTH AVE	90048	5527016008	Medium Residential	R3-1XL	0	54	0.151745642	Residential - Five or More Units or Apartments (Any Combination) - 4 Stories or Less	YES - Current	NO - Privately-Owned	Available	Not Used in Prior Housing Element	0.050096054	0	0	0.050096054	8	0	0	1418177	708	Hollywood		Lower
LOS ANGELES	637 N HAYWORTH AVE	90048	5527016010	Medium Residential	R3-1XL	0	54	0.15174461	Residential - Five or More Units or Apartments (Any Combination) - 4 Stories or Less	YES - Current	NO - Privately-Owned	Available	Not Used in Prior Housing Element	0	0	0.076759569	0.076759569	7	0	0	1418177	752	Hollywood	Yes	Above Moderate
LOS ANGELES	633 N HAYWORTH AVE	90048	5527016011	Medium Residential	R3-1XL	0	54	0.151743307	Residential - Five or More Units or Apartments (Any Combination) - 4 Stories or Less	YES - Current	NO - Privately-Owned	Available	Not Used in Prior Housing Element	0	0	0.068116609	0.068116609	8	0	0	1418177	771	Hollywood	Yes	Above Moderate
LOS ANGELES	631 N HAYWORTH AVE	90048	5527016012	Medium Residential	R3-1XL	0	54	0.151743948	Residential - Five or More Units or Apartments (Any Combination) - 4 Stories or Less	YES - Current	NO - Privately-Owned	Available	Not Used in Prior Housing Element	0	0	0.068116609	0.068116609	8	0	0	1418177	792	Hollywood	Yes	Above Moderate
LOS ANGELES	625 N HAYWORTH AVE	90048	5527016013	Medium Residential	R3-1XL	0	54	0.151745255	Residential - Five or More Units or Apartments (Any Combination) - 4 Stories or Less	YES - Current	NO - Privately-Owned	Available	Not Used in Prior Housing Element	0	0	0.076759569	0.076759569	7	0	0	1418177	813	Hollywood	Yes	Above Moderate
LOS ANGELES	619 N HAYWORTH AVE	90048	5527016014	Medium Residential	R3-1XL	0	54	0.151743947	Residential - Five or More Units or Apartments (Any Combination) - 4 Stories or Less	YES - Current	NO - Privately-Owned	Available	Not Used in Prior Housing Element	0	0	0.068116609	0.068116609	8	0	0	1418177	833	Hollywood	Yes	Above Moderate
LOS ANGELES	615 N HAYWORTH AVE	90048	5527016015	Medium Residential	R3-1XL	0	54	0.151743948	Residential - Single Family Residence	YES - Current	NO - Privately-Owned	Available	Used in Prior Housing Element - Non-Vacant	0.648771107	0	0	0.648771107	1	0	0	1418177	852	Hollywood		Lower
LOS ANGELES	609 N HAYWORTH AVE	90048	5527016016	Medium Residential	R3-1XL	0	54	0.1517451	Residential - Five or More Units or Apartments (Any Combination) - 4 Stories or Less	YES - Current	NO - Privately-Owned	Available	Not Used in Prior Housing Element	0	0	0.064192651	0.064192651	8	0	0	1418177	881	Hollywood	Yes	Above Moderate
LOS ANGELES	601 N HAYWORTH AVE	90048	5527016017	Medium Residential	R3-1XL	0	54	0.101069213	Residential - Single Family Residence	YES - Current	NO - Privately-Owned	Available	Not Used in Prior Housing Element	0.395545471	0	0	0.395545471	1	0	0	1418177	892	Hollywood		Lower
LOS ANGELES	7961 W CLINTON ST	90048	5527016018	Medium Residential	R3-1XL	0	54	0.062811739	Residential - Single Family Residence	YES - Current	NO - Privately-Owned	Available	Not Used in Prior Housing Element	0	0	0.232831478	0.232831478	1	3*	3*	1418177	893	Hollywood		Above Moderate
LOS ANGELES			5527016033	Medium Residential	R3-1XL	0	54	0.062518091	Residential - Single Family Residence - Small Lot	YES - Current	NO - Privately-Owned	Available	Not Used in Prior Housing Element	0	0	0.009457741	0.009457741	1	3*	3*	1418177	1449	Hollywood		Above Moderate
LOS ANGELES			5527016034	Medium Residential	R3-1XL	0	54	0.045611964	Residential - Single Family Residence - Small Lot	YES - Current	NO - Privately-Owned	Available	Not Used in Prior Housing Element	0	0	0.0135952	0.0135952	1	2*	2*	1418177	1450	Hollywood		Above Moderate
LOS ANGELES			5527016035	Medium Residential	R3-1XL	0	54	0.043614525	Residential - Single Family Residence - Small Lot	YES - Current	NO - Privately-Owned	Available	Not Used in Prior Housing Element	0	0	0.0135952	0.0135952	1	2*	2*	1418177	1451	Hollywood		Above Moderate
LOS ANGELES	659 N FAIRFAX AVE	90036	5527017001	Neighborhood Office Commercial	C4-1VL	0	108	0.111374484	Commercial - Bank, Savings and Loan - One Story	YES - Current	NO - Privately-Owned	Available	Used in Prior Housing Element - Non-Vacant	0.061854738	0	0	0.061854738	0	0	0	1418177	665	Hollywood		Lower
LOS ANGELES	665 N FAIRFAX AVE	90036	5527017001	Neighborhood Office Commercial	C4-1VL	0	108	0.083545243	Commercial - Bank, Savings and Loan - One Story	YES - Current	NO - Privately-Owned	Available	Used in Prior Housing Element - Non-Vacant	0.05016771	0	0	0.05016771	0	0	0	1418177	663	Hollywood		Lower
LOS ANGELES	7910 W MELROSE AVE	90046	5527017001	Neighborhood Office Commercial	C4-1VL	0	108	0.198639816	Commercial - Bank, Savings and Loan - One Story	YES - Current	NO - Privately-Owned	Available	Used in Prior Housing Element - Non-Vacant	0.089871777	0	0	0.089871777	0	0	0	1418177	604	Hollywood		Lower
LOS ANGELES			5527017001	Neighborhood Office Commercial	C4-1VL	0	108	0.027854616	Commercial - Bank, Savings and Loan - One Story	YES - Current	NO - Privately-Owned	Available	Used in Prior Housing Element - Non-Vacant	0	0	0.010849775	0.010849775	0	0	0	1418177	662	Hollywood		Above Moderate
LOS ANGELES	649 N FAIRFAX AVE	90036	5527017002	Neighborhood Office Commercial	C4-1VL	0	108	0.114075304	Commercial - Store Combination - Store and Office Combination - One Story	YES - Current	NO - Privately-Owned	Available	Used in Prior Housing Element - Non-Vacant	0.058875407	0	0	0.058875407	0	0	0	1418177	695	Hollywood		Lower
LOS ANGELES	653 N FAIRFAX AVE	90036	5527017002	Neighborhood Office Commercial	C4-1VL	0	108	0.114102512	Commercial - Store Combination - Store and Office Combination - One Story	YES - Current	NO - Privately-Owned	Available	Used in Prior Housing Element - Non-Vacant	0.058875407	0	0	0.058875407	0	0	0	1418177	677	Hollywood		Lower
LOS ANGELES	647 N FAIRFAX AVE	90036	5527017003	Neighborhood Office Commercial	C4-1VL	0	108	0.11405083	Commercial - Store - One Story	YES - Current	NO - Privately-Owned	Available	Used in Prior Housing Element - Non-Vacant	0.058875407	0	0	0.058875407	0	0	0	1418177	711	Hollywood		Lower
LOS ANGELES	611 N FAIRFAX AVE	90036	5527017012	Neighborhood Office Commercial	C4-1VL	0	108	0.113815244	Recreational - Theater - Movie - Indoor - One Story	YES - Current	NO - Privately-Owned	Available	Used in Prior Housing Element - Non-Vacant	0.06500897	0	0	0.06500897	0	0	0	1418177	859	Hollywood		Lower
LOS ANGELES	603 N FAIRFAX AVE	90036	5527017013	Neighborhood Office Commercial	C4-1VL	0	108	0.150731159	Commercial - Hotel and Motel - Hotel - Under 50 Rooms - One Story	YES - Current	NO - Privately-Owned	Available	Not Used in Prior Housing Element	0.009241185	0	0	0.009241185	15	0	0	1418177	890	Hollywood		Lower
LOS ANGELES	607 N FAIRFAX AVE	90036	5527017013	Neighborhood Office Commercial	C4-1VL	0	108	0.113787796	Commercial - Hotel and Motel - Hotel - Under 50 Rooms - One Story	YES - Current	NO - Privately-Owned	Available	Not Used in Prior Housing Element	0.008115656	0	0	0.008115656	15	0	0	1418177	883	Hollywood		Lower
LOS ANGELES	7916 W MELROSE AVE	90046	5527017014	Neighborhood Office Commercial	C4-1XL	0	108	0.126464828	Commercial - Store Combination - Store and Residential Combination - One Story	YES - Current	NO - Privately-Owned	Available	Used in Prior Housing Element - Non-Vacant	0.067384838	0	0	0.067384838	0	0	0	1418177	603	Hollywood		Lower
LOS ANGELES	7922 W MELROSE AVE	90046	5527017015	Neighborhood Office Commercial	C4-1XL	0	108	0.126478514	Commercial - Store - One Story	YES - Current	NO - Privately-Owned	Available	Used in Prior Housing Element - Non-Vacant	0.052049862	0	0	0.052049862	0	0	0	1418177	605	Hollywood		Lower
LOS ANGELES	670 N HAYWORTH AVE	90048	5527017016	Neighborhood Office Commercial	C4-1XL	0	108	0.125391683	Commercial - Store Combination - Store and Residential Combination - One Story	YES - Current	NO - Privately-Owned	Available	Not Used in Prior Housing Element	0.021136238	0	0	0.021136238	6	0	0	1418177	606	Hollywood		Lower
LOS ANGELES	658 N HAYWORTH AVE	90048	5527017017	Medium Residential	R3-1XL	0	54	0.168935791	Institutional - School (Private) - Vacant Parcel with Existing Non-structural Other Imps.	YES - Current	NO - Privately-Owned	Available	Not Used in Prior Housing Element	0	0	0.037822059	0.037822059	0	0	0	1418177	666	Hollywood	Yes	Above Moderate
LOS ANGELES	652 N HAYWORTH AVE	90048	5527017018	Medium Residential	R3-1XL	0	54	0.172153902	Residential - Five or More Units or Apartments (Any Combination) - 4 Stories or Less	YES - Current	NO - Privately-Owned	Available	Not Used in Prior Housing Element	0	0	0.090429425	0.090429425	9	0	0	1418177	683	Hollywood	Yes	Above Moderate
LOS ANGELES	648 N HAYWORTH AVE	90048	5527017019	Medium Residential	R3-1XL	0	54	0.172155693	Residential - Five or More Units or Apartments (Any Combination) - 4 Stories or Less	YES - Current	NO - Privately-Owned	Available	Not Used in Prior Housing Element	0	0	0.063399214	0.063399214	10	0	0	1418177	705	Hollywood	Yes	Above Moderate
LOS ANGELES	642 N HAYWORTH AVE	90048	5527017020	Medium Residential	R3-1XL	0	54	0.17215426	Residential - Five or More Units or Apartments (Any Combination) - 4 Stories or Less	YES - Current	NO - Privately-Owned	Available	Not Used in Prior Housing Element	0	0	0.070650178	0.070650178	9	0	0	1418177	729	Hollywood	Yes	Above Moderate
LOS ANGELES	636 N HAYWORTH AVE	90048	5527017021	Medium Residential	R3-1XL	0	54	0.172154976	Residential - Five or More Units or Apartments (Any Combination) - 4 Stories or Less	YES - Current	NO - Privately-Owned	Available	Not Used in Prior Housing Element	0	0	0.063399214	0.063399214	10	0	0	1418177	750	Hollywood	Yes	Above Moderate
LOS ANGELES	632 N HAYWORTH AVE	90048	5527017022	Medium Residential	R3-1XL	0	54	0.172153901	Residential - Five or More Units or Apartments (Any Combination) - 4 Stories or Less	YES - Current	NO - Privately-Owned	Available	Not Used in Prior Housing Element	0	0	0.070650178	0.070650178	9	0	0	1418177	770	Hollywood	Yes	Above Moderate
LOS ANGELES	628 N HAYWORTH AVE	90048	5527017023	Medium Residential	R3-1XL	0	54	0.172153544	Residential - Five or More Units or Apartments (Any Combination) - 4 Stories or Less	YES - Current	NO - Privately-Owned	Available	Not Used in Prior Housing Element	0	0	0.070650178	0.070650178	9	0	0	1418177	790	Hollywood	Yes	Above Moderate
LOS ANGELES	624 N HAYWORTH AVE	90048	5527017024	Medium Residential	R3-1XL	0	54	0.172154259	Residential - Five or More Units or Apartments (Any Combination) - 4 Stories or Less	YES - Current	NO - Privately-Owned	Available	Not Used in Prior Housing Element	0	0	0.063399214	0.063399214	10	0	0	1418177	812	Hollywood	Yes	Above Moderate
LOS ANGELES	618 N HAYWORTH AVE	90048	5527017025	Medium Residential	R3-1XL	0	54	0.172153182	Residential - Five or More Units or Apartments (Any Combination) - 4 Stories or Less	YES - Current	NO - Privately-Owned	Available	Not Used in Prior Housing Element	0	0	0.070650178	0.070650178	9	0	0	1418177	832	Hollywood	Yes	Above Moderate
LOS ANGELES	612 N HAYWORTH AVE	90048	5527017026	Medium Residential	R3-1XL	0	54	0.172153186	Residential - Five or More Units or Apartments (Any Combination) - 4 Stories or Less	YES - Current	NO - Privately-Owned	Available	Not Used in Prior Housing Element	0	0	0.090429425	0.090429425	9	0	0	1418177	851	Hollywood	Yes	Above Moderate
LOS ANGELES	608 N HAYWORTH AVE	90048	5527017027	Medium Residential	R3-1XL	0	54	0.172153182	Residential - Five or More Units or Apartments (Any Combination) - 4 Stories or Less	YES - Current	NO - Privately-Owned	Available	Not Used in Prior Housing Element	0	0	0.081253827	0.081253827	10	0	0	1418177	879	Hollywood	Yes	Above Moderate
LOS ANGELES	602 N HAYWORTH AVE	90048	5527017028	Medium Residential	R3-1XL	0	54	0.185688613	Residential - Five or More Units or Apartments (Any Combination) - 4 Stories or Less	YES - Current	NO - Privately-Owned	Available	Not Used in Prior Housing Element	0	0	0.098218846	0.098218846	10	0	0	1418177	891	Hollywood	Yes	Above Moderate
LOS ANGELES	519 N HAYWORTH AVE	90048	5527019008	Medium Residential	R3-1XL	0	54	0.151767414	Residential - Five or More Units or Apartments (Any Combination) - 4 Stories or Less	YES - Current	NO - Privately-Owned	Available	Not Used in Prior Housing Element	0	0	0.064192651	0.064192651	8	0	0	1418177	1085	Hollywood	Yes	Above Moderate
LOS ANGELES	517 N HAYWORTH AVE	90048	5527019009	Medium Residential	R3-1XL	0	54	0.151767344	Residential - Double, Duplex, or Two Units - 4 Stories or Less	YES - Current	NO - Privately-Owned	Available	Used in Prior Housing Element - Non-Vacant	0	0	0.394890589	0.394890589	2	0	0	1418177	1110	Hollywood	Yes	Above Moderate
LOS ANGELES	507 N HAYWORTH AVE	90048	5527019010	Medium Residential	R3-1XL	0	54	0.151768652	Residential - Five or More Units or Apartments (Any Combination) - 4 Stories or Less	YES - Current	NO - Privately-Owned	Available	Not Used in Prior Housing Element	0	0	0.064192651	0.064192651	8	0	0	1418177	1133	Hollywood	Yes	Above Moderate
LOS ANGELES	505 N HAYWORTH AVE	90048	5527019011	Medium Residential	R3-1XL	0	54	0.12279911	Residential - Five or More Units or Apartments (Any Combination) - 4 Stories or Less	YES - Current	NO - Privately-Owned	Available	Not Used in Prior Housing Element	0	0	0.025927391	0.025927391	5	0	0	1418177	1154	Hollywood	Yes	Above Moderate
LOS ANGELES	527 N HAYWORTH AVE	90048	5527019024	Medium Residential	R3-1XL	0	54	0.151767631	Residential - Five or More Units or Apartments (Any Combination) - 4 Stories or Less	YES - Current	NO - Privately-Owned	Available	Not Used in Prior Housing Element	0	0	0.072333755	0.072333755	7	0	0	1418177	1056	Hollywood	Yes	Above Moderate
LOS ANGELES	535 N FAIRFAX AVE	90036	5527020004	Neighborhood Office Commercial	C4-1VL	0	108	0.113421053	Commercial - Store - One Story	YES - Current	NO - Privately-Owned	Available	Used in Prior Housing Element - Non-Vacant	0.173278019	0	0	0.173278019	0	0	0	1418177	1012	Hollywood		Lower
LOS ANGELES	531 N FAIRFAX AVE	90036	5527020005	Neighborhood Office Commercial	C4-1VL	0	108	0.113369087	Commercial - Store - One Story	YES - Current	NO - Privately-Owned	Available	Used in Prior Housing Element - Non-Vacant	0.070370466	0	0	0.070370466	0	0	0	1418177	1033	Hollywood		Lower
LOS ANGELES	527 N FAIRFAX AVE	90036	5527020006	Neighborhood Office Commercial	C4-1VL	0	108	0.113319193	Commercial - Store - One Story	YES - Current	NO - Privately-Owned	Available	Used in Prior Housing Element - Non-Vacant	0.173278019	0	0	0.173278019	0	0	0	1418177	1055	Hollywood		Lower
LOS ANGELES	519 N FAIRFAX AVE	90036	5527020007	Neighborhood Office Commercial	C4-1VL	0	108	0.113216126	Commercial - Store - One Story	YES - Current	NO - Privately-Owned	Available	Used in Prior Housing Element - Non-Vacant	0.173278019	0	0	0.173278019	0	0	0	1418177	1096	Hollywood		Lower
LOS ANGELES	523 N FAIRFAX AVE	90036	5527020007	Neighborhood Office Commercial	C4-1VL	0	108	0.113268114	Commercial - Store - One Story	YES - Current	NO - Privately-Owned	Available	Used in Prior Housing Element - Non-Vacant	0.173278019	0	0	0.173278019	0	0	0	1418177	1074	Hollywood		Lower
LOS ANGELES	511 N FAIRFAX AVE	90036	5527020008	Neighborhood Office Commercial	C4-1VL	0	108	0.113165956	Commercial - Store - One Story	YES - Current	NO - Privately-Owned	Available	Used in Prior Housing Element - Non-Vacant	0.05460282	0	0	0.05460282	0	0	0	1418177	1118	Hollywood		Lower
LOS ANGELES	503 N FAIRFAX AVE	90036	5527020009	Neighborhood Office Commercial	C4-1VL	0	108	0.110067048	Commercial - Store Combination - Wireless Communication Tower - One Story	YES - Current	NO - Privately-Owned	Available	Used in Prior Housing Element - Non-Vacant	0.070370466	0	0	0.070370466	0	0	0	1418177	1153	Hollywood		Lower
LOS ANGELES	505 N FAIRFAX AVE	90036	5527020009	Neighborhood Office Commercial	C4-1VL	0	108	0.113113693	Commercial - Store Combination - Wireless Communication Tower - One Story	YES - Current	NO - Privately-Owned	Available	Used in Prior Housing Element - Non-Vacant	0.070370466	0	0	0.070370466	0	0	0	1418177	1141	Hollywood		Lower
LOS ANGELES	7920 W CLINTON ST	90048	5527020010	Medium Residential	R3-1XL	0	54	0.191875175	Residential - Five or More Units or Apartments (Any Combination) - 4 Stories or Less	YES - Current	NO - Privately-Owned	Available	Not Used in Prior Housing Element	0	0	0.093655031	0.093655031	10	0	0	1418177	934	Hollywood	Yes	Above Moderate
LOS ANGELES	544 N HAYWORTH AVE	90048	5527020011	Medium Residential	R3-1XL	0	54	0.172175578	Residential - Five or More Units or Apartments (Any Combination) - 4 Stories or Less	YES - Current	NO - Privately-Owned	Available	Not Used in Prior Housing Element	0	0	0.076910963	0.076910963	10	0	0	1418177	957	Hollywood	Yes	Above Moderate
LOS ANGELES	538 N HAYWORTH AVE	90048	5527020012	Medium Residential	R3-1XL	0	54	0.172175939	Residential - Five or More Units or Apartments (Any Combination) - 4 Stories or Less	YES - Current	NO - Privately-Owned	Available	Not Used in Prior Housing Element	0.044034205	0	0	0.044034205	10	0	0	1418177	986	Hollywood		Lower
LOS ANGELES	526 N HAYWORTH AVE	90048	5527020015	Medium Residential	R3-1XL	0	54	0.172178091	Residential - Five or More Units or Apartments (Any Combination) - 4 Stories or Less	YES - Current	NO - Privately-Owned	Available	Not Used in Prior Housing Element	0	0	0.081253827	0.081253827	10	0	0	1418177	1054	Hollywood	Yes	Above Moderate
LOS ANGELES	522 N HAYWORTH AVE	90048	5527020016	Medium Residential	R3-1XL	0	54	0.172174862	Residential - Five or More Units or Apartments (Any Combination) - 4 Stories or Less	YES - Current	NO - Privately-Owned	Available	Not Used in Prior Housing Element	0	0	0.076910963	0.076910963	10	0	0	1418177	1084	Hollywood	Yes	Above Moderate
LOS ANGELES	514 N HAYWORTH AVE	90048	5527020017	Medium Residential	R3-1XL	0	54	0.172177014	Residential - Five or More Units or Apartments (Any Combination) - 4 Stories or Less	YES - Current	NO - Privately-Owned	Available	Not Used in Prior Housing Element	0	0	0.081253827	0.081253827	10	0	0	1418177	1109	Hollywood	Yes	Above Moderate
LOS ANGELES	508 N HAYWORTH AVE	90048	5527020018	Medium Residential	R3-1XL	0	54	0.172175435	Residential - Five or More Units or Apartments (Any Combination) - 4 Stories or Less	YES - Current	NO - Privately-Owned	Available	Not Used in Prior Housing Element	0	0	0.085592296	0.085592296	9	0	0	1418177	1132	Hollywood	Yes	Above Moderate
LOS ANGELES	7921 W ROSEWOOD AVE	90048	5527020019	Medium Residential	R3-1XL	0	54	0.050543659	Residential - Single Family Residence	YES - Current	NO - Privately-Owned	Available	Not Used in Prior Housing Element	0	0	0.035454049	0.035454049	1	2*	2*	1418177	1152	Hollywood		Above Moderate
LOS ANGELES	502 N HAYWORTH AVE	90048	5527020020	Medium Residential	R3-1XL	0	54	0.08744277	Residential - Single Family Residence	YES - Current	NO - Privately-Owned	Available	Not Used in Prior Housing Element	0.34511342	0	0	0.34511342	1	0	0	1418177	1155	Hollywood		Lower
LOS ANGELES	539 N FAIRFAX AVE	90036	5527020024	Neighborhood Office Commercial	C4-1VL	0	108	0.113471246	Recreational - Club, Lodge Hall, Fraternal Organization - One Story	YES - Current	NO - Privately-Owned	Available	Used in Prior Housing Element - Non-Vacant	0.060282297	0	0	0.060282297	0	0	0	1418177	994	Hollywood		Lower
LOS ANGELES	541 N FAIRFAX AVE	90036	5527020024	Neighborhood Office Commercial	C4-1VL	0	108	0.113523212	Recreational - Club, Lodge Hall, Fraternal Organization - One Story	YES - Current	NO - Privately-Owned	Available	Used in Prior Housing Element - Non-Vacant	0.060282297	0	0	0.060282297	0	0	0	1418177	980	Hollywood		Lower
LOS ANGELES	545 N FAIRFAX AVE	90036	5527020024	Neighborhood Office Commercial	C4-1VL	0	108	0.113574291	Recreational - Club, Lodge Hall, Fraternal Organization - One Story	YES - Current	NO - Privately-Owned	Available	Used in Prior Housing Element - Non-Vacant	0.060282297	0	0	0.060282297	0	0	0	1418177	958	Hollywood		Lower
LOS ANGELES	7900 W CLINTON ST	90048	5527020024	Neighborhood Office Commercial	C4-1VL	0	108	0.16826812	Recreational - Club, Lodge Hall, Fraternal Organization - One Story	YES - Current	NO - Privately-Owned	Available	Used in Prior Housing Element - Non-Vacant	0.080269329	0	0	0.080269329	0	0	0	1418177	933	Hollywood		Lower
LOS ANGELES	536 N HAYWORTH AVE	90048	5527020025	Medium Residential	R3-1XL	0	54	0.172175939	Residential - Five or More Units or Apartments (Any Combination) - 4 Stories or Less	YES - Current	NO - Privately-Owned	Available	Not Used in Prior Housing Element	0	0	0.060017942	0.060017942	10	0	0	1418177	1009	Hollywood	Yes	Above Moderate
LOS ANGELES	7700 W MELROSE AVE	90046	5527022001	Neighborhood Office Commercial	C4-1XL-O	0	108	0.12272701	Commercial - Store - One Story	YES - Current	NO - Privately-Owned	Available	Used in Prior Housing Element - Non-Vacant	0.058067284	0	0	0.058067284	0	0	0	1418177	636	Hollywood		Lower
LOS ANGELES	7706 W MELROSE AVE	90046	5527022001	Neighborhood Office Commercial	C4-1XL-O	0	108	0.101060388	Commercial - Store - One Story	YES - Current	NO - Privately-Owned	Available	Used in Prior Housing Element - Non-Vacant	0.049771724	0	0	0.049771724	0	0	0	1418177	635	Hollywood		Lower
LOS ANGELES	7708 W MELROSE AVE	90046	5527022002	Neighborhood Office Commercial	C4-1XL-O	0	108	0.049413862	Commercial - Store - One Story	YES - Current	NO - Privately-Owned	Available	Not Used in Prior Housing Element	0	0	0.005762457	0.005762457	0	0	0	1418177	634	Hollywood		Above Moderate
LOS ANGELES	623 N SPAULDING AVE	90036	5527022006	Low Medium II Residential	RD1.5-1XL-O	0	29	0.147258825	Residential - Five or More Units or Apartments (Any Combination) - 4 Stories or Less	YES - Current	NO - Privately-Owned	Available	Not Used in Prior Housing Element	0	0	0.031655677	0.031655677	5	0	0	1418177	786	Hollywood	Yes	Above Moderate
LOS ANGELES	619 N SPAULDING AVE	90036	5527022007	Low Medium II Residential	RD1.5-1XL-O	0	29	0.147256013	Residential - Four Units (Any Combination) - 4 Stories or Less	YES - Current	NO - Privately-Owned	Available	Not Used in Prior Housing Element	0	0	0.039176814	0.039176814	4	0	0	1418177	808	Hollywood	Yes	Above Moderate
LOS ANGELES	7719

LOS ANGELES	638 N GENESEE AVE	90036	5527022022	Low Medium II Residential	RD1.5-1XL-O	0	29	0.146504057	Residential - Four Units (Any Combination) - 4 Stories or Less	YES - Current	NO - Privately-Owned	Available	Not Used in Prior Housing Element	0	0	0.039176814	0.039176814	4	0	0	1418177	719	Hollywood		Yes	Above Moderate
LOS ANGELES	644 N GENESEE AVE	90036	5527022023	Low Medium II Residential	RD1.5-1XL-O	0	29	0.146700829	Residential - Four Units (Any Combination) - 4 Stories or Less	YES - Current	NO - Privately-Owned	Available	Not Used in Prior Housing Element	0	0	0.039176814	0.039176814	4	0	0	1418177	698	Hollywood		Yes	Above Moderate
LOS ANGELES	646 N GENESEE AVE	90036	5527022024	Low Medium II Residential	RD1.5-1XL-O	0	29	0.142493467	Commercial - Commercial - Vacant Parcel with Existing Non-structural Other Imps.	YES - Current	NO - Privately-Owned	Available	Not Used in Prior Housing Element	0	0	0.004291142	0.004291142	0	0	0	1418177	676	Hollywood			Above Moderate
LOS ANGELES	7710 W MELROSE AVE	90046	5527022025	Neighborhood Office Commercial	C4-1XL-O	0	108	0.051646526	Commercial - Office Building - One Story	YES - Current	NO - Privately-Owned	Available	Not Used in Prior Housing Element	0	0	0.042107365	0.042107365	0	0	0	1418177	633	Hollywood			Above Moderate
LOS ANGELES			5527022025	Neighborhood Office Commercial	C4-1XL-O	0	108	0.025272991	Commercial - Office Building - One Story	YES - Current	NO - Privately-Owned	Available	Not Used in Prior Housing Element	0	0	0.034829769	0.034829769	0	0	0	1418177	632	Hollywood			Above Moderate
LOS ANGELES	7716 W MELROSE AVE	90046	5527022026	Neighborhood Office Commercial	C4-1XL-O	0	108	0.075788975	Commercial - Office Building - One Story	YES - Current	NO - Privately-Owned	Available	Not Used in Prior Housing Element	0.040547785	0	0	0.040547785	0	0	0	1418177	630	Hollywood			Lower
LOS ANGELES	7718 W MELROSE AVE	90046	5527022027	Neighborhood Office Commercial	C4-1XL-O	0	108	0.101058809	Commercial - Store - One Story	YES - Current	NO - Privately-Owned	Available	Used in Prior Housing Element - Non-Vacant	0.015453113	0	0	0.015453113	2	0	0	1418177	628	Hollywood			Lower
LOS ANGELES	7724 W MELROSE AVE	90046	5527022027	Neighborhood Office Commercial	C4-1XL-O	0	108	0.121305118	Commercial - Store - One Story	YES - Current	NO - Privately-Owned	Available	Used in Prior Housing Element - Non-Vacant	0.017883392	0	0	0.017883392	2	0	0	1418177	626	Hollywood			Lower
LOS ANGELES	632 N GENESEE AVE	90036	5527022028	Low Medium II Residential	RD1.5-1XL-O	0	29	0.146304828	Residential - Four Units (Any Combination) - 4 Stories or Less	YES - Current	NO - Privately-Owned	Available	Not Used in Prior Housing Element	0	0	0.039176814	0.039176814	4	0	0	1418177	739	Hollywood		Yes	Above Moderate
LOS ANGELES	7660 W MELROSE AVE	90046	5527023003	Neighborhood Office Commercial	C4-1XL-O	0	108	0.101060817	Commercial - Store - One Story	YES - Current	NO - Privately-Owned	Available	Used in Prior Housing Element - Non-Vacant	0.049771724	0	0	0.049771724	0	0	0	1418177	640	Hollywood			Lower
LOS ANGELES	602 N SPAULDING AVE	90036	5527023014	Low Medium II Residential	RD1.5-1XL-O	0	29	0.145866459	Residential - Four Units (Any Combination) - 4 Stories or Less	YES - Current	NO - Privately-Owned	Available	Not Used in Prior Housing Element	0	0	0.039176814	0.039176814	4	0	0	1418177	877	Hollywood		Yes	Above Moderate
LOS ANGELES	608 N SPAULDING AVE	90036	5527023015	Low Medium II Residential	RD1.5-1XL-O	0	29	0.145867371	Residential - Four Units (Any Combination) - 4 Stories or Less	YES - Current	NO - Privately-Owned	Available	Not Used in Prior Housing Element	0	0	0.039176814	0.039176814	4	0	0	1418177	849	Hollywood		Yes	Above Moderate
LOS ANGELES	614 N SPAULDING AVE	90036	5527023016	Low Medium II Residential	RD1.5-1XL-O	0	29	0.145867371	Residential - Five or More Units or Apartments (Any Combination) - 4 Stories or Less	YES - Current	NO - Privately-Owned	Available	Not Used in Prior Housing Element	0	0	0.031655677	0.031655677	5	0	0	1418177	829	Hollywood		Yes	Above Moderate
LOS ANGELES	618 N SPAULDING AVE	90036	5527023017	Low Medium II Residential	RD1.5-1XL-O	0	29	0.145868642	Residential - Five or More Units or Apartments (Any Combination) - 4 Stories or Less	YES - Current	NO - Privately-Owned	Available	Not Used in Prior Housing Element	0	0	0.031655677	0.031655677	5	0	0	1418177	806	Hollywood		Yes	Above Moderate
LOS ANGELES	622 N SPAULDING AVE	90036	5527023018	Low Medium II Residential	RD1.5-1XL-O	0	29	0.14586737	Residential - Double, Duplex, or Two Units - 4 Stories or Less	YES - Current	NO - Privately-Owned	Available	Not Used in Prior Housing Element	0	0	0.180640984	0.180640984	2	0	0	1418177	785	Hollywood		Yes	Above Moderate
LOS ANGELES	628 N SPAULDING AVE	90036	5527023019	Low Medium II Residential	RD1.5-1XL-O	0	29	0.145868282	Residential - Five or More Units or Apartments (Any Combination) - 4 Stories or Less	YES - Current	NO - Privately-Owned	Available	Not Used in Prior Housing Element	0	0	0.031655677	0.031655677	5	0	0	1418177	765	Hollywood		Yes	Above Moderate
LOS ANGELES	632 N SPAULDING AVE	90036	5527023020	Low Medium II Residential	RD1.5-1XL-O	0	29	0.145867731	Residential - Four Units (Any Combination) - 4 Stories or Less	YES - Current	NO - Privately-Owned	Available	Not Used in Prior Housing Element	0	0	0.039176814	0.039176814	4	0	0	1418177	743	Hollywood		Yes	Above Moderate
LOS ANGELES	644 N SPAULDING AVE	90036	5527023023	Low Medium II Residential	RD1.5-1XL-O	0	29	0.145869266	Residential - Four Units (Any Combination) - 4 Stories or Less	YES - Current	NO - Privately-Owned	Available	Not Used in Prior Housing Element	0	0	0.039176814	0.039176814	4	0	0	1418177	699	Hollywood		Yes	Above Moderate
LOS ANGELES	650 N SPAULDING AVE	90036	5527023024	Low Medium II Residential	RD1.5-1XL-O	0	29	0.133113989	Residential - Three Units (Any Combination) - 4 Stories or Less	YES - Current	NO - Privately-Owned	Available	Not Used in Prior Housing Element	0	0	0.045066306	0.045066306	3	3*	3*	1418177	679	Hollywood		Yes	Above Moderate
LOS ANGELES	7662 W MELROSE AVE	90046	5527023025	Neighborhood Office Commercial	C4-1XL-O	0	108	0.101060605	Commercial - Store Combination - Store and Office Combination - One Story	YES - Current	NO - Privately-Owned	Available	Not Used in Prior Housing Element	0.049771724	0	0	0.049771724	0	0	0	1418177	639	Hollywood			Lower
LOS ANGELES	660 N SPAULDING AVE	90036	5527023026	Neighborhood Office Commercial	C4-1XL-O	0	108	0.118557072	Institutional - Church - One Story	YES - Current	NO - Privately-Owned	Available	Used in Prior Housing Element - Non-Vacant	0.095986449	0	0	0.095986449	1	0	0	1418177	637	Hollywood			Lower
LOS ANGELES	7668 W MELROSE AVE	90046	5527023026	Neighborhood Office Commercial	C4-1XL-O	0	108	0.101059805	Institutional - Church - One Story	YES - Current	NO - Privately-Owned	Available	Used in Prior Housing Element - Non-Vacant	0.085230403	0	0	0.085230403	1	0	0	1418177	638	Hollywood			Lower
LOS ANGELES	7652 W MELROSE AVE	90046	5527023029	Neighborhood Office Commercial	C4-1XL-O	0	108	0.107708051	Commercial - Store Combination - Store and Office Combination - One Story	YES - Current	NO - Privately-Owned	Available	Used in Prior Housing Element - Non-Vacant	0.025831859	0	0	0.025831859	0	0	0	1418177	642	Hollywood			Lower
LOS ANGELES	7658 W MELROSE AVE	90046	5527023029	Neighborhood Office Commercial	C4-1XL-O	0	108	0.098303551	Commercial - Store Combination - Store and Office Combination - One Story	YES - Current	NO - Privately-Owned	Available	Used in Prior Housing Element - Non-Vacant	0.024912052	0	0	0.024912052	0	0	0	1418177	641	Hollywood			Lower
LOS ANGELES	545 N SPAULDING AVE	90036	5527024002	Low Medium II Residential	RD1.5-1XL-O	0	29	0.147255161	Residential - Four Units (Any Combination) - 4 Stories or Less	YES - Current	NO - Privately-Owned	Available	Not Used in Prior Housing Element	0	0	0.039176814	0.039176814	4	0	0	1418177	931	Hollywood		Yes	Above Moderate
LOS ANGELES	537 N SPAULDING AVE	90036	5527024004	Low Medium II Residential	RD1.5-1XL-O	0	29	0.147255161	Residential - Five or More Units or Apartments (Any Combination) - 4 Stories or Less	YES - Current	NO - Privately-Owned	Available	Not Used in Prior Housing Element	0	0	0.031655677	0.031655677	5	0	0	1418177	978	Hollywood		Yes	Above Moderate
LOS ANGELES	533 N SPAULDING AVE	90036	5527024005	Low Medium II Residential	RD1.5-1XL-O	0	29	0.147256999	Residential - Five or More Units or Apartments (Any Combination) - 4 Stories or Less	YES - Current	NO - Privately-Owned	Available	Not Used in Prior Housing Element	0	0	0.031655677	0.031655677	5	0	0	1418177	1004	Hollywood		Yes	Above Moderate
LOS ANGELES	515 N SPAULDING AVE	90036	5527024010	Low Medium II Residential	RD1.5-1XL-O	0	29	0.147256081	Residential - Four Units (Any Combination) - 4 Stories or Less	YES - Current	NO - Privately-Owned	Available	Not Used in Prior Housing Element	0	0	0.039176814	0.039176814	4	0	0	1418177	1090	Hollywood		Yes	Above Moderate
LOS ANGELES	509 N SPAULDING AVE	90036	5527024011	Low Medium II Residential	RD1.5-1XL-O	0	29	0.147256078	Residential - Four Units (Any Combination) - 4 Stories or Less	YES - Current	NO - Privately-Owned	Available	Not Used in Prior Housing Element	0	0	0.039176814	0.039176814	4	0	0	1418177	1115	Hollywood		Yes	Above Moderate
LOS ANGELES	502 N GENESEE AVE	90036	5527024013	Low Medium II Residential	RD1.5-1XL-O	0	29	0.141961495	Residential - Four Units (Any Combination) - 4 Stories or Less - Own-your-own	YES - Current	NO - Privately-Owned	Available	Not Used in Prior Housing Element	0	0	0.039176814	0.039176814	4	0	0	1418177	1139	Hollywood		Yes	Above Moderate
LOS ANGELES	508 N GENESEE AVE	90036	5527024014	Low Medium II Residential	RD1.5-1XL-O	0	29	0.142238764	Residential - Four Units (Any Combination) - 4 Stories or Less	YES - Current	NO - Privately-Owned	Available	Not Used in Prior Housing Element	0	0	0.039176814	0.039176814	4	0	0	1418177	1116	Hollywood		Yes	Above Moderate
LOS ANGELES	514 N GENESEE AVE	90036	5527024015	Low Medium II Residential	RD1.5-1XL-O	0	29	0.142516566	Residential - Five or More Units or Apartments (Any Combination) - 4 Stories or Less	YES - Current	NO - Privately-Owned	Available	Not Used in Prior Housing Element	0	0	0.031655677	0.031655677	5	0	0	1418177	1091	Hollywood		Yes	Above Moderate
LOS ANGELES	518 N GENESEE AVE	90036	5527024016	Low Medium II Residential	RD1.5-1XL-O	0	29	0.114213224	Residential - Double, Duplex, or Two Units - 4 Stories or Less	YES - Current	NO - Privately-Owned	Available	Not Used in Prior Housing Element	0	0	0.061116195	0.061116195	2	3*	3*	1418177	1071	Hollywood		Yes	Above Moderate
LOS ANGELES	530 N GENESEE AVE	90036	5527024018	Low Medium II Residential	RD1.5-1XL-O	0	29	0.143458503	Residential - Four Units (Any Combination) - 4 Stories or Less	YES - Current	NO - Privately-Owned	Available	Not Used in Prior Housing Element	0	0	0.039176814	0.039176814	4	0	0	1418177	1005	Hollywood		Yes	Above Moderate
LOS ANGELES	540 N GENESEE AVE	90036	5527024020	Low Medium II Residential	RD1.5-1XL-O	0	29	0.144013048	Residential - Four Units (Any Combination) - 4 Stories or Less	YES - Current	NO - Privately-Owned	Available	Not Used in Prior Housing Element	0	0	0.039176814	0.039176814	4	0	0	1418177	955	Hollywood		Yes	Above Moderate
LOS ANGELES	7714 W CLINTON ST	90036	5527024024	Low Medium II Residential	RD1.5-1XL-O	0	29	0.045961572	Residential - Single Family Residence	YES - Current	NO - Privately-Owned	Available	Not Used in Prior Housing Element	0	0	0.145111811	0.145111811	1	1*	1*	1418177	919	Hollywood			Above Moderate
LOS ANGELES	7718 W CLINTON ST	90036	5527024025	Low Medium II Residential	RD1.5-1XL-O	0	29	0.047039496	Residential - Single Family Residence	YES - Current	NO - Privately-Owned	Available	Not Used in Prior Housing Element	0	0	0.145111811	0.145111811	1	1*	1*	1418177	920	Hollywood			Above Moderate
LOS ANGELES	7722 W CLINTON ST	90036	5527024026	Low Medium II Residential	RD1.5-1XL-O	0	29	0.051683251	Residential - Single Family Residence	YES - Current	NO - Privately-Owned	Available	Not Used in Prior Housing Element	0	0	0.118998492	0.118998492	1	1*	1*	1418177	921	Hollywood			Above Moderate
LOS ANGELES	544 N GENESEE AVE	90036	5527024030	Low Medium II Residential	RD1.5-1XL-O	0	29	0.144289114	Residential - Three Units (Any Combination) - 4 Stories or Less	YES - Current	NO - Privately-Owned	Available	Not Used in Prior Housing Element	0	0	0.147279212	0.147279212	3	0	0	1418177	932	Hollywood			Above Moderate
LOS ANGELES	500 N SPAULDING AVE	90036	5527025014	Low Medium II Residential	RD1.5-1XL-O	0	29	0.146009776	Residential - Four Units (Any Combination) - 4 Stories or Less	YES - Current	NO - Privately-Owned	Available	Not Used in Prior Housing Element	0	0	0.039176814	0.039176814	4	0	0	1418177	1137	Hollywood		Yes	Above Moderate
LOS ANGELES	508 N SPAULDING AVE	90036	5527025015	Low Medium II Residential	RD1.5-1XL-O	0	29	0.145987864	Residential - Four Units (Any Combination) - 4 Stories or Less	YES - Current	NO - Privately-Owned	Available	Not Used in Prior Housing Element	0	0	0.039176814	0.039176814	4	0	0	1418177	1114	Hollywood		Yes	Above Moderate
LOS ANGELES	532 N SPAULDING AVE	90036	5527025019	Low Medium II Residential	RD1.5-1XL-O	0	29	0.145901611	Residential - Four Units (Any Combination) - 4 Stories or Less	YES - Current	NO - Privately-Owned	Available	Not Used in Prior Housing Element	0	0	0.039176814	0.039176814	4	0	0	1418177	1003	Hollywood		Yes	Above Moderate
LOS ANGELES	536 N SPAULDING AVE	90036	5527025020	Low Medium II Residential	RD1.5-1XL-O	0	29	0.145881885	Residential - Four Units (Any Combination) - 4 Stories or Less	YES - Current	NO - Privately-Owned	Available	Not Used in Prior Housing Element	0	0	0.039176814	0.039176814	4	0	0	1418177	977	Hollywood		Yes	Above Moderate
LOS ANGELES	540 N SPAULDING AVE	90036	5527025024	Low Medium II Residential	RD1.5-1XL-O	0	29	0.145861798	Residential - Four Units (Any Combination) - 4 Stories or Less	YES - Current	NO - Privately-Owned	Available	Not Used in Prior Housing Element	0	0	0.039176814	0.039176814	4	0	0	1418177	953	Hollywood		Yes	Above Moderate
LOS ANGELES	544 N SPAULDING AVE	90036	5527025025	Low Medium II Residential	RD1.5-1XL-O	0	29	0.145842979	Residential - Five or More Units or Apartments (Any Combination) - 4 Stories or Less	YES - Current	NO - Privately-Owned	Available	Not Used in Prior Housing Element	0	0	0.031655677	0.031655677	5	0	0	1418177	930	Hollywood		Yes	Above Moderate
LOS ANGELES	7664 W CLINTON ST	90036	5527025029	Low Medium II Residential	RD1.5-1XL-O	0	29	0.145944191	Residential - Four Units (Any Combination) - 4 Stories or Less	YES - Current	NO - Privately-Owned	Available	Not Used in Prior Housing Element	0	0	0.039176814	0.039176814	4	0	0	1418177	917	Hollywood		Yes	Above Moderate
LOS ANGELES	757 N CROFT AVE	90069	5528001022	Medium Residential	[Q]R3-1	0	54	0.134314732	Residential - Double, Duplex, or Two Units - 4 Stories or Less	YES - Current	NO - Privately-Owned	Available	Used in Prior Housing Element - Non-Vacant	0	0	0.104617551	0.104617551	2	0	0	1418173	227	Hollywood		Yes	Above Moderate
LOS ANGELES	751 N CROFT AVE	90069	5528001023	Medium Residential	[Q]R3-1	0	54	0.14920149	Residential - Four Units (Any Combination) - 4 Stories or Less	YES - Current	NO - Privately-Owned	Available	Not Used in Prior Housing Element	0	0	0.090885466	0.090885466	4	0	0	1418173	243	Hollywood		Yes	Above Moderate
LOS ANGELES	747 N CROFT AVE	90069	5528001024	Medium Residential	[Q]R3-1	0	54	0.149220403	Residential - Double, Duplex, or Two Units - 4 Stories or Less	YES - Current	NO - Privately-Owned	Available	Used in Prior Housing Element - Non-Vacant	0	0	0.372075772	0.372075772	2	0	0	1418173	266	Hollywood		Yes	Above Moderate
LOS ANGELES	731 N CROFT AVE	90069	5528001026	Medium Residential	[Q]R3-1	0	54	0.149220031	Residential - Four Units (Any Combination) - 4 Stories or Less	YES - Current	NO - Privately-Owned	Available	Not Used in Prior Housing Element	0	0	0.096952277	0.096952277	4	0	0	1418173	321	Hollywood		Yes	Above Moderate
LOS ANGELES	8441 W MELROSE PL	90069	5528001031	Neighborhood Office Commercial	C4-1XL	0	108	0.113751739	Commercial - Store Combination - Store and Residential Combination - One Story	YES - Current	NO - Privately-Owned	Available	Used in Prior Housing Element - Non-Vacant	0.043373927	0	0	0.043373927	0	0	0	1418173	419	Hollywood			Lower
LOS ANGELES	8445 W MELROSE PL	90069	5528001032	Neighborhood Office Commercial	C4-1XL	0	108	0.113829535	Commercial - Store - One Story	YES - Current	NO - Privately-Owned	Available	Used in Prior Housing Element - Non-Vacant	0.015820861	0	0	0.015820861	0	0	0	1418173	420	Hollywood			Lower
LOS ANGELES	8451 W MELROSE PL	90069	5528001033	Neighborhood Office Commercial	C4-1XL	0	108	0.113908115	Commercial - Store - One Story	YES - Current	NO - Privately-Owned	Available	Not Used in Prior Housing Element	0.013038171	0	0	0.013038171	1	0	0	1418173	421	Hollywood			Lower
LOS ANGELES	8459 W MELROSE PL	90069	5528001034	Neighborhood Office Commercial	C4-1XL	0	108	0.10131672	Commercial - Store Combination - Store and Office Combination - One Story	YES - Current	NO - Privately-Owned	Available	Not Used in Prior Housing Element	0.051891373	0	0	0.051891373	0	0	0	1418173	422	Hollywood			Lower
LOS ANGELES	754 N ALFRED ST	90069	5528001035	Medium Residential	[Q]R3-1	0	54	0.133751642	Residential - Four Units (Any Combination) - 4 Stories or Less	YES - Current	NO - Privately-Owned	Available	Not Used in Prior Housing Element	0	0	0.08522383	0.08522383	4	0	0	1418173	228	Hollywood		Yes	Above Moderate
LOS ANGELES	740 N ALFRED ST	90069	5528001038	Medium Residential	[Q]R3-1	0	54	0.148765298	Residential - Five or More Units or Apartments (Any Combination) - 4 Stories or Less	YES - Current	NO - Privately-Owned	Available	Not Used in Prior Housing Element	0.041531872	0	0	0.041531872	8	0	0	1418173	284	Hollywood			Lower
LOS ANGELES	734 N ALFRED ST	90069	5528001039	Medium Residential	[Q]R3-1	0	54	0.148821201	Residential - Five or More Units or Apartments (Any Combination) - 4 Stories or Less	YES - Current	NO - Privately-Owned	Available	Not Used in Prior Housing Element	0	0	0.080778691	0.080778691	5	0	0	1418173	305	Hollywood		Yes	Above Moderate
LOS ANGELES	730 N ALFRED ST	90069	5528001040	Medium Residential	[Q]R3-1	0	54	0.148878936	Residential - Four Units (Any Combination) - 4 Stories or Less	YES - Current	NO - Privately-Owned	Available	Not Used in Prior Housing Element	0	0	0.090885466	0.090885466	4	0	0	1418173	323	Hollywood		Yes	Above Moderate
LOS ANGELES	726 N ALFRED ST	90069	5528001041	Medium Residential	[Q]R3-1	0	54	0.148936698	Residential - Five or More Units or Apartments (Any Combination) - 4 Stories or Less	YES - Current	NO - Privately-Owned	Available	Not Used in Prior Housing Element	0	0	0.063703781	0.063703781	7	0	0	1418173	342	Hollywood		Yes	Above Moderate
LOS ANGELES	755 N ALFRED ST	90069	5528001044	Medium Residential	[Q]R3-1	0	54	0.081621795	Residential - Single Family Residence	YES - Current	NO - Privately-Owned	Available	Not Used in Prior Housing Element	0.3254076	0	0	0.3254076	1	0	0	1418173	229	Hollywood			Lower
LOS ANGELES	8470 W WARING AVE	90069	5528001045	Medium Residential	[Q]R3-1	0	54	0.055957887	Residential - Single Family Residence	YES - Current	NO - Privately-Owned	Available	Not Used in Prior Housing Element	0	0	0.177403295	0.177403295	1	3*	3*	1418173	230	Hollywood			Above Moderate
LOS ANGELES	751 N ALFRED ST	90069	5528001046	Medium Residential	[Q]R3-1	0	54	0.154958979	Residential - Four Units (Any Combination) - 4 Stories or Less	YES - Current	NO - Privately-Owned	Available	Not Used in Prior Housing Element	0	0	0.096952277	0.096952277	4	0	0	1418173	246	Hollywood		Yes	Above Moderate
LOS ANGELES	745 N ALFRED ST	90069	5528001047	Medium Residential	[Q]R3-1	0	54	0.154958423	Residential - Five or More Units or Apartments (Any Combination) - 4 Stories or Less	YES - Current	NO - Privately-Owned	Available	Not Used in Prior Housing Element	0	0	0.076539823	0.076539823	6	0	0	1418173	269	Hollywood		Yes	Above Moderate
LOS ANGELES	743 N ALFRED ST	90069	5528001048	Medium Residential	[Q]R3-1	0	54	0.154958423	Residential - Five or More Units or Apartments (Any Combination) - 4 Stories or Less	YES - Current	NO - Privately-Owned	Available	Not Used in Prior Housing Element	0	0	0.076539823	0.076539823	6	0	0	1418173	285	Hollywood		Yes	Above Moderate
LOS ANGELES	737 N ALFRED ST	90069	5528001049	Medium Residential	[Q]R3-1	0	54	0.154958769	Residential - Five or More Units or Apartments (Any Combination) - 4 Stories or Less	YES - Current	NO - Privately-Owned	Available	Not Used in Prior Housing Element	0	0	0.076539823	0.076539823	6	0	0	1418173	306	Hollywood		Yes	Above Moderate
LOS ANGELES	721 N ALFRED ST	90069	5528001052	Medium Residential	[Q]R3-1	0	54	0.154958423	Residential - Five or More Units or Apartments (Any Combination) - 4 Stories or Less	YES - Current	NO - Privately-Owned	Available	Not Used in Prior Housing Element	0	0	0.077174987	0.077174987	8	0	0	1418173	362	Hollywood		Yes	Above Moderate
LOS ANGELES	8473 W MELROSE PL	90069	5528001056	Neighborhood Office Commercial	C4-1XL	0	108	0.114322737	Commercial - Store - One Story	YES - Current	NO - Privately-Owned	Available	Used in Prior Housing Element - Non-Vacant	0.043373927	0	0	0.043373927	0	0	0	1418173	425	Hollywood			Lower
LOS ANGELES	8475 W MELROSE PL	90069	5528001057	Neighborhood Office Commercial	C4-1XL	0	108	0.114405374	Commercial - Restaurant, Cocktail Lounge - Restaurant, Cocktail Lounge, Tavern - One Story	YES - Current	NO - Privately-Owned	Available	Not Used in Prior Housing Element	0.048426811	0	0	0.048426811	1	0	0	1418173	426	Hollywood			Lower
LOS ANGELES	8479 W MELROSE PL	90069	5528001058	Neighborhood Office Commercial	C4-1XL	0	108	0.114488476	Commercial - Store - One Story	YES - Current	NO - Privately-Owned	Available	Not Used in Prior Housing Element	0.014685822	0	0	0.014685822	2	0	0	1418173	428	Hollywood			Lower
LOS ANGELES	704 N LA CIENEGA BLVD	90069	5528001059	Neighborhood Office Commercial	C4-1XL	0	108	0.100803531	Commercial - Store - One Story	YES - Current	NO - Privately-Owned	Available	Used in Prior Housing Element - Non-Vacant	0.019705125	0	0	0.019705125	0	0	0	1418173	431	Hollywood			Lower
LOS ANGELES	8485 W MELROSE PL	90069	5528001059	Neighborhood Office Commercial	C4-1XL	0	108	0.114569518	Commercial - Store - One Story	YES - Current	NO - Privately-Owned	Available	Used in Prior Housing Element - Non-Vacant	0.021254769	0	0	0.021254769	0	0	0	1418173	429	Hollywood			Lower
LOS ANGELES	760 N LA CIENEGA BLVD	90069	5528001060	Neighborhood Office Commercial	C4-1VL	0	108	0.144481826	Commercial - Office Building - One Story	YES - Current	NO - Privately-Owned	Available	Used in Prior Housing Element - Non-Vacant	0.06785647	0	0	0.06785647	0	0	0	1418173	232	Hollywood			Lower
LOS ANGELES	752 N LA CIENEGA BLVD	90069	5528001061	Neighborhood Office Commercial	C4-1VL	0	108	0.16508608	Commercial - Store - One Story	YES - Current	NO - Privately-Owned	Available	Not Used in Prior Housing Element	0.044535637	0	0	0.044535637	2	0	0	1418173	248	Hollywood			Lower
LOS ANGELES	746 N LA CIENEGA BLVD	90069	5528001062	Neighborhood Office Commercial	C4-1VL	0	108	0.165843174	Commercial - Store Combination - Store and Residential Combination - One Story	YES - Current	NO - Privately-Owned	Available	Used in Prior Housing Element - Non-Vacant	0.056210096	0	0	0.056210096	0	0	0	1418173	270	Hollywood			Lower
LOS ANGELES	740 N LA CIENEGA BLVD	90069	5528001063	Neighborhood Office Commercial	C4-1VL	0	108	0.166582986	Commercial - Store Combination - Store and Residential Combination - One Story	YES - Current	NO - Privately-Owned	Available	Used in Prior Housing Element - Non-Vacant	0.057552466	0	0	0.057552466	0	0	0	1418173	286	Hollywood			Lower
LOS ANGELES	736 N LA CIENEGA BLVD	90069	5528001064	Neighborhood Office Commercial	C4-1VL	0	108	0.167352962	Commercial - Store Combination - Store and Office Combination - One Story	YES - Current	NO - Privately-Owned	Available	Used in Prior Housing Element - Non-Vacant	0.018214651	0	0	0.018214651	1	0	0	1418173	308	Hollywood			Lower
LOS ANGELES	730 N LA CIENEGA BLVD	90069	5528001065	Neighborhood Office Commercial	C4-1VL	0	108	0.168110117	Commercial - Store - One Story	YES - Current	NO - Privately-Owned	Available	Used in Prior Housing Element - Non-Vacant	0.186886132	0	0	0.186886132	0	0	0	1418173	325	Hollywood			Lower
LOS ANGELES	724 N LA CIENEGA BLVD	90069	5528001066	Neighborhood Office Commercial	C4-1VL	0	108	0.168847602	Commercial - Store - One Story	YES - Current	NO - Privately-Owned	Available	Used in Prior Housing Element - Non-Vacant	0.186886132	0	0	0.186886132	0	0	0	1418173	345	Hollywood			Lower
LOS ANGELES	714 N LA CIENEGA BLVD	90069	5528001067	Neighborhood Office Commercial	C4-1VL	0	108	0.141417298	Commercial - Store Combination - Store and Office Combination - One Story	YES - Current	NO - Privately-Owned	Available	Used in Prior Housing Element - Non-Vacant	0.05083119	0	0	0.05083119	0	0	0	1418173	383	Hollywood			Lower
LOS ANGELES			5528001067	Neighborhood Office Commercial	C4-1VL	0	108	0.169620287	Commercial - Store Combination - Store and Office Combination - One Story	YES - Current	NO - Privately-Owned	Available	Used in Prior Housing Element - Non-Vacant	0.057552466	0	0	0.057552466	0	0	0	1418173	363	Hollywood			Lower
LOS ANGELES	8461 W MELROSE PL	90069	5528001077	Neighborhood Office Commercial	C4-1XL	0	108	0.101477671	Commercial - Store Combination - Store and Office Combination - One Story	YES - Current	NO - Privately-Owned	Available	Not Used in Prior Housing Element	0.043702777	0	0	0.043702777	2	0	0	1418173	423	Hollywood			Lower
LOS ANGELES	8465 W MELROSE PL	90069	5528001077	Neighborhood Office Commercial	C4-1XL	0	108	0.114240101	Commercial - Store Combination - Store and Office Combination - One Story	YES - Current	NO - Privately-Owned	Available	Not Used in Prior Housing Element	0.047274128	0	0	0.047

LOS ANGELES	744 N ALFRED ST	90069	5528001BRK	Medium Residential		[Q]R3-1	0	54	0.148705703	Residential - Single Family Residence - Townhouse Format - Condominium	YES - Current	NO - Privately-Owned	Available	Not Used in Prior Housing Element	0.065408832	0	0	0.065408832	8	0	0	1418173	268	Hollywood					Lower
LOS ANGELES	750 N ALFRED ST	90069	5528001BRK	Medium Residential		[Q]R3-1	0	54	0.133775729	Residential - Single Family Residence - Condominium	YES - Current	NO - Privately-Owned	Available	Not Used in Prior Housing Element	0.061347131	0	0	0.061347131	8	0	0	1418173	247	Hollywood					Lower
LOS ANGELES	753 N KINGS ROAD	90069	5528002001	Medium Residential		[Q]R3-1	0	54	0.367356012	Residential - Five or More Units or Apartments (Any Combination) - 4 Stories or Less - Pool	YES - Current	NO - Privately-Owned	Available	Not Used in Prior Housing Element	0	0	0.026247212	0.026247212	30	0	0	1418173	223	Hollywood	Yes				Above Moderate
LOS ANGELES	8371 W MELROSE AVE	90069	5528002009	Neighborhood Office Commercial		C4-1XL	0	108	0.12174777	Commercial - Store - One Story	YES - Current	NO - Privately-Owned	Available	Not Used in Prior Housing Element	0.017304431	0	0	0.017304431	0	0	0	1418173	438	Hollywood					Lower
LOS ANGELES	732 N ORLANDO AVE	90069	5528002014	Medium Residential		[Q]R3-1	0	54	0.280860567	Residential - Five or More Units or Apartments (Any Combination) - 4 Stories or Less	YES - Current	NO - Privately-Owned	Available	Not Used in Prior Housing Element	0	0	0.044605155	0.044605155	15	0	0	1418173	307	Hollywood	Yes				Above Moderate
LOS ANGELES	740 N ORLANDO AVE	90069	5528002015	Medium Residential		[Q]R3-1	0	54	0.281181187	Residential - Five or More Units or Apartments (Any Combination) - 4 Stories or Less	YES - Current	NO - Privately-Owned	Available	Not Used in Prior Housing Element	0	0	0.044605155	0.044605155	15	0	0	1418173	280	Hollywood	Yes				Above Moderate
LOS ANGELES	711 N ORLANDO AVE	90069	5528002028	Low II Residential		R1-1	0	1 unit per lot	0.20890569	Residential - Single Family Residence - Vacant Land	YES - Current	NO - Privately-Owned	Available	Not Used in Prior Housing Element	0.07754547	0	0	0.07754547	0	0	0	1418173	394	Hollywood					Above Moderate
LOS ANGELES	8401 W MELROSE PL	90069	5528002029	Neighborhood Office Commercial		C4-1XL	0	108	0.213956975	Commercial - Store - One Story	YES - Current	NO - Privately-Owned	Available	Used in Prior Housing Element - Non-Vacant	0.031972497	0	0	0.031972497	0	0	0	1418173	440	Hollywood					Lower
LOS ANGELES	754 N CROFT AVE	90069	5528002030	Medium Residential		[Q]R3-1	0	54	0.149224795	Residential - Five or More Units or Apartments (Any Combination) - 4 Stories or Less	YES - Current	NO - Privately-Owned	Available	Not Used in Prior Housing Element	0	0	0.076539823	0.076539823	6	0	0	1418173	226	Hollywood	Yes				Above Moderate
LOS ANGELES	744 N CROFT AVE	90069	5528002032	Medium Residential		[Q]R3-1	0	54	0.149219055	Residential - Four Units (Any Combination) - 4 Stories or Less	YES - Current	NO - Privately-Owned	Available	Not Used in Prior Housing Element	0	0	0.090885466	0.090885466	4	0	0	1418173	267	Hollywood	Yes				Above Moderate
LOS ANGELES	708 N CROFT AVE	90069	5528002039	Neighborhood Office Commercial		C4-1XL	0	108	0.149196026	Commercial - Office Building - One Story	YES - Current	NO - Privately-Owned	Available	Not Used in Prior Housing Element	0.019190455	0	0	0.019190455	0	0	0	1418173	413	Hollywood					Lower
LOS ANGELES	8417 W MELROSE PL	90069	5528002040	Neighborhood Office Commercial		C4-1XL	0	108	0.184079897	Commercial - Commercial - Miscellaneous Commercial - One Story	YES - Current	NO - Privately-Owned	Available	Used in Prior Housing Element - Non-Vacant	0.021202762	0	0	0.021202762	0	0	0	1418173	443	Hollywood					Lower
LOS ANGELES	8365 W MELROSE AVE	90069	5528002066	Neighborhood Office Commercial		C4-1XL	0	108	0.361868142	Commercial - Store Combination - Store and Office Combination - One Story	YES - Current	NO - Privately-Owned	Available	Not Used in Prior Housing Element	0.025368202	0	0	0.025368202	0	0	0	1418173	437	Hollywood					Lower
LOS ANGELES	8379 W MELROSE AVE	90069	5528002067	Neighborhood Office Commercial		C4-1XL	0	108	0.157136298	Commercial - Store - One Story	YES - Current	NO - Privately-Owned	Available	Not Used in Prior Housing Element	0.019803387	0	0	0.019803387	0	0	0	1418173	439	Hollywood					Lower
LOS ANGELES	752 N CROFT AVE	90069	5528002069	Medium Residential		[Q]R3-1	0	54	0.149222512	Residential - Double, Duplex, or Two Units - 4 Stories or Less	YES - Current	NO - Privately-Owned	Available	Used in Prior Housing Element - Non-Vacant	0	0	0.122562791	0.122562791	2	0	0	1418173	244	Hollywood	Yes				Above Moderate
LOS ANGELES	724 N CROFT AVE	90069	5528002099	Medium Residential		[Q]R3-1	0	54	0.596841296	Residential - Five or More Units or Apartments (Any Combination) - 4 Stories or Less	YES - Current	NO - Privately-Owned	Available	Not Used in Prior Housing Element	3.872806752	0	0	3.872806752	0	0	0	1418173	1829	Hollywood					Lower
LOS ANGELES	8303 W MELROSE AVE	90069	5528003001	Neighborhood Office Commercial		C4-1XL	0	108	0.111939706	Commercial - Office Building - One Story	YES - Current	NO - Privately-Owned	Available	Used in Prior Housing Element - Non-Vacant	0.038318789	0	0	0.038318789	0	0	0	1418173	427	Hollywood					Lower
LOS ANGELES	8311 W MELROSE AVE	90069	5528003002	Neighborhood Office Commercial		C4-1XL	0	108	0.09343879	Industrial - Light Manufacturing - One Story	YES - Current	NO - Privately-Owned	Available	Not Used in Prior Housing Element	0.037141928	0	0	0.037141928	0	0	0	1418173	430	Hollywood					Lower
LOS ANGELES	8319 W MELROSE AVE	90069	5528003004	Neighborhood Office Commercial		C4-1XL	0	108	0.076106317	Commercial - Store - One Story	YES - Current	NO - Privately-Owned	Available	Not Used in Prior Housing Element	0.026031053	0	0	0.026031053	1	0	0	1418173	433	Hollywood					Lower
LOS ANGELES	8323 W MELROSE AVE	90069	5528003005	Neighborhood Office Commercial		C4-1XL	0	108	0.074909285	Commercial - Store - One Story	YES - Current	NO - Privately-Owned	Available	Not Used in Prior Housing Element	0.032700603	0	0	0.032700603	0	0	0	1418173	434	Hollywood					Lower
LOS ANGELES	8327 W MELROSE AVE	90069	5528003006	Neighborhood Office Commercial		C4-1XL	0	108	0.074954326	Commercial - Store - One Story	YES - Current	NO - Privately-Owned	Available	Not Used in Prior Housing Element	0.032700603	0	0	0.032700603	0	0	0	1418173	435	Hollywood					Lower
LOS ANGELES	712 N KINGS ROAD	90069	5528003008	Medium Residential		[Q]R3-1	0	54	0.367304335	Residential - Five or More Units or Apartments (Any Combination) - 4 Stories or Less - Pool	YES - Current	NO - Privately-Owned	Available	Not Used in Prior Housing Element	0	0	0.033954276	0.033954276	26	0	0	1418173	376	Hollywood	Yes				Above Moderate
LOS ANGELES	711 N SWEETZER AVE	90069	5528003013	Medium Residential		[Q]R3-1	0	54	0.234140271	Residential - Five or More Units or Apartments (Any Combination) - 4 Stories or Less	YES - Current	NO - Privately-Owned	Available	Not Used in Prior Housing Element	0.063312911	0	0	0.063312911	11	0	0	1418173	375	Hollywood					Lower
LOS ANGELES	739 N SWEETZER AVE	90069	5528003021	Medium Residential		[Q]R3-1	0	54	0.19524158	Residential - Five or More Units or Apartments (Any Combination) - 4 Stories or Less	YES - Current	NO - Privately-Owned	Available	Not Used in Prior Housing Element	0	0	0.09227607	0.09227607	10	0	0	1418173	279	Hollywood	Yes				Above Moderate
LOS ANGELES	743 N SWEETZER AVE	90069	5528003022	Medium Residential		[Q]R3-1	0	54	0.195316778	Residential - Five or More Units or Apartments (Any Combination) - 4 Stories or Less	YES - Current	NO - Privately-Owned	Available	Not Used in Prior Housing Element	0	0	0.036896494	0.036896494	10	0	0	1418173	262	Hollywood	Yes				Above Moderate
LOS ANGELES	8312 W WARING AVE	90069	5528003025	Medium Residential		[Q]R3-1	0	54	0.114782492	Residential - Single Family Residence	YES - Current	NO - Privately-Owned	Available	Used in Prior Housing Element - Non-Vacant	0.455852371	0	0	0.455852371	1	0	0	1418173	218	Hollywood					Lower
LOS ANGELES			5528003028	Neighborhood Office Commercial		C4-1XL	0	108	0.050499398	Commercial - Parking Lot (Commercial Use Property) - Lots - Patron or Employee - Vacant Land	YES - Current	NO - Privately-Owned	Available	Not Used in Prior Housing Element	0	0	0.109093988	0.109093988	0	0	0	1418173	411	Hollywood					Above Moderate
LOS ANGELES	735 N SWEETZER AVE	90069	5528003029	Medium Residential		[Q]R3-1	0	54	0.390444633	Residential - Five or More Units or Apartments (Any Combination) - 4 Stories or Less	YES - Current	NO - Privately-Owned	Available	Not Used in Prior Housing Element	0	0	0.13512959	0.13512959	21	0	0	1418173	301	Hollywood	Yes				Above Moderate
LOS ANGELES	8272 W WARING AVE	90046	5528003032	Medium Residential		[Q]R3-1	0	54	0.087335779	Residential - Single Family Residence	YES - Current	NO - Privately-Owned	Available	Not Used in Prior Housing Element	0.047984445	1	0	0.047984445	1	0	0	1418173	215	Hollywood					Lower
LOS ANGELES	8266 W WARING AVE	90046	5528003033	Medium Residential		[Q]R3-1	0	54	0.082860397	Residential - Double, Duplex, or Two Units - 4 Stories or Less	YES - Current	NO - Privately-Owned	Available	Not Used in Prior Housing Element	0	0	0.200237751	0.200237751	2	0	0	1418173	214	Hollywood	Yes				Above Moderate
LOS ANGELES	724 N SWEETZER AVE	90069	5528003039	Medium Residential		[Q]R3-1	0	54	0.188137438	Residential - Five or More Units or Apartments (Any Combination) - 4 Stories or Less	YES - Current	NO - Privately-Owned	Available	Not Used in Prior Housing Element	0	0	0.075770841	0.075770841	9	0	0	1418173	336	Hollywood	Yes				Above Moderate
LOS ANGELES	714 N SWEETZER AVE	90069	5528003040	Medium Residential		[Q]R3-1	0	54	0.155425222	Residential - Five or More Units or Apartments (Any Combination) - 4 Stories or Less	YES - Current	NO - Privately-Owned	Available	Not Used in Prior Housing Element	0.475007159	0	0	0.475007159	0	0	0	1418173	374	Hollywood					Lower
LOS ANGELES	718 N SWEETZER AVE	90069	5528003040	Medium Residential		[Q]R3-1	0	54	0.169572337	Residential - Five or More Units or Apartments (Any Combination) - 4 Stories or Less	YES - Current	NO - Privately-Owned	Available	Not Used in Prior Housing Element	0.535018623	0	0	0.535018623	0	0	0	1418173	356	Hollywood					Lower
LOS ANGELES	8275 W MELROSE AVE	90046	5528003041	Neighborhood Office Commercial		C4-1XL	0	108	0.108585752	Commercial - Hotel and Motel - Hotel - Under 50 Rooms - One Story	YES - Current	NO - Privately-Owned	Available	Used in Prior Housing Element - Non-Vacant	0.053993491	0	0	0.053993491	0	0	0	1418173	409	Hollywood					Lower
LOS ANGELES			5528003041	Neighborhood Office Commercial		C4-1XL	0	108	0.125020479	Commercial - Hotel and Motel - Hotel - Under 50 Rooms - One Story	YES - Current	NO - Privately-Owned	Available	Used in Prior Housing Element - Non-Vacant	0.056141347	0	0	0.056141347	0	0	0	1418173	410	Hollywood					Lower
LOS ANGELES	8271 W MELROSE AVE	90046	5528003042	Neighborhood Office Commercial		C4-1XL	0	108	0.108586542	Commercial - Office Building - One Story	YES - Current	NO - Privately-Owned	Available	Used in Prior Housing Element - Non-Vacant	0.053993491	0	0	0.053993491	0	0	0	1418173	408	Hollywood					Lower
LOS ANGELES			5528003042	Neighborhood Office Commercial		C4-1XL	0	108	0.108585442	Commercial - Office Building - One Story	YES - Current	NO - Privately-Owned	Available	Used in Prior Housing Element - Non-Vacant	0.053993491	0	0	0.053993491	0	0	0	1418173	406	Hollywood					Lower
LOS ANGELES			5528003042	Neighborhood Office Commercial		C4-1XL	0	108	0.108585442	Commercial - Office Building - One Story	YES - Current	NO - Privately-Owned	Available	Used in Prior Housing Element - Non-Vacant	0.053993491	0	0	0.053993491	0	0	0	1418173	407	Hollywood					Lower
LOS ANGELES	8335 W MELROSE AVE	90069	5528003198	Neighborhood Office Commercial		C4-1XL	0	108	0.146261981	Commercial - Store - One Story	YES - Current	NO - Privately-Owned	Available	Not Used in Prior Housing Element	0.052325353	0	0	0.052325353	0	0	0	1418173	436	Hollywood					Lower
LOS ANGELES	8251 W MELROSE AVE	90046	5528003199	Neighborhood Office Commercial		C4-1XL	0	108	0.127466479	Commercial - Commercial - Miscellaneous Commercial - One Story	YES - Current	NO - Privately-Owned	Available	Used in Prior Housing Element - Non-Vacant	0.052355864	0	0	0.052355864	2	0	0	1418173	404	Hollywood					Lower
LOS ANGELES	8259 W MELROSE AVE	90046	5528003199	Neighborhood Office Commercial		C4-1XL	0	108	0.108586546	Commercial - Commercial - Miscellaneous Commercial - One Story	YES - Current	NO - Privately-Owned	Available	Used in Prior Housing Element - Non-Vacant	0.046554602	0	0	0.046554602	2	0	0	1418173	405	Hollywood					Lower
LOS ANGELES	749 N SWEETZER AVE	90069	5528003201	Medium Residential		[Q]R3-1	0	54	0.137943755	Residential - Single Family Residence - Vacant Land	YES - Current	NO - Privately-Owned	Available	Not Used in Prior Housing Element	1.552813852	0	0	1.552813852	0	0	0	1418173	241	Hollywood					Lower
LOS ANGELES	755 N SWEETZER AVE	90069	5528003201	Medium Residential		[Q]R3-1	0	54	0.136846295	Residential - Five or More Units or Apartments (Any Combination) - 4 Stories or Less	YES - Current	NO - Privately-Owned	Available	Not Used in Prior Housing Element	1.445680904	0	0	1.445680904	0	0	0	1418173	216	Hollywood					Lower
LOS ANGELES	8315 W MELROSE AVE	90069	5528003202	Neighborhood Office Commercial		C4-1XL	0	108	0.112220824	Commercial - Store - One Story	YES - Current	NO - Privately-Owned	Available	Not Used in Prior Housing Element	0.043373927	0	0	0.043373927	0	0	0	1418173	432	Hollywood					Lower
LOS ANGELES			5528003202	Neighborhood Office Commercial		C4-1XL	0	108	0.027551503	Commercial - Store - One Story	YES - Current	NO - Privately-Owned	Available	Not Used in Prior Housing Element	0	0	0.003480088	0.003480088	0	0	0	1418173	412	Hollywood					Above Moderate
LOS ANGELES	742 N SWEETZER AVE	90046	5528003206	Medium Residential		[Q]R3-1	0	54	0.902015153		YES - Current	NO - Privately-Owned	Available	Not Used in Prior Housing Element	4.322424853	0	0	4.322424853	0	0	0	1418173	1832	Hollywood					Lower
LOS ANGELES	8270 W CLINTON ST	90048	5528004058	Low Medium II Residential		RD1.5-1XL	0	29	0.061440941	Residential - Single Family Residence	YES - Current	NO - Privately-Owned	Available	Not Used in Prior Housing Element	0	0	0.119970071	0.119970071	1	1*	1*	1418173	862	Hollywood					Above Moderate
LOS ANGELES	8266 W CLINTON ST	90048	5528004059	Low Medium II Residential		RD1.5-1XL	0	29	0.062712627	Residential - Single Family Residence	YES - Current	NO - Privately-Owned	Available	Not Used in Prior Housing Element	0	0	0.119970071	0.119970071	1	1*	1*	1418173	861	Hollywood					Above Moderate
LOS ANGELES	508 N SWEETZER AVE	90048	5528004065	Low Medium II Residential		RD1.5-1XL	0	29	0.156387196	Residential - Single Family Residence	YES - Current	NO - Privately-Owned	Available	Not Used in Prior Housing Element	0	0	0.304712602	0.304712602	1	0	0	1418173	1060	Hollywood					Above Moderate
LOS ANGELES	506 N SWEETZER AVE	90048	5528004066	Low Medium II Residential		RD1.5-1XL	0	29	0.156571771	Residential - Four Units (Any Combination) - 4 Stories or Less	YES - Current	NO - Privately-Owned	Available	Not Used in Prior Housing Element	0	0	0.038733986	0.038733986	4	0	0	1418173	1083	Hollywood	Yes				Above Moderate
LOS ANGELES	8273 W ROSEWOOD AVE	90048	5528004068	Low Medium II Residential		RD1.5-1XL	0	29	0.083290566	Residential - Double, Duplex, or Two Units - 4 Stories or Less	YES - Current	NO - Privately-Owned	Available	Not Used in Prior Housing Element	0	0	0.057652988	0.057652988	2	2*	2*	1418173	1107	Hollywood	Yes				Above Moderate
LOS ANGELES	8282 W SWEETZER CT	90048	5528004085	Low Medium II Residential		RD1.5-1XL	0	29	0.048017302	Residential - Single Family Residence - Small Lot	YES - Current	NO - Privately-Owned	Available	Not Used in Prior Housing Element	0	0	0.980509186	0.980509186	0	1*	1*	1418173	1821	Hollywood					Above Moderate
LOS ANGELES	8280 W SWEETZER CT	90048	5528004086	Low Medium II Residential		RD1.5-1XL	0	29	0.032328987	Residential - Single Family Residence - Small Lot	YES - Current	NO - Privately-Owned	Available	Not Used in Prior Housing Element	0	0	0.309622669	0.309622669	0	0	0	1418173	1824	Hollywood					Above Moderate
LOS ANGELES	8278 W SWEETZER CT	90048	5528004087	Low Medium II Residential		RD1.5-1XL	0	29	0.032328061	Residential - Single Family Residence - Small Lot	YES - Current	NO - Privately-Owned	Available	Not Used in Prior Housing Element	0	0	0.309622669	0.309622669	0	0	0	1418173	1825	Hollywood					Above Moderate
LOS ANGELES	8276 W SWEETZER CT	90048	5528004088	Low Medium II Residential		RD1.5-1XL	0	29	0.043556527	Residential - Single Family Residence - Small Lot	YES - Current	NO - Privately-Owned	Available	Not Used in Prior Housing Element	0	0	0.980961609	0.980961609	0	1*	1*	1418173	1828	Hollywood					Above Moderate
LOS ANGELES	8281 W SWEETZER CT	90048	5528004089	Low Medium II Residential		RD1.5-1XL	0	29	0.04794339	Residential - Single Family Residence - Small Lot	YES - Current	NO - Privately-Owned	Available	Not Used in Prior Housing Element	0	0	0.980509186	0.980509186	0	1*	1*	1418173	1822	Hollywood					Above Moderate
LOS ANGELES	8279 W SWEETZER CT	90048	5528004090	Low Medium II Residential		RD1.5-1XL	0	29	0.032323107	Residential - Single Family Residence - Small Lot	YES - Current	NO - Privately-Owned	Available	Not Used in Prior Housing Element	0	0	0.309622669	0.309622669	0	0	0	1418173	1823	Hollywood					Above Moderate
LOS ANGELES	8277 W SWEETZER CT	90048	5528004091	Low Medium II Residential		RD1.5-1XL	0	29	0.032323275	Residential - Single Family Residence - Small Lot	YES - Current	NO - Privately-Owned	Available	Not Used in Prior Housing Element	0	0	0.309848905	0.309848905	0	0	0	1418173	1826	Hollywood					Above Moderate
LOS ANGELES	8275 W SWEETZER CT	90048	5528004092	Low Medium II Residential		RD1.5-1XL	0	29	0.043430335	Residential - Single Family Residence - Small Lot	YES - Current	NO - Privately-Owned	Available	Not Used in Prior Housing Element	0	0	0.980961609	0.980961609	0	1*	1*	1418173	1827	Hollywood					Above Moderate
LOS ANGELES			5528004BRK	Low Medium II Residential		RD1.5-1XL	0	29	0.093629638	Residential - Single Family Residence - Townhouse Format - Condominium	YES - Current	NO - Privately-Owned	Available	Not Used in Prior Housing Element	0	0	0.010220864	0.010220864	2	2*	2*	1418173	1808	Hollywood					Above Moderate
LOS ANGELES	754 N LA JOLLA AVE	90046	5528006001	Low Medium I Residential		R2-1XL	0	17	0.088308991	Residential - Single Family Residence	YES - Current	NO - Privately-Owned	Available	Not Used in Prior Housing Element	0	0	0.093580925	0.093580925	1	1*	1*	1418173	208	Hollywood					Above Moderate
LOS ANGELES	8164 W WARING AVE	90046	5528006002	Low Medium I Residential		R2-1XL	0	17	0.061983823	Residential - Single Family Residence	YES - Current	NO - Privately-Owned	Available	Not Used in Prior Housing Element	0	0	0.11434474	0.11434474	1	1*	1*	1418173	207	Hollywood					Above Moderate
LOS ANGELES	748 N LA JOLLA AVE	90046	5528006003	Low Medium I Residential		R2-1XL	0	17	0.150301454	Residential - Double, Duplex, or Two Units - 4 Stories or Less	YES - Current	NO - Privately-Owned	Available	Not Used in Prior Housing Element	0	0	0.018266085	0.018266085	2	2*	2*	1418173	234	Hollywood	Yes				Above Moderate
LOS ANGELES	744 N LA JOLLA AVE	90046	5528006004	Low Medium I Residential		R2-1XL	0	17	0.15030672	Residential - Single Family Residence	YES - Current	NO - Privately-Owned	Available	Not Used in Prior Housing Element	0	0	0.221340001	0.221340001	1	2*	2*	1418173	252	Hollywood					Above Moderate
LOS ANGELES	740 N LA JOLLA AVE	90046	5528006005	Low Medium I Residential		R2-1XL	0	17	0.150315773	Residential - Double, Duplex, or Two Units - 4 Stories or Less	YES - Current	NO - Privately-Owned	Available	Not Used in Prior Housing Element	0	0	0.044783346	0.044783346	2	2*	2*	1418173	273	Hollywood	Yes				Above Moderate
LOS ANGELES	734 N LA JOLLA AVE	90046	5528006006	Low Medium I Residential		R2-1XL	0	17	0.1503205	Residential - Single Family Residence - Pool	YES - Current	NO - Privately-Owned	Available	Not Used in Prior Housing Element	0	0	0.093888438	0.093888438	1	2*	2*	1418173	289	Hollywood					Above Moderate
LOS ANGELES	728 N LA JOLLA AVE	90046	5528006007	Low Medium I Residential		R2-1XL	0	17	0.150329897	Residential - Double, Duplex, or Two Units - 4 Stories or Less	YES - Current	NO - Privately-Owned	Available	Not Used in Prior Housing Element	0	0	0.288046449	0.288046449	2	2*	2*	1418173	311	Hollywood	Yes				Above Moderate
LOS ANGELES	724 N LA JOLLA AVE	90046	5528006008	Low Medium I Residential		R2-1XL	0	17	0.150337071	Residential - Single Family Residence	YES - Current	NO - Privately-Owned	Available	Not Used in Prior Housing Element	0	0	0.221340001	0.221340001	1	2*	2*	1418173	328	Hollywood					Above Moderate
LOS ANGELES	720 N LA JOLLA AVE	90046	5528006009	Low Medium I Residential		R2-1XL	0	17	0.135309299	Residential - Double, Duplex, or Two Units - 4 Stories or Less	YES - Current	NO - Privately-Owned	Available	Not Used in Prior Housing Element	0	0	0.288046449	0.288046449	2	2*	2*	1418173	350	Hollywood	Yes				Above Moderate
LOS ANGELES	716 N LA JOLLA AVE	90046	5528006010	Low Medium I Residential		R2-1XL	0	17	0.124745956	Residential - Double, Duplex, or Two Units - 4 Stories or Less	YES - Current	NO - Privately-Owned	Available	Not Used in Prior Housing Element	0	0	0.288046449	0.288046449	2	2*	2*	1418173	368	Hollywood	Yes				Above Moderate
LOS ANGELES	8163 W MELROSE AVE	90046	5528006013	Neighborhood Office Commercial		C4-1XL	0	108	0.106061528	Industrial - Light Manufacturing - One Story	YES - Current	NO - Privately-Owned	Available	Not Used in Prior Housing Element	0.041574149	0	0	0.041574149	1	0	0	1418173	393	Hollywood					Lower
LOS ANGELES	715 N KILKEA DR	90046	5528006016	Low Medium I Residential		R2-1XL	0	17	0.124906015	Residential - Double, Duplex, or Two Units - 4 Stories or Less	YES - Current	NO - Privately-Owned	Available	Not Used in Prior Housing Element	0	0	0.007346795	0.007346795	2	2*	2*	1418173	366	Hollywood					Above Moderate
LOS ANGELES	721 N KILKEA DR	90046	5528006017	Low Medium I Residential		R2-1XL	0	17	0.135330408	Residential - Single Family Residence	YES - Current	NO - Privately-Owned	Available	Not Used in Prior Housing Element	0	0	0.221340001	0.221340001	1	2*	2*	1418173	348	Hollywood					Above Moderate
LOS ANGELES	725 N KILKEA DR	90046	5528006018	Low Medium I Residential		R2-1XL	0	17	0.150367341	Residential - Double, Duplex, or Two Units - 4 Stories or Less	YES - Current	NO - Privately-Owned	Available	Not Used in Prior Housing Element	0	0	0.288046449	0.288046449	2	2*	2*	1418173	327	Hollywood	Yes				Above Moderate
LOS ANGELES	737 N KILKEA DR	90046	5528006020	Low Medium I Residential		R2-1XL	0	17	0.150366058	Residential - Double, Duplex, or Two Units - 4 Stories or Less	YES - Current	NO - Privately-Owned	Available	Not Used in Prior Housing Element	0	0	0.288046449	0.288046449	2	2*	2*	1418173	288	Hollywood	Yes				Above Moderate
LOS ANGELES	741 N KILKEA DR	90046	5528006021	Low Medium I Residential		R2-1XL	0	17	0.150368282	Residential - Double, Duplex, or Two Units - 4 Stories or Less - Pool	YES - Current	NO - Privately-Owned	Available	Not Used in Prior Housing Element	0	0	0.288046449	0.288046449	2	2*	2*	1418173	272	Hollywood	Yes				Above Moderate
LOS ANGELES	747 N KILKEA DR	90046	5528006022	Low Medium I Residential		R2-1XL	0	17	0.150365462	Residential - Single Family Residence	YES - Current	NO - Privately-Owned	Available	Not Used in Prior Housing Element	0	0	0.013690595	0.013690595	1	2*	2*	1418173	251	Hollywood					Above Moderate
LOS ANGELES	751 N KILKEA DR	90046	5528006023	Low Medium I Residential		R2-1XL	0	17	0.150367341	Residential - Double, Duplex, or Two Units - 4 Stories or Less	YES - Current	NO - Privately-Owned	Available	Not Used in Prior Housing Element	0	0	0.288046449	0.288046449	2	2*	2*	1418173	233	Hollywood	Yes				Above Moderate
LOS ANGELES	756 N HARPER AVE	90046	5528006026	Low Medium I Residential		R2-1XL	0	17	0.150367202	Residential - Double, Duplex, or Two Units - 4 Stories or Less	YES - Current	NO - Privately-Owned	Available	Not Used in Prior Housing Element	0	0	0.288046449	0.288046449	2	2*	2*	1418173	211	Hollywood	Yes				Above Moderate
LOS ANGELES	748 N HARPER AVE	90046	5528006027	Low Medium I Residential		R2-1XL	0	17	0.150366261	Residential - Double, Duplex, or Two Units - 4 Stories or Less	YES - Current	NO - Privately-Owned	Available	Not Used in Prior Housing Element	0	0	0.058646607	0.058646607	0	2*	2*	1418173	236	Hollywood	Yes				Above Moderate
LOS ANGELES	746 N HARPER AVE	90046	5528006028	Low Medium I Residential		R2-1XL	0	17	0.15037672	Residential - Double, Duplex, or Two Units - 4 Stories or Less	YES - Current	NO - Privately-Owned	Available	Not Used in Prior Housing Element	0	0	0.288046449	0.288046449	2	2*	2*	1418173	255	Hollywood	Yes				Above Moderate
LOS ANGELES	734 N HARPER AVE	90046	5528006030	Low Medium I Residential		R2-1XL	0	17	0.150367202	Residential - Double, Duplex, or Two Units - 4 Stories or Less	YES - Current	NO - Privately-Owned	Available	Not Used in Prior Housing Element	0	0	0.288046449	0.288046449	2	2*	2*	1418173	291	Hollywood	Yes				Above Moderate
LOS ANGELES	728 N HARPER AVE	90046	5528006031	Low Medium I Residential		R2-1XL	0	17	0.150366261	Residential - Single Family Residence	YES - Current	NO - Privately-Owned	Available	Not Used in Prior Housing Element	0	0	0.221340001	0.221340001	1	2*	2*	1418173	313	Hollywood					Above Moderate
LOS ANGEL

LOS ANGELES	741 N LA JOLLA AVE	90046	5528006045	Low Medium I Residential	R2-1XL	0	17	0.150389386	Residential - Double, Duplex, or Two Units - 4 Stories or Less	YES - Current	NO - Privately-Owned	Available	Not Used in Prior Housing Element	0	0	0.288046449	0.288046449	2	2*	2*	1418173	275	Hollywood		Yes	Above Moderate
LOS ANGELES	747 N LA JOLLA AVE	90046	5528006046	Low Medium I Residential	R2-1XL	0	17	0.150393196	Residential - Double, Duplex, or Two Units - 4 Stories or Less	YES - Current	NO - Privately-Owned	Available	Not Used in Prior Housing Element	0	0	0.044783346	0.044783346	2	2*	2*	1418173	254	Hollywood		Yes	Above Moderate
LOS ANGELES	749 N LA JOLLA AVE	90046	5528006047	Low Medium I Residential	R2-1XL	0	17	0.150394512	Residential - Double, Duplex, or Two Units - 4 Stories or Less	YES - Current	NO - Privately-Owned	Available	Not Used in Prior Housing Element	0	0	0.044783346	0.044783346	2	2*	2*	1418173	235	Hollywood		Yes	Above Moderate
LOS ANGELES	8220 W WARING AVE	90046	5528006048	Low Medium I Residential	R2-1XL	0	17	0.060091326	Residential - Single Family Residence	YES - Current	NO - Privately-Owned	Available	Not Used in Prior Housing Element	0	0	0.11434474	0.11434474	1	1*	1*	1418173	210	Hollywood			Above Moderate
LOS ANGELES	755 N LA JOLLA AVE	90046	5528006049	Low Medium I Residential	R2-1XL	0	17	0.084396693	Residential - Single Family Residence	YES - Current	NO - Privately-Owned	Available	Not Used in Prior Housing Element	0	0	0.095380925	0.095380925	1	1*	1*	1418173	209	Hollywood			Above Moderate
LOS ANGELES	8151 W MELROSE AVE	90046	5528006050	Neighborhood Office Commercial	C4-1XL	0	108	0.112901187	Commercial - Restaurant, Cocktail Lounge - Restaurant, Cocktail Lounge, Tavern - One Story	YES - Current	NO - Privately-Owned	Available	Used in Prior Housing Element - Non-Vacant	0.014781448	0	0	0.014781448	1	0	0	1418173	391	Hollywood			Lower
LOS ANGELES			5528006050	Neighborhood Office Commercial	C4-1XL	0	108	0.103167292	Commercial - Restaurant, Cocktail Lounge - Restaurant, Cocktail Lounge, Tavern - One Story	YES - Current	NO - Privately-Owned	Available	Used in Prior Housing Element - Non-Vacant	0.013649276	0	0	0.013649276	1	0	0	1418173	392	Hollywood			Lower
LOS ANGELES	8221 W MELROSE AVE	90046	5528006051	Neighborhood Office Commercial	C4-1XL	0	108	0.106060466	Commercial - Store - One Story	YES - Current	NO - Privately-Owned	Available	Used in Prior Housing Element - Non-Vacant	0.041765813	0	0	0.041765813	0	0	0	1418173	402	Hollywood			Lower
LOS ANGELES			5528006051	Neighborhood Office Commercial	C4-1XL	0	108	0.118451628	Commercial - Store - One Story	YES - Current	NO - Privately-Owned	Available	Used in Prior Housing Element - Non-Vacant	0.045476172	0	0	0.045476172	0	0	0	1418173	403	Hollywood			Lower
LOS ANGELES	8211 W MELROSE AVE	90046	5528006052	Neighborhood Office Commercial	C4-1XL	0	108	0.103167773	Commercial - Store Combination - Store and Office Combination - One Story	YES - Current	NO - Privately-Owned	Available	Not Used in Prior Housing Element	0.014827026	0	0	0.014827026	0	0	0	1418173	400	Hollywood			Lower
LOS ANGELES	8209 W MELROSE AVE	90046	5528006053	Neighborhood Office Commercial	C4-1XL	0	108	0.103167773	Commercial - Store Combination - Store and Office Combination - One Story	YES - Current	NO - Privately-Owned	Available	Not Used in Prior Housing Element	0.040112041	0	0	0.040112041	0	0	0	1418173	399	Hollywood			Lower
LOS ANGELES	8169 W MELROSE AVE	90046	5528006054	Neighborhood Office Commercial	C4-1XL	0	108	0.106060622	Commercial - Store Combination - Store and Office Combination - One Story	YES - Current	NO - Privately-Owned	Available	Not Used in Prior Housing Element	0.020948047	0	0	0.020948047	0	0	0	1418173	395	Hollywood			Lower
LOS ANGELES	8173 W MELROSE AVE	90046	5528006054	Neighborhood Office Commercial	C4-1XL	0	108	0.106059365	Commercial - Store Combination - Store and Office Combination - One Story	YES - Current	NO - Privately-Owned	Available	Not Used in Prior Housing Element	0.020948047	0	0	0.020948047	0	0	0	1418173	396	Hollywood			Lower
LOS ANGELES	8177 W MELROSE AVE	90046	5528006054	Neighborhood Office Commercial	C4-1XL	0	108	0.118688322	Commercial - Store Combination - Store and Office Combination - One Story	YES - Current	NO - Privately-Owned	Available	Not Used in Prior Housing Element	0.02276746	0	0	0.02276746	0	0	0	1418173	397	Hollywood			Lower
LOS ANGELES	8120 W WARING AVE	90046	5528007001	Low Medium I Residential	R2-1XL	0	17	0.151055425	Residential - Double, Duplex, or Two Units - 4 Stories or Less	YES - Current	NO - Privately-Owned	Available	Not Used in Prior Housing Element	0	0	0.236905682	0.236905682	2	2*	2*	1418173	205	Hollywood		Yes	Above Moderate
LOS ANGELES	748 N KILKEA DR	90046	5528007002	Low Medium I Residential	R2-1XL	0	17	0.150408494	Residential - Single Family Residence	YES - Current	NO - Privately-Owned	Available	Not Used in Prior Housing Element	0	0	0.181537449	0.181537449	1	2*	2*	1418173	231	Hollywood			Above Moderate
LOS ANGELES	744 N KILKEA DR	90046	5528007003	Low Medium I Residential	R2-1XL	0	17	0.150412081	Residential - Double, Duplex, or Two Units - 4 Stories or Less	YES - Current	NO - Privately-Owned	Available	Not Used in Prior Housing Element	0	0	0.236905682	0.236905682	2	2*	2*	1418173	250	Hollywood		Yes	Above Moderate
LOS ANGELES	734 N KILKEA DR	90046	5528007006	Low Medium I Residential	R2-1XL	0	17	0.150418539	Residential - Single Family Residence - Pool and Misc.	YES - Current	NO - Privately-Owned	Available	Not Used in Prior Housing Element	0	0	0.00850033	0.00850033	1	2*	2*	1418173	287	Hollywood			Above Moderate
LOS ANGELES	728 N KILKEA DR	90046	5528007007	Low Medium I Residential	R2-1XL	0	17	0.150422501	Residential - Single Family Residence - Pool	YES - Current	NO - Privately-Owned	Available	Not Used in Prior Housing Element	0	0	0.00850033	0.00850033	1	2*	2*	1418173	309	Hollywood			Above Moderate
LOS ANGELES	722 N KILKEA DR	90046	5528007008	Low Medium I Residential	R2-1XL	0	17	0.150426431	Residential - Single Family Residence	YES - Current	NO - Privately-Owned	Available	Not Used in Prior Housing Element	0	0	0.221340001	0.221340001	1	2*	2*	1418173	326	Hollywood			Above Moderate
LOS ANGELES	718 N KILKEA DR	90046	5528007009	Low Medium I Residential	R2-1XL	0	17	0.135386823	Residential - Single Family Residence	YES - Current	NO - Privately-Owned	Available	Not Used in Prior Housing Element	0	0	0.221340001	0.221340001	1	2*	2*	1418173	347	Hollywood			Above Moderate
LOS ANGELES	8115 W MELROSE AVE	90046	5528007012	Neighborhood Office Commercial	C4-1XL	0	108	0.103535361	Commercial - Restaurant, Cocktail Lounge - Restaurant, Cocktail Lounge, Tavern - One Story	YES - Current	NO - Privately-Owned	Available	Not Used in Prior Housing Element	0.040112041	0	0	0.040112041	0	0	0	1418173	387	Hollywood			Lower
LOS ANGELES	8113 W MELROSE AVE	90046	5528007013	Neighborhood Office Commercial	C4-1XL	0	108	0.101210997	Commercial - Store Combination - Store and Office Combination - One Story	YES - Current	NO - Privately-Owned	Available	Not Used in Prior Housing Element	0.020749431	0	0	0.020749431	0	0	0	1418177	569	Hollywood			Lower
LOS ANGELES	707 N CRESCENT HEIGHTS BLVD	90046	5528007014	Neighborhood Office Commercial	C4-1XL	0	108	0.100585248	Commercial - Store Combination - Store and Office Combination - One Story	YES - Current	NO - Privately-Owned	Available	Used in Prior Housing Element - Non-Vacant	0.020749431	0	0	0.020749431	0	0	0	1418177	567	Hollywood			Lower
LOS ANGELES	8107 W MELROSE AVE	90046	5528007014	Neighborhood Office Commercial	C4-1XL	0	108	0.100711447	Commercial - Store Combination - Store and Office Combination - One Story	YES - Current	NO - Privately-Owned	Available	Used in Prior Housing Element - Non-Vacant	0.020749431	0	0	0.020749431	0	0	0	1418177	568	Hollywood			Lower
LOS ANGELES	738 N KILKEA DR	90046	5528007024	Low Medium I Residential	R2-1XL	0	17	0.150414386	Residential - Double, Duplex, or Two Units - 4 Stories or Less	YES - Current	NO - Privately-Owned	Available	Not Used in Prior Housing Element	0	0	0.236905682	0.236905682	2	2*	2*	1418173	271	Hollywood		Yes	Above Moderate
LOS ANGELES	8121 W MELROSE AVE	90046	5528007037	Neighborhood Office Commercial	C4-1XL	0	108	0.103536138	Commercial - Store Combination - Store and Office Combination - One Story	YES - Current	NO - Privately-Owned	Available	Used in Prior Housing Element - Non-Vacant	0.014827026	0	0	0.014827026	0	0	0	1418173	388	Hollywood			Lower
LOS ANGELES	8125 W MELROSE AVE	90046	5528007037	Neighborhood Office Commercial	C4-1XL	0	108	0.110926592	Commercial - Store Combination - Store and Office Combination - One Story	YES - Current	NO - Privately-Owned	Available	Used in Prior Housing Element - Non-Vacant	0.016065894	0	0	0.016065894	0	0	0	1418173	389	Hollywood			Lower
LOS ANGELES	714 N CRESCENT HEIGHTS BLVD	90046	5528007801	Low II Residential	R1-1	0	1 unit per lot	0.115707791	Commercial - Commercial - Vacant Land	YES - Current	NO - Privately-Owned	Available	Not Used in Prior Housing Element	0	0	0.055315506	0.055315506	0	0	0	1418177	506	Hollywood			Above Moderate
LOS ANGELES	715 N LAUREL AVE	90046	5528007801	Low II Residential	R1-1	0	1 unit per lot	0.125353121	Commercial - Commercial - Vacant Land	YES - Current	NO - Privately-Owned	Available	Not Used in Prior Housing Element	0	0	0.055315506	0.055315506	0	0	0	1418177	505	Hollywood			Above Moderate
LOS ANGELES	720 N CRESCENT HEIGHTS BLVD	90046	5528007801	Low II Residential	R1-1	0	1 unit per lot	0.138827839	Commercial - Commercial - Vacant Land	YES - Current	NO - Privately-Owned	Available	Not Used in Prior Housing Element	0	0	0.055315506	0.055315506	0	0	0	1418177	478	Hollywood			Above Moderate
LOS ANGELES	721 N LAUREL AVE	90046	5528007801	Low II Residential	R1-1	0	1 unit per lot	0.150366971	Commercial - Commercial - Vacant Land	YES - Current	NO - Privately-Owned	Available	Not Used in Prior Housing Element	0	0	0.055315506	0.055315506	0	0	0	1418177	477	Hollywood			Above Moderate
LOS ANGELES	724 N CRESCENT HEIGHTS BLVD	90046	5528007801	Low II Residential	R1-1	0	1 unit per lot	0.138839689	Commercial - Commercial - Vacant Land	YES - Current	NO - Privately-Owned	Available	Not Used in Prior Housing Element	0	0	0.055315506	0.055315506	0	0	0	1418177	452	Hollywood			Above Moderate
LOS ANGELES	725 N LAUREL AVE	90046	5528007801	Low II Residential	R1-1	0	1 unit per lot	0.150366998	Commercial - Commercial - Vacant Land	YES - Current	NO - Privately-Owned	Available	Not Used in Prior Housing Element	0	0	0.055315506	0.055315506	0	0	0	1418177	451	Hollywood			Above Moderate
LOS ANGELES	8050 W MELROSE AVE	90046	5528009001	Neighborhood Office Commercial	C4-1XL	0	108	0.115824706	Commercial - Store - One Story	YES - Current	NO - Privately-Owned	Available	Used in Prior Housing Element - Non-Vacant	0.023246935	0	0	0.023246935	0	0	0	1418177	623	Hollywood			Lower
LOS ANGELES	8064 W MELROSE AVE	90046	5528009004	Neighborhood Office Commercial	C4-1XL	0	108	0.101009249	Commercial - Store Combination - Store and Residential Combination - One Story	YES - Current	NO - Privately-Owned	Available	Not Used in Prior Housing Element	0	0	0.008603183	0.008603183	2	0	0	1418177	621	Hollywood		Yes	Above Moderate
LOS ANGELES	8070 W MELROSE AVE	90046	5528009005	Neighborhood Office Commercial	C4-1XL	0	108	0.101010031	Industrial - Light Manufacturing - One Story	YES - Current	NO - Privately-Owned	Available	Not Used in Prior Housing Element	0.018845536	0	0	0.018845536	0	0	0	1418177	622	Hollywood			Lower
LOS ANGELES	8056 W MELROSE AVE	90046	5528009032	Neighborhood Office Commercial	C4-1XL	0	108	0.101010075	Commercial - Office Building - One Story	YES - Current	NO - Privately-Owned	Available	Used in Prior Housing Element - Non-Vacant	0.054346443	0	0	0.054346443	0	0	0	1418177	619	Hollywood			Lower
LOS ANGELES	8060 W MELROSE AVE	90046	5528009032	Neighborhood Office Commercial	C4-1XL	0	108	0.101009249	Commercial - Office Building - One Story	YES - Current	NO - Privately-Owned	Available	Used in Prior Housing Element - Non-Vacant	0.054346443	0	0	0.054346443	0	0	0	1418177	620	Hollywood			Lower
LOS ANGELES	8080 W MELROSE AVE	90046	5528009033	Neighborhood Office Commercial	C4-1XL	0	108	0.12511446	Commercial - Store - One Story	YES - Current	NO - Privately-Owned	Available	Not Used in Prior Housing Element	0.024317177	0	0	0.024317177	0	0	0	1418177	624	Hollywood			Lower
LOS ANGELES	664 N KILKEA DR	90048	5528010001	Neighborhood Office Commercial	C4-1XL	0	108	0.111110069	Commercial - Store Combination - Store and Residential Combination - One Story	YES - Current	NO - Privately-Owned	Available	Used in Prior Housing Element - Non-Vacant	0.043642215	0	0	0.043642215	0	0	0	1418173	460	Hollywood			Lower
LOS ANGELES	8118 W MELROSE AVE	90046	5528010002	Neighborhood Office Commercial	C4-1XL	0	108	0.103535502	Commercial - Store - One Story	YES - Current	NO - Privately-Owned	Available	Not Used in Prior Housing Element	0.019813915	0	0	0.019813915	0	0	0	1418173	459	Hollywood			Lower
LOS ANGELES	8112 W MELROSE AVE	90046	5528010003	Neighborhood Office Commercial	C4-1XL	0	108	0.103478514	Commercial - Store - One Story	YES - Current	NO - Privately-Owned	Available	Not Used in Prior Housing Element	0.019813915	0	0	0.019813915	0	0	0	1418173	458	Hollywood			Lower
LOS ANGELES	8110 W MELROSE AVE	90046	5528010004	Neighborhood Office Commercial	C4-1XL	0	108	0.103534487	Commercial - Store - One Story	YES - Current	NO - Privately-Owned	Available	Not Used in Prior Housing Element	0.021661618	0	0	0.021661618	0	0	0	1418177	627	Hollywood			Lower
LOS ANGELES	658 N KILKEA DR	90048	5528010007	Low II Residential	R1V3	0	1 unit per lot	0.129786086	Commercial - Parking Lot (Commercial Use Property) - Lots - Patron or Employee - One Story	YES - Current	NO - Privately-Owned	Available	Not Used in Prior Housing Element	0	0	0.003621479	0.003621479	0	0	0	1418173	533	Hollywood			Above Moderate
LOS ANGELES	652 N KILKEA DR	90048	5528010008	Low II Residential	R1V3	0	1 unit per lot	0.145613569	Commercial - Parking Lot (Commercial Use Property) - Lots - Patron or Employee - One Story	YES - Current	NO - Privately-Owned	Available	Not Used in Prior Housing Element	0	0	0.003621479	0.003621479	0	0	0	1418173	555	Hollywood			Above Moderate
LOS ANGELES	657 N CRESCENT HEIGHTS BLVD	90048	5528010021	Low II Residential	R1V3	0	1 unit per lot	0.126512986	Commercial - Parking Lot (Commercial Use Property) - Lots - Patron or Employee - One Story	YES - Current	NO - Privately-Owned	Available	Not Used in Prior Housing Element	0	0	0.003621479	0.003621479	0	0	0	1418177	674	Hollywood			Above Moderate
LOS ANGELES	653 N CRESCENT HEIGHTS BLVD	90048	5528010022	Low II Residential	R1V3	0	1 unit per lot	0.143591516	Commercial - Parking Lot (Commercial Use Property) - Lots - Patron or Employee - One Story	YES - Current	NO - Privately-Owned	Available	Not Used in Prior Housing Element	0	0	0.003621479	0.003621479	0	0	0	1418177	694	Hollywood			Above Moderate
LOS ANGELES	633 N CRESCENT HEIGHTS BLVD	90048	5528010026	Low II Residential	R1V3	0	1 unit per lot	0.143520696	Residential - Single Family Residence - Pool	YES - Current	NO - Privately-Owned	Available	Not Used in Prior Housing Element	0	0	0.123622382	0.123622382	0	0	0	1418177	777	Hollywood			Above Moderate
LOS ANGELES	8100 W MELROSE AVE	90046	5528010037	Neighborhood Office Commercial	C4-1XL	0	108	0.093651528	Commercial - Store - One Story	YES - Current	NO - Privately-Owned	Available	Used in Prior Housing Element - Non-Vacant	0.014827026	0	0	0.014827026	0	0	0	1418177	625	Hollywood			Lower
LOS ANGELES	8106 W MELROSE AVE	90046	5528010037	Neighborhood Office Commercial	C4-1XL	0	108	0.100711187	Commercial - Store - One Story	YES - Current	NO - Privately-Owned	Available	Used in Prior Housing Element - Non-Vacant	0.015517644	0	0	0.015517644	0	0	0	1418177	631	Hollywood			Lower
LOS ANGELES	8168 W MELROSE AVE	90046	5528011002	Neighborhood Office Commercial	C4-1XL	0	108	0.106060184	Commercial - Store - One Story	YES - Current	NO - Privately-Owned	Available	Not Used in Prior Housing Element	0.084766884	0	0	0.084766884	3	0	0	1418173	463	Hollywood			Lower
LOS ANGELES	8162 W MELROSE AVE	90046	5528011003	Neighborhood Office Commercial	C4-1XL	0	108	0.106060204	Commercial - Restaurant, Cocktail Lounge - Restaurant, Cocktail Lounge, Tavern - One Story	YES - Current	NO - Privately-Owned	Available	Not Used in Prior Housing Element	0.041765813	0	0	0.041765813	0	0	0	1418173	462	Hollywood			Lower
LOS ANGELES	8156 W MELROSE AVE	90046	5528011004	Neighborhood Office Commercial	C4-1XL	0	108	0.106060218	Commercial - Store - One Story	YES - Current	NO - Privately-Owned	Available	Not Used in Prior Housing Element	0.041765813	0	0	0.041765813	0	0	0	1418173	461	Hollywood			Lower
LOS ANGELES	8150 W MELROSE AVE	90046	5528011035	Neighborhood Office Commercial	C4-1XL	0	108	0.115450166	Commercial - Store - One Story	YES - Current	NO - Privately-Owned	Available	Used in Prior Housing Element - Non-Vacant	0.057084528	0	0	0.057084528	0	0	0	1418173	464	Hollywood			Lower
LOS ANGELES	8172 W MELROSE AVE	90046	5528011036	Neighborhood Office Commercial	C4-1XL	0	108	0.103168314	Commercial - Store - One Story	YES - Current	NO - Privately-Owned	Available	Not Used in Prior Housing Element	0.008721293	5	0	0.008721293	5	0	0	1418173	466	Hollywood			Lower
LOS ANGELES	8180 W MELROSE AVE	90046	5528011036	Neighborhood Office Commercial	C4-1XL	0	108	0.112963613	Commercial - Store - One Story	YES - Current	NO - Privately-Owned	Available	Not Used in Prior Housing Element	0.009407052	5	0	0.009407052	5	0	0	1418173	468	Hollywood			Lower
LOS ANGELES	8224 W MELROSE AVE	90046	5528012001	Neighborhood Office Commercial	C4-1XL	0	108	0.11876369	Commercial - Office Building - One Story	YES - Current	NO - Privately-Owned	Available	Used in Prior Housing Element - Non-Vacant	0.058814816	0	0	0.058814816	0	0	0	1418173	473	Hollywood			Lower
LOS ANGELES			5528012001	Neighborhood Office Commercial	C4-1XL	0	108	0.10606107	Commercial - Office Building - One Story	YES - Current	NO - Privately-Owned	Available	Used in Prior Housing Element - Non-Vacant	0.053993491	0	0	0.053993491	0	0	0	1418173	472	Hollywood			Lower
LOS ANGELES	8214 W MELROSE AVE	90046	5528012002	Neighborhood Office Commercial	C4-1XL	0	108	0.102272837	Commercial - Store - One Story	YES - Current	NO - Privately-Owned	Available	Not Used in Prior Housing Element	0.051837851	0	0	0.051837851	0	0	0	1418173	471	Hollywood			Lower
LOS ANGELES	8210 W MELROSE AVE	90046	5528012003	Neighborhood Office Commercial	C4-1XL	0	108	0.106059492	Commercial - Store Combination - Store and Residential Combination - One Story	YES - Current	NO - Privately-Owned	Available	Used in Prior Housing Element - Non-Vacant	0.041765813	0	0	0.041765813	0	0	0	1418173	469	Hollywood			Lower
LOS ANGELES			5528012003	Neighborhood Office Commercial	C4-1XL	0	108	0.003788235	Commercial - Store Combination - Store and Residential Combination - One Story	YES - Current	NO - Privately-Owned	Available	Used in Prior Housing Element - Non-Vacant	0	0	0.002882553	0.002882553	0	0	0	1418173	470	Hollywood			Above Moderate
LOS ANGELES	8202 W MELROSE AVE	90046	5528012033	Neighborhood Office Commercial	C4-1XL	0	108	0.118686145	Commercial - Store - One Story	YES - Current	NO - Privately-Owned	Available	Used in Prior Housing Element - Non-Vacant	0.016714616	0	0	0.016714616	0	0	0	1418173	465	Hollywood			Lower
LOS ANGELES	8206 W MELROSE AVE	90046	5528012033	Neighborhood Office Commercial	C4-1XL	0	108	0.10606107	Commercial - Store - One Story	YES - Current	NO - Privately-Owned	Available	Used in Prior Housing Element - Non-Vacant	0.015399129	0	0	0.015399129	0	0	0	1418173	467	Hollywood			Lower
LOS ANGELES	8284 W MELROSE AVE	90046	5528013001	Neighborhood Office Commercial	C4-1XL	0	108	0.127340351	Commercial - Restaurant, Cocktail Lounge - Restaurant, Cocktail Lounge, Tavern - One Story	YES - Current	NO - Privately-Owned	Available	Used in Prior Housing Element - Non-Vacant	0.018825133	0	0	0.018825133	0	0	0	1418173	481	Hollywood			Lower
LOS ANGELES	8280 W MELROSE AVE	90046	5528013002	Neighborhood Office Commercial	C4-1XL	0	108	0.10858571	Commercial - Auto, Recreation Equipment, Construction Equipment Sales and Service - Auto Body Repair Shop - One Story	YES - Current	NO - Privately-Owned	Available	Used in Prior Housing Element - Non-Vacant	0.041765813	0	0	0.041765813	0	0	0	1418173	480	Hollywood			Lower
LOS ANGELES	8272 W MELROSE AVE	90046	5528013003	Neighborhood Office Commercial	C4-1XL	0	108	0.108586494	Commercial - Store - One Story	YES - Current	NO - Privately-Owned	Available	Used in Prior Housing Element - Non-Vacant	0.041765813	0	0	0.041765813	0	0	0	1418173	479	Hollywood			Lower
LOS ANGELES	8264 W MELROSE AVE	90046	5528013004	Neighborhood Office Commercial	C4-1XL	0	108	0.108586494	Commercial - Store Combination - Store and Residential Combination - One Story	YES - Current	NO - Privately-Owned	Available	Used in Prior Housing Element - Non-Vacant	0.041765813	0	0	0.041765813	0	0	0	1418173	478	Hollywood			Lower
LOS ANGELES	8262 W MELROSE AVE	90046	5528013005	Neighborhood Office Commercial	C4-1XL	0	108	0.101009191	Commercial - Store Combination - Store and Residential Combination - One Story	YES - Current	NO - Privately-Owned	Available	Not Used in Prior Housing Element	0	0	0.027799397	0.027799397	0	0	0	1418173	477	Hollywood		Yes	Above Moderate
LOS ANGELES	8250 W MELROSE AVE	90046	5528013006	Neighborhood Office Commercial	C4-1XL	0	108	0.126262673	Commercial - Store Combination - Store and Office Combination - One Story	YES - Current	NO - Privately-Owned	Available	Used in Prior Housing Element - Non-Vacant	0.023470974	0	0	0.023470974	0	0	0	1418173	474	Hollywood			Lower
LOS ANGELES	8254 W MELROSE AVE	90046	5528013006	Neighborhood Office Commercial	C4-1XL	0	108	0.10858571	Commercial - Store Combination - Store and Office Combination - One Story	YES - Current	NO - Privately-Owned	Available	Used in Prior Housing Element - Non-Vacant	0.020948047	0	0	0.020948047	0	0	0	1418173	475	Hollywood			Lower
LOS ANGELES			5528013006	Neighborhood Office Commercial	C4-1XL	0	108	0.007576497	Commercial - Store Combination - Store and Office Combination - One Story	YES - Current	NO - Privately-Owned	Available	Used in Prior Housing Element - Non-Vacant	0	0	0.000769763	0.000769763	0	0	0	1418173	476	Hollywood			Above Moderate
LOS ANGELES	8271 W CLINTON ST	90048	5528013015	Low Medium II Residential	RD1.5-1XL	0	29	0.066860482		YES - Current	NO - Privately-Owned	Available	Not Used in Prior Housing Element	0	0	0.119970071	0.119970071	1	1*	1*	1418173	822	Hollywood			Above Moderate
LOS ANGELES	8269 W CLINTON ST	90048	5528013016	Low Medium II Residential	RD1.5-1XL	0	29	0.066678478	Residential - Single Family Residence	YES - Current	NO - Privately-Owned	Available	Not Used in Prior Housing Element	0	0	0.119517612	0.119517612	1	1*	1*	1418173	821	Hollywood			Above Moderate
LOS ANGELES	8350 W MELROSE AVE	90069	5528015001	Neighborhood Office Commercial	C4-1XL	0	108	0.134387974	Commercial - Store Combination - Store and Residential Combination - One Story	YES - Current	NO - Privately-Owned	Available	Not Used in Prior Housing Element	0.064324392	0	0	0.064324392	0	0	0	1418173	495	Hollywood			Lower
LOS ANGELES	8340 W MELROSE AVE	90069	5528015003	Neighborhood Office Commercial	C4-1XL	0	108	0.12396598	Commercial - Office Building - Office and Residential - One Story	YES - Current	NO - Privately-Owned	Available	Not Used in Prior Housing Element	0.046436157	0	0	0.046436157	0	0	0	1418173	491	Hollywood			Lower
LOS ANGELES	8344 W MELROSE AVE	90069	5528015025	Neighborhood Office Commercial	C4-1XL	0	108	0.123953919	Commercial - Office Building - One Story	YES - Current	NO - Privately-Owned	Available	Not Used in Prior Housing Element	0.046436157	0	0	0.046436157	0	0	0	1418173	492	Hollywood			Lower
LOS ANGELES	8320 W MELROSE AVE	90069	5528015028	Neighborhood Office Commercial	C4-1XL	0	108	0.124059805	Commercial - Store Combination - Store and Office Combination - One Story	YES - Current	NO - Privately-Owned	Available	Not Used in Prior Housing Element	0.017294979	0	0	0.017294979	1	0	0	1418173	485	Hollywood			Lower
LOS ANGELES	8336 W MELROSE AVE	90069	5528015048	Neighborhood Office Commercial	C4-1XL	0	108	0.120866734	Commercial - Store Combination - Store and Office Combination - One Story	YES - Current	NO - Privately-Owned	Available	Used in Prior Housing Element - Non-Vacant	0.016993779	0	0	0.016993779	0	0	0	1418173	494	Hollywood			Lower
LOS ANGELES	8316 W MELROSE AVE	90069	5528015072	Neighborhood Office Commercial	C4-1XL	0	108	0.120867262	Commercial - Store - One Story	YES - Current	NO - Privately-Owned	Available	Used in Prior Housing Element - Non-Vacant	0.102768008	0	0	0.102768008	0	0	0	1418173	484	Hollywood			Lower
LOS ANGELES	8302 W MELROSE AVE	90069	5528015074	Neighborhood Office Commercial	C4-1XL	0	108	0.110880211	Commercial - Store Combination - Store and Office Combination - One Story	YES - Current	NO - Privately-Owned	Available	Used in Prior Housing Element - Non-Vacant	0.021106314	0	0	0.021106314	0	0	0	1418173	486	Hollywood			Lower
LOS ANGELES	8306 W MELROSE AVE	90069	5528015074	Neighborhood Office Commercial	C4-1XL	0	108	0.120868422	Commercial - Store Combination - Store and Office Combination - One Story	YES - Current	NO - Privately-Owned	Available	Used in Prior Housing Element - Non-Vacant	0.0223067	0	0	0.0223067	0	0	0	1418173	487	Hollywood			Lower
LOS ANGELES	8310 W MELROSE AVE	90069	5528015074	Neighborhood Office Commercial	C4-1XL	0	108	0.120868441	Commercial - Store Combination - Store and Office Combination - One Story	YES - Current	NO - Privately-Owned	Available	Used in Prior Housing Element - Non-Vacant	0.0223067	0	0	0.0223067	0	0	0	1418173	489	Hollywood			Lower
LOS ANGELES	8332 W MELROSE AVE	90048	5528015075	Neighborhood Office Commercial	C4-1XL	0	108	0.118816815	Commercial - Store Combination - Store and Residential Combination - One Story	YES - Current	NO - Privately-Owned	Available	Not Used in Prior Housing Element	0	0	0.075527097	0.075527097	1	0	0	1

LOS ANGELES	8366 W MELROSE AVE	90048	5528016058	Neighborhood Office Commercial	C4-1XL	0	108	0.120868127	Commercial - Store Combination - Store and Office Combination - One Story	YES - Current	NO - Privately-Owned	Available	Used in Prior Housing Element - Non-Vacant	0.022861884	0	0	0.022861884	0	0	0	1418173	500	Hollywood								Lower
LOS ANGELES	8360 W MELROSE AVE	90048	5528016060	Neighborhood Office Commercial	C4-1XL	0	108	0.118258824	Commercial - Parking Lot (Commercial Use Property) - Lots - Patron or Employee - One Story	YES - Current	NO - Privately-Owned	Available	Used in Prior Housing Element - Non-Vacant	0.00902276	0	0	0.00902276	0	0	0	1418173	498	Hollywood								Lower
LOS ANGELES	650 N LA CIENEGA BLVD	90069	5528017023	Neighborhood Office Commercial	C4-1XL	0	108	0.10504794	Commercial - Restaurant, Cocktail Lounge - Restaurant, Cocktail Lounge, Tavern - One Story	YES - Current	NO - Privately-Owned	Available	Used in Prior Housing Element - Non-Vacant	0.015605193	0	0	0.015605193	0	0	0	1418173	519	Hollywood								Lower
LOS ANGELES			5528017023	Neighborhood Office Commercial	C4-1XL	0	108	0.096418628	Commercial - Restaurant, Cocktail Lounge - Restaurant, Cocktail Lounge, Tavern - One Story	YES - Current	NO - Privately-Owned	Available	Used in Prior Housing Element - Non-Vacant	0.014294181	0	0	0.014294181	0	0	0	1418173	517	Hollywood								Lower
LOS ANGELES			5528017023	Neighborhood Office Commercial	C4-1XL	0	108	0.096419399	Commercial - Restaurant, Cocktail Lounge - Restaurant, Cocktail Lounge, Tavern - One Story	YES - Current	NO - Privately-Owned	Available	Used in Prior Housing Element - Non-Vacant	0.014294181	0	0	0.014294181	0	0	0	1418173	518	Hollywood								Lower
LOS ANGELES	8478 W MELROSE PL	90069	5528017024	Neighborhood Office Commercial	C4-1XL	0	108	0.096418352	Commercial - Store - One Story	YES - Current	NO - Privately-Owned	Available	Not Used in Prior Housing Element	0.038263956	0	0	0.038263956	0	0	0	1418173	516	Hollywood								Lower
LOS ANGELES	8472 W MELROSE PL	90069	5528017025	Neighborhood Office Commercial	C4-1XL	0	108	0.096418352	Commercial - Store - One Story	YES - Current	NO - Privately-Owned	Available	Not Used in Prior Housing Element	0.019138886	0	0	0.019138886	0	0	0	1418173	515	Hollywood								Lower
LOS ANGELES	8468 W MELROSE PL	90069	5528017026	Neighborhood Office Commercial	C4-1XL	0	108	0.096418926	Commercial - Office Building - One Story	YES - Current	NO - Privately-Owned	Available	Not Used in Prior Housing Element	0.038263956	0	0	0.038263956	0	0	0	1418173	514	Hollywood								Lower
LOS ANGELES	8464 W MELROSE PL	90069	5528017027	Neighborhood Office Commercial	C4-1XL	0	108	0.120523655	Industrial - Light Manufacturing - One Story	YES - Current	NO - Privately-Owned	Available	Used in Prior Housing Element - Non-Vacant	0.05468521	0	0	0.05468521	0	0	0	1418173	513	Hollywood								Lower
LOS ANGELES	8458 W MELROSE PL	90069	5528017028	Neighborhood Office Commercial	C4-1XL	0	108	0.120524033	Commercial - Store - One Story	YES - Current	NO - Privately-Owned	Available	Used in Prior Housing Element - Non-Vacant	0.016993779	0	0	0.016993779	0	0	0	1418173	512	Hollywood								Lower
LOS ANGELES	8454 W MELROSE PL	90069	5528017029	Neighborhood Office Commercial	C4-1XL	0	108	0.120522179	Commercial - Store - One Story	YES - Current	NO - Privately-Owned	Available	Used in Prior Housing Element - Non-Vacant	0.059055481	0	0	0.059055481	0	0	0	1418173	511	Hollywood								Lower
LOS ANGELES	8448 W MELROSE PL	90069	5528017030	Neighborhood Office Commercial	C4-1XL	0	108	0.096419101	Commercial - Store - One Story	YES - Current	NO - Privately-Owned	Available	Not Used in Prior Housing Element	0.006843755	0	0	0.006843755	3	0	0	1418173	510	Hollywood								Lower
LOS ANGELES	8444 W MELROSE PL	90069	5528017031	Neighborhood Office Commercial	C4-1XL	0	108	0.096418628	Commercial - Store Combination - Store and Residential Combination - One Story	YES - Current	NO - Privately-Owned	Available	Not Used in Prior Housing Element	0.014041277	0	0	0.014041277	0	0	0	1418173	509	Hollywood								Lower
LOS ANGELES	8436 W MELROSE PL	90069	5528017032	Neighborhood Office Commercial	C4-1XL	0	108	0.096418628	Commercial - Store Combination - Store and Residential Combination - One Story	YES - Current	NO - Privately-Owned	Available	Used in Prior Housing Element - Non-Vacant	0.038263956	0	0	0.038263956	0	0	0	1418173	507	Hollywood								Lower
LOS ANGELES	8440 W MELROSE PL	90069	5528017032	Neighborhood Office Commercial	C4-1XL	0	108	0.09641865	Commercial - Store Combination - Store and Residential Combination - One Story	YES - Current	NO - Privately-Owned	Available	Used in Prior Housing Element - Non-Vacant	0.038263956	0	0	0.038263956	0	0	0	1418173	508	Hollywood								Lower
LOS ANGELES	8432 W MELROSE PL	90069	5528017033	Neighborhood Office Commercial	C4-1XL	0	108	0.09641865	Commercial - Store - One Story	YES - Current	NO - Privately-Owned	Available	Not Used in Prior Housing Element	0.038263956	0	0	0.038263956	0	0	0	1418173	506	Hollywood								Lower
LOS ANGELES	8428 W MELROSE PL	90069	5528017034	Neighborhood Office Commercial	C4-1XL	0	108	0.096418628	Commercial - Store Combination - Store and Residential Combination - One Story	YES - Current	NO - Privately-Owned	Available	Not Used in Prior Housing Element	0.049497759	0	0	0.049497759	0	0	0	1418173	505	Hollywood								Lower
LOS ANGELES	8425 W MELROSE AVE	90069	5528017035	Neighborhood Office Commercial	C4-1XL	0	108	0.096418352	Commercial - Store Combination - Store and Residential Combination - One Story	YES - Current	NO - Privately-Owned	Available	Not Used in Prior Housing Element	0.049497759	0	0	0.049497759	0	0	0	1418173	504	Hollywood								Lower
LOS ANGELES	8420 W MELROSE PL	90069	5528017036	Neighborhood Office Commercial	C4-1XL	0	108	0.087286082	Commercial - Store - One Story	YES - Current	NO - Privately-Owned	Available	Not Used in Prior Housing Element	0.010293678	1	0	0.010293678	0	0	0	1418173	503	Hollywood								Lower
LOS ANGELES	8405 W MELROSE AVE	90069	5528017037	Neighborhood Office Commercial	C4-1XL	0	108	0.14011019	Commercial - Store - One Story	YES - Current	NO - Privately-Owned	Available	Used in Prior Housing Element - Non-Vacant	0.018482617	0	0	0.018482617	0	0	0	1418173	502	Hollywood								Lower
LOS ANGELES			5528017038	Neighborhood Office Commercial	C4-1XL	0	108	0.088889189	Commercial - Commercial - Vacant Land	YES - Current	NO - Privately-Owned	Available	Not Used in Prior Housing Element	0.096505356	0	0	0.096505356	0	0	0	1418173	552	Hollywood								Lower
LOS ANGELES			5528017040	Neighborhood Office Commercial	C4-1XL	0	108	0.025853753	Commercial - Parking Lot (Commercial Use Property) - Lots - Patron or Employee - Vacant Land	YES - Current	NO - Privately-Owned	Available	Not Used in Prior Housing Element	0	0	0.055099308	0.055099308	0	0	0	1418173	554	Hollywood								Above Moderate
LOS ANGELES			5528017042	Neighborhood Office Commercial	C4-1XL	0	108	0.013537628	Commercial - Parking Lot (Commercial Use Property) - Lots - Patron or Employee - Vacant Land	YES - Current	NO - Privately-Owned	Available	Not Used in Prior Housing Element	0	0	0.036980394	0.036980394	0	0	0	1418173	557	Hollywood								Above Moderate
LOS ANGELES	630 N LA CIENEGA BLVD	90069	5528017072	Neighborhood Office Commercial	C4-1XL	0	108	0.186986479	Commercial - Bank, Savings and Loan - One Story	YES - Current	NO - Privately-Owned	Available	Used in Prior Housing Element - Non-Vacant	0.072332943	0	0	0.072332943	1	0	0	1418173	556	Hollywood								Lower
LOS ANGELES			5528017073	Neighborhood Office Commercial	C4-1XL	0	108	0.000365484	Commercial - Store Combination - Store and Office Combination - One Story	YES - Current	NO - Privately-Owned	Available	Used in Prior Housing Element - Non-Vacant	0	0	0.243546796	0.243546796	0	0	0	1418173	565	Hollywood								Above Moderate
LOS ANGELES	1034 N CROFT AVE	90069	5529001013	Medium Residential	[Q]R3-1	0	54	0.134383242	Residential - Five or More Units or Apartments (Any Combination) - 4 Stories or Less	YES - Current	NO - Privately-Owned	Available	Not Used in Prior Housing Element	0	0	0.034220852	0.034220852	6	0	0	1448173	118	Hollywood			Yes					Above Moderate
LOS ANGELES	1032 N CROFT AVE	90069	5529001014	Medium Residential	[Q]R3-1	0	54	0.134377899	Residential - Four Units (Any Combination) - 4 Stories or Less	YES - Current	NO - Privately-Owned	Available	Not Used in Prior Housing Element	0	0	0.08622626	0.08622626	4	0	0	1448173	124	Hollywood			Yes					Above Moderate
LOS ANGELES	1028 N CROFT AVE	90069	5529001015	Medium Residential	[Q]R3-1	0	54	0.149297738	Residential - Five or More Units or Apartments (Any Combination) - 4 Stories or Less	YES - Current	NO - Privately-Owned	Available	Not Used in Prior Housing Element	0.050028546	0	0	0.050028546	7	0	0	1448173	132	Hollywood								Lower
LOS ANGELES	1022 N CROFT AVE	90069	5529001016	Medium Residential	[Q]R3-1	0	54	0.14928969	Residential - Five or More Units or Apartments (Any Combination) - 4 Stories or Less	YES - Current	NO - Privately-Owned	Available	Not Used in Prior Housing Element	0	0	0.076539823	0.076539823	6	0	0	1448173	141	Hollywood			Yes					Above Moderate
LOS ANGELES	1018 N CROFT AVE	90069	5529001017	Medium Residential	[Q]R3-1	0	54	0.149282014	Residential - Four Units (Any Combination) - 4 Stories or Less	YES - Current	NO - Privately-Owned	Available	Not Used in Prior Housing Element	0	0	0.096952277	0.096952277	4	0	0	1448173	152	Hollywood			Yes					Above Moderate
LOS ANGELES	1014 N CROFT AVE	90069	5529001018	Medium Residential	[Q]R3-1	0	54	0.149273405	Residential - Double, Duplex, or Two Units - 4 Stories or Less	YES - Current	NO - Privately-Owned	Available	Used in Prior Housing Element - Non-Vacant	0	0	0.372075772	0.372075772	2	0	0	1448173	162	Hollywood			Yes					Above Moderate
LOS ANGELES	1008 N CROFT AVE	90069	5529001019	Medium Residential	[Q]R3-1	0	54	0.149263518	Residential - Double, Duplex, or Two Units - 4 Stories or Less	YES - Current	NO - Privately-Owned	Available	Used in Prior Housing Element - Non-Vacant	0	0	0.372075772	0.372075772	2	0	0	1448173	173	Hollywood			Yes					Above Moderate
LOS ANGELES	1002 N CROFT AVE	90069	5529001020	Medium Residential	[Q]R3-1	0	54	0.149254537	Residential - Four Units (Any Combination) - 4 Stories or Less	YES - Current	NO - Privately-Owned	Available	Not Used in Prior Housing Element	0	0	0.096952277	0.096952277	4	0	0	1448173	185	Hollywood			Yes					Above Moderate
LOS ANGELES	948 N CROFT AVE	90069	5529002013	Medium Residential	[Q]R3-1	0	54	0.14922241	Residential - Double, Duplex, or Two Units - 4 Stories or Less	YES - Current	NO - Privately-Owned	Available	Used in Prior Housing Element - Non-Vacant	0	0	0.122562791	0.122562791	2	0	0	1448173	229	Hollywood			Yes					Above Moderate
LOS ANGELES	944 N CROFT AVE	90069	5529002014	Medium Residential	[Q]R3-1	0	54	0.149212869	Residential - Three Units (Any Combination) - 4 Stories or Less	YES - Current	NO - Privately-Owned	Available	Used in Prior Housing Element - Non-Vacant	0	0	0.332099494	0.332099494	3	0	0	1448173	243	Hollywood			Yes					Above Moderate
LOS ANGELES	938 N CROFT AVE	90069	5529002015	Medium Residential	[Q]R3-1	0	54	0.149203916	Residential - Five or More Units or Apartments (Any Combination) - 4 Stories or Less	YES - Current	NO - Privately-Owned	Available	Not Used in Prior Housing Element	0	0	0.086167234	0.086167234	5	0	0	1448173	258	Hollywood			Yes					Above Moderate
LOS ANGELES	924 N CROFT AVE	90069	5529002018	Medium Residential	[Q]R3-1	0	54	0.149178305	Residential - Five or More Units or Apartments (Any Combination) - 4 Stories or Less	YES - Current	NO - Privately-Owned	Available	Not Used in Prior Housing Element	0.044287453	0	0	0.044287453	8	0	0	1448173	308	Hollywood								Lower
LOS ANGELES	908 N CROFT AVE	90069	5529002021	Medium Residential	[Q]R3-1	0	54	0.149150196	Residential - Double, Duplex, or Two Units - 4 Stories or Less	YES - Current	NO - Privately-Owned	Available	Used in Prior Housing Element - Non-Vacant	0	0	0.372075772	0.372075772	2	0	0	1448173	363	Hollywood			Yes					Above Moderate
LOS ANGELES	902 N CROFT AVE	90069	5529002022	Medium Residential	[Q]R3-1	0	54	0.1517677	Residential - Five or More Units or Apartments (Any Combination) - 4 Stories or Less	YES - Current	NO - Privately-Owned	Available	Not Used in Prior Housing Element	0.04769584	0	0	0.04769584	8	0	0	1448173	380	Hollywood								Lower
LOS ANGELES	959 N CROFT AVE	90069	5529002024	Medium Residential	[Q]R3-1	0	54	0.151978291	Residential - Five or More Units or Apartments (Any Combination) - 4 Stories or Less	YES - Current	NO - Privately-Owned	Available	Not Used in Prior Housing Element	0	0	0.081899274	0.081899274	8	0	0	1448173	205	Hollywood			Yes					Above Moderate
LOS ANGELES	955 N CROFT AVE	90069	5529002025	Medium Residential	[Q]R3-1	0	54	0.149197534	Residential - Five or More Units or Apartments (Any Combination) - 4 Stories or Less	YES - Current	NO - Privately-Owned	Available	Not Used in Prior Housing Element	0	0	0.097749369	0.097749369	6	0	0	1448173	215	Hollywood			Yes					Above Moderate
LOS ANGELES	941 N CROFT AVE	90069	5529002028	Medium Residential	[Q]R3-1	0	54	0.149198682	Residential - Four Units (Any Combination) - 4 Stories or Less	YES - Current	NO - Privately-Owned	Available	Not Used in Prior Housing Element	0	0	0.096952277	0.096952277	4	0	0	1448173	261	Hollywood			Yes					Above Moderate
LOS ANGELES	935 N CROFT AVE	90069	5529002029	Medium Residential	[Q]R3-1	0	54	0.149199054	Residential - Three Units (Any Combination) - 4 Stories or Less	YES - Current	NO - Privately-Owned	Available	Not Used in Prior Housing Element	0	0	0.044587646	0.044587646	3	0	0	1448173	274	Hollywood			Yes					Above Moderate
LOS ANGELES	931 N CROFT AVE	90069	5529002030	Medium Residential	[Q]R3-1	0	54	0.1491994	Residential - Four Units (Any Combination) - 4 Stories or Less	YES - Current	NO - Privately-Owned	Available	Not Used in Prior Housing Element	0	0	0.096952277	0.096952277	4	0	0	1448173	294	Hollywood			Yes					Above Moderate
LOS ANGELES	927 N CROFT AVE	90069	5529002031	Medium Residential	[Q]R3-1	0	54	0.149199054	Residential - Three Units (Any Combination) - 4 Stories or Less	YES - Current	NO - Privately-Owned	Available	Used in Prior Housing Element - Non-Vacant	0	0	0.332099494	0.332099494	3	0	0	1448173	310	Hollywood			Yes					Above Moderate
LOS ANGELES	919 N CROFT AVE	90069	5529002032	Medium Residential	[Q]R3-1	0	54	0.149199054	Residential - Five or More Units or Apartments (Any Combination) - 4 Stories or Less	YES - Current	NO - Privately-Owned	Available	Not Used in Prior Housing Element	0	0	0.086167234	0.086167234	5	0	0	1448173	327	Hollywood			Yes					Above Moderate
LOS ANGELES	8435 W WILLOUGHBY AVE	90069	5529002035	Medium Residential	[Q]R3-1	0	54	0.151825356	Residential - Four Units (Any Combination) - 4 Stories or Less	YES - Current	NO - Privately-Owned	Available	Not Used in Prior Housing Element	0	0	0.102896065	0.102896065	4	0	0	1448173	381	Hollywood			Yes					Above Moderate
LOS ANGELES	922 N ALFRED ST	90069	5529002042	Medium Residential	[Q]R3-1	0	54	0.149203914	Residential - Five or More Units or Apartments (Any Combination) - 4 Stories or Less	YES - Current	NO - Privately-Owned	Available	Not Used in Prior Housing Element	0.044287453	0	0	0.044287453	8	0	0	1448173	311	Hollywood								Lower
LOS ANGELES	908 N ALFRED ST	90069	5529002045	Medium Residential	[Q]R3-1	0	54	0.149231018	Residential - Five or More Units or Apartments (Any Combination) - 4 Stories or Less	YES - Current	NO - Privately-Owned	Available	Not Used in Prior Housing Element	0	0	0.030729516	0.030729516	6	0	0	1448173	365	Hollywood			Yes					Above Moderate
LOS ANGELES	902 1/2 N ALFRED ST	90069	5529002046	Medium Residential	[Q]R3-1	0	54	0.151865344	Residential - Four Units (Any Combination) - 4 Stories or Less	YES - Current	NO - Privately-Owned	Available	Not Used in Prior Housing Element	0	0	0.102896065	0.102896065	4	0	0	1448173	382	Hollywood			Yes					Above Moderate
LOS ANGELES	910 N ALFRED ST	90069	5529002050	Medium Residential	[Q]R3-1	0	54	0.149220544	Residential - Five or More Units or Apartments (Any Combination) - 4 Stories or Less	YES - Current	NO - Privately-Owned	Available	Not Used in Prior Housing Element	0	0	0.092159924	0.092159924	13	0	0	1448173	347	Hollywood			Yes					Above Moderate
LOS ANGELES	916 N ALFRED ST	90069	5529002050	Medium Residential	[Q]R3-1	0	54	0.1492138	Residential - Five or More Units or Apartments (Any Combination) - 4 Stories or Less	YES - Current	NO - Privately-Owned	Available	Not Used in Prior Housing Element	0	0	0.092159924	0.092159924	13	0	0	1448173	328	Hollywood			Yes					Above Moderate
LOS ANGELES	928 N CROFT AVE	90069	5529002BRK	Medium Residential	[Q]R3-1	0	54	0.298382194	Residential - Single Family Residence - Condominium	YES - Current	NO - Privately-Owned	Available	Not Used in Prior Housing Element	0.084814712	0	0	0.084814712	20	0	0	1448173	1797	Hollywood								Lower
LOS ANGELES	806 N CROFT AVE	90069	5529003020	Medium Residential	[Q]R3-1	0	54	0.149218914	Residential - Double, Duplex, or Two Units - 4 Stories or Less	YES - Current	NO - Privately-Owned	Available	Used in Prior Housing Element - Non-Vacant	0.482507458	0	0	0.482507458	2	0	0	1418173	174	Hollywood								Lower
LOS ANGELES	8421 W WARING AVE	90069	5529003021	Medium Residential	[Q]R3-1	0	54	0.166648043	Residential - Four Units (Any Combination) - 4 Stories or Less	YES - Current	NO - Privately-Owned	Available	Used in Prior Housing Element - Non-Vacant	0	0	0.107182123	0.107182123	4	0	0	1418173	196	Hollywood			Yes					Above Moderate
LOS ANGELES	835 N CROFT AVE	90069	5529003027	Medium Residential	[Q]R3-1	0	54	0.149219072	Residential - Five or More Units or Apartments (Any Combination) - 4 Stories or Less	YES - Current	NO - Privately-Owned	Available	Not Used in Prior Housing Element	0.044287453	0	0	0.044287453	8	0	0	1418173	81	Hollywood								Lower
LOS ANGELES	811 N CROFT AVE	90069	5529003031	Medium Residential	[Q]R3-1	0	54	0.149218728	Residential - Four Units (Any Combination) - 4 Stories or Less	YES - Current	NO - Privately-Owned	Available	Not Used in Prior Housing Element	0	0	0.096952277	0.096952277	4	0	0	1418173	155	Hollywood			Yes					Above Moderate
LOS ANGELES	809 N CROFT AVE	90069	5529003032	Medium Residential	[Q]R3-1	0	54	0.149219074	Residential - Double, Duplex, or Two Units - 4 Stories or Less	YES - Current	NO - Privately-Owned	Available	Used in Prior Housing Element - Non-Vacant	0	0	0.372075772	0.372075772	2	0	0	1418173	175	Hollywood			Yes					Above Moderate
LOS ANGELES	8437 W WARING AVE	90069	5529003033	Medium Residential	[Q]R3-1	0	54	0.166648618	Residential - Five or More Units or Apartments (Any Combination) - 4 Stories or Less	YES - Current	NO - Privately-Owned	Available	Not Used in Prior Housing Element	0	0	0.091569787	0.091569787	6	0	0	1418173	197	Hollywood			Yes					Above Moderate
LOS ANGELES	8440 W WILLOUGHBY AVE	90069	5529003034	Medium Residential	[Q]R3-1	0	54	0.166689735	Residential - Five or More Units or Apartments (Any Combination) - 4 Stories or Less	YES - Current	NO - Privately-Owned	Available	Not Used in Prior Housing Element	0	0	0.094541472	0.094541472	8	0	0	1448173	411	Hollywood			Yes					Above Moderate
LOS ANGELES	836 N ALFRED ST	90069	5529003036	Medium Residential	[Q]R3-1	0	54	0.148996072	Residential - Five or More Units or Apartments (Any Combination) - 4 Stories or Less	YES - Current	NO - Privately-Owned	Available	Not Used in Prior Housing Element	0	0	0.076539823	0.076539823	6	0	0	1418173	63	Hollywood			Yes					Above Moderate
LOS ANGELES	822 N ALFRED ST	90069	5529003038	Medium Residential	[Q]R3-1	0	54	0.148827144	Residential - Five or More Units or Apartments (Any Combination) - 4 Stories or Less	YES - Current	NO - Privately-Owned	Available	Not Used in Prior Housing Element	0	0	0.086167234	0.086167234	5	0	0	1418173	120	Hollywood			Yes					Above Moderate
LOS ANGELES	818 N ALFRED ST	90069	5529003039	Medium Residential	[Q]R3-1	0	54	0.148771188	Residential - Five or More Units or Apartments (Any Combination) - 4 Stories or Less	YES - Current	NO - Privately-Owned	Available	Not Used in Prior Housing Element	0.056462345	0	0	0.056462345	6	0	0	1418173	138	Hollywood								Lower
LOS ANGELES	812 N ALFRED ST	90069	5529003040	Medium Residential	[Q]R3-1	0	54	0.148714861	Residential - Five or More Units or Apartments (Any Combination) - 4 Stories or Less	YES - Current	NO - Privately-Owned	Available	Not Used in Prior Housing Element	0	0	0.086167234	0.086167234	5	0	0	1418173	156	Hollywood			Yes					Above Moderate
LOS ANGELES	806 N ALFRED ST	90069	5529003041	Medium Residential	[Q]R3-1	0	54	0.148659489	Residential - Four Units (Any Combination) - 4 Stories or Less	YES - Current	NO - Privately-Owned	Available	Not Used in Prior Housing Element	0	0	0.096952277	0.096952277	4	0	0	1418173	176	Hollywood			Yes					Above Moderate
LOS ANGELES	8450 W WARING AVE	90069	5529003042	Medium Residential	[Q]R3-1	0	54	0.165955715	Residential - Four Units (Any Combination) - 4 Stories or Less	YES - Current	NO - Privately-Owned	Available	Used in Prior Housing Element - Non-Vacant	0	0	0.113248694	0.113248694	4	0	0	1418173	198	Hollywood			Yes					Above Moderate
LOS ANGELES	825 N CROFT AVE	90069	5529003128	Medium Residential	[Q]R3-1	0	54	0.298438171	Residential - Five or More Units or Apartments (Any Combination) - 4 Stories or Less	YES - Current	NO - Privately-Owned	Available	Not Used in Prior Housing Element	2.792802405	0	0	2.792802405	0	0	0	1418173	1830	Hollywood								Lower
LOS ANGELES	801 N SWEETZER AVE	90069	5529004029	Medium Residential	[Q]R3-1	0	54	0.092183265	Residential - Three Units (Any Combination) - 4 Stories or Less	YES - Current	NO - Privately-Owned	Available	Not Used in Prior Housing Element	0	0	0.06278594	0.06278594	3	0	0	1418173	188	Hollywood			Yes					Above Moderate
LOS ANGELES			5529004031	Medium Residential	[Q]R3-1	0	54	0.080014019	Residential - Double, Duplex, or Two Units - 4 Stories or Less	YES - Current	NO - Privately-Owned	Available	Not Used in Prior Housing Element	0.077806719	0	0	0.077806719	2	0	0	1418173	190	Hollywood								Lower
LOS ANGELES	8317 W WARING AVE	90069	5529004033	Medium Residential	[Q]R3-1	0	54	0.0631394	Residential - Single Family Residence	YES - Current	NO - Privately-Owned	Available	Not Used in Prior Housing Element	0	0	0.022277559	0.022277559	1	3*	3*	1418173	168	Hollywood								Above Moderate
LOS ANGELES			5529005197	Low II Residential	R1-1	0	1 unit per lot	0.020046339	Residential - Single Family Residence - Vacant Land	YES - Current	NO - Privately-Owned	Available	Not Used in Prior Housing Element	0	0	0.07754547	0.07754547	0	0	0	1448173	1806	Hollywood								Above Moderate
LOS ANGELES	803 N ALFRED ST	90069	5529006020	Medium Residential	[Q]R3-1	0	54	0.102272416	Residential - Single Family Residence	YES - Current	NO - Privately-Owned	Available	Not Used in Prior Housing Element	0.410684586	0	0	0.410684586	1	0	0	1418173	199	Hollywood								Lower
LOS ANGELES	8473 W WARING AVE	90069	5529006021	Medium Residential	[Q]R3-1	0	54	0.068181611	Residential - Single Family Residence	YES - Current	NO - Privately-Owned	Available	Not Used in Prior Housing Element	0	0	0.119546902	0.119546902	1	3*	3*	1418173	200	Hollywood								Above Moderate
LOS ANGELES	807 N ALFRED ST	90069	5529006022	Medium Residential	[Q]R3-1	0	54	0.154960375	Residential - Five or More Units or Apartments (Any Combination) - 4 Stories or Less	YES - Current	NO - Privately-Owned	Available	Not Used in Prior Housing Element	0	0	0.072703857	0.072703857	9	0	0	1418173	178	Hollywood			Yes					Above Moderate
LOS ANGELES	811 N ALFRED ST	90069	5529006023	Medium Residential	[Q]R3-1	0	54	0.154956459	Residential - Five or More Units or Apartments (Any Combination) - 4 Stories or Less	YES - Current	NO - Privately-Owned	Available	Not Used in Prior Housing Element	0	0	0.092201404	0.092201404	7	0	0	1418173	159	Hollywood			Yes					Above Moderate
LOS ANGELES	825 N ALFRED ST	90069	5529006025	Medium Residential	[Q]R3-1	0	54	0.154957678	Residential - Five or More Units or Apartments (Any Combination) - 4 Stories or Less	YES - Current	NO - Privately-Owned	Available	Not Used in Prior Housing Element	0	0	0.063959856	0.063959856	8	0	0	1418173	103	Hollywood			Yes					Above Moderate
LOS ANGELES	831 N ALFRED ST	90069	5529006026	Medium Residential	[Q]R3-1	0	54	0.154959616	Residential - Five or More Units or Apartments (Any Combination) - 4 Stories or Less	YES - Current	NO - Privately-Owned	Available	Not Used in Prior Housing Element	0	0	0.08122495	0.08122495	6	0	0	1418173	85	Hollywood			Yes					Above Moderate
LOS ANGELES	835 N ALFRED ST	90069	5529006027	Medium Residential	[Q]R3-1	0	54	0.154958051	Residential - Five or More Units or Apartments (Any Combination) - 4 Stories or Less	YES - Current	NO - Privately-Owned	Available	Not Used in Prior Housing Element	0	0	0.08122495	0.08122495	6	0	0	1418173	65	Hollywood			Yes					Above Moderate
LOS ANGELES	839 N ALFRED ST	90069	5529006028	Medium Residential	[Q]R3-1	0	54	0.154958023	Residential - Four Units (Any Combination) - 4 Stories or Less	YES - Current	NO - Privately-Owned	Available	Not Used in Prior Housing Element	0	0	0.102896065	0.102896065	4	0	0	1418173	46	Hollywood			Yes					Above Moderate

LOS ANGELES	845 1/2 N ALFRED ST	90069	5529006029	Medium Residential	[Q]R3-1	0	54	0.153475163	Residential - Four Units (Any Combination) - 4 Stories or Less	YES - Current	NO - Privately-Owned	Available	Not Used in Prior Housing Element	0	0	0.102896065	0.102896065	4	0	0	1418173	29	Hollywood	Yes	Above Moderate
LOS ANGELES	851 N ALFRED ST	90069	5529006030	Medium Residential	[Q]R3-1	0	54	0.175665861	Residential - Four Units (Any Combination) - 4 Stories or Less	YES - Current	NO - Privately-Owned	Available	Not Used in Prior Housing Element	0	0	0.119190839	0.119190839	4	0	0	1448173	412	Hollywood	Yes	Above Moderate
LOS ANGELES	901 N ALFRED ST	90069	5529006031	Medium Residential	[Q]R3-1	0	54	0.082008969	Residential - Single Family Residence	YES - Current	NO - Privately-Owned	Available	Not Used in Prior Housing Element	0	0	0.235347128	0.235347128	1	0	0	1448173	383	Hollywood	Yes	Above Moderate
LOS ANGELES	8467 W WILLOUGHBY AVE	90069	5529006032	Medium Residential	[Q]R3-1	0	54	0.078439229	Residential - Single Family Residence	YES - Current	NO - Privately-Owned	Available	Not Used in Prior Housing Element	0.3254076	0	0	0.3254076	1	0	0	1448173	384	Hollywood		Lower
LOS ANGELES	935 N ALFRED ST	90069	5529006037	Medium Residential	[Q]R3-1	0	54	0.154962194	Residential - Five or More Units or Apartments (Any Combination) - 4 Stories or Less	YES - Current	NO - Privately-Owned	Available	Not Used in Prior Housing Element	0	0	0.072703857	0.072703857	9	0	0	1448173	263	Hollywood	Yes	Above Moderate
LOS ANGELES	939 N ALFRED ST	90069	5529006038	Medium Residential	[Q]R3-1	0	54	0.154964131	Residential - Five or More Units or Apartments (Any Combination) - 4 Stories or Less	YES - Current	NO - Privately-Owned	Available	Not Used in Prior Housing Element	0	0	0.081899274	0.081899274	8	0	0	1448173	248	Hollywood	Yes	Above Moderate
LOS ANGELES	945 N ALFRED ST	90069	5529006039	Medium Residential	[Q]R3-1	0	54	0.154963162	Residential - Five or More Units or Apartments (Any Combination) - 4 Stories or Less	YES - Current	NO - Privately-Owned	Available	Not Used in Prior Housing Element	0.041546264	0	0	0.041546264	9	0	0	1448173	233	Hollywood		Lower
LOS ANGELES	949 N ALFRED ST	90069	5529006040	Medium Residential	[Q]R3-1	0	54	0.154963817	Residential - Five or More Units or Apartments (Any Combination) - 4 Stories or Less	YES - Current	NO - Privately-Owned	Available	Not Used in Prior Housing Element	0	0	0.072703857	0.072703857	9	0	0	1448173	219	Hollywood	Yes	Above Moderate
LOS ANGELES	8484 W ROMAINE ST	90069	5529006042	Neighborhood Office Commercial	C4-1VL	0	108	0.101518766	Commercial - Office Building - One Story	YES - Current	NO - Privately-Owned	Available	Not Used in Prior Housing Element	0.041905909	0	0	0.041905909	0	0	0	1448173	209	Hollywood		Lower
LOS ANGELES	970 N LA CIENEGA BLVD	90069	5529006043	Neighborhood Office Commercial	C4-1VL	0	108	0.101433185	Commercial - Office Building - One Story	YES - Current	NO - Privately-Owned	Available	Not Used in Prior Housing Element	0.041905909	0	0	0.041905909	0	0	0	1448173	214	Hollywood		Lower
LOS ANGELES	954 N LA CIENEGA BLVD	90069	5529006044	Neighborhood Office Commercial	C4-1VL	0	108	0.102987657	Commercial - Office Building - One Story	YES - Current	NO - Privately-Owned	Available	Used in Prior Housing Element - Non-Vacant	0.019970099	0	0	0.019970099	1	0	0	1448173	250	Hollywood		Lower
LOS ANGELES	960 N LA CIENEGA BLVD	90069	5529006044	Neighborhood Office Commercial	C4-1VL	0	108	0.102465959	Commercial - Office Building - One Story	YES - Current	NO - Privately-Owned	Available	Used in Prior Housing Element - Non-Vacant	0.019187246	0	0	0.019187246	1	0	0	1448173	240	Hollywood		Lower
LOS ANGELES	964 N LA CIENEGA BLVD	90069	5529006044	Neighborhood Office Commercial	C4-1VL	0	108	0.101953135	Commercial - Office Building - One Story	YES - Current	NO - Privately-Owned	Available	Used in Prior Housing Element - Non-Vacant	0.019187246	0	0	0.019187246	1	0	0	1448173	227	Hollywood		Lower
LOS ANGELES	938 N LA CIENEGA BLVD	90069	5529006045	Neighborhood Office Commercial	C4-1VL	0	108	0.104024347	Commercial - Parking Lot (Commercial Use Property) - Lots - Patron or Employee - One Story	YES - Current	NO - Privately-Owned	Available	Used in Prior Housing Element - Non-Vacant	0.008795318	0	0	0.008795318	0	0	0	1448173	273	Hollywood		Lower
LOS ANGELES	944 N LA CIENEGA BLVD	90069	5529006045	Neighborhood Office Commercial	C4-1VL	0	108	0.103505991	Commercial - Parking Lot (Commercial Use Property) - Lots - Patron or Employee - One Story	YES - Current	NO - Privately-Owned	Available	Used in Prior Housing Element - Non-Vacant	0.008795318	0	0	0.008795318	0	0	0	1448173	264	Hollywood		Lower
LOS ANGELES	936 N LA CIENEGA BLVD	90069	5529006046	Neighborhood Office Commercial	C4-1VL	0	108	0.10454322	Commercial - Store Combination - Store and Residential Combination - One Story	YES - Current	NO - Privately-Owned	Available	Not Used in Prior Housing Element	0.043665227	0	0	0.043665227	0	0	0	1448173	286	Hollywood		Lower
LOS ANGELES	928 N LA CIENEGA BLVD	90069	5529006047	Neighborhood Office Commercial	C4-1VL	0	108	0.105059915	Commercial - Store - One Story	YES - Current	NO - Privately-Owned	Available	Not Used in Prior Housing Element	0.036072414	1	0	0.036072414	1	0	0	1448173	302	Hollywood		Lower
LOS ANGELES	922 N LA CIENEGA BLVD	90069	5529006048	Neighborhood Office Commercial	C4-1VL	0	108	0.105579918	Commercial - Store Combination - Store and Office Combination - One Story	YES - Current	NO - Privately-Owned	Available	Not Used in Prior Housing Element	0.043665227	0	0	0.043665227	0	0	0	1448173	315	Hollywood		Lower
LOS ANGELES	918 N LA CIENEGA BLVD	90069	5529006049	Neighborhood Office Commercial	C4-1VL	0	108	0.10609798	Commercial - Store Combination - Store and Office Combination - One Story	YES - Current	NO - Privately-Owned	Available	Not Used in Prior Housing Element	0.043373927	0	0	0.043373927	0	0	0	1448173	330	Hollywood		Lower
LOS ANGELES	914 N LA CIENEGA BLVD	90069	5529006050	Neighborhood Office Commercial	C4-1VL	0	108	0.106615486	Commercial - Store Combination - Store and Residential Combination - One Story	YES - Current	NO - Privately-Owned	Available	Not Used in Prior Housing Element	0.043373927	0	0	0.043373927	0	0	0	1448173	345	Hollywood		Lower
LOS ANGELES	910 N LA CIENEGA BLVD	90069	5529006051	Neighborhood Office Commercial	C4-1VL	0	108	0.107133843	Commercial - Office Building - One Story	YES - Current	NO - Privately-Owned	Available	Not Used in Prior Housing Element	0.056152821	0	0	0.056152821	0	0	0	1448173	362	Hollywood		Lower
LOS ANGELES	8479 W WILLOUGHBY AVE	90069	5529006052	Neighborhood Office Commercial	C4-1VL	0	108	0.112968762	Commercial - Office Building - One Story	YES - Current	NO - Privately-Owned	Available	Used in Prior Housing Element - Non-Vacant	0.045081146	0	0	0.045081146	0	0	0	1448173	385	Hollywood		Lower
LOS ANGELES	904 N LA CIENEGA BLVD	90069	5529006052	Neighborhood Office Commercial	C4-1VL	0	108	0.107651901	Commercial - Office Building - One Story	YES - Current	NO - Privately-Owned	Available	Used in Prior Housing Element - Non-Vacant	0.043373927	0	0	0.043373927	0	0	0	1448173	375	Hollywood		Lower
LOS ANGELES	868 N LA CIENEGA BLVD	90069	5529006053	Neighborhood Office Commercial	C4-1VL	0	108	0.109359243	Commercial - Store - One Story	YES - Current	NO - Privately-Owned	Available	Used in Prior Housing Element - Non-Vacant	0.045081146	0	0	0.045081146	0	0	0	1448173	413	Hollywood		Lower
LOS ANGELES	832 N LA CIENEGA BLVD	90069	5529006056	Neighborhood Office Commercial	C4-1VL	0	108	0.11216001	Commercial - Auto, Recreation Equipment, Construction Equipment Sales and Service - Used Car Sales - One Story	YES - Current	NO - Privately-Owned	Available	Not Used in Prior Housing Element	0.050338073	0	0	0.050338073	1	0	0	1418173	83	Hollywood		Lower
LOS ANGELES	826 N LA CIENEGA BLVD	90069	5529006057	Neighborhood Office Commercial	C4-1VL	0	108	0.11325457	Commercial - Restaurant, Cocktail Lounge - Restaurant, Cocktail Lounge, Tavern - One Story	YES - Current	NO - Privately-Owned	Available	Used in Prior Housing Element - Non-Vacant	0.016415718	0	0	0.016415718	0	0	0	1418173	115	Hollywood		Lower
LOS ANGELES		5529006057		Neighborhood Office Commercial	C4-1VL	0	108	0.112707249	Commercial - Restaurant, Cocktail Lounge - Restaurant, Cocktail Lounge, Tavern - One Story	YES - Current	NO - Privately-Owned	Available	Used in Prior Housing Element - Non-Vacant	0.016415718	0	0	0.016415718	0	0	0	1418173	97	Hollywood		Lower
LOS ANGELES	818 N LA CIENEGA BLVD	90069	5529006058	Neighborhood Office Commercial	C4-1VL	0	108	0.113799083	Commercial - Store Combination - Store and Residential Combination - One Story	YES - Current	NO - Privately-Owned	Available	Used in Prior Housing Element - Non-Vacant	0.046748845	0	0	0.046748845	0	0	0	1418173	130	Hollywood		Lower
LOS ANGELES	816 1/2 N LA CIENEGA BLVD	90069	5529006059	Neighborhood Office Commercial	C4-1VL	0	108	0.114345439	Commercial - Store - One Story	YES - Current	NO - Privately-Owned	Available	Used in Prior Housing Element - Non-Vacant	0.046748845	0	0	0.046748845	0	0	0	1418173	144	Hollywood		Lower
LOS ANGELES	814 N LA CIENEGA BLVD	90069	5529006060	Neighborhood Office Commercial	C4-1VL	0	108	0.114892695	Commercial - Store - One Story	YES - Current	NO - Privately-Owned	Available	Used in Prior Housing Element - Non-Vacant	0.150686766	0	0	0.150686766	0	0	0	1418173	157	Hollywood		Lower
LOS ANGELES		5529006060		Neighborhood Office Commercial	C4-1VL	0	108	0.028811031	Commercial - Store - One Story	YES - Current	NO - Privately-Owned	Available	Used in Prior Housing Element - Non-Vacant	0	0	0.020848034	0.020848034	0	0	0	1418173	170	Hollywood		Above Moderate
LOS ANGELES	804 N LA CIENEGA BLVD	90069	5529006061	Neighborhood Office Commercial	C4-1VL	0	108	0.08703687	Commercial - Store - One Story	YES - Current	NO - Privately-Owned	Available	Used in Prior Housing Element - Non-Vacant	0.03852004	0	0	0.03852004	0	0	0	1418173	193	Hollywood		Lower
LOS ANGELES		5529006061		Neighborhood Office Commercial	C4-1VL	0	108	0.028948538	Commercial - Store - One Story	YES - Current	NO - Privately-Owned	Available	Used in Prior Housing Element - Non-Vacant	0	0	0.002747992	0.002747992	0	0	0	1418173	191	Hollywood		Above Moderate
LOS ANGELES		5529006061		Neighborhood Office Commercial	C4-1VL	0	108	0.086626216	Commercial - Store - One Story	YES - Current	NO - Privately-Owned	Available	Used in Prior Housing Element - Non-Vacant	0.03852004	0	0	0.03852004	0	0	0	1418173	177	Hollywood		Lower
LOS ANGELES	800 N LA CIENEGA BLVD	90069	5529006062	Neighborhood Office Commercial	C4-1VL	0	108	0.121438195	Commercial - Store - One Story	YES - Current	NO - Privately-Owned	Available	Used in Prior Housing Element - Non-Vacant	0.017555281	0	0	0.017555281	0	0	0	1418173	201	Hollywood		Lower
LOS ANGELES	834 N LA CIENEGA BLVD	90069	5529006064	Neighborhood Office Commercial	C4-1VL	0	108	0.111613379	Commercial - Shopping Center (Neighborhood, Community) - One Story	YES - Current	NO - Privately-Owned	Available	Used in Prior Housing Element - Non-Vacant	0.016714997	0	0	0.016714997	0	0	0	1418173	70	Hollywood		Lower
LOS ANGELES	840 N LA CIENEGA BLVD	90069	5529006064	Neighborhood Office Commercial	C4-1VL	0	108	0.111067888	Commercial - Shopping Center (Neighborhood, Community) - One Story	YES - Current	NO - Privately-Owned	Available	Used in Prior Housing Element - Non-Vacant	0.016714997	0	0	0.016714997	0	0	0	1418173	57	Hollywood		Lower
LOS ANGELES	842 N LA CIENEGA BLVD	90069	5529006064	Neighborhood Office Commercial	C4-1VL	0	108	0.110520937	Commercial - Shopping Center (Neighborhood, Community) - One Story	YES - Current	NO - Privately-Owned	Available	Used in Prior Housing Element - Non-Vacant	0.016714997	0	0	0.016714997	0	0	0	1418173	42	Hollywood		Lower
LOS ANGELES	848 N LA CIENEGA BLVD	90069	5529006064	Neighborhood Office Commercial	C4-1VL	0	108	0.10862032	Commercial - Shopping Center (Neighborhood, Community) - One Story	YES - Current	NO - Privately-Owned	Available	Used in Prior Housing Element - Non-Vacant	0.016714997	0	0	0.016714997	0	0	0	1418173	24	Hollywood		Lower
LOS ANGELES	907 N ALFRED ST	90069	5529006074	Medium Residential	[Q]R3-1	0	54	0.154963051	Residential - Single Family Residence - Pool	YES - Current	NO - Privately-Owned	Available	Used in Prior Housing Element - Non-Vacant	0.276994832	0	0	0.276994832	1	0	0	1448173	367	Hollywood		Lower
LOS ANGELES	911 N ALFRED ST	90069	5529006074	Medium Residential	[Q]R3-1	0	54	0.154962817	Residential - Single Family Residence - Pool	YES - Current	NO - Privately-Owned	Available	Used in Prior Housing Element - Non-Vacant	0.276994832	1	0	0.276994832	1	0	0	1448173	348	Hollywood		Lower
LOS ANGELES	821 N ALFRED ST	90069	5529006BRK	Medium Residential	[Q]R3-1	0	54	0.309918743	Residential - Single Family Residence - Condominium	YES - Current	NO - Privately-Owned	Available	Not Used in Prior Housing Element	0.066190795	0	0	0.066190795	26	0	0	1418173	1814	Hollywood		Lower
LOS ANGELES	1015 N CROFT AVE	90069	5529007024	Medium Residential	[Q]R3-1	0	54	0.149199054	Residential - Five or More Units or Apartments (Any Combination) - 4 Stories or Less	YES - Current	NO - Privately-Owned	Available	Not Used in Prior Housing Element	0	0	0.067946633	0.067946633	7	0	0	1448173	154	Hollywood	Yes	Above Moderate
LOS ANGELES	1009 N CROFT AVE	90069	5529007025	Medium Residential	[Q]R3-1	0	54	0.1491994	Residential - Five or More Units or Apartments (Any Combination) - 4 Stories or Less	YES - Current	NO - Privately-Owned	Available	Not Used in Prior Housing Element	0	0	0.067946633	0.067946633	7	0	0	1448173	164	Hollywood	Yes	Above Moderate
LOS ANGELES	1005 N CROFT AVE	90069	5529007026	Medium Residential	[Q]R3-1	0	54	0.149199054	Residential - Five or More Units or Apartments (Any Combination) - 4 Stories or Less	YES - Current	NO - Privately-Owned	Available	Not Used in Prior Housing Element	0	0	0.067946633	0.067946633	7	0	0	1448173	174	Hollywood	Yes	Above Moderate
LOS ANGELES	1001 N CROFT AVE	90069	5529007027	Medium Residential	[Q]R3-1	0	54	0.149199054	Residential - Five or More Units or Apartments (Any Combination) - 4 Stories or Less	YES - Current	NO - Privately-Owned	Available	Not Used in Prior Housing Element	0.044287453	0	0	0.044287453	8	0	0	1448173	187	Hollywood		Lower
LOS ANGELES	1018 N ALFRED ST	90069	5529007029	Medium Residential	[Q]R4-1	0	54	0.149097743	Residential - Five or More Units or Apartments (Any Combination) - 4 Stories or Less	YES - Current	NO - Privately-Owned	Available	Not Used in Prior Housing Element	0	0	0.060277242	0.060277242	8	0	0	1448173	155	Hollywood	Yes	Above Moderate
LOS ANGELES	1012 N ALFRED ST	90069	5529007030	Medium Residential	[Q]R4-1	0	54	0.149106325	Residential - Four Units (Any Combination) - 4 Stories or Less	YES - Current	NO - Privately-Owned	Available	Used in Prior Housing Element - Non-Vacant	0	0	0.096952277	0.096952277	4	0	0	1448173	165	Hollywood	Yes	Above Moderate
LOS ANGELES	1004 N ALFRED ST	90069	5529007031	Medium Residential	[Q]R4-1	0	54	0.149115678	Residential - Five or More Units or Apartments (Any Combination) - 4 Stories or Less	YES - Current	NO - Privately-Owned	Available	Not Used in Prior Housing Element	0	0	0.086878814	0.086878814	7	0	0	1448173	176	Hollywood	Yes	Above Moderate
LOS ANGELES	1002 N ALFRED ST	90069	5529007032	Medium Residential	[Q]R4-1	0	54	0.149124632	Residential - Double, Duplex, or Two Units - 4 Stories or Less	YES - Current	NO - Privately-Owned	Available	Used in Prior Housing Element - Non-Vacant	0	0	0.372075772	0.372075772	2	0	0	1448173	188	Hollywood	Yes	Above Moderate
LOS ANGELES	1007 N ALFRED ST	90069	5529007038	Medium Residential	[Q]R4-1	0	54	0.154953542	Residential - Five or More Units or Apartments (Any Combination) - 4 Stories or Less	YES - Current	NO - Privately-Owned	Available	Not Used in Prior Housing Element	0	0	0.072102003	0.072102003	7	0	0	1448173	177	Hollywood	Yes	Above Moderate
LOS ANGELES	1003 N ALFRED ST	90069	5529007039	Neighborhood Office Commercial, Medium Residential	C2-1, [Q]R4-1	0	54	0.154933534	Residential - Four Units (Any Combination) - 4 Stories or Less	YES - Current	NO - Privately-Owned	Available	Used in Prior Housing Element - Non-Vacant	0	0	0.102896065	0.102896065	4	0	0	1448173	189	Hollywood	Yes	Above Moderate
LOS ANGELES	980 N LA CIENEGA BLVD	90069	5529007041	Neighborhood Office Commercial	C2-1	0	108	0.146439076	Commercial - Store - One Story	YES - Current	NO - Privately-Owned	Available	Not Used in Prior Housing Element	0.071625972	0	0	0.071625972	0	0	0	1448173	190	Hollywood		Lower
LOS ANGELES	856 N SWEETZER AVE	90069	5529010001	Medium Residential	[Q]R3-1	0	54	0.085858857	Residential - Double, Duplex, or Two Units - 4 Stories or Less	YES - Current	NO - Privately-Owned	Available	Not Used in Prior Housing Element	0	0	0.063010257	0.063010257	2	0	0	1448173	400	Hollywood	Yes	Above Moderate
LOS ANGELES	8270 W WILLOUGHBY AVE	90046	5529010002	Medium Residential	[Q]R3-1	0	54	0.101456769	Residential - Double, Duplex, or Two Units - 4 Stories or Less	YES - Current	NO - Privately-Owned	Available	Not Used in Prior Housing Element	0	0	0.076081482	0.076081482	2	0	0	1448173	399	Hollywood	Yes	Above Moderate
LOS ANGELES		5529010003		Medium Residential	[Q]R3-1	0	54	0.014050426	Residential - Three Units (Any Combination) - 4 Stories or Less - Vacant Land	YES - Current	NO - Privately-Owned	Available	Not Used in Prior Housing Element	0	0	0.063631141	0.063631141	0	0	0	1448173	398	Hollywood		Above Moderate
LOS ANGELES	850 N SWEETZER AVE	90069	5529010004	Medium Residential	[Q]R3-1	0	54	0.183337389	Residential - Five or More Units or Apartments (Any Combination) - 4 Stories or Less	YES - Current	NO - Privately-Owned	Available	Not Used in Prior Housing Element	0	0	0.082283318	0.082283318	7	0	0	1448173	421	Hollywood	Yes	Above Moderate
LOS ANGELES	846 N SWEETZER AVE	90069	5529010005	Medium Residential	[Q]R3-1	0	54	0.183624708	Residential - Five or More Units or Apartments (Any Combination) - 4 Stories or Less	YES - Current	NO - Privately-Owned	Available	Not Used in Prior Housing Element	0	0	0.086590089	0.086590089	7	0	0	1418173	40	Hollywood	Yes	Above Moderate
LOS ANGELES	842 N SWEETZER AVE	90069	5529010006	Medium Residential	[Q]R3-1	0	54	0.183902449	Residential - Five or More Units or Apartments (Any Combination) - 4 Stories or Less	YES - Current	NO - Privately-Owned	Available	Not Used in Prior Housing Element	0	0	0.068672214	0.068672214	10	0	0	1418173	58	Hollywood	Yes	Above Moderate
LOS ANGELES	834 N SWEETZER AVE	90069	5529010007	Medium Residential	[Q]R3-1	0	54	0.184161666	Residential - Four Units (Any Combination) - 4 Stories or Less	YES - Current	NO - Privately-Owned	Available	Used in Prior Housing Element - Non-Vacant	0	0	0.123095598	0.123095598	4	0	0	1418173	76	Hollywood	Yes	Above Moderate
LOS ANGELES	828 N SWEETZER AVE	90069	5529010008	Medium Residential	[Q]R3-1	0	54	0.184422338	Residential - Four Units (Any Combination) - 4 Stories or Less	YES - Current	NO - Privately-Owned	Available	Used in Prior Housing Element - Non-Vacant	0	0	0.123095598	0.123095598	4	0	0	1418173	94	Hollywood	Yes	Above Moderate
LOS ANGELES	822 N SWEETZER AVE	90069	5529010009	Medium Residential	[Q]R3-1	0	54	0.184686536	Residential - Five or More Units or Apartments (Any Combination) - 4 Stories or Less	YES - Current	NO - Privately-Owned	Available	Not Used in Prior Housing Element	0	0	0.101497386	0.101497386	6	0	0	1418173	113	Hollywood	Yes	Above Moderate
LOS ANGELES	818 N SWEETZER AVE	90069	5529010010	Medium Residential	[Q]R3-1	0	54	0.184947826	Residential - Four Units (Any Combination) - 4 Stories or Less	YES - Current	NO - Privately-Owned	Available	Used in Prior Housing Element - Non-Vacant	0	0	0.375729361	0.375729361	4	0	0	1418173	131	Hollywood	Yes	Above Moderate
LOS ANGELES	812 1/2 N SWEETZER AVE	90069	5529010011	Medium Residential	[Q]R3-1	0	54	0.137196114	Residential - Three Units (Any Combination) - 4 Stories or Less	YES - Current	NO - Privately-Owned	Available	Used in Prior Housing Element - Non-Vacant	0	0	0.091713184	0.091713184	3	0	0	1418173	151	Hollywood	Yes	Above Moderate
LOS ANGELES	806 N SWEETZER AVE	90069	5529010012	Medium Residential	[Q]R3-1	0	54	0.136897038	Residential - Double, Duplex, or Two Units - 4 Stories or Less	YES - Current	NO - Privately-Owned	Available	Used in Prior Housing Element - Non-Vacant	0	0	0.104617551	0.104617551	2	0	0	1418173	167	Hollywood	Yes	Above Moderate
LOS ANGELES	801 N HARPER AVE	90046	5529010013	Low Medium I Residential	R2-1XL	0	17	0.175909408	Residential - Double, Duplex, or Two Units - 4 Stories or Less	YES - Current	NO - Privately-Owned	Available	Not Used in Prior Housing Element	0	0	0.297110224	0.297110224	2	3*	3*	1418173	186	Hollywood	Yes	Above Moderate
LOS ANGELES	811 N HARPER AVE	90046	5529010014	Low Medium I Residential	R2-1XL	0	17	0.154958666	Residential - Double, Duplex, or Two Units - 4 Stories or Less	YES - Current	NO - Privately-Owned	Available	Not Used in Prior Housing Element	0	0	0.234588236	0.234588236	2	2*	2*	1418173	166	Hollywood	Yes	Above Moderate
LOS ANGELES	821 N HARPER AVE	90046	5529010017	Low Medium I Residential	R2-1XL	0	17	0.154958666	Residential - Double, Duplex, or Two Units - 4 Stories or Less - Pool	YES - Current	NO - Privately-Owned	Available	Not Used in Prior Housing Element	0	0	0.234588236	0.234588236	2	2*	2*	1418173	129	Hollywood	Yes	Above Moderate
LOS ANGELES	825 N HARPER AVE	90046	5529010018	Low Medium I Residential	R2-1XL	0	17	0.154960603	Residential - Double, Duplex, or Two Units - 4 Stories or Less	YES - Current	NO - Privately-Owned	Available	Not Used in Prior Housing Element	0	0	0.234588236	0.234588236	2	2*	2*	1418173	112	Hollywood	Yes	Above Moderate
LOS ANGELES	831 N HARPER AVE	90046	5529010019	Low Medium I Residential	R2-1XL	0	17	0.154956729	Residential - Double, Duplex, or Two Units - 4 Stories or Less	YES - Current	NO - Privately-Owned	Available	Not Used in Prior Housing Element	0	0	0.234588236	0.234588236	2	2*	2*	1418173	93	Hollywood	Yes	Above Moderate
LOS ANGELES	847 N HARPER AVE	90046	5529010023	Low Medium I Residential	R2-1XL	0	17	0.154983465	Residential - Single Family Residence - Pool	YES - Current	NO - Privately-Owned	Available	Not Used in Prior Housing Element	0	0	0.179738724	0.179738724	1	2*	2*	1418173	39	Hollywood		Above Moderate
LOS ANGELES	851 N HARPER AVE	90046	5529010024	Low Medium I Residential	R2-1XL	0	17	0.154946742	Residential - Double, Duplex, or Two Units - 4 Stories or Less	YES - Current	NO - Privately-Owned	Available	Not Used in Prior Housing Element	0	0	0.234588236	0.234588236	2	2*	2*	1448173	420	Hollywood	Yes	Above Moderate
LOS ANGELES	8260 W WILLOUGHBY AVE	90046	5529010025	Low Medium I Residential	R2-1XL	0	17	0.170442851	Residential - Double, Duplex, or Two Units - 4 Stories or Less	YES - Current	NO - Privately-Owned	Available	Not Used in Prior Housing Element	0	0	0.266582429	0.266582429	1	2*	2*	1448173	397	Hollywood		Above Moderate
LOS ANGELES	802 N SWEETZER AVE	90069	5529010026	Medium Residential	[Q]R3-1	0	54	0.307577461	Residential - Five or More Units or Apartments (Any Combination) - 4 Stories or Less	YES - Current	NO - Privately-Owned	Available	Used in Prior Housing Element - Non-Vacant	0	0	0.118705099	0.118705099	12	0	0	1418173	149	Hollywood	Yes	Above Moderate
LOS ANGELES	837 N HARPER AVE	90046	5529010028	Low Medium I Residential	R2-1XL	0	17	0.154958321	Residential - Double, Duplex, or Two Units - 4 Stories or Less	YES - Current	NO - Privately-Owned	Available	Not Used in Prior Housing Element	0	0	0.234588236	0.234588236	2	2*	2*	1418173	75	Hollywood	Yes	Above Moderate
LOS ANGELES	848 N HARPER AVE	90046	5529010030	Low Medium I Residential	R2-1XL	0	17	0.150366626	Residential - Double, Duplex, or Two Units - 4 Stories or Less	YES - Current	NO - Privately-Owned	Available	Not Used in Prior Housing Element	0	0	0.250103688	0.250103688	2	2*	2*	1448173	419	Hollywood	Yes	Above Moderate
LOS ANGELES	846 N HARPER AVE	90046	5529010031	Low Medium I Residential	R2-1XL	0	17	0.150355444	Residential - Single Family Residence - Pool and Misc.	YES - Current	NO - Privately-Owned	Available	Not Used in Prior Housing Element	0	0	0.006715971	0.006715971	1	2*	2*	1418173	37	Hollywood		Above Moderate
LOS ANGELES	842 N HARPER AVE	90046	5529010032	Low Medium I Residential	R2-1XL	0	17	0.150353133	Residential - Double, Duplex, or Two Units - 4 Stories or Less	YES - Current	NO - Privately-Owned	Available	Not Used in Prior Housing Element	0	0	0.234588236	0.234588236	2	2*	2*	1418173	54	Hollywood	Yes	Above Moderate
LOS ANGELES	834 N HARPER AVE	90046	5529010033	Low Medium I Residential	R2-1XL	0	17	0.150360724	Residential - Double, Duplex, or Two Units - 4 Stories or Less - Pool	YES - Current	NO - Privately-Owned	Available	Not Used in Prior Housing Element	0	0	0.234588236	0.234588236	2	2*	2*	1418173	74	Hollywood	Yes	Above Moderate
LOS ANGELES	826 N HARPER AVE	90046	5529010034	Low Medium I Residential	R2-1XL	0	17	0.150365552	Residential - Single Family Residence	YES - Current	NO - Privately-Owned	Available	Not Used in Prior Housing Element	0	0	0.179738724	0.179738724	1	2*	2*	1418173	92	Hollywood		Above Moderate
LOS ANGELES	820 N HARPER AVE	90046	5529010036	Low Medium I Residential	R2-1XL	0	17	0.150375151	Residential - Double, Duplex, or Two Units - 4 Stories or Less	YES - Current	NO - Privately-Owned	Available	Not Used in Prior Housing Element	0	0	0.035999735	0.035999735	2	2*	2*	1418173	128	Hollywood	Yes	Above Moderate
LOS ANGELES	812 N HARPER AVE	90046	5529010037	Low Medium I Residential	R2-1XL	0	17	0.150384649	Residential - Single Family Residence - Pool	YES - Current	NO - Privately-Owned	Available	Not Used in Prior Housing Element	0	0	0.181537449	0.181537449	1	2*	2*	1418173	147	Hollywood		Above Moderate
LOS ANGELES	810 N HARPER AVE	90046	5529010038	Low Medium I Residential	R2-1XL	0	17	0.150388481

LOS ANGELES	811 N LA JOLLA AVE	90046	5529010041	Low Medium I Residential	R2-1XL	0	17	0.150367068	Residential - Double, Duplex, or Two Units - 4 Stories or Less	YES - Current	NO - Privately-Owned	Available	Not Used in Prior Housing Element	0	0	0.288046449	0.288046449	2	2*	2* 1418173	163	Hollywood	Yes	Above Moderate
LOS ANGELES	817 N LA JOLLA AVE	90046	5529010043	Low Medium I Residential	R2-1XL	0	17	0.150366155		YES - Current	NO - Privately-Owned	Available	Not Used in Prior Housing Element	0	0	0.221340001	0.221340001	1	2*	2* 1418173	126	Hollywood		Above Moderate
LOS ANGELES	825 N LA JOLLA AVE	90046	5529010044	Low Medium I Residential	R2-1XL	0	17	0.150367068	Residential - Double, Duplex, or Two Units - 4 Stories or Less	YES - Current	NO - Privately-Owned	Available	Not Used in Prior Housing Element	0	0	0.035999735	0.035999735	2	2*	2* 1418173	110	Hollywood	Yes	Above Moderate
LOS ANGELES	831 N LA JOLLA AVE	90046	5529010045	Low Medium I Residential	R2-1XL	0	17	0.150367096	Residential - Double, Duplex, or Two Units - 4 Stories or Less	YES - Current	NO - Privately-Owned	Available	Not Used in Prior Housing Element	0	0	0.234588236	0.234588236	2	2*	2* 1418173	91	Hollywood	Yes	Above Moderate
LOS ANGELES	837 N LA JOLLA AVE	90046	5529010046	Low Medium I Residential	R2-1XL	0	17	0.150367068	Residential - Double, Duplex, or Two Units - 4 Stories or Less	YES - Current	NO - Privately-Owned	Available	Not Used in Prior Housing Element	0	0	0.234588236	0.234588236	2	2*	2* 1418173	73	Hollywood	Yes	Above Moderate
LOS ANGELES	841 N LA JOLLA AVE	90046	5529010047	Low Medium I Residential	R2-1XL	0	17	0.150367096	Residential - Single Family Residence	YES - Current	NO - Privately-Owned	Available	Not Used in Prior Housing Element	0	0	0.179738724	0.179738724	1	2*	2* 1418173	52	Hollywood		Above Moderate
LOS ANGELES	847 N LA JOLLA AVE	90046	5529010048	Low Medium I Residential	R2-1XL	0	17	0.150343672	Residential - Double, Duplex, or Two Units - 4 Stories or Less	YES - Current	NO - Privately-Owned	Available	Not Used in Prior Housing Element	0	0	0.035999735	0.035999735	2	2*	2* 1418173	35	Hollywood	Yes	Above Moderate
LOS ANGELES	851 N LA JOLLA AVE	90046	5529010049	Low Medium I Residential	R2-1XL	0	17	0.150367125	Residential - Double, Duplex, or Two Units - 4 Stories or Less	YES - Current	NO - Privately-Owned	Available	Not Used in Prior Housing Element	0	0	0.234588236	0.234588236	2	2*	2* 1448173	417	Hollywood	Yes	Above Moderate
LOS ANGELES	854 N LA JOLLA AVE	90046	5529016001	Low Medium I Residential	R2-1XL	0	17	0.098244935	Residential - Single Family Residence	YES - Current	NO - Privately-Owned	Available	Not Used in Prior Housing Element	0	0	0.092644501	0.092644501	1	1*	1* 1448173	393	Hollywood		Above Moderate
LOS ANGELES	8164 W WILLOUGHBY AVE	90046	5529016002	Low Medium I Residential	R2-1XL	0	17	0.06708824	Residential - Single Family Residence	YES - Current	NO - Privately-Owned	Available	Not Used in Prior Housing Element	0	0	0.113209105	0.113209105	1	1*	1* 1448173	392	Hollywood		Above Moderate
LOS ANGELES	846 N LA JOLLA AVE	90046	5529016004	Low Medium I Residential	R2-1XL	0	17	0.150342553	Residential - Double, Duplex, or Two Units - 4 Stories or Less	YES - Current	NO - Privately-Owned	Available	Not Used in Prior Housing Element	0	0	0.234588236	0.234588236	2	2*	2* 1418173	34	Hollywood	Yes	Above Moderate
LOS ANGELES	840 N LA JOLLA AVE	90046	5529016005	Low Medium I Residential	R2-1XL	0	17	0.150367043	Residential - Single Family Residence - Pool and Misc.	YES - Current	NO - Privately-Owned	Available	Not Used in Prior Housing Element	0	0	0.15777728	0.15777728	2	2*	2* 1418173	51	Hollywood		Above Moderate
LOS ANGELES	826 N LA JOLLA AVE	90046	5529016008	Low Medium I Residential	R2-1XL	0	17	0.150366475	Residential - Single Family Residence	YES - Current	NO - Privately-Owned	Available	Not Used in Prior Housing Element	0	0	0.006792484	0.006792484	1	2*	2* 1418173	108	Hollywood		Above Moderate
LOS ANGELES	818 N LA JOLLA AVE	90046	5529016009	Low Medium I Residential	R2-1XL	0	17	0.150367982	Residential - Double, Duplex, or Two Units - 4 Stories or Less	YES - Current	NO - Privately-Owned	Available	Not Used in Prior Housing Element	0	0	0.236905682	0.236905682	2	2*	2* 1418173	125	Hollywood	Yes	Above Moderate
LOS ANGELES	810 N LA JOLLA AVE	90046	5529016011	Low Medium I Residential	R2-1XL	0	17	0.150368356	Residential - Double, Duplex, or Two Units - 4 Stories or Less	YES - Current	NO - Privately-Owned	Available	Not Used in Prior Housing Element	0	0	0.014747076	0.014747076	2	2*	2* 1418173	162	Hollywood	Yes	Above Moderate
LOS ANGELES	8149 W WARING AVE	90046	5529016014	Low Medium I Residential	R2-1XL	0	17	0.120821473	Residential - Double, Duplex, or Two Units - 4 Stories or Less	YES - Current	NO - Privately-Owned	Available	Not Used in Prior Housing Element	0	0	0.288046449	0.288046449	2	2*	2* 1418173	181	Hollywood	Yes	Above Moderate
LOS ANGELES	809 N KILKEA DR	90046	5529016015	Low Medium I Residential	R2-1XL	0	17	0.150291247	Residential - Single Family Residence - Pool	YES - Current	NO - Privately-Owned	Available	Not Used in Prior Housing Element	0	0	0.006792484	0.006792484	1	2*	2* 1418173	161	Hollywood		Above Moderate
LOS ANGELES	819 N KILKEA DR	90046	5529016017	Low Medium I Residential	R2-1XL	0	17	0.150297055	Residential - Double, Duplex, or Two Units - 4 Stories or Less - Pool	YES - Current	NO - Privately-Owned	Available	Not Used in Prior Housing Element	0	0	0.236905682	0.236905682	2	2*	2* 1418173	124	Hollywood	Yes	Above Moderate
LOS ANGELES	825 N KILKEA DR	90046	5529016018	Low Medium I Residential	R2-1XL	0	17	0.150299552	Residential - Single Family Residence	YES - Current	NO - Privately-Owned	Available	Not Used in Prior Housing Element	0	0	0.181537449	0.181537449	1	2*	2* 1418173	106	Hollywood		Above Moderate
LOS ANGELES	831 N KILKEA DR	90046	5529016019	Low Medium I Residential	R2-1XL	0	17	0.150302449	Residential - Double, Duplex, or Two Units - 4 Stories or Less	YES - Current	NO - Privately-Owned	Available	Not Used in Prior Housing Element	0	0	0.236905682	0.236905682	2	2*	2* 1418173	88	Hollywood	Yes	Above Moderate
LOS ANGELES	835 N KILKEA DR	90046	5529016020	Low Medium I Residential	R2-1XL	0	17	0.150305663	Residential - Single Family Residence - Pool	YES - Current	NO - Privately-Owned	Available	Not Used in Prior Housing Element	0	0	0.027166204	0.027166204	1	2*	2* 1418173	69	Hollywood		Above Moderate
LOS ANGELES	841 N KILKEA DR	90046	5529016021	Low Medium I Residential	R2-1XL	0	17	0.150308533	Residential - Double, Duplex, or Two Units - 4 Stories or Less	YES - Current	NO - Privately-Owned	Available	Not Used in Prior Housing Element	0	0	0.234588236	0.234588236	2	2*	2* 1418173	50	Hollywood	Yes	Above Moderate
LOS ANGELES	849 N KILKEA DR	90046	5529016023	Low Medium I Residential	R2-1XL	0	17	0.150367838	Residential - Single Family Residence - Pool	YES - Current	NO - Privately-Owned	Available	Not Used in Prior Housing Element	0	0	0.179738724	0.179738724	1	2*	2* 1448173	415	Hollywood		Above Moderate
LOS ANGELES	855 N KILKEA DR	90046	5529016024	Low Medium I Residential	R2-1XL	0	17	0.165403676	Residential - Single Family Residence	YES - Current	NO - Privately-Owned	Available	Not Used in Prior Housing Element	0	0	0.006715971	0.006715971	1	2*	2* 1448173	391	Hollywood		Above Moderate
LOS ANGELES	850 N KILKEA DR	90046	5529016027	Low Medium I Residential	R2-1XL	0	17	0.150017311	Residential - Double, Duplex, or Two Units - 4 Stories or Less	YES - Current	NO - Privately-Owned	Available	Not Used in Prior Housing Element	0	0	0.234588236	0.234588236	2	2*	2* 1448173	414	Hollywood	Yes	Above Moderate
LOS ANGELES	844 N KILKEA DR	90046	5529016028	Low Medium I Residential	R2-1XL	0	17	0.150861456	Residential - Single Family Residence	YES - Current	NO - Privately-Owned	Available	Not Used in Prior Housing Element	0	0	0.179738724	0.179738724	1	2*	2* 1418173	31	Hollywood		Above Moderate
LOS ANGELES	838 N KILKEA DR	90046	5529016029	Low Medium I Residential	R2-1XL	0	17	0.150377366	Residential - Double, Duplex, or Two Units - 4 Stories or Less	YES - Current	NO - Privately-Owned	Available	Not Used in Prior Housing Element	0	0	0.234588236	0.234588236	2	2*	2* 1418173	48	Hollywood	Yes	Above Moderate
LOS ANGELES	834 N KILKEA DR	90046	5529016030	Low Medium I Residential	R2-1XL	0	17	0.150380235	Residential - Double, Duplex, or Two Units - 4 Stories or Less	YES - Current	NO - Privately-Owned	Available	Not Used in Prior Housing Element	0	0	0.036376905	0.036376905	2	2*	2* 1418173	67	Hollywood	Yes	Above Moderate
LOS ANGELES	826 N KILKEA DR	90046	5529016031	Low Medium I Residential	R2-1XL	0	17	0.150383477	Residential - Single Family Residence	YES - Current	NO - Privately-Owned	Available	Not Used in Prior Housing Element	0	0	0.181537449	0.181537449	1	2*	2* 1418173	87	Hollywood		Above Moderate
LOS ANGELES	824 N KILKEA DR	90046	5529016032	Low Medium I Residential	R2-1XL	0	17	0.150385974	Residential - Single Family Residence	YES - Current	NO - Privately-Owned	Available	Not Used in Prior Housing Element	0	0	0.181537449	0.181537449	1	2*	2* 1418173	105	Hollywood		Above Moderate
LOS ANGELES	820 N KILKEA DR	90046	5529016033	Low Medium I Residential	R2-1XL	0	17	0.150388499	Residential - Double, Duplex, or Two Units - 4 Stories or Less	YES - Current	NO - Privately-Owned	Available	Not Used in Prior Housing Element	0	0	0.236905682	0.236905682	2	2*	2* 1418173	122	Hollywood	Yes	Above Moderate
LOS ANGELES	812 N KILKEA DR	90046	5529016034	Low Medium I Residential	R2-1XL	0	17	0.150391714	Residential - Single Family Residence - Pool	YES - Current	NO - Privately-Owned	Available	Not Used in Prior Housing Element	0	0	0.181537449	0.181537449	1	2*	2* 1418173	140	Hollywood		Above Moderate
LOS ANGELES	810 N KILKEA DR	90046	5529016035	Low Medium I Residential	R2-1XL	0	17	0.150381189	Residential - Double, Duplex, or Two Units - 4 Stories or Less	YES - Current	NO - Privately-Owned	Available	Not Used in Prior Housing Element	0	0	0.236905682	0.236905682	2	2*	2* 1418173	160	Hollywood	Yes	Above Moderate
LOS ANGELES	834 N LA JOLLA AVE	90046	5529016051	Low Medium I Residential	R2-1XL	0	17	0.15036707	Residential - Single Family Residence	YES - Current	NO - Privately-Owned	Available	Not Used in Prior Housing Element	0	0	0.266582429	0.266582429	1	2*	2* 1418173	71	Hollywood	Yes	Above Moderate
LOS ANGELES	815 N KILKEA DR	90046	5529016052	Low Medium I Residential	R2-1XL	0	17	0.150293617	Residential - Single Family Residence	YES - Current	NO - Privately-Owned	Available	Not Used in Prior Housing Element	0	0	0.076549396	0.076549396	1	2*	2* 1418173	143	Hollywood		Above Moderate
LOS ANGELES	845 N KILKEA DR	90046	5529016053	Low Medium I Residential	R2-1XL	0	17	0.150362666	Residential - Double, Duplex, or Two Units - 4 Stories or Less	YES - Current	NO - Privately-Owned	Available	Not Used in Prior Housing Element	0	0	0.234588236	0.234588236	2	2*	2* 1418173	33	Hollywood	Yes	Above Moderate
LOS ANGELES			5529019060	High Medium Residential	R4-1	0	108	0.030983701	Residential - Single Family Residence	YES - Current	NO - Privately-Owned	Available	Not Used in Prior Housing Element	0	0	0.010879795	0.010879795	1	3*	3* 1448177	854	Hollywood		Above Moderate
LOS ANGELES	1001 N CRESCENT HEIGHTS BLVD	90046	5529019061	High Medium Residential	R4-1	0	108	0.0289072	Residential - Single Family Residence	YES - Current	NO - Privately-Owned	Available	Not Used in Prior Housing Element	0	0	0.010879795	0.010879795	1	3*	3* 1448177	855	Hollywood		Above Moderate
LOS ANGELES	8107 W ROMAINE ST	90046	5529019062	High Medium Residential	R4-1	0	108	0.026317985	Residential - Single Family Residence	YES - Current	NO - Privately-Owned	Available	Not Used in Prior Housing Element	0	0	0.010309602	0.010309602	1	2*	2* 1448173	1799	Hollywood		Above Moderate
LOS ANGELES	8109 W ROMAINE ST	90046	5529019063	High Medium Residential	R4-1	0	108	0.026346192	Residential - Single Family Residence	YES - Current	NO - Privately-Owned	Available	Not Used in Prior Housing Element	0	0	0.010309602	0.010309602	1	2*	2* 1448173	1800	Hollywood		Above Moderate
LOS ANGELES	8111 W ROMAINE ST	90046	5529019064	High Medium Residential	R4-1	0	108	0.032425599	Residential - Single Family Residence	YES - Current	NO - Privately-Owned	Available	Not Used in Prior Housing Element	0	0	0.010879795	0.010879795	1	3*	3* 1448173	1801	Hollywood		Above Moderate
LOS ANGELES	849 N FAIRFAX AVE	90046	5529021026	Neighborhood Office Commercial	C2-1VL	0	108	0.11360472	Institutional - Homes for Aged and Others - One Story	YES - Current	NO - Privately-Owned	Available	Used in Prior Housing Element - Non-Vacant	0.025645725	1	0	0	0.025645725	1	0	0 1418177	33	Hollywood		Lower
LOS ANGELES			5529021026	Neighborhood Office Commercial	C2-1VL	0	108	0.113900014	Institutional - Homes for Aged and Others - One Story	YES - Current	NO - Privately-Owned	Available	Used in Prior Housing Element - Non-Vacant	0.025645725	1	0	0	0.025645725	1	0	0 1448177	518	Hollywood		Lower
LOS ANGELES			5529021026	Neighborhood Office Commercial	C2-1VL	0	108	0.113910469	Institutional - Homes for Aged and Others - One Story	YES - Current	NO - Privately-Owned	Available	Used in Prior Housing Element - Non-Vacant	0.025645725	1	0	0	0.025645725	1	0	0 1448177	544	Hollywood		Lower
LOS ANGELES			5529021026	Neighborhood Office Commercial	C2-1VL	0	108	0.118870769	Institutional - Homes for Aged and Others - One Story	YES - Current	NO - Privately-Owned	Available	Used in Prior Housing Element - Non-Vacant	0.0265175	1	0	0	0.0265175	1	0	0 1448177	478	Hollywood		Lower
LOS ANGELES	845 N FAIRFAX AVE	90046	5529021027	Neighborhood Office Commercial	C2-1VL	0	108	0.113917685	Commercial - Store Combination - Store and Residential Combination - One Story	YES - Current	NO - Privately-Owned	Available	Used in Prior Housing Element - Non-Vacant	0.022387031	0	0	0	0.022387031	0	0	0 1418177	48	Hollywood		Lower
LOS ANGELES	837 N FAIRFAX AVE	90046	5529021028	Neighborhood Office Commercial	C2-1VL	0	108	0.11392996	Commercial - Store Combination - Store and Office Combination - Two Stories	YES - Current	NO - Privately-Owned	Available	Used in Prior Housing Element - Non-Vacant	0.02276746	0	0	0	0.02276746	0	0	0 1418177	69	Hollywood		Lower
LOS ANGELES	833 N FAIRFAX AVE	90046	5529021029	Neighborhood Office Commercial	C2-1VL	0	108	0.113936273	Commercial - Store Combination - Store and Office Combination - One Story	YES - Current	NO - Privately-Owned	Available	Not Used in Prior Housing Element	0.058814816	0	0	0	0.058814816	0	0	0 1418177	95	Hollywood		Lower
LOS ANGELES	825 N FAIRFAX AVE	90046	5529021031	Neighborhood Office Commercial	(T)(Q)RAS4-1VL	0	108	0.113948009	Commercial - Store Combination - Store and Residential Combination - One Story	YES - Current	NO - Privately-Owned	Available	Not Used in Prior Housing Element	0.109162435	0	0	0	0.109162435	0	0	0 1418177	137	Hollywood		Lower
LOS ANGELES	819 N FAIRFAX AVE	90046	5529021032	Neighborhood Office Commercial	(T)(Q)RAS4-1VL	0	108	0.113955803	Commercial - Store Combination - Store and Residential Combination - One Story	YES - Current	NO - Privately-Owned	Available	Not Used in Prior Housing Element	0.109162435	0	0	0	0.109162435	0	0	0 1418177	154	Hollywood		Lower
LOS ANGELES	811 N FAIRFAX AVE	90046	5529021033	Neighborhood Office Commercial	(T)(Q)RAS4-1VL	0	108	0.111213824	Commercial - Store Combination - Store and Residential Combination - One Story	YES - Current	NO - Privately-Owned	Available	Not Used in Prior Housing Element	0.113527481	0	0	0	0.113527481	0	0	0 1418177	201	Hollywood		Lower
LOS ANGELES	817 N FAIRFAX AVE	90046	5529021033	Neighborhood Office Commercial	(T)(Q)RAS4-1VL	0	108	0.113961443	Commercial - Store Combination - Store and Residential Combination - One Story	YES - Current	NO - Privately-Owned	Available	Not Used in Prior Housing Element	0.109162435	0	0	0	0.109162435	0	0	0 1418177	175	Hollywood		Lower
LOS ANGELES	7930 W WILLOUGHBY AVE	90046	5529021035	Medium Residential	R3-1	0	54	0.148979274	Residential - Five or More Units or Apartments (Any Combination) - 4 Stories or Less	YES - Current	NO - Privately-Owned	Available	Not Used in Prior Housing Element	0	0	0.071062317	0.071062317	7	0	0 1448177	480	Hollywood	Yes	Above Moderate
LOS ANGELES	7916 W WILLOUGHBY AVE	90046	5529021036	Medium Residential	R3-1	0	54	0.063863268	Residential - Single Family Residence	YES - Current	NO - Privately-Owned	Available	Not Used in Prior Housing Element	0	0	0.183863091	0.183863091	1	3*	3* 1448177	479	Hollywood		Above Moderate
LOS ANGELES	852 N HAYWORTH AVE	90046	5529021037	Medium Residential	R3-1	0	54	0.172175571	Residential - Five or More Units or Apartments (Any Combination) - 4 Stories or Less	YES - Current	NO - Privately-Owned	Available	Not Used in Prior Housing Element	0	0	0.095737916	0.095737916	6	0	0 1448177	526	Hollywood	Yes	Above Moderate
LOS ANGELES	844 N HAYWORTH AVE	90046	5529021038	Medium Residential	R3-1	0	54	0.171821334	Residential - Five or More Units or Apartments (Any Combination) - 4 Stories or Less	YES - Current	NO - Privately-Owned	Available	Not Used in Prior Housing Element	0	0	0.095737916	0.095737916	6	0	0 1418177	25	Hollywood	Yes	Above Moderate
LOS ANGELES	840 N HAYWORTH AVE	90046	5529021039	Medium Residential	R3-1	0	54	0.172178073	Residential - Five or More Units or Apartments (Any Combination) - 4 Stories or Less	YES - Current	NO - Privately-Owned	Available	Not Used in Prior Housing Element	0	0	0.077296925	0.077296925	8	0	0 1418177	51	Hollywood	Yes	Above Moderate
LOS ANGELES	832 N HAYWORTH AVE	90046	5529021040	Medium Residential	R3-1	0	54	0.172175921	Residential - Five or More Units or Apartments (Any Combination) - 4 Stories or Less	YES - Current	NO - Privately-Owned	Available	Not Used in Prior Housing Element	0.043234429	0	0	0	0.043234429	10	0	0 1418177	77	Hollywood		Lower
LOS ANGELES	828 N HAYWORTH AVE	90046	5529021041	Medium Residential	R3-1	0	54	0.172173769	Residential - Double, Duplex, or Two Units - 4 Stories or Less	YES - Current	NO - Privately-Owned	Available	Used in Prior Housing Element - Non-Vacant	0	0	0.419155374	0.419155374	2	0	0 1418177	103	Hollywood	Yes	Above Moderate
LOS ANGELES	824 N HAYWORTH AVE	90046	5529021042	Medium Residential	R3-1	0	54	0.172175921	Residential - Five or More Units or Apartments (Any Combination) - 4 Stories or Less	YES - Current	NO - Privately-Owned	Available	Not Used in Prior Housing Element	0	0	0.073167181	0.073167181	8	0	0 1418177	129	Hollywood	Yes	Above Moderate
LOS ANGELES	818 N HAYWORTH AVE	90046	5529021043	Medium Residential	R3-1	0	54	0.172178073	Residential - Five or More Units or Apartments (Any Combination) - 4 Stories or Less	YES - Current	NO - Privately-Owned	Available	Not Used in Prior Housing Element	0	0	0.079824483	0.079824483	10	0	0 1418177	157	Hollywood	Yes	Above Moderate
LOS ANGELES	810 N HAYWORTH AVE	90046	5529021044	Medium Residential	R3-1	0	54	0.161438173	Residential - Five or More Units or Apartments (Any Combination) - 4 Stories or Less	YES - Current	NO - Privately-Owned	Available	Not Used in Prior Housing Element	0	0	0.101691496	0.101691496	8	0	0 1418177	210	Hollywood	Yes	Above Moderate
LOS ANGELES	7925 W WARING AVE	90046	5529021046	Medium Residential	R3-1	0	54	0.111839476	Residential - Four Units (Any Combination) - 4 Stories or Less	YES - Current	NO - Privately-Owned	Available	Not Used in Prior Housing Element	0	0	0.078209611	0.078209611	4	0	0 1418177	239	Hollywood	Yes	Above Moderate
LOS ANGELES	853 N HAYWORTH AVE	90046	5529021048	Medium Residential	R3-1	0	54	0.15176624	Residential - Five or More Units or Apartments (Any Combination) - 4 Stories or Less	YES - Current	NO - Privately-Owned	Available	Not Used in Prior Housing Element	0.049194278	0	0	0	0.049194278	8	0	0 1448177	529	Hollywood		Lower
LOS ANGELES	845 N HAYWORTH AVE	90046	5529021049	Medium Residential	R3-1	0	54	0.151543156	Residential - Five or More Units or Apartments (Any Combination) - 4 Stories or Less	YES - Current	NO - Privately-Owned	Available	Not Used in Prior Housing Element	0.047068141	0	0	0	0.047068141	8	0	0 1418177	28	Hollywood		Lower
LOS ANGELES	839 N HAYWORTH AVE	90046	5529021050	Medium Residential	R3-1	0	54	0.151779379	Residential - Five or More Units or Apartments (Any Combination) - 4 Stories or Less	YES - Current	NO - Privately-Owned	Available	Not Used in Prior Housing Element	0.046368864	0	0	0	0.046368864	8	0	0 1418177	54	Hollywood		Lower
LOS ANGELES	833 N HAYWORTH AVE	90046	5529021051	Medium Residential	R3-1	0	54	0.151776537	Residential - Five or More Units or Apartments (Any Combination) - 4 Stories or Less	YES - Current	NO - Privately-Owned	Available	Not Used in Prior Housing Element	0	0	0.063057904	0.063057904	8	0	0 1418177	80	Hollywood	Yes	Above Moderate
LOS ANGELES	829 N HAYWORTH AVE	90046	5529021052	Medium Residential	R3-1	0	54	0.151773295	Residential - Four Units (Any Combination) - 4 Stories or Less	YES - Current	NO - Privately-Owned	Available	Not Used in Prior Housing Element	0	0	0.309305644	0.309305644	4	0	0 1418177	106	Hollywood	Yes	Above Moderate
LOS ANGELES	813 N HAYWORTH AVE	90046	5529021053	Medium Residential	R3-1	0	54	0.151763019	Residential - Five or More Units or Apartments (Any Combination) - 4 Stories or Less	YES - Current	NO - Privately-Owned	Available	Not Used in Prior Housing Element	0.047068141	0	0	0	0.047068141	8	0	0 1418177	186	Hollywood		Lower
LOS ANGELES	807 N HAYWORTH AVE	90046	5529021054	Medium Residential	R3-1	0	54	0.151760753	Residential - Five or More Units or Apartments (Any Combination) - 4 Stories or Less	YES - Current	NO - Privately-Owned	Available	Not Used in Prior Housing Element	0	0	0.071062317	0.071062317	7	0	0 1418177	213	Hollywood	Yes	Above Moderate
LOS ANGELES	805 N HAYWORTH AVE	90046	5529021055	Medium Residential	R3-1	0	54	0.151757511	Residential - Four Units (Any Combination) - 4 Stories or Less	YES - Current	NO - Privately-Owned	Available	Not Used in Prior Housing Element	0	0	0.101332833	0.101332833	4	0	0 1418177	243	Hollywood	Yes	Above Moderate
LOS ANGELES	7966 W WILLOUGHBY AVE	90046	5529021056	Medium Residential	R3-1	0	54	0.187598888	Residential - Five or More Units or Apartments (Any Combination) - 4 Stories or Less	YES - Current	NO - Privately-Owned	Available	Not Used in Prior Housing Element	0	0	0.091647407	0.091647407	8	0	0 1448177	487	Hollywood	Yes	Above Moderate
LOS ANGELES	852 N EDINBURGH AVE	90046	5529021057	Medium Residential	R3-1	0	54	0.151752934	Residential - Four Units (Any Combination) - 4 Stories or Less	YES - Current	NO - Privately-Owned	Available	Not Used in Prior Housing Element	0	0	0.080030594	0.080030594	6	0	0 1448177	532	Hollywood	Yes	Above Moderate
LOS ANGELES	846 N EDINBURGH AVE	90046	5529021058	Medium Residential	R3-1	0	54	0.151643188	Residential - Five or More Units or Apartments (Any Combination) - 4 Stories or Less	YES - Current	NO - Privately-Owned	Available	Not Used in Prior Housing Element	0	0	0.063585953	0.063585953	10	0	0 1418177	31	Hollywood	Yes	Above Moderate
LOS ANGELES	844 N EDINBURGH AVE	90046	5529021059	Medium Residential	R3-1	0	54	0.151766662	Residential - Five or More Units or Apartments (Any Combination) - 4 Stories or Less	YES - Current	NO - Privately-Owned	Available	Not Used in Prior Housing Element	0	0	0.071062317	0.071062317	7	0	0 1418177	57	Hollywood	Yes	Above Moderate
LOS ANGELES	836 N EDINBURGH AVE	90046	5529021060	Medium Residential	R3-1	0	54	0.151768214	Residential - Five or More Units or Apartments (Any Combination) - 4 Stories or Less	YES - Current	NO - Privately-Owned	Available	Not Used in Prior Housing Element	0	0	0.063057904	0.063057904	8	0	0 1418177	83	Hollywood	Yes	Above Moderate
LOS ANGELES	830 N EDINBURGH AVE	90046	5529021061	Medium Residential	R3-1	0	54	0.151766317	Residential - Five or More Units or Apartments (Any Combination) - 4 Stories or Less	YES - Current	NO - Privately-Owned	Available	Not Used in Prior Housing Element	0	0	0.071062317	0.071062317	7	0	0 1418177	109	Hollywood	Yes	Above Moderate
LOS ANGELES	824 N EDINBURGH AVE	90046	5529021062	Medium Residential	R3-1	0	54	0.151766289	Residential - Five or More Units or Apartments (Any Combination) - 4 Stories or Less	YES - Current	NO - Privately-Owned	Available	Not Used in Prior Housing Element	0	0	0.090077882	0.090077882	5	0	0 1418177	135	Hollywood	Yes	Above Moderate
LOS ANGELES	818 N EDINBURGH AVE	90046	5529021063	Medium Residential	R3-1	0	54	0.151768214	Residential - Five or More Units or Apartments (Any Combination) - 4 Stories or Less	YES - Current	NO - Privately-Owned	Available	Not Used in Prior Housing Element	0	0	0.090077882	0.090077882	5	0	0 1418177	163	Hollywood	Yes	Above Moderate
LOS ANGELES	812 N EDINBURGH AVE	90046	5529021064	Medium Residential	R3-1	0	54	0.151766317	Residential - Four Units (Any Combination) - 4 Stories or Less	YES - Current	NO - Privately-Owned	Available	Not Used in Prior Housing Element	0	0	0.101332833	0.101332833	4	0	0 1418177	189	Hollywood	Yes	Above Moderate
LOS ANGELES	806 N EDINBURGH AVE	90046	5529021065	Medium Residential	R3-1	0	54	0.151767239	Residential - Four Units (Any Combination) - 4 Stories or Less	YES - Current	NO - Privately-Owned	Available	Not Used in Prior Housing Element	0	0	0.101332833	0.101332833	4	0	0 1418177	216	Hollywood	Yes	Above Moderate
LOS ANGELES	802 N EDINBURGH AVE	90046	5529021067	Medium Residential	R3-1	0	54	0.080348487	Residential - Four Units (Any Combination) - 4 Stories or Less	YES - Current	NO - Privately-Owned	Available	Not Used in Prior Housing Element	0	0	0.038055193	0.038055193	4	0	0 1418177	248	Hollywood	Yes	Above Moderate
LOS ANGELES	814 N HAYWORTH AVE	90046	5529021068	Medium Residential	R3-1	0	54	0.165286251	Residential - Five or More Units or Apartments (Any Combination) - 4 Stories or Less	YES - Current	NO - Privately-Owned	Available	Not Used in Prior Housing Element	0	0	0.292927243	0.292927243	5	0	0 1418177	183	Hollywood	Yes	Above Moderate
LOS ANGELES	819 N HAYWORTH AVE	90046	5529021069	Medium Residential	R3-1	0	54	0.151768159	Residential - Five or More Units or Apartments (Any Combination) - 4 Stories or Less	YES - Current	NO - Privately-Owned	Available	Not Used in Prior Housing Element	0	0	0.045976707	0.045976707	12	0	0 1418177	160	Hollywood		Above Moderate

LOS ANGELES	823 N HAYWORTH AVE	90046	5529021069	Medium Residential	R3-1	0	54	0.151769103	Residential - Five or More Units or Apartments (Any Combination) - 4 Stories or Less	YES - Current	NO - Privately-Owned	Available	Not Used in Prior Housing Element	0	0	0.045976707	0.045976707	12	0	0	1418177	132	Hollywood			Above Moderate
LOS ANGELES	801 N FAIRFAX AVE	90046	5529021070	Neighborhood Office Commercial	(T)(Q)RAS4-1VL	0	108	0.09781395	Commercial - Commercial - Vacant Land	YES - Current	NO - Privately-Owned	Available	Not Used in Prior Housing Element	0.106029411	0	0	0.106029411	0	0	0	1418177	249	Hollywood			Lower
LOS ANGELES	809 N FAIRFAX AVE	90046	5529021070	Neighborhood Office Commercial	(T)(Q)RAS4-1VL	0	108	0.113974529	Commercial - Commercial - Vacant Land	YES - Current	NO - Privately-Owned	Available	Not Used in Prior Housing Element	0.117798865	0	0	0.117798865	0	0	0	1418177	227	Hollywood			Lower
LOS ANGELES	831 N EDINBURGH AVE	90046	5529022029	Medium Residential	R3-1	0	54	0.150367579	Residential - Five or More Units or Apartments (Any Combination) - 4 Stories or Less	YES - Current	NO - Privately-Owned	Available	Not Used in Prior Housing Element	0	0	0.090077882	0.090077882	5	0	0	1418177	112	Hollywood	Yes		Above Moderate
LOS ANGELES	825 N EDINBURGH AVE	90046	5529022030	Medium Residential	R3-1	0	54	0.150367207	Residential - Four Units (Any Combination) - 4 Stories or Less	YES - Current	NO - Privately-Owned	Available	Not Used in Prior Housing Element	0	0	0.101332833	0.101332833	4	0	0	1418177	139	Hollywood	Yes		Above Moderate
LOS ANGELES	819 N EDINBURGH AVE	90046	5529022031	Medium Residential	R3-1	0	54	0.150365923	Residential - Five or More Units or Apartments (Any Combination) - 4 Stories or Less	YES - Current	NO - Privately-Owned	Available	Not Used in Prior Housing Element	0	0	0.071062317	0.071062317	7	0	0	1418177	166	Hollywood	Yes		Above Moderate
LOS ANGELES	815 N EDINBURGH AVE	90046	5529022032	Medium Residential	R3-1	0	54	0.150368147	Residential - Double, Duplex, or Two Units - 4 Stories or Less	YES - Current	NO - Privately-Owned	Available	Used in Prior Housing Element - Non-Vacant	0	0	0.388282543	0.388282543	2	0	0	1418177	192	Hollywood	Yes		Above Moderate
LOS ANGELES	803 N EDINBURGH AVE	90046	5529022033	Medium Residential	R3-1	0	54	0.150366864	Residential - Five or More Units or Apartments (Any Combination) - 4 Stories or Less	YES - Current	NO - Privately-Owned	Available	Not Used in Prior Housing Element	0	0	0.080030594	0.080030594	6	0	0	1418177	251	Hollywood	Yes		Above Moderate
LOS ANGELES	807 N EDINBURGH AVE	90046	5529022046	Medium Residential	R3-1	0	54	0.150366268	Residential - Five or More Units or Apartments (Any Combination) - 4 Stories or Less	YES - Current	NO - Privately-Owned	Available	Not Used in Prior Housing Element	0	0	0.071062317	0.071062317	7	0	0	1418177	219	Hollywood	Yes		Above Moderate
LOS ANGELES	833 N EDINBURGH AVE	90046	5529022049	Medium Residential	R3-1	0	54	0.771182018	Residential - Five or More Units or Apartments (Any Combination) - 4 Stories or Less	YES - Current	NO - Privately-Owned	Available	Not Used in Prior Housing Element	0.059613709	0	0	0.059613709	57	0	0	1418177	1447	Hollywood			Lower
LOS ANGELES	916 N CRESCENT HEIGHTS BLVD	90046	5529023008	Low II Residential	R1-1	0	1 unit per lot	0.141345773	Residential - Single Family Residence - Pool and Misc.	YES - Current	NO - Privately-Owned	Available	Not Used in Prior Housing Element	0	0	0.096781576	0.096781576	0	0	0	1448177	396	Hollywood			Above Moderate
LOS ANGELES			5529023900	Low II Residential	R1-1	0	1 unit per lot	0.150366428	Residential - Single Family Residence - Pool	YES - Current	NO - Privately-Owned	Available	Not Used in Prior Housing Element	0	0	0.096781576	0.096781576	0	0	0	1448177	411	Hollywood			Above Moderate
LOS ANGELES	8023 W WILLOUGHBY AVE	90046	5529023901	Low II Residential	R1-1	0	1 unit per lot	0.151108979	Miscellaneous - Government Owned Property	YES - Current	YES - City-Owned	Available	Not Used in Prior Housing Element	0	0	0.001641511	0.001641511	0	0	0	1448177	463	Hollywood			Above Moderate
LOS ANGELES	903 N EDINBURGH AVE	90046	5529023901	Low II Residential	R1-1	0	1 unit per lot	0.150413985	Miscellaneous - Government Owned Property	YES - Current	YES - City-Owned	Available	Not Used in Prior Housing Element	0	0	0.001641511	0.001641511	0	0	0	1448177	461	Hollywood			Above Moderate
LOS ANGELES	907 N EDINBURGH AVE	90046	5529023901	Low II Residential	R1-1	0	1 unit per lot	0.140942685	Miscellaneous - Government Owned Property	YES - Current	YES - City-Owned	Available	Not Used in Prior Housing Element	0	0	0.001641511	0.001641511	0	0	0	1448177	440	Hollywood			Above Moderate
LOS ANGELES	913 N EDINBURGH AVE	90046	5529023902	Low II Residential	R1-1	0	1 unit per lot	0.149937195	Residential - Single Family Residence	YES - Current	NO - Privately-Owned	Available	Not Used in Prior Housing Element	0	0	0.096781576	0.096781576	0	0	0	1448177	409	Hollywood			Above Moderate
LOS ANGELES			5529023903	Low II Residential	R1-1	0	1 unit per lot	0.141344346	Miscellaneous - Government Owned Property	YES - Current	YES - City-Owned	Available	Not Used in Prior Housing Element	0	0	0.001641511	0.001641511	0	0	0	1448177	442	Hollywood			Above Moderate
LOS ANGELES	1000 N CRESCENT HEIGHTS BLVD	90046	5529024029	High Medium Residential	R4-1	0	108	0.134399127	Residential - Five or More Units or Apartments (Any Combination) - 4 Stories or Less	YES - Current	NO - Privately-Owned	Available	Not Used in Prior Housing Element	0	0	0.15562417	0.15562417	21	0	0	1448177	282	Hollywood	Yes		Above Moderate
LOS ANGELES	1001 N LAUREL AVE	90046	5529024029	High Medium Residential	R4-1	0	108	0.150368398	Residential - Five or More Units or Apartments (Any Combination) - 4 Stories or Less	YES - Current	NO - Privately-Owned	Available	Not Used in Prior Housing Element	0	0	0.167271435	0.167271435	21	0	0	1448177	281	Hollywood	Yes		Above Moderate
LOS ANGELES	1259 N SYCAMORE AVE	90038	5531012001	Medium Residential	R3-1XL	0	54	0.05694853	Residential - Four Units (Any Combination) - 4 Stories or Less - Vacant Land	YES - Current	NO - Privately-Owned	Available	Not Used in Prior Housing Element	0	0	0.43842001	0.43842001	0	3*	3*	1448181	176	Hollywood			Above Moderate
LOS ANGELES	1255 N SYCAMORE AVE	90038	5531012002	Medium Residential	R3-1XL	0	54	0.132385619	Residential - Single Family Residence	YES - Current	NO - Privately-Owned	Available	Used in Prior Housing Element - Non-Vacant	0.756508613	0	0	0.756508613	1	0	0	1448181	190	Hollywood			Lower
LOS ANGELES	1243 N SYCAMORE AVE	90038	5531012004	Low Medium II Residential	RD1.5-1XL	0	29	0.132894174	Residential - Five or More Units or Apartments (Any Combination) - 4 Stories or Less	YES - Current	NO - Privately-Owned	Available	Not Used in Prior Housing Element	0	0	0.410463238	0.410463238	0	3*	3*	1448181	233	Hollywood			Above Moderate
LOS ANGELES	7062 W LEXINGTON AVE	90038	5531013010	Medium Residential	R3-1XL	0	54	0.051632778	Residential - Single Family Residence	YES - Current	NO - Privately-Owned	Available	Not Used in Prior Housing Element	0	0	0.184319293	0.184319293	1	2*	2*	1448181	331	Hollywood			Above Moderate
LOS ANGELES	1155 N SYCAMORE AVE	90038	5531013012	Medium Residential	R3-1XL	0	54	0.135284745	Residential - Double, Duplex, or Two Units - 4 Stories or Less	YES - Current	NO - Privately-Owned	Available	Used in Prior Housing Element - Non-Vacant	0	0	0.590195772	0.590195772	1	0	0	1448181	340	Hollywood	Yes		Above Moderate
LOS ANGELES	1153 N SYCAMORE AVE	90038	5531013013	Medium Residential	R3-1XL	0	54	0.135457221	Residential - Double, Duplex, or Two Units - 4 Stories or Less	YES - Current	NO - Privately-Owned	Available	Not Used in Prior Housing Element	0	0	0.520334476	0.520334476	2	0	0	1448181	349	Hollywood	Yes		Above Moderate
LOS ANGELES	1147 N SYCAMORE AVE	90038	5531013014	Medium Residential	R3-1XL	0	54	0.13562801	Residential - Double, Duplex, or Two Units - 4 Stories or Less	YES - Current	NO - Privately-Owned	Available	Not Used in Prior Housing Element	0	0	0.520334476	0.520334476	2	0	0	1448181	357	Hollywood	Yes		Above Moderate
LOS ANGELES	1145 N SYCAMORE AVE	90038	5531013015	Medium Residential	R3-1XL	0	54	0.135799709	Residential - Double, Duplex, or Two Units - 4 Stories or Less	YES - Current	NO - Privately-Owned	Available	Not Used in Prior Housing Element	0	0	0.520334476	0.520334476	2	0	0	1448181	364	Hollywood	Yes		Above Moderate
LOS ANGELES	1143 N SYCAMORE AVE	90038	5531013016	Medium Residential	R3-1XL	0	54	0.135972431	Residential - Double, Duplex, or Two Units - 4 Stories or Less	YES - Current	NO - Privately-Owned	Available	Not Used in Prior Housing Element	0	0	0.520334476	0.520334476	2	0	0	1448181	372	Hollywood	Yes		Above Moderate
LOS ANGELES	1127 N SYCAMORE AVE	90038	5531013025	Medium Residential	R3-1XL	0	54	0.136658079	Commercial - Store - One Story	YES - Current	NO - Privately-Owned	Available	Used in Prior Housing Element - Non-Vacant	0.047684327	0	0	0.047684327	0	0	0	1448181	401	Hollywood			Lower
LOS ANGELES	1131 N SYCAMORE AVE	90038	5531013025	Medium Residential	R3-1XL	0	54	0.136487753	Commercial - Store - One Story	YES - Current	NO - Privately-Owned	Available	Used in Prior Housing Element - Non-Vacant	0.047684327	0	0	0.047684327	0	0	0	1448181	395	Hollywood			Lower
LOS ANGELES	1135 N SYCAMORE AVE	90038	5531013025	Medium Residential	R3-1XL	0	54	0.136314929	Commercial - Store - One Story	YES - Current	NO - Privately-Owned	Available	Used in Prior Housing Element - Non-Vacant	0.047684327	0	0	0.047684327	0	0	0	1448181	388	Hollywood			Lower
LOS ANGELES	1139 N SYCAMORE AVE	90038	5531013025	Medium Residential	R3-1XL	0	54	0.136143252	Commercial - Store - One Story	YES - Current	NO - Privately-Owned	Available	Used in Prior Housing Element - Non-Vacant	0.047684327	0	0	0.047684327	0	0	0	1448181	380	Hollywood			Lower
LOS ANGELES			5531013025	General Commercial	C2-1D	0	108	0.032937008	Commercial - Store - One Story	YES - Current	NO - Privately-Owned	Available	Used in Prior Housing Element - Non-Vacant	0	0	0.000691373	0.000691373	0	0	0	1448181	409	Hollywood			Above Moderate
LOS ANGELES	908 N POINSETTIA PL	90046	5531019001	Medium Residential	R3-1XL	0	54	0.149229755	Residential - Three Units (Any Combination) - 4 Stories or Less	YES - Current	NO - Privately-Owned	Available	Not Used in Prior Housing Element	0	0	0.301856877	0.301856877	5	0	0	1448181	771	Hollywood	Yes		Above Moderate
LOS ANGELES	7271 W WILLOUGHBY AVE	90046	5531019002	Medium Residential	R3-1XL	0	54	0.144302315	Residential - Five or More Units or Apartments (Any Combination) - 4 Stories or Less	YES - Current	NO - Privately-Owned	Available	Not Used in Prior Housing Element	0	0	0.075587592	0.075587592	6	0	0	1448181	772	Hollywood	Yes		Above Moderate
LOS ANGELES	7267 W WILLOUGHBY AVE	90046	5531019003	Medium Residential	R3-1XL	0	54	0.143259567	Residential - Five or More Units or Apartments (Any Combination) - 4 Stories or Less	YES - Current	NO - Privately-Owned	Available	Not Used in Prior Housing Element	0	0	0.075587592	0.075587592	6	0	0	1448181	773	Hollywood	Yes		Above Moderate
LOS ANGELES	7251 W WILLOUGHBY AVE	90046	5531019005	Medium Residential	R3-1XL	0	54	0.143259567	Residential - Five or More Units or Apartments (Any Combination) - 4 Stories or Less	YES - Current	NO - Privately-Owned	Available	Not Used in Prior Housing Element	0	0	0.084487545	0.084487545	7	0	0	1448181	776	Hollywood	Yes		Above Moderate
LOS ANGELES	7245 W WILLOUGHBY AVE	90046	5531019006	Medium Residential	R3-1XL	0	54	0.143258293	Residential - Five or More Units or Apartments (Any Combination) - 4 Stories or Less	YES - Current	NO - Privately-Owned	Available	Not Used in Prior Housing Element	0	0	0.084487545	0.084487545	7	0	0	1448181	777	Hollywood	Yes		Above Moderate
LOS ANGELES	7223 W WILLOUGHBY AVE	90046	5531019008	Medium Residential	R3-1XL	0	54	0.191011511	Residential - Five or More Units or Apartments (Any Combination) - 4 Stories or Less	YES - Current	NO - Privately-Owned	Available	Not Used in Prior Housing Element	0	0	0.070926924	0.070926924	16	0	0	1448181	779	Hollywood	Yes		Above Moderate
LOS ANGELES	7215 W WILLOUGHBY AVE	90046	5531019009	Medium Residential	R3-1XL	0	54	0.191013837	Residential - Five or More Units or Apartments (Any Combination) - 4 Stories or Less	YES - Current	NO - Privately-Owned	Available	Not Used in Prior Housing Element	0	0	0.070926924	0.070926924	16	0	0	1448181	780	Hollywood	Yes		Above Moderate
LOS ANGELES	911 N FORMOSA AVE	90046	5531019011	Medium Residential	R3-1XL	0	54	0.14903786	Residential - Five or More Units or Apartments (Any Combination) - 4 Stories or Less	YES - Current	NO - Privately-Owned	Available	Not Used in Prior Housing Element	0	0	0.064527917	0.064527917	10	0	0	1448181	783	Hollywood	Yes		Above Moderate
LOS ANGELES	956 N MARTEL AVE	90046	5531020001	Medium Residential	R3-1XL	0	54	0.188925752	Institutional - Homes for Aged and Others - One Story	YES - Current	NO - Privately-Owned	Available	Not Used in Prior Housing Element	0.022939429	0	0	0.022939429	1	0	0	1448181	635	Hollywood			Lower
LOS ANGELES	960 N MARTEL AVE	90046	5531020001	Medium Residential	R3-1XL	0	54	0.188925752	Institutional - Homes for Aged and Others - One Story	YES - Current	NO - Privately-Owned	Available	Not Used in Prior Housing Element	0.022939429	0	0	0.022939429	1	0	0	1448181	615	Hollywood			Lower
LOS ANGELES	946 1/4 N MARTEL AVE	90046	5531020002	Medium Residential	R3-1XL	0	54	0.188924572	Residential - Five or More Units or Apartments (Any Combination) - 4 Stories or Less	YES - Current	NO - Privately-Owned	Available	Not Used in Prior Housing Element	0	0	0.299283648	0.299283648	8	0	0	1448181	649	Hollywood			Above Moderate
LOS ANGELES	940 N MARTEL AVE	90046	5531020003	Medium Residential	R3-1XL	0	54	0.188925542	Residential - Five or More Units or Apartments (Any Combination) - 4 Stories or Less - Mills Act Property	YES - Current	NO - Privately-Owned	Available	Not Used in Prior Housing Element	0	0	0.434569359	0.434569359	8	0	0	1448181	677	Hollywood	Yes		Above Moderate
LOS ANGELES	944 N MARTEL AVE	90046	5531020003	Medium Residential	R3-1XL	0	54	0.188926933	Residential - Five or More Units or Apartments (Any Combination) - 4 Stories or Less - Mills Act Property	YES - Current	NO - Privately-Owned	Available	Not Used in Prior Housing Element	0	0	0.434569359	0.434569359	8	0	0	1448181	663	Hollywood	Yes		Above Moderate
LOS ANGELES	908 N MARTEL AVE	90046	5531020007	Medium Residential	R3-1XL	0	54	0.188926641	Residential - Five or More Units or Apartments (Any Combination) - 4 Stories or Less	YES - Current	NO - Privately-Owned	Available	Not Used in Prior Housing Element	0	0	0.097535455	0.097535455	8	0	0	1448181	784	Hollywood	Yes		Above Moderate
LOS ANGELES	900 N MARTEL AVE	90046	5531020008	Medium Residential	R3-1XL	0	54	0.095890745	Residential - Single Family Residence	YES - Current	NO - Privately-Owned	Available	Not Used in Prior Housing Element	0.405924702	0	0	0.405924702	1	0	0	1448181	807	Hollywood			Lower
LOS ANGELES	7355 W WILLOUGHBY AVE	90046	5531020009	Medium Residential	R3-1XL	0	54	0.051538202	Residential - Single Family Residence	YES - Current	NO - Privately-Owned	Available	Not Used in Prior Housing Element	0	0	0.192128187	0.192128187	1	2*	2*	1448181	808	Hollywood			Above Moderate
LOS ANGELES	7351 W WILLOUGHBY AVE	90046	5531020010	Medium Residential	R3-1XL	0	54	0.05053336	Residential - Double, Duplex, or Two Units - 4 Stories or Less	YES - Current	NO - Privately-Owned	Available	Not Used in Prior Housing Element	0	0	0.038602415	0.038602415	2	2*	2*	1448181	809	Hollywood	Yes		Above Moderate
LOS ANGELES	7311 W WILLOUGHBY AVE	90046	5531020013	Medium Residential	R3-1XL	0	54	0.146243603	Residential - Four Units (Any Combination) - 4 Stories or Less	YES - Current	NO - Privately-Owned	Available	Not Used in Prior Housing Element	0	0	0.299470049	0.299470049	4	0	0	1448181	768	Hollywood	Yes		Above Moderate
LOS ANGELES	7307 W WILLOUGHBY AVE	90046	5531020014	Medium Residential	R3-1XL	0	54	0.146244531	Residential - Five or More Units or Apartments (Any Combination) - 4 Stories or Less	YES - Current	NO - Privately-Owned	Available	Not Used in Prior Housing Element	0	0	0.066160852	0.066160852	7	0	0	1448181	769	Hollywood	Yes		Above Moderate
LOS ANGELES	909 N POINSETTIA PL	90046	5531020015	Medium Residential	R3-1XL	0	54	0.144022681	Commercial - Store Combination - Store and Residential Combination - One Story	YES - Current	NO - Privately-Owned	Available	Not Used in Prior Housing Element	0	0	0.00975598	0.00975598	6	0	0	1448181	770	Hollywood	Yes		Above Moderate
LOS ANGELES	7327 W WILLOUGHBY AVE	90046	5531020016	Medium Residential	R3-1XL	0	54	0.143992544	Residential - Five or More Units or Apartments (Any Combination) - 4 Stories or Less	YES - Current	NO - Privately-Owned	Available	Not Used in Prior Housing Element	0.048812091	0	0	0.048812091	7	0	0	1448181	765	Hollywood			Lower
LOS ANGELES	901 N MARTEL AVE	90046	5531025012	Medium Residential	R3-1XL	0	54	0.157925756	Residential - Five or More Units or Apartments (Any Combination) - 4 Stories or Less	YES - Current	NO - Privately-Owned	Available	Not Used in Prior Housing Element	0	0	0.069504749	0.069504749	8	0	0	1448181	812	Hollywood	Yes		Above Moderate
LOS ANGELES	909 N MARTEL AVE	90046	5531025013	Medium Residential	R3-1XL	0	54	0.150685527	Residential - Four Units (Any Combination) - 4 Stories or Less - Vacant Land	YES - Current	NO - Privately-Owned	Available	Not Used in Prior Housing Element	0.576856977	0	0	0.576856977	0	0	0	1448181	788	Hollywood			Lower
LOS ANGELES	939 N MARTEL AVE	90046	5531025018	Medium Residential	R3-1XL	0	54	0.150727629	Residential - Four Units (Any Combination) - 4 Stories or Less - Vacant Land	YES - Current	NO - Privately-Owned	Available	Not Used in Prior Housing Element	0.576856977	0	0	0.576856977	0	0	0	1448181	691	Hollywood			Lower
LOS ANGELES	947 N MARTEL AVE	90046	5531025020	Medium Residential	R3-1XL	0	54	0.160372408	Residential - Single Family Residence	YES - Current	NO - Privately-Owned	Available	Used in Prior Housing Element - Non-Vacant	0	0	0.69914096	0.69914096	1	0	0	1448181	661	Hollywood			Above Moderate
LOS ANGELES	953 N MARTEL AVE	90046	5531025021	Medium Residential	R3-1XL	0	54	0.107799701	Residential - Double, Duplex, or Two Units - 4 Stories or Less	YES - Current	NO - Privately-Owned	Available	Not Used in Prior Housing Element	0	0	0.276957071	0.276957071	2	0	0	1448181	648	Hollywood	Yes		Above Moderate
LOS ANGELES	7410 W ROMAINE ST	90046	5531025022	Medium Residential	R3-1XL	0	54	0.052665077	Residential - Single Family Residence	YES - Current	NO - Privately-Owned	Available	Not Used in Prior Housing Element	0	0	0.192128187	0.192128187	1	2*	2*	1448181	647	Hollywood			Above Moderate
LOS ANGELES	911 N MARTEL AVE	90046	5531025023	Medium Residential	R3-1XL	0	54	0.376727581	Residential - Four Units (Any Combination) - 4 Stories or Less - Vacant Land	YES - Current	NO - Privately-Owned	Available	Not Used in Prior Housing Element	1.088109642	0	0	1.088109642	0	0	0	1448181	736	Hollywood			Lower
LOS ANGELES	1211 N SEWARD ST	90038	5532001003	Low Medium II Residential	RD1.5-1XL	0	29	0.117539074	Residential - Single Family Residence	YES - Current	NO - Privately-Owned	Available	Not Used in Prior Housing Element	0	0	0.113439155	0.113439155	1	3*	3*	1448185	409	Hollywood			Above Moderate
LOS ANGELES	1215 N SEWARD ST	90038	5532001004	Low Medium II Residential	RD1.5-1XL	0	29	0.117539074	Residential - Single Family Residence	YES - Current	NO - Privately-Owned	Available	Not Used in Prior Housing Element	0	0	0.113439155	0.113439155	1	3*	3*	1448185	377	Hollywood			Above Moderate
LOS ANGELES	1229 N SEWARD ST	90038	5532001007	Low Medium II Residential	RD1.5-1XL	0	29	0.117536951	Residential - Single Family Residence	YES - Current	NO - Privately-Owned	Available	Not Used in Prior Housing Element	0	0	0.113439155	0.113439155	1	3*	3*	1448185	308	Hollywood			Above Moderate
LOS ANGELES	1231 N SEWARD ST	90038	5532001008	Low Medium II Residential	RD1.5-1XL	0	29	0.117538788	Residential - Single Family Residence	YES - Current	NO - Privately-Owned	Available	Not Used in Prior Housing Element	0	0	0.113439155	0.113439155	1	3*	3*	1448185	282	Hollywood			Above Moderate
LOS ANGELES	1239 N SEWARD ST	90038	5532001012	Low Medium II Residential	RD1.5-1XL	0	29	0.117538788	Residential - Single Family Residence	YES - Current	NO - Privately-Owned	Available	Not Used in Prior Housing Element	0	0	0.226425862	0.226425862	1	3*	3*	1448185	242	Hollywood			Above Moderate
LOS ANGELES	1245 N SEWARD ST	90038	5532001013	Low Medium II Residential	RD1.5-1XL	0	29	0.117537237	Residential - Single Family Residence	YES - Current	NO - Privately-Owned	Available	Not Used in Prior Housing Element	0	0	0.226425862	0.226425862	1	3*	3*	1448185	231	Hollywood			Above Moderate
LOS ANGELES	1247 N SEWARD ST	90038	5532001014	Low Medium II Residential	RD1.5-1XL	0	29	0.117539076	Residential - Single Family Residence	YES - Current	NO - Privately-Owned	Available	Not Used in Prior Housing Element	0	0	0.226425862	0.226425862	1	3*	3*	1448185	197	Hollywood			Above Moderate
LOS ANGELES	1250 N JUNE ST	90038	5532001021	Low Medium II Residential	RD1.5-1XL	0	29	0.117537237	Residential - Five or More Units or Apartments (Any Combination) - 4 Stories or Less - Vacant Land	YES - Current	NO - Privately-Owned	Available	Not Used in Prior Housing Element	0	0	0.490146589	0.490146589	0	3*	3*	1448185	184	Hollywood			Above Moderate
LOS ANGELES	1244 N JUNE ST	90038	5532001022	Low Medium II Residential	RD1.5-1XL	0	29	0.117539076	Residential - Single Family Residence - Vacant Land	YES - Current	NO - Privately-Owned	Available	Not Used in Prior Housing Element	0	0	0.24529953	0.24529953	0	3*	3*	1448185	198	Hollywood			Above Moderate
LOS ANGELES	1234 1/2 N JUNE ST	90038	5532001025	Low Medium II Residential	RD1.5-1XL	0	29	0.117539076	Residential - Three Units (Any Combination) - 4 Stories or Less	YES - Current	NO - Privately-Owned	Available	Not Used in Prior Housing Element	0	0	0.137681985	0.137681985	3	3*	3*	1448185	263	Hollywood	Yes		Above Moderate
LOS ANGELES	1235 N SEWARD ST	90038	5532001035	Low Medium II Residential	RD1.5-1XL	0	29	0.11753787	Residential - Single Family Residence	YES - Current	NO - Privately-Owned	Available	Not Used in Prior Housing Element	0	0	0.226425862	0.226425862	1	3*	3*	1448185	262	Hollywood			Above Moderate
LOS ANGELES	1258 N JUNE ST	90038	5532001900	Medium Residential	R3-1XL	0	54	0.053220626	Miscellaneous - Government Owned Property	YES - Current	YES - City-Owned	Available	Used in Prior Housing Element - Non-Vacant	0	0	0.006814914	0.006814914	0	2*	2*	1448181	123	Hollywood			Above Moderate
LOS ANGELES			5532001900	Medium Residential	R3-1XL	0	54	0.07293238	Miscellaneous - Government Owned Property	YES - Current	YES - City-Owned	Available	Used in Prior Housing Element - Non-Vacant	0	0	0.007023682	0.007023682	0	3*	3*	1448185	122	Hollywood			Above Moderate
LOS ANGELES	1219 N JUNE ST	90038	5532002005	Low Medium II Residential	RD1.5-1XL	0	29	0.117537869	Residential - Single Family Residence	YES - Current	NO - Privately-Owned	Available	Not Used in Prior Housing Element	0	0	0.113439155	0.113439155	1	3*	3*	1448185	358	Hollywood			Above Moderate
LOS ANGELES	1223 N JUNE ST	90038	5532002006	Low Medium II Residential	RD1.5-1XL	0	29	0.117537869	Residential - Single Family Residence	YES - Current	NO - Privately-Owned	Available	Not Used in Prior Housing Element	0	0	0.113439155	0.113439155	1	3*	3*	1448185	348	Hollywood			Above Moderate
LOS ANGELES	1227 N JUNE ST	90038	5532002007	Low Medium II Residential	RD1.5-1XL	0	29	0.117539074	Residential - Single Family Residence	YES - Current	NO - Privately-Owned	Available	Not Used in Prior Housing Element	0	0	0.113439155	0.113439155	1	3*	3*	1448185	310	Hollywood			Above Moderate
LOS ANGELES	1231 N JUNE ST	90038	5532002008	Low Medium II Residential	RD1.5-1XL	0	29	0.117537239	Residential - Single Family Residence	YES - Current	NO - Privately-Owned	Available	Not Used in Prior Housing Element	0	0	0.113439155	0.113439155	1	3*	3*	1448185	284	Hollywood			Above Moderate
LOS ANGELES	1235 N JUNE ST	90038	5532002009	Low Medium II Residential	RD1.5-1XL	0	29	0.117539992	Residential - Single Family Residence	YES - Current	NO - Privately-Owned	Available	Not Used in Prior Housing Element	0	0	0.113439155	0.113439155	1	3*	3*	1448185	264	Hollywood			Above Moderate
LOS ANGELES	1239 N JUNE ST	90038	5532002010	Low Medium II Residential	RD1.5-1XL	0	29	0.117537237	Residential - Three Units (Any Combination) - 4 Stories or Less	YES - Current	NO - Privately-Owned	Available	Not Used in Prior Housing Element	0	0	0.022194429	0.022194429	3	3*	3*	1448185	246	Hollywood	Yes		Above Moderate
LOS ANGELES	1243 N JUNE ST	90038	5532002011	Low Medium II Residential	RD1.5-1XL	0	29	0.117539076	Residential - Single Family Residence	YES - Current	NO - Privately-Owned	Available	Not Used in Prior Housing Element	0	0	0.113439155	0.113439155	1	3*	3*	1448185	234	Hollywood			Above Moderate
LOS ANGELES	6636 W FOUNTAIN AVE	90028	5532002015	Medium Residential	R3-1XL	0	54	0.126120412	Residential - Three Units (Any Combination) - 4 Stories or Less	YES - Current	NO - Privately-Owned	Available	Not Used in Prior Housing Element	0	0	0.278085184	0.278085184	3	0	0	1448185	124	Hollywood	Yes		Above Moderate
LOS ANGELES	6648 W FOUNTAIN AVE	90028	5532002016	Medium Residential	R3-1XL	0	54	0.126115822	Residential - Five or More Units or Apartments (Any Combination) - 4 Stories or Less	YES - Current	NO - Privately-Owned	Available	Not Used in Prior Housing Element	0	0	0.06052755	0.06052755	5	0	0	1448185	125	Hollywood	Yes		Above Moderate
LOS ANGELES	1254 N CHEROKEE AVE	90038	5532002017	Medium Residential	R3-1XL	0	54	0.117538156	Residential - Single Family Residence	YES - Current	NO - Privately-Owned	Available	Used in Prior Housing Element - Non-Vacant	0.449465644	0	0	0.449465644	1	0	0	1448185	172	Hollywood			Lower
LOS ANGEL

LOS ANGELES	1211 N CHEROKEE AVE	90038	5532003017	Low Medium II Residential	RD1.5-1XL	0	29	0.116095503	Residential - Three Units (Any Combination) - 4 Stories or Less	YES - Current	NO - Privately-Owned	Available	Not Used in Prior Housing Element	0	0	0.093925261	0.093925261	3	3*	3*	1448185	425	Hollywood						Above Moderate
LOS ANGELES	1233 N CHEROKEE AVE	90038	5532003023	Low Medium II Residential	RD1.5-1XL	0	29	0.115680012	Residential - Single Family Residence	YES - Current	NO - Privately-Owned	Available	Not Used in Prior Housing Element	0	0	0.113439155	0.113439155	1	3*	3*	1448185	266	Hollywood						Above Moderate
LOS ANGELES	1251 N CHEROKEE AVE	90038	5532003027	Low Medium II Residential	RD1.5-1XL	0	29	0.115404142	Residential - Single Family Residence	YES - Current	NO - Privately-Owned	Available	Not Used in Prior Housing Element	0	0	0.113439155	0.113439155	1	3*	3*	1448185	188	Hollywood						Above Moderate
LOS ANGELES	1255 N CHEROKEE AVE	90038	5532003028	Medium Residential	R3-1XL	0	54	0.11533299	Residential - Single Family Residence	YES - Current	NO - Privately-Owned	Available	Used in Prior Housing Element - Non-Vacant	0.449465644	0	0	0.449465644	1	0	0	1448185	173	Hollywood						Lower
LOS ANGELES	1259 N CHEROKEE AVE	90038	5532003029	Medium Residential	R3-1XL	0	54	0.123638556	Residential - Single Family Residence	YES - Current	NO - Privately-Owned	Available	Used in Prior Housing Element - Non-Vacant	0.509142447	0	0	0.509142447	1	0	0	1448185	126	Hollywood						Lower
LOS ANGELES	1256 N LAS PALMAS AVE	90038	5532003038	Medium Residential	R3-1XL	0	54	0.173227231	Residential - Four Units (Any Combination) - 4 Stories or Less	YES - Current	NO - Privately-Owned	Available	Not Used in Prior Housing Element	0	0	0.37828365	0.37828365	6	0	0	1448185	174	Hollywood		Yes				Above Moderate
LOS ANGELES	6688 W FOUNTAIN AVE	90028	5532003038	Medium Residential	R3-1XL	0	54	0.173400402	Residential - Four Units (Any Combination) - 4 Stories or Less	YES - Current	NO - Privately-Owned	Available	Not Used in Prior Housing Element	0	0	0.37828365	0.37828365	6	0	0	1448185	127	Hollywood		Yes				Above Moderate
LOS ANGELES	6720 W FOUNTAIN AVE	90028	5532004001	Medium Residential	R3-1XL	0	54	0.17206683	Residential - Three Units (Any Combination) - 4 Stories or Less	YES - Current	NO - Privately-Owned	Available	Not Used in Prior Housing Element	0	0	0.553892523	0.553892523	3	0	0	1448185	130	Hollywood		Yes				Above Moderate
LOS ANGELES	1242 N MCCADDEN PL	90038	5532004002	Medium Residential	R3-1XL	0	54	0.172076513	Residential - Five or More Units or Apartments (Any Combination) - 4 Stories or Less	YES - Current	NO - Privately-Owned	Available	Not Used in Prior Housing Element	0	0	0.452100322	0.452100322	5	0	0	1448185	177	Hollywood		Yes				Above Moderate
LOS ANGELES	1236 N MCCADDEN PL	90038	5532004003	Low Medium II Residential	RD1.5-1XL	0	29	0.172084407	Residential - Three Units (Any Combination) - 4 Stories or Less	YES - Current	NO - Privately-Owned	Available	Not Used in Prior Housing Element	0	0	0.211230782	0.211230782	3	0	0	1448185	191	Hollywood		Yes				Above Moderate
LOS ANGELES	1217 N LAS PALMAS AVE	90038	5532004017	Low Medium II Residential	RD1.5-1XL	0	29	0.173582953	Residential - Four Units (Any Combination) - 4 Stories or Less	YES - Current	NO - Privately-Owned	Available	Not Used in Prior Housing Element	0	0	0.196173799	0.196173799	4	0	0	1448185	352	Hollywood		Yes				Above Moderate
LOS ANGELES	1243 N LAS PALMAS AVE	90038	5532004022	Low Medium II Residential	RD1.5-1XL	0	29	0.172176935	Residential - Four Units (Any Combination) - 4 Stories or Less	YES - Current	NO - Privately-Owned	Available	Not Used in Prior Housing Element	0	0	0.172221586	0.172221586	4	0	0	1448185	206	Hollywood		Yes				Above Moderate
LOS ANGELES	1247 N LAS PALMAS AVE	90038	5532004023	Low Medium II Residential	RD1.5-1XL	0	29	0.172174067	Residential - Five or More Units or Apartments (Any Combination) - 4 Stories or Less	YES - Current	NO - Privately-Owned	Available	Not Used in Prior Housing Element	0	0	0.140270525	0.140270525	5	0	0	1448185	190	Hollywood		Yes				Above Moderate
LOS ANGELES	6704 W FOUNTAIN AVE	90028	5532004026	Medium Residential	R3-1XL	0	54	0.10560095	Commercial - Store Combination - Store and Residential Combination - One Story	YES - Current	NO - Privately-Owned	Available	Used in Prior Housing Element - Non-Vacant	0.108487912	0	0	0.108487912	0	0	0	1448185	128	Hollywood						Lower
LOS ANGELES	6718 W FOUNTAIN AVE	90028	5532004027	Medium Residential	R3-1XL	0	54	0.066574781	Residential - Single Family Residence	YES - Current	NO - Privately-Owned	Available	Not Used in Prior Housing Element	0	0	0.164941156	0.164941156	1	3*	3*	1448185	129	Hollywood						Above Moderate
LOS ANGELES	1211 N LAS PALMAS AVE	90038	5532004032	Low Medium II Residential	RD1.5-1XL	0	29	0.036956183	Residential - Single Family Residence	YES - Current	NO - Privately-Owned	Available	Not Used in Prior Housing Element	0	0	0.006638167	0.006638167	1	1*	1*	1448185	1339	Hollywood						Above Moderate
LOS ANGELES	1201 N LAS PALMAS AVE	90038	5532004037	Low Medium II Residential	RD1.5-1XL	0	29	0.037045231	Residential - Single Family Residence	YES - Current	NO - Privately-Owned	Available	Not Used in Prior Housing Element	0	0	0.006638167	0.006638167	1	1*	1*	1448185	1344	Hollywood						Above Moderate
LOS ANGELES	1217 N GARBO LANE	90038	5532004038	Low Medium II Residential	RD1.5-1XL	0	29	0.038252016	Residential - Single Family Residence	YES - Current	NO - Privately-Owned	Available	Not Used in Prior Housing Element	0	0	0.006638167	0.006638167	1	1*	1*	1448185	1345	Hollywood						Above Moderate
LOS ANGELES	1211 N GARBO LANE	90038	5532004039	Low Medium II Residential	RD1.5-1XL	0	29	0.052790066	Residential - Single Family Residence	YES - Current	NO - Privately-Owned	Available	Not Used in Prior Housing Element	0	0	0.003431017	0.003431017	1	1*	1*	1448185	1346	Hollywood						Above Moderate
LOS ANGELES	1209 N GARBO LANE	90038	5532004040	Low Medium II Residential	RD1.5-1XL	0	29	0.052786145	Residential - Single Family Residence	YES - Current	NO - Privately-Owned	Available	Not Used in Prior Housing Element	0	0	0.003431017	0.003431017	1	1*	1*	1448185	1347	Hollywood						Above Moderate
LOS ANGELES	1201 N GARBO LANE	90038	5532004041	Low Medium II Residential	RD1.5-1XL	0	29	0.038560768	Residential - Single Family Residence	YES - Current	NO - Privately-Owned	Available	Not Used in Prior Housing Element	0	0	0.006638167	0.006638167	1	1*	1*	1448185	1348	Hollywood						Above Moderate
LOS ANGELES	6720 W HEPBURN WAY	90038	5532004047	Low Medium II Residential	RD1.5-1XL	0	29	0.035516097	Residential - Single Family Residence	YES - Current	NO - Privately-Owned	Available	Not Used in Prior Housing Element	0	0	0.006638167	0.006638167	1	1*	1*	1448185	1353	Hollywood						Above Moderate
LOS ANGELES	6736 W HEPBURN WAY	90038	5532004051	Low Medium II Residential	RD1.5-1XL	0	29	0.041247829	Residential - Single Family Residence	YES - Current	NO - Privately-Owned	Available	Not Used in Prior Housing Element	0	0	0.006638167	0.006638167	1	1*	1*	1448185	1357	Hollywood						Above Moderate
LOS ANGELES	6737 W HEPBURN WAY	90038	5532004052	Low Medium II Residential	RD1.5-1XL	0	29	0.041250083	Residential - Single Family Residence	YES - Current	NO - Privately-Owned	Available	Not Used in Prior Housing Element	0	0	0.006638167	0.006638167	1	1*	1*	1448185	1358	Hollywood						Above Moderate
LOS ANGELES	6721 W HEPBURN WAY	90038	5532004056	Low Medium II Residential	RD1.5-1XL	0	29	0.035509569	Residential - Single Family Residence	YES - Current	NO - Privately-Owned	Available	Not Used in Prior Housing Element	0	0	0.006638167	0.006638167	1	1*	1*	1448185	1362	Hollywood						Above Moderate
LOS ANGELES	1242 N HIGHLAND AVE	90038	5532005004	Highway Oriented Commercial	C2-1-SN	0	108	0.143672511	Commercial - Parking Lot (Commercial Use Property) - Lots - Patron or Employee - One Story	YES - Current	NO - Privately-Owned	Available	Used in Prior Housing Element - Non-Vacant	0.017785222	0	0	0.017785222	0	0	0	1448185	209	Hollywood						Lower
LOS ANGELES	1206 N HIGHLAND AVE	90038	5532005011	Highway Oriented Commercial	C2-1-SN	0	108	0.143609941	Commercial - Parking Lot (Commercial Use Property) - Lots - Patron or Employee - One Story	YES - Current	NO - Privately-Owned	Available	Used in Prior Housing Element - Non-Vacant	0.04922635	0	0	0.04922635	0	0	0	1448185	431	Hollywood						Lower
LOS ANGELES	1200 N HIGHLAND AVE	90038	5532005012	Highway Oriented Commercial	C2-1-SN	0	108	0.107924341	Commercial - Auto, Recreation Equipment, Construction Equipment Sales and Service - Auto Body Repair Shop - One Story	YES - Current	NO - Privately-Owned	Available	Used in Prior Housing Element - Non-Vacant	0.198253012	0	0	0.198253012	0	0	0	1448185	451	Hollywood						Lower
LOS ANGELES	6771 W LEXINGTON AVE	90038	5532005013	Highway Oriented Commercial	C2-1-SN	0	108	0.051288819	Commercial - Office Building - One Story	YES - Current	NO - Privately-Owned	Available	Not Used in Prior Housing Element	0	0	0.001880187	0.001880187	0	0	0	1448185	450	Hollywood						Above Moderate
LOS ANGELES	1201 N MCCADDEN PL	90038	5532005014	Low Medium II Residential	RD1.5-1XL	0	29	0.19244291	Residential - Double, Duplex, or Two Units - 4 Stories or Less	YES - Current	NO - Privately-Owned	Available	Not Used in Prior Housing Element	0	0	0.311672163	0.311672163	2	0	0	1448185	449	Hollywood		Yes				Above Moderate
LOS ANGELES	6760 W FOUNTAIN AVE	90028	5532005027	Medium Residential	R3-1XL	0	54	0.172175526	Residential - Three Units (Any Combination) - 4 Stories or Less	YES - Current	NO - Privately-Owned	Available	Used in Prior Housing Element - Non-Vacant	0	0	0.263420932	0.263420932	2	0	0	1448185	131	Hollywood		Yes				Above Moderate
LOS ANGELES	1252 N HIGHLAND AVE	90038	5532005028	Highway Oriented Commercial	C2-1-SN	0	108	0.143689551	Commercial - Office Building - One Story	YES - Current	NO - Privately-Owned	Available	Used in Prior Housing Element - Non-Vacant	0.100893876	0	0	0.100893876	0	0	0	1448185	179	Hollywood						Lower
LOS ANGELES	1258 N HIGHLAND AVE	90038	5532005028	Highway Oriented Commercial	C2-1-SN	0	108	0.142561458	Commercial - Office Building - One Story	YES - Current	NO - Privately-Owned	Available	Used in Prior Housing Element - Non-Vacant	0.100893876	0	0	0.100893876	0	0	0	1448185	132	Hollywood						Lower
LOS ANGELES	1238 N HIGHLAND AVE	90038	5532005032	Highway Oriented Commercial	C2-1-SN	0	108	0.143663007	Commercial - Office Building - One Story	YES - Current	NO - Privately-Owned	Available	Used in Prior Housing Element - Non-Vacant	0.078517216	0	0	0.078517216	0	0	0	1448185	245	Hollywood						Lower
LOS ANGELES	1210 N HIGHLAND AVE	90038	5532005041	Highway Oriented Commercial	C2-1-SN	0	108	0.143618887	Commercial - Parking Lot (Commercial Use Property) - Lots - Patron or Employee - One Story	YES - Current	NO - Privately-Owned	Available	Not Used in Prior Housing Element	0.030241992	0	0	0.030241992	0	0	0	1448185	386	Hollywood						Lower
LOS ANGELES	1216 N HIGHLAND AVE	90038	5532005041	Highway Oriented Commercial	C2-1-SN	0	108	0.14362875	Commercial - Parking Lot (Commercial Use Property) - Lots - Patron or Employee - One Story	YES - Current	NO - Privately-Owned	Available	Not Used in Prior Housing Element	0.030241992	0	0	0.030241992	0	0	0	1448185	357	Hollywood						Lower
LOS ANGELES	1220 N HIGHLAND AVE	90038	5532005041	Highway Oriented Commercial	C2-1-SN	0	108	0.143636464	Commercial - Parking Lot (Commercial Use Property) - Lots - Patron or Employee - One Story	YES - Current	NO - Privately-Owned	Available	Not Used in Prior Housing Element	0.030241992	0	0	0.030241992	0	0	0	1448185	341	Hollywood						Lower
LOS ANGELES	1221 N MCCADDEN PL	90038	5532005041	Low Medium II Residential	RD1.5-1XL	0	29	0.172173374	Commercial - Parking Lot (Commercial Use Property) - Lots - Patron or Employee - One Story	YES - Current	NO - Privately-Owned	Available	Not Used in Prior Housing Element	0	0	0.010885492	0.010885492	0	0	0	1448185	290	Hollywood						Above Moderate
LOS ANGELES	1225 N MCCADDEN PL	90038	5532005041	Low Medium II Residential	RD1.5-1XL	0	29	0.172177678	Commercial - Parking Lot (Commercial Use Property) - Lots - Patron or Employee - One Story	YES - Current	NO - Privately-Owned	Available	Not Used in Prior Housing Element	0	0	0.010885492	0.010885492	0	0	0	1448185	270	Hollywood						Above Moderate
LOS ANGELES	1228 N HIGHLAND AVE	90038	5532005041	Highway Oriented Commercial	C2-1-SN	0	108	0.14364543	Commercial - Parking Lot (Commercial Use Property) - Lots - Patron or Employee - One Story	YES - Current	NO - Privately-Owned	Available	Not Used in Prior Housing Element	0.030241992	0	0	0.030241992	0	0	0	1448185	291	Hollywood						Lower
LOS ANGELES	1232 N HIGHLAND AVE	90038	5532005041	Highway Oriented Commercial	C2-1-SN	0	108	0.143656192	Commercial - Parking Lot (Commercial Use Property) - Lots - Patron or Employee - One Story	YES - Current	NO - Privately-Owned	Available	Not Used in Prior Housing Element	0.030241992	0	0	0.030241992	0	0	0	1448185	271	Hollywood						Lower
LOS ANGELES	1250 N CITRUS AVE	90038	5532006021	Medium Residential	R3-1XL	0	54	0.099888019	Residential - Double, Duplex, or Two Units - 4 Stories or Less	YES - Current	NO - Privately-Owned	Available	Not Used in Prior Housing Element	0	0	0.347469074	0.347469074	2	0	0	1448185	195	Hollywood		Yes				Above Moderate
LOS ANGELES	1256 N CITRUS AVE	90038	5532006022	Medium Residential	R3-1XL	0	54	0.099879409	Residential - Four Units (Any Combination) - 4 Stories or Less	YES - Current	NO - Privately-Owned	Available	Not Used in Prior Housing Element	0	0	0.08165862	0.08165862	4	0	0	1448185	181	Hollywood		Yes				Above Moderate
LOS ANGELES	1262 N CITRUS AVE	90038	5532006023	Medium Residential	R3-1XL	0	54	0.099583618	Residential - Four Units (Any Combination) - 4 Stories or Less	YES - Current	NO - Privately-Owned	Available	Not Used in Prior Housing Element	0	0	0.08165862	0.08165862	4	0	0	1448185	134	Hollywood		Yes				Above Moderate
LOS ANGELES	1243 N HIGHLAND AVE	90038	5532006024	Highway Oriented Commercial	C2-1D-SN	0	108	0.132000451	Commercial - Restaurant, Cocktail Lounge - Fast Food - Auto Oriented - One Story	YES - Current	NO - Privately-Owned	Available	Used in Prior Housing Element - Non-Vacant	0	0	0.000494885	0.000494885	0	0	0	1448185	215	Hollywood						Above Moderate
LOS ANGELES	1247 N HIGHLAND AVE	90038	5532006024	Highway Oriented Commercial	C2-1D-SN	0	108	0.132000453	Commercial - Restaurant, Cocktail Lounge - Fast Food - Auto Oriented - One Story	YES - Current	NO - Privately-Owned	Available	Used in Prior Housing Element - Non-Vacant	0	0	0.000494885	0.000494885	0	0	0	1448185	194	Hollywood						Above Moderate
LOS ANGELES	1218 N CITRUS AVE	90038	5532006038	Low Medium II Residential	RD1.5-1XL	0	29	0.099939822	Commercial - Store - One Story	YES - Current	NO - Privately-Owned	Available	Not Used in Prior Housing Element	0	0	0.046899743	0.046899743	0	2*	2*	1448185	362	Hollywood						Above Moderate
LOS ANGELES	1221 N HIGHLAND AVE	90038	5532006038	Highway Oriented Commercial	C2-1D-SN	0	108	0.131999986	Commercial - Store - One Story	YES - Current	NO - Privately-Owned	Available	Not Used in Prior Housing Element	0	0	0.000494885	0.000494885	0	0	0	1448185	361	Hollywood						Above Moderate
LOS ANGELES	1222 N CITRUS AVE	90038	5532006038	Low Medium II Residential	RD1.5-1XL	0	29	0.091896431	Commercial - Store - One Story	YES - Current	NO - Privately-Owned	Available	Not Used in Prior Housing Element	0	0	0.046899743	0.046899743	0	2*	2*	1448185	344	Hollywood						Above Moderate
LOS ANGELES	1227 N HIGHLAND AVE	90038	5532006038	Highway Oriented Commercial	C2-1D-SN	0	108	0.13200081	Commercial - Store - One Story	YES - Current	NO - Privately-Owned	Available	Not Used in Prior Housing Element	0	0	0.000494885	0.000494885	0	0	0	1448185	343	Hollywood						Above Moderate
LOS ANGELES	1255 N HIGHLAND AVE	90038	5532006039	Highway Oriented Commercial	C2-1D-SN	0	108	0.132002101	Commercial - Service Station - Full Service - No Additional Services	YES - Current	NO - Privately-Owned	Available	Not Used in Prior Housing Element	0	0	7.02395E-05	7.02395E-05	0	0	0	1448185	180	Hollywood						Above Moderate
LOS ANGELES		5532006039		Highway Oriented Commercial	C2-1D-SN	0	108	0.089817911	Commercial - Service Station - Full Service - No Additional Services	YES - Current	NO - Privately-Owned	Available	Not Used in Prior Housing Element	0	0	0.00069627	0.00069627	0	0	0	1448185	133	Hollywood						Above Moderate
LOS ANGELES	1206 N CITRUS AVE	90038	5532006040	Low Medium II Residential	RD1.5-1XL	0	29	0.099957603	Commercial - Office Building - One Story	YES - Current	NO - Privately-Owned	Available	Not Used in Prior Housing Element	0	0	0.003658596	0.003658596	2	2*	2*	1448185	434	Hollywood						Above Moderate
LOS ANGELES	1212 N CITRUS AVE	90038	5532006040	Low Medium II Residential	RD1.5-1XL	0	29	0.099948372	Commercial - Office Building - One Story	YES - Current	NO - Privately-Owned	Available	Not Used in Prior Housing Element	0	0	0.003658596	0.003658596	2	2*	2*	1448185	388	Hollywood						Above Moderate
LOS ANGELES	1236 N MANSFIELD AVE	90038	5532007007	Low Medium II Residential	RD1.5-1XL	0	29	0.172082698	Residential - Three Units (Any Combination) - 4 Stories or Less	YES - Current	NO - Privately-Owned	Available	Not Used in Prior Housing Element	0	0	0.08876629	0.08876629	3	0	0	1448181	263	Hollywood		Yes				Above Moderate
LOS ANGELES	1240 N MANSFIELD AVE	90038	5532007008	Low Medium II Residential	RD1.5-1XL	0	29	0.172041809	Residential - Three Units (Any Combination) - 4 Stories or Less	YES - Current	NO - Privately-Owned	Available	Not Used in Prior Housing Element	0	0	0.258788508	0.258788508	2	0	0	1448181	248	Hollywood		Yes				Above Moderate
LOS ANGELES	1244 N MANSFIELD AVE	90038	5532007009	Low Medium II Residential	RD1.5-1XL	0	29	0.172002706	Residential - Five or More Units or Apartments (Any Combination) - 4 Stories or Less	YES - Current	NO - Privately-Owned	Available	Not Used in Prior Housing Element	0	0	0.114131472	0.114131472	6	0	0	1448181	229	Hollywood		Yes				Above Moderate
LOS ANGELES	1246 N MANSFIELD AVE	90038	5532007010	Medium Residential	R3-1XL	0	54	0.171962537	Residential - Five or More Units or Apartments (Any Combination) - 4 Stories or Less	YES - Current	NO - Privately-Owned	Available	Not Used in Prior Housing Element	0	0	0.134579983	0.134579983	6	0	0	1448181	212	Hollywood		Yes				Above Moderate
LOS ANGELES	1252 N MANSFIELD AVE	90038	5532007011	Medium Residential	R3-1XL	0	54	0.171922719	Residential - Five or More Units or Apartments (Any Combination) - 4 Stories or Less	YES - Current	NO - Privately-Owned	Available	Not Used in Prior Housing Element	0	0	0.10901092	0.10901092	8	0	0	1448181	196	Hollywood		Yes				Above Moderate
LOS ANGELES	6860 W FOUNTAIN AVE	90028	5532007012	Medium Residential	R3-1XL	0	54	0.171411315	Residential - Five or More Units or Apartments (Any Combination) - 4 Stories or Less	YES - Current	NO - Privately-Owned	Available	Not Used in Prior Housing Element	0	0	0.384561789	0.384561789	6	0	0	1448181	148	Hollywood		Yes				Above Moderate
LOS ANGELES	6858 W FOUNTAIN AVE	90028	5532007013	Medium Residential	R3-1XL	0	54	0.099574572	Residential - Double, Duplex, or Two Units - 4 Stories or Less	YES - Current	NO - Privately-Owned	Available	Not Used in Prior Housing Element	0	0	0.347469074	0.347469074	2	0	0	1448185	135	Hollywood		Yes				Above Moderate
LOS ANGELES	1253 N CITRUS AVE	90038	5532007014	Medium Residential	R3-1XL	0	54	0.099861504	Residential - Four Units (Any Combination) - 4 Stories or Less	YES - Current	NO - Privately-Owned	Available	Not Used in Prior Housing Element	0	0	0.24765265	0.24765265	4	0	0	1448185	182	Hollywood		Yes				Above Moderate
LOS ANGELES	1247 N CITRUS AVE	90038	5532007015	Medium Residential	R3-1XL	0	54	0.099862487	Residential - Five or More Units or Apartments (Any Combination) - 4 Stories or Less	YES - Current	NO - Privately-Owned	Available	Not Used in Prior Housing Element	0	0	0.057434645	0.057434645	6	0	0	1448185	196	Hollywood		Yes				Above Moderate
LOS ANGELES	1243 N CITRUS AVE	90038	5532007016	Low Medium II Residential	RD1.5-1XL	0	29	0.099861317	Residential - Single Family Residence - Pool	YES - Current	NO - Privately-Owned	Available	Not Used in Prior Housing Element	0	0	0.224699861	0.224699861	1	2*	2*	1448185	220	Hollywood						Above Moderate
LOS ANGELES	1235 N CITRUS AVE	90038	5532007018	Low Medium II Residential	RD1.5-1XL	0	29	0.09986143	Residential - Double, Duplex, or Two Units - 4 Stories or Less	YES - Current	NO - Privately-Owned	Available	Not Used in Prior Housing Element	0	0	0.045498285	0.045498285	2	2*	2*	1448185	275	Hollywood		Yes				Above Moderate
LOS ANGELES	1221 N CITRUS AVE	90038	5532007020	Low Medium II Residential	RD1.5-1XL	0	29	0.099862198	Residential - Double, Duplex, or Two Units - 4 Stories or Less	YES - Current	NO - Privately-Owned	Available	Not Used in Prior Housing Element	0	0	0.29235118	0.29235118	2	2*	2*	1448185	345	Hollywood		Yes				Above Moderate
LOS ANGELES	1213 N CITRUS AVE	90038	5532007022	Low Medium II Residential	RD1.5-1XL	0	29	0.099862128	Residential - Double, Duplex, or Two Units - 4 Stories or Less	YES - Current	NO - Privately-Owned	Available	Not Used in Prior Housing Element	0	0	0.29235118	0.29235118	2	2*	2*	1448185	389	Hollywood		Yes				Above Moderate
LOS ANGELES	1212 N ORANGE DR	90038	5532008004	Low Medium II Residential	RD1.5-1XL	0	29	0.165377675	Residential - Single Family Residence	YES - Current	NO - Privately-Owned	Available	Not Used in Prior Housing Element	0	0	0.435848218	0.435848218	1	0	0	1448181	298	Hollywood						Above Moderate
LOS ANGELES	1216 N ORANGE DR	90038	5532008005	Low Medium II Residential	RD1.5-1XL	0	29	0.16537634	Residential - Single Family Residence	YES - Current	NO - Privately-Owned	Available	Not Used in Prior Housing Element	0	0	0.435848218	0.435848218	1	0	0	1448181	290	Hollywood						Above Moderate
LOS ANGELES	1222 N ORANGE DR	90038	5532008006	Low Medium II Residential	RD1.5-1XL	0	29	0.165373694	Residential - Three Units (Any Combination) - 4 Stories or Less	YES - Current	NO - Privately-Owned	Available	Not Used in Prior Housing Element	0	0	0.211230782	0.211230782	3	0	0	1448181	283	Hollywood		Yes				Above Moderate
LOS ANGELES	1246 N ORANGE DR	90038	5532008010	Medium Residential	R3-1XL	0	54	0.172258678	Residential - Five or More Units or Apartments (Any Combination) - 4 Stories or Less	YES - Current	NO - Privately-Owned	Available	Not Used in Prior Housing Element	0	0	0.115181649	0.115181649	8	0	0	1448181	215	Hollywood		Yes				Above Moderate
LOS ANGELES	1255 N MANSFIELD AVE	90038	5532008015	Medium Residential	R3-1XL	0	54	0.172175705	Residential - Five or More Units or Apartments (Any Combination) - 4 Stories or Less	YES - Current	NO - Privately-Owned	Available	Not Used in Prior Housing Element	0	0	0.10901092	0.10901092	8	0	0	1448181	197	Hollywood		Yes				Above Moderate
LOS ANGELES	1249 N MANSFIELD AVE	90038	5532008016	Medium Residential	R3-1XL	0	54	0.172175669	Residential - Five or More Units or Apartments (Any Combination) - 4 Stories or Less	YES - Current	NO - Privately-Owned	Available	Not Used in Prior Housing Element	0	0	0.10901092	0.10901092	8	0	0	1448181	213	Hollywood		Yes				Above Moderate
LOS ANGELES	1254 N ORANGE DR	90038	5532008026	Medium Residential	R3-1XL	0	54	0.172257017	Residential - Five or More Units or Apartments (Any Combination) - 4 Stories or Less	YES - Current	NO - Privately-Owned	Available	Not Used in Prior Housing Element	0	0	0.157930768	0.157930768	8	0	0	1448181	199	Hollywood		Yes				Above Moderate
LOS ANGELES		5532008032		Low Medium II Residential	RD1.5-1XL	0	29	0.035740124	Residential - Single Family Residence - Small Lot	YES - Current	NO - Privately-Owned	Available	Not Used in Prior Housing Element	0	0	0.827520275	0.827520275	0	1*	1*	1448181	1313	Hollywood						Above Moderate
LOS ANGELES		5532008033		Low Medium II Residential	RD1.5-1XL	0	29	0.045534582	Residential - Single Family Residence - Small Lot	YES - Current	NO - Privately-Owned	Available	Not Used in Prior Housing Element	0	0	0.827520275	0.827520275	0	1*	1*	1448181	1314	Hollywood						Above Moderate
LOS ANGELES		5532008034		Low Medium II Residential	RD1.5-1XL	0	29	0.043707916	Residential - Single Family Residence - Small Lot	YES - Current	NO - Privately-Owned	Available	Not Used in Prior Housing Element	0	0	0.827520275	0.827520275	0	1*	1*	1448181	1315	Hollywood						Above Moderate
LOS ANGELES		5532008035		Low Medium II Residential	RD1.5-1XL	0	29	0.043751479	Residential - Single Family Residence - Small Lot	YES - Current	NO - Privately-Owned	Available	Not Used in Prior Housing Element	0	0	0.827520275	0.827520275	0	1*	1*	1448181	1316	Hollywood						Above Moderate
LOS ANGELES	6910 W FOUNTAIN AVE	90028	5532008904	Medium Residential	R3-1XL	0	54	0.093151303	Miscellaneous - Government Owned Property	YES - Current	YES - City-Owned	Available	Used in Prior Housing Element - Non-Vacant	0.009968789	0	0	0.009968789	0	0	0	1448181	177	Hollywood						Lower
LOS ANGELES	1239 N ORANGE DR	90038	5532009004	Low Medium II Residential	RD1.5-1XL	0	29	0.165531688	Residential - Double, Duplex, or Two Units - 4 Stories or Less	YES - Current	NO - Privately-Owned	Available	Not Used in Prior Housing Element	0	0	0.258788508	0.258788508	2	0	0	1448181	255	Hollywood		Yes				Above Moderate
LOS ANGELES	1203 N ORANGE DR	90038	5532009011	Low Medium II Residential	RD1.5-1XL	0	29	0.122755191	Residential - Double, Duplex, or Two Units - 4 Stories or Less	YES - Current	NO - Privately-Owned	Available	Not Used in Prior Housing Element	0	0	0.131945574	0.131945574	2	3*	3*	1448181	314	Hollywood		Yes				Above Moderate
LOS ANGELES	7011 W LEXINGTON A

| | | |

LOS ANGELES	6507 W LEXINGTON AVE	90038	5533001053	Low Medium II Residential	RD1.5-1XL	0	29	0.158973635	Residential - Three Units (Any Combination) - 4 Stories or Less	YES - Current	NO - Privately-Owned	Available	Not Used in Prior Housing Element	0	0	0.211230782	0.211230782	3	0	0	1448185	415	Hollywood		Yes	Above Moderate
LOS ANGELES	6511 W LEXINGTON AVE	90038	5533001054	Low Medium II Residential	RD1.5-1XL	0	29	0.158974628	Residential - Five or More Units or Apartments (Any Combination) - 4 Stories or Less	YES - Current	NO - Privately-Owned	Available	Not Used in Prior Housing Element	0	0	0.045815473	0.045815473	5	0	0	1448185	416	Hollywood		Yes	Above Moderate
LOS ANGELES	6521 W LEXINGTON AVE	90038	5533001056	Low Medium II Residential	RD1.5-1XL	0	29	0.158974628	Residential - Three Units (Any Combination) - 4 Stories or Less	YES - Current	NO - Privately-Owned	Available	Not Used in Prior Housing Element	0	0	0.419814223	0.419814223	0	0	0	1448185	419	Hollywood			Above Moderate
LOS ANGELES	6531 W LEXINGTON AVE	90038	5533001058	Low Medium II Residential	RD1.5-1XL	0	29	0.158974628	Residential - Double, Duplex, or Two Units - 4 Stories or Less	YES - Current	NO - Privately-Owned	Available	Not Used in Prior Housing Element	0	0	0.419814223	0.419814223	0	0	0	1448185	422	Hollywood			Above Moderate
LOS ANGELES	6537 W LEXINGTON AVE	90038	5533001059	Low Medium II Residential	RD1.5-1XL	0	29	0.158974628	Residential - Single Family Residence	YES - Current	NO - Privately-Owned	Available	Not Used in Prior Housing Element	0	0	0.312451303	0.312451303	1	0	0	1448185	423	Hollywood			Above Moderate
LOS ANGELES	6545 W LEXINGTON AVE	90038	5533001060	Low Medium II Residential	RD1.5-1XL	0	29	0.175175305	Residential - Double, Duplex, or Two Units - 4 Stories or Less	YES - Current	NO - Privately-Owned	Available	Not Used in Prior Housing Element	0	0	0.197698444	0.197698444	2	0	0	1448185	424	Hollywood		Yes	Above Moderate
LOS ANGELES	6525 W LA MIRADA AVE	90038	5533001BRK	Medium Residential	R3-1XL	0	54	0.266999949	Residential - Single Family Residence - Condominium	YES - Current	NO - Privately-Owned	Available	Not Used in Prior Housing Element	0.092885394	0	0	0.092885394	14	0	0	1448185	226	Hollywood			Lower
LOS ANGELES	6524 W FOUNTAIN AVE	90028	5533002038	Medium Residential	R3-1XL	0	54	0.033337346	Residential - Single Family Residence	YES - Current	NO - Privately-Owned	Available	Not Used in Prior Housing Element	0	0	0.004615066	0.004615066	1	1*	1*	1448185	1303	Hollywood			Above Moderate
LOS ANGELES	6524 1/2 W FOUNTAIN AVE	90028	5533002039	Medium Residential	R3-1XL	0	54	0.024585648	Residential - Single Family Residence	YES - Current	NO - Privately-Owned	Available	Not Used in Prior Housing Element	0	0	0.004615066	0.004615066	1	1*	1*	1448185	1304	Hollywood			Above Moderate
LOS ANGELES	6526 W FOUNTAIN AVE	90028	5533002040	Medium Residential	R3-1XL	0	54	0.024564622	Residential - Single Family Residence	YES - Current	NO - Privately-Owned	Available	Not Used in Prior Housing Element	0	0	0.004615066	0.004615066	1	1*	1*	1448185	1305	Hollywood			Above Moderate
LOS ANGELES	6526 1/2 W FOUNTAIN AVE	90028	5533002041	Medium Residential	R3-1XL	0	54	0.024544486	Residential - Single Family Residence	YES - Current	NO - Privately-Owned	Available	Not Used in Prior Housing Element	0	0	0.004615066	0.004615066	1	1*	1*	1448185	1306	Hollywood			Above Moderate
LOS ANGELES	6528 W FOUNTAIN AVE	90028	5533002042	Medium Residential	R3-1XL	0	54	0.024522566	Residential - Single Family Residence	YES - Current	NO - Privately-Owned	Available	Not Used in Prior Housing Element	0	0	0.004615066	0.004615066	1	1*	1*	1448185	1307	Hollywood			Above Moderate
LOS ANGELES	6528 1/2 W FOUNTAIN AVE	90028	5533002043	Medium Residential	R3-1XL	0	54	0.030954415	Residential - Single Family Residence	YES - Current	NO - Privately-Owned	Available	Not Used in Prior Housing Element	0	0	0.004615066	0.004615066	1	1*	1*	1448185	1308	Hollywood			Above Moderate
LOS ANGELES	6520 W FOUNTAIN AVE	90028	5533002044	Medium Residential	R3-1XL	0	54	0.036212948	Residential - Single Family Residence	YES - Current	NO - Privately-Owned	Available	Not Used in Prior Housing Element	0	0	0.004615066	0.004615066	1	1*	1*	1448185	1309	Hollywood			Above Moderate
LOS ANGELES	6520 1/2 W FOUNTAIN AVE	90028	5533002045	Medium Residential	R3-1XL	0	54	0.033777191	Residential - Single Family Residence	YES - Current	NO - Privately-Owned	Available	Not Used in Prior Housing Element	0	0	0.004615066	0.004615066	1	1*	1*	1448185	1310	Hollywood			Above Moderate
LOS ANGELES	6522 W FOUNTAIN AVE	90028	5533002046	Medium Residential	R3-1XL	0	54	0.047169272	Residential - Single Family Residence	YES - Current	NO - Privately-Owned	Available	Not Used in Prior Housing Element	0	0	0.007508343	0.007508343	1	2*	2*	1448185	1311	Hollywood			Above Moderate
LOS ANGELES	1245 N WILCOX AVE	90038	5533002047	Medium Residential	R3-1XL	0	54	0.028435933	Residential - Single Family Residence	YES - Current	NO - Privately-Owned	Available	Not Used in Prior Housing Element	0	0	0.005319213	0.005319213	1	1*	1*	1448185	1312	Hollywood			Above Moderate
LOS ANGELES	1243 N WILCOX AVE	90038	5533002048	Medium Residential	R3-1XL	0	54	0.024196604	Residential - Single Family Residence	YES - Current	NO - Privately-Owned	Available	Not Used in Prior Housing Element	0	0	0.006638167	0.006638167	1	1*	1*	1448185	1313	Hollywood			Above Moderate
LOS ANGELES	1241 N WILCOX AVE	90038	5533002049	Medium Residential	R3-1XL	0	54	0.024150428	Residential - Single Family Residence	YES - Current	NO - Privately-Owned	Available	Not Used in Prior Housing Element	0	0	0.006638167	0.006638167	1	1*	1*	1448185	1314	Hollywood			Above Moderate
LOS ANGELES	1239 N WILCOX AVE	90038	5533002050	Medium Residential	R3-1XL	0	54	0.043376982	Residential - Single Family Residence	YES - Current	NO - Privately-Owned	Available	Not Used in Prior Housing Element	0	0	0.008645798	0.008645798	1	2*	2*	1448185	1315	Hollywood			Above Moderate
LOS ANGELES	1237 N WILCOX AVE	90038	5533002051	Medium Residential	R3-1XL	0	54	0.024715991	Residential - Single Family Residence	YES - Current	NO - Privately-Owned	Available	Not Used in Prior Housing Element	0	0	0.005319213	0.005319213	1	1*	1*	1448185	1316	Hollywood			Above Moderate
LOS ANGELES	1235 N WILCOX AVE	90038	5533002052	Medium Residential	R3-1XL	0	54	0.021693034	Residential - Single Family Residence	YES - Current	NO - Privately-Owned	Available	Not Used in Prior Housing Element	0	0	0.006638167	0.006638167	1	1*	1*	1448185	1317	Hollywood			Above Moderate
LOS ANGELES	1233 N WILCOX AVE	90038	5533002053	Medium Residential	R3-1XL	0	54	0.021651215	Residential - Single Family Residence	YES - Current	NO - Privately-Owned	Available	Not Used in Prior Housing Element	0	0	0.006638167	0.006638167	1	1*	1*	1448185	1318	Hollywood			Above Moderate
LOS ANGELES	1231 N WILCOX AVE	90038	5533002054	Medium Residential	R3-1XL	0	54	0.037527436	Residential - Single Family Residence	YES - Current	NO - Privately-Owned	Available	Not Used in Prior Housing Element	0	0	0.013174569	0.013174569	1	2*	2*	1448185	1319	Hollywood			Above Moderate
LOS ANGELES	6501 W LA MIRADA AVE	90038	5533002055	Medium Residential	R3-1XL	0	54	0.027210445	Residential - Single Family Residence	YES - Current	NO - Privately-Owned	Available	Not Used in Prior Housing Element	0	0	0.005319213	0.005319213	1	1*	1*	1448185	1320	Hollywood			Above Moderate
LOS ANGELES	6503 W LA MIRADA AVE	90038	5533002056	Medium Residential	R3-1XL	0	54	0.024856808	Residential - Single Family Residence	YES - Current	NO - Privately-Owned	Available	Not Used in Prior Housing Element	0	0	0.005319213	0.005319213	1	1*	1*	1448185	1321	Hollywood			Above Moderate
LOS ANGELES	6505 W LA MIRADA AVE	90038	5533002057	Medium Residential	R3-1XL	0	54	0.024858274	Residential - Single Family Residence	YES - Current	NO - Privately-Owned	Available	Not Used in Prior Housing Element	0	0	0.005319213	0.005319213	1	1*	1*	1448185	1322	Hollywood			Above Moderate
LOS ANGELES	6507 W LA MIRADA AVE	90038	5533002058	Medium Residential	R3-1XL	0	54	0.02485967	Residential - Single Family Residence	YES - Current	NO - Privately-Owned	Available	Not Used in Prior Housing Element	0	0	0.005319213	0.005319213	1	1*	1*	1448185	1323	Hollywood			Above Moderate
LOS ANGELES	6509 W LA MIRADA AVE	90038	5533002059	Medium Residential	R3-1XL	0	54	0.032237309	Residential - Single Family Residence	YES - Current	NO - Privately-Owned	Available	Not Used in Prior Housing Element	0	0	0.005319213	0.005319213	1	1*	1*	1448185	1324	Hollywood			Above Moderate
LOS ANGELES	6515 1/2 W LA MIRADA AVE	90038	5533002060	Medium Residential	R3-1XL	0	54	0.034683849	Residential - Single Family Residence	YES - Current	NO - Privately-Owned	Available	Not Used in Prior Housing Element	0	0	0.005319213	0.005319213	1	1*	1*	1448185	1325	Hollywood			Above Moderate
LOS ANGELES	6515 W LA MIRADA AVE	90038	5533002061	Medium Residential	R3-1XL	0	54	0.022366247	Residential - Single Family Residence	YES - Current	NO - Privately-Owned	Available	Not Used in Prior Housing Element	0	0	0.006638167	0.006638167	1	1*	1*	1448185	1326	Hollywood			Above Moderate
LOS ANGELES	6513 1/2 W LA MIRADA AVE	90038	5533002062	Medium Residential	R3-1XL	0	54	0.022358695	Residential - Single Family Residence	YES - Current	NO - Privately-Owned	Available	Not Used in Prior Housing Element	0	0	0.006638167	0.006638167	1	1*	1*	1448185	1327	Hollywood			Above Moderate
LOS ANGELES	6513 W LA MIRADA AVE	90038	5533002063	Medium Residential	R3-1XL	0	54	0.022351093	Residential - Single Family Residence	YES - Current	NO - Privately-Owned	Available	Not Used in Prior Housing Element	0	0	0.006638167	0.006638167	1	1*	1*	1448185	1328	Hollywood			Above Moderate
LOS ANGELES	6511 1/2 W LA MIRADA AVE	90038	5533002064	Medium Residential	R3-1XL	0	54	0.02234357	Residential - Single Family Residence	YES - Current	NO - Privately-Owned	Available	Not Used in Prior Housing Element	0	0	0.006638167	0.006638167	1	1*	1*	1448185	1329	Hollywood			Above Moderate
LOS ANGELES	6511 W LA MIRADA AVE	90038	5533002065	Medium Residential	R3-1XL	0	54	0.029371424	Residential - Single Family Residence	YES - Current	NO - Privately-Owned	Available	Not Used in Prior Housing Element	0	0	0.005319213	0.005319213	1	1*	1*	1448185	1330	Hollywood			Above Moderate
LOS ANGELES	1277 N WILCOX AVE	90038	5533002066	Medium Residential	R3-1XL	0	54	0.180114824	Commercial - Office Building - Office and Residential - One Story	YES - Current	NO - Privately-Owned	Available	Not Used in Prior Housing Element	0	0	0.042734921	0.042734921	2	0	0	1448185	1331	Hollywood			Above Moderate
LOS ANGELES	6521 1/2 W LA MIRADA AVE	90038	5533002073	Medium Residential	R3-1XL	0	54	0.021069927	Residential - Single Family Residence	YES - Current	NO - Privately-Owned	Available	Not Used in Prior Housing Element	0	0	0.006638167	0.006638167	1	1*	1*	1448185	1297	Hollywood			Above Moderate
LOS ANGELES			5533002074	Medium Residential	R3-1XL	0	54	0.012036243	Residential - Single Family Residence - Other Improvements Only	YES - Current	NO - Privately-Owned	Available	Not Used in Prior Housing Element	0	0	0.099184054	0.099184054	0	0	0	1448185	1337	Hollywood			Above Moderate
LOS ANGELES			5533002076	Medium Residential	R3-1XL	0	54	0.009145872	Residential - Single Family Residence - Other Improvements Only	YES - Current	NO - Privately-Owned	Available	Not Used in Prior Housing Element	0	0	0.099184054	0.099184054	0	0	0	1448185	1336	Hollywood			Above Moderate
LOS ANGELES			5533002078	Medium Residential	R3-1XL	0	54	0.009142357	Residential - Single Family Residence - Other Improvements Only	YES - Current	NO - Privately-Owned	Available	Not Used in Prior Housing Element	0	0	0.099184054	0.099184054	0	0	0	1448185	1335	Hollywood			Above Moderate
LOS ANGELES			5533002080	Medium Residential	R3-1XL	0	54	0.009138241	Residential - Single Family Residence - Other Improvements Only	YES - Current	NO - Privately-Owned	Available	Not Used in Prior Housing Element	0	0	0.099184054	0.099184054	0	0	0	1448185	1334	Hollywood			Above Moderate
LOS ANGELES			5533002082	Medium Residential	R3-1XL	0	54	0.009134727	Residential - Single Family Residence - Other Improvements Only	YES - Current	NO - Privately-Owned	Available	Not Used in Prior Housing Element	0	0	0.099184054	0.099184054	0	0	0	1448185	1333	Hollywood			Above Moderate
LOS ANGELES	6517 W LA MIRADA AVE	90038	5533002083	Medium Residential	R3-1XL	0	54	0.026166162	Residential - Single Family Residence	YES - Current	NO - Privately-Owned	Available	Not Used in Prior Housing Element	0	0	0.005319213	0.005319213	1	1*	1*	1448185	1302	Hollywood			Above Moderate
LOS ANGELES			5533002084	Medium Residential	R3-1XL	0	54	0.013160653	Residential - Single Family Residence - Other Improvements Only	YES - Current	NO - Privately-Owned	Available	Not Used in Prior Housing Element	0	0	0.08160643	0.08160643	0	0	0	1448185	1332	Hollywood			Above Moderate
LOS ANGELES	6444 W FOUNTAIN AVE	90028	5533003001	Medium Residential	R3-1XL	0	54	0.171591056	Residential - Single Family Residence	YES - Current	NO - Privately-Owned	Available	Used in Prior Housing Element - Non-Vacant	0.924980968	0	0	0.924980968	1	0	0	1448185	145	Hollywood			Lower
LOS ANGELES	6436 W FOUNTAIN AVE	90028	5533003002	Medium Residential	R3-1XL	0	54	0.156114634	Residential - Double, Duplex, or Two Units - 4 Stories or Less	YES - Current	NO - Privately-Owned	Available	Used in Prior Housing Element - Non-Vacant	0	0	0.52738373	0.52738373	2	0	0	1448185	144	Hollywood		Yes	Above Moderate
LOS ANGELES	6430 W FOUNTAIN AVE	90028	5533003003	Medium Residential	R3-1XL	0	54	0.060996072	Residential - Single Family Residence - Vacant Land	YES - Current	NO - Privately-Owned	Available	Not Used in Prior Housing Element	0	0	0.490146589	0.490146589	0	3*	3*	1448185	143	Hollywood			Above Moderate
LOS ANGELES	6422 W FOUNTAIN AVE	90028	5533003004	Medium Residential	R3-1XL	0	54	0.157948995	Residential - Single Family Residence - Vacant Land	YES - Current	NO - Privately-Owned	Available	Used in Two Consecutive Prior Housing Elements - Vacant	0.715665853	0	0	0.715665853	0	0	0	1448185	142	Hollywood			Lower
LOS ANGELES	6416 W FOUNTAIN AVE	90028	5533003005	Medium Residential	R3-1XL	0	54	0.15658336	Residential - Five or More Units or Apartments (Any Combination) - 4 Stories or Less	YES - Current	NO - Privately-Owned	Available	Not Used in Prior Housing Element	0	0	0.087391543	0.087391543	8	0	0	1448185	141	Hollywood		Yes	Above Moderate
LOS ANGELES	6410 W FOUNTAIN AVE	90028	5533003006	Medium Residential	R3-1XL	0	54	0.15669896	Residential - Double, Duplex, or Two Units - 4 Stories or Less	YES - Current	NO - Privately-Owned	Available	Used in Prior Housing Element - Non-Vacant	0	0	0.52738373	0.52738373	2	0	0	1448185	140	Hollywood		Yes	Above Moderate
LOS ANGELES	6406 W FOUNTAIN AVE	90028	5533003007	Medium Residential	R3-1XL	0	54	0.156815538	Residential - Single Family Residence	YES - Current	NO - Privately-Owned	Available	Used in Prior Housing Element - Non-Vacant	0.8118361	0	0	0.8118361	1	0	0	1448185	139	Hollywood			Lower
LOS ANGELES	1257 N CAHUENGA BLVD	90038	5533003008	Medium Residential	R3-1XL	0	54	0.07726634	Residential - Double, Duplex, or Two Units - 4 Stories or Less	YES - Current	NO - Privately-Owned	Available	Not Used in Prior Housing Element	0	0	0.256556419	0.256556419	2	0	0	1448185	138	Hollywood		Yes	Above Moderate
LOS ANGELES	1247 N CAHUENGA BLVD	90038	5533003009	Medium Residential	R3-1XL	0	54	0.076178141	Residential - Three Units (Any Combination) - 4 Stories or Less	YES - Current	NO - Privately-Owned	Available	Not Used in Prior Housing Element	0	0	0.211230782	0.211230782	3	0	0	1448185	210	Hollywood		Yes	Above Moderate
LOS ANGELES	1239 N COLE AVE	90038	5533003014	Medium Residential	R3-1XL	0	54	0.06056	Residential - Double, Duplex, or Two Units - 4 Stories or Less	YES - Current	NO - Privately-Owned	Available	Not Used in Prior Housing Element	0	0	0.048576993	0.048576993	2	3*	3*	1448185	216	Hollywood		Yes	Above Moderate
LOS ANGELES	6435 W LA MIRADA AVE	90038	5533003015	Medium Residential	R3-1XL	0	54	0.153810158	Residential - Four Units (Any Combination) - 4 Stories or Less	YES - Current	NO - Privately-Owned	Available	Not Used in Prior Housing Element	0	0	0.140737078	0.140737078	4	0	0	1448185	218	Hollywood		Yes	Above Moderate
LOS ANGELES	6443 W LA MIRADA AVE	90038	5533003016	Medium Residential	R3-1XL	0	54	0.169190117	Residential - Single Family Residence	YES - Current	NO - Privately-Owned	Available	Used in Prior Housing Element - Non-Vacant	0.87847271	0	0	0.87847271	1	0	0	1448185	219	Hollywood			Lower
LOS ANGELES	1224 N WILCOX AVE	90038	5533004001	Low Medium II Residential	RD1.5-1XL	0	29	0.10881416	Residential - Three Units (Any Combination) - 4 Stories or Less	YES - Current	NO - Privately-Owned	Available	Not Used in Prior Housing Element	0	0	0.274911523	0.274911523	3	3*	3*	1448185	322	Hollywood		Yes	Above Moderate
LOS ANGELES	6450 W LA MIRADA AVE	90038	5533004002	Low Medium II Residential	RD1.5-1XL	0	29	0.175185835	Residential - Double, Duplex, or Two Units - 4 Stories or Less	YES - Current	NO - Privately-Owned	Available	Not Used in Prior Housing Element	0	0	0.275194237	0.275194237	2	0	0	1448185	321	Hollywood		Yes	Above Moderate
LOS ANGELES	6422 W LA MIRADA AVE	90038	5533004007	Low Medium II Residential	RD1.5-1XL	0	29	0.160292285	Residential - Three Units (Any Combination) - 4 Stories or Less	YES - Current	NO - Privately-Owned	Available	Not Used in Prior Housing Element	0	0	0.211230782	0.211230782	3	0	0	1448185	319	Hollywood		Yes	Above Moderate
LOS ANGELES	6418 W LA MIRADA AVE	90038	5533004008	Low Medium II Residential	RD1.5-1XL	0	29	0.160151071	Residential - Five or More Units or Apartments (Any Combination) - 4 Stories or Less	YES - Current	NO - Privately-Owned	Available	Not Used in Prior Housing Element	0	0	0.045815473	0.045815473	5	0	0	1448185	318	Hollywood		Yes	Above Moderate
LOS ANGELES	6410 W LA MIRADA AVE	90038	5533004009	Low Medium II Residential	RD1.5-1XL	0	29	0.160274181	Residential - Four Units (Any Combination) - 4 Stories or Less	YES - Current	NO - Privately-Owned	Available	Not Used in Prior Housing Element	0	0	0.172221586	0.172221586	4	0	0	1448185	317	Hollywood		Yes	Above Moderate
LOS ANGELES	6406 W LA MIRADA AVE	90038	5533004010	Low Medium II Residential	RD1.5-1XL	0	29	0.160397932	Residential - Four Units (Any Combination) - 4 Stories or Less	YES - Current	NO - Privately-Owned	Available	Not Used in Prior Housing Element	0	0	0.033292808	0.033292808	4	0	0	1448185	316	Hollywood			Above Moderate
LOS ANGELES	1225 N CAHUENGA BLVD	90038	5533004011	Low Medium II Residential	RD1.5-1XL	0	29	0.080107678	Residential - Double, Duplex, or Two Units - 4 Stories or Less	YES - Current	NO - Privately-Owned	Available	Not Used in Prior Housing Element	0	0	0.29235118	0.29235118	2	2*	2*	1448185	315	Hollywood		Yes	Above Moderate
LOS ANGELES	6437 W LEXINGTON AVE	90038	5533004018	Low Medium II Residential	RD1.5-1XL	0	29	0.158973148	Residential - Single Family Residence	YES - Current	NO - Privately-Owned	Available	Not Used in Prior Housing Element	0	0	0.435848218	0.435848218	1	0	0	1448185	405	Hollywood			Above Moderate
LOS ANGELES	6451 W LEXINGTON AVE	90038	5533004020	Low Medium II Residential	RD1.5-1XL	0	29	0.174871585	Residential - Double, Duplex, or Two Units - 4 Stories or Less	YES - Current	NO - Privately-Owned	Available	Not Used in Prior Housing Element	0	0	0.275194237	0.275194237	2	0	0	1448185	407	Hollywood		Yes	Above Moderate
LOS ANGELES	6436 W LA MIRADA AVE	90038	5533004023	Low Medium II Residential	RD1.5-1XL	0	29	0.151620132	Institutional - Church - One Story	YES - Current	NO - Privately-Owned	Available	Not Used in Prior Housing Element	0	0	0.015156829	0.015156829	1	0	0	1448185	336	Hollywood			Above Moderate
LOS ANGELES	6413 W LEXINGTON AVE	90038	5533004024	Low Medium II Residential	RD1.5-1XL	0	29	0.153235907	Residential - Four Units (Any Combination) - 4 Stories or Less	YES - Current	NO - Privately-Owned	Available	Not Used in Prior Housing Element	0	0	0.033292808	0.033292808	4	0	0	1448185	401	Hollywood			Above Moderate
LOS ANGELES	1249 N VINE ST	90038	5533005001	Low Medium II Residential, Highway Oriented Commercial	C2-1D, RD1.5-1XL	0		0.731110279	Commercial - Store Combination - Store and Residential Combination - One Story	YES - Current	NO - Privately-Owned	Available	Not Used in Prior Housing Element	0	0	0.048614725	0.048614725	0	0	0	1448185	204	Hollywood		Yes	Above Moderate
LOS ANGELES	1235 N VINE ST	90038	5533005002	Low Medium II Residential, Highway Oriented Commercial	C2-1D, RD1.5-1XL	0		0.366556117	Commercial - Store Combination - Store and Office Combination - One Story	YES - Current	NO - Privately-Owned	Available	Not Used in Prior Housing Element	0	0	0.040806526	0.040806526	0	0	0	1448185	272	Hollywood			Above Moderate
LOS ANGELES	6311 W LA MIRADA AVE	90038	5533005004	Highway Oriented Commercial	C2-1D	0	108	0.065608601	Commercial - Parking Lot (Commercial Use Property) - Lots - Patron or Employee - One Story	YES - Current	NO - Privately-Owned	Available	Not Used in Prior Housing Element	0	0	0.020676595	0.020676595	0	0	0	1448185	296	Hollywood			Above Moderate
LOS ANGELES	6315 W LA MIRADA AVE	90038	5533005005	Highway Oriented Commercial	C2-1D	0	108	0.065082535	Residential - Single Family Residence	YES - Current	NO - Privately-Owned	Available	Not Used in Prior Housing Element	0	0	0.018341596	0.018341596	1	0	0	1448185	297	Hollywood			Above Moderate
LOS ANGELES	6319 W LA MIRADA AVE	90038	5533005006	Low Medium II Residential	RD1.5-1XL	0	29	0.06508205	Residential - Single Family Residence	YES - Current	NO - Privately-Owned	Available	Not Used in Prior Housing Element	0	0	0.095029509	0.095029509	1	1*	1*	1448185	298	Hollywood			Above Moderate
LOS ANGELES	6323 W LA MIRADA AVE	90038	5533005007	Low Medium II Residential	RD1.5-1XL	0	29	0.065082233	Residential - Single Family Residence	YES - Current	NO - Privately-Owned	Available	Not Used in Prior Housing Element	0	0	0.095029509	0.095029509	1	1*	1*	1448185	299	Hollywood			Above Moderate
LOS ANGELES	6327 W LA MIRADA AVE	90038	5533005008	Low Medium II Residential	RD1.5-1XL	0	29	0.065082249	Residential - Single Family Residence	YES - Current	NO - Privately-Owned	Available	Not Used in Prior Housing Element	0	0	0.095029509	0.095029509	1	1*	1*	1448185	300	Hollywood			Above Moderate
LOS ANGELES	6333 W LA MIRADA AVE	90038	5533005009	Low Medium II Residential	RD1.5-1XL	0	29	0.065082954	Residential - Single Family Residence	YES - Current	NO - Privately-Owned	Available	Not Used in Prior Housing Element	0	0	0.095029509	0.095029509	1	1*	1*	1448185	301	Hollywood			Above Moderate
LOS ANGELES	6337 W LA MIRADA AVE	90038	5533005010	Low Medium II Residential	RD1.5-1XL	0	29	0.06508189	Residential - Single Family Residence	YES - Current	NO - Privately-Owned	Available	Not Used in Prior Housing Element	0	0	0.095029509	0.095029509	1	1*	1*	1448185	302	Hollywood			Above Moderate
LOS ANGELES	6341 W LA MIRADA AVE	90038	5533005011	Low Medium II Residential	RD1.5-1XL	0	29	0.06508199	Residential - Single Family Residence	YES - Current	NO - Privately-Owned	Available	Not Used in Prior Housing Element	0	0	0.095029509	0.095029509	1	1*	1*	1448185	303	Hollywood			Above Moderate
LOS ANGELES	6345 W LA MIRADA AVE	90038	5533005012	Low Medium II Residential	RD1.5-1XL	0	29	0.065081867	Residential - Single Family Residence	YES - Current	NO - Privately-Owned	Available	Not Used in Prior Housing Element	0	0	0.095029509	0.095029509	1	1*	1*	1448185	304	Hollywood			Above Moderate
LOS ANGELES	6349 W LA MIRADA AVE	90038	5533005013	Low Medium II Residential	RD1.5-1XL	0	29	0.065082197	Residential - Single Family Residence	YES - Current	NO - Privately-Owned	Available	Not Used in Prior Housing Element	0	0	0.095029509	0.095029509	1	1*	1*	1448185	305	Hollywood			Above Moderate
LOS ANGELES	6353 W LA MIRADA AVE	90038	5533005014	Low Medium II Residential	RD1.5-1XL	0	29	0.065082169	Residential - Single Family Residence	YES - Current	NO - Privately-Owned	Available	Not Used in Prior Housing Element	0	0	0.095029509	0.095029509	1	1*	1*	1448185	306	Hollywood			Above Moderate
LOS ANGELES	6357 W LA MIRADA AVE	90038	5533005015	Low Medium II Residential	RD1.5-1XL	0	29	0.065081636	Residential - Single Family Residence	YES - Current	NO - Privately-Owned	Available	Not Used in Prior Housing Element	0	0	0.095029509	0.095029509	1	1*	1*	1448185	307	Hollywood			Above Moderate
LOS ANGELES			5533005043	Low Medium II Residential	RD1.5-1XL	0	29	0.011105152	Residential - Single Family Residence - Vacant Land	YES - Current	NO - Privately-Owned	Available	Not Used in Prior Housing Element	0	0	0.099184054	0.099184054	0	0	0	1448185	252	Hollywood			Above Moderate
LOS ANGELES	6316 W FOUNTAIN AVE	90028	5533005051	Highway Oriented Commercial	C2-1-SN	0	108	0.437148701	Commercial - Store Combination - Store and Office Combination - One Story	YES - Current	NO - Privately-Owned	Available	Used in Prior Housing Element - Non-Vacant	0.04624927	0	0	0.04624927	0	0	0	1448185	161	Hollywood			Lower
LOS ANGELES	6320 W FOUNTAIN AVE	90028	5533005051	Highway Oriented Commercial	C2-1-SN	0	108	0.150709287	Commercial - Store Combination - Store and Office Combination - One Story	YES - Current	NO - Privately-Owned	Available	Used in Prior Housing Element - Non-Vacant	0.033774915	0	0	0.033774915	0	0	0	1448185	162	Hollywood			Lower
LOS ANGELES	6326 W FOUNTAIN AVE	90028	5533005051	Highway Oriented Commercial	C2-1-SN	0	108	0.17788516	Commercial - Store Combination - Store and Office Combination - One Story	YES - Current	NO - Privately-Owned	Available	Used in Prior Housing Element - Non-Vacant	0.037131108	0	0	0.037131108	0	0	0	1448185	163	Hollywood			Lower
LOS ANGELES	6328 W FOUNTAIN AVE	90028	5533005051	Highway Oriented Commercial	C2-1-SN	0	108	0.134897897	Commercial - Store Combination - Store and Office Combination - One Story	YES - Current	NO - Privately-Owned

LOS ANGELES	1126 N LILLIAN WAY	90038	5533007025	General Commercial	R3-1XL	0	54	0.154957428	Commercial - Shopping Center (Neighborhood, Community) - One Story	YES - Current	NO - Privately-Owned	Available	Not Used in Prior Housing Element	0.047378586	0	0	0.047378586	0	0	0	1448185	617	Hollywood			Lower
LOS ANGELES			5533007025	Highway Oriented Commercial	C2-1D	0	108	0.028703078	Commercial - Shopping Center (Neighborhood, Community) - One Story	YES - Current	NO - Privately-Owned	Available	Not Used in Prior Housing Element	0	0	0.001159414	0.001159414	0	0	0	1448185	612	Hollywood			Above Moderate
LOS ANGELES	1118 N LILLIAN WAY	90038	5533007026	Medium Residential	R3-1XL	0	54	0.15495709	Residential - Five or More Units or Apartments (Any Combination) - 4 Stories or Less	YES - Current	NO - Privately-Owned	Available	Not Used in Prior Housing Element	0	0	0.070185163	0.070185163	12	0	0	1448185	662	Hollywood	Yes		Above Moderate
LOS ANGELES	1105 N VINE ST	90038	5533007032	Highway Oriented Commercial	C2-1D-SN	0	108	0.136437172	Commercial - Service Station - Full Service - No Additional Services	YES - Current	NO - Privately-Owned	Available	Not Used in Prior Housing Element	0	0	0.000276234	0.000276234	0	0	0	1448185	695	Hollywood			Above Moderate
LOS ANGELES	6301 W SANTA MONICA BLVD	90038	5533007032	Highway Oriented Commercial	C2-1D-SN	0	108	0.094351724	Commercial - Service Station - Full Service - No Additional Services	YES - Current	NO - Privately-Owned	Available	Not Used in Prior Housing Element	0	0	0.00101215	0.00101215	0	0	0	1448185	696	Hollywood			Above Moderate
LOS ANGELES			5533007034	Highway Oriented Commercial	C2-1D-SN	0	108	0.129200238	Commercial - Service Station - Full Service - Vacant Land	YES - Current	NO - Privately-Owned	Available	Not Used in Prior Housing Element	0	0	0.005389954	0.005389954	0	0	0	1448185	1280	Hollywood			Above Moderate
LOS ANGELES	6315 W SANTA MONICA BLVD	90038	5533007035	Highway Oriented Commercial	C2-1D-SN	0	108	0.169236559	Commercial - Parking Lot (Commercial Use Property) - Lots - Patron or Employee - One Story	YES - Current	NO - Privately-Owned	Available	Not Used in Prior Housing Element	0	0	0.003419129	0.003419129	0	0	0	1448185	697	Hollywood			Above Moderate
LOS ANGELES	1132 N LILLIAN WAY	90038	5533007037	General Commercial	(Q)C2-2D	0	108	0.185949373	Commercial - Hotel and Motel - Hotel - 50 Rooms and Over - One Story	YES - Current	NO - Privately-Owned	Available	Not Used in Prior Housing Element	5.378586662	0	0	5.378586662	0	0	0	1448185	592	Hollywood			Lower
LOS ANGELES	1133 N VINE ST	90038	5533007037	Highway Oriented Commercial	C2-1D	0	108	0.154983964	Commercial - Hotel and Motel - Hotel - 50 Rooms and Over - One Story	YES - Current	NO - Privately-Owned	Available	Not Used in Prior Housing Element	0	0	0.021080701	0.021080701	0	0	0	1448185	591	Hollywood			Above Moderate
LOS ANGELES	1137 N VINE ST	90038	5533007037	Highway Oriented Commercial	C2-1D	0	108	0.154987922	Commercial - Hotel and Motel - Hotel - 50 Rooms and Over - One Story	YES - Current	NO - Privately-Owned	Available	Not Used in Prior Housing Element	0	0	0.021080701	0.021080701	0	0	0	1448185	574	Hollywood			Above Moderate
LOS ANGELES	1138 N LILLIAN WAY	90038	5533007037	General Commercial	(Q)C2-2D	0	108	0.185948763	Commercial - Hotel and Motel - Hotel - 50 Rooms and Over - One Story	YES - Current	NO - Privately-Owned	Available	Not Used in Prior Housing Element	5.378586662	0	0	5.378586662	0	0	0	1448185	567	Hollywood			Lower
LOS ANGELES	1156 N CAHUENGA BLVD	90038	5533008001	Medium Residential	R3-1XL	0	54	0.209718179	Residential - Five or More Units or Apartments (Any Combination) - 4 Stories or Less	YES - Current	NO - Privately-Owned	Available	Not Used in Prior Housing Element	0	0	0.090887484	0.090887484	16	0	0	1448185	486	Hollywood	Yes		Above Moderate
LOS ANGELES	1140 N CAHUENGA BLVD	90038	5533008004	Medium Residential	R3-1XL	0	54	0.188704268	Residential - Five or More Units or Apartments (Any Combination) - 4 Stories or Less	YES - Current	NO - Privately-Owned	Available	Not Used in Prior Housing Element	0	0	0.130041003	0.130041003	10	0	0	1448185	568	Hollywood	Yes		Above Moderate
LOS ANGELES	1128 N CAHUENGA BLVD	90038	5533008006	Medium Residential	R3-1XL	0	54	0.192836979	Residential - Four Units (Any Combination) - 4 Stories or Less	YES - Current	NO - Privately-Owned	Available	Not Used in Prior Housing Element	0	0	0.5456357	0.5456357	4	0	0	1448185	619	Hollywood	Yes		Above Moderate
LOS ANGELES	6361 W SANTA MONICA BLVD	90038	5533008011	Highway Oriented Commercial	C2-1D-SN	0	108	0.295622179	Industrial - Light Manufacturing - One Story	YES - Current	NO - Privately-Owned	Available	Used in Prior Housing Element - Non-Vacant	0.191432371	0	0	0.191432371	0	0	0	1448185	688	Hollywood			Lower
LOS ANGELES	1123 N LILLIAN WAY	90038	5533008014	Medium Residential	R3-1XL	0	54	0.150580364	Commercial - Parking Lot (Commercial Use Property) - Lots - Patron or Employee - One Story	YES - Current	NO - Privately-Owned	Available	Used in Prior Housing Element - Non-Vacant	0.029823647	0	0	0.029823647	0	0	0	1448185	618	Hollywood			Lower
LOS ANGELES	1127 N LILLIAN WAY	90038	5533008015	Medium Residential	R3-1XL	0	54	0.16792048	Residential - Five or More Units or Apartments (Any Combination) - 4 Stories or Less	YES - Current	NO - Privately-Owned	Available	Not Used in Prior Housing Element	0	0	0.102711922	0.102711922	8	0	0	1448185	598	Hollywood	Yes		Above Moderate
LOS ANGELES	1135 N LILLIAN WAY	90038	5533008016	Medium Residential	R3-1XL	0	54	0.167258653	Residential - Five or More Units or Apartments (Any Combination) - 4 Stories or Less	YES - Current	NO - Privately-Owned	Available	Not Used in Prior Housing Element	0	0	0.083074107	0.083074107	10	0	0	1448185	577	Hollywood	Yes		Above Moderate
LOS ANGELES	1149 1/2 N LILLIAN WAY	90038	5533008017	Medium Residential	R3-1XL	0	54	0.334441038	Residential - Five or More Units or Apartments (Any Combination) - 4 Stories or Less	YES - Current	NO - Privately-Owned	Available	Not Used in Prior Housing Element	0	0	0.856607389	0.856607389	6	0	0	1448185	537	Hollywood	Yes		Above Moderate
LOS ANGELES	1151 N LILLIAN WAY	90038	5533008018	Medium Residential	R3-1XL	0	54	0.167182199	Residential - Five or More Units or Apartments (Any Combination) - 4 Stories or Less	YES - Current	NO - Privately-Owned	Available	Not Used in Prior Housing Element	0	0	0.083074107	0.083074107	10	0	0	1448185	515	Hollywood	Yes		Above Moderate
LOS ANGELES	6344 W LEXINGTON AVE	90038	5533008019	Medium Residential	R3-1XL	0	54	0.057607124	Residential - Single Family Residence	YES - Current	NO - Privately-Owned	Available	Not Used in Prior Housing Element	0	0	0.226425862	0.226425862	1	3*	3*	1448185	485	Hollywood			Above Moderate
LOS ANGELES	6340 W LEXINGTON AVE	90038	5533008020	Medium Residential	R3-1XL	0	54	0.063130969	Residential - Single Family Residence	YES - Current	NO - Privately-Owned	Available	Not Used in Prior Housing Element	0	0	0.186618698	0.186618698	1	3*	3*	1448185	484	Hollywood			Above Moderate
LOS ANGELES	6330 W LEXINGTON AVE	90038	5533008021	Medium Residential	R3-1XL	0	54	0.063130969	Residential - Double, Duplex, or Two Units - 4 Stories or Less	YES - Current	NO - Privately-Owned	Available	Not Used in Prior Housing Element	0	0	0.01006533	0.01006533	2	3*	3*	1448185	483	Hollywood			Above Moderate
LOS ANGELES	121 N LILLIAN WAY	90038	5533008022	Medium Residential	R3-1XL	0	54	0.167334183	Industrial - Light Manufacturing - One Story	YES - Current	NO - Privately-Owned	Available	Used in Prior Housing Element - Non-Vacant	0.052372037	0	0	0.052372037	1	0	0	1448185	636	Hollywood			Lower
LOS ANGELES	1115 N LILLIAN WAY	90038	5533008023	Medium Residential	R3-1XL	0	54	0.150624502	Industrial - Light Manufacturing - One Story	YES - Current	NO - Privately-Owned	Available	Not Used in Prior Housing Element	0.04883003	0	0	0.04883003	1	0	0	1448185	658	Hollywood			Lower
LOS ANGELES	1132 N CAHUENGA BLVD	90038	5533008025	Medium Residential	R3-1XL	0	54	0.18870259	Residential - Five or More Units or Apartments (Any Combination) - 4 Stories or Less	YES - Current	NO - Privately-Owned	Available	Not Used in Prior Housing Element	0	0	0.041296872	0.041296872	10	0	0	1448185	593	Hollywood	Yes		Above Moderate
LOS ANGELES	6454 W LEXINGTON AVE	90038	5533009004	Medium Residential	R3-1XL	0	54	0.462117028	Residential - Five or More Units or Apartments (Any Combination) - 4 Stories or Less	YES - Current	NO - Privately-Owned	Available	Not Used in Prior Housing Element	0	0	0.198979969	0.198979969	21	0	0	1448185	491	Hollywood	Yes		Above Moderate
LOS ANGELES	6434 W LEXINGTON AVE	90038	5533009007	Medium Residential	R3-1XL	0	54	0.047164674	Residential - Single Family Residence	YES - Current	NO - Privately-Owned	Available	Not Used in Prior Housing Element	0	0	0.224699861	0.224699861	1	2*	2*	1448185	488	Hollywood			Above Moderate
LOS ANGELES	1157 N COLE AVE	90038	5533009008	Medium Residential	R3-1XL	0	54	0.040696713	Residential - Single Family Residence	YES - Current	NO - Privately-Owned	Available	Not Used in Prior Housing Element	0	0	0.034393991	0.034393991	1	2*	2*	1448185	516	Hollywood			Above Moderate
LOS ANGELES	1153 N COLE AVE	90038	5533009009	Medium Residential	R3-1XL	0	54	0.040977292	Residential - Single Family Residence	YES - Current	NO - Privately-Owned	Available	Not Used in Prior Housing Element	0	0	0.034393991	0.034393991	1	2*	2*	1448185	538	Hollywood			Above Moderate
LOS ANGELES	1149 N COLE AVE	90038	5533009010	Medium Residential	R3-1XL	0	54	0.040420951	Residential - Single Family Residence	YES - Current	NO - Privately-Owned	Available	Not Used in Prior Housing Element	0	0	0.224699861	0.224699861	1	2*	2*	1448185	558	Hollywood			Above Moderate
LOS ANGELES	1139 N COLE AVE	90038	5533009011	Medium Residential	R3-1XL	0	54	0.079172796	Residential - Double, Duplex, or Two Units - 4 Stories or Less	YES - Current	NO - Privately-Owned	Available	Not Used in Prior Housing Element	0	0	0.258788508	0.258788508	2	0	0	1448185	578	Hollywood	Yes		Above Moderate
LOS ANGELES	1112 N WILCOX AVE	90038	5533009017	Highway Oriented Commercial	C2-1D-SN	0	108	0.06935786	Commercial - Store - One Story	YES - Current	NO - Privately-Owned	Available	Not Used in Prior Housing Element	0	0	0.000752401	0.000752401	0	0	0	1448185	712	Hollywood			Above Moderate
LOS ANGELES	1134 N WILCOX AVE	90038	5533009027	Medium Residential	R3-1XL	0	54	0.033350845	Commercial - Parking Lot (Commercial Use Property) - Lots - Patron or Employee - One Story	YES - Current	NO - Privately-Owned	Available	Not Used in Prior Housing Element	0	0	0.006952693	0.006952693	0	1*	1*	1448185	599	Hollywood			Above Moderate
LOS ANGELES			5533009027	Medium Residential	R3-1XL	0	54	0.030016688	Commercial - Parking Lot (Commercial Use Property) - Lots - Patron or Employee - One Story	YES - Current	NO - Privately-Owned	Available	Not Used in Prior Housing Element	0	0	0.006952693	0.006952693	0	1*	1*	1448185	580	Hollywood			Above Moderate
LOS ANGELES	1111 N COLE AVE	90038	5533009028	Highway Oriented Commercial	C2-1D-SN	0	108	0.251008757	Commercial - Auto, Recreation Equipment, Construction Equipment Sales and Service - Auto Body Repair Shop - One Story	YES - Current	NO - Privately-Owned	Available	Not Used in Prior Housing Element	0.044672718	0	0	0.044672718	0	0	0	1448185	686	Hollywood			Lower
LOS ANGELES	6443 W SANTA MONICA BLVD	90038	5533009031	Highway Oriented Commercial	C2-1D-SN	0	108	0.546860639	Commercial - Auto, Recreation Equipment, Construction Equipment Sales and Service - Auto Body Repair Shop - One Story	YES - Current	NO - Privately-Owned	Available	Not Used in Prior Housing Element	0.402543079	0	0	0.402543079	2	0	0	1448185	621	Hollywood			Lower
LOS ANGELES	1124 N WILCOX AVE	90038	5533009032	Highway Oriented Commercial	C2-1D-SN	0	108	0.107090943	Commercial - Office Building - One Story	YES - Current	NO - Privately-Owned	Available	Not Used in Prior Housing Element	0	0	0.005562493	0.005562493	1	0	0	1448185	623	Hollywood			Above Moderate
LOS ANGELES	6457 W SANTA MONICA BLVD	90038	5533009032	Highway Oriented Commercial	C2-1D-SN	0	108	0.393244361	Commercial - Office Building - One Story	YES - Current	NO - Privately-Owned	Available	Not Used in Prior Housing Element	0.418389592	0	0	0.418389592	1	0	0	1448185	631	Hollywood			Lower
LOS ANGELES	1122 N WILCOX PL	90038	5533010005	Highway Oriented Commercial	C2-1D-SN	0	108	0.127349028	Commercial - Parking Lot (Commercial Use Property) - Lots - Patron or Employee - One Story	YES - Current	NO - Privately-Owned	Available	Used in Prior Housing Element - Non-Vacant	0	0	0.000756038	0.000756038	0	0	0	1448185	637	Hollywood			Above Moderate
LOS ANGELES	1126 N WILCOX PL	90038	5533010006	Medium Residential	R3-1XL	0	54	0.12734672	Residential - Five or More Units or Apartments (Any Combination) - 4 Stories or Less	YES - Current	NO - Privately-Owned	Available	Not Used in Prior Housing Element	0	0	0.060278678	0.060278678	6	0	0	1448185	614	Hollywood	Yes		Above Moderate
LOS ANGELES	1130 N WILCOX PL	90038	5533010007	Medium Residential	R3-1XL	0	54	0.12734593	Residential - Five or More Units or Apartments (Any Combination) - 4 Stories or Less	YES - Current	NO - Privately-Owned	Available	Not Used in Prior Housing Element	0	0	0.044551802	0.044551802	8	0	0	1448185	596	Hollywood	Yes		Above Moderate
LOS ANGELES	1148 N WILCOX PL	90038	5533010010	Medium Residential	R3-1XL	0	54	0.052892897	Residential - Single Family Residence	YES - Current	NO - Privately-Owned	Available	Used in Prior Housing Element - Non-Vacant	0	0	0.198489422	0.198489422	1	2*	2*	1448185	536	Hollywood			Above Moderate
LOS ANGELES			5533010010	Medium Residential	R3-1XL	0	54	0.052892553	Residential - Single Family Residence	YES - Current	NO - Privately-Owned	Available	Used in Prior Housing Element - Non-Vacant	0	0	0.198489422	0.198489422	1	2*	2*	1448185	535	Hollywood			Above Moderate
LOS ANGELES	1157 N WILCOX AVE	90038	5533010011	Medium Residential	R3-1XL	0	54	0.112395598	Residential - Four Units (Any Combination) - 4 Stories or Less	YES - Current	NO - Privately-Owned	Available	Not Used in Prior Housing Element	0	0	0.339827091	0.339827091	4	0	0	1448185	494	Hollywood	Yes		Above Moderate
LOS ANGELES	1156 N WILCOX PL	90038	5533010012	Medium Residential	R3-1XL	0	54	0.039669673	Residential - Single Family Residence	YES - Current	NO - Privately-Owned	Available	Not Used in Prior Housing Element	0	0	0.224699861	0.224699861	1	2*	2*	1448185	495	Hollywood			Above Moderate
LOS ANGELES	1152 N WILCOX PL	90038	5533010013	Medium Residential	R3-1XL	0	54	0.036363415	Residential - Single Family Residence	YES - Current	NO - Privately-Owned	Available	Not Used in Prior Housing Element	0	0	0.095029509	0.095029509	1	1*	1*	1448185	505	Hollywood			Above Moderate
LOS ANGELES	1150 N WILCOX PL	90038	5533010014	Medium Residential	R3-1XL	0	54	0.036363415	Residential - Single Family Residence	YES - Current	NO - Privately-Owned	Available	Not Used in Prior Housing Element	0	0	0.095029509	0.095029509	1	1*	1*	1448185	523	Hollywood			Above Moderate
LOS ANGELES	1115 N WILCOX PL	90038	5533010017	Highway Oriented Commercial	C2-1D-SN	0	108	0.167526321	Commercial - Auto, Recreation Equipment, Construction Equipment Sales and Service - Auto Service Centers (No Gasoline) - One Story	YES - Current	NO - Privately-Owned	Available	Used in Prior Housing Element - Non-Vacant	0	0	0.000505729	0.000505729	1	0	0	1448185	660	Hollywood			Above Moderate
LOS ANGELES	1133 N WILCOX PL	90038	5533010021	Medium Residential	R3-1XL	0	54	0.1652393	Residential - Five or More Units or Apartments (Any Combination) - 4 Stories or Less	YES - Current	NO - Privately-Owned	Available	Not Used in Prior Housing Element	0	0	0.085076518	0.085076518	7	0	0	1448185	597	Hollywood	Yes		Above Moderate
LOS ANGELES	1137 N WILCOX PL	90038	5533010022	Medium Residential	R3-1XL	0	54	0.16029157	Residential - Five or More Units or Apartments (Any Combination) - 4 Stories or Less	YES - Current	NO - Privately-Owned	Available	Not Used in Prior Housing Element	0	0	0.063671632	0.063671632	8	0	0	1448185	576	Hollywood	Yes		Above Moderate
LOS ANGELES	1143 N WILCOX PL	90038	5533010023	Medium Residential	R3-1XL	0	54	0.165256787	Residential - Five or More Units or Apartments (Any Combination) - 4 Stories or Less	YES - Current	NO - Privately-Owned	Available	Not Used in Prior Housing Element	0.051004254	0	0	0.051004254	9	0	0	1448185	557	Hollywood			Lower
LOS ANGELES	1145 N WILCOX PL	90038	5533010024	Medium Residential	R3-1XL	0	54	0.055073836	Residential - Single Family Residence	YES - Current	NO - Privately-Owned	Available	Used in Prior Housing Element - Non-Vacant	0	0	0.200949937	0.200949937	1	2*	2*	1448185	531	Hollywood			Above Moderate
LOS ANGELES			5533010024	Medium Residential	R3-1XL	0	54	0.055095713	Residential - Single Family Residence	YES - Current	NO - Privately-Owned	Available	Used in Prior Housing Element - Non-Vacant	0	0	0.134419084	0.134419084	1	2*	2*	1448185	532	Hollywood			Above Moderate
LOS ANGELES			5533010024	Medium Residential	R3-1XL	0	54	0.055095727	Residential - Single Family Residence	YES - Current	NO - Privately-Owned	Available	Used in Prior Housing Element - Non-Vacant	0	0	0.134419084	0.134419084	1	2*	2*	1448185	533	Hollywood			Above Moderate
LOS ANGELES	1157 N WILCOX PL	90038	5533010026	Medium Residential	R3-1XL	0	54	0.055088902	Residential - Single Family Residence	YES - Current	NO - Privately-Owned	Available	Used in Prior Housing Element - Non-Vacant	0	0	0.198489422	0.198489422	1	2*	2*	1448185	496	Hollywood			Above Moderate
LOS ANGELES	6508 W LEXINGTON AVE	90038	5533010026	Medium Residential	R3-1XL	0	54	0.055096071	Residential - Single Family Residence	YES - Current	NO - Privately-Owned	Available	Used in Prior Housing Element - Non-Vacant	0	0	0.198489422	0.198489422	1	2*	2*	1448185	497	Hollywood			Above Moderate
LOS ANGELES	6512 W LEXINGTON AVE	90038	5533010027	Medium Residential	R3-1XL	0	54	0.05337431	Residential - Single Family Residence	YES - Current	NO - Privately-Owned	Available	Not Used in Prior Housing Element	0	0	0.184319293	0.184319293	1	2*	2*	1448185	499	Hollywood			Above Moderate
LOS ANGELES	1156 N HUDSON AVE	90038	5533010028	Medium Residential	R3-1XL	0	54	0.061868359	Residential - Single Family Residence	YES - Current	NO - Privately-Owned	Available	Not Used in Prior Housing Element	0	0	0.093535578	0.093535578	1	3*	3*	1448185	500	Hollywood			Above Moderate
LOS ANGELES	6516 W LEXINGTON AVE	90038	5533010029	Medium Residential	R3-1XL	0	54	0.050504712	Residential - Single Family Residence	YES - Current	NO - Privately-Owned	Available	Not Used in Prior Housing Element	0	0	0.184319293	0.184319293	1	2*	2*	1448185	1263	Hollywood			Above Moderate
LOS ANGELES	1150 N HUDSON AVE	90038	5533010030	Medium Residential	R3-1XL	0	54	0.112372209	Residential - Single Family Residence	YES - Current	NO - Privately-Owned	Available	Used in Prior Housing Element - Non-Vacant	0.509142447	0	0	0.509142447	1	0	0	1448185	517	Hollywood			Lower
LOS ANGELES	1146 N HUDSON AVE	90038	5533010031	Medium Residential	R3-1XL	0	54	0.112373996	Residential - Three Units (Any Combination) - 4 Stories or Less	YES - Current	NO - Privately-Owned	Available	Not Used in Prior Housing Element	0	0	0.2455318	0.2455318	3	0	0	1448185	542	Hollywood	Yes		Above Moderate
LOS ANGELES	1140 N HUDSON AVE	90038	5533010032	Medium Residential	R3-1XL	0	54	0.112372756	Residential - Double, Duplex, or Two Units - 4 Stories or Less	YES - Current	NO - Privately-Owned	Available	Not Used in Prior Housing Element	0	0	0.283474049	0.283474049	2	0	0	1448185	561	Hollywood	Yes		Above Moderate
LOS ANGELES	1134 N HUDSON AVE	90038	5533010033	Medium Residential	R3-1XL	0	54	0.102159769	Residential - Single Family Residence	YES - Current	NO - Privately-Owned	Available	Not Used in Prior Housing Element	0.381859982	0	0	0.381859982	1	0	0	1448185	582	Hollywood			Lower
LOS ANGELES	1130 N HUDSON AVE	90038	5533010034	Medium Residential	R3-1XL	0	54	0.102160293	Residential - Single Family Residence	YES - Current	NO - Privately-Owned	Available	Not Used in Prior Housing Element	0.381859982	0	0	0.381859982	1	0	0	1448185	605	Hollywood			Lower
LOS ANGELES	1124 N HUDSON AVE	90038	5533010035	Medium Residential	R3-1XL	0	54	0.10215936	Residential - Single Family Residence	YES - Current	NO - Privately-Owned	Available	Not Used in Prior Housing Element	0.381859982	0	0	0.381859982	1	0	0	1448185	627	Hollywood			Lower
LOS ANGELES	1122 N HUDSON AVE	90038	5533010036	Medium Residential	R3-1XL	0	54	0.102159217	Residential - Double, Duplex, or Two Units - 4 Stories or Less	YES - Current	NO - Privately-Owned	Available	Not Used in Prior Housing Element	0	0	0.235111481	0.235111481	2	0	0	1448185	645	Hollywood	Yes		Above Moderate
LOS ANGELES	1110 N HUDSON AVE	90038	5533010041	Highway Oriented Commercial	C2-1D-SN	0	108	0.128473686	Commercial - Store Combination - Store and Office Combination - One Story	YES - Current	NO - Privately-Owned	Available	Used in Prior Housing Element - Non-Vacant	0	0	0.001168057	0.001168057	0	0	0	1448185	708	Hollywood			Above Moderate
LOS ANGELES	1114 N HUDSON AVE	90038	5533010041	Highway Oriented Commercial	C2-1D-SN	0	108	0.102159195	Commercial - Store Combination - Store and Office Combination - One Story	YES - Current	NO - Privately-Owned	Available	Used in Prior Housing Element - Non-Vacant	0	0	0.000785382	0.000785382	0	0	0	1448185	667	Hollywood			Above Moderate
LOS ANGELES	6539 W SANTA MONICA BLVD	90038	5533010041	Highway Oriented Commercial	C2-1D-SN	0	108	0.128453574	Commercial - Store Combination - Store and Office Combination - One Story	YES - Current	NO - Privately-Owned	Available	Used in Prior Housing Element - Non-Vacant	0	0	0.001168057	0.001168057	0	0	0	1448185	707	Hollywood			Above Moderate
LOS ANGELES	1114 N WILCOX PL	90038	5533010042	Highway Oriented Commercial	C2-1D-SN	0	108	0.160483784	Commercial - Auto, Recreation Equipment, Construction Equipment Sales and Service - New Car Sales and Service - One Story	YES - Current	NO - Privately-Owned	Available	Used in Prior Housing Element - Non-Vacant	0	0	0.000687528	0.000687528	0	0	0	1448185	693	Hollywood			Above Moderate
LOS ANGELES	1116 N WILCOX PL	90038	5533010042	Highway Oriented Commercial	C2-1D-SN	0	108	0.127348904	Commercial - Auto, Recreation Equipment, Construction Equipment Sales and Service - New Car Sales and Service - One Story	YES - Current	NO - Privately-Owned	Available	Used in Prior Housing Element - Non-Vacant	0	0	0.000785526	0.000785526	0	0	0	1448185	659	Hollywood			Above Moderate
LOS ANGELES	6501 W SANTA MONICA BLVD	90038	5533010042	Highway Oriented Commercial	C2-1D-SN	0	108	0.160456934	Commercial - Auto, Recreation Equipment, Construction Equipment Sales and Service - New Car Sales and Service - One Story	YES - Current	NO - Privately-Owned	Available	Used in Prior Housing Element - Non-Vacant	0	0	0.000687528	0.000687528	0	0	0	1448185	692	Hollywood			Above Moderate
LOS ANGELES			5533010042	Highway Oriented Commercial	C2-1D-SN	0	108	0.049967796	Commercial - Auto, Recreation Equipment, Construction Equipment Sales and Service - New Car Sales and Service - One Story	YES - Current	NO - Privately-Owned	Available	Used in Prior Housing Element - Non-Vacant	0	0	0.000746685	0.000746685	0	0	0	1448185	691	Hollywood			Above Moderate
LOS ANGELES	1123 N WILCOX PL	90038	5533010043	Medium Residential	R3-1XL	0	54	0.165224592	Residential - Single Family Residence - Vacant Land	YES - Current	NO - Privately-Owned	Available	Not Used in Prior Housing Element	0.557497501	0	0	0.557497501	0	0	0	1448185	638	Hollywood			Lower
LOS ANGELES	1129 N WILCOX PL	90038	5533010043	Medium Residential	R3-1XL	0	54	0.165231984	Residential - Single Family Residence - Vacant Land	YES - Current	NO - Privately-Owned	Available	Not Used in Prior Housing Element	0.557497501	0	0	0.557497501	0	0	0	1448185	615	Hollywood			Lower
LOS ANGELES	6521 W SANTA MONICA BLVD	90038	5533010044	Highway Oriented Commercial	C2-1D-SN	0	108	0.305094556	Commercial - Auto, Recreation Equipment, Construction Equipment Sales and Service - Auto Body Repair Shop - One Story	YES - Current	NO - Privately-Owned	Available	Used in Prior Housing Element - Non-Vacant	0.103291594	0	0	0.103291594	1	0	0	1448185	705	Hollywood			Lower
LOS ANGELES	6529 W SANTA MONICA BLVD	90038	5533010044	Highway Oriented Commercial	C2-1D-SN	0	108	0.173992859	Commercial - Auto, Recreation Equipment, Construction Equipment Sales and Service - Auto Body Repair Shop - One Story	YES - Current	NO - Privately-Owned	Available	Used in Prior Housing Element - Non-Vacant	0	0	0.000437173	0.000437173	1	0	0	1448185	694	Hollywood			Above Moderate
LOS ANGELES	1123 N HUDSON AVE	90038	5533011004	Medium Residential	R3-1XL	0	54	0.102158277	Residential - Single Family Residence - Vacant Land	YES - Current	NO - Privately-Owned	Available	Not Used in Prior Housing Element	0.355915797	0	0	0.355915797	0	0	0	1448185	646	Hollywood			Lower
LOS ANGELES	1125 N HUDSON AVE	90038	5533011005	Medium Residential	R3-1XL	0	54	0.102155584	Residential - Single Family Residence - Vacant Land	YES - Current	NO - Privately-Owned	Available	Not Used in Prior Housing Element	0.355915797	0	0	0.355915797	0	0	0	1448185	628	Hollywood			Lower
LOS ANGELES	1131 N HUDSON AVE	90038	5533011006	Medium Residential	R3-1XL	0	54	0.102157918	Residential - Single Family Residence - Vacant Land	YES - Current	NO - Privately-Owned	Available	Not Used in Prior Housing Element	0.355915797	0	0	0.355915797	0	0	0	1448185	606	Hollywood			Lower
LOS ANGELES	1137 N HUDSON AVE	90038	5533011007	Medium Residential	R3-1XL	0	54	0.102156641	Residential - Double, Duplex, or Two Units - 4 Stories or Less	YES - Current	NO - Privately-Owned	Available	Not Used in Prior Housing Element	0	0	0.235111481	0.235111481	2	0	0	1448185	583	Hollywood	Yes		Above Moderate
LOS ANGELES	1141 N HUDSON AVE	90038	5533011008	Medium Residential	R3-1XL	0	54	0.112373451	Residential - Double, Duplex, or Two Units - 4 Stories or Less	YES - Current	NO - Privately-Owned	Available	Not Used in Prior Housing Element	0	0	0.283474049	0.283474049	2	0	0	1448185	562	Hollywood	Yes		Above Moderate
LOS ANGELES	1147 N HUDSON AVE	90038	5533011009	Medium Residential	R3-

LOS ANGELES	1153 N HUDSON AVE	90038	5533011010	Medium Residential	R3-1XL	0	54	0.112373429	Residential - Double, Duplex, or Two Units - 4 Stories or Less	YES - Current	NO - Privately-Owned	Available	Not Used in Prior Housing Element	0	0	0.283474049	0.283474049	2	0	0	1448185	518	Hollywood	Yes	Above Moderate
LOS ANGELES	6536 W LEXINGTON AVE	90038	5533011012	Medium Residential	R3-1XL	0	54	0.11237297	Residential - Single Family Residence - Vacant Land	YES - Current	NO - Privately-Owned	Available	Not Used in Prior Housing Element	0.409159064	0	0	0.409159064	0	0	0	1448185	501	Hollywood		Lower
LOS ANGELES			5533011013	Limited Manufacturing	CM-1VL	0	54	0.111330484	Commercial - Parking Lot (Commercial Use Property) - Lots - Patron or Employee - One Story	YES - Current	NO - Privately-Owned	Available	Used in Prior Housing Element - Non-Vacant	0.013480752	0	0	0.013480752	0	0	0	1448185	502	Hollywood		Lower
LOS ANGELES			5533011014	Limited Manufacturing	CM-1VL	0	54	0.101160133	Commercial - Parking Lot (Commercial Use Property) - Lots - Patron or Employee - One Story	YES - Current	NO - Privately-Owned	Available	Not Used in Prior Housing Element	0.013688294	0	0	0.013688294	0	0	0	1448185	519	Hollywood		Lower
LOS ANGELES	1144 N SEWARD ST	90038	5533011015	Limited Manufacturing	CM-1VL	0	54	0.101112963	Residential - Four Units (Any Combination) - 4 Stories or Less	YES - Current	NO - Privately-Owned	Available	Not Used in Prior Housing Element	0	0	0.094424859	0.094424859	0	0	0	1448185	539	Hollywood	Yes	Above Moderate
LOS ANGELES	1142 N SEWARD ST	90038	5533011016	Limited Manufacturing	CM-1VL	0	54	0.10106515	Commercial - Store Combination - Store and Office Combination	YES - Current	NO - Privately-Owned	Available	Not Used in Prior Housing Element	0.063112922	0	0	0.063112922	0	0	0	1448185	559	Hollywood		Lower
LOS ANGELES	1027 N HUDSON AVE	90038	5533012008	Medium Residential	R3-1	0	54	0.156104815	Residential - Five or More Units or Apartments (Any Combination) - 4 Stories or Less	YES - Current	NO - Privately-Owned	Available	Not Used in Prior Housing Element	0	0	0.063671632	0.063671632	8	0	0	1448185	857	Hollywood	Yes	Above Moderate
LOS ANGELES	1023 N HUDSON AVE	90038	5533012009	Medium Residential	R3-1	0	54	0.156104815	Residential - Five or More Units or Apartments (Any Combination) - 4 Stories or Less	YES - Current	NO - Privately-Owned	Available	Not Used in Prior Housing Element	0	0	0.063671632	0.063671632	8	0	0	1448185	874	Hollywood	Yes	Above Moderate
LOS ANGELES	1017 N HUDSON AVE	90038	5533012010	Medium Residential	R3-1	0	54	0.156105791	Residential - Five or More Units or Apartments (Any Combination) - 4 Stories or Less	YES - Current	NO - Privately-Owned	Available	Not Used in Prior Housing Element	0	0	0.063671632	0.063671632	8	0	0	1448185	894	Hollywood	Yes	Above Moderate
LOS ANGELES	1013 N HUDSON AVE	90038	5533012011	Medium Residential	R3-1	0	54	0.156103483	Commercial - Parking Lot (Commercial Use Property) - Lots - Patron or Employee - One Story	YES - Current	NO - Privately-Owned	Available	Used in Prior Housing Element - Non-Vacant	0.082797425	0	0	0.082797425	0	0	0	1448185	911	Hollywood		Lower
LOS ANGELES	1007 N HUDSON AVE	90038	5533012012	Medium Residential	R3-1	0	54	0.15610579	Commercial - Parking Lot (Commercial Use Property) - Lots - Patron or Employee - One Story	YES - Current	NO - Privately-Owned	Available	Used in Prior Housing Element - Non-Vacant	0.022893234	0	0	0.022893234	0	0	0	1448185	937	Hollywood		Lower
LOS ANGELES	1003 N HUDSON AVE	90038	5533012013	Medium Residential	R3-1	0	54	0.156103839	Commercial - Parking Lot (Commercial Use Property) - Lots - Patron or Employee - One Story	YES - Current	NO - Privately-Owned	Available	Used in Prior Housing Element - Non-Vacant	0.009724679	0	0	0.009724679	0	0	0	1448185	954	Hollywood		Lower
LOS ANGELES	1033 N HUDSON AVE	90038	5533012029	Medium Residential	R3-1	0	54	0.156105791	Commercial - Parking Lot (Commercial Use Property) - Lots - Patron or Employee - One Story	YES - Current	NO - Privately-Owned	Available	Used in Prior Housing Element - Non-Vacant	0.009724679	0	0	0.009724679	0	0	0	1448185	845	Hollywood		Lower
LOS ANGELES	1037 N HUDSON AVE	90038	5533012029	Medium Residential	R3-1	0	54	0.156103839	Commercial - Parking Lot (Commercial Use Property) - Lots - Patron or Employee - One Story	YES - Current	NO - Privately-Owned	Available	Used in Prior Housing Element - Non-Vacant	0.009724679	0	0	0.009724679	0	0	0	1448185	825	Hollywood		Lower
LOS ANGELES	1041 N HUDSON AVE	90038	5533012029	Medium Residential	R3-1	0	54	0.140495199	Commercial - Parking Lot (Commercial Use Property) - Lots - Patron or Employee - One Story	YES - Current	NO - Privately-Owned	Available	Used in Prior Housing Element - Non-Vacant	0.009874548	0	0	0.009874548	0	0	0	1448185	809	Hollywood		Lower
LOS ANGELES	1043 1/4 N WILCOX AVE	90038	5533013006	Medium Residential	R3-1	0	54	0.140934861	Residential - Three Units (Any Combination) - 4 Stories or Less	YES - Current	NO - Privately-Owned	Available	Not Used in Prior Housing Element	0	0	0.325287473	0.325287473	3	0	0	1448185	806	Hollywood	Yes	Above Moderate
LOS ANGELES	1039 N WILCOX AVE	90038	5533013007	Medium Residential	R3-1	0	54	0.156586904	Residential - Five or More Units or Apartments (Any Combination) - 4 Stories or Less	YES - Current	NO - Privately-Owned	Available	Not Used in Prior Housing Element	0	0	0.063671632	0.063671632	8	0	0	1448185	823	Hollywood	Yes	Above Moderate
LOS ANGELES	1019 N WILCOX AVE	90038	5533013011	Medium Residential	R3-1	0	54	0.156545989	Residential - Five or More Units or Apartments (Any Combination) - 4 Stories or Less	YES - Current	NO - Privately-Owned	Available	Not Used in Prior Housing Element	0	0	0.071354739	0.071354739	7	0	0	1448185	891	Hollywood	Yes	Above Moderate
LOS ANGELES	1011 N WILCOX AVE	90038	5533013012	Medium Residential	R3-1	0	54	0.15653745	Residential - Five or More Units or Apartments (Any Combination) - 4 Stories or Less	YES - Current	NO - Privately-Owned	Available	Not Used in Prior Housing Element	0	0	0.045224669	0.045224669	11	0	0	1448185	908	Hollywood	Yes	Above Moderate
LOS ANGELES	1003 N WILCOX AVE	90038	5533013014	Medium Residential	R3-1	0	54	0.096829826	Residential - Single Family Residence	YES - Current	NO - Privately-Owned	Available	Not Used in Prior Housing Element	0.381859982	0	0	0.381859982	1	0	0	1448185	950	Hollywood		Lower
LOS ANGELES	6511 W ROMAINE ST	90038	5533013015	Medium Residential	R3-1	0	54	0.059687828	Residential - Single Family Residence	YES - Current	NO - Privately-Owned	Available	Not Used in Prior Housing Element	0	0	0.113439155	0.113439155	1	3*	3*	1448185	951	Hollywood		Above Moderate
LOS ANGELES	1004 N HUDSON AVE	90038	5533013016	Medium Residential	R3-1	0	54	0.156393725	Residential - Five or More Units or Apartments (Any Combination) - 4 Stories or Less	YES - Current	NO - Privately-Owned	Available	Not Used in Prior Housing Element	0.506237662	0	0	0.506237662	0	0	0	1448185	953	Hollywood		Lower
LOS ANGELES	1006 N HUDSON AVE	90038	5533013017	Medium Residential	R3-1	0	54	0.15639177	Residential - Five or More Units or Apartments (Any Combination) - 4 Stories or Less	YES - Current	NO - Privately-Owned	Available	Not Used in Prior Housing Element	0	0	0.063671632	0.063671632	8	0	0	1448185	936	Hollywood	Yes	Above Moderate
LOS ANGELES	1012 N HUDSON AVE	90038	5533013018	Medium Residential	R3-1	0	54	0.156393725	Residential - Five or More Units or Apartments (Any Combination) - 4 Stories or Less	YES - Current	NO - Privately-Owned	Available	Not Used in Prior Housing Element	0	0	0.063671632	0.063671632	8	0	0	1448185	910	Hollywood	Yes	Above Moderate
LOS ANGELES	1016 N HUDSON AVE	90038	5533013019	Medium Residential	R3-1	0	54	0.156392391	Residential - Five or More Units or Apartments (Any Combination) - 4 Stories or Less	YES - Current	NO - Privately-Owned	Available	Not Used in Prior Housing Element	0	0	0.063671632	0.063671632	8	0	0	1448185	893	Hollywood	Yes	Above Moderate
LOS ANGELES	1022 N HUDSON AVE	90038	5533013020	Medium Residential	R3-1	0	54	0.156392748	Residential - Double, Duplex, or Two Units - 4 Stories or Less	YES - Current	NO - Privately-Owned	Available	Used in Prior Housing Element - Non-Vacant	0	0	0.373659879	0.373659879	2	0	0	1448185	873	Hollywood	Yes	Above Moderate
LOS ANGELES	1026 N HUDSON AVE	90038	5533013021	Medium Residential	R3-1	0	54	0.156392748	Residential - Five or More Units or Apartments (Any Combination) - 4 Stories or Less	YES - Current	NO - Privately-Owned	Available	Not Used in Prior Housing Element	0	0	0.063671632	0.063671632	8	0	0	1448185	856	Hollywood	Yes	Above Moderate
LOS ANGELES	1032 N HUDSON AVE	90038	5533013022	Medium Residential	R3-1	0	54	0.15639177	Residential - Single Family Residence	YES - Current	NO - Privately-Owned	Available	Used in Prior Housing Element - Non-Vacant	0.573938549	0	0	0.573938549	1	0	0	1448185	844	Hollywood		Lower
LOS ANGELES	1038 N HUDSON AVE	90038	5533013023	Medium Residential	R3-1	0	54	0.156393725	Residential - Three Units (Any Combination) - 4 Stories or Less	YES - Current	NO - Privately-Owned	Available	Not Used in Prior Housing Element	0	0	0.334185272	0.334185272	3	0	0	1448185	824	Hollywood	Yes	Above Moderate
LOS ANGELES	1046 N HUDSON AVE	90038	5533013024	Medium Residential	R3-1	0	54	0.140753012	Residential - Four Units (Any Combination) - 4 Stories or Less	YES - Current	NO - Privately-Owned	Available	Not Used in Prior Housing Element	0	0	0.325287473	0.325287473	3	0	0	1448185	808	Hollywood	Yes	Above Moderate
LOS ANGELES	1035 N WILCOX AVE	90038	5533013025	Medium Residential	R3-1	0	54	0.139944911	Residential - Double, Duplex, or Two Units - 4 Stories or Less - Vacant Land	YES - Current	NO - Privately-Owned	Available	Not Used in Prior Housing Element	0.513766193	0	0	0.513766193	0	0	0	1448185	843	Hollywood		Lower
LOS ANGELES	1009 N WILCOX AVE	90038	5533013027	Medium Residential	R3-1	0	54	0.141604453	Residential - Five or More Units or Apartments (Any Combination) - 4 Stories or Less	YES - Current	NO - Privately-Owned	Available	Not Used in Prior Housing Element	0	0	0.084725605	0.084725605	5	0	0	1448185	934	Hollywood	Yes	Above Moderate
LOS ANGELES	1023 N WILCOX AVE	90038	5533013BRK	Medium Residential	R3-1	0	54	0.139338193	Residential - Single Family Residence - Condominium	YES - Current	NO - Privately-Owned	Available	Not Used in Prior Housing Element	0.056574453	0	0	0.056574453	6	0	0	1448185	1293	Hollywood		Lower
LOS ANGELES	1008 N WILCOX AVE	90038	5533014012	Medium Residential	R3-1	0	54	0.15639245	Residential - Five or More Units or Apartments (Any Combination) - 4 Stories or Less	YES - Current	NO - Privately-Owned	Available	Not Used in Prior Housing Element	0	0	0.099997224	0.099997224	9	0	0	1448185	933	Hollywood	Yes	Above Moderate
LOS ANGELES	1010 N WILCOX AVE	90038	5533014013	Medium Residential	R3-1	0	54	0.15639245	Residential - Single Family Residence	YES - Current	NO - Privately-Owned	Available	Used in Prior Housing Element - Non-Vacant	0.818764126	0	0	0.818764126	1	0	0	1448185	907	Hollywood		Lower
LOS ANGELES	1016 N WILCOX AVE	90038	5533014014	Medium Residential	R3-1	0	54	0.15639245	Residential - Five or More Units or Apartments (Any Combination) - 4 Stories or Less	YES - Current	NO - Privately-Owned	Available	Not Used in Prior Housing Element	0	0	0.088913301	0.088913301	10	0	0	1448185	890	Hollywood	Yes	Above Moderate
LOS ANGELES	1028 N WILCOX AVE	90038	5533014016	Medium Residential	R3-1	0	54	0.156393167	Residential - Five or More Units or Apartments (Any Combination) - 4 Stories or Less	YES - Current	NO - Privately-Owned	Available	Not Used in Prior Housing Element	0	0	0.078370406	0.078370406	9	0	0	1448185	854	Hollywood	Yes	Above Moderate
LOS ANGELES	1034 N WILCOX AVE	90038	5533014017	Medium Residential	R3-1	0	54	0.156392811	Residential - Five or More Units or Apartments (Any Combination) - 4 Stories or Less	YES - Current	NO - Privately-Owned	Available	Not Used in Prior Housing Element	0	0	0.338688374	0.338688374	6	0	0	1448185	842	Hollywood	Yes	Above Moderate
LOS ANGELES	1038 N WILCOX AVE	90038	5533014018	Medium Residential	R3-1	0	54	0.15639245	Residential - Three Units (Any Combination) - 4 Stories or Less	YES - Current	NO - Privately-Owned	Available	Not Used in Prior Housing Element	0	0	0.475437361	0.475437361	3	0	0	1448185	822	Hollywood	Yes	Above Moderate
LOS ANGELES	6324 W SANTA MONICA BLVD	90038	5533017001	Highway Oriented Commercial	C2-1D-SN	0	108	0.055112213	Commercial - Office Building - One Story	YES - Current	NO - Privately-Owned	Available	Not Used in Prior Housing Element	0	0	0.001367147	0.001367147	0	0	0	1448185	732	Hollywood		Above Moderate
LOS ANGELES	1067 N VINE ST	90038	5533017019	Highway Oriented Commercial	C2-1D-SN	0	108	0.139149724	Commercial - Restaurant, Cocktail Lounge - Restaurant, Cocktail Lounge, Tavern - One Story	YES - Current	NO - Privately-Owned	Available	Not Used in Prior Housing Element	0	0	0.000222741	0.000222741	1	0	0	1448185	790	Hollywood		Above Moderate
LOS ANGELES	6310 W SANTA MONICA BLVD	90038	5533017019	Highway Oriented Commercial	C2-1D-SN	0	108	0.136594316	Commercial - Restaurant, Cocktail Lounge - Restaurant, Cocktail Lounge, Tavern - One Story	YES - Current	NO - Privately-Owned	Available	Not Used in Prior Housing Element	0	0	0.000222741	0.000222741	1	0	0	1448185	768	Hollywood		Above Moderate
LOS ANGELES	912 N WILCOX AVE	90038	5533021017	Medium Residential	R3-1	0	54	0.156391304	Residential - Five or More Units or Apartments (Any Combination) - 4 Stories or Less	YES - Current	NO - Privately-Owned	Available	Not Used in Prior Housing Element	0	0	0.063671632	0.063671632	8	0	0	1448185	1141	Hollywood	Yes	Above Moderate
LOS ANGELES	932 N WILCOX AVE	90038	5533021021	Medium Residential	R3-1	0	54	0.156390849	Residential - Five or More Units or Apartments (Any Combination) - 4 Stories or Less	YES - Current	NO - Privately-Owned	Available	Not Used in Prior Housing Element	0	0	0.05681252	0.05681252	9	0	0	1448185	1037	Hollywood	Yes	Above Moderate
LOS ANGELES	936 N WILCOX AVE	90038	5533021022	Medium Residential	R3-1	0	54	0.156392398	Residential - Five or More Units or Apartments (Any Combination) - 4 Stories or Less	YES - Current	NO - Privately-Owned	Available	Not Used in Prior Housing Element	0	0	0.05580613	0.05580613	10	0	0	1448185	1023	Hollywood	Yes	Above Moderate
LOS ANGELES	948 N WILCOX AVE	90038	5533021024	Medium Residential	R3-1	0	54	0.156390963	Residential - Five or More Units or Apartments (Any Combination) - 4 Stories or Less	YES - Current	NO - Privately-Owned	Available	Not Used in Prior Housing Element	0	0	0.070098996	0.070098996	8	0	0	1448185	994	Hollywood	Yes	Above Moderate
LOS ANGELES	6219 W WILLOUGHBY AVE	90038	5533021038	Medium Residential	R3-1	0	54	0.110479233	Residential - Single Family Residence	YES - Current	NO - Privately-Owned	Available	Not Used in Prior Housing Element	0.378601331	0	0	0.378601331	6	0	0	1448185	1195	Hollywood		Lower
LOS ANGELES	908 N WILCOX AVE	90038	5533021038	Medium Residential	R3-1	0	54	0.103592335	Residential - Single Family Residence	YES - Current	NO - Privately-Owned	Available	Not Used in Prior Housing Element	0.329348373	0	0	0.329348373	6	0	0	1448185	1160	Hollywood		Lower
LOS ANGELES	6500 W ROMAINE ST	90038	5533022001	Medium Residential	R3-1	0	54	0.173451378	Residential - Five or More Units or Apartments (Any Combination) - 4 Stories or Less	YES - Current	NO - Privately-Owned	Available	Not Used in Prior Housing Element	0	0	0.087199897	0.087199897	9	0	0	1448185	963	Hollywood	Yes	Above Moderate
LOS ANGELES	943 N WILCOX AVE	90038	5533022004	Medium Residential	R3-1	0	54	0.156428695	Residential - Five or More Units or Apartments (Any Combination) - 4 Stories or Less	YES - Current	NO - Privately-Owned	Available	Not Used in Prior Housing Element	0	0	0.063671632	0.063671632	8	0	0	1448185	1010	Hollywood	Yes	Above Moderate
LOS ANGELES	933 N WILCOX AVE	90038	5533022006	Medium Residential	R3-1	0	54	0.156419179	Residential - Five or More Units or Apartments (Any Combination) - 4 Stories or Less	YES - Current	NO - Privately-Owned	Available	Not Used in Prior Housing Element	0	0	0.05681252	0.05681252	9	0	0	1448185	1038	Hollywood	Yes	Above Moderate
LOS ANGELES	927 N WILCOX AVE	90038	5533022007	Medium Residential	R3-1	0	54	0.156416557	Residential - Five or More Units or Apartments (Any Combination) - 4 Stories or Less	YES - Current	NO - Privately-Owned	Available	Not Used in Prior Housing Element	0	0	0.079959782	0.079959782	6	0	0	1448185	1053	Hollywood	Yes	Above Moderate
LOS ANGELES	917 N WILCOX AVE	90038	5533022009	Medium Residential	R3-1	0	54	0.156408679	Residential - Double, Duplex, or Two Units - 4 Stories or Less	YES - Current	NO - Privately-Owned	Available	Used in Prior Housing Element - Non-Vacant	0	0	0.373659879	0.373659879	2	0	0	1448185	1106	Hollywood	Yes	Above Moderate
LOS ANGELES	903 N WILCOX AVE	90038	5533022012	Medium Residential	R3-1	0	54	0.099001357	Residential - Double, Duplex, or Two Units - 4 Stories or Less	YES - Current	NO - Privately-Owned	Available	Not Used in Prior Housing Element	0	0	0.235111481	0.235111481	2	0	0	1448185	1196	Hollywood	Yes	Above Moderate
LOS ANGELES	6309 W WILLOUGHBY AVE	90038	5533022013	Medium Residential	R3-1	0	54	0.057395778	Residential - Single Family Residence	YES - Current	NO - Privately-Owned	Available	Not Used in Prior Housing Element	0	0	0.113439155	0.113439155	1	3*	3*	1448185	1197	Hollywood		Above Moderate
LOS ANGELES	6317 W WILLOUGHBY AVE	90038	5533022015	Medium Residential	R3-1	0	54	0.055095809	Residential - Single Family Residence	YES - Current	NO - Privately-Owned	Available	Not Used in Prior Housing Element	0	0	0.123331988	0.123331988	1	2*	2*	1448185	1198	Hollywood		Above Moderate
LOS ANGELES	902 N HUDSON AVE	90038	5533022016	Medium Residential	R3-1	0	54	0.101301165	Residential - Three Units (Any Combination) - 4 Stories or Less	YES - Current	NO - Privately-Owned	Available	Not Used in Prior Housing Element	0	0	0.198788166	0.198788166	3	0	0	1448185	1199	Hollywood	Yes	Above Moderate
LOS ANGELES	912 N HUDSON AVE	90038	5533022018	Medium Residential	R3-1	0	54	0.156406219	Residential - Double, Duplex, or Two Units - 4 Stories or Less	YES - Current	NO - Privately-Owned	Available	Used in Prior Housing Element - Non-Vacant	0	0	0.373659879	0.373659879	2	0	0	1448185	1143	Hollywood	Yes	Above Moderate
LOS ANGELES	916 N HUDSON AVE	90038	5533022019	Medium Residential	R3-1	0	54	0.156410034	Residential - Five or More Units or Apartments (Any Combination) - 4 Stories or Less	YES - Current	NO - Privately-Owned	Available	Not Used in Prior Housing Element	0	0	0.071922543	0.071922543	9	0	0	1448185	1107	Hollywood	Yes	Above Moderate
LOS ANGELES	926 N HUDSON AVE	90038	5533022021	Medium Residential	R3-1	0	54	0.156418999	Residential - Five or More Units or Apartments (Any Combination) - 4 Stories or Less	YES - Current	NO - Privately-Owned	Available	Not Used in Prior Housing Element	0	0	0.071354739	0.071354739	7	0	0	1448185	1054	Hollywood	Yes	Above Moderate
LOS ANGELES	932 N HUDSON AVE	90038	5533022022	Medium Residential	R3-1	0	54	0.15642233	Residential - Five or More Units or Apartments (Any Combination) - 4 Stories or Less	YES - Current	NO - Privately-Owned	Available	Not Used in Prior Housing Element	0	0	0.090308107	0.090308107	7	0	0	1448185	1039	Hollywood	Yes	Above Moderate
LOS ANGELES	942 N HUDSON AVE	90038	5533022024	Medium Residential	R3-1	0	54	0.156430935	Residential - Double, Duplex, or Two Units - 4 Stories or Less	YES - Current	NO - Privately-Owned	Available	Used in Prior Housing Element - Non-Vacant	0	0	0.373659879	0.373659879	2	0	0	1448185	1011	Hollywood	Yes	Above Moderate
LOS ANGELES	946 N HUDSON AVE	90038	5533022025	Medium Residential	R3-1	0	54	0.156437199	Residential - Five or More Units or Apartments (Any Combination) - 4 Stories or Less	YES - Current	NO - Privately-Owned	Available	Not Used in Prior Housing Element	0	0	0.079959782	0.079959782	6	0	0	1448185	996	Hollywood	Yes	Above Moderate
LOS ANGELES	952 N HUDSON AVE	90038	5533022026	Medium Residential	R3-1	0	54	0.156439904	Residential - Five or More Units or Apartments (Any Combination) - 4 Stories or Less	YES - Current	NO - Privately-Owned	Available	Not Used in Prior Housing Element	0	0	0.063671632	0.063671632	8	0	0	1448185	984	Hollywood	Yes	Above Moderate
LOS ANGELES	6514 W ROMAINE ST	90038	5533022027	Medium Residential	R3-1	0	54	0.173504196	Residential - Five or More Units or Apartments (Any Combination) - 4 Stories or Less	YES - Current	NO - Privately-Owned	Available	Not Used in Prior Housing Element	0	0	0.279472977	0.279472977	6	0	0	1448185	964	Hollywood	Yes	Above Moderate
LOS ANGELES	923 N WILCOX AVE	90038	5533022028	Medium Residential	R3-1	0	54	0.141489545	Residential - Double, Duplex, or Two Units - 4 Stories or Less	YES - Current	NO - Privately-Owned	Available	Used in Prior Housing Element - Non-Vacant	0	0	0.158878773	0.158878773	2	0	0	1448185	1089	Hollywood	Yes	Above Moderate
LOS ANGELES	937 N WILCOX AVE	90038	5533022029	Medium Residential	R3-1	0	54	0.141503152	Residential - Five or More Units or Apartments (Any Combination) - 4 Stories or Less	YES - Current	NO - Privately-Owned	Available	Not Used in Prior Housing Element	0.04315967	0	0	0.04315967	8	0	0	1448185	1025	Hollywood		Lower
LOS ANGELES	947 N WILCOX AVE	90038	5533022038	Medium Residential	R3-1	0	54	0.150695387	Residential - Five or More Units or Apartments (Any Combination) - 4 Stories or Less - Vacant Land	YES - Current	NO - Privately-Owned	Available	Not Used in Prior Housing Element	0.506237662	0	0	0.506237662	0	0	0	1448185	995	Hollywood		Lower
LOS ANGELES	6316 W SKYE DR	90038	5533022040	Medium Residential	R3-1	0	54	0.037759683	Residential - Single Family Residence - Small Lot	YES - Current	NO - Privately-Owned	Available	Not Used in Prior Housing Element	0	0	0.413984299	0.413984299	0	2*	2*	1448185	1367	Hollywood		Above Moderate
LOS ANGELES	6314 W SKYE DR	90038	5533022041	Medium Residential	R3-1	0	54	0.037807315	Residential - Single Family Residence - Small Lot	YES - Current	NO - Privately-Owned	Available	Not Used in Prior Housing Element	0	0	0.413984299	0.413984299	0	2*	2*	1448185	1368	Hollywood		Above Moderate
LOS ANGELES	908 N HUDSON AVE	90038	5533022042	Medium Residential	R3-1	0	54	0.035544672	Residential - Single Family Residence - Small Lot	YES - Current	NO - Privately-Owned	Available	Not Used in Prior Housing Element	0	0	0.239032078	0.239032078	0	1*	1*	1448185	1369	Hollywood		Above Moderate
LOS ANGELES	906 N HUDSON AVE	90038	5533022043	Medium Residential	R3-1	0	54	0.045289507	Residential - Single Family Residence - Small Lot	YES - Current	NO - Privately-Owned	Available	Not Used in Prior Housing Element	0	0	0.345159483	0.345159483	0	2*	2*	1448185	1370	Hollywood		Above Moderate
LOS ANGELES	905 N WILCOX AVE	90038	5533022044	Medium Residential	R3-1	0	54	0.150662062	Residential - Five or More Units or Apartments (Any Combination) - 4 Stories or Less	YES - Current	NO - Privately-Owned	Available	Not Used in Prior Housing Element	0	0	1.183869123	1.183869123	0	0	0	1448185	1161	Hollywood	Yes	Above Moderate
LOS ANGELES	911 N WILCOX AVE	90038	5533022044	Medium Residential	R3-1	0	54	0.150665533	Residential - Five or More Units or Apartments (Any Combination) - 4 Stories or Less	YES - Current	NO - Privately-Owned	Available	Not Used in Prior Housing Element	0	0	1.183869123	1.183869123	0	0	0	1448185	1142	Hollywood	Yes	Above Moderate
LOS ANGELES			5533022045	Medium Residential	R3-1	0	54	0.032174806		YES - Current	NO - Privately-Owned	Available	Not Used in Prior Housing Element	0	0	0.707808065	0.707808065	0	1*	1*	1448185	1374	Hollywood		Above Moderate
LOS ANGELES			5533022046	Medium Residential	R3-1	0	54	0.026870505		YES - Current	NO - Privately-Owned	Available	Not Used in Prior Housing Element	0	0	0.827972698	0.827972698	0	1*	1*	1448185	1375	Hollywood		Above Moderate
LOS ANGELES			5533022047	Medium Residential	R3-1	0	54	0.026870673		YES - Current	NO - Privately-Owned	Available	Not Used in Prior Housing Element	0	0	0.827972698	0.827972698	0	1*	1*	1448185	1376	Hollywood		Above Moderate
LOS ANGELES			5533022048	Medium Residential	R3-1	0	54	0.026870672		YES - Current	NO - Privately-Owned	Available	Not Used in Prior Housing Element	0	0	0.827972698	0.827972698	0	1*	1*	1448185	1377	Hollywood		Above Moderate
LOS ANGELES			5533022049	Medium Residential	R3-1	0	54	0.037912549		YES - Current	NO - Privately-Owned	Available	Not Used in Prior Housing Element	0	0	1.098568344	1.098568344	0	2*	2*	1448185	1378	Hollywood		Above Moderate
LOS ANGELES	936 N HUDSON AVE	90038	5533022BRK	Medium Residential	R3-1	0	54	0.15642859	Residential - Single Family Residence - Condominium	YES - Current	NO - Privately-Owned	Available	Not Used in Prior Housing Element	0.054152657	0	0	0.054152657	7	0	0	1448185	1296	Hollywood		Lower
LOS ANGELES	933 N HUDSON AVE	90038	5533023006	Medium Residential	R3-1	0	54	0.156108101	Residential - Five or More Units or Apartments (Any Combination) - 4 Stories or Less	YES - Current	NO - Privately-Owned	Available	Not Used in Prior Housing Element	0	0	0.063671632	0.063671632	8	0	0	1448185	1040	Hollywood	Yes	Above Moderate

LOS ANGELES	923 N HUDSON AVE	90038	5533023008	Medium Residential	R3-1	0	54	0.156106667	Residential - Five or More Units or Apartments (Any Combination) - 4 Stories or Less	YES - Current	NO - Privately-Owned	Available	Not Used in Prior Housing Element	0	0	0.063671632	0.063671632	8	0	0	1448	185	1091	Hollywood		Yes	Above Moderate
LOS ANGELES	917 N HUDSON AVE	90038	5533023009	Medium Residential	R3-1	0	54	0.156106301	Residential - Five or More Units or Apartments (Any Combination) - 4 Stories or Less	YES - Current	NO - Privately-Owned	Available	Not Used in Prior Housing Element	0	0	0.063671632	0.063671632	8	0	0	1448	185	1108	Hollywood		Yes	Above Moderate
LOS ANGELES	6355 W WILLOUGHBY AVE	90038	5533023024	Medium Residential	R3-1	0	54	0.250289666	Residential - Five or More Units or Apartments (Any Combination) - 4 Stories or Less	YES - Current	NO - Privately-Owned	Available	Not Used in Prior Housing Element	0	0	0.094192643	0.094192643	16	0	0	1448	185	1185	Hollywood		Yes	Above Moderate
LOS ANGELES	900 N SEWARD ST	90038	5533023027	Medium Residential	R3-1	0	54	0.116124789	Industrial - Motion Picture, Radio and Television Industry - Studio - One Story	YES - Current	NO - Privately-Owned	Available	Used in Prior Housing Element - Non-Vacant	0.013949994	0	0	0.013949994	0	0	0	1448	185	1203	Hollywood			Lower
LOS ANGELES	906 N SEWARD ST	90038	5533023027	Medium Residential	R3-1	0	54	0.117397113	Industrial - Motion Picture, Radio and Television Industry - Studio - One Story	YES - Current	NO - Privately-Owned	Available	Used in Prior Housing Element - Non-Vacant	0.013949994	0	0	0.013949994	0	0	0	1448	185	1186	Hollywood			Lower
LOS ANGELES	908 N SEWARD ST	90038	5533023027	Medium Residential	R3-1	0	54	0.117510148	Industrial - Motion Picture, Radio and Television Industry - Studio - One Story	YES - Current	NO - Privately-Owned	Available	Used in Prior Housing Element - Non-Vacant	0.013949994	0	0	0.013949994	0	0	0	1448	185	1151	Hollywood			Lower
LOS ANGELES	911 N HUDSON AVE	90038	5533023027	Medium Residential	R3-1	0	54	0.109428663	Industrial - Motion Picture, Radio and Television Industry - Studio - One Story	YES - Current	NO - Privately-Owned	Available	Used in Prior Housing Element - Non-Vacant	0.014034854	0	0	0.014034854	0	0	0	1448	185	1150	Hollywood			Lower
LOS ANGELES	912 N SEWARD ST	90038	5533023027	Medium Residential	R3-1	0	54	0.117661356	Industrial - Motion Picture, Radio and Television Industry - Studio - One Story	YES - Current	NO - Privately-Owned	Available	Used in Prior Housing Element - Non-Vacant	0.013949994	0	0	0.013949994	0	0	0	1448	185	1145	Hollywood			Lower
LOS ANGELES	913 N HUDSON AVE	90038	5533023027	Medium Residential	R3-1	0	54	0.109337421	Industrial - Motion Picture, Radio and Television Industry - Studio - One Story	YES - Current	NO - Privately-Owned	Available	Used in Prior Housing Element - Non-Vacant	0.014034854	0	0	0.014034854	0	0	0	1448	185	1144	Hollywood			Lower
LOS ANGELES	918 N SEWARD ST	90038	5533023027	Medium Residential	R3-1	0	54	0.157078042	Industrial - Motion Picture, Radio and Television Industry - Studio - One Story	YES - Current	NO - Privately-Owned	Available	Used in Prior Housing Element - Non-Vacant	0.017236034	0	0	0.017236034	0	0	0	1448	185	1109	Hollywood			Lower
LOS ANGELES	922 N SEWARD ST	90038	5533023027	Medium Residential	R3-1	0	54	0.15718628	Industrial - Motion Picture, Radio and Television Industry - Studio - One Story	YES - Current	NO - Privately-Owned	Available	Used in Prior Housing Element - Non-Vacant	0.017236034	0	0	0.017236034	0	0	0	1448	185	1092	Hollywood			Lower
LOS ANGELES	927 N HUDSON AVE	90038	5533023027	Medium Residential	R3-1	0	54	0.15610738	Industrial - Motion Picture, Radio and Television Industry - Studio - One Story	YES - Current	NO - Privately-Owned	Available	Used in Prior Housing Element - Non-Vacant	0.017236034	0	0	0.017236034	0	0	0	1448	185	1055	Hollywood			Lower
LOS ANGELES	928 N SEWARD ST	90038	5533023027	Medium Residential	R3-1	0	54	0.157292541	Industrial - Motion Picture, Radio and Television Industry - Studio - One Story	YES - Current	NO - Privately-Owned	Available	Used in Prior Housing Element - Non-Vacant	0.017236034	0	0	0.017236034	0	0	0	1448	185	1056	Hollywood			Lower
LOS ANGELES	935 N HUDSON AVE	90038	5533023BRK	Medium Residential	R3-1	0	54	0.156109073	Residential - Single Family Residence - Condominium	YES - Current	NO - Privately-Owned	Available	Not Used in Prior Housing Element	0.059375927	0	0	0.059375927	8	0	0	1448	185	1371	Hollywood			Lower
LOS ANGELES			5533023BRK	Medium Residential	R3-1	0	54	0.156107482	Residential - Single Family Residence - Condo Conversion	YES - Current	NO - Privately-Owned	Available	Not Used in Prior Housing Element	0.059375927	0	0	0.059375927	8	0	0	1448	185	1295	Hollywood			Lower
LOS ANGELES	806 N JUNE ST	90038	5533024008	Low Medium II Residential	RD1.5-1XL	0	29	0.148075802	Residential - Four Units (Any Combination) - 4 Stories or Less	YES - Current	NO - Privately-Owned	Available	Not Used in Prior Housing Element	0	0	0.024792368	0.024792368	4	0	0	1418	185	217	Hollywood			Above Moderate
LOS ANGELES	812 N JUNE ST	90038	5533024009	Low Medium II Residential	RD1.5-1XL	0	29	0.143757492	Residential - Double, Duplex, or Two Units - 4 Stories or Less	YES - Current	NO - Privately-Owned	Available	Not Used in Prior Housing Element	0	0	0.187664494	0.187664494	2	0	0	1418	185	193	Hollywood		Yes	Above Moderate
LOS ANGELES	840 N JUNE ST	90038	5533024015	Low Medium II Residential	RD1.5-1XL	0	29	0.145774228	Residential - Double, Duplex, or Two Units - 4 Stories or Less	YES - Current	NO - Privately-Owned	Available	Not Used in Prior Housing Element	0	0	0.187664494	0.187664494	2	0	0	1418	185	71	Hollywood		Yes	Above Moderate
LOS ANGELES	842 N JUNE ST	90038	5533024016	Low Medium II Residential	RD1.5-1XL	0	29	0.145776409	Residential - Single Family Residence	YES - Current	NO - Privately-Owned	Available	Not Used in Prior Housing Element	0	0	0.315234959	0.315234959	1	0	0	1418	185	47	Hollywood			Above Moderate
LOS ANGELES	848 N JUNE ST	90038	5533024017	Low Medium II Residential	RD1.5-1XL	0	29	0.144363165	Commercial - Parking Lot (Commercial Use Property) - Lots - Patron or Employee - One Story	YES - Current	NO - Privately-Owned	Available	Not Used in Prior Housing Element	0	0	0.005850366	0.005850366	0	0	0	1418	185	21	Hollywood			Above Moderate
LOS ANGELES	6422 W WILLOUGHBY AVE	90038	5533024019	Low Medium II Residential	RD1.5-1XL	0	29	0.145775517	Residential - Double, Duplex, or Two Units - 4 Stories or Less	YES - Current	NO - Privately-Owned	Available	Not Used in Prior Housing Element	0	0	0.187664494	0.187664494	2	0	0	1448	185	1219	Hollywood		Yes	Above Moderate
LOS ANGELES	802 N JUNE ST	90038	5533024027	Low Medium II Residential	RD1.5-1XL	0	29	0.1549357	Residential - Four Units (Any Combination) - 4 Stories or Less	YES - Current	NO - Privately-Owned	Available	Not Used in Prior Housing Element	0	0	0.028169319	0.028169319	4	0	0	1418	185	244	Hollywood			Above Moderate
LOS ANGELES	6368 W JUNE PL	90038	5533024031	Low Medium II Residential	RD1.5-1XL	0	29	0.065575822	Residential - Single Family Residence	YES - Current	NO - Privately-Owned	Available	Not Used in Prior Housing Element	0	0	0.239032078	0.239032078	0	1*	1*	1418	185	1199	Hollywood			Above Moderate
LOS ANGELES	6366 W JUNE PL	90038	5533024032	Low Medium II Residential	RD1.5-1XL	0	29	0.033129965	Residential - Single Family Residence	YES - Current	NO - Privately-Owned	Available	Not Used in Prior Housing Element	0	0	0.081832659	0.081832659	0	0	0	1418	185	1200	Hollywood			Above Moderate
LOS ANGELES	6364 W JUNE PL	90038	5533024033	Low Medium II Residential	RD1.5-1XL	0	29	0.033130104	Residential - Single Family Residence	YES - Current	NO - Privately-Owned	Available	Not Used in Prior Housing Element	0	0	0.081832659	0.081832659	0	0	0	1418	185	1201	Hollywood			Above Moderate
LOS ANGELES	6362 W JUNE PL	90038	5533024034	Low Medium II Residential	RD1.5-1XL	0	29	0.037003089	Residential - Single Family Residence	YES - Current	NO - Privately-Owned	Available	Not Used in Prior Housing Element	0	0	0.288836098	0.288836098	0	1*	1*	1418	185	1202	Hollywood			Above Moderate
LOS ANGELES	6360 W JUNE PL	90038	5533024035	Low Medium II Residential	RD1.5-1XL	0	29	0.049906569	Residential - Single Family Residence	YES - Current	NO - Privately-Owned	Available	Not Used in Prior Housing Element	0	0	0.288836098	0.288836098	0	1*	1*	1418	185	1203	Hollywood			Above Moderate
LOS ANGELES	6361 W JUNE PL	90038	5533024036	Low Medium II Residential	RD1.5-1XL	0	29	0.049899126	Residential - Single Family Residence	YES - Current	NO - Privately-Owned	Available	Not Used in Prior Housing Element	0	0	0.288836098	0.288836098	0	1*	1*	1418	185	1204	Hollywood			Above Moderate
LOS ANGELES	6363 W JUNE PL	90038	5533024037	Low Medium II Residential	RD1.5-1XL	0	29	0.037002398	Residential - Single Family Residence	YES - Current	NO - Privately-Owned	Available	Not Used in Prior Housing Element	0	0	0.288836098	0.288836098	0	1*	1*	1418	185	1205	Hollywood			Above Moderate
LOS ANGELES	6365 W JUNE PL	90038	5533024038	Low Medium II Residential	RD1.5-1XL	0	29	0.03313038	Residential - Single Family Residence	YES - Current	NO - Privately-Owned	Available	Not Used in Prior Housing Element	0	0	0.081832659	0.081832659	0	0	0	1418	185	1206	Hollywood			Above Moderate
LOS ANGELES	6367 W JUNE PL	90038	5533024039	Low Medium II Residential	RD1.5-1XL	0	29	0.033130918	Residential - Single Family Residence	YES - Current	NO - Privately-Owned	Available	Not Used in Prior Housing Element	0	0	0.081832659	0.081832659	0	0	0	1418	185	1207	Hollywood			Above Moderate
LOS ANGELES	6369 W JUNE PL	90038	5533024040	Low Medium II Residential	RD1.5-1XL	0	29	0.065583632	Residential - Single Family Residence	YES - Current	NO - Privately-Owned	Available	Not Used in Prior Housing Element	0	0	0.239032078	0.239032078	0	1*	1*	1418	185	1208	Hollywood			Above Moderate
LOS ANGELES	827 N HUDSON AVE	90038	5533025001	Medium Residential	R3-1	0	54	0.156105458	Residential - Five or More Units or Apartments (Any Combination) - 4 Stories or Less	YES - Current	NO - Privately-Owned	Available	Not Used in Prior Housing Element	0	0	0.05681252	0.05681252	9	0	0	1418	185	138	Hollywood		Yes	Above Moderate
LOS ANGELES	823 N HUDSON AVE	90038	5533025002	Medium Residential	R3-1	0	54	0.156103507	Residential - Five or More Units or Apartments (Any Combination) - 4 Stories or Less	YES - Current	NO - Privately-Owned	Available	Not Used in Prior Housing Element	0	0	0.063671632	0.063671632	8	0	0	1418	185	162	Hollywood		Yes	Above Moderate
LOS ANGELES	817 N HUDSON AVE	90038	5533025003	Medium Residential	R3-1	0	54	0.156106434	Residential - Five or More Units or Apartments (Any Combination) - 4 Stories or Less	YES - Current	NO - Privately-Owned	Available	Not Used in Prior Housing Element	0	0	0.063671632	0.063671632	8	0	0	1418	185	187	Hollywood		Yes	Above Moderate
LOS ANGELES	6350 W WILLOUGHBY AVE	90038	5533025019	Medium Residential	R3-1	0	54	0.171715255	Residential - Five or More Units or Apartments (Any Combination) - 4 Stories or Less	YES - Current	NO - Privately-Owned	Available	Not Used in Prior Housing Element	0	0	0.064110547	0.064110547	12	0	0	1448	185	1215	Hollywood		Yes	Above Moderate
LOS ANGELES	853 N HUDSON AVE	90038	5533025020	Medium Residential	R3-1	0	54	0.156105538	Residential - Five or More Units or Apartments (Any Combination) - 4 Stories or Less	YES - Current	NO - Privately-Owned	Available	Not Used in Prior Housing Element	0	0	0.063671632	0.063671632	8	0	0	1448	185	1251	Hollywood		Yes	Above Moderate
LOS ANGELES	833 N HUDSON AVE	90038	5533025024	Medium Residential	R3-1	0	54	0.156105458	Residential - Five or More Units or Apartments (Any Combination) - 4 Stories or Less	YES - Current	NO - Privately-Owned	Available	Not Used in Prior Housing Element	0	0	0.063671632	0.063671632	8	0	0	1418	185	115	Hollywood		Yes	Above Moderate
LOS ANGELES	837 N HUDSON AVE	90038	5533025BRK	Medium Residential	R3-1	0	54	0.468874891	Residential - Single Family Residence - Condominium	YES - Current	NO - Privately-Owned	Available	Not Used in Prior Housing Element	0.109115895	0	0	0.109115895	25	0	0	1418	185	1191	Hollywood			Lower
LOS ANGELES	816 N HUDSON AVE	90038	5533026011	Medium Residential	R3-1	0	54	0.156459959	Residential - Five or More Units or Apartments (Any Combination) - 4 Stories or Less	YES - Current	NO - Privately-Owned	Available	Not Used in Prior Housing Element	0	0	0.079959782	0.079959782	6	0	0	1418	185	186	Hollywood		Yes	Above Moderate
LOS ANGELES	842 N HUDSON AVE	90038	5533026016	Medium Residential	R3-1	0	54	0.156412842	Residential - Four Units (Any Combination) - 4 Stories or Less	YES - Current	NO - Privately-Owned	Available	Not Used in Prior Housing Element	0	0	0.298792076	0.298792076	4	0	0	1418	185	63	Hollywood		Yes	Above Moderate
LOS ANGELES	858 N HUDSON AVE	90038	5533026019	Medium Residential	R3-1	0	54	0.10258795	Residential - Single Family Residence	YES - Current	NO - Privately-Owned	Available	Not Used in Prior Housing Element	0.381859982	0	0	0.381859982	1	0	0	1448	185	1213	Hollywood			Lower
LOS ANGELES	6314 W WILLOUGHBY AVE	90038	5533026020	Medium Residential	R3-1	0	54	0.069443744	Residential - Single Family Residence	YES - Current	NO - Privately-Owned	Available	Not Used in Prior Housing Element	0	0	0.014705612	0.014705612	1	3*	3*	1448	185	1212	Hollywood			Above Moderate
LOS ANGELES	849 N WILCOX AVE	90038	5533026023	Medium Residential	R3-1	0	54	0.156883472	Residential - Five or More Units or Apartments (Any Combination) - 4 Stories or Less	YES - Current	NO - Privately-Owned	Available	Not Used in Prior Housing Element	0	0	0.071354739	0.071354739	7	0	0	1418	185	36	Hollywood		Yes	Above Moderate
LOS ANGELES	845 N WILCOX AVE	90038	5533026024	Medium Residential	R3-1	0	54	0.156419723	Residential - Double, Duplex, or Two Units - 4 Stories or Less	YES - Current	NO - Privately-Owned	Available	Used in Prior Housing Element - Non-Vacant	0.514081353	0	0	0.514081353	2	0	0	1418	185	62	Hollywood			Lower
LOS ANGELES	839 N WILCOX AVE	90038	5533026025	Medium Residential	R3-1	0	54	0.156498077	Residential - Double, Duplex, or Two Units - 4 Stories or Less	YES - Current	NO - Privately-Owned	Available	Used in Prior Housing Element - Non-Vacant	0	0	0.373659879	0.373659879	2	0	0	1418	185	86	Hollywood		Yes	Above Moderate
LOS ANGELES	835 N WILCOX AVE	90038	5533026026	Medium Residential	R3-1	0	54	0.15635748	Residential - Three Units (Any Combination) - 4 Stories or Less	YES - Current	NO - Privately-Owned	Available	Not Used in Prior Housing Element	0	0	0.334185272	0.334185272	3	0	0	1418	185	113	Hollywood		Yes	Above Moderate
LOS ANGELES	828 N WILCOX AVE	90038	5533027020	Medium Residential	R3-1	0	54	0.156389158	Residential - Five or More Units or Apartments (Any Combination) - 4 Stories or Less	YES - Current	NO - Privately-Owned	Available	Not Used in Prior Housing Element	0.042764718	0	0	0.042764718	7	0	0	1418	185	135	Hollywood			Lower
LOS ANGELES	830 N WILCOX AVE	90038	5533027021	Medium Residential	R3-1	0	54	0.156396977	Residential - Five or More Units or Apartments (Any Combination) - 4 Stories or Less	YES - Current	NO - Privately-Owned	Available	Not Used in Prior Housing Element	0	0	0.063671632	0.063671632	8	0	0	1418	185	111	Hollywood		Yes	Above Moderate
LOS ANGELES	838 N WILCOX AVE	90038	5533027022	Medium Residential	R3-1	0	54	0.156391112	Residential - Four Units (Any Combination) - 4 Stories or Less	YES - Current	NO - Privately-Owned	Available	Not Used in Prior Housing Element	0	0	0.100385515	0.100385515	4	0	0	1418	185	84	Hollywood		Yes	Above Moderate
LOS ANGELES	842 N WILCOX AVE	90038	5533027023	Medium Residential	R3-1	0	54	0.156392878	Residential - Five or More Units or Apartments (Any Combination) - 4 Stories or Less	YES - Current	NO - Privately-Owned	Available	Not Used in Prior Housing Element	0	0	0.080595674	0.080595674	8	0	0	1418	185	60	Hollywood		Yes	Above Moderate
LOS ANGELES	858 N WILCOX AVE	90038	5533027033	Medium Residential	R3-1	0	54	0.153037827	Industrial - Light Manufacturing - One Story	YES - Current	NO - Privately-Owned	Available	Not Used in Prior Housing Element	0.046956615	0	0	0.046956615	1	0	0	1448	185	1210	Hollywood			Lower
LOS ANGELES	833 N COLE AVE	90038	5533027034	Medium Residential	R3-1	0	54	0.141411627	Industrial - Warehousing, Distribution, Storage - Public Storage - Mini Warehouse - One Story	YES - Current	NO - Privately-Owned	Available	Used in Prior Housing Element - Non-Vacant	0.026577267	0	0	0.026577267	0	0	0	1418	185	110	Hollywood			Lower
LOS ANGELES	839 N COLE AVE	90038	5533027034	Medium Residential	R3-1	0	54	0.141410372	Industrial - Warehousing, Distribution, Storage - Public Storage - Mini Warehouse - One Story	YES - Current	NO - Privately-Owned	Available	Used in Prior Housing Element - Non-Vacant	0.026577267	0	0	0.026577267	0	0	0	1418	185	83	Hollywood			Lower
LOS ANGELES	845 N COLE AVE	90038	5533027034	Medium Residential	R3-1	0	54	0.141423261	Industrial - Warehousing, Distribution, Storage - Public Storage - Mini Warehouse - One Story	YES - Current	NO - Privately-Owned	Available	Used in Prior Housing Element - Non-Vacant	0.021969002	0	0	0.021969002	0	0	0	1418	185	59	Hollywood			Lower
LOS ANGELES	847 N COLE AVE	90038	5533027034	Medium Residential	R3-1	0	54	0.141828888	Industrial - Warehousing, Distribution, Storage - Public Storage - Mini Warehouse - One Story	YES - Current	NO - Privately-Owned	Available	Used in Prior Housing Element - Non-Vacant	0.021969002	0	0	0.021969002	0	0	0	1418	185	33	Hollywood			Lower
LOS ANGELES	853 N COLE AVE	90038	5533027034	Medium Residential	R3-1	0	54	0.141491155	Industrial - Warehousing, Distribution, Storage - Public Storage - Mini Warehouse - One Story	YES - Current	NO - Privately-Owned	Available	Used in Prior Housing Element - Non-Vacant	0.021969002	0	0	0.021969002	0	0	0	1448	185	1246	Hollywood			Lower
LOS ANGELES			5533027034	Medium Residential	R3-1	0	54	0.153040275	Industrial - Warehousing, Distribution, Storage - Public Storage - Mini Warehouse - One Story	YES - Current	NO - Privately-Owned	Available	Used in Prior Housing Element - Non-Vacant	0.021836206	0	0	0.021836206	0	0	0	1448	185	1209	Hollywood			Lower
LOS ANGELES	6016 W WILLOUGHBY AVE	90038	5533030001	Limited Manufacturing	(Q)C2-1VL	0	108	0.150962309	Commercial - Parking Lot (Commercial Use Property) - Lots - Patron or Employee - One Story	YES - Current	NO - Privately-Owned	Available	Used in Prior Housing Element - Non-Vacant	0.050755013	0	0	0.050755013	0	0	0	1448	185	1204	Hollywood			Lower
LOS ANGELES	850 N LILLIAN WAY	90038	5533030002	Limited Manufacturing	(Q)C2-1VL	0	108	0.137740302	Industrial - Warehousing, Distribution, Storage - Warehousing, Distribution, Under 10,000 SF - One Story	YES - Current	NO - Privately-Owned	Available	Not Used in Prior Housing Element	0.034837733	0	0	0.034837733	0	0	0	1448	185	1239	Hollywood			Lower
LOS ANGELES	806 N LILLIAN WAY	90038	5533030011	Limited Manufacturing	(Q)C2-1VL	0	108	0.152101159	Commercial - Parking Lot (Commercial Use Property) - Lots - Patron or Employee - One Story	YES - Current	NO - Privately-Owned	Available	Not Used in Prior Housing Element	0.018304189	0	0	0.018304189	0	0	0	1418	185	223	Hollywood			Lower
LOS ANGELES	802 N LILLIAN WAY	90038	5533030025	Limited Manufacturing	(Q)C2-1VL	0	108	0.135787078	Commercial - Parking Lot (Commercial Use Property) - Lots - Patron or Employee - One Story	YES - Current	NO - Privately-Owned	Available	Not Used in Prior Housing Element	0.017387056	0	0	0.017387056	0	0	0	1418	185	249	Hollywood			Lower
LOS ANGELES	832 N LILLIAN WAY	90038	5533030027	Limited Manufacturing	(Q)C2-1VL	0	108	0.152100798	Commercial - Store - One Story	YES - Current	NO - Privately-Owned	Available	Used in Prior Housing Element - Non-Vacant	0.105297538	1	0	0.105297538	1	0	0	1418	185	103	Hollywood			Lower
LOS ANGELES	838 N LILLIAN WAY	90038	5533030027	Limited Manufacturing	(Q)C2-1VL	0	108	0.144995449	Commercial - Store - One Story	YES - Current	NO - Privately-Owned	Available	Used in Prior Housing Element - Non-Vacant	0.102070749	1	0	0.102070749	1	0	0	1418	185	76	Hollywood			Lower
LOS ANGELES	840 N LILLIAN WAY	90038	5533030027	Limited Manufacturing	(Q)C2-1VL	0	108	0.138005097	Commercial - Store - One Story	YES - Current	NO - Privately-Owned	Available	Used in Prior Housing Element - Non-Vacant	0.099402055	1	0	0.099402055	1	0	0	1418	185	52	Hollywood			Lower
LOS ANGELES	848 N LILLIAN WAY	90038	5533030027	Limited Manufacturing	(Q)C2-1VL	0	108	0.138053056	Commercial - Store - One Story	YES - Current	NO - Privately-Owned	Available	Used in Prior Housing Element - Non-Vacant	0.099402055	1	0	0.099402055	1	0	0	1418	185	26	Hollywood			Lower
LOS ANGELES	857 N VINE ST	90038	5533030027	Limited Manufacturing	(Q)C2-1VL	0	108	0.154958667	Commercial - Store - One Story	YES - Current	NO - Privately-Owned	Available	Used in Prior Housing Element - Non-Vacant	0.108451987	1	0	0.108451987	1	0	0	1418	185	69	Hollywood			Lower
LOS ANGELES	859 N VINE ST	90038	5533030027	Limited Manufacturing	(Q)C2-1VL	0	108	0.154957984	Commercial - Store - One Story	YES - Current	NO - Privately-Owned	Available	Used in Prior Housing Element - Non-Vacant	0.108451987	1	0	0.108451987	1	0	0	1418	185	44	Hollywood			Lower
LOS ANGELES	861 N VINE ST	90038	5533030027	Limited Manufacturing	(Q)C2-1VL	0	108	0.157122996	Commercial - Store - One Story	YES - Current	NO - Privately-Owned	Available	Used in Prior Housing Element - Non-Vacant	0.108451987	1	0	0.108451987	1	0	0	1418	185	19	Hollywood			Lower
LOS ANGELES	875 N VINE ST	90038	5533030027	Limited Manufacturing	(Q)C2-1VL	0	108	0.238398908	Commercial - Store - One Story	YES - Current	NO - Privately-Owned	Available	Used in Prior Housing Element - Non-Vacant	0.138790585	0	0	0.138790585	1	0	0	1448	185	1217	Hollywood			Lower
LOS ANGELES	5901 W WARING AVE	90038	5533030029	Limited Manufacturing	(Q)C2-1VL	0	108	0.136282209	Recreational - Club, Lodge Hall, Fraternal Organization - One Story	YES - Current	NO - Privately-Owned	Available	Not Used in Prior Housing Element	0	0	0.108184264	0.108184264	0	0	0	1418	185	248	Hollywood			Above Moderate
LOS ANGELES	807 N VINE ST	90038	5533030029	Limited Manufacturing	(Q)C2-1VL	0	108	0.148898484	Recreational - Club, Lodge Hall, Fraternal Organization - One Story	YES - Current	NO - Privately-Owned	Available	Not Used in Prior Housing Element	0	0	0.11461339	0.11461339	0	0	0	1418	185	222	Hollywood			Above Moderate
LOS ANGELES	811 N VINE ST	90038	5533030029	Limited Manufacturing	(Q)C2-1VL	0	108	0.148898123	Recreational - Club, Lodge Hall, Fraternal Organization - One Story	YES - Current	NO - Privately-Owned	Available	Not Used in Prior Housing Element	0	0	0.11461339	0.11461339	0	0	0	1418	185	198	Hollywood			Above Moderate
LOS ANGELES	817 N VINE ST	90038	5533030029	Limited Manufacturing	(Q)C2-1VL	0	108	0.083830709	Recreational - Club, Lodge Hall, Fraternal Organization - One Story	YES - Current	NO - Privately-Owned	Available	Not Used in Prior Housing Element	0	0	0.073184413	0.073184413	0	0	0	1418	185	173	Hollywood			Above Moderate
LOS ANGELES	808 N LILLIAN WAY	90038	5533030031	Limited Manufacturing	(Q)C2-1VL	0	108	0.152100208	Commercial - Office Building - One Story	YES - Current	NO - Privately-Owned	Available	Not Used in Prior Housing Element	0.198459644	0	0	0.198459644	0	0	0	1418	185	199	Hollywood			Lower
LOS ANGELES	816 N LILLIAN WAY	90038	5533030031	Limited Manufacturing	(Q)C2-1VL	0	108	0.152099907	Commercial - Office Building - One Story	YES - Current	NO - Privately-Owned	Available	Not Used in Prior Housing Element	0	0	0.198459644	0.198459644	0	0	0	1418	185	174	Hollywood			Above Moderate
LOS ANGELES	820 N LILLIAN WAY	90038	5533030031	Limited Manufacturing	(Q)C2-1VL	0	108	0.152099491	Commercial - Office Building - One Story	YES - Current	NO - Privately-Owned	Available	Not Used in Prior Housing Element	0	0	0.198459644	0.198459644	0	0	0	1418	185	151	Hollywood			Above Moderate
LOS ANGELES	825 N VINE ST	90038	5533030031	Limited Manufacturing	(Q)C2-1VL	0	108	0.141183689	Commercial - Office Building - One Story	YES - Current	NO - Privately-Owned	Available	Not Used in Prior Housing Element	0	0	0.192329246	0.192329246	0	0	0	1418	185	150	Hollywood			Above Moderate
LOS ANGELES	830 N LILLIAN WAY	90038	5533030031	Limited Manufacturing	(Q)C2-1VL	0	108	0.152099848	Commercial - Office Building - One Story	YES - Current	NO - Privately-Owned	Available	Not Used in Prior Housing Element	0.198459644	0	0	0.198459644	0	0	0	1418	185	127	Hollywood			Lower
LOS ANGELES	831 N VINE ST	90038	5533030031	Limited Manufacturing	(Q)C2-1VL	0	108	0.140863683	Commercial - Office Building - One Story	YES - Current	NO - Privately-Owned	Available	Not Used in Prior Housing Element	0	0	0.193527514	0.193527514	0	0	0	1418	185	126	Hollywood			Above Moderate
LOS ANGELES	851 N VINE ST	90038	5533030031	Limited Manufacturing	(Q)C2-1VL	0	108	0.148899554	Commercial - Office Building - One Story	YES - Current	NO - Privately-Owned	Available	Not Used in Prior Housing Element	0.198459644	0	0	0.198459644	0	0	0	1418	185	102	Hollywood			Lower
LOS ANGELES	853 N VINE ST	90038	5533030031	Limited Manufacturing	(Q)C2-1VL	0	108	0.073852321	Commercial - Office Building - One Story	YES - Current	NO - Privately-Owned	Available	Not Used in Prior Housing Element	0.118459164	0	0	0.118459164	0	0	0	1418	185	94	Hollywood			Lower
LOS ANGELES			5533030031	Limited Manufacturing	(Q)C2-1VL	0	108	0.065068349	Commercial

LOS ANGELES	725 N VINE ST	90038	5533031030	Highway Oriented Commercial	C2-1D	0	108	0.140609307	Commercial - Supermarket - Supermarket - 12,000 SF or More - One Story	YES - Current	NO - Privately-Owned	Available	Not Used in Prior Housing Element	0	0	0.000276234	0.000276234	0	0	0	1418185	456	Hollywood								Above Moderate
LOS ANGELES	732 N LILLIAN WAY	90038	5533031030	Highway Oriented Commercial	C2-1D	0	108	0.106646899	Commercial - Supermarket - Supermarket - 12,000 SF or More - One Story	YES - Current	NO - Privately-Owned	Available	Not Used in Prior Housing Element	0	0	0.001998152	0.001998152	0	0	0	1418185	405	Hollywood								Above Moderate
LOS ANGELES			5533031030	Highway Oriented Commercial	C2-1D	0	108	0.045706629	Commercial - Supermarket - Supermarket - 12,000 SF or More - One Story	YES - Current	NO - Privately-Owned	Available	Not Used in Prior Housing Element	0	0	0.00184319	0.00184319	0	0	0	1418185	423	Hollywood								Above Moderate
LOS ANGELES			5533031030	Highway Oriented Commercial	C2-1D	0	108	0.082931128	Commercial - Supermarket - Supermarket - 12,000 SF or More - One Story	YES - Current	NO - Privately-Owned	Available	Not Used in Prior Housing Element	0	0	0.001759334	0.001759334	0	0	0	1418185	344	Hollywood								Above Moderate
LOS ANGELES	762 N CAHUENGA BLVD	90038	5533032001	Commercial Manufacturing	CM-1VL-SN	0	54	0.151534548	Commercial - Office Building - One Story	YES - Current	NO - Privately-Owned	Available	Used in Prior Housing Element - Non-Vacant	0.106507771	0	0	0.106507771	0	0	0	1418185	271	Hollywood								Lower
LOS ANGELES	752 N CAHUENGA BLVD	90038	5533032002	Commercial Manufacturing	CM-1VL-SN	0	54	0.134354806	Industrial - Light Manufacturing - One Story	YES - Current	NO - Privately-Owned	Available	Used in Prior Housing Element - Non-Vacant	0.014183415	0	0	0.014183415	0	0	0	1418185	305	Hollywood								Lower
LOS ANGELES	746 N CAHUENGA BLVD	90038	5533032003	Commercial Manufacturing	CM-1VL-SN	0	54	0.110265913	Residential - Single Family Residence	YES - Current	NO - Privately-Owned	Available	Used in Prior Housing Element - Non-Vacant	0.456662464	0	0	0.456662464	0	0	0	1418185	329	Hollywood								Lower
LOS ANGELES	742 N CAHUENGA BLVD	90038	5533032004	Commercial Manufacturing	CM-1VL-SN	0	54	0.082708626	Industrial - Light Manufacturing - One Story	YES - Current	NO - Privately-Owned	Available	Used in Prior Housing Element - Non-Vacant	0.023483306	0	0	0.023483306	0	0	0	1418185	356	Hollywood								Lower
LOS ANGELES			5533032004	Commercial Manufacturing	CM-1VL-SN	0	54	0.027551461	Industrial - Light Manufacturing - One Story	YES - Current	NO - Privately-Owned	Available	Used in Prior Housing Element - Non-Vacant	0	0	0.008133902	0.008133902	0	0	0	1418185	347	Hollywood								Above Moderate
LOS ANGELES	740 N CAHUENGA BLVD	90038	5533032005	Commercial Manufacturing	CM-1VL-SN	0	54	0.055105279	Industrial - Light Manufacturing - One Story	YES - Current	NO - Privately-Owned	Available	Used in Prior Housing Element - Non-Vacant	0	0	0.012389906	0.012389906	0	0	0	1418185	381	Hollywood								Above Moderate
LOS ANGELES			5533032005	Commercial Manufacturing	CM-1VL-SN	0	54	0.055103211	Industrial - Light Manufacturing - One Story	YES - Current	NO - Privately-Owned	Available	Used in Prior Housing Element - Non-Vacant	0	0	0.012389906	0.012389906	0	0	0	1418185	370	Hollywood								Above Moderate
LOS ANGELES	722 N CAHUENGA BLVD	90038	5533032009	Commercial Manufacturing	CM-1VL-SN	0	54	0.137825832	Commercial - Parking Lot (Commercial Use Property) - Lots - Patron or Employee - One Story	YES - Current	NO - Privately-Owned	Available	Used in Prior Housing Element - Non-Vacant	0.019432339	0	0	0.019432339	0	0	0	1418185	461	Hollywood								Lower
LOS ANGELES	712 N CAHUENGA BLVD	90038	5533032011	Commercial Manufacturing	CM-1VL-SN	0	54	0.1378315	Commercial - Office Building - One Story	YES - Current	NO - Privately-Owned	Available	Used in Prior Housing Element - Non-Vacant	0.016004321	0	0	0.016004321	0	0	0	1418185	507	Hollywood								Lower
LOS ANGELES	716 N CAHUENGA BLVD	90038	5533032011	Commercial Manufacturing	CM-1VL-SN	0	54	0.137828272	Commercial - Office Building - One Story	YES - Current	NO - Privately-Owned	Available	Used in Prior Housing Element - Non-Vacant	0.016004321	0	0	0.016004321	0	0	0	1418185	486	Hollywood								Lower
LOS ANGELES	5865 W MELROSE AVE	90038	5533032012	Neighborhood Office Commercial	C4-1XL-SN	0	108	0.140347225	Commercial - Store - One Story	YES - Current	NO - Privately-Owned	Available	Used in Prior Housing Element - Non-Vacant	0.076483577	0	0	0.076483577	0	0	0	1418185	576	Hollywood								Lower
LOS ANGELES	5853 W MELROSE AVE	90038	5533032013	Neighborhood Office Commercial	C4-1XL	0	108	0.15597218	Commercial - Office Building - One Story	YES - Current	NO - Privately-Owned	Available	Used in Prior Housing Element - Non-Vacant	0.262438199	0	0	0.262438199	0	0	0	1418185	575	Hollywood								Lower
LOS ANGELES	706 N CAHUENGA BLVD	90038	5533032014	Neighborhood Office Commercial	C4-1XL-SN	0	108	0.13783387	Commercial - Office Building - One Story	YES - Current	NO - Privately-Owned	Available	Used in Prior Housing Element - Non-Vacant	0.029999252	0	0	0.029999252	0	0	0	1418185	537	Hollywood								Lower
LOS ANGELES	707 N LILLIAN WAY	90038	5533032014	Neighborhood Office Commercial	C4-1XL-SN	0	108	0.155017988	Commercial - Office Building - One Story	YES - Current	NO - Privately-Owned	Available	Used in Prior Housing Element - Non-Vacant	0.032592097	0	0	0.032592097	0	0	0	1418185	536	Hollywood								Lower
LOS ANGELES	717 N LILLIAN WAY	90038	5533032016	Medium Residential	R3-1	0	54	0.155020286	Residential - Five or More Units or Apartments (Any Combination) - 4 Stories or Less	YES - Current	NO - Privately-Owned	Available	Not Used in Prior Housing Element	0.155760235	0	0	0.155760235	6	0	0	1418185	485	Hollywood								Lower
LOS ANGELES	723 N LILLIAN WAY	90038	5533032017	Medium Residential	R3-1	0	54	0.155022223	Commercial - Parking Lot (Commercial Use Property) - Lots - Patron or Employee - One Story	YES - Current	NO - Privately-Owned	Available	Used in Prior Housing Element - Non-Vacant	0.01117358	0	0	0.01117358	0	0	0	1418185	460	Hollywood								Lower
LOS ANGELES	729 N LILLIAN WAY	90038	5533032018	Medium Residential	R3-1	0	54	0.155019925	Residential - Double, Duplex, or Two Units - 4 Stories or Less	YES - Current	NO - Privately-Owned	Available	Used in Prior Housing Element - Non-Vacant	0	0	0.531957769	0.531957769	2	0	0	1418185	434	Hollywood							Yes	Above Moderate
LOS ANGELES	737 N LILLIAN WAY	90038	5533032020	Medium Residential	R3-1	0	54	0.155019926	Residential - Single Family Residence	YES - Current	NO - Privately-Owned	Available	Used in Prior Housing Element - Non-Vacant	0.818764126	0	0	0.818764126	1	0	0	1418185	380	Hollywood								Lower
LOS ANGELES	747 N LILLIAN WAY	90038	5533032022	Medium Residential	R3-1	0	54	0.155021325	Residential - Five or More Units or Apartments (Any Combination) - 4 Stories or Less	YES - Current	NO - Privately-Owned	Available	Used in Prior Housing Element - Non-Vacant	0.733038765	0	0	0.733038765	2	0	0	1418185	328	Hollywood								Lower
LOS ANGELES	753 LILLIAN WAY	90038	5533032023	Medium Residential	R3-1	0	54	0.155019925	Residential - Five or More Units or Apartments (Any Combination) - 4 Stories or Less	YES - Current	NO - Privately-Owned	Available	Used in Prior Housing Element - Non-Vacant	0.066208958	0	0	0.066208958	8	0	0	1418185	304	Hollywood								Lower
LOS ANGELES	757 N LILLIAN WAY	90038	5533032025	Medium Residential	CM-1VL	0	54	0.153864323	Industrial - Warehousing, Distribution, Storage - Warehousing, Distribution, Under 10,000 SF - One Story	YES - Current	NO - Privately-Owned	Available	Used in Prior Housing Element - Non-Vacant	0.051314564	0	0	0.051314564	0	0	0	1418185	289	Hollywood								Lower
LOS ANGELES	733 N LILLIAN WAY	90038	5533032026	Medium Residential	R3-1	0	54	0.155019497	Residential - Single Family Residence	YES - Current	NO - Privately-Owned	Available	Used in Prior Housing Element - Non-Vacant	0.818764126	0	0	0.818764126	1	0	0	1418185	407	Hollywood								Lower
LOS ANGELES	732 N CAHUENGA BLVD	90038	5533032029	Commercial Manufacturing	CM-1VL-SN	0	54	0.106310802	Commercial - Office Building - Two Stories	YES - Current	NO - Privately-Owned	Available	Used in Prior Housing Element - Non-Vacant	0.012226006	0	0	0.012226006	0	0	0	1418185	422	Hollywood								Lower
LOS ANGELES	738 N CAHUENGA BLVD	90038	5533032029	Commercial Manufacturing	CM-1VL-SN	0	54	0.080418137	Commercial - Office Building - Two Stories	YES - Current	NO - Privately-Owned	Available	Used in Prior Housing Element - Non-Vacant	0.010362655	0	0	0.010362655	0	0	0	1418185	396	Hollywood								Lower
LOS ANGELES			5533032029	Commercial Manufacturing	CM-1VL-SN	0	54	0.026688821	Commercial - Office Building - Two Stories	YES - Current	NO - Privately-Owned	Available	Used in Prior Housing Element - Non-Vacant	0	0	0.005377872	0.005377872	0	0	0	1418185	408	Hollywood								Above Moderate
LOS ANGELES	726 N CAHUENGA BLVD	90038	5533032030	Commercial Manufacturing	CM-1VL-SN	0	54	0.132379398	Industrial - Motion Picture, Radio and Television Industry - Studio - One Story	YES - Current	NO - Privately-Owned	Available	Used in Prior Housing Element - Non-Vacant	0.014183415	0	0	0.014183415	0	0	0	1418185	435	Hollywood								Lower
LOS ANGELES	710 1/2 N COLE AVE	90038	5533033010	Commercial Manufacturing	CM-1VL	0	54	0.145084643	Commercial - Parking Lot (Commercial Use Property) - Lots - Patron or Employee - One Story	YES - Current	NO - Privately-Owned	Available	Used in Prior Housing Element - Non-Vacant	0.00721387	0	0	0.00721387	0	0	0	1418185	509	Hollywood								Lower
LOS ANGELES	5925 W MELROSE AVE	90038	5533033011	Neighborhood Office Commercial	C4-1XL	0	108	0.152182584	Commercial - Auto, Recreation Equipment, Construction Equipment Sales and Service - Car Wash Only, Self-service Type - One Story	YES - Current	NO - Privately-Owned	Available	Used in Prior Housing Element - Non-Vacant	0.105262818	0	0	0.105262818	0	0	0	1418185	578	Hollywood								Lower
LOS ANGELES	706 N COLE AVE	90038	5533033011	Neighborhood Office Commercial	C4-1XL	0	108	0.145076613	Commercial - Auto, Recreation Equipment, Construction Equipment Sales and Service - Car Wash Only, Self-service Type - One Story	YES - Current	NO - Privately-Owned	Available	Used in Prior Housing Element - Non-Vacant	0.102037114	0	0	0.102037114	0	0	0	1418185	540	Hollywood								Lower
LOS ANGELES	5901 W MELROSE AVE	90038	5533033012	Neighborhood Office Commercial	C4-1XL-SN	0	108	0.144407477	Commercial - Store Combination - Store and Office Combination - One Story	YES - Current	NO - Privately-Owned	Available	Used in Prior Housing Element - Non-Vacant	0.100893876	0	0	0.100893876	0	0	0	1418185	577	Hollywood								Lower
LOS ANGELES	723 N CAHUENGA BLVD	90038	5533033016	Commercial Manufacturing	CM-1VL-SN	0	54	0.139230437	Commercial - Office Building - Office and Residential - One Story	YES - Current	NO - Privately-Owned	Available	Used in Prior Housing Element - Non-Vacant	0.096150136	0	0	0.096150136	0	0	0	1418185	463	Hollywood								Lower
LOS ANGELES	727 N CAHUENGA BLVD	90038	5533033017	Commercial Manufacturing	CM-1VL-SN	0	54	0.139230625	Commercial - Parking Lot (Commercial Use Property) - Lots - Patron or Employee - One Story	YES - Current	NO - Privately-Owned	Available	Not Used in Prior Housing Element	0.007341448	0	0	0.007341448	0	0	0	1418185	437	Hollywood								Lower
LOS ANGELES	731 N CAHUENGA BLVD	90038	5533033018	Commercial Manufacturing	CM-1VL-SN	0	54	0.139230625	Residential - Four Units (Any Combination) - 4 Stories or Less	YES - Current	NO - Privately-Owned	Available	Not Used in Prior Housing Element	0	0	0.086169565	0.086169565	4	0	0	1418185	410	Hollywood							Yes	Above Moderate
LOS ANGELES	739 N CAHUENGA BLVD	90038	5533033019	Commercial Manufacturing	CM-1VL-SN	0	54	0.139231495	Commercial - Office Building	YES - Current	NO - Privately-Owned	Available	Used in Prior Housing Element - Non-Vacant	0.096150136	0	0	0.096150136	0	0	0	1418185	383	Hollywood								Lower
LOS ANGELES	743 N CAHUENGA BLVD	90038	5533033026	Commercial Manufacturing	CM-1VL-SN	0	54	0.139220191	Commercial - Parking Lot (Commercial Use Property) - Lots - Patron or Employee - One Story	YES - Current	NO - Privately-Owned	Available	Used in Prior Housing Element - Non-Vacant	0.00721387	0	0	0.00721387	0	0	0	1418185	358	Hollywood								Lower
LOS ANGELES	745 N CAHUENGA BLVD	90038	5533033026	Commercial Manufacturing	CM-1VL-SN	0	54	0.135795946	Commercial - Parking Lot (Commercial Use Property) - Lots - Patron or Employee - One Story	YES - Current	NO - Privately-Owned	Available	Used in Prior Housing Element - Non-Vacant	0.00721387	0	0	0.00721387	0	0	0	1418185	331	Hollywood								Lower
LOS ANGELES	753 N CAHUENGA BLVD	90038	5533033026	Commercial Manufacturing	CM-1VL-SN	0	54	0.139229815	Commercial - Parking Lot (Commercial Use Property) - Lots - Patron or Employee - One Story	YES - Current	NO - Privately-Owned	Available	Used in Prior Housing Element - Non-Vacant	0.00721387	0	0	0.00721387	0	0	0	1418185	307	Hollywood								Lower
LOS ANGELES	761 N CAHUENGA BLVD	90038	5533033026	Commercial Manufacturing	CM-1VL-SN	0	54	0.153093889	Commercial - Parking Lot (Commercial Use Property) - Lots - Patron or Employee - One Story	YES - Current	NO - Privately-Owned	Available	Used in Prior Housing Element - Non-Vacant	0.007961531	0	0	0.007961531	0	0	0	1418185	272	Hollywood								Lower
LOS ANGELES	709 N CAHUENGA BLVD	90038	5533033027	Neighborhood Office Commercial	C4-1XL-SN	0	108	0.139212401	Residential - Three Units (Any Combination) - 4 Stories or Less	YES - Current	NO - Privately-Owned	Available	Not Used in Prior Housing Element	0	0	0.652170402	0.652170402	4	0	0	1418185	538	Hollywood							Yes	Above Moderate
LOS ANGELES	722 N COLE AVE	90038	5533033044	Commercial Manufacturing	CM-1VL	0	54	0.145069093	Residential - Three Units (Any Combination) - 4 Stories or Less	YES - Current	NO - Privately-Owned	Available	Not Used in Prior Housing Element	0.069877321	0	0	0.069877321	3	0	0	1418185	464	Hollywood								Lower
LOS ANGELES	726 N COLE AVE	90038	5533033044	Commercial Manufacturing	CM-1VL	0	54	0.14020557	Residential - Three Units (Any Combination) - 4 Stories or Less	YES - Current	NO - Privately-Owned	Available	Not Used in Prior Housing Element	0.069877321	0	0	0.069877321	3	0	0	1418185	438	Hollywood								Lower
LOS ANGELES	717 N CAHUENGA BLVD	90038	5533033BRK	Commercial Manufacturing	CM-1VL-SN	0	54	0.266995533	Industrial - Industrial - Artist in Residence - Condominium	YES - Current	NO - Privately-Owned	Available	Not Used in Prior Housing Element	0.014039168	0	0	0.014039168	10	0	0	1418185	1186	Hollywood								Lower
LOS ANGELES	753 N COLE AVE	90038	5533034002	Medium Residential	R3-1	0	54	0.144802689	Residential - Five or More Units or Apartments (Any Combination) - 4 Stories or Less	YES - Current	NO - Privately-Owned	Available	Not Used in Prior Housing Element	0	0	0.073494834	0.073494834	8	0	0	1418185	309	Hollywood							Yes	Above Moderate
LOS ANGELES	705 N COLE AVE	90038	5533034012	Neighborhood Office Commercial	C4-1XL	0	108	0.154559038	Commercial - Restaurant, Cocktail Lounge - Restaurant, Cocktail Lounge, Tavern - One Story	YES - Current	NO - Privately-Owned	Available	Used in Prior Housing Element - Non-Vacant	0.107200229	0	0	0.107200229	0	0	0	1418185	579	Hollywood								Lower
LOS ANGELES	5963 W MELROSE AVE	90038	5533034025	Neighborhood Office Commercial	C4-1XL	0	108	0.042978882	Commercial - Store - One Story	YES - Current	NO - Privately-Owned	Available	Used in Prior Housing Element - Non-Vacant	0	0	0.006902391	0.006902391	0	0	0	1418185	569	Hollywood								Above Moderate
LOS ANGELES	5965 W MELROSE AVE	90038	5533034025	Neighborhood Office Commercial	C4-1XL	0	108	0.053551826	Commercial - Store - One Story	YES - Current	NO - Privately-Owned	Available	Used in Prior Housing Element - Non-Vacant	0	0	0.010666331	0.010666331	0	0	0	1418185	570	Hollywood								Above Moderate
LOS ANGELES	5971 W MELROSE AVE	90038	5533034025	Neighborhood Office Commercial	C4-1XL	0	108	0.065751983	Commercial - Store - One Story	YES - Current	NO - Privately-Owned	Available	Used in Prior Housing Element - Non-Vacant	0	0	0.006838021	0.006838021	0	0	0	1418185	571	Hollywood								Above Moderate
LOS ANGELES	706 N WILCOX AVE	90038	5533034025	Neighborhood Office Commercial	C4-1XL	0	108	0.091827854	Commercial - Store - One Story	YES - Current	NO - Privately-Owned	Available	Used in Prior Housing Element - Non-Vacant	0.057729262	0	0	0.057729262	0	0	0	1418185	542	Hollywood								Lower
LOS ANGELES			5533034025	Neighborhood Office Commercial	C4-1XL	0	108	0.00227273	Commercial - Store - One Story	YES - Current	NO - Privately-Owned	Available	Used in Prior Housing Element - Non-Vacant	0	0	0.002931819	0.002931819	0	0	0	1418185	567	Hollywood								Above Moderate
LOS ANGELES			5533034025	Neighborhood Office Commercial	C4-1XL	0	108	0.002777844	Commercial - Store - One Story	YES - Current	NO - Privately-Owned	Available	Used in Prior Housing Element - Non-Vacant	0	0	0.002931819	0.002931819	0	0	0	1418185	568	Hollywood								Above Moderate
LOS ANGELES			5533034025	Neighborhood Office Commercial	C4-1XL	0	108	0.035177611	Commercial - Store - One Story	YES - Current	NO - Privately-Owned	Available	Used in Prior Housing Element - Non-Vacant	0	0	0.003696219	0.003696219	0	0	0	1418185	541	Hollywood								Above Moderate
LOS ANGELES	712 N WILCOX AVE	90038	5533034031	Medium Residential	R3-1	0	54	0.150655038	Residential - Five or More Units or Apartments (Any Combination) - 4 Stories or Less - Pool and Misc.	YES - Current	NO - Privately-Owned	Available	Not Used in Prior Housing Element	0	0	0.523713255	0.523713255	0	0	0	1418185	511	Hollywood							Yes	Above Moderate
LOS ANGELES	732 N WILCOX AVE	90038	5533034031	Medium Residential	R3-1	0	54	0.150714768	Residential - Five or More Units or Apartments (Any Combination) - 4 Stories or Less - Pool and Misc.	YES - Current	NO - Privately-Owned	Available	Not Used in Prior Housing Element	0	0	0.523713255	0.523713255	0	0	0	1418185	466	Hollywood							Yes	Above Moderate
LOS ANGELES	738 N WILCOX AVE	90038	5533034031	Medium Residential	R3-1	0	54	0.15071383	Residential - Five or More Units or Apartments (Any Combination) - 4 Stories or Less - Pool and Misc.	YES - Current	NO - Privately-Owned	Available	Not Used in Prior Housing Element	0	0	0.523713255	0.523713255	0	0	0	1418185	386	Hollywood							Yes	Above Moderate
LOS ANGELES	743 N COLE AVE	90038	5533034031	Medium Residential	R3-1	0	54	0.144780441	Residential - Five or More Units or Apartments (Any Combination) - 4 Stories or Less - Pool and Misc.	YES - Current	NO - Privately-Owned	Available	Not Used in Prior Housing Element	0	0	0.490732133	0.490732133	0	0	0	1418185	360	Hollywood							Yes	Above Moderate
LOS ANGELES			5533034031	Medium Residential	R3-1	0	54	0.144791563	Residential - Five or More Units or Apartments (Any Combination) - 4 Stories or Less - Pool and Misc.	YES - Current	NO - Privately-Owned	Available	Not Used in Prior Housing Element	0	0	0.490732133	0.490732133	0	0	0	1418185	333	Hollywood							Yes	Above Moderate
LOS ANGELES			5533034031	Medium Residential	R3-1	0	54	0.150713245	Residential - Five or More Units or Apartments (Any Combination) - 4 Stories or Less - Pool and Misc.	YES - Current	NO - Privately-Owned	Available	Not Used in Prior Housing Element	0	0	0.523713255	0.523713255	0	0	0	1418185	440	Hollywood							Yes	Above Moderate
LOS ANGELES			5533034031	Medium Residential	R3-1	0	54	0.150713826	Residential - Five or More Units or Apartments (Any Combination) - 4 Stories or Less - Pool and Misc.	YES - Current	NO - Privately-Owned	Available	Not Used in Prior Housing Element	0	0	0.523713255	0.523713255	0	0	0	1418185	361	Hollywood							Yes	Above Moderate
LOS ANGELES			5533034031	Medium Residential	R3-1	0	54	0.15071383	Residential - Five or More Units or Apartments (Any Combination) - 4 Stories or Less - Pool and Misc.	YES - Current	NO - Privately-Owned	Available	Not Used in Prior Housing Element	0	0	0.523713255	0.523713255	0	0	0	1418185	491	Hollywood							Yes	Above Moderate
LOS ANGELES			5533034031	Medium Residential	R3-1	0	54	0.150715128	Residential - Five or More Units or Apartments (Any Combination) - 4 Stories or Less - Pool and Misc.	YES - Current	NO - Privately-Owned	Available	Not Used in Prior Housing Element	0	0	0.523713255	0.523713255	0	0	0	1418185	413	Hollywood							Yes	Above Moderate
LOS ANGELES	6112 W WARING AVE	90038	5533034032	Medium Residential	R3-1	0	54	0.148674287	Residential - Five or More Units or Apartments (Any Combination) - 4 Stories or Less	YES - Current	NO - Privately-Owned	Available	Not Used in Prior Housing Element	0	0	0.523713255	0.523713255	0	0	0	1418185	275	Hollywood							Yes	Above Moderate
LOS ANGELES	748 N WILCOX AVE	90038	5533034032	Medium Residential	R3-1	0	54	0.150714188	Residential - Five or More Units or Apartments (Any Combination) - 4 Stories or Less	YES - Current	NO - Privately-Owned	Available	Not Used in Prior Housing Element	0	0	0.523713255	0.523713255	0	0	0	1418185	334	Hollywood							Yes	Above Moderate
LOS ANGELES	752 N WILCOX AVE	90038	5533034032	Medium Residential	R3-1	0	54	0.150715128	Residential - Five or More Units or Apartments (Any Combination) - 4 Stories or Less	YES - Current	NO - Privately-Owned	Available	Not Used in Prior Housing Element	0	0	0.523713255	0.523713255	0	0	0	1418185	310	Hollywood							Yes	Above Moderate
LOS ANGELES	759 N WILCOX AVE	90038	5533035001	Medium Residential	R3-1	0	54	0.172211886	Residential - Four Units (Any Combination) - 4 Stories or Less	YES - Current	NO - Privately-Owned	Available	Not Used in Prior Housing Element	0	0	0.342046469	0.342046469	4	0	0	1418185	276	Hollywood							Yes	Above Moderate
LOS ANGELES	745 N WILCOX AVE	90038	5533035004	Medium Residential	R3-1	0	54	0.15665302	Residential - Double, Duplex, or Two Units - 4 Stories or Less	YES - Current	NO - Privately-Owned	Available	Used in Prior Housing Element - Non-Vacant	0	0	0.389111468	0.389111468	2	0	0	1418185	363	Hollywood							Yes	Above Moderate
LOS ANGELES	709 N WILCOX AVE	90038	5533035012	Neighborhood Office Commercial	C4-1XL	0	108	0.156730942	Residential - Double, Duplex, or Two Units - 4 Stories or Less	YES - Current	NO - Privately-Owned	Available	Not Used in Prior Housing Element	0	0	0.70804213	0.70804213	2	0	0	1418185	543	Hollywood							Yes	Above Moderate
LOS ANGELES	6003 W MELROSE AVE	90038	5533035013	Neighborhood Office Commercial	C4-1XL	0	108	0.094752567	Commercial - Store - One Story	YES - Current	NO - Privately-Owned	Available	Not Used in Prior Housing Element	0.042961435	0	0	0.042961435	0	0	0	1418185	580	Hollywood								Lower
LOS ANGELES	6005 W MELROSE AVE	90038	5533035014	Neighborhood Office Commercial	C4-1XL	0	108	0.077576117	Residential - Double, Duplex, or Two Units - 4 Stories or Less	YES - Current	NO - Privately-Owned	Available	Not Used in Prior Housing Element	0	0	0.161877631	0.161877631	0	0	0	1418185	581	Hollywood							Yes	Above Moderate
LOS ANGELES	6017 W MELROSE AVE	90038	5533035015	Neighborhood Office Commercial	C4-1XL	0	108	0.04610402	Residential - Single Family Residence	YES - Current	NO - Privately-Owned	Available	Not Used in Prior Housing Element	0	0	0.094289017	0.094289017	0	0	0	1418185	582	Hollywood								Above Moderate
LOS ANGELES	6023 W MELROSE AVE	90038	5533035016	Neighborhood Office Commercial	C4-1XL	0	108	0.114149642	Commercial - Store - One Story	YES - Current	NO - Privately-Owned	Available	Used in Prior Housing Element - Non-Vacant	0.062841734	0	0	0.062841734	0	0	0	1418185	583	Hollywood								Lower
LOS ANGELES	710 N HUDSON AVE	90038	5533035017	Neighborhood Office Commercial	C4-1XL	0	108	0.156456524	Residential - Five or More Units or Apartments (Any Combination) - 4 Stories or Less	YES - Current	NO - Privately-Owned	Available	Not Used in Prior Housing Element	0	0	0.120377867	0.120377867	8	0	0	1418185	544	Hollywood							Yes	Above Moderate
LOS ANGELES	732 N HUDSON AVE	90038	5533035022	Medium Residential	R3-1	0	54	0.156455792	Residential - Five or More Units or Apartments (Any Combination) - 4 Stories or Less	YES - Current	NO - Privately-Owned	Available	Not Used in Prior Housing Element	0.047643717	0	0	0.047643717	8	0	0	1418185	416	Hollywood								Lower
LOS ANGELES	738 N HUDSON AVE	90038	5533035023	Medium Residential	R3-1	0	54	0.156456452	Residential - Five or More Units or Apartments (Any Combination) - 4 Stories or Less	YES - Current	NO - Privately-Owned	Available	Not Used in Prior Housing Element	0	0	0.063671632	0.063671632	8	0	0	1418185	389	Hollywood							Yes	Above Moderate
LOS ANGELES	748 N HUDSON AVE	90038	5533035025	Medium Residential	R3-1	0	54	0.156456668	Residential - Five or More Units or Apartments (Any Combination) - 4 Stories or Less	YES - Current	NO - Privately-Owned	Available	Not Used in Prior Housing Element	0	0	0.063671632	0.063671632	8	0	0	1418185	337	Hollywood							Yes	Above Moderate
LOS ANGELES	752 N HUDSON AVE	90038	5533035026	Medium Residential	R3-1	0	54	0.156455691	Residential - Five or More Units or Apartments (Any Combination) - 4 Stories or Less	YES - Current	NO - Privately-Owned	Available	Not Used in Prior Housing Element	0.047643717	0	0	0.047643717	8	0	0	1418185	314	Hollywood								Lower
LOS ANGELES	6216 W WARING AVE	90038	5533035027	Medium Residential	R3-1	0	54	0.172032641	Residential - Five or More Units or Apartments (Any Combination) - 4 Stories or Less	YES - Current	NO - Privately-Owned	Available	Not Used in Prior Housing Element	0	0	0.064110547	0.064110547	12	0	0	1418185	277	Hollywood		

LOS ANGELES	753 N HUDSON AVE	90038	5533036002	Medium Residential	R3-1	0	54	0.156168619	Residential - Five or More Units or Apartments (Any Combination) - 4 Stories or Less	YES - Current	NO - Privately-Owned	Available	Not Used in Prior Housing Element	0	0	0.063671632	0.063671632	8	0	0	1418185	316	Hollywood	Yes	Above Moderate
LOS ANGELES	749 N HUDSON AVE	90038	5533036003	Medium Residential	R3-1	0	54	0.156168619	Residential - Five or More Units or Apartments (Any Combination) - 4 Stories or Less	YES - Current	NO - Privately-Owned	Available	Not Used in Prior Housing Element	0.047643717	0	0	0.047643717	8	0	0	1418185	339	Hollywood		Lower
LOS ANGELES	739 N HUDSON AVE	90038	5533036005	Medium Residential	R3-1	0	54	0.156168618	Residential - Five or More Units or Apartments (Any Combination) - 4 Stories or Less - Vacant Land	YES - Current	NO - Privately-Owned	Available	Not Used in Prior Housing Element	0.506237662	0	0	0.506237662	0	0	0	1418185	391	Hollywood		Lower
LOS ANGELES	735 N HUDSON AVE	90038	5533036006	Medium Residential	R3-1	0	54	0.156169594	Residential - Three Units (Any Combination) - 4 Stories or Less - Vacant Land	YES - Current	NO - Privately-Owned	Available	Not Used in Prior Housing Element	0.506237662	0	0	0.506237662	0	0	0	1418185	418	Hollywood		Lower
LOS ANGELES	729 N HUDSON AVE	90038	5533036007	Medium Residential	R3-1	0	54	0.156167643	Residential - Single Family Residence - Vacant Land	YES - Current	NO - Privately-Owned	Available	Used in Two Consecutive Prior Housing Elements - Vacant	0.506237662	0	0	0.506237662	0	0	0	1418185	445	Hollywood		Lower
LOS ANGELES	725 N HUDSON AVE	90038	5533036008	Medium Residential	R3-1	0	54	0.156168618	Residential - Three Units (Any Combination) - 4 Stories or Less	YES - Current	NO - Privately-Owned	Available	Not Used in Prior Housing Element	0	0	0.334185272	0.334185272	3	0	0	1418185	471	Hollywood	Yes	Above Moderate
LOS ANGELES	6051 W MELROSE AVE	90038	5533036012	Neighborhood Office Commercial	C4-1XL	0	108	0.176608237	Commercial - Store Combination - Store and Office Combination - One Story	YES - Current	NO - Privately-Owned	Available	Used in Prior Housing Element - Non-Vacant	0.071243831	0	0	0.071243831	0	0	0	1418185	584	Hollywood		Lower
LOS ANGELES	6065 W MELROSE AVE	90038	5533036013	Commercial Manufacturing	C4-1XL	0	108	0.176124932	Commercial - Auto, Recreation Equipment, Construction Equipment Sales and Service - Auto Body Repair Shop - One Story	YES - Current	NO - Privately-Owned	Available	Used in Prior Housing Element - Non-Vacant	0.214120701	0	0	0.214120701	0	0	0	1418185	585	Hollywood		Lower
LOS ANGELES	714 N SEWARD ST	90038	5533036015	Commercial Manufacturing	CM-1VL	0	54	0.154234868	Industrial - Motion Picture, Radio and Television Industry - Studio - One Story	YES - Current	NO - Privately-Owned	Available	Used in Prior Housing Element - Non-Vacant	0.017459917	0	0	0.017459917	0	0	0	1418185	515	Hollywood		Lower
LOS ANGELES	720 N SEWARD ST	90038	5533036016	Commercial Manufacturing	CM-1VL	0	54	0.154348262	Commercial - Commercial - Vacant Land	YES - Current	NO - Privately-Owned	Available	Not Used in Prior Housing Element	0.066195764	0	0	0.066195764	0	0	0	1418185	497	Hollywood		Lower
LOS ANGELES	724 N SEWARD ST	90038	5533036017	Commercial Manufacturing	CM-1VL	0	54	0.154462263	Commercial - Office Building - One Story	YES - Current	NO - Privately-Owned	Available	Used in Prior Housing Element - Non-Vacant	0.028111833	0	0	0.028111833	0	0	0	1418185	472	Hollywood		Lower
LOS ANGELES	742 N SEWARD ST	90038	5533036021	Commercial Manufacturing	CM-1VL	0	54	0.154913436	Industrial - Warehousing, Distribution, Storage - Public Storage - Mini Warehouse - One Story	YES - Current	NO - Privately-Owned	Available	Used in Prior Housing Element - Non-Vacant	0.017459917	0	0	0.017459917	0	0	0	1418185	367	Hollywood		Lower
LOS ANGELES	748 N SEWARD ST	90038	5533036022	Commercial Manufacturing	CM-1VL	0	54	0.155027436	Commercial - Office Building - One Story	YES - Current	NO - Privately-Owned	Available	Used in Prior Housing Element - Non-Vacant	0.011947791	0	0	0.011947791	0	0	0	1418185	340	Hollywood		Lower
LOS ANGELES	752 N SEWARD ST	90038	5533036023	Commercial Manufacturing	CM-1VL	0	54	0.155139504	Commercial - Non-Auto Service and Repair Shop, Paint Shop, or Laundry - One Story	YES - Current	NO - Privately-Owned	Available	Used in Prior Housing Element - Non-Vacant	0.028111833	0	0	0.028111833	0	0	0	1418185	317	Hollywood		Lower
LOS ANGELES	6314 W WARING AVE	90038	5533036024	Commercial Manufacturing	CM-1VL	0	54	0.170718348	Industrial - Warehousing, Distribution, Storage - Warehousing, Distribution, Under 10,000 SF - One Story	YES - Current	NO - Privately-Owned	Available	Used in Prior Housing Element - Non-Vacant	0.098872501	0	0	0.098872501	1	0	0	1418185	279	Hollywood		Lower
LOS ANGELES	708 N SEWARD ST	90038	5533036025	Commercial Manufacturing	C4-1XL	0	108	0.154122799	Commercial - Office Building - One Story	YES - Current	NO - Privately-Owned	Available	Used in Prior Housing Element - Non-Vacant	0.081345351	0	0	0.081345351	0	0	0	1418185	546	Hollywood		Lower
LOS ANGELES	709 N HUDSON AVE	90038	5533036025	Neighborhood Office Commercial	C4-1XL	0	108	0.156168619	Commercial - Office Building - One Story	YES - Current	NO - Privately-Owned	Available	Used in Prior Housing Element - Non-Vacant	0.081345351	0	0	0.081345351	0	0	0	1418185	545	Hollywood		Lower
LOS ANGELES	728 N SEWARD ST	90038	5533036026	Commercial Manufacturing	CM-1VL	0	54	0.15457433	Industrial - Motion Picture, Radio and Television Industry - Studio - One Story	YES - Current	NO - Privately-Owned	Available	Used in Prior Housing Element - Non-Vacant	0.013781809	0	0	0.013781809	0	0	0	1418185	446	Hollywood		Lower
LOS ANGELES	732 N SEWARD ST	90038	5533036026	Commercial Manufacturing	CM-1VL	0	54	0.154687367	Industrial - Motion Picture, Radio and Television Industry - Studio - One Story	YES - Current	NO - Privately-Owned	Available	Used in Prior Housing Element - Non-Vacant	0.013781809	0	0	0.013781809	0	0	0	1418185	419	Hollywood		Lower
LOS ANGELES	736 N SEWARD ST	90038	5533036026	Commercial Manufacturing	CM-1VL	0	54	0.154801366	Industrial - Motion Picture, Radio and Television Industry - Studio - One Story	YES - Current	NO - Privately-Owned	Available	Used in Prior Housing Element - Non-Vacant	0.013781809	0	0	0.013781809	0	0	0	1418185	392	Hollywood		Lower
LOS ANGELES	755 N SEWARD ST	90038	5533037001	Commercial Manufacturing	CM-1VL	0	54	0.150978294	Commercial - Office Building - One Story	YES - Current	NO - Privately-Owned	Available	Used in Prior Housing Element - Non-Vacant	0.084422973	0	0	0.084422973	0	0	0	1418185	297	Hollywood		Lower
LOS ANGELES	763 N SEWARD ST	90038	5533037001	Commercial Manufacturing	CM-1VL	0	54	0.150977935	Commercial - Office Building - One Story	YES - Current	NO - Privately-Owned	Available	Used in Prior Housing Element - Non-Vacant	0.084422973	0	0	0.084422973	0	0	0	1418185	280	Hollywood		Lower
LOS ANGELES	747 N SEWARD ST	90038	5533037002	Commercial Manufacturing	CM-1VL	0	54	0.150977351	Commercial - Office Building - One Story	YES - Current	NO - Privately-Owned	Available	Used in Prior Housing Element - Non-Vacant	0.075353798	0	0	0.075353798	1	0	0	1418185	321	Hollywood		Lower
LOS ANGELES	743 N SEWARD ST	90038	5533037003	Commercial Manufacturing	CM-1VL	0	54	0.150977351	Commercial - Office Building - One Story	YES - Current	NO - Privately-Owned	Available	Not Used in Prior Housing Element	0.067252994	0	0	0.067252994	2	0	0	1418185	348	Hollywood		Lower
LOS ANGELES	741 N SEWARD ST	90038	5533037004	Commercial Manufacturing	CM-1VL	0	54	0.150977351	Commercial - Office Building - One Story	YES - Current	NO - Privately-Owned	Available	Used in Prior Housing Element - Non-Vacant	0.084422973	0	0	0.084422973	0	0	0	1418185	371	Hollywood		Lower
LOS ANGELES	735 N SEWARD ST	90038	5533037005	Commercial Manufacturing	CM-1VL	0	54	0.150978295	Commercial - Store Combination - Store and Office Combination - One Story	YES - Current	NO - Privately-Owned	Available	Used in Prior Housing Element - Non-Vacant	0.028111833	0	0	0.028111833	0	0	0	1418185	398	Hollywood		Lower
LOS ANGELES	713 N SEWARD ST	90038	5533037023	Commercial Manufacturing	CM-1VL	0	54	0.120791125	Commercial - Store Combination - Store and Office Combination - One Story	YES - Current	NO - Privately-Owned	Available	Used in Prior Housing Element - Non-Vacant	0.062161837	0	0	0.062161837	0	0	0	1418185	518	Hollywood		Lower
LOS ANGELES	717 N SEWARD ST	90038	5533037023	Commercial Manufacturing	CM-1VL	0	54	0.18116452	Commercial - Store Combination - Store and Office Combination - One Story	YES - Current	NO - Privately-Owned	Available	Used in Prior Housing Element - Non-Vacant	0.095028925	0	0	0.095028925	0	0	0	1418185	476	Hollywood		Lower
LOS ANGELES	729 N SEWARD ST	90038	5533037023	Commercial Manufacturing	CM-1VL	0	54	0.150977351	Commercial - Store Combination - Store and Office Combination - One Story	YES - Current	NO - Privately-Owned	Available	Used in Prior Housing Element - Non-Vacant	0.084422973	0	0	0.084422973	0	0	0	1418185	425	Hollywood		Lower
LOS ANGELES			5533037023	Commercial Manufacturing	CM-1VL	0	54	0.150976407	Commercial - Store Combination - Store and Office Combination - One Story	YES - Current	NO - Privately-Owned	Available	Used in Prior Housing Element - Non-Vacant	0.084422973	0	0	0.084422973	0	0	0	1418185	451	Hollywood		Lower
LOS ANGELES	6101 W MELROSE AVE	90038	5533037024	Commercial Manufacturing	C4-1XL	0	108	0.220109401	Commercial - Store - One Story	YES - Current	NO - Privately-Owned	Available	Not Used in Prior Housing Element	0.08798618	0	0	0.08798618	0	0	0	1418185	554	Hollywood		Lower
LOS ANGELES			5533037024	Commercial Manufacturing	CM-1VL	0	54	0.060371508	Commercial - Store - One Story	YES - Current	NO - Privately-Owned	Available	Not Used in Prior Housing Element	0	0	0.010559596	0.010559596	0	0	0	1418185	533	Hollywood		Above Moderate
LOS ANGELES	6227 W LA MIRADA AVE	90038	5534001017	Medium Residential	R3-1XL	0	54	0.154956803	Residential - Five or More Units or Apartments (Any Combination) - 4 Stories or Less	YES - Current	NO - Privately-Owned	Available	Not Used in Prior Housing Element	0	0	0.111500995	0.111500995	6	0	0	1448189	175	Hollywood	Yes	Above Moderate
LOS ANGELES	6211 W LA MIRADA AVE	90038	5534001020	Medium Residential	R3-1XL	0	54	0.154958884	Residential - Single Family Residence	YES - Current	NO - Privately-Owned	Available	Used in Prior Housing Element - Non-Vacant	0.818764126	0	0	0.818764126	1	0	0	1448189	172	Hollywood		Lower
LOS ANGELES	6207 W LA MIRADA AVE	90038	5534001021	Medium Residential	R3-1XL	0	54	0.139967452	Residential - Single Family Residence	YES - Current	NO - Privately-Owned	Available	Used in Prior Housing Element - Non-Vacant	0.756508613	0	0	0.756508613	1	0	0	1448189	171	Hollywood		Lower
LOS ANGELES	6200 W FOUNTAIN AVE	90028	5534001029	Medium Residential	R3-1XL	0	54	0.132402665	Residential - Four Units (Any Combination) - 4 Stories or Less	YES - Current	NO - Privately-Owned	Available	Not Used in Prior Housing Element	0.07711179	0	0	0.07711179	4	0	0	1448189	128	Hollywood		Lower
LOS ANGELES	6206 W FOUNTAIN AVE	90028	5534001030	Medium Residential	R3-1XL	0	54	0.121337989	Residential - Four Units (Any Combination) - 4 Stories or Less	YES - Current	NO - Privately-Owned	Available	Not Used in Prior Housing Element	0.067011957	0	0	0.067011957	4	0	0	1448189	130	Hollywood		Lower
LOS ANGELES	1242 N VINE ST	90038	5534001400	Highway Oriented Commercial	(Q)C2-1-SN	0	108	0.131717597	Commercial - Shopping Center (Neighborhood, Community) - One Story	YES - Current	NO - Privately-Owned	Available	Not Used in Prior Housing Element	0.095973953	0	0	0.095973953	0	0	0	1448189	181	Hollywood		Lower
LOS ANGELES	1260 N VINE ST	90038	5534001400	Highway Oriented Commercial	C2-1-SN	0	108	0.116013437	Commercial - Shopping Center (Neighborhood, Community) - One Story	YES - Current	NO - Privately-Owned	Available	Not Used in Prior Housing Element	0.096587052	0	0	0.096587052	0	0	0	1448189	143	Hollywood		Lower
LOS ANGELES			5534001400	Highway Oriented Commercial	C2-1-SN	0	108	0.118625943	Commercial - Shopping Center (Neighborhood, Community) - One Story	YES - Current	NO - Privately-Owned	Available	Not Used in Prior Housing Element	0.096587052	0	0	0.096587052	0	0	0	1448189	142	Hollywood		Lower
LOS ANGELES			5534001400	Highway Oriented Commercial	C2-1	0	108	0.131833414	Commercial - Shopping Center (Neighborhood, Community) - One Story	YES - Current	NO - Privately-Owned	Available	Not Used in Prior Housing Element	0.105936518	0	0	0.105936518	0	0	0	1448189	141	Hollywood		Lower
LOS ANGELES			5534001400	Highway Oriented Commercial	C2-1	0	108	0.131862111	Commercial - Shopping Center (Neighborhood, Community) - One Story	YES - Current	NO - Privately-Owned	Available	Not Used in Prior Housing Element	0.105936518	0	0	0.105936518	0	0	0	1448189	140	Hollywood		Lower
LOS ANGELES			5534001400	Highway Oriented Commercial	C2-1	0	108	0.131889623	Commercial - Shopping Center (Neighborhood, Community) - One Story	YES - Current	NO - Privately-Owned	Available	Not Used in Prior Housing Element	0.105936518	0	0	0.105936518	0	0	0	1448189	139	Hollywood		Lower
LOS ANGELES			5534001400	Highway Oriented Commercial	(Q)C2-1-SN	0	108	0.134295961	Commercial - Shopping Center (Neighborhood, Community) - One Story	YES - Current	NO - Privately-Owned	Available	Not Used in Prior Housing Element	0.095973953	0	0	0.095973953	0	0	0	1448189	180	Hollywood		Lower
LOS ANGELES			5534001400	Highway Oriented Commercial	(Q)C2-1	0	108	0.149217375	Commercial - Shopping Center (Neighborhood, Community) - One Story	YES - Current	NO - Privately-Owned	Available	Not Used in Prior Housing Element	0.105262818	0	0	0.105262818	0	0	0	1448189	178	Hollywood		Lower
LOS ANGELES			5534001400	Highway Oriented Commercial	(Q)C2-1	0	108	0.149217734	Commercial - Shopping Center (Neighborhood, Community) - One Story	YES - Current	NO - Privately-Owned	Available	Not Used in Prior Housing Element	0.105262818	0	0	0.105262818	0	0	0	1448189	177	Hollywood		Lower
LOS ANGELES			5534001400	Highway Oriented Commercial	(Q)C2-1	0	108	0.149218666	Commercial - Shopping Center (Neighborhood, Community) - One Story	YES - Current	NO - Privately-Owned	Available	Not Used in Prior Housing Element	0.105262818	0	0	0.105262818	0	0	0	1448189	176	Hollywood		Lower
LOS ANGELES			5534001400	Highway Oriented Commercial	(Q)C2-1	0	108	0.1492196	Commercial - Shopping Center (Neighborhood, Community) - One Story	YES - Current	NO - Privately-Owned	Available	Not Used in Prior Housing Element	0.105262818	0	0	0.105262818	0	0	0	1448189	179	Hollywood		Lower
LOS ANGELES	1230 N VINE ST	90038	5534002001	Highway Oriented Commercial	C2-1D	0	108	0.310424864	Commercial - Office Building - Two Stories	YES - Current	NO - Privately-Owned	Available	Not Used in Prior Housing Element	0.064708205	0	0	0.064708205	0	0	0	1448189	261	Hollywood		Lower
LOS ANGELES	6227 W LEXINGTON AVE	90038	5534002019	Low Medium II Residential	RD1.5-1XL	0	29	0.166437003	Residential - Four Units (Any Combination) - 4 Stories or Less	YES - Current	NO - Privately-Owned	Available	Not Used in Prior Housing Element	0	0	0.172221586	0.172221586	4	0	0	1448189	328	Hollywood	Yes	Above Moderate
LOS ANGELES	1204 N VINE ST	90038	5534002023	Highway Oriented Commercial	C2-1D	0	108	0.239154848	Commercial - Store - One Story	YES - Current	NO - Privately-Owned	Available	Not Used in Prior Housing Element	0.137279868	0	0	0.137279868	1	0	0	1448189	338	Hollywood		Lower
LOS ANGELES	6245 W LEXINGTON AVE	90038	5534002023	Highway Oriented Commercial	C2-1D	0	108	0.259641227	Commercial - Store - One Story	YES - Current	NO - Privately-Owned	Available	Not Used in Prior Housing Element	0.1432886	0	0	0.1432886	1	0	0	1448189	321	Hollywood		Lower
LOS ANGELES			5534002023	Highway Oriented Commercial	C2-1D	0	108	0.126468717	Commercial - Store - One Story	YES - Current	NO - Privately-Owned	Available	Not Used in Prior Housing Element	0	0	0.000719508	0.000719508	1	0	0	1448189	322	Hollywood		Above Moderate
LOS ANGELES	6152 W FOUNTAIN AVE	90028	5534003001	Medium Residential	R3-1XL	0	54	0.154048756	Residential - Five or More Units or Apartments (Any Combination) - 4 Stories or Less	YES - Current	NO - Privately-Owned	Available	Not Used in Prior Housing Element	0	0	0.125120781	0.125120781	6	0	0	1448189	107	Hollywood	Yes	Above Moderate
LOS ANGELES	1254 N EL CENTRO AVE	90038	5534003002	Medium Residential	R3-1XL	0	54	0.155205439	Residential - Single Family Residence	YES - Current	NO - Privately-Owned	Available	Used in Prior Housing Element - Non-Vacant	0.928055942	1	0	0.928055942	1	0	0	1448189	156	Hollywood		Lower
LOS ANGELES	1248 N EL CENTRO AVE	90038	5534003003	Low Medium II Residential	RD1.5-1XL	0	29	0.155211535	Residential - Three Units (Any Combination) - 4 Stories or Less	YES - Current	NO - Privately-Owned	Available	Not Used in Prior Housing Element	0	0	0.211230782	0.211230782	3	0	0	1448189	169	Hollywood	Yes	Above Moderate
LOS ANGELES	1232 N EL CENTRO AVE	90038	5534003005	Low Medium II Residential	RD1.5-1XL	0	29	0.158084728	Residential - Single Family Residence	YES - Current	NO - Privately-Owned	Available	Not Used in Prior Housing Element	0	0	0.435848218	0.435848218	1	0	0	1448189	242	Hollywood		Above Moderate
LOS ANGELES	1245 N LODI PL	90038	5534003008	Low Medium II Residential	RD1.5-1XL	0	29	0.154957957	Residential - Four Units (Any Combination) - 4 Stories or Less	YES - Current	NO - Privately-Owned	Available	Not Used in Prior Housing Element	0	0	0.172221586	0.172221586	4	0	0	1448189	192	Hollywood	Yes	Above Moderate
LOS ANGELES	1249 N LODI PL	90038	5534003009	Low Medium II Residential	RD1.5-1XL	0	29	0.154957596	Residential - Single Family Residence	YES - Current	NO - Privately-Owned	Available	Not Used in Prior Housing Element	0	0	0.435848218	0.435848218	1	0	0	1448189	168	Hollywood		Above Moderate
LOS ANGELES	1255 N LODI PL	90038	5534003010	Medium Residential	R3-1XL	0	54	0.1549576	Residential - Single Family Residence	YES - Current	NO - Privately-Owned	Available	Used in Prior Housing Element - Non-Vacant	0.818764126	0	0	0.818764126	1	0	0	1448189	155	Hollywood		Lower
LOS ANGELES	6138 W FOUNTAIN AVE	90028	5534003011	Medium Residential	R3-1XL	0	54	0.153811443	Residential - Three Units (Any Combination) - 4 Stories or Less	YES - Current	NO - Privately-Owned	Available	Not Used in Prior Housing Element	0	0	0.538711712	0.538711712	3	0	0	1448189	106	Hollywood	Yes	Above Moderate
LOS ANGELES	1230 N EL CENTRO AVE	90038	5534003016	Low Medium II Residential	RD1.5-1XL	0	29	0.362157753	Residential - Five or More Units or Apartments (Any Combination) - 4 Stories or Less	YES - Current	NO - Privately-Owned	Available	Not Used in Prior Housing Element	0	0	0.11698211	0.11698211	8	0	0	1448189	256	Hollywood	Yes	Above Moderate
LOS ANGELES	1215 N LODI PL	90038	5534003017	Low Medium II Residential	RD1.5-1XL	0	29	0.628411691	Institutional - Homes for Aged and Others - One Story	YES - Current	NO - Privately-Owned	Available	Used in Prior Housing Element - Non-Vacant	0	0	0.040716287	0.040716287	1	0	0	1448189	280	Hollywood		Above Moderate
LOS ANGELES	1227 N LODI PL	90038	5534003017	Low Medium II Residential	RD1.5-1XL	0	29	0.201100481	Institutional - Homes for Aged and Others - One Story	YES - Current	NO - Privately-Owned	Available	Used in Prior Housing Element - Non-Vacant	0	0	0.016970947	0.016970947	1	0	0	1448189	255	Hollywood		Above Moderate
LOS ANGELES	1233 N LODI PL	90038	5534003017	Low Medium II Residential	RD1.5-1XL	0	29	0.158304256	Institutional - Homes for Aged and Others - One Story	YES - Current	NO - Privately-Owned	Available	Used in Prior Housing Element - Non-Vacant	0	0	0.01510263	0.01510263	1	0	0	1448189	241	Hollywood		Above Moderate
LOS ANGELES	1201 N GOWER ST	90038	5534004001	Medium Residential	R3-1, R3-1XL	0	54	1.833631584	Residential - Five or More Units or Apartments (Any Combination) - 4 Stories or Less	YES - Current	NO - Privately-Owned	Available	Not Used in Prior Housing Element	0	0	0.566768219	0.566768219	72	0	0	1448189	254	Hollywood	Yes	Above Moderate
LOS ANGELES	611B W FOUNTAIN AVE	90028	5534004002	Medium Residential	R3-1	0	54	0.153807031	Residential - Three Units (Any Combination) - 4 Stories or Less	YES - Current	NO - Privately-Owned	Available	Not Used in Prior Housing Element	0	0	0.471335289	0.471335289	3	0	0	1448189	105	Hollywood	Yes	Above Moderate
LOS ANGELES	1254 N LODI PL	90038	5534004003	Medium Residential	R3-1XL	0	54	0.154958208	Residential - Single Family Residence	YES - Current	NO - Privately-Owned	Available	Used in Prior Housing Element - Non-Vacant	0.818764126	0	0	0.818764126	1	0	0	1448189	153	Hollywood		Lower
LOS ANGELES	1242 N LODI PL	90038	5534004005	Medium Residential	R3-1XL	0	54	0.154955659	Residential - Four Units (Any Combination) - 4 Stories or Less	YES - Current	NO - Privately-Owned	Available	Not Used in Prior Housing Element	0	0	0.424763158	0.424763158	4	0	0	1448189	190	Hollywood	Yes	Above Moderate
LOS ANGELES	1238 N LODI PL	90038	5534004006	Medium Residential	R3-1XL	0	54	0.1549576	Residential - Four Units (Any Combination) - 4 Stories or Less	YES - Current	NO - Privately-Owned	Available	Not Used in Prior Housing Element	0	0	0.140737078	0.140737078	4	0	0	1448189	202	Hollywood	Yes	Above Moderate
LOS ANGELES	1232 N LODI PL	90038	5534004007	Medium Residential	R3-1XL	0	54	0.159053333	Residential - Five or More Units or Apartments (Any Combination) - 4 Stories or Less	YES - Current	NO - Privately-Owned	Available	Not Used in Prior Housing Element	0.05090238	0	0	0.05090238	8	0	0	1448189	239	Hollywood		Lower
LOS ANGELES	1233 N GOWER ST	90038	5534004008	Medium Residential	R3-1	0	54	0.153656917	Residential - Double, Duplex, or Two Units - 4 Stories or Less	YES - Current	NO - Privately-Owned	Available	Used in Prior Housing Element - Non-Vacant	0	0	0.531957769	0.531957769	2	0	0	1448189	238	Hollywood	Yes	Above Moderate
LOS ANGELES	1241 N GOWER ST	90038	5534004009	Medium Residential	R3-1	0	54	0.149267858	Residential - Double, Duplex, or Two Units - 4 Stories or Less	YES - Current	NO - Privately-Owned	Available	Used in Prior Housing Element - Non-Vacant	0	0	0.531957769	0.531957769	2	0	0	1448189	201	Hollywood	Yes	Above Moderate
LOS ANGELES	1249 N GOWER ST	90038	5534004011	Medium Residential	R3-1	0	54	0.14933149	Residential - Single Family Residence	YES - Current	NO - Privately-Owned	Available	Used in Prior Housing Element - Non-Vacant	0.818764126	0	0	0.818764126	1	0	0	1448189	165	Hollywood		Lower
LOS ANGELES	1243 N GOWER ST	90038	5534004014	Medium Residential	R3-1	0	54	0.149299208	Residential - Single Family Residence	YES - Current	NO - Privately-Owned	Available	Not Used in Prior Housing Element	2.280901027	0	0	2.280901027	0	0	0	1448189	1130	Hollywood		Lower
LOS ANGELES	1112 N VINE ST	90038	5534005001	Highway Oriented Commercial	C2-1D	0	108	0.096418437	Commercial - Store Combination - Store and Residential Combination - Four Stories	YES - Current	NO - Privately-Owned	Available	Not Used in Prior Housing Element	0	0	0.000733111	0.000733111	0	0	0	1448189	629	Hollywood	Yes	Above Moderate
LOS ANGELES	6249 W SANTA MONICA BLVD	90038	5534005002	Highway Oriented Commercial	C2-1D	0	108	0.128557581	Industrial - Motion Picture, Radio and Television Industry - Studio - One Story	YES - Current	NO - Privately-Owned	Available	Not Used in Prior Housing Element	0	0	0.002236623	0.002236623	1	0	0	1448189	627	Hollywood		Above Moderate
LOS ANGELES			5534005002	Highway Oriented Commercial	C2-1D	0	108	0.064278288	Industrial - Motion Picture, Radio and Television Industry - Studio - One Story	YES - Current	NO - Privately-Owned	Available	Not Used in Prior Housing Element	0	0	0.007834137	0.007834137	1	0	0	1448189	628	Hollywood		Above Moderate
LOS ANGELES			5534005003	Highway Oriented Commercial	C2-1D	0	108	0.032139144	Industrial - Motion Picture, Radio and Television Industry - Studio - One Story	YES - Current	NO - Privately-Owned	Available	Not Used in Prior Housing Element	0	0	0.000798104	0.000798104	0	0	0	1448189	626	Hollywood		Above Moderate
LOS ANGELES			5534005004	Highway Oriented Commercial	C2-1D	0	108	0.032139216	Commercial - Store Combination - Store and Office Combination - One Story	YES - Current	NO - Privately-Owned	Available	Not Used in Prior Housing Element	0	0	0.000468859	0.000468859	0	0	0	1448189	624	Hollywood		Above Moderate
LOS ANGELES	6231 W SANTA MONICA BLVD	90038	5534005005	Highway Oriented Commercial	C2-1D	0	108	0.160696115	Industrial - Light Manufacturing - One Story	YES - Current	NO - Privately-Owned	Available	Not Used in Prior Housing Element	0	0	0.001346193	0.001346193	0	0	0	1448189	621	Hollywood		Above Moderate
LOS ANGELES			5534005005	Highway Oriented Commercial	C2-1D	0	108	0.016069608	Industrial - Light Manufacturing - One Story	YES - Current	NO - Privately-Owned	Available	Not Used in Prior Housing Element	0	0	0.0124097	0.0124097	0	0	0	1448189	622	Hollywood		Above Moderate
LOS ANGELES	6205 W SANTA MONICA BLVD	90038	5534005008	Highway Oriented Commercial	C2-1D	0	108	0.096418437	Industrial - Light Manufacturing - One Story	YES - Current	NO - Privately-Owned	Available	Not Used in Prior Housing Element	0	0	0.000128042	0.000128042	0	0	0	1448189	615	Hollywood		Above Moderate
LOS ANGELES	6207 W SANTA MONICA BLVD	90038	5534005008	Highway Oriented Commercial	C2-1D	0	108	0.064278288	Industrial - Light Manufacturing - One Story	YES - Current	NO - Privately-Owned	Available	Not Used in Prior Housing Element	0	0	0.00154732	0.00154732	0	0	0	1448189	616	Hollywood		Above Moderate
LOS ANGELES	6212 W BANNER AVE	90038	5534005010	Low Medium II Residential	RD1.5-1XL	0	29	0.143459801	Residential - Single Family Residence	YES - Current	NO - Privately-Owned	Available	Not Used in Prior Housing Element	0	0	0.376924574	0.376924574	1	0	0	1448189	543	Hollywood		Above Moderate
LOS ANGELES	6220 W BANNER AVE	90038	5534005011	Low Medium II Residential	RD1.5-1XL	0	29	0.143450296	Residential - Four Units (Any Combination) - 4 Stories or Less	YES - Current	NO - Priv

LOS ANGELES	6232 W BANNER AVE	90038	5534005024	Low Medium II Residential	RD1.5-1XL	0	29	0.143417474	Commercial - Office Building - One Story	YES - Current	NO - Privately-Owned	Available	Not Used in Prior Housing Element	0	0	0.031585063	0.031585063	0	0	0	1448189	547	Hollywood								Above Moderate
LOS ANGELES	6238 W BANNER AVE	90038	5534005024	Low Medium II Residential	RD1.5-1XL	0	29	0.143408398	Commercial - Office Building - One Story	YES - Current	NO - Privately-Owned	Available	Not Used in Prior Housing Element	0	0	0.031585063	0.031585063	0	0	0	1448189	548	Hollywood								Above Moderate
LOS ANGELES	6242 W BANNER AVE	90038	5534005024	Low Medium II Residential	RD1.5-1XL	0	29	0.143397279	Commercial - Office Building - One Story	YES - Current	NO - Privately-Owned	Available	Not Used in Prior Housing Element	0	0	0.031585063	0.031585063	0	0	0	1448189	549	Hollywood								Above Moderate
LOS ANGELES			5534005024	Highway Oriented Commercial	C2-1D	0	108	0.115311242	Commercial - Office Building - One Story	YES - Current	NO - Privately-Owned	Available	Not Used in Prior Housing Element	0	0	0.000711481	0.000711481	0	0	0	1448189	552	Hollywood								Above Moderate
LOS ANGELES	6200 W BANNER AVE	90038	5534005BRK	Low Medium II Residential	RD1.5-1XL	0	29	0.286954647	Residential - Single Family Residence - Condo Conversion	YES - Current	NO - Privately-Owned	Available	Not Used in Prior Housing Element	0	0	0.082180774	0.082180774	8	0	0	1448189	542	Hollywood			Yes					Above Moderate
LOS ANGELES	6239 W BANNER AVE	90038	5534006003	Low Medium II Residential	RD1.5-1XL	0	29	0.158028605	Residential - Double, Duplex, or Two Units - 4 Stories or Less	YES - Current	NO - Privately-Owned	Available	Not Used in Prior Housing Element	0	0	0.258788508	0.258788508	2	0	0	1448189	466	Hollywood				Yes				Above Moderate
LOS ANGELES	6235 W BANNER AVE	90038	5534006004	Low Medium II Residential	RD1.5-1XL	0	29	0.158007888	Residential - Double, Duplex, or Two Units - 4 Stories or Less	YES - Current	NO - Privately-Owned	Available	Not Used in Prior Housing Element	0	0	0.258788508	0.258788508	2	0	0	1448189	465	Hollywood				Yes				Above Moderate
LOS ANGELES	6223 W BANNER AVE	90038	5534006006	Low Medium II Residential	RD1.5-1XL	0	29	0.15796879	Residential - Double, Duplex, or Two Units - 4 Stories or Less	YES - Current	NO - Privately-Owned	Available	Not Used in Prior Housing Element	0	0	0.155622001	0.155622001	2	0	0	1448189	462	Hollywood								Above Moderate
LOS ANGELES	6219 W BANNER AVE	90038	5534006007	Low Medium II Residential	RD1.5-1XL	0	29	0.157950049	Residential - Single Family Residence - Guesthouse	YES - Current	NO - Privately-Owned	Available	Not Used in Prior Housing Element	0	0	0.435848218	0.435848218	1	0	0	1448189	461	Hollywood								Above Moderate
LOS ANGELES	6207 W BANNER AVE	90038	5534006009	Low Medium II Residential	RD1.5-1XL	0	29	0.157908617	Residential - Five or More Units or Apartments (Any Combination) - 4 Stories or Less	YES - Current	NO - Privately-Owned	Available	Not Used in Prior Housing Element	0	0	0.045815473	0.045815473	5	0	0	1448189	459	Hollywood			Yes					Above Moderate
LOS ANGELES	1141 N EL CENTRO AVE	90038	5534006010	Low Medium II Residential	RD1.5-1XL	0	29	0.157890862	Residential - Single Family Residence	YES - Current	NO - Privately-Owned	Available	Not Used in Prior Housing Element	0	0	0.435848218	0.435848218	1	0	0	1448189	458	Hollywood								Above Moderate
LOS ANGELES	6212 W LEXINGTON AVE	90038	5534006012	Low Medium II Residential	RD1.5-1XL	0	29	0.157879196	Residential - Single Family Residence	YES - Current	NO - Privately-Owned	Available	Not Used in Prior Housing Element	0	0	0.435848218	0.435848218	1	0	0	1448189	397	Hollywood								Above Moderate
LOS ANGELES	6218 W LEXINGTON AVE	90038	5534006013	Low Medium II Residential	RD1.5-1XL	0	29	0.157880541	Residential - Single Family Residence	YES - Current	NO - Privately-Owned	Available	Not Used in Prior Housing Element	0	0	0.435848218	0.435848218	1	0	0	1448189	398	Hollywood								Above Moderate
LOS ANGELES	6222 W LEXINGTON AVE	90038	5534006014	Low Medium II Residential	RD1.5-1XL	0	29	0.157881887	Residential - Double, Duplex, or Two Units - 4 Stories or Less	YES - Current	NO - Privately-Owned	Available	Not Used in Prior Housing Element	0	0	0.258788508	0.258788508	2	0	0	1448189	399	Hollywood				Yes				Above Moderate
LOS ANGELES	6226 W LEXINGTON AVE	90038	5534006015	Low Medium II Residential	RD1.5-1XL	0	29	0.1578809	Residential - Double, Duplex, or Two Units - 4 Stories or Less	YES - Current	NO - Privately-Owned	Available	Not Used in Prior Housing Element	0	0	0.033292808	0.033292808	4	0	0	1448189	400	Hollywood								Above Moderate
LOS ANGELES	6211 W BANNER AVE	90038	5534006023	Low Medium II Residential	RD1.5-1XL	0	29	0.157929333	Residential - Double, Duplex, or Two Units - 4 Stories or Less	YES - Current	NO - Privately-Owned	Available	Not Used in Prior Housing Element	0	0	0.35701009	0.35701009	2	0	0	1448189	460	Hollywood								Above Moderate
LOS ANGELES	1142 N VINE ST	90038	5534006024	Highway Oriented Commercial	C2-1D	0	108	0.158086445	Commercial - Office Building - One Story	YES - Current	NO - Privately-Owned	Available	Not Used in Prior Housing Element	0	0	0.000562477	0.000562477	0	0	0	1448189	469	Hollywood								Above Moderate
LOS ANGELES	6243 W BANNER AVE	90038	5534006024	Low Medium II Residential	RD1.5-1XL	0	29	0.158046987	Commercial - Office Building - One Story	YES - Current	NO - Privately-Owned	Available	Not Used in Prior Housing Element	0	0	0.086497964	0.086497964	0	0	0	1448189	467	Hollywood								Above Moderate
LOS ANGELES	6249 W BANNER AVE	90038	5534006024	Highway Oriented Commercial	C2-1D	0	108	0.158065728	Commercial - Office Building - One Story	YES - Current	NO - Privately-Owned	Available	Not Used in Prior Housing Element	0	0	0.000562477	0.000562477	0	0	0	1448189	468	Hollywood								Above Moderate
LOS ANGELES			5534006024	Highway Oriented Commercial	C2-1D	0	108	0.092925881	Commercial - Office Building - One Story	YES - Current	NO - Privately-Owned	Available	Not Used in Prior Housing Element	0	0	0.003079497	0.003079497	0	0	0	1448189	1064	Hollywood								Above Moderate
LOS ANGELES	6242 W LEXINGTON AVE	90038	5534006025	Low Medium II Residential	RD1.5-1XL	0	29	0.155584485	Commercial - Restaurant, Cocktail Lounge - Fast Food - Walk Up - One Story	YES - Current	NO - Privately-Owned	Available	Not Used in Prior Housing Element	0	0	0.036497268	0.036497268	0	0	0	1448189	403	Hollywood								Above Moderate
LOS ANGELES			5534006025	Highway Oriented Commercial	C2-1D	0	108	0.091986852	Commercial - Restaurant, Cocktail Lounge - Fast Food - Walk Up - One Story	YES - Current	NO - Privately-Owned	Available	Not Used in Prior Housing Element	0	0	0.000482267	0.000482267	0	0	0	1448189	406	Hollywood								Above Moderate
LOS ANGELES	1145 N LODI PL	90038	5534007001	Low Medium II Residential	RD1.5-1XL	0	29	0.155295432	Residential - Four Units (Any Combination) - 4 Stories or Less	YES - Current	NO - Privately-Owned	Available	Not Used in Prior Housing Element	0	0	0.056603531	0.056603531	4	0	0	1448189	478	Hollywood			Yes					Above Moderate
LOS ANGELES	1118 N EL CENTRO AVE	90038	5534007009	Low Medium II Residential	RD1.5-1XL	0	29	0.155208639	Residential - Four Units (Any Combination) - 4 Stories or Less	YES - Current	NO - Privately-Owned	Available	Not Used in Prior Housing Element	0	0	0.172221586	0.172221586	4	0	0	1448189	576	Hollywood			Yes					Above Moderate
LOS ANGELES	6171 W SANTA MONICA BLVD	90038	5534007010	Highway Oriented Commercial	C2-1D	0	108	0.129131179	Commercial - Auto, Recreation Equipment, Construction Equipment Sales and Service - Auto Body Repair Shop - One Story	YES - Current	NO - Privately-Owned	Available	Not Used in Prior Housing Element	0	0	0.001624979	0.001624979	0	0	0	1448189	641	Hollywood								Above Moderate
LOS ANGELES	6177 W SANTA MONICA BLVD	90038	5534007010	Highway Oriented Commercial	C2-1D	0	108	0.129132076	Commercial - Auto, Recreation Equipment, Construction Equipment Sales and Service - Auto Body Repair Shop - One Story	YES - Current	NO - Privately-Owned	Available	Not Used in Prior Housing Element	0	0	0.001624979	0.001624979	0	0	0	1448189	642	Hollywood								Above Moderate
LOS ANGELES	1115 N LODI PL	90038	5534007015	Low Medium II Residential	RD1.5-1XL	0	29	0.155511851	Commercial - Parking Lot (Commercial Use Property) - Lots - Patron or Employee - One Story	YES - Current	NO - Privately-Owned	Available	Not Used in Prior Housing Element	0	0	0.017519668	0.017519668	0	0	0	1448189	575	Hollywood								Above Moderate
LOS ANGELES	1123 N LODI PL	90038	5534007016	Low Medium II Residential	RD1.5-1XL	0	29	0.155318745	Commercial - Parking Lot (Commercial Use Property) - Lots - Patron or Employee - One Story	YES - Current	NO - Privately-Owned	Available	Not Used in Prior Housing Element	0	0	0.006531706	0.006531706	0	0	0	1448189	563	Hollywood								Above Moderate
LOS ANGELES			5534007020	Highway Oriented Commercial	C2-1D	0	108	0.013688706	Industrial - Light Manufacturing - One Story	YES - Current	NO - Privately-Owned	Available	Not Used in Prior Housing Element	0	0	0.002598497	0.002598497	0	0	0	1448189	638	Hollywood								Above Moderate
LOS ANGELES	6136 W LEXINGTON AVE	90038	5534007040	Low Medium II Residential	RD1.5-1XL	0	29	0.052419763	Commercial - Office Building - One Story	YES - Current	NO - Privately-Owned	Available	Not Used in Prior Housing Element	0	0	0.707355595	0.707355595	0	1*	1*	1448189	1122	Hollywood								Above Moderate
LOS ANGELES	6136 1/2 W LEXINGTON AVE	90038	5534007041	Low Medium II Residential	RD1.5-1XL	0	29	0.042234445	Commercial - Office Building - One Story	YES - Current	NO - Privately-Owned	Available	Not Used in Prior Housing Element	0	0	0.827520275	0.827520275	0	1*	1*	1448189	1123	Hollywood								Above Moderate
LOS ANGELES	6138 W LEXINGTON AVE	90038	5534007042	Low Medium II Residential	RD1.5-1XL	0	29	0.042281399	Commercial - Office Building - One Story	YES - Current	NO - Privately-Owned	Available	Not Used in Prior Housing Element	0	0	0.827520275	0.827520275	0	1*	1*	1448189	1124	Hollywood								Above Moderate
LOS ANGELES	6138 1/2 W LEXINGTON AVE	90038	5534007043	Low Medium II Residential	RD1.5-1XL	0	29	0.043036343	Commercial - Office Building - One Story	YES - Current	NO - Privately-Owned	Available	Not Used in Prior Housing Element	0	0	0.827520275	0.827520275	0	1*	1*	1448189	1125	Hollywood								Above Moderate
LOS ANGELES	6142 1/2 W LEXINGTON AVE	90038	5534007044	Low Medium II Residential	RD1.5-1XL	0	29	0.043878787	Commercial - Office Building - One Story	YES - Current	NO - Privately-Owned	Available	Not Used in Prior Housing Element	0	0	0.827520275	0.827520275	0	1*	1*	1448189	1126	Hollywood								Above Moderate
LOS ANGELES	6142 W LEXINGTON AVE	90038	5534007045	Low Medium II Residential	RD1.5-1XL	0	29	0.038115054	Commercial - Office Building - One Story	YES - Current	NO - Privately-Owned	Available	Not Used in Prior Housing Element	0	0	0.827520275	0.827520275	0	1*	1*	1448189	1127	Hollywood								Above Moderate
LOS ANGELES	6140 1/2 W LEXINGTON AVE	90038	5534007046	Low Medium II Residential	RD1.5-1XL	0	29	0.0380681	Commercial - Office Building - One Story	YES - Current	NO - Privately-Owned	Available	Not Used in Prior Housing Element	0	0	0.827520275	0.827520275	0	1*	1*	1448189	1128	Hollywood								Above Moderate
LOS ANGELES	6140 W LEXINGTON AVE	90038	5534007047	Low Medium II Residential	RD1.5-1XL	0	29	0.038710504	Commercial - Office Building - One Story	YES - Current	NO - Privately-Owned	Available	Not Used in Prior Housing Element	0	0	0.827520275	0.827520275	0	1*	1*	1448189	1129	Hollywood								Above Moderate
LOS ANGELES			5534007BRK	Low Medium II Residential	RD1.5-1XL	0	29	0.464871341	Residential - Single Family Residence - Townhouse Format - Condominium	YES - Current	NO - Privately-Owned	Available	Not Used in Prior Housing Element	0	0	0.057416461	0.057416461	18	0	0	1448189	1069	Hollywood								Above Moderate
LOS ANGELES	1120 N LODI PL	90038	5534008009	Medium Residential	R3-1XL	0	54	0.154480247	Commercial - Parking Lot (Commercial Use Property) - Lots - Patron or Employee - One Story	YES - Current	NO - Privately-Owned	Available	Used in Prior Housing Element - Non-Vacant	0.031794035	0	0	0.031794035	0	0	0	1448189	562	Hollywood								Lower
LOS ANGELES	1116 N LODI PL	90038	5534008010	Medium Residential	R3-1XL	0	54	0.154541926	Commercial - Parking Lot (Commercial Use Property) - Lots - Patron or Employee - One Story	YES - Current	NO - Privately-Owned	Available	Used in Prior Housing Element - Non-Vacant	0.031794035	0	0	0.031794035	0	0	0	1448189	574	Hollywood								Lower
LOS ANGELES	1110 N LODI PL	90038	5534008011	Commercial Manufacturing	CM-1VL	0	54	0.127097621	Commercial - Office Building - One Story	YES - Current	NO - Privately-Owned	Available	Used in Prior Housing Element - Non-Vacant	0.013558183	1	0	0	0.013558183	1	0	0	1448189	635	Hollywood								Lower
LOS ANGELES	6121 W SANTA MONICA BLVD	90038	5534008011	Commercial Manufacturing	CM-1VL	0	54	0.129132095	Commercial - Office Building - One Story	YES - Current	NO - Privately-Owned	Available	Used in Prior Housing Element - Non-Vacant	0.015232597	1	0	0	0.015232597	1	0	0	1448189	633	Hollywood								Lower
LOS ANGELES	6125 W SANTA MONICA BLVD	90038	5534008011	Commercial Manufacturing	CM-1VL	0	54	0.129130625	Commercial - Office Building - One Story	YES - Current	NO - Privately-Owned	Available	Used in Prior Housing Element - Non-Vacant	0.015232597	1	0	0	0.015232597	1	0	0	1448189	634	Hollywood								Lower
LOS ANGELES			5534008011	Commercial Manufacturing	CM-1VL	0	54	0.129130553	Commercial - Office Building - One Story	YES - Current	NO - Privately-Owned	Available	Used in Prior Housing Element - Non-Vacant	0.015232597	1	0	0	0.015232597	1	0	0	1448189	632	Hollywood								Lower
LOS ANGELES			5534008011	Commercial Manufacturing	R3-1XL	0	54	0.046328932	Commercial - Office Building - One Story	YES - Current	NO - Privately-Owned	Available	Used in Prior Housing Element - Non-Vacant	0	0	0.007890422	0.007890422	1	2*	2*	1448189	613	Hollywood								Above Moderate
LOS ANGELES	1117 N GOWER ST	90038	5534008013	Commercial Manufacturing	R3-1	0	54	0.104453454	Commercial - Store Combination - Store and Residential Combination - One Story	YES - Current	NO - Privately-Owned	Available	Used in Prior Housing Element - Non-Vacant	0.038259033	0	0	0.038259033	0	0	0	1448189	577	Hollywood								Lower
LOS ANGELES			5534008013	Commercial Manufacturing	CM-1VL	0	54	0.044765484	Commercial - Store Combination - Store and Residential Combination - One Story	YES - Current	NO - Privately-Owned	Available	Used in Prior Housing Element - Non-Vacant	0	0	0.013679925	0.013679925	0	0	0	1448189	612	Hollywood								Above Moderate
LOS ANGELES	6101 W SANTA MONICA BLVD	90038	5534008015	Commercial Manufacturing	CM-1VL	0	54	0.078053767	Commercial - Store Combination - Store and Office Combination - One Story	YES - Current	NO - Privately-Owned	Available	Not Used in Prior Housing Element	0.008069347	0	0	0.008069347	0	0	0	1448189	630	Hollywood								Lower
LOS ANGELES	6107 W SANTA MONICA BLVD	90038	5534008015	Commercial Manufacturing	CM-1VL	0	54	0.118800368	Commercial - Store Combination - Store and Office Combination - One Story	YES - Current	NO - Privately-Owned	Available	Not Used in Prior Housing Element	0.010909236	0	0	0.010909236	0	0	0	1448189	631	Hollywood								Lower
LOS ANGELES	1144 N LODI PL	90038	5534008017	Medium Residential	R3-1XL	0	54	0.065234965	Residential - Single Family Residence - Vacant Land	YES - Current	NO - Privately-Owned	Available	Not Used in Prior Housing Element	0	0	0.410463238	0.410463238	0	3*	3*	1448189	453	Hollywood								Above Moderate
LOS ANGELES			5534008017	Medium Residential	R3-1XL	0	54	0.024207702	Residential - Single Family Residence - Vacant Land	YES - Current	NO - Privately-Owned	Available	Not Used in Prior Housing Element	0	0	0.238579631	0.238579631	0	1*	1*	1448189	454	Hollywood								Above Moderate
LOS ANGELES	5914 W FOUNTAIN AVE	90028	5534009001	Medium Residential	R3-1	0	54	0.158868489	Residential - Five or More Units or Apartments (Any Combination) - 4 Stories or Less	YES - Current	NO - Privately-Owned	Available	Not Used in Prior Housing Element	0	0	0.111500995	0.111500995	6	0	0	1448189	94	Hollywood				Yes				Above Moderate
LOS ANGELES	1253 N BRONSON AVE	90038	5534009002	Medium Residential	R3-1	0	54	0.15330411	Residential - Double, Duplex, or Two Units - 4 Stories or Less	YES - Current	NO - Privately-Owned	Available	Used in Prior Housing Element - Non-Vacant	0	0	0.531957769	0.531957769	2	0	0	1448189	145	Hollywood				Yes				Above Moderate
LOS ANGELES	1247 N BRONSON AVE	90038	5534009003	Medium Residential	R3-1	0	54	0.153385062	Residential - Double, Duplex, or Two Units - 4 Stories or Less	YES - Current	NO - Privately-Owned	Available	Used in Prior Housing Element - Non-Vacant	0	0	0.531957769	0.531957769	2	0	0	1448189	158	Hollywood				Yes				Above Moderate
LOS ANGELES	1243 N BRONSON AVE	90038	5534009004	Medium Residential	R3-1	0	54	0.15346641	Residential - Three Units (Any Combination) - 4 Stories or Less	YES - Current	NO - Privately-Owned	Available	Not Used in Prior Housing Element	0	0	0.475437361	0.475437361	3	0	0	1448189	182	Hollywood				Yes				Above Moderate
LOS ANGELES	1223 N BRONSON AVE	90038	5534009008	Medium Residential	R3-1	0	54	0.153785123	Residential - Four Units (Any Combination) - 4 Stories or Less	YES - Current	NO - Privately-Owned	Available	Not Used in Prior Housing Element	0	0	0.140737078	0.140737078	4	0	0	1448189	262	Hollywood				Yes				Above Moderate
LOS ANGELES	1211 N BRONSON AVE	90038	5534009010	Medium Residential	R3-1	0	54	0.153946988	Residential - Double, Duplex, or Two Units - 4 Stories or Less	YES - Current	NO - Privately-Owned	Available	Used in Prior Housing Element - Non-Vacant	0	0	0.531957769	0.531957769	2	0	0	1448189	313	Hollywood				Yes				Above Moderate
LOS ANGELES	1207 N BRONSON AVE	90038	5534009011	Medium Residential	R3-1	0	54	0.154026762	Residential - Double, Duplex, or Two Units - 4 Stories or Less	YES - Current	NO - Privately-Owned	Available	Used in Prior Housing Element - Non-Vacant	0.818764126	0	0	0.818764126	1	0	0	1448189	330	Hollywood								Lower
LOS ANGELES	5909 W LEXINGTON AVE	90038	5534009012	Medium Residential	R3-1	0	54	0.15410711	Residential - Three Units (Any Combination) - 4 Stories or Less	YES - Current	NO - Privately-Owned	Available	Not Used in Prior Housing Element	0	0	0.475437361	0.475437361	3	0	0	1448189	339	Hollywood				Yes				Above Moderate
LOS ANGELES	1200 N TAMARIND AVE	90038	5534009013	Medium Residential	R3-1	0	54	0.149217289	Residential - Five or More Units or Apartments (Any Combination) - 4 Stories or Less	YES - Current	NO - Privately-Owned	Available	Not Used in Prior Housing Element	0	0	0.379355836	0.379355836	5	0	0	1448189	340	Hollywood				Yes				Above Moderate
LOS ANGELES	1206 N TAMARIND AVE	90038	5534009014	Medium Residential	R3-1	0	54	0.149217644	Residential - Double, Duplex, or Two Units - 4 Stories or Less	YES - Current	NO - Privately-Owned	Available	Used in Prior Housing Element - Non-Vacant	0	0	0.531957769	0.531957769	2	0	0	1448189	331	Hollywood				Yes				Above Moderate
LOS ANGELES	1210 N TAMARIND AVE	90038	5534009015	Medium Residential	R3-1	0	54	0.149219872	Residential - Five or More Units or Apartments (Any Combination) - 4 Stories or Less	YES - Current	NO - Privately-Owned	Available	Not Used in Prior Housing Element	0	0	0.088187732	0.088187732	8	0	0	1448189	314	Hollywood				Yes				Above Moderate
LOS ANGELES	1216 N TAMARIND AVE	90038	5534009016	Medium Residential	R3-1	0	54	0.149219872	Residential - Three Units (Any Combination) - 4 Stories or Less	YES - Current	NO - Privately-Owned	Available	Not Used in Prior Housing Element	0	0	0.158025879	0.158025879	3	0	0	1448189	299	Hollywood				Yes				Above Moderate
LOS ANGELES	1218 N TAMARIND AVE	90038	5534009017	Medium Residential	R3-1	0	54	0.149217074	Residential - Five or More Units or Apartments (Any Combination) - 4 Stories or Less	YES - Current	NO - Privately-Owned	Available	Not Used in Prior Housing Element	0	0	0.099184521	0.099184521	7	0	0	1448189	263	Hollywood				Yes				Above Moderate
LOS ANGELES	1226 N TAMARIND AVE	90038	5534009018	Medium Residential	R3-1	0	54	0.149218939	Residential - Five or More Units or Apartments (Any Combination) - 4 Stories or Less	YES - Current	NO - Privately-Owned	Available	Not Used in Prior Housing Element	0	0	0.111500995	0.111500995	6	0	0	1448189	247	Hollywood				Yes				Above Moderate
LOS ANGELES	1232 N TAMARIND AVE	90038	5534009019	Medium Residential	R3-1	0	54	0.149218939	Residential - Three Units (Any Combination) - 4 Stories or Less	YES - Current	NO - Privately-Owned	Available	Used in Prior Housing Element - Non-Vacant	0	0	0.531957769	0.531957769	2	0	0	1448189	232	Hollywood				Yes				Above Moderate
LOS ANGELES	1238 N TAMARIND AVE	90038	5534009020	Medium Residential	R3-1	0	54	0.149218576	Residential - Five or More Units or Apartments (Any Combination) - 4 Stories or Less	YES - Current	NO - Privately-Owned	Available	Not Used in Prior Housing Element	0	0	0.338688374	0.338688374	6	0	0	1448189	195	Hollywood				Yes				Above Moderate
LOS ANGELES	1244 N TAMARIND AVE	90038	5534009021	Medium Residential	R3-1	0	54	0.149218222	Residential - Five or More Units or Apartments (Any Combination) - 4 Stories or Less	YES - Current	NO - Privately-Owned	Available	Not Used in Prior Housing Element	0	0	0.379355836	0.379355836	5	0	0	1448189	183	Hollywood				Yes				Above Moderate
LOS ANGELES	1248 N TAMARIND AVE	90038	5534009022	Medium Residential	R3-1	0	54	0.149217289	Residential - Five or More Units or Apartments (Any Combination) - 4 Stories or Less	YES - Current	NO - Privately-Owned	Available	Not Used in Prior Housing Element	0	0	0.088187732	0.088187732	8	0	0	1448189	159	Hollywood				Yes				Above Moderate
LOS ANGELES	1215 N BRONSON AVE	90038	5534009026	Medium Residential	R3-1	0	54	0.150423537	Residential - Five or More Units or Apartments (Any Combination) - 4 Stories or Less	YES - Current	NO - Privately-Owned	Available	Not Used in Prior Housing Element	0.065247414	0	0	0.065247414	8	0	0	1448189	298	Hollywood								Lower
LOS ANGELES	5910 W LEXINGTON AVE	90038	5534010001	Medium Residential	R3-1	0	54	0.154284915	Residential - Five or More Units or Apartments (Any Combination) - 4 Stories or Less	YES - Current	NO - Privately-Owned	Available	Not Used in Prior Housing Element	0	0	0.125293655	0.125293655	5	0	0	1448189	372	Hollywood				Yes				Above Moderate
LOS ANGELES	1155 N BRONSON AVE	90038	5534010002	Medium Residential	R3-1	0	54	0.154363935	Residential - Double, Duplex, or Two Units - 4 Stories or Less	YES - Current	NO - Privately-Owned	Available	Used in Prior Housing Element - Non-Vacant	0	0	0.531957769	0.531957769	2	0	0	1448189	408	Hollywood				Yes				Above Moderate
LOS ANGELES	1149 N BRONSON AVE	90038	5534010003	Medium Residential	R3-1	0	54	0.154443928	Residential - Five or More Units or Apartments (Any Combination) - 4 Stories or Less	YES - Current	NO - Privately-Owned	Available	Not Used in Prior Housing Element	0	0	0.069607006	0.069607006	10	0	0	1448189	445	Hollywood				Yes				Above Moderate
LOS ANGELES	1145 N BRONSON AVE	90038	5534010004	Medium Residential	R3-1	0	54	0.154524276	Residential - Five or More Units or Apartments (Any Combination) - 4 Stories or Less	YES - Current	NO - Privately-Owned	Available	Not Used in Prior Housing Element	0.05090238	0	0	0.05090238	8	0	0	1448189	457	Hollywood								Lower
LOS ANGELES	1133 N BRONSON AVE	90038	5534010007	Medium Residential	R3-1	0	54	0.154684609	Residential - Five or More Units or Apartments (Any Combination) - 4 Stories or Less	YES - Current	NO - Privately-Owned	Available	Not Used in Prior Housing Element	0	0	0.338688374	0.338688374	6	0	0	1448189	492	Hollywood				Yes				Above Moderate
LOS ANGELES	1123 N BRONSON AVE	90038	5534010008	Medium Residential	CM-1VL	0	54	0.154843268	Industrial - Warehousing, Distribution, Storage - Warehousing, Distribution, Under 10,000 SF - One Story	YES - Current	NO - Privately-Owned	Available	Used in Prior Housing Element - Non-Vacant	0.123045158	0	0	0.123045158	0	0	0	1448189	553	Hollywood								Lower
LOS ANGELES	1127 N BRONSON AVE	90038	5534010008	Medium Residential	R3-1	0	54	0.149196532	Industrial - Warehousing, Distribution, Storage - Warehousing, Distribution, Under 10,000 SF - One Story	YES - Current	NO - Privately-Owned	Available	Used in Prior Housing Element - Non-Vacant	0.171236686	0	0	0.171236686	0	0	0	1448189	530	Hollywood								Lower
LOS ANGELES	1107 N BRONSON AVE	90038	5534010009	Commercial Manufacturing	CM-1VL	0	54	0.155083595	Industrial - Warehousing, Distribution, Storage - Warehousing, Distribution, 10,000 to 24,999 SF - One Story	YES - Current	NO - Privately-Owned	Available	Used in Prior Housing Element - Non-Vacant	0.050982768	0	0	0.050982768	0	0	0	1448189	644	Hollywood								Lower
LOS ANGELES	1111 N BRONSON AVE	90038	5534010009	Commercial Manufacturing	CM-1VL	0	54	0.155003607	Industrial - Warehousing, Distribution, Storage - Warehousing, Distribution, 10,000 to 24,999 SF - One Story	YES - Current	NO - Privately-Owned	Available	Used in Prior Housing Element - Non-Vacant	0.050982768	0	0	0.050982768	0	0	0	1448189	603	Hollywood								Lower
LOS ANGELES	1117 N BRONSON AVE	90038	5534010009	Commercial Manufacturing	CM-1VL	0	54	0.154923616	Industrial - Warehousing, Distribution, Storage - Warehousing, Distribution, 10,000 to 24,999 SF - One Story	YES - Current	NO - Privately-Owned	Available	Used in Prior Housing Element - Non-Vacant	0.050982768	0	0	0.050982768	0	0	0	1448189	565	Hollywood								Lower
LOS ANGELES	5901 W SANTA MONICA BLVD	90038	5534010010	Commercial Manufacturing	CM-1VL	0

LOS ANGELES	1124 N TAMARIND AVE	90038	5534010014	Medium Residential	R3-1	0	54	0.149217419	Residential - Double, Duplex, or Two Units - 4 Stories or Less	YES - Current	NO - Privately-Owned	Available	Used in Prior Housing Element - Non-Vacant	0	0	0.531957769	0.531957769	2	0	0	1448189	554	Hollywood	Yes	Above Moderate
LOS ANGELES	1128 N TAMARIND AVE	90038	5534010015	Medium Residential	R3-1	0	54	0.141546846	Residential - Three Units (Any Combination) - 4 Stories or Less	YES - Current	NO - Privately-Owned	Available	Not Used in Prior Housing Element	0	0	0.427105558	0.427105558	3	0	0	1448189	531	Hollywood	Yes	Above Moderate
LOS ANGELES	1132 1/2 N TAMARIND AVE	90038	5534010016	Medium Residential	R3-1	0	54	0.149219872	Residential - Double, Duplex, or Two Units - 4 Stories or Less	YES - Current	NO - Privately-Owned	Available	Used in Prior Housing Element - Non-Vacant	0	0	0.531957769	0.531957769	2	0	0	1448189	493	Hollywood	Yes	Above Moderate
LOS ANGELES	1136 N TAMARIND AVE	90038	5534010017	Medium Residential	R3-1	0	54	0.149217644	Residential - Five or More Units or Apartments (Any Combination) - 4 Stories or Less	YES - Current	NO - Privately-Owned	Available	Not Used in Prior Housing Element	0	0	0.088187732	0.088187732	8	0	0	1448189	481	Hollywood	Yes	Above Moderate
LOS ANGELES	1140 N TAMARIND AVE	90038	5534010018	Medium Residential	R3-1	0	54	0.149218222	Residential - Five or More Units or Apartments (Any Combination) - 4 Stories or Less	YES - Current	NO - Privately-Owned	Available	Not Used in Prior Housing Element	0	0	0.088187732	0.088187732	8	0	0	1448189	463	Hollywood	Yes	Above Moderate
LOS ANGELES	1146 N TAMARIND AVE	90038	5534010019	Medium Residential	R3-1	0	54	0.149218224	Residential - Five or More Units or Apartments (Any Combination) - 4 Stories or Less	YES - Current	NO - Privately-Owned	Available	Not Used in Prior Housing Element	0	0	0.069607006	0.069607006	10	0	0	1448189	446	Hollywood	Yes	Above Moderate
LOS ANGELES	1152 N TAMARIND AVE	90038	5534010020	Medium Residential	R3-1	0	54	0.080348243	Residential - Single Family Residence	YES - Current	NO - Privately-Owned	Available	Not Used in Prior Housing Element	0.435848218	0	0	0.435848218	1	0	0	1448189	410	Hollywood		Lower
LOS ANGELES	5916 W LEXINGTON AVE	90038	5534010021	Medium Residential	R3-1	0	54	0.068870048	Residential - Three Units (Any Combination) - 4 Stories or Less	YES - Current	NO - Privately-Owned	Available	Not Used in Prior Housing Element	0	0	0.261412859	0.261412859	3	3*	3*	1448189	373	Hollywood	Yes	Above Moderate
LOS ANGELES			5534010021	Medium Residential	R3-1	0	54	0.068869544	Residential - Three Units (Any Combination) - 4 Stories or Less	YES - Current	NO - Privately-Owned	Available	Not Used in Prior Housing Element	0	0	0.177927756	0.177927756	3	3*	3*	1448189	409	Hollywood		Above Moderate
LOS ANGELES	1156 N TAMARIND AVE	90038	5534010022	Medium Residential	R3-1	0	54	0.080348604	Residential - Single Family Residence	YES - Current	NO - Privately-Owned	Available	Not Used in Prior Housing Element	0.435848218	0	0	0.435848218	1	0	0	1448189	374	Hollywood		Lower
LOS ANGELES	1261 N TAMARIND AVE	90038	5534011001	Medium Residential	R3-1	0	54	0.155067378	Residential - Four Units (Any Combination) - 4 Stories or Less	YES - Current	NO - Privately-Owned	Available	Not Used in Prior Housing Element	0	0	0.140737078	0.140737078	4	0	0	1448189	96	Hollywood	Yes	Above Moderate
LOS ANGELES	1233 N TAMARIND AVE	90038	5534011005	Medium Residential	R3-1	0	54	0.149289906	Residential - Five or More Units or Apartments (Any Combination) - 4 Stories or Less	YES - Current	NO - Privately-Owned	Available	Not Used in Prior Housing Element	0.072881982	0	0	0.072881982	5	0	0	1448189	196	Hollywood		Lower
LOS ANGELES	1231 N TAMARIND AVE	90038	5534011006	Medium Residential	R3-1	0	54	0.149291742	Residential - Three Units (Any Combination) - 4 Stories or Less	YES - Current	NO - Privately-Owned	Available	Not Used in Prior Housing Element	0	0	0.475437361	0.475437361	3	0	0	1448189	233	Hollywood	Yes	Above Moderate
LOS ANGELES	1227 N TAMARIND AVE	90038	5534011007	Medium Residential	R3-1	0	54	0.149293894	Residential - Five or More Units or Apartments (Any Combination) - 4 Stories or Less	YES - Current	NO - Privately-Owned	Available	Not Used in Prior Housing Element	0	0	0.088187732	0.088187732	8	0	0	1448189	248	Hollywood	Yes	Above Moderate
LOS ANGELES	1223 N TAMARIND AVE	90038	5534011008	Medium Residential	R3-1	0	54	0.149296047	Residential - Five or More Units or Apartments (Any Combination) - 4 Stories or Less	YES - Current	NO - Privately-Owned	Available	Not Used in Prior Housing Element	0	0	0.088187732	0.088187732	8	0	0	1448189	264	Hollywood	Yes	Above Moderate
LOS ANGELES	1217 N TAMARIND AVE	90038	5534011009	Medium Residential	R3-1	0	54	0.149298199	Residential - Five or More Units or Apartments (Any Combination) - 4 Stories or Less	YES - Current	NO - Privately-Owned	Available	Not Used in Prior Housing Element	0	0	0.088187732	0.088187732	8	0	0	1448189	301	Hollywood	Yes	Above Moderate
LOS ANGELES	1211 N TAMARIND AVE	90038	5534011010	Medium Residential	R3-1	0	54	0.149299418	Residential - Five or More Units or Apartments (Any Combination) - 4 Stories or Less	YES - Current	NO - Privately-Owned	Available	Not Used in Prior Housing Element	0	0	0.088187732	0.088187732	8	0	0	1448189	315	Hollywood	Yes	Above Moderate
LOS ANGELES	1207 N TAMARIND AVE	90038	5534011011	Medium Residential	R3-1	0	54	0.149302503	Residential - Four Units (Any Combination) - 4 Stories or Less	YES - Current	NO - Privately-Owned	Available	Not Used in Prior Housing Element	0	0	0.140737078	0.140737078	4	0	0	1448189	332	Hollywood	Yes	Above Moderate
LOS ANGELES	1203 N TAMARIND AVE	90038	5534011012	Medium Residential	R3-1	0	54	0.149304655	Residential - Four Units (Any Combination) - 4 Stories or Less	YES - Current	NO - Privately-Owned	Available	Not Used in Prior Housing Element	0	0	0.140737078	0.140737078	4	0	0	1448189	341	Hollywood	Yes	Above Moderate
LOS ANGELES	1202 N GORDON ST	90038	5534011013	Medium Residential	R3-1	0	54	0.149304631	Residential - Four Units (Any Combination) - 4 Stories or Less	YES - Current	NO - Privately-Owned	Available	Not Used in Prior Housing Element	0	0	0.424763158	0.424763158	4	0	0	1448189	342	Hollywood	Yes	Above Moderate
LOS ANGELES	1208 N GORDON ST	90038	5534011014	Medium Residential	R3-1	0	54	0.149301545	Residential - Five or More Units or Apartments (Any Combination) - 4 Stories or Less	YES - Current	NO - Privately-Owned	Available	Not Used in Prior Housing Element	0	0	0.125293655	0.125293655	5	0	0	1448189	333	Hollywood	Yes	Above Moderate
LOS ANGELES	1212 N GORDON ST	90038	5534011015	Medium Residential	R3-1	0	54	0.149300326	Residential - Five or More Units or Apartments (Any Combination) - 4 Stories or Less	YES - Current	NO - Privately-Owned	Available	Not Used in Prior Housing Element	0	0	0.088187732	0.088187732	8	0	0	1448189	316	Hollywood	Yes	Above Moderate
LOS ANGELES	1218 N GORDON ST	90038	5534011016	Medium Residential	R3-1	0	54	0.149298174	Residential - Five or More Units or Apartments (Any Combination) - 4 Stories or Less	YES - Current	NO - Privately-Owned	Available	Not Used in Prior Housing Element	0	0	0.112411165	0.112411165	8	0	0	1448189	302	Hollywood	Yes	Above Moderate
LOS ANGELES	1222 N GORDON ST	90038	5534011017	Medium Residential	R3-1	0	54	0.149296022	Residential - Five or More Units or Apartments (Any Combination) - 4 Stories or Less	YES - Current	NO - Privately-Owned	Available	Not Used in Prior Housing Element	0	0	0.112411165	0.112411165	8	0	0	1448189	265	Hollywood	Yes	Above Moderate
LOS ANGELES	1228 N GORDON ST	90038	5534011018	Medium Residential	R3-1	0	54	0.149294233	Residential - Four Units (Any Combination) - 4 Stories or Less	YES - Current	NO - Privately-Owned	Available	Not Used in Prior Housing Element	0	0	0.424763158	0.424763158	4	0	0	1448189	249	Hollywood	Yes	Above Moderate
LOS ANGELES	1236 1/2 N GORDON ST	90038	5534011019	Medium Residential	R3-1	0	54	0.14929239	Residential - Five or More Units or Apartments (Any Combination) - 4 Stories or Less	YES - Current	NO - Privately-Owned	Available	Not Used in Prior Housing Element	0	0	0.125293655	0.125293655	5	0	0	1448189	234	Hollywood	Yes	Above Moderate
LOS ANGELES	1250 N GORDON ST	90038	5534011022	Medium Residential	R3-1	0	54	0.149285991	Residential - Five or More Units or Apartments (Any Combination) - 4 Stories or Less	YES - Current	NO - Privately-Owned	Available	Not Used in Prior Housing Element	0	0	0.099184521	0.099184521	7	0	0	1448189	161	Hollywood	Yes	Above Moderate
LOS ANGELES	1256 N GORDON ST	90038	5534011023	Medium Residential	R3-1	0	54	0.149283248	Residential - Double, Duplex, or Two Units - 4 Stories or Less	YES - Current	NO - Privately-Owned	Available	Not Used in Prior Housing Element	0.320340087	0	0	0.320340087	2	0	0	1448189	148	Hollywood		Lower
LOS ANGELES	5980 W FOUNTAIN AVE	90028	5534011024	Medium Residential	R3-1	0	54	0.155183418	Residential - Five or More Units or Apartments (Any Combination) - 4 Stories or Less	YES - Current	NO - Privately-Owned	Available	Not Used in Prior Housing Element	0	0	0.088187732	0.088187732	8	0	0	1448189	97	Hollywood	Yes	Above Moderate
LOS ANGELES	1257 N TAMARIND AVE	90038	5534011027	Medium Residential	R3-1	0	54	0.149284205	Residential - Four Units (Any Combination) - 4 Stories or Less	YES - Current	NO - Privately-Owned	Available	Not Used in Prior Housing Element	0	0	0.424763158	0.424763158	4	0	0	1448189	147	Hollywood	Yes	Above Moderate
LOS ANGELES	1246 1/2 N GORDON ST	90038	5534011029	Medium Residential	R3-1	0	54	0.042883955	Residential - Single Family Residence	YES - Current	NO - Privately-Owned	Available	Not Used in Prior Housing Element	0	0	0.517060554	0.517060554	0	2*	2*	1448189	1105	Hollywood		Above Moderate
LOS ANGELES	1238 N GORDON ST	90038	5534011030	Medium Residential	R3-1	0	54	0.043369205	Residential - Single Family Residence	YES - Current	NO - Privately-Owned	Available	Not Used in Prior Housing Element	0	0	0.517060554	0.517060554	0	2*	2*	1448189	1107	Hollywood		Above Moderate
LOS ANGELES	1246 N GORDON ST	90038	5534011031	Medium Residential	R3-1	0	54	0.023478361	Residential - Single Family Residence	YES - Current	NO - Privately-Owned	Available	Not Used in Prior Housing Element	0	0	0.288383651	0.288383651	0	1*	1*	1448189	1106	Hollywood		Above Moderate
LOS ANGELES	1238 1/2 N GORDON ST	90038	5534011032	Medium Residential	R3-1	0	54	0.023585707	Residential - Single Family Residence	YES - Current	NO - Privately-Owned	Available	Not Used in Prior Housing Element	0	0	0.288383651	0.288383651	0	1*	1*	1448189	1111	Hollywood		Above Moderate
LOS ANGELES	1244 1/2 N GORDON ST	90038	5534011033	Medium Residential	R3-1	0	54	0.023533956	Residential - Single Family Residence	YES - Current	NO - Privately-Owned	Available	Not Used in Prior Housing Element	0	0	0.288383651	0.288383651	0	1*	1*	1448189	1108	Hollywood		Above Moderate
LOS ANGELES	1240 N GORDON ST	90038	5534011034	Medium Residential	R3-1	0	54	0.023529691	Residential - Single Family Residence	YES - Current	NO - Privately-Owned	Available	Not Used in Prior Housing Element	0	0	0.288383651	0.288383651	0	1*	1*	1448189	1112	Hollywood		Above Moderate
LOS ANGELES	1244 N GORDON ST	90038	5534011035	Medium Residential	R3-1	0	54	0.023589825	Residential - Single Family Residence	YES - Current	NO - Privately-Owned	Available	Not Used in Prior Housing Element	0	0	0.288383651	0.288383651	0	1*	1*	1448189	1109	Hollywood		Above Moderate
LOS ANGELES	1240 1/2 N GORDON ST	90038	5534011036	Medium Residential	R3-1	0	54	0.023473949	Residential - Single Family Residence	YES - Current	NO - Privately-Owned	Available	Not Used in Prior Housing Element	0	0	0.288383651	0.288383651	0	1*	1*	1448189	1113	Hollywood		Above Moderate
LOS ANGELES	1242 1/2 N GORDON ST	90038	5534011037	Medium Residential	R3-1	0	54	0.035758667	Residential - Single Family Residence	YES - Current	NO - Privately-Owned	Available	Not Used in Prior Housing Element	0	0	0.238579631	0.238579631	0	1*	1*	1448189	1110	Hollywood		Above Moderate
LOS ANGELES	1242 N GORDON ST	90038	5534011038	Medium Residential	R3-1	0	54	0.035374295	Residential - Single Family Residence	YES - Current	NO - Privately-Owned	Available	Not Used in Prior Housing Element	0	0	0.238579631	0.238579631	0	1*	1*	1448189	1114	Hollywood		Above Moderate
LOS ANGELES	1157 N TAMARIND AVE	90038	5534012001	Medium Residential	R3-1	0	54	0.091916899	Residential - Double, Duplex, or Two Units - 4 Stories or Less	YES - Current	NO - Privately-Owned	Available	Not Used in Prior Housing Element	0	0	0.293086863	0.293086863	2	0	0	1448189	375	Hollywood		Above Moderate
LOS ANGELES	5962 W LEXINGTON AVE	90038	5534012002	Medium Residential	R3-1	0	54	0.057392056	Residential - Double, Duplex, or Two Units - 4 Stories or Less	YES - Current	NO - Privately-Owned	Available	Not Used in Prior Housing Element	0	0	0.330125642	0.330125642	2	3*	3*	1448189	376	Hollywood	Yes	Above Moderate
LOS ANGELES			5534012002	Medium Residential	R3-1	0	54	0.057392056	Residential - Double, Duplex, or Two Units - 4 Stories or Less	YES - Current	NO - Privately-Owned	Available	Not Used in Prior Housing Element	0	0	0.226425862	0.226425862	2	3*	3*	1448189	412	Hollywood		Above Moderate
LOS ANGELES	1153 N TAMARIND AVE	90038	5534012003	Medium Residential	R3-1	0	54	0.091919051	Residential - Double, Duplex, or Two Units - 4 Stories or Less	YES - Current	NO - Privately-Owned	Available	Not Used in Prior Housing Element	0	0	0.293086863	0.293086863	2	0	0	1448189	411	Hollywood	Yes	Above Moderate
LOS ANGELES	1149 1/2 N TAMARIND AVE	90038	5534012004	Medium Residential	R3-1	0	54	0.149313467	Residential - Four Units (Any Combination) - 4 Stories or Less	YES - Current	NO - Privately-Owned	Available	Used in Prior Housing Element - Non-Vacant	0	0	0.523713255	0.523713255	0	0	0	1448189	447	Hollywood	Yes	Above Moderate
LOS ANGELES	1139 N TAMARIND AVE	90038	5534012005	Medium Residential	R3-1	0	54	0.149315053	Residential - Five or More Units or Apartments (Any Combination) - 4 Stories or Less	YES - Current	NO - Privately-Owned	Available	Not Used in Prior Housing Element	0	0	0.088187732	0.088187732	8	0	0	1448189	470	Hollywood	Yes	Above Moderate
LOS ANGELES	1135 N TAMARIND AVE	90038	5534012006	Medium Residential	R3-1	0	54	0.149316851	Residential - Five or More Units or Apartments (Any Combination) - 4 Stories or Less	YES - Current	NO - Privately-Owned	Available	Not Used in Prior Housing Element	0	0	0.088187732	0.088187732	8	0	0	1448189	482	Hollywood	Yes	Above Moderate
LOS ANGELES	1138 N GORDON ST	90038	5534012020	Medium Residential	R3-1	0	54	0.149316826	Residential - Five or More Units or Apartments (Any Combination) - 4 Stories or Less	YES - Current	NO - Privately-Owned	Available	Not Used in Prior Housing Element	0	0	0.379355836	0.379355836	5	0	0	1448189	483	Hollywood	Yes	Above Moderate
LOS ANGELES	1144 N GORDON ST	90038	5534012021	Medium Residential	R3-1	0	54	0.149313741	Residential - Three Units (Any Combination) - 4 Stories or Less	YES - Current	NO - Privately-Owned	Available	Not Used in Prior Housing Element	0	0	0.202804227	0.202804227	3	0	0	1448189	471	Hollywood	Yes	Above Moderate
LOS ANGELES	1146 N GORDON ST	90038	5534012022	Medium Residential	R3-1	0	54	0.149313455	Residential - Five or More Units or Apartments (Any Combination) - 4 Stories or Less	YES - Current	NO - Privately-Owned	Available	Not Used in Prior Housing Element	0	0	0.088187732	0.088187732	8	0	0	1448189	448	Hollywood	Yes	Above Moderate
LOS ANGELES	1152 N GORDON ST	90038	5534012023	Medium Residential	R3-1	0	54	0.149309437	Residential - Five or More Units or Apartments (Any Combination) - 4 Stories or Less	YES - Current	NO - Privately-Owned	Available	Not Used in Prior Housing Element	0	0	0.112411165	0.112411165	8	0	0	1448189	413	Hollywood	Yes	Above Moderate
LOS ANGELES	5966 W LEXINGTON AVE	90038	5534012024	Medium Residential	R3-1	0	54	0.14930858	Residential - Five or More Units or Apartments (Any Combination) - 4 Stories or Less	YES - Current	NO - Privately-Owned	Available	Not Used in Prior Housing Element	0	0	0.125293655	0.125293655	5	0	0	1448189	377	Hollywood	Yes	Above Moderate
LOS ANGELES	1106 N GORDON ST	90038	5534012025	Commercial Manufacturing	CM-1VL	0	54	0.114893282	Industrial - Warehousing, Distribution, Storage - Warehousing, Distribution, Under 10,000 SF - One Story	YES - Current	NO - Privately-Owned	Available	Used in Prior Housing Element - Non-Vacant	0.098698489	0	0	0.098698489	0	0	0	1448189	649	Hollywood		Lower
LOS ANGELES	5975 W SANTA MONICA BLVD	90038	5534012025	Commercial Manufacturing	CM-1VL	0	54	0.11489723	Industrial - Warehousing, Distribution, Storage - Warehousing, Distribution, Under 10,000 SF - One Story	YES - Current	NO - Privately-Owned	Available	Used in Prior Housing Element - Non-Vacant	0.098698489	0	0	0.098698489	0	0	0	1448189	659	Hollywood		Lower
LOS ANGELES	1124 N GORDON ST	90038	5534012900	Medium Residential	R3-1	0	54	0.149323105	Residential - Five or More Units or Apartments (Any Combination) - 4 Stories or Less	YES - Current	NO - Privately-Owned	Available	Not Used in Prior Housing Element	0	0	0.118951634	0.118951634	6	0	0	1448189	556	Hollywood	Yes	Above Moderate
LOS ANGELES	1132 N GORDON ST	90038	5534012901	Medium Residential	R3-1	0	54	0.149318045	Residential - Four Units (Any Combination) - 4 Stories or Less	YES - Current	NO - Privately-Owned	Available	Not Used in Prior Housing Element	0	0	0.475437361	0.475437361	3	0	0	1448189	495	Hollywood	Yes	Above Moderate
LOS ANGELES	1127 1/2 N TAMARIND AVE	90038	5534012902	Medium Residential	R3-1	0	54	0.138339117	Residential - Five or More Units or Apartments (Any Combination) - 4 Stories or Less	YES - Current	NO - Privately-Owned	Available	Not Used in Prior Housing Element	0	0	0.109220695	0.109220695	5	0	0	1448189	532	Hollywood	Yes	Above Moderate
LOS ANGELES	1119 N TAMARIND AVE	90038	5534012903	Commercial Manufacturing	R3-1	0	54	0.149324889	Commercial - Parking Lot (Commercial Use Property) - Lots - Commercial - Parking Lot (Commercial Use Property) - Lots - Patron or Employee - One Story	YES - Current	NO - Privately-Owned	Available	Used in Prior Housing Element - Non-Vacant	0.010976802	0	0	0.010976802	0	0	0	1448189	567	Hollywood		Lower
LOS ANGELES	1120 N GORDON ST	90038	5534012904	Commercial Manufacturing	R3-1	0	54	0.149324894	Commercial - Parking Lot (Commercial Use Property) - Lots - Commercial - Parking Lot (Commercial Use Property) - Lots - Patron or Employee - One Story	YES - Current	NO - Privately-Owned	Available	Used in Prior Housing Element - Non-Vacant	0.011683529	0	0	0.011683529	0	0	0	1448189	568	Hollywood		Lower
LOS ANGELES	1111 N TAMARIND AVE	90038	5534012905	Commercial Manufacturing	CM-1VL	0	54	0.149326291	Industrial - Light Manufacturing - One Story	YES - Current	NO - Privately-Owned	Available	Used in Prior Housing Element - Non-Vacant	0.020412414	0	0	0.020412414	0	0	0	1448189	605	Hollywood		Lower
LOS ANGELES	1128 N GORDON ST	90038	5534012906	Medium Residential	R3-1	0	54	0.136075331	Residential - Double, Duplex, or Two Units - 4 Stories or Less	YES - Current	NO - Privately-Owned	Available	Not Used in Prior Housing Element	0	0	0.484674847	0.484674847	2	0	0	1448189	533	Hollywood	Yes	Above Moderate
LOS ANGELES	1131 N TAMARIND AVE	90038	5534012907	Medium Residential	R3-1	0	54	0.149317136	Residential - Single Family Residence	YES - Current	NO - Privately-Owned	Available	Used in Prior Housing Element - Non-Vacant	0.818764126	0	0	0.818764126	1	0	0	1448189	494	Hollywood		Lower
LOS ANGELES	1123 N TAMARIND AVE	90038	5534012908	Medium Residential	R3-1	0	54	0.149323097	Residential - Single Family Residence	YES - Current	NO - Privately-Owned	Available	Used in Prior Housing Element - Non-Vacant	0.818764126	0	0	0.818764126	1	0	0	1448189	555	Hollywood		Lower
LOS ANGELES	1255 N GORDON ST	90038	5534013003	Medium Residential	R3-1	0	54	0.155017315	Residential - Five or More Units or Apartments (Any Combination) - 4 Stories or Less	YES - Current	NO - Privately-Owned	Available	Not Used in Prior Housing Element	0	0	0.112411165	0.112411165	8	0	0	1448189	149	Hollywood	Yes	Above Moderate
LOS ANGELES	1249 N GORDON ST	90038	5534013004	Medium Residential	R3-1	0	54	0.155019253	Residential - Five or More Units or Apartments (Any Combination) - 4 Stories or Less	YES - Current	NO - Privately-Owned	Available	Not Used in Prior Housing Element	0.057412941	0	0	0.057412941	7	0	0	1448189	162	Hollywood		Lower
LOS ANGELES	1243 N GORDON ST	90038	5534013005	Medium Residential	R3-1	0	54	0.155015992	Residential - Five or More Units or Apartments (Any Combination) - 4 Stories or Less	YES - Current	NO - Privately-Owned	Available	Not Used in Prior Housing Element	0.057412941	0	0	0.057412941	7	0	0	1448189	186	Hollywood		Lower
LOS ANGELES	1239 N GORDON ST	90038	5534013006	Medium Residential	R3-1	0	54	0.155017567	Residential - Double, Duplex, or Two Units - 4 Stories or Less	YES - Current	NO - Privately-Owned	Available	Used in Prior Housing Element - Non-Vacant	0	0	0.237158147	0.237158147	2	0	0	1448189	198	Hollywood	Yes	Above Moderate
LOS ANGELES	1229 N GORDON ST	90038	5534013008	Medium Residential	R3-1	0	54	0.15501793	Residential - Single Family Residence	YES - Current	NO - Privately-Owned	Available	Used in Prior Housing Element - Non-Vacant	0.818764126	0	0	0.818764126	1	0	0	1448189	250	Hollywood		Lower
LOS ANGELES	1223 N GORDON ST	90038	5534013009	Medium Residential	R3-1	0	54	0.155017567	Residential - Three Units (Any Combination) - 4 Stories or Less	YES - Current	NO - Privately-Owned	Available	Not Used in Prior Housing Element	0	0	0.475437361	0.475437361	3	0	0	1448189	266	Hollywood	Yes	Above Moderate
LOS ANGELES	1219 N GORDON ST	90038	5534013010	Medium Residential	R3-1	0	54	0.155017567	Residential - Four Units (Any Combination) - 4 Stories or Less	YES - Current	NO - Privately-Owned	Available	Not Used in Prior Housing Element	0	0	0.140737078	0.140737078	4	0	0	1448189	303	Hollywood	Yes	Above Moderate
LOS ANGELES	1209 N GORDON ST	90038	5534013012	Medium Residential	R3-1	0	54	0.155015629	Residential - Four Units (Any Combination) - 4 Stories or Less	YES - Current	NO - Privately-Owned	Available	Not Used in Prior Housing Element	0	0	0.140737078	0.140737078	4	0	0	1448189	334	Hollywood	Yes	Above Moderate
LOS ANGELES	1205 N GORDON ST	90038	5534013013	Medium Residential	R3-1	0	54	0.155017212	Residential - Five or More Units or Apartments (Any Combination) - 4 Stories or Less	YES - Current	NO - Privately-Owned	Available	Not Used in Prior Housing Element	0	0	0.125293655	0.125293655	5	0	0	1448189	343	Hollywood	Yes	Above Moderate
LOS ANGELES	1208 N BEACHWOOD DR	90038	5534013015	Medium Residential	R3-1	0	54	0.155016243	Residential - Five or More Units or Apartments (Any Combination) - 4 Stories or Less	YES - Current	NO - Privately-Owned	Available	Not Used in Prior Housing Element	0	0	0.125293655	0.125293655	5	0	0	1448189	335	Hollywood	Yes	Above Moderate
LOS ANGELES	1212 N BEACHWOOD DR	90038	5534013016	Medium Residential	R3-1	0	54	0.155017212	Residential - Five or More Units or Apartments (Any Combination) - 4 Stories or Less	YES - Current	NO - Privately-Owned	Available	Not Used in Prior Housing Element	0.065247414	0	0	0.065247414	8	0	0	1448189	318	Hollywood		Lower
LOS ANGELES	1220 N BEACHWOOD DR	90038	5534013017	Medium Residential	R3-1	0	54	0.155017212	Residential - Five or More Units or Apartments (Any Combination) - 4 Stories or Less	YES - Current	NO - Privately-Owned	Available	Not Used in Prior Housing Element	0	0	0.088187732	0.088187732	8	0	0	1448189	304	Hollywood	Yes	Above Moderate
LOS ANGELES	1228 N BEACHWOOD DR	90038	5534013019	Medium Residential	R3-1	0	54	0.15501793	Residential - Five or More Units or Apartments (Any Combination) - 4 Stories or Less	YES - Current	NO - Privately-Owned	Available	Not Used in Prior Housing Element	0	0	0.078370406	0.078370406	9	0	0	1448189	251	Hollywood	Yes	Above Moderate
LOS ANGELES	1232 N BEACHWOOD DR	90038	5534013020	Medium Residential	R3-1	0	54	0.155017653	Residential - Five or More Units or Apartments (Any Combination) - 4 Stories or Less	YES - Current	NO - Privately-Owned	Available	Not Used in Prior Housing Element	0	0	0.338688374	0.338688374	6	0	0	1448189	236	Hollywood	Yes	Above Moderate
LOS ANGELES	1240 1/2 N BEACHWOOD DR	90038	5534013022	Medium Residential	R3-1	0	54	0.155016355	Residential - Five or More Units or Apartments (Any Combination) - 4 Stories or Less	YES - Current	NO - Privately-Owned	Available	Used in Prior Housing Element - Non-Vacant	0.818764126	0	0	0.818764126	1	0	0	1448189	187	Hollywood		Lower
LOS ANGELES	6018 W FOUNTAIN AVE	90028	5534013027	Medium Residential	R3-1	0	54	0.161325681	Commercial - Store - One Story	YES - Current	NO - Privately-Owned	Available	Used in Prior Housing Element - Non-Vacant	0.050056271	0	0	0.050056271	0	0	0	1448189	98	Hollywood		Lower

LOS ANGELES	6006 W LEXINGTON AVE	90038	5534014001	Medium Residential	R3-1	0	54	0.101068644	Residential - Five or More Units or Apartments (Any Combination) - 4 Stories or Less	YES - Current	NO - Privately-Owned	Available	Not Used in Prior Housing Element	0	0	0.048085161	0.048085161	7	0	0	1448189	378	Hollywood	Yes	Above Moderate
LOS ANGELES			5534014002	Medium Residential	R3-1	0	54	0.053948209	Residential - Single Family Residence	YES - Current	NO - Privately-Owned	Available	Not Used in Prior Housing Element	0	0	0.184319293	0.184319293	1	2*	2*	1448189	379	Hollywood		Above Moderate
LOS ANGELES	1149 N GORDON ST	90038	5534014004	Medium Residential	R3-1	0	54	0.155016495	Residential - Five or More Units or Apartments (Any Combination) - 4 Stories or Less	YES - Current	NO - Privately-Owned	Available	Not Used in Prior Housing Element	0	0	0.133670345	0.133670345	5	0	0	1448189	449	Hollywood	Yes	Above Moderate
LOS ANGELES	1143 N GORDON ST	90038	5534014005	Medium Residential	R3-1	0	54	0.155016132	Residential - Five or More Units or Apartments (Any Combination) - 4 Stories or Less	YES - Current	NO - Privately-Owned	Available	Not Used in Prior Housing Element	0	0	0.118951634	0.118951634	6	0	0	1448189	472	Hollywood	Yes	Above Moderate
LOS ANGELES	1137 N GORDON ST	90038	5534014006	Medium Residential	R3-1	0	54	0.155016495	Residential - Double, Duplex, or Two Units - 4 Stories or Less	YES - Current	NO - Privately-Owned	Available	Used in Prior Housing Element - Non-Vacant	0	0	0.56771906	0.56771906	2	0	0	1448189	484	Hollywood	Yes	Above Moderate
LOS ANGELES	1127 N GORDON ST	90038	5534014008	Medium Residential	R3-1	0	54	0.13778499	Residential - Five or More Units or Apartments (Any Combination) - 4 Stories or Less	YES - Current	NO - Privately-Owned	Available	Not Used in Prior Housing Element	0	0	0.078863711	0.078863711	8	0	0	1448189	534	Hollywood	Yes	Above Moderate
LOS ANGELES	1103 N GORDON ST	90038	5534014010	Commercial Manufacturing	CM-1VL	0	54	0.155014289	Industrial - Light Manufacturing - One Story	YES - Current	NO - Privately-Owned	Available	Used in Prior Housing Element - Non-Vacant	0.03964666	0	0	0.03964666	0	0	0	1448189	660	Hollywood		Lower
LOS ANGELES	1109 N GORDON ST	90038	5534014010	Commercial Manufacturing	CM-1VL	0	54	0.155015258	Industrial - Light Manufacturing - One Story	YES - Current	NO - Privately-Owned	Available	Used in Prior Housing Element - Non-Vacant	0.03964666	0	0	0.03964666	0	0	0	1448189	650	Hollywood		Lower
LOS ANGELES	1111 N GORDON ST	90038	5534014010	Commercial Manufacturing	CM-1VL	0	54	0.155015618	Industrial - Light Manufacturing - One Story	YES - Current	NO - Privately-Owned	Available	Used in Prior Housing Element - Non-Vacant	0.03964666	0	0	0.03964666	0	0	0	1448189	607	Hollywood		Lower
LOS ANGELES	1117 N GORDON ST	90038	5534014010	Commercial Manufacturing	CM-1VL	0	54	0.155015618	Industrial - Light Manufacturing - One Story	YES - Current	NO - Privately-Owned	Available	Used in Prior Housing Element - Non-Vacant	0.058755757	0	0	0.058755757	0	0	0	1448189	569	Hollywood		Lower
LOS ANGELES	6017 W SANTA MONICA BLVD	90038	5534014011	Commercial Manufacturing	CM-1VL	0	54	0.155015618	Commercial - Office Building - One Story	YES - Current	NO - Privately-Owned	Available	Used in Prior Housing Element - Non-Vacant	0.043738189	0	0	0.043738189	0	0	0	1448189	661	Hollywood		Lower
LOS ANGELES	1108 N BEACHWOOD DR	90038	5534014012	Commercial Manufacturing	CM-1VL	0	54	0.155015615	Commercial - Office Building - One Story	YES - Current	NO - Privately-Owned	Available	Used in Prior Housing Element - Non-Vacant	0.017425928	0	0	0.017425928	0	0	0	1448189	651	Hollywood		Lower
LOS ANGELES	1112 N BEACHWOOD DR	90038	5534014013	Commercial Manufacturing	CM-1VL	0	54	0.155015618	Commercial - Store - One Story	YES - Current	NO - Privately-Owned	Available	Used in Prior Housing Element - Non-Vacant	0.034107734	0	0	0.034107734	0	0	0	1448189	608	Hollywood		Lower
LOS ANGELES	1116 N BEACHWOOD DR	90038	5534014014	Commercial Manufacturing	R3-1	0	54	0.155015006	Residential - Five or More Units or Apartments (Any Combination) - 4 Stories or Less	YES - Current	NO - Privately-Owned	Available	Not Used in Prior Housing Element	0	0	0.094073488	0.094073488	8	0	0	1448189	570	Hollywood	Yes	Above Moderate
LOS ANGELES	1128 N BEACHWOOD DR	90038	5534014016	Medium Residential	R3-1	0	54	0.135344427	Residential - Four Units (Any Combination) - 4 Stories or Less	YES - Current	NO - Privately-Owned	Available	Not Used in Prior Housing Element	0	0	0.124501678	0.124501678	4	0	0	1448189	535	Hollywood	Yes	Above Moderate
LOS ANGELES	1130 N BEACHWOOD DR	90038	5534014017	Medium Residential	R3-1	0	54	0.15501614	Residential - Double, Duplex, or Two Units - 4 Stories or Less	YES - Current	NO - Privately-Owned	Available	Used in Prior Housing Element - Non-Vacant	0	0	0.56771906	0.56771906	2	0	0	1448189	497	Hollywood	Yes	Above Moderate
LOS ANGELES	1138 N BEACHWOOD DR	90038	5534014018	Medium Residential	R3-1	0	54	0.155016132	Residential - Five or More Units or Apartments (Any Combination) - 4 Stories or Less	YES - Current	NO - Privately-Owned	Available	Not Used in Prior Housing Element	0	0	0.361415523	0.361415523	6	0	0	1448189	485	Hollywood	Yes	Above Moderate
LOS ANGELES	1142 N BEACHWOOD DR	90038	5534014019	Medium Residential	R3-1	0	54	0.155016874	Residential - Five or More Units or Apartments (Any Combination) - 4 Stories or Less	YES - Current	NO - Privately-Owned	Available	Not Used in Prior Housing Element	0	0	0.074245921	0.074245921	10	0	0	1448189	473	Hollywood	Yes	Above Moderate
LOS ANGELES	6014 W LEXINGTON AVE	90038	5534014022	Medium Residential	R3-1	0	54	0.155016904	Residential - Double, Duplex, or Two Units - 4 Stories or Less	YES - Current	NO - Privately-Owned	Available	Used in Prior Housing Element - Non-Vacant	0	0	0.56771906	0.56771906	2	0	0	1448189	380	Hollywood	Yes	Above Moderate
LOS ANGELES	6023 W BEACHWOOD LANE	90038	5534014024	Medium Residential	R3-1	0	54	0.03489411	Residential - Single Family Residence - Small Lot	YES - Current	NO - Privately-Owned	Available	Not Used in Prior Housing Element	0	0	0.196781492	0.196781492	0	1*	1*	1448189	1094	Hollywood		Above Moderate
LOS ANGELES	6021 W BEACHWOOD LANE	90038	5534014025	Medium Residential	R3-1	0	54	0.023442172	Residential - Single Family Residence - Small Lot	YES - Current	NO - Privately-Owned	Available	Not Used in Prior Housing Element	0	0	0.238579631	0.238579631	0	1*	1*	1448189	1095	Hollywood		Above Moderate
LOS ANGELES	6019 W BEACHWOOD LANE	90038	5534014026	Medium Residential	R3-1	0	54	0.023442987	Residential - Single Family Residence - Small Lot	YES - Current	NO - Privately-Owned	Available	Not Used in Prior Housing Element	0	0	0.238579631	0.238579631	0	1*	1*	1448189	1096	Hollywood		Above Moderate
LOS ANGELES	6017 W BEACHWOOD LANE	90038	5534014027	Medium Residential	R3-1	0	54	0.023635697	Residential - Single Family Residence - Small Lot	YES - Current	NO - Privately-Owned	Available	Not Used in Prior Housing Element	0	0	0.238579631	0.238579631	0	1*	1*	1448189	1097	Hollywood		Above Moderate
LOS ANGELES	6015 W BEACHWOOD LANE	90038	5534014028	Medium Residential	R3-1	0	54	0.04651914	Residential - Single Family Residence - Small Lot	YES - Current	NO - Privately-Owned	Available	Not Used in Prior Housing Element	0	0	0.429220963	0.429220963	0	2*	2*	1448189	1098	Hollywood		Above Moderate
LOS ANGELES	6014 W BEACHWOOD LANE	90038	5534014029	Medium Residential	R3-1	0	54	0.042746764	Residential - Single Family Residence - Small Lot	YES - Current	NO - Privately-Owned	Available	Not Used in Prior Housing Element	0	0	0.517060554	0.517060554	0	2*	2*	1448189	1099	Hollywood		Above Moderate
LOS ANGELES	6016 W BEACHWOOD LANE	90038	5534014030	Medium Residential	R3-1	0	54	0.024394159	Residential - Single Family Residence - Small Lot	YES - Current	NO - Privately-Owned	Available	Not Used in Prior Housing Element	0	0	0.238579631	0.238579631	0	1*	1*	1448189	1100	Hollywood		Above Moderate
LOS ANGELES	6018 W BEACHWOOD LANE	90038	5534014031	Medium Residential	R3-1	0	54	0.019759553	Residential - Single Family Residence - Small Lot	YES - Current	NO - Privately-Owned	Available	Not Used in Prior Housing Element	0	0	0.288383651	0.288383651	0	1*	1*	1448189	1101	Hollywood		Above Moderate
LOS ANGELES	6020 W BEACHWOOD LANE	90038	5534014032	Medium Residential	R3-1	0	54	0.019759733	Residential - Single Family Residence - Small Lot	YES - Current	NO - Privately-Owned	Available	Not Used in Prior Housing Element	0	0	0.288383651	0.288383651	0	1*	1*	1448189	1102	Hollywood		Above Moderate
LOS ANGELES	6022 W BEACHWOOD LANE	90038	5534014033	Medium Residential	R3-1	0	54	0.019760397	Residential - Single Family Residence - Small Lot	YES - Current	NO - Privately-Owned	Available	Not Used in Prior Housing Element	0	0	0.288383651	0.288383651	0	1*	1*	1448189	1103	Hollywood		Above Moderate
LOS ANGELES	6024 W BEACHWOOD LANE	90038	5534014034	Medium Residential	R3-1	0	54	0.031677154	Residential - Single Family Residence - Small Lot	YES - Current	NO - Privately-Owned	Available	Not Used in Prior Housing Element	0	0	0.238579631	0.238579631	0	1*	1*	1448189	1104	Hollywood		Above Moderate
LOS ANGELES	6050 W FOUNTAIN AVE	90028	5534015001	Medium Residential	R3-1	0	54	0.055992852	Residential - Single Family Residence	YES - Current	NO - Privately-Owned	Available	Not Used in Prior Housing Element	0	0	0.200443101	0.200443101	1	3*	3*	1448189	100	Hollywood		Above Moderate
LOS ANGELES	6056 W FOUNTAIN AVE	90028	5534015002	Medium Residential	R3-1	0	54	0.051774162	Residential - Single Family Residence	YES - Current	NO - Privately-Owned	Available	Not Used in Prior Housing Element	0	0	0.024423574	0.024423574	1	2*	2*	1448189	101	Hollywood		Above Moderate
LOS ANGELES	6062 W FOUNTAIN AVE	90028	5534015003	Medium Residential	R3-1	0	54	0.051765912	Residential - Single Family Residence	YES - Current	NO - Privately-Owned	Available	Not Used in Prior Housing Element	0	0	0.162482017	0.162482017	1	2*	2*	1448189	102	Hollywood		Above Moderate
LOS ANGELES	1251 N BEACHWOOD DR	90038	5534015005	Medium Residential	R3-1	0	54	0.154957669	Residential - Five or More Units or Apartments (Any Combination) - 4 Stories or Less	YES - Current	NO - Privately-Owned	Available	Not Used in Prior Housing Element	0	0	0.125293655	0.125293655	5	0	0	1448189	164	Hollywood	Yes	Above Moderate
LOS ANGELES	1235 N BEACHWOOD DR	90038	5534015008	Medium Residential	R3-1	0	54	0.154958637	Residential - Double, Duplex, or Two Units - 4 Stories or Less	YES - Current	NO - Privately-Owned	Available	Used in Prior Housing Element - Non-Vacant	0	0	0.531957769	0.531957769	2	0	0	1448189	237	Hollywood	Yes	Above Moderate
LOS ANGELES	1231 N BEACHWOOD DR	90038	5534015009	Medium Residential	R3-1	0	54	0.154955732	Residential - Three Units (Any Combination) - 4 Stories or Less	YES - Current	NO - Privately-Owned	Available	Not Used in Prior Housing Element	0	0	0.475437361	0.475437361	3	0	0	1448189	252	Hollywood	Yes	Above Moderate
LOS ANGELES	1223 N BEACHWOOD DR	90038	5534015010	Medium Residential	R3-1	0	54	0.154957669	Residential - Five or More Units or Apartments (Any Combination) - 4 Stories or Less	YES - Current	NO - Privately-Owned	Available	Not Used in Prior Housing Element	0	0	0.099184521	0.099184521	7	0	0	1448189	268	Hollywood	Yes	Above Moderate
LOS ANGELES	1209 N BEACHWOOD DR	90038	5534015012	Medium Residential	R3-1	0	54	0.154957669	Residential - Three Units (Any Combination) - 4 Stories or Less	YES - Current	NO - Privately-Owned	Available	Used in Prior Housing Element - Non-Vacant	0	0	0.066645863	0.066645863	3	0	0	1448189	319	Hollywood		Above Moderate
LOS ANGELES	1207 N BEACHWOOD DR	90038	5534015013	Medium Residential	R3-1	0	54	0.154957669	Residential - Single Family Residence	YES - Current	NO - Privately-Owned	Available	Used in Prior Housing Element - Non-Vacant	0.818764126	0	0	0.818764126	1	0	0	1448189	336	Hollywood		Lower
LOS ANGELES	1203 N BEACHWOOD DR	90038	5534015014	Medium Residential	R3-1	0	54	0.154957669	Residential - Four Units (Any Combination) - 4 Stories or Less	YES - Current	NO - Privately-Owned	Available	Not Used in Prior Housing Element	0	0	0.150150873	0.150150873	4	0	0	1448189	345	Hollywood	Yes	Above Moderate
LOS ANGELES	1202 N GOWER ST	90038	5534015015	Medium Residential	R3-1	0	54	0.149326523	Residential - Five or More Units or Apartments (Any Combination) - 4 Stories or Less	YES - Current	NO - Privately-Owned	Available	Not Used in Prior Housing Element	0	0	0.105808361	0.105808361	7	0	0	1448189	346	Hollywood	Yes	Above Moderate
LOS ANGELES	1222 N GOWER ST	90038	5534015018	Medium Residential	R3-1	0	54	0.149337544	Residential - Five or More Units or Apartments (Any Combination) - 4 Stories or Less	YES - Current	NO - Privately-Owned	Available	Not Used in Prior Housing Element	0.123485906	0	0	0.123485906	8	0	0	1448189	269	Hollywood		Lower
LOS ANGELES	1226 N GOWER ST	90038	5534015019	Medium Residential	R3-1	0	54	0.149338642	Residential - Five or More Units or Apartments (Any Combination) - 4 Stories or Less	YES - Current	NO - Privately-Owned	Available	Not Used in Prior Housing Element	0	0	0.088187732	0.088187732	8	0	0	1448189	253	Hollywood	Yes	Above Moderate
LOS ANGELES	1234 N GOWER ST	90038	5534015020	Medium Residential	R3-1	0	54	0.149344439	Residential - Four Units (Any Combination) - 4 Stories or Less	YES - Current	NO - Privately-Owned	Available	Not Used in Prior Housing Element	0	0	0.059142299	0.059142299	4	0	0	1448189	240	Hollywood	Yes	Above Moderate
LOS ANGELES	1244 N GOWER ST	90038	5534015022	Medium Residential	R3-1	0	54	0.149348706	Residential - Single Family Residence	YES - Current	NO - Privately-Owned	Available	Used in Prior Housing Element - Non-Vacant	0.818764126	0	0	0.818764126	1	0	0	1448189	191	Hollywood		Lower
LOS ANGELES	1250 N GOWER ST	90038	5534015023	Medium Residential	R3-1	0	54	0.149351607	Residential - Three Units (Any Combination) - 4 Stories or Less	YES - Current	NO - Privately-Owned	Available	Not Used in Prior Housing Element	0	0	0.475437361	0.475437361	3	0	0	1448189	167	Hollywood	Yes	Above Moderate
LOS ANGELES	1236 N GOWER ST	90038	5534015027	Medium Residential	R3-1	0	54	0.137866752	Residential - Double, Duplex, or Two Units - 4 Stories or Less	YES - Current	NO - Privately-Owned	Available	Used in Prior Housing Element - Non-Vacant	0	0	0.210135251	0.210135251	2	0	0	1448189	203	Hollywood	Yes	Above Moderate
LOS ANGELES	6075 W STUDIO CT	90038	5534015029	Medium Residential	R3-1	0	54	0.035363256	Residential - Single Family Residence	YES - Current	NO - Privately-Owned	Available	Not Used in Prior Housing Element	0	0	0.003431017	0.003431017	1	1*	1*	1448189	1083	Hollywood		Above Moderate
LOS ANGELES	6073 W STUDIO CT	90038	5534015030	Medium Residential	R3-1	0	54	0.021826208	Residential - Single Family Residence	YES - Current	NO - Privately-Owned	Available	Not Used in Prior Housing Element	0	0	0.006638167	0.006638167	1	1*	1*	1448189	1084	Hollywood		Above Moderate
LOS ANGELES	6071 W STUDIO CT	90038	5534015031	Medium Residential	R3-1	0	54	0.021828301	Residential - Single Family Residence	YES - Current	NO - Privately-Owned	Available	Not Used in Prior Housing Element	0	0	0.006638167	0.006638167	1	1*	1*	1448189	1085	Hollywood		Above Moderate
LOS ANGELES	6069 W STUDIO CT	90038	5534015032	Medium Residential	R3-1	0	54	0.021829761	Residential - Single Family Residence	YES - Current	NO - Privately-Owned	Available	Not Used in Prior Housing Element	0	0	0.006638167	0.006638167	1	1*	1*	1448189	1086	Hollywood		Above Moderate
LOS ANGELES	6067 W STUDIO CT	90038	5534015033	Medium Residential	R3-1	0	54	0.021832109	Residential - Single Family Residence	YES - Current	NO - Privately-Owned	Available	Not Used in Prior Housing Element	0	0	0.006638167	0.006638167	1	1*	1*	1448189	1087	Hollywood		Above Moderate
LOS ANGELES	6065 W STUDIO CT	90038	5534015034	Medium Residential	R3-1	0	54	0.028279177	Residential - Single Family Residence	YES - Current	NO - Privately-Owned	Available	Not Used in Prior Housing Element	0	0	0.008552445	0.008552445	1	1*	1*	1448189	1088	Hollywood		Above Moderate
LOS ANGELES	6074 W STUDIO CT	90038	5534015035	Medium Residential	R3-1	0	54	0.040379899	Residential - Single Family Residence	YES - Current	NO - Privately-Owned	Available	Not Used in Prior Housing Element	0	0	0.013174569	0.013174569	1	2*	2*	1448189	1089	Hollywood		Above Moderate
LOS ANGELES	6072 W STUDIO CT	90038	5534015036	Medium Residential	R3-1	0	54	0.02649507	Residential - Single Family Residence	YES - Current	NO - Privately-Owned	Available	Not Used in Prior Housing Element	0	0	0.005319213	0.005319213	1	1*	1*	1448189	1090	Hollywood		Above Moderate
LOS ANGELES	6070 W STUDIO CT	90038	5534015037	Medium Residential	R3-1	0	54	0.026493693	Residential - Single Family Residence	YES - Current	NO - Privately-Owned	Available	Not Used in Prior Housing Element	0	0	0.005319213	0.005319213	1	1*	1*	1448189	1091	Hollywood		Above Moderate
LOS ANGELES	6068 W STUDIO CT	90038	5534015038	Medium Residential	R3-1	0	54	0.026493412	Residential - Single Family Residence - Vacant Land	YES - Current	NO - Privately-Owned	Available	Not Used in Prior Housing Element	0	0	0.005319213	0.005319213	1	1*	1*	1448189	1092	Hollywood		Above Moderate
LOS ANGELES	6066 W STUDIO CT	90038	5534015039	Medium Residential	R3-1	0	54	0.032181917	Residential - Single Family Residence - Vacant Land	YES - Current	NO - Privately-Owned	Available	Not Used in Prior Housing Element	0	0	0.005319213	0.005319213	1	1*	1*	1448189	1093	Hollywood		Above Moderate
LOS ANGELES	6050 W LEXINGTON AVE	90038	5534016001	Medium Residential	R3-1	0	54	0.154958023	Residential - Five or More Units or Apartments (Any Combination) - 4 Stories or Less	YES - Current	NO - Privately-Owned	Available	Not Used in Prior Housing Element	0	0	0.094847757	0.094847757	10	0	0	1448189	381	Hollywood	Yes	Above Moderate
LOS ANGELES	1149 N BEACHWOOD DR	90038	5534016003	Medium Residential	R3-1	0	54	0.154958637	Residential - Double, Duplex, or Two Units - 4 Stories or Less	YES - Current	NO - Privately-Owned	Available	Used in Prior Housing Element - Non-Vacant	0	0	0.242721364	0.242721364	2	0	0	1448189	451	Hollywood	Yes	Above Moderate
LOS ANGELES	1143 N BEACHWOOD DR	90038	5534016004	Medium Residential	R3-1	0	54	0.1549567	Residential - Five or More Units or Apartments (Any Combination) - 4 Stories or Less	YES - Current	NO - Privately-Owned	Available	Not Used in Prior Housing Element	0	0	0.065899278	0.065899278	11	0	0	1448189	474	Hollywood	Yes	Above Moderate
LOS ANGELES	1137 N BEACHWOOD DR	90038	5534016005	Medium Residential	R3-1	0	54	0.154958023	Residential - Five or More Units or Apartments (Any Combination) - 4 Stories or Less	YES - Current	NO - Privately-Owned	Available	Not Used in Prior Housing Element	0	0	0.065899278	0.065899278	11	0	0	1448189	486	Hollywood	Yes	Above Moderate
LOS ANGELES	1131 N BEACHWOOD DR	90038	5534016006	Medium Residential	R3-1	0	54	0.154958032	Residential - Five or More Units or Apartments (Any Combination) - 4 Stories or Less	YES - Current	NO - Privately-Owned	Available	Not Used in Prior Housing Element	0	0	0.094073488	0.094073488	8	0	0	1448189	498	Hollywood	Yes	Above Moderate
LOS ANGELES	1117 N BEACHWOOD DR	90038	5534016009	Commercial Manufacturing	R3-1	0	54	0.154956538	Commercial - Parking Lot (Commercial Use Property) - Lots - Patron or Employee - One Story	YES - Current	NO - Privately-Owned	Available	Used in Prior Housing Element - Non-Vacant	0.011683529	0	0	0.011683529	0	0	0	1448189	571	Hollywood		Lower
LOS ANGELES	1111 N BEACHWOOD DR	90038	5534016010	Commercial Manufacturing	CM-1VL	0	54	0.154957866	Industrial - Motion Picture, Radio and Television Industry - Studio - One Story	YES - Current	NO - Privately-Owned	Available	Used in Prior Housing Element - Non-Vacant	0.015683418	0	0	0.015683418	0	0	0	1448189	609	Hollywood		Lower
LOS ANGELES	1114 N GOWER ST	90038	5534016014	Commercial Manufacturing	CM-1VL	0	54	0.149295565	Commercial - Store Combination - Store and Residential Combination - One Story	YES - Current	NO - Privately-Owned	Available	Used in Prior Housing Element - Non-Vacant	0.106507771	0	0	0.106507771	0	0	0	1448189	610	Hollywood		Lower
LOS ANGELES	1118 N GOWER ST	90038	5534016015	Commercial Manufacturing	R3-1	0	54	0.149298708	Residential - Three Units (Any Combination) - 4 Stories or Less	YES - Current	NO - Privately-Owned	Available	Not Used in Prior Housing Element	0	0	0.507383233	0.507383233	3	0	0	1448189	572	Hollywood	Yes	Above Moderate
LOS ANGELES	1124 N GOWER ST	90038	5534016016	Medium Residential	R3-1	0	54	0.14930122	Residential - Five or More Units or Apartments (Any Combination) - 4 Stories or Less	YES - Current	NO - Privately-Owned	Available	Not Used in Prior Housing Element	0	0	0.136086194	0.136086194	7	0	0	1448189	560	Hollywood	Yes	Above Moderate
LOS ANGELES	1132 N GOWER ST	90038	5534016017	Medium Residential	R3-1	0	54	0.149306074	Residential - Five or More Units or Apartments (Any Combination) - 4 Stories or Less	YES - Current	NO - Privately-Owned	Available	Not Used in Prior Housing Element	0	0	0.147492674	0.147492674	6	0	0	1448189	499	Hollywood	Yes	Above Moderate
LOS ANGELES	1107 N BEACHWOOD DR	90038	5534016025	Commercial Manufacturing	CM-1VL	0	54	0.154957866	Commercial - Auto, Recreation Equipment, Construction Equipment Sales and Service - Auto Body Repair Shop - One Story	YES - Current	NO - Privately-Owned	Available	Used in Prior Housing Element - Non-Vacant	0.106507771	0	0	0.106507771	0	0	0	1448189	652	Hollywood		Lower
LOS ANGELES	1110 N GOWER ST	90038	5534016025	Commercial Manufacturing	CM-1VL	0	54	0.137814689	Commercial - Auto, Recreation Equipment, Construction Equipment Sales and Service - Auto Body Repair Shop - One Story	YES - Current	NO - Privately-Owned	Available	Used in Prior Housing Element - Non-Vacant	0.096150136	0	0	0.096150136	0	0	0	1448189	653	Hollywood		Lower
LOS ANGELES	6053 W SANTA MONICA BLVD	90038	5534016025	Commercial Manufacturing	CM-1VL	0	54	0.152378201	Commercial - Auto, Recreation Equipment, Construction Equipment Sales and Service - Auto Body Repair Shop - One Story	YES - Current	NO - Privately-Owned	Available	Used in Prior Housing Element - Non-Vacant	0.106507771	0	0	0.106507771	0	0	0	1448189	662	Hollywood		Lower
LOS ANGELES	6071 W SANTA MONICA BLVD	90038	5534016025	Commercial Manufacturing	CM-1VL	0	54	0.13522578	Commercial - Auto, Recreation Equipment, Construction Equipment Sales and Service - Auto Body Repair Shop - One Story	YES - Current	NO - Privately-Owned	Available	Used in Prior Housing Element - Non-Vacant	0.096150136	0	0	0.096150136	0	0	0	1448189	663	Hollywood		Lower
LOS ANGELES	1125 N VAN NESS AVE	90038	5534017010	Medium Residential	R3-1	0	54	0.172175102	Residential - Five or More Units or Apartments (Any Combination) - 4 Stories or Less	YES - Current	NO - Privately-Owned	Available	Not Used in Prior Housing Element	0	0	0.091020048	0.091020048	12	0	0	1448189	517	Hollywood	Yes	Above Moderate
LOS ANGELES	5806 W VIRGINIA AVE	90038	5534017011	Medium Residential	R3-1	0	54	0.172174026	Residential - Five or More Units or Apartments (Any Combination) - 4 Stories or Less	YES - Current	NO - Privately-Owned	Available	Not Used in Prior Housing Element	0	0	0.098054588	0.098054588	9	0	0	1448189	518	Hollywood	Yes	Above Moderate
LOS ANGELES	5814 W VIRGINIA AVE	90038	5534017013	Medium Residential	R3-1	0	54	0.172175102	Residential - Four Units (Any Combination) - 4 Stories or Less	YES - Current	NO - Privately-Owned	Available	Not Used in Prior Housing Element	0	0	0.500487193	0.500487193	4	0	0	1448189	520	Hollywood	Yes	Above Moderate
LOS ANGELES	5824 W VIRGINIA AVE	90038	5534017014	Medium Residential	R3-1	0	54	0.172174227	Residential - Five or More Units or Apartments (Any Combination) - 4 Stories or Less	YES - Current	NO - Privately-Owned	Available	Not Used in Prior Housing Element	0	0	0.117711592	0.117711592	8	0	0	1448189	521	Hollywood	Yes	Above Moderate
LOS ANGELES	5826 W VIRGINIA AVE	90038	5534017015	Medium Residential	R3-1	0	54	0.166184171	Residential - Five or More Units or Apartments (Any Combination) - 4 Stories or Less	YES - Current	NO - Privately-Owned	Available	Not Used in Prior Housing Element	0.072513582	0	0	0.072513582	9	0	0	1448189	523	Hollywood		Lower
LOS ANGELES	5836 W VIRGINIA AVE	90038	5534017017	Medium Residential	R3-1	0	54	0.172173664	Residential - Five or More Units or Apartments (Any Combination) - 4 Stories or Less	YES - Current	NO - Privately-Owned	Available	Not Used in Prior Housing Element	0	0	0.098054588	0.098054588	9	0	0	1448189	525	Hollywood	Yes	Above Moderate
LOS ANGELES	5842 W VIRGINIA AVE	90038	5534017018	Medium Residential	R3-1	0	54	0.172175102	Residential - Three Units (Any Combination) - 4 Stories or Less	YES - Current	NO - Privately-Owned	Available	Not Used in Prior Housing Element	0	0	0.553892523	0.553892523	3	0	0	1448189	526	Hollywood	Yes	Above Moderate
LOS ANGELES	5817 W SANTA MONICA BLVD	90038	5534017022	Commercial Manufacturing	CM-1VL	0	54	0.175370743	Industrial - Warehousing, Distribution, Storage - Public Storage - Mini Warehouse - One Story	YES - Current	NO - Privately-Owned	Available	Not Used in Prior Housing Element	0.022649225	0	0	0.022649225	0	0	0	1448189	594	Hollywood		Lower
LOS ANGELES	5825 W SANTA MONICA BLVD	90038	5534017022	Commercial Manufacturing	CM-1VL	0	54	0.175362117	Industrial - Warehousing, Distribution, Storage - Public Storage - Mini Warehouse - One Story	YES - Current	NO - Privately-Owned	Available	Not Used in Prior Housing Element	0.022649225	0	0	0.022649225	0	0	0	1448189	595	Hollywood		Lower
LOS ANGELES	5827 W SANTA MONICA BLVD	90038	5534017022	Commercial Manufacturing	CM-1VL	0	54	0.175356418	Industrial - Warehousing, Distribution, Storage - Public Storage - Mini Warehouse - One Story	YES - Current	NO - Privately-Owned	Available	Not Used in Prior Housing Element	0.022649225	0	0	0.022649225	0	0	0	1448189	596	Hollywood		Lower
LOS ANGELES	1111 N VAN NESS AVE	90038	5534017023	Commercial Manufacturing	CM-1VL	0	54	0.175393344	Commercial - Commercial - Vacant Land	YES - Current	NO - Privately-

LOS ANGELES	5843 W SANTA MONICA BLVD	90038	5534017024	Commercial Manufacturing	CM-1VL	0	54	0.175333083	Industrial - Warehousing, Distribution, Storage - Warehousing, Distribution, Under 10,000 SF - One Story	YES - Current	NO - Privately-Owned	Available	Not Used in Prior Housing Element	0.05549863	0	0	0.05549863	0	0	0	1448189	599	Hollywood			Lower
LOS ANGELES	5846 W VIRGINIA AVE	90038	5534017024	Medium Residential	R3-1	0	54	0.172175464	Commercial - Parking Lot (Commercial Use Property) - Lots - Patron or Employee - One Story	YES - Current	NO - Privately-Owned	Available	Not Used in Prior Housing Element	0.130045764	0	0	0.130045764	0	0	0	1448189	527	Hollywood			Lower
LOS ANGELES	5847 W SANTA MONICA BLVD	90038	5534017024	Commercial Manufacturing	CM-1VL	0	54	0.175325191	Industrial - Warehousing, Distribution, Storage - Warehousing, Distribution, Under 10,000 SF - One Story	YES - Current	NO - Privately-Owned	Available	Not Used in Prior Housing Element	0.05549863	0	0	0.05549863	0	0	0	1448189	600	Hollywood			Lower
LOS ANGELES	5852 W VIRGINIA AVE	90038	5534017024	Medium Residential	CM-1VL	0	54	0.16528814	Industrial - Warehousing, Distribution, Storage - Warehousing, Distribution, Under 10,000 SF - One Story	YES - Current	NO - Privately-Owned	Available	Not Used in Prior Housing Element	0.050747529	0	0	0.050747529	0	0	0	1448189	528	Hollywood			Lower
LOS ANGELES	5853 W SANTA MONICA BLVD	90038	5534017024	Commercial Manufacturing	CM-1VL	0	54	0.16830499	Industrial - Warehousing, Distribution, Storage - Warehousing, Distribution, Under 10,000 SF - One Story	YES - Current	NO - Privately-Owned	Available	Not Used in Prior Housing Element	0.05549863	0	0	0.05549863	0	0	0	1448189	601	Hollywood			Lower
LOS ANGELES	5856 W VIRGINIA AVE	90038	5534017024	Medium Residential	CM-1VL	0	54	0.159120879	Industrial - Warehousing, Distribution, Storage - Warehousing, Distribution, Under 10,000 SF - One Story	YES - Current	NO - Privately-Owned	Available	Not Used in Prior Housing Element	0.050747529	0	0	0.050747529	0	0	0	1448189	529	Hollywood			Lower
LOS ANGELES	5857 W SANTA MONICA BLVD	90038	5534017024	Commercial Manufacturing	CM-1VL	0	54	0.162854556	Industrial - Warehousing, Distribution, Storage - Warehousing, Distribution, Under 10,000 SF - One Story	YES - Current	NO - Privately-Owned	Available	Not Used in Prior Housing Element	0.050747529	0	0	0.050747529	0	0	0	1448189	602	Hollywood			Lower
LOS ANGELES	1166 N BRONSON AVE	90038	5534018001	Medium Residential	R3-1	0	54	0.153282326	Institutional - Church - One Story	YES - Current	NO - Privately-Owned	Available	Not Used in Prior Housing Element	0	0	0.002945365	0.002945365	4	0	0	1448189	444	Hollywood	Yes		Above Moderate
LOS ANGELES	5853 W VIRGINIA AVE	90038	5534018002	Medium Residential	R3-1	0	54	0.165289833	Residential - Five or More Units or Apartments (Any Combination) - 4 Stories or Less	YES - Current	NO - Privately-Owned	Available	Not Used in Prior Housing Element	0	0	0.088717606	0.088717606	9	0	0	1448189	443	Hollywood	Yes		Above Moderate
LOS ANGELES	5847 W VIRGINIA AVE	90038	5534018003	Medium Residential	R3-1	0	54	0.172177254	Residential - Five or More Units or Apartments (Any Combination) - 4 Stories or Less	YES - Current	NO - Privately-Owned	Available	Not Used in Prior Housing Element	0	0	0.115181649	0.115181649	8	0	0	1448189	442	Hollywood	Yes		Above Moderate
LOS ANGELES	5843 W VIRGINIA AVE	90038	5534018004	Medium Residential	R3-1	0	54	0.172177616	Residential - Five or More Units or Apartments (Any Combination) - 4 Stories or Less	YES - Current	NO - Privately-Owned	Available	Not Used in Prior Housing Element	0	0	0.093145549	0.093145549	10	0	0	1448189	441	Hollywood	Yes		Above Moderate
LOS ANGELES	5837 W VIRGINIA AVE	90038	5534018005	Medium Residential	R3-1	0	54	0.172176534	Residential - Five or More Units or Apartments (Any Combination) - 4 Stories or Less	YES - Current	NO - Privately-Owned	Available	Not Used in Prior Housing Element	0.039682508	0	0	0.039682508	15	0	0	1448189	440	Hollywood			Lower
LOS ANGELES	5833 W VIRGINIA AVE	90038	5534018006	Medium Residential	R3-1	0	54	0.172178692	Residential - Five or More Units or Apartments (Any Combination) - 4 Stories or Less	YES - Current	NO - Privately-Owned	Available	Not Used in Prior Housing Element	0	0	0.142207277	0.142207277	6	0	0	1448189	439	Hollywood	Yes		Above Moderate
LOS ANGELES	5825 W VIRGINIA AVE	90038	5534018007	Medium Residential	R3-1	0	54	0.172177254	Residential - Three Units (Any Combination) - 4 Stories or Less	YES - Current	NO - Privately-Owned	Available	Not Used in Prior Housing Element	0	0	0.58548193	0.58548193	3	0	0	1448189	438	Hollywood	Yes		Above Moderate
LOS ANGELES	5821 W VIRGINIA AVE	90038	5534018008	Medium Residential	R3-1	0	54	0.172176899	Residential - Five or More Units or Apartments (Any Combination) - 4 Stories or Less	YES - Current	NO - Privately-Owned	Available	Not Used in Prior Housing Element	0	0	0.103601336	0.103601336	9	0	0	1448189	437	Hollywood	Yes		Above Moderate
LOS ANGELES	5817 W VIRGINIA AVE	90038	5534018009	Medium Residential	R3-1	0	54	0.172176179	Residential - Double, Duplex, or Two Units - 4 Stories or Less	YES - Current	NO - Privately-Owned	Available	Used in Prior Housing Element - Non-Vacant	0	0	0.612809792	0.612809792	2	0	0	1448189	436	Hollywood	Yes		Above Moderate
LOS ANGELES	5813 W VIRGINIA AVE	90038	5534018010	Medium Residential	R3-1	0	54	0.172178331	Residential - Five or More Units or Apartments (Any Combination) - 4 Stories or Less	YES - Current	NO - Privately-Owned	Available	Not Used in Prior Housing Element	0	0	0.103601336	0.103601336	9	0	0	1448189	435	Hollywood	Yes		Above Moderate
LOS ANGELES	5807 W VIRGINIA AVE	90038	5534018011	Medium Residential	R3-1	0	54	0.172176179	Residential - Three Units (Any Combination) - 4 Stories or Less	YES - Current	NO - Privately-Owned	Available	Not Used in Prior Housing Element	0	0	0.553892523	0.553892523	3	0	0	1448189	434	Hollywood	Yes		Above Moderate
LOS ANGELES	1173 N VAN NESS AVE	90038	5534018014	Medium Residential	R3-1	0	54	0.05739194	Residential - Single Family Residence	YES - Current	NO - Privately-Owned	Available	Not Used in Prior Housing Element	0	0	0.226425862	0.226425862	1	3*	3*	1448189	407	Hollywood			Above Moderate
LOS ANGELES	5802 W LEXINGTON AVE	90038	5534018015	Medium Residential	R3-1	0	54	0.11478603	Residential - Single Family Residence	YES - Current	NO - Privately-Owned	Available	Used in Prior Housing Element - Non-Vacant	0.691402763	0	0	0.691402763	1	0	0	1448189	360	Hollywood			Lower
LOS ANGELES	5814 W LEXINGTON AVE	90038	5534018018	Medium Residential	R3-1	0	54	0.172175823	Residential - Three Units (Any Combination) - 4 Stories or Less	YES - Current	NO - Privately-Owned	Available	Not Used in Prior Housing Element	0	0	0.553892523	0.553892523	3	0	0	1448189	363	Hollywood	Yes		Above Moderate
LOS ANGELES	5822 W LEXINGTON AVE	90038	5534018019	Medium Residential	R3-1	0	54	0.172177975	Residential - Single Family Residence	YES - Current	NO - Privately-Owned	Available	Used in Prior Housing Element - Non-Vacant	0.986248493	0	0	0.986248493	1	0	0	1448189	364	Hollywood			Lower
LOS ANGELES	5826 W LEXINGTON AVE	90038	5534018020	Medium Residential	R3-1	0	54	0.172176893	Residential - Five or More Units or Apartments (Any Combination) - 4 Stories or Less	YES - Current	NO - Privately-Owned	Available	Not Used in Prior Housing Element	0	0	0.115181649	0.115181649	8	0	0	1448189	365	Hollywood	Yes		Above Moderate
LOS ANGELES	5832 W LEXINGTON AVE	90038	5534018021	Medium Residential	R3-1	0	54	0.172176899	Residential - Five or More Units or Apartments (Any Combination) - 4 Stories or Less	YES - Current	NO - Privately-Owned	Available	Not Used in Prior Housing Element	0	0	0.142207277	0.142207277	6	0	0	1448189	366	Hollywood	Yes		Above Moderate
LOS ANGELES	5836 W LEXINGTON AVE	90038	5534018022	Medium Residential	R3-1	0	54	0.172175817	Residential - Five or More Units or Apartments (Any Combination) - 4 Stories or Less	YES - Current	NO - Privately-Owned	Available	Not Used in Prior Housing Element	0	0	0.10901092	0.10901092	8	0	0	1448189	367	Hollywood	Yes		Above Moderate
LOS ANGELES	5840 W LEXINGTON AVE	90038	5534018023	Medium Residential	R3-1	0	54	0.172177975	Residential - Five or More Units or Apartments (Any Combination) - 4 Stories or Less	YES - Current	NO - Privately-Owned	Available	Not Used in Prior Housing Element	0	0	0.142207277	0.142207277	6	0	0	1448189	368	Hollywood	Yes		Above Moderate
LOS ANGELES	5856 W LEXINGTON AVE	90038	5534018026	Medium Residential	R3-1	0	54	0.157169018	Residential - Three Units (Any Combination) - 4 Stories or Less	YES - Current	NO - Privately-Owned	Available	Not Used in Prior Housing Element	0	0	0.507383233	0.507383233	3	0	0	1448189	371	Hollywood	Yes		Above Moderate
LOS ANGELES	5803 W VIRGINIA AVE	90038	5534018029	Medium Residential	R3-1	0	54	0.113637621	Residential - Five or More Units or Apartments (Any Combination) - 4 Stories or Less	YES - Current	NO - Privately-Owned	Available	Not Used in Prior Housing Element	0	0	0.041908897	0.041908897	6	0	0	1448189	456	Hollywood	Yes		Above Moderate
LOS ANGELES	1208 N BRONSON AVE	90038	5534019001	Medium Residential	R3-1	0	54	0.052101062	Residential - Single Family Residence	YES - Current	NO - Privately-Owned	Available	Not Used in Prior Housing Element	0	0	0.184319293	0.184319293	1	2*	2*	1448189	329	Hollywood			Above Moderate
LOS ANGELES	1210 N BRONSON AVE	90038	5534019002	Medium Residential	R3-1	0	54	0.052008684	Residential - Single Family Residence	YES - Current	NO - Privately-Owned	Available	Not Used in Prior Housing Element	0	0	0.184319293	0.184319293	1	2*	2*	1448189	310	Hollywood			Above Moderate
LOS ANGELES	1212 N BRONSON AVE	90038	5534019003	Medium Residential	R3-1	0	54	0.051918652	Residential - Single Family Residence	YES - Current	NO - Privately-Owned	Available	Not Used in Prior Housing Element	0	0	0.184319293	0.184319293	1	2*	2*	1448189	295	Hollywood			Above Moderate
LOS ANGELES	5853 W LEXINGTON AVE	90038	5534019004	Medium Residential	R3-1	0	54	0.165290576	Residential - Five or More Units or Apartments (Any Combination) - 4 Stories or Less	YES - Current	NO - Privately-Owned	Available	Not Used in Prior Housing Element	0	0	0.099839743	0.099839743	8	0	0	1448189	294	Hollywood	Yes		Above Moderate
LOS ANGELES	5847 W LEXINGTON AVE	90038	5534019005	Medium Residential	R3-1	0	54	0.172175822	Residential - Single Family Residence	YES - Current	NO - Privately-Owned	Available	Used in Prior Housing Element - Non-Vacant	0.932879001	0	0	0.932879001	1	0	0	1448189	293	Hollywood			Lower
LOS ANGELES	5843 W LEXINGTON AVE	90038	5534019006	Medium Residential	R3-1	0	54	0.172176893	Residential - Single Family Residence	YES - Current	NO - Privately-Owned	Available	Used in Prior Housing Element - Non-Vacant	0.986248493	0	0	0.986248493	1	0	0	1448189	292	Hollywood			Lower
LOS ANGELES	5837 W LEXINGTON AVE	90038	5534019007	Medium Residential	R3-1	0	54	0.172177975	Residential - Single Family Residence	YES - Current	NO - Privately-Owned	Available	Used in Prior Housing Element - Non-Vacant	0.986248493	0	0	0.986248493	1	0	0	1448189	291	Hollywood			Lower
LOS ANGELES	5833 W LEXINGTON AVE	90038	5534019008	Medium Residential	R3-1	0	54	0.172175823	Residential - Five or More Units or Apartments (Any Combination) - 4 Stories or Less	YES - Current	NO - Privately-Owned	Available	Not Used in Prior Housing Element	0	0	0.079230923	0.079230923	11	0	0	1448189	290	Hollywood	Yes		Above Moderate
LOS ANGELES	5827 W LEXINGTON AVE	90038	5534019009	Medium Residential	R3-1	0	54	0.172176537	Residential - Five or More Units or Apartments (Any Combination) - 4 Stories or Less	YES - Current	NO - Privately-Owned	Available	Not Used in Prior Housing Element	0	0	0.093145549	0.093145549	10	0	0	1448189	289	Hollywood	Yes		Above Moderate
LOS ANGELES	5813 W LEXINGTON AVE	90038	5534019012	Medium Residential	R3-1	0	54	0.172175817	Residential - Double, Duplex, or Two Units - 4 Stories or Less	YES - Current	NO - Privately-Owned	Available	Used in Prior Housing Element - Non-Vacant	0	0	0.677774861	0.677774861	1	0	0	1448189	286	Hollywood	Yes		Above Moderate
LOS ANGELES	5807 W LEXINGTON AVE	90038	5534019013	Medium Residential	R3-1	0	54	0.172176902	Residential - Four Units (Any Combination) - 4 Stories or Less	YES - Current	NO - Privately-Owned	Available	Not Used in Prior Housing Element	0	0	0.529016781	0.529016781	4	0	0	1448189	285	Hollywood	Yes		Above Moderate
LOS ANGELES	5801 W LEXINGTON AVE	90038	5534019014	Medium Residential	R3-1	0	54	0.114784599	Residential - Single Family Residence	YES - Current	NO - Privately-Owned	Available	Used in Prior Housing Element - Non-Vacant	0.098498578	0	0	0.098498578	1	0	0	1448189	309	Hollywood			Lower
LOS ANGELES	1215 N VAN NESS AVE	90038	5534019015	Medium Residential	R3-1	0	54	0.057391582	Residential - Single Family Residence	YES - Current	NO - Privately-Owned	Available	Not Used in Prior Housing Element	0	0	0.226425862	0.226425862	1	3*	3*	1448189	284	Hollywood			Above Moderate
LOS ANGELES	5806 W LA MIRADA AVE	90038	5534019017	Medium Residential	R3-1	0	54	0.17217725	Residential - Five or More Units or Apartments (Any Combination) - 4 Stories or Less	YES - Current	NO - Privately-Owned	Available	Not Used in Prior Housing Element	0	0	0.115181649	0.115181649	8	0	0	1448189	219	Hollywood	Yes		Above Moderate
LOS ANGELES	5814 W LA MIRADA AVE	90038	5534019018	Medium Residential	R3-1	0	54	0.172175816	Residential - Single Family Residence - Vacant Land	YES - Current	NO - Privately-Owned	Available	Used in Two Consecutive Prior Housing Elements - Vacant	0.403083667	0	0	0.403083667	1	0	0	1448189	220	Hollywood			Lower
LOS ANGELES	5816 W LA MIRADA AVE	90038	5534019019	Medium Residential	R3-1	0	54	0.172176899	Residential - Five or More Units or Apartments (Any Combination) - 4 Stories or Less	YES - Current	NO - Privately-Owned	Available	Not Used in Prior Housing Element	0	0	0.106946993	0.106946993	11	0	0	1448189	221	Hollywood	Yes		Above Moderate
LOS ANGELES	5834 1/4 W LA MIRADA AVE	90038	5534019022	Medium Residential	R3-1	0	54	0.172175822	Residential - Five or More Units or Apartments (Any Combination) - 4 Stories or Less	YES - Current	NO - Privately-Owned	Available	Not Used in Prior Housing Element	0	0	0.112516522	0.112516522	10	0	0	1448189	224	Hollywood	Yes		Above Moderate
LOS ANGELES	5836 W LA MIRADA AVE	90038	5534019023	Medium Residential	R3-1	0	54	0.172176899	Residential - Single Family Residence	YES - Current	NO - Privately-Owned	Available	Used in Prior Housing Element - Non-Vacant	0.986248493	0	0	0.986248493	1	0	0	1448189	225	Hollywood			Lower
LOS ANGELES	5846 W LA MIRADA AVE	90038	5534019025	Medium Residential	R3-1	0	54	0.172175461	Residential - Five or More Units or Apartments (Any Combination) - 4 Stories or Less	YES - Current	NO - Privately-Owned	Available	Not Used in Prior Housing Element	0	0	0.10901092	0.10901092	8	0	0	1448189	227	Hollywood	Yes		Above Moderate
LOS ANGELES	5854 W LA MIRADA AVE	90038	5534019026	Medium Residential	R3-1	0	54	0.165289864	Residential - Double, Duplex, or Two Units - 4 Stories or Less	YES - Current	NO - Privately-Owned	Available	Used in Prior Housing Element - Non-Vacant	0	0	0.56771906	0.56771906	2	0	0	1448189	228	Hollywood	Yes		Above Moderate
LOS ANGELES	1222 N BRONSON AVE	90038	5534019027	Medium Residential	R3-1	0	54	0.155215225	Residential - Five or More Units or Apartments (Any Combination) - 4 Stories or Less	YES - Current	NO - Privately-Owned	Available	Not Used in Prior Housing Element	0	0	0.379355836	0.379355836	5	0	0	1448189	229	Hollywood	Yes		Above Moderate
LOS ANGELES	5802 W LA MIRADA AVE	90038	5534019028	Medium Residential	R3-1	0	54	0.154672486	Residential - Double, Duplex, or Two Units - 4 Stories or Less	YES - Current	NO - Privately-Owned	Available	Used in Prior Housing Element - Non-Vacant	0	0	0.56771906	0.56771906	2	0	0	1448189	230	Hollywood	Yes		Above Moderate
LOS ANGELES	5819 W LEXINGTON AVE	90038	5534019030	Medium Residential	R3-1	0	54	0.172177975	Residential - Single Family Residence - Vacant Land	YES - Current	NO - Privately-Owned	Available	Not Used in Prior Housing Element	0	0	2.019455719	2.019455719	0	0	0	1448189	287	Hollywood	Yes		Above Moderate
LOS ANGELES	5821 W LEXINGTON AVE	90038	5534019030	Medium Residential	R3-1	0	54	0.172176537	Residential - Single Family Residence - Vacant Land	YES - Current	NO - Privately-Owned	Available	Not Used in Prior Housing Element	2.723874283	0	0	2.723874283	0	0	0	1448189	288	Hollywood			Lower
LOS ANGELES	5830 W SANTA MONICA BLVD	90038	5534020034	Highway Oriented Commercial	C2-1D	0	108	0.701720324	Commercial - Shopping Center (Neighborhood, Community) - One Story	YES - Current	NO - Privately-Owned	Available	Not Used in Prior Housing Element	0.186760292	0	0	0.186760292	0	0	0	1448189	1082	Hollywood			Lower
LOS ANGELES	5862 W SANTA MONICA BLVD	90038	5534020034	Highway Oriented Commercial	C2-1D	0	108	0.780109529	Commercial - Shopping Center (Neighborhood, Community) - One Story	YES - Current	NO - Privately-Owned	Available	Not Used in Prior Housing Element	0.178419477	0	0	0.178419477	0	0	0	1448189	668	Hollywood			Lower
LOS ANGELES	5920 W SANTA MONICA BLVD	90038	5534020034	Highway Oriented Commercial	C2-1D	0	108	0.446633341	Commercial - Shopping Center (Neighborhood, Community) - One Story	YES - Current	NO - Privately-Owned	Available	Not Used in Prior Housing Element	0.19163269	0	0	0.19163269	0	0	0	1448189	669	Hollywood			Lower
LOS ANGELES	5924 W SANTA MONICA BLVD	90038	5534020034	Highway Oriented Commercial	C2-1D	0	108	0.463173515	Commercial - Shopping Center (Neighborhood, Community) - One Story	YES - Current	NO - Privately-Owned	Available	Not Used in Prior Housing Element	0.19359898	0	0	0.19359898	0	0	0	1448189	670	Hollywood			Lower
LOS ANGELES	6028 W SANTA MONICA BLVD	90038	5534020036	Highway Oriented Commercial	C2-1D	0	108	0.897739668	Commercial - Auto, Recreation Equipment, Construction Equipment Sales and Service - Auto Body Repair Shop - One Story	YES - Current	NO - Privately-Owned	Available	Not Used in Prior Housing Element	0.02963955	0	0	0.02963955	0	0	0	1448189	695	Hollywood			Lower
LOS ANGELES			5534020036	Open Space	(T)(Q)A1-2D	0	1 unit per lot	0.007480803	Commercial - Auto, Recreation Equipment, Construction Equipment Sales and Service - Auto Body Repair Shop - One Story	YES - Current	NO - Privately-Owned	Available	Not Used in Prior Housing Element	0	0	0.001083997	0.001083997	0	0	0	1448189	717	Hollywood			Above Moderate
LOS ANGELES	6170 W SANTA MONICA BLVD	90038	5534021009	Highway Oriented Commercial	C2-1D	0	108	0.137445049	Commercial - Store Combination - Store and Office Combination - One Story	YES - Current	NO - Privately-Owned	Available	Not Used in Prior Housing Element	0	0	0.001195859	0.001195859	0	0	0	1448189	683	Hollywood			Above Moderate
LOS ANGELES	6017 W ELEANOR AVE	90038	5534021017	Medium Residential	R3-1XL	0	54	0.149218252	Residential - Five or More Units or Apartments (Any Combination) - 4 Stories or Less	YES - Current	NO - Privately-Owned	Available	Not Used in Prior Housing Element	0	0	0.088187732	0.088187732	8	0	0	1448189	721	Hollywood	Yes		Above Moderate
LOS ANGELES	6021 W ELEANOR AVE	90038	5534021018	Medium Residential	R3-1XL	0	54	0.149218252	Residential - Four Units (Any Combination) - 4 Stories or Less	YES - Current	NO - Privately-Owned	Available	Not Used in Prior Housing Element	0	0	0.475437361	0.475437361	4	0	0	1448189	722	Hollywood	Yes		Above Moderate
LOS ANGELES	6029 W ELEANOR AVE	90038	5534021019	Medium Residential	R3-1XL	0	54	0.103200226	Residential - Single Family Residence	YES - Current	NO - Privately-Owned	Available	Not Used in Prior Housing Element	0.565697891	0	0	0.565697891	1	0	0	1448189	724	Hollywood			Lower
LOS ANGELES	6033 W ELEANOR AVE	90038	5534021020	Medium Residential	R3-1XL	0	54	0.149219543	Residential - Five or More Units or Apartments (Any Combination) - 4 Stories or Less	YES - Current	NO - Privately-Owned	Available	Not Used in Prior Housing Element	0	0	0.038788915	0.038788915	8	0	0	1448189	725	Hollywood	Yes		Above Moderate
LOS ANGELES	6037 W ELEANOR AVE	90038	5534021021	Medium Residential	R3-1XL	0	54	0.149218252	Residential - Five or More Units or Apartments (Any Combination) - 4 Stories or Less	YES - Current	NO - Privately-Owned	Available	Not Used in Prior Housing Element	0	0	0.088187732	0.088187732	8	0	0	1448189	726	Hollywood	Yes		Above Moderate
LOS ANGELES	6202 W SANTA MONICA BLVD	90038	5534022001	Highway Oriented Commercial	C2-1D	0	108	0.137476478	Commercial - Restaurant, Cocktail Lounge - Restaurant, Cocktail Lounge, Tavern - Two Stories	YES - Current	NO - Privately-Owned	Available	Not Used in Prior Housing Element	0	0	0.001195859	0.001195859	0	0	0	1448189	685	Hollywood			Above Moderate
LOS ANGELES	1063 N EL CENTRO AVE	90038	5534022012	Medium Residential	R3-1XL	0	54	0.149219188	Residential - Five or More Units or Apartments (Any Combination) - 4 Stories or Less	YES - Current	NO - Privately-Owned	Available	Not Used in Prior Housing Element	0	0	0.079018131	0.079018131	11	0	0	1448189	731	Hollywood	Yes		Above Moderate
LOS ANGELES	6107 W ELEANOR AVE	90038	5534022013	Medium Residential	R3-1XL	0	54	0.149219547	Residential - Five or More Units or Apartments (Any Combination) - 4 Stories or Less	YES - Current	NO - Privately-Owned	Available	Not Used in Prior Housing Element	0	0	0.078370406	0.078370406	9	0	0	1448189	732	Hollywood	Yes		Above Moderate
LOS ANGELES	6117 W ELEANOR AVE	90038	5534022015	Medium Residential	R3-1XL	0	54	0.149219547	Residential - Four Units (Any Combination) - 4 Stories or Less	YES - Current	NO - Privately-Owned	Available	Not Used in Prior Housing Element	0	0	0.424763158	0.424763158	4	0	0	1448189	734	Hollywood	Yes		Above Moderate
LOS ANGELES	6123 W ELEANOR AVE	90038	5534022016	Medium Residential	R3-1XL	0	54	0.149217323	Residential - Five or More Units or Apartments (Any Combination) - 4 Stories or Less	YES - Current	NO - Privately-Owned	Available	Not Used in Prior Housing Element	0.05090238	0	0	0.05090238	8	0	0	1448189	736	Hollywood			Lower
LOS ANGELES	6127 W ELEANOR AVE	90038	5534022017	Medium Residential	R3-1XL	0	54	0.149219188	Residential - Four Units (Any Combination) - 4 Stories or Less	YES - Current	NO - Privately-Owned	Available	Not Used in Prior Housing Element	0	0	0.140737078	0.140737078	4	0	0	1448189	737	Hollywood	Yes		Above Moderate
LOS ANGELES	6137 W ELEANOR AVE	90038	5534022019	Medium Residential	R3-1XL	0	54	0.149218255	Residential - Five or More Units or Apartments (Any Combination) - 4 Stories or Less	YES - Current	NO - Privately-Owned	Available	Not Used in Prior Housing Element	0	0	0.070185163	0.070185163	12	0	0	1448189	739	Hollywood	Yes		Above Moderate
LOS ANGELES	6143 W ELEANOR AVE	90038	5534022020	Medium Residential	R3-1XL	0	54	0.149219188	Residential - Three Units (Any Combination) - 4 Stories or Less	YES - Current	NO - Privately-Owned	Available	Not Used in Prior Housing Element	0.659961776	0	0	0.659961776	3	0	0	1448189	740	Hollywood			Lower
LOS ANGELES	6226 W SANTA MONICA BLVD	90038	5534022023	Highway Oriented Commercial	C2-1D	0	108	0.137528314	Commercial - Office Building - One Story	YES - Current	NO - Privately-Owned	Available	Not Used in Prior Housing Element	0	0	0.001624979	0.001624979	0	0	0	1448189	687	Hollywood			Above Moderate
LOS ANGELES	6230 W SANTA MONICA BLVD	90038	5534022023	Highway Oriented Commercial	C2-1D	0	108	0.137538959	Commercial - Office Building - One Story	YES - Current	NO - Privately-Owned	Available	Not Used in Prior Housing Element	0	0	0.001624979	0.001624979	0	0	0	1448189	688	Hollywood			Above Moderate
LOS ANGELES	6242 W SANTA MONICA BLVD	90038	5534022031	Highway Oriented Commercial	C2-1D	0	108	0.126072308	Commercial - Shopping Center (Neighborhood, Community) - One Story	YES - Current	NO - Privately-Owned	Available	Not Used in Prior Housing Element	0	0	0.000763586	0.000763586	0	0	0	1448189	699	Hollywood			Above Moderate
LOS ANGELES	6248 W SANTA MONICA BLVD	90038	5534022031	Highway Oriented Commercial	C2-1D	0	108	0.126081563	Commercial - Shopping Center (Neighborhood, Community) - One Story	YES - Current	NO - Privately-Owned	Available	Not Used in Prior Housing Element	0	0	0.000763586	0.000763586	0	0	0	1448189	700	Hollywood			Above Moderate
LOS ANGELES	6252 W SANTA MONICA BLVD	90038	5534022031	Highway Oriented Commercial	C2-1D	0	108	0.126092324	Commercial - Shopping Center (Neighborhood, Community) - One Story	YES - Current	NO - Privately-Owned	Available	Not Used in Prior Housing Element	0	0	0.000763586	0.000763586	0	0	0	1448189	701	Hollywood			Above Moderate
LOS ANGELES	6260 W SANTA MONICA BLVD	90038	5534022031	Highway Oriented Commercial	C2-1D	0	108	0.126102727	Commercial - Shopping Center (Neighborhood, Community) - One Story	YES - Current	NO - Privately-Owned	Available	Not Used in Prior Housing Element	0	0	0.000763586	0.000763586	0	0	0	1448189	702	Hollywood			Above Moderate
LOS ANGELES			5534022031	Highway Oriented Commercial	C2-1D	0	108	0.073129388	Commercial - Shopping Center (Neighborhood, Community) - One Story	YES - Current	NO - Privately-Owned	Available	Not Used in Prior Housing Element	0	0	0.002887304	0.002887304	0	0	0	1448189	703	Hollywood			Above Moderate

LOS ANGELES	6016 W ELEANOR AVE	90038	5534023004	Medium Residential	R3-1XL	0	54	0.14921861	Residential - Five or More Units or Apartments (Any Combination) - 4 Stories or Less	YES - Current	NO - Privately-Owned	Available	Not Used in Prior Housing Element	0	0	0.112411165	0.112411165	8	0	0	1448189	768	Hollywood		Yes	Above Moderate
LOS ANGELES	6022 W ELEANOR AVE	90038	5534023005	Medium Residential	R3-1XL	0	54	0.149218252	Residential - Double, Duplex, or Two Units - 4 Stories or Less	YES - Current	NO - Privately-Owned	Available	Used in Prior Housing Element - Non-Vacant	0	0	0.531957769	0.531957769	2	0	0	1448189	769	Hollywood		Yes	Above Moderate
LOS ANGELES	6024 W ELEANOR AVE	90038	5534023006	Medium Residential	R3-1XL	0	54	0.14921861	Residential - Four Units (Any Combination) - 4 Stories or Less	YES - Current	NO - Privately-Owned	Available	Not Used in Prior Housing Element	0	0	0.424763158	0.424763158	4	0	0	1448189	770	Hollywood		Yes	Above Moderate
LOS ANGELES	6032 W ELEANOR AVE	90038	5534023007	Medium Residential	R3-1XL	0	54	0.149218969	Residential - Double, Duplex, or Two Units - 4 Stories or Less	YES - Current	NO - Privately-Owned	Available	Used in Prior Housing Element - Non-Vacant	0	0	0.531957769	0.531957769	2	0	0	1448189	771	Hollywood		Yes	Above Moderate
LOS ANGELES	6036 W ELEANOR AVE	90038	5534023008	Medium Residential	R3-1XL	0	54	0.149218969	Residential - Three Units (Any Combination) - 4 Stories or Less	YES - Current	NO - Privately-Owned	Available	Not Used in Prior Housing Element	0	0	0.475437361	0.475437361	3	0	0	1448189	772	Hollywood		Yes	Above Moderate
LOS ANGELES	6054 W ELEANOR AVE	90038	5534023011	Medium Residential	R3-1XL	0	54	0.149219543	Residential - Five or More Units or Apartments (Any Combination) - 4 Stories or Less	YES - Current	NO - Privately-Owned	Available	Not Used in Prior Housing Element	0	0	0.10667561	0.10667561	9	0	0	1448189	775	Hollywood		Yes	Above Moderate
LOS ANGELES	1018 N EL CENTRO AVE	90038	5534023012	Medium Residential	R3-1XL	0	54	0.148762208	Residential - Five or More Units or Apartments (Any Combination) - 4 Stories or Less	YES - Current	NO - Privately-Owned	Available	Not Used in Prior Housing Element	0	0	0.099184521	0.099184521	7	0	0	1448189	776	Hollywood		Yes	Above Moderate
LOS ANGELES	6029 W ROMAINE ST	90038	5534023013	Medium Residential	R3-1XL	0	54	0.17928821	Residential - Five or More Units or Apartments (Any Combination) - 4 Stories or Less	YES - Current	NO - Privately-Owned	Available	Not Used in Prior Housing Element	0	0	0.477859592	0.477859592	5	0	0	1448189	815	Hollywood		Yes	Above Moderate
LOS ANGELES	6033 W ROMAINE ST	90038	5534023014	Medium Residential	R3-1XL	0	54	0.149397969	Residential - Five or More Units or Apartments (Any Combination) - 4 Stories or Less	YES - Current	NO - Privately-Owned	Available	Not Used in Prior Housing Element	0.054286467	0	0	0.054286467	8	0	0	1448189	816	Hollywood			Lower
LOS ANGELES	6037 W ROMAINE ST	90038	5534023015	Medium Residential	R3-1XL	0	54	0.149390795	Residential - Four Units (Any Combination) - 4 Stories or Less	YES - Current	NO - Privately-Owned	Available	Not Used in Prior Housing Element	0	0	0.453290832	0.453290832	4	0	0	1448189	817	Hollywood		Yes	Above Moderate
LOS ANGELES	6043 W ROMAINE ST	90038	5534023016	Medium Residential	R3-1XL	0	54	0.149384354	Residential - Five or More Units or Apartments (Any Combination) - 4 Stories or Less	YES - Current	NO - Privately-Owned	Available	Not Used in Prior Housing Element	0	0	0.074862872	0.074862872	12	0	0	1448189	818	Hollywood		Yes	Above Moderate
LOS ANGELES	6017 W ROMAINE ST	90038	5534023022	Medium Residential	R3-1XL	0	54	0.134479215	Commercial - Parking Lot (Commercial Use Property) - Lots - Patron or Employee - One Story	YES - Current	NO - Privately-Owned	Available	Not Used in Prior Housing Element	0.108350345	0	0	0.108350345	0	0	0	1448189	813	Hollywood			Lower
LOS ANGELES	6021 W ROMAINE ST	90038	5534023023	Medium Residential	R3-1XL	0	54	0.134471536	Residential - Double, Duplex, or Two Units - 4 Stories or Less	YES - Current	NO - Privately-Owned	Available	Not Used in Prior Housing Element	0.667981768	0	0	0.667981768	2	0	0	1448189	814	Hollywood			Lower
LOS ANGELES	6100 W ELEANOR AVE	90038	5534024001	Medium Residential	R3-1XL	0	54	0.096418237	Residential - Single Family Residence	YES - Current	NO - Privately-Owned	Available	Not Used in Prior Housing Element	0.507336807	0	0	0.507336807	1	0	0	1448189	777	Hollywood			Lower
LOS ANGELES	1015 N EL CENTRO AVE	90038	5534024002	Medium Residential	R3-1XL	0	54	0.052837649	Residential - Single Family Residence	YES - Current	NO - Privately-Owned	Available	Not Used in Prior Housing Element	0	0	0.184319293	0.184319293	1	2*	2*	1448189	799	Hollywood			Above Moderate
LOS ANGELES	6106 W ELEANOR AVE	90038	5534024003	Medium Residential	R3-1XL	0	54	0.149200486	Residential - Five or More Units or Apartments (Any Combination) - 4 Stories or Less	YES - Current	NO - Privately-Owned	Available	Not Used in Prior Housing Element	0	0	0.088187732	0.088187732	8	0	0	1448189	778	Hollywood		Yes	Above Moderate
LOS ANGELES	6110 W ELEANOR AVE	90038	5534024004	Medium Residential	R3-1XL	0	54	0.14914054	Residential - Five or More Units or Apartments (Any Combination) - 4 Stories or Less	YES - Current	NO - Privately-Owned	Available	Not Used in Prior Housing Element	0	0	0.088913301	0.088913301	10	0	0	1448189	779	Hollywood		Yes	Above Moderate
LOS ANGELES	6120 W ELEANOR AVE	90038	5534024006	Medium Residential	R3-1XL	0	54	0.149032071	Residential - Five or More Units or Apartments (Any Combination) - 4 Stories or Less	YES - Current	NO - Privately-Owned	Available	Not Used in Prior Housing Element	0.065247414	0	0	0.065247414	8	0	0	1448189	781	Hollywood			Lower
LOS ANGELES	6138 W ELEANOR AVE	90038	5534024009	Medium Residential	R3-1XL	0	54	0.148864556	Residential - Five or More Units or Apartments (Any Combination) - 4 Stories or Less	YES - Current	NO - Privately-Owned	Available	Not Used in Prior Housing Element	0.066208958	0	0	0.066208958	8	0	0	1448189	784	Hollywood			Lower
LOS ANGELES	6142 W ELEANOR AVE	90038	5534024010	Medium Residential	R3-1XL	0	54	0.14880917	Residential - Five or More Units or Apartments (Any Combination) - 4 Stories or Less	YES - Current	NO - Privately-Owned	Available	Not Used in Prior Housing Element	0	0	0.112411165	0.112411165	8	0	0	1448189	785	Hollywood		Yes	Above Moderate
LOS ANGELES	1040 N VINE ST	90038	5534024012	Highway Oriented Commercial	C2-1D	0	108	0.042306127	Commercial - Parking Lot (Commercial Use Property) - Lots - Patron or Employee - One Story	YES - Current	NO - Privately-Owned	Available	Not Used in Prior Housing Element	0	0	0.00065694	0.00065694	0	0	0	1448189	788	Hollywood			Above Moderate
LOS ANGELES	6150 W ELEANOR AVE	90038	5534024012	Highway Oriented Commercial	C2-1D	0	108	0.052852714	Commercial - Parking Lot (Commercial Use Property) - Lots - Patron or Employee - One Story	YES - Current	NO - Privately-Owned	Available	Not Used in Prior Housing Element	0	0	0.000358562	0.000358562	0	0	0	1448189	787	Hollywood			Above Moderate
LOS ANGELES	6101 W ROMAINE ST	90038	5534024014	Medium Residential	R3-1XL	0	54	0.093961871	Residential - Single Family Residence	YES - Current	NO - Privately-Owned	Available	Not Used in Prior Housing Element	0.507336807	0	0	0.507336807	1	0	0	1448189	841	Hollywood			Lower
LOS ANGELES	1007 N EL CENTRO AVE	90038	5534024015	Medium Residential	R3-1XL	0	54	0.055322047	Residential - Single Family Residence	YES - Current	NO - Privately-Owned	Available	Not Used in Prior Housing Element	0	0	0.226425862	0.226425862	1	3*	3*	1448189	822	Hollywood			Above Moderate
LOS ANGELES	6107 W ROMAINE ST	90038	5534024016	Medium Residential	R3-1XL	0	54	0.149283849	Residential - Five or More Units or Apartments (Any Combination) - 4 Stories or Less	YES - Current	NO - Privately-Owned	Available	Not Used in Prior Housing Element	0	0	0.046170705	0.046170705	8	0	0	1448189	823	Hollywood		Yes	Above Moderate
LOS ANGELES	6111 W ROMAINE ST	90038	5534024017	Medium Residential	R3-1XL	0	54	0.149284837	Residential - Five or More Units or Apartments (Any Combination) - 4 Stories or Less	YES - Current	NO - Privately-Owned	Available	Not Used in Prior Housing Element	0	0	0.111500995	0.111500995	6	0	0	1448189	824	Hollywood		Yes	Above Moderate
LOS ANGELES	6123 W ROMAINE ST	90038	5534024019	Medium Residential	R3-1XL	0	54	0.149284263	Residential - Five or More Units or Apartments (Any Combination) - 4 Stories or Less	YES - Current	NO - Privately-Owned	Available	Not Used in Prior Housing Element	0	0	0.088913301	0.088913301	10	0	0	1448189	826	Hollywood		Yes	Above Moderate
LOS ANGELES	6127 W ROMAINE ST	90038	5534024020	Medium Residential	R3-1XL	0	54	0.149282971	Residential - Five or More Units or Apartments (Any Combination) - 4 Stories or Less	YES - Current	NO - Privately-Owned	Available	Not Used in Prior Housing Element	0	0	0.088187732	0.088187732	8	0	0	1448189	827	Hollywood		Yes	Above Moderate
LOS ANGELES	6133 W ROMAINE ST	90038	5534024021	Medium Residential	R3-1XL	0	54	0.149284837	Residential - Double, Duplex, or Two Units - 4 Stories or Less	YES - Current	NO - Privately-Owned	Available	Used in Prior Housing Element - Non-Vacant	0	0	0.531957769	0.531957769	2	0	0	1448189	828	Hollywood		Yes	Above Moderate
LOS ANGELES	6137 W ROMAINE ST	90038	5534024022	Medium Residential	R3-1XL	0	54	0.149284263	Residential - Four Units (Any Combination) - 4 Stories or Less	YES - Current	NO - Privately-Owned	Available	Not Used in Prior Housing Element	0	0	0.424763158	0.424763158	4	0	0	1448189	829	Hollywood		Yes	Above Moderate
LOS ANGELES	6141 W ROMAINE ST	90038	5534024023	Medium Residential	R3-1XL	0	54	0.149284263	Residential - Four Units (Any Combination) - 4 Stories or Less	YES - Current	NO - Privately-Owned	Available	Not Used in Prior Housing Element	0	0	0.379355836	0.379355836	5	0	0	1448189	830	Hollywood		Yes	Above Moderate
LOS ANGELES	6145 W ROMAINE ST	90038	5534024024	Highway Oriented Commercial	C2-1D	0	108	0.149284837	Commercial - Commercial - Vacant Land	YES - Current	NO - Privately-Owned	Available	Not Used in Prior Housing Element	0	0	0.002592144	0.002592144	0	0	0	1448189	831	Hollywood			Above Moderate
LOS ANGELES	6153 W ROMAINE ST	90038	5534024025	Highway Oriented Commercial	C2-1D	0	108	0.149282971	Residential - Single Family Residence	YES - Current	NO - Privately-Owned	Available	Not Used in Prior Housing Element	0	0	0.002430946	0.002430946	1	0	0	1448189	832	Hollywood			Above Moderate
LOS ANGELES	1000 N VINE ST	90038	5534024028	Highway Oriented Commercial	C2-1D	0	108	0.117109932	Commercial - Auto, Recreation Equipment, Construction Equipment Sales and Service - Auto Body Repair Shop - One Story	YES - Current	NO - Privately-Owned	Available	Not Used in Prior Housing Element	0	0	0.00067575	0.00067575	2	0	0	1448189	833	Hollywood			Above Moderate
LOS ANGELES	6022 W ROMAINE ST	90038	5534025005	Medium Residential	R3-1XL	0	54	0.149206416	Residential - Five or More Units or Apartments (Any Combination) - 4 Stories or Less	YES - Current	NO - Privately-Owned	Available	Not Used in Prior Housing Element	0	0	0.112411165	0.112411165	8	0	0	1448189	864	Hollywood		Yes	Above Moderate
LOS ANGELES	6028 W ROMAINE ST	90038	5534025006	Medium Residential	R3-1XL	0	54	0.149213733	Residential - Five or More Units or Apartments (Any Combination) - 4 Stories or Less	YES - Current	NO - Privately-Owned	Available	Not Used in Prior Housing Element	0	0	0.125293655	0.125293655	5	0	0	1448189	865	Hollywood		Yes	Above Moderate
LOS ANGELES	6032 W ROMAINE ST	90038	5534025007	Medium Residential	R3-1XL	0	54	0.149223634	Residential - Five or More Units or Apartments (Any Combination) - 4 Stories or Less	YES - Current	NO - Privately-Owned	Available	Used in Prior Housing Element - Non-Vacant	0	0	0.059637308	0.059637308	6	0	0	1448189	866	Hollywood		Yes	Above Moderate
LOS ANGELES	6036 W ROMAINE ST	90038	5534025008	Medium Residential	R3-1XL	0	54	0.149233534	Residential - Five or More Units or Apartments (Any Combination) - 4 Stories or Less	YES - Current	NO - Privately-Owned	Available	Not Used in Prior Housing Element	0	0	0.070185163	0.070185163	12	0	0	1448189	867	Hollywood		Yes	Above Moderate
LOS ANGELES	6042 W ROMAINE ST	90038	5534025009	Medium Residential	R3-1XL	0	54	0.14924121	Residential - Five or More Units or Apartments (Any Combination) - 4 Stories or Less	YES - Current	NO - Privately-Owned	Available	Not Used in Prior Housing Element	0	0	0.069607006	0.069607006	10	0	0	1448189	868	Hollywood		Yes	Above Moderate
LOS ANGELES	6046 W ROMAINE ST	90038	5534025010	Medium Residential	R3-1XL	0	54	0.149249819	Residential - Five or More Units or Apartments (Any Combination) - 4 Stories or Less	YES - Current	NO - Privately-Owned	Available	Not Used in Prior Housing Element	0	0	0.088913301	0.088913301	10	0	0	1448189	869	Hollywood		Yes	Above Moderate
LOS ANGELES	6052 W ROMAINE ST	90038	5534025011	Medium Residential	R3-1XL	0	54	0.149259361	Residential - Five or More Units or Apartments (Any Combination) - 4 Stories or Less	YES - Current	NO - Privately-Owned	Available	Not Used in Prior Housing Element	0	0	0.088913301	0.088913301	10	0	0	1448189	870	Hollywood		Yes	Above Moderate
LOS ANGELES	982 N EL CENTRO AVE	90038	5534025012	Medium Residential	R3-1XL	0	54	0.148970373	Residential - Five or More Units or Apartments (Any Combination) - 4 Stories or Less	YES - Current	NO - Privately-Owned	Available	Not Used in Prior Housing Element	0	0	0.070185163	0.070185163	12	0	0	1448189	871	Hollywood		Yes	Above Moderate
LOS ANGELES	5917 W BARTON AVE	90038	5534025016	Medium Residential	R3-1XL	0	54	0.149198377	Residential - Five or More Units or Apartments (Any Combination) - 4 Stories or Less	YES - Current	NO - Privately-Owned	Available	Not Used in Prior Housing Element	0	0	0.070185163	0.070185163	12	0	0	1448189	902	Hollywood		Yes	Above Moderate
LOS ANGELES	5921 W BARTON AVE	90038	5534025017	Medium Residential	R3-1XL	0	54	0.149206412	Residential - Five or More Units or Apartments (Any Combination) - 4 Stories or Less	YES - Current	NO - Privately-Owned	Available	Not Used in Prior Housing Element	0.05090238	0	0	0.05090238	8	0	0	1448189	903	Hollywood			Lower
LOS ANGELES	5933 W BARTON AVE	90038	5534025019	Medium Residential	R3-1XL	0	54	0.149223271	Residential - Five or More Units or Apartments (Any Combination) - 4 Stories or Less	YES - Current	NO - Privately-Owned	Available	Not Used in Prior Housing Element	0	0	0.126312829	0.126312829	7	0	0	1448189	905	Hollywood		Yes	Above Moderate
LOS ANGELES	5937 W BARTON AVE	90038	5534025020	Medium Residential	R3-1XL	0	54	0.149233171	Residential - Four Units (Any Combination) - 4 Stories or Less	YES - Current	NO - Privately-Owned	Available	Not Used in Prior Housing Element	0.083236713	0	0	0.083236713	4	0	0	1448189	906	Hollywood			Lower
LOS ANGELES	5941 W BARTON AVE	90038	5534025021	Medium Residential	R3-1XL	0	54	0.149241206	Residential - Five or More Units or Apartments (Any Combination) - 4 Stories or Less	YES - Current	NO - Privately-Owned	Available	Not Used in Prior Housing Element	0	0	0.067200498	0.067200498	5	0	0	1448189	907	Hollywood		Yes	Above Moderate
LOS ANGELES	5947 W BARTON AVE	90038	5534025022	Medium Residential	R3-1XL	0	54	0.149249815	Residential - Five or More Units or Apartments (Any Combination) - 4 Stories or Less	YES - Current	NO - Privately-Owned	Available	Not Used in Prior Housing Element	0	0	0.088913301	0.088913301	10	0	0	1448189	908	Hollywood		Yes	Above Moderate
LOS ANGELES	5953 W BARTON AVE	90038	5534025023	Medium Residential	R3-1XL	0	54	0.149258424	Residential - Five or More Units or Apartments (Any Combination) - 4 Stories or Less	YES - Current	NO - Privately-Owned	Available	Not Used in Prior Housing Element	0	0	0.088187732	0.088187732	8	0	0	1448189	909	Hollywood		Yes	Above Moderate
LOS ANGELES	979 N EL CENTRO AVE	90038	5534026001	Medium Residential	R3-1XL	0	54	0.149355136	Residential - Five or More Units or Apartments (Any Combination) - 4 Stories or Less	YES - Current	NO - Privately-Owned	Available	Not Used in Prior Housing Element	0	0	0.125293655	0.125293655	5	0	0	1448189	872	Hollywood		Yes	Above Moderate
LOS ANGELES	6108 W ROMAINE ST	90038	5534026002	Medium Residential	R3-1XL	0	54	0.149370845	Residential - Five or More Units or Apartments (Any Combination) - 4 Stories or Less	YES - Current	NO - Privately-Owned	Available	Not Used in Prior Housing Element	0	0	0.112411165	0.112411165	8	0	0	1448189	873	Hollywood		Yes	Above Moderate
LOS ANGELES	6112 W ROMAINE ST	90038	5534026003	Medium Residential	R3-1XL	0	54	0.149389931	Residential - Five or More Units or Apartments (Any Combination) - 4 Stories or Less	YES - Current	NO - Privately-Owned	Available	Not Used in Prior Housing Element	0	0	0.112411165	0.112411165	8	0	0	1448189	874	Hollywood		Yes	Above Moderate
LOS ANGELES	6116 W ROMAINE ST	90038	5534026004	Medium Residential	R3-1XL	0	54	0.149405281	Residential - Five or More Units or Apartments (Any Combination) - 4 Stories or Less	YES - Current	NO - Privately-Owned	Available	Not Used in Prior Housing Element	0	0	0.088187732	0.088187732	8	0	0	1448189	875	Hollywood		Yes	Above Moderate
LOS ANGELES	6122 W ROMAINE ST	90038	5534026005	Medium Residential	R3-1XL	0	54	0.149424366	Residential - Double, Duplex, or Two Units - 4 Stories or Less	YES - Current	NO - Privately-Owned	Available	Used in Prior Housing Element - Non-Vacant	0	0	0.531957769	0.531957769	2	0	0	1448189	876	Hollywood		Yes	Above Moderate
LOS ANGELES	6126 W ROMAINE ST	90038	5534026006	Medium Residential	R3-1XL	0	54	0.149441009	Residential - Five or More Units or Apartments (Any Combination) - 4 Stories or Less	YES - Current	NO - Privately-Owned	Available	Not Used in Prior Housing Element	0	0	0.061785139	0.061785139	11	0	0	1448189	877	Hollywood		Yes	Above Moderate
LOS ANGELES			5534026007	Medium Residential	R3-1XL	0	54	0.149458586	Residential - Three Units (Any Combination) - 4 Stories or Less	YES - Current	NO - Privately-Owned	Available	Not Used in Prior Housing Element	0.655961776	0	0	0.655961776	3	0	0	1448189	878	Hollywood			Lower
LOS ANGELES	6136 W ROMAINE ST	90038	5534026008	Medium Residential	R3-1XL	0	54	0.149476737	Residential - Single Family Residence	YES - Current	NO - Privately-Owned	Available	Used in Prior Housing Element - Non-Vacant	0.818764126	0	0	0.818764126	1	0	0	1448189	879	Hollywood			Lower
LOS ANGELES			5534026009	Medium Residential	R3-1XL	0	54	0.149492086	Residential - Three Units (Any Combination) - 4 Stories or Less - Vacant Land	YES - Current	NO - Privately-Owned	Available	Not Used in Prior Housing Element	0.721805769	0	0	0.721805769	0	0	0	1448189	880	Hollywood			Lower
LOS ANGELES	951 N EL CENTRO AVE	90038	5534026014	Medium Residential	R3-1XL	0	54	0.096417297	Residential - Four Units (Any Combination) - 4 Stories or Less	YES - Current	NO - Privately-Owned	Available	Not Used in Prior Housing Element	0.055183494	0	0	0.055183494	4	0	0	1448189	928	Hollywood			Lower
LOS ANGELES	959 N EL CENTRO AVE	90038	5534026015	Medium Residential	R3-1XL	0	54	0.052800017	Residential - Single Family Residence	YES - Current	NO - Privately-Owned	Available	Not Used in Prior Housing Element	0	0	0.184319293	0.184319293	1	2*	2*	1448189	911	Hollywood			Above Moderate
LOS ANGELES	6007 W BARTON AVE	90038	5534026016	Medium Residential	R3-1XL	0	54	0.149218993	Residential - Four Units (Any Combination) - 4 Stories or Less	YES - Current	NO - Privately-Owned	Available	Used in Prior Housing Element - Non-Vacant	0.083236713	0	0	0.083236713	4	0	0	1448189	912	Hollywood			Lower
LOS ANGELES	6013 W BARTON AVE	90038	5534026017	Medium Residential	R3-1XL	0	54	0.149218606	Residential - Single Family Residence	YES - Current	NO - Privately-Owned	Available	Not Used in Prior Housing Element	0.358862057	0	0	0.358862057	1	0	0	1448189	913	Hollywood			Lower
LOS ANGELES	6017 W BARTON AVE	90038	5534026018	Medium Residential	R3-1XL	0	54	0.149219179	Residential - Five or More Units or Apartments (Any Combination) - 4 Stories or Less	YES - Current	NO - Privately-Owned	Available	Not Used in Prior Housing Element	0.05090238	0	0	0.05090238	8	0	0	1448189	914	Hollywood			Lower
LOS ANGELES	6023 W BARTON AVE	90038	5534026019	Medium Residential	R3-1XL	0	54	0.149218247	Residential - Five or More Units or Apartments (Any Combination) - 4 Stories or Less	YES - Current	NO - Privately-Owned	Available	Not Used in Prior Housing Element	0	0	0.112411165	0.112411165	8	0	0	1448189	915	Hollywood		Yes	Above Moderate
LOS ANGELES	6027 W BARTON AVE	90038	5534026020	Medium Residential	R3-1XL	0	54	0.149218606	Residential - Five or More Units or Apartments (Any Combination) - 4 Stories or Less	YES - Current	NO - Privately-Owned	Available	Not Used in Prior Housing Element	0	0	0.088187732	0.088187732	8	0	0	1448189	916	Hollywood		Yes	Above Moderate
LOS ANGELES	6033 W BARTON AVE	90038	5534026021	Medium Residential	R3-1XL	0	54	0.149219897	Residential - Five or More Units or Apartments (Any Combination) - 4 Stories or Less	YES - Current	NO - Privately-Owned	Available	Not Used in Prior Housing Element	0	0	0.088187732	0.088187732	8	0	0	1448189	917	Hollywood		Yes	Above Moderate
LOS ANGELES	6035 W BARTON AVE	90038	5534026022	Medium Residential	R3-1XL	0	54	0.149217673	Residential - Four Units (Any Combination) - 4 Stories or Less	YES - Current	NO - Privately-Owned	Available	Not Used in Prior Housing Element	0	0	0.125293655	0.125293655	5	0	0	1448189	918	Hollywood		Yes	Above Moderate
LOS ANGELES	6043 W BARTON AVE	90038	5534026023	Medium Residential	R3-1XL	0	54	0.149218247	Residential - Five or More Units or Apartments (Any Combination) - 4 Stories or Less	YES - Current	NO - Privately-Owned	Available	Not Used in Prior Housing Element	0	0	0.078370406	0.078370406	9	0	0	1448189	919	Hollywood		Yes	Above Moderate
LOS ANGELES	6053 W BARTON AVE	90038	5534026025	Highway Oriented Commercial	C2-1D	0	108	0.149219538	Commercial - Store - One Story	YES - Current	NO - Privately-Owned	Available	Not Used in Prior Housing Element	0	0	0.00084665	0.00084665	0	0	0	1448189	921	Hollywood			Above Moderate
LOS ANGELES	962 N VINE ST	90038	5534026025	Highway Oriented Commercial	C2-1D	0	108	0.11978915	Commercial - Store - One Story	YES - Current	NO - Privately-Owned	Available	Not Used in Prior Housing Element	0	0	0.00359623	0.00359623	0	0	0	1448189	922	Hollywood			Above Moderate
LOS ANGELES	5918 W BARTON AVE	90038	5534027005	Medium Residential	R3-1XL	0	54	0.149167052	Residential - Five or More Units or Apartments (Any Combination) - 4 Stories or Less	YES - Current	NO - Privately-Owned	Available	Not Used in Prior Housing Element	0	0	0.088187732	0.088187732	8	0	0	1448189	948	Hollywood		Yes	Above Moderate
LOS ANGELES	5934 W BARTON AVE	90038	5534027008	Medium Residential	R3-1XL	0	54	0.149171132	Residential - Five or More Units or Apartments (Any Combination) - 4 Stories or Less	YES - Current	NO - Privately-Owned	Available	Not Used in Prior Housing Element	0	0	0.111500995	0.111500995	6	0	0	1448189	951	Hollywood		Yes	Above Moderate
LOS ANGELES	5942 W BARTON AVE	90038	5534027010	Medium Residential	R3-1XL	0	54	0.149172602	Residential - Five or More Units or Apartments (Any Combination) - 4 Stories or Less	YES - Current	NO - Privately-Owned	Available	Not Used in Prior Housing Element	0	0	0.088913301	0.088913301	10	0	0	1448189	953	Hollywood		Yes	Above Moderate
LOS ANGELES	5946 1/2 W BARTON AVE	90038	5534027011	Medium Residential	R3-1XL	0	54	0.149174844	Residential - Five or More Units or Apartments (Any Combination) - 4 Stories or Less	YES - Current	NO - Privately-Owned	Available	Not Used in Prior Housing Element	0	0	0.088187732	0.088187732	8	0	0	1448189	954	Hollywood		Yes	Above Moderate
LOS ANGELES	5954 W BARTON AVE	90038	5534027012	Medium Residential	R3-1XL	0	54	0.149176637	Residential - Three Units (Any Combination) - 4 Stories or Less	YES - Current	NO - Privately-Owned	Available	Not Used in Prior Housing Element	0	0	0.475437361	0.475437361	3	0	0	1448189	955	Hollywood		Yes	Above Moderate
LOS ANGELES	5958 W BARTON AVE	90038	5534027013	Medium Residential	R3-1XL	0	54	0.149042522	Residential - Five or More Units or Apartments (Any Combination) - 4 Stories or Less	YES - Current	NO - Privately-Owned	Available	Not Used in Prior Housing Element	0	0	0.069607006	0.069607006	10	0	0	1448189	956	Hollywood		Yes	Above Moderate

LOS ANGELES	5819 1/4 W WILLOUGHBY AVE	90038	5534027017	Medium Residential	R3-1XL	0	54	0.149167741	Residential - Five or More Units or Apartments (Any Combination) - 4 Stories or Less	YES - Current	NO - Privately-Owned	Available	Not Used in Prior Housing Element	0	0	0.088187732	0.088187732	8	0	0	1448	189	986	Hollywood	Yes	Above Moderate
LOS ANGELES	5825 W WILLOUGHBY AVE	90038	5534027018	Medium Residential	R3-1XL	0	54	0.149169678	Residential - Three Units (Any Combination) - 4 Stories or Less	YES - Current	NO - Privately-Owned	Available	Not Used in Prior Housing Element	0	0	0.475437361	0.475437361	3	0	0	1448	189	987	Hollywood	Yes	Above Moderate
LOS ANGELES	5827 W WILLOUGHBY AVE	90038	5534027019	Medium Residential	R3-1XL	0	54	0.149168889	Residential - Five or More Units or Apartments (Any Combination) - 4 Stories or Less	YES - Current	NO - Privately-Owned	Available	Not Used in Prior Housing Element	0	0	0.269704142	0.269704142	8	0	0	1448	189	988	Hollywood	Yes	Above Moderate
LOS ANGELES	5833 W WILLOUGHBY AVE	90038	5534027020	Medium Residential	R3-1XL	0	54	0.149172189	Residential - Five or More Units or Apartments (Any Combination) - 4 Stories or Less	YES - Current	NO - Privately-Owned	Available	Not Used in Prior Housing Element	0	0	0.088187732	0.088187732	8	0	0	1448	189	989	Hollywood	Yes	Above Moderate
LOS ANGELES	5837 W WILLOUGHBY AVE	90038	5534027021	Medium Residential	R3-1XL	0	54	0.149171759	Residential - Double, Duplex, or Two Units - 4 Stories or Less	YES - Current	NO - Privately-Owned	Available	Used in Prior Housing Element - Non-Vacant	0	0	0.531957769	0.531957769	2	0	0	1448	189	990	Hollywood	Yes	Above Moderate
LOS ANGELES	5843 W WILLOUGHBY AVE	90038	5534027022	Medium Residential	R3-1XL	0	54	0.1491747	Residential - Five or More Units or Apartments (Any Combination) - 4 Stories or Less	YES - Current	NO - Privately-Owned	Available	Not Used in Prior Housing Element	0	0	0.088187732	0.088187732	8	0	0	1448	189	991	Hollywood	Yes	Above Moderate
LOS ANGELES	5847 W WILLOUGHBY AVE	90038	5534027023	Medium Residential	R3-1XL	0	54	0.149175202	Residential - Five or More Units or Apartments (Any Combination) - 4 Stories or Less	YES - Current	NO - Privately-Owned	Available	Not Used in Prior Housing Element	0.051662169	0	0	0.051662169	8	0	0	1448	189	992	Hollywood		Lower
LOS ANGELES	5853 W WILLOUGHBY AVE	90038	5534027024	Medium Residential	R3-1XL	0	54	0.149176278	Residential - Five or More Units or Apartments (Any Combination) - 4 Stories or Less	YES - Current	NO - Privately-Owned	Available	Not Used in Prior Housing Element	0	0	0.078370406	0.078370406	9	0	0	1448	189	993	Hollywood	Yes	Above Moderate
LOS ANGELES	910 N EL CENTRO AVE	90038	5534027025	Medium Residential	R3-1XL	0	54	0.149109292	Residential - Five or More Units or Apartments (Any Combination) - 4 Stories or Less	YES - Current	NO - Privately-Owned	Available	Not Used in Prior Housing Element	0	0	0.111500995	0.111500995	6	0	0	1448	189	994	Hollywood	Yes	Above Moderate
LOS ANGELES			5534027031	Medium Residential	R3-1XL	0	54	0.035858317	Residential - Single Family Residence	YES - Current	NO - Privately-Owned	Available	Not Used in Prior Housing Element	0	0	0.005319213	0.005319213	1	1*	1*	1448	189	1070	Hollywood		Above Moderate
LOS ANGELES			5534027032	Medium Residential	R3-1XL	0	54	0.035858675	Residential - Single Family Residence	YES - Current	NO - Privately-Owned	Available	Not Used in Prior Housing Element	0	0	0.005319213	0.005319213	1	1*	1*	1448	189	1071	Hollywood		Above Moderate
LOS ANGELES			5534027033	Medium Residential	R3-1XL	0	54	0.035858316	Residential - Single Family Residence	YES - Current	NO - Privately-Owned	Available	Not Used in Prior Housing Element	0	0	0.005319213	0.005319213	1	1*	1*	1448	189	1072	Hollywood		Above Moderate
LOS ANGELES			5534027034	Medium Residential	R3-1XL	0	54	0.035858675	Residential - Single Family Residence - Pool	YES - Current	NO - Privately-Owned	Available	Not Used in Prior Housing Element	0	0	0.005319213	0.005319213	1	1*	1*	1448	189	1073	Hollywood		Above Moderate
LOS ANGELES	5922 W BARTON AVE	90038	5534027035	Medium Residential	R3-1XL	0	54	0.035857016	Residential - Single Family Residence - Planned Unit Development (PUD)	YES - Current	NO - Privately-Owned	Available	Not Used in Prior Housing Element	0	0	0.005319213	0.005319213	1	1*	1*	1448	189	1075	Hollywood		Above Moderate
LOS ANGELES	5922 1/2 W BARTON AVE	90038	5534027036	Medium Residential	R3-1XL	0	54	0.035857375	Residential - Single Family Residence - Planned Unit Development (PUD)	YES - Current	NO - Privately-Owned	Available	Not Used in Prior Housing Element	0	0	0.005319213	0.005319213	1	1*	1*	1448	189	1076	Hollywood		Above Moderate
LOS ANGELES	5924 W BARTON AVE	90038	5534027037	Medium Residential	R3-1XL	0	54	0.035857599	Residential - Single Family Residence - Planned Unit Development (PUD)	YES - Current	NO - Privately-Owned	Available	Not Used in Prior Housing Element	0	0	0.005319213	0.005319213	1	1*	1*	1448	189	1077	Hollywood		Above Moderate
LOS ANGELES	5926 W BARTON AVE	90038	5534027038	Medium Residential	R3-1XL	0	54	0.035857016	Residential - Single Family Residence - Planned Unit Development (PUD)	YES - Current	NO - Privately-Owned	Available	Not Used in Prior Housing Element	0	0	0.005319213	0.005319213	1	1*	1*	1448	189	1078	Hollywood		Above Moderate
LOS ANGELES	6002 W BARTON AVE	90038	5534028001	Medium Residential	R3-1XL	0	54	0.149180582	Residential - Five or More Units or Apartments (Any Combination) - 4 Stories or Less	YES - Current	NO - Privately-Owned	Available	Not Used in Prior Housing Element	0	0	0.125293655	0.125293655	5	0	0	1448	189	957	Hollywood	Yes	Above Moderate
LOS ANGELES	6006 W BARTON AVE	90038	5534028002	Medium Residential	R3-1XL	0	54	0.149182591	Residential - Single Family Residence	YES - Current	NO - Privately-Owned	Available	Used in Prior Housing Element - Non-Vacant	0.818764126	0	0	0.818764126	1	0	0	1448	189	958	Hollywood		Lower
LOS ANGELES	6012 W BARTON AVE	90038	5534028003	Medium Residential	R3-1XL	0	54	0.149182772	Residential - Double, Duplex, or Two Units - 4 Stories or Less	YES - Current	NO - Privately-Owned	Available	Used in Prior Housing Element - Non-Vacant	0	0	0.531957769	0.531957769	2	0	0	1448	189	959	Hollywood	Yes	Above Moderate
LOS ANGELES	6018 W BARTON AVE	90038	5534028005	Medium Residential	R3-1XL	0	54	0.149184994	Residential - Five or More Units or Apartments (Any Combination) - 4 Stories or Less	YES - Current	NO - Privately-Owned	Available	Not Used in Prior Housing Element	0.065247414	0	0	0.065247414	8	0	0	1448	189	961	Hollywood		Lower
LOS ANGELES	6026 W BARTON AVE	90038	5534028006	Medium Residential	R3-1XL	0	54	0.149187613	Residential - Four Units (Any Combination) - 4 Stories or Less	YES - Current	NO - Privately-Owned	Available	Not Used in Prior Housing Element	0	0	0.140737078	0.140737078	4	0	0	1448	189	962	Hollywood	Yes	Above Moderate
LOS ANGELES	6032 W BARTON AVE	90038	5534028007	Medium Residential	R3-1XL	0	54	0.149188116	Residential - Five or More Units or Apartments (Any Combination) - 4 Stories or Less	YES - Current	NO - Privately-Owned	Available	Not Used in Prior Housing Element	0.065247414	0	0	0.065247414	8	0	0	1448	189	963	Hollywood		Lower
LOS ANGELES	6036 1/2 W BARTON AVE	90038	5534028008	Medium Residential	R3-1XL	0	54	0.14918955	Residential - Five or More Units or Apartments (Any Combination) - 4 Stories or Less	YES - Current	NO - Privately-Owned	Available	Not Used in Prior Housing Element	0	0	0.125293655	0.125293655	5	0	0	1448	189	964	Hollywood	Yes	Above Moderate
LOS ANGELES	6040 W BARTON AVE	90038	5534028009	Medium Residential	R3-1XL	0	54	0.149191917	Residential - Five or More Units or Apartments (Any Combination) - 4 Stories or Less	YES - Current	NO - Privately-Owned	Available	Not Used in Prior Housing Element	0.065247414	0	0	0.065247414	8	0	0	1448	189	965	Hollywood		Lower
LOS ANGELES	903 N EL CENTRO AVE	90038	5534028013	Medium Residential	R3-1XL	0	54	0.095269812	Residential - Five or More Units or Apartments (Any Combination) - 4 Stories or Less	YES - Current	NO - Privately-Owned	Available	Not Used in Prior Housing Element	0	0	0.061485082	0.061485082	5	0	0	1448	189	1015	Hollywood	Yes	Above Moderate
LOS ANGELES	911 N EL CENTRO AVE	90038	5534028014	Medium Residential	R3-1XL	0	54	0.053910173	Residential - Single Family Residence	YES - Current	NO - Privately-Owned	Available	Not Used in Prior Housing Element	0	0	0.184319293	0.184319293	1	2*	2*	1448	189	995	Hollywood		Above Moderate
LOS ANGELES	5907 W WILLOUGHBY AVE	90038	5534028015	Medium Residential	R3-1XL	0	54	0.149182551	Residential - Four Units (Any Combination) - 4 Stories or Less	YES - Current	NO - Privately-Owned	Available	Not Used in Prior Housing Element	0	0	0.140737078	0.140737078	4	0	0	1448	189	996	Hollywood	Yes	Above Moderate
LOS ANGELES	5913 W WILLOUGHBY AVE	90038	5534028016	Medium Residential	R3-1XL	0	54	0.149183451	Residential - Five or More Units or Apartments (Any Combination) - 4 Stories or Less	YES - Current	NO - Privately-Owned	Available	Not Used in Prior Housing Element	0	0	0.099184521	0.099184521	7	0	0	1448	189	997	Hollywood	Yes	Above Moderate
LOS ANGELES	5919 W WILLOUGHBY AVE	90038	5534028017	Medium Residential	R3-1XL	0	54	0.149184168	Residential - Three Units (Any Combination) - 4 Stories or Less	YES - Current	NO - Privately-Owned	Available	Not Used in Prior Housing Element	0	0	0.475437361	0.475437361	3	0	0	1448	189	998	Hollywood	Yes	Above Moderate
LOS ANGELES	5923 W WILLOUGHBY AVE	90038	5534028018	Medium Residential	R3-1XL	0	54	0.149186535	Residential - Five or More Units or Apartments (Any Combination) - 4 Stories or Less	YES - Current	NO - Privately-Owned	Available	Not Used in Prior Housing Element	0	0	0.099184521	0.099184521	7	0	0	1448	189	999	Hollywood	Yes	Above Moderate
LOS ANGELES	5927 W WILLOUGHBY AVE	90038	5534028019	Medium Residential	R3-1XL	0	54	0.149187038	Residential - Double, Duplex, or Two Units - 4 Stories or Less	YES - Current	NO - Privately-Owned	Available	Used in Prior Housing Element - Non-Vacant	0	0	0.531957769	0.531957769	2	0	0	1448	189	1000	Hollywood	Yes	Above Moderate
LOS ANGELES	5935 W WILLOUGHBY AVE	90038	5534028020	Medium Residential	R3-1XL	0	54	0.149188437	Residential - Five or More Units or Apartments (Any Combination) - 4 Stories or Less	YES - Current	NO - Privately-Owned	Available	Not Used in Prior Housing Element	0	0	0.338688374	0.338688374	6	0	0	1448	189	1001	Hollywood	Yes	Above Moderate
LOS ANGELES	5945 W WILLOUGHBY AVE	90038	5534028023	Medium Residential	R3-1XL	0	54	0.149190719	Residential - Five or More Units or Apartments (Any Combination) - 4 Stories or Less	YES - Current	NO - Privately-Owned	Available	Not Used in Prior Housing Element	0	0	0.338688374	0.338688374	6	0	0	1448	189	1003	Hollywood	Yes	Above Moderate
LOS ANGELES	5947 W WILLOUGHBY AVE	90038	5534028030	Highway Oriented Commercial	C2-1D	0	108	0.14689672	Commercial - Store - One Story	YES - Current	NO - Privately-Owned	Available	Not Used in Prior Housing Element	0	0	9.83141E-05	9.83141E-05	0	0	0	1448	189	1004	Hollywood		Above Moderate
LOS ANGELES	5953 W WILLOUGHBY AVE	90038	5534028030	Highway Oriented Commercial	C2-1D	0	108	0.146898155	Commercial - Store - One Story	YES - Current	NO - Privately-Owned	Available	Not Used in Prior Housing Element	0	0	9.83141E-05	9.83141E-05	0	0	0	1448	189	1005	Hollywood		Above Moderate
LOS ANGELES	912 N VINE ST	90038	5534028030	Highway Oriented Commercial	C2-1D	0	108	0.086113859	Commercial - Store - One Story	YES - Current	NO - Privately-Owned	Available	Not Used in Prior Housing Element	0	0	0.001347399	0.001347399	0	0	0	1448	189	1006	Hollywood		Above Moderate
LOS ANGELES	5937 W WILLOUGHBY AVE	90038	5534028RK	Medium Residential	R3-1XL	0	54	0.143450302	Residential - Single Family Residence - Condominium	YES - Current	NO - Privately-Owned	Available	Not Used in Prior Housing Element	0.087877393	0	0	0.087877393	9	0	0	1448	189	1115	Hollywood		Lower
LOS ANGELES			5534028RK	Medium Residential	R3-1XL	0	54	0.143445282	Residential - Three Units (Any Combination) - 4 Stories or Less - Vacant Land	YES - Current	NO - Privately-Owned	Available	Not Used in Prior Housing Element	0.087877393	0	0	0.087877393	9	0	0	1448	189	1068	Hollywood		Lower
LOS ANGELES	5818 W WILLOUGHBY AVE	90038	5534029005	Medium Residential	R3-1XL	0	54	0.149016044	Residential - Three Units (Any Combination) - 4 Stories or Less	YES - Current	NO - Privately-Owned	Available	Not Used in Prior Housing Element	0	0	0.475437361	0.475437361	3	0	0	1448	189	1036	Hollywood	Yes	Above Moderate
LOS ANGELES	5826 W WILLOUGHBY AVE	90038	5534029007	Medium Residential	R3-1XL	0	54	0.149027497	Residential - Five or More Units or Apartments (Any Combination) - 4 Stories or Less	YES - Current	NO - Privately-Owned	Available	Not Used in Prior Housing Element	0	0	0.424763158	0.424763158	4	0	0	1448	189	1038	Hollywood	Yes	Above Moderate
LOS ANGELES	5832 W WILLOUGHBY AVE	90038	5534029008	Medium Residential	R3-1XL	0	54	0.149032664	Residential - Five or More Units or Apartments (Any Combination) - 4 Stories or Less	YES - Current	NO - Privately-Owned	Available	Not Used in Prior Housing Element	0	0	0.069607006	0.069607006	10	0	0	1448	189	1039	Hollywood	Yes	Above Moderate
LOS ANGELES	5836 W WILLOUGHBY AVE	90038	5534029009	Medium Residential	R3-1XL	0	54	0.149040624	Residential - Five or More Units or Apartments (Any Combination) - 4 Stories or Less	YES - Current	NO - Privately-Owned	Available	Not Used in Prior Housing Element	0	0	0.088187732	0.088187732	8	0	0	1448	189	1040	Hollywood	Yes	Above Moderate
LOS ANGELES	5840 W WILLOUGHBY AVE	90038	5534029010	Medium Residential	R3-1XL	0	54	0.149046332	Residential - Five or More Units or Apartments (Any Combination) - 4 Stories or Less	YES - Current	NO - Privately-Owned	Available	Not Used in Prior Housing Element	0	0	0.088187732	0.088187732	8	0	0	1448	189	1041	Hollywood	Yes	Above Moderate
LOS ANGELES	5848 W WILLOUGHBY AVE	90038	5534029011	Medium Residential	R3-1XL	0	54	0.149051707	Residential - Five or More Units or Apartments (Any Combination) - 4 Stories or Less	YES - Current	NO - Privately-Owned	Available	Not Used in Prior Housing Element	0	0	0.111500995	0.111500995	6	0	0	1448	189	1042	Hollywood	Yes	Above Moderate
LOS ANGELES	5850 W WILLOUGHBY AVE	90038	5534029012	Medium Residential	R3-1XL	0	54	0.149058345	Residential - Five or More Units or Apartments (Any Combination) - 4 Stories or Less	YES - Current	NO - Privately-Owned	Available	Not Used in Prior Housing Element	0	0	0.069607006	0.069607006	10	0	0	1448	189	1043	Hollywood	Yes	Above Moderate
LOS ANGELES	5856 W WILLOUGHBY AVE	90038	5534029013	Medium Residential	R3-1XL	0	54	0.149064443	Residential - Five or More Units or Apartments (Any Combination) - 4 Stories or Less	YES - Current	NO - Privately-Owned	Available	Not Used in Prior Housing Element	0	0	0.099997224	0.099997224	9	0	0	1448	189	1044	Hollywood	Yes	Above Moderate
LOS ANGELES	5823 W GREGORY AVE	90038	5534029018	Medium Residential	R3-1XL	0	54	0.149219178	Residential - Five or More Units or Apartments (Any Combination) - 4 Stories or Less	YES - Current	NO - Privately-Owned	Available	Not Used in Prior Housing Element	0	0	0.069607006	0.069607006	10	0	0	1418	189	19	Hollywood	Yes	Above Moderate
LOS ANGELES	5833 W GREGORY AVE	90038	5534029020	Medium Residential	R3-1XL	0	54	0.149218962	Residential - Five or More Units or Apartments (Any Combination) - 4 Stories or Less	YES - Current	NO - Privately-Owned	Available	Not Used in Prior Housing Element	0	0	0.088913301	0.088913301	10	0	0	1418	189	21	Hollywood	Yes	Above Moderate
LOS ANGELES	5837 W GREGORY AVE	90038	5534029021	Medium Residential	R3-1XL	0	54	0.149218962	Residential - Five or More Units or Apartments (Any Combination) - 4 Stories or Less	YES - Current	NO - Privately-Owned	Available	Not Used in Prior Housing Element	0	0	0.088187732	0.088187732	8	0	0	1418	189	22	Hollywood	Yes	Above Moderate
LOS ANGELES	5843 W GREGORY AVE	90038	5534029022	Medium Residential	R3-1XL	0	54	0.149218962	Residential - Five or More Units or Apartments (Any Combination) - 4 Stories or Less	YES - Current	NO - Privately-Owned	Available	Not Used in Prior Housing Element	0	0	0.069607006	0.069607006	10	0	0	1418	189	23	Hollywood	Yes	Above Moderate
LOS ANGELES	5847 W GREGORY AVE	90038	5534029023	Medium Residential	R3-1XL	0	54	0.149218962	Residential - Five or More Units or Apartments (Any Combination) - 4 Stories or Less	YES - Current	NO - Privately-Owned	Available	Not Used in Prior Housing Element	0	0	0.112411165	0.112411165	8	0	0	1418	189	24	Hollywood	Yes	Above Moderate
LOS ANGELES	5853 W GREGORY AVE	90038	5534029024	Medium Residential	R3-1XL	0	54	0.149218962	Residential - Five or More Units or Apartments (Any Combination) - 4 Stories or Less	YES - Current	NO - Privately-Owned	Available	Not Used in Prior Housing Element	0	0	0.078370406	0.078370406	9	0	0	1418	189	25	Hollywood	Yes	Above Moderate
LOS ANGELES	858 N EL CENTRO AVE	90038	5534029025	Medium Residential	R3-1XL	0	54	0.149087461	Residential - Five or More Units or Apartments (Any Combination) - 4 Stories or Less	YES - Current	NO - Privately-Owned	Available	Not Used in Prior Housing Element	0	0	0.069607006	0.069607006	10	0	0	1418	189	26	Hollywood	Yes	Above Moderate
LOS ANGELES	865 N EL CENTRO AVE	90038	5534030001	Medium Residential	R3-1XL	0	54	0.04577228	Residential - Single Family Residence	YES - Current	NO - Privately-Owned	Available	Not Used in Prior Housing Element	0	0	0.095360005	0.095360005	1	2*	2*	1448	189	1063	Hollywood		Above Moderate
LOS ANGELES	5902 W WILLOUGHBY AVE	90038	5534030002	Medium Residential	R3-1XL	0	54	0.103304406	Residential - Single Family Residence	YES - Current	NO - Privately-Owned	Available	Not Used in Prior Housing Element	0.565697891	0	0	0.565697891	1	0	0	1448	189	1045	Hollywood		Lower
LOS ANGELES	5906 W WILLOUGHBY AVE	90038	5534030003	Medium Residential	R3-1XL	0	54	0.149084505	Residential - Five or More Units or Apartments (Any Combination) - 4 Stories or Less	YES - Current	NO - Privately-Owned	Available	Not Used in Prior Housing Element	0	0	0.112411165	0.112411165	8	0	0	1448	189	1046	Hollywood	Yes	Above Moderate
LOS ANGELES	5912 W WILLOUGHBY AVE	90038	5534030004	Medium Residential	R3-1XL	0	54	0.149089911	Residential - Five or More Units or Apartments (Any Combination) - 4 Stories or Less	YES - Current	NO - Privately-Owned	Available	Not Used in Prior Housing Element	0.039908235	0	0	0.039908235	10	0	0	1448	189	1047	Hollywood		Lower
LOS ANGELES	5916 W WILLOUGHBY AVE	90038	5534030005	Medium Residential	R3-1XL	0	54	0.149096009	Residential - Five or More Units or Apartments (Any Combination) - 4 Stories or Less	YES - Current	NO - Privately-Owned	Available	Not Used in Prior Housing Element	0	0	0.088187732	0.088187732	8	0	0	1448	189	1048	Hollywood	Yes	Above Moderate
LOS ANGELES	5922 W WILLOUGHBY AVE	90038	5534030006	Medium Residential	R3-1XL	0	54	0.149102466	Residential - Five or More Units or Apartments (Any Combination) - 4 Stories or Less	YES - Current	NO - Privately-Owned	Available	Not Used in Prior Housing Element	0	0	0.099997224	0.099997224	9	0	0	1448	189	1049	Hollywood	Yes	Above Moderate
LOS ANGELES	5926 W WILLOUGHBY AVE	90038	5534030007	Medium Residential	R3-1XL	0	54	0.14910816	Residential - Double, Duplex, or Two Units - 4 Stories or Less	YES - Current	NO - Privately-Owned	Available	Used in Prior Housing Element - Non-Vacant	0	0	0.531957769	0.531957769	2	0	0	1448	189	1050	Hollywood	Yes	Above Moderate
LOS ANGELES	5930 W WILLOUGHBY AVE	90038	5534030008	Medium Residential	R3-1XL	0	54	0.149115065	Residential - Five or More Units or Apartments (Any Combination) - 4 Stories or Less	YES - Current	NO - Privately-Owned	Available	Not Used in Prior Housing Element	0	0	0.125293655	0.125293655	5	0	0	1448	189	1051	Hollywood	Yes	Above Moderate
LOS ANGELES	5938 W WILLOUGHBY AVE	90038	5534030009	Medium Residential	R3-1XL	0	54	0.149121692	Residential - Double, Duplex, or Two Units - 4 Stories or Less	YES - Current	NO - Privately-Owned	Available	Used in Prior Housing Element - Non-Vacant	0	0	0.531957769	0.531957769	2	0	0	1448	189	1052	Hollywood	Yes	Above Moderate
LOS ANGELES	5942 W WILLOUGHBY AVE	90038	5534030010	Medium Residential	R3-1XL	0	54	0.149125567	Residential - Five or More Units or Apartments (Any Combination) - 4 Stories or Less	YES - Current	NO - Privately-Owned	Available	Not Used in Prior Housing Element	0	0	0.111500995	0.111500995	6	0	0	1448	189	1053	Hollywood	Yes	Above Moderate
LOS ANGELES	5907 W WILLOUGHBY AVE	90038	5534030014	Medium Residential	R3-1XL	0	54	0.149218024	Residential - Five or More Units or Apartments (Any Combination) - 4 Stories or Less	YES - Current	NO - Privately-Owned	Available	Not Used in Prior Housing Element	0	0	0.088187732	0.088187732	8	0	0	1418	189	28	Hollywood	Yes	Above Moderate
LOS ANGELES	5913 W WILLOUGHBY AVE	90038	5534030015	Medium Residential	R3-1XL	0	54	0.149219889	Residential - Five or More Units or Apartments (Any Combination) - 4 Stories or Less	YES - Current	NO - Privately-Owned	Available	Not Used in Prior Housing Element	0	0	0.088913301	0.088913301	10	0	0	1418	189	29	Hollywood	Yes	Above Moderate
LOS ANGELES	5919 W WILLOUGHBY AVE	90038	5534030016	Medium Residential	R3-1XL	0	54	0.149218956	Residential - Five or More Units or Apartments (Any Combination) - 4 Stories or Less	YES - Current	NO - Privately-Owned	Available	Not Used in Prior Housing Element	0	0	0.069607006	0.069607006	10	0	0	1418	189	30	Hollywood	Yes	Above Moderate
LOS ANGELES	5923 W WILLOUGHBY AVE	90038	5534030017	Medium Residential	R3-1XL	0	54	0.149218598	Residential - Five or More Units or Apartments (Any Combination) - 4 Stories or Less	YES - Current	NO - Privately-Owned	Available	Not Used in Prior Housing Element	0	0	0.069607006	0.069607006	10	0	0	1418	189	31	Hollywood	Yes	Above Moderate
LOS ANGELES	5927 W WILLOUGHBY AVE	90038	5534030018	Medium Residential	R3-1XL	0	54	0.149219172	Residential - Five or More Units or Apartments (Any Combination) - 4 Stories or Less	YES - Current	NO - Privately-Owned	Available	Not Used in Prior Housing Element	0	0	0.069607006	0.069607006	10	0	0	1418	189	32	Hollywood	Yes	Above Moderate
LOS ANGELES	5931 W WILLOUGHBY AVE	90038	5534030019	Medium Residential	R3-1XL	0	54	0.149218598	Residential - Five or More Units or Apartments (Any Combination) - 4 Stories or Less	YES - Current	NO - Privately-Owned	Available	Not Used in Prior Housing Element	0	0	0.069607006	0.069607006	10	0	0	1418	189	33	Hollywood	Yes	Above Moderate
LOS ANGELES	5937 W WILLOUGHBY AVE	90038	5534030020	Medium Residential	R3-1XL	0	54	0.149218956	Residential - Three Units (Any Combination) - 4 Stories or Less	YES - Current	NO - Privately-Owned	Available	Not Used in Prior Housing Element	0	0	0.475437361	0.475437361	3	0	0	1418	189	34	Hollywood	Yes	Above Moderate
LOS ANGELES	5941 W WILLOUGHBY AVE	90038	5534030021	Medium Residential	R3-1XL	0	54	0.119376284	Residential - Four Units (Any Combination) - 4 Stories or Less	YES - Current	NO - Privately-Owned	Available	Used in Prior Housing Element - Non-Vacant	0	0	0.052970584	0.052970584	4	0	0	1418	189	35	Hollywood	Yes	Above Moderate
LOS ANGELES	5947 W GREGORY AVE	90038	5534030024	Highway Oriented Commercial	C2-1D	0	108	0.149217666	Commercial - Store - One Story	YES - Current	NO - Privately-Owned	Available	Not Used in Prior Housing Element	0	0	0.00084665	0.00084665	0	0	0	1418	189	37	Hollywood		Above Moderate
LOS ANGELES	5955 W GREGORY AVE	90038	5534030024	Highway Oriented Commercial	C2-1D	0	108	0.149219172	Commercial - Store - One Story	YES - Current	NO - Privately-Owned	Available	Not Used in Prior Housing Element	0	0	0.00084665	0.00084665	0	0	0	1418	189	38	Hollywood		Above Moderate
LOS ANGELES	852 N VINE ST	90038	5534030024	Highway Oriented Commercial	C2-1D	0	108	0.120046543	Commercial - Store - One Story	YES - Current	NO - Privately-Owned	Available	Not Used in Prior Housing Element	0	0	0.00359623	0.00359623	0	0	0	1418	189	39	Hollywood		Above Moderate
LOS ANGELES			5534030024	Medium Residential	R3-1XL	0	54	0.029843605	Commercial - Store - One Story	YES - Current	NO - Privately-Owned	Available	Not Used in Prior Housing Element	0	0	0.050346529	0.050346529	0	1*	1*	1418	189	36	Hollywood		Above Moderate
LOS ANGELES	5810 W GREGORY AVE	90038	5534031002	Medium Residential	R3-1XL	0	54	0.149125196	Residential - Five or More Units or Apartments (Any Combination) - 4 Stories or Less	YES - Current	NO - Privately-Owned	Available	Not Used in Prior Housing Element	0	0	0.069607006	0.069607006	10	0	0	1418	189	59	Hollywood	Yes	Above Moderate
LOS ANGELES	5816 W GREGORY AVE	90038	5534031003	Medium Residential	R3-1XL	0	54	0.149130147	Residential - Five or More Units or Apartments (Any Combination) - 4 Stories or Less	YES - Current	NO - Privately-Owned	Available	Not Used in Prior Housing Element	0	0	0.078370406	0.078370406	9	0	0	1418	189	60	Hollywood	Yes	Above Moderate
LOS ANGELES	5822 W GREGORY AVE	90038	5534031004	Medium Residential	R3-1XL	0	54	0.149138827	Residential - Five or More Units or Apartments (Any Combination) - 4 Stories or Less	YES - Current	NO - Privately-Owned	Available	Not Used in Prior Housing Element	0.057412941	0	0	0.057412941	7	0	0	1418	189	61	Hollywood		Lower

LOS ANGELES	5828 W GREGORY AVE	90038	5534031005	Medium Residential	R3-1XL	0	54	0.149143992	Residential - Five or More Units or Apartments (Any Combination) - 4 Stories or Less	YES - Current	NO - Privately-Owned	Available	Not Used in Prior Housing Element	0	0	0.088187732	0.088187732	8	0	0	1418189	62	Hollywood	Yes	Above Moderate
LOS ANGELES	5832 W GREGORY AVE	90038	5534031006	Medium Residential	R3-1XL	0	54	0.149150449	Residential - Five or More Units or Apartments (Any Combination) - 4 Stories or Less	YES - Current	NO - Privately-Owned	Available	Not Used in Prior Housing Element	0.065247414	0	0	0.065247414	8	0	0	1418189	63	Hollywood		Lower
LOS ANGELES	5838 W GREGORY AVE	90038	5534031007	Medium Residential	R3-1XL	0	54	0.149157838	Residential - Single Family Residence - Vacant Land	YES - Current	NO - Privately-Owned	Available	Used in Two Consecutive Prior Housing Elements - Vacant	0.074563425	0	0	0.074563425	7	0	0	1418189	64	Hollywood		Lower
LOS ANGELES	5842 W GREGORY AVE	90038	5534031008	Medium Residential	R3-1XL	0	54	0.149162789	Residential - Five or More Units or Apartments (Any Combination) - 4 Stories or Less	YES - Current	NO - Privately-Owned	Available	Not Used in Prior Housing Element	0	0	0.088187732	0.088187732	8	0	0	1418189	65	Hollywood	Yes	Above Moderate
LOS ANGELES	5846 W GREGORY AVE	90038	5534031009	Medium Residential	R3-1XL	0	54	0.149171469	Residential - Three Units (Any Combination) - 4 Stories or Less	YES - Current	NO - Privately-Owned	Available	Not Used in Prior Housing Element	0	0	0.086332493	0.086332493	3	0	0	1418189	66	Hollywood	Yes	Above Moderate
LOS ANGELES	5850 W GREGORY AVE	90038	5534031010	Medium Residential	R3-1XL	0	54	0.149176061	Residential - Five or More Units or Apartments (Any Combination) - 4 Stories or Less	YES - Current	NO - Privately-Owned	Available	Not Used in Prior Housing Element	0	0	0.379355836	0.379355836	5	0	0	1418189	67	Hollywood	Yes	Above Moderate
LOS ANGELES	5866 W GREGORY AVE	90038	5534031011	Medium Residential	R3-1XL	0	54	0.149176919	Residential - Five or More Units or Apartments (Any Combination) - 4 Stories or Less	YES - Current	NO - Privately-Owned	Available	Not Used in Prior Housing Element	0	0	0.379355836	0.379355836	5	0	0	1418189	68	Hollywood	Yes	Above Moderate
LOS ANGELES	5747 W WARING AVE	90038	5534031016	Medium Residential	R3-1XL	0	54	0.14917115	Residential - Five or More Units or Apartments (Any Combination) - 4 Stories or Less	YES - Current	NO - Privately-Owned	Available	Not Used in Prior Housing Element	0	0	0.112411165	0.112411165	8	0	0	1418189	82	Hollywood	Yes	Above Moderate
LOS ANGELES	5755 W WARING AVE	90038	5534031017	Medium Residential	R3-1XL	0	54	0.094080948	Recreational - Theater - Movie - Indoor - One Story	YES - Current	NO - Privately-Owned	Available	Used in Prior Housing Element - Non-Vacant	0	0	0.076529115	0.076529115	0	0	0	1418189	99	Hollywood	Yes	Above Moderate
LOS ANGELES	804 N EL CENTRO AVE	90038	5534031017	Medium Residential	R3-1XL	0	54	0.094150321	Recreational - Theater - Movie - Indoor - One Story	YES - Current	NO - Privately-Owned	Available	Used in Prior Housing Element - Non-Vacant	0	0	0.076529115	0.076529115	0	0	0	1418189	100	Hollywood	Yes	Above Moderate
LOS ANGELES			5534032001	Highway Oriented Commercial	C2-1D	0	108	0.206877324	Residential - Single Family Residence - Vacant Land	YES - Current	NO - Privately-Owned	Available	Not Used in Prior Housing Element	0	0	0.002022796	0.002022796	0	0	0	1418189	1221	Hollywood		Above Moderate
LOS ANGELES	769 N GOWER ST	90038	5534033001	Medium Residential	R3-1XL	0	54	0.103415902	Commercial - Office Building - Office and Residential - One Story	YES - Current	NO - Privately-Owned	Available	Not Used in Prior Housing Element	0	0	0.012433834	0.012433834	4	0	0	1418189	117	Hollywood	Yes	Above Moderate
LOS ANGELES	763 N GOWER ST	90038	5534033002	Medium Residential	R3-1XL	0	54	0.045913609	Residential - Single Family Residence	YES - Current	NO - Privately-Owned	Available	Not Used in Prior Housing Element	0	0	0.196662909	0.196662909	1	2*	2*	1418189	149	Hollywood		Above Moderate
LOS ANGELES			5534033002	Medium Residential	R3-1XL	0	54	0.045913967	Residential - Single Family Residence	YES - Current	NO - Privately-Owned	Available	Not Used in Prior Housing Element	0	0	0.196662909	0.196662909	1	2*	2*	1418189	150	Hollywood		Above Moderate
LOS ANGELES	5706 W WARING AVE	90038	5534033003	Medium Residential	R3-1XL	0	54	0.103412532	Residential - Five or More Units or Apartments (Any Combination) - 4 Stories or Less	YES - Current	NO - Privately-Owned	Available	Not Used in Prior Housing Element	0	0	0.229920819	0.229920819	5	0	0	1418189	118	Hollywood	Yes	Above Moderate
LOS ANGELES	5714 W WARING AVE	90038	5534033004	Medium Residential	R3-1XL	0	54	0.149321481	Residential - Double, Duplex, or Two Units - 4 Stories or Less	YES - Current	NO - Privately-Owned	Available	Used in Prior Housing Element - Non-Vacant	0	0	0.56771906	0.56771906	2	0	0	1418189	119	Hollywood	Yes	Above Moderate
LOS ANGELES	5718 W WARING AVE	90038	5534033005	Medium Residential	R3-1XL	0	54	0.149317244	Residential - Five or More Units or Apartments (Any Combination) - 4 Stories or Less	YES - Current	NO - Privately-Owned	Available	Not Used in Prior Housing Element	0.077740645	0	0	0.077740645	5	0	0	1418189	120	Hollywood		Lower
LOS ANGELES	5724 W WARING AVE	90038	5534033006	Medium Residential	R3-1XL	0	54	0.149313873	Residential - Four Units (Any Combination) - 4 Stories or Less	YES - Current	NO - Privately-Owned	Available	Not Used in Prior Housing Element	0	0	0.453290832	0.453290832	4	0	0	1418189	121	Hollywood	Yes	Above Moderate
LOS ANGELES	5728 W WARING AVE	90038	5534033007	Medium Residential	R3-1XL	0	54	0.149307702	Residential - Single Family Residence	YES - Current	NO - Privately-Owned	Available	Used in Prior Housing Element - Non-Vacant	0.873932636	0	0	0.873932636	1	0	0	1418189	122	Hollywood		Lower
LOS ANGELES	5732 W WARING AVE	90038	5534033008	Medium Residential	R3-1XL	0	54	0.149305264	Residential - Five or More Units or Apartments (Any Combination) - 4 Stories or Less	YES - Current	NO - Privately-Owned	Available	Not Used in Prior Housing Element	0.077740645	0	0	0.077740645	5	0	0	1418189	123	Hollywood		Lower
LOS ANGELES	5738 W WARING AVE	90038	5534033009	Medium Residential	R3-1XL	0	54	0.149299667	Residential - Five or More Units or Apartments (Any Combination) - 4 Stories or Less	YES - Current	NO - Privately-Owned	Available	Not Used in Prior Housing Element	0	0	0.058450072	0.058450072	12	0	0	1418189	124	Hollywood	Yes	Above Moderate
LOS ANGELES	5742 W WARING AVE	90038	5534033010	Medium Residential	R3-1XL	0	54	0.149295004	Residential - Five or More Units or Apartments (Any Combination) - 4 Stories or Less	YES - Current	NO - Privately-Owned	Available	Not Used in Prior Housing Element	0	0	0.094073488	0.094073488	8	0	0	1418189	126	Hollywood	Yes	Above Moderate
LOS ANGELES	5746 W WARING AVE	90038	5534033011	Medium Residential	R3-1XL	0	54	0.149291633	Residential - Five or More Units or Apartments (Any Combination) - 4 Stories or Less	YES - Current	NO - Privately-Owned	Available	Not Used in Prior Housing Element	0	0	0.094073488	0.094073488	8	0	0	1418189	128	Hollywood	Yes	Above Moderate
LOS ANGELES	5754 W WARING AVE	90038	5534033012	Medium Residential	R3-1XL	0	54	0.149285104	Residential - Five or More Units or Apartments (Any Combination) - 4 Stories or Less	YES - Current	NO - Privately-Owned	Available	Not Used in Prior Housing Element	0.077740645	0	0	0.077740645	5	0	0	1418189	129	Hollywood		Lower
LOS ANGELES	770 N EL CENTRO AVE	90038	5534033013	Medium Residential	R3-1XL	0	54	0.149491653	Residential - Five or More Units or Apartments (Any Combination) - 4 Stories or Less	YES - Current	NO - Privately-Owned	Available	Not Used in Prior Housing Element	0	0	0.338688374	0.338688374	6	0	0	1418189	130	Hollywood	Yes	Above Moderate
LOS ANGELES	755 N GOWER ST	90038	5534033014	Medium Residential	R3-1XL	0	54	0.149328508	Residential - Three Units (Any Combination) - 4 Stories or Less	YES - Current	NO - Privately-Owned	Available	Not Used in Prior Housing Element	0	0	0.507383233	0.507383233	3	0	0	1418189	157	Hollywood	Yes	Above Moderate
LOS ANGELES	5707 W CAMERFORD AVE	90038	5534033015	Medium Residential	R3-1XL	0	54	0.14932607	Residential - Five or More Units or Apartments (Any Combination) - 4 Stories or Less	YES - Current	NO - Privately-Owned	Available	Not Used in Prior Housing Element	0	0	0.094847757	0.094847757	10	0	0	1418189	158	Hollywood	Yes	Above Moderate
LOS ANGELES	5719 W CAMERFORD AVE	90038	5534033017	Medium Residential	R3-1XL	0	54	0.149316528	Residential - Double, Duplex, or Two Units - 4 Stories or Less	YES - Current	NO - Privately-Owned	Available	Used in Prior Housing Element - Non-Vacant	0	0	0.56771906	0.56771906	2	0	0	1418189	160	Hollywood	Yes	Above Moderate
LOS ANGELES	5725 W CAMERFORD AVE	90038	5534033018	Medium Residential	R3-1XL	0	54	0.149313156	Residential - Five or More Units or Apartments (Any Combination) - 4 Stories or Less	YES - Current	NO - Privately-Owned	Available	Not Used in Prior Housing Element	0	0	0.083597348	0.083597348	9	0	0	1418189	161	Hollywood	Yes	Above Moderate
LOS ANGELES	5735 W CAMERFORD AVE	90038	5534033021	Medium Residential	R3-1XL	0	54	0.149299884	Residential - Five or More Units or Apartments (Any Combination) - 4 Stories or Less	YES - Current	NO - Privately-Owned	Available	Not Used in Prior Housing Element	0	0	0.118951634	0.118951634	6	0	0	1418189	164	Hollywood	Yes	Above Moderate
LOS ANGELES	5745 W CAMERFORD AVE	90038	5534033022	Medium Residential	R3-1XL	0	54	0.149294072	Residential - Five or More Units or Apartments (Any Combination) - 4 Stories or Less	YES - Current	NO - Privately-Owned	Available	Not Used in Prior Housing Element	0	0	0.404822683	0.404822683	5	0	0	1418189	165	Hollywood	Yes	Above Moderate
LOS ANGELES	5747 W CAMERFORD AVE	90038	5534033023	Medium Residential	R3-1XL	0	54	0.149291634	Residential - Single Family Residence	YES - Current	NO - Privately-Owned	Available	Used in Prior Housing Element - Non-Vacant	0.873932636	0	0	0.873932636	1	0	0	1418189	166	Hollywood		Lower
LOS ANGELES	5753 W CAMERFORD AVE	90038	5534033024	Medium Residential	R3-1XL	0	54	0.149285464	Residential - Double, Duplex, or Two Units - 4 Stories or Less	YES - Current	NO - Privately-Owned	Available	Used in Prior Housing Element - Non-Vacant	0	0	0.56771906	0.56771906	2	0	0	1418189	167	Hollywood	Yes	Above Moderate
LOS ANGELES	758 N EL CENTRO AVE	90038	5534033025	Medium Residential	R3-1XL	0	54	0.149584382	Residential - Five or More Units or Apartments (Any Combination) - 4 Stories or Less	YES - Current	NO - Privately-Owned	Available	Not Used in Prior Housing Element	0.069593836	0	0	0.069593836	8	0	0	1418189	168	Hollywood		Lower
LOS ANGELES	5822 W WARING AVE	90038	5534034005	Medium Residential	R3-1XL	0	54	0.14925575	Residential - Five or More Units or Apartments (Any Combination) - 4 Stories or Less	YES - Current	NO - Privately-Owned	Available	Not Used in Prior Housing Element	0	0	0.088187732	0.088187732	8	0	0	1418189	135	Hollywood	Yes	Above Moderate
LOS ANGELES	5842 W WARING AVE	90038	5534034009	Medium Residential	R3-1XL	0	54	0.149236667	Residential - Five or More Units or Apartments (Any Combination) - 4 Stories or Less	YES - Current	NO - Privately-Owned	Available	Not Used in Prior Housing Element	0	0	0.046863885	0.046863885	8	0	0	1418189	139	Hollywood	Yes	Above Moderate
LOS ANGELES	5850 W WARING AVE	90038	5534034011	Highway Oriented Commercial	C2-1D	0	108	0.149228058	Commercial - Restaurant, Cocktail Lounge - Restaurant, Cocktail Lounge, Tavern - One Story	YES - Current	NO - Privately-Owned	Available	Not Used in Prior Housing Element	0	0	0.000747446	0.000747446	1	0	0	1418189	141	Hollywood		Above Moderate
LOS ANGELES	776 N VINE ST	90038	5534034011	Highway Oriented Commercial	C2-1D	0	108	0.120195069	Commercial - Restaurant, Cocktail Lounge - Restaurant, Cocktail Lounge, Tavern - One Story	YES - Current	NO - Privately-Owned	Available	Not Used in Prior Housing Element	0	0	0.003318349	0.003318349	1	0	0	1418189	142	Hollywood		Above Moderate
LOS ANGELES	5831 W CAMERFORD AVE	90038	5534034018	Medium Residential	R3-1XL	0	54	0.140291158	Residential - Five or More Units or Apartments (Any Combination) - 4 Stories or Less	YES - Current	NO - Privately-Owned	Available	Not Used in Prior Housing Element	0	0	0.095765761	0.095765761	6	0	0	1418189	176	Hollywood	Yes	Above Moderate
LOS ANGELES	5837 W CAMERFORD AVE	90038	5534034019	Medium Residential	R3-1XL	0	54	0.149242123	Residential - Five or More Units or Apartments (Any Combination) - 4 Stories or Less	YES - Current	NO - Privately-Owned	Available	Not Used in Prior Housing Element	0.05090238	0	0	0.05090238	8	0	0	1418189	177	Hollywood		Lower
LOS ANGELES	5843 W CAMERFORD AVE	90038	5534034020	Medium Residential	R3-1XL	0	54	0.149236886	Residential - Five or More Units or Apartments (Any Combination) - 4 Stories or Less	YES - Current	NO - Privately-Owned	Available	Not Used in Prior Housing Element	0.05090238	0	0	0.05090238	8	0	0	1418189	178	Hollywood		Lower
LOS ANGELES			5534034028	Highway Oriented Commercial	C2-1D	0	108	0.029845182	Commercial - Shopping Center (Neighborhood, Community) - One Story	YES - Current	NO - Privately-Owned	Available	Not Used in Prior Housing Element	0	0	0.000348281	0.000348281	0	0	0	1418189	182	Hollywood		Above Moderate
LOS ANGELES			5534034028	Highway Oriented Commercial	C2-1D	0	108	0.029846043	Commercial - Shopping Center (Neighborhood, Community) - One Story	YES - Current	NO - Privately-Owned	Available	Not Used in Prior Housing Element	0	0	0.000348281	0.000348281	0	0	0	1418189	180	Hollywood		Above Moderate
LOS ANGELES	5806 W WARING AVE	90038	5534034BRK	Medium Residential	R3-1XL	0	54	0.285950382	Residential - Single Family Residence - Condominium	YES - Current	NO - Privately-Owned	Available	Not Used in Prior Housing Element	0.099767616	0	0	0.099767616	15	0	0	1418189	1224	Hollywood		Lower
LOS ANGELES	5712 W CAMERFORD AVE	90038	5534035003	Medium Residential	R3-1XL	0	54	0.149219176	Residential - Four Units (Any Combination) - 4 Stories or Less	YES - Current	NO - Privately-Owned	Available	Not Used in Prior Housing Element	0	0	0.424763158	0.424763158	4	0	0	1418189	205	Hollywood	Yes	Above Moderate
LOS ANGELES	5716 W CAMERFORD AVE	90038	5534035004	Medium Residential	R3-1XL	0	54	0.14921767	Residential - Five or More Units or Apartments (Any Combination) - 4 Stories or Less	YES - Current	NO - Privately-Owned	Available	Not Used in Prior Housing Element	0	0	0.125293655	0.125293655	5	0	0	1418189	206	Hollywood	Yes	Above Moderate
LOS ANGELES	5722 W CAMERFORD AVE	90038	5534035005	Medium Residential	R3-1XL	0	54	0.149219894	Residential - Five or More Units or Apartments (Any Combination) - 4 Stories or Less	YES - Current	NO - Privately-Owned	Available	Not Used in Prior Housing Element	0	0	0.133670345	0.133670345	5	0	0	1418189	207	Hollywood	Yes	Above Moderate
LOS ANGELES	5732 W CAMERFORD AVE	90038	5534035007	Medium Residential	R3-1XL	0	54	0.149218602	Residential - Three Units (Any Combination) - 4 Stories or Less	YES - Current	NO - Privately-Owned	Available	Not Used in Prior Housing Element	0	0	0.475437361	0.475437361	3	0	0	1418189	209	Hollywood	Yes	Above Moderate
LOS ANGELES	5736 W CAMERFORD AVE	90038	5534035008	Medium Residential	R3-1XL	0	54	0.149219069	Residential - Four Units (Any Combination) - 4 Stories or Less	YES - Current	NO - Privately-Owned	Available	Not Used in Prior Housing Element	0	0	0.424763158	0.424763158	4	0	0	1418189	210	Hollywood	Yes	Above Moderate
LOS ANGELES	715 N GOWER ST	90038	5534035013	Neighborhood Office Commercial	C4-1D	0	108	0.127665217	Commercial - Restaurant, Cocktail Lounge - Restaurant, Cocktail Lounge, Tavern - One Story	YES - Current	NO - Privately-Owned	Available	Not Used in Prior Housing Element	0.099369325	0	0	0.099369325	0	0	0	1418189	262	Hollywood		Lower
LOS ANGELES	5607 W MELROSE AVE	90038	5534035014	Neighborhood Office Commercial	C4-1D	0	108	0.147468985	Commercial - Store Combination - Store and Office Combination - One Story	YES - Current	NO - Privately-Owned	Available	Not Used in Prior Housing Element	0.262438199	0	0	0.262438199	0	0	0	1418189	263	Hollywood		Lower
LOS ANGELES	5615 W MELROSE AVE	90038	5534035014	Neighborhood Office Commercial	C4-1D	0	108	0.147468645	Commercial - Store Combination - Store and Office Combination - One Story	YES - Current	NO - Privately-Owned	Available	Not Used in Prior Housing Element	0.262438199	0	0	0.262438199	0	0	0	1418189	264	Hollywood		Lower
LOS ANGELES	5619 W MELROSE AVE	90038	5534035014	Neighborhood Office Commercial	C4-1D	0	108	0.147472641	Commercial - Store Combination - Store and Office Combination - One Story	YES - Current	NO - Privately-Owned	Available	Not Used in Prior Housing Element	0.262438199	0	0	0.262438199	0	0	0	1418189	265	Hollywood		Lower
LOS ANGELES	5625 W MELROSE AVE	90038	5534035015	Neighborhood Office Commercial	C4-1D	0	108	0.147474434	Commercial - Store Combination - Store and Office Combination - One Story	YES - Current	NO - Privately-Owned	Available	Not Used in Prior Housing Element	0.08340017	0	0	0.08340017	0	0	0	1418189	266	Hollywood		Lower
LOS ANGELES	5627 W MELROSE AVE	90038	5534035015	Neighborhood Office Commercial	C4-1D	0	108	0.147474026	Commercial - Store Combination - Store and Office Combination - One Story	YES - Current	NO - Privately-Owned	Available	Not Used in Prior Housing Element	0.08340017	0	0	0.08340017	0	0	0	1418189	267	Hollywood		Lower
LOS ANGELES	5635 W MELROSE AVE	90038	5534035015	Neighborhood Office Commercial	C4-1D	0	108	0.058991884	Commercial - Store Combination - Store and Office Combination - One Story	YES - Current	NO - Privately-Owned	Available	Not Used in Prior Housing Element	0	0	0.006838021	0.006838021	0	0	0	1418189	268	Hollywood		Above Moderate
LOS ANGELES	5639 W MELROSE AVE	90038	5534035016	Neighborhood Office Commercial	C4-1D	0	108	0.147477527	Commercial - Store - One Story	YES - Current	NO - Privately-Owned	Available	Not Used in Prior Housing Element	0.08340017	0	0	0.08340017	0	0	0	1418189	270	Hollywood		Lower
LOS ANGELES			5534035016	Neighborhood Office Commercial	C4-1D	0	108	0.088485707	Commercial - Store - One Story	YES - Current	NO - Privately-Owned	Available	Not Used in Prior Housing Element	0.057729262	0	0	0.057729262	0	0	0	1418189	269	Hollywood		Lower
LOS ANGELES	720 N EL CENTRO AVE	90038	5534035023	Medium Residential	R3-1XL	0	54	0.573217008	Commercial - Store Combination - Store and Residential Combination - One Story	YES - Current	NO - Privately-Owned	Available	Not Used in Prior Housing Element	0.003560511	0	0	0.003560511	46	0	0	1418189	1234	Hollywood		Lower
LOS ANGELES	710 N EL CENTRO AVE	90038	5534035024	Neighborhood Office Commercial	(T)(Q)RAS3-1	0	54	0.496558667	Commercial - Store Combination - Store and Residential Combination - One Story	YES - Current	NO - Privately-Owned	Available	Not Used in Prior Housing Element	0.006616616	0	0	0.006616616	36	0	0	1418189	1235	Hollywood		Lower
LOS ANGELES	5802 W CAMERFORD AVE	90038	5534036001	Medium Residential	R3-1XL	0	54	0.097567069	Residential - Double, Duplex, or Two Units - 4 Stories or Less	YES - Current	NO - Privately-Owned	Available	Not Used in Prior Housing Element	0	0	0.347469074	0.347469074	2	0	0	1418189	215	Hollywood	Yes	Above Moderate
LOS ANGELES	717 N EL CENTRO AVE	90038	5534036002	Medium Residential	R3-1XL	0	54	0.025826767	Residential - Single Family Residence	YES - Current	NO - Privately-Owned	Available	Not Used in Prior Housing Element	0	0	0.003431017	0.003431017	1	1*	1*	1418189	250	Hollywood		Above Moderate
LOS ANGELES	715 N EL CENTRO AVE	90038	5534036003	Medium Residential	R3-1XL	0	54	0.02582605	Residential - Single Family Residence	YES - Current	NO - Privately-Owned	Available	Not Used in Prior Housing Element	0	0	0.003431017	0.003431017	1	1*	1*	1418189	259	Hollywood		Above Moderate
LOS ANGELES	5806 W CAMERFORD AVE	90038	5534036004	Medium Residential	R3-1XL	0	54	0.149218128	Residential - Five or More Units or Apartments (Any Combination) - 4 Stories or Less	YES - Current	NO - Privately-Owned	Available	Not Used in Prior Housing Element	0.057412941	0	0	0.057412941	7	0	0	1418189	216	Hollywood		Lower
LOS ANGELES	5812 W CAMERFORD AVE	90038	5534036005	Medium Residential	R3-1XL	0	54	0.149219885	Residential - Single Family Residence	YES - Current	NO - Privately-Owned	Available	Used in Prior Housing Element - Non-Vacant	0.827845645	0	0	0.827845645	1	0	0	1418189	217	Hollywood		Lower
LOS ANGELES	5818 W CAMERFORD AVE	90038	5534036006	Medium Residential	R3-1XL	0	54	0.134298083	Residential - Double, Duplex, or Two Units - 4 Stories or Less	YES - Current	NO - Privately-Owned	Available	Not Used in Prior Housing Element	0	0	0.448322776	0.448322776	2	0	0	1418189	219	Hollywood	Yes	Above Moderate
LOS ANGELES	5820 W CAMERFORD AVE	90038	5534036007	Medium Residential	R3-1XL	0	54	0.149217662	Residential - Five or More Units or Apartments (Any Combination) - 4 Stories or Less	YES - Current	NO - Privately-Owned	Available	Not Used in Prior Housing Element	0	0	0.099997224	0.099997224	9	0	0	1418189	220	Hollywood	Yes	Above Moderate
LOS ANGELES	5826 W CAMERFORD AVE	90038	5534036008	Medium Residential	R3-1XL	0	54	0.149219168	Residential - Five or More Units or Apartments (Any Combination) - 4 Stories or Less	YES - Current	NO - Privately-Owned	Available	Not Used in Prior Housing Element	0.065247414	0	0	0.065247414	8	0	0	1418189	221	Hollywood		Lower
LOS ANGELES	5830 W CAMERFORD AVE	90038	5534036009	Medium Residential	R3-1XL	0	54	0.149218235	Residential - Three Units (Any Combination) - 4 Stories or Less	YES - Current	NO - Privately-Owned	Available	Not Used in Prior Housing Element	0	0	0.475437361	0.475437361	3	0	0	1418189	222	Hollywood	Yes	Above Moderate
LOS ANGELES	5836 W CAMERFORD AVE	90038	5534036010	Medium Residential	R3-1XL	0	54	0.149218235	Residential - Five or More Units or Apartments (Any Combination) - 4 Stories or Less	YES - Current	NO - Privately-Owned	Available	Not Used in Prior Housing Element	0	0	0.125293655	0.125293655	5	0	0	1418189	223	Hollywood	Yes	Above Moderate
LOS ANGELES	5842 W CAMERFORD AVE	90038	5534036011	Medium Residential	R3-1XL	0	54	0.149219527	Residential - Five or More Units or Apartments (Any Combination) - 4 Stories or Less	YES - Current	NO - Privately-Owned	Available	Not Used in Prior Housing Element	0	0	0.088187732	0.088187732	8	0	0	1418189	224	Hollywood	Yes	Above Moderate
LOS ANGELES	5725 W MELROSE AVE	90038	5534036019	Highway Oriented Commercial	C2-1D	0	108	0.147497537	Commercial - Parking Lot (Commercial Use Property) - Lots - Patron or Employee - One Story	YES - Current	NO - Privately-Owned	Available	Not Used in Prior Housing Element	0	0	0.002592144	0.002592144	0	0	0	1418189	280	Hollywood		Above Moderate
LOS ANGELES	5747 W MELROSE AVE	90038	5534036023	Highway Oriented Commercial	C2-1D	0	108	0.147505691	Commercial - Office Building - One Story	YES - Current	NO - Privately-Owned	Available	Not Used in Prior Housing Element	0	0	0.00084665	0.00084665	0	0	0	1418189	284	Hollywood		Above Moderate
LOS ANGELES	782 N VAN NESS AVE	90038	5535001001	Medium Residential	R3-1XL	0	54	0.154557589	Residential - Five or More Units or Apartments (Any Combination) - 4 Stories or Less	YES - Current	NO - Privately-Owned	Available	Not Used in Prior Housing Element	0	0	0.083597348	0.083597348	9	0	0	1418189	105	Hollywood	Yes	Above Moderate
LOS ANGELES	802 1/4 N VAN NESS AVE	90038	5535001002	Medium Residential	R3-1XL	0	54	0.154564758	Residential - Five or More Units or Apartments (Any Combination) - 4 Stories or Less	YES - Current	NO - Privately-Owned	Available	Not Used in Prior Housing Element	0	0	0.133670345	0.133670345	5	0	0	1418189	98	Hollywood	Yes	Above Moderate
LOS ANGELES	808 N VAN NESS AVE	90038	5535001003	Medium Residential	R3-1XL	0	54	0.154570614	Residential - Four Units (Any Combination) - 4 Stories or Less	YES - Current	NO - Privately-Owned	Available	Not Used in Prior Housing Element	0	0	0.150150873	0.150150873	4	0	0	1418189	81	Hollywood	Yes	Above Moderate
LOS ANGELES	814 N VAN NESS AVE	90038	5535001004	Medium Residential	R3-1XL	0	54	0.154579716	Residential - Five or More Units or Apartments (Any Combination) - 4 Stories or Less	YES - Current	NO - Privately-Owned	Available	Not Used in Prior Housing Element	0	0	0.105808361	0.105808361	7	0	0	1418189	77	Hollywood	Yes	Above Moderate
LOS ANGELES	818 N VAN NESS AVE	90038	5535001005	Medium Residential	R3-1XL	0	54	0.154584601	Residential - Four Units (Any Combination) - 4 Stories or Less	YES - Current	NO - Privately-Owned	Available	Not Used in Prior Housing Element	0	0	0.150150873	0.150150873	4	0	0	1418189	71	Hollywood	Yes	Above Moderate

LOS ANGELES	822 N VAN NESS AVE	90038	5535001006	Medium Residential	R3-1XL	0	54	0.154592381	Residential - Four Units (Any Combination) - 4 Stories or Less	YES - Current	NO - Privately-Owned	Available	Not Used in Prior Housing Element	0	0	0.150150873	0.150150873	4	0	0	1418189	54	Hollywood		Yes	Above Moderate
LOS ANGELES	838 N VAN NESS AVE	90038	5535001008	Medium Residential	R3-1XL	0	54	0.154614512	Residential - Five or More Units or Apartments (Any Combination) - 4 Stories or Less	YES - Current	NO - Privately-Owned	Available	Not Used in Prior Housing Element	0	0	0.361415523	0.361415523	6	0	0	1418189	41	Hollywood		Yes	Above Moderate
LOS ANGELES	852 N VAN NESS AVE	90038	5535001009	Medium Residential	R3-1XL	0	54	0.154620655	Residential - Five or More Units or Apartments (Any Combination) - 4 Stories or Less	YES - Current	NO - Privately-Owned	Available	Not Used in Prior Housing Element	0	0	0.094073488	0.094073488	8	0	0	1418189	12	Hollywood		Yes	Above Moderate
LOS ANGELES	5656 W LEMON GROVE AVE	90038	5535001011	Medium Residential	R3-1XL	0	54	0.155330181	Residential - Five or More Units or Apartments (Any Combination) - 4 Stories or Less	YES - Current	NO - Privately-Owned	Available	Not Used in Prior Housing Element	0	0	0.049237416	0.049237416	8	0	0	1448189	1028	Hollywood		Yes	Above Moderate
LOS ANGELES			5535001012	Low Medium II Residential	RD1.5-1XL	0	29	0.077477771	Residential - Double, Duplex, or Two Units - 4 Stories or Less	YES - Current	NO - Privately-Owned	Available	Not Used in Prior Housing Element	0	0	0.030007222	0.030007222	2	2*	2*	1448189	1029	Hollywood			Above Moderate
LOS ANGELES	855 N RIDGEWOOD PL	90038	5535001013	Low Medium II Residential	RD1.5-1XL	0	29	0.076982418	Residential - Double, Duplex, or Two Units - 4 Stories or Less	YES - Current	NO - Privately-Owned	Available	Not Used in Prior Housing Element	0	0	0.045498285	0.045498285	2	2*	2*	1448189	1030	Hollywood		Yes	Above Moderate
LOS ANGELES	849 N RIDGEWOOD PL	90038	5535001014	Low Medium II Residential	RD1.5-1XL	0	29	0.154626672	Residential - Four Units (Any Combination) - 4 Stories or Less	YES - Current	NO - Privately-Owned	Available	Not Used in Prior Housing Element	0	0	0.056603531	0.056603531	4	0	0	1448189	1058	Hollywood		Yes	Above Moderate
LOS ANGELES	835 N RIDGEWOOD PL	90038	5535001017	Low Medium II Residential	RD1.5-1XL	0	29	0.154606409	Residential - Three Units (Any Combination) - 4 Stories or Less	YES - Current	NO - Privately-Owned	Available	Not Used in Prior Housing Element	0	0	0.211230782	0.211230782	3	0	0	1418189	45	Hollywood		Yes	Above Moderate
LOS ANGELES	825 N RIDGEWOOD PL	90038	5535001020	Low Medium II Residential	RD1.5-1XL	0	29	0.154592422	Residential - Three Units (Any Combination) - 4 Stories or Less	YES - Current	NO - Privately-Owned	Available	Not Used in Prior Housing Element	0	0	0.028836167	0.028836167	3	0	0	1418189	53	Hollywood		Yes	Above Moderate
LOS ANGELES	819 N RIDGEWOOD PL	90038	5535001021	Low Medium II Residential	RD1.5-1XL	0	29	0.154584639	Residential - Four Units (Any Combination) - 4 Stories or Less	YES - Current	NO - Privately-Owned	Available	Not Used in Prior Housing Element	0	0	0.056603531	0.056603531	4	0	0	1418189	70	Hollywood		Yes	Above Moderate
LOS ANGELES	813 N RIDGEWOOD PL	90038	5535001022	Low Medium II Residential	RD1.5-1XL	0	29	0.154579402	Residential - Four Units (Any Combination) - 4 Stories or Less	YES - Current	NO - Privately-Owned	Available	Not Used in Prior Housing Element	0	0	0.056603531	0.056603531	4	0	0	1418189	76	Hollywood		Yes	Above Moderate
LOS ANGELES	809 N RIDGEWOOD PL	90038	5535001023	Low Medium II Residential	RD1.5-1XL	0	29	0.154570652	Residential - Four Units (Any Combination) - 4 Stories or Less	YES - Current	NO - Privately-Owned	Available	Not Used in Prior Housing Element	0	0	0.056603531	0.056603531	4	0	0	1418189	80	Hollywood		Yes	Above Moderate
LOS ANGELES	803 N RIDGEWOOD PL	90038	5535001024	Low Medium II Residential	RD1.5-1XL	0	29	0.154563835	Residential - Four Units (Any Combination) - 4 Stories or Less	YES - Current	NO - Privately-Owned	Available	Not Used in Prior Housing Element	0	0	0.056603531	0.056603531	4	0	0	1418189	97	Hollywood		Yes	Above Moderate
LOS ANGELES	769 N RIDGEWOOD PL	90038	5535001025	Low Medium II Residential	RD1.5-1XL	0	29	0.154557987	Residential - Four Units (Any Combination) - 4 Stories or Less	YES - Current	NO - Privately-Owned	Available	Not Used in Prior Housing Element	0	0	0.056603531	0.056603531	4	0	0	1418189	104	Hollywood		Yes	Above Moderate
LOS ANGELES	829 N RIDGEWOOD PL	90038	5535001026	Low Medium II Residential	RD1.5-1XL	0	29	0.154599239	Residential - Double, Duplex, or Two Units - 4 Stories or Less	YES - Current	NO - Privately-Owned	Available	Not Used in Prior Housing Element	0	0	0.258788508	0.258788508	2	0	0	1418189	49	Hollywood		Yes	Above Moderate
LOS ANGELES	856 N VAN NESS AVE	90038	5535001BRK	Medium Residential	R3-1XL	0	54	0.152329304	Residential - Single Family Residence - Condo Conversion	YES - Current	NO - Privately-Owned	Available	Not Used in Prior Housing Element	0.070619889	0	0	0.070619889	8	0	0	1448189	1067	Hollywood			Lower
LOS ANGELES	5257 W MELROSE AVE	90038	5535002001	Neighborhood Office Commercial	C4-1D	0	108	0.108554677	Commercial - Store - One Story	YES - Current	NO - Privately-Owned	Available	Not Used in Prior Housing Element	0.063276529	0	0	0.063276529	0	0	0	1418189	333	Hollywood			Lower
LOS ANGELES	704 N VAN NESS AVE	90038	5535002001	Neighborhood Office Commercial	C4-1D	0	108	0.108560812	Commercial - Store - One Story	YES - Current	NO - Privately-Owned	Available	Not Used in Prior Housing Element	0.063276529	0	0	0.063276529	0	0	0	1418189	296	Hollywood			Lower
LOS ANGELES			5535002001	Neighborhood Office Commercial	C4-1D	0	108	0.008685315	Commercial - Store - One Story	YES - Current	NO - Privately-Owned	Available	Not Used in Prior Housing Element	0	0	0.002344263	0.002344263	0	0	0	1418189	292	Hollywood			Above Moderate
LOS ANGELES	714 3/4 N VAN NESS AVE	90038	5535002002	Neighborhood Office Commercial	C4-1D	0	108	0.142123968	Commercial - Store Combination - Store and Residential Combination - One Story	YES - Current	NO - Privately-Owned	Available	Not Used in Prior Housing Element	0	0	0.071137396	0.071137396	0	0	0	1418189	252	Hollywood		Yes	Above Moderate
LOS ANGELES	718 N VAN NESS AVE	90038	5535002003	Medium Residential	R3-1XL	0	54	0.154488719	Residential - Four Units (Any Combination) - 4 Stories or Less	YES - Current	NO - Privately-Owned	Available	Not Used in Prior Housing Element	0	0	0.140737078	0.140737078	4	0	0	1418189	244	Hollywood		Yes	Above Moderate
LOS ANGELES	724 N VAN NESS AVE	90038	5535002004	Medium Residential	R3-1XL	0	54	0.154494567	Residential - Five or More Units or Apartments (Any Combination) - 4 Stories or Less	YES - Current	NO - Privately-Owned	Available	Not Used in Prior Housing Element	0	0	0.088187732	0.088187732	8	0	0	1418189	230	Hollywood		Yes	Above Moderate
LOS ANGELES	734 N VAN NESS AVE	90038	5535002006	Medium Residential	R3-1XL	0	54	0.154507592	Residential - Four Units (Any Combination) - 4 Stories or Less	YES - Current	NO - Privately-Owned	Available	Not Used in Prior Housing Element	0	0	0.140737078	0.140737078	4	0	0	1418189	191	Hollywood		Yes	Above Moderate
LOS ANGELES	752 N VAN NESS AVE	90038	5535002007	Medium Residential	R3-1XL	0	54	0.154516337	Residential - Five or More Units or Apartments (Any Combination) - 4 Stories or Less	YES - Current	NO - Privately-Owned	Available	Not Used in Prior Housing Element	0	0	0.088187732	0.088187732	8	0	0	1418189	187	Hollywood		Yes	Above Moderate
LOS ANGELES	760 N VAN NESS AVE	90038	5535002008	Medium Residential	R3-1XL	0	54	0.154523154	Residential - Five or More Units or Apartments (Any Combination) - 4 Stories or Less	YES - Current	NO - Privately-Owned	Available	Not Used in Prior Housing Element	0	0	0.069607006	0.069607006	10	0	0	1418189	156	Hollywood		Yes	Above Moderate
LOS ANGELES	764 1/2 N VAN NESS AVE	90038	5535002009	Medium Residential	R3-1XL	0	54	0.154530328	Residential - Four Units (Any Combination) - 4 Stories or Less	YES - Current	NO - Privately-Owned	Available	Not Used in Prior Housing Element	0	0	0.140737078	0.140737078	4	0	0	1418189	148	Hollywood		Yes	Above Moderate
LOS ANGELES	765 N RIDGEWOOD PL	90038	5535002013	Low Medium II Residential	RD1.5-1XL	0	29	0.154550813	Residential - Four Units (Any Combination) - 4 Stories or Less	YES - Current	NO - Privately-Owned	Available	Not Used in Prior Housing Element	0	0	0.056603531	0.056603531	4	0	0	1418189	110	Hollywood		Yes	Above Moderate
LOS ANGELES	759 N RIDGEWOOD PL	90038	5535002014	Low Medium II Residential	RD1.5-1XL	0	29	0.154543639	Residential - Four Units (Any Combination) - 4 Stories or Less	YES - Current	NO - Privately-Owned	Available	Not Used in Prior Housing Element	0	0	0.056603531	0.056603531	4	0	0	1418189	114	Hollywood		Yes	Above Moderate
LOS ANGELES	755 N RIDGEWOOD PL	90038	5535002015	Low Medium II Residential	RD1.5-1XL	0	29	0.154536822	Residential - Four Units (Any Combination) - 4 Stories or Less	YES - Current	NO - Privately-Owned	Available	Not Used in Prior Housing Element	0	0	0.056603531	0.056603531	4	0	0	1418189	143	Hollywood		Yes	Above Moderate
LOS ANGELES	749 N RIDGEWOOD PL	90038	5535002016	Low Medium II Residential	RD1.5-1XL	0	29	0.154529652	Residential - Four Units (Any Combination) - 4 Stories or Less	YES - Current	NO - Privately-Owned	Available	Not Used in Prior Housing Element	0	0	0.056603531	0.056603531	4	0	0	1418189	147	Hollywood		Yes	Above Moderate
LOS ANGELES	745 N RIDGEWOOD PL	90038	5535002017	Low Medium II Residential	RD1.5-1XL	0	29	0.154522835	Residential - Double, Duplex, or Two Units - 4 Stories or Less	YES - Current	NO - Privately-Owned	Available	Not Used in Prior Housing Element	0	0	0.258788508	0.258788508	2	0	0	1418189	155	Hollywood		Yes	Above Moderate
LOS ANGELES	741 N RIDGEWOOD PL	90038	5535002018	Low Medium II Residential	RD1.5-1XL	0	29	0.154516018	Residential - Five or More Units or Apartments (Any Combination) - 4 Stories or Less	YES - Current	NO - Privately-Owned	Available	Not Used in Prior Housing Element	0	0	0.037020618	0.037020618	6	0	0	1418189	186	Hollywood		Yes	Above Moderate
LOS ANGELES	735 N RIDGEWOOD PL	90038	5535002019	Low Medium II Residential	RD1.5-1XL	0	29	0.154508239	Residential - Four Units (Any Combination) - 4 Stories or Less	YES - Current	NO - Privately-Owned	Available	Not Used in Prior Housing Element	0	0	0.056603531	0.056603531	4	0	0	1418189	190	Hollywood		Yes	Above Moderate
LOS ANGELES	729 N RIDGEWOOD PL	90038	5535002020	Low Medium II Residential	RD1.5-1XL	0	29	0.154503358	Residential - Four Units (Any Combination) - 4 Stories or Less	YES - Current	NO - Privately-Owned	Available	Not Used in Prior Housing Element	0	0	0.056603531	0.056603531	4	0	0	1418189	194	Hollywood		Yes	Above Moderate
LOS ANGELES	725 N RIDGEWOOD PL	90038	5535002021	Low Medium II Residential	RD1.5-1XL	0	29	0.154493282	Residential - Four Units (Any Combination) - 4 Stories or Less	YES - Current	NO - Privately-Owned	Available	Not Used in Prior Housing Element	0	0	0.056603531	0.056603531	4	0	0	1418189	229	Hollywood		Yes	Above Moderate
LOS ANGELES	719 N RIDGEWOOD PL	90038	5535002022	Low Medium II Residential	RD1.5-1XL	0	29	0.1544884	Residential - Four Units (Any Combination) - 4 Stories or Less	YES - Current	NO - Privately-Owned	Available	Not Used in Prior Housing Element	0	0	0.056603531	0.056603531	4	0	0	1418189	243	Hollywood		Yes	Above Moderate
LOS ANGELES	715 N RIDGEWOOD PL	90038	5535002023	Neighborhood Office Commercial	C4-1D	0	108	0.142123426	Commercial - Office Building - One Story	YES - Current	NO - Privately-Owned	Available	Not Used in Prior Housing Element	0.102037114	0	0	0.102037114	0	0	0	1418189	251	Hollywood			Lower
LOS ANGELES	5239 W MELROSE AVE	90038	5535002024	Neighborhood Office Commercial	C4-1D	0	108	0.108553986	Commercial - Store Combination - Store and Residential Combination - One Story	YES - Current	NO - Privately-Owned	Available	Not Used in Prior Housing Element	0	0	0.057356673	0.057356673	0	0	0	1418189	330	Hollywood		Yes	Above Moderate
LOS ANGELES	711 N RIDGEWOOD PL	90038	5535002024	Neighborhood Office Commercial	C4-1D	0	108	0.108560802	Commercial - Store Combination - Store and Residential Combination - One Story	YES - Current	NO - Privately-Owned	Available	Not Used in Prior Housing Element	0	0	0.057356673	0.057356673	0	0	0	1418189	293	Hollywood		Yes	Above Moderate
LOS ANGELES			5535002024	Neighborhood Office Commercial	C4-1D	0	108	0.008685261	Commercial - Store Combination - Store and Residential Combination - One Story	YES - Current	NO - Privately-Owned	Available	Not Used in Prior Housing Element	0	0	0.003593339	0.003593339	0	0	0	1418189	289	Hollywood			Above Moderate
LOS ANGELES	5243 W MELROSE AVE	90038	5535002025	Neighborhood Office Commercial	C4-1D	0	108	0.045913602	Commercial - Store Combination - Store and Office Combination - One Story	YES - Current	NO - Privately-Owned	Available	Not Used in Prior Housing Element	0	0	0.006902391	0.006902391	0	0	0	1418189	331	Hollywood			Above Moderate
LOS ANGELES	5245 W MELROSE AVE	90038	5535002025	Neighborhood Office Commercial	C4-1D	0	108	0.045913244	Commercial - Store Combination - Store and Office Combination - One Story	YES - Current	NO - Privately-Owned	Available	Not Used in Prior Housing Element	0	0	0.006902391	0.006902391	0	0	0	1418189	332	Hollywood			Above Moderate
LOS ANGELES			5535002025	Neighborhood Office Commercial	C4-1D	0	108	0.003673106	Commercial - Store Combination - Store and Office Combination - One Story	YES - Current	NO - Privately-Owned	Available	Not Used in Prior Housing Element	0	0	0.002931819	0.002931819	0	0	0	1418189	291	Hollywood			Above Moderate
LOS ANGELES			5535002025	Neighborhood Office Commercial	C4-1D	0	108	0.003673163	Commercial - Store Combination - Store and Office Combination - One Story	YES - Current	NO - Privately-Owned	Available	Not Used in Prior Housing Element	0	0	0.002931819	0.002931819	0	0	0	1418189	290	Hollywood			Above Moderate
LOS ANGELES			5535002025	Neighborhood Office Commercial	C4-1D	0	108	0.045912956	Commercial - Store Combination - Store and Office Combination - One Story	YES - Current	NO - Privately-Owned	Available	Not Used in Prior Housing Element	0	0	0.006902391	0.006902391	0	0	0	1418189	295	Hollywood			Above Moderate
LOS ANGELES			5535002025	Neighborhood Office Commercial	C4-1D	0	108	0.045913602	Commercial - Store Combination - Store and Office Combination - One Story	YES - Current	NO - Privately-Owned	Available	Not Used in Prior Housing Element	0	0	0.006902391	0.006902391	0	0	0	1418189	294	Hollywood			Above Moderate
LOS ANGELES	729 N WILTON PL	90038	5535003007	Low Medium I Residential	R2-1XL	0	17	0.139461257	Residential - Single Family Residence	YES - Current	NO - Privately-Owned	Available	Not Used in Prior Housing Element	0	0	0.224699861	0.224699861	1	2*	2*	1418189	192	Hollywood			Above Moderate
LOS ANGELES	733 N WILTON PL	90038	5535003008	Low Medium I Residential	R2-1XL	0	17	0.139461257	Residential - Single Family Residence	YES - Current	NO - Privately-Owned	Available	Not Used in Prior Housing Element	0	0	0.224699861	0.224699861	1	2*	2*	1418189	188	Hollywood			Above Moderate
LOS ANGELES	739 N WILTON PL	90038	5535003009	Low Medium I Residential	R2-1XL	0	17	0.13946255	Residential - Single Family Residence	YES - Current	NO - Privately-Owned	Available	Not Used in Prior Housing Element	0	0	0.224699861	0.224699861	1	2*	2*	1418189	184	Hollywood			Above Moderate
LOS ANGELES	743 N WILTON PL	90038	5535003010	Low Medium I Residential	R2-1XL	0	17	0.139462225	Residential - Single Family Residence	YES - Current	NO - Privately-Owned	Available	Not Used in Prior Housing Element	0	0	0.224699861	0.224699861	1	2*	2*	1418189	153	Hollywood			Above Moderate
LOS ANGELES	749 N WILTON PL	90038	5535003011	Low Medium I Residential	R2-1XL	0	17	0.139461257	Residential - Double, Duplex, or Two Units - 4 Stories or Less	YES - Current	NO - Privately-Owned	Available	Not Used in Prior Housing Element	0	0	0.29235118	0.29235118	2	2*	2*	1418189	151	Hollywood		Yes	Above Moderate
LOS ANGELES	753 N WILTON PL	90038	5535003012	Low Medium I Residential	R2-1XL	0	17	0.139461582	Residential - Single Family Residence	YES - Current	NO - Privately-Owned	Available	Not Used in Prior Housing Element	0	0	0.224699861	0.224699861	1	2*	2*	1418189	145	Hollywood			Above Moderate
LOS ANGELES	757 N WILTON PL	90038	5535003013	Low Medium I Residential	R2-1XL	0	17	0.139462225	Residential - Single Family Residence	YES - Current	NO - Privately-Owned	Available	Not Used in Prior Housing Element	0	0	0.224699861	0.224699861	1	2*	2*	1418189	125	Hollywood			Above Moderate
LOS ANGELES	763 N WILTON PL	90038	5535003014	Low Medium I Residential	R2-1XL	0	17	0.139461257	Residential - Single Family Residence	YES - Current	NO - Privately-Owned	Available	Not Used in Prior Housing Element	0	0	0.224699861	0.224699861	1	2*	2*	1418189	112	Hollywood			Above Moderate
LOS ANGELES	762 N RIDGEWOOD PL	90038	5535003015	Low Medium II Residential	RD1.5-1XL	0	29	0.139725522	Residential - Three Units (Any Combination) - 4 Stories or Less	YES - Current	NO - Privately-Owned	Available	Not Used in Prior Housing Element	0	0	0.182714313	0.182714313	3	0	0	1418189	113	Hollywood		Yes	Above Moderate
LOS ANGELES	758 N RIDGEWOOD PL	90038	5535003016	Low Medium II Residential	RD1.5-1XL	0	29	0.139785893	Residential - Four Units (Any Combination) - 4 Stories or Less	YES - Current	NO - Privately-Owned	Available	Not Used in Prior Housing Element	0	0	0.028813074	0.028813074	4	0	0	1418189	127	Hollywood			Above Moderate
LOS ANGELES	754 N RIDGEWOOD PL	90038	5535003017	Low Medium II Residential	RD1.5-1XL	0	29	0.139844002	Residential - Four Units (Any Combination) - 4 Stories or Less	YES - Current	NO - Privately-Owned	Available	Not Used in Prior Housing Element	0	0	0.04897745	0.04897745	4	0	0	1418189	146	Hollywood		Yes	Above Moderate
LOS ANGELES	744 N RIDGEWOOD PL	90038	5535003019	Low Medium II Residential	RD1.5-1XL	0	29	0.139962802	Residential - Double, Duplex, or Two Units - 4 Stories or Less	YES - Current	NO - Privately-Owned	Available	Not Used in Prior Housing Element	0	0	0.223840034	0.223840034	2	0	0	1418189	154	Hollywood		Yes	Above Moderate
LOS ANGELES	738 N RIDGEWOOD PL	90038	5535003020	Low Medium II Residential	RD1.5-1XL	0	29	0.14002285	Residential - Single Family Residence	YES - Current	NO - Privately-Owned	Available	Not Used in Prior Housing Element	0	0	0.376924574	0.376924574	1	0	0	1418189	185	Hollywood			Above Moderate
LOS ANGELES	734 N RIDGEWOOD PL	90038	5535003021	Low Medium II Residential	RD1.5-1XL	0	29	0.140080952	Residential - Five or More Units or Apartments (Any Combination) - 4 Stories or Less	YES - Current	NO - Privately-Owned	Available	Not Used in Prior Housing Element	0	0	0.121345156	0.121345156	5	0	0	1418189	189	Hollywood		Yes	Above Moderate
LOS ANGELES	730 N RIDGEWOOD PL	90038	5535003022	Low Medium II Residential	RD1.5-1XL	0	29	0.140140357	Residential - Double, Duplex, or Two Units - 4 Stories or Less	YES - Current	NO - Privately-Owned	Available	Not Used in Prior Housing Element	0	0	0.223840034	0.223840034	2	0	0	1418189	193	Hollywood		Yes	Above Moderate
LOS ANGELES	726 N RIDGEWOOD PL	90038	5535003023	Low Medium II Residential	RD1.5-1XL	0	29	0.140199757	Residential - Double, Duplex, or Two Units - 4 Stories or Less	YES - Current	NO - Privately-Owned	Available	Not Used in Prior Housing Element	0	0	0.223840034	0.223840034	2	0	0	1418189	202	Hollywood		Yes	Above Moderate
LOS ANGELES	746 N RIDGEWOOD PL	90038	5535003030	Low Medium II Residential	RD1.5-1XL	0	29	0.139903398	Residential - Four Units (Any Combination) - 4 Stories or Less	YES - Current	NO - Privately-Owned	Available	Not Used in Prior Housing Element	0	0	0.263691598	0.263691598	0	0	0	1418189	152	Hollywood		Yes	Above Moderate
LOS ANGELES	5211 W MELROSE AVE	90038	5535003906	Neighborhood Office Commercial	C4-1D	0	108	0.115046925	Miscellaneous - Government Owned Property	YES - Current	YES - City-Owned	Available	Used in Prior Housing Element - Non-Vacant	0.022749491	0	0	0.022749491	0	0	0	1418189	334	Hollywood			Lower
LOS ANGELES	5227 W MELROSE AVE	90038	5535003906	Neighborhood Office Commercial	C4-1D	0	108	0.089977421	Miscellaneous - Government Owned Property	YES - Current	YES - City-Owned	Available	Used in Prior Housing Element - Non-Vacant	0.01749375	0	0	0.01749375	0	0	0	1418189	336	Hollywood			Lower
LOS ANGELES	707 N WILTON PL	90038	5535003906	Neighborhood Office Commercial	C4-1D	0	108	0.126032335	Miscellaneous - Government Owned Property	YES - Current	YES - City-Owned	Available	Used in Prior Housing Element - Non-Vacant	0.0233956	0	0	0.0233956	0	0	0	1418189	327	Hollywood			Lower
LOS ANGELES	708 N RIDGEWOOD PL	90038	5535003906	Neighborhood Office Commercial	C4-1D	0	108	0.140436242	Miscellaneous - Government Owned Property	YES - Current	YES - City-Owned	Available	Used in Prior Housing Element - Non-Vacant	0.025705907	0	0	0.025705907	0	0	0	1418189	328	Hollywood			Lower
LOS ANGELES	711 N WILTON PL	90038	5535003906	Neighborhood Office Commercial	C4-1D	0	108	0.126032331	Miscellaneous - Government Owned Property	YES - Current	YES - City-Owned	Available	Used in Prior Housing Element - Non-Vacant	0.0233956	0	0	0.0233956	0	0	0	1418189	260	Hollywood			Lower
LOS ANGELES	712 N RIDGEWOOD PL	90038	5535003906	Neighborhood Office Commercial	C4-1D	0	108	0.140377312	Miscellaneous - Government Owned Property	YES - Current	YES - City-Owned	Available	Used in Prior Housing Element - Non-Vacant	0.024186678	0	0	0.024186678	0	0	0	1418189	261	Hollywood			Lower
LOS ANGELES	716 N RIDGEWOOD PL	90038	5535003906	Low Medium II Residential	RD1.5-1XL	0	29	0.140319206	Miscellaneous - Government Owned Property	YES - Current	YES - City-Owned	Available	Used in Prior Housing Element - Non-Vacant	0	0	0.007775883	0.007775883	0	0	0	1418189	248	Hollywood			Above Moderate
LOS ANGELES	717 N WILTON PL	90038	5535003906	Low Medium I Residential	R2-1XL	0	17	0.126032885	Miscellaneous - Government Owned Property	YES - Current	YES - City-Owned	Available	Used in Prior Housing Element - Non-Vacant	0	0	0.009806669	0.009806669	0	2*	2*	1418189	247	Hollywood			Above Moderate
LOS ANGELES	720 N RIDGEWOOD PL	90038	5535003906	Low Medium II Residential	RD1.5-1XL	0	29	0.140259152	Miscellaneous - Government Owned Property	YES - Current	YES - City-Owned	Available	Used in Prior Housing Element - Non-Vacant	0	0	0.007775883	0.007775883	0	0	0	1418189	242	Hollywood			Above Moderate
LOS ANGELES	721 N WILTON PL	90038	5535003906	Low Medium I Residential	R2-1XL	0	17	0.126032881	Miscellaneous - Government Owned Property	YES - Current	YES - City-Owned	Available	Used in Prior Housing Element - Non-Vacant	0	0	0.009806669	0.009806669	0	2*	2*	1418189	241	Hollywood			Above Moderate
LOS ANGELES			5535003906	Neighborhood Office Commercial	C4-1D	0	108	0.038567237	Miscellaneous - Government Owned Property	YES - Current	YES - City-Owned	Available	Used in Prior Housing Element - Non-Vacant	0	0	0.004975033	0.004975033	0	0	0	1418189	335	Hollywood			Above Moderate
LOS ANGELES	803 N WILTON PL	90038	5535004001	Low Medium I Residential	R2-1XL	0	17	0.13946255	Residential - Single Family Residence	YES - Current	NO - Privately-Owned	Available	Not Used in Prior Housing Element	0	0	0.224699861	0.224699861	1	2*	2*	1418189	106	Hollywood			Above Moderate
LOS ANGELES	807 N WILTON PL	90038	5535004002	Low Medium I Residential	R2-1XL	0	17	0.139461257	Residential - Double, Duplex, or Two Units - 4 Stories or Less	YES - Current	NO - Privately-Owned	Available	Not Used in Prior Housing Element	0	0	0.29235118	0.29235118	2	2*	2*	1418189	101	Hollywood		Yes	Above Moderate
LOS ANGELES	811 N WILTON PL	90038	5535004003	Low Medium I Residential	R2-1XL	0	17	0.139462225	Residential - Double, Duplex, or Two Units - 4 Stories or Less	YES - Current	NO - Privately-Owned	Available	Not Used in Prior Housing Element	0	0	0.224699861	0.224699861	1	2*	2*	1418189	94	Hollywood			Above Moderate
LOS ANGELES	815 N WILTON PL	90038	5535004004	Low Medium I Residential	R2-1XL	0	17	0.133263202	Residential - Single Family Residence	YES - Current	NO - Privately-Owned	Available	Not Used in Prior Housing Element	0	0	0.034393991	0.034393991	1	2*	2*	1418189	78	Hollywood			Above Moderate
LOS ANGELES	825 N WILTON PL	90038	5535004006	Low Medium I Residential	R2-1XL	0	17	0.13326417	Residential - Double, Duplex, or Two Units - 4 Stories or Less	YES - Current	NO - Privately-Owned	Available	Not Used in Prior Housing Element	0	0	0.29235118	0.29235118	2	2*	2*	1418189	72	Hollywood		Yes	Above Moderate
LOS ANGELES	829 N WILTON PL	90038	5535004007	Low Medium I Residential	R2-1XL	0	17	0.133263202	Residential - Single Family Residence	YES - Current	NO - Privately-Owned	Available	Not Used in Prior Housing Element	0	0	0.224699861	0.224699861	1	2*	2*	1418189	55	Hollywood			Above Moderate
LOS ANGELES	839 N WILTON PL	90038	5535004009	Low Medium I Residential	R2-1XL	0	17	0.133263202	Residential - Double, Duplex, or Two Units - 4 Stories or Less	YES - Current	NO - Privately-Owned	Available	Not Used in Prior Housing Element	0	0	0.29235118	0.29235118	2	2*	2*	1418189	47	Hollywood		Yes	Above Moderate
LOS ANGELES	841 N WILTON PL	90038	5535004010	Low Medium I Residential	R2-1XL	0	17	0.13326417	Residential - Single Family Residence	YES - Current	NO - Privately-Owned	Available	Not Used in Prior Housing Element	0	0	0.224699861	0.224699861	1	2*	2*	1418189	43	Hollywood			Above Moderate
LOS ANGELES	851 N WILTON PL	90038	5535004012	Low Medium I Residential	R2-1XL	0	17	0.133263202	Residential - Single Family Residence	YES - Current	NO - Privately-Owned	Available	Not Used in Prior Housing Element	0	0	0.224699861	0.224699861	1	2*	2*	1418189	9	Hollywood			Above Moderate
LOS ANGELES			5535004013	Low Medium I Residential	R2-1XL	0	17	0.133264186	Residential - Single Family Residence	YES - Current	NO - Privately-Owned	Available	Not Used in Prior Housing Element	0	0	0.224699861	0.224699861

LOS ANGELES	850 N RIDGEWOOD PL	90038	5535004016	Low Medium II Residential	RD1.5-1XL	0	29	0.132803441	Residential - Three Units (Any Combination) - 4 Stories or Less	YES - Current	NO - Privately-Owned	Available	Not Used in Prior Housing Element	0	0	0.227248812	0.227248812	3	3*	3*	1448189	1061	Hollywood	Yes	Above Moderate
LOS ANGELES	838 N RIDGEWOOD PL	90038	5535004018	Low Medium II Residential	RD1.5-1XL	0	29	0.132911104	Residential - Three Units (Any Combination) - 4 Stories or Less	YES - Current	NO - Privately-Owned	Available	Not Used in Prior Housing Element	0	0	0.227248812	0.227248812	3	3*	3*	1418189	14	Hollywood	Yes	Above Moderate
LOS ANGELES	836 N RIDGEWOOD PL	90038	5535004019	Low Medium II Residential	RD1.5-1XL	0	29	0.13296443	Residential - Double, Duplex, or Two Units - 4 Stories or Less	YES - Current	NO - Privately-Owned	Available	Not Used in Prior Housing Element	0	0	0.249535441	0.249535441	2	3*	3*	1418189	44	Hollywood	Yes	Above Moderate
LOS ANGELES	832 N RIDGEWOOD PL	90038	5535004020	Low Medium II Residential	RD1.5-1XL	0	29	0.133019378	Residential - Three Units (Any Combination) - 4 Stories or Less	YES - Current	NO - Privately-Owned	Available	Not Used in Prior Housing Element	0	0	0.227248812	0.227248812	3	3*	3*	1418189	48	Hollywood	Yes	Above Moderate
LOS ANGELES	826 N RIDGEWOOD PL	90038	5535004021	Low Medium II Residential	RD1.5-1XL	0	29	0.133075298	Residential - Double, Duplex, or Two Units - 4 Stories or Less	YES - Current	NO - Privately-Owned	Available	Not Used in Prior Housing Element	0	0	0.249535441	0.249535441	2	3*	3*	1418189	52	Hollywood	Yes	Above Moderate
LOS ANGELES	822 N RIDGEWOOD PL	90038	5535004022	Low Medium II Residential	RD1.5-1XL	0	29	0.133127656	Residential - Double, Duplex, or Two Units - 4 Stories or Less	YES - Current	NO - Privately-Owned	Available	Not Used in Prior Housing Element	0	0	0.108110237	0.108110237	2	3*	3*	1418189	56	Hollywood	Yes	Above Moderate
LOS ANGELES	818 N RIDGEWOOD PL	90038	5535004023	Low Medium II Residential	RD1.5-1XL	0	29	0.133181637	Residential - Three Units (Any Combination) - 4 Stories or Less	YES - Current	NO - Privately-Owned	Available	Not Used in Prior Housing Element	0	0	0.227248812	0.227248812	3	3*	3*	1418189	73	Hollywood	Yes	Above Moderate
LOS ANGELES	810 N RIDGEWOOD PL	90038	5535004025	Low Medium II Residential	RD1.5-1XL	0	29	0.133289915	Residential - Double, Duplex, or Two Units - 4 Stories or Less	YES - Current	NO - Privately-Owned	Available	Not Used in Prior Housing Element	0	0	0.249535441	0.249535441	2	3*	3*	1418189	79	Hollywood	Yes	Above Moderate
LOS ANGELES	804 N RIDGEWOOD PL	90038	5535004026	Low Medium II Residential		0	29	0.139548611	Residential - Single Family Residence	YES - Current	NO - Privately-Owned	Available	Not Used in Prior Housing Element	0	0	0.376924574	0.376924574	1	0	0	1418189	95	Hollywood		Above Moderate
LOS ANGELES	772 N RIDGEWOOD PL	90038	5535004027	Low Medium II Residential	RD1.5-1XL	0	29	0.139607047	Residential - Double, Duplex, or Two Units - 4 Stories or Less	YES - Current	NO - Privately-Owned	Available	Not Used in Prior Housing Element	0	0	0.223840034	0.223840034	2	0	0	1418189	102	Hollywood	Yes	Above Moderate
LOS ANGELES	768 N RIDGEWOOD PL	90038	5535004028	Low Medium II Residential	RD1.5-1XL	0	29	0.139666122	Residential - Double, Duplex, or Two Units - 4 Stories or Less	YES - Current	NO - Privately-Owned	Available	Not Used in Prior Housing Element	0	0	0.223840034	0.223840034	2	0	0	1418189	107	Hollywood	Yes	Above Moderate
LOS ANGELES	952 N WILTON PL	90038	5535005001	Low Medium II Residential	RD1.5-1XL	0	29	0.15495784	Residential - Four Units (Any Combination) - 4 Stories or Less	YES - Current	NO - Privately-Owned	Available	Not Used in Prior Housing Element	0	0	0.172221586	0.172221586	4	0	0	1448193	1213	Hollywood	Yes	Above Moderate
LOS ANGELES	956 N WILTON PL	90038	5535005002	Low Medium II Residential	RD1.5-1XL	0	29	0.13946007	Residential - Single Family Residence	YES - Current	NO - Privately-Owned	Available	Not Used in Prior Housing Element	0	0	0.376924574	0.376924574	1	0	0	1448193	1197	Hollywood		Above Moderate
LOS ANGELES	968 N WILTON PL	90038	5535005004	Low Medium II Residential	RD1.5-1XL	0	29	0.139459746	Residential - Three Units (Any Combination) - 4 Stories or Less	YES - Current	NO - Privately-Owned	Available	Not Used in Prior Housing Element	0	0	0.224823636	0.224823636	2	0	0	1448193	1144	Hollywood	Yes	Above Moderate
LOS ANGELES	972 N WILTON PL	90038	5535005005	Low Medium II Residential	RD1.5-1XL	0	29	0.139461164	Residential - Double, Duplex, or Two Units - 4 Stories or Less	YES - Current	NO - Privately-Owned	Available	Not Used in Prior Housing Element	0	0	0.223840034	0.223840034	2	0	0	1448193	1129	Hollywood	Yes	Above Moderate
LOS ANGELES	974 N WILTON PL	90038	5535005006	Low Medium II Residential	RD1.5-1XL	0	29	0.114146177	Residential - Double, Duplex, or Two Units - 4 Stories or Less	YES - Current	NO - Privately-Owned	Available	Not Used in Prior Housing Element	0	0	0.301389456	0.301389456	2	3*	3*	1448193	1093	Hollywood	Yes	Above Moderate
LOS ANGELES	5550 W ROMAINE ST	90038	5535005007	Low Medium II Residential		0	29	0.039967891	Residential - Single Family Residence	YES - Current	NO - Privately-Owned	Available	Not Used in Prior Housing Element	0	0	0.116101182	0.116101182	1	1*	1*	1448193	1094	Hollywood		Above Moderate
LOS ANGELES	5545 W BARTON AVE	90038	5535005008	Low Medium II Residential	RD1.5-1XL	0	29	0.155990492	Residential - Double, Duplex, or Two Units - 4 Stories or Less	YES - Current	NO - Privately-Owned	Available	Not Used in Prior Housing Element	0	0	0.258788508	0.258788508	2	0	0	1448193	1165	Hollywood	Yes	Above Moderate
LOS ANGELES	5537 W BARTON AVE	90038	5535005009	Low Medium II Residential		0	29	0.16006908	Residential - Single Family Residence	YES - Current	NO - Privately-Owned	Available	Not Used in Prior Housing Element	0	0	0.435848218	0.435848218	1	0	0	1448193	1166	Hollywood		Above Moderate
LOS ANGELES	5523 W BARTON AVE	90038	5535005012	Low Medium II Residential	RD1.5-1XL	0	29	0.160696077	Residential - Three Units (Any Combination) - 4 Stories or Less	YES - Current	NO - Privately-Owned	Available	Not Used in Prior Housing Element	0	0	0.211230782	0.211230782	3	0	0	1448193	1169	Hollywood	Yes	Above Moderate
LOS ANGELES	5517 W BARTON AVE	90038	5535005013	Low Medium II Residential	RD1.5-1XL	0	29	0.160695718	Residential - Four Units (Any Combination) - 4 Stories or Less	YES - Current	NO - Privately-Owned	Available	Not Used in Prior Housing Element	0	0	0.172221586	0.172221586	4	0	0	1448193	1170	Hollywood	Yes	Above Moderate
LOS ANGELES	5516 W ROMAINE ST	90038	5535005014	Low Medium II Residential	RD1.5-1XL	0	29	0.160510919	Residential - Three Units (Any Combination) - 4 Stories or Less	YES - Current	NO - Privately-Owned	Available	Not Used in Prior Housing Element	0	0	0.211230782	0.211230782	3	0	0	1448193	1101	Hollywood	Yes	Above Moderate
LOS ANGELES	5524 W ROMAINE ST	90038	5535005015	Low Medium II Residential	RD1.5-1XL	0	29	0.160490619	Residential - Four Units (Any Combination) - 4 Stories or Less	YES - Current	NO - Privately-Owned	Available	Not Used in Prior Housing Element	0	0	0.172221586	0.172221586	4	0	0	1448193	1099	Hollywood	Yes	Above Moderate
LOS ANGELES	5526 W ROMAINE ST	90038	5535005016	Low Medium II Residential	RD1.5-1XL	0	29	0.160473043	Residential - Double, Duplex, or Two Units - 4 Stories or Less	YES - Current	NO - Privately-Owned	Available	Not Used in Prior Housing Element	0	0	0.258788508	0.258788508	2	0	0	1448193	1098	Hollywood	Yes	Above Moderate
LOS ANGELES	5532 1/4 W ROMAINE ST	90038	5535005017	Low Medium II Residential	RD1.5-1XL	0	29	0.160456468	Residential - Three Units (Any Combination) - 4 Stories or Less	YES - Current	NO - Privately-Owned	Available	Not Used in Prior Housing Element	0	0	0.211230782	0.211230782	3	0	0	1448193	1097	Hollywood	Yes	Above Moderate
LOS ANGELES	5536 W ROMAINE ST	90038	5535005018	Low Medium II Residential	RD1.5-1XL	0	29	0.160438892	Residential - Five or More Units or Apartments (Any Combination) - 4 Stories or Less	YES - Current	NO - Privately-Owned	Available	Not Used in Prior Housing Element	0	0	0.140270525	0.140270525	5	0	0	1448193	1096	Hollywood	Yes	Above Moderate
LOS ANGELES	953 N ST ANDREWS PL	90038	5535005021	Low Medium II Residential	RD1.5-1XL	0	29	0.101398733	Residential - Single Family Residence	YES - Current	NO - Privately-Owned	Available	Not Used in Prior Housing Element	0	0	0.184319293	0.184319293	1	2*	2*	1448193	1215	Hollywood		Above Moderate
LOS ANGELES	957 N ST ANDREWS PL	90038	5535005022	Low Medium II Residential	RD1.5-1XL	0	29	0.139461078	Residential - Five or More Units or Apartments (Any Combination) - 4 Stories or Less	YES - Current	NO - Privately-Owned	Available	Not Used in Prior Housing Element	0	0	0.039645597	0.039645597	5	0	0	1448193	1199	Hollywood	Yes	Above Moderate
LOS ANGELES	969 N ST ANDREWS PL	90038	5535005024	Low Medium II Residential	RD1.5-1XL	0	29	0.139461834	Residential - Four Units (Any Combination) - 4 Stories or Less	YES - Current	NO - Privately-Owned	Available	Not Used in Prior Housing Element	0	0	0.148978552	0.148978552	4	0	0	1448193	1145	Hollywood	Yes	Above Moderate
LOS ANGELES	973 N ST ANDREWS PL	90038	5535005025	Low Medium II Residential	RD1.5-1XL	0	29	0.139460857	Residential - Double, Duplex, or Two Units - 4 Stories or Less	YES - Current	NO - Privately-Owned	Available	Not Used in Prior Housing Element	0	0	0.223840034	0.223840034	2	0	0	1448193	1130	Hollywood	Yes	Above Moderate
LOS ANGELES	5506 W ROMAINE ST	90038	5535005026	Low Medium II Residential	RD1.5-1XL	0	29	0.154558321	Residential - Double, Duplex, or Two Units - 4 Stories or Less	YES - Current	NO - Privately-Owned	Available	Not Used in Prior Housing Element	0	0	0.258788508	0.258788508	2	0	0	1448193	1102	Hollywood	Yes	Above Moderate
LOS ANGELES	5427 W BARTON AVE	90038	5535006006	Low Medium II Residential	RD1.5-1XL	0	29	0.154958289	Residential - Single Family Residence	YES - Current	NO - Privately-Owned	Available	Not Used in Prior Housing Element	0	0	0.435848218	0.435848218	1	0	0	1448193	1179	Hollywood		Above Moderate
LOS ANGELES	968 N ST ANDREWS PL	90038	5535006013	Low Medium II Residential	RD1.5-1XL	0	29	0.042688713	Residential - Single Family Residence	YES - Current	NO - Privately-Owned	Available	Not Used in Prior Housing Element	0	0	0.116101182	0.116101182	1	1*	1*	1448193	1151	Hollywood		Above Moderate
LOS ANGELES	970 N ST ANDREWS PL	90038	5535006014	Low Medium II Residential	RD1.5-1XL	0	29	0.039321377	Residential - Single Family Residence	YES - Current	NO - Privately-Owned	Available	Not Used in Prior Housing Element	0	0	0.017517579	0.017517579	1	1*	1*	1448193	1137	Hollywood		Above Moderate
LOS ANGELES	5456 W ROMAINE ST	90038	5535006015	Low Medium II Residential	RD1.5-1XL	0	29	0.073400526	Residential - Single Family Residence	YES - Current	NO - Privately-Owned	Available	Not Used in Prior Housing Element	0	0	0.182247412	0.182247412	1	2*	2*	1448193	1103	Hollywood		Above Moderate
LOS ANGELES	5450 W ROMAINE ST	90038	5535006016	Low Medium II Residential	RD1.5-1XL	0	29	0.160607311	Residential - Double, Duplex, or Two Units - 4 Stories or Less	YES - Current	NO - Privately-Owned	Available	Not Used in Prior Housing Element	0	0	0.258788508	0.258788508	2	0	0	1448193	1104	Hollywood	Yes	Above Moderate
LOS ANGELES	5440 W ROMAINE ST	90038	5535006018	Low Medium II Residential	RD1.5-1XL	0	29	0.160633504	Residential - Double, Duplex, or Two Units - 4 Stories or Less	YES - Current	NO - Privately-Owned	Available	Not Used in Prior Housing Element	0	0	0.258788508	0.258788508	2	0	0	1448193	1106	Hollywood	Yes	Above Moderate
LOS ANGELES	5436 W ROMAINE ST	90038	5535006019	Low Medium II Residential	RD1.5-1XL	0	29	0.160646274	Residential - Single Family Residence	YES - Current	NO - Privately-Owned	Available	Not Used in Prior Housing Element	0	0	0.435848218	0.435848218	1	0	0	1448193	1107	Hollywood		Above Moderate
LOS ANGELES	5432 W ROMAINE ST	90038	5535006020	Low Medium II Residential	RD1.5-1XL	0	29	0.144593052	Residential - Single Family Residence	YES - Current	NO - Privately-Owned	Available	Not Used in Prior Housing Element	0	0	0.376924574	0.376924574	1	0	0	1448193	1108	Hollywood		Above Moderate
LOS ANGELES	5407 W BARTON AVE	90038	5535006027	Neighborhood Office Commercial	C4-1D	0	108	0.154958002	Commercial - Supermarket - Supermarket - 12,000 SF or More - One Story	YES - Current	NO - Privately-Owned	Available	Used in Prior Housing Element - Non-Vacant	0.135548385	0	0	0.135548385	0	0	0	1448193	1183	Hollywood		Lower
LOS ANGELES	5411 W BARTON AVE	90038	5535006027	Neighborhood Office Commercial	C4-1D	0	108	0.154957643	Commercial - Supermarket - Supermarket - 12,000 SF or More - One Story	YES - Current	NO - Privately-Owned	Available	Used in Prior Housing Element - Non-Vacant	0.135548385	0	0	0.135548385	0	0	0	1448193	1182	Hollywood		Lower
LOS ANGELES	5414 W ROMAINE ST	90038	5535006027	Low Medium II Residential	RD1.5-1XL	0	29	0.088958175	Commercial - Supermarket - Supermarket - 12,000 SF or More - One Story	YES - Current	NO - Privately-Owned	Available	Used in Prior Housing Element - Non-Vacant	0	0	0.044652276	0.044652276	0	2*	2*	1448193	1119	Hollywood		Above Moderate
LOS ANGELES	5417 W BARTON AVE	90038	5535006027	Low Medium II Residential	RD1.5-1XL	0	29	0.154957572	Commercial - Supermarket - Supermarket - 12,000 SF or More - One Story	YES - Current	NO - Privately-Owned	Available	Used in Prior Housing Element - Non-Vacant	0	0	0.041442889	0.041442889	0	0	0	1448193	1181	Hollywood		Above Moderate
LOS ANGELES	5422 W ROMAINE ST	90038	5535006027	Low Medium II Residential	RD1.5-1XL	0	29	0.154944703	Commercial - Supermarket - Supermarket - 12,000 SF or More - One Story	YES - Current	NO - Privately-Owned	Available	Used in Prior Housing Element - Non-Vacant	0	0	0.041442889	0.041442889	0	0	0	1448193	1118	Hollywood		Above Moderate
LOS ANGELES	5423 W BARTON AVE	90038	5535006027	Low Medium II Residential	RD1.5-1XL	0	29	0.154958002	Commercial - Supermarket - Supermarket - 12,000 SF or More - One Story	YES - Current	NO - Privately-Owned	Available	Used in Prior Housing Element - Non-Vacant	0	0	0.041442889	0.041442889	0	0	0	1448193	1180	Hollywood		Above Moderate
LOS ANGELES	5426 W ROMAINE ST	90038	5535006027	Low Medium II Residential	RD1.5-1XL	0	29	0.154932542	Commercial - Supermarket - Supermarket - 12,000 SF or More - One Story	YES - Current	NO - Privately-Owned	Available	Used in Prior Housing Element - Non-Vacant	0	0	0.041442889	0.041442889	0	0	0	1448193	1117	Hollywood		Above Moderate
LOS ANGELES	937 N WESTERN AVE	90029	5535006027	Neighborhood Office Commercial	C4-1D	0	108	0.183378854	Commercial - Supermarket - Supermarket - 12,000 SF or More - One Story	YES - Current	NO - Privately-Owned	Available	Used in Prior Housing Element - Non-Vacant	0.149509817	0	0	0.149509817	0	0	0	1448193	1184	Hollywood		Lower
LOS ANGELES	949 N WESTERN AVE	90029	5535006027	Neighborhood Office Commercial	C4-1D	0	108	0.15504108	Commercial - Supermarket - Supermarket - 12,000 SF or More - One Story	YES - Current	NO - Privately-Owned	Available	Used in Prior Housing Element - Non-Vacant	0.135548385	0	0	0.135548385	0	0	0	1448193	1147	Hollywood		Lower
LOS ANGELES			5535006027	Low Medium II Residential	RD1.5-1XL	0	29	0.015492573	Commercial - Supermarket - Supermarket - 12,000 SF or More - One Story	YES - Current	NO - Privately-Owned	Available	Used in Prior Housing Element - Non-Vacant	0	0	0.008088788	0.008088788	0	0	0	1448193	1116	Hollywood		Above Moderate
LOS ANGELES			5535006027	Low Medium II Residential	RD1.5-1XL	0	29	0.066000623	Commercial - Supermarket - Supermarket - 12,000 SF or More - One Story	YES - Current	NO - Privately-Owned	Available	Used in Prior Housing Element - Non-Vacant	0	0	0.019789535	0.019789535	0	1*	1*	1448193	1138	Hollywood		Above Moderate
LOS ANGELES	5443 W BARTON AVE	90038	5535006029	Low Medium II Residential	RD1.5-1XL	0	29	0.0587641111	Residential - Single Family Residence - Small Lot	YES - Current	NO - Privately-Owned	Available	Not Used in Prior Housing Element	0	0	0.003431017	0.003431017	1	1*	1*	1448193	1423	Hollywood		Above Moderate
LOS ANGELES	5457 W BARTON AVE	90038	5535006032	Low Medium II Residential	RD1.5-1XL	0	29	0.038320031	Residential - Single Family Residence - Small Lot	YES - Current	NO - Privately-Owned	Available	Not Used in Prior Housing Element	0	0	0.006638167	0.006638167	1	1*	1*	1448193	1426	Hollywood		Above Moderate
LOS ANGELES	5453 W BARTON CT	90038	5535006033	Low Medium II Residential	RD1.5-1XL	0	29	0.03614805	Residential - Single Family Residence - Small Lot	YES - Current	NO - Privately-Owned	Available	Not Used in Prior Housing Element	0	0	0.006638167	0.006638167	1	1*	1*	1448193	1427	Hollywood		Above Moderate
LOS ANGELES	5447 W BARTON CT	90038	5535006036	Low Medium II Residential	RD1.5-1XL	0	29	0.036126972	Residential - Single Family Residence - Small Lot	YES - Current	NO - Privately-Owned	Available	Not Used in Prior Housing Element	0	0	0.006638167	0.006638167	1	1*	1*	1448193	1430	Hollywood		Above Moderate
LOS ANGELES	5329 W LEMON GROVE AVE	90038	5535007004	Low Medium I Residential	R2-1XL	0	17	0.160696255	Residential - Double, Duplex, or Two Units - 4 Stories or Less	YES - Current	NO - Privately-Owned	Available	Not Used in Prior Housing Element	0	0	0.240488684	0.240488684	2	2*	2*	1448193	1336	Hollywood	Yes	Above Moderate
LOS ANGELES	5333 W LEMON GROVE AVE	90038	5535007005	Low Medium I Residential	R2-1XL	0	17	0.160696255	Residential - Single Family Residence	YES - Current	NO - Privately-Owned	Available	Not Used in Prior Housing Element	0	0	0.184319293	0.184319293	1	2*	2*	1448193	1335	Hollywood		Above Moderate
LOS ANGELES	5337 W LEMON GROVE AVE	90038	5535007006	Low Medium I Residential	R2-1XL	0	17	0.160695896	Residential - Single Family Residence	YES - Current	NO - Privately-Owned	Available	Not Used in Prior Housing Element	0	0	0.184319293	0.184319293	1	2*	2*	1448193	1334	Hollywood		Above Moderate
LOS ANGELES	5343 W LEMON GROVE AVE	90038	5535007007	Low Medium I Residential	R2-1XL	0	17	0.160696791	Residential - Single Family Residence - Pool	YES - Current	NO - Privately-Owned	Available	Not Used in Prior Housing Element	0	0	0.184319293	0.184319293	1	2*	2*	1448193	1333	Hollywood		Above Moderate
LOS ANGELES	5347 W LEMON GROVE AVE	90038	5535007008	Low Medium I Residential	R2-1XL	0	17	0.160696525	Residential - Single Family Residence	YES - Current	NO - Privately-Owned	Available	Not Used in Prior Housing Element	0	0	0.184319293	0.184319293	1	2*	2*	1448193	1332	Hollywood		Above Moderate
LOS ANGELES	5351 W LEMON GROVE AVE	90038	5535007009	Low Medium I Residential	R2-1XL	0	17	0.160695956	Residential - Single Family Residence	YES - Current	NO - Privately-Owned	Available	Not Used in Prior Housing Element	0	0	0.184319293	0.184319293	1	2*	2*	1448193	1331	Hollywood		Above Moderate
LOS ANGELES	5361 W LEMON GROVE AVE	90038	5535007011	Low Medium I Residential	R2-1XL	0	17	0.188110585	Residential - Single Family Residence	YES - Current	NO - Privately-Owned	Available	Not Used in Prior Housing Element	0	0	0.186618698	0.186618698	1	3*	3*	1448193	1328	Hollywood		Above Moderate
LOS ANGELES	5456 W BARTON AVE	90038	5535007012	Low Medium II Residential	RD1.5-1XL	0	29	0.15651066	Residential - Single Family Residence	YES - Current	NO - Privately-Owned	Available	Not Used in Prior Housing Element	0	0	0.435848218	0.435848218	1	0	0	1448193	1258	Hollywood		Above Moderate
LOS ANGELES	5452 W BARTON AVE	90038	5535007013	Low Medium II Residential	RD1.5-1XL	0	29	0.149808581	Residential - Single Family Residence	YES - Current	NO - Privately-Owned	Available	Not Used in Prior Housing Element	0	0	0.450512856	0.450512856	1	0	0	1448193	1259	Hollywood		Above Moderate
LOS ANGELES	5444 W BARTON AVE	90038	5535007014	Low Medium II Residential	RD1.5-1XL	0	29	0.149495859	Residential - Three Units (Any Combination) - 4 Stories or Less	YES - Current	NO - Privately-Owned	Available	Not Used in Prior Housing Element	0	0	0.211230782	0.211230782	3	0	0	1448193	1261	Hollywood	Yes	Above Moderate
LOS ANGELES	5442 W BARTON AVE	90038	5535007015	Low Medium II Residential	RD1.5-1XL	0	29	0.140128159	Residential - Double, Duplex, or Two Units - 4 Stories or Less	YES - Current	NO - Privately-Owned	Available	Not Used in Prior Housing Element	0	0	0.096880147	0.096880147	2	0	0	1448193	1262	Hollywood	Yes	Above Moderate
LOS ANGELES	5436 W BARTON AVE	90038	5535007016	Low Medium II Residential	RD1.5-1XL	0	29	0.140103187	Residential - Five or More Units or Apartments (Any Combination) - 4 Stories or Less	YES - Current	NO - Privately-Owned	Available	Not Used in Prior Housing Element	0	0	0.039645597	0.039645597	5	0	0	1448193	1263	Hollywood	Yes	Above Moderate
LOS ANGELES	5426 W BARTON AVE	90038	5535007018	Low Medium II Residential	RD1.5-1XL	0	29	0.155611645	Residential - Four Units (Any Combination) - 4 Stories or Less	YES - Current	NO - Privately-Owned	Available	Not Used in Prior Housing Element	0	0	0.056603531	0.056603531	4	0	0	1448193	1265	Hollywood	Yes	Above Moderate
LOS ANGELES	5420 W BARTON AVE	90038	5535007019	Low Medium II Residential	RD1.5-1XL	0	29	0.155581872	Residential - Four Units (Any Combination) - 4 Stories or Less - Pool	YES - Current	NO - Privately-Owned	Available	Not Used in Prior Housing Element	0	0	0.056603531	0.056603531	4	0	0	1448193	1266	Hollywood	Yes	Above Moderate
LOS ANGELES	5416 W BARTON AVE	90038	5535007020	Low Medium II Residential	RD1.5-1XL	0	29	0.155552715	Residential - Single Family Residence	YES - Current	NO - Privately-Owned	Available	Not Used in Prior Housing Element	0	0	0.435848218	0.435848218	1	0	0	1448193	1267	Hollywood		Above Moderate
LOS ANGELES	5412 W BARTON AVE	90038	5535007021	Neighborhood Office Commercial	C4-1D	0	108	0.155521972	Residential - Single Family Residence	YES - Current	NO - Privately-Owned	Available	Not Used in Prior Housing Element	1.58339085	0	0	1.58339085	1	0	0	1448193	1268	Hollywood		Lower
LOS ANGELES	5462 W BARTON AVE	90038	5535007024	Low Medium II Residential	RD1.5-1XL	0	29	0.151583452	Residential - Five or More Units or Apartments (Any Combination) - 4 Stories or Less	YES - Current	NO - Privately-Owned	Available	Not Used in Prior Housing Element	0	0	0.037020618	0.037020618	6	0	0	1448193	1256	Hollywood	Yes	Above Moderate
LOS ANGELES	929 N WESTERN AVE	90029	5535007026	Neighborhood Office Commercial	C4-1D	0	108	0.152867428	Commercial - Store - One Story	YES - Current	NO - Privately-Owned	Available	Not Used in Prior Housing Element	0.040618081	0	0	0.040618081	0	0	0	1448193	1271	Hollywood		Lower
LOS ANGELES			5535007026	Neighborhood Office Commercial	C4-1D	0	108	0.155491914	Commercial - Store - One Story	YES - Current	NO - Privately-Owned	Available	Not Used in Prior Housing Element	0.040618081	0	0	0.040618081	0	0	0	1448193	1270	Hollywood		Lower
LOS ANGELES	905 N WESTERN AVE	90029	5535007027	Neighborhood Office Commercial	C4-1D	0	108	0.121382788	Commercial - Shopping Center (Neighborhood, Community) - One Story	YES - Current	NO - Privately-Owned	Available	Not Used in Prior Housing Element	0.034825793	0	0	0.034825793	0	0	0	1448193	1341	Hollywood		Lower
LOS ANGELES			5535007027	Neighborhood Office Commercial	C4-1D	0	108	0.154956698	Commercial - Shopping Center (Neighborhood, Community) - One Story	YES - Current	NO - Privately-Owned	Available	Not Used in Prior Housing Element	0.040618081	0	0	0.040618081	0	0	0	1448193	1339	Hollywood		Lower
LOS ANGELES			5535007027	Neighborhood Office Commercial	C4-1D	0	108	0.154958206	Commercial - Shopping Center (Neighborhood, Community) - One Story	YES - Current	NO - Privately-Owned	Available	Not Used in Prior Housing Element	0.040618081	0	0	0.040618081	0	0	0	1448193	1340	Hollywood		Lower
LOS ANGELES	926 N WILTON PL	90038	5535008001	Low Medium II Residential	RD1.5-1XL	0	29	0.161918482	Residential - Five or More Units or Apartments (Any Combination) - 4 Stories or Less	YES - Current	NO - Privately-Owned	Available	Not Used in Prior Housing Element	0	0	0.140270525	0.140270525	5	0	0	1448193	1243	Hollywood	Yes	Above Moderate
LOS ANGELES	5552 W BARTON AVE	90038	5535008002	Low Medium II Residential	RD1.5-1XL	0	29	0.161888321	Residential - Single Family Residence	YES - Current	NO - Privately-Owned	Available	Not Used in Prior Housing Element	0	0	0.435848218	0.435848218	1	0	0	1448193	1244	Hollywood		Above Moderate
LOS ANGELES	5532 W BARTON AVE	90038	5535008006	Low Medium II Residential	RD1.5-1XL	0	29	0.161768153	Residential - Four Units (Any Combination) - 4 Stories or Less	YES - Current	NO - Privately-Owned	Available	Not Used in Prior Housing Element	0	0	0.435848218	0.435848218	1	0	0	1448193	1248	Hollywood		Above Moderate
LOS ANGELES	5526 W BARTON AVE	90038	5535008007	Low Medium II Residential	RD1.5-1XL	0	29	0.161738382	Residential - Four Units (Any Combination) - 4 Stories or Less	YES - Current	NO - Privately-Owned	Available	Not Used in Prior Housing Element	0	0	0.033292808	0.033292808	4	0	0	1448193	1249	Hollywood		Above Moderate
LOS ANGELES	5516 W BARTON AVE	90038	5535008009	Low Medium II Residential	RD1.5-1XL	0	29	0.161678837	Residential - Three Units (Any Combination) - 4 Stories or Less	YES - Current	NO - Privately-Owned	Available	Not Used in Prior Housing Element	0	0	0.211230782	0.211230782	3	0	0	1448193	1251	Hollywood	Yes	Above Moderate
LOS ANGELES	5512 W BARTON AVE	90038	5535008010	Low Medium II Residential	RD1.5-1XL	0	29	0.161648706	Residential - Single Family Residence	YES - Current	NO - Privately-Owned	Available	Not Used in Prior Housing Element	0	0	0.435848218	0.435848218	1	0	0	1448193	1252	Hollywood		Above Moderate
LOS ANGELES	5506 W BARTON AVE	90038	5535008011	Low Medium II Residential	RD1.5-1XL	0	29	0.161618576	Residential - Double, Duplex, or Two Units - 4 Stories or Less	YES - Current	NO - Privately-Owned	Available	Not Used in Prior Housing Element	0	0	0.258788508	0.258788508	2	0	0	1448193	1253	H

LOS ANGELES	5433 W LEMON GROVE AVE	90038	5535008018	Low Medium I Residential	R2-1XL	0	17	0.16069633	Residential - Double, Duplex, or Two Units - 4 Stories or Less	YES - Current	NO - Privately-Owned	Available	Not Used in Prior Housing Element	0	0	0.240488684	0.240488684	2	2*	2*	1448193	1321	Hollywood		Yes	Above Moderate
LOS ANGELES	5415 W MONROE ST	90038	5535009004	Low Medium I Residential	R2-1XL	0	17	0.154939996	Residential - Double, Duplex, or Two Units - 4 Stories or Less	YES - Current	NO - Privately-Owned	Available	Not Used in Prior Housing Element	0	0	0.240488684	0.240488684	2	2*	2*	1418193	121	Hollywood		Yes	Above Moderate
LOS ANGELES	5421 W MONROE ST	90038	5535009005	Low Medium I Residential	R2-1XL	0	17	0.154931132	Residential - Double, Duplex, or Two Units - 4 Stories or Less	YES - Current	NO - Privately-Owned	Available	Not Used in Prior Housing Element	0	0	0.240488684	0.240488684	2	2*	2*	1418193	120	Hollywood		Yes	Above Moderate
LOS ANGELES	5425 W MONROE ST	90038	5535009006	Low Medium I Residential	R2-1XL	0	17	0.154922979	Residential - Double, Duplex, or Two Units - 4 Stories or Less	YES - Current	NO - Privately-Owned	Available	Not Used in Prior Housing Element	0	0	0.240488684	0.240488684	2	2*	2*	1418193	119	Hollywood		Yes	Above Moderate
LOS ANGELES	5433 W MONROE ST	90038	5535009007	Low Medium I Residential	R2-1XL	0	17	0.154915595	Residential - Double, Duplex, or Two Units - 4 Stories or Less	YES - Current	NO - Privately-Owned	Available	Not Used in Prior Housing Element	0	0	0.240488684	0.240488684	2	2*	2*	1418193	118	Hollywood		Yes	Above Moderate
LOS ANGELES	5437 W MONROE ST	90038	5535009008	Low Medium I Residential	R2-1XL	0	17	0.154907342	Residential - Double, Duplex, or Two Units - 4 Stories or Less	YES - Current	NO - Privately-Owned	Available	Not Used in Prior Housing Element	0	0	0.102291915	0.102291915	2	2*	2*	1418193	117	Hollywood		Yes	Above Moderate
LOS ANGELES	5443 W MONROE ST	90038	5535009009	Low Medium I Residential	R2-1XL	0	17	0.154899091	Residential - Double, Duplex, or Two Units - 4 Stories or Less	YES - Current	NO - Privately-Owned	Available	Not Used in Prior Housing Element	0	0	0.240488684	0.240488684	2	2*	2*	1418193	116	Hollywood		Yes	Above Moderate
LOS ANGELES	5445 W MONROE ST	90038	5535009010	Low Medium I Residential	R2-1XL	0	17	0.154891196	Residential - Double, Duplex, or Two Units - 4 Stories or Less	YES - Current	NO - Privately-Owned	Available	Not Used in Prior Housing Element	0	0	0.240488684	0.240488684	2	2*	2*	1418193	115	Hollywood		Yes	Above Moderate
LOS ANGELES	5453 W MONROE ST	90038	5535009011	Low Medium I Residential	R2-1XL	0	17	0.154881974	Residential - Double, Duplex, or Two Units - 4 Stories or Less	YES - Current	NO - Privately-Owned	Available	Not Used in Prior Housing Element	0	0	0.240488684	0.240488684	2	2*	2*	1418193	114	Hollywood		Yes	Above Moderate
LOS ANGELES	824 N WILTON PL	90038	5535009012	Low Medium I Residential	R2-1XL	0	17	0.198241098	Residential - Double, Duplex, or Two Units - 4 Stories or Less	YES - Current	NO - Privately-Owned	Available	Not Used in Prior Housing Element	0	0	0.249535441	0.249535441	2	3*	3*	1418193	113	Hollywood		Yes	Above Moderate
LOS ANGELES	5432 W LEMON GROVE AVE	90038	5535009019	Low Medium I Residential	R2-1XL	0	17	0.160720278	Residential - Single Family Residence	YES - Current	NO - Privately-Owned	Available	Not Used in Prior Housing Element	0	0	0.184319293	0.184319293	1	2*	2*	1418193	73	Hollywood			Above Moderate
LOS ANGELES	5426 W LEMON GROVE AVE	90038	5535009020	Low Medium I Residential	R2-1XL	0	17	0.160718372	Residential - Double, Duplex, or Two Units - 4 Stories or Less	YES - Current	NO - Privately-Owned	Available	Not Used in Prior Housing Element	0	0	0.273237133	0.273237133	1	2*	2*	1418193	74	Hollywood		Yes	Above Moderate
LOS ANGELES	5416 W LEMON GROVE AVE	90038	5535009022	Low Medium I Residential	R2-1XL	0	17	0.16071892	Residential - Single Family Residence	YES - Current	NO - Privately-Owned	Available	Not Used in Prior Housing Element	0	0	0.184319293	0.184319293	1	2*	2*	1418193	76	Hollywood			Above Moderate
LOS ANGELES	5412 W LEMON GROVE AVE	90038	5535009023	Low Medium I Residential	R2-1XL	0	17	0.160718921	Residential - Double, Duplex, or Two Units - 4 Stories or Less	YES - Current	NO - Privately-Owned	Available	Not Used in Prior Housing Element	0	0	0.240488684	0.240488684	2	2*	2*	1418193	77	Hollywood		Yes	Above Moderate
LOS ANGELES	5317 W MONROE ST	90038	5535010003	Low Medium I Residential	R2-1XL	0	17	0.06890334	Commercial - Parking Lot (Commercial Use Property) - Lots - Patron or Employee - One Story	YES - Current	NO - Privately-Owned	Available	Not Used in Prior Housing Element	0	0	0.021410051	0.021410051	0	1*	1*	1418193	134	Hollywood			Above Moderate
LOS ANGELES	5364 W LEMON GROVE AVE	90038	5535010012	Low Medium I Residential	R2-1XL	0	17	0.186453216	Residential - Double, Duplex, or Two Units - 4 Stories or Less	YES - Current	NO - Privately-Owned	Available	Not Used in Prior Housing Element	0	0	0.249535441	0.249535441	2	3*	3*	1418193	80	Hollywood		Yes	Above Moderate
LOS ANGELES	5356 W LEMON GROVE AVE	90038	5535010013	Low Medium I Residential	R2-1XL	0	17	0.156159917	Residential - Double, Duplex, or Two Units - 4 Stories or Less	YES - Current	NO - Privately-Owned	Available	Not Used in Prior Housing Element	0	0	0.070081083	0.070081083	2	2*	2*	1418193	82	Hollywood		Yes	Above Moderate
LOS ANGELES	5350 W LEMON GROVE AVE	90038	5535010014	Low Medium I Residential	R2-1XL	0	17	0.160717917	Residential - Single Family Residence	YES - Current	NO - Privately-Owned	Available	Not Used in Prior Housing Element	0	0	0.184319293	0.184319293	1	2*	2*	1418193	83	Hollywood			Above Moderate
LOS ANGELES	5342 W LEMON GROVE AVE	90038	5535010016	Low Medium I Residential	R2-1XL	0	17	0.160720284	Residential - Single Family Residence - Pool	YES - Current	NO - Privately-Owned	Available	Not Used in Prior Housing Element	0	0	0.184319293	0.184319293	1	2*	2*	1418193	85	Hollywood			Above Moderate
LOS ANGELES	5338 W LEMON GROVE AVE	90038	5535010017	Low Medium I Residential	R2-1XL	0	17	0.160717917	Residential - Single Family Residence	YES - Current	NO - Privately-Owned	Available	Not Used in Prior Housing Element	0	0	0.184319293	0.184319293	1	2*	2*	1418193	86	Hollywood			Above Moderate
LOS ANGELES	5322 W LEMON GROVE AVE	90038	5535010020	Low Medium I Residential	R2-1XL	0	17	0.160719924	Residential - Single Family Residence	YES - Current	NO - Privately-Owned	Available	Not Used in Prior Housing Element	0	0	0.184319293	0.184319293	1	2*	2*	1418193	89	Hollywood			Above Moderate
LOS ANGELES	5318 W LEMON GROVE AVE	90038	5535010021	Low Medium I Residential	R2-1XL	0	17	0.160719925		YES - Current	NO - Privately-Owned	Available	Not Used in Prior Housing Element	0	0	0.184319293	0.184319293	1	2*	2*	1418193	90	Hollywood			Above Moderate
LOS ANGELES	5305 W MONROE ST	90038	5535010023	Neighborhood Office Commercial	C4-1D	0	108	0.068892146	Commercial - Store - One Story	YES - Current	NO - Privately-Owned	Available	Not Used in Prior Housing Element	0	0	0.012450668	0.012450668	0	0	0	1418193	136	Hollywood			Above Moderate
LOS ANGELES	5309 W MONROE ST	90038	5535010023	Neighborhood Office Commercial	C4-1D	0	108	0.068897527	Commercial - Store - One Story	YES - Current	NO - Privately-Owned	Available	Not Used in Prior Housing Element	0	0	0.012450668	0.012450668	0	0	0	1418193	135	Hollywood			Above Moderate
LOS ANGELES	875 N WESTERN AVE	90029	5535010023	Neighborhood Office Commercial	C4-1D	0	108	0.068887124	Commercial - Store - One Story	YES - Current	NO - Privately-Owned	Available	Not Used in Prior Housing Element	0	0	0.012450668	0.012450668	0	0	0	1418193	137	Hollywood			Above Moderate
LOS ANGELES	5306 W LEMON GROVE AVE	90038	5535010024	Neighborhood Office Commercial	C4-1D	0	108	0.16071928	Commercial - Store Combination - Store and Office Combination - One Story	YES - Current	NO - Privately-Owned	Available	Not Used in Prior Housing Element	0.103782693	0	0	0.103782693	0	0	0	1418193	92	Hollywood			Lower
LOS ANGELES	5312 W LEMON GROVE AVE	90038	5535010024	Neighborhood Office Commercial	C4-1D	0	108	0.16071928	Commercial - Store Combination - Store and Office Combination - One Story	YES - Current	NO - Privately-Owned	Available	Not Used in Prior Housing Element	0.103782693	0	0	0.103782693	0	0	0	1418193	91	Hollywood			Lower
LOS ANGELES	883 N WESTERN AVE	90029	5535010024	Neighborhood Office Commercial	C4-1D	0	108	0.145273645	Commercial - Store Combination - Store and Office Combination - One Story	YES - Current	NO - Privately-Owned	Available	Not Used in Prior Housing Element	0.09643583	0	0	0.09643583	0	0	0	1418193	93	Hollywood			Lower
LOS ANGELES	855 N WESTERN AVE	90029	5535011014	Neighborhood Office Commercial	C4-1D	0	108	0.096412467	Commercial - Office Building - One Story	YES - Current	NO - Privately-Owned	Available	Not Used in Prior Housing Element	0.183520209	0	0	0.183520209	1	0	0	1418193	226	Hollywood			Lower
LOS ANGELES	5307 W LA CRESTA CT	90038	5535011015	Neighborhood Office Commercial	C4-1D	0	108	0.083557834	Residential - Single Family Residence	YES - Current	NO - Privately-Owned	Available	Not Used in Prior Housing Element	0.869654864	1	0	0	0.869654864	1	0	0	1418193	225	Hollywood			Lower
LOS ANGELES	5311 W LA CRESTA CT	90038	5535011016	Neighborhood Office Commercial	C4-1D	0	108	0.08355927	Residential - Single Family Residence	YES - Current	NO - Privately-Owned	Available	Not Used in Prior Housing Element	1.060544193	0	0	0	1.060544193	0	0	0	1418193	224	Hollywood			Lower
LOS ANGELES	5321 W LA CRESTA CT	90038	5535011018	Low Medium I Residential	R2-1XL	0	17	0.083557934	Residential - Single Family Residence	YES - Current	NO - Privately-Owned	Available	Not Used in Prior Housing Element	0	0	0.095029509	0.095029509	1	1*	1*	1418193	222	Hollywood			Above Moderate
LOS ANGELES	5325 W LA CRESTA CT	90038	5535011019	Low Medium I Residential	R2-1XL	0	17	0.083557576	Residential - Single Family Residence	YES - Current	NO - Privately-Owned	Available	Not Used in Prior Housing Element	0	0	0.095029509	0.095029509	1	1*	1*	1418193	221	Hollywood			Above Moderate
LOS ANGELES	5337 W LA CRESTA CT	90038	5535011021	Low Medium I Residential	R2-1XL	0	17	0.083558367	Residential - Single Family Residence	YES - Current	NO - Privately-Owned	Available	Not Used in Prior Housing Element	0	0	0.095029509	0.095029509	1	1*	1*	1418193	219	Hollywood			Above Moderate
LOS ANGELES	5443 W LA CRESTA CT	90038	5535011022	Low Medium I Residential	R2-1XL	0	17	0.080343712	Residential - Single Family Residence	YES - Current	NO - Privately-Owned	Available	Not Used in Prior Housing Element	0	0	0.095029509	0.095029509	1	1*	1*	1418193	218	Hollywood			Above Moderate
LOS ANGELES	5349 W LA CRESTA CT	90038	5535011023	Low Medium I Residential	R2-1XL	0	17	0.08034407	Residential - Single Family Residence	YES - Current	NO - Privately-Owned	Available	Not Used in Prior Housing Element	0	0	0.095029509	0.095029509	1	1*	1*	1418193	217	Hollywood			Above Moderate
LOS ANGELES	5306 W MONROE ST	90038	5535011027	Neighborhood Office Commercial	C4-1D	0	108	0.068890208	Commercial - Store - One Story	YES - Current	NO - Privately-Owned	Available	Not Used in Prior Housing Element	0	0	0.004063013	0.004063013	0	0	0	1418193	193	Hollywood			Above Moderate
LOS ANGELES	5312 W MONROE ST	90038	5535011027	Neighborhood Office Commercial	C4-1D	0	108	0.068882746	Commercial - Store - One Story	YES - Current	NO - Privately-Owned	Available	Not Used in Prior Housing Element	0	0	0.004063013	0.004063013	0	0	0	1418193	192	Hollywood			Above Moderate
LOS ANGELES	865 N WESTERN AVE	90029	5535011027	Neighborhood Office Commercial	C4-1D	0	108	0.068896668	Commercial - Store - One Story	YES - Current	NO - Privately-Owned	Available	Not Used in Prior Housing Element	0	0	0.004063013	0.004063013	0	0	0	1418193	194	Hollywood			Above Moderate
LOS ANGELES	5316 W LA CRESTA CT	90038	5535012004	Low Medium I Residential	R2-1XL	0	17	0.083443383	Residential - Single Family Residence	YES - Current	NO - Privately-Owned	Available	Not Used in Prior Housing Element	0	0	0.095029509	0.095029509	1	1*	1*	1418193	281	Hollywood			Above Moderate
LOS ANGELES	5334 W LA CRESTA CT	90038	5535012007	Low Medium I Residential	R2-1XL	0	17	0.083344428	Residential - Single Family Residence	YES - Current	NO - Privately-Owned	Available	Not Used in Prior Housing Element	0	0	0.095029509	0.095029509	1	1*	1*	1418193	278	Hollywood			Above Moderate
LOS ANGELES	5338 W LA CRESTA CT	90038	5535012008	Low Medium I Residential	R2-1XL	0	17	0.083311661	Residential - Single Family Residence	YES - Current	NO - Privately-Owned	Available	Not Used in Prior Housing Element	0	0	0.095029509	0.095029509	1	1*	1*	1418193	277	Hollywood			Above Moderate
LOS ANGELES	5344 W LA CRESTA CT	90038	5535012009	Low Medium I Residential	R2-1XL	0	17	0.080075789	Residential - Single Family Residence	YES - Current	NO - Privately-Owned	Available	Not Used in Prior Housing Element	0	0	0.095029509	0.095029509	1	1*	1*	1418193	276	Hollywood			Above Moderate
LOS ANGELES	5350 W LA CRESTA CT	90038	5535012010	Low Medium I Residential	R2-1XL	0	17	0.080045279	Residential - Single Family Residence	YES - Current	NO - Privately-Owned	Available	Not Used in Prior Housing Element	0	0	0.095029509	0.095029509	1	1*	1*	1418193	275	Hollywood			Above Moderate
LOS ANGELES	5354 W LA CRESTA CT	90038	5535012011	Low Medium I Residential	R2-1XL	0	17	0.080015869	Residential - Single Family Residence	YES - Current	NO - Privately-Owned	Available	Not Used in Prior Housing Element	0	0	0.095029509	0.095029509	1	1*	1*	1418193	274	Hollywood			Above Moderate
LOS ANGELES	5360 W LA CRESTA CT	90038	5535012012	Low Medium I Residential	R2-1XL	0	17	0.08158332	Residential - Single Family Residence	YES - Current	NO - Privately-Owned	Available	Not Used in Prior Housing Element	0	0	0.101461899	0.101461899	1	1*	1*	1418193	273	Hollywood			Above Moderate
LOS ANGELES	5141 1/2 W MARATHON ST	90038	5535012017	Low Medium II Residential	RD1.5-1XL	0	29	0.166612707	Residential - Four Units (Any Combination) - 4 Stories or Less	YES - Current	NO - Privately-Owned	Available	Not Used in Prior Housing Element	0	0	0.056603531	0.056603531	4	0	0	1418193	317	Hollywood		Yes	Above Moderate
LOS ANGELES	5121 W MARATHON ST	90038	5535012024	Neighborhood Office Commercial	C4-1D	0	108	0.143552266	Commercial - Auto, Recreation Equipment, Construction Equipment Sales and Service - Auto Body Repair Shop - One Story	YES - Current	NO - Privately-Owned	Available	Not Used in Prior Housing Element	0.310102864	0	0	0.310102864	0	0	0	1418193	321	Hollywood			Lower
LOS ANGELES	5300 W LA CRESTA CT	90038	5535012024	Neighborhood Office Commercial	C4-1D	0	108	0.096397602	Commercial - Auto, Recreation Equipment, Construction Equipment Sales and Service - Auto Body Repair Shop - One Story	YES - Current	NO - Privately-Owned	Available	Not Used in Prior Housing Element	0.229027954	0	0	0.229027954	0	0	0	1418193	284	Hollywood			Lower
LOS ANGELES	5306 W LA CRESTA CT	90038	5535012024	Neighborhood Office Commercial	C4-1D	0	108	0.083508877	Commercial - Auto, Recreation Equipment, Construction Equipment Sales and Service - Auto Body Repair Shop - One Story	YES - Current	NO - Privately-Owned	Available	Not Used in Prior Housing Element	0.208684444	0	0	0.208684444	0	0	0	1418193	283	Hollywood			Lower
LOS ANGELES	5314 W LA CRESTA CT	90038	5535012024	Neighborhood Office Commercial	C4-1D	0	108	0.083475435	Commercial - Auto, Recreation Equipment, Construction Equipment Sales and Service - Auto Body Repair Shop - One Story	YES - Current	NO - Privately-Owned	Available	Not Used in Prior Housing Element	0.208684444	0	0	0.208684444	0	0	0	1418193	282	Hollywood			Lower
LOS ANGELES	807 N WESTERN AVE	90029	5535012024	Neighborhood Office Commercial	C4-1D	0	108	0.137808814	Commercial - Auto, Recreation Equipment, Construction Equipment Sales and Service - Auto Body Repair Shop - One Story	YES - Current	NO - Privately-Owned	Available	Not Used in Prior Housing Element	0.30327861	0	0	0.30327861	0	0	0	1418193	347	Hollywood			Lower
LOS ANGELES	811 N WESTERN AVE	90029	5535012024	Neighborhood Office Commercial	C4-1D	0	108	0.172178226	Commercial - Auto, Recreation Equipment, Construction Equipment Sales and Service - Auto Body Repair Shop - One Story	YES - Current	NO - Privately-Owned	Available	Not Used in Prior Housing Element	0.348589635	0	0	0.348589635	0	0	0	1418193	323	Hollywood			Lower
LOS ANGELES			5535012024	Neighborhood Office Commercial	C4-1D	0	108	0.028708842	Commercial - Auto, Recreation Equipment, Construction Equipment Sales and Service - Auto Body Repair Shop - One Story	YES - Current	NO - Privately-Owned	Available	Not Used in Prior Housing Element	0	0	0.025808972	0.025808972	0	0	0	1418193	322	Hollywood			Above Moderate
LOS ANGELES			5535012024	Neighborhood Office Commercial	C4-1D	0	108	0.034435198	Commercial - Auto, Recreation Equipment, Construction Equipment Sales and Service - Auto Body Repair Shop - One Story	YES - Current	NO - Privately-Owned	Available	Not Used in Prior Housing Element	0	0	0.020947886	0.020947886	0	0	0	1418193	336	Hollywood			Above Moderate
LOS ANGELES	800 N WILTON PL	90038	5535013001	Low Medium I Residential	R2-1XL	0	17	0.154289761	Residential - Double, Duplex, or Two Units - 4 Stories or Less	YES - Current	NO - Privately-Owned	Available	Not Used in Prior Housing Element	0	0	0.240488684	0.240488684	2	2*	2*	1418193	241	Hollywood		Yes	Above Moderate
LOS ANGELES	5450 W MONROE ST	90038	5535013002	Low Medium I Residential	R2-1XL	0	17	0.154265008	Residential - Double, Duplex, or Two Units - 4 Stories or Less	YES - Current	NO - Privately-Owned	Available	Not Used in Prior Housing Element	0	0	0.240488684	0.240488684	2	2*	2*	1418193	242	Hollywood		Yes	Above Moderate
LOS ANGELES	5442 W MONROE ST	90038	5535013005	Low Medium I Residential	R2-1XL	0	17	0.154220519	Residential - Double, Duplex, or Two Units - 4 Stories or Less	YES - Current	NO - Privately-Owned	Available	Not Used in Prior Housing Element	0	0	0.240488684	0.240488684	2	2*	2*	1418193	244	Hollywood		Yes	Above Moderate
LOS ANGELES	5430 W MONROE ST	90038	5535013007	Low Medium I Residential	R2-1XL	0	17	0.154186354	Residential - Double, Duplex, or Two Units - 4 Stories or Less	YES - Current	NO - Privately-Owned	Available	Not Used in Prior Housing Element	0	0	0.240488684	0.240488684	2	2*	2*	1418193	246	Hollywood		Yes	Above Moderate
LOS ANGELES	5426 W MONROE ST	90038	5535013008	Low Medium I Residential	R2-1XL	0	17	0.154207483	Residential - Double, Duplex, or Two Units - 4 Stories or Less	YES - Current	NO - Privately-Owned	Available	Not Used in Prior Housing Element	0	0	0.240488684	0.240488684	2	2*	2*	1418193	247	Hollywood		Yes	Above Moderate
LOS ANGELES	5420 W MONROE ST	90038	5535013009	Low Medium I Residential	R2-1XL	0	17	0.154265534	Residential - Double, Duplex, or Two Units - 4 Stories or Less	YES - Current	NO - Privately-Owned	Available	Not Used in Prior Housing Element	0	0	0.240488684	0.240488684	2	2*	2*	1418193	248	Hollywood		Yes	Above Moderate
LOS ANGELES	5416 W MONROE ST	90038	5535013010	Low Medium I Residential	R2-1XL	0	17	0.154329981	Residential - Single Family Residence	YES - Current	NO - Privately-Owned	Available	Not Used in Prior Housing Element	0	0	0.184319293	0.184319293	1	2*	2*	1418193	249	Hollywood			Above Moderate
LOS ANGELES	5414 W MONROE ST	90038	5535013011	Low Medium I Residential	R2-1XL	0	17	0.151278153	Residential - Double, Duplex, or Two Units - 4 Stories or Less	YES - Current	NO - Privately-Owned	Available	Not Used in Prior Housing Element	0	0	0.240488684	0.240488684	2	2*	2*	1418193	250	Hollywood		Yes	Above Moderate
LOS ANGELES	5444 W MONROE ST	90038	5535013018	Low Medium I Residential	R2-1XL	0	17	0.154244647	Residential - Double, Duplex, or Two Units - 4 Stories or Less	YES - Current	NO - Privately-Owned	Available	Not Used in Prior Housing Element	0	0	0.240488684	0.240488684	2	2*	2*	1418193	243	Hollywood		Yes	Above Moderate
LOS ANGELES	708 N WILTON PL	90038	5535014003	Neighborhood Office Commercial	C4-1D	0	108	0.154267901	Residential - Single Family Residence	YES - Current	NO - Privately-Owned	Available	Not Used in Prior Housing Element	1.67643975	0	0	1.67643975	0	0	0	1418193	551	Hollywood			Lower
LOS ANGELES	712 N WILTON PL	90038	5535014004	Neighborhood Office Commercial	C4-1D	0	108	0.154273893	Residential - Single Family Residence - Vacant Land	YES - Current	NO - Privately-Owned	Available	Not Used in Prior Housing Element	1.322248712	0	0	1.322248712	0	0	0	1418193	510	Hollywood			Lower
LOS ANGELES	718 N WILTON PL	90038	5535014005	Low Medium I Residential	R2-1XL	0	17	0.154283962	Residential - Single Family Residence	YES - Current	NO - Privately-Owned	Available	Not Used in Prior Housing Element	0	0	0.184319293	0.184319293	1	2*	2*	1418193	492	Hollywood			Above Moderate
LOS ANGELES	722 N WILTON PL	90038	5535014006	Low Medium I Residential	R2-1XL	0	17	0.154259012	Residential - Single Family Residence	YES - Current	NO - Privately-Owned	Available	Not Used in Prior Housing Element	0	0	0.184319293	0.184319293	1	2*	2*	1418193	472	Hollywood			Above Moderate
LOS ANGELES	732 N WILTON PL	90038	5535014008	Low Medium I Residential	R2-1XL	0	17	0.138871719	Residential - Single Family Residence	YES - Current	NO - Privately-Owned	Available	Not Used in Prior Housing Element	0	0	0.224699861	0.224699861	1	2*	2*	1418193	425	Hollywood			Above Moderate
LOS ANGELES	736 N WILTON PL	90038	5535014009	Low Medium I Residential	R2-1XL	0	17	0.138879008	Residential - Double, Duplex, or Two Units - 4 Stories or Less	YES - Current	NO - Privately-Owned	Available	Not Used in Prior Housing Element	0	0	0.29235118	0.29235118	2	2*	2*	1418193	406	Hollywood		Yes	Above Moderate
LOS ANGELES	746 N WILTON PL	90038	5535014011	Low Medium I Residential	R2-1XL	0	17	0.13889033	Residential - Single Family Residence	YES - Current	NO - Privately-Owned	Available	Not Used in Prior Housing Element	0	0	0.224699861	0.224699861	1	2*	2*	1418193	372	Hollywood			Above Moderate
LOS ANGELES	750 N WILTON PL	90038	5535014012	Low Medium I Residential	R2-1XL	0	17	0.138895237	Residential - Double, Duplex, or Two Units - 4 Stories or Less	YES - Current	NO - Privately-Owned	Available	Not Used in Prior Housing Element	0	0	0.29235118	0.29235118	2	2*	2*	1418193	354	Hollywood		Yes	Above Moderate
LOS ANGELES	758 N WILTON PL	90038	5535014013	Low Medium I Residential	R2-1XL	0	17	0.138899968	Residential - Double, Duplex, or Two Units - 4 Stories or Less	YES - Current	NO - Privately-Owned	Available	Not Used in Prior Housing Element	0	0	0.083482495	0.083482495	2	2*	2*	1418193	334	Hollywood			Above Moderate
LOS ANGELES	760 N WILTON PL	90038	5535014014	Low Medium I Residential	R2-1XL	0	17	0.138167597	Residential - Single Family Residence	YES - Current	NO - Privately-Owned	Available	Not Used in Prior Housing Element	0	0	0.224699861	0.224699861	1	2*	2*	1418193	308	Hollywood			Above Moderate
LOS ANGELES	757 N GRAMERCY PL	90038	5535014015	Low Medium II Residential	RD1.5-1XL	0	29	0.138364543	Residential - Single Family Residence	YES - Current	NO - Privately-Owned	Available	Not Used in Prior Housing Element	0	0	0.376924574	0.376924574	1	0	0	1418193	307	Hollywood			Above Moderate
LOS ANGELES	755 N GRAMERCY PL	90038	5535014016	Low Medium II Residential	RD1.5-1XL	0	29	0.139593042	Residential - Single Family Residence	YES - Current	NO - Privately-Owned	Available	Not Used in Prior Housing Element	0	0	0.376924574	0.376924574	1	0	0	1418193	333	Hollywood			Above Moderate
LOS ANGELES	713 N GRAMERCY PL	90038	5535014024	Neighborhood Office Commercial	C4-1D	0	108	0.155045597	Residential - Single Family Residence	YES - Current	NO - Privately-Owned	Available	Not Used in Prior Housing Element	1.723115039	0	0	1.723115039	0	0	0	1418193	509	Hollywood			Lower
LOS ANGELES	5155 W MELROSE AVE	90038	5535014025	Neighborhood Office Commercial	C4-1D	0	108	0.186037328	Commercial - Store - One Story	YES - Current	NO - Privately-Owned	Available	Not Used in Prior Housing Element	0.097497006	0	0	0.097497006	0	0	0	1418193	570	Hollywood			Lower
LOS ANGELES	709 N GRAMERCY PL	90038	5535014025	Neighborhood Office Commercial	C4-1D	0	108	0.155039392	Commercial - Store - One Story	YES - Current	NO - Privately-Owned	Available	Not Used in Prior Housing Element	0.088060291	0	0	0.088060291	0	0	0	1418193	550	Hollywood			Lower
LOS ANGELES	5175 W MELROSE AVE	90038	5535014028	Neighborhood Office Commercial	C4-1D	0	108	0.148160552	Commercial - Service Station - Full Service - No Additional Services	YES - Current	NO - Privately-Owned	Available	Not Used in Prior Housing Element	0.108416208	0	0	0	0.108416208	0	0	0	1418193	571	Hollywood			Lower
LOS ANGELES	739 1/2 N GRAMERCY PL	90038	5535014030	Low Medium II Residential	RD1.5-1XL	0	29	0.043156071	Residential - Single Family Residence - Small Lot	YES - Current	NO - Privately-Owned	Available	Not Used in Prior Housing Element	0	0	0.006638167	0.006638167	1	1*	1*	1418193	1619	Hollywood			Above Moderate
LOS ANGELES	741 1/2 N GRAMERCY PL	90038	5535014032	Low Medium II Residential	RD1.5-1XL	0	29	0.039178768	Residential - Single Family Residence - Small Lot	YES - Current	NO - Privately-Owned	Available	Not Used in Prior Housing Element	0	0	0.006638167	0.006638167	1	1*	1*	1418193	1621	Hollywood			Above Moderate
LOS ANGELES	743 N GRAMERCY PL	90038	5535014033	Low Medium II Residential	RD1.5-1XL	0	29	0.043382279	Residential - Single Family Residence - Small Lot	YES - Current	NO - Privately-Owned	Available	Not Used in Prior Housing Element	0	0	0.006638167	0.006638167	1	1*	1*	1418193	1622	Hollywood			Above Moderate
LOS ANGELES	739 N GRAMERCY PL	90038	5535014034	Low Medium II Residential	RD1.5-1XL	0	29	0.034937742	Residential - Single Family Residence - Small Lot	YES - Current	NO - Privately-Owned	Available	Not Used in Prior Housing Element	0	0	0.006638167	0.006638167	1	1*	1*	1418193	1623	Hollywood			Above Moderate
LOS ANGELES	737 1/2 N GRAMERCY PL	90038	5535014035	Low Medium II Residential	RD1.5-1XL	0	29	0.038043774	Residential - Single Family Residence - Small Lot	YES - Current	N

LOS ANGELES	732 N GRAMERCY PL	90038	5535015012	Low Medium II Residential	RD1.5-1XL	0	29	0.191376218	Residential - Five or More Units or Apartments (Any Combination) - 4 Stories or Less	YES - Current	NO - Privately-Owned	Available	Not Used in Prior Housing Element	0	0	0.157877696	0.157877696	6	0	0	1418193	422	Hollywood	Yes	Above Moderate
LOS ANGELES	5218 W MARATHON ST	90038	5535015013	Low Medium II Residential	RD1.5-1XL	0	29	0.221522671	Residential - Five or More Units or Apartments (Any Combination) - 4 Stories or Less	YES - Current	NO - Privately-Owned	Available	Not Used in Prior Housing Element	0	0	0.150959136	0.150959136	8	0	0	1418193	385	Hollywood	Yes	Above Moderate
LOS ANGELES	5125 W MELROSE AVE	90038	5535015015	Neighborhood Office Commercial	C4-1D	0	108	0.154924406	Commercial - Commercial - Miscellaneous Commercial - One Story	YES - Current	NO - Privately-Owned	Available	Not Used in Prior Housing Element	0.269987813	0	0	0.269987813	0	0	0	1418193	540	Hollywood		Lower
LOS ANGELES	5131 W MELROSE AVE	90038	5535015015	Neighborhood Office Commercial	C4-1D	0	108	0.154924388	Commercial - Commercial - Miscellaneous Commercial - One Story	YES - Current	NO - Privately-Owned	Available	Not Used in Prior Housing Element	0.269987813	0	0	0.269987813	0	0	0	1418193	541	Hollywood		Lower
LOS ANGELES	739 N MANHATTAN PL	90038	5535016002	Low Medium II Residential	RD1.5-1XL	0	29	0.157804602	Residential - Four Units (Any Combination) - 4 Stories or Less	YES - Current	NO - Privately-Owned	Available	Not Used in Prior Housing Element	0	0	0.056603531	0.056603531	4	0	0	1418193	423	Hollywood	Yes	Above Moderate
LOS ANGELES	731 N MANHATTAN PL	90038	5535016003	Low Medium II Residential	RD1.5-1XL	0	29	0.189366344	Residential - Four Units (Any Combination) - 4 Stories or Less	YES - Current	NO - Privately-Owned	Available	Not Used in Prior Housing Element	0	0	0.07327137	0.07327137	4	0	0	1418193	442	Hollywood	Yes	Above Moderate
LOS ANGELES	723 N MANHATTAN PL	90038	5535016004	Low Medium II Residential	RD1.5-1XL	0	29	0.189366348	Residential - Four Units (Any Combination) - 4 Stories or Less	YES - Current	NO - Privately-Owned	Available	Not Used in Prior Housing Element	0	0	0.07327137	0.07327137	4	0	0	1418193	477	Hollywood	Yes	Above Moderate
LOS ANGELES	717 N MANHATTAN PL	90038	5535016005	Low Medium II Residential	RD1.5-1XL	0	29	0.1893655	Residential - Four Units (Any Combination) - 4 Stories or Less	YES - Current	NO - Privately-Owned	Available	Not Used in Prior Housing Element	0	0	0.07327137	0.07327137	4	0	0	1418193	496	Hollywood	Yes	Above Moderate
LOS ANGELES	5051 W MELROSE AVE	90038	5535016006	Neighborhood Office Commercial	C4-1D	0	108	0.16418026	Commercial - Store - One Story	YES - Current	NO - Privately-Owned	Available	Not Used in Prior Housing Element	0.296725812	0	0	0.296725812	0	0	0	1418193	533	Hollywood		Lower
LOS ANGELES	5059 W MELROSE AVE	90038	5535016006	Neighborhood Office Commercial	C4-1D	0	108	0.16418026	Commercial - Store - One Story	YES - Current	NO - Privately-Owned	Available	Not Used in Prior Housing Element	0.296725812	0	0	0.296725812	0	0	0	1418193	534	Hollywood		Lower
LOS ANGELES	5067 W MELROSE AVE	90038	5535016007	Neighborhood Office Commercial	C4-1D	0	108	0.164179793	Commercial - Store Combination - Store and Residential Combination - One Story	YES - Current	NO - Privately-Owned	Available	Not Used in Prior Housing Element	0	0	0.04119279	0.04119279	4	0	0	1418193	535	Hollywood	Yes	Above Moderate
LOS ANGELES	5081 W MELROSE AVE	90038	5535016008	Neighborhood Office Commercial	C4-1D	0	108	0.164180118	Residential - Five or More Units or Apartments (Any Combination) - 4 Stories or Less	YES - Current	NO - Privately-Owned	Available	Not Used in Prior Housing Element	0	0	0.193518986	0.193518986	8	0	0	1418193	536	Hollywood	Yes	Above Moderate
LOS ANGELES	722 1/2 N ST ANDREWS PL	90038	5535016011	Low Medium II Residential	RD1.5-1XL	0	29	0.189025892	Residential - Five or More Units or Apartments (Any Combination) - 4 Stories or Less	YES - Current	NO - Privately-Owned	Available	Not Used in Prior Housing Element	0	0	0.187346911	0.187346911	5	0	0	1418193	478	Hollywood	Yes	Above Moderate
LOS ANGELES	736 N ST ANDREWS PL	90038	5535016012	Low Medium II Residential	RD1.5-1XL	0	29	0.189016727	Residential - Four Units (Any Combination) - 4 Stories or Less	YES - Current	NO - Privately-Owned	Available	Not Used in Prior Housing Element	0	0	0.07327137	0.07327137	4	0	0	1418193	443	Hollywood		Above Moderate
LOS ANGELES	5152 W MARATHON ST	90038	5535016014	Low Medium II Residential	RD1.5-1XL	0	29	0.224236725	Residential - Five or More Units or Apartments (Any Combination) - 4 Stories or Less	YES - Current	NO - Privately-Owned	Available	Not Used in Prior Housing Element	0	0	0.053942155	0.053942155	8	0	0	1418193	387	Hollywood	Yes	Above Moderate
LOS ANGELES	743 N WESTERN AVE	90029	5535017002	Neighborhood Office Commercial	C4-1D	0	108	0.148814017	Commercial - Parking Lot (Commercial Use Property) - Lots - Patron or Employee - One Story	YES - Current	NO - Privately-Owned	Available	Not Used in Prior Housing Element	0.058138607	0	0	0.058138607	0	0	0	1418193	417	Hollywood		Lower
LOS ANGELES	735 N WESTERN AVE	90029	5535017003	Neighborhood Office Commercial	C4-1D	0	108	0.14886961	Commercial - Store - One Story	YES - Current	NO - Privately-Owned	Available	Not Used in Prior Housing Element	0.101843025	0	0	0.101843025	0	0	0	1418193	434	Hollywood		Lower
LOS ANGELES	725 N WESTERN AVE	90029	5535017004	Neighborhood Office Commercial	C4-1D	0	108	0.148980226	Commercial - Store Combination - Store and Residential Combination - One Story	YES - Current	NO - Privately-Owned	Available	Not Used in Prior Housing Element	0	0	0.092335047	0.092335047	0	0	0	1418193	485	Hollywood	Yes	Above Moderate
LOS ANGELES			5535017004	Neighborhood Office Commercial	C4-1D	0	108	0.148925568	Commercial - Store Combination - Store and Residential Combination - One Story	YES - Current	NO - Privately-Owned	Available	Not Used in Prior Housing Element	0	0	0.092335047	0.092335047	0	0	0	1418193	463	Hollywood	Yes	Above Moderate
LOS ANGELES	717 N WESTERN AVE	90029	5535017005	Neighborhood Office Commercial	C4-1D	0	108	0.149036759	Commercial - Parking Lot (Commercial Use Property) - Lots - Patron or Employee - One Story	YES - Current	NO - Privately-Owned	Available	Not Used in Prior Housing Element	0.024009087	0	0	0.024009087	0	0	0	1418193	502	Hollywood		Lower
LOS ANGELES	715 N WESTERN AVE	90029	5535017006	Neighborhood Office Commercial	C4-1D	0	108	0.149092709	Commercial - Store - One Story	YES - Current	NO - Privately-Owned	Available	Not Used in Prior Housing Element	0.101843025	0	0	0.101843025	0	0	0	1418193	529	Hollywood		Lower
LOS ANGELES	709 N WESTERN AVE	90029	5535017007	Neighborhood Office Commercial	C4-1D	0	108	0.244631477	Commercial - Store Combination - Store and Residential Combination - One Story	YES - Current	NO - Privately-Owned	Available	Not Used in Prior Housing Element	0	0	0.105839208	0.105839208	0	0	0	1418193	569	Hollywood	Yes	Above Moderate
LOS ANGELES	5017 W MELROSE AVE	90038	5535017008	Neighborhood Office Commercial	C4-1D	0	108	0.128328265	Commercial - Store - One Story	YES - Current	NO - Privately-Owned	Available	Not Used in Prior Housing Element	0.07902739	0	0	0.07902739	0	0	0	1418193	530	Hollywood		Lower
LOS ANGELES	5025 W MELROSE AVE	90038	5535017009	Neighborhood Office Commercial	C4-1D	0	108	0.128327641	Commercial - Store Combination - Store and Office Combination - One Story	YES - Current	NO - Privately-Owned	Available	Not Used in Prior Housing Element	0.07902739	0	0	0.07902739	0	0	0	1418193	531	Hollywood		Lower
LOS ANGELES	5035 W MELROSE AVE	90038	5535017009	Neighborhood Office Commercial	C4-1D	0	108	0.12987485	Commercial - Store Combination - Store and Office Combination - One Story	YES - Current	NO - Privately-Owned	Available	Not Used in Prior Housing Element	0.081513524	0	0	0.081513524	0	0	0	1418193	532	Hollywood		Lower
LOS ANGELES	720 N MANHATTAN PL	90038	5535017010	Low Medium II Residential	RD1.5-1XL	0	29	0.17839441	Residential - Four Units (Any Combination) - 4 Stories or Less	YES - Current	NO - Privately-Owned	Available	Not Used in Prior Housing Element	0	0	0.222158122	0.222158122	4	0	0	1418193	494	Hollywood	Yes	Above Moderate
LOS ANGELES	728 N MANHATTAN PL	90038	5535017011	Low Medium II Residential	RD1.5-1XL	0	29	0.178394576	Residential - Four Units (Any Combination) - 4 Stories or Less	YES - Current	NO - Privately-Owned	Available	Not Used in Prior Housing Element	0	0	0.227383542	0.227383542	4	0	0	1418193	476	Hollywood	Yes	Above Moderate
LOS ANGELES	730 N MANHATTAN PL	90038	5535017012	Low Medium II Residential	RD1.5-1XL	0	29	0.172443707	Residential - Four Units (Any Combination) - 4 Stories or Less	YES - Current	NO - Privately-Owned	Available	Not Used in Prior Housing Element	0	0	0.222158122	0.222158122	4	0	0	1418193	446	Hollywood	Yes	Above Moderate
LOS ANGELES	5023 W MARATHON ST	90029	5535018003	Neighborhood Office Commercial	C4-1D	0	108	0.166530839	Commercial - Service Station - With Car Wash - No Additional Services	YES - Current	NO - Privately-Owned	Available	Not Used in Prior Housing Element	0.14122566	0	0	0.14122566	0	0	0	1418193	360	Hollywood		Lower
LOS ANGELES	800 N WESTERN AVE	90029	5535018003	Neighborhood Office Commercial	C4-1D	0	108	0.296079096	Commercial - Service Station - With Car Wash - No Additional Services	YES - Current	NO - Privately-Owned	Available	Not Used in Prior Housing Element	0.1896639	0	0	0.1896639	0	0	0	1418193	361	Hollywood		Lower
LOS ANGELES	5012 W MARATHON ST	90029	5535018014	Low Medium II Residential	RD1.5-1XL	0	29	0.166567069	Residential - Four Units (Any Combination) - 4 Stories or Less	YES - Current	NO - Privately-Owned	Available	Not Used in Prior Housing Element	0	0	0.197209099	0.197209099	4	0	0	1418193	462	Hollywood	Yes	Above Moderate
LOS ANGELES	5006 W MARATHON ST	90029	5535018015	Low Medium II Residential	RD1.5-1XL	0	29	0.166578226	Residential - Single Family Residence	YES - Current	NO - Privately-Owned	Available	Not Used in Prior Housing Element	0	0	0.497022724	0.497022724	1	0	0	1418193	461	Hollywood		Above Moderate
LOS ANGELES	5002 W MARATHON ST	90029	5535018016	Low Medium II Residential	RD1.5-1XL	0	29	0.163488939	Residential - Four Units (Any Combination) - 4 Stories or Less	YES - Current	NO - Privately-Owned	Available	Not Used in Prior Housing Element	0	0	0.065069418	0.065069418	4	0	0	1418193	459	Hollywood	Yes	Above Moderate
LOS ANGELES	5016 W INSTITUTE PL	90029	5535018023	Low Medium II Residential	RD1.5-1XL	0	29	0.166470025	Residential - Single Family Residence	YES - Current	NO - Privately-Owned	Available	Not Used in Prior Housing Element	0	0	0.497022724	0.497022724	1	0	0	1418193	297	Hollywood		Above Moderate
LOS ANGELES	5012 W INSTITUTE PL	90029	5535018024	Low Medium II Residential	RD1.5-1XL	0	29	0.166469525	Residential - Double, Duplex, or Two Units - 4 Stories or Less	YES - Current	NO - Privately-Owned	Available	Not Used in Prior Housing Element	0	0	0.295885757	0.295885757	2	0	0	1418193	296	Hollywood	Yes	Above Moderate
LOS ANGELES	5006 W INSTITUTE PL	90029	5535018025	Low Medium II Residential	RD1.5-1XL	0	29	0.16646952	Residential - Double, Duplex, or Two Units - 4 Stories or Less	YES - Current	NO - Privately-Owned	Available	Not Used in Prior Housing Element	0	0	0.295885757	0.295885757	2	0	0	1418193	295	Hollywood	Yes	Above Moderate
LOS ANGELES	5002 W INSTITUTE PL	90029	5535018026	Low Medium II Residential	RD1.5-1XL	0	29	0.112932977	Residential - Single Family Residence	YES - Current	NO - Privately-Owned	Available	Not Used in Prior Housing Element	0	0	0.216339588	0.216339588	1	3*	3*	1418193	294	Hollywood		Above Moderate
LOS ANGELES	726 N WESTERN AVE	90029	5535018028	Neighborhood Office Commercial	C4-1D	0	108	0.296056101	Commercial - Store - One Story	YES - Current	NO - Privately-Owned	Available	Not Used in Prior Housing Element	0.054620249	0	0	0.054620249	0	0	0	1418193	466	Hollywood		Lower
LOS ANGELES	4971 W MELROSE AVE	90029	5535018033	Neighborhood Office Commercial	C4-1D	0	108	0.149310381	Commercial - Bank, Savings and Loan	YES - Current	NO - Privately-Owned	Available	Not Used in Prior Housing Element	0.132142919	0	0	0.132142919	0	0	0	1418193	527	Hollywood		Lower
LOS ANGELES	700 N WESTERN AVE	90029	5535018033	Neighborhood Office Commercial	C4-1D	0	108	0.265246281	Commercial - Bank, Savings and Loan	YES - Current	NO - Privately-Owned	Available	Not Used in Prior Housing Element	0.182249546	0	0	0.182249546	0	0	0	1418193	528	Hollywood		Lower
LOS ANGELES	4967 W MELROSE AVE	90029	5535018034	Public/Quasi-Public Open Space	C2-1	0	108	0.166512973	Commercial - Parking Lot (Commercial Use Property) - Lots - Patron or Employee - One Story	YES - Current	NO - Privately-Owned	Available	Not Used in Prior Housing Element	0.025013918	0	0	0.025013918	0	0	0	1418193	526	Hollywood		Lower
LOS ANGELES	5016 W MARATHON ST	90029	5535018034	Low Medium II Residential	RD1.5-1XL	0	29	0.166553829	Commercial - Parking Lot (Commercial Use Property) - Lots - Patron or Employee - One Story	YES - Current	NO - Privately-Owned	Available	Not Used in Prior Housing Element	0	0	0.007718517	0.007718517	0	0	0	1418193	464	Hollywood		Above Moderate
LOS ANGELES	5022 W MARATHON ST	90029	5535018034	Neighborhood Office Commercial	C4-1D	0	108	0.16654267	Commercial - Parking Lot (Commercial Use Property) - Lots - Patron or Employee - One Story	YES - Current	NO - Privately-Owned	Available	Not Used in Prior Housing Element	0.025013918	0	0	0.025013918	0	0	0	1418193	465	Hollywood		Lower
LOS ANGELES	820 N WESTERN AVE	90029	5535018037	Neighborhood Office Commercial	C4-1D	0	108	0.118389277	Commercial - Store - One Story	YES - Current	NO - Privately-Owned	Available	Not Used in Prior Housing Element	0.033666348	0	0	0.033666348	0	0	0	1418193	338	Hollywood		Lower
LOS ANGELES			5535018037	Neighborhood Office Commercial	C4-1D	0	108	0.066014325	Commercial - Store - One Story	YES - Current	NO - Privately-Owned	Available	Not Used in Prior Housing Element	0	0	0.001287437	0.001287437	0	0	0	1418193	337	Hollywood		Above Moderate
LOS ANGELES			5535018037	Neighborhood Office Commercial	C4-1D	0	108	0.097758234	Commercial - Store - One Story	YES - Current	NO - Privately-Owned	Available	Not Used in Prior Housing Element	0.030220382	0	0	0.030220382	0	0	0	1418193	298	Hollywood		Lower
LOS ANGELES			5535018037	Neighborhood Office Commercial	C4-1D	0	108	0.17335937	Commercial - Store - One Story	YES - Current	NO - Privately-Owned	Available	Not Used in Prior Housing Element	0.043963228	0	0	0.043963228	0	0	0	1418193	299	Hollywood		Lower
LOS ANGELES	854 N WESTERN AVE	90029	5535019002	Neighborhood Office Commercial	C4-1D	0	108	0.107057828	Commercial - Professional Building - Medical Dental Building - One Story	YES - Current	NO - Privately-Owned	Available	Not Used in Prior Housing Element	0.238044585	0	0	0.238044585	0	0	0	1418193	204	Hollywood		Lower
LOS ANGELES	842 N WESTERN AVE	90029	5535019004	Neighborhood Office Commercial	C4-1D	0	108	0.103345251	Commercial - Store Combination - Store and Residential Combination - One Story	YES - Current	NO - Privately-Owned	Available	Not Used in Prior Housing Element	0.031477407	0	0	0.031477407	0	0	0	1418193	255	Hollywood		Lower
LOS ANGELES	870 N WESTERN AVE	90029	5535019012	Neighborhood Office Commercial	C4-1D	0	108	0.106880575	Commercial - Auto, Recreation Equipment, Construction Equipment Sales and Service - Auto Body Repair Shop - One Story	YES - Current	NO - Privately-Owned	Available	Not Used in Prior Housing Element	0.027400507	0	0	0.027400507	1	0	0	1418193	174	Hollywood		Lower
LOS ANGELES	872 N WESTERN AVE	90029	5535019012	Neighborhood Office Commercial	C4-1D	0	108	0.100754056	Commercial - Auto, Recreation Equipment, Construction Equipment Sales and Service - Auto Body Repair Shop - One Story	YES - Current	NO - Privately-Owned	Available	Not Used in Prior Housing Element	0.026421009	0	0	0.026421009	1	0	0	1418193	162	Hollywood		Lower
LOS ANGELES	935 N OXFORD AVE	90029	5535020001	Low Medium II Residential	RD1.5-1XL	0	29	0.144930429	Residential - Double, Duplex, or Two Units - 4 Stories or Less	YES - Current	NO - Privately-Owned	Available	Not Used in Prior Housing Element	0	0	0.255917752	0.255917752	2	0	0	1448193	1288	Hollywood	Yes	Above Moderate
LOS ANGELES	927 N OXFORD AVE	90029	5535020003	Low Medium II Residential	RD1.5-1XL	0	29	0.144864633	Residential - Single Family Residence	YES - Current	NO - Privately-Owned	Available	Not Used in Prior Housing Element	0	0	0.429805183	0.429805183	1	0	0	1448193	1342	Hollywood		Above Moderate
LOS ANGELES	923 N OXFORD AVE	90029	5535020004	Low Medium II Residential	RD1.5-1XL	0	29	0.141383695	Residential - Double, Duplex, or Two Units - 4 Stories or Less	YES - Current	NO - Privately-Owned	Available	Not Used in Prior Housing Element	0	0	0.255917752	0.255917752	2	0	0	1448193	1364	Hollywood	Yes	Above Moderate
LOS ANGELES	920 N WESTERN AVE	90029	5535020008	Neighborhood Office Commercial	C4-1D	0	108	0.233365897	Industrial - Light Manufacturing - One Story	YES - Current	NO - Privately-Owned	Available	Not Used in Prior Housing Element	0.483162206	0	0	0.483162206	0	0	0	1448193	1374	Hollywood		Lower
LOS ANGELES	916 N WESTERN AVE	90029	5535020009	Neighborhood Office Commercial	C4-1D	0	108	0.176611672	Commercial - Store - One Story	YES - Current	NO - Privately-Owned	Available	Not Used in Prior Housing Element	0.102093419	0	0	0.102093419	1	0	0	1418193	34	Hollywood		Lower
LOS ANGELES	904 N WESTERN AVE	90029	5535020010	Neighborhood Office Commercial	C4-1D	0	108	0.175428977	Commercial - Store Combination - Store and Residential Combination - One Story	YES - Current	NO - Privately-Owned	Available	Not Used in Prior Housing Element	0	0	0.020709455	0.020709455	13	0	0	1418193	62	Hollywood	Yes	Above Moderate
LOS ANGELES	900 N WESTERN AVE	90029	5535020011	Neighborhood Office Commercial	C4-1D	0	108	0.154819484	Commercial - Office Building - Two Stories	YES - Current	NO - Privately-Owned	Available	Not Used in Prior Housing Element	0.099170886	0	0	0.099170886	0	0	0	1418193	110	Hollywood		Lower
LOS ANGELES			5535020012	Neighborhood Office Commercial	C4-1D	0	108	0.020606714	Commercial - Parking Lot (Commercial Use Property) - Lots - Patron or Employee - One Story	YES - Current	NO - Privately-Owned	Available	Not Used in Prior Housing Element	0	0	0.017420273	0.017420273	0	0	0	1418193	109	Hollywood		Above Moderate
LOS ANGELES	5117 W LEMON GROVE AVE	90029	5535020013	Neighborhood Office Commercial	C4-1D	0	108	0.223289428	Residential - Five or More Units or Apartments (Any Combination) - 4 Stories or Less	YES - Current	NO - Privately-Owned	Available	Not Used in Prior Housing Element	0	0	0.168027831	0.168027831	16	0	0	1418193	33	Hollywood	Yes	Above Moderate
LOS ANGELES	5109 W LEMON GROVE AVE	90029	5535020015	Low Medium II Residential	RD1.5-1XL	0	29	0.164962851	Residential - Three Units (Any Combination) - 4 Stories or Less	YES - Current	NO - Privately-Owned	Available	Not Used in Prior Housing Element	0	0	0.241702795	0.241702795	3	0	0	1418193	29	Hollywood	Yes	Above Moderate
LOS ANGELES	907 N OXFORD AVE	90029	5535020016	Low Medium II Residential	RD1.5-1XL	0	29	0.119473517	Residential - Double, Duplex, or Two Units - 4 Stories or Less	YES - Current	NO - Privately-Owned	Available	Not Used in Prior Housing Element	0	0	0.28829422	0.28829422	2	3*	3*	1418193	94	Hollywood	Yes	Above Moderate
LOS ANGELES	915 N OXFORD AVE	90029	5535020017	Low Medium II Residential	RD1.5-1XL	0	29	0.074747234	Residential - Single Family Residence	YES - Current	NO - Privately-Owned	Available	Not Used in Prior Housing Element	0	0	0.214433795	0.214433795	1	2*	2*	1418193	28	Hollywood		Above Moderate
LOS ANGELES	928 N WESTERN AVE	90029	5535020020	Neighborhood Office Commercial	(Q)RAS3-1VL	0	54	0.670301078	Commercial - Store Combination - Store and Residential Combination - One Story	YES - Current	NO - Privately-Owned	Available	Not Used in Prior Housing Element	0.006514831	0	0	0.006514831	49	0	0	1448193	1421	Hollywood		Lower
LOS ANGELES	963 N OXFORD AVE	90029	5535021006	Low Medium II Residential	RD1.5-1XL	0	29	0.201557709	Residential - Three Units (Any Combination) - 4 Stories or Less	YES - Current	NO - Privately-Owned	Available	Not Used in Prior Housing Element	0	0	0.360837096	0.360837096	3	0	0	1448193	1160	Hollywood	Yes	Above Moderate
LOS ANGELES	965 N OXFORD AVE	90029	5535021007	Low Medium II Residential	RD1.5-1XL	0	29	0.105448329	Residential - Single Family Residence	YES - Current	NO - Privately-Owned	Available	Not Used in Prior Housing Element	0	0	0.220454001	0.220454001	1	3*	3*	1448193	1142	Hollywood		Above Moderate
LOS ANGELES	969 N OXFORD AVE	90029	5535021008	Low Medium II Residential	RD1.5-1XL	0	29	0.111118171	Residential - Single Family Residence	YES - Current	NO - Privately-Owned	Available	Not Used in Prior Housing Element	0	0	0.220454001	0.220454001	1	3*	3*	1448193	1127	Hollywood		Above Moderate
LOS ANGELES	5398 W ROMAINE ST	90029	5535021019	Neighborhood Office Commercial	C4-1D	0	108	0.141358103	Commercial - Store - One Story	YES - Current	NO - Privately-Owned	Available	Not Used in Prior Housing Element	0.130558787	0	0	0.130558787	0	0	0	1448193	1121	Hollywood		Lower
LOS ANGELES	984 N WESTERN AVE	90029	5535021019	Neighborhood Office Commercial	C4-1D	0	108	0.149532138	Commercial - Store - One Story	YES - Current	NO - Privately-Owned	Available	Not Used in Prior Housing Element	0.134095985	0	0	0.134095985	0	0	0	1448193	1132	Hollywood		Lower
LOS ANGELES	946 N WESTERN AVE	90029	5535021020	Neighborhood Office Commercial	C4-1D	0	108	0.149528505	Commercial - Shopping Center (Neighborhood, Community) - One Story	YES - Current	NO - Privately-Owned	Available	Not Used in Prior Housing Element	0.039639498	0	0	0.039639498	0	0	0	1448193	1234	Hollywood		Lower
LOS ANGELES	950 N WESTERN AVE	90029	5535021020	Neighborhood Office Commercial	C4-1D	0	108	0.149529553	Commercial - Shopping Center (Neighborhood, Community) - One Story	YES - Current	NO - Privately-Owned	Available	Not Used in Prior Housing Element	0.039639498	0	0	0.039639498	0	0	0	1448193	1220	Hollywood		Lower
LOS ANGELES	956 N WESTERN AVE	90029	5535021020	Neighborhood Office Commercial	C4-1D	0	108	0.149530375	Commercial - Shopping Center (Neighborhood, Community) - One Story	YES - Current	NO - Privately-Owned	Available	Not Used in Prior Housing Element	0.039639498	0	0	0.039639498	0	0	0	1448193	1203	Hollywood		Lower
LOS ANGELES			5535021020	Neighborhood Office Commercial	C4-1D	0	108	0.149527243	Commercial - Shopping Center (Neighborhood, Community) - One Story	YES - Current	NO - Privately-Owned	Available	Not Used in Prior Housing Element	0.039639498	0	0	0.039639498	0	0	0	1448193	1273	Hollywood		Lower
LOS ANGELES	966 N WESTERN AVE	90029	5535021021	Neighborhood Office Commercial	C4-1D	0	108	0.149530399	Commercial - Shopping Center (Neighborhood, Community) - One Story	YES - Current	NO - Privately-Owned	Available	Not Used in Prior Housing Element	0.039639498	0	0	0.039639498	0	0	0	1448193	1187	Hollywood		Lower
LOS ANGELES	972 N WESTERN AVE	90029	5535021021	Neighborhood Office Commercial	C4-1D	0	108	0.149532322	Commercial - Shopping Center (Neighborhood, Community) - One Story	YES - Current	NO - Privately-Owned	Available	Not Used in Prior Housing Element	0.039639498	0	0	0.039639498	0	0	0	1448193	1152	Hollywood		Lower
LOS ANGELES	945 N OXFORD AVE	90029	5535021022	Low Medium II Residential	RD1.5-1XL	0	29	0.201699706	Residential - Five or More Units or Apartments (Any Combination) - 4 Stories or Less	YES - Current	NO - Privately-Owned	Available	Not Used in Prior Housing Element	0	0	0.601315749	0.601315749	0	0	0	1448193	1239	Hollywood		Above Moderate
LOS ANGELES	947 N OXFORD AVE	90029	5535021022	Low Medium II Residential	RD1.5-1XL	0	29	0.192284903	Residential - Five or More Units or Apartments (Any Combination) - 4 Stories or Less	YES - Current	NO - Privately-Owned	Available	Not Used in Prior Housing Element	0	0	0.539266682	0.539266682	0	0	0	1448193	1229	Hollywood		Above Moderate
LOS ANGELES	5304 W ROMAINE ST	90029	5535022001	Low Medium II Residential	RD1.5-1XL	0	29	0.148404524	Residential - Four Units (Any Combination) - 4 Stories or Less	YES - Current	NO - Privately-Owned	Available	Not Used in Prior Housing Element	0	0	0.065069418	0.065069418	4	0	0	1448193	1110	Hollywood	Yes	Above Moderate
LOS ANGELES	959 N SERRANO AVE	90029	5535022003	Low Medium II Residential	RD1.5-1XL	0	29	0.119934648	Residential - Single Family Residence	YES - Current	NO - Privately-Owned	Available	Not Used in Prior Housing Element	0	0	0.216339588	0.216339588	1	3*	3*	1448193	1162	Hollywood		Above Moderate
LOS ANGELES	5320 W ROMAINE ST	90029	5535022004	Low Medium II Residential	RD1.5-1XL	0	29	0.448901598	Residential - Five or More Units or Apartments (Any Combination) - 4 Stories or Less	YES - Current	NO - Privately-Owned	Available	Not Used in Prior Housing Element	0	0	0.495885575	0.495885575	10	0	0	1448193	1111	Hollywood	Yes	Above Moderate
LOS ANGELES	5322 W ROMAINE ST	90029	5535022005	Low Medium II Residential	RD1.5-1XL	0	29	0.147657298	Residential - Double, Duplex, or Two Units - 4 Stories or Less	YES - Current	NO - Privately-Owned	Available	Not Used in Prior Housing Element	0	0	0.295885757	0.295885757	2	0	0	1448193	1112	Hollywood	Yes	Above Moderate
LOS ANGELES	968 N OXFORD AVE	90029	5535022006	Low Medium II Residential	RD1.5-1XL	0	29	0.119367529	Residential - Single Family Residence	YES - Current	NO - Privately-Owned	Available	Not Used in Prior Housing Element	0	0	0.216339588	0.216339588	1	3*	3*	1448193	1134	Hollywood		Above Moderate
LOS ANGELES	964 N OXFORD AVE	90029	5535022007	Low Medium II Residential	RD1.5-1XL	0	29	0.119400375	Residential - Double, Duplex, or Two Units - 4 Stories or Less	YES - Current	NO - Privately-Owned	Available	Not Used in Prior Housing Element	0	0	0.28829422	0.28829422	2	3*	3*	1448193	1150	Hollywood	Yes	Above Moderate

LOS ANGELES	958 N OXFORD AVE	90029	5535022008	Low Medium II Residential	RD1.5-1XL	0	29	0.119432325	Residential - Single Family Residence	YES - Current	NO - Privately-Owned	Available	Not Used in Prior Housing Element	0	0	0.216339588	0.216339588	1	3*	3*	1448193	1163	Hollywood			Above Moderate
LOS ANGELES	946 N OXFORD AVE	90029	5535022011	Low Medium II Residential	RD1.5-1XL	0	29	0.230031209	Residential - Four Units (Any Combination) - 4 Stories or Less	YES - Current	NO - Privately-Owned	Available	Not Used in Prior Housing Element	0	0	0.113381229	0.113381229	4	0	0	1448193	1232	Hollywood	Yes		Above Moderate
LOS ANGELES	955 N SERRANO AVE	90029	5535022013	Low Medium II Residential	RD1.5-1XL	0	29	0.164729481	Residential - Three Units (Any Combination) - 4 Stories or Less	YES - Current	NO - Privately-Owned	Available	Not Used in Prior Housing Element	0	0	0.241702795	0.241702795	3	0	0	1448193	1195	Hollywood	Yes		Above Moderate
LOS ANGELES	5087 W LEMON GROVE AVE	90029	5535023001	Low Medium II Residential	RD1.5-1XL	0	29	0.113501917	Residential - Single Family Residence	YES - Current	NO - Privately-Owned	Available	Not Used in Prior Housing Element	0	0	0.216339588	0.216339588	1	3*	3*	1418193	63	Hollywood			Above Moderate
LOS ANGELES	916 N OXFORD AVE	90029	5535023002	Low Medium II Residential	RD1.5-1XL	0	29	0.04634217	Residential - Single Family Residence	YES - Current	NO - Privately-Owned	Available	Not Used in Prior Housing Element	0	0	0.122089088	0.122089088	1	1*	1*	1418193	46	Hollywood			Above Moderate
LOS ANGELES		5535023002		Low Medium II Residential	RD1.5-1XL	0	29	0.046342493	Residential - Single Family Residence	YES - Current	NO - Privately-Owned	Available	Not Used in Prior Housing Element	0	0	0.122089088	0.122089088	1	1*	1*	1418193	45	Hollywood			Above Moderate
LOS ANGELES	5081 W LEMON GROVE AVE	90029	5535023003	Low Medium II Residential	RD1.5-1XL	0	29	0.113557743	Residential - Double, Duplex, or Two Units - 4 Stories or Less	YES - Current	NO - Privately-Owned	Available	Not Used in Prior Housing Element	0	0	0.28829422	0.28829422	2	3*	3*	1418193	60	Hollywood	Yes		Above Moderate
LOS ANGELES	5071 W LEMON GROVE AVE	90029	5535023005	Low Medium II Residential	RD1.5-1XL	0	29	0.160010562	Residential - Single Family Residence	YES - Current	NO - Privately-Owned	Available	Not Used in Prior Housing Element	0	0	0.497022724	0.497022724	1	0	0	1418193	43	Hollywood			Above Moderate
LOS ANGELES	5067 W LEMON GROVE AVE	90029	5535023006	Low Medium II Residential	RD1.5-1XL	0	29	0.160064798	Residential - Single Family Residence	YES - Current	NO - Privately-Owned	Available	Not Used in Prior Housing Element	0	0	0.497022724	0.497022724	1	0	0	1418193	42	Hollywood			Above Moderate
LOS ANGELES	5063 W LEMON GROVE AVE	90029	5535023007	Low Medium II Residential	RD1.5-1XL	0	29	0.160120629	Residential - Single Family Residence	YES - Current	NO - Privately-Owned	Available	Not Used in Prior Housing Element	0	0	0.497022724	0.497022724	1	0	0	1418193	41	Hollywood			Above Moderate
LOS ANGELES	5057 W LEMON GROVE AVE	90029	5535023008	Low Medium II Residential	RD1.5-1XL	0	29	0.160176776	Residential - Five or More Units or Apartments (Any Combination) - 4 Stories or Less	YES - Current	NO - Privately-Owned	Available	Not Used in Prior Housing Element	0	0	0.024546347	0.024546347	6	0	0	1418193	40	Hollywood			Above Moderate
LOS ANGELES	909 N SERRANO AVE	90029	5535023009	Low Medium II Residential	RD1.5-1XL	0	29	0.160198771	Residential - Four Units (Any Combination) - 4 Stories or Less	YES - Current	NO - Privately-Owned	Available	Not Used in Prior Housing Element	0	0	0.065069418	0.065069418	4	0	0	1418193	39	Hollywood	Yes		Above Moderate
LOS ANGELES	942 N OXFORD AVE	90029	5535023014	Low Medium II Residential	RD1.5-1XL	0	29	0.197230417	Residential - Five or More Units or Apartments (Any Combination) - 4 Stories or Less	YES - Current	NO - Privately-Owned	Available	Not Used in Prior Housing Element	0	0	0.239186069	0.239186069	5	0	0	1448193	1272	Hollywood	Yes		Above Moderate
LOS ANGELES	924 N OXFORD AVE	90029	5535023017	Low Medium II Residential	RD1.5-1XL	0	29	0.197402122	Residential - Single Family Residence	YES - Current	NO - Privately-Owned	Available	Not Used in Prior Housing Element	0	0	0.645060271	0.645060271	1	0	0	1448193	1343	Hollywood			Above Moderate
LOS ANGELES	5029 W LEMON GROVE AVE	90029	5535024001	Low Medium II Residential	RD1.5-1XL	0	29	0.123503118	Residential - Single Family Residence	YES - Current	NO - Privately-Owned	Available	Not Used in Prior Housing Element	0	0	0.216339588	0.216339588	1	3*	3*	1418193	66	Hollywood			Above Moderate
LOS ANGELES	944 N SERRANO AVE	90029	5535024008	Low Medium II Residential	RD1.5-1XL	0	29	0.445244847	Residential - Five or More Units or Apartments (Any Combination) - 4 Stories or Less	YES - Current	NO - Privately-Owned	Available	Not Used in Prior Housing Element	0	0	0.372175814	0.372175814	13	0	0	1448193	1230	Hollywood	Yes		Above Moderate
LOS ANGELES	954 N SERRANO AVE	90029	5535024009	Low Medium II Residential	RD1.5-1XL	0	29	0.412368801	Residential - Five or More Units or Apartments (Any Combination) - 4 Stories or Less	YES - Current	NO - Privately-Owned	Available	Not Used in Prior Housing Element	0	0	0.341260271	0.341260271	12	0	0	1448193	1194	Hollywood	Yes		Above Moderate
LOS ANGELES	958 N SERRANO AVE	90029	5535024010	Low Medium II Residential	RD1.5-1XL	0	29	0.177350129	Residential - Five or More Units or Apartments (Any Combination) - 4 Stories or Less	YES - Current	NO - Privately-Owned	Available	Not Used in Prior Housing Element	0	0	0.070696777	0.070696777	5	0	0	1448193	1161	Hollywood	Yes		Above Moderate
LOS ANGELES	966 N SERRANO AVE	90029	5535024011	Low Medium II Residential	RD1.5-1XL	0	29	0.137883827	Residential - Three Units (Any Combination) - 4 Stories or Less	YES - Current	NO - Privately-Owned	Available	Not Used in Prior Housing Element	0	0	0.034049973	0.034049973	3	3*	3*	1448193	1143	Hollywood	Yes		Above Moderate
LOS ANGELES	5218 W ROMAINE ST	90029	5535024013	Low Medium II Residential	RD1.5-1XL	0	29	0.123964925	Residential - Three Units (Any Combination) - 4 Stories or Less	YES - Current	NO - Privately-Owned	Available	Not Used in Prior Housing Element	0	0	0.217128634	0.217128634	3	3*	3*	1448193	1100	Hollywood	Yes		Above Moderate
LOS ANGELES	911 N HOBART BLVD	90029	5535024015	Low Medium II Residential	RD1.5-1XL	0	29	0.169522897	Residential - Three Units (Any Combination) - 4 Stories or Less	YES - Current	NO - Privately-Owned	Available	Not Used in Prior Housing Element	0	0	0.080207548	0.080207548	3	0	0	1418193	67	Hollywood	Yes		Above Moderate
LOS ANGELES	913 N HOBART BLVD	90029	5535024016	Low Medium II Residential	RD1.5-1XL	0	29	0.16871738	Residential - Three Units (Any Combination) - 4 Stories or Less	YES - Current	NO - Privately-Owned	Available	Not Used in Prior Housing Element	0	0	0.241702795	0.241702795	3	0	0	1418193	38	Hollywood	Yes		Above Moderate
LOS ANGELES	919 N HOBART BLVD	90029	5535024017	Low Medium II Residential	RD1.5-1XL	0	29	0.169339515	Residential - Double, Duplex, or Two Units - 4 Stories or Less	YES - Current	NO - Privately-Owned	Available	Not Used in Prior Housing Element	0	0	0.128413789	0.128413789	2	0	0	1448193	1392	Hollywood	Yes		Above Moderate
LOS ANGELES	925 N HOBART BLVD	90029	5535024018	Low Medium II Residential	RD1.5-1XL	0	29	0.169258225	Residential - Three Units (Any Combination) - 4 Stories or Less	YES - Current	NO - Privately-Owned	Available	Not Used in Prior Housing Element	0	0	0.241702795	0.241702795	3	0	0	1448193	1362	Hollywood	Yes		Above Moderate
LOS ANGELES	929 N HOBART BLVD	90029	5535024019	Low Medium II Residential	RD1.5-1XL	0	29	0.169173769	Residential - Four Units (Any Combination) - 4 Stories or Less	YES - Current	NO - Privately-Owned	Available	Not Used in Prior Housing Element	0	0	0.197209099	0.197209099	4	0	0	1448193	1312	Hollywood	Yes		Above Moderate
LOS ANGELES	935 N HOBART BLVD	90029	5535024020	Low Medium II Residential	RD1.5-1XL	0	29	0.169092729	Residential - Double, Duplex, or Two Units - 4 Stories or Less	YES - Current	NO - Privately-Owned	Available	Not Used in Prior Housing Element	0	0	0.295885757	0.295885757	2	0	0	1448193	1297	Hollywood	Yes		Above Moderate
LOS ANGELES	943 N HOBART BLVD	90029	5535024022	Low Medium II Residential	RD1.5-1XL	0	29	0.168928008	Residential - Four Units (Any Combination) - 4 Stories or Less	YES - Current	NO - Privately-Owned	Available	Not Used in Prior Housing Element	0	0	0.027201419	0.027201419	4	0	0	1448193	1242	Hollywood	Yes		Above Moderate
LOS ANGELES	949 N HOBART BLVD	90029	5535024023	Low Medium II Residential	RD1.5-1XL	0	29	0.168845629	Residential - Four Units (Any Combination) - 4 Stories or Less	YES - Current	NO - Privately-Owned	Available	Not Used in Prior Housing Element	0	0	0.295885757	0.295885757	2	0	0	1448193	1226	Hollywood	Yes		Above Moderate
LOS ANGELES	959 N HOBART BLVD	90029	5535024025	Low Medium II Residential	RD1.5-1XL	0	29	0.16868226	Residential - Double, Duplex, or Two Units - 4 Stories or Less	YES - Current	NO - Privately-Owned	Available	Not Used in Prior Housing Element	0	0	0.295885757	0.295885757	2	0	0	1448193	1189	Hollywood	Yes		Above Moderate
LOS ANGELES	928 N SERRANO AVE	90029	5535024028	Low Medium II Residential	RD1.5-1XL	0	29	0.164843793	Residential - Four Units (Any Combination) - 4 Stories or Less	YES - Current	NO - Privately-Owned	Available	Not Used in Prior Housing Element	0	0	0.248807326	0.248807326	4	0	0	1448193	1313	Hollywood	Yes		Above Moderate
LOS ANGELES		5535025002		Low Medium II Residential	RD1.5-1XL	0	29	0.000229742	Residential - Single Family Residence - Vacant Land	YES - Current	NO - Privately-Owned	Available	Not Used in Prior Housing Element	0	0	0.094724762	0.094724762	0	0	0	1448193	1394	Hollywood			Above Moderate
LOS ANGELES		5535025002		Low Medium II Residential	RD1.5-1XL	0	29	0.000387489	Residential - Single Family Residence - Vacant Land	YES - Current	NO - Privately-Owned	Available	Not Used in Prior Housing Element	0	0	0.094724762	0.094724762	0	0	0	1418193	23	Hollywood			Above Moderate
LOS ANGELES		5535025003		Low Medium II Residential	RD1.5-1XL	0	29	0.000574009	Residential - Single Family Residence - Vacant Land	YES - Current	NO - Privately-Owned	Available	Not Used in Prior Housing Element	0	0	0.094724762	0.094724762	0	0	0	1448193	1393	Hollywood			Above Moderate
LOS ANGELES		5535025004		Low Medium II Residential	RD1.5-1XL	0	29	0.000573912	Residential - Single Family Residence - Vacant Land	YES - Current	NO - Privately-Owned	Available	Not Used in Prior Housing Element	0	0	0.094724762	0.094724762	0	0	0	1448193	1390	Hollywood			Above Moderate
LOS ANGELES		5535025005		Low Medium II Residential	RD1.5-1XL	0	29	0.004685999	Residential - Single Family Residence - Vacant Land	YES - Current	NO - Privately-Owned	Available	Not Used in Prior Housing Element	0	0	0.094724762	0.094724762	0	0	0	1418193	22	Hollywood			Above Moderate
LOS ANGELES		5535025005		Low Medium II Residential	RD1.5-1XL	0	29	0.005898006	Residential - Single Family Residence - Vacant Land	YES - Current	NO - Privately-Owned	Available	Not Used in Prior Housing Element	0	0	0.094724762	0.094724762	0	0	0	1448193	1389	Hollywood			Above Moderate
LOS ANGELES	916 N SERRANO AVE	90029	5535025006	Low Medium II Residential	RD1.5-1XL	0	29	0.004107897	Residential - Single Family Residence - Other Improvements Only	YES - Current	NO - Privately-Owned	Available	Not Used in Prior Housing Element	0	0	0.045485687	0.045485687	0	0	0	1418193	21	Hollywood			Above Moderate
LOS ANGELES		5535025006		Low Medium II Residential	RD1.5-1XL	0	29	0.005902052	Residential - Single Family Residence - Other Improvements Only	YES - Current	NO - Privately-Owned	Available	Not Used in Prior Housing Element	0	0	0.045485687	0.045485687	0	0	0	1448193	1388	Hollywood			Above Moderate
LOS ANGELES		5535025007		Low Medium II Residential	RD1.5-1XL	0	29	0.004103844	Residential - Single Family Residence	YES - Current	NO - Privately-Owned	Available	Not Used in Prior Housing Element	0	0	0.045485687	0.045485687	0	0	0	1418193	20	Hollywood			Above Moderate
LOS ANGELES		5535025007		Low Medium II Residential	RD1.5-1XL	0	29	0.005905875	Residential - Single Family Residence	YES - Current	NO - Privately-Owned	Available	Not Used in Prior Housing Element	0	0	0.045485687	0.045485687	0	0	0	1448193	1387	Hollywood			Above Moderate
LOS ANGELES		5535025012		Low Medium II Residential	RD1.5-1XL	0	29	0.000573912	Residential - Single Family Residence - Vacant Land	YES - Current	NO - Privately-Owned	Available	Not Used in Prior Housing Element	0	0	0.094724762	0.094724762	0	0	0	1448193	1361	Hollywood			Above Moderate
LOS ANGELES		5535025016		Low Medium II Residential	RD1.5-1XL	0	29	0.041202697	Residential - Single Family Residence	YES - Current	NO - Privately-Owned	Available	Not Used in Prior Housing Element	0	0	0.118186247	0.118186247	1	1*	1*	1448193	1356	Hollywood			Above Moderate
LOS ANGELES		5535028004		Low II Residential	R1-1-HPOZ	0	1 unit per lot	0.006887523	Residential - Single Family Residence - Vacant Land	YES - Current	NO - Privately-Owned	Available	Not Used in Prior Housing Element	0	0	0.12062521	0.12062521	0	0	0	1418193	268	Hollywood			Above Moderate
LOS ANGELES	834 N OXFORD AVE	90029	5535028025	Low II Residential	R1-1	0	1 unit per lot	0.137773249	Residential - Single Family Residence	YES - Current	NO - Privately-Owned	Available	Not Used in Prior Housing Element	0	0	0.045485687	0.045485687	0	0	0	1418193	271	Hollywood			Above Moderate
LOS ANGELES	4819 W MELROSE AVE	90029	5535029004	Limited Commercial	C1-1D	0	54	0.166790261	Residential - Four Units (Any Combination) - 4 Stories or Less	YES - Current	NO - Privately-Owned	Available	Not Used in Prior Housing Element	0	0	0.079281086	0.079281086	4	0	0	1418193	518	Hollywood	Yes		Above Moderate
LOS ANGELES	4863 W MELROSE AVE	90029	5535029007	Limited Commercial	C1-1D	0	54	0.166791041	Residential - Single Family Residence	YES - Current	NO - Privately-Owned	Available	Not Used in Prior Housing Element	1.17394343	0	0	1.17394343	0	0	0	1418193	521	Hollywood			Lower
LOS ANGELES	4869 W MELROSE AVE	90029	5535029008	Limited Commercial	C1-1D	0	54	0.166789782	Residential - Single Family Residence	YES - Current	NO - Privately-Owned	Available	Not Used in Prior Housing Element	1.063823014	0	0	1.063823014	1	0	0	1418193	522	Hollywood			Lower
LOS ANGELES	4883 W MELROSE AVE	90029	5535029011	Limited Commercial	C1-1D	0	54	0.149536708	Commercial - Office Building - One Story	YES - Current	NO - Privately-Owned	Available	Not Used in Prior Housing Element	0.035799379	0	0	0.035799379	4	0	0	1418193	545	Hollywood			Lower
LOS ANGELES	4901 W MELROSE AVE	90029	5535029012	Limited Commercial	C1-1D	0	54	0.149536708	Commercial - Store Combination - Store and Residential Combination - One Story	YES - Current	NO - Privately-Owned	Available	Not Used in Prior Housing Element	0.181528729	0	0	0.181528729	0	0	0	1418193	546	Hollywood			Lower
LOS ANGELES	4907 W MELROSE AVE	90029	5535029013	Limited Commercial	C1-1D	0	54	0.149535772	Residential - Five or More Units or Apartments (Any Combination) - 4 Stories or Less	YES - Current	NO - Privately-Owned	Available	Not Used in Prior Housing Element	0	0	0.108235361	0.108235361	8	0	0	1418193	547	Hollywood	Yes		Above Moderate
LOS ANGELES	4911 W MELROSE AVE	90029	5535029014	Limited Commercial	C1-1D	0	54	0.137572718	Commercial - Store Combination - Store and Residential Combination - One Story	YES - Current	NO - Privately-Owned	Available	Not Used in Prior Housing Element	0.171185139	0	0	0.171185139	0	0	0	1418193	548	Hollywood			Lower
LOS ANGELES	710 N OXFORD AVE	90029	5535029015	Limited Commercial	C1-1D	0	54	0.146438777	Commercial - Store Combination - Store and Residential Combination - One Story	YES - Current	NO - Privately-Owned	Available	Not Used in Prior Housing Element	0	0	0.102916084	0.102916084	2	0	0	1418193	549	Hollywood	Yes		Above Moderate
LOS ANGELES	4803 W MELROSE AVE	90029	5535029033	Limited Commercial	C1-1D	0	54	0.149942643	Commercial - Store - One Story	YES - Current	NO - Privately-Owned	Available	Not Used in Prior Housing Element	0.181528729	0	0	0.181528729	0	0	0	1418193	514	Hollywood			Lower
LOS ANGELES	4807 W MELROSE AVE	90029	5535029033	Limited Commercial	C1-1D	0	54	0.151862813	Commercial - Store - One Story	YES - Current	NO - Privately-Owned	Available	Not Used in Prior Housing Element	0.181528729	0	0	0.181528729	0	0	0	1418193	515	Hollywood			Lower
LOS ANGELES		5535029033		Limited Commercial	C1-1D	0	54	0.021252528	Commercial - Store - One Story	YES - Current	NO - Privately-Owned	Available	Not Used in Prior Housing Element	0	0	0.058843285	0.058843285	0	0	0	1418193	516	Hollywood			Above Moderate
LOS ANGELES	4853 W MELROSE AVE	90029	5535029034	Limited Commercial	C1-1D	0	54	0.151861831	Commercial - Commercial - One Story	YES - Current	NO - Privately-Owned	Available	Not Used in Prior Housing Element	0.141674533	0	0	0.141674533	0	0	0	1418193	519	Hollywood			Lower
LOS ANGELES	4857 W MELROSE AVE	90029	5535029035	Limited Commercial	C1-1D	0	54	0.15186281	Commercial - Commercial - One Story	YES - Current	NO - Privately-Owned	Available	Not Used in Prior Housing Element	0.141674533	0	0	0.141674533	0	0	0	1418193	520	Hollywood			Lower
LOS ANGELES	4873 W MELROSE AVE	90029	5535029036	Limited Commercial	C1-1D	0	54	0.149537641	Commercial - Store Combination - Store and Office Combination - One Story	YES - Current	NO - Privately-Owned	Available	Not Used in Prior Housing Element	0.02335714	0	0	0.02335714	0	0	0	1418193	543	Hollywood			Lower
LOS ANGELES	4877 W MELROSE AVE	90029	5535029037	Limited Commercial	C1-1D	0	54	0.149535772	Commercial - Store - One Story	YES - Current	NO - Privately-Owned	Available	Not Used in Prior Housing Element	0.068090474	0	0	0.068090474	1	0	0	1418193	544	Hollywood			Lower
LOS ANGELES	730 N HOBART BLVD	90029	5535030001	Low Medium II Residential	RD1.5-1XL	0	29	0.167092993	Residential - Single Family Residence	YES - Current	NO - Privately-Owned	Available	Not Used in Prior Housing Element	0	0	0.497022724	0.497022724	1	0	0	1418193	432	Hollywood			Above Moderate
LOS ANGELES	731 N HARVARD BLVD	90029	5535030002	Low Medium II Residential	RD1.5-1XL	0	29	0.167093375	Residential - Single Family Residence - Pool	YES - Current	NO - Privately-Owned	Available	Not Used in Prior Housing Element	0	0	0.497022724	0.497022724	1	0	0	1418193	430	Hollywood			Above Moderate
LOS ANGELES	721 N HARVARD BLVD	90029	5535030004	Low Medium II Residential	RD1.5-1XL	0	29	0.167096999	Residential - Single Family Residence	YES - Current	NO - Privately-Owned	Available	Not Used in Prior Housing Element	0	0	0.497022724	0.497022724	1	0	0	1418193	482	Hollywood			Above Moderate
LOS ANGELES	717 N HARVARD BLVD	90029	5535030005	Low Medium II Residential	RD1.5-1XL	0	29	0.150389234	Residential - Single Family Residence	YES - Current	NO - Privately-Owned	Available	Not Used in Prior Housing Element	0	0	0.429805183	0.429805183	1	0	0	1418193	495	Hollywood			Above Moderate
LOS ANGELES	701 N HARVARD BLVD	90029	5535030007	Limited Commercial	C1-1D	0	54	0.148522655	Commercial - Parking Lot (Commercial Use Property) - Lots - Patron or Employee - One Story	YES - Current	NO - Privately-Owned	Available	Not Used in Prior Housing Element	0.034610587	0	0	0.034610587	0	0	0	1418193	567	Hollywood			Lower
LOS ANGELES	4757 W MELROSE AVE	90029	5535030008	Limited Commercial	C1-1D	0	54	0.164045889	Commercial - Supermarket - Supermarket - 6,000 SF through 11,999 SF - One Story	YES - Current	NO - Privately-Owned	Available	Not Used in Prior Housing Element	0.06153387	0	0	0.06153387	0	0	0	1418193	576	Hollywood			Lower
LOS ANGELES	4769 W MELROSE AVE	90029	5535030009	Limited Commercial	C1-1D	0	54	0.164011232	Residential - Five or More Units or Apartments (Any Combination) - 4 Stories or Less	YES - Current	NO - Privately-Owned	Available	Not Used in Prior Housing Element	0	0	0.125374731	0.125374731	8	0	0	1418193	577	Hollywood	Yes		Above Moderate
LOS ANGELES	704 N HOBART BLVD	90029	5535030010	Limited Commercial	C1-1D	0	54	0.14852159	Residential - Five or More Units or Apartments (Any Combination) - 4 Stories or Less	YES - Current	NO - Privately-Owned	Available	Not Used in Prior Housing Element	0	0	0.101458853	0.101458853	8	0	0	1418193	568	Hollywood	Yes		Above Moderate
LOS ANGELES	726 N HOBART BLVD	90029	5535030014	Low Medium II Residential	RD1.5-1XL	0	29	0.150384693	Residential - Single Family Residence	YES - Current	NO - Privately-Owned	Available	Not Used in Prior Housing Element	0	0	0.429805183	0.429805183	1	0	0	1418193	458	Hollywood			Above Moderate
LOS ANGELES	837 1/2 N HARVARD BLVD	90029	5535031001	Low Medium II Residential	RD1.5-1XL	0	29	0.167067441	Residential - Double, Duplex, or Two Units - 4 Stories or Less	YES - Current	NO - Privately-Owned	Available	Not Used in Prior Housing Element	0	0	0.295885757	0.295885757	2	0	0	1418193	201	Hollywood	Yes		Above Moderate
LOS ANGELES	823 N HARVARD BLVD	90029	5535031005	Low Medium II Residential	RD1.5-1XL	0	29	0.167075436	Residential - Three Units (Any Combination) - 4 Stories or Less	YES - Current	NO - Privately-Owned	Available	Not Used in Prior Housing Element	0	0	0.26746709	0.26746709	3	0	0	1418193	289	Hollywood	Yes		Above Moderate
LOS ANGELES	817 N HARVARD BLVD	90029	5535031006	Low Medium II Residential	RD1.5-1XL	0	29	0.140308479	Residential - Three Units (Any Combination) - 4 Stories or Less	YES - Current	NO - Privately-Owned	Available	Not Used in Prior Housing Element	0	0	0.312852967	0.312852967	1	0	0	1418193	306	Hollywood	Yes		Above Moderate
LOS ANGELES	743 N HARVARD BLVD	90029	5535031010	Low Medium II Residential	RD1.5-1XL	0	29	0.167088352	Residential - Double, Duplex, or Two Units - 4 Stories or Less	YES - Current	NO - Privately-Owned	Available	Not Used in Prior Housing Element	0	0	0.295885757	0.295885757	2	0	0	1418193	399	Hollywood	Yes		Above Moderate
LOS ANGELES	737 N HARVARD BLVD	90029	5535031011	Low Medium II Residential	RD1.5-1XL	0	29	0.167091223	Residential - Three Units (Any Combination) - 4 Stories or Less	YES - Current	NO - Privately-Owned	Available	Not Used in Prior Housing Element	0	0	0.080207548	0.080207548	3	0	0	1418193	413	Hollywood	Yes		Above Moderate
LOS ANGELES	736 N HOBART BLVD	90029	5535031012	Low Medium II Residential	RD1.5-1XL	0	29	0.167089079	Residential - Four Units (Any Combination) - 4 Stories or Less	YES - Current	NO - Privately-Owned	Available	Not Used in Prior Housing Element	0	0	0.065069418	0.065069418	4	0	0	1418193	415	Hollywood	Yes		Above Moderate
LOS ANGELES	802 N HOBART BLVD	90029	5535031013	Low Medium II Residential	RD1.5-1XL	0	29	0.167088652	Residential - Double, Duplex, or Two Units - 4 Stories or Less	YES - Current	NO - Privately-Owned	Available	Not Used in Prior Housing Element	0	0	0.241702795	0.241702795	3	0	0	1418193	401	Hollywood	Yes		Above Moderate
LOS ANGELES	806 N HOBART BLVD	90029	5535031014	Low Medium II Residential	RD1.5-1XL	0	29	0.167085099	Residential - Five or More Units or Apartments (Any Combination) - 4 Stories or Less	YES - Current	NO - Privately-Owned	Available	Not Used in Prior Housing Element	0	0	0.042648616	0.042648616	6	0	0	1418193	370	Hollywood	Yes		Above Moderate
LOS ANGELES	812 N HOBART BLVD	90029	5535031015	Low Medium II Residential	RD1.5-1XL	0	29	0.167081547	Residential - Four Units (Any Combination) - 4 Stories or Less	YES - Current	NO - Privately-Owned	Available	Not Used in Prior Housing Element	0	0	0.197209099	0.197209099	4	0	0	1418193	351	Hollywood	Yes		Above Moderate
LOS ANGELES	822 N HOBART BLVD	90029	5535031017	Low Medium II Residential	RD1.5-1XL	0	29	0.15036995	Residential - Double, Duplex, or Two Units - 4 Stories or Less	YES - Current	NO - Privately-Owned	Available	Not Used in Prior Housing Element	0	0	0.111090285	0.111090285	2	0	0	1418193	305	Hollywood	Yes		Above Moderate
LOS ANGELES	836 N HOBART BLVD	90029	5535031020	Low Medium II Residential	RD1.5-1XL	0	29	0.167069675	Residential - Single Family Residence	YES - Current	NO - Privately-Owned	Available	Not Used in Prior Housing Element	0	0	0.218599775	0.218599775	1	0	0	1418193	236	Hollywood			Above Moderate
LOS ANGELES	840 N HOBART BLVD	90029	5535031024	Low Medium II Residential	RD1.5-1XL	0	29	0.167066116	Commercial - Store Combination - Store and Residential Combination - One Story	YES - Current	NO - Privately-Owned	Available	Used in Prior Housing Element - Non-Vacant	0	0	0.027000279	0.027000279	3	0	0	1418193	203	Hollywood			Above Moderate
LOS ANGELES	844 N HOBART BLVD	90029	5535031024	Low Medium II Residential	RD1.5-1XL	0	29	0.167063671	Commercial - Store Combination - Store and Residential Combination - One Story	YES - Current	NO - Privately-Owned	Available	Used in Prior Housing Element - Non-Vacant	0	0	0.027000279	0.027000279	3	0	0	1418193	173	Hollywood			Above Moderate
LOS ANGELES	831 N HARVARD BLVD	90029	5535031025	Low Medium II Residential	RD1.5-1XL	0	29	0.167069368	Residential - Double, Duplex, or Two Units - 4 Stories or Less	YES - Current	NO - Privately-Owned	Available	Not Used in Prior Housing Element	0	0	0.295885757	0.295885757	2	0	0	1418193	235	Hollywood	Yes		Above Moderate
LOS ANGELES	932 N HOBART BLVD	90029	5535032902	Low Medium II Residential	RD1.5-1XL	0	29	0.16635553	Residential - Single Family Residence - Vacant Land	YES - Current	NO - Privately-Owned	Available	Not Used in Prior Housing Element	0	0	0.47884649	0.47884649	0	0	0	1448193	1296	Hollywood			Above Moderate
LOS ANGELES	942 N HOBART BLVD	90029	5535032903	Low Medium II Residential	RD1.5-1XL	0	29	0.165971551	Residential - Single Family Residence - Vacant Land	YES - Current	NO - Privately-Owned	Available	Not Used in Prior Housing Element	0	0	0.47884649	0.47884649	0	0	0	1448193	1240	Hollywood			Above Moderate
LOS ANGELES	948 N HOBART BLVD	90029	5535032904	Low Medium II Residential	RD1.5-1XL	0	29	0.139092679	Residential - Single Family Residence	YES - Current	NO - Privately-Owned	Available	Not Used in Prior Housing Element	0	0	0.429805183	0.429805183	1	0	0

LOS ANGELES	826 N HARVARD BLVD	90029	5535034006	Low Medium II Residential	RD1.5-1XL	0	29	0.167422528	Residential - Single Family Residence	YES - Current	NO - Privately-Owned	Available	Not Used in Prior Housing Element	0	0	0.497022724	0.497022724	1	0	0	1418193	258	Hollywood								Above Moderate
LOS ANGELES	832 N HARVARD BLVD	90029	5535034007	Low Medium II Residential	RD1.5-1XL	0	29	0.167403509	Residential - Five or More Units or Apartments (Any Combination) - 4 Stories or Less	YES - Current	NO - Privately-Owned	Available	Not Used in Prior Housing Element	0	0	0.094720741	0.094720741	5	0	0	1418193	234	Hollywood								Above Moderate
LOS ANGELES	836 N HARVARD BLVD	90029	5535034008	Low Medium II Residential	RD1.5-1XL	0	29	0.167386226	Residential - Double, Duplex, or Two Units - 4 Stories or Less	YES - Current	NO - Privately-Owned	Available	Not Used in Prior Housing Element	0	0	0.295885757	0.295885757	2	0	0	1418193	199	Hollywood		Yes						Above Moderate
LOS ANGELES	840 1/2 N HARVARD BLVD	90029	5535034009	Low Medium II Residential	RD1.5-1XL	0	29	0.167363988	Residential - Four Units (Any Combination) - 4 Stories or Less	YES - Current	NO - Privately-Owned	Available	Not Used in Prior Housing Element	0	0	0.47884649	0.47884649	0	0	0	1418193	170	Hollywood								Above Moderate
LOS ANGELES	803 N KINGSLEY DR	90029	5535034012	Low Medium II Residential	RD1.5-1XL	0	29	0.167845007	Residential - Double, Duplex, or Two Units - 4 Stories or Less	YES - Current	NO - Privately-Owned	Available	Not Used in Prior Housing Element	0	0	0.295885757	0.295885757	2	0	0	1418193	373	Hollywood		Yes						Above Moderate
LOS ANGELES	809 N KINGSLEY DR	90029	5535034014	Low Medium II Residential	RD1.5-1XL	0	29	0.167534063	Residential - Four Units (Any Combination) - 4 Stories or Less	YES - Current	NO - Privately-Owned	Available	Not Used in Prior Housing Element	0	0	0.027201419	0.027201419	4	0	0	1418193	332	Hollywood		Yes						Above Moderate
LOS ANGELES	817 N KINGSLEY DR	90029	5535034015	Low Medium II Residential	RD1.5-1XL	0	29	0.167524553	Residential - Three Units (Any Combination) - 4 Stories or Less	YES - Current	NO - Privately-Owned	Available	Not Used in Prior Housing Element	0	0	0.102973287	0.102973287	3	0	0	1418193	302	Hollywood		Yes						Above Moderate
LOS ANGELES	829 N KINGSLEY DR	90029	5535034017	Low Medium II Residential	RD1.5-1XL	0	29	0.16788869	Residential - Three Units (Any Combination) - 4 Stories or Less	YES - Current	NO - Privately-Owned	Available	Not Used in Prior Housing Element	0	0	0.241702795	0.241702795	3	0	0	1418193	257	Hollywood								Above Moderate
LOS ANGELES	833 N KINGSLEY DR	90029	5535034018	Low Medium II Residential	RD1.5-1XL	0	29	0.167888683	Residential - Five or More Units or Apartments (Any Combination) - 4 Stories or Less	YES - Current	NO - Privately-Owned	Available	Not Used in Prior Housing Element	0	0	0.042648616	0.042648616	6	0	0	1418193	232	Hollywood		Yes						Above Moderate
LOS ANGELES	847 N KINGSLEY DR	90029	5535034021	Low Medium II Residential	RD1.5-1XL	0	29	0.065863482	Residential - Three Units (Any Combination) - 4 Stories or Less - Vacant Land	YES - Current	NO - Privately-Owned	Available	Not Used in Prior Housing Element	0	0	0.227994561	0.227994561	0	1*	1*	1418193	168	Hollywood								Above Moderate
LOS ANGELES			5535034021	Low Medium II Residential	RD1.5-1XL	0	29	0.009958407	Residential - Three Units (Any Combination) - 4 Stories or Less - Vacant Land	YES - Current	NO - Privately-Owned	Available	Not Used in Prior Housing Element	0	0	0.094724762	0.094724762	0	0	0	1418193	164	Hollywood								Above Moderate
LOS ANGELES	4717 W MELROSE AVE	90029	5535035001	Highway Oriented Commercial	C2-1D	0	108	0.066737488	Commercial - Office Building - One Story	YES - Current	NO - Privately-Owned	Available	Not Used in Prior Housing Element	0	0	0.00724585	0.00724585	1	0	0	1418193	574	Hollywood								Above Moderate
LOS ANGELES	4727 W MELROSE AVE	90029	5535035002	Highway Oriented Commercial	C2-1D	0	108	0.097742905	Commercial - Auto, Recreation Equipment, Construction Equipment Sales and Service - Auto Body Repair Shop - One Story	YES - Current	NO - Privately-Owned	Available	Not Used in Prior Housing Element	0	0	0.000687531	0.000687531	1	0	0	1418193	575	Hollywood								Above Moderate
LOS ANGELES	706 N HARVARD BLVD	90029	5535035003	Highway Oriented Commercial	C2-1D	0	108	0.149599354	Residential - Single Family Residence	YES - Current	NO - Privately-Owned	Available	Not Used in Prior Housing Element	0	0	0.002282747	0.002282747	1	0	0	1418193	566	Hollywood								Above Moderate
LOS ANGELES	712 N HARVARD BLVD	90029	5535035004	Low Medium II Residential	RD1.5-1XL	0	29	0.167651531	Residential - Single Family Residence	YES - Current	NO - Privately-Owned	Available	Not Used in Prior Housing Element	0	0	0.497022724	0.497022724	1	0	0	1418193	511	Hollywood								Above Moderate
LOS ANGELES	716 N HARVARD BLVD	90029	5535035005	Low Medium II Residential	RD1.5-1XL	0	29	0.150869703	Residential - Single Family Residence	YES - Current	NO - Privately-Owned	Available	Not Used in Prior Housing Element	0	0	0.429805183	0.429805183	1	0	0	1418193	493	Hollywood								Above Moderate
LOS ANGELES	722 N HARVARD BLVD	90029	5535035006	Low Medium II Residential	RD1.5-1XL	0	29	0.167614332	Residential - Double, Duplex, or Two Units - 4 Stories or Less	YES - Current	NO - Privately-Owned	Available	Not Used in Prior Housing Element	0	0	0.295885757	0.295885757	2	0	0	1418193	481	Hollywood		Yes						Above Moderate
LOS ANGELES	726 N HARVARD BLVD	90029	5535035007	Low Medium II Residential	RD1.5-1XL	0	29	0.150835627	Residential - Single Family Residence	YES - Current	NO - Privately-Owned	Available	Not Used in Prior Housing Element	0	0	0.429805183	0.429805183	1	0	0	1418193	454	Hollywood								Above Moderate
LOS ANGELES	738 N HARVARD BLVD	90029	5535035009	Low Medium II Residential	RD1.5-1XL	0	29	0.167557108	Residential - Four Units (Any Combination) - 4 Stories or Less	YES - Current	NO - Privately-Owned	Available	Not Used in Prior Housing Element	0	0	0.065069418	0.065069418	4	0	0	1418193	411	Hollywood		Yes						Above Moderate
LOS ANGELES	742 N HARVARD BLVD	90029	5535035010	Low Medium II Residential	RD1.5-1XL	0	29	0.16753769	Residential - Double, Duplex, or Two Units - 4 Stories or Less	YES - Current	NO - Privately-Owned	Available	Not Used in Prior Housing Element	0	0	0.295885757	0.295885757	2	0	0	1418193	396	Hollywood		Yes						Above Moderate
LOS ANGELES	717 N KINGSLEY DR	90029	5535035014	Low Medium II Residential	RD1.5-1XL	0	29	0.201413123	Residential - Three Units (Any Combination) - 4 Stories or Less	YES - Current	NO - Privately-Owned	Available	Not Used in Prior Housing Element	0	0	0.301117206	0.301117206	3	0	0	1418193	508	Hollywood		Yes						Above Moderate
LOS ANGELES	725 N KINGSLEY DR	90029	5535035016	Low Medium II Residential	RD1.5-1XL	0	29	0.201413204	Residential - Four Units (Any Combination) - 4 Stories or Less	YES - Current	NO - Privately-Owned	Available	Not Used in Prior Housing Element	0	0	0.029498014	0.029498014	5	0	0	1418193	460	Hollywood		Yes						Above Moderate
LOS ANGELES	737 N KINGSLEY DR	90029	5535035018	Low Medium II Residential	RD1.5-1XL	0	29	0.167845711	Residential - Four Units (Any Combination) - 4 Stories or Less	YES - Current	NO - Privately-Owned	Available	Not Used in Prior Housing Element	0	0	0.197209099	0.197209099	4	0	0	1418193	416	Hollywood		Yes						Above Moderate
LOS ANGELES	741 N KINGSLEY DR	90029	5535035019	Low Medium II Residential	RD1.5-1XL	0	29	0.167843933	Residential - Double, Duplex, or Two Units - 4 Stories or Less	YES - Current	NO - Privately-Owned	Available	Not Used in Prior Housing Element	0	0	0.361735791	0.361735791	1	0	0	1418193	402	Hollywood		Yes						Above Moderate
LOS ANGELES	719 1/2 N ARDMORE AVE	90029	5535036006	Low Medium II Residential	RD1.5-1XL	0	29	0.201397753	Residential - Five or More Units or Apartments (Any Combination) - 4 Stories or Less	YES - Current	NO - Privately-Owned	Available	Not Used in Prior Housing Element	0	0	0.301117206	0.301117206	3	0	0	1418193	488	Hollywood		Yes						Above Moderate
LOS ANGELES	723 N ARDMORE AVE	90029	5535036007	Low Medium II Residential	RD1.5-1XL	0	29	0.201408472	Residential - Four Units (Any Combination) - 4 Stories or Less	YES - Current	NO - Privately-Owned	Available	Not Used in Prior Housing Element	0	0	0.254283357	0.254283357	4	0	0	1418193	455	Hollywood		Yes						Above Moderate
LOS ANGELES	733 N ARDMORE AVE	90029	5535036008	Low Medium II Residential	RD1.5-1XL	0	29	0.167848837	Residential - Three Units (Any Combination) - 4 Stories or Less	YES - Current	NO - Privately-Owned	Available	Not Used in Prior Housing Element	0	0	0.241702795	0.241702795	3	0	0	1418193	429	Hollywood		Yes						Above Moderate
LOS ANGELES	739 N ARDMORE AVE	90029	5535036009	Low Medium II Residential	RD1.5-1XL	0	29	0.167860232	Residential - Double, Duplex, or Two Units - 4 Stories or Less	YES - Current	NO - Privately-Owned	Available	Not Used in Prior Housing Element	0	0	0.295885757	0.295885757	2	0	0	1418193	412	Hollywood		Yes						Above Moderate
LOS ANGELES	741 N ARDMORE AVE	90029	5535036010	Low Medium II Residential	RD1.5-1XL	0	29	0.167864644	Residential - Single Family Residence	YES - Current	NO - Privately-Owned	Available	Not Used in Prior Housing Element	0	0	0.497022724	0.497022724	1	0	0	1418193	398	Hollywood								Above Moderate
LOS ANGELES	826 N KINGSLEY DR	90029	5535036013	Low Medium II Residential	RD1.5-1XL	0	29	0.137646785	Residential - Three Units (Any Combination) - 4 Stories or Less	YES - Current	NO - Privately-Owned	Available	Not Used in Prior Housing Element	0	0	0.034049973	0.034049973	3	3*	3*	1418193	256	Hollywood		Yes						Above Moderate
LOS ANGELES	824 N KINGSLEY DR	90029	5535036014	Low Medium II Residential	RD1.5-1XL	0	29	0.167952183	Residential - Double, Duplex, or Two Units - 4 Stories or Less	YES - Current	NO - Privately-Owned	Available	Not Used in Prior Housing Element	0	0	0.126620962	0.126620962	2	0	0	1418193	285	Hollywood		Yes						Above Moderate
LOS ANGELES	820 N KINGSLEY DR	90029	5535036015	Low Medium II Residential	RD1.5-1XL	0	29	0.167565789	Residential - Three Units (Any Combination) - 4 Stories or Less	YES - Current	NO - Privately-Owned	Available	Not Used in Prior Housing Element	0	0	0.241702795	0.241702795	3	0	0	1418193	301	Hollywood		Yes						Above Moderate
LOS ANGELES	816 N KINGSLEY DR	90029	5535036016	Low Medium II Residential	RD1.5-1XL	0	29	0.168085009	Residential - Three Units (Any Combination) - 4 Stories or Less	YES - Current	NO - Privately-Owned	Available	Not Used in Prior Housing Element	0	0	0.098752844	0.098752844	2	0	0	1418193	331	Hollywood		Yes						Above Moderate
LOS ANGELES	804 N KINGSLEY DR	90029	5535036017	Low Medium II Residential	RD1.5-1XL	0	29	0.166270084	Residential - Double, Duplex, or Two Units - 4 Stories or Less	YES - Current	NO - Privately-Owned	Available	Not Used in Prior Housing Element	0	0	0.295885757	0.295885757	2	0	0	1418193	369	Hollywood		Yes						Above Moderate
LOS ANGELES	742 N KINGSLEY DR	90029	5535036018	Low Medium II Residential	RD1.5-1XL	0	29	0.167866491	Residential - Double, Duplex, or Two Units - 4 Stories or Less	YES - Current	NO - Privately-Owned	Available	Not Used in Prior Housing Element	0	0	0.295885757	0.295885757	2	0	0	1418193	400	Hollywood		Yes						Above Moderate
LOS ANGELES	732 N KINGSLEY DR	90029	5535036020	Low Medium II Residential	RD1.5-1XL	0	29	0.167849991	Residential - Five or More Units or Apartments (Any Combination) - 4 Stories or Less	YES - Current	NO - Privately-Owned	Available	Not Used in Prior Housing Element	0	0	0.03050747	0.03050747	5	0	0	1418193	431	Hollywood								Above Moderate
LOS ANGELES	726 N KINGSLEY DR	90029	5535036021	Low Medium II Residential	RD1.5-1XL	0	29	0.201410477	Residential - Double, Duplex, or Two Units - 4 Stories or Less	YES - Current	NO - Privately-Owned	Available	Not Used in Prior Housing Element	0	0	0.356271434	0.356271434	2	0	0	1418193	457	Hollywood		Yes						Above Moderate
LOS ANGELES	720 1/2 N KINGSLEY DR	90029	5535036022	Low Medium II Residential	RD1.5-1XL	0	29	0.134265016	Residential - Three Units (Any Combination) - 4 Stories or Less	YES - Current	NO - Privately-Owned	Available	Not Used in Prior Housing Element	0	0	0.005644953	0.005644953	3	3*	3*	1418193	489	Hollywood								Above Moderate
LOS ANGELES	4681 W MELROSE AVE	90029	5535036024	Highway Oriented Commercial	C2-1D	0	108	0.299846233	Commercial - Store - One Story	YES - Current	NO - Privately-Owned	Available	Not Used in Prior Housing Element	0.127551327	0	0	0.127551327	1	0	0	1418193	564	Hollywood								Lower
LOS ANGELES	1278 N VAN NESS AVE	90038	5536001001	Medium Residential	R3-1	0	54	0.156681173	Residential - Five or More Units or Apartments (Any Combination) - 4 Stories or Less	YES - Current	NO - Privately-Owned	Available	Not Used in Prior Housing Element	0	0	0.092079231	0.092079231	10	0	0	1448189	88	Hollywood		Yes						Above Moderate
LOS ANGELES	5758 W FOUNTAIN AVE	90028	5536001002	Medium Residential	R3-1	0	54	0.134264304	Residential - Five or More Units or Apartments (Any Combination) - 4 Stories or Less	YES - Current	NO - Privately-Owned	Available	Not Used in Prior Housing Element	0	0	0.372938633	0.372938633	6	0	0	1448189	86	Hollywood		Yes						Above Moderate
LOS ANGELES	5744 W FOUNTAIN AVE	90028	5536001003	Medium Residential	R3-1	0	54	0.153996917	Residential - Five or More Units or Apartments (Any Combination) - 4 Stories or Less	YES - Current	NO - Privately-Owned	Available	Not Used in Prior Housing Element	0	0	0.410500342	0.410500342	8	0	0	1448189	83	Hollywood		Yes						Above Moderate
LOS ANGELES	5752 W FOUNTAIN AVE	90028	5536001003	Medium Residential	R3-1	0	54	0.102509648	Residential - Five or More Units or Apartments (Any Combination) - 4 Stories or Less	YES - Current	NO - Privately-Owned	Available	Not Used in Prior Housing Element	0	0	0.281227738	0.281227738	8	0	0	1448189	84	Hollywood		Yes						Above Moderate
LOS ANGELES	5736 W FOUNTAIN AVE	90028	5536001004	Medium Residential	R3-1	0	54	0.160720216	Residential - Four Units (Any Combination) - 4 Stories or Less	YES - Current	NO - Privately-Owned	Available	Not Used in Prior Housing Element	0	0	0.517901748	0.517901748	4	0	0	1448189	81	Hollywood		Yes						Above Moderate
LOS ANGELES	5730 W FOUNTAIN AVE	90028	5536001005	Medium Residential	R3-1	0	54	0.138483384	Residential - Three Units (Any Combination) - 4 Stories or Less	YES - Current	NO - Privately-Owned	Available	Not Used in Prior Housing Element	0	0	0.454553518	0.454553518	3	0	0	1448189	79	Hollywood		Yes						Above Moderate
LOS ANGELES	5728 W FOUNTAIN AVE	90028	5536001006	Medium Residential	R3-1	0	54	0.129036973	Residential - Double, Duplex, or Two Units - 4 Stories or Less	YES - Current	NO - Privately-Owned	Available	Not Used in Prior Housing Element	0	0	0.211349469	0.211349469	2	0	0	1448189	77	Hollywood		Yes						Above Moderate
LOS ANGELES	5722 W FOUNTAIN AVE	90028	5536001007	Medium Residential	R3-1	0	54	0.106640101	Residential - Four Units (Any Combination) - 4 Stories or Less	YES - Current	NO - Privately-Owned	Available	Not Used in Prior Housing Element	0	0	0.038904227	0.038904227	5	0	0	1448189	75	Hollywood		Yes						Above Moderate
LOS ANGELES	5718 W FOUNTAIN AVE	90028	5536001008	Medium Residential	R3-1	0	54	0.084165495	Residential - Three Units (Any Combination) - 4 Stories or Less	YES - Current	NO - Privately-Owned	Available	Not Used in Prior Housing Element	0	0	0.041818911	0.041818911	3	0	0	1448189	73	Hollywood		Yes						Above Moderate
LOS ANGELES	5712 W FOUNTAIN AVE	90028	5536001009	Medium Residential	R3-1	0	54	0.064857248	Residential - Double, Duplex, or Two Units - 4 Stories or Less	YES - Current	NO - Privately-Owned	Available	Used in Prior Housing Element - Non-Vacant	0	0	0.255742455	0.255742455	1	3*	3*	1448189	71	Hollywood		Yes						Above Moderate
LOS ANGELES	5714 W FOUNTAIN AVE	90028	5536001009	Medium Residential	R3-1	0	54	0.077765827	Residential - Double, Duplex, or Two Units - 4 Stories or Less	YES - Current	NO - Privately-Owned	Available	Used in Prior Housing Element - Non-Vacant	0	0	0.343277884	0.343277884	1	0	0	1448189	72	Hollywood		Yes						Above Moderate
LOS ANGELES	5706 W FOUNTAIN AVE	90028	5536001010	Medium Residential	R3-1	0	54	0.162535897	Residential - Five or More Units or Apartments (Any Combination) - 4 Stories or Less	YES - Current	NO - Privately-Owned	Available	Not Used in Prior Housing Element	0	0	0.43582347	0.43582347	8	0	0	1448189	69	Hollywood		Yes						Above Moderate
LOS ANGELES	5708 W FOUNTAIN AVE	90028	5536001010	Medium Residential	R3-1	0	54	0.097376476	Residential - Five or More Units or Apartments (Any Combination) - 4 Stories or Less	YES - Current	NO - Privately-Owned	Available	Not Used in Prior Housing Element	0	0	0.281227738	0.281227738	8	0	0	1448189	70	Hollywood		Yes						Above Moderate
LOS ANGELES	1275 N WILTON PL	90038	5536001011	Medium Residential	C2-2	0	108	0.162840317	Commercial - Store Combination - Store and Residential Combination - One Story	YES - Current	NO - Privately-Owned	Available	Used in Prior Housing Element - Non-Vacant	0	0	0.084331856	0.084331856	0	0	0	1448189	68	Hollywood		Yes						Above Moderate
LOS ANGELES	5747 W LA MIRADA AVE	90038	5536001013	Medium Residential	R3-1	0	54	0.172175878	Residential - Five or More Units or Apartments (Any Combination) - 4 Stories or Less	YES - Current	NO - Privately-Owned	Available	Not Used in Prior Housing Element	0	0	0.10901092	0.10901092	8	0	0	1448189	122	Hollywood		Yes						Above Moderate
LOS ANGELES	5743 W LA MIRADA AVE	90038	5536001014	Medium Residential	R3-1	0	54	0.172175755	Residential - Five or More Units or Apartments (Any Combination) - 4 Stories or Less	YES - Current	NO - Privately-Owned	Available	Not Used in Prior Housing Element	0	0	0.112516522	0.112516522	10	0	0	1448189	121	Hollywood		Yes						Above Moderate
LOS ANGELES	5723 W LA MIRADA AVE	90038	5536001018	Medium Residential	R3-1	0	54	0.172173603	Residential - Five or More Units or Apartments (Any Combination) - 4 Stories or Less	YES - Current	NO - Privately-Owned	Available	Not Used in Prior Housing Element	0	0	0.10901092	0.10901092	8	0	0	1448189	117	Hollywood		Yes						Above Moderate
LOS ANGELES	5717 W LA MIRADA AVE	90038	5536001019	Medium Residential	R3-1	0	54	0.172175508	Residential - Five or More Units or Apartments (Any Combination) - 4 Stories or Less	YES - Current	NO - Privately-Owned	Available	Not Used in Prior Housing Element	0	0	0.098054588	0.098054588	9	0	0	1448189	116	Hollywood		Yes						Above Moderate
LOS ANGELES	5711 W LA MIRADA AVE	90038	5536001020	Medium Residential	R3-1	0	54	0.172173313	Residential - Five or More Units or Apartments (Any Combination) - 4 Stories or Less	YES - Current	NO - Privately-Owned	Available	Not Used in Prior Housing Element	0	0	0.088162104	0.088162104	10	0	0	1448189	115	Hollywood		Yes						Above Moderate
LOS ANGELES	5727 W LA MIRADA AVE	90038	5536001024	Medium Residential	R3-1	0	54	0.17217611	Residential - Five or More Units or Apartments (Any Combination)	YES - Current	NO - Privately-Owned	Available	Not Used in Prior Housing Element	0	0	0.589920133	0.589920133	0	0	0	1448189	118	Hollywood		Yes						Above Moderate
LOS ANGELES	5733 W LA MIRADA AVE	90038	5536001024	Medium Residential	R3-1	0	54	0.172173563	Residential - Five or More Units or Apartments (Any Combination)	YES - Current	NO - Privately-Owned	Available	Not Used in Prior Housing Element	0	0	0.589920133	0.589920133	0	0	0	1448189	119	Hollywood		Yes						Above Moderate
LOS ANGELES	5737 W LA MIRADA AVE	90038	5536001024	Medium Residential	R3-1	0	54	0.172173674	Residential - Five or More Units or Apartments (Any Combination)	YES - Current	NO - Privately-Owned	Available	Not Used in Prior Housing Element	0	0	0.589920133	0.589920133	0	0	0	1448189	120	Hollywood		Yes						Above Moderate
LOS ANGELES	5642 W FOUNTAIN AVE	90028	5536002007	Medium Residential	R3-1	0	54	0.151948804	Residential - Single Family Residence	YES - Current	NO - Privately-Owned	Available	Used in Prior Housing Element - Non-Vacant	0.866534936	0	0	0.866534936	1	0	0	1448193	112	Hollywood								Lower
LOS ANGELES	5633 W LA MIRADA AVE	90038	5536002010	Medium Residential	R3-1	0	54	0.145875395	Residential - Three Units (Any Combination) - 4 Stories or Less	YES - Current	NO - Privately-Owned	Available	Not Used in Prior Housing Element	0	0	0.077077652	0.077077652	2	0	0	1448193	198	Hollywood		Yes						Above Moderate
LOS ANGELES	5627 W LA MIRADA AVE	90038	5536002011	Medium Residential	R3-1	0	54	0.172027273	Residential - Single Family Residence	YES - Current	NO - Privately-Owned	Available	Used in Prior Housing Element - Non-Vacant	0.986248493	0	0	0.986248493	1	0	0	1448193	197	Hollywood								Lower
LOS ANGELES	5621 1/2 W LA MIRADA AVE	90038	5536002012	Medium Residential	R3-1	0	54	0.172000012	Residential - Double, Duplex, or Two Units - 4 Stories or Less	YES - Current	NO - Privately-Owned	Available	Used in Prior Housing Element - Non-Vacant	0	0	0.647777462	0.647777462	2	0	0	1448193	196	Hollywood		Yes						Above Moderate
LOS ANGELES	5613 W LA MIRADA AVE	90038	5536002014	Medium Residential	R3-1	0	54	0.171951584	Residential - Three Units (Any Combination) - 4 Stories or Less	YES - Current	NO - Privately-Owned	Available	Not Used in Prior Housing Element	0	0	0.58548193	0.58548193	3	0	0	1448193	194	Hollywood		Yes						Above Moderate
LOS ANGELES	1261 N ST ANDREWS PL	90038	5536002016	Medium Residential	R3-1	0	54	0.054862217	Residential - Single Family Residence	YES - Current	NO - Privately-Owned	Available	Not Used in Prior Housing Element	0	0	0.150933838	0.150933838	1	2*	2*	1448193	191	Hollywood								Above Moderate
LOS ANGELES	5603 W LA MIRADA AVE	90038	5536002017	Medium Residential	R3-1	0	54	0.114500124	Residential - Double, Duplex, or Two Units - 4 Stories or Less	YES - Current	NO - Privately-Owned	Available	Not Used in Prior Housing Element	0	0	0.435024008	0.435024008	2	0	0	1448193	224	Hollywood		Yes						Above Moderate
LOS ANGELES	5648 W FOUNTAIN AVE	90028	5536002018	Medium Residential	R3-1	0	54	0.154613075	Residential - Five or More Units or Apartments (Any Combination) - 4 Stories or Less	YES - Current	NO - Privately-Owned	Available	Not Used in Prior Housing Element	0	0	0.041766889	0.041766889	8	0	0	1448193	114	Hollywood		Yes						Above Moderate
LOS ANGELES	5652 W FOUNTAIN AVE	90028	5536002019	Medium Residential	R3-1	0	54	0.172172517	Residential - Double, Duplex, or Two Units - 4 Stories or Less	YES - Current	NO - Privately-Owned	Available	Used in Prior Housing Element - Non-Vacant	0	0	0.607540235	0.607540235	2	0	0	1448193	115	Hollywood		Yes						Above Moderate
LOS ANGELES	5656 W FOUNTAIN AVE	90028	5536002020	Medium Residential	R3-1	0	54	0.172173238	Residential - Five or More Units or Apartments (Any Combination) - 4 Stories or Less	YES - Current	NO - Privately-Owned	Available	Not Used in Prior Housing Element	0	0	0.108029153	0.108029153	8	0	0	1448193	116	Hollywood		Yes						Above Moderate
LOS ANGELES	5662 W FOUNTAIN AVE	90028	5536002021	Medium Residential	R3-1	0	54	0.172172876	Residential - Five or More Units or Apartments (Any Combination) - 4 Stories or Less	YES - Current	NO - Privately-Owned	Available	Not Used in Prior Housing Element	0	0	0.108029153	0.108029153	8	0	0	1448193	117	Hollywood		Yes						Above Moderate
LOS ANGELES	5666 W FOUNTAIN AVE	90028	5536002022	Medium Residential	R3-1	0	54	0.172174313	Residential - Five or More Units or Apartments (Any Combination) - 4 Stories or Less	YES - Current	NO - Privately-Owned	Available	Not Used in Prior Housing Element	0	0	0.108029153	0.108029153	8	0	0	1448193	118	Hollywood		Yes						Above Moderate
LOS ANGELES	1280 N WILTON PL	90038	5536002023	Medium Residential	R3-1	0	54	0.172172447	Commercial - Store Combination - Store and Residential Combination - One Story	YES - Current	NO - Privately-Owned	Available	Not Used in Prior Housing Element	0	0	0.030856485	0.030856485	4	0	0	1448193	119	Hollywood		Yes						Above Moderate
LOS ANGELES	1256 N WILTON PL	90038	5536002024	Medium Residential	R3-1	0	54	0.157909902	Residential - Five or More Units or Apartments (Any Combination) - 4 Stories or Less	YES - Current	NO - Privately-Owned	Available	Not Used in Prior Housing Element	0	0	0.133670345	0.133670345	5	0	0	1448193	207	Hollywood		Yes						Above Moderate
LOS ANGELES	5667 W LA MIRADA AVE	90038	5536002025	Medium Residential	R3-1	0	54	0.152470178	Residential - Five or More Units or Apartments (Any Combination) - 4 Stories or Less	YES - Current	NO - Privately-Owned	Available	Not Used in Prior Housing Element	0	0	0.094073488	0.094073488	8	0	0	1448193	206	Hollywood		Yes						Above Moderate

LOS ANGELES	5643 W LA MIRADA AVE	90038	5536002914	Medium Residential	R3-1	0	54	0.010832434	Residential - Single Family Residence - Vacant Land	YES - Current	NO - Privately-Owned	Available	Not Used in Prior Housing Element	0	0	0.099184054	0.099184054	0	0	0	1448193	201	Hollywood			Above Moderate
LOS ANGELES	5647 W LA MIRADA AVE	90038	5536002914	Medium Residential	R3-1	0	54	0.154574628	Residential - Single Family Residence - Vacant Land	YES - Current	NO - Privately-Owned	Available	Not Used in Prior Housing Element	0.770404732	0	0	0.770404732	0	0	0	1448193	202	Hollywood			Lower
LOS ANGELES	5616 W FOUNTAIN AVE	90028	5536002916	Medium Residential	R3-1	0	54	0.172172856	Miscellaneous - Government Owned Property	YES - Current	YES - City-Owned	Available	Not Used in Prior Housing Element	0.008230981	0	0	0.008230981	0	0	0	1448193	107	Hollywood			Lower
LOS ANGELES	5624 W FOUNTAIN AVE	90028	5536002916	Medium Residential	R3-1	0	54	0.172173395	Miscellaneous - Government Owned Property	YES - Current	YES - City-Owned	Available	Not Used in Prior Housing Element	0.008230981	0	0	0.008230981	0	0	0	1448193	108	Hollywood			Lower
LOS ANGELES	5626 W FOUNTAIN AVE	90028	5536002916	Medium Residential	R3-1	0	54	0.17217447	Miscellaneous - Government Owned Property	YES - Current	YES - City-Owned	Available	Not Used in Prior Housing Element	0.007819537	0	0	0.007819537	0	0	0	1448193	109	Hollywood			Lower
LOS ANGELES	5632 W FOUNTAIN AVE	90028	5536002916	Medium Residential	R3-1	0	54	0.172173403	Miscellaneous - Government Owned Property	YES - Current	YES - City-Owned	Available	Not Used in Prior Housing Element	0.007819537	0	0	0.007819537	0	0	0	1448193	110	Hollywood			Lower
LOS ANGELES	5636 W FOUNTAIN AVE	90028	5536002916	Medium Residential	R3-1	0	54	0.172173672	Miscellaneous - Government Owned Property	YES - Current	YES - City-Owned	Available	Not Used in Prior Housing Element	0.007819537	0	0	0.007819537	0	0	0	1448193	111	Hollywood			Lower
LOS ANGELES	5509 W LEXINGTON AVE	90038	5536003003	Neighborhood Office Commercial	C4-1VL	0	108	0.05165267	Commercial - Parking Lot (Commercial Use Property) - Lots - Patron or Employee - One Story	YES - Current	NO - Privately-Owned	Available	Not Used in Prior Housing Element	0	0	0.004154522	0.004154522	0	0	0	1448193	395	Hollywood			Above Moderate
LOS ANGELES	5505 W LEXINGTON AVE	90038	5536003004	Neighborhood Office Commercial	C4-1VL	0	108	0.120519273	Commercial - Parking Lot (Commercial Use Property) - Lots - Patron or Employee - One Story	YES - Current	NO - Privately-Owned	Available	Used in Prior Housing Element - Non-Vacant	0.048305324	0	0	0.048305324	0	0	0	1448193	394	Hollywood			Lower
LOS ANGELES	1211 N WESTERN AVE	90029	5536003005	Neighborhood Office Commercial	C4-1VL	0	108	0.17217194	Industrial - Light Manufacturing - One Story	YES - Current	NO - Privately-Owned	Available	Used in Prior Housing Element - Non-Vacant	0.129355347	0	0	0.129355347	0	0	0	1448193	388	Hollywood			Lower
LOS ANGELES	1215 N WESTERN AVE	90029	5536003006	Neighborhood Office Commercial	C4-1VL	0	108	0.172171624	Commercial - Auto, Recreation Equipment, Construction Equipment Sales and Service - Auto Body Repair Shop - One Story	YES - Current	NO - Privately-Owned	Available	Not Used in Prior Housing Element	0.099631214	0	0	0.099631214	1	0	0	1448193	350	Hollywood			Lower
LOS ANGELES	1216 N ST ANDREWS PL	90038	5536003010	Medium Residential	R3-1	0	54	0.061446182	Residential - Double, Duplex, or Two Units - 4 Stories or Less	YES - Current	NO - Privately-Owned	Available	Not Used in Prior Housing Element	0	0	0.249535441	0.249535441	2	3*	3*	1448193	334	Hollywood	Yes		Above Moderate
LOS ANGELES	1210 N ST ANDREWS PL	90038	5536003011	Medium Residential	R3-1	0	54	0.17221931	Residential - Five or More Units or Apartments (Any Combination) - 4 Stories or Less	YES - Current	NO - Privately-Owned	Available	Not Used in Prior Housing Element	0	0	0.142207277	0.142207277	6	0	0	1448193	355	Hollywood	Yes		Above Moderate
LOS ANGELES	5537 W LEXINGTON AVE	90038	5536003012	Medium Residential	R3-1	0	54	0.172172335	Residential - Five or More Units or Apartments (Any Combination) - 4 Stories or Less	YES - Current	NO - Privately-Owned	Available	Not Used in Prior Housing Element	0	0	0.115181649	0.115181649	8	0	0	1448193	354	Hollywood	Yes		Above Moderate
LOS ANGELES	5531 W LEXINGTON AVE	90038	5536003013	Medium Residential	R3-1	0	54	0.172171259	Residential - Double, Duplex, or Two Units - 4 Stories or Less	YES - Current	NO - Privately-Owned	Available	Used in Prior Housing Element - Non-Vacant	0	0	0.647777462	0.647777462	2	0	0	1448193	353	Hollywood	Yes		Above Moderate
LOS ANGELES	5527 W LEXINGTON AVE	90038	5536003014	Medium Residential	R3-1	0	54	0.172173057	Residential - Four Units (Any Combination) - 4 Stories or Less	YES - Current	NO - Privately-Owned	Available	Not Used in Prior Housing Element	0	0	0.529016781	0.529016781	4	0	0	1448193	352	Hollywood	Yes		Above Moderate
LOS ANGELES	5543 W LA MIRADA AVE	90038	5536003017	Medium Residential	R3-1	0	54	0.146191861	Residential - Five or More Units or Apartments (Any Combination) - 4 Stories or Less	YES - Current	NO - Privately-Owned	Available	Not Used in Prior Housing Element	0.074601528	0	0	0.074601528	6	0	0	1448193	190	Hollywood			Lower
LOS ANGELES	5530 W LA MIRADA AVE	90038	5536003019	Medium Residential	R3-1	0	54	0.172181311	Residential - Double, Duplex, or Two Units - 4 Stories or Less	YES - Current	NO - Privately-Owned	Available	Not Used in Prior Housing Element	0	0	2.019455719	2.019455719	0	0	0	1448193	282	Hollywood	Yes		Above Moderate
LOS ANGELES	5536 W LA MIRADA AVE	90038	5536003019	Medium Residential	R3-1	0	54	0.172179858	Residential - Double, Duplex, or Two Units - 4 Stories or Less	YES - Current	NO - Privately-Owned	Available	Not Used in Prior Housing Element	2.723874283	0	0	2.723874283	0	0	0	1448193	284	Hollywood			Lower
LOS ANGELES	5542 W LA MIRADA AVE	90038	5536003019	Medium Residential	R3-1	0	54	0.110850505	Residential - Double, Duplex, or Two Units - 4 Stories or Less	YES - Current	NO - Privately-Owned	Available	Not Used in Prior Housing Element	1.983280563	0	0	1.983280563	0	0	0	1448193	285	Hollywood			Lower
LOS ANGELES	5523 W LEXINGTON AVE	90038	5536003900	Medium Residential	R3-1	0	54	0.171986799	Residential - Five or More Units or Apartments (Any Combination) - 4 Stories or Less - Vacant Land	YES - Current	NO - Privately-Owned	Available	Not Used in Prior Housing Element	0.859757423	0	0	0.859757423	0	0	0	1448193	351	Hollywood			Lower
LOS ANGELES	1217 N ST ANDREWS PL	90038	5536004001	Medium Residential	R3-1	0	54	0.072315236	Residential - Single Family Residence	YES - Current	NO - Privately-Owned	Available	Not Used in Prior Housing Element	0	0	0.023519047	0.023519047	1	3*	3*	1448193	1400	Hollywood			Above Moderate
LOS ANGELES	5602 W LA MIRADA AVE	90038	5536004002	Medium Residential	R3-1	0	54	0.099859319	Residential - Double, Duplex, or Two Units - 4 Stories or Less	YES - Current	NO - Privately-Owned	Available	Not Used in Prior Housing Element	0	0	0.382593989	0.382593989	2	0	0	1448193	286	Hollywood	Yes		Above Moderate
LOS ANGELES	5614 W LA MIRADA AVE	90038	5536004004	Medium Residential	R3-1	0	54	0.172173479	Residential - Double, Duplex, or Two Units - 4 Stories or Less	YES - Current	NO - Privately-Owned	Available	Not Used in Prior Housing Element	0	0	0.58548193	0.58548193	3	0	0	1448193	288	Hollywood	Yes		Above Moderate
LOS ANGELES	5616 W LA MIRADA AVE	90038	5536004005	Medium Residential	R3-1	0	54	0.172173479	Residential - Double, Duplex, or Two Units - 4 Stories or Less	YES - Current	NO - Privately-Owned	Available	Used in Prior Housing Element - Non-Vacant	0	0	0.647777462	0.647777462	2	0	0	1448193	289	Hollywood	Yes		Above Moderate
LOS ANGELES	5622 W LA MIRADA AVE	90038	5536004006	Medium Residential	R3-1	0	54	0.172173469	Residential - Five or More Units or Apartments (Any Combination) - 4 Stories or Less	YES - Current	NO - Privately-Owned	Available	Not Used in Prior Housing Element	0	0	0.103601336	0.103601336	9	0	0	1448193	290	Hollywood	Yes		Above Moderate
LOS ANGELES	5626 W LA MIRADA AVE	90038	5536004007	Medium Residential	R3-1	0	54	0.172173478	Residential - Three Units (Any Combination) - 4 Stories or Less	YES - Current	NO - Privately-Owned	Available	Not Used in Prior Housing Element	0	0	0.58548193	0.58548193	3	0	0	1448193	291	Hollywood	Yes		Above Moderate
LOS ANGELES	5642 W LA MIRADA AVE	90038	5536004010	Medium Residential	R3-1	0	54	0.160989659	Residential - Single Family Residence	YES - Current	NO - Privately-Owned	Available	Used in Prior Housing Element - Non-Vacant	0.928055942	0	0	0.928055942	1	0	0	1448193	294	Hollywood			Lower
LOS ANGELES	5633 W LEXINGTON AVE	90038	5536004013	Medium Residential	R3-1	0	54	0.172180294	Residential - Double, Duplex, or Two Units - 4 Stories or Less	YES - Current	NO - Privately-Owned	Available	Used in Prior Housing Element - Non-Vacant	0	0	0.647777462	0.647777462	2	0	0	1448193	362	Hollywood	Yes		Above Moderate
LOS ANGELES	5627 W LEXINGTON AVE	90038	5536004014	Medium Residential	R3-1	0	54	0.1721828	Residential - Five or More Units or Apartments (Any Combination) - 4 Stories or Less	YES - Current	NO - Privately-Owned	Available	Not Used in Prior Housing Element	0	0	0.096166223	0.096166223	12	0	0	1448193	361	Hollywood	Yes		Above Moderate
LOS ANGELES	5623 W LEXINGTON AVE	90038	5536004015	Medium Residential	R3-1	0	54	0.172180648	Residential - Five or More Units or Apartments (Any Combination) - 4 Stories or Less	YES - Current	NO - Privately-Owned	Available	Not Used in Prior Housing Element	0	0	0.103601336	0.103601336	9	0	0	1448193	360	Hollywood	Yes		Above Moderate
LOS ANGELES	5617 W LEXINGTON AVE	90038	5536004016	Medium Residential	R3-1	0	54	0.17218137	Residential - Five or More Units or Apartments (Any Combination) - 4 Stories or Less	YES - Current	NO - Privately-Owned	Available	Not Used in Prior Housing Element	0.059726799	0	0	0.059726799	9	0	0	1448193	359	Hollywood			Lower
LOS ANGELES	5607 W LEXINGTON AVE	90038	5536004018	Medium Residential	R3-1	0	54	0.172180294	Residential - Five or More Units or Apartments (Any Combination) - 4 Stories or Less	YES - Current	NO - Privately-Owned	Available	Not Used in Prior Housing Element	0.066581523	0	0	0.066581523	8	0	0	1448193	357	Hollywood			Lower
LOS ANGELES	5650 W LA MIRADA AVE	90038	5536004020	Medium Residential	R3-1	0	54	0.154611933	Residential - Three Units (Any Combination) - 4 Stories or Less	YES - Current	NO - Privately-Owned	Available	Not Used in Prior Housing Element	0	0	0.074338842	0.074338842	3	0	0	1448193	295	Hollywood	Yes		Above Moderate
LOS ANGELES	5652 W LA MIRADA AVE	90038	5536004021	Medium Residential	R3-1	0	54	0.172173521	Residential - Double, Duplex, or Two Units - 4 Stories or Less	YES - Current	NO - Privately-Owned	Available	Used in Prior Housing Element - Non-Vacant	0	0	0.647777462	0.647777462	2	0	0	1448193	296	Hollywood	Yes		Above Moderate
LOS ANGELES	5656 W LA MIRADA AVE	90038	5536004022	Medium Residential	R3-1	0	54	0.172172089	Residential - Five or More Units or Apartments (Any Combination) - 4 Stories or Less	YES - Current	NO - Privately-Owned	Available	Not Used in Prior Housing Element	0	0	0.115181649	0.115181649	8	0	0	1448193	297	Hollywood	Yes		Above Moderate
LOS ANGELES	1210 N WILTON PL	90038	5536004026	Medium Residential	R3-1	0	54	0.172181445	Residential - Five or More Units or Apartments (Any Combination) - 4 Stories or Less	YES - Current	NO - Privately-Owned	Available	Not Used in Prior Housing Element	0	0	0.096166223	0.096166223	12	0	0	1448193	370	Hollywood	Yes		Above Moderate
LOS ANGELES	5657 W LEXINGTON AVE	90038	5536004029	Medium Residential	R3-1	0	54	0.172179981	Residential - Double, Duplex, or Two Units - 4 Stories or Less	YES - Current	NO - Privately-Owned	Available	Used in Prior Housing Element - Non-Vacant	0	0	0.647777462	0.647777462	2	0	0	1448193	367	Hollywood	Yes		Above Moderate
LOS ANGELES	5655 W LEXINGTON AVE	90038	5536004030	Medium Residential	R3-1	0	54	0.172182128	Residential - Single Family Residence	YES - Current	NO - Privately-Owned	Available	Used in Prior Housing Element - Non-Vacant	0.986248493	0	0	0.986248493	1	0	0	1448193	366	Hollywood			Above Moderate
LOS ANGELES	5630 W LA MIRADA AVE	90038	5536004033	Medium Residential	R3-1	0	54	0.172172403	Residential - Double, Duplex, or Two Units - 4 Stories or Less	YES - Current	NO - Privately-Owned	Available	Used in Prior Housing Element - Non-Vacant	0	0	0.647777462	0.647777462	2	0	0	1448193	292	Hollywood	Yes		Above Moderate
LOS ANGELES	5639 W LEXINGTON AVE	90038	5536004037	Medium Residential	R3-1	0	54	0.17218137	Residential - Single Family Residence - Vacant Land	YES - Current	NO - Privately-Owned	Available	Not Used in Prior Housing Element	0.859757423	0	0	0.859757423	0	0	0	1448193	363	Hollywood			Lower
LOS ANGELES	5643 W LEXINGTON AVE	90038	5536004037	Medium Residential	R3-1	0	54	0.161841793	Residential - Single Family Residence - Vacant Land	YES - Current	NO - Privately-Owned	Available	Not Used in Prior Housing Element	0.818077952	0	0	0.818077952	0	0	0	1448193	364	Hollywood			Lower
LOS ANGELES	5647 W LEXINGTON AVE	90038	5536004037	Medium Residential	R3-1	0	54	0.154617624	Residential - Single Family Residence - Vacant Land	YES - Current	NO - Privately-Owned	Available	Not Used in Prior Housing Element	0.818077952	0	0	0.818077952	0	0	0	1448193	365	Hollywood			Lower
LOS ANGELES	1206 N VAN NESS AVE	90038	5536005001	Medium Residential	R3-1	0	54	0.16908131	Residential - Five or More Units or Apartments (Any Combination) - 4 Stories or Less	YES - Current	NO - Privately-Owned	Available	Not Used in Prior Housing Element	0	0	0.088162104	0.088162104	10	0	0	1448189	283	Hollywood	Yes		Above Moderate
LOS ANGELES	5753 W LEXINGTON AVE	90038	5536005002	Medium Residential	R3-1	0	54	0.172175826	Residential - Five or More Units or Apartments (Any Combination) - 4 Stories or Less	YES - Current	NO - Privately-Owned	Available	Not Used in Prior Housing Element	0	0	0.10901092	0.10901092	8	0	0	1448189	282	Hollywood	Yes		Above Moderate
LOS ANGELES	5751 W LEXINGTON AVE	90038	5536005003	Medium Residential	R3-1	0	54	0.172178334	Residential - Five or More Units or Apartments (Any Combination) - 4 Stories or Less	YES - Current	NO - Privately-Owned	Available	Not Used in Prior Housing Element	0	0	0.431530476	0.431530476	6	0	0	1448189	281	Hollywood	Yes		Above Moderate
LOS ANGELES	5743 W LEXINGTON AVE	90038	5536005004	Medium Residential	R3-1	0	54	0.172176544	Residential - Five or More Units or Apartments (Any Combination) - 4 Stories or Less	YES - Current	NO - Privately-Owned	Available	Not Used in Prior Housing Element	0	0	0.115181649	0.115181649	8	0	0	1448189	279	Hollywood	Yes		Above Moderate
LOS ANGELES	5733 W LEXINGTON AVE	90038	5536005006	Medium Residential	R3-1	0	54	0.172176544	Residential - Five or More Units or Apartments (Any Combination) - 4 Stories or Less	YES - Current	NO - Privately-Owned	Available	Not Used in Prior Housing Element	0	0	0.62357502	0.62357502	0	0	0	1448189	277	Hollywood	Yes		Above Moderate
LOS ANGELES	5727 W LEXINGTON AVE	90038	5536005007	Medium Residential	R3-1	0	54	0.172178334	Residential - Four Units (Any Combination) - 4 Stories or Less	YES - Current	NO - Privately-Owned	Available	Not Used in Prior Housing Element	0	0	0.529016781	0.529016781	4	0	0	1448189	276	Hollywood	Yes		Above Moderate
LOS ANGELES	5723 W LEXINGTON AVE	90038	5536005008	Medium Residential	R3-1	0	54	0.172175826	Residential - Double, Duplex, or Two Units - 4 Stories or Less	YES - Current	NO - Privately-Owned	Available	Used in Prior Housing Element - Non-Vacant	0	0	0.677774861	0.677774861	1	0	0	1448189	275	Hollywood	Yes		Above Moderate
LOS ANGELES	5717 W LEXINGTON AVE	90038	5536005009	Medium Residential	R3-1	0	54	0.172178334	Residential - Five or More Units or Apartments (Any Combination) - 4 Stories or Less	YES - Current	NO - Privately-Owned	Available	Not Used in Prior Housing Element	0	0	0.103601336	0.103601336	9	0	0	1448189	274	Hollywood	Yes		Above Moderate
LOS ANGELES	5703 W LEXINGTON AVE	90038	5536005011	Medium Residential	R3-1	0	54	0.098638207	Residential - Single Family Residence	YES - Current	NO - Privately-Owned	Available	Not Used in Prior Housing Element	0.565697891	0	0	0.565697891	1	0	0	1448189	312	Hollywood			Lower
LOS ANGELES	1219 1/2 N WILTON PL	90038	5536005013	Medium Residential	R3-1	0	54	0.174224389	Residential - Five or More Units or Apartments (Any Combination) - 4 Stories or Less	YES - Current	NO - Privately-Owned	Available	Not Used in Prior Housing Element	0	0	0.142207277	0.142207277	6	0	0	1448189	207	Hollywood	Yes		Above Moderate
LOS ANGELES	5704 W LA MIRADA AVE	90038	5536005014	Medium Residential	R3-1	0	54	0.172177258	Residential - Five or More Units or Apartments (Any Combination) - 4 Stories or Less	YES - Current	NO - Privately-Owned	Available	Not Used in Prior Housing Element	0	0	0.12800622	0.12800622	7	0	0	1448189	208	Hollywood	Yes		Above Moderate
LOS ANGELES	5716 W LA MIRADA AVE	90038	5536005016	Medium Residential	R3-1	0	54	0.172178334	Residential - Five or More Units or Apartments (Any Combination) - 4 Stories or Less	YES - Current	NO - Privately-Owned	Available	Not Used in Prior Housing Element	0	0	0.103601336	0.103601336	9	0	0	1448189	210	Hollywood	Yes		Above Moderate
LOS ANGELES	5722 W LA MIRADA AVE	90038	5536005017	Medium Residential	R3-1	0	54	0.17217762	Residential - Five or More Units or Apartments (Any Combination) - 4 Stories or Less	YES - Current	NO - Privately-Owned	Available	Not Used in Prior Housing Element	0	0	0.115181649	0.115181649	8	0	0	1448189	211	Hollywood	Yes		Above Moderate
LOS ANGELES	5724 W LA MIRADA AVE	90038	5536005018	Medium Residential	R3-1	0	54	0.172177258	Residential - Five or More Units or Apartments (Any Combination) - 4 Stories or Less	YES - Current	NO - Privately-Owned	Available	Not Used in Prior Housing Element	0	0	0.477859592	0.477859592	5	0	0	1448189	212	Hollywood	Yes		Above Moderate
LOS ANGELES	5732 W LA MIRADA AVE	90038	5536005019	Medium Residential	R3-1	0	54	0.172176182	Residential - Four Units (Any Combination) - 4 Stories or Less	YES - Current	NO - Privately-Owned	Available	Not Used in Prior Housing Element	0	0	0.216101535	0.216101535	4	0	0	1448189	213	Hollywood	Yes		Above Moderate
LOS ANGELES	5738 W LA MIRADA AVE	90038	5536005020	Medium Residential	R3-1	0	54	0.172178334	Residential - Three Units (Any Combination) - 4 Stories or Less	YES - Current	NO - Privately-Owned	Available	Not Used in Prior Housing Element	0	0	0.58548193	0.58548193	3	0	0	1448189	214	Hollywood	Yes		Above Moderate
LOS ANGELES	5742 W LA MIRADA AVE	90038	5536005021	Medium Residential	R3-1	0	54	0.172175826	Residential - Double, Duplex, or Two Units - 4 Stories or Less	YES - Current	NO - Privately-Owned	Available	Used in Prior Housing Element - Non-Vacant	0	0	0.612809792	0.612809792	2	0	0	1448189	215	Hollywood	Yes		Above Moderate
LOS ANGELES	5750 W LA MIRADA AVE	90038	5536005022	Medium Residential	R3-1	0	54	0.172177979	Residential - Five or More Units or Apartments (Any Combination) - 4 Stories or Less	YES - Current	NO - Privately-Owned	Available	Not Used in Prior Housing Element	0	0	0.115181649	0.115181649	8	0	0	1448189	216	Hollywood	Yes		Above Moderate
LOS ANGELES	5752 W LA MIRADA AVE	90038	5536005023	Medium Residential	R3-1	0	54	0.172176182	Residential - Single Family Residence	YES - Current	NO - Privately-Owned	Available	Used in Prior Housing Element - Non-Vacant	0.932879001	0	0	0.932879001	1	0	0	1448189	217	Hollywood			Lower
LOS ANGELES	5756 W LA MIRADA AVE	90038	5536005024	Medium Residential	R3-1	0	54	0.169093148	Residential - Five or More Units or Apartments (Any Combination) - 4 Stories or Less	YES - Current	NO - Privately-Owned	Available	Not Used in Prior Housing Element	0	0	0.098054588	0.098054588	9	0	0	1448189	218	Hollywood	Yes		Above Moderate
LOS ANGELES	5707 W LEXINGTON AVE	90038	5536005900	Medium Residential	R3-1	0	54	0.17217847	Residential - Single Family Residence - Vacant Land	YES - Current	NO - Privately-Owned	Available	Not Used in Prior Housing Element	0.859757423	0	0	0.859757423	0	0	0	1448189	272	Hollywood			Lower
LOS ANGELES			5536005900	Medium Residential	R3-1	0	54	0.172176544	Residential - Single Family Residence - Vacant Land	YES - Current	NO - Privately-Owned	Available	Not Used in Prior Housing Element	0.859757423	0	0	0.859757423	0	0	0	1448189	273	Hollywood			Lower
LOS ANGELES	5757 W VIRGINIA AVE	90038	5536006001	Medium Residential	R3-1	0	54	0.114954969	Residential - Single Family Residence	YES - Current	NO - Privately-Owned	Available	Used in Prior Housing Element - Non-Vacant	0.691402763	0	0	0.691402763	1	0	0	1448189	455	Hollywood			Lower
LOS ANGELES	1162 N VAN NESS AVE	90038	5536006002	Medium Residential	R3-1	0	54	0.054100085	Residential - Single Family Residence	YES - Current	NO - Privately-Owned	Available	Not Used in Prior Housing Element	0	0	0.184319293	0.184319293	1	2*	2*	1448189	432	Hollywood			Above Moderate
LOS ANGELES	5755 1/4 W VIRGINIA AVE	90038	5536006003	Medium Residential	R3-1	0	54	0.17217623	Residential - Five or More Units or Apartments (Any Combination) - 4 Stories or Less	YES - Current	NO - Privately-Owned	Available	Not Used in Prior Housing Element	0	0	0.149455816	0.149455816	5	0	0	1448189	431	Hollywood	Yes		Above Moderate
LOS ANGELES	5747 W VIRGINIA AVE	90038	5536006004	Medium Residential	R3-1	0	54	0.172176903	Residential - Double, Duplex, or Two Units - 4 Stories or Less	YES - Current	NO - Privately-Owned	Available	Used in Prior Housing Element - Non-Vacant	0	0	0.647777462	0.647777462	2	0	0	1448189	430	Hollywood	Yes		Above Moderate
LOS ANGELES	5733 W VIRGINIA AVE	90038	5536006007	Medium Residential	R3-1	0	54	0.172176182	Residential - Five or More Units or Apartments (Any Combination) - 4 Stories or Less	YES - Current	NO - Privately-Owned	Available	Not Used in Prior Housing Element	0	0	0.138878267	0.138878267	8	0	0	1448189	427	Hollywood	Yes		Above Moderate
LOS ANGELES	5727 W VIRGINIA AVE	90038	5536006008	Medium Residential	R3-1	0	54	0.172176182	Residential - Five or More Units or Apartments (Any Combination) - 4 Stories or Less	YES - Current	NO - Privately-Owned	Available	Not Used in Prior Housing Element	0	0	0.079230923	0.079230923	11	0	0	1448189	426	Hollywood	Yes		Above Moderate
LOS ANGELES	5723 W VIRGINIA AVE	90038	5536006009	Medium Residential	R3-1	0	54	0.172177979	Residential - Five or More Units or Apartments (Any Combination) - 4 Stories or Less	YES - Current	NO - Privately-Owned	Available	Not Used in Prior Housing Element	0	0	0.115181649	0.115181649	8	0	0	1448189	425	Hollywood	Yes		Above Moderate
LOS ANGELES	5719 W VIRGINIA AVE	90038	5536006010	Medium Residential	R3-1	0	54	0.172178334	Residential - Five or More Units or Apartments (Any Combination) - 4 Stories or Less	YES - Current	NO - Privately-Owned	Available	Not Used in Prior Housing Element	0.039682508	0	0	0.039682508	15	0	0	1448189	424	Hollywood			Lower
LOS ANGELES	5715 W VIRGINIA AVE	90038	5536006011	Medium Residential	R3-1	0	54	0.172176182	Residential - Three Units (Any Combination) - 4 Stories or Less	YES - Current	NO - Privately-Owned	Available	Used in Prior Housing Element - Non-Vacant	0	0	0.612809792	0.612809792	2	0	0	1448189	423	Hollywood	Yes		Above Moderate
LOS ANGELES	5707 W VIRGINIA AVE	90038	5536006012	Medium Residential	R3-1	0	54	0.172176182	Residential - Five or More Units or Apartments (Any Combination) - 4 Stories or Less	YES - Current	NO - Privately-Owned	Available	Not Used in Prior Housing Element	0	0	0.115181649	0.115181649	8	0	0	1448189	422	Hollywood	Yes		Above Moderate
LOS ANGELES	1159 N WILTON PL	90038	5536006013	Medium Residential	R3-1	0	54	0.173774591	Residential - Five or More Units or Apartments (Any Combination) - 4 Stories or Less	YES - Current	NO - Privately-Owned	Available	Not Used in Prior Housing Element	0	0	0.166233987	0.166233987	5	0	0	1448189	421	Hollywood	Yes		Above Moderate
LOS ANGELES	5702 W LEXINGTON AVE	90038	5536006014	Medium Residential	R3-1	0	54	0.173984067	Residential - Five or More Units or Apartments (Any Combination) - 4 Stories or Less	YES - Current	NO - Privately-Owned	Available	Not Used in Prior Housing Element	0	0	0.134728015	0.134728015	7	0	0	1448189	348	Hollywood	Yes		Above Moderate
LOS ANGELES	5708 W LEXINGTON AVE	90038	5536006015	Medium Residential	R3-1	0	54	0.172176544	Residential - Double, Duplex, or Two Units - 4 Stories or Less	YES - Current	NO - Privately-Owned	Available	Not Used in Prior Housing Element	0	0	0.58548193	0.58548193	3	0	0	1448189	349	Hollywood	Yes		Above Moderate
LOS ANGELES	5712 W LEXINGTON AVE	90038	5536006016	Medium Residential	R3-1	0	54	0.172176182	Residential - Five or More Units or Apartments (Any Combination) - 4 Stories or Less	YES - Current	NO - Privately-Owned	Available	Not Used in Prior Housing Element	0	0	0.079230923	0.079230923	11	0	0	1448189	350	Hollywood	Yes		Above Moderate
LOS ANGELES	5716 W LEXINGTON AVE	90038	5536006017	Medium Residential	R3-1	0	54	0.172178334	Residential - Five or More Units or Apartments (Any Combination) - 4 Stories or Less	YES - Current	NO - Privately-Owned	Available	Not Used in Prior Housing Element	0.066581523	0	0	0.066581523	8	0	0	1448189	351	Hollywood			Lower

LOS ANGELES	5722 W LEXINGTON AVE	90038	5536006018	Medium Residential	R3-1	0	54	0.172178696	Residential - Five or More Units or Apartments (Any Combination) - 4 Stories or Less	YES - Current	NO - Privately-Owned	Available	Not Used in Prior Housing Element	0	0	0.046934098	0.046934098	8	0	0	1448189	352	Hollywood	Yes	Above Moderate
LOS ANGELES	5726 W LEXINGTON AVE	90038	5536006019	Medium Residential	R3-1	0	54	0.172176538	Residential - Single Family Residence	YES - Current	NO - Privately-Owned	Available	Used in Prior Housing Element - Non-Vacant	0.986248493	0	0	0.986248493	1	0	0	1448189	353	Hollywood		Lower
LOS ANGELES	5732 W LEXINGTON AVE	90038	5536006020	Medium Residential	R3-1	0	54	0.172176544	Residential - Five or More Units or Apartments (Any Combination) - 4 Stories or Less	YES - Current	NO - Privately-Owned	Available	Not Used in Prior Housing Element	0	0	0.046934098	0.046934098	8	0	0	1448189	354	Hollywood	Yes	Above Moderate
LOS ANGELES	5736 W LEXINGTON AVE	90038	5536006021	Medium Residential	R3-1	0	54	0.172178334	Residential - Five or More Units or Apartments (Any Combination) - 4 Stories or Less	YES - Current	NO - Privately-Owned	Available	Not Used in Prior Housing Element	0	0	0.096166223	0.096166223	12	0	0	1448189	355	Hollywood	Yes	Above Moderate
LOS ANGELES	5742 W LEXINGTON AVE	90038	5536006022	Medium Residential	R3-1	0	54	0.172175826	Residential - Five or More Units or Apartments (Any Combination) - 4 Stories or Less	YES - Current	NO - Privately-Owned	Available	Not Used in Prior Housing Element	0	0	0.134579983	0.134579983	6	0	0	1448189	356	Hollywood	Yes	Above Moderate
LOS ANGELES	5746 W LEXINGTON AVE	90038	5536006023	Medium Residential	R3-1	0	54	0.172178334	Residential - Five or More Units or Apartments (Any Combination) - 4 Stories or Less	YES - Current	NO - Privately-Owned	Available	Not Used in Prior Housing Element	0	0	0.115181649	0.115181649	8	0	0	1448189	357	Hollywood	Yes	Above Moderate
LOS ANGELES	5752 W LEXINGTON AVE	90038	5536006024	Medium Residential	R3-1	0	54	0.172176182	Residential - Single Family Residence - Vacant Land	YES - Current	NO - Privately-Owned	Available	Used in Prior Housing Element - Non-Vacant	0	0	0.500487193	0.500487193	4	0	0	1448189	358	Hollywood	Yes	Above Moderate
LOS ANGELES	5758 W LEXINGTON AVE	90038	5536006027	Medium Residential	R3-1	0	54	0.167947083	Residential - Five or More Units or Apartments (Any Combination) - 4 Stories or Less	YES - Current	NO - Privately-Owned	Available	Not Used in Prior Housing Element	0.065104533	0	0	0.065104533	10	0	0	1448189	359	Hollywood		Lower
LOS ANGELES	5600 W LEXINGTON AVE	90038	5536007001	Medium Residential	R3-1	0	54	0.126261937	Residential - Double, Duplex, or Two Units - 4 Stories or Less	YES - Current	NO - Privately-Owned	Available	Not Used in Prior Housing Element	0	0	0.470293772	0.470293772	2	0	0	1448193	440	Hollywood	Yes	Above Moderate
LOS ANGELES	1167 N ST ANDREWS PL	90038	5536007002	Medium Residential	R3-1	0	54	0.045913046	Residential - Single Family Residence	YES - Current	NO - Privately-Owned	Available	Not Used in Prior Housing Element	0	0	0.184319293	0.184319293	1	2*	2*	1448193	502	Hollywood		Above Moderate
LOS ANGELES	5606 W LEXINGTON AVE	90038	5536007003	Medium Residential	R3-1	0	54	0.172175198	Residential - Five or More Units or Apartments (Any Combination) - 4 Stories or Less	YES - Current	NO - Privately-Owned	Available	Not Used in Prior Housing Element	0	0	0.115181649	0.115181649	8	0	0	1448193	441	Hollywood	Yes	Above Moderate
LOS ANGELES	5622 W LEXINGTON AVE	90038	5536007006	Medium Residential	R3-1	0	54	0.172175267	Residential - Five or More Units or Apartments (Any Combination) - 4 Stories or Less	YES - Current	NO - Privately-Owned	Available	Not Used in Prior Housing Element	0	0	0.12800622	0.12800622	7	0	0	1448193	444	Hollywood	Yes	Above Moderate
LOS ANGELES	5628 W LEXINGTON AVE	90038	5536007007	Medium Residential	R3-1	0	54	0.172175267	Residential - Double, Duplex, or Two Units - 4 Stories or Less	YES - Current	NO - Privately-Owned	Available	Used in Prior Housing Element - Non-Vacant	0	0	0.647777462	0.647777462	2	0	0	1448193	445	Hollywood	Yes	Above Moderate
LOS ANGELES	5632 W LEXINGTON AVE	90038	5536007008	Medium Residential	R3-1	0	54	0.172176707	Residential - Five or More Units or Apartments (Any Combination) - 4 Stories or Less	YES - Current	NO - Privately-Owned	Available	Not Used in Prior Housing Element	0	0	0.093145549	0.093145549	10	0	0	1448193	447	Hollywood	Yes	Above Moderate
LOS ANGELES	5636 W LEXINGTON AVE	90038	5536007009	Medium Residential	R3-1	0	54	0.172174555	Residential - Single Family Residence	YES - Current	NO - Privately-Owned	Available	Used in Prior Housing Element - Non-Vacant	0.986248493	0	0	0.986248493	1	0	0	1448193	448	Hollywood		Lower
LOS ANGELES	5642 W LEXINGTON AVE	90038	5536007010	Medium Residential	R3-1	0	54	0.162951245	Residential - Five or More Units or Apartments (Any Combination) - 4 Stories or Less	YES - Current	NO - Privately-Owned	Available	Not Used in Prior Housing Element	0	0	0.105488145	0.105488145	8	0	0	1448193	449	Hollywood	Yes	Above Moderate
LOS ANGELES	5633 W VIRGINIA AVE	90038	5536007013	Medium Residential	R3-1	0	54	0.172281892	Residential - Five or More Units or Apartments (Any Combination) - 4 Stories or Less	YES - Current	NO - Privately-Owned	Available	Not Used in Prior Housing Element	0	0	0.096166223	0.096166223	12	0	0	1448193	523	Hollywood	Yes	Above Moderate
LOS ANGELES	5627 W VIRGINIA AVE	90038	5536007014	Medium Residential	R3-1	0	54	0.172266831	Residential - Three Units (Any Combination) - 4 Stories or Less	YES - Current	NO - Privately-Owned	Available	Not Used in Prior Housing Element	0	0	0.58548193	0.58548193	3	0	0	1448193	522	Hollywood	Yes	Above Moderate
LOS ANGELES	5623 W VIRGINIA AVE	90038	5536007015	Medium Residential	R3-1	0	54	0.17225212	Residential - Five or More Units or Apartments (Any Combination) - 4 Stories or Less	YES - Current	NO - Privately-Owned	Available	Not Used in Prior Housing Element	0	0	0.083705872	0.083705872	11	0	0	1448193	520	Hollywood	Yes	Above Moderate
LOS ANGELES	5617 W VIRGINIA AVE	90038	5536007016	Medium Residential	R3-1	0	54	0.172237772	Residential - Four Units (Any Combination) - 4 Stories or Less	YES - Current	NO - Privately-Owned	Available	Not Used in Prior Housing Element	0	0	0.529016781	0.529016781	4	0	0	1448193	519	Hollywood	Yes	Above Moderate
LOS ANGELES	5603 W VIRGINIA AVE	90038	5536007019	Medium Residential	R3-1	0	54	0.172195799	Residential - Four Units (Any Combination) - 4 Stories or Less	YES - Current	NO - Privately-Owned	Available	Not Used in Prior Housing Element	0	0	0.175337684	0.175337684	4	0	0	1448193	516	Hollywood	Yes	Above Moderate
LOS ANGELES	5646 W LEXINGTON AVE	90038	5536007020	Medium Residential	R3-1	0	54	0.154613257	Residential - Four Units (Any Combination) - 4 Stories or Less	YES - Current	NO - Privately-Owned	Available	Used in Prior Housing Element - Non-Vacant	0.094230663	0	0	0.094230663	4	0	0	1448193	450	Hollywood		Lower
LOS ANGELES	5652 W LEXINGTON AVE	90038	5536007021	Medium Residential	R3-1	0	54	0.17217464	Residential - Single Family Residence	YES - Current	NO - Privately-Owned	Available	Used in Prior Housing Element - Non-Vacant	0.986248493	0	0	0.986248493	1	0	0	1448193	451	Hollywood		Lower
LOS ANGELES	5666 W LEXINGTON AVE	90038	5536007024	Medium Residential	R3-1	0	54	0.172175236	Residential - Single Family Residence	YES - Current	NO - Privately-Owned	Available	Used in Prior Housing Element - Non-Vacant	0.986248493	0	0	0.986248493	1	0	0	1448193	454	Hollywood		Lower
LOS ANGELES	1172 N WILTON PL	90038	5536007025	Medium Residential	R3-1	0	54	0.114748771	Residential - Three Units (Any Combination) - 4 Stories or Less	YES - Current	NO - Privately-Owned	Available	Not Used in Prior Housing Element	0	0	0.124888158	0.124888158	3	0	0	1448193	455	Hollywood	Yes	Above Moderate
LOS ANGELES	1164 N WILTON PL	90038	5536007026	Medium Residential	R3-1	0	54	0.057425604	Residential - Double, Duplex, or Two Units - 4 Stories or Less	YES - Current	NO - Privately-Owned	Available	Not Used in Prior Housing Element	0	0	0.03955459	0.03955459	2	3*	3*	1448193	501	Hollywood	Yes	Above Moderate
LOS ANGELES	1162 N WILTON PL	90038	5536007027	Medium Residential	R3-1	0	54	0.057426117	Residential - Double, Duplex, or Two Units - 4 Stories or Less	YES - Current	NO - Privately-Owned	Available	Not Used in Prior Housing Element	0	0	0.270209122	0.270209122	2	3*	3*	1448193	532	Hollywood	Yes	Above Moderate
LOS ANGELES			5536007027	Medium Residential	R3-1	0	54	0.045940211	Residential - Double, Duplex, or Two Units - 4 Stories or Less	YES - Current	NO - Privately-Owned	Available	Not Used in Prior Housing Element	0	0	0.187768382	0.187768382	2	2*	2*	1448193	531	Hollywood		Above Moderate
LOS ANGELES	1156 N WILTON PL	90038	5536007028	Medium Residential	R3-1	0	54	0.0574256	Residential - Double, Duplex, or Two Units - 4 Stories or Less	YES - Current	NO - Privately-Owned	Available	Not Used in Prior Housing Element	0	0	0.270209122	0.270209122	2	3*	3*	1448193	542	Hollywood	Yes	Above Moderate
LOS ANGELES			5536007028	Medium Residential	R3-1	0	54	0.04594057	Residential - Double, Duplex, or Two Units - 4 Stories or Less	YES - Current	NO - Privately-Owned	Available	Not Used in Prior Housing Element	0	0	0.187768382	0.187768382	2	2*	2*	1448193	541	Hollywood		Above Moderate
LOS ANGELES	1152 N WILTON PL	90038	5536007029	Medium Residential	R3-1	0	54	0.057540685	Residential - Double, Duplex, or Two Units - 4 Stories or Less	YES - Current	NO - Privately-Owned	Available	Not Used in Prior Housing Element	0	0	0.270209122	0.270209122	2	3*	3*	1448193	551	Hollywood	Yes	Above Moderate
LOS ANGELES	5667 W VIRGINIA AVE	90038	5536007029	Medium Residential	R3-1	0	54	0.046022655	Residential - Double, Duplex, or Two Units - 4 Stories or Less	YES - Current	NO - Privately-Owned	Available	Not Used in Prior Housing Element	0	0	0.278243798	0.278243798	2	2*	2*	1448193	550	Hollywood	Yes	Above Moderate
LOS ANGELES	5663 W VIRGINIA AVE	90038	5536007030	Medium Residential	R3-1	0	54	0.172362648	Residential - Five or More Units or Apartments (Any Combination) - 4 Stories or Less	YES - Current	NO - Privately-Owned	Available	Not Used in Prior Housing Element	0	0	0.157930768	0.157930768	6	0	0	1448193	529	Hollywood	Yes	Above Moderate
LOS ANGELES	5657 W VIRGINIA AVE	90038	5536007031	Medium Residential	R3-1	0	54	0.172350454	Residential - Three Units (Any Combination) - 4 Stories or Less	YES - Current	NO - Privately-Owned	Available	Not Used in Prior Housing Element	0	0	0.58548193	0.58548193	3	0	0	1448193	528	Hollywood	Yes	Above Moderate
LOS ANGELES	5651 W VIRGINIA AVE	90038	5536007032	Medium Residential	R3-1	0	54	0.172335746	Residential - Double, Duplex, or Two Units - 4 Stories or Less	YES - Current	NO - Privately-Owned	Available	Used in Prior Housing Element - Non-Vacant	0	0	0.090018457	0.090018457	2	0	0	1448193	527	Hollywood	Yes	Above Moderate
LOS ANGELES	5645 W VIRGINIA AVE	90038	5536007033	Medium Residential	R3-1	0	54	0.154745371	Residential - Five or More Units or Apartments (Any Combination) - 4 Stories or Less	YES - Current	NO - Privately-Owned	Available	Not Used in Prior Housing Element	0	0	0.112298336	0.112298336	7	0	0	1448193	526	Hollywood	Yes	Above Moderate
LOS ANGELES	1155 N WESTERN AVE	90029	5536008001	Neighborhood Office Commercial	C4-1VL	0	108	0.172171919	Commercial - Store Combination - Store and Residential Combination - One Story	YES - Current	NO - Privately-Owned	Available	Used in Prior Housing Element - Non-Vacant	0	0	0.087022209	0.087022209	0	0	0	1448193	549	Hollywood	Yes	Above Moderate
LOS ANGELES	1159 N WESTERN AVE	90029	5536008002	Neighborhood Office Commercial	C4-1VL	0	108	0.172171919	Commercial - Store Combination - Store and Residential Combination - One Story	YES - Current	NO - Privately-Owned	Available	Used in Prior Housing Element - Non-Vacant	0	0	0.062185115	0.062185115	2	0	0	1448193	539	Hollywood	Yes	Above Moderate
LOS ANGELES	1165 N WESTERN AVE	90029	5536008003	Neighborhood Office Commercial	C4-1VL	0	108	0.172173137	Commercial - Store Combination - Store and Residential Combination - One Story	YES - Current	NO - Privately-Owned	Available	Used in Prior Housing Element - Non-Vacant	0	0	0.069706875	0.069706875	1	0	0	1448193	509	Hollywood	Yes	Above Moderate
LOS ANGELES	1173 N WESTERN AVE	90029	5536008004	Neighborhood Office Commercial	C4-1VL	0	108	0.172173337	Commercial - Store Combination - Store and Residential Combination - One Story	YES - Current	NO - Privately-Owned	Available	Used in Prior Housing Element - Non-Vacant	0	0	0.072734319	0.072734319	0	0	0	1448193	494	Hollywood	Yes	Above Moderate
LOS ANGELES	1189 N WESTERN AVE	90029	5536008004	Neighborhood Office Commercial	C4-1VL	0	108	0.10330272	Commercial - Store Combination - Store and Residential Combination - One Story	YES - Current	NO - Privately-Owned	Available	Used in Prior Housing Element - Non-Vacant	0	0	0.072734319	0.072734319	0	0	0	1448193	464	Hollywood	Yes	Above Moderate
LOS ANGELES	1199 N WESTERN AVE	90029	5536008004	Neighborhood Office Commercial	C4-1VL	0	108	0.103304011	Commercial - Store Combination - Store and Residential Combination - One Story	YES - Current	NO - Privately-Owned	Available	Used in Prior Housing Element - Non-Vacant	0	0	0.072734319	0.072734319	0	0	0	1448193	432	Hollywood	Yes	Above Moderate
LOS ANGELES	5516 1/2 W LEXINGTON AVE	90038	5536008006	Neighborhood Office Commercial	R4-1VL	0	108	0.102974936	Residential - Four Units (Any Combination) - 4 Stories or Less	YES - Current	NO - Privately-Owned	Available	Used in Prior Housing Element - Non-Vacant	0	0	1.050576019	1.050576019	4	0	0	1448193	434	Hollywood	Yes	Above Moderate
LOS ANGELES	5522 W LEXINGTON AVE	90038	5536008007	Neighborhood Office Commercial	R4-1VL	0	108	0.172069198	Residential - Five or More Units or Apartments (Any Combination) - 4 Stories or Less	YES - Current	NO - Privately-Owned	Available	Not Used in Prior Housing Element	0	0	0.249944377	0.249944377	10	0	0	1448193	435	Hollywood	Yes	Above Moderate
LOS ANGELES	5526 W LEXINGTON AVE	90038	5536008008	Neighborhood Office Commercial	R4-1VL	0	108	0.172093235	Residential - Double, Duplex, or Two Units - 4 Stories or Less	YES - Current	NO - Privately-Owned	Available	Used in Prior Housing Element - Non-Vacant	0	0	1.168948746	1.168948746	2	0	0	1448193	436	Hollywood	Yes	Above Moderate
LOS ANGELES	5532 W LEXINGTON AVE	90038	5536008009	Neighborhood Office Commercial	R4-1VL	0	108	0.172113314	Residential - Five or More Units or Apartments (Any Combination) - 4 Stories or Less	YES - Current	NO - Privately-Owned	Available	Not Used in Prior Housing Element	0	0	0.249944377	0.249944377	10	0	0	1448193	437	Hollywood	Yes	Above Moderate
LOS ANGELES	5536 W LEXINGTON AVE	90038	5536008010	Neighborhood Office Commercial	R4-1VL	0	108	0.172137714	Residential - Four Units (Any Combination) - 4 Stories or Less	YES - Current	NO - Privately-Owned	Available	Used in Prior Housing Element - Non-Vacant	0	0	0.348134685	0.348134685	4	0	0	1448193	438	Hollywood	Yes	Above Moderate
LOS ANGELES	5542 W LEXINGTON AVE	90038	5536008011	Neighborhood Office Commercial	R4-1VL	0	108	0.172056263	Residential - Four Units (Any Combination) - 4 Stories or Less	YES - Current	NO - Privately-Owned	Available	Used in Prior Housing Element - Non-Vacant	0	0	0.348134685	0.348134685	4	0	0	1448193	439	Hollywood	Yes	Above Moderate
LOS ANGELES	1164 N ST ANDREWS PL	90038	5536008012	Neighborhood Office Commercial	R4-1VL	0	108	0.063058048	Institutional - Church - One Story	YES - Current	NO - Privately-Owned	Available	Used in Prior Housing Element - Non-Vacant	0	0	0.017390109	0.017390109	0	0	0	1448193	515	Hollywood	Yes	Above Moderate
LOS ANGELES			5536008012	Neighborhood Office Commercial	R4-1VL	0	108	0.063130697	Institutional - Church - One Story	YES - Current	NO - Privately-Owned	Available	Used in Prior Housing Element - Non-Vacant	0.025213831	0	0	0.025213831	0	0	0	1448193	514	Hollywood		Lower
LOS ANGELES	5539 W VIRGINIA AVE	90038	5536008013	Neighborhood Office Commercial	R4-1VL	0	108	0.109041258	Commercial - Parking Lot (Commercial Use Property) - Lots - Patron or Employee - One Story	YES - Current	NO - Privately-Owned	Available	Used in Prior Housing Element - Non-Vacant	0.16992747	0	0	0.16992747	0	0	0	1448193	543	Hollywood		Lower
LOS ANGELES	5545 W VIRGINIA AVE	90038	5536008013	Neighborhood Office Commercial	R4-1VL	0	108	0.108870506	Commercial - Parking Lot (Commercial Use Property) - Lots - Patron or Employee - One Story	YES - Current	NO - Privately-Owned	Available	Used in Prior Housing Element - Non-Vacant	0.16992747	0	0	0.16992747	0	0	0	1448193	544	Hollywood		Lower
LOS ANGELES	5527 W VIRGINIA AVE	90038	5536008016	Neighborhood Office Commercial	R4-1VL	0	108	0.172174074	Residential - Five or More Units or Apartments (Any Combination) - 4 Stories or Less	YES - Current	NO - Privately-Owned	Available	Not Used in Prior Housing Element	0	0	0.264197397	0.264197397	9	0	0	1448193	512	Hollywood	Yes	Above Moderate
LOS ANGELES	5525 W VIRGINIA AVE	90038	5536008017	Neighborhood Office Commercial	R4-1VL	0	108	0.172172634	Residential - Five or More Units or Apartments (Any Combination) - 4 Stories or Less	YES - Current	NO - Privately-Owned	Available	Not Used in Prior Housing Element	0	0	0.264197397	0.264197397	9	0	0	1448193	511	Hollywood	Yes	Above Moderate
LOS ANGELES	5515 W VIRGINIA AVE	90038	5536008018	Neighborhood Office Commercial	R4-1VL	0	108	0.172172272	Residential - Five or More Units or Apartments (Any Combination) - 4 Stories or Less	YES - Current	NO - Privately-Owned	Available	Not Used in Prior Housing Element	0	0	0.329503298	0.329503298	5	0	0	1448193	510	Hollywood	Yes	Above Moderate
LOS ANGELES	1154 N WESTERN AVE	90029	5536009001	Neighborhood Office Commercial	C4-1VL	0	108	0.160696481	Commercial - Store Combination - Store and Office Combination - One Story	YES - Current	NO - Privately-Owned	Available	Used in Prior Housing Element - Non-Vacant	0.136456601	0	0	0.136456601	0	0	0	1448193	540	Hollywood		Lower
LOS ANGELES	1158 N WESTERN AVE	90029	5536009002	Neighborhood Office Commercial	C4-1VL	0	108	0.160696126	Commercial - Store - One Story	YES - Current	NO - Privately-Owned	Available	Used in Prior Housing Element - Non-Vacant	0.106314931	0	0	0.106314931	0	0	0	1448193	521	Hollywood		Lower
LOS ANGELES	1164 N WESTERN AVE	90029	5536009003	Neighborhood Office Commercial	C4-1VL	0	108	0.160696766	Commercial - Store - One Story	YES - Current	NO - Privately-Owned	Available	Used in Prior Housing Element - Non-Vacant	0	0	0.096373603	0.096373603	0	0	0	1448193	500	Hollywood	Yes	Above Moderate
LOS ANGELES	1166 N WESTERN AVE	90029	5536009004	Neighborhood Office Commercial	C4-1VL	0	108	0.160696217	Commercial - Store - One Story	YES - Current	NO - Privately-Owned	Available	Used in Prior Housing Element - Non-Vacant	0.106314931	0	0	0.106314931	0	0	0	1448193	466	Hollywood		Lower
LOS ANGELES	1172 N WESTERN AVE	90029	5536009005	Neighborhood Office Commercial	C4-1VL	0	108	0.155778934	Commercial - Auto, Recreation Equipment, Construction Equipment Sales and Service - Auto Body Repair Shop - One Story	YES - Current	NO - Privately-Owned	Available	Used in Prior Housing Element - Non-Vacant	0.040618081	0	0	0.040618081	0	0	0	1448193	446	Hollywood		Lower
LOS ANGELES	1178 N WESTERN AVE	90029	5536009005	Neighborhood Office Commercial	C4-1VL	0	108	0.116713274	Commercial - Auto, Recreation Equipment, Construction Equipment Sales and Service - Auto Body Repair Shop - One Story	YES - Current	NO - Privately-Owned	Available	Used in Prior Housing Element - Non-Vacant	0.033666348	0	0	0.033666348	0	0	0	1448193	425	Hollywood		Lower
LOS ANGELES	5437 W VIRGINIA AVE	90029	5536009006	Neighborhood Office Commercial	R4-1VL	0	108	0.172175168	Residential - Five or More Units or Apartments (Any Combination) - 4 Stories or Less	YES - Current	NO - Privately-Owned	Available	Not Used in Prior Housing Element	0	0	0.198760939	0.198760939	21	0	0	1448193	496	Hollywood	Yes	Above Moderate
LOS ANGELES	5443 W VIRGINIA AVE	90029	5536009007	Neighborhood Office Commercial	R4-1VL	0	108	0.172177387	Residential - Single Family Residence	YES - Current	NO - Privately-Owned	Available	Not Used in Prior Housing Element	1.940457344	0	0	1.940457344	1	0	0	1448193	498	Hollywood		Lower
LOS ANGELES	5433 W VIRGINIA AVE	90029	5536009009	Neighborhood Office Commercial	R4-1VL	0	108	0.115089172	Commercial - Parking Lot (Commercial Use Property) - Lots - Patron or Employee - One Story	YES - Current	NO - Privately-Owned	Available	Not Used in Prior Housing Element	0.052112255	0	0	0.052112255	0	0	0	1448193	497	Hollywood		Lower
LOS ANGELES			5536009009	Neighborhood Office Commercial	R4-1VL	0	108	0.014732356	Commercial - Parking Lot (Commercial Use Property) - Lots - Patron or Employee - One Story	YES - Current	NO - Privately-Owned	Available	Not Used in Prior Housing Element	0	0	0.016513789	0.016513789	0	1*	1*	1448193	538	Hollywood		Above Moderate
LOS ANGELES			5536009010	Neighborhood Office Commercial	R4-1VL	0	108	0.063412903	Residential - Four Units (Any Combination) - 4 Stories or Less - Vacant Land	YES - Current	NO - Privately-Owned	Available	Not Used in Prior Housing Element	0.776126289	0	0	0.776126289	0	0	0	1448193	458	Hollywood		Lower
LOS ANGELES			5536009010	Neighborhood Office Commercial	R4-1VL	0	108	0.015734099	Residential - Four Units (Any Combination) - 4 Stories or Less - Vacant Land	YES - Current	NO - Privately-Owned	Available	Not Used in Prior Housing Element	0	0	0.227994561	0.227994561	0	1*	1*	1448193	467	Hollywood		Above Moderate
LOS ANGELES	1100 N WESTERN AVE	90029	5536010002	Neighborhood Office Commercial	C4-1VL	0	108	0.1033044 18	Commercial - Bank, Savings and Loan - One Story	YES - Current	NO - Privately-Owned	Available	Used in Prior Housing Element - Non-Vacant	0.10274218	0	0	0.10274218	0	0	0	1448193	721	Hollywood		Lower
LOS ANGELES	1104 N WESTERN AVE	90029	5536010002	Neighborhood Office Commercial	C4-1VL	0	108	0.103306214	Commercial - Bank, Savings and Loan - One Story	YES - Current	NO - Privately-Owned	Available	Used in Prior Housing Element - Non-Vacant	0.10274218	0	0	0.10274218	0	0	0	1448193	711	Hollywood		Lower
LOS ANGELES	1124 N WESTERN AVE	90029	5536010004	Neighborhood Office Commercial	C4-1VL	0	108	0.16069734	Commercial - Store - One Story	YES - Current	NO - Privately-Owned	Available	Used in Prior Housing Element - Non-Vacant	0.106314931	0	0	0.106314931	0	0	0	1448193	616	Hollywood		Lower
LOS ANGELES	1138 N WESTERN AVE	90029	5536010005	Neighborhood Office Commercial	C4-1VL	0	108	0.082643749	Commercial - Store Combination - Store and Office Combination - One Story	YES - Current	NO - Privately-Owned	Available	Used in Prior Housing Element - Non-Vacant	0.067110968	0	0	0.067110968	0	0	0	1448193	600	Hollywood		Lower
LOS ANGELES	5460 W VIRGINIA AVE	90029	5536010005	Neighborhood Office Commercial	C4-1VL	0	108	0.082562227	Commercial - Store Combination - Store and Office Combination - One Story	YES - Current	NO - Privately-Owned	Available	Used in Prior Housing Element - Non-Vacant	0.067110968	0	0	0.067110968	0	0	0	1448193	580	Hollywood		Lower
LOS ANGELES	5454 W VIRGINIA AVE	90029	5536010006	Neighborhood Office Commercial	C4-1VL	0	108	0.077933186	Institutional - Church - One Story	YES - Current	NO - Privately-Owned	Available	Used in Prior Housing Element - Non-Vacant	0.046510538	0	0	0.046510538	0	0	0	1448193	579	Hollywood		Lower
LOS ANGELES			5536010006	Neighborhood Office Commercial	C4-1VL	0	108	0.078052412	Institutional - Church - One Story	YES - Current	NO - Privately-Owned	Available	Used in Prior Housing Element - Non-Vacant	0.046510538	0	0	0.046510538	0	0	0	1448193	594	Hollywood		Lower
LOS ANGELES	5448 W VIRGINIA AVE	90029	5536010007	Neighborhood Office Commercial	R4-1VL	0	108	0.172073385	Residential - Three Units (Any Combination) - 4 Stories or Less	YES - Current	NO - Privately-Owned	Available	Used in Prior Housing Element - Non-Vacant	0	0	1.267429256	1.267429256	3	0	0	1448193	578	Hollywood	Yes	Above Moderate
LOS ANGELES	5442 W VIRGINIA AVE	90029	5536010008	Neighborhood Office Commercial	R4-1VL	0	108	0.172080553	Residential - Five or More Units or Apartments (Any Combination) - 4 Stories or Less	YES - Current	NO - Privately-Owned	Available	Not Used in Prior Housing Element	0.186801648	0	0	0.186801648	8	0	0	1448193	577	Hollywood		Lower
LOS ANGELES	5438 W VIRGINIA AVE	90029	5536010009	Neighborhood Office Commercial	R4-1VL	0	108	0.172089882	Residential - Three Units (Any Combination) - 4 Stories or Less	YES - Current	NO - Privately-Owned	Available	Used in Prior Housing Element - Non-Vacant	0	0	1.267429256	1.267429256	3	0	0	1448193	576	Hollywood	Yes	Above Moderate
LOS ANGELES			5536010012	Neighborhood Office Commercial	R4-1VL	0	108	0.005280401	Residential - Four Units (Any Combination) - 4 Stories or Less - Vacant Land	YES - Current	NO - Privately-Owned	Available	Not Used in Prior Housing Element	0	0	0.094724762	0.094724762	0	0	0	1448193	614	Hollywood		Above Moderate

LOS ANGELES			5536010012	Neighborhood Office Commercial	R4-1VL	0	108	0.117797367	Residential - Four Units (Any Combination) - 4 Stories or Less - Vacant Land	YES - Current	NO - Privately-Owned	Available	Not Used in Prior Housing Element	1.256581938	0	0	1.256581938	0	0	0	1448193	574	Hollywood			Lower
LOS ANGELES	5406 W FLEMISH LANE	90029	5536010014	Neighborhood Office Commercial	C4-1VL	0	108	0.103690112	Commercial - Store Combination - Store and Residential Combination - One Story	YES - Current	NO - Privately-Owned	Available	Used in Prior Housing Element - Non-Vacant	0	0	0.072734319	0.072734319	0	0	0	1448193	698	Hollywood		Yes	Above Moderate
LOS ANGELES			5536010014	Neighborhood Office Commercial	C4-1VL	0	108	0.010746691	Commercial - Store Combination - Store and Residential Combination - One Story	YES - Current	NO - Privately-Owned	Available	Used in Prior Housing Element - Non-Vacant	0	0	0.003411608	0.003411608	0	0	0	1448193	717	Hollywood			Above Moderate
LOS ANGELES	5417 W SANTA MONICA BLVD	90029	5536010016	Neighborhood Office Commercial	C4-1VL	0	108	0.120563414	Commercial - Store Combination - Store and Residential Combination - One Story	YES - Current	NO - Privately-Owned	Available	Used in Prior Housing Element - Non-Vacant	0.088977988	0	0	0.088977988	0	0	0	1448193	699	Hollywood			Lower
LOS ANGELES	5420 W FLEMISH LANE	90029	5536010017	Neighborhood Office Commercial	C4-1VL	0	108	0.120558789	Industrial - Warehousing, Distribution, Storage - Warehousing, Distribution, Under 10,000 SF - One Story	YES - Current	NO - Privately-Owned	Available	Used in Prior Housing Element - Non-Vacant	0.10341015	0	0	0.10341015	0	0	0	1448193	700	Hollywood			Lower
LOS ANGELES	5421 W FLEMISH LANE	90029	5536010018	Neighborhood Office Commercial	C4-1VL	0	108	0.06309542	Commercial - Store Combination - Store and Residential Combination - One Story	YES - Current	NO - Privately-Owned	Available	Not Used in Prior Housing Element	0	0	0.00811212	0.00811212	0	0	0	1448193	638	Hollywood		Yes	Above Moderate
LOS ANGELES	5424 W FLEMISH LANE	90029	5536010020	Neighborhood Office Commercial	C4-1VL	0	108	0.12055349	Commercial - Store Combination - Store and Residential Combination - One Story	YES - Current	NO - Privately-Owned	Available	Used in Prior Housing Element - Non-Vacant	0	0	0.080701258	0.080701258	0	0	0	1448193	701	Hollywood		Yes	Above Moderate
LOS ANGELES			5536010020	Neighborhood Office Commercial	C4-1VL	0	108	0.0349029	Commercial - Store Combination - Store and Residential Combination - One Story	YES - Current	NO - Privately-Owned	Available	Used in Prior Housing Element - Non-Vacant	0	0	0.004327003	0.004327003	0	0	0	1448193	702	Hollywood			Above Moderate
LOS ANGELES	5447 W FLEMISH LANE	90029	5536010028	Neighborhood Office Commercial	C4-1VL	0	108	0.061400172	Commercial - Parking Lot (Commercial Use Property) - Lots - Patron or Employee - One Story	YES - Current	NO - Privately-Owned	Available	Not Used in Prior Housing Element	0	0	0.004929184	0.004929184	0	0	0	1448193	644	Hollywood			Above Moderate
LOS ANGELES			5536010029	Neighborhood Office Commercial	C4-1VL	0	108	0.001721792	Commercial - Commercial - Vacant Land	YES - Current	NO - Privately-Owned	Available	Not Used in Prior Housing Element	0	0	0.0419011	0.0419011	0	0	0	1448193	669	Hollywood			Above Moderate
LOS ANGELES	1121 N OXFORD AVE	90029	5536010030	Neighborhood Office Commercial	R4-1VL	0	108	0.013269435	Commercial - Commercial - Miscellaneous Commercial - One Story	YES - Current	NO - Privately-Owned	Available	Not Used in Prior Housing Element	0	0	0.044258657	0.044258657	1	1*	1*	1448193	617	Hollywood			Above Moderate
LOS ANGELES			5536010030	Neighborhood Office Commercial	C4-1VL	0	108	0.050319152	Commercial - Commercial - Miscellaneous Commercial - One Story	YES - Current	NO - Privately-Owned	Available	Not Used in Prior Housing Element	0	0	0.02869735	0.02869735	1	0	0	1448193	637	Hollywood			Above Moderate
LOS ANGELES	1110 N WESTERN AVE	90029	5536010036	Neighborhood Office Commercial	C4-1VL	0	108	0.149217808	Commercial - Store Combination - Store and Office Combination - One Story	YES - Current	NO - Privately-Owned	Available	Not Used in Prior Housing Element	0.04028927	0	0	0.04028927	0	0	0	1448193	645	Hollywood			Lower
LOS ANGELES			5536010036	Neighborhood Office Commercial	C4-1VL	0	108	0.14921774	Commercial - Store Combination - Store and Office Combination - One Story	YES - Current	NO - Privately-Owned	Available	Not Used in Prior Housing Element	0.04028927	0	0	0.04028927	0	0	0	1448193	668	Hollywood			Lower
LOS ANGELES	5465 W SANTA MONICA BLVD	90029	5536010400	Neighborhood Office Commercial	C4-1VL	0	108	0.109057937	Commercial - Shopping Center (Neighborhood, Community) - One Story	YES - Current	NO - Privately-Owned	Available	Used in Prior Housing Element - Non-Vacant	0.032477788	0	0	0.032477788	0	0	0	1448193	707	Hollywood			Lower
LOS ANGELES			5536010400	Neighborhood Office Commercial	C4-1VL	0	108	0.004362676	Commercial - Shopping Center (Neighborhood, Community) - One Story	YES - Current	NO - Privately-Owned	Available	Used in Prior Housing Element - Non-Vacant	0	0	0.001021565	0.001021565	0	0	0	1448193	704	Hollywood			Above Moderate
LOS ANGELES			5536010400	Neighborhood Office Commercial	C4-1VL	0	108	0.048930487	Commercial - Shopping Center (Neighborhood, Community) - One Story	YES - Current	NO - Privately-Owned	Available	Used in Prior Housing Element - Non-Vacant	0	0	0.001304294	0.001304294	0	0	0	1448193	708	Hollywood			Above Moderate
LOS ANGELES			5536010400	Neighborhood Office Commercial	C4-1VL	0	108	0.052349874	Commercial - Shopping Center (Neighborhood, Community) - One Story	YES - Current	NO - Privately-Owned	Available	Used in Prior Housing Element - Non-Vacant	0	0	0.001304294	0.001304294	0	0	0	1448193	706	Hollywood			Above Moderate
LOS ANGELES			5536010400	Neighborhood Office Commercial	C4-1VL	0	108	0.056714046	Commercial - Shopping Center (Neighborhood, Community) - One Story	YES - Current	NO - Privately-Owned	Available	Used in Prior Housing Element - Non-Vacant	0	0	0.002290547	0.002290547	0	0	0	1448193	705	Hollywood			Above Moderate
LOS ANGELES			5536010400	Neighborhood Office Commercial	C4-1VL	0	108	0.069803966	Commercial - Shopping Center (Neighborhood, Community) - One Story	YES - Current	NO - Privately-Owned	Available	Used in Prior Housing Element - Non-Vacant	0	0	0.001287437	0.001287437	0	0	0	1448193	703	Hollywood			Above Moderate
LOS ANGELES	5509 W SANTA MONICA BLVD	90038	5536011001	Neighborhood Office Commercial	C4-1VL	0	108	0.060744046	Commercial - Store Combination - Store and Office Combination - One Story	YES - Current	NO - Privately-Owned	Available	Not Used in Prior Housing Element	0	0	0.008413333	0.008413333	0	0	0	1448193	719	Hollywood			Above Moderate
LOS ANGELES			5536011001	Neighborhood Office Commercial	C4-1VL	0	108	0.022956943	Commercial - Store Combination - Store and Office Combination - One Story	YES - Current	NO - Privately-Owned	Available	Not Used in Prior Housing Element	0	0	0.007121867	0.007121867	0	0	0	1448193	716	Hollywood			Above Moderate
LOS ANGELES	1105 N WESTERN AVE	90029	5536011002	Neighborhood Office Commercial	C4-1VL	0	108	0.098485851	Commercial - Store Combination - Store and Office Combination - One Story	YES - Current	NO - Privately-Owned	Available	Not Used in Prior Housing Element	0	0	0.085454704	0.085454704	0	0	0	1448193	722	Hollywood			Above Moderate
LOS ANGELES	1107 N WESTERN AVE	90029	5536011003	Neighborhood Office Commercial	C4-1VL	0	108	0.045912021	Commercial - Store Combination - Store and Office Combination - One Story	YES - Current	NO - Privately-Owned	Available	Not Used in Prior Housing Element	0	0	0.008054676	0.008054676	0	0	0	1448193	715	Hollywood			Above Moderate
LOS ANGELES			5536011003	Neighborhood Office Commercial	C4-1VL	0	108	0.022956728	Commercial - Store Combination - Store and Office Combination - One Story	YES - Current	NO - Privately-Owned	Available	Not Used in Prior Housing Element	0	0	0.006761481	0.006761481	0	0	0	1448193	718	Hollywood			Above Moderate
LOS ANGELES	1109 N WESTERN AVE	90029	5536011004	Neighborhood Office Commercial	C4-1VL	0	108	0.103303052	Commercial - Store - One Story	YES - Current	NO - Privately-Owned	Available	Used in Prior Housing Element - Non-Vacant	0.249774963	0	0	0.249774963	0	0	0	1448193	709	Hollywood			Lower
LOS ANGELES	1113 N WESTERN AVE	90029	5536011004	Neighborhood Office Commercial	C4-1VL	0	108	0.17217331	Commercial - Store - One Story	YES - Current	NO - Privately-Owned	Available	Used in Prior Housing Element - Non-Vacant	0.348589635	0	0	0.348589635	0	0	0	1448193	661	Hollywood			Lower
LOS ANGELES	1117 N WESTERN AVE	90029	5536011004	Neighborhood Office Commercial	C4-1VL	0	108	0.068870472	Commercial - Store - One Story	YES - Current	NO - Privately-Owned	Available	Used in Prior Housing Element - Non-Vacant	0	0	0.030881741	0.030881741	0	0	0	1448193	646	Hollywood			Above Moderate
LOS ANGELES	5516 W VIRGINIA AVE	90038	5536011007	Neighborhood Office Commercial	R4-1VL	0	108	0.172173885	Residential - Five or More Units or Apartments (Any Combination) - 4 Stories or Less	YES - Current	NO - Privately-Owned	Available	Not Used in Prior Housing Element	0	0	0.279235864	0.279235864	8	0	0	1448193	587	Hollywood		Yes	Above Moderate
LOS ANGELES	5522 W VIRGINIA AVE	90038	5536011008	Neighborhood Office Commercial	R4-1VL	0	108	0.172171517	Residential - Five or More Units or Apartments (Any Combination) - 4 Stories or Less	YES - Current	NO - Privately-Owned	Available	Not Used in Prior Housing Element	0	0	0.279235864	0.279235864	8	0	0	1448193	588	Hollywood		Yes	Above Moderate
LOS ANGELES	1122 N ST ANDREWS PL	90038	5536011010	Neighborhood Office Commercial	R4-1VL	0	108	0.171894984	Commercial - Parking Lot (Commercial Use Property) - Lots - Patron or Employee - One Story	YES - Current	NO - Privately-Owned	Available	Used in Prior Housing Element - Non-Vacant	0.223387551	0	0	0.223387551	0	0	0	1448193	592	Hollywood			Lower
LOS ANGELES	5536 W VIRGINIA AVE	90038	5536011010	Neighborhood Office Commercial	R4-1VL	0	108	0.172173669	Commercial - Parking Lot (Commercial Use Property) - Lots - Patron or Employee - One Story	YES - Current	NO - Privately-Owned	Available	Used in Prior Housing Element - Non-Vacant	0.223387551	0	0	0.223387551	0	0	0	1448193	591	Hollywood			Lower
LOS ANGELES	5533 W SANTA MONICA BLVD	90038	5536011013	Neighborhood Office Commercial	C4-1VL	0	108	0.175583594	Commercial - Store Combination - Store and Residential Combination - One Story	YES - Current	NO - Privately-Owned	Available	Used in Prior Housing Element - Non-Vacant	0.098135036	0	0	0.098135036	0	0	0	1448193	665	Hollywood			Lower
LOS ANGELES	5527 W SANTA MONICA BLVD	90038	5536011014	Neighborhood Office Commercial	C4-1VL	0	108	0.175568148	Commercial - Store - One Story	YES - Current	NO - Privately-Owned	Available	Used in Prior Housing Element - Non-Vacant	0.098135036	0	0	0.098135036	0	0	0	1448193	664	Hollywood			Lower
LOS ANGELES	5523 W SANTA MONICA BLVD	90038	5536011015	Neighborhood Office Commercial	C4-1VL	0	108	0.175552702	Commercial - Commercial - Miscellaneous Commercial - One Story	YES - Current	NO - Privately-Owned	Available	Used in Prior Housing Element - Non-Vacant	0.241367566	0	0	0.241367566	0	0	0	1448193	663	Hollywood			Lower
LOS ANGELES	5515 W SANTA MONICA BLVD	90038	5536011016	Neighborhood Office Commercial	C4-1VL	0	108	0.17554061	Commercial - Store - One Story	YES - Current	NO - Privately-Owned	Available	Not Used in Prior Housing Element	0.038036764	0	0	0.038036764	0	0	0	1448193	662	Hollywood			Lower
LOS ANGELES	1121 N WESTERN AVE	90029	5536011019	Neighborhood Office Commercial	C4-1VL	0	108	0.09641467	Commercial - Shopping Center (Neighborhood, Community) - One Story	YES - Current	NO - Privately-Owned	Available	Not Used in Prior Housing Element	0.01997462	0	0	0.01997462	8	0	0	1448193	641	Hollywood			Lower
LOS ANGELES	1127 N WESTERN AVE	90029	5536011019	Neighborhood Office Commercial	C4-1VL	0	108	0.160695161	Commercial - Shopping Center (Neighborhood, Community) - One Story	YES - Current	NO - Privately-Owned	Available	Not Used in Prior Housing Element	0.028231049	0	0	0.028231049	8	0	0	1448193	615	Hollywood			Lower
LOS ANGELES	1131 N WESTERN AVE	90029	5536011019	Neighborhood Office Commercial	C4-1VL	0	108	0.158747537	Commercial - Shopping Center (Neighborhood, Community) - One Story	YES - Current	NO - Privately-Owned	Available	Not Used in Prior Housing Element	0.028231049	0	0	0.028231049	8	0	0	1448193	586	Hollywood			Lower
LOS ANGELES	1110 N WILTON PL	90038	5536012017	Neighborhood Office Commercial	(T)(Q)RAS4-2D	0	108	0.07536765	Commercial - Store - One Story	YES - Current	NO - Privately-Owned	Available	Not Used in Prior Housing Element	0.158116978	0	0	0.158116978	0	0	0	1448193	682	Hollywood			Lower
LOS ANGELES	1118 N WILTON PL	90038	5536012017	Neighborhood Office Commercial	(T)(Q)RAS4-2D	0	108	0.167670553	Commercial - Store - One Story	YES - Current	NO - Privately-Owned	Available	Not Used in Prior Housing Element	0.287005949	0	0	0.287005949	0	0	0	1448193	607	Hollywood			Lower
LOS ANGELES	5601 W SANTA MONICA BLVD	90038	5536012017	Neighborhood Office Commercial	(T)(Q)RAS4-2D	0	108	1.219172952	Commercial - Store - One Story	YES - Current	NO - Privately-Owned	Available	Not Used in Prior Housing Element	0.895498631	0	0	0.895498631	0	0	0	1448193	593	Hollywood			Lower
LOS ANGELES	5618 W VIRGINIA AVE	90038	5536012017	Neighborhood Office Commercial	(T)(Q)RAS4-2D	0	108	0.172173244	Commercial - Store - One Story	YES - Current	NO - Privately-Owned	Available	Not Used in Prior Housing Element	0.287005949	0	0	0.287005949	0	0	0	1448193	595	Hollywood			Lower
LOS ANGELES	5623 W SANTA MONICA BLVD	90038	5536012017	Neighborhood Office Commercial	(T)(Q)RAS4-2D	0	108	0.157749517	Commercial - Store - One Story	YES - Current	NO - Privately-Owned	Available	Not Used in Prior Housing Element	0.270872515	0	0	0.270872515	0	0	0	1448193	670	Hollywood			Lower
LOS ANGELES	5624 W VIRGINIA AVE	90038	5536012017	Neighborhood Office Commercial	(T)(Q)RAS4-2D	0	108	0.264323376	Commercial - Store - One Story	YES - Current	NO - Privately-Owned	Available	Not Used in Prior Housing Element	0.351753743	0	0	0.351753743	0	0	0	1448193	596	Hollywood			Lower
LOS ANGELES	5629 W SANTA MONICA BLVD	90038	5536012017	Neighborhood Office Commercial	(T)(Q)RAS4-2D	0	108	0.152765174	Commercial - Store - One Story	YES - Current	NO - Privately-Owned	Available	Not Used in Prior Housing Element	0.270872515	0	0	0.270872515	0	0	0	1448193	671	Hollywood			Lower
LOS ANGELES	5632 W VIRGINIA AVE	90038	5536012017	Neighborhood Office Commercial	(T)(Q)RAS4-2D	0	108	0.165153981	Commercial - Store - One Story	YES - Current	NO - Privately-Owned	Available	Not Used in Prior Housing Element	0.282407343	0	0	0.282407343	0	0	0	1448193	598	Hollywood			Lower
LOS ANGELES	5633 W SANTA MONICA BLVD	90038	5536012017	Neighborhood Office Commercial	(T)(Q)RAS4-2D	0	108	0.152780484	Commercial - Store - One Story	YES - Current	NO - Privately-Owned	Available	Not Used in Prior Housing Element	0.270872515	0	0	0.270872515	0	0	0	1448193	672	Hollywood			Lower
LOS ANGELES	5636 W VIRGINIA AVE	90038	5536012017	Neighborhood Office Commercial	(T)(Q)RAS4-2D	0	108	0.165279427	Commercial - Store - One Story	YES - Current	NO - Privately-Owned	Available	Not Used in Prior Housing Element	0.282407343	0	0	0.282407343	0	0	0	1448193	599	Hollywood			Lower
LOS ANGELES	5639 W SANTA MONICA BLVD	90038	5536012017	Neighborhood Office Commercial	(T)(Q)RAS4-2D	0	108	0.164271843	Commercial - Store - One Story	YES - Current	NO - Privately-Owned	Available	Not Used in Prior Housing Element	0.282407343	0	0	0.282407343	0	0	0	1448193	673	Hollywood			Lower
LOS ANGELES	5642 W VIRGINIA AVE	90038	5536012017	Neighborhood Office Commercial	(T)(Q)RAS4-2D	0	108	0.158452585	Commercial - Store - One Story	YES - Current	NO - Privately-Owned	Available	Not Used in Prior Housing Element	0.275879793	0	0	0.275879793	0	0	0	1448193	601	Hollywood			Lower
LOS ANGELES	5643 W SANTA MONICA BLVD	90038	5536012017	Neighborhood Office Commercial	(T)(Q)RAS4-2D	0	108	0.158307137	Commercial - Store - One Story	YES - Current	NO - Privately-Owned	Available	Not Used in Prior Housing Element	0.275879793	0	0	0.275879793	0	0	0	1448193	674	Hollywood			Lower
LOS ANGELES	5646 W VIRGINIA AVE	90038	5536012017	Neighborhood Office Commercial	(T)(Q)RAS4-2D	0	108	0.148422118	Commercial - Store - One Story	YES - Current	NO - Privately-Owned	Available	Not Used in Prior Housing Element	0.264001432	0	0	0.264001432	0	0	0	1448193	602	Hollywood			Lower
LOS ANGELES	5647 W SANTA MONICA BLVD	90038	5536012017	Neighborhood Office Commercial	(T)(Q)RAS4-2D	0	108	0.131439344	Commercial - Store - One Story	YES - Current	NO - Privately-Owned	Available	Not Used in Prior Housing Element	0.245464351	0	0	0.245464351	0	0	0	1448193	676	Hollywood			Lower
LOS ANGELES	5651 W SANTA MONICA BLVD	90038	5536012017	Neighborhood Office Commercial	(T)(Q)RAS4-2D	0	108	0.164314146	Commercial - Store - One Story	YES - Current	NO - Privately-Owned	Available	Not Used in Prior Housing Element	0.282407343	0	0	0.282407343	0	0	0	1448193	677	Hollywood			Lower
LOS ANGELES	5652 W VIRGINIA AVE	90038	5536012017	Neighborhood Office Commercial	(T)(Q)RAS4-2D	0	108	0.16527798	Commercial - Store - One Story	YES - Current	NO - Privately-Owned	Available	Not Used in Prior Housing Element	0.282407343	0	0	0.282407343	0	0	0	1448193	603	Hollywood			Lower
LOS ANGELES	5656 W VIRGINIA AVE	90038	5536012017	Neighborhood Office Commercial	(T)(Q)RAS4-2D	0	108	0.165280046	Commercial - Store - One Story	YES - Current	NO - Privately-Owned	Available	Not Used in Prior Housing Element	0.282407343	0	0	0.282407343	0	0	0	1448193	604	Hollywood			Lower
LOS ANGELES	5657 W SANTA MONICA BLVD	90038	5536012017	Neighborhood Office Commercial	(T)(Q)RAS4-2D	0	108	0.164328496	Commercial - Store - One Story	YES - Current	NO - Privately-Owned	Available	Not Used in Prior Housing Element	0.282407343	0	0	0.282407343	0	0	0	1448193	678	Hollywood			Lower
LOS ANGELES	5662 W VIRGINIA AVE	90038	5536012017	Neighborhood Office Commercial	(T)(Q)RAS4-2D	0	108	0.165278341	Commercial - Store - One Story	YES - Current	NO - Privately-Owned	Available	Not Used in Prior Housing Element	0.282407343	0	0	0.282407343	0	0	0	1448193	605	Hollywood			Lower
LOS ANGELES	5665 W SANTA MONICA BLVD	90038	5536012017	Neighborhood Office Commercial	(T)(Q)RAS4-2D	0	108	0.164342845	Commercial - Store - One Story	YES - Current	NO - Privately-Owned	Available	Not Used in Prior Housing Element	0.282407343	0	0	0.282407343	0	0	0	1448193	679	Hollywood			Lower
LOS ANGELES	5666 W VIRGINIA AVE	90038	5536012017	Neighborhood Office Commercial	(T)(Q)RAS4-2D	0	108	0.165278336	Commercial - Store - One Story	YES - Current	NO - Privately-Owned	Available	Not Used in Prior Housing Element	0.282407343	0	0	0.282407343	0	0	0	1448193	606	Hollywood			Lower
LOS ANGELES	5667 W SANTA MONICA BLVD	90038	5536012017	Neighborhood Office Commercial	(T)(Q)RAS4-2D	0	108	0.131485017	Commercial - Store - One Story	YES - Current	NO - Privately-Owned	Available	Not Used in Prior Housing Element	0.245464351	0	0	0.245464351	0	0	0	1448193	680	Hollywood			Lower
LOS ANGELES	5673 W SANTA MONICA BLVD	90038	5536012017	Neighborhood Office Commercial	(T)(Q)RAS4-2D	0	108	0.096744997	Commercial - Store - One Story	YES - Current	NO - Privately-Owned	Available	Not Used in Prior Housing Element	0.193431191	0	0	0.193431191	0	0	0	1448193	714	Hollywood			Lower
LOS ANGELES			5536012017	Neighborhood Office Commercial	(T)(Q)RAS4-2D	0	108	0.016101713	Commercial - Store - One Story	YES - Current	NO - Privately-Owned	Available	Not Used in Prior Housing Element	0	0	0.050346529	0.050346529	0	1*	1*	1448193	675	Hollywood			Above Moderate
LOS ANGELES			5536012017	Neighborhood Office Commercial	(T)(Q)RAS4-2D	0	108	0.032871943	Commercial - Store - One Story	YES - Current	NO - Privately-Owned	Available	Not Used in Prior Housing Element	0	0	0.074404275	0.074404275	0	3*	3*	1448193	681	Hollywood			Above Moderate
LOS ANGELES	5717 W SANTA MONICA BLVD	90038	5536013007	Commercial Manufacturing	CM-1VL	0	54	0.175470342	Commercial - Store Combination - Store and Office Combination - One Story	YES - Current	NO - Privately-Owned	Available	Used in Prior Housing Element - Non-Vacant	0.047827959	0	0	0.047827959	0	0	0	1448189	581	Hollywood			Lower
LOS ANGELES	5711 W SANTA MONICA BLVD	90038	5536013008	Commercial Manufacturing	CM-1VL	0	54	0.172035891	Commercial - Store Combination - Store and Residential Combination - One Story	YES - Current	NO - Privately-Owned	Available	Used in Prior Housing Element - Non-Vacant	0.116523877	0	0	0.116523877	0	0	0	1448189	580	Hollywood			Lower
LOS ANGELES	5707 W SANTA MONICA BLVD	90038	5536013009	Commercial Manufacturing	CM-1VL	0	54	0.175485275	Commercial - Store - One Story	YES - Current	NO - Privately-Owned	Available	Used in Prior Housing Element - Non-Vacant	0.037289061	0	0	0.037289061	0	0	0	1448189	579	Hollywood			Lower
LOS ANGELES	5705 W SANTA MONICA BLVD	90038	5536013010	Commercial Manufacturing	CM-1VL	0	54	0.169155882	Commercial - Parking Lot (Commercial Use Property) - Lots - Patron or Employee - One Story	YES - Current	NO - Privately-Owned	Available	Used in Prior Housing Element - Non-Vacant	0.023491293	0	0	0.023491293	0	0	0	1448189	578	Hollywood			Lower
LOS ANGELES	5702 W VIRGINIA AVE	90038	5536013011	Medium Residential	R3-1	0	54	0.171513515	Residential - Five or More Units or Apartments (Any Combination) - 4 Stories or Less	YES - Current	NO - Privately-Owned	Available	Not Used in Prior Housing Element	0	0	0.157930768	0.157930768	5	0	0	1448189	505	Hollywood		Yes	Above Moderate
LOS ANGELES	5706 W VIRGINIA AVE	90038	5536013012	Medium Residential	R3-1	0	54	0.172175464	Residential - Double, Duplex, or Two Units - 4 Stories or Less	YES - Current	NO - Privately-Owned	Available	Used in Prior Housing Element - Non-Vacant	0	0	0.647777462	0.647777462	2	0	0	1448189	506	Hollywood		Yes	Above Moderate
LOS ANGELES	5712 W VIRGINIA AVE	90038	5536013013	Medium Residential	R3-1	0	54	0.172176178	Residential - Three Units (Any Combination) - 4 Stories or Less	YES - Current	NO - Privately-Owned	Available	Used in Prior Housing Element - Non-Vacant	0	0	0.647777462	0.647777462	2	0	0	1448189	507	Hollywood		Yes	Above Moderate
LOS ANGELES	5716 W VIRGINIA AVE	90038	5536013014	Medium Residential	R3-1	0	54	0.172174026	Residential - Double, Duplex, or Two Units - 4 Stories or Less	YES - Current	NO - Privately-Owned	Available	Used in Prior Housing Element - Non-Vacant	0	0	0.612809792	0.612809792	2	0	0	1448189	508	Hollywood		Yes	Above Moderate
LOS ANGELES	5722 W VIRGINIA AVE	90038	5536013015	Medium Residential	R3-1	0	54	0.172175102	Residential - Five or More Units or Apartments (Any Combination) - 4 Stories or Less	YES - Current	NO - Privately-Owned	Available	Not Used in Prior Housing Element	0	0	0.112516522	0.112516522	10	0	0	1448189	509	Hollywood		Yes	Above Moderate
LOS ANGELES	5738 W VIRGINIA AVE	90038	5536013018	Medium Residential	R3-1	0	54	0.172175102	Residential - Five or More Units or Apartments (Any Combination) - 4 Stories or Less	YES - Current	NO - Privately-Owned	Available	Not Used in Prior Housing Element	0	0	0.079230923	0.079230923	11	0	0	1448189	512	Hollywood		Yes	Above Moderate
LOS ANGELES	5742 W VIRGINIA AVE	90038	5536013019	Medium Residential	R3-1	0	54	0.172176178	Residential - Five or More Units or Apartments (Any Combination) - 4 Stories or Less	YES - Current	NO - Privately-Owned	Available	Not Used in Prior Housing Element	0	0	0.098054588	0.098054588	9	0	0	1448189	513	Hollywood		Yes	Above Moderate
LOS ANGELES	5746 W VIRGINIA AVE	90038	5536013020	Medium Residential	R3-1	0	54	0.17217295	Residential - Five or More Units or Apartments (Any Combination) - 4 Stories or Less	YES - Current	NO - Privately-Owned	Available	Not Used in Prior Housing Element	0	0	0.088162104	0.088162104	10	0	0	1448189	514	Hollywood		Yes	Above Moderate
LOS ANGELES	1112 N VAN NESS AVE	90038	5536013028	Commercial Manufacturing	CM-1VL	0	54	0.17154975	Commercial - Store Combination - Store and Residential Combination - One Story	YES - Current	NO - Privately-Owned	Available	Not Used in Prior Housing Element	0	0	0.033812977	0.033812977	0	0	0	1448189	590	Hollywood		Yes	Above Moderate
LOS ANGELES	5721 W SANTA MONICA BLVD	90038	5536013028	Commercial Manufacturing	CM-1VL	0	54	0.175463288	Commercial - Store - One Story	YES - Current	NO - Privately-Owned	Available	Not Used in Prior Housing Element	0.014547039	0	0	0.014547039	0	0	0	1448189	582	Hollywood			Lower
LOS ANGELES	5727 W SANTA MONICA BLVD	90038	5536013028	Commercial Manufacturing	CM-1VL	0	54	0.168439762	Industrial - Parking Lot (Industrial Use Property) - One Story	YES - Current	NO - Privately-Owned	Available	Not Used in Prior Housing Element	0.027442059	0	0	0.027442059	0	0	0	1448189	583	Hollywood			Lower
LOS ANGELES	5733 1/2 W SANTA MONICA BLVD	90038	5536013028	Commercial Manufacturing	CM-1VL	0	54	0.175448222	Commercial - Parking Lot (Commercial Use Property) - Lots - Patron or Employee - One Story	YES - Current	NO - Privately-Owned	Available	Not Used in Prior Housing Element	0.008677551	0	0	0.008677551	0	0	0	1448189	585	Hollywood			Lower
LOS ANGELES	5741 W SANTA MONICA BLVD	90038	5536013028	Commercial Manufacturing	CM-1VL	0	54	0.175439597	Commercial - Parking Lot (Commercial Use Property) - Lots - Patron or Employee - One Story	YES - Current	NO - Privately-Owned	Available	Not Used in Prior Housing Element	0.008677551	0	0	0.008677551	0	0	0	1448189	586	Hollywood			Lower
LOS ANGELES	5743 W SANTA MONICA BLVD	90038	5536013028	Commercial Manufacturing	CM-1VL	0	54	0.110192514	Industrial - Light Manufacturing - One Story	YES - Current	NO - Privately-Owned	Available	Not Used in Prior Housing Element	0.035478616	0	0	0.035478616	0	0	0	1448189

LOS ANGELES	966 N VAN NESS AVE	90038	5536015017	Medium Residential	R3-1	0	54	0.132906536	Residential - Five or More Units or Apartments (Any Combination) - 4 Stories or Less	YES - Current	NO - Privately-Owned	Available	Not Used in Prior Housing Element	0.138952821	0	0	0.138952821	10	0	0	1448189	857	Hollywood			Lower
LOS ANGELES	921 N RIDGEWOOD PL	90038	5536015026	Low Medium II Residential	RD1.5-1XL	0	29	0.132940813	Residential - Three Units (Any Combination) - 4 Stories or Less	YES - Current	NO - Privately-Owned	Available	Not Used in Prior Housing Element	0	0	0.035758144	0.035758144	3	3*	3*	1448189	977	Hollywood	Yes		Above Moderate
LOS ANGELES	1013 N WILTON PL	90038	5536016001	Low Medium II Residential	RD1.5-1XL	0	29	0.123965425	Residential - Single Family Residence	YES - Current	NO - Privately-Owned	Available	Not Used in Prior Housing Element	0	0	0.226425862	0.226425862	1	3*	3*	1448189	853	Hollywood			Above Moderate
LOS ANGELES	1003 N WILTON PL	90038	5536016003	Low Medium II Residential	RD1.5-1XL	0	29	0.123966714	Residential - Single Family Residence	YES - Current	NO - Privately-Owned	Available	Not Used in Prior Housing Element	0	0	0.226425862	0.226425862	1	3*	3*	1448189	890	Hollywood			Above Moderate
LOS ANGELES	967 N WILTON PL	90038	5536016007	Low Medium II Residential	RD1.5-1XL	0	29	0.151514401	Residential - Single Family Residence - Vacant Land	YES - Current	NO - Privately-Owned	Available	Not Used in Prior Housing Element	0	0	0.363063526	0.363063526	0	0	0	1448189	936	Hollywood			Above Moderate
LOS ANGELES	963 N WILTON PL	90038	5536016008	Low Medium II Residential	RD1.5-1XL	0	29	0.154958279	Residential - Four Units (Any Combination) - 4 Stories or Less	YES - Current	NO - Privately-Owned	Available	Not Used in Prior Housing Element	0	0	0.033292808	0.033292808	4	0	0	1448189	940	Hollywood			Above Moderate
LOS ANGELES	959 N WILTON PL	90038	5536016009	Low Medium II Residential	RD1.5-1XL	0	29	0.154957617	Residential - Four Units (Any Combination) - 4 Stories or Less	YES - Current	NO - Privately-Owned	Available	Not Used in Prior Housing Element	0	0	0.056603531	0.056603531	4	0	0	1448189	969	Hollywood	Yes		Above Moderate
LOS ANGELES	5611 W LEMON GROVE AVE	90038	5536016014	Low Medium II Residential	RD1.5-1XL	0	29	0.047858643	Residential - Single Family Residence	YES - Current	NO - Privately-Owned	Available	Not Used in Prior Housing Element	0	0	0.123896265	0.123896265	1	1*	1*	1448189	1019	Hollywood			Above Moderate
LOS ANGELES	5617 W LEMON GROVE AVE	90038	5536016015	Low Medium II Residential	RD1.5-1XL	0	29	0.076471079	Residential - Single Family Residence	YES - Current	NO - Privately-Owned	Available	Not Used in Prior Housing Element	0	0	0.182247412	0.182247412	1	2*	2*	1448189	1020	Hollywood			Above Moderate
LOS ANGELES	5623 W LEMON GROVE AVE	90038	5536016016	Low Medium II Residential	RD1.5-1XL	0	29	0.072128175	Residential - Double, Duplex, or Two Units - 4 Stories or Less	YES - Current	NO - Privately-Owned	Available	Not Used in Prior Housing Element	0	0	0.015301022	0.015301022	2	2*	2*	1448189	1021	Hollywood	Yes		Above Moderate
LOS ANGELES	906 N RIDGEWOOD PL	90038	5536016017	Low Medium II Residential	RD1.5-1XL	0	29	0.142825083	Residential - Double, Duplex, or Two Units - 4 Stories or Less	YES - Current	NO - Privately-Owned	Available	Not Used in Prior Housing Element	0	0	0.223840034	0.223840034	2	0	0	1448189	1011	Hollywood	Yes		Above Moderate
LOS ANGELES	914 N RIDGEWOOD PL	90038	5536016018	Low Medium II Residential	RD1.5-1XL	0	29	0.142789676	Residential - Four Units (Any Combination) - 4 Stories or Less	YES - Current	NO - Privately-Owned	Available	Not Used in Prior Housing Element	0	0	0.028393473	0.028393473	4	0	0	1448189	982	Hollywood			Above Moderate
LOS ANGELES	924 N RIDGEWOOD PL	90038	5536016020	Low Medium II Residential	RD1.5-1XL	0	29	0.137011188	Residential - Single Family Residence	YES - Current	NO - Privately-Owned	Available	Not Used in Prior Housing Element	0	0	0.186618698	0.186618698	1	3*	3*	1448189	970	Hollywood			Above Moderate
LOS ANGELES	926 N RIDGEWOOD PL	90038	5536016021	Low Medium II Residential	RD1.5-1XL	0	29	0.136976548	Residential - Single Family Residence	YES - Current	NO - Privately-Owned	Available	Not Used in Prior Housing Element	0	0	0.186618698	0.186618698	1	3*	3*	1448189	941	Hollywood			Above Moderate
LOS ANGELES	932 N RIDGEWOOD PL	90038	5536016022	Low Medium II Residential	RD1.5-1XL	0	29	0.136944912	Residential - Double, Duplex, or Two Units - 4 Stories or Less	YES - Current	NO - Privately-Owned	Available	Not Used in Prior Housing Element	0	0	0.249535441	0.249535441	2	3*	3*	1448189	937	Hollywood	Yes		Above Moderate
LOS ANGELES	936 N RIDGEWOOD PL	90038	5536016023	Low Medium II Residential	RD1.5-1XL	0	29	0.136910691	Residential - Double, Duplex, or Two Units - 4 Stories or Less	YES - Current	NO - Privately-Owned	Available	Not Used in Prior Housing Element	0	0	0.249535441	0.249535441	2	3*	3*	1448189	933	Hollywood	Yes		Above Moderate
LOS ANGELES	940 N RIDGEWOOD PL	90038	5536016024	Low Medium II Residential	RD1.5-1XL	0	29	0.136878224	Residential - Three Units (Any Combination) - 4 Stories or Less	YES - Current	NO - Privately-Owned	Available	Not Used in Prior Housing Element	0	0	0.035758144	0.035758144	3	3*	3*	1448189	927	Hollywood	Yes		Above Moderate
LOS ANGELES	952 N RIDGEWOOD PL	90038	5536016026	Low Medium II Residential	RD1.5-1XL	0	29	0.136811662	Residential - Three Units (Any Combination) - 4 Stories or Less	YES - Current	NO - Privately-Owned	Available	Not Used in Prior Housing Element	0	0	0.227248812	0.227248812	3	3*	3*	1448189	891	Hollywood	Yes		Above Moderate
LOS ANGELES	956 N RIDGEWOOD PL	90038	5536016027	Low Medium II Residential	RD1.5-1XL	0	29	0.136778406	Residential - Double, Duplex, or Two Units - 4 Stories or Less	YES - Current	NO - Privately-Owned	Available	Not Used in Prior Housing Element	0	0	0.249535441	0.249535441	2	3*	3*	1448189	885	Hollywood	Yes		Above Moderate
LOS ANGELES	960 N RIDGEWOOD PL	90038	5536016028	Low Medium II Residential	RD1.5-1XL	0	29	0.136745549	Residential - Double, Duplex, or Two Units - 4 Stories or Less	YES - Current	NO - Privately-Owned	Available	Not Used in Prior Housing Element	0	0	0.249535441	0.249535441	2	3*	3*	1448189	854	Hollywood	Yes		Above Moderate
LOS ANGELES	1001 N WILTON PL	90038	5536016030	Low Medium II Residential	RD1.5-1XL	0	29	0.168041865	Residential - Four Units (Any Combination) - 4 Stories or Less	YES - Current	NO - Privately-Owned	Available	Not Used in Prior Housing Element	0	0	0.056603531	0.056603531	4	0	0	1448189	895	Hollywood	Yes		Above Moderate
LOS ANGELES	5720 W SANTA MONICA BLVD	90038	5536017001	Highway Oriented Commercial	C2-1D	0	108	0.055096538	Commercial - Store - One Story	YES - Current	NO - Privately-Owned	Available	Not Used in Prior Housing Element	0	0	0.001367147	0.001367147	0	0	0	1448189	665	Hollywood			Above Moderate
LOS ANGELES	5726 W SANTA MONICA BLVD	90038	5536017001	Highway Oriented Commercial	C2-1D	0	108	0.067961125	Commercial - Store - One Story	YES - Current	NO - Privately-Owned	Available	Not Used in Prior Housing Element	0	0	0.000752401	0.000752401	0	0	0	1448189	666	Hollywood			Above Moderate
LOS ANGELES	1056 N RIDGEWOOD PL	90038	5536017002	Highway Oriented Commercial	C2-1D	0	108	0.045306894	Industrial - Light Manufacturing - One Story	YES - Current	NO - Privately-Owned	Available	Not Used in Prior Housing Element	0	0	0.004302831	0.004302831	0	0	0	1448189	706	Hollywood			Above Moderate
LOS ANGELES		5536017002		Highway Oriented Commercial	C2-1D	0	108	0.036730929	Industrial - Light Manufacturing - One Story	YES - Current	NO - Privately-Owned	Available	Not Used in Prior Housing Element	0	0	0.005336513	0.005336513	0	0	0	1448189	705	Hollywood			Above Moderate
LOS ANGELES	1075 N WILTON PL	90038	5536017007	Highway Oriented Commercial	C2-1D	0	108	0.112184084	Residential - Single Family Residence	YES - Current	NO - Privately-Owned	Available	Not Used in Prior Housing Element	0	0	0.007429707	0.007429707	0	0	0	1448189	709	Hollywood			Above Moderate
LOS ANGELES	1071 N WILTON PL	90038	5536017008	Highway Oriented Commercial	C2-1D	0	108	0.119374686	Commercial - Store Combination - Store and Residential Combination - One Story	YES - Current	NO - Privately-Owned	Available	Not Used in Prior Housing Element	0	0	0.001624979	0.001624979	0	0	0	1448189	744	Hollywood			Above Moderate
LOS ANGELES			5536017008	Highway Oriented Commercial	C2-1D	0	108	0.005968813	Commercial - Store Combination - Store and Residential Combination - One Story	YES - Current	NO - Privately-Owned	Available	Not Used in Prior Housing Element	0	0	0.016823071	0.016823071	0	0	0	1448189	735	Hollywood			Above Moderate
LOS ANGELES			5536017008	Low Medium II Residential	RD1.5-1XL	0	29	0.014922101	Commercial - Store Combination - Store and Residential Combination - One Story	YES - Current	NO - Privately-Owned	Available	Not Used in Prior Housing Element	0	0	0.02067685	0.02067685	0	0	0	1448189	748	Hollywood			Above Moderate
LOS ANGELES	1067 N WILTON PL	90038	5536017009	Low Medium II Residential	RD1.5-1XL	0	29	0.104454481	Residential - Single Family Residence	YES - Current	NO - Privately-Owned	Available	Not Used in Prior Housing Element	0	0	0.035618874	0.035618874	1	3*	3*	1448189	751	Hollywood			Above Moderate
LOS ANGELES	1063 N WILTON PL	90038	5536017010	Low Medium II Residential	RD1.5-1XL	0	29	0.119374686	Institutional - Church - One Story	YES - Current	NO - Privately-Owned	Available	Not Used in Prior Housing Element	0	0	0.072795099	0.072795099	1	3*	3*	1448189	753	Hollywood			Above Moderate
LOS ANGELES	1059 N WILTON PL	90038	5536017011	Low Medium II Residential	RD1.5-1XL	0	29	0.119374971	Residential - Single Family Residence	YES - Current	NO - Privately-Owned	Available	Not Used in Prior Housing Element	0	0	0.226425862	0.226425862	1	3*	3*	1448189	756	Hollywood			Above Moderate
LOS ANGELES	1055 N WILTON PL	90038	5536017012	Low Medium II Residential	RD1.5-1XL	0	29	0.119374971	Residential - Single Family Residence	YES - Current	NO - Privately-Owned	Available	Not Used in Prior Housing Element	0	0	0.226425862	0.226425862	1	3*	3*	1448189	760	Hollywood			Above Moderate
LOS ANGELES	1051 N WILTON PL	90038	5536017013	Low Medium II Residential	RD1.5-1XL	0	29	0.119374971	Residential - Single Family Residence	YES - Current	NO - Privately-Owned	Available	Not Used in Prior Housing Element	0	0	0.226425862	0.226425862	1	3*	3*	1448189	789	Hollywood			Above Moderate
LOS ANGELES	1035 N WILTON PL	90038	5536017015	Low Medium II Residential	RD1.5-1XL	0	29	0.119374686	Residential - Single Family Residence	YES - Current	NO - Privately-Owned	Available	Not Used in Prior Housing Element	0	0	0.226425862	0.226425862	1	3*	3*	1448189	800	Hollywood			Above Moderate
LOS ANGELES	1031 N WILTON PL	90038	5536017016	Low Medium II Residential	RD1.5-1XL	0	29	0.119376546	Residential - Single Family Residence	YES - Current	NO - Privately-Owned	Available	Not Used in Prior Housing Element	0	0	0.226425862	0.226425862	1	3*	3*	1448189	805	Hollywood			Above Moderate
LOS ANGELES	1027 N WILTON PL	90038	5536017017	Low Medium II Residential	RD1.5-1XL	0	29	0.119373378	Residential - Single Family Residence	YES - Current	NO - Privately-Owned	Available	Not Used in Prior Housing Element	0	0	0.226425862	0.226425862	1	3*	3*	1448189	837	Hollywood			Above Moderate
LOS ANGELES	1050 N RIDGEWOOD PL	90038	5536017020	Highway Oriented Commercial	C2-1D	0	108	0.116863001	Residential - Single Family Residence	YES - Current	NO - Privately-Owned	Available	Not Used in Prior Housing Element	0	0	0.005091036	0.005091036	1	0	0	1448189	710	Hollywood			Above Moderate
LOS ANGELES	1046 N RIDGEWOOD PL	90038	5536017021	Highway Oriented Commercial	C2-1D	0	108	0.118836232	Residential - Double, Duplex, or Two Units - 4 Stories or Less	YES - Current	NO - Privately-Owned	Available	Not Used in Prior Housing Element	0	0	0.00742551	0.00742551	0	0	0	1448189	745	Hollywood	Yes		Above Moderate
LOS ANGELES	1042 N RIDGEWOOD PL	90038	5536017022	Low Medium II Residential	RD1.5-1XL	0	29	0.118810898	Residential - Double, Duplex, or Two Units - 4 Stories or Less	YES - Current	NO - Privately-Owned	Available	Not Used in Prior Housing Element	0	0	0.301389456	0.301389456	2	3*	3*	1448189	749	Hollywood	Yes		Above Moderate
LOS ANGELES	1034 N RIDGEWOOD PL	90038	5536017024	Low Medium II Residential	RD1.5-1XL	0	29	0.118756742	Residential - Double, Duplex, or Two Units - 4 Stories or Less	YES - Current	NO - Privately-Owned	Available	Not Used in Prior Housing Element	0	0	0.301389456	0.301389456	2	3*	3*	1448189	757	Hollywood	Yes		Above Moderate
LOS ANGELES	1030 N RIDGEWOOD PL	90038	5536017025	Low Medium II Residential	RD1.5-1XL	0	29	0.118730342	Residential - Double, Duplex, or Two Units - 4 Stories or Less	YES - Current	NO - Privately-Owned	Available	Not Used in Prior Housing Element	0	0	0.301389456	0.301389456	2	3*	3*	1448189	761	Hollywood	Yes		Above Moderate
LOS ANGELES	1026 N RIDGEWOOD PL	90038	5536017026	Low Medium II Residential	RD1.5-1XL	0	29	0.118703942	Residential - Double, Duplex, or Two Units - 4 Stories or Less	YES - Current	NO - Privately-Owned	Available	Not Used in Prior Housing Element	0	0	0.330125642	0.330125642	1	3*	3*	1448189	790	Hollywood	Yes		Above Moderate
LOS ANGELES	1022 N RIDGEWOOD PL	90038	5536017027	Low Medium II Residential	RD1.5-1XL	0	29	0.118677543	Residential - Single Family Residence	YES - Current	NO - Privately-Owned	Available	Not Used in Prior Housing Element	0	0	0.226425862	0.226425862	1	3*	3*	1448189	796	Hollywood			Above Moderate
LOS ANGELES	1018 N RIDGEWOOD PL	90038	5536017028	Low Medium II Residential	RD1.5-1XL	0	29	0.11865207	Residential - Double, Duplex, or Two Units - 4 Stories or Less	YES - Current	NO - Privately-Owned	Available	Not Used in Prior Housing Element	0	0	0.301389456	0.301389456	2	3*	3*	1448189	801	Hollywood	Yes		Above Moderate
LOS ANGELES	1014 N RIDGEWOOD PL	90038	5536017029	Low Medium II Residential	RD1.5-1XL	0	29	0.118625669	Residential - Single Family Residence	YES - Current	NO - Privately-Owned	Available	Not Used in Prior Housing Element	0	0	0.226425862	0.226425862	1	3*	3*	1448189	806	Hollywood			Above Moderate
LOS ANGELES	1012 N RIDGEWOOD PL	90038	5536017030	Low Medium II Residential	RD1.5-1XL	0	29	0.118597416	Residential - Double, Duplex, or Two Units - 4 Stories or Less	YES - Current	NO - Privately-Owned	Available	Not Used in Prior Housing Element	0	0	0.361256146	0.361256146	0	3*	3*	1448189	838	Hollywood	Yes		Above Moderate
LOS ANGELES	1008 N RIDGEWOOD PL	90038	5536017031	Low Medium II Residential	RD1.5-1XL	0	29	0.118573795	Residential - Double, Duplex, or Two Units - 4 Stories or Less	YES - Current	NO - Privately-Owned	Available	Not Used in Prior Housing Element	0	0	0.020049545	0.020049545	2	3*	3*	1448189	843	Hollywood	Yes		Above Moderate
LOS ANGELES	1004 N RIDGEWOOD PL	90038	5536017032	Low Medium II Residential	RD1.5-1XL	0	29	0.118546127	Residential - Double, Duplex, or Two Units - 4 Stories or Less	YES - Current	NO - Privately-Owned	Available	Not Used in Prior Housing Element	0	0	0.248638678	0.248638678	0	3*	3*	1448189	850	Hollywood			Above Moderate
LOS ANGELES	5547 W SIERRA VISTA AVE	90038	5536018002	Low Medium II Residential	RD1.5-1XL	0	29	0.212343208	Commercial - Parking Lot (Commercial Use Property) - Lots - Patron or Employee - One Story	YES - Current	NO - Privately-Owned	Available	Not Used in Prior Housing Element	0	0	0.021786122	0.021786122	0	0	0	1448193	858	Hollywood			Above Moderate
LOS ANGELES	5543 1/2 W SIERRA VISTA AVE	90038	5536018003	Low Medium II Residential	RD1.5-1XL	0	29	0.212341056	Residential - Four Units (Any Combination) - 4 Stories or Less	YES - Current	NO - Privately-Owned	Available	Not Used in Prior Housing Element	0	0	0.115233627	0.115233627	4	0	0	1448193	857	Hollywood	Yes		Above Moderate
LOS ANGELES	5537 W SIERRA VISTA AVE	90038	5536018004	Low Medium II Residential	RD1.5-1XL	0	29	0.21234059	Residential - Three Units (Any Combination) - 4 Stories or Less	YES - Current	NO - Privately-Owned	Available	Not Used in Prior Housing Element	0	0	0.133650814	0.133650814	3	0	0	1448193	856	Hollywood	Yes		Above Moderate
LOS ANGELES	5527 W SIERRA VISTA AVE	90038	5536018006	Low Medium II Residential	RD1.5-1XL	0	29	0.212337003	Residential - Three Units (Any Combination) - 4 Stories or Less	YES - Current	NO - Privately-Owned	Available	Not Used in Prior Housing Element	0	0	0.133650814	0.133650814	3	0	0	1448193	854	Hollywood	Yes		Above Moderate
LOS ANGELES	5521 W SIERRA VISTA AVE	90038	5536018007	Low Medium II Residential	RD1.5-1XL	0	29	0.212335569	Residential - Three Units (Any Combination) - 4 Stories or Less	YES - Current	NO - Privately-Owned	Available	Not Used in Prior Housing Element	0	0	0.313647705	0.313647705	3	0	0	1448193	853	Hollywood	Yes		Above Moderate
LOS ANGELES	5511 W SIERRA VISTA AVE	90038	5536018009	Low Medium II Residential	RD1.5-1XL	0	29	0.086070204	Residential - Single Family Residence	YES - Current	NO - Privately-Owned	Available	Not Used in Prior Housing Element	0	0	0.224699861	0.224699861	1	2*	2*	1448193	894	Hollywood			Above Moderate
LOS ANGELES	5600 W SANTA MONICA BLVD	90038	5536018015	Highway Oriented Commercial	C2-1D	0	108	0.107729082	Commercial - Office Building - One Story	YES - Current	NO - Privately-Owned	Available	Not Used in Prior Housing Element	0	0	0.001093787	0.001093787	0	0	0	1448193	773	Hollywood			Above Moderate
LOS ANGELES	5606 W SANTA MONICA BLVD	90038	5536018015	Highway Oriented Commercial	C2-1D	0	108	0.110244832	Commercial - Office Building - One Story	YES - Current	NO - Privately-Owned	Available	Not Used in Prior Housing Element	0	0	0.000763586	0.000763586	0	0	0	1448193	774	Hollywood			Above Moderate
LOS ANGELES	5616 W SANTA MONICA BLVD	90038	5536018019	Highway Oriented Commercial	C2-1D	0	108	0.056784097	Commercial - Store - One Story	YES - Current	NO - Privately-Owned	Available	Not Used in Prior Housing Element	0	0	0.001748951	0.001748951	0	0	0	1448193	764	Hollywood			Above Moderate
LOS ANGELES			5536018019	Highway Oriented Commercial	C2-1D	0	108	0.056767059	Commercial - Store - One Story	YES - Current	NO - Privately-Owned	Available	Not Used in Prior Housing Element	0	0	0.001748951	0.001748951	0	0	0	1448193	765	Hollywood			Above Moderate
LOS ANGELES	5622 W SANTA MONICA BLVD	90038	5536018020	Highway Oriented Commercial	C2-1D	0	108	0.216788969	Commercial - Store Combination - Store and Residential Combination - One Story	YES - Current	NO - Privately-Owned	Available	Not Used in Prior Housing Element	0	0	0.105305305	0.105305305	0	0	0	1448193	766	Hollywood	Yes		Above Moderate
LOS ANGELES	5628 W SANTA MONICA BLVD	90038	5536018020	Highway Oriented Commercial	C2-1D	0	108	0.216720362	Commercial - Store Combination - Store and Residential Combination - One Story	YES - Current	NO - Privately-Owned	Available	Not Used in Prior Housing Element	0	0	0.105305305	0.105305305	0	0	0	1448193	767	Hollywood	Yes		Above Moderate
LOS ANGELES	5634 W SANTA MONICA BLVD	90038	5536018021	Highway Oriented Commercial	C2-1D	0	108	0.216649779	Commercial - Store Combination - Store and Residential Combination - One Story	YES - Current	NO - Privately-Owned	Available	Not Used in Prior Housing Element	0.149850557	0	0	0.149850557	0	0	0	1448193	768	Hollywood			Lower
LOS ANGELES			5536018023	Highway Oriented Commercial	C2-1D	0	108	0.216444908	Commercial - Parking Lot (Commercial Use Property) - Lots - Patron or Employee - One Story	YES - Current	NO - Privately-Owned	Available	Not Used in Prior Housing Element	0.072510111	0	0	0.072510111	0	0	0	1448193	771	Hollywood			Lower
LOS ANGELES	1072 N WILTON PL	90038	5536018025	Highway Oriented Commercial	C2-1D	0	108	0.030635716	Commercial - Auto, Recreation Equipment, Construction Equipment Sales and Service - Auto Body Repair Shop - One Story	YES - Current	NO - Privately-Owned	Available	Not Used in Prior Housing Element	0	0	0.001450056	0.001450056	0	0	0	1448193	827	Hollywood			Above Moderate
LOS ANGELES			5536018025	Highway Oriented Commercial	C2-1D	0	108	0.045912956	Commercial - Auto, Recreation Equipment, Construction Equipment Sales and Service - Auto Body Repair Shop - One Story	YES - Current	NO - Privately-Owned	Available	Not Used in Prior Housing Element	0	0	0.000677152	0.000677152	0	0	0	1448193	826	Hollywood			Above Moderate
LOS ANGELES			5536018028	Highway Oriented Commercial	C2-1D	0	108	0.0229563	Residential - Single Family Residence - Vacant Land	YES - Current	NO - Privately-Owned	Available	Not Used in Prior Housing Element	0	0	0.044918808	0.044918808	0	0	0	1448193	811	Hollywood			Above Moderate
LOS ANGELES			5536018028	Highway Oriented Commercial	C2-1D	0	108	0.022956622	Residential - Single Family Residence - Vacant Land	YES - Current	NO - Privately-Owned	Available	Not Used in Prior Housing Element	0	0	0.044918808	0.044918808	0	0	0	1448193	810	Hollywood			Above Moderate
LOS ANGELES			5536018028	Highway Oriented Commercial	C2-1D	0	108	0.022956837	Residential - Single Family Residence - Vacant Land	YES - Current	NO - Privately-Owned	Available	Not Used in Prior Housing Element	0	0	0.044918808	0.044918808	0	0	0	1448193	809	Hollywood			Above Moderate
LOS ANGELES			5536018028	Highway Oriented Commercial	C2-1D	0	108	0.022957123	Residential - Single Family Residence - Vacant Land	YES - Current	NO - Privately-Owned	Available	Not Used in Prior Housing Element	0	0	0.044918808	0.044918808	0	0	0	1448193	808	Hollywood			Above Moderate
LOS ANGELES	5538 W SANTA MONICA BLVD	90038	5536019005	Highway Oriented Commercial	C2-1D	0	108	0.217469291	Commercial - Store - One Story	YES - Current	NO - Privately-Owned	Available	Not Used in Prior Housing Element	0.116352055	0	0	0.116352055	0	0	0	1448193	759	Hollywood			Lower
LOS ANGELES	5540 W SANTA MONICA BLVD	90038	5536019005	Highway Oriented Commercial	C2-1D	0	108	0.217402538	Commercial - Store - One Story	YES - Current	NO - Privately-Owned	Available	Not Used in Prior Housing Element	0.116352055	0	0	0.116352055	0	0	0	1448193	760	Hollywood			Lower
LOS ANGELES	5544 W SANTA MONICA BLVD	90038	5536019006	Highway Oriented Commercial	C2-1D	0	108	0.217339298	Commercial - Store - One Story	YES - Current	NO - Privately-Owned	Available	Not Used in Prior Housing Element	0.368449001	0	0	0.368449001	0	0	0	1448193	761	Hollywood			Lower
LOS ANGELES	1070 N ST ANDREWS PL	90038	5536019009	Highway Oriented Commercial	C2-1D	0	108	0.044050131	Residential - Single Family Residence	YES - Current	NO - Privately-Owned	Available	Not Used in Prior Housing Element	0	0	0.009209407	0.009209407	0	0	0	1448193	825	Hollywood			Above Moderate
LOS ANGELES			5536019009	Highway Oriented Commercial	C2-1D	0	108	0.045913558	Residential - Single Family Residence	YES - Current	NO - Privately-Owned	Available	Not Used in Prior Housing Element	0	0	0.009209407	0.009209407	0	0	0	1448193	824	Hollywood			Above Moderate
LOS ANGELES	5447 W SIERRA VISTA AVE	90038	5536019014	Low Medium II Residential	RD1.5-1XL	0	29	0.103288308	Residential - Double, Duplex, or Two Units - 4 Stories or Less	YES - Current	NO - Privately-Owned	Available	Not Used in Prior Housing Element	0	0	0.240488684	0.240488684	2	2*	2*	1448193	887	Hollywood	Yes		Above Moderate
LOS ANGELES	5431 W SIERRA VISTA AVE	90038	5536019017	Low Medium II Residential	RD1.5-1XL	0	29	0.212335756	Residential - Five or More Units or Apartments (Any Combination) - 4 Stories or Less	YES - Current	NO - Privately-Owned	Available	Not Used in Prior Housing Element	0	0	0.150959136	0.150959136	8	0	0	1448193	843	Hollywood	Yes		Above Moderate
LOS ANGELES	5425 W SIERRA VISTA AVE	90038	5536019018	Low Medium II Residential	RD1.5-1XL	0	29	0.21233762	Residential - Five or More Units or Apartments (Any Combination) - 4 Stories or Less	YES - Current	NO - Privately-Owned	Available	Not Used in Prior Housing Element	0	0	0.202573755	0.202573755	6	0	0	1448193	842	Hollywood	Yes		Above Moderate
LOS ANGELES	5421 W SIERRA VISTA AVE	90038	5536019019	Low Medium II Residential	RD1.5-1XL	0	29	0.212341351	Commercial - Parking Lot (Commercial Use Property) - Lots - Commercial Parking - One Story	YES - Current	NO - Privately-Owned	Available	Not Used in Prior Housing Element	0	0	0.008226676	0.008226676	0	0	0	1448193	841	Hollywood			Above Moderate
LOS ANGELES	5415 W SIERRA VISTA AVE	90038	5536019020	Low Medium II Residential	RD1.5-1XL	0	29	0.21073445	Commercial - Parking Lot (Commercial Use Property) - Lots - Commercial Parking - One Story	YES - Current	NO - Privately-Owned	Available	Not Used in Prior Housing Element	0	0	0.008226676	0.008226676	0	0	0	1448193	840	Hollywood			Above Moderate
LOS ANGELES	1067 N WESTERN AVE	90029	5536019024	Neighborhood Office Commercial	C4-1D	0	108	0.078052918	Commercial - Store - One Story	YES - Current	NO - Privately-Owned	Available	Not Used in Prior Housing Element	0.025456142	0	0	0.025456142	0	0	0	1448193	836	Hollywood			Lower
LOS ANGELES			5536019024	Low Medium II Residential	RD1.5-1XL	0	29	0.001606977	Commercial - Store - One Story	YES - Current	NO - Privately-Owned	Available	Not Used in Prior Housing Element	0	0	0.000570216	0.000570216	0	0	0	1448193	839	Hollywood			Above Moderate
LOS ANGELES			5536019024	Neighborhood Office Commercial	C4-1D	0	108	0.097565243	Commercial - Store - One Story	YES - Current	NO - Privately-Owned	Available	Not Used in Prior Housing Element	0.030708201	0	0	0.030708201	0	0	0	1448193	837	Hollywood			Lower
LOS ANGELES			5536019024	Neighborhood Office Commercial	C4-1D	0	108	0.097565702	Commercial - Store - One Story	YES - Current	NO - Privately-Owned	Available	Not Used in Prior Housing Element	0.030708201	0	0	0.030708201	0	0	0	1448193	838	Hollywood			Lower
LOS ANGELES			5536019029	Highway Oriented Commercial	C2-1D	0	108	0.041217465	Commercial - Shopping Center (Neighborhood, Community) - One Story	YES - Current	NO - Privately-Owned	Available	Not Used in Prior Housing Element	0	0	8.32869E-05	8.32869E-05	0	0	0	1448193	786	Hollywood			Above Moderate
LOS ANGELES	1055 N WESTERN AVE	90029	5536019031	Neighborhood Office Commercial	C4-

LOS ANGELES	5511 W ROMAINE ST	90038	5536020010	Low Medium II Residential	RD1.5-1XL	0	29	0.160861296	Residential - Four Units (Any Combination) - 4 Stories or Less	YES - Current	NO - Privately-Owned	Available	Not Used in Prior Housing Element	0	0	0.172221586	0.172221586	4	0	0	1448193	1008	Hollywood	Yes	Above Moderate
LOS ANGELES	5507 W ROMAINE ST	90038	5536020011	Low Medium II Residential	RD1.5-1XL	0	29	0.160851828	Residential - Three Units (Any Combination) - 4 Stories or Less	YES - Current	NO - Privately-Owned	Available	Not Used in Prior Housing Element	0	0	0.211230782	0.211230782	3	0	0	1448193	1009	Hollywood	Yes	Above Moderate
LOS ANGELES	5526 W SIERRA VISTA AVE	90038	5536020018	Low Medium II Residential	RD1.5-1XL	0	29	0.21581998	Residential - Three Units (Any Combination) - 4 Stories or Less	YES - Current	NO - Privately-Owned	Available	Not Used in Prior Housing Element	0	0	0.313647705	0.313647705	3	0	0	1448193	944	Hollywood	Yes	Above Moderate
LOS ANGELES	1020 N WILTON PL	90038	5536020026	Low Medium II Residential	RD1.5-1XL	0	29	0.051708247	Residential - Single Family Residence	YES - Current	NO - Privately-Owned	Available	Not Used in Prior Housing Element	0	0	0.104833364	0.104833364	1	1*	1*	1448193	983	Hollywood		Above Moderate
LOS ANGELES			5536020026	Low Medium II Residential	RD1.5-1XL	0	29	0.053948267	Residential - Single Family Residence	YES - Current	NO - Privately-Owned	Available	Not Used in Prior Housing Element	0	0	0.104833364	0.104833364	1	1*	1*	1448193	984	Hollywood		Above Moderate
LOS ANGELES	5447 W ROMAINE ST	90038	5536021008	Low Medium II Residential	RD1.5-1XL	0	29	0.16080593	Residential - Double, Duplex, or Two Units - 4 Stories or Less	YES - Current	NO - Privately-Owned	Available	Not Used in Prior Housing Element	0	0	0.258788508	0.258788508	2	0	0	1448193	1018	Hollywood	Yes	Above Moderate
LOS ANGELES	5451 W ROMAINE ST	90038	5536021009	Low Medium II Residential	RD1.5-1XL	0	29	0.147239822	Residential - Double, Duplex, or Two Units - 4 Stories or Less	YES - Current	NO - Privately-Owned	Available	Not Used in Prior Housing Element	0	0	0.223840034	0.223840034	2	0	0	1448193	1017	Hollywood	Yes	Above Moderate
LOS ANGELES	5461 W ROMAINE ST	90038	5536021011	Low Medium II Residential	RD1.5-1XL	0	29	0.088453471	Residential - Double, Duplex, or Two Units - 4 Stories or Less	YES - Current	NO - Privately-Owned	Available	Not Used in Prior Housing Element	0	0	0.323401988	0.323401988	2	2*	2*	1448193	1013	Hollywood	Yes	Above Moderate
LOS ANGELES			5536021012	Low Medium II Residential	RD1.5-1XL	0	29	0.008040327	Residential - Three Units (Any Combination) - 4 Stories or Less - Vacant Land	YES - Current	NO - Privately-Owned	Available	Not Used in Prior Housing Element	0	0	0.12062521	0.12062521	0	0	0	1448193	1012	Hollywood		Above Moderate
LOS ANGELES	5467 W ROMAINE ST	90038	5536021013	Low Medium II Residential	RD1.5-1XL	0	29	0.096499145	Residential - Double, Duplex, or Two Units - 4 Stories or Less	YES - Current	NO - Privately-Owned	Available	Not Used in Prior Housing Element	0	0	0.29235118	0.29235118	2	2*	2*	1448193	1011	Hollywood	Yes	Above Moderate
LOS ANGELES	5422 W SIERRA VISTA AVE	90038	5536021015	Low Medium II Residential	RD1.5-1XL	0	29	0.217317408	Commercial - Parking Lot (Commercial Use Property) - Lots - Commercial Parking - One Story	YES - Current	NO - Privately-Owned	Available	Used in Prior Housing Element - Non-Vacant	0	0	0.008083602	0.008083602	0	0	0	1448193	929	Hollywood		Above Moderate
LOS ANGELES	1011 N WESTERN AVE	90029	5536021024	Neighborhood Office Commercial	C4-1D	0	108	0.171591865	Commercial - Restaurant, Cocktail Lounge - Fast Food - Auto Oriented - One Story	YES - Current	NO - Privately-Owned	Available	Not Used in Prior Housing Element	0.271729255	0	0	0.271729255	0	0	0	1448193	925	Hollywood		Lower
LOS ANGELES			5536021024	Low Medium II Residential	RD1.5-1XL	0	29	0.217421506	Commercial - Restaurant, Cocktail Lounge - Fast Food - Auto Oriented - One Story	YES - Current	NO - Privately-Owned	Available	Not Used in Prior Housing Element	0	0	0.096628363	0.096628363	0	0	0	1448193	928	Hollywood		Above Moderate
LOS ANGELES			5536021024	Neighborhood Office Commercial	C4-1D	0	108	0.21752825	Commercial - Restaurant, Cocktail Lounge - Fast Food - Auto Oriented - One Story	YES - Current	NO - Privately-Owned	Available	Not Used in Prior Housing Element	0.313887775	0	0	0.313887775	0	0	0	1448193	927	Hollywood		Lower
LOS ANGELES			5536021024	Neighborhood Office Commercial	C4-1D	0	108	0.21763378	Commercial - Restaurant, Cocktail Lounge - Fast Food - Auto Oriented - One Story	YES - Current	NO - Privately-Owned	Available	Not Used in Prior Housing Element	0.313887775	0	0	0.313887775	0	0	0	1448193	926	Hollywood		Lower
LOS ANGELES	1007 N WESTERN AVE	90029	5536021025	Neighborhood Office Commercial	C4-1D	0	108	0.13172288	Commercial - Restaurant, Cocktail Lounge - Restaurant, Cocktail Lounge, Tavern - One Story	YES - Current	NO - Privately-Owned	Available	Not Used in Prior Housing Element	0.118589448	0	0	0.118589448	1	0	0	1448193	1074	Hollywood		Lower
LOS ANGELES			5536021025	Neighborhood Office Commercial	C4-1D	0	108	0.134296352	Commercial - Restaurant, Cocktail Lounge - Restaurant, Cocktail Lounge, Tavern - One Story	YES - Current	NO - Privately-Owned	Available	Not Used in Prior Housing Element	0.118589448	0	0	0.118589448	1	0	0	1448193	1047	Hollywood		Lower
LOS ANGELES			5536021025	Neighborhood Office Commercial	C4-1D	0	108	0.134440875	Commercial - Restaurant, Cocktail Lounge - Restaurant, Cocktail Lounge, Tavern - One Story	YES - Current	NO - Privately-Owned	Available	Not Used in Prior Housing Element	0.118589448	0	0	0.118589448	1	0	0	1448193	1026	Hollywood		Lower
LOS ANGELES	5417 W ROMAINE ST	90038	5536021026	Low Medium II Residential	RD1.5-1XL	0	29	0.155024808	Commercial - Parking Lot (Commercial Use Property) - Lots - Patron or Employee - One Story	YES - Current	NO - Privately-Owned	Available	Not Used in Prior Housing Element	0	0	0.006531706	0.006531706	0	0	0	1448193	1024	Hollywood		Above Moderate
LOS ANGELES			5536021026	Low Medium II Residential	RD1.5-1XL	0	29	0.010330345	Commercial - Parking Lot (Commercial Use Property) - Lots - Patron or Employee - One Story	YES - Current	NO - Privately-Owned	Available	Not Used in Prior Housing Element	0	0	0.002813474	0.002813474	0	0	0	1448193	1073	Hollywood		Above Moderate
LOS ANGELES			5536021026	Low Medium II Residential	RD1.5-1XL	0	29	0.010330489	Commercial - Parking Lot (Commercial Use Property) - Lots - Patron or Employee - One Story	YES - Current	NO - Privately-Owned	Available	Not Used in Prior Housing Element	0	0	0.002813474	0.002813474	0	0	0	1448193	1046	Hollywood		Above Moderate
LOS ANGELES			5536021026	Low Medium II Residential	RD1.5-1XL	0	29	0.010343474	Commercial - Parking Lot (Commercial Use Property) - Lots - Patron or Employee - One Story	YES - Current	NO - Privately-Owned	Available	Not Used in Prior Housing Element	0	0	0.002813474	0.002813474	0	0	0	1448193	1025	Hollywood		Above Moderate
LOS ANGELES	5423 W ROMAINE ST	90038	5536021027	Low Medium II Residential	RD1.5-1XL	0	29	0.155032297	Commercial - Parking Lot (Commercial Use Property) - Lots - Patron or Employee - One Story	YES - Current	NO - Privately-Owned	Available	Not Used in Prior Housing Element	0	0	0.006531706	0.006531706	0	0	0	1448193	1023	Hollywood		Above Moderate
LOS ANGELES	1001 N OXFORD AVE	90029	5536022001	Low Medium II Residential	RD1.5-1XL	0	29	0.143406652	Residential - Single Family Residence	YES - Current	NO - Privately-Owned	Available	Not Used in Prior Housing Element	0	0	0.429805183	0.429805183	1	0	0	1448193	1075	Hollywood		Above Moderate
LOS ANGELES	1005 1/2 N OXFORD AVE	90029	5536022002	Low Medium II Residential	RD1.5-1XL	0	29	0.13830333	Residential - Double, Duplex, or Two Units - 4 Stories or Less	YES - Current	NO - Privately-Owned	Available	Not Used in Prior Housing Element	0	0	0.642411558	0.642411558	4	0	0	1448193	1049	Hollywood		Above Moderate
LOS ANGELES	1009 N OXFORD AVE	90029	5536022003	Low Medium II Residential	RD1.5-1XL	0	29	0.138279508	Residential - Single Family Residence	YES - Current	NO - Privately-Owned	Available	Not Used in Prior Housing Element	0	0	0.429805183	0.429805183	1	0	0	1448193	1027	Hollywood		Above Moderate
LOS ANGELES	1013 N OXFORD AVE	90029	5536022004	Low Medium II Residential	RD1.5-1XL	0	29	0.138255695	Residential - Four Units (Any Combination) - 4 Stories or Less	YES - Current	NO - Privately-Owned	Available	Not Used in Prior Housing Element	0	0	0.429805183	0.429805183	1	0	0	1448193	992	Hollywood		Above Moderate
LOS ANGELES	1017 N OXFORD AVE	90029	5536022005	Low Medium II Residential	RD1.5-1XL	0	29	0.138232165	Residential - Single Family Residence	YES - Current	NO - Privately-Owned	Available	Not Used in Prior Housing Element	0	0	0.429805183	0.429805183	1	0	0	1448193	978	Hollywood		Above Moderate
LOS ANGELES	1021 N OXFORD AVE	90029	5536022006	Low Medium II Residential	RD1.5-1XL	0	29	0.138208343	Residential - Single Family Residence	YES - Current	NO - Privately-Owned	Available	Not Used in Prior Housing Element	0	0	0.429805183	0.429805183	1	0	0	1448193	966	Hollywood		Above Moderate
LOS ANGELES	1025 N OXFORD AVE	90029	5536022007	Low Medium II Residential	RD1.5-1XL	0	29	0.13818453	Residential - Three Units (Any Combination) - 4 Stories or Less	YES - Current	NO - Privately-Owned	Available	Not Used in Prior Housing Element	0	0	0.209065461	0.209065461	3	0	0	1448193	958	Hollywood	Yes	Above Moderate
LOS ANGELES	1029 N OXFORD AVE	90029	5536022008	Low Medium II Residential	RD1.5-1XL	0	29	0.138161	Residential - Single Family Residence	YES - Current	NO - Privately-Owned	Available	Not Used in Prior Housing Element	0	0	0.429805183	0.429805183	1	0	0	1448193	951	Hollywood		Above Moderate
LOS ANGELES	1028 N WESTERN AVE	90029	5536022009	Neighborhood Office Commercial	C4-1D	0	108	0.145307233	Commercial - Store Combination - Store and Office Combination - One Story	YES - Current	NO - Privately-Owned	Available	Not Used in Prior Housing Element	0.099170886	0	0	0.099170886	0	0	0	1448193	959	Hollywood		Lower
LOS ANGELES	1032 N WESTERN AVE	90029	5536022009	Neighborhood Office Commercial	C4-1D	0	108	0.14530639	Commercial - Store Combination - Store and Office Combination - One Story	YES - Current	NO - Privately-Owned	Available	Not Used in Prior Housing Element	0.099170886	0	0	0.099170886	0	0	0	1448193	952	Hollywood		Lower
LOS ANGELES			5536022009	Neighborhood Office Commercial	C4-1D	0	108	0.009219921	Commercial - Store Combination - Store and Office Combination - One Story	YES - Current	NO - Privately-Owned	Available	Not Used in Prior Housing Element	0	0	0.00222187	0.00222187	0	0	0	1448193	953	Hollywood		Above Moderate
LOS ANGELES			5536022009	Neighborhood Office Commercial	C4-1D	0	108	0.009229176	Commercial - Store Combination - Store and Office Combination - One Story	YES - Current	NO - Privately-Owned	Available	Not Used in Prior Housing Element	0	0	0.00222187	0.00222187	0	0	0	1448193	960	Hollywood		Above Moderate
LOS ANGELES	1022 N WESTERN AVE	90029	5536022010	Neighborhood Office Commercial	C4-1D	0	108	0.145305816	Commercial - Store - One Story	YES - Current	NO - Privately-Owned	Available	Not Used in Prior Housing Element	0.038634532	0	0	0.038634532	0	0	0	1448193	967	Hollywood		Lower
LOS ANGELES	5309 W ROMAINE ST	90029	5536022010	Neighborhood Office Commercial	C4-1D	0	108	0.009238359	Commercial - Store - One Story	YES - Current	NO - Privately-Owned	Available	Not Used in Prior Housing Element	0	0	0.000789186	0.000789186	0	0	0	1448193	968	Hollywood		Above Moderate
LOS ANGELES	1018 N WESTERN AVE	90029	5536022011	Neighborhood Office Commercial	C4-1D	0	108	0.145306098	Commercial - Store - One Story	YES - Current	NO - Privately-Owned	Available	Not Used in Prior Housing Element	0.099170886	0	0	0.099170886	0	0	0	1448193	979	Hollywood		Lower
LOS ANGELES			5536022011	Neighborhood Office Commercial	C4-1D	0	108	0.00924711	Commercial - Store - One Story	YES - Current	NO - Privately-Owned	Available	Not Used in Prior Housing Element	0	0	0.00222187	0.00222187	0	0	0	1448193	980	Hollywood		Above Moderate
LOS ANGELES	1014 N WESTERN AVE	90029	5536022012	Neighborhood Office Commercial	C4-1D	0	108	0.145307525	Commercial - Store - One Story	YES - Current	NO - Privately-Owned	Available	Not Used in Prior Housing Element	0.310102864	0	0	0.310102864	0	0	0	1448193	993	Hollywood		Lower
LOS ANGELES			5536022012	Neighborhood Office Commercial	C4-1D	0	108	0.009255864	Commercial - Store - One Story	YES - Current	NO - Privately-Owned	Available	Not Used in Prior Housing Element	0	0	0.016018288	0.016018288	0	0	0	1448193	1422	Hollywood		Above Moderate
LOS ANGELES	1000 N WESTERN AVE	90029	5536022014	Neighborhood Office Commercial	C4-1D	0	108	0.147159757	Commercial - Supermarket - Supermarket - 12,000 SF or More - One Story	YES - Current	NO - Privately-Owned	Available	Not Used in Prior Housing Element	0.039639498	0	0	0.039639498	0	0	0	1448193	1076	Hollywood		Lower
LOS ANGELES	1006 N WESTERN AVE	90029	5536022014	Neighborhood Office Commercial	C4-1D	0	108	0.145306098	Commercial - Supermarket - Supermarket - 12,000 SF or More - One Story	YES - Current	NO - Privately-Owned	Available	Not Used in Prior Housing Element	0.038634532	0	0	0.038634532	0	0	0	1448193	1050	Hollywood		Lower
LOS ANGELES	1010 N WESTERN AVE	90029	5536022014	Neighborhood Office Commercial	C4-1D	0	108	0.145306098	Commercial - Supermarket - Supermarket - 12,000 SF or More - One Story	YES - Current	NO - Privately-Owned	Available	Not Used in Prior Housing Element	0.038634532	0	0	0.038634532	0	0	0	1448193	1028	Hollywood		Lower
LOS ANGELES			5536022014	Neighborhood Office Commercial	C4-1D	0	108	0.026068536	Commercial - Supermarket - Supermarket - 12,000 SF or More - One Story	YES - Current	NO - Privately-Owned	Available	Not Used in Prior Housing Element	0	0	0.001561112	0.001561112	0	0	0	1448193	1030	Hollywood		Above Moderate
LOS ANGELES	1033 N OXFORD AVE	90029	5536023001	Low Medium II Residential	RD1.5-1XL	0	29	0.138137469	Residential - Single Family Residence	YES - Current	NO - Privately-Owned	Available	Not Used in Prior Housing Element	0	0	0.429805183	0.429805183	1	0	0	1448193	917	Hollywood		Above Moderate
LOS ANGELES	1051 N OXFORD AVE	90029	5536023002	Low Medium II Residential	RD1.5-1XL	0	29	0.138113939	Residential - Three Units (Any Combination) - 4 Stories or Less	YES - Current	NO - Privately-Owned	Available	Not Used in Prior Housing Element	0	0	0.209065461	0.209065461	3	0	0	1448193	906	Hollywood	Yes	Above Moderate
LOS ANGELES	1053 N OXFORD AVE	90029	5536023003	Low Medium II Residential	RD1.5-1XL	0	29	0.138091196	Residential - Single Family Residence	YES - Current	NO - Privately-Owned	Available	Not Used in Prior Housing Element	0	0	0.429805183	0.429805183	1	0	0	1448193	895	Hollywood		Above Moderate
LOS ANGELES	1063 N OXFORD AVE	90029	5536023005	Low Medium II Residential	RD1.5-1XL	0	29	0.138044134	Residential - Four Units (Any Combination) - 4 Stories or Less	YES - Current	NO - Privately-Owned	Available	Not Used in Prior Housing Element	0	0	0.170588386	0.170588386	4	0	0	1448193	869	Hollywood	Yes	Above Moderate
LOS ANGELES	1067 1/2 N OXFORD AVE	90029	5536023006	Low Medium II Residential	RD1.5-1XL	0	29	0.138019525	Residential - Four Units (Any Combination) - 4 Stories or Less	YES - Current	NO - Privately-Owned	Available	Not Used in Prior Housing Element	0	0	0.170588386	0.170588386	4	0	0	1448193	863	Hollywood	Yes	Above Moderate
LOS ANGELES	5448 W SANTA MONICA BLVD	90029	5536023010	Highway Oriented Commercial	C2-1D	0	108	0.057815054	Commercial - Store Combination - Store and Residential Combination - One Story	YES - Current	NO - Privately-Owned	Available	Not Used in Prior Housing Element	0	0	0.002711631	0.002711631	0	0	0	1448193	748	Hollywood		Above Moderate
LOS ANGELES	5452 W SANTA MONICA BLVD	90029	5536023010	Highway Oriented Commercial	C2-1D	0	108	0.057364647	Commercial - Store Combination - Store and Residential Combination - One Story	YES - Current	NO - Privately-Owned	Available	Not Used in Prior Housing Element	0	0	0.002711631	0.002711631	0	0	0	1448193	749	Hollywood	Yes	Above Moderate
LOS ANGELES	5456 W SANTA MONICA BLVD	90029	5536023010	Highway Oriented Commercial	C2-1D	0	108	0.057362674	Commercial - Store Combination - Store and Residential Combination - One Story	YES - Current	NO - Privately-Owned	Available	Not Used in Prior Housing Element	0	0	0.002711631	0.002711631	0	0	0	1448193	750	Hollywood	Yes	Above Moderate
LOS ANGELES	5460 W SANTA MONICA BLVD	90029	5536023010	Highway Oriented Commercial	C2-1D	0	108	0.057360522	Commercial - Store Combination - Store and Residential Combination - One Story	YES - Current	NO - Privately-Owned	Available	Not Used in Prior Housing Element	0	0	0.002711631	0.002711631	0	0	0	1448193	752	Hollywood	Yes	Above Moderate
LOS ANGELES	5462 W SANTA MONICA BLVD	90029	5536023011	Highway Oriented Commercial	C2-1D	0	108	0.057358011	Recreational - Theater - Movie - Indoor - One Story	YES - Current	NO - Privately-Owned	Available	Not Used in Prior Housing Element	0	0	0.004167439	0.004167439	0	0	0	1448193	753	Hollywood		Above Moderate
LOS ANGELES	5466 W SANTA MONICA BLVD	90029	5536023011	Highway Oriented Commercial	C2-1D	0	108	0.057355859	Recreational - Theater - Movie - Indoor - One Story	YES - Current	NO - Privately-Owned	Available	Not Used in Prior Housing Element	0	0	0.004167439	0.004167439	0	0	0	1448193	756	Hollywood		Above Moderate
LOS ANGELES	1060 N WESTERN AVE	90029	5536023018	Neighborhood Office Commercial	C4-1D	0	108	0.14530639	Commercial - Store Combination - Store and Office Combination - One Story	YES - Current	NO - Privately-Owned	Available	Not Used in Prior Housing Element	0.099170886	0	0	0.099170886	0	0	0	1448193	884	Hollywood		Lower
LOS ANGELES			5536023018	Neighborhood Office Commercial	C4-1D	0	108	0.009194127	Commercial - Store Combination - Store and Office Combination - One Story	YES - Current	NO - Privately-Owned	Available	Not Used in Prior Housing Element	0	0	0.00222187	0.00222187	0	0	0	1448193	885	Hollywood		Above Moderate
LOS ANGELES	1050 N WESTERN AVE	90029	5536023019	Neighborhood Office Commercial	C4-1D	0	108	0.072651916	Commercial - Store - One Story	YES - Current	NO - Privately-Owned	Available	Not Used in Prior Housing Element	0.059872162	0	0	0.059872162	0	0	0	1448193	907	Hollywood		Lower
LOS ANGELES	1054 N WESTERN AVE	90029	5536023019	Neighborhood Office Commercial	C4-1D	0	108	0.145306098	Commercial - Store - One Story	YES - Current	NO - Privately-Owned	Available	Not Used in Prior Housing Element	0.099170886	0	0	0.099170886	0	0	0	1448193	896	Hollywood		Lower
LOS ANGELES			5536023019	Neighborhood Office Commercial	C4-1D	0	108	0.013801118	Commercial - Store - One Story	YES - Current	NO - Privately-Owned	Available	Not Used in Prior Housing Element	0	0	0.001766236	0.001766236	0	0	0	1448193	897	Hollywood		Above Moderate
LOS ANGELES	1038 N WESTERN AVE	90029	5536023020	Neighborhood Office Commercial	C4-1D	0	108	0.14530639	Commercial - Store - One Story	YES - Current	NO - Privately-Owned	Available	Not Used in Prior Housing Element	0.310102864	0	0	0.310102864	0	0	0	1448193	918	Hollywood		Lower
LOS ANGELES	1042 N WESTERN AVE	90029	5536023020	Neighborhood Office Commercial	C4-1D	0	108	0.072654325	Commercial - Store - One Story	YES - Current	NO - Privately-Owned	Available	Not Used in Prior Housing Element	0.186031419	0	0	0.186031419	0	0	0	1448193	911	Hollywood		Lower
LOS ANGELES			5536023020	Neighborhood Office Commercial	C4-1D	0	108	0.013813932	Commercial - Store - One Story	YES - Current	NO - Privately-Owned	Available	Not Used in Prior Housing Element	0	0	0.013016179	0.013016179	0	0	0	1448193	913	Hollywood		Above Moderate
LOS ANGELES			5536023022	Highway Oriented Commercial	C2-1D	0	108	0.022897242	Commercial - Store Combination - Store and Office Combination - Two Stories	YES - Current	NO - Privately-Owned	Available	Not Used in Prior Housing Element	0	0	0.000292953	0.000292953	0	0	0	1448193	758	Hollywood		Above Moderate
LOS ANGELES	1076 N WESTERN AVE	90029	5536023023	Neighborhood Office Commercial	C4-1D	0	108	0.090816776	Commercial - Professional Building - One Story	YES - Current	NO - Privately-Owned	Available	Not Used in Prior Housing Element	0.036011057	0	0	0.036011057	0	0	0	1448193	823	Hollywood		Lower
LOS ANGELES	1080 N WESTERN AVE	90029	5536023023	Neighborhood Office Commercial	C4-1D	0	108	0.090815641	Commercial - Professional Building - One Story	YES - Current	NO - Privately-Owned	Available	Not Used in Prior Housing Element	0.036011057	0	0	0.036011057	0	0	0	1448193	818	Hollywood		Lower
LOS ANGELES	1084 N WESTERN AVE	90029	5536023023	Neighborhood Office Commercial	C2-1D	0	108	0.090817911	Commercial - Professional Building - One Story	YES - Current	NO - Privately-Owned	Available	Not Used in Prior Housing Element	0.036011057	0	0	0.036011057	0	0	0	1448193	806	Hollywood		Lower
LOS ANGELES			5536023023	Neighborhood Office Commercial	C4-1D	0	108	0.018162441	Commercial - Professional Building - One Story	YES - Current	NO - Privately-Owned	Available	Not Used in Prior Housing Element	0	0	0.003225787	0.003225787	0	0	0	1448193	833	Hollywood		Above Moderate
LOS ANGELES	1064 N WESTERN AVE	90029	5536023025	Neighborhood Office Commercial	C4-1D	0	108	0.145306098	Commercial - Store - One Story	YES - Current	NO - Privately-Owned	Available	Not Used in Prior Housing Element	0.038634532	0	0	0.038634532	0	0	0	1448193	870	Hollywood		Lower
LOS ANGELES	1070 N WESTERN AVE	90029	5536023025	Neighborhood Office Commercial	C4-1D	0	108	0.145306098	Commercial - Store - One Story	YES - Current	NO - Privately-Owned	Available	Not Used in Prior Housing Element	0.038634532	0	0	0.038634532	0	0	0	1448193	864	Hollywood		Lower
LOS ANGELES	1072 N WESTERN AVE	90029	5536023025	Neighborhood Office Commercial	C4-1D	0	108	0.072654335	Commercial - Store - One Story	YES - Current	NO - Privately-Owned	Available	Not Used in Prior Housing Element	0.023629282	0	0	0.023629282	0	0	0	1448193	834	Hollywood		Lower
LOS ANGELES			5536023025	Neighborhood Office Commercial	C4-1D	0	108	0.007352123	Commercial - Store - One Story	YES - Current	NO - Privately-Owned	Available	Not Used in Prior Housing Element	0	0	0.000789186	0.000789186	0	0	0	1448193	871	Hollywood		Above Moderate
LOS ANGELES			5536023025	Neighborhood Office Commercial	C4-1D	0	108	0.013773255	Commercial - Store - One Story	YES - Current	NO - Privately-Owned	Available	Not Used in Prior Housing Element	0	0	0.000600062	0.000600062	0	0	0	1448193	835	Hollywood		Above Moderate
LOS ANGELES	1072 N OXFORD AVE	90029	5536024006	Low Medium II Residential	RD1.5-1XL	0	29	0.197413512	Residential - Double, Duplex, or Two Units - 4 Stories or Less	YES - Current	NO - Privately-Owned	Available	Not Used in Prior Housing Element	0	0	0.39720616	0.39720616	2	0	0	1448193	822	Hollywood	Yes	Above Moderate
LOS ANGELES	5424 W SANTA MONICA BLVD	90029	5536024011	Highway Oriented Commercial	C2-1D	0	108	0.160412025	Commercial - Parking Lot (Commercial Use Property) - Lots - Patron or Employee - One Story	YES - Current	NO - Privately-Owned	Available	Not Used in Prior Housing Element	0	0	0.001821887	0.001821887	0	0	0	1448193	777	Hollywood		Above Moderate
LOS ANGELES	1052 N OXFORD AVE	90029	5536025002	Low Medium II Residential	RD1.5-1XL	0	29	0.193170846	Residential - Single Family Residence	YES - Current	NO - Privately-Owned	Available	Not Used in Prior Housing Element	0	0	0.578479719	0.578479719	1	0	0	1448193	904	Hollywood		Above Moderate
LOS ANGELES	1034 N OXFORD AVE	90029	5536025003	Low Medium II Residential	RD1.5-1XL	0	29	0.193138145	Residential - Double, Duplex, or Two Units - 4 Stories or Less	YES - Current	NO - Privately-Owned	Available	Not Used in Prior Housing Element	0	0	0.356271434	0.356271434	2	0	0	1448193	916	Hollywood	Yes	Above Moderate
LOS ANGELES	1026 N OXFORD AVE	90029	5536025005	Low Medium II Residential	RD1.5-1XL	0	29	0.193071782	Residential - Five or More Units or Apartments (Any Combination) - 4 Stories or Less	YES - Current	NO - Privately-Owned	Available	Not Used in Prior Housing Element	0	0	0.070696777	0.070696777	5	0	0	1448193	957	Hollywood	Yes	Above Moderate
LOS ANGELES	1022 N OXFORD AVE	90029	5536025006	Low Medium II Residential	RD1.5-1XL	0	29	0.193040364	Residential - Five or More Units or Apartments (Any Combination) - 4 Stories or Less	YES - Current	NO - Privately-Owned	Available	Not Used in Prior Housing Element	0	0	0.070696777	0.070696777	5	0	0	1448193	970	Hollywood	Yes	Above Moderate
LOS ANGELES	1006 N OXFORD AVE	90029	5536025010	Low Medium II Residential	RD1.5-1XL	0	29	0.096451757	Residential - Single Family Residence	YES - Current	NO - Privately-Owned	Available	Not Used in Prior Housing Element	0	0	0.214433795	0.214433795	1	2*	2*	1448193	1045	Hollywood		Above Moderate
LOS ANGELES	5309 W ROMAINE ST	90029	5536025015	Low Medium II Residential	RD1.5-1XL	0	29	0.046331207	Residential - Single Family Residence	YES - Current	NO - Privately-Owned	Available	Not Used in Prior Housing Element	0	0	0.016665219	0.016665219	1	1*	1*	1448193	1069	Hollywood		Above Moderate
LOS ANGELES	1003 N SERRANO AVE	90029	5536025016	Low Medium II Residential	RD1.5-1XL	0	29	0.110183123	Residential - Single Family Residence	YES - Current	NO - Privately-Owned	Available	Not Used in Prior Housing Element	0	0	0.216339588	0.216339588	1	3*	3*	1448193	1068	Hollywood		Above Moderate
LOS ANGELES	1011 N SERRANO AVE	90029	5536025019	Low Medium II Residential	RD1.5-1XL	0	29	0.155647922	Residential - Double, Duplex, or Two Units - 4 Stories or Less	YES - Current	NO - Privately-Owned	Available	Not Used in Prior Housing Element	0	0	0.295885757	0.295885757	2	0	0	1448193	995	Hollywood	Yes	Above Moderate
LOS ANGELES	1053 N SERRANO AVE	90029	5536025024	Low Medium II Residential	RD1.5-1XL	0	29	0.193571316	Residential - Double, Duplex, or Two Units - 4 Stories or Less	YES - Current	NO - Privately-Owned	Available	Not Used in Prior Housing Element	0	0	0.356271434	0.356271434	2	0	0	1448193	903	Hollywood	Yes	Above Moderate
LOS ANGELES	1063 N SERRANO AVE	90029	5536025025

LOS ANGELES	1030 N SERRANO AVE	90029	5536026006	Low Medium II Residential	RD1.5-1XL	0	29	0.072524677	Residential - Double, Duplex, or Two Units - 4 Stories or Less	YES - Current	NO - Privately-Owned	Available	Not Used in Prior Housing Element	0	0	0.006628173	0.006628173	2	2*	2*	1448193	919	Hollywood			Above Moderate
LOS ANGELES	1277 N WESTERN AVE	90029	5537001004	Highway Oriented Commercial	C2-1	0	108	0.112856636	Commercial - Restaurant, Cocktail Lounge - Fast Food - Auto Oriented - One Story	YES - Current	NO - Privately-Owned	Available	Not Used in Prior Housing Element	0.094473499	0	0	0.094473499	0	0	0	1448193	105	Hollywood			Lower
LOS ANGELES	5512 W FOUNTAIN AVE	90038	5537001004	Highway Oriented Commercial	C2-1	0	108	0.104008983	Commercial - Restaurant, Cocktail Lounge - Fast Food - Auto Oriented - One Story	YES - Current	NO - Privately-Owned	Available	Not Used in Prior Housing Element	0.091427736	0	0	0.091427736	0	0	0	1448193	92	Hollywood			Lower
LOS ANGELES			5537001004	Highway Oriented Commercial	C2-1	0	108	0.01986373	Commercial - Restaurant, Cocktail Lounge - Fast Food - Auto Oriented - One Story	YES - Current	NO - Privately-Owned	Available	Not Used in Prior Housing Element	0	0	0.010615131	0.010615131	0	0	0	1448193	89	Hollywood			Above Moderate
LOS ANGELES			5537001004	Highway Oriented Commercial	C2-1	0	108	0.02660211	Commercial - Restaurant, Cocktail Lounge - Fast Food - Auto Oriented - One Story	YES - Current	NO - Privately-Owned	Available	Not Used in Prior Housing Element	0	0	0.008558495	0.008558495	0	0	0	1448193	137	Hollywood			Above Moderate
LOS ANGELES	5450 W FOUNTAIN AVE	90029	5537002005	High Medium Residential	[Q]R4-1VL	0	72	0.181099846	Commercial - Parking Lot (Commercial Use Property) - Lots - Patron or Employee - One Story	YES - Current	NO - Privately-Owned	Available	Not Used in Prior Housing Element	0.019765336	0	0	0.019765336	0	0	0	1448193	82	Hollywood			Lower
LOS ANGELES	5436 1/4 W FOUNTAIN AVE	90029	5537002007	High Medium Residential	[Q]R4-1VL	0	72	0.185518569	Residential - Five or More Units or Apartments (Any Combination) - 4 Stories or Less	YES - Current	NO - Privately-Owned	Available	Not Used in Prior Housing Element	0	0	0.190317169	0.190317169	10	0	0	1448193	80	Hollywood	Yes		Above Moderate
LOS ANGELES	5434 W FOUNTAIN AVE	90029	5537002008	High Medium Residential	[Q]R4-1VL	0	72	0.187726807	Residential - Five or More Units or Apartments (Any Combination) - 4 Stories or Less	YES - Current	NO - Privately-Owned	Available	Used in Prior Housing Element - Non-Vacant	0	0	0.28594594	0.28594594	5	0	0	1448193	77	Hollywood	Yes		Above Moderate
LOS ANGELES	5426 W FOUNTAIN AVE	90029	5537002009	High Medium Residential	[Q]R4-1VL	0	72	0.189935723	Residential - Single Family Residence	YES - Current	NO - Privately-Owned	Available	Used in Prior Housing Element - Non-Vacant	1.579364777	0	0	1.579364777	1	0	0	1448193	75	Hollywood			Lower
LOS ANGELES	5424 W FOUNTAIN AVE	90029	5537002010	High Medium Residential	[Q]R4-1VL	0	72	0.192144275	Commercial - Store Combination - Store and Residential Combination - One Story	YES - Current	NO - Privately-Owned	Available	Used in Prior Housing Element - Non-Vacant	0.214367741	0	0	0.214367741	0	0	0	1448193	74	Hollywood			Lower
LOS ANGELES	5418 W FOUNTAIN AVE	90029	5537002011	High Medium Residential	[Q]R4-1VL	0	72	0.194348814	Residential - Five or More Units or Apartments (Any Combination) - 4 Stories or Less	YES - Current	NO - Privately-Owned	Available	Not Used in Prior Housing Element	0	0	0.205556685	0.205556685	10	0	0	1448193	72	Hollywood	Yes		Above Moderate
LOS ANGELES	5407 W LA MIRADA AVE	90029	5537002016	High Medium Residential	[Q]R4-1VL	0	72	0.172175167	Residential - Double, Duplex, or Two Units - 4 Stories or Less	YES - Current	NO - Privately-Owned	Available	Not Used in Prior Housing Element - Non-Vacant	0	0	0.992408574	0.992408574	2	0	0	1448193	165	Hollywood	Yes		Above Moderate
LOS ANGELES	5413 W LA MIRADA AVE	90029	5537002017	High Medium Residential	[Q]R4-1VL	0	72	0.172175522	Residential - Double, Duplex, or Two Units - 4 Stories or Less	YES - Current	NO - Privately-Owned	Available	Used in Prior Housing Element - Non-Vacant	0	0	0.992408574	0.992408574	2	0	0	1448193	166	Hollywood	Yes		Above Moderate
LOS ANGELES	5417 W LA MIRADA AVE	90029	5537002018	High Medium Residential	[Q]R4-1VL	0	72	0.172175167	Residential - Double, Duplex, or Two Units - 4 Stories or Less	YES - Current	NO - Privately-Owned	Available	Used in Prior Housing Element - Non-Vacant	0	0	0.992408574	0.992408574	2	0	0	1448193	169	Hollywood	Yes		Above Moderate
LOS ANGELES	5421 W LA MIRADA AVE	90029	5537002019	High Medium Residential	[Q]R4-1VL	0	72	0.172174804	Residential - Five or More Units or Apartments (Any Combination) - 4 Stories or Less	YES - Current	NO - Privately-Owned	Available	Not Used in Prior Housing Element	0.11144577	0	0	0.11144577	9	0	0	1448193	170	Hollywood			Lower
LOS ANGELES	5427 W LA MIRADA AVE	90029	5537002020	High Medium Residential	[Q]R4-1VL	0	72	0.172173373	Residential - Double, Duplex, or Two Units - 4 Stories or Less	YES - Current	NO - Privately-Owned	Available	Used in Prior Housing Element - Non-Vacant	0	0	0.992408574	0.992408574	2	0	0	1448193	171	Hollywood	Yes		Above Moderate
LOS ANGELES	5433 W LA MIRADA AVE	90029	5537002021	High Medium Residential	[Q]R4-1VL	0	72	0.172171517	Residential - Single Family Residence - Vacant Parcel with Existing Non-structural Other Imps.	YES - Current	NO - Privately-Owned	Available	Not Used in Prior Housing Element	0.14726112	0	0	0.14726112	0	0	0	1448193	172	Hollywood			Lower
LOS ANGELES	5437 W LA MIRADA AVE	90029	5537002022	High Medium Residential	[Q]R4-1VL	0	72	0.172175524	Commercial - Parking Lot (Commercial Use Property) - Lots - Patron or Employee - One Story	YES - Current	NO - Privately-Owned	Available	Not Used in Prior Housing Element	0.01927404	0	0	0.01927404	0	0	0	1448193	173	Hollywood			Lower
LOS ANGELES	5443 W LA MIRADA AVE	90029	5537002025	High Medium Residential	[Q]R4-1VL	0	72	0.172171517	Commercial - Parking Lot (Commercial Use Property) - Lots - Patron or Employee - One Story	YES - Current	NO - Privately-Owned	Available	Used in Prior Housing Element - Non-Vacant	0.052112255	0	0	0.052112255	0	0	0	1448193	174	Hollywood			Lower
LOS ANGELES	5447 W LA MIRADA AVE	90029	5537002025	High Medium Residential	[Q]R4-1VL	0	72	0.17217373	Commercial - Parking Lot (Commercial Use Property) - Lots - Patron or Employee - One Story	YES - Current	NO - Privately-Owned	Available	Used in Prior Housing Element - Non-Vacant	0.052112255	0	0	0.052112255	0	0	0	1448193	175	Hollywood			Lower
LOS ANGELES	1250 N WESTERN AVE	90029	5537002026	High Density Residential	R4-2	0	108	0.154442545		YES - Current	NO - Privately-Owned	Available	Used in Prior Housing Element - Non-Vacant	0.142778009	0	0	0.142778009	0	0	0	1448193	225	Hollywood			Lower
LOS ANGELES	1256 N WESTERN AVE	90029	5537002026	High Density Residential	R4-2	0	108	0.16044891		YES - Current	NO - Privately-Owned	Available	Used in Prior Housing Element - Non-Vacant	0.146121454	0	0	0.146121454	0	0	0	1448193	193	Hollywood			Lower
LOS ANGELES	1262 N WESTERN AVE	90029	5537002026	High Density Residential	R4-2	0	108	0.160429716		YES - Current	NO - Privately-Owned	Available	Used in Prior Housing Element - Non-Vacant	0.146121454	0	0	0.146121454	0	0	0	1448193	176	Hollywood			Lower
LOS ANGELES	5446 W FOUNTAIN AVE	90029	5537002029	High Medium Residential	[Q]R4-1VL	0	72	0.166078918	Commercial - Hotel and Motel - Motel - Under 50 Rooms - One Story	YES - Current	NO - Privately-Owned	Available	Not Used in Prior Housing Element	0.037108017	0	0	0.037108017	12	0	0	1448193	84	Hollywood			Lower
LOS ANGELES	1266 N WESTERN AVE	90029	5537002030	High Density Residential	R4-2	0	108	0.146637248	Commercial - Commercial - Vacant Land	YES - Current	NO - Privately-Owned	Available	Not Used in Prior Housing Element	0.247028589	0	0	0.247028589	0	0	0	1448193	138	Hollywood			Lower
LOS ANGELES	1272 N WESTERN AVE	90029	5537002030	High Density Residential	R4-2	0	108	0.14661915	Commercial - Commercial - Vacant Land	YES - Current	NO - Privately-Owned	Available	Not Used in Prior Housing Element	0.247028589	0	0	0.247028589	0	0	0	1448193	106	Hollywood			Lower
LOS ANGELES	5460 W FOUNTAIN AVE	90029	5537002030	High Density Residential	R4-2	0	108	0.14718876	Commercial - Commercial - Vacant Land	YES - Current	NO - Privately-Owned	Available	Not Used in Prior Housing Element	0.256969094	0	0	0.256969094	0	0	0	1448193	83	Hollywood			Lower
LOS ANGELES	1263 N SERRANO AVE	90029	5537002900	High Medium Residential	[Q]R4-1VL	0	72	0.172174804	Residential - Single Family Residence - Vacant Land	YES - Current	NO - Privately-Owned	Available	Not Used in Prior Housing Element	1.256581938	0	0	1.256581938	0	0	0	1448193	164	Hollywood			Lower
LOS ANGELES	5356 W FOUNTAIN AVE	90029	5537003001	High Medium Residential	[Q]R4-1VL	0	54	0.205593943	Residential - Five or More Units or Apartments (Any Combination) - 4 Stories or Less	YES - Current	NO - Privately-Owned	Available	Used in Prior Housing Element - Non-Vacant	0	0	0.197750628	0.197750628	7	0	0	1448193	67	Hollywood	Yes		Above Moderate
LOS ANGELES	5352 W FOUNTAIN AVE	90029	5537003002	Medium Residential	R3-1	0	54	0.207788256	Residential - Five or More Units or Apartments (Any Combination) - 4 Stories or Less	YES - Current	NO - Privately-Owned	Available	Not Used in Prior Housing Element	0	0	0.708718657	0.708718657	5	0	0	1448193	66	Hollywood	Yes		Above Moderate
LOS ANGELES	5348 W FOUNTAIN AVE	90029	5537003003	Medium Residential	R3-1	0	54	0.209980093	Residential - Five or More Units or Apartments (Any Combination) - 4 Stories or Less	YES - Current	NO - Privately-Owned	Available	Not Used in Prior Housing Element	0	0	0.162542447	0.162542447	12	0	0	1448193	64	Hollywood	Yes		Above Moderate
LOS ANGELES	5338 W FOUNTAIN AVE	90029	5537003005	Medium Residential	R3-1	0	54	0.214367144	Commercial - Professional Building - One Story	YES - Current	NO - Privately-Owned	Available	Used in Prior Housing Element - Non-Vacant	0.027337745	0	0	0.027337745	1	0	0	1448193	62	Hollywood			Lower
LOS ANGELES	5326 W FOUNTAIN AVE	90029	5537003008	Medium Residential	R3-1	0	54	0.218754522	Residential - Three Units (Any Combination) - 4 Stories or Less	YES - Current	NO - Privately-Owned	Available	Not Used in Prior Housing Element	0	0	0.872811511	0.872811511	3	0	0	1448193	61	Hollywood	Yes		Above Moderate
LOS ANGELES	5322 W FOUNTAIN AVE	90029	5537003009	Medium Residential	R3-1	0	54	0.220945712	Commercial - Store Combination - Store and Residential Combination - One Story	YES - Current	NO - Privately-Owned	Available	Used in Prior Housing Element - Non-Vacant	0	0	0.151474913	0.151474913	2	0	0	1448193	60	Hollywood	Yes		Above Moderate
LOS ANGELES	1263 N HOBART BLVD	90029	5537003016	Low Medium II Residential	RD1.5-1XL	0	29	0.17178787	Residential - Four Units (Any Combination) - 4 Stories or Less	YES - Current	NO - Privately-Owned	Available	Not Used in Prior Housing Element	0	0	0.197209099	0.197209099	4	0	0	1448193	152	Hollywood	Yes		Above Moderate
LOS ANGELES	5307 W LA MIRADA AVE	90029	5537003017	Low Medium II Residential	RD1.5-1XL	0	29	0.172175522	Residential - Single Family Residence	YES - Current	NO - Privately-Owned	Available	Not Used in Prior Housing Element	0	0	0.497022724	0.497022724	1	0	0	1448193	153	Hollywood			Above Moderate
LOS ANGELES	5311 W LA MIRADA AVE	90029	5537003018	Low Medium II Residential	RD1.5-1XL	0	29	0.172175167	Residential - Single Family Residence	YES - Current	NO - Privately-Owned	Available	Not Used in Prior Housing Element	0	0	0.497022724	0.497022724	1	0	0	1448193	154	Hollywood			Above Moderate
LOS ANGELES	5315 W LA MIRADA AVE	90029	5537003019	Low Medium II Residential	RD1.5-1XL	0	29	0.17217373	Residential - Double, Duplex, or Two Units - 4 Stories or Less	YES - Current	NO - Privately-Owned	Available	Not Used in Prior Housing Element	0	0	0.295885757	0.295885757	2	0	0	1448193	155	Hollywood	Yes		Above Moderate
LOS ANGELES	5321 W LA MIRADA AVE	90029	5537003020	Low Medium II Residential	RD1.5-1XL	0	29	0.17217373	Residential - Three Units (Any Combination) - 4 Stories or Less	YES - Current	NO - Privately-Owned	Available	Not Used in Prior Housing Element	0	0	0.241702795	0.241702795	3	0	0	1448193	156	Hollywood	Yes		Above Moderate
LOS ANGELES	5327 W LA MIRADA AVE	90029	5537003021	Low Medium II Residential	RD1.5-1XL	0	29	0.172176956	Residential - Single Family Residence	YES - Current	NO - Privately-Owned	Available	Not Used in Prior Housing Element	0	0	0.497022724	0.497022724	1	0	0	1448193	157	Hollywood			Above Moderate
LOS ANGELES	5333 W LA MIRADA AVE	90029	5537003022	Low Medium II Residential	RD1.5-1XL	0	29	0.17217373	Residential - Single Family Residence - Guesthouse	YES - Current	NO - Privately-Owned	Available	Not Used in Prior Housing Element	0	0	0.497022724	0.497022724	1	0	0	1448193	158	Hollywood			Above Moderate
LOS ANGELES	5339 W LA MIRADA AVE	90029	5537003023	Low Medium II Residential	RD1.5-1XL	0	29	0.172175167	Residential - Double, Duplex, or Two Units - 4 Stories or Less	YES - Current	NO - Privately-Owned	Available	Not Used in Prior Housing Element	0	0	0.295885757	0.295885757	2	0	0	1448193	159	Hollywood	Yes		Above Moderate
LOS ANGELES	5347 W LA MIRADA AVE	90029	5537003025	Low Medium II Residential	RD1.5-1XL	0	29	0.172175167	Residential - Three Units (Any Combination) - 4 Stories or Less	YES - Current	NO - Privately-Owned	Available	Not Used in Prior Housing Element	0	0	0.273731756	0.273731756	3	0	0	1448193	161	Hollywood	Yes		Above Moderate
LOS ANGELES	5353 W LA MIRADA AVE	90029	5537003026	Low Medium II Residential	RD1.5-1XL	0	29	0.172175164	Residential - Single Family Residence	YES - Current	NO - Privately-Owned	Available	Not Used in Prior Housing Element	0	0	0.563020611	0.563020611	1	0	0	1448193	162	Hollywood			Above Moderate
LOS ANGELES	1264 N SERRANO AVE	90029	5537003027	High Medium Residential	[Q]R4-1VL	0	54	0.091826132	Residential - Double, Duplex, or Two Units - 4 Stories or Less	YES - Current	NO - Privately-Owned	Available	Used in Prior Housing Element - Non-Vacant	0	0	0.124628681	0.124628681	2	0	0	1448193	163	Hollywood	Yes		Above Moderate
LOS ANGELES	5359 W LA MIRADA AVE	90029	5537003028	High Medium Residential	[Q]R4-1VL	0	54	0.080347095	Residential - Double, Duplex, or Two Units - 4 Stories or Less	YES - Current	NO - Privately-Owned	Available	Not Used in Prior Housing Element	0	0	0.335113335	0.335113335	2	0	0	1448193	217	Hollywood	Yes		Above Moderate
LOS ANGELES	5334 W FOUNTAIN AVE	90029	5537003032	Medium Residential	R3-1	0	54	0.201626546	Residential - Five or More Units or Apartments (Any Combination) - 4 Stories or Less	YES - Current	NO - Privately-Owned	Available	Not Used in Prior Housing Element	0.082461155	0	0	0.082461155	12	0	0	1448193	69	Hollywood			Lower
LOS ANGELES	1218 N SERRANO AVE	90029	5537004001	High Medium Residential	[Q]R4-1VL	0	54	0.046949021	Residential - Double, Duplex, or Two Units - 4 Stories or Less	YES - Current	NO - Privately-Owned	Available	Not Used in Prior Housing Element	0	0	0.035179172	0.035179172	2	2*	2*	1448193	316	Hollywood	Yes		Above Moderate
LOS ANGELES	5356 W LA MIRADA AVE	90029	5537004002	High Medium Residential	[Q]R4-1VL	0	54	0.125114132	Residential - Single Family Residence	YES - Current	NO - Privately-Owned	Available	Used in Prior Housing Element - Non-Vacant	0.852497935	0	0	0.852497935	1	0	0	1448193	258	Hollywood			Lower
LOS ANGELES	5352 W LA MIRADA AVE	90029	5537004003	Low Medium II Residential	RD1.5-1XL	0	29	0.172054121	Residential - Single Family Residence	YES - Current	NO - Privately-Owned	Available	Not Used in Prior Housing Element	0	0	0.563020611	0.563020611	1	0	0	1448193	257	Hollywood			Above Moderate
LOS ANGELES	5342 W LA MIRADA AVE	90029	5537004005	Low Medium II Residential	RD1.5-1XL	0	29	0.172036651	Residential - Single Family Residence	YES - Current	NO - Privately-Owned	Available	Not Used in Prior Housing Element	0	0	0.563020611	0.563020611	1	0	0	1448193	255	Hollywood			Above Moderate
LOS ANGELES	5336 W LA MIRADA AVE	90029	5537004006	Low Medium II Residential	RD1.5-1XL	0	29	0.172027329	Residential - Double, Duplex, or Two Units - 4 Stories or Less	YES - Current	NO - Privately-Owned	Available	Not Used in Prior Housing Element	0	0	0.335113335	0.335113335	2	0	0	1448193	254	Hollywood	Yes		Above Moderate
LOS ANGELES	5322 W LA MIRADA AVE	90029	5537004009	Low Medium II Residential	RD1.5-1XL	0	29	0.172001139	Residential - Single Family Residence	YES - Current	NO - Privately-Owned	Available	Not Used in Prior Housing Element	0	0	0.361735791	0.361735791	1	0	0	1448193	251	Hollywood	Yes		Above Moderate
LOS ANGELES	5314 W LA MIRADA AVE	90029	5537004010	Low Medium II Residential	RD1.5-1XL	0	29	0.171993253	Residential - Single Family Residence	YES - Current	NO - Privately-Owned	Available	Not Used in Prior Housing Element	0	0	0.497022724	0.497022724	1	0	0	1448193	250	Hollywood			Above Moderate
LOS ANGELES	5312 W LA MIRADA AVE	90029	5537004011	Low Medium II Residential	RD1.5-1XL	0	29	0.171983568	Residential - Four Units (Any Combination) - 4 Stories or Less	YES - Current	NO - Privately-Owned	Available	Not Used in Prior Housing Element	0	0	0.197209099	0.197209099	4	0	0	1448193	249	Hollywood			Above Moderate
LOS ANGELES	5304 W LA MIRADA AVE	90029	5537004012	Low Medium II Residential	RD1.5-1XL	0	29	0.171976032	Residential - Double, Duplex, or Two Units - 4 Stories or Less	YES - Current	NO - Privately-Owned	Available	Not Used in Prior Housing Element	0	0	0.126620962	0.126620962	2	0	0	1448193	248	Hollywood	Yes		Above Moderate
LOS ANGELES	1233 N HOBART BLVD	90029	5537004013	Low Medium II Residential	RD1.5-1XL	0	29	0.171515848	Residential - Five or More Units or Apartments (Any Combination) - 4 Stories or Less	YES - Current	NO - Privately-Owned	Available	Not Used in Prior Housing Element	0	0	0.16073214	0.16073214	5	0	0	1448193	247	Hollywood	Yes		Above Moderate
LOS ANGELES	5319 W LEXINGTON AVE	90029	5537004017	Low Medium II Residential	RD1.5-1XL	0	29	0.172173738	Residential - Double, Duplex, or Two Units - 4 Stories or Less	YES - Current	NO - Privately-Owned	Available	Not Used in Prior Housing Element	0	0	0.335113335	0.335113335	2	0	0	1448193	324	Hollywood	Yes		Above Moderate
LOS ANGELES	5323 W LEXINGTON AVE	90029	5537004018	Low Medium II Residential	RD1.5-1XL	0	29	0.172174452	Residential - Double, Duplex, or Two Units - 4 Stories or Less	YES - Current	NO - Privately-Owned	Available	Not Used in Prior Housing Element	0	0	0.046660104	0.046660104	2	0	0	1448193	325	Hollywood	Yes		Above Moderate
LOS ANGELES	5327 W LEXINGTON AVE	90029	5537004019	Low Medium II Residential	RD1.5-1XL	0	29	0.172174816	Residential - Five or More Units or Apartments (Any Combination) - 4 Stories or Less	YES - Current	NO - Privately-Owned	Available	Not Used in Prior Housing Element	0	0	0.044208154	0.044208154	5	0	0	1448193	326	Hollywood			Above Moderate
LOS ANGELES	5333 W LEXINGTON AVE	90029	5537004020	Low Medium II Residential	RD1.5-1XL	0	29	0.172174816	Residential - Single Family Residence	YES - Current	NO - Privately-Owned	Available	Not Used in Prior Housing Element	0	0	0.563020611	0.563020611	1	0	0	1448193	327	Hollywood			Above Moderate
LOS ANGELES	5337 W LEXINGTON AVE	90029	5537004021	Low Medium II Residential	RD1.5-1XL	0	29	0.172173738	Residential - Single Family Residence	YES - Current	NO - Privately-Owned	Available	Not Used in Prior Housing Element	0	0	0.563020611	0.563020611	1	0	0	1448193	328	Hollywood			Above Moderate
LOS ANGELES	5343 W LEXINGTON AVE	90029	5537004022	Low Medium II Residential	RD1.5-1XL	0	29	0.172175167	Residential - Single Family Residence	YES - Current	NO - Privately-Owned	Available	Not Used in Prior Housing Element	0	0	0.563020611	0.563020611	1	0	0	1448193	329	Hollywood			Above Moderate
LOS ANGELES	5347 W LEXINGTON AVE	90029	5537004023	Low Medium II Residential	RD1.5-1XL	0	29	0.172175176	Residential - Single Family Residence - Pool	YES - Current	NO - Privately-Owned	Available	Not Used in Prior Housing Element	0	0	0.563020611	0.563020611	1	0	0	1448193	330	Hollywood			Above Moderate
LOS ANGELES	5355 W LEXINGTON AVE	90029	5537004024	Low Medium II Residential	RD1.5-1XL	0	29	0.165287087	Residential - Three Units (Any Combination) - 4 Stories or Less	YES - Current	NO - Privately-Owned	Available	Not Used in Prior Housing Element	0	0	0.241702795	0.241702795	3	0	0	1448193	331	Hollywood	Yes		Above Moderate
LOS ANGELES	1214 N SERRANO AVE	90029	5537004025	High Medium Residential	[Q]R4-1VL	0	54	0.172174092	Residential - Four Units (Any Combination) - 4 Stories or Less	YES - Current	NO - Privately-Owned	Available	Used in Prior Housing Element - Non-Vacant	0	0	0.097355592	0.097355592	3	0	0	1448193	333	Hollywood	Yes		Above Moderate
LOS ANGELES	5442 W LA MIRADA AVE	90029	5537005001	High Medium Residential	[Q]R4-1VL	0	54	0.083586065	Residential - Five or More Units or Apartments (Any Combination) - 4 Stories or Less	YES - Current	NO - Privately-Owned	Available	Not Used in Prior Housing Element	0	0	0.077634007	0.077634007	6	0	0	1448193	267	Hollywood	Yes		Above Moderate
LOS ANGELES	5436 W LA MIRADA AVE	90029	5537005002	High Medium Residential	[Q]R4-1VL	0	72	0.134553988	Residential - Single Family Residence	YES - Current	NO - Privately-Owned	Available	Used in Prior Housing Element - Non-Vacant	1.184505677	0	0	1.184505677	1	0	0	1448193	266	Hollywood			Lower
LOS ANGELES	5426 W LA MIRADA AVE	90029	5537005004	High Medium Residential	[Q]R4-1VL	0	72	0.172204124	Residential - Double, Duplex, or Two Units - 4 Stories or Less	YES - Current	NO - Privately-Owned	Available	Used in Prior Housing Element - Non-Vacant	0	0	0.992408574	0.992408574	2	0	0	1448193	264	Hollywood	Yes		Above Moderate
LOS ANGELES	5422 W LA MIRADA AVE	90029	5537005005	High Medium Residential	[Q]R4-1VL	0	72	0.172200186	Residential - Single Family Residence	YES - Current	NO - Privately-Owned	Available	Used in Prior Housing Element - Non-Vacant	0	0	1.072142434	1.072142434	1	0	0	1448193	263	Hollywood	Yes		Above Moderate
LOS ANGELES	5416 W LA MIRADA AVE	90029	5537005006	High Medium Residential	[Q]R4-1VL	0	72	0.17219767	Residential - Five or More Units or Apartments (Any Combination) - 4 Stories or Less	YES - Current	NO - Privately-Owned	Available	Not Used in Prior Housing Element	0.129354887	0	0	0.129354887	10	0	0	1448193	262	Hollywood			Lower
LOS ANGELES	5410 W LA MIRADA AVE	90029	5537005007	High Medium Residential	[Q]R4-1VL	0	29	0.172196916	Residential - Five or More Units or Apartments (Any Combination) - 4 Stories or Less	YES - Current	NO - Privately-Owned	Available	Used in Prior Housing Element - Non-Vacant	0	0	0.053797579	0.053797579	6	0	0	1448193	261	Hollywood	Yes		Above Moderate
LOS ANGELES	1225 N SERRANO AVE	90029	5537005009	High Medium Residential	[Q]R4-1VL	0	72	0.057392056	Residential - Four Units (Any Combination) - 4 Stories or Less	YES - Current	NO - Privately-Owned	Available	Not Used in Prior Housing Element	0	0	0.111816013	0.111816013	4	0	0	1448193	311	Hollywood	Yes		Above Moderate
LOS ANGELES			5537005009	High Medium Residential	[Q]R4-1VL	0	72	0.057391338	Residential - Four Units (Any Combination) - 4 Stories or Less	YES - Current	NO - Privately-Owned	Available	Not Used in Prior Housing Element	0.155553079	0	0	0.155553079	4	0	0	1448193	312	Hollywood			Lower
LOS ANGELES	1205 N SERRANO AVE	90029	5537005010	High Medium Residential	[Q]R4-1VL	0	72	0.172060303	Residential - Five or More Units or Apartments (Any Combination) - 4 Stories or Less	YES - Current	NO - Privately-Owned	Available	Not Used in Prior Housing Element	0	0	0.205155718	0.205155718	8	0	0	1448193	335	Hollywood	Yes		Above Moderate
LOS ANGELES	5407 W LEXINGTON AVE	90029	5537005011	High Medium Residential	[Q]R4-1VL	0	72	0.172059229	Residential - Five or More Units or Apartments (Any Combination) - 4 Stories or Less	YES - Current	NO - Privately-Owned	Available	Not Used in Prior Housing Element	0	0	0.205155718	0.205155718	8	0	0	1448193	336	Hollywood	Yes		Above Moderate
LOS ANGELES	5411 W LEXINGTON AVE	90029	5537005012	High Medium Residential	[Q]R4-1VL	0	72	0.172059952	Residential - Five or More Units or Apartments (Any Combination) - 4 Stories or Less	YES - Current	NO - Privately-Owned	Available	Not Used in Prior Housing Element	0	0	0.205155718	0.205155718	8	0	0	1448193	337	Hollywood	Yes		Above Moderate
LOS ANGELES	5415 W LEXINGTON AVE	90029	5537005013	High Medium Residential	[Q]R4-1VL	0	72	0.172059942	Residential - Four Units (Any Combination) - 4 Stories or Less	YES - Current	NO - Privately-Owned	Available	Not Used in Prior Housing Element	0.167770641	0	0	0.167770641	4	0	0	1448193	338	Hollywood			Lower
LOS ANGELES	5432 W LA MIRADA AVE	90029	5537005015	High Medium Residential	[Q]R4-1VL	0	72	0.17220627	Residential - Three Units (Any Combination) - 4 Stories or Less	YES - Current	NO - Privately-Owned	Available	Used in Prior Housing Element - Non-Vacant	0	0	0.933809102	0.933809102	3	0	0	1448193	265	Hollywood	Yes		Above Moderate
LOS ANGELES	5423 W LEXINGTON AVE	90029	5537005017	High Medium Residential	[Q]R4-1VL	0	72	0.172058875	Residential - Five or More Units or Apartments (Any Combination) - 4 Stories or Less	YES - Current	NO - Privately-Owned	Available	Not Used in Prior Housing Element	0	0	0.680770397	0.680770397	10	0	0	1448193	339	Hollywood	Yes		Above Moderate
LOS ANGELES			5537005017	High Medium Residential	[Q]R4-1VL	0	72	0.081443875	Residential - Five or More Units or Apartments (Any Combination) - 4 Stories or Less	YES - Current	NO - Privately-Owned	Available	Not Used in Prior Housing Element	0.541428706	0	0	0.541428706	10	0	0	1448193	340	Hollywood			Lower
LOS ANGELES	5412 W LEXINGTON AVE	90029	5537006001	High Medium Residential	[Q]R4-1VL	0	72	0.088500212	Residential -

LOS ANGELES	1167 N SERRANO AVE	90029	5537006004	High Medium Residential	[Q]R4-1VL	0	72	0.06427884	Residential - Double, Duplex, or Two Units - 4 Stories or Less	YES - Current	NO - Privately-Owned	Available	Not Used in Prior Housing Element	0	0	0.335113335	0.335113335	2	0	0	1448193	459	Hollywood		Yes	Above Moderate
LOS ANGELES	1155 N SERRANO AVE	90029	5537006005	High Medium Residential	[Q]R4-1VL	0	72	0.079789096	Residential - Five or More Units or Apartments (Any Combination) - 4 Stories or Less	YES - Current	NO - Privately-Owned	Available	Not Used in Prior Housing Element	0	0	0.107876875	0.107876875	5	0	0	1448193	491	Hollywood		Yes	Above Moderate
LOS ANGELES	5400 W LEXINGTON AVE	90029	5537006BRK	High Medium Residential	[Q]R4-1VL	0	72	0.105946913	Residential - Single Family Residence - Condominium	YES - Current	NO - Privately-Owned	Available	Not Used in Prior Housing Element	0.122584185	0	0	0.122584185	3	0	0	1448193	1408	Hollywood			Lower
LOS ANGELES	5354 W LEXINGTON AVE	90029	5537007002	Low Medium II Residential	RD1.5-1XL	0	29	0.172187165	Residential - Double, Duplex, or Two Units - 4 Stories or Less	YES - Current	NO - Privately-Owned	Available	Not Used in Prior Housing Element	0	0	0.335113335	0.335113335	2	0	0	1448193	418	Hollywood		Yes	Above Moderate
LOS ANGELES	5348 W LEXINGTON AVE	90029	5537007003	Low Medium II Residential	RD1.5-1XL	0	29	0.17218609	Residential - Four Units (Any Combination) - 4 Stories or Less	YES - Current	NO - Privately-Owned	Available	Not Used in Prior Housing Element	0	0	0.394530487	0.394530487	0	0	0	1448193	417	Hollywood		Yes	Above Moderate
LOS ANGELES	5332 W LEXINGTON AVE	90029	5537007007	Low Medium II Residential	RD1.5-1XL	0	29	0.172185013	Residential - Single Family Residence	YES - Current	NO - Privately-Owned	Available	Not Used in Prior Housing Element	0	0	0.563020611	0.563020611	1	0	0	1448193	413	Hollywood			Above Moderate
LOS ANGELES	5314 W LEXINGTON AVE	90029	5537007011	Low Medium II Residential	RD1.5-1XL	0	29	0.172186099	Residential - Three Units (Any Combination) - 4 Stories or Less	YES - Current	NO - Privately-Owned	Available	Not Used in Prior Housing Element	0	0	0.273731756	0.273731756	3	0	0	1448193	407	Hollywood		Yes	Above Moderate
LOS ANGELES	5307 W VIRGINIA AVE	90029	5537007014	Low Medium II Residential	RD1.5-1XL	0	29	0.172175332	Residential - Double, Duplex, or Two Units - 4 Stories or Less	YES - Current	NO - Privately-Owned	Available	Not Used in Prior Housing Element	0	0	0.335113335	0.335113335	2	0	0	1448193	477	Hollywood		Yes	Above Moderate
LOS ANGELES	5311 W VIRGINIA AVE	90029	5537007015	Low Medium II Residential	RD1.5-1XL	0	29	0.172174258	Residential - Three Units (Any Combination) - 4 Stories or Less	YES - Current	NO - Privately-Owned	Available	Not Used in Prior Housing Element	0	0	0.273731756	0.273731756	3	0	0	1448193	479	Hollywood		Yes	Above Moderate
LOS ANGELES	5317 W VIRGINIA AVE	90029	5537007016	Low Medium II Residential	RD1.5-1XL	0	29	0.172174972	Residential - Four Units (Any Combination) - 4 Stories or Less	YES - Current	NO - Privately-Owned	Available	Not Used in Prior Housing Element	0	0	0.094716054	0.094716054	4	0	0	1448193	480	Hollywood		Yes	Above Moderate
LOS ANGELES	5323 W VIRGINIA AVE	90029	5537007017	Low Medium II Residential	RD1.5-1XL	0	29	0.172175335	Residential - Three Units (Any Combination) - 4 Stories or Less	YES - Current	NO - Privately-Owned	Available	Not Used in Prior Housing Element	0	0	0.273731756	0.273731756	3	0	0	1448193	481	Hollywood		Yes	Above Moderate
LOS ANGELES	5327 W VIRGINIA AVE	90029	5537007018	Low Medium II Residential	RD1.5-1XL	0	29	0.172175335	Residential - Single Family Residence	YES - Current	NO - Privately-Owned	Available	Not Used in Prior Housing Element	0	0	0.563020611	0.563020611	1	0	0	1448193	482	Hollywood			Above Moderate
LOS ANGELES	5331 W VIRGINIA AVE	90029	5537007019	Low Medium II Residential	RD1.5-1XL	0	29	0.172173895	Residential - Five or More Units or Apartments (Any Combination) - 4 Stories or Less	YES - Current	NO - Privately-Owned	Available	Not Used in Prior Housing Element	0	0	0.059683198	0.059683198	5	0	0	1448193	484	Hollywood		Yes	Above Moderate
LOS ANGELES	5353 1/2 W VIRGINIA AVE	90029	5537007023	Low Medium II Residential	RD1.5-1XL	0	29	0.172175332	Residential - Double, Duplex, or Two Units - 4 Stories or Less	YES - Current	NO - Privately-Owned	Available	Not Used in Prior Housing Element	0	0	0.335113335	0.335113335	2	0	0	1448193	489	Hollywood		Yes	Above Moderate
LOS ANGELES	1158 N SERRANO AVE	90029	5537007024	High Medium Residential	[Q]R4-1VL	0	54	0.16429162	Residential - Double, Duplex, or Two Units - 4 Stories or Less	YES - Current	NO - Privately-Owned	Available	Used in Prior Housing Element - Non-Vacant	0	0	0.728294563	0.728294563	2	0	0	1448193	490	Hollywood		Yes	Above Moderate
LOS ANGELES	5336 W LEXINGTON AVE	90029	5537007026	Low Medium II Residential	RD1.5-1XL	0	29	0.172187165	Residential - Single Family Residence	YES - Current	NO - Privately-Owned	Available	Not Used in Prior Housing Element	0	0	0.563020611	0.563020611	1	0	0	1448193	414	Hollywood			Above Moderate
LOS ANGELES	5316 W LEXINGTON AVE	90029	5537007BRK	Low Medium II Residential	RD1.5-1XL	0	29	0.172187165	Residential - Single Family Residence - Condominium	YES - Current	NO - Privately-Owned	Available	Not Used in Prior Housing Element	0	0	0.027779183	0.027779183	6	0	0	1448193	408	Hollywood			Above Moderate
LOS ANGELES	5352 W VIRGINIA AVE	90029	5537008001	High Medium Residential	[Q]R4-1VL	0	72	0.077444849	Commercial - Parking Lot (Commercial Use Property) - Lots - Patron or Employee - One Story	YES - Current	NO - Privately-Owned	Available	Not Used in Prior Housing Element	0.010585569	0	0	0.010585569	0	0	0	1448193	572	Hollywood			Lower
LOS ANGELES	5346 W VIRGINIA AVE	90029	5537008002	High Medium Residential	[Q]R4-1VL	0	72	0.165200407	Residential - Single Family Residence	YES - Current	NO - Privately-Owned	Available	Used in Prior Housing Element - Non-Vacant	1.419073284	0	0	1.419073284	1	0	0	1448193	571	Hollywood			Lower
LOS ANGELES	5340 W VIRGINIA AVE	90029	5537008003	Low Medium II Residential	RD1.5-1XL	0	29	0.172224033	Residential - Three Units (Any Combination) - 4 Stories or Less	YES - Current	NO - Privately-Owned	Available	Not Used in Prior Housing Element	0	0	0.116595852	0.116595852	3	0	0	1448193	570	Hollywood		Yes	Above Moderate
LOS ANGELES	5336 W VIRGINIA AVE	90029	5537008004	Low Medium II Residential	RD1.5-1XL	0	29	0.172196057	Residential - Single Family Residence	YES - Current	NO - Privately-Owned	Available	Not Used in Prior Housing Element	0	0	0.563020611	0.563020611	1	0	0	1448193	569	Hollywood			Above Moderate
LOS ANGELES	5334 1/2 W VIRGINIA AVE	90029	5537008005	Low Medium II Residential	RD1.5-1XL	0	29	0.172165923	Residential - Three Units (Any Combination) - 4 Stories or Less	YES - Current	NO - Privately-Owned	Available	Not Used in Prior Housing Element	0	0	0.05375244	0.05375244	3	0	0	1448193	568	Hollywood			Above Moderate
LOS ANGELES	5326 W VIRGINIA AVE	90029	5537008006	Low Medium II Residential	RD1.5-1XL	0	29	0.17213651	Residential - Double, Duplex, or Two Units - 4 Stories or Less	YES - Current	NO - Privately-Owned	Available	Not Used in Prior Housing Element	0	0	0.335113335	0.335113335	2	0	0	1448193	567	Hollywood		Yes	Above Moderate
LOS ANGELES	5327 W SANTA MONICA BLVD	90029	5537008015	Highway Oriented Commercial	C2-1D	0	108	0.229336965	Commercial - Office Building - One Story	YES - Current	NO - Privately-Owned	Available	Not Used in Prior Housing Element	0.353264147	0	0	0.353264147	1	0	0	1448193	632	Hollywood			Lower
LOS ANGELES	5333 W SANTA MONICA BLVD	90029	5537008016	Highway Oriented Commercial	C2-1D	0	108	0.229336934	Commercial - Store Combination - Store and Office Combination - One Story	YES - Current	NO - Privately-Owned	Available	Not Used in Prior Housing Element	0	0	0.007005375	0.007005375	9	0	0	1448193	633	Hollywood		Yes	Above Moderate
LOS ANGELES	5300 W VIRGINIA AVE	90029	5537008020	Low Medium II Residential	RD1.5-1XL	0	29	0.171991593	Commercial - Supermarket - Supermarket - 12,000 SF or More - One Story	YES - Current	NO - Privately-Owned	Available	Not Used in Prior Housing Element	0	0	0.099273947	0.099273947	0	0	0	1448193	562	Hollywood			Above Moderate
LOS ANGELES	5303 W SANTA MONICA BLVD	90029	5537008020	Highway Oriented Commercial	C2-1D	0	108	0.229337679	Commercial - Supermarket - Supermarket - 12,000 SF or More - One Story	YES - Current	NO - Privately-Owned	Available	Not Used in Prior Housing Element	0.435775054	0	0	0.435775054	0	0	0	1448193	627	Hollywood			Lower
LOS ANGELES	5306 W VIRGINIA AVE	90029	5537008020	Low Medium II Residential	RD1.5-1XL	0	29	0.172021729	Commercial - Supermarket - Supermarket - 12,000 SF or More - One Story	YES - Current	NO - Privately-Owned	Available	Not Used in Prior Housing Element	0	0	0.11240617	0.11240617	0	0	0	1448193	563	Hollywood			Above Moderate
LOS ANGELES	5307 W SANTA MONICA BLVD	90029	5537008020	Highway Oriented Commercial	C2-1D	0	108	0.229334813	Commercial - Supermarket - Supermarket - 12,000 SF or More - One Story	YES - Current	NO - Privately-Owned	Available	Not Used in Prior Housing Element	0.435775054	0	0	0.435775054	0	0	0	1448193	628	Hollywood			Lower
LOS ANGELES	5311 W SANTA MONICA BLVD	90029	5537008020	Highway Oriented Commercial	C2-1D	0	108	0.229337679	Commercial - Supermarket - Supermarket - 12,000 SF or More - One Story	YES - Current	NO - Privately-Owned	Available	Not Used in Prior Housing Element	0.435775054	0	0	0.435775054	0	0	0	1448193	629	Hollywood			Lower
LOS ANGELES	5312 W VIRGINIA AVE	90029	5537008020	Low Medium II Residential	RD1.5-1XL	0	29	0.172049705	Commercial - Supermarket - Supermarket - 12,000 SF or More - One Story	YES - Current	NO - Privately-Owned	Available	Not Used in Prior Housing Element	0	0	0.11240617	0.11240617	0	0	0	1448193	564	Hollywood			Above Moderate
LOS ANGELES	5315 W SANTA MONICA BLVD	90029	5537008020	Highway Oriented Commercial	C2-1D	0	108	0.229336248	Commercial - Supermarket - Supermarket - 12,000 SF or More - One Story	YES - Current	NO - Privately-Owned	Available	Not Used in Prior Housing Element	0.435775054	0	0	0.435775054	0	0	0	1448193	630	Hollywood			Lower
LOS ANGELES	5316 W VIRGINIA AVE	90029	5537008020	Low Medium II Residential	RD1.5-1XL	0	29	0.172080192	Commercial - Supermarket - Supermarket - 12,000 SF or More - One Story	YES - Current	NO - Privately-Owned	Available	Not Used in Prior Housing Element	0	0	0.11240617	0.11240617	0	0	0	1448193	565	Hollywood			Above Moderate
LOS ANGELES	5319 W SANTA MONICA BLVD	90029	5537008020	Highway Oriented Commercial	C2-1D	0	108	0.229338035	Commercial - Supermarket - Supermarket - 12,000 SF or More - One Story	YES - Current	NO - Privately-Owned	Available	Not Used in Prior Housing Element	0.435775054	0	0	0.435775054	0	0	0	1448193	631	Hollywood			Lower
LOS ANGELES	5361 W SANTA MONICA BLVD	90029	5537008024	Highway Oriented Commercial	C2-1	0	108	0.207124778	Commercial - Store - One Story	YES - Current	NO - Privately-Owned	Available	Not Used in Prior Housing Element	0.047990931	0	0	0.047990931	0	0	0	1448193	634	Hollywood			Lower
LOS ANGELES	5367 W SANTA MONICA BLVD	90029	5537008024	Highway Oriented Commercial	C2-1	0	108	0.115874948	Commercial - Store - One Story	YES - Current	NO - Privately-Owned	Available	Not Used in Prior Housing Element	0.033666348	0	0	0.033666348	0	0	0	1448193	635	Hollywood			Lower
LOS ANGELES			5537008024	Highway Oriented Commercial	C2-1	0	108	0.017636667	Commercial - Store - One Story	YES - Current	NO - Privately-Owned	Available	Not Used in Prior Housing Element	0	0	0.000446147	0.000446147	0	0	0	1448193	636	Hollywood			Above Moderate
LOS ANGELES	5252 W VIRGINIA AVE	90029	5537009011	Low Medium II Residential	RD1.5-1XL	0	29	0.223239424	Residential - Three Units (Any Combination) - 4 Stories or Less	YES - Current	NO - Privately-Owned	Available	Not Used in Prior Housing Element	0	0	0.394958615	0.394958615	3	0	0	1448193	561	Hollywood		Yes	Above Moderate
LOS ANGELES	5240 W VIRGINIA AVE	90029	5537009036	Low Medium II Residential	RD1.5-1XL	0	29	0.172589932	Commercial - Commercial - Vacant Land	YES - Current	NO - Privately-Owned	Available	Not Used in Prior Housing Element	0	0	0.077048164	0.077048164	0	0	0	1448193	558	Hollywood			Above Moderate
LOS ANGELES	5245 W SANTA MONICA BLVD	90029	5537009036	Highway Oriented Commercial	C2-1D	0	108	0.115189487	Commercial - Commercial - Vacant Land	YES - Current	NO - Privately-Owned	Available	Not Used in Prior Housing Element	0	0	0.006422643	0.006422643	0	0	0	1448193	695	Hollywood			Above Moderate
LOS ANGELES			5537009036	Highway Oriented Commercial	C2-1D	0	108	0.022882426	Commercial - Commercial - Vacant Land	YES - Current	NO - Privately-Owned	Available	Not Used in Prior Housing Element	0	0	0.022745021	0.022745021	0	0	0	1448193	622	Hollywood			Above Moderate
LOS ANGELES			5537009036	Highway Oriented Commercial	C2-1D	0	108	0.091826777	Commercial - Commercial - Vacant Land	YES - Current	NO - Privately-Owned	Available	Not Used in Prior Housing Element	0	0	0.0067544	0.0067544	0	0	0	1448193	623	Hollywood			Above Moderate
LOS ANGELES			5537009036	Highway Oriented Commercial	C2-1D	0	108	0.114590927	Commercial - Commercial - Vacant Land	YES - Current	NO - Privately-Owned	Available	Not Used in Prior Housing Element	0	0	0.0080461	0.0080461	0	0	0	1448193	694	Hollywood			Above Moderate
LOS ANGELES			5537009036	Highway Oriented Commercial	C2-1D	0	108	0.114782755	Commercial - Commercial - Vacant Land	YES - Current	NO - Privately-Owned	Available	Not Used in Prior Housing Element	0	0	0.0080461	0.0080461	0	0	0	1448193	624	Hollywood			Above Moderate
LOS ANGELES			5537009036	Highway Oriented Commercial	C2-1D	0	108	0.11478344	Commercial - Commercial - Vacant Land	YES - Current	NO - Privately-Owned	Available	Not Used in Prior Housing Element	0	0	0.005100905	0.005100905	0	0	0	1448193	625	Hollywood			Above Moderate
LOS ANGELES			5537009036	Highway Oriented Commercial	C2-1D	0	108	0.115181542	Commercial - Commercial - Vacant Land	YES - Current	NO - Privately-Owned	Available	Not Used in Prior Housing Element	0	0	0.005100905	0.005100905	0	0	0	1448193	696	Hollywood			Above Moderate
LOS ANGELES			5537009036	Low Medium II Residential	RD1.5-1XL	0	29	0.17171352	Commercial - Commercial - Vacant Land	YES - Current	NO - Privately-Owned	Available	Not Used in Prior Housing Element	0	0	0.07752371	0.07752371	0	0	0	1448193	559	Hollywood			Above Moderate
LOS ANGELES	1123 N KINGSLEY DR	90029	5537009901	Low Medium II Residential	RD1.5-1XL	0	29	0.179566492	Residential - Four Units (Any Combination) - 4 Stories or Less	YES - Current	NO - Privately-Owned	Available	Not Used in Prior Housing Element	0	0	0.084186816	0.084186816	4	0	0	1448193	613	Hollywood		Yes	Above Moderate
LOS ANGELES	1129 N KINGSLEY DR	90029	5537009902	Low Medium II Residential	RD1.5-1XL	0	29	0.179566845	Residential - Three Units (Any Combination) - 4 Stories or Less	YES - Current	NO - Privately-Owned	Available	Not Used in Prior Housing Element	0	0	0.301117206	0.301117206	3	0	0	1448193	585	Hollywood		Yes	Above Moderate
LOS ANGELES	1111 N KINGSLEY DR	90029	5537009903	Highway Oriented Commercial	C2-1D	0	108	0.039176857	Residential - Double, Duplex, or Two Units - 4 Stories or Less	YES - Current	NO - Privately-Owned	Available	Not Used in Prior Housing Element	0	0	0.023254521	0.023254521	0	0	0	1448193	655	Hollywood			Above Moderate
LOS ANGELES			5537009903	Highway Oriented Commercial	C2-1D	0	108	0.019189031	Residential - Double, Duplex, or Two Units - 4 Stories or Less	YES - Current	NO - Privately-Owned	Available	Not Used in Prior Housing Element	0	0	0.052359575	0.052359575	0	0	0	1448193	656	Hollywood			Above Moderate
LOS ANGELES	5205 W SANTA MONICA BLVD	90029	5537009905	Highway Oriented Commercial	C2-1D	0	108	0.083760638	Commercial - Commercial - Vacant Land	YES - Current	NO - Privately-Owned	Available	Not Used in Prior Housing Element	0	0	0.0067544	0.0067544	0	0	0	1448193	657	Hollywood			Above Moderate
LOS ANGELES	1101 N KINGSLEY DR	90029	5537009908	Highway Oriented Commercial	C2-1D	0	108	0.076014848	Commercial - Store - One Story	YES - Current	NO - Privately-Owned	Available	Not Used in Prior Housing Element	0	0	5.27619E-05	5.27619E-05	1	0	0	1448193	683	Hollywood			Above Moderate
LOS ANGELES	1107 N KINGSLEY DR	90029	5537009909	Highway Oriented Commercial	C2-1D	0	108	0.049033679	Residential - Single Family Residence	YES - Current	NO - Privately-Owned	Available	Not Used in Prior Housing Element	0	0	0.007094687	0.007094687	0	0	0	1448193	1404	Hollywood			Above Moderate
LOS ANGELES			5537009909	Highway Oriented Commercial	C2-1D	0	108	0.024083842	Residential - Single Family Residence	YES - Current	NO - Privately-Owned	Available	Not Used in Prior Housing Element	0	0	0.020135114	0.020135114	0	0	0	1448193	684	Hollywood			Above Moderate
LOS ANGELES	5226 W VIRGINIA AVE	90029	5537009910	Low Medium II Residential, Highway Oriented Commercial	C2-1D, RD1.5-1XL	0		1.351721734	Recreational - Bowling Alley - One Story	YES - Current	NO - Privately-Owned	Available	Not Used in Prior Housing Element	0	0	0.322847374	0.322847374	0	0	0	1448193	557	Hollywood			Above Moderate
LOS ANGELES			5537009910	Highway Oriented Commercial	C2-1D, RD1.5-1XL	0		0.400606976	Recreational - Bowling Alley - One Story	YES - Current	NO - Privately-Owned	Available	Not Used in Prior Housing Element	0	0	0.119540393	0.119540393	0	0	0	1448193	1401	Hollywood			Above Moderate
LOS ANGELES	1165 N KINGSLEY DR	90029	5537010003	Low Medium II Residential	RD1.5-1XL	0	29	0.179567392	Residential - Five or More Units or Apartments (Any Combination) - 4 Stories or Less	YES - Current	NO - Privately-Owned	Available	Not Used in Prior Housing Element	0	0	0.049708784	0.049708784	7	0	0	1448193	492	Hollywood		Yes	Above Moderate
LOS ANGELES	1167 N KINGSLEY DR	90029	5537010004	Low Medium II Residential	RD1.5-1XL	0	29	0.179566207	Residential - Five or More Units or Apartments (Any Combination) - 4 Stories or Less	YES - Current	NO - Privately-Owned	Available	Not Used in Prior Housing Element	0	0	0.059312701	0.059312701	6	0	0	1448193	463	Hollywood		Yes	Above Moderate
LOS ANGELES	1179 N KINGSLEY DR	90029	5537010006	Low Medium II Residential	RD1.5-1XL	0	29	0.179566348	Residential - Double, Duplex, or Two Units - 4 Stories or Less	YES - Current	NO - Privately-Owned	Available	Not Used in Prior Housing Element	0	0	0.356271434	0.356271434	2	0	0	1448193	421	Hollywood		Yes	Above Moderate
LOS ANGELES	1183 N KINGSLEY DR	90029	5537010007	Low Medium II Residential	RD1.5-1XL	0	29	0.061982375	Residential - Single Family Residence	YES - Current	NO - Privately-Owned	Available	Not Used in Prior Housing Element	0	0	0.090605783	0.090605783	1	1*	1*	1448193	400	Hollywood			Above Moderate
LOS ANGELES	5212 W LEXINGTON AVE	90029	5537010009	Low Medium II Residential	RD1.5-1XL	0	29	0.104445953	Residential - Double, Duplex, or Two Units - 4 Stories or Less	YES - Current	NO - Privately-Owned	Available	Not Used in Prior Housing Element	0	0	0.30645926	0.30645926	2	3*	3*	1448193	376	Hollywood		Yes	Above Moderate
LOS ANGELES	5206 W LEXINGTON AVE	90029	5537010010	Low Medium II Residential	RD1.5-1XL	0	29	0.107459575	Residential - Single Family Residence	YES - Current	NO - Privately-Owned	Available	Not Used in Prior Housing Element	0	0	0.216339588	0.216339588	1	3*	3*	1448193	375	Hollywood			Above Moderate
LOS ANGELES	5246 W LEXINGTON AVE	90029	5537010011	Low Medium II Residential	RD1.5-1XL	0	29	0.057460551	Residential - Single Family Residence	YES - Current	NO - Privately-Owned	Available	Not Used in Prior Housing Element	0	0	0.013489239	0.013489239	1	1*	1*	1448193	385	Hollywood			Above Moderate
LOS ANGELES	5248 W LEXINGTON AVE	90029	5537010012	Low Medium II Residential	RD1.5-1XL	0	29	0.063587643	Residential - Single Family Residence	YES - Current	NO - Privately-Owned	Available	Not Used in Prior Housing Element	0	0	0.013489239	0.013489239	1	1*	1*	1448193	386	Hollywood			Above Moderate
LOS ANGELES	5254 W LEXINGTON AVE	90029	5537010013	Low Medium II Residential	RD1.5-1XL	0	29	0.080818155	Residential - Double, Duplex, or Two Units - 4 Stories or Less	YES - Current	NO - Privately-Owned	Available	Not Used in Prior Housing Element	0	0	0.043316406	0.043316406	2	2*	2*	1448193	387	Hollywood		Yes	Above Moderate
LOS ANGELES	1186 N HOBART BLVD	90029	5537010014	Low Medium II Residential	RD1.5-1XL	0	29	0.194919206	Residential - Three Units (Any Combination) - 4 Stories or Less	YES - Current	NO - Privately-Owned	Available	Not Used in Prior Housing Element	0	0	0.301117206	0.301117206	3	0	0	1448193	393	Hollywood		Yes	Above Moderate
LOS ANGELES	5242 W LEXINGTON AVE	90029	5537010016	Low Medium II Residential	RD1.5-1XL	0	29	0.184750781	Residential - Five or More Units or Apartments (Any Combination) - 4 Stories or Less	YES - Current	NO - Privately-Owned	Available	Not Used in Prior Housing Element	0	0	0.029498014	0.029498014	5	0	0	1448193	384	Hollywood		Yes	Above Moderate
LOS ANGELES	5230 W LEXINGTON AVE	90029	5537010018	Low Medium II Residential	RD1.5-1XL	0	29	0.187327322	Residential - Double, Duplex, or Two Units - 4 Stories or Less	YES - Current	NO - Privately-Owned	Available	Not Used in Prior Housing Element	0	0	0.356271434	0.356271434	2	0	0	1448193	381	Hollywood		Yes	Above Moderate
LOS ANGELES	5225 W VIRGINIA AVE	90029	5537010020	Low Medium II Residential	RD1.5-1XL	0	29	0.191830385	Residential - Single Family Residence	YES - Current	NO - Privately-Owned	Available	Not Used in Prior Housing Element	0	0	0.578479719	0.578479719	1	0	0	1448193	469	Hollywood			Above Moderate
LOS ANGELES	5229 W VIRGINIA AVE	90029	5537010021	Low Medium II Residential	RD1.5-1XL	0	29	0.191903778	Residential - Double, Duplex, or Two Units - 4 Stories or Less	YES - Current	NO - Privately-Owned	Available	Not Used in Prior Housing Element	0	0	0.356271434	0.356271434	2	0	0	1448193	470	Hollywood		Yes	Above Moderate
LOS ANGELES	5235 W VIRGINIA AVE	90029	5537010022	Low Medium II Residential	RD1.5-1XL	0	29	0.19198072	Residential - Four Units (Any Combination) - 4 Stories or Less	YES - Current	NO - Privately-Owned	Available	Not Used in Prior Housing Element	0	0	0.049766779	0.049766779	4	0	0	1448193	471	Hollywood			Above Moderate
LOS ANGELES	5239 W VIRGINIA AVE	90029	5537010023	Low Medium II Residential	RD1.5-1XL	0	29	0.192056895	Residential - Four Units (Any Combination) - 4 Stories or Less	YES - Current	NO - Privately-Owned	Available	Not Used in Prior Housing Element	0	0	0.108141124	0.108141124	4	0	0	1448193	472	Hollywood		Yes	Above Moderate
LOS ANGELES	5245 W VIRGINIA AVE	90029	5537010024	Low Medium II Residential	RD1.5-1XL	0	29	0.192129824	Residential - Double, Duplex, or Two Units - 4 Stories or Less	YES - Current	NO - Privately-Owned	Available	Not Used in Prior Housing Element	0	0	0.356271434	0.356271434	2	0	0	1448193	473	Hollywood		Yes	Above Moderate
LOS ANGELES	5253 W VIRGINIA AVE	90029	5537010025	Low Medium II Residential	RD1.5-1XL	0	29	0.192208065	Residential - Four Units (Any Combination) - 4 Stories or Less	YES - Current	NO - Privately-Owned	Available	Not Used in Prior Housing Element	0	0	0.108141124	0.108141124	4	0	0	1448193	474	Hollywood		Yes	Above Moderate
LOS ANGELES	1156 N HOBART BLVD	90029	5537010026	Low Medium II Residential	RD1.5-1XL	0	29	0.161162495	Residential - Three Units (Any Combination) - 4 Stories or Less	YES - Current	NO - Privately-Owned	Available	Not Used in Prior Housing Element	0	0	0.241702795	0.241702795	3	0	0	1448193	504	Hollywood		Yes	Above Moderate
LOS ANGELES	1160 N HOBART BLVD	90029	5537010027	Low Medium II Residential	RD1.5-1XL	0	29	0.088814544	Residential - Single Family Residence	YES - Current	NO - Privately-Owned	Available	Not Used in Prior Housing Element	0	0	0.214433795	0.214433795	1	2*	2*	1448193	475	Hollywood			Above Moderate
LOS ANGELES	1174 N HOBART BLVD	90029	5537010028	Low Medium II Residential	RD1.5-1XL	0	29	0.6741506	Residential - Five or More Units or Apartments (Any Combination) - 4 Stories or Less	YES - Current	NO - Privately-Owned	Available	Not Used in Prior Housing Element	0	0	0.208280443	0.208280443	19	0	0	1448193	426	Hollywood		Yes	Above Moderate
LOS ANGELES	5218 W LEXINGTON AVE	90029	5537010030	Low Medium II Residential	RD1.5-1XL	0	29	0.215278539	Residential - Double, Duplex, or Two Units - 4 Stories or Less	YES - Current	NO - Privately-Owned	Available	Not Used in Prior Housing Element	0	0	0.043360635	0.043360635	4	0	0	1448193	378	Hollywood		Yes	Above Moderate
LOS ANGELES	1209 N KINGSLEY DR	90029	5537011002	Low Medium II Residential	RD1.5-1XL	0	29	0.179566721	Residential - Three Units (Any Combination) - 4 Stories or Less	YES - Current	NO - Privately-Owned	Available	Not Used in Prior Housing Element	0	0	0.301117206	0.301117206	3	0	0	1448193	305	Hollywood		Yes	Above Moderate
LOS ANGELES	1215 N KINGSLEY DR	90029	5537011003	Low Medium II Residential	RD1.5-1XL	0	29	0.179567489	Residential - Four Units (Any Combination) - 4 Stories or Less	YES - Current	NO - Privately-Owned	Available	Not Used in Prior Housing Element	0	0	0.254283357	0.254283357	4	0	0	1448193	277	Hollywood		Yes	Above Moderate
LOS ANGELES	1224 N HOBART BLVD	90029	5537011006	Low Medium II Residential	RD1.5-1XL	0	29	0.151128906	Residential - Three Units (Any Combination) - 4 Stories or Less	YES - Current	NO - Privately-Owned	Available	Not Used in Prior Housing Element	0	0	0.209065461	0.209065461	3	0	0	1448193	237	Hollywood		Yes	Above Moderate
LOS ANGELES	1218 N HOBART BLVD	90029	5537011007	Low Medium II Residential	RD1.5-1XL	0	29	0.15543611	Residential - Four Units (Any Combination) - 4 Stories or Less	YES - Current	NO - Privately-Owned	Available	Not Used in Prior Housing Element	0	0	0.47

LOS ANGELES	5256 W FOUNTAIN AVE	90029	5537012003	Medium Residential	R3-1	0	54	0.078970569	Residential - Three Units (Any Combination) - 4 Stories or Less	YES - Current	NO - Privately-Owned	Available	Not Used in Prior Housing Element	0	0	0.327215892	0.327215892	3	0	0	1448193	48	Hollywood	Yes	Above Moderate
LOS ANGELES			5537012003	Medium Residential	R3-1	0	54	0.078423906	Residential - Three Units (Any Combination) - 4 Stories or Less	YES - Current	NO - Privately-Owned	Available	Not Used in Prior Housing Element	0.450184703	0	0	0.450184703	3	0	0	1448193	49	Hollywood		Lower
LOS ANGELES	5250 W FOUNTAIN AVE	90029	5537012004	Medium Residential	R3-1	0	54	0.096134586	Residential - Three Units (Any Combination) - 4 Stories or Less	YES - Current	NO - Privately-Owned	Available	Not Used in Prior Housing Element	0	0	0.42216897	0.42216897	3	0	0	1448193	46	Hollywood	Yes	Above Moderate
LOS ANGELES	5252 W FOUNTAIN AVE	90029	5537012004	Medium Residential	R3-1	0	54	0.079513112	Residential - Three Units (Any Combination) - 4 Stories or Less	YES - Current	NO - Privately-Owned	Available	Not Used in Prior Housing Element	0	0	0.336301839	0.336301839	3	0	0	1448193	47	Hollywood	Yes	Above Moderate
LOS ANGELES	1262 N HOBART BLVD	90029	5537012006	Low Medium II Residential	RD1.5-1XL	0	29	0.076099687	Residential - Three Units (Any Combination) - 4 Stories or Less	YES - Current	NO - Privately-Owned	Available	Not Used in Prior Housing Element	0	0	0.011275958	0.011275958	1	2*	2*	1448193	151	Hollywood	Yes	Above Moderate
LOS ANGELES	1264 N HOBART BLVD	90029	5537012006	Low Medium II Residential	RD1.5-1XL	0	29	0.07612844	Residential - Three Units (Any Combination) - 4 Stories or Less	YES - Current	NO - Privately-Owned	Available	Not Used in Prior Housing Element	0	0	0.011275958	0.011275958	1	2*	2*	1448193	145	Hollywood	Yes	Above Moderate
LOS ANGELES	1250 N HOBART BLVD	90029	5537012008	Low Medium II Residential	RD1.5-1XL	0	29	0.075989624	Residential - Double, Duplex, or Two Units - 4 Stories or Less	YES - Current	NO - Privately-Owned	Available	Not Used in Prior Housing Element	0	0	0.255816913	0.255816913	2	2*	2*	1448193	220	Hollywood	Yes	Above Moderate
LOS ANGELES	1252 N HOBART BLVD	90029	5537012008	Low Medium II Residential	RD1.5-1XL	0	29	0.07601647	Residential - Double, Duplex, or Two Units - 4 Stories or Less	YES - Current	NO - Privately-Owned	Available	Not Used in Prior Housing Element	0	0	0.255816913	0.255816913	2	2*	2*	1448193	213	Hollywood	Yes	Above Moderate
LOS ANGELES	1257 N HARVARD BLVD	90029	5537012010	Low Medium II Residential	RD1.5-1XL	0	29	0.074608927	Residential - Single Family Residence	YES - Current	NO - Privately-Owned	Available	Not Used in Prior Housing Element	0	0	0.174009919	0.174009919	1	2*	2*	1448193	185	Hollywood		Above Moderate
LOS ANGELES	1259 N HARVARD BLVD	90029	5537012011	Low Medium II Residential	RD1.5-1XL	0	29	0.074608927	Residential - Single Family Residence	YES - Current	NO - Privately-Owned	Available	Not Used in Prior Housing Element	0	0	0.185444438	0.185444438	1	2*	2*	1448193	179	Hollywood		Above Moderate
LOS ANGELES	1261 N HARVARD BLVD	90029	5537012011	Low Medium II Residential	RD1.5-1XL	0	29	0.074609501	Residential - Single Family Residence	YES - Current	NO - Privately-Owned	Available	Not Used in Prior Housing Element	0	0	0.185444438	0.185444438	1	2*	2*	1448193	150	Hollywood		Above Moderate
LOS ANGELES	1265 N HARVARD BLVD	90029	5537012012	Low Medium II Residential	RD1.5-1XL	0	29	0.074609501	Residential - Single Family Residence	YES - Current	NO - Privately-Owned	Available	Not Used in Prior Housing Element	0	0	0.185444438	0.185444438	1	2*	2*	1448193	143	Hollywood		Above Moderate
LOS ANGELES	1267 N HARVARD BLVD	90029	5537012012	Low Medium II Residential	RD1.5-1XL	0	29	0.074608568	Residential - Single Family Residence	YES - Current	NO - Privately-Owned	Available	Not Used in Prior Housing Element	0	0	0.185444438	0.185444438	1	2*	2*	1448193	134	Hollywood		Above Moderate
LOS ANGELES	5274 W FOUNTAIN AVE	90029	5537012015	Medium Residential	R3-1	0	54	0.155339404	Residential - Four Units (Any Combination) - 4 Stories or Less	YES - Current	NO - Privately-Owned	Available	Not Used in Prior Housing Element	0.100723308	0	0	0.100723308	4	0	0	1448193	58	Hollywood		Lower
LOS ANGELES	5266 W FOUNTAIN AVE	90029	5537012016	Medium Residential	R3-1	0	54	0.075641456	Residential - Five or More Units or Apartments (Any Combination) - 4 Stories or Less	YES - Current	NO - Privately-Owned	Available	Not Used in Prior Housing Element	1.485669184	0	0	1.485669184	0	0	0	1448193	52	Hollywood		Lower
LOS ANGELES			5537012016	Medium Residential	R3-1	0	54	0.075097323	Residential - Five or More Units or Apartments (Any Combination) - 4 Stories or Less	YES - Current	NO - Privately-Owned	Available	Not Used in Prior Housing Element	1.485669184	0	0	1.485669184	0	0	0	1448193	53	Hollywood		Lower
LOS ANGELES	1253 N KINGSLEY DR	90029	5537013001	Low Medium II Residential	RD1.5-1XL	0	29	0.179567428	Residential - Four Units (Any Combination) - 4 Stories or Less	YES - Current	NO - Privately-Owned	Available	Not Used in Prior Housing Element	0	0	0.578479719	0.578479719	1	0	0	1448193	215	Hollywood		Above Moderate
LOS ANGELES	1259 N KINGSLEY DR	90029	5537013002	Low Medium II Residential	RD1.5-1XL	0	29	0.179566158	Residential - Double, Duplex, or Two Units - 4 Stories or Less	YES - Current	NO - Privately-Owned	Available	Not Used in Prior Housing Element	0	0	0.356271434	0.356271434	2	0	0	1448193	183	Hollywood	Yes	Above Moderate
LOS ANGELES	1265 N KINGSLEY DR	90029	5537013003	Low Medium II Residential	RD1.5-1XL	0	29	0.179566378	Residential - Three Units (Any Combination) - 4 Stories or Less	YES - Current	NO - Privately-Owned	Available	Not Used in Prior Housing Element	0	0	0.301117206	0.301117206	3	0	0	1448193	147	Hollywood	Yes	Above Moderate
LOS ANGELES	1269 N KINGSLEY DR	90029	5537013004	Low Medium II Residential	RD1.5-1XL	0	29	0.179566843	Residential - Double, Duplex, or Two Units - 4 Stories or Less	YES - Current	NO - Privately-Owned	Available	Not Used in Prior Housing Element	0	0	0.356271434	0.356271434	2	0	0	1448193	130	Hollywood	Yes	Above Moderate
LOS ANGELES	1271 N KINGSLEY DR	90029	5537013005	Medium Residential	R3-1	0	54	0.0517098	Residential - Single Family Residence	YES - Current	NO - Privately-Owned	Available	Not Used in Prior Housing Element	0	0	0.185202402	0.185202402	1	2*	2*	1448193	96	Hollywood		Above Moderate
LOS ANGELES			5537013005	Medium Residential	R3-1	0	54	0.026670085	Residential - Single Family Residence	YES - Current	NO - Privately-Owned	Available	Not Used in Prior Housing Element	0	0	0.101951802	0.101951802	1	1*	1*	1448193	98	Hollywood		Above Moderate
LOS ANGELES	1273 N KINGSLEY DR	90029	5537013006	Medium Residential	R3-1	0	54	0.057184278	Residential - Single Family Residence	YES - Current	NO - Privately-Owned	Available	Used in Prior Housing Element - Non-Vacant	0	0	0.226761293	0.226761293	1	3*	3*	1448193	71	Hollywood		Above Moderate
LOS ANGELES			5537013006	Medium Residential	R3-1	0	54	0.056105804	Residential - Single Family Residence	YES - Current	NO - Privately-Owned	Available	Used in Prior Housing Element - Non-Vacant	0	0	0.226761293	0.226761293	1	3*	3*	1448193	73	Hollywood		Above Moderate
LOS ANGELES	5204 W FOUNTAIN AVE	90029	5537013007	Medium Residential	R3-1	0	54	0.081938472	Commercial - Store Combination - Store and Residential Combination - One Story	YES - Current	NO - Privately-Owned	Available	Used in Prior Housing Element - Non-Vacant	0	0	0.025605744	0.025605744	0	0	0	1448193	36	Hollywood	Yes	Above Moderate
LOS ANGELES			5537013007	Medium Residential	R3-1	0	54	0.02463224	Commercial - Store Combination - Store and Residential Combination - One Story	YES - Current	NO - Privately-Owned	Available	Used in Prior Housing Element - Non-Vacant	0	0	0.00687484	0.00687484	0	1*	1*	1448193	37	Hollywood		Above Moderate
LOS ANGELES	5208 W FOUNTAIN AVE	90029	5537013008	Medium Residential	R3-1	0	54	0.053380921	Residential - Single Family Residence	YES - Current	NO - Privately-Owned	Available	Not Used in Prior Housing Element	0	0	0.175821608	0.175821608	1	2*	2*	1448193	38	Hollywood		Above Moderate
LOS ANGELES			5537013009	Medium Residential	R3-1	0	54	0.024064936	Residential - Five or More Units or Apartments (Any Combination) - 4 Stories or Less - Vacant Land	YES - Current	NO - Privately-Owned	Available	Not Used in Prior Housing Element	0	0	0.227994561	0.227994561	0	1*	1*	1448193	99	Hollywood		Above Moderate
LOS ANGELES	5224 W FOUNTAIN AVE	90029	5537013010	Medium Residential	R3-1	0	54	0.073698698	Commercial - Store Combination - Store and Residential Combination - One Story	YES - Current	NO - Privately-Owned	Available	Used in Prior Housing Element - Non-Vacant	0	0	0.02262703	0.02262703	0	0	0	1448193	44	Hollywood	Yes	Above Moderate
LOS ANGELES	5228 W FOUNTAIN AVE	90029	5537013010	Medium Residential	R3-1	0	54	0.097324098	Commercial - Store Combination - Store and Residential Combination - One Story	YES - Current	NO - Privately-Owned	Available	Used in Prior Housing Element - Non-Vacant	0	0	0.028339027	0.028339027	0	0	0	1448193	45	Hollywood	Yes	Above Moderate
LOS ANGELES	5218 W FOUNTAIN AVE	90029	5537013011	Medium Residential	R3-1	0	54	0.074789751	Residential - Double, Duplex, or Two Units - 4 Stories or Less	YES - Current	NO - Privately-Owned	Available	Used in Prior Housing Element - Non-Vacant	0	0	0.121456562	0.121456562	2	0	0	1448193	42	Hollywood	Yes	Above Moderate
LOS ANGELES	5222 W FOUNTAIN AVE	90029	5537013011	Medium Residential	R3-1	0	54	0.074244132	Residential - Double, Duplex, or Two Units - 4 Stories or Less	YES - Current	NO - Privately-Owned	Available	Used in Prior Housing Element - Non-Vacant	0	0	0.121456562	0.121456562	2	0	0	1448193	43	Hollywood	Yes	Above Moderate
LOS ANGELES	5212 W FOUNTAIN AVE	90029	5537013012	Medium Residential	R3-1	0	54	0.180543651	Residential - Five or More Units or Apartments (Any Combination) - 4 Stories or Less	YES - Current	NO - Privately-Owned	Available	Not Used in Prior Housing Element	0	0	0.15239346	0.15239346	10	0	0	1448193	39	Hollywood	Yes	Above Moderate
LOS ANGELES	1260 N HARVARD BLVD	90029	5537013014	Low Medium II Residential	RD1.5-1XL	0	29	0.066000089	Residential - Single Family Residence	YES - Current	NO - Privately-Owned	Available	Not Used in Prior Housing Element	0	0	0.09997012	0.09997012	1	1*	1*	1448193	168	Hollywood		Above Moderate
LOS ANGELES	1262 N HARVARD BLVD	90029	5537013014	Low Medium II Residential	RD1.5-1XL	0	29	0.066000733	Residential - Single Family Residence	YES - Current	NO - Privately-Owned	Available	Not Used in Prior Housing Element	0	0	0.09997012	0.09997012	1	1*	1*	1448193	149	Hollywood		Above Moderate
LOS ANGELES	1250 N HARVARD BLVD	90029	5537013017	Low Medium II Residential	RD1.5-1XL	0	29	0.076459475	Residential - Double, Duplex, or Two Units - 4 Stories or Less - Pool	YES - Current	NO - Privately-Owned	Available	Not Used in Prior Housing Element	0	0	0.255816913	0.255816913	2	2*	2*	1448193	223	Hollywood	Yes	Above Moderate
LOS ANGELES	1252 N HARVARD BLVD	90029	5537013017	Low Medium II Residential	RD1.5-1XL	0	29	0.076467257	Residential - Double, Duplex, or Two Units - 4 Stories or Less - Pool	YES - Current	NO - Privately-Owned	Available	Not Used in Prior Housing Element	0	0	0.255816913	0.255816913	2	2*	2*	1448193	216	Hollywood	Yes	Above Moderate
LOS ANGELES	5168 W FOUNTAIN AVE	90029	5537014001	Medium Residential	R3-1	0	54	0.200041573	Commercial - Auto, Recreation Equipment, Construction Equipment Sales and Service - Auto Body Repair Shop - One Story	YES - Current	NO - Privately-Owned	Available	Used in Prior Housing Element - Non-Vacant	0.071260399	0	0	0.071260399	0	0	0	1448193	32	Hollywood		Lower
LOS ANGELES	5172 W FOUNTAIN AVE	90029	5537014002	Medium Residential	R3-1	0	54	0.07763358	Commercial - Auto, Recreation Equipment, Construction Equipment Sales and Service - Auto Body Repair Shop - One Story	YES - Current	NO - Privately-Owned	Available	Used in Prior Housing Element - Non-Vacant	0.099273947	0	0	0.099273947	0	0	0	1448193	33	Hollywood		Lower
LOS ANGELES	5180 W FOUNTAIN AVE	90029	5537014002	Medium Residential	R3-1	0	54	0.077417138	Commercial - Auto, Recreation Equipment, Construction Equipment Sales and Service - Auto Body Repair Shop - One Story	YES - Current	NO - Privately-Owned	Available	Used in Prior Housing Element - Non-Vacant	0.099273947	0	0	0.099273947	0	0	0	1448193	35	Hollywood		Lower
LOS ANGELES	1204 N KINGSLEY DR	90029	5537014012	Low Medium II Residential	RD1.5-1XL	0	29	0.181254075	Residential - Double, Duplex, or Two Units - 4 Stories or Less	YES - Current	NO - Privately-Owned	Available	Not Used in Prior Housing Element	0	0	0.356271434	0.356271434	2	0	0	1448193	317	Hollywood	Yes	Above Moderate
LOS ANGELES	1198 N KINGSLEY DR	90029	5537014013	Low Medium II Residential	RD1.5-1XL	0	29	0.181251619	Residential - Double, Duplex, or Two Units - 4 Stories or Less	YES - Current	NO - Privately-Owned	Available	Not Used in Prior Housing Element	0	0	0.356271434	0.356271434	2	0	0	1448193	346	Hollywood	Yes	Above Moderate
LOS ANGELES	1194 N KINGSLEY DR	90029	5537014014	Low Medium II Residential	RD1.5-1XL	0	29	0.18125084	Residential - Four Units (Any Combination) - 4 Stories or Less	YES - Current	NO - Privately-Owned	Available	Not Used in Prior Housing Element	0	0	0.254283357	0.254283357	4	0	0	1448193	374	Hollywood	Yes	Above Moderate
LOS ANGELES	1188 N KINGSLEY DR	90029	5537014015	Low Medium II Residential	RD1.5-1XL	0	29	0.181253105	Residential - Three Units (Any Combination) - 4 Stories or Less	YES - Current	NO - Privately-Owned	Available	Not Used in Prior Housing Element	0	0	0.301117206	0.301117206	3	0	0	1448193	392	Hollywood	Yes	Above Moderate
LOS ANGELES	1187 N ARDMORE AVE	90029	5537014016	Low Medium II Residential	RD1.5-1XL	0	29	0.183654236	Residential - Double, Duplex, or Two Units - 4 Stories or Less	YES - Current	NO - Privately-Owned	Available	Not Used in Prior Housing Element	0	0	0.356271434	0.356271434	2	0	0	1448193	391	Hollywood	Yes	Above Moderate
LOS ANGELES	1255 N ARDMORE AVE	90029	5537014024	Low Medium II Residential	RD1.5-1XL	0	29	0.183654236	Residential - Four Units (Any Combination) - 4 Stories or Less	YES - Current	NO - Privately-Owned	Available	Not Used in Prior Housing Element	0	0	0.254283357	0.254283357	4	0	0	1448193	212	Hollywood	Yes	Above Moderate
LOS ANGELES	1281 1/2 N ARDMORE AVE	90029	5537014028	Medium Residential	R3-1	0	54	0.183814622	Residential - Five or More Units or Apartments (Any Combination) - 4 Stories or Less	YES - Current	NO - Privately-Owned	Available	Not Used in Prior Housing Element	0	0	0.065681737	0.065681737	8	0	0	1448193	28	Hollywood	Yes	Above Moderate
LOS ANGELES	5158 W FOUNTAIN AVE	90029	5537014029	Medium Residential	R3-1	0	54	0.178197258	Residential - Five or More Units or Apartments (Any Combination) - 4 Stories or Less	YES - Current	NO - Privately-Owned	Available	Not Used in Prior Housing Element	0	0	0.461556864	0.461556864	8	0	0	1448193	30	Hollywood	Yes	Above Moderate
LOS ANGELES	5164 W FOUNTAIN AVE	90029	5537014030	Medium Residential	R3-1	0	54	0.183778596	Residential - Four Units (Any Combination) - 4 Stories or Less	YES - Current	NO - Privately-Owned	Available	Not Used in Prior Housing Element	0	0	0.218742026	0.218742026	4	0	0	1448193	31	Hollywood	Yes	Above Moderate
LOS ANGELES	1182 N KINGSLEY DR	90029	5537015001	Low Medium II Residential	RD1.5-1XL	0	29	0.181252751	Residential - Four Units (Any Combination) - 4 Stories or Less	YES - Current	NO - Privately-Owned	Available	Not Used in Prior Housing Element	0	0	0.035345292	0.035345292	4	0	0	1448193	399	Hollywood	Yes	Above Moderate
LOS ANGELES	1168 N KINGSLEY DR	90029	5537015004	Low Medium II Residential	RD1.5-1XL	0	29	0.181253469	Residential - Three Units (Any Combination) - 4 Stories or Less	YES - Current	NO - Privately-Owned	Available	Not Used in Prior Housing Element	0	0	0.301117206	0.301117206	3	0	0	1448193	462	Hollywood	Yes	Above Moderate
LOS ANGELES	1158 N KINGSLEY DR	90029	5537015006	Low Medium II Residential	RD1.5-1XL	0	29	0.181252336	Residential - Double, Duplex, or Two Units - 4 Stories or Less - Vacant Land	YES - Current	NO - Privately-Owned	Available	Not Used in Prior Housing Element	0	0	0.539266682	0.539266682	0	0	0	1448193	507	Hollywood		Above Moderate
LOS ANGELES	1150 N KINGSLEY DR	90029	5537015008	Low Medium II Residential	RD1.5-1XL	0	29	0.181253459	Residential - Five or More Units or Apartments (Any Combination) - 4 Stories or Less	YES - Current	NO - Privately-Owned	Available	Not Used in Prior Housing Element	0	0	0.214564872	0.214564872	5	0	0	1448193	548	Hollywood	Yes	Above Moderate
LOS ANGELES	1128 N KINGSLEY DR	90029	5537015010	Low Medium II Residential	RD1.5-1XL	0	29	0.181251203	Residential - Four Units (Any Combination) - 4 Stories or Less	YES - Current	NO - Privately-Owned	Available	Not Used in Prior Housing Element	0	0	0.254283357	0.254283357	4	0	0	1448193	584	Hollywood	Yes	Above Moderate
LOS ANGELES	1118 N KINGSLEY DR	90029	5537015012	Low Medium II Residential	RD1.5-1XL	0	29	0.181254095	Residential - Four Units (Any Combination) - 4 Stories or Less	YES - Current	NO - Privately-Owned	Available	Not Used in Prior Housing Element	0	0	0.254283357	0.254283357	4	0	0	1448193	620	Hollywood	Yes	Above Moderate
LOS ANGELES	5167 W SANTA MONICA BLVD	90029	5537015013	Highway Oriented Commercial	C2-1D	0	108	0.037499785	Commercial - Store Combination - Store and Residential Combination - One Story	YES - Current	NO - Privately-Owned	Available	Not Used in Prior Housing Element	0	0	0.001072946	0.001072946	0	0	0	1448193	688	Hollywood		Above Moderate
LOS ANGELES	5169 W SANTA MONICA BLVD	90029	5537015014	Highway Oriented Commercial	C2-1D	0	108	0.077457257	Industrial - Light Manufacturing - One Story	YES - Current	NO - Privately-Owned	Available	Not Used in Prior Housing Element	0	0	0.000109069	0.000109069	0	0	0	1448193	689	Hollywood		Above Moderate
LOS ANGELES			5537015015	Highway Oriented Commercial	C2-1D	0	108	0.006748674	Industrial - Light Manufacturing - One Story	YES - Current	NO - Privately-Owned	Available	Not Used in Prior Housing Element	0	0	0.001997817	0.001997817	0	0	0	1448193	690	Hollywood		Above Moderate
LOS ANGELES	1185 N ARDMORE AVE	90029	5537015018	Low Medium II Residential	RD1.5-1XL	0	29	0.1836546	Residential - Five or More Units or Apartments (Any Combination) - 4 Stories or Less	YES - Current	NO - Privately-Owned	Available	Not Used in Prior Housing Element	0	0	0.152437043	0.152437043	7	0	0	1448193	398	Hollywood	Yes	Above Moderate
LOS ANGELES	1169 N ARDMORE AVE	90029	5537015021	Low Medium II Residential	RD1.5-1XL	0	29	0.183653882	Residential - Double, Duplex, or Two Units - 4 Stories or Less	YES - Current	NO - Privately-Owned	Available	Not Used in Prior Housing Element	0	0	0.356271434	0.356271434	2	0	0	1448193	461	Hollywood	Yes	Above Moderate
LOS ANGELES	1163 N ARDMORE AVE	90029	5537015022	Low Medium II Residential	RD1.5-1XL	0	29	0.183652726	Residential - Double, Duplex, or Two Units - 4 Stories or Less	YES - Current	NO - Privately-Owned	Available	Not Used in Prior Housing Element	0	0	0.356271434	0.356271434	2	0	0	1448193	483	Hollywood	Yes	Above Moderate
LOS ANGELES	1159 N ARDMORE AVE	90029	5537015023	Low Medium II Residential	RD1.5-1XL	0	29	0.183652735	Residential - Four Units (Any Combination) - 4 Stories or Less	YES - Current	NO - Privately-Owned	Available	Not Used in Prior Housing Element	0	0	0.301117206	0.301117206	3	0	0	1448193	506	Hollywood	Yes	Above Moderate
LOS ANGELES	1155 N ARDMORE AVE	90029	5537015024	Low Medium II Residential	RD1.5-1XL	0	29	0.183653882	Residential - Three Units (Any Combination) - 4 Stories or Less	YES - Current	NO - Privately-Owned	Available	Not Used in Prior Housing Element	0	0	0.301117206	0.301117206	3	0	0	1448193	535	Hollywood	Yes	Above Moderate
LOS ANGELES	1137 N ARDMORE AVE	90029	5537015025	Low Medium II Residential	RD1.5-1XL	0	29	0.183653873	Residential - Four Units (Any Combination) - 4 Stories or Less	YES - Current	NO - Privately-Owned	Available	Not Used in Prior Housing Element	0	0	0.108141124	0.108141124	4	0	0	1448193	547	Hollywood	Yes	Above Moderate
LOS ANGELES	1133 N ARDMORE AVE	90029	5537015026	Low Medium II Residential	RD1.5-1XL	0	29	0.183653882	Residential - Five or More Units or Apartments (Any Combination) - 4 Stories or Less	YES - Current	NO - Privately-Owned	Available	Not Used in Prior Housing Element	0	0	0.041053271	0.041053271	5	0	0	1448193	554	Hollywood		Above Moderate
LOS ANGELES	1129 N ARDMORE AVE	90029	5537015027	Low Medium II Residential	RD1.5-1XL	0	29	0.183651587	Residential - Three Units (Any Combination) - 4 Stories or Less	YES - Current	NO - Privately-Owned	Available	Not Used in Prior Housing Element	0	0	0.356271434	0.356271434	2	0	0	1448193	583	Hollywood	Yes	Above Moderate
LOS ANGELES	1125 N ARDMORE AVE	90029	5537015028	Low Medium II Residential	RD1.5-1XL	0	29	0.183653882	Residential - Four Units (Any Combination) - 4 Stories or Less	YES - Current	NO - Privately-Owned	Available	Not Used in Prior Housing Element	0	0	0.254283357	0.254283357	4	0	0	1448193	611	Hollywood	Yes	Above Moderate
LOS ANGELES	1119 N ARDMORE AVE	90029	5537015029	Low Medium II Residential	RD1.5-1XL	0	29	0.183652941	Residential - Double, Duplex, or Two Units - 4 Stories or Less	YES - Current	NO - Privately-Owned	Available	Not Used in Prior Housing Element	0	0	0.356271434	0.356271434	2	0	0	1448193	619	Hollywood	Yes	Above Moderate
LOS ANGELES	5151 W SANTA MONICA BLVD	90029	5537015030	Highway Oriented Commercial	C2-1D	0	108	0.101150647	Residential - Single Family Residence - Vacant Land	YES - Current	NO - Privately-Owned	Available	Not Used in Prior Housing Element	0	0	0.008599133	0.008599133	0	0	0	1448193	685	Hollywood		Above Moderate
LOS ANGELES	5155 W SANTA MONICA BLVD	90029	5537015031	Highway Oriented Commercial	C2-1D	0	108	0.10115007	Commercial - Store Combination - Store and Office Combination - One Story	YES - Current	NO - Privately-Owned	Available	Not Used in Prior Housing Element	0	0	0.001360307	0.001360307	0	0	0	1448193	686	Hollywood		Above Moderate
LOS ANGELES	1186 N ARDMORE AVE	90029	5537016001	Low Medium II Residential	RD1.5-1XL	0	29	0.095046588	Residential - Single Family Residence	YES - Current	NO - Privately-Owned	Available	Not Used in Prior Housing Element	0	0	0.214433795	0.214433795	1	2*	2*	1448193	390	Hollywood		Above Moderate
LOS ANGELES	1189 N NORMANDIE AVE	90029	5537016002	Low Medium II Residential	RD1.5-1XL	0	29	0.0918276	Residential - Double, Duplex, or Two Units - 4 Stories or Less	YES - Current	NO - Privately-Owned	Available	Not Used in Prior Housing Element	0	0	0.279192102	0.279192102	2	2*	2*	1448193	389	Hollywood	Yes	Above Moderate
LOS ANGELES	1193 N NORMANDIE AVE	90029	5537016003	Low Medium II Residential	RD1.5-1XL	0	29	0.095139372	Residential - Single Family Residence	YES - Current	NO - Privately-Owned	Available	Not Used in Prior Housing Element	0	0	0.214433795	0.214433795	1	2*	2*	1448193	371	Hollywood		Above Moderate
LOS ANGELES	1192 N ARDMORE AVE	90029	5537016004	Low Medium II Residential	RD1.5-1XL	0	29	0.091827259	Residential - Single Family Residence	YES - Current	NO - Privately-Owned	Available	Not Used in Prior Housing Element	0	0	0.214433795	0.214433795	1	2*	2*	1448193	372	Hollywood		Above Moderate
LOS ANGELES	1196 N ARDMORE AVE	90029	5537016005	Low Medium II Residential	RD1.5-1XL	0	29	0.087235292	Residential - Single Family Residence	YES - Current	NO - Privately-Owned	Available	Not Used in Prior Housing Element	0	0	0.214433795	0.214433795	1	2*	2*	1448193	344	Hollywood		Above Moderate
LOS ANGELES	1199 N NORMANDIE AVE	90029	5537016006	Low Medium II Residential	RD1.5-1XL	0	29	0.099822662	Residential - Double, Duplex, or Two Units - 4 Stories or Less	YES - Current	NO - Privately-Owned	Available	Not Used in Prior Housing Element	0	0	0.279192102	0.279192102	2	2*	2*	1448193	342	Hollywood	Yes	Above Moderate
LOS ANGELES	1203 N NORMANDIE AVE	90029	5537016007	Low Medium II Residential	RD1.5-1XL	0	29	0.095322785	Residential - Double, Duplex, or Two Units - 4 Stories or Less	YES - Current	NO - Privately-Owned	Available	Not Used in Prior Housing Element	0	0	0.043316406	0.043316406	2	2*	2*	1448193	313	Hollywood	Yes	Above Moderate
LOS ANGELES	1202 N ARDMORE AVE	90029	5537016008	Low Medium II Residential	RD1.5-1XL	0	29	0.091826957	Residential - Double, Duplex, or Two Units - 4 Stories or Less	YES - Current	NO - Privately-Owned	Available	Not Used in Prior Housing Element	0	0	0.279192102	0.279192102	2	2*	2*	1448193	314	Hollywood	Yes	Above Moderate
LOS ANGELES	1206 N ARDMORE AVE	90029	5537016009	Low Medium II Residential	RD1.5-1XL	0	29	0.085083767	Residential - Single Family Residence	YES - Current	NO - Privately-Owned	Available	Not Used in Prior Housing Element	0	0	0.214433795	0.214433795	1	2*	2*	1448193	302	Hollywood		Above Moderate
LOS ANGELES	1207 N NORMANDIE AVE	90029	5537016010	Low Medium II Residential	RD1.5-1XL	0	29	0.102157333	Residential - Single Family Residence	YES - Current	NO - Privately-Owned	Available	Not Used in Prior Housing Element	0	0	0.175821608	0.175821608	1	2*	2*	1448193	301	Hollywood		Above Moderate

LOS ANGELES	1211 N NORMANDIE AVE	90029	5537016011	Low Medium II Residential	RD1.5-1XL	0	29	0.102158052	Residential - Double, Duplex, or Two Units - 4 Stories or Less	YES - Current	NO - Privately-Owned	Available	Not Used in Prior Housing Element	0	0	0.062424843	0.062424843	2	2*	2*	1448193	273	Hollywood	Yes	Above Moderate
LOS ANGELES	1212 N ARDMORE AVE	90029	5537016012	Low Medium II Residential	RD1.5-1XL	0	29	0.085174704	Residential - Single Family Residence	YES - Current	NO - Privately-Owned	Available	Not Used in Prior Housing Element	0	0	0.214433795	0.214433795	1	2*	2*	1448193	274	Hollywood		Above Moderate
LOS ANGELES	1222 N ARDMORE AVE	90029	5537016014	Low Medium II Residential	RD1.5-1XL	0	29	0.093758381	Residential - Double, Duplex, or Two Units - 4 Stories or Less	YES - Current	NO - Privately-Owned	Available	Not Used in Prior Housing Element	0	0	0.043316406	0.043316406	2	2*	2*	1448193	227	Hollywood	Yes	Above Moderate
LOS ANGELES	1223 N NORMANDIE AVE	90029	5537016015	Low Medium II Residential	RD1.5-1XL	0	29	0.093757759	Residential - Double, Duplex, or Two Units - 4 Stories or Less	YES - Current	NO - Privately-Owned	Available	Not Used in Prior Housing Element	0	0	0.279192102	0.279192102	2	2*	2*	1448193	226	Hollywood	Yes	Above Moderate
LOS ANGELES	1253 N NORMANDIE AVE	90029	5537016016	Low Medium II Residential	RD1.5-1XL	0	29	0.091826884	Residential - Single Family Residence	YES - Current	NO - Privately-Owned	Available	Not Used in Prior Housing Element	0	0	0.214433795	0.214433795	1	2*	2*	1448193	209	Hollywood		Above Moderate
LOS ANGELES	1250 N ARDMORE AVE	90029	5537016017	Low Medium II Residential	RD1.5-1XL	0	29	0.095780943	Residential - Single Family Residence	YES - Current	NO - Privately-Owned	Available	Not Used in Prior Housing Element	0	0	0.214433795	0.214433795	1	2*	2*	1448193	210	Hollywood		Above Moderate
LOS ANGELES	1262 N ARDMORE AVE	90029	5537016019	Low Medium II Residential	RD1.5-1XL	0	29	0.091428602	Residential - Single Family Residence	YES - Current	NO - Privately-Owned	Available	Not Used in Prior Housing Element	0	0	0.214433795	0.214433795	1	2*	2*	1448193	142	Hollywood		Above Moderate
LOS ANGELES	1263 N NORMANDIE AVE	90029	5537016020	Low Medium II Residential	RD1.5-1XL	0	29	0.096362554	Residential - Single Family Residence	YES - Current	NO - Privately-Owned	Available	Not Used in Prior Housing Element	0	0	0.214433795	0.214433795	1	2*	2*	1448193	141	Hollywood		Above Moderate
LOS ANGELES	5104 W FOUNTAIN AVE	90029	5537016021	Medium Residential	R3-1	0	54	0.203147146	Commercial - Store - One Story	YES - Current	NO - Privately-Owned	Available	Used in Prior Housing Element - Non-Vacant	0.07080553	0	0	0.07080553	0	0	0	1448193	26	Hollywood		Lower
LOS ANGELES	5118 W FOUNTAIN AVE	90029	5537016022	Medium Residential	R3-1	0	54	0.143040181	Residential - Five or More Units or Apartments (Any Combination) - 4 Stories or Less	YES - Current	NO - Privately-Owned	Available	Not Used in Prior Housing Element	0	0	0.115692496	0.115692496	8	0	0	1448193	27	Hollywood	Yes	Above Moderate
LOS ANGELES	1277 N NORMANDIE AVE	90029	5537016023	Medium Residential	R3-1	0	54	0.13067543	Commercial - Store Combination - Store and Residential Combination - One Story	YES - Current	NO - Privately-Owned	Available	Used in Prior Housing Element - Non-Vacant	0.159495163	0	0	0.159495163	0	0	0	1448193	65	Hollywood		Lower
LOS ANGELES	1217 N NORMANDIE AVE	90029	5537016028	Low Medium II Residential	RD1.5-1XL	0	29	0.097090195	Residential - Single Family Residence	YES - Current	NO - Privately-Owned	Available	Not Used in Prior Housing Element	0	0	0.214433795	0.214433795	1	2*	2*	1448193	240	Hollywood		Above Moderate
LOS ANGELES	1214 N ARDMORE AVE	90029	5537016029	Low Medium II Residential	RD1.5-1XL	0	29	0.090334215	Residential - Single Family Residence	YES - Current	NO - Privately-Owned	Available	Not Used in Prior Housing Element	0	0	0.214433795	0.214433795	1	2*	2*	1448193	241	Hollywood		Above Moderate
LOS ANGELES	1273 N NORMANDIE AVE	90029	5537016030	Low Medium II Residential	RD1.5-1XL	0	29	0.085380901	Residential - Double, Duplex, or Two Units - 4 Stories or Less	YES - Current	NO - Privately-Owned	Available	Not Used in Prior Housing Element	0	0	0.308944309	0.308944309	2	2*	2*	1448193	90	Hollywood	Yes	Above Moderate
LOS ANGELES	1183 N NORMANDIE AVE	90029	5537017001	Low Medium II Residential	RD1.5-1XL	0	29	0.100694812	Residential - Single Family Residence	YES - Current	NO - Privately-Owned	Available	Not Used in Prior Housing Element	0	0	0.175821608	0.175821608	1	2*	2*	1448193	396	Hollywood		Above Moderate
LOS ANGELES	1182 N ARDMORE AVE	90029	5537017002	Low Medium II Residential	RD1.5-1XL	0	29	0.086086478	Residential - Single Family Residence	YES - Current	NO - Privately-Owned	Available	Not Used in Prior Housing Element	0	0	0.214433795	0.214433795	1	2*	2*	1448193	397	Hollywood		Above Moderate
LOS ANGELES	1176 N ARDMORE AVE	90029	5537017003	Low Medium II Residential	RD1.5-1XL	0	29	0.078052434	Residential - Single Family Residence	YES - Current	NO - Privately-Owned	Available	Not Used in Prior Housing Element	0	0	0.214433795	0.214433795	1	2*	2*	1448193	409	Hollywood		Above Moderate
LOS ANGELES	1177 N NORMANDIE AVE	90029	5537017004	Low Medium II Residential	RD1.5-1XL	0	29	0.108639306	Residential - Single Family Residence	YES - Current	NO - Privately-Owned	Available	Not Used in Prior Housing Element	0	0	0.216339588	0.216339588	1	3*	3*	1448193	406	Hollywood		Above Moderate
LOS ANGELES	1157 N NORMANDIE AVE	90029	5537017010	Low Medium II Residential	RD1.5-1XL	0	29	0.093192472	Residential - Single Family Residence	YES - Current	NO - Privately-Owned	Available	Not Used in Prior Housing Element	0	0	0.214433795	0.214433795	1	2*	2*	1448193	503	Hollywood		Above Moderate
LOS ANGELES	1155 N NORMANDIE AVE	90029	5537017011	Low Medium II Residential	RD1.5-1XL	0	29	0.093192224	Residential - Single Family Residence	YES - Current	NO - Privately-Owned	Available	Not Used in Prior Housing Element	0	0	0.214433795	0.214433795	1	2*	2*	1448193	533	Hollywood		Above Moderate
LOS ANGELES	1136 N ARDMORE AVE	90029	5537017013	Low Medium II Residential	RD1.5-1XL	0	29	0.093020827	Residential - Double, Duplex, or Two Units - 4 Stories or Less	YES - Current	NO - Privately-Owned	Available	Not Used in Prior Housing Element	0	0	0.214433795	0.214433795	1	2*	2*	1448193	546	Hollywood		Above Moderate
LOS ANGELES	1151 N NORMANDIE AVE	90029	5537017014	Low Medium II Residential	RD1.5-1XL	0	29	0.09311995	Residential - Double, Duplex, or Two Units - 4 Stories or Less	YES - Current	NO - Privately-Owned	Available	Not Used in Prior Housing Element	0	0	0.279192102	0.279192102	2	2*	2*	1448193	545	Hollywood	Yes	Above Moderate
LOS ANGELES	1133 N NORMANDIE AVE	90029	5537017015	Low Medium II Residential	RD1.5-1XL	0	29	0.093549108	Residential - Single Family Residence	YES - Current	NO - Privately-Owned	Available	Not Used in Prior Housing Element	0	0	0.214433795	0.214433795	1	2*	2*	1448193	552	Hollywood		Above Moderate
LOS ANGELES	1132 N ARDMORE AVE	90029	5537017016	Low Medium II Residential	RD1.5-1XL	0	29	0.092499352	Residential - Double, Duplex, or Two Units - 4 Stories or Less	YES - Current	NO - Privately-Owned	Available	Not Used in Prior Housing Element	0	0	0.279192102	0.279192102	2	2*	2*	1448193	553	Hollywood	Yes	Above Moderate
LOS ANGELES	1126 N ARDMORE AVE	90029	5537017017	Low Medium II Residential	RD1.5-1XL	0	29	0.063130577	Residential - Single Family Residence	YES - Current	NO - Privately-Owned	Available	Not Used in Prior Housing Element	0	0	0.090605783	0.090605783	1	1*	1*	1448193	582	Hollywood		Above Moderate
LOS ANGELES	1127 N NORMANDIE AVE	90029	5537017018	Low Medium II Residential	RD1.5-1XL	0	29	0.122826624	Residential - Single Family Residence	YES - Current	NO - Privately-Owned	Available	Not Used in Prior Housing Element	0	0	0.216339588	0.216339588	1	3*	3*	1448193	581	Hollywood		Above Moderate
LOS ANGELES	1117 N NORMANDIE AVE	90029	5537017021	Low Medium II Residential	RD1.5-1XL	0	29	0.185772829	Commercial - Store Combination - Store and Residential Combination - One Story	YES - Current	NO - Privately-Owned	Available	Not Used in Prior Housing Element	0	0	0.039532441	0.039532441	4	0	0	1448193	618	Hollywood	Yes	Above Moderate
LOS ANGELES	1110 N ARDMORE AVE	90029	5537017023	Highway Oriented Commercial	C2-1D	0	108	0.06944332	Residential - Single Family Residence	YES - Current	NO - Privately-Owned	Available	Not Used in Prior Housing Element	0	0	0.011422142	0.011422142	1	0	0	1448193	649	Hollywood		Above Moderate
LOS ANGELES	1070 N ARDMORE AVE	90029	5537018003	Highway Oriented Commercial	C2-1D	0	108	0.289796865	Residential - Five or More Units or Apartments (Any Combination) - 4 Stories or Less	YES - Current	NO - Privately-Owned	Available	Not Used in Prior Housing Element	0	0	0.084451503	0.084451503	12	0	0	1448193	798	Hollywood	Yes	Above Moderate
LOS ANGELES	5114 W SANTA MONICA BLVD	90029	5537018004	Highway Oriented Commercial	C2-1D	0	108	0.448494611	Commercial - Store - One Story	YES - Current	NO - Privately-Owned	Available	Not Used in Prior Housing Element	0.174710143	0	0	0.174710143	0	0	0	1448193	724	Hollywood		Lower
LOS ANGELES	1065 N NORMANDIE AVE	90029	5537018005	Highway Oriented Commercial	C2-1D	0	108	0.257099963	Residential - Five or More Units or Apartments (Any Combination) - 4 Stories or Less	YES - Current	NO - Privately-Owned	Available	Not Used in Prior Housing Element	0	0	0.080508542	0.080508542	10	0	0	1448193	802	Hollywood	Yes	Above Moderate
LOS ANGELES	1047 N NORMANDIE AVE	90029	5537018006	Medium Residential	R3-1XL	0	54	0.202868041	Institutional - Church - One Story	YES - Current	NO - Privately-Owned	Available	Used in Prior Housing Element - Non-Vacant	0.120214831	0	0	0.120214831	4	0	0	1448193	868	Hollywood		Lower
LOS ANGELES	1055 N NORMANDIE AVE	90029	5537018006	Medium Residential	R3-1XL	0	54	0.284012871	Institutional - Church - One Story	YES - Current	NO - Privately-Owned	Available	Used in Prior Housing Element - Non-Vacant	0.154352482	0	0	0.154352482	4	0	0	1448193	829	Hollywood		Lower
LOS ANGELES		5537018006		Medium Residential	R3-1XL	0	54	0.172650165	Institutional - Church - One Story	YES - Current	NO - Privately-Owned	Available	Used in Prior Housing Element - Non-Vacant	0.105477071	0	0	0.105477071	4	0	0	1448193	1403	Hollywood		Lower
LOS ANGELES	1043 N NORMANDIE AVE	90029	5537018007	Medium Residential	R3-1XL	0	54	0.05050426	Institutional - Church - One Story	YES - Current	NO - Privately-Owned	Available	Not Used in Prior Housing Element	0	0	0.054921377	0.054921377	1	2*	2*	1448193	886	Hollywood		Above Moderate
LOS ANGELES	1031 N NORMANDIE AVE	90029	5537018008	Medium Residential	R3-1XL	0	54	0.426019744	Residential - Five or More Units or Apartments (Any Combination) - 4 Stories or Less - Cooperative	YES - Current	NO - Privately-Owned	Available	Not Used in Prior Housing Element	1.520778537	0	0	1.520778537	10	0	0	1448193	905	Hollywood		Lower
LOS ANGELES	1015 N NORMANDIE AVE	90029	5537018011	Medium Residential	R3-1XL	0	54	0.204896987	Residential - Five or More Units or Apartments (Any Combination) - 4 Stories or Less	YES - Current	NO - Privately-Owned	Available	Not Used in Prior Housing Element	0	0	0.12223553	0.12223553	12	0	0	1448193	976	Hollywood	Yes	Above Moderate
LOS ANGELES	1013 N NORMANDIE AVE	90029	5537018012	Medium Residential	R3-1XL	0	54	0.194751702	Residential - Five or More Units or Apartments (Any Combination) - 4 Stories or Less	YES - Current	NO - Privately-Owned	Available	Not Used in Prior Housing Element	0	0	0.16406908	0.16406908	8	0	0	1448193	991	Hollywood	Yes	Above Moderate
LOS ANGELES	1009 N NORMANDIE AVE	90029	5537018013	Medium Residential	R3-1XL	0	54	0.196781675	Residential - Five or More Units or Apartments (Any Combination) - 4 Stories or Less	YES - Current	NO - Privately-Owned	Available	Not Used in Prior Housing Element	0	0	0.198519415	0.198519415	6	0	0	1448193	1039	Hollywood	Yes	Above Moderate
LOS ANGELES	1001 N NORMANDIE AVE	90029	5537018014	Medium Residential	R3-1XL	0	54	0.20468441	Residential - Four Units (Any Combination) - 4 Stories or Less	YES - Current	NO - Privately-Owned	Available	Not Used in Prior Housing Element	0	0	0.246130183	0.246130183	4	0	0	1448193	1054	Hollywood	Yes	Above Moderate
LOS ANGELES	1054 N ARDMORE AVE	90029	5537018015	Medium Residential	R3-1XL	0	54	0.204900223	Residential - Five or More Units or Apartments (Any Combination) - 4 Stories or Less	YES - Current	NO - Privately-Owned	Available	Not Used in Prior Housing Element	0	0	0.170155199	0.170155199	11	0	0	1448193	830	Hollywood		Above Moderate
LOS ANGELES	1048 N ARDMORE AVE	90029	5537018016	Medium Residential	R3-1XL	0	54	0.204687588	Residential - Five or More Units or Apartments (Any Combination) - 4 Stories or Less	YES - Current	NO - Privately-Owned	Available	Not Used in Prior Housing Element	0	0	0.679425681	0.679425681	5	0	0	1448193	865	Hollywood	Yes	Above Moderate
LOS ANGELES	1046 N ARDMORE AVE	90029	5537018017	Medium Residential	R3-1XL	0	54	0.204674976	Residential - Five or More Units or Apartments (Any Combination) - 4 Stories or Less	YES - Current	NO - Privately-Owned	Available	Not Used in Prior Housing Element	0	0	0.526900917	0.526900917	8	0	0	1448193	878	Hollywood	Yes	Above Moderate
LOS ANGELES	1038 N ARDMORE AVE	90029	5537018018	Medium Residential	R3-1XL	0	54	0.204655925	Residential - Single Family Residence	YES - Current	NO - Privately-Owned	Available	Used in Prior Housing Element - Non-Vacant	1.306894159	0	0	1.306894159	1	0	0	1448193	898	Hollywood		Lower
LOS ANGELES	1032 N ARDMORE AVE	90029	5537018019	Medium Residential	R3-1XL	0	54	0.204643283	Residential - Four Units (Any Combination) - 4 Stories or Less	YES - Current	NO - Privately-Owned	Available	Not Used in Prior Housing Element	0	0	0.804089138	0.804089138	3	0	0	1448193	910	Hollywood	Yes	Above Moderate
LOS ANGELES	1028 N ARDMORE AVE	90029	5537018020	Medium Residential	R3-1XL	0	54	0.20462907	Residential - Five or More Units or Apartments (Any Combination) - 4 Stories or Less	YES - Current	NO - Privately-Owned	Available	Not Used in Prior Housing Element	0	0	0.155879562	0.155879562	12	0	0	1448193	922	Hollywood	Yes	Above Moderate
LOS ANGELES	1022 N ARDMORE AVE	90029	5537018021	Medium Residential	R3-1XL	0	54	0.204613181	Residential - Double, Duplex, or Two Units - 4 Stories or Less	YES - Current	NO - Privately-Owned	Available	Used in Prior Housing Element - Non-Vacant	0	0	0.874456805	0.874456805	2	0	0	1448193	961	Hollywood		Above Moderate
LOS ANGELES	1018 N ARDMORE AVE	90029	5537018022	Medium Residential	R3-1XL	0	54	0.20459935	Residential - Three Units (Any Combination) - 4 Stories or Less	YES - Current	NO - Privately-Owned	Available	Not Used in Prior Housing Element	0	0	0.804089138	0.804089138	3	0	0	1448193	973	Hollywood	Yes	Above Moderate
LOS ANGELES	1008 N ARDMORE AVE	90029	5537018024	Medium Residential	R3-1XL	0	54	0.178093506	Residential - Four Units (Any Combination) - 4 Stories or Less	YES - Current	NO - Privately-Owned	Available	Not Used in Prior Housing Element	0	0	0.63713907	0.63713907	4	0	0	1448193	1029	Hollywood	Yes	Above Moderate
LOS ANGELES	1002 N ARDMORE AVE	90029	5537018025	Medium Residential	R3-1XL	0	54	0.148215412	Residential - Three Units (Any Combination) - 4 Stories or Less - Pool	YES - Current	NO - Privately-Owned	Available	Not Used in Prior Housing Element	0	0	0.562190381	0.562190381	3	0	0	1448193	1053	Hollywood	Yes	Above Moderate
LOS ANGELES	5023 W ROMAINE ST	90029	5537018026	Medium Residential	R3-1XL	0	54	0.058338059	Residential - Single Family Residence	YES - Current	NO - Privately-Owned	Available	Not Used in Prior Housing Element	0	0	0.18395462	0.18395462	1	3*	3*	1448193	1052	Hollywood		Above Moderate
LOS ANGELES			5537018026	Medium Residential	R3-1XL	0	54	0.019338197	Residential - Single Family Residence	YES - Current	NO - Privately-Owned	Available	Not Used in Prior Housing Element	0	0	0.126115048	0.126115048	1	1*	1*	1448193	1048	Hollywood		Above Moderate
LOS ANGELES	5168 W SANTA MONICA BLVD	90029	5537019004	Highway Oriented Commercial	C2-1D	0	108	0.234783844	Recreational - Club, Lodge Hall, Fraternal Organization - One Story	YES - Current	NO - Privately-Owned	Available	Not Used in Prior Housing Element	0.198677558	0	0	0.198677558	0	0	0	1448193	727	Hollywood		Lower
LOS ANGELES	5170 W SANTA MONICA BLVD	90029	5537019005	Highway Oriented Commercial	C2-1D	0	108	0.234723586	Commercial - Office Building - One Story	YES - Current	NO - Privately-Owned	Available	Not Used in Prior Housing Element	0.070961249	0	0	0.070961249	0	0	0	1448193	728	Hollywood		Lower
LOS ANGELES	5176 W SANTA MONICA BLVD	90029	5537019006	Highway Oriented Commercial	C2-1D	0	108	0.255457974	Commercial - Office Building - One Story	YES - Current	NO - Privately-Owned	Available	Not Used in Prior Housing Element	0.189301103	0	0	0.189301103	0	0	0	1448193	729	Hollywood		Lower
LOS ANGELES	1058 N KINGSLEY DR	90029	5537019007	Medium Residential	R3-1XL	0	54	0.210372024	Residential - Five or More Units or Apartments (Any Combination) - 4 Stories or Less	YES - Current	NO - Privately-Owned	Available	Not Used in Prior Housing Element	0	0	0.306402564	0.306402564	5	0	0	1448193	832	Hollywood	Yes	Above Moderate
LOS ANGELES	1050 N KINGSLEY DR	90029	5537019008	Medium Residential	R3-1XL	0	54	0.210189314	Residential - Five or More Units or Apartments (Any Combination) - 4 Stories or Less	YES - Current	NO - Privately-Owned	Available	Not Used in Prior Housing Element	0	0	0.068072021	0.068072021	9	0	0	1448193	867	Hollywood	Yes	Above Moderate
LOS ANGELES	1046 N KINGSLEY DR	90029	5537019009	Medium Residential	R3-1XL	0	54	0.210204118	Residential - Four Units (Any Combination) - 4 Stories or Less	YES - Current	NO - Privately-Owned	Available	Not Used in Prior Housing Element	0	0	0.771102726	0.771102726	4	0	0	1448193	880	Hollywood	Yes	Above Moderate
LOS ANGELES	1042 N KINGSLEY DR	90029	5537019010	Medium Residential	R3-1XL	0	54	0.210225184	Residential - Four Units (Any Combination) - 4 Stories or Less	YES - Current	NO - Privately-Owned	Available	Not Used in Prior Housing Element	0	0	0.771102726	0.771102726	4	0	0	1448193	900	Hollywood	Yes	Above Moderate
LOS ANGELES	1034 N KINGSLEY DR	90029	5537019011	Medium Residential	R3-1XL	0	54	0.210240368	Residential - Five or More Units or Apartments (Any Combination) - 4 Stories or Less	YES - Current	NO - Privately-Owned	Available	Not Used in Prior Housing Element	0	0	0.142766424	0.142766424	13	0	0	1448193	914	Hollywood	Yes	Above Moderate
LOS ANGELES	1028 N KINGSLEY DR	90029	5537019012	Medium Residential	R3-1XL	0	54	0.210258048	Residential - Five or More Units or Apartments (Any Combination) - 4 Stories or Less	YES - Current	NO - Privately-Owned	Available	Not Used in Prior Housing Element	0	0	0.170155199	0.170155199	11	0	0	1448193	924	Hollywood	Yes	Above Moderate
LOS ANGELES	1022 N KINGSLEY DR	90029	5537019013	Medium Residential	R3-1XL	0	54	0.21027661	Residential - Five or More Units or Apartments (Any Combination) - 4 Stories or Less	YES - Current	NO - Privately-Owned	Available	Not Used in Prior Housing Element	0	0	0.185695146	0.185695146	10	0	0	1448193	963	Hollywood	Yes	Above Moderate
LOS ANGELES	1020 N KINGSLEY DR	90029	5537019014	Medium Residential	R3-1XL	0	54	0.210292755	Residential - Five or More Units or Apartments (Any Combination) - 4 Stories or Less	YES - Current	NO - Privately-Owned	Available	Not Used in Prior Housing Element	0	0	0.206896869	0.206896869	6	0	0	1448193	975	Hollywood	Yes	Above Moderate
LOS ANGELES	1006 N KINGSLEY DR	90029	5537019015	Medium Residential	R3-1XL	0	54	0.054183435	Residential - Double, Duplex, or Two Units - 4 Stories or Less	YES - Current	NO - Privately-Owned	Available	Used in Prior Housing Element - Non-Vacant	0	0	0.116298679	0.116298679	2	2*	2*	1448193	1038	Hollywood	Yes	Above Moderate
LOS ANGELES	1012 N KINGSLEY DR	90029	5537019015	Medium Residential	R3-1XL	0	54	0.054183112	Residential - Double, Duplex, or Two Units - 4 Stories or Less	YES - Current	NO - Privately-Owned	Available	Used in Prior Housing Element - Non-Vacant	0	0	0.116298679	0.116298679	2	2*	2*	1448193	990	Hollywood	Yes	Above Moderate
LOS ANGELES			5537019015	Medium Residential	R3-1XL	0	54	0.054781974	Residential - Double, Duplex, or Two Units - 4 Stories or Less	YES - Current	NO - Privately-Owned	Available	Used in Prior Housing Element - Non-Vacant	0	0	0.077446434	0.077446434	2	2*	2*	1448193	1062	Hollywood		Above Moderate
LOS ANGELES	5079 W ROMAINE ST	90029	5537019016	Medium Residential	R3-1XL	0	54	0.054766155	Residential - Single Family Residence - Pool and Misc.	YES - Current	NO - Privately-Owned	Available	Used in Prior Housing Element - Non-Vacant	0	0	0.007226712	0.007226712	1	2*	2*	1448193	1061	Hollywood		Above Moderate
LOS ANGELES			5537019016	Medium Residential	R3-1XL	0	54	0.054183112	Residential - Single Family Residence - Pool and Misc.	YES - Current	NO - Privately-Owned	Available	Used in Prior Housing Element - Non-Vacant	0	0	0.007226712	0.007226712	1	2*	2*	1448193	989	Hollywood		Above Moderate
LOS ANGELES			5537019016	Medium Residential	R3-1XL	0	54	0.054183434	Residential - Single Family Residence - Pool and Misc.	YES - Current	NO - Privately-Owned	Available	Used in Prior Housing Element - Non-Vacant	0	0	0.007226712	0.007226712	1	2*	2*	1448193	1037	Hollywood		Above Moderate
LOS ANGELES	5067 W ROMAINE ST	90029	5537019019	Medium Residential	R3-1XL	0	54	0.051068429	Residential - Single Family Residence	YES - Current	NO - Privately-Owned	Available	Not Used in Prior Housing Element	0	0	0.187621361	0.187621361	1	2*	2*	1448193	1058	Hollywood		Above Moderate
LOS ANGELES			5537019019	Medium Residential	R3-1XL	0	54	0.050570655	Residential - Single Family Residence	YES - Current	NO - Privately-Owned	Available	Not Used in Prior Housing Element	0	0	0.187621361	0.187621361	1	2*	2*	1448193	1034	Hollywood		Above Moderate
LOS ANGELES	5061 W ROMAINE ST	90029	5537019020	Medium Residential	R3-1XL	0	54	0.051054871	Residential - Single Family Residence	YES - Current	NO - Privately-Owned	Available	Not Used in Prior Housing Element	0	0	0.187621361	0.187621361	1	2*	2*	1448193	1057	Hollywood		Above Moderate
LOS ANGELES			5537019020	Medium Residential	R3-1XL	0	54	0.050570655	Residential - Single Family Residence	YES - Current	NO - Privately-Owned	Available	Not Used in Prior Housing Element	0	0	0.187621361	0.187621361	1	2*	2*	1448193	1033	Hollywood		Above Moderate
LOS ANGELES	5055 W ROMAINE ST	90029	5537019021	Medium Residential	R3-1XL	0	54	0.051040709	Residential - Single Family Residence	YES - Current	NO - Privately-Owned	Available	Not Used in Prior Housing Element	0	0	0.187621361	0.187621361	1	2*	2*	1448193	1056	Hollywood		Above Moderate
LOS ANGELES			5537019021	Medium Residential	R3-1XL	0	54	0.050570955	Residential - Single Family Residence	YES - Current	NO - Privately-Owned	Available	Not Used in Prior Housing Element	0	0	0.187621361	0.187621361	1	2*	2*	1448193	1032	Hollywood		Above Moderate
LOS ANGELES	1007 N ARDMORE AVE	90029	5537019022	Medium Residential	R3-1XL	0	54	0.055387568	Residential - Single Family Residence	YES - Current	NO - Privately-Owned	Available	Used in Prior Housing Element - Non-Vacant	0	0	0.226761293	0.226761293	1	3*	3*	1448193	1031	Hollywood		Above Moderate
LOS ANGELES	5051 W ROMAINE ST	90029	5537019022	Medium Residential	R3-1XL	0	54	0.055885888	Residential - Single Family Residence	YES - Current	NO - Privately-Owned	Available	Used in Prior Housing Element - Non-Vacant	0	0	0.226761293	0.226761293	1	3*	3*	1448193	1055	Hollywood		Above Moderate
LOS ANGELES	1029 N ARDMORE AVE	90029	5537019025	Medium Residential	R3-1XL	0	54	0.20709887	Residential - Five or More Units or Apartments (Any Combination) - 4 Stories or Less	YES - Current	NO - Privately-Owned	Available	Not Used in Prior Housing Element	0	0	0.106702022	0.106702022	14	0	0	1448193	923	Hollywood	Yes	Above Moderate
LOS ANGELES	1037 N ARDMORE AVE	90029	5537019026	Medium Residential	R3-1XL	0	54	0.207101347	Residential - Five or More Units or Apartments (Any Combination) - 4 Stories or Less	YES - Current	NO - Privately-Owned	Available	Not Used in Prior Housing Element	0	0	0.138165712	0.138165712	15	0	0	1448193	912	Hollywood	Yes	Above Moderate
LOS ANGELES	1039 N ARDMORE AVE	90029	5537019027	Medium Residential	R3-1XL	0	54	0.196440494	Residential - Five or More Units or Apartments (Any Combination) - 4 Stories or Less	YES - Current	NO - Privately-Owned	Available	Not Used in Prior Housing Element	0	0	0.111665875	0.111665875	12	0	0	1448193	899	Hollywood	Yes	Above Moderate
LOS ANGELES	1045 N ARDMORE AVE	90029	5537019028	Medium Residential	R3-1XL	0	54	0.20709887	Residential - Five or More Units or Apartments (Any Combination) - 4 Stories or Less	YES - Current	NO - Privately-Owned	Available	Not Used in Prior Housing Element	0	0	0.17743285	0.17743285	11	0	0	1448193	879	Hollywood	Yes	Above Moderate
LOS ANGELES	1053 N ARDMORE AVE	90029	5537019029	Medium Residential	R3-1XL	0	54	0.207101719	Residential - Five or More Units or Apartments (Any Combination) - 4 Stories or Less	YES - Current	NO - Privately-Owned	Available	Not Used in Prior Housing Element	0	0	0.21575737	0.21575737	12	0	0	1448193	866	Hollywood	Yes	Above Moderate
LOS ANGELES	1057 N ARDMORE AVE	90029	5537019029	Medium Residential	R3-1XL	0	54	0.20729952	Residential - Five or More Units or Apartments (Any Combination) - 4 Stories or Less	YES - Current	NO - Privately-Owned	Available	Not Used in Prior Housing Element	0	0	0.21575737	0.21575737	12	0	0	1448193	831	Hollywood	Yes	Above Moderate
LOS ANGELES	5180 W SANTA MONICA BLVD	90029	5537019030	Highway Oriented Commercial	C2-1D	0	108	0.079041405	Commercial - Store - One Story	YES - Current	NO - Privately-Owned	Available	Not Used in Prior Housing Element	0	0	0.000307259	0.000307259	0	0	0	1448193	730	Hollywood		Above Moderate
LOS ANGELES	1062 N KINGSLEY DR	90029	5537019032	Highway Oriented Commercial	C2-1D	0	108	0.067785397	Residential - Single Family Residence	YES - Current	NO - Privately-Owned	Available	Not Used in Prior Housing Element	0	0	0

LOS ANGELES	5200 W SANTA MONICA BLVD	90029	5537020025	Highway Oriented Commercial	[T]CQ]C2-1D	0	54	0.139597855	Commercial - Parking Lot (Commercial Use Property) - Lots - Patron or Employee - One Story	YES - Current	NO - Privately-Owned	Available	Not Used in Prior Housing Element	0	0	0.036061726	0.036061726	0	0	0	1448193	731	Hollywood			Above Moderate
LOS ANGELES	5208 W SANTA MONICA BLVD	90029	5537020025	Highway Oriented Commercial	[T]CQ]C2-1D	0	54	0.093782901	Commercial - Parking Lot (Commercial Use Property) - Lots - Patron or Employee - One Story	YES - Current	NO - Privately-Owned	Available	Not Used in Prior Housing Element	0	0	0.029853541	0.029853541	0	0	0	1448193	732	Hollywood			Above Moderate
LOS ANGELES			5537020025	Highway Oriented Commercial	[T]CQ]C2-1D	0	54	0.017869938	Commercial - Parking Lot (Commercial Use Property) - Lots - Patron or Employee - One Story	YES - Current	NO - Privately-Owned	Available	Not Used in Prior Housing Element	0	0	0.034219685	0.034219685	0	0	0	1448193	733	Hollywood			Above Moderate
LOS ANGELES	5310 W SANTA MONICA BLVD	90029	5537020027	Highway Oriented Commercial, Medium Residential	R3-1XL, [T]CQ]C2-1D	0	54	0.845830394	Commercial - Office Building - One Story	YES - Current	NO - Privately-Owned	Available	Used in Prior Housing Element - Non-Vacant	0.174077301	0	0	0.174077301	0	0	0	1448193	738	Hollywood			Lower
LOS ANGELES	5230 W SANTA MONICA BLVD	90029	5537020029	Highway Oriented Commercial	[T]CQ]C2-1D	0	54	0.609443596	Commercial - Office Building - One Story	YES - Current	NO - Privately-Owned	Available	Used in Prior Housing Element - Non-Vacant	0.196806045	0	0	0.196806045	0	0	0	1448193	736	Hollywood			Lower
LOS ANGELES	5111 W ROMAINE ST	90029	5537020030	Medium Residential	R3-1XL	0	54	0.042470507	Residential - Single Family Residence	YES - Current	NO - Privately-Owned	Available	Not Used in Prior Housing Element	0	0	0.214433795	0.214433795	1	2*	2*	1448193	1064	Hollywood			Above Moderate
LOS ANGELES	5103 W ROMAINE ST	90029	5537020031	Medium Residential	R3-1XL	0	54	0.1053136	Residential - Double, Duplex, or Two Units - 4 Stories or Less	YES - Current	NO - Privately-Owned	Available	Not Used in Prior Housing Element	0	0	0.437375784	0.437375784	2	0	0	1448193	1063	Hollywood		Yes	Above Moderate
LOS ANGELES	5260 W SANTA MONICA BLVD	90029	5537020036	Highway Oriented Commercial, Medium Residential	R3-1XL, [T]CQ]C2-1D	0	54	0.609039828	Commercial - Parking Lot (Commercial Use Property) - Lots - Patron or Employee - One Story	YES - Current	NO - Privately-Owned	Available	Not Used in Prior Housing Element	0.32868949	0	0	0.32868949	0	0	0	1448193	737	Hollywood			Lower
LOS ANGELES	1005 N KINGSLEY DR	90029	5537020039	Medium Residential	R3-1XL	0	54	1.238046385	Residential - Five or More Units or Apartments (Any Combination) - 4 Stories or Less	YES - Current	NO - Privately-Owned	Available	Used in Prior Housing Element - Non-Vacant	1.879163399	0	0	1.879163399	0	0	0	1448193	1410	Hollywood			Lower
LOS ANGELES	5156 W ROMAINE ST	90029	5537023002	Medium Residential	R3-1XL	0	54	0.064026118	Residential - Double, Duplex, or Two Units - 4 Stories or Less	YES - Current	NO - Privately-Owned	Available	Not Used in Prior Housing Element	0	0	0.037669483	0.037669483	2	3*	3*	1448193	1089	Hollywood		Yes	Above Moderate
LOS ANGELES	5152 W ROMAINE ST	90029	5537023003	Medium Residential	R3-1XL	0	54	0.06130077	Residential - Double, Duplex, or Two Units - 4 Stories or Less	YES - Current	NO - Privately-Owned	Available	Not Used in Prior Housing Element	0	0	0.037669483	0.037669483	2	3*	3*	1448193	1088	Hollywood		Yes	Above Moderate
LOS ANGELES	969 N HARVARD BLVD	90029	5537023004	Medium Residential	R3-1XL	0	54	0.135975836	Residential - Double, Duplex, or Two Units - 4 Stories or Less	YES - Current	NO - Privately-Owned	Available	Not Used in Prior Housing Element	0.329547036	0	0	0.329547036	2	0	0	1448193	1135	Hollywood			Lower
LOS ANGELES	961 N HARVARD BLVD	90029	5537023005	Medium Residential	R3-1XL	0	54	0.09396596	Residential - Five or More Units or Apartments (Any Combination) - 4 Stories or Less	YES - Current	NO - Privately-Owned	Available	Not Used in Prior Housing Element	0	0	0.100593352	0.100593352	6	0	0	1448193	1153	Hollywood		Yes	Above Moderate
LOS ANGELES	935 N KINGSLEY DR	90029	5537023006	Medium Residential	R3-1XL	0	54	0.078980703	Residential - Single Family Residence	YES - Current	NO - Privately-Owned	Available	Not Used in Prior Housing Element	0.51364001	0	0	0.51364001	1	0	0	1448193	1290	Hollywood			Lower
LOS ANGELES	951 N KINGSLEY DR	90029	5537023011	Medium Residential	R3-1XL	0	54	0.105600587	Residential - Single Family Residence	YES - Current	NO - Privately-Owned	Available	Not Used in Prior Housing Element	0.710420847	0	0	0.710420847	1	0	0	1448193	1217	Hollywood			Lower
LOS ANGELES	945 N KINGSLEY DR	90029	5537023012	Medium Residential	R3-1XL	0	54	0.105600558	Residential - Single Family Residence	YES - Current	NO - Privately-Owned	Available	Not Used in Prior Housing Element	0.710420847	0	0	0.710420847	1	0	0	1448193	1231	Hollywood			Lower
LOS ANGELES	943 N KINGSLEY DR	90029	5537023013	Medium Residential	R3-1XL	0	54	0.105601218	Residential - Four Units (Any Combination) - 4 Stories or Less	YES - Current	NO - Privately-Owned	Available	Not Used in Prior Housing Element	0	0	0.114080466	0.114080466	4	0	0	1448193	1257	Hollywood		Yes	Above Moderate
LOS ANGELES	975 N KINGSLEY DR	90029	5537023016	Medium Residential	R3-1XL	0	54	0.309915689	Residential - Five or More Units or Apartments (Any Combination) - 4 Stories or Less	YES - Current	NO - Privately-Owned	Available	Not Used in Prior Housing Element	0	0	0.121189023	0.121189023	21	0	0	1448193	1086	Hollywood		Yes	Above Moderate
LOS ANGELES	5164 W ROMAINE ST	90029	5537023020	Medium Residential	R3-1XL	0	54	0.060928647	Residential - Single Family Residence	YES - Current	NO - Privately-Owned	Available	Not Used in Prior Housing Element	0	0	0.181630468	0.181630468	1	3*	3*	1448193	1090	Hollywood			Above Moderate
LOS ANGELES	955 N KINGSLEY DR	90029	5537023031	Medium Residential	R3-1XL	0	54	0.105600573	Residential - Double, Duplex, or Two Units - 4 Stories or Less	YES - Current	NO - Privately-Owned	Available	Not Used in Prior Housing Element	0	0	0.458842754	0.458842754	2	0	0	1448193	1198	Hollywood		Yes	Above Moderate
LOS ANGELES	961 N KINGSLEY DR	90029	5537023033	Medium Residential	R3-1XL	0	54	0.103304663	Residential - Single Family Residence	YES - Current	NO - Privately-Owned	Available	Not Used in Prior Housing Element	0.224396946	0	0	0.224396946	1	0	0	1448193	1159	Hollywood			Lower
LOS ANGELES	5078 W ROMAINE ST	90029	5537024003	Medium Residential	R3-1XL	0	54	0.160211569	Residential - Five or More Units or Apartments (Any Combination) - 4 Stories or Less	YES - Current	NO - Privately-Owned	Available	Not Used in Prior Housing Element	0	0	0.153558473	0.153558473	5	0	0	1448193	1084	Hollywood		Yes	Above Moderate
LOS ANGELES	5060 W ROMAINE ST	90029	5537024006	Medium Residential	R3-1XL	0	54	0.206609386	Residential - Three Units (Any Combination) - 4 Stories or Less	YES - Current	NO - Privately-Owned	Available	Not Used in Prior Housing Element	0	0	0.804089138	0.804089138	3	0	0	1448193	1081	Hollywood		Yes	Above Moderate
LOS ANGELES	959 N ARDMORE AVE	90029	5537024009	Medium Residential	R3-1XL	0	54	0.051652384	Residential - Single Family Residence	YES - Current	NO - Privately-Owned	Available	Not Used in Prior Housing Element	0	0	0.175821608	0.175821608	1	2*	2*	1448193	1156	Hollywood			Above Moderate
LOS ANGELES	957 N ARDMORE AVE	90029	5537024010	Medium Residential	R3-1XL	0	54	0.176595005	Residential - Three Units (Any Combination) - 4 Stories or Less	YES - Current	NO - Privately-Owned	Available	Not Used in Prior Housing Element	0	0	0.669438934	0.669438934	3	0	0	1448193	1191	Hollywood		Yes	Above Moderate
LOS ANGELES	953 N ARDMORE AVE	90029	5537024011	Medium Residential	R3-1XL	0	54	0.174514282	Residential - Double, Duplex, or Two Units - 4 Stories or Less	YES - Current	NO - Privately-Owned	Available	Used in Prior Housing Element - Non-Vacant	0	0	0.740348577	0.740348577	2	0	0	1448193	1207	Hollywood		Yes	Above Moderate
LOS ANGELES	947 N ARDMORE AVE	90029	5537024012	Medium Residential	R3-1XL	0	54	0.174516889	Residential - Five or More Units or Apartments (Any Combination) - 4 Stories or Less	YES - Current	NO - Privately-Owned	Available	Not Used in Prior Housing Element	0	0	0.232910037	0.232910037	5	0	0	1448193	1223	Hollywood		Yes	Above Moderate
LOS ANGELES	943 N ARDMORE AVE	90029	5537024013	Medium Residential	R3-1XL	0	54	0.207755846	Residential - Three Units (Any Combination) - 4 Stories or Less	YES - Current	NO - Privately-Owned	Available	Not Used in Prior Housing Element	0	0	0.966713941	0.966713941	3	0	0	1448193	1237	Hollywood		Yes	Above Moderate
LOS ANGELES	933 N ARDMORE AVE	90029	5537024014	Medium Residential	R3-1XL	0	54	0.155817477	Residential - Five or More Units or Apartments (Any Combination) - 4 Stories or Less	YES - Current	NO - Privately-Owned	Available	Not Used in Prior Housing Element	0.322319731	0	0	0.322319731	12	0	0	1448193	1293	Hollywood			Lower
LOS ANGELES	939 N ARDMORE AVE	90029	5537024014	Medium Residential	R3-1XL	0	54	0.207757144	Residential - Five or More Units or Apartments (Any Combination) - 4 Stories or Less	YES - Current	NO - Privately-Owned	Available	Not Used in Prior Housing Element	0.410268557	0	0	0.410268557	12	0	0	1448193	1277	Hollywood			Lower
LOS ANGELES	929 N ARDMORE AVE	90029	5537024015	Medium Residential	R3-1XL	0	54	0.207757498	Residential - Five or More Units or Apartments (Any Combination) - 4 Stories or Less	YES - Current	NO - Privately-Owned	Available	Not Used in Prior Housing Element	0	0	0.739214379	0.739214379	5	0	0	1448193	1307	Hollywood		Yes	Above Moderate
LOS ANGELES	921 N ARDMORE AVE	90029	5537024017	Medium Residential	R3-1XL	0	54	0.207757106	Residential - Five or More Units or Apartments (Any Combination) - 4 Stories or Less	YES - Current	NO - Privately-Owned	Available	Not Used in Prior Housing Element	0	0	0.145819683	0.145819683	10	0	0	1448193	1378	Hollywood		Yes	Above Moderate
LOS ANGELES	913 N ARDMORE AVE	90029	5537024018	Medium Residential	R3-1XL	0	54	0.192981048	Residential - Single Family Residence	YES - Current	NO - Privately-Owned	Available	Used in Prior Housing Element - Non-Vacant	1.188253289	0	0	1.188253289	1	0	0	1418193	27	Hollywood			Lower
LOS ANGELES	905 N ARDMORE AVE	90029	5537024019	Medium Residential	R3-1XL	0	54	0.110735751	Residential - Five or More Units or Apartments (Any Combination) - 4 Stories or Less	YES - Current	NO - Privately-Owned	Available	Not Used in Prior Housing Element	0	0	0.102645189	0.102645189	6	0	0	1418193	57	Hollywood		Yes	Above Moderate
LOS ANGELES	924 N KINGSLEY DR	90029	5537024020	Medium Residential	R3-1XL	0	54	0.144386751	Residential - Five or More Units or Apartments (Any Combination) - 4 Stories or Less	YES - Current	NO - Privately-Owned	Available	Not Used in Prior Housing Element	0	0	0.136045579	0.136045579	8	0	0	1448193	1349	Hollywood		Yes	Above Moderate
LOS ANGELES	938 N KINGSLEY DR	90029	5537024023	Medium Residential	R3-1XL	0	54	0.207353175	Residential - Single Family Residence	YES - Current	NO - Privately-Owned	Available	Used in Prior Housing Element - Non-Vacant	1.306894159	0	0	1.306894159	1	0	0	1448193	1279	Hollywood			Lower
LOS ANGELES	944 N KINGSLEY DR	90029	5537024024	Medium Residential	R3-1XL	0	54	0.207359556	Residential - Four Units (Any Combination) - 4 Stories or Less	YES - Current	NO - Privately-Owned	Available	Not Used in Prior Housing Element	0	0	0.739214379	0.739214379	4	0	0	1448193	1238	Hollywood		Yes	Above Moderate
LOS ANGELES	948 N KINGSLEY DR	90029	5537024025	Medium Residential	R3-1XL	0	54	0.174190621	Residential - Three Units (Any Combination) - 4 Stories or Less	YES - Current	NO - Privately-Owned	Available	Not Used in Prior Housing Element	0	0	0.286412406	0.286412406	3	0	0	1448193	1225	Hollywood		Yes	Above Moderate
LOS ANGELES	952 N KINGSLEY DR	90029	5537024026	Medium Residential	R3-1XL	0	54	0.174194361	Residential - Three Units (Any Combination) - 4 Stories or Less	YES - Current	NO - Privately-Owned	Available	Not Used in Prior Housing Element	0	0	0.669438934	0.669438934	3	0	0	1448193	1208	Hollywood		Yes	Above Moderate
LOS ANGELES	956 N KINGSLEY DR	90029	5537024027	Medium Residential	R3-1XL	0	54	0.176276455	Residential - Single Family Residence	YES - Current	NO - Privately-Owned	Available	Used in Prior Housing Element - Non-Vacant	1.124744797	0	0	1.124744797	1	0	0	1448193	1192	Hollywood			Lower
LOS ANGELES	5016 W ROMAINE ST	90029	5537025001	Medium Residential	R3-1XL	0	54	0.218144026	Residential - Five or More Units or Apartments (Any Combination) - 4 Stories or Less	YES - Current	NO - Privately-Owned	Available	Not Used in Prior Housing Element	0	0	0.143827354	0.143827354	12	0	0	1448193	1077	Hollywood		Yes	Above Moderate
LOS ANGELES	969 N NORMANDIE AVE	90029	5537025002	Medium Residential	R3-1XL	0	54	0.207757666	Residential - Five or More Units or Apartments (Any Combination) - 4 Stories or Less	YES - Current	NO - Privately-Owned	Available	Not Used in Prior Housing Element	0	0	0.150005057	0.150005057	11	0	0	1448193	1124	Hollywood		Yes	Above Moderate
LOS ANGELES	967 N NORMANDIE AVE	90029	5537025003	Medium Residential	R3-1XL	0	54	0.207756347	Residential - Five or More Units or Apartments (Any Combination) - 4 Stories or Less	YES - Current	NO - Privately-Owned	Available	Not Used in Prior Housing Element	0	0	0.139226869	0.139226869	11	0	0	1448193	1146	Hollywood		Yes	Above Moderate
LOS ANGELES	959 N NORMANDIE AVE	90029	5537025004	Medium Residential	R3-1XL	0	54	0.207756003	Residential - Three Units (Any Combination) - 4 Stories or Less	YES - Current	NO - Privately-Owned	Available	Not Used in Prior Housing Element	0	0	0.966713941	0.966713941	3	0	0	1448193	1185	Hollywood		Yes	Above Moderate
LOS ANGELES	927 N NORMANDIE AVE	90029	5537025011	Medium Residential	R3-1XL	0	54	0.207756785	Residential - Five or More Units or Apartments (Any Combination) - 4 Stories or Less	YES - Current	NO - Privately-Owned	Available	Not Used in Prior Housing Element	0	0	0.679425681	0.679425681	5	0	0	1448193	1346	Hollywood		Yes	Above Moderate
LOS ANGELES	919 N NORMANDIE AVE	90029	5537025012	Medium Residential	R3-1XL	0	54	0.196277614	Residential - Five or More Units or Apartments (Any Combination) - 4 Stories or Less	YES - Current	NO - Privately-Owned	Available	Not Used in Prior Housing Element	0	0	0.142587143	0.142587143	9	0	0	1448193	1368	Hollywood		Yes	Above Moderate
LOS ANGELES	913 N NORMANDIE AVE	90029	5537025013	Medium Residential	R3-1XL	0	54	0.210109047	Residential - Five or More Units or Apartments (Any Combination) - 4 Stories or Less	YES - Current	NO - Privately-Owned	Available	Not Used in Prior Housing Element	0	0	0.145819683	0.145819683	10	0	0	1418193	25	Hollywood		Yes	Above Moderate
LOS ANGELES	909 N NORMANDIE AVE	90029	5537025014	Medium Residential	R3-1XL	0	54	0.208002958	Residential - Five or More Units or Apartments (Any Combination) - 4 Stories or Less	YES - Current	NO - Privately-Owned	Available	Not Used in Prior Housing Element	0	0	0.14515653	0.14515653	9	0	0	1418193	54	Hollywood		Yes	Above Moderate
LOS ANGELES	901 N NORMANDIE AVE	90029	5537025015	Medium Residential	R3-1XL	0	54	0.141571303	Residential - Three Units (Any Combination) - 4 Stories or Less	YES - Current	NO - Privately-Owned	Available	Not Used in Prior Housing Element	0	0	0.162830204	0.162830204	3	0	0	1418193	95	Hollywood		Yes	Above Moderate
LOS ANGELES	4811 W LEMON GROVE AVE	90029	5537025016	Medium Residential	R3-1XL	0	54	0.044141751	Residential - Single Family Residence	YES - Current	NO - Privately-Owned	Available	Not Used in Prior Housing Element	0	0	0.214433795	0.214433795	1	2*	2*	1418193	96	Hollywood			Above Moderate
LOS ANGELES			5537025017	Medium Residential	R3-1XL	0	54	0.049334898	Residential - Single Family Residence	YES - Current	NO - Privately-Owned	Available	Not Used in Prior Housing Element	0	0	0.175821608	0.175821608	1	2*	2*	1418193	97	Hollywood			Above Moderate
LOS ANGELES			5537025018	Medium Residential	R3-1XL	0	54	0.049594799	Residential - Single Family Residence	YES - Current	NO - Privately-Owned	Available	Not Used in Prior Housing Element	0	0	0.175821608	0.175821608	1	2*	2*	1418193	99	Hollywood			Above Moderate
LOS ANGELES	908 N ARDMORE AVE	90029	5537025020	Medium Residential	R3-1XL	0	54	0.149355822	Residential - Single Family Residence	YES - Current	NO - Privately-Owned	Available	Used in Prior Housing Element - Non-Vacant	0.933617884	0	0	0.933617884	1	0	0	1418193	56	Hollywood			Lower
LOS ANGELES	4821 W LEMON GROVE AVE	90029	5537025021	Medium Residential	R3-1XL	0	54	0.065957411	Residential - Single Family Residence	YES - Current	NO - Privately-Owned	Available	Used in Prior Housing Element - Non-Vacant	0	0	0.186898983	0.186898983	1	3*	3*	1418193	98	Hollywood			Above Moderate
LOS ANGELES			5537025021	Medium Residential	R3-1XL	0	54	0.058359873	Residential - Single Family Residence	YES - Current	NO - Privately-Owned	Available	Used in Prior Housing Element - Non-Vacant	0	0	0.226761293	0.226761293	1	3*	3*	1418193	55	Hollywood			Above Moderate
LOS ANGELES	912 N ARDMORE AVE	90029	5537025022	Medium Residential	R3-1XL	0	54	0.210129541	Residential - Five or More Units or Apartments (Any Combination) - 4 Stories or Less	YES - Current	NO - Privately-Owned	Available	Not Used in Prior Housing Element	0	0	0.159203584	0.159203584	9	0	0	1418193	26	Hollywood		Yes	Above Moderate
LOS ANGELES	918 N ARDMORE AVE	90029	5537025023	Medium Residential	R3-1XL	0	54	0.207479219	Residential - Five or More Units or Apartments (Any Combination) - 4 Stories or Less	YES - Current	NO - Privately-Owned	Available	Not Used in Prior Housing Element	0.311258252	0	0	0.311258252	8	0	0	1448193	1371	Hollywood			Lower
LOS ANGELES	932 N ARDMORE AVE	90029	5537025026	Medium Residential	R3-1XL	0	54	0.20743867	Residential - Five or More Units or Apartments (Any Combination) - 4 Stories or Less	YES - Current	NO - Privately-Owned	Available	Not Used in Prior Housing Element	0	0	0.133526353	0.133526353	11	0	0	1448193	1292	Hollywood		Yes	Above Moderate
LOS ANGELES	936 N ARDMORE AVE	90029	5537025027	Medium Residential	R3-1XL	0	54	0.207424696	Residential - Single Family Residence	YES - Current	NO - Privately-Owned	Available	Used in Prior Housing Element - Non-Vacant	1.306894159	0	0	1.306894159	1	0	0	1448193	1275	Hollywood			Lower
LOS ANGELES	952 N ARDMORE AVE	90029	5537025030	Medium Residential	R3-1XL	0	54	0.207383077	Residential - Five or More Units or Apartments (Any Combination) - 4 Stories or Less	YES - Current	NO - Privately-Owned	Available	Not Used in Prior Housing Element	0	0	0.159203584	0.159203584	9	0	0	1448193	1202	Hollywood		Yes	Above Moderate
LOS ANGELES	958 N ARDMORE AVE	90029	5537025031	Medium Residential	R3-1XL	0	54	0.207369456	Residential - Five or More Units or Apartments (Any Combination) - 4 Stories or Less	YES - Current	NO - Privately-Owned	Available	Not Used in Prior Housing Element	0	0	0.159203584	0.159203584	9	0	0	1448193	1186	Hollywood		Yes	Above Moderate
LOS ANGELES	962 N ARDMORE AVE	90029	5537025032	Medium Residential	R3-1XL	0	54	0.207354156	Residential - Five or More Units or Apartments (Any Combination) - 4 Stories or Less	YES - Current	NO - Privately-Owned	Available	Not Used in Prior Housing Element	0	0	0.145819683	0.145819683	10	0	0	1448193	1149	Hollywood		Yes	Above Moderate
LOS ANGELES	966 N ARDMORE AVE	90029	5537025033	Medium Residential	R3-1XL	0	54	0.207341477	Residential - Double, Duplex, or Two Units - 4 Stories or Less	YES - Current	NO - Privately-Owned	Available	Used in Prior Housing Element - Non-Vacant	0	0	0.380249238	0.380249238	2	0	0	1448193	1126	Hollywood		Yes	Above Moderate
LOS ANGELES	5030 W ROMAINE ST	90029	5537025034	Medium Residential	R3-1XL	0	54	0.234278194	Residential - Five or More Units or Apartments (Any Combination) - 4 Stories or Less	YES - Current	NO - Privately-Owned	Available	Not Used in Prior Housing Element	0	0	0.142808519	0.142808519	15	0	0	1448193	1078	Hollywood		Yes	Above Moderate
LOS ANGELES	949 N NORMANDIE AVE	90029	5537025036	Medium Residential	R3-1XL	0	54	0.192834639	Residential - Five or More Units or Apartments (Any Combination) - 4 Stories or Less	YES - Current	NO - Privately-Owned	Available	Not Used in Prior Housing Element	0.086858646	0	0	0.086858646	8	0	0	1448193	1219	Hollywood			Lower
LOS ANGELES	929 N NORMANDIE AVE	90029	5537025037	Medium Residential	R3-1XL	0	54	0.192834639	Residential - Five or More Units or Apartments (Any Combination) - 4 Stories or Less	YES - Current	NO - Privately-Owned	Available	Not Used in Prior Housing Element	0.086858646	0	0	0.086858646	8	0	0	1448193	1305	Hollywood			Lower
LOS ANGELES	941 N NORMANDIE AVE	90029	5537025038	Medium Residential	R3-1XL	0	54	0.192835969	Residential - Five or More Units or Apartments (Any Combination) - 4 Stories or Less	YES - Current	NO - Privately-Owned	Available	Not Used in Prior Housing Element	0.097134574	0	0	0.097134574	7	0	0	1448193	1235	Hollywood			Lower
LOS ANGELES	933 N NORMANDIE AVE	90029	5537025040	Medium Residential	R3-1XL	0	54	0.192835682	Residential - Three Units (Any Combination) - 4 Stories or Less	YES - Current	NO - Privately-Owned	Available	Not Used in Prior Housing Element	0	0	0.308234571	0.308234571	3	0	0	1448193	1291	Hollywood		Yes	Above Moderate
LOS ANGELES	937 N NORMANDIE AVE	90029	5537025041	Medium Residential	R3-1XL	0	54	0.19054028	Residential - Four Units (Any Combination) - 4 Stories or Less	YES - Current	NO - Privately-Owned	Available	Not Used in Prior Housing Element	0.157324326	0	0	0.157324326	4	0	0	1448193	1274	Hollywood			Lower
LOS ANGELES	953 N NORMANDIE AVE	90029	5537025042	Medium Residential	R3-1XL	0	54	0.207757005	Residential - Five or More Units or Apartments (Any Combination) - 4 Stories or Less	YES - Current	NO - Privately-Owned	Available	Not Used in Prior Housing Element	0.109629003	0	0	0.109629003	10	0	0	1448193	1201	Hollywood			Lower
LOS ANGELES	4810 W LEMON GROVE AVE	90029	5537026004	Medium Residential	R3-1XL	0	54	0.168110185	Residential - Five or More Units or Apartments (Any Combination) - 4 Stories or Less	YES - Current	NO - Privately-Owned	Available	Not Used in Prior Housing Element	0	0	0.106310219	0.106310219	9	0	0	1418193	138	Hollywood		Yes	Above Moderate
LOS ANGELES	4814 W LEMON GROVE AVE	90029	5537026005	Medium Residential	R3-1XL	0	54	0.167920214	Residential - Double, Duplex, or Two Units - 4 Stories or Less	YES - Current	NO - Privately-Owned	Available	Used in Prior Housing Element - Non-Vacant	0	0	0.659577054	0.659577054	2	0	0	1418193	139	Hollywood		Yes	Above Moderate
LOS ANGELES	840 N ARDMORE AVE	90029	5537026006	Medium Residential	R3-1XL	0	54	0.167639373	Residential - Five or More Units or Apartments (Any Combination) - 4 Stories or Less	YES - Current	NO - Privately-Owned	Available	Not Used in Prior Housing Element	0	0	0.150324045	0.150324045	8	0	0	1418193	167	Hollywood		Yes	Above Moderate
LOS ANGELES			5537026007	Public Facilities	R3-1XL	0	54	0.002274529	Residential - Three Units (Any Combination) - 4 Stories or Less - Vacant Land	YES - Current	NO - Privately-Owned	Available	Not Used in Prior Housing Element	0	0	0.094724762	0.094724762	0	0	0	1418193	228	Hollywood			Above Moderate
LOS ANGELES			5537026007	Medium Residential	R3-1XL	0	54	0.07928093	Residential - Three Units (Any Combination) - 4 Stories or Less - Vacant Land	YES - Current	NO - Privately-Owned	Available	Not Used in Prior Housing Element	0.47884649	0	0	0.47884649	0	0	0	1418193	196	Hollywood			Lower
LOS ANGELES	839 N NORMANDIE AVE	90029	5537026008	Medium Residential	R3-1XL	0	54	0.156157697	Residential - Five or More Units or Apartments (Any Combination) - 4 Stories or Less	YES - Current	NO - Privately-Owned	Available	Not Used in Prior Housing Element	0	0	0.080845165	0.080845165	12	0	0	1418193	166	Hollywood		Yes	Above Moderate
LOS ANGELES	833 N NORMANDIE AVE	90029	5537026011	Medium Residential	R3-1XL	0	54	0.15272043	Residential - Five or More Units or Apartments (Any Combination) - 4 Stories or Less	YES - Current	NO - Privately-Owned	Available	Not Used in Prior Housing Element	0	0	0.048312259	0.048312259	9	0	0	1418193	195	Hollywood		Yes	Above Moderate
LOS ANGELES	1068 N NORMANDIE AVE	90029	5538001001	Highway Oriented Commercial	C2-1D	0	108	0.08953164	Commercial - Parking Lot (Commercial Use Property) - Lots - Patron or Employee - One Story	YES - Current	NO - Privately-Owned	Available	Not Used in Prior Housing Element	0	0	0.000497915	0.000497915	0	0	0	1448197	806	Hollywood			Above Moderate
LOS ANGELES	5080 W SANTA MONICA BLVD	90029	5538001001	Highway Oriented Commercial	C2-1D	0	108	0.090326184	Commercial - Parking Lot (Commercial Use Property) - Lots - Patron or Employee - One Story	YES - Current	NO - Privately-Owned	Available	Not Used in Prior Housing Element	0	0	0.000497915	0.000497915	0	0	0	1448197	786	Hollywood			Above Moderate
LOS ANGELES	1064 N NORMANDIE AVE	90029	5538001003	Medium Residential	R3-1XL	0	54	0.227270416	Residential - Five or More Units or Apartments (Any Combination) - 4 Stories or Less	YES - Current	NO - Privately-Owned	Available	Not Used in Prior Housing Element	0	0	0.174514979	0.174514979	10	0	0	1448197	832	Hollywood		Yes	Above Moderate

LOS ANGELES	1058 N NORMANDIE AVE	90029	5538001004	Medium Residential	R3-1XL	0	54	0.22727066	Residential - Five or More Units or Apartments (Any Combination) - 4 Stories or Less	YES - Current	NO - Privately-Owned	Available	Not Used in Prior Housing Element	0	0	0.875436682	0.875436682	6	0	0	1448197	885	Hollywood		Yes	Above Moderate
LOS ANGELES	1050 N NORMANDIE AVE	90029	5538001005	Medium Residential	R3-1XL	0	54	0.227271521	Residential - Five or More Units or Apartments (Any Combination) - 4 Stories or Less	YES - Current	NO - Privately-Owned	Available	Not Used in Prior Housing Element	0	0	0.14832257	0.14832257	12	0	0	1448197	916	Hollywood		Yes	Above Moderate
LOS ANGELES	1042 N NORMANDIE AVE	90029	5538001008	Medium Residential	R3-1XL	0	54	0.227271303	Residential - Three Units (Any Combination) - 4 Stories or Less	YES - Current	NO - Privately-Owned	Available	Used in Prior Housing Element - Non-Vacant	0	0	0.918417364	0.918417364	3	0	0	1448197	955	Hollywood		Yes	Above Moderate
LOS ANGELES	1038 N NORMANDIE AVE	90029	5538001009	Medium Residential	R3-1XL	0	54	0.113635151	Residential - Double, Duplex, or Two Units - 4 Stories or Less	YES - Current	NO - Privately-Owned	Available	Not Used in Prior Housing Element	0	0	0.497242379	0.497242379	2	0	0	1448197	999	Hollywood		Yes	Above Moderate
LOS ANGELES	1036 N NORMANDIE AVE	90029	5538001010	Medium Residential	R3-1XL	0	54	0.113635076	Residential - Four Units (Any Combination) - 4 Stories or Less	YES - Current	NO - Privately-Owned	Available	Not Used in Prior Housing Element	0	0	0.123558768	0.123558768	4	0	0	1448197	1007	Hollywood		Yes	Above Moderate
LOS ANGELES	1032 N NORMANDIE AVE	90029	5538001011	Medium Residential	R3-1XL	0	54	0.170453276	Residential - Five or More Units or Apartments (Any Combination) - 4 Stories or Less	YES - Current	NO - Privately-Owned	Available	Not Used in Prior Housing Element	0	0	0.119219458	0.119219458	9	0	0	1448197	1013	Hollywood		Yes	Above Moderate
LOS ANGELES	1024 N NORMANDIE AVE	90029	5538001012	Medium Residential	R3-1XL	0	54	0.132574289	Residential - Three Units (Any Combination) - 4 Stories or Less	YES - Current	NO - Privately-Owned	Available	Not Used in Prior Housing Element	0	0	0.594723088	0.594723088	3	0	0	1448197	1057	Hollywood		Yes	Above Moderate
LOS ANGELES	1026 N NORMANDIE AVE	90029	5538001012	Medium Residential	R3-1XL	0	54	0.056818167	Residential - Three Units (Any Combination) - 4 Stories or Less	YES - Current	NO - Privately-Owned	Available	Not Used in Prior Housing Element	0	0	0.261795449	0.261795449	3	3*	3*	1448197	1030	Hollywood		Yes	Above Moderate
LOS ANGELES	1005 N MARIPOSA AVE	90029	5538001014	Medium Residential	R3-1XL	0	54	0.227398021	Residential - Five or More Units or Apartments (Any Combination) - 4 Stories or Less	YES - Current	NO - Privately-Owned	Available	Not Used in Prior Housing Element	0	0	0.727107555	0.727107555	6	0	0	1448197	1051	Hollywood		Yes	Above Moderate
LOS ANGELES	1011 N MARIPOSA AVE	90029	5538001015	Medium Residential	R3-1XL	0	54	0.151599788	Residential - Five or More Units or Apartments (Any Combination) - 4 Stories or Less	YES - Current	NO - Privately-Owned	Available	Not Used in Prior Housing Element	0	0	0.209329046	0.209329046	5	0	0	1448197	1022	Hollywood		Yes	Above Moderate
LOS ANGELES	1015 N MARIPOSA AVE	90029	5538001016	Medium Residential	R3-1XL	0	54	0.075800591	Residential - Single Family Residence	YES - Current	NO - Privately-Owned	Available	Used in Prior Housing Element - Non-Vacant	0.621325397	0	0	0.621325397	1	0	0	1448197	1009	Hollywood			Lower
LOS ANGELES			5538001016	Medium Residential	R3-1XL	0	54	0.075800313	Residential - Single Family Residence	YES - Current	NO - Privately-Owned	Available	Used in Prior Housing Element - Non-Vacant	0.621325397	0	0	0.621325397	1	0	0	1448197	1012	Hollywood			Lower
LOS ANGELES	1017 N MARIPOSA AVE	90029	5538001017	Medium Residential	R3-1XL	0	54	0.151601909	Residential - Double, Duplex, or Two Units - 4 Stories or Less	YES - Current	NO - Privately-Owned	Available	Used in Prior Housing Element - Non-Vacant	0	0	0.688956499	0.688956499	2	0	0	1448197	998	Hollywood		Yes	Above Moderate
LOS ANGELES	1021 N MARIPOSA AVE	90029	5538001018	Medium Residential	R3-1XL	0	54	0.227404374	Residential - Five or More Units or Apartments (Any Combination) - 4 Stories or Less	YES - Current	NO - Privately-Owned	Available	Not Used in Prior Housing Element	0	0	0.090392051	0.090392051	21	0	0	1448197	954	Hollywood		Yes	Above Moderate
LOS ANGELES	1035 N MARIPOSA AVE	90029	5538001021	Medium Residential	R3-1XL	0	54	0.189506997	Residential - Four Units (Any Combination) - 4 Stories or Less	YES - Current	NO - Privately-Owned	Available	Not Used in Prior Housing Element	0	0	0.689456409	0.689456409	4	0	0	1448197	913	Hollywood		Yes	Above Moderate
LOS ANGELES	1041 N MARIPOSA AVE	90029	5538001022	Medium Residential	R3-1XL	0	54	0.227412871	Residential - Four Units (Any Combination) - 4 Stories or Less	YES - Current	NO - Privately-Owned	Available	Not Used in Prior Housing Element	0	0	0.849777973	0.849777973	4	0	0	1448197	884	Hollywood		Yes	Above Moderate
LOS ANGELES	1043 N MARIPOSA AVE	90029	5538001023	Medium Residential	R3-1XL	0	54	0.151608321	Residential - Double, Duplex, or Two Units - 4 Stories or Less	YES - Current	NO - Privately-Owned	Available	Not Used in Prior Housing Element	0	0	0.688956499	0.688956499	2	0	0	1448197	843	Hollywood		Yes	Above Moderate
LOS ANGELES	5064 W SANTA MONICA BLVD	90029	5538001026	Highway Oriented Commercial	C2-1D	0	108	0.05564224	Commercial - Store - One Story	YES - Current	NO - Privately-Owned	Available	Not Used in Prior Housing Element	0	0	0.008962233	0.008962233	0	0	0	1448197	783	Hollywood			Above Moderate
LOS ANGELES			5538001026	Highway Oriented Commercial	C2-1D	0	108	0.01836526	Commercial - Store - One Story	YES - Current	NO - Privately-Owned	Available	Not Used in Prior Housing Element	0	0	0.010565101	0.010565101	0	0	0	1448197	831	Hollywood			Above Moderate
LOS ANGELES			5538001026	Highway Oriented Commercial	C2-1D	0	108	0.055095886	Commercial - Store - One Story	YES - Current	NO - Privately-Owned	Available	Not Used in Prior Housing Element	0	0	0.008962233	0.008962233	0	0	0	1448197	803	Hollywood			Above Moderate
LOS ANGELES	1001 N MARIPOSA AVE	90029	5538001028	Medium Residential	R3-1XL	0	54	0.07579913	Residential - Double, Duplex, or Two Units - 4 Stories or Less	YES - Current	NO - Privately-Owned	Available	Not Used in Prior Housing Element	0	0	0.119816864	0.119816864	2	0	0	1448197	1086	Hollywood		Yes	Above Moderate
LOS ANGELES	1020 N NORMANDIE AVE	90029	5538001031	Medium Residential	R3-1XL	0	54	0.094695578	Residential - Single Family Residence	YES - Current	NO - Privately-Owned	Available	Used in Prior Housing Element - Non-Vacant	0.695040876	0	0	0.695040876	1	0	0	1448197	1072	Hollywood			Lower
LOS ANGELES			5538001031	Medium Residential	R3-1XL	0	54	0.075757658	Residential - Single Family Residence	YES - Current	NO - Privately-Owned	Available	Used in Prior Housing Element - Non-Vacant	0.626900482	0	0	0.626900482	1	0	0	1448197	1088	Hollywood			Lower
LOS ANGELES	1000 N MARIPOSA AVE	90029	5538001044	Medium Residential	R3-1XL	0	54	0.075252403	Residential - Single Family Residence	YES - Current	NO - Privately-Owned	Available	Not Used in Prior Housing Element	0	0	0.013489239	0.013489239	1	1*	1*	1448197	1083	Hollywood			Above Moderate
LOS ANGELES	1046 N NORMANDIE AVE	90029	5538001BRK	Medium Residential	R3-1XL	0	54	0.213497925	Residential - Single Family Residence - Own-your-own	YES - Current	NO - Privately-Owned	Available	Not Used in Prior Housing Element	0	0	0.193642154	0.193642154	10	0	0	1448197	936	Hollywood		Yes	Above Moderate
LOS ANGELES	1021 N ALEXANDRIA AVE	90029	5538002001	Low Medium II Residential	RD2-1XL	0	21	0.118333293	Residential - Single Family Residence	YES - Current	NO - Privately-Owned	Available	Not Used in Prior Housing Element	0	0	0.214433795	0.214433795	1	2*	2*	1448197	1054	Hollywood			Above Moderate
LOS ANGELES	1023 N ALEXANDRIA AVE	90029	5538002002	Low Medium II Residential	RD2-1XL	0	21	0.118278963	Residential - Single Family Residence	YES - Current	NO - Privately-Owned	Available	Not Used in Prior Housing Element	0	0	0.214433795	0.214433795	1	2*	2*	1448197	1020	Hollywood			Above Moderate
LOS ANGELES	1029 N ALEXANDRIA AVE	90029	5538002003	Low Medium II Residential	RD2-1XL	0	21	0.118424343	Residential - Single Family Residence	YES - Current	NO - Privately-Owned	Available	Not Used in Prior Housing Element	0	0	0.032733107	0.032733107	1	2*	2*	1448197	1005	Hollywood			Above Moderate
LOS ANGELES	1033 N ALEXANDRIA AVE	90029	5538002004	Low Medium II Residential	RD2-1XL	0	21	0.11846916	Residential - Single Family Residence	YES - Current	NO - Privately-Owned	Available	Not Used in Prior Housing Element	0	0	0.214433795	0.214433795	1	2*	2*	1448197	970	Hollywood			Above Moderate
LOS ANGELES	1039 N ALEXANDRIA AVE	90029	5538002005	Low Medium II Residential	RD2-1XL	0	21	0.11851588	Residential - Single Family Residence	YES - Current	NO - Privately-Owned	Available	Not Used in Prior Housing Element	0	0	0.214433795	0.214433795	1	2*	2*	1448197	940	Hollywood			Above Moderate
LOS ANGELES	1045 N ALEXANDRIA AVE	90029	5538002006	Low Medium II Residential	RD2-1XL	0	21	0.118561156	Residential - Single Family Residence	YES - Current	NO - Privately-Owned	Available	Not Used in Prior Housing Element	0	0	0.214433795	0.214433795	1	2*	2*	1448197	921	Hollywood			Above Moderate
LOS ANGELES	1049 N ALEXANDRIA AVE	90029	5538002007	Low Medium II Residential	RD2-1XL	0	21	0.118601056	Residential - Single Family Residence	YES - Current	NO - Privately-Owned	Available	Not Used in Prior Housing Element	0	0	0.214433795	0.214433795	1	2*	2*	1448197	903	Hollywood			Above Moderate
LOS ANGELES			5538002018	Medium Residential	R3-1XL	0	54	0.02754797	Residential - Single Family Residence - Vacant Land	YES - Current	NO - Privately-Owned	Available	Not Used in Prior Housing Element	0	0	0.227994561	0.227994561	0	1*	1*	1448197	996	Hollywood			Above Moderate
LOS ANGELES			5538002019	Medium Residential	R3-1XL	0	54	0.027547876	Residential - Single Family Residence - Vacant Land	YES - Current	NO - Privately-Owned	Available	Not Used in Prior Housing Element	0	0	0.227994561	0.227994561	0	1*	1*	1448197	1010	Hollywood			Above Moderate
LOS ANGELES	1006 N MARIPOSA AVE	90029	5538002030	Medium Residential	R3-1XL	0	54	0.305176367	Residential - Five or More Units or Apartments (Any Combination) - 4 Stories or Less	YES - Current	NO - Privately-Owned	Available	Not Used in Prior Housing Element	0	0	0.217675541	0.217675541	25	0	0	1448197	1011	Hollywood		Yes	Above Moderate
LOS ANGELES	1014 N MARIPOSA AVE	90029	5538002030	Medium Residential	R3-1XL	0	54	0.305172499	Residential - Five or More Units or Apartments (Any Combination) - 4 Stories or Less	YES - Current	NO - Privately-Owned	Available	Not Used in Prior Housing Element	0	0	0.217675541	0.217675541	25	0	0	1448197	997	Hollywood		Yes	Above Moderate
LOS ANGELES	1002 N MARIPOSA AVE	90029	5538002031	Medium Residential	R3-1XL	0	54	0.305180247	Residential - Five or More Units or Apartments (Any Combination) - 4 Stories or Less	YES - Current	NO - Privately-Owned	Available	Not Used in Prior Housing Element	0	0	0.193412748	0.193412748	28	0	0	1448197	1036	Hollywood		Yes	Above Moderate
LOS ANGELES	1018 N MARIPOSA AVE	90029	5538002032	Medium Residential	R3-1XL	0	54	0.305167861	Residential - Five or More Units or Apartments (Any Combination) - 4 Stories or Less	YES - Current	NO - Privately-Owned	Available	Not Used in Prior Housing Element	0	0	0.158627953	0.158627953	24	0	0	1448197	952	Hollywood		Yes	Above Moderate
LOS ANGELES	1009 N ALEXANDRIA AVE	90029	5538003002	Low Medium II Residential	RD2-1XL	0	21	0.11824156	Residential - Single Family Residence	YES - Current	NO - Privately-Owned	Available	Not Used in Prior Housing Element	0	0	0.214433795	0.214433795	1	2*	2*	1448197	1106	Hollywood			Above Moderate
LOS ANGELES	1015 N ALEXANDRIA AVE	90029	5538003003	Low Medium II Residential	RD2-1XL	0	21	0.118287878	Residential - Single Family Residence	YES - Current	NO - Privately-Owned	Available	Not Used in Prior Housing Element	0	0	0.214433795	0.214433795	1	2*	2*	1448197	1077	Hollywood			Above Moderate
LOS ANGELES	4907 W ROMAINE ST	90029	5538003005	Medium Residential	R3-1XL	0	54	0.179061853	Residential - Five or More Units or Apartments (Any Combination) - 4 Stories or Less	YES - Current	NO - Privately-Owned	Available	Not Used in Prior Housing Element	0	0	0.520092431	0.520092431	6	0	0	1448197	1093	Hollywood		Yes	Above Moderate
LOS ANGELES	4969 W ROMAINE ST	90029	5538003012	Medium Residential	R3-1XL	0	54	0.179061898	Residential - Five or More Units or Apartments (Any Combination) - 4 Stories or Less	YES - Current	NO - Privately-Owned	Available	Not Used in Prior Housing Element	0.092931012	0	0	0.092931012	9	0	0	1448197	1100	Hollywood			Lower
LOS ANGELES	1014 N NORMANDIE AVE	90029	5538003013	Medium Residential	R3-1XL	0	54	0.187851388	Residential - Double, Duplex, or Two Units - 4 Stories or Less	YES - Current	NO - Privately-Owned	Available	Used in Prior Housing Element - Non-Vacant	0	0	0.828186858	0.828186858	2	0	0	1448197	1101	Hollywood		Yes	Above Moderate
LOS ANGELES	1008 N NORMANDIE AVE	90029	5538003014	Medium Residential	R3-1XL	0	54	0.187853637	Residential - Five or More Units or Apartments (Any Combination) - 4 Stories or Less	YES - Current	NO - Privately-Owned	Available	Not Used in Prior Housing Element	0	0	0.165040585	0.165040585	10	0	0	1448197	1111	Hollywood		Yes	Above Moderate
LOS ANGELES	1002 N NORMANDIE AVE	90029	5538003015	Medium Residential	R3-1XL	0	54	0.187358016	Residential - Five or More Units or Apartments (Any Combination) - 4 Stories or Less	YES - Current	NO - Privately-Owned	Available	Not Used in Prior Housing Element	0	0	0.086629196	0.086629196	5	0	0	1448197	1119	Hollywood		Yes	Above Moderate
LOS ANGELES	963 N MARIPOSA AVE	90029	5538004003	Low Medium II Residential	RD1.5-1XL	0	29	0.206610676	Residential - Single Family Residence	YES - Current	NO - Privately-Owned	Available	Used in Prior Housing Element - Non-Vacant	0	0	0.645060271	0.645060271	1	0	0	1448197	1215	Hollywood			Above Moderate
LOS ANGELES	935 N MARIPOSA AVE	90029	5538004009	Low Medium II Residential	RD1.5-1XL	0	29	0.206610676	Residential - Five or More Units or Apartments (Any Combination) - 4 Stories or Less	YES - Current	NO - Privately-Owned	Available	Not Used in Prior Housing Element	0	0	0.046362476	0.046362476	8	0	0	1448197	1316	Hollywood		Yes	Above Moderate
LOS ANGELES	929 N MARIPOSA AVE	90029	5538004010	Low Medium II Residential	RD1.5-1XL	0	29	0.206610676	Residential - Five or More Units or Apartments (Any Combination) - 4 Stories or Less	YES - Current	NO - Privately-Owned	Available	Not Used in Prior Housing Element	0	0	0.239186069	0.239186069	5	0	0	1448197	1332	Hollywood		Yes	Above Moderate
LOS ANGELES	923 N MARIPOSA AVE	90029	5538004011	Low Medium II Residential	RD1.5-1XL	0	29	0.206610676	Residential - Single Family Residence	YES - Current	NO - Privately-Owned	Available	Used in Prior Housing Element - Non-Vacant	0	0	0.645060271	0.645060271	1	0	0	1448197	1369	Hollywood			Above Moderate
LOS ANGELES	917 N MARIPOSA AVE	90029	5538004012	Low Medium II Residential	RD1.5-1XL	0	29	0.206607999	Residential - Double, Duplex, or Two Units - 4 Stories or Less	YES - Current	NO - Privately-Owned	Available	Not Used in Prior Housing Element	0	0	0.39720616	0.39720616	2	0	0	1448197	1383	Hollywood		Yes	Above Moderate
LOS ANGELES	911 N MARIPOSA AVE	90029	5538004013	Low Medium II Residential	RD1.5-1XL	0	29	0.207076639	Residential - Single Family Residence	YES - Current	NO - Privately-Owned	Available	Used in Prior Housing Element - Non-Vacant	0	0	0.785935897	0.785935897	1	0	0	1418197	19	Hollywood			Above Moderate
LOS ANGELES	907 N MARIPOSA AVE	90029	5538004014	Low Medium II Residential	RD1.5-1XL	0	29	0.206913592	Residential - Double, Duplex, or Two Units - 4 Stories or Less	YES - Current	NO - Privately-Owned	Available	Not Used in Prior Housing Element	0	0	0.414233762	0.414233762	2	0	0	1418197	30	Hollywood		Yes	Above Moderate
LOS ANGELES	844 N NORMANDIE AVE	90029	5538004018	Medium Residential	R3-1XL	0	54	0.195458653	Residential - Four Units (Any Combination) - 4 Stories or Less	YES - Current	NO - Privately-Owned	Available	Not Used in Prior Housing Element	0	0	0.217352765	0.217352765	5	0	0	1418197	108	Hollywood		Yes	Above Moderate
LOS ANGELES	902 N NORMANDIE AVE	90029	5538004020	Medium Residential	R3-1XL	0	54	0.195459516	Residential - Five or More Units or Apartments (Any Combination) - 4 Stories or Less	YES - Current	NO - Privately-Owned	Available	Not Used in Prior Housing Element	0	0	0.149093267	0.149093267	9	0	0	1418197	73	Hollywood		Yes	Above Moderate
LOS ANGELES	906 N NORMANDIE AVE	90029	5538004021	Medium Residential	R3-1XL	0	54	0.195459477	Residential - Three Units (Any Combination) - 4 Stories or Less	YES - Current	NO - Privately-Owned	Available	Not Used in Prior Housing Element	0	0	0.79055579	0.79055579	3	0	0	1418197	31	Hollywood		Yes	Above Moderate
LOS ANGELES	916 N NORMANDIE AVE	90029	5538004023	Medium Residential	R3-1XL	0	54	0.19566937	Residential - Five or More Units or Apartments (Any Combination) - 4 Stories or Less	YES - Current	NO - Privately-Owned	Available	Not Used in Prior Housing Element	0	0	0.149093267	0.149093267	9	0	0	1448197	1384	Hollywood		Yes	Above Moderate
LOS ANGELES	922 N NORMANDIE AVE	90029	5538004024	Medium Residential	R3-1XL	0	54	0.195664708	Residential - Five or More Units or Apartments (Any Combination) - 4 Stories or Less	YES - Current	NO - Privately-Owned	Available	Not Used in Prior Housing Element	0	0	0.172578681	0.172578681	10	0	0	1448197	1371	Hollywood		Yes	Above Moderate
LOS ANGELES	926 N NORMANDIE AVE	90029	5538004025	Medium Residential	R3-1XL	0	54	0.195658616	Residential - Five or More Units or Apartments (Any Combination) - 4 Stories or Less - Pool	YES - Current	NO - Privately-Owned	Available	Not Used in Prior Housing Element	0	0	0.172578681	0.172578681	10	0	0	1448197	1333	Hollywood		Yes	Above Moderate
LOS ANGELES	934 N NORMANDIE AVE	90029	5538004026	Medium Residential	R3-1XL	0	54	0.195653229	Residential - Five or More Units or Apartments (Any Combination) - 4 Stories or Less	YES - Current	NO - Privately-Owned	Available	Not Used in Prior Housing Element	0	0	0.546716857	0.546716857	7	0	0	1448197	1317	Hollywood		Yes	Above Moderate
LOS ANGELES	936 N NORMANDIE AVE	90029	5538004027	Medium Residential	R3-1XL	0	54	0.195646628	Residential - Single Family Residence	YES - Current	NO - Privately-Owned	Available	Used in Prior Housing Element - Non-Vacant	1.304723066	0	0	1.304723066	1	0	0	1448197	1304	Hollywood			Lower
LOS ANGELES	942 N NORMANDIE AVE	90029	5538004028	Medium Residential	R3-1XL	0	54	0.195642104	Residential - Five or More Units or Apartments (Any Combination) - 4 Stories or Less	YES - Current	NO - Privately-Owned	Available	Not Used in Prior Housing Element	0	0	0.149093267	0.149093267	9	0	0	1448197	1283	Hollywood		Yes	Above Moderate
LOS ANGELES	952 N NORMANDIE AVE	90029	5538004030	Medium Residential	R3-1XL	0	54	0.19562862	Residential - Five or More Units or Apartments (Any Combination) - 4 Stories or Less	YES - Current	NO - Privately-Owned	Available	Not Used in Prior Housing Element	0	0	0.135443344	0.135443344	10	0	0	1448197	1241	Hollywood		Yes	Above Moderate
LOS ANGELES	966 N NORMANDIE AVE	90029	5538004033	Medium Residential	R3-1XL	0	54	0.195613272	Residential - Double, Duplex, or Two Units - 4 Stories or Less	YES - Current	NO - Privately-Owned	Available	Used in Prior Housing Element - Non-Vacant	0	0	0.866355664	0.866355664	2	0	0	1448197	1181	Hollywood		Yes	Above Moderate
LOS ANGELES	850 N NORMANDIE AVE	90029	5538004040	Medium Residential	R3-1XL	0	54	0.180529995	Residential - Five or More Units or Apartments (Any Combination) - 4 Stories or Less	YES - Current	NO - Privately-Owned	Available	Not Used in Prior Housing Element	0	0	0.139435621	0.139435621	8	0	0	1418197	88	Hollywood		Yes	Above Moderate
LOS ANGELES	912 N NORMANDIE AVE	90029	5538004041	Medium Residential	R3-1XL	0	54	0.181113764	Residential - Double, Duplex, or Two Units - 4 Stories or Less	YES - Current	NO - Privately-Owned	Available	Not Used in Prior Housing Element	0.47022492	0	0	0.47022492	2	0	0	1418197	20	Hollywood			Lower
LOS ANGELES	946 N NORMANDIE AVE	90029	5538004042	Medium Residential	R3-1XL	0	54	0.18071457	Residential - Double, Duplex, or Two Units - 4 Stories or Less	YES - Current	NO - Privately-Owned	Available	Used in Prior Housing Element - Non-Vacant	0	0	0.338958152	0.338958152	2	0	0	1448197	1257	Hollywood		Yes	Above Moderate
LOS ANGELES	4980 W ROMAINE ST	90029	5538004043	Medium Residential	R3-1XL	0	54	0.193570817	Residential - Five or More Units or Apartments (Any Combination) - 4 Stories or Less - Vacant Land	YES - Current	NO - Privately-Owned	Available	Not Used in Prior Housing Element	1.078076363	0	0	1.078076363	0	0	0	1448197	1166	Hollywood			Lower
LOS ANGELES	956 1/2 N NORMANDIE AVE	90029	5538004044	Medium Residential	R3-1XL	0	54	0.178408143	Residential - Five or More Units or Apartments (Any Combination) - 4 Stories or Less	YES - Current	NO - Privately-Owned	Available	Not Used in Prior Housing Element	3.240793407	0	0	3.240793407	0	0	0	1448197	1227	Hollywood			Lower
LOS ANGELES	960 1/2 N NORMANDIE AVE	90029	5538004045	Medium Residential	R3-1XL	0	54	0.178402416	Residential - Five or More Units or Apartments (Any Combination) - 4 Stories or Less	YES - Current	NO - Privately-Owned	Available	Not Used in Prior Housing Element	3.240793407	0	0	3.240793407	0	0	0	1448197	1216	Hollywood			Lower
LOS ANGELES	843 N MARIPOSA AVE	90029	5538005001	Low Medium II Residential	RD1.5-1XL	0	29	0.206940945	Residential - Single Family Residence	YES - Current	NO - Privately-Owned	Available	Used in Prior Housing Element - Non-Vacant	0	0	0.656562012	0.656562012	1	0	0	1418197	142	Hollywood			Above Moderate
LOS ANGELES	837 N MARIPOSA AVE	90029	5538005002	Low Medium II Residential	RD1.5-1XL	0	29	0.206945195	Residential - Single Family Residence	YES - Current	NO - Privately-Owned	Available	Used in Prior Housing Element - Non-Vacant	0	0	0.656562012	0.656562012	1	0	0	1418197	157	Hollywood			Above Moderate
LOS ANGELES	821 N MARIPOSA AVE	90029	5538005005	Low Medium II Residential	RD1.5-1XL	0	29	0.206927397	Residential - Single Family Residence	YES - Current	NO - Privately-Owned	Available	Used in Prior Housing Element - Non-Vacant	0	0	0.656562012	0.656562012	1	0	0	1418197	215	Hollywood			Above Moderate
LOS ANGELES	817 N MARIPOSA AVE	90029	5538005006	Low Medium II Residential	RD1.5-1XL	0	29	0.216239622	Residential - Five or More Units or Apartments (Any Combination) - 4 Stories or Less	YES - Current	NO - Privately-Owned	Available	Used in Prior Housing Element - Non-Vacant	0	0	0.597815251	0.597815251	0	0	0	1418197	229	Hollywood			Above Moderate
LOS ANGELES	807 N MARIPOSA AVE	90029	5538005008	Low Medium II Residential	RD1.5-1XL	0	29	0.216241853	Residential - Double, Duplex, or Two Units - 4 Stories or Less	YES - Current	NO - Privately-Owned	Available	Not Used in Prior Housing Element	0	0	0.414233762	0.414233762	2	0	0	1418197	281	Hollywood		Yes	Above Moderate
LOS ANGELES	805 N MARIPOSA AVE	90029	5538005009	Low Medium II Residential	RD1.5-1XL	0	29	0.216243516	Residential - Four Units (Any Combination) - 4 Stories or Less	YES - Current	NO - Privately-Owned	Available	Not Used in Prior Housing Element	0	0	0.043360635	0.043360635	4	0	0	1418197	297	Hollywood		Yes	Above Moderate
LOS ANGELES	739 N MARIPOSA AVE	90029	5538005010	Low Medium II Residential	RD1.5-1XL	0	29	0.200025802	Residential - Single Family Residence	YES - Current	NO - Privately-Owned	Available	Not Used in Prior Housing Element	0	0	0.578479719	0.578479719	1	0	0	1418197	318	Hollywood			Above Moderate
LOS ANGELES			5538005011	Medium Residential	R3-1XL	0	54	0.047981996	Residential - Single Family Residence - Vacant Land	YES - Current	NO - Privately-Owned	Available	Not Used in Prior Housing Element	0	0	0.410476184	0.410476184	0	2*	2*	1418197	283	Hollywood			Above Moderate
LOS ANGELES	802 N NORMANDIE AVE	90029	5538005012	Medium Residential	R3-1XL	0	54	0.156220253	Residential - Single Family Residence	YES - Current	NO - Privately-Owned	Available	Used in Prior Housing Element - Non-Vacant	0.996579885	0	0	0.996579885	1	0	0	1418197	284	Hollywood			Lower
LOS ANGELES	806 N NORMANDIE AVE	90029	5538005013	Medium Residential	R3-1XL	0	54	0.204200795	Residential - Double, Duplex, or Two Units - 4 Stories or Less	YES - Current	NO - Privately-Owned	Available	Used in Prior Housing Element - Non-Vacant	0	0	0.835928625	0.835928625	2	0	0	1418197	247	Hollywood		Yes	Above Moderate
LOS ANGELES	812 N NORMANDIE AVE	90029	5538005014	Medium Residential	R3-1XL	0	54	0.20419925	Residential - Single Family Residence	YES - Current	NO - Privately-Owned	Available	Used in Prior Housing Element - Non-Vacant	1.249129629	0	0	1.249129629	1	0	0	1418197	230	Hollywood			Lower
LOS ANGELES	820 N NORMANDIE AVE	90029	5538005015	Medium Residential	R3-1XL	0	54	0.195403659	Residential - Single Family Residence	YES - Current	NO - Privately-Owned	Available	Used in Prior Housing Element - Non-Vacant	1.247055423	0	0	1.247055423	1	0	0	1418197	216	Hollywood			Lower
LOS ANGELES	826 N NORMANDIE AVE	90029	5538005016	Medium Residential	R3-1XL	0	54	0.195500437	Residential - Three Units (Any Combination) - 4 Stories or Less	YES - Current	NO - Privately-Owned	Available	Not Used in Prior Housing Element	0	0	0.684023333	0.684023333	3	0	0	1418197	168	Hollywood		Yes	Above Moderate
LOS ANGELES	832 N NORMANDIE AVE	90029	5538005017	Medium Residential	R3-1XL	0	54	0.19549841	Residential - Five or More Units or Apartments (Any Combination) - 4 Stories or Less	YES - Current	NO - Privately-Owned	Available	Not Used in Prior Housing Element	0	0	0.142122388	0.142122388	8	0	0	1418197	158	Hollywood		Yes	Above Mo

LOS ANGELES	902 N MARIPOSA AVE	90029	5538006003	Low Medium II Residential	RD1.5-1XL	0	29	0.207922461	Residential - Five or More Units or Apartments (Any Combination) - 4 Stories or Less	YES - Current	NO - Privately-Owned	Available	Not Used in Prior Housing Element	0	0	0.037983583	0.037983583	7	0	0	1418197	74	Hollywood			Above Moderate
LOS ANGELES	906 N MARIPOSA AVE	90029	5538006004	Low Medium II Residential	RD1.5-1XL	0	29	0.207943461	Residential - Single Family Residence	YES - Current	NO - Privately-Owned	Available	Used in Prior Housing Element - Non-Vacant	0	0	0.656562012	0.656562012	1	0	0	1418197	32	Hollywood			Above Moderate
LOS ANGELES	922 N MARIPOSA AVE	90029	5538006007	Low Medium II Residential	RD1.5-1XL	0	29	0.208063931	Residential - Single Family Residence	YES - Current	NO - Privately-Owned	Available	Used in Prior Housing Element - Non-Vacant	0	0	0.656562012	0.656562012	1	0	0	1448197	1374	Hollywood			Above Moderate
LOS ANGELES	934 N MARIPOSA AVE	90029	5538006009	Low Medium II Residential	RD1.5-1XL	0	29	0.20805933	Residential - Single Family Residence - Pool	YES - Current	NO - Privately-Owned	Available	Used in Prior Housing Element - Non-Vacant	0	0	0.656562012	0.656562012	1	0	0	1448197	1322	Hollywood			Above Moderate
LOS ANGELES			5538006018	Low Medium II Residential	RD1.5-1XL	0	29	0.076616913	Residential - Single Family Residence	YES - Current	NO - Privately-Owned	Available	Not Used in Prior Housing Element	0	0	0.214433795	0.214433795	1	2*	2*	1448197	1163	Hollywood			Above Moderate
LOS ANGELES	809 N ALEXANDRIA AVE	90029	5538006019	Low Medium II Residential	RD2-1XL	0	21	0.11752076	Residential - Double, Duplex, or Two Units - 4 Stories or Less	YES - Current	NO - Privately-Owned	Available	Not Used in Prior Housing Element	0	0	0.279192102	0.279192102	2	2*	2*	1418197	116	Hollywood	Yes		Above Moderate
LOS ANGELES	819 N ALEXANDRIA AVE	90029	5538006021	Low Medium II Residential	RD2-1XL	0	21	0.117562348	Residential - Double, Duplex, or Two Units - 4 Stories or Less	YES - Current	NO - Privately-Owned	Available	Not Used in Prior Housing Element	0	0	0.279192102	0.279192102	2	2*	2*	1418197	81	Hollywood	Yes		Above Moderate
LOS ANGELES	833 N ALEXANDRIA AVE	90029	5538006025	Low Medium II Residential	RD2-1XL	0	21	0.117492227	Residential - Double, Duplex, or Two Units - 4 Stories or Less	YES - Current	NO - Privately-Owned	Available	Not Used in Prior Housing Element	0	0	0.043316406	0.043316406	2	2*	2*	1448197	1392	Hollywood	Yes		Above Moderate
LOS ANGELES	843 N ALEXANDRIA AVE	90029	5538006027	Low Medium II Residential	RD2-1XL	0	21	0.11773509	Residential - Double, Duplex, or Two Units - 4 Stories or Less	YES - Current	NO - Privately-Owned	Available	Not Used in Prior Housing Element	0	0	0.043316406	0.043316406	2	2*	2*	1448197	1360	Hollywood	Yes		Above Moderate
LOS ANGELES	901 N ALEXANDRIA AVE	90029	5538006033	Low Medium II Residential	RD2-1XL	0	21	0.115606767	Residential - Single Family Residence	YES - Current	NO - Privately-Owned	Available	Not Used in Prior Housing Element	0	0	0.214433795	0.214433795	1	2*	2*	1448197	1214	Hollywood			Above Moderate
LOS ANGELES	824 N MARIPOSA AVE	90029	5538007011	Low Medium II Residential	RD1.5-1XL	0	29	0.20778939	Residential - Single Family Residence	YES - Current	NO - Privately-Owned	Available	Used in Prior Housing Element - Non-Vacant	0	0	0.656562012	0.656562012	1	0	0	1418197	178	Hollywood			Above Moderate
LOS ANGELES	832 N MARIPOSA AVE	90029	5538007012	Low Medium II Residential	RD1.5-1XL	0	29	0.207810415	Residential - Double, Duplex, or Two Units - 4 Stories or Less	YES - Current	NO - Privately-Owned	Available	Not Used in Prior Housing Element	0	0	0.180125798	0.180125798	2	0	0	1418197	166	Hollywood	Yes		Above Moderate
LOS ANGELES	721 N ALEXANDRIA AVE	90029	5538007018	Low Medium II Residential	RD2-1XL	0	21	0.05926881	Residential - Four Units (Any Combination) - 4 Stories or Less	YES - Current	NO - Privately-Owned	Available	Not Used in Prior Housing Element	0	0	0.275798869	0.275798869	0	1*	1*	1418197	396	Hollywood			Above Moderate
LOS ANGELES	723 N ALEXANDRIA AVE	90029	5538007018	Low Medium II Residential	RD2-1XL	0	21	0.12889726	Residential - Four Units (Any Combination) - 4 Stories or Less	YES - Current	NO - Privately-Owned	Available	Not Used in Prior Housing Element	0	0	0.494920099	0.494920099	0	2*	2*	1418197	378	Hollywood			Above Moderate
LOS ANGELES	733 N ALEXANDRIA AVE	90029	5538007019	Low Medium II Residential	RD2-1XL	0	21	0.128997908	Residential - Single Family Residence	YES - Current	NO - Privately-Owned	Available	Not Used in Prior Housing Element	0	0	0.214433795	0.214433795	1	2*	2*	1418197	340	Hollywood			Above Moderate
LOS ANGELES	743 N ALEXANDRIA AVE	90029	5538007021	Low Medium II Residential	RD2-1XL	0	21	0.12919611	Residential - Single Family Residence	YES - Current	NO - Privately-Owned	Available	Not Used in Prior Housing Element	0	0	0.214433795	0.214433795	1	2*	2*	1418197	302	Hollywood			Above Moderate
LOS ANGELES	749 N ALEXANDRIA AVE	90029	5538007022	Low Medium II Residential	RD2-1XL	0	21	0.129295004	Residential - Double, Duplex, or Two Units - 4 Stories or Less	YES - Current	NO - Privately-Owned	Available	Not Used in Prior Housing Element	0	0	0.279192102	0.279192102	2	2*	2*	1418197	285	Hollywood	Yes		Above Moderate
LOS ANGELES	757 N ALEXANDRIA AVE	90029	5538007023	Low Medium II Residential	RD2-1XL	0	21	0.129393284	Residential - Double, Duplex, or Two Units - 4 Stories or Less	YES - Current	NO - Privately-Owned	Available	Not Used in Prior Housing Element	0	0	0.279192102	0.279192102	2	2*	2*	1418197	242	Hollywood	Yes		Above Moderate
LOS ANGELES	763 N ALEXANDRIA AVE	90029	5538007024	Low Medium II Residential	RD2-1XL	0	21	0.1294924	Residential - Double, Duplex, or Two Units - 4 Stories or Less	YES - Current	NO - Privately-Owned	Available	Not Used in Prior Housing Element	0	0	0.279192102	0.279192102	2	2*	2*	1418197	227	Hollywood	Yes		Above Moderate
LOS ANGELES	773 N ALEXANDRIA AVE	90029	5538007026	Low Medium II Residential	RD2-1XL	0	21	0.129690709	Residential - Single Family Residence	YES - Current	NO - Privately-Owned	Available	Not Used in Prior Housing Element	0	0	0.214433795	0.214433795	1	2*	2*	1418197	177	Hollywood			Above Moderate
LOS ANGELES	779 N ALEXANDRIA AVE	90029	5538007027	Low Medium II Residential	RD2-1XL	0	21	0.135472018	Residential - Single Family Residence	YES - Current	NO - Privately-Owned	Available	Not Used in Prior Housing Element	0	0	0.175821608	0.175821608	1	2*	2*	1418197	161	Hollywood			Above Moderate
LOS ANGELES	4500 W MARATHON ST	90029	5538007034	Highway Oriented Commercial	C4-1D	0	108	0.074008763	Commercial - Store	YES - Current	NO - Privately-Owned	Available	Not Used in Prior Housing Element	0	0	0.000891954	0.000891954	0	0	0	1418197	442	Hollywood			Above Moderate
LOS ANGELES	4515 W MELROSE AVE	90029	5538007034	Highway Oriented Commercial	C2-1D	0	108	0.047362304	Commercial - Store	YES - Current	NO - Privately-Owned	Available	Not Used in Prior Housing Element	0	0	0.00079763	0.00079763	0	0	0	1418197	475	Hollywood			Above Moderate
LOS ANGELES			5538007034	Highway Oriented Commercial	C4-1D	0	108	0.040072388	Commercial - Store	YES - Current	NO - Privately-Owned	Available	Not Used in Prior Housing Element	0	0	0.001319819	0.001319819	0	0	0	1418197	405	Hollywood			Above Moderate
LOS ANGELES			5538007034	Highway Oriented Commercial	C2-1D	0	108	0.066555567	Commercial - Store	YES - Current	NO - Privately-Owned	Available	Not Used in Prior Housing Element	0	0	0.001577857	0.001577857	0	0	0	1418197	458	Hollywood			Above Moderate
LOS ANGELES	4511 W MELROSE AVE	90029	5538007035	Highway Oriented Commercial	C2-1D	0	108	0.109901	Commercial - Service Station - Full Service - No Additional Services	YES - Current	NO - Privately-Owned	Available	Not Used in Prior Housing Element	0	0	0.001009292	0.001009292	0	0	0	1418197	473	Hollywood			Above Moderate
LOS ANGELES	715 N KENMORE AVE	90029	5538008003	Low Medium II Residential	RD2-1XL	0	21	0.12840097	Residential - Single Family Residence	YES - Current	NO - Privately-Owned	Available	Not Used in Prior Housing Element	0	0	0.032733107	0.032733107	1	2*	2*	1418197	408	Hollywood			Above Moderate
LOS ANGELES	721 N KENMORE AVE	90029	5538008004	Low Medium II Residential	RD2-1XL	0	21	0.128389575	Residential - Single Family Residence	YES - Current	NO - Privately-Owned	Available	Not Used in Prior Housing Element	0	0	0.214433795	0.214433795	1	2*	2*	1418197	394	Hollywood			Above Moderate
LOS ANGELES	727 N KENMORE AVE	90029	5538008005	Low Medium II Residential	RD2-1XL	0	21	0.128376093	Residential - Single Family Residence	YES - Current	NO - Privately-Owned	Available	Not Used in Prior Housing Element	0	0	0.214433795	0.214433795	1	2*	2*	1418197	376	Hollywood			Above Moderate
LOS ANGELES	733 N KENMORE AVE	90029	5538008006	Low Medium II Residential	RD2-1XL	0	21	0.128363302	Residential - Double, Duplex, or Two Units - 4 Stories or Less	YES - Current	NO - Privately-Owned	Available	Not Used in Prior Housing Element	0	0	0.279192102	0.279192102	2	2*	2*	1418197	338	Hollywood	Yes		Above Moderate
LOS ANGELES	739 N KENMORE AVE	90029	5538008007	Low Medium II Residential	RD2-1XL	0	21	0.128351215	Residential - Single Family Residence	YES - Current	NO - Privately-Owned	Available	Not Used in Prior Housing Element	0	0	0.214433795	0.214433795	1	2*	2*	1418197	321	Hollywood			Above Moderate
LOS ANGELES	743 N KENMORE AVE	90029	5538008008	Low Medium II Residential	RD2-1XL	0	21	0.12833662	Residential - Single Family Residence	YES - Current	NO - Privately-Owned	Available	Not Used in Prior Housing Element	0	0	0.214433795	0.214433795	1	2*	2*	1418197	300	Hollywood			Above Moderate
LOS ANGELES	749 N KENMORE AVE	90029	5538008009	Low Medium II Residential	RD2-1XL	0	21	0.128325225	Residential - Single Family Residence	YES - Current	NO - Privately-Owned	Available	Not Used in Prior Housing Element	0	0	0.214433795	0.214433795	1	2*	2*	1418197	280	Hollywood			Above Moderate
LOS ANGELES	755 N KENMORE AVE	90029	5538008010	Low Medium II Residential	RD2-1XL	0	21	0.128311045	Residential - Single Family Residence	YES - Current	NO - Privately-Owned	Available	Not Used in Prior Housing Element	0	0	0.214433795	0.214433795	1	2*	2*	1418197	240	Hollywood			Above Moderate
LOS ANGELES	761 N KENMORE AVE	90029	5538008011	Low Medium II Residential	RD2-1XL	0	21	0.12829965	Residential - Double, Duplex, or Two Units - 4 Stories or Less	YES - Current	NO - Privately-Owned	Available	Not Used in Prior Housing Element	0	0	0.279192102	0.279192102	2	2*	2*	1418197	224	Hollywood	Yes		Above Moderate
LOS ANGELES	767 N KENMORE AVE	90029	5538008012	Low Medium II Residential	RD2-1XL	0	21	0.128286168	Residential - Single Family Residence	YES - Current	NO - Privately-Owned	Available	Not Used in Prior Housing Element	0	0	0.214433795	0.214433795	1	2*	2*	1418197	201	Hollywood			Above Moderate
LOS ANGELES	773 N KENMORE AVE	90029	5538008013	Low Medium II Residential	RD2-1XL	0	21	0.128274075	Residential - Single Family Residence	YES - Current	NO - Privately-Owned	Available	Not Used in Prior Housing Element	0	0	0.214433795	0.214433795	1	2*	2*	1418197	175	Hollywood			Above Moderate
LOS ANGELES	770 N ALEXANDRIA AVE	90029	5538008014	Low Medium II Residential	RD2-1XL	0	21	0.128273161	Residential - Single Family Residence	YES - Current	NO - Privately-Owned	Available	Not Used in Prior Housing Element	0	0	0.214433795	0.214433795	1	2*	2*	1418197	176	Hollywood			Above Moderate
LOS ANGELES	768 N ALEXANDRIA AVE	90029	5538008015	Low Medium II Residential	RD2-1XL	0	21	0.128284839	Residential - Double, Duplex, or Two Units - 4 Stories or Less	YES - Current	NO - Privately-Owned	Available	Not Used in Prior Housing Element	0	0	0.279192102	0.279192102	2	2*	2*	1418197	206	Hollywood	Yes		Above Moderate
LOS ANGELES	760 N ALEXANDRIA AVE	90029	5538008016	Low Medium II Residential	RD2-1XL	0	21	0.128298321	Residential - Single Family Residence	YES - Current	NO - Privately-Owned	Available	Not Used in Prior Housing Element	0	0	0.214433795	0.214433795	1	2*	2*	1418197	225	Hollywood			Above Moderate
LOS ANGELES	754 N ALEXANDRIA AVE	90029	5538008017	Low Medium II Residential	RD2-1XL	0	21	0.128309717	Residential - Single Family Residence	YES - Current	NO - Privately-Owned	Available	Not Used in Prior Housing Element	0	0	0.214433795	0.214433795	1	2*	2*	1418197	241	Hollywood			Above Moderate
LOS ANGELES	748 N ALEXANDRIA AVE	90029	5538008018	Low Medium II Residential	RD2-1XL	0	21	0.128323487	Residential - Single Family Residence	YES - Current	NO - Privately-Owned	Available	Not Used in Prior Housing Element	0	0	0.214433795	0.214433795	1	2*	2*	1418197	282	Hollywood			Above Moderate
LOS ANGELES	742 N ALEXANDRIA AVE	90029	5538008019	Low Medium II Residential	RD2-1XL	0	21	0.128335574	Residential - Single Family Residence	YES - Current	NO - Privately-Owned	Available	Not Used in Prior Housing Element	0	0	0.214433795	0.214433795	1	2*	2*	1418197	301	Hollywood			Above Moderate
LOS ANGELES	736 N ALEXANDRIA AVE	90029	5538008020	Low Medium II Residential	RD2-1XL	0	21	0.128349061	Residential - Single Family Residence	YES - Current	NO - Privately-Owned	Available	Not Used in Prior Housing Element	0	0	0.214433795	0.214433795	1	2*	2*	1418197	323	Hollywood			Above Moderate
LOS ANGELES	734 N ALEXANDRIA AVE	90029	5538008021	Low Medium II Residential	RD2-1XL	0	21	0.128360041	Residential - Single Family Residence	YES - Current	NO - Privately-Owned	Available	Not Used in Prior Housing Element	0	0	0.214433795	0.214433795	1	2*	2*	1418197	339	Hollywood			Above Moderate
LOS ANGELES	726 N ALEXANDRIA AVE	90029	5538008022	Low Medium II Residential	RD2-1XL	0	21	0.128373812	Residential - Single Family Residence	YES - Current	NO - Privately-Owned	Available	Not Used in Prior Housing Element	0	0	0.214433795	0.214433795	1	2*	2*	1418197	377	Hollywood			Above Moderate
LOS ANGELES	714 N ALEXANDRIA AVE	90029	5538008024	Low Medium II Residential	RD2-1XL	0	21	0.128398273	Commercial - Parking Lot (Commercial Use Property) - Lots - Patron or Employee - One Story	YES - Current	NO - Privately-Owned	Available	Not Used in Prior Housing Element	0	0	0.01514807	0.01514807	0	2*	2*	1418197	409	Hollywood			Above Moderate
LOS ANGELES	4461 W MELROSE AVE	90029	5538008028	Highway Oriented Commercial	C2-1D	0	108	0.114369049	Institutional - Church - One Story	YES - Current	NO - Privately-Owned	Available	Not Used in Prior Housing Element	0	0	9.29752E-05	9.29752E-05	1	0	0	1418197	470	Hollywood			Above Moderate
LOS ANGELES	800 N ALEXANDRIA AVE	90029	5538009001	Low Medium II Residential	RD2-1XL	0	21	0.117330263	Residential - Single Family Residence	YES - Current	NO - Privately-Owned	Available	Not Used in Prior Housing Element	0	0	0.214433795	0.214433795	1	2*	2*	1418197	151	Hollywood			Above Moderate
LOS ANGELES	801 N KENMORE AVE	90029	5538009002	Low Medium II Residential	RD2-1XL	0	21	0.117272466	Residential - Single Family Residence	YES - Current	NO - Privately-Owned	Available	Not Used in Prior Housing Element	0	0	0.214433795	0.214433795	1	2*	2*	1418197	148	Hollywood			Above Moderate
LOS ANGELES	807 N KENMORE AVE	90029	5538009003	Low Medium II Residential	RD2-1XL	0	21	0.11816939	Residential - Single Family Residence	YES - Current	NO - Privately-Owned	Available	Not Used in Prior Housing Element	0	0	0.214433795	0.214433795	1	2*	2*	1418197	112	Hollywood			Above Moderate
LOS ANGELES	811 N KENMORE AVE	90029	5538009004	Low Medium II Residential	RD2-1XL	0	21	0.118176866	Residential - Single Family Residence	YES - Current	NO - Privately-Owned	Available	Not Used in Prior Housing Element	0	0	0.214433795	0.214433795	1	2*	2*	1418197	95	Hollywood			Above Moderate
LOS ANGELES	817 N KENMORE AVE	90029	5538009005	Low Medium II Residential	RD2-1XL	0	21	0.118181177	Residential - Single Family Residence	YES - Current	NO - Privately-Owned	Available	Not Used in Prior Housing Element	0	0	0.214433795	0.214433795	1	2*	2*	1418197	76	Hollywood			Above Moderate
LOS ANGELES	823 N KENMORE AVE	90029	5538009006	Low Medium II Residential	RD2-1XL	0	21	0.118186499	Residential - Single Family Residence	YES - Current	NO - Privately-Owned	Available	Not Used in Prior Housing Element	0	0	0.214433795	0.214433795	1	2*	2*	1418197	34	Hollywood			Above Moderate
LOS ANGELES	829 N KENMORE AVE	90029	5538009007	Low Medium II Residential	RD2-1XL	0	21	0.117896472	Residential - Single Family Residence	YES - Current	NO - Privately-Owned	Available	Not Used in Prior Housing Element	0	0	0.09086751	0.09086751	1	2*	2*	1418197	23	Hollywood			Above Moderate
LOS ANGELES	835 N KENMORE AVE	90029	5538009008	Low Medium II Residential	RD2-1XL	0	21	0.118186409	Residential - Single Family Residence	YES - Current	NO - Privately-Owned	Available	Not Used in Prior Housing Element	0	0	0.214433795	0.214433795	1	2*	2*	1448197	1386	Hollywood			Above Moderate
LOS ANGELES	839 N KENMORE AVE	90029	5538009009	Low Medium II Residential	RD2-1XL	0	21	0.118206064	Residential - Single Family Residence	YES - Current	NO - Privately-Owned	Available	Not Used in Prior Housing Element	0	0	0.214433795	0.214433795	1	2*	2*	1448197	1370	Hollywood			Above Moderate
LOS ANGELES	845 N KENMORE AVE	90029	5538009010	Low Medium II Residential	RD2-1XL	0	21	0.11822324	Residential - Single Family Residence	YES - Current	NO - Privately-Owned	Available	Not Used in Prior Housing Element	0	0	0.214433795	0.214433795	1	2*	2*	1448197	1354	Hollywood			Above Moderate
LOS ANGELES	851 N KENMORE AVE	90029	5538009011	Low Medium II Residential	RD2-1XL	0	21	0.118241114	Residential - Single Family Residence	YES - Current	NO - Privately-Owned	Available	Not Used in Prior Housing Element	0	0	0.214433795	0.214433795	1	2*	2*	1448197	1314	Hollywood			Above Moderate
LOS ANGELES	857 N KENMORE AVE	90029	5538009012	Low Medium II Residential	RD2-1XL	0	21	0.118260055	Residential - Single Family Residence	YES - Current	NO - Privately-Owned	Available	Not Used in Prior Housing Element	0	0	0.214433795	0.214433795	1	2*	2*	1448197	1301	Hollywood			Above Moderate
LOS ANGELES	861 N KENMORE AVE	90029	5538009013	Low Medium II Residential	RD2-1XL	0	21	0.118276534	Residential - Single Family Residence - Pool	YES - Current	NO - Privately-Owned	Available	Not Used in Prior Housing Element	0	0	0.214433795	0.214433795	1	2*	2*	1448197	1263	Hollywood			Above Moderate
LOS ANGELES	867 N KENMORE AVE	90029	5538009014	Low Medium II Residential	RD2-1XL	0	21	0.11829618	Residential - Single Family Residence	YES - Current	NO - Privately-Owned	Available	Not Used in Prior Housing Element	0	0	0.214433795	0.214433795	1	2*	2*	1448197	1252	Hollywood			Above Moderate
LOS ANGELES	871 N KENMORE AVE	90029	5538009015	Low Medium II Residential	RD2-1XL	0	21	0.12622683	Residential - Single Family Residence	YES - Current	NO - Privately-Owned	Available	Not Used in Prior Housing Element	0	0	0.214433795	0.214433795	1	2*	2*	1448197	1237	Hollywood			Above Moderate
LOS ANGELES	870 N ALEXANDRIA AVE	90029	5538009016	Low Medium II Residential	RD2-1XL	0	21	0.126171291	Residential - Single Family Residence	YES - Current	NO - Privately-Owned	Available	Not Used in Prior Housing Element	0	0	0.214433795	0.214433795	1	2*	2*	1448197	1238	Hollywood			Above Moderate
LOS ANGELES	864 N ALEXANDRIA AVE	90029	5538009017	Low Medium II Residential	RD2-1XL	0	21	0.118325601	Residential - Single Family Residence	YES - Current	NO - Privately-Owned	Available	Not Used in Prior Housing Element	0	0	0.214433795	0.214433795	1	2*	2*	1448197	1253	Hollywood			Above Moderate
LOS ANGELES	858 N ALEXANDRIA AVE	90029	5538009018	Low Medium II Residential	RD2-1XL	0	21	0.118325594	Residential - Single Family Residence	YES - Current	NO - Privately-Owned	Available	Not Used in Prior Housing Element	0	0	0.214433795	0.214433795	1	2*	2*	1448197	1264	Hollywood			Above Moderate
LOS ANGELES	854 N ALEXANDRIA AVE	90029	5538009019	Low Medium II Residential	RD2-1XL	0	21	0.118325217	Residential - Single Family Residence	YES - Current	NO - Privately-Owned	Available	Not Used in Prior Housing Element	0	0	0.214433795	0.214433795	1	2*	2*	1448197	1302	Hollywood			Above Moderate
LOS ANGELES	842 N ALEXANDRIA AVE	90029	5538009021	Low Medium II Residential	RD2-1XL	0	21	0.118325594	Residential - Single Family Residence	YES - Current	NO - Privately-Owned	Available	Not Used in Prior Housing Element	0	0	0.09086751	0.09086751	1	2*	2*	1448197	1331	Hollywood			Above Moderate
LOS ANGELES	838 N ALEXANDRIA AVE	90029	5538009022	Low Medium II Residential	RD2-1XL	0	21	0.118326292	Residential - Single Family Residence - Pool	YES - Current	NO - Privately-Owned	Available	Not Used in Prior Housing Element	0	0	0.214433795	0.214433795	1	2*	2*	1448197	1372	Hollywood			Above Moderate
LOS ANGELES	832 N ALEXANDRIA AVE	90029	5538009023	Low Medium II Residential	RD2-1XL	0	21	0.118325078	Residential - Single Family Residence	YES - Current	NO - Privately-Owned	Available	Not Used in Prior Housing Element	0	0	0.214433795	0.214433795	1	2*	2*	1448197	1387	Hollywood			Above Moderate
LOS ANGELES	830 N ALEXANDRIA AVE	90029	5538009024	Low Medium II Residential	RD2-1XL	0	21	0.117890727	Residential - Single Family Residence	YES - Current	NO - Privately-Owned	Available	Not Used in Prior Housing Element	0	0	0.214433795	0.214433795	1	2*	2*	1418197	24	Hollywood			Above Moderate
LOS ANGELES	822 N ALEXANDRIA AVE	90029	5538009025	Low Medium II Residential	RD2-1XL	0	21	0.118180964	Residential - Double, Duplex, or Two Units - 4 Stories or Less	YES - Current	NO - Privately-Owned	Available	Not Used in Prior Housing Element	0	0	0.279192102	0.279192102	2	2*	2*	1418197	35	Hollywood	Yes		Above Moderate
LOS ANGELES	810 N ALEXANDRIA AVE	90029	5538009027	Low Medium II Residential	RD2-1XL	0	21	0.118171017	Residential - Single Family Residence	YES - Current	NO - Privately-Owned	Available	Not Used in Prior Housing Element	0	0	0.214433795	0.214433795	1	2*	2*	1418197	96	Hollywood			Above Moderate
LOS ANGELES	806 N ALEXANDRIA AVE	90029	5538009028	Low Medium II Residential	RD2-1XL	0	21	0.118164998	Residential - Single Family Residence	YES - Current	NO - Privately-Owned	Available	Not Used in Prior Housing Element	0	0	0.214433795	0.214433795	1	2*	2*	1418197	113	Hollywood			Above Moderate
LOS ANGELES	901 N KENMORE AVE	90029	5538010001	Low Medium II Residential	RD2-1XL	0	21	0.115994894	Residential - Single Family Residence	YES - Current	NO - Privately-Owned	Available	Not Used in Prior Housing Element	0	0	0.214433795	0.214433795	1	2*	2*	1448197	1189	Hollywood			Above Moderate
LOS ANGELES	907 N KENMORE AVE	90029	5538010002	Low Medium II Residential	RD2-1XL	0	21	0.116006134	Residential - Single Family Residence	YES - Current	NO - Privately-Owned	Available	Not Used in Prior Housing Element	0	0	0.214433795	0.214433795	1	2*	2*	1448197	1171	Hollywood			Above Moderate
LOS ANGELES	913 N KENMORE AVE	90029	5538010003	Low Medium II Residential	RD2-1XL	0	21	0.116019138	Residential - Single Family Residence	YES - Current	NO - Privately-Owned	Available	Not Used in Prior Housing Element	0	0	0.214433795	0.214433795	1	2*	2*	1448197	1157	Hollywood			Above Moderate
LOS ANGELES	919 N KENMORE AVE	90029	5538010004	Low Medium II Residential	RD2-1XL	0	21	0.116030706	Residential - Single Family Residence	YES - Current	NO - Privately-Owned	Available	Not Used in Prior Housing Element	0	0	0.214433795	0.214433795	1	2*	2*	1448197	1121	Hollywood			Above Moderate
LOS ANGELES	925 N KENMORE AVE	90029	5538010005	Low Medium II Residential	RD2-1XL	0	21	0.116042644	Residential - Single Family Residence	YES - Current	NO - Privately-Owned	Available	Not Used in Prior Housing Element	0	0	0.214433795	0.214433795	1	2*	2*	1448197	1113	Hollywood			Above Moderate
LOS ANGELES	929 N KENMORE AVE	90029	5538010006	Low Medium II Residential	RD2-1XL	0	21	0.116053883	Residential - Single Family Residence	YES - Current	NO - Privately-Owned	Available	Not Used in Prior Housing Element	0	0	0.214433795	0.214433795	1	2*	2*	1448197	1104	Hollywood			Above Moderate
LOS ANGELES	933 N KENMORE AVE	90029	5538010007	Low Medium II Residential	RD2-1XL	0	21	0.116065444	Residential - Single Family Residence - Pool	YES - Current	NO - Privately-Owned	Available	Not Used in Prior Housing Element	0	0	0.214433795	0.214433795	1	2*	2*	1448197	1075	Hollywood			Above Moderate
LOS ANGELES	939 N KENMORE AVE	90029	5538010008	Low Medium II Residential	RD2-1XL	0	21	0.116078086	Residential - Single Family Residence	YES - Current	NO - Privately-Owned	Available	Not Used in Prior Housing Element	0	0	0.214433795	0.214433795	1	2*	2*	1448197	1040	Hollywood			Above Moderate
LOS ANGELES	945 N KENMORE AVE	90029	5538010009	Low Medium II Residential	RD2-1XL	0	21	0.116090017	Residential - Single Family Residence	YES - Current	NO - Privately-Owned	Available	Not Used in Prior Housing Element	0	0	0.214433795	0.214433795	1	2*	2*	1448197	1018	Hollywood			Above Moderate
LOS ANGELES	1020 N ALEXANDRIA AVE	90029	5538010010	Low Medium II Residential	RD2-1XL	0	21	0.116091243	Residential - Single Family Residence	YES - Current	NO - Privately-Owned	Available	Not Used in Prior Housing Element	0	0	0.214433795	0.214433795	1	2*	2*	1448197	1019	Hollywood			Above Moderate
LOS ANGELES	1014 N ALEXANDRIA AVE	90029	5538010011	Low Medium II Residential	RD2-1XL	0	21	0.116091941	Residential - Single Family Residence	YES - Current	NO - Privately-Owned	Available	Not Used in Prior Housing Element	0	0	0.214433795	0.214433795	1	2*	2*	1448197	1046	Hollywood			Above Moderate
LOS ANGELES	1012 N ALEXANDRIA AVE	90029	5538010012	Low Medium II Residential	RD2-1XL	0	21	0.116091613	Residential - Double, Duplex, or Two Units - 4 Stories or Less	YES - Current	NO - Privately-Owned	Available	Not Used in Prior Housing Element	0	0	0.279192102	0.279192102	2	2*	2*	1448197	1076	Hollywood	Yes		Above Moderate
LOS ANGELES	1000 N ALEXANDRIA AVE	90029	5538010015	Low Medium II Residential	RD2-1XL	0	21	0.116092638	Residential - Single Family

LOS ANGELES	1033 N EDGEMONT ST	90029	5538012014	Highway Oriented Commercial	R4-1D	0	108	0.14355308	Residential - Four Units (Any Combination) - 4 Stories or Less	YES - Current	NO - Privately-Owned	Available	Not Used in Prior Housing Element	0	0	0.345449625	0.345449625	4	0	0	1448197	824	Hollywood		Yes	Above Moderate
LOS ANGELES	1027 N EDGEMONT ST	90029	5538012015	Low Medium II Residential	RD2-1XL	0	21	0.143532631	Residential - Double, Duplex, or Two Units - 4 Stories or Less	YES - Current	NO - Privately-Owned	Available	Not Used in Prior Housing Element	0	0	0.125881112	0.125881112	2	3*	3*	1448197	846	Hollywood		Yes	Above Moderate
LOS ANGELES	1023 N EDGEMONT ST	90029	5538012016	Low Medium II Residential	RD2-1XL	0	21	0.129161423	Residential - Single Family Residence	YES - Current	NO - Privately-Owned	Available	Not Used in Prior Housing Element	0	0	0.214433795	0.214433795	1	2*	2*	1448197	894	Hollywood			Above Moderate
LOS ANGELES	1013 N EDGEMONT ST	90029	5538012018	Low Medium II Residential	RD2-1XL	0	21	0.143472119	Residential - Single Family Residence	YES - Current	NO - Privately-Owned	Available	Not Used in Prior Housing Element	0	0	0.216339588	0.216339588	1	3*	3*	1448197	931	Hollywood			Above Moderate
LOS ANGELES	1007 N EDGEMONT ST	90029	5538012019	Low Medium II Residential	RD2-1XL	0	21	0.143449378	Residential - Single Family Residence	YES - Current	NO - Privately-Owned	Available	Not Used in Prior Housing Element	0	0	0.216339588	0.216339588	1	3*	3*	1448197	950	Hollywood			Above Moderate
LOS ANGELES	1003 N EDGEMONT ST	90029	5538012020	Low Medium II Residential	RD2-1XL	0	21	0.143430115	Residential - Single Family Residence	YES - Current	NO - Privately-Owned	Available	Not Used in Prior Housing Element	0	0	0.220454001	0.220454001	1	3*	3*	1448197	995	Hollywood			Above Moderate
LOS ANGELES	949 N EDGEMONT ST	90029	5538012021	Low Medium II Residential	RD2-1XL	0	21	0.143405509	Residential - Single Family Residence	YES - Current	NO - Privately-Owned	Available	Not Used in Prior Housing Element	0	0	0.216339588	0.216339588	1	3*	3*	1448197	1008	Hollywood			Above Moderate
LOS ANGELES	944 N KENMORE AVE	90029	5538013001	Low Medium II Residential	RD2-1XL	0	21	0.11609212	Residential - Single Family Residence	YES - Current	NO - Privately-Owned	Available	Not Used in Prior Housing Element	0	0	0.214433795	0.214433795	1	2*	2*	1448197	1017	Hollywood			Above Moderate
LOS ANGELES	938 N KENMORE AVE	90029	5538013002	Low Medium II Residential	RD2-1XL	0	21	0.116092597	Residential - Single Family Residence	YES - Current	NO - Privately-Owned	Available	Not Used in Prior Housing Element	0	0	0.214433795	0.214433795	1	2*	2*	1448197	1031	Hollywood			Above Moderate
LOS ANGELES	934 N KENMORE AVE	90029	5538013003	Low Medium II Residential	RD2-1XL	0	21	0.116092554	Residential - Single Family Residence	YES - Current	NO - Privately-Owned	Available	Not Used in Prior Housing Element	0	0	0.214433795	0.214433795	1	2*	2*	1448197	1074	Hollywood			Above Moderate
LOS ANGELES	928 N KENMORE AVE	90029	5538013004	Low Medium II Residential	RD2-1XL	0	21	0.116091322	Residential - Single Family Residence	YES - Current	NO - Privately-Owned	Available	Not Used in Prior Housing Element	0	0	0.214433795	0.214433795	1	2*	2*	1448197	1103	Hollywood			Above Moderate
LOS ANGELES	922 N KENMORE AVE	90029	5538013005	Low Medium II Residential	RD2-1XL	0	21	0.116091472	Residential - Single Family Residence	YES - Current	NO - Privately-Owned	Available	Not Used in Prior Housing Element	0	0	0.214433795	0.214433795	1	2*	2*	1448197	1112	Hollywood			Above Moderate
LOS ANGELES	918 N KENMORE AVE	90029	5538013006	Low Medium II Residential	RD2-1XL	0	21	0.116092077	Residential - Single Family Residence	YES - Current	NO - Privately-Owned	Available	Not Used in Prior Housing Element	0	0	0.214433795	0.214433795	1	2*	2*	1448197	1120	Hollywood			Above Moderate
LOS ANGELES	912 N KENMORE AVE	90029	5538013007	Low Medium II Residential	RD2-1XL	0	21	0.116091225	Residential - Single Family Residence	YES - Current	NO - Privately-Owned	Available	Not Used in Prior Housing Element	0	0	0.214433795	0.214433795	1	2*	2*	1448197	1155	Hollywood			Above Moderate
LOS ANGELES	906 N KENMORE AVE	90029	5538013008	Low Medium II Residential	RD2-1XL	0	21	0.10492998	Residential - Single Family Residence	YES - Current	NO - Privately-Owned	Available	Not Used in Prior Housing Element	0	0	0.214433795	0.214433795	1	2*	2*	1448197	1169	Hollywood			Above Moderate
LOS ANGELES	900 N KENMORE AVE	90029	5538013009	Low Medium II Residential	RD2-1XL	0	21	0.116089112	Residential - Double, Duplex, or Two Units - 4 Stories or Less	YES - Current	NO - Privately-Owned	Available	Not Used in Prior Housing Element	0	0	0.297456962	0.297456962	2	2*	2*	1448197	1187	Hollywood		Yes	Above Moderate
LOS ANGELES	943 N EDGEMONT ST	90029	5538013010	Low Medium II Residential	RD2-1XL	0	21	0.143385282	Residential - Single Family Residence	YES - Current	NO - Privately-Owned	Available	Not Used in Prior Housing Element	0	0	0.216339588	0.216339588	1	3*	3*	1448197	1025	Hollywood			Above Moderate
LOS ANGELES	937 N EDGEMONT ST	90029	5538013011	Low Medium II Residential	RD2-1XL	0	21	0.143364689	Residential - Single Family Residence	YES - Current	NO - Privately-Owned	Available	Not Used in Prior Housing Element	0	0	0.216339588	0.216339588	1	3*	3*	1448197	1071	Hollywood			Above Moderate
LOS ANGELES	931 N EDGEMONT ST	90029	5538013012	Low Medium II Residential	RD2-1XL	0	21	0.143344545	Residential - Single Family Residence	YES - Current	NO - Privately-Owned	Available	Not Used in Prior Housing Element	0	0	0.216339588	0.216339588	1	3*	3*	1448197	1089	Hollywood			Above Moderate
LOS ANGELES	927 N EDGEMONT ST	90029	5538013013	Low Medium II Residential	RD2-1XL	0	21	0.143324587	Residential - Single Family Residence	YES - Current	NO - Privately-Owned	Available	Not Used in Prior Housing Element	0	0	0.216339588	0.216339588	1	3*	3*	1448197	1110	Hollywood			Above Moderate
LOS ANGELES	913 N EDGEMONT ST	90029	5538013016	Low Medium II Residential	RD2-1XL	0	21	0.143262824	Residential - Single Family Residence	YES - Current	NO - Privately-Owned	Available	Not Used in Prior Housing Element	0	0	0.216339588	0.216339588	1	3*	3*	1448197	1161	Hollywood			Above Moderate
LOS ANGELES	903 N EDGEMONT ST	90029	5538013018	Low Medium II Residential	RD2-1XL	0	21	0.143222363	Institutional - Homes for Aged and Others - One Story	YES - Current	NO - Privately-Owned	Available	Not Used in Prior Housing Element	0	0	0.015569068	0.015569068	1	3*	3*	1448197	1188	Hollywood		Yes	Above Moderate
LOS ANGELES	870 N KENMORE AVE	90029	5538014001	Low Medium II Residential	RD2-1XL	0	21	0.126349971	Residential - Single Family Residence	YES - Current	NO - Privately-Owned	Available	Not Used in Prior Housing Element	0	0	0.221451581	0.221451581	1	2*	2*	1448197	1233	Hollywood			Above Moderate
LOS ANGELES	866 N KENMORE AVE	90029	5538014002	Low Medium II Residential	RD2-1XL	0	21	0.113860763	Residential - Single Family Residence	YES - Current	NO - Privately-Owned	Available	Not Used in Prior Housing Element	0	0	0.214433795	0.214433795	1	2*	2*	1448197	1254	Hollywood			Above Moderate
LOS ANGELES	860 N KENMORE AVE	90029	5538014003	Low Medium II Residential	RD2-1XL	0	21	0.118326078	Residential - Single Family Residence	YES - Current	NO - Privately-Owned	Available	Not Used in Prior Housing Element	0	0	0.214433795	0.214433795	1	2*	2*	1448197	1262	Hollywood			Above Moderate
LOS ANGELES	856 N KENMORE AVE	90029	5538014004	Low Medium II Residential	RD2-1XL	0	21	0.118324673	Residential - Single Family Residence	YES - Current	NO - Privately-Owned	Available	Not Used in Prior Housing Element	0	0	0.214433795	0.214433795	1	2*	2*	1448197	1300	Hollywood			Above Moderate
LOS ANGELES	850 N KENMORE AVE	90029	5538014005	Low Medium II Residential	RD2-1XL	0	21	0.118325653	Residential - Double, Duplex, or Two Units - 4 Stories or Less	YES - Current	NO - Privately-Owned	Available	Not Used in Prior Housing Element	0	0	0.279192102	0.279192102	2	2*	2*	1448197	1313	Hollywood		Yes	Above Moderate
LOS ANGELES	844 N KENMORE AVE	90029	5538014006	Low Medium II Residential	RD2-1XL	0	21	0.118325553	Residential - Single Family Residence	YES - Current	NO - Privately-Owned	Available	Not Used in Prior Housing Element	0	0	0.214433795	0.214433795	1	2*	2*	1448197	1329	Hollywood			Above Moderate
LOS ANGELES	838 N KENMORE AVE	90029	5538014007	Low Medium II Residential	RD2-1XL	0	21	0.118326527	Residential - Single Family Residence	YES - Current	NO - Privately-Owned	Available	Not Used in Prior Housing Element	0	0	0.09086751	0.09086751	1	2*	2*	1448197	1368	Hollywood			Above Moderate
LOS ANGELES	834 N KENMORE AVE	90029	5538014008	Low Medium II Residential	RD2-1XL	0	21	0.118323022	Residential - Single Family Residence	YES - Current	NO - Privately-Owned	Available	Not Used in Prior Housing Element	0	0	0.214433795	0.214433795	1	2*	2*	1448197	1385	Hollywood			Above Moderate
LOS ANGELES	826 N KENMORE AVE	90029	5538014009	Low Medium II Residential	RD2-1XL	0	21	0.118286935	Residential - Single Family Residence	YES - Current	NO - Privately-Owned	Available	Not Used in Prior Housing Element	0	0	0.214433795	0.214433795	1	2*	2*	1418197	22	Hollywood			Above Moderate
LOS ANGELES	822 N KENMORE AVE	90029	5538014010	Low Medium II Residential	RD2-1XL	0	21	0.118383264	Residential - Single Family Residence	YES - Current	NO - Privately-Owned	Available	Not Used in Prior Housing Element	0	0	0.214433795	0.214433795	1	2*	2*	1418197	33	Hollywood			Above Moderate
LOS ANGELES	816 N KENMORE AVE	90029	5538014011	Low Medium II Residential	RD2-1XL	0	21	0.118370573	Residential - Single Family Residence	YES - Current	NO - Privately-Owned	Available	Not Used in Prior Housing Element	0	0	0.214433795	0.214433795	1	2*	2*	1418197	75	Hollywood			Above Moderate
LOS ANGELES	806 N KENMORE AVE	90029	5538014013	Low Medium II Residential	RD2-1XL	0	21	0.118344293	Residential - Single Family Residence - Pool	YES - Current	NO - Privately-Owned	Available	Not Used in Prior Housing Element	0	0	0.214433795	0.214433795	1	2*	2*	1418197	111	Hollywood			Above Moderate
LOS ANGELES	800 N KENMORE AVE	90029	5538014014	Low Medium II Residential	RD2-1XL	0	21	0.117393993	Residential - Double, Duplex, or Two Units - 4 Stories or Less	YES - Current	NO - Privately-Owned	Available	Not Used in Prior Housing Element	0	0	0.279192102	0.279192102	2	2*	2*	1418197	146	Hollywood		Yes	Above Moderate
LOS ANGELES	873 N EDGEMONT ST	90029	5538014015	Low Medium II Residential	RD2-1XL	0	21	0.141879863	Residential - Single Family Residence	YES - Current	NO - Privately-Owned	Available	Not Used in Prior Housing Element	0	0	0.216339588	0.216339588	1	3*	3*	1448197	1232	Hollywood			Above Moderate
LOS ANGELES	867 N EDGEMONT ST	90029	5538014016	Low Medium II Residential	RD2-1XL	0	21	0.143846941	Residential - Single Family Residence	YES - Current	NO - Privately-Owned	Available	Not Used in Prior Housing Element	0	0	0.093098676	0.093098676	1	3*	3*	1448197	1245	Hollywood			Above Moderate
LOS ANGELES	857 N EDGEMONT ST	90029	5538014018	Low Medium II Residential	RD2-1XL	0	21	0.143806309	Residential - Single Family Residence	YES - Current	NO - Privately-Owned	Available	Not Used in Prior Housing Element	0	0	0.216339588	0.216339588	1	3*	3*	1448197	1298	Hollywood			Above Moderate
LOS ANGELES	853 N EDGEMONT ST	90029	5538014019	Low Medium II Residential	RD2-1XL	0	21	0.143785223	Residential - Single Family Residence	YES - Current	NO - Privately-Owned	Available	Not Used in Prior Housing Element	0	0	0.216339588	0.216339588	1	3*	3*	1448197	1312	Hollywood			Above Moderate
LOS ANGELES	847 N EDGEMONT ST	90029	5538014020	Low Medium II Residential	RD2-1XL	0	21	0.143765571	Residential - Single Family Residence	YES - Current	NO - Privately-Owned	Available	Not Used in Prior Housing Element	0	0	0.216339588	0.216339588	1	3*	3*	1448197	1327	Hollywood			Above Moderate
LOS ANGELES	843 N EDGEMONT ST	90029	5538014021	Low Medium II Residential	RD2-1XL	0	21	0.14374413	Residential - Single Family Residence	YES - Current	NO - Privately-Owned	Available	Not Used in Prior Housing Element	0	0	0.216339588	0.216339588	1	3*	3*	1448197	1366	Hollywood			Above Moderate
LOS ANGELES	839 N EDGEMONT ST	90029	5538014022	Low Medium II Residential	RD2-1XL	0	21	0.129289682	Residential - Double, Duplex, or Two Units - 4 Stories or Less	YES - Current	NO - Privately-Owned	Available	Not Used in Prior Housing Element	0	0	0.316830111	0.316830111	1	2*	2*	1448197	1381	Hollywood		Yes	Above Moderate
LOS ANGELES	833 N EDGEMONT ST	90029	5538014023	Low Medium II Residential	RD2-1XL	0	21	0.143604422	Residential - Single Family Residence	YES - Current	NO - Privately-Owned	Available	Not Used in Prior Housing Element	0	0	0.216339588	0.216339588	1	3*	3*	1418197	18	Hollywood			Above Moderate
LOS ANGELES	827 N EDGEMONT ST	90029	5538014024	Low Medium II Residential	RD2-1XL	0	21	0.143594105	Residential - Single Family Residence	YES - Current	NO - Privately-Owned	Available	Not Used in Prior Housing Element	0	0	0.216339588	0.216339588	1	3*	3*	1418197	29	Hollywood			Above Moderate
LOS ANGELES	823 N EDGEMONT ST	90029	5538014025	Low Medium II Residential	RD2-1XL	0	21	0.143584023	Residential - Single Family Residence	YES - Current	NO - Privately-Owned	Available	Not Used in Prior Housing Element	0	0	0.216339588	0.216339588	1	3*	3*	1418197	64	Hollywood			Above Moderate
LOS ANGELES	817 N EDGEMONT ST	90029	5538014026	Low Medium II Residential	RD2-1XL	0	21	0.143573099	Residential - Single Family Residence	YES - Current	NO - Privately-Owned	Available	Not Used in Prior Housing Element	0	0	0.216339588	0.216339588	1	3*	3*	1418197	84	Hollywood			Above Moderate
LOS ANGELES	813 N EDGEMONT ST	90029	5538014027	Low Medium II Residential	RD2-1XL	0	21	0.143563674	Residential - Four Units (Any Combination) - 4 Stories or Less	YES - Current	NO - Privately-Owned	Available	Not Used in Prior Housing Element	0	0	0.04184759	0.04184759	3	3*	3*	1418197	100	Hollywood		Yes	Above Moderate
LOS ANGELES	807 N EDGEMONT ST	90029	5538014028	Low Medium II Residential	RD2-1XL	0	21	0.143554499	Residential - Single Family Residence	YES - Current	NO - Privately-Owned	Available	Not Used in Prior Housing Element	0	0	0.216339588	0.216339588	1	3*	3*	1418197	118	Hollywood			Above Moderate
LOS ANGELES	803 N EDGEMONT ST	90029	5538014029	Low Medium II Residential	RD2-1XL	0	21	0.14377319	Residential - Single Family Residence	YES - Current	NO - Privately-Owned	Available	Not Used in Prior Housing Element	0	0	0.216339588	0.216339588	1	3*	3*	1418197	150	Hollywood			Above Moderate
LOS ANGELES	772 N KENMORE AVE	90029	5538015001	Low Medium II Residential	RD2-1XL	0	21	0.128443569	Residential - Single Family Residence	YES - Current	NO - Privately-Owned	Available	Not Used in Prior Housing Element	0	0	0.214433795	0.214433795	1	2*	2*	1418197	174	Hollywood			Above Moderate
LOS ANGELES	766 N KENMORE AVE	90029	5538015002	Low Medium II Residential	RD2-1XL	0	21	0.128447332	Residential - Single Family Residence	YES - Current	NO - Privately-Owned	Available	Not Used in Prior Housing Element	0	0	0.221451581	0.221451581	1	2*	2*	1418197	190	Hollywood			Above Moderate
LOS ANGELES	760 N KENMORE AVE	90029	5538015003	Low Medium II Residential	RD2-1XL	0	21	0.122869735	Residential - Single Family Residence	YES - Current	NO - Privately-Owned	Available	Not Used in Prior Housing Element	0	0	0.214433795	0.214433795	1	2*	2*	1418197	226	Hollywood			Above Moderate
LOS ANGELES	754 N KENMORE AVE	90029	5538015004	Low Medium II Residential	RD2-1XL	0	21	0.128454583	Residential - Single Family Residence	YES - Current	NO - Privately-Owned	Available	Not Used in Prior Housing Element	0	0	0.09086751	0.09086751	1	2*	2*	1418197	239	Hollywood			Above Moderate
LOS ANGELES	748 N KENMORE AVE	90029	5538015005	Low Medium II Residential	RD2-1XL	0	21	0.128458635	Residential - Single Family Residence	YES - Current	NO - Privately-Owned	Available	Not Used in Prior Housing Element	0	0	0.214433795	0.214433795	1	2*	2*	1418197	279	Hollywood			Above Moderate
LOS ANGELES	742 N KENMORE AVE	90029	5538015006	Low Medium II Residential	RD2-1XL	0	21	0.128462398	Residential - Single Family Residence	YES - Current	NO - Privately-Owned	Available	Not Used in Prior Housing Element	0	0	0.214433795	0.214433795	1	2*	2*	1418197	299	Hollywood			Above Moderate
LOS ANGELES	738 N KENMORE AVE	90029	5538015007	Low Medium II Residential	RD2-1XL	0	21	0.1284650B6	Residential - Single Family Residence	YES - Current	NO - Privately-Owned	Available	Not Used in Prior Housing Element	0	0	0.214433795	0.214433795	1	2*	2*	1418197	320	Hollywood			Above Moderate
LOS ANGELES	732 N KENMORE AVE	90029	5538015008	Low Medium II Residential	RD2-1XL	0	21	0.128469195	Residential - Single Family Residence	YES - Current	NO - Privately-Owned	Available	Not Used in Prior Housing Element	0	0	0.214433795	0.214433795	1	2*	2*	1418197	337	Hollywood			Above Moderate
LOS ANGELES	726 N KENMORE AVE	90029	5538015009	Low Medium II Residential	RD2-1XL	0	21	0.128472965	Residential - Single Family Residence	YES - Current	NO - Privately-Owned	Available	Not Used in Prior Housing Element	0	0	0.214433795	0.214433795	1	2*	2*	1418197	375	Hollywood			Above Moderate
LOS ANGELES	720 N KENMORE AVE	90029	5538015010	Low Medium II Residential	RD2-1XL	0	21	0.128477427	Residential - Single Family Residence	YES - Current	NO - Privately-Owned	Available	Not Used in Prior Housing Element	0	0	0.214433795	0.214433795	1	2*	2*	1418197	393	Hollywood			Above Moderate
LOS ANGELES	714 N KENMORE AVE	90029	5538015011	Low Medium II Residential	RD2-1XL	0	21	0.128479799	Residential - Single Family Residence - Pool	YES - Current	NO - Privately-Owned	Available	Not Used in Prior Housing Element	0	0	0.214433795	0.214433795	1	2*	2*	1418197	407	Hollywood			Above Moderate
LOS ANGELES	708 N KENMORE AVE	90029	5538015012	Highway Oriented Commercial	C2-1D	0	108	0.128483849	Residential - Single Family Residence Commercial - Auto, Recreation Equipment, Construction Equipment Sales and Service - Auto Body Repair Shop - One	YES - Current	NO - Privately-Owned	Available	Not Used in Prior Housing Element	0	0	0.002960488	0.002960488	1	0	0	1418197	448	Hollywood			Above Moderate
LOS ANGELES	4421 W MELROSE AVE	90029	5538015013	Highway Oriented Commercial	C2-1D	0	108	0.115237298	Story	YES - Current	NO - Privately-Owned	Available	Not Used in Prior Housing Element	0	0	0.000438934	0.000438934	0	0	0	1418197	465	Hollywood			Above Moderate
LOS ANGELES	773 N EDGEMONT ST	90029	5538015014	Low Medium II Residential	RD2-1XL	0	21	0.143551139	Residential - Single Family Residence	YES - Current	NO - Privately-Owned	Available	Not Used in Prior Housing Element	0	0	0.216339588	0.216339588	1	3*	3*	1418197	173	Hollywood			Above Moderate
LOS ANGELES	767 N EDGEMONT ST	90029	5538015015	Low Medium II Residential	RD2-1XL	0	21	0.143552096	Residential - Single Family Residence	YES - Current	NO - Privately-Owned	Available	Not Used in Prior Housing Element	0	0	0.216339588	0.216339588	1	3*	3*	1418197	182	Hollywood			Above Moderate
LOS ANGELES	763 N EDGEMONT ST	90029	5538015016	Low Medium II Residential	RD2-1XL	0	21	0.143554301	Residential - Double, Duplex, or Two Units - 4 Stories or Less	YES - Current	NO - Privately-Owned	Available	Not Used in Prior Housing Element	0	0	0.28829422	0.28829422	2	3*	3*	1418197	219	Hollywood		Yes	Above Moderate
LOS ANGELES	759 N EDGEMONT ST	90029	5538015017	Low Medium II Residential	RD2-1XL	0	21	0.143557939	Residential - Three Units (Any Combination) - 4 Stories or Less	YES - Current	NO - Privately-Owned	Available	Not Used in Prior Housing Element	0	0	0.262860632	0.262860632	3	3*	3*	1418197	235	Hollywood		Yes	Above Moderate
LOS ANGELES	753 N EDGEMONT ST	90029	5538015018	Low Medium II Residential	RD2-1XL	0	21	0.143557995	Residential - Single Family Residence	YES - Current	NO - Privately-Owned	Available	Not Used in Prior Housing Element	0	0	0.216339588	0.216339588	1	3*	3*	1418197	250	Hollywood			Above Moderate
LOS ANGELES	749 N EDGEMONT ST	90029	5538015019	Low Medium II Residential	RD2-1XL	0	21	0.143561995	Residential - Single Family Residence	YES - Current	NO - Privately-Owned	Available	Not Used in Prior Housing Element	0	0	0.216339588	0.216339588	1	3*	3*	1418197	290	Hollywood			Above Moderate
LOS ANGELES	743 N EDGEMONT ST	90029	5538015020	Low Medium II Residential	RD2-1XL	0	21	0.143562405	Residential - Single Family Residence - Pool	YES - Current	NO - Privately-Owned	Available	Not Used in Prior Housing Element	0	0	0.216339588	0.216339588	1	3*	3*	1418197	307	Hollywood			Above Moderate
LOS ANGELES	737 N EDGEMONT ST	90029	5538015021	Low Medium II Residential	RD2-1XL	0	21	0.12920876	Residential - Double, Duplex, or Two Units - 4 Stories or Less	YES - Current	NO - Privately-Owned	Available	Not Used in Prior Housing Element	0	0	0.279192102	0.279192102	2	2*	2*	1418197	326	Hollywood		Yes	Above Moderate
LOS ANGELES	733 N EDGEMONT ST	90029	5538015022	Low Medium II Residential	RD2-1XL	0	21	0.143567696	Residential - Single Family Residence	YES - Current	NO - Privately-Owned	Available	Not Used in Prior Housing Element	0	0	0.216339588	0.216339588	1	3*	3*	1418197	336	Hollywood			Above Moderate
LOS ANGELES	727 N EDGEMONT ST	90029	5538015023	Low Medium II Residential	RD2-1XL	0	21	0.143569539	Residential - Single Family Residence	YES - Current	NO - Privately-Owned	Available	Not Used in Prior Housing Element	0	0	0.093098676	0.093098676	1	3*	3*	1418197	374	Hollywood			Above Moderate
LOS ANGELES	723 N EDGEMONT ST	90029	5538015024	Low Medium II Residential	RD2-1XL	0	21	0.143571389	Residential - Single Family Residence - Pool	YES - Current	NO - Privately-Owned	Available	Not Used in Prior Housing Element	0	0	0.093098676	0.093098676	1	3*	3*	1418197	385	Hollywood			Above Moderate
LOS ANGELES	719 N EDGEMONT ST	90029	5538015025	Low Medium II Residential	RD2-1XL	0	21	0.143572697	Residential - Single Family Residence	YES - Current	NO - Privately-Owned	Available	Not Used in Prior Housing Element	0	0	0.216339588	0.216339588	1	3*	3*	1418197	402	Hollywood			Above Moderate
LOS ANGELES	713 N EDGEMONT ST	90029	5538015026	Low Medium II Residential	RD2-1XL	0	21	0.143575886	Residential - Double, Duplex, or Two Units - 4 Stories or Less	YES - Current	NO - Privately-Owned	Available	Not Used in Prior Housing Element	0	0	0.28829422	0.28829422	2	3*	3*	1418197	440	Hollywood		Yes	Above Moderate
LOS ANGELES	4411 W MELROSE AVE	90029	5538015028	Highway Oriented Commercial	C2-1D	0	108	0.158018958	Commercial - Commercial - Vacant Land	YES - Current	NO - Privately-Owned	Available	Not Used in Prior Housing Element	0	0	0.00043259	0.00043259	0	0	0	1418197	474	Hollywood			Above Moderate
LOS ANGELES	4373 W MELROSE AVE	90029	5538016001	Neighborhood Office Commercial	C4-1D	0	108	0.158211108	Commercial - Store - One Story	YES - Current	NO - Privately-Owned	Available	Used in Prior Housing Element - Non-Vacant	0.335029945	0	0	0.335029945	0	0	0	1418197	472	Hollywood			Lower
LOS ANGELES	706 N EDGEMONT ST	90029	5538016001	Neighborhood Office Commercial	C4-1D	0	108	0.143485153	Commercial - Store - One Story	YES - Current	NO - Privately-Owned	Available	Used in Prior Housing Element - Non-Vacant	0.310102864	0	0	0.310102864	0	0	0	1418197	456	Hollywood			Lower
LOS ANGELES	712 N EDGEMONT ST	90029	5538016002	Low Medium II Residential	RD2-1XL	0	21	0.143483714	Residential - Single Family Residence	YES - Current	NO - Privately-Owned	Available	Not Used in Prior Housing Element	0	0	0.216339588	0.216339588	1	3*	3*	1418197	439	Hollywood			Above Moderate
LOS ANGELES	718 N EDGEMONT ST	90029	5538016003	Low Medium II Residential	RD2-1XL	0	21	0.143485515	Residential - Double, Duplex, or Two Units - 4 Stories or Less	YES - Current	NO - Privately-Owned	Available	Not Used in Prior Housing Element	0	0	0.28829422	0.28829422	2	3*	3*	1418197	401	Hollywood		Yes	Above Moderate
LOS ANGELES	722 N EDGEMONT ST	90029	5538016004	Low Medium II Residential	RD2-1XL	0	21	0.143484974	Residential - Single Family Residence	YES - Current	NO - Privately-Owned	Available	Not Used in Prior Housing Element	0	0	0.216339588	0.216339588	1	3*	3*	1418197	384	Hollywood			Above Moderate
LOS ANGELES	726 N EDGEMONT ST	90029	5538016005	Low Medium II Residential	RD2-1XL	0	21	0.143485871	Residential - Single Family Residence	YES - Current	NO - Privately-Owned	Available	Not Used in Prior Housing Element	0	0	0.216339588	0.216339588	1	3*	3*	1418197	373	Hollywood			Above Moderate
LOS ANGELES	732 N EDGEMONT ST	90029	5538016006	Low Medium II Residential	RD2-1XL	0	21	0.143484974	Residential - Double, Duplex, or Two Units - 4 Stories or Less	YES - Current	NO - Privately-Owned	Available	Not Used in Prior Housing Element	0	0	0.216339588	0.216339588	1	3*	3*	1418197	335	Hollywood			Above Moderate
LOS ANGELES	736 N EDGEMONT ST	90029	5538016007	Low Medium II Residential	RD2-1XL	0	21	0.129137035	Residential - Single Family Residence	YES - Current	NO - Privately-Owned	Available	Not Used in Prior Housing Element	0	0	0.214433795	0.214433795	1	2*	2*	1418197	324	Hollywood			Above Moderate
LOS ANGELES	742 N EDGEMONT ST	90029	5538016008	Low Medium II Residential	RD2-1XL	0	21	0.143485691	Residential - Single Family Residence	YES - Current	NO - Privately-Owned	Available	Not Used in Prior Housing Element	0	0	0.216339588	0.216339588	1	3*	3*	1418197	306	Hollywood			Above Moderate
LOS ANGELES	746 N EDGEMONT ST	90029	5538016009	Low Medium II Residential	RD2-1XL	0	21	0.143485692	Residential - Single Family Residence	YES - Current	NO - Privately-Owned	Available	Not Used in Prior Housing Element	0	0	0.216339588	0.216339588	1	3*	3*	1418197	289	Hollywood			Above Moderate
LOS ANGELES	752 N EDGEMONT ST	90029	5538016010	Low Medium II Residential	RD2-1XL	0	21	0.143486951	Residential - Double, Duplex, or Two Units - 4 Stories or Less	YES - Current	NO - Privately-Owned	Available	Not Used in Prior Housing Element	0	0	0.054189104	0.054189104	2	3*	3*	1418197	249	Hollywood			Above Moderate
LOS ANGELES

LOS ANGELES	836 N EDGEMONT ST	90029	5538017008	Low Medium II Residential	RD2-1XL	0	21	0.129285545	Residential - Double, Duplex, or Two Units - 4 Stories or Less	YES - Current	NO - Privately-Owned	Available	Not Used in Prior Housing Element	0	0	0.279192102	0.279192102	2	2*	2*	1448197	1380	Hollywood	Yes	Above Moderate
LOS ANGELES	842 N EDGEMONT ST	90029	5538017009	Low Medium II Residential	RD2-1XL	0	21	0.143481207	Residential - Single Family Residence	YES - Current	NO - Privately-Owned	Available	Not Used in Prior Housing Element	0	0	0.216339588	0.216339588	1	3*	3*	1448197	1365	Hollywood		Above Moderate
LOS ANGELES	846 N EDGEMONT ST	90029	5538017010	Low Medium II Residential	RD2-1XL	0	21	0.143481569	Residential - Single Family Residence	YES - Current	NO - Privately-Owned	Available	Not Used in Prior Housing Element	0	0	0.216339588	0.216339588	1	3*	3*	1448197	1326	Hollywood		Above Moderate
LOS ANGELES	852 N EDGEMONT ST	90029	5538017011	Low Medium II Residential	RD2-1XL	0	21	0.14348031	Residential - Single Family Residence	YES - Current	NO - Privately-Owned	Available	Not Used in Prior Housing Element	0	0	0.033917201	0.033917201	1	3*	3*	1448197	1311	Hollywood		Above Moderate
LOS ANGELES	856 N EDGEMONT ST	90029	5538017012	Low Medium II Residential	RD2-1XL	0	21	0.14348031	Residential - Double, Duplex, or Two Units - 4 Stories or Less	YES - Current	NO - Privately-Owned	Available	Not Used in Prior Housing Element	0	0	0.28829422	0.28829422	2	3*	3*	1448197	1297	Hollywood	Yes	Above Moderate
LOS ANGELES	862 N EDGEMONT ST	90029	5538017013	Low Medium II Residential	RD2-1XL	0	21	0.14348031	Residential - Single Family Residence	YES - Current	NO - Privately-Owned	Available	Not Used in Prior Housing Element	0	0	0.216339588	0.216339588	1	3*	3*	1448197	1260	Hollywood		Above Moderate
LOS ANGELES	874 N EDGEMONT ST	90029	5538017015	Low Medium II Residential	RD2-1XL	0	21	0.14153086	Residential - Three Units (Any Combination) - 4 Stories or Less	YES - Current	NO - Privately-Owned	Available	Not Used in Prior Housing Element	0	0	0.00703817	0.00703817	3	3*	3*	1448197	1231	Hollywood		Above Moderate
LOS ANGELES	869 N HELIOTROPE DR	90029	5538017017	Low Medium II Residential	RD1.5-1XL	0	29	0.143488381	Residential - Four Units (Any Combination) - 4 Stories or Less	YES - Current	NO - Privately-Owned	Available	Not Used in Prior Housing Element	0	0	0.05630047	0.05630047	4	0	0	1448197	1243	Hollywood	Yes	Above Moderate
LOS ANGELES	863 N HELIOTROPE DR	90029	5538017018	Low Medium II Residential	RD1.5-1XL	0	29	0.14348695	Residential - Single Family Residence	YES - Current	NO - Privately-Owned	Available	Not Used in Prior Housing Element	0	0	0.429805183	0.429805183	1	0	0	1448197	1259	Hollywood		Above Moderate
LOS ANGELES	859 N HELIOTROPE DR	90029	5538017019	Low Medium II Residential	RD1.5-1XL	0	29	0.143488736	Residential - Double, Duplex, or Two Units - 4 Stories or Less	YES - Current	NO - Privately-Owned	Available	Not Used in Prior Housing Element	0	0	0.255917752	0.255917752	2	0	0	1448197	1296	Hollywood	Yes	Above Moderate
LOS ANGELES	853 N HELIOTROPE DR	90029	5538017020	Low Medium II Residential	RD1.5-1XL	0	29	0.14348695	Residential - Four Units (Any Combination) - 4 Stories or Less	YES - Current	NO - Privately-Owned	Available	Not Used in Prior Housing Element	0	0	0.05630047	0.05630047	4	0	0	1448197	1310	Hollywood	Yes	Above Moderate
LOS ANGELES	849 N HELIOTROPE DR	90029	5538017021	Low Medium II Residential	RD1.5-1XL	0	29	0.143488743	Residential - Four Units (Any Combination) - 4 Stories or Less	YES - Current	NO - Privately-Owned	Available	Not Used in Prior Housing Element	0	0	0.05630047	0.05630047	4	0	0	1448197	1325	Hollywood	Yes	Above Moderate
LOS ANGELES	845 N HELIOTROPE DR	90029	5538017022	Low Medium II Residential	RD1.5-1XL	0	29	0.143488736	Residential - Double, Duplex, or Two Units - 4 Stories or Less	YES - Current	NO - Privately-Owned	Available	Not Used in Prior Housing Element	0	0	0.255917752	0.255917752	2	0	0	1448197	1364	Hollywood	Yes	Above Moderate
LOS ANGELES	837 N HELIOTROPE DR	90029	5538017023	Low Medium II Residential	RD1.5-1XL	0	29	0.129284582	Residential - Four Units (Any Combination) - 4 Stories or Less	YES - Current	NO - Privately-Owned	Available	Not Used in Prior Housing Element	0	0	0.238504362	0.238504362	2	3*	3*	1448197	1379	Hollywood	Yes	Above Moderate
LOS ANGELES	833 N HELIOTROPE DR	90029	5538017024	Low Medium II Residential	RD1.5-1XL	0	29	0.143497819	Residential - Four Units (Any Combination) - 4 Stories or Less	YES - Current	NO - Privately-Owned	Available	Not Used in Prior Housing Element	0	0	0.05630047	0.05630047	4	0	0	1418197	16	Hollywood	Yes	Above Moderate
LOS ANGELES	827 N HELIOTROPE DR	90029	5538017025	Low Medium II Residential	RD1.5-1XL	0	29	0.14349591	Residential - Four Units (Any Combination) - 4 Stories or Less	YES - Current	NO - Privately-Owned	Available	Not Used in Prior Housing Element	0	0	0.05630047	0.05630047	4	0	0	1418197	27	Hollywood	Yes	Above Moderate
LOS ANGELES	823 N HELIOTROPE DR	90029	5538017026	Low Medium II Residential	RD1.5-1XL	0	29	0.143496089	Residential - Four Units (Any Combination) - 4 Stories or Less	YES - Current	NO - Privately-Owned	Available	Not Used in Prior Housing Element	0	0	0.05630047	0.05630047	4	0	0	1418197	49	Hollywood	Yes	Above Moderate
LOS ANGELES	819 N HELIOTROPE DR	90029	5538017027	Low Medium II Residential	RD1.5-1XL	0	29	0.143495372	Residential - Four Units (Any Combination) - 4 Stories or Less	YES - Current	NO - Privately-Owned	Available	Not Used in Prior Housing Element	0	0	0.05630047	0.05630047	4	0	0	1418197	82	Hollywood	Yes	Above Moderate
LOS ANGELES	809 N HELIOTROPE DR	90029	5538017029	Low Medium II Residential	RD1.5-1XL	0	29	0.143495915	Residential - Double, Duplex, or Two Units - 4 Stories or Less	YES - Current	NO - Privately-Owned	Available	Not Used in Prior Housing Element	0	0	0.255917752	0.255917752	2	0	0	1418197	114	Hollywood	Yes	Above Moderate
LOS ANGELES	805 N HELIOTROPE DR	90029	5538017030	Low Medium II Residential	RD1.5-1XL	0	29	0.143494656	Residential - Double, Duplex, or Two Units - 4 Stories or Less	YES - Current	NO - Privately-Owned	Available	Not Used in Prior Housing Element	0	0	0.255917752	0.255917752	2	0	0	1418197	145	Hollywood	Yes	Above Moderate
LOS ANGELES	943 N HELIOTROPE DR	90029	5538018001	Low Medium II Residential	RD1.5-1XL	0	29	0.142643615	Residential - Single Family Residence	YES - Current	NO - Privately-Owned	Available	Not Used in Prior Housing Element	0	0	0.429805183	0.429805183	1	0	0	1448197	1023	Hollywood		Above Moderate
LOS ANGELES	937 N HELIOTROPE DR	90029	5538018002	Low Medium II Residential	RD1.5-1XL	0	29	0.14348661	Residential - Single Family Residence	YES - Current	NO - Privately-Owned	Available	Not Used in Prior Housing Element	0	0	0.429805183	0.429805183	1	0	0	1448197	1068	Hollywood		Above Moderate
LOS ANGELES	933 N HELIOTROPE DR	90029	5538018003	Low Medium II Residential	RD1.5-1XL	0	29	0.14348661	Residential - Single Family Residence	YES - Current	NO - Privately-Owned	Available	Not Used in Prior Housing Element	0	0	0.429805183	0.429805183	1	0	0	1448197	1084	Hollywood		Above Moderate
LOS ANGELES	927 N HELIOTROPE DR	90029	5538018004	Low Medium II Residential	RD1.5-1XL	0	29	0.143486965	Residential - Single Family Residence	YES - Current	NO - Privately-Owned	Available	Not Used in Prior Housing Element	0	0	0.429805183	0.429805183	1	0	0	1448197	1108	Hollywood		Above Moderate
LOS ANGELES	923 N HELIOTROPE DR	90029	5538018005	Low Medium II Residential	RD1.5-1XL	0	29	0.143486965	Residential - Double, Duplex, or Two Units - 4 Stories or Less	YES - Current	NO - Privately-Owned	Available	Not Used in Prior Housing Element	0	0	0.255917752	0.255917752	2	0	0	1448197	1116	Hollywood	Yes	Above Moderate
LOS ANGELES	919 N HELIOTROPE DR	90029	5538018006	Low Medium II Residential	RD1.5-1XL	0	29	0.143485179	Residential - Five or More Units or Apartments (Any Combination) - 4 Stories or Less	YES - Current	NO - Privately-Owned	Available	Not Used in Prior Housing Element	0	0	0.045617639	0.045617639	5	0	0	1448197	1123	Hollywood	Yes	Above Moderate
LOS ANGELES	915 N HELIOTROPE DR	90029	5538018007	Low Medium II Residential	RD1.5-1XL	0	29	0.143486965	Residential - Double, Duplex, or Two Units - 4 Stories or Less	YES - Current	NO - Privately-Owned	Available	Not Used in Prior Housing Element	0	0	0.255917752	0.255917752	2	0	0	1448197	1159	Hollywood	Yes	Above Moderate
LOS ANGELES		5538018009		Low Medium II Residential	RD2-1XL	0	21	0.0267788	Residential - Single Family Residence - Vacant Land	YES - Current	NO - Privately-Owned	Available	Not Used in Prior Housing Element	0	0	0.094724762	0.094724762	0	0	0	1448197	1185	Hollywood		Above Moderate
LOS ANGELES	900 N EDGEMONT ST	90029	5538018010	Low Medium II Residential	RD2-1XL	0	21	0.116700261	Residential - Single Family Residence	YES - Current	NO - Privately-Owned	Available	Not Used in Prior Housing Element	0	0	0.214433795	0.214433795	1	2*	2*	1448197	1186	Hollywood		Above Moderate
LOS ANGELES	916 N EDGEMONT ST	90029	5538018013	Low Medium II Residential	RD2-1XL	0	21	0.14347854	Residential - Double, Duplex, or Two Units - 4 Stories or Less	YES - Current	NO - Privately-Owned	Available	Not Used in Prior Housing Element	0	0	0.054189104	0.054189104	2	3*	3*	1448197	1124	Hollywood		Above Moderate
LOS ANGELES	926 N EDGEMONT ST	90029	5538018015	Low Medium II Residential	RD2-1XL	0	21	0.14347854	Residential - Double, Duplex, or Two Units - 4 Stories or Less	YES - Current	NO - Privately-Owned	Available	Not Used in Prior Housing Element	0	0	0.28829422	0.28829422	2	3*	3*	1448197	1109	Hollywood	Yes	Above Moderate
LOS ANGELES	930 N EDGEMONT ST	90029	5538018016	Low Medium II Residential	RD2-1XL	0	21	0.143479791	Residential - Single Family Residence	YES - Current	NO - Privately-Owned	Available	Not Used in Prior Housing Element	0	0	0.216339588	0.216339588	1	3*	3*	1448197	1087	Hollywood		Above Moderate
LOS ANGELES	940 N EDGEMONT ST	90029	5538018017	Low Medium II Residential	RD2-1XL	0	21	0.143479436	Residential - Three Units (Any Combination) - 4 Stories or Less	YES - Current	NO - Privately-Owned	Available	Not Used in Prior Housing Element	0	0	0.262860632	0.262860632	3	3*	3*	1448197	1070	Hollywood	Yes	Above Moderate
LOS ANGELES	922 N EDGEMONT ST	90029	5538018021	Low Medium II Residential	RD2-1XL	0	21	0.143479074	Residential - Single Family Residence	YES - Current	NO - Privately-Owned	Available	Not Used in Prior Housing Element	0	0	0.216339588	0.216339588	1	3*	3*	1448197	1117	Hollywood		Above Moderate
LOS ANGELES	1035 1/2 N HELIOTROPE DR	90029	5538019003	Highway Oriented Commercial	R4-1D	0	108	0.143564286	Residential - Five or More Units or Apartments (Any Combination) - 4 Stories or Less	YES - Current	NO - Privately-Owned	Available	Used in Prior Housing Element - Non-Vacant	0	0	0.13447673	0.13447673	5	0	0	1448197	822	Hollywood	Yes	Above Moderate
LOS ANGELES	1013 N HELIOTROPE DR	90029	5538019007	Low Medium II Residential	RD1.5-1XL	0	29	0.143521068	Residential - Four Units (Any Combination) - 4 Stories or Less	YES - Current	NO - Privately-Owned	Available	Not Used in Prior Housing Element	0	0	0.05630047	0.05630047	4	0	0	1448197	929	Hollywood	Yes	Above Moderate
LOS ANGELES	1009 N HELIOTROPE DR	90029	5538019008	Low Medium II Residential	RD1.5-1XL	0	29	0.143510299	Residential - Four Units (Any Combination) - 4 Stories or Less	YES - Current	NO - Privately-Owned	Available	Not Used in Prior Housing Element	0	0	0.05630047	0.05630047	4	0	0	1448197	948	Hollywood	Yes	Above Moderate
LOS ANGELES	1012 N EDGEMONT ST	90029	5538019012	Low Medium II Residential	RD2-1XL	0	21	0.143479513	Residential - Single Family Residence	YES - Current	NO - Privately-Owned	Available	Used in Prior Housing Element - Non-Vacant	0	0	0.216339588	0.216339588	1	3*	3*	1448197	930	Hollywood		Above Moderate
LOS ANGELES	1016 N EDGEMONT ST	90029	5538019013	Low Medium II Residential	RD2-1XL	0	21	0.143479158	Residential - Single Family Residence	YES - Current	NO - Privately-Owned	Available	Used in Prior Housing Element - Non-Vacant	0	0	0.216339588	0.216339588	1	3*	3*	1448197	915	Hollywood		Above Moderate
LOS ANGELES	1020 N EDGEMONT ST	90029	5538019014	Low Medium II Residential	RD2-1XL	0	21	0.143478544	Residential - Single Family Residence	YES - Current	NO - Privately-Owned	Available	Used in Prior Housing Element - Non-Vacant	0	0	0.315919805	0.315919805	1	3*	3*	1448197	893	Hollywood	Yes	Above Moderate
LOS ANGELES	1026 N EDGEMONT ST	90029	5538019015	Low Medium II Residential	RD2-1XL	0	21	0.143479875	Residential - Single Family Residence	YES - Current	NO - Privately-Owned	Available	Used in Prior Housing Element - Non-Vacant	0	0	0.216339588	0.216339588	1	3*	3*	1448197	845	Hollywood		Above Moderate
LOS ANGELES	1034 N EDGEMONT ST	90029	5538019016	Highway Oriented Commercial	R4-2D, R4-1D	0	108	0.143478616	Residential - Four Units (Any Combination) - 4 Stories or Less	YES - Current	NO - Privately-Owned	Available	Used in Prior Housing Element - Non-Vacant	0	0	1.037860394	1.037860394	4	0	0	1448197	823	Hollywood	Yes	Above Moderate
LOS ANGELES	1027 N HELIOTROPE DR	90029	5538019023	Low Medium II Residential	RD1.5-1XL	0	29	0.143554965	Residential - Single Family Residence	YES - Current	NO - Privately-Owned	Available	Not Used in Prior Housing Element	0	0	0.429805183	0.429805183	1	0	0	1448197	844	Hollywood		Above Moderate
LOS ANGELES	1017 N HELIOTROPE DR	90029	5538019024	Low Medium II Residential	RD1.5-1XL	0	29	0.143532184	Institutional - Church - One Story	YES - Current	NO - Privately-Owned	Available	Not Used in Prior Housing Element	0	0	0.018421718	0.018421718	1	0	0	1448197	914	Hollywood		Above Moderate
LOS ANGELES	1023 N HELIOTROPE DR	90029	5538019024	Low Medium II Residential	RD1.5-1XL	0	29	0.114833421	Institutional - Church - One Story	YES - Current	NO - Privately-Owned	Available	Not Used in Prior Housing Element	0	0	0.030672064	0.030672064	1	3*	3*	1448197	895	Hollywood		Above Moderate
LOS ANGELES	4806 W SANTA MONICA BLVD	90029	5538020002	Highway Oriented Commercial	C2-1D	0	108	0.057506832	Commercial - Auto, Recreation Equipment, Construction Equipment Sales and Service - Auto Body Repair Shop - One Story	YES - Current	NO - Privately-Owned	Available	Used in Prior Housing Element - Non-Vacant	0	0	0.002728198	0.002728198	0	0	0	1448197	758	Hollywood		Above Moderate
LOS ANGELES		5538020002		Highway Oriented Commercial	C2-1D	0	108	0.057390753	Commercial - Auto, Recreation Equipment, Construction Equipment Sales and Service - Auto Body Repair Shop - One Story	YES - Current	NO - Privately-Owned	Available	Used in Prior Housing Element - Non-Vacant	0	0	0.002728198	0.002728198	0	0	0	1448197	790	Hollywood		Above Moderate
LOS ANGELES	1033 N BERENDO ST	90029	5538020003	Highway Oriented Commercial	R4-1D	0	108	0.143680289	Residential - Five or More Units or Apartments (Any Combination) - 4 Stories or Less	YES - Current	NO - Privately-Owned	Available	Used in Prior Housing Element - Non-Vacant	0	0	0.262732153	0.262732153	9	0	0	1448197	820	Hollywood	Yes	Above Moderate
LOS ANGELES	1027 N BERENDO ST	90029	5538020004	Low Medium II Residential	RD1.5-1XL	0	29	0.143667475	Residential - Single Family Residence	YES - Current	NO - Privately-Owned	Available	Used in Prior Housing Element - Non-Vacant	0	0	0.497022724	0.497022724	1	0	0	1448197	841	Hollywood		Above Moderate
LOS ANGELES	1023 N BERENDO ST	90029	5538020005	Low Medium II Residential	RD1.5-1XL	0	29	0.14365725	Residential - Single Family Residence	YES - Current	NO - Privately-Owned	Available	Used in Prior Housing Element - Non-Vacant	0	0	0.497022724	0.497022724	1	0	0	1448197	890	Hollywood		Above Moderate
LOS ANGELES	1017 N BERENDO ST	90029	5538020006	Low Medium II Residential	RD1.5-1XL	0	29	0.143646489	Residential - Single Family Residence	YES - Current	NO - Privately-Owned	Available	Used in Prior Housing Element - Non-Vacant	0	0	0.497022724	0.497022724	1	0	0	1448197	909	Hollywood		Above Moderate
LOS ANGELES	1011 N BERENDO ST	90029	5538020007	Low Medium II Residential	RD1.5-1XL	0	29	0.143634476	Residential - Four Units (Any Combination) - 4 Stories or Less	YES - Current	NO - Privately-Owned	Available	Not Used in Prior Housing Element	0	0	0.037823728	0.037823728	4	0	0	1448197	926	Hollywood		Above Moderate
LOS ANGELES	1012 N HELIOTROPE DR	90029	5538020015	Low Medium II Residential	RD1.5-1XL	0	29	0.143479398	Residential - Single Family Residence	YES - Current	NO - Privately-Owned	Available	Used in Prior Housing Element - Non-Vacant	0	0	0.145913869	0.145913869	1	0	0	1448197	927	Hollywood		Above Moderate
LOS ANGELES	1022 N HELIOTROPE DR	90029	5538020017	Low Medium II Residential	RD1.5-1XL	0	29	0.143479398	Residential - Double, Duplex, or Two Units - 4 Stories or Less	YES - Current	NO - Privately-Owned	Available	Used in Prior Housing Element - Non-Vacant	0	0	0.295885757	0.295885757	2	0	0	1448197	891	Hollywood	Yes	Above Moderate
LOS ANGELES	1026 N HELIOTROPE DR	90029	5538020018	Low Medium II Residential	RD1.5-1XL	0	29	0.143477605	Residential - Double, Duplex, or Two Units - 4 Stories or Less	YES - Current	NO - Privately-Owned	Available	Not Used in Prior Housing Element	0	0	0.295885757	0.295885757	2	0	0	1448197	842	Hollywood	Yes	Above Moderate
LOS ANGELES	1034 N HELIOTROPE DR	90029	5538020019	Highway Oriented Commercial	R4-1D	0	108	0.143479932	Residential - Five or More Units or Apartments (Any Combination) - 4 Stories or Less	YES - Current	NO - Privately-Owned	Available	Used in Prior Housing Element - Non-Vacant	0	0	0.319706299	0.319706299	6	0	0	1448197	821	Hollywood	Yes	Above Moderate
LOS ANGELES		5538020021		Highway Oriented Commercial	C2-1D	0	108	0.057392476	Commercial - Store - One Story	YES - Current	NO - Privately-Owned	Available	Used in Prior Housing Element - Non-Vacant	0	0	0.000694965	0.000694965	0	0	0	1448197	791	Hollywood		Above Moderate
LOS ANGELES	1008 N HELIOTROPE DR	90029	5538020023	Low Medium II Residential	RD1.5-1XL	0	29	0.143478788	Residential - Four Units (Any Combination) - 4 Stories or Less	YES - Current	NO - Privately-Owned	Available	Not Used in Prior Housing Element	0	0	0.065069418	0.065069418	4	0	0	1448197	947	Hollywood	Yes	Above Moderate
LOS ANGELES	1033 N NEW HAMPSHIRE AVE	90029	5538021003	Highway Oriented Commercial	R4-1D	0	108	0.143444601	Residential - Single Family Residence	YES - Current	NO - Privately-Owned	Available	Used in Prior Housing Element - Non-Vacant	1.820247638	0	0	1.820247638	1	0	0	1448197	818	Hollywood		Lower
LOS ANGELES	1027 N NEW HAMPSHIRE AVE	90029	5538021004	Low Medium II Residential	RD1.5-1XL	0	29	0.143466485	Residential - Single Family Residence	YES - Current	NO - Privately-Owned	Available	Used in Prior Housing Element - Non-Vacant	0	0	0.497022724	0.497022724	1	0	0	1448197	838	Hollywood		Above Moderate
LOS ANGELES	1021 N NEW HAMPSHIRE AVE	90029	5538021005	Low Medium II Residential	RD1.5-1XL	0	29	0.143487827	Residential - Single Family Residence	YES - Current	NO - Privately-Owned	Available	Used in Prior Housing Element - Non-Vacant	0	0	0.497022724	0.497022724	1	0	0	1448197	888	Hollywood		Above Moderate
LOS ANGELES	1019 N NEW HAMPSHIRE AVE	90029	5538021006	Low Medium II Residential	RD1.5-1XL	0	29	0.143509704	Residential - Four Units (Any Combination) - 4 Stories or Less	YES - Current	NO - Privately-Owned	Available	Not Used in Prior Housing Element	0	0	0.065069418	0.065069418	4	0	0	1448197	906	Hollywood	Yes	Above Moderate
LOS ANGELES	1015 N NEW HAMPSHIRE AVE	90029	5538021007	Low Medium II Residential	RD1.5-1XL	0	29	0.143531588	Residential - Four Units (Any Combination) - 4 Stories or Less	YES - Current	NO - Privately-Owned	Available	Not Used in Prior Housing Element	0	0	0.065069418	0.065069418	4	0	0	1448197	924	Hollywood	Yes	Above Moderate
LOS ANGELES	1009 N NEW HAMPSHIRE AVE	90029	5538021008	Low Medium II Residential	RD1.5-1XL	0	29	0.143554653	Residential - Four Units (Any Combination) - 4 Stories or Less	YES - Current	NO - Privately-Owned	Available	Not Used in Prior Housing Element	0	0	0.065069418	0.065069418	4	0	0	1448197	944	Hollywood	Yes	Above Moderate
LOS ANGELES	4665 W WILLOW BROOK AVE	90029	5538021010	Low Medium II Residential	RD1.5-1XL	0	29	0.143479638	Institutional - Church - One Story	YES - Current	NO - Privately-Owned	Available	Used in Prior Housing Element - Non-Vacant	0	0	0.023485987	0.023485987	0	0	0	1448197	978	Hollywood		Above Moderate
LOS ANGELES		5538021010		Low Medium II Residential	RD1.5-1XL	0	29	0.028695388	Institutional - Church - One Story	YES - Current	NO - Privately-Owned	Available	Used in Prior Housing Element - Non-Vacant	0	0	0.002380884	0.002380884	0	0	0	1448197	956	Hollywood		Above Moderate
LOS ANGELES	1006 N BERENDO ST	90029	5538021011	Low Medium II Residential	RD1.5-1XL	0	29	0.11478425	Residential - Four Units (Any Combination) - 4 Stories or Less - Vacant Land	YES - Current	NO - Privately-Owned	Available	Not Used in Prior Housing Element	0	0	0.470192099	0.470192099	0	3*	3*	1448197	945	Hollywood		Above Moderate
LOS ANGELES	1012 N BERENDO ST	90029	5538021012	Low Medium II Residential	RD1.5-1XL	0	29	0.143478741	Residential - Single Family Residence - Vacant Land	YES - Current	NO - Privately-Owned	Available	Not Used in Prior Housing Element	0	0	0.47884649	0.47884649	0	0	0	1448197	925	Hollywood		Above Moderate
LOS ANGELES	1018 N BERENDO ST	90029	5538021013	Low Medium II Residential	RD1.5-1XL	0	29	0.143478741	Residential - Double, Duplex, or Two Units - 4 Stories or Less	YES - Current	NO - Privately-Owned	Available	Used in Prior Housing Element - Non-Vacant	0	0	0.295885757	0.295885757	2	0	0	1448197	907	Hollywood	Yes	Above Moderate
LOS ANGELES	1028 N BERENDO ST	90029	5538021015	Low Medium II Residential	RD1.5-1XL	0	29	0.143479638	Residential - Double, Duplex, or Two Units - 4 Stories or Less	YES - Current	NO - Privately-Owned	Available	Used in Prior Housing Element - Non-Vacant	0	0	0.295885757	0.295885757	2	0	0	1448197	839	Hollywood	Yes	Above Moderate
LOS ANGELES	1034 N BERENDO ST	90029	5538021016	Highway Oriented Commercial	R4-1D	0	108	0.143479638	Residential - Five or More Units or Apartments (Any Combination) - 4 Stories or Less	YES - Current	NO - Privately-Owned	Available	Used in Prior Housing Element - Non-Vacant	0	0	0.262732153	0.262732153	9	0	0	1448197	819	Hollywood	Yes	Above Moderate
LOS ANGELES	4720 W SANTA MONICA BLVD	90029	5538022004	Highway Oriented Commercial	C2-1D	0	108	0.097566345	Commercial - Office Building - One Story	YES - Current	NO - Privately-Owned	Available	Used in Prior Housing Element - Non-Vacant	0	0	0.000753182	0.000753182	1	0	0	1448197	754	Hollywood		Above Moderate
LOS ANGELES	1002 N NEW HAMPSHIRE AVE	90029	5538022012	Low Medium II Residential	RD1.5-1XL	0	29	0.143480773	Residential - Double, Duplex, or Two Units - 4 Stories or Less	YES - Current	NO - Privately-Owned	Available	Used in Prior Housing Element - Non-Vacant	0	0	0.407578295	0.407578295	2	0	0	1448197	966	Hollywood		Above Moderate
LOS ANGELES	1008 N NEW HAMPSHIRE AVE	90029	5538022013	Low Medium II Residential	RD1.5-1XL	0	29	0.143478617	Residential - Four Units (Any Combination) - 4 Stories or Less	YES - Current	NO - Privately-Owned	Available	Not Used in Prior Housing Element	0	0	0.026800857	0.026800857	4	0	0	1448197	943	Hollywood	Yes	Above Moderate
LOS ANGELES	1012 N NEW HAMPSHIRE AVE	90029	5538022014	Low Medium II Residential	RD1.5-1XL	0	29	0.143479158	Residential - Single Family Residence	YES - Current	NO - Privately-Owned	Available	Used in Prior Housing Element - Non-Vacant	0	0	0.497022724	0.497022724	1	0	0	1448197	923	Hollywood		Above Moderate
LOS ANGELES	1016 N NEW HAMPSHIRE AVE	90029	5538022015	Low Medium II Residential	RD1.5-1XL	0	29	0.143478617	Residential - Single Family Residence - Pool	YES - Current	NO - Privately-Owned	Available	Used in Prior Housing Element - Non-Vacant	0	0	0.497022724	0.497022724	1	0	0	1448197	905	Hollywood		Above Moderate
LOS ANGELES	1022 N NEW HAMPSHIRE AVE	90029	5538022016	Low Medium II Residential	RD1.5-1XL	0	29	0.143478617	Residential - Four Units (Any Combination) - 4 Stories or Less	YES - Current	NO - Privately-Owned	Available	Not Used in Prior Housing Element	0	0	0.272783363	0.272783363	4	0	0	1448197	887	Hollywood		Above Moderate
LOS ANGELES	1034 N NEW HAMPSHIRE AVE	90029	5538022023	Highway Oriented Commercial	C2-1D	0	108	0.057393168	Commercial - Commercial - Vacant Land	YES - Current	NO - Privately-Owned	Available	Not Used in Prior Housing Element	0	0	0.015943748	0.015943748	0	0	0	1448197	810	Hollywood		Above Moderate
LOS ANGELES		5538022023		Highway Oriented Commercial	C2-1D	0	108	0.017217126	Commercial - Commercial - Vacant Land	YES - Current	NO - Privately-Owned	Available	Not Used in Prior Housing Element	0	0	0.022745021	0.022745021	0	0	0	1448197	1443	Hollywood		Above Moderate
LOS ANGELES		5538022023		Highway Oriented Commercial	C2-1D	0	108	0.057393529	Commercial - Commercial - Vacant Land	YES - Current	NO - Privately-Owned	Available	Not Used in Prior Housing Element	0	0	0.015943748	0.015943748	0	0	0	1448197	809	Hollywood		Above Moderate
LOS ANGELES	1026 N NEW HAMPSHIRE AVE	90029	5538022904	Low Medium II Residential	RD1.5-1XL	0	29	0.143478262	Commercial - Restaurant, Cocktail Lounge - Restaurant, Cocktail Lounge, Tavern - One Story	YES - Current	NO - Privately-Owned	Available	Used in Prior Housing Element - Non-Vacant	0	0	0.099273947	0.099273947	0	0	0	1448197	837	Hollywood		Above Moderate
LOS ANGELES	1027 N VERMONT AVE	90029	5538022904	Highway Oriented Commercial	C2-1D	0	108	0.120512577	Commercial - Restaurant, Cocktail Lounge - Restaurant, Cocktail Lounge, Tavern - One Story	YES - Current	NO - Privately-Owned	Available	Used in Prior Housing Element - Non-Vacant	0	0	0.0011065	0.0011065	0	0	0	1448197	835	Hollywood		Above Moderate
LOS ANGELES		5538022904		Low Medium II Residential, Highway Oriented

LOS ANGELES	4357 W WILLOW BROOK AVE	90029	5539001017	Medium Residential	R3-1	0	54	0.161163088	Institutional - Church - One Story	YES - Current	NO - Privately-Owned	Available	Used in Prior Housing Element - Non-Vacant	0.035058246	0	0	0.035058246	0	0	0	144A201	103	Hollywood								Lower
LOS ANGELES			5539001018	Medium Residential	R3-1	0	54	0.075760726	Residential - Four Units (Any Combination) - 4 Stories or Less	YES - Current	NO - Privately-Owned	Available	Not Used in Prior Housing Element	0.140320456	0	0	0.140320456	4	0	0	144A201	81	Hollywood								Lower
LOS ANGELES	4446 W SANTA MONICA BLVD	90029	5539001020	Commercial Manufacturing	CM-1VL	0	54	0.227482877	Commercial - Store - One Story	YES - Current	NO - Privately-Owned	Available	Not Used in Prior Housing Element	0.065312609	0	0	0.065312609	1	0	0	144A201	40	Hollywood								Lower
LOS ANGELES	4460 W SANTA MONICA BLVD	90029	5539001020	Commercial Manufacturing	CM-1VL	0	54	0.090955178	Commercial - Store - One Story	YES - Current	NO - Privately-Owned	Available	Not Used in Prior Housing Element	0.028526623	0	0	0.028526623	1	0	0	144A201	39	Hollywood								Lower
LOS ANGELES	4437 W WILLOW BROOK AVE	90029	5539002013	Medium Residential	R3-1	0	54	0.236913431	Residential - Five or More Units or Apartments (Any Combination) - 4 Stories or Less	YES - Current	NO - Privately-Owned	Available	Not Used in Prior Housing Element	0	0	0.531269196	0.531269196	10	0	0	1448197	867	Hollywood		Yes	Above Moderate					
LOS ANGELES	4445 W WILLOW BROOK AVE	90029	5539002014	Medium Residential	R3-1	0	54	0.236913431	Residential - Five or More Units or Apartments (Any Combination) - 4 Stories or Less	YES - Current	NO - Privately-Owned	Available	Not Used in Prior Housing Element	0	0	0.14832257	0.14832257	12	0	0	1448197	866	Hollywood		Yes	Above Moderate					
LOS ANGELES	4451 W WILLOW BROOK AVE	90029	5539002015	Medium Residential	R3-1	0	54	0.236910963	Residential - Five or More Units or Apartments (Any Combination) - 4 Stories or Less	YES - Current	NO - Privately-Owned	Available	Not Used in Prior Housing Element	0	0	0.14832257	0.14832257	12	0	0	1448197	865	Hollywood		Yes	Above Moderate					
LOS ANGELES	4459 W WILLOW BROOK AVE	90029	5539002016	Medium Residential	R3-1	0	54	0.236913431	Residential - Five or More Units or Apartments (Any Combination) - 4 Stories or Less	YES - Current	NO - Privately-Owned	Available	Not Used in Prior Housing Element	0	0	0.453699213	0.453699213	12	0	0	1448197	864	Hollywood		Yes	Above Moderate					
LOS ANGELES	4606 W SANTA MONICA BLVD	90029	5539003001	Highway Oriented Commercial	C2-1D	0	108	0.062552419	Industrial - Light Manufacturing - One Story	YES - Current	NO - Privately-Owned	Available	Used in Prior Housing Element - Non-Vacant	0	0	0.000329903	0.000329903	1	0	0	1448197	740	Hollywood								Above Moderate
LOS ANGELES			5539003002	Highway Oriented Commercial	C2-1D	0	108	0.062453369	Industrial - Light Manufacturing - One Story	YES - Current	NO - Privately-Owned	Available	Used in Prior Housing Element - Non-Vacant	0	0	0.000329903	0.000329903	1	0	0	1448197	739	Hollywood								Above Moderate
LOS ANGELES	1017 N MADISON AVE	90029	5539003006	Medium Residential	R3-1	0	54	0.204545539	Commercial - Store - One Story	YES - Current	NO - Privately-Owned	Available	Used in Prior Housing Element - Non-Vacant	0.073251953	0	0	0.073251953	1	0	0	1448197	876	Hollywood								Lower
LOS ANGELES	4513 1/4 W WILLOW BROOK AVE	90029	5539003007	Medium Residential	R3-1	0	54	0.223139407	Residential - Five or More Units or Apartments (Any Combination) - 4 Stories or Less	YES - Current	NO - Privately-Owned	Available	Not Used in Prior Housing Element	0	0	0.14671834	0.14671834	14	0	0	1448197	874	Hollywood		Yes	Above Moderate					
LOS ANGELES	4519 W WILLOW BROOK AVE	90029	5539003008	Medium Residential	R3-1	0	54	0.236913393	Residential - Five or More Units or Apartments (Any Combination) - 4 Stories or Less	YES - Current	NO - Privately-Owned	Available	Not Used in Prior Housing Element	0	0	0.180846834	0.180846834	12	0	0	1448197	860	Hollywood		Yes	Above Moderate					
LOS ANGELES	4547 W WILLOW BROOK AVE	90029	5539003016	Medium Residential	R3-1	0	54	0.197427267	Residential - Five or More Units or Apartments (Any Combination) - 4 Stories or Less	YES - Current	NO - Privately-Owned	Available	Not Used in Prior Housing Element	0	0	0.128250554	0.128250554	11	0	0	1448197	852	Hollywood		Yes	Above Moderate					
LOS ANGELES			5539003017	Medium Residential	R3-1	0	54	0.157941775	Residential - Five or More Units or Apartments (Any Combination) - 4 Stories or Less	YES - Current	NO - Privately-Owned	Available	Not Used in Prior Housing Element	0.164904833	0	0	0.164904833	11	0	0	1448197	854	Hollywood								Lower
LOS ANGELES			5539003018	Medium Residential	R3-1	0	54	0.11845417	Residential - Five or More Units or Apartments (Any Combination) - 4 Stories or Less	YES - Current	NO - Privately-Owned	Available	Not Used in Prior Housing Element	0.12999174	0	0	0.12999174	11	0	0	1448197	856	Hollywood								Lower
LOS ANGELES			5539003023	Highway Oriented Commercial	C2-1D	0	108	0.019743185	Commercial - Store Combination - Wireless Communication Tower - One Story	YES - Current	NO - Privately-Owned	Available	Not Used in Prior Housing Element	0	0	0.000446147	0.000446147	0	0	0	1448197	850	Hollywood								Above Moderate
LOS ANGELES			5539003023	Highway Oriented Commercial	C2-1D	0	108	0.021985281	Commercial - Store Combination - Wireless Communication Tower - One Story	YES - Current	NO - Privately-Owned	Available	Not Used in Prior Housing Element	0	0	0.000320893	0.000320893	0	0	0	1448197	847	Hollywood								Above Moderate
LOS ANGELES			5539003023	Highway Oriented Commercial	C2-1D	0	108	0.037877957	Commercial - Store Combination - Wireless Communication Tower - One Story	YES - Current	NO - Privately-Owned	Available	Not Used in Prior Housing Element	0	0	6.85297E-05	6.85297E-05	0	0	0	1448197	898	Hollywood								Above Moderate
LOS ANGELES			5539003023	Highway Oriented Commercial	C2-1D	0	108	0.217168845	Commercial - Store Combination - Wireless Communication Tower - One Story	YES - Current	NO - Privately-Owned	Available	Not Used in Prior Housing Element	0.053263203	0	0	0.053263203	0	0	0	1448197	851	Hollywood								Lower
LOS ANGELES			5539003023	Highway Oriented Commercial	C2-1D	0	108	0.236912337	Commercial - Store Combination - Wireless Communication Tower - One Story	YES - Current	NO - Privately-Owned	Available	Not Used in Prior Housing Element	0.055724031	0	0	0.055724031	0	0	0	1448197	849	Hollywood								Lower
LOS ANGELES			5539003024	Highway Oriented Commercial	C2-1D	0	108	0.018254454	Commercial - Service Station - Self Service - No Additional Services	YES - Current	NO - Privately-Owned	Available	Used in Prior Housing Element - Non-Vacant	0	0	0.002641581	0.002641581	0	0	0	1448197	764	Hollywood								Above Moderate
LOS ANGELES			5539003024	Highway Oriented Commercial	C2-1D	0	108	0.051274269	Commercial - Service Station - Self Service - No Additional Services	YES - Current	NO - Privately-Owned	Available	Used in Prior Housing Element - Non-Vacant	0	0	0.00045174	0.00045174	0	0	0	1448197	770	Hollywood								Above Moderate
LOS ANGELES			5539003024	Highway Oriented Commercial	C2-1D	0	108	0.218479765	Commercial - Service Station - Self Service - No Additional Services	YES - Current	NO - Privately-Owned	Available	Used in Prior Housing Element - Non-Vacant	0.182726342	0	0	0.182726342	0	0	0	1448197	762	Hollywood								Lower
LOS ANGELES			5539003024	Highway Oriented Commercial	C2-1D	0	108	0.218844579	Commercial - Service Station - Self Service - No Additional Services	YES - Current	NO - Privately-Owned	Available	Used in Prior Housing Element - Non-Vacant	0.182726342	0	0	0.182726342	0	0	0	1448197	763	Hollywood								Lower
LOS ANGELES	4518 W WILLOW BROOK AVE	90029	5539004003	Medium Residential	R3-1	0	54	0.185927562	Residential - Five or More Units or Apartments (Any Combination) - 4 Stories or Less	YES - Current	NO - Privately-Owned	Available	Not Used in Prior Housing Element	0	0	0.16406908	0.16406908	8	0	0	1448197	973	Hollywood		Yes	Above Moderate					
LOS ANGELES	4524 W WILLOW BROOK AVE	90029	5539004004	Medium Residential	R3-1	0	54	0.185929896	Residential - Five or More Units or Apartments (Any Combination) - 4 Stories or Less	YES - Current	NO - Privately-Owned	Available	Not Used in Prior Housing Element	0	0	0.151978437	0.151978437	12	0	0	1448197	972	Hollywood		Yes	Above Moderate					
LOS ANGELES			5539004005	Medium Residential	R3-1	0	54	0.123952782	Residential - Single Family Residence	YES - Current	NO - Privately-Owned	Available	Not Used in Prior Housing Element	0.915401614	0	0	0.915401614	1	0	0	1448197	969	Hollywood								Lower
LOS ANGELES	4433 W LOCKWOOD AVE	90029	5539004012	Medium Residential	R3-1	0	54	0.142332473	Residential - Five or More Units or Apartments (Any Combination) - 4 Stories or Less	YES - Current	NO - Privately-Owned	Available	Not Used in Prior Housing Element	0	0	0.056692193	0.056692193	12	0	0	1448197	1044	Hollywood		Yes	Above Moderate					
LOS ANGELES	4447 W LOCKWOOD AVE	90029	5539004015	Medium Residential	R3-1	0	54	0.091816419	Residential - Single Family Residence	YES - Current	NO - Privately-Owned	Available	Not Used in Prior Housing Element	0.731550097	0	0	0.731550097	1	0	0	1448197	1079	Hollywood								Lower
LOS ANGELES			5539004015	Medium Residential	R3-1	0	54	0.022956701	Residential - Single Family Residence	YES - Current	NO - Privately-Owned	Available	Not Used in Prior Housing Element	0	0	0.1042629	0.1042629	1	1*	1*	1448197	1078	Hollywood								Above Moderate
LOS ANGELES	4449 W LOCKWOOD AVE	90029	5539004017	Medium Residential	R3-1	0	54	0.107882683	Residential - Five or More Units or Apartments (Any Combination) - 4 Stories or Less	YES - Current	NO - Privately-Owned	Available	Not Used in Prior Housing Element	0	0	0.079269946	0.079269946	8	0	0	1448197	1082	Hollywood		Yes	Above Moderate					
LOS ANGELES			5539004020	Highway Oriented Commercial	C4-1D	0	108	0.064361964	Commercial - Professional Building - One Story	YES - Current	NO - Privately-Owned	Available	Used in Prior Housing Element - Non-Vacant	0	0	0.005580554	0.005580554	1	0	0	1448197	1032	Hollywood								Above Moderate
LOS ANGELES			5539004020	Medium Residential	R3-1	0	54	0.098716784	Commercial - Professional Building - One Story	YES - Current	NO - Privately-Owned	Available	Used in Prior Housing Element - Non-Vacant	0.125706509	0	0	0.125706509	1	0	0	1448197	1034	Hollywood								Lower
LOS ANGELES	4540 W WILLOW BROOK AVE	90029	5539004027	Medium Residential	R3-1	0	54	0.213476287	Residential - Five or More Units or Apartments (Any Combination) - 4 Stories or Less	YES - Current	NO - Privately-Owned	Available	Not Used in Prior Housing Element	0	0	0.80235377	0.80235377	5	0	0	1448197	967	Hollywood		Yes	Above Moderate					
LOS ANGELES	4542 1/4 W WILLOW BROOK AVE	90029	5539004028	Medium Residential	R3-1	0	54	0.213479938	Residential - Five or More Units or Apartments (Any Combination) - 4 Stories or Less	YES - Current	NO - Privately-Owned	Available	Not Used in Prior Housing Element	0	0	0.211768339	0.211768339	10	0	0	1448197	965	Hollywood		Yes	Above Moderate					
LOS ANGELES	4457 W LOCKWOOD AVE	90029	5539004029	Medium Residential	R3-1	0	54	0.089522319	Residential - Single Family Residence	YES - Current	NO - Privately-Owned	Available	Not Used in Prior Housing Element	0.664236885	0	0	0.664236885	1	0	0	1448197	1102	Hollywood								Lower
LOS ANGELES			5539004029	Medium Residential	R3-1	0	54	0.025259176	Residential - Single Family Residence	YES - Current	NO - Privately-Owned	Available	Not Used in Prior Housing Element	0	0	0.1042629	0.1042629	1	1*	1*	1448197	1090	Hollywood								Above Moderate
LOS ANGELES	4500 W WILLOW BROOK AVE	90029	5539004033	Medium Residential	R3-1	0	54	0.213471767	Residential - Five or More Units or Apartments (Any Combination) - 4 Stories or Less	YES - Current	NO - Privately-Owned	Available	Not Used in Prior Housing Element	0	0	0.067610302	0.067610302	19	0	0	1448197	976	Hollywood		Yes	Above Moderate					
LOS ANGELES	4512 W WILLOW BROOK AVE	90029	5539004033	Medium Residential	R3-1	0	54	0.21347327	Residential - Five or More Units or Apartments (Any Combination) - 4 Stories or Less	YES - Current	NO - Privately-Owned	Available	Not Used in Prior Housing Element	0	0	0.067610302	0.067610302	19	0	0	1448197	975	Hollywood		Yes	Above Moderate					
LOS ANGELES	4466 W WILLOW BROOK AVE	90029	5539005004	Medium Residential	R3-1	0	54	0.213497753	Residential - Five or More Units or Apartments (Any Combination) - 4 Stories or Less	YES - Current	NO - Privately-Owned	Available	Not Used in Prior Housing Element	0	0	0.104436532	0.104436532	17	0	0	1448197	977	Hollywood		Yes	Above Moderate					
LOS ANGELES	4410 W WILLOW BROOK AVE	90029	5539005013	Medium Residential	R3-1	0	54	0.213495973	Institutional - Homes for Aged and Others - One Story	YES - Current	NO - Privately-Owned	Available	Used in Prior Housing Element - Non-Vacant	0.043552641	0	0	0.043552641	0	0	0	1448197	989	Hollywood								Lower
LOS ANGELES	4414 W WILLOW BROOK AVE	90029	5539005013	Medium Residential	R3-1	0	54	0.213497774	Institutional - Homes for Aged and Others - One Story	YES - Current	NO - Privately-Owned	Available	Used in Prior Housing Element - Non-Vacant	0.043552641	0	0	0.043552641	0	0	0	1448197	988	Hollywood								Lower
LOS ANGELES	4420 W WILLOW BROOK AVE	90029	5539005013	Medium Residential	R3-1	0	54	0.213497628	Institutional - Homes for Aged and Others - One Story	YES - Current	NO - Privately-Owned	Available	Used in Prior Housing Element - Non-Vacant	0.043552641	0	0	0.043552641	0	0	0	1448197	986	Hollywood								Lower
LOS ANGELES	975 N VIRGIL AVE	90029	5539005013	Medium Residential	R3-1	0	54	0.14044015	Institutional - Homes for Aged and Others - One Story	YES - Current	NO - Privately-Owned	Available	Used in Prior Housing Element - Non-Vacant	0.033273591	0	0	0.033273591	0	0	0	1448197	991	Hollywood								Lower
LOS ANGELES	4310 W WILLOW BROOK AVE	90029	5539006002	Low Medium II Residential	RD1.5-1XL	0	29	0.177837068	Residential - Three Units (Any Combination) - 4 Stories or Less	YES - Current	NO - Privately-Owned	Available	Not Used in Prior Housing Element	0	0	0.301117206	0.301117206	3	0	0	144A201	146	Hollywood		Yes	Above Moderate					
LOS ANGELES	4312 W WILLOW BROOK AVE	90029	5539006003	Low Medium II Residential	RD1.5-1XL	0	29	0.142270325	Residential - Five or More Units or Apartments (Any Combination) - 4 Stories or Less	YES - Current	NO - Privately-Owned	Available	Not Used in Prior Housing Element	0	0	0.13904188	0.13904188	5	0	0	144A201	145	Hollywood		Yes	Above Moderate					
LOS ANGELES	4320 W WILLOW BROOK AVE	90029	5539006005	Low Medium II Residential	RD1.5-1XL	0	29	0.142252094	Residential - Four Units (Any Combination) - 4 Stories or Less	YES - Current	NO - Privately-Owned	Available	Not Used in Prior Housing Element	0	0	0.170588386	0.170588386	4	0	0	144A201	142	Hollywood		Yes	Above Moderate					
LOS ANGELES	4322 1/2 W WILLOW BROOK AVE	90029	5539006006	Low Medium II Residential	RD1.5-1XL	0	29	0.21339016	Residential - Five or More Units or Apartments (Any Combination) - 4 Stories or Less	YES - Current	NO - Privately-Owned	Available	Not Used in Prior Housing Element	0	0	0.268448111	0.268448111	5	0	0	144A201	141	Hollywood		Yes	Above Moderate					
LOS ANGELES	4348 W WILLOW BROOK AVE	90029	5539006009	Low Medium II Residential	RD1.5-1XL	0	29	0.142260109	Residential - Three Units (Any Combination) - 4 Stories or Less	YES - Current	NO - Privately-Owned	Available	Not Used in Prior Housing Element	0	0	0.069394742	0.069394742	3	0	0	144A201	138	Hollywood		Yes	Above Moderate					
LOS ANGELES	4360 W WILLOW BROOK AVE	90029	5539006011	Low Medium II Residential	RD1.5-1XL	0	29	0.088905056	Institutional - Church - One Story	YES - Current	NO - Privately-Owned	Available	Used in Prior Housing Element - Non-Vacant	0	0	0.01110862	0.01110862	0	2*	2*	144A201	135	Hollywood								Above Moderate
LOS ANGELES	4364 W WILLOW BROOK AVE	90029	5539006011	Medium Residential	R3-1	0	54	0.213407824	Institutional - Church - One Story	YES - Current	NO - Privately-Owned	Available	Used in Prior Housing Element - Non-Vacant	0.043552641	0	0	0.043552641	0	0	0	144A201	134	Hollywood								Lower
LOS ANGELES	4370 W WILLOW BROOK AVE	90029	5539006011	Medium Residential	R3-1	0	54	0.177859239	Institutional - Church - One Story	YES - Current	NO - Privately-Owned	Available	Used in Prior Housing Element - Non-Vacant	0.038678102	0	0	0.038678102	0	0	0	144A201	133	Hollywood								Lower
LOS ANGELES	957 N HOOVER ST	90029	5539006012	Low Medium II Residential	RD1.5-1XL	0	29	0.067774903	Residential - Single Family Residence	YES - Current	NO - Privately-Owned	Available	Not Used in Prior Housing Element	0	0	0.090605783	0.090605783	1	1*	1*	144A201	193	Hollywood								Above Moderate
LOS ANGELES	955 N HOOVER ST	90029	5539006013	Low Medium II Residential	RD1.5-1XL	0	29	0.065048342	Residential - Single Family Residence	YES - Current	NO - Privately-Owned	Available	Not Used in Prior Housing Element	0	0	0.090605783	0.090605783	1	1*	1*	144A201	208	Hollywood								Above Moderate
LOS ANGELES	953 N HOOVER ST	90029	5539006014	Low Medium II Residential	RD1.5-1XL	0	29	0.077107117	Residential - Double, Duplex, or Two Units - 4 Stories or Less	YES - Current	NO - Privately-Owned	Available	Not Used in Prior Housing Element	0	0	0.188421947	0.188421947	2	2*	2*	144A201	220	Hollywood								Above Moderate
LOS ANGELES	4213 W LOCKWOOD AVE	90029	5539006016	Low Medium II Residential	RD1.5-1XL	0	29	0.142346934	Residential - Four Units (Any Combination) - 4 Stories or Less	YES - Current	NO - Privately-Owned	Available	Not Used in Prior Housing Element	0	0	0.032732499	0.032732499	4	0	0	144A201	190	Hollywood								Above Moderate
LOS ANGELES	4231 W LOCKWOOD AVE	90029	5539006019	Low Medium II Residential	RD1.5-1XL	0	29	0.092525345	Residential - Single Family Residence	YES - Current	NO - Privately-Owned	Available	Not Used in Prior Housing Element	0	0	0.214433795	0.214433795	1	2*	2*	144A201	185	Hollywood								Above Moderate
LOS ANGELES	4233 W LOCKWOOD AVE	90029	5539006020	Low Medium II Residential	RD1.5-1XL	0	29	0.120972259	Residential - Single Family Residence - Guesthouse	YES - Current	NO - Privately-Owned	Available	Not Used in Prior Housing Element	0	0	0.216339588	0.216339588	1	3*	3*	144A201	183	Hollywood								Above Moderate
LOS ANGELES	4237 1/2 W LOCKWOOD AVE	90029	5539006021	Low Medium II Residential	RD1.5-1XL	0	29	0.213496069	Residential - Three Units (Any Combination) - 4 Stories or Less	YES - Current	NO - Privately-Owned	Available	Not Used in Prior Housing Element	0	0	0.358695325	0.358695325	3	0	0	144A201	182	Hollywood		Yes	Above Moderate					
LOS ANGELES	4245 W LOCKWOOD AVE	90029	5539006022	Low Medium II Residential	RD1.5-1XL	0	29	0.213496078	Residential - Three Units (Any Combination) - 4 Stories or Less	YES - Current	NO - Privately-Owned	Available	Not Used in Prior Housing Element	0	0	0.155470075	0.155470075	3	0	0	144A201	181	Hollywood		Yes	Above Moderate					
LOS ANGELES	4251 W LOCKWOOD AVE	90029	5539006023	Low Medium II Residential	RD1.5-1XL	0	29	0.213496902	Residential - Five or More Units or Apartments (Any Combination) - 4 Stories or Less	YES - Current	NO - Privately-Owned	Available	Not Used in Prior Housing Element	0	0	0.044961578	0.044961578	6	0	0	144A201	180	Hollywood								Above Moderate
LOS ANGELES	954 N VIRGIL AVE	90029	5539006025	Medium Residential	R3-1	0	54	0.120535132	Commercial - Store - One Story	YES - Current	NO - Privately-Owned	Available	Used in Prior Housing Element - Non-Vacant	0.05937978	0	0	0.05937978	1	0	0	144A201	205	Hollywood								Lower
LOS ANGELES			5539006025	Medium Residential	R3-1	0	54	0.024106575	Commercial - Store - One Story	YES - Current	NO - Privately-Owned	Available	Used in Prior Housing Element - Non-Vacant	0	0	0.01890718	0.01890718	1	1*	1*	144A201	206	Hollywood								Above Moderate
LOS ANGELES			5539006038	Medium Residential	R3-1	0	54	0.068870417	Residential - Double, Duplex, or Two Units - 4 Stories or Less - Vacant Land	YES - Current	NO - Privately-Owned	Available	Not Used in Prior Housing Element	0	0	0.327424836	0.327424836	0	3*	3*	144A201	179	Hollywood								Above Moderate
LOS ANGELES	958 N VIRGIL AVE	90029	5539006039	Medium Residential	R3-1	0	54	0.057397699	Residential - Single Family Residence	YES - Current	NO - Privately-Owned	Available	Not Used in Prior Housing Element	0	0	0.03051472	0.03051472	0	3*	3*	144A201	178	Hollywood								Above Moderate
LOS ANGELES	4334 W WILLOW BROOK AVE	90029	5539006BRK	Low Medium II Residential	RD1.5-1XL	0	29	0.213394416	Residential - Single Family Residence - Condominium	YES - Current	NO - Privately-Owned	Available	Not Used in Prior Housing Element	0	0	0.041728869	0.041728869	8	0	0	144A201	140	Hollywood								Above Moderate
LOS ANGELES	931 N HOOVER ST	90029	5539007001	Low Medium II Residential	RD1.5-1XL	0	29	0.067369453	Residential - Single Family Residence	YES - Current	NO - Privately-Owned	Available	Not Used in Prior Housing Element	0	0	0.090605783	0.090605783	1	1*	1*	144A201	278	Hollywood								Above Moderate
LOS ANGELES	939 N HOOVER ST	90029	5539007003	Low Medium II Residential	RD1.5-1XL	0	29	0.074311021	Residential - Double, Duplex, or Two Units - 4 Stories or Less	YES - Current	NO - Privately-Owned	Available	Not Used in Prior Housing Element	0	0	0.043316406	0.043316406	2	2*	2*	144A201	258	Hollywood		Yes	Above Moderate					
LOS ANGELES	4210 W LOCKWOOD AVE	90029	5539007004	Low Medium II Residential	RD1.5-1XL	0	29	0.213497973	Residential - Four Units (Any Combination) - 4 Stories or Less	YES - Current	NO - Privately-Owned	Available	Not Used in Prior Housing Element	0	0	0.31040124	0.31040124	4	0	0	144A201	257	Hollywood		Yes	Above Moderate					
LOS ANGELES	4224 W LOCKWOOD AVE	90029	5539007007	Low Medium II Residential	RD1.5-1XL	0	29	0.142323583	Residential - Four Units (Any Combination) - 4 Stories or Less	YES - Current	NO - Privately-Owned	Available	Not Used in Prior Housing Element	0	0	0.023197232	0.023197232	4	0	0	144A201	254	Hollywood		Yes	Above Moderate					
LOS ANGELES	4240 W LOCKWOOD AVE	90029	5539007011	Low Medium II Residential	RD1.5-1XL	0	29	0.142323583	Residential - Four Units (Any Combination) - 4 Stories or Less	YES - Current	NO - Privately-Owned	Available	Not Used in Prior Housing Element	0	0	0.170588386	0.170588386	4	0	0	144A201	249	Hollywood		Yes	Above Moderate					
LOS ANGELES	911 N HOOVER ST	90029	5539007016	Low Medium II Residential	RD1.5-1XL	0	29	0.076928578	Residential - Double, Duplex, or Two Units - 4 Stories or Less	YES - Current	NO - Privately-Owned	Available	Not Used in Prior Housing Element	0	0	0.279192102	0.279192102	2	2*	2*	144A201	298	Hollywood		Yes	Above Moderate					
LOS ANGELES	905 N HOOVER ST	90029	5539007017	Low Medium II Residential	RD1.5-1XL	0	29	0.072441622	Residential - Double, Duplex, or Two Units - 4 Stories or Less	YES - Current	NO - Privately-Owned	Available	Not Used in Prior Housing Element	0	0	0.225838661	0.225838661	2	2*	2*	144A201	311	Hollywood		Yes	Above Moderate					
LOS ANGELES	4259 W BURNS AVE	90029	5539007025	Medium Residential	R3-1	0	54	0.075757101	Commercial - Store Combination - Store and Residential Combination - One Story	YES - Current	NO - Privately-Owned	Available	Not Used in Prior Housing Element	0	0	0.013834903	0.013834903	6	0	0	144A201	323	Hollywood		Yes	Above Moderate					
LOS ANGELES	924 N VIRGIL AVE	90029	5539007029	Medium Residential	R3-1	0	54	0.167284817	Commercial - Service Station - Full Service - No Additional Services	YES - Current	NO - Privately-Owned	Available	Used in Prior Housing Element - Non-Vacant	0.202386522	0	0	0.202386522	0	0	0	144A201	244	Hollywood								Lower
LOS ANGELES			5539007029	Medium Residential	R3-1	0	54	0.035587083	Commercial - Service Station - Full Service - No Additional Services	YES - Current	NO - Privately-Owned	Available	Used in Prior Housing Element - Non-Vacant	0	0	0.039050284	0.039050284	0	1*	1*	144A201	245	Hollywood								Above Moderate
LOS ANGELES	4248 W LOCKWOOD AVE	90029	5539007031	Medium Residential	RD1.5-1XL	0	29	0.213497184	Commercial - Parking Lot (Commercial Use Property) - Lots - Patron or Employee - One Story	YES - Current	NO - Privately-Owned	Available	Not Used in Prior Housing Element	0	0	0.009563574	0.009563574	0	0	0	144A201	247	Hollywood								Above Moderate
LOS ANGELES	4256 W LOCKWOOD AVE	90029	5539007031	Medium Residential	R3-1	0	54	0.17790949	Commercial - Parking Lot (Commercial Use Property) - Lots - Patron or Employee - One Story	YES - Current	NO - Privately-Owned	Available	Not Used in Prior Housing Element	0.016138708	0	0	0.016138708	0	0	0	144A201	246	Hollywood								Lower
LOS ANGELES	917 N VIRGIL AVE	90029	5539008001	Medium Residential	R3-1	0	54	0.044485396	Commercial - Store Combination - Store and Residential Combination - One Story	YES - Current	NO - Privately-Owned	Available	Used in Prior Housing Element - Non-Vacant	0	0	0.081883031	0.081883031	1	2*	2*	1448197	1178	Hollywood								Above Moderate
LOS ANGELES			5539008001	Medium Residential	R3-1	0	54	0.05339112	Commercial - Store Combination - Store and Residential Combination - One Story	YES - Current	NO - Privately-Owned	Available	Used in Prior Housing Element - Non-Vacant	0	0	0.081883031	0.081883031	1	2*	2*	1448197	1177	Hollywood								Above Moderate
LOS ANGELES	921 N VIRGIL AVE	90029	5539008002	Medium Residential	R3-1	0	54	0.04446258	Residential - Single Family Residence	YES - Current	NO - Privately-Owned	Available	Used in Prior Housing Element - Non-Vacant	0	0	0.187621361	0.187621361	1	2*	2*	1448197	1168	Hollywood								Above Moderate
LOS ANGELES			5539008002	Medium Residential	R3-1	0	54	0.053368744	Residential - Single Family Residence	YES - Current	NO - Priv

LOS ANGELES	4314 W LOCKWOOD AVE	90029	5539008005	Low Medium II Residential	RD1.5-1XL	0	29	0.213497773	Residential - Five or More Units or Apartments (Any Combination) - 4 Stories or Less	YES - Current	NO - Privately-Owned	Available	Not Used in Prior Housing Element	0	0	0.232034737	0.232034737	6	0	0	1448197	1150	Hollywood			Yes	Above Moderate
LOS ANGELES	4324 3/4 W LOCKWOOD AVE	90029	5539008007	Low Medium II Residential	RD1.5-1XL	0	29	0.213497356	Residential - Five or More Units or Apartments (Any Combination) - 4 Stories or Less	YES - Current	NO - Privately-Owned	Available	Not Used in Prior Housing Element	0	0	0.088717845	0.088717845	5	0	0	1448197	1148	Hollywood			Yes	Above Moderate
LOS ANGELES	4354 W LOCKWOOD AVE	90029	5539008012	Low Medium II Residential	RD1.5-1XL	0	29	0.087242108	Residential - Double, Duplex, or Two Units - 4 Stories or Less	YES - Current	NO - Privately-Owned	Available	Not Used in Prior Housing Element	0	0	0.279192102	0.279192102	2	2*	2*	1448197	1143	Hollywood			Yes	Above Moderate
LOS ANGELES	907 N VIRGIL AVE	90029	5539008017	Medium Residential	R3-1	0	54	0.057390496	Commercial - Office Building - One Story	YES - Current	NO - Privately-Owned	Available	Used in Prior Housing Element - Non-Vacant	0	0	0.082631427	0.082631427	1	3*	3*	1448197	1224	Hollywood				Above Moderate
LOS ANGELES		5539008017		Medium Residential	R3-1	0	54	0.068861889	Commercial - Office Building - One Story	YES - Current	NO - Privately-Owned	Available	Used in Prior Housing Element - Non-Vacant	0	0	0.067477423	0.067477423	1	3*	3*	1448197	1223	Hollywood				Above Moderate
LOS ANGELES	901 N VIRGIL AVE	90029	5539008018	Medium Residential	R3-1	0	54	0.063156699	Residential - Double, Duplex, or Two Units - 4 Stories or Less	YES - Current	NO - Privately-Owned	Available	Not Used in Prior Housing Element	0	0	0.253810692	0.253810692	2	3*	3*	1448197	1236	Hollywood				Above Moderate
LOS ANGELES	4307 W BURNS AVE	90029	5539008019	Medium Residential	R3-1	0	54	0.062221017	Residential - Double, Duplex, or Two Units - 4 Stories or Less	YES - Current	NO - Privately-Owned	Available	Not Used in Prior Housing Element	0	0	0.247583485	0.247583485	2	3*	3*	1448197	1234	Hollywood			Yes	Above Moderate
LOS ANGELES	4323 W BURNS AVE	90029	5539008021	Low Medium II Residential	RD1.5-1XL	0	29	0.213496489	Residential - Double, Duplex, or Two Units - 4 Stories or Less	YES - Current	NO - Privately-Owned	Available	Not Used in Prior Housing Element	0	0	0.429366598	0.429366598	2	0	0	1448197	1210	Hollywood			Yes	Above Moderate
LOS ANGELES	4327 3/4 W BURNS AVE	90029	5539008022	Low Medium II Residential	RD1.5-1XL	0	29	0.213496489	Residential - Five or More Units or Apartments (Any Combination) - 4 Stories or Less	YES - Current	NO - Privately-Owned	Available	Not Used in Prior Housing Element	0	0	0.065687359	0.065687359	8	0	0	1448197	1209	Hollywood			Yes	Above Moderate
LOS ANGELES	4335 W BURNS AVE	90029	5539008023	Low Medium II Residential	RD1.5-1XL	0	29	0.21349538	Residential - Five or More Units or Apartments (Any Combination) - 4 Stories or Less	YES - Current	NO - Privately-Owned	Available	Not Used in Prior Housing Element	0	0	0.293970913	0.293970913	5	0	0	1448197	1208	Hollywood			Yes	Above Moderate
LOS ANGELES	4353 W BURNS AVE	90029	5539008026	Low Medium II Residential	RD1.5-1XL	0	29	0.21349538	Residential - Four Units (Any Combination) - 4 Stories or Less	YES - Current	NO - Privately-Owned	Available	Not Used in Prior Housing Element	0	0	0.110958736	0.110958736	4	0	0	1448197	1205	Hollywood			Yes	Above Moderate
LOS ANGELES	4355 W BURNS AVE	90029	5539008027	Low Medium II Residential	RD1.5-1XL	0	29	0.213497604	Residential - Five or More Units or Apartments (Any Combination) - 4 Stories or Less	YES - Current	NO - Privately-Owned	Available	Not Used in Prior Housing Element	0	0	0.293970913	0.293970913	5	0	0	1448197	1204	Hollywood			Yes	Above Moderate
LOS ANGELES	914 N MADISON AVE	90029	5539008028	Low Medium II Residential	RD1.5-1XL	0	29	0.213497604	Residential - Five or More Units or Apartments (Any Combination) - 4 Stories or Less	YES - Current	NO - Privately-Owned	Available	Not Used in Prior Housing Element	0	0	0.065687359	0.065687359	8	0	0	1448197	1203	Hollywood			Yes	Above Moderate
LOS ANGELES	4343 W BURNS AVE	90029	5539008031	Low Medium II Residential	RD1.5-1XL	0	29	0.213497604	Residential - Four Units (Any Combination) - 4 Stories or Less	YES - Current	NO - Privately-Owned	Available	Not Used in Prior Housing Element	0	0	0.110958736	0.110958736	4	0	0	1448197	1206	Hollywood			Yes	Above Moderate
LOS ANGELES	4416 W LOCKWOOD AVE	90029	5539009003	Low Medium II Residential	RD1.5-1XL	0	29	0.213496262	Residential - Five or More Units or Apartments (Any Combination) - 4 Stories or Less	YES - Current	NO - Privately-Owned	Available	Not Used in Prior Housing Element	0	0	0.065687359	0.065687359	7	0	0	1448197	1136	Hollywood			Yes	Above Moderate
LOS ANGELES	4424 W LOCKWOOD AVE	90029	5539009004	Low Medium II Residential	RD1.5-1XL	0	29	0.213497356	Residential - Five or More Units or Apartments (Any Combination) - 4 Stories or Less	YES - Current	NO - Privately-Owned	Available	Not Used in Prior Housing Element	0	0	0.200453161	0.200453161	7	0	0	1448197	1135	Hollywood			Yes	Above Moderate
LOS ANGELES	4426 1/2 W LOCKWOOD AVE	90029	5539009005	Low Medium II Residential	RD1.5-1XL	0	29	0.213497371	Residential - Five or More Units or Apartments (Any Combination) - 4 Stories or Less	YES - Current	NO - Privately-Owned	Available	Not Used in Prior Housing Element	0	0	0.281779414	0.281779414	6	0	0	1448197	1134	Hollywood			Yes	Above Moderate
LOS ANGELES	4432 W LOCKWOOD AVE	90029	5539009006	Low Medium II Residential	RD1.5-1XL	0	29	0.177914838	Residential - Five or More Units or Apartments (Any Combination) - 4 Stories or Less	YES - Current	NO - Privately-Owned	Available	Not Used in Prior Housing Element	0	0	0.059312701	0.059312701	6	0	0	1448197	1132	Hollywood			Yes	Above Moderate
LOS ANGELES	4444 W LOCKWOOD AVE	90029	5539009008	Low Medium II Residential	RD1.5-1XL	0	29	0.213496247	Residential - Five or More Units or Apartments (Any Combination) - 4 Stories or Less	YES - Current	NO - Privately-Owned	Available	Not Used in Prior Housing Element	0	0	0.076366024	0.076366024	6	0	0	1448197	1130	Hollywood			Yes	Above Moderate
LOS ANGELES	930 N VERMONT AVE	90029	5539009011	Neighborhood Office Commercial	(Q)C2-1	0	108	0.167238981	Commercial - Auto, Recreation Equipment, Construction Equipment Sales and Service - Auto Body Repair Shop - One Story	YES - Current	NO - Privately-Owned	Available	Used in Prior Housing Element - Non-Vacant	0.147458602	0	0	0.147458602	0	0	0	1448197	1127	Hollywood				Lower
LOS ANGELES		5539009011		Neighborhood Office Commercial	(Q)C2-1	0	108	0.066877377	Commercial - Auto, Recreation Equipment, Construction Equipment Sales and Service - Auto Body Repair Shop - One Story	YES - Current	NO - Privately-Owned	Available	Used in Prior Housing Element - Non-Vacant	0	0	0.013345951	0.013345951	0	0	0	1448197	1126	Hollywood				Above Moderate
LOS ANGELES	907 N MADISON AVE	90029	5539009012	Low Medium II Residential	RD1.5-1XL	0	29	0.070698921	Residential - Single Family Residence	YES - Current	NO - Privately-Owned	Available	Not Used in Prior Housing Element	0	0	0.013319166	0.013319166	1	2*	2*	1448197	1228	Hollywood				Above Moderate
LOS ANGELES		5539009013		Low Medium II Residential	RD1.5-1XL	0	29	0.034904983	Residential - Single Family Residence	YES - Current	NO - Privately-Owned	Available	Not Used in Prior Housing Element	0	0	0.016665219	0.016665219	1	1*	1*	1448197	1221	Hollywood				Above Moderate
LOS ANGELES	4411 W BURNS AVE	90029	5539009016	Low Medium II Residential	RD1.5-1XL	0	29	0.105603629	Residential - Double, Duplex, or Two Units - 4 Stories or Less	YES - Current	NO - Privately-Owned	Available	Not Used in Prior Housing Element	0	0	0.299073744	0.299073744	2	3*	3*	1448197	1218	Hollywood			Yes	Above Moderate
LOS ANGELES	4417 W BURNS AVE	90029	5539009017	Low Medium II Residential	RD1.5-1XL	0	29	0.213496875	Residential - Five or More Units or Apartments (Any Combination) - 4 Stories or Less	YES - Current	NO - Privately-Owned	Available	Not Used in Prior Housing Element	0	0	0.065687359	0.065687359	8	0	0	1448197	1200	Hollywood			Yes	Above Moderate
LOS ANGELES	4419 W BURNS AVE	90029	5539009018	Low Medium II Residential	RD1.5-1XL	0	29	0.213496685	Residential - Five or More Units or Apartments (Any Combination) - 4 Stories or Less	YES - Current	NO - Privately-Owned	Available	Not Used in Prior Housing Element	0	0	0.293970913	0.293970913	5	0	0	1448197	1199	Hollywood			Yes	Above Moderate
LOS ANGELES	4427 W BURNS AVE	90029	5539009019	Low Medium II Residential	RD1.5-1XL	0	29	0.213497794	Residential - Four Units (Any Combination) - 4 Stories or Less	YES - Current	NO - Privately-Owned	Available	Not Used in Prior Housing Element	0	0	0.333701697	0.333701697	4	0	0	1448197	1198	Hollywood			Yes	Above Moderate
LOS ANGELES	4435 W BURNS AVE	90029	5539009020	Low Medium II Residential	RD1.5-1XL	0	29	0.213497868	Residential - Five or More Units or Apartments (Any Combination) - 4 Stories or Less	YES - Current	NO - Privately-Owned	Available	Not Used in Prior Housing Element	0	0	0.293970913	0.293970913	5	0	0	1448197	1197	Hollywood			Yes	Above Moderate
LOS ANGELES	912 N VERMONT AVE	90029	5539009022	Neighborhood Office Commercial	(Q)C2-1	0	108	0.322561181	Commercial - Store - One Story	YES - Current	NO - Privately-Owned	Available	Used in Prior Housing Element - Non-Vacant	0.11582557	0	0	0.11582557	7	0	0	1448197	1222	Hollywood				Lower
LOS ANGELES	4422 W BURNS AVE	90029	5539010003	Low Medium II Residential	RD1.5-1XL	0	29	0.213495188	Residential - Five or More Units or Apartments (Any Combination) - 4 Stories or Less	YES - Current	NO - Privately-Owned	Available	Not Used in Prior Housing Element	0	0	0.1250921	0.1250921	5	0	0	1448197	1273	Hollywood			Yes	Above Moderate
LOS ANGELES	4424 W BURNS AVE	90029	5539010004	Low Medium II Residential	RD1.5-1XL	0	29	0.213497875	Residential - Five or More Units or Apartments (Any Combination) - 4 Stories or Less	YES - Current	NO - Privately-Owned	Available	Not Used in Prior Housing Element	0	0	0.02678346	0.02678346	8	0	0	1448197	1272	Hollywood			Yes	Above Moderate
LOS ANGELES	4432 W BURNS AVE	90029	5539010005	Low Medium II Residential	RD1.5-1XL	0	29	0.213496519	Residential - Four Units (Any Combination) - 4 Stories or Less	YES - Current	NO - Privately-Owned	Available	Not Used in Prior Housing Element	0	0	0.110958736	0.110958736	4	0	0	1448197	1271	Hollywood			Yes	Above Moderate
LOS ANGELES	4454 W BURNS AVE	90029	5539010008	Low Medium II Residential	RD1.5-1XL	0	29	0.21349695	Residential - Five or More Units or Apartments (Any Combination) - 4 Stories or Less	YES - Current	NO - Privately-Owned	Available	Not Used in Prior Housing Element	0	0	0.293970913	0.293970913	5	0	0	1448197	1268	Hollywood			Yes	Above Moderate
LOS ANGELES	4329 W NORMAL AVE	90029	5539010011	Low Medium II Residential	RD1.5-1XL	0	29	0.195705561	Residential - Five or More Units or Apartments (Any Combination) - 4 Stories or Less	YES - Current	NO - Privately-Owned	Available	Not Used in Prior Housing Element	0	0	0.059312701	0.059312701	6	0	0	1448197	1340	Hollywood			Yes	Above Moderate
LOS ANGELES	4333 W NORMAL AVE	90029	5539010012	Low Medium II Residential	RD1.5-1XL	0	29	0.106749296	Residential - Single Family Residence	YES - Current	NO - Privately-Owned	Available	Not Used in Prior Housing Element	0	0	0.220454001	0.220454001	1	3*	3*	1448197	1338	Hollywood				Above Moderate
LOS ANGELES	4335 W NORMAL AVE	90029	5539010013	Low Medium II Residential	RD1.5-1XL	0	29	0.106748185	Residential - Single Family Residence	YES - Current	NO - Privately-Owned	Available	Not Used in Prior Housing Element	0	0	0.216339588	0.216339588	1	3*	3*	1448197	1337	Hollywood				Above Moderate
LOS ANGELES	4343 W NORMAL AVE	90029	5539010015	Low Medium II Residential	RD1.5-1XL	0	29	0.21349637	Residential - Five or More Units or Apartments (Any Combination) - 4 Stories or Less	YES - Current	NO - Privately-Owned	Available	Not Used in Prior Housing Element	0	0	0.088717845	0.088717845	5	0	0	1448197	1335	Hollywood			Yes	Above Moderate
LOS ANGELES	872 N VERMONT AVE	90029	5539010018	Neighborhood Office Commercial	(Q)C2-1	0	108	0.147611842	Commercial - Wholesale and Manufacturing Outlet - One Story	YES - Current	NO - Privately-Owned	Available	Used in Prior Housing Element - Non-Vacant	0.104453159	0	0	0.104453159	0	0	0	1448197	1306	Hollywood				Lower
LOS ANGELES	866 N VERMONT AVE	90029	5539010019	Neighborhood Office Commercial	(Q)C2-1	0	108	0.147754211	Commercial - Office Building - Two Stories	YES - Current	NO - Privately-Owned	Available	Not Used in Prior Housing Element	0.040618081	0	0	0.040618081	0	0	0	1448197	1321	Hollywood				Lower
LOS ANGELES	864 N VERMONT AVE	90029	5539010020	Neighborhood Office Commercial	(Q)C2-1	0	108	0.147897876	Commercial - Store - One Story	YES - Current	NO - Privately-Owned	Available	Used in Prior Housing Element - Non-Vacant	0.104453159	0	0	0.104453159	0	0	0	1448197	1356	Hollywood				Lower
LOS ANGELES	854 N VERMONT AVE	90029	5539010021	Neighborhood Office Commercial	(Q)C2-1	0	108	0.147036843	Commercial - Store - One Story	YES - Current	NO - Privately-Owned	Available	Used in Prior Housing Element - Non-Vacant	0.101843025	0	0	0.101843025	0	0	0	1448197	1388	Hollywood				Lower
LOS ANGELES	858 N VERMONT AVE	90029	5539010021	Neighborhood Office Commercial	(Q)C2-1	0	108	0.148042631	Commercial - Store - One Story	YES - Current	NO - Privately-Owned	Available	Used in Prior Housing Element - Non-Vacant	0.101843025	0	0	0.101843025	0	0	0	1448197	1373	Hollywood				Lower
LOS ANGELES	876 N VERMONT AVE	90029	5539010022	Neighborhood Office Commercial	(Q)C2-1	0	108	0.188715469	Industrial - Warehousing, Distribution, Storage - Warehousing, Distribution, Under 10,000 SF - One Story	YES - Current	NO - Privately-Owned	Available	Not Used in Prior Housing Element	0.055347935	0	0	0.055347935	0	0	0	1448197	1265	Hollywood				Lower
LOS ANGELES	4308 W BURNS AVE	90029	5539011001	Limited Commercial	C1-1D	0	54	0.158392866	Industrial - Light Manufacturing - One Story	YES - Current	NO - Privately-Owned	Available	Used in Prior Housing Element - Non-Vacant	0.081711967	0	0	0.081711967	2	0	0	1448197	1293	Hollywood				Lower
LOS ANGELES	873 N VIRGIL AVE	90029	5539011001	Limited Commercial	C1-1D	0	54	0.132104306	Industrial - Light Manufacturing - One Story	YES - Current	NO - Privately-Owned	Available	Used in Prior Housing Element - Non-Vacant	0.072642488	0	0	0.072642488	2	0	0	1448197	1294	Hollywood				Lower
LOS ANGELES	4320 W BURNS AVE	90029	5539011004	Low Medium II Residential	RD1.5-1XL	0	29	0.177913844	Commercial - Parking Lot (Commercial Use Property) - Lots - Patron or Employee - One Story	YES - Current	NO - Privately-Owned	Available	Not Used in Prior Housing Element	0	0	0.022832434	0.022832434	0	0	0	1448197	1291	Hollywood				Above Moderate
LOS ANGELES		5539011004		Low Medium II Residential	RD1.5-1XL	0	29	0.005200357	Commercial - Parking Lot (Commercial Use Property) - Lots - Patron or Employee - One Story	YES - Current	NO - Privately-Owned	Available	Not Used in Prior Housing Element	0	0	0.006741895	0.006741895	0	0	0	1448197	1440	Hollywood				Above Moderate
LOS ANGELES	4352 W BURNS AVE	90029	5539011008	Low Medium II Residential	RD1.5-1XL	0	29	0.213498321	Residential - Four Units (Any Combination) - 4 Stories or Less	YES - Current	NO - Privately-Owned	Available	Not Used in Prior Housing Element	0	0	0.333701697	0.333701697	4	0	0	1448197	1282	Hollywood			Yes	Above Moderate
LOS ANGELES	4356 W BURNS AVE	90029	5539011009	Low Medium II Residential	RD1.5-1XL	0	29	0.144629858	Residential - Five or More Units or Apartments (Any Combination) - 4 Stories or Less	YES - Current	NO - Privately-Owned	Available	Not Used in Prior Housing Element	0	0	0.025457633	0.025457633	5	0	0	1448197	1281	Hollywood			Yes	Above Moderate
LOS ANGELES	4209 W NORMAL AVE	90029	5539011015	Limited Commercial	C1-1D	0	54	0.114777629	Residential - Single Family Residence	YES - Current	NO - Privately-Owned	Available	Not Used in Prior Housing Element	0.788400441	0	0	0.788400441	1	0	0	1448197	1376	Hollywood				Lower
LOS ANGELES	4219 W NORMAL AVE	90029	5539011017	Low Medium II Residential	RD1.5-1XL	0	29	0.142329798	Residential - Three Units (Any Combination) - 4 Stories or Less	YES - Current	NO - Privately-Owned	Available	Not Used in Prior Housing Element	0	0	0.209065461	0.209065461	3	0	0	1448197	1358	Hollywood			Yes	Above Moderate
LOS ANGELES	4227 1/2 W NORMAL AVE	90029	5539011018	Low Medium II Residential	RD1.5-1XL	0	29	0.213497772	Residential - Five or More Units or Apartments (Any Combination) - 4 Stories or Less	YES - Current	NO - Privately-Owned	Available	Not Used in Prior Housing Element	0	0	0.245982599	0.245982599	8	0	0	1448197	1355	Hollywood			Yes	Above Moderate
LOS ANGELES	4245 W NORMAL AVE	90029	5539011022	Low Medium II Residential	RD1.5-1XL	0	29	0.14233084	Residential - Three Units (Any Combination) - 4 Stories or Less	YES - Current	NO - Privately-Owned	Available	Not Used in Prior Housing Element	0	0	0.24865011	0.24865011	3	0	0	1448197	1349	Hollywood			Yes	Above Moderate
LOS ANGELES	859 N VIRGIL AVE	90029	5539011026	Limited Commercial	C1-1D	0	54	0.063223145	Commercial - Store - One Story	YES - Current	NO - Privately-Owned	Available	Not Used in Prior Housing Element	0	0	0.120376039	0.120376039	3	0	0	1448197	1362	Hollywood			Yes	Above Moderate
LOS ANGELES		5539011026		Limited Commercial	C1-1D	0	54	0.055104261	Commercial - Store - One Story	YES - Current	NO - Privately-Owned	Available	Not Used in Prior Housing Element	0	0	0.080614191	0.080614191	3	0	0	1448197	1323	Hollywood				Above Moderate
LOS ANGELES		5539011026		Limited Commercial	C1-1D	0	54	0.075763913	Commercial - Store - One Story	YES - Current	NO - Privately-Owned	Available	Not Used in Prior Housing Element	0.092492646	0	0	0.092492646	3	0	0	1448197	1361	Hollywood				Lower
LOS ANGELES	4222 W BURNS AVE	90029	5539012004	Low Medium II Residential	RD1.5-1XL	0	29	0.212625296	Residential - Five or More Units or Apartments (Any Combination) - 4 Stories or Less	YES - Current	NO - Privately-Owned	Available	Not Used in Prior Housing Element	0	0	0.258854601	0.258854601	6	0	0	144A201	380	Hollywood			Yes	Above Moderate
LOS ANGELES	4226 W BURNS AVE	90029	5539012005	Low Medium II Residential	RD1.5-1XL	0	29	0.212645783	Residential - Five or More Units or Apartments (Any Combination) - 4 Stories or Less	YES - Current	NO - Privately-Owned	Available	Not Used in Prior Housing Element	0	0	0.065687359	0.065687359	8	0	0	144A201	379	Hollywood			Yes	Above Moderate
LOS ANGELES	4238 W BURNS AVE	90029	5539012007	Low Medium II Residential	RD1.5-1XL	0	29	0.212683646	Residential - Five or More Units or Apartments (Any Combination) - 4 Stories or Less	YES - Current	NO - Privately-Owned	Available	Not Used in Prior Housing Element	0	0	0.258854601	0.258854601	6	0	0	144A201	376	Hollywood			Yes	Above Moderate
LOS ANGELES	853 N HOOVER ST	90029	5539012017	Low Medium II Residential	RD1.5-1XL	0	29	0.072877403	Residential - Single Family Residence	YES - Current	NO - Privately-Owned	Available	Not Used in Prior Housing Element	0	0	0.179641855	0.179641855	1	2*	2*	144A201	450	Hollywood				Above Moderate
LOS ANGELES	4109 W NORMAL AVE	90029	5539012018	Low Medium II Residential	RD1.5-1XL	0	29	0.063129875	Residential - Single Family Residence	YES - Current	NO - Privately-Owned	Available	Not Used in Prior Housing Element	0	0	0.090605783	0.090605783	1	1*	1*	144A201	448	Hollywood				Above Moderate
LOS ANGELES	4123 1/2 W NORMAL AVE	90029	5539012020	Low Medium II Residential	RD1.5-1XL	0	29	0.213497573	Residential - Five or More Units or Apartments (Any Combination) - 4 Stories or Less	YES - Current	NO - Privately-Owned	Available	Not Used in Prior Housing Element	0	0	0.232034737	0.232034737	6	0	0	144A201	421	Hollywood			Yes	Above Moderate
LOS ANGELES	4139 W NORMAL AVE	90029	5539012023	Low Medium II Residential	RD1.5-1XL	0	29	0.142347146	Residential - Four Units (Any Combination) - 4 Stories or Less	YES - Current	NO - Privately-Owned	Available	Not Used in Prior Housing Element	0	0	0.023197232	0.023197232	4	0	0	144A201	418	Hollywood			Yes	Above Moderate
LOS ANGELES	4141 W NORMAL AVE	90029	5539012024	Low Medium II Residential	RD1.5-1XL	0	29	0.071150657	Residential - Double, Duplex, or Two Units - 4 Stories or Less	YES - Current	NO - Privately-Owned	Available	Not Used in Prior Housing Element	0	0	0.185444438	0.185444438	1	2*	2*	144A201	417	Hollywood				Above Moderate
LOS ANGELES		5539012024		Low Medium II Residential	RD1.5-1XL	0	29	0.071172898	Residential - Double, Duplex, or Two Units - 4 Stories or Less	YES - Current	NO - Privately-Owned	Available	Not Used in Prior Housing Element	0	0	0.185444438	0.185444438	1	2*	2*	144A201	416	Hollywood				Above Moderate
LOS ANGELES	4145 W NORMAL AVE	90029	5539012025	Low Medium II Residential	RD1.5-1XL	0	29	0.142323563	Residential - Three Units (Any Combination) - 4 Stories or Less	YES - Current	NO - Privately-Owned	Available	Not Used in Prior Housing Element	0	0	0.209065461	0.209065461	3	0	0	144A201	415	Hollywood			Yes	Above Moderate
LOS ANGELES	4149 W NORMAL AVE	90029	5539012026	Low Medium II Residential	RD1.5-1XL	0	29	0.213497779	Residential - Five or More Units or Apartments (Any Combination) - 4 Stories or Less	YES - Current	NO - Privately-Owned	Available	Not Used in Prior Housing Element	0	0	0.115639284	0.115639284	5	0	0	144A201	414	Hollywood			Yes	Above Moderate
LOS ANGELES	4157 W NORMAL AVE	90029	5539012027	Limited Commercial	C1-1D	0	54	0.071624245	Commercial - Store Combination - Store and Office Combination - One Story	YES - Current	NO - Privately-Owned	Available	Not Used in Prior Housing Element	0	0	0.017681838	0.017681838	2	0	0	144A201	452	Hollywood			Yes	Above Moderate
LOS ANGELES	850 N VIRGIL AVE	90029	5539012027	Limited Commercial	C1-1D	0	54	0.059693039	Commercial - Store Combination - Store and Office Combination - One Story	YES - Current	NO - Privately-Owned	Available	Not Used in Prior Housing Element	0	0	0.017940469	0.017940469	2	0	0	144A201	451	Hollywood			Yes	Above Moderate
LOS ANGELES		5539012028		Limited Commercial	C1-1D	0	54	0.070935841	Residential - Four Units (Any Combination) - 4 Stories or Less	YES - Current	NO - Privately-Owned	Available	Not Used in Prior Housing Element	0.131225415	0	0	0.131225415	4	0	0	144A201	436	Hollywood				Lower
LOS ANGELES		5539012029		Limited Commercial	C1-1D	0	54	0.070936214	Residential - Four Units (Any Combination) - 4 Stories or Less	YES - Current	NO - Privately-Owned	Available	Not Used in Prior Housing Element	0.131225415	0	0	0.131225415	4	0	0	144A201	413	Hollywood				Lower
LOS ANGELES	4248 W BURNS AVE	90029	5539012030	Low Medium II Residential	RD1.5-1XL	0	29	0.13135319	Commercial - Store - One Story	YES - Current	NO - Privately-Owned	Available	Not Used in Prior Housing Element	0	0	0.036297876	0.036297876	0	3*	3*	144A201	373	Hollywood				Above Moderate
LOS ANGELES	4256 W BURNS AVE	90029	5539012030	Limited Commercial	C1-1D	0	54	0.157644701	Commercial - Store - One Story	YES - Current	NO - Privately-Owned	Available	Not Used in Prior Housing Element	0.080217278	0	0	0.080217278	0	0	0	144A201	372	Hollywood				Lower
LOS ANGELES	862 N VIRGIL AVE	90029	5539012030	Limited Commercial	C1-1D	0	54	0.045918255	Commercial - Store - One Story	YES - Current	NO - Privately-Owned	Available	Not Used in Prior Housing Element	0	0	0.036269883	0.036269883	0	0	0	144A201	402	Hollywood				Above Moderate
LOS ANGELES	874 N VIRGIL AVE	90029	5539012030	Limited Commercial	C1-1D	0	54	0.131400198	Commercial - Store - One Story	YES - Current	NO - Privately-Owned	Available	Not Used in Prior Housing Element	0.071315142	0	0	0.071315142	0	0	0	144A201	371	Hollywood				Lower
LOS ANGELES		5539012030		Low Medium II Residential	RD1.5-1XL	0	29	0.005739369	Commercial - Store - One Story	YES - Current	NO - Privately-Owned	Available	Not Used in Prior Housing Element	0	0	0.008088788	0.008088788	0	0	0	144A201	361	Hollywood				Above Moderate
LOS ANGELES		5539012030		Limited Commercial	C1-1D	0	54	0.005740087	Commercial - Store - One Story	YES - Current	NO - Privately-Owned	Available	Not Used in Prior Housing Element	0	0	0.008088788	0.008088788	0	0	0	144A201	359	Hollywood				Above Moderate
LOS ANGELES		5539012030		Limited Commercial	C1-1D	0	54	0.006887397	Commercial - Store - One Story	YES - Current	NO - Privately-Owned	Available	Not Used in Prior Housing Element	0	0	0.008088788	0.008088788	0	0	0	144A201	360	Hollywood				Above Moderate
LOS ANGELES		5539012030		Limited Commercial	C1-1D	0	54	0.055095996	Commercial - Store - One Story	YES - Current	NO - Privately-Owned	Available	Not Used in Prior Housing Element	0	0	0.036297876	0.036297876	0	0	0	144A201	403	Hollywood				Above Moderate
LOS ANGELES		5539012030		Low Medium II Residential	RD1.5-1XL	0	29	0.05509586	Commercial - Store - One Story	YES - Current	NO - Privately-Owned	Available	Not Used in Prior Housing Element	0	0	0.019789535	0.019789535	0	1*	1*	144A201	405	Hollywood				Above Moderate
LOS ANGELES		5539012030		Low Medium II Residential	RD1.5-1XL	0	29	0.05509649	Commercial - Store - One Story	YES - Current	NO - Privately-Owned	Available	Not Used in Prior Housing Element	0	0	0.019789535	0.019789535	0	1*	1*	144A201	404	Hollywood				Above Moderate
LOS ANGELES	821 N HOOVER ST	90029	5539013003	Low Medium II Residential	RD1.5-1XL	0	29	0.072567155	Residential - Double, Duplex, or Two Units - 4 Stories or Less	YES - Current	NO - Privately-Owned	Available	Not Used in Prior Housing Element	0	0	0.179641855	0.179641855	1	2*	2*	142-5A201	49	Hollywood				Above Moderate
LOS ANGELES	4108 W NORMAL AVE	90029	5539013004	Low Medium II Residential	RD1.5-1XL	0	29	0.0904189	Residential - Single Family Residence	YES - Current	NO - Privately-Ow

LOS ANGELES	4160 W NORMAL AVE	90029	5539013014	Limited Commercial	C1-1D	0	54	0.142363976	Residential - Five or More Units or Apartments (Any Combination) - 4 Stories or Less	YES - Current	NO - Privately-Owned	Available	Not Used in Prior Housing Element	0	0	0.413784462	0.413784462	6	0	0	142-5A201	33	Hollywood		Yes	Above Moderate
LOS ANGELES	828 N VIRGIL AVE	90029	5539013015	Limited Commercial	C1-1D	0	54	0.17793774	Commercial - Auto, Recreation Equipment, Construction Equipment Sales and Service - Auto Body Repair Shop - One Story	YES - Current	NO - Privately-Owned	Available	Used in Prior Housing Element - Non-Vacant	0.192604128	0	0	0.192604128	1	0	0	142-5A201	32	Hollywood			Lower
LOS ANGELES			5539013020	Low Medium II Residential	RD1.5-1XL	0	29	0.142276632	Residential - Single Family Residence	YES - Current	NO - Privately-Owned	Available	Not Used in Prior Housing Element	0	0	0.429805183	0.429805183	1	0	0	142-5A201	91	Hollywood			Above Moderate
LOS ANGELES	4015 W MONROE ST	90029	5539013021	Low Medium II Residential	RD1.5-1XL	0	29	0.071150889	Residential - Double, Duplex, or Two Units - 4 Stories or Less	YES - Current	NO - Privately-Owned	Available	Not Used in Prior Housing Element	0	0	0.255816913	0.255816913	2	2*	2*	142-5A201	90	Hollywood		Yes	Above Moderate
LOS ANGELES	4017 W MONROE ST	90029	5539013021	Low Medium II Residential	RD1.5-1XL	0	29	0.071131066	Residential - Double, Duplex, or Two Units - 4 Stories or Less	YES - Current	NO - Privately-Owned	Available	Not Used in Prior Housing Element	0	0	0.255816913	0.255816913	2	2*	2*	142-5A201	89	Hollywood		Yes	Above Moderate
LOS ANGELES	4023 W MONROE ST	90029	5539013022	Low Medium II Residential	RD1.5-1XL	0	29	0.142308597	Residential - Single Family Residence	YES - Current	NO - Privately-Owned	Available	Not Used in Prior Housing Element	0	0	0.429805183	0.429805183	1	0	0	142-5A201	88	Hollywood			Above Moderate
LOS ANGELES	4029 W MONROE ST	90029	5539013023	Low Medium II Residential	RD1.5-1XL	0	29	0.177872124	Residential - Three Units (Any Combination) - 4 Stories or Less	YES - Current	NO - Privately-Owned	Available	Not Used in Prior Housing Element	0	0	0.301117206	0.301117206	3	0	0	142-5A201	87	Hollywood		Yes	Above Moderate
LOS ANGELES	4031 W MONROE ST	90029	5539013024	Low Medium II Residential	RD1.5-1XL	0	29	0.142301372	Residential - Four Units (Any Combination) - 4 Stories or Less	YES - Current	NO - Privately-Owned	Available	Not Used in Prior Housing Element	0	0	0.215209043	0.215209043	4	0	0	142-5A201	85	Hollywood		Yes	Above Moderate
LOS ANGELES	4037 W MONROE ST	90029	5539013026	Low Medium II Residential	RD1.5-1XL	0	29	0.142333422	Residential - Double, Duplex, or Two Units - 4 Stories or Less	YES - Current	NO - Privately-Owned	Available	Not Used in Prior Housing Element	0	0	0.255917752	0.255917752	2	0	0	142-5A201	82	Hollywood		Yes	Above Moderate
LOS ANGELES	4043 W MONROE ST	90029	5539013027	Low Medium II Residential	RD1.5-1XL	0	29	0.142318487	Residential - Single Family Residence	YES - Current	NO - Privately-Owned	Available	Not Used in Prior Housing Element	0	0	0.312852967	0.312852967	1	0	0	142-5A201	81	Hollywood		Yes	Above Moderate
LOS ANGELES	4045 W MONROE ST	90029	5539013028	Low Medium II Residential	RD1.5-1XL	0	29	0.071170152	Residential - Single Family Residence	YES - Current	NO - Privately-Owned	Available	Not Used in Prior Housing Element	0	0	0.185444438	0.185444438	1	2*	2*	142-5A201	80	Hollywood			Above Moderate
LOS ANGELES			5539013028	Low Medium II Residential	RD1.5-1XL	0	29	0.07115157	Residential - Single Family Residence	YES - Current	NO - Privately-Owned	Available	Not Used in Prior Housing Element	0	0	0.185444438	0.185444438	1	2*	2*	142-5A201	79	Hollywood			Above Moderate
LOS ANGELES	4051 W MONROE ST	90029	5539013029	Low Medium II Residential	RD1.5-1XL	0	29	0.142349557	Residential - Double, Duplex, or Two Units - 4 Stories or Less	YES - Current	NO - Privately-Owned	Available	Not Used in Prior Housing Element	0	0	0.255917752	0.255917752	2	0	0	142-5A201	78	Hollywood		Yes	Above Moderate
LOS ANGELES	4059 W MONROE ST	90029	5539013030	Limited Commercial	C1-1D	0	54	0.213513768	Residential - Three Units (Any Combination) - 4 Stories or Less	YES - Current	NO - Privately-Owned	Available	Not Used in Prior Housing Element	0	0	0.850150287	0.850150287	3	0	0	142-5A201	77	Hollywood		Yes	Above Moderate
LOS ANGELES	814 N VIRGIL AVE	90029	5539013031	Limited Commercial	C1-1D	0	54	0.177937826	Commercial - Store - One Story	YES - Current	NO - Privately-Owned	Available	Used in Prior Housing Element - Non-Vacant	0.067959607	0	0	0.067959607	0	0	0	142-5A201	76	Hollywood			Lower
LOS ANGELES	811 N HOOVER ST	90029	5539013BRK	Low Medium II Residential	RD1.5-1XL	0	29	0.415518436	Residential - Single Family Residence - Condominium	YES - Current	NO - Privately-Owned	Available	Not Used in Prior Housing Element	0	0	0.070476256	0.070476256	12	0	0	142-5A201	347	Hollywood			Above Moderate
LOS ANGELES	825 N VIRGIL AVE	90029	5539014001	Limited Commercial	C1-1D	0	54	0.092550159	Commercial - Supermarket - Supermarket - 6,000 SF through 11,999 SF - One Story	YES - Current	NO - Privately-Owned	Available	Used in Prior Housing Element - Non-Vacant	0.04014192	0	0	0.04014192	0	0	0	1418197	80	Hollywood			Lower
LOS ANGELES			5539014001	Limited Commercial	C1-1D	0	54	0.001653394	Commercial - Supermarket - Supermarket - 6,000 SF through 11,999 SF - One Story	YES - Current	NO - Privately-Owned	Available	Used in Prior Housing Element - Non-Vacant	0	0	0.002781503	0.002781503	0	0	0	1418197	90	Hollywood			Above Moderate
LOS ANGELES			5539014001	Limited Commercial	C1-1D	0	54	0.001745234	Commercial - Supermarket - Supermarket - 6,000 SF through 11,999 SF - One Story	YES - Current	NO - Privately-Owned	Available	Used in Prior Housing Element - Non-Vacant	0	0	0.002781503	0.002781503	0	0	0	1418197	79	Hollywood			Above Moderate
LOS ANGELES			5539014001	Limited Commercial	C1-1D	0	54	0.001883047	Commercial - Supermarket - Supermarket - 6,000 SF through 11,999 SF - One Story	YES - Current	NO - Privately-Owned	Available	Used in Prior Housing Element - Non-Vacant	0	0	0.002781503	0.002781503	0	0	0	1418197	69	Hollywood			Above Moderate
LOS ANGELES			5539014001	Limited Commercial	C1-1D	0	54	0.087653812	Commercial - Supermarket - Supermarket - 6,000 SF through 11,999 SF - One Story	YES - Current	NO - Privately-Owned	Available	Used in Prior Housing Element - Non-Vacant	0.040398058	0	0	0.040398058	0	0	0	1418197	91	Hollywood			Lower
LOS ANGELES			5539014001	Limited Commercial	C1-1D	0	54	0.099812024	Commercial - Supermarket - Supermarket - 6,000 SF through 11,999 SF - One Story	YES - Current	NO - Privately-Owned	Available	Used in Prior Housing Element - Non-Vacant	0.04417273	0	0	0.04417273	0	0	0	1418197	70	Hollywood			Lower
LOS ANGELES			5539014002	Limited Commercial	C1-1D	0	54	9.18369E-05	Commercial - Parking Lot (Commercial Use Property) - Lots - Patron or Employee - One Story	YES - Current	NO - Privately-Owned	Available	Not Used in Prior Housing Element	0	0	0.006741895	0.006741895	0	0	0	1418197	102	Hollywood			Above Moderate
LOS ANGELES			5539014002	Limited Commercial	C1-1D	0	54	0.001744974	Commercial - Parking Lot (Commercial Use Property) - Lots - Patron or Employee - One Story	YES - Current	NO - Privately-Owned	Available	Not Used in Prior Housing Element	0	0	0.006741895	0.006741895	0	0	0	1418197	105	Hollywood			Above Moderate
LOS ANGELES			5539014002	Limited Commercial	C1-1D	0	54	0.004868378	Commercial - Parking Lot (Commercial Use Property) - Lots - Patron or Employee - One Story	YES - Current	NO - Privately-Owned	Available	Not Used in Prior Housing Element	0	0	0.006741895	0.006741895	0	0	0	1418197	103	Hollywood			Above Moderate
LOS ANGELES			5539014002	Limited Commercial	C1-1D	0	54	0.092512306	Commercial - Parking Lot (Commercial Use Property) - Lots - Patron or Employee - One Story	YES - Current	NO - Privately-Owned	Available	Not Used in Prior Housing Element	0.025432223	0	0	0.025432223	0	0	0	1418197	106	Hollywood			Lower
LOS ANGELES	4107 W MONROE ST	90029	5539014006	Limited Commercial	C1-1D	0	54	0.122491017	Commercial - Store Combination - Store and Residential Combination - One Story	YES - Current	NO - Privately-Owned	Available	Not Used in Prior Housing Element	0	0	0.085118303	0.085118303	2	0	0	1418197	165	Hollywood		Yes	Above Moderate
LOS ANGELES	4115 W MONROE ST	90029	5539014007	Low Medium II Residential	RD1.5-1XL	0	29	0.14240031	Residential - Single Family Residence	YES - Current	NO - Privately-Owned	Available	Not Used in Prior Housing Element	0	0	0.429805183	0.429805183	1	0	0	1418197	137	Hollywood			Above Moderate
LOS ANGELES	4226 W NORMAL AVE	90029	5539014010	Low Medium II Residential	RD1.5-1XL	0	29	0.213597042	Residential - Five or More Units or Apartments (Any Combination) - 4 Stories or Less	YES - Current	NO - Privately-Owned	Available	Not Used in Prior Housing Element	0	0	0.032520141	0.032520141	8	0	0	1418197	63	Hollywood			Above Moderate
LOS ANGELES	4230 W NORMAL AVE	90029	5539014011	Low Medium II Residential	RD1.5-1XL	0	29	0.177969174	Residential - Three Units (Any Combination) - 4 Stories or Less	YES - Current	NO - Privately-Owned	Available	Not Used in Prior Housing Element	0	0	0.130351448	0.130351448	3	0	0	1418197	62	Hollywood		Yes	Above Moderate
LOS ANGELES	4238 W NORMAL AVE	90029	5539014012	Low Medium II Residential	RD1.5-1XL	0	29	0.142378968	Residential - Double, Duplex, or Two Units - 4 Stories or Less	YES - Current	NO - Privately-Owned	Available	Not Used in Prior Housing Element	0	0	0.124954811	0.124954811	2	0	0	1418197	60	Hollywood		Yes	Above Moderate
LOS ANGELES	4244 W NORMAL AVE	90029	5539014013	Low Medium II Residential	RD1.5-1XL	0	29	0.106823943	Residential - Three Units (Any Combination) - 4 Stories or Less	YES - Current	NO - Privately-Owned	Available	Not Used in Prior Housing Element	0	0	0.295957589	0.295957589	3	3*	3*	1418197	58	Hollywood		Yes	Above Moderate
LOS ANGELES	4248 W NORMAL AVE	90029	5539014014	Low Medium II Residential	RD1.5-1XL	0	29	0.106787422	Residential - Three Units (Any Combination) - 4 Stories or Less	YES - Current	NO - Privately-Owned	Available	Not Used in Prior Housing Element	0	0	0.295957589	0.295957589	3	3*	3*	1418197	57	Hollywood		Yes	Above Moderate
LOS ANGELES	4252 W NORMAL AVE	90029	5539014015	Low Medium II Residential	RD1.5-1XL	0	29	0.142384809	Residential - Four Units (Any Combination) - 4 Stories or Less	YES - Current	NO - Privately-Owned	Available	Not Used in Prior Housing Element	0	0	0.215209043	0.215209043	4	0	0	1418197	55	Hollywood		Yes	Above Moderate
LOS ANGELES	4258 W NORMAL AVE	90029	5539014016	Low Medium II Residential	RD1.5-1XL	0	29	0.177985152	Residential - Four Units (Any Combination) - 4 Stories or Less	YES - Current	NO - Privately-Owned	Available	Not Used in Prior Housing Element	0	0	0.254283357	0.254283357	4	0	0	1418197	53	Hollywood		Yes	Above Moderate
LOS ANGELES	4264 W NORMAL AVE	90029	5539014017	Low Medium II Residential	RD1.5-1XL	0	29	0.124000049	Residential - Three Units (Any Combination) - 4 Stories or Less	YES - Current	NO - Privately-Owned	Available	Not Used in Prior Housing Element	0	0	0.217128634	0.217128634	3	3*	3*	1418197	51	Hollywood		Yes	Above Moderate
LOS ANGELES	816 N MADISON AVE	90029	5539014018	Low Medium II Residential	RD1.5-1XL	0	29	0.089624163	Residential - Single Family Residence	YES - Current	NO - Privately-Owned	Available	Not Used in Prior Housing Element	0	0	0.214433795	0.214433795	1	2*	2*	1418197	93	Hollywood			Above Moderate
LOS ANGELES	4123 W MONROE ST	90029	5539014019	Low Medium II Residential	RD1.5-1XL	0	29	0.213602804	Residential - Three Units (Any Combination) - 4 Stories or Less	YES - Current	NO - Privately-Owned	Available	Not Used in Prior Housing Element	0	0	0.358695325	0.358695325	3	0	0	1418197	136	Hollywood		Yes	Above Moderate
LOS ANGELES	4131 W MONROE ST	90029	5539014021	Low Medium II Residential	RD1.5-1XL	0	29	0.17796995	Residential - Five or More Units or Apartments (Any Combination) - 4 Stories or Less	YES - Current	NO - Privately-Owned	Available	Not Used in Prior Housing Element	0	0	0.180916739	0.180916739	6	0	0	1418197	133	Hollywood		Yes	Above Moderate
LOS ANGELES			5539014028	Low Medium II Residential	RD1.5-1XL	0	29	0.007118937	Residential - Four Units (Any Combination) - 4 Stories or Less - Vacant Land	YES - Current	NO - Privately-Owned	Available	Not Used in Prior Housing Element	0	0	0.094724762	0.094724762	0	0	0	1418197	66	Hollywood			Above Moderate
LOS ANGELES			5539014029	Limited Commercial	C1-1D	0	54	0.003416053	Commercial - Store - One Story	YES - Current	NO - Privately-Owned	Available	Used in Prior Housing Element - Non-Vacant	0	0	0.290394068	0.290394068	0	0	0	1418197	1215	Hollywood			Above Moderate
LOS ANGELES	805 N VIRGIL AVE	90029	5539014031	Limited Commercial	C1-1D	0	54	0.113413928	Residential - Three Units (Any Combination) - 4 Stories or Less	YES - Current	NO - Privately-Owned	Available	Not Used in Prior Housing Element	0	0	0.2727194	0.2727194	1	0	0	1418197	155	Hollywood		Yes	Above Moderate
LOS ANGELES	809 N VIRGIL AVE	90029	5539014031	Limited Commercial	C1-1D	0	54	0.090424905	Residential - Three Units (Any Combination) - 4 Stories or Less	YES - Current	NO - Privately-Owned	Available	Not Used in Prior Housing Element	0	0	0.228637558	0.228637558	1	0	0	1418197	152	Hollywood		Yes	Above Moderate
LOS ANGELES	813 N VIRGIL AVE	90029	5539014031	Limited Commercial	C1-1D	0	54	0.110838208	Residential - Three Units (Any Combination) - 4 Stories or Less	YES - Current	NO - Privately-Owned	Available	Not Used in Prior Housing Element	0	0	0.2727194	0.2727194	1	0	0	1418197	138	Hollywood		Yes	Above Moderate
LOS ANGELES			5539014031	Limited Commercial	C1-1D	0	54	0.020415876	Residential - Three Units (Any Combination) - 4 Stories or Less	YES - Current	NO - Privately-Owned	Available	Not Used in Prior Housing Element	0	0	0.055886203	0.055886203	1	0	0	1418197	144	Hollywood			Above Moderate
LOS ANGELES	819 N MADISON AVE	90029	5539015003	Low Medium II Residential	RD1.5-1XL	0	29	0.17249019	Residential - Five or More Units or Apartments (Any Combination) - 4 Stories or Less	YES - Current	NO - Privately-Owned	Available	Not Used in Prior Housing Element	0	0	0.049708784	0.049708784	7	0	0	1418197	101	Hollywood		Yes	Above Moderate
LOS ANGELES	811 N MADISON AVE	90029	5539015004	Low Medium II Residential	RD1.5-1XL	0	29	0.172482893	Residential - Three Units (Any Combination) - 4 Stories or Less	YES - Current	NO - Privately-Owned	Available	Not Used in Prior Housing Element	0	0	0.130351448	0.130351448	3	0	0	1418197	139	Hollywood		Yes	Above Moderate
LOS ANGELES	4211 W MONROE ST	90029	5539015008	Low Medium II Residential	RD1.5-1XL	0	29	0.045921818	Residential - Single Family Residence	YES - Current	NO - Privately-Owned	Available	Not Used in Prior Housing Element	0	0	0.110736167	0.110736167	1	1*	1*	1418197	162	Hollywood			Above Moderate
LOS ANGELES	4213 W MONROE ST	90029	5539015009	Low Medium II Residential	RD1.5-1XL	0	29	0.160353138	Institutional - Church - One Story	YES - Current	NO - Privately-Owned	Available	Not Used in Prior Housing Element	0	0	0.057940568	0.057940568	0	0	0	1418197	127	Hollywood			Above Moderate
LOS ANGELES	4221 W MONROE ST	90029	5539015009	Low Medium II Residential	RD1.5-1XL	0	29	0.1608897	Institutional - Church - One Story	YES - Current	NO - Privately-Owned	Available	Not Used in Prior Housing Element	0	0	0.057940568	0.057940568	0	0	0	1418197	126	Hollywood			Above Moderate
LOS ANGELES	4328 W NORMAL AVE	90029	5539015011	Low Medium II Residential	RD1.5-1XL	0	29	0.213841907	Residential - Five or More Units or Apartments (Any Combination) - 4 Stories or Less	YES - Current	NO - Privately-Owned	Available	Not Used in Prior Housing Element	0	0	0.087519273	0.087519273	8	0	0	1418197	45	Hollywood		Yes	Above Moderate
LOS ANGELES	4346 W NORMAL AVE	90029	5539015013	Low Medium II Residential	RD1.5-1XL	0	29	0.213856282	Commercial - Store Combination - Store and Residential Combination - One Story	YES - Current	NO - Privately-Owned	Available	Not Used in Prior Housing Element	0	0	0.017393985	0.017393985	3	0	0	1418197	41	Hollywood		Yes	Above Moderate
LOS ANGELES	4235 W MONROE ST	90029	5539015018	Low Medium II Residential	RD1.5-1XL	0	29	0.213815538	Residential - Five or More Units or Apartments (Any Combination) - 4 Stories or Less	YES - Current	NO - Privately-Owned	Available	Not Used in Prior Housing Element	0	0	0.083005873	0.083005873	7	0	0	1418197	124	Hollywood		Yes	Above Moderate
LOS ANGELES	4239 W MONROE ST	90029	5539015019	Low Medium II Residential	RD1.5-1XL	0	29	0.178020029	Residential - Five or More Units or Apartments (Any Combination) - 4 Stories or Less	YES - Current	NO - Privately-Owned	Available	Not Used in Prior Housing Element	0	0	0.029498014	0.029498014	5	0	0	1418197	122	Hollywood		Yes	Above Moderate
LOS ANGELES	4251 W MONROE ST	90029	5539015021	Low Medium II Residential	RD1.5-1XL	0	29	0.142422517	Residential - Three Units (Any Combination) - 4 Stories or Less	YES - Current	NO - Privately-Owned	Available	Not Used in Prior Housing Element	0	0	0.209065461	0.209065461	3	0	0	1418197	119	Hollywood		Yes	Above Moderate
LOS ANGELES	804 N VERMONT AVE	90029	5539015022	Neighborhood Office Commercial	[Q]C2-1	0	108	0.166708071	Commercial - Restaurant, Cocktail Lounge - Restaurant, Cocktail Lounge, Tavern - One Story	YES - Current	NO - Privately-Owned	Available	Not Used in Prior Housing Element	0	0	0.374446728	0.374446728	0	0	0	1418197	160	Hollywood		Yes	Above Moderate
LOS ANGELES	810 N VERMONT AVE	90029	5539015022	Neighborhood Office Commercial	[Q]C2-1	0	108	0.151167493	Commercial - Restaurant, Cocktail Lounge - Restaurant, Cocktail Lounge, Tavern - One Story	YES - Current	NO - Privately-Owned	Available	Not Used in Prior Housing Element	0	0	0.349948972	0.349948972	0	0	0	1418197	149	Hollywood		Yes	Above Moderate
LOS ANGELES	816 N VERMONT AVE	90029	5539015022	Neighborhood Office Commercial	[Q]C2-1	0	108	0.15080093	Commercial - Restaurant, Cocktail Lounge - Restaurant, Cocktail Lounge, Tavern - One Story	YES - Current	NO - Privately-Owned	Available	Not Used in Prior Housing Element	0	0	0.349948972	0.349948972	0	0	0	1418197	117	Hollywood		Yes	Above Moderate
LOS ANGELES	4356 W NORMAL AVE	90029	5539015024	Neighborhood Office Commercial	[Q]C2-1	0	108	0.21386558	Commercial - Restaurant, Cocktail Lounge - Fast Food - Auto Oriented - One Story	YES - Current	NO - Privately-Owned	Available	Not Used in Prior Housing Element	0.157619536	0	0	0.157619536	1	0	0	1418197	39	Hollywood			Lower
LOS ANGELES	828 N VERMONT AVE	90029	5539015024	Neighborhood Office Commercial	[Q]C2-1	0	108	0.081175601	Commercial - Restaurant, Cocktail Lounge - Fast Food - Auto Oriented - One Story	YES - Current	NO - Privately-Owned	Available	Not Used in Prior Housing Element	0.083654243	0	0	0.083654243	1	0	0	1418197	37	Hollywood			Lower
LOS ANGELES			5539015024	Neighborhood Office Commercial	[Q]C2-1	0	108	0.167531071	Commercial - Restaurant, Cocktail Lounge - Fast Food - Auto Oriented - One Story	YES - Current	NO - Privately-Owned	Available	Not Used in Prior Housing Element	0.138918149	0	0	0.138918149	1	0	0	1418197	38	Hollywood			Lower
LOS ANGELES	777 N VIRGIL AVE	90029	5539017001	Limited Commercial	C1-1D	0	54	0.091746256	Commercial - Store - One Story	YES - Current	NO - Privately-Owned	Available	Used in Prior Housing Element - Non-Vacant	0.04014192	0	0	0.04014192	0	0	0	1418197	209	Hollywood			Lower
LOS ANGELES	4104 W MONROE ST	90029	5539017003	Limited Commercial	C1-1D	0	54	0.110432718	Commercial - Store Combination - Store and Residential Combination - One Story	YES - Current	NO - Privately-Owned	Available	Not Used in Prior Housing Element	0	0	0.014887007	0.014887007	5	0	0	1418197	208	Hollywood		Yes	Above Moderate
LOS ANGELES	4114 W MONROE ST	90029	5539017004	Low Medium II Residential	RD1.5-1XL	0	29	0.213776216	Residential - Five or More Units or Apartments (Any Combination) - 4 Stories or Less	YES - Current	NO - Privately-Owned	Available	Not Used in Prior Housing Element	0	0	0.268448111	0.268448111	5	0	0	1418197	207	Hollywood		Yes	Above Moderate
LOS ANGELES	4122 W MONROE ST	90029	5539017005	Low Medium II Residential	RD1.5-1XL	0	29	0.213772519	Residential - Three Units (Any Combination) - 4 Stories or Less	YES - Current	NO - Privately-Owned	Available	Not Used in Prior Housing Element	0	0	0.358695325	0.358695325	3	0	0	1418197	205	Hollywood		Yes	Above Moderate
LOS ANGELES	4124 W MONROE ST	90029	5539017006	Low Medium II Residential	RD1.5-1XL	0	29	0.213767823	Residential - Five or More Units or Apartments (Any Combination) - 4 Stories or Less	YES - Current	NO - Privately-Owned	Available	Not Used in Prior Housing Element	0	0	0.251624599	0.251624599	7	0	0	1418197	204	Hollywood		Yes	Above Moderate
LOS ANGELES	4130 W MONROE ST	90029	5539017007	Low Medium II Residential	RD1.5-1XL	0	29	0.178083302	Residential - Double, Duplex, or Two Units - 4 Stories or Less	YES - Current	NO - Privately-Owned	Available	Not Used in Prior Housing Element	0	0	0.373746705	0.373746705	2	0	0	1418197	200	Hollywood		Yes	Above Moderate
LOS ANGELES	4142 W MONROE ST	90029	5539017008	Low Medium II Residential	RD1.5-1XL	0	29	0.195951981	Residential - Four Units (Any Combination) - 4 Stories or Less	YES - Current	NO - Privately-Owned	Available	Not Used in Prior Housing Element	0	0	0.254283357	0.254283357	4	0	0	1418197	197	Hollywood		Yes	Above Moderate
LOS ANGELES	4150 W MONROE ST	90029	5539017010	Low Medium II Residential	RD1.5-1XL	0	29	0.213748317	Institutional - Church - One Story	YES - Current	NO - Privately-Owned	Available	Not Used in Prior Housing Element	0	0	0.072199917	0.072199917	0	0	0	1418197	193	Hollywood			Above Moderate
LOS ANGELES	4160 W MONROE ST	90029	5539017012	Low Medium II Residential	RD1.5-1XL	0	29	0.213745216	Institutional - Church - One Story	YES - Current	NO - Privately-Owned	Available	Not Used in Prior Housing Element	0	0	0.072199917	0.072199917	0	0	0	1418197	191	Hollywood			Above Moderate
LOS ANGELES	4162 W MONROE ST	90029	5539017012	Low Medium II Residential	RD1.5-1XL	0	29	0.213740464	Institutional - Church - One Story	YES - Current	NO - Privately-Owned	Available	Not Used in Prior Housing Element	0	0	0.072199917	0.072199917	0	0	0	1418197	188	Hollywood			Above Moderate
LOS ANGELES	761 N VIRGIL AVE	90029	5539017013	Limited Commercial	C1-1D	0	54	0.05722851	Commercial - Store Combination - Store and Residential Combination - One Story	YES - Current	NO - Privately-Owned	Available	Not Used in Prior Housing Element	0	0	0.082631427	0.082631427	1	0	0	1418197	276	Hollywood			Above Moderate
LOS ANGELES			5539017013	Limited Commercial	C1-1D	0	54	0.068899602	Commercial - Store Combination - Store and Residential Combination - One Story	YES - Current	NO - Privately-Owned	Available	Not Used in Prior Housing Element	0	0	0.067477423	0.067477423	1	0	0	1418197	274	Hollywood			Above Moderate
LOS ANGELES	755 N VIRGIL AVE	90029	5539017014	Limited Commercial	C1-1D	0	54	0.057215238	Commercial - Store Combination - Store and Residential Combination - One Story	YES - Current	NO - Privately-Owned	Available	Not Used in Prior Housing Element	0	0	0.117477047	0.117477047	2	0	0	1418197	295	Hollywood		Yes	Above Moderate
LOS ANGELES			5539017014	Limited Commercial	C1-1D	0	54	0.068900681	Commercial - Store Combination - Store and Residential Combination - One Story	YES - Current	NO - Privately-Owned	Available	Not Used in Prior Housing Element	0	0	0.064202762	0.064202762	2	0	0	1418197	293	Hollywood			Above Moderate
LOS ANGELES	4009 W MARATHON ST	90029	5539017015	Limited Commercial	C1-1D	0	54	0.075996006	Commercial - Restaurant, Cocktail Lounge - Restaurant, Cocktail Lounge, Tavern - One Story	YES - Current	NO - Privately-Owned	Available	Used in Prior Housing Element - Non-Vacant	0.11240617	0	0	0.11240617	0	0	0	1418197	312	Hollywood			Lower
LOS ANGELES	751 N VIRGIL AVE	90029	5539017015	Limited Commercial	C1-1D	0	54	0.063129007	Commercial - Restaurant, Cocktail Lounge - Restaurant, Cocktail Lounge, Tavern - One Story	YES - Current	NO - Privately-Owned	Available	Used in Prior Housing Element - Non-Vacant	0	0	0.086813486	0.086813486	0	0	0	1418197	314	Hollywood			Above Moderate
LOS ANGELES	4019 W MARATHON ST	90029	5539017017	Low Medium II Residential	RD1.5-1XL	0	29	0.21379283	Residential - Five or More Units or Apartments (Any Combination) - 4 Stories or Less	YES - Current	NO - Privately-Owned	Available	Not Used in Prior Housing Element	0	0	0.056457227	0.056457227	8	0	0	1418197	272	Hollywood		Yes	Above Moderate
LOS ANGELES	4027 W MARATHON ST	90029	5539017018	Low Medium II Residential	RD1.5-1XL	0	29	0.213792674	Residential - Five or More Units or Apartments (Any Combination) - 4 Stories or Less	YES - Current	NO - Privately-Owned	Available	Not Used in Prior Housing Element	0	0	0.232034737	0.232034737	6	0	0	1418197	271	Hollywood		Yes	Above Moderate

LOS ANGELES	4031 W MARATHON ST	90029	5539017019	Low Medium II Residential	RD1.5-1XL	0	29	0.142477141	Residential - Double, Duplex, or Two Units - 4 Stories or Less	YES - Current	NO - Privately-Owned	Available	Not Used in Prior Housing Element	0	0	0.255917752	0.255917752	2	0	0	1418197	269	Hollywood	Yes	Above Moderate
LOS ANGELES	4035 W MARATHON ST	90029	5539017020	Low Medium II Residential	RD1.5-1XL	0	29	0.071312809	Residential - Single Family Residence - Vacant Land	YES - Current	NO - Privately-Owned	Available	Not Used in Prior Housing Element	0	0	0.396237278	0.396237278	0	2*	2*	1418197	267	Hollywood		Above Moderate
LOS ANGELES			5539017020	Low Medium II Residential	RD1.5-1XL	0	29	0.07131398	Residential - Single Family Residence - Vacant Land	YES - Current	NO - Privately-Owned	Available	Not Used in Prior Housing Element	0	0	0.396237278	0.396237278	0	2*	2*	1418197	268	Hollywood		Above Moderate
LOS ANGELES			5539017026	Limited Commercial	C1-1D	0	54	0.042938394	Commercial - Parking Lot (Commercial Use Property) - Lots - Patron or Employee - One Story	YES - Current	NO - Privately-Owned	Available	Not Used in Prior Housing Element	0	0	0.037335706	0.037335706	0	0	0	1418197	232	Hollywood		Above Moderate
LOS ANGELES			5539017026	Limited Commercial	C1-1D	0	54	0.051673303	Commercial - Parking Lot (Commercial Use Property) - Lots - Patron or Employee - One Story	YES - Current	NO - Privately-Owned	Available	Not Used in Prior Housing Element	0	0	0.030297444	0.030297444	0	0	0	1418197	231	Hollywood		Above Moderate
LOS ANGELES	765 N VIRGIL AVE	90029	5539017027	Limited Commercial	C1-1D	0	54	0.042930258	Commercial - Store Combination - Store and Residential Combination - One Story	YES - Current	NO - Privately-Owned	Available	Not Used in Prior Housing Element	0	0	0.107268789	0.107268789	0	0	0	1418197	245	Hollywood		Above Moderate
LOS ANGELES			5539017027	Limited Commercial	C1-1D	0	54	0.051674114	Commercial - Store Combination - Store and Residential Combination - One Story	YES - Current	NO - Privately-Owned	Available	Not Used in Prior Housing Element	0	0	0.08752242	0.08752242	0	0	0	1418197	244	Hollywood		Above Moderate
LOS ANGELES	3923 W MARATHON ST	90029	5539018004	Low Medium II Residential	RD1.5-1XL	0	29	0.124680009	Residential - Double, Duplex, or Two Units - 4 Stories or Less	YES - Current	NO - Privately-Owned	Available	Not Used in Prior Housing Element	0	0	0.070956647	0.070956647	2	3*	3*	142-5A201	159	Hollywood	Yes	Above Moderate
LOS ANGELES	3931 W MARATHON ST	90029	5539018005	Low Medium II Residential	RD1.5-1XL	0	29	0.071234056	Residential - Single Family Residence	YES - Current	NO - Privately-Owned	Available	Not Used in Prior Housing Element	0	0	0.185444438	0.185444438	1	2*	2*	142-5A201	157	Hollywood		Above Moderate
LOS ANGELES			5539018005	Low Medium II Residential	RD1.5-1XL	0	29	0.089069992	Residential - Single Family Residence	YES - Current	NO - Privately-Owned	Available	Not Used in Prior Housing Element	0	0	0.228686875	0.228686875	1	2*	2*	142-5A201	158	Hollywood		Above Moderate
LOS ANGELES	3945 W MARATHON ST	90029	5539018007	Low Medium II Residential	RD1.5-1XL	0	29	0.213724689	Residential - Double, Duplex, or Two Units - 4 Stories or Less	YES - Current	NO - Privately-Owned	Available	Not Used in Prior Housing Element	0	0	0.414233762	0.414233762	2	0	0	142-5A201	154	Hollywood	Yes	Above Moderate
LOS ANGELES	3963 W MARATHON ST	90029	5539018009	Limited Commercial	C1-1D	0	54	0.213707061	Residential - Five or More Units or Apartments (Any Combination) - 4 Stories or Less	YES - Current	NO - Privately-Owned	Available	Not Used in Prior Housing Element	0	0	0.19004342	0.19004342	8	0	0	142-5A201	152	Hollywood	Yes	Above Moderate
LOS ANGELES	750 N VIRGIL AVE	90029	5539018010	Limited Commercial	C1-1D	0	54	0.065146401	Commercial - Professional Building - One Story	YES - Current	NO - Privately-Owned	Available	Not Used in Prior Housing Element	0	0	0.070914161	0.070914161	0	0	0	142-5A201	178	Hollywood		Above Moderate
LOS ANGELES	756 N VIRGIL AVE	90029	5539018011	Limited Commercial	C1-1D	0	54	0.056479199	Residential - Single Family Residence	YES - Current	NO - Privately-Owned	Available	Not Used in Prior Housing Element	0	0	0.178195786	0.178195786	1	0	0	142-5A201	171	Hollywood		Above Moderate
LOS ANGELES	762 N VIRGIL AVE	90029	5539018012	Limited Commercial	C1-1D	0	54	0.05647528	Residential - Single Family Residence	YES - Current	NO - Privately-Owned	Available	Not Used in Prior Housing Element	0	0	0.178195786	0.178195786	1	0	0	142-5A201	151	Hollywood		Above Moderate
LOS ANGELES	4014 W MONROE ST	90029	5539018014	Low Medium II Residential	RD1.5-1XL	0	29	0.213690325	Residential - Three Units (Any Combination) - 4 Stories or Less	YES - Current	NO - Privately-Owned	Available	Not Used in Prior Housing Element	0	0	0.378621322	0.378621322	3	0	0	142-5A201	126	Hollywood	Yes	Above Moderate
LOS ANGELES	4018 W MONROE ST	90029	5539018015	Low Medium II Residential	RD1.5-1XL	0	29	0.213689211	Residential - Five or More Units or Apartments (Any Combination) - 4 Stories or Less	YES - Current	NO - Privately-Owned	Available	Not Used in Prior Housing Element	0	0	0.200453161	0.200453161	7	0	0	142-5A201	125	Hollywood	Yes	Above Moderate
LOS ANGELES	4046 W MONROE ST	90029	5539018016	Low Medium II Residential	RD1.5-1XL	0	29	0.160283115	Residential - Single Family Residence	YES - Current	NO - Privately-Owned	Available	Not Used in Prior Housing Element	0	0	0.497022724	0.497022724	1	0	0	142-5A201	118	Hollywood		Above Moderate
LOS ANGELES	766 N VIRGIL AVE	90029	5539018017	Limited Commercial	C1-1D	0	54	0.045918033	Commercial - Store Combination - Store and Residential Combination - One Story	YES - Current	NO - Privately-Owned	Available	Not Used in Prior Housing Element	0	0	0.08752242	0.08752242	0	0	0	142-5A201	143	Hollywood		Above Moderate
LOS ANGELES			5539018017	Low Medium II Residential	RD1.5-1XL	0	29	0.013769987	Commercial - Store Combination - Store and Residential Combination - One Story	YES - Current	NO - Privately-Owned	Available	Not Used in Prior Housing Element	0	0	0.019692445	0.019692445	0	0	0	142-5A201	145	Hollywood		Above Moderate
LOS ANGELES			5539018017	Limited Commercial	C1-1D	0	54	0.055095733	Commercial - Store Combination - Store and Residential Combination - One Story	YES - Current	NO - Privately-Owned	Available	Not Used in Prior Housing Element	0	0	0.086813486	0.086813486	0	0	0	142-5A201	144	Hollywood		Above Moderate
LOS ANGELES	768 N VIRGIL AVE	90029	5539018018	Limited Commercial	C1-1D	0	54	0.045918033	Residential - Single Family Residence	YES - Current	NO - Privately-Owned	Available	Not Used in Prior Housing Element	0	0	0.190687537	0.190687537	1	0	0	142-5A201	137	Hollywood		Above Moderate
LOS ANGELES			5539018018	Limited Commercial	C1-1D	0	54	0.055095733	Residential - Single Family Residence	YES - Current	NO - Privately-Owned	Available	Not Used in Prior Housing Element	0	0	0.186898983	0.186898983	1	0	0	142-5A201	138	Hollywood		Above Moderate
LOS ANGELES	4030 W MONROE ST	90029	5539018022	Low Medium II Residential	RD1.5-1XL	0	29	0.142452727	Residential - Double, Duplex, or Two Units - 4 Stories or Less	YES - Current	NO - Privately-Owned	Available	Not Used in Prior Housing Element	0	0	0.255917752	0.255917752	2	0	0	142-5A201	123	Hollywood	Yes	Above Moderate
LOS ANGELES	4034 W MONROE ST	90029	5539018023	Low Medium II Residential	RD1.5-1XL	0	29	0.142466219	Residential - Five or More Units or Apartments (Any Combination) - 4 Stories or Less	YES - Current	NO - Privately-Owned	Available	Not Used in Prior Housing Element	0	0	0.026403634	0.026403634	5	0	0	142-5A201	122	Hollywood		Above Moderate
LOS ANGELES	4038 W MONROE ST	90029	5539018024	Low Medium II Residential	RD1.5-1XL	0	29	0.142459848	Residential - Four Units (Any Combination) - 4 Stories or Less	YES - Current	NO - Privately-Owned	Available	Not Used in Prior Housing Element	0	0	0.032732499	0.032732499	4	0	0	142-5A201	121	Hollywood		Above Moderate
LOS ANGELES	4042 W MONROE ST	90029	5539018025	Low Medium II Residential	RD1.5-1XL	0	29	0.14245941	Residential - Double, Duplex, or Two Units - 4 Stories or Less	YES - Current	NO - Privately-Owned	Available	Not Used in Prior Housing Element	0	0	0.255917752	0.255917752	2	0	0	142-5A201	120	Hollywood	Yes	Above Moderate
LOS ANGELES	4044 W MONROE ST	90029	5539018026	Low Medium II Residential	RD1.5-1XL	0	29	0.142460665	Residential - Four Units (Any Combination) - 4 Stories or Less	YES - Current	NO - Privately-Owned	Available	Not Used in Prior Housing Element	0	0	0.032732499	0.032732499	4	0	0	142-5A201	119	Hollywood		Above Moderate
LOS ANGELES	4056 W MONROE ST	90029	5539018027	Limited Commercial	C1-1D	0	54	0.10349775	Commercial - Store - One Story	YES - Current	NO - Privately-Owned	Available	Used in Prior Housing Element - Non-Vacant	0.04417273	0	0	0	0	0.04417273	0	0	142-5A201	116	Hollywood		Lower
LOS ANGELES	780 N VIRGIL AVE	90029	5539018027	Limited Commercial	C1-1D	0	54	0.086256481	Commercial - Store - One Story	YES - Current	NO - Privately-Owned	Available	Used in Prior Housing Element - Non-Vacant	0.036258173	0	0	0	0	0.036258173	0	0	142-5A201	115	Hollywood		Lower
LOS ANGELES			5539018027	Low Medium II Residential	RD1.5-1XL	0	29	0.025867025	Commercial - Store - One Story	YES - Current	NO - Privately-Owned	Available	Used in Prior Housing Element - Non-Vacant	0	0	0.00222187	0.00222187	0	0	0	142-5A201	117	Hollywood		Above Moderate
LOS ANGELES	3902 W MARATHON ST	90029	5539019002	Low Medium II Residential	RD1.5-1XL	0	29	0.082687333	Residential - Double, Duplex, or Two Units - 4 Stories or Less	YES - Current	NO - Privately-Owned	Available	Not Used in Prior Housing Element	0	0	0.043316406	0.043316406	2	2*	2*	142-5A201	205	Hollywood	Yes	Above Moderate
LOS ANGELES	715 N HOOVER ST	90029	5539019004	Low Medium II Residential	RD1.5-1XL	0	29	0.099996123	Residential - Single Family Residence	YES - Current	NO - Privately-Owned	Available	Not Used in Prior Housing Element	0	0	0.214433795	0.214433795	1	2*	2*	142-5A201	226	Hollywood		Above Moderate
LOS ANGELES	711 N HOOVER ST	90029	5539019006	Low Medium II Residential	RD1.5-1XL	0	29	0.077248377	Residential - Single Family Residence	YES - Current	NO - Privately-Owned	Available	Not Used in Prior Housing Element	0	0	0.228686875	0.228686875	1	2*	2*	142-5A201	246	Hollywood		Above Moderate
LOS ANGELES			5539019006	Low Medium II Residential	RD1.5-1XL	0	29	0.082643973	Residential - Single Family Residence	YES - Current	NO - Privately-Owned	Available	Not Used in Prior Housing Element	0	0	0.228686875	0.228686875	1	2*	2*	142-5A201	245	Hollywood		Above Moderate
LOS ANGELES	3917 1/2 W MELROSE AVE	90029	5539019008	Low Medium II Residential	RD1.5-1XL	0	29	0.21353096	Residential - Five or More Units or Apartments (Any Combination) - 4 Stories or Less	YES - Current	NO - Privately-Owned	Available	Not Used in Prior Housing Element	0	0	0.076366024	0.076366024	6	0	0	142-5A201	244	Hollywood	Yes	Above Moderate
LOS ANGELES	3921 W MELROSE AVE	90029	5539019009	Low Medium II Residential	RD1.5-1XL	0	29	0.213534825	Residential - Four Units (Any Combination) - 4 Stories or Less	YES - Current	NO - Privately-Owned	Available	Not Used in Prior Housing Element	0	0	0.31040124	0.31040124	4	0	0	142-5A201	242	Hollywood	Yes	Above Moderate
LOS ANGELES	3953 W MELROSE AVE	90029	5539019011	Low Medium II Residential	RD1.5-1XL	0	29	0.213540966	Residential - Five or More Units or Apartments (Any Combination) - 4 Stories or Less	YES - Current	NO - Privately-Owned	Available	Not Used in Prior Housing Element	0	0	0.056457227	0.056457227	8	0	0	142-5A201	240	Hollywood	Yes	Above Moderate
LOS ANGELES	3969 W MELROSE AVE	90029	5539019014	Low Medium II Residential	RD1.5-1XL	0	29	0.213503856	Residential - Five or More Units or Apartments (Any Combination) - 4 Stories or Less	YES - Current	NO - Privately-Owned	Available	Not Used in Prior Housing Element	0	0	0.052384598	0.052384598	5	0	0	142-5A201	237	Hollywood		Above Moderate
LOS ANGELES	3916 W MARATHON ST	90029	5539019016	Low Medium II Residential	RD1.5-1XL	0	29	0.213545731	Residential - Four Units (Any Combination) - 4 Stories or Less	YES - Current	NO - Privately-Owned	Available	Not Used in Prior Housing Element	0	0	0.043360635	0.043360635	4	0	0	142-5A201	203	Hollywood	Yes	Above Moderate
LOS ANGELES	3928 W MARATHON ST	90029	5539019018	Low Medium II Residential	RD1.5-1XL	0	29	0.213545564	Residential - Four Units (Any Combination) - 4 Stories or Less	YES - Current	NO - Privately-Owned	Available	Not Used in Prior Housing Element	0	0	0.31040124	0.31040124	4	0	0	142-5A201	201	Hollywood	Yes	Above Moderate
LOS ANGELES	3946 W MARATHON ST	90029	5539019021	Low Medium II Residential	RD1.5-1XL	0	29	0.213545571	Residential - Five or More Units or Apartments (Any Combination) - 4 Stories or Less	YES - Current	NO - Privately-Owned	Available	Not Used in Prior Housing Element	0	0	0.065687359	0.065687359	7	0	0	142-5A201	197	Hollywood	Yes	Above Moderate
LOS ANGELES	3966 W MARATHON ST	90029	5539019022	Limited Commercial	C1-1D	0	54	0.036730848	Commercial - Store Combination - Store and Office Combination - One Story	YES - Current	NO - Privately-Owned	Available	Not Used in Prior Housing Element	0	0	0.009467201	0.009467201	0	0	0	142-5A201	193	Hollywood		Above Moderate
LOS ANGELES	720 N VIRGIL AVE	90029	5539019022	Limited Commercial	C1-1D	0	54	0.036730273	Commercial - Store Combination - Store and Office Combination - One Story	YES - Current	NO - Privately-Owned	Available	Not Used in Prior Housing Element	0	0	0.009467201	0.009467201	0	0	0	142-5A201	217	Hollywood		Above Moderate
LOS ANGELES	724 N VIRGIL AVE	90029	5539019022	Limited Commercial	C1-1D	0	54	0.036730843	Commercial - Store Combination - Store and Office Combination - One Story	YES - Current	NO - Privately-Owned	Available	Not Used in Prior Housing Element	0	0	0.009467201	0.009467201	0	0	0	142-5A201	209	Hollywood		Above Moderate
LOS ANGELES	3950 W MARATHON ST	90029	5539019025	Low Medium II Residential	RD1.5-1XL	0	29	0.142410867	Residential - Double, Duplex, or Two Units - 4 Stories or Less	YES - Current	NO - Privately-Owned	Available	Not Used in Prior Housing Element	0	0	0.305969381	0.305969381	2	0	0	142-5A201	196	Hollywood	Yes	Above Moderate
LOS ANGELES	710 N VIRGIL AVE	90029	5539019026	Limited Commercial	C1-1D	0	54	0.06470763	Residential - Single Family Residence - Vacant Land	YES - Current	NO - Privately-Owned	Available	Not Used in Prior Housing Element	0	0	0.393278813	0.393278813	0	0	0	142-5A201	234	Hollywood		Above Moderate
LOS ANGELES			5539019026	Limited Commercial	C1-1D	0	54	0.082652582	Residential - Single Family Residence - Vacant Land	YES - Current	NO - Privately-Owned	Available	Not Used in Prior Housing Element	0.542422152	0	0	0	0	0.542422152	0	0	142-5A201	235	Hollywood		Lower
LOS ANGELES	3975 W MELROSE AVE	90029	5539019027	Limited Commercial	C1-1D	0	54	0.130822452	Commercial - Office Building - One Story	YES - Current	NO - Privately-Owned	Available	Used in Prior Housing Element - Non-Vacant	0.051232974	0	0	0.051232974	1	0	0	142-5A201	258	Hollywood		Lower
LOS ANGELES	700 N VIRGIL AVE	90029	5539019027	Limited Commercial	C1-1D	0	54	0.109062316	Commercial - Office Building - One Story	YES - Current	NO - Privately-Owned	Available	Used in Prior Housing Element - Non-Vacant	0.044486566	0	0	0.044486566	1	0	0	142-5A201	257	Hollywood		Lower
LOS ANGELES	3932 W MARATHON ST	90029	5539019029	Low Medium II Residential	RD1.5-1XL	0	29	0.18257747	Residential - Double, Duplex, or Two Units - 4 Stories or Less	YES - Current	NO - Privately-Owned	Available	Not Used in Prior Housing Element	0	0	0.578479719	0.578479719	1	0	0	142-5A201	200	Hollywood		Above Moderate
LOS ANGELES	3940 W MARATHON ST	90029	5539019030	Low Medium II Residential	RD1.5-1XL	0	29	0.213545994	Residential - Five or More Units or Apartments (Any Combination) - 4 Stories or Less	YES - Current	NO - Privately-Owned	Available	Not Used in Prior Housing Element	0	0	0.293970913	0.293970913	5	0	0	142-5A201	198	Hollywood	Yes	Above Moderate
LOS ANGELES	4010 W MARATHON ST	90029	5539020002	Limited Commercial	C1-1D	0	54	0.2137065	Residential - Five or More Units or Apartments (Any Combination) - 4 Stories or Less	YES - Current	NO - Privately-Owned	Available	Not Used in Prior Housing Element	0.093707144	0	0	0.093707144	10	0	0	1418197	367	Hollywood		Lower
LOS ANGELES	4046 W MARATHON ST	90029	5539020008	Low Medium II Residential	RD1.5-1XL	0	29	0.21373483	Residential - Five or More Units or Apartments (Any Combination) - 4 Stories or Less	YES - Current	NO - Privately-Owned	Available	Not Used in Prior Housing Element	0	0	0.333701697	0.333701697	7	0	0	1418197	360	Hollywood	Yes	Above Moderate
LOS ANGELES	4052 W MARATHON ST	90029	5539020008	Low Medium II Residential	RD1.5-1XL	0	29	0.21374009	Residential - Five or More Units or Apartments (Any Combination) - 4 Stories or Less	YES - Current	NO - Privately-Owned	Available	Not Used in Prior Housing Element	0	0	0.333701697	0.333701697	7	0	0	1418197	359	Hollywood	Yes	Above Moderate
LOS ANGELES	4056 W MARATHON ST	90029	5539020009	Low Medium II Residential	RD1.5-1XL	0	29	0.097688057	Residential - Single Family Residence - Vacant Land	YES - Current	NO - Privately-Owned	Available	Not Used in Prior Housing Element	0	0	0.494920099	0.494920099	0	2*	2*	1418197	358	Hollywood		Above Moderate
LOS ANGELES	4062 W MARATHON ST	90029	5539020010	Low Medium II Residential	RD1.5-1XL	0	29	0.117278418	Residential - Three Units (Any Combination) - 4 Stories or Less	YES - Current	NO - Privately-Owned	Available	Not Used in Prior Housing Element	0	0	0.27786541	0.27786541	3	3*	3*	1418197	356	Hollywood	Yes	Above Moderate
LOS ANGELES	4053 W MELROSE AVE	90029	5539020017	Low Medium II Residential	RD1.5-1XL	0	29	0.178036395	Residential - Single Family Residence	YES - Current	NO - Privately-Owned	Available	Not Used in Prior Housing Element	0	0	0.25106101	0.25106101	1	0	0	1418197	430	Hollywood		Above Moderate
LOS ANGELES	700 N MADISON AVE	90029	5539020021	Low Medium II Residential	RD1.5-1XL	0	29	0.036734489	Residential - Single Family Residence	YES - Current	NO - Privately-Owned	Available	Not Used in Prior Housing Element	0	0	0.110736167	0.110736167	1	1*	1*	1418197	480	Hollywood		Above Moderate
LOS ANGELES	708 N MADISON AVE	90029	5539020025	Low Medium II Residential	RD1.5-1XL	0	29	0.044769832	Residential - Single Family Residence	YES - Current	NO - Privately-Owned	Available	Not Used in Prior Housing Element	0	0	0.110736167	0.110736167	1	1*	1*	1418197	422	Hollywood		Above Moderate
LOS ANGELES	709 N VIRGIL AVE	90029	5539020030	Limited Commercial	C1-1D	0	54	0.178117241	Commercial - Store Combination - Store and Residential Combination - One Story	YES - Current	NO - Privately-Owned	Available	Used in Prior Housing Element - Non-Vacant	0.067959607	0	0	0.067959607	0	0	0	1418197	436	Hollywood		Lower
LOS ANGELES	721 N VIRGIL AVE	90029	5539020030	Limited Commercial	C1-1D	0	54	0.177682738	Commercial - Store Combination - Store and Residential Combination - One Story	YES - Current	NO - Privately-Owned	Available	Used in Prior Housing Element - Non-Vacant	0.067959607	0	0	0.067959607	0	0	0	1418197	368	Hollywood		Lower
LOS ANGELES	4027 W MELROSE AVE	90029	5539020033	Low Medium II Residential	RD1.5-1XL	0	29	0.213737269	Institutional - Church - One Story	YES - Current	NO - Privately-Owned	Available	Not Used in Prior Housing Element	0	0	0.072199917	0.072199917	0	0	0	1418197	432	Hollywood		Above Moderate
LOS ANGELES	4033 W MELROSE AVE	90029	5539020033	Low Medium II Residential	RD1.5-1XL	0	29	0.213737015	Institutional - Church - One Story	YES - Current	NO - Privately-Owned	Available	Not Used in Prior Housing Element	0	0	0.072199917	0.072199917	0	0	0	1418197	431	Hollywood		Above Moderate
LOS ANGELES	717 1/4 N MADISON AVE	90029	5539021003	Low Medium II Residential	RD1.5-1XL	0	29	0.058621261	Residential - Single Family Residence	YES - Current	NO - Privately-Owned	Available	Not Used in Prior Housing Element	0	0	0.101951802	0.101951802	1	1*	1*	1418197	399	Hollywood		Above Moderate
LOS ANGELES			5539021003	Low Medium II Residential	RD1.5-1XL	0	29	0.058621867	Residential - Single Family Residence	YES - Current	NO - Privately-Owned	Available	Not Used in Prior Housing Element	0	0	0.101951802	0.101951802	1	1*	1*	1418197	398	Hollywood		Above Moderate
LOS ANGELES	4112 W MARATHON ST	90029	5539021004	Low Medium II Residential	RD1.5-1XL	0	29	0.106838387	Residential - Single Family Residence - Vacant Land	YES - Current	NO - Privately-Owned	Available	Not Used in Prior Housing Element	0	0	0.470192099	0.470192099	0	3*	3*	1418197	352	Hollywood		Above Moderate
LOS ANGELES	4170 W MARATHON ST	90029	5539021008	Neighborhood Office Commercial	C4-1VL	0	108	0.16762622	Commercial - Store - One Story	YES - Current	NO - Privately-Owned	Available	Not Used in Prior Housing Element	0.127989781	0	0	0.127989781	2	0	0	1418197	344	Hollywood		Lower
LOS ANGELES	4176 W MARATHON ST	90029	5539021008	Neighborhood Office Commercial	C4-1VL	0	108	0.100977776	Commercial - Store - One Story	YES - Current	NO - Privately-Owned	Available	Not Used in Prior Housing Element	0.088419983	0	0	0.088419983	2	0	0	1418197	343	Hollywood		Lower
LOS ANGELES	4101 W MELROSE AVE	90029	5539021009	Neighborhood Office Commercial	C4-1VL	0	108	0.213945139	Industrial - Light Manufacturing - One Story	YES - Current	NO - Privately-Owned	Available	Not Used in Prior Housing Element	0.458790988	0	0	0.458790988	0	0	0	1418197	421	Hollywood		Lower
LOS ANGELES	4109 W MELROSE AVE	90029	5539021010	Neighborhood Office Commercial	C4-1VL	0	108	0.213952199	Commercial - Store Combination - Store and Office Combination - One Story	YES - Current	NO - Privately-Owned	Available	Not Used in Prior Housing Element	0.396861821	0	0	0.396861821	0	0	0	1418197	420	Hollywood		Lower
LOS ANGELES	4131 W MELROSE AVE	90029	5539021013	Neighborhood Office Commercial	C4-1VL	0	108	0.213969636	Residential - Five or More Units or Apartments (Any Combination) - 4 Stories or Less	YES - Current	NO - Privately-Owned	Available	Not Used in Prior Housing Element	0	0	0.314813137	0.314813137	8	0	0	1418197	416	Hollywood	Yes	Above Moderate
LOS ANGELES	4139 W MELROSE AVE	90029	5539021014	Neighborhood Office Commercial	C4-1VL	0	108	0.213973712	Residential - Five or More Units or Apartments (Any Combination) - 4 Stories or Less	YES - Current	NO - Privately-Owned	Available	Not Used in Prior Housing Element	0	0	0.314813137	0.314813137	8	0	0	1418197	415	Hollywood	Yes	Above Moderate
LOS ANGELES	4145 W MELROSE AVE	90029	5539021015	Neighborhood Office Commercial	C4-1VL	0	108	0.202662019	Institutional - Church - One Story	YES - Current	NO - Privately-Owned	Available	Not Used in Prior Housing Element	0.090487942	0	0	0.090487942	0	0	0	1418197	414	Hollywood		Lower
LOS ANGELES	4153 W MELROSE AVE	90029	5539021016	Neighborhood Office Commercial	C4-1VL	0	108	0.213982007	Commercial - Store Combination - Store and Residential Combination - One Story	YES - Current	NO - Privately-Owned	Available	Not Used in Prior Housing Element	0.396861821	0	0	0.396861821	0	0	0	1418197	413	Hollywood		Lower
LOS ANGELES	4157 W MELROSE AVE	90029	5539021023	Neighborhood Office Commercial	C4-1VL	0	108	0.200333061	Commercial - Shopping Center (Neighborhood, Community) - One Story	YES - Current	NO - Privately-Owned	Available	Used in Prior Housing Element - Non-Vacant	0.159724968	0	0	0.159724968	0	0	0	1418197	412	Hollywood		Lower
LOS ANGELES	4163 W MELROSE AVE	90029	5539021023	Neighborhood Office Commercial	C4-1VL	0	108	0.157078006	Commercial - Shopping Center (Neighborhood, Community) - One Story	YES - Current	NO - Privately-Owned	Available	Used in Prior Housing Element - Non-Vacant	0.138875652	0	0	0.138875652	0	0	0	1418197	411	Hollywood		Lower
LOS ANGELES	712 N VERMONT AVE	90029	5539021023	Neighborhood Office Commercial	C4-1VL	0	108	0.096012357	Commercial - Shopping Center (Neighborhood, Community) - One Story	YES - Current	NO - Privately-Owned	Available	Used in Prior Housing Element - Non-Vacant	0.095317487	0	0	0.095317487	0	0	0	1418197	410	Hollywood		Lower
LOS ANGELES	1256 N NORMANDIE AVE	90029	5540001001	Medium Residential	R3-1	0	54	0.091827278	Residential - Four Units (Any Combination) - 4 Stories or Less	YES - Current	NO - Privately-Owned	Available	Not Used in Prior Housing Element	0	0	0.129419374	0.129419374	4	0	0	1448197	44	Hollywood	Yes	Above Moderate
LOS ANGELES	5072 W FOUNTAIN AVE	90029	5540001001	Medium Residential	R3-1	0	54	0.094467162	Residential - Four Units (Any Combination) - 4 Stories or Less	YES - Current	NO - Privately-Owned	Available	Not Used in Prior Housing Element	0	0	0.115405834	0.115405834	4	0	0	1448197	19	Hollywood	Yes	Above Moderate
LOS ANGELES	5064 W FOUNTAIN AVE	90029	5540001002	Medium Residential	R3-1	0	54	0.06817195	Residential - Single Family Residence - Vacant Land	YES - Current	NO - Privately-Owned	Available	Not Used in Prior Housing Element	0	0	0.393278813	0.393278813	0	3*	3*	1448197	18	Hollywood		Above Moderate
LOS ANGELES			5540001002	Medium Residential	R3-1	0	54	0.063130241	Residential - Single Family Residence - Vacant Land	YES - Current	NO - Privately-Owned	Available	Not Used in Prior Housing Element	0	0	0.393278813	0.393278813	0	3*	3*	1448197	43	Hollywood		Above Moderate
LOS ANGELES	1246 N NORMANDIE AVE	90029	5540001004	Low Medium II Residential	RD1.5-1XL	0	29	0.154957119	Residential - Single Family Residence	YES - Current	NO - Privately-Owned	Available	Not Used in Prior Housing Element	0	0	0.497022724	0.497022724	1	0	0	1448197	81	Hollywood		Above Moderate
LOS ANGELES	1242 N NORMANDIE AVE	90029	5540001005	Low Medium II Residential	RD1.5-1XL	0	29	0.154957473	Residential - Three Units (Any Combination) - 4 Stories or Less	YES - Current	NO - Privately-Owned	Available	Not Used in Prior Housing Element	0	0	0.241702795	0.241702795	3	0	0	1448197	98	Hollywood	Yes	Above Moderate
LOS ANGELES	1236 N NORMANDIE AVE	90029	5540001006	Low Medium II Residential	RD1.5-1XL	0	29	0.154956934	Residential - Single Family Residence	YES - Current	NO - Privately-Owned	Available	Not Used in Prior Housing Element	0	0	0.497022724	0.497022724	1	0	0	1448197	117	Hollywood	

LOS ANGELES	1231 N MARIPOSA AVE	90029	5540001015	Low Medium II Residential	RD2-1XL	0	21	0.13937691	Residential - Single Family Residence	YES - Current	NO - Privately-Owned	Available	Not Used in Prior Housing Element	0	0	0.216339588	0.216339588	1	3*	3*	1448197	155	Hollywood			Above Moderate
LOS ANGELES	1237 N MARIPOSA AVE	90029	5540001016	Low Medium II Residential	RD2-1XL	0	21	0.154849851	Residential - Three Units (Any Combination) - 4 Stories or Less	YES - Current	NO - Privately-Owned	Available	Not Used in Prior Housing Element	0	0	0.044450611	0.044450611	3	3*	3*	1448197	115	Hollywood	Yes		Above Moderate
LOS ANGELES	1243 N MARIPOSA AVE	90029	5540001017	Low Medium II Residential	RD2-1XL	0	21	0.154837551	Residential - Double, Duplex, or Two Units - 4 Stories or Less	YES - Current	NO - Privately-Owned	Available	Not Used in Prior Housing Element	0	0	0.28829422	0.28829422	2	3*	3*	1448197	96	Hollywood	Yes		Above Moderate
LOS ANGELES	1249 N MARIPOSA AVE	90029	5540001018	Low Medium II Residential	RD2-1XL	0	21	0.154823308	Residential - Single Family Residence	YES - Current	NO - Privately-Owned	Available	Not Used in Prior Housing Element	0	0	0.216339588	0.216339588	1	3*	3*	1448197	78	Hollywood			Above Moderate
LOS ANGELES	1251 N MARIPOSA AVE	90029	5540001019	Medium Residential	R3-1	0	54	0.15481924	Residential - Single Family Residence	YES - Current	NO - Privately-Owned	Available	Used in Prior Housing Element - Non-Vacant	1.058356404	0	0	1.058356404	1	0	0	1448197	61	Hollywood			Lower
LOS ANGELES	1257 N MARIPOSA AVE	90029	5540001020	Medium Residential	R3-1	0	54	0.1547972	Residential - Single Family Residence	YES - Current	NO - Privately-Owned	Available	Used in Prior Housing Element - Non-Vacant	1.058356404	0	0	1.058356404	1	0	0	1448197	62	Hollywood			Lower
LOS ANGELES	1263 N MARIPOSA AVE	90029	5540001021	Medium Residential	R3-1	0	54	0.107664147	Residential - Single Family Residence	YES - Current	NO - Privately-Owned	Available	Not Used in Prior Housing Element	0.710420847	0	0	0.710420847	1	0	0	1448197	16	Hollywood			Lower
LOS ANGELES	5058 W FOUNTAIN AVE	90029	5540001022	Medium Residential	R3-1	0	54	0.070601704	Recreational - Theater - Movie - Indoor - One Story	YES - Current	NO - Privately-Owned	Available	Not Used in Prior Housing Element	0	0	0.007474022	0.007474022	0	3*	3*	1448197	17	Hollywood			Above Moderate
LOS ANGELES	1254 N NORMANDIE AVE	90029	5540001023	Medium Residential	R3-1	0	54	0.137739078	Commercial - Auto, Recreation Equipment, Construction Equipment Sales and Service - Auto Body Repair Shop - One Story	YES - Current	NO - Privately-Owned	Available	Used in Prior Housing Element - Non-Vacant	0.06237151	0	0	0.06237151	1	0	0	1448197	63	Hollywood			Lower
LOS ANGELES	1214 N NORMANDIE AVE	90029	5540002001	Low Medium II Residential	RD1.5-1XL	0	29	0.154956928	Residential - Four Units (Any Combination) - 4 Stories or Less	YES - Current	NO - Privately-Owned	Available	Not Used in Prior Housing Element	0	0	0.197209099	0.197209099	4	0	0	1448197	268	Hollywood	Yes		Above Moderate
LOS ANGELES	1208 N NORMANDIE AVE	90029	5540002002	Low Medium II Residential	RD1.5-1XL	0	29	0.154957476	Residential - Double, Duplex, or Two Units - 4 Stories or Less	YES - Current	NO - Privately-Owned	Available	Not Used in Prior Housing Element	0	0	0.295885757	0.295885757	2	0	0	1448197	298	Hollywood	Yes		Above Moderate
LOS ANGELES	1204 N NORMANDIE AVE	90029	5540002003	Low Medium II Residential	RD1.5-1XL	0	29	0.154956079	Residential - Double, Duplex, or Two Units - 4 Stories or Less	YES - Current	NO - Privately-Owned	Available	Not Used in Prior Housing Element	0	0	0.295885757	0.295885757	2	0	0	1448197	304	Hollywood	Yes		Above Moderate
LOS ANGELES	1188 N NORMANDIE AVE	90029	5540002004	Low Medium II Residential	RD1.5-1XL	0	29	0.154956928	Residential - Double, Duplex, or Two Units - 4 Stories or Less - Pool	YES - Current	NO - Privately-Owned	Available	Not Used in Prior Housing Element	0	0	0.295885757	0.295885757	2	0	0	1448197	332	Hollywood	Yes		Above Moderate
LOS ANGELES	1184 N NORMANDIE AVE	90029	5540002005	Low Medium II Residential	RD1.5-1XL	0	29	0.154957054	Residential - Single Family Residence	YES - Current	NO - Privately-Owned	Available	Not Used in Prior Housing Element	0	0	0.497022724	0.497022724	1	0	0	1448197	354	Hollywood			Above Moderate
LOS ANGELES	1178 N NORMANDIE AVE	90029	5540002006	Low Medium II Residential	RD1.5-1XL	0	29	0.154957473	Residential - Three Units (Any Combination) - 4 Stories or Less	YES - Current	NO - Privately-Owned	Available	Not Used in Prior Housing Element	0	0	0.241702795	0.241702795	3	0	0	1448197	378	Hollywood	Yes		Above Moderate
LOS ANGELES	1170 N NORMANDIE AVE	90029	5540002007	Low Medium II Residential	RD1.5-1XL	0	29	0.154957473	Residential - Five or More Units or Apartments (Any Combination) - 4 Stories or Less	YES - Current	NO - Privately-Owned	Available	Not Used in Prior Housing Element	0	0	0.052719409	0.052719409	5	0	0	1448197	405	Hollywood	Yes		Above Moderate
LOS ANGELES	1183 N MARIPOSA AVE	90029	5540002018	Low Medium II Residential	R4-1	0	108	0.154970269	Residential - Single Family Residence	YES - Current	NO - Privately-Owned	Available	Not Used in Prior Housing Element	1.816241932	0	0	1.816241932	1	0	0	1448197	353	Hollywood			Lower
LOS ANGELES	1187 N MARIPOSA AVE	90029	5540002019	Low Medium II Residential	R4-1	0	108	0.154956025	Residential - Double, Duplex, or Two Units - 4 Stories or Less	YES - Current	NO - Privately-Owned	Available	Used in Prior Housing Element - Non-Vacant	0	0	1.243810874	1.243810874	2	0	0	1448197	330	Hollywood	Yes		Above Moderate
LOS ANGELES	1201 N MARIPOSA AVE	90029	5540002020	Low Medium II Residential	R4-1	0	108	0.154942757	Residential - Double, Duplex, or Two Units - 4 Stories or Less	YES - Current	NO - Privately-Owned	Available	Used in Prior Housing Element - Non-Vacant	0	0	1.243810874	1.243810874	2	0	0	1448197	303	Hollywood	Yes		Above Moderate
LOS ANGELES	1205 N MARIPOSA AVE	90029	5540002021	Low Medium II Residential	RD2-1XL	0	21	0.154930449	Residential - Double, Duplex, or Two Units - 4 Stories or Less	YES - Current	NO - Privately-Owned	Available	Not Used in Prior Housing Element	0	0	0.28829422	0.28829422	2	3*	3*	1448197	297	Hollywood	Yes		Above Moderate
LOS ANGELES	1211 N MARIPOSA AVE	90029	5540002022	Low Medium II Residential	RD2-1XL	0	21	0.154916214	Residential - Three Units (Any Combination) - 4 Stories or Less	YES - Current	NO - Privately-Owned	Available	Not Used in Prior Housing Element	0	0	0.66053977	0.66053977	0	3*	3*	1448197	267	Hollywood	Yes		Above Moderate
LOS ANGELES	1262 N MARIPOSA AVE	90029	5540004001	Medium Residential	R3-1	0	54	0.139250489	Residential - Single Family Residence	YES - Current	NO - Privately-Owned	Available	Used in Prior Housing Element - Non-Vacant	0.926279801	0	0	0.926279801	1	0	0	1448197	15	Hollywood			Lower
LOS ANGELES	1258 1/2 N MARIPOSA AVE	90029	5540004002	Medium Residential	R3-1	0	54	0.149218633	Residential - Four Units (Any Combination) - 4 Stories or Less	YES - Current	NO - Privately-Owned	Available	Not Used in Prior Housing Element	0	0	0.51854437	0.51854437	4	0	0	1448197	25	Hollywood	Yes		Above Moderate
LOS ANGELES	1256 N MARIPOSA AVE	90029	5540004003	Medium Residential	R3-1	0	54	0.149217338	Residential - Five or More Units or Apartments (Any Combination) - 4 Stories or Less	YES - Current	NO - Privately-Owned	Available	Not Used in Prior Housing Element	0	0	0.121669705	0.121669705	7	0	0	1448197	51	Hollywood	Yes		Above Moderate
LOS ANGELES	1248 N MARIPOSA AVE	90029	5540004004	Low Medium II Residential	RD2-1XL	0	21	0.149219204	Residential - Double, Duplex, or Two Units - 4 Stories or Less	YES - Current	NO - Privately-Owned	Available	Not Used in Prior Housing Element	0	0	0.28829422	0.28829422	2	3*	3*	1448197	69	Hollywood	Yes		Above Moderate
LOS ANGELES	1244 N MARIPOSA AVE	90029	5540004005	Low Medium II Residential	RD2-1XL	0	21	0.149216761	Residential - Three Units (Any Combination) - 4 Stories or Less	YES - Current	NO - Privately-Owned	Available	Not Used in Prior Housing Element	0	0	0.262860632	0.262860632	3	3*	3*	1448197	89	Hollywood	Yes		Above Moderate
LOS ANGELES	1238 N MARIPOSA AVE	90029	5540004006	Low Medium II Residential	RD2-1XL	0	21	0.149218633	Residential - Three Units (Any Combination) - 4 Stories or Less	YES - Current	NO - Privately-Owned	Available	Not Used in Prior Housing Element	0	0	0.262860632	0.262860632	3	3*	3*	1448197	107	Hollywood	Yes		Above Moderate
LOS ANGELES	1226 N MARIPOSA AVE	90029	5540004008	Low Medium II Residential	RD2-1XL	0	21	0.149218633	Residential - Three Units (Any Combination) - 4 Stories or Less	YES - Current	NO - Privately-Owned	Available	Not Used in Prior Housing Element	0	0	0.076412988	0.076412988	3	3*	3*	1448197	164	Hollywood			Above Moderate
LOS ANGELES	1224 N MARIPOSA AVE	90029	5540004009	Low Medium II Residential	RD2-1XL	0	21	0.149218626	Residential - Double, Duplex, or Two Units - 4 Stories or Less	YES - Current	NO - Privately-Owned	Available	Not Used in Prior Housing Element	0	0	0.28829422	0.28829422	2	3*	3*	1448197	185	Hollywood	Yes		Above Moderate
LOS ANGELES	1216 N MARIPOSA AVE	90029	5540004010	Low Medium II Residential	RD2-1XL	0	21	0.149217701	Residential - Double, Duplex, or Two Units - 4 Stories or Less	YES - Current	NO - Privately-Owned	Available	Not Used in Prior Housing Element	0	0	0.28829422	0.28829422	2	3*	3*	1448197	227	Hollywood	Yes		Above Moderate
LOS ANGELES	1217 N ALEXANDRIA AVE	90029	5540004011	Low Medium II Residential	RD2-1XL	0	21	0.14930884	Residential - Single Family Residence	YES - Current	NO - Privately-Owned	Available	Not Used in Prior Housing Element	0	0	0.216339588	0.216339588	1	3*	3*	1448197	225	Hollywood			Above Moderate
LOS ANGELES	1223 N ALEXANDRIA AVE	90029	5540004012	Low Medium II Residential	RD2-1XL	0	21	0.149262996	Residential - Single Family Residence	YES - Current	NO - Privately-Owned	Available	Not Used in Prior Housing Element	0	0	0.216339588	0.216339588	1	3*	3*	1448197	184	Hollywood			Above Moderate
LOS ANGELES	1229 N ALEXANDRIA AVE	90029	5540004013	Low Medium II Residential	RD2-1XL	0	21	0.149215294	Residential - Three Units (Any Combination) - 4 Stories or Less	YES - Current	NO - Privately-Owned	Available	Not Used in Prior Housing Element	0	0	0.262860632	0.262860632	3	3*	3*	1448197	163	Hollywood	Yes		Above Moderate
LOS ANGELES	1233 N ALEXANDRIA AVE	90029	5540004014	Low Medium II Residential	RD2-1XL	0	21	0.149166651	Residential - Single Family Residence	YES - Current	NO - Privately-Owned	Available	Not Used in Prior Housing Element	0	0	0.216339588	0.216339588	1	3*	3*	1448197	143	Hollywood			Above Moderate
LOS ANGELES	1237 N ALEXANDRIA AVE	90029	5540004015	Low Medium II Residential	RD2-1XL	0	21	0.149118947	Residential - Single Family Residence	YES - Current	NO - Privately-Owned	Available	Not Used in Prior Housing Element	0	0	0.216339588	0.216339588	1	3*	3*	1448197	106	Hollywood			Above Moderate
LOS ANGELES	1243 N ALEXANDRIA AVE	90029	5540004016	Low Medium II Residential	RD2-1XL	0	21	0.149071237	Residential - Double, Duplex, or Two Units - 4 Stories or Less	YES - Current	NO - Privately-Owned	Available	Not Used in Prior Housing Element	0	0	0.28829422	0.28829422	2	3*	3*	1448197	88	Hollywood	Yes		Above Moderate
LOS ANGELES	1249 N ALEXANDRIA AVE	90029	5540004017	Low Medium II Residential	RD2-1XL	0	21	0.149025753	Residential - Three Units (Any Combination) - 4 Stories or Less	YES - Current	NO - Privately-Owned	Available	Not Used in Prior Housing Element	0	0	0.262860632	0.262860632	3	3*	3*	1448197	68	Hollywood	Yes		Above Moderate
LOS ANGELES	1259 N ALEXANDRIA AVE	90029	5540004019	Medium Residential	R3-1	0	54	0.148930198	Residential - Double, Duplex, or Two Units - 4 Stories or Less	YES - Current	NO - Privately-Owned	Available	Used in Prior Housing Element - Non-Vacant	0	0	0.648844749	0.648844749	2	0	0	1448197	24	Hollywood	Yes		Above Moderate
LOS ANGELES	1265 N ALEXANDRIA AVE	90029	5540004020	Medium Residential	R3-1	0	54	0.107791359	Residential - Double, Duplex, or Two Units - 4 Stories or Less	YES - Current	NO - Privately-Owned	Available	Not Used in Prior Housing Element	0	0	0.437375784	0.437375784	2	0	0	1448197	13	Hollywood	Yes		Above Moderate
LOS ANGELES	5010 W FOUNTAIN AVE	90029	5540004022	Medium Residential	R3-1	0	54	0.045806528	Residential - Single Family Residence	YES - Current	NO - Privately-Owned	Available	Not Used in Prior Housing Element	0	0	0.175821608	0.175821608	1	2*	2*	1448197	14	Hollywood			Above Moderate
LOS ANGELES	1212 N MARIPOSA AVE	90029	5540005001	Low Medium II Residential	RD2-1XL	0	21	0.149218626	Residential - Double, Duplex, or Two Units - 4 Stories or Less	YES - Current	NO - Privately-Owned	Available	Not Used in Prior Housing Element	0	0	0.28829422	0.28829422	2	3*	3*	1448197	258	Hollywood	Yes		Above Moderate
LOS ANGELES	1208 N MARIPOSA AVE	90029	5540005002	Low Medium II Residential	RD2-1XL	0	21	0.149218634	Residential - Double, Duplex, or Two Units - 4 Stories or Less	YES - Current	NO - Privately-Owned	Available	Not Used in Prior Housing Element	0	0	0.28829422	0.28829422	2	3*	3*	1448197	285	Hollywood	Yes		Above Moderate
LOS ANGELES	1200 1/2 N MARIPOSA AVE	90029	5540005003	Low Medium II Residential	RD2-1XL	0	21	0.149216761	Residential - Double, Duplex, or Two Units - 4 Stories or Less	YES - Current	NO - Privately-Owned	Available	Not Used in Prior Housing Element	0	0	0.262860632	0.262860632	3	3*	3*	1448197	302	Hollywood	Yes		Above Moderate
LOS ANGELES	1190 N MARIPOSA AVE	90029	5540005004	Low Medium II Residential	RD2-1XL	0	21	0.149218271	Residential - Double, Duplex, or Two Units - 4 Stories or Less	YES - Current	NO - Privately-Owned	Available	Not Used in Prior Housing Element	0	0	0.28829422	0.28829422	2	3*	3*	1448197	308	Hollywood	Yes		Above Moderate
LOS ANGELES	1186 N MARIPOSA AVE	90029	5540005005	Low Medium II Residential	RD2-1XL	0	21	0.149218271	Residential - Double, Duplex, or Two Units - 4 Stories or Less	YES - Current	NO - Privately-Owned	Available	Not Used in Prior Housing Element	0	0	0.046273044	0.046273044	2	3*	3*	1448197	346	Hollywood	Yes		Above Moderate
LOS ANGELES	1176 N MARIPOSA AVE	90029	5540005006	Low Medium II Residential	RD2-1XL	0	21	0.149218056	Residential - Double, Duplex, or Two Units - 4 Stories or Less	YES - Current	NO - Privately-Owned	Available	Not Used in Prior Housing Element	0	0	0.054189104	0.054189104	2	3*	3*	1448197	370	Hollywood			Above Moderate
LOS ANGELES			5540005008	Low Medium II Residential	RD2-1XL	0	21	0.000602618	Residential - Single Family Residence - Vacant Land	YES - Current	NO - Privately-Owned	Available	Not Used in Prior Housing Element	0	0	0.094724762	0.094724762	0	0	0	1448197	416	Hollywood			Above Moderate
LOS ANGELES	1167 N ALEXANDRIA AVE	90029	5540005011	Low Medium II Residential	RD2-1XL	0	21	0.149690845	Residential - Double, Duplex, or Two Units - 4 Stories or Less	YES - Current	NO - Privately-Owned	Available	Not Used in Prior Housing Element	0	0	0.28829422	0.28829422	2	3*	3*	1448197	417	Hollywood	Yes		Above Moderate
LOS ANGELES	1179 N ALEXANDRIA AVE	90029	5540005013	Low Medium II Residential	RD2-1XL	0	21	0.149596012	Residential - Single Family Residence	YES - Current	NO - Privately-Owned	Available	Not Used in Prior Housing Element	0	0	0.216339588	0.216339588	1	3*	3*	1448197	369	Hollywood			Above Moderate
LOS ANGELES	1203 N ALEXANDRIA AVE	90029	5540005016	Low Medium II Residential	RD2-1XL	0	21	0.149452889	Residential - Single Family Residence	YES - Current	NO - Privately-Owned	Available	Not Used in Prior Housing Element	0	0	0.216339588	0.216339588	1	3*	3*	1448197	301	Hollywood			Above Moderate
LOS ANGELES	1207 N ALEXANDRIA AVE	90029	5540005017	Low Medium II Residential	RD2-1XL	0	21	0.149405186	Residential - Double, Duplex, or Two Units - 4 Stories or Less	YES - Current	NO - Privately-Owned	Available	Not Used in Prior Housing Element	0	0	0.28829422	0.28829422	2	3*	3*	1448197	284	Hollywood	Yes		Above Moderate
LOS ANGELES	1211 N ALEXANDRIA AVE	90029	5540005018	Low Medium II Residential	RD2-1XL	0	21	0.14935841	Residential - Three Units (Any Combination) - 4 Stories or Less - Pool	YES - Current	NO - Privately-Owned	Available	Not Used in Prior Housing Element	0	0	0.470192099	0.470192099	0	3*	3*	1448197	257	Hollywood			Above Moderate
LOS ANGELES	1134 N MARIPOSA AVE	90029	5540006005	Low Medium II Residential	RD2-1XL	0	21	0.149218633	Residential - Three Units (Any Combination) - 4 Stories or Less	YES - Current	NO - Privately-Owned	Available	Not Used in Prior Housing Element	0	0	0.262860632	0.262860632	3	3*	3*	1448197	572	Hollywood	Yes		Above Moderate
LOS ANGELES	1110 N MARIPOSA AVE	90029	5540006009	Highway Oriented Commercial	R4-1D	0	108	0.149217701	Residential - Five or More Units or Apartments (Any Combination) - 4 Stories or Less	YES - Current	NO - Privately-Owned	Available	Not Used in Prior Housing Element	0.173664147	0	0	0.173664147	7	0	0	1448197	668	Hollywood			Lower
LOS ANGELES	1106 N MARIPOSA AVE	90029	5540006010	Highway Oriented Commercial	C2-1D	0	108	0.149218626	Commercial - Parking Lot (Commercial Use Property) - Lots - Patron or Employee - One Story	YES - Current	NO - Privately-Owned	Available	Not Used in Prior Housing Element	0	0	0.000999712	0.000999712	0	0	0	1448197	702	Hollywood			Above Moderate
LOS ANGELES	1104 N MARIPOSA AVE	90029	5540006011	Highway Oriented Commercial	C2-1D	0	108	0.149218633	Commercial - Store Combination - Store and Residential Combination - One Story	YES - Current	NO - Privately-Owned	Available	Not Used in Prior Housing Element	0	0	0.000103889	0.000103889	0	0	0	1448197	731	Hollywood			Above Moderate
LOS ANGELES	1101 N ALEXANDRIA AVE	90029	5540006012	Highway Oriented Commercial	C2-1D	0	108	0.15031219	Commercial - Store Combination - Store and Residential Combination - One Story	YES - Current	NO - Privately-Owned	Available	Not Used in Prior Housing Element	0	0	0.000103889	0.000103889	0	0	0	1448197	729	Hollywood			Above Moderate
LOS ANGELES	1111 N ALEXANDRIA AVE	90029	5540006014	Highway Oriented Commercial	R4-1D	0	108	0.150216777	Commercial - Parking Lot (Commercial Use Property) - Lots - Patron or Employee - One Story	YES - Current	NO - Privately-Owned	Available	Not Used in Prior Housing Element	0.236412454	0	0	0.236412454	0	0	0	1448197	667	Hollywood			Lower
LOS ANGELES	1133 N ALEXANDRIA AVE	90029	5540006018	Low Medium II Residential	RD2-1XL	0	21	0.15002595	Residential - Double, Duplex, or Two Units - 4 Stories or Less	YES - Current	NO - Privately-Owned	Available	Not Used in Prior Housing Element	0	0	0.28829422	0.28829422	2	3*	3*	1448197	571	Hollywood	Yes		Above Moderate
LOS ANGELES	1143 N ALEXANDRIA AVE	90029	5540006020	Low Medium II Residential	RD2-1XL	0	21	0.149929599	Residential - Double, Duplex, or Two Units - 4 Stories or Less	YES - Current	NO - Privately-Owned	Available	Not Used in Prior Housing Element	0	0	0.28829422	0.28829422	2	3*	3*	1448197	531	Hollywood	Yes		Above Moderate
LOS ANGELES	1153 N ALEXANDRIA AVE	90029	5540006022	Low Medium II Residential	RD2-1XL	0	21	0.149835115	Residential - Double, Duplex, or Two Units - 4 Stories or Less	YES - Current	NO - Privately-Owned	Available	Not Used in Prior Housing Element	0	0	0.081329745	0.081329745	2	3*	3*	1448197	484	Hollywood	Yes		Above Moderate
LOS ANGELES	1128 N MARIPOSA AVE	90029	5540006026	Low Medium II Residential	RD2-1XL	0	21	0.149218626	Residential - Three Units (Any Combination) - 4 Stories or Less	YES - Current	NO - Privately-Owned	Available	Not Used in Prior Housing Element	0	0	0.262860632	0.262860632	3	3*	3*	1448197	594	Hollywood	Yes		Above Moderate
LOS ANGELES	1127 N ALEXANDRIA AVE	90029	5540006028	Low Medium II Residential	RD2-1XL	0	21	0.150072715	Residential - Single Family Residence	YES - Current	NO - Privately-Owned	Available	Not Used in Prior Housing Element	0	0	0.216339588	0.216339588	1	3*	3*	1448197	593	Hollywood			Above Moderate
LOS ANGELES	1123 N ALEXANDRIA AVE	90029	5540006029	Low Medium II Residential	RD2-1XL	0	21	0.150121363	Residential - Three Units (Any Combination) - 4 Stories or Less	YES - Current	NO - Privately-Owned	Available	Not Used in Prior Housing Element	0	0	0.00703817	0.00703817	3	3*	3*	1448197	614	Hollywood			Above Moderate
LOS ANGELES	1252 N ALEXANDRIA AVE	90029	5540007003	Medium Residential	R3-1	0	54	0.146901306	Residential - Four Units (Any Combination) - 4 Stories or Less	YES - Current	NO - Privately-Owned	Available	Not Used in Prior Housing Element	0	0	0.493102282	0.493102282	4	0	0	1448197	46	Hollywood	Yes		Above Moderate
LOS ANGELES	1248 N ALEXANDRIA AVE	90029	5540007004	Low Medium II Residential	RD2-1XL	0	21	0.146912114	Residential - Single Family Residence	YES - Current	NO - Privately-Owned	Available	Not Used in Prior Housing Element	0	0	0.216339588	0.216339588	1	3*	3*	1448197	65	Hollywood			Above Moderate
LOS ANGELES	1242 N ALEXANDRIA AVE	90029	5540007005	Low Medium II Residential	RD2-1XL	0	21	0.146919249	Residential - Three Units (Any Combination) - 4 Stories or Less	YES - Current	NO - Privately-Owned	Available	Not Used in Prior Housing Element	0	0	0.262860632	0.262860632	3	3*	3*	1448197	84	Hollywood	Yes		Above Moderate
LOS ANGELES	1236 N ALEXANDRIA AVE	90029	5540007006	Low Medium II Residential	RD2-1XL	0	21	0.146930049	Residential - Single Family Residence	YES - Current	NO - Privately-Owned	Available	Not Used in Prior Housing Element	0	0	0.216339588	0.216339588	1	3*	3*	1448197	102	Hollywood			Above Moderate
LOS ANGELES	1232 N ALEXANDRIA AVE	90029	5540007007	Low Medium II Residential	RD2-1XL	0	21	0.146938658	Residential - Single Family Residence	YES - Current	NO - Privately-Owned	Available	Not Used in Prior Housing Element	0	0	0.216339588	0.216339588	1	3*	3*	1448197	140	Hollywood			Above Moderate
LOS ANGELES	1226 N ALEXANDRIA AVE	90029	5540007008	Low Medium II Residential	RD2-1XL	0	21	0.146946348	Residential - Single Family Residence - Vacant Land	YES - Current	NO - Privately-Owned	Available	Not Used in Prior Housing Element	0	0	0.216339588	0.216339588	1	3*	3*	1448197	159	Hollywood			Above Moderate
LOS ANGELES	1218 N ALEXANDRIA AVE	90029	5540007010	Low Medium II Residential	RD2-1XL	0	21	0.146963566	Residential - Single Family Residence	YES - Current	NO - Privately-Owned	Available	Not Used in Prior Housing Element	0	0	0.216339588	0.216339588	1	3*	3*	1448197	202	Hollywood			Above Moderate
LOS ANGELES	1214 N ALEXANDRIA AVE	90029	5540007011	Low Medium II Residential	RD2-1XL	0	21	0.146973093	Residential - Single Family Residence	YES - Current	NO - Privately-Owned	Available	Not Used in Prior Housing Element	0	0	0.216339588	0.216339588	1	3*	3*	1448197	253	Hollywood			Above Moderate
LOS ANGELES	1217 N KENMORE AVE	90029	5540007013	Low Medium II Residential	RD1.5-1XL	0	29	0.149217092	Residential - Single Family Residence	YES - Current	NO - Privately-Owned	Available	Not Used in Prior Housing Element	0	0	0.497022724	0.497022724	1	0	0	1448197	201	Hollywood			Above Moderate
LOS ANGELES	1221 1/2 N KENMORE AVE	90029	5540007014	Low Medium II Residential	RD1.5-1XL	0	29	0.149218594	Residential - Four Units (Any Combination) - 4 Stories or Less	YES - Current	NO - Privately-Owned	Available	Not Used in Prior Housing Element	0	0	0.038379284	0.038379284	4	0	0	1448197	179	Hollywood			Above Moderate
LOS ANGELES	1229 N KENMORE AVE	90029	5540007015	Low Medium II Residential	RD1.5-1XL	0	29	0.149217662	Residential - Four Units (Any Combination) - 4 Stories or Less	YES - Current	NO - Privately-Owned	Available	Not Used in Prior Housing Element	0	0	0.065069418	0.065069418	4	0	0	1448197	158	Hollywood	Yes		Above Moderate
LOS ANGELES	1233 N KENMORE AVE	90029	5540007016	Low Medium II Residential	RD1.5-1XL	0	29	0.149217662	Residential - Single Family Residence	YES - Current	NO - Privately-Owned	Available	Not Used in Prior Housing Element	0	0	0.497022724	0.497022724	1	0	0	1448197	139	Hollywood			Above Moderate
LOS ANGELES	1239 N KENMORE AVE	90029	5540007017	Low Medium II Residential	RD1.5-1XL	0	29	0.149218594	Residential - Single Family Residence	YES - Current	NO - Privately-Owned	Available	Not Used in Prior Housing Element	0	0	0.497022724	0.497022724	1	0	0	1448197	101	Hollywood			Above Moderate
LOS ANGELES	1243 N KENMORE AVE	90029	5540007018	Low Medium II Residential	RD1.5-1XL	0	29	0.149217092	Residential - Double, Duplex, or Two Units - 4 Stories or Less	YES - Current	NO - Privately-Owned	Available	Not Used in Prior Housing Element	0	0	0.295885757	0.295885757	2	0	0	1448197	83	Hollywood	Yes		Above Moderate
LOS ANGELES	1247 N KENMORE AVE	90029	5540007019	Low Medium II Residential	RD1.5-1XL	0	29	0.149218957	Residential - Three Units (Any Combination) - 4 Stories or Less	YES - Current	NO - Privately-Owned	Available	Not Used in Prior Housing Element	0	0	0.080207548	0.080207548	3	0	0	1448197	64	Hollywood	Yes		Above Moderate
LOS ANGELES	1255 N KENMORE AVE	90029	5540007020	Medium Residential	R3-1	0	54	0.149217662	Residential - Double, Duplex, or Two Units - 4 Stories or Less	YES - Current	NO - Privately-Owned	Available	Used in Prior Housing Element - Non-Vacant	0	0	0.648844749	0.648844749	2	0	0	1448197	45	Hollywood	Yes		Above Moderate
LOS ANGELES	1257 N KENMORE AVE	90029	5540007021	Medium Residential	R3-1	0	54	0.149217872	Residential - Five or More Units or Apartments (Any Combination) - 4 Stories or Less	YES - Current	NO - Privately-Owned	Available	Not Used in Prior Housing Element	0	0	0.096240301	0.096240301	9	0	0	1448197	20	Hollywood	Yes		Above Moderate
LOS ANGELES	4958 W FOUNTAIN AVE	90029	5540007022	Medium Residential	R3-1	0	54	0.155002994	Residential - Three Units (Any Combination) - 4 Stories or Less	YES - Current	NO - Privately-Owned	Available	Not Used in Prior Housing Element	0	0	0.616009265	0.616009265	3	0	0	1448197	11	Hollywood	Yes		Above Moderate
LOS AN

LOS ANGELES	1206 N ALEXANDRIA AVE	90029	5540008001	Low Medium II Residential	RD2-1XL	0	21	0.146981146	Residential - Single Family Residence	YES - Current	NO - Privately-Owned	Available	Not Used in Prior Housing Element	0	0	0.216339588	0.216339588	1	3*	3*	1448197	283	Hollywood							Above Moderate
LOS ANGELES	1202 N ALEXANDRIA AVE	90029	5540008002	Low Medium II Residential	RD2-1XL	0	21	0.146991027	Residential - Three Units (Any Combination) - 4 Stories or Less	YES - Current	NO - Privately-Owned	Available	Not Used in Prior Housing Element	0	0	0.114189959	0.114189959	3	3*	3*	1448197	300	Hollywood	Yes						Above Moderate
LOS ANGELES	1188 N ALEXANDRIA AVE	90029	5540008003	Low Medium II Residential	RD2-1XL	0	21	0.146998718	Residential - Single Family Residence	YES - Current	NO - Privately-Owned	Available	Not Used in Prior Housing Element	0	0	0.216339588	0.216339588	1	3*	3*	1448197	306	Hollywood							Above Moderate
LOS ANGELES	1184 N ALEXANDRIA AVE	90029	5540008004	Low Medium II Residential	RD2-1XL	0	21	0.147007326	Residential - Single Family Residence	YES - Current	NO - Privately-Owned	Available	Not Used in Prior Housing Element	0	0	0.216339588	0.216339588	1	3*	3*	1448197	344	Hollywood							Above Moderate
LOS ANGELES	1203 N KENMORE AVE	90029	5540008009	Low Medium II Residential	RD1.5-1XL	0	29	0.149217662	Residential - Three Units (Any Combination) - 4 Stories or Less	YES - Current	NO - Privately-Owned	Available	Not Used in Prior Housing Element	0	0	0.241702795	0.241702795	3	0	0	1448197	299	Hollywood	Yes						Above Moderate
LOS ANGELES	1209 N KENMORE AVE	90029	5540008010	Low Medium II Residential	RD1.5-1XL	0	29	0.149218957	Residential - Five or More Units or Apartments (Any Combination) - 4 Stories or Less	YES - Current	NO - Privately-Owned	Available	Not Used in Prior Housing Element	0	0	0.042648616	0.042648616	6	0	0	1448197	282	Hollywood	Yes						Above Moderate
LOS ANGELES	1163 N KENMORE AVE	90029	5540008012	Low Medium II Residential	RD1.5-1XL	0	29	0.134296548	Residential - Single Family Residence	YES - Current	NO - Privately-Owned	Available	Not Used in Prior Housing Element	0	0	0.181630468	0.181630468	1	3*	3*	1448197	431	Hollywood							Above Moderate
LOS ANGELES	1159 N KENMORE AVE	90029	5540008013	Low Medium II Residential	RD1.5-1XL	0	29	0.141757571	Residential - Double, Duplex, or Two Units - 4 Stories or Less	YES - Current	NO - Privately-Owned	Available	Not Used in Prior Housing Element	0	0	0.085435724	0.085435724	2	0	0	1448197	452	Hollywood	Yes						Above Moderate
LOS ANGELES	1174 N ALEXANDRIA AVE	90029	5540008014	Low Medium II Residential	RD2-1XL	0	21	0.138203824	Residential - Single Family Residence	YES - Current	NO - Privately-Owned	Available	Not Used in Prior Housing Element	0	0	0.216339588	0.216339588	1	3*	3*	1448197	388	Hollywood							Above Moderate
LOS ANGELES	1168 N ALEXANDRIA AVE	90029	5540008015	Low Medium II Residential	RD2-1XL	0	21	0.138210671	Residential - Single Family Residence	YES - Current	NO - Privately-Owned	Available	Not Used in Prior Housing Element	0	0	0.216339588	0.216339588	1	3*	3*	1448197	411	Hollywood							Above Moderate
LOS ANGELES	1164 N ALEXANDRIA AVE	90029	5540008016	Low Medium II Residential	RD2-1XL	0	21	0.138218351	Residential - Double, Duplex, or Two Units - 4 Stories or Less	YES - Current	NO - Privately-Owned	Available	Not Used in Prior Housing Element	0	0	0.28829422	0.28829422	2	3*	3*	1448197	433	Hollywood	Yes						Above Moderate
LOS ANGELES	1158 N ALEXANDRIA AVE	90029	5540008017	Low Medium II Residential	RD2-1XL	0	21	0.141168235	Residential - Single Family Residence	YES - Current	NO - Privately-Owned	Available	Not Used in Prior Housing Element	0	0	0.216339588	0.216339588	1	3*	3*	1448197	453	Hollywood							Above Moderate
LOS ANGELES	1126 N ALEXANDRIA AVE	90029	5540009003	Low Medium II Residential	RD2-1XL	0	21	0.141222997	Residential - Double, Duplex, or Two Units - 4 Stories or Less	YES - Current	NO - Privately-Owned	Available	Not Used in Prior Housing Element	0	0	0.28829422	0.28829422	2	3*	3*	1448197	598	Hollywood	Yes						Above Moderate
LOS ANGELES	1122 N ALEXANDRIA AVE	90029	5540009004	Low Medium II Residential	RD2-1XL	0	21	0.141230921	Residential - Single Family Residence	YES - Current	NO - Privately-Owned	Available	Not Used in Prior Housing Element	0	0	0.216339588	0.216339588	1	3*	3*	1448197	621	Hollywood							Above Moderate
LOS ANGELES	1116 N ALEXANDRIA AVE	90029	5540009005	Low Medium II Residential	RD2-1XL	0	21	0.141240096	Residential - Double, Duplex, or Two Units - 4 Stories or Less	YES - Current	NO - Privately-Owned	Available	Not Used in Prior Housing Element	0	0	0.28829422	0.28829422	2	3*	3*	1448197	644	Hollywood	Yes						Above Moderate
LOS ANGELES	1110 N ALEXANDRIA AVE	90029	5540009006	Highway Oriented Commercial	R4-1D	0	108	0.141247101	Commercial - Parking Lot (Commercial Use Property) - Lots - Patron or Employee - One Story	YES - Current	NO - Privately-Owned	Available	Not Used in Prior Housing Element	0.231559195	0	0	0.231559195	0	0	0	1448197	676	Hollywood							Lower
LOS ANGELES	1106 N ALEXANDRIA AVE	90029	5540009007	Highway Oriented Commercial	C2-1D	0	108	0.141255945	Commercial - Office Building - One Story	YES - Current	NO - Privately-Owned	Available	Not Used in Prior Housing Element	0	0	0.000283085	0.000283085	0	0	0	1448197	704	Hollywood							Above Moderate
LOS ANGELES	4969 W SANTA MONICA BLVD	90029	5540009007	Highway Oriented Commercial	C2-1D	0	108	0.141263281	Commercial - Office Building - One Story	YES - Current	NO - Privately-Owned	Available	Not Used in Prior Housing Element	0	0	0.000283085	0.000283085	0	0	0	1448197	730	Hollywood							Above Moderate
LOS ANGELES	1129 N KENMORE AVE	90029	5540009012	Low Medium II Residential	RD1.5-1XL	0	29	0.143248842	Residential - Double, Duplex, or Two Units - 4 Stories or Less	YES - Current	NO - Privately-Owned	Available	Not Used in Prior Housing Element	0	0	0.273683345	0.273683345	2	0	0	1448197	597	Hollywood	Yes						Above Moderate
LOS ANGELES	1139 N KENMORE AVE	90029	5540009014	Low Medium II Residential	RD1.5-1XL	0	29	0.149218025	Residential - Five or More Units or Apartments (Any Combination) - 4 Stories or Less	YES - Current	NO - Privately-Owned	Available	Not Used in Prior Housing Element	0	0	0.042648616	0.042648616	6	0	0	1448197	534	Hollywood	Yes						Above Moderate
LOS ANGELES	1137 N KENMORE AVE	90029	5540009015	Low Medium II Residential	RD1.5-1XL	0	29	0.149217662	Residential - Double, Duplex, or Two Units - 4 Stories or Less	YES - Current	NO - Privately-Owned	Available	Not Used in Prior Housing Element	0	0	0.128413789	0.128413789	2	0	0	1448197	556	Hollywood	Yes						Above Moderate
LOS ANGELES	1140 N ALEXANDRIA AVE	90029	5540009018	Low Medium II Residential	RD2-1XL	0	21	0.147081217	Residential - Double, Duplex, or Two Units - 4 Stories or Less	YES - Current	NO - Privately-Owned	Available	Not Used in Prior Housing Element	0	0	0.125881112	0.125881112	2	3*	3*	1448197	535	Hollywood	Yes						Above Moderate
LOS ANGELES	1136 N ALEXANDRIA AVE	90029	5540009019	Low Medium II Residential	RD2-1XL	0	21	0.147091463	Residential - Single Family Residence	YES - Current	NO - Privately-Owned	Available	Not Used in Prior Housing Element	0	0	0.216339588	0.216339588	1	3*	3*	1448197	557	Hollywood							Above Moderate
LOS ANGELES	1132 N ALEXANDRIA AVE	90029	5540009020	Low Medium II Residential	RD2-1XL	0	21	0.1471	Residential - Single Family Residence	YES - Current	NO - Privately-Owned	Available	Not Used in Prior Housing Element	0	0	0.216339588	0.216339588	1	3*	3*	1448197	576	Hollywood							Above Moderate
LOS ANGELES	1154 N ALEXANDRIA AVE	90029	5540009025	Low Medium II Residential	RD2-1XL	0	21	0.050493411	Residential - Single Family Residence	YES - Current	NO - Privately-Owned	Available	Not Used in Prior Housing Element	0	0	0.122089088	0.122089088	1	1*	1*	1448197	474	Hollywood							Above Moderate
LOS ANGELES			5540009025	Low Medium II Residential	RD2-1XL	0	21	0.063943478	Residential - Single Family Residence	YES - Current	NO - Privately-Owned	Available	Not Used in Prior Housing Element	0	0	0.122089088	0.122089088	1	1*	1*	1448197	473	Hollywood							Above Moderate
LOS ANGELES	1152 N ALEXANDRIA AVE	90029	5540009026	Low Medium II Residential	RD2-1XL	0	21	0.051953485	Residential - Single Family Residence	YES - Current	NO - Privately-Owned	Available	Not Used in Prior Housing Element	0	0	0.122089088	0.122089088	1	1*	1*	1448197	493	Hollywood							Above Moderate
LOS ANGELES			5540009026	Low Medium II Residential	RD2-1XL	0	21	0.065798465	Residential - Single Family Residence	YES - Current	NO - Privately-Owned	Available	Not Used in Prior Housing Element	0	0	0.09997012	0.09997012	1	1*	1*	1448197	492	Hollywood							Above Moderate
LOS ANGELES	4930 W FOUNTAIN AVE	90029	5540010001	Medium Residential	R3-1	0	54	0.152105694	Residential - Four Units (Any Combination) - 4 Stories or Less	YES - Current	NO - Privately-Owned	Available	Not Used in Prior Housing Element	0	0	0.550565198	0.550565198	4	0	0	1478197	1166	Hollywood	Yes						Above Moderate
LOS ANGELES	4924 W FOUNTAIN AVE	90029	5540010002	Medium Residential	R3-1	0	54	0.154390205	Residential - Five or More Units or Apartments (Any Combination) - 4 Stories or Less	YES - Current	NO - Privately-Owned	Available	Not Used in Prior Housing Element	0	0	0.145110536	0.145110536	6	0	0	1478197	1165	Hollywood	Yes						Above Moderate
LOS ANGELES	4920 W FOUNTAIN AVE	90029	5540010003	Medium Residential	R3-1	0	54	0.156675233	Residential - Three Units (Any Combination) - 4 Stories or Less	YES - Current	NO - Privately-Owned	Available	Not Used in Prior Housing Element	0	0	0.616009265	0.616009265	3	0	0	1478197	1163	Hollywood	Yes						Above Moderate
LOS ANGELES	4900 W FOUNTAIN AVE	90029	5540010005	Medium Residential	R3-1	0	54	0.154273033	Commercial - Store - One Story	YES - Current	NO - Privately-Owned	Available	Used in Prior Housing Element - Non-Vacant	0.06192825	0	0	0.06192825	0	0	0	1478197	1161	Hollywood							Lower
LOS ANGELES	1259 N EDGEMONT ST	90029	5540010006	Medium Residential	R3-1	0	54	0.147319411	Residential - Double, Duplex, or Two Units - 4 Stories or Less	YES - Current	NO - Privately-Owned	Available	Not Used in Prior Housing Element	0	0	0.648844749	0.648844749	2	0	0	1478197	1173	Hollywood	Yes						Above Moderate
LOS ANGELES	1253 N EDGEMONT ST	90029	5540010007	Medium Residential	R3-1XL	0	54	0.14650172	Residential - Single Family Residence	YES - Current	NO - Privately-Owned	Available	Not Used in Prior Housing Element	0.988743591	0	0	0.988743591	1	0	0	1478197	1184	Hollywood							Lower
LOS ANGELES	1249 N EDGEMONT ST	90029	5540010008	Medium Residential	R3-1XL	0	54	0.206698996	Residential - Five or More Units or Apartments (Any Combination) - 4 Stories or Less	YES - Current	NO - Privately-Owned	Available	Not Used in Prior Housing Element	0	0	0.106702022	0.106702022	14	0	0	1448197	60	Hollywood	Yes						Above Moderate
LOS ANGELES	1243 N EDGEMONT ST	90029	5540010009	Medium Residential	R3-1XL	0	54	0.206609058	Residential - Three Units (Any Combination) - 4 Stories or Less	YES - Current	NO - Privately-Owned	Available	Not Used in Prior Housing Element	0	0	0.838796198	0.838796198	3	0	0	1448197	76	Hollywood	Yes						Above Moderate
LOS ANGELES	1234 N KENMORE AVE	90029	5540010015	Low Medium II Residential	RD1.5-1XL	0	29	0.172174922	Residential - Five or More Units or Apartments (Any Combination) - 4 Stories or Less	YES - Current	NO - Privately-Owned	Available	Not Used in Prior Housing Element	0	0	0.148188519	0.148188519	6	0	0	1448197	116	Hollywood	Yes						Above Moderate
LOS ANGELES	1226 N KENMORE AVE	90029	5540011001	Low Medium II Residential	RD1.5-1XL	0	29	0.172174562	Residential - Single Family Residence	YES - Current	NO - Privately-Owned	Available	Not Used in Prior Housing Element	0	0	0.563020611	0.563020611	1	0	0	1448197	152	Hollywood							Above Moderate
LOS ANGELES	1214 N KENMORE AVE	90029	5540011004	Low Medium II Residential	RD1.5-1XL	0	29	0.160699447	Residential - Five or More Units or Apartments (Any Combination) - 4 Stories or Less	YES - Current	NO - Privately-Owned	Available	Not Used in Prior Housing Element	0	0	0.042648616	0.042648616	6	0	0	1448197	251	Hollywood	Yes						Above Moderate
LOS ANGELES	4927 W LEXINGTON AVE	90029	5540011005	Low Medium II Residential	RD1.5-1XL	0	29	0.160695793	Residential - Double, Duplex, or Two Units - 4 Stories or Less	YES - Current	NO - Privately-Owned	Available	Not Used in Prior Housing Element	0	0	0.126620962	0.126620962	2	0	0	1448197	250	Hollywood	Yes						Above Moderate
LOS ANGELES	4919 W LEXINGTON AVE	90029	5540011006	Low Medium II Residential	RD1.5-1XL	0	29	0.16069579	Residential - Double, Duplex, or Two Units - 4 Stories or Less	YES - Current	NO - Privately-Owned	Available	Not Used in Prior Housing Element	0	0	0.295885757	0.295885757	2	0	0	1448197	248	Hollywood	Yes						Above Moderate
LOS ANGELES	4915 W LEXINGTON AVE	90029	5540011007	Medium Residential	R3-1XL	0	54	0.16069656	Residential - Three Units (Any Combination) - 4 Stories or Less	YES - Current	NO - Privately-Owned	Available	Not Used in Prior Housing Element	0	0	0.616009265	0.616009265	3	0	0	1448197	247	Hollywood	Yes						Above Moderate
LOS ANGELES	1213 N EDGEMONT ST	90029	5540011011	Medium Residential	R3-1XL	0	54	0.149248094	Residential - Double, Duplex, or Two Units - 4 Stories or Less	YES - Current	NO - Privately-Owned	Available	Not Used in Prior Housing Element	0	0	0.648844749	0.648844749	2	0	0	1448197	239	Hollywood	Yes						Above Moderate
LOS ANGELES	1209 N EDGEMONT ST	90029	5540011012	Medium Residential	R3-1XL	0	54	0.14925089	Residential - Five or More Units or Apartments (Any Combination) - 4 Stories or Less	YES - Current	NO - Privately-Owned	Available	Not Used in Prior Housing Element	0	0	0.121669705	0.121669705	7	0	0	1448197	266	Hollywood	Yes						Above Moderate
LOS ANGELES	1201 N EDGEMONT ST	90029	5540011013	Medium Residential	R3-1XL	0	54	0.149806848	Residential - Single Family Residence	YES - Current	NO - Privately-Owned	Available	Not Used in Prior Housing Element	0.996579885	0	0	0.996579885	1	0	0	1448197	296	Hollywood							Lower
LOS ANGELES	1219 N EDGEMONT ST	90029	5540011014	Medium Residential	R3-1XL	0	54	0.204339539	Residential - Five or More Units or Apartments (Any Combination) - 4 Stories or Less	YES - Current	NO - Privately-Owned	Available	Not Used in Prior Housing Element	0.083258484	0	0	0.083258484	11	0	0	1448197	194	Hollywood							Lower
LOS ANGELES	4874 W FOUNTAIN AVE	90029	5540012001	Neighborhood Office Commercial	C4-1D	0	108	0.059120169	Commercial - Store Combination - Store and Residential Combination - One Story	YES - Current	NO - Privately-Owned	Available	Not Used in Prior Housing Element	0	0	0.009086499	0.009086499	1	0	0	1478197	1156	Hollywood	Yes						Above Moderate
LOS ANGELES	4880 W FOUNTAIN AVE	90029	5540012003	Neighborhood Office Commercial	C4-1D	0	108	0.05770498	Commercial - Store Combination - Store and Residential Combination - One Story	YES - Current	NO - Privately-Owned	Available	Not Used in Prior Housing Element	0	0	0.015363774	0.015363774	0	0	0	1478197	1158	Hollywood	Yes						Above Moderate
LOS ANGELES	1252 N EDGEMONT ST	90029	5540012005	Medium Residential	R3-1XL	0	54	0.153486771	Residential - Five or More Units or Apartments (Any Combination) - 4 Stories or Less	YES - Current	NO - Privately-Owned	Available	Not Used in Prior Housing Element	0	0	0.146290775	0.146290775	8	0	0	1478197	1183	Hollywood	Yes						Above Moderate
LOS ANGELES	1212 N EDGEMONT ST	90029	5540012006	Medium Residential	R3-1XL	0	54	0.143478641	Residential - Five or More Units or Apartments (Any Combination) - 4 Stories or Less	YES - Current	NO - Privately-Owned	Available	Not Used in Prior Housing Element	0	0	0.096843067	0.096843067	8	0	0	1448197	238	Hollywood	Yes						Above Moderate
LOS ANGELES	1208 N EDGEMONT ST	90029	5540012007	Medium Residential	R3-1XL	0	54	0.143480399	Residential - Four Units (Any Combination) - 4 Stories or Less	YES - Current	NO - Privately-Owned	Available	Not Used in Prior Housing Element	0.228092295	0	0	0.228092295	4	0	0	1448197	265	Hollywood							Lower
LOS ANGELES	4875 W LEXINGTON AVE	90029	5540012009	Medium Residential	R3-1XL	0	54	0.171502796	Residential - Single Family Residence	YES - Current	NO - Privately-Owned	Available	Not Used in Prior Housing Element	1.124744797	0	0	1.124744797	1	0	0	1448197	237	Hollywood							Lower
LOS ANGELES	4871 W LEXINGTON AVE	90029	5540012010	Medium Residential	R3-1XL	0	54	0.172348	Residential - Double, Duplex, or Two Units - 4 Stories or Less	YES - Current	NO - Privately-Owned	Available	Not Used in Prior Housing Element	0	0	0.740348577	0.740348577	2	0	0	1448197	236	Hollywood	Yes						Above Moderate
LOS ANGELES	1222 N EDGEMONT ST	90029	5540012012	Medium Residential	R3-1XL	0	54	0.160694987	Residential - Five or More Units or Apartments (Any Combination) - 4 Stories or Less	YES - Current	NO - Privately-Owned	Available	Not Used in Prior Housing Element	0	0	0.109607186	0.109607186	14	0	0	1448197	171	Hollywood	Yes						Above Moderate
LOS ANGELES	1238 N EDGEMONT ST	90029	5540012015	Medium Residential	R3-1XL	0	54	0.160695991	Residential - Five or More Units or Apartments (Any Combination) - 4 Stories or Less	YES - Current	NO - Privately-Owned	Available	Not Used in Prior Housing Element	0	0	0.616009265	0.616009265	5	0	0	1448197	94	Hollywood	Yes						Above Moderate
LOS ANGELES			5540012015	Medium Residential	R3-1XL	0	54	0.098944533	Residential - Five or More Units or Apartments (Any Combination) - 4 Stories or Less	YES - Current	NO - Privately-Owned	Available	Not Used in Prior Housing Element	0.602235258	0	0	0.602235258	5	0	0	1448197	93	Hollywood							Lower
LOS ANGELES	1242 N EDGEMONT ST	90029	5540012016	Medium Residential	R3-1XL	0	54	0.16069836	Residential - Five or More Units or Apartments (Any Combination) - 4 Stories or Less	YES - Current	NO - Privately-Owned	Available	Not Used in Prior Housing Element	0	0	0.14322672	0.14322672	10	0	0	1448197	75	Hollywood	Yes						Above Moderate
LOS ANGELES			5540012017	Medium Residential	R3-1XL	0	54	0.072314011	Residential - Four Units (Any Combination) - 4 Stories or Less - Vacant Land	YES - Current	NO - Privately-Owned	Available	Not Used in Prior Housing Element	0	0	0.327424836	0.327424836	0	3*	3*	1448197	73	Hollywood							Above Moderate
LOS ANGELES	1246 N EDGEMONT ST	90029	5540012018	Medium Residential	R3-1XL	0	54	0.160695347	Residential - Five or More Units or Apartments (Any Combination) - 4 Stories or Less	YES - Current	NO - Privately-Owned	Available	Not Used in Prior Housing Element	0	0	0.126154795	0.126154795	12	0	0	1448197	58	Hollywood	Yes						Above Moderate
LOS ANGELES	1256 N EDGEMONT ST	90029	5540012021	Neighborhood Office Commercial	C4-1D	0	108	0.143147926	Commercial - Office Building - One Story	YES - Current	NO - Privately-Owned	Available	Not Used in Prior Housing Element	0.038634532	0	0	0.038634532	0	0	0	1478197	1172	Hollywood							Lower
LOS ANGELES	1200 N EDGEMONT ST	90029	5540012022	Medium Residential	R3-1XL	0	54	0.137932696	Residential - Five or More Units or Apartments (Any Combination) - 4 Stories or Less	YES - Current	NO - Privately-Owned	Available	Not Used in Prior Housing Element	0	0	0.055690034	0.055690034	5	0	0	1448197	295	Hollywood	Yes						Above Moderate
LOS ANGELES	4870 W FOUNTAIN AVE	90029	5540013001	Neighborhood Office Commercial	C4-1D	0	108	0.042928857	Commercial - Store Combination - Store and Residential Combination - One Story	YES - Current	NO - Privately-Owned	Available	Not Used in Prior Housing Element	0	0	0.006541413	0.006541413	0	0	0	1478197	1153	Hollywood							Above Moderate
LOS ANGELES	4866 W FOUNTAIN AVE	90029	5540013002	Neighborhood Office Commercial	C4-1D	0	108	0.038004492	Residential - Single Family Residence	YES - Current	NO - Privately-Owned	Available	Not Used in Prior Housing Element	0	0	0.09603526	0.09603526	1	0	0	1478197	1152	Hollywood							Above Moderate
LOS ANGELES	4862 W FOUNTAIN AVE	90029	5540013003	Neighborhood Office Commercial	C4-1D	0	108	0.037878112	Commercial - Store Combination - Store and Residential Combination - One Story	YES - Current	NO - Privately-Owned	Available	Not Used in Prior Housing Element	0	0	0.006541413	0.006541413	0	0	0	1478197	1150	Hollywood							Above Moderate
LOS ANGELES	4860 W FOUNTAIN AVE	90029	5540013004	Neighborhood Office Commercial	C4-1D	0	108	0.037878728	Commercial - Store Combination - Store and Residential Combination - One Story	YES - Current	NO - Privately-Owned	Available	Not Used in Prior Housing Element	0	0	0.006541413	0.006541413	0	0	0	1478197	1149	Hollywood							Above Moderate
LOS ANGELES	4856 W FOUNTAIN AVE	90029	5540013005	Neighborhood Office Commercial	C4-1D	0	108	0.037878728	Commercial - Restaurant, Cocktail Lounge - Restaurant, Cocktail Lounge, Tavern - Vacant Parcel with Existing Non-structural Other Imps.	YES - Current	NO - Privately-Owned	Available	Not Used in Prior Housing Element	0	0	0.006270723	0.006270723	0	0	0	1478197	1145	Hollywood							Above Moderate
LOS ANGELES	4854 W FOUNTAIN AVE	90029	5540013006	Neighborhood Office Commercial	C4-1D	0	108	0.037878431	Commercial - Restaurant, Cocktail Lounge - Restaurant, Cocktail Lounge, Tavern - One Story	YES - Current	NO - Privately-Owned	Available	Not Used in Prior Housing Element	0	0	0.006541413	0.006541413	0	0	0	1478197	1143	Hollywood							Above Moderate
LOS ANGELES	4850 W FOUNTAIN AVE	90029	5540013007	Neighborhood Office Commercial	C4-1D	0	108	0.04270971	Residential - Single Family Residence	YES - Current	NO - Privately-Owned	Available	Not Used in Prior Housing Element	0	0	0.09603526	0.09603526	1	0	0	1478197	1141	Hollywood							Above Moderate
LOS ANGELES	1277 N BERENDO ST	90029	5540013008	Neighborhood Office Commercial	C4-1D	0	108	0.036924151	Residential - Single Family Residence	YES - Current	NO - Privately-Owned	Available	Not Used in Prior Housing Element	0	0	0.117639604	0.117639604	1	0	0	1478197	1167	Hollywood							Above Moderate
LOS ANGELES	1273 N BERENDO ST	90029	5540013013	Neighborhood Office Commercial	C4-1D	0	108	0.350700561	Residential - Five or More Units or Apartments (Any Combination) - 4 Stories or Less	YES - Current	NO - Privately-Owned	Available	Not Used in Prior Housing Element	0	0	1.513197623	1.513197623	14	0	0	1478197	1169	Hollywood	Yes						Above Moderate
LOS ANGELES	4872 W FOUNTAIN AVE	90029	5540013013	Neighborhood Office Commercial	C4-1D	0	108	0.109437206	Residential - Five or More Units or Apartments (Any Combination) - 4 Stories or Less	YES - Current	NO - Privately-Owned	Available	Not Used in Prior Housing Element	0	0	0.789813638	0.789813638	14	0	0	1478197	1155	Hollywood	Yes						Above Moderate
LOS ANGELES	1251 N BERENDO ST	90029	5540014001	Medium Residential	R3-1XL	0	54	0.176358428	Residential - Five or More Units or Apartments (Any Combination) - 4 Stories or Less	YES - Current	NO - Privately-Owned	Available	Not Used in Prior Housing Element	0	0	0.101491528	0.101491528	11	0	0	1448197	52	Hollywood	Yes						Above Moderate
LOS ANGELES	1247 N BERENDO ST	90029	5540014002	Medium Residential	R3-1XL	0	54	0.176510781	Residential - Four Units (Any Combination) - 4 Stories or Less	YES - Current	NO - Privately-Owned	Available	Not Used in Prior Housing Element	0	0	0.63713907	0.63713907	4	0	0	1448197	70	Hollywood	Yes						Above Moderate
LOS ANGELES	1227 N BERENDO ST	90029	5540014005	Medium Residential	R3-1XL	0	54	0.177004989	Residential - Single Family Residence	YES - Current	NO - Privately-Owned	Available	Not Used in Prior Housing Element	1.184505677	0	0	1.184505677	1	0	0	1448197	147	Hollywood							Lower
LOS ANGELES	1223 N BERENDO ST	90029	5540014006	Medium Residential	R3-1XL	0	54	0.177152708	Residential - Five or More Units or Apartments (Any Combination) - 4 Stories or Less	YES - Current	NO - Privately-Owned	Available	Not Used in Prior Housing Element	0	0	0.116514022	0.116514022	12	0	0	1448197	167	Hollywood	Yes						Above Moderate
LOS ANGELES	1217 N BERENDO ST	90029	5540014007	Medium Residential	R3-1XL	0	54	0.177304856	Residential - Five or More Units or Apartments (Any Combination) - 4 Stories or Less	YES - Current	NO - Privately-Owned	Available	Not Used in Prior Housing Element	0	0	0.075986024	0.075986024	16	0	0	1448197	191	Hollywood	Yes						Above Moderate
LOS ANGELES	1211 N BERENDO ST	90029	5540014008	Medium Residential	R3-1XL	0	54	0.177453317	Residential - Five or More Units or Apartments (Any Combination) - 4 Stories or Less	YES - Current	NO - Privately-Owned	Available	Not Used in Prior Housing Element	0	0	0.101491528	0.101491528	11	0	0	1448197	235	Hollywood	Yes						Above Moderate
LOS ANGELES	1235 N BERENDO ST	90029	5540014010	Medium Residential	R3-1XL	0	54	0.229881049	Residential - Five or More Units or Apartments (Any Combination) - 4 Stories or Less	YES - Current	NO - Privately-Owned	Available	Not Used in Prior Housing Element	0	0	0.247814755	0.247814755	10	0	0	1448197	108	Hollywood	Yes						Above Moderate
LOS ANGELES	1241 N BERENDO ST	90029	5540014010	Medium Residential	R3-1XL	0	54	0.176660351	Residential - Five or More Units or Apartments (Any Combination) - 4 Stories or Less	YES - Current	NO - Privately-Owned	Available	Not Used in Prior Housing Element	0	0	0.204382508	0.204382508	10	0	0	1448197	90	Hollywood	Yes						Above Moderate
LOS ANGELES	1240 N BERENDO ST	90029	5540015004	Medium Residential	R3-1XL	0	54	0.227482147	Residential - Five or More Units or Apartments (Any Combination) - 4 Stories or Less	YES - Current	NO - Privately-Owned	Available	Not Used in Prior Housing Element	0.213841325	0	0	0.213841325	1	0	0	1448197	80	Hollywood							Lower
LOS ANGELES	1234 N BERENDO ST	90029	5540015005	Medium Residential	R3-1XL	0	54	0.227387768	Residential - Five or More Units or Apartments (Any Combination) - 4 Stories or Less	YES - Current	NO - Privately-Owned	Available	Not Used in Prior Housing Element	0	0	0.125938011	0.

LOS ANGELES	1251 N NEW HAMPSHIRE AVE	90029	5540015011	Neighborhood Office Commercial	C4-1D	0	108	0.149198493	Commercial - Office Building - Office and Residential - One Story	YES - Current	NO - Privately-Owned	Available	Used in Prior Housing Element - Non-Vacant	0	0	0.023597461	0.023597461	1	0	0	1478197	1182	Hollywood		Yes	Above Moderate
LOS ANGELES	1257 N NEW HAMPSHIRE AVE	90029	5540015012	Neighborhood Office Commercial	C4-1D	0	108	0.143549861	Residential - Double, Duplex, or Two Units - 4 Stories or Less	YES - Current	NO - Privately-Owned	Available	Not Used in Prior Housing Element	0	0	1.112819713	1.112819713	2	0	0	1478197	1174	Hollywood		Yes	Above Moderate
LOS ANGELES	1263 N NEW HAMPSHIRE AVE	90029	5540015013	Neighborhood Office Commercial	C4-1D	0	108	0.143625152	Residential - Three Units (Any Combination) - 4 Stories or Less	YES - Current	NO - Privately-Owned	Available	Used in Prior Housing Element - Non-Vacant	0	0	0.330654996	0.330654996	3	0	0	1478197	1164	Hollywood		Yes	Above Moderate
LOS ANGELES	4800 W FOUNTAIN AVE	90029	5540015014	Neighborhood Office Commercial	C4-1D	0	108	0.079231159	Commercial - Store Combination - Store and Residential Combination - One Story	YES - Current	NO - Privately-Owned	Available	Used in Prior Housing Element - Non-Vacant	0	0	0.141484067	0.141484067	0	0	0	1478197	1136	Hollywood		Yes	Above Moderate
LOS ANGELES	4810 W FOUNTAIN AVE	90029	5540015015	Neighborhood Office Commercial	C4-1D	0	108	0.036761143	Residential - Single Family Residence	YES - Current	NO - Privately-Owned	Available	Not Used in Prior Housing Element	0	0	0.117639604	0.117639604	1	0	0	1478197	1137	Hollywood			Above Moderate
LOS ANGELES	4812 W FOUNTAIN AVE	90029	5540015016	Neighborhood Office Commercial	C4-1D	0	108	0.040207634	Residential - Single Family Residence	YES - Current	NO - Privately-Owned	Available	Not Used in Prior Housing Element	0	0	0.09603526	0.09603526	1	0	0	1478197	1138	Hollywood			Above Moderate
LOS ANGELES	4820 W FOUNTAIN AVE	90029	5540015021	Neighborhood Office Commercial	C4-1D	0	108	0.235886748	Commercial - Parking Lot (Commercial Use Property) - Lots - Patron or Employee - One Story	YES - Current	NO - Privately-Owned	Available	Used in Prior Housing Element - Non-Vacant	0.029398705	0	0	0.029398705	0	0	0	1478197	1142	Hollywood			Lower
LOS ANGELES	4826 W FOUNTAIN AVE	90029	5540015021	Neighborhood Office Commercial	C4-1D	0	108	0.243726775	Commercial - Parking Lot (Commercial Use Property) - Lots - Patron or Employee - One Story	YES - Current	NO - Privately-Owned	Available	Used in Prior Housing Element - Non-Vacant	0.029982771	0	0	0.029982771	0	0	0	1478197	1147	Hollywood			Lower
LOS ANGELES	4834 W FOUNTAIN AVE	90029	5540015021	Neighborhood Office Commercial	C4-1D	0	108	0.234848282	Commercial - Parking Lot (Commercial Use Property) - Lots - Patron or Employee - One Story	YES - Current	NO - Privately-Owned	Available	Used in Prior Housing Element - Non-Vacant	0.029398705	0	0	0.029398705	0	0	0	1478197	1151	Hollywood			Lower
LOS ANGELES	1246 N BERENDO ST	90029	5540015022	Medium Residential	R3-1XL	0	54	0.227295786	Residential - Five or More Units or Apartments (Any Combination) - 4 Stories or Less	YES - Current	NO - Privately-Owned	Available	Not Used in Prior Housing Element	0.136850135	0	0	0.136850135	13	0	0	1448197	59	Hollywood			Lower
LOS ANGELES	1247 N NEW HAMPSHIRE AVE	90029	5540015022	Medium Residential	R3-1XL	0	54	0.227163906	Residential - Five or More Units or Apartments (Any Combination) - 4 Stories or Less	YES - Current	NO - Privately-Owned	Available	Not Used in Prior Housing Element	0.136850135	0	0	0.136850135	13	0	0	1448197	56	Hollywood			Lower
LOS ANGELES			5540016001	Medium Residential	R3-1XL	0	54	0.103302919	Residential - Single Family Residence	YES - Current	NO - Privately-Owned	Available	Not Used in Prior Housing Element	0.72731024	0	0	0.72731024	1	0	0	1448197	292	Hollywood			Lower
LOS ANGELES	1205 N NEW HAMPSHIRE AVE	90029	5540016002	Medium Residential	R3-1XL	0	54	0.065083111	Residential - Single Family Residence	YES - Current	NO - Privately-Owned	Available	Not Used in Prior Housing Element	0	0	0.146432829	0.146432829	1	3*	3*	1448197	273	Hollywood			Above Moderate
LOS ANGELES	4811 W LEXINGTON AVE	90029	5540016003	Medium Residential	R3-1XL	0	54	0.097569955	Residential - Single Family Residence	YES - Current	NO - Privately-Owned	Available	Not Used in Prior Housing Element	0.710420847	0	0	0.710420847	1	0	0	1448197	275	Hollywood			Lower
LOS ANGELES	4817 W LEXINGTON AVE	90029	5540016004	Medium Residential	R3-1XL	0	54	0.097565806	Residential - Single Family Residence	YES - Current	NO - Privately-Owned	Available	Not Used in Prior Housing Element	0.710420847	0	0	0.710420847	1	0	0	1448197	276	Hollywood			Lower
LOS ANGELES			5540016007	Medium Residential	R3-1XL	0	54	0.07460831	Commercial - Parking Lot (Commercial Use Property) - Lots - Patron or Employee - One Story	YES - Current	NO - Privately-Owned	Available	Not Used in Prior Housing Element	0.020310256	0	0	0.020310256	0	0	0	1448197	199	Hollywood			Lower
LOS ANGELES	1219 N NEW HAMPSHIRE AVE	90029	5540016008	Medium Residential	R3-1XL	0	54	0.21808999	Residential - Five or More Units or Apartments (Any Combination) - 4 Stories or Less	YES - Current	NO - Privately-Owned	Available	Not Used in Prior Housing Element	0	0	0.101478249	0.101478249	15	0	0	1448197	177	Hollywood		Yes	Above Moderate
LOS ANGELES	1229 N NEW HAMPSHIRE AVE	90029	5540016009	Medium Residential	R3-1XL	0	54	0.223422705	Residential - Five or More Units or Apartments (Any Combination) - 4 Stories or Less	YES - Current	NO - Privately-Owned	Available	Not Used in Prior Housing Element	0	0	0.131726521	0.131726521	13	0	0	1448197	156	Hollywood		Yes	Above Moderate
LOS ANGELES	1228 N BERENDO ST	90029	5540016010	Medium Residential	R3-1XL	0	54	0.230908828	Residential - Five or More Units or Apartments (Any Combination) - 4 Stories or Less	YES - Current	NO - Privately-Owned	Available	Not Used in Prior Housing Element	0	0	0.115897575	0.115897575	18	0	0	1448197	157	Hollywood		Yes	Above Moderate
LOS ANGELES	1222 N BERENDO ST	90029	5540016011	Medium Residential	R3-1XL	0	54	0.21910269	Residential - Five or More Units or Apartments (Any Combination) - 4 Stories or Less	YES - Current	NO - Privately-Owned	Available	Not Used in Prior Housing Element	0	0	0.224434282	0.224434282	6	0	0	1448197	178	Hollywood		Yes	Above Moderate
LOS ANGELES	1216 N BERENDO ST	90029	5540016012	Medium Residential	R3-1XL	0	54	0.219011999	Residential - Five or More Units or Apartments (Any Combination) - 4 Stories or Less	YES - Current	NO - Privately-Owned	Available	Not Used in Prior Housing Element	0	0	0.144807355	0.144807355	11	0	0	1448197	200	Hollywood		Yes	Above Moderate
LOS ANGELES	4821 W LEXINGTON AVE	90029	5540016015	Medium Residential	R3-1XL	0	54	0.128050666	Residential - Three Units (Any Combination) - 4 Stories or Less	YES - Current	NO - Privately-Owned	Available	Not Used in Prior Housing Element	0	0	0.465442765	0.465442765	3	0	0	1448197	278	Hollywood		Yes	Above Moderate
LOS ANGELES	1269 N VERMONT AVE	90029	5540017002	Community Commercial	C2-CSA1	0	108	0.18365348	Residential - Five or More Units or Apartments (Any Combination) - 4 Stories or Less	YES - Current	NO - Privately-Owned	Available	Not Used in Prior Housing Element	0	0	0.130441465	0.130441465	32	0	0	1478197	1171	Hollywood		Yes	Above Moderate
LOS ANGELES	1233 N VERMONT AVE	90029	5540017004	Highway Oriented Commercial	C2-1D	0	108	0.289147201	Commercial - Professional Building - One Story	YES - Current	NO - Privately-Owned	Available	Used in Prior Housing Element - Non-Vacant	0.490500176	0	0	0.490500176	0	0	0	1448197	110	Hollywood			Lower
LOS ANGELES	1277 N VERMONT AVE	90029	5540017010	Community Commercial	C2-CSA1	0	108	0.18365254	Commercial - Store Combination - Store and Office Combination - One Story	YES - Current	NO - Privately-Owned	Available	Used in Prior Housing Element - Non-Vacant	0.264609796	0	0	0.264609796	0	0	0	1478197	1160	Hollywood			Lower
LOS ANGELES	4710 W FOUNTAIN AVE	90029	5540017010	Community Commercial	C2-CSA1	0	108	0.183124191	Commercial - Store Combination - Store and Office Combination - One Story	YES - Current	NO - Privately-Owned	Available	Used in Prior Housing Element - Non-Vacant	0.264609796	0	0	0.264609796	0	0	0	1478197	1135	Hollywood			Lower
LOS ANGELES	4715 W LEXINGTON AVE	90029	5540017011	Highway Oriented Commercial	C2-1D	0	108	0.103302805	Commercial - Commercial - Vacant Land	YES - Current	NO - Privately-Owned	Available	Not Used in Prior Housing Element	0	0	0.002710159	0.002710159	0	0	0	1448197	281	Hollywood			Above Moderate
LOS ANGELES			5540017011	Highway Oriented Commercial	C2-1D	0	108	0.096416766	Commercial - Commercial - Vacant Land	YES - Current	NO - Privately-Owned	Available	Not Used in Prior Housing Element	0	0	0.004322308	0.004322308	0	0	0	1448197	234	Hollywood			Above Moderate
LOS ANGELES	1204 N NEW HAMPSHIRE AVE	90029	5540018002	Medium Residential	R3-1XL	0	54	0.126261828	Residential - Five or More Units or Apartments (Any Combination) - 4 Stories or Less	YES - Current	NO - Privately-Owned	Available	Not Used in Prior Housing Element	0	0	0.115005416	0.115005416	10	0	0	1448197	291	Hollywood		Yes	Above Moderate
LOS ANGELES	1210 N NEW HAMPSHIRE AVE	90029	5540018002	Medium Residential	R3-1XL	0	54	0.126263044	Residential - Five or More Units or Apartments (Any Combination) - 4 Stories or Less	YES - Current	NO - Privately-Owned	Available	Not Used in Prior Housing Element	0	0	0.115005416	0.115005416	10	0	0	1448197	263	Hollywood		Yes	Above Moderate
LOS ANGELES	1216 N NEW HAMPSHIRE AVE	90029	5540018004	Medium Residential	R3-1XL	0	54	0.183652753	Residential - Five or More Units or Apartments (Any Combination) - 4 Stories or Less	YES - Current	NO - Privately-Owned	Available	Not Used in Prior Housing Element	0	0	0.094184887	0.094184887	14	0	0	1448197	189	Hollywood		Yes	Above Moderate
LOS ANGELES	1222 N NEW HAMPSHIRE AVE	90029	5540018005	Medium Residential	R3-1XL	0	54	0.183651241	Residential - Five or More Units or Apartments (Any Combination) - 4 Stories or Less	YES - Current	NO - Privately-Owned	Available	Not Used in Prior Housing Element	0	0	0.094184887	0.094184887	14	0	0	1448197	166	Hollywood		Yes	Above Moderate
LOS ANGELES	1226 N NEW HAMPSHIRE AVE	90029	5540018006	Medium Residential	R3-1XL	0	54	0.183655048	Residential - Five or More Units or Apartments (Any Combination) - 4 Stories or Less	YES - Current	NO - Privately-Owned	Available	Not Used in Prior Housing Element	0.084719899	0	0	0.084719899	10	0	0	1448197	146	Hollywood			Lower
LOS ANGELES	1242 N NEW HAMPSHIRE AVE	90029	5540018009	Medium Residential	R3-1XL	0	54	0.183652399	Residential - Five or More Units or Apartments (Any Combination) - 4 Stories or Less	YES - Current	NO - Privately-Owned	Available	Not Used in Prior Housing Element	0	0	0.094184887	0.094184887	14	0	0	1448197	72	Hollywood		Yes	Above Moderate
LOS ANGELES	1248 N NEW HAMPSHIRE AVE	90029	5540018010	Medium Residential	R3-1XL	0	54	0.171714322	Residential - Five or More Units or Apartments (Any Combination) - 4 Stories or Less	YES - Current	NO - Privately-Owned	Available	Not Used in Prior Housing Element	0	0	0.132477582	0.132477582	8	0	0	1448197	54	Hollywood		Yes	Above Moderate
LOS ANGELES	1250 N NEW HAMPSHIRE AVE	90029	5540018011	Neighborhood Office Commercial	C4-1D	0	108	0.075552206	Residential - Single Family Residence	YES - Current	NO - Privately-Owned	Available	Not Used in Prior Housing Element	0.140292117	0	0	0.140292117	1	0	0	1478197	1186	Hollywood			Lower
LOS ANGELES	4734 W FOUNTAIN AVE	90029	5540018012	Neighborhood Office Commercial	C4-1D	0	108	0.244946459	Institutional - Homes for Aged and Others - One Story	YES - Current	NO - Privately-Owned	Available	Used in Prior Housing Element - Non-Vacant	0.248438203	0	0	0.248438203	0	0	0	1478197	1140	Hollywood			Lower
LOS ANGELES	1212 N NEW HAMPSHIRE AVE	90029	5540018017	Medium Residential	R3-1XL	0	54	0.183652469	Residential - Five or More Units or Apartments (Any Combination) - 4 Stories or Less	YES - Current	NO - Privately-Owned	Available	Not Used in Prior Housing Element	0	0	0.116514022	0.116514022	12	0	0	1448197	232	Hollywood		Yes	Above Moderate
LOS ANGELES	4714 1/2 W LEXINGTON AVE	90029	5540019001	Low Medium II Residential	RD1.5-1XL	0	29	0.165286192	Residential - Five or More Units or Apartments (Any Combination) - 4 Stories or Less	YES - Current	NO - Privately-Owned	Available	Not Used in Prior Housing Element	0	0	0.042648616	0.042648616	6	0	0	1448197	331	Hollywood		Yes	Above Moderate
LOS ANGELES			5540019010	Low Medium II Residential	RD1.5-1XL	0	29	0.146346734	Residential - Five or More Units or Apartments (Any Combination) - 4 Stories or Less	YES - Current	NO - Privately-Owned	Available	Not Used in Prior Housing Element	0	0	0.09928492	0.09928492	5	0	0	1448197	487	Hollywood			Above Moderate
LOS ANGELES	1140 N NEW HAMPSHIRE AVE	90029	5540019011	Low Medium II Residential	RD1.5-1XL	0	29	0.060002856	Residential - Single Family Residence - Vacant Land	YES - Current	NO - Privately-Owned	Available	Not Used in Prior Housing Element	0	0	0.227994561	0.227994561	0	1*	1*	1448197	520	Hollywood			Above Moderate
LOS ANGELES	1141 N VERMONT AVE	90029	5540019012	Low Medium II Residential, Highway Oriented Commercial	C2-1D, RD1.5-1XL	0		0.352943753	Commercial - Professional Building - One Story	YES - Current	NO - Privately-Owned	Available	Not Used in Prior Housing Element	0	0	0.040290259	0.040290259	0	0	0	1448197	519	Hollywood		Yes	Above Moderate
LOS ANGELES			5540019013	Highway Oriented Commercial	C2-1D, RD1.5-1XL	0		0.206610899	Commercial - Parking Lot (Commercial Use Property) - Lots - Patron or Employee - One Story	YES - Current	NO - Privately-Owned	Available	Used in Prior Housing Element - Non-Vacant	0	0	0.012395702	0.012395702	0	0	0	1448197	485	Hollywood			Above Moderate
LOS ANGELES	1159 N VERMONT AVE	90029	5540019017	Highway Oriented Commercial	C2-1D, RD1.5-1XL	0		0.195920045	Commercial - Professional Building - Medical Dental Building - One Story	YES - Current	NO - Privately-Owned	Available	Used in Prior Housing Element - Non-Vacant	0	0	0.012894821	0.012894821	0	0	0	1448197	449	Hollywood			Above Moderate
LOS ANGELES	1183 N VERMONT AVE	90029	5540019019	Highway Oriented Commercial	C2-1D, RD1.5-1XL	0		0.137370744	Commercial - Shopping Center (Neighborhood, Community) - One Story	YES - Current	NO - Privately-Owned	Available	Not Used in Prior Housing Element	0	0	0.003680115	0.003680115	0	0	0	1448197	367	Hollywood			Above Moderate
LOS ANGELES	1193 N VERMONT AVE	90029	5540019019	Highway Oriented Commercial	C2-1D, RD1.5-1XL	0		0.191623702	Commercial - Shopping Center (Neighborhood, Community) - One Story	YES - Current	NO - Privately-Owned	Available	Not Used in Prior Housing Element	0	0	0.003087864	0.003087864	0	0	0	1448197	329	Hollywood			Above Moderate
LOS ANGELES	1116 N NEW HAMPSHIRE AVE	90029	5540020004	Highway Oriented Commercial	R4-1D	0	108	0.149160558	Residential - Five or More Units or Apartments (Any Combination) - 4 Stories or Less	YES - Current	NO - Privately-Owned	Available	Not Used in Prior Housing Element	0	0	0.300495431	0.300495431	15	0	0	1448197	663	Hollywood		Yes	Above Moderate
LOS ANGELES	1108 N NEW HAMPSHIRE AVE	90029	5540020005	Highway Oriented Commercial	C2-1D	0	108	0.128949546	Residential - Double, Duplex, or Two Units - 4 Stories or Less	YES - Current	NO - Privately-Owned	Available	Used in Prior Housing Element - Non-Vacant	0	0	0.002501039	0.002501039	2	0	0	1448197	697	Hollywood		Yes	Above Moderate
LOS ANGELES	1105 N VERMONT AVE	90029	5540020008	Highway Oriented Commercial	C2-1D	0	108	0.078841318	Commercial - Store Combination - Store and Office Combination - One Story	YES - Current	NO - Privately-Owned	Available	Used in Prior Housing Element - Non-Vacant	0	0	0.000169328	0.000169328	0	0	0	1448197	720	Hollywood			Above Moderate
LOS ANGELES	1109 N VERMONT AVE	90029	5540020008	Highway Oriented Commercial	C2-1D	0	108	0.079383577	Commercial - Store Combination - Store and Office Combination - One Story	YES - Current	NO - Privately-Owned	Available	Used in Prior Housing Element - Non-Vacant	0	0	0.000169328	0.000169328	0	0	0	1448197	693	Hollywood			Above Moderate
LOS ANGELES			5540020008	Highway Oriented Commercial	C2-1D	0	108	0.002066112	Commercial - Store Combination - Store and Office Combination - One Story	YES - Current	NO - Privately-Owned	Available	Used in Prior Housing Element - Non-Vacant	0	0	0.003490328	0.003490328	0	0	0	1448197	688	Hollywood			Above Moderate
LOS ANGELES	1131 N VERMONT AVE	90029	5540020012	Low Medium II Residential, Highway Oriented Commercial	C2-1D, RD1.5-1XL	0		0.352958586	Commercial - Professional Building - Medical Dental Building - One Story	YES - Current	NO - Privately-Owned	Available	Used in Prior Housing Element - Non-Vacant	0	0	0.136241242	0.136241242	0	0	0	1448197	582	Hollywood			Above Moderate
LOS ANGELES	1113 N VERMONT AVE	90029	5540020014	Highway Oriented Commercial	C2-1D	0	108	0.124191582	Commercial - Professional Building - One Story	YES - Current	NO - Privately-Owned	Available	Used in Prior Housing Element - Non-Vacant	0	0	0.000710245	0.000710245	1	0	0	1448197	661	Hollywood			Above Moderate
LOS ANGELES	1180 N BERENDO ST	90029	5540021002	Low Medium II Residential	RD1.5-1XL	0	29	0.15508451	Residential - Double, Duplex, or Two Units - 4 Stories or Less	YES - Current	NO - Privately-Owned	Available	Not Used in Prior Housing Element	0	0	0.295885757	0.295885757	2	0	0	1448197	358	Hollywood		Yes	Above Moderate
LOS ANGELES	1174 N BERENDO ST	90029	5540021003	Low Medium II Residential	RD1.5-1XL	0	29	0.15508451	Residential - Single Family Residence	YES - Current	NO - Privately-Owned	Available	Not Used in Prior Housing Element	0	0	0.497022724	0.497022724	1	0	0	1448197	381	Hollywood			Above Moderate
LOS ANGELES	1168 N BERENDO ST	90029	5540021004	Low Medium II Residential	RD1.5-1XL	0	29	0.155085479	Residential - Single Family Residence - Pool	YES - Current	NO - Privately-Owned	Available	Not Used in Prior Housing Element	0	0	0.497022724	0.497022724	1	0	0	1448197	408	Hollywood			Above Moderate
LOS ANGELES	1162 N BERENDO ST	90029	5540021005	Low Medium II Residential	RD1.5-1XL	0	29	0.155085479	Residential - Five or More Units or Apartments (Any Combination) - 4 Stories or Less	YES - Current	NO - Privately-Owned	Available	Not Used in Prior Housing Element	0	0	0.042648616	0.042648616	6	0	0	1448197	432	Hollywood		Yes	Above Moderate
LOS ANGELES	1158 N BERENDO ST	90029	5540021006	Low Medium II Residential	RD1.5-1XL	0	29	0.15508451	Residential - Single Family Residence	YES - Current	NO - Privately-Owned	Available	Not Used in Prior Housing Element	0	0	0.497022724	0.497022724	1	0	0	1448197	456	Hollywood			Above Moderate
LOS ANGELES	1154 N BERENDO ST	90029	5540021007	Low Medium II Residential	RD1.5-1XL	0	29	0.15508451	Residential - Single Family Residence	YES - Current	NO - Privately-Owned	Available	Not Used in Prior Housing Element	0	0	0.497022724	0.497022724	1	0	0	1448197	477	Hollywood			Above Moderate
LOS ANGELES	1144 N BERENDO ST	90029	5540021009	Low Medium II Residential	RD1.5-1XL	0	29	0.155085125	Residential - Single Family Residence	YES - Current	NO - Privately-Owned	Available	Not Used in Prior Housing Element	0	0	0.497022724	0.497022724	1	0	0	1448197	523	Hollywood			Above Moderate
LOS ANGELES	1145 N NEW HAMPSHIRE AVE	90029	5540021010	Low Medium II Residential	RD1.5-1XL	0	29	0.154957784	Residential - Double, Duplex, or Two Units - 4 Stories or Less	YES - Current	NO - Privately-Owned	Available	Not Used in Prior Housing Element	0	0	0.295885757	0.295885757	2	0	0	1448197	522	Hollywood		Yes	Above Moderate
LOS ANGELES	1151 1/2 N NEW HAMPSHIRE AVE	90029	5540021011	Low Medium II Residential	RD1.5-1XL	0	29	0.154957784	Residential - Four Units (Any Combination) - 4 Stories or Less	YES - Current	NO - Privately-Owned	Available	Not Used in Prior Housing Element	0	0	0.065069418	0.065069418	4	0	0	1448197	497	Hollywood		Yes	Above Moderate
LOS ANGELES	1155 N NEW HAMPSHIRE AVE	90029	5540021012	Low Medium II Residential	RD1.5-1XL	0	29	0.154955847	Residential - Four Units (Any Combination) - 4 Stories or Less	YES - Current	NO - Privately-Owned	Available	Not Used in Prior Housing Element	0	0	0.065069418	0.065069418	4	0	0	1448197	476	Hollywood		Yes	Above Moderate
LOS ANGELES	1161 1/2 N NEW HAMPSHIRE AVE	90029	5540021013	Low Medium II Residential	RD1.5-1XL	0	29	0.154957784	Residential - Four Units (Any Combination) - 4 Stories or Less	YES - Current	NO - Privately-Owned	Available	Not Used in Prior Housing Element	0	0	0.197209099	0.197209099	4	0	0	1448197	455	Hollywood		Yes	Above Moderate
LOS ANGELES	1167 N NEW HAMPSHIRE AVE	90029	5540021014	Low Medium II Residential	RD1.5-1XL	0	29	0.154957784	Residential - Four Units (Any Combination) - 4 Stories or Less	YES - Current	NO - Privately-Owned	Available	Not Used in Prior Housing Element	0	0	0.065069418	0.065069418	4	0	0	1448197	430	Hollywood		Yes	Above Moderate
LOS ANGELES	1171 N NEW HAMPSHIRE AVE	90029	5540021015	Low Medium II Residential	RD1.5-1XL	0	29	0.154957784	Residential - Three Units (Any Combination) - 4 Stories or Less	YES - Current	NO - Privately-Owned	Available	Not Used in Prior Housing Element	0	0	0.241702795	0.241702795	3	0	0	1448197	407	Hollywood		Yes	Above Moderate
LOS ANGELES	1177 N NEW HAMPSHIRE AVE	90029	5540021016	Low Medium II Residential	RD1.5-1XL	0	29	0.154956815	Residential - Four Units (Any Combination) - 4 Stories or Less	YES - Current	NO - Privately-Owned	Available	Not Used in Prior Housing Element	0	0	0.065069418	0.065069418	4	0	0	1448197	380	Hollywood		Yes	Above Moderate
LOS ANGELES	1183 1/2 N NEW HAMPSHIRE AVE	90029	5540021017	Low Medium II Residential	RD1.5-1XL	0	29	0.154956815	Residential - Five or More Units or Apartments (Any Combination) - 4 Stories or Less	YES - Current	NO - Privately-Owned	Available	Not Used in Prior Housing Element	0	0	0.042648616	0.042648616	6	0	0	1448197	356	Hollywood		Yes	Above Moderate
LOS ANGELES	4760 W LEXINGTON AVE	90029	5540021018	Low Medium II Residential	RD1.5-1XL	0	29	0.179403628	Residential - Five or More Units or Apartments (Any Combination) - 4 Stories or Less	YES - Current	NO - Privately-Owned	Available	Not Used in Prior Housing Element	0	0	0.059312701	0.059312701	6	0	0	1448197	333	Hollywood		Yes	Above Moderate
LOS ANGELES	1128 N BERENDO ST	90029	5540022003	Low Medium II Residential	RD1.5-1XL	0	29	0.155085117	Residential - Single Family Residence	YES - Current	NO - Privately-Owned	Available	Not Used in Prior Housing Element	0	0	0.497022724	0.497022724	1	0	0	1448197	586	Hollywood			Above Moderate
LOS ANGELES	1126 N BERENDO ST	90029	5540022004	Low Medium II Residential	RD1.5-1XL	0	29	0.15508415	Residential - Three Units (Any Combination) - 4 Stories or Less	YES - Current	NO - Privately-Owned	Available	Not Used in Prior Housing Element	0	0	0.241702795	0.241702795	3	0	0	1448197	607	Hollywood		Yes	Above Moderate
LOS ANGELES	1118 N BERENDO ST	90029	5540022005	Low Medium II Residential	RD1.5-1XL	0	29	0.142679121	Residential - Five or More Units or Apartments (Any Combination) - 4 Stories or Less	YES - Current	NO - Privately-Owned	Available	Not Used in Prior Housing Element	0	0	0.042648616	0.042648616	6	0	0	1448197	629	Hollywood		Yes	Above Moderate
LOS ANGELES	1112 N BERENDO ST	90029	5540022006	Highway Oriented Commercial	R4-1D	0	108	0.155085125	Residential - Double, Duplex, or Two Units - 4 Stories or Less - Pool	YES - Current	NO - Privately-Owned	Available	Not Used in Prior Housing Element	0	0	1.314418647	1.314418647	2	0	0	1448197	655	Hollywood		Yes	Above Moderate
LOS ANGELES	1115 N NEW HAMPSHIRE AVE	90029	5540022010	Highway Oriented Commercial	R4-1D	0	108	0.154957784	Residential - Double, Duplex, or Two Units - 4 Stories or Less	YES - Current	NO - Privately-Owned	Available	Not Used in Prior Housing Element	0	0	1.305786079	1.305786079	2	0	0	1448197	654	Hollywood		Yes	Above Moderate
LOS ANGELES	1121 N NEW HAMPSHIRE AVE	90029	5540022011	Low Medium II Residential	RD1.5-1XL	0	29	0.154955876	Residential - Four Units (Any Combination) - 4 Stories or Less	YES - Current	NO - Privately-Owned	Available	Not Used in Prior Housing Element	0	0	0.197209099	0.197209099	4	0	0	1448197	628	Hollywood		Yes	Above Moderate
LOS ANGELES	1131 N NEW HAMPSHIRE AVE	90029	5540022013	Low Medium II Residential	RD1.5-1XL	0	29	0.154957784	Residential - Four Units (Any Combination) - 4 Stories or Less	YES - Current	NO - Privately-Owned	Available	Not Used in Prior Housing Element	0	0	0.065069418	0.065069418	4	0	0	1448197	585	Hollywood		Yes	Above Moderate
LOS ANGELES	1135 N NEW HAMPSHIRE AVE	90029	5540022014	Low Medium II Residential	RD1.5-1XL	0	29	0.154955847	Residential - Four Units (Any Combination) - 4 Stories or Less	YES - Current	NO - Privately-Owned	Available	Not Used in Prior Housing Element	0	0	0.065069418	0.065069418	4	0	0	1448197	563	Hollywood		Yes	Above Moderate
LOS ANGELES	1141 N NEW HAMPSHIRE AVE	90029	5540022015	Low Medium II Residential	RD1.5-1XL	0	29	0.154957784	Residential - Four Units (Any Combination) - 4 Stories or Less	YES - Current	NO - Privately-Owned	Available	Not Used in Prior Housing Element	0	0	0.065069418	0.065069418	4	0	0	1448197	541	Hollywood		Yes	Above Moderate
LOS ANGELES	1164 N HELIOTROPE DR	90029	5540023005	Low Medium II Residential	RD1.5-1XL	0	29	0.154957754	Residential - Double, Duplex, or Two Units - 4 Stories or Less	YES - Current	NO - Privately-Owned	Available	Not Used in Prior Housing Element	0	0	0.295885757	0.295885757	2	0	0	1448197	435	Hollywood		Yes	Above Moderate
LOS ANGELES	1158 N HELIOTROPE DR	90029	5540023006	Low Medium II Residential	RD1.5-1XL	0	29	0.154955817	Residential - Double, Duplex, or Two Units - 4 Stories or Less	YES - Current	NO - Privately-Owned	Available	Not Used in Prior Housing Element	0	0	0.126620962	0.126620962	2	0	0	1448197	458	Hollywood		Yes	Above Moderate
LOS ANGELES	1154 N HELIOTROPE DR	90029	5540023007	Low Medium II Residential	RD1.5-1XL	0	29	0.154957754	Residential - Single Family Residence	YES

LOS ANGELES	1151 N BERENDO ST	90029	5540023009	Low Medium II Residential	RD1.5-1XL	0	29	0.154958117	Residential - Double, Duplex, or Two Units - 4 Stories or Less	YES - Current	NO - Privately-Owned	Available	Not Used in Prior Housing Element	0	0	0.295885757	0.295885757	2	0	0	1448197	499	Hollywood	Yes	Above Moderate
LOS ANGELES	1155 N BERENDO ST	90029	5540023010	Low Medium II Residential	RD1.5-1XL	0	29	0.154958108	Residential - Single Family Residence	YES - Current	NO - Privately-Owned	Available	Not Used in Prior Housing Element	0	0	0.497022724	0.497022724	1	0	0	1448197	478	Hollywood		Above Moderate
LOS ANGELES	1159 N BERENDO ST	90029	5540023011	Low Medium II Residential	RD1.5-1XL	0	29	0.15495618	Residential - Single Family Residence	YES - Current	NO - Privately-Owned	Available	Not Used in Prior Housing Element	0	0	0.497022724	0.497022724	1	0	0	1448197	457	Hollywood		Above Moderate
LOS ANGELES	1165 N BERENDO ST	90029	5540023012	Low Medium II Residential	RD1.5-1XL	0	29	0.154958108	Residential - Single Family Residence	YES - Current	NO - Privately-Owned	Available	Not Used in Prior Housing Element	0	0	0.497022724	0.497022724	1	0	0	1448197	434	Hollywood		Above Moderate
LOS ANGELES	1169 N BERENDO ST	90029	5540023013	Low Medium II Residential	RD1.5-1XL	0	29	0.154958117	Residential - Double, Duplex, or Two Units - 4 Stories or Less	YES - Current	NO - Privately-Owned	Available	Not Used in Prior Housing Element	0	0	0.295885757	0.295885757	2	0	0	1448197	409	Hollywood	Yes	Above Moderate
LOS ANGELES	1175 N BERENDO ST	90029	5540023014	Low Medium II Residential	RD1.5-1XL	0	29	0.154955817	Residential - Double, Duplex, or Two Units - 4 Stories or Less	YES - Current	NO - Privately-Owned	Available	Not Used in Prior Housing Element	0	0	0.295885757	0.295885757	2	0	0	1448197	382	Hollywood	Yes	Above Moderate
LOS ANGELES	1181 N BERENDO ST	90029	5540023015	Low Medium II Residential	RD1.5-1XL	0	29	0.154957754	Residential - Double, Duplex, or Two Units - 4 Stories or Less	YES - Current	NO - Privately-Owned	Available	Not Used in Prior Housing Element	0	0	0.295885757	0.295885757	2	0	0	1448197	359	Hollywood	Yes	Above Moderate
LOS ANGELES	4830 W LEXINGTON AVE	90029	5540023016	Low Medium II Residential	RD1.5-1XL	0	29	0.179075279	Residential - Four Units (Any Combination) - 4 Stories or Less	YES - Current	NO - Privately-Owned	Available	Not Used in Prior Housing Element	0	0	0.254283357	0.254283357	4	0	0	1448197	335	Hollywood	Yes	Above Moderate
LOS ANGELES	1144 N HELIOTROPE DR	90029	5540024001	Low Medium II Residential	RD1.5-1XL	0	29	0.154957754	Residential - Single Family Residence	YES - Current	NO - Privately-Owned	Available	Not Used in Prior Housing Element	0	0	0.497022724	0.497022724	1	0	0	1448197	525	Hollywood		Above Moderate
LOS ANGELES	1140 N HELIOTROPE DR	90029	5540024002	Low Medium II Residential	RD1.5-1XL	0	29	0.154957754	Residential - Three Units (Any Combination) - 4 Stories or Less	YES - Current	NO - Privately-Owned	Available	Not Used in Prior Housing Element	0	0	0.241702795	0.241702795	3	0	0	1448197	544	Hollywood	Yes	Above Moderate
LOS ANGELES	1134 N HELIOTROPE DR	90029	5540024003	Low Medium II Residential	RD1.5-1XL	0	29	0.154955817	Residential - Three Units (Any Combination) - 4 Stories or Less	YES - Current	NO - Privately-Owned	Available	Not Used in Prior Housing Element	0	0	0.241702795	0.241702795	3	0	0	1448197	566	Hollywood	Yes	Above Moderate
LOS ANGELES	1128 N HELIOTROPE DR	90029	5540024004	Low Medium II Residential	RD1.5-1XL	0	29	0.154957399	Residential - Single Family Residence	YES - Current	NO - Privately-Owned	Available	Not Used in Prior Housing Element	0	0	0.497022724	0.497022724	1	0	0	1448197	588	Hollywood		Above Moderate
LOS ANGELES	1124 N HELIOTROPE DR	90029	5540024005	Low Medium II Residential	RD1.5-1XL	0	29	0.154957391	Residential - Single Family Residence	YES - Current	NO - Privately-Owned	Available	Not Used in Prior Housing Element	0	0	0.497022724	0.497022724	1	0	0	1448197	609	Hollywood		Above Moderate
LOS ANGELES	1120 N HELIOTROPE DR	90029	5540024006	Low Medium II Residential	RD1.5-1XL	0	29	0.154955462	Residential - Four Units (Any Combination) - 4 Stories or Less	YES - Current	NO - Privately-Owned	Available	Not Used in Prior Housing Element	0	0	0.47884649	0.47884649	0	0	0	1448197	631	Hollywood		Above Moderate
LOS ANGELES	1121 1/2 N BERENDO ST	90029	5540024013	Low Medium II Residential	RD1.5-1XL	0	29	0.154956534	Residential - Double, Duplex, or Two Units - 4 Stories or Less	YES - Current	NO - Privately-Owned	Available	Not Used in Prior Housing Element	0	0	0.295885757	0.295885757	2	0	0	1448197	630	Hollywood	Yes	Above Moderate
LOS ANGELES	1127 N BERENDO ST	90029	5540024014	Low Medium II Residential	RD1.5-1XL	0	29	0.154958471	Residential - Three Units (Any Combination) - 4 Stories or Less	YES - Current	NO - Privately-Owned	Available	Not Used in Prior Housing Element	0	0	0.241702795	0.241702795	3	0	0	1448197	608	Hollywood	Yes	Above Moderate
LOS ANGELES	1129 1/4 N BERENDO ST	90029	5540024015	Low Medium II Residential	RD1.5-1XL	0	29	0.154958117	Residential - Double, Duplex, or Two Units - 4 Stories or Less	YES - Current	NO - Privately-Owned	Available	Not Used in Prior Housing Element	0	0	0.295885757	0.295885757	2	0	0	1448197	587	Hollywood	Yes	Above Moderate
LOS ANGELES	1137 N BERENDO ST	90029	5540024016	Low Medium II Residential	RD1.5-1XL	0	29	0.154956171	Residential - Three Units (Any Combination) - 4 Stories or Less	YES - Current	NO - Privately-Owned	Available	Not Used in Prior Housing Element	0	0	0.241702795	0.241702795	3	0	0	1448197	565	Hollywood	Yes	Above Moderate
LOS ANGELES	1139 N BERENDO ST	90029	5540024017	Low Medium II Residential	RD1.5-1XL	0	29	0.154958117	Residential - Three Units (Any Combination) - 4 Stories or Less	YES - Current	NO - Privately-Owned	Available	Not Used in Prior Housing Element	0	0	0.102973287	0.102973287	3	0	0	1448197	543	Hollywood	Yes	Above Moderate
LOS ANGELES	1147 N BERENDO ST	90029	5540024018	Low Medium II Residential	RD1.5-1XL	0	29	0.154958108	Residential - Single Family Residence - Pool	YES - Current	NO - Privately-Owned	Available	Not Used in Prior Housing Element	0	0	0.215587586	0.215587586	1	0	0	1448197	524	Hollywood		Above Moderate
LOS ANGELES	1178 N EDGEMONT ST	90029	5540025003	Low Medium II Residential	RD1.5-1XL	0	29	0.16704437	Residential - Single Family Residence	YES - Current	NO - Privately-Owned	Available	Not Used in Prior Housing Element	0	0	0.497022724	0.497022724	1	0	0	1448197	362	Hollywood		Above Moderate
LOS ANGELES	1168 N EDGEMONT ST	90029	5540025005	Low Medium II Residential	RD1.5-1XL	0	29	0.16678768	Residential - Single Family Residence	YES - Current	NO - Privately-Owned	Available	Not Used in Prior Housing Element	0	0	0.497022724	0.497022724	1	0	0	1448197	413	Hollywood		Above Moderate
LOS ANGELES	1150 N EDGEMONT ST	90029	5540025009	Low Medium II Residential	RD1.5-1XL	0	29	0.166281787	Residential - Double, Duplex, or Two Units - 4 Stories or Less	YES - Current	NO - Privately-Owned	Available	Not Used in Prior Housing Element	0	0	0.295885757	0.295885757	2	0	0	1448197	502	Hollywood	Yes	Above Moderate
LOS ANGELES	1145 N HELIOTROPE DR	90029	5540025011	Low Medium II Residential	RD1.5-1XL	0	29	0.1549574	Residential - Single Family Residence	YES - Current	NO - Privately-Owned	Available	Not Used in Prior Housing Element	0	0	0.497022724	0.497022724	1	0	0	1448197	526	Hollywood		Above Moderate
LOS ANGELES	1149 N HELIOTROPE DR	90029	5540025012	Low Medium II Residential	RD1.5-1XL	0	29	0.154959329	Residential - Single Family Residence	YES - Current	NO - Privately-Owned	Available	Not Used in Prior Housing Element	0	0	0.497022724	0.497022724	1	0	0	1448197	501	Hollywood		Above Moderate
LOS ANGELES	1155 N HELIOTROPE DR	90029	5540025013	Low Medium II Residential	RD1.5-1XL	0	29	0.154958368	Residential - Single Family Residence	YES - Current	NO - Privately-Owned	Available	Not Used in Prior Housing Element	0	0	0.497022724	0.497022724	1	0	0	1448197	480	Hollywood		Above Moderate
LOS ANGELES	1159 N HELIOTROPE DR	90029	5540025014	Low Medium II Residential	RD1.5-1XL	0	29	0.154957391	Residential - Single Family Residence	YES - Current	NO - Privately-Owned	Available	Not Used in Prior Housing Element	0	0	0.497022724	0.497022724	1	0	0	1448197	459	Hollywood		Above Moderate
LOS ANGELES	1165 N HELIOTROPE DR	90029	5540025015	Low Medium II Residential	RD1.5-1XL	0	29	0.154958368	Residential - Single Family Residence	YES - Current	NO - Privately-Owned	Available	Not Used in Prior Housing Element	0	0	0.497022724	0.497022724	1	0	0	1448197	436	Hollywood		Above Moderate
LOS ANGELES	1169 N HELIOTROPE DR	90029	5540025016	Low Medium II Residential	RD1.5-1XL	0	29	0.15495836	Residential - Single Family Residence	YES - Current	NO - Privately-Owned	Available	Not Used in Prior Housing Element	0	0	0.497022724	0.497022724	1	0	0	1448197	412	Hollywood		Above Moderate
LOS ANGELES	1175 N HELIOTROPE DR	90029	5540025017	Low Medium II Residential	RD1.5-1XL	0	29	0.154957763	Residential - Single Family Residence	YES - Current	NO - Privately-Owned	Available	Not Used in Prior Housing Element	0	0	0.497022724	0.497022724	1	0	0	1448197	384	Hollywood		Above Moderate
LOS ANGELES	1185 N HELIOTROPE DR	90029	5540025019	Low Medium II Residential	RD1.5-1XL	0	29	0.17876786	Residential - Single Family Residence	YES - Current	NO - Privately-Owned	Available	Not Used in Prior Housing Element	0	0	0.578479719	0.578479719	1	0	0	1448197	337	Hollywood		Above Moderate
LOS ANGELES	1154 N EDGEMONT ST	90029	5540025020	Low Medium II Residential	RD1.5-1XL	0	29	0.164112071	Residential - Double, Duplex, or Two Units - 4 Stories or Less	YES - Current	NO - Privately-Owned	Available	Not Used in Prior Housing Element	0	0	0.295885757	0.295885757	2	0	0	1448197	481	Hollywood	Yes	Above Moderate
LOS ANGELES	1174 N EDGEMONT ST	90029	5540025022	Low Medium II Residential	RD1.5-1XL	0	29	0.164620348	Residential - Double, Duplex, or Two Units - 4 Stories or Less	YES - Current	NO - Privately-Owned	Available	Not Used in Prior Housing Element	0	0	0.128413789	0.128413789	2	0	0	1448197	385	Hollywood	Yes	Above Moderate
LOS ANGELES	1118 N EDGEMONT ST	90029	5540026005	Low Medium II Residential	RD1.5-1XL	0	29	0.165517158	Residential - Single Family Residence	YES - Current	NO - Privately-Owned	Available	Not Used in Prior Housing Element	0	0	0.497022724	0.497022724	1	0	0	1448197	634	Hollywood		Above Moderate
LOS ANGELES	1114 N EDGEMONT ST	90029	5540026006	Highway Oriented Commercial	R4-1D	0	108	0.1653915	Residential - Five or More Units or Apartments (Any Combination) - 4 Stories or Less	YES - Current	NO - Privately-Owned	Available	Not Used in Prior Housing Element	0	0	0.31379825	0.31379825	8	0	0	1448197	662	Hollywood	Yes	Above Moderate
LOS ANGELES	1110 N EDGEMONT ST	90029	5540026007	Highway Oriented Commercial	C2-1D	0	108	0.165263107	Residential - Double, Duplex, or Two Units - 4 Stories or Less	YES - Current	NO - Privately-Owned	Available	Used in Prior Housing Element - Non-Vacant	0	0	0.002072198	0.002072198	2	0	0	1448197	694	Hollywood	Yes	Above Moderate
LOS ANGELES	1115 N HELIOTROPE DR	90029	5540026011	Highway Oriented Commercial	R4-1D	0	108	0.154959692	Residential - Single Family Residence	YES - Current	NO - Privately-Owned	Available	Not Used in Prior Housing Element	1.816241932	0	0	1.816241932	1	0	0	1448197	660	Hollywood		Lower
LOS ANGELES	1121 N HELIOTROPE DR	90029	5540026012	Low Medium II Residential	RD1.5-1XL	0	29	0.154958723	Residential - Double, Duplex, or Two Units - 4 Stories or Less	YES - Current	NO - Privately-Owned	Available	Not Used in Prior Housing Element	0	0	0.295885757	0.295885757	2	0	0	1448197	632	Hollywood	Yes	Above Moderate
LOS ANGELES	1125 N HELIOTROPE DR	90029	5540026013	Low Medium II Residential	RD1.5-1XL	0	29	0.154957754	Residential - Double, Duplex, or Two Units - 4 Stories or Less	YES - Current	NO - Privately-Owned	Available	Not Used in Prior Housing Element	0	0	0.361735791	0.361735791	1	0	0	1448197	610	Hollywood	Yes	Above Moderate
LOS ANGELES	1129 N HELIOTROPE DR	90029	5540026014	Low Medium II Residential	RD1.5-1XL	0	29	0.154958723	Residential - Single Family Residence	YES - Current	NO - Privately-Owned	Available	Not Used in Prior Housing Element	0	0	0.497022724	0.497022724	1	0	0	1448197	589	Hollywood		Above Moderate
LOS ANGELES	1135 N HELIOTROPE DR	90029	5540026015	Low Medium II Residential	RD1.5-1XL	0	29	0.154958723	Residential - Single Family Residence	YES - Current	NO - Privately-Owned	Available	Not Used in Prior Housing Element	0	0	0.497022724	0.497022724	1	0	0	1448197	567	Hollywood		Above Moderate
LOS ANGELES	1139 N HELIOTROPE DR	90029	5540026016	Low Medium II Residential	RD1.5-1XL	0	29	0.154958723	Residential - Single Family Residence	YES - Current	NO - Privately-Owned	Available	Not Used in Prior Housing Element	0	0	0.497022724	0.497022724	1	0	0	1448197	545	Hollywood		Above Moderate
LOS ANGELES	1124 N EDGEMONT ST	90029	5540026019	Low Medium II Residential	RD1.5-1XL	0	29	0.163349481	Residential - Three Units (Any Combination) - 4 Stories or Less	YES - Current	NO - Privately-Owned	Available	Not Used in Prior Housing Element	0	0	0.102973287	0.102973287	3	0	0	1448197	611	Hollywood	Yes	Above Moderate
LOS ANGELES	4916 W LEXINGTON AVE	90029	5540027001	Low Medium II Residential	RD1.5-1XL	0	29	0.079233877	Residential - Single Family Residence	YES - Current	NO - Privately-Owned	Available	Not Used in Prior Housing Element	0	0	0.214433795	0.214433795	2*	0	2*	1448197	341	Hollywood		Above Moderate
LOS ANGELES	1184 N KENMORE AVE	90029	5540027002	Low Medium II Residential	RD1.5-1XL	0	29	0.138553074	Residential - Single Family Residence	YES - Current	NO - Privately-Owned	Available	Not Used in Prior Housing Element	0	0	0.429805183	0.429805183	1	0	0	1448197	342	Hollywood		Above Moderate
LOS ANGELES	1178 N KENMORE AVE	90029	5540027003	Low Medium II Residential	RD1.5-1XL	0	29	0.18939149	Residential - Four Units (Any Combination) - 4 Stories or Less - Pool	YES - Current	NO - Privately-Owned	Available	Not Used in Prior Housing Element	0	0	0.084186816	0.084186816	4	0	0	1448197	366	Hollywood	Yes	Above Moderate
LOS ANGELES	1176 N KENMORE AVE	90029	5540027004	Low Medium II Residential	RD1.5-1XL	0	29	0.18939149	Residential - Double, Duplex, or Two Units - 4 Stories or Less	YES - Current	NO - Privately-Owned	Available	Not Used in Prior Housing Element	0	0	0.356271434	0.356271434	2	0	0	1448197	390	Hollywood		Above Moderate
LOS ANGELES	1170 N KENMORE AVE	90029	5540027005	Low Medium II Residential	RD1.5-1XL	0	29	0.18939422	Residential - Double, Duplex, or Two Units - 4 Stories or Less	YES - Current	NO - Privately-Owned	Available	Not Used in Prior Housing Element	0	0	0.356271434	0.356271434	2	0	0	1448197	415	Hollywood	Yes	Above Moderate
LOS ANGELES	1164 N KENMORE AVE	90029	5540027006	Low Medium II Residential	RD1.5-1XL	0	29	0.189392207	Residential - Single Family Residence	YES - Current	NO - Privately-Owned	Available	Not Used in Prior Housing Element	0	0	0.578479719	0.578479719	1	0	0	1448197	439	Hollywood		Above Moderate
LOS ANGELES	1158 N KENMORE AVE	90029	5540027007	Low Medium II Residential	RD1.5-1XL	0	29	0.189392207	Residential - Three Units (Any Combination) - 4 Stories or Less	YES - Current	NO - Privately-Owned	Available	Not Used in Prior Housing Element	0	0	0.301117206	0.301117206	3	0	0	1448197	462	Hollywood	Yes	Above Moderate
LOS ANGELES	1148 N KENMORE AVE	90029	5540027009	Low Medium II Residential	RD1.5-1XL	0	29	0.189391853	Residential - Double, Duplex, or Two Units - 4 Stories or Less - Pool	YES - Current	NO - Privately-Owned	Available	Not Used in Prior Housing Element	0	0	0.049778897	0.049778897	2	0	0	1448197	504	Hollywood	Yes	Above Moderate
LOS ANGELES	1151 N EDGEMONT ST	90029	5540027010	Low Medium II Residential	RD1.5-1XL	0	29	0.189473049	Residential - Four Units (Any Combination) - 4 Stories or Less	YES - Current	NO - Privately-Owned	Available	Not Used in Prior Housing Element	0	0	0.084186816	0.084186816	4	0	0	1448197	503	Hollywood	Yes	Above Moderate
LOS ANGELES	1155 N EDGEMONT ST	90029	5540027011	Low Medium II Residential	RD1.5-1XL	0	29	0.189468745	Residential - Four Units (Any Combination) - 4 Stories or Less	YES - Current	NO - Privately-Owned	Available	Not Used in Prior Housing Element	0	0	0.084186816	0.084186816	4	0	0	1448197	482	Hollywood	Yes	Above Moderate
LOS ANGELES	1161 N EDGEMONT ST	90029	5540027012	Low Medium II Residential	RD1.5-1XL	0	29	0.189461718	Residential - Four Units (Any Combination) - 4 Stories or Less	YES - Current	NO - Privately-Owned	Available	Not Used in Prior Housing Element	0	0	0.084186816	0.084186816	4	0	0	1448197	461	Hollywood	Yes	Above Moderate
LOS ANGELES	1167 N EDGEMONT ST	90029	5540027013	Low Medium II Residential	RD1.5-1XL	0	29	0.189459419	Residential - Four Units (Any Combination) - 4 Stories or Less	YES - Current	NO - Privately-Owned	Available	Not Used in Prior Housing Element	0	0	0.084186816	0.084186816	4	0	0	1448197	438	Hollywood	Yes	Above Moderate
LOS ANGELES	1169 N EDGEMONT ST	90029	5540027014	Low Medium II Residential	RD1.5-1XL	0	29	0.189455165	Residential - Five or More Units or Apartments (Any Combination) - 4 Stories or Less	YES - Current	NO - Privately-Owned	Available	Not Used in Prior Housing Element	0	0	0.049708784	0.049708784	7	0	0	1448197	414	Hollywood	Yes	Above Moderate
LOS ANGELES	1179 N EDGEMONT ST	90029	5540027017	Low Medium II Residential	RD1.5-1XL	0	29	0.189445542	Residential - Single Family Residence	YES - Current	NO - Privately-Owned	Available	Not Used in Prior Housing Element	0	0	0.578479719	0.578479719	1	0	0	1448197	364	Hollywood		Above Moderate
LOS ANGELES	4908 W LEXINGTON AVE	90029	5540027018	Low Medium II Residential	RD1.5-1XL	0	29	0.218175881	Residential - Five or More Units or Apartments (Any Combination) - 4 Stories or Less	YES - Current	NO - Privately-Owned	Available	Not Used in Prior Housing Element	0	0	0.088717845	0.088717845	5	0	0	1448197	340	Hollywood	Yes	Above Moderate
LOS ANGELES	1144 N KENMORE AVE	90029	5540028001	Low Medium II Residential	RD1.5-1XL	0	29	0.18939149	Residential - Single Family Residence	YES - Current	NO - Privately-Owned	Available	Not Used in Prior Housing Element	0	0	0.578479719	0.578479719	1	0	0	1448197	529	Hollywood		Above Moderate
LOS ANGELES	1138 N KENMORE AVE	90029	5540028002	Low Medium II Residential	RD1.5-1XL	0	29	0.189392674	Residential - Single Family Residence	YES - Current	NO - Privately-Owned	Available	Not Used in Prior Housing Element	0	0	0.578479719	0.578479719	1	0	0	1448197	548	Hollywood		Above Moderate
LOS ANGELES	1134 N KENMORE AVE	90029	5540028003	Low Medium II Residential	RD1.5-1XL	0	29	0.18939149	Residential - Five or More Units or Apartments (Any Combination) - 4 Stories or Less	YES - Current	NO - Privately-Owned	Available	Not Used in Prior Housing Element	0	0	0.214564872	0.214564872	5	0	0	1448197	570	Hollywood	Yes	Above Moderate
LOS ANGELES	1128 N KENMORE AVE	90029	5540028004	Low Medium II Residential	RD1.5-1XL	0	29	0.189392673	Residential - Three Units (Any Combination) - 4 Stories or Less	YES - Current	NO - Privately-Owned	Available	Not Used in Prior Housing Element	0	0	0.301117206	0.301117206	3	0	0	1448197	592	Hollywood	Yes	Above Moderate
LOS ANGELES	1124 N KENMORE AVE	90029	5540028005	Low Medium II Residential	RD1.5-1XL	0	29	0.189391853	Residential - Five or More Units or Apartments (Any Combination) - 4 Stories or Less	YES - Current	NO - Privately-Owned	Available	Not Used in Prior Housing Element	0	0	0.041053271	0.041053271	5	0	0	1448197	613	Hollywood		Above Moderate
LOS ANGELES	1118 N KENMORE AVE	90029	5540028006	Low Medium II Residential	RD1.5-1XL	0	29	0.189392207	Residential - Five or More Units or Apartments (Any Combination) - 4 Stories or Less	YES - Current	NO - Privately-Owned	Available	Not Used in Prior Housing Element	0	0	0.036736256	0.036736256	7	0	0	1448197	637	Hollywood		Above Moderate
LOS ANGELES	1116 N KENMORE AVE	90029	5540028007	Highway Oriented Commercial	R4-1D	0	108	0.18939339	Residential - Five or More Units or Apartments (Any Combination) - 4 Stories or Less	YES - Current	NO - Privately-Owned	Available	Not Used in Prior Housing Element	0	0	0.324138013	0.324138013	10	0	0	1448197	665	Hollywood	Yes	Above Moderate
LOS ANGELES	4921 W SANTA MONICA BLVD	90029	5540028009	Highway Oriented Commercial	C2-1D	0	108	0.218559196	Commercial - Store - One Story	YES - Current	NO - Privately-Owned	Available	Not Used in Prior Housing Element	0.042189648	0	0	0.042189648	5	0	0	1448197	727	Hollywood		Lower
LOS ANGELES	1115 N EDGEMONT ST	90029	5540028011	Highway Oriented Commercial	R4-1D	0	108	0.18950305	Residential - Five or More Units or Apartments (Any Combination) - 4 Stories or Less	YES - Current	NO - Privately-Owned	Available	Not Used in Prior Housing Element	0	0	0.358172911	0.358172911	8	0	0	1448197	664	Hollywood	Yes	Above Moderate
LOS ANGELES	1125 N EDGEMONT ST	90029	5540028013	Low Medium II Residential	RD1.5-1XL	0	29	0.189493751	Residential - Single Family Residence	YES - Current	NO - Privately-Owned	Available	Not Used in Prior Housing Element	0	0	0.578479719	0.578479719	1	0	0	1448197	612	Hollywood		Above Moderate
LOS ANGELES	1129 N EDGEMONT ST	90029	5540028014	Low Medium II Residential	RD1.5-1XL	0	29	0.1894898	Residential - Double, Duplex, or Two Units - 4 Stories or Less	YES - Current	NO - Privately-Owned	Available	Not Used in Prior Housing Element	0	0	0.356271434	0.356271434	2	0	0	1448197	591	Hollywood	Yes	Above Moderate
LOS ANGELES	1137 N EDGEMONT ST	90029	5540028015	Low Medium II Residential	RD1.5-1XL	0	29	0.18948668	Residential - Double, Duplex, or Two Units - 4 Stories or Less	YES - Current	NO - Privately-Owned	Available	Not Used in Prior Housing Element	0	0	0.356271434	0.356271434	2	0	0	1448197	569	Hollywood	Yes	Above Moderate
LOS ANGELES	1139 N EDGEMONT ST	90029	5540028016	Low Medium II Residential	RD1.5-1XL	0	29	0.189482021	Residential - Single Family Residence	YES - Current	NO - Privately-Owned	Available	Not Used in Prior Housing Element	0	0	0.578479719	0.578479719	1	0	0	1448197	547	Hollywood		Above Moderate
LOS ANGELES	1145 N EDGEMONT ST	90029	5540028017	Low Medium II Residential	RD1.5-1XL	0	29	0.189474985	Residential - Four Units (Any Combination) - 4 Stories or Less	YES - Current	NO - Privately-Owned	Available	Not Used in Prior Housing Element	0	0	0.084186816	0.084186816	4	0	0	1448197	528	Hollywood	Yes	Above Moderate
LOS ANGELES	4632 W PROSPECT AVE	90027	5542001013	Low Medium II Residential	R3-1, RD1.5-1XL	0		0.163842414	Residential - Four Units (Any Combination) - 4 Stories or Less	YES - Current	NO - Privately-Owned	Available	Not Used in Prior Housing Element	0	0	0.805943191	0.805943191	4	0	0	1478197	252	Hollywood		Above Moderate
LOS ANGELES	4628 W PROSPECT AVE	90027	5542001014	Low Medium II Residential	R3-1, RD1.5-1XL	0		0.209389841	Residential - Four Units (Any Combination) - 4 Stories or Less	YES - Current	NO - Privately-Owned	Available	Not Used in Prior Housing Element	0	0	1.024854302	1.024854302	4	0	0	1478197	251	Hollywood	Yes	Above Moderate
LOS ANGELES	4612 W PROSPECT AVE	90027	5542001016	Low Medium II Residential	RD1.5-1XL	0	29	0.154956478	Residential - Four Units (Any Combination) - 4 Stories or Less	YES - Current	NO - Privately-Owned	Available	Not Used in Prior Housing Element	0	0	0.07305892	0.07305892	4	0	0	1478197	248	Hollywood	Yes	Above Moderate
LOS ANGELES	1641 N RODNEY DR	90027	5542001019	Medium Residential	R3-1	0	54	0.36674178	Residential - Five or More Units or Apartments (Any Combination) - 4 Stories or Less	YES - Current	NO - Privately-Owned	Available	Not Used in Prior Housing Element	0	0	0.2828365	0.2828365	26	0	0	1478197	342	Hollywood	Yes	Above Moderate
LOS ANGELES	1649 N RODNEY DR	90027	5542001019	Medium Residential	R3-1	0	54	0.292694075	Residential - Five or More Units or Apartments (Any Combination) - 4 Stories or Less	YES - Current	NO - Privately-Owned	Available	Not Used in Prior Housing Element	0	0	0.249515864	0.249515864	26	0	0	1478197	309	Hollywood	Yes	Above Moderate
LOS ANGELES	1631 N RODNEY DR	90027	5542001020	Medium Residential	R3-1	0	54	0.250298355	Residential - Five or More Units or Apartments (Any Combination) - 4 Stories or Less	YES - Current	NO - Privately-Owned	Available	Not Used in Prior Housing Element	0	0	0.264829285	0.264829285	8	0	0	1478197	372	Hollywood	Yes	Above Moderate
LOS ANGELES			5542001023	Medium Residential	R3-1	0	54	0.171308623	Residential - Five or More Units or Apartments (Any Combination) - 4 Stories or Less	YES - Current	NO - Privately-Owned	Available	Not Used in Prior Housing Element	0.269042815	0	0	0.269042815	12	0	0	1478197	310	Hollywood		Lower
LOS ANGELES	1672 N RODNEY DR	90027	5542002001	Medium Residential	R3-1	0	54	0.151933871	Residential - Four Units (Any Combination) - 4 Stories or Less	YES - Current	NO - Privately-Owned	Available	Not Used in Prior Housing Element	0	0	0.20531407	0.20531407	4	0	0	1478197	245	Hollywood	Yes	Above Moderate
LOS ANGELES	1664 N RODNEY DR	90027	5542002002	Medium Residential	R3-1	0	54	0.151959839	Residential - Five or More Units or Apartments (Any Combination) - 4 Stories or Less	YES - Current	NO - Privately-Owned	Available	Not Used in Prior Housing Element	0	0	0.162906535	0.162906535	6	0	0	1478197	282	Hollywood	Yes	Above Moderate
LOS ANGELES	1656 N RODNEY DR	90027	5542002003	Medium Residential	R3-1	0	54	0.151981361	Residential - Four Units (Any Combination) - 4 Stories or Less	YES - Current	NO - Privately-Owned	Available	Not Used in Prior Housing Element	0	0	0.20531407	0.20531407	4	0	0	1478197	291	Hollywood	Yes	Above Moderate
LOS ANGELES	1650 N RODNEY DR	90027	5542002004	Medium Residential	R3-1	0	54	0.152007259	Residential - Five or More Units or Apartments (Any Combination) - 4 Stories or Less	YES - Current	NO - Privately-Owned	Available	Not Used in Prior Housing Element	0	0	0.114812326	0.114812326	10	0	0	1478197	313	Hollyw

LOS ANGELES	1622 N RODNEY DR	90027	5542002007	Medium Residential	R3-1	0	54	0.15209912	Residential - Five or More Units or Apartments (Any Combination) - 4 Stories or Less	YES - Current	NO - Privately-Owned	Available	Not Used in Prior Housing Element	0	0	0.605155617	0.605155617	6	0	0	1478197	400	Hollywood		Yes	Above Moderate
LOS ANGELES	1616 N RODNEY DR	90027	5542002008	Medium Residential	R3-1	0	54	0.328318073	Commercial - Parking Lot (Commercial Use Property) - Lots - Patron or Employee - One Story	YES - Current	NO - Privately-Owned	Available	Not Used in Prior Housing Element	0.028768321	0	0	0.028768321	0	0	0	1478197	416	Hollywood			Lower
LOS ANGELES	1603 N LYMAN PL	90027	5542002011	Medium Residential	R3-1	0	54	0.223271629	Residential - Five or More Units or Apartments (Any Combination) - 4 Stories or Less	YES - Current	NO - Privately-Owned	Available	Not Used in Prior Housing Element	0	0	0.260565627	0.260565627	6	0	0	1478197	464	Hollywood		Yes	Above Moderate
LOS ANGELES	4530 W PROSPECT AVE	90027	5542002016	Medium Residential	R3-1	0	54	0.167510019	Residential - Five or More Units or Apartments (Any Combination) - 4 Stories or Less	YES - Current	NO - Privately-Owned	Available	Not Used in Prior Housing Element	0	0	0.183420658	0.183420658	6	0	0	1478197	244	Hollywood		Yes	Above Moderate
LOS ANGELES	1627 N HILLHURST AVE	90027	5542003008	Neighborhood Office Commercial	RD1.5-1XL	0	29	0.168215278	Residential - Five or More Units or Apartments (Any Combination) - 4 Stories or Less	YES - Current	NO - Privately-Owned	Available	Not Used in Prior Housing Element	0	0	0.047962562	0.047962562	6	0	0	1478197	385	Hollywood		Yes	Above Moderate
LOS ANGELES	1604 N LYMAN PL	90027	5542003011	Medium Residential	R3-1	0	54	0.167510605	Residential - Five or More Units or Apartments (Any Combination) - 4 Stories or Less	YES - Current	NO - Privately-Owned	Available	Not Used in Prior Housing Element	0	0	0.183420658	0.183420658	12	0	0	1478197	463	Hollywood		Yes	Above Moderate
LOS ANGELES	1608 N LYMAN PL	90027	5542003011	Medium Residential	R3-1	0	54	0.167510603	Residential - Five or More Units or Apartments (Any Combination) - 4 Stories or Less	YES - Current	NO - Privately-Owned	Available	Not Used in Prior Housing Element	0	0	0.183420658	0.183420658	12	0	0	1478197	445	Hollywood		Yes	Above Moderate
LOS ANGELES	1566 N LYMAN PL	90027	5542003015	Highway Oriented Commercial	C2-1D	0	108	0.393513012	Commercial - Auto, Recreation Equipment, Construction Equipment Sales and Service - Auto Body Repair Shop - One Story	YES - Current	NO - Privately-Owned	Available	Used in Prior Housing Element - Non-Vacant	0.615109108	0	0	0.615109108	0	0	0	1478197	498	Hollywood			Lower
LOS ANGELES	1559 N HILLHURST AVE	90027	5542003016	Highway Oriented Commercial	C2-1D	0	108	0.143673423	Commercial - Parking Lot (Commercial Use Property) - Lots - Patron or Employee - One Story	YES - Current	NO - Privately-Owned	Available	Used in Prior Housing Element - Non-Vacant	0	0	8.48313E-05	8.48313E-05	0	0	0	1478197	497	Hollywood			Above Moderate
LOS ANGELES	1545 N HILLHURST AVE	90027	5542003017	Highway Oriented Commercial	C2-1D	0	108	0.143674678	Commercial - Office Building - One Story	YES - Current	NO - Privately-Owned	Available	Used in Prior Housing Element - Non-Vacant	0	0	0.004037605	0.004037605	0	0	0	1478197	535	Hollywood			Above Moderate
LOS ANGELES	1551 N HILLHURST AVE	90027	5542003017	Highway Oriented Commercial	C2-1D	0	108	0.14367378	Commercial - Office Building - One Story	YES - Current	NO - Privately-Owned	Available	Used in Prior Housing Element - Non-Vacant	0	0	0.004037605	0.004037605	0	0	0	1478197	512	Hollywood			Above Moderate
LOS ANGELES	1629 N HILLHURST AVE	90027	5542003022	Neighborhood Office Commercial	RD1.5-1XL	0	29	0.154066552	Commercial - Professional Building - Medical Dental Building - One Story	YES - Current	NO - Privately-Owned	Available	Not Used in Prior Housing Element	0	0	0.014656589	0.014656589	0	0	0	1478197	366	Hollywood			Above Moderate
LOS ANGELES	1655 N HILLHURST AVE	90027	5542003022	Neighborhood Office Commercial	RD1.5-1XL	0	29	0.168187225	Commercial - Professional Building - Medical Dental Building - One Story	YES - Current	NO - Privately-Owned	Available	Not Used in Prior Housing Element	0	0	0.014656589	0.014656589	0	0	0	1478197	348	Hollywood			Above Moderate
LOS ANGELES	1674 N HILLHURST AVE	90027	5542004001	Neighborhood Office Commercial	C4-1D	0	108	0.167371198	Commercial - Store - One Story	YES - Current	NO - Privately-Owned	Available	Not Used in Prior Housing Element	0.048909275	0	0	0.048909275	0	0	0	1478197	241	Hollywood			Lower
LOS ANGELES	1662 N HILLHURST AVE	90027	5542004003	Neighborhood Office Commercial	C4-1D	0	108	0.167354114	Commercial - Office Building - One Story	YES - Current	NO - Privately-Owned	Available	Used in Prior Housing Element - Non-Vacant	0.3825207	0	0	0.3825207	0	0	0	1478197	293	Hollywood			Lower
LOS ANGELES	1654 N HILLHURST AVE	90027	5542004005	Neighborhood Office Commercial	C4-1D	0	108	0.163633254	Commercial - Auto, Recreation Equipment, Construction Equipment Sales and Service - Auto Body Repair Shop - One Story	YES - Current	NO - Privately-Owned	Available	Used in Prior Housing Element - Non-Vacant	0.122724534	0	0	0.122724534	0	0	0	1478197	346	Hollywood			Lower
LOS ANGELES	4432 W PROSPECT AVE	90027	5542004009	Low Medium I Residential	R2-1XL	0	17	0.154970414	Residential - Double, Duplex, or Two Units - 4 Stories or Less	YES - Current	NO - Privately-Owned	Available	Not Used in Prior Housing Element	0	0	0.495376289	0.495376289	2	2*	2*	148-5A201	106	Hollywood		Yes	Above Moderate
LOS ANGELES	4428 W PROSPECT AVE	90027	5542004010	Low Medium I Residential	R2-1XL	0	17	0.154972207	Residential - Double, Duplex, or Two Units - 4 Stories or Less	YES - Current	NO - Privately-Owned	Available	Not Used in Prior Housing Element	0	0	0.080575347	0.080575347	2	2*	2*	148-5A201	105	Hollywood			Above Moderate
LOS ANGELES	4418 W PROSPECT AVE	90027	5542004011	Low Medium I Residential	R2-1XL	0	17	0.154973391	Residential - Double, Duplex, or Two Units - 4 Stories or Less	YES - Current	NO - Privately-Owned	Available	Not Used in Prior Housing Element	0	0	0.218130952	0.218130952	2	2*	2*	148-5A201	104	Hollywood		Yes	Above Moderate
LOS ANGELES	4408 W PROSPECT AVE	90027	5542004014	Low Medium I Residential	R2-1XL	0	17	0.15497974	Residential - Double, Duplex, or Two Units - 4 Stories or Less	YES - Current	NO - Privately-Owned	Available	Not Used in Prior Housing Element	0	0	0.495376289	0.495376289	2	2*	2*	148-5A201	101	Hollywood		Yes	Above Moderate
LOS ANGELES	4400 W PROSPECT AVE	90027	5542004015	Low Medium I Residential	R2-1XL	0	17	0.154981534	Residential - Single Family Residence	YES - Current	NO - Privately-Owned	Available	Not Used in Prior Housing Element	0	0	0.384862483	0.384862483	1	2*	2*	148-5A201	100	Hollywood			Above Moderate
LOS ANGELES	4366 W PROSPECT AVE	90027	5542004016	Low Medium I Residential	R2-1XL	0	17	0.154982359	Residential - Double, Duplex, or Two Units - 4 Stories or Less	YES - Current	NO - Privately-Owned	Available	Not Used in Prior Housing Element	0	0	0.218130952	0.218130952	2	2*	2*	148-5A201	99	Hollywood		Yes	Above Moderate
LOS ANGELES	4354 W PROSPECT AVE	90027	5542004018	Low Medium I Residential	R2-1XL	0	17	0.154987273	Residential - Double, Duplex, or Two Units - 4 Stories or Less	YES - Current	NO - Privately-Owned	Available	Not Used in Prior Housing Element	0	0	0.495376289	0.495376289	2	2*	2*	148-5A201	97	Hollywood		Yes	Above Moderate
LOS ANGELES	4344 W PROSPECT AVE	90027	5542004020	Low Medium I Residential	R2-1XL	0	17	0.154989891	Residential - Double, Duplex, or Two Units - 4 Stories or Less	YES - Current	NO - Privately-Owned	Available	Not Used in Prior Housing Element	0	0	0.495376289	0.495376289	2	2*	2*	148-5A201	95	Hollywood		Yes	Above Moderate
LOS ANGELES	4340 W PROSPECT AVE	90027	5542004021	Low Medium I Residential	R2-1XL	0	17	0.13949391	Residential - Double, Duplex, or Two Units - 4 Stories or Less	YES - Current	NO - Privately-Owned	Available	Not Used in Prior Housing Element	0	0	0.526105464	0.526105464	2	2*	2*	148-5A201	94	Hollywood		Yes	Above Moderate
LOS ANGELES	1643 N HOOVER ST	90027	5542004023	Low Medium I Residential	R2-1XL	0	17	0.070213062	Residential - Single Family Residence	YES - Current	NO - Privately-Owned	Available	Not Used in Prior Housing Element	0	0	0.200506663	0.200506663	1	1*	1*	148-5A201	135	Hollywood			Above Moderate
LOS ANGELES	4353 1/2 W CAMERO AVE	90027	5542004024	Low Medium I Residential	R2-1XL	0	17	0.070225977	Residential - Single Family Residence	YES - Current	NO - Privately-Owned	Available	Not Used in Prior Housing Element	0	0	0.200506663	0.200506663	1	1*	1*	148-5A201	163	Hollywood			Above Moderate
LOS ANGELES	4357 W CAMERO AVE	90027	5542004025	Low Medium I Residential	R2-1XL	0	17	0.139460502	Residential - Double, Duplex, or Two Units - 4 Stories or Less	YES - Current	NO - Privately-Owned	Available	Not Used in Prior Housing Element	0	0	0.035679086	0.035679086	2	2*	2*	148-5A201	136	Hollywood		Yes	Above Moderate
LOS ANGELES	4383 W CAMERO AVE	90027	5542004030	Low Medium I Residential	R2-1XL	0	17	0.15495811	Residential - Single Family Residence	YES - Current	NO - Privately-Owned	Available	Not Used in Prior Housing Element	0	0	0.384862483	0.384862483	1	2*	2*	148-5A201	142	Hollywood			Above Moderate
LOS ANGELES	4403 W CAMERO AVE	90027	5542004032	Low Medium I Residential	R2-1XL	0	17	0.154957142	Residential - Single Family Residence	YES - Current	NO - Privately-Owned	Available	Not Used in Prior Housing Element	0	0	0.384862483	0.384862483	1	2*	2*	148-5A201	144	Hollywood			Above Moderate
LOS ANGELES	4407 W CAMERO AVE	90027	5542004033	Low Medium I Residential	R2-1XL	0	17	0.154957142	Residential - Single Family Residence	YES - Current	NO - Privately-Owned	Available	Not Used in Prior Housing Element	0	0	0.384862483	0.384862483	1	2*	2*	148-5A201	145	Hollywood			Above Moderate
LOS ANGELES	4411 W CAMERO AVE	90027	5542004034	Low Medium I Residential	R2-1XL	0	17	0.154955815	Residential - Double, Duplex, or Two Units - 4 Stories or Less	YES - Current	NO - Privately-Owned	Available	Not Used in Prior Housing Element	0	0	0.495376289	0.495376289	2	2*	2*	148-5A201	146	Hollywood		Yes	Above Moderate
LOS ANGELES	4417 W CAMERO AVE	90027	5542004035	Low Medium I Residential	R2-1XL	0	17	0.154957752	Residential - Single Family Residence	YES - Current	NO - Privately-Owned	Available	Not Used in Prior Housing Element	0	0	0.384862483	0.384862483	1	2*	2*	148-5A201	147	Hollywood			Above Moderate
LOS ANGELES	4435 W CAMERO AVE	90027	5542004038	Low Medium I Residential	R2-1XL	0	17	0.154955815	Residential - Double, Duplex, or Two Units - 4 Stories or Less	YES - Current	NO - Privately-Owned	Available	Not Used in Prior Housing Element	0	0	0.495376289	0.495376289	2	2*	2*	148-5A201	150	Hollywood		Yes	Above Moderate
LOS ANGELES	4437 W CAMERO AVE	90027	5542004039	Low Medium I Residential	R2-1XL	0	17	0.154956783	Residential - Single Family Residence	YES - Current	NO - Privately-Owned	Available	Not Used in Prior Housing Element	0	0	0.384862483	0.384862483	1	2*	2*	148-5A201	151	Hollywood			Above Moderate
LOS ANGELES	4330 W PROSPECT AVE	90027	5542004043	Low Medium I Residential	R2-1XL	0	17	0.140423457	Residential - Single Family Residence	YES - Current	NO - Privately-Owned	Available	Not Used in Prior Housing Element	0	0	0.404380238	0.404380238	1	2*	2*	148-5A201	91	Hollywood			Above Moderate
LOS ANGELES	4338 W PROSPECT AVE	90027	5542004043	Low Medium I Residential	R2-1XL	0	17	0.092996087	Residential - Single Family Residence	YES - Current	NO - Privately-Owned	Available	Not Used in Prior Housing Element	0	0	0.224555469	0.224555469	1	1*	1*	148-5A201	92	Hollywood			Above Moderate
LOS ANGELES	1660 N HILLHURST AVE	90027	5542004045	Neighborhood Office Commercial	C4-1D	0	108	0.163634805	Commercial - Office Building - Two Stories	YES - Current	NO - Privately-Owned	Available	Not Used in Prior Housing Element	0.062848841	0	0	0.062848841	0	0	0	1478197	315	Hollywood			Lower
LOS ANGELES	1670 N HILLHURST AVE	90027	5542004046	Neighborhood Office Commercial	C4-1D	0	108	0.163632868	Commercial - Office Building - One Story	YES - Current	NO - Privately-Owned	Available	Not Used in Prior Housing Element	0.063835859	0	0	0.063835859	0	0	0	1478197	283	Hollywood			Lower
LOS ANGELES	1616 N HILLHURST AVE	90027	5542005003	Neighborhood Office Commercial	C4-1D	0	108	0.167354019	Institutional - Children's Day Care Center - One Story	YES - Current	NO - Privately-Owned	Available	Used in Prior Housing Element - Non-Vacant	0.222772769	0	0	0.222772769	0	0	0	1478197	426	Hollywood			Lower
LOS ANGELES	1608 N HILLHURST AVE	90027	5542005004	Neighborhood Office Commercial	C4-1D	0	108	0.167353917	Commercial - Office Building - One Story	YES - Current	NO - Privately-Owned	Available	Used in Prior Housing Element - Non-Vacant	0.3825207	0	0	0.3825207	0	0	0	1478197	446	Hollywood			Lower
LOS ANGELES	1602 N HILLHURST AVE	90027	5542005005	Neighborhood Office Commercial	C4-1D	0	108	0.169370817	Recreational - Athletic and Amusement Facility - Tennis Court, Club, Pro Shop - One Story	YES - Current	NO - Privately-Owned	Available	Used in Prior Housing Element - Non-Vacant	0.054581934	0	0	0.054581934	0	0	0	1478197	461	Hollywood			Lower
LOS ANGELES	4444 W CAMERO AVE	90027	5542005006	Low Medium I Residential	R2-1XL	0	17	0.154958108	Residential - Double, Duplex, or Two Units - 4 Stories or Less	YES - Current	NO - Privately-Owned	Available	Not Used in Prior Housing Element	0	0	0.495376289	0.495376289	2	2*	2*	148-5A201	206	Hollywood		Yes	Above Moderate
LOS ANGELES	4436 W CAMERO AVE	90027	5542005007	Low Medium I Residential	R2-1XL	0	17	0.154956171	Residential - Double, Duplex, or Two Units - 4 Stories or Less	YES - Current	NO - Privately-Owned	Available	Not Used in Prior Housing Element	0	0	0.141286281	0.141286281	2	2*	2*	148-5A201	205	Hollywood		Yes	Above Moderate
LOS ANGELES	4432 W CAMERO AVE	90027	5542005008	Low Medium I Residential	R2-1XL	0	17	0.154958108	Residential - Single Family Residence	YES - Current	NO - Privately-Owned	Available	Not Used in Prior Housing Element	0	0	0.384862483	0.384862483	1	2*	2*	148-5A201	204	Hollywood			Above Moderate
LOS ANGELES	4426 W CAMERO AVE	90027	5542005009	Low Medium I Residential	R2-1XL	0	17	0.15495653	Residential - Single Family Residence	YES - Current	NO - Privately-Owned	Available	Not Used in Prior Housing Element	0	0	0.384862483	0.384862483	1	2*	2*	148-5A201	203	Hollywood			Above Moderate
LOS ANGELES	4422 W CAMERO AVE	90027	5542005010	Low Medium I Residential	R2-1XL	0	17	0.15495714	Residential - Single Family Residence	YES - Current	NO - Privately-Owned	Available	Not Used in Prior Housing Element	0	0	0.384862483	0.384862483	1	2*	2*	148-5A201	202	Hollywood			Above Moderate
LOS ANGELES	4414 W CAMERO AVE	90027	5542005011	Low Medium I Residential	R2-1XL	0	17	0.15495714	Residential - Single Family Residence	YES - Current	NO - Privately-Owned	Available	Not Used in Prior Housing Element	0	0	0.384862483	0.384862483	1	2*	2*	148-5A201	201	Hollywood			Above Moderate
LOS ANGELES	4412 W CAMERO AVE	90027	5542005012	Low Medium I Residential	R2-1XL	0	17	0.15495714	Residential - Single Family Residence - Pool	YES - Current	NO - Privately-Owned	Available	Not Used in Prior Housing Element	0	0	0.384862483	0.384862483	1	2*	2*	148-5A201	200	Hollywood			Above Moderate
LOS ANGELES	4400 W CAMERO AVE	90027	5542005014	Low Medium I Residential	R2-1XL	0	17	0.154956171	Residential - Single Family Residence	YES - Current	NO - Privately-Owned	Available	Not Used in Prior Housing Element	0	0	0.384862483	0.384862483	1	2*	2*	148-5A201	198	Hollywood			Above Moderate
LOS ANGELES	4388 W CAMERO AVE	90027	5542005015	Low Medium I Residential	R2-1XL	0	17	0.154958108	Residential - Single Family Residence	YES - Current	NO - Privately-Owned	Available	Not Used in Prior Housing Element	0	0	0.384862483	0.384862483	1	2*	2*	148-5A201	197	Hollywood			Above Moderate
LOS ANGELES	4370 W CAMERO AVE	90027	5542005018	Low Medium I Residential	R2-1XL	0	17	0.15495714	Residential - Single Family Residence	YES - Current	NO - Privately-Owned	Available	Not Used in Prior Housing Element	0	0	0.384862483	0.384862483	1	2*	2*	148-5A201	194	Hollywood			Above Moderate
LOS ANGELES	4366 W CAMERO AVE	90027	5542005019	Low Medium I Residential	R2-1XL	0	17	0.15495714	Residential - Single Family Residence	YES - Current	NO - Privately-Owned	Available	Not Used in Prior Housing Element	0	0	0.384862483	0.384862483	1	2*	2*	148-5A201	193	Hollywood			Above Moderate
LOS ANGELES	4354 W CAMERO AVE	90027	5542005021	Low Medium I Residential	R2-1XL	0	17	0.139460554	Residential - Double, Duplex, or Two Units - 4 Stories or Less	YES - Current	NO - Privately-Owned	Available	Not Used in Prior Housing Element	0	0	0.495376289	0.495376289	2	2*	2*	148-5A201	191	Hollywood		Yes	Above Moderate
LOS ANGELES	4352 W CAMERO AVE	90027	5542005022	Low Medium I Residential	R2-1XL	0	17	0.140520071	Residential - Double, Duplex, or Two Units - 4 Stories or Less	YES - Current	NO - Privately-Owned	Available	Not Used in Prior Housing Element	0	0	0.021078457	0.021078457	2	2*	2*	148-5A201	190	Hollywood		Yes	Above Moderate
LOS ANGELES	1607 N HOOVER ST	90027	5542005023	Low Medium I Residential	R2-1XL	0	17	0.141389758	Residential - Double, Duplex, or Two Units - 4 Stories or Less	YES - Current	NO - Privately-Owned	Available	Not Used in Prior Housing Element	0	0	0.495376289	0.495376289	2	2*	2*	148-5A201	229	Hollywood		Yes	Above Moderate
LOS ANGELES	4361 W CLAYTON AVE	90027	5542005025	Low Medium I Residential	R2-1XL	0	17	0.126218887	Residential - Single Family Residence	YES - Current	NO - Privately-Owned	Available	Not Used in Prior Housing Element	0	0	0.464603519	0.464603519	1	2*	2*	148-5A201	234	Hollywood			Above Moderate
LOS ANGELES	4371 W CLAYTON AVE	90027	5542005027	Low Medium I Residential	R2-1XL	0	17	0.155803421	Residential - Single Family Residence	YES - Current	NO - Privately-Owned	Available	Not Used in Prior Housing Element	0	0	0.107672614	0.107672614	1	2*	2*	148-5A201	239	Hollywood			Above Moderate
LOS ANGELES	4377 W CLAYTON AVE	90027	5542005028	Low Medium I Residential	R2-1XL	0	17	0.155794249	Residential - Double, Duplex, or Two Units - 4 Stories or Less	YES - Current	NO - Privately-Owned	Available	Not Used in Prior Housing Element	0	0	0.495376289	0.495376289	2	2*	2*	148-5A201	241	Hollywood		Yes	Above Moderate
LOS ANGELES	4383 W CLAYTON AVE	90027	5542005029	Low Medium I Residential	R2-1XL	0	17	0.155781182	Residential - Single Family Residence	YES - Current	NO - Privately-Owned	Available	Not Used in Prior Housing Element	0	0	0.384862483	0.384862483	1	2*	2*	148-5A201	244	Hollywood			Above Moderate
LOS ANGELES	4411 W CLAYTON AVE	90027	5542005033	Low Medium I Residential	R2-1XL	0	17	0.155738291	Residential - Single Family Residence	YES - Current	NO - Privately-Owned	Available	Not Used in Prior Housing Element	0	0	0.384862483	0.384862483	1	2*	2*	148-5A201	249	Hollywood			Above Moderate
LOS ANGELES	4423 W CLAYTON AVE	90027	5542005035	Low Medium I Residential	R2-1XL	0	17	0.155715078	Residential - Single Family Residence	YES - Current	NO - Privately-Owned	Available	Not Used in Prior Housing Element	0	0	0.384862483	0.384862483	1	2*	2*	148-5A201	251	Hollywood			Above Moderate
LOS ANGELES	4429 W CLAYTON AVE	90027	5542005036	Low Medium I Residential	R2-1XL	0	17	0.155702626	Residential - Double, Duplex, or Two Units - 4 Stories or Less	YES - Current	NO - Privately-Owned	Available	Not Used in Prior Housing Element	0	0	0.495376289	0.495376289	2	2*	2*	148-5A201	252	Hollywood		Yes	Above Moderate
LOS ANGELES	4433 W CLAYTON AVE	90027	5542005037	Low Medium I Residential	R2-1XL	0	17	0.155693453	Residential - Single Family Residence	YES - Current	NO - Privately-Owned	Available	Not Used in Prior Housing Element	0	0	0.384862483	0.384862483	1	2*	2*	148-5A201	253	Hollywood			Above Moderate
LOS ANGELES	4437 W CLAYTON AVE	90027	5542005038	Low Medium I Residential	R2-1XL	0	17	0.155680387	Residential - Single Family Residence	YES - Current	NO - Privately-Owned	Available	Not Used in Prior Housing Element	0	0	0.384862483	0.384862483	1	2*	2*	148-5A201	254	Hollywood			Above Moderate
LOS ANGELES	1618 N HILLHURST AVE	90027	5542005040	Neighborhood Office Commercial	C4-1D	0	108	0.163633253	Commercial - Auto, Recreation Equipment, Construction Equipment Sales and Service - Auto Body Repair Shop - One Story	YES - Current	NO - Privately-Owned	Available	Used in Prior Housing Element - Non-Vacant	0.3825207	0	0	0.3825207	0	0	0	1478197	413	Hollywood			Lower
LOS ANGELES	1620 N HILLHURST AVE	90027	5542005040	Neighborhood Office Commercial	C4-1D	0	108	0.160914324	Commercial - Auto, Recreation Equipment, Construction Equipment Sales and Service - Auto Body Repair Shop - One Story	YES - Current	NO - Privately-Owned	Available	Used in Prior Housing Element - Non-Vacant	0.373649821	0	0	0.373649821	0	0	0	1478197	393	Hollywood			Lower
LOS ANGELES	4473 W SUNSET DR	90027	5542006002	Highway Oriented Commercial	C2-1D	0	108	0.1054528	Commercial - Wholesale and Manufacturing Outlet - One Story	YES - Current	NO - Privately-Owned	Available	Used in Prior Housing Element - Non-Vacant	0	0	0.000297498	0.000297498	0	0	0	1478197	674	Hollywood			Above Moderate
LOS ANGELES	4475 W SUNSET DR	90027	5542006002	Highway Oriented Commercial	C2-1D	0	108	0.077510174	Commercial - Wholesale and Manufacturing Outlet - One Story	YES - Current	NO - Privately-Owned	Available	Used in Prior Housing Element - Non-Vacant	0	0	0.001649689	0.001649689	0	0	0	1478197	675	Hollywood			Above Moderate
LOS ANGELES			5542006002	Highway Oriented Commercial	C2-1D	0	108	0.064278064	Commercial - Wholesale and Manufacturing Outlet - One Story	YES - Current	NO - Privately-Owned	Available	Used in Prior Housing Element - Non-Vacant	0	0	0.00344791	0.00344791	0	0	0	1478197	641	Hollywood			Above Moderate
LOS ANGELES	4442 W CLAYTON AVE	90027	5542006009	Low Medium II Residential	RD1.5-1XL	0	29	0.051794548	Residential - Single Family Residence	YES - Current	NO - Privately-Owned	Available	Not Used in Prior Housing Element	0	0	0.200506663	0.200506663	1	1*	1*	148-5A201	291	Hollywood			Above Moderate
LOS ANGELES	4436 W CLAYTON AVE	90027	5542006010	Low Medium II Residential	RD1.5-1XL	0	29	0.08592563	Residential - Double, Duplex, or Two Units - 4 Stories or Less	YES - Current	NO - Privately-Owned	Available	Not Used in Prior Housing Element	0	0	0.594890964	0.594890964	2	2*	2*	148-5A201	290	Hollywood		Yes	Above Moderate
LOS ANGELES	1555 N ROSALIA ROAD	90027	5542006011	Low Medium II Residential	RD1.5-1XL	0	29	0.152476839	Residential - Double, Duplex, or Two Units - 4 Stories or Less	YES - Current	NO - Privately-Owned	Available	Not Used in Prior Housing Element	0	0	0.330716744	0.330716744	2	0	0	148-5A201	298	Hollywood			Above Moderate
LOS ANGELES	1549 1/2 N ROSALIA ROAD	90027	5542006012	Low Medium II Residential	RD1.5-1XL	0	29	0.152400437	Residential - Four Units (Any Combination) - 4 Stories or Less	YES - Current	NO - Privately-Owned	Available	Not Used in Prior Housing Element	0	0	0.07305892	0.07305892	4	0	0	148-5A201	307	Hollywood		Yes	Above Moderate
LOS ANGELES	1539 N ROSALIA ROAD	90027	5542006014	Low Medium II Residential	RD1.5-1XL	0	29	0.152247992	Residential - Double, Duplex, or Two Units - 4 Stories or Less	YES - Current	NO - Privately-Owned	Available	Not Used in Prior Housing Element	0	0	0.330716744	0.330716744	2	0	0	148-5A201	339	Hollywood		Yes	Above Moderate
LOS ANGELES	1533 N ROSALIA ROAD	90027	5542006015	Low Medium II Residential	RD1.5-1XL	0	29	0.152172488	Residential - Double, Duplex, or Two Units - 4 Stories or Less	YES - Current	NO - Privately-Owned	Available	Not Used in Prior Housing Element	0	0	0.330716744	0.330716744	2	0	0	147A201	15	Hollywood		Yes	Above Moderate
LOS ANGELES	1529 N ROSALIA ROAD	90027	5542006016	Low Medium II Residential	RD1.5-1XL	0	29	0.152093879	Residential - Four Units (Any Combination) - 4 Stories or Less	YES - Current	NO - Privately-Owned	Available	Not Used in Prior Housing Element	0	0	0.07305892	0.07305892	4	0	0	147A201	23	Hollywood		Yes	Above Moderate
LOS ANGELES	1525 N ROSALIA ROAD	90027	5542006017	Low Medium II Residential	RD1.5-1XL	0	29	0.152019019	Residential - Four Units (Any Combination) - 4 Stories or Less	YES - Current	NO - Privately-Owned	Available	Not Used in Prior Housing Element	0	0	0.220721528	0.220721528	4	0	0	147A201	47	Hollywood		Yes	Above Moderate
LOS ANGELES	1519 N ROSALIA ROAD	90027	5542006018	Low Medium II Residential	RD1.5-1XL	0	29	0.151942026	Residential - Double, Duplex, or Two Units - 4 Stories or Less	YES - Current	NO - Privately-Owned	Available	Not Used in Prior Housing Element	0	0	0.330716744	0.330716744	2	0	0	147A201	54	Hollywood		Yes	Above Moderate
LOS ANGELES	1509 N ROSALIA ROAD	90027	5542006020	Low Medium II Residential	RD1.5-1XL	0	29	0.15179053	Residential - Four Units (Any Combination) - 4 Stories or Less	YES - Current	NO - Privately-Owned	Available	Not Used in Prior Housing Element	0	0	0.07305892	0.07305892	4	0	0	147A201	88	Hollywood		Yes	Above Moderate
LOS ANGELES	1501 N ROSALIA ROAD	90027	5542006021	Low Medium II Residential	RD1.5-1XL	0	29	0.136087123	Commercial - Store Combination - Store and Residential Combination - One Story	YES - Current	NO - Privately-Owned	Available	Not Used in Prior Housing Element	0	0	0.029920343	0.029920343	0	3*	3*	147A201	95	Hollywood			Above Moderate
LOS ANGELES	1508 N ROSALIA ROAD	90027	5542007002	Low Medium II Residential	RD1.5-1XL	0	29	0.151513035	Residential - Four Units (Any Combination) - 4 Stories or Less	YES - Current	NO - Privately-Owned	Available	Not Used in Prior Housing Element	0	0	0.07305892	0.07305892	4	0	0	147A201	87	Hollywood		Yes	Above Moderate
LOS ANGELES	1512 N ROSALIA ROAD	90027	5542007003	Low Medium II Residential	RD1.5-1XL	0	29	0.151513035	Residential - Four Units (Any Combination)

LOS ANGELES	1542 1/2 N ROSALIA ROAD	90027	5542007009	Low Medium II Residential	RD1.5-1XL	0	29	0.151512676	Residential - Four Units (Any Combination) - 4 Stories or Less	YES - Current	NO - Privately-Owned	Available	Not Used in Prior Housing Element	0	0	0.07305892	0.07305892	4	0	0	148-5A201	328	Hollywood		Yes	Above Moderate
LOS ANGELES	1553 N COMMONWEALTH AVE	90027	5542007015	Low Medium II Residential	RD1.5-1XL	0	29	0.149035683	Residential - Single Family Residence	YES - Current	NO - Privately-Owned	Available	Not Used in Prior Housing Element	0	0	0.55420444	0.55420444	1	0	0	148-5A201	296	Hollywood			Above Moderate
LOS ANGELES	1549 N COMMONWEALTH AVE	90027	5542007016	Low Medium II Residential	RD1.5-1XL	0	29	0.148986611	Residential - Four Units (Any Combination) - 4 Stories or Less	YES - Current	NO - Privately-Owned	Available	Not Used in Prior Housing Element	0	0	0.07305892	0.07305892	4	0	0	148-5A201	305	Hollywood		Yes	Above Moderate
LOS ANGELES	1539 N COMMONWEALTH AVE	90027	5542007018	Low Medium II Residential	RD1.5-1XL	0	29	0.148882735	Residential - Four Units (Any Combination) - 4 Stories or Less	YES - Current	NO - Privately-Owned	Available	Not Used in Prior Housing Element	0	0	0.07305892	0.07305892	4	0	0	148-5A201	337	Hollywood		Yes	Above Moderate
LOS ANGELES	1533 N COMMONWEALTH AVE	90027	5542007019	Low Medium II Residential	RD1.5-1XL	0	29	0.148832344	Residential - Double, Duplex, or Two Units - 4 Stories or Less	YES - Current	NO - Privately-Owned	Available	Not Used in Prior Housing Element	0	0	0.330716744	0.330716744	2	0	0	147A201	13	Hollywood		Yes	Above Moderate
LOS ANGELES	1529 N COMMONWEALTH AVE	90027	5542007020	Low Medium II Residential	RD1.5-1XL	0	29	0.148779218	Residential - Double, Duplex, or Two Units - 4 Stories or Less	YES - Current	NO - Privately-Owned	Available	Not Used in Prior Housing Element	0	0	0.330716744	0.330716744	2	0	0	147A201	21	Hollywood		Yes	Above Moderate
LOS ANGELES	1523 N COMMONWEALTH AVE	90027	5542007021	Low Medium II Residential	RD1.5-1XL	0	29	0.148729785	Residential - Four Units (Any Combination) - 4 Stories or Less	YES - Current	NO - Privately-Owned	Available	Not Used in Prior Housing Element	0	0	0.220721528	0.220721528	4	0	0	147A201	45	Hollywood		Yes	Above Moderate
LOS ANGELES	1519 N COMMONWEALTH AVE	90027	5542007022	Low Medium II Residential	RD1.5-1XL	0	29	0.148676632	Residential - Double, Duplex, or Two Units - 4 Stories or Less	YES - Current	NO - Privately-Owned	Available	Not Used in Prior Housing Element	0	0	0.143896975	0.143896975	2	0	0	147A201	52	Hollywood		Yes	Above Moderate
LOS ANGELES	1513 N COMMONWEALTH AVE	90027	5542007023	Low Medium II Residential	RD1.5-1XL	0	29	0.148627197	Residential - Four Units (Any Combination) - 4 Stories or Less	YES - Current	NO - Privately-Owned	Available	Not Used in Prior Housing Element	0	0	0.07305892	0.07305892	4	0	0	147A201	60	Hollywood		Yes	Above Moderate
LOS ANGELES	1507 1/2 N COMMONWEALTH AVE	90027	5542007024	Low Medium II Residential	RD1.5-1XL	0	29	0.148574976	Residential - Four Units (Any Combination) - 4 Stories or Less	YES - Current	NO - Privately-Owned	Available	Not Used in Prior Housing Element	0	0	0.07305892	0.07305892	4	0	0	147A201	85	Hollywood		Yes	Above Moderate
LOS ANGELES	1552 N ROSALIA ROAD	90027	5542007026	Low Medium II Residential	RD1.5-1XL	0	29	0.151511729	Residential - Four Units (Any Combination) - 4 Stories or Less	YES - Current	NO - Privately-Owned	Available	Not Used in Prior Housing Element	0	0	0.07305892	0.07305892	4	0	0	148-5A201	297	Hollywood		Yes	Above Moderate
LOS ANGELES	1548 N ROSALIA ROAD	90027	5542007BRK	Low Medium II Residential	RD1.5-1XL	0	29	0.151512317	Residential - Single Family Residence - Condominium	YES - Current	NO - Privately-Owned	Available	Not Used in Prior Housing Element	0	0	0.07305892	0.07305892	4	0	0	148-5A201	306	Hollywood		Yes	Above Moderate
LOS ANGELES	1506 N COMMONWEALTH AVE	90027	5542008002	Low Medium II Residential	RD1.5-1XL	0	29	0.158398972	Residential - Double, Duplex, or Two Units - 4 Stories or Less	YES - Current	NO - Privately-Owned	Available	Not Used in Prior Housing Element	0	0	0.330716744	0.330716744	2	0	0	147A201	84	Hollywood		Yes	Above Moderate
LOS ANGELES	1512 N COMMONWEALTH AVE	90027	5542008003	Low Medium II Residential	RD1.5-1XL	0	29	0.158399961	Residential - Double, Duplex, or Two Units - 4 Stories or Less	YES - Current	NO - Privately-Owned	Available	Not Used in Prior Housing Element	0	0	0.330716744	0.330716744	2	0	0	147A201	59	Hollywood		Yes	Above Moderate
LOS ANGELES	1516 N COMMONWEALTH AVE	90027	5542008004	Low Medium II Residential	RD1.5-1XL	0	29	0.158399961	Residential - Three Units (Any Combination) - 4 Stories or Less	YES - Current	NO - Privately-Owned	Available	Not Used in Prior Housing Element	0	0	0.270347685	0.270347685	3	0	0	147A201	51	Hollywood		Yes	Above Moderate
LOS ANGELES	1524 N COMMONWEALTH AVE	90027	5542008005	Low Medium II Residential	RD1.5-1XL	0	29	0.15840032	Residential - Three Units (Any Combination) - 4 Stories or Less	YES - Current	NO - Privately-Owned	Available	Not Used in Prior Housing Element	0	0	0.270347685	0.270347685	3	0	0	147A201	44	Hollywood		Yes	Above Moderate
LOS ANGELES	1528 N COMMONWEALTH AVE	90027	5542008006	Low Medium II Residential	RD1.5-1XL	0	29	0.15840032	Residential - Three Units (Any Combination) - 4 Stories or Less	YES - Current	NO - Privately-Owned	Available	Not Used in Prior Housing Element	0	0	0.115458459	0.115458459	3	0	0	147A201	20	Hollywood		Yes	Above Moderate
LOS ANGELES	1534 N COMMONWEALTH AVE	90027	5542008007	Low Medium II Residential	RD1.5-1XL	0	29	0.158400089	Residential - Four Units (Any Combination) - 4 Stories or Less	YES - Current	NO - Privately-Owned	Available	Not Used in Prior Housing Element	0	0	0.220721528	0.220721528	4	0	0	147A201	12	Hollywood		Yes	Above Moderate
LOS ANGELES	1538 N COMMONWEALTH AVE	90027	5542008008	Low Medium II Residential	RD1.5-1XL	0	29	0.158400951	Residential - Double, Duplex, or Two Units - 4 Stories or Less	YES - Current	NO - Privately-Owned	Available	Not Used in Prior Housing Element	0	0	0.330716744	0.330716744	2	0	0	148-5A201	336	Hollywood		Yes	Above Moderate
LOS ANGELES	1542 N COMMONWEALTH AVE	90027	5542008009	Low Medium II Residential	RD1.5-1XL	0	29	0.158398971	Residential - Double, Duplex, or Two Units - 4 Stories or Less	YES - Current	NO - Privately-Owned	Available	Not Used in Prior Housing Element	0	0	0.330716744	0.330716744	2	0	0	148-5A201	326	Hollywood		Yes	Above Moderate
LOS ANGELES	1548 N COMMONWEALTH AVE	90027	5542008010	Low Medium II Residential	RD1.5-1XL	0	29	0.15840032	Residential - Double, Duplex, or Two Units - 4 Stories or Less	YES - Current	NO - Privately-Owned	Available	Not Used in Prior Housing Element	0	0	0.330716744	0.330716744	2	0	0	148-5A201	304	Hollywood		Yes	Above Moderate
LOS ANGELES	4360 W CLAYTON AVE	90027	5542008013	Low Medium I Residential	R2-1XL	0	17	0.14346674	Residential - Double, Duplex, or Two Units - 4 Stories or Less	YES - Current	NO - Privately-Owned	Available	Not Used in Prior Housing Element	0	0	0.033330524	0.033330524	2	2*	2*	148-5A201	286	Hollywood		Yes	Above Moderate
LOS ANGELES	1553 N HOOVER ST	90027	5542008014	Low Medium I Residential	R2-1XL	0	17	0.158413948	Residential - Single Family Residence	YES - Current	NO - Privately-Owned	Available	Not Used in Prior Housing Element	0	0	0.384862483	0.384862483	1	2*	2*	148-5A201	294	Hollywood			Above Moderate
LOS ANGELES	1547 N HOOVER ST	90027	5542008015	Low Medium I Residential	R2-1XL	0	17	0.15847098	Residential - Single Family Residence	YES - Current	NO - Privately-Owned	Available	Not Used in Prior Housing Element	0	0	0.384862483	0.384862483	1	2*	2*	148-5A201	303	Hollywood			Above Moderate
LOS ANGELES	1543 N HOOVER ST	90027	5542008016	Low Medium I Residential	R2-1XL	0	17	0.158527739	Residential - Single Family Residence	YES - Current	NO - Privately-Owned	Available	Not Used in Prior Housing Element	0	0	0.384862483	0.384862483	1	2*	2*	148-5A201	325	Hollywood			Above Moderate
LOS ANGELES	1537 N HOOVER ST	90027	5542008017	Low Medium I Residential	R2-1XL	0	17	0.158586121	Residential - Single Family Residence	YES - Current	NO - Privately-Owned	Available	Not Used in Prior Housing Element	0	0	0.384862483	0.384862483	1	2*	2*	148-5A201	335	Hollywood			Above Moderate
LOS ANGELES	1533 N HOOVER ST	90027	5542008018	Low Medium I Residential	R2-1XL	0	17	0.158644378	Residential - Single Family Residence	YES - Current	NO - Privately-Owned	Available	Not Used in Prior Housing Element	0	0	0.384862483	0.384862483	1	2*	2*	147A201	11	Hollywood			Above Moderate
LOS ANGELES	1527 N HOOVER ST	90027	5542008019	Low Medium I Residential	R2-1XL	0	17	0.158700903	Residential - Single Family Residence - Pool	YES - Current	NO - Privately-Owned	Available	Not Used in Prior Housing Element	0	0	0.384862483	0.384862483	1	2*	2*	147A201	19	Hollywood			Above Moderate
LOS ANGELES	1523 N HOOVER ST	90027	5542008020	Low Medium I Residential	R2-1XL	0	17	0.158758294	Residential - Double, Duplex, or Two Units - 4 Stories or Less	YES - Current	NO - Privately-Owned	Available	Not Used in Prior Housing Element	0	0	0.495376289	0.495376289	2	2*	2*	147A201	43	Hollywood		Yes	Above Moderate
LOS ANGELES	1503 N HOOVER ST	90027	5542008024	Low Medium II Residential	RD1.5-1XL	0	29	0.142515147	Residential - Five or More Units or Apartments (Any Combination) - 4 Stories or Less	YES - Current	NO - Privately-Owned	Available	Not Used in Prior Housing Element	0	0	0.070164621	0.070164621	5	0	0	147A201	91	Hollywood		Yes	Above Moderate
LOS ANGELES	1317 N HOOVER ST	90027	5542009007	Highway Oriented Commercial	C2-1D	0	108	0.121471091	Commercial - Auto, Recreation Equipment, Construction Equipment Sales and Service - Auto Body Repair Shop - One Story	YES - Current	NO - Privately-Owned	Available	Not Used in Prior Housing Element	0	0	0.000243857	0.000243857	0	0	0	147A201	197	Hollywood			Above Moderate
LOS ANGELES	4359 W SUNSET BLVD	90029	5542009007	Highway Oriented Commercial	C2-1D	0	108	0.068225283	Commercial - Auto, Recreation Equipment, Construction Equipment Sales and Service - Auto Body Repair Shop - One Story	YES - Current	NO - Privately-Owned	Available	Not Used in Prior Housing Element	0	0	0.002173373	0.002173373	0	0	0	147A201	207	Hollywood			Above Moderate
LOS ANGELES			5542009007	Highway Oriented Commercial	C2-1D	0	108	0.016252941	Commercial - Auto, Recreation Equipment, Construction Equipment Sales and Service - Auto Body Repair Shop - One Story	YES - Current	NO - Privately-Owned	Available	Not Used in Prior Housing Element	0	0	0.004328244	0.004328244	0	0	0	147A201	216	Hollywood			Above Moderate
LOS ANGELES	4453 W SUNSET BLVD	90027	5542009014	Highway Oriented Commercial	C2-1D	0	108	0.121425291	Commercial - Store - One Story	YES - Current	NO - Privately-Owned	Available	Not Used in Prior Housing Element	0	0	7.14055E-05	7.14055E-05	0	0	0	147A201	112	Hollywood			Above Moderate
LOS ANGELES	4447 W SUNSET BLVD	90027	5542009015	Highway Oriented Commercial	C2-1D	0	108	0.158070074	Commercial - Store - One Story	YES - Current	NO - Privately-Owned	Available	Not Used in Prior Housing Element	0	0	0.000226941	0.000226941	2	0	0	147A201	111	Hollywood			Above Moderate
LOS ANGELES	1337 N HOOVER ST	90027	5542009029	Limited Manufacturing	(Q)C2-1	0	108	0.166432973	Industrial - Motion Picture, Radio and Television Industry - Studio - Three Stories	YES - Current	NO - Privately-Owned	Available	Not Used in Prior Housing Element	0	0	0.085127252	0.085127252	0	0	0	147A201	162	Hollywood			Above Moderate
LOS ANGELES	4381 W SUNSET BLVD	90029	5542009029	Highway Oriented Commercial	C2-1D	0	108	0.061525779	Industrial - Motion Picture, Radio and Television Industry - Studio - Three Stories	YES - Current	NO - Privately-Owned	Available	Not Used in Prior Housing Element	0	0	0.000199238	0.000199238	0	0	0	147A201	181	Hollywood			Above Moderate
LOS ANGELES			5542009029	Highway Oriented Commercial	C2-1D	0	108	0.011439007	Industrial - Motion Picture, Radio and Television Industry - Studio - Three Stories	YES - Current	NO - Privately-Owned	Available	Not Used in Prior Housing Element	0	0	0.000905854	0.000905854	0	0	0	147A201	190	Hollywood			Above Moderate
LOS ANGELES	4360 W SUNSET BLVD	90029	5542010006	Highway Oriented Commercial	C2-1D	0	108	0.030730318	Commercial - Store Combination - Store and Residential Combination - One Story	YES - Current	NO - Privately-Owned	Available	Not Used in Prior Housing Element	0	0	0.000435726	0.000435726	0	0	0	147A201	228	Hollywood			Above Moderate
LOS ANGELES			5542010006	Highway Oriented Commercial	C2-1D	0	108	0.004356729	Commercial - Store Combination - Store and Residential Combination - One Story	YES - Current	NO - Privately-Owned	Available	Not Used in Prior Housing Element	0	0	0.00162865	0.00162865	0	0	0	147A201	220	Hollywood			Above Moderate
LOS ANGELES	4425 W FOUNTAIN AVE	90029	5542010012	Neighborhood Office Commercial	C4-1D	0	108	0.163402194	Industrial - Warehousing, Distribution, Storage - Warehousing, Distribution, Under 10,000 SF - One Story	YES - Current	NO - Privately-Owned	Available	Not Used in Prior Housing Element	0.12653695	0	0	0.12653695	0	0	0	147A201	208	Hollywood			Lower
LOS ANGELES	4429 W FOUNTAIN AVE	90029	5542010013	Neighborhood Office Commercial	C4-1D	0	108	0.062551804	Commercial - Store - One Story	YES - Current	NO - Privately-Owned	Available	Not Used in Prior Housing Element	0	0	0.00173751	0.00173751	0	0	0	147A201	229	Hollywood			Above Moderate
LOS ANGELES	1318 N VIRGIL PL	90027	5542010016	Neighborhood Office Commercial	R4-1D	0	108	0.213225563	Residential - Five or More Units or Apartments (Any Combination) - 4 Stories or Less	YES - Current	NO - Privately-Owned	Available	Not Used in Prior Housing Element	0	0	0.934832215	0.934832215	11	0	0	147A201	198	Hollywood		Yes	Above Moderate
LOS ANGELES	1326 N VIRGIL PL	90027	5542010017	Neighborhood Office Commercial	R4-1D	0	108	0.21268034	Residential - Five or More Units or Apartments (Any Combination) - 4 Stories or Less	YES - Current	NO - Privately-Owned	Available	Not Used in Prior Housing Element	0	0	1.10854435	1.10854435	7	0	0	147A201	191	Hollywood		Yes	Above Moderate
LOS ANGELES	1330 N VIRGIL PL	90027	5542010032	Neighborhood Office Commercial	R4-1D	0	108	0.202888941	Residential - Five or More Units or Apartments (Any Combination) - 4 Stories or Less	YES - Current	NO - Privately-Owned	Available	Not Used in Prior Housing Element	0	0	0.305747536	0.305747536	16	0	0	147A201	183	Hollywood		Yes	Above Moderate
LOS ANGELES	4368 W SUNSET BLVD	90029	5542010034	Highway Oriented Commercial	C2-1D	0	108	0.300508147	Commercial - Nursery or Greenhouse - One Story	YES - Current	NO - Privately-Owned	Available	Not Used in Prior Housing Element	0.205275747	0	0	0.205275747	0	0	0	147A201	217	Hollywood			Lower
LOS ANGELES	4417 W FOUNTAIN AVE	90029	5542010036	Neighborhood Office Commercial	C4-1D	0	108	0.096621295	Industrial - Light Manufacturing - One Story	YES - Current	NO - Privately-Owned	Available	Not Used in Prior Housing Element	0.264519399	0	0	0.264519399	0	0	0	147A201	218	Hollywood			Lower
LOS ANGELES	4421 W FOUNTAIN AVE	90029	5542010036	Neighborhood Office Commercial	C4-1D	0	108	0.167201293	Industrial - Light Manufacturing - One Story	YES - Current	NO - Privately-Owned	Available	Not Used in Prior Housing Element	0.393905528	0	0	0.393905528	0	0	0	147A201	205	Hollywood			Lower
LOS ANGELES			5542010036	Neighborhood Office Commercial	C4-1D	0	108	0.058321035	Industrial - Light Manufacturing - One Story	YES - Current	NO - Privately-Owned	Available	Not Used in Prior Housing Element	0	0	0.042518963	0.042518963	0	0	0	147A201	203	Hollywood			Above Moderate
LOS ANGELES	1310 1/4 N VIRGIL PL	90027	5542010037	Neighborhood Office Commercial	C4-1D	0	108	0.172175009	Residential - Single Family Residence - Vacant Land	YES - Current	NO - Privately-Owned	Available	Not Used in Prior Housing Element	1.701069069	0	0	1.701069069	0	0	0	147A201	219	Hollywood			Lower
LOS ANGELES	1312 N VIRGIL PL	90027	5542010038	Neighborhood Office Commercial	C4-1D	0	108	0.172175513	Residential - Single Family Residence - Vacant Land	YES - Current	NO - Privately-Owned	Available	Not Used in Prior Housing Element	1.701069069	0	0	1.701069069	0	0	0	147A201	209	Hollywood			Lower
LOS ANGELES	4435 W FOUNTAIN AVE	90029	5542010039	Neighborhood Office Commercial	C4-1D	0	108	0.106076925	Commercial - Restaurant, Cocktail Lounge - Restaurant, Cocktail Lounge, Tavern - One Story	YES - Current	NO - Privately-Owned	Available	Not Used in Prior Housing Element	0.031765409	0	0	0.031765409	0	0	0	147A201	230	Hollywood			Lower
LOS ANGELES	1412 N VIRGIL PL	90027	5542010040	Highway Oriented Commercial	C2-1D	0	108	0.074437415	Commercial - Office Building - One Story	YES - Current	NO - Privately-Owned	Available	Not Used in Prior Housing Element	0	0	0.002577834	0.002577834	0	0	0	147A201	147	Hollywood			Above Moderate
LOS ANGELES	4420 W SUNSET BLVD	90027	5542010040	Highway Oriented Commercial	C2-1D	0	108	1.691169535	Commercial - Office Building - One Story	YES - Current	NO - Privately-Owned	Available	Not Used in Prior Housing Element	0.01412724	0	0	0.01412724	0	0	0	147A201	164	Hollywood			Lower
LOS ANGELES			5542010040	Highway Oriented Commercial	C2-1D	0	108	0.005136188	Commercial - Office Building - One Story	YES - Current	NO - Privately-Owned	Available	Not Used in Prior Housing Element	0	0	0.011717215	0.011717215	0	0	0	147A201	148	Hollywood			Above Moderate
LOS ANGELES			5542010040	Highway Oriented Commercial	C2-1D	0	108	0.116933374	Commercial - Office Building - One Story	YES - Current	NO - Privately-Owned	Available	Not Used in Prior Housing Element	0	0	0.000929445	0.000929445	0	0	0	147A201	139	Hollywood			Above Moderate
LOS ANGELES			5542010040	Highway Oriented Commercial	C2-1D	0	108	0.285260901	Commercial - Office Building - One Story	YES - Current	NO - Privately-Owned	Available	Not Used in Prior Housing Element	0.176089538	0	0	0.176089538	0	0	0	147A201	156	Hollywood			Lower
LOS ANGELES	1327 N VIRGIL AVE	90027	5542011003	Neighborhood Office Commercial	C4-1D	0	108	0.101463896	Commercial - Office Building - One Story	YES - Current	NO - Privately-Owned	Available	Not Used in Prior Housing Element	0.026314051	0	0	0.026314051	0	0	0	147B197	926	Hollywood			Lower
LOS ANGELES	1411 N VIRGIL PL	90027	5542011004	Highway Oriented Commercial	C2-1D	0	108	0.077317099	Commercial - Parking Lot (Commercial Use Property) - Lots - Patron or Employee - One Story	YES - Current	NO - Privately-Owned	Available	Not Used in Prior Housing Element	0	0	0.00040365	0.00040365	0	0	0	147B197	864	Hollywood			Above Moderate
LOS ANGELES	4459 W DE LONGPRE AVE	90027	5542011004	Highway Oriented Commercial	C2-1D	0	108	0.071361619	Commercial - Parking Lot (Commercial Use Property) - Lots - Patron or Employee - One Story	YES - Current	NO - Privately-Owned	Available	Not Used in Prior Housing Element	0	0	0.001135688	0.001135688	0	0	0	147B197	889	Hollywood		Yes	Above Moderate
LOS ANGELES	1423 N VIRGIL PL	90027	5542011007	Highway Oriented Commercial	C2-1D	0	108	0.251383243	Commercial - Parking Lot (Commercial Use Property) - Lots - Patron or Employee - One Story	YES - Current	NO - Privately-Owned	Available	Not Used in Prior Housing Element	0.027661653	0	0	0.027661653	0	0	0	147B197	803	Hollywood			Lower
LOS ANGELES	4442 W SUNSET BLVD	90027	5542011014	Highway Oriented Commercial	C2-1D	0	108	0.265670698	Commercial - Restaurant, Cocktail Lounge - Restaurant, Cocktail Lounge, Tavern - One Story	YES - Current	NO - Privately-Owned	Available	Not Used in Prior Housing Element	0.417163409	0	0	0.417163409	0	0	0	147A201	132	Hollywood			Lower
LOS ANGELES	4444 W SUNSET BLVD	90027	5542011014	Highway Oriented Commercial	C2-1D	0	108	0.244370273	Commercial - Restaurant, Cocktail Lounge - Restaurant, Cocktail Lounge, Tavern - One Story	YES - Current	NO - Privately-Owned	Available	Not Used in Prior Housing Element	0.401013519	0	0	0.401013519	0	0	0	147A201	127	Hollywood			Lower
LOS ANGELES	1324 N VIRGIL AVE	90027	5542011015	Neighborhood Office Commercial	C4-1D	0	108	0.070170511	Residential - Single Family Residence	YES - Current	NO - Privately-Owned	Available	Not Used in Prior Housing Element	0	0	0.131512308	0.131512308	1	0	0	147B197	950	Hollywood			Above Moderate
LOS ANGELES			5542011015	Neighborhood Office Commercial	C4-1D	0	108	0.038876446	Residential - Single Family Residence	YES - Current	NO - Privately-Owned	Available	Not Used in Prior Housing Element	0	0	0.149000394	0.149000394	1	0	0	147B197	970	Hollywood			Above Moderate
LOS ANGELES	4464 W SUNSET BLVD	90027	5542011018	Highway Oriented Commercial	C2-1D	0	108	0.25630302	Commercial - Parking Lot (Commercial Use Property) - Lots - Patron or Employee - One Story	YES - Current	NO - Privately-Owned	Available	Used in Prior Housing Element - Non-Vacant	0.027890997	0	0	0.027890997	0	0	0	147B197	770	Hollywood			Lower
LOS ANGELES	1316 N LYMAN PL	90027	5542012006	Neighborhood Office Commercial	R4-1D	0	108	0.041666044	Residential - Single Family Residence	YES - Current	NO - Privately-Owned	Available	Not Used in Prior Housing Element	0.501552963	0	0	0.501552963	1	0	0	147B197	976	Hollywood			Lower
LOS ANGELES	4525 W FOUNTAIN AVE	90029	5542012013	Neighborhood Office Commercial	C4-1D	0	108	0.218608609	Residential - Five or More Units or Apartments (Any Combination) - 4 Stories or Less	YES - Current	NO - Privately-Owned	Available	Not Used in Prior Housing Element	0	0	0.118210115	0.118210115	20	0	0	147B197	992	Hollywood		Yes	Above Moderate
LOS ANGELES	4537 W FOUNTAIN AVE	90029	5542012015	Neighborhood Office Commercial	C4-1D	0	108	0.187444236	Residential - Five or More Units or Apartments (Any Combination) - 4 Stories or Less	YES - Current	NO - Privately-Owned	Available	Not Used in Prior Housing Element	0	0	0.05519758	0.05519758	26	0	0	147B197	995	Hollywood		Yes	Above Moderate
LOS ANGELES	4551 W FOUNTAIN AVE	90029	5542012016	Neighborhood Office Commercial	C4-1D	0	108	0.189954323	Residential - Five or More Units or Apartments (Any Combination) - 4 Stories or Less	YES - Current	NO - Privately-Owned	Available	Not Used in Prior Housing Element	0	0	0.064156951	0.064156951	27	0	0	147B197	996	Hollywood		Yes	Above Moderate
LOS ANGELES	1314 N LYMAN PL	90027	5542012018	Neighborhood Office Commercial	C4-1D	0	108	0.056817914	Residential - Single Family Residence	YES - Current	NO - Privately-Owned	Available	Not Used in Prior Housing Element	0	0	0.146733516	0.146733516	1	0	0	147B197	998	Hollywood			Above Moderate
LOS ANGELES			5542012018	Neighborhood Office Commercial	C4-1D	0	108	0.051652678	Residential - Single Family Residence	YES - Current	NO - Privately-Owned	Available	Not Used in Prior Housing Element	0	0	0.098763978	0.098763978	1	0	0	147B197	997	Hollywood			Above Moderate
LOS ANGELES	4505 W FOUNTAIN AVE	90029	5542012020	Neighborhood Office Commercial	C4-1D	0	108	0.064532437	Residential - Single Family Residence	YES - Current	NO - Privately-Owned	Available	Used in Prior Housing Element - Non-Vacant	0	0	0.080282557	0.080282557	1	0	0	147B197	1038	Hollywood			Above Moderate
LOS ANGELES	4503 W FOUNTAIN AVE	90029	5542012021	Neighborhood Office Commercial	C4-1D	0	108	0.091641067	Commercial - Restaurant, Cocktail Lounge - Fast Food - Walk Up - One Story	YES - Current	NO - Privately-Owned	Available	Used in Prior Housing Element - Non-Vacant	0.218329293	0	0	0.218329293	0	0	0	147B197	1037	Hollywood			Lower
LOS ANGELES			5542012021	Neighborhood Office Commercial	C4-1D	0	108	0.026672938	Commercial - Restaurant, Cocktail Lounge - Fast Food - Walk Up - One Story	YES - Current	NO - Privately-Owned	Available	Used in Prior Housing Element - Non-Vacant	0	0	0.031763062	0.031763062	0	0	0	147B197	1026	Hollywood			Above Moderate
LOS ANGELES	1309 N VIRGIL AVE	90027	5542012022	Neighborhood Office Commercial	C4-1D	0	108	0.087546094	Residential - Single Family Residence	YES - Current	NO - Privately-Owned	Available	Used in Prior Housing Element - Non-Vacant	0.983615118	0	0	0.983615118	1	0	0	147B197	1016	Hollywood			Lower
LOS ANGELES	1315 N VIRGIL AVE	90027	5542012024	Neighborhood Office Commercial	C4-1D	0	108	0.083041622	Residential - Single Family Residence	YES - Current	NO - Privately-Owned	Available	Used in Prior Housing Element - Non-Vacant	0.934059238	0	0	0.934059238	1	0	0	147B197	991	Hollywood			Lower
LOS ANGELES	4557 W FOUNTAIN AVE	90029	5542012031	Neighborhood Office Commercial	C4-1D	0	108	0.125875617	Commercial - Auto, Recreation Equipment, Construction Equipment Sales and Service - Auto Body Repair Shop - One Story	YES - Current	NO - Privately-Owned	Available	Used in Prior Housing Element - Non-Vacant	0.118463668	0	0	0.118463668	0	0	0	147B197	1012	Hollywood			Lower
LOS ANGELES	4531 W FOUNTAIN AVE	90029	5542012032	Neighborhood Office Commercial	C4-1D	0	108	0.167698618	Commercial - Professional Building - Medical Dental Building - One Story	YES - Current	NO - Privately-Owned	Available	Not Used in Prior Housing Element	0.129577613	0	0	0.129577613	1	0	0	147B197	994	Hollywood			Lower
LOS ANGELES	1407 N VIRGIL AVE	90027	5542012033	Highway Oriented Commercial	C2-1D	0	108	1.255966869	Commercial - Supermarket - Supermarket - 12,000 SF or More - One Story	YES - Current	NO - Privately-Owned	Available	Used in Prior Housing Element - Non-Vacant	0.085579691	0	0	0.085579691	1	0	0	147B197	815	Hollywood			Lower
LOS ANGELES	1437 N VIRGIL AVE	90027	5542012033	Highway Oriented Commercial	C2-1D	0	108	1.152679221	Commercial - Supermarket - Supermarket - 12,000 SF or More - One Story	YES - Current	NO - Privately-Owned	Available	Used in Prior Housing Element - Non-Vacant	0.104790943	0	0	0.104790943	1	0	0	147B197	768	Hollywood			Lower
LOS ANGELES	4520 W SUNSET BLVD	90027	5542012033	Highway Oriented Commercial	C2-1D	0	108	0.385833873	Commercial - Supermarket - Supermarket - 12,000 SF or More - One Story	YES - Current	NO - Privately-Owned	Available	Used in Prior Housing Element - Non-Vacant	0.191605532	0	0	0.191605532	1

LOS ANGELES	4474 W DE LONGPRE AVE	90027	5542012037	Neighborhood Office Commercial	C4-1D	0	108	0.166434374	Commercial - Parking Lot (Commercial Use Property) - Lots - Patron or Employee - One Story	YES - Current	NO - Privately-Owned	Available	Not Used in Prior Housing Element	5.268632817	0	0	5.268632817	0	0	0	1478197	928	Hollywood							Lower
LOS ANGELES			5542012037	Neighborhood Office Commercial	[T][Q]C2-1	0	108	0.000379855	Commercial - Parking Lot (Commercial Use Property) - Lots - Patron or Employee - One Story	YES - Current	NO - Privately-Owned	Available	Not Used in Prior Housing Element	0	0	0.290394068	0.290394068	0	0	0	1478197	949	Hollywood							Above Moderate
LOS ANGELES			5542012037	Neighborhood Office Commercial	C4-1D	0	108	0.005316184	Commercial - Parking Lot (Commercial Use Property) - Lots - Patron or Employee - One Story	YES - Current	NO - Privately-Owned	Available	Not Used in Prior Housing Element	0	0	0.290394068	0.290394068	0	0	0	1478197	375	Hollywood							Above Moderate
LOS ANGELES			5542012037	Neighborhood Office Commercial	[T][Q]C2-1	0	108	0.014972475	Commercial - Parking Lot (Commercial Use Property) - Lots - Patron or Employee - One Story	YES - Current	NO - Privately-Owned	Available	Not Used in Prior Housing Element	0	0	0.204755688	0.204755688	0	0	0	1478197	951	Hollywood							Above Moderate
LOS ANGELES			5542012037	Neighborhood Office Commercial	C4-1D	0	108	0.079471189	Commercial - Parking Lot (Commercial Use Property) - Lots - Patron or Employee - One Story	YES - Current	NO - Privately-Owned	Available	Not Used in Prior Housing Element	2.984937787	0	0	2.984937787	0	0	0	1478197	969	Hollywood							Lower
LOS ANGELES	1318 N LYMAN PL	90027	5542012038	Neighborhood Office Commercial	R4-1D	0	108	0.031221299	Commercial - Vacant Land	YES - Current	NO - Privately-Owned	Available	Not Used in Prior Housing Element	0	0	1.057084405	1.057084405	0	3*	3*	1478197	960	Hollywood							Above Moderate
LOS ANGELES	4480 W DE LONGPRE AVE	90027	5542012038	Neighborhood Office Commercial	C4-1D	0	108	0.164140316	Commercial - Vacant Land	YES - Current	NO - Privately-Owned	Available	Not Used in Prior Housing Element	5.268632817	0	0	5.268632817	0	0	0	1478197	929	Hollywood							Lower
LOS ANGELES	4482 W DE LONGPRE AVE	90027	5542012038	Neighborhood Office Commercial	C4-1D	0	108	0.150364964	Commercial - Vacant Land	YES - Current	NO - Privately-Owned	Available	Not Used in Prior Housing Element	4.904480076	0	0	4.904480076	0	0	0	1478197	930	Hollywood							Lower
LOS ANGELES	4490 W DE LONGPRE AVE	90027	5542012038	Neighborhood Office Commercial	C4-1D	0	108	0.164138998	Commercial - Vacant Land	YES - Current	NO - Privately-Owned	Available	Not Used in Prior Housing Element	5.268632817	0	0	5.268632817	0	0	0	1478197	931	Hollywood							Lower
LOS ANGELES	4494 W DE LONGPRE AVE	90027	5542012038	Neighborhood Office Commercial	C4-1D	0	108	0.065189889	Commercial - Vacant Land	YES - Current	NO - Privately-Owned	Available	Not Used in Prior Housing Element	0	0	0.500296211	0.500296211	0	0	0	1478197	932	Hollywood							Above Moderate
LOS ANGELES	4560 W HOLLYWOOD BLVD	90027	5542013003	Community Commercial	C2-CSA1	0	108	0.154958084	Commercial - Parking Lot (Commercial Use Property) - Lots - Patron or Employee - One Story	YES - Current	NO - Privately-Owned	Available	Used in Prior Housing Element - Non-Vacant	0.056689542	0	0	0.056689542	0	0	0	1478197	584	Hollywood							Lower
LOS ANGELES	4500 W HOLLYWOOD BLVD	90027	5542013010	Community Commercial	C2-CSA1	0	108	0.067319725	Commercial - Auto, Recreation Equipment, Construction Equipment Sales and Service - Used Car Sales - One Story	YES - Current	NO - Privately-Owned	Available	Used in Prior Housing Element - Non-Vacant	0.151606742	0	0	0.151606742	0	0	0	1478197	701	Hollywood							Lower
LOS ANGELES	4512 W HOLLYWOOD BLVD	90027	5542013010	Community Commercial	C2-CSA1	0	108	0.016059063	Commercial - Auto, Recreation Equipment, Construction Equipment Sales and Service - Used Car Sales - One Story	YES - Current	NO - Privately-Owned	Available	Used in Prior Housing Element - Non-Vacant	0	0	0.068756175	0.068756175	0	0	0	1478197	699	Hollywood							Above Moderate
LOS ANGELES			5542013010	Community Commercial	C2-CSA1	0	108	0.02571382	Commercial - Auto, Recreation Equipment, Construction Equipment Sales and Service - Used Car Sales - One Story	YES - Current	NO - Privately-Owned	Available	Used in Prior Housing Element - Non-Vacant	0	0	0.12523022	0.12523022	0	0	0	1478197	704	Hollywood							Above Moderate
LOS ANGELES	4511 W SUNSET BLVD	90027	5542013011	Community Commercial	C2-CSA1	0	108	0.030749037	Commercial - Store Combination - Store and Residential Combination - One Story	YES - Current	NO - Privately-Owned	Available	Used in Prior Housing Element - Non-Vacant	0	0	0.0422723	0.0422723	0	0	0	1478197	702	Hollywood	Yes						Above Moderate
LOS ANGELES	4514 W HOLLYWOOD BLVD	90027	5542013011	Community Commercial	C2-CSA1	0	108	0.021097522	Commercial - Store Combination - Store and Residential Combination - One Story	YES - Current	NO - Privately-Owned	Available	Used in Prior Housing Element - Non-Vacant	0	0	0.052039325	0.052039325	0	0	0	1478197	697	Hollywood	Yes						Above Moderate
LOS ANGELES	4516 W HOLLYWOOD BLVD	90027	5542013011	Community Commercial	C2-CSA1	0	108	0.026099894	Commercial - Store Combination - Store and Residential Combination - One Story	YES - Current	NO - Privately-Owned	Available	Used in Prior Housing Element - Non-Vacant	0	0	0.0423033	0.0423033	0	0	0	1478197	680	Hollywood	Yes						Above Moderate
LOS ANGELES	4517 W SUNSET BLVD	90027	5542013011	Community Commercial	C2-CSA1	0	108	0.035753631	Commercial - Store Combination - Store and Residential Combination - One Story	YES - Current	NO - Privately-Owned	Available	Used in Prior Housing Element - Non-Vacant	0	0	0.025615549	0.025615549	0	0	0	1478197	700	Hollywood	Yes						Above Moderate
LOS ANGELES	4518 W HOLLYWOOD BLVD	90027	5542013011	Community Commercial	C2-CSA1	0	108	0.031102449	Commercial - Store Combination - Store and Residential Combination - One Story	YES - Current	NO - Privately-Owned	Available	Used in Prior Housing Element - Non-Vacant	0	0	0.0422723	0.0422723	0	0	0	1478197	673	Hollywood	Yes						Above Moderate
LOS ANGELES	4521 W SUNSET BLVD	90027	5542013011	Community Commercial	C2-CSA1	0	108	0.040765932	Commercial - Store Combination - Store and Residential Combination - One Story	YES - Current	NO - Privately-Owned	Available	Used in Prior Housing Element - Non-Vacant	0	0	0.028989953	0.028989953	0	0	0	1478197	698	Hollywood	Yes						Above Moderate
LOS ANGELES	4566 W HOLLYWOOD BLVD	90027	5542013023	Community Commercial	C2-CSA1	0	108	0.086087543	Commercial - Auto, Recreation Equipment, Construction Equipment Sales and Service - Auto Body Repair Shop - One Story	YES - Current	NO - Privately-Owned	Available	Used in Prior Housing Element - Non-Vacant	0.188645399	0	0	0.188645399	0	0	0	1478197	568	Hollywood							Lower
LOS ANGELES			5542013023	Community Commercial	C2-CSA1	0	108	0.08350363	Commercial - Auto, Recreation Equipment, Construction Equipment Sales and Service - Auto Body Repair Shop - One Story	YES - Current	NO - Privately-Owned	Available	Used in Prior Housing Element - Non-Vacant	0.188645399	0	0	0.188645399	0	0	0	1478197	564	Hollywood							Lower
LOS ANGELES	4542 W HOLLYWOOD BLVD	90027	5542013027	Community Commercial	C2-CSA1	0	108	0.137240558	Commercial - Auto, Recreation Equipment, Construction Equipment Sales and Service - Wireless Communication Tower - One Story	YES - Current	NO - Privately-Owned	Available	Used in Prior Housing Element - Non-Vacant	0.105475545	0	0	0.105475545	0	0	0	1478197	626	Hollywood							Lower
LOS ANGELES	4550 W HOLLYWOOD BLVD	90027	5542013027	Community Commercial	C2-CSA1	0	108	0.151098258	Commercial - Auto, Recreation Equipment, Construction Equipment Sales and Service - Wireless Communication Tower - One Story	YES - Current	NO - Privately-Owned	Available	Used in Prior Housing Element - Non-Vacant	0.109983398	0	0	0.109983398	0	0	0	1478197	605	Hollywood							Lower
LOS ANGELES			5542013027	Community Commercial	C2-CSA1	0	108	0.154957736	Commercial - Auto, Recreation Equipment, Construction Equipment Sales and Service - Wireless Communication Tower - One Story	YES - Current	NO - Privately-Owned	Available	Used in Prior Housing Element - Non-Vacant	0.118258537	0	0	0.118258537	0	0	0	1478197	595	Hollywood							Lower
LOS ANGELES	1556 N VERMONT AVE	90027	5542014019	Community Commercial	C2-CSA1	0	108	0.149217741	Commercial - Parking Lot (Commercial Use Property) - Lots - Patron or Employee - One Story	YES - Current	NO - Privately-Owned	Available	Used in Prior Housing Element - Non-Vacant	0.01979906	0	0	0.01979906	0	0	0	1478197	519	Hollywood							Lower
LOS ANGELES	1540 N VERMONT AVE	90027	5542014020	Community Commercial	C2-CSA1	0	108	0.149217382	Commercial - Parking Lot (Commercial Use Property) - Lots - Patron or Employee - One Story	YES - Current	NO - Privately-Owned	Available	Used in Prior Housing Element - Non-Vacant	0.01979906	0	0	0.01979906	0	0	0	1478197	551	Hollywood							Lower
LOS ANGELES	1548 N VERMONT AVE	90027	5542014020	Community Commercial	C2-CSA1	0	108	0.149218674	Commercial - Parking Lot (Commercial Use Property) - Lots - Patron or Employee - One Story	YES - Current	NO - Privately-Owned	Available	Used in Prior Housing Element - Non-Vacant	0.01979906	0	0	0.01979906	0	0	0	1478197	536	Hollywood							Lower
LOS ANGELES	1534 N VERMONT AVE	90027	5542014021	Community Commercial	C2-CSA1	0	108	0.147245129	Commercial - Bank, Savings and Loan - One Story	YES - Current	NO - Privately-Owned	Available	Used in Prior Housing Element - Non-Vacant	0.033296313	0	0	0.033296313	0	0	0	1478197	565	Hollywood							Lower
LOS ANGELES	4653 W MAUBERT AVE	90027	5542014022	Community Commercial	R4-1	0	108	0.252523056	Commercial - Parking Lot (Commercial Use Property) - Lots - Patron or Employee - One Story	YES - Current	NO - Privately-Owned	Available	Used in Prior Housing Element - Non-Vacant	0.023152016	0	0	0.023152016	0	0	0	1478197	518	Hollywood							Lower
LOS ANGELES	4629 W MAUBERT AVE	90027	5542014026	Community Commercial	R4-1	0	108	0.250384022	Residential - Five or More Units or Apartments (Any Combination) - 4 Stories or Less	YES - Current	NO - Privately-Owned	Available	Used in Prior Housing Element - Non-Vacant	0	0	1.385539621	1.385539621	5	0	0	1478197	507	Hollywood	Yes						Above Moderate
LOS ANGELES	4621 W MAUBERT AVE	90027	5542014027	Community Commercial	R4-1	0	108	0.17523805	Residential - Four Units (Any Combination) - 4 Stories or Less	YES - Current	NO - Privately-Owned	Available	Used in Prior Housing Element - Non-Vacant	0	0	1.172317281	1.172317281	4	0	0	1478197	527	Hollywood	Yes						Above Moderate
LOS ANGELES	4613 W MAUBERT AVE	90027	5542014028	Community Commercial	R4-1	0	108	0.129692743	Residential - Four Units (Any Combination) - 4 Stories or Less	YES - Current	NO - Privately-Owned	Available	Not Used in Prior Housing Element	0	0	0.294026971	0.294026971	4	0	0	1478197	541	Hollywood							Above Moderate
LOS ANGELES	4607 W MAUBERT AVE	90027	5542014029	Community Commercial	R4-1	0	108	0.125485353	Residential - Four Units (Any Combination) - 4 Stories or Less	YES - Current	NO - Privately-Owned	Available	Not Used in Prior Housing Element	0	0	0.281484723	0.281484723	4	0	0	1478197	552	Hollywood	Yes						Above Moderate
LOS ANGELES	1560 N VERMONT AVE	90027	5542014032	Community Commercial	C2-CSA1	0	108	0.374883053	Commercial - Bank, Savings and Loan - One Story	YES - Current	NO - Privately-Owned	Available	Used in Prior Housing Element - Non-Vacant	0.15618347	0	0	0.15618347	0	0	0	1478197	488	Hollywood							Lower
LOS ANGELES	1600 N VERMONT AVE	90027	5542014032	Community Commercial	C2-CSA1	0	108	0.300606682	Commercial - Bank, Savings and Loan - One Story	YES - Current	NO - Privately-Owned	Available	Used in Prior Housing Element - Non-Vacant	0.152834225	0	0	0.152834225	0	0	0	1478197	471	Hollywood							Lower
LOS ANGELES	1614 N VERMONT AVE	90027	5542014032	Community Commercial	C2-CSA1	0	108	0.147195177	Commercial - Bank, Savings and Loan - One Story	YES - Current	NO - Privately-Owned	Available	Used in Prior Housing Element - Non-Vacant	0.11353233	0	0	0.11353233	0	0	0	1478197	441	Hollywood							Lower
LOS ANGELES			5542014032	Community Commercial	C2-CSA1	0	108	0.076393982	Commercial - Bank, Savings and Loan - One Story	YES - Current	NO - Privately-Owned	Available	Used in Prior Housing Element - Non-Vacant	0.070775148	0	0	0.070775148	0	0	0	1478197	487	Hollywood							Lower
LOS ANGELES	1530 N VERMONT AVE	90027	5542015001	Community Commercial	C2-CSA1	0	108	0.178694303	Commercial - Store Combination - Store and Office Combination - One Story	YES - Current	NO - Privately-Owned	Available	Not Used in Prior Housing Element	0.037767424	0	0	0.037767424	0	0	0	1478197	616	Hollywood							Lower
LOS ANGELES			5542015001	Community Commercial	C2-CSA1	0	108	0.149428661	Commercial - Store Combination - Store and Office Combination - One Story	YES - Current	NO - Privately-Owned	Available	Not Used in Prior Housing Element	0.034643392	0	0	0.034643392	0	0	0	1478197	632	Hollywood							Lower
LOS ANGELES	4654 W MAUBERT AVE	90027	5542015005	Community Commercial	R4-2	0	108	0.154742773	Commercial - Commercial - Vacant Land	YES - Current	NO - Privately-Owned	Available	Not Used in Prior Housing Element	0.224961098	0	0	0.224961098	0	0	0	1478197	615	Hollywood							Lower
LOS ANGELES	4646 W MAUBERT AVE	90027	5542015006	Community Commercial	R4-2	0	108	0.154754576	Commercial - Commercial - Vacant Land	YES - Current	NO - Privately-Owned	Available	Not Used in Prior Housing Element	0.224961098	0	0	0.224961098	0	0	0	1478197	614	Hollywood							Lower
LOS ANGELES	4638 W MAUBERT AVE	90027	5542015007	Community Commercial	R4-2	0	108	0.154767848	Commercial - Commercial - Vacant Land	YES - Current	NO - Privately-Owned	Available	Not Used in Prior Housing Element	0.224961098	0	0	0.224961098	0	0	0	1478197	613	Hollywood							Lower
LOS ANGELES	4630 W MAUBERT AVE	90027	5542015008	Community Commercial	R4-2	0	108	0.154783055	Commercial - Commercial - Miscellaneous Commercial - Vacant Parcel with Existing Non-structural Other Imps.	YES - Current	NO - Privately-Owned	Available	Not Used in Prior Housing Element	0.020591616	0	0	0.020591616	0	0	0	1478197	611	Hollywood							Lower
LOS ANGELES	4622 W MAUBERT AVE	90027	5542015009	Community Commercial	R4-2	0	108	0.154795359	Commercial - Commercial - Miscellaneous Commercial - Vacant Parcel with Existing Non-structural Other Imps.	YES - Current	NO - Privately-Owned	Available	Not Used in Prior Housing Element	0.020591616	0	0	0.020591616	0	0	0	1478197	610	Hollywood							Lower
LOS ANGELES	4618 W MAUBERT AVE	90027	5542015010	Community Commercial	R4-2	0	108	0.154808273	Residential - Four Units (Any Combination) - 4 Stories or Less	YES - Current	NO - Privately-Owned	Available	Not Used in Prior Housing Element	0.475946054	0	0	0.475946054	4	0	0	1478197	609	Hollywood							Lower
LOS ANGELES	4610 W MAUBERT AVE	90027	5542015011	Community Commercial	R4-2	0	108	0.154820218	Commercial - Parking Lot (Commercial Use Property) - Lots - Patron or Employee - One Story	YES - Current	NO - Privately-Owned	Available	Not Used in Prior Housing Element	0.020591616	0	0	0.020591616	0	0	0	1478197	608	Hollywood							Lower
LOS ANGELES	4606 W MAUBERT AVE	90027	5542015012	Community Commercial	R4-2	0	108	0.154835067	Residential - Four Units (Any Combination) - 4 Stories or Less	YES - Current	NO - Privately-Owned	Available	Used in Prior Housing Element - Non-Vacant	1.419187671	0	0	1.419187671	0	0	0	1478197	607	Hollywood							Lower
LOS ANGELES	4601 W SUNSET BLVD	90027	5542015030	Community Commercial	C2-CSA1	0	108	0.140896037	Commercial - Parking Lot (Commercial Use Property) - Parking Structures - Patron or Employee - One Story	YES - Current	NO - Privately-Owned	Available	Used in Prior Housing Element - Non-Vacant	0.018941262	0	0	0.018941262	0	0	0	1478197	660	Hollywood							Lower
LOS ANGELES	4637 W SUNSET BLVD	90027	5542015030	Community Commercial	C2-CSA1	0	108	0.143475597	Commercial - Parking Lot (Commercial Use Property) - Parking Structures - Patron or Employee - One Story	YES - Current	NO - Privately-Owned	Available	Used in Prior Housing Element - Non-Vacant	0.01937731	0	0	0.01937731	0	0	0	1478197	666	Hollywood							Lower
LOS ANGELES			5542015030	Community Commercial	C2-CSA1	0	108	0.143477749	Commercial - Parking Lot (Commercial Use Property) - Parking Structures - Patron or Employee - One Story	YES - Current	NO - Privately-Owned	Available	Used in Prior Housing Element - Non-Vacant	0.01937731	0	0	0.01937731	0	0	0	1478197	662	Hollywood							Lower
LOS ANGELES			5542015030	Community Commercial	C2-CSA1	0	108	0.143478646	Commercial - Parking Lot (Commercial Use Property) - Parking Structures - Patron or Employee - One Story	YES - Current	NO - Privately-Owned	Available	Used in Prior Housing Element - Non-Vacant	0.01937731	0	0	0.01937731	0	0	0	1478197	663	Hollywood							Lower
LOS ANGELES			5542015030	Community Commercial	C2-CSA1	0	108	0.143478646	Commercial - Parking Lot (Commercial Use Property) - Parking Structures - Patron or Employee - One Story	YES - Current	NO - Privately-Owned	Available	Used in Prior Housing Element - Non-Vacant	0.01937731	0	0	0.01937731	0	0	0	1478197	664	Hollywood							Lower
LOS ANGELES			5542015030	Community Commercial	C2-CSA1	0	108	0.143479901	Commercial - Parking Lot (Commercial Use Property) - Parking Structures - Patron or Employee - One Story	YES - Current	NO - Privately-Owned	Available	Used in Prior Housing Element - Non-Vacant	0.01937731	0	0	0.01937731	0	0	0	1478197	661	Hollywood							Lower
LOS ANGELES			5542015030	Community Commercial	C2-CSA1	0	108	0.143480977	Commercial - Parking Lot (Commercial Use Property) - Parking Structures - Patron or Employee - One Story	YES - Current	NO - Privately-Owned	Available	Used in Prior Housing Element - Non-Vacant	0.01937731	0	0	0.01937731	0	0	0	1478197	665	Hollywood							Lower
LOS ANGELES	1514 N VERMONT AVE	90027	5542015900	Community Commercial	C2-CSA1	0	108	0.14942884	Commercial - Store - One Story	YES - Current	NO - Privately-Owned	Available	Used in Prior Housing Element - Non-Vacant	0.282256722	0	0	0.282256722	0	0	0	1478197	640	Hollywood							Lower
LOS ANGELES	4616 W DE LONGPRE AVE	90027	5542016033	Community Commercial	C2-CSA1	0	108	0.601291703	Commercial - Professional Building - One Story	YES - Current	NO - Privately-Owned	Available	Used in Prior Housing Element - Non-Vacant	0.532059793	0	0	0.532059793	0	0	0	1478197	891	Hollywood							Lower
LOS ANGELES			5542016033	Community Commercial	C2-CSA1	0	108	0.052622801	Commercial - Professional Building - One Story	YES - Current	NO - Privately-Owned	Available	Used in Prior Housing Element - Non-Vacant	0.021684472	0	0	0.021684472	0	0	0	1478197	1193	Hollywood							Lower
LOS ANGELES			5542016033	Community Commercial	C2-CSA1	0	108	0.164342047	Commercial - Professional Building - One Story	YES - Current	NO - Privately-Owned	Available	Used in Prior Housing Element - Non-Vacant	0.047249906	0	0	0.047249906	0	0	0	1478197	1200	Hollywood							Lower
LOS ANGELES			5542016033	Community Commercial	C2-CSA1	0	108	0.244672179	Commercial - Professional Building - One Story	YES - Current	NO - Privately-Owned	Available	Used in Prior Housing Element - Non-Vacant	0.054761901	0	0	0.054761901	0	0	0	1478197	1194	Hollywood							Lower
LOS ANGELES			5542016033	Community Commercial	C2-CSA1	0	108	0.335255593	Commercial - Professional Building - One Story	YES - Current	NO - Privately-Owned	Available	Used in Prior Housing Element - Non-Vacant	0.056558906	0	0	0.056558906	0	0	0	1478197	1195	Hollywood							Lower
LOS ANGELES	4575 W FOUNTAIN AVE	90029	5542017029	Community Commercial	C2-CSA1	0	108	3.031335479	Commercial - Parking Lot (Commercial Use Property) - Parking Structures - Patron or Employee - One Story	YES - Current	NO - Privately-Owned	Available	Not Used in Prior Housing Element	24.5359199	0	0	24.5359199	0	0	0	1478197	890	Hollywood							Lower
LOS ANGELES			5542017033	Community Commercial	C2-CSA1	0	108	0.661463217	Commercial - Parking Lot (Commercial Use Property) - Parking Structures - Patron or Employee - One Story	YES - Current	NO - Privately-Owned	Available	Not Used in Prior Housing Element	0	0	1.726724249	1.726724249	0	0	0	1478197	1206	Hollywood							Above Moderate
LOS ANGELES	4576 W FOUNTAIN AVE	90029	5542018012	Community Commercial	C2-CSA1	0	108	0.222219285	Residential - Four Units (Any Combination) - 4 Stories or Less - Vacant Land	YES - Current	NO - Privately-Owned	Available	Not Used in Prior Housing Element	2.019641769	0	0	2.019641769	4	0	0	1478197	1098	Hollywood							Lower
LOS ANGELES	4649 W LA MIRADA AVE	90029	5542018021	Low Medium II Residential	RD1.5-1XL	0	29	0.185769797	Residential - Double, Duplex, or Two Units - 4 Stories or Less	YES - Current	NO - Privately-Owned	Available	Not Used in Prior Housing Element	0	0	0.356271434	0.356271434	2	0	0	1448197	34	Hollywood							Above Moderate
LOS ANGELES	4653 W LA MIRADA AVE	90029	5542018022	Low Medium II Residential	RD1.5-1XL	0	29	0.185751928	Residential - Five or More Units or Apartments (Any Combination) - 4 Stories or Less	YES - Current	NO - Privately-Owned	Available	Not Used in Prior Housing Element	0	0	0.214564872	0.214564872	5	0	0	1448197	35	Hollywood	Yes						Above Moderate
LOS ANGELES	4657 W LA MIRADA AVE	90029	5542018023	Low Medium II Residential	RD1.5-1XL	0	29	0.185722895	Residential - Three Units (Any Combination) - 4 Stories or Less	YES - Current	NO - Privately-Owned	Available	Not Used in Prior Housing Element	0	0	0.301117206	0.301117206	3	0	0	1448197	36	Hollywood	Yes						Above Moderate
LOS ANGELES	4663 W LA MIRADA AVE	90029	5542018024	Low Medium II Residential	RD1.5-1XL	0	29	0.185698862	Residential - Single Family Residence	YES - Current	NO - Privately-Owned	Available	Not Used in Prior Housing Element	0	0	0.578479719	0.578479719	1	0	0	1448197	37	Hollywood							Above Moderate
LOS ANGELES	4669 W LA MIRADA AVE	90029	5542018025	Low Medium II Residential	RD1.5-1XL	0	29	0.185676173	Commercial - Parking Lot (Commercial Use Property) - Lots - Patron or Employee - One Story	YES - Current	NO - Privately-Owned	Available	Used in Prior Housing Element - Non-Vacant	0	0	0.008659836	0.008659836	0	0	0	1448197	38	Hollywood							Above Moderate
LOS ANGELES	4673 W LA MIRADA AVE	90029	5542018026	Low Medium II Residential	RD1.5-1XL	0	29	0.185651067	Institutional - Church - One Story	YES - Current	NO - Privately-Owned	Available	Used in Prior Housing Element - Non-Vacant	0	0	0.020465834	0.020465834	0	0	0	1448197	39	Hollywood							Above Moderate
LOS ANGELES	4592 W FOUNTAIN AVE	90029	5542018029	Community Commercial	C2-CSA1	0	108	0.216532564	Residential - Five or More Units or Apartments (Any Combination) - 4 Stories or Less	YES - Current	NO - Privately-Owned	Available	Not Used in Prior Housing Element	0	0	0.328576513	0.328576513	14	0	0	1478197	1107	Hollywood	Yes						Above Moderate
LOS ANGELES	4582 W FOUNTAIN AVE	90029	5542018030	Community Commercial	C2-CSA1	0	108	0.22104836	Residential - Five or More Units or Apartments (Any Combination) - 4 Stories or Less	YES - Current	NO - Privately-Owned	Available	Not Used in Prior Housing Element	0	0	0.366016757	0.366016757	32	0	0	1478197	1102	Hollywood	Yes						Above Moderate
LOS ANGELES	4588 W FOUNTAIN AVE	90029	5542018030	Community Commercial	C2-CSA1	0	108	0.205725859	Residential - Five or More Units or Apartments (Any Combination) - 4 Stories or Less	YES - Current	NO - Privately-Owned	Available	Not Used in Prior Housing Element	0	0	0.359192477	0.359192477	32	0	0	1478197	1104	Hollywood	Yes						Above Moderate
LOS ANGELES	4630 W FOUNTAIN AVE	90029	5542018033	Community Commercial	C2-CSA1	0	108	0.185505318	Institutional - Homes for Aged and Others - One Story	YES - Current	NO - Privately-Owned	Available	Used in Prior Housing Element - Non-Vacant	0.021085068	0	0	0.021085068	1	0	0	1478197	1122	Hollywood							Lower
LOS ANGELES	4634 W FOUNTAIN AVE	90029	5542018033	Community Commercial	C2-CSA1	0	108	0.18324694	Institutional - Homes for Aged and Others - One Story	YES - Current	NO - Privately-Owned	Available	Used in Prior Housing Element - Non-Vacant	0.02091691	0	0	0.02091691	1	0	0	1478197	1126	Hollywood							Lower
LOS ANGELES	4638 W FOUNTAIN AVE	90029	5542018033	Community Commercial	C2-CSA1	0	108	0.180989994	Institutional - Homes for Aged and Others - One Story	YES - Current	NO - Privately-Owned	Available	Used in Prior Housing Element - Non-Vacant	0.02091691	0	0	0.02091691	1	0	0	1478197	1127	Hollywood							Lower
LOS ANGELES	4644 W FOUNTAIN AVE	90029	5542018033	Community Commercial	C2-CSA1	0	108	0.163273094	Institutional - Homes for Aged and Others - One Story	YES - Current	NO - Privately-Owned	Available	Used in Prior Housing Element - Non-Vacant	0.020130901	0	0	0.020130901	1	0	0	1478197	1128	Hollywood							Lower
LOS ANGELES	4650 W FOUNTAIN AVE	90029	5542018033	Community Commercial	C2-CSA1	0	108	0.176476095	Institutional - Homes for Aged and Others - One Story	YES - Current	NO - Privately-Owned	Available	Used in Prior Housing Element - Non-Vacant	0.020559098	0	0	0.020559098	1	0	0	1478197	1130	Hollywood							Lower
LOS ANGELES			5542018033	Community Commercial	C2-CSA1	0	108	0.015459967	Institutional - Homes for Aged and Others - One Story	YES - Current	NO - Privately-Owned	Available	Used in Prior Housing Element - Non-Vacant	0	0	0.001717507	0.001717507	1	0	0	1478197	1129	Hollywood							Above Moderate
LOS ANGELES	1270 N VERMONT AVE	90029	5542018035	Community Commercial	C2-CSA1	0	108	0.166905526	Commercial - Service Station - Full Service - No Additional Services	YES - Current	NO - Privately-Owned	Available	Used in Prior Housing Element - Non-Vacant	0.133364006	0	0	0.133364006	0	0	0	1478197	1133	Hollywood							Lower
LOS ANGELES	4654 W FOUNTAIN AVE	90029	5542018035	Community Commercial	C2

LOS ANGELES	4674 W LA MIRADA AVE	90029	5542019003	Low Medium II Residential	RD1.5-1XL	0	29	0.185719422	Residential - Five or More Units or Apartments (Any Combination) - 4 Stories or Less	YES - Current	NO - Privately-Owned	Available	Not Used in Prior Housing Element	0	0	0.049708784	0.049708784	7	0	0	1448197	136	Hollywood		Yes	Above Moderate
LOS ANGELES	4668 W LA MIRADA AVE	90029	5542019004	Low Medium II Residential	RD1.5-1XL	0	29	0.185718621	Residential - Single Family Residence	YES - Current	NO - Privately-Owned	Available	Not Used in Prior Housing Element	0	0	0.254567051	0.254567051	1	0	0	1448197	135	Hollywood			Above Moderate
LOS ANGELES	4664 W LA MIRADA AVE	90029	5542019005	Low Medium II Residential	RD1.5-1XL	0	29	0.185718262	Residential - Five or More Units or Apartments (Any Combination) - 4 Stories or Less	YES - Current	NO - Privately-Owned	Available	Not Used in Prior Housing Element	0	0	0.214564872	0.214564872	5	0	0	1448197	134	Hollywood		Yes	Above Moderate
LOS ANGELES			5542019006	Low Medium II Residential	RD1.5-1XL	0	29	0.185718262	Residential - Double, Duplex, or Two Units - 4 Stories or Less	YES - Current	NO - Privately-Owned	Available	Not Used in Prior Housing Element	0	0	0.356271434	0.356271434	2	0	0	1448197	133	Hollywood		Yes	Above Moderate
LOS ANGELES	4642 W LA MIRADA AVE	90029	5542019009	Low Medium II Residential	RD1.5-1XL	0	29	0.185719422	Residential - Double, Duplex, or Two Units - 4 Stories or Less	YES - Current	NO - Privately-Owned	Available	Not Used in Prior Housing Element	0	0	0.356271434	0.356271434	2	0	0	1448197	130	Hollywood			Above Moderate
LOS ANGELES	4636 W LA MIRADA AVE	90029	5542019010	Low Medium II Residential	RD1.5-1XL	0	29	0.185718619	Residential - Three Units (Any Combination) - 4 Stories or Less	YES - Current	NO - Privately-Owned	Available	Not Used in Prior Housing Element	0	0	0.130351448	0.130351448	3	0	0	1448197	129	Hollywood		Yes	Above Moderate
LOS ANGELES	4632 W LA MIRADA AVE	90029	5542019011	Low Medium II Residential	RD1.5-1XL	0	29	0.18571844	Residential - Five or More Units or Apartments (Any Combination) - 4 Stories or Less	YES - Current	NO - Privately-Owned	Available	Not Used in Prior Housing Element	0	0	0.214564872	0.214564872	5	0	0	1448197	128	Hollywood		Yes	Above Moderate
LOS ANGELES	4618 W LA MIRADA AVE	90029	5542019013	Low Medium II Residential	RD1.5-1XL	0	29	0.082920107	Residential - Single Family Residence	YES - Current	NO - Privately-Owned	Available	Not Used in Prior Housing Element	0	0	0.214433795	0.214433795	1	2*	2*	1448197	125	Hollywood			Above Moderate
LOS ANGELES	4600 W LA MIRADA AVE	90029	5542019015	Low Medium II Residential	RD1.5-1XL	0	29	0.07897197	Residential - Single Family Residence	YES - Current	NO - Privately-Owned	Available	Not Used in Prior Housing Element	0	0	0.214433795	0.214433795	1	2*	2*	1448197	120	Hollywood			Above Moderate
LOS ANGELES	4585 W LEXINGTON AVE	90029	5542019016	Low Medium II Residential	RD1.5-1XL	0	29	0.190089387	Residential - Five or More Units or Apartments (Any Combination) - 4 Stories or Less	YES - Current	NO - Privately-Owned	Available	Not Used in Prior Housing Element	0	0	0.046362476	0.046362476	8	0	0	1448197	203	Hollywood		Yes	Above Moderate
LOS ANGELES	4615 W LEXINGTON AVE	90029	5542019022	Low Medium II Residential	RD1.5-1XL	0	29	0.092751875	Residential - Single Family Residence	YES - Current	NO - Privately-Owned	Available	Not Used in Prior Housing Element	0	0	0.214433795	0.214433795	1	2*	2*	1448197	212	Hollywood			Above Moderate
LOS ANGELES	4629 W LEXINGTON AVE	90029	5542019025	Low Medium II Residential	RD1.5-1XL	0	29	0.185585258	Residential - Three Units (Any Combination) - 4 Stories or Less	YES - Current	NO - Privately-Owned	Available	Not Used in Prior Housing Element	0	0	0.301117206	0.301117206	3	0	0	1448197	215	Hollywood		Yes	Above Moderate
LOS ANGELES	4633 W LEXINGTON AVE	90029	5542019026	Low Medium II Residential	RD1.5-1XL	0	29	0.185614672	Residential - Five or More Units or Apartments (Any Combination) - 4 Stories or Less	YES - Current	NO - Privately-Owned	Available	Not Used in Prior Housing Element	0	0	0.029062295	0.029062295	5	0	0	1448197	216	Hollywood		Yes	Above Moderate
LOS ANGELES	4635 W LEXINGTON AVE	90029	5542019027	Low Medium II Residential	RD1.5-1XL	0	29	0.18277341	Residential - Five or More Units or Apartments (Any Combination) - 4 Stories or Less	YES - Current	NO - Privately-Owned	Available	Not Used in Prior Housing Element	0	0	0.04165765	0.04165765	5	0	0	1448197	217	Hollywood			Above Moderate
LOS ANGELES	4641 W LEXINGTON AVE	90029	5542019028	Low Medium II Residential	RD1.5-1XL	0	29	0.185673005	Residential - Five or More Units or Apartments (Any Combination) - 4 Stories or Less	YES - Current	NO - Privately-Owned	Available	Not Used in Prior Housing Element	0	0	0.209408855	0.209408855	6	0	0	1448197	219	Hollywood		Yes	Above Moderate
LOS ANGELES	4649 W LEXINGTON AVE	90029	5542019029	Low Medium II Residential	RD1.5-1XL	0	29	0.185701753	Residential - Double, Duplex, or Two Units - 4 Stories or Less	YES - Current	NO - Privately-Owned	Available	Not Used in Prior Housing Element	0	0	0.356271434	0.356271434	2	0	0	1448197	220	Hollywood		Yes	Above Moderate
LOS ANGELES	4612 1/2 W LA MIRADA AVE	90029	5542019033	Low Medium II Residential	RD1.5-1XL	0	29	0.26765904	Residential - Five or More Units or Apartments (Any Combination) - 4 Stories or Less	YES - Current	NO - Privately-Owned	Available	Not Used in Prior Housing Element	0	0	0.398138323	0.398138323	6	0	0	1448197	124	Hollywood		Yes	Above Moderate
LOS ANGELES	4583 W LEXINGTON AVE	90029	5542019039	Low Medium II Residential	RD1.5-1XL	0	29	0.072825316	Residential - Single Family Residence	YES - Current	NO - Privately-Owned	Available	Not Used in Prior Housing Element	0	0	0.179641855	0.179641855	1	2*	2*	1448197	269	Hollywood			Above Moderate
LOS ANGELES	4604 W LA MIRADA AVE	90029	5542019042	Low Medium II Residential	RD1.5-1XL	0	29	0.074624429	Residential - Single Family Residence	YES - Current	NO - Privately-Owned	Available	Not Used in Prior Housing Element	0	0	0.008505157	0.008505157	1	2*	2*	1448197	121	Hollywood			Above Moderate
LOS ANGELES	1268 N LYMAN PL	90029	5542020008	Low Medium II Residential	RD1.5-1XL	0	29	0.131595122	Residential - Double, Duplex, or Two Units - 4 Stories or Less	YES - Current	NO - Privately-Owned	Available	Not Used in Prior Housing Element	0	0	0.238504362	0.238504362	2	3*	3*	1448197	23	Hollywood		Yes	Above Moderate
LOS ANGELES	1231 N WESTMORELAND AVE	90029	5542020017	Low Medium II Residential	RD1.5-1XL	0	29	0.114754471	Residential - Single Family Residence	YES - Current	NO - Privately-Owned	Available	Not Used in Prior Housing Element	0	0	0.216339588	0.216339588	1	3*	3*	1448197	141	Hollywood			Above Moderate
LOS ANGELES	1227 N WESTMORELAND AVE	90029	5542020018	Low Medium II Residential	RD1.5-1XL	0	29	0.150640138	Residential - Double, Duplex, or Two Units - 4 Stories or Less	YES - Current	NO - Privately-Owned	Available	Not Used in Prior Housing Element	0	0	0.126620962	0.126620962	2	0	0	1448197	160	Hollywood		Yes	Above Moderate
LOS ANGELES	1222 N LYMAN PL	90029	5542020019	Low Medium II Residential	RD1.5-1XL	0	29	0.114754952	Residential - Single Family Residence	YES - Current	NO - Privately-Owned	Available	Not Used in Prior Housing Element	0	0	0.216339588	0.216339588	1	3*	3*	1448197	162	Hollywood			Above Moderate
LOS ANGELES	1218 N LYMAN PL	90029	5542020020	Low Medium II Residential	RD1.5-1XL	0	29	0.133102828	Residential - Three Units (Any Combination) - 4 Stories or Less	YES - Current	NO - Privately-Owned	Available	Not Used in Prior Housing Element	0	0	0.217128634	0.217128634	3	3*	3*	1448197	182	Hollywood		Yes	Above Moderate
LOS ANGELES	1219 N WESTMORELAND AVE	90029	5542020021	Low Medium II Residential	RD1.5-1XL	0	29	0.133001647	Residential - Single Family Residence - Guesthouse	YES - Current	NO - Privately-Owned	Available	Not Used in Prior Housing Element	0	0	0.178195786	0.178195786	1	3*	3*	1448197	181	Hollywood			Above Moderate
LOS ANGELES	1211 N WESTMORELAND AVE	90029	5542020022	Low Medium II Residential	RD1.5-1XL	0	29	0.0628773	Residential - Single Family Residence	YES - Current	NO - Privately-Owned	Available	Not Used in Prior Housing Element	0	0	0.090605783	0.090605783	1	1*	1*	1448197	224	Hollywood			Above Moderate
LOS ANGELES	1207 N WESTMORELAND AVE	90029	5542020023	Low Medium II Residential	RD1.5-1XL	0	29	0.051842481	Residential - Single Family Residence	YES - Current	NO - Privately-Owned	Available	Not Used in Prior Housing Element	0	0	0.090605783	0.090605783	1	1*	1*	1448197	254	Hollywood			Above Moderate
LOS ANGELES	1203 N WESTMORELAND AVE	90029	5542020024	Low Medium II Residential	RD1.5-1XL	0	29	0.056069281	Residential - Single Family Residence	YES - Current	NO - Privately-Owned	Available	Not Used in Prior Housing Element	0	0	0.090605783	0.090605783	1	1*	1*	1448197	277	Hollywood			Above Moderate
LOS ANGELES	1201 N WESTMORELAND AVE	90029	5542020025	Low Medium II Residential	RD1.5-1XL	0	29	0.045807689	Residential - Single Family Residence	YES - Current	NO - Privately-Owned	Available	Not Used in Prior Housing Element	0	0	0.110736167	0.110736167	1	1*	1*	1448197	294	Hollywood			Above Moderate
LOS ANGELES	4565 W LEXINGTON AVE	90029	5542020027	Low Medium II Residential	RD1.5-1XL	0	29	0.138445664	Residential - Double, Duplex, or Two Units - 4 Stories or Less	YES - Current	NO - Privately-Owned	Available	Not Used in Prior Housing Element	0	0	0.255917752	0.255917752	2	0	0	1448197	228	Hollywood		Yes	Above Moderate
LOS ANGELES	4560 W FOUNTAIN AVE	90029	5542020030	Neighborhood Office Commercial	C4-1D	0	108	0.186544677	Institutional - Homes for Aged and Others - One Story	YES - Current	NO - Privately-Owned	Available	Not Used in Prior Housing Element	0.023390014	0	0	0.023390014	0	0	0	1478197	1103	Hollywood			Lower
LOS ANGELES	4564 W FOUNTAIN AVE	90029	5542020030	Neighborhood Office Commercial	C4-1D	0	108	0.148109155	Institutional - Homes for Aged and Others - One Story	YES - Current	NO - Privately-Owned	Available	Not Used in Prior Housing Element	0.020709275	0	0	0.020709275	0	0	0	1478197	1105	Hollywood			Lower
LOS ANGELES	4568 W FOUNTAIN AVE	90029	5542020030	Neighborhood Office Commercial	C4-1D	0	108	0.147110359	Institutional - Homes for Aged and Others - One Story	YES - Current	NO - Privately-Owned	Available	Not Used in Prior Housing Element	0.020709275	0	0	0.020709275	0	0	0	1478197	1108	Hollywood			Lower
LOS ANGELES	4570 W FOUNTAIN AVE	90029	5542020030	Neighborhood Office Commercial	C4-1D	0	108	0.048117744	Institutional - Homes for Aged and Others - One Story	YES - Current	NO - Privately-Owned	Available	Not Used in Prior Housing Element	0	0	0.001066888	0.001066888	0	0	0	1478197	1110	Hollywood			Above Moderate
LOS ANGELES			5542020030	Neighborhood Office Commercial	C4-1D	0	108	0.040604498	Institutional - Homes for Aged and Others - One Story	YES - Current	NO - Privately-Owned	Available	Not Used in Prior Housing Element	0	0	0.001466497	0.001466497	0	0	0	1478197	1159	Hollywood			Above Moderate
LOS ANGELES	4552 W FOUNTAIN AVE	90029	5542020032	Neighborhood Office Commercial	C4-1D	0	108	0.208398032	Institutional - Homes for Aged and Others - One Story	YES - Current	NO - Privately-Owned	Available	Not Used in Prior Housing Element	0.176777975	0	0	0.176777975	0	0	0	1478197	1086	Hollywood			Lower
LOS ANGELES	1228 N LYMAN PL	90029	5542020046	Low Medium II Residential	RD1.5-1XL	0	29	0.14993288	Institutional - Homes for Aged and Others - Three Stories	YES - Current	NO - Privately-Owned	Available	Not Used in Prior Housing Element	0	0	1.485669184	1.485669184	0	0	0	1448197	142	Hollywood			Above Moderate
LOS ANGELES	1234 N LYMAN PL	90029	5542020046	Low Medium II Residential	RD1.5-1XL	0	29	0.131771902	Institutional - Homes for Aged and Others - Three Stories	YES - Current	NO - Privately-Owned	Available	Not Used in Prior Housing Element	0	0	1.057084465	1.057084465	0	3*	3*	1448197	104	Hollywood			Above Moderate
LOS ANGELES	1251 N WESTMORELAND AVE	90029	5542020046	Low Medium II Residential	RD1.5-1XL	0	29	0.26185538	Institutional - Homes for Aged and Others - Three Stories	YES - Current	NO - Privately-Owned	Available	Not Used in Prior Housing Element	0	0	2.225104356	2.225104356	0	0	0	1448197	47	Hollywood			Above Moderate
LOS ANGELES	1252 N LYMAN PL	90029	5542020046	Low Medium II Residential	RD1.5-1XL	0	29	0.131421923	Institutional - Homes for Aged and Others - Three Stories	YES - Current	NO - Privately-Owned	Available	Not Used in Prior Housing Element	0	0	1.057084465	1.057084465	0	3*	3*	1448197	86	Hollywood			Above Moderate
LOS ANGELES	1256 N LYMAN PL	90029	5542020046	Low Medium II Residential	RD1.5-1XL	0	29	0.131075473	Institutional - Homes for Aged and Others - Three Stories	YES - Current	NO - Privately-Owned	Available	Not Used in Prior Housing Element	0	0	1.057084465	1.057084465	0	3*	3*	1448197	67	Hollywood			Above Moderate
LOS ANGELES	4519 W LEXINGTON AVE	90029	5542021001	Low Medium II Residential	RD1.5-1XL	0	29	0.045910816	Residential - Single Family Residence	YES - Current	NO - Privately-Owned	Available	Not Used in Prior Housing Element	0	0	0.122089088	0.122089088	1	1*	1*	1448197	288	Hollywood			Above Moderate
LOS ANGELES			5542021001	Low Medium II Residential	RD1.5-1XL	0	29	0.045911389	Residential - Single Family Residence	YES - Current	NO - Privately-Owned	Available	Not Used in Prior Housing Element	0	0	0.122089088	0.122089088	1	1*	1*	1448197	261	Hollywood			Above Moderate
LOS ANGELES	4523 W LEXINGTON AVE	90029	5542021002	Low Medium II Residential	RD1.5-1XL	0	29	0.045910167	Residential - Single Family Residence	YES - Current	NO - Privately-Owned	Available	Not Used in Prior Housing Element	0	0	0.122089088	0.122089088	1	1*	1*	1448197	287	Hollywood			Above Moderate
LOS ANGELES			5542021002	Low Medium II Residential	RD1.5-1XL	0	29	0.045911389	Residential - Single Family Residence	YES - Current	NO - Privately-Owned	Available	Not Used in Prior Housing Element	0	0	0.122089088	0.122089088	1	1*	1*	1448197	260	Hollywood			Above Moderate
LOS ANGELES	1222 N WESTMORELAND AVE	90029	5542021005	Low Medium II Residential	RD1.5-1XL	0	29	0.16528786	Residential - Double, Duplex, or Two Units - 4 Stories or Less	YES - Current	NO - Privately-Owned	Available	Not Used in Prior Housing Element	0	0	0.295885757	0.295885757	2	0	0	1448197	165	Hollywood		Yes	Above Moderate
LOS ANGELES	1228 N WESTMORELAND AVE	90029	5542021006	Low Medium II Residential	RD1.5-1XL	0	29	0.16528786	Residential - Three Units (Any Combination) - 4 Stories or Less	YES - Current	NO - Privately-Owned	Available	Not Used in Prior Housing Element	0	0	0.241702795	0.241702795	3	0	0	1448197	145	Hollywood		Yes	Above Moderate
LOS ANGELES	1234 N WESTMORELAND AVE	90029	5542021007	Low Medium II Residential	RD1.5-1XL	0	29	0.165286816	Residential - Five or More Units or Apartments (Any Combination) - 4 Stories or Less	YES - Current	NO - Privately-Owned	Available	Not Used in Prior Housing Element	0	0	0.130867836	0.130867836	6	0	0	1448197	109	Hollywood		Yes	Above Moderate
LOS ANGELES	1248 N WESTMORELAND AVE	90029	5542021010	Low Medium II Residential	RD1.5-1XL	0	29	0.165287179	Residential - Single Family Residence	YES - Current	NO - Privately-Owned	Available	Not Used in Prior Housing Element	0	0	0.497022724	0.497022724	1	1	0	1448197	53	Hollywood			Above Moderate
LOS ANGELES	1254 N WESTMORELAND AVE	90029	5542021011	Low Medium II Residential	RD1.5-1XL	0	29	0.170972121	Residential - Double, Duplex, or Two Units - 4 Stories or Less	YES - Current	NO - Privately-Owned	Available	Not Used in Prior Housing Element	0	0	0.295885757	0.295885757	2	0	0	1448197	26	Hollywood		Yes	Above Moderate
LOS ANGELES	1258 N WESTMORELAND AVE	90029	5542021012	Low Medium II Residential	RD1.5-1XL	0	29	0.165288348	Residential - Single Family Residence	YES - Current	NO - Privately-Owned	Available	Not Used in Prior Housing Element	0	0	0.497022724	0.497022724	1	1	0	1478197	1168	Hollywood			Above Moderate
LOS ANGELES	1264 N WESTMORELAND AVE	90029	5542021013	Neighborhood Office Commercial	C4-1D	0	108	0.165287398	Residential - Five or More Units or Apartments (Any Combination) - 4 Stories or Less	YES - Current	NO - Privately-Owned	Available	Not Used in Prior Housing Element	0	0	0.924132988	0.924132988	5	0	0	1478197	1148	Hollywood		Yes	Above Moderate
LOS ANGELES	4530 W FOUNTAIN AVE	90029	5542021015	Neighborhood Office Commercial	C4-1D	0	108	0.051501011	Residential - Single Family Residence	YES - Current	NO - Privately-Owned	Available	Not Used in Prior Housing Element	0	0	0.068864483	0.068864483	1	0	0	1478197	1084	Hollywood			Above Moderate
LOS ANGELES			5542021015	Neighborhood Office Commercial	C4-1D	0	108	0.050223069	Residential - Single Family Residence	YES - Current	NO - Privately-Owned	Available	Not Used in Prior Housing Element	0	0	0.068864483	0.068864483	1	0	0	1478197	1124	Hollywood			Above Moderate
LOS ANGELES	1267 N VIRGIL AVE	90029	5542021020	Neighborhood Office Commercial	C4-1D	0	108	0.073406392	Commercial - Professional Building - Medical Dental Building - One Story	YES - Current	NO - Privately-Owned	Available	Not Used in Prior Housing Element	0.07752008	0	0	0.07752008	0	0	0	147A201	284	Hollywood			Lower
LOS ANGELES			5542021020	Neighborhood Office Commercial	C4-1D	0	108	0.003040438	Commercial - Professional Building - Medical Dental Building - One Story	YES - Current	NO - Privately-Owned	Available	Not Used in Prior Housing Element	0	0	0.008088788	0.008088788	0	0	0	147A201	296	Hollywood			Above Moderate
LOS ANGELES	1265 N VIRGIL AVE	90029	5542021021	Neighborhood Office Commercial	C4-1D	0	108	0.153809444	Commercial - Office Building - One Story	YES - Current	NO - Privately-Owned	Available	Used in Prior Housing Element - Non-Vacant	0.32690476	0	0	0.32690476	0	0	0	147A201	298	Hollywood			Lower
LOS ANGELES	1239 N VIRGIL AVE	90029	5542021026	Low Medium I Residential	R2-1XL	0	17	0.153808997	Residential - Double, Duplex, or Two Units - 4 Stories or Less	YES - Current	NO - Privately-Owned	Available	Used in Prior Housing Element - Non-Vacant	0	0	0.229539621	0.229539621	2	2*	2*	145-5A201	84	Hollywood		Yes	Above Moderate
LOS ANGELES	1223 N VIRGIL AVE	90029	5542021029	Low Medium I Residential	R2-1XL	0	17	0.153809934	Residential - Double, Duplex, or Two Units - 4 Stories or Less	YES - Current	NO - Privately-Owned	Available	Used in Prior Housing Element - Non-Vacant	0	0	0.229539621	0.229539621	2	2*	2*	145-5A201	136	Hollywood		Yes	Above Moderate
LOS ANGELES	1215 N VIRGIL AVE	90029	5542021031	Low Medium I Residential	R2-1XL	0	17	0.153809076	Residential - Double, Duplex, or Two Units - 4 Stories or Less	YES - Current	NO - Privately-Owned	Available	Used in Prior Housing Element - Non-Vacant	0	0	0.229539621	0.229539621	2	2*	2*	145-5A201	170	Hollywood		Yes	Above Moderate
LOS ANGELES	4518 W FOUNTAIN AVE	90029	5542021035	Community Commercial	(Q)C2-1	0	108	0.050967382	Commercial - Auto, Recreation Equipment, Construction Equipment Sales and Service - Auto Body Repair Shop - One Story	YES - Current	NO - Privately-Owned	Available	Not Used in Prior Housing Element	0	0	0.012562971	0.012562971	0	0	0	1478197	1092	Hollywood			Above Moderate
LOS ANGELES			5542021035	Community Commercial	(Q)C2-1	0	108	0.060835764	Commercial - Auto, Recreation Equipment, Construction Equipment Sales and Service - Auto Body Repair Shop - One Story	YES - Current	NO - Privately-Owned	Available	Not Used in Prior Housing Element	0	0	0.015447575	0.015447575	0	0	0	1478197	1123	Hollywood			Above Moderate
LOS ANGELES	1200 N VIRGIL AVE	90029	5542022001	Low Medium I Residential	R2-1XL	0	17	0.132000791	Residential - Double, Duplex, or Two Units - 4 Stories or Less	YES - Current	NO - Privately-Owned	Available	Used in Prior Housing Element - Non-Vacant	0	0	0.011034028	0.011034028	2	2*	2*	145-5A201	205	Hollywood		Yes	Above Moderate
LOS ANGELES	1206 N VIRGIL AVE	90029	5542022002	Low Medium I Residential	R2-1XL	0	17	0.132000801	Residential - Double, Duplex, or Two Units - 4 Stories or Less	YES - Current	NO - Privately-Owned	Available	Used in Prior Housing Element - Non-Vacant	0	0	0.279192102	0.279192102	2	2*	2*	145-5A201	189	Hollywood		Yes	Above Moderate
LOS ANGELES	1212 N VIRGIL AVE	90029	5542022003	Low Medium I Residential	R2-1XL	0	17	0.131999753	Residential - Double, Duplex, or Two Units - 4 Stories or Less	YES - Current	NO - Privately-Owned	Available	Used in Prior Housing Element - Non-Vacant	0	0	0.279192102	0.279192102	2	2*	2*	145-5A201	171	Hollywood		Yes	Above Moderate
LOS ANGELES	1216 N VIRGIL AVE	90029	5542022004	Low Medium I Residential	R2-1XL	0	17	0.132001764	Residential - Single Family Residence	YES - Current	NO - Privately-Owned	Available	Used in Prior Housing Element - Non-Vacant	0	0	0.214433795	0.214433795	1	2*	2*	145-5A201	154	Hollywood			Above Moderate
LOS ANGELES	1222 N VIRGIL AVE	90029	5542022005	Low Medium I Residential	R2-1XL	0	17	0.132000086	Residential - Single Family Residence	YES - Current	NO - Privately-Owned	Available	Used in Prior Housing Element - Non-Vacant	0	0	0.214433795	0.214433795	1	2*	2*	145-5A201	137	Hollywood			Above Moderate
LOS ANGELES	1238 N VIRGIL AVE	90029	5542022008	Low Medium I Residential	R2-1XL	0	17	0.113515593	Residential - Single Family Residence	YES - Current	NO - Privately-Owned	Available	Used in Prior Housing Element - Non-Vacant	0	0	0.079086149	0.079086149	1	1*	1*	145-5A201	85	Hollywood			Above Moderate
LOS ANGELES	1250 N VIRGIL AVE	90029	5542022010	Low Medium I Residential	R2-1XL	0	17	0.11880145	Residential - Single Family Residence	YES - Current	NO - Privately-Owned	Available	Used in Prior Housing Element - Non-Vacant	0	0	0.221451581	0.221451581	1	2*	2*	145-5A201	46	Hollywood			Above Moderate
LOS ANGELES	1252 N VIRGIL AVE	90029	5542022011	Low Medium I Residential	R2-1XL	0	17	0.125631672	Residential - Single Family Residence	YES - Current	NO - Privately-Owned	Available	Used in Prior Housing Element - Non-Vacant	0	0	0.221451581	0.221451581	1	2*	2*	145-5A201	27	Hollywood			Above Moderate
LOS ANGELES	1264 N VIRGIL AVE	90029	5542022014	Neighborhood Office Commercial	C4-1D	0	108	0.118940294	Residential - Double, Duplex, or Two Units - 4 Stories or Less - Vacant Land	YES - Current	NO - Privately-Owned	Available	Not Used in Prior Housing Element	1.348730493	0	0	1.348730493	0	0	0	147A201	299	Hollywood			Lower
LOS ANGELES	1274 N VIRGIL AVE	90029	5542022015	Neighborhood Office Commercial	C4-1D	0	108	0.083787178	Residential - Five or More Units or Apartments (Any Combination) - 4 Stories or Less	YES - Current	NO - Privately-Owned	Available	Not Used in Prior Housing Element	0	0	0.171487212	0.171487212	7	0	0	147A201	275	Hollywood		Yes	Above Moderate
LOS ANGELES	4438 W FOUNTAIN AVE	90029	5542022015	Neighborhood Office Commercial	C4-1D	0	108	0.109153547	Residential - Five or More Units or Apartments (Any Combination) - 4 Stories or Less	YES - Current	NO - Privately-Owned	Available	Not Used in Prior Housing Element	0	0	0.212144349	0.212144349	7	0	0	147A201	251	Hollywood		Yes	Above Moderate
LOS ANGELES	1273 N COMMONWEALTH AVE	90029	5542022019	Neighborhood Office Commercial	C4-1D	0	108	0.143478196	Residential - Four Units (Any Combination) - 4 Stories or Less	YES - Current	NO - Privately-Owned	Available	Not Used in Prior Housing Element	0	0	0.294486453	0.294486453	4	0	0	147A201	277	Hollywood		Yes	Above Moderate
LOS ANGELES	1259 N COMMONWEALTH AVE	90029	5542022020	Low Medium I Residential	R2-1XL	0	17	0.143478828	Residential - Single Family Residence	YES - Current	NO - Privately-Owned	Available	Not Used in Prior Housing Element	0	0	0.175821608	0.175821608	1	2*	2*	147A201	300	Hollywood			Above Moderate
LOS ANGELES	1257 N COMMONWEALTH AVE	90029	5542022021	Low Medium I Residential	R2-1XL	0	17	0.143479089	Residential - Double, Duplex, or Two Units - 4 Stories or Less	YES - Current	NO - Privately-Owned	Available	Not Used in Prior Housing Element	0	0	0.097481927	0.097481927	2	2*	2*	147A201	312	Hollywood		Yes	Above Moderate
LOS ANGELES	1253 N COMMONWEALTH AVE	90029	5542022022	Low Medium I Residential	R2-1XL	0	17	0.151810676	Residential - Double, Duplex, or Two Units - 4 Stories or Less	YES - Current	NO - Privately-Owned	Available	Not Used in Prior Housing Element	0	0	0.229539621	0.229539621	2	2*	2*	145-5A201	28	Hollywood		Yes	Above Moderate
LOS ANGELES	1243 N COMMONWEALTH AVE	90029	5542022024	Low Medium I Residential	R2-1XL	0	17	0.143620862	Residential - Single Family Residence	YES - Current	NO - Privately-Owned	Available	Not Used in Prior Housing Element	0	0	0.175821608	0.175821608	1	2*	2*	145-5A201	67	Hollywood			Above Moderate
LOS ANGELES	1223 N COMMONWEALTH AVE	90029	5542022028	Low Medium I Residential	R2-1XL	0	17	0.129249994	Residential - Single Family Residence	YES - Current	NO - Privately-Owned	Available	Not Used in Prior Housing Element	0	0	0.221451581	0.221451581	1	2*	2*	145-5A201	138	Hollywood			Above Moderate
LOS ANGELES	1219 N COMMONWEALTH AVE	90029	5542022029	Low Medium I Residential	R2-1XL	0	17	0.129248057	Residential - Single Family Residence	YES - Current	NO - Privately-Owned	Available	Not Used in Prior Housing Element	0	0	0.221451581	0.221451581	1	2*	2*	145-5A201	155	Hollywood			Above Moderate
LOS ANGELES	1234 N VIRGIL AVE	90029	5542022034	Low Medium I Residential	R2-1XL	0	17	0.115701024	Residential - Double, Duplex, or Two Units - 4 Stories or Less	YES - Current	NO - Privately-Owned	Available	Used in Prior Housing Element - Non-Vacant	0	0	0.308944309	0.308944309	2	2*	2*	145-5A201	104	Hollywood		Yes	Above Moderate
LOS ANGELES	4424 W FOUNTAIN AVE	90029	5542022037	Neighborhood Office Commercial	C4-1D	0	108	0.120971651	Residential - Five or More Units or Apartments (Any Combination) - 4 Stories or Less	YES - Current	NO - Privately-Owned	Available	Not Used in Prior Housing Element	0.084699791	0	0	0.084699791	8	0	0	147A201	254	Hollywood			Lower
LOS ANGELES	4428 W FOUNTAIN AVE	90029	5542022038	Neighborhood Office Commercial	C4-1D	0	108	0.0439183	Commercial -

LOS ANGELES	1258 N COMMONWEALTH AVE	90029	5542023013	Low Medium I Residential	R2-1XL	0	17	0.137740971	Residential - Double, Duplex, or Two Units - 4 Stories or Less	YES - Current	NO - Privately-Owned	Available	Not Used in Prior Housing Element	0	0	0.229539621	0.229539621	2	2*	2*	147A201	313	Hollywood	Yes	Above Moderate
LOS ANGELES	1262 N COMMONWEALTH AVE	90029	5542023014	Low Medium I Residential	R2-1XL	0	17	0.137739531	Residential - Double, Duplex, or Two Units - 4 Stories or Less	YES - Current	NO - Privately-Owned	Available	Not Used in Prior Housing Element	0	0	0.035179172	0.035179172	2	2*	2*	147A201	301	Hollywood	Yes	Above Moderate
LOS ANGELES	1265 N HOOVER ST	90029	5542023021	Low Medium I Residential	R2-1XL	0	17	0.137762008	Residential - Double, Duplex, or Two Units - 4 Stories or Less	YES - Current	NO - Privately-Owned	Available	Not Used in Prior Housing Element	0	0	0.229539621	0.229539621	2	2*	2*	147A201	302	Hollywood	Yes	Above Moderate
LOS ANGELES	1259 N HOOVER ST	90029	5542023022	Low Medium I Residential	R2-1XL	0	17	0.137759773	Residential - Single Family Residence	YES - Current	NO - Privately-Owned	Available	Not Used in Prior Housing Element	0	0	0.175821608	0.175821608	1	2*	2*	147A201	314	Hollywood		Above Moderate
LOS ANGELES	1253 N HOOVER ST	90029	5542023023	Low Medium I Residential	R2-1XL	0	17	0.138148636	Residential - Single Family Residence	YES - Current	NO - Privately-Owned	Available	Not Used in Prior Housing Element	0	0	0.175821608	0.175821608	1	2*	2*	145-5A201	505	Hollywood		Above Moderate
LOS ANGELES	1247 N HOOVER ST	90029	5542023024	Low Medium I Residential	R2-1XL	0	17	0.11336873	Residential - Single Family Residence	YES - Current	NO - Privately-Owned	Available	Not Used in Prior Housing Element	0	0	0.079086149	0.079086149	1	1*	1*	145-5A201	50	Hollywood		Above Moderate
LOS ANGELES	1243 N HOOVER ST	90029	5542023025	Low Medium I Residential	R2-1XL	0	17	0.113369593	Residential - Single Family Residence	YES - Current	NO - Privately-Owned	Available	Not Used in Prior Housing Element	0	0	0.032995594	0.032995594	1	1*	1*	145-5A201	69	Hollywood		Above Moderate
LOS ANGELES	1239 N HOOVER ST	90029	5542023026	Low Medium I Residential	R2-1XL	0	17	0.113370452	Residential - Single Family Residence	YES - Current	NO - Privately-Owned	Available	Not Used in Prior Housing Element	0	0	0.079086149	0.079086149	1	1*	1*	145-5A201	90	Hollywood		Above Moderate
LOS ANGELES	1223 N HOOVER ST	90029	5542023029	Low Medium I Residential	R2-1XL	0	17	0.068876232	Residential - Single Family Residence	YES - Current	NO - Privately-Owned	Available	Not Used in Prior Housing Element	0	0	0.090605783	0.090605783	1	1*	1*	145-5A201	141	Hollywood		Above Moderate
LOS ANGELES	1221 N HOOVER ST	90029	5542023030	Low Medium I Residential	R2-1XL	0	17	0.068884843	Residential - Single Family Residence	YES - Current	NO - Privately-Owned	Available	Not Used in Prior Housing Element	0	0	0.090605783	0.090605783	1	1*	1*	145-5A201	146	Hollywood		Above Moderate
LOS ANGELES	1219 N HOOVER ST	90029	5542023031	Low Medium I Residential	R2-1XL	0	17	0.068886565	Residential - Single Family Residence	YES - Current	NO - Privately-Owned	Available	Not Used in Prior Housing Element	0	0	0.090605783	0.090605783	1	1*	1*	145-5A201	158	Hollywood		Above Moderate
LOS ANGELES	1217 N HOOVER ST	90029	5542023032	Low Medium I Residential	R2-1XL	0	17	0.068876384	Residential - Single Family Residence	YES - Current	NO - Privately-Owned	Available	Not Used in Prior Housing Element	0	0	0.090605783	0.090605783	1	1*	1*	145-5A201	163	Hollywood		Above Moderate
LOS ANGELES	1211 N HOOVER ST	90029	5542023033	Low Medium I Residential	R2-1XL	0	17	0.137761252	Residential - Single Family Residence	YES - Current	NO - Privately-Owned	Available	Not Used in Prior Housing Element	0	0	0.175821608	0.175821608	1	2*	2*	145-5A201	175	Hollywood		Above Moderate
LOS ANGELES	1207 N HOOVER ST	90029	5542023034	Low Medium I Residential	R2-1XL	0	17	0.137762931	Residential - Single Family Residence	YES - Current	NO - Privately-Owned	Available	Not Used in Prior Housing Element	0	0	0.175821608	0.175821608	1	2*	2*	145-5A201	193	Hollywood		Above Moderate
LOS ANGELES	1203 N HOOVER ST	90029	5542023035	Low Medium I Residential	R2-1XL	0	17	0.0918494	Residential - Single Family Residence	YES - Current	NO - Privately-Owned	Available	Not Used in Prior Housing Element	0	0	0.090605783	0.090605783	1	1*	1*	145-5A201	212	Hollywood		Above Moderate
LOS ANGELES	1202 N COMMONWEALTH AVE	90029	5542023037	Low Medium I Residential	R2-1XL	0	17	0.086111956	Residential - Single Family Residence	YES - Current	NO - Privately-Owned	Available	Not Used in Prior Housing Element	0	0	0.096749496	0.096749496	1	1*	1*	145-5A201	208	Hollywood		Above Moderate
LOS ANGELES	1206 N COMMONWEALTH AVE	90029	5542023038	Low Medium I Residential	R2-1XL	0	17	0.123128218	Residential - Single Family Residence	YES - Current	NO - Privately-Owned	Available	Not Used in Prior Housing Element	0	0	0.221451581	0.221451581	1	2*	2*	145-5A201	192	Hollywood		Above Moderate
LOS ANGELES	1216 N COMMONWEALTH AVE	90029	5542023040	Low Medium I Residential	R2-1XL	0	17	0.114352751	Residential - Single Family Residence	YES - Current	NO - Privately-Owned	Available	Not Used in Prior Housing Element	0	0	0.074032062	0.074032062	1	1*	1*	145-5A201	157	Hollywood		Above Moderate
LOS ANGELES	1266 N COMMONWEALTH AVE	90029	5542023041	Highway Oriented Commercial	C4-1D	0	108	0.121210472	Residential - Single Family Residence	YES - Current	NO - Privately-Owned	Available	Not Used in Prior Housing Element	0	0	0.003793189	0.003793189	1	0	0	147A201	286	Hollywood		Above Moderate
LOS ANGELES	4368 W FOUNTAIN AVE	90029	5542023042	Highway Oriented Commercial	C4-1D	0	108	0.077260418	Commercial - Auto, Recreation Equipment, Construction Equipment Sales and Service - Auto Body Repair Shop - One Story	YES - Current	NO - Privately-Owned	Available	Not Used in Prior Housing Element	0	0	0.001045946	0.001045946	1	0	0	147A201	234	Hollywood		Above Moderate
LOS ANGELES			5542023043	Highway Oriented Commercial	C4-1D	0	108	0.003855963	Commercial - Store - One Story	YES - Current	NO - Privately-Owned	Available	Not Used in Prior Housing Element	0	0	0.001021565	0.001021565	0	0	0	147A201	279	Hollywood		Above Moderate
LOS ANGELES			5542023046	Highway Oriented Commercial	C4-1D	0	108	0.00688795	Commercial - Store - One Story	YES - Current	NO - Privately-Owned	Available	Not Used in Prior Housing Element	0	0	0.000789186	0.000789186	0	0	0	147A201	281	Hollywood		Above Moderate
LOS ANGELES	1114 N COMMONWEALTH AVE	90029	5542024005	Low Medium I Residential	R2-1XL	0	17	0.13777082	Institutional - Church - One Story	YES - Current	NO - Privately-Owned	Available	Not Used in Prior Housing Element	0	0	0.062822378	0.062822378	0	2*	2*	145-5A201	468	Hollywood		Above Moderate
LOS ANGELES	1116 N COMMONWEALTH AVE	90029	5542024005	Low Medium I Residential	R2-1XL	0	17	0.137758693	Institutional - Church - One Story	YES - Current	NO - Privately-Owned	Available	Not Used in Prior Housing Element	0	0	0.062822378	0.062822378	0	2*	2*	145-5A201	453	Hollywood		Above Moderate
LOS ANGELES	1134 N COMMONWEALTH AVE	90029	5542024008	Low Medium I Residential	R2-1XL	0	17	0.115533256	Residential - Single Family Residence	YES - Current	NO - Privately-Owned	Available	Not Used in Prior Housing Element	0	0	0.221451581	0.221451581	1	2*	2*	145-5A201	409	Hollywood		Above Moderate
LOS ANGELES	1138 N COMMONWEALTH AVE	90029	5542024009	Low Medium I Residential	R2-1XL	0	17	0.115452449	Residential - Single Family Residence	YES - Current	NO - Privately-Owned	Available	Not Used in Prior Housing Element	0	0	0.221451581	0.221451581	1	2*	2*	145-5A201	395	Hollywood		Above Moderate
LOS ANGELES	1166 N COMMONWEALTH AVE	90029	5542024013	Low Medium I Residential	R2-1XL	0	17	0.115088677	Residential - Double, Duplex, or Two Units - 4 Stories or Less	YES - Current	NO - Privately-Owned	Available	Not Used in Prior Housing Element	0	0	0.279192102	0.279192102	2	2*	2*	145-5A201	314	Hollywood	Yes	Above Moderate
LOS ANGELES	1168 N COMMONWEALTH AVE	90029	5542024014	Low Medium I Residential	R2-1XL	0	17	0.137762898	Residential - Single Family Residence	YES - Current	NO - Privately-Owned	Available	Not Used in Prior Housing Element	0	0	0.175821608	0.175821608	1	2*	2*	145-5A201	300	Hollywood		Above Moderate
LOS ANGELES	1174 N COMMONWEALTH AVE	90029	5542024015	Low Medium I Residential	R2-1XL	0	17	0.137761287	Residential - Single Family Residence	YES - Current	NO - Privately-Owned	Available	Not Used in Prior Housing Element	0	0	0.181629807	0.181629807	1	2*	2*	145-5A201	285	Hollywood		Above Moderate
LOS ANGELES	4412 W LEXINGTON AVE	90029	5542024019	Low Medium I Residential	R2-1XL	0	17	0.060830036	Residential - Single Family Residence	YES - Current	NO - Privately-Owned	Available	Not Used in Prior Housing Element	0	0	0.110736167	0.110736167	1	1*	1*	145-5A201	244	Hollywood		Above Moderate
LOS ANGELES	1165 N HOOVER ST	90029	5542024024	Low Medium I Residential	R2-1XL	0	17	0.110216109	Residential - Single Family Residence	YES - Current	NO - Privately-Owned	Available	Not Used in Prior Housing Element	0	0	0.074032062	0.074032062	1	1*	1*	145-5A201	315	Hollywood		Above Moderate
LOS ANGELES	1155 N HOOVER ST	90029	5542024026	Low Medium I Residential	R2-1XL	0	17	0.110215816	Residential - Single Family Residence	YES - Current	NO - Privately-Owned	Available	Not Used in Prior Housing Element	0	0	0.079086149	0.079086149	1	1*	1*	145-5A201	344	Hollywood		Above Moderate
LOS ANGELES	1119 N HOOVER ST	90029	5542024034	Low Medium I Residential	R2-1XL	0	17	0.110216098	Residential - Single Family Residence	YES - Current	NO - Privately-Owned	Available	Not Used in Prior Housing Element	0	0	0.079086149	0.079086149	1	1*	1*	145-5A201	454	Hollywood		Above Moderate
LOS ANGELES	1111 N HOOVER ST	90029	5542024035	Low Medium I Residential	R2-1XL	0	17	0.137772282	Residential - Double, Duplex, or Two Units - 4 Stories or Less Pool	YES - Current	NO - Privately-Owned	Available	Not Used in Prior Housing Element	0	0	0.244740021	0.244740021	2	2*	2*	145-5A201	469	Hollywood	Yes	Above Moderate
LOS ANGELES	1156 N COMMONWEALTH AVE	90029	5542024039	Low Medium I Residential	R2-1XL	0	17	0.137821015	Residential - Double, Duplex, or Two Units - 4 Stories or Less	YES - Current	NO - Privately-Owned	Available	Not Used in Prior Housing Element	0	0	0.229539621	0.229539621	2	2*	2*	145-5A201	324	Hollywood	Yes	Above Moderate
LOS ANGELES	4413 W SANTA MONICA BLVD	90029	5542024040	Commercial Manufacturing	[Q]C2-1VL	0	108	0.058539004	Commercial - Store Combination - Store and Residential Combination - One Story	YES - Current	NO - Privately-Owned	Available	Not Used in Prior Housing Element	0	0	0.008962233	0.008962233	0	0	0	145-5A201	499	Hollywood		Above Moderate
LOS ANGELES			5542024040	Commercial Manufacturing	[Q]C2-1VL	0	108	0.05279971	Commercial - Store Combination - Store and Residential Combination - One Story	YES - Current	NO - Privately-Owned	Available	Not Used in Prior Housing Element	0	0	0.002919965	0.002919965	0	0	0	145-5A201	484	Hollywood		Above Moderate
LOS ANGELES	1108 N COMMONWEALTH AVE	90029	5542024042	Commercial Manufacturing	[Q]C2-1VL	0	108	0.065426123	Commercial - Store Combination - Store and Office Combination - One Story	YES - Current	NO - Privately-Owned	Available	Not Used in Prior Housing Element	0	0	0.005786522	0.005786522	0	0	0	145-5A201	482	Hollywood		Above Moderate
LOS ANGELES	4423 W SANTA MONICA BLVD	90029	5542024042	Commercial Manufacturing	[Q]C2-1VL	0	108	0.072961238	Commercial - Store Combination - Store and Office Combination - One Story	YES - Current	NO - Privately-Owned	Available	Not Used in Prior Housing Element	0	0	0.004625734	0.004625734	0	0	0	145-5A201	497	Hollywood		Above Moderate
LOS ANGELES	1135 N HOOVER ST	90029	5542024043	Low Medium I Residential	R2-1XL	0	17	0.13777125	Residential - Double, Duplex, or Two Units - 4 Stories or Less	YES - Current	NO - Privately-Owned	Available	Not Used in Prior Housing Element	0	0	0.104163122	0.104163122	2	2*	2*	145-5A201	411	Hollywood	Yes	Above Moderate
LOS ANGELES	1178 N COMMONWEALTH AVE	90029	5542024044	Low Medium I Residential	R2-1XL	0	17	0.115714194	Residential - Double, Duplex, or Two Units - 4 Stories or Less	YES - Current	NO - Privately-Owned	Available	Not Used in Prior Housing Element	0	0	0.081932446	0.081932446	2	2*	2*	145-5A201	269	Hollywood	Yes	Above Moderate
LOS ANGELES	4479 W SANTA MONICA BLVD	90029	5542025001	Commercial Manufacturing	CM-1VL	0	54	0.162235291	Commercial - Store Combination - Store and Office Combination	YES - Current	NO - Privately-Owned	Available	Used in Prior Housing Element - Non-Vacant	0.095445435	0	0	0.095445435	0	0	0	145-5A201	495	Hollywood		Lower
LOS ANGELES	1112 N VIRGIL AVE	90029	5542025002	Commercial Manufacturing	CM-1VL	0	54	0.143479199	Commercial - Store Combination - Store and Residential Combination - One Story	YES - Current	NO - Privately-Owned	Available	Used in Prior Housing Element - Non-Vacant	0.018607533	0	0	0.018607533	0	0	0	145-5A201	480	Hollywood		Lower
LOS ANGELES			5542025003	Low Medium I Residential	R2-1XL	0	17	0.143479188	Commercial - Store Combination - Store and Office Combination	YES - Current	NO - Privately-Owned	Available	Used in Prior Housing Element - Non-Vacant	0	0	0.184623903	0.184623903	0	2*	2*	145-5A201	466	Hollywood		Above Moderate
LOS ANGELES	1120 N VIRGIL AVE	90029	5542025004	Low Medium I Residential	R2-1XL	0	17	0.137927841	Residential - Double, Duplex, or Two Units - 4 Stories or Less	YES - Current	NO - Privately-Owned	Available	Used in Prior Housing Element - Non-Vacant	0	0	0.229539621	0.229539621	2	2*	2*	145-5A201	451	Hollywood	Yes	Above Moderate
LOS ANGELES	1124 N VIRGIL AVE	90029	5542025005	Low Medium I Residential	R2-1XL	0	17	0.13209453	Residential - Double, Duplex, or Two Units - 4 Stories or Less	YES - Current	NO - Privately-Owned	Available	Used in Prior Housing Element - Non-Vacant	0	0	0.279192102	0.279192102	2	2*	2*	145-5A201	436	Hollywood	Yes	Above Moderate
LOS ANGELES	1130 N VIRGIL AVE	90029	5542025006	Low Medium I Residential	R2-1XL	0	17	0.132095395	Residential - Double, Duplex, or Two Units - 4 Stories or Less	YES - Current	NO - Privately-Owned	Available	Used in Prior Housing Element - Non-Vacant	0	0	0.279192102	0.279192102	2	2*	2*	145-5A201	423	Hollywood	Yes	Above Moderate
LOS ANGELES	1134 N VIRGIL AVE	90029	5542025007	Low Medium I Residential	R2-1XL	0	17	0.132098724	Residential - Double, Duplex, or Two Units - 4 Stories or Less	YES - Current	NO - Privately-Owned	Available	Used in Prior Housing Element - Non-Vacant	0	0	0.279192102	0.279192102	2	2*	2*	145-5A201	407	Hollywood	Yes	Above Moderate
LOS ANGELES	1138 N VIRGIL AVE	90029	5542025008	Low Medium I Residential	R2-1XL	0	17	0.132100523	Residential - Double, Duplex, or Two Units - 4 Stories or Less	YES - Current	NO - Privately-Owned	Available	Used in Prior Housing Element - Non-Vacant	0	0	0.279192102	0.279192102	2	2*	2*	145-5A201	393	Hollywood	Yes	Above Moderate
LOS ANGELES	1148 N VIRGIL AVE	90029	5542025010	Low Medium I Residential	R2-1XL	0	17	0.132105655	Residential - Single Family Residence	YES - Current	NO - Privately-Owned	Available	Used in Prior Housing Element - Non-Vacant	0	0	0.214433795	0.214433795	1	2*	2*	145-5A201	359	Hollywood		Above Moderate
LOS ANGELES	1158 N VIRGIL AVE	90029	5542025012	Low Medium I Residential	R2-1XL	0	17	0.132109131	Residential - Single Family Residence	YES - Current	NO - Privately-Owned	Available	Used in Prior Housing Element - Non-Vacant	0	0	0.214433795	0.214433795	1	2*	2*	145-5A201	326	Hollywood		Above Moderate
LOS ANGELES	1164 N VIRGIL AVE	90029	5542025013	Low Medium I Residential	R2-1XL	0	17	0.13211139	Residential - Single Family Residence	YES - Current	NO - Privately-Owned	Available	Used in Prior Housing Element - Non-Vacant	0	0	0.214433795	0.214433795	1	2*	2*	145-5A201	312	Hollywood		Above Moderate
LOS ANGELES	1174 N VIRGIL AVE	90029	5542025015	Low Medium I Residential	R2-1XL	0	17	0.132116289	Residential - Single Family Residence	YES - Current	NO - Privately-Owned	Available	Used in Prior Housing Element - Non-Vacant	0	0	0.214433795	0.214433795	1	2*	2*	145-5A201	283	Hollywood		Above Moderate
LOS ANGELES	1178 N VIRGIL AVE	90029	5542025016	Low Medium I Residential	R2-1XL	0	17	0.132117043	Residential - Single Family Residence	YES - Current	NO - Privately-Owned	Available	Used in Prior Housing Element - Non-Vacant	0	0	0.214433795	0.214433795	1	2*	2*	145-5A201	267	Hollywood		Above Moderate
LOS ANGELES	1185 N COMMONWEALTH AVE	90029	5542025018	Low Medium I Residential	R2-1XL	0	17	0.095047036	Residential - Single Family Residence	YES - Current	NO - Privately-Owned	Available	Not Used in Prior Housing Element	0	0	0.090605783	0.090605783	1	1*	1*	145-5A201	241	Hollywood		Above Moderate
LOS ANGELES	1183 N COMMONWEALTH AVE	90029	5542025019	Low Medium I Residential	R2-1XL	0	17	0.095047174	Residential - Single Family Residence	YES - Current	NO - Privately-Owned	Available	Not Used in Prior Housing Element	0	0	0.090605783	0.090605783	1	1*	1*	145-5A201	252	Hollywood		Above Moderate
LOS ANGELES	1179 N COMMONWEALTH AVE	90029	5542025020	Low Medium I Residential	R2-1XL	0	17	0.143478289	Residential - Double, Duplex, or Two Units - 4 Stories or Less	YES - Current	NO - Privately-Owned	Available	Not Used in Prior Housing Element	0	0	0.229539621	0.229539621	2	2*	2*	145-5A201	268	Hollywood	Yes	Above Moderate
LOS ANGELES	1175 N COMMONWEALTH AVE	90029	5542025021	Low Medium I Residential	R2-1XL	0	17	0.143480094	Residential - Single Family Residence	YES - Current	NO - Privately-Owned	Available	Not Used in Prior Housing Element	0	0	0.175821608	0.175821608	1	2*	2*	145-5A201	284	Hollywood		Above Moderate
LOS ANGELES	1169 N COMMONWEALTH AVE	90029	5542025022	Low Medium I Residential	R2-1XL	0	17	0.143478289	Residential - Single Family Residence - Pool	YES - Current	NO - Privately-Owned	Available	Not Used in Prior Housing Element	0	0	0.175821608	0.175821608	1	2*	2*	145-5A201	299	Hollywood		Above Moderate
LOS ANGELES	1167 N COMMONWEALTH AVE	90029	5542025023	Low Medium I Residential	R2-1XL	0	17	0.143480082	Residential - Double, Duplex, or Two Units - 4 Stories or Less	YES - Current	NO - Privately-Owned	Available	Not Used in Prior Housing Element	0	0	0.229539621	0.229539621	2	2*	2*	145-5A201	313	Hollywood	Yes	Above Moderate
LOS ANGELES	1161 N COMMONWEALTH AVE	90029	5542025024	Low Medium I Residential	R2-1XL	0	17	0.1434783	Residential - Three Units (Any Combination) - 4 Stories or Less	YES - Current	NO - Privately-Owned	Available	Not Used in Prior Housing Element	0	0	0.229539621	0.229539621	2	2*	2*	145-5A201	328	Hollywood	Yes	Above Moderate
LOS ANGELES	1155 N COMMONWEALTH AVE	90029	5542025025	Low Medium I Residential	R2-1XL	0	17	0.143478289	Residential - Single Family Residence	YES - Current	NO - Privately-Owned	Available	Not Used in Prior Housing Element	0	0	0.175821608	0.175821608	1	2*	2*	145-5A201	342	Hollywood		Above Moderate
LOS ANGELES	1151 N COMMONWEALTH AVE	90029	5542025026	Low Medium I Residential	R2-1XL	0	17	0.143479729	Residential - Double, Duplex, or Two Units - 4 Stories or Less	YES - Current	NO - Privately-Owned	Available	Not Used in Prior Housing Element	0	0	0.229539621	0.229539621	2	2*	2*	145-5A201	360	Hollywood	Yes	Above Moderate
LOS ANGELES	1135 N COMMONWEALTH AVE	90029	5542025029	Low Medium I Residential	R2-1XL	0	17	0.143478834	Residential - Single Family Residence	YES - Current	NO - Privately-Owned	Available	Not Used in Prior Housing Element	0	0	0.175821608	0.175821608	1	2*	2*	145-5A201	408	Hollywood		Above Moderate
LOS ANGELES	1123 N COMMONWEALTH AVE	90029	5542025031	Low Medium I Residential	R2-1XL	0	17	0.143478834	Residential - Single Family Residence	YES - Current	NO - Privately-Owned	Available	Not Used in Prior Housing Element	0	0	0.175821608	0.175821608	1	2*	2*	145-5A201	437	Hollywood		Above Moderate
LOS ANGELES	1109 N COMMONWEALTH AVE	90029	5542025036	Commercial Manufacturing	CM-1VL	0	54	0.143479199	Commercial - Auto, Recreation Equipment, Construction Equipment Sales and Service - Auto Body Repair Shop - One Story	YES - Current	NO - Privately-Owned	Available	Not Used in Prior Housing Element	0.010477258	0	0	0.010477258	4	0	0	145-5A201	481	Hollywood		Lower
LOS ANGELES	4465 W SANTA MONICA BLVD	90029	5542025036	Commercial Manufacturing	CM-1VL	0	54	0.139695482	Commercial - Auto, Recreation Equipment, Construction Equipment Sales and Service - Auto Body Repair Shop - One Story	YES - Current	NO - Privately-Owned	Available	Not Used in Prior Housing Element	0.010477258	0	0	0.010477258	4	0	0	145-5A201	496	Hollywood		Lower
LOS ANGELES	1168 N VIRGIL AVE	90029	5542025037	Low Medium I Residential	R2-1XL	0	17	0.128556372	Residential - Double, Duplex, or Two Units - 4 Stories or Less	YES - Current	NO - Privately-Owned	Available	Not Used in Prior Housing Element	0	0	0.279192102	0.279192102	2	2*	2*	145-5A201	298	Hollywood	Yes	Above Moderate
LOS ANGELES	1126 N WESTMORELAND AVE	90029	5542026008	Low Medium II Residential	RD1.5-1XL	0	29	0.099203761	Residential - Single Family Residence	YES - Current	NO - Privately-Owned	Available	Not Used in Prior Housing Element	0	0	0.181629807	0.181629807	1	2*	2*	1448197	605	Hollywood		Above Moderate
LOS ANGELES	1130 N WESTMORELAND AVE	90029	5542026009	Low Medium II Residential	RD1.5-1XL	0	29	0.132271686	Residential - Single Family Residence	YES - Current	NO - Privately-Owned	Available	Not Used in Prior Housing Element	0	0	0.181630468	0.181630468	1	3*	3*	1448197	584	Hollywood		Above Moderate
LOS ANGELES	1140 N WESTMORELAND AVE	90029	5542026011	Low Medium II Residential	RD1.5-1XL	0	29	0.165340276	Residential - Double, Duplex, or Two Units - 4 Stories or Less	YES - Current	NO - Privately-Owned	Available	Not Used in Prior Housing Element	0	0	0.178261966	0.178261966	2	0	0	1448197	540	Hollywood		Above Moderate
LOS ANGELES	1160 1/2 N WESTMORELAND AVE	90029	5542026015	Low Medium II Residential	RD1.5-1XL	0	29	0.165338563	Residential - Four Units (Any Combination) - 4 Stories or Less	YES - Current	NO - Privately-Owned	Available	Not Used in Prior Housing Element	0	0	0.197209099	0.197209099	4	0	0	1448197	454	Hollywood	Yes	Above Moderate
LOS ANGELES	1166 N WESTMORELAND AVE	90029	5542026016	Low Medium II Residential	RD1.5-1XL	0	29	0.165340639	Residential - Four Units (Any Combination) - 4 Stories or Less	YES - Current	NO - Privately-Owned	Available	Not Used in Prior Housing Element	0	0	0.065069418	0.065069418	4	0	0	1448197	429	Hollywood	Yes	Above Moderate
LOS ANGELES	1168 N WESTMORELAND AVE	90029	5542026017	Low Medium II Residential	RD1.5-1XL	0	29	0.165338572	Residential - Four Units (Any Combination) - 4 Stories or Less	YES - Current	NO - Privately-Owned	Available	Not Used in Prior Housing Element	0	0	0.197209099	0.197209099	4	0	0	1448197	406	Hollywood	Yes	Above Moderate
LOS ANGELES	1176 N WESTMORELAND AVE	90029	5542026020	Low Medium II Residential	RD1.5-1XL	0	29	0.165338346	Residential - Four Units (Any Combination) - 4 Stories or Less	YES - Current	NO - Privately-Owned	Available	Not Used in Prior Housing Element	0	0	0.026800857	0.026800857	4	0	0	1448197	355	Hollywood	Yes	Above Moderate
LOS ANGELES	1179 N VIRGIL AVE	90029	5542026023	Low Medium I Residential	R2-1XL	0	17	0.153809958	Residential - Single Family Residence	YES - Current	NO - Privately-Owned	Available	Used in Prior Housing Element - Non-Vacant	0	0	0.175821608	0.175821608	1	2*	2*	145-5A201	266	Hollywood		Above Moderate
LOS ANGELES	1167 N VIRGIL AVE	90029	5542026026	Low Medium I Residential	R2-1XL	0	17	0.153810308	Residential - Double, Duplex, or Two Units - 4 Stories or Less	YES - Current	NO - Privately-Owned	Available	Used in Prior Housing Element - Non-Vacant	0	0	0.229539621	0.229539621	2	2*	2*	145-5A201	310	Hollywood	Yes	Above Moderate
LOS ANGELES	1157 N VIRGIL AVE	90029	5542026028	Low Medium I Residential	R2-1XL	0	17	0.153808657	Residential - Double, Duplex, or Two Units - 4 Stories or Less	YES - Current	NO - Privately-Owned	Available	Used in Prior Housing Element - Non-Vacant	0	0	0.229539621	0.229539621	2	2*	2*	145-5A201	340	Hollywood	Yes	Above Moderate
LOS ANGELES	1141 N VIRGIL AVE	90029	5542026031	Low Medium I Residential	R2-1XL	0	17	0.153809023	Residential - Double, Duplex, or Two Units - 4 Stories or Less	YES - Current	NO - Privately-Owned	Available	Used in Prior Housing Element - Non-Vacant	0	0	0.229539621	0.229539621	2	2*	2*	145-5A201	392	Hollywood	Yes	Above Moderate
LOS ANGELES	1115 N VIRGIL AVE	90029	5542026036	Low Medium I Residential	R2-1XL	0	17	0.134334081	Residential - Double, Duplex, or Two Units - 4 Stories or Less	YES - Current	NO - Privately-Owned	Available	Used in Prior Housing Element - Non-Vacant	0	0	0.279192102	0.279192102	2	2*	2*	145-5A201	465	Hollywood	Yes	Above Moderate
LOS ANGELES			5542026038	Highway Oriented Commercial	C2-1D	0	108	0.039935209	Residential - Single Family Residence - Vacant Land	YES - Current	NO - Privately-Owned	Available	Not Used in Prior Housing Element	0	0	0.023254521	0.023254521	0	0	0	145-5A201	503	Hollywood		Above Moderate
LOS ANGELES	4531 W SANTA MONICA BLVD	90029	5542026040	Highway Oriented Commercial	C2-1D	0	108	0.064611872	Commercial - Store - One Story	YES - Current	NO - Privately-Owned	Available	Not Used in Prior Housing Element	0	0	0.006477963	0.006477963	1	0	0	1448197	712	Hollywood		Above Moderate
LOS ANGELES			5542026040	Highway Oriented Commercial	C2-1D	0	108	0.05744343	Commercial - Store - One Story	YES - Current	NO - Privately-Owned	Available	Not Used in Prior Housing Element	0	0	0.008061011	0.008061011	1	0	0	1448197	683	Hollywood		Above Moderate
LOS ANGELES	1174 N WESTMORELAND AVE	90029	5542026041	Low Medium II Residential	RD1.5-1XL	0	29	0.165340276	Residential - Five or More Units or Apartments (Any Combination) - 4 Stories or Less	YES - Current	NO - Privately-Owned	Available	Not Used in Prior Housing Element	0	0	0.052719409	0.052719409	5	0	0	1448197	379

LOS ANGELES	1145 N WESTMORELAND AVE	90029	5542027032	Low Medium II Residential	RD1.5-1XL	0	29	0.261977071	Residential - Five or More Units or Apartments (Any Combination) - 4 Stories or Less	YES - Current	NO - Privately-Owned	Available	Not Used in Prior Housing Element	0	0	0.331439266	0.331439266	8	0	0	1448197	533	Hollywood					Above Moderate
LOS ANGELES	1117 N WESTMORELAND AVE	90029	5542027036	Low Medium II Residential	RD1.5-1XL	0	29	0.128554421	Residential - Three Units (Any Combination) - 4 Stories or Less	YES - Current	NO - Privately-Owned	Available	Not Used in Prior Housing Element	0	0	0.034049973	0.034049973	3	3*	3*	1448197	642	Hollywood		Yes			Above Moderate
LOS ANGELES			5542027902	Low Medium II Residential	RD1.5-1XL	0	29	0.040171518	Residential - Single Family Residence	YES - Current	NO - Privately-Owned	Available	Not Used in Prior Housing Element	0	0	0.110736167	0.110736167	1	1*	1*	1448197	311	Hollywood					Above Moderate
LOS ANGELES	4564 W LEXINGTON AVE	90029	5542027903	Low Medium II Residential	RD1.5-1XL	0	29	0.09873847	Residential - Single Family Residence	YES - Current	NO - Privately-Owned	Available	Not Used in Prior Housing Element	0	0	0.175821608	0.175821608	1	2*	2*	1448197	312	Hollywood					Above Moderate
LOS ANGELES	1171 N WESTMORELAND AVE	90029	5542027904	Low Medium II Residential	RD1.5-1XL	0	29	0.109281528	Residential - Single Family Residence	YES - Current	NO - Privately-Owned	Available	Not Used in Prior Housing Element	0	0	0.216339588	0.216339588	1	3*	3*	1448197	395	Hollywood					Above Moderate
LOS ANGELES	1173 N WESTMORELAND AVE	90029	5542027905	Low Medium II Residential	RD1.5-1XL	0	29	0.071723671	Residential - Single Family Residence	YES - Current	NO - Privately-Owned	Available	Not Used in Prior Housing Element	0	0	0.183102643	0.183102643	1	2*	2*	1448197	371	Hollywood					Above Moderate
LOS ANGELES			5542027905	Low Medium II Residential	RD1.5-1XL	0	29	0.05536292	Residential - Single Family Residence	YES - Current	NO - Privately-Owned	Available	Not Used in Prior Housing Element	0	0	0.101951802	0.101951802	1	1*	1*	1448197	372	Hollywood					Above Moderate
LOS ANGELES	1177 N WESTMORELAND AVE	90029	5542027906	Low Medium II Residential	RD1.5-1XL	0	29	0.071713515	Residential - Double, Duplex, or Two Units - 4 Stories or Less	YES - Current	NO - Privately-Owned	Available	Not Used in Prior Housing Element	0	0	0.169624293	0.169624293	2	2*	2*	1448197	347	Hollywood					Above Moderate
LOS ANGELES	4550 W LEXINGTON AVE	90029	5542027907	Low Medium II Residential	RD1.5-1XL	0	29	0.071712693	Residential - Double, Duplex, or Two Units - 4 Stories or Less	YES - Current	NO - Privately-Owned	Available	Not Used in Prior Housing Element	0	0	0.240399694	0.240399694	2	2*	2*	1448197	309	Hollywood		Yes			Above Moderate
LOS ANGELES	1163 N WESTMORELAND AVE	90029	5542027908	Low Medium II Residential	RD1.5-1XL	0	29	0.134608227	Residential - Three Units (Any Combination) - 4 Stories or Less	YES - Current	NO - Privately-Owned	Available	Not Used in Prior Housing Element	0	0	0.217128634	0.217128634	3	3*	3*	1448197	422	Hollywood		Yes			Above Moderate
LOS ANGELES	4638 W LEXINGTON AVE	90029	5542028008	Low Medium II Residential	RD1.5-1XL	0	29	0.189738432	Residential - Single Family Residence - Vacant Land	YES - Current	NO - Privately-Owned	Available	Not Used in Prior Housing Element	0	0	0.539266682	0.539266682	0	0	0	1448197	324	Hollywood					Above Moderate
LOS ANGELES	4632 W LEXINGTON AVE	90029	5542028009	Low Medium II Residential	RD1.5-1XL	0	29	0.18973775	Residential - Single Family Residence - Vacant Land	YES - Current	NO - Privately-Owned	Available	Not Used in Prior Housing Element	0	0	0.539266682	0.539266682	0	0	0	1448197	322	Hollywood					Above Moderate
LOS ANGELES	4625 W VERMONT PL	90029	5542028011	Low Medium II Residential	RD1.5-1XL	0	29	0.191505209	Residential - Four Units (Any Combination) - 4 Stories or Less	YES - Current	NO - Privately-Owned	Available	Not Used in Prior Housing Element	0	0	0.312262693	0.312262693	4	0	0	1448197	398	Hollywood		Yes			Above Moderate
LOS ANGELES	1179 N MADISON AVE	90029	5542028021	Low Medium II Residential	RD1.5-1XL	0	29	0.097566244	Residential - Single Family Residence	YES - Current	NO - Privately-Owned	Available	Not Used in Prior Housing Element	0	0	0.214433795	0.214433795	1	2*	2*	1448197	350	Hollywood					Above Moderate
LOS ANGELES			5542028900	Low Medium II Residential	RD1.5-1XL	0	29	0.279894051	Residential - Single Family Residence - Vacant Land	YES - Current	NO - Privately-Owned	Available	Not Used in Prior Housing Element	0	0	0.767101765	0.767101765	0	0	0	1448197	397	Hollywood					Above Moderate
LOS ANGELES			5542029001	Highway Oriented Commercial	C2-1D	0	108	0.022304952	Commercial - Store - One Story	YES - Current	NO - Privately-Owned	Available	Used in Prior Housing Element - Non-Vacant	0	0	0.001091391	0.001091391	0	0	0	1448197	507	Hollywood					Above Moderate
LOS ANGELES			5542029022	Highway Oriented Commercial	C2-1D	0	108	0.059100838	Residential - Single Family Residence	YES - Current	NO - Privately-Owned	Available	Used in Prior Housing Element - Non-Vacant	0	0	0.015996724	0.015996724	1	0	0	1448197	1401	Hollywood					Above Moderate
LOS ANGELES			5542029022	Highway Oriented Commercial	C2-1D	0	108	0.05921822	Residential - Single Family Residence	YES - Current	NO - Privately-Owned	Available	Used in Prior Housing Element - Non-Vacant	0	0	0.015996724	0.015996724	1	0	0	1448197	1402	Hollywood					Above Moderate
LOS ANGELES	1135 N MADISON AVE	90029	5542029030	Low Medium II Residential	RD1.5-1XL	0	29	0.28028025	Residential - Four Units (Any Combination) - 4 Stories or Less	YES - Current	NO - Privately-Owned	Available	Not Used in Prior Housing Element	0	0	0.452602279	0.452602279	4	0	0	1448197	559	Hollywood		Yes			Above Moderate
LOS ANGELES	1139 N MADISON AVE	90029	5542029031	Low Medium II Residential	RD1.5-1XL	0	29	0.280228158	Residential - Four Units (Any Combination) - 4 Stories or Less	YES - Current	NO - Privately-Owned	Available	Not Used in Prior Housing Element	0	0	0.452602279	0.452602279	4	0	0	1448197	537	Hollywood		Yes			Above Moderate
LOS ANGELES	4633 W SANTA MONICA BLVD	90029	5542029036	Highway Oriented Commercial	C2-1D	0	108	1.322775343	Commercial - Shopping Center (Regional) - One Story	YES - Current	NO - Privately-Owned	Available	Not Used in Prior Housing Element	0.131280381	0	0	0.131280381	1	0	0	1448197	505	Hollywood					Lower
LOS ANGELES	4627 W SANTA MONICA BLVD	90029	5542029037	Highway Oriented Commercial	C2-1D	0	108	0.297709017	Commercial - Store - One Story	YES - Current	NO - Privately-Owned	Available	Used in Prior Housing Element - Non-Vacant	0.06532566	0	0	0.06532566	0	0	0	1448197	670	Hollywood					Lower
LOS ANGELES	1100 N VERMONT AVE	90029	5542029038	Highway Oriented Commercial	C2-1D	0	108	0.277096399	Commercial - Store - One Story	YES - Current	NO - Privately-Owned	Available	Used in Prior Housing Element - Non-Vacant	0.031935891	0	0	0.031935891	0	0	0	1448197	700	Hollywood					Lower
LOS ANGELES	5066 W HOLLYWOOD BLVD	90027	5543001002	Highway Oriented Commercial	C2-1D	0	108	0.05509535	Commercial - Store - One Story	YES - Current	NO - Privately-Owned	Available	Not Used in Prior Housing Element	0	0	0.001205769	0.001205769	1	0	0	1478197	266	Hollywood					Above Moderate
LOS ANGELES			5543001003	Highway Oriented Commercial	C2-1D	0	108	0.003443527	Commercial - Vacant Land	YES - Current	NO - Privately-Owned	Available	Not Used in Prior Housing Element	0	0	0.0419011	0.0419011	0	0	0	1478197	292	Hollywood					Above Moderate
LOS ANGELES	1606 N NORMANDIE AVE	90027	5543001017	Low Medium II Residential	RD1.5-1XL	0	29	0.16270498	Residential - Single Family Residence - Vacant Land	YES - Current	NO - Privately-Owned	Available	Not Used in Prior Housing Element	0	0	0.42650367	0.42650367	0	0	0	1478197	475	Hollywood					Above Moderate
LOS ANGELES	1605 N MARIPOSA AVE	90027	5543001018	Low Medium II Residential	RD1.5-1XL	0	29	0.164790316	Residential - Single Family Residence - Vacant Land	YES - Current	NO - Privately-Owned	Available	Not Used in Prior Housing Element	0	0	0.42650367	0.42650367	0	0	0	1478197	474	Hollywood					Above Moderate
LOS ANGELES	1609 N MARIPOSA AVE	90027	5543001019	Low Medium II Residential	RD1.5-1XL	0	29	0.146705912	Residential - Three Units (Any Combination) - 4 Stories or Less	YES - Current	NO - Privately-Owned	Available	Not Used in Prior Housing Element	0	0	0.087557164	0.087557164	3	0	0	1478197	458	Hollywood		Yes			Above Moderate
LOS ANGELES	1617 N MARIPOSA AVE	90027	5543001020	Low Medium II Residential	RD1.5-1XL	0	29	0.164780714	Residential - Three Units (Any Combination) - 4 Stories or Less	YES - Current	NO - Privately-Owned	Available	Not Used in Prior Housing Element	0	0	0.262984511	0.262984511	2	0	0	1478197	443	Hollywood		Yes			Above Moderate
LOS ANGELES	1640 N NORMANDIE AVE	90027	5543001027	Low Medium II Residential	RD1.5-1XL	0	29	0.068869515	Residential - Single Family Residence	YES - Current	NO - Privately-Owned	Available	Not Used in Prior Housing Element	0	0	0.137583888	0.137583888	1	1*	1*	1478197	320	Hollywood					Above Moderate
LOS ANGELES			5543001029	Highway Oriented Commercial	C2-1D	0	108	0.034498881	Commercial - Auto, Recreation Equipment, Construction Equipment Sales and Service - Auto Body Repair Shop - One Story	YES - Current	NO - Privately-Owned	Available	Used in Prior Housing Element - Non-Vacant	0	0	0.001030997	0.001030997	0	0	0	1478197	279	Hollywood					Above Moderate
LOS ANGELES			5543001029	Highway Oriented Commercial	C2-1D	0	108	0.044765092	Commercial - Auto, Recreation Equipment, Construction Equipment Sales and Service - Auto Body Repair Shop - One Story	YES - Current	NO - Privately-Owned	Available	Used in Prior Housing Element - Non-Vacant	0	0	0.000606309	0.000606309	0	0	0	1478197	280	Hollywood					Above Moderate
LOS ANGELES	1634 N NORMANDIE AVE	90027	5543001034	Low Medium II Residential	RD1.5-1XL	0	29	0.149217522	Residential - Five or More Units or Apartments (Any Combination) - 4 Stories or Less	YES - Current	NO - Privately-Owned	Available	Not Used in Prior Housing Element	0	0	1.337334347	1.337334347	0	0	0	1478197	359	Hollywood					Above Moderate
LOS ANGELES	1638 N NORMANDIE AVE	90027	5543001034	Low Medium II Residential	RD1.5-1XL	0	29	0.126261974	Residential - Five or More Units or Apartments (Any Combination) - 4 Stories or Less	YES - Current	NO - Privately-Owned	Available	Not Used in Prior Housing Element	0	0	1.328552818	1.328552818	0	3*	3*	1478197	336	Hollywood					Above Moderate
LOS ANGELES	1641 N MARIPOSA AVE	90027	5543001034	Low Medium II Residential	RD1.5-1XL	0	29	0.090529285	Residential - Five or More Units or Apartments (Any Combination) - 4 Stories or Less	YES - Current	NO - Privately-Owned	Available	Not Used in Prior Housing Element	0	0	1.766930294	1.766930294	0	2*	2*	1478197	333	Hollywood					Above Moderate
LOS ANGELES	1645 N MARIPOSA AVE	90027	5543001034	Low Medium II Residential	RD1.5-1XL	0	29	0.049375979	Residential - Five or More Units or Apartments (Any Combination) - 4 Stories or Less	YES - Current	NO - Privately-Owned	Available	Not Used in Prior Housing Element	0	0	0.896082401	0.896082401	0	1*	1*	1478197	317	Hollywood					Above Moderate
LOS ANGELES			5543001034	Low Medium II Residential	RD1.5-1XL	0	29	0.044228024	Residential - Five or More Units or Apartments (Any Combination) - 4 Stories or Less	YES - Current	NO - Privately-Owned	Available	Not Used in Prior Housing Element	0	0	1.034975529	1.034975529	0	1*	1*	1478197	318	Hollywood					Above Moderate
LOS ANGELES			5543001034	Low Medium II Residential	RD1.5-1XL	0	29	0.05050462	Residential - Five or More Units or Apartments (Any Combination) - 4 Stories or Less	YES - Current	NO - Privately-Owned	Available	Not Used in Prior Housing Element	0	0	0.896082401	0.896082401	0	1*	1*	1478197	335	Hollywood					Above Moderate
LOS ANGELES			5543001034	Low Medium II Residential	RD1.5-1XL	0	29	0.054986292	Residential - Five or More Units or Apartments (Any Combination) - 4 Stories or Less	YES - Current	NO - Privately-Owned	Available	Not Used in Prior Housing Element	0	0	0.896082401	0.896082401	0	1*	1*	1478197	358	Hollywood					Above Moderate
LOS ANGELES			5543001034	Low Medium II Residential	RD1.5-1XL	0	29	0.075756724	Residential - Five or More Units or Apartments (Any Combination) - 4 Stories or Less	YES - Current	NO - Privately-Owned	Available	Not Used in Prior Housing Element	0	0	1.766930294	1.766930294	0	2*	2*	1478197	334	Hollywood					Above Moderate
LOS ANGELES	1520 N NORMANDIE AVE	90027	5543002006	Low Medium II Residential	RD1.5-1XL	0	29	0.156089444	Residential - Five or More Units or Apartments (Any Combination) - 4 Stories or Less	YES - Current	NO - Privately-Owned	Available	Not Used in Prior Housing Element	0	0	0.037655558	0.037655558	6	0	0	1478197	625	Hollywood		Yes			Above Moderate
LOS ANGELES	1526 N NORMANDIE AVE	90027	5543002007	Low Medium II Residential	RD1.5-1XL	0	29	0.156086636	Residential - Single Family Residence	YES - Current	NO - Privately-Owned	Available	Not Used in Prior Housing Element	0	0	0.442781663	0.442781663	1	0	0	1478197	600	Hollywood					Above Moderate
LOS ANGELES	1553 N MARIPOSA AVE	90027	5543002012	Low Medium II Residential	RD1.5-1XL	0	29	0.155852444	Residential - Single Family Residence - Vacant Land	YES - Current	NO - Privately-Owned	Available	Not Used in Prior Housing Element	0	0	0.42650367	0.42650367	0	0	0	1478197	510	Hollywood					Above Moderate
LOS ANGELES	1527 N MARIPOSA AVE	90027	5543002018	Low Medium II Residential	RD1.5-1XL	0	29	0.155853059	Residential - Three Units (Any Combination) - 4 Stories or Less	YES - Current	NO - Privately-Owned	Available	Not Used in Prior Housing Element	0	0	0.214675516	0.214675516	3	0	0	1478197	599	Hollywood		Yes			Above Moderate
LOS ANGELES	1525 N MARIPOSA AVE	90027	5543002019	Low Medium II Residential	RD1.5-1XL	0	29	0.155851471	Residential - Double, Duplex, or Two Units - 4 Stories or Less	YES - Current	NO - Privately-Owned	Available	Not Used in Prior Housing Element	0	0	0.262984511	0.262984511	2	0	0	1478197	624	Hollywood		Yes			Above Moderate
LOS ANGELES	1519 N MARIPOSA AVE	90027	5543002020	Low Medium II Residential	RD1.5-1XL	0	29	0.155853419	Residential - Double, Duplex, or Two Units - 4 Stories or Less	YES - Current	NO - Privately-Owned	Available	Not Used in Prior Housing Element	0	0	0.262984511	0.262984511	2	0	0	1478197	636	Hollywood		Yes			Above Moderate
LOS ANGELES	1549 N MARIPOSA AVE	90027	5543002025	Low Medium II Residential	RD1.5-1XL	0	29	0.155852085	Residential - Single Family Residence - Vacant Land	YES - Current	NO - Privately-Owned	Available	Not Used in Prior Housing Element	0	0	0.42650367	0.42650367	0	0	0	1478197	532	Hollywood					Above Moderate
LOS ANGELES	1509 N MARIPOSA AVE	90027	5543002030	Highway Oriented Commercial	C2-1D	0	108	0.092973058	Commercial - Auto, Recreation Equipment, Construction Equipment Sales and Service - Auto Body Repair Shop - One Story	YES - Current	NO - Privately-Owned	Available	Not Used in Prior Housing Element	0	0	0.000876364	0.000876364	0	0	0	1478197	691	Hollywood					Above Moderate
LOS ANGELES	5051 W SUNSET BLVD	90027	5543002030	Highway Oriented Commercial	C2-1D	0	108	0.090999833	Commercial - Auto, Recreation Equipment, Construction Equipment Sales and Service - Auto Body Repair Shop - One Story	YES - Current	NO - Privately-Owned	Available	Not Used in Prior Housing Element	0	0	0.001180548	0.001180548	0	0	0	1478197	713	Hollywood					Above Moderate
LOS ANGELES	1532 N NORMANDIE AVE	90027	5543002033	Low Medium II Residential	RD1.5-1XL	0	29	0.140465606	Residential - Four Units (Any Combination) - 4 Stories or Less - Vacant Land	YES - Current	NO - Privately-Owned	Available	Not Used in Prior Housing Element	0	0	0.36884644	0.36884644	0	0	0	1478197	580	Hollywood					Above Moderate
LOS ANGELES	1533 N MARIPOSA AVE	90027	5543002035	Low Medium II Residential	RD1.5-1XL	0	29	0.155851111	Institutional - Church - One Story	YES - Current	NO - Privately-Owned	Available	Not Used in Prior Housing Element	0	0	0.020643953	0.020643953	1	0	0	1478197	577	Hollywood					Above Moderate
LOS ANGELES	1536 N NORMANDIE AVE	90027	5543002035	Low Medium II Residential	RD1.5-1XL	0	29	0.141090949	Institutional - Church - One Story	YES - Current	NO - Privately-Owned	Available	Not Used in Prior Housing Element	0	0	0.017871163	0.017871163	1	0	0	1478197	563	Hollywood					Above Moderate
LOS ANGELES	1539 N MARIPOSA AVE	90027	5543002035	Low Medium II Residential	RD1.5-1XL	0	29	0.155853061	Institutional - Church - One Story	YES - Current	NO - Privately-Owned	Available	Not Used in Prior Housing Element	0	0	0.020643953	0.020643953	1	0	0	1478197	562	Hollywood					Above Moderate
LOS ANGELES	1541 N MARIPOSA AVE	90027	5543002035	Low Medium II Residential	RD1.5-1XL	0	29	0.155852085	Institutional - Church - One Story	YES - Current	NO - Privately-Owned	Available	Not Used in Prior Housing Element	0	0	0.020643953	0.020643953	1	0	0	1478197	547	Hollywood					Above Moderate
LOS ANGELES	1542 N NORMANDIE AVE	90027	5543002035	Low Medium II Residential	RD1.5-1XL	0	29	0.141146617	Institutional - Church - One Story	YES - Current	NO - Privately-Owned	Available	Not Used in Prior Housing Element	0	0	0.017871163	0.017871163	1	0	0	1478197	548	Hollywood					Above Moderate
LOS ANGELES	1548 N NORMANDIE AVE	90027	5543002035	Low Medium II Residential	RD1.5-1XL	0	29	0.141143279	Institutional - Church - One Story	YES - Current	NO - Privately-Owned	Available	Not Used in Prior Housing Element	0	0	0.017871163	0.017871163	1	0	0	1478197	533	Hollywood					Above Moderate
LOS ANGELES	1552 N NORMANDIE AVE	90027	5543002035	Low Medium II Residential	RD1.5-1XL	0	29	0.141136616	Institutional - Church - One Story	YES - Current	NO - Privately-Owned	Available	Not Used in Prior Housing Element	0	0	0.017871163	0.017871163	1	0	0	1478197	511	Hollywood					Above Moderate
LOS ANGELES	1556 N NORMANDIE AVE	90027	5543002035	Low Medium II Residential	RD1.5-1XL	0	29	0.141423823	Institutional - Church - One Story	YES - Current	NO - Privately-Owned	Available	Not Used in Prior Housing Element	0	0	0.017871163	0.017871163	1	0	0	1478197	492	Hollywood					Above Moderate
LOS ANGELES	1563 N MARIPOSA AVE	90027	5543002036	Low Medium II Residential	RD1.5-1XL	0	29	0.155778633	Residential - Single Family Residence - Vacant Land	YES - Current	NO - Privately-Owned	Available	Not Used in Prior Housing Element	0	0	0.42650367	0.42650367	0	0	0	1478197	491	Hollywood					Above Moderate
LOS ANGELES			5543002036	Low Medium II Residential	RD1.5-1XL	0	29	0.037404247	Residential - Single Family Residence - Vacant Land	YES - Current	NO - Privately-Owned	Available	Not Used in Prior Housing Element	0	0	0.382566476	0.382566476	0	1*	1*	1478197	1204	Hollywood					Above Moderate
LOS ANGELES	1532 N MARIPOSA AVE	90027	5543003007	Low Medium II Residential	RD1.5-1XL	0	29	0.155852087	Residential - Four Units (Any Combination) - 4 Stories or Less	YES - Current	NO - Privately-Owned	Available	Not Used in Prior Housing Element	0	0	0.029336867	0.029336867	3	0	0	1478197	575	Hollywood		Yes			Above Moderate
LOS ANGELES	1534 N MARIPOSA AVE	90027	5543003008	Low Medium II Residential	RD1.5-1XL	0	29	0.155852085	Residential - Four Units (Any Combination) - 4 Stories or Less	YES - Current	NO - Privately-Owned	Available	Not Used in Prior Housing Element	0	0	0.214675516	0.214675516	3	0	0	1478197	560	Hollywood		Yes			Above Moderate
LOS ANGELES	1542 N MARIPOSA AVE	90027	5543003009	Low Medium II Residential	RD1.5-1XL	0	29	0.155852085	Residential - Single Family Residence	YES - Current	NO - Privately-Owned	Available	Not Used in Prior Housing Element	0	0	0.442781663	0.442781663	1	0	0	1478197	545	Hollywood					Above Moderate
LOS ANGELES	1548 N MARIPOSA AVE	90027	5543003010	Low Medium II Residential	RD1.5-1XL	0	29	0.155852444	Residential - Double, Duplex, or Two Units - 4 Stories or Less	YES - Current	NO - Privately-Owned	Available	Not Used in Prior Housing Element	0	0	0.262984511	0.262984511	2	0	0	1478197	530	Hollywood		Yes			Above Moderate
LOS ANGELES	1513 N ALEXANDRIA AVE	90027	5543003031	Low Medium II Residential	RD1.5-1XL	0	29	0.155942971	Institutional - Homes for Aged and Others - One Story	YES - Current	NO - Privately-Owned	Available	Not Used in Prior Housing Element	0	0	0.005872466	0.005872466	0	0	0	1478197	653	Hollywood					Above Moderate
LOS ANGELES	1514 N MARIPOSA AVE	90027	5543003031	Low Medium II Residential	RD1.5-1XL	0	29	0.155853419	Institutional - Homes for Aged and Others - One Story	YES - Current	NO - Privately-Owned	Available	Not Used in Prior Housing Element	0	0	0.005872466	0.005872466	0	0	0	1478197	654	Hollywood					Above Moderate
LOS ANGELES	1518 N MARIPOSA AVE	90027	5543003031	Low Medium II Residential	RD1.5-1XL	0	29	0.155851471	Institutional - Homes for Aged and Others - One Story	YES - Current	NO - Privately-Owned	Available	Not Used in Prior Housing Element	0	0	0.005872466	0.005872466	0	0	0	1478197	634	Hollywood					Above Moderate
LOS ANGELES	1519 N ALEXANDRIA AVE	90027	5543003031	Low Medium II Residential	RD1.5-1XL	0	29	0.155949025	Institutional - Homes for Aged and Others - One Story	YES - Current	NO - Privately-Owned	Available	Not Used in Prior Housing Element	0	0	0.005872466	0.005872466	0	0	0	1478197	633	Hollywood					Above Moderate
LOS ANGELES	1523 N ALEXANDRIA AVE	90027	5543003031	Low Medium II Residential	RD1.5-1XL	0	29	0.155959221	Institutional - Homes for Aged and Others - One Story	YES - Current	NO - Privately-Owned	Available	Not Used in Prior Housing Element	0	0	0.005872466	0.005872466	0	0	0	1478197	621	Hollywood					Above Moderate
LOS ANGELES	1526 N MARIPOSA AVE	90027	5543003031	Low Medium II Residential	RD1.5-1XL	0	29	0.155852085	Institutional - Homes for Aged and Others - One Story	YES - Current	NO - Privately-Owned	Available	Not Used in Prior Housing Element	0	0	0.005872466	0.005872466	0	0	0	1478197	597	Hollywood					Above Moderate
LOS ANGELES	1527 N ALEXANDRIA AVE	90027	5543003031	Low Medium II Residential	RD1.5-1XL	0	29	0.155965523	Institutional - Homes for Aged and Others - One Story	YES - Current	NO - Privately-Owned	Available	Not Used in Prior Housing Element	0	0	0.005872466	0.005872466	0	0	0	1478197	596	Hollywood					Above Moderate
LOS ANGELES	1503 N ALEXANDRIA AVE	90027	5543003032	Highway Oriented Commercial	C2-1D	0	108	0.105421342	Commercial - Service Station - Full Service - No Additional Services	YES - Current	NO - Privately-Owned	Available	Used in Prior Housing Element - Non-Vacant	0	0	0.001669853	0.001669853	0	0	0	1478197	709	Hollywood					Above Moderate
LOS ANGELES	1507 N ALEXANDRIA AVE	90027	5543003032	Highway Oriented Commercial	C2-1D	0	108	0.107403199	Commercial - Service Station - Full Service - No Additional Services	YES - Current	NO - Privately-Owned	Available	Used in Prior Housing Element - Non-Vacant	0	0	0.005177782	0.005177782	0	0	0	1478197	687	Hollywood					Above Moderate
LOS ANGELES	5009 W SUNSET BLVD	90027	5543003032	Highway Oriented Commercial	C2-1D	0	108	0.045087117	Commercial - Service Station - Full Service - No Additional Services	YES - Current	NO - Privately-Owned	Available	Used in Prior Housing Element - Non-Vacant	0	0	0.005329791	0.005329791	0	0	0	1478197	711	Hollywood					Above Moderate
LOS ANGELES			5543003032	Highway Oriented Commercial	C2-1D	0	108	0.003443805	Commercial - Service Station - Full Service - No Additional Services	YES - Current	NO - Privately-Owned	Available	Used in Prior Housing Element - Non-Vacant	0	0	0.028281668	0.028281668	0	0	0	1478197	688	Hollywood					Above Moderate
LOS ANGELES			5543003032	Highway Oriented Commercial	C2-1D	0	108	0.003443848	Commercial - Service Station - Full Service - No Additional Services	YES - Current	NO - Privately-Owned	Available	Used in Prior Housing Element - Non-Vacant	0	0	0.028281668	0.028281668	0	0	0	1478197	710	Hollywood					Above Moderate
LOS ANGELES			5543003032	Highway Oriented Commercial	C2-1D	0	108	0.045086194	Commercial - Service Station - Full Service - No Additional Services	YES - Current	NO - Privately-Owned	Available	Used in Prior Housing Element - Non-Vacant	0	0	0.005329791	0.005329791	0	0	0	1478197	689	Hollywood					Above Moderate
LOS ANGELES	5036 W HOLLYWOOD BLVD	90027	5543004001	Highway Oriented Commercial	C2-1D	0	108	0.106837971	Commercial - Store - One Story	YES - Current	NO - Privately-Owned	Available	Used in Prior Housing Element - Non-Vacant	0	0	0.000623706	0.000623706	0	0	0	1478197	265	Hollywood					Above Moderate
LOS ANGELES	1612 N MARIPOSA AVE	90027	5543004017	Low Medium II Residential	RD1.5-1XL	0	29	0.137783718	Commercial - Parking Lot (Commercial Use Property) - Lots - Patron or Employee - One Story	YES - Current	NO - Privately-Owned	Available	Not Used in Prior Housing Element	0	0	0.018003987	0.018003987	0	3*	3*	1478197	450	Hollywood					Above Moderate
LOS ANGELES	4962 W HOLLYWOOD BLVD	90027	5543005003	Highway Oriented Commercial	C2-1D	0	108	0.08241456	Commercial - Office Building - One Story	YES - Current	NO - Privately-Owned	Available	Not Used in Prior Housing Element	0	0	0.000139074	0.000139074	1	0	0	1478197	261	Hollywood					Above Moderate
LOS ANGELES	1647 N KENMORE AVE	90027	5543005008	Low Medium II Residential	RD1.5-1XL	0	29	0.156076409	Residential - Four Units (Any Combination) - 4 Stories or Less	YES - Current	NO - Privately-Owned	Available	Not Used in Prior Housing Element	0	0	0.057558852	0.057558852	4	0	0	1478197	328	Hollywood		Yes			Above Moderate
LOS ANGELES	1643 N KENMORE AVE	90027	5543005009	Low Medium II Residential	RD1.5-1XL	0	29	0.156069236	Residential - Four Units (Any Combination) - 4 Stories or Less	YES - Current	NO - Privately-Owned	Available	Not Used in Prior Housing Element	0	0	0.057558852	0.057558852	4	0	0	1478197	351	Hollywood		Yes			Above Moderate
LOS ANGELES	1637 N KENMORE AVE	90027	5543005010	Low Medium II Residential	RD1.5-1XL	0	29	0.156063396	Residential - Four Units (Any Combination) - 4 Stories or Less	YES - Current	NO - Privately-Owned	Available	Not Used in Prior Housing

LOS ANGELES	4968 W HOLLYWOOD BLVD	90027	5543005025	Highway Oriented Commercial	C2-1D	0	108	0.09182612	Commercial - Store - One Story	YES - Current	NO - Privately-Owned	Available	Used in Prior Housing Element - Non-Vacant	0	0	0.000136468	0.000136468	0	0	0	1478197	262	Hollywood									Above Moderate
LOS ANGELES	4970 W HOLLYWOOD BLVD	90027	5543005025	Highway Oriented Commercial	C2-1D	0	108	0.091825402	Commercial - Store - One Story	YES - Current	NO - Privately-Owned	Available	Used in Prior Housing Element - Non-Vacant	0	0	0.000136468	0.000136468	0	0	0	1478197	263	Hollywood									Above Moderate
LOS ANGELES	1602 1/2 N ALEXANDRIA AVE	90027	5543005026	Low Medium II Residential	RD1.5-1XL	0	29	0.206053032	Institutional - Church - One Story	YES - Current	NO - Privately-Owned	Available	Not Used in Prior Housing Element	0	0	0.026160899	0.026160899	0	0	0	1478197	473	Hollywood									Above Moderate
LOS ANGELES	1610 N ALEXANDRIA AVE	90027	5543005026	Low Medium II Residential	RD1.5-1XL	0	29	0.206018942	Institutional - Church - One Story	YES - Current	NO - Privately-Owned	Available	Not Used in Prior Housing Element	0	0	0.026160899	0.026160899	0	0	0	1478197	453	Hollywood									Above Moderate
LOS ANGELES	1616 N ALEXANDRIA AVE	90027	5543005026	Low Medium II Residential	RD1.5-1XL	0	29	0.205984378	Institutional - Church - One Story	YES - Current	NO - Privately-Owned	Available	Not Used in Prior Housing Element	0	0	0.026160899	0.026160899	0	0	0	1478197	433	Hollywood									Above Moderate
LOS ANGELES	4950 W HOLLYWOOD BLVD	90027	5543005027	Highway Oriented Commercial	C2-1D	0	108	0.113094528	Commercial - Supermarket - Supermarket - 12,000 SF or More Two Stories	YES - Current	NO - Privately-Owned	Available	Used in Prior Housing Element - Non-Vacant	0	0	0.001048914	0.001048914	1	0	0	1478197	274	Hollywood									Above Moderate
LOS ANGELES	4960 W HOLLYWOOD BLVD	90027	5543005028	Highway Oriented Commercial	C2-1D	0	108	0.082642375	Commercial - Store - One Story	YES - Current	NO - Privately-Owned	Available	Not Used in Prior Housing Element	0	0	0.001554319	0.001554319	0	0	0	1478197	275	Hollywood									Above Moderate
LOS ANGELES			5543005028	Highway Oriented Commercial	C2-1D	0	108	0.008470843	Commercial - Store - One Story	YES - Current	NO - Privately-Owned	Available	Not Used in Prior Housing Element	0	0	0.00950096	0.00950096	0	0	0	1478197	276	Hollywood									Above Moderate
LOS ANGELES	1560 N ALEXANDRIA AVE	90027	5543006001	Low Medium II Residential	RD1.5-1XL	0	29	0.158584778	Residential - Five or More Units or Apartments (Any Combination) - 4 Stories or Less	YES - Current	NO - Privately-Owned	Available	Not Used in Prior Housing Element	0	0	0.037655558	0.037655558	6	0	0	1478197	486	Hollywood	Yes								Above Moderate
LOS ANGELES	1554 N ALEXANDRIA AVE	90027	5543006002	Low Medium II Residential	RD1.5-1XL	0	29	0.156828692	Residential - Five or More Units or Apartments (Any Combination) - 4 Stories or Less	YES - Current	NO - Privately-Owned	Available	Not Used in Prior Housing Element	0	0	0.037655558	0.037655558	6	0	0	1478197	503	Hollywood	Yes								Above Moderate
LOS ANGELES	1544 N ALEXANDRIA AVE	90027	5543006004	Low Medium II Residential	RD1.5-1XL	0	29	0.15682807	Residential - Double, Duplex, or Two Units - 4 Stories or Less	YES - Current	NO - Privately-Owned	Available	Not Used in Prior Housing Element	0	0	0.262984511	0.262984511	2	0	0	1478197	543	Hollywood	Yes								Above Moderate
LOS ANGELES	1538 N ALEXANDRIA AVE	90027	5543006005	Low Medium II Residential	RD1.5-1XL	0	29	0.15682807	Residential - Double, Duplex, or Two Units - 4 Stories or Less	YES - Current	NO - Privately-Owned	Available	Not Used in Prior Housing Element	0	0	0.262984511	0.262984511	2	0	0	1478197	557	Hollywood	Yes								Above Moderate
LOS ANGELES	1532 N ALEXANDRIA AVE	90027	5543006006	Low Medium II Residential	RD1.5-1XL	0	29	0.156828692	Residential - Single Family Residence	YES - Current	NO - Privately-Owned	Available	Not Used in Prior Housing Element	0	0	0.442781663	0.442781663	1	0	0	1478197	573	Hollywood									Above Moderate
LOS ANGELES	1530 N ALEXANDRIA AVE	90027	5543006007	Low Medium II Residential	RD1.5-1XL	0	29	0.156826731	Residential - Four Units (Any Combination) - 4 Stories or Less	YES - Current	NO - Privately-Owned	Available	Not Used in Prior Housing Element	0	0	0.057558852	0.057558852	4	0	0	1478197	593	Hollywood	Yes								Above Moderate
LOS ANGELES	1522 N ALEXANDRIA AVE	90027	5543006008	Low Medium II Residential	RD1.5-1XL	0	29	0.156828692	Residential - Single Family Residence	YES - Current	NO - Privately-Owned	Available	Not Used in Prior Housing Element	0	0	0.442781663	0.442781663	1	0	0	1478197	620	Hollywood									Above Moderate
LOS ANGELES	1545 N KENMORE AVE	90027	5543006016	Low Medium II Residential	RD1.5-1XL	0	29	0.155153315	Residential - Double, Duplex, or Two Units - 4 Stories or Less	YES - Current	NO - Privately-Owned	Available	Not Used in Prior Housing Element	0	0	0.262984511	0.262984511	2	0	0	1478197	542	Hollywood	Yes								Above Moderate
LOS ANGELES	1549 N KENMORE AVE	90027	5543006017	Low Medium II Residential	RD1.5-1XL	0	29	0.15515952	Residential - Three Units (Any Combination) - 4 Stories or Less	YES - Current	NO - Privately-Owned	Available	Not Used in Prior Housing Element	0	0	0.214675516	0.214675516	3	0	0	1478197	524	Hollywood	Yes								Above Moderate
LOS ANGELES	1555 N KENMORE AVE	90027	5543006018	Low Medium II Residential	RD1.5-1XL	0	29	0.155168275	Residential - Four Units (Any Combination) - 4 Stories or Less	YES - Current	NO - Privately-Owned	Available	Not Used in Prior Housing Element	0	0	0.057558852	0.057558852	4	0	0	1478197	502	Hollywood	Yes								Above Moderate
LOS ANGELES	1559 N KENMORE AVE	90027	5543006019	Low Medium II Residential	RD1.5-1XL	0	29	0.156598746	Residential - Single Family Residence	YES - Current	NO - Privately-Owned	Available	Not Used in Prior Housing Element	0	0	0.42650367	0.42650367	0	0	0	1478197	485	Hollywood									Above Moderate
LOS ANGELES	1511 N KENMORE AVE	90027	5543006022	Community Commercial	C2-CSA1	0	108	0.155886836	Residential - Single Family Residence	YES - Current	NO - Privately-Owned	Available	Used in Prior Housing Element - Non-Vacant	1.612746382	1	0	1.612746382	1	0	0	1478197	649	Hollywood									Lower
LOS ANGELES	1506 N ALEXANDRIA AVE	90027	5543006024	Community Commercial	C2-CSA1	0	108	0.051652014	Institutional - Church - One Story	YES - Current	NO - Privately-Owned	Available	Used in Prior Housing Element - Non-Vacant	0.021164671	0	0	0.021164671	1	0	0	1478197	686	Hollywood									Lower
LOS ANGELES	1512 N ALEXANDRIA AVE	90027	5543006024	Community Commercial	C2-CSA1	0	108	0.051652014	Institutional - Church - One Story	YES - Current	NO - Privately-Owned	Available	Used in Prior Housing Element - Non-Vacant	0.021164671	0	0	0.021164671	1	0	0	1478197	652	Hollywood									Lower
LOS ANGELES	4973 W SUNSET BLVD	90027	5543006024	Community Commercial	C2-CSA1	0	108	0.034434676	Institutional - Church - One Story	YES - Current	NO - Privately-Owned	Available	Used in Prior Housing Element - Non-Vacant	0	0	0.01059872	0.01059872	1	0	0	1478197	707	Hollywood									Above Moderate
LOS ANGELES	4977 W SUNSET BLVD	90027	5543006024	Community Commercial	C2-CSA1	0	108	0.051652372	Institutional - Church - One Story	YES - Current	NO - Privately-Owned	Available	Used in Prior Housing Element - Non-Vacant	0.021164671	0	0	0.021164671	1	0	0	1478197	708	Hollywood									Lower
LOS ANGELES			5543006024	Community Commercial	C2-CSA1	0	108	0.034435035	Institutional - Church - One Story	YES - Current	NO - Privately-Owned	Available	Used in Prior Housing Element - Non-Vacant	0	0	0.01059872	0.01059872	1	0	0	1478197	685	Hollywood									Above Moderate
LOS ANGELES			5543006024	Community Commercial	C2-CSA1	0	108	0.034435394	Institutional - Church - One Story	YES - Current	NO - Privately-Owned	Available	Used in Prior Housing Element - Non-Vacant	0	0	0.01059872	0.01059872	1	0	0	1478197	651	Hollywood									Above Moderate
LOS ANGELES	1503 N KENMORE AVE	90027	5543006026	Community Commercial	C2-CSA1	0	108	0.155885862	Commercial - Store - One Story	YES - Current	NO - Privately-Owned	Available	Used in Prior Housing Element - Non-Vacant	0.081501567	0	0	0.081501567	2	0	0	1478197	705	Hollywood									Lower
LOS ANGELES	1507 N KENMORE AVE	90027	5543006026	Community Commercial	C2-CSA1	0	108	0.155887451	Commercial - Store - One Story	YES - Current	NO - Privately-Owned	Available	Used in Prior Housing Element - Non-Vacant	0.081501567	0	0	0.081501567	2	0	0	1478197	683	Hollywood									Lower
LOS ANGELES	1518 N ALEXANDRIA AVE	90027	5543006028	Low Medium II Residential	RD1.5-1XL	0	29	0.156828692	Institutional - Church - One Story	YES - Current	NO - Privately-Owned	Available	Not Used in Prior Housing Element	0	0	0.014253479	0.014253479	1	0	0	1478197	631	Hollywood									Above Moderate
LOS ANGELES	1519 N KENMORE AVE	90027	5543006028	Low Medium II Residential	RD1.5-1XL	0	29	0.15512021	Institutional - Church - One Story	YES - Current	NO - Privately-Owned	Available	Not Used in Prior Housing Element	0	0	0.014253479	0.014253479	1	0	0	1478197	630	Hollywood									Above Moderate
LOS ANGELES	1558 N KENMORE AVE	90027	5543007001	Low Medium II Residential	RD1.5-1XL	0	29	0.155928056	Residential - Single Family Residence	YES - Current	NO - Privately-Owned	Available	Used in Prior Housing Element - Non-Vacant	0	0	0.442781663	0.442781663	1	0	0	1478197	484	Hollywood									Above Moderate
LOS ANGELES	1508 N KENMORE AVE	90027	5543007010	Community Commercial	C2-CSA1	0	108	0.125113033	Commercial - Store - One Story	YES - Current	NO - Privately-Owned	Available	Used in Prior Housing Element - Non-Vacant	0.225543272	0	0	0.225543272	1	0	0	1478197	682	Hollywood									Lower
LOS ANGELES	4921 W SUNSET BLVD	90027	5543007011	Community Commercial	C2-CSA1	0	108	0.123965925	Commercial - Parking Lot (Commercial Use Property) - Lots - Patron or Employee - One Story	YES - Current	NO - Privately-Owned	Available	Used in Prior Housing Element - Non-Vacant	0.04661177	0	0	0.04661177	0	0	0	1478197	681	Hollywood									Lower
LOS ANGELES	1512 N KENMORE AVE	90027	5543007012	Community Commercial	C2-CSA1	0	108	0.062556322	Commercial - Store Combination - Store and Residential Combination - One Story	YES - Current	NO - Privately-Owned	Available	Used in Prior Housing Element - Non-Vacant	0.01408444	0	0	0.01408444	3	0	0	1478197	648	Hollywood									Lower
LOS ANGELES			5543007012	Community Commercial	C2-CSA1	0	108	0.061982769	Commercial - Store Combination - Store and Residential Combination - One Story	YES - Current	NO - Privately-Owned	Available	Not Used in Prior Housing Element	0.01408444	0	0	0.01408444	3	0	0	1478197	647	Hollywood									Lower
LOS ANGELES	1518 N KENMORE AVE	90027	5543007028	Low Medium II Residential	RD1.5-1XL	0	29	0.152666819	Commercial - Parking Lot (Commercial Use Property) - Parking Structures - Patron or Employee - One Story	YES - Current	NO - Privately-Owned	Available	Used in Prior Housing Element - Non-Vacant	0	0	0.006665553	0.006665553	0	0	0	1478197	629	Hollywood									Above Moderate
LOS ANGELES	1519 N EDGEMONT ST	90027	5543007028	Low Medium II Residential	RD1.5-1XL	0	29	0.157965719	Commercial - Parking Lot (Commercial Use Property) - Parking Structures - Patron or Employee - One Story	YES - Current	NO - Privately-Owned	Available	Used in Prior Housing Element - Non-Vacant	0	0	0.006665553	0.006665553	0	0	0	1478197	628	Hollywood									Above Moderate
LOS ANGELES	1522 N KENMORE AVE	90027	5543007028	Low Medium II Residential	RD1.5-1XL	0	29	0.152660143	Commercial - Parking Lot (Commercial Use Property) - Parking Structures - Patron or Employee - One Story	YES - Current	NO - Privately-Owned	Available	Used in Prior Housing Element - Non-Vacant	0	0	0.006665553	0.006665553	0	0	0	1478197	618	Hollywood									Above Moderate
LOS ANGELES	1525 N EDGEMONT ST	90027	5543007028	Low Medium II Residential	RD1.5-1XL	0	29	0.157784301	Commercial - Parking Lot (Commercial Use Property) - Parking Structures - Patron or Employee - One Story	YES - Current	NO - Privately-Owned	Available	Used in Prior Housing Element - Non-Vacant	0	0	0.006665553	0.006665553	0	0	0	1478197	617	Hollywood									Above Moderate
LOS ANGELES	1526 N KENMORE AVE	90027	5543007028	Low Medium II Residential	RD1.5-1XL	0	29	0.152662053	Commercial - Parking Lot (Commercial Use Property) - Parking Structures - Patron or Employee - One Story	YES - Current	NO - Privately-Owned	Available	Used in Prior Housing Element - Non-Vacant	0	0	0.006665553	0.006665553	0	0	0	1478197	590	Hollywood									Above Moderate
LOS ANGELES	1529 N EDGEMONT ST	90027	5543007028	Low Medium II Residential	RD1.5-1XL	0	29	0.159917626	Commercial - Parking Lot (Commercial Use Property) - Parking Structures - Patron or Employee - One Story	YES - Current	NO - Privately-Owned	Available	Used in Prior Housing Element - Non-Vacant	0	0	0.006665553	0.006665553	0	0	0	1478197	589	Hollywood									Above Moderate
LOS ANGELES	1532 N KENMORE AVE	90027	5543007028	Low Medium II Residential	RD1.5-1XL	0	29	0.154956153	Commercial - Parking Lot (Commercial Use Property) - Parking Structures - Patron or Employee - One Story	YES - Current	NO - Privately-Owned	Available	Used in Prior Housing Element - Non-Vacant	0	0	0.006665553	0.006665553	0	0	0	1478197	571	Hollywood									Above Moderate
LOS ANGELES	1533 N EDGEMONT ST	90027	5543007028	Low Medium II Residential	RD1.5-1XL	0	29	0.159751732	Commercial - Parking Lot (Commercial Use Property) - Parking Structures - Patron or Employee - One Story	YES - Current	NO - Privately-Owned	Available	Used in Prior Housing Element - Non-Vacant	0	0	0.006665553	0.006665553	0	0	0	1478197	570	Hollywood									Above Moderate
LOS ANGELES	1534 N KENMORE AVE	90027	5543007028	Low Medium II Residential	RD1.5-1XL	0	29	0.154956742	Commercial - Parking Lot (Commercial Use Property) - Parking Structures - Patron or Employee - One Story	YES - Current	NO - Privately-Owned	Available	Used in Prior Housing Element - Non-Vacant	0	0	0.006665553	0.006665553	0	0	0	1478197	555	Hollywood									Above Moderate
LOS ANGELES	1541 N EDGEMONT ST	90027	5543007028	Low Medium II Residential	RD1.5-1XL	0	29	0.159588088	Commercial - Parking Lot (Commercial Use Property) - Parking Structures - Patron or Employee - One Story	YES - Current	NO - Privately-Owned	Available	Used in Prior Housing Element - Non-Vacant	0	0	0.006665553	0.006665553	0	0	0	1478197	554	Hollywood									Above Moderate
LOS ANGELES	1542 N KENMORE AVE	90027	5543007028	Low Medium II Residential	RD1.5-1XL	0	29	0.154957711	Commercial - Parking Lot (Commercial Use Property) - Parking Structures - Patron or Employee - One Story	YES - Current	NO - Privately-Owned	Available	Used in Prior Housing Element - Non-Vacant	0	0	0.006665553	0.006665553	0	0	0	1478197	540	Hollywood									Above Moderate
LOS ANGELES	1543 N EDGEMONT ST	90027	5543007028	Low Medium II Residential	RD1.5-1XL	0	29	0.159423804	Commercial - Parking Lot (Commercial Use Property) - Parking Structures - Patron or Employee - One Story	YES - Current	NO - Privately-Owned	Available	Used in Prior Housing Element - Non-Vacant	0	0	0.006665553	0.006665553	0	0	0	1478197	539	Hollywood									Above Moderate
LOS ANGELES	1546 N KENMORE AVE	90027	5543007028	Low Medium II Residential	RD1.5-1XL	0	29	0.154956744	Commercial - Parking Lot (Commercial Use Property) - Parking Structures - Patron or Employee - One Story	YES - Current	NO - Privately-Owned	Available	Used in Prior Housing Element - Non-Vacant	0	0	0.006665553	0.006665553	0	0	0	1478197	523	Hollywood									Above Moderate
LOS ANGELES	1549 N EDGEMONT ST	90027	5543007028	Low Medium II Residential	RD1.5-1XL	0	29	0.159259882	Commercial - Parking Lot (Commercial Use Property) - Parking Structures - Patron or Employee - One Story	YES - Current	NO - Privately-Owned	Available	Used in Prior Housing Element - Non-Vacant	0	0	0.006665553	0.006665553	0	0	0	1478197	522	Hollywood									Above Moderate
LOS ANGELES	1551 N EDGEMONT ST	90027	5543007028	Low Medium II Residential	RD1.5-1XL	0	29	0.159096596	Commercial - Parking Lot (Commercial Use Property) - Parking Structures - Patron or Employee - One Story	YES - Current	NO - Privately-Owned	Available	Used in Prior Housing Element - Non-Vacant	0	0	0.006665553	0.006665553	0	0	0	1478197	499	Hollywood									Above Moderate
LOS ANGELES	1556 N KENMORE AVE	90027	5543007028	Low Medium II Residential	RD1.5-1XL	0	29	0.154956742	Commercial - Parking Lot (Commercial Use Property) - Parking Structures - Patron or Employee - One Story	YES - Current	NO - Privately-Owned	Available	Used in Prior Housing Element - Non-Vacant	0	0	0.006665553	0.006665553	0	0	0	1478197	500	Hollywood									Above Moderate
LOS ANGELES	1559 N EDGEMONT ST	90027	5543007028	Low Medium II Residential	RD1.5-1XL	0	29	0.159600914	Commercial - Parking Lot (Commercial Use Property) - Parking Structures - Patron or Employee - One Story	YES - Current	NO - Privately-Owned	Available	Used in Prior Housing Element - Non-Vacant	0	0	0.006665553	0.006665553	0	0	0	1478197	483	Hollywood									Above Moderate
LOS ANGELES	1579 N EDGEMONT ST	90027	5543008019	Low Medium II Residential	RD1.5-1XL	0	29	0.157629704	Residential - Three Units (Any Combination) - 4 Stories or Less	YES - Current	NO - Privately-Owned	Available	Not Used in Prior Housing Element	0	0	0.214675516	0.214675516	3	0	0	1478197	454	Hollywood	Yes								Above Moderate
LOS ANGELES	1624 N KENMORE AVE	90027	5543008023	Low Medium II Residential	RD1.5-1XL	0	29	0.155875179	Residential - Four Units (Any Combination) - 4 Stories or Less	YES - Current	NO - Privately-Owned	Available	Not Used in Prior Housing Element	0	0	0.066213861	0.066213861	4	0	0	1478197	404	Hollywood	Yes								Above Moderate
LOS ANGELES	1604 N KENMORE AVE	90027	5543008025	Low Medium II Residential	RD1.5-1XL	0	29	0.205718882	Residential - Five or More Units or Apartments (Any Combination) - 4 Stories or Less	YES - Current	NO - Privately-Owned	Available	Not Used in Prior Housing Element	0	0	0.178883292	0.178883292	6	0	0	1478197	470	Hollywood	Yes								Above Moderate
LOS ANGELES	1571 N EDGEMONT ST	90027	5543008026	Low Medium II Residential	RD1.5-1XL	0	29	0.208363212	Residential - Four Units (Any Combination) - 4 Stories or Less	YES - Current	NO - Privately-Owned	Available	Not Used in Prior Housing Element	0	0	0.275691041	0.275691041	4	0	0	1478197	469	Hollywood	Yes								Above Moderate
LOS ANGELES	4738 W HOLLYWOOD BLVD	90027	5543009025	Highway Oriented Commercial	(Q)C2-1, C2-1D	0	108	2.857359417	Commercial - Shopping Center (Neighborhood, Community) - One Story	YES - Current	NO - Privately-Owned	Available	Used in Prior Housing Element - Non-Vacant	0.00529836	0	0	0.00529836	0	0	0	1478197	272	Hollywood									Lower
LOS ANGELES	4812 W HOLLYWOOD BLVD	90027	5543009901	Highway Oriented Commercial	C2-1D, RD1.5-1XL	0		0.465475778	Commercial - Auto, Recreation Equipment, Construction Equipment Sales and Service - Car Wash Only - One Story	YES - Current	NO - Privately-Owned	Available	Used in Prior Housing Element - Non-Vacant	0	0	0.758605759	0.758605759	1	0	0	1478197	256	Hollywood									Above Moderate
LOS ANGELES			5543009902	Low Medium II Residential	C2-1D, RD1.5-1XL	0		0.464938191	Commercial - Commercial - Vacant Land	YES - Current	NO - Privately-Owned	Available	Not Used in Prior Housing Element	0	0	0.88831608	0.88831608	0	0	0	1478197	288	Hollywood									Above Moderate
LOS ANGELES			5543010014	Community Commercial	RD1.5-1XL	0	29	0.306780535	Institutional - Hospital - Vacant Land	YES - Current	NO - Privately-Owned	Available	Not Used in Prior Housing Element	0	0	0.077085227	0.077085227	0	0	0	1478197	569	Hollywood									Above Moderate
LOS ANGELES	1550 N EDGEMONT ST	90027	5543010016	Community Commercial	RD1.5-1XL	0	29	1.116207344	Industrial - Industrial - Miscellaneous Industrial - One Story	YES - Current	NO - Privately-Owned	Available	Used in Prior Housing Element - Non-Vacant	0	0	0.062291856	0.062291856	0	0	0	1478197	513	Hollywood									Above Moderate
LOS ANGELES	1560 N EDGEMONT ST	90027	5543010016	Community Commercial	RD1.5-1XL	0	29	0.221138771	Industrial - Industrial - Miscellaneous Industrial - One Story	YES - Current	NO - Privately-Owned	Available	Used in Prior Housing Element - Non-Vacant	0	0	0.021386956	0.021386956	0	0	0	1478197	505	Hollywood									Above Moderate
LOS ANGELES	4730 W BARNSDALL AVE	90027	5543012018	Community Commercial	C2-CSA1	0	108	2.514237434	Commercial - Professional Building - Medical Dental Building - One Story	YES - Current	NO - Privately-Owned	Available	Used in Prior Housing Element - Non-Vacant	1.197909629	0	0	1.197909629	0	0	0	1478197	604	Hollywood									Lower
LOS ANGELES			5543012018	Community Commercial	C2-CSA1	0	108	0.004241792	Commercial - Professional Building - Medical Dental Building - One Story	YES - Current	NO - Privately-Owned	Available	Used in Prior Housing Element - Non-Vacant	0	0	0.00266788	0.00266788	0	0	0	1478197	602	Hollywood									Above Moderate
LOS ANGELES	1517 N VERMONT AVE	90027	5543012022	Community Commercial	C2-CSA1	0	108	1.193084432	Commercial - Office Building - 6 to 13 Stories	YES - Current	NO - Privately-Owned	Available	Used in Prior Housing Element - Non-Vacant	0.532687423	0	0	0.532687423	0	0	0	1478197	612	Hollywood									Lower
LOS ANGELES	1601 N VERMONT AVE	90027	5543012023	Highway Oriented Commercial	C2-1D	0	108	1.335889534	Commercial - Shopping Center (Regional) - One Story	YES - Current	NO - Privately-Owned	Available	Not Used in Prior Housing Element	0.127404085	0	0	0.127404085	0	0	0	1478197	427	Hollywood									Lower
LOS ANGELES	1555 N VERMONT AVE	90027	5543012024	Highway Oriented Commercial	C2-1D	0	108	0.742545708	Commercial - Shopping Center (Regional) - One Story	YES - Current	NO - Privately-Owned	Available	Not Used in Prior Housing Element	0.345342732	0	0	0.345342732	5	0	0	1478197	482	Hollywood									Lower
LOS ANGELES	1543 N VERMONT AVE	90027	5543012025	Highway Oriented Commercial	C2-1D	0	108	1.38461523	Commercial - Shopping Center (Neighborhood, Community) - One Story	YES - Current	NO - Privately-Owned	Available	Not Used in Prior Housing Element	0.26554718	0	0	0.26554718	0	0	0	1478197	521	Hollywood									Lower
LOS ANGELES	4700 W SUNSET BLVD	90027	5543013001	Community Commercial	C2-CSA1	0	108	0.220382329	Commercial - Professional Building - Medical Dental Building - 6 to 13 Stories	YES - Current	NO - Privately-Owned	Available	Used in Prior Housing Element - Non-Vacant	0.053221105	0	0	0.053221105	0	0	0	1478197	725	Hollywood									Lower
LOS ANGELES	4708 W SUNSET BLVD	90027	5543013001	Community Commercial	C2-CSA1	0	108	0.183650387	Commercial - Professional Building - Medical Dental Building - 6 to 13 Stories	YES - Current	NO - Privately-Owned	Available	Used in Prior Housing Element - Non-Vacant	0.049216383	0	0	0.049216383	0	0	0	1478197	726	Hollywood									Lower
LOS ANGELES	4718 W SUNSET BLVD	90027	5543013002	Community Commercial	C2-CSA1	0	108	0.183652109	Commercial - Parking Lot (Commercial Use Property) - Lots - Patron or Employee - One Story	YES - Current	NO - Privately-Owned	Available	Used in Prior Housing Element - Non-Vacant	0.24300009	0	0	0.24300009	0	0	0	1478197	727	Hollywood									Lower
LOS ANGELES	4720 W SUNSET BLVD	90027	5543013002	Community Commercial	C2-CSA1	0	108	0.183649669	Commercial - Parking Lot (Commercial Use Property) - Lots - Patron or Employee - One Story	YES - Current	NO - Privately-Owned	Available	Used in Prior Housing Element - Non-Vacant	0.24300009	0	0	0.24300009	0	0	0	1478197	728	Hollywood									Lower
LOS ANGELES	4724 W SUNSET BLVD	90027	5543013002	Community Commercial	C2-CSA1	0	108	0.192578541	Commercial - Parking Lot (Commercial Use Property) - Lots - Patron or Employee - One Story	YES - Current	NO - Privately-Owned	Available	Used in Prior Housing Element - Non-Vacant	0.250102188	0	0	0.250102188	0	0	0	1478197	729	Hollywood									Lower
LOS ANGELES	1416 N NEW HAMPSHIRE AVE	90027	5543013005	Community Commercial	R4-3	0	108	0.152751791	Residential - Double, Duplex, or Two Units - 4 Stories or Less	YES - Current	NO - Privately-Owned	Available	Used in Prior Housing Element - Non-Vacant	0	0	0.490665033	0.490665033	2	0	0	1478197	820	Hollywood	Yes								Above Moderate
LOS ANGELES	1345 N VERMONT AVE	90027	5543013009	Community Commercial	C2-CSA1	0	108	0.14921549	Commercial - Office Building - One Story	YES - Current	NO - Privately-Owned	Available	Used in Prior Housing Element - Non-Vacant	0.034065896	0	0	0.034065896	0	0	0	1478197	898	Hollywood									Lower
LOS ANGELES			5543013009	Community Commercial	C2-CSA1	0	108	0.014922016	Commercial - Office Building - One Story	YES - Current	NO - Privately-Owned	Available	Used in Prior Housing Element - Non-Vacant	0	0	0.003921177	0.003921177	0	0	0	1478197	893	Hollywood									Above Moderate
LOS ANGELES	1411 N VERMONT AVE	90027	5543013012	Community Commercial	C2-CSA1	0	108	0.149216065	Commercial - Professional Building - One Story	YES - Current	NO - Privately-Owned	Available	Used in Prior Housing Element - Non-Vacant	0.282256722	0	0	0.282256722	0	0	0	1478197	818	Hollywood									Lower
LOS ANGELES	1417 N VERMONT AVE	90027	5543013013	Community Commercial	C2-CSA1	0	108	0.149216065	Commercial - Store - One Story	YES - Current	NO - Privately-Owned	Available	Used in Prior Housing Element - Non-Vacant	0.089363225	0	0	0.089363225	0	0	0	1478197	798	Hollywood									Lower
LOS ANGELES	1423 N VERMONT AVE	90027	5543013014	Community Commercial	C2-CSA1	0	108	0.149216567	Commercial - Parking Lot (Commercial Use Property) - Lots - Patron or Employee - One Story	YES - Current	NO - Privately-Owned	Available	Used in Prior Hous

LOS ANGELES	1311 N VERMONT AVE	90027	5543014013	Community Commercial	C2-CSA1	0	108	0.149216065	Commercial - Store - One Story	YES - Current	NO - Privately-Owned	Available	Used in Prior Housing Element - Non-Vacant	0.11630854	0	0	0.11630854	0	0	0	1478197	1019	Hollywood								Lower
LOS ANGELES	1317 N VERMONT AVE	90027	5543014014	Community Commercial	C2-CSA1	0	108	0.149216423	Commercial - Professional Building - One Story	YES - Current	NO - Privately-Owned	Available	Used in Prior Housing Element - Non-Vacant	0.265358068	0	0	0.265358068	3	0	0	1478197	1001	Hollywood								Lower
LOS ANGELES	1321 N VERMONT AVE	90027	5543014014	Community Commercial	C2-CSA1	0	108	0.149216425	Commercial - Professional Building - One Story	YES - Current	NO - Privately-Owned	Available	Used in Prior Housing Element - Non-Vacant	0.265358068	0	0	0.265358068	3	0	0	1478197	972	Hollywood								Lower
LOS ANGELES	1325 N VERMONT AVE	90027	5543014014	Community Commercial	C2-CSA1	0	108	0.149216423	Commercial - Professional Building - One Story	YES - Current	NO - Privately-Owned	Available	Used in Prior Housing Element - Non-Vacant	0.265358068	0	0	0.265358068	3	0	0	1478197	952	Hollywood								Lower
LOS ANGELES	1331 N VERMONT AVE	90027	5543014015	Community Commercial	C2-CSA1	0	108	0.149216065	Commercial - Parking Lot (Commercial Use Property) - Lots - Patron or Employee - One Story	YES - Current	NO - Privately-Owned	Available	Used in Prior Housing Element - Non-Vacant	0.055810327	0	0	0.055810327	0	0	0	1478197	933	Hollywood								Lower
LOS ANGELES	1339 N VERMONT AVE	90027	5543014015	Community Commercial	C2-CSA1	0	108	0.149216065	Commercial - Parking Lot (Commercial Use Property) - Lots - Patron or Employee - One Story	YES - Current	NO - Privately-Owned	Available	Used in Prior Housing Element - Non-Vacant	0.055810327	0	0	0.055810327	0	0	0	1478197	912	Hollywood								Lower
LOS ANGELES			5543014017	Community Commercial	R4-1	0	108	0.148648577	Commercial - Parking Lot (Commercial Use Property) - Lots - Patron or Employee - One Story	YES - Current	NO - Privately-Owned	Available	Used in Prior Housing Element - Non-Vacant	0.055810327	0	0	0.055810327	0	0	0	1478197	1022	Hollywood								Lower
LOS ANGELES			5543014017	Community Commercial	C2-1	0	108	0.148830693	Commercial - Parking Lot (Commercial Use Property) - Lots - Patron or Employee - One Story	YES - Current	NO - Privately-Owned	Available	Used in Prior Housing Element - Non-Vacant	0.058922002	0	0	0.058922002	0	0	0	1478197	1040	Hollywood								Lower
LOS ANGELES	1422 N L. RON HUBBARD WAY	90027	5543015005	Community Commercial	R4-1	0	108	0.149408562	Residential - Double, Duplex, or Two Units - 4 Stories or Less	YES - Current	NO - Privately-Owned	Available	Used in Prior Housing Element - Non-Vacant	0	0	1.133365989	1.133365989	2	0	0	1478197	778	Hollywood		Yes	Above Moderate					
LOS ANGELES	1416 N L. RON HUBBARD WAY	90027	5543015006	Community Commercial	R4-1	0	108	0.14921767	Residential - Four Units (Any Combination) - 4 Stories or Less	YES - Current	NO - Privately-Owned	Available	Not Used in Prior Housing Element	0	0	0.333553433	0.333553433	4	0	0	1478197	824	Hollywood		Yes	Above Moderate					
LOS ANGELES	1414 N L. RON HUBBARD WAY	90027	5543015007	Community Commercial	R4-1	0	108	0.149218644	Residential - Four Units (Any Combination) - 4 Stories or Less	YES - Current	NO - Privately-Owned	Available	Not Used in Prior Housing Element	0	0	0.138243869	0.138243869	4	0	0	1478197	862	Hollywood		Yes	Above Moderate					
LOS ANGELES	1404 N L. RON HUBBARD WAY	90027	5543015008	Community Commercial	R4-1	0	108	0.149217712	Residential - Five or More Units or Apartments (Any Combination) - 4 Stories or Less	YES - Current	NO - Privately-Owned	Available	Not Used in Prior Housing Element	0	0	0.260704122	0.260704122	16	0	0	1478197	904	Hollywood		Yes	Above Moderate					
LOS ANGELES	1410 N L. RON HUBBARD WAY	90027	5543015008	Community Commercial	R4-1	0	108	0.149218644	Residential - Five or More Units or Apartments (Any Combination) - 4 Stories or Less	YES - Current	NO - Privately-Owned	Available	Not Used in Prior Housing Element	0	0	0.260704122	0.260704122	16	0	0	1478197	881	Hollywood		Yes	Above Moderate					
LOS ANGELES	1423 N NEW HAMPSHIRE AVE	90027	5543015013	Community Commercial	R4-1	0	108	0.15493153	Residential - Double, Duplex, or Two Units - 4 Stories or Less	YES - Current	NO - Privately-Owned	Available	Used in Prior Housing Element - Non-Vacant	0	0	1.160573265	1.160573265	2	0	0	1478197	802	Hollywood		Yes	Above Moderate					
LOS ANGELES	4758 W SUNSET BLVD	90027	5543015020	Community Commercial	C2-CSA1	0	108	0.145083848	Commercial - Commercial - Vacant Land	YES - Current	NO - Privately-Owned	Available	Not Used in Prior Housing Element	0.24255782	0	0	0.24255782	0	0	0	1478197	731	Hollywood								Lower
LOS ANGELES	4760 W SUNSET BLVD	90027	5543015021	Community Commercial	C2-CSA1	0	108	0.181355746	Commercial - Professional Building - One Story	YES - Current	NO - Privately-Owned	Available	Not Used in Prior Housing Element	0.021733324	0	0	0.021733324	0	0	0	1478197	733	Hollywood								Lower
LOS ANGELES	4770 W SUNSET BLVD	90027	5543015021	Community Commercial	C2-CSA1	0	108	0.181354093	Commercial - Professional Building - One Story	YES - Current	NO - Privately-Owned	Available	Not Used in Prior Housing Element	0.021733324	0	0	0.021733324	0	0	0	1478197	734	Hollywood								Lower
LOS ANGELES	4772 W SUNSET BLVD	90027	5543015021	Community Commercial	C2-CSA1	0	108	0.171429512	Commercial - Professional Building - One Story	YES - Current	NO - Privately-Owned	Available	Not Used in Prior Housing Element	0.021226454	0	0	0.021226454	0	0	0	1478197	735	Hollywood								Lower
LOS ANGELES			5543015021	Community Commercial	C2-CSA1	0	108	0.036272096	Commercial - Professional Building - One Story	YES - Current	NO - Privately-Owned	Available	Not Used in Prior Housing Element	0.007663266	0	0	0.007663266	0	0	0	1478197	732	Hollywood								Lower
LOS ANGELES	1340 N L. RON HUBBARD WAY	90027	5543016001	Community Commercial	R4-1	0	108	0.149217712	Residential - Double, Duplex, or Two Units - 4 Stories or Less	YES - Current	NO - Privately-Owned	Available	Used in Prior Housing Element - Non-Vacant	0	0	1.133365989	1.133365989	2	0	0	1478197	917	Hollywood		Yes	Above Moderate					
LOS ANGELES	1328 N L. RON HUBBARD WAY	90027	5543016003	Community Commercial	R4-1	0	108	0.149217712	Commercial - Parking Lot (Commercial Use Property) - Lots - Patron or Employee - One Story	YES - Current	NO - Privately-Owned	Available	Used in Prior Housing Element - Non-Vacant	0.01979906	0	0	0.01979906	0	0	0	1478197	955	Hollywood								Lower
LOS ANGELES	1324 N L. RON HUBBARD WAY	90027	5543016004	Community Commercial	R4-1	0	108	0.149217238	Residential - Five or More Units or Apartments (Any Combination) - 4 Stories or Less	YES - Current	NO - Privately-Owned	Available	Not Used in Prior Housing Element	0	0	0.230324127	0.230324127	10	0	0	1478197	975	Hollywood		Yes	Above Moderate					
LOS ANGELES	1318 N L. RON HUBBARD WAY	90027	5543016005	Community Commercial	R4-1	0	108	0.149218071	Residential - Five or More Units or Apartments (Any Combination) - 4 Stories or Less	YES - Current	NO - Privately-Owned	Available	Not Used in Prior Housing Element	0	0	0.202231541	0.202231541	16	0	0	1478197	1004	Hollywood		Yes	Above Moderate					
LOS ANGELES	1345 N NEW HAMPSHIRE AVE	90027	5543016015	Community Commercial	R4-1	0	108	0.154940259	Residential - Four Units (Any Combination) - 4 Stories or Less	YES - Current	NO - Privately-Owned	Available	Not Used in Prior Housing Element	0	0	0.341462835	0.341462835	4	0	0	1478197	916	Hollywood		Yes	Above Moderate					
LOS ANGELES	1306 N L. RON HUBBARD WAY	90027	5543016019	Community Commercial	C2-1	0	108	0.198107459	Institutional - Church - One Story	YES - Current	NO - Privately-Owned	Available	Used in Prior Housing Element - Non-Vacant	0.087962973	0	0	0.087962973	0	0	0	1478197	1062	Hollywood								Lower
LOS ANGELES	1308 N L. RON HUBBARD WAY	90027	5543016019	Community Commercial	C2-1	0	108	0.146922724	Institutional - Church - One Story	YES - Current	NO - Privately-Owned	Available	Used in Prior Housing Element - Non-Vacant	0.074324699	0	0	0.074324699	0	0	0	1478197	1042	Hollywood								Lower
LOS ANGELES	1311 N NEW HAMPSHIRE AVE	90027	5543016019	Community Commercial	C2-1	0	108	0.1175339	Institutional - Church - One Story	YES - Current	NO - Privately-Owned	Available	Used in Prior Housing Element - Non-Vacant	0.067177579	0	0	0.067177579	0	0	0	1478197	1047	Hollywood								Lower
LOS ANGELES	1314 N L. RON HUBBARD WAY	90027	5543016019	Community Commercial	R4-1	0	108	0.14692301	Institutional - Church - One Story	YES - Current	NO - Privately-Owned	Available	Used in Prior Housing Element - Non-Vacant	0.072774087	0	0	0.072774087	0	0	0	1478197	1025	Hollywood								Lower
LOS ANGELES	1315 N NEW HAMPSHIRE AVE	90027	5543016019	Community Commercial	R4-1	0	108	0.146915123	Institutional - Church - One Story	YES - Current	NO - Privately-Owned	Available	Used in Prior Housing Element - Non-Vacant	0.072774087	0	0	0.072774087	0	0	0	1478197	1024	Hollywood								Lower
LOS ANGELES	4751 W FOUNTAIN AVE	90029	5543016019	Community Commercial	C2-1	0	108	0.183547025	Institutional - Church - One Story	YES - Current	NO - Privately-Owned	Available	Used in Prior Housing Element - Non-Vacant	0.083865971	0	0	0.083865971	0	0	0	1478197	1061	Hollywood								Lower
LOS ANGELES			5543016019	Community Commercial	C2-1	0	108	0.029382873	Institutional - Church - One Story	YES - Current	NO - Privately-Owned	Available	Used in Prior Housing Element - Non-Vacant	0	0	0.003755343	0.003755343	0	0	0	1478197	1041	Hollywood								Above Moderate
LOS ANGELES	1319 N NEW HAMPSHIRE AVE	90027	5543016020	Community Commercial	R4-1	0	108	0.154947248	Residential - Four Units (Any Combination) - 4 Stories or Less	YES - Current	NO - Privately-Owned	Available	Not Used in Prior Housing Element	0	0	1.030094177	1.030094177	4	0	0	1478197	1003	Hollywood		Yes	Above Moderate					
LOS ANGELES	1325 N NEW HAMPSHIRE AVE	90027	5543016020	Community Commercial	R4-1	0	108	0.154945641	Residential - Double, Duplex, or Two Units - 4 Stories or Less	YES - Current	NO - Privately-Owned	Available	Not Used in Prior Housing Element	0	0	1.160573265	1.160573265	2	0	0	1478197	974	Hollywood		Yes	Above Moderate					
LOS ANGELES	1329 N NEW HAMPSHIRE AVE	90027	5543016020	Community Commercial	R4-1	0	108	0.154943846	Residential - Single Family Residence	YES - Current	NO - Privately-Owned	Available	Not Used in Prior Housing Element	1.697837812	0	0	1.697837812	1	0	0	1478197	954	Hollywood								Lower
LOS ANGELES	4852 W SUNSET BLVD	90027	5543018021	Community Commercial	C2-CSA1	0	108	0.185947228	Institutional - Church - One Story	YES - Current	NO - Privately-Owned	Available	Used in Prior Housing Element - Non-Vacant	0.068585469	0	0	0.068585469	4	0	0	1478197	741	Hollywood								Lower
LOS ANGELES	4856 W SUNSET BLVD	90027	5543018021	Community Commercial	C2-CSA1	0	108	0.18594938	Institutional - Church - One Story	YES - Current	NO - Privately-Owned	Available	Used in Prior Housing Element - Non-Vacant	0.068585469	0	0	0.068585469	4	0	0	1478197	742	Hollywood								Lower
LOS ANGELES	4862 W SUNSET BLVD	90027	5543018021	Community Commercial	C2-CSA1	0	108	0.185947228	Institutional - Church - One Story	YES - Current	NO - Privately-Owned	Available	Used in Prior Housing Element - Non-Vacant	0.068585469	0	0	0.068585469	4	0	0	1478197	743	Hollywood								Lower
LOS ANGELES	4866 W SUNSET BLVD	90027	5543018021	Community Commercial	C2-CSA1	0	108	0.18594938	Institutional - Church - One Story	YES - Current	NO - Privately-Owned	Available	Used in Prior Housing Element - Non-Vacant	0.068585469	0	0	0.068585469	4	0	0	1478197	744	Hollywood								Lower
LOS ANGELES	4872 W SUNSET BLVD	90027	5543018021	Community Commercial	C2-CSA1	0	108	0.193424062	Institutional - Church - One Story	YES - Current	NO - Privately-Owned	Available	Used in Prior Housing Element - Non-Vacant	0.069822937	0	0	0.069822937	4	0	0	1478197	745	Hollywood								Lower
LOS ANGELES	1418 N EDGEMONT ST	90027	5543018023	Low Medium II Residential	RD1.5-1XL	0	29	0.187883753	Residential - Single Family Residence - Vacant Land	YES - Current	NO - Privately-Owned	Available	Not Used in Prior Housing Element	0	0	0.480282211	0.480282211	0	0	0	1478197	809	Hollywood								Above Moderate
LOS ANGELES	1429 N CATALINA ST	90027	5543018025	Low Medium II Residential	RD1.5-1XL	0	29	0.186500571	Residential - Five or More Units or Apartments (Any Combination) - 4 Stories or Less	YES - Current	NO - Privately-Owned	Available	Not Used in Prior Housing Element	0	0	0.135150969	0.135150969	7	0	0	1478197	790	Hollywood		Yes	Above Moderate					
LOS ANGELES	1338 N EDGEMONT ST	90027	5543019002	Low Medium II Residential	RD1.5-1XL	0	29	0.18704989	Commercial - Parking Lot (Commercial Use Property) - Lots - Patron or Employee - One Story	YES - Current	NO - Privately-Owned	Available	Not Used in Prior Housing Element	0	0	0.007474696	0.007474696	0	0	0	1478197	944	Hollywood								Above Moderate
LOS ANGELES	1328 N EDGEMONT ST	90027	5543019003	Low Medium II Residential	RD1.5-1XL	0	29	0.18688569	Commercial - Parking Lot (Commercial Use Property) - Lots - Patron or Employee - One Story	YES - Current	NO - Privately-Owned	Available	Not Used in Prior Housing Element	0	0	0.020045732	0.020045732	0	0	0	1478197	968	Hollywood								Above Moderate
LOS ANGELES	1314 N EDGEMONT ST	90027	5543019007	Community Commercial	C2-1	0	108	0.186384467	Commercial - Office Building - One Story	YES - Current	NO - Privately-Owned	Available	Used in Prior Housing Element - Non-Vacant	0.103173621	0	0	0.103173621	0	0	0	1478197	1046	Hollywood								Lower
LOS ANGELES	1304 N EDGEMONT ST	90027	5543019008	Community Commercial	C2-1	0	108	0.077581836	Commercial - Store - One Story	YES - Current	NO - Privately-Owned	Available	Used in Prior Housing Element - Non-Vacant	0.063529808	0	0	0.063529808	0	0	0	1478197	1075	Hollywood								Lower
LOS ANGELES	1310 N EDGEMONT ST	90027	5543019008	Community Commercial	C2-1	0	108	0.077611153	Commercial - Store - One Story	YES - Current	NO - Privately-Owned	Available	Used in Prior Housing Element - Non-Vacant	0.063529808	0	0	0.063529808	0	0	0	1478197	1069	Hollywood								Lower
LOS ANGELES	4865 W FOUNTAIN AVE	90029	5543019008	Community Commercial	C2-1	0	108	0.024794253	Commercial - Store - One Story	YES - Current	NO - Privately-Owned	Available	Used in Prior Housing Element - Non-Vacant	0	0	0.004402165	0.004402165	0	0	0	1478197	1090	Hollywood								Above Moderate
LOS ANGELES	4867 W FOUNTAIN AVE	90029	5543019008	Community Commercial	C2-1	0	108	0.081643819	Commercial - Store - One Story	YES - Current	NO - Privately-Owned	Available	Used in Prior Housing Element - Non-Vacant	0.067110968	0	0	0.067110968	0	0	0	1478197	1093	Hollywood								Lower
LOS ANGELES			5543019008	Community Commercial	C2-1	0	108	0.002269464	Commercial - Store - One Story	YES - Current	NO - Privately-Owned	Available	Used in Prior Housing Element - Non-Vacant	0	0	0.002781503	0.002781503	0	0	0	1478197	1091	Hollywood								Above Moderate
LOS ANGELES			5543019008	Community Commercial	C2-1	0	108	0.021669297	Commercial - Store - One Story	YES - Current	NO - Privately-Owned	Available	Used in Prior Housing Element - Non-Vacant	0	0	0.004402165	0.004402165	0	0	0	1478197	1116	Hollywood								Above Moderate
LOS ANGELES	1301 N CATALINA ST	90027	5543019009	Community Commercial	C2-1	0	108	0.155416298	Commercial - Store Combination - Store and Residential Combination - One Story	YES - Current	NO - Privately-Owned	Available	Used in Prior Housing Element - Non-Vacant	0.104453159	0	0	0.104453159	0	0	0	1478197	1068	Hollywood								Lower
LOS ANGELES	4845 W FOUNTAIN AVE	90029	5543019009	Community Commercial	C2-1	0	108	0.113480943	Commercial - Store Combination - Store and Residential Combination - One Story	YES - Current	NO - Privately-Owned	Available	Used in Prior Housing Element - Non-Vacant	0.085942737	0	0	0.085942737	0	0	0	1478197	1088	Hollywood								Lower
LOS ANGELES			5543019009	Community Commercial	C2-1	0	108	0.018007728	Commercial - Store Combination - Store and Residential Combination - One Story	YES - Current	NO - Privately-Owned	Available	Used in Prior Housing Element - Non-Vacant	0	0	0.005511944	0.005511944	0	0	0	1478197	1066	Hollywood								Above Moderate
LOS ANGELES	1305 N CATALINA ST	90027	5543019010	Community Commercial	C2-1	0	108	0.14362654	Commercial - Auto, Recreation Equipment, Construction Equipment Sales and Service - Auto Body Repair Shop - One Story	YES - Current	NO - Privately-Owned	Available	Used in Prior Housing Element - Non-Vacant	0.089028515	0	0	0.089028515	2	0	0	1478197	1048	Hollywood								Lower
LOS ANGELES	1325 N CATALINA ST	90027	5543019017	Low Medium II Residential	RD1.5-1XL	0	29	0.186499638	Institutional - Hospital - Vacant Parcel with Existing Non-structural Other Imps.	YES - Current	NO - Privately-Owned	Available	Not Used in Prior Housing Element	0	0	0.044771764	0.044771764	0	0	0	1478197	989	Hollywood								Above Moderate
LOS ANGELES	1329 N CATALINA ST	90027	5543019017	Low Medium II Residential	RD1.5-1XL	0	29	0.186500682	Institutional - Hospital - Vacant Parcel with Existing Non-structural Other Imps.	YES - Current	NO - Privately-Owned	Available	Not Used in Prior Housing Element	0	0	0.044771764	0.044771764	0	0	0	1478197	967	Hollywood								Above Moderate
LOS ANGELES	1335 N CATALINA ST	90027	5543019017	Low Medium II Residential	RD1.5-1XL	0	29	0.186500141	Institutional - Hospital - Vacant Parcel with Existing Non-structural Other Imps.	YES - Current	NO - Privately-Owned	Available	Not Used in Prior Housing Element	0	0	0.044771764	0.044771764	0	0	0	1478197	943	Hollywood								Above Moderate
LOS ANGELES			5543019017	Low Medium II Residential	RD1.5-1XL	0	29	0.024867121	Institutional - Hospital - Vacant Parcel with Existing Non-structural Other Imps.	YES - Current	NO - Privately-Owned	Available	Not Used in Prior Housing Element	0	0	0.035251808	0.035251808	0	0	0	1478197	1021	Hollywood								Above Moderate
LOS ANGELES			5543019017	Low Medium II Residential	RD1.5-1XL	0	29	0.03110392	Institutional - Hospital - Vacant Parcel with Existing Non-structural Other Imps.	YES - Current	NO - Privately-Owned	Available	Not Used in Prior Housing Element	0	0	0.035251808	0.035251808	0	0	0	1478197	1023	Hollywood								Above Moderate
LOS ANGELES	1409 N EDGEMONT ST	90027	5543020012	Low Medium II Residential	RD1.5-1XL	0	29	0.149211741	Residential - Three Units (Any Combination) - 4 Stories or Less	YES - Current	NO - Privately-Owned	Available	Not Used in Prior Housing Element	0	0	0.071002319	0.071002319	3	0	0	1478197	884	Hollywood		Yes	Above Moderate					
LOS ANGELES	1405 N EDGEMONT ST	90027	5543020013	Low Medium II Residential	RD1.5-1XL	0	29	0.149254928	Residential - Five or More Units or Apartments (Any Combination) - 4 Stories or Less	YES - Current	NO - Privately-Owned	Available	Not Used in Prior Housing Element	0	0	0.046594441	0.046594441	5	0	0	1478197	906	Hollywood		Yes	Above Moderate					
LOS ANGELES	1404 N KENMORE AVE	90027	5543020014	Low Medium II Residential	RD2-1XL	0	21	0.145453265	Residential - Double, Duplex, or Two Units - 4 Stories or Less	YES - Current	NO - Privately-Owned	Available	Not Used in Prior Housing Element	0	0	0.399230957	0.399230957	2	3*	3*	1478197	907	Hollywood		Yes	Above Moderate					
LOS ANGELES	4902 W SUNSET BLVD	90027	5543020023	Community Commercial	C2-CSA1	0	108	0.237366285	Commercial - Professional Building - Medical Dental Building - 6 to 13 Stories	YES - Current	NO - Privately-Owned	Available	Used in Prior Housing Element - Non-Vacant	0.137826006	0	0	0.137826006	0	0	0	1478197	746	Hollywood								Lower
LOS ANGELES	4908 W SUNSET BLVD	90027	5543020023	Community Commercial	C2-CSA1	0	108	0.189390119	Commercial - Professional Building - Medical Dental Building - 6 to 13 Stories	YES - Current	NO - Privately-Owned	Available	Used in Prior Housing Element - Non-Vacant	0.12601667	0	0	0.12601667	0	0	0	1478197	747	Hollywood								Lower
LOS ANGELES	4912 W SUNSET BLVD	90027	5543020023	Community Commercial	C2-CSA1	0	108	0.189393618	Commercial - Professional Building - Medical Dental Building - 6 to 13 Stories	YES - Current	NO - Privately-Owned	Available	Used in Prior Housing Element - Non-Vacant	0.12601667	0	0	0.12601667	0	0	0	1478197	748	Hollywood								Lower
LOS ANGELES	1421 N EDGEMONT ST	90027	5543020024	Low Medium II Residential	RD1.5-1XL	0	29	0.149079023	Commercial - Parking Lot (Commercial Use Property) - Lots - Patron or Employee - One Story	YES - Current	NO - Privately-Owned	Available	Not Used in Prior Housing Element	0	0	0.006665553	0.006665553	0	0	0	1478197	810	Hollywood								Above Moderate
LOS ANGELES			5543020024	Low Medium II Residential	RD1.5-1XL	0	29	0.149032682	Commercial - Parking Lot (Commercial Use Property) - Lots - Patron or Employee - One Story	YES - Current	NO - Privately-Owned	Available	Not Used in Prior Housing Element	0	0	0.006665553	0.006665553	0	0	0	1478197	794	Hollywood								Above Moderate
LOS ANGELES	4918 W SUNSET BLVD	90027	5543020025	Community Commercial	C2-CSA1	0	108	0.186531722	Commercial - Restaurant, Cocktail Lounge - Fast Food - Auto Oriented - One Story	YES - Current	NO - Privately-Owned	Available	Not Used in Prior Housing Element	0.127017142	0	0	0.127017142	0	0	0	1478197	749	Hollywood								Lower
LOS ANGELES	4922 W SUNSET BLVD	90027	5543020025	Community Commercial	C2-CSA1	0	108	0.217378357	Commercial - Restaurant, Cocktail Lounge - Fast Food - Auto Oriented - One Story	YES - Current	NO - Privately-Owned	Available	Not Used in Prior Housing Element	0.137599576	0	0	0.137599576	0	0	0	1478197	750	Hollywood								Lower
LOS ANGELES	1341 N EDGEMONT ST	90027	5543021001	Low Medium II Residential	RD1.5-1XL	0	29	0.149299404	Residential - Five or More Units or Apartments (Any Combination) - 4 Stories or Less	YES - Current	NO - Privately-Owned	Available	Not Used in Prior Housing Element	0	0	0.046594441	0.046594441	5	0	0	1478197	922	Hollywood		Yes	Above Moderate					
LOS ANGELES	1327 N EDGEMONT ST	90027	5543021003	Low Medium II Residential	RD1.5-1XL	0	29	0.149432123	Commercial - Parking Lot (Commercial Use Property) - Lots - Patron or Employee - One Story	YES - Current	NO - Privately-Owned	Available	Not Used in Prior Housing Element	0	0	0.006665553	0.006665553	0	0	0	1478197	981	Hollywood								Above Moderate
LOS ANGELES	1311 N EDGEMONT ST	90027	5543021005	Low Medium II Residential	RD1.5-1XL	0	29	0.149565197	Residential - Four Units (Any Combination) - 4 Stories or Less	YES - Current	NO - Privately-Owned	Available	Not Used in Prior Housing Element	0	0	0.057558852	0.057558852	4	0	0	1478197	1051	Hollywood		Yes	Above Moderate					
LOS ANGELES	1301 N EDGEMONT ST	90027	5543021006	Medium Residential	R3-1	0	54	0.104448348	Institutional - Church - One Story	YES - Current	NO - Privately-Owned	Available	Used in Prior Housing Element - Non-Vacant	0.02507377	0	0	0.02507377	0	0	0	1478197	1094	Hollywood								Lower
LOS ANGELES	1307 N EDGEMONT ST	90027	5543021006	Medium Residential	R3-1	0	54	0.149609675	Institutional - Church - One Story	YES - Current	NO - Privately-Owned	Available	Used in Prior Housing Element - Non-Vacant	0.03305334	0	0	0.03305334	0	0	0	1478197	1070	Hollywood								Lower
LOS ANGELES	4915 W FOUNTAIN AVE	90029	5543021007	Medium Residential	R3-1	0	54	0.037508274	Residential - Single Family Residence	YES - Current	NO - Privately-Owned	Available	Not Used in Prior Housing Element	0	0	0.214433795	0.214433795	1	2*	2*	1478197	1095	Hollywood								Above Moderate
LOS ANGELES	1300 N KENMORE AVE	90027	5543021008	Medium Residential	R3-1	0	54	0.080981248	Residential - Single Family Residence	YES - Current	NO - Privately-Owned	Available	Used in Prior Housing Element - Non-Vacant	0.501552963	0	0	0.501552963	1	0	0	1478197	1096	Hollywood								Lower
LOS ANGELES	1314 N KENMORE AVE	90027	5543021010	Low Medium II Residential	RD2-1XL	0	21	0.145453074	Residential - Double, Duplex, or Two Units - 4 Stories or Less	YES - Current	NO - Privately-Owned	Available	Not Used in Prior Housing Element	0	0	0.399230957	0.399230957	2	3*	3*	1478197	1052	Hollywood		Yes	Above Moderate					
LOS ANGELES	1320 N KENMORE AVE	90027	5543021012	Low Medium II Residential	RD2-1XL	0	21	0.145452357	Residential - Single Family Residence	YES - Current	NO - Privately-Owned	Available	Not Used in Prior Housing Element	0	0	0.302508163	0.302508163	1	3*	3*	1478197	1009	Hollywood								Above Moderate
LOS ANGELES	1326 N KENMORE AVE	90027	5543021013	Low Medium II Residential	RD2-1XL	0	21	0.145452357	Residential - Double, Duplex, or Two Units - 4 Stories or Less	YES - Current	NO - Privately-Owned	Available	Not Used in Prior Housing Element	0	0	0.399230957	0.399230957	2	3*	3*	1478197	982	Hollywood		Yes	Above Moderate					
LOS ANGELES	1330 N KENMORE AVE	90027	5543021014	Low Medium II Residential	RD2-1XL	0	21	0.145453265	Residential - Single Family Residence	YES - Current	NO - Privately-Owned	Available	Not Used in Prior Housing Element	0	0	0.302508163	0.302508163	1	3*	3*	1478197	962	Hollywood								Above Moderate
LOS ANGELES	1342 N KENMORE AVE	90027	5543021016	Low Medium II Residential	RD2-1XL	0	21	0.145452716	Residential - Three Units (Any Combination) - 4 Stories or Less	YES - Current	NO - Privately-Owned	Available	Not Used in Prior Housing Element	0	0	0.302508163	0.302508163	1	3*	3*	1478197	923	Hollywood								Above Moderate
LOS ANGELES	1308 N KENMORE AVE	90027	5543021019	Medium Residential	R3-1	0	54	0.145453

LOS ANGELES	1334 N ALEXANDRIA AVE	90027	5543023005	Low Medium II Residential	RD2-1XL	0	21	0.157826309	Residential - Three Units (Any Combination) - 4 Stories or Less	YES - Current	NO - Privately-Owned	Available	Not Used in Prior Housing Element	0	0	0.365253234	0.365253234	3	3*	3*	1478197	964	Hollywood	Yes	Above Moderate
LOS ANGELES	1326 N ALEXANDRIA AVE	90027	5543023006	Low Medium II Residential	RD2-1XL	0	21	0.157826936	Residential - Three Units (Any Combination) - 4 Stories or Less	YES - Current	NO - Privately-Owned	Available	Not Used in Prior Housing Element	0	0	0.060067654	0.060067654	3	3*	3*	1478197	984	Hollywood	Yes	Above Moderate
LOS ANGELES	1324 N ALEXANDRIA AVE	90027	5543023007	Low Medium II Residential	RD2-1XL	0	21	0.157826938	Residential - Three Units (Any Combination) - 4 Stories or Less	YES - Current	NO - Privately-Owned	Available	Not Used in Prior Housing Element	0	0	0.365253234	0.365253234	3	3*	3*	1478197	1011	Hollywood	Yes	Above Moderate
LOS ANGELES	1314 N ALEXANDRIA AVE	90027	5543023010	Low Medium II Residential	RD2-1XL	0	21	0.157827653	Residential - Double, Duplex, or Two Units - 4 Stories or Less	YES - Current	NO - Privately-Owned	Available	Not Used in Prior Housing Element	0	0	0.399230957	0.399230957	2	3*	3*	1478197	1054	Hollywood	Yes	Above Moderate
LOS ANGELES	1308 N ALEXANDRIA AVE	90027	5543023011	Medium Residential	R3-1	0	54	0.157826746	Residential - Five or More Units or Apartments (Any Combination) - 4 Stories or Less	YES - Current	NO - Privately-Owned	Available	Not Used in Prior Housing Element	0	0	0.101536185	0.101536185	8	0	0	1478197	1073	Hollywood	Yes	Above Moderate
LOS ANGELES	1302 N ALEXANDRIA AVE	90027	5543023012	Medium Residential	R3-1	0	54	0.093264874	Residential - Double, Duplex, or Two Units - 4 Stories or Less	YES - Current	NO - Privately-Owned	Available	Not Used in Prior Housing Element	0	0	0.117595272	0.117595272	2	0	0	1478197	1101	Hollywood	Yes	Above Moderate
LOS ANGELES	4951 W FOUNTAIN AVE	90029	5543023013	Medium Residential	R3-1	0	54	0.041245482	Residential - Single Family Residence	YES - Current	NO - Privately-Owned	Available	Not Used in Prior Housing Element	0	0	0.032733107	0.032733107	1	2*	2*	1478197	1100	Hollywood		Above Moderate
LOS ANGELES	1301 N KENMORE AVE	90027	5543023015	Medium Residential	R3-1	0	54	0.153525083	Residential - Three Units (Any Combination) - 4 Stories or Less	YES - Current	NO - Privately-Owned	Available	Not Used in Prior Housing Element	0	0	0.181952219	0.181952219	3	0	0	1478197	1097	Hollywood	Yes	Above Moderate
LOS ANGELES	1307 N KENMORE AVE	90027	5543023016	Medium Residential	R3-1	0	54	0.157948125	Residential - Double, Duplex, or Two Units - 4 Stories or Less	YES - Current	NO - Privately-Owned	Available	Used in Prior Housing Element - Non-Vacant	0	0	0.612540096	0.612540096	2	0	0	1478197	1072	Hollywood	Yes	Above Moderate
LOS ANGELES	1315 N KENMORE AVE	90027	5543023017	Low Medium II Residential	RD2-1XL	0	21	0.157982918	Residential - Single Family Residence	YES - Current	NO - Privately-Owned	Available	Not Used in Prior Housing Element	0	0	0.302508163	0.302508163	1	3*	3*	1478197	1053	Hollywood		Above Moderate
LOS ANGELES	1323 N KENMORE AVE	90027	5543023019	Low Medium II Residential	RD2-1XL	0	21	0.158054299	Residential - Single Family Residence	YES - Current	NO - Privately-Owned	Available	Not Used in Prior Housing Element	0	0	0.302508163	0.302508163	1	3*	3*	1478197	1010	Hollywood		Above Moderate
LOS ANGELES	1329 N KENMORE AVE	90027	5543023020	Low Medium II Residential	RD2-1XL	0	21	0.158089809	Residential - Single Family Residence	YES - Current	NO - Privately-Owned	Available	Not Used in Prior Housing Element	0	0	0.302508163	0.302508163	1	3*	3*	1478197	983	Hollywood		Above Moderate
LOS ANGELES	1333 N KENMORE AVE	90027	5543023021	Low Medium II Residential	RD2-1XL	0	21	0.158123973	Residential - Single Family Residence - Pool	YES - Current	NO - Privately-Owned	Available	Not Used in Prior Housing Element	0	0	0.302508163	0.302508163	1	3*	3*	1478197	963	Hollywood		Above Moderate
LOS ANGELES	1339 N KENMORE AVE	90027	5543023022	Low Medium II Residential	RD2-1XL	0	21	0.158159484	Residential - Three Units (Any Combination) - 4 Stories or Less	YES - Current	NO - Privately-Owned	Available	Not Used in Prior Housing Element	0	0	0.302508163	0.302508163	1	3*	3*	1478197	947	Hollywood		Above Moderate
LOS ANGELES	1400 N ALEXANDRIA AVE	90027	5543023023	Low Medium II Residential	RD2-1XL	0	21	0.157826936	Residential - Three Units (Any Combination) - 4 Stories or Less	YES - Current	NO - Privately-Owned	Available	Not Used in Prior Housing Element	0	0	0.435879517	0.435879517	1	3*	3*	1478197	925	Hollywood	Yes	Above Moderate
LOS ANGELES	1318 N ALEXANDRIA AVE	90027	5543023024	Low Medium II Residential	RD2-1XL	0	21	0.157825323	Residential - Single Family Residence	YES - Current	NO - Privately-Owned	Available	Not Used in Prior Housing Element	0	0	0.302508163	0.302508163	1	3*	3*	1478197	1032	Hollywood		Above Moderate
LOS ANGELES	5020 W SUNSET BLVD	90027	5543024004	Highway Oriented Commercial	C2-1D	0	108	0.177740756	Commercial - Office Building - One Story	YES - Current	NO - Privately-Owned	Available	Used in Prior Housing Element - Non-Vacant	0	0	8.06991E-05	8.06991E-05	0	0	0	1478197	759	Hollywood		Above Moderate
LOS ANGELES	5014 W SUNSET BLVD	90027	5543024005	Highway Oriented Commercial	C2-1D	0	108	0.172174276	Commercial - Office Building - One Story	YES - Current	NO - Privately-Owned	Available	Used in Prior Housing Element - Non-Vacant	0	0	0.00030639	0.00030639	0	0	0	1478197	758	Hollywood		Above Moderate
LOS ANGELES	1433 N ALEXANDRIA AVE	90027	5543024008	Low Medium II Residential	RD2-1XL	0	21	0.155907953	Residential - Double, Duplex, or Two Units - 4 Stories or Less	YES - Current	NO - Privately-Owned	Available	Not Used in Prior Housing Element	0	0	0.399230957	0.399230957	2	3*	3*	1478197	782	Hollywood	Yes	Above Moderate
LOS ANGELES	1429 N ALEXANDRIA AVE	90027	5543024009	Low Medium II Residential	RD2-1XL	0	21	0.155910782	Residential - Three Units (Any Combination) - 4 Stories or Less	YES - Current	NO - Privately-Owned	Available	Not Used in Prior Housing Element	0	0	0.365253234	0.365253234	3	3*	3*	1478197	796	Hollywood	Yes	Above Moderate
LOS ANGELES	1417 N ALEXANDRIA AVE	90027	5543024011	Low Medium II Residential	RD2-1XL	0	21	0.155912318	Residential - Single Family Residence	YES - Current	NO - Privately-Owned	Available	Not Used in Prior Housing Element	0	0	0.302508163	0.302508163	1	3*	3*	1478197	854	Hollywood		Above Moderate
LOS ANGELES	1403 N ALEXANDRIA AVE	90027	5543024014	Low Medium II Residential	RD2-1XL	0	21	0.155917339	Residential - Three Units (Any Combination) - 4 Stories or Less	YES - Current	NO - Privately-Owned	Available	Not Used in Prior Housing Element	0	0	0.365253234	0.365253234	3	3*	3*	1478197	910	Hollywood	Yes	Above Moderate
LOS ANGELES	1406 N MARIPOSA AVE	90027	5543024016	Low Medium II Residential	RD2-1XL	0	21	0.155863533	Residential - Three Units (Any Combination) - 4 Stories or Less	YES - Current	NO - Privately-Owned	Available	Not Used in Prior Housing Element	0	0	0.161967552	0.161967552	3	3*	3*	1478197	896	Hollywood	Yes	Above Moderate
LOS ANGELES	1412 N MARIPOSA AVE	90027	5543024017	Low Medium II Residential	RD2-1XL	0	21	0.155863891	Residential - Single Family Residence	YES - Current	NO - Privately-Owned	Available	Not Used in Prior Housing Element	0	0	0.302508163	0.302508163	1	3*	3*	1478197	875	Hollywood		Above Moderate
LOS ANGELES	1418 N MARIPOSA AVE	90027	5543024018	Low Medium II Residential	RD2-1XL	0	21	0.155864507	Residential - Double, Duplex, or Two Units - 4 Stories or Less	YES - Current	NO - Privately-Owned	Available	Not Used in Prior Housing Element	0	0	0.399230957	0.399230957	2	3*	3*	1478197	855	Hollywood	Yes	Above Moderate
LOS ANGELES	1420 N MARIPOSA AVE	90027	5543024019	Low Medium II Residential	RD2-1XL	0	21	0.155863174	Residential - Three Units (Any Combination) - 4 Stories or Less	YES - Current	NO - Privately-Owned	Available	Not Used in Prior Housing Element	0	0	0.015776818	0.015776818	3	3*	3*	1478197	817	Hollywood	Yes	Above Moderate
LOS ANGELES	1426 N MARIPOSA AVE	90027	5543024020	Low Medium II Residential	RD2-1XL	0	21	0.155863176	Residential - Three Units (Any Combination) - 4 Stories or Less	YES - Current	NO - Privately-Owned	Available	Not Used in Prior Housing Element	0	0	0.365253234	0.365253234	3	3*	3*	1478197	797	Hollywood	Yes	Above Moderate
LOS ANGELES	1432 N MARIPOSA AVE	90027	5543024021	Low Medium II Residential	RD2-1XL	0	21	0.155863871	Residential - Three Units (Any Combination) - 4 Stories or Less	YES - Current	NO - Privately-Owned	Available	Not Used in Prior Housing Element	0	0	0.105127478	0.105127478	3	3*	3*	1478197	783	Hollywood	Yes	Above Moderate
LOS ANGELES	1313 N ALEXANDRIA AVE	90027	5543025003	Low Medium II Residential	RD2-1XL	0	21	0.124737131	Residential - Double, Duplex, or Two Units - 4 Stories or Less	YES - Current	NO - Privately-Owned	Available	Not Used in Prior Housing Element	0	0	0.416960871	0.416960871	2	2*	2*	1478197	1064	Hollywood	Yes	Above Moderate
LOS ANGELES	1321 N ALEXANDRIA AVE	90027	5543025005	Low Medium II Residential	RD2-1XL	0	21	0.124736845	Residential - Single Family Residence	YES - Current	NO - Privately-Owned	Available	Not Used in Prior Housing Element	0	0	0.302903044	0.302903044	1	2*	2*	1478197	1033	Hollywood		Above Moderate
LOS ANGELES	1325 N ALEXANDRIA AVE	90027	5543025006	Low Medium II Residential	RD2-1XL	0	21	0.124736159	Residential - Single Family Residence	YES - Current	NO - Privately-Owned	Available	Not Used in Prior Housing Element	0	0	0.302903044	0.302903044	1	2*	2*	1478197	1014	Hollywood		Above Moderate
LOS ANGELES	1329 N ALEXANDRIA AVE	90027	5543025007	Low Medium II Residential	RD2-1XL	0	21	0.124738106	Residential - Double, Duplex, or Two Units - 4 Stories or Less	YES - Current	NO - Privately-Owned	Available	Not Used in Prior Housing Element	0	0	0.109810951	0.109810951	2	2*	2*	1478197	999	Hollywood	Yes	Above Moderate
LOS ANGELES	1332 N MARIPOSA AVE	90027	5543025009	Low Medium II Residential	RD2-1XL	0	21	0.12469208	Residential - Single Family Residence	YES - Current	NO - Privately-Owned	Available	Not Used in Prior Housing Element	0	0	0.302903044	0.302903044	1	2*	2*	1478197	978	Hollywood		Above Moderate
LOS ANGELES	1328 N MARIPOSA AVE	90027	5543025010	Low Medium II Residential	RD2-1XL	0	21	0.124692938	Residential - Single Family Residence	YES - Current	NO - Privately-Owned	Available	Not Used in Prior Housing Element	0	0	0.302903044	0.302903044	1	2*	2*	1478197	1000	Hollywood		Above Moderate
LOS ANGELES	1324 N MARIPOSA AVE	90027	5543025011	Low Medium II Residential	RD2-1XL	0	21	0.124693802	Residential - Single Family Residence	YES - Current	NO - Privately-Owned	Available	Not Used in Prior Housing Element	0	0	0.302903044	0.302903044	1	2*	2*	1478197	1015	Hollywood		Above Moderate
LOS ANGELES	1320 N MARIPOSA AVE	90027	5543025012	Low Medium II Residential	RD2-1XL	0	21	0.124694947	Residential - Single Family Residence	YES - Current	NO - Privately-Owned	Available	Not Used in Prior Housing Element	0	0	0.302903044	0.302903044	1	2*	2*	1478197	1034	Hollywood		Above Moderate
LOS ANGELES	1316 N MARIPOSA AVE	90027	5543025013	Low Medium II Residential	RD2-1XL	0	21	0.124695809	Residential - Single Family Residence	YES - Current	NO - Privately-Owned	Available	Not Used in Prior Housing Element	0	0	0.302903044	0.302903044	1	2*	2*	1478197	1050	Hollywood		Above Moderate
LOS ANGELES	1312 N MARIPOSA AVE	90027	5543025014	Low Medium II Residential	RD2-1XL	0	21	0.124696669	Residential - Single Family Residence	YES - Current	NO - Privately-Owned	Available	Not Used in Prior Housing Element	0	0	0.318571723	0.318571723	1	2*	2*	1478197	1065	Hollywood		Above Moderate
LOS ANGELES			5543025014	Medium Residential	R3-1	0	54	0.031174834	Residential - Single Family Residence	YES - Current	NO - Privately-Owned	Available	Not Used in Prior Housing Element	0	0	0.144869339	0.144869339	1	1*	1*	1478197	1077	Hollywood		Above Moderate
LOS ANGELES	1308 N MARIPOSA AVE	90027	5543025015	Medium Residential	R3-1	0	54	0.136393544	Residential - Single Family Residence	YES - Current	NO - Privately-Owned	Available	Used in Prior Housing Element - Non-Vacant	0.836661232	0	0	0.836661232	1	0	0	1478197	1083	Hollywood		Lower
LOS ANGELES	1304 N MARIPOSA AVE	90027	5543025016	Medium Residential	R3-1	0	54	0.156094059	Residential - Double, Duplex, or Two Units - 4 Stories or Less	YES - Current	NO - Privately-Owned	Available	Used in Prior Housing Element - Non-Vacant	0	0	0.612540096	0.612540096	2	0	0	1478197	1118	Hollywood	Yes	Above Moderate
LOS ANGELES	1341 N ALEXANDRIA AVE	90027	5543025018	Low Medium II Residential	RD2-1XL	0	21	0.155919749	Residential - Double, Duplex, or Two Units - 4 Stories or Less	YES - Current	NO - Privately-Owned	Available	Not Used in Prior Housing Element	0	0	0.399230957	0.399230957	2	3*	3*	1478197	937	Hollywood	Yes	Above Moderate
LOS ANGELES	1337 N ALEXANDRIA AVE	90027	5543025020	Low Medium II Residential	RD2-1XL	0	21	0.155920209	Residential - Double, Duplex, or Two Units - 4 Stories or Less	YES - Current	NO - Privately-Owned	Available	Not Used in Prior Housing Element	0	0	0.399230957	0.399230957	2	3*	3*	1478197	956	Hollywood	Yes	Above Moderate
LOS ANGELES	1309 N ALEXANDRIA AVE	90027	5543025021	Medium Residential	R3-1	0	54	0.144232334	Residential - Four Units (Any Combination) - 4 Stories or Less	YES - Current	NO - Privately-Owned	Available	Not Used in Prior Housing Element	0.085658701	0	0	0.085658701	4	0	0	1478197	1205	Hollywood		Lower
LOS ANGELES	5050 W SUNSET BLVD	90027	5543026004	Highway Oriented Commercial	C2-1D	0	108	0.061982573	Commercial - Store Combination - Store and Residential Combination - One Story	YES - Current	NO - Privately-Owned	Available	Not Used in Prior Housing Element	0	0	0.001198465	0.001198465	0	0	0	1478197	761	Hollywood		Above Moderate
LOS ANGELES	1419 N MARIPOSA AVE	90027	5543026010	Low Medium II Residential	RD2-1XL	0	21	0.155863533	Residential - Three Units (Any Combination) - 4 Stories or Less	YES - Current	NO - Privately-Owned	Available	Not Used in Prior Housing Element	0	0	0.365253234	0.365253234	3	3*	3*	1478197	857	Hollywood	Yes	Above Moderate
LOS ANGELES	1407 N MARIPOSA AVE	90027	5543026013	Low Medium II Residential	RD2-1XL	0	21	0.155864865	Residential - Three Units (Any Combination) - 4 Stories or Less	YES - Current	NO - Privately-Owned	Available	Not Used in Prior Housing Element	0	0	0.365253234	0.365253234	3	3*	3*	1478197	899	Hollywood	Yes	Above Moderate
LOS ANGELES	1403 N MARIPOSA AVE	90027	5543026014	Low Medium II Residential	RD2-1XL	0	21	0.155864507	Residential - Double, Duplex, or Two Units - 4 Stories or Less	YES - Current	NO - Privately-Owned	Available	Not Used in Prior Housing Element	0	0	0.115929294	0.115929294	2	3*	3*	1478197	913	Hollywood	Yes	Above Moderate
LOS ANGELES	5070 W SUNSET BLVD	90027	5543026034	Highway Oriented Commercial	C2-1D	0	108	0.094755325	Commercial - Store - One Story	YES - Current	NO - Privately-Owned	Available	Not Used in Prior Housing Element	0	0	0.000876364	0.000876364	0	0	0	1478197	764	Hollywood		Above Moderate
LOS ANGELES	5074 W SUNSET BLVD	90027	5543026034	Highway Oriented Commercial	C2-1D	0	108	0.080062423	Commercial - Store - One Story	YES - Current	NO - Privately-Owned	Available	Not Used in Prior Housing Element	0	0	0.002013575	0.002013575	0	0	0	147A195	545	Hollywood		Above Moderate
LOS ANGELES			5543026034	Highway Oriented Commercial	C2-1D	0	108	0.072314211	Commercial - Store - One Story	YES - Current	NO - Privately-Owned	Available	Not Used in Prior Housing Element	0	0	0.002577834	0.002577834	0	0	0	147A195	546	Hollywood		Above Moderate
LOS ANGELES			5543026034	Highway Oriented Commercial	C2-1D	0	108	0.08264168	Commercial - Store - One Story	YES - Current	NO - Privately-Owned	Available	Not Used in Prior Housing Element	0	0	0.001554319	0.001554319	0	0	0	1478197	771	Hollywood		Above Moderate
LOS ANGELES	1346 N NORMANDIE AVE	90027	5543027001	Low Medium II Residential	RD1.5-1XL	0	29	0.154618467	Residential - Three Units (Any Combination) - 4 Stories or Less	YES - Current	NO - Privately-Owned	Available	Not Used in Prior Housing Element	0	0	0.214675516	0.214675516	3	0	0	1478197	940	Hollywood	Yes	Above Moderate
LOS ANGELES	1343 N MARIPOSA AVE	90027	5543027002	Low Medium II Residential	RD2-1XL	0	21	0.155863533	Residential - Three Units (Any Combination) - 4 Stories or Less	YES - Current	NO - Privately-Owned	Available	Not Used in Prior Housing Element	0	0	0.365253234	0.365253234	3	3*	3*	1478197	939	Hollywood	Yes	Above Moderate
LOS ANGELES	1332 N NORMANDIE AVE	90027	5543027005	Low Medium II Residential	RD1.5-1XL	0	29	0.185950984	Residential - Three Units (Any Combination) - 4 Stories or Less	YES - Current	NO - Privately-Owned	Available	Not Used in Prior Housing Element	0	0	0.267523766	0.267523766	3	0	0	1478197	980	Hollywood	Yes	Above Moderate
LOS ANGELES	1314 N NORMANDIE AVE	90027	5543027008	Low Medium II Residential	RD1.5-1XL	0	29	0.123681393	Residential - Single Family Residence	YES - Current	NO - Privately-Owned	Available	Not Used in Prior Housing Element	0	0	0.250478601	0.250478601	1	3*	3*	1478197	1056	Hollywood		Above Moderate
LOS ANGELES	1304 N NORMANDIE AVE	90027	5543027009	Medium Residential	R3-1	0	54	0.061841046	Residential - Single Family Residence	YES - Current	NO - Privately-Owned	Available	Used in Prior Housing Element - Non-Vacant	0	0	0.258367896	0.258367896	1	3*	3*	1478197	1080	Hollywood		Above Moderate
LOS ANGELES	1310 N NORMANDIE AVE	90027	5543027009	Low Medium II Residential	RD1.5-1XL	0	29	0.061840407	Residential - Single Family Residence	YES - Current	NO - Privately-Owned	Available	Used in Prior Housing Element - Non-Vacant	0	0	0.146747148	0.146747148	1	1*	1*	1478197	1074	Hollywood		Above Moderate
LOS ANGELES	5061 W FOUNTAIN AVE	90029	5543027011	Medium Residential	R3-1	0	54	0.075460364	Residential - Single Family Residence	YES - Current	NO - Privately-Owned	Available	Not Used in Prior Housing Element	0.497022724	0	0	0.497022724	1	0	0	1478197	1120	Hollywood		Lower
LOS ANGELES	1301 N MARIPOSA AVE	90027	5543027012	Medium Residential	R3-1	0	54	0.100432942	Residential - Single Family Residence	YES - Current	NO - Privately-Owned	Available	Not Used in Prior Housing Element	0.632893145	0	0	0.632893145	1	0	0	1478197	1119	Hollywood		Lower
LOS ANGELES	1313 1/2 N MARIPOSA AVE	90027	5543027014	Low Medium II Residential	RD2-1XL	0	21	0.186164035	Residential - Five or More Units or Apartments (Any Combination) - 4 Stories or Less	YES - Current	NO - Privately-Owned	Available	Not Used in Prior Housing Element	0	0	0.123344082	0.123344082	5	0	0	1478197	1055	Hollywood	Yes	Above Moderate
LOS ANGELES	1302 N NORMANDIE AVE	90027	5543027018	Medium Residential	R3-1	0	54	0.109006936	Commercial - Auto, Recreation Equipment, Construction Equipment Sales and Service - Auto Body Repair Shop - One Story	YES - Current	NO - Privately-Owned	Available	Used in Prior Housing Element - Non-Vacant	0.062289304	0	0	0.062289304	0	0	0	1478197	1089	Hollywood		Lower
LOS ANGELES	5073 W FOUNTAIN AVE	90029	5543027018	Medium Residential	R3-1	0	54	0.142372422	Commercial - Auto, Recreation Equipment, Construction Equipment Sales and Service - Auto Body Repair Shop - One Story	YES - Current	NO - Privately-Owned	Available	Used in Prior Housing Element - Non-Vacant	0.076068669	0	0	0.076068669	0	0	0	1478197	1121	Hollywood		Lower
LOS ANGELES	1320 N NORMANDIE AVE	90027	5543027019	Low Medium II Residential	RD1.5-1XL	0	29	0.167529431	Residential - Five or More Units or Apartments (Any Combination) - 4 Stories or Less	YES - Current	NO - Privately-Owned	Available	Not Used in Prior Housing Element	0	0	0.01920315	0.01920315	5	0	0	1478197	1036	Hollywood	Yes	Above Moderate
LOS ANGELES	1334 N NORMANDIE AVE	90027	5543027020	Low Medium II Residential	RD1.5-1XL	0	29	0.137267633	Residential - Four Units (Any Combination) - 4 Stories or Less	YES - Current	NO - Privately-Owned	Available	Not Used in Prior Housing Element	0	0	0.53710289	0.53710289	0	3*	3*	1478197	959	Hollywood		Above Moderate
LOS ANGELES	5626 W OBSERVATION LANE	90028	5544001031	Medium Residential	R3-1	0	54	0.061959567	Residential - Single Family Residence	YES - Current	NO - Privately-Owned	Available	Not Used in Prior Housing Element	0	0	0.00642302	0.00642302	1	3*	3*	148-SA193	346	Hollywood		Above Moderate
LOS ANGELES	5628 W OBSERVATION LANE	90028	5544001032	Medium Residential	R3-1	0	54	0.023002099	Residential - Single Family Residence	YES - Current	NO - Privately-Owned	Available	Not Used in Prior Housing Element	0	0	0.004615066	0.004615066	1	1*	1*	148-SA193	347	Hollywood		Above Moderate
LOS ANGELES	5630 W OBSERVATION LANE	90028	5544001033	Medium Residential	R3-1	0	54	0.023031375	Residential - Single Family Residence	YES - Current	NO - Privately-Owned	Available	Not Used in Prior Housing Element	0	0	0.004615066	0.004615066	1	1*	1*	148-SA193	348	Hollywood		Above Moderate
LOS ANGELES	5632 W OBSERVATION LANE	90028	5544001034	Medium Residential	R3-1	0	54	0.023060589	Residential - Single Family Residence	YES - Current	NO - Privately-Owned	Available	Not Used in Prior Housing Element	0	0	0.004615066	0.004615066	1	1*	1*	148-SA193	349	Hollywood		Above Moderate
LOS ANGELES	5634 W OBSERVATION LANE	90028	5544001035	Medium Residential	R3-1	0	54	0.023088695	Residential - Single Family Residence	YES - Current	NO - Privately-Owned	Available	Not Used in Prior Housing Element	0	0	0.004615066	0.004615066	1	1*	1*	148-SA193	350	Hollywood		Above Moderate
LOS ANGELES	5636 W OBSERVATION LANE	90028	5544001036	Medium Residential	R3-1	0	54	0.023119782	Residential - Single Family Residence	YES - Current	NO - Privately-Owned	Available	Not Used in Prior Housing Element	0	0	0.004615066	0.004615066	1	1*	1*	148-SA193	351	Hollywood		Above Moderate
LOS ANGELES	5638 W OBSERVATION LANE	90028	5544001037	Medium Residential	R3-1	0	54	0.023149008	Residential - Single Family Residence	YES - Current	NO - Privately-Owned	Available	Not Used in Prior Housing Element	0	0	0.004615066	0.004615066	1	1*	1*	148-SA193	352	Hollywood		Above Moderate
LOS ANGELES	5640 W OBSERVATION LANE	90028	5544001038	Medium Residential	R3-1	0	54	0.030125026	Residential - Single Family Residence	YES - Current	NO - Privately-Owned	Available	Not Used in Prior Housing Element	0	0	0.004615066	0.004615066	1	1*	1*	148-SA193	353	Hollywood		Above Moderate
LOS ANGELES	5641 W OBSERVATION LANE	90028	5544001039	Medium Residential	R3-1	0	54	0.033152193	Residential - Single Family Residence	YES - Current	NO - Privately-Owned	Available	Not Used in Prior Housing Element	0	0	0.003671951	0.003671951	1	1*	1*	148-SA193	354	Hollywood		Above Moderate
LOS ANGELES	5639 W OBSERVATION LANE	90028	5544001040	Medium Residential	R3-1	0	54	0.022855532	Residential - Single Family Residence	YES - Current	NO - Privately-Owned	Available	Not Used in Prior Housing Element	0	0	0.004615066	0.004615066	1	1*	1*	148-SA193	355	Hollywood		Above Moderate
LOS ANGELES	5637 W OBSERVATION LANE	90028	5544001041	Medium Residential	R3-1	0	54	0.022855197	Residential - Single Family Residence	YES - Current	NO - Privately-Owned	Available	Not Used in Prior Housing Element	0	0	0.004615066	0.004615066	1	1*	1*	148-SA193	356	Hollywood		Above Moderate
LOS ANGELES	5635 W OBSERVATION LANE	90028	5544001042	Medium Residential	R3-1	0	54	0.022855698	Residential - Single Family Residence	YES - Current	NO - Privately-Owned	Available	Not Used in Prior Housing Element	0	0	0.004615066	0.004615066	1	1*	1*	148-SA193	357	Hollywood		Above Moderate
LOS ANGELES	5633 W OBSERVATION LANE	90028	5544001043	Medium Residential	R3-1	0	54	0.022855699	Residential - Single Family Residence	YES - Current	NO - Privately-Owned	Available	Not Used in Prior Housing Element	0	0	0.004615066	0.004615066	1	1*	1*	148-SA193	358	Hollywood		Above Moderate
LOS ANGELES	5631 W OBSERVATION LANE	90028	5544001044	Medium Residential	R3-1	0	54	0.022855556	Residential - Single Family Residence	YES - Current	NO - Privately-Owned	Available	Not Used in Prior Housing Element	0	0	0.004615066	0.004615066	1	1*	1*	148-SA193	359	Hollywood		Above Moderate
LOS ANGELES	5629 W OBSERVATION LANE	90028	5544001045	Medium Residential	R3-1	0	54	0.022855536	Residential - Single Family Residence	YES - Current	NO - Privately-Owned	Available	Not Used in Prior Housing Element	0	0	0.004615066	0.004615066	1	1*	1*	148-SA193	360	Hollywood		Above Moderate
LOS ANGELES	5627 W OBSERVATION LANE	90028	5544001046	Medium Residential	R3-1	0	54	0.058281457	Residential - Single Family Residence	YES - Current	NO - Privately-Owned	Available	Not Used in Prior Housing Element	0	0	0.00642302	0.00642302	1	3*	3*	148-SA193	361	Hollywood		Above Moderate
LOS ANGELES	5628 W CIELO WAY	90028	5544001047	Medium Residential	R3-1	0	54	0.058281468	Residential - Single Family Residence	YES - Current	NO - Privately-Owned	Available	Not Used in Prior Housing Element	0	0	0.00642302	0.00642302	1	3*	3*	148-SA193	362	Hollywood		Above Moderate
LOS ANGELES	5630 W CIELO WAY	90028	5544001048	Medium Residential	R3-1	0	54	0.02285563	Residential - Single Family Residence	YES - Current	NO - Privately-Owned	Available	Not Used in Prior Housing Element	0	0	0.004615066	0.004615066	1	1*	1*	148-SA193	363	Hollywood		Above Moderate
LOS ANGELES	5632 W CIELO WAY	90028	5544001049	Medium Residential	R3-1	0	54	0.02285563	Residential - Single Family Residence	YES - Current	NO - Privately-Owned	Available	Not Used in Prior Housing Element	0	0	0.004615066	0.004615066	1	1*	1*	148-SA193	364	Hollywood		Above Moderate
LOS ANGELES	5634 W CIELO WAY	90028	5544001050	Medium Residential	R3-1	0	54	0.02285563	Residential - Single Family Residence	YES - Current	NO - Privately-Owned	Available	Not Used in Prior Housing Element	0	0	0.004615066	0.004615066	1	1*	1*	148-SA193	365	Hollywood		Above Moderate
LOS ANGELES	5636 W CIELO WAY

LOS ANGELES	1730 N WILTON PL	90028	5544002010	Low Medium II Residential	RD1.5-1XL	0	29	0.168759903	Residential - Five or More Units or Apartments (Any Combination) - 4 Stories or Less	YES - Current	NO - Privately-Owned	Available	Not Used in Prior Housing Element	0	0	0.036683023	0.036683023	6	0	0	148-5A193	77	Hollywood			Above Moderate
LOS ANGELES	1738 N WILTON PL	90028	5544002012	Low Medium II Residential	RD1.5-1XL	0	29	0.168693214	Residential - Five or More Units or Apartments (Any Combination) - 4 Stories or Less	YES - Current	NO - Privately-Owned	Available	Not Used in Prior Housing Element	0	0	0.045401292	0.045401292	5	0	0	148-5A193	58	Hollywood	Yes		Above Moderate
LOS ANGELES	1756 N WILTON PL	90028	5544002017	Low Medium II Residential	RD1.5-1XL	0	29	0.169935111	Residential - Single Family Residence	YES - Current	NO - Privately-Owned	Available	Not Used in Prior Housing Element	0	0	0.446704483	0.446704483	1	0	0	150A193	325	Hollywood			Above Moderate
LOS ANGELES	5647 W HOLLYWOOD BLVD	90028	5544002025	High Density Residential	[Q]R5-2	0	217	0.041321809	Commercial - Store Combination - Store and Office Combination - One Story	YES - Current	NO - Privately-Owned	Available	Used in Prior Housing Element - Non-Vacant	0.056096989	0	0	0.056096989	0	0	0	148-5A193	118	Hollywood			Lower
LOS ANGELES	5653 1/2 W HOLLYWOOD BLVD	90028	5544002025	High Density Residential	[Q]R5-2	0	217	0.172172409	Commercial - Store Combination - Store and Office Combination - One Story	YES - Current	NO - Privately-Owned	Available	Used in Prior Housing Element - Non-Vacant	0.114256799	0	0	0.114256799	0	0	0	148-5A193	119	Hollywood			Lower
LOS ANGELES			5544002025	High Density Residential	[Q]R5-2	0	217	0.059033392	Commercial - Store Combination - Store and Office Combination - One Story	YES - Current	NO - Privately-Owned	Available	Used in Prior Housing Element - Non-Vacant	0.070858213	0	0	0.070858213	0	0	0	148-5A193	120	Hollywood			Lower
LOS ANGELES	1718 N WILTON PL	90028	5544002028	Low Medium II Residential	RD1.5-1XL	0	29	0.168826313	Residential - Four Units (Any Combination) - 4 Stories or Less	YES - Current	NO - Privately-Owned	Available	Not Used in Prior Housing Element	0	0	0.056095566	0.056095566	4	0	0	148-5A193	100	Hollywood	Yes		Above Moderate
LOS ANGELES	1822 N WILTON PL	90028	5544002036	Low Medium II Residential	RD1.5-1XL	0	29	0.168306118	Residential - Three Units (Any Combination) - 4 Stories or Less	YES - Current	NO - Privately-Owned	Available	Not Used in Prior Housing Element	0	0	0.209398505	0.209398505	3	0	0	150A193	268	Hollywood	Yes		Above Moderate
LOS ANGELES	1862 N WILTON PL	90028	5544002042	Low Medium II Residential	RD1.5-1XL	0	29	0.11278543	Residential - Double, Duplex, or Two Units - 4 Stories or Less	YES - Current	NO - Privately-Owned	Available	Not Used in Prior Housing Element	0	0	0.042666605	0.042666605	2	3*	3*	150A193	197	Hollywood	Yes		Above Moderate
LOS ANGELES	1864 N WILTON PL	90028	5544002043	Low Medium II Residential	RD1.5-1XL	0	29	0.059872812	Residential - Single Family Residence	YES - Current	NO - Privately-Owned	Available	Not Used in Prior Housing Element	0	0	0.08366887	0.08366887	1	1*	1*	150A193	185	Hollywood			Above Moderate
LOS ANGELES	5678 W FRANKLIN AVE	90028	5544002044	Low Medium II Residential	RD1.5-1XL	0	29	0.098878801	Residential - Double, Duplex, or Two Units - 4 Stories or Less	YES - Current	NO - Privately-Owned	Available	Not Used in Prior Housing Element	0	0	0.034677368	0.034677368	2	2*	2*	150A193	182	Hollywood			Above Moderate
LOS ANGELES	5666 W FRANKLIN AVE	90028	5544002046	Medium Residential	R3-1	0	54	0.170101074	Residential - Four Units (Any Combination) - 4 Stories or Less	YES - Current	NO - Privately-Owned	Available	Not Used in Prior Housing Element	0	0	0.173778224	0.173778224	4	0	0	150A193	181	Hollywood	Yes		Above Moderate
LOS ANGELES	5658 W FRANKLIN AVE	90028	5544002047	Medium Residential	R3-1	0	54	0.17082718	Residential - Four Units (Any Combination) - 4 Stories or Less	YES - Current	NO - Privately-Owned	Available	Not Used in Prior Housing Element	0	0	0.173778224	0.173778224	4	0	0	150A193	179	Hollywood	Yes		Above Moderate
LOS ANGELES	5656 W FRANKLIN AVE	90028	5544002048	Medium Residential	R3-1	0	54	0.121936324	Residential - Four Units (Any Combination) - 4 Stories or Less	YES - Current	NO - Privately-Owned	Available	Not Used in Prior Housing Element	0	0	0.115210792	0.115210792	4	0	0	150A193	178	Hollywood	Yes		Above Moderate
LOS ANGELES	5648 W FRANKLIN AVE	90028	5544002049	Medium Residential	R3-1	0	54	0.123520694	Residential - Four Units (Any Combination) - 4 Stories or Less	YES - Current	NO - Privately-Owned	Available	Not Used in Prior Housing Element	0	0	0.115210792	0.115210792	4	0	0	150A193	177	Hollywood	Yes		Above Moderate
LOS ANGELES	1853 N GRAMERCY PL	90028	5544002050	Medium Residential	R3-1	0	54	0.099795777	Residential - Three Units (Any Combination) - 4 Stories or Less	YES - Current	NO - Privately-Owned	Available	Not Used in Prior Housing Element	0.442534	0	0	0.442534	3	0	0	150A193	204	Hollywood			Lower
LOS ANGELES	1849 N GRAMERCY PL	90028	5544002051	Medium Residential	R3-1	0	54	0.229727357	Residential - Five or More Units or Apartments (Any Combination) - 4 Stories or Less	YES - Current	NO - Privately-Owned	Available	Not Used in Prior Housing Element	0	0	0.199682753	0.199682753	8	0	0	150A193	216	Hollywood	Yes		Above Moderate
LOS ANGELES	1833 N GRAMERCY PL	90028	5544002053	Medium Residential	R3-1	0	54	0.229680285	Residential - Five or More Units or Apartments (Any Combination) - 4 Stories or Less	YES - Current	NO - Privately-Owned	Available	Not Used in Prior Housing Element	0	0	0.123724812	0.123724812	20	0	0	150A193	252	Hollywood	Yes		Above Moderate
LOS ANGELES	1815 N GRAMERCY PL	90028	5544002056	Medium Residential	R3-1	0	54	0.229618601	Residential - Four Units (Any Combination) - 4 Stories or Less	YES - Current	NO - Privately-Owned	Available	Not Used in Prior Housing Element	0	0	0.736538833	0.736538833	4	0	0	150A193	292	Hollywood	Yes		Above Moderate
LOS ANGELES	1809 N GRAMERCY PL	90028	5544002057	Medium Residential	R3-1	0	54	0.229602808	Residential - Five or More Units or Apartments (Any Combination) - 4 Stories or Less	YES - Current	NO - Privately-Owned	Available	Not Used in Prior Housing Element	0	0	0.207904339	0.207904339	6	0	0	150A193	302	Hollywood	Yes		Above Moderate
LOS ANGELES	1714 N WILTON PL	90028	5544002059	High Density Residential	[Q]R5-2	0	217	0.115369467	Commercial - Office Building - One Story	YES - Current	NO - Privately-Owned	Available	Not Used in Prior Housing Element	0.103163718	0	0	0.103163718	0	0	0	148-5A193	121	Hollywood			Lower
LOS ANGELES	5655 W HOLLYWOOD BLVD	90028	5544002060	High Density Residential	[Q]R5-2	0	217	0.160107455	Commercial - Store - One Story	YES - Current	NO - Privately-Owned	Available	Not Used in Prior Housing Element	0.113948889	0	0	0.113948889	0	0	0	148-5A193	135	Hollywood			Lower
LOS ANGELES	1740 N WILTON PL	90028	5544002061	Low Medium II Residential	RD1.5-1XL	0	29	0.168661819	Residential - Double, Duplex, or Two Units - 4 Stories or Less	YES - Current	NO - Privately-Owned	Available	Not Used in Prior Housing Element	0	0	0.411185604	0.411185604	2	0	0	148-5A193	49	Hollywood			Above Moderate
LOS ANGELES	1744 N WILTON PL	90028	5544002061	Low Medium II Residential	RD1.5-1XL	0	29	0.084316361	Residential - Double, Duplex, or Two Units - 4 Stories or Less	YES - Current	NO - Privately-Owned	Available	Not Used in Prior Housing Element	0	0	0.204816628	0.204816628	2	2*	2*	148-5A193	43	Hollywood			Above Moderate
LOS ANGELES	1750 N WILTON PL	90028	5544002062	Low Medium II Residential	RD1.5-1XL	0	29	0.151736454	Residential - Three Units (Any Combination) - 4 Stories or Less	YES - Current	NO - Privately-Owned	Available	Not Used in Prior Housing Element	0	0	0.263131648	0.263131648	3	0	0	148-5A193	33	Hollywood	Yes		Above Moderate
LOS ANGELES	1724 N WILTON PL	90028	5544002065	Low Medium II Residential	RD1.5-1XL	0	29	0.168794836	Commercial - Parking Lot (Commercial Use Property) - Lots - Patron or Employee - One Story	YES - Current	NO - Privately-Owned	Available	Not Used in Prior Housing Element	0	0	1.307929051	1.307929051	0	0	0	148-5A193	84	Hollywood			Above Moderate
LOS ANGELES	1816 N WILTON PL	90028	5544002900	Low Medium II Residential	RD1.5-1XL	0	29	0.168352981	Residential - Single Family Residence	YES - Current	NO - Privately-Owned	Available	Not Used in Prior Housing Element	0	0	0.432158381	0.432158381	1	0	0	150A193	286	Hollywood			Above Moderate
LOS ANGELES	1727 N GARFIELD PL	90028	5544003005	Medium Residential	R3-1	0	54	0.218343103	Residential - Five or More Units or Apartments (Any Combination) - 4 Stories or Less	YES - Current	NO - Privately-Owned	Available	Not Used in Prior Housing Element	0	0	0.096061449	0.096061449	16	0	0	148-5A193	74	Hollywood	Yes		Above Moderate
LOS ANGELES	1733 N GARFIELD PL	90028	5544003006	Medium Residential	R3-1	0	54	0.218344467	Residential - Five or More Units or Apartments (Any Combination) - 4 Stories or Less - Pool	YES - Current	NO - Privately-Owned	Available	Not Used in Prior Housing Element	0	0	0.122970673	0.122970673	16	0	0	148-5A193	67	Hollywood	Yes		Above Moderate
LOS ANGELES	1749 1/8 N GARFIELD PL	90028	5544003009	Medium Residential	R3-1	0	54	0.218341737	Residential - Five or More Units or Apartments (Any Combination) - 4 Stories or Less	YES - Current	NO - Privately-Owned	Available	Not Used in Prior Housing Element	0	0	0.645072293	0.645072293	7	0	0	148-5A193	39	Hollywood	Yes		Above Moderate
LOS ANGELES	1753 N GARFIELD PL	90028	5544003010	Medium Residential	R3-1	0	54	0.218220721	Residential - Five or More Units or Apartments (Any Combination) - 4 Stories or Less	YES - Current	NO - Privately-Owned	Available	Not Used in Prior Housing Element	0	0	0.175123604	0.175123604	12	0	0	148-5A193	28	Hollywood	Yes		Above Moderate
LOS ANGELES	1807 N GARFIELD PL	90028	5544003012	Medium Residential	R3-1	0	54	0.218086047	Residential - Five or More Units or Apartments (Any Combination) - 4 Stories or Less	YES - Current	NO - Privately-Owned	Available	Not Used in Prior Housing Element	0	0	0.163810852	0.163810852	10	0	0	150A193	622	Hollywood	Yes		Above Moderate
LOS ANGELES	1811 N GARFIELD PL	90028	5544003013	Medium Residential	R3-1	0	54	0.21808842	Residential - Five or More Units or Apartments (Any Combination) - 4 Stories or Less	YES - Current	NO - Privately-Owned	Available	Not Used in Prior Housing Element	0	0	0.172350506	0.172350506	9	0	0	150A193	289	Hollywood	Yes		Above Moderate
LOS ANGELES	1817 N GARFIELD PL	90028	5544003014	Medium Residential	R3-1	0	54	0.218085683	Residential - Five or More Units or Apartments (Any Combination) - 4 Stories or Less	YES - Current	NO - Privately-Owned	Available	Not Used in Prior Housing Element	0.118648488	0	0	0.118648488	10	0	0	150A193	282	Hollywood			Lower
LOS ANGELES	1833 N GARFIELD PL	90028	5544003017	Medium Residential	R3-1	0	54	0.21808842	Residential - Five or More Units or Apartments (Any Combination) - 4 Stories or Less	YES - Current	NO - Privately-Owned	Available	Not Used in Prior Housing Element	0	0	0.20104913	0.20104913	20	0	0	150A193	249	Hollywood	Yes		Above Moderate
LOS ANGELES	1839 N GARFIELD PL	90028	5544003017	Medium Residential	R3-1	0	54	0.218086047	Residential - Five or More Units or Apartments (Any Combination) - 4 Stories or Less	YES - Current	NO - Privately-Owned	Available	Not Used in Prior Housing Element	0	0	0.20104913	0.20104913	20	0	0	150A193	240	Hollywood	Yes		Above Moderate
LOS ANGELES	1845 N GARFIELD PL	90028	5544003018	Medium Residential	R3-1	0	54	0.218087409	Residential - Five or More Units or Apartments (Any Combination) - 4 Stories or Less - Pool	YES - Current	NO - Privately-Owned	Available	Not Used in Prior Housing Element	0	0	0.155594782	0.155594782	14	0	0	150A193	231	Hollywood	Yes		Above Moderate
LOS ANGELES	1847 N GARFIELD PL	90028	5544003019	Medium Residential	R3-1	0	54	0.218087056	Residential - Five or More Units or Apartments (Any Combination) - 4 Stories or Less	YES - Current	NO - Privately-Owned	Available	Not Used in Prior Housing Element	0	0	0.155594782	0.155594782	14	0	0	150A193	213	Hollywood	Yes		Above Moderate
LOS ANGELES	5601 W HOLLYWOOD BLVD	90028	5544003022	High Density Residential	[Q]R5-2	0	217	0.172342702	Commercial - Hotel and Motel - Motel - Under 50 Rooms - One Story	YES - Current	NO - Privately-Owned	Available	Not Used in Prior Housing Element	0.071253447	0	0	0.071253447	31	0	0	148-5A193	111	Hollywood			Lower
LOS ANGELES	5605 W HOLLYWOOD BLVD	90028	5544003022	High Density Residential	[Q]R5-2	0	217	0.172426368	Commercial - Hotel and Motel - Motel - Under 50 Rooms - One Story	YES - Current	NO - Privately-Owned	Available	Not Used in Prior Housing Element	0.071253447	0	0	0.071253447	31	0	0	148-5A193	112	Hollywood			Lower
LOS ANGELES	1712 N GRAMERCY PL	90028	5544003023	High Density Residential	[Q]R5-2	0	217	0.344597707	Commercial - Store Combination - Store and Residential Combination - One Story	YES - Current	NO - Privately-Owned	Available	Used in Prior Housing Element - Non-Vacant	0	0	2.545183095	2.545183095	0	0	0	148-5A193	113	Hollywood	Yes		Above Moderate
LOS ANGELES	1718 N GRAMERCY PL	90028	5544003024	Medium Residential	R3-1	0	54	0.229746263	Residential - Three Units (Any Combination) - 4 Stories or Less	YES - Current	NO - Privately-Owned	Available	Not Used in Prior Housing Element	0	0	0.824968067	0.824968067	3	0	0	148-5A193	98	Hollywood	Yes		Above Moderate
LOS ANGELES	1722 N GRAMERCY PL	90028	5544003025	Medium Residential	R3-1	0	54	0.229721121	Residential - Five or More Units or Apartments (Any Combination) - 4 Stories or Less	YES - Current	NO - Privately-Owned	Available	Not Used in Prior Housing Element	0	0	0.132187403	0.132187403	12	0	0	148-5A193	82	Hollywood	Yes		Above Moderate
LOS ANGELES	1728 N GRAMERCY PL	90028	5544003026	Medium Residential	R3-1	0	54	0.229702119	Residential - Five or More Units or Apartments (Any Combination) - 4 Stories or Less	YES - Current	NO - Privately-Owned	Available	Not Used in Prior Housing Element	0	0	0.112115142	0.112115142	14	0	0	148-5A193	75	Hollywood	Yes		Above Moderate
LOS ANGELES	1740 N GRAMERCY PL	90028	5544003029	Medium Residential	R3-1	0	54	0.229635036	Residential - Five or More Units or Apartments (Any Combination) - 4 Stories or Less	YES - Current	NO - Privately-Owned	Available	Not Used in Prior Housing Element	0	0	0.112017063	0.112017063	17	0	0	148-5A193	47	Hollywood	Yes		Above Moderate
LOS ANGELES	1746 N GRAMERCY PL	90028	5544003030	Medium Residential	R3-1	0	54	0.229614232	Residential - Five or More Units or Apartments (Any Combination) - 4 Stories or Less - Pool	YES - Current	NO - Privately-Owned	Available	Not Used in Prior Housing Element	0	0	0.109367648	0.109367648	22	0	0	148-5A193	40	Hollywood	Yes		Above Moderate
LOS ANGELES	1756 N GRAMERCY PL	90028	5544003032	Medium Residential	R3-1	0	54	0.230848231	Residential - Five or More Units or Apartments (Any Combination) - 4 Stories or Less	YES - Current	NO - Privately-Owned	Available	Not Used in Prior Housing Element	0	0	0.130832832	0.130832832	18	0	0	150A193	323	Hollywood	Yes		Above Moderate
LOS ANGELES	1800 N GRAMERCY PL	90028	5544003033	Medium Residential	R3-1	0	54	0.212076469	Residential - Five or More Units or Apartments (Any Combination) - 4 Stories or Less	YES - Current	NO - Privately-Owned	Available	Not Used in Prior Housing Element	0	0	0.166967526	0.166967526	10	0	0	150A193	313	Hollywood	Yes		Above Moderate
LOS ANGELES	1806 N GRAMERCY PL	90028	5544003034	Medium Residential	R3-1	0	54	0.211872228	Residential - Five or More Units or Apartments (Any Combination) - 4 Stories or Less	YES - Current	NO - Privately-Owned	Available	Not Used in Prior Housing Element	1.015934825	0	0	1.015934825	0	0	0	150A193	560	Hollywood			Lower
LOS ANGELES			5544003034	Medium Residential	R3-1	0	54	0.017783625	Residential - Five or More Units or Apartments (Any Combination) - 4 Stories or Less	YES - Current	NO - Privately-Owned	Available	Not Used in Prior Housing Element	0	0	0.072058707	0.072058707	0	0	0	150A193	300	Hollywood			Above Moderate
LOS ANGELES	1812 N GRAMERCY PL	90028	5544003035	Medium Residential	R3-1	0	54	0.212030017	Residential - Five or More Units or Apartments (Any Combination) - 4 Stories or Less	YES - Current	NO - Privately-Owned	Available	Not Used in Prior Housing Element	0	0	0.151898056	0.151898056	12	0	0	150A193	291	Hollywood	Yes		Above Moderate
LOS ANGELES	1840 N GRAMERCY PL	90028	5544003041	Medium Residential	R3-1	0	54	0.211750318	Residential - Five or More Units or Apartments (Any Combination) - 4 Stories or Less	YES - Current	NO - Privately-Owned	Available	Not Used in Prior Housing Element	0	0	0.130949616	0.130949616	10	0	0	150A193	233	Hollywood	Yes		Above Moderate
LOS ANGELES	5553 W HOLLYWOOD BLVD	90028	5544003049	High Density Residential	[Q]R5-2	0	217	0.424290694	Residential - Five or More Units or Apartments (Any Combination) - 5 Stories or More	YES - Current	NO - Privately-Owned	Available	Not Used in Prior Housing Element	1.489995718	0	0	1.489995718	120	0	0	148-5A193	134	Hollywood			Lower
LOS ANGELES	1762 N GARFIELD PL	90028	5544004001	Medium Residential	R3-1	0	54	0.218902724	Residential - Five or More Units or Apartments (Any Combination) - 4 Stories or Less	YES - Current	NO - Privately-Owned	Available	Not Used in Prior Housing Element	0	0	0.831479865	0.831479865	5	0	0	150A193	321	Hollywood	Yes		Above Moderate
LOS ANGELES	1804 N GARFIELD PL	90028	5544004002	Medium Residential	R3-1	0	54	0.174463166	Residential - Five or More Units or Apartments (Any Combination) - 4 Stories or Less	YES - Current	NO - Privately-Owned	Available	Not Used in Prior Housing Element	0.056563805	0	0	0.056563805	14	0	0	150A193	307	Hollywood			Lower
LOS ANGELES	1806 N GARFIELD PL	90028	5544004003	Medium Residential	R3-1	0	54	0.218081355	Residential - Five or More Units or Apartments (Any Combination) - 4 Stories or Less	YES - Current	NO - Privately-Owned	Available	Not Used in Prior Housing Element	0.08658407	0	0	0.08658407	11	0	0	150A193	298	Hollywood			Lower
LOS ANGELES	1816 N GARFIELD PL	90028	5544004004	Medium Residential	R3-1	0	54	0.218079991	Residential - Five or More Units or Apartments (Any Combination) - 4 Stories or Less	YES - Current	NO - Privately-Owned	Available	Not Used in Prior Housing Element	0	0	0.137290372	0.137290372	12	0	0	150A193	288	Hollywood	Yes		Above Moderate
LOS ANGELES	1818 N GARFIELD PL	90028	5544004005	Medium Residential	R3-1	0	54	0.218080343	Residential - Five or More Units or Apartments (Any Combination) - 4 Stories or Less	YES - Current	NO - Privately-Owned	Available	Not Used in Prior Housing Element	0	0	0.157851952	0.157851952	10	0	0	150A193	281	Hollywood	Yes		Above Moderate
LOS ANGELES	1822 N GARFIELD PL	90028	5544004006	Medium Residential	R3-1	0	54	0.218081706	Residential - Five or More Units or Apartments (Any Combination) - 4 Stories or Less	YES - Current	NO - Privately-Owned	Available	Not Used in Prior Housing Element	0	0	0.121071767	0.121071767	13	0	0	150A193	263	Hollywood	Yes		Above Moderate
LOS ANGELES	1827 N WESTERN AVE	90028	5544004015	Neighborhood Office Commercial	C4-1D	0	108	0.195070963	Commercial - Store Combination - Store and Residential Combination - One Story	YES - Current	NO - Privately-Owned	Available	Not Used in Prior Housing Element	0	0	0.074136538	0.074136538	0	0	0	150A193	262	Hollywood	Yes		Above Moderate
LOS ANGELES	5544 W FRANKLIN AVE	90028	5544004019	Medium Residential	R3-1	0	54	0.108019884	Residential - Four Units (Any Combination) - 4 Stories or Less	YES - Current	NO - Privately-Owned	Available	Not Used in Prior Housing Element	0	0	0.042618047	0.042618047	4	0	0	150A193	171	Hollywood	Yes		Above Moderate
LOS ANGELES	5536 W FRANKLIN AVE	90028	5544004020	Medium Residential	R3-1	0	54	0.109044934	Residential - Four Units (Any Combination) - 4 Stories or Less	YES - Current	NO - Privately-Owned	Available	Not Used in Prior Housing Element	0	0	0.112339021	0.112339021	4	0	0	150A193	170	Hollywood	Yes		Above Moderate
LOS ANGELES	5528 W FRANKLIN AVE	90028	5544004021	Medium Residential	R3-1	0	54	0.109044596	Residential - Four Units (Any Combination) - 4 Stories or Less	YES - Current	NO - Privately-Owned	Available	Not Used in Prior Housing Element	0	0	0.112339021	0.112339021	4	0	0	150A193	169	Hollywood	Yes		Above Moderate
LOS ANGELES	5520 W FRANKLIN AVE	90028	5544004022	Medium Residential	R3-1	0	54	0.109845715	Residential - Four Units (Any Combination) - 4 Stories or Less	YES - Current	NO - Privately-Owned	Available	Not Used in Prior Housing Element	0	0	0.112339021	0.112339021	4	0	0	150A193	168	Hollywood	Yes		Above Moderate
LOS ANGELES	5516 W FRANKLIN AVE	90028	5544004025	Neighborhood Office Commercial	C4-1D	0	108	0.390370871	Commercial - Store Combination - Store and Office Combination - One Story	YES - Current	NO - Privately-Owned	Available	Not Used in Prior Housing Element	0.497607849	0	0	0.497607849	0	0	0	150A193	167	Hollywood			Lower
LOS ANGELES	1829 N WESTERN AVE	90027	5544004032	Neighborhood Office Commercial	C4-1D	0	108	0.191625819	Commercial - Store	YES - Current	NO - Privately-Owned	Available	Not Used in Prior Housing Element	0.332233214	0	0	0.332233214	0	0	0	150A193	255	Hollywood			Lower
LOS ANGELES	1835 N WESTERN AVE	90027	5544004032	Neighborhood Office Commercial	C4-1D	0	108	0.19163337	Commercial - Store	YES - Current	NO - Privately-Owned	Available	Not Used in Prior Housing Element	0.332233214	0	0	0.332233214	0	0	0	150A193	247	Hollywood			Lower
LOS ANGELES	1839 N WESTERN AVE	90027	5544004032	Neighborhood Office Commercial	C4-1D	0	108	0.291740898	Commercial - Store	YES - Current	NO - Privately-Owned	Available	Not Used in Prior Housing Element	0.408779442	0	0	0.408779442	0	0	0	150A193	237	Hollywood			Lower
LOS ANGELES	1841 N WESTERN AVE	90027	5544004032	Neighborhood Office Commercial	C4-1D	0	108	0.190060734	Commercial - Store	YES - Current	NO - Privately-Owned	Available	Not Used in Prior Housing Element	0.332233214	0	0	0.332233214	0	0	0	150A193	219	Hollywood			Lower
LOS ANGELES	1849 N WESTERN AVE	90027	5544004032	Neighborhood Office Commercial	C4-1D	0	108	0.229957862	Commercial - Store	YES - Current	NO - Privately-Owned	Available	Not Used in Prior Housing Element	0.364687885	0	0	0.364687885	0	0	0	150A193	200	Hollywood			Lower
LOS ANGELES			5544004032	Neighborhood Office Commercial	C4-1D	0	108	0.038327188	Commercial - Store	YES - Current	NO - Privately-Owned	Available	Not Used in Prior Housing Element	0	0	0.067973945	0.067973945	0	0	0	150A193	218	Hollywood			Above Moderate
LOS ANGELES	1809 N WESTERN AVE	90027	5544004033	Neighborhood Office Commercial	C4-1D	0	108	0.183592786	Commercial - Office Building - One Story	YES - Current	NO - Privately-Owned	Available	Not Used in Prior Housing Element	0.136803389	0	0	0.136803389	0	0	0	150A193	297	Hollywood			Lower
LOS ANGELES	1811 N WESTERN AVE	90027	5544004033	Neighborhood Office Commercial	C4-1D	0	108	0.183591972	Commercial - Office Building - One Story	YES - Current	NO - Privately-Owned	Available	Not Used in Prior Housing Element	0.136803389	0	0	0.136803389	0	0	0	150A193	287	Hollywood			Lower
LOS ANGELES	1819 N WESTERN AVE	90027	5544004033	Neighborhood Office Commercial	C4-1D	0	108	0.183591619	Commercial - Office Building - One Story	YES - Current	NO - Privately-Owned	Available	Not Used in Prior Housing Element	0.136803389	0	0	0.136803389	0	0	0	150A193	280	Hollywood			Lower
LOS ANGELES	1763 N WESTERN AVE	90027	5544004034	Neighborhood Office Commercial	C4-1D	0	108	0.184609123	Commercial - Store Combination - Store and Office Combination - One Story	YES - Current	NO - Privately-Owned	Available	Not Used in Prior Housing Element	0.338266028	0	0	0.338266028	0	0	0	150A193	320	Hollywood			Lower
LOS ANGELES	1801 N WESTERN AVE	90027	5544004034	Neighborhood Office Commercial	C4-1D	0	108	0.18359154	Commercial - Store Combination - Store and Office Combination - One Story	YES - Current	NO - Privately-Owned	Available	Not Used in Prior Housing Element	0.332233214	0	0	0.332233214	0	0	0	150A193	306	Hollywood			Lower
LOS ANGELES	5517 W HOLLYWOOD BLVD	90028	5544005001	High Density Residential	[Q]R5-2	0	217	0.057391252	Commercial - Store - One Story	YES - Current	NO - Privately-Owned	Available	Not Used in Prior Housing Element	0.072192314	0	0	0.072192314	2	0	0	148-5A193	131	Hollywood			Lower
LOS ANGELES	5519 W HOLLYWOOD BLVD	90028	5544005002	High Density Residential	[Q]R5-2	0	217	0.057391502	Commercial - Restaurant, Cocktail Lounge - Fast Food - Walk Up - One Story	YES - Current	NO - Privately-Owned	Available	Not Used in Prior Housing Element	0.08545097	0	0	0.08545097	0	0	0	148-5A193	132	Hollywood			Lower

LOS ANGELES	1718 1/4 N GARFIELD PL	90028	5544005004	Medium Residential	R3-1	0	54	0.218086849	Residential - Five or More Units or Apartments (Any Combination) - 4 Stories or Less	YES - Current	NO - Privately-Owned	Available	Not Used in Prior Housing Element	0	0	0.178861634	0.178861634	9	0	0	148-SA193	96	Hollywood		Yes	Above Moderate
LOS ANGELES	1734 N GARFIELD PL	90028	5544005007	Medium Residential	R3-1	0	54	0.218086993	Residential - Four Units (Any Combination) - 4 Stories or Less	YES - Current	NO - Privately-Owned	Available	Not Used in Prior Housing Element	0	0	0.831479865	0.831479865	4	0	0	148-SA193	66	Hollywood		Yes	Above Moderate
LOS ANGELES	1736 N GARFIELD PL	90028	5544005008	Medium Residential	R3-1	0	54	0.218086993	Residential - Five or More Units or Apartments (Any Combination) - 4 Stories or Less	YES - Current	NO - Privately-Owned	Available	Not Used in Prior Housing Element	0	0	0.105090027	0.105090027	15	0	0	148-SA193	53	Hollywood		Yes	Above Moderate
LOS ANGELES	1744 N GARFIELD PL	90028	5544005009	Medium Residential	R3-1	0	54	0.21808563	Residential - Five or More Units or Apartments (Any Combination) - 4 Stories or Less	YES - Current	NO - Privately-Owned	Available	Not Used in Prior Housing Element	0	0	0.137290372	0.137290372	12	0	0	148-SA193	45	Hollywood		Yes	Above Moderate
LOS ANGELES			5544005018	Neighborhood Office Commercial	C4-1D	0	108	0.029958511	Residential - Single Family Residence	YES - Current	NO - Privately-Owned	Available	Not Used in Prior Housing Element	0	0	0.010365029	0.010365029	1	0	0	148-SA193	22	Hollywood			Above Moderate
LOS ANGELES			5544005019	Neighborhood Office Commercial	C4-1D	0	108	0.031564682	Residential - Single Family Residence	YES - Current	NO - Privately-Owned	Available	Not Used in Prior Housing Element	0	0	0.00835474	0.00835474	1	0	0	148-SA193	23	Hollywood			Above Moderate
LOS ANGELES			5544005020	Neighborhood Office Commercial	C4-1D	0	108	0.031565104	Residential - Single Family Residence	YES - Current	NO - Privately-Owned	Available	Not Used in Prior Housing Element	0	0	0.00835474	0.00835474	1	0	0	148-SA193	24	Hollywood			Above Moderate
LOS ANGELES			5544005021	Neighborhood Office Commercial	C4-1D	0	108	0.036041967	Residential - Single Family Residence	YES - Current	NO - Privately-Owned	Available	Not Used in Prior Housing Element	0	0	0.020448437	0.020448437	1	0	0	148-SA193	25	Hollywood			Above Moderate
LOS ANGELES			5544005022	Neighborhood Office Commercial	C4-1D	0	108	0.036058996	Residential - Single Family Residence	YES - Current	NO - Privately-Owned	Available	Not Used in Prior Housing Element	0	0	0.020448437	0.020448437	1	0	0	148-SA193	26	Hollywood			Above Moderate
LOS ANGELES	1733 N WESTERN AVE	90027	5544005031	Neighborhood Office Commercial	C4-1D	0	108	0.195167355	Commercial - Commercial - Vacant Land	YES - Current	NO - Privately-Owned	Available	Not Used in Prior Housing Element	0.270650373	0	0	0.270650373	0	0	0	148-SA193	65	Hollywood			Lower
LOS ANGELES			5544005032	Neighborhood Office Commercial	C4-1D	0	108	0.195162911	Commercial - Commercial - Vacant Land	YES - Current	NO - Privately-Owned	Available	Not Used in Prior Housing Element	0.270650373	0	0	0.270650373	0	0	0	148-SA193	52	Hollywood			Lower
LOS ANGELES	5507 W HOLLYWOOD BLVD	90028	5544005032	High Density Residential	[Q]R5-2	0	217	0.087234637	Commercial - Store - One Story	YES - Current	NO - Privately-Owned	Available	Not Used in Prior Housing Element	0.057111556	0	0	0.057111556	0	0	0	148-SA193	129	Hollywood			Lower
LOS ANGELES			5544005032	High Density Residential	[Q]R5-2	0	217	0.065545959	Commercial - Store - One Story	YES - Current	NO - Privately-Owned	Available	Not Used in Prior Housing Element	0.047894425	0	0	0.047894425	0	0	0	148-SA193	130	Hollywood			Lower
LOS ANGELES			5544005032	High Density Residential	[Q]R5-2	0	217	0.087235034	Commercial - Store - One Story	YES - Current	NO - Privately-Owned	Available	Not Used in Prior Housing Element	0.057111556	0	0	0.057111556	0	0	0	148-SA193	128	Hollywood			Lower
LOS ANGELES			5544005032	High Density Residential	[Q]R5-2	0	217	0.102723655	Commercial - Store - One Story	YES - Current	NO - Privately-Owned	Available	Not Used in Prior Housing Element	0.061074065	0	0	0.061074065	0	0	0	148-SA193	127	Hollywood			Lower
LOS ANGELES			5544005032	High Density Residential	[Q]R5-2	0	217	0.253974459	Commercial - Store - One Story	YES - Current	NO - Privately-Owned	Available	Not Used in Prior Housing Element	0.924613215	0	0	0.924613215	0	0	0	148-SA193	101	Hollywood			Lower
LOS ANGELES	1727 N WESTERN AVE	90027	5544005033	Neighborhood Office Commercial	C4-1D	0	108	0.253966331	Commercial - Store - One Story	YES - Current	NO - Privately-Owned	Available	Not Used in Prior Housing Element	0.161413494	0	0	0.161413494	0	0	0	148-SA193	85	Hollywood			Lower
LOS ANGELES			5544005033	Neighborhood Office Commercial	C4-1D	0	108	0.217677419	Commercial - Store - One Story	YES - Current	NO - Privately-Owned	Available	Not Used in Prior Housing Element	0.150640357	0	0	0.150640357	0	0	0	148-SA193	72	Hollywood			Lower
LOS ANGELES	1746 N GARFIELD PL	90028	5544005034	Medium Residential	R3-1	0	54	0.218089719	Residential - Double, Duplex, or Two Units - 4 Stories or Less	YES - Current	NO - Privately-Owned	Available	Not Used in Prior Housing Element	3.976628518	0	0	3.976628518	0	0	0	148-SA193	378	Hollywood			Lower
LOS ANGELES	5447 W RUSSELL AVE	90027	5544006003	Neighborhood Office Commercial	C4-1D	0	108	0.282114841	Residential - Five or More Units or Apartments (Any Combination) - 4 Stories or Less	YES - Current	NO - Privately-Owned	Available	Not Used in Prior Housing Element	0	0	0.25287675	0.25287675	18	0	0	150A193	228	Hollywood		Yes	Above Moderate
LOS ANGELES	5437 W RUSSELL AVE	90027	5544006004	Neighborhood Office Commercial	R3-1	0	54	0.282060207	Residential - Five or More Units or Apartments (Any Combination) - 4 Stories or Less - Pool	YES - Current	NO - Privately-Owned	Available	Not Used in Prior Housing Element	0	0	0.138547388	0.138547388	16	0	0	150A193	227	Hollywood		Yes	Above Moderate
LOS ANGELES	5429 W RUSSELL AVE	90027	5544006005	Medium Residential	R3-1	0	54	0.282003748	Residential - Five or More Units or Apartments (Any Combination) - 4 Stories or Less - Pool	YES - Current	NO - Privately-Owned	Available	Not Used in Prior Housing Element	0	0	0.138547388	0.138547388	16	0	0	150A193	226	Hollywood		Yes	Above Moderate
LOS ANGELES	5425 W RUSSELL AVE	90027	5544006006	Medium Residential	R3-1	0	54	0.281947907	Residential - Five or More Units or Apartments (Any Combination) - 4 Stories or Less	YES - Current	NO - Privately-Owned	Available	Not Used in Prior Housing Element	0	0	0.138547388	0.138547388	16	0	0	150A193	225	Hollywood		Yes	Above Moderate
LOS ANGELES	5417 W RUSSELL AVE	90027	5544006007	Medium Residential	R3-1	0	54	0.281892048	Residential - Five or More Units or Apartments (Any Combination) - 4 Stories or Less - Pool	YES - Current	NO - Privately-Owned	Available	Not Used in Prior Housing Element	0	0	0.155002559	0.155002559	18	0	0	150A193	224	Hollywood		Yes	Above Moderate
LOS ANGELES	5411 W RUSSELL AVE	90027	5544006008	Medium Residential	R3-1	0	54	0.281835947	Residential - Five or More Units or Apartments (Any Combination) - 4 Stories or Less	YES - Current	NO - Privately-Owned	Available	Not Used in Prior Housing Element	0	0	0.138547388	0.138547388	16	0	0	150A193	223	Hollywood		Yes	Above Moderate
LOS ANGELES	5403 W RUSSELL AVE	90027	5544006009	Medium Residential	R3-1	0	54	0.308305572	Residential - Five or More Units or Apartments (Any Combination) - 4 Stories or Less	YES - Current	NO - Privately-Owned	Available	Not Used in Prior Housing Element	0	0	0.924411196	0.924411196	5	0	0	150A193	222	Hollywood		Yes	Above Moderate
LOS ANGELES	5349 W RUSSELL AVE	90027	5544006012	Medium Residential	R3-1	0	54	0.160922859	Residential - Three Units (Any Combination) - 4 Stories or Less	YES - Current	NO - Privately-Owned	Available	Not Used in Prior Housing Element	0	0	0.181952219	0.181952219	3	0	0	150A195	203	Hollywood		Yes	Above Moderate
LOS ANGELES	5345 W RUSSELL AVE	90027	5544006013	Medium Residential	R3-1	0	54	0.160906099	Residential - Three Units (Any Combination) - 4 Stories or Less	YES - Current	NO - Privately-Owned	Available	Not Used in Prior Housing Element	0	0	0.181952219	0.181952219	3	0	0	150A195	202	Hollywood		Yes	Above Moderate
LOS ANGELES	5339 W RUSSELL AVE	90027	5544006014	Medium Residential	R3-1	0	54	0.32175843	Residential - Five or More Units or Apartments (Any Combination) - 4 Stories or Less	YES - Current	NO - Privately-Owned	Available	Not Used in Prior Housing Element	0	0	0.205041312	0.205041312	18	0	0	150A195	200	Hollywood		Yes	Above Moderate
LOS ANGELES	5321 W RUSSELL AVE	90027	5544006017	Medium Residential	R3-1	0	54	0.281386134	Residential - Five or More Units or Apartments (Any Combination) - 4 Stories or Less	YES - Current	NO - Privately-Owned	Available	Not Used in Prior Housing Element	0	0	0.230145141	0.230145141	12	0	0	150A195	196	Hollywood		Yes	Above Moderate
LOS ANGELES	5311 W RUSSELL AVE	90027	5544006018	Medium Residential	R3-1	0	54	0.196919001	Residential - Five or More Units or Apartments (Any Combination) - 4 Stories or Less	YES - Current	NO - Privately-Owned	Available	Not Used in Prior Housing Element	0	0	0.175680298	0.175680298	6	0	0	150A195	194	Hollywood		Yes	Above Moderate
LOS ANGELES	5305 W RUSSELL AVE	90027	5544006019	Medium Residential	R3-1	0	54	0.196893331	Residential - Five or More Units or Apartments (Any Combination) - 4 Stories or Less	YES - Current	NO - Privately-Owned	Available	Not Used in Prior Housing Element	0	0	0.175680298	0.175680298	6	0	0	150A195	193	Hollywood		Yes	Above Moderate
LOS ANGELES	1839 N HARVARD BLVD	90027	5544006020	Medium Residential	R3-1	0	54	0.196866121	Residential - Five or More Units or Apartments (Any Combination) - 4 Stories or Less	YES - Current	NO - Privately-Owned	Available	Not Used in Prior Housing Element	0	0	0.175680298	0.175680298	6	0	0	150A195	192	Hollywood		Yes	Above Moderate
LOS ANGELES	5446 W FRANKLIN AVE	90027	5544006025	Neighborhood Office Commercial	R3-1	0	54	0.139749633	Residential - Double, Duplex, or Two Units - 4 Stories or Less	YES - Current	NO - Privately-Owned	Available	Not Used in Prior Housing Element	0	0	0.528750506	0.528750506	2	0	0	150A193	183	Hollywood		Yes	Above Moderate
LOS ANGELES	5422 W FRANKLIN AVE	90027	5544006029	Medium Residential	R3-1	0	54	0.243115788	Residential - Five or More Units or Apartments (Any Combination) - 4 Stories or Less	YES - Current	NO - Privately-Owned	Available	Not Used in Prior Housing Element	0	0	0.227265747	0.227265747	6	0	0	150A193	190	Hollywood		Yes	Above Moderate
LOS ANGELES	5400 W FRANKLIN AVE	90027	5544006030	Medium Residential	R3-1	0	54	0.71300309	Residential - Five or More Units or Apartments (Any Combination) - 4 Stories or Less	YES - Current	NO - Privately-Owned	Available	Not Used in Prior Housing Element	0	0	0.257386286	0.257386286	30	0	0	150A193	192	Hollywood		Yes	Above Moderate
LOS ANGELES	5346 W FRANKLIN AVE	90027	5544006033	Medium Residential	R3-1	0	54	0.20509791	Residential - Double, Duplex, or Two Units - 4 Stories or Less	YES - Current	NO - Privately-Owned	Available	Not Used in Prior Housing Element	1.071357328	0	0	1.071357328	2	0	0	150A195	170	Hollywood			Lower
LOS ANGELES	5328 W FRANKLIN AVE	90027	5544006037	Medium Residential	R3-1	0	54	0.259748498	Residential - Five or More Units or Apartments (Any Combination) - 4 Stories or Less	YES - Current	NO - Privately-Owned	Available	Not Used in Prior Housing Element	0	0	0.122519527	0.122519527	16	0	0	150A195	167	Hollywood		Yes	Above Moderate
LOS ANGELES	5314 W FRANKLIN AVE	90027	5544006038	Medium Residential	R3-1	0	54	0.405253684	Residential - Five or More Units or Apartments (Any Combination) - 4 Stories or Less	YES - Current	NO - Privately-Owned	Available	Not Used in Prior Housing Element	0	0	0.204977047	0.204977047	24	0	0	150A195	166	Hollywood		Yes	Above Moderate
LOS ANGELES	1853 N HARVARD BLVD	90027	5544006039	Medium Residential	R3-1	0	54	0.348401118	Residential - Five or More Units or Apartments (Any Combination) - 4 Stories or Less	YES - Current	NO - Privately-Owned	Available	Not Used in Prior Housing Element	0	0	0.148183228	0.148183228	20	0	0	150A195	165	Hollywood		Yes	Above Moderate
LOS ANGELES	5432 W FRANKLIN AVE	90027	5544006043	Medium Residential	R3-1	0	54	0.369481602	Residential - Five or More Units or Apartments (Any Combination) - 4 Stories or Less	YES - Current	NO - Privately-Owned	Available	Not Used in Prior Housing Element	0	0	0.111080334	0.111080334	33	0	0	150A193	191	Hollywood		Yes	Above Moderate
LOS ANGELES	5424 W FRANKLIN AVE	90027	5544006044	Medium Residential	R3-1	0	54	0.262516001	Residential - Five or More Units or Apartments (Any Combination) - 4 Stories or Less	YES - Current	NO - Privately-Owned	Available	Not Used in Prior Housing Element	0	0	0.126523115	0.126523115	19	0	0	150A193	186	Hollywood		Yes	Above Moderate
LOS ANGELES	1838 N WESTERN AVE	90027	5544006047	Neighborhood Office Commercial	C4-1D	0	108	0.226731487	Commercial - Store - One Story	YES - Current	NO - Privately-Owned	Available	Not Used in Prior Housing Element	0.361815503	0	0	0.361815503	0	0	0	150A193	229	Hollywood			Lower
LOS ANGELES	5356 W FRANKLIN AVE	90027	5544006048	Medium Residential	R3-1	0	54	0.20288546	Residential - Five or More Units or Apartments (Any Combination) - 4 Stories or Less	YES - Current	NO - Privately-Owned	Available	Not Used in Prior Housing Element	0	0	0.137819488	0.137819488	12	0	0	150A193	195	Hollywood		Yes	Above Moderate
LOS ANGELES	5352 W FRANKLIN AVE	90027	5544006049	Medium Residential	R3-1	0	54	0.110997661	Residential - Single Family Residence	YES - Current	NO - Privately-Owned	Available	Not Used in Prior Housing Element	0.749819833	0	0	0.749819833	1	0	0	150A193	194	Hollywood			Lower
LOS ANGELES			5544006049	Medium Residential	R3-1	0	54	0.094050334	Residential - Single Family Residence	YES - Current	NO - Privately-Owned	Available	Not Used in Prior Housing Element	0.628109139	0	0	0.628109139	1	0	0	150A195	171	Hollywood			Lower
LOS ANGELES			5544006051	Neighborhood Office Commercial	R3-1	0	54	0.071165436	Commercial - Commercial - Vacant Land	YES - Current	NO - Privately-Owned	Available	Not Used in Prior Housing Element	0	0	0.210052013	0.210052013	0	3*	3*	150A193	209	Hollywood			Above Moderate
LOS ANGELES			5544006052	Neighborhood Office Commercial	C4-1D	0	108	0.100231196	Commercial - Commercial - Vacant Land	YES - Current	NO - Privately-Owned	Available	Not Used in Prior Housing Element	0.165353166	0	0	0.165353166	0	0	0	150A193	189	Hollywood			Lower
LOS ANGELES	1868 N WESTERN AVE	90027	5544006053	Neighborhood Office Commercial	C4-1D	0	108	0.073158709	Commercial - Service Station - Full Service - No Additional Services	YES - Current	NO - Privately-Owned	Available	Not Used in Prior Housing Element	0.068409057	0	0	0.068409057	0	0	0	150A193	187	Hollywood			Lower
LOS ANGELES			5544006053	Neighborhood Office Commercial	C4-1D	0	108	0.101146728	Commercial - Service Station - Full Service - No Additional Services	YES - Current	NO - Privately-Owned	Available	Not Used in Prior Housing Element	0.087912373	0	0	0.087912373	0	0	0	150A193	188	Hollywood			Lower
LOS ANGELES	5401 W HOLLYWOOD BLVD	90027	5544007007	Neighborhood Office Commercial	C4-1VL	0	108	0.193231912	Commercial - Store - One Story	YES - Current	NO - Privately-Owned	Available	Used in Prior Housing Element - Non-Vacant	0.10872881	0	0	0.10872881	0	0	0	148-SA193	123	Hollywood			Lower
LOS ANGELES	1717 N SERRANO AVE	90027	5544007008	Neighborhood Office Commercial	C4-1VL	0	108	0.104240188	Residential - Four Units (Any Combination) - 4 Stories or Less	YES - Current	NO - Privately-Owned	Available	Not Used in Prior Housing Element	0	0	0.21846683	0.21846683	4	0	0	148-SA193	89	Hollywood		Yes	Above Moderate
LOS ANGELES	1737 N SERRANO AVE	90027	5544007010	Medium Residential	R3-1	0	54	0.467223043	Residential - Five or More Units or Apartments (Any Combination) - 4 Stories or Less	YES - Current	NO - Privately-Owned	Available	Not Used in Prior Housing Element	0	0	0.200362129	0.200362129	24	0	0	148-SA193	64	Hollywood		Yes	Above Moderate
LOS ANGELES	1806 N WESTERN AVE	90027	5544007016	Neighborhood Office Commercial	C4-1D	0	108	0.120508009	Residential - Five or More Units or Apartments (Any Combination) - 4 Stories or Less	YES - Current	NO - Privately-Owned	Available	Not Used in Prior Housing Element	0	0	0.763376498	0.763376498	10	0	0	150A193	296	Hollywood		Yes	Above Moderate
LOS ANGELES			5544007016	Neighborhood Office Commercial	C4-1D	0	108	0.152660906	Residential - Five or More Units or Apartments (Any Combination) - 4 Stories or Less	YES - Current	NO - Privately-Owned	Available	Not Used in Prior Housing Element	1.234093666	0	0	1.234093666	10	0	0	150A193	295	Hollywood			Lower
LOS ANGELES			5544007016	Neighborhood Office Commercial	R3-1	0	54	0.152661588	Residential - Five or More Units or Apartments (Any Combination) - 4 Stories or Less	YES - Current	NO - Privately-Owned	Available	Not Used in Prior Housing Element	0.706471056	0	0	0.706471056	10	0	0	150A193	294	Hollywood			Lower
LOS ANGELES	5428 W RUSSELL AVE	90027	5544007017	Medium Residential	R3-1	0	54	0.281216234	Residential - Five or More Units or Apartments (Any Combination) - 4 Stories or Less	YES - Current	NO - Privately-Owned	Available	Not Used in Prior Housing Element	0	0	0.235294124	0.235294124	10	0	0	150A193	275	Hollywood		Yes	Above Moderate
LOS ANGELES	5408 W RUSSELL AVE	90027	5544007020	Medium Residential	R3-1	0	54	0.281217311	Residential - Five or More Units or Apartments (Any Combination) - 4 Stories or Less	YES - Current	NO - Privately-Owned	Available	Not Used in Prior Housing Element	0	0	0.150557247	0.150557247	18	0	0	150A193	272	Hollywood		Yes	Above Moderate
LOS ANGELES	1803 N HARVARD BLVD	90027	5544008003	Medium Residential	R3-1	0	54	0.233010157	Residential - Five or More Units or Apartments (Any Combination) - 4 Stories or Less	YES - Current	NO - Privately-Owned	Available	Not Used in Prior Housing Element	0	0	0.131023937	0.131023937	12	0	0	150A195	253	Hollywood		Yes	Above Moderate
LOS ANGELES			5544008004	Medium Residential	R3-1	0	54	0.120661456	Residential - Five or More Units or Apartments (Any Combination) - 4 Stories or Less	YES - Current	NO - Privately-Owned	Available	Not Used in Prior Housing Element	0.140233174	0	0	0.140233174	8	0	0	150A195	531	Hollywood			Lower
LOS ANGELES	5322 W RUSSELL AVE	90027	5544008006	Medium Residential	R3-1	0	54	0.421828877	Residential - Five or More Units or Apartments (Any Combination) - 4 Stories or Less - Pool	YES - Current	NO - Privately-Owned	Available	Not Used in Prior Housing Element	0	0	0.159846827	0.159846827	29	0	0	150A195	233	Hollywood		Yes	Above Moderate
LOS ANGELES	5348 W RUSSELL AVE	90027	5544008009	Medium Residential	R3-1	0	54	0.321392285	Residential - Five or More Units or Apartments (Any Combination) - 4 Stories or Less - Pool	YES - Current	NO - Privately-Owned	Available	Not Used in Prior Housing Element	0	0	0.129773051	0.129773051	28	0	0	150A195	526	Hollywood		Yes	Above Moderate
LOS ANGELES	1814 N SERRANO AVE	90027	5544008010	Medium Residential	R3-1	0	54	0.275695779	Residential - Five or More Units or Apartments (Any Combination) - 4 Stories or Less	YES - Current	NO - Privately-Owned	Available	Not Used in Prior Housing Element	0	0	0.196464339	0.196464339	14	0	0	150A193	270	Hollywood		Yes	Above Moderate
LOS ANGELES	1804 1/2 N SERRANO AVE	90027	5544008011	Medium Residential	R3-1	0	54	0.037862827	Residential - Four Units (Any Combination) - 4 Stories or Less	YES - Current	NO - Privately-Owned	Available	Not Used in Prior Housing Element	0	0	0.141861123	0.141861123	1	2*	2*	150A193	305	Hollywood			Above Moderate
LOS ANGELES			5544008011	Medium Residential	R3-1	0	54	0.018944613	Residential - Four Units (Any Combination) - 4 Stories or Less	YES - Current	NO - Privately-Owned	Available	Not Used in Prior Housing Element	0	0	0.077946675	0.077946675	1	1*	1*	150A193	304	Hollywood			Above Moderate
LOS ANGELES			5544008011	Medium Residential	R3-1	0	54	0.05672833	Residential - Four Units (Any Combination) - 4 Stories or Less	YES - Current	NO - Privately-Owned	Available	Not Used in Prior Housing Element	0	0	0.114597964	0.114597964	1	3*	3*	150A193	625	Hollywood			Above Moderate
LOS ANGELES	1749 N HARVARD BLVD	90027	5544008012	Medium Residential	R3-1	0	54	0.353192559	Residential - Single Family Residence - Mills Act Property	YES - Current	NO - Privately-Owned	Available	Not Used in Prior Housing Element	0	0	0.545023035	0.545023035	1	0	0	148-SA195	555	Hollywood		Yes	Above Moderate
LOS ANGELES	1761 N HARVARD BLVD	90027	5544008013	Medium Residential	R3-1	0	54	0.301992794	Residential - Five or More Units or Apartments (Any Combination) - 4 Stories or Less	YES - Current	NO - Privately-Owned	Available	Not Used in Prior Housing Element	0.06604144	0	0	0.06604144	24	0	0	150A195	273	Hollywood			Lower
LOS ANGELES	5323 W LOMA LINDA AVE	90027	5544008014	Medium Residential	R3-1	0	54	0.325682114	Residential - Five or More Units or Apartments (Any Combination) - 4 Stories or Less	YES - Current	NO - Privately-Owned	Available	Not Used in Prior Housing Element	0	0	0.215652487	0.215652487	12	0	0	148-SA195	8	Hollywood		Yes	Above Moderate
LOS ANGELES	5341 W LOMA LINDA AVE	90027	5544008017	Medium Residential	R3-1	0	54	0.299374116	Residential - Five or More Units or Apartments (Any Combination) - 4 Stories or Less	YES - Current	NO - Privately-Owned	Available	Not Used in Prior Housing Element	0	0	0.148810367	0.148810367	20	0	0	148-SA195	10	Hollywood		Yes	Above Moderate
LOS ANGELES	5349 W LOMA LINDA AVE	90027	5544008018	Medium Residential	R3-1	0	54	0.237186158	Residential - Five or More Units or Apartments (Any Combination) - 4 Stories or Less	YES - Current	NO - Privately-Owned	Available	Not Used in Prior Housing Element	0	0	0.105562973	0.105562973	18	0	0	148-SA193	11	Hollywood		Yes	Above Moderate
LOS ANGELES	1756 N SERRANO AVE	90027	5544008020	Medium Residential	R3-1	0	54	0.046292682	Residential - Single Family Residence	YES - Current	NO - Privately-Owned	Available	Not Used in Prior Housing Element	0	0	0.272555673	0.272555673	1	2*	2*	148-SA193	13	Hollywood			Above Moderate
LOS ANGELES			5544008020	Medium Residential	R3-1	0	54	0.067993424	Residential - Single Family Residence	YES - Current	NO - Privately-Owned	Available	Not Used in Prior Housing Element	0	0	0.218791175	0.218791175	1	3*	3*	150A195	316	Hollywood			Above Moderate
LOS ANGELES	5315 W LOMA LINDA AVE	90027	5544008021	Medium Residential	R3-1	0	54	0.224756729	Residential - Five or More Units or Apartments (Any Combination) - 4 Stories or Less	YES - Current	NO - Privately-Owned	Available	Not Used in Prior Housing Element	0	0	0.174870877	0.174870877	8	0	0	148-SA195	7	Hollywood		Yes	Above Moderate
LOS ANGELES	5251 W HOLLYWOOD BLVD	90027	5544009001	Highway Oriented Commercial	C2-1D	0	108	0.334564059	Commercial - Hotel and Motel - Motel - Under 50 Rooms - One Story	YES - Current	NO - Privately-Owned	Available	Used in Prior Housing Element - Non-Vacant	0.143182167	0	0	0.143182167	0	0	0	148-SA195	58	Hollywood			Lower
LOS ANGELES	5322 W LOMA LINDA AVE	90027	5544009005	Medium Residential	R3-1	0	54	0.245140068	Residential - Five or More Units or Apartments (Any Combination) - 4 Stories or Less	YES - Current	NO - Privately-Owned	Available	Not Used in Prior Housing Element	0	0	0.210871226	0.210871226	7	0	0	148-SA195	34	Hollywood		Yes	Above Moderate
LOS ANGELES	5316 W LOMA LINDA AVE	90027	5544009006	Medium Residential	R3-1	0	54	0.245141385	Residential - Four Units (Any Combination) - 4 Stories or Less	YES - Current	NO - Privately-Owned	Available	Not Used in Prior Housing Element	0	0	0.79585794	0.79585794	4	0	0	148-SA195	33	Hollywood		Yes	Above Moderate
LOS ANGELES	5310 W LOMA LINDA AVE	90027	5544009007	Medium Residential	R3-1	0	54	0.245138905	Residential - Five or More Units or Apartments (Any Combination) - 4 Stories or Less	YES - Current	NO - Privately-Owned	Available	Not Used in Prior Housing Element	0	0	0.106543323	0.106543323	16	0	0	148-SA195	32	Hollywood		Yes	Above Moderate
LOS ANGELES	5300 W LOMA LINDA AVE	90027	5544009008	Medium Residential	R3-1	0	54	0.245138893	Residential - Five or More Units or Apartments (Any Combination) - 4 Stories or Less	YES - Current	NO - Privately-Owned	Available	Not Used in Prior Housing Element	0	0	0.168273073	0.168273073	10	0	0	148-SA195	31	Hollywood		Yes	Above Moderate
LOS ANGELES	1722 N SERRANO AVE	90027	5544009014	Highway Oriented Commercial	C2-1	0	108	0.110737554	Residential - Five or More Units or Apartments (Any Combination) - 4 Stories or Less	YES - Current	NO - Privately-Owned	Available	Not Used in Prior Housing Element	0	0	0.216128121	0.216128121	10	0	0	148-SA193	88	Hollywood		Yes	Above Moderate
LOS ANGELES			5544009014	Highway Oriented Commercial	C2-1	0	108	0.10160283	Residential - Five or More Units or Apartments (Any Combination) - 4 Stories or Less	YES - Current	NO - Privately-Owned	Available	Not Used in Prior Housing Element	0.280992031	0	0	0.280992031	10	0	0	148-SA193	87	Hollywood			Lower
LOS ANGELES	5358 W LOMA LINDA AVE	90027	5544009015	Medium Residential	R3-1	0	54	0.230893932	Residential - Five or More Units or Apartments (Any Combination) - 4 Stories or Less	YES - Current	NO - Privately-Owned	Available	Not Used in Prior Housing Element	0	0	0.147120494	0.147120494	14	0	0	148-SA193	63	Hollywood		Yes	Above Moderate
LOS ANGELES	5352 W LOMA LINDA AVE	90027	5544009016	Medium Residential	R3-1	0	54	0.064359132	Residential - Single Family Residence	YES - Current	NO - Privately-Owned	Available	Not Used in Prior Housing Element	0	0	0.220168948	0.220168948	1	3*	3*	148-SA193	62	Hollywood			Above Moderate

LOS ANGELES			5544009016	Medium Residential	R3-1	0	54	0.134609768	Residential - Single Family Residence	YES - Current	NO - Privately-Owned	Available	Not Used in Prior Housing Element	0.917989218	0	0	0.917989218	1	0	0	148-5A193	61	Hollywood									Lower	
LOS ANGELES			5544009019	Medium Residential	R3-1	0	54	0.164621352	Residential - Single Family Residence	YES - Current	NO - Privately-Owned	Available	Not Used in Prior Housing Element	1.04967503	0	0	1.04967503	1	0	0	148-5A195	38	Hollywood									Lower	
LOS ANGELES	5340 W LOMA LINDA AVE	90027	5544009020	Medium Residential	R3-1	0	54	0.085690195	Residential - Five or More Units or Apartments (Any Combination) - 4 Stories or Less	YES - Current	NO - Privately-Owned	Available	Not Used in Prior Housing Element	0	0	0	0.072620353	8	0	0	148-5A195	37	Hollywood							Yes		Above Moderate	
LOS ANGELES	5311 W HOLLYWOOD BLVD	90027	5544009028	Highway Oriented Commercial	C2-1D	0	108	0.49943593	Commercial - Store - One Story	YES - Current	NO - Privately-Owned	Available	Not Used in Prior Housing Element	0.052185683	0	0	0.052185683	0	0	0	148-5A195	63	Hollywood									Lower	
LOS ANGELES	5323 W HOLLYWOOD BLVD	90027	5544009028	Highway Oriented Commercial	C2-1	0	108	0.352288014	Commercial - Store - One Story	YES - Current	NO - Privately-Owned	Available	Not Used in Prior Housing Element	0.054195788	0	0	0.054195788	0	0	0	148-5A195	64	Hollywood									Lower	
LOS ANGELES	5346 W LOMA LINDA AVE	90027	5544009029	Medium Residential	R3-1	0	54	0.16487445	Residential - Five or More Units or Apartments (Any Combination) - 4 Stories or Less	YES - Current	NO - Privately-Owned	Available	Not Used in Prior Housing Element	0.074093776	0	0	0.074093776	12	0	0	148-5A193	60	Hollywood									Lower	
LOS ANGELES	5330 W LOMA LINDA AVE	90027	5544009BRK	Medium Residential	R3-1	0	54	0.220679685	Residential - Single Family Residence - Condominium	YES - Current	NO - Privately-Owned	Available	Not Used in Prior Housing Element	3.424417663	0	0	3.424417663	0	0	0	148-5A195	558	Hollywood									Lower	
LOS ANGELES	1850 N HARVARD BLVD	90027	5544010001	Medium Residential	R3-1	0	54	0.421306926	Residential - Five or More Units or Apartments (Any Combination) - 4 Stories or Less	YES - Current	NO - Privately-Owned	Available	Not Used in Prior Housing Element	0	0	0	0.134614722	28	0	0	150A195	162	Hollywood							Yes		Above Moderate	
LOS ANGELES	1834 N HARVARD BLVD	90027	5544010004	Medium Residential	R3-1	0	54	0.309912917	Residential - Five or More Units or Apartments (Any Combination) - 4 Stories or Less - Pool	YES - Current	NO - Privately-Owned	Available	Not Used in Prior Housing Element	0	0	0	0.164122782	23	0	0	150A195	201	Hollywood							Yes		Above Moderate	
LOS ANGELES	1826 N HARVARD BLVD	90027	5544010005	Medium Residential	R3-1	0	54	0.29843484	Residential - Five or More Units or Apartments (Any Combination) - 4 Stories or Less - Pool	YES - Current	NO - Privately-Owned	Available	Not Used in Prior Housing Element	0	0	0	0.154603693	22	0	0	150A195	216	Hollywood							Yes		Above Moderate	
LOS ANGELES	1820 N HARVARD BLVD	90027	5544010006	Medium Residential	R3-1	0	54	0.298435822	Residential - Five or More Units or Apartments (Any Combination) - 4 Stories or Less	YES - Current	NO - Privately-Owned	Available	Not Used in Prior Housing Element	0	0	0	0.824528551	8	0	0	150A195	225	Hollywood							Yes		Above Moderate	
LOS ANGELES	1814 N HARVARD BLVD	90027	5544010007	Medium Residential	R3-1	0	54	0.344348925	Residential - Five or More Units or Apartments (Any Combination) - 4 Stories or Less - Pool	YES - Current	NO - Privately-Owned	Available	Not Used in Prior Housing Element	0	0	0	0.206549788	20	0	0	150A195	245	Hollywood							Yes		Above Moderate	
LOS ANGELES	1800 N HARVARD BLVD	90027	5544010008	Medium Residential	R3-1	0	54	0.390260166	Residential - Five or More Units or Apartments (Any Combination) - 4 Stories or Less - Pool	YES - Current	NO - Privately-Owned	Available	Not Used in Prior Housing Element	0	0	0	0.183045685	20	0	0	150A195	255	Hollywood							Yes		Above Moderate	
LOS ANGELES	1801 N KINGSLEY DR	90027	5544010009	Medium Residential	R3-1	0	54	0.24571376	Residential - Five or More Units or Apartments (Any Combination) - 4 Stories or Less	YES - Current	NO - Privately-Owned	Available	Not Used in Prior Housing Element	0	0	0	0.116998321	18	0	0	150A195	262	Hollywood							Yes		Above Moderate	
LOS ANGELES	1817 N KINGSLEY DR	90027	5544010011	Medium Residential	R3-1	0	54	0.222215593	Residential - Five or More Units or Apartments (Any Combination) - 4 Stories or Less	YES - Current	NO - Privately-Owned	Available	Not Used in Prior Housing Element	0	0	0	0.598102203	8	0	0	150A195	247	Hollywood							Yes		Above Moderate	
LOS ANGELES	1833 N KINGSLEY DR	90027	5544010014	Medium Residential	R3-1	0	54	0.155550752	Residential - Five or More Units or Apartments (Any Combination) - 4 Stories or Less	YES - Current	NO - Privately-Owned	Available	Not Used in Prior Housing Element	0.072413027	0	0	0.072413027	12	0	0	150A195	215	Hollywood									Lower	
LOS ANGELES	1837 N KINGSLEY DR	90027	5544010015	Medium Residential	R3-1	0	54	0.222216857	Residential - Five or More Units or Apartments (Any Combination) - 4 Stories or Less	YES - Current	NO - Privately-Owned	Available	Not Used in Prior Housing Element	0	0	0	0.083519534	17	0	0	150A195	209	Hollywood							Yes		Above Moderate	
LOS ANGELES	1847 N KINGSLEY DR	90027	5544010016	Medium Residential	R3-1	0	54	0.444431179	Residential - Five or More Units or Apartments (Any Combination) - 4 Stories or Less - Pool	YES - Current	NO - Privately-Owned	Available	Not Used in Prior Housing Element	0	0	0	0.154578106	28	0	0	150A195	185	Hollywood							Yes		Above Moderate	
LOS ANGELES	5200 W FRANKLIN AVE	90027	5544010017	Medium Residential	R3-1	0	54	0.532394628	Residential - Five or More Units or Apartments (Any Combination) - 4 Stories or Less - Mills Act Property	YES - Current	NO - Privately-Owned	Available	Not Used in Prior Housing Element	0	0	0	0.284483191	18	0	0	150A195	158	Hollywood							Yes		Above Moderate	
LOS ANGELES	1774 N HARVARD BLVD	90027	5544010018	Medium Residential	R3-1	0	54	0.355830494	Residential - Five or More Units or Apartments (Any Combination) - 4 Stories or Less - Pool	YES - Current	NO - Privately-Owned	Available	Not Used in Prior Housing Element	0	0	0	0.169110812	30	0	0	150A195	272	Hollywood							Yes		Above Moderate	
LOS ANGELES			5544010023	Highway Oriented Commercial	C2-1D	0	108	0.022966041	Commercial - Store Combination - Store and Residential Combination - One Story	YES - Current	NO - Privately-Owned	Available	Used in Prior Housing Element - Non-Vacant	0	0	0	0.001672065	0	0	0	148-5A195	80	Hollywood									Above Moderate	
LOS ANGELES	1761 N KINGSLEY DR	90027	5544010028	Medium Residential	R3-1	0	54	0.415433555	Residential - Five or More Units or Apartments (Any Combination) - 4 Stories or Less - Pool	YES - Current	NO - Privately-Owned	Available	Not Used in Prior Housing Element	0	0	0	0.148022848	26	0	0	150A195	271	Hollywood							Yes		Above Moderate	
LOS ANGELES	1749 N KINGSLEY DR	90027	5544010029	Medium Residential	R3-1	0	54	0.344907956	Residential - Five or More Units or Apartments (Any Combination) - 4 Stories or Less	YES - Current	NO - Privately-Owned	Available	Not Used in Prior Housing Element	0	0	0	0.145088494	20	0	0	148-5A195	12	Hollywood							Yes		Above Moderate	
LOS ANGELES	1741 N KINGSLEY DR	90027	5544010030	Medium Residential	R3-1	0	54	0.345757959	Residential - Five or More Units or Apartments (Any Combination) - 4 Stories or Less	YES - Current	NO - Privately-Owned	Available	Not Used in Prior Housing Element	0	0	0	0.151320334	24	0	0	148-5A195	18	Hollywood							Yes		Above Moderate	
LOS ANGELES	1726 N HARVARD BLVD	90027	5544010032	Medium Residential	R3-1	0	54	0.34518074	Residential - Five or More Units or Apartments (Any Combination) - 4 Stories or Less - Pool	YES - Current	NO - Privately-Owned	Available	Not Used in Prior Housing Element	0	0	0	0.16927973	30	0	0	148-5A195	46	Hollywood							Yes		Above Moderate	
LOS ANGELES	1732 N HARVARD BLVD	90027	5544010033	Medium Residential	R3-1	0	54	0.34547165	Residential - Five or More Units or Apartments (Any Combination) - 4 Stories or Less - Pool	YES - Current	NO - Privately-Owned	Available	Not Used in Prior Housing Element	0	0	0	0.162477386	18	0	0	148-5A195	30	Hollywood							Yes		Above Moderate	
LOS ANGELES	1740 N HARVARD BLVD	90027	5544010035	Medium Residential	R3-1	0	54	0.345071743	Residential - Five or More Units or Apartments (Any Combination) - 4 Stories or Less	YES - Current	NO - Privately-Owned	Available	Not Used in Prior Housing Element	0	0	0	0.111344326	29	0	0	148-5A195	19	Hollywood							Yes		Above Moderate	
LOS ANGELES	1750 N HARVARD BLVD	90027	5544010BRK	Medium Residential	R3-1	0	54	0.298075768	Residential - Single Family Residence - Condominium	YES - Current	NO - Privately-Owned	Available	Not Used in Prior Housing Element	0.080442559	0	0	0.080442559	21	0	0	148-5A195	13	Hollywood									Lower	
LOS ANGELES	5154 W FRANKLIN AVE	90027	5544011001	Medium Residential	R3-1	0	54	0.333243074	Residential - Five or More Units or Apartments (Any Combination) - 4 Stories or Less	YES - Current	NO - Privately-Owned	Available	Not Used in Prior Housing Element	0	0	0	0.679082131	12	0	0	150A195	159	Hollywood							Yes		Above Moderate	
LOS ANGELES	1851 N WINONA BLVD	90027	5544011002	Medium Residential	R3-1	0	54	0.240303007	Residential - Five or More Units or Apartments (Any Combination) - 4 Stories or Less	YES - Current	NO - Privately-Owned	Available	Not Used in Prior Housing Element	0	0	0	0.116155531	17	0	0	150A195	180	Hollywood							Yes		Above Moderate	
LOS ANGELES	1839 N WINONA BLVD	90027	5544011004	Medium Residential	R3-1	0	54	0.240180067	Residential - Five or More Units or Apartments (Any Combination) - 4 Stories or Less	YES - Current	NO - Privately-Owned	Available	Not Used in Prior Housing Element	0	0	0	0.13629811	16	0	0	150A195	206	Hollywood							Yes		Above Moderate	
LOS ANGELES	1823 N WINONA BLVD	90027	5544011007	Medium Residential	R3-1	0	54	0.239996375	Residential - Five or More Units or Apartments (Any Combination) - 4 Stories or Less	YES - Current	NO - Privately-Owned	Available	Not Used in Prior Housing Element	0	0	0	0.147057998	15	0	0	150A195	228	Hollywood							Yes		Above Moderate	
LOS ANGELES	1815 N WINONA BLVD	90027	5544011008	Medium Residential	R3-1	0	54	0.239932466	Residential - Three Units (Any Combination) - 4 Stories or Less	YES - Current	NO - Privately-Owned	Available	Not Used in Prior Housing Element	0	0	0	0.263852765	4	0	0	150A195	241	Hollywood							Yes		Above Moderate	
LOS ANGELES	1809 N WINONA BLVD	90027	5544011009	Medium Residential	R3-1	0	54	0.239871877	Residential - Five or More Units or Apartments (Any Combination) - 4 Stories or Less	YES - Current	NO - Privately-Owned	Available	Not Used in Prior Housing Element	0	0	0	0.12419775	14	0	0	150A195	250	Hollywood							Yes		Above Moderate	
LOS ANGELES	1803 N WINONA BLVD	90027	5544011010	Medium Residential	R3-1	0	54	0.239809659	Residential - Five or More Units or Apartments (Any Combination) - 4 Stories or Less	YES - Current	NO - Privately-Owned	Available	Not Used in Prior Housing Element	0	0	0	0.13629811	16	0	0	150A195	260	Hollywood							Yes		Above Moderate	
LOS ANGELES	1759 N WINONA BLVD	90027	5544011011	Medium Residential	R3-1	0	54	0.239747964	Residential - Five or More Units or Apartments (Any Combination) - 4 Stories or Less	YES - Current	NO - Privately-Owned	Available	Not Used in Prior Housing Element	0	0	0	0.156020593	11	0	0	150A195	269	Hollywood							Yes		Above Moderate	
LOS ANGELES	1753 N WINONA BLVD	90027	5544011012	Medium Residential	R3-1	0	54	0.240045536	Residential - Five or More Units or Apartments (Any Combination) - 4 Stories or Less	YES - Current	NO - Privately-Owned	Available	Not Used in Prior Housing Element	0	0	0	0.181451977	9	0	0	150A195	280	Hollywood							Yes		Above Moderate	
LOS ANGELES	1737 N WINONA BLVD	90027	5544011016	Medium Residential	R3-1	0	54	0.240056379	Residential - Five or More Units or Apartments (Any Combination) - 4 Stories or Less	YES - Current	NO - Privately-Owned	Available	Not Used in Prior Housing Element	0	0	0	0.12419775	14	0	0	148-5A195	27	Hollywood							Yes		Above Moderate	
LOS ANGELES	1733 N WINONA BLVD	90027	5544011017	Medium Residential	R3-1	0	54	0.240179013	Residential - Five or More Units or Apartments (Any Combination) - 4 Stories or Less	YES - Current	NO - Privately-Owned	Available	Not Used in Prior Housing Element	0	0	0	0.24489566	5	0	0	148-5A195	43	Hollywood							Yes		Above Moderate	
LOS ANGELES	1727 N WINONA BLVD	90027	5544011018	Medium Residential	R3-1	0	54	0.240301327	Residential - Five or More Units or Apartments (Any Combination) - 4 Stories or Less	YES - Current	NO - Privately-Owned	Available	Not Used in Prior Housing Element	0	0	0	0.73946214	5	0	0	148-5A195	49	Hollywood							Yes		Above Moderate	
LOS ANGELES	1711 N WINONA BLVD	90027	5544011020	Highway Oriented Commercial	C2-1D	0	108	0.240552473	Commercial - Office Building - One Story	YES - Current	NO - Privately-Owned	Available	Not Used in Prior Housing Element	0.162765529	0	0	0.162765529	0	0	0	148-5A195	74	Hollywood									Lower	
LOS ANGELES	5151 W HOLLYWOOD BLVD	90027	5544011021	Highway Oriented Commercial	C2-1D	0	108	0.277441113	Commercial - Store - One Story	YES - Current	NO - Privately-Owned	Available	Used in Prior Housing Element - Non-Vacant	0.050031258	0	0	0.050031258	0	0	0	148-5A195	88	Hollywood									Lower	
LOS ANGELES	5164 W FRANKLIN AVE	90027	5544011022	Medium Residential	R3-1	0	54	0.380259224	Residential - Five or More Units or Apartments (Any Combination) - 4 Stories or Less	YES - Current	NO - Privately-Owned	Available	Not Used in Prior Housing Element	0	0	0	0.191320762	18	0	0	150A195	161	Hollywood							Yes		Above Moderate	
LOS ANGELES	1844 N KINGSLEY DR	90027	5544011024	Medium Residential	R3-1	0	54	0.276319838	Residential - Five or More Units or Apartments (Any Combination) - 4 Stories or Less	YES - Current	NO - Privately-Owned	Available	Not Used in Prior Housing Element	0	0	0	0.175818668	12	0	0	150A195	186	Hollywood							Yes		Above Moderate	
LOS ANGELES	1828 N KINGSLEY DR	90027	5544011027	Medium Residential	R3-1	0	54	0.260353703	Residential - Five or More Units or Apartments (Any Combination) - 4 Stories or Less	YES - Current	NO - Privately-Owned	Available	Not Used in Prior Housing Element	0	0	0	0.162870567	12	0	0	150A195	223	Hollywood							Yes		Above Moderate	
LOS ANGELES	1818 N KINGSLEY DR	90027	5544011028	Medium Residential	R3-1	0	54	0.260507368	Residential - Five or More Units or Apartments (Any Combination) - 4 Stories or Less	YES - Current	NO - Privately-Owned	Available	Not Used in Prior Housing Element	0	0	0	0.122519527	16	0	0	150A195	229	Hollywood							Yes		Above Moderate	
LOS ANGELES	1814 N KINGSLEY DR	90027	5544011029	Medium Residential	R3-1	0	54	0.17378988	Residential - Five or More Units or Apartments (Any Combination) - 4 Stories or Less	YES - Current	NO - Privately-Owned	Available	Not Used in Prior Housing Element	0.096331215	0	0	0.096331215	8	0	0	150A195	246	Hollywood									Lower	
LOS ANGELES			5544011029	Medium Residential	R3-1	0	54	0.086869221	Residential - Five or More Units or Apartments (Any Combination) - 4 Stories or Less	YES - Current	NO - Privately-Owned	Available	Not Used in Prior Housing Element	0.056800436	0	0	0.056800436	8	0	0	150A195	242	Hollywood									Lower	
LOS ANGELES	1812 N KINGSLEY DR	90027	5544011030	Medium Residential	R3-1	0	54	0.173859881	Residential - Five or More Units or Apartments (Any Combination) - 4 Stories or Less	YES - Current	NO - Privately-Owned	Available	Not Used in Prior Housing Element	0.096331215	0	0	0.096331215	8	0	0	150A195	251	Hollywood									Lower	
LOS ANGELES			5544011030	Medium Residential	R3-1	0	54	0.086954099	Residential - Five or More Units or Apartments (Any Combination) - 4 Stories or Less	YES - Current	NO - Privately-Owned	Available	Not Used in Prior Housing Element	0.056800436	0	0	0.056800436	8	0	0	150A195	256	Hollywood									Lower	
LOS ANGELES	1806 N KINGSLEY DR	90027	5544011031	Medium Residential	R3-1	0	54	0.261168716	Residential - Five or More Units or Apartments (Any Combination) - 4 Stories or Less	YES - Current	NO - Privately-Owned	Available	Not Used in Prior Housing Element	0	0	0	0.141321812	14	0	0	150A195	261	Hollywood							Yes		Above Moderate	
LOS ANGELES	1760 N KINGSLEY DR	90027	5544011032	Medium Residential	R3-1	0	54	0.248865437	Residential - Five or More Units or Apartments (Any Combination) - 4 Stories or Less	YES - Current	NO - Privately-Owned	Available	Not Used in Prior Housing Element	0	0	0	0.082969746	8	0	0	150A195	270	Hollywood							Yes		Above Moderate	
LOS ANGELES	1752 N KINGSLEY DR	90027	5544011033	Medium Residential	R3-1	0	54	0.248907403	Residential - Five or More Units or Apartments (Any Combination) - 4 Stories or Less	YES - Current	NO - Privately-Owned	Available	Not Used in Prior Housing Element	0.103799164	0	0	0.103799164	13	0	0	150A195	277	Hollywood									Lower	
LOS ANGELES	1750 N KINGSLEY DR	90027	5544011034	Medium Residential	R3-1	0	54	0.248835838	Residential - Five or More Units or Apartments (Any Combination) - 4 Stories or Less	YES - Current	NO - Privately-Owned	Available	Not Used in Prior Housing Element	0	0	0	0.130530551	17	0	0	150A195	284	Hollywood							Yes		Above Moderate	
LOS ANGELES	1738 N KINGSLEY DR	90027	5544011037	Medium Residential	R3-1	0	54	0.339489149	Residential - Five or More Units or Apartments (Any Combination) - 4 Stories or Less	YES - Current	NO - Privately-Owned	Available	Not Used in Prior Housing Element	0	0	0	0.18184396	16	0	0	148-5A195	28	Hollywood							Yes		Above Moderate	
LOS ANGELES	1740 N KINGSLEY DR	90027	5544011038	Medium Residential	R3-1	0	54	0.3395374	Residential - Five or More Units or Apartments (Any Combination) - 4 Stories or Less	YES - Current	NO - Privately-Owned	Available	Not Used in Prior Housing Element	0	0	0	0.162477386	18	0	0	148-5A195	17	Hollywood							Yes		Above Moderate	
LOS ANGELES	1708 N KINGSLEY DR	90027	5544011042	Highway Oriented Commercial	C2-1D	0	108	0.214753911	Residential - Five or More Units or Apartments (Any Combination) - 4 Stories or Less	YES - Current	NO - Privately-Owned	Available	Not Used in Prior Housing Element	0	0	0	0.045078754	32	0	0	148-5A195	69	Hollywood							Yes		Above Moderate	
LOS ANGELES			5544011046	Highway Oriented Commercial	C2-1D	0	108	0.033430446	Commercial - Store - One Story	YES - Current	NO - Privately-Owned	Available	Not Used in Prior Housing Element	0	0	0	0.000295012	0	0	0	148-5A195	79	Hollywood									Above Moderate	
LOS ANGELES	5114 W FRANKLIN AVE	90027	5544012001	Medium Residential	R3-1	0	54	0.337532423	Residential - Five or More Units or Apartments (Any Combination) - 4 Stories or Less	YES - Current	NO - Privately-Owned	Available	Not Used in Prior Housing Element	0	0	0	0.283937335	8	0	0	150A195	164	Hollywood							Yes		Above Moderate	
LOS ANGELES	1851 N NORMANDIE AVE	90027	5544012002	Medium Residential	R3-1	0	54	0.261417955	Residential - Five or More Units or Apartments (Any Combination) - 4 Stories or Less	YES - Current	NO - Privately-Owned	Available	Not Used in Prior Housing Element	0	0	0	0.091806296	20	0	0	150A195	177	Hollywood							Yes		Above Moderate	
LOS ANGELES	1849 N NORMANDIE AVE	90027	5544012003	Medium Residential	R3-1	0	54	0.261425128	Residential - Five or More Units or Apartments (Any Combination) - 4 Stories or Less	YES - Current	NO - Privately-Owned	Available	Not Used in Prior Housing Element	0	0	0	0.187563319	10	0	0	150A195	187	Hollywood							Yes		Above Moderate	
LOS ANGELES	1841 N NORMANDIE AVE	90027	5544012004	Medium Residential	R3-1	0	54	0.26143114	Residential - Five or More Units or Apartments (Any Combination) - 4 Stories or Less	YES - Current	NO - Privately-Owned	Available	Not Used in Prior Housing Element	0	0	0	0.187563319	10	0	0	150A195	204	Hollywood							Yes		Above Moderate	
LOS ANGELES	1829 N NORMANDIE AVE	90027	5544012006	Medium Residential	R3-1	0	54	0.261437629	Residential - Five or More Units or Apartments (Any Combination) - 4 Stories or Less	YES - Current	NO - Privately-Owned	Available	Not Used in Prior Housing Element	0	0	0	0.162870567	12	0	0	150A195	220	Hollywood							Yes		Above Moderate	
LOS ANGELES	1825 N NORMANDIE AVE	90027	5544012007	Medium Residential	R3-1	0	54	0.261460424	Residential - Five or More Units or Apartments (Any Combination) - 4 Stories or Less	YES - Current	NO - Privately-Owned	Available	Not Used in Prior Housing Element	0	0	0	0.162870567	12	0	0	150A195	226	Hollywood							Yes		Above Moderate	
LOS ANGELES	1815 N NORMANDIE AVE	90027	5544012008	Medium Residential	R3-1	0	54	0.261464658	Residential - Five or More Units or Apartments (Any Combination) - 4 Stories or Less - Pool	YES - Current	NO - Privately-Owned	Available	Not Used in Prior Housing Element	0	0	0	0.168129038	15	0	0	150A195	239	Hollywood							Yes		Above Moderate	
LOS ANGELES	1813 N NORMANDIE AVE	90027	5544012009	Medium Residential	R3-1	0	54	0.261470685	Residential - Five or More Units or Apartments (Any Combination) - 4 Stories or Less	YES - Current	NO - Privately-Owned	Available	Not Used in Prior Housing Element	0	0	0	0.162870567	12	0	0	150A195	248	Hollywood							Yes		Above Moderate	
LOS ANGELES	1807 N NORMANDIE AVE	90027	5544012010	Medium Residential	R3-1	0	54	0.261479538	Residential - Five or More Units or Apartments (Any Combination) - 4 Stories or Less	YES - Current	NO - Privately-Owned	Available	Not Used in Prior Housing Element	0	0	0	0.803756341	5	0	0	150A195	258	Hollywood							Yes		Above Moderate	
LOS ANGELES	1751 N NORMANDIE AVE	90027	5544012012	Medium Residential	R3-1	0	54	0.262487532	Residential - Single Family Residence	YES - Current	NO - Privately-Owned	Available	Not Used in Prior Housing Element	1.450381875	0	0	1.450381875	1	0	0	150A195	278	Hollywood									Lower	
LOS ANGELES	1731 N NORMANDIE AVE	90027	5544012016	Medium Residential	R3-1	0	54	0.261659902	Residential - Five or More Units or Apartments (Any Combination) - 4 Stories or Less	YES - Current	NO - Privately-Owned	Available	Not Used in Prior Housing Element	0	0	0	0.101978853	22	0	0	148-5A195	41	Hollywood							Yes		Above Moderate	
LOS ANGELES	5117 W HOLLYWOOD BLVD	90027	5544012021	Highway Oriented Commercial	C2-1D	0	108	0.137692782	Commercial - Commercial - Vacant Land	YES - Current	NO - Privately-Owned	Available	Not Used in Prior Housing Element	0	0	0	0.002968124	0	0	0	148-5A195	84	Hollywood									Above Moderate	
LOS ANGELES			5544012021	Highway Oriented Commercial	C2-1D	0	108	0.103305216	Commercial - Commercial - Vacant Land	YES - Current	NO - Privately-Owned	Available	Not Used in Prior Housing Element	0	0	0	0.004096691	0	0	0	148-5A195	72	Hollywood									Above Moderate	
LOS ANGELES	5120 W FRANKLIN AVE	90027	5544012022	Medium Residential	R3-1	0	54	0.093557209	Residential - Single Family Residence	YES - Current	NO - Privately-Owned	Available	Not Used in Prior Housing Element	0.588426501	0	0	0.588426501	1	0	0	150A195	163	Hollywood									Lower	
LOS ANGELES	5130 W FRANKLIN AVE	90027	5544012023	Medium Residential	R3-1	0	54	0.129881965	Residential - Four Units (Any Combination) - 4 Stories or Less	YES - Current	NO - Privately-Owned	Available	Not Used in Prior Housing Element	0	0	0	0.135857598	4	0	0	150A195	160	Hollywood							Yes		Above Moderate	
LOS ANGELES	1860 N WINONA BLVD	90027	5544012024	Medium Residential	R3-1	0	54	0.114708394	Residential - Five or More Units or Apartments (Any Combination) - 4 Stories or Less	YES - Current	NO - Privately-Owned	Available	Not Used in Prior Housing Element	0	0	0	0.088060465	7	0	0	150A195	175	Hollywood							Yes		Above Moderate	
LOS ANGELES	1850 N WINONA BLVD	90027	5544012025	Medium Residential	R3-1	0	54	0.200921392	Residential - Five or More Units or Apartments (Any Combination) - 4 Stories or Less	YES - Current	NO - Privately-Owned	Available	Not Used in Prior Housing Element	0.076115441	0	0	0.076115441	9	0	0	150A195	183	Hollywood									Lower	
LOS ANGELES	1822 N WINONA BLVD	90027	5544012029	Medium Residential	R3-1	0	54	0.241094816	Residential - Five or More Units or Apartments (Any Combination) - 4 Stories or Less	YES - Current	NO - Privately-Owned	Available	Not Used in Prior Housing Element	0	0	0	0.147057998	15	0	0	150A195	227	Hollywood							Yes		Above Moderate	
LOS ANGELES	1758 N WINONA BLVD	90027	5544012033	Medium Residential	R3-1	0	54	0.241084477	Residential - Five or More Units or Apartments (Any Combination) - 4 Stories or Less	YES - Current	NO - Privately-Owned	Available	Not Used in Prior Housing Element	0	0	0	0.195626554	8	0	0	150A195	268	Hollywood							Yes		Above Moderate	

LOS ANGELES	1756 N WINONA BLVD	90027	5544012034	Medium Residential	R3-1	0	54	0.241591197	Residential - Five or More Units or Apartments (Any Combination) - 4 Stories or Less	YES - Current	NO - Privately-Owned	Available	Not Used in Prior Housing Element	0	0	0.13629811	0.13629811	16	0	0	150A195	279	Hollywood	Yes	Above Moderate
LOS ANGELES	1750 N WINONA BLVD	90027	5544012035	Medium Residential	R3-1	0	54	0.241017596	Residential - Five or More Units or Apartments (Any Combination) - 4 Stories or Less	YES - Current	NO - Privately-Owned	Available	Not Used in Prior Housing Element	0	0	0.144629934	0.144629934	12	0	0	148-5A195	15	Hollywood	Yes	Above Moderate
LOS ANGELES	1738 N WINONA BLVD	90027	5544012037	Medium Residential	R3-1	0	54	0.241015839	Residential - Five or More Units or Apartments (Any Combination) - 4 Stories or Less	YES - Current	NO - Privately-Owned	Available	Not Used in Prior Housing Element	0	0	0.144629934	0.144629934	12	0	0	148-5A195	26	Hollywood	Yes	Above Moderate
LOS ANGELES	1730 N WINONA BLVD	90027	5544012038	Medium Residential	R3-1	0	54	0.241008666	Residential - Five or More Units or Apartments (Any Combination) - 4 Stories or Less	YES - Current	NO - Privately-Owned	Available	Not Used in Prior Housing Element	0.084751225	0	0	0.084751225	15	0	0	148-5A195	42	Hollywood		Lower
LOS ANGELES	1722 N WINONA BLVD	90027	5544012039	Medium Residential	R3-1	0	54	0.241011535	Residential - Five or More Units or Apartments (Any Combination) - 4 Stories or Less	YES - Current	NO - Privately-Owned	Available	Not Used in Prior Housing Element	0	0	0.039655763	0.039655763	20	0	0	148-5A195	48	Hollywood	Yes	Above Moderate
LOS ANGELES	1718 N WINONA BLVD	90027	5544012040	Medium Residential	R3-1	0	54	0.241007303	Residential - Five or More Units or Apartments (Any Combination) - 4 Stories or Less	YES - Current	NO - Privately-Owned	Available	Not Used in Prior Housing Element	0	0	0.24489566	0.24489566	5	0	0	148-5A195	67	Hollywood	Yes	Above Moderate
LOS ANGELES			5544012041	Highway Oriented Commercial	C2-1D	0	108	0.060252443	Commercial - Parking Lot (Commercial Use Property) - Lots - Patron or Employee - One Story	YES - Current	NO - Privately-Owned	Available	Not Used in Prior Housing Element	0	0	0.000651899	0.000651899	0	0	0	148-5A195	73	Hollywood		Above Moderate
LOS ANGELES			5544012042	Highway Oriented Commercial	C2-1D	0	108	0.083235518	Commercial - Store - One Story	YES - Current	NO - Privately-Owned	Available	Used in Prior Housing Element - Non-Vacant	0	0	0.000271318	0.000271318	0	0	0	148-5A195	75	Hollywood		Above Moderate
LOS ANGELES	1735 N NORMANDIE AVE	90027	5544012047	Medium Residential	R3-1	0	54	0.242380782	Residential - Five or More Units or Apartments (Any Combination) - 4 Stories or Less	YES - Current	NO - Privately-Owned	Available	Not Used in Prior Housing Element	0.052694878	0	0	0.052694878	21	0	0	148-5A195	24	Hollywood		Lower
LOS ANGELES	1757 N NORMANDIE AVE	90027	5544012RRK	Medium Residential	R3-1	0	54	0.240074724	Residential - Single Family Residence - Condominium	YES - Current	NO - Privately-Owned	Available	Not Used in Prior Housing Element	0	0	0.184899448	0.184899448	10	0	0	150A195	267	Hollywood	Yes	Above Moderate
LOS ANGELES	1558 N WINONA BLVD	90027	5544013001	Low Medium II Residential	RD1.5-1XL	0	29	0.155172884	Residential - Single Family Residence	YES - Current	NO - Privately-Owned	Available	Not Used in Prior Housing Element	0	0	0.442781663	0.442781663	1	0	0	148-5A195	242	Hollywood		Above Moderate
LOS ANGELES	5117 W HAROLD WAY	90027	5544013006	Low Medium II Residential	RD1.5-1XL	0	29	0.206228255	Residential - Single Family Residence	YES - Current	NO - Privately-Owned	Available	Not Used in Prior Housing Element	0	0	0.574693215	0.574693215	1	0	0	148-5A195	240	Hollywood		Above Moderate
LOS ANGELES	5109 W HAROLD WAY	90027	5544013008	Low Medium II Residential	RD1.5-1XL	0	29	0.205996554	Residential - Five or More Units or Apartments (Any Combination) - 4 Stories or Less	YES - Current	NO - Privately-Owned	Available	Not Used in Prior Housing Element	0	0	0.53551966	0.53551966	0	0	0	148-5A195	238	Hollywood		Above Moderate
LOS ANGELES	1531 N NORMANDIE AVE	90027	5544013011	Low Medium II Residential	RD1.5-1XL	0	29	0.077585657	Residential - Double, Duplex, or Two Units - 4 Stories or Less	YES - Current	NO - Privately-Owned	Available	Not Used in Prior Housing Element	0	0	0.392013359	0.392013359	2	2*	2*	148-5A195	271	Hollywood	Yes	Above Moderate
LOS ANGELES	1608 N WINONA BLVD	90027	5544013013	Low Medium II Residential	RD1.5-1XL	0	29	0.155267329	Residential - Double, Duplex, or Two Units - 4 Stories or Less	YES - Current	NO - Privately-Owned	Available	Not Used in Prior Housing Element	0	0	0.112245591	0.112245591	2	0	0	148-5A195	217	Hollywood	Yes	Above Moderate
LOS ANGELES	1616 N WINONA BLVD	90027	5544013015	Low Medium II Residential	RD1.5-1XL	0	29	0.155267716	Residential - Single Family Residence	YES - Current	NO - Privately-Owned	Available	Not Used in Prior Housing Element	0	0	0.442781663	0.442781663	1	0	0	148-5A195	200	Hollywood		Above Moderate
LOS ANGELES	1622 N WINONA BLVD	90027	5544013016	Low Medium II Residential	RD1.5-1XL	0	29	0.155267688	Residential - Double, Duplex, or Two Units - 4 Stories or Less	YES - Current	NO - Privately-Owned	Available	Not Used in Prior Housing Element	0	0	0.281317478	0.281317478	2	0	0	148-5A195	187	Hollywood	Yes	Above Moderate
LOS ANGELES	1626 N WINONA BLVD	90027	5544013017	Low Medium II Residential	RD1.5-1XL	0	29	0.142560443	Residential - Single Family Residence	YES - Current	NO - Privately-Owned	Available	Not Used in Prior Housing Element	0	0	0.382918274	0.382918274	1	0	0	148-5A195	175	Hollywood		Above Moderate
LOS ANGELES	1634 N WINONA BLVD	90027	5544013018	Low Medium II Residential	RD1.5-1XL	0	29	0.170762996	Residential - Three Units (Any Combination) - 4 Stories or Less	YES - Current	NO - Privately-Owned	Available	Not Used in Prior Housing Element	0	0	0.091227263	0.091227263	3	0	0	148-5A195	167	Hollywood	Yes	Above Moderate
LOS ANGELES	1640 N WINONA BLVD	90027	5544013019	Low Medium II Residential	RD1.5-1XL	0	29	0.170763175	Residential - Double, Duplex, or Two Units - 4 Stories or Less	YES - Current	NO - Privately-Owned	Available	Not Used in Prior Housing Element	0	0	0.262984511	0.262984511	2	0	0	148-5A195	156	Hollywood	Yes	Above Moderate
LOS ANGELES	1644 N WINONA BLVD	90027	5544013020	Low Medium II Residential	RD1.5-1XL	0	29	0.186258553	Residential - Single Family Residence - Vacant Land	YES - Current	NO - Privately-Owned	Available	Not Used in Prior Housing Element	0	0	0.539266682	0.539266682	0	0	0	148-5A195	141	Hollywood		Above Moderate
LOS ANGELES	5126 W HOLLYWOOD BLVD	90027	5544013024	Highway Oriented Commercial	C2-1D	0	108	0.221901334	Commercial - Store - One Story	YES - Current	NO - Privately-Owned	Available	Used in Prior Housing Element - Non-Vacant	0.156436267	0	0	0.156436267	0	0	0	148-5A195	110	Hollywood		Lower
LOS ANGELES	5106 3/4 W HOLLYWOOD BLVD	90027	5544013027	Highway Oriented Commercial	C2-1D	0	108	0.074607429	Commercial - Professional Building - Medical Dental Building - Two Stories	YES - Current	NO - Privately-Owned	Available	Used in Prior Housing Element - Non-Vacant	0	0	0.000640688	0.000640688	0	0	0	148-5A195	106	Hollywood		Above Moderate
LOS ANGELES			5544013027	Highway Oriented Commercial	C2-1D	0	108	0.074608223	Commercial - Professional Building - Medical Dental Building - Two Stories	YES - Current	NO - Privately-Owned	Available	Used in Prior Housing Element - Non-Vacant	0	0	0.000640688	0.000640688	0	0	0	148-5A195	107	Hollywood		Above Moderate
LOS ANGELES	5100 W HOLLYWOOD BLVD	90027	5544013028	Highway Oriented Commercial	C2-1D	0	108	0.141470632	Commercial - Store - One Story	YES - Current	NO - Privately-Owned	Available	Used in Prior Housing Element - Non-Vacant	0	0	0.000705215	0.000705215	0	0	0	148-5A195	91	Hollywood		Above Moderate
LOS ANGELES	1655 N NORMANDIE AVE	90027	5544013029	Highway Oriented Commercial	C2-1D	0	108	0.091537403	Commercial - Store Combination - Store and Residential Combination - One Story	YES - Current	NO - Privately-Owned	Available	Used in Prior Housing Element - Non-Vacant	0	0	0.000436577	0.000436577	0	0	0	148-5A195	122	Hollywood	Yes	Above Moderate
LOS ANGELES	1623 N NORMANDIE AVE	90027	5544013033	Low Medium II Residential	RD1.5-1XL	0	29	0.847090246	Residential - Five or More Units or Apartments (Any Combination) - 4 Stories or Less	YES - Current	NO - Privately-Owned	Available	Not Used in Prior Housing Element	0	0	0.144518429	0.144518429	28	0	0	148-5A195	190	Hollywood	Yes	Above Moderate
LOS ANGELES			5544013069	Highway Oriented Commercial	C2-1D	0	108	0.309915315	Commercial - Store Combination - Store and Office Combination - One Story	YES - Current	NO - Privately-Owned	Available	Not Used in Prior Housing Element	0.052092688	0	0	0.052092688	0	0	0	148-5A195	109	Hollywood		Lower
LOS ANGELES	1511 N NORMANDIE AVE	90027	5544014002	Highway Oriented Commercial	C2-1D	0	108	0.081745638	Residential - Single Family Residence	YES - Current	NO - Privately-Owned	Available	Not Used in Prior Housing Element	0	0	0.008759811	0.008759811	1	0	0	147A195	69	Hollywood		Above Moderate
LOS ANGELES	5100 W HAROLD WAY	90027	5544014012	Low Medium II Residential	RD1.5-1XL	0	29	0.114322694	Residential - Single Family Residence	YES - Current	NO - Privately-Owned	Available	Not Used in Prior Housing Element	0	0	0.302508163	0.302508163	1	3*	3*	147A195	10	Hollywood		Above Moderate
LOS ANGELES	1521 N NORMANDIE AVE	90027	5544014013	Low Medium II Residential	RD1.5-1XL	0	29	0.091306137	Residential - Single Family Residence	YES - Current	NO - Privately-Owned	Available	Not Used in Prior Housing Element	0	0	0.302903044	0.302903044	1	2*	2*	147A195	38	Hollywood		Above Moderate
LOS ANGELES	5120 1/2 W HAROLD WAY	90027	5544014017	Low Medium II Residential	RD1.5-1XL	0	29	0.205391539	Residential - Three Units (Any Combination) - 4 Stories or Less	YES - Current	NO - Privately-Owned	Available	Not Used in Prior Housing Element	0	0	0.298237932	0.298237932	3	0	0	147A195	14	Hollywood	Yes	Above Moderate
LOS ANGELES	1524 N WINONA BLVD	90027	5544014021	Low Medium II Residential	RD1.5-1XL	0	29	0.185671471	Residential - Five or More Units or Apartments (Any Combination) - 4 Stories or Less	YES - Current	NO - Privately-Owned	Available	Not Used in Prior Housing Element	0	0	0.190422106	0.190422106	5	0	0	147A195	48	Hollywood	Yes	Above Moderate
LOS ANGELES			5544014022	Highway Oriented Commercial	C2-1D	0	108	0.057276589	Commercial - Shopping Center (Neighborhood, Community) - One Story	YES - Current	NO - Privately-Owned	Available	Used in Prior Housing Element - Non-Vacant	0	0	0.000388598	0.000388598	0	0	0	147A195	62	Hollywood		Above Moderate
LOS ANGELES			5544014022	Highway Oriented Commercial	C2-1D	0	108	0.064748538	Commercial - Shopping Center (Neighborhood, Community) - One Story	YES - Current	NO - Privately-Owned	Available	Used in Prior Housing Element - Non-Vacant	0	0	0.000231901	0.000231901	0	0	0	147A195	63	Hollywood		Above Moderate
LOS ANGELES	5113 W SUNSET BLVD	90027	5544014029	Highway Oriented Commercial	C2-1D	0	108	0.255002585	Recreational - Athletic and Amusement Facility - Gymnasium, Health Spa - One Story	YES - Current	NO - Privately-Owned	Available	Not Used in Prior Housing Element	0.401283789	0	0	0.401283789	1	0	0	147A195	65	Hollywood		Lower
LOS ANGELES	1600 N KINGSLEY DR	90027	5544015001	Low Medium II Residential	RD1.5-1XL	0	29	0.154506683	Residential - Single Family Residence	YES - Current	NO - Privately-Owned	Available	Not Used in Prior Housing Element	0	0	0.442781663	0.442781663	1	0	0	148-5A195	232	Hollywood		Above Moderate
LOS ANGELES	1606 N KINGSLEY DR	90027	5544015002	Low Medium II Residential	RD1.5-1XL	0	29	0.155030464	Residential - Double, Duplex, or Two Units - 4 Stories or Less	YES - Current	NO - Privately-Owned	Available	Not Used in Prior Housing Element	0	0	0.262984511	0.262984511	2	0	0	148-5A195	219	Hollywood	Yes	Above Moderate
LOS ANGELES	1612 N KINGSLEY DR	90027	5544015003	Low Medium II Residential	RD1.5-1XL	0	29	0.155012631	Residential - Double, Duplex, or Two Units - 4 Stories or Less	YES - Current	NO - Privately-Owned	Available	Not Used in Prior Housing Element	0	0	0.262984511	0.262984511	2	0	0	148-5A195	208	Hollywood	Yes	Above Moderate
LOS ANGELES	1618 N KINGSLEY DR	90027	5544015004	Low Medium II Residential	RD1.5-1XL	0	29	0.154998062	Residential - Four Units (Any Combination) - 4 Stories or Less	YES - Current	NO - Privately-Owned	Available	Not Used in Prior Housing Element	0	0	0.057558852	0.057558852	4	0	0	148-5A195	202	Hollywood		Above Moderate
LOS ANGELES	1622 N KINGSLEY DR	90027	5544015005	Low Medium II Residential	RD1.5-1XL	0	29	0.154980231	Residential - Four Units (Any Combination) - 4 Stories or Less	YES - Current	NO - Privately-Owned	Available	Not Used in Prior Housing Element	0	0	0.057558852	0.057558852	4	0	0	148-5A195	189	Hollywood	Yes	Above Moderate
LOS ANGELES	1626 N KINGSLEY DR	90027	5544015006	Low Medium II Residential	RD1.5-1XL	0	29	0.154963367	Residential - Five or More Units or Apartments (Any Combination) - 4 Stories or Less	YES - Current	NO - Privately-Owned	Available	Not Used in Prior Housing Element	0	0	0.037655558	0.037655558	6	0	0	148-5A195	177	Hollywood	Yes	Above Moderate
LOS ANGELES	1632 N KINGSLEY DR	90027	5544015007	Low Medium II Residential	RD1.5-1XL	0	29	0.170436684	Residential - Four Units (Any Combination) - 4 Stories or Less	YES - Current	NO - Privately-Owned	Available	Not Used in Prior Housing Element	0	0	0.175045061	0.175045061	4	0	0	148-5A195	169	Hollywood	Yes	Above Moderate
LOS ANGELES	1646 N KINGSLEY DR	90027	5544015009	Low Medium II Residential	RD1.5-1XL	0	29	0.185878775	Residential - Five or More Units or Apartments (Any Combination) - 4 Stories or Less	YES - Current	NO - Privately-Owned	Available	Not Used in Prior Housing Element	0	0	0.021260506	0.021260506	6	0	0	148-5A195	144	Hollywood	Yes	Above Moderate
LOS ANGELES	1631 N WINONA BLVD	90027	5544015018	Low Medium II Residential	RD1.5-1XL	0	29	0.170435744	Residential - Single Family Residence	YES - Current	NO - Privately-Owned	Available	Not Used in Prior Housing Element	0	0	0.442781663	0.442781663	1	0	0	148-5A195	168	Hollywood		Above Moderate
LOS ANGELES	1623 N WINONA BLVD	90027	5544015020	Low Medium II Residential	RD1.5-1XL	0	29	0.154979896	Residential - Three Units (Any Combination) - 4 Stories or Less	YES - Current	NO - Privately-Owned	Available	Not Used in Prior Housing Element	0	0	0.071002319	0.071002319	3	0	0	148-5A195	188	Hollywood	Yes	Above Moderate
LOS ANGELES	1615 N WINONA BLVD	90027	5544015021	Low Medium II Residential	RD1.5-1XL	0	29	0.154998697	Residential - Double, Duplex, or Two Units - 4 Stories or Less	YES - Current	NO - Privately-Owned	Available	Not Used in Prior Housing Element	0	0	0.262984511	0.262984511	2	0	0	148-5A195	201	Hollywood	Yes	Above Moderate
LOS ANGELES	1613 N WINONA BLVD	90027	5544015022	Low Medium II Residential	RD1.5-1XL	0	29	0.155013014	Residential - Four Units (Any Combination) - 4 Stories or Less	YES - Current	NO - Privately-Owned	Available	Not Used in Prior Housing Element	0	0	0.023948093	0.023948093	4	0	0	148-5A195	207	Hollywood	Yes	Above Moderate
LOS ANGELES	1601 N WINONA BLVD	90027	5544015024	Low Medium II Residential	RD1.5-1XL	0	29	0.155058358	Residential - Single Family Residence	YES - Current	NO - Privately-Owned	Available	Not Used in Prior Housing Element	0	0	0.442781663	0.442781663	1	0	0	148-5A195	230	Hollywood		Above Moderate
LOS ANGELES	1558 N KINGSLEY DR	90027	5544015025	Low Medium II Residential	RD1.5-1XL	0	29	0.154482552	Residential - Single Family Residence	YES - Current	NO - Privately-Owned	Available	Not Used in Prior Housing Element	0	0	0.442781663	0.442781663	1	0	0	148-5A195	244	Hollywood		Above Moderate
LOS ANGELES	1550 N KINGSLEY DR	90027	5544015027	Low Medium II Residential	RD1.5-1XL	0	29	0.155065956	Residential - Double, Duplex, or Two Units - 4 Stories or Less	YES - Current	NO - Privately-Owned	Available	Not Used in Prior Housing Element	0	0	0.087477146	0.087477146	2	0	0	148-5A195	264	Hollywood	Yes	Above Moderate
LOS ANGELES	1542 N KINGSLEY DR	90027	5544015028	Low Medium II Residential	RD1.5-1XL	0	29	0.155082425	Residential - Double, Duplex, or Two Units - 4 Stories or Less	YES - Current	NO - Privately-Owned	Available	Not Used in Prior Housing Element	0	0	0.087477146	0.087477146	2	0	0	148-5A195	276	Hollywood	Yes	Above Moderate
LOS ANGELES	1540 N KINGSLEY DR	90027	5544015029	Low Medium II Residential	RD1.5-1XL	0	29	0.155100145	Residential - Double, Duplex, or Two Units - 4 Stories or Less	YES - Current	NO - Privately-Owned	Available	Not Used in Prior Housing Element	0	0	0.262984511	0.262984511	2	0	0	148-5A195	552	Hollywood	Yes	Above Moderate
LOS ANGELES	1532 N KINGSLEY DR	90027	5544015030	Low Medium II Residential	RD1.5-1XL	0	29	0.155117725	Residential - Double, Duplex, or Two Units - 4 Stories or Less	YES - Current	NO - Privately-Owned	Available	Not Used in Prior Housing Element	0	0	0.262984511	0.262984511	2	0	0	147A195	18	Hollywood	Yes	Above Moderate
LOS ANGELES	1528 N KINGSLEY DR	90027	5544015031	Low Medium II Residential	RD1.5-1XL	0	29	0.155136051	Residential - Single Family Residence	YES - Current	NO - Privately-Owned	Available	Not Used in Prior Housing Element	0	0	0.442781663	0.442781663	1	0	0	147A195	30	Hollywood		Above Moderate
LOS ANGELES	1522 N KINGSLEY DR	90027	5544015032	Low Medium II Residential	RD1.5-1XL	0	29	0.155151329	Residential - Single Family Residence	YES - Current	NO - Privately-Owned	Available	Not Used in Prior Housing Element	0	0	0.442781663	0.442781663	1	0	0	147A195	41	Hollywood		Above Moderate
LOS ANGELES	1516 N KINGSLEY DR	90027	5544015033	Low Medium II Residential	RD1.5-1XL	0	29	0.186205757	Residential - Three Units (Any Combination) - 4 Stories or Less	YES - Current	NO - Privately-Owned	Available	Not Used in Prior Housing Element	0	0	0.113895464	0.113895464	3	0	0	147A195	50	Hollywood	Yes	Above Moderate
LOS ANGELES			5544015036	Highway Oriented Commercial	C2-1D	0	108	0.007001691	Commercial - Professional Building - One Story	YES - Current	NO - Privately-Owned	Available	Used in Prior Housing Element - Non-Vacant	0	0	0.003294311	0.003294311	0	0	0	147A195	100	Hollywood		Above Moderate
LOS ANGELES	1519 N WINONA BLVD	90027	5544015040	Low Medium II Residential	RD1.5-1XL	0	29	0.155125932	Residential - Five or More Units or Apartments (Any Combination) - 4 Stories or Less	YES - Current	NO - Privately-Owned	Available	Not Used in Prior Housing Element	0	0	0.037655558	0.037655558	6	0	0	147A195	49	Hollywood	Yes	Above Moderate
LOS ANGELES	1523 N WINONA BLVD	90027	5544015041	Low Medium II Residential	RD1.5-1XL	0	29	0.155109716	Residential - Single Family Residence	YES - Current	NO - Privately-Owned	Available	Not Used in Prior Housing Element	0	0	0.442781663	0.442781663	1	0	0	147A195	40	Hollywood		Above Moderate
LOS ANGELES	1537 N WINONA BLVD	90027	5544015043	Low Medium II Residential	RD1.5-1XL	0	29	0.186091843	Residential - Five or More Units or Apartments (Any Combination) - 4 Stories or Less	YES - Current	NO - Privately-Owned	Available	Not Used in Prior Housing Element	0	0	0.025572589	0.025572589	5	0	0	147A195	17	Hollywood	Yes	Above Moderate
LOS ANGELES	1543 N WINONA BLVD	90027	5544015044	Low Medium II Residential	RD1.5-1XL	0	29	0.186069161	Residential - Five or More Units or Apartments (Any Combination) - 4 Stories or Less	YES - Current	NO - Privately-Owned	Available	Not Used in Prior Housing Element	0	0	0.052418095	0.052418095	6	0	0	148-5A195	284	Hollywood	Yes	Above Moderate
LOS ANGELES	1547 N WINONA BLVD	90027	5544015045	Low Medium II Residential	RD1.5-1XL	0	29	0.186375907	Residential - Three Units (Any Combination) - 4 Stories or Less	YES - Current	NO - Privately-Owned	Available	Not Used in Prior Housing Element	0	0	0.267523766	0.267523766	3	0	0	148-5A195	273	Hollywood	Yes	Above Moderate
LOS ANGELES	5167 W SUNSET BLVD	90027	5544015070	Highway Oriented Commercial	C2-1D	0	108	0.293307458	Commercial - Shopping Center (Neighborhood, Community) - One Story	YES - Current	NO - Privately-Owned	Available	Not Used in Prior Housing Element	0.179171598	0	0	0.179171598	0	0	0	147A195	71	Hollywood		Lower
LOS ANGELES	5200 W HOLLYWOOD BLVD	90027	5544016002	Highway Oriented Commercial	C2-1D	0	108	0.244217113	Residential - Five or More Units or Apartments (Any Combination) - 4 Stories or Less	YES - Current	NO - Privately-Owned	Available	Not Used in Prior Housing Element	0	0	0.002377307	0.002377307	20	0	0	148-5A195	94	Hollywood	Yes	Above Moderate
LOS ANGELES	1643 1/2 N KINGSLEY DR	90027	5544016003	Low Medium II Residential	RD1.5-1XL	0	29	0.189623555	Residential - Four Units (Any Combination) - 4 Stories or Less	YES - Current	NO - Privately-Owned	Available	Not Used in Prior Housing Element	0	0	0.225789022	0.225789022	4	0	0	148-5A195	145	Hollywood	Yes	Above Moderate
LOS ANGELES	1629 N KINGSLEY DR	90027	5544016005	Low Medium II Residential	RD1.5-1XL	0	29	0.157841266	Residential - Four Units (Any Combination) - 4 Stories or Less	YES - Current	NO - Privately-Owned	Available	Not Used in Prior Housing Element	0	0	0.175045061	0.175045061	4	0	0	148-5A195	179	Hollywood	Yes	Above Moderate
LOS ANGELES	1625 N KINGSLEY DR	90027	5544016006	Low Medium II Residential	RD1.5-1XL	0	29	0.157785033	Residential - Five or More Units or Apartments (Any Combination) - 4 Stories or Less	YES - Current	NO - Privately-Owned	Available	Not Used in Prior Housing Element	0	0	0.142581733	0.142581733	5	0	0	148-5A195	191	Hollywood	Yes	Above Moderate
LOS ANGELES	1617 N KINGSLEY DR	90027	5544016007	Low Medium II Residential	RD1.5-1XL	0	29	0.15773102	Residential - Single Family Residence	YES - Current	NO - Privately-Owned	Available	Not Used in Prior Housing Element	0	0	0.442781663	0.442781663	1	0	0	148-5A195	203	Hollywood		Above Moderate
LOS ANGELES	1607 N KINGSLEY DR	90027	5544016009	Low Medium II Residential	RD1.5-1XL	0	29	0.145014865	Residential - Double, Duplex, or Two Units - 4 Stories or Less	YES - Current	NO - Privately-Owned	Available	Not Used in Prior Housing Element	0	0	0.227468383	0.227468383	2	0	0	148-5A195	220	Hollywood	Yes	Above Moderate
LOS ANGELES	1650 N HARVARD BLVD	90027	5544016011	Low Medium II Residential	RD1.5-1XL	0	29	0.048714434	Commercial - Store Combination - Store and Residential Combination - Mills Act Property	YES - Current	NO - Privately-Owned	Available	Not Used in Prior Housing Element	0	0	0.007240281	0.007240281	0	1*	1*	148-5A195	127	Hollywood	Yes	Above Moderate
LOS ANGELES	1616 N HARVARD BLVD	90027	5544016017	Low Medium II Residential	RD1.5-1XL	0	29	0.162192103	Residential - Single Family Residence	YES - Current	NO - Privately-Owned	Available	Not Used in Prior Housing Element	0	0	0.442781663	0.442781663	1	0	0	148-5A195	204	Hollywood		Above Moderate
LOS ANGELES	1614 N HARVARD BLVD	90027	5544016018	Low Medium II Residential	RD1.5-1XL	0	29	0.162164467	Residential - Three Units (Any Combination) - 4 Stories or Less	YES - Current	NO - Privately-Owned	Available	Not Used in Prior Housing Element	0	0	0.071002319	0.071002319	3	0	0	148-5A195	213	Hollywood	Yes	Above Moderate
LOS ANGELES	1604 N HARVARD BLVD	90027	5544016019	Low Medium II Residential	RD1.5-1XL	0	29	0.162137876	Residential - Five or More Units or Apartments (Any Combination) - 4 Stories or Less	YES - Current	NO - Privately-Owned	Available	Not Used in Prior Housing Element	0	0	0.037655558	0.037655558	6	0	0	148-5A195	223	Hollywood	Yes	Above Moderate
LOS ANGELES	1600 N HARVARD BLVD	90027	5544016020	Low Medium II Residential	RD1.5-1XL	0	29	0.149696827	Residential - Double, Duplex, or Two Units - 4 Stories or Less	YES - Current	NO - Privately-Owned	Available	Not Used in Prior Housing Element	0	0	0.262984511	0.262984511	2	0	0	148-5A195	235	Hollywood	Yes	Above Moderate
LOS ANGELES	5201 W SUNSET BLVD	90027	5544016021	Highway Oriented Commercial	C2-1D	0	108	0.267678914	Commercial - Store - One Story	YES - Current	NO - Privately-Owned	Available	Used in Prior Housing Element - Non-Vacant	0.171093624	0	0	0.171093624	0	0	0	147A195	72	Hollywood		Lower
LOS ANGELES	5223 W SUNSET BLVD	90027	5544016021	Highway Oriented Commercial	C2-1D	0	108	0.104512059	Commercial - Store - One Story	YES - Current	NO - Privately-Owned	Available	Used in Prior Housing Element - Non-Vacant	0	0	0.000427382	0.000427382	0	0	0	147A195	74	Hollywood		Above Moderate
LOS ANGELES	1515 N KINGSLEY DR	90027	5544016022	Low Medium II Residential	RD1.5-1XL	0	29	0.189006504	Residential - Five or More Units or Apartments (Any Combination) - 4 Stories or Less	YES - Current	NO - Privately-Owned	Available	Not Used in Prior Housing Element	0	0	0.04701575	0.04701575	5	0	0	147A195	51	Hollywood		Above Moderate
LOS ANGELES	1525 N KINGSLEY DR	90027	5544016023	Low Medium II Residential	RD1.5-1XL	0	29	0.157504349	Residential - Four Units (Any Combination) - 4 Stories or Less	YES - Current	NO - Privately-Owned	Available	Not Used in Prior Housing Element	0	0	0.023592702	0.023592702	4	0	0	147A195	42	Hollywood	Yes	Above Moderate
LOS ANGELES	1533 N KINGSLEY DR	90027	5544016025	Low Medium II Residential	RD1.5-1XL	0	29	0.157506521	Residential - Single Family Residence	YES - Current	NO - Privately-Owned	Available	Not Used in Prior Housing Element	0	0	0.442781663	0.442781663	1	0	0	147A195	19	Hollywood		Above Moderate
LOS ANGELES	1537 N KINGSLEY DR	90027	5544016026	Low Medium II Residential	RD1.5-1XL	0	29	0.157504349	Residential - Double, Duplex, or Two Units - 4 Stories or Less	YES - Current	NO - Privately-Owned	Available	Not Used in Prior Housing Element	0	0	0.262984511	0.262984511	2	0	0	148-5A195	287	Hollywood	Yes	Above Moderate
LOS ANGELES	1543 N KINGSLEY DR	90027	5544016027	Low Medium II Residential	RD1.5-1XL	0	29	0.157504349	Residential - Double, Duplex, or Two Units - 4 Stories or Less	YES - Current	NO - Privately-Owned	Available	Not Used in Prior Housing Element	0	0	0.036387155	0.036387155	2	0	0	148-5A195	277	Hollywood

LOS ANGELES	1555 N KINGSLEY DR	90027	5544016029	Low Medium II Residential	RD1.5-1XL	0	29	0.15750399	Residential - Double, Duplex, or Two Units - 4 Stories or Less	YES - Current	NO - Privately-Owned	Available	Not Used in Prior Housing Element	0	0	0.262984511	0.262984511	2	0	0	148-SA195	253	Hollywood	Yes	Above Moderate
LOS ANGELES	1542 N HARVARD BLVD	90027	5544016034	Low Medium II Residential	RD1.5-1XL	0	29	0.161805342	Residential - Three Units (Any Combination) - 4 Stories or Less	YES - Current	NO - Privately-Owned	Available	Not Used in Prior Housing Element	0	0	0.214675516	0.214675516	3	0	0	148-SA195	278	Hollywood	Yes	Above Moderate
LOS ANGELES	1528 N HARVARD BLVD	90027	5544016037	Low Medium II Residential	RD1.5-1XL	0	29	0.161554322	Residential - Four Units (Any Combination) - 4 Stories or Less	YES - Current	NO - Privately-Owned	Available	Not Used in Prior Housing Element	0	0	0.057558852	0.057558852	4	0	0	147A195	32	Hollywood	Yes	Above Moderate
LOS ANGELES	1522 N HARVARD BLVD	90027	5544016038	Low Medium II Residential	RD1.5-1XL	0	29	0.161471106	Residential - Three Units (Any Combination) - 4 Stories or Less	YES - Current	NO - Privately-Owned	Available	Not Used in Prior Housing Element	0	0	0.071002319	0.071002319	3	0	0	147A195	43	Hollywood	Yes	Above Moderate
LOS ANGELES	5227 W SUNSET BLVD	90027	5544016040	Highway Oriented Commercial	C2-1D	0	108	0.274244198	Commercial - Store Combination - Store and Office Combination - One Story	YES - Current	NO - Privately-Owned	Available	Used in Prior Housing Element - Non-Vacant	0.049630799	0	0	0.049630799	0	0	0	147A195	76	Hollywood		Lower
LOS ANGELES	5206 W HOLLYWOOD BLVD	90027	5544016042	Highway Oriented Commercial	C2-1D	0	108	0.220915171	Commercial - Auto, Recreation Equipment, Construction Equipment Sales and Service - Auto Body Repair Shop - One Story	YES - Current	NO - Privately-Owned	Available	Used in Prior Housing Element - Non-Vacant	0.374646973	0	0	0.374646973	0	0	0	148-SA195	116	Hollywood		Lower
LOS ANGELES	1513 N HARVARD BLVD	90027	5544017001	Highway Oriented Commercial	C2-1D	0	108	0.259983997	Commercial - Professional Building - Medical Dental Building - One Story	YES - Current	NO - Privately-Owned	Available	Used in Prior Housing Element - Non-Vacant	0.130682806	0	0	0.130682806	0	0	0	147A195	77	Hollywood		Lower
LOS ANGELES	1521 N HARVARD BLVD	90027	5544017004	Low Medium II Residential	RD1.5-1XL	0	29	0.160845913	Residential - Three Units (Any Combination) - 4 Stories or Less	YES - Current	NO - Privately-Owned	Available	Not Used in Prior Housing Element	0	0	0.214675516	0.214675516	3	0	0	147A195	45	Hollywood	Yes	Above Moderate
LOS ANGELES	1529 N HARVARD BLVD	90027	5544017005	Low Medium II Residential	RD1.5-1XL	0	29	0.160846264	Residential - Double, Duplex, or Two Units - 4 Stories or Less	YES - Current	NO - Privately-Owned	Available	Not Used in Prior Housing Element	0	0	0.262984511	0.262984511	2	0	0	147A195	34	Hollywood	Yes	Above Moderate
LOS ANGELES	1533 N HARVARD BLVD	90027	5544017006	Low Medium II Residential	RD1.5-1XL	0	29	0.160845081	Residential - Single Family Residence	YES - Current	NO - Privately-Owned	Available	Not Used in Prior Housing Element	0	0	0.442781663	0.442781663	1	0	0	147A195	22	Hollywood		Above Moderate
LOS ANGELES	1543 N HARVARD BLVD	90027	5544017008	Low Medium II Residential	RD1.5-1XL	0	29	0.160844572	Residential - Single Family Residence	YES - Current	NO - Privately-Owned	Available	Not Used in Prior Housing Element	0	0	0.442781663	0.442781663	1	0	0	148-SA195	280	Hollywood		Above Moderate
LOS ANGELES	1549 N HARVARD BLVD	90027	5544017009	Low Medium II Residential	RD1.5-1XL	0	29	0.160844939	Residential - Three Units (Any Combination) - 4 Stories or Less	YES - Current	NO - Privately-Owned	Available	Not Used in Prior Housing Element	0	0	0.214675516	0.214675516	3	0	0	148-SA195	268	Hollywood	Yes	Above Moderate
LOS ANGELES	1555 N HARVARD BLVD	90027	5544017010	Low Medium II Residential	RD1.5-1XL	0	29	0.160844587	Residential - Double, Duplex, or Two Units - 4 Stories or Less	YES - Current	NO - Privately-Owned	Available	Not Used in Prior Housing Element	0	0	0.262984511	0.262984511	2	0	0	148-SA195	256	Hollywood	Yes	Above Moderate
LOS ANGELES	1559 N HARVARD BLVD	90027	5544017011	Low Medium II Residential	RD1.5-1XL	0	29	0.163645521	Residential - Single Family Residence	YES - Current	NO - Privately-Owned	Available	Not Used in Prior Housing Element	0	0	0.442781663	0.442781663	1	0	0	148-SA195	247	Hollywood		Above Moderate
LOS ANGELES	1560 N HOBART BLVD	90027	5544017012	Medium Residential	R3-1XL	0	54	0.208062971	Residential - Five or More Units or Apartments (Any Combination) - 4 Stories or Less	YES - Current	NO - Privately-Owned	Available	Not Used in Prior Housing Element	0	0	0.12669453	0.12669453	16	0	0	148-SA195	248	Hollywood	Yes	Above Moderate
LOS ANGELES	1528 N HOBART BLVD	90027	5544017017	Medium Residential	R3-1XL	0	54	0.208715741	Residential - Five or More Units or Apartments (Any Combination) - 4 Stories or Less	YES - Current	NO - Privately-Owned	Available	Not Used in Prior Housing Element	0	0	0.131038263	0.131038263	12	0	0	147A195	33	Hollywood	Yes	Above Moderate
LOS ANGELES	1524 N HOBART BLVD	90027	5544017018	Medium Residential	R3-1XL	0	54	0.20882348	Residential - Five or More Units or Apartments (Any Combination) - 4 Stories or Less	YES - Current	NO - Privately-Owned	Available	Not Used in Prior Housing Element	0	0	0.131038263	0.131038263	12	0	0	147A195	44	Hollywood	Yes	Above Moderate
LOS ANGELES	5283 W SUNSET BLVD	90027	5544017020	Highway Oriented Commercial	C2-1D	0	108	0.248741054	Commercial - Office Building - One Story	YES - Current	NO - Privately-Owned	Available	Used in Prior Housing Element - Non-Vacant	0.127878171	0	0	0.127878171	0	0	0	147A195	81	Hollywood		Lower
LOS ANGELES	5261 W SUNSET BLVD	90027	5544017023	Highway Oriented Commercial	C2-1D	0	108	0.225770084	Commercial - Hotel and Motel - Motel - Under 50 Rooms - One Story	YES - Current	NO - Privately-Owned	Available	Used in Prior Housing Element - Non-Vacant	0.045566148	0	0	0.045566148	0	0	0	147A195	78	Hollywood		Lower
LOS ANGELES	1554 N HOBART BLVD	90027	5544017BRK	Medium Residential	R3-1XL	0	54	0.208226935	Residential - Single Family Residence - Condo Conversion	YES - Current	NO - Privately-Owned	Available	Not Used in Prior Housing Element	0.090893731	11	0	0.090893731	11	0	0	148-SA195	557	Hollywood		Lower
LOS ANGELES			5544018001	Low Medium II Residential	RD1.5-1XL	0	29	0.048235085	Commercial - Auto, Recreation Equipment, Construction Equipment Sales and Service - Auto Body Repair Shop - One Story	YES - Current	NO - Privately-Owned	Available	Used in Prior Housing Element - Non-Vacant	0	0	0.012483971	0.012483971	0	1*	1*	148-SA195	130	Hollywood		Above Moderate
LOS ANGELES	5278 W HOLLYWOOD BLVD	90027	5544018002	Highway Oriented Commercial	C2-1D	0	108	0.101010671	Commercial - Commercial - Vacant Land	YES - Current	NO - Privately-Owned	Available	Not Used in Prior Housing Element	0	0	0.00513676	0.00513676	0	0	0	148-SA195	101	Hollywood		Above Moderate
LOS ANGELES			5544018002	Highway Oriented Commercial	C2-1D	0	108	0.101008805	Commercial - Commercial - Vacant Land	YES - Current	NO - Privately-Owned	Available	Not Used in Prior Housing Element	0	0	0.00513676	0.00513676	0	0	0	148-SA195	100	Hollywood		Above Moderate
LOS ANGELES	5282 W HOLLYWOOD BLVD	90027	5544018003	Highway Oriented Commercial	C2-1D	0	108	0.126261795	Commercial - Store Combination - Store and Residential Combination - One Story	YES - Current	NO - Privately-Owned	Available	Used in Prior Housing Element - Non-Vacant	0	0	0.000183165	0.000183165	0	0	0	148-SA195	102	Hollywood	Yes	Above Moderate
LOS ANGELES	1603 N HARVARD BLVD	90027	5544018011	Low Medium II Residential	RD1.5-1XL	0	29	0.144030519	Residential - Five or More Units or Apartments (Any Combination) - 4 Stories or Less	YES - Current	NO - Privately-Owned	Available	Not Used in Prior Housing Element	0	0	0.040319426	0.040319426	5	0	0	148-SA195	236	Hollywood	Yes	Above Moderate
LOS ANGELES	1611 N HARVARD BLVD	90027	5544018013	Low Medium II Residential	RD1.5-1XL	0	29	0.161217923	Residential - Three Units (Any Combination) - 4 Stories or Less	YES - Current	NO - Privately-Owned	Available	Not Used in Prior Housing Element	0	0	0.214675516	0.214675516	3	0	0	148-SA195	214	Hollywood	Yes	Above Moderate
LOS ANGELES	1629 N HARVARD BLVD	90027	5544018016	Low Medium II Residential	RD1.5-1XL	0	29	0.161200683	Residential - Five or More Units or Apartments (Any Combination) - 4 Stories or Less	YES - Current	NO - Privately-Owned	Available	Not Used in Prior Housing Element	0	0	0.046594441	0.046594441	5	0	0	148-SA195	183	Hollywood	Yes	Above Moderate
LOS ANGELES	1641 N HARVARD BLVD	90027	5544018019	Low Medium II Residential	RD1.5-1XL	0	29	0.160794062	Residential - Five or More Units or Apartments (Any Combination) - 4 Stories or Less	YES - Current	NO - Privately-Owned	Available	Not Used in Prior Housing Element	0	0	0.046594441	0.046594441	5	0	0	148-SA195	151	Hollywood		Above Moderate
LOS ANGELES	1626 N HOBART BLVD	90027	5544018021	Medium Residential	R3-1XL	0	54	0.304981926	Residential - Five or More Units or Apartments (Any Combination) - 4 Stories or Less - Pool	YES - Current	NO - Privately-Owned	Available	Not Used in Prior Housing Element	0	0	0.175165191	0.175165191	14	0	0	148-SA195	178	Hollywood	Yes	Above Moderate
LOS ANGELES	1618 N HOBART BLVD	90027	5544018022	Medium Residential	R3-1XL	0	54	0.312912973	Residential - Five or More Units or Apartments (Any Combination) - 4 Stories or Less	YES - Current	NO - Privately-Owned	Available	Not Used in Prior Housing Element	0	0	0.152509383	0.152509383	18	0	0	148-SA195	196	Hollywood	Yes	Above Moderate
LOS ANGELES	1610 N HOBART BLVD	90027	5544018025	Medium Residential	R3-1XL	0	54	0.207755993	Residential - Three Units (Any Combination) - 4 Stories or Less	YES - Current	NO - Privately-Owned	Available	Not Used in Prior Housing Element	0	0	0.745504141	0.745504141	3	0	0	148-SA195	210	Hollywood	Yes	Above Moderate
LOS ANGELES	1604 N HOBART BLVD	90027	5544018BRK	Medium Residential	R3-1XL	0	54	0.311901245	Residential - Single Family Residence - Condo Conversion	YES - Current	NO - Privately-Owned	Available	Not Used in Prior Housing Element	0	0	0.200638434	0.200638434	16	0	0	148-SA195	225	Hollywood	Yes	Above Moderate
LOS ANGELES	1562 N SERRANO AVE	90027	5544019001	High Density Residential	(Q)R4-2	0	108	0.200973172	Residential - Five or More Units or Apartments (Any Combination) - 4 Stories or Less	YES - Current	NO - Privately-Owned	Available	Not Used in Prior Housing Element	0	0	1.081338286	1.081338286	13	0	0	148-SA195	325	Hollywood	Yes	Above Moderate
LOS ANGELES	1576 N SERRANO AVE	90027	5544019001	High Density Residential	(Q)R4-2	0	108	0.200915757	Residential - Five or More Units or Apartments (Any Combination) - 4 Stories or Less	YES - Current	NO - Privately-Owned	Available	Not Used in Prior Housing Element	0	0	1.081338286	1.081338286	13	0	0	148-SA195	294	Hollywood	Yes	Above Moderate
LOS ANGELES	1546 1/2 N SERRANO AVE	90027	5544019002	High Density Residential	(Q)R4-2	0	108	0.200956854	Residential - Five or More Units or Apartments (Any Combination) - 4 Stories or Less	YES - Current	NO - Privately-Owned	Available	Not Used in Prior Housing Element	0	0	1.677216005	1.677216005	8	0	0	148-SA195	335	Hollywood		Above Moderate
LOS ANGELES	1552 N SERRANO AVE	90027	5544019002	High Density Residential	(Q)R4-2	0	108	0.200967075	Residential - Five or More Units or Apartments (Any Combination) - 4 Stories or Less	YES - Current	NO - Privately-Owned	Available	Not Used in Prior Housing Element	0	0	1.677216005	1.677216005	8	0	0	148-SA195	330	Hollywood		Above Moderate
LOS ANGELES	1520 N SERRANO AVE	90027	5544019004	High Density Residential	(Q)R4-2	0	108	0.247341771	Residential - Five or More Units or Apartments (Any Combination) - 4 Stories or Less	YES - Current	NO - Privately-Owned	Available	Not Used in Prior Housing Element	0	0	1.800033569	1.800033569	11	0	0	147A195	56	Hollywood		Above Moderate
LOS ANGELES	1528 N SERRANO AVE	90027	5544019004	High Density Residential	(Q)R4-2	0	108	0.200922392	Residential - Five or More Units or Apartments (Any Combination) - 4 Stories or Less	YES - Current	NO - Privately-Owned	Available	Not Used in Prior Housing Element	0	0	1.646786386	1.646786386	11	0	0	147A195	47	Hollywood		Above Moderate
LOS ANGELES	5317 W SUNSET BLVD	90027	5544019008	Highway Oriented Commercial	C2-1D	0	108	0.078030065	Commercial - Auto, Recreation Equipment, Construction Equipment Sales and Service - Auto Body Repair Shop - One Story	YES - Current	NO - Privately-Owned	Available	Not Used in Prior Housing Element	0	0	0.000999552	0.000999552	1	0	0	147A195	86	Hollywood		Above Moderate
LOS ANGELES	1517 N HOBART BLVD	90027	5544019013	Medium Residential	R3-1XL	0	54	0.237437696	Residential - Five or More Units or Apartments (Any Combination) - 4 Stories or Less	YES - Current	NO - Privately-Owned	Available	Not Used in Prior Housing Element	0	0	0.154274161	0.154274161	10	0	0	147A195	58	Hollywood	Yes	Above Moderate
LOS ANGELES	1531 N HOBART BLVD	90027	5544019016	Medium Residential	R3-1XL	0	54	0.172175438	Residential - Three Units (Any Combination) - 4 Stories or Less	YES - Current	NO - Privately-Owned	Available	Not Used in Prior Housing Element	0	0	0.611623955	0.611623955	3	0	0	147A195	35	Hollywood	Yes	Above Moderate
LOS ANGELES			5544019028	Highway Oriented Commercial	C2-1D	0	108	0.213790587	Commercial - Shopping Center (Neighborhood, Community) - One Story	YES - Current	NO - Privately-Owned	Available	Not Used in Prior Housing Element	0.008461213	0	0	0.008461213	13	0	0	147A195	82	Hollywood		Lower
LOS ANGELES	5325 W SUNSET BLVD	90027	5544019030	Highway Oriented Commercial	C2-1D	0	108	0.042880323	Commercial - Parking Lot (Commercial Use Property) - Lots - Patron or Employee - One Story	YES - Current	NO - Privately-Owned	Available	Not Used in Prior Housing Element	0	0	0.000402253	0.000402253	0	0	0	147A195	88	Hollywood		Above Moderate
LOS ANGELES	5345 W SUNSET BLVD	90027	5544019031	Highway Oriented Commercial	C2-1D	0	108	0.169759124	Commercial - Restaurant, Cocktail Lounge - Restaurant, Cocktail Lounge, Tavern	YES - Current	NO - Privately-Owned	Available	Not Used in Prior Housing Element	0.12914685	0	0	0.12914685	0	0	0	147A195	91	Hollywood		Lower
LOS ANGELES	5357 W SUNSET BLVD	90027	5544019031	Highway Oriented Commercial	C2-1	0	108	0.189792849	Commercial - Restaurant, Cocktail Lounge - Restaurant, Cocktail Lounge, Tavern	YES - Current	NO - Privately-Owned	Available	Not Used in Prior Housing Element	0.138848922	0	0	0.138848922	0	0	0	147A193	84	Hollywood		Lower
LOS ANGELES			5544019031	Highway Oriented Commercial	C2-1	0	108	0.002985517	Commercial - Restaurant, Cocktail Lounge - Restaurant, Cocktail Lounge, Tavern	YES - Current	NO - Privately-Owned	Available	Not Used in Prior Housing Element	0	0	0.007412305	0.007412305	0	0	0	147A193	471	Hollywood		Above Moderate
LOS ANGELES			5544019031	Highway Oriented Commercial	C2-1D	0	108	0.026025322	Commercial - Restaurant, Cocktail Lounge - Restaurant, Cocktail Lounge, Tavern	YES - Current	NO - Privately-Owned	Available	Not Used in Prior Housing Element	0	0	0.003130583	0.003130583	0	0	0	147A195	90	Hollywood		Above Moderate
LOS ANGELES	5310 W HOLLYWOOD BLVD	90027	5544020002	Highway Oriented Commercial	C2-1D	0	108	0.237837898	Commercial - Restaurant, Cocktail Lounge - Restaurant, Cocktail Lounge, Tavern - One Story	YES - Current	NO - Privately-Owned	Available	Used in Prior Housing Element - Non-Vacant	0.169205806	0	0	0.169205806	0	0	0	148-SA195	118	Hollywood		Lower
LOS ANGELES	1649 N HOBART BLVD	90027	5544020004	Medium Residential	R3-1XL	0	54	0.275643096	Residential - Five or More Units or Apartments (Any Combination) - 4 Stories or Less	YES - Current	NO - Privately-Owned	Available	Not Used in Prior Housing Element	0	0	0.133065222	0.133065222	17	0	0	148-SA195	153	Hollywood	Yes	Above Moderate
LOS ANGELES	1635 N HOBART BLVD	90027	5544020005	Medium Residential	R3-1XL	0	54	0.344555573	Residential - Five or More Units or Apartments (Any Combination) - 4 Stories or Less	YES - Current	NO - Privately-Owned	Available	Not Used in Prior Housing Element	0	0	0.107172616	0.107172616	26	0	0	148-SA195	164	Hollywood	Yes	Above Moderate
LOS ANGELES	1631 N HOBART BLVD	90027	5544020006	Medium Residential	R3-1XL	0	54	0.344558444	Residential - Five or More Units or Apartments (Any Combination) - 4 Stories or Less	YES - Current	NO - Privately-Owned	Available	Not Used in Prior Housing Element	0	0	0.176440214	0.176440214	20	0	0	148-SA195	180	Hollywood	Yes	Above Moderate
LOS ANGELES	1621 N HOBART BLVD	90027	5544020007	Medium Residential	R3-1XL	0	54	0.298614066	Residential - Five or More Units or Apartments (Any Combination) - 4 Stories or Less	YES - Current	NO - Privately-Owned	Available	Not Used in Prior Housing Element	0	0	0.076011993	0.076011993	14	0	0	148-SA195	199	Hollywood	Yes	Above Moderate
LOS ANGELES	1611 N HOBART BLVD	90027	5544020008	Medium Residential	R3-1XL	0	54	0.321581804	Residential - Five or More Units or Apartments (Any Combination) - 4 Stories or Less	YES - Current	NO - Privately-Owned	Available	Not Used in Prior Housing Element	0	0	0.059416132	0.059416132	22	0	0	148-SA195	215	Hollywood	Yes	Above Moderate
LOS ANGELES	1601 N HOBART BLVD	90027	5544020009	Medium Residential	R3-1XL	0	54	0.346054419	Residential - Five or More Units or Apartments (Any Combination) - 4 Stories or Less	YES - Current	NO - Privately-Owned	Available	Not Used in Prior Housing Element	1.466259715	0	0	1.466259715	0	0	0	148-SA195	226	Hollywood		Lower
LOS ANGELES	1612 N SERRANO AVE	90027	5544020012	High Density Residential	(Q)R4-2	0	108	0.200872928	Residential - Five or More Units or Apartments (Any Combination) - 4 Stories or Less	YES - Current	NO - Privately-Owned	Available	Not Used in Prior Housing Element	0	0	0.395987898	0.395987898	5	0	0	148-SA195	554	Hollywood	Yes	Above Moderate
LOS ANGELES	1616 N SERRANO AVE	90027	5544020014	High Density Residential	(Q)R4-2	0	108	0.301327203	Residential - Five or More Units or Apartments (Any Combination) - 4 Stories or Less	YES - Current	NO - Privately-Owned	Available	Not Used in Prior Housing Element	0.179393493	0	0	0.179393493	27	0	0	148-SA195	243	Hollywood		Lower
LOS ANGELES	1626 7/8 N SERRANO AVE	90027	5544020015	High Density Residential	(Q)R4-2	0	108	0.301346086	Residential - Five or More Units or Apartments (Any Combination) - 4 Stories or Less	YES - Current	NO - Privately-Owned	Available	Not Used in Prior Housing Element	0	0	0.35256169	0.35256169	21	0	0	148-SA195	181	Hollywood	Yes	Above Moderate
LOS ANGELES	1636 N SERRANO AVE	90027	5544020016	High Density Residential	(Q)R4-2	0	108	0.20091275	Residential - Four Units (Any Combination) - 4 Stories or Less	YES - Current	NO - Privately-Owned	Available	Not Used in Prior Housing Element	0	0	0.415276021	0.415276021	4	0	0	148-SA195	229	Hollywood	Yes	Above Moderate
LOS ANGELES	1640 N SERRANO AVE	90027	5544020017	High Density Residential	(Q)R4-2	0	108	0.18082534	Residential - Five or More Units or Apartments (Any Combination) - 4 Stories or Less	YES - Current	NO - Privately-Owned	Available	Not Used in Prior Housing Element	0	0	1.105949879	1.105949879	5	0	0	148-SA195	193	Hollywood	Yes	Above Moderate
LOS ANGELES			5544020018	Highway Oriented Commercial	C2-1D	0	108	0.18543401	Residential - Five or More Units or Apartments (Any Combination) - 4 Stories or Less	YES - Current	NO - Privately-Owned	Available	Not Used in Prior Housing Element	0	0	0.202608147	0.202608147	30	0	0	148-SA195	136	Hollywood		Above Moderate
LOS ANGELES			5544020019	Highway Oriented Commercial	C2-1D	0	108	0.025826589	Commercial - Auto, Recreation Equipment, Construction Equipment Sales and Service - Auto Body Repair Shop - One Story	YES - Current	NO - Privately-Owned	Available	Not Used in Prior Housing Element	0	0	0.010057745	0.010057745	0	0	0	148-SA195	131	Hollywood		Above Moderate
LOS ANGELES	5338 W HOLLYWOOD BLVD	90027	5544020023	Highway Oriented Commercial	C2-1	0	108	0.178291999	Commercial - Store - One Story	YES - Current	NO - Privately-Owned	Available	Not Used in Prior Housing Element	0.136314008	0	0	0.136314008	0	0	0	148-SA193	138	Hollywood		Lower
LOS ANGELES			5544020023	Highway Oriented Commercial	C2-1D	0	108	0.048282213	Commercial - Store - One Story	YES - Current	NO - Privately-Owned	Available	Not Used in Prior Housing Element	0	0	0.011483246	0.011483246	0	0	0	148-SA195	104	Hollywood		Above Moderate
LOS ANGELES	5300 W HOLLYWOOD BLVD	90027	5544020024	Highway Oriented Commercial	C2-1D	0	108	0.155895886	Commercial - Commercial - Vacant Land	YES - Current	NO - Privately-Owned	Available	Not Used in Prior Housing Element	0	0	0.001286387	0.001286387	0	0	0	148-SA195	103	Hollywood		Above Moderate
LOS ANGELES	5429 W CARLTON WAY	90027	5544021007	High Density Residential	(Q)R4-2	0	108	0.196966318	Residential - Five or More Units or Apartments (Any Combination) - 4 Stories or Less - Pool	YES - Current	NO - Privately-Owned	Available	Not Used in Prior Housing Element	0	0	0.119448007	0.119448007	22	0	0	148-SA193	202	Hollywood	Yes	Above Moderate
LOS ANGELES	5435 W CARLTON WAY	90027	5544021007	High Density Residential	(Q)R4-2	0	108	0.196967553	Residential - Five or More Units or Apartments (Any Combination) - 4 Stories or Less - Pool	YES - Current	NO - Privately-Owned	Available	Not Used in Prior Housing Element	0	0	0.119448007	0.119448007	22	0	0	148-SA193	204	Hollywood	Yes	Above Moderate
LOS ANGELES	5408 W HOLLYWOOD BLVD	90027	5544021022	Highway Oriented Commercial	C2-1	0	108	0.482475041	Commercial - Hotel and Motel - Motel - Under 50 Rooms - One Story	YES - Current	NO - Privately-Owned	Available	Not Used in Prior Housing Element	0.028347296	0	0	0.028347296	60	0	0	148-SA193	140	Hollywood		Lower
LOS ANGELES	5430 W HOLLYWOOD BLVD	90027	5544021022	Highway Oriented Commercial	C2-1	0	108	0.445661113	Commercial - Hotel and Motel - Motel - Under 50 Rooms - One Story	YES - Current	NO - Privately-Owned	Available	Not Used in Prior Housing Element	0.02994091	0	0	0.02994091	60	0	0	148-SA193	141	Hollywood		Lower
LOS ANGELES	5436 W HOLLYWOOD BLVD	90027	5544021911	Highway Oriented Commercial	C2-1	0	108	0.321557097	Residential - Five or More Units or Apartments (Any Combination) - 4 Stories or Less	YES - Current	NO - Privately-Owned	Available	Not Used in Prior Housing Element	2.147348785	0	0	2.147348785	0	0	0	148-SA193	143	Hollywood		Lower
LOS ANGELES	5432 W HOLLYWOOD BLVD	90027	5544021912	Highway Oriented Commercial	C2-1	0	108	0.312395841	Residential - Five or More Units or Apartments (Any Combination) - 4 Stories or Less	YES - Current	NO - Privately-Owned	Available	Not Used in Prior Housing Element	2.131139505	0	0	2.131139505	0	0	0	148-SA193	142	Hollywood		Lower
LOS ANGELES	1674 N WESTERN AVE	90027	5544021913	Highway Oriented Commercial	C2-1	0	108	0.19513709	Residential - Five or More Units or Apartments (Any Combination) - 4 Stories or Less	YES - Current	NO - Privately-Owned	Available	Not Used in Prior Housing Element	1.711170092	0	0	1.711170092	0	0	0	148-SA193	186	Hollywood		Lower
LOS ANGELES	1614 N WESTERN AVE	90027	5544022002	High Density Residential	(Q)RS-2	0	217	0.137736929	Commercial - Store - One Story	YES - Current	NO - Privately-Owned	Available	Used in Prior Housing Element - Non-Vacant	0.116949213	0	0	0.116949213	0	0	0	148-SA193	282	Hollywood		Lower
LOS ANGELES	5434 W CARLTON WAY	90027	5544022006	High Density Residential	(Q)R4-2	0	108	0.216292497	Residential - Five or More Units or Apartments (Any Combination) - 4 Stories or Less	YES - Current	NO - Privately-Owned	Available	Not Used in Prior Housing Element	0	0	0.327964232	0.327964232	16	0	0	148-SA193	251	Hollywood	Yes	Above Moderate
LOS ANGELES	5430 W CARLTON WAY	90027	5544022007	High Density Residential	(Q)R4-2	0	108	0.216296084	Residential - Five or More Units or Apartments (Any Combination) - 4 Stories or Less	YES - Current	NO - Privately-Owned	Available	Not Used in Prior Housing Element	0	0	0.257014505	0.257014505	16	0	0	148-SA193	250	Hollywood	Yes	Above Moderate
LOS ANGELES	5424 W CARLTON WAY	90027	5544022008	High Density Residential	(Q)R4-2	0	108	0.216299039	Residential - Five or More Units or Apartments (Any Combination) - 4 Stories or Less	YES - Current	NO - Privately-Owned	Available	Not Used in Prior Housing Element	0	0	0.416978879	0.416978879	5	0	0	148-SA193	249	Hollywood	Yes	Above Moderate

LOS ANGELES	5420 W CARLTON WAY	90027	5544022009	High Density Residential	[Q]R4-2	0	108	0.216305791	Residential - Four Units (Any Combination) - 4 Stories or Less	YES - Current	NO - Privately-Owned	Available	Not Used in Prior Housing Element	0	0	1.317000228	1.317000228	4	0	0	148-SA193	248	Hollywood		Yes	Above Moderate
LOS ANGELES	5416 W CARLTON WAY	90027	5544022010	High Density Residential	[Q]R4-2	0	108	0.216306928	Residential - Five or More Units or Apartments (Any Combination) - 4 Stories or Less	YES - Current	NO - Privately-Owned	Available	Not Used in Prior Housing Element	0	0	0.365704499	0.365704499	8	0	0	148-SA193	247	Hollywood		Yes	Above Moderate
LOS ANGELES	5412 W CARLTON WAY	90027	5544022011	High Density Residential	[Q]R4-2	0	108	0.216312046	Residential - Five or More Units or Apartments (Any Combination) - 4 Stories or Less	YES - Current	NO - Privately-Owned	Available	Not Used in Prior Housing Element	0	0	0.235149314	0.235149314	18	0	0	148-SA193	246	Hollywood		Yes	Above Moderate
LOS ANGELES	5406 W CARLTON WAY	90027	5544022012	High Density Residential	[Q]R4-2	0	108	0.216315994	Residential - Five or More Units or Apartments (Any Combination) - 4 Stories or Less	YES - Current	NO - Privately-Owned	Available	Not Used in Prior Housing Element	0	0	0.206365369	0.206365369	34	0	0	148-SA193	245	Hollywood		Yes	Above Moderate
LOS ANGELES	1535 N SERRANO AVE	90027	5544022015	High Density Residential	[Q]R4-2	0	108	0.109044444	Residential - Five or More Units or Apartments (Any Combination) - 4 Stories or Less	YES - Current	NO - Privately-Owned	Available	Not Used in Prior Housing Element	0	0	0.232206979	0.232206979	18	0	0	147A193	38	Hollywood		Yes	Above Moderate
LOS ANGELES	1547 N SERRANO AVE	90027	5544022016	High Density Residential	[Q]R4-2	0	108	0.330903631	Residential - Five or More Units or Apartments (Any Combination) - 4 Stories or Less	YES - Current	NO - Privately-Owned	Available	Not Used in Prior Housing Element	0	0	1.544906786	1.544906786	5	0	0	148-SA193	338	Hollywood		Yes	Above Moderate
LOS ANGELES	1551 N SERRANO AVE	90027	5544022017	High Density Residential	[Q]R4-2	0	108	0.166848106	Residential - Five or More Units or Apartments (Any Combination) - 4 Stories or Less	YES - Current	NO - Privately-Owned	Available	Not Used in Prior Housing Element	0	0	0.304419079	0.304419079	7	0	0	148-SA193	331	Hollywood		Yes	Above Moderate
LOS ANGELES	1557 N SERRANO AVE	90027	5544022018	High Density Residential	[Q]R4-2	0	108	0.16684347	Residential - Five or More Units or Apartments (Any Combination) - 4 Stories or Less	YES - Current	NO - Privately-Owned	Available	Not Used in Prior Housing Element	0	0	0.323930307	0.323930307	6	0	0	148-SA193	326	Hollywood		Yes	Above Moderate
LOS ANGELES	1569 N SERRANO AVE	90027	5544022019	High Density Residential	[Q]R4-2	0	108	0.167765266	Residential - Five or More Units or Apartments (Any Combination) - 4 Stories or Less	YES - Current	NO - Privately-Owned	Available	Not Used in Prior Housing Element	0	0	0.2900666	0.2900666	8	0	0	148-SA193	295	Hollywood		Yes	Above Moderate
LOS ANGELES	5435 W SUNSET BLVD	90027	5544022023	Highway Oriented Commercial	C2-1	0	108	0.25527948	Commercial - Hotel and Motel - Hotel - Under 50 Rooms - One Story	YES - Current	NO - Privately-Owned	Available	Not Used in Prior Housing Element	0	0	0.003038048	0.003038048	28	0	0	147A193	62	Hollywood		Yes	Above Moderate
LOS ANGELES	1524 N WESTERN AVE	90027	5544022028	Highway Oriented Commercial	C2-1	0	108	0.166567624	Commercial - Parking Lot (Commercial Use Property) - Lots - Patron or Employee - One Story	YES - Current	NO - Privately-Owned	Available	Not Used in Prior Housing Element	0.059856234	0	0	0.059856234	0	0	0	147A193	48	Hollywood			Lower
LOS ANGELES	1530 N WESTERN AVE	90027	5544022029	Highway Oriented Commercial	C2-1	0	108	0.057483561	Commercial - Parking Lot (Commercial Use Property) - Lots - Patron or Employee - One Story	YES - Current	NO - Privately-Owned	Available	Not Used in Prior Housing Element	0	0	0.005649181	0.005649181	0	0	0	147A193	40	Hollywood			Above Moderate
LOS ANGELES	5446 W HAROLD WAY	90027	5544022030	Highway Oriented Commercial	C2-1	0	108	0.056637237	Residential - Double, Duplex, or Two Units - 4 Stories or Less	YES - Current	NO - Privately-Owned	Available	Not Used in Prior Housing Element	0	0	0.206697017	0.206697017	2	0	0	147A193	17	Hollywood		Yes	Above Moderate
LOS ANGELES			5544022030	Highway Oriented Commercial	C2-1	0	108	0.051693899	Residential - Double, Duplex, or Two Units - 4 Stories or Less	YES - Current	NO - Privately-Owned	Available	Not Used in Prior Housing Element	0	0	0.093301418	0.093301418	2	0	0	147A193	480	Hollywood			Above Moderate
LOS ANGELES	1532 N WESTERN AVE	90027	5544022031	Highway Oriented Commercial	C2-1	0	108	0.057391554	Commercial - Hotel and Motel - Motel - 50 Rooms and Over - One Story	YES - Current	NO - Privately-Owned	Available	Not Used in Prior Housing Element	0	0	0.003374962	0.003374962	0	0	0	147A193	41	Hollywood			Above Moderate
LOS ANGELES	5454 W HAROLD WAY	90027	5544022031	Highway Oriented Commercial	C2-1	0	108	0.12585961	Commercial - Hotel and Motel - Motel - 50 Rooms and Over - One Story	YES - Current	NO - Privately-Owned	Available	Not Used in Prior Housing Element	0.041443352	0	0	0.041443352	0	0	0	147A193	19	Hollywood			Lower
LOS ANGELES	5447 W HAROLD WAY	90027	5544022036	High Density Residential	[Q]R4-2	0	108	0.209051078	Residential - Five or More Units or Apartments (Any Combination) - 4 Stories or Less	YES - Current	NO - Privately-Owned	Available	Not Used in Prior Housing Element	0	0	0.352131262	0.352131262	8	0	0	148-SA193	301	Hollywood		Yes	Above Moderate
LOS ANGELES	5437 W HAROLD WAY	90027	5544022037	High Density Residential	[Q]R4-2	0	108	0.20909139	Residential - Five or More Units or Apartments (Any Combination) - 4 Stories or Less	YES - Current	NO - Privately-Owned	Available	Not Used in Prior Housing Element	0.149032009	0	0	0.149032009	20	0	0	148-SA193	300	Hollywood			Lower
LOS ANGELES	5433 W HAROLD WAY	90027	5544022038	High Density Residential	[Q]R4-2	0	108	0.209128832	Residential - Five or More Units or Apartments (Any Combination) - 4 Stories or Less	YES - Current	NO - Privately-Owned	Available	Not Used in Prior Housing Element	0	0	0.293124995	0.293124995	12	0	0	148-SA193	299	Hollywood		Yes	Above Moderate
LOS ANGELES	5429 W HAROLD WAY	90027	5544022039	High Density Residential	[Q]R4-2	0	108	0.209168625	Residential - Five or More Units or Apartments (Any Combination) - 4 Stories or Less	YES - Current	NO - Privately-Owned	Available	Not Used in Prior Housing Element	0	0	0.391508523	0.391508523	6	0	0	148-SA193	298	Hollywood		Yes	Above Moderate
LOS ANGELES	5423 W HAROLD WAY	90027	5544022040	High Density Residential	[Q]R4-2	0	108	0.20920726	Residential - Five or More Units or Apartments (Any Combination) - 4 Stories or Less	YES - Current	NO - Privately-Owned	Available	Not Used in Prior Housing Element	0.220183345	0	0	0.220183345	12	0	0	148-SA193	297	Hollywood			Lower
LOS ANGELES	5419 W HAROLD WAY	90027	5544022041	High Density Residential	[Q]R4-2	0	108	0.209243968	Residential - Five or More Units or Apartments (Any Combination) - 4 Stories or Less	YES - Current	NO - Privately-Owned	Available	Not Used in Prior Housing Element	0.197871915	0	0	0.197871915	9	0	0	148-SA193	296	Hollywood			Lower
LOS ANGELES	5416 W HAROLD WAY	90027	5544022042	High Density Residential	[Q]R4-2	0	108	0.21816298	Residential - Five or More Units or Apartments (Any Combination) - 4 Stories or Less	YES - Current	NO - Privately-Owned	Available	Not Used in Prior Housing Element	0	0	0.355328718	0.355328718	8	0	0	147A193	10	Hollywood		Yes	Above Moderate
LOS ANGELES	5428 W HAROLD WAY	90027	5544022044	High Density Residential	[Q]R4-2	0	108	0.218163402	Residential - Five or More Units or Apartments (Any Combination) - 4 Stories or Less	YES - Current	NO - Privately-Owned	Available	Not Used in Prior Housing Element	0.154045017	0	0	0.154045017	20	0	0	147A193	13	Hollywood			Lower
LOS ANGELES	5432 W HAROLD WAY	90027	5544022045	High Density Residential	[Q]R4-2	0	108	0.213374237	Residential - Five or More Units or Apartments (Any Combination) - 4 Stories or Less	YES - Current	NO - Privately-Owned	Available	Not Used in Prior Housing Element	0	0	0.398963243	0.398963243	5	0	0	147A193	14	Hollywood		Yes	Above Moderate
LOS ANGELES	5436 W HAROLD WAY	90027	5544022046	High Density Residential	[Q]R4-2	0	108	0.206377927	Residential - Five or More Units or Apartments (Any Combination) - 4 Stories or Less	YES - Current	NO - Privately-Owned	Available	Not Used in Prior Housing Element	0	0	0.341324497	0.341324497	8	0	0	147A193	15	Hollywood		Yes	Above Moderate
LOS ANGELES	5440 W HAROLD WAY	90027	5544022049	High Density Residential	[Q]R4-2	0	108	0.160730523	Residential - Five or More Units or Apartments (Any Combination) - 4 Stories or Less	YES - Current	NO - Privately-Owned	Available	Not Used in Prior Housing Element	0	0	0.23692406	0.23692406	10	0	0	147A193	16	Hollywood		Yes	Above Moderate
LOS ANGELES	1544 N WESTERN AVE	90027	5544022051	High Density Residential	[Q]R5-2	0	217	0.114853941	Commercial - Restaurant, Cocktail Lounge - Restaurant, Cocktail Lounge, Tavern - One Story	YES - Current	NO - Privately-Owned	Available	Used in Prior Housing Element - Non-Vacant	0.143834139	0	0	0.143834139	0	0	0	148-SA193	334	Hollywood			Lower
LOS ANGELES	1552 N WESTERN AVE	90027	5544022052	High Density Residential	[Q]R5-2	0	217	0.112946325	Commercial - Store - One Story	YES - Current	NO - Privately-Owned	Available	Not Used in Prior Housing Element	0.143029315	0	0	0.143029315	0	0	0	148-SA193	329	Hollywood			Lower
LOS ANGELES			5544022052	High Density Residential	[Q]R5-2	0	217	0.075756539	Commercial - Store - One Story	YES - Current	NO - Privately-Owned	Available	Not Used in Prior Housing Element	0.11630854	0	0	0.11630854	0	0	0	148-SA193	327	Hollywood			Lower
LOS ANGELES			5544022052	High Density Residential	[Q]R5-2	0	217	0.079199655	Commercial - Store - One Story	YES - Current	NO - Privately-Owned	Available	Not Used in Prior Housing Element	0.120888007	0	0	0.120888007	0	0	0	148-SA193	332	Hollywood			Lower
LOS ANGELES			5544022052	High Density Residential	[Q]R5-2	0	217	0.006887463	Commercial - Store - One Story	YES - Current	NO - Privately-Owned	Available	Not Used in Prior Housing Element	0	0	0.028595847	0.028595847	0	1*	1*	148-SA193	328	Hollywood			Above Moderate
LOS ANGELES			5544022052	High Density Residential	[Q]R5-2	0	217	0.007184568	Commercial - Store - One Story	YES - Current	NO - Privately-Owned	Available	Not Used in Prior Housing Element	0	0	0.028595847	0.028595847	0	1*	1*	148-SA193	333	Hollywood			Above Moderate
LOS ANGELES	5419 W SUNSET BLVD	90027	5544022053	Highway Oriented Commercial	C2-1	0	108	0.241044027	Commercial - Office Building - One Story	YES - Current	NO - Privately-Owned	Available	Not Used in Prior Housing Element	0.057005177	0	0	0.057005177	1	0	0	147A193	65	Hollywood			Lower
LOS ANGELES			5544022053	Highway Oriented Commercial	C2-1	0	108	0.241042698	Commercial - Office Building - One Story	YES - Current	NO - Privately-Owned	Available	Not Used in Prior Housing Element	0.057005177	0	0	0.057005177	1	0	0	147A193	69	Hollywood			Lower
LOS ANGELES			5544022053	Highway Oriented Commercial	C2-1	0	108	0.241045279	Commercial - Office Building - One Story	YES - Current	NO - Privately-Owned	Available	Not Used in Prior Housing Element	0.057005177	0	0	0.057005177	1	0	0	147A193	66	Hollywood			Lower
LOS ANGELES	5403 W SUNSET BLVD	90027	5544022054	Highway Oriented Commercial	C2-1	0	108	0.680143059	Commercial - Store - One Story	YES - Current	NO - Privately-Owned	Available	Not Used in Prior Housing Element	0.158258437	0	0	0.158258437	0	0	0	147A193	61	Hollywood			Lower
LOS ANGELES	1624 N WESTERN AVE	90027	5544022055	High Density Residential	[Q]R5-2	0	217	0.141957128	Commercial - Store - One Story	YES - Current	NO - Privately-Owned	Available	Used in Prior Housing Element - Non-Vacant	0.377806628	0	0	0.377806628	0	0	0	148-SA193	255	Hollywood			Lower
LOS ANGELES			5544022056	High Density Residential	[Q]R4-2	0	108	0.004466045	Industrial - Industrial - Vacant Land	YES - Current	NO - Privately-Owned	Available	Not Used in Prior Housing Element	0	0	0.037132129	0.037132129	0	0	0	148-SA193	253	Hollywood			Above Moderate
LOS ANGELES	1531 N SERRANO AVE	90027	5544022065	High Density Residential	[Q]R4-2	0	108	0.087089481	Residential - Five or More Units or Apartments (Any Combination) - 4 Stories or Less	YES - Current	NO - Privately-Owned	Available	Not Used in Prior Housing Element	0.119246455	0	0	0.119246455	9	0	0	147A193	46	Hollywood			Lower
LOS ANGELES			5544022065	Highway Oriented Commercial	C2-1	0	108	0.101486821	Residential - Five or More Units or Apartments (Any Combination) - 4 Stories or Less	YES - Current	NO - Privately-Owned	Available	Not Used in Prior Housing Element	0.134075581	0	0	0.134075581	9	0	0	147A193	53	Hollywood			Lower
LOS ANGELES	1600 N WESTERN AVE	90027	5544022078	High Density Residential	[Q]R5-2	0	217	0.201507972	Residential - Five or More Units or Apartments (Any Combination) - 4 Stories or Less	YES - Current	NO - Privately-Owned	Available	Not Used in Prior Housing Element	0.317030042	0	0	0.317030042	40	0	0	148-SA193	288	Hollywood			Lower
LOS ANGELES			5544022078	High Density Residential	[Q]R5-2	0	217	0.198203486	Residential - Five or More Units or Apartments (Any Combination) - 4 Stories or Less	YES - Current	NO - Privately-Owned	Available	Not Used in Prior Housing Element	0.315177085	0	0	0.315177085	40	0	0	148-SA193	302	Hollywood			Lower
LOS ANGELES	5440 W CARLTON WAY	90027	5544022400	High Density Residential	[Q]R4-2	0	108	0.255079151	Residential - Five or More Units or Apartments (Any Combination) - 4 Stories or Less	YES - Current	NO - Privately-Owned	Available	Not Used in Prior Housing Element	0.192842464	0	0	0.192842464	20	0	0	148-SA193	252	Hollywood			Lower
LOS ANGELES			5544023006	High Density Residential	R4-2	0	108	0.017354711	Residential - Four Units (Any Combination) - 4 Stories or Less - Vacant Land	YES - Current	NO - Privately-Owned	Available	Not Used in Prior Housing Element	0	0	0.183186841	0.183186841	0	1*	1*	147A193	85	Hollywood			Above Moderate
LOS ANGELES	5542 W HAROLD WAY	90028	5544023012	High Density Residential	R4-2	0	108	0.152661912	Residential - Double, Duplex, or Two Units - 4 Stories or Less	YES - Current	NO - Privately-Owned	Available	Used in Prior Housing Element - Non-Vacant	0	0	1.241585299	1.241585299	2	0	0	147A193	23	Hollywood	Yes		Above Moderate
LOS ANGELES	5548 W HAROLD WAY	90028	5544023013	High Density Residential	R4-2	0	108	0.152660481	Residential - Single Family Residence	YES - Current	NO - Privately-Owned	Available	Used in Prior Housing Element - Non-Vacant	1.813038611	0	0	1.813038611	1	0	0	147A193	24	Hollywood			Lower
LOS ANGELES	5554 W HAROLD WAY	90028	5544023014	High Density Residential	R4-2	0	108	0.152660701	Residential - Five or More Units or Apartments (Any Combination) - 4 Stories or Less	YES - Current	NO - Privately-Owned	Available	Not Used in Prior Housing Element	0	0	0.233057296	0.233057296	9	0	0	147A193	25	Hollywood	Yes		Above Moderate
LOS ANGELES	1546 N ST ANDREWS PL	90028	5544023015	High Density Residential	R4-2	0	108	0.047176344	Residential - Single Family Residence	YES - Current	NO - Privately-Owned	Available	Not Used in Prior Housing Element	0.560910791	0	0	0.560910791	1	0	0	147A193	45	Hollywood			Lower
LOS ANGELES	5558 W HAROLD WAY	90028	5544023016	High Density Residential	R4-2	0	108	0.111714595	Residential - Single Family Residence	YES - Current	NO - Privately-Owned	Available	Used in Prior Housing Element - Non-Vacant	1.2341187	0	0	1.2341187	1	0	0	147A193	26	Hollywood			Lower
LOS ANGELES	5532 W HAROLD WAY	90028	5544023019	High Density Residential	R4-2	0	108	0.137738266	Residential - Five or More Units or Apartments (Any Combination) - 4 Stories or Less	YES - Current	NO - Privately-Owned	Available	Not Used in Prior Housing Element	0	0	0.305207683	0.305207683	19	0	0	147A193	20	Hollywood		Yes	Above Moderate
LOS ANGELES	5536 W HAROLD WAY	90028	5544023019	High Density Residential	R4-2	0	108	0.152661851	Residential - Five or More Units or Apartments (Any Combination) - 4 Stories or Less	YES - Current	NO - Privately-Owned	Available	Not Used in Prior Housing Element	0	0	0.326969256	0.326969256	19	0	0	147A193	22	Hollywood		Yes	Above Moderate
LOS ANGELES	5533 W SUNSET BLVD	90028	5544023024	Highway Oriented Commercial	C2-1	0	108	0.077130046	Commercial - Shopping Center (Neighborhood, Community) - One Story	YES - Current	NO - Privately-Owned	Available	Not Used in Prior Housing Element	0.025403436	0	0	0.025403436	0	0	0	147A193	90	Hollywood			Lower
LOS ANGELES	5539 W SUNSET BLVD	90028	5544023024	Highway Oriented Commercial	C2-1	0	108	0.135451315	Commercial - Shopping Center (Neighborhood, Community) - One Story	YES - Current	NO - Privately-Owned	Available	Not Used in Prior Housing Element	0.038404633	0	0	0.038404633	0	0	0	147A193	89	Hollywood			Lower
LOS ANGELES	5551 W SUNSET BLVD	90028	5544023024	Highway Oriented Commercial	C2-1	0	108	0.135443838	Commercial - Shopping Center (Neighborhood, Community) - One Story	YES - Current	NO - Privately-Owned	Available	Not Used in Prior Housing Element	0.032486867	0	0	0.032486867	0	0	0	147A193	93	Hollywood			Lower
LOS ANGELES	5555 W SUNSET BLVD	90028	5544023024	Highway Oriented Commercial	C2-1	0	108	0.138767854	Commercial - Shopping Center (Neighborhood, Community) - One Story	YES - Current	NO - Privately-Owned	Available	Not Used in Prior Housing Element	0.032486867	0	0	0.032486867	0	0	0	147A193	94	Hollywood			Lower
LOS ANGELES			5544023024	High Density Residential	R4-2	0	108	0.075288603	Commercial - Shopping Center (Neighborhood, Community) - One Story	YES - Current	NO - Privately-Owned	Available	Not Used in Prior Housing Element	0.023308681	0	0	0.023308681	0	0	0	147A193	87	Hollywood			Lower
LOS ANGELES			5544023024	Highway Oriented Commercial	C2-1	0	108	0.135444689	Commercial - Shopping Center (Neighborhood, Community) - One Story	YES - Current	NO - Privately-Owned	Available	Not Used in Prior Housing Element	0.038404633	0	0	0.038404633	0	0	0	147A193	92	Hollywood			Lower
LOS ANGELES			5544023024	Highway Oriented Commercial	C2-1	0	108	0.135445046	Commercial - Shopping Center (Neighborhood, Community) - One Story	YES - Current	NO - Privately-Owned	Available	Not Used in Prior Housing Element	0.038404633	0	0	0.038404633	0	0	0	147A193	91	Hollywood			Lower
LOS ANGELES	5523 W HAROLD WAY	90028	5544024002	High Density Residential	[Q]R5-2, R4-2	0		0.253028946	Residential - Five or More Units or Apartments (Any Combination) - 4 Stories or Less	YES - Current	NO - Privately-Owned	Available	Not Used in Prior Housing Element	0	0	0.304844099	0.304844099	20	0	0	148-SA193	304	Hollywood		Yes	Above Moderate
LOS ANGELES	5527 W HAROLD WAY	90028	5544024005	High Density Residential	R4-2	0	108	0.169051682	Residential - Five or More Units or Apartments (Any Combination) - 4 Stories or Less	YES - Current	NO - Privately-Owned	Available	Not Used in Prior Housing Element	0	0	0.139245643	0.139245643	28	0	0	148-SA193	307	Hollywood		Yes	Above Moderate
LOS ANGELES	5531 W HAROLD WAY	90028	5544024006	High Density Residential	R4-2	0	108	0.21224382	Residential - Five or More Units or Apartments (Any Combination) - 4 Stories or Less	YES - Current	NO - Privately-Owned	Available	Not Used in Prior Housing Element	0	0	0.40193873	0.40193873	10	0	0	148-SA193	309	Hollywood		Yes	Above Moderate
LOS ANGELES	5535 W HAROLD WAY	90028	5544024010	High Density Residential	R4-2	0	108	0.212495792	Residential - Five or More Units or Apartments (Any Combination) - 4 Stories or Less	YES - Current	NO - Privately-Owned	Available	Not Used in Prior Housing Element	0	0	1.39852066	1.39852066	10	0	0	148-SA193	310	Hollywood		Yes	Above Moderate
LOS ANGELES	5545 W HAROLD WAY	90028	5544024010	High Density Residential	R4-2	0	108	0.212750412	Residential - Five or More Units or Apartments (Any Combination) - 4 Stories or Less	YES - Current	NO - Privately-Owned	Available	Not Used in Prior Housing Element	0	0	1.39852066	1.39852066	10	0	0	148-SA193	311	Hollywood		Yes	Above Moderate
LOS ANGELES	5512 W CARLTON WAY	90028	5544024011	High Density Residential	[Q]R5-2	0	217	0.285959831	Commercial - Hotel and Motel - Motel - Under 50 Rooms - One Story	YES - Current	NO - Privately-Owned	Available	Used in Prior Housing Element - Non-Vacant	0.842049386	0	0	0.842049386	13	0	0	148-SA193	256	Hollywood			Lower
LOS ANGELES	1603 N WESTERN AVE	90027	5544024013	High Density Residential	[Q]R5-2	0	217	0.17260547	Commercial - Hotel and Motel - Motel - Under 50 Rooms - One Story	YES - Current	NO - Privately-Owned	Available	Not Used in Prior Housing Element	0.087732973	0	0	0.087732973	20	0	0	148-SA193	291	Hollywood			Lower
LOS ANGELES	1607 N WESTERN AVE	90027	5544024013	High Density Residential	[Q]R5-2	0	217	0.170307288	Commercial - Hotel and Motel - Motel - Under 50 Rooms - One Story	YES - Current	NO - Privately-Owned	Available	Not Used in Prior Housing Element	0.087384178	0	0	0.087384178	20	0	0	148-SA193	284	Hollywood			Lower
LOS ANGELES	5516 W CARLTON WAY	90028	5544024014	High Density Residential	R4-2	0	108	0.204347603	Residential - Five or More Units or Apartments (Any Combination) - 4 Stories or Less	YES - Current	NO - Privately-Owned	Available	Not Used in Prior Housing Element	0	0	0.426500846	0.426500846	7	0	0	148-SA193	258	Hollywood		Yes	Above Moderate
LOS ANGELES	5526 W CARLTON WAY	90028	5544024016	High Density Residential	R4-2	0	108	0.211250096	Residential - Five or More Units or Apartments (Any Combination) - 4 Stories or Less	YES - Current	NO - Privately-Owned	Available	Not Used in Prior Housing Element	0.169229273	0	0	0.169229273	21	0	0	148-SA193	260	Hollywood			Lower
LOS ANGELES	5530 W CARLTON WAY	90028	5544024017	High Density Residential	R4-2	0	108	0.210082685	Residential - Five or More Units or Apartments (Any Combination) - 4 Stories or Less	YES - Current	NO - Privately-Owned	Available	Not Used in Prior Housing Element	0	0	0.385191768	0.385191768	9	0	0	148-SA193	261	Hollywood		Yes	Above Moderate
LOS ANGELES	5536 W CARLTON WAY	90028	5544024018	High Density Residential	R4-2	0	108	0.209822911	Residential - Double, Duplex, or Two Units - 4 Stories or Less	YES - Current	NO - Privately-Owned	Available	Not Used in Prior Housing Element	0	0	1.591073924	1.591073924	2	0	0	148-SA193	262	Hollywood		Yes	Above Moderate
LOS ANGELES	5542 W CARLTON WAY	90028	5544024019	High Density Residential	R4-2	0	108	0.209556221	Residential - Three Units (Any Combination) - 4 Stories or Less	YES - Current	NO - Privately-Owned	Available	Not Used in Prior Housing Element	0	0	1.522565889	1.522565889	3	0	0	148-SA193	263	Hollywood		Yes	Above Moderate
LOS ANGELES	5546 W CARLTON WAY	90028	5544024020	High Density Residential	R4-2	0	108	0.209291798	Residential - Four Units (Any Combination) - 4 Stories or Less	YES - Current	NO - Privately-Owned	Available	Not Used in Prior Housing Element	0	0	1.456924492	1.456924492	4	0	0	148-SA193	264	Hollywood		Yes	Above Moderate
LOS ANGELES	5522 W CARLTON WAY	90028	5544024024	High Density Residential	R4-2	0	108	0.149889025	Residential - Five or More Units or Apartments (Any Combination) - 4 Stories or Less	YES - Current	NO - Privately-Owned	Available	Not Used in Prior Housing Element	0	0	0.294113919	0.294113919	8	0	0	148-SA193	259	Hollywood		Yes	Above Moderate
LOS ANGELES	5525 W HAROLD WAY	90028	5544024026	High Density Residential	R4-2	0	108	0.164475079	Residential - Five or More Units or Apartments (Any Combination) - 4 Stories or Less	YES - Current	NO - Privately-Owned	Available	Not Used in Prior Housing Element	0	0	0.228218508	0.228218508	20	0	0	148-SA193	306	Hollywood		Yes	Above Moderate
LOS ANGELES	5525 W CARLTON WAY	90028	5544025006	High Density Residential	R4-2	0	108	0.219041706	Residential - Five or More Units or Apartments (Any Combination) - 4 Stories or Less - Pool	YES - Current	NO - Privately-Owned	Available	Not Used in Prior Housing Element	0	0	0.346320052	0.346320052	24	0	0	148-SA193	191	Hollywood		Yes	Above Moderate
LOS ANGELES	5529 W CARLTON WAY	90028	5544025006	High Density Residential	R4-2	0	108	0.219044006	Residential - Five or More Units or Apartments (Any Combination) - 4 Stories or Less - Pool	YES - Current	NO - Privately-Owned	Available	Not Used in Prior Housing Element	0	0	0.346320052	0.346320052	24	0	0	148-SA193	192	Hollywood		Yes	Above Moderate
LOS ANGELES	5519 W CARLTON WAY	90028	5544025007	High Density Residential	R4-2	0	108	0.210665077	Residential - Five or More Units or Apartments (Any Combination) - 4 Stories or Less - Vacant Land	YES - Current	NO - Privately-Owned	Available	Used in Two Consecutive Prior Housing Elements - Vacant	1.886345369	0	0	1.886345369	0	0	0	148-SA193	190	Hollywood			Lower

LOS ANGELES	1659 N WESTERN AVE	90027	5544025009	High Density Residential	[Q]R5-2	0	217	0.206897305	Commercial - Parking Lot (Commercial Use Property) - Lots - Patron or Employee - One Story	YES - Current	NO - Privately-Owned	Available	Used in Prior Housing Element - Non-Vacant	0.01969626	0	0	0.01969626	0	0	0	148-SA193	228	Hollywood			Lower
LOS ANGELES	1655 N WESTERN AVE	90027	5544025010	High Density Residential	[Q]R5-2	0	217	0.241381975	Commercial - Hotel and Motel - Hotel - Under 50 Rooms - One Story	YES - Current	NO - Privately-Owned	Available	Used in Prior Housing Element - Non-Vacant	0	0	2.723296165	2.723296165	0	0	0	148-SA193	235	Hollywood	Yes		Above Moderate
LOS ANGELES	5560 W HOLLYWOOD BLVD	90028	5544025016	High Density Residential	[Q]R5-2	0	217	0.02297508	Commercial - Store Combination - Store and Residential Combination - One Story	YES - Current	NO - Privately-Owned	Available	Used in Prior Housing Element - Non-Vacant	0	0	0.034596946	0.034596946	0	0	0	148-SA193	154	Hollywood	Yes		Above Moderate
LOS ANGELES	5564 W HOLLYWOOD BLVD	90028	5544025016	High Density Residential	[Q]R5-2	0	217	0.121088544	Commercial - Store Combination - Store and Residential Combination - One Story	YES - Current	NO - Privately-Owned	Available	Used in Prior Housing Element - Non-Vacant	0	0	0.098234797	0.098234797	0	0	0	148-SA193	155	Hollywood	Yes		Above Moderate
LOS ANGELES	5541 W CARLTON WAY	90028	5544025027	High Density Residential	R4-2	0	108	0.197366824	Residential - Five or More Units or Apartments (Any Combination) - 4 Stories or Less - Pool	YES - Current	NO - Privately-Owned	Available	Not Used in Prior Housing Element	0	0	0.300945099	0.300945099	36	0	0	148-SA193	203	Hollywood	Yes		Above Moderate
LOS ANGELES	5545 W CARLTON WAY	90028	5544025027	High Density Residential	R4-2	0	108	0.197370861	Residential - Five or More Units or Apartments (Any Combination) - 4 Stories or Less - Pool	YES - Current	NO - Privately-Owned	Available	Not Used in Prior Housing Element	0	0	0.300945099	0.300945099	36	0	0	148-SA193	206	Hollywood	Yes		Above Moderate
LOS ANGELES	5535 W CARLTON WAY	90028	5544025028	High Density Residential	R4-2	0	108	0.197355053	Residential - Five or More Units or Apartments (Any Combination) - 4 Stories or Less	YES - Current	NO - Privately-Owned	Available	Not Used in Prior Housing Element	0	0	0.123017909	0.123017909	36	0	0	148-SA193	195	Hollywood	Yes		Above Moderate
LOS ANGELES			5544025028	High Density Residential	R4-2	0	108	0.197361552	Residential - Five or More Units or Apartments (Any Combination) - 4 Stories or Less	YES - Current	NO - Privately-Owned	Available	Not Used in Prior Housing Element	0	0	0.123017909	0.123017909	36	0	0	148-SA193	198	Hollywood	Yes		Above Moderate
LOS ANGELES	5551 W CARLTON WAY	90028	5544025029	High Density Residential	R4-2	0	108	0.197378181	Residential - Five or More Units or Apartments (Any Combination) - 4 Stories or Less	YES - Current	NO - Privately-Owned	Available	Not Used in Prior Housing Element	0	0	0.304280727	0.304280727	26	0	0	148-SA193	209	Hollywood	Yes		Above Moderate
LOS ANGELES	5648 W HOLLYWOOD BLVD	90028	5544026001	High Density Residential	[Q]R5-2	0	217	0.091843636	Commercial - Store - One Story	YES - Current	NO - Privately-Owned	Available	Not Used in Prior Housing Element	0.081879039	0	0	0.081879039	8	0	0	148-SA193	169	Hollywood			Lower
LOS ANGELES	5654 W HOLLYWOOD BLVD	90028	5544026001	High Density Residential	[Q]R5-2	0	217	0.114783024	Commercial - Store - One Story	YES - Current	NO - Privately-Owned	Available	Not Used in Prior Housing Element	0.091421503	0	0	0.091421503	8	0	0	148-SA193	170	Hollywood			Lower
LOS ANGELES	5662 W HOLLYWOOD BLVD	90028	5544026001	High Density Residential	[Q]R5-2	0	217	0.118259405	Commercial - Store - One Story	YES - Current	NO - Privately-Owned	Available	Not Used in Prior Housing Element	0.091977923	0	0	0.091977923	8	0	0	148-SA193	171	Hollywood			Lower
LOS ANGELES	1680 N WILTON PL	90028	5544026002	High Density Residential	[Q]R5-2	0	217	0.11838979	Residential - Five or More Units or Apartments (Any Combination) - 4 Stories or Less	YES - Current	NO - Privately-Owned	Available	Not Used in Prior Housing Element	0	0	0.365752962	0.365752962	22	0	0	148-SA193	180	Hollywood	Yes		Above Moderate
LOS ANGELES			5544026002	High Density Residential	[Q]R5-2	0	217	0.082759225	Residential - Five or More Units or Apartments (Any Combination) - 4 Stories or Less	YES - Current	NO - Privately-Owned	Available	Not Used in Prior Housing Element	0.424302995	0	0	0.424302995	22	0	0	148-SA193	178	Hollywood			Lower
LOS ANGELES			5544026002	High Density Residential	[Q]R5-2	0	217	0.11490999	Residential - Five or More Units or Apartments (Any Combination) - 4 Stories or Less	YES - Current	NO - Privately-Owned	Available	Not Used in Prior Housing Element	0.50415893	0	0	0.50415893	22	0	0	148-SA193	179	Hollywood			Lower
LOS ANGELES	5644 W HOLLYWOOD BLVD	90028	5544026003	High Density Residential	[Q]R5-2	0	217	0.21824656	Commercial - Store Combination - Store and Residential Combination - One Story	YES - Current	NO - Privately-Owned	Available	Used in Prior Housing Element - Non-Vacant	0.11276858	0	0	0.11276858	0	0	0	148-SA193	165	Hollywood			Lower
LOS ANGELES			5544026003	High Density Residential	[Q]R5-2	0	217	0.043642188	Commercial - Store Combination - Store and Residential Combination - One Story	YES - Current	NO - Privately-Owned	Available	Used in Prior Housing Element - Non-Vacant	0.058641626	0	0	0.058641626	0	0	0	148-SA193	168	Hollywood			Lower
LOS ANGELES	5632 W HOLLYWOOD BLVD	90028	5544026005	High Density Residential	[Q]R5-2	0	217	0.212506816	Industrial - Motion Picture, Radio and Television Industry - Studio - One Story	YES - Current	NO - Privately-Owned	Available	Used in Prior Housing Element - Non-Vacant	0.178405247	0	0	0.178405247	0	0	0	148-SA193	173	Hollywood			Lower
LOS ANGELES	5620 W HOLLYWOOD BLVD	90028	5544026006	High Density Residential	[Q]R5-2	0	217	0.109138462	Commercial - Office Building - One Story	YES - Current	NO - Privately-Owned	Available	Used in Prior Housing Element - Non-Vacant	0.313347331	0	0	0.313347331	4	0	0	148-SA193	161	Hollywood			Lower
LOS ANGELES	5622 W HOLLYWOOD BLVD	90028	5544026006	High Density Residential	[Q]R5-2	0	217	0.218245555	Commercial - Office Building - One Story	YES - Current	NO - Privately-Owned	Available	Used in Prior Housing Element - Non-Vacant	0.363260884	0	0	0.363260884	4	0	0	148-SA193	162	Hollywood			Lower
LOS ANGELES	5630 W HOLLYWOOD BLVD	90028	5544026006	High Density Residential	[Q]R5-2	0	217	0.218170188	Commercial - Office Building - One Story	YES - Current	NO - Privately-Owned	Available	Used in Prior Housing Element - Non-Vacant	0.363260884	0	0	0.363260884	4	0	0	148-SA193	163	Hollywood			Lower
LOS ANGELES	5610 W HOLLYWOOD BLVD	90028	5544026007	High Density Residential	[Q]R5-2	0	217	0.196422449	Industrial - Warehousing, Distribution, Storage - Warehousing, Distribution, 10,000 to 24,999 SF - One Story	YES - Current	NO - Privately-Owned	Available	Not Used in Prior Housing Element	0	0	0.048816164	0.048816164	0	0	0	148-SA193	159	Hollywood			Above Moderate
LOS ANGELES			5544026007	High Density Residential	[Q]R5-2	0	217	0.109108277	Industrial - Warehousing, Distribution, Storage - Warehousing, Distribution, 10,000 to 24,999 SF - One Story	YES - Current	NO - Privately-Owned	Available	Not Used in Prior Housing Element	0	0	0.047059606	0.047059606	0	0	0	148-SA193	160	Hollywood			Above Moderate
LOS ANGELES	5606 W HOLLYWOOD BLVD	90028	5544026008	High Density Residential	[Q]R5-2	0	217	0.218246917	Commercial - Store Combination - Store and Residential Combination - One Story	YES - Current	NO - Privately-Owned	Available	Used in Prior Housing Element - Non-Vacant	0.113457038	0	0	0.113457038	0	0	0	148-SA193	157	Hollywood			Lower
LOS ANGELES			5544026008	High Density Residential	[Q]R5-2	0	217	0.021821383	Commercial - Store Combination - Store and Residential Combination - One Story	YES - Current	NO - Privately-Owned	Available	Used in Prior Housing Element - Non-Vacant	0.034669992	0	0	0.034669992	0	0	0	148-SA193	158	Hollywood			Lower
LOS ANGELES	1655 N ST ANDREWS PL	90028	5544026010	High Density Residential	R4-2	0	108	0.197474652	Residential - Five or More Units or Apartments (Any Combination) - 4 Stories or Less	YES - Current	NO - Privately-Owned	Available	Not Used in Prior Housing Element	0	0	0.314716876	0.314716876	14	0	0	148-SA193	213	Hollywood	Yes		Above Moderate
LOS ANGELES	5607 W CARLTON WAY	90028	5544026011	High Density Residential	R4-2	0	108	0.197046426	Commercial - Parking Lot (Commercial Use Property) - Lots - Patron or Employee - One Story	YES - Current	NO - Privately-Owned	Available	Used in Prior Housing Element - Non-Vacant	0.021266868	0	0	0.021266868	0	0	0	148-SA193	214	Hollywood			Lower
LOS ANGELES	5617 W CARLTON WAY	90028	5544026013	High Density Residential	R4-2	0	108	0.19705823	Residential - Five or More Units or Apartments (Any Combination) - 4 Stories or Less	YES - Current	NO - Privately-Owned	Available	Not Used in Prior Housing Element	0.176419783	0	0	0.176419783	14	0	0	148-SA193	216	Hollywood			Lower
LOS ANGELES	5639 W CARLTON WAY	90028	5544026023	High Density Residential	R4-2	0	108	0.197145372	Residential - Five or More Units or Apartments (Any Combination) - 4 Stories or Less	YES - Current	NO - Privately-Owned	Available	Not Used in Prior Housing Element	0	0	0.334782643	0.334782643	24	0	0	148-SA193	221	Hollywood	Yes		Above Moderate
LOS ANGELES	5643 W CARLTON WAY	90028	5544026023	High Density Residential	R4-2	0	108	0.197083891	Residential - Five or More Units or Apartments (Any Combination) - 4 Stories or Less	YES - Current	NO - Privately-Owned	Available	Not Used in Prior Housing Element	0	0	0.334782643	0.334782643	24	0	0	148-SA193	222	Hollywood	Yes		Above Moderate
LOS ANGELES	5623 W CARLTON WAY	90028	5544026026	High Density Residential	R4-2	0	108	0.197060618	Residential - Five or More Units or Apartments (Any Combination) - 4 Stories or Less	YES - Current	NO - Privately-Owned	Available	Not Used in Prior Housing Element	0.148560547	0	0	0.148560547	35	0	0	148-SA193	217	Hollywood			Lower
LOS ANGELES	5627 W CARLTON WAY	90028	5544026026	High Density Residential	R4-2	0	108	0.196999143	Residential - Five or More Units or Apartments (Any Combination) - 4 Stories or Less	YES - Current	NO - Privately-Owned	Available	Not Used in Prior Housing Element	0.148560547	0	0	0.148560547	35	0	0	148-SA193	219	Hollywood			Lower
LOS ANGELES	5633 W CARLTON WAY	90028	5544026BRK	High Density Residential	R4-2	0	108	0.197073486	Residential - Single Family Residence - Condominium	YES - Current	NO - Privately-Owned	Available	Not Used in Prior Housing Element	0.154534458	0	0	0.154534458	17	0	0	148-SA193	345	Hollywood			Lower
LOS ANGELES	5639 W SUNSET BLVD	90028	5544028007	Highway Oriented Commercial	C2-1	0	108	0.295678337	Commercial - Auto, Recreation Equipment, Construction Equipment Sales and Service - Auto Body Repair Shop - One Story	YES - Current	NO - Privately-Owned	Available	Not Used in Prior Housing Element	0.124084018	0	0	0.124084018	0	0	0	147A193	79	Hollywood			Lower
LOS ANGELES	1525 N ST ANDREWS PL	90028	5544028013	Highway Oriented Commercial	R4-2	0	108	0.044762651	Residential - Single Family Residence	YES - Current	NO - Privately-Owned	Available	Not Used in Prior Housing Element	0.602767897	0	0	0.602767897	1	0	0	147A193	49	Hollywood			Lower
LOS ANGELES			5544028013	Highway Oriented Commercial	R4-2	0	108	0.044758984	Residential - Single Family Residence	YES - Current	NO - Privately-Owned	Available	Not Used in Prior Housing Element	0.602767897	0	0	0.602767897	1	0	0	147A193	50	Hollywood			Lower
LOS ANGELES	5612 W HAROLD WAY	90028	5544028014	Highway Oriented Commercial	R4-2	0	108	0.220371923	Residential - Five or More Units or Apartments (Any Combination) - 4 Stories or Less	YES - Current	NO - Privately-Owned	Available	Not Used in Prior Housing Element	0	0	0.303552405	0.303552405	11	0	0	147A193	29	Hollywood	Yes		Above Moderate
LOS ANGELES	5618 W HAROLD WAY	90028	5544028015	Highway Oriented Commercial	R4-2	0	108	0.220368584	Residential - Five or More Units or Apartments (Any Combination) - 4 Stories or Less	YES - Current	NO - Privately-Owned	Available	Not Used in Prior Housing Element	0	0	0.303552405	0.303552405	11	0	0	147A193	30	Hollywood	Yes		Above Moderate
LOS ANGELES	5624 W HAROLD WAY	90028	5544028016	Highway Oriented Commercial	R4-2	0	108	0.220364758	Residential - Five or More Units or Apartments (Any Combination) - 4 Stories or Less	YES - Current	NO - Privately-Owned	Available	Not Used in Prior Housing Element	0	0	0.317203907	0.317203907	10	0	0	147A193	31	Hollywood	Yes		Above Moderate
LOS ANGELES	5632 W HAROLD WAY	90028	5544028018	Highway Oriented Commercial	R4-2	0	108	0.220357978	Residential - Five or More Units or Apartments (Any Combination) - 4 Stories or Less	YES - Current	NO - Privately-Owned	Available	Not Used in Prior Housing Element	0	0	0.317203907	0.317203907	10	0	0	147A193	33	Hollywood	Yes		Above Moderate
LOS ANGELES	5640 W HAROLD WAY	90028	5544028019	Highway Oriented Commercial	R4-2	0	108	0.198318799	Residential - Four Units (Any Combination) - 4 Stories or Less	YES - Current	NO - Privately-Owned	Available	Not Used in Prior Housing Element	0	0	1.1635618	1.1635618	4	0	0	147A193	34	Hollywood	Yes		Above Moderate
LOS ANGELES			5544028020	Highway Oriented Commercial	C2-1	0	108	0.000321418	Residential - Single Family Residence - Vacant Land	YES - Current	NO - Privately-Owned	Available	Not Used in Prior Housing Element	0	0	0.087704265	0.087704265	0	0	0	147A193	67	Hollywood			Above Moderate
LOS ANGELES	5606 W HAROLD WAY	90028	5544028023	Highway Oriented Commercial	R4-2	0	108	0.12626138	Residential - Single Family Residence	YES - Current	NO - Privately-Owned	Available	Not Used in Prior Housing Element	1.37258749	0	0	1.37258749	1	0	0	147A193	28	Hollywood			Lower
LOS ANGELES	5600 W HAROLD WAY	90028	5544028025	Highway Oriented Commercial	R4-2	0	108	0.126260697	Residential - Single Family Residence	YES - Current	NO - Privately-Owned	Available	Not Used in Prior Housing Element	1.37258749	0	0	1.37258749	1	0	0	147A193	27	Hollywood			Lower
LOS ANGELES			5544028027	Highway Oriented Commercial	C2-1	0	108	0.005624366	Residential - Single Family Residence - Vacant Land	YES - Current	NO - Privately-Owned	Available	Not Used in Prior Housing Element	0	0	0.072058707	0.072058707	0	0	0	147A193	80	Hollywood			Above Moderate
LOS ANGELES	5642 1/2 W HAROLD WAY	90028	5544028028	Highway Oriented Commercial	R4-2	0	108	0.175961312	Institutional - Church - One Story	YES - Current	NO - Privately-Owned	Available	Not Used in Prior Housing Element	0.167130508	0	0	0.167130508	0	0	0	147A193	35	Hollywood			Lower
LOS ANGELES	5642 W HAROLD WAY	90028	5544028028	Highway Oriented Commercial	R4-2	0	108	0.375552211	Institutional - Church - One Story	YES - Current	NO - Privately-Owned	Available	Not Used in Prior Housing Element	0.216133665	0	0	0.216133665	0	0	0	147A193	44	Hollywood			Lower
LOS ANGELES	5654 W HAROLD WAY	90028	5544028028	Highway Oriented Commercial	R4-2	0	108	0.321936626	Institutional - Church - One Story	YES - Current	NO - Privately-Owned	Available	Not Used in Prior Housing Element	0.211148523	0	0	0.211148523	0	0	0	147A193	36	Hollywood			Lower
LOS ANGELES	1508 N WILTON PL	90028	5544028029	Highway Oriented Commercial	C2-1	0	108	0.180881533	Commercial - Service Station - Full Service - No Additional Services	YES - Current	NO - Privately-Owned	Available	Not Used in Prior Housing Element	0.128288551	0	0	0.128288551	0	0	0	147A193	71	Hollywood			Lower
LOS ANGELES	5647 W SUNSET BLVD	90028	5544028029	Highway Oriented Commercial	C2-1	0	108	0.24631631	Commercial - Service Station - Full Service - No Additional Services	YES - Current	NO - Privately-Owned	Available	Not Used in Prior Housing Element	0.151350479	0	0	0.151350479	0	0	0	147A193	68	Hollywood			Lower
LOS ANGELES			5544028029	Highway Oriented Commercial	C2-1	0	108	0.225082793	Commercial - Service Station - Full Service - No Additional Services	YES - Current	NO - Privately-Owned	Available	Not Used in Prior Housing Element	0.144663832	0	0	0.144663832	0	0	0	147A193	70	Hollywood			Lower
LOS ANGELES	5619 W SUNSET BLVD	90028	5544028030	Highway Oriented Commercial	C2-1	0	108	0.224973551	Commercial - Hotel and Motel - Motel - 50 Rooms and Over - One Story	YES - Current	NO - Privately-Owned	Available	Not Used in Prior Housing Element	0.041653377	0	0	0.041653377	0	0	0	147A193	76	Hollywood			Lower
LOS ANGELES	5625 W SUNSET BLVD	90028	5544028030	Highway Oriented Commercial	C2-1	0	108	0.224973912	Commercial - Hotel and Motel - Motel - 50 Rooms and Over - One Story	YES - Current	NO - Privately-Owned	Available	Not Used in Prior Housing Element	0.041653377	0	0	0.041653377	0	0	0	147A193	77	Hollywood			Lower
LOS ANGELES	5633 W SUNSET BLVD	90028	5544028030	Highway Oriented Commercial	C2-1	0	108	0.30130543	Commercial - Hotel and Motel - Motel - 50 Rooms and Over - One Story	YES - Current	NO - Privately-Owned	Available	Not Used in Prior Housing Element	0.045482459	0	0	0.045482459	0	0	0	147A193	78	Hollywood			Lower
LOS ANGELES	1515 N ST ANDREWS PL	90028	5544028031	Highway Oriented Commercial	C2-1	0	108	0.24505984	Commercial - Parking Lot (Commercial Use Property) - Lots - Patron or Employee - Vacant Land	YES - Current	NO - Privately-Owned	Available	Not Used in Prior Housing Element	0.153633947	0	0	0.153633947	0	0	0	147A193	73	Hollywood			Lower
LOS ANGELES	5607 W SUNSET BLVD	90028	5544028031	Highway Oriented Commercial	C2-1	0	108	0.224974897	Commercial - Parking Lot (Commercial Use Property) - Lots - Patron or Employee - Vacant Land	YES - Current	NO - Privately-Owned	Available	Not Used in Prior Housing Element	0.14683994	0	0	0.14683994	0	0	0	147A193	74	Hollywood			Lower
LOS ANGELES	5615 W SUNSET BLVD	90028	5544028031	Highway Oriented Commercial	C2-1	0	108	0.224975091	Commercial - Parking Lot (Commercial Use Property) - Lots - Patron or Employee - Vacant Land	YES - Current	NO - Privately-Owned	Available	Not Used in Prior Housing Element	0.14683994	0	0	0.14683994	0	0	0	147A193	75	Hollywood			Lower
LOS ANGELES	5510 W SUNSET BLVD	90028	5544029011	Highway Oriented Commercial	C2-1	0	108	3.784846794	Commercial - Shopping Center (Neighborhood, Community) - One Story	YES - Current	NO - Privately-Owned	Available	Not Used in Prior Housing Element	4.329464883	0	0	4.329464883	0	0	0	147A193	108	Hollywood			Lower
LOS ANGELES	1401 N ST ANDREWS PL	90028	5544029032	Highway Oriented Commercial	(Q)C2-1	0	108	0.168375958	Commercial - Department Store - Building Supplies (Home Depot, etc.) - One Story	YES - Current	NO - Privately-Owned	Available	Not Used in Prior Housing Element	0.125763762	0	0	0.125763762	0	0	0	147A193	129	Hollywood			Lower
LOS ANGELES	1414 N WILTON PL	90028	5544029032	Highway Oriented Commercial	(Q)C2-1	0	108	0.01882195	Commercial - Department Store - Building Supplies (Home Depot, etc.) - One Story	YES - Current	NO - Privately-Owned	Available	Not Used in Prior Housing Element	0	0	0.009266843	0.009266843	0	0	0	147A193	142	Hollywood			Above Moderate
LOS ANGELES	1417 N ST ANDREWS PL	90028	5544029032	Highway Oriented Commercial	(Q)C2-1	0	108	0.296523892	Commercial - Department Store - Building Supplies (Home Depot, etc.) - One Story	YES - Current	NO - Privately-Owned	Available	Not Used in Prior Housing Element	0.164834967	0	0	0.164834967	0	0	0	147A193	122	Hollywood			Lower
LOS ANGELES	1420 N WILTON PL	90028	5544029032	Highway Oriented Commercial	(Q)C2-1	0	108	0.073620314	Commercial - Department Store - Building Supplies (Home Depot, etc.) - One Story	YES - Current	NO - Privately-Owned	Available	Not Used in Prior Housing Element	0.06761897	0	0	0.06761897	0	0	0	147A193	121	Hollywood			Lower
LOS ANGELES	5604 W SUNSET BLVD	90028	5544029032	Highway Oriented Commercial	(Q)C2-1	0	108	0.911473875	Commercial - Department Store - Building Supplies (Home Depot, etc.) - One Story	YES - Current	NO - Privately-Owned	Available	Not Used in Prior Housing Element	0.448234005	0	0	0.448234005	0	0	0	147A193	109	Hollywood			Lower
LOS ANGELES	5611 W DE LONGPRE AVE	90028	5544029032	Highway Oriented Commercial	(Q)C2-1	0	108	0.169074977	Commercial - Department Store - Building Supplies (Home Depot, etc.) - One Story	YES - Current	NO - Privately-Owned	Available	Not Used in Prior Housing Element	0.125763762	0	0	0.125763762	0	0	0	147A193	131	Hollywood			Lower
LOS ANGELES	5619 W DE LONGPRE AVE	90028	5544029032	Highway Oriented Commercial	(Q)C2-1	0	108	0.169074977	Commercial - Department Store - Building Supplies (Home Depot, etc.) - One Story	YES - Current	NO - Privately-Owned	Available	Not Used in Prior Housing Element	0.125763762	0	0	0.125763762	0	0	0	147A193	132	Hollywood			Lower
LOS ANGELES	5621 W DE LONGPRE AVE	90028	5544029032	Highway Oriented Commercial	(Q)C2-1	0	108	0.166493784	Commercial - Department Store - Building Supplies (Home Depot, etc.) - One Story	YES - Current	NO - Privately-Owned	Available	Not Used in Prior Housing Element	0.123025509	0	0	0.123025509	0	0	0	147A193	133	Hollywood			Lower
LOS ANGELES	5624 W SUNSET BLVD	90028	5544029032	Highway Oriented Commercial	(Q)C2-1	0	108	0.309278174	Commercial - Department Store - Building Supplies (Home Depot, etc.) - One Story	YES - Current	NO - Privately-Owned	Available	Not Used in Prior Housing Element	0.167630681	0	0	0.167630681	0	0	0	147A193	110	Hollywood			Lower
LOS ANGELES	5625 W DE LONGPRE AVE	90028	5544029032	Highway Oriented Commercial	(Q)C2-1	0	108	0.166492694	Commercial - Department Store - Building Supplies (Home Depot, etc.) - One Story	YES - Current	NO - Privately-Owned	Available	Not Used in Prior Housing Element	0.123025509	0	0	0.123025509	0	0	0	147A193	135	Hollywood			Lower
LOS ANGELES	5628 W SUNSET BLVD	90028	5544029032	Highway Oriented Commercial	(Q)C2-1	0	108	0.51649102	Commercial - Department Store - Building Supplies (Home Depot, etc.) - One Story	YES - Current	NO - Privately-Owned	Available	Not Used in Prior Housing Element	0.174264997	0	0	0.174264997	0	0	0	147A193	111	Hollywood			Lower
LOS ANGELES	5633 W DE LONGPRE AVE	90028	5544029032	Highway Oriented Commercial	(Q)C2-1	0	108	0.172519914	Commercial - Department Store - Building Supplies (Home Depot, etc.) - One Story	YES - Current	NO - Privately-Owned	Available	Not Used in Prior Housing Element	0.125763762	0	0	0.125763762	0	0	0	147A193	136	Hollywood			Lower
LOS ANGELES	5637 W DE LONGPRE AVE	90028	5544029032	Highway Oriented Commercial	(Q)C2-1	0	108	0.172519559	Commercial - Department Store - Building Supplies (Home Depot, etc.) - One Story	YES - Current	NO - Privately-Owned	Available	Not Used in Prior Housing Element	0.125763762	0	0	0.125763762	0	0	0	147A193	137	Hollywood			Lower
LOS ANGELES	5641 W DE LONGPRE AVE	90028	5544029032	Highway Oriented Commercial	(Q)C2-1	0	108	0.172029915	Commercial - Department Store - Building Supplies (Home Depot, etc.) - One Story	YES - Current	NO - Privately-Owned	Available	Not Used in Prior Housing Element	0.125763762	0	0	0.125763762	0	0	0	147A193	138	Hollywood			Lower
LOS ANGELES	5642 W SUNSET BLVD	90028	5544029032	Highway Oriented Commercial	(Q)C2-1	0	108	0.255620923	Commercial - Department Store - Building Supplies (Home Depot, etc.) - One Story	YES - Current	NO - Privately-Owned	Available	Not Used in Prior Housing Element	0.156173944	0	0	0.156173944	0	0	0	147A193	112	Hollywood			Lower
LOS ANGELES	5645 W DE LONGPRE AVE	90028	5544029032	Highway Oriented Commercial	(Q)C2-1	0	108	0.199722536	Commercial - Department Store - Building Supplies (Home Depot, etc.) - One Story	YES - Current	NO - Privately-Owned	Available	Not Used in Prior Housing Element	0.13672586	0	0	0.13672586	0	0	0	147A193	139	Hollywood			Lower
LOS ANGELES	5648 W SUNSET BLVD	90028	5544029032	Highway Oriented Commercial	(Q)C2-1	0	108	0.249720686	Commercial - Department Store - Building Supplies (Home Depot, etc.) - One Story	YES - Current	NO - Privately-Owned	Available	Not Used in Prior Housing Element	0.154433874	0	0	0.154433874	0	0	0	147A193	113	Hollywood			Lower
LOS ANGELES	5653 W DE LONGPRE AVE	90028	5544029032	Highway Oriented Commercial	(Q)C2-1	0	108	0.201318065	Commercial - Department Store - Building Supplies (Home Depot, etc.) - One Story	YES - Current	NO - Privately-Owned	Available	Not Used in Prior Housing Element	0.139055118	0	0	0.139055118	0	0	0	147A193	125	Hollywood			Lower
LOS ANGELES	5656 W SUNSET BLVD	90028	5544029032	Highway Oriented Commercial	(Q)C2-1	0	108	0.110522367	Commercial - Department Store - Building Supplies (Home Depot, etc.) - One Story	YES - Current	NO - Privately-Owned	Available	Not Used in Prior Housing Element	0.093605353	0	0	0.093605353	0	0	0	147A193	118	Hollywood			Lower

LOS ANGELES	5657 W DE LONGPRE AVE	90028	5544029032	Highway Oriented Commercial	(Q)C2-1	0	108	0.201769999	Commercial - Department Store - Building Supplies (Home Depot, etc.) - One Story	YES - Current	NO - Privately-Owned	Available	Not Used in Prior Housing Element	0.139055118	0	0	0.139055118	0	0	0	147A193	126	Hollywood			Lower
LOS ANGELES	5661 W DE LONGPRE AVE	90028	5544029032	Highway Oriented Commercial	(Q)C2-1	0	108	0.146117989	Commercial - Department Store - Building Supplies (Home Depot, etc.) - One Story	YES - Current	NO - Privately-Owned	Available	Not Used in Prior Housing Element	0.11514276	0	0	0.11514276	0	0	0	147A193	140	Hollywood			Lower
LOS ANGELES			5544029032	Highway Oriented Commercial	(Q)C2-1	0	108	0.005165272	Commercial - Department Store - Building Supplies (Home Depot, etc.) - One Story	YES - Current	NO - Privately-Owned	Available	Not Used in Prior Housing Element	0	0	0.004674976	0.004674976	0	0	0	147A193	134	Hollywood			Above Moderate
LOS ANGELES			5544029032	Highway Oriented Commercial	(Q)C2-1	0	108	0.049244343	Commercial - Department Store - Building Supplies (Home Depot, etc.) - One Story	YES - Current	NO - Privately-Owned	Available	Not Used in Prior Housing Element	0	0	0.007118632	0.007118632	0	0	0	147A193	124	Hollywood			Above Moderate
LOS ANGELES			5544029032	Highway Oriented Commercial	(Q)C2-1	0	108	0.090116475	Commercial - Department Store - Building Supplies (Home Depot, etc.) - One Story	YES - Current	NO - Privately-Owned	Available	Not Used in Prior Housing Element	0.079263436	0	0	0.079263436	0	0	0	147A193	141	Hollywood			Lower
LOS ANGELES			5544029032	Highway Oriented Commercial	(Q)C2-1	0	108	0.106060119	Commercial - Department Store - Building Supplies (Home Depot, etc.) - One Story	YES - Current	NO - Privately-Owned	Available	Not Used in Prior Housing Element	0.09001416	0	0	0.09001416	0	0	0	147A193	117	Hollywood			Lower
LOS ANGELES			5544029032	Highway Oriented Commercial	(Q)C2-1	0	108	0.138107329	Commercial - Department Store - Building Supplies (Home Depot, etc.) - One Story	YES - Current	NO - Privately-Owned	Available	Not Used in Prior Housing Element	0.109712385	0	0	0.109712385	0	0	0	147A193	127	Hollywood			Lower
LOS ANGELES			5544029032	Highway Oriented Commercial	(Q)C2-1	0	108	0.169488548	Commercial - Department Store - Building Supplies (Home Depot, etc.) - One Story	YES - Current	NO - Privately-Owned	Available	Not Used in Prior Housing Element	0.125763762	0	0	0.125763762	0	0	0	147A193	130	Hollywood			Lower
LOS ANGELES			5544029032	Highway Oriented Commercial	(Q)C2-1	0	108	0.201926622	Commercial - Department Store - Building Supplies (Home Depot, etc.) - One Story	YES - Current	NO - Privately-Owned	Available	Not Used in Prior Housing Element	0.139055118	0	0	0.139055118	0	0	0	147A193	114	Hollywood			Lower
LOS ANGELES			5544029032	Highway Oriented Commercial	(Q)C2-1	0	108	0.202337709	Commercial - Department Store - Building Supplies (Home Depot, etc.) - One Story	YES - Current	NO - Privately-Owned	Available	Not Used in Prior Housing Element	0.139055118	0	0	0.139055118	0	0	0	147A193	115	Hollywood			Lower
LOS ANGELES			5544029032	Highway Oriented Commercial	(Q)C2-1	0	108	0.258822019	Commercial - Department Store - Building Supplies (Home Depot, etc.) - One Story	YES - Current	NO - Privately-Owned	Available	Not Used in Prior Housing Element	0.156173944	0	0	0.156173944	0	0	0	147A193	116	Hollywood			Lower
LOS ANGELES	5636 W DE LONGPRE AVE	90028	5544030008	High Density Residential	R4-2	0	108	0.180655776	Residential - Five or More Units or Apartments (Any Combination) - 4 Stories or Less	YES - Current	NO - Privately-Owned	Available	Not Used in Prior Housing Element	0	0	0.330535929	0.330535929	12	0	0	147A193	163	Hollywood	Yes		Above Moderate
LOS ANGELES	5645 W FERNWOOD AVE	90028	5544030008	High Density Residential	R4-2	0	108	0.116675615	Residential - Five or More Units or Apartments (Any Combination) - 4 Stories or Less	YES - Current	NO - Privately-Owned	Available	Not Used in Prior Housing Element	0	0	0.249869008	0.249869008	12	0	0	147A193	164	Hollywood	Yes		Above Moderate
LOS ANGELES			5544030008	High Density Residential	R4-2	0	108	0.065001059	Residential - Five or More Units or Apartments (Any Combination) - 4 Stories or Less	YES - Current	NO - Privately-Owned	Available	Not Used in Prior Housing Element	0.230537391	0	0	0.230537391	12	0	0	147A193	165	Hollywood			Lower
LOS ANGELES	5617 W FERNWOOD AVE	90028	5544030011	High Density Residential	R4-2	0	108	0.18936323	Residential - Five or More Units or Apartments (Any Combination) - 4 Stories or Less	YES - Current	NO - Privately-Owned	Available	Not Used in Prior Housing Element	0	0	0.308871228	0.308871228	8	0	0	147A193	191	Hollywood	Yes		Above Moderate
LOS ANGELES	5615 W FERNWOOD AVE	90028	5544030012	High Density Residential	R4-2	0	108	0.189545057	Residential - Five or More Units or Apartments (Any Combination) - 4 Stories or Less	YES - Current	NO - Privately-Owned	Available	Not Used in Prior Housing Element	0	0	0.308871228	0.308871228	8	0	0	147A193	190	Hollywood	Yes		Above Moderate
LOS ANGELES	5516 W FERNWOOD AVE	90028	5544030035	Highway Oriented Commercial	R4P-1	0	108	0.184162027	Commercial - Parking Lot (Commercial Use Property) - Lots - Patron or Employee - One Story	YES - Current	NO - Privately-Owned	Available	Not Used in Prior Housing Element	0.184415587	0	0	0.184415587	0	0	0	147A193	211	Hollywood			Lower
LOS ANGELES	5522 W FERNWOOD AVE	90028	5544030036	Highway Oriented Commercial	R4P-1	0	108	0.183782672	Residential - Single Family Residence	YES - Current	NO - Privately-Owned	Available	Not Used in Prior Housing Element	1.392466074	0	0	1.392466074	1	0	0	147A193	212	Hollywood			Lower
LOS ANGELES	5528 W FERNWOOD AVE	90028	5544030037	Highway Oriented Commercial	R4P-1	0	108	0.183405607	Residential - Five or More Units or Apartments (Any Combination) - 4 Stories or Less	YES - Current	NO - Privately-Owned	Available	Not Used in Prior Housing Element	0	0	0.194545895	0.194545895	11	0	0	147A193	213	Hollywood	Yes		Above Moderate
LOS ANGELES	5538 W FERNWOOD AVE	90028	5544030039	Highway Oriented Commercial	R4P-1	0	108	0.180526368	Residential - Four Units (Any Combination) - 4 Stories or Less - Vacant Land	YES - Current	NO - Privately-Owned	Available	Not Used in Prior Housing Element	0.132253885	0	0	0.132253885	0	0	0	147A193	215	Hollywood			Lower
LOS ANGELES	5542 W FERNWOOD AVE	90028	5544030040	Highway Oriented Commercial	R4P-1	0	108	0.144027752	Commercial - Parking Lot (Commercial Use Property) - Lots - Patron or Employee - One Story	YES - Current	NO - Privately-Owned	Available	Not Used in Prior Housing Element	0.014909847	0	0	0.014909847	0	0	0	147A193	216	Hollywood			Lower
LOS ANGELES	5608 W FERNWOOD AVE	90028	5544030042	High Density Residential	R4-2	0	108	0.102946482	Residential - Double, Duplex, or Two Units - 4 Stories or Less	YES - Current	NO - Privately-Owned	Available	Not Used in Prior Housing Element	0	0	0.831383169	0.831383169	2	0	0	147A193	218	Hollywood	Yes		Above Moderate
LOS ANGELES			5544030042	High Density Residential	R4-2	0	108	0.044191384	Residential - Double, Duplex, or Two Units - 4 Stories or Less	YES - Current	NO - Privately-Owned	Available	Not Used in Prior Housing Element	0.592322195	0	0	0.592322195	2	0	0	147A193	483	Hollywood			Lower
LOS ANGELES			5544030050	High Density Residential	R4-2	0	108	0.011451126	Residential - Single Family Residence	YES - Current	NO - Privately-Owned	Available	Not Used in Prior Housing Element	0	0	0.01376165	0.01376165	1	1*	1*	147A193	220	Hollywood			Above Moderate
LOS ANGELES			5544030050	High Density Residential	R4-2	0	108	0.011951178	Residential - Single Family Residence	YES - Current	NO - Privately-Owned	Available	Not Used in Prior Housing Element	0	0	0.01376165	0.01376165	1	1*	1*	147A193	219	Hollywood			Above Moderate
LOS ANGELES	1361 N WESTERN AVE	90027	5544030055	Highway Oriented Commercial	C2-1	0	108	0.154998437	Commercial - Restaurant, Cocktail Lounge - Restaurant, Cocktail Lounge, Tavern - One Story	YES - Current	NO - Privately-Owned	Available	Used in Prior Housing Element - Non-Vacant	0.119494047	0	0	0.119494047	0	0	0	147A193	196	Hollywood			Lower
LOS ANGELES	1367 N WESTERN AVE	90027	5544030055	Highway Oriented Commercial	C2-1	0	108	0.189476988	Commercial - Restaurant, Cocktail Lounge - Restaurant, Cocktail Lounge, Tavern - One Story	YES - Current	NO - Privately-Owned	Available	Used in Prior Housing Element - Non-Vacant	0.136803389	0	0	0.136803389	0	0	0	147A193	174	Hollywood			Lower
LOS ANGELES	1375 N WESTERN AVE	90027	5544030055	Highway Oriented Commercial	C2-1	0	108	0.189463121	Commercial - Restaurant, Cocktail Lounge - Restaurant, Cocktail Lounge, Tavern - One Story	YES - Current	NO - Privately-Owned	Available	Used in Prior Housing Element - Non-Vacant	0.136803389	0	0	0.136803389	0	0	0	147A193	170	Hollywood			Lower
LOS ANGELES	1385 N WESTERN AVE	90027	5544030055	Highway Oriented Commercial	C2-1	0	108	0.189508111	Commercial - Restaurant, Cocktail Lounge - Restaurant, Cocktail Lounge, Tavern - One Story	YES - Current	NO - Privately-Owned	Available	Used in Prior Housing Element - Non-Vacant	0.136803389	0	0	0.136803389	0	0	0	147A193	149	Hollywood			Lower
LOS ANGELES			5544030055	Highway Oriented Commercial	C2-1	0	108	0.03443443	Commercial - Restaurant, Cocktail Lounge - Restaurant, Cocktail Lounge, Tavern - One Story	YES - Current	NO - Privately-Owned	Available	Used in Prior Housing Element - Non-Vacant	0	0	0.012344058	0.012344058	0	0	0	147A193	181	Hollywood			Above Moderate
LOS ANGELES			5544030057	Highway Oriented Commercial	R4P-1	0	108	0.055156997	Residential - Rooming/Boarding House	YES - Current	NO - Privately-Owned	Available	Not Used in Prior Housing Element	0.075546759	0	0	0.075546759	0	0	0	147A193	258	Hollywood			Lower
LOS ANGELES			5544030057	Highway Oriented Commercial	R4P-1	0	108	0.09758706	Residential - Rooming/Boarding House	YES - Current	NO - Privately-Owned	Available	Not Used in Prior Housing Element	0.128193262	0	0	0.128193262	0	0	0	147A193	257	Hollywood			Lower
LOS ANGELES			5544030057	Highway Oriented Commercial	R4P-1	0	108	0.100253656	Residential - Rooming/Boarding House	YES - Current	NO - Privately-Owned	Available	Not Used in Prior Housing Element	0.128193262	0	0	0.128193262	0	0	0	147A193	256	Hollywood			Lower
LOS ANGELES			5544030057	Highway Oriented Commercial	R4P-1	0	108	0.101647471	Residential - Rooming/Boarding House	YES - Current	NO - Privately-Owned	Available	Not Used in Prior Housing Element	0.137697861	0	0	0.137697861	0	0	0	147A193	255	Hollywood			Lower
LOS ANGELES			5544030057	Highway Oriented Commercial	R4P-1	0	108	0.009912701	Residential - Rooming/Boarding House	YES - Current	NO - Privately-Owned	Available	Not Used in Prior Housing Element	0	0	0.008250381	0.008250381	0	1*	1*	147A193	259	Hollywood			Above Moderate
LOS ANGELES	1325 N WESTERN AVE	90027	5544030058	Highway Oriented Commercial	C2-1	0	108	0.177267446	Commercial - Office Building - Office and Residential - One Story	YES - Current	NO - Privately-Owned	Available	Not Used in Prior Housing Element	0.047996832	0	0	0.047996832	1	0	0	147A193	228	Hollywood			Lower
LOS ANGELES			5544030058	Highway Oriented Commercial	C2-1	0	108	0.175291094	Commercial - Office Building - Office and Residential - One Story	YES - Current	NO - Privately-Owned	Available	Not Used in Prior Housing Element	0.048334287	0	0	0.048334287	1	0	0	147A193	210	Hollywood			Lower
LOS ANGELES	1360 N ST ANDREWS PL	90028	5544030060	Highway Oriented Commercial	(Q)C2-1	0	108	0.188687999	Commercial - Office Building - One Story	YES - Current	NO - Privately-Owned	Available	Not Used in Prior Housing Element	0.044724212	0	0	0.044724212	3	0	0	147A193	187	Hollywood			Lower
LOS ANGELES	1370 N ST ANDREWS PL	90028	5544030060	Highway Oriented Commercial	(Q)C2-1	0	108	0.057506309	Commercial - Office Building - One Story	YES - Current	NO - Privately-Owned	Available	Not Used in Prior Housing Element	0	0	0.001149106	0.001149106	3	0	0	147A193	175	Hollywood			Above Moderate
LOS ANGELES	5516 W DE LONGPRE AVE	90028	5544030060	Highway Oriented Commercial	C2-1	0	108	0.18980334	Commercial - Office Building - One Story	YES - Current	NO - Privately-Owned	Available	Not Used in Prior Housing Element	0.044707624	0	0	0.044707624	3	0	0	147A193	150	Hollywood			Lower
LOS ANGELES	5517 W FERNWOOD AVE	90028	5544030060	Highway Oriented Commercial	(Q)C2-1	0	108	0.189804083	Commercial - Office Building - One Story	YES - Current	NO - Privately-Owned	Available	Not Used in Prior Housing Element	0.045504943	0	0	0.045504943	3	0	0	147A193	182	Hollywood			Lower
LOS ANGELES	5522 W DE LONGPRE AVE	90028	5544030060	Highway Oriented Commercial	C2-1	0	108	0.189810489	Commercial - Office Building - One Story	YES - Current	NO - Privately-Owned	Available	Not Used in Prior Housing Element	0.044707624	0	0	0.044707624	3	0	0	147A193	151	Hollywood			Lower
LOS ANGELES	5523 W FERNWOOD AVE	90028	5544030060	Highway Oriented Commercial	(Q)C2-1	0	108	0.189809761	Commercial - Office Building - One Story	YES - Current	NO - Privately-Owned	Available	Not Used in Prior Housing Element	0.045504943	0	0	0.045504943	3	0	0	147A193	183	Hollywood			Lower
LOS ANGELES	5526 W DE LONGPRE AVE	90028	5544030060	Highway Oriented Commercial	(Q)C2-1	0	108	0.189816604	Commercial - Office Building - One Story	YES - Current	NO - Privately-Owned	Available	Not Used in Prior Housing Element	0.045504943	0	0	0.045504943	3	0	0	147A193	152	Hollywood			Lower
LOS ANGELES	5529 W FERNWOOD AVE	90028	5544030060	Highway Oriented Commercial	(Q)C2-1	0	108	0.189817062	Commercial - Office Building - One Story	YES - Current	NO - Privately-Owned	Available	Not Used in Prior Housing Element	0.045504943	0	0	0.045504943	3	0	0	147A193	184	Hollywood			Lower
LOS ANGELES	5530 W DE LONGPRE AVE	90028	5544030060	Highway Oriented Commercial	(Q)C2-1	0	108	0.189821616	Commercial - Office Building - One Story	YES - Current	NO - Privately-Owned	Available	Not Used in Prior Housing Element	0.045504943	0	0	0.045504943	3	0	0	147A193	153	Hollywood			Lower
LOS ANGELES	5535 W FERNWOOD AVE	90028	5544030060	Highway Oriented Commercial	(Q)C2-1	0	108	0.189821616	Commercial - Office Building - One Story	YES - Current	NO - Privately-Owned	Available	Not Used in Prior Housing Element	0.045504943	0	0	0.045504943	3	0	0	147A193	185	Hollywood			Lower
LOS ANGELES	5536 W DE LONGPRE AVE	90028	5544030060	Highway Oriented Commercial	(Q)C2-1	0	108	0.189829103	Commercial - Office Building - One Story	YES - Current	NO - Privately-Owned	Available	Not Used in Prior Housing Element	0.045504943	0	0	0.045504943	3	0	0	147A193	154	Hollywood			Lower
LOS ANGELES	5537 W FERNWOOD AVE	90028	5544030060	Highway Oriented Commercial	(Q)C2-1	0	108	0.189827732	Commercial - Office Building - One Story	YES - Current	NO - Privately-Owned	Available	Not Used in Prior Housing Element	0.045504943	0	0	0.045504943	3	0	0	147A193	186	Hollywood			Lower
LOS ANGELES			5544030060	Highway Oriented Commercial	(Q)C2-1	0	108	0.131180103	Commercial - Office Building - One Story	YES - Current	NO - Privately-Owned	Available	Not Used in Prior Housing Element	0.036335951	0	0	0.036335951	3	0	0	147A193	155	Hollywood			Lower
LOS ANGELES	5442 W FERNWOOD AVE	90027	5544031002	Highway Oriented Commercial	C2-1	0	108	0.231868107	Commercial - Office Building - One Story	YES - Current	NO - Privately-Owned	Available	Used in Prior Housing Element - Non-Vacant	0.169982082	0	0	0.169982082	0	0	0	147A193	238	Hollywood			Lower
LOS ANGELES			5544031002	Highway Oriented Commercial	C2-1	0	108	0.148500852	Commercial - Office Building - One Story	YES - Current	NO - Privately-Owned	Available	Used in Prior Housing Element - Non-Vacant	0.132142919	0	0	0.132142919	0	0	0	147A193	239	Hollywood			Lower
LOS ANGELES	5437 W FOUNTAIN AVE	90029	5544031003	Highway Oriented Commercial	C2-1	0	108	0.10424248	Commercial - Office Building - One Story	YES - Current	NO - Privately-Owned	Available	Not Used in Prior Housing Element	0.080177404	0	0	0.080177404	0	0	0	147A193	253	Hollywood			Lower
LOS ANGELES	5438 W FERNWOOD AVE	90027	5544031004	Highway Oriented Commercial	C2-1	0	108	0.10484395	Residential - Single Family Residence	YES - Current	NO - Privately-Owned	Available	Not Used in Prior Housing Element	0.463011414	0	0	0.463011414	0	0	0	147A193	237	Hollywood			Lower
LOS ANGELES	5410 W FERNWOOD AVE	90027	5544031014	High Density Residential	R4-2	0	108	0.101170079	Residential - Double, Duplex, or Two Units - 4 Stories or Less	YES - Current	NO - Privately-Owned	Available	Used in Prior Housing Element - Non-Vacant	0	0	0.777471587	0.777471587	2	0	0	147A193	229	Hollywood	Yes		Above Moderate
LOS ANGELES	1316 N WESTERN AVE	90027	5544031018	Highway Oriented Commercial	C2-1	0	108	0.145904643	Commercial - Office Building - One Story	YES - Current	NO - Privately-Owned	Available	Used in Prior Housing Element - Non-Vacant	0.089614962	0	0	0.089614962	0	0	0	147A193	240	Hollywood			Lower
LOS ANGELES	5418 W FERNWOOD AVE	90027	5544031022	High Density Residential	R4-2	0	108	0.174250303	Institutional - Church - One Story	YES - Current	NO - Privately-Owned	Available	Used in Prior Housing Element - Non-Vacant	0.069127196	0	0	0.069127196	0	0	0	147A193	230	Hollywood			Lower
LOS ANGELES	5420 W FERNWOOD AVE	90027	5544031022	High Density Residential	R4-2	0	108	0.055305258	Institutional - Church - One Story	YES - Current	NO - Privately-Owned	Available	Used in Prior Housing Element - Non-Vacant	0.031140739	0	0	0.031140739	0	0	0	147A193	232	Hollywood			Lower
LOS ANGELES	5422 W FERNWOOD AVE	90027	5544031022	High Density Residential	R4-2	0	108	0.136618352	Institutional - Church - One Story	YES - Current	NO - Privately-Owned	Available	Used in Prior Housing Element - Non-Vacant	0.060066165	0	0	0.060066165	0	0	0	147A193	233	Hollywood			Lower
LOS ANGELES	5425 W FOUNTAIN AVE	90029	5544031022	High Density Residential	R4-2	0	108	0.059201333	Institutional - Church - One Story	YES - Current	NO - Privately-Owned	Available	Used in Prior Housing Element - Non-Vacant	0.031140739	0	0	0.031140739	0	0	0	147A193	249	Hollywood			Lower
LOS ANGELES	5426 W FERNWOOD AVE	90027	5544031022	High Density Residential	R4-2	0	108	0.136278847	Institutional - Church - One Story	YES - Current	NO - Privately-Owned	Available	Used in Prior Housing Element - Non-Vacant	0.060066165	0	0	0.060066165	0	0	0	147A193	235	Hollywood			Lower
LOS ANGELES	5432 W FERNWOOD AVE	90027	5544031022	Highway Oriented Commercial	C2-1	0	108	0.104844309	Institutional - Church - One Story	YES - Current	NO - Privately-Owned	Available	Used in Prior Housing Element - Non-Vacant	0.052095361	0	0	0.052095361	0	0	0	147A193	236	Hollywood			Lower
LOS ANGELES	5433 W FOUNTAIN AVE	90029	5544031022	Highway Oriented Commercial	C2-1	0	108	0.087910674	Institutional - Church - One Story	YES - Current	NO - Privately-Owned	Available	Used in Prior Housing Element - Non-Vacant	0.045930919	0	0	0.045930919	0	0	0	147A193	252	Hollywood			Lower
LOS ANGELES			5544031022	High Density Residential	R4-2	0	108	0.010735887	Institutional - Church - One Story	YES - Current	NO - Privately-Owned	Available	Used in Prior Housing Element - Non-Vacant	0	0	0.025144702	0.025144702	0	1*	1*	147A193	231	Hollywood			Above Moderate
LOS ANGELES			5544031022	High Density Residential	R4-2	0	108	0.011488946	Institutional - Church - One Story	YES - Current	NO - Privately-Owned	Available	Used in Prior Housing Element - Non-Vacant	0	0	0.020405768	0.020405768	0	1*	1*	147A193	248	Hollywood			Above Moderate
LOS ANGELES	1300 N WESTERN AVE	90027	5544031023	Highway Oriented Commercial	C2-1	0	108	0.308523813	Commercial - Service Station - Full Service - No Additional Services	YES - Current	NO - Privately-Owned	Available	Used in Prior Housing Element - Non-Vacant	0.169650646	0	0	0.169650646	0	0	0	147A193	247	Hollywood			Lower
LOS ANGELES	5407 1/2 W FERNWOOD AVE	90027	5544032008	High Density Residential	(Q)R4-2	0	54	0.802231417	Residential - Five or More Units or Apartments (Any Combination) - 4 Stories or Less	YES - Current	NO - Privately-Owned	Available	Used in Prior Housing Element - Non-Vacant	0	0	0.299799498	0.299799498	28	0	0	147A193	177	Hollywood	Yes		Above Moderate
LOS ANGELES	1365 N SERRANO AVE	90027	5544032009	High Density Residential	(Q)R4-2	0	54	0.417596387	Residential - Five or More Units or Apartments (Any Combination) - 4 Stories or Less	YES - Current	NO - Privately-Owned	Available	Used in Prior Housing Element - Non-Vacant	0	0	0.25916546	0.25916546	14	0	0	147A193	176	Hollywood	Yes		Above Moderate
LOS ANGELES			5544032017	Highway Oriented Commercial	C2-1	0	108	0.094373384	Commercial - Restaurant, Cocktail Lounge - Restaurant, Cocktail Lounge, Tavern - Two Stories	YES - Current	NO - Privately-Owned	Available	Not Used in Prior Housing Element	0.033011512	0	0	0.033011512	0	0	0	147A193	482	Hollywood			Lower
LOS ANGELES	5422 W SUNSET BLVD	90027	5544032018	Highway Oriented Commercial	C2-1	0	108	6.65767108	Commercial - Supermarket - Supermarket - 12,000 SF or More - One Story	YES - Current	NO - Privately-Owned	Available	Not Used in Prior Housing Element	2.954011774	0	0	2.954011774	0	0	0	147A193	107	Hollywood			Lower
LOS ANGELES	5365 W FOUNTAIN AVE	90029	5544033001	High Density Residential	(Q)R4-2	0	54	0.073154829	Residential - Single Family Residence	YES - Current	NO - Privately-Owned	Available	Not Used in Prior Housing Element	0	0	0.146432829	0.146432829	1	3*	3*	147A195	543	Hollywood			Above Moderate
LOS ANGELES	5353 W FOUNTAIN AVE	90029	5544033002	High Density Residential	(Q)R4-2	0	54	0.075649339	Residential - Single Family Residence	YES - Current	NO - Privately-Owned	Available	Not Used in Prior Housing Element	0.563020611	0	0	0.563020611	1	0	0	147A195	312	Hollywood			Lower
LOS ANGELES	5349 W FOUNTAIN AVE	90029	5544033003	High Density Residential	(Q)R4-2	0	54	0.073744173	Residential - Three Units (Any Combination) - 4 Stories or Less	YES - Current	NO - Privately-Owned	Available	Not Used in Prior Housing Element	0	0	0.080207548	0.080207548	3	0	0	147A195	311	Hollywood	Yes		Above Moderate
LOS ANGELES	5347 W FOUNTAIN AVE	90029	5544033004	High Density Residential	(Q)R4-2	0	54	0.065842896	Residential - Double, Duplex, or Two Units - 4 Stories or Less	YES - Current	NO - Privately-Owned	Available	Not Used in Prior Housing Element	0	0	0.05811069	0.05811069	2	3*	3*	147A195	310	Hollywood			Above Moderate
LOS ANGELES	5343 W FOUNTAIN AVE	90029	5544033005	Medium Residential	R3-1	0	54	0.064477352	Residential - Single Family Residence	YES - Current	NO - Privately-Owned	Available	Not Used in Prior Housing Element	0	0	0.178195786	0.178195786	1	3*	3*	147A195	309	Hollywood			Above Moderate
LOS ANGELES	5339 W FOUNTAIN AVE	90029	5544033006	Medium Residential	R3-1	0	54	0.058016939	Commercial - Store Combination - Store and Residential Combination - One Story	YES - Current	NO - Privately-Owned	Available	Not Used in Prior Housing Element	0	0	0.012894821	0.012894821	0	3*	3*	147A195	308	Hollywood			Above Moderate
LOS ANGELES	5335 W FOUNTAIN AVE	90029	5544033007	Medium Residential	R3-1	0	54	0.05443898	Residential - Single Family Residence	YES - Current	NO - Privately-Owned	Available	Not Used in Prior Housing Element	0	0	0.143921649	0.143921649	1	2*	2*	147A195	307	Hollywood			Above Moderate
LOS ANGELES	5329 W FOUNTAIN AVE	90029	5544033008	Medium Residential	R3-1	0	54	0.078903484	Residential - Single Family Residence	YES - Current	NO - Privately-Owned	Available	Not Used in Prior Housing Element	0.563020611	0	0	0.563020611	1	0	0	147A195	306	Hollywood			Lower
LOS ANGELES	1309 N HOBART BLVD	90027	5544033009	Medium Residential	R3-1	0	54	0.198010944	Residential - Five or More Units or Apartments (Any Combination) - 4 Stories or Less	YES - Current	NO - Privately-Owned	Available	Not Used in Prior Housing Element	0	0	0.159677304	0.159677304	7	0	0	147A195	296	Hollywood	Yes		Above Moderate
LOS ANGELES	1315 N HOBART BLVD	90027	5544033010	Medium Residential	R3-1, R3-1XL	0	54	0.198007301	Residential - Five or More Units or Apartments (Any Combination) - 4 Stories or Less	YES - Current	NO - Privately-Owned	Available	Not Used in Prior Housing Element	0	0	0.06545251	0.06545251	6	0	0	147A195	285	Hollywood	Yes		Above Moderate
LOS ANGELES	1321 N HOBART BLVD	90027	5544033011	Medium Residential	R3-1XL	0	54	0.198006384	Residential - Double, Duplex, or Two Units - 4 Stories or Less	YES - Current	NO - Privately-Owned	Available	Used in Prior Housing Element - Non-Vacant	0	0	0.770241103	0.770241103	2	0	0	147A195	271	Hollywood	Yes		Above Moderate
LOS ANGELES	1325 N HOBART BLVD	90027	5544033012	Medium Residential	R3-1XL	0	54	0.198004233	Residential - Three Units (Any Combination) - 4 Stories or Less	YES - Current	NO - Privately-Owned	Available	Not Used in Prior Housing Element	0	0	0.702608678	0.702608678	3	0	0	147A195	264	Hollywood	Yes		Above Moderate
LOS ANGELES	1327 N HOBART BLVD	90027	5544033013	Medium Residential	R3-1XL	0	54	0.198002083	Residential - Four Units (Any Combination) - 4 Stories or Less	YES - Current	NO - Privately-Owned	Available	Not Used in Prior Housing Element	0	0	0.640753359	0.640753359	4	0	0	147A195	248	Hollywood	Yes		Above Moderate
LOS ANGELES	1333 1/4 N HOBART BLVD	90027	5544033014	Medium Residential	R3-1XL	0	54	0.19799993	Residential - Five or More Units or Apartments (Any Combination) - 4 Stories or Less	YES - Current	NO - Privately-Owned	Available	Not Used in Prior Housing Element	0	0	0.584203181	0.584203181	5	0	0	147A195	241	Hollywood	Yes		Above Moderate
LOS ANGELES	1339 N HOBART BLVD	90027	5544033015	Medium Residential	R3-1XL	0	54	0.197997776	Residential - Five or More Units or Apartments (Any Combination) - 4 Stories or Less	YES - Current	NO - Privately-Owned	Available	Not Used in Prior Housing Element	0	0	0.108635903	0.108635903	11	0	0	147A195	233	Hollywood	Yes		Above Moderate
LOS ANGELES	1349 N HOBART BLVD	90027	5544033016	Medium Residential	R3-1

LOS ANGELES			5544033021	Medium Residential	R3-1XL	0	54	0.098990378	Residential - Five or More Units or Apartments (Any Combination) - 4 Stories or Less	YES - Current	NO - Privately-Owned	Available	Not Used in Prior Housing Element	0.440327793	0	0	0.440327793	9	0	0	147A195	146	Hollywood			Lower
LOS ANGELES	1425 N HOBART BLVD	90027	5544033022	Medium Residential	R3-1XL	0	54	0.09899002	Residential - Five or More Units or Apartments (Any Combination) - 4 Stories or Less	YES - Current	NO - Privately-Owned	Available	Not Used in Prior Housing Element	0	0	0.318703383	0.318703383	9	0	0	147A195	142	Hollywood	Yes		Above Moderate
LOS ANGELES	1431 N HOBART BLVD	90027	5544033022	Medium Residential	R3-1XL	0	54	0.197979482	Residential - Five or More Units or Apartments (Any Combination) - 4 Stories or Less	YES - Current	NO - Privately-Owned	Available	Not Used in Prior Housing Element	0	0	0.541305998	0.541305998	9	0	0	147A195	129	Hollywood	Yes		Above Moderate
LOS ANGELES	1428 N SERRANO AVE	90027	5544033023	High Density Residential	[Q]R4-2	0	54	0.200266355	Residential - Five or More Units or Apartments (Any Combination) - 4 Stories or Less	YES - Current	NO - Privately-Owned	Available	Used in Prior Housing Element - Non-Vacant	0	0	0.532521173	0.532521173	6	0	0	147A195	130	Hollywood	Yes		Above Moderate
LOS ANGELES	1422 N SERRANO AVE	90027	5544033024	High Density Residential	[Q]R4-2	0	54	0.200207764	Residential - Five or More Units or Apartments (Any Combination) - 4 Stories or Less	YES - Current	NO - Privately-Owned	Available	Not Used in Prior Housing Element	0	0	0.119678003	0.119678003	10	0	0	147A195	143	Hollywood	Yes		Above Moderate
LOS ANGELES	1418 N SERRANO AVE	90027	5544033025	High Density Residential	[Q]R4-2	0	54	0.200151466	Residential - Five or More Units or Apartments (Any Combination) - 4 Stories or Less	YES - Current	NO - Privately-Owned	Available	Not Used in Prior Housing Element	0	0	0.159677304	0.159677304	7	0	0	147A195	149	Hollywood	Yes		Above Moderate
LOS ANGELES	1408 N SERRANO AVE	90027	5544033031	High Density Residential	[Q]R4-2	0	54	0.200036115	Residential - Five or More Units or Apartments (Any Combination) - 4 Stories or Less	YES - Current	NO - Privately-Owned	Available	Not Used in Prior Housing Element	0.072657948	0	0	0.072657948	12	0	0	147A195	172	Hollywood			Lower
LOS ANGELES	1394 N SERRANO AVE	90027	5544033032	High Density Residential	[Q]R4-2	0	54	0.036615612	Residential - Single Family Residence - Planned Unit Development (PUD)	YES - Current	NO - Privately-Owned	Available	Not Used in Prior Housing Element	0	0	0.105649245	0.105649245	1	1*	1*	147A195	187	Hollywood			Above Moderate
LOS ANGELES	1388 N SERRANO AVE	90027	5544033033	High Density Residential	[Q]R4-2	0	54	0.047060554	Residential - Single Family Residence - Planned Unit Development (PUD)	YES - Current	NO - Privately-Owned	Available	Not Used in Prior Housing Element	0	0	0.249276567	0.249276567	1	2*	2*	147A195	190	Hollywood			Above Moderate
LOS ANGELES	1378 N SERRANO AVE	90027	5544033034	High Density Residential	[Q]R4-2	0	54	0.199864999	Residential - Five or More Units or Apartments (Any Combination) - 4 Stories or Less	YES - Current	NO - Privately-Owned	Available	Not Used in Prior Housing Element	0	0	0.103785137	0.103785137	14	0	0	147A195	214	Hollywood	Yes		Above Moderate
LOS ANGELES	1372 N SERRANO AVE	90027	5544033035	High Density Residential	[Q]R4-2	0	54	0.199807055	Residential - Five or More Units or Apartments (Any Combination) - 4 Stories or Less	YES - Current	NO - Privately-Owned	Available	Not Used in Prior Housing Element	0	0	0.098573936	0.098573936	12	0	0	147A195	226	Hollywood	Yes		Above Moderate
LOS ANGELES	1368 N SERRANO AVE	90027	5544033036	High Density Residential	[Q]R4-2	0	54	0.199750023	Residential - Five or More Units or Apartments (Any Combination) - 4 Stories or Less	YES - Current	NO - Privately-Owned	Available	Not Used in Prior Housing Element	0	0	0.119678003	0.119678003	10	0	0	147A195	234	Hollywood	Yes		Above Moderate
LOS ANGELES	1362 N SERRANO AVE	90027	5544033037	High Density Residential	[Q]R4-2	0	54	0.199692632	Residential - Five or More Units or Apartments (Any Combination) - 4 Stories or Less	YES - Current	NO - Privately-Owned	Available	Not Used in Prior Housing Element	0	0	0.089405679	0.089405679	13	0	0	147A195	242	Hollywood	Yes		Above Moderate
LOS ANGELES	1332 N SERRANO AVE	90027	5544033040	High Density Residential	[Q]R4-2	0	54	0.199520736	Residential - Five or More Units or Apartments (Any Combination) - 4 Stories or Less	YES - Current	NO - Privately-Owned	Available	Not Used in Prior Housing Element	0	0	0.131794892	0.131794892	9	0	0	147A195	272	Hollywood	Yes		Above Moderate
LOS ANGELES	1316 N SERRANO AVE	90027	5544033041	High Density Residential	[Q]R4-2	0	54	0.199464043	Residential - Five or More Units or Apartments (Any Combination) - 4 Stories or Less	YES - Current	NO - Privately-Owned	Available	Not Used in Prior Housing Element	0	0	0.14509019	0.14509019	8	0	0	147A195	286	Hollywood	Yes		Above Moderate
LOS ANGELES	1308 N SERRANO AVE	90027	5544033042	High Density Residential	[Q]R4-2	0	54	0.19940658	Commercial - Parking Lot (Commercial Use Property) - Lots - Patron or Employee - One Story	YES - Current	NO - Privately-Owned	Available	Used in Prior Housing Element - Non-Vacant	0.047006597	0	0	0.047006597	0	0	0	147A195	297	Hollywood			Lower
LOS ANGELES	5334 W SUNSET BLVD	90027	5544033043	Highway Oriented Commercial	C2-1	0	108	0.242164533	Commercial - Store Combination - Store and Office Combination - One Story	YES - Current	NO - Privately-Owned	Available	Not Used in Prior Housing Element	0.151845368	0	0	0.151845368	0	0	0	147A193	106	Hollywood			Lower
LOS ANGELES	5326 W SUNSET BLVD	90027	5544033044	Highway Oriented Commercial	C2-1	0	108	0.234101954	Commercial - Store Combination - Store and Residential Combination - One Story	YES - Current	NO - Privately-Owned	Available	Used in Prior Housing Element - Non-Vacant	0	0	0.080921458	0.080921458	0	0	0	147A195	122	Hollywood	Yes		Above Moderate
LOS ANGELES	5314 W SUNSET BLVD	90027	5544033045	Highway Oriented Commercial	C2-1D	0	108	0.234138965	Commercial - Store Combination - Store and Residential Combination - One Story	YES - Current	NO - Privately-Owned	Available	Used in Prior Housing Element - Non-Vacant	0.123350295	0	0	0.123350295	0	0	0	147A195	120	Hollywood			Lower
LOS ANGELES	5322 W SUNSET BLVD	90027	5544033045	Highway Oriented Commercial	C2-1D	0	108	0.234122899	Commercial - Store Combination - Store and Residential Combination - One Story	YES - Current	NO - Privately-Owned	Available	Used in Prior Housing Element - Non-Vacant	0.123350295	0	0	0.123350295	0	0	0	147A195	121	Hollywood			Lower
LOS ANGELES	5308 W SUNSET BLVD	90027	5544033046	Highway Oriented Commercial	C2-1D	0	108	0.234160778	Commercial - Hotel and Motel - Motel - Under 50 Rooms - One Story	YES - Current	NO - Privately-Owned	Available	Used in Prior Housing Element - Non-Vacant	0.123350295	0	0	0.123350295	0	0	0	147A195	119	Hollywood			Lower
LOS ANGELES	5302 W SUNSET BLVD	90027	5544033047	Highway Oriented Commercial	C2-1D	0	108	0.231588977	Commercial - Auto, Recreation Equipment, Construction Equipment Sales and Service - Auto Service Centers (No Gasoline) - One Story	YES - Current	NO - Privately-Owned	Available	Not Used in Prior Housing Element	0.035739425	0	0	0.035739425	1	0	0	147A195	118	Hollywood			Lower
LOS ANGELES	1402 S SERRANO AVE	90027	5544033048	High Density Residential	[Q]R4-2	0	54	0.047060646	Residential - Single Family Residence - Planned Unit Development (PUD)	YES - Current	NO - Privately-Owned	Available	Not Used in Prior Housing Element	0	0	0.249276567	0.249276567	1	2*	2*	147A195	183	Hollywood			Above Moderate
LOS ANGELES	1400 N SERRANO AVE	90027	5544033049	High Density Residential	[Q]R4-2	0	54	0.041321533	Residential - Single Family Residence - Planned Unit Development (PUD)	YES - Current	NO - Privately-Owned	Available	Not Used in Prior Housing Element	0	0	0.302903044	0.302903044	1	2*	2*	147A195	182	Hollywood			Above Moderate
LOS ANGELES	1398 N SERRANO AVE	90027	5544033050	High Density Residential	[Q]R4-2	0	54	0.041322203	Residential - Single Family Residence - Planned Unit Development (PUD)	YES - Current	NO - Privately-Owned	Available	Not Used in Prior Housing Element	0	0	0.047255632	0.047255632	1	2*	2*	147A195	181	Hollywood			Above Moderate
LOS ANGELES	1396 N SERRANO AVE	90027	5544033051	High Density Residential	[Q]R4-2	0	54	0.036615346	Residential - Single Family Residence - Planned Unit Development (PUD)	YES - Current	NO - Privately-Owned	Available	Not Used in Prior Housing Element	0	0	0.105649245	0.105649245	1	1*	1*	147A195	180	Hollywood			Above Moderate
LOS ANGELES	1390 N SERRANO AVE	90027	5544033052	High Density Residential	[Q]R4-2	0	54	0.041321371	Residential - Single Family Residence - Planned Unit Development (PUD)	YES - Current	NO - Privately-Owned	Available	Not Used in Prior Housing Element	0	0	0.302903044	0.302903044	1	2*	2*	147A195	189	Hollywood			Above Moderate
LOS ANGELES	1392 N SERRANO AVE	90027	5544033053	High Density Residential	[Q]R4-2	0	54	0.041321588	Residential - Single Family Residence - Planned Unit Development (PUD)	YES - Current	NO - Privately-Owned	Available	Not Used in Prior Housing Element	0	0	0.302903044	0.302903044	1	2*	2*	147A195	188	Hollywood			Above Moderate
LOS ANGELES	1394 3/4 N SERRANO AVE	90027	5544033054	High Density Residential	[Q]R4-2	0	54	0.021388302	Residential - Single Family Residence - Other Improvements Only	YES - Current	NO - Privately-Owned	Available	Not Used in Prior Housing Element	0	0	0.04771862	0.04771862	0	1*	1*	147A195	179	Hollywood			Above Moderate
LOS ANGELES	1394 1/4 N SERRANO AVE	90027	5544033056	High Density Residential	[Q]R4-2	0	54	0.022631609	Residential - Single Family Residence - Other Improvements Only	YES - Current	NO - Privately-Owned	Available	Not Used in Prior Housing Element	0	0	0.038852203	0.038852203	0	1*	1*	147A195	191	Hollywood			Above Moderate
LOS ANGELES	5285 W DE LONGPRE AVE	90027	5544034016	Low Medium II Residential	RD1.5-1XL	0	29	0.945390569	Residential - Five or More Units or Apartments (Any Combination) - 4 Stories or Less	YES - Current	NO - Privately-Owned	Available	Not Used in Prior Housing Element	0	0	0.925715277	0.925715277	12	0	0	147A195	133	Hollywood	Yes		Above Moderate
LOS ANGELES	5231 W DE LONGPRE AVE	90027	5544034017	Low Medium II Residential	RD1.5-1XL	0	29	0.638084954	Residential - Five or More Units or Apartments (Any Combination) - 4 Stories or Less	YES - Current	NO - Privately-Owned	Available	Not Used in Prior Housing Element	0	0	0.739580446	0.739580446	8	0	0	147A195	139	Hollywood	Yes		Above Moderate
LOS ANGELES	5223 W DE LONGPRE AVE	90027	5544034018	Low Medium II Residential	RD1.5-1XL	0	29	0.189393478	Residential - Five or More Units or Apartments (Any Combination) - 4 Stories or Less	YES - Current	NO - Privately-Owned	Available	Not Used in Prior Housing Element	0	0	0.052418095	0.052418095	6	0	0	147A195	154	Hollywood	Yes		Above Moderate
LOS ANGELES	5278 W SUNSET BLVD	90027	5544034019	Highway Oriented Commercial	C2-1D	0	108	0.110195262	Commercial - Parking Lot (Commercial Use Property) - Lots - Patron or Employee - One Story	YES - Current	NO - Privately-Owned	Available	Used in Prior Housing Element - Non-Vacant	0	0	0.000976187	0.000976187	0	0	0	147A195	117	Hollywood			Above Moderate
LOS ANGELES			5544034019	Highway Oriented Commercial	C2-1D	0	108	0.018382326	Commercial - Parking Lot (Commercial Use Property) - Lots - Patron or Employee - One Story	YES - Current	NO - Privately-Owned	Available	Used in Prior Housing Element - Non-Vacant	0	0	0.005180398	0.005180398	0	0	0	147A195	116	Hollywood			Above Moderate
LOS ANGELES			5544034023	Medium Residential	R3-1XL	0	54	0.025254795	Residential - Single Family Residence - Other Improvements Only	YES - Current	NO - Privately-Owned	Available	Not Used in Prior Housing Element	0	0	0.004071904	0.004071904	0	1*	1*	147A195	140	Hollywood			Above Moderate
LOS ANGELES	1418 N HOBART BLVD	90027	5544034024	Medium Residential	R3-1XL	0	54	0.201933267	Residential - Five or More Units or Apartments (Any Combination) - 4 Stories or Less	YES - Current	NO - Privately-Owned	Available	Not Used in Prior Housing Element	0	0	0.14509019	0.14509019	8	0	0	147A195	141	Hollywood	Yes		Above Moderate
LOS ANGELES	1414 N HOBART BLVD	90027	5544034026	Medium Residential	R3-1XL	0	54	0.227159435	Residential - Five or More Units or Apartments (Any Combination) - 4 Stories or Less	YES - Current	NO - Privately-Owned	Available	Not Used in Prior Housing Element	0	0	0.094183878	0.094183878	16	0	0	147A195	150	Hollywood	Yes		Above Moderate
LOS ANGELES	1404 N HOBART BLVD	90027	5544034029	Medium Residential	R3-1XL	0	54	0.145178288	Residential - Five or More Units or Apartments (Any Combination) - 4 Stories or Less	YES - Current	NO - Privately-Owned	Available	Not Used in Prior Housing Element	0	0	0.059930506	0.059930506	8	0	0	147A195	174	Hollywood	Yes		Above Moderate
LOS ANGELES	1406 N HOBART BLVD	90027	5544034029	Medium Residential	R3-1XL	0	54	0.145134526	Residential - Five or More Units or Apartments (Any Combination) - 4 Stories or Less	YES - Current	NO - Privately-Owned	Available	Not Used in Prior Housing Element	0	0	0.059930506	0.059930506	8	0	0	147A195	165	Hollywood	Yes		Above Moderate
LOS ANGELES	5293 W DE LONGPRE AVE	90027	5544034030	Medium Residential	R3-1XL	0	54	0.082069289	Residential - Double, Duplex, or Two Units - 4 Stories or Less	YES - Current	NO - Privately-Owned	Available	Used in Prior Housing Element - Non-Vacant	0	0	0.364435387	0.364435387	2	0	0	147A195	173	Hollywood	Yes		Above Moderate
LOS ANGELES			5544034030	Medium Residential	R3-1XL	0	54	0.082068894	Residential - Double, Duplex, or Two Units - 4 Stories or Less	YES - Current	NO - Privately-Owned	Available	Used in Prior Housing Element - Non-Vacant	0.501552963	0	0	0.501552963	2	0	0	147A195	164	Hollywood			Lower
LOS ANGELES	5215 W DE LONGPRE AVE	90027	5544034034	Low Medium II Residential	RD1.5-1XL	0	29	0.057425464	Residential - Single Family Residence	YES - Current	NO - Privately-Owned	Available	Not Used in Prior Housing Element	0	0	0.146747148	0.146747148	1	1*	1*	147A195	177	Hollywood			Above Moderate
LOS ANGELES			5544034034	Low Medium II Residential	RD1.5-1XL	0	29	0.057368428	Residential - Single Family Residence	YES - Current	NO - Privately-Owned	Available	Not Used in Prior Housing Element	0	0	0.146747148	0.146747148	1	1*	1*	147A195	168	Hollywood			Above Moderate
LOS ANGELES			5544034034	Low Medium II Residential	RD1.5-1XL	0	29	0.057368786	Residential - Single Family Residence	YES - Current	NO - Privately-Owned	Available	Not Used in Prior Housing Element	0	0	0.146747148	0.146747148	1	1*	1*	147A195	153	Hollywood			Above Moderate
LOS ANGELES	5232 W SUNSET BLVD	90027	5544034036	Highway Oriented Commercial	C2-1D	0	108	1.522702223	Commercial - Shopping Center (Neighborhood, Community) - One Story	YES - Current	NO - Privately-Owned	Available	Used in Prior Housing Element - Non-Vacant	0.041494088	0	0	0.041494088	0	0	0	147A195	115	Hollywood			Lower
LOS ANGELES	5214 W SUNSET BLVD	90027	5544034037	Highway Oriented Commercial	C2-1D	0	108	0.965897963	Commercial - Shopping Center (Neighborhood, Community) - One Story	YES - Current	NO - Privately-Owned	Available	Used in Prior Housing Element - Non-Vacant	0.143221179	0	0	0.143221179	0	0	0	147A195	114	Hollywood			Lower
LOS ANGELES	5281 W FOUNTAIN AVE	90029	5544035001	Medium Residential	R3-1	0	54	0.079769647	Residential - Single Family Residence	YES - Current	NO - Privately-Owned	Available	Not Used in Prior Housing Element	0.563020611	0	0	0.563020611	1	0	0	147A195	303	Hollywood			Lower
LOS ANGELES	5271 W FOUNTAIN AVE	90029	5544035002	Medium Residential	R3-1	0	54	0.086768073	Residential - Double, Duplex, or Two Units - 4 Stories or Less	YES - Current	NO - Privately-Owned	Available	Not Used in Prior Housing Element	0	0	0.373610258	0.373610258	2	0	0	147A195	302	Hollywood	Yes		Above Moderate
LOS ANGELES	1329 N HARVARD BLVD	90027	5544035006	Low Medium II Residential	RD1.5-1XL	0	29	0.163159303	Residential - Double, Duplex, or Two Units - 4 Stories or Less	YES - Current	NO - Privately-Owned	Available	Not Used in Prior Housing Element	0	0	0.262984511	0.262984511	2	0	0	147A195	251	Hollywood	Yes		Above Moderate
LOS ANGELES	5246 W DE LONGPRE AVE	90027	5544035009	Low Medium II Residential	RD1.5-1XL	0	29	0.098331668	Residential - Double, Duplex, or Two Units - 4 Stories or Less	YES - Current	NO - Privately-Owned	Available	Not Used in Prior Housing Element	0	0	0.323781788	0.323781788	2	2*	2*	147A195	209	Hollywood	Yes		Above Moderate
LOS ANGELES	1308 N HOBART BLVD	90027	5544035021	Medium Residential	R3-1	0	54	0.132010299	Residential - Single Family Residence	YES - Current	NO - Privately-Owned	Available	Used in Prior Housing Element - Non-Vacant	0.82520895	0	0	0.82520895	1	0	0	147A195	295	Hollywood			Lower
LOS ANGELES	5291 W FOUNTAIN AVE	90029	5544035023	Medium Residential	R3-1	0	54	0.145670012	Commercial - Store - One Story	YES - Current	NO - Privately-Owned	Available	Used in Prior Housing Element - Non-Vacant	0.05873732	0	0	0.05873732	0	0	0	147A195	305	Hollywood			Lower
LOS ANGELES	5253 W FOUNTAIN AVE	90029	5544036001	Medium Residential	R3-1	0	54	0.233518128	Residential - Three Units (Any Combination) - 4 Stories or Less	YES - Current	NO - Privately-Owned	Available	Used in Prior Housing Element - Non-Vacant	0	0	0.918417364	0.918417364	3	0	0	147A195	280	Hollywood	Yes		Above Moderate
LOS ANGELES	1312 N HARVARD BLVD	90027	5544036003	Medium Residential	R3-1	0	54	0.086066301	Residential - Single Family Residence	YES - Current	NO - Privately-Owned	Available	Not Used in Prior Housing Element	0.501552963	0	0	0.501552963	1	0	0	147A195	281	Hollywood			Lower
LOS ANGELES	1342 N HARVARD BLVD	90027	5544036006	Low Medium II Residential	RD1.5-1XL	0	29	0.08644068	Residential - Double, Duplex, or Two Units - 4 Stories or Less	YES - Current	NO - Privately-Owned	Available	Not Used in Prior Housing Element	0	0	0.392013359	0.392013359	2	2*	2*	147A195	239	Hollywood	Yes		Above Moderate
LOS ANGELES	1344 N HARVARD BLVD	90027	5544036007	Low Medium II Residential	RD1.5-1XL	0	29	0.088567218	Residential - Double, Duplex, or Two Units - 4 Stories or Less	YES - Current	NO - Privately-Owned	Available	Not Used in Prior Housing Element	0	0	0.392013359	0.392013359	2	2*	2*	147A195	229	Hollywood	Yes		Above Moderate
LOS ANGELES	5216 W DE LONGPRE AVE	90027	5544036010	Low Medium II Residential	RD1.5-1XL	0	29	0.431270389	Residential - Five or More Units or Apartments (Any Combination) - 4 Stories or Less	YES - Current	NO - Privately-Owned	Available	Not Used in Prior Housing Element	0	0	0.168853801	0.168853801	10	0	0	147A195	205	Hollywood	Yes		Above Moderate
LOS ANGELES	1301 N KINGSLEY DR	90027	5544036011	Medium Residential	R3-1	0	54	0.066616097	Residential - Single Family Residence	YES - Current	NO - Privately-Owned	Available	Used in Prior Housing Element - Non-Vacant	0	0	0.262396836	0.262396836	1	3*	3*	147A195	300	Hollywood			Above Moderate
LOS ANGELES	5231 W FOUNTAIN AVE	90029	5544036011	Medium Residential	R3-1	0	54	0.069598645	Residential - Single Family Residence	YES - Current	NO - Privately-Owned	Available	Used in Prior Housing Element - Non-Vacant	0	0	0.216739416	0.216739416	1	3*	3*	147A195	301	Hollywood			Above Moderate
LOS ANGELES	1307 N KINGSLEY DR	90027	5544036012	Medium Residential	R3-1	0	54	0.0648476	Residential - Double, Duplex, or Two Units - 4 Stories or Less	YES - Current	NO - Privately-Owned	Available	Not Used in Prior Housing Element	0	0	0.161288035	0.161288035	2	3*	3*	147A195	289	Hollywood	Yes		Above Moderate
LOS ANGELES			5544036012	Medium Residential	R3-1	0	54	0.064847241	Residential - Double, Duplex, or Two Units - 4 Stories or Less	YES - Current	NO - Privately-Owned	Available	Not Used in Prior Housing Element	0	0	0.108539546	0.108539546	2	3*	3*	147A195	290	Hollywood			Above Moderate
LOS ANGELES	5237 W FOUNTAIN AVE	90029	5544036013	Medium Residential	R3-1	0	54	0.137514845	Residential - Three Units (Any Combination) - 4 Stories or Less	YES - Current	NO - Privately-Owned	Available	Not Used in Prior Housing Element	0	0	0.488407087	0.488407087	3	0	0	147A195	291	Hollywood	Yes		Above Moderate
LOS ANGELES	1350 N HARVARD BLVD	90027	5544036027	Low Medium II Residential	RD1.5-1XL	0	29	0.086178315	Residential - Double, Duplex, or Two Units - 4 Stories or Less	YES - Current	NO - Privately-Owned	Available	Not Used in Prior Housing Element	0	0	0.392013359	0.392013359	2	2*	2*	147A195	215	Hollywood	Yes		Above Moderate
LOS ANGELES	1320 N HARVARD BLVD	90027	5544036029	Low Medium II Residential	RD1.5-1XL	0	29	0.292272547	Residential - Five or More Units or Apartments (Any Combination) - 4 Stories or Less	YES - Current	NO - Privately-Owned	Available	Not Used in Prior Housing Element	0	0	0.359153581	0.359153581	5	0	0	147A195	261	Hollywood	Yes		Above Moderate
LOS ANGELES	5265 W FOUNTAIN AVE	90029	5544036032	Medium Residential	R3-1	0	54	0.132787677	Commercial - Office Building - One Story	YES - Current	NO - Privately-Owned	Available	Used in Prior Housing Element - Non-Vacant	0.028301502	0	0	0.028301502	0	0	0	147A195	292	Hollywood			Lower
LOS ANGELES	1326 1/2 N HARVARD BLVD	90027	5544036034	Low Medium II Residential	RD1.5-1XL	0	29	0.144762244	Residential - Double, Duplex, or Two Units - 4 Stories or Less	YES - Current	NO - Privately-Owned	Available	Not Used in Prior Housing Element	0	0	0.860314536	0.860314536	0	0	0	147A195	250	Hollywood	Yes		Above Moderate
LOS ANGELES			5544036034	Low Medium II Residential	RD1.5-1XL	0	29	0.007564285	Residential - Double, Duplex, or Two Units - 4 Stories or Less	YES - Current	NO - Privately-Owned	Available	Not Used in Prior Housing Element	0	0	0.3870996	0.3870996	0	0	0	147A195	260	Hollywood			Above Moderate
LOS ANGELES	1406 N KINGSLEY DR	90027	5544037009	Low Medium II Residential	RD1.5-1XL	0	29	0.194758034	Residential - Double, Duplex, or Two Units - 4 Stories or Less	YES - Current	NO - Privately-Owned	Available	Not Used in Prior Housing Element	0	0	0.316717505	0.316717505	2	0	0	147A195	166	Hollywood	Yes		Above Moderate
LOS ANGELES	1425 N NORMANDIE AVE	90027	5544037015	Highway Oriented Commercial	C2-1D	0	108	0.115972439	Residential - Double, Duplex, or Two Units - 4 Stories or Less	YES - Current	NO - Privately-Owned	Available	Not Used in Prior Housing Element	0	0	0.00974579	0.00974579	2	0	0	147A195	128	Hollywood	Yes		Above Moderate
LOS ANGELES	5124 W SUNSET BLVD	90027	5544037017	Highway Oriented Commercial	C2-1D	0	108	0.567270422	Commercial - Store - One Story	YES - Current	NO - Privately-Owned	Available	Used in Prior Housing Element - Non-Vacant	0.05027045	0	0	0.05027045	0	0	0	147A195	104	Hollywood			Lower
LOS ANGELES	5136 W SUNSET BLVD	90027	5544037018	Highway Oriented Commercial	C2-1D	0	108	0.481222302	Industrial - Warehousing, Distribution, Storage - Public Storage - Mini Warehouse - One Story	YES - Current	NO - Privately-Owned	Available	Not Used in Prior Housing Element	0.087102114	0	0	0.087102114	0	0	0	147A195	105	Hollywood			Lower
LOS ANGELES	5140 W SUNSET BLVD	90027	5544037019	Highway Oriented Commercial	C2-1D	0	108	0.086087089	Commercial - Restaurant, Cocktail Lounge - Restaurant, Cocktail Lounge, Tavern - One Story	YES - Current	NO - Privately-Owned	Available	Not Used in Prior Housing Element	0	0	0.004385801	0.004385801	0	0	0	147A195	106	Hollywood			Above Moderate
LOS ANGELES	5141 W DE LONGPRE AVE	90027	5544037022	Low Medium II Residential	RD1.5-1XL	0	29	0.567309707	Residential - Five or More Units or Apartments (Any Combination) - 4 Stories or Less	YES - Current	NO - Privately-Owned	Available	Not Used in Prior Housing Element	0	0	0.525858235	0.525858235	12	0	0	147A195	137	Hollywood	Yes		Above Moderate
LOS ANGELES	5115 W DE LONGPRE AVE	90027	5544037024	Low Medium II Residential	RD1.5-1XL	0	29	0.567226468	Residential - Five or More Units or Apartments (Any Combination) - 4 Stories or Less	YES - Current	NO - Privately-Owned	Available	Not Used in Prior Housing Element	0	0	0.399223252	0.399223252	16	0	0	147A195	135	Hollywood	Yes		Above Moderate
LOS ANGELES	1409 N NORMANDIE AVE	90027	5544037026	Low Medium II Residential	RD1.5-1XL	0	29	0.175233083	Residential - Single Family Residence	YES - Current	NO - Privately-Owned	Available	Not Used in Prior Housing Element	0	0	0.515400839	0.515400839	1	0	0	147A195	155	Hollywood			Above Moderate

LOS ANGELES	1415 N NORMANDIE AVE	90027	5544037027	Low Medium II Residential	RD1.5-1XL	0	29	0.145818953	Residential - Double, Duplex, or Two Units - 4 Stories or Less	YES - Current	NO - Privately-Owned	Available	Not Used in Prior Housing Element	0	0	0.227468383	0.227468383	2	0	0	147A195	147	Hollywood	Yes	Above Moderate				
LOS ANGELES	1417 N NORMANDIE AVE	90027	5544037028	Low Medium II Residential	RD1.5-1XL	0	29	0.145689492	Residential - Three Units (Any Combination) - 4 Stories or Less	YES - Current	NO - Privately-Owned	Available	Not Used in Prior Housing Element	0	0	0.185693264	0.185693264	3	0	0	147A195	134	Hollywood	Yes	Above Moderate				
LOS ANGELES	1426 N KINGSLEY DR	90027	5544037030	Low Medium II Residential	RD1.5-1XL	0	29	0.108989249	Commercial - Restaurant, Cocktail Lounge - Restaurant, Cocktail Lounge, Tavern - One Story	YES - Current	NO - Privately-Owned	Available	Used in Prior Housing Element - Non-Vacant	0	0	0.150719082	0.150719082	0	3*	3*	147A195	126	Hollywood		Above Moderate				
LOS ANGELES			5544037030	Highway Oriented Commercial	C2-1D	0	108	0.022846885	Commercial - Restaurant, Cocktail Lounge - Restaurant, Cocktail Lounge, Tavern - One Story	YES - Current	NO - Privately-Owned	Available	Used in Prior Housing Element - Non-Vacant	0	0	0.0123945	0.0123945	0	0	0	147A195	109	Hollywood		Above Moderate				
LOS ANGELES			5544037033	Highway Oriented Commercial	C2-1D	0	108	0.128284365	Commercial - Commercial - Vacant Land	YES - Current	NO - Privately-Owned	Available	Not Used in Prior Housing Element	0	0	0.004827733	0.004827733	0	0	0	147A195	124	Hollywood		Above Moderate				
LOS ANGELES	1431 N NORMANDIE AVE	90027	5544037034	Highway Oriented Commercial	C2-1D	0	108	0.091740141	Commercial - Commercial - Vacant Land	YES - Current	NO - Privately-Owned	Available	Not Used in Prior Housing Element	0	0	0.007982609	0.007982609	0	0	0	147A195	123	Hollywood		Above Moderate				
LOS ANGELES	5114 W SUNSET BLVD	90027	5544037035	Highway Oriented Commercial	C2-1D	0	108	0.567226792	Commercial - Store Combination - Store and Office Combination - One Story	YES - Current	NO - Privately-Owned	Available	Used in Prior Housing Element - Non-Vacant	0.174407247	0	0	0.174407247	2	0	0	147A195	103	Hollywood		Lower				
LOS ANGELES	1347 N NORMANDIE AVE	90027	5544038001	Low Medium II Residential	RD1.5-1XL	0	29	0.09067821	Residential - Single Family Residence	YES - Current	NO - Privately-Owned	Available	Not Used in Prior Housing Element	0	0	0.302903044	0.302903044	1	2*	2*	147A195	192	Hollywood		Above Moderate				
LOS ANGELES	1341 N NORMANDIE AVE	90027	5544038004	Low Medium II Residential	RD1.5-1XL	0	29	0.116031744	Residential - Double, Duplex, or Two Units - 4 Stories or Less	YES - Current	NO - Privately-Owned	Available	Not Used in Prior Housing Element	0	0	0.399230957	0.399230957	2	3*	3*	147A195	216	Hollywood	Yes	Above Moderate				
LOS ANGELES	1337 N NORMANDIE AVE	90027	5544038005	Low Medium II Residential	RD1.5-1XL	0	29	0.13166141	Residential - Single Family Residence	YES - Current	NO - Privately-Owned	Available	Not Used in Prior Housing Element	0	0	0.250478601	0.250478601	1	3*	3*	147A195	227	Hollywood		Above Moderate				
LOS ANGELES	1327 N NORMANDIE AVE	90027	5544038006	Low Medium II Residential	RD1.5-1XL	0	29	0.131759444	Residential - Single Family Residence	YES - Current	NO - Privately-Owned	Available	Not Used in Prior Housing Element	0	0	0.250478601	0.250478601	1	3*	3*	147A195	235	Hollywood		Above Moderate				
LOS ANGELES	5124 1/4 W DE LONGPRE AVE	90027	5544038010	Low Medium II Residential	RD1.5-1XL	0	29	0.290400933	Residential - Five or More Units or Apartments (Any Combination) - 4 Stories or Less	YES - Current	NO - Privately-Owned	Available	Not Used in Prior Housing Element	0	0	0.227816194	0.227816194	9	0	0	147A195	195	Hollywood	Yes	Above Moderate				
LOS ANGELES	5136 W DE LONGPRE AVE	90027	5544038012	Low Medium II Residential	RD1.5-1XL	0	29	0.580801077	Residential - Five or More Units or Apartments (Any Combination) - 4 Stories or Less	YES - Current	NO - Privately-Owned	Available	Not Used in Prior Housing Element	0	0	0.147098714	0.147098714	14	0	0	147A195	197	Hollywood	Yes	Above Moderate				
LOS ANGELES	1321 N NORMANDIE AVE	90027	5544038021	Low Medium II Residential	RD1.5-1XL	0	29	0.131955659	Residential - Three Units (Any Combination) - 4 Stories or Less	YES - Current	NO - Privately-Owned	Available	Not Used in Prior Housing Element	0	0	0.303578877	0.303578877	3	3*	3*	147A195	252	Hollywood	Yes	Above Moderate				
LOS ANGELES	1317 N NORMANDIE AVE	90027	5544038022	Low Medium II Residential	RD1.5-1XL	0	29	0.123834428	Residential - Double, Duplex, or Two Units - 4 Stories or Less	YES - Current	NO - Privately-Owned	Available	Not Used in Prior Housing Element	0	0	0.399230957	0.399230957	2	3*	3*	147A195	263	Hollywood	Yes	Above Moderate				
LOS ANGELES	1311 N NORMANDIE AVE	90027	5544038023	Low Medium II Residential	RD1.5-1XL	0	29	0.148747502	Residential - Double, Duplex, or Two Units - 4 Stories or Less	YES - Current	NO - Privately-Owned	Available	Not Used in Prior Housing Element	0	0	0.227468383	0.227468383	2	0	0	147A195	269	Hollywood	Yes	Above Moderate				
LOS ANGELES	1309 N NORMANDIE AVE	90027	5544038024	Medium Residential	R3-1	0	54	0.301690148	Commercial - Auto, Recreation Equipment, Construction Equipment Sales and Service - Auto Service Centers (No Gasoline) - One Story	YES - Current	NO - Privately-Owned	Available	Used in Prior Housing Element - Non-Vacant	0.27850816	0	0	0.27850816	0	0	0	147A195	282	Hollywood		Lower				
LOS ANGELES	5160 W DE LONGPRE AVE	90027	5544038025	Low Medium II Residential	RD1.5-1XL	0	29	0.057391731	Residential - Single Family Residence	YES - Current	NO - Privately-Owned	Available	Not Used in Prior Housing Element	0	0	0.142095339	0.142095339	1	1*	1*	147A195	200	Hollywood		Above Moderate				
LOS ANGELES			5544038025	Low Medium II Residential	RD1.5-1XL	0	29	0.057391731	Residential - Single Family Residence	YES - Current	NO - Privately-Owned	Available	Not Used in Prior Housing Element	0	0	0.142095339	0.142095339	1	1*	1*	147A195	219	Hollywood		Above Moderate				
LOS ANGELES	1346 N KINGSLEY DR	90027	5544038026	Low Medium II Residential	RD1.5-1XL	0	29	0.137282188	Residential - Single Family Residence	YES - Current	NO - Privately-Owned	Available	Not Used in Prior Housing Element	0	0	0.250478601	0.250478601	1	3*	3*	147A195	201	Hollywood		Above Moderate				
LOS ANGELES	1342 N KINGSLEY DR	90027	5544038027	Low Medium II Residential	RD1.5-1XL	0	29	0.137226731	Residential - Double, Duplex, or Two Units - 4 Stories or Less	YES - Current	NO - Privately-Owned	Available	Not Used in Prior Housing Element	0	0	0.332499552	0.332499552	2	3*	3*	147A195	220	Hollywood	Yes	Above Moderate				
LOS ANGELES	1332 N KINGSLEY DR	90027	5544038029	Low Medium II Residential	RD1.5-1XL	0	29	0.194502688	Residential - Double, Duplex, or Two Units - 4 Stories or Less	YES - Current	NO - Privately-Owned	Available	Not Used in Prior Housing Element	0	0	0.316717505	0.316717505	2	0	0	147A195	237	Hollywood	Yes	Above Moderate				
LOS ANGELES	1328 N KINGSLEY DR	90027	5544038030	Low Medium II Residential	RD1.5-1XL	0	29	0.19444866	Residential - Five or More Units or Apartments (Any Combination) - 4 Stories or Less	YES - Current	NO - Privately-Owned	Available	Not Used in Prior Housing Element	0	0	0.062524533	0.062524533	5	0	0	147A195	245	Hollywood	Yes	Above Moderate				
LOS ANGELES	1322 N KINGSLEY DR	90027	5544038031	Low Medium II Residential	RD1.5-1XL	0	29	0.19439213	Residential - Four Units (Any Combination) - 4 Stories or Less	YES - Current	NO - Privately-Owned	Available	Not Used in Prior Housing Element	0	0	0.225789022	0.225789022	4	0	0	147A195	258	Hollywood	Yes	Above Moderate				
LOS ANGELES	1316 N KINGSLEY DR	90027	5544038032	Low Medium II Residential	RD1.5-1XL	0	29	0.196666546	Residential - Five or More Units or Apartments (Any Combination) - 4 Stories or Less	YES - Current	NO - Privately-Owned	Available	Not Used in Prior Housing Element	0	0	0.080483884	0.080483884	5	0	0	147A195	267	Hollywood	Yes	Above Moderate				
LOS ANGELES	5201 W FOUNTAIN AVE	90029	5544038033	Medium Residential	R3-1	0	54	0.164422994	Commercial - Store - One Story	YES - Current	NO - Privately-Owned	Available	Used in Prior Housing Element - Non-Vacant	0.018696401	0	0	0.018696401	2	0	0	147A195	274	Hollywood		Lower				
LOS ANGELES	1310 N KINGSLEY DR	90027	5544038034	Medium Residential	R3-1	0	54	0.062479556	Residential - Three Units (Any Combination) - 4 Stories or Less	YES - Current	NO - Privately-Owned	Available	Not Used in Prior Housing Element	0	0	0.056894374	0.056894374	3	3*	3*	147A195	277	Hollywood	Yes	Above Moderate				
LOS ANGELES			5544038034	Medium Residential	R3-1	0	54	0.062533963	Residential - Three Units (Any Combination) - 4 Stories or Less	YES - Current	NO - Privately-Owned	Available	Not Used in Prior Housing Element	0	0	0.03776359	0.03776359	3	3*	3*	147A195	275	Hollywood		Above Moderate				
LOS ANGELES	1308 N KINGSLEY DR	90027	5544038035	Medium Residential	R3-1	0	54	0.062479838	Residential - Double, Duplex, or Two Units - 4 Stories or Less	YES - Current	NO - Privately-Owned	Available	Not Used in Prior Housing Element	0	0	0.363825226	0.363825226	2	3*	3*	147A195	288	Hollywood	Yes	Above Moderate				
LOS ANGELES			5544038035	Medium Residential	R3-1	0	54	0.062534307	Residential - Double, Duplex, or Two Units - 4 Stories or Less	YES - Current	NO - Privately-Owned	Available	Not Used in Prior Housing Element	0	0	0.250478601	0.250478601	2	3*	3*	147A195	287	Hollywood		Above Moderate				
LOS ANGELES	5108 W DE LONGPRE AVE	90027	5544038038	Low Medium II Residential	RD1.5-1XL	0	29	0.055386639	Residential - Single Family Residence	YES - Current	NO - Privately-Owned	Available	Used in Prior Housing Element - Non-Vacant	0	0	0.137583888	0.137583888	1	1*	1*	147A195	193	Hollywood		Above Moderate				
LOS ANGELES	5150 W DE LONGPRE AVE	90027	5544038039	Low Medium II Residential	RD1.5-1XL	0	29	0.291786512	Institutional - Church - One Story	YES - Current	NO - Privately-Owned	Available	Used in Prior Housing Element - Non-Vacant	0	0	0.008535906	0.008535906	1	0	0	147A195	198	Hollywood		Above Moderate				
LOS ANGELES	5156 W DE LONGPRE AVE	90027	5544038039	Low Medium II Residential	RD1.5-1XL	0	29	0.290398954	Institutional - Church - One Story	YES - Current	NO - Privately-Owned	Available	Used in Prior Housing Element - Non-Vacant	0	0	0.008535906	0.008535906	1	0	0	147A195	199	Hollywood		Above Moderate				
LOS ANGELES	1325 N NORMANDIE AVE	90027	5544038040	Low Medium II Residential	RD1.5-1XL	0	29	0.116362357	Residential - Double, Duplex, or Two Units - 4 Stories or Less	YES - Current	NO - Privately-Owned	Available	Not Used in Prior Housing Element	0	0	0.178248823	0.178248823	2	3*	3*	147A195	243	Hollywood	Yes	Above Moderate				
LOS ANGELES	1782 N LABAIG AVE	90028	5545001015	High Density Residential	R4-2	0	108	0.204860325	Commercial - Parking Lot (Commercial Use Property) - Lots - Patron or Employee - One Story	YES - Current	NO - Privately-Owned	Available	Used in Prior Housing Element - Non-Vacant	0.242174062	0	0	0.242174062	0	0	0	150A189	293	Hollywood		Lower				
LOS ANGELES			5545001015	High Density Residential	R4-2	0	108	0.058706537	Commercial - Parking Lot (Commercial Use Property) - Lots - Patron or Employee - One Story	YES - Current	NO - Privately-Owned	Available	Used in Prior Housing Element - Non-Vacant	0.099980219	0	0	0.099980219	0	0	0	150A189	294	Hollywood		Lower				
LOS ANGELES			5545001015	High Density Residential	R4-2	0	108	0.021116847	Commercial - Parking Lot (Commercial Use Property) - Lots - Patron or Employee - One Story	YES - Current	NO - Privately-Owned	Available	Used in Prior Housing Element - Non-Vacant	0	0	0.208174288	0.208174288	0	2*	2*	150A189	388	Hollywood		Above Moderate				
LOS ANGELES	1755 N TAMARIND AVE	90028	5545001021	High Density Residential	R4-2	0	108	0.11349763	Commercial - Parking Lot (Commercial Use Property) - Lots - Patron or Employee - One Story	YES - Current	NO - Privately-Owned	Available	Used in Prior Housing Element - Non-Vacant	0.04439707	0	0	0.04439707	0	0	0	148-5A191	26	Hollywood		Lower				
LOS ANGELES	1763 N TAMARIND AVE	90028	5545001021	High Density Residential	R4-2	0	108	0.152553477	Commercial - Parking Lot (Commercial Use Property) - Lots - Patron or Employee - One Story	YES - Current	NO - Privately-Owned	Available	Used in Prior Housing Element - Non-Vacant	0.052993573	0	0	0.052993573	0	0	0	148-5A191	11	Hollywood		Lower				
LOS ANGELES	1767 N TAMARIND AVE	90028	5545001021	High Density Residential	R4-2	0	108	0.218731636	Commercial - Parking Lot (Commercial Use Property) - Lots - Patron or Employee - One Story	YES - Current	NO - Privately-Owned	Available	Used in Prior Housing Element - Non-Vacant	0.062969247	0	0	0.062969247	0	0	0	150A191	366	Hollywood		Lower				
LOS ANGELES	1773 N TAMARIND AVE	90028	5545001021	High Density Residential	R4-2	0	108	0.168455849	Commercial - Parking Lot (Commercial Use Property) - Lots - Patron or Employee - One Story	YES - Current	NO - Privately-Owned	Available	Used in Prior Housing Element - Non-Vacant	0.055912215	0	0	0.055912215	0	0	0	150A191	352	Hollywood		Lower				
LOS ANGELES	5963 W CARLOS AVE	90028	5545001021	High Density Residential	R4-2	0	108	0.061175702	Commercial - Parking Lot (Commercial Use Property) - Lots - Patron or Employee - One Story	YES - Current	NO - Privately-Owned	Available	Used in Prior Housing Element - Non-Vacant	0.027911257	0	0	0.027911257	0	0	0	148-5A191	27	Hollywood		Lower				
LOS ANGELES	6003 W CARLOS AVE	90028	5545001021	High Density Residential	R4-2	0	108	0.141568117	Commercial - Parking Lot (Commercial Use Property) - Lots - Patron or Employee - One Story	YES - Current	NO - Privately-Owned	Available	Used in Prior Housing Element - Non-Vacant	0.050714304	0	0	0.050714304	0	0	0	148-5A189	16	Hollywood		Lower				
LOS ANGELES	6007 W CARLOS AVE	90028	5545001021	High Density Residential	R4-2	0	108	0.135035224	Commercial - Parking Lot (Commercial Use Property) - Lots - Patron or Employee - One Story	YES - Current	NO - Privately-Owned	Available	Used in Prior Housing Element - Non-Vacant	0.049678721	0	0	0.049678721	0	0	0	148-5A189	17	Hollywood		Lower				
LOS ANGELES			5545001021	High Density Residential	R4-2	0	108	0.006556373	Commercial - Parking Lot (Commercial Use Property) - Lots - Patron or Employee - One Story	YES - Current	NO - Privately-Owned	Available	Used in Prior Housing Element - Non-Vacant	0	0	0.005005504	0.005005504	0	0	0	150A191	331	Hollywood		Above Moderate				
LOS ANGELES			5545001021	High Density Residential	R4-2	0	108	0.05050419	Commercial - Parking Lot (Commercial Use Property) - Lots - Patron or Employee - One Story	YES - Current	NO - Privately-Owned	Available	Used in Prior Housing Element - Non-Vacant	0.023892287	0	0	0.023892287	0	0	0	148-5A191	12	Hollywood		Lower				
LOS ANGELES			5545001021	High Density Residential	R4-2	0	108	0.114881065	Commercial - Parking Lot (Commercial Use Property) - Lots - Patron or Employee - One Story	YES - Current	NO - Privately-Owned	Available	Used in Prior Housing Element - Non-Vacant	0.04439707	0	0	0.04439707	0	0	0	150A191	341	Hollywood		Lower				
LOS ANGELES			5545001021	High Density Residential	R4-2	0	108	0.131281219	Commercial - Parking Lot (Commercial Use Property) - Lots - Patron or Employee - One Story	YES - Current	NO - Privately-Owned	Available	Used in Prior Housing Element - Non-Vacant	0.048262812	0	0	0.048262812	0	0	0	150A191	328	Hollywood		Lower				
LOS ANGELES			5545001021	High Density Residential	R4-2	0	108	0.159782087	Commercial - Parking Lot (Commercial Use Property) - Lots - Patron or Employee - One Story	YES - Current	NO - Privately-Owned	Available	Used in Prior Housing Element - Non-Vacant	0.053886451	0	0	0.053886451	0	0	0	150A189	306	Hollywood		Lower				
LOS ANGELES	1765 N LABAIG AVE	90028	5545001022	High Density Residential	R4-2	0	108	0.145451286	Institutional - Church - One Story	YES - Current	NO - Privately-Owned	Available	Not Used in Prior Housing Element	0.059663094	0	0	0.059663094	0	0	0	148-5A189	18	Hollywood		Lower				
LOS ANGELES	1774 N GOWER ST	90028	5545001022	High Density Residential	R4-2	0	108	0.113885253	Institutional - Church - One Story	YES - Current	NO - Privately-Owned	Available	Not Used in Prior Housing Element	0.052172055	0	0	0.052172055	0	0	0	150A189	322	Hollywood		Lower				
LOS ANGELES	1776 N GOWER ST	90028	5545001022	High Density Residential	R4-2	0	108	0.084709317	Institutional - Church - One Story	YES - Current	NO - Privately-Owned	Available	Not Used in Prior Housing Element	0.04111253	0	0	0.04111253	0	0	0	150A189	309	Hollywood		Lower				
LOS ANGELES	6012 W YUCCA ST	90028	5545001022	High Density Residential	R4-2	0	108	0.234488133	Institutional - Church - One Story	YES - Current	NO - Privately-Owned	Available	Not Used in Prior Housing Element	0.076289037	0	0	0.076289037	0	0	0	150A189	305	Hollywood		Lower				
LOS ANGELES	6016 W YUCCA ST	90028	5545001022	High Density Residential	R4-2	0	108	0.121087461	Institutional - Church - One Story	YES - Current	NO - Privately-Owned	Available	Not Used in Prior Housing Element	0.053637552	0	0	0.053637552	0	0	0	150A189	304	Hollywood		Lower				
LOS ANGELES	6022 W YUCCA ST	90028	5545001022	High Density Residential	R4-2	0	108	0.122799804	Institutional - Church - One Story	YES - Current	NO - Privately-Owned	Available	Not Used in Prior Housing Element	0.053637552	0	0	0.053637552	0	0	0	150A189	300	Hollywood		Lower				
LOS ANGELES	6025 W CARLOS AVE	90028	5545001022	High Density Residential	R4-2	0	108	0.145450704	Institutional - Church - One Story	YES - Current	NO - Privately-Owned	Available	Not Used in Prior Housing Element	0.059663094	0	0	0.059663094	0	0	0	148-5A189	19	Hollywood		Lower				
LOS ANGELES	6029 W CARLOS AVE	90028	5545001022	High Density Residential	R4-2	0	108	0.145776994	Institutional - Church - One Story	YES - Current	NO - Privately-Owned	Available	Not Used in Prior Housing Element	0.059663094	0	0	0.059663094	0	0	0	148-5A189	20	Hollywood		Lower				
LOS ANGELES	6035 W CARLOS AVE	90028	5545001022	High Density Residential	R4-2	0	108	0.160732186	Institutional - Church - One Story	YES - Current	NO - Privately-Owned	Available	Not Used in Prior Housing Element	0.063442262	0	0	0.063442262	0	0	0	148-5A189	21	Hollywood		Lower				
LOS ANGELES	6041 W CARLOS AVE	90028	5545001022	High Density Residential	R4-2	0	108	0.161127648	Institutional - Church - One Story	YES - Current	NO - Privately-Owned	Available	Not Used in Prior Housing Element	0.063442262	0	0	0.063442262	0	0	0	148-5A189	22	Hollywood		Lower				
LOS ANGELES	6047 W CARLOS AVE	90028	5545001022	High Density Residential	R4-2	0	108	0.152702121	Institutional - Church - One Story	YES - Current	NO - Privately-Owned	Available	Not Used in Prior Housing Element	0.062372921	0	0	0.062372921	0	0	0	148-5A189	23	Hollywood		Lower				
LOS ANGELES	6050 W YUCCA ST	90028	5545001022	High Density Residential	R4-2	0	108	0.24882692	Institutional - Church - One Story	YES - Current	NO - Privately-Owned	Available	Not Used in Prior Housing Element	0.077896754	0	0	0.077896754	0	0	0	150A189	296	Hollywood		Lower				
LOS ANGELES	6056 W YUCCA ST	90028	5545001022	High Density Residential	R4-2	0	108	0.124271272	Institutional - Church - One Story	YES - Current	NO - Privately-Owned	Available	Not Used in Prior Housing Element	0.055406298	0	0	0.055406298	0	0	0	150A189	298	Hollywood		Lower				
LOS ANGELES	6058 W YUCCA ST	90028	5545001022	High Density Residential	R4-2	0	108	0.123902884	Institutional - Church - One Story	YES - Current	NO - Privately-Owned	Available	Not Used in Prior Housing Element	0.053637552	0	0	0.053637552	0	0	0	150A189	299	Hollywood		Lower				
LOS ANGELES	6062 W YUCCA ST	90028	5545001022	High Density Residential	R4-2	0	108	0.245552387	Institutional - Church - One Story	YES - Current	NO - Privately-Owned	Available	Not Used in Prior Housing Element	0.077574022	0	0	0.077574022	0	0	0	150A189	302	Hollywood		Lower				
LOS ANGELES	6072 W YUCCA ST	90028	5545001022	High Density Residential	R4-2	0	108	0.166852017	Institutional - Church - One Story	YES - Current	NO - Privately-Owned	Available	Not Used in Prior Housing Element	0.064456424	0	0	0.064456424	0	0	0	150A189	303	Hollywood		Lower				
LOS ANGELES			5545001022	High Density Residential	R4-2	0	108	0.13908032	Institutional - Church - One Story	YES - Current	NO - Privately-Owned	Available	Not Used in Prior Housing Element	0.058039851	0	0	0.058039851	0	0	0	150A189	4	Hollywood		Lower				
LOS ANGELES			5545001022	High Density Residential	R4-2	0	108	0.2482339	Institutional - Church - One Story	YES - Current	NO - Privately-Owned	Available	Not Used in Prior Housing Element	0.077042025	0	0	0.077042025	0	0	0	150A189	295	Hollywood		Lower				
LOS ANGELES	6043 W HOLLYWOOD BLVD	90028	5545002006	Highway Oriented Commercial	C4-1-SN	0	108	0.296094773	Commercial - Office Building - One Story	YES - Current	NO - Privately-Owned	Available	Used in Prior Housing Element - Non-Vacant	0.045550474	0	0	0.045550474	0	0	0	148-5A189	83	Hollywood		Lower				
LOS ANGELES	6062 W CARLOS AVE	90028	5545002015	High Density Residential	R4-2	0	108	0.182390208	Commercial - Parking Lot (Commercial Use Property) - Lots - Patron or Employee - One Story	YES - Current	NO - Privately-Owned	Available	Used in Prior Housing Element - Non-Vacant	0.020114431	0	0	0.020114431	0	0	0	148-5A189	52	Hollywood		Lower				
LOS ANGELES	6052 W CARLOS AVE	90028	5545002016	High Density Residential	R4-2	0	108	0.096418193	Commercial - Parking Lot (Commercial Use Property) - Lots - Patron or Employee - One Story	YES - Current	NO - Privately-Owned	Available	Used in Prior Housing Element - Non-Vacant	0.01394848	0	0	0.01394848	0	0	0	148-5A189	50	Hollywood		Lower				
LOS ANGELES	6046 W CARLOS AVE	90028	5545002017	High Density Residential	R4-2	0	108	0.165260754	Commercial - Vacant Land	YES - Current	NO - Privately-Owned	Available	Used in Two Consecutive Prior Housing Elements - Vacant	0.217854883	0	0	0.217854883	0	0	0	148-5A189	48	Hollywood		Lower				
LOS ANGELES	6040 W CARLOS AVE	90028	5545002018	High Density Residential	R4-2	0	108	0.176422072	Commercial - Parking Lot (Commercial Use Property) - Lots - Patron or Employee - One Story	YES - Current	NO - Privately-Owned	Available	Used in Prior Housing Element - Non-Vacant	0.019773008	0	0	0.019773008	0	0	0	148-5A189	46	Hollywood		Lower				
LOS ANGELES	6034 W CARLOS AVE	90028	5545002019	High Density Residential	R4-2	0	108	0.176350106	Residential - Single Family Residence - Vacant Land	YES - Current	NO - Privately-Owned	Available	Not Used in Prior Housing Element	1.422136527	0	0	1.422136527	0	0	0	148-5A189	45	Hollywood		Lower				
LOS ANGELES	6026 W CARLOS AVE	90028	5545002020	High Density Residential	R4-2	0	108	0.160253749	Commercial - Parking Lot (Commercial Use Property) - Lots - Patron or Employee - One Story	YES - Current	NO - Privately-Owned	Available	Used in Prior Housing Element - Non-Vacant	0.018981366	0	0	0.018981366	0	0	0	148-5A189	44	Hollywood		Lower				
LOS ANGELES	6008 W CARLOS AVE	90028	5545002024	High Density Residential	R4-2	0	108	0.160017866	Commercial - Parking Lot (Commercial Use Property) - Lots - Patron or Employee - One Story	YES - Current	NO - Privately-Owned	Available	Used in Prior Housing Element - Non-Vacant	0.018981366	0	0	0.018981366	0	0	0	148-5A189	42	Hollywood		Lower				
LOS ANGELES	6002 W CARLOS AVE	90028	5545002025	High Density Residential	R4-2	0	108	0.159956213	Residential - Five or More Units or Apartments (Any Combination) - 4 Stories or Less - Vacant Land	YES - Current	NO - Privately-Owned	Available	Not Used in Prior Housing Element	1.344187528	0	0	1.344187528	0	0	0	148-5A189	41	Hollywood		Lower				
LOS ANGELES	6039 W HOLLYWOOD BLVD	90028	5545002026	Highway Oriented Commercial	C4-1-SN	0	108	0.143016867	Commercial - Store Combination - Store and Office Combination - One Story	YES - Current	NO - Privately-Owned	Available	Used in Prior Housing Element - Non-Vacant	0.267580424	0	0	0.267580424	0	0	0	148-5A189	102	Hollywood		Lower				
LOS ANGELES	6037 W HOLLYWOOD BLVD	90028	5545002028	Highway Oriented Commercial	C4-1-SN	0	108	0.076467019	Commercial - Store Combination - Store and Office Combination - One Story	YES - Current	NO - Privately-Owned	Available	Used in Prior Housing Element - Non-Vacant	0.170485519	0	0	0.170485519	0	0	0	148-5A189	109	Hollywood		Lower				
LOS ANGELES	6010 W CARLOS AVE	90028	5545002032	High Density Residential	R4-2	0	108	0.157781403	Commercial - Parking Lot (Commercial Use Property) - Lots - Patron or Employee - One Story	YES - Current	NO - Privately-Owned	Available	Used in Prior Housing Element - Non-Vacant	0.018981366	0	0	0.018981366	0	0	0	148-5A189	47	Hollywood		Lower				
LOS ANGELES	6018 W CARLOS AVE	90028	5545002032	High Density Residential	R4-2	0	108	0.157840432	Commercial - Parking Lot (Commercial Use Property) - Lots - Patron or Employee - One Story	YES - Current	NO - Privately-Owned	Available	Used in Prior Housing Element - Non-Vacant	0.018981366	0	0	0.018981366	0	0	0	148-5A189	49	Hollywood		Lower				
LOS ANGELES	6024 W CARLOS AVE	90028	5545002032	High Density Residential	R4-2	0	108	0.15790011	Commercial - Parking Lot (Commercial Use Property) - Lots - Patron or Employee - One Story	YES - Current	NO - Privately-Owned	Available	Used in Prior Housing Element - Non-Vacant	0.018981366	0	0	0.018981366	0	0	0	148-5A189	51	Hollywood		Lower				
LOS ANGELES	6051 W HOLLYWOOD BLVD	90028	5545002033	Highway Oriented Commercial	C4-1-SN	0	108	0.343177676	Commercial - Store Combination - Store and Office Combination - One Story	YES - Current	NO - Privately-Owned	Available	Used in Prior Housing Element - Non-Vacant	0.046506706	0	0	0.046506706	0	0	0	148-5A189	98	Hollywood		Lower				
LOS ANGELES			5545002033	Highway Oriented Commercial	C4-1-SN	0	108	0.071166202	Commercial - Store Combination - Store and Office Combination

LOS ANGELES		5545003006		High Density Residential	R4-2	0	108	0.006216451	Commercial - Professional Building - One Story	YES - Current	NO - Privately-Owned	Available	Used in Prior Housing Element - Non-Vacant	0	0	0.002030607	0.002030607	0	0	0	148-5A191	60	Hollywood							Above Moderate
LOS ANGELES		5545003006		High Density Residential	R4-2	0	108	0.0965097	Commercial - Professional Building - One Story	YES - Current	NO - Privately-Owned	Available	Used in Prior Housing Element - Non-Vacant	0.061088544	0	0	0.061088544	0	0	0	148-5A191	63	Hollywood							Lower
LOS ANGELES	1725 N BRONSON AVE	90028	5545003014	High Density Residential	R4-2	0	108	0.195414959	Residential - Single Family Residence - Vacant Land	YES - Current	NO - Privately-Owned	Available	Not Used in Prior Housing Element	1.519740161	0	0	1.519740161	0	0	0	148-5A191	101	Hollywood							Lower
LOS ANGELES	5907 W HOLLYWOOD BLVD	90028	5545003016	Highway Oriented Commercial	C4-1-SN	0	108	0.272236432	Commercial - Store - One Story	YES - Current	NO - Privately-Owned	Available	Not Used in Prior Housing Element	0.120613071	0	0	0.120613071	0	0	0	148-5A191	145	Hollywood							Lower
LOS ANGELES	1762 N TAMARIND AVE	90028	5545003017	High Density Residential	R4-2	0	108	0.183562171	Residential - Five or More Units or Apartments (Any Combination) - 4 Stories or Less - Pool	YES - Current	NO - Privately-Owned	Available	Not Used in Prior Housing Element	0	0	0.235892938	0.235892938	20	0	0	150A191	372	Hollywood		Yes					Above Moderate
LOS ANGELES	1756 N TAMARIND AVE	90028	5545003018	High Density Residential	R4-2	0	108	0.201111314	Residential - Five or More Units or Apartments (Any Combination) - 4 Stories or Less	YES - Current	NO - Privately-Owned	Available	Not Used in Prior Housing Element	0	0	0.195020479	0.195020479	30	0	0	148-5A191	21	Hollywood		Yes					Above Moderate
LOS ANGELES	1731 N BRONSON AVE	90028	5545003023	High Density Residential	R4-2	0	108	0.26282047	Residential - Five or More Units or Apartments (Any Combination) - 4 Stories or Less - Vacant Land	YES - Current	NO - Privately-Owned	Available	Not Used in Prior Housing Element	1.731416526	0	0	1.731416526	0	0	0	148-5A191	81	Hollywood							Lower
LOS ANGELES			5545003023	High Density Residential	R4-2	0	108	0.013023245	Residential - Five or More Units or Apartments (Any Combination) - 4 Stories or Less - Vacant Land	YES - Current	NO - Privately-Owned	Available	Not Used in Prior Housing Element	0	0	0.211304116	0.211304116	0	1*	1*	148-5A191	74	Hollywood							Above Moderate
LOS ANGELES			5545004001	Highway Oriented Commercial	C2-1-SN	0	108	0.003941729	Commercial - Commercial - Vacant Land	YES - Current	NO - Privately-Owned	Available	Not Used in Prior Housing Element	0	0	0.038685307	0.038685307	0	0	0	148-5A191	136	Hollywood							Above Moderate
LOS ANGELES	1720 N BRONSON AVE	90028	5545004002	Highway Oriented Commercial	C2-1-SN	0	108	0.409263326	Commercial - Restaurant, Cocktail Lounge - Restaurant, Cocktail Lounge, Tavern - Two Stories	YES - Current	NO - Privately-Owned	Available	Not Used in Prior Housing Element	0	0	0.116245233	0.116245233	1	0	0	148-5A191	137	Hollywood		Yes					Above Moderate
LOS ANGELES	5858 W HOLLYWOOD BLVD	90028	5545004005	Highway Oriented Commercial	C2-1-SN	0	108	0.195168063	Commercial - Office Building - One Story	YES - Current	NO - Privately-Owned	Available	Used in Prior Housing Element - Non-Vacant	0.133183895	0	0	0.133183895	0	0	0	148-5A191	177	Hollywood							Lower
LOS ANGELES	5850 W HOLLYWOOD BLVD	90028	5545004006	Highway Oriented Commercial	C2-1-SN	0	108	0.091763836	Commercial - Store Combination - Store and Office Combination - One Story	YES - Current	NO - Privately-Owned	Available	Used in Prior Housing Element - Non-Vacant	0.060174369	0	0	0.060174369	0	0	0	148-5A191	168	Hollywood							Lower
LOS ANGELES			5545004006	Highway Oriented Commercial	C2-1-SN	0	108	0.098735271	Commercial - Store Combination - Store and Office Combination - One Story	YES - Current	NO - Privately-Owned	Available	Used in Prior Housing Element - Non-Vacant	0.065947742	0	0	0.065947742	0	0	0	148-5A191	169	Hollywood							Lower
LOS ANGELES	5827 W CARLTON WAY	90028	5545004007	High Medium Residential	[Q]R4-1VL	0	72	0.200869639	Residential - Five or More Units or Apartments (Any Combination) - 4 Stories or Less	YES - Current	NO - Privately-Owned	Available	Used in Prior Housing Element - Non-Vacant	0.119049223	0	0	0.119049223	12	0	0	148-5A191	201	Hollywood							Lower
LOS ANGELES	5831 W CARLTON WAY	90028	5545004008	High Medium Residential	[Q]R4-1VL	0	72	0.200869639	Residential - Five or More Units or Apartments (Any Combination) - 4 Stories or Less	YES - Current	NO - Privately-Owned	Available	Used in Prior Housing Element - Non-Vacant	0	0	0.075665461	0.075665461	10	0	0	148-5A191	202	Hollywood		Yes					Above Moderate
LOS ANGELES	5835 W CARLTON WAY	90028	5545004009	High Medium Residential	[Q]R4-1VL	0	72	0.200870225	Residential - Five or More Units or Apartments (Any Combination) - 4 Stories or Less	YES - Current	NO - Privately-Owned	Available	Not Used in Prior Housing Element	0	0	0.20239912	0.20239912	12	0	0	148-5A191	203	Hollywood		Yes					Above Moderate
LOS ANGELES			5545004015	Highway Oriented Commercial	C2-1-SN	0	108	0.094713666	Residential - Five or More Units or Apartments (Any Combination) - 4 Stories or Less	YES - Current	NO - Privately-Owned	Available	Not Used in Prior Housing Element	0.190484852	0	0	0.190484852	9	0	0	148-5A191	123	Hollywood							Lower
LOS ANGELES			5545004016	Highway Oriented Commercial	C2-1-SN	0	108	0.02970375	Commercial - Parking Lot (Commercial Use Property) - Lots - Patron or Employee - One Story	YES - Current	NO - Privately-Owned	Available	Not Used in Prior Housing Element	0	0	0.051060796	0.051060796	0	0	0	148-5A191	184	Hollywood							Above Moderate
LOS ANGELES			5545004016	Highway Oriented Commercial	C2-1-SN	0	108	0.122723811	Commercial - Parking Lot (Commercial Use Property) - Lots - Patron or Employee - One Story	YES - Current	NO - Privately-Owned	Available	Not Used in Prior Housing Element	0.186698917	0	0	0.186698917	0	0	0	148-5A191	183	Hollywood							Lower
LOS ANGELES	5821 W CARLTON WAY	90028	5545004018	High Medium Residential	[Q]R4-1VL	0	72	0.159014195	Residential - Five or More Units or Apartments (Any Combination) - 4 Stories or Less	YES - Current	NO - Privately-Owned	Available	Not Used in Prior Housing Element	0	0	0.17267403	0.17267403	8	0	0	148-5A191	200	Hollywood		Yes					Above Moderate
LOS ANGELES	5845 W CARLTON WAY	90028	5545004021	High Medium Residential	[Q]R4-1VL	0	72	0.392076403	Residential - Five or More Units or Apartments (Any Combination) - 5 Stories or More	YES - Current	NO - Privately-Owned	Available	Not Used in Prior Housing Element	0.088140881	0	0	0.088140881	40	0	0	148-5A191	398	Hollywood							Lower
LOS ANGELES	5880 W HOLLYWOOD BLVD	90028	5545004022	Highway Oriented Commercial	C2-1-SN	0	108	0.206652477	Commercial - Service Station - Full Service - No Additional Services	YES - Current	NO - Privately-Owned	Available	Not Used in Prior Housing Element	0.139235553	0	0	0.139235553	0	0	0	148-5A191	178	Hollywood							Lower
LOS ANGELES	5890 W HOLLYWOOD BLVD	90028	5545004022	Highway Oriented Commercial	C2-1-SN	0	108	0.179882536	Commercial - Service Station - Full Service - No Additional Services	YES - Current	NO - Privately-Owned	Available	Not Used in Prior Housing Element	0.128288551	0	0	0.128288551	0	0	0	148-5A191	180	Hollywood							Lower
LOS ANGELES			5545004022	Highway Oriented Commercial	C2-1-SN	0	108	0.075756798	Commercial - Service Station - Full Service - No Additional Services	YES - Current	NO - Privately-Owned	Available	Not Used in Prior Housing Element	0.070709003	0	0	0.070709003	0	0	0	148-5A191	186	Hollywood							Lower
LOS ANGELES			5545004022	Highway Oriented Commercial	C2-1-SN	0	108	0.086087525	Commercial - Service Station - Full Service - No Additional Services	YES - Current	NO - Privately-Owned	Available	Not Used in Prior Housing Element	0.074698806	0	0	0.074698806	0	0	0	148-5A191	185	Hollywood							Lower
LOS ANGELES	5950 W HOLLYWOOD BLVD	90028	5545005005	Highway Oriented Commercial	C4-1-SN	0	108	0.413218826	Commercial - Commercial - Miscellaneous Commercial - One Story	YES - Current	NO - Privately-Owned	Available	Not Used in Prior Housing Element	0.335383847	0	0	0.335383847	0	0	0	148-5A191	179	Hollywood							Lower
LOS ANGELES	5928 W HOLLYWOOD BLVD	90028	5545005006	Highway Oriented Commercial	C4-1-SN	0	108	0.773800348	Commercial - Auto, Recreation Equipment, Construction Equipment Sales and Service - Auto Body Repair Shop - One Story	YES - Current	NO - Privately-Owned	Available	Not Used in Prior Housing Element	0.370014676	0	0	0.370014676	0	0	0	148-5A191	175	Hollywood							Lower
LOS ANGELES			5545005006	Highway Oriented Commercial	C4-1-SN	0	108	0.004947355	Commercial - Auto, Recreation Equipment, Construction Equipment Sales and Service - Auto Body Repair Shop - One Story	YES - Current	NO - Privately-Owned	Available	Not Used in Prior Housing Element	0	0	0.018151952	0.018151952	0	0	0	148-5A191	216	Hollywood							Above Moderate
LOS ANGELES	5943 W CARLTON WAY	90028	5545005007	High Medium Residential	[Q]R4-1VL	0	72	0.160694886	Residential - Five or More Units or Apartments (Any Combination) - 4 Stories or Less	YES - Current	NO - Privately-Owned	Available	Not Used in Prior Housing Element	0	0	0.152929306	0.152929306	11	0	0	148-5A191	225	Hollywood		Yes					Above Moderate
LOS ANGELES	5941 W CARLTON WAY	90028	5545005008	High Medium Residential	[Q]R4-1VL	0	72	0.124876177	Residential - Five or More Units or Apartments (Any Combination) - 4 Stories or Less	YES - Current	NO - Privately-Owned	Available	Not Used in Prior Housing Element	0	0	0.176592147	0.176592147	5	0	0	148-5A191	224	Hollywood		Yes					Above Moderate
LOS ANGELES	5935 W CARLTON WAY	90028	5545005009	High Medium Residential	[Q]R4-1VL	0	72	0.132955782	Residential - Three Units (Any Combination) - 4 Stories or Less	YES - Current	NO - Privately-Owned	Available	Used in Prior Housing Element - Non-Vacant	0	0	0.655492744	0.655492744	3	0	0	148-5A191	222	Hollywood		Yes					Above Moderate
LOS ANGELES	5918 W HOLLYWOOD BLVD	90028	5545005010	Highway Oriented Commercial	C4-1-SN	0	108	0.413482236	Residential - Five or More Units or Apartments (Any Combination) - 4 Stories or Less - Other Improvements Only	YES - Current	NO - Privately-Owned	Available	Not Used in Prior Housing Element	0	0	0.147043231	0.147043231	33	0	0	148-5A191	173	Hollywood		Yes					Above Moderate
LOS ANGELES	5900 W HOLLYWOOD BLVD	90028	5545005011	Highway Oriented Commercial	C4-1-SN	0	108	0.35246113	Industrial - Warehousing, Distribution, Storage - Public Storage - Mini Warehouse - Three Stories	YES - Current	NO - Privately-Owned	Available	Not Used in Prior Housing Element	0.076036771	0	0	0.076036771	0	0	0	148-5A191	164	Hollywood							Lower
LOS ANGELES	5912 W HOLLYWOOD BLVD	90028	5545005011	Highway Oriented Commercial	C4-1-SN	0	108	0.420910537	Industrial - Warehousing, Distribution, Storage - Public Storage - Mini Warehouse - Three Stories	YES - Current	NO - Privately-Owned	Available	Not Used in Prior Housing Element	0.07686043	0	0	0.07686043	0	0	0	148-5A191	167	Hollywood							Lower
LOS ANGELES			5545005011	Highway Oriented Commercial	C4-1-SN	0	108	0.044306491	Industrial - Warehousing, Distribution, Storage - Public Storage - Mini Warehouse - Three Stories	YES - Current	NO - Privately-Owned	Available	Not Used in Prior Housing Element	0	0	0.001257672	0.001257672	0	0	0	148-5A191	172	Hollywood							Above Moderate
LOS ANGELES	1673 N BRONSON AVE	90028	5545005012	High Medium Residential	[Q]R4-1VL	0	72	0.311322135	Residential - Five or More Units or Apartments (Any Combination) - 4 Stories or Less	YES - Current	NO - Privately-Owned	Available	Used in Prior Housing Element - Non-Vacant	0	0	0.209810708	0.209810708	18	0	0	148-5A191	209	Hollywood		Yes					Above Moderate
LOS ANGELES	5907 W CARLTON WAY	90028	5545005013	High Medium Residential	[Q]R4-1VL	0	72	0.229336956	Residential - Four Units (Any Combination) - 4 Stories or Less	YES - Current	NO - Privately-Owned	Available	Used in Prior Housing Element - Non-Vacant	0	0	0.317264657	0.317264657	4	0	0	148-5A191	210	Hollywood		Yes					Above Moderate
LOS ANGELES	5915 W CARLTON WAY	90028	5545005014	High Medium Residential	[Q]R4-1VL	0	72	0.152890395	Residential - Five or More Units or Apartments (Any Combination) - 4 Stories or Less	YES - Current	NO - Privately-Owned	Available	Used in Prior Housing Element - Non-Vacant	0	0	0.198188728	0.198188728	6	0	0	148-5A191	212	Hollywood		Yes					Above Moderate
LOS ANGELES	5923 W CARLTON WAY	90028	5545005015	High Medium Residential	[Q]R4-1VL	0	72	0.114668623	Residential - Five or More Units or Apartments (Any Combination) - 4 Stories or Less	YES - Current	NO - Privately-Owned	Available	Not Used in Prior Housing Element	0	0	0.138491079	0.138491079	12	0	0	148-5A191	213	Hollywood		Yes					Above Moderate
LOS ANGELES	5955 W CARLTON WAY	90028	5545005017	High Medium Residential	[Q]R4-1VL	0	72	0.226247844	Residential - Five or More Units or Apartments (Any Combination) - 4 Stories or Less	YES - Current	NO - Privately-Owned	Available	Used in Prior Housing Element - Non-Vacant	0	0	0.203939706	0.203939706	12	0	0	148-5A191	219	Hollywood		Yes					Above Moderate
LOS ANGELES	5947 W CARLTON WAY	90028	5545005018	High Medium Residential	[Q]R4-1VL	0	72	0.210226063	Residential - Five or More Units or Apartments (Any Combination) - 4 Stories or Less	YES - Current	NO - Privately-Owned	Available	Not Used in Prior Housing Element	0	0	0.16031379	0.16031379	13	0	0	148-5A191	217	Hollywood		Yes					Above Moderate
LOS ANGELES	5960 W HOLLYWOOD BLVD	90028	5545005022	Highway Oriented Commercial	C4-1-SN	0	108	0.411180462	Commercial - Auto, Recreation Equipment, Construction Equipment Sales and Service - Auto Body Repair Shop - One Story	YES - Current	NO - Privately-Owned	Available	Not Used in Prior Housing Element	0.432909394	0	0	0.432909394	0	0	0	148-5A191	181	Hollywood							Lower
LOS ANGELES			5545005022	Highway Oriented Commercial	C4-1-SN	0	108	0.022726624	Commercial - Auto, Recreation Equipment, Construction Equipment Sales and Service - Auto Body Repair Shop - One Story	YES - Current	NO - Privately-Owned	Available	Not Used in Prior Housing Element	0	0	0.029266	0.029266	0	0	0	148-5A189	345	Hollywood							Above Moderate
LOS ANGELES	5927 W CARLTON WAY	90028	5545005900	High Medium Residential	[Q]R4-1VL	0	72	0.191115613	Residential - Four Units (Any Combination) - 4 Stories or Less - Vacant Land	YES - Current	NO - Privately-Owned	Available	Not Used in Prior Housing Element	1.162264609	0	0	1.162264609	0	0	0	148-5A191	215	Hollywood							Lower
LOS ANGELES	6013 W CARLTON WAY	90028	5545006015	High Medium Residential	[Q]R4-1VL	0	72	0.162027661	Residential - Five or More Units or Apartments (Any Combination) - 4 Stories or Less	YES - Current	NO - Privately-Owned	Available	Used in Prior Housing Element - Non-Vacant	0	0	0.170526013	0.170526013	7	0	0	148-5A189	189	Hollywood		Yes					Above Moderate
LOS ANGELES	6041 W CARLTON WAY	90028	5545006020	High Medium Residential	[Q]R4-1VL	0	72	0.176765966	Residential - Five or More Units or Apartments (Any Combination) - 4 Stories or Less	YES - Current	NO - Privately-Owned	Available	Not Used in Prior Housing Element	0	0	0.138547386	0.138547386	11	0	0	148-5A189	194	Hollywood		Yes					Above Moderate
LOS ANGELES	1640 N GOWER ST	90028	5545006024	Highway Oriented Commercial	C4-1-SN	0	108	0.175546358	Industrial - Motion Picture, Radio and Television Industry - Studio - One Story	YES - Current	NO - Privately-Owned	Available	Used in Prior Housing Element - Non-Vacant	0.057534281	0	0	0.057534281	0	0	0	148-5A189	155	Hollywood							Lower
LOS ANGELES			5545006024	Highway Oriented Commercial	C4-1-SN	0	108	0.010560045	Industrial - Motion Picture, Radio and Television Industry - Studio - One Story	YES - Current	NO - Privately-Owned	Available	Used in Prior Housing Element - Non-Vacant	0	0	0.001037886	0.001037886	0	0	0	148-5A189	180	Hollywood							Above Moderate
LOS ANGELES			5545006024	Highway Oriented Commercial	C4-1	0	108	0.207298053	Industrial - Motion Picture, Radio and Television Industry - Studio - One Story	YES - Current	NO - Privately-Owned	Available	Used in Prior Housing Element - Non-Vacant	0.062984207	0	0	0.062984207	0	0	0	148-5A189	184	Hollywood							Lower
LOS ANGELES	6000 W HOLLYWOOD BLVD	90028	5545006029	Highway Oriented Commercial	C4-1-SN	0	108	0.505265993	Commercial - Auto, Recreation Equipment, Construction Equipment Sales and Service - Auto Body Repair Shop - One Story	YES - Current	NO - Privately-Owned	Available	Used in Prior Housing Element - Non-Vacant	0.172654877	0	0	0.172654877	0	0	0	148-5A189	113	Hollywood							Lower
LOS ANGELES	6010 W HOLLYWOOD BLVD	90028	5545006029	Highway Oriented Commercial	C4-1-SN	0	108	0.507069646	Commercial - Auto, Recreation Equipment, Construction Equipment Sales and Service - Auto Body Repair Shop - One Story	YES - Current	NO - Privately-Owned	Available	Used in Prior Housing Element - Non-Vacant	0.172654877	0	0	0.172654877	0	0	0	148-5A189	114	Hollywood							Lower
LOS ANGELES	6020 W HOLLYWOOD BLVD	90028	5545006029	Highway Oriented Commercial	C4-1-SN	0	108	0.308078064	Commercial - Auto, Recreation Equipment, Construction Equipment Sales and Service - Auto Body Repair Shop - One Story	YES - Current	NO - Privately-Owned	Available	Used in Prior Housing Element - Non-Vacant	0.165113869	0	0	0.165113869	0	0	0	148-5A189	115	Hollywood							Lower
LOS ANGELES	6024 W HOLLYWOOD BLVD	90028	5545006029	Highway Oriented Commercial	C4-1-SN	0	108	0.299672732	Commercial - Auto, Recreation Equipment, Construction Equipment Sales and Service - Auto Body Repair Shop - One Story	YES - Current	NO - Privately-Owned	Available	Used in Prior Housing Element - Non-Vacant	0.16262092	0	0	0.16262092	0	0	0	148-5A189	116	Hollywood							Lower
LOS ANGELES	6037 W CARLTON WAY	90028	5545006029	High Medium Residential	[Q]R4-1VL	0	72	0.241044328	Commercial - Auto, Recreation Equipment, Construction Equipment Sales and Service - Auto Body Repair Shop - One Story	YES - Current	NO - Privately-Owned	Available	Used in Prior Housing Element - Non-Vacant	0.112529933	0	0	0.112529933	0	0	0	148-5A189	193	Hollywood							Lower
LOS ANGELES	6038 W HOLLYWOOD BLVD	90028	5545006029	Highway Oriented Commercial	C4-1-SN	0	108	0.332381585	Commercial - Auto, Recreation Equipment, Construction Equipment Sales and Service - Auto Body Repair Shop - One Story	YES - Current	NO - Privately-Owned	Available	Used in Prior Housing Element - Non-Vacant	0.168496848	0	0	0.168496848	0	0	0	148-5A189	118	Hollywood							Lower
LOS ANGELES	6044 W HOLLYWOOD BLVD	90028	5545006029	Highway Oriented Commercial	C4-1-SN	0	108	0.333331592	Commercial - Auto, Recreation Equipment, Construction Equipment Sales and Service - Auto Body Repair Shop - One Story	YES - Current	NO - Privately-Owned	Available	Used in Prior Housing Element - Non-Vacant	0.168496848	0	0	0.168496848	0	0	0	148-5A189	119	Hollywood							Lower
LOS ANGELES	6048 W HOLLYWOOD BLVD	90028	5545006029	Highway Oriented Commercial	C4-1-SN	0	108	0.322770811	Commercial - Auto, Recreation Equipment, Construction Equipment Sales and Service - Auto Body Repair Shop - One Story	YES - Current	NO - Privately-Owned	Available	Used in Prior Housing Element - Non-Vacant	0.166346915	0	0	0.166346915	0	0	0	148-5A189	120	Hollywood							Lower
LOS ANGELES			5545006029	Highway Oriented Commercial	C4-1-SN	0	108	0.003357427	Commercial - Auto, Recreation Equipment, Construction Equipment Sales and Service - Auto Body Repair Shop - One Story	YES - Current	NO - Privately-Owned	Available	Used in Prior Housing Element - Non-Vacant	0	0	0.007441358	0.007441358	0	0	0	148-5A189	154	Hollywood							Above Moderate
LOS ANGELES			5545006029	Highway Oriented Commercial	C4-1-SN	0	108	0.00335743	Commercial - Auto, Recreation Equipment, Construction Equipment Sales and Service - Auto Body Repair Shop - One Story	YES - Current	NO - Privately-Owned	Available	Used in Prior Housing Element - Non-Vacant	0	0	0.007441358	0.007441358	0	0	0	148-5A189	117	Hollywood							Above Moderate
LOS ANGELES			5545006029	Highway Oriented Commercial	C4-1-SN	0	108	0.043045489	Commercial - Auto, Recreation Equipment, Construction Equipment Sales and Service - Auto Body Repair Shop - One Story	YES - Current	NO - Privately-Owned	Available	Used in Prior Housing Element - Non-Vacant	0	0	0.017738194	0.017738194	0	0	0	148-5A189	175	Hollywood							Above Moderate
LOS ANGELES	6052 W HOLLYWOOD BLVD	90028	5545006030	Highway Oriented Commercial	C4-1-SN	0	108	0.190756064	Commercial - Store - One Story	YES - Current	NO - Privately-Owned	Available	Used in Prior Housing Element - Non-Vacant	0.038763915	0	0	0.038763915	0	0	0	148-5A189	121	Hollywood							Lower
LOS ANGELES			5545006030	Highway Oriented Commercial	C4-1-SN	0	108	0.079199466	Commercial - Store - One Story	YES - Current	NO - Privately-Owned	Available	Used in Prior Housing Element - Non-Vacant	0.021208216	0	0	0.021208216	0	0	0	148-5A189	153	Hollywood							Lower
LOS ANGELES	1626 N GOWER ST	90028	5545006075	Highway Oriented Commercial	C4-1	0	108	0.137739462	Commercial - Parking Lot (Commercial Use Property) - Lots - Patron or Employee - One Story	YES - Current	NO - Privately-Owned	Available	Not Used in Prior Housing Element	0.045565423	0	0	0.045565423	8	0	0	148-5A189	211	Hollywood							Lower
LOS ANGELES	6055 W CARLTON WAY	90028	5545006075	Highway Oriented Commercial	[Q]R4-1VL	0	72	0.091826691	Commercial - Parking Lot (Commercial Use Property) - Lots - Patron or Employee - One Story	YES - Current	NO - Privately-Owned	Available	Not Used in Prior Housing Element	0.024465973	0	0	0.024465973	8	0	0	148-5A189	210	Hollywood							Lower
LOS ANGELES	5965 W CARLTON WAY	90028	5545006BRK	High Medium Residential	[Q]R4-1VL	0	72	0.574739512	Residential - Single Family Residence - Condominium	YES - Current	NO - Privately-Owned	Available	Not Used in Prior Housing Element	0.148175216	0	0	0.148175216	41	0	0	148-5A189	348	Hollywood							Lower
LOS ANGELES	6060 W CARLTON WAY	90028	5545007001	Highway Oriented Commercial	C4-1	0	108	0.119949002	Commercial - Store - One Story	YES - Current	NO - Privately-Owned	Available	Used in Prior Housing Element - Non-Vacant	0.239586943	0	0	0.239586943	0	0	0	148-5A189	246	Hollywood							Lower
LOS ANGELES	1606 N GOWER ST	90028	5545007002	Highway Oriented Commercial	C4-1	0	108	0.050505675	Residential - Single Family Residence	YES - Current	NO - Privately-Owned	Available	Not Used in Prior Housing Element	0	0	0.05880632	0.05880632	1	0	0	148-5A189	271	Hollywood							Above Moderate
LOS ANGELES	6054 W CARLTON WAY	90028	5545007003	Highway Oriented Commercial	[Q]R4-1VL	0	72	0.092974976	Residential - Double, Duplex, or Two Units - 4 Stories or Less	YES - Current	NO - Privately-Owned	Available	Used in Prior Housing Element - Non-Vacant	0	0	0.517784643	0.517784643	2	0	0	148-5A189	244	Hollywood		Yes					Above Moderate

LOS ANGELES	6056 W CARLTON WAY	90028	5545007003	Highway Oriented Commercial	C4-1	0	108	0.061982097	Residential - Double, Duplex, or Two Units - 4 Stories or Less	YES - Current	NO - Privately-Owned	Available	Used in Prior Housing Element - Non-Vacant	0	0	0.114296812	0.114296812	2	0	0	148-5A189	245	Hollywood		Yes	Above Moderate
LOS ANGELES	6048 W CARLTON WAY	90028	5545007004	High Medium Residential	[Q]R4-1VL	0	72	0.154956466	Residential - Three Units (Any Combination) - 4 Stories or Less	YES - Current	NO - Privately-Owned	Available	Used in Prior Housing Element - Non-Vacant	0	0	0.727277696	0.727277696	3	0	0	148-5A189	243	Hollywood		Yes	Above Moderate
LOS ANGELES	6018 W CARLTON WAY	90028	5545007009	High Medium Residential	[Q]R4-1VL	0	72	0.108469426	Residential - Five or More Units or Apartments (Any Combination) - 4 Stories or Less	YES - Current	NO - Privately-Owned	Available	Not Used in Prior Housing Element	0	0	0.054571739	0.054571739	9	0	0	148-5A189	238	Hollywood			Above Moderate
LOS ANGELES	6012 W CARLTON WAY	90028	5545007010	High Medium Residential	[Q]R4-1VL	0	72	0.12396703	Residential - Single Family Residence	YES - Current	NO - Privately-Owned	Available	Used in Prior Housing Element - Non-Vacant	0	0	0.972835827	0.972835827	1	0	0	148-5A189	237	Hollywood			Above Moderate
LOS ANGELES	6008 W CARLTON WAY	90028	5545007011	High Medium Residential	[Q]R4-1VL	0	72	0.123964089	Residential - Single Family Residence	YES - Current	NO - Privately-Owned	Available	Used in Prior Housing Element - Non-Vacant	0	0	0.972835827	0.972835827	1	0	0	148-5A189	236	Hollywood			Above Moderate
LOS ANGELES	6002 W CARLTON WAY	90028	5545007012	High Medium Residential	[Q]R4-1VL	0	72	0.116219179	Residential - Single Family Residence	YES - Current	NO - Privately-Owned	Available	Used in Prior Housing Element - Non-Vacant	0	0	0.397453129	0.397453129	1	0	0	148-5A189	235	Hollywood			Above Moderate
LOS ANGELES	6000 W CARLTON WAY	90028	5545007013	High Medium Residential	[Q]R4-1VL	0	72	0.116588521	Residential - Double, Duplex, or Two Units - 4 Stories or Less	YES - Current	NO - Privately-Owned	Available	Used in Prior Housing Element - Non-Vacant	0	0	0.668447658	0.668447658	1	0	0	148-5A189	233	Hollywood		Yes	Above Moderate
LOS ANGELES	5950 W CARLTON WAY	90028	5545007016	High Medium Residential	[Q]R4-1VL	0	72	0.18743801	Residential - Five or More Units or Apartments (Any Combination) - 4 Stories or Less	YES - Current	NO - Privately-Owned	Available	Not Used in Prior Housing Element	0	0	0.182362568	0.182362568	14	0	0	148-5A191	260	Hollywood		Yes	Above Moderate
LOS ANGELES	5958 W CARLTON WAY	90028	5545007017	High Medium Residential	[Q]R4-1VL	0	72	0.182121444	Residential - Four Units (Any Combination) - 4 Stories or Less	YES - Current	NO - Privately-Owned	Available	Not Used in Prior Housing Element	0	0	0.257209128	0.257209128	4	0	0	148-5A191	262	Hollywood		Yes	Above Moderate
LOS ANGELES	1541 N GORDON ST	90028	5545007022	High Medium Residential	[Q]R4-1VL	0	72	0.151618101	Residential - Double, Duplex, or Two Units - 4 Stories or Less	YES - Current	NO - Privately-Owned	Available	Used in Prior Housing Element - Non-Vacant	0	0	0.758516961	0.758516961	2	0	0	148-5A191	307	Hollywood		Yes	Above Moderate
LOS ANGELES	1517 N GORDON ST	90028	5545007026	High Medium Residential	[Q]R4-1VL	0	72	0.161453608	Commercial - Parking Lot (Commercial Use Property) - Lots - Patron or Employee - One Story	YES - Current	NO - Privately-Owned	Available	Not Used in Prior Housing Element	0.015289561	0	0	0.015289561	0	0	0	147A191	45	Hollywood			Lower
LOS ANGELES	6007 W SUNSET BLVD	90028	5545007027	Highway Oriented Commercial	C4-1-SN	0	108	0.1746887	Commercial - Store - One Story	YES - Current	NO - Privately-Owned	Available	Not Used in Prior Housing Element	0.097210224	0	0	0.097210224	0	0	0	147A191	65	Hollywood			Lower
LOS ANGELES	1512 N LABAIG AVE	90028	5545007029	Highway Oriented Commercial	C4-1-SN	0	108	0.16919017	Residential - Four Units (Any Combination) - 4 Stories or Less	YES - Current	NO - Privately-Owned	Available	Not Used in Prior Housing Element	0	0	0.906442833	0.906442833	4	0	0	147A189	42	Hollywood		Yes	Above Moderate
LOS ANGELES	1600 N GOWER ST	90028	5545007031	Highway Oriented Commercial	C4-1	0	108	0.13773871	Commercial - Commercial - Vacant Land	YES - Current	NO - Privately-Owned	Available	Not Used in Prior Housing Element	0.203884247	0	0	0.203884247	0	0	0	148-5A189	299	Hollywood			Lower
LOS ANGELES	6093 W SELMA AVE	90028	5545007032	Highway Oriented Commercial	[Q]R4-1VL	0	21	0.126261532	Residential - Double, Duplex, or Two Units - 4 Stories or Less	YES - Current	NO - Privately-Owned	Available	Used in Prior Housing Element - Non-Vacant	0	0	0.212327152	0.212327152	2	2*	2*	148-5A189	298	Hollywood		Yes	Above Moderate
LOS ANGELES	6087 W SELMA AVE	90028	5545007033	High Medium Residential	[Q]R4-1VL	0	21	0.126261712	Residential - Double, Duplex, or Two Units - 4 Stories or Less	YES - Current	NO - Privately-Owned	Available	Used in Prior Housing Element - Non-Vacant	0	0	0.212327152	0.212327152	2	2*	2*	148-5A189	297	Hollywood		Yes	Above Moderate
LOS ANGELES	6077 W SELMA AVE	90028	5545007035	High Medium Residential	[Q]R4-1VL	0	21	0.126261747	Residential - Single Family Residence	YES - Current	NO - Privately-Owned	Available	Used in Prior Housing Element - Non-Vacant	0	0	0.162482017	0.162482017	1	2*	2*	148-5A189	295	Hollywood			Above Moderate
LOS ANGELES	6071 W SELMA AVE	90028	5545007036	High Medium Residential	[Q]R4-1VL	0	21	0.114783242	Residential - Double, Duplex, or Two Units - 4 Stories or Less	YES - Current	NO - Privately-Owned	Available	Used in Prior Housing Element - Non-Vacant	0	0	0.212327152	0.212327152	2	2*	2*	148-5A189	294	Hollywood		Yes	Above Moderate
LOS ANGELES	6063 W SELMA AVE	90028	5545007038	High Medium Residential	[Q]R4-1VL	0	21	0.114783386	Residential - Double, Duplex, or Two Units - 4 Stories or Less	YES - Current	NO - Privately-Owned	Available	Used in Prior Housing Element - Non-Vacant	0	0	0.212327152	0.212327152	2	2*	2*	148-5A189	292	Hollywood		Yes	Above Moderate
LOS ANGELES	6047 W SELMA AVE	90028	5545007040	High Medium Residential	[Q]R4-1VL	0	21	0.229377105	Residential - Five or More Units or Apartments (Any Combination) - 4 Stories or Less	YES - Current	NO - Privately-Owned	Available	Used in Prior Housing Element - Non-Vacant	0	0	0.264355919	0.264355919	6	0	0	148-5A189	290	Hollywood		Yes	Above Moderate
LOS ANGELES	6053 W SELMA AVE	90028	5545007040	High Medium Residential	[Q]R4-1VL	0	21	0.225083485	Residential - Five or More Units or Apartments (Any Combination) - 4 Stories or Less	YES - Current	NO - Privately-Owned	Available	Used in Prior Housing Element - Non-Vacant	0	0	0.264355919	0.264355919	6	0	0	148-5A189	289	Hollywood		Yes	Above Moderate
LOS ANGELES	1566 N LABAIG AVE	90028	5545007042	High Medium Residential	[Q]R4-1VL	0	21	0.126261116	Residential - Single Family Residence	YES - Current	NO - Privately-Owned	Available	Used in Prior Housing Element - Non-Vacant	0	0	0.162482017	0.162482017	1	2*	2*	148-5A189	327	Hollywood			Above Moderate
LOS ANGELES	1564 N LABAIG AVE	90028	5545007043	High Medium Residential	[Q]R4-1VL	0	21	0.126261003	Residential - Double, Duplex, or Two Units - 4 Stories or Less	YES - Current	NO - Privately-Owned	Available	Not Used in Prior Housing Element	0	0	0.212327152	0.212327152	2	2*	2*	148-5A189	332	Hollywood		Yes	Above Moderate
LOS ANGELES	1556 N LABAIG AVE	90028	5545007044	High Medium Residential	[Q]R4-1VL	0	21	0.126262136	Residential - Double, Duplex, or Two Units - 4 Stories or Less	YES - Current	NO - Privately-Owned	Available	Used in Prior Housing Element - Non-Vacant	0	0	0.212327152	0.212327152	2	2*	2*	147A189	20	Hollywood		Yes	Above Moderate
LOS ANGELES	1552 N LABAIG AVE	90028	5545007045	High Medium Residential	[Q]R4-1VL	0	21	0.126262261	Residential - Single Family Residence	YES - Current	NO - Privately-Owned	Available	Used in Prior Housing Element - Non-Vacant	0	0	0.162482017	0.162482017	1	2*	2*	147A189	21	Hollywood			Above Moderate
LOS ANGELES	1524 N LABAIG AVE	90028	5545007046	High Medium Residential	[Q]R4-1VL	0	21	0.126261175	Residential - Single Family Residence	YES - Current	NO - Privately-Owned	Available	Used in Prior Housing Element - Non-Vacant	0	0	0.162482017	0.162482017	1	2*	2*	147A189	26	Hollywood			Above Moderate
LOS ANGELES	1520 N LABAIG AVE	90028	5545007047	High Medium Residential	[Q]R4-1VL	0	21	0.126261062	Residential - Single Family Residence	YES - Current	NO - Privately-Owned	Available	Used in Prior Housing Element - Non-Vacant	0	0	0.162482017	0.162482017	1	2*	2*	147A189	38	Hollywood			Above Moderate
LOS ANGELES	1516 N LABAIG AVE	90028	5545007048	High Medium Residential	[Q]R4-1VL	0	21	0.126261537	Residential - Double, Duplex, or Two Units - 4 Stories or Less	YES - Current	NO - Privately-Owned	Available	Used in Prior Housing Element - Non-Vacant	0	0	0.212327152	0.212327152	2	2*	2*	147A189	39	Hollywood		Yes	Above Moderate
LOS ANGELES	1545 N GORDON ST	90028	5545007049	High Medium Residential	[Q]R4-1VL	0	72	0.14940825	Residential - Five or More Units or Apartments (Any Combination) - 4 Stories or Less	YES - Current	NO - Privately-Owned	Available	Not Used in Prior Housing Element	0	0	0.180099451	0.180099451	16	0	0	148-5A191	304	Hollywood			Above Moderate
LOS ANGELES	1549 N GORDON ST	90028	5545007049	High Medium Residential	[Q]R4-1VL	0	72	0.149433998	Residential - Five or More Units or Apartments (Any Combination) - 4 Stories or Less	YES - Current	NO - Privately-Owned	Available	Not Used in Prior Housing Element	0	0	0.180099451	0.180099451	16	0	0	148-5A191	302	Hollywood		Yes	Above Moderate
LOS ANGELES			5545007900	Highway Oriented Commercial	[Q]R4-1VL	0	72	0.004266606	Miscellaneous - Government Owned Property	YES - Current	YES - City-Owned	Available	Not Used in Prior Housing Element	0	0	0.001456773	0.001456773	0	0	0	148-5A191	279	Hollywood			Above Moderate
LOS ANGELES	6036 1/2 W CARLTON WAY	90028	5545007BRK	High Medium Residential	[Q]R4-1VL	0	72	0.463865588	Residential - Single Family Residence - Condominium	YES - Current	NO - Privately-Owned	Available	Not Used in Prior Housing Element	0	0	0.179986873	0.179986873	44	0	0	148-5A189	344	Hollywood			Above Moderate
LOS ANGELES	6062 W HAROLD WAY	90028	5545008011	High Medium Residential	[Q]R4-1VL	0	72	0.103366897	Residential - Double, Duplex, or Two Units - 4 Stories or Less	YES - Current	NO - Privately-Owned	Available	Used in Prior Housing Element - Non-Vacant	0	0	0.515857255	0.515857255	2	0	0	147A189	30	Hollywood		Yes	Above Moderate
LOS ANGELES	6066 W HAROLD WAY	90028	5545008012	High Medium Residential	[Q]R4-1VL	0	72	0.124040681	Residential - Single Family Residence	YES - Current	NO - Privately-Owned	Available	Used in Prior Housing Element - Non-Vacant	0	0	0.977895451	0.977895451	1	0	0	147A189	31	Hollywood			Above Moderate
LOS ANGELES	1562 N GOWER ST	90028	5545008020	Highway Oriented Commercial	C4-1	0	108	0.151606579	Commercial - Office Building - One Story	YES - Current	NO - Privately-Owned	Available	Not Used in Prior Housing Element	0.089460508	0	0	0.089460508	0	0	0	147A189	19	Hollywood			Lower
LOS ANGELES	6091 W HAROLD WAY	90028	5545008021	Highway Oriented Commercial	[Q]R4-1VL	0	21	0.137785909	Residential - Double, Duplex, or Two Units - 4 Stories or Less	YES - Current	NO - Privately-Owned	Available	Used in Prior Housing Element - Non-Vacant	0	0	0.174078691	0.174078691	2	2*	2*	147A189	18	Hollywood		Yes	Above Moderate
LOS ANGELES	6081 W HAROLD WAY	90028	5545008023	High Medium Residential	[Q]R4-1VL	0	21	0.124012789	Residential - Double, Duplex, or Two Units - 4 Stories or Less	YES - Current	NO - Privately-Owned	Available	Not Used in Prior Housing Element	0	0	0.212327152	0.212327152	2	2*	2*	147A189	16	Hollywood		Yes	Above Moderate
LOS ANGELES	6075 W HAROLD WAY	90028	5545008024	High Medium Residential	[Q]R4-1VL	0	21	0.124011925	Residential - Double, Duplex, or Two Units - 4 Stories or Less	YES - Current	NO - Privately-Owned	Available	Not Used in Prior Housing Element	0	0	0.212327152	0.212327152	2	2*	2*	147A189	15	Hollywood		Yes	Above Moderate
LOS ANGELES	6071 W HAROLD WAY	90028	5545008025	High Medium Residential	[Q]R4-1VL	0	21	0.124013043	Residential - Single Family Residence	YES - Current	NO - Privately-Owned	Available	Used in Prior Housing Element - Non-Vacant	0	0	0.162482017	0.162482017	1	2*	2*	147A189	14	Hollywood			Above Moderate
LOS ANGELES	6067 W HAROLD WAY	90028	5545008026	High Medium Residential	[Q]R4-1VL	0	21	0.124012173	Residential - Double, Duplex, or Two Units - 4 Stories or Less	YES - Current	NO - Privately-Owned	Available	Not Used in Prior Housing Element	0	0	0.212327152	0.212327152	2	2*	2*	147A189	13	Hollywood		Yes	Above Moderate
LOS ANGELES	6057 W HAROLD WAY	90028	5545008028	High Medium Residential	[Q]R4-1VL	0	21	0.124012139	Residential - Single Family Residence	YES - Current	NO - Privately-Owned	Available	Used in Prior Housing Element - Non-Vacant	0	0	0.162482017	0.162482017	1	2*	2*	147A189	11	Hollywood			Above Moderate
LOS ANGELES	1555 N LABAIG AVE	90028	5545008029	High Medium Residential	[Q]R4-1VL	0	21	0.151560938	Residential - Single Family Residence - Pool	YES - Current	NO - Privately-Owned	Available	Used in Prior Housing Element - Non-Vacant	0	0	0.164941156	0.164941156	1	3*	3*	147A189	10	Hollywood			Above Moderate
LOS ANGELES	6054 W SELMA AVE	90028	5545008030	High Medium Residential	[Q]R4-1VL	0	21	0.148308148	Residential - Double, Duplex, or Two Units - 4 Stories or Less	YES - Current	NO - Privately-Owned	Available	Used in Prior Housing Element - Non-Vacant	0	0	0.221103311	0.221103311	2	3*	3*	148-5A189	315	Hollywood		Yes	Above Moderate
LOS ANGELES	6060 W SELMA AVE	90028	5545008031	High Medium Residential	[Q]R4-1VL	0	21	0.122455804	Residential - Single Family Residence	YES - Current	NO - Privately-Owned	Available	Used in Prior Housing Element - Non-Vacant	0	0	0.162482017	0.162482017	1	2*	2*	148-5A189	316	Hollywood			Above Moderate
LOS ANGELES	6064 W SELMA AVE	90028	5545008032	High Medium Residential	[Q]R4-1VL	0	21	0.122638712	Residential - Double, Duplex, or Two Units - 4 Stories or Less	YES - Current	NO - Privately-Owned	Available	Used in Prior Housing Element - Non-Vacant	0	0	0.212327152	0.212327152	2	2*	2*	148-5A189	317	Hollywood		Yes	Above Moderate
LOS ANGELES	6074 W SELMA AVE	90028	5545008034	High Medium Residential	[Q]R4-1VL	0	21	0.123008379	Residential - Single Family Residence	YES - Current	NO - Privately-Owned	Available	Used in Prior Housing Element - Non-Vacant	0	0	0.162482017	0.162482017	1	2*	2*	148-5A189	319	Hollywood			Above Moderate
LOS ANGELES	6078 W SELMA AVE	90028	5545008035	High Medium Residential	[Q]R4-1VL	0	21	0.123191609	Residential - Single Family Residence	YES - Current	NO - Privately-Owned	Available	Used in Prior Housing Element - Non-Vacant	0	0	0.162482017	0.162482017	1	2*	2*	148-5A189	320	Hollywood			Above Moderate
LOS ANGELES	6082 W SELMA AVE	90028	5545008036	High Medium Residential	[Q]R4-1VL	0	21	0.123376877	Residential - Single Family Residence	YES - Current	NO - Privately-Owned	Available	Used in Prior Housing Element - Non-Vacant	0	0	0.162482017	0.162482017	1	2*	2*	148-5A189	321	Hollywood			Above Moderate
LOS ANGELES	6088 W SELMA AVE	90028	5545008037	High Medium Residential	[Q]R4-1VL	0	21	0.137296198	Residential - Double, Duplex, or Two Units - 4 Stories or Less	YES - Current	NO - Privately-Owned	Available	Used in Prior Housing Element - Non-Vacant	0	0	0.174078691	0.174078691	2	2*	2*	148-5A189	322	Hollywood		Yes	Above Moderate
LOS ANGELES	6094 W SELMA AVE	90028	5545008038	Highway Oriented Commercial	[Q]R4-1VL	0	21	0.137523694	Residential - Double, Duplex, or Two Units - 4 Stories or Less	YES - Current	NO - Privately-Owned	Available	Used in Prior Housing Element - Non-Vacant	0	0	0.174078691	0.174078691	2	2*	2*	148-5A189	323	Hollywood		Yes	Above Moderate
LOS ANGELES	1580 N GOWER ST	90028	5545008039	Highway Oriented Commercial	C4-1	0	108	0.151520006	Commercial - Office Building - One Story	YES - Current	NO - Privately-Owned	Available	Not Used in Prior Housing Element	0.089460508	0	0	0.089460508	0	0	0	148-5A189	324	Hollywood			Lower
LOS ANGELES	6092 W HAROLD WAY	90028	5545008041	Highway Oriented Commercial	C4-1	0	108	0.151625608	Commercial - Office Building - One Story	YES - Current	NO - Privately-Owned	Available	Not Used in Prior Housing Element	0.115059491	0	0	0.115059491	0	0	0	147A189	37	Hollywood			Lower
LOS ANGELES	6056 W HAROLD WAY	90028	5545008044	High Medium Residential	[Q]R4-1VL	0	72	0.124039111	Industrial - Motion Picture, Radio and Television Industry - Studio - One Story	YES - Current	NO - Privately-Owned	Available	Not Used in Prior Housing Element	0	0	0.025635979	0.025635979	1	0	0	147A189	29	Hollywood			Above Moderate
LOS ANGELES	6061 W SUNSET BLVD	90028	5545008044	Highway Oriented Commercial	C4-1-SN	0	108	0.169318287	Industrial - Motion Picture, Radio and Television Industry - Studio - One Story	YES - Current	NO - Privately-Owned	Available	Not Used in Prior Housing Element	0.043245244	0	0	0.043245244	1	0	0	147A189	44	Hollywood			Lower
LOS ANGELES	6063 W SUNSET BLVD	90028	5545008044	Highway Oriented Commercial	C4-1-SN	0	108	0.169321478	Industrial - Motion Picture, Radio and Television Industry - Studio - One Story	YES - Current	NO - Privately-Owned	Available	Not Used in Prior Housing Element	0.043245244	0	0	0.043245244	1	0	0	147A189	45	Hollywood			Lower
LOS ANGELES	6069 W SUNSET BLVD	90028	5545008044	Highway Oriented Commercial	C4-1-SN	0	108	0.169323788	Industrial - Motion Picture, Radio and Television Industry - Studio - One Story	YES - Current	NO - Privately-Owned	Available	Not Used in Prior Housing Element	0.043245244	0	0	0.043245244	1	0	0	147A189	46	Hollywood			Lower
LOS ANGELES	6070 W HAROLD WAY	90028	5545008044	High Medium Residential	[Q]R4-1VL	0	72	0.124039476	Industrial - Motion Picture, Radio and Television Industry - Studio - One Story	YES - Current	NO - Privately-Owned	Available	Not Used in Prior Housing Element	0	0	0.025635979	0.025635979	1	0	0	147A189	32	Hollywood			Above Moderate
LOS ANGELES	6074 W HAROLD WAY	90028	5545008044	High Medium Residential	[Q]R4-1VL	0	72	0.12404042	Industrial - Motion Picture, Radio and Television Industry - Studio - One Story	YES - Current	NO - Privately-Owned	Available	Not Used in Prior Housing Element	0.025635979	0	0	0.025635979	1	0	0	147A189	33	Hollywood			Lower
LOS ANGELES	6075 W SUNSET BLVD	90028	5545008044	Highway Oriented Commercial	C4-1-SN	0	108	0.16932585	Industrial - Motion Picture, Radio and Television Industry - Studio - One Story	YES - Current	NO - Privately-Owned	Available	Not Used in Prior Housing Element	0.043245244	0	0	0.043245244	1	0	0	147A189	47	Hollywood			Lower
LOS ANGELES	6080 W HAROLD WAY	90028	5545008044	High Medium Residential	[Q]R4-1VL	0	72	0.124040397	Industrial - Motion Picture, Radio and Television Industry - Studio - One Story	YES - Current	NO - Privately-Owned	Available	Not Used in Prior Housing Element	0.025635979	0	0	0.025635979	1	0	0	147A189	34	Hollywood			Lower
LOS ANGELES	6083 W SUNSET BLVD	90028	5545008044	Highway Oriented Commercial	C4-1-SN	0	108	0.153944217	Industrial - Motion Picture, Radio and Television Industry - Studio - One Story	YES - Current	NO - Privately-Owned	Available	Not Used in Prior Housing Element	0.040760712	0	0	0.040760712	1	0	0	147A189	48	Hollywood			Lower
LOS ANGELES	6084 W HAROLD WAY	90028	5545008044	High Medium Residential	[Q]R4-1VL	0	72	0.137740412	Industrial - Motion Picture, Radio and Television Industry - Studio - One Story	YES - Current	NO - Privately-Owned	Available	Not Used in Prior Housing Element	0.02695291	0	0	0.02695291	1	0	0	147A189	35	Hollywood			Lower
LOS ANGELES	6087 W SUNSET BLVD	90028	5545008044	Highway Oriented Commercial	C4-1-SN	0	108	0.153942336	Industrial - Motion Picture, Radio and Television Industry - Studio - One Story	YES - Current	NO - Privately-Owned	Available	Not Used in Prior Housing Element	0.040760712	0	0	0.040760712	1	0	0	147A189	49	Hollywood			Lower
LOS ANGELES	6088 W HAROLD WAY	90028	5545008044	Highway Oriented Commercial	[Q]R4-1VL	0	72	0.137739552	Industrial - Motion Picture, Radio and Television Industry - Studio - One Story	YES - Current	NO - Privately-Owned	Available	Not Used in Prior Housing Element	0.02695291	0	0	0.02695291	1	0	0	147A189	36	Hollywood			Lower
LOS ANGELES			5545008044	High Medium Residential	[Q]R4-1VL	0	72	0.020673595	Industrial - Motion Picture, Radio and Television Industry - Studio - One Story	YES - Current	NO - Privately-Owned	Available	Not Used in Prior Housing Element	0	0	0.001167289	0.001167289	1	1*	1*	147A189	40	Hollywood			Above Moderate
LOS ANGELES	6091 W SUNSET BLVD	90028	5545008400	Highway Oriented Commercial	C4-1-SN	0	108	0.153945892	Commercial - Shopping Center (Neighborhood, Community) - One Story	YES - Current	NO - Privately-Owned	Available	Not Used in Prior Housing Element	0.034238896	0	0	0.034238896	0	0	0	147A189	50	Hollywood			Lower
LOS ANGELES	6099 W SUNSET BLVD	90028	5545008400	Highway Oriented Commercial	C4-1-SN	0	108	0.136073878	Commercial - Shopping Center (Neighborhood, Community) - One Story	YES - Current	NO - Privately-Owned	Available	Not Used in Prior Housing Element	0.031952075	0	0	0.031952075	0	0	0	147A189	51	Hollywood			Lower
LOS ANGELES			5545009012	High Medium Residential	[Q]R4-1VL	0	72	0.004698109	Residential - Three Units (Any Combination) - 4 Stories or Less	YES - Current	NO - Privately-Owned	Available	Used in Prior Housing Element - Non-Vacant	0	0	0.271518326	0.271518326	0	0	0	148-5A191	270	Hollywood			Above Moderate
LOS ANGELES	1570 N GORDON ST	90028	5545009013	High Medium Residential	[Q]R4-1VL	0	72	0.068056485	Residential - Double, Duplex, or Two Units - 4 Stories or Less	YES - Current	NO - Privately-Owned	Available	Not Used in Prior Housing Element	0	0	0.346535397	0.346535397	2	0	0	148-5A191	264	Hollywood		Yes	Above Moderate
LOS ANGELES	5936 W CARLTON WAY	90028	5545009016	High Medium Residential	[Q]R4-1VL	0	72	0.133723144	Residential - Five or More Units or Apartments (Any Combination) - 4 Stories or Less	YES - Current	NO - Privately-Owned	Available	Not Used in Prior Housing Element	0	0	0.084186098	0.084186098	15	0	0	148-5A191	253	Hollywood		Yes	Above Moderate
LOS ANGELES	5930 W CARLTON WAY	90028	5545009017	High Medium Residential	[Q]R4-1VL	0	72	0.197687491	Residential - Five or More Units or Apartments (Any Combination) - 4 Stories or Less	YES - Current	NO - Privately-Owned	Available	Used in Prior Housing Element - Non-Vacant	0	0	0.086312545	0.086312545	8	0	0	148-5A191	250	Hollywood		Yes	Above Moderate
LOS ANGELES	5926 W CARLTON WAY	90028	5545009018	High Medium Residential	[Q]R4-1VL	0	72	0.148240291	Residential - Five or More Units or Apartments (Any Combination) - 4 Stories or Less	YES - Current	NO - Privately-Owned	Available	Not Used in Prior Housing Element	0	0	0.15749374	0.15749374	10	0	0	148-5A191	247	Hollywood		Yes	Above Moderate
LOS ANGELES	5912 W CARLTON WAY	90028	5545009021	High Medium Residential	[Q]R4-1VL	0	72	0.299148867	Residential - Five or More Units or Apartments (Any Combination) - 4 Stories or Less - Pool	YES - Current	NO - Privately-Owned	Available	Not Used in Prior Housing Element	0	0	0.202692364	0.202692364	30	0	0	148-5A191	243	Hollywood		Yes	Above Moderate
LOS ANGELES	5900 W CARLTON WAY	90028	5545009022	High Medium Residential	[Q]R4-1VL	0	72	0.17181319	Residential - Four Units (Any Combination) - 4 Stories or Less	YES - Current	NO - Privately-Owned	Available	Used in Prior Housing Element - Non-Vacant	0	0	0.244204363	0.244204363	4	0	0	148-5A191	242	Hollywood		Yes	Above Moderate
LOS ANGELES	1605 N BRONSON AVE	90028	5545009023	High Medium Residential	[Q]R4-1VL	0	72	0.064277948	Residential - Single Family Residence	YES - Current	NO - Privately-Owned	Available	Not Used in Prior Housing Element	0.489514971	0	0	0.489514971	1	0	0	148-5A191	268	Hollywood			Lower
LOS ANGELES	1601 N BRONSON AVE	90028	5545009024	High Medium Residential	[Q]R4-1VL	0	72	0.064277948	Residential - Single Family Residence	YES - Current	NO - Privately-Owned	Available	Not Used in Prior Housing Element	0.489514971	0	0	0.489514971	1	0	0	148-5A191	276	Hollywood			Lower
LOS ANGELES	1555 N BRONSON AVE	90028	5545009025	High Medium Residential	[Q]R4-1VL	0	72	0.61611119	Residential - Five or More Units or Apartments (Any Combination) - 4 Stories or Less - Pool	YES - Current	NO - Privately-Owned	Available	Used in Prior Housing Element - Non-Vacant	0	0	0.221309173	0.221309173	40	0	0	148-5A191	288	Hollywood		Yes	Above Moderate
LOS ANGELES	1545 N BRONSON AVE	90028	5545009026	High Medium Residential	[Q]R4-1VL	0	72	0.616107928	Residential - Five or More Units or Apartments (Any Combination) - 4 Stories or Less - Pool	YES - Current	NO - Privately-Owned	Available	Not Used in Prior Housing Element	0	0	0.161365261	0.161365261	63	0	0	148-5A191	301	Hollywood		Yes	Above Moderate
LOS ANGELES	1539 N BRONSON AVE	90028	5545009027	High Medium Residential	[Q]R4-1VL	0	72	0.589251691	Residential - Five or More Units or Apartments (Any Combination) - 4 Stories or Less	YES - Current	NO - Privately-Owned	Available	Not Used in Prior Housing Element	0	0	0.109419658	0.109419658	29	0	0	148-5A191	306	Hollywood		Yes	Above Moderate
LOS ANGELES	5836 W CARLTON WAY	90028	5545010005	High Medium Residential	[Q]R4-1VL	0	72	0.200962696	Residential - Five or More Units or Apartments (Any Combination) - 4 Stories or Less	YES - Current	NO - Privately-Owned	Available	Used in Prior Housing Element - Non-Vacant	0	0	0.182780642	0.182780642	10	0	0	148-5A191	254	Hollywood		Yes	Above Moderate
LOS ANGELES	5832 W CARLTON WAY	90028	5545010006	High Medium Residential	[Q]R4-1VL	0	72	0.200964491	Residential - Five or More Units or Apartments (Any Combination) - 4 Stories or Less	YES - Current	NO - Privately-Owned	Available	Not Used in Prior Housing Element	0	0	0.147830155	0.147830155	13	0	0	148-5A191

LOS ANGELES	5831 W HAROLD WAY	90028	5545010010	High Medium Residential	[Q]R4-1VL	0	72	0.200869972	Residential - Five or More Units or Apartments (Any Combination) - 4 Stories or Less	YES - Current	NO - Privately-Owned	Available	Not Used in Prior Housing Element	0.098325508	0	0	0.098325508	11	0	0	148-5A191	292	Hollywood			Lower	
LOS ANGELES	5835 W HAROLD WAY	90028	5545010011	High Medium Residential	[Q]R4-1VL	0	72	0.200871229	Residential - Five or More Units or Apartments (Any Combination) - 4 Stories or Less	YES - Current	NO - Privately-Owned	Available	Not Used in Prior Housing Element	0	0	0.152621176	0.152621176	16	0	0	148-5A191	293	Hollywood		Yes	Above Moderate	
LOS ANGELES	5841 W HAROLD WAY	90028	5545010012	High Medium Residential	[Q]R4-1VL	0	72	0.200871589	Residential - Five or More Units or Apartments (Any Combination) - 4 Stories or Less	YES - Current	NO - Privately-Owned	Available	Not Used in Prior Housing Element	0	0	0.170328915	0.170328915	11	0	0	148-5A191	294	Hollywood		Yes	Above Moderate	
LOS ANGELES	5849 W HAROLD WAY	90028	5545010013	High Medium Residential	[Q]R4-1VL	0	72	0.200870332	Residential - Five or More Units or Apartments (Any Combination) - 4 Stories or Less	YES - Current	NO - Privately-Owned	Available	Used in Prior Housing Element - Non-Vacant	0	0	0.182780642	0.182780642	10	0	0	148-5A191	295	Hollywood		Yes	Above Moderate	
LOS ANGELES	5851 W HAROLD WAY	90028	5545010014	High Medium Residential	[Q]R4-1VL	0	72	0.200869972	Residential - Five or More Units or Apartments (Any Combination) - 4 Stories or Less	YES - Current	NO - Privately-Owned	Available	Not Used in Prior Housing Element	0	0	0.137679605	0.137679605	14	0	0	148-5A191	297	Hollywood		Yes	Above Moderate	
LOS ANGELES	5824 W CARLTON WAY	90028	5545010017	High Medium Residential	[Q]R4-1VL	0	72	0.281532329	Residential - Five or More Units or Apartments (Any Combination) - 4 Stories or Less	YES - Current	NO - Privately-Owned	Available	Not Used in Prior Housing Element	0	0	0.102582781	0.102582781	34	0	0	148-5A191	248	Hollywood		Yes	Above Moderate	
LOS ANGELES			5545010018	High Medium Residential	[Q]R4-1VL	0	72	0.070468065	Commercial - Parking Lot (Commercial Use Property) - Lots - Patron or Employee - One Story	YES - Current	NO - Privately-Owned	Available	Used in Prior Housing Element - Non-Vacant	0.021721011	0	0	0.021721011	0	0	0	148-5A191	263	Hollywood			Lower	
LOS ANGELES			5545010018	High Medium Residential	[Q]R4-1VL	0	72	0.032107938	Commercial - Parking Lot (Commercial Use Property) - Lots - Patron or Employee - One Story	YES - Current	NO - Privately-Owned	Available	Used in Prior Housing Element - Non-Vacant	0	0	0.034383269	0.034383269	0	2*	2*	148-5A191	266	Hollywood			Above Moderate	
LOS ANGELES	5805 W HAROLD WAY	90028	5545010019	High Medium Residential	[Q]R4-1VL	0	72	0.174555185	Residential - Five or More Units or Apartments (Any Combination) - 4 Stories or Less	YES - Current	NO - Privately-Owned	Available	Not Used in Prior Housing Element	0	0	0.150331092	0.150331092	10	0	0	148-5A191	296	Hollywood		Yes	Above Moderate	
LOS ANGELES	5856 W HAROLD WAY	90028	5545011001	High Medium Residential	[Q]R4-1VL	0	72	0.148697124	Residential - Five or More Units or Apartments (Any Combination) - 4 Stories or Less	YES - Current	NO - Privately-Owned	Available	Not Used in Prior Housing Element	0	0	0.180099451	0.180099451	8	0	0	147A191	34	Hollywood		Yes	Above Moderate	
LOS ANGELES	1522 N BRONSON AVE	90028	5545011002	High Medium Residential	[Q]R4-1VL	0	72	0.051587471	Residential - Double, Duplex, or Two Units - 4 Stories or Less	YES - Current	NO - Privately-Owned	Available	Not Used in Prior Housing Element	0	0	0.004607714	0.004607714	2	3*	3*	147A191	43	Hollywood			Above Moderate	
LOS ANGELES	5846 W HAROLD WAY	90028	5545011004	High Medium Residential	[Q]R4-1VL	0	72	0.200934101	Residential - Double, Duplex, or Two Units - 4 Stories or Less	YES - Current	NO - Privately-Owned	Available	Used in Prior Housing Element - Non-Vacant	0	0	0.960330963	0.960330963	2	0	0	147A191	30	Hollywood		Yes	Above Moderate	
LOS ANGELES	5836 W HAROLD WAY	90028	5545011006	High Medium Residential	[Q]R4-1VL	0	72	0.200937853	Residential - Five or More Units or Apartments (Any Combination) - 4 Stories or Less	YES - Current	NO - Privately-Owned	Available	Not Used in Prior Housing Element	0	0	0.152621176	0.152621176	16	0	0	147A191	28	Hollywood		Yes	Above Moderate	
LOS ANGELES	5834 W HAROLD WAY	90028	5545011007	High Medium Residential	[Q]R4-1VL	0	72	0.200939242	Residential - Five or More Units or Apartments (Any Combination) - 4 Stories or Less	YES - Current	NO - Privately-Owned	Available	Used in Prior Housing Element - Non-Vacant	0	0	0.732579157	0.732579157	6	0	0	147A191	27	Hollywood		Yes	Above Moderate	
LOS ANGELES	5826 W HAROLD WAY	90028	5545011008	High Medium Residential	[Q]R4-1VL	0	72	0.180845682	Residential - Three Units (Any Combination) - 4 Stories or Less	YES - Current	NO - Privately-Owned	Available	Used in Prior Housing Element - Non-Vacant	0	0	0.833865663	0.833865663	3	0	0	147A191	26	Hollywood		Yes	Above Moderate	
LOS ANGELES	5822 W HAROLD WAY	90028	5545011009	High Medium Residential	[Q]R4-1VL	0	72	0.200942476	Residential - Five or More Units or Apartments (Any Combination) - 4 Stories or Less	YES - Current	NO - Privately-Owned	Available	Not Used in Prior Housing Element	0	0	0.097346473	0.097346473	10	0	0	147A191	25	Hollywood		Yes	Above Moderate	
LOS ANGELES	5853 W SUNSET BLVD	90028	5545011026	Highway Oriented Commercial	C2-1-SN	0	108	0.20092722	Commercial - Service Station - Self Service - Convenience Store	YES - Current	NO - Privately-Owned	Available	Used in Prior Housing Element - Non-Vacant	0.137000176	0	0	0.137000176	0	0	0	147A191	58	Hollywood			Lower	
LOS ANGELES	5857 W SUNSET BLVD	90028	5545011026	Highway Oriented Commercial	C2-1-SN	0	108	0.200431207	Commercial - Service Station - Self Service - Convenience Store	YES - Current	NO - Privately-Owned	Available	Used in Prior Housing Element - Non-Vacant	0.137000176	0	0	0.137000176	0	0	0	147A191	59	Hollywood			Lower	
LOS ANGELES	5751 W SUNSET BLVD	90028	5545011028	Highway Oriented Commercial, High Medium Residential	C2-1-SN	0	108	0.961503654	Commercial - Restaurant, Cocktail Lounge - Restaurant, Cocktail Lounge, Tavern - One Story	YES - Current	NO - Privately-Owned	Available	Not Used in Prior Housing Element	0.237642445	0	0	0.237642445	0	0	0	147A191	20	Hollywood			Lower	
LOS ANGELES	5801 W SUNSET BLVD	90028	5545011029	Highway Oriented Commercial	C2-1-SN	0	108	0.201774485	Commercial - Auto, Recreation Equipment, Construction Equipment Sales and Service - Auto Body Repair Shop - One Story	YES - Current	NO - Privately-Owned	Available	Not Used in Prior Housing Element	0.10512509	0	0	0.10512509	0	0	0	147A191	47	Hollywood			Lower	
LOS ANGELES	5800 W HAROLD WAY	90028	5545011052	High Medium Residential	[Q]R4-1VL	0	72	0.202972351	Residential - Five or More Units or Apartments (Any Combination) - 4 Stories or Less	YES - Current	NO - Privately-Owned	Available	Not Used in Prior Housing Element	0	0	0.97318427	0.97318427	9	0	0	147A191	21	Hollywood		Yes	Above Moderate	
LOS ANGELES	5806 W HAROLD WAY	90028	5545011052	High Medium Residential	[Q]R4-1VL	0	72	0.200944806	Residential - Five or More Units or Apartments (Any Combination) - 4 Stories or Less	YES - Current	NO - Privately-Owned	Available	Not Used in Prior Housing Element	0	0	0.944277868	0.944277868	9	0	0	147A191	22	Hollywood		Yes	Above Moderate	
LOS ANGELES	5812 W HAROLD WAY	90028	5545011052	High Medium Residential	[Q]R4-1VL	0	72	0.200944981	Residential - Five or More Units or Apartments (Any Combination) - 4 Stories or Less	YES - Current	NO - Privately-Owned	Available	Not Used in Prior Housing Element	0	0	0.944277868	0.944277868	9	0	0	147A191	23	Hollywood		Yes	Above Moderate	
LOS ANGELES	5820 W HAROLD WAY	90028	5545011052	High Medium Residential	[Q]R4-1VL	0	72	0.200942292	Residential - Five or More Units or Apartments (Any Combination) - 4 Stories or Less	YES - Current	NO - Privately-Owned	Available	Not Used in Prior Housing Element	0	0	0.944277868	0.944277868	9	0	0	147A191	24	Hollywood		Yes	Above Moderate	
LOS ANGELES	5842 W HAROLD WAY	90028	5545011BRK	High Medium Residential	[Q]R4-1VL	0	72	0.196344443	Residential - Single Family Residence - Condominium	YES - Current	NO - Privately-Owned	Available	Not Used in Prior Housing Element	0.145342955	0	0	0.145342955	18	0	0	147A191	237	Hollywood			Lower	
LOS ANGELES			5545011BRK	High Medium Residential	[Q]R4-1VL	0	72	0.196499649	Residential - Single Family Residence - Condominium	YES - Current	NO - Privately-Owned	Available	Not Used in Prior Housing Element	0.145342955	0	0	0.145342955	18	0	0	147A191	32	Hollywood			Lower	
LOS ANGELES	1453 N TAMARIND AVE	90028	5545014008	High Medium Residential	[Q]R4-2	0	72	0.149252181	Residential - Five or More Units or Apartments (Any Combination) - 4 Stories or Less	YES - Current	NO - Privately-Owned	Available	Not Used in Prior Housing Element	0	0	0.116606992	0.116606992	10	0	0	147A191	106	Hollywood		Yes	Above Moderate	
LOS ANGELES	1449 N TAMARIND AVE	90028	5545014009	High Medium Residential	[Q]R4-2	0	72	0.149255345	Residential - Five or More Units or Apartments (Any Combination) - 4 Stories or Less	YES - Current	NO - Privately-Owned	Available	Not Used in Prior Housing Element	0	0	0.141392729	0.141392729	8	0	0	147A191	112	Hollywood		Yes	Above Moderate	
LOS ANGELES	1433 N TAMARIND AVE	90028	5545014012	High Medium Residential	[Q]R4-2	0	72	0.149269908	Residential - Single Family Residence	YES - Current	NO - Privately-Owned	Available	Used in Prior Housing Element - Non-Vacant	1.134204763	0	0	1.134204763	1	0	0	147A191	125	Hollywood			Lower	
LOS ANGELES	1429 N TAMARIND AVE	90028	5545014013	High Medium Residential	[Q]R4-2	0	72	0.149274212	Institutional - Children's Day Care Center - One Story	YES - Current	NO - Privately-Owned	Available	Used in Prior Housing Element - Non-Vacant	0.116441125	0	0	0.116441125	0	0	0	147A191	129	Hollywood			Lower	
LOS ANGELES	1425 N TAMARIND AVE	90028	5545014014	High Medium Residential	[Q]R4-2	0	72	0.149277584	Institutional - Children's Day Care Center - One Story	YES - Current	NO - Privately-Owned	Available	Used in Prior Housing Element - Non-Vacant	0.078821041	0	0	0.078821041	4	0	0	147A191	133	Hollywood			Lower	
LOS ANGELES	1421 N TAMARIND AVE	90028	5545014015	High Medium Residential	[Q]R4-2	0	72	0.179139257	Residential - Five or More Units or Apartments (Any Combination) - 4 Stories or Less	YES - Current	NO - Privately-Owned	Available	Used in Prior Housing Element - Non-Vacant	0	0	0.670716029	0.670716029	6	0	0	147A191	137	Hollywood		Yes	Above Moderate	
LOS ANGELES	1415 N TAMARIND AVE	90028	5545014016	High Medium Residential	[Q]R4-2	0	72	0.149288198	Residential - Single Family Residence	YES - Current	NO - Privately-Owned	Available	Used in Prior Housing Element - Non-Vacant	1.134204763	0	0	1.134204763	1	0	0	147A191	153	Hollywood			Lower	
LOS ANGELES	1407 N TAMARIND AVE	90028	5545014017	High Medium Residential	[Q]R4-2	0	72	0.149292865	Residential - Five or More Units or Apartments (Any Combination) - 4 Stories or Less	YES - Current	NO - Privately-Owned	Available	Not Used in Prior Housing Element	0	0	0.128926613	0.128926613	8	0	0	147A191	158	Hollywood		Yes	Above Moderate	
LOS ANGELES	1403 N TAMARIND AVE	90028	5545014018	High Medium Residential	[Q]R4-2	0	72	0.149297169	Residential - Five or More Units or Apartments (Any Combination) - 4 Stories or Less	YES - Current	NO - Privately-Owned	Available	Not Used in Prior Housing Element	0	0	0.128926613	0.128926613	8	0	0	147A191	163	Hollywood		Yes	Above Moderate	
LOS ANGELES	1343 N TAMARIND AVE	90028	5545014019	High Medium Residential	[Q]R4-2	0	72	0.149300178	Residential - Single Family Residence	YES - Current	NO - Privately-Owned	Available	Used in Prior Housing Element - Non-Vacant	1.033073974	0	0	1.033073974	1	0	0	147A191	178	Hollywood			Lower	
LOS ANGELES	1339 N TAMARIND AVE	90028	5545014020	High Medium Residential	[Q]R4-2	0	72	0.149305423	Residential - Single Family Residence	YES - Current	NO - Privately-Owned	Available	Used in Prior Housing Element - Non-Vacant	1.033073974	0	0	1.033073974	1	0	0	147A191	186	Hollywood			Lower	
LOS ANGELES	1333 N TAMARIND AVE	90028	5545014021	High Medium Residential	[Q]R4-2	0	72	0.149308786	Residential - Single Family Residence	YES - Current	NO - Privately-Owned	Available	Used in Prior Housing Element - Non-Vacant	1.033073974	0	0	1.033073974	1	0	0	147A191	192	Hollywood			Lower	
LOS ANGELES	1315 N TAMARIND AVE	90028	5545014025	High Medium Residential	[Q]R4-2	0	72	0.149273098	Residential - Single Family Residence - Vacant Land	YES - Current	NO - Privately-Owned	Available	Not Used in Prior Housing Element	0.892352933	0	0	0.892352933	0	0	0	144B189	38	Hollywood			Lower	
LOS ANGELES	1307 N TAMARIND AVE	90028	5545014026	High Medium Residential	[Q]R4-2	0	72	0.149273778	Residential - Five or More Units or Apartments (Any Combination) - 4 Stories or Less	YES - Current	NO - Privately-Owned	Available	Not Used in Prior Housing Element	0	0	0.141891707	0.141891707	7	0	0	144B189	65	Hollywood		Yes	Above Moderate	
LOS ANGELES	5965 1/2 W FOUNTAIN AVE	90028	5545014028	High Medium Residential	[Q]R4-2	0	72	0.153636013	Residential - Five or More Units or Apartments (Any Combination) - 4 Stories or Less	YES - Current	NO - Privately-Owned	Available	Not Used in Prior Housing Element	0	0	0.162728092	0.162728092	6	0	0	144B189	93	Hollywood		Yes	Above Moderate	
LOS ANGELES	1308 N GORDON ST	90028	5545014029	High Medium Residential	[Q]R4-2	0	72	0.149274294	Residential - Five or More Units or Apartments (Any Combination) - 4 Stories or Less	YES - Current	NO - Privately-Owned	Available	Not Used in Prior Housing Element	0	0	0.128926613	0.128926613	8	0	0	144B189	66	Hollywood		Yes	Above Moderate	
LOS ANGELES	1322 N GORDON ST	90028	5545014032	High Medium Residential	[Q]R4-2	0	72	0.149218578	Residential - Five or More Units or Apartments (Any Combination) - 4 Stories or Less	YES - Current	NO - Privately-Owned	Available	Not Used in Prior Housing Element	0	0	0.128926613	0.128926613	8	0	0	147A191	208	Hollywood		Yes	Above Moderate	
LOS ANGELES	1328 N GORDON ST	90028	5545014033	High Medium Residential	[Q]R4-2	0	72	0.149217654	Residential - Five or More Units or Apartments (Any Combination) - 4 Stories or Less	YES - Current	NO - Privately-Owned	Available	Not Used in Prior Housing Element	0	0	0.128926613	0.128926613	8	0	0	147A191	199	Hollywood		Yes	Above Moderate	
LOS ANGELES	1332 N GORDON ST	90028	5545014034	High Medium Residential	[Q]R4-2	0	72	0.149218232	Residential - Five or More Units or Apartments (Any Combination) - 4 Stories or Less	YES - Current	NO - Privately-Owned	Available	Not Used in Prior Housing Element	0	0	0.128926613	0.128926613	8	0	0	147A191	193	Hollywood		Yes	Above Moderate	
LOS ANGELES	1406 N GORDON ST	90028	5545014038	High Medium Residential	[Q]R4-2	0	72	0.149217299	Institutional - Homes for Aged and Others - One Story	YES - Current	NO - Privately-Owned	Available	Used in Prior Housing Element - Non-Vacant	0.032228988	0	0	0.032228988	1	0	0	147A191	159	Hollywood			Lower	
LOS ANGELES	1412 N GORDON ST	90028	5545014039	High Medium Residential	[Q]R4-2	0	72	0.149219519	Residential - Five or More Units or Apartments (Any Combination) - 4 Stories or Less	YES - Current	NO - Privately-Owned	Available	Not Used in Prior Housing Element	0	0	0.083154613	0.083154613	16	0	0	147A191	154	Hollywood		Yes	Above Moderate	
LOS ANGELES	1418 N GORDON ST	90028	5545014040	High Medium Residential	[Q]R4-2	0	72	0.179061747	Residential - Double, Duplex, or Two Units - 4 Stories or Less	YES - Current	NO - Privately-Owned	Available	Used in Prior Housing Element - Non-Vacant	0	0	0.891760567	0.891760567	2	0	0	147A191	138	Hollywood		Yes	Above Moderate	
LOS ANGELES	1422 N GORDON ST	90028	5545014041	High Medium Residential	[Q]R4-2	0	72	0.149217299	Residential - Five or More Units or Apartments (Any Combination) - 4 Stories or Less	YES - Current	NO - Privately-Owned	Available	Not Used in Prior Housing Element	0	0	0.141392729	0.141392729	8	0	0	147A191	134	Hollywood		Yes	Above Moderate	
LOS ANGELES	1430 N GORDON ST	90028	5545014042	High Medium Residential	[Q]R4-2	0	72	0.149218232	Residential - Five or More Units or Apartments (Any Combination) - 4 Stories or Less	YES - Current	NO - Privately-Owned	Available	Used in Prior Housing Element - Non-Vacant	0	0	0.569843683	0.569843683	5	0	0	147A191	130	Hollywood		Yes	Above Moderate	
LOS ANGELES	1432 N GORDON ST	90028	5545014043	High Medium Residential	[Q]R4-2	0	72	0.149217299	Residential - Single Family Residence	YES - Current	NO - Privately-Owned	Available	Used in Prior Housing Element - Non-Vacant	1.134204763	0	0	1.134204763	1	0	0	147A191	126	Hollywood			Lower	
LOS ANGELES	1438 N GORDON ST	90028	5545014044	High Medium Residential	[Q]R4-2	0	72	0.149218587	Residential - Five or More Units or Apartments (Any Combination) - 4 Stories or Less	YES - Current	NO - Privately-Owned	Available	Not Used in Prior Housing Element	0.117100064	0	0	0.117100064	16	0	0	147A191	122	Hollywood			Lower	
LOS ANGELES	1325 N TAMARIND AVE	90028	5545014048	High Medium Residential	[Q]R4-2	0	72	0.149318253	Residential - Five or More Units or Apartments (Any Combination) - 4 Stories or Less	YES - Current	NO - Privately-Owned	Available	Not Used in Prior Housing Element	0	0	0.141891707	0.141891707	14	0	0	147A191	207	Hollywood		Yes	Above Moderate	
LOS ANGELES	1327 N TAMARIND AVE	90028	5545014048	High Medium Residential	[Q]R4-2	0	72	0.149313669	Residential - Five or More Units or Apartments (Any Combination) - 4 Stories or Less	YES - Current	NO - Privately-Owned	Available	Not Used in Prior Housing Element	0	0	0.141891707	0.141891707	14	0	0	147A191	198	Hollywood		Yes	Above Moderate	
LOS ANGELES	1400 N GORDON ST	90028	5545014050	High Medium Residential	[Q]R4-2	0	72	0.149218232	Residential - Five or More Units or Apartments (Any Combination) - 4 Stories or Less - Vacant Land	YES - Current	NO - Privately-Owned	Available	Not Used in Prior Housing Element	0	0	0.710176361	0.710176361	0	0	0	147A191	164	Hollywood		Yes	Above Moderate	
LOS ANGELES			5545014050	High Medium Residential	[Q]R4-2	0	72	0.149217299	Residential - Five or More Units or Apartments (Any Combination) - 4 Stories or Less - Vacant Land	YES - Current	NO - Privately-Owned	Available	Not Used in Prior Housing Element	0	0	0.647048736	0.647048736	0	0	0	147A191	181	Hollywood		Yes	Above Moderate	
LOS ANGELES			5545014050	High Medium Residential	[Q]R4-2	0	72	0.149218232	Residential - Five or More Units or Apartments (Any Combination) - 4 Stories or Less - Vacant Land	YES - Current	NO - Privately-Owned	Available	Not Used in Prior Housing Element	0	0	0.647048736	0.647048736	0	0	0	147A191	187	Hollywood		Yes	Above Moderate	
LOS ANGELES	1442 N GORDON ST	90028	5545014051	High Medium Residential	[Q]R4-2	0	72	0.119374502	Residential - Double, Duplex, or Two Units - 4 Stories or Less	YES - Current	NO - Privately-Owned	Available	Not Used in Prior Housing Element	0.8797777	0	0	0.8797777	5	0	0	147A191	118	Hollywood			Lower	
LOS ANGELES	1448 N GORDON ST	90028	5545014051	High Medium Residential	[Q]R4-2	0	72	0.149217299	Residential - Double, Duplex, or Two Units - 4 Stories or Less	YES - Current	NO - Privately-Owned	Available	Not Used in Prior Housing Element	1.062694699	0	0	1.062694699	5	0	0	147A191	113	Hollywood			Lower	
LOS ANGELES	1452 N GORDON ST	90028	5545014051	High Medium Residential	[Q]R4-2	0	72	0.116389815	Residential - Double, Duplex, or Two Units - 4 Stories or Less	YES - Current	NO - Privately-Owned	Available	Not Used in Prior Housing Element	0.8797777	0	0	0.8797777	5	0	0	147A191	108	Hollywood			Lower	
LOS ANGELES	5963 W FOUNTAIN AVE	90028	5545014052	High Medium Residential	[Q]R4-2	0	72	0.025845889	Residential - Single Family Residence - Small Lot	YES - Current	NO - Privately-Owned	Available	Not Used in Prior Housing Element	0	0	0.638125086	0.638125086	0	1*	1*	144B189	1119	Hollywood			Above Moderate	
LOS ANGELES	5961 W FOUNTAIN AVE	90028	5545014053	High Medium Residential	[Q]R4-2	0	72	0.020500289	Residential - Single Family Residence - Small Lot	YES - Current	NO - Privately-Owned	Available	Not Used in Prior Housing Element	0	0	0.638125086	0.638125086	0	1*	1*	144B189	1116	Hollywood			Above Moderate	
LOS ANGELES	5959 W FOUNTAIN AVE	90028	5545014054	High Medium Residential	[Q]R4-2	0	72	0.020498043	Residential - Single Family Residence - Small Lot	YES - Current	NO - Privately-Owned	Available	Not Used in Prior Housing Element	0	0	0.638125086	0.638125086	0	1*	1*	144B189	1120	Hollywood			Above Moderate	
LOS ANGELES	5957 W FOUNTAIN AVE	90028	5545014055	High Medium Residential	[Q]R4-2	0	72	0.020506886	Residential - Single Family Residence - Small Lot	YES - Current	NO - Privately-Owned	Available	Not Used in Prior Housing Element	0	0	0.638125086	0.638125086	0	1*	1*	144B189	1121	Hollywood			Above Moderate	
LOS ANGELES	1301 N TAMARIND AVE	90028	5545014056	High Medium Residential	[Q]R4-2	0	72	0.026424306	Residential - Single Family Residence - Small Lot	YES - Current	NO - Privately-Owned	Available	Not Used in Prior Housing Element	0	0	0.638125086	0.638125086	0	1*	1*	144B189	1118	Hollywood			Above Moderate	
LOS ANGELES	1303 N TAMARIND AVE	90028	5545014057	High Medium Residential	[Q]R4-2	0	72	0.028992047	Residential - Single Family Residence - Small Lot	YES - Current	NO - Privately-Owned	Available	Not Used in Prior Housing Element	0	0	1.304287577	1.304287577	0	2*	2*	144B189	1117	Hollywood			Above Moderate	
LOS ANGELES	1465 N BRONSON AVE	90028	5545015003	High Medium Residential	[Q]R4-2	0	72	0.151645259	Commercial - Parking Lot (Commercial Use Property) - Lots - Patron or Employee - One Story	YES - Current	NO - Privately-Owned	Available	Not Used in Prior Housing Element	0.155268329	0	0	0.155268329	0	0	0	147A191	95	Hollywood			Lower	
LOS ANGELES	1459 N BRONSON AVE	90028	5545015004	High Medium Residential	[Q]R4-2	0	72	0.151715553	Commercial - Parking Lot (Commercial Use Property) - Lots - Patron or Employee - One Story	YES - Current	NO - Privately-Owned	Available	Not Used in Prior Housing Element	0.155268329	0	0	0.155268329	0	0	0	147A191	99	Hollywood			Lower	
LOS ANGELES	1449 N BRONSON AVE	90028	5545015006	High Medium Residential	[Q]R4-2	0	72	0.151859337	Residential - Single Family Residence	YES - Current	NO - Privately-Owned	Available	Used in Prior Housing Element - Non-Vacant	1.136104172	0	0	1.136104172	1	0	0	147A191	110	Hollywood			Lower	
LOS ANGELES	1445 N BRONSON AVE	90028	5545015007	High Medium Residential	[Q]R4-2	0	72	0.15193055	Residential - Four Units (Any Combination) - 4 Stories or Less	YES - Current	NO - Privately-Owned	Available	Used in Prior Housing Element - Non-Vacant	0	0	0.193702624	0.193702624	4	0	0	147A191	114	Hollywood		Yes	Above Moderate	
LOS ANGELES	1439 N BRONSON AVE	90028	5545015008	High Medium Residential	[Q]R4-2	0	72	0.152002884	Residential - Three Units (Any Combination) - 4 Stories or Less	YES - Current	NO - Privately-Owned	Available	Used in Prior Housing Element - Non-Vacant	0	0	0.635243782	0.635243782	3	0	0	147A191	119	Hollywood		Yes	Above Moderate	
LOS ANGELES	1433 N BRONSON AVE	90028	5545015009	High Medium Residential	[Q]R4-2	0	72	0.152073673	Residential - Five or More Units or Apartments (Any Combination) - 4 Stories or Less	YES - Current	NO - Privately-Owned	Available	Not Used in Prior Housing Element	0	0	0.136584925	0.136584925	8	0	0	147A191	123	Hollywood		Yes	Above Moderate	
LOS ANGELES	1429 N BRONSON AVE	90028	5545015010	High Medium Residential	[Q]R4-2	0	72	0.152145412	Residential - Three Units (Any Combination) - 4 Stories or Less	YES - Current	NO - Privately-Owned	Available	Used in Prior Housing Element - Non-Vacant	0	0	0.691066942	0.691066942	2	0	0	147A191	127	Hollywood		Yes	Above Moderate	
LOS ANGELES	1421 N BRONSON AVE	90028	5545015011	High Medium Residential	[Q]R4-2	0	72	0.152216788	Residential - Five or More Units or Apartments (Any Combination) - 4 Stories or Less	YES - Current	NO - Privately-Owned	Available	Not Used in Prior Housing Element	0	0	0.136584925	0.136584925	8	0	0	147A191	131	Hollywood		Yes	Above Moderate	
LOS ANGELES	1413 N BRONSON AVE	90028	5545015013	High Medium Residential	[Q]R4-2	0	72	0.152373896	Residential - Four Units (Any Combination) - 4 Stories or Less	YES - Current	NO - Privately-Owned	Available	Used in Prior Housing Element - Non-Vacant	0	0	0.193702624	0.193702624	4	0	0	147A191	151	Hollywood		Yes	Above Moderate	
LOS ANGELES	1345 N BRONSON AVE	90028	5545015016	High Medium Residential	[Q]R4-2	0	72	0.076286838	Residential - Five or More Units or Apartments (Any Combination) - 4 Stories or Less	YES - Current	NO - Privately-Owned	Available	Not Used in Prior Housing Element	0	0	0.10211613	0.10211613	8	0	0	147A191	169	Hollywood		Yes	Above Moderate	
LOS ANGELES	1349 N BRONSON AVE	90028	5545015016	High Medium Residential	[Q]R4-2	0	72	0.152517382	Residential - Five or More Units or Apartments (Any Combination) - 4 Stories or Less	YES - Current	NO - Privately-Owned	Available	Not Used in Prior Housing Element	0	0	0.172475646	0.172475646	8	0	0	147A191	161	Hollywood		Yes	Above Moderate	
LOS ANGELES	1341 N BRONSON AVE	90028	5545015017	High Medium Residential	[Q]R4-2	0	72	0.152662169	Residential - Five or More Units or Apartments (Any Combination) - 4 Stories or Less	YES - Current	NO - Privately-Owned	Available	Not Used in Prior Housing Element	0	0	0.162728092	0.162728092	9	0	0	147A191	184	Hollywood		Yes	Above Moderate	
LOS ANGELES	1333 N BRONSON AVE	90028	5545015018	High Medium Residential	[Q]R4-2	0	72	0.152732591	Residential - Five or More Units or Apartments (Any Combination) - 4 Stories or Less	YES - Current	NO - Privately-Owned	Available	Not Used in Prior Housing Element	0	0	0.136584925	0.136584925	8	0	0	147A191	190	Hollywood		Yes	Above Moderate	
LOS ANGELES	1325 N BRONSON AVE	90028	5545015020	High Medium Residential	[Q]R4-2	0	72	0.152876094	Residential - Five or More Units or Apartments (Any Combination) - 4 Stories or Less - Pool	YES - Current	NO - Privately-Owned	Available	Not Used in Prior Housing Element	0	0	0.136584925	0.136584925

LOS ANGELES	1327 N BRONSON AVE	90028	5545015020	High Medium Residential	[Q]R4-2	0	72	0.15280385	Residential - Five or More Units or Apartments (Any Combination) - 4 Stories or Less - Pool	YES - Current	NO - Privately-Owned	Available	Not Used in Prior Housing Element	0	0	0.136584925	0.136584925	16	0	0	147A191	196	Hollywood		Yes	Above Moderate
LOS ANGELES	1317 N BRONSON AVE	90028	5545015021	High Medium Residential	[Q]R4-2	0	72	0.154335635	Residential - Five or More Units or Apartments (Any Combination) - 4 Stories or Less	YES - Current	NO - Privately-Owned	Available	Not Used in Prior Housing Element	0	0	0.085875557	0.085875557	16	0	0	144B189	19	Hollywood		Yes	Above Moderate
LOS ANGELES	1309 N BRONSON AVE	90028	5545015023	High Medium Residential	[Q]R4-2	0	72	0.152963343	Residential - Five or More Units or Apartments (Any Combination) - 4 Stories or Less	YES - Current	NO - Privately-Owned	Available	Used in Prior Housing Element - Non-Vacant	0.887105161	0	0	0.887105161	0	0	0	144B189	63	Hollywood			Lower
LOS ANGELES	1303 N BRONSON AVE	90028	5545015024	High Medium Residential	[Q]R4-2	0	72	0.100462431	Residential - Single Family Residence	YES - Current	NO - Privately-Owned	Available	Used in Prior Housing Element - Non-Vacant	0.693745732	0	0	0.693745732	1	0	0	144B189	89	Hollywood			Lower
LOS ANGELES	5911 W FOUNTAIN AVE	90028	5545015025	High Medium Residential	[Q]R4-2	0	72	0.057052063	Residential - Single Family Residence	YES - Current	NO - Privately-Owned	Available	Not Used in Prior Housing Element	0.432158381	0	0	0.432158381	1	0	0	144B189	90	Hollywood			Lower
LOS ANGELES	1316 N TAMARIND AVE	90028	5545015029	High Medium Residential	[Q]R4-2	0	72	0.150565187	Residential - Five or More Units or Apartments (Any Combination) - 4 Stories or Less	YES - Current	NO - Privately-Owned	Available	Used in Prior Housing Element - Non-Vacant	0	0	0.156115358	0.156115358	6	0	0	144B189	20	Hollywood		Yes	Above Moderate
LOS ANGELES	1322 N TAMARIND AVE	90028	5545015030	High Medium Residential	[Q]R4-2	0	72	0.149219533	Residential - Double, Duplex, or Two Units - 4 Stories or Less	YES - Current	NO - Privately-Owned	Available	Used in Prior Housing Element - Non-Vacant	0	0	0.704242203	0.704242203	2	0	0	147A191	206	Hollywood		Yes	Above Moderate
LOS ANGELES	1326 N TAMARIND AVE	90028	5545015031	High Medium Residential	[Q]R4-2	0	72	0.125343991	Residential - Four Units (Any Combination) - 4 Stories or Less	YES - Current	NO - Privately-Owned	Available	Used in Prior Housing Element - Non-Vacant	0	0	0.065151644	0.065151644	4	0	0	147A191	197	Hollywood		Yes	Above Moderate
LOS ANGELES	1332 N TAMARIND AVE	90028	5545015032	High Medium Residential	[Q]R4-2	0	72	0.14921828	Residential - Single Family Residence	YES - Current	NO - Privately-Owned	Available	Used in Prior Housing Element - Non-Vacant	1.033073974	0	0	1.033073974	1	0	0	147A191	191	Hollywood			Lower
LOS ANGELES	1338 N TAMARIND AVE	90028	5545015033	High Medium Residential	[Q]R4-2	0	72	0.149217347	Residential - Double, Duplex, or Two Units - 4 Stories or Less	YES - Current	NO - Privately-Owned	Available	Used in Prior Housing Element - Non-Vacant	0	0	0.6846387	0.6846387	2	0	0	147A191	185	Hollywood		Yes	Above Moderate
LOS ANGELES	1342 N TAMARIND AVE	90028	5545015034	High Medium Residential	[Q]R4-2	0	72	0.149218634	Residential - Double, Duplex, or Two Units - 4 Stories or Less	YES - Current	NO - Privately-Owned	Available	Used in Prior Housing Element - Non-Vacant	0	0	0.6846387	0.6846387	2	0	0	147A191	173	Hollywood		Yes	Above Moderate
LOS ANGELES	1402 N TAMARIND AVE	90028	5545015035	High Medium Residential	[Q]R4-2	0	72	0.149218642	Residential - Four Units (Any Combination) - 4 Stories or Less	YES - Current	NO - Privately-Owned	Available	Used in Prior Housing Element - Non-Vacant	0	0	0.624511233	0.624511233	3	0	0	147A191	162	Hollywood		Yes	Above Moderate
LOS ANGELES	1408 N TAMARIND AVE	90028	5545015036	High Medium Residential	[Q]R4-2	0	72	0.149217702	Residential - Double, Duplex, or Two Units - 4 Stories or Less	YES - Current	NO - Privately-Owned	Available	Used in Prior Housing Element - Non-Vacant	0	0	0.6846387	0.6846387	2	0	0	147A191	157	Hollywood		Yes	Above Moderate
LOS ANGELES	1412 N TAMARIND AVE	90028	5545015037	High Medium Residential	[Q]R4-2	0	72	0.149218997	Residential - Single Family Residence	YES - Current	NO - Privately-Owned	Available	Used in Prior Housing Element - Non-Vacant	1.033073974	0	0	1.033073974	1	0	0	147A191	152	Hollywood			Lower
LOS ANGELES	1418 N TAMARIND AVE	90028	5545015038	High Medium Residential	[Q]R4-2	0	72	0.179062237	Residential - Five or More Units or Apartments (Any Combination) - 4 Stories or Less	YES - Current	NO - Privately-Owned	Available	Used in Prior Housing Element - Non-Vacant	0	0	0.163850635	0.163850635	8	0	0	147A191	136	Hollywood		Yes	Above Moderate
LOS ANGELES	1458 N TAMARIND AVE	90028	5545015046	High Medium Residential	[Q]R4-2	0	72	0.14921828	Residential - Five or More Units or Apartments (Any Combination) - 4 Stories or Less	YES - Current	NO - Privately-Owned	Available	Not Used in Prior Housing Element	0	0	0.155620717	0.155620717	7	0	0	147A191	100	Hollywood		Yes	Above Moderate
LOS ANGELES	1409 N BRONSON AVE	90028	5545015051	High Medium Residential	[Q]R4-2	0	72	0.152445635	Residential - Four Units (Any Combination) - 4 Stories or Less	YES - Current	NO - Privately-Owned	Available	Used in Prior Housing Element - Non-Vacant	0	0	0.193702624	0.193702624	4	0	0	147A191	156	Hollywood		Yes	Above Moderate
LOS ANGELES	1315 N BRONSON AVE	90028	5545015052	High Medium Residential	[Q]R4-2	0	72	0.147144305	Residential - Five or More Units or Apartments (Any Combination) - 4 Stories or Less	YES - Current	NO - Privately-Owned	Available	Used in Prior Housing Element - Non-Vacant	0.892352933	0	0	0.892352933	0	0	0	144B189	36	Hollywood			Lower
LOS ANGELES	1444 N TAMARIND AVE	90028	5545015059	High Medium Residential	[Q]R4-2	0	72	0.14921771	Residential - Five or More Units or Apartments (Any Combination) - 4 Stories or Less	YES - Current	NO - Privately-Owned	Available	Not Used in Prior Housing Element	0.979604602	0	0	0.979604602	0	0	0	147A191	115	Hollywood			Lower
LOS ANGELES	1446 N TAMARIND AVE	90028	5545015059	High Medium Residential	[Q]R4-2	0	72	0.149217702	Residential - Five or More Units or Apartments (Any Combination) - 4 Stories or Less	YES - Current	NO - Privately-Owned	Available	Not Used in Prior Housing Element	0.979604602	0	0	0.979604602	0	0	0	147A191	111	Hollywood			Lower
LOS ANGELES	1452 N TAMARIND AVE	90028	5545015059	High Medium Residential	[Q]R4-2	0	72	0.14921828	Residential - Five or More Units or Apartments (Any Combination) - 4 Stories or Less	YES - Current	NO - Privately-Owned	Available	Not Used in Prior Housing Element	0.979604602	0	0	0.979604602	0	0	0	147A191	105	Hollywood			Lower
LOS ANGELES	1302 N TAMARIND AVE	90028	5545015060	High Medium Residential	[Q]R4-2	0	72	0.153577129	Residential - Five or More Units or Apartments (Any Combination) - 4 Stories or Less	YES - Current	NO - Privately-Owned	Available	Not Used in Prior Housing Element	0.887105161	0	0	0.887105161	0	0	0	144B189	91	Hollywood			Lower
LOS ANGELES	1308 N TAMARIND AVE	90028	5545015060	High Medium Residential	[Q]R4-2	0	72	0.149219516	Residential - Five or More Units or Apartments (Any Combination) - 4 Stories or Less	YES - Current	NO - Privately-Owned	Available	Not Used in Prior Housing Element	0.892352933	0	0	0.892352933	0	0	0	144B189	64	Hollywood			Lower
LOS ANGELES	1312 1/2 N TAMARIND AVE	90028	5545015060	High Medium Residential	[Q]R4-2	0	72	0.149218228	Residential - Five or More Units or Apartments (Any Combination) - 4 Stories or Less	YES - Current	NO - Privately-Owned	Available	Not Used in Prior Housing Element	0.892352933	0	0	0.892352933	0	0	0	144B189	37	Hollywood			Lower
LOS ANGELES	1432 N TAMARIND AVE	90028	5545015061	High Medium Residential	[Q]R4-2	0	72	0.149218997	Residential - Single Family Residence - Vacant Land	YES - Current	NO - Privately-Owned	Available	Not Used in Prior Housing Element	0.989878649	0	0	0.989878649	5	0	0	147A191	124	Hollywood			Lower
LOS ANGELES	1440 N TAMARIND AVE	90028	5545015061	High Medium Residential	[Q]R4-2	0	72	0.149218634	Residential - Single Family Residence - Vacant Land	YES - Current	NO - Privately-Owned	Available	Not Used in Prior Housing Element	0.989878649	0	0	0.989878649	5	0	0	147A191	120	Hollywood			Lower
LOS ANGELES	1455 N BRONSON AVE	90028	5545015BRK	High Medium Residential	[Q]R4-2	0	72	0.146048318	Residential - Single Family Residence - Townhouse Format - Condominium	YES - Current	NO - Privately-Owned	Available	Not Used in Prior Housing Element	0.141958223	0	0	0.141958223	5	0	0	147A191	233	Hollywood			Lower
LOS ANGELES	5857 W LA MIRADA AVE	90038	5545017001	Medium Residential	R3-1	0	54	0.102807131	Residential - Three Units (Any Combination) - 4 Stories or Less	YES - Current	NO - Privately-Owned	Available	Not Used in Prior Housing Element	0	0	0.097227488	0.097227488	3	0	0	144B189	157	Hollywood		Yes	Above Moderate
LOS ANGELES	1262 N BRONSON AVE	90038	5545017002	Medium Residential	R3-1	0	54	0.051267261	Residential - Single Family Residence	YES - Current	NO - Privately-Owned	Available	Not Used in Prior Housing Element	0	0	0.027897111	0.027897111	1	2*	2*	144B189	138	Hollywood			Above Moderate
LOS ANGELES	5853 W LA MIRADA AVE	90038	5545017003	Medium Residential	R3-1	0	54	0.165287798	Residential - Double, Duplex, or Two Units - 4 Stories or Less	YES - Current	NO - Privately-Owned	Available	Not Used in Prior Housing Element	0	0	0.56771906	0.56771906	2	0	0	144B189	137	Hollywood		Yes	Above Moderate
LOS ANGELES	5847 W LA MIRADA AVE	90038	5545017004	Medium Residential	R3-1	0	54	0.172173671	Residential - Double, Duplex, or Two Units - 4 Stories or Less	YES - Current	NO - Privately-Owned	Available	Not Used in Prior Housing Element	0	0	0.612809792	0.612809792	2	0	0	144B189	136	Hollywood		Yes	Above Moderate
LOS ANGELES	1315 N WILTON PL	90028	5545019900	Medium Residential	R3-1	0	54	0.154158554	Residential - Single Family Residence - Vacant Land	YES - Current	NO - Privately-Owned	Available	Not Used in Prior Housing Element	0.773745012	0	0	0.773745012	0	0	0	147A191	200	Hollywood			Lower
LOS ANGELES	1309 N WILTON PL	90028	5545019901	Medium Residential	R3-1	0	54	0.140043821	Residential - Single Family Residence - Vacant Land	YES - Current	NO - Privately-Owned	Available	Not Used in Prior Housing Element	0.719890624	0	0	0.719890624	0	0	0	144B189	12	Hollywood			Lower
LOS ANGELES	1301 N WILTON PL	90028	5545019902	Medium Residential	R3-1	0	54	0.070990592	Residential - Double, Duplex, or Two Units - 4 Stories or Less - Vacant Land	YES - Current	NO - Privately-Owned	Available	Not Used in Prior Housing Element	0	0	0.304214764	0.304214764	0	3*	3*	144B189	26	Hollywood			Above Moderate
LOS ANGELES			5545019902	Medium Residential	R3-1	0	54	0.006131633	Residential - Double, Duplex, or Two Units - 4 Stories or Less - Vacant Land	YES - Current	NO - Privately-Owned	Available	Not Used in Prior Housing Element	0	0	0.087704265	0.087704265	0	0	0	144B189	23	Hollywood			Above Moderate
LOS ANGELES	5707 W FOUNTAIN AVE	90028	5545019903	Medium Residential	R3-1	0	54	0.043319423	Residential - Single Family Residence - Vacant Land	YES - Current	NO - Privately-Owned	Available	Not Used in Prior Housing Element	0	0	0.459865844	0.459865844	0	2*	2*	144B189	27	Hollywood			Above Moderate
LOS ANGELES			5545019903	Medium Residential	R3-1	0	54	0.003610009	Residential - Single Family Residence - Vacant Land	YES - Current	NO - Privately-Owned	Available	Not Used in Prior Housing Element	0	0	0.087704265	0.087704265	0	0	0	144B189	24	Hollywood			Above Moderate
LOS ANGELES	5711 W FOUNTAIN AVE	90028	5545019904	Medium Residential	R3-1	0	54	0.051198545	Residential - Single Family Residence - Vacant Land	YES - Current	NO - Privately-Owned	Available	Not Used in Prior Housing Element	0	0	0.380865312	0.380865312	0	2*	2*	144B189	28	Hollywood			Above Moderate
LOS ANGELES			5545019904	Medium Residential	R3-1	0	54	0.004266584	Residential - Single Family Residence - Vacant Land	YES - Current	NO - Privately-Owned	Available	Not Used in Prior Housing Element	0	0	0.087704265	0.087704265	0	0	0	144B189	25	Hollywood			Above Moderate
LOS ANGELES			5545019905	Medium Residential	R3-1	0	54	0.057427256	Residential - Single Family Residence - Vacant Land	YES - Current	NO - Privately-Owned	Available	Not Used in Prior Housing Element	0	0	0.366001821	0.366001821	0	3*	3*	144B189	31	Hollywood			Above Moderate
LOS ANGELES			5545019907	Medium Residential	R3-1	0	54	0.111595195	Residential - Double, Duplex, or Two Units - 4 Stories or Less - Vacant Land	YES - Current	NO - Privately-Owned	Available	Not Used in Prior Housing Element	0.572172701	0	0	0.572172701	0	0	0	144B189	16	Hollywood			Lower
LOS ANGELES			5545019907	Medium Residential	R3-1	0	54	0.030998628	Residential - Double, Duplex, or Two Units - 4 Stories or Less - Vacant Land	YES - Current	NO - Privately-Owned	Available	Not Used in Prior Housing Element	0	0	0.211304116	0.211304116	0	1*	1*	144B189	29	Hollywood			Above Moderate
LOS ANGELES			5545019908	Medium Residential	R3-1	0	54	0.083676641	Residential - Double, Duplex, or Two Units - 4 Stories or Less - Vacant Land	YES - Current	NO - Privately-Owned	Available	Not Used in Prior Housing Element	0.471493435	0	0	0.471493435	0	0	0	147A191	204	Hollywood			Lower
LOS ANGELES			5545019908	Medium Residential	R3-1	0	54	0.058772663	Residential - Double, Duplex, or Two Units - 4 Stories or Less - Vacant Land	YES - Current	NO - Privately-Owned	Available	Not Used in Prior Housing Element	0	0	0.366001821	0.366001821	0	3*	3*	147A191	209	Hollywood			Above Moderate
LOS ANGELES			5545019909	Medium Residential	R3-1	0	54	0.096172697	Residential - Double, Duplex, or Two Units - 4 Stories or Less - Vacant Land	YES - Current	NO - Privately-Owned	Available	Not Used in Prior Housing Element	0.522637868	0	0	0.522637868	0	0	0	147A191	201	Hollywood			Lower
LOS ANGELES			5545019909	Medium Residential	R3-1	0	54	0.052284773	Residential - Double, Duplex, or Two Units - 4 Stories or Less - Vacant Land	YES - Current	NO - Privately-Owned	Available	Not Used in Prior Housing Element	0	0	0.380865312	0.380865312	0	2*	2*	147A191	210	Hollywood			Above Moderate
LOS ANGELES			5545019910	Medium Residential	R3-1	0	54	0.117969253	Residential - Double, Duplex, or Two Units - 4 Stories or Less - Vacant Land	YES - Current	NO - Privately-Owned	Available	Not Used in Prior Housing Element	0.623790056	0	0	0.623790056	0	0	0	144B189	15	Hollywood			Lower
LOS ANGELES			5545019910	Medium Residential	R3-1	0	54	0.030990912	Residential - Double, Duplex, or Two Units - 4 Stories or Less - Vacant Land	YES - Current	NO - Privately-Owned	Available	Not Used in Prior Housing Element	0	0	0.211304116	0.211304116	0	1*	1*	144B189	30	Hollywood			Above Moderate
LOS ANGELES	1322 N VAN NESS AVE	90028	5545019911	Medium Residential	R3-1	0	54	0.14795529	Residential - Single Family Residence - Vacant Land	YES - Current	NO - Privately-Owned	Available	Not Used in Prior Housing Element	0.715665853	0	0	0.715665853	0	0	0	147A191	189	Hollywood			Lower
LOS ANGELES	1318 N VAN NESS AVE	90028	5545019912	Medium Residential	R3-1	0	54	0.147948876	Residential - Double, Duplex, or Two Units - 4 Stories or Less	YES - Current	NO - Privately-Owned	Available	Used in Prior Housing Element - Non-Vacant	0.715665853	0	0	0.715665853	0	0	0	147A191	195	Hollywood			Lower
LOS ANGELES	1314 N VAN NESS AVE	90028	5545019913	Medium Residential	R3-1	0	54	0.147708591	Residential - Five or More Units or Apartments (Any Combination) - 4 Stories or Less - Vacant Land	YES - Current	NO - Privately-Owned	Available	Not Used in Prior Housing Element	0.715665853	0	0	0.715665853	0	0	0	147A191	202	Hollywood			Lower
LOS ANGELES			5545019913	Medium Residential	R3-1	0	54	0.025016167	Residential - Five or More Units or Apartments (Any Combination) - 4 Stories or Less - Vacant Land	YES - Current	NO - Privately-Owned	Available	Not Used in Prior Housing Element	0	0	0.211304116	0.211304116	0	1*	1*	144B189	17	Hollywood			Above Moderate
LOS ANGELES	5755 W FOUNTAIN AVE	90028	5545019914	Medium Residential	R3-1	0	54	0.153863123	Residential - Five or More Units or Apartments (Any Combination) - 4 Stories or Less - Vacant Land	YES - Current	NO - Privately-Owned	Available	Not Used in Prior Housing Element	0.763849092	0	0	0.763849092	0	0	0	144B189	35	Hollywood			Lower
LOS ANGELES			5545019914	Medium Residential	R3-1	0	54	0.123084888	Residential - Five or More Units or Apartments (Any Combination) - 4 Stories or Less - Vacant Land	YES - Current	NO - Privately-Owned	Available	Not Used in Prior Housing Element	0.623790056	0	0	0.623790056	0	0	0	144B189	18	Hollywood			Lower
LOS ANGELES			5545019915	Medium Residential	R3-1	0	54	2.91730799	Commercial - Parking Lot (Commercial Use Property) - Lots - Patron or Employee - One Story	YES - Current	NO - Privately-Owned	Available	Not Used in Prior Housing Element	0.235211579	0	0	0.235211579	0	0	0	147A191	160	Hollywood			Lower
LOS ANGELES	5743 W FOUNTAIN AVE	90028	5545019916	Medium Residential	R3-1	0	54	0.060720843	Residential - Double, Duplex, or Two Units - 4 Stories or Less	YES - Current	NO - Privately-Owned	Available	Not Used in Prior Housing Element	0	0	0.022931294	0.022931294	2	3*	3*	144B189	34	Hollywood			Above Moderate
LOS ANGELES			5545019917	Medium Residential	R3-1	0	54	0.094237295	Residential - Five or More Units or Apartments (Any Combination) - 4 Stories or Less	YES - Current	NO - Privately-Owned	Available	Not Used in Prior Housing Element	0.079758389	6	0	0.079758389	6	0	0	144B189	33	Hollywood			Lower
LOS ANGELES			5545019918	Medium Residential	R3-1	0	54	0.016640224	Residential - Single Family Residence - Vacant Land	YES - Current	NO - Privately-Owned	Available	Not Used in Prior Housing Element	0	0	0.072284937	0.072284937	0	0	0	147A191	240	Hollywood			Above Moderate
LOS ANGELES			5545019918	Medium Residential	R3-1	0	54	0.016640441	Residential - Single Family Residence - Vacant Land	YES - Current	NO - Privately-Owned	Available	Not Used in Prior Housing Element	0	0	0.072284937	0.072284937	0	0	0	147A191	239	Hollywood			Above Moderate
LOS ANGELES			5545019918	Medium Residential	R3-1	0	54	0.09641793	Residential - Single Family Residence - Vacant Land	YES - Current	NO - Privately-Owned	Available	Not Used in Prior Housing Element	0.522637868	0	0	0.522637868	0	0	0	144B189	32	Hollywood			Lower
LOS ANGELES			5545019918	Medium Residential	R3-1	0	54	0.321667012	Residential - Single Family Residence - Vacant Land	YES - Current	NO - Privately-Owned	Available	Not Used in Prior Housing Element	1.090518522	0	0	1.090518522	0	0	0	147A191	238	Hollywood			Lower
LOS ANGELES			5545020007	Medium Residential	R3-1	0	54	0.046144071	Commercial - Store - One Story	YES - Current	NO - Privately-Owned	Available	Not Used in Prior Housing Element	0	0	0.011663286	0.011663286	0	2*	2*	144B193	23	Hollywood			Above Moderate
LOS ANGELES	1304 N WILTON PL	90028	5545020008	Medium Residential	R3-1	0	54	0.126260429	Commercial - Office Building - One Story	YES - Current	NO - Privately-Owned	Available	Used in Prior Housing Element - Non-Vacant	0.041025408	0	0	0.041025408	0	0	0	144B193	25	Hollywood			Lower
LOS ANGELES	5667 W FOUNTAIN AVE	90028	5545020009	Medium Residential	R3-1	0	54	0.172426303	Residential - Five or More Units or Apartments (Any Combination) - 4 Stories or Less	YES - Current	NO - Privately-Owned	Available	Not Used in Prior Housing Element	0	0	0.102664387	0.102664387	9	0	0	144B193	22	Hollywood		Yes	Above Moderate
LOS ANGELES	5663 W FOUNTAIN AVE	90028	5545020010	Medium Residential	R3-1	0	54	0.172425516	Residential - Five or More Units or Apartments (Any Combination) - 4 Stories or Less	YES - Current	NO - Privately-Owned	Available	Not Used in Prior Housing Element	0	0	0.114143956	0.114143956	8	0	0	144B193	21	Hollywood		Yes	Above Moderate
LOS ANGELES	5657 W FOUNTAIN AVE	90028	5545020011	Medium Residential	R3-1	0	54	0.172421706	Residential - Single Family Residence	YES - Current	NO - Privately-Owned	Available	Not Used in Prior Housing Element	0.977895451	0	0	0.977895451	1	0	0	144B193	20	Hollywood			Lower
LOS ANGELES	5653 W FOUNTAIN AVE	90028	5545020012	Medium Residential	R3-1	0	54	0.172417422	Residential - Double, Duplex, or Two Units - 4 Stories or Less	YES - Current	NO - Privately-Owned	Available	Not Used in Prior Housing Element	0	0	0.642205667	0.642205667	2	0	0	144B193	19	Hollywood		Yes	Above Moderate
LOS ANGELES	5647 W FOUNTAIN AVE	90028	5545020013	Medium Residential	R3-1	0	54	0.154832356	Residential - Three Units (Any Combination) - 4 Stories or Less	YES - Current	NO - Privately-Owned	Available	Not Used in Prior Housing Element	0	0	0.534061253	0.534061253	3	0	0	144B193	18	Hollywood		Yes	Above Moderate
LOS ANGELES	5627 W FOUNTAIN AVE	90028	5545020014	Medium Residential	R3-1	0	54	0.076206936	Residential - Double, Duplex, or Two Units - 4 Stories or Less	YES - Current	NO - Privately-Owned	Available	Not Used in Prior Housing Element	0	0	0.047102088	0.047102088	2	0	0	144B193	34	Hollywood		Yes	Above Moderate
LOS ANGELES	5633 W FOUNTAIN AVE	90028	5545020015	Medium Residential	R3-1	0	54	0.12324975	Residential - Single Family Residence	YES - Current	NO - Privately-Owned	Available	Not Used in Prior Housing Element	0.3247118	1	0	0.3247118	1	0	0	144B193	24	Hollywood			Lower
LOS ANGELES	5637 W FOUNTAIN AVE	90028	5545020016	Medium Residential	R3-1	0	54	0.165501489	Residential - Single Family Residence	YES - Current	NO - Privately-Owned	Available	Not Used in Prior Housing Element	0.977895451	1	0	0.977895451	1	0	0	144B193	16	Hollywood			Lower
LOS ANGELES	5641 W FOUNTAIN AVE	90028	5545020017	Medium Residential	R3-1	0	54	0.159638969	Residential - Double, Duplex, or Two Units - 4 Stories or Less	YES - Current	NO - Privately-Owned	Available	Not Used in Prior Housing Element	0	0	0.597605556	0.597605556	2	0	0	144B193	17	Hollywood		Yes	Above Moderate
LOS ANGELES	1320 N WILTON PL	90028	5545020027	Commercial Manufacturing	[T][Q]CM-1	0	54	0.13039231	Industrial - Motion Picture, Radio and Television Industry - Studio - One Story	YES - Current	NO - Privately-Owned	Available	Not Used in Prior Housing Element	0.04592059	0	0	0.04592059	0	0	0	147A193	224	Hollywood			Lower
LOS ANGELES	1350 N WILTON PL	90028	5545020027	Commercial Manufacturing	[T][Q]CM-1	0	54	0.08315877	Industrial - Motion Picture, Radio and Television Industry - Studio - One Story	YES - Current	NO - Privately-Owned	Available	Not Used in Prior Housing Element	0.03009646	0	0	0.03009646	0	0	0	147A193	200	Hollywood			Lower
LOS ANGELES			5545020027	Commercial Manufacturing	[T][Q]CM-1	0	54	0.005249003	Industrial - Motion Picture, Radio and Television Industry - Studio - One Story	YES - Current	NO - Privately-Owned	Available	Not Used in Prior Housing Element	0	0	0.006741693	0.006741693	0	0	0	147A193	250	Hollywood			Above Moderate
LOS ANGELES			5545020027	Commercial Manufacturing	[T][Q]CM-1	0	54	0.006694535	Industrial - Motion Picture, Radio and Television Industry - Studio - One Story	YES - Current	NO - Privately-Owned	Available	Not Used in Prior Housing Element	0	0	0.006741693	0.006741693	0	0	0	147A193	208	Hollywood			Above Moderate
LOS ANGELES			5545020027	Commercial Manufacturing	[T][Q]CM-1	0	54	0.040982158	Industrial - Motion Picture, Radio and Television Industry - Studio - One Story	YES - Current	NO - Privately-Owned	Available	Not Used in Prior Housing Element	0	0	0.030637461	0.030637461	0	0	0	147A193	242	Hollywood			Above Moderate
LOS ANGELES			5545020027	Commercial Manufacturing	[T][Q]CM-1	0	54	0.041983382	Industrial - Motion Picture, Radio and Television Industry - Studio - One Story	YES - Current	NO - Privately-Owned	Available	Not Used in Prior Housing Element	0	0	0.030637461	0.030637461	0	0	0	147A193	234	Hollywood			Above Moderate
LOS ANGELES			5545020027	Commercial Manufacturing	[T][Q]CM-1	0	54	0.042514189	Industrial - Motion Picture, Radio and Television Industry - Studio - One Story	YES - Current	NO - Privately-Owned	Available	Not Used in Prior Housing Element	0	0	0.030637461	0.030637461	0	0	0	147A193	244	Hollywood			Above Moderate
LOS ANGELES			5545020027	Commercial Manufacturing	[T][Q]CM-1	0	54	0.059780642	Industrial - Motion Picture, Radio and Television Industry - Studio - One Story	YES - Current	NO - Privately-Owned	Available	Not Used in Prior Housing Element	0	0	0.045885855	0.045885855	0	0	0	147A193	206	Hollywood			Above Moderate
LOS ANGELES			5545020027	Commercial Manufacturing	[T][Q]CM-1	0	54	0.140563145	Industrial - Motion Picture, Radio and Television Industry - Studio - One Story	YES - Current	NO - Privately-Owned	Available	Not Used in Prior Housing Element	0.04592059	0	0	0.04592059	0	0	0	147A193	225	Hollywood			Lower
LOS ANGELES			5545020027	Commercial Manufacturing	[T][Q]CM-1	0	54	0.176489306	Industrial - Motion Picture, Radio and Television Industry - Studio - One Story	YES - Current	NO - Privately-Owned	Available	Not Used in Prior Housing Element	0.055608727	0	0	0.055608727	0	0	0	147A193	223	Hollywood			Lower
LOS ANGELES			5545020027	Commercial Manufacturing	[T][Q]CM-1	0	54	0.17686803	Industrial - Motion Picture, Radio and Television Industry - Studio - One Story	YES - Current	NO - Privately-Owned	Available	Not Used in Prior Housing Element	0.055608727	0	0	0.055608727	0	0	0	147A193	222	Hollywood			Lower

LOS ANGELES			5545020027	Commercial Manufacturing	[T][Q]CM-1	0	54	0.177317482	Industrial - Motion Picture, Radio and Television Industry - Studio - One Story	YES - Current	NO - Privately-Owned	Available	Not Used in Prior Housing Element	0.055608727	0	0	0.055608727	0	0	0	147A193	221	Hollywood							Lower
LOS ANGELES			5545020027	Commercial Manufacturing	[T][Q]CM-1	0	54	0.205022192	Industrial - Motion Picture, Radio and Television Industry - Studio - One Story	YES - Current	NO - Privately-Owned	Available	Not Used in Prior Housing Element	0.064644425	0	0	0.064644425	0	0	0	147A193	209	Hollywood							Lower
LOS ANGELES	1834 N WILCOX AVE	90028	5546001004	High Density Residential	[Q]R4-2	0	72	0.09587689	Residential - Five or More Units or Apartments (Any Combination) - 4 Stories or Less	YES - Current	NO - Privately-Owned	Available	Not Used in Prior Housing Element	0	0	0.085281399	0.085281399	6	0	0	150A187	230	Hollywood		Yes	Above Moderate				
LOS ANGELES	1828 N WILCOX AVE	90028	5546001005	High Density Residential	[Q]R4-2	0	72	0.099104386	Residential - Five or More Units or Apartments (Any Combination) - 4 Stories or Less	YES - Current	NO - Privately-Owned	Available	Not Used in Prior Housing Element	0	0	0.111189414	0.111189414	6	0	0	150A187	253	Hollywood		Yes	Above Moderate				
LOS ANGELES	1810 N WILCOX AVE	90028	5546001009	High Density Residential	[Q]R4-2	0	72	0.086526316	Residential - Five or More Units or Apartments (Any Combination) - 4 Stories or Less	YES - Current	NO - Privately-Owned	Available	Not Used in Prior Housing Element	0	0	0.133930013	0.133930013	6	0	0	150A187	305	Hollywood		Yes	Above Moderate				
LOS ANGELES	1818 N WILCOX AVE	90028	5546001009	High Density Residential	[Q]R4-2	0	72	0.123610792	Residential - Five or More Units or Apartments (Any Combination) - 4 Stories or Less	YES - Current	NO - Privately-Owned	Available	Not Used in Prior Housing Element	0	0	0.183651292	0.183651292	6	0	0	150A187	285	Hollywood		Yes	Above Moderate				
LOS ANGELES	1839 N CAHUENGA BLVD	90028	5546001015	Regional Center Commercial	C4-2D-SN	0	108	0.084359658	Commercial - Restaurant, Cocktail Lounge - Restaurant, Cocktail Lounge, Tavern - One Story	YES - Current	NO - Privately-Owned	Available	Not Used in Prior Housing Element	0.053965247	0	0	0.053965247	0	0	0	150A187	229	Hollywood							Lower
LOS ANGELES	1843 N CAHUENGA BLVD	90028	5546001015	Regional Center Commercial	C4-2D-SN	0	108	0.041014715	Commercial - Restaurant, Cocktail Lounge - Restaurant, Cocktail Lounge, Tavern - One Story	YES - Current	NO - Privately-Owned	Available	Not Used in Prior Housing Element	0.030723113	0	0	0.030723113	0	0	0	150A187	227	Hollywood							Lower
LOS ANGELES	1802 N WILCOX AVE	90028	5546001016	Regional Center Commercial	C4-2D-SN	0	108	0.201441053	Commercial - Shopping Center (Neighborhood, Community) - One Story	YES - Current	NO - Privately-Owned	Available	Used in Prior Housing Element - Non-Vacant	0	0	0.09032572	0.09032572	0	0	0	150A187	342	Hollywood							Above Moderate
LOS ANGELES	1804 N WILCOX AVE	90028	5546001016	Regional Center Commercial	C4-2D-SN	0	108	0.047820471	Commercial - Shopping Center (Neighborhood, Community) - One Story	YES - Current	NO - Privately-Owned	Available	Used in Prior Housing Element - Non-Vacant	0	0	0.033791364	0.033791364	0	0	0	150A187	329	Hollywood							Above Moderate
LOS ANGELES	1808 N WILCOX AVE	90028	5546001016	High Density Residential	[Q]R4-2	0	72	0.114524245	Commercial - Shopping Center (Neighborhood, Community) - One Story	YES - Current	NO - Privately-Owned	Available	Used in Prior Housing Element - Non-Vacant	0	0	0.053108934	0.053108934	0	0	0	150A187	320	Hollywood							Above Moderate
LOS ANGELES	1838 N WILCOX AVE	90028	5546001020	High Density Residential	[Q]R4-2	0	72	0.093323555	Commercial - Store - One Story	YES - Current	NO - Privately-Owned	Available	Used in Prior Housing Element - Non-Vacant	0.138552448	0	0	0.138552448	0	0	0	150A187	208	Hollywood							Lower
LOS ANGELES	1847 N CAHUENGA BLVD	90028	5546001020	Regional Center Commercial	C4-2D-SN	0	108	0.06023081	Commercial - Store - One Story	YES - Current	NO - Privately-Owned	Available	Used in Prior Housing Element - Non-Vacant	0.135186857	0	0	0.135186857	0	0	0	150A187	204	Hollywood							Lower
LOS ANGELES			5546001020	Regional Center Commercial	C4-2D-SN	0	108	0.005361992	Commercial - Store - One Story	YES - Current	NO - Privately-Owned	Available	Used in Prior Housing Element - Non-Vacant	0	0	0.018151952	0.018151952	0	0	0	150A187	226	Hollywood							Above Moderate
LOS ANGELES			5546001020	High Density Residential	[Q]R4-2	0	72	0.015905497	Commercial - Store - One Story	YES - Current	NO - Privately-Owned	Available	Used in Prior Housing Element - Non-Vacant	0	0	0.05428347	0.05428347	0	1*	1*	150A187	205	Hollywood							Above Moderate
LOS ANGELES	1803 N CAHUENGA BLVD	90028	5546001400	Regional Center Commercial	C4-2D-SN	0	108	0.27523436	Commercial - Shopping Center (Neighborhood, Community) - One Story	YES - Current	NO - Privately-Owned	Available	Not Used in Prior Housing Element	0	0	0.034972129	0.034972129	0	0	0	150A187	328	Hollywood							Above Moderate
LOS ANGELES	1807 N CAHUENGA BLVD	90028	5546001400	Regional Center Commercial	C4-2D-SN	0	108	0.086075621	Commercial - Shopping Center (Neighborhood, Community) - One Story	YES - Current	NO - Privately-Owned	Available	Not Used in Prior Housing Element	0	0	0.020850791	0.020850791	0	0	0	150A187	322	Hollywood							Above Moderate
LOS ANGELES	1819 N CAHUENGA BLVD	90028	5546001400	Regional Center Commercial	C4-2D-SN	0	108	0.150888343	Commercial - Shopping Center (Neighborhood, Community) - One Story	YES - Current	NO - Privately-Owned	Available	Not Used in Prior Housing Element	0.029526969	0	0	0.029526969	0	0	0	150A187	283	Hollywood							Lower
LOS ANGELES			5546001400	Regional Center Commercial	C4-2D-SN	0	108	0.011513486	Commercial - Shopping Center (Neighborhood, Community) - One Story	YES - Current	NO - Privately-Owned	Available	Not Used in Prior Housing Element	0	0	0.002350412	0.002350412	0	0	0	150A187	284	Hollywood							Above Moderate
LOS ANGELES			5546001400	Regional Center Commercial	C4-2D-SN	0	108	0.022804495	Commercial - Shopping Center (Neighborhood, Community) - One Story	YES - Current	NO - Privately-Owned	Available	Not Used in Prior Housing Element	0	0	0.005827564	0.005827564	0	0	0	150A187	304	Hollywood							Above Moderate
LOS ANGELES			5546001400	Regional Center Commercial	C4-2D-SN	0	108	0.163063842	Commercial - Shopping Center (Neighborhood, Community) - One Story	YES - Current	NO - Privately-Owned	Available	Not Used in Prior Housing Element	0	0	0.031141066	0.031141066	0	0	0	150A187	303	Hollywood							Above Moderate
LOS ANGELES	1822 N WILCOX AVE	90028	5546001401	High Density Residential	[Q]R4-2	0	72	0.099233463	Residential - Five or More Units or Apartments (Any Combination) - 4 Stories or Less	YES - Current	NO - Privately-Owned	Available	Not Used in Prior Housing Element	0	0	0.072675163	0.072675163	5	0	0	150A187	275	Hollywood							Above Moderate
LOS ANGELES			5546001900	Open Space	A1-1XL	0	1 unit per lot	0.052986987	Miscellaneous - Government Owned Property	YES - Current	YES - City-Owned	Available	Not Used in Prior Housing Element	0	0	0.001456773	0.001456773	0	0	0	150A187	182	Hollywood							Above Moderate
LOS ANGELES	6341 W YUCCA ST	90028	5546002001	Regional Center Commercial	C4-2D-SN	0	108	0.05038732	Commercial - Store - One Story	YES - Current	NO - Privately-Owned	Available	Not Used in Prior Housing Element	0	0	0.03718105	0.03718105	0	0	0	150A187	334	Hollywood							Above Moderate
LOS ANGELES	6357 W YUCCA ST	90028	5546002002	Regional Center Commercial	C4-2D-SN	0	108	0.082267913	Commercial - Store - One Story	YES - Current	NO - Privately-Owned	Available	Not Used in Prior Housing Element	0	0	0.053965247	0.053965247	0	0	0	150A187	335	Hollywood							Above Moderate
LOS ANGELES	1811 N IVAR AVE	90028	5546002003	High Density Residential	R4-2	0	108	0.250687922	Residential - Five or More Units or Apartments (Any Combination) - 4 Stories or Less	YES - Current	NO - Privately-Owned	Available	Not Used in Prior Housing Element	0	0	0.330897297	0.330897297	12	0	0	150A187	311	Hollywood		Yes	Above Moderate				
LOS ANGELES	1821 N IVAR AVE	90028	5546002006	High Density Residential	R4-2	0	108	0.173556991	Residential - Five or More Units or Apartments (Any Combination) - 4 Stories or Less	YES - Current	NO - Privately-Owned	Available	Not Used in Prior Housing Element	0	0	0.249597397	0.249597397	20	0	0	150A187	276	Hollywood		Yes	Above Moderate				
LOS ANGELES	1851 N IVAR AVE	90028	5546002008	High Density Residential	R4-2	0	108	0.250685099	Residential - Five or More Units or Apartments (Any Combination) - 5 Stories or More	YES - Current	NO - Privately-Owned	Available	Not Used in Prior Housing Element	0	0	0.24554645	0.24554645	46	0	0	150A187	212	Hollywood		Yes	Above Moderate				
LOS ANGELES	6406 W FRANKLIN AVE	90028	5546002010	High Density Residential	R4-2	0	108	0.141756456	Residential - Five or More Units or Apartments (Any Combination) - 4 Stories or Less	YES - Current	NO - Privately-Owned	Available	Not Used in Prior Housing Element	0	0	0.268362194	0.268362194	20	0	0	150A187	217	Hollywood		Yes	Above Moderate				
LOS ANGELES			5546002010	High Density Residential	R4-2	0	108	0.120120968	Residential - Five or More Units or Apartments (Any Combination) - 4 Stories or Less	YES - Current	NO - Privately-Owned	Available	Not Used in Prior Housing Element	0.335071632	0	0	0.335071632	20	0	0	150A187	265	Hollywood							Lower
LOS ANGELES			5546002010	High Density Residential	R4-2	0	108	0.141756501	Residential - Five or More Units or Apartments (Any Combination) - 4 Stories or Less	YES - Current	NO - Privately-Owned	Available	Not Used in Prior Housing Element	0.374384733	0	0	0.374384733	20	0	0	150A187	241	Hollywood							Lower
LOS ANGELES	1832 N CAHUENGA BLVD	90028	5546002013	Regional Center Commercial	C4-2D-SN	0	108	0.193249096	Residential - Five or More Units or Apartments (Any Combination) - 4 Stories or Less	YES - Current	NO - Privately-Owned	Available	Used in Prior Housing Element - Non-Vacant	0	0	0.29452621	0.29452621	24	0	0	150A187	244	Hollywood		Yes	Above Moderate				
LOS ANGELES	1824 N CAHUENGA BLVD	90028	5546002014	Regional Center Commercial	C4-2D-SN	0	108	0.184001015	Commercial - Hotel and Motel - Motel - Under 50 Rooms - One Story	YES - Current	NO - Privately-Owned	Available	Used in Prior Housing Element - Non-Vacant	0.087468161	0	0	0.087468161	0	0	0	150A187	600	Hollywood							Lower
LOS ANGELES			5546002014	Regional Center Commercial	C4-2D-SN	0	108	0.011247433	Commercial - Hotel and Motel - Motel - Under 50 Rooms - One Story	YES - Current	NO - Privately-Owned	Available	Used in Prior Housing Element - Non-Vacant	0	0	0.006302778	0.006302778	0	0	0	150A187	259	Hollywood							Above Moderate
LOS ANGELES			5546002014	High Density Residential	R4-2	0	108	0.021635538	Commercial - Hotel and Motel - Motel - Under 50 Rooms - One Story	YES - Current	NO - Privately-Owned	Available	Used in Prior Housing Element - Non-Vacant	0	0	0.011663286	0.011663286	0	2*	2*	150A187	268	Hollywood							Above Moderate
LOS ANGELES	1800 N CAHUENGA BLVD	90028	5546002016	Regional Center Commercial	C4-2D-SN	0	108	0.029056121	Commercial - Store - One Story	YES - Current	NO - Privately-Owned	Available	Used in Prior Housing Element - Non-Vacant	0	0	0.030842947	0.030842947	0	0	0	150A187	340	Hollywood							Above Moderate
LOS ANGELES	1810 N CAHUENGA BLVD	90028	5546002016	Regional Center Commercial	C4-2D-SN	0	108	0.099715203	Commercial - Store - One Story	YES - Current	NO - Privately-Owned	Available	Used in Prior Housing Element - Non-Vacant	0	0	0.079831666	0.079831666	0	0	0	150A187	316	Hollywood							Above Moderate
LOS ANGELES	1820 N CAHUENGA BLVD	90028	5546002016	Regional Center Commercial	C4-2D-SN	0	108	0.139316439	Commercial - Store - One Story	YES - Current	NO - Privately-Owned	Available	Used in Prior Housing Element - Non-Vacant	0	0	0.097576841	0.097576841	0	0	0	150A187	294	Hollywood							Above Moderate
LOS ANGELES			5546002016	Regional Center Commercial	C4-2D-SN	0	108	0.021118475	Commercial - Store - One Story	YES - Current	NO - Privately-Owned	Available	Used in Prior Housing Element - Non-Vacant	0	0	0.050486773	0.050486773	0	0	0	150A187	293	Hollywood							Above Moderate
LOS ANGELES			5546002016	Regional Center Commercial	C4-2D-SN	0	108	0.030200942	Commercial - Store - One Story	YES - Current	NO - Privately-Owned	Available	Used in Prior Housing Element - Non-Vacant	0	0	0.030648659	0.030648659	0	0	0	150A187	339	Hollywood							Above Moderate
LOS ANGELES			5546002016	Regional Center Commercial	C4-2D-SN	0	108	0.049677739	Commercial - Store - One Story	YES - Current	NO - Privately-Owned	Available	Used in Prior Housing Element - Non-Vacant	0	0	0.048228189	0.048228189	0	0	0	150A187	315	Hollywood							Above Moderate
LOS ANGELES	1817 N IVAR AVE	90028	5546002019	High Density Residential	R4-2	0	108	0.192838372	Residential - Five or More Units or Apartments (Any Combination) - 4 Stories or Less	YES - Current	NO - Privately-Owned	Available	Not Used in Prior Housing Element	0	0	0.150483687	0.150483687	27	0	0	150A187	298	Hollywood		Yes	Above Moderate				
LOS ANGELES	6420 W FRANKLIN AVE	90028	5546002020	Regional Center Commercial	C4-2D-SN	0	108	0.151208998	Commercial - Service Station - Full Service - No Additional Services	YES - Current	NO - Privately-Owned	Available	Used in Prior Housing Element - Non-Vacant	0.048616146	0	0	0.048616146	0	0	0	150A187	220	Hollywood							Lower
LOS ANGELES			5546002020	Regional Center Commercial	C4-2D-SN	0	108	0.019531064	Commercial - Service Station - Full Service - No Additional Services	YES - Current	NO - Privately-Owned	Available	Used in Prior Housing Element - Non-Vacant	0	0	0.042310122	0.042310122	0	0	0	150A187	243	Hollywood							Above Moderate
LOS ANGELES			5546002020	Regional Center Commercial	C4-2D-SN	0	108	0.026552782	Commercial - Service Station - Full Service - No Additional Services	YES - Current	NO - Privately-Owned	Available	Used in Prior Housing Element - Non-Vacant	0.012646132	0	0	0.012646132	0	0	0	150A187	202	Hollywood							Lower
LOS ANGELES			5546002020	Regional Center Commercial	C4-2D-SN	0	108	0.071762703	Commercial - Service Station - Full Service - No Additional Services	YES - Current	NO - Privately-Owned	Available	Used in Prior Housing Element - Non-Vacant	0.030657379	0	0	0.030657379	0	0	0	150A187	219	Hollywood							Lower
LOS ANGELES			5546002020	Regional Center Commercial	C4-2D-SN	0	108	0.073313045	Commercial - Service Station - Full Service - No Additional Services	YES - Current	NO - Privately-Owned	Available	Used in Prior Housing Element - Non-Vacant	0.030657379	0	0	0.030657379	0	0	0	150A187	203	Hollywood							Lower
LOS ANGELES			5546003***	Regional Center Commercial	C4-2D-SN	0	108	0.046031785		YES - Current	NO - Privately-Owned	Available	Not Used in Prior Housing Element	0	0	0.00793418	0.00793418	0	0	0	150A187	347	Hollywood							Above Moderate
LOS ANGELES	1830 N IVAR AVE	90028	5546003002	High Density Residential	R4-2	0	108	0.270831165	Residential - Five or More Units or Apartments (Any Combination) - 4 Stories or Less	YES - Current	NO - Privately-Owned	Available	Not Used in Prior Housing Element	0	0	1.134800063	1.134800063	16	0	0	150A187	235	Hollywood		Yes	Above Moderate				
LOS ANGELES			5546003002	High Density Residential	R4-2	0	108	0.145831914	Residential - Five or More Units or Apartments (Any Combination) - 4 Stories or Less	YES - Current	NO - Privately-Owned	Available	Not Used in Prior Housing Element	0	0	1.125743079	1.125743079	16	0	0	150A187	260	Hollywood							Above Moderate
LOS ANGELES	1818 N IVAR AVE	90028	5546003003	High Density Residential	R4-2	0	108	0.249996395	Residential - Five or More Units or Apartments (Any Combination) - 4 Stories or Less	YES - Current	NO - Privately-Owned	Available	Used in Prior Housing Element - Non-Vacant	0	0	1.289884484	1.289884484	8	0	0	150A187	286	Hollywood		Yes	Above Moderate				
LOS ANGELES	1822 N IVAR AVE	90028	5546003003	High Density Residential	R4-2	0	108	0.124998411	Residential - Five or More Units or Apartments (Any Combination) - 4 Stories or Less	YES - Current	NO - Privately-Owned	Available	Used in Prior Housing Element - Non-Vacant	0	0	0.883303285	0.883303285	8	0	0	150A187	278	Hollywood		Yes	Above Moderate				
LOS ANGELES	1810 N IVAR AVE	90028	5546003004	High Density Residential	R4-2	0	108	0.229164621	Residential - Five or More Units or Apartments (Any Combination) - 4 Stories or Less	YES - Current	NO - Privately-Owned	Available	Used in Prior Housing Element - Non-Vacant	0	0	0.416725622	0.416725622	5	0	0	150A187	310	Hollywood		Yes	Above Moderate				
LOS ANGELES	1811 N VINE ST	90028	5546003009	High Density Residential	R4-2	0	108	0.198143484	Commercial - Parking Lot (Commercial Use Property) - Lots - Patron or Employee - One Story	YES - Current	NO - Privately-Owned	Available	Used in Prior Housing Element - Non-Vacant	0	0	0.239550854	0.239550854	0	0	0	150A187	309	Hollywood							Above Moderate
LOS ANGELES	1815 N VINE ST	90028	5546003009	High Density Residential	R4-2	0	108	0.271119957	Commercial - Parking Lot (Commercial Use Property) - Lots - Patron or Employee - One Story	YES - Current	NO - Privately-Owned	Available	Used in Prior Housing Element - Non-Vacant	0	0	0.274715873	0.274715873	0	0	0	150A187	282	Hollywood							Above Moderate
LOS ANGELES	1823 N VINE ST	90028	5546003010	High Density Residential	R4-2	0	108	0.271089214	Residential - Five or More Units or Apartments (Any Combination) - 4 Stories or Less	YES - Current	NO - Privately-Owned	Available	Not Used in Prior Housing Element	0	0	0.326688952	0.326688952	21	0	0	150A187	257	Hollywood		Yes	Above Moderate				
LOS ANGELES	1833 N VINE ST	90028	5546003011	High Density Residential	R4-2	0	108	0.271060504	Commercial - Hotel and Motel - Hotel - Under 50 Rooms - Two Stories	YES - Current	NO - Privately-Owned	Available	Not Used in Prior Housing Element	0	0	0.031836931	0.031836931	30	0	0	150A187	234	Hollywood							Above Moderate
LOS ANGELES	6324 W FRANKLIN AVE	90028	5546003013	High Density Residential	R4-2	0	108	0.270829864	Residential - Five or More Units or Apartments (Any Combination) - 4 Stories or Less	YES - Current	NO - Privately-Owned	Available	Not Used in Prior Housing Element	0	0	0.401574612	0.401574612	11	0	0	150A187	211	Hollywood		Yes	Above Moderate				
LOS ANGELES			5546003013	High Density Residential	R4-2	0	108	0.086441244	Residential - Five or More Units or Apartments (Any Combination) - 4 Stories or Less	YES - Current	NO - Privately-Owned	Available	Not Used in Prior Housing Element	0	0	0.275668693	0.275668693	11	0	0	150A187	195	Hollywood							Above Moderate
LOS ANGELES			5546003014	High Density Residential	R4-2	0	108	0.001522243	Residential - Single Family Residence - Other Improvements Only	YES - Current	NO - Privately-Owned	Available	Not Used in Prior Housing Element	0	0	0.038857171	0.038857171	0	0	0	150A187	207	Hollywood							Above Moderate
LOS ANGELES			5546003014	High Density Residential	R4-2	0	108	0.036576126	Residential - Single Family Residence - Other Improvements Only	YES - Current	NO - Privately-Owned	Available	Not Used in Prior Housing Element	0	0	0.138248003	0.138248003	0	3*	3*	150A187	210	Hollywood							Above Moderate
LOS ANGELES			5546003015	High Density Residential	R4-2	0	108	0.073006296	Residential - Single Family Residence - Vacant Land	YES - Current	NO - Privately-Owned	Available	Not Used in Prior Housing Element	0	0	0.768359876	0.768359876	0	0	0	150A187	658	Hollywood							Above Moderate
LOS ANGELES	1805 N VINE ST	90028	5546003016	Regional Center Commercial	C4-2D-SN	0	108	0.406880814	Commercial - Store Combination - Store and Office Combination - One Story	YES - Current	NO - Privately-Owned	Available	Used in Prior Housing Element - Non-Vacant	0	0	1.480513908	1.480513908	0	0	0	150A187	330	Hollywood							Above Moderate
LOS ANGELES	1837 N VINE ST	90028	5546003018	High Density Residential	R4-2	0	108	0.135499378	Residential - Single Family Residence - Vacant Land	YES - Current	NO - Privately-Owned	Available	Not Used in Prior Housing Element	0	0	1.229370081	1.229370081	0	0	0	150A187	215	Hollywood							Above Moderate
LOS ANGELES	1804 N IVAR AVE	90028	5546003019	Regional Center Commercial	C4-2D-SN	0	108	0.090276463	Commercial - Office Building - One Story	YES - Current	NO - Privately-Owned	Available	Not Used in Prior Housing Element	0	0	0.056410893	0.056410893	0	0	0	150A187	333	Hollywood							Above Moderate
LOS ANGELES			5546003019	High Density Residential	R4-2	0	108	0.01388852	Commercial - Office Building - One Story	YES - Current	NO - Privately-Owned	Available	Not Used in Prior Housing Element	0	0	0.006302778	0.006302778	0	1*	1*	150A187	327	Hollywood							Above Moderate
LOS ANGELES	6321 W YUCCA ST	90028	5546003020	Regional Center Commercial	C4-2D-SN	0	108	0.090277863	Commercial - Parking Lot (Commercial Use Property) - Lots - Patron or Employee - One Story	YES - Current	NO - Privately-Owned	Available	Not Used in Prior Housing Element	0	0	2.756051695	2.756051695	0	0	0	150A187	331	Hollywood							Above Moderate
LOS ANGELES	6327 W YUCCA ST	90028	5546003020	Regional Center Commercial	C4-2D-SN	0	108	0.090276466	Commercial - Parking Lot (Commercial Use Property) - Lots - Patron or Employee - One Story	YES - Current	NO - Privately-Owned	Available	Not Used in Prior Housing Element	0	0	2.756051695	2.756051695	0	0	0	150A187	332	Hollywood							Above Moderate
LOS ANGELES			5546003020	High Density Residential	R4-2	0	108	0.01388852	Commercial - Parking Lot (Commercial Use Property) - Lots - Patron or Employee - One Story	YES - Current	NO - Privately-Owned	Available	Not Used in Prior Housing Element	0	0	0.638125086	0.638125086	0	1*	1*	150A187	326	Hollywood							Above Moderate
LOS ANGELES			5546003020	High Density Residential	R4-2	0	108	0.013888663	Commercial - Parking Lot (Commercial Use Property) - Lots - Patron or Employee - One Story	YES - Current	NO - Privately-Owned	Available	Not Used in Prior Housing Element	0	0	0.638125086	0.638125086	0	1*	1*	150A187	325	Hollywood							Above Moderate
LOS ANGELES	1748 N IVAR AVE	90028	5546004006	Regional Center Commercial	(T)(Q)C2-2-SN	0	108	0.201239102	Commercial - Parking Lot (Commercial Use Property) - Lots - Patron or Employee - One Story	YES - Current	NO - Privately-Owned	Available	Used in Prior Housing Element - Non-Vacant	0	0	0.057494849	0.057494849	0	0	0	148-5A187	28	Hollywood							Above Moderate
LOS ANGELES	1754 N IVAR AVE	90028	5546004006	Regional Center Commercial	(T)(Q)C2-2-SN	0	108	0.217889282	Commercial - Parking Lot (Commercial Use Property) - Lots - Patron or Employee - One Story	YES - Current	NO - Privately-Owned	Available	Used in Prior Housing Element - Non-Vacant	0	0	0.058600081	0.058600081	0	0	0	148-5A187	14	Hollywood							Above Moderate
LOS ANGELES	1764 N IVAR AVE	90028	5546004006	Regional Center Commercial	(T)(Q)C2-2-SN	0	108	0.267480128	Commercial - Parking Lot (Commercial Use Property) - Lots - Patron or Employee - One Story	YES - Current	NO - Privately-Owned	Available	Used in Prior Housing Element - Non-Vacant	0	0	0.061169549	0.061169549	0	0	0	150A187	381	Hollywood							Above Moderate
LOS ANGELES			5546004006	Regional Center Commercial	(T)(Q)C2-2-SN	0	108	0.04083186	Commercial - Parking Lot (Commercial Use Property) - Lots - Patron or Employee - One Story	YES - Current	NO - Privately-Owned	Available	Used in Prior Housing Element - Non-Vacant	0	0	0.021577424	0.021577424	0	0	0	150A187	379	Hollywood							Above Moderate
LOS ANGELES			5546004006	Regional Center Commercial	(T)(Q)C2-2-SN	0	108	0.049266697	Commercial - Parking Lot (Commercial Use Property) - Lots - Patron or Employee - One Story	YES - Current	NO - Privately-Owned	Available	Used in Prior Housing Element - Non-Vacant	0	0	0.023420902	0.023420902	0	0	0	148-5A187	24	Hollywood							Above Moderate
LOS ANGELES	1704 N IVAR AVE	90028	5546004011	Regional Center Commercial	C4-2D-SN	0	108	0.111912275	Commercial - Office Building - 6 to 13 Stories	YES - Current	NO - Privately-Owned	Available	Not Used in Prior Housing Element	0	0	0.087086783	0.087086783	0	0	0	148-5A187	152	Hollywood							Above Moderate
LOS ANGELES	1706 N IVAR AVE	90028	5546004011	Regional Center Commercial	C4-2D-SN	0	108	0.111912746	Commercial - Office Building - 6 to 13 Stories	YES - Current	NO - Privately-Owned	Available	Not Used in Prior Housing Element	0	0	0.087086783	0.087086783	0	0	0	148-5A187	128	Hollywood							Above Moderate
LOS ANGELES	1710 N IVAR AVE	90028	5546004011	Regional Center Commercial	C4-2D-SN	0	108	0.034434131	Commercial - Office Building - 6 to 13 Stories	YES - Current	NO - Privately-Owned	Available	Not Used in Prior Housing Element	0	0	0.035021376	0.035021376	0	0	0	148-5A187	117	Hollywood							Above Moderate
LOS ANGELES	6325 W HOLLYWOOD BLVD	90028	5546004012	Regional Center Commercial	C4-2D-SN	0	108	0.094007474	Commercial - Store - One Story	YES - Current	NO - Privately-Owned	Available	Not Used in Prior Housing Element	0	0	0.061418717	0.061418717	0	0	0	148-5A187	151	Hollywood							Above Moderate
LOS ANGELES			5546004012	Regional Center Commercial	C4-2D-SN	0	108	0.034710193	Commercial - Store - One Story	YES - Current	NO - Privately-Owned	Available	Not Used in Prior Housing Element	0	0	0.027320594	0.027320594	0	0	0	148-5A187	116	Hollywood							Above Moderate
LOS ANGELES			5546004012	Regional Center Commercial	C4-2D-SN	0	108	0.094007021	Commercial - Store - One Story	YES - Current	NO - Privately-Owned	Available	Not Used in Prior Housing Element	0	0	0.061418717	0.061418717	0	0	0	148-5A187	127	Hollywood							Above Moderate
LOS ANGELES	6321 W HOLLYWOOD BLVD	90028	5546004013	Regional Center Commercial	C4-2D-SN	0	108	0.06551521	Recreational - Theater - Movie - Indoor - One Story	YES - Current	NO - Privately-Owned	Available	Not Used in Prior Housing Element	0	0	0.065044473	0.065044473	0	0	0	148-5A187	150	Hollywood							Above Moderate
LOS ANGELES			5546004013	Regional Center Commercial	C4-2D-SN	0	108	0.001928346	Recreational - Theater - Movie - Indoor - One Story	YES - Current	NO - Privately-Owned

LOS ANGELES			5546004013	Regional Center Commercial	C4-2D-SN	0	108	0.024185418	Recreational - Theater - Movie - Indoor - One Story	YES - Current	NO - Privately-Owned	Available	Not Used in Prior Housing Element	0	0	0.028231977	0.028231977	0	0	0	148-5A187	115	Hollywood								Above Moderate
LOS ANGELES			5546004013	Regional Center Commercial	C4-2D-SN	0	108	0.065507746	Recreational - Theater - Movie - Indoor - One Story	YES - Current	NO - Privately-Owned	Available	Not Used in Prior Housing Element	0	0	0.065044473	0.065044473	0	0	0	148-5A187	126	Hollywood								Above Moderate
LOS ANGELES	6311 W HOLLYWOOD BLVD	90028	5546004014	Regional Center Commercial	C4-2D-SN	0	108	0.08953097	Commercial - Store - One Story	YES - Current	NO - Privately-Owned	Available	Not Used in Prior Housing Element	0	0	0.075994787	0.075994787	0	0	0	148-5A187	148	Hollywood								Above Moderate
LOS ANGELES			5546004014	Regional Center Commercial	C4-2D-SN	0	108	0.033057192	Commercial - Store - One Story	YES - Current	NO - Privately-Owned	Available	Not Used in Prior Housing Element	0	0	0.035021376	0.035021376	0	0	0	148-5A187	113	Hollywood								Above Moderate
LOS ANGELES			5546004014	Regional Center Commercial	C4-2D-SN	0	108	0.089530505	Commercial - Store - One Story	YES - Current	NO - Privately-Owned	Available	Not Used in Prior Housing Element	0	0	0.075994787	0.075994787	0	0	0	148-5A187	124	Hollywood								Above Moderate
LOS ANGELES	1701 N VINE ST	90028	5546004015	Regional Center Commercial	C4-2D-SN	0	108	0.176077574	Commercial - Commercial - Vacant Land	YES - Current	NO - Privately-Owned	Available	Used in Two Consecutive Prior Housing Elements - Vacant	0	0	0.218300927	0.218300927	0	0	0	148-5A187	147	Hollywood								Above Moderate
LOS ANGELES	1713 N VINE ST	90028	5546004015	Regional Center Commercial	C4-2D-SN	0	108	0.176077196	Commercial - Commercial - Vacant Land	YES - Current	NO - Privately-Owned	Available	Used in Two Consecutive Prior Housing Elements - Vacant	0	0	0.218300927	0.218300927	0	0	0	148-5A187	123	Hollywood								Above Moderate
LOS ANGELES	1715 N VINE ST	90028	5546004015	Regional Center Commercial	C4-2D-SN	0	108	0.065013834	Commercial - Commercial - Vacant Land	YES - Current	NO - Privately-Owned	Available	Used in Two Consecutive Prior Housing Elements - Vacant	0	0	0.112419776	0.112419776	0	0	0	148-5A187	112	Hollywood								Above Moderate
LOS ANGELES			5546004021	Regional Center Commercial	(T)(Q)C2-2-SN	0	108	0.065569716	Commercial - Parking Lot (Commercial Use Property) - Lots - Patron or Employee - One Story	YES - Current	NO - Privately-Owned	Available	Not Used in Prior Housing Element	0	0	0.0289512	0.0289512	0	0	0	150A187	387	Hollywood								Above Moderate
LOS ANGELES			5546004021	Regional Center Commercial	(T)(Q)C2-2-SN	0	108	0.133380708	Commercial - Parking Lot (Commercial Use Property) - Lots - Patron or Employee - One Story	YES - Current	NO - Privately-Owned	Available	Not Used in Prior Housing Element	0	0	0.048352594	0.048352594	0	0	0	148-5A187	13	Hollywood								Above Moderate
LOS ANGELES	6318 W YUCCA ST	90028	5546004026	Regional Center Commercial	C4-2D-SN	0	108	0.037444928	Commercial - Store Combination - Store and Residential Combination - One Story	YES - Current	NO - Privately-Owned	Available	Not Used in Prior Housing Element	0	0	0.039391112	0.039391112	0	0	0	150A187	370	Hollywood								Above Moderate
LOS ANGELES	6324 W YUCCA ST	90028	5546004026	Regional Center Commercial	C4-2D-SN	0	108	0.059056322	Commercial - Store Combination - Store and Residential Combination - One Story	YES - Current	NO - Privately-Owned	Available	Not Used in Prior Housing Element	0	0	0.055427992	0.055427992	0	0	0	150A187	365	Hollywood								Above Moderate
LOS ANGELES	1761 N VINE ST	90028	5546004027	Regional Center Commercial	C4-2D-SN	0	108	0.200213101	Commercial - Office Building - One Story	YES - Current	NO - Privately-Owned	Available	Not Used in Prior Housing Element	0	0	0.120447561	0.120447561	0	0	0	150A187	380	Hollywood								Above Moderate
LOS ANGELES	1777 N VINE ST	90028	5546004027	Regional Center Commercial	C4-2D-SN	0	108	0.062571619	Commercial - Office Building - One Story	YES - Current	NO - Privately-Owned	Available	Not Used in Prior Housing Element	0	0	0.05946991	0.05946991	0	0	0	150A187	376	Hollywood								Above Moderate
LOS ANGELES	6314 W YUCCA ST	90028	5546004027	Regional Center Commercial	C4-2D-SN	0	108	0.096712803	Commercial - Office Building - One Story	YES - Current	NO - Privately-Owned	Available	Not Used in Prior Housing Element	0	0	0.078936654	0.078936654	0	0	0	150A187	371	Hollywood								Above Moderate
LOS ANGELES	6334 W YUCCA ST	90028	5546004029	Regional Center Commercial	(T)(Q)C2-2-SN	0	108	0.16659016	Commercial - Commercial - Miscellaneous Commercial - One Story	YES - Current	NO - Privately-Owned	Available	Used in Prior Housing Element - Non-Vacant	0	0	0.111975823	0.111975823	0	0	0	150A187	364	Hollywood								Above Moderate
LOS ANGELES	1744 N IVAR AVE	90028	5546004030	Regional Center Commercial	C4-2D-SN	0	108	0.138614518	Commercial - Parking Lot (Commercial Use Property) - Lots - Patron or Employee - One Story	YES - Current	NO - Privately-Owned	Available	Used in Prior Housing Element - Non-Vacant	0.049286733	0	0	0.049286733	0	0	0	148-5A187	43	Hollywood								Lower
LOS ANGELES			5546004030	Regional Center Commercial	C4-2D-SN	0	108	0.070144212	Commercial - Parking Lot (Commercial Use Property) - Lots - Patron or Employee - One Story	YES - Current	NO - Privately-Owned	Available	Used in Prior Housing Element - Non-Vacant	0.030863085	0	0	0.030863085	0	0	0	148-5A187	41	Hollywood								Lower
LOS ANGELES			5546004032	Regional Center Commercial	(T)(Q)C2-2-SN	0	108	0.019480694	Industrial - Industrial - Vacant Land	YES - Current	NO - Privately-Owned	Available	Not Used in Prior Housing Element	0	0	0.225733113	0.225733113	0	0	0	150A187	363	Hollywood								Above Moderate
LOS ANGELES	1717 N VINE ST	90028	5546004404	Regional Center Commercial	C4-2D-SN	0	108	0.605984758	Commercial - Hotel and Motel - Hotel - Under 50 Rooms - Five Stories	YES - Current	NO - Privately-Owned	Available	Not Used in Prior Housing Element	0	0	0.906696338	0.906696338	57	0	0	148-5A187	368	Hollywood								Above Moderate
LOS ANGELES	1756 N CAHUENGA BLVD	90028	5546005002	Regional Center Commercial	C4-2D-SN	0	108	0.24788099	Commercial - Parking Lot (Commercial Use Property) - Lots - Patron or Employee - One Story	YES - Current	NO - Privately-Owned	Available	Used in Prior Housing Element - Non-Vacant	0.058569488	0	0	0.058569488	0	0	0	148-5A187	17	Hollywood								Lower
LOS ANGELES	1768 N CAHUENGA BLVD	90028	5546005002	Regional Center Commercial	C4-2D-SN	0	108	0.242353309	Commercial - Parking Lot (Commercial Use Property) - Lots - Patron or Employee - One Story	YES - Current	NO - Privately-Owned	Available	Used in Prior Housing Element - Non-Vacant	0	0	0.058335858	0.058335858	0	0	0	150A187	384	Hollywood								Above Moderate
LOS ANGELES			5546005002	Regional Center Commercial	C4-2D-SN	0	108	0.019339942	Commercial - Parking Lot (Commercial Use Property) - Lots - Patron or Employee - One Story	YES - Current	NO - Privately-Owned	Available	Used in Prior Housing Element - Non-Vacant	0	0	0.042310122	0.042310122	0	0	0	148-5A187	31	Hollywood								Above Moderate
LOS ANGELES	1732 N CAHUENGA BLVD	90028	5546005006	Regional Center Commercial	C4-2D-SN	0	108	0.255906964	Commercial - Parking Lot (Commercial Use Property) - Lots - Patron or Employee - One Story	YES - Current	NO - Privately-Owned	Available	Used in Prior Housing Element - Non-Vacant	0.061047415	0	0	0.061047415	0	0	0	148-5A187	70	Hollywood								Lower
LOS ANGELES			5546005006	Regional Center Commercial	C4-2D-SN	0	108	0.039372322	Commercial - Parking Lot (Commercial Use Property) - Lots - Patron or Employee - One Story	YES - Current	NO - Privately-Owned	Available	Used in Prior Housing Element - Non-Vacant	0.019374281	0	0	0.019374281	0	0	0	148-5A187	63	Hollywood								Lower
LOS ANGELES	1724 N CAHUENGA BLVD	90028	5546005007	Regional Center Commercial	C4-2D-SN	0	108	0.098426489	Industrial - Warehousing, Distribution, Storage - Warehousing, Distribution, Under 10,000 SF - One Story	YES - Current	NO - Privately-Owned	Available	Not Used in Prior Housing Element	0.095588952	0	0	0.095588952	0	0	0	148-5A187	87	Hollywood								Lower
LOS ANGELES	6377 W HOLLYWOOD BLVD	90028	5546005011	Regional Center Commercial	C4-2D-SN	0	108	0.04625749	Commercial - Store - One Story	YES - Current	NO - Privately-Owned	Available	Not Used in Prior Housing Element	0	0	0.037420694	0.037420694	0	0	0	148-5A187	156	Hollywood								Above Moderate
LOS ANGELES			5546005011	Regional Center Commercial	C4-2D-SN	0	108	0.028467068	Commercial - Store - One Story	YES - Current	NO - Privately-Owned	Available	Not Used in Prior Housing Element	0	0	0.023798726	0.023798726	0	0	0	148-5A187	138	Hollywood								Above Moderate
LOS ANGELES			5546005012	Regional Center Commercial	C4-2D-SN	0	108	0.014233201	Commercial - Commercial - Vacant Land	YES - Current	NO - Privately-Owned	Available	Not Used in Prior Housing Element	0	0	0.168983376	0.168983376	0	0	0	148-5A187	134	Hollywood								Above Moderate
LOS ANGELES	6363 W HOLLYWOOD BLVD	90028	5546005013	Regional Center Commercial	C4-2D-SN	0	108	0.0455358	Commercial - Store - One Story	YES - Current	NO - Privately-Owned	Available	Not Used in Prior Housing Element	0	0	0.043613272	0.043613272	0	0	0	148-5A187	154	Hollywood								Above Moderate
LOS ANGELES	6367 W HOLLYWOOD BLVD	90028	5546005013	Regional Center Commercial	C4-2D-SN	0	108	0.069386235	Commercial - Store - One Story	YES - Current	NO - Privately-Owned	Available	Not Used in Prior Housing Element	0	0	0.063026752	0.063026752	0	0	0	148-5A187	155	Hollywood								Above Moderate
LOS ANGELES			5546005013	Regional Center Commercial	C4-2D-SN	0	108	0.026819604	Commercial - Store - One Story	YES - Current	NO - Privately-Owned	Available	Not Used in Prior Housing Element	0	0	0.030500586	0.030500586	0	0	0	148-5A187	132	Hollywood								Above Moderate
LOS ANGELES			5546005013	Regional Center Commercial	C4-2D-SN	0	108	0.064049472	Commercial - Store - One Story	YES - Current	NO - Privately-Owned	Available	Not Used in Prior Housing Element	0	0	0.05946991	0.05946991	0	0	0	148-5A187	133	Hollywood								Above Moderate
LOS ANGELES	1707 N IVAR AVE	90028	5546005014	Regional Center Commercial	C4-2D-SN	0	108	0.227918975	Commercial - Store Combination - Store and Office Combination - One Story	YES - Current	NO - Privately-Owned	Available	Used in Prior Housing Element - Non-Vacant	0	0	0.125612198	0.125612198	0	0	0	148-5A187	129	Hollywood								Above Moderate
LOS ANGELES	6351 W HOLLYWOOD BLVD	90028	5546005014	Regional Center Commercial	C4-2D-SN	0	108	0.210957963	Commercial - Store Combination - Store and Office Combination - One Story	YES - Current	NO - Privately-Owned	Available	Used in Prior Housing Element - Non-Vacant	0	0	0.123180854	0.123180854	0	0	0	148-5A187	153	Hollywood								Above Moderate
LOS ANGELES			5546005014	Regional Center Commercial	C4-2D-SN	0	108	0.03657471	Commercial - Store Combination - Store and Office Combination - One Story	YES - Current	NO - Privately-Owned	Available	Used in Prior Housing Element - Non-Vacant	0	0	0.039391112	0.039391112	0	0	0	148-5A187	118	Hollywood								Above Moderate
LOS ANGELES	1717 N IVAR AVE	90028	5546005015	Regional Center Commercial	C4-2D-SN	0	108	0.216711888	Commercial - Office Building - One Story	YES - Current	NO - Privately-Owned	Available	Used in Prior Housing Element - Non-Vacant	0.308048186	0	0	0.308048186	0	0	0	148-5A187	106	Hollywood								Lower
LOS ANGELES	1719 N IVAR AVE	90028	5546005015	Regional Center Commercial	C4-2D-SN	0	108	0.080753209	Commercial - Office Building - One Story	YES - Current	NO - Privately-Owned	Available	Used in Prior Housing Element - Non-Vacant	0.170451427	0	0	0.170451427	0	0	0	148-5A187	93	Hollywood								Lower
LOS ANGELES			5546005015	Regional Center Commercial	C4-2D-SN	0	108	0.002588588	Commercial - Office Building - One Story	YES - Current	NO - Privately-Owned	Available	Used in Prior Housing Element - Non-Vacant	0	0	0.018151952	0.018151952	0	0	0	148-5A187	94	Hollywood								Above Moderate
LOS ANGELES			5546005015	Regional Center Commercial	C4-2D-SN	0	108	0.007460516	Commercial - Office Building - One Story	YES - Current	NO - Privately-Owned	Available	Used in Prior Housing Element - Non-Vacant	0	0	0.05428347	0.05428347	0	0	0	148-5A187	107	Hollywood								Above Moderate
LOS ANGELES	1725 N IVAR AVE	90028	5546005016	Regional Center Commercial	C4-2D-SN	0	108	0.175198316	Commercial - Store Combination - Store and Office Combination - One Story	YES - Current	NO - Privately-Owned	Available	Used in Prior Housing Element - Non-Vacant	0.088631647	0	0	0.088631647	0	0	0	148-5A187	86	Hollywood								Lower
LOS ANGELES	1729 N IVAR AVE	90028	5546005016	Regional Center Commercial	C4-2D-SN	0	108	0.118070554	Commercial - Store Combination - Store and Office Combination - One Story	YES - Current	NO - Privately-Owned	Available	Used in Prior Housing Element - Non-Vacant	0.071946171	0	0	0.071946171	0	0	0	148-5A187	77	Hollywood								Lower
LOS ANGELES	1735 N IVAR AVE	90028	5546005019	Regional Center Commercial	C4-2D-SN	0	108	0.137698011	Commercial - Store Combination - Store and Office Combination - One Story	YES - Current	NO - Privately-Owned	Available	Used in Prior Housing Element - Non-Vacant	0.099212115	0	0	0.099212115	0	0	0	148-5A187	69	Hollywood								Lower
LOS ANGELES	1741 N IVAR AVE	90028	5546005019	Regional Center Commercial	C4-2D-SN	0	108	0.255587142	Commercial - Store Combination - Store and Office Combination - One Story	YES - Current	NO - Privately-Owned	Available	Used in Prior Housing Element - Non-Vacant	0.12973527	0	0	0.12973527	0	0	0	148-5A187	57	Hollywood								Lower
LOS ANGELES	1743 N IVAR AVE	90028	5546005019	Regional Center Commercial	C4-2D-SN	0	108	0.255404813	Commercial - Store Combination - Store and Office Combination - One Story	YES - Current	NO - Privately-Owned	Available	Used in Prior Housing Element - Non-Vacant	0.12973527	0	0	0.12973527	0	0	0	148-5A187	44	Hollywood								Lower
LOS ANGELES	1763 N IVAR AVE	90028	5546005022	Regional Center Commercial	C4-2D-SN	0	108	0.173889523	Commercial - Parking Lot (Commercial Use Property) - Lots - Patron or Employee - One Story	YES - Current	NO - Privately-Owned	Available	Used in Prior Housing Element - Non-Vacant	0	0	0.054933178	0.054933178	0	0	0	150A187	382	Hollywood								Above Moderate
LOS ANGELES			5546005022	Regional Center Commercial	C4-2D-SN	0	108	0.001721771	Commercial - Parking Lot (Commercial Use Property) - Lots - Patron or Employee - One Story	YES - Current	NO - Privately-Owned	Available	Used in Prior Housing Element - Non-Vacant	0	0	0.006198914	0.006198914	0	0	0	150A187	378	Hollywood								Above Moderate
LOS ANGELES			5546005022	Regional Center Commercial	C4-2D-SN	0	108	0.005165184	Commercial - Parking Lot (Commercial Use Property) - Lots - Patron or Employee - One Story	YES - Current	NO - Privately-Owned	Available	Used in Prior Housing Element - Non-Vacant	0	0	0.006198914	0.006198914	0	0	0	150A187	383	Hollywood								Above Moderate
LOS ANGELES			5546005022	Regional Center Commercial	C4-2D-SN	0	108	0.058022657	Commercial - Parking Lot (Commercial Use Property) - Lots - Patron or Employee - One Story	YES - Current	NO - Privately-Owned	Available	Used in Prior Housing Element - Non-Vacant	0	0	0.025334598	0.025334598	0	0	0	150A187	377	Hollywood								Above Moderate
LOS ANGELES	1769 N IVAR AVE	90028	5546005023	Regional Center Commercial	C4-2D-SN	0	108	0.072313684	Commercial - Store - One Story	YES - Current	NO - Privately-Owned	Available	Not Used in Prior Housing Element	0	0	0.048782054	0.048782054	0	0	0	150A187	366	Hollywood								Above Moderate
LOS ANGELES	1775 N IVAR AVE	90028	5546005023	Regional Center Commercial	C4-2D-SN	0	108	0.058201717	Commercial - Store - One Story	YES - Current	NO - Privately-Owned	Available	Not Used in Prior Housing Element	0	0	0.040241803	0.040241803	0	0	0	150A187	356	Hollywood								Above Moderate
LOS ANGELES	1747 N IVAR AVE	90028	5546005026	Regional Center Commercial	C4-2D-SN	0	108	0.232827038	Commercial - Parking Lot (Commercial Use Property) - Lots - Patron or Employee - One Story	YES - Current	NO - Privately-Owned	Available	Used in Prior Housing Element - Non-Vacant	0.059836322	0	0	0.059836322	0	0	0	148-5A187	29	Hollywood								Lower
LOS ANGELES			5546005026	Regional Center Commercial	C4-2D-SN	0	108	0.022377283	Commercial - Parking Lot (Commercial Use Property) - Lots - Patron or Employee - One Story	YES - Current	NO - Privately-Owned	Available	Used in Prior Housing Element - Non-Vacant	0	0	0.034428182	0.034428182	0	0	0	148-5A187	26	Hollywood								Above Moderate
LOS ANGELES	1761 N IVAR AVE	90028	5546005027	Regional Center Commercial	C4-2D-SN	0	108	0.226464803	Commercial - Parking Lot (Commercial Use Property) - Lots - Patron or Employee - One Story	YES - Current	NO - Privately-Owned	Available	Used in Prior Housing Element - Non-Vacant	0	0	0.059594229	0.059594229	0	0	0	148-5A187	15	Hollywood								Above Moderate
LOS ANGELES			5546005027	Regional Center Commercial	C4-2D-SN	0	108	0.002228777	Commercial - Parking Lot (Commercial Use Property) - Lots - Patron or Employee - One Story	YES - Current	NO - Privately-Owned	Available	Used in Prior Housing Element - Non-Vacant	0	0	0.006198914	0.006198914	0	0	0	150A187	388	Hollywood								Above Moderate
LOS ANGELES			5546005027	Regional Center Commercial	C4-2D-SN	0	108	0.00224002	Commercial - Parking Lot (Commercial Use Property) - Lots - Patron or Employee - One Story	YES - Current	NO - Privately-Owned	Available	Used in Prior Housing Element - Non-Vacant	0	0	0.006198914	0.006198914	0	0	0	148-5A187	16	Hollywood								Above Moderate
LOS ANGELES			5546005027	Regional Center Commercial	C4-2D-SN	0	108	0.022397399	Commercial - Parking Lot (Commercial Use Property) - Lots - Patron or Employee - One Story	YES - Current	NO - Privately-Owned	Available	Used in Prior Housing Element - Non-Vacant	0	0	0.034428182	0.034428182	0	0	0	148-5A187	30	Hollywood								Above Moderate
LOS ANGELES			5546005027	Regional Center Commercial	C4-2D-SN	0	108	0.074496471	Commercial - Parking Lot (Commercial Use Property) - Lots - Patron or Employee - One Story	YES - Current	NO - Privately-Owned	Available	Used in Prior Housing Element - Non-Vacant	0	0	0.032514665	0.032514665	0	0	0	150A187	386	Hollywood								Above Moderate
LOS ANGELES	1736 N CAHUENGA BLVD	90028	5546005028	Regional Center Commercial	C4-2D-SN	0	108	0.216537682	Commercial - Parking Lot (Commercial Use Property) - Lots - Patron or Employee - One Story	YES - Current	NO - Privately-Owned	Available	Not Used in Prior Housing Element	0.239281158	0	0	0.239281158	0	0	0	148-5A187	58	Hollywood								Lower
LOS ANGELES	1742 N CAHUENGA BLVD	90028	5546005028	Regional Center Commercial	C4-2D-SN	0	108	0.236224919	Commercial - Parking Lot (Commercial Use Property) - Lots - Patron or Employee - One Story	YES - Current	NO - Privately-Owned	Available	Not Used in Prior Housing Element	0.245433186	0	0	0.245433186	0	0	0	148-5A187	45	Hollywood								Lower
LOS ANGELES	1750 N CAHUENGA BLVD	90028	5546005028	Regional Center Commercial	C4-2D-SN	0	108	0.236222844	Commercial - Parking Lot (Commercial Use Property) - Lots - Patron or Employee - One Story	YES - Current	NO - Privately-Owned	Available	Not Used in Prior Housing Element	0.245433186	0	0	0.245433186	0	0	0	148-5A187	34	Hollywood								Lower
LOS ANGELES			5546005028	Regional Center Commercial	C4-2D-SN	0	108	0.019685618	Commercial - Parking Lot (Commercial Use Property) - Lots - Patron or Employee - One Story	YES - Current	NO - Privately-Owned	Available	Not Used in Prior Housing Element	0	0	0.246791053	0.246791053	0	0	0	148-5A187	54	Hollywood								Above Moderate
LOS ANGELES	6415 W HOLLYWOOD BLVD	90028	5546006001	Regional Center Commercial	C4-2D-SN	0	108	0.149218933	Commercial - Commercial - Vacant Land	YES - Current	NO - Privately-Owned	Available	Not Used in Prior Housing Element	0	0	0.192593297	0.192593297	0	0	0	148-5A187	141	Hollywood								Above Moderate
LOS ANGELES	6409 W HOLLYWOOD BLVD	90028	5546006002	Regional Center Commercial	C4-2D-SN	0	108	0.149219648	Commercial - Store Combination - Store and Office Combination - Two Stories	YES - Current	NO - Privately-Owned	Available	Not Used in Prior Housing Element	0	0	0.039102916	0.039102916	0	0	0	148-5A187	140	Hollywood								Above Moderate
LOS ANGELES	6401 W HOLLYWOOD BLVD	90028	5546006003	Regional Center Commercial	C4-2D-SN	0	108	0.128903632	Commercial - Store - One Story	YES - Current	NO - Privately-Owned	Available	Used in Prior Housing Element - Non-Vacant	0	0	0.07147868	0.07147868	0	0	0	148-5A187	139	Hollywood								Above Moderate
LOS ANGELES	1743 N CAHUENGA BLVD	90028	5546006007	Regional Center Commercial	C4-2D-SN	0	108	0.563105981	Commercial - Restaurant, Cocktail Lounge - Restaurant, Cocktail Lounge, Tavern - One Story	YES - Current	NO - Privately-Owned	Available	Used in Prior Housing Element - Non-Vacant	0.856587198	0	0	0.856587198	0	0	0	148-5A187	48	Hollywood								Lower
LOS ANGELES	1760 N WILCOX AVE	90028	5546006014	Regional Center Commercial	C4-2D-SN	0	108	0.362878345	Residential - Five or More Units or Apartments (Any Combination) - 4 Stories or Less - Mills Act Property	YES - Current	NO - Privately-Owned	Available	Not Used in Prior Housing Element	0	0	3.62366513	3.62366513	55	0	0	150A187	375	Hollywood		Yes						Above Moderate
LOS ANGELES	1720 N WILCOX AVE	90028	5546006018	Regional Center Commercial	C4-2D-SN	0	108	0.301693273	Commercial - Parking Lot (Commercial Use Property) - Lots - Patron or Employee - One Story	YES - Current	NO - Privately-Owned	Available	Used in Prior Housing Element - Non-Vacant	0.471304595	0	0	0.471304595	0	0	0	148-5A187	78	Hollywood								Lower
LOS ANGELES			5546006018	Regional Center Commercial	C4-2D-SN	0	108	0.202632802	Commercial - Parking Lot (Commercial Use Property) - Lots - Patron or Employee - One Story	YES - Current	NO - Privately-Owned	Available	Used in Prior Housing Element - Non-Vacant	0.05579691	0	0	0.05579691	0	0	0	148-5A187	64	Hollywood								Lower
LOS ANGELES			5546006019	Regional Center Commercial	C4-2D-SN	0	108	0.036026904	Recreational - Theater - Movie - Indoor - One Story	YES - Current	NO - Privately-Owned	Available	Used in Prior Housing Element - Non-Vacant	0	0	0.038289986	0.038289986	0	0	0	148-5A187	92	Hollywood								Above Moderate
LOS ANGELES	1749 N CAHUENGA BLVD	90028	5546006025	Regional Center Commercial	C4-2D-SN	0	108	0.336359268	Commercial - Store - One Story	YES - Current	NO - Privately-Owned	Available	Not Used in Prior Housing Element	0.389332116	0	0	0.389332116	0	0	0	148-5A187	32	Hollywood								Lower
LOS ANGELES	1759 N CAHUENGA BLVD	90028	5546006025	Regional Center Commercial	C4-2D-SN	0	108	0.341272214	Commercial - Store - One Story	YES - Current	NO - Privately-Owned	Available	Not Used in Prior Housing Element	0.395990916	0	0	0.395990916	0	0	0	148-5A187	11	Hollywood								Lower
LOS ANGELES	1767 N CAHUENGA BLVD	90028	5546006025	Regional Center Commercial	C4-2D-SN	0	108	0.337084039	Commercial - Store - One Story	YES - Current	NO - Privately-Owned	Available	Not Used in Prior Housing Element	0	0	0.389332116	0.389332116	0	0	0	150A187	374	Hollywood								Above Moderate
LOS ANGELES	6400 W YUCCA ST	90028	5546006025	Regional Center Commercial	C4-2D-SN	0	108	0.291947074	Commercial - Store - One Story	YES - Current	NO - Privately-Owned	Available	Not Used in Prior Housing Element	0	0	0.132697071	0.132697071	0	0	0	150A187	357	Hollywood								Above Moderate
LOS ANGELES	1723 N CAHUENGA BLVD	90028	5546006026	Regional Center Commercial	C4-2D-SN	0	108	0.25205883	Commercial - Parking Lot (Commercial Use Property) - Lots - Patron or Employee - One Story	YES - Current	NO - Privately-Owned	Available	Not Used in Prior Housing Element	0.01943733	0	0	0.01943733	0	0	0	148-5A187	74	Hollywood								Lower
LOS ANGELES			5546006026	Regional Center Commercial	C4-2D-SN	0	108	0.045592026	Commercial - Parking Lot (Commercial Use Property) - Lots - Patron or Employee - One Story	YES - Current	NO - Privately-Owned	Available	Not Used in Prior Housing Element	0.008075142	0	0	0.008075142	0	0	0	148-5A187	363	Hollywood								Lower
LOS ANGELES			5546006026	Regional Center Commercial	C4-2D-SN	0	108	0.160700581	Commercial - Parking Lot (Commercial Use Property) - Lots - Patron or Employee - One Story	YES - Current	NO - Privately-Owned	Available	Not Used in Prior Housing Element	0.017806902	0	0	0.017806902	0	0	0	148-5A187	364	Hollywood								Lower
LOS ANGELES	1719 N CAHUENGA BLVD	90028	5546006027	Regional Center Commercial	C4-2D-SN	0	108	0.431484348	Commercial - Parking Lot (Commercial Use Property) - Lots - Patron or Employee - One Story	YES - Current	NO - Privately-Owned	Available	Not Used in Prior Housing Element	0.947190271	0	0	0.947190271	0	0	0	148-5A187	110	Hollywood								Lower
LOS ANGELES	1730 N WILCOX AVE	90028	5546006401	Regional Center Commercial	C4-2D-SN	0	108	0.135089127	Residential - Five or More Units or Apartments (Any Combination) - 4 Stories or Less	YES - Current	NO - Privately-Owned	Available	Used in Prior Housing Element - Non-Vacant	0	0	0.307452551	0.307452551	12	0	0	148-5A187	61	Hollywood		Yes						Above Moderate
LOS ANGELES	1738 N WILCOX AVE	90028	5546006401	Regional Center Commercial	C4-2D-SN	0	108	0.337721473	Residential - Five or More Units or Apartments (Any Combination) - 4 Stories or Less	YES - Current	NO - Privately-Owned	Available	Used in Prior Housing Element - Non-Vacant	0	0	1.538129926	1.538129926	12	0	0	148-5A187	49	Hollywood		Yes						Above Moderate
LOS ANGELES	6430 W HOLLYWOOD BLVD	90028	5546007002	Regional Center Commercial	C4-2D-SN	0	108	0.074

LOS ANGELES	1616 N WILCOX AVE	90028	5546007016	Regional Center Commercial	C4-2D	0	108	0.208905159	Commercial - Parking Lot (Commercial Use Property) - Lots - Patron or Employee - One Story	YES - Current	NO - Privately-Owned	Available	Not Used in Prior Housing Element	0.019206532	0	0	0.019206532	0	0	0	148-SA187	268	Hollywood			Lower
LOS ANGELES	1608 N WILCOX AVE	90028	5546007017	Regional Center Commercial	C4-2D	0	108	0.160632781	Commercial - Parking Lot (Commercial Use Property) - Lots - Patron or Employee - One Story	YES - Current	NO - Privately-Owned	Available	Not Used in Prior Housing Element	0.017806902	0	0	0.017806902	0	0	0	148-SA187	288	Hollywood			Lower
LOS ANGELES	1604 N WILCOX AVE	90028	5546007018	Regional Center Commercial	(T)(Q)C2-2D	0	108	0.160134229	Commercial - Commercial - Miscellaneous Commercial - One Story	YES - Current	NO - Privately-Owned	Available	Not Used in Prior Housing Element	0.080929354	0	0	0.080929354	0	0	0	148-SA187	308	Hollywood			Lower
LOS ANGELES	6421 W SELMA AVE	90028	5546007023	Regional Center Commercial	(T)(Q)C2-2D	0	108	0.105357035	Commercial - Restaurant, Cocktail Lounge - Restaurant, Cocktail Lounge, Tavern	YES - Current	NO - Privately-Owned	Available	Not Used in Prior Housing Element	0.155980229	0	0	0.155980229	0	0	0	148-SA187	303	Hollywood			Lower
LOS ANGELES			5546007023	Regional Center Commercial	(T)(Q)C2-2D	0	108	0.002406418	Commercial - Restaurant, Cocktail Lounge - Restaurant, Cocktail Lounge, Tavern	YES - Current	NO - Privately-Owned	Available	Not Used in Prior Housing Element	0	0	0.038685307	0.038685307	0	0	0	148-SA187	304	Hollywood			Above Moderate
LOS ANGELES			5546007023	Regional Center Commercial	(T)(Q)C2-2D	0	108	0.082304934	Commercial - Restaurant, Cocktail Lounge - Restaurant, Cocktail Lounge, Tavern	YES - Current	NO - Privately-Owned	Available	Not Used in Prior Housing Element	0.132025194	0	0	0.132025194	0	0	0	148-SA187	267	Hollywood			Lower
LOS ANGELES			5546007023	Regional Center Commercial	(T)(Q)C2-2D	0	108	0.08974671	Commercial - Restaurant, Cocktail Lounge - Restaurant, Cocktail Lounge, Tavern	YES - Current	NO - Privately-Owned	Available	Not Used in Prior Housing Element	0.138099321	0	0	0.138099321	0	0	0	148-SA187	283	Hollywood			Lower
LOS ANGELES	6425 W SELMA AVE	90028	5546007024	Regional Center Commercial	(T)(Q)C2-2D	0	108	0.056164266	Commercial - Store Combination - Store and Residential Combination - One Story	YES - Current	NO - Privately-Owned	Available	Not Used in Prior Housing Element	0.026720505	0	0	0.026720505	6	0	0	148-SA187	305	Hollywood			Lower
LOS ANGELES	1645 N CAHUENGA BLVD	90028	5546007027	Regional Center Commercial	C4-2D-SN	0	108	0.157435511	Commercial - Store - One Story	YES - Current	NO - Privately-Owned	Available	Used in Prior Housing Element - Non-Vacant	0.081462633	0	0	0.081462633	0	0	0	148-SA187	201	Hollywood			Lower
LOS ANGELES	1651 N CAHUENGA BLVD	90028	5546007027	Regional Center Commercial	C4-2D-SN	0	108	0.146052932	Commercial - Store - One Story	YES - Current	NO - Privately-Owned	Available	Used in Prior Housing Element - Non-Vacant	0.078587001	0	0	0.078587001	0	0	0	148-SA187	196	Hollywood			Lower
LOS ANGELES	1635 N CAHUENGA BLVD	90028	5546007028	Regional Center Commercial	C4-2D-SN	0	108	0.297647025	Commercial - Office Building - One Story	YES - Current	NO - Privately-Owned	Available	Not Used in Prior Housing Element	0.376649809	0	0	0.376649809	0	0	0	148-SA187	221	Hollywood			Lower
LOS ANGELES			5546007028	Regional Center Commercial	C4-2D	0	108	0.007461499	Commercial - Office Building - One Story	YES - Current	NO - Privately-Owned	Available	Not Used in Prior Housing Element	0	0	0.004666579	0.004666579	0	0	0	148-SA187	223	Hollywood			Above Moderate
LOS ANGELES			5546007028	Regional Center Commercial	C4-2D	0	108	0.056601968	Commercial - Office Building - One Story	YES - Current	NO - Privately-Owned	Available	Not Used in Prior Housing Element	0.020519177	0	0	0.020519177	0	0	0	148-SA187	222	Hollywood			Lower
LOS ANGELES	1638 N WILCOX AVE	90028	5546007029	Regional Center Commercial	C4-2D	0	108	0.292388907	Commercial - Store - One Story	YES - Current	NO - Privately-Owned	Available	Not Used in Prior Housing Element	0.324043505	0	0	0.324043505	0	0	0	148-SA187	214	Hollywood			Lower
LOS ANGELES	1644 N WILCOX AVE	90028	5546007029	Regional Center Commercial	C4-2D	0	108	0.292169061	Commercial - Store - One Story	YES - Current	NO - Privately-Owned	Available	Not Used in Prior Housing Element	0.324043505	0	0	0.324043505	0	0	0	148-SA187	203	Hollywood			Lower
LOS ANGELES			5546007029	Regional Center Commercial	C4-2D	0	108	0.012683549	Commercial - Store - One Story	YES - Current	NO - Privately-Owned	Available	Not Used in Prior Housing Element	0	0	0.080831832	0.080831832	0	0	0	148-SA187	213	Hollywood			Above Moderate
LOS ANGELES	1624 N WILCOX AVE	90028	5546007030	Regional Center Commercial	C4-2D	0	108	0.087678122	Commercial - Store - One Story	YES - Current	NO - Privately-Owned	Available	Not Used in Prior Housing Element	0.178314501	0	0	0.178314501	0	0	0	148-SA187	238	Hollywood			Lower
LOS ANGELES	1628 N WILCOX AVE	90028	5546007030	Regional Center Commercial	C4-2D	0	108	0.286175126	Commercial - Store - One Story	YES - Current	NO - Privately-Owned	Available	Not Used in Prior Housing Element	0.320282739	0	0	0.320282739	0	0	0	148-SA187	224	Hollywood			Lower
LOS ANGELES	1617 N CAHUENGA BLVD	90028	5546007035	Regional Center Commercial	C4-2D-SN	0	108	0.057391125	Commercial - Hotel and Motel - Hotel - Under 50 Rooms - One Story	YES - Current	NO - Privately-Owned	Available	Not Used in Prior Housing Element	0.051628409	0	0	0.051628409	0	0	0	148-SA187	269	Hollywood			Lower
LOS ANGELES	1619 N CAHUENGA BLVD	90028	5546007035	Regional Center Commercial	C4-2D-SN	0	108	0.05739256	Commercial - Hotel and Motel - Hotel - Under 50 Rooms - One Story	YES - Current	NO - Privately-Owned	Available	Not Used in Prior Housing Element	0.051628409	0	0	0.051628409	0	0	0	148-SA187	257	Hollywood			Lower
LOS ANGELES	1623 N CAHUENGA BLVD	90028	5546007035	Regional Center Commercial	C4-2D-SN	0	108	0.057391661	Commercial - Hotel and Motel - Hotel - Under 50 Rooms - One Story	YES - Current	NO - Privately-Owned	Available	Not Used in Prior Housing Element	0.051628409	0	0	0.051628409	0	0	0	148-SA187	249	Hollywood			Lower
LOS ANGELES			5546007035	Regional Center Commercial	C4-2D-SN	0	108	0.017217678	Commercial - Hotel and Motel - Hotel - Under 50 Rooms - One Story	YES - Current	NO - Privately-Owned	Available	Not Used in Prior Housing Element	0	0	0.015006179	0.015006179	0	0	0	148-SA187	371	Hollywood			Above Moderate
LOS ANGELES	1611 N CAHUENGA BLVD	90028	5546007036	Regional Center Commercial	C4-2D-SN	0	108	0.057390588	Commercial - Hotel and Motel - Hotel - Under 50 Rooms - One Story	YES - Current	NO - Privately-Owned	Available	Not Used in Prior Housing Element	0.040241803	0	0	0.040241803	0	0	0	148-SA187	299	Hollywood			Lower
LOS ANGELES	1613 N CAHUENGA BLVD	90028	5546007036	Regional Center Commercial	C4-2D-SN	0	108	0.057392738	Commercial - Hotel and Motel - Hotel - Under 50 Rooms - One Story	YES - Current	NO - Privately-Owned	Available	Not Used in Prior Housing Element	0.040241803	0	0	0.040241803	0	0	0	148-SA187	287	Hollywood			Lower
LOS ANGELES	1615 N CAHUENGA BLVD	90028	5546007036	Regional Center Commercial	C4-2D-SN	0	108	0.057391125	Commercial - Hotel and Motel - Hotel - Under 50 Rooms - One Story	YES - Current	NO - Privately-Owned	Available	Not Used in Prior Housing Element	0.040241803	0	0	0.040241803	0	0	0	148-SA187	277	Hollywood			Lower
LOS ANGELES			5546007036	Regional Center Commercial	C4-2D-SN	0	108	0.017216996	Commercial - Hotel and Motel - Hotel - Under 50 Rooms - One Story	YES - Current	NO - Privately-Owned	Available	Not Used in Prior Housing Element	0	0	0.010106479	0.010106479	0	0	0	148-SA187	372	Hollywood			Above Moderate
LOS ANGELES	1603 N CAHUENGA BLVD	90028	5546007037	Regional Center Commercial	C4-2D-SN	0	108	0.05739202	Commercial - Restaurant, Cocktail Lounge - Restaurant, Cocktail Lounge, Tavern - One Story	YES - Current	NO - Privately-Owned	Available	Not Used in Prior Housing Element	0.051628409	0	0	0.051628409	0	0	0	148-SA187	317	Hollywood			Lower
LOS ANGELES	1605 N CAHUENGA BLVD	90028	5546007037	Regional Center Commercial	C4-2D-SN	0	108	0.057391306	Commercial - Restaurant, Cocktail Lounge - Restaurant, Cocktail Lounge, Tavern - One Story	YES - Current	NO - Privately-Owned	Available	Not Used in Prior Housing Element	0.051628409	0	0	0.051628409	0	0	0	148-SA187	315	Hollywood			Lower
LOS ANGELES	1607 N CAHUENGA BLVD	90028	5546007037	Regional Center Commercial	C4-2D-SN	0	108	0.05739202	Commercial - Restaurant, Cocktail Lounge - Restaurant, Cocktail Lounge, Tavern - One Story	YES - Current	NO - Privately-Owned	Available	Not Used in Prior Housing Element	0.051628409	0	0	0.051628409	0	0	0	148-SA187	300	Hollywood			Lower
LOS ANGELES			5546007037	Regional Center Commercial	C4-2D-SN	0	108	0.017217428	Commercial - Restaurant, Cocktail Lounge - Restaurant, Cocktail Lounge, Tavern - One Story	YES - Current	NO - Privately-Owned	Available	Not Used in Prior Housing Element	0	0	0.015006179	0.015006179	0	0	0	148-SA187	370	Hollywood			Above Moderate
LOS ANGELES	1637 N CAHUENGA BLVD	90028	5546007900	Regional Center Commercial	C4-2D-SN	0	108	0.251287413	Miscellaneous - Government Owned Property	YES - Current	YES - City-Owned	Available	Not Used in Prior Housing Element	0.027945332	0	0	0.027945332	0	0	0	148-SA187	212	Hollywood			Lower
LOS ANGELES	6380 W HOLLYWOOD BLVD	90028	5546008001	Regional Center Commercial	C4-2D-SN	0	108	0.145201259	Commercial - Store Combination - Store and Office Combination - One Story	YES - Current	NO - Privately-Owned	Available	Used in Prior Housing Element - Non-Vacant	0	0	0.103825917	0.103825917	0	0	0	148-SA187	173	Hollywood			Above Moderate
LOS ANGELES	6378 W HOLLYWOOD BLVD	90028	5546008002	Regional Center Commercial	C4-2D-SN	0	108	0.126261272	Commercial - Store - One Story	YES - Current	NO - Privately-Owned	Available	Used in Prior Housing Element - Non-Vacant	0	0	0.094886478	0.094886478	0	0	0	148-SA187	172	Hollywood			Above Moderate
LOS ANGELES	6370 W HOLLYWOOD BLVD	90028	5546008003	Regional Center Commercial	C4-2D-SN	0	108	0.114783989	Commercial - Store Combination - Store and Office Combination - Three Stories	YES - Current	NO - Privately-Owned	Available	Not Used in Prior Housing Element	0	0	0.035330248	0.035330248	0	0	0	148-SA187	171	Hollywood			Above Moderate
LOS ANGELES	1640 N CAHUENGA BLVD	90028	5546008004	Regional Center Commercial	C4-2D-SN	0	108	0.09182623	Commercial - Store Combination - Store and Office Combination - Two Stories	YES - Current	NO - Privately-Owned	Available	Not Used in Prior Housing Element	0.075994787	0	0	0.075994787	0	0	0	148-SA187	198	Hollywood			Lower
LOS ANGELES	1638 N CAHUENGA BLVD	90028	5546008005	Regional Center Commercial	C4-2D-SN	0	108	0.091827378	Commercial - Store Combination - Store and Office Combination - Two Stories	YES - Current	NO - Privately-Owned	Available	Not Used in Prior Housing Element	0.079442225	0	0	0.079442225	0	0	0	148-SA187	208	Hollywood			Lower
LOS ANGELES	1628 N CAHUENGA BLVD	90028	5546008006	Regional Center Commercial	C4-2D-SN	0	108	0.101009082	Commercial - Store - One Story	YES - Current	NO - Privately-Owned	Available	Not Used in Prior Housing Element	0.063602902	0	0	0.063602902	0	0	0	148-SA187	217	Hollywood			Lower
LOS ANGELES			5546008006	Regional Center Commercial	C4-2D-SN	0	108	0.009182852	Commercial - Store - One Story	YES - Current	NO - Privately-Owned	Available	Not Used in Prior Housing Element	0	0	0.007845914	0.007845914	0	0	0	148-SA187	216	Hollywood			Above Moderate
LOS ANGELES			5546008006	Regional Center Commercial	C4-2D-SN	0	108	0.036731412	Commercial - Store - One Story	YES - Current	NO - Privately-Owned	Available	Not Used in Prior Housing Element	0.027146057	0	0	0.027146057	0	0	0	148-SA187	231	Hollywood			Lower
LOS ANGELES	1622 N CAHUENGA BLVD	90028	5546008007	Regional Center Commercial	C4-2D-SN	0	108	0.09182623	Commercial - Restaurant, Cocktail Lounge - Restaurant, Cocktail Lounge, Tavern - One Story	YES - Current	NO - Privately-Owned	Available	Not Used in Prior Housing Element	0.177219058	0	0	0.177219058	0	0	0	148-SA187	244	Hollywood			Lower
LOS ANGELES			5546008007	Regional Center Commercial	C4-2D-SN	0	108	0.055095966	Commercial - Restaurant, Cocktail Lounge - Restaurant, Cocktail Lounge, Tavern - One Story	YES - Current	NO - Privately-Owned	Available	Not Used in Prior Housing Element	0.125856538	0	0	0.125856538	0	0	0	148-SA187	235	Hollywood			Lower
LOS ANGELES	1612 N CAHUENGA BLVD	90028	5546008008	Regional Center Commercial	C4-2D-SN	0	108	0.073461385	Commercial - Store - One Story	YES - Current	NO - Privately-Owned	Available	Not Used in Prior Housing Element	0.048782054	0	0	0.048782054	0	0	0	148-SA187	276	Hollywood			Lower
LOS ANGELES	1616 N CAHUENGA BLVD	90028	5546008008	Regional Center Commercial	C4-2D-SN	0	108	0.091827378	Commercial - Store - One Story	YES - Current	NO - Privately-Owned	Available	Not Used in Prior Housing Element	0.059144177	0	0	0.059144177	0	0	0	148-SA187	256	Hollywood			Lower
LOS ANGELES	1604 N CAHUENGA BLVD	90028	5546008009	Regional Center Commercial	C4-2D-SN	0	108	0.091826087	Commercial - Store Combination - Store and Office Combination - Two Stories	YES - Current	NO - Privately-Owned	Available	Not Used in Prior Housing Element	0.072472219	0	0	0.072472219	0	0	0	148-SA187	314	Hollywood			Lower
LOS ANGELES	1608 N CAHUENGA BLVD	90028	5546008009	Regional Center Commercial	C4-2D-SN	0	108	0.091825512	Commercial - Store Combination - Store and Office Combination - Two Stories	YES - Current	NO - Privately-Owned	Available	Not Used in Prior Housing Element	0.072472219	0	0	0.072472219	0	0	0	148-SA187	298	Hollywood			Lower
LOS ANGELES			5546008009	Regional Center Commercial	C4-2D-SN	0	108	0.018365561	Commercial - Store Combination - Store and Office Combination - Two Stories	YES - Current	NO - Privately-Owned	Available	Not Used in Prior Housing Element	0	0	0.027060619	0.027060619	0	0	0	148-SA187	289	Hollywood			Above Moderate
LOS ANGELES	6369 W SELMA AVE	90028	5546008010	Regional Center Commercial	C4-2D	0	108	0.074608695	Commercial - Store - One Story	YES - Current	NO - Privately-Owned	Available	Not Used in Prior Housing Element	0.048782054	0	0	0.048782054	0	0	0	148-SA187	313	Hollywood			Lower
LOS ANGELES	1607 N COSMO ST	90028	5546008011	Regional Center Commercial	C4-2D	0	108	0.074608695	Commercial - Parking Lot (Commercial Use Property) - Lots - Patron or Employee - One Story	YES - Current	NO - Privately-Owned	Available	Not Used in Prior Housing Element	0.011200285	0	0	0.011200285	0	0	0	148-SA187	297	Hollywood			Lower
LOS ANGELES	1611 N COSMO ST	90028	5546008011	Regional Center Commercial	C4-2D	0	108	0.074609519	Commercial - Parking Lot (Commercial Use Property) - Lots - Patron or Employee - One Story	YES - Current	NO - Privately-Owned	Available	Not Used in Prior Housing Element	0.011200285	0	0	0.011200285	0	0	0	148-SA187	275	Hollywood			Lower
LOS ANGELES	1633 N COSMO ST	90028	5546008013	Regional Center Commercial	C4-2D	0	108	0.074608228	Commercial - Auto, Recreation Equipment, Construction Equipment Sales and Service - Auto Body Repair Shop - One Story	YES - Current	NO - Privately-Owned	Available	Not Used in Prior Housing Element	0.051756185	0	0	0.051756185	0	0	0	148-SA187	218	Hollywood			Lower
LOS ANGELES	1637 N COSMO ST	90028	5546008014	Regional Center Commercial	C4-2D	0	108	0.074609161	Commercial - Parking Lot (Commercial Use Property) - Lots - Patron or Employee - One Story	YES - Current	NO - Privately-Owned	Available	Not Used in Prior Housing Element	0.011858936	0	0	0.011858936	0	0	0	148-SA187	211	Hollywood			Lower
LOS ANGELES	1641 N COSMO ST	90028	5546008015	Regional Center Commercial	C4-2D	0	108	0.044765338	Residential - Rooming/Boarding House	YES - Current	NO - Privately-Owned	Available	Not Used in Prior Housing Element	0	0	0.178211854	0.178211854	1	0	0	148-SA187	204	Hollywood	Yes	Above Moderate	
LOS ANGELES	1645 N COSMO ST	90028	5546008016	Regional Center Commercial	C4-2D	0	108	0.052226383	Commercial - Parking Lot (Commercial Use Property) - Lots - Patron or Employee - One Story	YES - Current	NO - Privately-Owned	Available	Not Used in Prior Housing Element	0.025503793	0	0	0.025503793	0	0	0	148-SA187	197	Hollywood			Lower
LOS ANGELES	1603 N IVAR AVE	90028	5546008017	Regional Center Commercial	C4-2D	0	108	0.168716848	Industrial - Motion Picture, Radio and Television Industry - Studio - One Story	YES - Current	NO - Privately-Owned	Available	Not Used in Prior Housing Element	0.038979018	0	0	0.038979018	0	0	0	148-SA187	312	Hollywood			Lower
LOS ANGELES	1607 N IVAR AVE	90028	5546008018	Regional Center Commercial	C4-2D	0	108	0.16872001	Recreational - Theater - Legitimate (Stage) Theater - Two Stories	YES - Current	NO - Privately-Owned	Available	Not Used in Prior Housing Element	0.124525715	0	0	0.124525715	0	0	0	148-SA187	296	Hollywood			Lower
LOS ANGELES	6360 W HOLLYWOOD BLVD	90028	5546008019	Regional Center Commercial	C4-2D-SN	0	108	0.172172034	Commercial - Office Building - One Story	YES - Current	NO - Privately-Owned	Available	Used in Prior Housing Element - Non-Vacant	0	0	0.112214173	0.112214173	0	0	0	148-SA187	170	Hollywood			Above Moderate
LOS ANGELES	6358 W HOLLYWOOD BLVD	90028	5546008020	Regional Center Commercial	C4-2D-SN	0	108	0.197020424	Commercial - Restaurant, Cocktail Lounge - Restaurant, Cocktail Lounge, Tavern - Two Stories	YES - Current	NO - Privately-Owned	Available	Used in Prior Housing Element - Non-Vacant	0	0	0.119379519	0.119379519	0	0	0	148-SA187	169	Hollywood			Above Moderate
LOS ANGELES	6352 W HOLLYWOOD BLVD	90028	5546008021	Regional Center Commercial	C4-2D-SN	0	108	0.119758822	Commercial - Store - One Story	YES - Current	NO - Privately-Owned	Available	Used in Prior Housing Element - Non-Vacant	0	0	0.094176171	0.094176171	0	0	0	148-SA187	167	Hollywood			Above Moderate
LOS ANGELES			5546008021	Regional Center Commercial	C4-2D-SN	0	108	0.017217569	Commercial - Store - One Story	YES - Current	NO - Privately-Owned	Available	Used in Prior Housing Element - Non-Vacant	0	0	0.014481035	0.014481035	0	0	0	148-SA187	168	Hollywood			Above Moderate
LOS ANGELES	1641 N IVAR AVE	90028	5546008022	Regional Center Commercial	C4-2D-SN	0	108	0.393841553	Commercial - Office Building - Two Stories	YES - Current	NO - Privately-Owned	Available	Not Used in Prior Housing Element	1.507122654	0	0	1.507122654	0	0	0	148-SA187	207	Hollywood			Lower
LOS ANGELES	6334 W HOLLYWOOD BLVD	90028	5546009003	Regional Center Commercial	C4-2D-SN	0	108	0.109940147	Commercial - Store - One Story	YES - Current	NO - Privately-Owned	Available	Not Used in Prior Housing Element	0	0	0.087646045	0.087646045	0	0	0	148-SA187	165	Hollywood			Above Moderate
LOS ANGELES	6330 W HOLLYWOOD BLVD	90028	5546009004	Regional Center Commercial	C4-2D-SN	0	108	0.256002643	Commercial - Store Combination - Store and Office Combination - Two Stories	YES - Current	NO - Privately-Owned	Available	Used in Prior Housing Element - Non-Vacant	0	0	0.117125628	0.117125628	4	0	0	148-SA187	164	Hollywood			Above Moderate
LOS ANGELES	6320 W HOLLYWOOD BLVD	90028	5546009005	Regional Center Commercial	C4-2D-SN	0	108	0.175619625	Commercial - Store Combination - Store and Office Combination - One Story	YES - Current	NO - Privately-Owned	Available	Not Used in Prior Housing Element	0	0	0.044785806	0.044785806	0	0	0	148-SA187	163	Hollywood			Above Moderate
LOS ANGELES	6338 W HOLLYWOOD BLVD	90028	5546009026	Regional Center Commercial	C4-2D-SN	0	108	0.266541739	Commercial - Store Combination - Store and Office Combination - One Story	YES - Current	NO - Privately-Owned	Available	Used in Prior Housing Element - Non-Vacant	0	0	0.130404755	0.130404755	0	0	0	148-SA187	166	Hollywood			Above Moderate
LOS ANGELES			5546009026	Regional Center Commercial	C4-2D-SN	0	108	0.027554625	Commercial - Store Combination - Store and Office Combination - One Story	YES - Current	NO - Privately-Owned	Available	Used in Prior Housing Element - Non-Vacant	0	0	0.030500586	0.030500586	0	0	0	148-SA187	205	Hollywood			Above Moderate
LOS ANGELES	1641 N VINE ST	90028	5546009038	Regional Center Commercial	C4-2D-SN, C4-2D	0	108	0.778763899	Residential - Five or More Units or Apartments (Any Combination) - 5 Stories or More	YES - Current	NO - Privately-Owned	Available	Not Used in Prior Housing Element	0	0	4.264006639	4.264006639	140	0	0	148-SA187	206	Hollywood	Yes		Above Moderate
LOS ANGELES	1611 N VINE ST	90028	5546009400	Regional Center Commercial	C4-2D-SN	0	108	0.112399633	Recreational - Theater - Movie - Indoor - One Story	YES - Current	NO - Privately-Owned	Available	Used in Prior Housing Element - Non-Vacant	0	0	0.099316031	0.099316031	0	0	0	148-SA187	278	Hollywood			Above Moderate
LOS ANGELES	1613 N VINE ST	90028	5546009400	Regional Center Commercial	C4-2D-SN	0	108	0.26113179	Recreational - Theater - Movie - Indoor - One Story	YES - Current	NO - Privately-Owned	Available	Used in Prior Housing Element - Non-Vacant	0	0	0.143723554	0.143723554	0	0	0	148-SA187	258	Hollywood			Above Moderate
LOS ANGELES			5546009400	Regional Center Commercial	C4-2D-SN	0	108	0.020086795	Recreational - Theater - Movie - Indoor - One Story	YES - Current	NO - Privately-Owned	Available	Used in Prior Housing Element - Non-Vacant	0	0	0.013087639	0.013087639	0	0	0	148-SA187	251	Hollywood			Above Moderate
LOS ANGELES	1627 N VINE ST	90028	5546009904	Regional Center Commercial	C4-2D-SN	0	108	0.247531036	Miscellaneous - Government Owned Property	YES - Current	YES - City-Owned	Available	Not Used in Prior Housing Element	0.028399081	0	0	0.028399081	0	0	0	148-SA187	236	Hollywood			Lower
LOS ANGELES	1628 N IVAR AVE	90028	5546009904	Regional Center Commercial	C4-2D	0	108	0.229143012	Miscellaneous - Government Owned Property	YES - Current	YES - City-Owned	Available	Not Used in Prior Housing Element	0.028135436	0	0	0.028135436	0	0	0	148-SA187	227	Hollywood			Lower
LOS ANGELES			5546009904	Regional Center Commercial	C4-2D-SN	0	108	0.226728298	Miscellaneous - Government Owned Property	YES - Current	YES - City-Owned	Available	Not Used in Prior Housing Element	0.028368683	0	0	0.028368683	0	0	0	148-SA187	226	Hollywood			Lower
LOS ANGELES			5546009904	Regional Center Commercial	C4-2D	0	108	0.250246328	Miscellaneous - Government Owned Property	YES - Current	YES - City-Owned	Available	Not Used in Prior Housing Element	0.028608597	0	0	0.028608597	0	0	0	148-SA187	237	Hollywood			Lower
LOS ANGELES	6318 W HOLLYWOOD BLVD	90028	5546009BRK	Regional Center Commercial	C4-2D-SN	0	108	0.516526167	Commercial - Commercial - Miscellaneous Commercial - Mills Act Property	YES - Current	NO - Privately-Owned	Available	Not Used in Prior Housing Element	0	0	4.532284844	4.532284844	96	0	0	148-SA187	367	Hollywood	Yes		Above Moderate
LOS ANGELES			5546010405	Regional Center Commercial	C4-2D-SN	0	108	0.033994193	Commercial - Store Combination - Store and Residential Combination - Condominium	YES - Current	NO - Privately-Owned	Available	Not Used in Prior Housing Element	1.300923383	0	0	1.300923383	0	0	0	147A187	601	Hollywood			Lower
LOS ANGELES	1545 N VINE ST	90028	5546010BRK	Regional Center Commercial	C4-2D-SN	0	108	2.44777197	Commercial - Store Combination - Store and Residential Combination - Condominium	YES - Current	NO - Privately-Owned	Available	Not Used in Prior Housing Element	0	0	2.026570291	2.026570291	300	0	0	147A187	599	Hollywood			Above Moderate
LOS ANGELES	1510 N IVAR AVE	90028	5546011017	Regional Center Commercial	C4-2D-SN	0	108	0.212765505	Commercial - Office Building - 6 to 13 Stories	YES - Current	NO - Privately-Owned	Available	Used in Prior Housing Element - Non-Vacant	0.118887499	0	0	0.118887499	0	0	0	147A187	112	Hollywood			Lower
LOS ANGELES	1518 N IVAR AVE	90028	5546011017	Regional Center Commercial	C4-2D	0	108	0.071292831	Commercial - Office Building - 6 to 13 Stories	YES - Current	NO - Privately-Owned	Available	Used in Prior Housing Element - Non-Vacant	0.062627195	0	0	0.062627195	0	0	0	147A187	76	Hollywood			Lower
LOS ANGELES	6363 W SUNSET BLVD	90028	5546011017	Regional Center Commercial	C4-2D-SN	0	108	0.21347009	Commercial - Office Building - 6 to 13 Stories	YES - Current	NO - Privately-Owned	Available	Used in Prior Housing Element - Non-Vacant	0.118887499	0	0	0.118887499	0	0	0	147A187	111	Hollywood			Lower
LOS ANGELES			5546011017	Regional Center Commercial	C4-2D	0	108	0.03562277	Commercial - Office Building - 6 to 13 Stories	YES - Current	NO - Privately-Owned	Available	Used in Prior Housing Element - Non-Vacant	0.034800493	0	0	0.034800493	0	0	0	147A187	74	Hollywood			Lower
LOS ANGELES			5546011017	Regional Center Commercial	C4-2D	0	108	0.071527437	Commercial - Office Building - 6 to 13 Stories	YES - Current	NO - Privately-Owned	Available	Used in Prior Housing Element - Non-Vacant	0.062627195	0	0	0.062627195	0	0	0	147A187	75	Hollywood			Lower
LOS ANGELES			5546011017	Regional Center Commercial	C4-2D-SN	0	108	0.106436622	Commercial - Office Building - 6 to 13 Stories	YES - Current	NO - Privately-Owned	Available	Used in Prior Housing Element - Non-Vacant	0.08124315	0	0	0.08124315	0	0	0	147A187	110	Hollywood			Lower
LOS ANGELES	1509 N MORNINGSIDE CT	90028	5546011400	Regional Center Commercial	C4-2D-SN	0	108	0.12083834	Commercial - Office Building - 14 to 20 Stories	YES - Current	NO - Privately-Owned	Available	Not Used in Prior Housing Element	0.034965831	1	0	0.034965831	1	0	0	147A187	132	Hollywood			Lower
LOS ANGELES	1513 N MORNINGSIDE CT	90028	5546011400	Regional Center Commercial	C4-2D-SN	0	108	0.12082331	Commercial

LOS ANGELES			5546011400	Regional Center Commercial	C4-2D	0	108	0.007104646	Commercial - Office Building - 14 to 20 Stories	YES - Current	NO - Privately-Owned	Available	Not Used in Prior Housing Element	0	0	0.004660638	0.004660638	1	0	0	147A187	36	Hollywood								Above Moderate
LOS ANGELES			5546011400	Regional Center Commercial	C4-2D	0	108	0.007669165	Commercial - Office Building - 14 to 20 Stories	YES - Current	NO - Privately-Owned	Available	Not Used in Prior Housing Element	0	0	0.004660638	0.004660638	1	0	0	148-SA187	346	Hollywood								Above Moderate
LOS ANGELES			5546011400	Regional Center Commercial	C4-2D	0	108	0.018480183	Commercial - Office Building - 14 to 20 Stories	YES - Current	NO - Privately-Owned	Available	Not Used in Prior Housing Element	0	0	0.010993523	0.010993523	1	0	0	147A187	19	Hollywood								Above Moderate
LOS ANGELES			5546011400	Regional Center Commercial	C4-2D	0	108	0.036485224	Commercial - Office Building - 14 to 20 Stories	YES - Current	NO - Privately-Owned	Available	Not Used in Prior Housing Element	0.013840771	0	0	0.013840771	1	0	0	147A187	27	Hollywood								Lower
LOS ANGELES			5546011400	Regional Center Commercial	C4-2D	0	108	0.106298976	Commercial - Office Building - 14 to 20 Stories	YES - Current	NO - Privately-Owned	Available	Not Used in Prior Housing Element	0.031823147	0	0	0.031823147	1	0	0	148-SA187	336	Hollywood								Lower
LOS ANGELES	1530 1/4 N CAHUENGA BLVD	90028	5546012002	Regional Center Commercial	C4-2D-SN	0	108	0.418012923	Commercial - Store Combination - Store and Office Combination - One Story	YES - Current	NO - Privately-Owned	Available	Used in Prior Housing Element - Non-Vacant	1.50385868	0	0	1.50385868	0	0	0	147A187	44	Hollywood								Lower
LOS ANGELES	1538 N CAHUENGA BLVD	90028	5546012005	Regional Center Commercial	C4-2D-SN	0	108	0.177168948	Commercial - Store - One Story	YES - Current	NO - Privately-Owned	Available	Used in Prior Housing Element - Non-Vacant	0.269743424	0	0	0.269743424	0	0	0	148-SA187	361	Hollywood								Lower
LOS ANGELES			5546012005	Regional Center Commercial	C4-2D-SN	0	108	0.062992987	Commercial - Store - One Story	YES - Current	NO - Privately-Owned	Available	Used in Prior Housing Element - Non-Vacant	0.135186857	0	0	0.135186857	0	0	0	147A187	21	Hollywood								Lower
LOS ANGELES	1534 N CAHUENGA BLVD	90028	5546012006	Regional Center Commercial	C4-2D-SN	0	108	0.19291764	Commercial - Store - One Story	YES - Current	NO - Privately-Owned	Available	Used in Prior Housing Element - Non-Vacant	0.088479678	0	0	0.088479678	0	0	0	147A187	29	Hollywood								Lower
LOS ANGELES	1539 N IVAR AVE	90028	5546012006	Regional Center Commercial	C4-2D	0	108	0.049535863	Commercial - Store - One Story	YES - Current	NO - Privately-Owned	Available	Used in Prior Housing Element - Non-Vacant	0.03718105	0	0	0.03718105	0	0	0	147A187	30	Hollywood								Lower
LOS ANGELES			5546012006	Regional Center Commercial	C4-2D	0	108	0.003379207	Commercial - Store - One Story	YES - Current	NO - Privately-Owned	Available	Used in Prior Housing Element - Non-Vacant	0	0	0.002546593	0.002546593	0	0	0	147A187	39	Hollywood								Above Moderate
LOS ANGELES			5546012006	Regional Center Commercial	C4-2D-SN	0	108	0.018728475	Commercial - Store - One Story	YES - Current	NO - Privately-Owned	Available	Used in Prior Housing Element - Non-Vacant	0	0	0.018101054	0.018101054	0	0	0	147A187	40	Hollywood								Above Moderate
LOS ANGELES	1517 N IVAR AVE	90028	5546012007	Regional Center Commercial	C4-2D-SN	0	108	0.061324952	Commercial - Store - One Story	YES - Current	NO - Privately-Owned	Available	Not Used in Prior Housing Element	0.055427992	0	0	0.055427992	0	0	0	147A187	77	Hollywood								Lower
LOS ANGELES	1518 N CAHUENGA BLVD	90028	5546012007	Regional Center Commercial	C4-2D-SN	0	108	0.061856085	Commercial - Store - One Story	YES - Current	NO - Privately-Owned	Available	Not Used in Prior Housing Element	0.055427992	0	0	0.055427992	0	0	0	147A187	79	Hollywood								Lower
LOS ANGELES			5546012007	Regional Center Commercial	C4-2D-SN	0	108	0.073281638	Commercial - Store - One Story	YES - Current	NO - Privately-Owned	Available	Not Used in Prior Housing Element	0.062627195	0	0	0.062627195	0	0	0	147A187	78	Hollywood								Lower
LOS ANGELES	1512 N CAHUENGA BLVD	90028	5546012011	Regional Center Commercial	(T)(Q)C4-2D-SN	0	108	0.278187218	Commercial - Restaurant, Cocktail Lounge - Restaurant, Cocktail Lounge, Tavern - One Story	YES - Current	NO - Privately-Owned	Available	Not Used in Prior Housing Element	0.127506065	0	0	0.127506065	1	0	0	147A187	113	Hollywood								Lower
LOS ANGELES	6409 W SUNSET BLVD	90028	5546012011	Regional Center Commercial	(T)(Q)C4-2D-SN	0	108	0.26494597	Commercial - Restaurant, Cocktail Lounge - Restaurant, Cocktail Lounge, Tavern - One Story	YES - Current	NO - Privately-Owned	Available	Not Used in Prior Housing Element	0.126757026	0	0	0.126757026	1	0	0	147A187	135	Hollywood								Lower
LOS ANGELES	1544 N CAHUENGA BLVD	90028	5546012400	Regional Center Commercial	C4-2D-SN	0	108	0.07736415	Commercial - Shopping Center (Neighborhood, Community) - One Story	YES - Current	NO - Privately-Owned	Available	Not Used in Prior Housing Element	0.019901066	0	0	0.019901066	0	0	0	148-SA187	345	Hollywood								Lower
LOS ANGELES	1552 N CAHUENGA BLVD	90028	5546012400	Regional Center Commercial	C4-2D-SN	0	108	0.09670549	Commercial - Shopping Center (Neighborhood, Community) - One Story	YES - Current	NO - Privately-Owned	Available	Not Used in Prior Housing Element	0.022628054	0	0	0.022628054	0	0	0	148-SA187	343	Hollywood								Lower
LOS ANGELES	1564 N CAHUENGA BLVD	90028	5546012400	Regional Center Commercial	C4-2D-SN	0	108	0.249459867	Commercial - Shopping Center (Neighborhood, Community) - One Story	YES - Current	NO - Privately-Owned	Available	Not Used in Prior Housing Element	0.034933408	0	0	0.034933408	0	0	0	148-SA187	322	Hollywood								Lower
LOS ANGELES	6422 W SELMA AVE	90028	5546013003	Regional Center Commercial	C4-2D	0	108	0.152018732	Commercial - Auto, Recreation Equipment, Construction Equipment Sales and Service - Auto Body Repair Shop - One Story	YES - Current	NO - Privately-Owned	Available	Not Used in Prior Housing Element	0.080060358	0	0	0.080060358	0	0	0	148-SA187	326	Hollywood								Lower
LOS ANGELES			5546013009	Regional Center Commercial	C4-2D-SN	0	108	0.00235316	Commercial - Commercial - Vacant Land	YES - Current	NO - Privately-Owned	Available	Not Used in Prior Housing Element	0	0	0.038685307	0.038685307	0	0	0	147A187	92	Hollywood								Above Moderate
LOS ANGELES			5546013009	Regional Center Commercial	C4-2D-SN	0	108	0.021738865	Commercial - Commercial - Vacant Land	YES - Current	NO - Privately-Owned	Available	Not Used in Prior Housing Element	0	0	0.20365603	0.20365603	0	0	0	147A187	90	Hollywood								Above Moderate
LOS ANGELES			5546013009	Regional Center Commercial	C4-2D-SN	0	108	0.026634815	Commercial - Commercial - Vacant Land	YES - Current	NO - Privately-Owned	Available	Not Used in Prior Housing Element	0.048679519	0	0	0.048679519	0	0	0	147A187	93	Hollywood								Lower
LOS ANGELES			5546013009	Regional Center Commercial	C4-2D-SN	0	108	0.032829468	Commercial - Commercial - Vacant Land	YES - Current	NO - Privately-Owned	Available	Not Used in Prior Housing Element	0.066471408	0	0	0.066471408	0	0	0	147A187	95	Hollywood								Lower
LOS ANGELES			5546013009	Regional Center Commercial	C4-2D-SN	0	108	0.032831028	Commercial - Commercial - Vacant Land	YES - Current	NO - Privately-Owned	Available	Not Used in Prior Housing Element	0.066471408	0	0	0.066471408	0	0	0	147A187	96	Hollywood								Lower
LOS ANGELES			5546013009	Regional Center Commercial	C4-2D-SN	0	108	0.033196586	Commercial - Commercial - Vacant Land	YES - Current	NO - Privately-Owned	Available	Not Used in Prior Housing Element	0.066471408	0	0	0.066471408	0	0	0	147A187	94	Hollywood								Lower
LOS ANGELES	6455 W SUNSET BLVD	90028	5546013010	Regional Center Commercial	C4-2D-SN	0	108	0.100551557	Commercial - Auto, Recreation Equipment, Construction Equipment Sales and Service - Auto Body Repair Shop - One Story	YES - Current	NO - Privately-Owned	Available	Used in Prior Housing Element - Non-Vacant	0.078434133	0	0	0.078434133	0	0	0	147A187	122	Hollywood								Lower
LOS ANGELES	6461 W SUNSET BLVD	90028	5546013010	Regional Center Commercial	C4-2D-SN	0	108	0.243800023	Commercial - Auto, Recreation Equipment, Construction Equipment Sales and Service - Auto Body Repair Shop - One Story	YES - Current	NO - Privately-Owned	Available	Used in Prior Housing Element - Non-Vacant	0.124652137	0	0	0.124652137	0	0	0	147A187	123	Hollywood								Lower
LOS ANGELES	6449 W SUNSET BLVD	90028	5546013011	Regional Center Commercial	C4-2D-SN	0	108	0.204236448	Commercial - Auto, Recreation Equipment, Construction Equipment Sales and Service - Auto Body Repair Shop - One Story	YES - Current	NO - Privately-Owned	Available	Used in Prior Housing Element - Non-Vacant	0.09032572	0	0	0.09032572	0	0	0	147A187	120	Hollywood								Lower
LOS ANGELES	6453 W SUNSET BLVD	90028	5546013011	Regional Center Commercial	C4-2D-SN	0	108	0.140495061	Commercial - Auto, Recreation Equipment, Construction Equipment Sales and Service - Auto Body Repair Shop - One Story	YES - Current	NO - Privately-Owned	Available	Used in Prior Housing Element - Non-Vacant	0.077040761	0	0	0.077040761	0	0	0	147A187	121	Hollywood								Lower
LOS ANGELES	6437 W SUNSET BLVD	90028	5546013012	Regional Center Commercial	C4-2D-SN	0	108	0.191495149	Commercial - Store Combination - Store and Office Combination - One Story	YES - Current	NO - Privately-Owned	Available	Used in Prior Housing Element - Non-Vacant	0.088479678	0	0	0.088479678	0	0	0	147A187	118	Hollywood								Lower
LOS ANGELES			5546013012	Regional Center Commercial	C4-2D-SN	0	108	0.036810799	Commercial - Store Combination - Store and Office Combination - One Story	YES - Current	NO - Privately-Owned	Available	Used in Prior Housing Element - Non-Vacant	0.027146057	0	0	0.027146057	0	0	0	147A187	119	Hollywood								Lower
LOS ANGELES	6433 W SUNSET BLVD	90028	5546013013	Regional Center Commercial	C4-2D-SN	0	108	0.154958127	Commercial - Store Combination - Store and Office Combination - One Story	YES - Current	NO - Privately-Owned	Available	Used in Prior Housing Element - Non-Vacant	0.102496555	0	0	0.102496555	0	0	0	147A187	116	Hollywood								Lower
LOS ANGELES			5546013013	Regional Center Commercial	C4-2D-SN	0	108	0.016838618	Commercial - Store Combination - Store and Office Combination - One Story	YES - Current	NO - Privately-Owned	Available	Used in Prior Housing Element - Non-Vacant	0	0	0.021830584	0.021830584	0	0	0	147A187	117	Hollywood								Above Moderate
LOS ANGELES	1511 N CAHUENGA BLVD	90028	5546013014	Regional Center Commercial	C4-2D-SN	0	108	0.162241655	Commercial - Store Combination - Store and Office Combination - One Story	YES - Current	NO - Privately-Owned	Available	Used in Prior Housing Element - Non-Vacant	0.106746203	0	0	0.106746203	0	0	0	147A187	128	Hollywood								Lower
LOS ANGELES			5546013014	Regional Center Commercial	C4-2D-SN	0	108	0.044971208	Commercial - Store Combination - Store and Office Combination - One Story	YES - Current	NO - Privately-Owned	Available	Used in Prior Housing Element - Non-Vacant	0.043613272	0	0	0.043613272	0	0	0	147A187	129	Hollywood								Lower
LOS ANGELES	1515 N CAHUENGA BLVD	90028	5546013015	Regional Center Commercial	C4-2D-SN	0	108	0.031488832	Commercial - Store - One Story	YES - Current	NO - Privately-Owned	Available	Not Used in Prior Housing Element	0.023646831	0	0	0.023646831	0	0	0	147A187	114	Hollywood								Lower
LOS ANGELES			5546013015	Regional Center Commercial	C4-2D-SN	0	108	0.008735784	Commercial - Store - One Story	YES - Current	NO - Privately-Owned	Available	Not Used in Prior Housing Element	0	0	0.007845914	0.007845914	0	0	0	147A187	115	Hollywood								Above Moderate
LOS ANGELES	1517 N CAHUENGA BLVD	90028	5546013016	Regional Center Commercial	C4-2D-SN	0	108	0.0295644	Commercial - Store - One Story	YES - Current	NO - Privately-Owned	Available	Not Used in Prior Housing Element	0.023646831	0	0	0.023646831	0	0	0	147A187	87	Hollywood								Lower
LOS ANGELES			5546013016	Regional Center Commercial	C4-2D-SN	0	108	0.008201903	Commercial - Store - One Story	YES - Current	NO - Privately-Owned	Available	Not Used in Prior Housing Element	0	0	0.007845914	0.007845914	0	0	0	147A187	88	Hollywood								Above Moderate
LOS ANGELES			5546013017	Regional Center Commercial	C4-2D-SN	0	108	0.000556738	Commercial - Commercial - Vacant Land	YES - Current	NO - Privately-Owned	Available	Not Used in Prior Housing Element	0	0	0.038685307	0.038685307	0	0	0	147A187	84	Hollywood								Above Moderate
LOS ANGELES			5546013017	Regional Center Commercial	C4-2D-SN	0	108	0.005172402	Commercial - Commercial - Vacant Land	YES - Current	NO - Privately-Owned	Available	Not Used in Prior Housing Element	0	0	0.038685307	0.038685307	0	0	0	147A187	83	Hollywood								Above Moderate
LOS ANGELES			5546013018	Regional Center Commercial	C4-2D-SN	0	108	0.000556098	Commercial - Parking Lot (Commercial Use Property) - Lots - Patron or Employee - One Story	YES - Current	NO - Privately-Owned	Available	Not Used in Prior Housing Element	0	0	0.002442659	0.002442659	0	0	0	147A187	86	Hollywood								Above Moderate
LOS ANGELES			5546013018	Regional Center Commercial	C4-2D-SN	0	108	0.006258324	Commercial - Parking Lot (Commercial Use Property) - Lots - Patron or Employee - One Story	YES - Current	NO - Privately-Owned	Available	Not Used in Prior Housing Element	0	0	0.007535125	0.007535125	0	0	0	147A187	85	Hollywood								Above Moderate
LOS ANGELES	1521 N CAHUENGA BLVD	90028	5546013019	Regional Center Commercial	C4-2D-SN	0	108	0.064454063	Commercial - Parking Lot (Commercial Use Property) - Lots - Patron or Employee - One Story	YES - Current	NO - Privately-Owned	Available	Not Used in Prior Housing Element	0.027177481	0	0	0.027177481	0	0	0	147A187	62	Hollywood								Lower
LOS ANGELES			5546013019	Regional Center Commercial	C4-2D-SN	0	108	0.001166359	Commercial - Parking Lot (Commercial Use Property) - Lots - Patron or Employee - One Story	YES - Current	NO - Privately-Owned	Available	Not Used in Prior Housing Element	0	0	0.006198914	0.006198914	0	0	0	147A187	59	Hollywood								Above Moderate
LOS ANGELES			5546013019	Regional Center Commercial	C4-2D-SN	0	108	0.005537733	Commercial - Parking Lot (Commercial Use Property) - Lots - Patron or Employee - One Story	YES - Current	NO - Privately-Owned	Available	Not Used in Prior Housing Element	0	0	0.005005504	0.005005504	0	0	0	147A187	65	Hollywood								Above Moderate
LOS ANGELES			5546013019	Regional Center Commercial	C4-2D-SN	0	108	0.012181542	Commercial - Parking Lot (Commercial Use Property) - Lots - Patron or Employee - One Story	YES - Current	NO - Privately-Owned	Available	Not Used in Prior Housing Element	0	0	0.028227681	0.028227681	0	0	0	147A187	60	Hollywood								Above Moderate
LOS ANGELES			5546013019	Regional Center Commercial	C4-2D-SN	0	108	0.066919912	Commercial - Parking Lot (Commercial Use Property) - Lots - Patron or Employee - One Story	YES - Current	NO - Privately-Owned	Available	Not Used in Prior Housing Element	0.0289512	0	0	0.0289512	0	0	0	147A187	64	Hollywood								Lower
LOS ANGELES			5546013019	Regional Center Commercial	C4-2D-SN	0	108	0.06755285	Commercial - Parking Lot (Commercial Use Property) - Lots - Patron or Employee - One Story	YES - Current	NO - Privately-Owned	Available	Not Used in Prior Housing Element	0.0289512	0	0	0.0289512	0	0	0	147A187	63	Hollywood								Lower
LOS ANGELES	6408 W SELMA AVE	90028	5546013028	Regional Center Commercial	C4-2D-SN	0	108	0.138033624	Commercial - Store - One Story	YES - Current	NO - Privately-Owned	Available	Used in Prior Housing Element - Non-Vacant	0.074928563	0	0	0.074928563	0	0	0	148-SA187	323	Hollywood								Lower
LOS ANGELES	1520 N WILCOX AVE	90028	5546013030	Regional Center Commercial	C4-2D	0	108	0.080195467	Commercial - Auto, Recreation Equipment, Construction Equipment Sales and Service - Auto Body Repair Shop - One Story	YES - Current	NO - Privately-Owned	Available	Not Used in Prior Housing Element	0.019901066	0	0	0.019901066	0	0	0	147A187	68	Hollywood								Lower
LOS ANGELES	1526 N WILCOX AVE	90028	5546013030	Regional Center Commercial	C4-2D	0	108	0.224412699	Commercial - Auto, Recreation Equipment, Construction Equipment Sales and Service - Auto Body Repair Shop - One Story	YES - Current	NO - Privately-Owned	Available	Not Used in Prior Housing Element	0.034187169	0	0	0.034187169	0	0	0	147A187	42	Hollywood								Lower
LOS ANGELES	1538 N WILCOX AVE	90028	5546013030	Regional Center Commercial	C4-2D	0	108	0.307092213	Commercial - Auto, Recreation Equipment, Construction Equipment Sales and Service - Auto Body Repair Shop - One Story	YES - Current	NO - Privately-Owned	Available	Not Used in Prior Housing Element	0.139426433	0	0	0.139426433	0	0	0	147A187	23	Hollywood								Lower
LOS ANGELES			5546013030	Regional Center Commercial	C4-2D	0	108	0.079221129	Commercial - Auto, Recreation Equipment, Construction Equipment Sales and Service - Auto Body Repair Shop - One Story	YES - Current	NO - Privately-Owned	Available	Not Used in Prior Housing Element	0.019901066	0	0	0.019901066	0	0	0	147A187	66	Hollywood								Lower
LOS ANGELES			5546013030	Regional Center Commercial	C4-2D	0	108	0.082678496	Commercial - Auto, Recreation Equipment, Construction Equipment Sales and Service - Auto Body Repair Shop - One Story	YES - Current	NO - Privately-Owned	Available	Not Used in Prior Housing Element	0.020850791	0	0	0.020850791	0	0	0	147A187	583	Hollywood								Lower
LOS ANGELES			5546013030	Regional Center Commercial	C4-2D	0	108	0.085313922	Commercial - Auto, Recreation Equipment, Construction Equipment Sales and Service - Auto Body Repair Shop - One Story	YES - Current	NO - Privately-Owned	Available	Not Used in Prior Housing Element	0.020850791	0	0	0.020850791	0	0	0	147A187	67	Hollywood								Lower
LOS ANGELES			5546013030	Regional Center Commercial	C4-2D	0	108	0.093322875	Commercial - Auto, Recreation Equipment, Construction Equipment Sales and Service - Auto Body Repair Shop - One Story	YES - Current	NO - Privately-Owned	Available	Not Used in Prior Housing Element	0.022790527	0	0	0.022790527	0	0	0	147A187	58	Hollywood								Lower
LOS ANGELES	1531 N CAHUENGA BLVD	90028	5546013037	Regional Center Commercial	C4-2D-SN	0	108	0.331387163	Commercial - Parking Lot (Commercial Use Property) - Lots - Patron or Employee - One Story	YES - Current	NO - Privately-Owned	Available	Used in Prior Housing Element - Non-Vacant	0.293743171	0	0	0.293743171	0	0	0	147A187	17	Hollywood								Lower
LOS ANGELES	1549 N CAHUENGA BLVD	90028	5546013037	Regional Center Commercial	C4-2D-SN	0	108	0.291652814	Commercial - Parking Lot (Commercial Use Property) - Lots - Patron or Employee - One Story	YES - Current	NO - Privately-Owned	Available	Used in Prior Housing Element - Non-Vacant	0.035485779	0	0	0.035485779	0	0	0	148-SA187	324	Hollywood								Lower
LOS ANGELES	6418 W SELMA AVE	90028	5546013037	Regional Center Commercial	C4-2D-SN	0	108	0.386973439	Commercial - Parking Lot (Commercial Use Property) - Lots - Patron or Employee - One Story	YES - Current	NO - Privately-Owned	Available	Used in Prior Housing Element - Non-Vacant	0.319788488	0	0	0.319788488	0	0	0	148-SA187	325	Hollywood								Lower
LOS ANGELES	6426 W SELMA AVE	90028	5546013038	Regional Center Commercial	C4-2D	0	108	0.140895962	Commercial - Office Building - One Story	YES - Current	NO - Privately-Owned	Available	Not Used in Prior Housing Element	0.028065305	0	0	0.028065305	1	0	0	148-SA187	327	Hollywood								Lower
LOS ANGELES	1427 N COLE PL	90028	5546014013	Regional Center Commercial	C4-2D	0	108	0.089435506	Commercial - Store Combination - Store and Office Combination - One Story	YES - Current	NO - Privately-Owned	Available	Not Used in Prior Housing Element	0.167625383	0	0	0.167625383	5	0	0	147A187	208	Hollywood								Lower
LOS ANGELES	1428 N WILCOX AVE	90028	5546014013	Regional Center Commercial	C4-2D	0	108	0.178843684	Commercial - Store Combination - Store and Office Combination - One Story	YES - Current	NO - Privately-Owned	Available	Not Used in Prior Housing Element	0.260291201	0	0	0.260291201	5	0	0	147A187	220	Hollywood								Lower
LOS ANGELES	1438 N WILCOX AVE	90028	5546014013	Regional Center Commercial	C4-2D	0	108	0.178883627	Commercial - Store Combination - Store and Office Combination - One Story	YES - Current	NO - Privately-Owned	Available	Not Used in Prior Housing Element	0.260291201	0	0	0.260291201	5	0	0	147A187	198	Hollywood								Lower
LOS ANGELES			5546014013	Regional Center Commercial	C4-2D	0	108	0.089428257	Commercial - Store Combination - Store and Office Combination - One Story	YES - Current	NO - Privately-Owned	Available	Not Used in Prior Housing Element	0.167625383	0	0	0.167625383	5	0	0	147A187	212	Hollywood								Lower
LOS ANGELES	1417 N COLE PL	90028	5546014014	Regional Center Commercial	C4-2D	0	108	0.178822471	Commercial - Parking Lot (Commercial Use Property) - Lots - Patron or Employee - One Story	YES - Current	NO - Privately-Owned	Available	Not Used in Prior Housing Element	0.01831864	0	0	0.01831864	0	0	0	147A187	235	Hollywood								Lower
LOS ANGELES	6511 W DE LONGPRE AVE	90028	5546014016	Regional Center Commercial	C2-1XL	0	108	0.165287013	Commercial - Office Building - One Story	YES - Current	NO - Privately-Owned	Available	Used in Prior Housing Element - Non-Vacant	0.035544035	0	0	0.035544035	0	0	0	147A187	250	Hollywood								Lower
LOS ANGELES	1413 N COLE PL	90028	5546014017	Regional Center Commercial	C2-1XL	0	108	0.165286669	Industrial - Warehousing, Distribution, Storage - Warehousing, Distribution, Under 10,000 SF - One Story	YES - Current	NO - Privately-Owned	Available	Used in Prior Housing Element - Non-Vacant	0.042078241	0	0	0.042078241	0	0	0	147A187	249	Hollywood								Lower
LOS ANGELES	1419 N IVAR AVE	90028	5546014029	Regional Center Commercial	(T)(Q)C4-2D	0	108	0.158666777	Commercial - Parking Lot (Commercial Use Property) - Lots - Patron or Employee - One Story	YES - Current	NO - Privately-Owned	Available	Not Used in Prior Housing Element	0.050316062	0	0	0.050316062	0	0	0	147A187	233	Hollywood								Lower
LOS ANGELES	1429 N IVAR AVE	90028	5546014044	Regional Center Commercial	C4-2D	0	108	0.158811328	Commercial - Restaurant, Cocktail Lounge - Restaurant, Cocktail Lounge, Tavern - One Story	YES - Current	NO - Privately-Owned	Available	Not Used in Prior Housing Element	0.030478698	0	0	0.030478698	0	0	0	147A187	217	Hollywood								Lower
LOS ANGELES	1430 N CAHUENGA BLVD	90028	5546014044	Regional Center Commercial	C4-2D	0	108	0.158955886	Commercial - Restaurant, Cocktail Lounge - Restaurant, Cocktail Lounge, Tavern - One Story	YES - Current	NO - Privately-Owned	Available	Not Used in Prior Housing Element	0.030478698	0	0	0.030478698	0	0	0	147A187	205	Hollywood								Lower
LOS ANGELES			5546014044	Regional Center Commercial	C4-2D	0	108	0.159099804	Commercial - Restaurant, Cocktail Lounge - Restaurant, Cocktail Lounge, Tavern - One Story	YES - Current	NO - Privately-Owned	Available	Not Used in Prior Housing Element	0.030478698	0	0	0.030478698	0	0	0	147A187	195	Hollywood								Lower
LOS ANGELES	1446 N COLE PL	90028	5546014047	Regional Center Commercial	C4-2D-SN	0	108	0.19914346	Commercial - Office Building - 14 to 20 Stories	YES - Current	NO - Privately-Owned	Available	Used in Prior Housing Element - Non-Vacant	0.115519294	0	0	0.115519294	0	0	0	147A187	154	Hollywood								Lower
LOS ANGELES	6430 W SUNSET BLVD	90028	5546014047	Regional Center Commercial	C4-2D-SN	0	108	0.20116335	Commercial - Office Building - 14 to 20 Stories	YES - Current	NO - Privately-Owned	Available	Used in Prior Housing Element - Non-Vacant	0.116712979	0	0	0.116712979	0	0	0	147A187	153	Hollywood								Lower
LOS ANGELES			5546014047	Regional Center Commercial	C4-2D-SN	0	108	0.103890899	Commercial - Office Building - 14 to 20 Stories	YES - Current	NO - Privately-Owned	Available	Used in Prior Housing Element - Non-Vacant	0.081764132	0	0	0.081764132	0	0	0	147A187	152	Hollywood								Lower
LOS ANGELES	1431 N CAHUENGA BLVD	90028	5546014048	Regional Center Commercial	C4-2D	0	108	0.186045229	Commercial - Parking Lot (Commercial Use Property) - Parking Structures - Patron or Employee - Four Stories	YES - Current	NO - Privately-Owned	Available	Not Used in Prior Housing Element	0.054175334	0	0	0.054175334	0	0	0	147A187	206	Hollywood								Lower
LOS ANGELES	1438 N COLE PL	90028	5546014048	Regional Center Commercial	C4-2D	0	108	0.222545572	Commercial - Parking Lot (Commercial Use Property) - Parking Structures - Patron or Employee - Four Stories	YES - Current	NO - Privately-Owned	Available	Not Used in Prior Housing Element	0.057855635	0	0	0.057855635	0	0	0	147A187	185	Hollywood								Lower
LOS ANGELES	1439 N CAHUENGA BLVD	90028	5546014048	Regional Center Commercial	C4-2D	0	108	0.185893151	Commercial - Parking Lot (Commercial Use Property) - Parking Structures - Patron or Employee - Four Stories	YES - Current	NO - Privately-Owned	Available	Not Used in Prior Housing Element	0.054175334	0	0	0.054175334	0	0	0	147A187	196	Hollywood								Lower
LOS ANGELES			5546014048	Regional Center Commercial	C4-2D	0	108	0.010096513	Commercial - Parking Lot (Commercial Use Property) - Parking Structures - Patron or Employee - Four Stories	YES - Current	NO - Privately-Owned	Available	Not Used in Prior Housing Element	0	0	0.018754612	0.018754612	0	0	0	147A187	172	Hollywood								Above Moderate

LOS ANGELES		5546014048	Regional Center Commercial	C4-2D	0	108	0.019073222	Commercial - Parking Lot (Commercial Use Property) - Parking Structures - Patron or Employee - Four Stories	YES - Current	NO - Privately-Owned	Available	Not Used in Prior Housing Element	0	0	0.042310122	0.042310122	0	0	0	147A187	173	Hollywood									Above Moderate
LOS ANGELES		5546014048	Regional Center Commercial	C4-2D	0	108	0.019090843	Commercial - Parking Lot (Commercial Use Property) - Parking Structures - Patron or Employee - Four Stories	YES - Current	NO - Privately-Owned	Available	Not Used in Prior Housing Element	0	0	0.042310122	0.042310122	0	0	0	147A187	174	Hollywood									Above Moderate
LOS ANGELES	1400 N COLE PL	90028	5546014053	Regional Center Commercial	C4-2D	0	108	0.048467733	Commercial - Office Building - One Story	YES - Current	NO - Privately-Owned	Available	Not Used in Prior Housing Element	0.01319074	0	0	0.01319074	0	0	0	147A187	279	Hollywood									Lower
LOS ANGELES	1404 N COLE PL	90028	5546014053	Regional Center Commercial	C4-2D	0	108	0.055094968	Commercial - Office Building - One Story	YES - Current	NO - Privately-Owned	Available	Not Used in Prior Housing Element	0.015671411	0	0	0.015671411	0	0	0	147A187	266	Hollywood									Lower
LOS ANGELES	1414 N COLE PL	90028	5546014053	Regional Center Commercial	C4-2D	0	108	0.055094955	Commercial - Office Building - One Story	YES - Current	NO - Privately-Owned	Available	Not Used in Prior Housing Element	0.015671411	0	0	0.015671411	0	0	0	147A187	248	Hollywood									Lower
LOS ANGELES	1415 N CAHUENGA BLVD	90028	5546014053	Regional Center Commercial	C4-2D	0	108	0.053076518	Commercial - Office Building - One Story	YES - Current	NO - Privately-Owned	Available	Not Used in Prior Housing Element	0.014399691	0	0	0.014399691	0	0	0	147A187	245	Hollywood									Lower
LOS ANGELES	6427 W DE LONGPRE AVE	90028	5546014053	Regional Center Commercial	C4-2D	0	108	0.049579852	Commercial - Office Building - One Story	YES - Current	NO - Privately-Owned	Available	Not Used in Prior Housing Element	0.014501069	0	0	0.014501069	0	0	0	147A187	277	Hollywood									Lower
LOS ANGELES	6431 W DE LONGPRE AVE	90028	5546014053	Regional Center Commercial	C4-2D	0	108	0.049586744	Commercial - Office Building - One Story	YES - Current	NO - Privately-Owned	Available	Not Used in Prior Housing Element	0.014501069	0	0	0.014501069	0	0	0	147A187	278	Hollywood									Lower
LOS ANGELES		5546014053	Regional Center Commercial	C4-2D	0	108	0.018416067	Commercial - Office Building - One Story	YES - Current	NO - Privately-Owned	Available	Not Used in Prior Housing Element	0	0	0.007262406	0.007262406	0	0	0	147A187	240	Hollywood									Above Moderate
LOS ANGELES		5546014053	Regional Center Commercial	C4-2D	0	108	0.055095328	Commercial - Office Building - One Story	YES - Current	NO - Privately-Owned	Available	Not Used in Prior Housing Element	0.015671411	0	0	0.015671411	0	0	0	147A187	246	Hollywood									Lower
LOS ANGELES		5546014053	Regional Center Commercial	C4-2D	0	108	0.055095328	Commercial - Office Building - One Story	YES - Current	NO - Privately-Owned	Available	Not Used in Prior Housing Element	0.015671411	0	0	0.015671411	0	0	0	147A187	247	Hollywood									Lower
LOS ANGELES		5546014053	Regional Center Commercial	C4-2D	0	108	0.055095656	Commercial - Office Building - One Story	YES - Current	NO - Privately-Owned	Available	Not Used in Prior Housing Element	0.015671411	0	0	0.015671411	0	0	0	147A187	265	Hollywood									Lower
LOS ANGELES		5546014053	Regional Center Commercial	C4-2D	0	108	0.055096014	Commercial - Office Building - One Story	YES - Current	NO - Privately-Owned	Available	Not Used in Prior Housing Element	0.015671411	0	0	0.015671411	0	0	0	147A187	264	Hollywood									Lower
LOS ANGELES	1418 N COLE PL	90028	5546014054	Regional Center Commercial	C4-2D	0	108	0.189792642	Commercial - Auto, Recreation Equipment, Construction Equipment Sales and Service - Auto Body Repair Shop - One Story	YES - Current	NO - Privately-Owned	Available	Not Used in Prior Housing Element	0.282513991	0	0	0.282513991	0	0	0	147A187	234	Hollywood									Lower
LOS ANGELES	1422 N COLE PL	90028	5546014054	Regional Center Commercial	C4-2D	0	108	0.189641211	Commercial - Auto, Recreation Equipment, Construction Equipment Sales and Service - Auto Body Repair Shop - One Story	YES - Current	NO - Privately-Owned	Available	Not Used in Prior Housing Element	0.282513991	0	0	0.282513991	0	0	0	147A187	218	Hollywood									Lower
LOS ANGELES		5546014054	Regional Center Commercial	C4-2D	0	108	0.018414776	Commercial - Auto, Recreation Equipment, Construction Equipment Sales and Service - Auto Body Repair Shop - One Story	YES - Current	NO - Privately-Owned	Available	Not Used in Prior Housing Element	0	0	0.119764674	0.119764674	0	0	0	147A187	594	Hollywood									Above Moderate
LOS ANGELES	1443 N COLE PL	90028	5546014056	Regional Center Commercial	C4-2D	0	108	0.200911551	Commercial - Department Store - Warehouse Store (Costco, etc.) - One Story	YES - Current	NO - Privately-Owned	Available	Not Used in Prior Housing Element	0.034018999	0	0	0.034018999	0	0	0	147A187	187	Hollywood									Lower
LOS ANGELES	1454 N WILCOX AVE	90028	5546014056	Regional Center Commercial	C4-2D-SN	0	108	0.069480792	Commercial - Department Store - Warehouse Store (Costco, etc.) - One Story	YES - Current	NO - Privately-Owned	Available	Not Used in Prior Housing Element	0.018168655	0	0	0.018168655	0	0	0	147A187	157	Hollywood									Lower
LOS ANGELES	6450 W SUNSET BLVD	90028	5546014056	Regional Center Commercial	C4-2D-SN	0	108	0.247692707	Commercial - Department Store - Warehouse Store (Costco, etc.) - One Story	YES - Current	NO - Privately-Owned	Available	Not Used in Prior Housing Element	0.035239925	0	0	0.035239925	0	0	0	147A187	155	Hollywood									Lower
LOS ANGELES	6462 W SUNSET BLVD	90028	5546014056	Regional Center Commercial	C4-2D-SN	0	108	0.250895247	Commercial - Department Store - Warehouse Store (Costco, etc.) - One Story	YES - Current	NO - Privately-Owned	Available	Not Used in Prior Housing Element	0.035577605	0	0	0.035577605	0	0	0	147A187	156	Hollywood									Lower
LOS ANGELES	1416 N WILCOX AVE	90028	5546014900	Regional Center Commercial	C2-1XL	0	108	0.040478127	Miscellaneous - Government Owned Property	YES - Current	YES - City-Owned	Available	Used in Prior Housing Element - Non-Vacant	0	0	0.003360712	0.003360712	0	0	0	147A187	252	Hollywood									Above Moderate
LOS ANGELES	6513 W DE LONGPRE AVE	90028	5546014900	Regional Center Commercial	C2-1XL	0	108	0.165285937	Miscellaneous - Government Owned Property	YES - Current	YES - City-Owned	Available	Used in Prior Housing Element - Non-Vacant	0.029018819	0	0	0.029018819	0	0	0	147A187	251	Hollywood									Lower
LOS ANGELES	1465 N VINE ST	90028	5546015026	Regional Center Commercial	C4-2D-SN	0	108	0.114385749	Commercial - Bank, Savings and Loan - Two Stories	YES - Current	NO - Privately-Owned	Available	Used in Prior Housing Element - Non-Vacant	0.087086783	0	0	0.087086783	0	0	0	147A187	184	Hollywood									Lower
LOS ANGELES	6300 W SUNSET BLVD	90028	5546015026	Regional Center Commercial	C4-2D-SN	0	108	0.463055573	Commercial - Bank, Savings and Loan - Two Stories	YES - Current	NO - Privately-Owned	Available	Used in Prior Housing Element - Non-Vacant	1.576280639	0	0	1.576280639	0	0	0	147A187	140	Hollywood									Lower
LOS ANGELES	6314 W SUNSET BLVD	90028	5546015029	Regional Center Commercial	C4-2D-SN	0	108	0.161868028	Commercial - Bank, Savings and Loan - One Story	YES - Current	NO - Privately-Owned	Available	Used in Prior Housing Element - Non-Vacant	0.030478698	0	0	0.030478698	0	0	0	147A187	141	Hollywood									Lower
LOS ANGELES	6318 W SUNSET BLVD	90028	5546015029	Regional Center Commercial	C4-2D-SN	0	108	0.081038038	Commercial - Bank, Savings and Loan - One Story	YES - Current	NO - Privately-Owned	Available	Used in Prior Housing Element - Non-Vacant	0.020999692	0	0	0.020999692	0	0	0	147A187	142	Hollywood									Lower
LOS ANGELES	6320 W SUNSET BLVD	90028	5546015029	Regional Center Commercial	C4-2D-SN	0	108	0.08110846	Commercial - Bank, Savings and Loan - One Story	YES - Current	NO - Privately-Owned	Available	Used in Prior Housing Element - Non-Vacant	0.020999692	0	0	0.020999692	0	0	0	147A187	143	Hollywood									Lower
LOS ANGELES	6324 W SUNSET BLVD	90028	5546015029	Regional Center Commercial	C4-2D-SN	0	108	0.161274681	Commercial - Bank, Savings and Loan - One Story	YES - Current	NO - Privately-Owned	Available	Used in Prior Housing Element - Non-Vacant	0.030478698	0	0	0.030478698	0	0	0	147A187	144	Hollywood									Lower
LOS ANGELES		5546015029	Regional Center Commercial	C4-2D-SN	0	108	0.024737344	Commercial - Bank, Savings and Loan - One Story	YES - Current	NO - Privately-Owned	Available	Used in Prior Housing Element - Non-Vacant	0.007861617	0	0	0.007861617	0	0	0	147A187	591	Hollywood									Lower
LOS ANGELES	1413 N VINE ST	90028	5546015042	Regional Center Commercial	C4-2D-SN	0	108	0.612835971	Commercial - Restaurant, Cocktail Lounge - Restaurant, Cocktail Lounge, Tavern - One Story	YES - Current	NO - Privately-Owned	Available	Used in Prior Housing Element - Non-Vacant	0.260681836	0	0	0.260681836	0	0	0	147A187	589	Hollywood									Lower
LOS ANGELES	6386 W SUNSET BLVD	90028	5546015043	Regional Center Commercial	C4-2D-SN	0	108	0.496343643	Commercial - Store	YES - Current	NO - Privately-Owned	Available	Not Used in Prior Housing Element	0.362485401	0	0	0.362485401	0	0	0	147A187	590	Hollywood									Lower
LOS ANGELES		5546015046	Regional Center Commercial	C4-2D-SN	0	108	0.019876578	Recreational - Theater - Movie - Indoor - One Story	YES - Current	NO - Privately-Owned	Available	Not Used in Prior Housing Element	0	0	0.125660324	0.125660324	0	0	0	147A187	597	Hollywood									Above Moderate
LOS ANGELES	1400 N IVAR AVE	90028	5546015048	Regional Center Commercial	C4-2D-SN	0	108	3.19223976	Commercial - Parking Lot (Commercial Use Property) - Parking Structures - Commercial Parking - One Story	YES - Current	NO - Privately-Owned	Available	Not Used in Prior Housing Element	2.98883034	0	0	2.98883034	0	0	0	147A187	585	Hollywood									Lower
LOS ANGELES	6381 W DE LONGPRE AVE	90028	5546015BRK	Regional Center Commercial	C4-2D-SN	0	108	0.338286653	Commercial - Store - One Story	YES - Current	NO - Privately-Owned	Available	Not Used in Prior Housing Element	0.389332116	0	0	0.389332116	0	0	0	147A187	587	Hollywood									Lower
LOS ANGELES		5546015BRK	Regional Center Commercial	C4-2D-SN	0	108	0.127820285	Commercial - Parking Lot (Commercial Use Property) - Parking Structures - Commercial Parking - One Story	YES - Current	NO - Privately-Owned	Available	Not Used in Prior Housing Element	0.094421044	0	0	0.094421044	0	0	0	147A187	588	Hollywood									Lower
LOS ANGELES	6335 W HOMEWOOD AVE	90028	5546016030	Regional Center Commercial	C4-2D-SN	0	108	3.539901422	Commercial - Commercial - Vacant Land	YES - Current	NO - Privately-Owned	Available	Not Used in Prior Housing Element	29.47050731	0	0	29.47050731	0	0	0	147A187	614	Hollywood									Lower
LOS ANGELES	1340 N CAHUENGA BLVD	90028	5546017006	Regional Center Commercial	C4-2D	0	108	0.022014762	Commercial - Commercial - Vacant Land	YES - Current	NO - Privately-Owned	Available	Not Used in Prior Housing Element	0	0	0.20365603	0.20365603	0	0	0	147A187	322	Hollywood									Above Moderate
LOS ANGELES	1349 N IVAR AVE	90028	5546017027	Regional Center Commercial	C4-2D	0	108	0.077701247	Commercial - Commercial - Vacant Land	YES - Current	NO - Privately-Owned	Available	Not Used in Prior Housing Element	0.125724223	0	0	0.125724223	0	0	0	147A187	592	Hollywood									Lower
LOS ANGELES	1350 N CAHUENGA BLVD	90028	5546017027	Regional Center Commercial	C4-2D	0	108	0.057560653	Commercial - Commercial - Vacant Land	YES - Current	NO - Privately-Owned	Available	Not Used in Prior Housing Element	0.098141027	0	0	0.098141027	0	0	0	147A187	295	Hollywood									Lower
LOS ANGELES	6400 W DE LONGPRE AVE	90028	5546017027	Regional Center Commercial	C4-2D	0	108	0.082233267	Commercial - Commercial - Vacant Land	YES - Current	NO - Privately-Owned	Available	Not Used in Prior Housing Element	0.132025194	0	0	0.132025194	0	0	0	147A187	294	Hollywood									Lower
LOS ANGELES	1331 N CAHUENGA BLVD	90028	5546017031	Regional Center Commercial	(T)(Q)C4-2D	0	108	0.069406828	Residential - Five or More Units or Apartments (Any Combination) - 5 Stories or More - Pool	YES - Current	NO - Privately-Owned	Available	Not Used in Prior Housing Element	0.046039792	0	0	0.046039792	0	0	0	147A187	342	Hollywood									Lower
LOS ANGELES	1332 N COLE AVE	90028	5546017031	Regional Center Commercial	(T)(Q)C4-2D	0	108	0.037421486	Residential - Five or More Units or Apartments (Any Combination) - 5 Stories or More - Pool	YES - Current	NO - Privately-Owned	Available	Not Used in Prior Housing Element	0.027146057	0	0	0.027146057	0	0	0	147A187	343	Hollywood									Lower
LOS ANGELES	1347 N CAHUENGA BLVD	90028	5546017031	Regional Center Commercial	(T)(Q)C4-2D	0	108	0.15139633	Residential - Five or More Units or Apartments (Any Combination) - 5 Stories or More - Pool	YES - Current	NO - Privately-Owned	Available	Not Used in Prior Housing Element	0.080060358	0	0	0.080060358	0	0	0	147A187	323	Hollywood									Lower
LOS ANGELES	6415 W HOMEWOOD AVE	90028	5546017031	Regional Center Commercial	(T)(Q)C4-2D	0	108	0.153939795	Residential - Five or More Units or Apartments (Any Combination) - 5 Stories or More - Pool	YES - Current	NO - Privately-Owned	Available	Not Used in Prior Housing Element	0.079536936	0	0	0.079536936	0	0	0	147A187	324	Hollywood									Lower
LOS ANGELES		5546017032	Regional Center Commercial	(T)(Q)C4-2D	0	108	0.002064466		YES - Current	NO - Privately-Owned	Available	Not Used in Prior Housing Element	0	0	0.271744561	0.271744561	0	0	0	147A187	611	Hollywood									Above Moderate
LOS ANGELES		5546017032	Regional Center Commercial	(T)(Q)C4-2D	0	108	0.247341873		YES - Current	NO - Privately-Owned	Available	Not Used in Prior Housing Element	4.482128179	0	0	4.482128179	0	0	0	147A187	610	Hollywood									Lower
LOS ANGELES	6354 W HOMEWOOD AVE	90028	5546019002	Regional Center Commercial	C4-2D-SN	0	108	0.12871704	Commercial - Parking Lot (Commercial Use Property) - Lots - Patron or Employee - One Story	YES - Current	NO - Privately-Owned	Available	Not Used in Prior Housing Element	0.04464051	0	0	0.04464051	0	0	0	147A187	366	Hollywood									Lower
LOS ANGELES	6350 W HOMEWOOD AVE	90028	5546019003	Regional Center Commercial	C4-2D-SN	0	108	0.160620459	Commercial - Parking Lot (Commercial Use Property) - Lots - Patron or Employee - One Story	YES - Current	NO - Privately-Owned	Available	Not Used in Prior Housing Element	0.01746397	0	0	0.01746397	0	0	0	147A187	365	Hollywood									Lower
LOS ANGELES	6346 W HOMEWOOD AVE	90028	5546019004	Regional Center Commercial	C4-2D-SN	0	108	0.160656958	Commercial - Parking Lot (Commercial Use Property) - Lots - Patron or Employee - One Story	YES - Current	NO - Privately-Owned	Available	Not Used in Prior Housing Element	0.01746397	0	0	0.01746397	0	0	0	147A187	364	Hollywood									Lower
LOS ANGELES	6342 W HOMEWOOD AVE	90028	5546019005	Regional Center Commercial	C4-2D-SN	0	108	0.160675361	Residential - Five or More Units or Apartments (Any Combination) - 4 Stories or Less	YES - Current	NO - Privately-Owned	Available	Not Used in Prior Housing Element	0.4331422	0	0	0.4331422	6	0	0	147A187	363	Hollywood									Lower
LOS ANGELES	1301 N VINE ST	90028	5546019013	Regional Center Commercial	C4-2D-SN	0	108	0.407285692	Industrial - Motion Picture, Radio and Television Industry - Studio - One Story	YES - Current	NO - Privately-Owned	Available	Used in Prior Housing Element - Non-Vacant	3.753190082	0	0	3.753190082	0	0	0	144B185	52	Hollywood									Lower
LOS ANGELES	1313 N VINE ST	90028	5546019013	Regional Center Commercial	C4-2D-SN	0	108	0.408842765	Industrial - Motion Picture, Radio and Television Industry - Studio - One Story	YES - Current	NO - Privately-Owned	Available	Used in Prior Housing Element - Non-Vacant	3.753190082	0	0	3.753190082	0	0	0	147A187	357	Hollywood									Lower
LOS ANGELES	5325 W FOUNTAIN AVE	90029	5546019013	Regional Center Commercial	C4-2D-SN	0	108	0.496207565	Industrial - Motion Picture, Radio and Television Industry - Studio - One Story	YES - Current	NO - Privately-Owned	Available	Used in Prior Housing Element - Non-Vacant	4.117953259	0	0	4.117953259	0	0	0	144B185	53	Hollywood									Lower
LOS ANGELES	6320 W HOMEWOOD AVE	90028	5546019013	Regional Center Commercial	C4-2D-SN	0	108	0.174928499	Industrial - Motion Picture, Radio and Television Industry - Studio - One Story	YES - Current	NO - Privately-Owned	Available	Used in Prior Housing Element - Non-Vacant	0.050108928	0	0	0.050108928	0	0	0	147A187	359	Hollywood									Lower
LOS ANGELES	6328 W HOMEWOOD AVE	90028	5546019013	Regional Center Commercial	C4-2D-SN	0	108	0.145775778	Industrial - Motion Picture, Radio and Television Industry - Studio - One Story	YES - Current	NO - Privately-Owned	Available	Used in Prior Housing Element - Non-Vacant	0.04521094	0	0	0.04521094	0	0	0	147A187	360	Hollywood									Lower
LOS ANGELES	6330 W HOMEWOOD AVE	90028	5546019013	Regional Center Commercial	C4-2D-SN	0	108	0.177060929	Industrial - Motion Picture, Radio and Television Industry - Studio - One Story	YES - Current	NO - Privately-Owned	Available	Used in Prior Housing Element - Non-Vacant	0.049760759	0	0	0.049760759	0	0	0	147A187	361	Hollywood									Lower
LOS ANGELES	6333 W FOUNTAIN AVE	90028	5546019013	Regional Center Commercial	C4-2D-SN	0	108	0.177368899	Industrial - Motion Picture, Radio and Television Industry - Studio - One Story	YES - Current	NO - Privately-Owned	Available	Used in Prior Housing Element - Non-Vacant	0.049760759	0	0	0.049760759	0	0	0	144B185	57	Hollywood									Lower
LOS ANGELES	6336 W HOMEWOOD AVE	90028	5546019013	Regional Center Commercial	C4-2D-SN	0	108	0.16069717	Industrial - Motion Picture, Radio and Television Industry - Studio - One Story	YES - Current	NO - Privately-Owned	Available	Used in Prior Housing Element - Non-Vacant	0.047678495	0	0	0.047678495	0	0	0	147A187	362	Hollywood									Lower
LOS ANGELES	6337 W FOUNTAIN AVE	90028	5546019013	Regional Center Commercial	C4-2D-SN	0	108	0.160730959	Industrial - Motion Picture, Radio and Television Industry - Studio - One Story	YES - Current	NO - Privately-Owned	Available	Used in Prior Housing Element - Non-Vacant	0.047678495	0	0	0.047678495	0	0	0	144B185	58	Hollywood									Lower
LOS ANGELES	6343 W FOUNTAIN AVE	90028	5546019013	Regional Center Commercial	C4-2D-SN	0	108	0.160725149	Industrial - Motion Picture, Radio and Television Industry - Studio - One Story	YES - Current	NO - Privately-Owned	Available	Used in Prior Housing Element - Non-Vacant	0.047678495	0	0	0.047678495	0	0	0	144B185	59	Hollywood									Lower
LOS ANGELES		5546019013	Regional Center Commercial	C4-2D-SN	0	108	0.115560782	Industrial - Motion Picture, Radio and Television Industry - Studio - One Story	YES - Current	NO - Privately-Owned	Available	Used in Prior Housing Element - Non-Vacant	0.040159637	0	0	0.040159637	0	0	0	144B185	93	Hollywood									Lower
LOS ANGELES		5546019013	Regional Center Commercial	C4-2D-SN	0	108	0.11662082	Industrial - Motion Picture, Radio and Television Industry - Studio - One Story	YES - Current	NO - Privately-Owned	Available	Used in Prior Housing Element - Non-Vacant	0.040159637	0	0	0.040159637	0	0	0	147A187	358	Hollywood									Lower
LOS ANGELES	1308 N CAHUENGA BLVD	90028	5546019014	Regional Center Commercial	C4-2D-SN	0	108	0.096443349	Commercial - Office Building - Office and Residential - One Story	YES - Current	NO - Privately-Owned	Available	Not Used in Prior Housing Element	0.184751093	0	0	0.184751093	0	0	0	144B185	102	Hollywood									Lower
LOS ANGELES	1312 N CAHUENGA BLVD	90028	5546019014	Regional Center Commercial	C4-2D-SN	0	108	0.050478665	Commercial - Office Building - Office and Residential - One Story	YES - Current	NO - Privately-Owned	Available	Not Used in Prior Housing Element	0.116201088	0	0	0.116201088	0	0	0	144B185	62	Hollywood									Lower
LOS ANGELES	6347 W FOUNTAIN AVE	90028	5546019014	Regional Center Commercial	C4-2D-SN	0	108	0.131871555	Commercial - Office Building - Office and Residential - One Story	YES - Current	NO - Privately-Owned	Available	Not Used in Prior Housing Element	0.231540855	0	0	0.231540855	0	0	0	144B185	60	Hollywood									Lower
LOS ANGELES	6353 W FOUNTAIN AVE	90028	5546019014	Regional Center Commercial	C4-2D-SN	0	108	0.051652511	Commercial - Office Building - Office and Residential - One Story	YES - Current	NO - Privately-Owned	Available	Not Used in Prior Housing Element	0.116201088	0	0	0.116201088	0	0	0	144B185	101	Hollywood									Lower
LOS ANGELES		5546019014	Regional Center Commercial	C4-2D-SN	0	108	0.028827945	Commercial - Office Building - Office and Residential - One Story	YES - Current	NO - Privately-Owned	Available	Not Used in Prior Housing Element	0.074172431	0	0	0.074172431	0	0	0	144B185	1338	Hollywood									Lower
LOS ANGELES		5546019014	Regional Center Commercial	C4-2D-SN	0	108	0.051652332	Commercial - Office Building - Office and Residential - One Story	YES - Current	NO - Privately-Owned	Available	Not Used in Prior Housing Element	0.116201088	0	0	0.116201088	0	0	0	144B185	100	Hollywood									Lower
LOS ANGELES		5546019014	Regional Center Commercial	C4-2D-SN	0	108	0.057401097	Commercial - Office Building - Office and Residential - One Story	YES - Current	NO - Privately-Owned	Available	Not Used in Prior Housing Element	0.125856538	0	0	0.125856538	0	0	0	144B185	61	Hollywood									Lower
LOS ANGELES	6202 W AFTON PL	90028	5546020001	Medium Residential	R3-1XL	0	54	0.192901164	Institutional - Church - One Story	YES - Current	NO - Privately-Owned	Available	Used in Prior Housing Element - Non-Vacant	0	0	0.111369261	0.111369261	0	0	0	147A189	207	Hollywood									Above Moderate
LOS ANGELES	6216 W AFTON PL	90028	5546020002	Medium Residential	R3-1XL	0	54	0.144626818	Residential - Single Family Residence	YES - Current	NO - Privately-Owned	Available	Used in Prior Housing Element - Non-Vacant	0	0	0.859676886	0.859676886	1	0	0	147A189	209	Hollywood									Above Moderate
LOS ANGELES	6220 W AFTON PL	90028	5546020003	Medium Residential	R3-1XL	0	54	0.144626817	Residential - Single Family Residence	YES - Current	NO - Privately-Owned	Available	Used in Prior Housing Element - Non-Vacant	0	0	0.859676886	0.859676886	1	0	0	147A189	210	Hollywood									Above Moderate
LOS ANGELES	6224 W AFTON PL	90028	5546020004	Medium Residential	R3-1XL	0	54	0.154268606	Residential - Single Family Residence	YES - Current	NO - Privately-Owned	Available	Used in Prior Housing Element - Non-Vacant	0	0	0.92019698	0.92019698	1	0	0	147A189	211	Hollywood									Above Moderate
LOS ANGELES	6234 W AFTON PL	90028	5546020006	Medium Residential	R3-1XL	0	54	0.160696464	Residential - Single Family Residence	YES - Current	NO - Privately-Owned	Available	Used in Prior Housing Element - Non-Vacant	0	0	0.92019698	0.92019698	1	0	0	147A189	213	Hollywood									Above Moderate
LOS ANGELES	6240 W AFTON PL	90028	5546020007	Medium Residential	R3-1XL	0	54	0.160696464	Residential - Single Family Residence	YES - Current	NO - Privately-Owned	Available	Used in Prior Housing Element - Non-Vacant	0	0	0.92019698	0.92019698	1	0	0	147A189	214	Hollywood									Above Moderate
LOS ANGELES	6244 W AFTON PL	90028	5546020008	Medium Residential	R3-1XL	0	54	0.160696464	Residential - Single Family Residence	YES - Current	NO - Privately-Owned	Available	Used in Prior Housing Element - Non-Vacant	0	0	0.92019698	0.92019698	1	0	0	147A189	215	Hollywood									Above Moderate
LOS ANGELES	6250 W AFTON PL	90028	5546020009	Medium Residential	R3-1XL	0	54	0.160697468	Residential - Single Family Residence	YES - Current	NO - Privately-Owned	Available	Not Used in Prior Housing Element	0	0	0.92019698	0.92019698	1	0	0	147A189	216	Hollywood									Above Moderate
LOS ANGELES	6254 W AFTON PL	90028	5546020010	Regional Center Commercial	R4-2D	0	108	0.160696464	Residential - Single Family Residence	YES - Current	NO - Privately-Owned	Available	Not Used in Prior Housing Element	0	0	1.613600314	1.613600314	1	0	0	147A189	217	Hollywood									Above Moderate
LOS ANGELES	6260 W AFTON PL	90028	5546020011	Regional Center Commercial	R4-2D	0	108	0.160696464	Residential - Double, Duplex, or Two Units - 4 Stories or Less - Pool	YES - Current	NO - Privately-Owned	Available	Not Used in Prior Housing Element	0	0	0.472030073	0.472030073	2	0	0	147A189	218	Hollywood								Yes	Above Moderate
LOS ANGELES	6264 W AFTON PL	90028	5546020012	Regional Center Commercial	C4-2D-SN	0	108	0.16069615	Commercial - Restaurant, Cocktail Lounge - Restaurant, Cocktail Lounge, Tavern - One Story	YES - Current	NO - Privately-Owned	Available	Not Used in Prior Housing Element	0.105516683	0	0	0.105516683	0	0	0	147A189	219	Hollywood									Lower
LOS ANGELES	6270 W AFTON PL	90028	5546020012	Regional Center Commercial	C4-2D-SN	0	108	0.125965539	Commercial - Restaurant, Cocktail Lounge - Restaurant, Cocktail Lounge, Tavern - One Story	YES - Current	NO - Privately-Owned	Available	Not Used in Prior Housing Element	0.093031615	0	0	0.093031615	0	0	0	147A189	220	Hollywood									Lower
LOS ANGELES	1310 N VINE ST	90028	5546020013	Regional Center Commercial	C4-2D-SN	0	108	0.118606141	Commercial - Non-Auto Service and Repair Shop, Paint Shop, or Laundry - One Story	YES - Current	NO - Privately-Owned	Available	Used in Prior Housing Element - Non-Vacant	0.087514988	0	0	0.087514988	0	0	0	144B189	62	Hollywood									Lower
LOS ANGELES	6253 W

LOS ANGELES	6101 W AFTON PL	90028	5546021008	Medium Residential	R3-1XL	0	54	0.176765772	Residential - Four Units (Any Combination) - 4 Stories or Less	YES - Current	NO - Privately-Owned	Available	Not Used in Prior Housing Element	0	0	0.182919208	0.182919208	4	0	0	147A189	173	Hollywood	Yes	Above Moderate
LOS ANGELES	6109 W AFTON PL	90028	5546021009	Medium Residential	R3-1XL	0	54	0.160697103	Residential - Rooming/Boarding House	YES - Current	NO - Privately-Owned	Available	Not Used in Prior Housing Element	0	0	0.11814506	0.11814506	2	0	0	147A189	174	Hollywood		Above Moderate
LOS ANGELES	6115 W AFTON PL	90028	5546021010	Medium Residential	R3-1XL	0	54	0.160696644	Residential - Five or More Units or Apartments (Any Combination) - 4 Stories or Less	YES - Current	NO - Privately-Owned	Available	Not Used in Prior Housing Element	0	0	0.098937728	0.098937728	8	0	0	147A189	175	Hollywood	Yes	Above Moderate
LOS ANGELES	6117 W AFTON PL	90028	5546021011	Medium Residential	R3-1XL	0	54	0.160696286	Residential - Four Units (Any Combination) - 4 Stories or Less	YES - Current	NO - Privately-Owned	Available	Not Used in Prior Housing Element	0	0	0.157957949	0.157957949	4	0	0	147A189	176	Hollywood	Yes	Above Moderate
LOS ANGELES	6125 W AFTON PL	90028	5546021012	Medium Residential	R3-1XL	0	54	0.160696644	Residential - Four Units (Any Combination) - 4 Stories or Less	YES - Current	NO - Privately-Owned	Available	Not Used in Prior Housing Element	0	0	0.220252723	0.220252723	4	0	0	147A189	177	Hollywood		Above Moderate
LOS ANGELES	6129 W AFTON PL	90028	5546021013	Medium Residential	R3-1XL	0	54	0.160696644	Residential - Five or More Units or Apartments (Any Combination) - 4 Stories or Less	YES - Current	NO - Privately-Owned	Available	Not Used in Prior Housing Element	0	0	0.098937728	0.098937728	8	0	0	147A189	178	Hollywood	Yes	Above Moderate
LOS ANGELES	6148 W AFTON PL	90028	5546021015	Medium Residential	R3-1XL	0	54	0.237359929	Residential - Single Family Residence	YES - Current	NO - Privately-Owned	Available	Used in Prior Housing Element - Non-Vacant	0	0	1.281395578	1.281395578	1	0	0	147A189	206	Hollywood		Above Moderate
LOS ANGELES	6142 W AFTON PL	90028	5546021016	Medium Residential	R3-1XL	0	54	0.160696445	Residential - Five or More Units or Apartments (Any Combination) - 4 Stories or Less	YES - Current	NO - Privately-Owned	Available	Not Used in Prior Housing Element	0	0	0.125120781	0.125120781	6	0	0	147A189	205	Hollywood	Yes	Above Moderate
LOS ANGELES	6138 W AFTON PL	90028	5546021017	Medium Residential	R3-1XL	0	54	0.1606958	Residential - Five or More Units or Apartments (Any Combination) - 4 Stories or Less	YES - Current	NO - Privately-Owned	Available	Not Used in Prior Housing Element	0.057548258	0	0	0.057548258	10	0	0	147A189	204	Hollywood		Lower
LOS ANGELES	6122 W AFTON PL	90028	5546021020	Medium Residential	R3-1XL	0	54	0.160696804	Residential - Double, Duplex, or Two Units - 4 Stories or Less	YES - Current	NO - Privately-Owned	Available	Used in Prior Housing Element - Non-Vacant	0	0	0.597605556	0.597605556	2	0	0	147A189	201	Hollywood	Yes	Above Moderate
LOS ANGELES	6118 W AFTON PL	90028	5546021021	Medium Residential	R3-1XL	0	54	0.160696804	Residential - Four Units (Any Combination) - 4 Stories or Less	YES - Current	NO - Privately-Owned	Available	Not Used in Prior Housing Element	0	0	0.47709766	0.47709766	4	0	0	147A189	200	Hollywood	Yes	Above Moderate
LOS ANGELES	6112 W AFTON PL	90028	5546021022	Medium Residential	R3-1XL	0	54	0.160696159	Residential - Four Units (Any Combination) - 4 Stories or Less	YES - Current	NO - Privately-Owned	Available	Not Used in Prior Housing Element	0	0	0.47709766	0.47709766	4	0	0	147A189	199	Hollywood	Yes	Above Moderate
LOS ANGELES	6108 W AFTON PL	90028	5546021023	Medium Residential	R3-1XL	0	54	0.160697162	Residential - Four Units (Any Combination) - 4 Stories or Less	YES - Current	NO - Privately-Owned	Available	Not Used in Prior Housing Element	0	0	0.47709766	0.47709766	4	0	0	147A189	198	Hollywood	Yes	Above Moderate
LOS ANGELES	6109 W FOUNTAIN AVE	90028	5546021026	Medium Residential	R3-1XL	0	54	0.151449249	Residential - Five or More Units or Apartments (Any Combination) - 4 Stories or Less	YES - Current	NO - Privately-Owned	Available	Not Used in Prior Housing Element	0	0	0.098937728	0.098937728	8	0	0	144B189	41	Hollywood	Yes	Above Moderate
LOS ANGELES	6123 W FOUNTAIN AVE	90028	5546021029	Medium Residential	R3-1XL	0	54	0.151214784	Residential - Single Family Residence	YES - Current	NO - Privately-Owned	Available	Used in Prior Housing Element - Non-Vacant	0.866534936	0	0	0.866534936	1	0	0	144B189	44	Hollywood		Lower
LOS ANGELES	6129 W FOUNTAIN AVE	90028	5546021030	Medium Residential	R3-1XL	0	54	0.151135403	Residential - Five or More Units or Apartments (Any Combination) - 4 Stories or Less	YES - Current	NO - Privately-Owned	Available	Not Used in Prior Housing Element	0	0	0.082838913	0.082838913	9	0	0	144B189	45	Hollywood	Yes	Above Moderate
LOS ANGELES	6135 W FOUNTAIN AVE	90028	5546021031	Medium Residential	R3-1XL	0	54	0.151051733	Residential - Five or More Units or Apartments (Any Combination) - 4 Stories or Less	YES - Current	NO - Privately-Owned	Available	Used in Prior Housing Element - Non-Vacant	0.099803478	0	0	0.099803478	5	0	0	144B189	46	Hollywood		Lower
LOS ANGELES	6103 W FOUNTAIN AVE	90028	5546021038	Medium Residential	R3-1XL	0	54	0.131804282	Residential - Five or More Units or Apartments (Any Combination) - 4 Stories or Less	YES - Current	NO - Privately-Owned	Available	Not Used in Prior Housing Element	0.050416761	0	0	0.050416761	9	0	0	144B189	40	Hollywood		Lower
LOS ANGELES	6139 W FOUNTAIN AVE	90028	5546021039	Medium Residential	R3-1XL	0	54	0.141701533	Residential - Five or More Units or Apartments (Any Combination) - 4 Stories or Less	YES - Current	NO - Privately-Owned	Available	Not Used in Prior Housing Element	0.06157011	0	0	0.06157011	8	0	0	144B189	47	Hollywood		Lower
LOS ANGELES	6115 W FOUNTAIN AVE	90028	5546021040	Medium Residential	R3-1XL	0	54	0.134152373	Residential - Five or More Units or Apartments (Any Combination) - 4 Stories or Less	YES - Current	NO - Privately-Owned	Available	Not Used in Prior Housing Element	0.057728145	0	0	0.057728145	8	0	0	144B189	42	Hollywood		Lower
LOS ANGELES	6112 W DE LONGPRE AVE	90028	5546021041	Medium Residential	R3-1XL	0	54	0.149348445	Residential - Double, Duplex, or Two Units - 4 Stories or Less	YES - Current	NO - Privately-Owned	Available	Not Used in Prior Housing Element	0	0	0.346646661	0.346646661	2	0	0	147A189	150	Hollywood		Above Moderate
LOS ANGELES	6100 W DE LONGPRE AVE	90028	5546021042	Medium Residential	R3-1XL	0	54	0.14676558	Residential - Double, Duplex, or Two Units - 4 Stories or Less	YES - Current	NO - Privately-Owned	Available	Not Used in Prior Housing Element	0	0	0.331340569	0.331340569	2	0	0	147A189	147	Hollywood		Above Moderate
LOS ANGELES	6143 W FOUNTAIN AVE	90028	5546021043	Medium Residential	R3-1XL	0	54	0.14746286	Residential - Five or More Units or Apartments (Any Combination) - 4 Stories or Less	YES - Current	NO - Privately-Owned	Available	Not Used in Prior Housing Element	0.099803478	0	0	0.099803478	5	0	0	144B189	48	Hollywood		Lower
LOS ANGELES	6119 W FOUNTAIN AVE	90028	5546021044	Medium Residential	R3-1XL	0	54	0.147857704	Residential - Four Units (Any Combination) - 4 Stories or Less	YES - Current	NO - Privately-Owned	Available	Not Used in Prior Housing Element	0.087986566	0	0	0.087986566	4	0	0	144B189	43	Hollywood		Lower
LOS ANGELES	6200 W DE LONGPRE AVE	90028	5546022001	Medium Residential	R3-1XL	0	54	0.2202615	Residential - Five or More Units or Apartments (Any Combination) - 4 Stories or Less	YES - Current	NO - Privately-Owned	Available	Not Used in Prior Housing Element	0	0	0.638908482	0.638908482	5	0	0	147A189	155	Hollywood	Yes	Above Moderate
LOS ANGELES	6212 W DE LONGPRE AVE	90028	5546022002	Medium Residential	R3-1XL	0	54	0.155153314	Residential - Double, Duplex, or Two Units - 4 Stories or Less	YES - Current	NO - Privately-Owned	Available	Used in Prior Housing Element - Non-Vacant	0	0	0.597605556	0.597605556	2	0	0	147A189	156	Hollywood	Yes	Above Moderate
LOS ANGELES	6216 W DE LONGPRE AVE	90028	5546022003	Medium Residential	R3-1XL	0	54	0.139637983	Residential - Double, Duplex, or Two Units - 4 Stories or Less	YES - Current	NO - Privately-Owned	Available	Not Used in Prior Housing Element	0	0	0.515857255	0.515857255	2	0	0	147A189	157	Hollywood	Yes	Above Moderate
LOS ANGELES	6220 W DE LONGPRE AVE	90028	5546022004	Medium Residential	R3-1XL	0	54	0.155153568	Residential - Four Units (Any Combination) - 4 Stories or Less	YES - Current	NO - Privately-Owned	Available	Not Used in Prior Housing Element	0	0	0.165463842	0.165463842	4	0	0	147A189	159	Hollywood	Yes	Above Moderate
LOS ANGELES	6224 W DE LONGPRE AVE	90028	5546022005	Medium Residential	R3-1XL	0	54	0.139636369	Residential - Five or More Units or Apartments (Any Combination) - 4 Stories or Less	YES - Current	NO - Privately-Owned	Available	Not Used in Prior Housing Element	0	0	0.078148675	0.078148675	8	0	0	147A189	160	Hollywood	Yes	Above Moderate
LOS ANGELES	6244 W DE LONGPRE AVE	90028	5546022009	Medium Residential	R3-1XL	0	54	0.155152599	Residential - Five or More Units or Apartments (Any Combination) - 4 Stories or Less	YES - Current	NO - Privately-Owned	Available	Not Used in Prior Housing Element	0	0	0.061964761	0.061964761	14	0	0	147A189	164	Hollywood	Yes	Above Moderate
LOS ANGELES	6248 W DE LONGPRE AVE	90028	5546022010	Medium Residential	R3-1XL	0	54	0.155152958	Residential - Single Family Residence	YES - Current	NO - Privately-Owned	Available	Used in Prior Housing Element - Non-Vacant	0	0	0.92019698	0.92019698	1	0	0	147A189	165	Hollywood		Above Moderate
LOS ANGELES	6254 W DE LONGPRE AVE	90028	5546022011	Medium Residential	R3-1XL	0	54	0.155152958	Residential - Single Family Residence	YES - Current	NO - Privately-Owned	Available	Used in Prior Housing Element - Non-Vacant	0	0	0.92019698	0.92019698	1	0	0	147A189	166	Hollywood		Above Moderate
LOS ANGELES	6256 W DE LONGPRE AVE	90028	5546022012	Medium Residential	R3-1XL	0	54	0.155152599	Residential - Four Units (Any Combination) - 4 Stories or Less	YES - Current	NO - Privately-Owned	Available	Not Used in Prior Housing Element	0	0	0.47709766	0.47709766	4	0	0	147A189	167	Hollywood	Yes	Above Moderate
LOS ANGELES	6262 W DE LONGPRE AVE	90028	5546022013	Regional Center Commercial	(T)(Q)C2-2D	0	108	0.155152599	Residential - Three Units (Any Combination) - 4 Stories or Less	YES - Current	NO - Privately-Owned	Available	Not Used in Prior Housing Element	0	0	1.022785908	1.022785908	3	0	0	147A189	168	Hollywood	Yes	Above Moderate
LOS ANGELES	6274 W DE LONGPRE AVE	90028	5546022015	Regional Center Commercial	C4-2D-SN	0	108	0.155152599	Commercial - Office Building - One Story	YES - Current	NO - Privately-Owned	Available	Not Used in Prior Housing Element	0.25234016	0	0	0.25234016	0	0	0	147A189	170	Hollywood		Lower
LOS ANGELES	6255 W AFTON PL	90028	5546022019	Regional Center Commercial	R4-2D	0	108	0.160619563	Commercial - Office Building - One Story	YES - Current	NO - Privately-Owned	Available	Not Used in Prior Housing Element	0	0	0.257914066	0.257914066	1	0	0	147A189	192	Hollywood		Above Moderate
LOS ANGELES	6251 W AFTON PL	90028	5546022020	Medium Residential	R3-1XL	0	54	0.160620281	Commercial - Office Building - One Story	YES - Current	NO - Privately-Owned	Available	Not Used in Prior Housing Element	0	0	0.083547844	0.083547844	3	0	0	147A189	191	Hollywood	Yes	Above Moderate
LOS ANGELES	6245 W AFTON PL	90028	5546022021	Medium Residential	R3-1XL	0	54	0.16062064	Commercial - Office Building - One Story	YES - Current	NO - Privately-Owned	Available	Used in Prior Housing Element - Non-Vacant	0	0	0.148100931	0.148100931	1	0	0	147A189	190	Hollywood		Above Moderate
LOS ANGELES	6241 W AFTON PL	90028	5546022022	Medium Residential	R3-1XL	0	54	0.160621357	Residential - Five or More Units or Apartments (Any Combination) - 4 Stories or Less	YES - Current	NO - Privately-Owned	Available	Not Used in Prior Housing Element	0	0	0.098937728	0.098937728	8	0	0	147A189	189	Hollywood	Yes	Above Moderate
LOS ANGELES	6237 1/2 W AFTON PL	90028	5546022023	Medium Residential	R3-1XL	0	54	0.160622075	Residential - Three Units (Any Combination) - 4 Stories or Less	YES - Current	NO - Privately-Owned	Available	Not Used in Prior Housing Element	0	0	0.534061253	0.534061253	3	0	0	147A189	188	Hollywood	Yes	Above Moderate
LOS ANGELES	6225 W AFTON PL	90028	5546022025	Medium Residential	R3-1XL	0	54	0.154198225	Residential - Single Family Residence	YES - Current	NO - Privately-Owned	Available	Used in Prior Housing Element - Non-Vacant	0	0	0.92019698	0.92019698	1	0	0	147A189	186	Hollywood		Above Moderate
LOS ANGELES	6221 W AFTON PL	90028	5546022026	Medium Residential	R3-1XL	0	54	0.144562484	Residential - Single Family Residence	YES - Current	NO - Privately-Owned	Available	Used in Prior Housing Element - Non-Vacant	0	0	0.859676886	0.859676886	1	0	0	147A189	185	Hollywood		Above Moderate
LOS ANGELES	6217 W AFTON PL	90028	5546022027	Medium Residential	R3-1XL	0	54	0.144561122	Residential - Five or More Units or Apartments (Any Combination) - 4 Stories or Less	YES - Current	NO - Privately-Owned	Available	Not Used in Prior Housing Element	0	0	0.083360735	0.083360735	8	0	0	147A189	184	Hollywood	Yes	Above Moderate
LOS ANGELES	6211 W AFTON PL	90028	5546022028	Medium Residential	R3-1XL	0	54	0.160626305	Residential - Five or More Units or Apartments (Any Combination) - 4 Stories or Less	YES - Current	NO - Privately-Owned	Available	Not Used in Prior Housing Element	0	0	0.098937728	0.098937728	8	0	0	147A189	183	Hollywood	Yes	Above Moderate
LOS ANGELES	1334 N VINE ST	90028	5546022030	Regional Center Commercial	C4-2D-SN	0	108	0.16061777	Industrial - Motion Picture, Radio and Television Industry - Studio - Two Stories	YES - Current	NO - Privately-Owned	Available	Used in Prior Housing Element - Non-Vacant	0.093245767	0	0	0.093245767	1	0	0	147A189	195	Hollywood		Lower
LOS ANGELES	6261 W AFTON PL	90028	5546022030	Regional Center Commercial	R4-2D	0	108	0.160618847	Industrial - Motion Picture, Radio and Television Industry - Studio - Two Stories	YES - Current	NO - Privately-Owned	Available	Used in Prior Housing Element - Non-Vacant	0.099494409	0	0	0.099494409	1	0	0	147A189	193	Hollywood		Lower
LOS ANGELES	6265 W AFTON PL	90028	5546022030	Regional Center Commercial	C4-2D-SN	0	108	0.160618129	Industrial - Motion Picture, Radio and Television Industry - Studio - Two Stories	YES - Current	NO - Privately-Owned	Available	Used in Prior Housing Element - Non-Vacant	0.093245767	0	0	0.093245767	1	0	0	147A189	194	Hollywood		Lower
LOS ANGELES	6268 W DE LONGPRE AVE	90028	5546022030	Regional Center Commercial	R4-2D	0	108	0.1551526	Industrial - Motion Picture, Radio and Television Industry - Studio - Two Stories	YES - Current	NO - Privately-Owned	Available	Used in Prior Housing Element - Non-Vacant	0.097758782	0	0	0.097758782	1	0	0	147A189	169	Hollywood		Lower
LOS ANGELES			5546023001	Regional Center Commercial	R4-2D	0	108	0.172032058	Residential - Five or More Units or Apartments (Any Combination) - 4 Stories or Less	YES - Current	NO - Privately-Owned	Available	Not Used in Prior Housing Element	0.197568083	0	0	0.197568083	5	0	0	147A189	96	Hollywood		Lower
LOS ANGELES			5546023002	Regional Center Commercial	R4-2D	0	108	0.159405905	Residential - Five or More Units or Apartments (Any Combination) - 4 Stories or Less	YES - Current	NO - Privately-Owned	Available	Not Used in Prior Housing Element	0	0	0.465305597	0.465305597	8	0	0	147A189	97	Hollywood		Above Moderate
LOS ANGELES			5546023003	Regional Center Commercial	R4-2D	0	108	0.172031447	Residential - Five or More Units or Apartments (Any Combination) - 4 Stories or Less	YES - Current	NO - Privately-Owned	Available	Not Used in Prior Housing Element	0	0	0.130711818	0.130711818	16	0	0	147A189	98	Hollywood		Above Moderate
LOS ANGELES			5546023004	Regional Center Commercial	R4-2D	0	108	0.172031752	Residential - Five or More Units or Apartments (Any Combination) - 4 Stories or Less	YES - Current	NO - Privately-Owned	Available	Not Used in Prior Housing Element	0	0	0.160627747	0.160627747	8	0	0	147A189	99	Hollywood		Above Moderate
LOS ANGELES			5546023007	Regional Center Commercial	R4-2D	0	108	0.011994929	Residential - Five or More Units or Apartments (Any Combination) - 4 Stories or Less	YES - Current	NO - Privately-Owned	Available	Not Used in Prior Housing Element	0	0	0.638125086	0.638125086	0	1*	1*	147A189	125	Hollywood		Above Moderate
LOS ANGELES	6242 W LELAND WAY	90028	5546023016	Regional Center Commercial	R4-2D	0	108	0.156391113	Commercial - Parking Lot (Commercial Use Property) - Lots - Patron or Employee - One Story	YES - Current	NO - Privately-Owned	Available	Not Used in Prior Housing Element	0.052633498	0	0	0.052633498	0	0	0	147A189	101	Hollywood		Lower
LOS ANGELES	6250 W LELAND WAY	90028	5546023017	Regional Center Commercial	R4-2D	0	108	0.156393294	Residential - Five or More Units or Apartments (Any Combination) - 4 Stories or Less	YES - Current	NO - Privately-Owned	Available	Not Used in Prior Housing Element	0	0	0.12560137	0.12560137	24	0	0	147A189	102	Hollywood	Yes	Above Moderate
LOS ANGELES	6259 W DE LONGPRE AVE	90028	5546023030	Regional Center Commercial	(T)(Q)C2-2D	0	108	0.151360506	Residential - Double, Duplex, or Two Units - 4 Stories or Less	YES - Current	NO - Privately-Owned	Available	Not Used in Prior Housing Element	0	0	1.527245623	1.527245623	1	0	0	147A189	138	Hollywood		Above Moderate
LOS ANGELES	6211 W DE LONGPRE AVE	90028	5546023052	Regional Center Commercial	R4-2D	0	108	0.172541363	Residential - Five or More Units or Apartments (Any Combination) - 4 Stories or Less	YES - Current	NO - Privately-Owned	Available	Not Used in Prior Housing Element	0	0	0.414726734	0.414726734	31	0	0	147A189	122	Hollywood	Yes	Above Moderate
LOS ANGELES			5546023052	Regional Center Commercial	R4-2D	0	108	0.172031447	Residential - Five or More Units or Apartments (Any Combination) - 4 Stories or Less	YES - Current	NO - Privately-Owned	Available	Not Used in Prior Housing Element	0	0	0.57729497	0.57729497	31	0	0	147A189	100	Hollywood		Above Moderate
LOS ANGELES			5546023052	Regional Center Commercial	R4-2D	0	108	0.172464366	Residential - Five or More Units or Apartments (Any Combination) - 4 Stories or Less	YES - Current	NO - Privately-Owned	Available	Not Used in Prior Housing Element	0	0	0.57729497	0.57729497	31	0	0	147A189	124	Hollywood		Above Moderate
LOS ANGELES			5546023052	Regional Center Commercial	R4-2D	0	108	0.172503283	Residential - Five or More Units or Apartments (Any Combination) - 4 Stories or Less	YES - Current	NO - Privately-Owned	Available	Not Used in Prior Housing Element	0	0	0.57729497	0.57729497	31	0	0	147A189	123	Hollywood		Above Moderate
LOS ANGELES			5546023052	Regional Center Commercial	R4-2D	0	108	0.172620077	Residential - Five or More Units or Apartments (Any Combination) - 4 Stories or Less	YES - Current	NO - Privately-Owned	Available	Not Used in Prior Housing Element	0	0	0.57729497	0.57729497	31	0	0	147A189	120	Hollywood		Above Moderate
LOS ANGELES	1451 N GOWER ST	90028	5546024019	Regional Center Commercial	C4-2D-SN	0	108	0.419922428	Commercial - Shopping Center (Neighborhood, Community) - One Story	YES - Current	NO - Privately-Owned	Available	Used in Prior Housing Element - Non-Vacant	0.229150504	0	0	0.229150504	0	0	0	147A189	58	Hollywood		Lower
LOS ANGELES	6110 W SUNSET BLVD	90028	5546024019	Regional Center Commercial	C4-2D-SN	0	108	1.518334292	Commercial - Shopping Center (Neighborhood, Community) - One Story	YES - Current	NO - Privately-Owned	Available	Used in Prior Housing Element - Non-Vacant	0.32029311	0	0	0.32029311	0	0	0	147A189	59	Hollywood		Lower
LOS ANGELES	6263 W LELAND WAY	90028	5546025020	Regional Center Commercial	C4-2D-SN	0	108	0.145003434	Commercial - Restaurant, Cocktail Lounge - Restaurant, Cocktail Lounge, Tavern - One Story	YES - Current	NO - Privately-Owned	Available	Used in Prior Housing Element - Non-Vacant	0.242386354	0	0	0.242386354	0	0	0	147A189	86	Hollywood		Lower
LOS ANGELES	6282 W SUNSET BLVD	90028	5546025029	Regional Center Commercial	(Q)C4-2D-SN	0	108	0.660484811	Commercial - Store Combination - Store and Residential Combination - 14 to 20 Stories	YES - Current	NO - Privately-Owned	Available	Not Used in Prior Housing Element	0.916372856	0	0	0.916372856	63	0	0	147A189	227	Hollywood		Lower
LOS ANGELES	1460 N VINE ST	90028	5546025030	Regional Center Commercial	C4-2D-SN	0	108	0.067493232	Commercial - Restaurant, Cocktail Lounge - Restaurant, Cocktail Lounge, Tavern - One Story	YES - Current	NO - Privately-Owned	Available	Not Used in Prior Housing Element	0.057501755	0	0	0.057501755	1	0	0	147A189	91	Hollywood		Lower
LOS ANGELES			5546025030	Regional Center Commercial	(Q)C4-2D-SN	0	108	0.088549841	Commercial - Restaurant, Cocktail Lounge - Restaurant, Cocktail Lounge, Tavern - One Story	YES - Current	NO - Privately-Owned	Available	Not Used in Prior Housing Element	0.070513982	0	0	0.070513982	1	0	0	147A189	232	Hollywood		Lower
LOS ANGELES	6255 W LELAND WAY	90028	5546025031	Regional Center Commercial	R4-2D	0	108	0.156485454	Commercial - Store Combination - Store and Residential Combination - One Story	YES - Current	NO - Privately-Owned	Available	Not Used in Prior Housing Element	0	0	0.186025315	0.186025315	2	0	0	147A189	84	Hollywood	Yes	Above Moderate
LOS ANGELES	6257 W LELAND WAY	90028	5546025031	Regional Center Commercial	R4-2D	0	108	0.156482243	Commercial - Store Combination - Store and Residential Combination - One Story	YES - Current	NO - Privately-Owned	Available	Not Used in Prior Housing Element	0	0	0.186025315	0.186025315	2	0	0	147A189	85	Hollywood	Yes	Above Moderate
LOS ANGELES	6268 W SUNSET BLVD	90028	5546025031	Regional Center Commercial	C4-2D-SN	0	108	0.15648017	Commercial - Store Combination - Store and Residential Combination - One Story	YES - Current	NO - Privately-Owned	Available	Not Used in Prior Housing Element	0	0	0.175823049	0.175823049	2	0	0	147A189	70	Hollywood	Yes	Above Moderate
LOS ANGELES	6272 W SUNSET BLVD	90028	5546025031	Regional Center Commercial	C4-2D-SN	0	108	0.156480433	Commercial - Store Combination - Store and Residential Combination - One Story	YES - Current	NO - Privately-Owned	Available	Not Used in Prior Housing Element	0	0	0.175823049	0.175823049	2	0	0	147A189	71	Hollywood	Yes	Above Moderate
LOS ANGELES	6220 W SUNSET BLVD	90028	5546025034	Regional Center Commercial	(T)(Q)C4-2D-SN	0	108	0.13708986	Recreational - Theater - Legitimate (Stage) Theater - One Story	YES - Current	NO - Privately-Owned	Available	Not Used in Prior Housing Element	0	0	0.106301256	0.106301256	0	0	0	147A189	61	Hollywood		Above Moderate
LOS ANGELES	6223 W LELAND WAY	90028	5546025034	Regional Center Commercial	(T)(Q)C4-2D	0	108	0.137714981	Recreational - Theater - Legitimate (Stage) Theater - One Story	YES - Current	NO - Privately-Owned	Available	Not Used in Prior Housing Element	0	0	0.106301256	0.106301256	0	0	0	147A189	76	Hollywood		Above Moderate
LOS ANGELES	6224 W SUNSET BLVD	90028	5546025034	Regional Center Commercial	(T)(Q)C4-2D-SN	0	108	0.137708355	Recreational - Theater - Legitimate (Stage) Theater - One Story	YES - Current	NO - Privately-Owned	Available	Not Used in Prior Housing Element	0	0	0.106301256	0.106301256	0	0	0	147A189	62	Hollywood		Above Moderate
LOS ANGELES	6227 W LELAND WAY	90028	5546025034	Regional Center Commercial	(T)(Q)C4-2D	0	108	0.127852006	Recreational - Theater - Legitimate (Stage) Theater - One Story	YES - Current	NO - Privately-Owned	Available	Not Used in Prior Housing Element	0	0	0.101333892	0.101333892	0	0	0	147A189	77	Hollywood		Above Moderate
LOS ANGELES	6230 W SUNSET BLVD	90028	5546025034	Regional Center Commercial	(T)(Q)C4-2D-SN	0	108	0.102585994	Recreational - Theater - Legitimate (Stage) Theater - One Story	YES - Current	NO - Privately-Owned	Available	Not Used in Prior Housing Element	0	0	0.086373364	0.086373364	0	0	0	147A189	63	Hollywood		Above Moderate

LOS ANGELES			5546025034	Regional Center Commercial	(T)(Q)C4-2D-SN	0	108	0.002470755	Recreational - Theater - Legitimate (Stage) Theater - One Story	YES - Current	NO - Privately-Owned	Available	Not Used in Prior Housing Element	0	0	0.001795105	0.001795105	0	0	0	147A189	236	Hollywood			Above Moderate
LOS ANGELES			5546025034	Regional Center Commercial	(T)(Q)C4-2D-SN	0	108	0.022248327	Recreational - Theater - Legitimate (Stage) Theater - One Story	YES - Current	NO - Privately-Owned	Available	Not Used in Prior Housing Element	0	0	0.010573138	0.010573138	0	0	0	147A189	235	Hollywood			Above Moderate
LOS ANGELES			5546025034	Regional Center Commercial	(T)(Q)C4-2D	0	108	0.061618766	Recreational - Theater - Legitimate (Stage) Theater - One Story	YES - Current	NO - Privately-Owned	Available	Not Used in Prior Housing Element	0	0	0.061005646	0.061005646	0	0	0	147A189	239	Hollywood			Above Moderate
LOS ANGELES	1521 N ARGYLE AVE	90028	5546026031	Regional Center Commercial	C4-2D-SN	0	108	1.345284275	Commercial - Office Building - Over 20 Stories	YES - Current	NO - Privately-Owned	Available	Used in Prior Housing Element - Non-Vacant	0.582212251	0	0	0.582212251	0	0	0	147A189	22	Hollywood			Lower
LOS ANGELES	1518 N VINE ST	90028	5546026034	Regional Center Commercial	C4-2D-SN	0	108	1.276409445	Commercial - Bank, Savings and Loan - One Story	YES - Current	NO - Privately-Owned	Available	Used in Prior Housing Element - Non-Vacant	0	0	0.934866331	0.934866331	0	0	0	147A189	27	Hollywood			Above Moderate
LOS ANGELES			5546026034	Regional Center Commercial	C4-2D-SN	0	108	0.147096047	Commercial - Bank, Savings and Loan - One Story	YES - Current	NO - Privately-Owned	Available	Used in Prior Housing Element - Non-Vacant	0	0	0.247471973	0.247471973	0	0	0	147A189	221	Hollywood			Above Moderate
LOS ANGELES	1550 N VINE ST	90028	5546026035	Regional Center Commercial	(T)(Q)C4-2-SN	0	108	1.969680248	Residential - Five or More Units or Apartments (Any Combination) - 5 Stories or More - Pool and Misc.	YES - Current	NO - Privately-Owned	Available	Not Used in Prior Housing Element	0	0	3.381640586	3.381640586	0	0	0	148-5A189	312	Hollywood			Above Moderate
LOS ANGELES	6112 W SELMA AVE	90028	5546026BRK	Regional Center Commercial	(T)(Q)C4-2-SN	0	108	4.69159142	Industrial - Motion Picture, Radio and Television Industry - Studio - One Story	YES - Current	NO - Privately-Owned	Available	Not Used in Prior Housing Element	0	0	4.530855435	4.530855435	200	0	0	147A189	234	Hollywood			Above Moderate
LOS ANGELES	6126 W HOLLYWOOD BLVD	90028	5546027002	Regional Center Commercial	C4-2D-SN	0	108	0.134685293	Recreational - Athletic and Amusement Facility - Dance Hall - One Story	YES - Current	NO - Privately-Owned	Available	Used in Prior Housing Element - Non-Vacant	0	0	0.085580847	0.085580847	0	0	0	148-5A189	125	Hollywood			Above Moderate
LOS ANGELES			5546027002	Regional Center Commercial	C4-2D	0	108	0.092975051	Recreational - Athletic and Amusement Facility - Dance Hall - One Story	YES - Current	NO - Privately-Owned	Available	Used in Prior Housing Element - Non-Vacant	0.068166641	0	0	0.068166641	0	0	0	148-5A189	159	Hollywood			Lower
LOS ANGELES			5546027002	Regional Center Commercial	C4-2D-SN	0	108	0.134503188	Recreational - Athletic and Amusement Facility - Dance Hall - One Story	YES - Current	NO - Privately-Owned	Available	Used in Prior Housing Element - Non-Vacant	0.085580847	0	0	0.085580847	0	0	0	148-5A189	141	Hollywood			Lower
LOS ANGELES			5546027003	Regional Center Commercial	C4-2D	0	108	0.04152699	Commercial - Parking Lot (Commercial Use Property) - Lots - Patron or Employee - One Story	YES - Current	NO - Privately-Owned	Available	Not Used in Prior Housing Element	0.021434704	0	0	0.021434704	0	0	0	148-5A189	340	Hollywood			Lower
LOS ANGELES	6116 W HOLLYWOOD BLVD	90028	5546027004	Regional Center Commercial	(T)(Q)C4-2D-SN	0	108	0.10641748	Commercial - Parking Lot (Commercial Use Property) - Lots - Patron or Employee - One Story	YES - Current	NO - Privately-Owned	Available	Not Used in Prior Housing Element	0	0	0.015005629	0.015005629	0	0	0	148-5A189	123	Hollywood			Above Moderate
LOS ANGELES			5546027004	Regional Center Commercial	(T)(Q)C4-2D	0	108	0.001147788	Commercial - Parking Lot (Commercial Use Property) - Lots - Patron or Employee - One Story	YES - Current	NO - Privately-Owned	Available	Not Used in Prior Housing Element	0	0	0.001477824	0.001477824	0	0	0	148-5A189	341	Hollywood			Above Moderate
LOS ANGELES			5546027004	Regional Center Commercial	(T)(Q)C4-2D-SN	0	108	0.028394751	Commercial - Parking Lot (Commercial Use Property) - Lots - Patron or Employee - One Story	YES - Current	NO - Privately-Owned	Available	Not Used in Prior Housing Element	0.005699896	0	0	0.005699896	0	0	0	148-5A189	140	Hollywood			Lower
LOS ANGELES			5546027004	Regional Center Commercial	(T)(Q)C4-2D	0	108	0.028394767	Commercial - Parking Lot (Commercial Use Property) - Lots - Patron or Employee - One Story	YES - Current	NO - Privately-Owned	Available	Not Used in Prior Housing Element	0.005699896	0	0	0.005699896	0	0	0	148-5A189	158	Hollywood			Lower
LOS ANGELES			5546027004	Regional Center Commercial	(T)(Q)C4-2D-SN	0	108	0.028435375	Commercial - Parking Lot (Commercial Use Property) - Lots - Patron or Employee - One Story	YES - Current	NO - Privately-Owned	Available	Not Used in Prior Housing Element	0	0	0.005699896	0.005699896	0	0	0	148-5A189	124	Hollywood			Above Moderate
LOS ANGELES			5546027004	Regional Center Commercial	(T)(Q)C4-2D	0	108	0.098100589	Commercial - Parking Lot (Commercial Use Property) - Lots - Patron or Employee - One Story	YES - Current	NO - Privately-Owned	Available	Not Used in Prior Housing Element	0.014697372	0	0	0.014697372	0	0	0	148-5A189	157	Hollywood			Lower
LOS ANGELES			5546027004	Regional Center Commercial	(T)(Q)C4-2D-SN	0	108	0.106260187	Commercial - Parking Lot (Commercial Use Property) - Lots - Patron or Employee - One Story	YES - Current	NO - Privately-Owned	Available	Not Used in Prior Housing Element	0.015005629	0	0	0.015005629	0	0	0	148-5A189	139	Hollywood			Lower
LOS ANGELES	1601 N GOWER ST	90028	5546027010	Regional Center Commercial	C4-2D	0	108	0.171599818	Commercial - Office Building - One Story	YES - Current	NO - Privately-Owned	Available	Not Used in Prior Housing Element	0.107711637	0	0	0.107711637	0	0	0	148-5A189	287	Hollywood			Lower
LOS ANGELES	1607 N GOWER ST	90028	5546027011	Regional Center Commercial	C4-2D	0	108	0.076648567	Commercial - Commercial - Vacant Land	YES - Current	NO - Privately-Owned	Available	Not Used in Prior Housing Element	0.125724223	0	0	0.125724223	0	0	0	148-5A189	274	Hollywood			Lower
LOS ANGELES	1609 N GOWER ST	90028	5546027011	Regional Center Commercial	C4-2D	0	108	0.114400024	Commercial - Commercial - Vacant Land	YES - Current	NO - Privately-Owned	Available	Not Used in Prior Housing Element	0.166281968	0	0	0.166281968	0	0	0	148-5A189	267	Hollywood			Lower
LOS ANGELES	1633 N GOWER ST	90028	5546027016	Regional Center Commercial	(T)(Q)C4-2D	0	108	0.171594769	Commercial - Parking Lot (Commercial Use Property) - Lots - Patron or Employee - One Story	YES - Current	NO - Privately-Owned	Available	Not Used in Prior Housing Element	0.053929278	0	0	0.053929278	0	0	0	148-5A189	176	Hollywood			Lower
LOS ANGELES			5546027016	Regional Center Commercial	(T)(Q)C4-2D	0	108	0.019065511	Commercial - Parking Lot (Commercial Use Property) - Lots - Patron or Employee - One Story	YES - Current	NO - Privately-Owned	Available	Not Used in Prior Housing Element	0	0	0.042310122	0.042310122	0	0	0	148-5A189	174	Hollywood			Above Moderate
LOS ANGELES	1647 N GOWER ST	90028	5546027017	Regional Center Commercial	(T)(Q)C4-2D	0	108	0.144867338	Commercial - Parking Lot (Commercial Use Property) - Lots - Patron or Employee - One Story	YES - Current	NO - Privately-Owned	Available	Not Used in Prior Housing Element	0.017065585	0	0	0.017065585	0	0	0	148-5A189	156	Hollywood			Lower
LOS ANGELES	1625 N GOWER ST	90028	5546027020	Regional Center Commercial	C4-2D	0	108	0.057198724	Commercial - Store - One Story	YES - Current	NO - Privately-Owned	Available	Not Used in Prior Housing Element	0.057243745	0	0	0.057243745	0	0	0	148-5A189	217	Hollywood			Lower
LOS ANGELES	1629 N GOWER ST	90028	5546027020	Regional Center Commercial	C4-2D	0	108	0.133846094	Commercial - Store - One Story	YES - Current	NO - Privately-Owned	Available	Not Used in Prior Housing Element	0.102503196	0	0	0.102503196	0	0	0	148-5A189	212	Hollywood			Lower
LOS ANGELES			5546027020	Regional Center Commercial	C4-2D	0	108	0.076644491	Commercial - Store - One Story	YES - Current	NO - Privately-Owned	Available	Not Used in Prior Housing Element	0.071591794	0	0	0.071591794	0	0	0	148-5A189	198	Hollywood			Lower
LOS ANGELES			5546027020	Regional Center Commercial	C4-2D	0	108	0.11439518	Commercial - Store - One Story	YES - Current	NO - Privately-Owned	Available	Not Used in Prior Housing Element	0.092548875	0	0	0.092548875	0	0	0	148-5A189	199	Hollywood			Lower
LOS ANGELES	1619 N GOWER ST	90028	5546027021	Regional Center Commercial	C4-2D	0	108	0.191045573	Commercial - Auto, Recreation Equipment, Construction Equipment Sales and Service - Auto Body Repair Shop - One Story	YES - Current	NO - Privately-Owned	Available	Not Used in Prior Housing Element	0.117315611	0	0	0.117315611	0	0	0	148-5A189	227	Hollywood			Lower
LOS ANGELES	1623 N GOWER ST	90028	5546027022	Regional Center Commercial	C4-2D	0	108	0.191043663	Commercial - Parking Lot (Commercial Use Property) - Lots - Patron or Employee - One Story	YES - Current	NO - Privately-Owned	Available	Not Used in Prior Housing Element	0.102616818	0	0	0.102616818	4	0	0	148-5A189	222	Hollywood			Lower
LOS ANGELES	1616 N EL CENTRO AVE	90028	5546027400	Regional Center Commercial	C4-2D	0	108	0.277973163	Recreational - Athletic and Amusement Facility - Gymnasium, Health Spa - One Story	YES - Current	NO - Privately-Owned	Available	Not Used in Prior Housing Element	0.040971701	0	0	0.040971701	0	0	0	148-5A189	229	Hollywood			Lower
LOS ANGELES	1622 N EL CENTRO AVE	90028	5546027400	Regional Center Commercial	C4-2D	0	108	0.277973294	Recreational - Athletic and Amusement Facility - Gymnasium, Health Spa - One Story	YES - Current	NO - Privately-Owned	Available	Not Used in Prior Housing Element	0.040971701	0	0	0.040971701	0	0	0	148-5A189	219	Hollywood			Lower
LOS ANGELES	1628 N EL CENTRO AVE	90028	5546027400	Regional Center Commercial	C4-2D	0	108	0.277971087	Recreational - Athletic and Amusement Facility - Gymnasium, Health Spa - One Story	YES - Current	NO - Privately-Owned	Available	Not Used in Prior Housing Element	0.040971701	0	0	0.040971701	0	0	0	148-5A189	201	Hollywood			Lower
LOS ANGELES	1634 N EL CENTRO AVE	90028	5546027400	Regional Center Commercial	C4-2D	0	108	0.277974792	Recreational - Athletic and Amusement Facility - Gymnasium, Health Spa - One Story	YES - Current	NO - Privately-Owned	Available	Not Used in Prior Housing Element	0.040971701	0	0	0.040971701	0	0	0	148-5A189	178	Hollywood			Lower
LOS ANGELES			5546027400	Regional Center Commercial	C4-2D	0	108	0.014944718	Recreational - Athletic and Amusement Facility - Gymnasium, Health Spa - One Story	YES - Current	NO - Privately-Owned	Available	Not Used in Prior Housing Element	0	0	0.001161183	0.001161183	0	0	0	148-5A189	177	Hollywood			Above Moderate
LOS ANGELES			5546027400	Regional Center Commercial	C4-2D	0	108	0.014944805	Recreational - Athletic and Amusement Facility - Gymnasium, Health Spa - One Story	YES - Current	NO - Privately-Owned	Available	Not Used in Prior Housing Element	0	0	0.001161183	0.001161183	0	0	0	148-5A189	218	Hollywood			Above Moderate
LOS ANGELES			5546027400	Regional Center Commercial	C4-2D	0	108	0.014944905	Recreational - Athletic and Amusement Facility - Gymnasium, Health Spa - One Story	YES - Current	NO - Privately-Owned	Available	Not Used in Prior Housing Element	0	0	0.001161183	0.001161183	0	0	0	148-5A189	200	Hollywood			Above Moderate
LOS ANGELES			5546027400	Regional Center Commercial	C4-2D	0	108	0.014945255	Recreational - Athletic and Amusement Facility - Gymnasium, Health Spa - One Story	YES - Current	NO - Privately-Owned	Available	Not Used in Prior Housing Element	0	0	0.001161183	0.001161183	0	0	0	148-5A189	228	Hollywood			Above Moderate
LOS ANGELES	1615 N GOWER ST	90028	5546027402	Regional Center Commercial	C4-2D	0	108	0.057199472	Commercial - Parking Lot (Commercial Use Property) - Lots - Patron or Employee - One Story	YES - Current	NO - Privately-Owned	Available	Not Used in Prior Housing Element	0.098141027	0	0	0.098141027	0	0	0	148-5A189	253	Hollywood			Lower
LOS ANGELES			5546027402	Regional Center Commercial	C4-2D	0	108	0.133846743	Commercial - Parking Lot (Commercial Use Property) - Lots - Patron or Employee - One Story	YES - Current	NO - Privately-Owned	Available	Not Used in Prior Housing Element	0.180264283	0	0	0.180264283	0	0	0	148-5A189	255	Hollywood			Lower
LOS ANGELES	1608 N EL CENTRO AVE	90028	5546027403	Regional Center Commercial	C4-2D	0	108	0.060834703	Commercial - Parking Lot (Commercial Use Property) - Lots - Patron or Employee - One Story	YES - Current	NO - Privately-Owned	Available	Not Used in Prior Housing Element	0.009982758	0	0	0.009982758	0	0	0	148-5A189	270	Hollywood			Lower
LOS ANGELES	1610 N EL CENTRO AVE	90028	5546027403	Regional Center Commercial	C4-2D	0	108	0.097579309	Commercial - Parking Lot (Commercial Use Property) - Lots - Patron or Employee - One Story	YES - Current	NO - Privately-Owned	Available	Not Used in Prior Housing Element	0.014429367	0	0	0.014429367	0	0	0	148-5A189	260	Hollywood			Lower
LOS ANGELES	6121 W SELMA AVE	90028	5546027403	Regional Center Commercial	C4-2D	0	108	0.067251877	Commercial - Parking Lot (Commercial Use Property) - Lots - Patron or Employee - One Story	YES - Current	NO - Privately-Owned	Available	Not Used in Prior Housing Element	0.010605876	0	0	0.010605876	0	0	0	148-5A189	277	Hollywood			Lower
LOS ANGELES			5546027403	Regional Center Commercial	C4-2D	0	108	0.014944798	Commercial - Parking Lot (Commercial Use Property) - Lots - Patron or Employee - One Story	YES - Current	NO - Privately-Owned	Available	Not Used in Prior Housing Element	0	0	0.011495445	0.011495445	0	0	0	148-5A189	257	Hollywood			Above Moderate
LOS ANGELES			5546027403	Regional Center Commercial	C4-2D	0	108	0.014944985	Commercial - Parking Lot (Commercial Use Property) - Lots - Patron or Employee - One Story	YES - Current	NO - Privately-Owned	Available	Not Used in Prior Housing Element	0	0	0.011495445	0.011495445	0	0	0	148-5A189	275	Hollywood			Above Moderate
LOS ANGELES			5546027403	Regional Center Commercial	C4-2D	0	108	0.036500973	Commercial - Parking Lot (Commercial Use Property) - Lots - Patron or Employee - One Story	YES - Current	NO - Privately-Owned	Available	Not Used in Prior Housing Element	0.007189183	0	0	0.007189183	0	0	0	148-5A189	278	Hollywood			Lower
LOS ANGELES			5546027403	Regional Center Commercial	C4-2D	0	108	0.052306476	Commercial - Parking Lot (Commercial Use Property) - Lots - Patron or Employee - One Story	YES - Current	NO - Privately-Owned	Available	Not Used in Prior Housing Element	0.008647622	0	0	0.008647622	0	0	0	148-5A189	258	Hollywood			Lower
LOS ANGELES			5546027403	Regional Center Commercial	C4-2D	0	108	0.052306978	Commercial - Parking Lot (Commercial Use Property) - Lots - Patron or Employee - One Story	YES - Current	NO - Privately-Owned	Available	Not Used in Prior Housing Element	0.008647622	0	0	0.008647622	0	0	0	148-5A189	276	Hollywood			Lower
LOS ANGELES			5546027403	Regional Center Commercial	C4-2D	0	108	0.067251142	Commercial - Parking Lot (Commercial Use Property) - Lots - Patron or Employee - One Story	YES - Current	NO - Privately-Owned	Available	Not Used in Prior Housing Element	0.011287737	0	0	0.011287737	0	0	0	148-5A189	259	Hollywood			Lower
LOS ANGELES			5546027403	Regional Center Commercial	C4-2D	0	108	0.121913308	Commercial - Parking Lot (Commercial Use Property) - Lots - Patron or Employee - One Story	YES - Current	NO - Privately-Owned	Available	Not Used in Prior Housing Element	0.015965403	0	0	0.015965403	0	0	0	148-5A189	283	Hollywood			Lower
LOS ANGELES	1606 N ARGYLE AVE	90028	5546028013	Regional Center Commercial	C4-2D	0	108	0.092974304	Commercial - Office Building - One Story	YES - Current	NO - Privately-Owned	Available	Not Used in Prior Housing Element	0.079442225	0	0	0.079442225	0	0	0	148-5A189	269	Hollywood			Lower
LOS ANGELES	1600 N ARGYLE AVE	90028	5546028014	Regional Center Commercial	C4-2D	0	108	0.103666848	Commercial - Restaurant, Cocktail Lounge - Restaurant, Cocktail Lounge, Tavern - One Story	YES - Current	NO - Privately-Owned	Available	Not Used in Prior Housing Element	0.080041106	0	0	0.080041106	1	0	0	148-5A189	288	Hollywood			Lower
LOS ANGELES	1611 N VISTA DEL MAR AVE	90028	5546028017	Regional Center Commercial	C4-2D	0	108	0.088578784	Residential - Five or More Units or Apartments (Any Combination) - 4 Stories or Less	YES - Current	NO - Privately-Owned	Available	Not Used in Prior Housing Element	0.107267567	0	0	0.107267567	0	0	0	148-5A189	254	Hollywood			Lower
LOS ANGELES	1623 N VISTA DEL MAR AVE	90028	5546028020	Regional Center Commercial	C4-2D	0	108	0.107871036	Commercial - Office Building - One Story	YES - Current	NO - Privately-Owned	Available	Not Used in Prior Housing Element	0.192363244	0	0	0.192363244	2	0	0	148-5A189	208	Hollywood			Above Moderate
LOS ANGELES	1628 N VISTA DEL MAR AVE	90028	5546028025	Regional Center Commercial	C4-2D	0	108	0.090022284	Commercial - Office Building - One Story	YES - Current	NO - Privately-Owned	Available	Not Used in Prior Housing Element	0.075994787	0	0	0.075994787	0	0	0	148-5A189	225	Hollywood			Lower
LOS ANGELES	1613 N EL CENTRO AVE	90028	5546028026	Regional Center Commercial	C4-2D	0	108	0.089997558	Commercial - Store Combination - Store and Office Combination - One Story	YES - Current	NO - Privately-Owned	Available	Not Used in Prior Housing Element	0.03373029	0	0	0.03373029	8	0	0	148-5A189	251	Hollywood			Lower
LOS ANGELES	1609 N EL CENTRO AVE	90028	5546028027	Regional Center Commercial	C4-2D	0	108	0.089996433	Commercial - Office Building - One Story	YES - Current	NO - Privately-Owned	Available	Not Used in Prior Housing Element	0.075994787	0	0	0.075994787	0	0	0	148-5A189	265	Hollywood			Lower
LOS ANGELES	1601 N EL CENTRO AVE	90028	5546028028	Regional Center Commercial	C4-2D	0	108	0.089996997	Commercial - Office Building - One Story	YES - Current	NO - Privately-Owned	Available	Not Used in Prior Housing Element	0.059144177	0	0	0.059144177	0	0	0	148-5A189	284	Hollywood			Lower
LOS ANGELES	6211 W SELMA AVE	90028	5546028029	Regional Center Commercial	C4-2D	0	108	0.088382849	Commercial - Parking Lot (Commercial Use Property) - Lots - Patron or Employee - One Story	YES - Current	NO - Privately-Owned	Available	Not Used in Prior Housing Element	0.013409896	0	0	0.013409896	0	0	0	148-5A189	285	Hollywood			Lower
LOS ANGELES	1604 N VISTA DEL MAR AVE	90028	5546028030	Regional Center Commercial	C4-2D	0	108	0.088382298	Commercial - Professional Building - Medical Dental Building - One Story	YES - Current	NO - Privately-Owned	Available	Not Used in Prior Housing Element	0.185893594	0	0	0.185893594	0	0	0	148-5A189	266	Hollywood			Lower
LOS ANGELES	1612 N VISTA DEL MAR AVE	90028	5546028031	Regional Center Commercial	C4-2D	0	108	0.088383402	Commercial - Parking Lot (Commercial Use Property) - Lots - Patron or Employee - One Story	YES - Current	NO - Privately-Owned	Available	Not Used in Prior Housing Element	0.013657085	0	0	0.013657085	0	0	0	148-5A189	252	Hollywood			Lower
LOS ANGELES	1626 N VISTA DEL MAR AVE	90028	5546028032	Regional Center Commercial	C4-2D	0	108	0.085392157	Commercial - Store Combination - Store and Office Combination - One Story	YES - Current	NO - Privately-Owned	Available	Not Used in Prior Housing Element	0.056777085	0	0	0.056777085	0	0	0	148-5A189	226	Hollywood			Lower
LOS ANGELES	1609 N VISTA DEL MAR AVE	90028	5546028033	Regional Center Commercial	C4-2D	0	108	0.099699045	Commercial - Parking Lot (Commercial Use Property) - Lots - Patron or Employee - One Story	YES - Current	NO - Privately-Owned	Available	Not Used in Prior Housing Element	0.014697372	0	0	0.014697372	0	0	0	148-5A189	268	Hollywood			Lower
LOS ANGELES	6227 W SELMA AVE	90028	5546028033	Regional Center Commercial	C4-2D	0	108	0.111246964	Commercial - Parking Lot (Commercial Use Property) - Lots - Patron or Employee - One Story	YES - Current	NO - Privately-Owned	Available	Not Used in Prior Housing Element	0.015530101	0	0	0.015530101	0	0	0	148-5A189	286	Hollywood			Lower
LOS ANGELES	1654 N VINE ST	90028	5546029001	Regional Center Commercial	C4-2D-SN	0	108	0.179309816	Commercial - Office Building - Mills Act Property	YES - Current	NO - Privately-Owned	Available	Used in Prior Housing Element - Non-Vacant	0	0	0.115744467	0.115744467	0	0	0	148-5A189	152	Hollywood			Above Moderate
LOS ANGELES	6290 W HOLLYWOOD BLVD	90028	5546029001	Regional Center Commercial	C4-2D-SN	0	108	0.179561215	Commercial - Office Building - Mills Act Property	YES - Current	NO - Privately-Owned	Available	Used in Prior Housing Element - Non-Vacant	0	0	0.115744467	0.115744467	0	0	0	148-5A189	136	Hollywood			Above Moderate
LOS ANGELES			5546029001	Regional Center Commercial	C4-2D-SN	0	108	0.055095896	Commercial - Office Building - Mills Act Property	YES - Current	NO - Privately-Owned	Available	Used in Prior Housing Element - Non-Vacant	0	0	0.051628409	0.051628409	0	0	0	148-5A189	165	Hollywood			Above Moderate
LOS ANGELES	1725 N ARGYLE AVE	90028	5546030002	Regional Center Commercial	C4-2D-SN	0	108	0.170979983	Commercial - Parking Lot (Commercial Use Property) - Lots - Patron or Employee - One Story	YES - Current	NO - Privately-Owned	Available	Used in Prior Housing Element - Non-Vacant	0	0	0.053929278	0.053929278	0	0	0	148-5A189	68	Hollywood			Above Moderate
LOS ANGELES	6251 W HOLLYWOOD BLVD	90028	5546030011	Regional Center Commercial	C4-2D-SN	0	108	0.156105174	Commercial - Parking Lot (Commercial Use Property) - Lots - Patron or Employee - One Story	YES - Current	NO - Privately-Owned	Available	Used in Prior Housing Element - Non-Vacant	0	0	0.01832034	0.01832034	0	0	0	148-5A189	104	Hollywood			Above Moderate
LOS ANGELES			5546030011	Regional Center Commercial	C4-2D-SN	0	108	0.002295639	Commercial - Parking Lot (Commercial Use Property) - Lots - Patron or Employee - One Story	YES - Current	NO - Privately-Owned	Available	Used in Prior Housing Element - Non-Vacant	0	0	0.001477824	0.001477824	0	0	0	148-5A189	103	Hollywood			Above Moderate
LOS ANGELES			5546030011	Regional Center Commercial	C4-2D-SN	0	108	0.020660753	Commercial - Parking Lot (Commercial Use Property) - Lots - Patron or Employee - One Story	YES - Current	NO - Privately-Owned	Available	Used in Prior Housing Element - Non-Vacant	0	0	0.008845679	0.008845679	0	0	0	148-5A189	110	Hollywood			Above Moderate
LOS ANGELES	1718 N VINE ST	90028	5546030027	Regional Center Commercial	C4-2D-SN	0	108	0.210741091	Commercial - Restaurant, Cocktail Lounge - Restaurant, Cocktail Lounge, Tavern - One Story	YES - Current	NO - Privately-Owned	Available	Used in Prior Housing Element - Non-Vacant	0	0	0.305648549	0.305648549	0	0	0	148-5A189	82	Hollywood			Above Moderate
LOS ANGELES			5546030027	Regional Center Commercial	C4-2D-SN	0	108	0.005968733	Commercial - Restaurant, Cocktail Lounge - Restaurant, Cocktail Lounge, Tavern - One Story	YES - Current	NO - Privately-Owned	Available	Used in Prior Housing Element - Non-Vacant	0	0	0.05428347	0.05428347	0	0	0	148-5A189	99	Hollywood			Above Moderate
LOS ANGELES			5546030027	Regional Center Commercial	C4-2D-SN	0	108	0.032139161	Commercial - Restaurant, Cocktail Lounge - Restaurant, Cocktail Lounge, Tavern - One Story	YES - Current	NO - Privately-Owned	Available	Used in Prior Housing Element - Non-Vacant	0.085206577	0	0	0.085206577	0	0	0	148-5A189	100	Hollywood			Lower
LOS ANGELES			5546030027	Regional Center Commercial	C4-2D-SN	0	108	0.032139448	Commercial - Restaurant, Cocktail Lounge - Restaurant, Cocktail Lounge, Tavern - One Story	YES - Current	NO - Privately-Owned	Available	Used in Prior Housing Element - Non-Vacant	0	0	0.085206577	0.085206577	0	0	0	148-5A189	101	Hollywood			Above Moderate
LOS ANGELES	1768 N VINE ST	90028	5546030028	Regional Center Commercial	(T)(Q)C2-2-SN	0	108	0.200851381	Commercial - Office Building - One Story	YES - Current	NO - Privately-Owned	Available	Used in Prior Housing Element - Non-Vacant	0	0	0.046750527	0.046750527	0	0	0	150A189	328	Hollywood			Above Moderate
LOS ANGELES	6236 W YUCCA ST	90028	5546030028	Regional Center Commercial	(T)(Q)C2-2-SN	0	108	0.994570352	Commercial - Office Building - One Story	YES - Current	NO - Privately-Owned	Available	Used in Prior Housing Element - Non-Vacant	0	0	0.989319921	0.989319921	0	0	0	148-5A189	4	Hollywood			Above Moderate
LOS ANGELES	1755 N ARGYLE AVE	90028	5546030029	Regional Center Commercial	(T)(Q)C4-2D-SN	0	108	0.58487879	Residential - Five or More Units or Apartments (Any Combination) - 5 Stories or More - Pool	YES - Current	NO - Privately-Owned	Available	Used in Prior Housing Element - Non-Vacant	1.543568708	0	0	1.543568708	114	0	0	148-5A189	5	Hollywood			Lower
LOS ANGELES			5546030031	Regional Center Commercial	(T)(Q)C2-2-SN	0	108	0.002295699	Commercial - Commercial - Vacant Land	YES - Current	NO - Privately-Owned	Available	Not Used in Prior Housing Element	0	0	0.038685307	0.038685307	0	0	0	150A189	326	Hollywood			Above Moderate
LOS ANGELES			5546030031	Regional Center Commercial	(T)(Q)C2-2-SN	0	108	0.037166291	Commercial - Commercial - Vacant Land	YES - Current	NO - Privately-Owned	Available	Not Used in Prior Housing Element	0	0	0.074793148	0.074793148	0	0	0	150A189	320	Hollywood			Above Moderate
LOS ANGELES	1770 N VINE ST	90028	5546030032	Regional Center Commercial	(T)(Q)C2-2-SN	0	108	0.073216574	Commercial - Commercial - Vacant Land	YES - Current	NO - Privately-Owned	Available	Not Used in Prior Housing Element	0	0	0.126506388	0.126506388	0	0	0	150A189	321	Hollywood			Above Moderate

LOS ANGELES			5546030032	Regional Center Commercial	(T)(Q)C2-2-SN	0	108	0.004591412	Commercial - Commercial - Vacant Land	YES - Current	NO - Privately-Owned	Available	Not Used in Prior Housing Element	0	0	0.038685307	0.038685307	0	0	0	150A189	327	Hollywood							Above Moderate
LOS ANGELES	1741 N ARGYLE AVE	90028	5546030033	Regional Center Commercial	(T)(Q)C2-2-SN	0	108	0.605391077	Commercial - Parking Lot (Commercial Use Property) - Lots - Patron or Employee - One Story	YES - Current	NO - Privately-Owned	Available	Not Used in Prior Housing Element	0.3762569	0	0	0	0.3762569	0	0	0	148-5A189	338	Hollywood							Lower
LOS ANGELES			5546030033	Regional Center Commercial	(T)(Q)C2-2-SN	0	108	0.004571575	Commercial - Parking Lot (Commercial Use Property) - Lots - Patron or Employee - One Story	YES - Current	NO - Privately-Owned	Available	Not Used in Prior Housing Element	0	0	0.001477824	0.001477824	0	0	0	148-5A189	339	Hollywood							Above Moderate
LOS ANGELES	1724 N VINE ST	90028	5546030034	Regional Center Commercial	(T)(Q)C2-2-SN	0	108	0.210743624	Commercial - Parking Lot (Commercial Use Property) - Lots - Patron or Employee - One Story	YES - Current	NO - Privately-Owned	Available	Used in Prior Housing Element - Non-Vacant	0	0	0.305648549	0.305648549	0	0	0	148-5A189	80	Hollywood							Above Moderate
LOS ANGELES	1730 N VINE ST	90028	5546030034	Regional Center Commercial	(T)(Q)C2-2-SN	0	108	0.525565544	Commercial - Parking Lot (Commercial Use Property) - Lots - Patron or Employee - One Story	YES - Current	NO - Privately-Owned	Available	Used in Prior Housing Element - Non-Vacant	0	0	0.847139677	0.847139677	0	0	0	148-5A189	349	Hollywood							Above Moderate
LOS ANGELES	1750 N ARGYLE AVE	90028	5546031005	Regional Center Commercial	C4-2D-SN	0	108	0.394314904	Commercial - Commercial - Mills Act Property	YES - Current	NO - Privately-Owned	Available	Not Used in Prior Housing Element	0	0	0.934727144	0.934727144	0	0	0	148-5A189	31	Hollywood							Above Moderate
LOS ANGELES	6151 W CARLOS AVE	90028	5546031005	Regional Center Commercial	R4-2D	0	108	0.39357792	Commercial - Commercial - Mills Act Property	YES - Current	NO - Privately-Owned	Available	Not Used in Prior Housing Element	0	0	0.297975911	0.297975911	0	0	0	148-5A189	30	Hollywood							Above Moderate
LOS ANGELES	1771 N VISTA DEL MAR AVE	90028	5546031007	Medium Residential	[Q]R3-1XL	0	36	0.092798403	Residential - Single Family Residence	YES - Current	NO - Privately-Owned	Available	Not Used in Prior Housing Element	0	0	0.164941156	0.164941156	1	3*	3*	150A189	324	Hollywood							Above Moderate
LOS ANGELES	1765 N VISTA DEL MAR AVE	90028	5546031008	Medium Residential	[Q]R3-1XL	0	36	0.092830765	Residential - Double, Duplex, or Two Units - 4 Stories or Less	YES - Current	NO - Privately-Owned	Available	Not Used in Prior Housing Element	0	0	0.025494027	0.025494027	3	3*	3*	150A189	333	Hollywood		Yes					Above Moderate
LOS ANGELES	1763 N VISTA DEL MAR AVE	90028	5546031009	Medium Residential	[Q]R3-1XL	0	36	0.092826732	Residential - Single Family Residence	YES - Current	NO - Privately-Owned	Available	Not Used in Prior Housing Element	0	0	0.200345469	0.200345469	1	3*	3*	148-5A189	28	Hollywood		Yes					Above Moderate
LOS ANGELES	1757 N VISTA DEL MAR AVE	90028	5546031010	Medium Residential	[Q]R3-1XL	0	36	0.092878085	Residential - Single Family Residence	YES - Current	NO - Privately-Owned	Available	Not Used in Prior Housing Element	0	0	0.135428834	0.135428834	1	3*	3*	148-5A189	35	Hollywood							Above Moderate
LOS ANGELES	1751 N VISTA DEL MAR AVE	90028	5546031011	Medium Residential	[Q]R3-1XL	0	36	0.092876226	Residential - Double, Duplex, or Two Units - 4 Stories or Less	YES - Current	NO - Privately-Owned	Available	Not Used in Prior Housing Element	0	0	0.182172668	0.182172668	2	3*	3*	148-5A189	39	Hollywood		Yes					Above Moderate
LOS ANGELES	1770 N VISTA DEL MAR AVE	90028	5546031012	Medium Residential	[Q]R3-1XL	0	36	0.092790427	Residential - Single Family Residence	YES - Current	NO - Privately-Owned	Available	Not Used in Prior Housing Element	0	0	0.025393912	0.025393912	1	3*	3*	150A189	323	Hollywood							Above Moderate
LOS ANGELES	1760 N VISTA DEL MAR AVE	90028	5546031014	Medium Residential	[Q]R3-1XL	0	36	0.092840887	Residential - Single Family Residence	YES - Current	NO - Privately-Owned	Available	Not Used in Prior Housing Element	0	0	0.164941156	0.164941156	1	3*	3*	148-5A189	26	Hollywood							Above Moderate
LOS ANGELES	1756 N VISTA DEL MAR AVE	90028	5546031015	Medium Residential	[Q]R3-1XL	0	36	0.092791151	Residential - Single Family Residence	YES - Current	NO - Privately-Owned	Available	Not Used in Prior Housing Element	0	0	0.135428834	0.135428834	1	3*	3*	148-5A189	34	Hollywood							Above Moderate
LOS ANGELES	1752 N VISTA DEL MAR AVE	90028	5546031016	Medium Residential	[Q]R3-1XL	0	36	0.092789911	Residential - Single Family Residence	YES - Current	NO - Privately-Owned	Available	Not Used in Prior Housing Element	0	0	0.135428834	0.135428834	1	3*	3*	148-5A189	38	Hollywood							Above Moderate
LOS ANGELES	1783 N GOWER ST	90028	5546031021	Medium Residential	[Q]R3-1XL	0	36	0.126072569	Residential - Four Units (Any Combination) - 4 Stories or Less	YES - Current	NO - Privately-Owned	Available	Not Used in Prior Housing Element	0	0	0.063506562	0.063506562	4	0	0	150A189	310	Hollywood		Yes					Above Moderate
LOS ANGELES	1775 N GOWER ST	90028	5546031022	Medium Residential	[Q]R3-1XL	0	36	0.123684869	Residential - Five or More Units or Apartments (Any Combination) - 4 Stories or Less	YES - Current	NO - Privately-Owned	Available	Not Used in Prior Housing Element	0	0	0.051395804	0.051395804	5	0	0	150A189	325	Hollywood		Yes					Above Moderate
LOS ANGELES	6111 W CARLOS AVE	90028	5546031024	Medium Residential	[Q]R3-1XL	0	36	0.115702013	Institutional - Church - One Story	YES - Current	NO - Privately-Owned	Available	Not Used in Prior Housing Element	0.013968481	0	0	0.013968481	1	0	0	148-5A189	37	Hollywood							Lower
LOS ANGELES	1765 N GOWER ST	90028	5546031026	Medium Residential	[Q]R3-1XL	0	36	0.123830588	Residential - Double, Duplex, or Two Units - 4 Stories or Less	YES - Current	NO - Privately-Owned	Available	Not Used in Prior Housing Element	0.42857976	0	0	0.42857976	2	0	0	148-5A189	25	Hollywood							Lower
LOS ANGELES	1779 N VISTA DEL MAR AVE	90028	5546031027	Medium Residential	[Q]R3-1XL	0	36	0.065563144	Residential - Five or More Units or Apartments (Any Combination) - 4 Stories or Less - Vacant Land	YES - Current	NO - Privately-Owned	Available	Not Used in Prior Housing Element	0	0	0.380865312	0.380865312	0	2*	2*	150A189	315	Hollywood							Above Moderate
LOS ANGELES			5546031028	Medium Residential	[Q]R3-1XL	0	36	0.088135568	Residential - Single Family Residence - Vacant Land	YES - Current	NO - Privately-Owned	Available	Not Used in Prior Housing Element	0	0	0.366001821	0.366001821	0	3*	3*	150A189	313	Hollywood							Above Moderate
LOS ANGELES	1759 N GOWER ST	90028	5546031029	Medium Residential	[Q]R3-1XL	0	36	0.09683389	Institutional - Church - One Story	YES - Current	NO - Privately-Owned	Available	Not Used in Prior Housing Element	0	0	0.019966717	0.019966717	0	3*	3*	148-5A189	33	Hollywood							Above Moderate
LOS ANGELES			5546031029	Medium Residential	[Q]R3-1XL	0	36	0.033134951	Institutional - Church - One Story	YES - Current	NO - Privately-Owned	Available	Not Used in Prior Housing Element	0	0	0.010768351	0.010768351	0	1*	1*	148-5A189	36	Hollywood							Above Moderate
LOS ANGELES	6128 W YUCCA ST	90028	5546031030	Medium Residential	[Q]R3-1XL	0	36	0.649779342	Institutional - Church - One Story	YES - Current	NO - Privately-Owned	Available	Not Used in Prior Housing Element	0.182443038	0	0	0.182443038	1	0	0	148-5A189	9	Hollywood							Lower
LOS ANGELES			5546031030	Medium Residential	[Q]R3-1XL	0	36	0.416029773	Institutional - Church - One Story	YES - Current	NO - Privately-Owned	Available	Not Used in Prior Housing Element	0.140615299	0	0	0.140615299	1	0	0	148-5A189	10	Hollywood							Lower
LOS ANGELES	1739 N GOWER ST	90028	5546032001	Medium Residential	[Q]R3-1XL	0	36	0.161873554	Residential - Five or More Units or Apartments (Any Combination) - 4 Stories or Less	YES - Current	NO - Privately-Owned	Available	Not Used in Prior Housing Element	0	0	0.192041129	0.192041129	7	0	0	148-5A189	56	Hollywood		Yes					Above Moderate
LOS ANGELES	1719 N GOWER ST	90028	5546032003	Medium Residential	[Q]R3-1XL	0	36	0.15115866	Residential - Single Family Residence - Vacant Land	YES - Current	NO - Privately-Owned	Available	Not Used in Prior Housing Element	0.575545073	0	0	0.575545073	0	0	0	148-5A189	81	Hollywood							Lower
LOS ANGELES	6118 W CARLOS AVE	90028	5546032004	Medium Residential	[Q]R3-1XL	0	36	0.174798234	Residential - Single Family Residence	YES - Current	NO - Privately-Owned	Available	Not Used in Prior Housing Element	0	0	0.754512119	0.754512119	1	0	0	148-5A189	57	Hollywood							Above Moderate
LOS ANGELES	6120 W CARLOS AVE	90028	5546032005	Medium Residential	[Q]R3-1XL	0	36	0.198889805	Residential - Four Units (Any Combination) - 4 Stories or Less	YES - Current	NO - Privately-Owned	Available	Not Used in Prior Housing Element	0	0	0.140346451	0.140346451	4	0	0	148-5A189	59	Hollywood		Yes					Above Moderate
LOS ANGELES	6132 W CARLOS AVE	90028	5546032006	Medium Residential	[Q]R3-1XL	0	36	0.200876752	Residential - Five or More Units or Apartments (Any Combination) - 4 Stories or Less	YES - Current	NO - Privately-Owned	Available	Not Used in Prior Housing Element	0	0	0.09380843	0.09380843	8	0	0	148-5A189	61	Hollywood		Yes					Above Moderate
LOS ANGELES	6136 W CARLOS AVE	90028	5546032007	Medium Residential	[Q]R3-1XL	0	36	0.20085794	Residential - Double, Duplex, or Two Units - 4 Stories or Less	YES - Current	NO - Privately-Owned	Available	Not Used in Prior Housing Element	0	0	0.550531375	0.550531375	2	0	0	148-5A189	63	Hollywood		Yes					Above Moderate
LOS ANGELES	1715 N GOWER ST	90028	5546032019	Medium Residential	C4-2D-SN	0	108	0.137454126	Commercial - Office Building - One Story	YES - Current	NO - Privately-Owned	Available	Used in Prior Housing Element - Non-Vacant	0.04376514	0	0	0	0.04376514	0	0	0	148-5A189	87	Hollywood							Lower
LOS ANGELES			5546032034	Medium Residential	[Q]R3-1XL	0	36	0.059280886		YES - Current	NO - Privately-Owned	Available	Not Used in Prior Housing Element	0	0	1.304287577	1.304287577	0	2*	2*	148-5A189	351	Hollywood							Above Moderate
LOS ANGELES			5546032035	Regional Center Commercial	R4-2D	0	108	0.072222717		YES - Current	NO - Privately-Owned	Available	Not Used in Prior Housing Element	1.896303332	0	0	0	1.896303332	0	0	0	148-5A189	352	Hollywood							Lower
LOS ANGELES	6119 W HOLLYWOOD BLVD	90028	5546032400	Regional Center Commercial	C4-2D-SN	0	108	0.206897414	Commercial - Auto, Recreation Equipment, Construction Equipment Sales and Service - Auto Body Repair Shop - One Story	YES - Current	NO - Privately-Owned	Available	Not Used in Prior Housing Element	0	0	0.03455926	0.03455926	0	0	0	148-5A189	88	Hollywood							Above Moderate
LOS ANGELES	6125 W HOLLYWOOD BLVD	90028	5546032400	Regional Center Commercial	C4-2D-SN, [T][Q]C4-2D-SN	0	108	0.216940804	Commercial - Auto, Recreation Equipment, Construction Equipment Sales and Service - Auto Body Repair Shop - One Story	YES - Current	NO - Privately-Owned	Available	Not Used in Prior Housing Element	0	0	0.035131542	0.035131542	0	0	0	148-5A189	90	Hollywood							Above Moderate
LOS ANGELES			5546032400	Regional Center Commercial	C4-2D-SN	0	108	0.040172971	Commercial - Auto, Recreation Equipment, Construction Equipment Sales and Service - Auto Body Repair Shop - One Story	YES - Current	NO - Privately-Owned	Available	Not Used in Prior Housing Element	0	0	0.012017229	0.012017229	0	0	0	148-5A189	89	Hollywood							Above Moderate
LOS ANGELES			5546032400	Regional Center Commercial	C4-2D-SN, [T][Q]C4-2D-SN	0	108	0.082356764	Commercial - Auto, Recreation Equipment, Construction Equipment Sales and Service - Auto Body Repair Shop - One Story	YES - Current	NO - Privately-Owned	Available	Not Used in Prior Housing Element	0	0	0.021915272	0.021915272	0	0	0	148-5A189	91	Hollywood							Above Moderate
LOS ANGELES	6115 W HOLLYWOOD BLVD	90028	5546032401	Regional Center Commercial	C4-2D-SN	0	108	0.341814327	Commercial - Parking Lot (Commercial Use Property) - Lots - Patron or Employee - One Story	YES - Current	NO - Privately-Owned	Available	Not Used in Prior Housing Element	0	0	0.157119494	0.157119494	0	0	0	148-5A189	107	Hollywood							Above Moderate
LOS ANGELES	1860 N VINE ST	90028	5546033020	High Density Residential	[Q]R5-2	0	108	0.120114199	Industrial - Warehousing, Distribution, Storage - Public Storage - Mini Warehouse - One Story	YES - Current	NO - Privately-Owned	Available	Not Used in Prior Housing Element	0	0	0.043284597	0.043284597	0	0	0	150A189	219	Hollywood							Above Moderate
LOS ANGELES			5546033020	High Density Residential	[Q]R5-2	0	108	0.08308367	Industrial - Warehousing, Distribution, Storage - Public Storage - Mini Warehouse - One Story	YES - Current	NO - Privately-Owned	Available	Not Used in Prior Housing Element	0	0	0.033242932	0.033242932	0	0	0	150A189	250	Hollywood							Above Moderate
LOS ANGELES			5546033020	High Density Residential	[Q]R5-2	0	108	0.16687287	Industrial - Warehousing, Distribution, Storage - Public Storage - Mini Warehouse - One Story	YES - Current	NO - Privately-Owned	Available	Not Used in Prior Housing Element	0	0	0.05187983	0.05187983	0	0	0	150A189	249	Hollywood							Above Moderate
LOS ANGELES			5546033020	High Density Residential	[Q]R5-2	0	108	0.22817807	Industrial - Warehousing, Distribution, Storage - Public Storage - Mini Warehouse - One Story	YES - Current	NO - Privately-Owned	Available	Not Used in Prior Housing Element	0	0	0.060791078	0.060791078	0	0	0	150A189	239	Hollywood							Above Moderate
LOS ANGELES			5546033020	High Density Residential	[Q]R5-2	0	108	0.009836621	Industrial - Warehousing, Distribution, Storage - Public Storage - Mini Warehouse - One Story	YES - Current	NO - Privately-Owned	Available	Not Used in Prior Housing Element	0	0	0.004198107	0.004198107	0	1*	1*	150A189	213	Hollywood							Above Moderate
LOS ANGELES			5546033020	High Density Residential	[Q]R5-2	0	108	0.02539737	Industrial - Warehousing, Distribution, Storage - Public Storage - Mini Warehouse - One Story	YES - Current	NO - Privately-Owned	Available	Not Used in Prior Housing Element	0	0	0.006237922	0.006237922	0	2*	2*	150A189	242	Hollywood							Above Moderate
LOS ANGELES	1804 N VINE ST	90028	5546033022	Regional Center Commercial	C4-2D-SN	0	108	0.369324212	Commercial - Office Building - Three Stories	YES - Current	NO - Privately-Owned	Available	Not Used in Prior Housing Element	0	0	0.825408936	0.825408936	0	0	0	150A189	287	Hollywood							Above Moderate
LOS ANGELES	1812 N VINE ST	90028	5546033022	Regional Center Commercial	C4-2D-SN	0	108	0.318557866	Commercial - Office Building - Three Stories	YES - Current	NO - Privately-Owned	Available	Not Used in Prior Housing Element	0	0	0.744070664	0.744070664	0	0	0	150A189	271	Hollywood							Above Moderate
LOS ANGELES			5546033022	Regional Center Commercial	C4-2D-SN	0	108	0.022554743	Commercial - Office Building - Three Stories	YES - Current	NO - Privately-Owned	Available	Not Used in Prior Housing Element	0	0	0.005507358	0.005507358	0	0	0	150A189	286	Hollywood							Above Moderate
LOS ANGELES			5546033022	Regional Center Commercial	C4-2D-SN	0	108	0.03994952	Commercial - Office Building - Three Stories	YES - Current	NO - Privately-Owned	Available	Not Used in Prior Housing Element	0	0	0.01595562	0.01595562	0	0	0	150A189	269	Hollywood							Above Moderate
LOS ANGELES			5546033026	Public Facilities	[Q]R3-1XL	0	36	0.003528472	Residential - Five or More Units or Apartments (Any Combination) - 4 Stories or Less - Vacant Land	YES - Current	NO - Privately-Owned	Available	Not Used in Prior Housing Element	0	0	0.087704265	0.087704265	0	0	0	150A189	392	Hollywood							Above Moderate
LOS ANGELES			5546033026	Public Facilities	[Q]R3-1XL	0	36	0.00481753	Residential - Five or More Units or Apartments (Any Combination) - 4 Stories or Less - Vacant Land	YES - Current	NO - Privately-Owned	Available	Not Used in Prior Housing Element	0	0	0.087704265	0.087704265	0	0	0	150A189	391	Hollywood							Above Moderate
LOS ANGELES			5546033026	Public Facilities	[Q]R3-1XL	0	36	0.085571421	Residential - Five or More Units or Apartments (Any Combination) - 4 Stories or Less - Vacant Land	YES - Current	NO - Privately-Owned	Available	Not Used in Prior Housing Element	0	0	0.366001821	0.366001821	0	3*	3*	150A189	390	Hollywood							Above Moderate
LOS ANGELES	6709 W FRANKLIN PL	90028	5547001017	High Density Residential	[Q]R4-2	0	72	0.224259584	Residential - Five or More Units or Apartments (Any Combination) - 4 Stories or Less	YES - Current	NO - Privately-Owned	Available	Not Used in Prior Housing Element	0	0	0.064244305	0.064244305	24	0	0	150A185	299	Hollywood							Above Moderate
LOS ANGELES	6723 W FRANKLIN PL	90028	5547001018	High Density Residential	[Q]R4-2-SN	0	72	0.091826859	Commercial - Parking Lot (Commercial Use Property) - Lots - Commercial Parking - One Story	YES - Current	NO - Privately-Owned	Available	Used in Prior Housing Element - Non-Vacant	0	0	0.027911257	0.027911257	0	0	0	150A185	302	Hollywood							Above Moderate
LOS ANGELES	6727 W FRANKLIN PL	90028	5547001018	High Density Residential	[Q]R4-2-SN	0	72	0.091826645	Commercial - Parking Lot (Commercial Use Property) - Lots - Commercial Parking - One Story	YES - Current	NO - Privately-Owned	Available	Used in Prior Housing Element - Non-Vacant	0	0	0.027911257	0.027911257	0	0	0	150A185	303	Hollywood							Above Moderate
LOS ANGELES			5547001018	High Density Residential	[Q]R4-2-SN	0	72	0.057392133	Commercial - Parking Lot (Commercial Use Property) - Lots - Commercial Parking - One Story	YES - Current	NO - Privately-Owned	Available	Used in Prior Housing Element - Non-Vacant	0	0	0.01963269	0.01963269	0	0	0	150A185	296	Hollywood							Above Moderate
LOS ANGELES			5547001018	High Density Residential	[Q]R4-2-SN	0	72	0.046029015	Commercial - Parking Lot (Commercial Use Property) - Lots - Commercial Parking - One Story	YES - Current	NO - Privately-Owned	Available	Used in Prior Housing Element - Non-Vacant	0	0	0.027985942	0.027985942	0	3*	3*	150A185	295	Hollywood							Above Moderate
LOS ANGELES	1806 N HIGHLAND AVE	90028	5547001023	High Density Residential	[Q]R5-2-SN	0	72	0.154927386	Commercial - Office Building - 6 to 13 Stories	YES - Current	NO - Privately-Owned	Available	Not Used in Prior Housing Element	0	0	0.084956981	0.084956981	0	0	0	150A185	305	Hollywood							Above Moderate
LOS ANGELES	1816 N HIGHLAND AVE	90028	5547001023	High Density Residential	[Q]R5-2-SN	0	72	0.109594101	Commercial - Office Building - 6 to 13 Stories	YES - Current	NO - Privately-Owned	Available	Not Used in Prior Housing Element	0	0	0.064649307	0.064649307	0	0	0	150A185	298	Hollywood							Above Moderate
LOS ANGELES	6733 W FRANKLIN PL	90028	5547001023	High Density Residential	[Q]R5-2-SN	0	72	0.103306488	Commercial - Office Building - 6 to 13 Stories	YES - Current	NO - Privately-Owned	Available	Not Used in Prior Housing Element	0	0	0.060613758	0.060613758	0	0	0	150A185	304	Hollywood							Above Moderate
LOS ANGELES	1811 1/8 N LAS PALMAS AVE	90028	5547001026	High Density Residential	[Q]R4-2	0	72	0.226064089	Residential - Five or More Units or Apartments (Any Combination) - 5 Stories or More - Pool	YES - Current	NO - Privately-Owned	Available	Not Used in Prior Housing Element	1.284992445	0	0	1.284992445	0	0	0	150A185	293	Hollywood							Lower
LOS ANGELES	1815 N LAS PALMAS AVE	90028	5547001026	High Density Residential	[Q]R4-2	0	72	0.211479019	Residential - Five or More Units or Apartments (Any Combination) - 5 Stories or More - Pool	YES - Current	NO - Privately-Owned	Available	Not Used in Prior Housing Element	1.257741478	0	0	1.257741478	0	0	0	150A185	283	Hollywood							Lower
LOS ANGELES	1819 N LAS PALMAS AVE	90028	5547001026	High Density Residential	[Q]R4-2	0	72	0.161562791	Residential - Five or More Units or Apartments (Any Combination) - 5 Stories or More - Pool	YES - Current	NO - Privately-Owned	Available	Not Used in Prior Housing Element	1.015934825	0	0	1.015934825	0	0	0	150A185	276	Hollywood							Lower
LOS ANGELES	1824 N HIGHLAND AVE	90028	5547001026	High Density Residential	[Q]R5-2-SN	0	72	0.161800807	Residential - Five or More Units or Apartments (Any Combination) - 5 Stories or More - Pool	YES - Current	NO - Privately-Owned	Available	Not Used in Prior Housing Element	1.015934825	0	0	1.015934825	0	0	0	150A185	284	Hollywood							Lower
LOS ANGELES	6700 W FRANKLIN AVE	90028	5547001026	High Density Residential	[Q]R4-2	0	72	0.21603361	Residential - Five or More Units or Apartments (Any Combination) - 5 Stories or More - Pool	YES - Current	NO - Privately-Owned	Available	Not Used in Prior Housing Element	1.257741478	0	0	1.257741478	0	0	0	150A185	263	Hollywood							Lower
LOS ANGELES	6712 W FRANKLIN AVE	90028	5547001026	High Density Residential	[Q]R4-2	0	72	0.133149282	Residential - Five or More Units or Apartments (Any Combination) - 5 Stories or More - Pool	YES - Current	NO - Privately-Owned	Available	Not Used in Prior Housing Element	0.897630596	0	0	0.897630596	0	0	0	150A185	264	Hollywood							Lower
LOS ANGELES	6716 W FRANKLIN AVE	90028	5547001026	High Density Residential	[Q]R5-2	0	72	0.166250407	Residential - Five or More Units or Apartments (Any Combination) - 5 Stories or More - Pool	YES - Current	NO - Privately-Owned	Available	Not Used in Prior Housing Element	1.050969565	0	0	1.050969565	0	0	0	150A185	265	Hollywood							Lower
LOS ANGELES	6719 W FRANKLIN PL	90028	5547001026	High Density Residential	[Q]R4-2	0	72	0.129130566	Residential - Five or More Units or Apartments (Any Combination) - 5 Stories or More - Pool	YES - Current	NO - Privately-Owned	Available	Not Used in Prior Housing Element	0	0	0.852434635	0.852434635	0	0	0	150A185	301	Hollywood							Above Moderate
LOS ANGELES			5547001026	High Density Residential	[Q]R5-2-SN	0	72	0.19349511	Residential - Five or More Units or Apartments (Any Combination) - 5 Stories or More - Pool	YES - Current	NO - Privately-Owned	Available	Not Used in Prior Housing Element	1.155409169	0	0	1.155409169	0	0	0	150A185	273	Hollywood							Lower
LOS ANGELES	6755 W YUCCA ST	90028	5547002017	High Density Residential	[Q]R4-2	0	72	0.252520011	Residential - Five or More Units or Apartments (Any Combination) - 4 Stories or Less	YES - Current	NO - Privately-Owned	Available	Not Used in Prior Housing Element	0	0	0.136334621	0.136334621	21	0	0	150A185	341	Hollywood		Yes					Above Moderate
LOS ANGELES	6759 W YUCCA ST	90028	5547002018	High Density Residential	[Q]R4-2	0	72	0.252524746	Residential - Five or More Units or Apartments (Any Combination) - 4 Stories or Less - Pool	YES - Current	NO - Privately-Owned	Available	Not Used in Prior Housing Element	0	0	0.191411649	0.191411649	15	0	0	150A185	342	Hollywood		Yes					Above Moderate
LOS ANGELES	6771 W YUCCA ST	90028	5547002019	Regional Center Commercial	C4-2D-SN	0	108	0.505045815	Residential - Five or More Units or Apartments (Any Combination) - 4 Stories or Less	YES - Current	NO - Privately-Owned	Available	Used in Prior Housing Element - Non-Vacant	0	0	4.625807607	4.625807607	40	0	0	150A185	343	Hollywood		Yes					Above Moderate
LOS ANGELES	1750 N HIGHLAND AVE	90028	5547002020	Regional Center Commercial	C4-2D-SN	0	108	0.194032324	Commercial - Store Combination - Store and Office Combination - One Story	YES - Current	NO - Privately-Owned	Available	Not Used in Prior Housing Element	0	0	0.045650023	0.045650023	0	0	0	150A185	368	Hollywood							Above Moderate
LOS ANGELES	1770 N HIGHLAND AVE	90028	5547002022	Regional Center Commercial	C4-2D-SN	0	108	0.089455613	Commercial - Office Building - Two Stories	YES - Current	NO - Privately-Owned	Available	Not Used in Prior Housing Element	0	0	0.075994787	0.075994787	0	0	0	150A185	344	Hollywood							Above Moderate
LOS ANGELES	6725 W YUCCA ST	90028	5547002027	High Density Residential	[Q]R4-2	0	72	0.252521257	Residential - Five or More Units or Apartments (Any Combination) - 4 Stories or Less	YES - Current	NO - Privately-Owned	Available	Not Used in Prior Housing Element	0	0	0.119066417	0.119066417	23	0	0	150A185	338	Hollywood		Yes					Above Moderate
LOS ANGELES	6740 W FRANKLIN PL	90028	5547002092	High Density Residential	[Q]R4-2	0	72	0.183643048	Residential - Five or More Units or Apartments (Any Combination) - 4 Stories or Less	YES - Current	NO - Privately-Owned	Available	Not Used in Prior Housing Element	0	0	0.096388896	0.096388896	13	0	0	150A185	596	Hollywood							Above Moderate
LOS ANGELES	6735 W YUCCA ST	90028	5547002RRK	High Density Residential	[Q]R4-2	0	72	0.757571986	Residential - Single Family Residence - Condominium	YES - Current	NO - Privately-Owned	Available	Not Used in Prior Housing Element	0	0	1.449331909	1.449331909	78	0	0	150A185	594	Hollywood							Above Moderate
LOS ANGELES	1758 N LAS PALMAS AVE	90028	5547003002	High Density Residential	[Q]R4-2	0	72	0.260299768	Residential - Five or More Units or Apartments (Any Combination) - 4 Stories or Less	YES - Current	NO - Privately-Owned	Available	Used in Prior Housing Element - Non-Vacant	0	0	0.274227954	0.274227954	9	0	0	150A185	361	Hollywood		Yes					Above Moderate
LOS ANGELES	1770 N LAS PALMAS AVE	90028	5547003003	High Density Residential	[Q]R4-2	0	72	0.233060475	Residential - Five or More Units or Apartments (Any Combination) - 4 Stories or Less	YES - Current	NO - Privately-Owned	Available	Used in Prior Housing Element - Non-Vacant	0	0	0.312429406	0.312429406	5	0	0	150A185	334	Hollywood		Yes					Above Moderate
LOS ANGELES	1847 N CHEROKEE AVE	90028	5547003010	High Density Residential	[Q]R4-2	0	72	0.258261102	Residential - Five or More Units or Apartments (Any Combination) - 4 Stories or Less	Y

LOS ANGELES	6668 W FRANKLIN AVE	90028	5547003023	High Density Residential	[Q]R4-2	0	72	0.080350433	Residential - Five or More Units or Apartments (Any Combination) - 5 Stories or More	YES - Current	NO - Privately-Owned	Available	Used in Prior Housing Element - Non-Vacant	0	0	0.161109358	0.161109358	0	0	0	150A185	261	Hollywood							Above Moderate
LOS ANGELES			5547003023	High Density Residential	[Q]R4-2	0	72	0.080347098	Residential - Five or More Units or Apartments (Any Combination) - 5 Stories or More	YES - Current	NO - Privately-Owned	Available	Used in Prior Housing Element - Non-Vacant	0	0	0.161109358	0.161109358	0	0	0	150A185	260	Hollywood							Above Moderate
LOS ANGELES			5547003023	High Density Residential	[Q]R4-2	0	72	0.114782954	Residential - Five or More Units or Apartments (Any Combination) - 5 Stories or More	YES - Current	NO - Privately-Owned	Available	Used in Prior Housing Element - Non-Vacant	0	0	0.226531684	0.226531684	0	0	0	150A185	259	Hollywood							Above Moderate
LOS ANGELES	6671 W YUCCA ST	90028	5547003907	High Density Residential	[Q]R4-2	0	108	0.310084432	Miscellaneous - Government Owned Property - Recreation - General	YES - Current	YES - City-Owned	Available	Not Used in Prior Housing Element	0	0	0.011115136	0.011115136	1	0	0	150A185	375	Hollywood							Above Moderate
LOS ANGELES	1801 N CHEROKEE AVE	90028	5547003908	High Density Residential	[Q]R4-2	0	108	0.309376657	Miscellaneous - Government Owned Property - Recreation - General	YES - Current	YES - City-Owned	Available	Not Used in Prior Housing Element	0	0	0.011115136	0.011115136	1	0	0	150A185	374	Hollywood							Above Moderate
LOS ANGELES	1711 N WHITLEY AVE	90028	5547004001	Regional Center Commercial	C4-2D-SN	0	108	0.122762241	Commercial - Store Combination - Store and Office Combination - Three Stories	YES - Current	NO - Privately-Owned	Available	Used in Prior Housing Element - Non-Vacant	0	0	0.089587253	0.089587253	0	0	0	148-5A185	116	Hollywood							Above Moderate
LOS ANGELES	6605 W HOLLYWOOD BLVD	90028	5547004001	Regional Center Commercial	C4-2D-SN	0	108	0.12144107	Commercial - Store Combination - Store and Office Combination - Three Stories	YES - Current	NO - Privately-Owned	Available	Used in Prior Housing Element - Non-Vacant	0	0	0.089587253	0.089587253	0	0	0	148-5A185	117	Hollywood							Above Moderate
LOS ANGELES	6611 W HOLLYWOOD BLVD	90028	5547004002	Regional Center Commercial	C4-2D-SN	0	108	0.15663298	Commercial - Store - One Story	YES - Current	NO - Privately-Owned	Available	Used in Prior Housing Element - Non-Vacant	0	0	0.079536936	0.079536936	0	0	0	148-5A185	118	Hollywood							Above Moderate
LOS ANGELES	6617 W HOLLYWOOD BLVD	90028	5547004003	Regional Center Commercial	C4-2D-SN	0	108	0.087569335	Commercial - Store - One Story	YES - Current	NO - Privately-Owned	Available	Not Used in Prior Housing Element	0	0	0.056777085	0.056777085	0	0	0	148-5A185	119	Hollywood							Above Moderate
LOS ANGELES			5547004003	Regional Center Commercial	C4-2D-SN	0	108	0.016499319	Commercial - Store - One Story	YES - Current	NO - Privately-Owned	Available	Not Used in Prior Housing Element	0	0	0.014481035	0.014481035	0	0	0	148-5A185	120	Hollywood							Above Moderate
LOS ANGELES	6619 W HOLLYWOOD BLVD	90028	5547004004	Regional Center Commercial	C4-2D-SN	0	108	0.105602867	Commercial - Store Combination - Store and Office Combination - Two Stories	YES - Current	NO - Privately-Owned	Available	Not Used in Prior Housing Element	0	0	0.081764132	0.081764132	0	0	0	148-5A185	121	Hollywood							Above Moderate
LOS ANGELES	6623 W HOLLYWOOD BLVD	90028	5547004005	Regional Center Commercial	C4-2D-SN	0	108	0.122100744	Commercial - Store - One Story	YES - Current	NO - Privately-Owned	Available	Used in Prior Housing Element - Non-Vacant	4	0	0.056323347	0.056323347	4	0	0	148-5A185	122	Hollywood							Above Moderate
LOS ANGELES	6629 W HOLLYWOOD BLVD	90028	5547004006	Regional Center Commercial	C4-2D-SN	0	108	0.25564808	Commercial - Store - One Story	YES - Current	NO - Privately-Owned	Available	Used in Prior Housing Element - Non-Vacant	0	0	0.097040963	0.097040963	0	0	0	148-5A185	113	Hollywood							Above Moderate
LOS ANGELES	6626 W FRANKLIN AVE	90028	5547004022	High Density Residential	[Q]R4-2	0	72	0.424321929	Residential - Five or More Units or Apartments (Any Combination) - 4 Stories or Less - Mills Act Property	YES - Current	NO - Privately-Owned	Available	Used in Prior Housing Element - Non-Vacant	0	0	0.122271642	0.122271642	50	0	0	150A185	257	Hollywood						Yes	Above Moderate
LOS ANGELES	1817 N WHITLEY AVE	90028	5547004030	High Density Residential	[Q]R4-2	0	72	0.148550745	Commercial - Parking Lot (Commercial Use Property) - Lots - Patron or Employee - One Story	YES - Current	NO - Privately-Owned	Available	Not Used in Prior Housing Element	0	0	0.040073518	0.040073518	0	0	0	150A185	349	Hollywood							Above Moderate
LOS ANGELES	1821 N WHITLEY AVE	90028	5547004030	High Density Residential	[Q]R4-2	0	72	0.148547732	Commercial - Parking Lot (Commercial Use Property) - Lots - Patron or Employee - One Story	YES - Current	NO - Privately-Owned	Available	Not Used in Prior Housing Element	0	0	0.040073518	0.040073518	0	0	0	150A185	345	Hollywood							Above Moderate
LOS ANGELES	1801 N WHITLEY AVE	90028	5547004033	High Density Residential	[Q]R4-2	0	72	0.240184201	Residential - Five or More Units or Apartments (Any Combination) - 4 Stories or Less - Other Improvements Only	YES - Current	NO - Privately-Owned	Available	Not Used in Prior Housing Element	0	0	1.344187528	1.344187528	0	0	0	150A185	371	Hollywood							Above Moderate
LOS ANGELES	6602 W YUCCA ST	90028	5547004034	High Density Residential	[Q]R5-2	0	108	0.361091536	Residential - Five or More Units or Apartments (Any Combination) - 4 Stories or Less	YES - Current	NO - Privately-Owned	Available	Not Used in Prior Housing Element	0.137483799	0	0	0.137483799	41	0	0	148-5A185	12	Hollywood							Lower
LOS ANGELES	1737 N WHITLEY AVE	90028	5547004035	High Density Residential	[Q]R5-2	0	108	0.424698262	Residential - Five or More Units or Apartments (Any Combination) - 5 Stories or More - Mills Act Property	YES - Current	NO - Privately-Owned	Available	Used in Prior Housing Element - Non-Vacant	0	0	0.159257914	0.159257914	66	0	0	148-5A185	30	Hollywood						Yes	Above Moderate
LOS ANGELES	1710 N CHEROKEE AVE	90028	5547004901	High Density Residential	[Q]R5-2	0	108	0.254716156	Commercial - Parking Lot (Commercial Use Property) - Lots - Patron or Employee - One Story	YES - Current	NO - Privately-Owned	Available	Used in Prior Housing Element - Non-Vacant	0.066531891	0	0	0.066531891	0	0	0	148-5A185	58	Hollywood							Lower
LOS ANGELES			5547004902	High Density Residential	[Q]R5-2	0	108	0.241982519	Commercial - Parking Lot (Commercial Use Property) - Lots - Patron or Employee - One Story	YES - Current	NO - Privately-Owned	Available	Used in Prior Housing Element - Non-Vacant	0.021686806	0	0	0.021686806	0	0	0	148-5A185	49	Hollywood							Lower
LOS ANGELES	1720 N CHEROKEE AVE	90028	5547004903	High Density Residential	[Q]R5-2	0	108	0.21226964	Commercial - Parking Lot (Commercial Use Property) - Lots - Patron or Employee - One Story	YES - Current	NO - Privately-Owned	Available	Used in Prior Housing Element - Non-Vacant	0.021159777	0	0	0.021159777	0	0	0	148-5A185	41	Hollywood							Lower
LOS ANGELES	1700 N CHEROKEE AVE	90028	5547004904	Regional Center Commercial	C4-2D-SN	0	108	0.211106256	Miscellaneous - Government Owned Property	YES - Current	YES - City-Owned	Available	Not Used in Prior Housing Element	0.027493747	0	0	0.027493747	0	0	0	148-5A185	74	Hollywood							Lower
LOS ANGELES			5547004904	Regional Center Commercial	C4-2D-SN	0	108	0.222964881	Miscellaneous - Government Owned Property	YES - Current	YES - City-Owned	Available	Not Used in Prior Housing Element	0.027712429	0	0	0.027712429	0	0	0	148-5A185	73	Hollywood							Lower
LOS ANGELES	1818 N WHITLEY AVE	90028	5547005006	High Density Residential	[Q]R4-2	0	72	0.215438144	Residential - Five or More Units or Apartments (Any Combination) - 4 Stories or Less	YES - Current	NO - Privately-Owned	Available	Not Used in Prior Housing Element	0	0	0.132087636	0.132087636	20	0	0	150A187	350	Hollywood						Yes	Above Moderate
LOS ANGELES	1843 N GRACE AVE	90028	5547005009	High Density Residential	[Q]R4-2	0	72	0.160736439	Residential - Five or More Units or Apartments (Any Combination) - 4 Stories or Less	YES - Current	NO - Privately-Owned	Available	Not Used in Prior Housing Element	0	0	0.150799066	0.150799066	14	0	0	150A187	222	Hollywood						Yes	Above Moderate
LOS ANGELES	1821 N GRACE AVE	90028	5547005013	High Density Residential	[Q]R4-2	0	72	0.149821946	Residential - Three Units (Any Combination) - 4 Stories or Less	YES - Current	NO - Privately-Owned	Available	Used in Prior Housing Element - Non-Vacant	0	0	0.685426962	0.685426962	3	0	0	150A187	307	Hollywood						Yes	Above Moderate
LOS ANGELES	1813 N GRACE AVE	90028	5547005014	High Density Residential	[Q]R4-2	0	72	0.154528354	Residential - Five or More Units or Apartments (Any Combination) - 4 Stories or Less	YES - Current	NO - Privately-Owned	Available	Not Used in Prior Housing Element	0	0	0.170526013	0.170526013	7	0	0	150A187	323	Hollywood						Yes	Above Moderate
LOS ANGELES	1811 N GRACE AVE	90028	5547005015	High Density Residential	[Q]R4-2	0	72	0.161739271	Residential - Five or More Units or Apartments (Any Combination) - 4 Stories or Less	YES - Current	NO - Privately-Owned	Available	Not Used in Prior Housing Element	0	0	0.156197965	0.156197965	8	0	0	150A187	346	Hollywood						Yes	Above Moderate
LOS ANGELES	1801 N GRACE AVE	90028	5547005016	High Density Residential	[Q]R4-2	0	72	0.932796464	Residential - Five or More Units or Apartments (Any Combination) - 4 Stories or Less - Pool	YES - Current	NO - Privately-Owned	Available	Used in Prior Housing Element - Non-Vacant	0	0	4.139760393	4.139760393	60	0	0	150A187	349	Hollywood						Yes	Above Moderate
LOS ANGELES	1835 N GRACE AVE	90028	5547005020	High Density Residential	[Q]R4-2	0	72	0.160962681	Residential - Five or More Units or Apartments (Any Combination) - 4 Stories or Less	YES - Current	NO - Privately-Owned	Available	Not Used in Prior Housing Element	0	0	0.190068245	0.190068245	12	0	0	150A187	255	Hollywood						Yes	Above Moderate
LOS ANGELES	1839 N GRACE AVE	90028	5547005020	High Density Residential	[Q]R4-2	0	72	0.131007096	Residential - Five or More Units or Apartments (Any Combination) - 4 Stories or Less	YES - Current	NO - Privately-Owned	Available	Not Used in Prior Housing Element	0	0	0.168238202	0.168238202	12	0	0	150A187	232	Hollywood						Yes	Above Moderate
LOS ANGELES	1800 N WHITLEY AVE	90028	5547005023	High Density Residential	[Q]R4-2	0	72	0.428941554	Residential - Five or More Units or Apartments (Any Combination) - 4 Stories or Less - Pool	YES - Current	NO - Privately-Owned	Available	Not Used in Prior Housing Element	0	0	0.138059963	0.138059963	32	0	0	150A187	660	Hollywood							Above Moderate
LOS ANGELES	1830 N GRACE AVE	90028	5547006002	High Density Residential	[Q]R4-2	0	72	0.176766662	Residential - Five or More Units or Apartments (Any Combination) - 4 Stories or Less	YES - Current	NO - Privately-Owned	Available	Used in Prior Housing Element - Non-Vacant	0	0	0.225153093	0.225153093	8	0	0	150A187	236	Hollywood						Yes	Above Moderate
LOS ANGELES	1824 N GRACE AVE	90028	5547006003	High Density Residential	[Q]R4-2	0	72	0.176766299	Residential - Five or More Units or Apartments (Any Combination) - 4 Stories or Less	YES - Current	NO - Privately-Owned	Available	Not Used in Prior Housing Element	0	0	0.127654366	0.127654366	12	0	0	150A187	256	Hollywood						Yes	Above Moderate
LOS ANGELES	1820 N GRACE AVE	90028	5547006004	High Density Residential	[Q]R4-2	0	72	0.176765013	Residential - Five or More Units or Apartments (Any Combination) - 4 Stories or Less	YES - Current	NO - Privately-Owned	Available	Not Used in Prior Housing Element	0	0	0.150331092	0.150331092	10	0	0	150A187	280	Hollywood						Yes	Above Moderate
LOS ANGELES	1816 N GRACE AVE	90028	5547006005	High Density Residential	[Q]R4-2	0	72	0.176766857	Residential - Five or More Units or Apartments (Any Combination) - 4 Stories or Less	YES - Current	NO - Privately-Owned	Available	Used in Prior Housing Element - Non-Vacant	0	0	0.176864882	0.176864882	8	0	0	150A187	302	Hollywood						Yes	Above Moderate
LOS ANGELES	1843 N WILCOX AVE	90028	5547006008	High Density Residential	[Q]R4-2	0	72	0.059916892	Residential - Four Units (Any Combination) - 4 Stories or Less	YES - Current	NO - Privately-Owned	Available	Used in Prior Housing Element - Non-Vacant	0	0	0.10874089	0.10874089	4	0	0	150A187	221	Hollywood						Yes	Above Moderate
LOS ANGELES	1849 N WILCOX AVE	90028	5547006008	High Density Residential	[Q]R4-2	0	72	0.118689096	Residential - Four Units (Any Combination) - 4 Stories or Less	YES - Current	NO - Privately-Owned	Available	Used in Prior Housing Element - Non-Vacant	4	0	0.186394304	0.186394304	4	0	0	150A187	188	Hollywood						Yes	Above Moderate
LOS ANGELES	1817 N WILCOX AVE	90028	5547006012	High Density Residential	[Q]R4-2	0	72	0.149792051	Residential - Five or More Units or Apartments (Any Combination) - 4 Stories or Less	YES - Current	NO - Privately-Owned	Available	Not Used in Prior Housing Element	0	0	0.127717849	0.127717849	16	0	0	150A187	301	Hollywood							Above Moderate
LOS ANGELES	1811 N WILCOX AVE	90028	5547006013	High Density Residential	[Q]R4-2	0	72	0.183078472	Residential - Five or More Units or Apartments (Any Combination) - 4 Stories or Less	YES - Current	NO - Privately-Owned	Available	Not Used in Prior Housing Element	0	0	0.140918426	0.140918426	12	0	0	150A187	319	Hollywood						Yes	Above Moderate
LOS ANGELES	1833 N WILCOX AVE	90028	5547006016	High Density Residential	[Q]R4-2	0	72	0.119833432	Residential - Five or More Units or Apartments (Any Combination) - 4 Stories or Less	YES - Current	NO - Privately-Owned	Available	Not Used in Prior Housing Element	0.0848126	0	0	0.0848126	13	0	0	150A187	254	Hollywood							Lower
LOS ANGELES	1840 N GRACE AVE	90028	5547006BRK	High Density Residential	[Q]R4-2	0	72	0.30096588	Residential - Single Family Residence - Mills Act Property	YES - Current	NO - Privately-Owned	Available	Not Used in Prior Housing Element	0	0	0.294240662	0.294240662	10	0	0	150A187	659	Hollywood						Yes	Above Moderate
LOS ANGELES	6500 W YUCCA ST	90028	5547007001	High Density Residential	[Q]R5-2	0	108	0.544255727	Residential - Five or More Units or Apartments (Any Combination) - 4 Stories or Less	YES - Current	NO - Privately-Owned	Available	Not Used in Prior Housing Element	0	0	3.619989431	3.619989431	100	0	0	150A187	351	Hollywood						Yes	Above Moderate
LOS ANGELES	1761 N WILCOX AVE	90028	5547007002	High Density Residential	[Q]R5-2	0	108	0.284081533	Commercial - Parking Lot (Commercial Use Property) - Lots - Patron or Employee - One Story	YES - Current	NO - Privately-Owned	Available	Used in Prior Housing Element - Non-Vacant	0	0	0.06813958	0.06813958	0	0	0	150A187	385	Hollywood							Above Moderate
LOS ANGELES	1731 1/4 N WILCOX AVE	90028	5547007006	High Density Residential	[Q]R5-2	0	108	0.374207385	Residential - Five or More Units or Apartments (Any Combination) - 4 Stories or Less	YES - Current	NO - Privately-Owned	Available	Used in Prior Housing Element - Non-Vacant	0	0	0.46087832	0.46087832	18	0	0	148-5A187	72	Hollywood						Yes	Above Moderate
LOS ANGELES	1713 N WILCOX AVE	90028	5547007010	Regional Center Commercial	C4-2D-SN	0	108	0.110191696	Commercial - Store Combination - Store and Office Combination - Two Stories	YES - Current	NO - Privately-Owned	Available	Not Used in Prior Housing Element	0	0	0.033712279	0.033712279	0	0	0	148-5A187	136	Hollywood							Above Moderate
LOS ANGELES	6507 W HOLLYWOOD BLVD	90028	5547007011	Regional Center Commercial	C4-2D-SN	0	108	0.384029328	Commercial - Store Combination - Store and Office Combination - Two Stories	YES - Current	NO - Privately-Owned	Available	Used in Prior Housing Element - Non-Vacant	0	0	0.440438196	0.440438196	0	0	0	148-5A187	137	Hollywood							Above Moderate
LOS ANGELES	1710 N HUDSON AVE	90028	5547007012	Regional Center Commercial	C4-2D-SN	0	108	0.367307426	Commercial - Store - One Story	YES - Current	NO - Privately-Owned	Available	Used in Prior Housing Element - Non-Vacant	0	0	0.530704799	0.530704799	4	0	0	148-5A187	109	Hollywood							Above Moderate
LOS ANGELES	1746 N HUDSON AVE	90028	5547007016	High Density Residential	[Q]R5-2	0	108	0.098530573	Residential - Single Family Residence	YES - Current	NO - Privately-Owned	Available	Used in Prior Housing Element - Non-Vacant	1.134204763	0	0	1.134204763	1	0	0	148-5A187	46	Hollywood							Lower
LOS ANGELES	1752 N HUDSON AVE	90028	5547007017	High Density Residential	[Q]R5-2	0	108	0.098265745	Residential - Single Family Residence	YES - Current	NO - Privately-Owned	Available	Used in Prior Housing Element - Non-Vacant	1.134204763	0	0	1.134204763	1	0	0	148-5A187	36	Hollywood							Lower
LOS ANGELES	6534 W YUCCA ST	90028	5547007018	High Density Residential	[Q]R5-2	0	108	0.100393762	Residential - Three Units (Any Combination) - 4 Stories or Less	YES - Current	NO - Privately-Owned	Available	Not Used in Prior Housing Element	0	0	0.227734526	0.227734526	3	0	0	148-5A187	18	Hollywood						Yes	Above Moderate
LOS ANGELES	1735 N WILCOX AVE	90028	5547007022	High Density Residential	[Q]R5-2	0	108	0.441161122	Commercial - Hotel and Motel - Hotel - 50 Rooms and Over - Five Stories	YES - Current	NO - Privately-Owned	Available	Not Used in Prior Housing Element	0.28984158	0	0	0.28984158	0	0	0	148-5A187	53	Hollywood							Lower
LOS ANGELES	1745 N WILCOX AVE	90028	5547007022	High Density Residential	[Q]R5-2	0	108	0.441516516	Commercial - Hotel and Motel - Hotel - 50 Rooms and Over - Five Stories	YES - Current	NO - Privately-Owned	Available	Not Used in Prior Housing Element	0.28984158	0	0	0.28984158	0	0	0	148-5A187	39	Hollywood							Lower
LOS ANGELES	1751 N WILCOX AVE	90028	5547007022	High Density Residential	[Q]R5-2	0	108	0.404591207	Commercial - Hotel and Motel - Hotel - 50 Rooms and Over - Five Stories	YES - Current	NO - Privately-Owned	Available	Not Used in Prior Housing Element	0.291259345	0	0	0.291259345	0	0	0	148-5A187	19	Hollywood							Lower
LOS ANGELES			5547007022	High Density Residential	[Q]R5-2	0	108	0.027756942	Commercial - Hotel and Motel - Hotel - 50 Rooms and Over - Five Stories	YES - Current	NO - Privately-Owned	Available	Not Used in Prior Housing Element	0	0	0.16761812	0.16761812	0	3*	3*	150A187	19	Hollywood							Above Moderate
LOS ANGELES	1721 N WILCOX AVE	90028	5547007023	Regional Center Commercial	(T)(Q)C2-2D-SN	0	108	0.411876496	Commercial - Restaurant, Cocktail Lounge - Restaurant, Cocktail Lounge, Tavern - One Story	YES - Current	NO - Privately-Owned	Available	Not Used in Prior Housing Element	0.766252494	0	0	0.766252494	0	0	0	148-5A187	95	Hollywood							Lower
LOS ANGELES			5547007023	Regional Center Commercial	(T)(Q)C2-2D-SN	0	108	0.027548406	Commercial - Restaurant, Cocktail Lounge - Restaurant, Cocktail Lounge, Tavern - One Story	YES - Current	NO - Privately-Owned	Available	Not Used in Prior Housing Element	0.074172431	0	0	0.074172431	0	0	0	148-5A187	97	Hollywood							Lower
LOS ANGELES			5547007073	High Density Residential	[Q]R5-2	0	108	0.034001073	Commercial - Parking Lot (Commercial Use Property) - Lots - Patron or Employee - One Story	YES - Current	NO - Privately-Owned	Available	Not Used in Prior Housing Element	0	0	0.009193242	0.009193242	0	3*	3*	148-5A187	90	Hollywood							Above Moderate
LOS ANGELES			5547007400	High Density Residential	[Q]R5-2	0	108	0.045913328	Residential - Single Family Residence	YES - Current	NO - Privately-Owned	Available	Not Used in Prior Housing Element	0.545818269	0	0	0.545818269	1	0	0	148-5A187	73	Hollywood							Lower
LOS ANGELES	1730 N HUDSON AVE	90028	5547007401	High Density Residential	[Q]R5-2	0	108	0.086047867	Residential - Five or More Units or Apartments (Any Combination) - 4 Stories or Less	YES - Current	NO - Privately-Owned	Available	Not Used in Prior Housing Element	0	0	0.140934873	0.140934873	9	0	0	148-5A187	82	Hollywood						Yes	Above Moderate
LOS ANGELES	1709 N HUDSON AVE	90028	5547008001	Regional Center Commercial	C4-2D-SN	0	108	0.35812228	Commercial - Store Combination - Store and Residential Combination - Four Stories	YES - Current	NO - Privately-Owned	Available	Used in Prior Housing Element - Non-Vacant	0	0	1.157198726	1.157198726	53	0	0	148-5A187	98	Hollywood						Yes	Above Moderate
LOS ANGELES	6541 W HOLLYWOOD BLVD	90028	5547008002	Regional Center Commercial	C4-2D-SN	0	108	0.434339022	Commercial - Store Combination - Store and Office Combination - Two Stories	YES - Current	NO - Privately-Owned	Available	Not Used in Prior Housing Element	0	0	0.173878882	0.173878882	0	0	0	148-5A187	99	Hollywood							Above Moderate
LOS ANGELES			5547008003	Regional Center Commercial	C4-2D-SN	0	108	0.010560404	Commercial - Parking Lot (Commercial Use Property) - Lots - Patron or Employee - One Story	YES - Current	NO - Privately-Owned	Available	Not Used in Prior Housing Element	0	0	0.018754612	0.018754612	0	0	0	148-5A187	100	Hollywood							Above Moderate
LOS ANGELES			5547008003	Regional Center Commercial	C4-2D-SN	0	108	0.055441003	Commercial - Parking Lot (Commercial Use Property) - Lots - Patron or Employee - One Story	YES - Current	NO - Privately-Owned	Available	Not Used in Prior Housing Element	0.025334598	0	0	0.025334598	0	0	0	148-5A187	101	Hollywood							Lower
LOS ANGELES	6559 W HOLLYWOOD BLVD	90028	5547008008	Regional Center Commercial	C4-2D-SN	0	108	0.150481533	Commercial - Restaurant, Cocktail Lounge - Restaurant, Cocktail Lounge, Tavern - One Story	YES - Current	NO - Privately-Owned	Available	Used in Prior Housing Element - Non-Vacant	0	0	0.029526969	0.029526969	0	0	0	148-5A187	142	Hollywood							Above Moderate
LOS ANGELES	1714 N WHITLEY AVE	90028	5547008009	Regional Center Commercial	C4-2D-SN	0	108	0.083102736	Commercial - Parking Lot (Commercial Use Property) - Lots - Patron or Employee - One Story	YES - Current	NO - Privately-Owned	Available	Not Used in Prior Housing Element	0.012305661	0	0	0.012305661	0	0	0	148-5A187	121	Hollywood							Lower
LOS ANGELES			5547008009	Regional Center Commercial	C4-2D-SN	0	108	0.057392205	Commercial - Parking Lot (Commercial Use Property) - Lots - Patron or Employee - One Story	YES - Current	NO - Privately-Owned	Available	Not Used in Prior Housing Element	0.009330241	0	0	0.009330241	0	0	0	148-5A187	120	Hollywood							Lower
LOS ANGELES	1716 N WHITLEY AVE	90028	5547008010	Regional Center Commercial	C4-2D-SN	0	108	0.111914024	Commercial - Parking Lot (Commercial Use Property) - Lots - Patron or Employee - One Story	YES - Current	NO - Privately-Owned	Available	Not Used in Prior Housing Element	0.040838705	0	0	0.040838705	0	0	0	148-5A187	103	Hollywood							Lower
LOS ANGELES			5547008010	Regional Center Commercial	C4-2D-SN	0	108	0.111913653	Commercial - Parking Lot (Commercial Use Property) - Lots - Patron or Employee - One Story	YES - Current	NO - Privately-Owned	Available	Not Used in Prior Housing Element	0.040838705	0	0	0.040838705	0	0	0	148-5A187	102	Hollywood							Lower
LOS ANGELES	1728 N WHITLEY AVE	90028	5547008012	High Density Residential	[Q]R5-2	0	108	0.330574813	Commercial - Office Building - Mills Act Property	YES - Current	NO - Privately-Owned	Available	Not Used in Prior Housing Element	0	0	0.114557494	0.114557494	0	0	0	148-5A187	80	Hollywood							Above Moderate
LOS ANGELES	1732 N WHITLEY AVE	90028	5547008013	High Density Residential	[Q]R5-2	0	108	0.358675536	Commercial - Hotel and Motel - Hotel - 50 Rooms and Over - Two Stories	YES - Current	NO - Privately-Owned	Available	Not Used in Prior Housing Element	0	0	0.003259031	0.003259031	63	0	0	148-5A187	62	Hollywood						Yes	Above Moderate
LOS ANGELES	1743 N HUDSON AVE	90028	5547008022	High Density Residential	[Q]R5-2	0	108	0.099387153	Residential - Single Family Residence	YES - Current	NO - Privately-Owned	Available	Used in Prior Housing Element - Non-Vacant	1.134204763	0	0	1.134204763	1	0	0	148-5A187	60	Hollywood							Lower
LOS ANGELES	1735 N HUDSON AVE	90028	5547008023	High Density Residential	[Q]R5-2	0	108	0.099472686	Residential - Single Family Residence	YES - Current	NO - Privately-Owned	Available	Used in Prior Housing Element - Non-Vacant	1.134204763	0	0	1.134204763	1	0	0	148-5A187	68	Hollywood							Lower
LOS ANGELES	1749 N HUDSON AVE	90028	5547008025	High Density Residential	[Q]R5-2	0	108	0.124644473	Residential - Double, Duplex, or Two Units - 4 Stories or Less	YES - Current	NO - Privately-Owned	Available	Used in Prior Housing Element - Non-Vacant	0	0	0.926901841	0.926901841	2	0	0	148-5A187	47	Hollywood						Yes	Above Moderate
LOS ANGELES	6547 W HOLLYWOOD BLVD	90028	5547008400	Regional Center Commercial	C4-2D-SN	0	108	0.048209513	Commercial - Store - One Story	YES - Current	NO - Privately-Owned	Available	Not Used in Prior Housing Element	0	0	0.033791364	0.033791364	0	0	0	148-5A187	144	Hollywood							Above Moderate
LOS ANGELES			5547008400	Regional Center Commercial	C4-2D-SN	0	108	0.009183482	Commercial - Store - One Story	YES - Current	NO - Privately-Owned	Available	Not Used in Prior Housing Element	0	0	0.007845914	0.007845914	0	0	0	148-5A187	143	Hollywood							Above Moderate
LOS ANGELES	6553 W HOLLYWOOD BLVD	90028	5547008401	Regional Center Commercial	C4-2D-SN	0	108	0.091827358	Commercial - Restaurant, Cocktail Lounge - Restaurant, Cocktail Lounge, Tavern - One Story	YES - Current	NO - Privately-Owned	Available	Not Used in Prior Housing Element	0	0	0.056410893	0.056410893	0	0	0	148-5A187	145	Hollywood							Above Moderate
LOS ANGELES			5547008401	Regional Center Commercial	C4-2D-SN	0	108	0.02295684	Commercial - Restaurant, Cocktail Lounge - Restaurant, Cocktail Lounge, Tavern - One Story	YES - Current	NO - Privately-Owned	Available	Not Used in Prior Housing Element	0	0	0.014659938	0.014659938	0	0	0	148-5A

LOS ANGELES	1746 1/2 N WHITLEY AVE	90028	5547008402	High Density Residential	[Q]R5-2	0	108	0.282641756	Residential - Five or More Units or Apartments (Any Combination) - 4 Stories or Less	YES - Current	NO - Privately-Owned	Available	Not Used in Prior Housing Element	5.826647115	0	0	5.826647115	0	0	0	148-SA187	38	Hollywood					Lower
LOS ANGELES	6549 W HOLLYWOOD BLVD	90028	5547008407	Regional Center Commercial	C4-2D-SN	0	108	0.109041884	Commercial - Commercial - Vacant Land	YES - Current	NO - Privately-Owned	Available	Not Used in Prior Housing Element	0	0	0.161232318	0.161232318	0	0	0	148-SA187	119	Hollywood					Above Moderate
LOS ANGELES	1753 N HUDSON AVE	90028	5547008408	High Density Residential	[Q]R5-2	0	108	0.162574191	Residential - Five or More Units or Apartments (Any Combination) - 4 Stories or Less	YES - Current	NO - Privately-Owned	Available	Not Used in Prior Housing Element	4.421421874	0	0	4.421421874	0	0	0	148-SA187	37	Hollywood					Lower
LOS ANGELES	6548 W YUCCA ST	90028	5547008408	High Density Residential	[Q]R5-2	0	108	0.162490557	Residential - Five or More Units or Apartments (Any Combination) - 4 Stories or Less	YES - Current	NO - Privately-Owned	Available	Not Used in Prior Housing Element	4.421421874	0	0	4.421421874	0	0	0	148-SA187	20	Hollywood					Lower
LOS ANGELES	6550 W YUCCA ST	90028	5547008408	High Density Residential	[Q]R5-2	0	108	0.065289257	Residential - Five or More Units or Apartments (Any Combination) - 4 Stories or Less	YES - Current	NO - Privately-Owned	Available	Not Used in Prior Housing Element	2.275333345	0	0	2.275333345	0	0	0	148-SA187	21	Hollywood					Lower
LOS ANGELES	6661 W HOLLYWOOD BLVD	90028	5547009003	Regional Center Commercial	C4-2D-SN	0	108	0.247932437	Commercial - Restaurant, Cocktail Lounge - Restaurant, Cocktail Lounge, Tavern - One Story	YES - Current	NO - Privately-Owned	Available	Used in Prior Housing Element - Non-Vacant	0	0	0.095562385	0.095562385	0	0	0	148-SA185	115	Hollywood					Above Moderate
LOS ANGELES	1715 N CHEROKEE AVE	90028	5547009004	Regional Center Commercial	C4-2D-SN	0	108	0.103306485	Commercial - Parking Lot (Commercial Use Property) - Lots - Patron or Employee - One Story	YES - Current	NO - Privately-Owned	Available	Not Used in Prior Housing Element	0.03983083	0	0	0.03983083	0	0	0	148-SA185	87	Hollywood					Lower
LOS ANGELES			5547009004	Regional Center Commercial	C4-2D-SN	0	108	0.103306485	Commercial - Parking Lot (Commercial Use Property) - Lots - Patron or Employee - One Story	YES - Current	NO - Privately-Owned	Available	Not Used in Prior Housing Element	0.03983083	0	0	0.03983083	0	0	0	148-SA185	88	Hollywood					Lower
LOS ANGELES	6669 W HOLLYWOOD BLVD	90028	5547009006	Regional Center Commercial	C4-2D-SN	0	108	0.175618976	Industrial - Warehousing, Distribution, Storage - Warehousing, Distribution, 10,000 to 24,999 SF - One Story	YES - Current	NO - Privately-Owned	Available	Used in Prior Housing Element - Non-Vacant	0	0	0.119027227	0.119027227	4	0	0	148-SA185	89	Hollywood					Above Moderate
LOS ANGELES	6673 W HOLLYWOOD BLVD	90028	5547009006	Regional Center Commercial	C4-2D-SN	0	108	0.175620676	Industrial - Warehousing, Distribution, Storage - Warehousing, Distribution, 10,000 to 24,999 SF - One Story	YES - Current	NO - Privately-Owned	Available	Used in Prior Housing Element - Non-Vacant	0	0	0.119027227	0.119027227	4	0	0	148-SA185	90	Hollywood					Above Moderate
LOS ANGELES	1742 N LAS PALMAS AVE	90028	5547009011	Regional Center Commercial	C4-2D-SN	0	108	0.413761459	Commercial - Hotel and Motel - Hotel - Under 50 Rooms - One Story	YES - Current	NO - Privately-Owned	Available	Not Used in Prior Housing Element	0	0	2.449758136	2.449758136	0	0	0	148-SA185	33	Hollywood		Yes			Above Moderate
LOS ANGELES	6640 W YUCCA ST	90028	5547009013	High Density Residential	[Q]R5-2	0	108	0.35165205	Residential - Five or More Units or Apartments (Any Combination) - 4 Stories or Less - Pool	YES - Current	NO - Privately-Owned	Available	Used in Prior Housing Element - Non-Vacant	0	0	0.330650329	0.330650329	20	0	0	148-SA185	14	Hollywood		Yes			Above Moderate
LOS ANGELES	1743 N CHEROKEE AVE	90028	5547009014	High Density Residential	[Q]R5-2	0	108	0.185948439	Commercial - Office Building - One Story	YES - Current	NO - Privately-Owned	Available	Not Used in Prior Housing Element	0.036012473	0	0	0.036012473	0	0	0	148-SA185	32	Hollywood					Lower
LOS ANGELES	1737 N CHEROKEE AVE	90028	5547009015	High Density Residential	[Q]R5-2	0	108	0.227271291	Residential - Single Family Residence - Vacant Land	YES - Current	NO - Privately-Owned	Available	Not Used in Prior Housing Element	1.643186539	0	0	1.643186539	0	0	0	148-SA185	40	Hollywood					Lower
LOS ANGELES	1733 N CHEROKEE AVE	90028	5547009016	High Density Residential	[Q]R5-2	0	108	0.241736743	Residential - Five or More Units or Apartments (Any Combination) - 4 Stories or Less	YES - Current	NO - Privately-Owned	Available	Not Used in Prior Housing Element	0	0	0.133741898	0.133741898	40	0	0	148-SA185	50	Hollywood		Yes			Above Moderate
LOS ANGELES	1716 N LAS PALMAS AVE	90028	5547009020	Regional Center Commercial	C4-2D-SN	0	108	0.128494962	Commercial - Restaurant, Cocktail Lounge - Restaurant, Cocktail Lounge, Tavern - One Story	YES - Current	NO - Privately-Owned	Available	Used in Prior Housing Element - Non-Vacant	0.028871216	0	0	0.028871216	0	0	0	148-SA185	91	Hollywood					Lower
LOS ANGELES	1710 N LAS PALMAS AVE	90028	5547009021	Regional Center Commercial	C4-2D-SN	0	108	0.217644497	Commercial - Store - One Story	YES - Current	NO - Privately-Owned	Available	Used in Prior Housing Element - Non-Vacant	0	0	0.123246295	0.123246295	0	0	0	148-SA185	126	Hollywood					Above Moderate
LOS ANGELES			5547009021	Regional Center Commercial	C4-2D-SN	0	108	0.006217863	Commercial - Store - One Story	YES - Current	NO - Privately-Owned	Available	Used in Prior Housing Element - Non-Vacant	0	0	0.011872416	0.011872416	0	0	0	148-SA185	124	Hollywood					Above Moderate
LOS ANGELES	6655 W HOLLYWOOD BLVD	90028	5547009023	Regional Center Commercial	C4-2D-SN	0	108	0.214360423	Commercial - Store - One Story	YES - Current	NO - Privately-Owned	Available	Not Used in Prior Housing Element	0	0	0.095224485	0.095224485	9	0	0	148-SA185	125	Hollywood					Above Moderate
LOS ANGELES	1718 N LAS PALMAS AVE	90028	5547009024	Regional Center Commercial	C4-2D-SN	0	108	0.103612916	Residential - Five or More Units or Apartments (Any Combination) - 5 Stories or More - Pool and Misc.	YES - Current	NO - Privately-Owned	Available	Not Used in Prior Housing Element	1.020361304	0	0	1.020361304	0	0	0	148-SA185	78	Hollywood					Lower
LOS ANGELES	1721 N CHEROKEE AVE	90028	5547009024	Regional Center Commercial	C4-2D-SN	0	108	0.103306195	Residential - Five or More Units or Apartments (Any Combination) - 5 Stories or More - Pool and Misc.	YES - Current	NO - Privately-Owned	Available	Not Used in Prior Housing Element	0.98054862	0	0	0.98054862	0	0	0	148-SA185	75	Hollywood					Lower
LOS ANGELES	1727 N CHEROKEE AVE	90028	5547009024	High Density Residential	[Q]R5-2	0	108	0.241732878	Residential - Five or More Units or Apartments (Any Combination) - 5 Stories or More - Pool and Misc.	YES - Current	NO - Privately-Owned	Available	Not Used in Prior Housing Element	1.668685913	0	0	1.668685913	0	0	0	148-SA185	59	Hollywood					Lower
LOS ANGELES	1730 N LAS PALMAS AVE	90028	5547009024	Regional Center Commercial	C4-2D-SN	0	108	0.484153051	Residential - Five or More Units or Apartments (Any Combination) - 5 Stories or More - Pool and Misc.	YES - Current	NO - Privately-Owned	Available	Not Used in Prior Housing Element	1.861495543	0	0	1.861495543	0	0	0	148-SA185	51	Hollywood					Lower
LOS ANGELES			5547009024	Regional Center Commercial	C4-2D-SN	0	108	0.103304832	Residential - Five or More Units or Apartments (Any Combination) - 5 Stories or More - Pool and Misc.	YES - Current	NO - Privately-Owned	Available	Not Used in Prior Housing Element	0.98054862	0	0	0.98054862	0	0	0	148-SA185	77	Hollywood					Lower
LOS ANGELES			5547009024	Regional Center Commercial	C4-2D-SN	0	108	0.103305478	Residential - Five or More Units or Apartments (Any Combination) - 5 Stories or More - Pool and Misc.	YES - Current	NO - Privately-Owned	Available	Not Used in Prior Housing Element	0.98054862	0	0	0.98054862	0	0	0	148-SA185	76	Hollywood					Lower
LOS ANGELES	6686 W YUCCA ST	90028	5547009900	Regional Center Commercial	C4-2D-SN	0	108	0.352221961	Commercial - Store - One Story	YES - Current	NO - Privately-Owned	Available	Used in Prior Housing Element - Non-Vacant	0.515963523	0	0	0.515963523	8	0	0	148-SA185	15	Hollywood					Lower
LOS ANGELES	1707 N LAS PALMAS AVE	90028	5547010001	Regional Center Commercial	C4-2D-SN	0	108	0.267663123	Commercial - Store Combination - Store and Office Combination - One Story	YES - Current	NO - Privately-Owned	Available	Used in Prior Housing Element - Non-Vacant	0	0	0.130404755	0.130404755	0	0	0	148-SA185	111	Hollywood					Above Moderate
LOS ANGELES	6715 W HOLLYWOOD BLVD	90028	5547010001	Regional Center Commercial	C4-2D-SN	0	108	0.273938684	Commercial - Store Combination - Store and Office Combination - One Story	YES - Current	NO - Privately-Owned	Available	Used in Prior Housing Element - Non-Vacant	0	0	0.130665425	0.130665425	0	0	0	148-SA185	112	Hollywood					Above Moderate
LOS ANGELES	1749 N LAS PALMAS AVE	90028	5547010005	Regional Center Commercial	C4-2D-SN	0	108	0.262205571	Residential - Five or More Units or Apartments (Any Combination) - 4 Stories or Less	YES - Current	NO - Privately-Owned	Available	Used in Prior Housing Element - Non-Vacant	0	0	0.339200711	0.339200711	16	0	0	148-SA185	17	Hollywood		Yes			Above Moderate
LOS ANGELES	1712 N MCCADDEN PL	90028	5547010012	Regional Center Commercial	C4-2D-SN	0	108	0.128761459	Commercial - Store Combination - Store and Office Combination - Two Stories	YES - Current	NO - Privately-Owned	Available	Used in Prior Housing Element - Non-Vacant	0	0	0.097723464	0.097723464	0	0	0	148-SA185	110	Hollywood					Above Moderate
LOS ANGELES	6741 1/2 W HOLLYWOOD BLVD	90028	5547010013	Regional Center Commercial	C4-2D-SN	0	108	0.083691873	Commercial - Store Combination - Store and Office Combination - Two Stories	YES - Current	NO - Privately-Owned	Available	Not Used in Prior Housing Element	0	0	0.072935744	0.072935744	0	0	0	148-SA185	109	Hollywood					Above Moderate
LOS ANGELES	6735 W HOLLYWOOD BLVD	90028	5547010014	Regional Center Commercial	C4-2D-SN	0	108	0.128074039	Commercial - Store - One Story	YES - Current	NO - Privately-Owned	Available	Used in Prior Housing Element - Non-Vacant	0	0	0.240028927	0.240028927	0	0	0	148-SA185	108	Hollywood					Above Moderate
LOS ANGELES	6731 W HOLLYWOOD BLVD	90028	5547010015	Regional Center Commercial	C4-2D-SN	0	108	0.143906252	Commercial - Store - One Story	YES - Current	NO - Privately-Owned	Available	Used in Prior Housing Element - Non-Vacant	0	0	0.080586956	0.080586956	0	0	0	148-SA185	106	Hollywood					Above Moderate
LOS ANGELES			5547010015	Regional Center Commercial	C4-2D-SN	0	108	0.004828034	Commercial - Store - One Story	YES - Current	NO - Privately-Owned	Available	Used in Prior Housing Element - Non-Vacant	0	0	0.002546593	0.002546593	0	0	0	148-SA185	107	Hollywood					Above Moderate
LOS ANGELES	6765 W HOLLYWOOD BLVD	90028	5547011001	Regional Center Commercial	C4-2D-SN	0	108	0.200080574	Recreational - Theater - Legitimate (Stage) Theater - One Story	YES - Current	NO - Privately-Owned	Available	Used in Prior Housing Element - Non-Vacant	0	0	0.051263593	0.051263593	0	0	0	148-SA185	99	Hollywood					Above Moderate
LOS ANGELES	6773 W HOLLYWOOD BLVD	90028	5547011001	Regional Center Commercial	C4-2D-SN	0	108	0.100048826	Recreational - Theater - Legitimate (Stage) Theater - One Story	YES - Current	NO - Privately-Owned	Available	Used in Prior Housing Element - Non-Vacant	0	0	0.035678644	0.035678644	0	0	0	148-SA185	100	Hollywood					Above Moderate
LOS ANGELES			5547011001	Regional Center Commercial	C4-2D-SN	0	108	0.023966827	Recreational - Theater - Legitimate (Stage) Theater - One Story	YES - Current	NO - Privately-Owned	Available	Used in Prior Housing Element - Non-Vacant	0	0	0.011356811	0.011356811	0	0	0	148-SA185	95	Hollywood					Above Moderate
LOS ANGELES			5547011001	Regional Center Commercial	C4-2D-SN	0	108	0.071900364	Recreational - Theater - Legitimate (Stage) Theater - One Story	YES - Current	NO - Privately-Owned	Available	Used in Prior Housing Element - Non-Vacant	0	0	0.029153581	0.029153581	0	0	0	148-SA185	84	Hollywood					Above Moderate
LOS ANGELES	6775 W HOLLYWOOD BLVD	90028	5547011002	Regional Center Commercial	C4-2D-SN	0	108	0.089167694	Commercial - Office Building - 6 to 13 Stories	YES - Current	NO - Privately-Owned	Available	Used in Prior Housing Element - Non-Vacant	0	0	0.075994787	0.075994787	0	0	0	148-SA185	103	Hollywood					Above Moderate
LOS ANGELES	6777 W HOLLYWOOD BLVD	90028	5547011002	Regional Center Commercial	C4-2D-SN	0	108	0.114796192	Commercial - Office Building - 6 to 13 Stories	YES - Current	NO - Privately-Owned	Available	Used in Prior Housing Element - Non-Vacant	0	0	0.090163111	0.090163111	0	0	0	148-SA185	123	Hollywood					Above Moderate
LOS ANGELES	1710 N HIGHLAND AVE	90028	5547011003	Regional Center Commercial	C4-2D-SN	0	108	0.031588576	Commercial - Restaurant, Cocktail Lounge - Restaurant, Cocktail Lounge, Tavern - One Story	YES - Current	NO - Privately-Owned	Available	Not Used in Prior Housing Element	0.035021376	0	0	0.035021376	0	0	0	148-SA185	105	Hollywood					Lower
LOS ANGELES			5547011003	Regional Center Commercial	C4-2D-SN	0	108	0.009549667	Commercial - Restaurant, Cocktail Lounge - Restaurant, Cocktail Lounge, Tavern - One Story	YES - Current	NO - Privately-Owned	Available	Not Used in Prior Housing Element	0	0	0.011872416	0.011872416	0	0	0	148-SA185	104	Hollywood					Above Moderate
LOS ANGELES	1718 N HIGHLAND AVE	90028	5547011004	Regional Center Commercial	C4-2D-SN	0	108	0.059504877	Commercial - Store - One Story	YES - Current	NO - Privately-Owned	Available	Not Used in Prior Housing Element	0.043193869	0	0	0.043193869	0	0	0	148-SA185	85	Hollywood					Lower
LOS ANGELES			5547011004	Regional Center Commercial	C4-2D-SN	0	108	0.001331423	Commercial - Store - One Story	YES - Current	NO - Privately-Owned	Available	Not Used in Prior Housing Element	0	0	0.002546593	0.002546593	0	0	0	148-SA185	101	Hollywood					Above Moderate
LOS ANGELES			5547011004	Regional Center Commercial	C4-2D-SN	0	108	0.001974633	Commercial - Store - One Story	YES - Current	NO - Privately-Owned	Available	Not Used in Prior Housing Element	0	0	0.002546593	0.002546593	0	0	0	148-SA185	102	Hollywood					Above Moderate
LOS ANGELES			5547011004	Regional Center Commercial	C4-2D-SN	0	108	0.019834689	Commercial - Store - One Story	YES - Current	NO - Privately-Owned	Available	Not Used in Prior Housing Element	0	0	0.018101054	0.018101054	0	0	0	148-SA185	96	Hollywood					Above Moderate
LOS ANGELES	6751 W HOLLYWOOD BLVD	90028	5547011015	Regional Center Commercial	C4-2D-SN	0	108	0.120714882	Commercial - Professional Building - Four Stories	YES - Current	NO - Privately-Owned	Available	Used in Prior Housing Element - Non-Vacant	0	0	0.092575738	0.092575738	0	0	0	148-SA185	97	Hollywood					Above Moderate
LOS ANGELES	6755 W HOLLYWOOD BLVD	90028	5547011015	Regional Center Commercial	C4-2D-SN	0	108	0.146191576	Commercial - Professional Building - Four Stories	YES - Current	NO - Privately-Owned	Available	Used in Prior Housing Element - Non-Vacant	0	0	0.103825917	0.103825917	0	0	0	148-SA185	98	Hollywood					Above Moderate
LOS ANGELES	6759 W HOLLYWOOD BLVD	90028	5547011016	Regional Center Commercial	C4-2D-SN	0	108	0.271950511	Commercial - Store Combination - Store and Office Combination - Two Stories	YES - Current	NO - Privately-Owned	Available	Used in Prior Housing Element - Non-Vacant	0	0	0.130665425	0.130665425	0	0	0	148-SA185	92	Hollywood					Above Moderate
LOS ANGELES			5547011026	Regional Center Commercial	C4-2D-SN	0	108	0.001606999	Commercial - Parking Lot (Commercial Use Property) - Lots - Patron or Employee - One Story	YES - Current	NO - Privately-Owned	Available	Used in Prior Housing Element - Non-Vacant	0	0	0.006198914	0.006198914	0	0	0	148-SA185	82	Hollywood					Above Moderate
LOS ANGELES			5547011026	Regional Center Commercial	C4-2D-SN	0	108	0.115296591	Commercial - Parking Lot (Commercial Use Property) - Lots - Patron or Employee - One Story	YES - Current	NO - Privately-Owned	Available	Used in Prior Housing Element - Non-Vacant	0.04381587	0	0	0.04381587	0	0	0	148-SA185	83	Hollywood					Lower
LOS ANGELES	1721 N MCCADDEN PL	90028	5547011900	Regional Center Commercial	C4-2D-SN	0	108	0.040175567	Commercial - Parking Lot (Commercial Use Property) - Lots - Patron or Employee - One Story	YES - Current	NO - Privately-Owned	Available	Not Used in Prior Housing Element	0.074793148	0	0	0.074793148	0	0	0	148-SA185	395	Hollywood					Lower
LOS ANGELES			5547011900	Regional Center Commercial	C4-2D-SN	0	108	0.005738597	Commercial - Parking Lot (Commercial Use Property) - Lots - Patron or Employee - One Story	YES - Current	NO - Privately-Owned	Available	Not Used in Prior Housing Element	0	0	0.031578285	0.031578285	0	0	0	148-SA185	392	Hollywood					Above Moderate
LOS ANGELES	6768 W HOLLYWOOD BLVD	90028	5547012002	Regional Center Commercial	C4-2D-SN	0	108	0.130861399	Commercial - Restaurant, Cocktail Lounge - Restaurant, Cocktail Lounge, Tavern - One Story	YES - Current	NO - Privately-Owned	Available	Not Used in Prior Housing Element	0	0	0.028660998	0.028660998	0	0	0	148-SA185	156	Hollywood					Above Moderate
LOS ANGELES			5547012002	Regional Center Commercial	C4-2D-SN	0	108	0.021810734	Commercial - Restaurant, Cocktail Lounge - Restaurant, Cocktail Lounge, Tavern - One Story	YES - Current	NO - Privately-Owned	Available	Not Used in Prior Housing Element	0	0	0.005827564	0.005827564	0	0	0	148-SA185	155	Hollywood					Above Moderate
LOS ANGELES	6762 W HOLLYWOOD BLVD	90028	5547012005	Regional Center Commercial	C4-2D-SN	0	108	0.206610403	Commercial - Store - One Story	YES - Current	NO - Privately-Owned	Available	Not Used in Prior Housing Element	0	0	0.013837259	0.013837259	23	0	0	148-SA185	151	Hollywood					Above Moderate
LOS ANGELES	1664 N HIGHLAND AVE	90028	5547012009	Regional Center Commercial	C2-2D-SN	0	108	0.580655951	Commercial - Store Combination - Store and Office Combination - One Story	YES - Current	NO - Privately-Owned	Available	Used in Prior Housing Element - Non-Vacant	0	0	1.691857651	1.691857651	0	0	0	148-SA185	164	Hollywood					Above Moderate
LOS ANGELES	1653 N MCCADDEN PL	90028	5547012014	Regional Center Commercial	C4-2D	0	108	0.098240201	Commercial - Office Building - One Story	YES - Current	NO - Privately-Owned	Available	Not Used in Prior Housing Element	0.082288273	0	0	0.082288273	0	0	0	148-SA185	200	Hollywood					Lower
LOS ANGELES	1655 N MCCADDEN PL	90028	5547012014	Regional Center Commercial	C4-2D	0	108	0.170290382	Commercial - Office Building - One Story	YES - Current	NO - Privately-Owned	Available	Not Used in Prior Housing Element	0.112214173	0	0	0.112214173	0	0	0	148-SA185	184	Hollywood					Lower
LOS ANGELES	1659 N MCCADDEN PL	90028	5547012014	Regional Center Commercial	C4-2D	0	108	0.124047638	Commercial - Office Building - One Story	YES - Current	NO - Privately-Owned	Available	Not Used in Prior Housing Element	0.094886478	0	0	0.094886478	0	0	0	148-SA185	177	Hollywood					Lower
LOS ANGELES	6757 W HAWTHORN AVE	90028	5547012014	Regional Center Commercial	C4-2D	0	108	0.072049483	Commercial - Office Building - One Story	YES - Current	NO - Privately-Owned	Available	Not Used in Prior Housing Element	0.066454662	0	0	0.066454662	0	0	0	148-SA185	199	Hollywood					Lower
LOS ANGELES	6769 W HAWTHORN AVE	90028	5547012019	Regional Center Commercial	C2-2D	0	108	0.091811863	Industrial - Motion Picture, Radio and Television Industry - Studio - One Story	YES - Current	NO - Privately-Owned	Available	Not Used in Prior Housing Element	0.068835407	0	0	0.068835407	0	0	0	148-SA185	194	Hollywood					Lower
LOS ANGELES	6775 W HAWTHORN AVE	90028	5547012019	Regional Center Commercial	C2-2D	0	108	0.091830167	Industrial - Motion Picture, Radio and Television Industry - Studio - One Story	YES - Current	NO - Privately-Owned	Available	Not Used in Prior Housing Element	0.071954184	0	0	0.071954184	0	0	0	148-SA185	193	Hollywood					Lower
LOS ANGELES	6779 W HAWTHORN AVE	90028	5547012019	Regional Center Commercial	C2-2D	0	108	0.091830161	Industrial - Motion Picture, Radio and Television Industry - Studio - One Story	YES - Current	NO - Privately-Owned	Available	Not Used in Prior Housing Element	0.071954184	0	0	0.071954184	0	0	0	148-SA185	192	Hollywood					Lower
LOS ANGELES			5547012019	Regional Center Commercial	C2-2D	0	108	0.162926188	Industrial - Motion Picture, Radio and Television Industry - Studio - One Story	YES - Current	NO - Privately-Owned	Available	Not Used in Prior Housing Element	0.098704243	0	0	0.098704243	0	0	0	148-SA185	178	Hollywood					Lower
LOS ANGELES	6764 W HOLLYWOOD BLVD	90028	5547012020	Regional Center Commercial	C4-2D-SN	0	108	0.081404835	Commercial - Wholesale and Manufacturing Outlet - One Story	YES - Current	NO - Privately-Owned	Available	Not Used in Prior Housing Element	0	0	0.069756669	0.069756669	0	0	0	148-SA185	153	Hollywood					Above Moderate
LOS ANGELES			5547012020	Regional Center Commercial	C4-2D-SN	0	108	0.08558783	Commercial - Wholesale and Manufacturing Outlet - One Story	YES - Current	NO - Privately-Owned	Available	Not Used in Prior Housing Element	0	0	0.072935744	0.072935744	0	0	0	148-SA185	154	Hollywood					Above Moderate
LOS ANGELES	6740 W HOLLYWOOD BLVD	90028	5547012021	Regional Center Commercial	C4-2D-SN	0	108	0.080887151	Commercial - Store Combination - Store and Office Combination - Two Stories	YES - Current	NO - Privately-Owned	Available	Not Used in Prior Housing Element	0	0	0.027572376	0.027572376	0	0	0	148-SA185	149	Hollywood					Above Moderate
LOS ANGELES	6750 W HOLLYWOOD BLVD	90028	5547012021	Regional Center Commercial	C4-2D-SN	0	108	0.20034499	Commercial - Store Combination - Store and Office Combination - Two Stories	YES - Current	NO - Privately-Owned	Available	Not Used in Prior Housing Element	0	0	0.045972738	0.045972738	0	0	0	148-SA185	150	Hollywood					Above Moderate
LOS ANGELES	1601 N MCCADDEN PL	90028	5547013001	Regional Center Commercial	C4-2D	0	108	0.170643992	Commercial - Parking Lot (Commercial Use Property) - Lots - Patron or Employee - One Story	YES - Current	NO - Privately-Owned	Available	Not Used in Prior Housing Element	0.018847049	0	0	0.018847049	0	0	0	148-SA185	274	Hollywood					Lower
LOS ANGELES			5547013002	Regional Center Commercial	C4-2D	0	108	0.06468106	Commercial - Commercial - Vacant Land	YES - Current	NO - Privately-Owned	Available	Not Used in Prior Housing Element	0.112419776	0	0	0.112419776	0	0	0	148-SA185	264	Hollywood					Lower
LOS ANGELES	1607 N MCCADDEN PL	90028	5547013003	Regional Center Commercial	C4-2D	0	108	0.105605527	Commercial - Office Building - One Story	YES - Current	NO - Privately-Owned	Available	Not Used in Prior Housing Element	0.03394628	0	0	0.03394628	0	0	0	148-SA185	265	Hollywood					Lower
LOS ANGELES	1611 N MCCADDEN PL	90028	5547013004	Regional Center Commercial	C4-2D	0	108	0.170287201	Commercial - Office Building - One Story	YES - Current	NO - Privately-Owned	Available	Not Used in Prior Housing Element	0.215438889	0	0	0.215438889	0	0	0	148-SA185	248	Hollywood					Lower
LOS ANGELES	1617 N MCCADDEN PL	90028	5547013005	Regional Center Commercial	C4-2D	0	108	0.170287973	Commercial - Office Building - One Story	YES - Current	NO - Privately-Owned	Available	Not Used in Prior Housing Element	0.215438889	0	0	0.215438889	0	0	0	148-SA185	231	Hollywood					Lower
LOS ANGELES	1620 N HIGHLAND AVE	90028	5547013008	Regional Center Commercial	C4-2D-SN	0	108	0.075008994	Commercial - Office Building - One Story	YES - Current	NO - Privately-Owned	Available	Not Used in Prior Housing Element	0.026299518	0	0	0.026299518	0	0	0	148-SA185	224	Hollywood					Lower
LOS ANGELES	1622 N HIGHLAND AVE	90028	5547013008	Regional Center Commercial	C4-2D-SN	0	108	0.073859679	Commercial - Office Building - One Story	YES - Current	NO - Privately-Owned	Available	Not Used in Prior Housing Element	0.026299518	0	0	0.026299518	0	0	0	148-SA185	216	Hollywood					Lower
LOS ANGELES	6772 W HAWTHORN AVE	90028	5547013012	Regional Center Commercial	C4-2D	0	108	0.143479519	Residential - Five or More Units or Apartments (Any Combination) - 4 Stories or Less	YES - Current	NO - Privately-Owned	Available	Not Used in Prior Housing Element	0	0	0.297388734	0.297388734	12	0	0	148-SA185	218	Hollywood		Yes			Above Moderate
LOS ANGELES	1600 N HIGHLAND AVE	90028	5547013020	Regional Center Commercial	C4-2-SN	0	108	0.074000354		YES - Current	NO - Privately-Owned	Available	Not Used in Prior Housing Element	1.572484517	0	0	1.572484517	0	0	0	148-SA185	276	Hollywood					Lower
LOS ANGELES	1604 N HIGHLAND AVE	90028	5547013020	Regional Center Commercial	C4-2-SN	0	108	0.075016885		YES - Current	NO - Privately-Owned	Available	Not Used in Prior Housing Element	1.65546155	0	0	1.65546155	0	0	0	148-SA185	273	Hollywood					Lower
LOS ANGELES	1606 N HIGHLAND AVE	90028	5547013020	Regional Center Commercial	C4-2-SN	0	108	0.07501487		YES - Current	NO - Privately-Owned	Available	Not Used in Prior Housing Element	1.65546155	0	0	1.65546155	0	0	0	148-SA185	269	Hollywood					Lower
LOS ANGELES	1608 N HIGHLAND AVE	90028	5547013020	Regional Center Commercial	C4-2-SN	0	108	0.075014733		YES - Current	NO - Privately-Owned	Available	Not Used in Prior Housing Element	1.65546155	0	0	1.65546155	0	0	0	148-SA185	263	Hollywood					Lower
LOS ANGELES	1610 N HIGHLAND AV

LOS ANGELES	6658 W HOLLYWOOD BLVD	90028	5547014011	Regional Center Commercial	C4-2D-SN	0	108	0.110390749	Commercial - Store - One Story	YES - Current	NO - Privately-Owned	Available	Not Used in Prior Housing Element	0	0	0.065698897	0.065698897	0	0	0	148-5A187	138	Hollywood						Above Moderate
LOS ANGELES	6664 W HOLLYWOOD BLVD	90028	5547014012	Regional Center Commercial	C4-2D-SN	0	108	0.214070141	Commercial - Store - One Story	YES - Current	NO - Privately-Owned	Available	Used in Prior Housing Element - Non-Vacant	0	0	0.091945745	0.091945745	0	0	0	148-5A185	139	Hollywood						Above Moderate
LOS ANGELES	6670 W HOLLYWOOD BLVD	90028	5547014014	Regional Center Commercial	C4-2D-SN	0	108	0.106931259	Commercial - Store - One Story	YES - Current	NO - Privately-Owned	Available	Not Used in Prior Housing Element	0	0	0.05912788	0.05912788	2	0	0	148-5A185	141	Hollywood						Above Moderate
LOS ANGELES	6672 W HOLLYWOOD BLVD	90028	5547014015	Regional Center Commercial	C4-2D-SN	0	108	0.113451825	Commercial - Restaurant, Cocktail Lounge - Restaurant, Cocktail Lounge, Tavern - One Story	YES - Current	NO - Privately-Owned	Available	Not Used in Prior Housing Element	0	0	0.085387189	0.085387189	1	0	0	148-5A185	142	Hollywood						Above Moderate
LOS ANGELES			5547014016	Regional Center Commercial	C4-2D-SN	0	108	0.018365311	Commercial - Parking Lot (Commercial Use Property) - Lots - Patron or Employee - One Story	YES - Current	NO - Privately-Owned	Available	Not Used in Prior Housing Element	0	0	0.042310122	0.042310122	0	0	0	148-5A185	167	Hollywood						Above Moderate
LOS ANGELES			5547014016	Regional Center Commercial	C4-2D-SN	0	108	0.018589329	Commercial - Parking Lot (Commercial Use Property) - Lots - Patron or Employee - One Story	YES - Current	NO - Privately-Owned	Available	Not Used in Prior Housing Element	0	0	0.042310122	0.042310122	0	0	0	148-5A185	404	Hollywood						Above Moderate
LOS ANGELES	1642 N LAS PALMAS AVE	90028	5547014018	Regional Center Commercial	C4-2D-SN	0	108	0.0918262	Recreational - Theater - Movie - Indoor - One Story	YES - Current	NO - Privately-Owned	Available	Not Used in Prior Housing Element	0.065214097	0	0	0.065214097	0	0	0	148-5A185	170	Hollywood						Lower
LOS ANGELES			5547014018	Regional Center Commercial	C4-2D-SN	0	108	0.092932341	Recreational - Theater - Movie - Indoor - One Story	YES - Current	NO - Privately-Owned	Available	Not Used in Prior Housing Element	0.065214097	0	0	0.065214097	0	0	0	148-5A185	169	Hollywood						Lower
LOS ANGELES	1610 N LAS PALMAS AVE	90028	5547014025	Regional Center Commercial	C4-2D	0	108	0.070332081	Commercial - Parking Lot (Commercial Use Property) - Lots - Patron or Employee - One Story	YES - Current	NO - Privately-Owned	Available	Not Used in Prior Housing Element	0.030863085	0	0	0.030863085	0	0	0	148-5A185	244	Hollywood						Lower
LOS ANGELES			5547014025	Regional Center Commercial	C4-2D	0	108	0.064887477	Commercial - Parking Lot (Commercial Use Property) - Lots - Patron or Employee - One Story	YES - Current	NO - Privately-Owned	Available	Not Used in Prior Housing Element	0.0289512	0	0	0.0289512	0	0	0	148-5A185	242	Hollywood						Lower
LOS ANGELES			5547014025	Regional Center Commercial	C4-2D	0	108	0.070278822	Commercial - Parking Lot (Commercial Use Property) - Lots - Patron or Employee - One Story	YES - Current	NO - Privately-Owned	Available	Not Used in Prior Housing Element	0.030863085	0	0	0.030863085	0	0	0	148-5A185	243	Hollywood						Lower
LOS ANGELES	6665 W SELMA AVE	90028	5547014026	Regional Center Commercial	C4-2D	0	108	0.127681467	Commercial - Commercial - Vacant Land	YES - Current	NO - Privately-Owned	Available	Not Used in Prior Housing Element	0.175793248	0	0	0.175793248	0	0	0	148-5A185	256	Hollywood						Lower
LOS ANGELES	1608 N LAS PALMAS AVE	90028	5547014027	Regional Center Commercial	C4-2D	0	108	0.07046338	Commercial - Office Building - Office and Residential - Two Stories	YES - Current	NO - Privately-Owned	Available	Not Used in Prior Housing Element	0.141509883	0	0	0.141509883	2	0	0	148-5A185	259	Hollywood						Lower
LOS ANGELES			5547014027	Regional Center Commercial	C4-2D	0	108	0.071138132	Commercial - Office Building - Office and Residential - Two Stories	YES - Current	NO - Privately-Owned	Available	Not Used in Prior Housing Element	0.141509883	0	0	0.141509883	2	0	0	148-5A185	258	Hollywood						Lower
LOS ANGELES	1600 N LAS PALMAS AVE	90028	5547014028	Regional Center Commercial	C4-2D	0	108	0.070709349	Commercial - Parking Lot (Commercial Use Property) - Lots - Patron or Employee - One Story	YES - Current	NO - Privately-Owned	Available	Not Used in Prior Housing Element	0.011200285	0	0	0.011200285	0	0	0	148-5A185	270	Hollywood						Lower
LOS ANGELES	6671 W SELMA AVE	90028	5547014028	Regional Center Commercial	C4-2D	0	108	0.070710596	Commercial - Parking Lot (Commercial Use Property) - Lots - Patron or Employee - One Story	YES - Current	NO - Privately-Owned	Available	Not Used in Prior Housing Element	0.011200285	0	0	0.011200285	0	0	0	148-5A185	271	Hollywood						Lower
LOS ANGELES			5547014028	Regional Center Commercial	C4-2D	0	108	0.001928772	Commercial - Parking Lot (Commercial Use Property) - Lots - Patron or Employee - One Story	YES - Current	NO - Privately-Owned	Available	Not Used in Prior Housing Element	0	0	0.002442659	0.002442659	0	0	0	148-5A185	272	Hollywood						Above Moderate
LOS ANGELES	6702 W HOLLYWOOD BLVD	90028	5547014032	Regional Center Commercial	C4-2D-SN	0	108	0.19056215	Commercial - Store - One Story	YES - Current	NO - Privately-Owned	Available	Used in Prior Housing Element - Non-Vacant	0	0	0.091532429	0.091532429	0	0	0	148-5A185	143	Hollywood						Above Moderate
LOS ANGELES	6720 W HOLLYWOOD BLVD	90028	5547014033	Regional Center Commercial	C4-2D-SN	0	108	0.271805648	Commercial - Store Combination - Store and Office Combination - One Story	YES - Current	NO - Privately-Owned	Available	Used in Prior Housing Element - Non-Vacant	0	0	0.100568203	0.100568203	0	0	0	148-5A185	145	Hollywood						Above Moderate
LOS ANGELES	1611 N LAS PALMAS AVE	90028	5547014040	Regional Center Commercial	C4-2D	0	108	0.111415252	Commercial - Parking Lot (Commercial Use Property) - Lots - Patron or Employee - One Story	YES - Current	NO - Privately-Owned	Available	Not Used in Prior Housing Element	0.04263295	0	0	0.04263295	0	0	0	148-5A185	245	Hollywood						Lower
LOS ANGELES	1617 N LAS PALMAS AVE	90028	5547014040	Regional Center Commercial	C4-2D	0	108	0.054415707	Commercial - Parking Lot (Commercial Use Property) - Lots - Patron or Employee - One Story	YES - Current	NO - Privately-Owned	Available	Not Used in Prior Housing Element	0.025334598	0	0	0.025334598	0	0	0	148-5A185	229	Hollywood						Lower
LOS ANGELES	1625 N LAS PALMAS AVE	90028	5547014042	Regional Center Commercial	C4-2D	0	108	0.129965085	Commercial - Store - One Story	YES - Current	NO - Privately-Owned	Available	Not Used in Prior Housing Element	0.23854894	0	0	0.23854894	0	0	0	148-5A185	208	Hollywood						Lower
LOS ANGELES	1641 N LAS PALMAS AVE	90028	5547014042	Regional Center Commercial	C4-2D	0	108	0.161001809	Commercial - Store - One Story	YES - Current	NO - Privately-Owned	Available	Not Used in Prior Housing Element	0.269009686	0	0	0.269009686	0	0	0	148-5A185	183	Hollywood						Lower
LOS ANGELES	1647 N LAS PALMAS AVE	90028	5547014042	Regional Center Commercial	C4-2D-SN	0	108	0.058008002	Commercial - Store - One Story	YES - Current	NO - Privately-Owned	Available	Not Used in Prior Housing Element	0.13602072	0	0	0.13602072	0	0	0	148-5A185	176	Hollywood						Lower
LOS ANGELES	1650 N MCCADDEN PL	90028	5547014043	Regional Center Commercial	C4-2D	0	108	0.170189796	Recreational - Theater - Movie - Indoor - One Story	YES - Current	NO - Privately-Owned	Available	Used in Prior Housing Element - Non-Vacant	0	0	0.036388922	0.036388922	0	0	0	148-5A185	207	Hollywood						Above Moderate
LOS ANGELES	1654 N MCCADDEN PL	90028	5547014043	Regional Center Commercial	C4-2D	0	108	0.223371264	Recreational - Theater - Movie - Indoor - One Story	YES - Current	NO - Privately-Owned	Available	Used in Prior Housing Element - Non-Vacant	0	0	0.039300063	0.039300063	0	0	0	148-5A185	197	Hollywood						Above Moderate
LOS ANGELES	1638 N LAS PALMAS AVE	90028	5547014044	Regional Center Commercial	C4-2D-SN	0	108	0.184729885	Commercial - Restaurant, Cocktail Lounge - Restaurant, Cocktail Lounge, Tavern - One Story	YES - Current	NO - Privately-Owned	Available	Not Used in Prior Housing Element	0.03368311	0	0	0.03368311	0	0	0	148-5A185	182	Hollywood						Lower
LOS ANGELES	1600 N MCCADDEN PL	90028	5547014045	Regional Center Commercial	C4-2	0	108	0.170187305	Residential - Five or More Units or Apartments (Any Combination) - 5 Stories or More - Pool	YES - Current	NO - Privately-Owned	Available	Not Used in Prior Housing Element	4.823493326	0	0	4.823493326	0	0	0	148-5A185	275	Hollywood						Lower
LOS ANGELES	1606 N MCCADDEN PL	90028	5547014045	Regional Center Commercial	C4-2	0	108	0.170189803	Residential - Five or More Units or Apartments (Any Combination) - 5 Stories or More - Pool	YES - Current	NO - Privately-Owned	Available	Not Used in Prior Housing Element	4.823493326	0	0	4.823493326	0	0	0	148-5A185	266	Hollywood						Lower
LOS ANGELES	1612 N MCCADDEN PL	90028	5547014045	Regional Center Commercial	C4-2	0	108	0.170189796	Residential - Five or More Units or Apartments (Any Combination) - 5 Stories or More - Pool	YES - Current	NO - Privately-Owned	Available	Not Used in Prior Housing Element	4.823493326	0	0	4.823493326	0	0	0	148-5A185	249	Hollywood						Lower
LOS ANGELES	1616 N MCCADDEN PL	90028	5547014045	Regional Center Commercial	C4-2	0	108	0.170188895	Residential - Five or More Units or Apartments (Any Combination) - 5 Stories or More - Pool	YES - Current	NO - Privately-Owned	Available	Not Used in Prior Housing Element	4.823493326	0	0	4.823493326	0	0	0	148-5A185	232	Hollywood						Lower
LOS ANGELES	1622 N MCCADDEN PL	90028	5547014045	Regional Center Commercial	C4-2	0	108	0.170188708	Residential - Five or More Units or Apartments (Any Combination) - 5 Stories or More - Pool	YES - Current	NO - Privately-Owned	Available	Not Used in Prior Housing Element	4.823493326	0	0	4.823493326	0	0	0	148-5A185	222	Hollywood						Lower
LOS ANGELES	6628 W HOLLYWOOD BLVD	90028	5547015001	Regional Center Commercial	C4-2D-SN	0	108	0.164219703	Commercial - Store - One Story	YES - Current	NO - Privately-Owned	Available	Used in Prior Housing Element - Non-Vacant	0	0	0.106746203	0.106746203	0	0	0	148-5A185	133	Hollywood						Above Moderate
LOS ANGELES			5547015004	Regional Center Commercial	C4-2D-SN	0	108	0.046085746	Commercial - Store - One Story	YES - Current	NO - Privately-Owned	Available	Used in Prior Housing Element - Non-Vacant	0	0	0.034090932	0.034090932	0	0	0	148-5A185	175	Hollywood						Above Moderate
LOS ANGELES			5547015004	Regional Center Commercial	C4-2D-SN	0	108	0.115155857	Commercial - Store - One Story	YES - Current	NO - Privately-Owned	Available	Used in Prior Housing Element - Non-Vacant	0.067708818	0	0	0.067708818	0	0	0	148-5A185	181	Hollywood						Lower
LOS ANGELES	6600 W HOLLYWOOD BLVD	90028	5547015011	Regional Center Commercial	C4-2D-SN	0	108	0.240524715	Commercial - Store - Two Stories	YES - Current	NO - Privately-Owned	Available	Used in Prior Housing Element - Non-Vacant	0	0	0.123976076	0.123976076	0	0	0	148-5A185	128	Hollywood						Above Moderate
LOS ANGELES	6608 W HOLLYWOOD BLVD	90028	5547015012	Regional Center Commercial	C4-2D-SN	0	108	0.185950194	Recreational - Athletic and Amusement Facility - Dance Hall - One Story	YES - Current	NO - Privately-Owned	Available	Used in Prior Housing Element - Non-Vacant	0	0	0.048361205	0.048361205	0	0	0	148-5A185	129	Hollywood						Above Moderate
LOS ANGELES	6614 W HOLLYWOOD BLVD	90028	5547015013	Regional Center Commercial	C4-2D-SN	0	108	0.055701985	Commercial - Store Combination - Store and Residential Combination - One Story	YES - Current	NO - Privately-Owned	Available	Not Used in Prior Housing Element	0	0	0.020844265	0.020844265	0	0	0	148-5A185	130	Hollywood						Above Moderate
LOS ANGELES	6618 W HOLLYWOOD BLVD	90028	5547015014	Regional Center Commercial	C4-2D-SN	0	108	0.192835764	Commercial - Store - One Story	YES - Current	NO - Privately-Owned	Available	Not Used in Prior Housing Element	0	0	0.028599228	0.028599228	4	0	0	148-5A185	131	Hollywood						Above Moderate
LOS ANGELES	6558 W HOLLYWOOD BLVD	90028	5547015017	Regional Center Commercial	C4-2D-SN	0	108	0.102865226	Commercial - Store Combination - Store and Office Combination - One Story	YES - Current	NO - Privately-Owned	Available	Used in Prior Housing Element - Non-Vacant	0	0	0.081764132	0.081764132	0	0	0	148-5A187	187	Hollywood						Above Moderate
LOS ANGELES	6564 W HOLLYWOOD BLVD	90028	5547015017	Regional Center Commercial	C4-2D-SN	0	108	0.181948479	Commercial - Store Combination - Store and Office Combination - One Story	YES - Current	NO - Privately-Owned	Available	Used in Prior Housing Element - Non-Vacant	0	0	0.110769921	0.110769921	0	0	0	148-5A187	189	Hollywood						Above Moderate
LOS ANGELES			5547015017	Regional Center Commercial	C4-2D-SN	0	108	0.007327778	Commercial - Store Combination - Store and Office Combination - One Story	YES - Current	NO - Privately-Owned	Available	Used in Prior Housing Element - Non-Vacant	0	0	0.011872416	0.011872416	0	0	0	148-5A187	188	Hollywood						Above Moderate
LOS ANGELES	6544 W HOLLYWOOD BLVD	90028	5547015018	Regional Center Commercial	C4-2D-SN	0	108	0.189172369	Commercial - Store Combination - Store and Office Combination - One Story	YES - Current	NO - Privately-Owned	Available	Used in Prior Housing Element - Non-Vacant	0	0	0.114252166	0.114252166	0	0	0	148-5A187	185	Hollywood						Above Moderate
LOS ANGELES	6550 W HOLLYWOOD BLVD	90028	5547015018	Regional Center Commercial	C4-2D-SN	0	108	0.086307137	Commercial - Store Combination - Store and Office Combination - One Story	YES - Current	NO - Privately-Owned	Available	Used in Prior Housing Element - Non-Vacant	0	0	0.069313723	0.069313723	0	0	0	148-5A187	186	Hollywood						Above Moderate
LOS ANGELES	1611 N SCHRADER BLVD	90028	5547015024	Regional Center Commercial	C4-2D	0	108	0.298494751	Residential - Five or More Units or Apartments (Any Combination) - 4 Stories or Less	YES - Current	NO - Privately-Owned	Available	Not Used in Prior Housing Element	0	0	3.369624853	3.369624853	54	0	0	148-5A187	284	Hollywood	Yes					Above Moderate
LOS ANGELES	1644 N CHEROKEE AVE	90028	5547015026	Regional Center Commercial	C4-2D-SN	0	108	0.441785982	Commercial - Store Combination - Store and Office Combination - Two Stories	YES - Current	NO - Privately-Owned	Available	Used in Prior Housing Element - Non-Vacant	0	0	0.176478831	0.176478831	0	0	0	148-5A185	180	Hollywood						Above Moderate
LOS ANGELES	6636 W HOLLYWOOD BLVD	90028	5547015026	Regional Center Commercial	C4-2D-SN	0	108	0.228144978	Commercial - Store Combination - Store and Office Combination - Two Stories	YES - Current	NO - Privately-Owned	Available	Used in Prior Housing Element - Non-Vacant	0	0	0.034590384	0.034590384	0	0	0	148-5A185	134	Hollywood						Above Moderate
LOS ANGELES			5547015026	Regional Center Commercial	C4-2D-SN	0	108	0.065611853	Commercial - Store Combination - Store and Office Combination - Two Stories	YES - Current	NO - Privately-Owned	Available	Used in Prior Housing Element - Non-Vacant	0	0	0.017874453	0.017874453	0	0	0	148-5A185	174	Hollywood						Above Moderate
LOS ANGELES			5547015026	Regional Center Commercial	C4-2D-SN	0	108	0.111124314	Commercial - Store Combination - Store and Office Combination - Two Stories	YES - Current	NO - Privately-Owned	Available	Used in Prior Housing Element - Non-Vacant	0	0	0.025183851	0.025183851	0	0	0	148-5A185	173	Hollywood						Above Moderate
LOS ANGELES			5547015027	Regional Center Commercial	C4-2D	0	108	0.289319642	Commercial - Parking Lot (Commercial Use Property) - Lots - Patron or Employee - One Story	YES - Current	NO - Privately-Owned	Available	Used in Prior Housing Element - Non-Vacant	0.018823726	0	0	0.018823726	0	0	0	148-5A185	168	Hollywood						Lower
LOS ANGELES	6622 W HOLLYWOOD BLVD	90028	5547015028	Regional Center Commercial	C4-2D-SN	0	108	0.302004417	Commercial - Store Combination - Store and Office Combination - Two Stories	YES - Current	NO - Privately-Owned	Available	Used in Prior Housing Element - Non-Vacant	0	0	0.469998616	0.469998616	3	0	0	148-5A185	132	Hollywood						Above Moderate
LOS ANGELES			5547015028	Regional Center Commercial	C4-2D-SN	0	108	0.034433483	Commercial - Store Combination - Store and Office Combination - Two Stories	YES - Current	NO - Privately-Owned	Available	Used in Prior Housing Element - Non-Vacant	0	0	0.02582446	0.02582446	3	0	0	148-5A185	165	Hollywood						Above Moderate
LOS ANGELES	1639 N SCHRADER BLVD	90028	5547015030	Regional Center Commercial	C4-2D	0	108	0.265062746	Commercial - Parking Lot (Commercial Use Property) - Lots - Patron or Employee - One Story	YES - Current	NO - Privately-Owned	Available	Used in Prior Housing Element - Non-Vacant	0.018816956	0	0	0.018816956	0	0	0	148-5A187	215	Hollywood						Lower
LOS ANGELES	1653 N SCHRADER BLVD	90028	5547015030	Regional Center Commercial	C4-2D	0	108	0.126115407	Commercial - Parking Lot (Commercial Use Property) - Lots - Patron or Employee - One Story	YES - Current	NO - Privately-Owned	Available	Used in Prior Housing Element - Non-Vacant	0.015835953	0	0	0.015835953	0	0	0	148-5A187	199	Hollywood						Lower
LOS ANGELES			5547015030	Regional Center Commercial	C4-2D	0	108	0.126115233	Commercial - Parking Lot (Commercial Use Property) - Lots - Patron or Employee - One Story	YES - Current	NO - Privately-Owned	Available	Used in Prior Housing Element - Non-Vacant	0.015835953	0	0	0.015835953	0	0	0	148-5A187	200	Hollywood						Lower
LOS ANGELES			5547015030	Regional Center Commercial	C4-2D	0	108	0.126333394	Commercial - Parking Lot (Commercial Use Property) - Lots - Patron or Employee - One Story	YES - Current	NO - Privately-Owned	Available	Used in Prior Housing Element - Non-Vacant	0.015835953	0	0	0.015835953	0	0	0	148-5A187	365	Hollywood						Lower
LOS ANGELES	6638 W HOLLYWOOD BLVD	90028	5547015031	Regional Center Commercial	C4-2D-SN	0	108	0.392117632	Commercial - Store Combination - Store and Office Combination - One Story	YES - Current	NO - Privately-Owned	Available	Used in Prior Housing Element - Non-Vacant	0	0	1.456602073	1.456602073	0	0	0	148-5A185	136	Hollywood						Above Moderate
LOS ANGELES			5547015031	Regional Center Commercial	C4-2D-SN	0	108	0.004700744	Commercial - Store Combination - Store and Office Combination - One Story	YES - Current	NO - Privately-Owned	Available	Used in Prior Housing Element - Non-Vacant	0	0	0.003893733	0.003893733	0	0	0	148-5A185	135	Hollywood						Above Moderate
LOS ANGELES	6561 W SELMA AVE	90028	5547015909	Regional Center Commercial	C4-2D	0	108	0.223828071	Commercial - Auto, Recreation Equipment, Construction Equipment Sales and Service - Auto Body Repair Shop - One Story	YES - Current	NO - Privately-Owned	Available	Not Used in Prior Housing Element	0.034187169	0	0	0.034187169	0	0	0	148-5A187	316	Hollywood						Lower
LOS ANGELES	6500 W HOLLYWOOD BLVD	90028	5547016001	Regional Center Commercial	C4-2D-SN	0	108	0.243782672	Commercial - Store - One Story	YES - Current	NO - Privately-Owned	Available	Used in Prior Housing Element - Non-Vacant	0	0	0.12138566	0.12138566	1	0	0	148-5A187	179	Hollywood						Above Moderate
LOS ANGELES	6506 W HOLLYWOOD BLVD	90028	5547016002	Regional Center Commercial	C4-2D-SN	0	108	0.197999784	Commercial - Restaurant, Cocktail Lounge - Restaurant, Cocktail Lounge, Tavern - One Story	YES - Current	NO - Privately-Owned	Available	Used in Prior Housing Element - Non-Vacant	0	0	0.044271189	0.044271189	0	0	0	148-5A187	180	Hollywood						Above Moderate
LOS ANGELES	6514 W HOLLYWOOD BLVD	90028	5547016003	Regional Center Commercial	C4-2D-SN	0	108	0.238907222	Commercial - Store - One Story	YES - Current	NO - Privately-Owned	Available	Used in Prior Housing Element - Non-Vacant	0	0	0.083235291	0.083235291	5	0	0	148-5A187	181	Hollywood						Above Moderate
LOS ANGELES	6524 W HOLLYWOOD BLVD	90028	5547016005	Regional Center Commercial	C4-2D-SN	0	108	0.2692794	Commercial - Commercial - One Story	YES - Current	NO - Privately-Owned	Available	Used in Prior Housing Element - Non-Vacant	0	0	0.108479196	0.108479196	13	0	0	148-5A187	183	Hollywood						Above Moderate
LOS ANGELES	6536 W HOLLYWOOD BLVD	90028	5547016005	Regional Center Commercial	C4-2D-SN	0	108	0.279572994	Commercial - Commercial - One Story	YES - Current	NO - Privately-Owned	Available	Used in Prior Housing Element - Non-Vacant	0	0	0.10906835	0.10906835	13	0	0	148-5A187	184	Hollywood						Above Moderate
LOS ANGELES	1622 N SCHRADER BLVD	90028	5547016010	Regional Center Commercial	C4-2D	0	108	0.205332399	Residential - Five or More Units or Apartments (Any Combination) - 4 Stories or Less	YES - Current	NO - Privately-Owned	Available	Not Used in Prior Housing Element	0	0	0.188324169	0.188324169	16	0	0	148-5A187	246	Hollywood						Above Moderate
LOS ANGELES	1616 N SCHRADER BLVD	90028	5547016011	Regional Center Commercial	(T)(Q)C2-2D	0	108	0.201021079	Residential - Five or More Units or Apartments (Any Combination) - 4 Stories or Less	YES - Current	NO - Privately-Owned	Available	Not Used in Prior Housing Element	0	0	0.341892172	0.341892172	12	0	0	148-5A187	270	Hollywood	Yes					Above Moderate
LOS ANGELES			5547016011	Regional Center Commercial	(T)(Q)C2-2D	0	108	0.080456842	Residential - Five or More Units or Apartments (Any Combination) - 4 Stories or Less	YES - Current	NO - Privately-Owned	Available	Not Used in Prior Housing Element	0	0	0.265218079	0.265218079	12	0	0	148-5A187	286	Hollywood						Above Moderate
LOS ANGELES	1607 N WILCOX AVE	90028	5547016904	Regional Center Commercial	C4-2D	0	108	0.151153592	Miscellaneous - Government Owned Property	YES - Current	YES - City-Owned	Available	Not Used in Prior Housing Element	0	0	0.024028134	0.024028134	0	0	0	148-5A187	290	Hollywood						Above Moderate
LOS ANGELES	1615 N WILCOX AVE	90028	5547016904	Regional Center Commercial	C4-2D	0	108	0.281051867	Miscellaneous - Government Owned Property	YES - Current	YES - City-Owned	Available	Not Used in Prior Housing Element	0	0	0.027939503	0.027939503	0	0	0	148-5A187	263	Hollywood						Above Moderate
LOS ANGELES	1627 N WILCOX AVE	90028	5547016904	Regional Center Commercial	C4-2D	0	108	0.142673038	Miscellaneous - Government Owned Property	YES - Current	YES - City-Owned	Available	Not Used in Prior Housing Element	0	0	0.023621198	0.023621198	0	0	0	148-5A187	232	Hollywood						Above Moderate
LOS ANGELES	6515 W SELMA AVE	90028	5547016904	Regional Center Commercial	C4-2D	0	108	0.101009957	Miscellaneous - Government Owned Property	YES - Current	YES - City-Owned	Available	Not Used in Prior Housing Element	0	0	0.019201956	0.019201956	0	0	0	148-5A187	291	Hollywood						Above Moderate
LOS ANGELES	6519 W SELMA AVE	90028	5547016904	Regional Center Commercial	C4-2D	0	108	0.101009078	Miscellaneous - Government Owned Property	YES - Current	YES - City-Owned	Available	Not Used in Prior Housing Element	0	0	0.019201956	0.019201956	0	0	0	148-5A187	292	Hollywood						Above Moderate
LOS ANGELES			5547016904	Regional Center Commercial	C4-2D	0	108	0.082445427	Miscellaneous - Government Owned Property	YES - Current	YES - City-Owned	Available	Not Used in Prior Housing Element	0	0	0.017099087	0.017099087	0	0	0	148-5A187	285	Hollywood						Above Moderate
LOS ANGELES			5547016904	Regional Center Commercial	C4-2D	0	108	0.103767519	Miscellaneous - Government Owned Property	YES - Current	YES - City-Owned	Available	Not Used in Prior Housing Element	0	0	0.019985441	0.019985441	0	0	0	148-5A187	239	Hollywood						Above Moderate
LOS ANGELES			5547016904	Regional Center Commercial	C4-2D	0	108	0.177270311	Miscellaneous - Government Owned Property	YES - Current	YES - City-Owned	Available	Not Used in Prior Housing Element	0	0	0.025684431	0.025684431	0	0	0	148-5A187	248	Hollywood						Above Moderate
LOS ANGELES			5547016904	Regional Center Commercial	C4-2D	0	108	0.181408467	Miscellaneous - Government Owned Property	YES - Current	YES - City-Owned	Available	Not Used in Prior Housing Element	0	0	0.026149087	0.026149087	0	0	0	148-5A187	310	Hollywood						Above Moderate
LOS ANGELES	6525 W SELMA AVE	90028	5547016905	Regional Center Commercial	C4-2D	0	108	0.10100924	Miscellaneous - Government Owned Property - Miscellaneous - Government Property and Possessory Interest Not Classified in Any of the Above	YES - Current	YES - City-Owned	Available	Not Used in Prior Housing Element	0.019201956	0	0	0.019201956	0	0	0	148-5A187	293	Hollywood						Lower
LOS ANGELES	6520 W HOLLYWOOD BLVD	90028	5547016906	Regional Center Commercial	C4-2D-SN	0	108	0.269282377	Commercial - Store - One Story	YES - Current	NO - Privately-Owned	Available	Used in Prior Housing Element - Non-Vacant	0	0	0.059643611	0.059643611	0	0	0	148-5A187	182	Hollywood						Above Moderate
LOS ANGELES	1635 N WILCOX AVE	90028	5547016908	Regional Center Commercial	C4-2D	0	108	0.250151841	Commercial - Parking Lot (Commercial Use Property) - Lots - Patron or Employee - One Story	YES - Current	NO - Privately-Owned	Available	Used in Prior Housing Element - Non-Vacant	0.242352571	0	0	0.242352571	0	0	0	148-5A187	219	Hollywood						Lower
LOS ANGELES	6500 W SELMA AVE	90028	5547017001	Regional Center Commercial	C4-2D	0	108	0.157574824	Commercial - Hotel and Motel - Hotel - 50 Rooms and Over - One Story	YES - Current	NO - Privately-Owned	Available	Not Used in Prior Housing Element	0.040717207	0	0	0.040717207	0	0	0	148-5A187	328	Hollywood						Lower
LOS ANGELES	1523 N WILCOX AVE	90028	5547017003	Regional Center Commercial	(T)(Q)C4-2D	0	108	0.164153913	Commercial - Hotel and Motel - Motel - 50 Rooms and Over - 6 to 13 Stories	YES - Current	NO - Privately-Owned	Available	Not Used in Prior Housing Element	0.204663053	0	0	0.204663053	0	0	0	147A187	48

LOS ANGELES	1521 N WILCOX AVE	90028	5547017012	Regional Center Commercial	C4-2D	0	108	0.197583522	Residential - Five or More Units or Apartments (Any Combination) - 4 Stories or Less	YES - Current	NO - Privately-Owned	Available	Not Used in Prior Housing Element	0	0	0.288036726	0.288036726	21	0	0	147A187	61	Hollywood		Yes	Above Moderate
LOS ANGELES	1524 N SCHRADER BLVD	90028	5547017028	Regional Center Commercial	C4-2D	0	108	0.253284768	Commercial - Parking Lot (Commercial Use Property) - Lots - Commercial Parking - One Story	YES - Current	NO - Privately-Owned	Available	Not Used in Prior Housing Element	0	0	0.010576352	0.010576352	0	0	0	147A187	50	Hollywood		Yes	Above Moderate
LOS ANGELES			5547017028	Regional Center Commercial	C4-2D	0	108	0.015495694	Commercial - Parking Lot (Commercial Use Property) - Lots - Commercial Parking - One Story	YES - Current	NO - Privately-Owned	Available	Not Used in Prior Housing Element	0	0	0.011495445	0.011495445	0	0	0	147A187	47	Hollywood			Above Moderate
LOS ANGELES			5547017028	Regional Center Commercial	C4-2D	0	108	0.049116672	Commercial - Parking Lot (Commercial Use Property) - Lots - Commercial Parking - One Story	YES - Current	NO - Privately-Owned	Available	Not Used in Prior Housing Element	0.008647622	0	0	0.008647622	0	0	0	147A187	49	Hollywood			Lower
LOS ANGELES	6513 W SUNSET BLVD	90028	5547017037	Regional Center Commercial	C4-2D-SN	0	108	0.11923691	Commercial - Office Building - One Story	YES - Current	NO - Privately-Owned	Available	Not Used in Prior Housing Element	0.089587253	0	0	0.089587253	0	0	0	147A187	103	Hollywood			Lower
LOS ANGELES	6515 W SUNSET BLVD	90028	5547017037	Regional Center Commercial	C4-2D-SN	0	108	0.134315779	Commercial - Office Building - One Story	YES - Current	NO - Privately-Owned	Available	Not Used in Prior Housing Element	0.09427933	0	0	0.09427933	0	0	0	147A187	104	Hollywood			Lower
LOS ANGELES			5547017037	Regional Center Commercial	C4-2D-SN	0	108	0.004480758	Commercial - Office Building - One Story	YES - Current	NO - Privately-Owned	Available	Not Used in Prior Housing Element	0	0	0.003893733	0.003893733	0	0	0	147A187	607	Hollywood			Above Moderate
LOS ANGELES			5547017037	Regional Center Commercial	C4-2D-SN, C4-2D	0	108	0.007136233	Commercial - Office Building - One Story	YES - Current	NO - Privately-Owned	Available	Not Used in Prior Housing Element	0	0	0.011872416	0.011872416	0	0	0	147A187	608	Hollywood			Above Moderate
LOS ANGELES	6523 W SUNSET BLVD	90028	5547017038	Regional Center Commercial	C4-2D-SN	0	108	0.168335789	Commercial - Store Combination - Store and Office Combination - 6 to 13 Stories	YES - Current	NO - Privately-Owned	Available	Not Used in Prior Housing Element	0.108410203	0	0	0.108410203	0	0	0	147A187	106	Hollywood			Lower
LOS ANGELES			5547017038	Regional Center Commercial	C4-2D-SN	0	108	0.022352625	Commercial - Store Combination - Store and Office Combination - 6 to 13 Stories	YES - Current	NO - Privately-Owned	Available	Not Used in Prior Housing Element	0	0	0.021969485	0.021969485	0	0	0	147A187	605	Hollywood			Above Moderate
LOS ANGELES			5547017038	Regional Center Commercial	C4-2D-SN	0	108	0.03655835	Commercial - Store Combination - Store and Office Combination - 6 to 13 Stories	YES - Current	NO - Privately-Owned	Available	Not Used in Prior Housing Element	0.034800493	0	0	0.034800493	0	0	0	147A187	105	Hollywood			Lower
LOS ANGELES			5547017038	Regional Center Commercial	C4-2D-SN	0	108	0.169195478	Commercial - Store Combination - Store and Office Combination - 6 to 13 Stories	YES - Current	NO - Privately-Owned	Available	Not Used in Prior Housing Element	0.108410203	0	0	0.108410203	0	0	0	147A187	108	Hollywood			Lower
LOS ANGELES			5547017038	Regional Center Commercial	C4-2D-SN	0	108	0.169357882	Commercial - Store Combination - Store and Office Combination - 6 to 13 Stories	YES - Current	NO - Privately-Owned	Available	Not Used in Prior Housing Element	0.108410203	0	0	0.108410203	0	0	0	147A187	107	Hollywood			Lower
LOS ANGELES			5547017038	Regional Center Commercial	C4-2D-SN	0	108	0.175816715	Commercial - Store Combination - Store and Office Combination - 6 to 13 Stories	YES - Current	NO - Privately-Owned	Available	Not Used in Prior Housing Element	0.109990724	0	0	0.109990724	0	0	0	147A187	109	Hollywood			Lower
LOS ANGELES	1520 N SCHRADER BLVD	90028	5547017039	Regional Center Commercial	C4-2D	0	108	0.229550147	Commercial - Parking Lot (Commercial Use Property) - Lots - Commercial Parking - One Story	YES - Current	NO - Privately-Owned	Available	Not Used in Prior Housing Element	0.018936721	0	0	0.018936721	0	0	0	147A187	70	Hollywood			Lower
LOS ANGELES			5547017039	Regional Center Commercial	C4-2D	0	108	0.022369129	Commercial - Parking Lot (Commercial Use Property) - Lots - Commercial Parking - One Story	YES - Current	NO - Privately-Owned	Available	Not Used in Prior Housing Element	0	0	0.014095114	0.014095114	0	0	0	147A187	603	Hollywood			Above Moderate
LOS ANGELES			5547017039	Regional Center Commercial	C4-2D	0	108	0.02295064	Commercial - Parking Lot (Commercial Use Property) - Lots - Commercial Parking - One Story	YES - Current	NO - Privately-Owned	Available	Not Used in Prior Housing Element	0	0	0.014095114	0.014095114	0	0	0	147A187	91	Hollywood			Above Moderate
LOS ANGELES			5547017040	Regional Center Commercial	C4-2D	0	108	0.004455764	Commercial - Commercial - Vacant Land	YES - Current	NO - Privately-Owned	Available	Not Used in Prior Housing Element	0	0	0.006198914	0.006198914	0	0	0	147A187	89	Hollywood			Above Moderate
LOS ANGELES			5547017040	Regional Center Commercial	C4-2D	0	108	0.004464274	Commercial - Commercial - Vacant Land	YES - Current	NO - Privately-Owned	Available	Not Used in Prior Housing Element	0	0	0.006198914	0.006198914	0	0	0	147A187	606	Hollywood			Above Moderate
LOS ANGELES			5547017040	Regional Center Commercial	C4-2D	0	108	0.044550538	Commercial - Commercial - Vacant Land	YES - Current	NO - Privately-Owned	Available	Not Used in Prior Housing Element	0.021434704	0	0	0.021434704	0	0	0	147A187	69	Hollywood			Lower
LOS ANGELES	6503 W SUNSET BLVD	90028	5547017041	Regional Center Commercial	C4-2D-SN	0	108	0.181046729	Commercial - Restaurant, Cocktail Lounge - Restaurant, Cocktail Lounge, Tavern - One Story	YES - Current	NO - Privately-Owned	Available	Not Used in Prior Housing Element	0	0	0.078120844	0.078120844	0	0	0	147A187	100	Hollywood		Yes	Above Moderate
LOS ANGELES	6509 W SUNSET BLVD	90028	5547017041	Regional Center Commercial	C4-2D-SN	0	108	0.08264478	Commercial - Restaurant, Cocktail Lounge - Restaurant, Cocktail Lounge, Tavern - One Story	YES - Current	NO - Privately-Owned	Available	Not Used in Prior Housing Element	0	0	0.048903197	0.048903197	0	0	0	147A187	133	Hollywood		Yes	Above Moderate
LOS ANGELES			5547017041	Regional Center Commercial	C4-2D-SN	0	108	0.018471145	Commercial - Restaurant, Cocktail Lounge - Restaurant, Cocktail Lounge, Tavern - One Story	YES - Current	NO - Privately-Owned	Available	Not Used in Prior Housing Element	0	0	0.027060619	0.027060619	0	0	0	147A187	102	Hollywood			Above Moderate
LOS ANGELES			5547017041	Regional Center Commercial	C4-2D-SN, C4-2D	0	108	0.022268141	Commercial - Restaurant, Cocktail Lounge - Restaurant, Cocktail Lounge, Tavern - One Story	YES - Current	NO - Privately-Owned	Available	Not Used in Prior Housing Element	0	0	0.021969485	0.021969485	0	0	0	147A187	604	Hollywood			Above Moderate
LOS ANGELES			5547017041	Regional Center Commercial	C4-2D-SN	0	108	0.032139796	Commercial - Restaurant, Cocktail Lounge - Restaurant, Cocktail Lounge, Tavern - One Story	YES - Current	NO - Privately-Owned	Available	Not Used in Prior Housing Element	0.030308356	0	0	0.030308356	0	0	0	147A187	134	Hollywood			Lower
LOS ANGELES			5547017041	Regional Center Commercial	C4-2D-SN	0	108	0.090985964	Commercial - Restaurant, Cocktail Lounge - Restaurant, Cocktail Lounge, Tavern - One Story	YES - Current	NO - Privately-Owned	Available	Not Used in Prior Housing Element	0.072472219	0	0	0.072472219	0	0	0	147A187	101	Hollywood			Lower
LOS ANGELES	1545 N WILCOX AVE	90028	5547017043	Regional Center Commercial	C4-2D	0	108	0.15757414	Commercial - Office Building - One Story	YES - Current	NO - Privately-Owned	Available	Not Used in Prior Housing Element	0	0	0.104996614	0.104996614	0	0	0	148-SA187	348	Hollywood			Above Moderate
LOS ANGELES	1551 N WILCOX AVE	90028	5547017043	Regional Center Commercial	C4-2D	0	108	0.15757414	Commercial - Office Building - One Story	YES - Current	NO - Privately-Owned	Available	Not Used in Prior Housing Element	0	0	0.104996614	0.104996614	0	0	0	148-SA187	337	Hollywood			Above Moderate
LOS ANGELES			5547017043	Regional Center Commercial	C4-2D	0	108	0.157574986	Commercial - Office Building - One Story	YES - Current	NO - Privately-Owned	Available	Not Used in Prior Housing Element	0	0	0.104996614	0.104996614	0	0	0	148-SA187	359	Hollywood			Above Moderate
LOS ANGELES	6516 W SELMA AVE	90028	5547017044	Regional Center Commercial	(T)(Q)C2-2D	0	108	0.158675707	Commercial - Hotel and Motel - Hotel - 50 Rooms and Over - 6 to 13 Stories	YES - Current	NO - Privately-Owned	Available	Not Used in Prior Housing Element	0.199952714	0	0	0.199952714	0	0	0	148-SA187	329	Hollywood			Lower
LOS ANGELES	6518 W SELMA AVE	90028	5547017044	Regional Center Commercial	(T)(Q)C2-2D	0	108	0.158676745	Commercial - Hotel and Motel - Hotel - 50 Rooms and Over - 6 to 13 Stories	YES - Current	NO - Privately-Owned	Available	Not Used in Prior Housing Element	0.199952714	0	0	0.199952714	0	0	0	148-SA187	330	Hollywood			Lower
LOS ANGELES	6524 W SELMA AVE	90028	5547017044	Regional Center Commercial	(T)(Q)C2-2D	0	108	0.158675708	Commercial - Hotel and Motel - Hotel - 50 Rooms and Over - 6 to 13 Stories	YES - Current	NO - Privately-Owned	Available	Not Used in Prior Housing Element	0.199952714	0	0	0.199952714	0	0	0	148-SA187	331	Hollywood			Lower
LOS ANGELES	6610 W SELMA AVE	90028	5547018001	Regional Center Commercial	C4-2D	0	108	0.129955784	Residential - Five or More Units or Apartments (Any Combination) - 4 Stories or Less	YES - Current	NO - Privately-Owned	Available	Not Used in Prior Housing Element	0	0	0.230311546	0.230311546	10	0	0	148-SA185	282	Hollywood		Yes	Above Moderate
LOS ANGELES	6606 W SELMA AVE	90028	5547018002	Regional Center Commercial	C4-2D	0	108	0.069319219	Commercial - Office Building - One Story	YES - Current	NO - Privately-Owned	Available	Not Used in Prior Housing Element	0.046174986	0	0	0.046174986	5	0	0	148-SA185	281	Hollywood			Lower
LOS ANGELES			5547018002	Regional Center Commercial	C4-2D	0	108	0.057391609	Commercial - Office Building - One Story	YES - Current	NO - Privately-Owned	Available	Not Used in Prior Housing Element	0.040359734	0	0	0.040359734	5	0	0	148-SA185	294	Hollywood			Lower
LOS ANGELES	1550 N CASSIL PL	90028	5547018003	Regional Center Commercial	C4-2D	0	108	0.10106327	Residential - Four Units (Any Combination) - 4 Stories or Less	YES - Current	NO - Privately-Owned	Available	Not Used in Prior Housing Element	0	0	0.229937272	0.229937272	4	0	0	148-SA185	297	Hollywood		Yes	Above Moderate
LOS ANGELES	1544 N CASSIL PL	90028	5547018004	Regional Center Commercial	C4-2D	0	108	0.164831042	Commercial - Office Building - One Story	YES - Current	NO - Privately-Owned	Available	Not Used in Prior Housing Element	0.079143009	0	0	0.079143009	1	0	0	148-SA185	303	Hollywood			Lower
LOS ANGELES	1516 N CASSIL PL	90028	5547018009	Regional Center Commercial	C4-2D	0	108	0.164441776	Residential - Single Family Residence	YES - Current	NO - Privately-Owned	Available	Not Used in Prior Housing Element	1.581696755	0	0	1.581696755	1	0	0	147A185	41	Hollywood			Lower
LOS ANGELES	1514 N CASSIL PL	90028	5547018010	Regional Center Commercial	C4-2D	0	108	0.164365297	Commercial - Store Combination - Store and Residential Combination - One Story	YES - Current	NO - Privately-Owned	Available	Not Used in Prior Housing Element	0.261445404	0	0	0.261445404	0	0	0	147A185	50	Hollywood			Lower
LOS ANGELES	1506 N CASSIL PL	90028	5547018011	Regional Center Commercial	C4-2D	0	108	0.164286319	Commercial - Parking Lot (Commercial Use Property) - Lots - Patron or Employee - One Story	YES - Current	NO - Privately-Owned	Available	Not Used in Prior Housing Element	0.051451679	0	0	0.051451679	0	0	0	147A185	60	Hollywood			Lower
LOS ANGELES	6603 W SUNSET BLVD	90028	5547018012	Regional Center Commercial	C4-2D	0	108	0.18150181	Commercial - Non-Auto Service and Repair Shop, Paint Shop, or Laundry - One Story	YES - Current	NO - Privately-Owned	Available	Not Used in Prior Housing Element	0.111489868	0	0	0.111489868	0	0	0	147A185	63	Hollywood			Lower
LOS ANGELES	6553 W SUNSET BLVD	90028	5547018023	Regional Center Commercial	C4-2D-SN	0	108	0.174891655	Industrial - Motion Picture, Radio and Television Industry - Studio - One Story	YES - Current	NO - Privately-Owned	Available	Used in Prior Housing Element - Non-Vacant	0.099482756	0	0	0.099482756	0	0	0	147A187	125	Hollywood			Lower
LOS ANGELES	1509 N SCHRADER BLVD	90028	5547018024	Regional Center Commercial	C4-2D-SN	0	108	0.172965134	Commercial - Store - One Story	YES - Current	NO - Privately-Owned	Available	Used in Prior Housing Element - Non-Vacant	0.03192674	0	0	0.03192674	0	0	0	147A187	124	Hollywood			Lower
LOS ANGELES	1519 N SCHRADER BLVD	90028	5547018028	Regional Center Commercial	C4-2D	0	108	0.109297286	Commercial - Office Building - One Story	YES - Current	NO - Privately-Owned	Available	Used in Prior Housing Element - Non-Vacant	0.084479946	0	0	0.084479946	0	0	0	147A187	80	Hollywood			Lower
LOS ANGELES	1523 N SCHRADER BLVD	90028	5547018028	Regional Center Commercial	C4-2D	0	108	0.256612663	Commercial - Office Building - One Story	YES - Current	NO - Privately-Owned	Available	Used in Prior Housing Element - Non-Vacant	0.125831062	0	0	0.125831062	0	0	0	147A187	56	Hollywood			Lower
LOS ANGELES	6557 W SUNSET BLVD	90028	5547018028	Regional Center Commercial	C4-2D-SN	0	108	0.174835481	Commercial - Office Building - One Story	YES - Current	NO - Privately-Owned	Available	Used in Prior Housing Element - Non-Vacant	0.109990724	0	0	0.109990724	0	0	0	147A187	126	Hollywood			Lower
LOS ANGELES	6565 W SUNSET BLVD	90028	5547018028	Regional Center Commercial	C4-2D-SN	0	108	0.175215977	Commercial - Office Building - One Story	YES - Current	NO - Privately-Owned	Available	Used in Prior Housing Element - Non-Vacant	0.109990724	0	0	0.109990724	0	0	0	147A187	127	Hollywood			Lower
LOS ANGELES			5547018028	Regional Center Commercial	C4-2D	0	108	0.054648644	Commercial - Office Building - One Story	YES - Current	NO - Privately-Owned	Available	Used in Prior Housing Element - Non-Vacant	0.051628409	0	0	0.051628409	0	0	0	147A187	81	Hollywood			Lower
LOS ANGELES			5547018028	Regional Center Commercial	C4-2D	0	108	0.054697611	Commercial - Office Building - One Story	YES - Current	NO - Privately-Owned	Available	Used in Prior Housing Element - Non-Vacant	0.051628409	0	0	0.051628409	0	0	0	147A187	82	Hollywood			Lower
LOS ANGELES	1537 N SCHRADER BLVD	90028	5547018034	Regional Center Commercial	C4-2D	0	108	0.134687035	Recreational - Club, Lodge Hall, Fraternal Organization - Four Stories	YES - Current	NO - Privately-Owned	Available	Not Used in Prior Housing Element	0	0	3.647910655	3.647910655	0	0	0	147A187	18	Hollywood			Above Moderate
LOS ANGELES	1541 N SCHRADER BLVD	90028	5547018034	Regional Center Commercial	C4-2D	0	108	0.294397426	Recreational - Club, Lodge Hall, Fraternal Organization - Four Stories	YES - Current	NO - Privately-Owned	Available	Not Used in Prior Housing Element	0	0	6.587306857	6.587306857	0	0	0	148-SA187	357	Hollywood			Above Moderate
LOS ANGELES	1547 N SCHRADER BLVD	90028	5547018034	Regional Center Commercial	C4-2D	0	108	0.294317382	Recreational - Club, Lodge Hall, Fraternal Organization - Four Stories	YES - Current	NO - Privately-Owned	Available	Not Used in Prior Housing Element	0	0	6.587306857	6.587306857	0	0	0	148-SA187	344	Hollywood			Above Moderate
LOS ANGELES	6560 W SELMA AVE	90028	5547018034	Regional Center Commercial	C4-2D	0	108	0.299176263	Recreational - Club, Lodge Hall, Fraternal Organization - Four Stories	YES - Current	NO - Privately-Owned	Available	Not Used in Prior Housing Element	0	0	6.713050175	6.713050175	0	0	0	148-SA187	334	Hollywood			Above Moderate
LOS ANGELES	1527 N SCHRADER BLVD	90028	5547018901	Regional Center Commercial	C4-2D	0	108	0.038012493	Commercial - Parking Lot (Commercial Use Property) - Lots - Commercial Parking - One Story	YES - Current	NO - Privately-Owned	Available	Not Used in Prior Housing Element	0.007316413	0	0	0.007316413	0	0	0	147A187	55	Hollywood			Lower
LOS ANGELES	1529 N SCHRADER BLVD	90028	5547018901	Regional Center Commercial	C4-2D	0	108	0.202582959	Commercial - Parking Lot (Commercial Use Property) - Lots - Commercial Parking - One Story	YES - Current	NO - Privately-Owned	Available	Not Used in Prior Housing Element	0.019135045	0	0	0.019135045	0	0	0	147A187	46	Hollywood			Lower
LOS ANGELES	1535 N SCHRADER BLVD	90028	5547018901	Regional Center Commercial	C4-2D	0	108	0.159785889	Commercial - Parking Lot (Commercial Use Property) - Lots - Commercial Parking - One Story	YES - Current	NO - Privately-Owned	Available	Not Used in Prior Housing Element	0.017806902	0	0	0.017806902	0	0	0	147A187	32	Hollywood			Lower
LOS ANGELES			5547018901	Regional Center Commercial	C4-2D	0	108	0.091951564	Commercial - Parking Lot (Commercial Use Property) - Lots - Commercial Parking - One Story	YES - Current	NO - Privately-Owned	Available	Not Used in Prior Housing Element	0.013657085	0	0	0.013657085	0	0	0	147A187	34	Hollywood			Lower
LOS ANGELES	1517 N CASSIL PL	90028	5547019008	Regional Center Commercial	C4-2D	0	108	0.164372222	Residential - Five or More Units or Apartments (Any Combination) - 4 Stories or Less	YES - Current	NO - Privately-Owned	Available	Not Used in Prior Housing Element	0	0	0.996838295	0.996838295	5	0	0	147A185	47	Hollywood		Yes	Above Moderate
LOS ANGELES	1525 N CASSIL PL	90028	5547019010	Regional Center Commercial	C4-2D	0	108	0.164515242	Residential - Five or More Units or Apartments (Any Combination) - 4 Stories or Less	YES - Current	NO - Privately-Owned	Available	Not Used in Prior Housing Element	0	0	0.244204266	0.244204266	20	0	0	147A185	32	Hollywood		Yes	Above Moderate
LOS ANGELES	1553 N CASSIL PL	90028	5547019014	Regional Center Commercial	C4-2D	0	108	0.164838162	Residential - Five or More Units or Apartments (Any Combination) - 4 Stories or Less	YES - Current	NO - Privately-Owned	Available	Not Used in Prior Housing Element	0.460288502	0	0	0.460288502	5	0	0	148-SA185	296	Hollywood			Lower
LOS ANGELES	1561 N CASSIL PL	90028	5547019015	Regional Center Commercial	C4-2D	0	108	0.186433321	Commercial - Office Building - Two Stories	YES - Current	NO - Privately-Owned	Available	Not Used in Prior Housing Element	0.084451368	0	0	0.084451368	1	0	0	148-SA185	283	Hollywood			Lower
LOS ANGELES			5547019019	Regional Center Commercial	C4-2D	0	108	0.159664425	Commercial - Parking Lot (Commercial Use Property) - Lots - Patron or Employee - One Story	YES - Current	NO - Privately-Owned	Available	Not Used in Prior Housing Element	0	0	0.050316062	0.050316062	0	0	0	147A185	27	Hollywood			Above Moderate
LOS ANGELES	1539 N LAS PALMAS AVE	90028	5547019020	Regional Center Commercial	C4-2D	0	108	0.159664425	Commercial - Parking Lot (Commercial Use Property) - Lots - Patron or Employee - One Story	YES - Current	NO - Privately-Owned	Available	Not Used in Prior Housing Element	0	0	0.050316062	0.050316062	0	0	0	147A185	33	Hollywood			Above Moderate
LOS ANGELES	1531 N LAS PALMAS AVE	90028	5547019022	Regional Center Commercial	C4-2D	0	108	0.157711619	Commercial - Office Building - One Story	YES - Current	NO - Privately-Owned	Available	Not Used in Prior Housing Element	0.081462633	0	0	0.081462633	0	0	0	147A185	49	Hollywood			Lower
LOS ANGELES	6685 W SUNSET BLVD	90028	5547019023	Regional Center Commercial	C4-2D	0	108	0.141597612	Commercial - Store Combination - Store and Office Combination - Two Stories	YES - Current	NO - Privately-Owned	Available	Not Used in Prior Housing Element	0.09857606	0	0	0.09857606	0	0	0	147A185	62	Hollywood			Lower
LOS ANGELES	6636 W SELMA AVE	90028	5547019028	Regional Center Commercial	C4-2D	0	108	0.196542806	Institutional - Homes for Aged and Others - Two Stories	YES - Current	NO - Privately-Owned	Available	Not Used in Prior Housing Element	0.049175492	0	0	0.049175492	0	0	0	148-SA185	380	Hollywood			Lower
LOS ANGELES			5547019031	Regional Center Commercial	C4-2D	0	108	0.014921961	Institutional - Church - One Story	YES - Current	NO - Privately-Owned	Available	Not Used in Prior Housing Element	0	0	0.008446986	0.008446986	0	0	0	147A185	24	Hollywood			Above Moderate
LOS ANGELES	1527 N LAS PALMAS AVE	90028	5547019032	Regional Center Commercial	C4-2D	0	108	0.365010242	Commercial - Store Combination - Store and Office Combination - One Story	YES - Current	NO - Privately-Owned	Available	Not Used in Prior Housing Element	0	0	0.706830096	0.706830096	0	0	0	147A185	48	Hollywood			Above Moderate
LOS ANGELES	1573 N LAS PALMAS AVE	90028	5547019032	Regional Center Commercial	C4-2D	0	108	1.137433441	Commercial - Store Combination - Store and Office Combination - One Story	YES - Current	NO - Privately-Owned	Available	Not Used in Prior Housing Element	0	0	0.887681966	0.887681966	0	0	0	147A185	19	Hollywood			Above Moderate
LOS ANGELES			5547019032	Regional Center Commercial	C4-2D	0	108	0.010720026	Commercial - Store Combination - Store and Office Combination - One Story	YES - Current	NO - Privately-Owned	Available	Not Used in Prior Housing Element	0	0	0.05428347	0.05428347	0	0	0	147A185	44	Hollywood			Above Moderate
LOS ANGELES			5547019032	Regional Center Commercial	C4-2D	0	108	0.055520888	Commercial - Store Combination - Store and Office Combination - One Story	YES - Current	NO - Privately-Owned	Available	Not Used in Prior Housing Element	0	0	0.125856538	0.125856538	0	0	0	148-SA185	293	Hollywood			Above Moderate
LOS ANGELES			5547019032	Regional Center Commercial	C4-2D	0	108	0.156748436	Commercial - Store Combination - Store and Office Combination - One Story	YES - Current	NO - Privately-Owned	Available	Not Used in Prior Housing Element	0	0	0.258594006	0.258594006	0	0	0	147A185	40	Hollywood			Above Moderate
LOS ANGELES			5547019032	Regional Center Commercial	C4-2D	0	108	0.401753674	Commercial - Store Combination - Store and Office Combination - One Story	YES - Current	NO - Privately-Owned	Available	Not Used in Prior Housing Element	0	0	0.75434726	0.75434726	0	0	0	148-SA185	292	Hollywood			Above Moderate
LOS ANGELES			5547019034	Regional Center Commercial	C4-2D	0	108	0.159663615	Institutional - Church - One Story	YES - Current	NO - Privately-Owned	Available	Not Used in Prior Housing Element	0	0	0.01513197	0.01513197	0	0	0	147A185	18	Hollywood			Above Moderate
LOS ANGELES	6718 W SELMA AVE	90028	5547020001	Regional Center Commercial	C4-2D	0	108	1.642441247	Residential - Five or More Units or Apartments (Any Combination) - 4 Stories or Less	YES - Current	NO - Privately-Owned	Available	Not Used in Prior Housing Element	0	0	2.54769952	2.54769952	80	0	0	147A185	5	Hollywood		Yes	Above Moderate
LOS ANGELES			5547020002	Regional Center Commercial	C4-2D-SN	0	108	0.236164525	Industrial - Parking Lot (Industrial Use Property) - One Story	YES - Current	NO - Privately-Owned	Available	Used in Prior Housing Element - Non-Vacant	0	0	0.068515015	0.068515015	0	0	0	147A185	45	Hollywood			Above Moderate
LOS ANGELES	6709 W SUNSET BLVD	90028	5547020004	Regional Center Commercial	C4-2D-SN	0	108	0.189391406	Commercial - Parking Lot (Commercial Use Property) - Lots - Patron or Employee - One Story	YES - Current	NO - Privately-Owned	Available	Used in Prior Housing Element - Non-Vacant	0	0	0.054754266	0.054754266	0	0	0	147A185	52	Hollywood			Above Moderate
LOS ANGELES	6713 W SUNSET BLVD	90028	5547020005	Regional Center Commercial	C4-2D-SN	0	108	0.260830702	Commercial - Office Building - One Story	YES - Current	NO - Privately-Owned	Available	Used in Prior Housing Element - Non-Vacant	0	0	0.047295055	0.047295055	0	0	0	147A185	53	Hollywood			Above Moderate
LOS ANGELES	1552 N HIGHLAND AVE	90028	5547020007	Regional Center Commercial	C4-2D-SN	0	108	0.139450219	Commercial - Office Building - One Story	YES - Current	NO - Privately-Owned	Available	Used in Prior Housing Element - Non-Vacant	0.079103253	0	0	0.079103253	0	0	0	148-SA185	285	Hollywood			Lower
LOS ANGELES	1546 N HIGHLAND AVE	90028	5547020008	Regional Center Commercial	C4-2D-SN	0	108	0.140613444	Commercial - Office Building - One Story	YES - Current	NO - Privately-Owned	Available	Used in Prior Housing Element - Non-Vacant	0.250555363	0	0	0.250555363	0	0	0	148-SA185	300	Hollywood			Lower
LOS ANGELES	1511 N MCCADDEN PL	90028	5547020019	Regional Center Commercial	C4-2D-SN	0	108	0.186401046	Commercial - Nursery or Greenhouse - One Story	YES - Current	NO - Privately-Owned	Available	Used in Prior Housing Element - Non-Vacant	0.216936916	0	0	0.216936916	0	0	0	147A185	54	Hollywood			Lower
LOS ANGELES	6757 W SUNSET BLVD	90028	5547020019	Regional Center Commercial	C4-2D-SN	0	108	0.189392604	Commercial - Nursery or Greenhouse - One Story	YES - Current	NO - Privately-Owned	Available	Used in Prior Housing Element - Non-Vacant	0.219636413	0	0	0.219636413	0	0	0	147A185	55	Hollywood			Lower
LOS ANGELES	1527 N MCCADDEN PL	90028	5547020021	Regional Center Commercial	C4-2D	0	108	0.157827616	Residential - Five or More Units or Apartments (Any Combination) - 4 Stories or Less	YES - Current	NO - Privately-Owned	Available	Not Used in Prior Housing Element	0	0	0.228883803	0.228883803	20	0	0	147A185	30	Hollywood		Yes	Above Moderate
LOS ANGELES	1549 N MCCADDEN PL	90028	5547020025	Regional Center Commercial	C4-2D	0	108	0.157826981	Residential - Single Family Residence	YES - Current	NO - Privately-Owned	Available	Not Used in Prior Housing Element	1.656657881	0	0	1.656657881	0	0	0	148-SA185	301	Hollywood			Lower
LOS ANGELES	1546 N MCCADDEN PL	90028	5547020027	Regional Center Commercial	C4-2D	0	108	0.067148143	Residential - Double, Duplex, or Two Units - 4 Stories or Less	YES - Current	NO - Privately-Owned	Available	Not Used in Prior Housing Element	0	0	0

LOS ANGELES		5547022028	Regional Center Commercial	C4-2D	0	108	0.06436617	Residential - Double, Duplex, or Two Units - 4 Stories or Less	YES - Current	NO - Privately-Owned	Available	Not Used in Prior Housing Element	0.258772874	0	0	0.258772874	2	0	0	148-SA185 299	Hollywood									Lower	
LOS ANGELES	1542 N MCCADDEN PL	90028 5547020029	Regional Center Commercial	C4-2D	0	108	0.131214424	Residential - Single Family Residence	YES - Current	NO - Privately-Owned	Available	Not Used in Prior Housing Element	1.382000297	0	0	1.382000297	1	0	0	148-SA185 302	Hollywood									Lower	
LOS ANGELES	1540 N MCCADDEN PL	90028 5547020030	Regional Center Commercial	C4-2D	0	108	0.13091115	Residential - Five or More Units or Apartments (Any Combination) - 4 Stories or Less	YES - Current	NO - Privately-Owned	Available	Not Used in Prior Housing Element	0.324438512	0	0	0.324438512	9	0	0	147A185 12	Hollywood									Lower	
LOS ANGELES	1534 N MCCADDEN PL	90028 5547020031	Regional Center Commercial	C4-2D	0	108	0.130612087	Commercial - Restaurant, Cocktail Lounge - Restaurant, Cocktail Lounge, Tavern - One Story	YES - Current	NO - Privately-Owned	Available	Not Used in Prior Housing Element	0.231540855	0	0	0.231540855	0	0	0	147A185 20	Hollywood									Lower	
LOS ANGELES	6760 W SELMA AVE	90028 5547020036	Regional Center Commercial	C4-2D	0	108	0.157829317	Commercial - Store Combination - Store and Residential Combination - Two Stories	YES - Current	NO - Privately-Owned	Available	Not Used in Prior Housing Element	0.083341598	0	0	0.083341598	0	0	0	148-SA185 286	Hollywood									Lower	
LOS ANGELES	6767 W SUNSET BLVD	90028 5547020041	Regional Center Commercial	C4-2D-SN	0	108	0.189392993	Commercial - Shopping Center (Regional) - One Story	YES - Current	NO - Privately-Owned	Available	Not Used in Prior Housing Element	0.043863847	0	0	0.043863847	0	0	0	147A185 57	Hollywood									Lower	
LOS ANGELES		5547020041	Regional Center Commercial	C4-2D-SN	0	108	0.13924072	Commercial - Shopping Center (Regional) - One Story	YES - Current	NO - Privately-Owned	Available	Not Used in Prior Housing Element	0.037619859	0	0	0.037619859	0	0	0	147A185 58	Hollywood									Lower	
LOS ANGELES		5547020041	Regional Center Commercial	C4-2D-SN	0	108	0.189393004	Commercial - Shopping Center (Regional) - One Story	YES - Current	NO - Privately-Owned	Available	Not Used in Prior Housing Element	0.043863847	0	0	0.043863847	0	0	0	147A185 56	Hollywood									Lower	
LOS ANGELES	1510 N MCCADDEN PL	90028 5547020044	Regional Center Commercial	C4-2D-SN	0	108	0.229259037	Commercial - Office Building - One Story	YES - Current	NO - Privately-Owned	Available	Used in Prior Housing Element - Non-Vacant	0.121644204	0	0	0.121644204	0	0	0	147A185 46	Hollywood									Lower	
LOS ANGELES	1520 N MCCADDEN PL	90028 5547020044	Regional Center Commercial	C4-2D-SN	0	108	0.058145108	Commercial - Office Building - One Story	YES - Current	NO - Privately-Owned	Available	Used in Prior Housing Element - Non-Vacant	0.051628409	0	0	0.051628409	0	0	0	147A185 35	Hollywood									Lower	
LOS ANGELES	1530 N MCCADDEN PL	90028 5547020044	Regional Center Commercial	C4-2D	0	108	0.130311552	Commercial - Office Building - One Story	YES - Current	NO - Privately-Owned	Available	Used in Prior Housing Element - Non-Vacant	0.09427933	0	0	0.09427933	0	0	0	147A185 26	Hollywood									Lower	
LOS ANGELES	6727 W SUNSET BLVD	90028 5547020044	Regional Center Commercial	C4-2D-SN	0	108	0.430672774	Commercial - Office Building - One Story	YES - Current	NO - Privately-Owned	Available	Used in Prior Housing Element - Non-Vacant	1.527241275	0	0	1.527241275	0	0	0	147A185 36	Hollywood									Lower	
LOS ANGELES		5547020044	Regional Center Commercial	C4-2D	0	108	0.081103945	Commercial - Office Building - One Story	YES - Current	NO - Privately-Owned	Available	Used in Prior Housing Element - Non-Vacant	0.069756669	0	0	0.069756669	0	0	0	147A185 31	Hollywood									Lower	
LOS ANGELES	1540 N HIGHLAND AVE	90028 5547020045	Regional Center Commercial	C4-2D-SN	0	108	0.140630505	Commercial - Office Building - One Story	YES - Current	NO - Privately-Owned	Available	Used in Prior Housing Element - Non-Vacant	0.077040761	0	0	0.077040761	0	0	0	148-SA185 305	Hollywood									Lower	
LOS ANGELES	1543 N MCCADDEN PL	90028 5547020045	Regional Center Commercial	C4-2D	0	108	0.157827616	Commercial - Office Building - One Story	YES - Current	NO - Privately-Owned	Available	Used in Prior Housing Element - Non-Vacant	0.081462633	0	0	0.081462633	0	0	0	148-SA185 306	Hollywood									Lower	
LOS ANGELES	1440 N HIGHLAND AVE	90028 5547021002	Highway Oriented Commercial	C2-1-SN	0	108	0.134811405	Industrial - Warehousing, Distribution, Storage - Warehousing, Distribution, 10,000 to 24,999 SF - Three Stories	YES - Current	NO - Privately-Owned	Available	Not Used in Prior Housing Element	0.120550022	0	0	0.120550022	0	0	0	147A185 139	Hollywood									Lower	
LOS ANGELES	1434 N HIGHLAND AVE	90028 5547021003	Highway Oriented Commercial	C2-1-SN	0	108	0.134709536	Commercial - Parking Lot (Commercial Use Property) - Lots - Patron or Employee - One Story	YES - Current	NO - Privately-Owned	Available	Used in Prior Housing Element - Non-Vacant	0.018238634	0	0	0.018238634	0	0	0	147A185 149	Hollywood									Lower	
LOS ANGELES	1433 N MCCADDEN PL	90028 5547021004	Highway Oriented Commercial	C2-1-SN	0	108	0.134608515	Commercial - Store - One Story	YES - Current	NO - Privately-Owned	Available	Used in Prior Housing Element - Non-Vacant	0.031060237	0	0	0.031060237	0	0	0	147A185 157	Hollywood									Lower	
LOS ANGELES	1426 N HIGHLAND AVE	90028 5547021005	Highway Oriented Commercial	C2-1-SN	0	108	0.134506646	Commercial - Office Building - Two Stories	YES - Current	NO - Privately-Owned	Available	Used in Prior Housing Element - Non-Vacant	0.080750268	0	0	0.080750268	0	0	0	147A185 162	Hollywood									Lower	
LOS ANGELES	1418 N HIGHLAND AVE	90028 5547021006	Highway Oriented Commercial	C2-1-SN	0	108	0.134404421	Commercial - Office Building - One Story	YES - Current	NO - Privately-Owned	Available	Used in Prior Housing Element - Non-Vacant	0.080750268	0	0	0.080750268	0	0	0	147A185 189	Hollywood									Lower	
LOS ANGELES	1410 N MCCADDEN PL	90028 5547021011	Low Medium II Residential	RD1.5-1XL	0	29	0.072467615	Residential - Single Family Residence	YES - Current	NO - Privately-Owned	Available	Not Used in Prior Housing Element	0	0	0.161049259	0.161049259	1	2*	2*	147A185 218	Hollywood									Above Moderate	
LOS ANGELES	6731 W DE LONGPRE AVE	90028 5547021012	Low Medium II Residential	RD1.5-1XL	0	29	0.143382075	Residential - Double, Duplex, or Two Units - 4 Stories or Less	YES - Current	NO - Privately-Owned	Available	Not Used in Prior Housing Element	0	0	0.221909881	0.221909881	2	0	0	147A185 217	Hollywood		Yes							Above Moderate	
LOS ANGELES	6727 W DE LONGPRE AVE	90028 5547021013	Low Medium II Residential	RD1.5-1XL	0	29	0.071739601	Residential - Single Family Residence	YES - Current	NO - Privately-Owned	Available	Not Used in Prior Housing Element	0	0	0.161049259	0.161049259	1	2*	2*	147A185 233	Hollywood									Above Moderate	
LOS ANGELES	6728 W LELAND WAY	90028 5547021014	Low Medium II Residential	RD1.5-1XL	0	29	0.071636278	Residential - Double, Duplex, or Two Units - 4 Stories or Less	YES - Current	NO - Privately-Owned	Available	Not Used in Prior Housing Element	0	0	0.209294605	0.209294605	2	2*	2*	147A185 216	Hollywood		Yes							Above Moderate	
LOS ANGELES	6721 W DE LONGPRE AVE	90028 5547021015	Low Medium II Residential	RD1.5-1XL	0	29	0.07174005	Residential - Single Family Residence	YES - Current	NO - Privately-Owned	Available	Not Used in Prior Housing Element	0	0	0.161049259	0.161049259	1	2*	2*	147A185 232	Hollywood									Above Moderate	
LOS ANGELES	6720 W LELAND WAY	90028 5547021016	Low Medium II Residential	RD1.5-1XL	0	29	0.071630624	Residential - Single Family Residence	YES - Current	NO - Privately-Owned	Available	Not Used in Prior Housing Element	0	0	0.161049259	0.161049259	1	2*	2*	147A185 215	Hollywood									Above Moderate	
LOS ANGELES	6716 W LELAND WAY	90028 5547021017	Low Medium II Residential	RD1.5-1XL	0	29	0.143365076	Residential - Double, Duplex, or Two Units - 4 Stories or Less	YES - Current	NO - Privately-Owned	Available	Not Used in Prior Housing Element	0	0	0.221909881	0.221909881	2	0	0	147A185 214	Hollywood		Yes							Above Moderate	
LOS ANGELES	1450 N HIGHLAND AVE	90028 5547021021	Regional Center Commercial	C4-2D-SN	0	108	0.134914114	Commercial - Restaurant, Cocktail Lounge - Fast Food - Auto Oriented - One Story	YES - Current	NO - Privately-Owned	Available	Not Used in Prior Housing Element	0.095307836	0	0	0.095307836	1	0	0	147A185 113	Hollywood									Lower	
LOS ANGELES	1453 N MCCADDEN PL	90028 5547021021	Regional Center Commercial	C4-2D-SN	0	108	0.135015495	Commercial - Restaurant, Cocktail Lounge - Fast Food - Auto Oriented - One Story	YES - Current	NO - Privately-Owned	Available	Not Used in Prior Housing Element	0.094698146	0	0	0.094698146	1	0	0	147A185 106	Hollywood									Lower	
LOS ANGELES	6750 W SUNSET BLVD	90028 5547021021	Regional Center Commercial	C4-2D-SN	0	108	0.139277239	Commercial - Restaurant, Cocktail Lounge - Fast Food - Auto Oriented - One Story	YES - Current	NO - Privately-Owned	Available	Not Used in Prior Housing Element	0.097529381	0	0	0.097529381	1	0	0	147A185 92	Hollywood									Lower	
LOS ANGELES	1430 N MCCADDEN PL	90028 5547022007	Low Medium II Residential	RD1.5-1XL	0	29	0.16393379	Residential - Single Family Residence	YES - Current	NO - Privately-Owned	Available	Not Used in Prior Housing Element	0	0	0.353963333	0.353963333	2	0	0	147A185 156	Hollywood									Above Moderate	
LOS ANGELES	6722 W SUNSET BLVD	90028 5547022011	Regional Center Commercial	C4-2D-SN	0	108	0.438381932	Commercial - Hotel and Motel - Motel - Under 50 Rooms - One Story	YES - Current	NO - Privately-Owned	Available	Used in Prior Housing Element - Non-Vacant	0.780464604	0	0	0.780464604	6	0	0	147A185 88	Hollywood									Lower	
LOS ANGELES	1453 N LAS PALMAS AVE	90028 5547022013	Regional Center Commercial	C4-2D-SN	0	108	0.103308206	Commercial - Hotel and Motel - Motel - Under 50 Rooms - Two Stories	YES - Current	NO - Privately-Owned	Available	Used in Prior Housing Element - Non-Vacant	0.063602902	0	0	0.063602902	0	0	0	147A185 102	Hollywood									Lower	
LOS ANGELES	6700 W SUNSET BLVD	90028 5547022013	Regional Center Commercial	C4-2D-SN	0	108	0.138134633	Commercial - Hotel and Motel - Motel - Under 50 Rooms - Two Stories	YES - Current	NO - Privately-Owned	Available	Used in Prior Housing Element - Non-Vacant	0.074928563	0	0	0.074928563	0	0	0	147A185 86	Hollywood									Lower	
LOS ANGELES	1445 N LAS PALMAS AVE	90028 5547022014	Regional Center Commercial	C4-2D-SN	0	108	0.111339791	Recreational - Theater - Legitimate (Stage) Theater - Two Stories	YES - Current	NO - Privately-Owned	Available	Not Used in Prior Housing Element	0.072464088	0	0	0.072464088	0	0	0	147A185 135	Hollywood									Lower	
LOS ANGELES	1451 N LAS PALMAS AVE	90028 5547022014	Regional Center Commercial	C4-2D-SN	0	108	0.114783668	Recreational - Theater - Legitimate (Stage) Theater - Two Stories	YES - Current	NO - Privately-Owned	Available	Not Used in Prior Housing Element	0.074688986	0	0	0.074688986	0	0	0	147A185 109	Hollywood									Lower	
LOS ANGELES		5547022014	Regional Center Commercial	C4-2D-SN	0	108	0.011475819	Recreational - Theater - Legitimate (Stage) Theater - Two Stories	YES - Current	NO - Privately-Owned	Available	Not Used in Prior Housing Element	0	0	0.002861008	0.002861008	0	0	0	147A185 107	Hollywood									Above Moderate	
LOS ANGELES	1425 N LAS PALMAS AVE	90028 5547022017	Low Medium II Residential	RD1.5-1XL	0	29	0.163933662	Residential - Single Family Residence	YES - Current	NO - Privately-Owned	Available	Not Used in Prior Housing Element	0	0	0.432158381	0.432158381	1	0	0	147A185 160	Hollywood									Above Moderate	
LOS ANGELES	1419 N LAS PALMAS AVE	90028 5547022019	Low Medium II Residential	RD1.5-1XL	0	29	0.106810814	Residential - Single Family Residence	YES - Current	NO - Privately-Owned	Available	Not Used in Prior Housing Element	0	0	0.200443101	0.200443101	1	3*	3*	147A185 186	Hollywood									Above Moderate	
LOS ANGELES	1452 N MCCADDEN PL	90028 5547022022	Regional Center Commercial	C4-2D-SN	0	108	0.059687638	Commercial - Parking Lot (Commercial Use Property) - Lots - Patron or Employee - One Story	YES - Current	NO - Privately-Owned	Available	Not Used in Prior Housing Element	0.105405074	0	0	0.105405074	0	0	0	147A185 105	Hollywood									Lower	
LOS ANGELES	6736 W SUNSET BLVD	90028 5547022022	Regional Center Commercial	C4-2D-SN	0	108	0.084697606	Commercial - Parking Lot (Commercial Use Property) - Lots - Patron or Employee - One Story	YES - Current	NO - Privately-Owned	Available	Not Used in Prior Housing Element	0.132025194	0	0	0.132025194	0	0	0	147A185 91	Hollywood									Lower	
LOS ANGELES	1442 N MCCADDEN PL	90028 5547022023	Regional Center Commercial	C4-2D-SN	0	108	0.059689322	Commercial - Parking Lot (Commercial Use Property) - Lots - Patron or Employee - One Story	YES - Current	NO - Privately-Owned	Available	Not Used in Prior Housing Element	0.027177481	0	0	0.027177481	0	0	0	147A185 112	Hollywood									Lower	
LOS ANGELES		5547022023	Regional Center Commercial	C4-2D-SN	0	108	0.014921864	Commercial - Parking Lot (Commercial Use Property) - Lots - Patron or Employee - One Story	YES - Current	NO - Privately-Owned	Available	Not Used in Prior Housing Element	0	0	0.028227681	0.028227681	0	0	0	147A185 543	Hollywood									Above Moderate	
LOS ANGELES	1440 N MCCADDEN PL	90028 5547022024	Regional Center Commercial	C4-2D-SN	0	108	0.059687717	Commercial - Office Building - One Story	YES - Current	NO - Privately-Owned	Available	Not Used in Prior Housing Element	0.016795512	0	0	0.016795512	0	0	0	147A185 138	Hollywood									Lower	
LOS ANGELES	6726 W SUNSET BLVD	90028 5547022024	Regional Center Commercial	C4-2D-SN	0	108	0.097159276	Commercial - Office Building - One Story	YES - Current	NO - Privately-Owned	Available	Not Used in Prior Housing Element	0.022628054	0	0	0.022628054	0	0	0	147A185 90	Hollywood									Lower	
LOS ANGELES		5547022024	Regional Center Commercial	C4-2D-SN	0	108	0.014920394	Commercial - Office Building - One Story	YES - Current	NO - Privately-Owned	Available	Not Used in Prior Housing Element	0	0	0.004702925	0.004702925	0	0	0	147A185 126	Hollywood									Above Moderate	
LOS ANGELES		5547022024	Regional Center Commercial	C4-2D-SN	0	108	0.031639609	Commercial - Office Building - One Story	YES - Current	NO - Privately-Owned	Available	Not Used in Prior Housing Element	0.009270228	0	0	0.009270228	0	0	0	147A185 141	Hollywood									Lower	
LOS ANGELES		5547022024	Regional Center Commercial	C4-2D-SN	0	108	0.033767468	Commercial - Office Building - One Story	YES - Current	NO - Privately-Owned	Available	Not Used in Prior Housing Element	0.010701455	0	0	0.010701455	0	0	0	147A185 89	Hollywood									Lower	
LOS ANGELES		5547022024	Regional Center Commercial	C4-2D-SN	0	108	0.066868076	Commercial - Office Building - One Story	YES - Current	NO - Privately-Owned	Available	Not Used in Prior Housing Element	0.017874453	0	0	0.017874453	0	0	0	147A185 137	Hollywood									Lower	
LOS ANGELES		5547022024	Regional Center Commercial	C4-2D-SN	0	108	0.083585192	Commercial - Office Building - One Story	YES - Current	NO - Privately-Owned	Available	Not Used in Prior Housing Element	0.020850791	0	0	0.020850791	0	0	0	147A185 111	Hollywood									Lower	
LOS ANGELES		5547022024	Regional Center Commercial	C4-2D-SN	0	108	0.083585473	Commercial - Office Building - One Story	YES - Current	NO - Privately-Owned	Available	Not Used in Prior Housing Element	0.020850791	0	0	0.020850791	0	0	0	147A185 104	Hollywood									Lower	
LOS ANGELES	1434 N MCCADDEN PL	90028 5547022025	Low Medium II Residential	RD1.5-1XL	0	29	0.158192712	Commercial - Parking Lot (Commercial Use Property) - Lots - Patron or Employee - One Story	YES - Current	NO - Privately-Owned	Available	Not Used in Prior Housing Element	0	0	0.01735232	0.01735232	0	0	0	147A185 148	Hollywood									Above Moderate	
LOS ANGELES	6661 W DE LONGPRE AVE	90028 5547023001	Low Medium II Residential	RD1.5-1XL	0	29	0.090615105	Residential - Single Family Residence	YES - Current	NO - Privately-Owned	Available	Not Used in Prior Housing Element	0	0	0.204816628	0.204816628	1	2*	2*	147A185 227	Hollywood									Above Moderate	
LOS ANGELES	1411 N CHEROKEE AVE	90028 5547023002	Low Medium II Residential	RD1.5-1XL	0	29	0.064278414	Residential - Single Family Residence	YES - Current	NO - Privately-Owned	Available	Not Used in Prior Housing Element	0	0	0.089358068	0.089358068	1	1*	1*	147A185 193	Hollywood									Above Moderate	
LOS ANGELES	6671 W DE LONGPRE AVE	90028 5547023003	Low Medium II Residential	RD1.5-1XL	0	29	0.139400325	Residential - Double, Duplex, or Two Units - 4 Stories or Less	YES - Current	NO - Privately-Owned	Available	Not Used in Prior Housing Element	0	0	0.07378175	0.07378175	2	0	0	147A185 195	Hollywood		Yes							Above Moderate	
LOS ANGELES	6677 W DE LONGPRE AVE	90028 5547023005	Low Medium II Residential	RD1.5-1XL	0	29	0.154888361	Residential - Double, Duplex, or Two Units - 4 Stories or Less	YES - Current	NO - Privately-Owned	Available	Not Used in Prior Housing Element	0	0	0.256556419	0.256556419	2	0	0	147A185 197	Hollywood		Yes							Above Moderate	
LOS ANGELES	1414 N LAS PALMAS AVE	90028 5547023020	Low Medium II Residential	RD1.5-1XL	0	29	0.164030031	Residential - Double, Duplex, or Two Units - 4 Stories or Less	YES - Current	NO - Privately-Owned	Available	Not Used in Prior Housing Element	0	0	0.256556419	0.256556419	2	0	0	147A185 191	Hollywood		Yes							Above Moderate	
LOS ANGELES	1408 N LAS PALMAS AVE	90028 5547023021	Low Medium II Residential	RD1.5-1XL	0	29	0.164028268	Residential - Five or More Units or Apartments (Any Combination) - 4 Stories or Less	YES - Current	NO - Privately-Owned	Available	Not Used in Prior Housing Element	0	0	0.113126473	0.113126473	6	0	0	147A185 204	Hollywood		Yes							Above Moderate	
LOS ANGELES	1438 N LAS PALMAS AVE	90028 5547023027	Regional Center Commercial	C4-2D-SN	0	108	0.158313582	Industrial - Motion Picture, Radio and Television Industry - Studio - One Story	YES - Current	NO - Privately-Owned	Available	Not Used in Prior Housing Element	0.048009854	0	0	0.048009854	0	0	0	147A185 134	Hollywood									Lower	
LOS ANGELES	1446 N LAS PALMAS AVE	90028 5547023027	Regional Center Commercial	C4-2D-SN	0	108	0.158318378	Industrial - Motion Picture, Radio and Television Industry - Studio - One Story	YES - Current	NO - Privately-Owned	Available	Not Used in Prior Housing Element	0.048009854	0	0	0.048009854	0	0	0	147A185 108	Hollywood									Lower	
LOS ANGELES	1448 N LAS PALMAS AVE	90028 5547023027	Regional Center Commercial	C4-2D-SN	0	108	0.158323674	Industrial - Motion Picture, Radio and Television Industry - Studio - One Story	YES - Current	NO - Privately-Owned	Available	Not Used in Prior Housing Element	0.048009854	0	0	0.048009854	0	0	0	147A185 101	Hollywood									Lower	
LOS ANGELES	6690 W SUNSET BLVD	90028 5547023027	Regional Center Commercial	C4-2D-SN	0	108	0.187991478	Industrial - Motion Picture, Radio and Television Industry - Studio - One Story	YES - Current	NO - Privately-Owned	Available	Not Used in Prior Housing Element	0.050948875	0	0	0.050948875	0	0	0	147A185 85	Hollywood									Lower	
LOS ANGELES	6660 W SUNSET BLVD	90028 5547023028	Regional Center Commercial	C4-2D-SN	0	108	0.893465201	Commercial - Store - One Story	YES - Current	NO - Privately-Owned	Available	Not Used in Prior Housing Element	0.256815976	0	0	0.256815976	0	0	0	147A185 84	Hollywood									Lower	
LOS ANGELES	6687 W DAYCHAR DR	90028 5547023029	Low Medium II Residential	RD1.5-1XL	0	29	0.04090736	Residential - Single Family Residence - Small Lot	YES - Current	NO - Privately-Owned	Available	Not Used in Prior Housing Element	0	0	0.003736825	0.003736825	1	1*	1*	147A185 544	Hollywood									Above Moderate	
LOS ANGELES	6685 W DAYCHAR DR	90028 5547023030	Low Medium II Residential	RD1.5-1XL	0	29	0.035035188	Residential - Single Family Residence - Small Lot	YES - Current	NO - Privately-Owned	Available	Not Used in Prior Housing Element	0	0	0.00577342	0.00577342	1	1*	1*	147A185 545	Hollywood									Above Moderate	
LOS ANGELES	6683 W DAYCHAR DR	90028 5547023031	Low Medium II Residential	RD1.5-1XL	0	29	0.035034471	Residential - Single Family Residence - Small Lot	YES - Current	NO - Privately-Owned	Available	Not Used in Prior Housing Element	0	0	0.00577342	0.00577342	1	1*	1*	147A185 546	Hollywood									Above Moderate	
LOS ANGELES	6681 W DAYCHAR DR	90028 5547023032	Low Medium II Residential	RD1.5-1XL	0	29	0.041324377	Residential - Single Family Residence - Small Lot	YES - Current	NO - Privately-Owned	Available	Not Used in Prior Housing Element	0	0	0.00577342	0.00577342	1	1*	1*	147A185 547	Hollywood									Above Moderate	
LOS ANGELES	1423 N CHEROKEE AVE	90028 5547023901	Low Medium II Residential	RD1.5-1XL	0	29	0.223826328	Miscellaneous - Government Owned Property	YES - Current	YES - City-Owned	Available	Used in Prior Housing Element - Non-Vacant	0	0	0.012104454	0.012104454	0	0	0	147A185 176	Hollywood									Above Moderate	
LOS ANGELES	1425 N CHEROKEE AVE	90028 5547023901	Low Medium II Residential	RD1.5-1XL	0	29	0.223828089	Miscellaneous - Government Owned Property	YES - Current	YES - City-Owned	Available	Used in Prior Housing Element - Non-Vacant	0	0	0.012104454	0.012104454	0	0	0	147A185 158	Hollywood									Above Moderate	
LOS ANGELES	1428 N LAS PALMAS AVE	90028 5547023901	Low Medium II Residential	RD1.5-1XL	0	29	0.158306012	Miscellaneous - Government Owned Property	YES - Current	YES - City-Owned	Available	Used in Prior Housing Element - Non-Vacant	0	0	0.008881483	0.008881483	0	0	0	147A185 151	Hollywood									Above Moderate	
LOS ANGELES	1432 N LAS PALMAS AVE	90028 5547023901	Low Medium II Residential	RD1.5-1XL	0	29	0.158310629	Miscellaneous - Government Owned Property	YES - Current	YES - City-Owned	Available	Used in Prior Housing Element - Non-Vacant	0	0	0.008881483	0.008881483	0	0	0	147A185 145	Hollywood									Above Moderate	
LOS ANGELES	1433 N CHEROKEE AVE	90028 5547023901	Low Medium II Residential	RD1.5-1XL	0	29	0.223826617	Miscellaneous - Government Owned Property	YES - Current	YES - City-Owned	Available	Used in Prior Housing Element - Non-Vacant	0	0	0.012104454	0.012104454	0	0	0	147A185 150	Hollywood									Above Moderate	
LOS ANGELES	1437 N CHEROKEE AVE	90028 5547023901	Low Medium II Residential	RD1.5-1XL	0	29	0.223828085	Miscellaneous - Government Owned Property	YES - Current	YES - City-Owned	Available	Used in Prior Housing Element - Non-Vacant	0	0	0.012104454	0.012104454	0	0	0	147A185 140	Hollywood									Above Moderate	
LOS ANGELES	6658 W SUNSET BLVD	90028 5547024001	Regional Center Commercial	C4-2D-SN	0	108	0.199723922	Industrial - Motion Picture, Radio and Television Industry - Studio - One Story	YES - Current	NO - Privately-Owned	Available	Used in Prior Housing Element - Non-Vacant	0.133651241	0	0	0.133651241	0	0	0	147A185 83	Hollywood									Lower	
LOS ANGELES	6648 W SUNSET BLVD	90028 5547024002	Regional Center Commercial	C4-2D-SN	0	108	0.183078429	Industrial - Motion Picture, Radio and Television Industry - Studio - One Story	YES - Current	NO - Privately-Owned	Available	Used in Prior Housing Element - Non-Vacant	0.316577074	0	0	0.316577074	0	0	0	147A185 82	Hollywood									Lower	
LOS ANGELES	6640 W SUNSET BLVD	90028 5547024003	Regional Center Commercial	C4-2D-SN	0	108	0.149791615	Commercial - Parking Lot (Commercial Use Property) - Lots - Patron or Employee - One Story	YES - Current	NO - Privately-Owned	Available	Used in Prior Housing Element - Non-Vacant	0.048616146	0	0	0.048616146	0	0	0	147A185 80	Hollywood									Lower	
LOS ANGELES		5547024003	Regional Center Commercial	C4-2D-SN	0	108	0.016643529	Commercial - Parking Lot (Commercial Use Property) - Lots - Patron or Employee - One Story	YES - Current	NO - Privately-Owned	Available	Used in Prior Housing Element - Non-Vacant	0	0	0.034383269	0.034383269	0	0	0	147A185 81	Hollywood									Above Moderate	
LOS ANGELES	6638 W SUNSET BLVD	90028 5547024004	Regional Center Commercial	C4-2D-SN	0	108	0.109280194	Commercial - Office Building - One Story	YES - Current	NO - Privately-Owned	Available	Not Used in Prior Housing Element	0.084479946	0	0	0.084479946	0	0	0	147A185 78	Hollywood									Lower	
LOS ANGELES		5547024004	Regional Center Commercial	C4-2D-SN	0	108	0.049931525	Commercial - Office Building - One Story	YES - Current	NO - Privately-Owned	Available	Not Used in Prior Housing Element	0.04769126	0	0	0.04769126	0	0	0	147A185 79	Hollywood									Lower	
LOS ANGELES	6607 W LELAND WAY	90028 5547024013	Low Medium II Residential	RD1.5-1XL	0	29	0.146560552	Residential - Double, Duplex, or Two Units - 4 Stories or Less	YES - Current	NO - Privately-Owned	Available	Not Used in Prior Housing Element	0	0	0.221909881	0.221909881	2	0	0	147A185 115	Hollywood		Yes							Above Moderate	
LOS ANGELES	6611 W LELAND WAY	90028 5547024014	Low Medium II Residential	RD1.5-1XL	0	29	0.146570662	Residential - Four Units (Any Combination) - 4 Stories or Less	YES - Current	NO - Privately-Owned	Available	Not Used in Prior Housing Element	0	0	0.306133068	0.306133068	2	0	0	147A185 116	Hollywood									Above Moderate	
LOS ANGELES	6643 W LELAND WAY	90028 5547024025	Low Medium II Residential	RD1.5-1XL	0	29	0.141120235	Residential - Three Units (Any Combination) - 4 Stories or Less	YES - Current	NO - Privately-Owned	Available	Not Used in Prior Housing Element	0	0	0.181129789	0.181129789	3	0	0	147A185 123	Hollywood		Yes							Above Moderate	
LOS ANGELES	6651 W LELAND WAY	90028 5547024026	Low Medium II Residential	RD1.5-1XL	0	29	0.141128538	Commercial -

LOS ANGELES	6634 W LELAND WAY	90028	5547025005	Low Medium II Residential	RD1.5-1XL	0	29	0.146630711	Residential - Single Family Residence	YES - Current	NO - Privately-Owned	Available	Not Used in Prior Housing Element	0	0	0.37373482	0.37373482	1	0	0	147A185	170	Hollywood			Above Moderate
LOS ANGELES	6628 W LELAND WAY	90028	5547025006	Low Medium II Residential	RD1.5-1XL	0	29	0.14357653	Residential - Three Units (Any Combination) - 4 Stories or Less	YES - Current	NO - Privately-Owned	Available	Not Used in Prior Housing Element	0	0	0.181129789	0.181129789	3	0	0	147A185	169	Hollywood	Yes		Above Moderate
LOS ANGELES	6624 W LELAND WAY	90028	5547025007	Low Medium II Residential	RD1.5-1XL	0	29	0.136471234	Residential - Single Family Residence	YES - Current	NO - Privately-Owned	Available	Not Used in Prior Housing Element	0	0	0.164941156	0.164941156	1	3*	3*	147A185	168	Hollywood			Above Moderate
LOS ANGELES	6620 W LELAND WAY	90028	5547025008	Low Medium II Residential	RD1.5-1XL	0	29	0.143575869	Residential - Single Family Residence	YES - Current	NO - Privately-Owned	Available	Not Used in Prior Housing Element	0	0	0.37373482	0.37373482	1	0	0	147A185	167	Hollywood			Above Moderate
LOS ANGELES	6616 W LELAND WAY	90028	5547025009	Low Medium II Residential	RD1.5-1XL	0	29	0.146631628	Residential - Single Family Residence	YES - Current	NO - Privately-Owned	Available	Not Used in Prior Housing Element	0	0	0.37373482	0.37373482	1	0	0	147A185	166	Hollywood			Above Moderate
LOS ANGELES	6610 W LELAND WAY	90028	5547025010	Low Medium II Residential	RD1.5-1XL	0	29	0.146631628	Residential - Double, Duplex, or Two Units - 4 Stories or Less	YES - Current	NO - Privately-Owned	Available	Not Used in Prior Housing Element	0	0	0.271538973	0.271538973	1	0	0	147A185	165	Hollywood	Yes		Above Moderate
LOS ANGELES	6608 W LELAND WAY	90028	5547025011	Low Medium II Residential	RD1.5-1XL	0	29	0.14663163	Residential - Four Units (Any Combination) - 4 Stories or Less	YES - Current	NO - Privately-Owned	Available	Not Used in Prior Housing Element	0	0	0.147679836	0.147679836	4	0	0	147A185	164	Hollywood	Yes		Above Moderate
LOS ANGELES	6600 W LELAND WAY	90028	5547025012	Low Medium II Residential	RD1.5-1XL	0	29	0.146630673	Residential - Four Units (Any Combination) - 4 Stories or Less	YES - Current	NO - Privately-Owned	Available	Not Used in Prior Housing Element	0	0	0.048538059	0.048538059	4	0	0	147A185	163	Hollywood	Yes		Above Moderate
LOS ANGELES	6603 W DE LONGPRE AVE	90028	5547025014	Low Medium II Residential	RD1.5-1XL	0	29	0.083745049	Residential - Double, Duplex, or Two Units - 4 Stories or Less	YES - Current	NO - Privately-Owned	Available	Not Used in Prior Housing Element	0	0	0.258477831	0.258477831	2	2*	2*	147A185	229	Hollywood	Yes		Above Moderate
LOS ANGELES	6607 1/2 W DE LONGPRE AVE	90028	5547025015	Low Medium II Residential	RD1.5-1XL	0	29	0.136746236	Residential - Single Family Residence	YES - Current	NO - Privately-Owned	Available	Not Used in Prior Housing Element	0	0	0.061277956	0.061277956	2	3*	3*	147A185	199	Hollywood	Yes		Above Moderate
LOS ANGELES	6615 W DE LONGPRE AVE	90028	5547025016	Low Medium II Residential	RD1.5-1XL	0	29	0.136729495	Residential - Single Family Residence	YES - Current	NO - Privately-Owned	Available	Not Used in Prior Housing Element	0	0	0.164941156	0.164941156	1	3*	3*	147A185	200	Hollywood			Above Moderate
LOS ANGELES	6617 W DE LONGPRE AVE	90028	5547025017	Low Medium II Residential	RD1.5-1XL	0	29	0.136715576	Residential - Double, Duplex, or Two Units - 4 Stories or Less	YES - Current	NO - Privately-Owned	Available	Not Used in Prior Housing Element	0	0	0.221103311	0.221103311	2	3*	3*	147A185	201	Hollywood	Yes		Above Moderate
LOS ANGELES	6621 W DE LONGPRE AVE	90028	5547025018	Low Medium II Residential	RD1.5-1XL	0	29	0.133852518	Residential - Single Family Residence	YES - Current	NO - Privately-Owned	Available	Not Used in Prior Housing Element	0	0	0.164941156	0.164941156	1	3*	3*	147A185	202	Hollywood			Above Moderate
LOS ANGELES	6629 W DE LONGPRE AVE	90028	5547025020	Low Medium II Residential	RD1.5-1XL	0	29	0.133823315	Residential - Double, Duplex, or Two Units - 4 Stories or Less	YES - Current	NO - Privately-Owned	Available	Not Used in Prior Housing Element	0	0	0.221103311	0.221103311	2	3*	3*	147A185	205	Hollywood	Yes		Above Moderate
LOS ANGELES	6651 W DE LONGPRE AVE	90028	5547025024	Low Medium II Residential	RD1.5-1XL	0	29	0.136611784	Residential - Double, Duplex, or Two Units - 4 Stories or Less	YES - Current	NO - Privately-Owned	Available	Not Used in Prior Housing Element	0	0	0.221103311	0.221103311	2	3*	3*	147A185	209	Hollywood	Yes		Above Moderate
LOS ANGELES	6655 W DE LONGPRE AVE	90028	5547025025	Low Medium II Residential	RD1.5-1XL	0	29	0.136594853	Residential - Double, Duplex, or Two Units - 4 Stories or Less	YES - Current	NO - Privately-Owned	Available	Not Used in Prior Housing Element	0	0	0.221103311	0.221103311	2	3*	3*	147A185	210	Hollywood	Yes		Above Moderate
LOS ANGELES	6464 W SUNSET BLVD	90028	5547026001	Regional Center Commercial	C4-2D-SN	0	108	0.259881697	Commercial - Office Building - 6 to 13 Stories	YES - Current	NO - Privately-Owned	Available	Used in Prior Housing Element - Non-Vacant	0.047295055	0	0	0.047295055	0	0	0	147A187	158	Hollywood			Lower
LOS ANGELES	6478 W SUNSET BLVD	90028	5547026001	Regional Center Commercial	C4-2D-SN	0	108	0.158520208	Commercial - Office Building - 6 to 13 Stories	YES - Current	NO - Privately-Owned	Available	Used in Prior Housing Element - Non-Vacant	0.040429903	0	0	0.040429903	0	0	0	147A187	159	Hollywood			Lower
LOS ANGELES	6500 W SUNSET BLVD	90028	5547026002	Regional Center Commercial	C4-2D-SN	0	108	0.286834545	Industrial - Motion Picture, Radio and Television Industry - Studio - One Story	YES - Current	NO - Privately-Owned	Available	Used in Prior Housing Element - Non-Vacant	0.042375595	0	0	0.042375595	0	0	0	147A187	160	Hollywood			Lower
LOS ANGELES	1445 N HUDSON AVE	90028	5547026003	Regional Center Commercial	C4-2D-SN	0	108	0.267265386	Commercial - Parking Lot (Commercial Use Property) - Lots - Patron or Employee - One Story	YES - Current	NO - Privately-Owned	Available	Used in Prior Housing Element - Non-Vacant	0.018816956	0	0	0.018816956	0	0	0	147A187	168	Hollywood			Lower
LOS ANGELES			5547026005	Low Medium II Residential	RD1.5-1XL	0	29	0.070936558	Residential - Double, Duplex, or Two Units - 4 Stories or Less	YES - Current	NO - Privately-Owned	Available	Not Used in Prior Housing Element	0	0	0.141621828	0.141621828	2	2*	2*	147A187	201	Hollywood			Above Moderate
LOS ANGELES	1433 1/4 N HUDSON AVE	90028	5547026006	Low Medium II Residential	RD1.5-1XL	0	29	0.1220486	Residential - Single Family Residence	YES - Current	NO - Privately-Owned	Available	Not Used in Prior Housing Element	0	0	0.293440819	0.293440819	1	3*	3*	147A187	200	Hollywood	Yes		Above Moderate
LOS ANGELES	1425 N HUDSON AVE	90028	5547026007	Low Medium II Residential	RD1.5-1XL	0	29	0.192994591	Residential - Four Units (Any Combination) - 4 Stories or Less	YES - Current	NO - Privately-Owned	Available	Not Used in Prior Housing Element	0	0	0.242677975	0.242677975	4	0	0	147A187	211	Hollywood	Yes		Above Moderate
LOS ANGELES	6543 W DE LONGPRE AVE	90028	5547026012	Low Medium II Residential	RD1.5-1XL	0	29	0.047121016	Residential - Single Family Residence	YES - Current	NO - Privately-Owned	Available	Not Used in Prior Housing Element	0	0	0.109222341	0.109222341	1	1*	1*	147A187	276	Hollywood			Above Moderate
LOS ANGELES	1445 N WILCOX AVE	90028	5547026014	Limited Commercial	C1-1VL	0	54	0.143115764	Commercial - Parking Lot (Commercial Use Property) - Lots - Patron or Employee - One Story	YES - Current	NO - Privately-Owned	Available	Not Used in Prior Housing Element	0.031487724	0	0	0.031487724	0	0	0	147A187	188	Hollywood			Lower
LOS ANGELES	6526 W SUNSET BLVD	90028	5547026025	Regional Center Commercial	C4-2D-SN	0	108	0.183652676	Industrial - Motion Picture, Radio and Television Industry - Studio - Two Stories	YES - Current	NO - Privately-Owned	Available	Used in Prior Housing Element - Non-Vacant	0.128930793	0	0	0.128930793	0	0	0	147A187	162	Hollywood			Lower
LOS ANGELES	6518 W SUNSET BLVD	90028	5547026026	Regional Center Commercial	C4-2D-SN	0	108	0.183653823	Commercial - Hotel and Motel - Motel - Under 50 Rooms - One Story	YES - Current	NO - Privately-Owned	Available	Used in Prior Housing Element - Non-Vacant	0.031559143	0	0	0.031559143	27	0	0	147A187	161	Hollywood			Lower
LOS ANGELES	1444 N SEWARD ST	90028	5547026027	Low Medium II Residential	RD1.5-1XL	0	29	0.057391664	Residential - Single Family Residence	YES - Current	NO - Privately-Owned	Available	Not Used in Prior Housing Element	0	0	0.08366887	0.08366887	1	1*	1*	147A187	182	Hollywood			Above Moderate
LOS ANGELES	6537 W LELAND WAY	90028	5547026028	Low Medium II Residential	RD1.5-1XL	0	29	0.146922357	Residential - Four Units (Any Combination) - 4 Stories or Less	YES - Current	NO - Privately-Owned	Available	Not Used in Prior Housing Element	0	0	0.019881555	0.019881555	4	0	0	147A187	181	Hollywood	Yes		Above Moderate
LOS ANGELES	6521 W LELAND WAY	90028	5547026031	Low Medium II Residential	RD1.5-1XL	0	29	0.146921782	Residential - Four Units (Any Combination) - 4 Stories or Less	YES - Current	NO - Privately-Owned	Available	Not Used in Prior Housing Element	0	0	0.048538059	0.048538059	4	0	0	147A187	178	Hollywood	Yes		Above Moderate
LOS ANGELES	6519 W LELAND WAY	90028	5547026032	Low Medium II Residential	RD1.5-1XL	0	29	0.146922343	Residential - Three Units (Any Combination) - 4 Stories or Less	YES - Current	NO - Privately-Owned	Available	Not Used in Prior Housing Element	0	0	0.059880777	0.059880777	3	0	0	147A187	177	Hollywood	Yes		Above Moderate
LOS ANGELES	6538 W LELAND WAY	90028	5547026034	Low Medium II Residential	RD1.5-1XL	0	29	0.146923056	Residential - Three Units (Any Combination) - 4 Stories or Less	YES - Current	NO - Privately-Owned	Available	Not Used in Prior Housing Element	0	0	0.181129789	0.181129789	3	0	0	147A187	226	Hollywood	Yes		Above Moderate
LOS ANGELES	6534 W LELAND WAY	90028	5547026035	Low Medium II Residential	RD1.5-1XL	0	29	0.146921778	Residential - Three Units (Any Combination) - 4 Stories or Less	YES - Current	NO - Privately-Owned	Available	Not Used in Prior Housing Element	0	0	0.120282081	0.120282081	5	0	0	147A187	225	Hollywood	Yes		Above Moderate
LOS ANGELES	6526 W LELAND WAY	90028	5547026036	Low Medium II Residential	RD1.5-1XL	0	29	0.146923974	Residential - Single Family Residence	YES - Current	NO - Privately-Owned	Available	Not Used in Prior Housing Element	0	0	0.37373482	0.37373482	1	0	0	147A187	224	Hollywood			Above Moderate
LOS ANGELES	6518 W LELAND WAY	90028	5547026037	Low Medium II Residential	RD1.5-1XL	0	29	0.146922138	Residential - Double, Duplex, or Two Units - 4 Stories or Less	YES - Current	NO - Privately-Owned	Available	Not Used in Prior Housing Element	0	0	0.221909881	0.221909881	2	0	0	147A187	223	Hollywood	Yes		Above Moderate
LOS ANGELES	6514 W LELAND WAY	90028	5547026038	Low Medium II Residential	RD1.5-1XL	0	29	0.146880512	Residential - Double, Duplex, or Two Units - 4 Stories or Less	YES - Current	NO - Privately-Owned	Available	Not Used in Prior Housing Element	0	0	0.221909881	0.221909881	2	0	0	147A187	222	Hollywood	Yes		Above Moderate
LOS ANGELES	1410 N SEWARD ST	90028	5547026039	Low Medium II Residential	RD1.5-1XL	0	29	0.047011621	Residential - Single Family Residence	YES - Current	NO - Privately-Owned	Available	Not Used in Prior Housing Element	0	0	0.015332575	0.015332575	1	1*	1*	147A187	259	Hollywood			Above Moderate
LOS ANGELES	6575 W DE LONGPRE AVE	90028	5547026040	Low Medium II Residential	RD1.5-1XL	0	29	0.126639984	Residential - Single Family Residence	YES - Current	NO - Privately-Owned	Available	Not Used in Prior Housing Element	0	0	0.200443101	0.200443101	1	3*	3*	147A187	268	Hollywood			Above Moderate
LOS ANGELES	6569 W DE LONGPRE AVE	90028	5547026041	Low Medium II Residential	RD1.5-1XL	0	29	0.147609774	Residential - Single Family Residence	YES - Current	NO - Privately-Owned	Available	Not Used in Prior Housing Element	0	0	0.37373482	0.37373482	1	0	0	147A187	258	Hollywood			Above Moderate
LOS ANGELES	6565 W DE LONGPRE AVE	90028	5547026042	Low Medium II Residential	RD1.5-1XL	0	29	0.147319479	Residential - Single Family Residence	YES - Current	NO - Privately-Owned	Available	Not Used in Prior Housing Element	0	0	0.37373482	0.37373482	1	0	0	147A187	257	Hollywood			Above Moderate
LOS ANGELES	6551 W DE LONGPRE AVE	90028	5547026044	Low Medium II Residential	RD1.5-1XL	0	29	0.146737664	Residential - Double, Duplex, or Two Units - 4 Stories or Less	YES - Current	NO - Privately-Owned	Available	Not Used in Prior Housing Element	0	0	0.271538973	0.271538973	1	0	0	147A187	255	Hollywood	Yes		Above Moderate
LOS ANGELES	6549 W DE LONGPRE AVE	90028	5547026045	Low Medium II Residential	RD1.5-1XL	0	29	0.146428217	Residential - Four Units (Any Combination) - 4 Stories or Less	YES - Current	NO - Privately-Owned	Available	Not Used in Prior Housing Element	0	0	0.147679836	0.147679836	4	0	0	147A187	254	Hollywood	Yes		Above Moderate
LOS ANGELES	6543 W LELAND WAY	90028	5547026046	Low Medium II Residential	RD1.5-1XL	0	29	0.08953012	Residential - Single Family Residence	YES - Current	NO - Privately-Owned	Available	Not Used in Prior Housing Element	0	0	0.198301542	0.198301542	1	2*	2*	147A187	192	Hollywood			Above Moderate
LOS ANGELES	6527 W LELAND WAY	90028	5547026048	Low Medium II Residential	RD1.5-1XL	0	29	0.146921782	Commercial - Office Building - One Story	YES - Current	NO - Privately-Owned	Available	Not Used in Prior Housing Element	0	0	0.009334886	0.009334886	0	0	0	147A187	179	Hollywood			Above Moderate
LOS ANGELES	6530 W SUNSET BLVD	90028	5547026048	Regional Center Commercial	C4-2D-SN	0	108	0.183652319	Commercial - Office Building - One Story	YES - Current	NO - Privately-Owned	Available	Not Used in Prior Housing Element	0	0	0.032036467	0.032036467	0	0	0	147A187	163	Hollywood			Above Moderate
LOS ANGELES	6531 W LELAND WAY	90028	5547026048	Low Medium II Residential	RD1.5-1XL	0	29	0.146924537	Commercial - Office Building - One Story	YES - Current	NO - Privately-Owned	Available	Not Used in Prior Housing Element	0	0	0.009334886	0.009334886	0	0	0	147A187	180	Hollywood			Above Moderate
LOS ANGELES	6534 W SUNSET BLVD	90028	5547026048	Regional Center Commercial	C4-2D-SN	0	108	0.183655759	Commercial - Office Building - One Story	YES - Current	NO - Privately-Owned	Available	Not Used in Prior Housing Element	0	0	0.032603178	0.032603178	0	0	0	147A187	164	Hollywood			Above Moderate
LOS ANGELES	6540 W SUNSET BLVD	90028	5547026048	Regional Center Commercial	C4-2D-SN	0	108	0.183652318	Commercial - Office Building - One Story	YES - Current	NO - Privately-Owned	Available	Not Used in Prior Housing Element	0	0	0.032036467	0.032036467	0	0	0	147A187	165	Hollywood			Above Moderate
LOS ANGELES	6550 W SUNSET BLVD	90028	5547026048	Regional Center Commercial	C4-2D-SN	0	108	0.183653466	Commercial - Office Building - One Story	YES - Current	NO - Privately-Owned	Available	Not Used in Prior Housing Element	0.032036467	0	0	0	0	0	0	147A187	166	Hollywood			Lower
LOS ANGELES	6576 W DE LONGPRE AVE	90028	5547027002	Low Medium II Residential	RD1.5-1XL	0	29	0.160697796	Residential - Single Family Residence	YES - Current	NO - Privately-Owned	Available	Not Used in Prior Housing Element	0	0	0.432158381	0.432158381	1	0	0	147A187	307	Hollywood			Above Moderate
LOS ANGELES	6570 W DE LONGPRE AVE	90028	5547027003	Low Medium II Residential	RD1.5-1XL	0	29	0.160696147	Residential - Single Family Residence	YES - Current	NO - Privately-Owned	Available	Not Used in Prior Housing Element	0	0	0.432158381	0.432158381	1	0	0	147A187	306	Hollywood			Above Moderate
LOS ANGELES	6564 W DE LONGPRE AVE	90028	5547027004	Low Medium II Residential	RD1.5-1XL	0	29	0.160696793	Residential - Single Family Residence	YES - Current	NO - Privately-Owned	Available	Not Used in Prior Housing Element	0	0	0.154261719	0.154261719	2	0	0	147A187	305	Hollywood			Above Moderate
LOS ANGELES	6560 W DE LONGPRE AVE	90028	5547027005	Low Medium II Residential	RD1.5-1XL	0	29	0.160694784	Residential - Single Family Residence	YES - Current	NO - Privately-Owned	Available	Not Used in Prior Housing Element	0	0	0.432158381	0.432158381	1	0	0	147A187	303	Hollywood			Above Moderate
LOS ANGELES	6552 W DE LONGPRE AVE	90028	5547027006	Low Medium II Residential	RD1.5-1XL	0	29	0.160699162	Residential - Single Family Residence	YES - Current	NO - Privately-Owned	Available	Not Used in Prior Housing Element	0	0	0.432158381	0.432158381	1	0	0	147A187	301	Hollywood			Above Moderate
LOS ANGELES	1345 N WILCOX AVE	90028	5547027009	Low Medium II Residential	RD1.5-1XL	0	29	0.043867873	Commercial - Office Building - One Story	YES - Current	NO - Privately-Owned	Available	Not Used in Prior Housing Element	0	0	0.007845914	0.007845914	0	1*	1*	147A187	336	Hollywood			Above Moderate
LOS ANGELES	6527 W HOMEWOOD AVE	90028	5547027011	Low Medium II Residential	RD1.5-1XL	0	29	0.13749081	Residential - Single Family Residence	YES - Current	NO - Privately-Owned	Available	Not Used in Prior Housing Element	0	0	0.164941156	0.164941156	1	3*	3*	147A187	338	Hollywood			Above Moderate
LOS ANGELES	6531 W HOMEWOOD AVE	90028	5547027012	Low Medium II Residential	RD1.5-1XL	0	29	0.137442098	Residential - Single Family Residence	YES - Current	NO - Privately-Owned	Available	Not Used in Prior Housing Element	0	0	0.164941156	0.164941156	1	3*	3*	147A187	339	Hollywood			Above Moderate
LOS ANGELES	6537 W HOMEWOOD AVE	90028	5547027013	Low Medium II Residential	RD1.5-1XL	0	29	0.137393602	Residential - Single Family Residence	YES - Current	NO - Privately-Owned	Available	Not Used in Prior Housing Element	0	0	0.164941156	0.164941156	1	3*	3*	147A187	340	Hollywood			Above Moderate
LOS ANGELES	6541 W HOMEWOOD AVE	90028	5547027014	Low Medium II Residential	RD1.5-1XL	0	29	0.123611525	Residential - Single Family Residence	YES - Current	NO - Privately-Owned	Available	Not Used in Prior Housing Element	0	0	0.200443101	0.200443101	1	3*	3*	147A187	341	Hollywood			Above Moderate
LOS ANGELES	6547 W HOMEWOOD AVE	90028	5547027015	Low Medium II Residential	RD1.5-1XL	0	29	0.149592262	Residential - Single Family Residence - Pool and Misc.	YES - Current	NO - Privately-Owned	Available	Not Used in Prior Housing Element	0	0	0.37373482	0.37373482	1	0	0	147A187	326	Hollywood			Above Moderate
LOS ANGELES	6551 W HOMEWOOD AVE	90028	5547027016	Low Medium II Residential	RD1.5-1XL	0	29	0.150631469	Residential - Single Family Residence - Pool	YES - Current	NO - Privately-Owned	Available	Not Used in Prior Housing Element	0	0	0.37373482	0.37373482	1	0	0	147A187	327	Hollywood			Above Moderate
LOS ANGELES	6555 W HOMEWOOD AVE	90028	5547027017	Low Medium II Residential	RD1.5-1XL	0	29	0.160236051	Residential - Single Family Residence	YES - Current	NO - Privately-Owned	Available	Not Used in Prior Housing Element	0	0	0.432158381	0.432158381	1	0	0	147A187	328	Hollywood			Above Moderate
LOS ANGELES	6561 W HOMEWOOD AVE	90028	5547027018	Low Medium II Residential	RD1.5-1XL	0	29	0.160220207	Residential - Single Family Residence	YES - Current	NO - Privately-Owned	Available	Not Used in Prior Housing Element	0	0	0.432158381	0.432158381	1	0	0	147A187	329	Hollywood			Above Moderate
LOS ANGELES	6565 W HOMEWOOD AVE	90028	5547027019	Low Medium II Residential	RD1.5-1XL	0	29	0.160210374	Residential - Single Family Residence	YES - Current	NO - Privately-Owned	Available	Not Used in Prior Housing Element	0	0	0.432158381	0.432158381	1	0	0	147A187	330	Hollywood			Above Moderate
LOS ANGELES	6571 W HOMEWOOD AVE	90028	5547027020	Low Medium II Residential	RD1.5-1XL	0	29	0.160197818	Residential - Four Units (Any Combination) - 4 Stories or Less	YES - Current	NO - Privately-Owned	Available	Not Used in Prior Housing Element	0	0	0.236441785	0.236441785	4	0	0	147A187	331	Hollywood			Above Moderate
LOS ANGELES	6575 W HOMEWOOD AVE	90028	5547027021	Low Medium II Residential	RD1.5-1XL	0	29	0.160185623	Residential - Double, Duplex, or Two Units - 4 Stories or Less	YES - Current	NO - Privately-Owned	Available	Not Used in Prior Housing Element	0	0	0.256556419	0.256556419	2	0	0	147A187	332	Hollywood	Yes		Above Moderate
LOS ANGELES	6574 W HOMEWOOD AVE	90028	5547028001	Low Medium II Residential	RD1.5-1XL	0	29	0.160150551	Residential - Double, Duplex, or Two Units - 4 Stories or Less	YES - Current	NO - Privately-Owned	Available	Not Used in Prior Housing Element	0	0	0.256556419	0.256556419	2	0	0	147A187	387	Hollywood	Yes		Above Moderate
LOS ANGELES	6570 W HOMEWOOD AVE	90028	5547028002	Low Medium II Residential	RD1.5-1XL	0	29	0.16014079	Residential - Single Family Residence	YES - Current	NO - Privately-Owned	Available	Not Used in Prior Housing Element	0	0	0.432158381	0.432158381	1	0	0	147A187	386	Hollywood			Above Moderate
LOS ANGELES	6564 W HOMEWOOD AVE	90028	5547028003	Low Medium II Residential	RD1.5-1XL	0	29	0.160129134	Residential - Single Family Residence	YES - Current	NO - Privately-Owned	Available	Not Used in Prior Housing Element	0	0	0.432158381	0.432158381	1	0	0	147A187	385	Hollywood			Above Moderate
LOS ANGELES	6554 W HOMEWOOD AVE	90028	5547028005	Low Medium II Residential	RD1.5-1XL	0	29	0.160108866	Residential - Single Family Residence	YES - Current	NO - Privately-Owned	Available	Not Used in Prior Housing Element	0	0	0.432158381	0.432158381	1	0	0	147A187	383	Hollywood			Above Moderate
LOS ANGELES	6550 W HOMEWOOD AVE	90028	5547028006	Low Medium II Residential	RD1.5-1XL	0	29	0.14761086	Residential - Single Family Residence	YES - Current	NO - Privately-Owned	Available	Not Used in Prior Housing Element	0	0	0.37373482	0.37373482	1	0	0	147A187	382	Hollywood			Above Moderate
LOS ANGELES	6546 W HOMEWOOD AVE	90028	5547028007	Low Medium II Residential	RD1.5-1XL	0	29	0.147599863	Residential - Single Family Residence	YES - Current	NO - Privately-Owned	Available	Not Used in Prior Housing Element	0	0	0.37373482	0.37373482	1	0	0	147A187	381	Hollywood			Above Moderate
LOS ANGELES	6540 W HOMEWOOD AVE	90028	5547028008	Low Medium II Residential	RD1.5-1XL	0	29	0.147591339	Residential - Single Family Residence	YES - Current	NO - Privately-Owned	Available	Not Used in Prior Housing Element	0	0	0.37373482	0.37373482	1	0	0	147A187	380	Hollywood			Above Moderate
LOS ANGELES	6536 W HOMEWOOD AVE	90028	5547028009	Low Medium II Residential	RD1.5-1XL	0	29	0.160068707	Residential - Single Family Residence	YES - Current	NO - Privately-Owned	Available	Not Used in Prior Housing Element	0	0	0.432158381	0.432158381	1	0	0	147A187	379	Hollywood			Above Moderate
LOS ANGELES	6530 W HOMEWOOD AVE	90028	5547028010	Low Medium II Residential	RD1.5-1XL	0	29	0.160055569	Residential - Single Family Residence - Pool	YES - Current	NO - Privately-Owned	Available	Not Used in Prior Housing Element	0	0	0.432158381	0.432158381	1	0	0	147A187	378	Hollywood			Above Moderate
LOS ANGELES	1307 N WILCOX AVE	90028	5547028014	Medium Residential	R3-1XL	0	54	0.050714894	Commercial - Parking Lot (Commercial Use Property) - Lots - Patron or Employee - One Story	YES - Current	NO - Privately-Owned	Available	Not Used in Prior Housing Element	0	0	0.006908596	0.006908596	0	2*	2*	1448185	69	Hollywood			Above Moderate
LOS ANGELES	1309 N WILCOX AVE	90028	5547028015	Medium Residential	R3-1XL	0	54	0.161087624	Commercial - Office Building - Office and Residential - One Story	YES - Current	NO - Privately-Owned	Available	Not Used in Prior Housing Element	0	0	0.024031904	0.024031904	3	0	0	1448185	70	Hollywood	Yes		Above Moderate
LOS ANGELES	6527 W FOUNTAIN AVE	90028	5547028016	Medium Residential	R3-1XL	0	54	0.161047192	Residential - Five or More Units or Apartments (Any Combination) - 4 Stories or Less	YES - Current	NO - Privately-Owned	Available	Not Used in Prior Housing Element	0	0	0.093223877	0.093223877	8	0	0	1448185	71	Hollywood	Yes		Above Moderate
LOS ANGELES	6529 W FOUNTAIN AVE	90028	5547028017	Medium Residential	R3-1XL	0	54	0.161010208	Residential - Double, Duplex, or Two Units - 4 Stories or Less	YES - Current	NO - Privately-Owned	Available	Used in Prior Housing Element - Non-Vacant	0	0	0.562836105	0.562836105	2	0	0	1448185	73	Hollywood	Yes		Above Moderate
LOS ANGELES	6541 W FOUNTAIN AVE	90028	5547028019	Medium Residential	R3-1XL	0	54	0.148382315	Residential - Single Family Residence	YES - Current	NO - Privately-Owned	Available	Used in Prior Housing Element - Non-Vacant	0	0	0.589862582	0.589862582	1	0	0	1448185	78	Hollywood	Yes		Above Moderate
LOS ANGELES	6547 W FOUNTAIN AVE	90028	5547028020	Medium Residential	R3-1XL	0	54	0.148349485	Residential - Manufactured Home	YES - Current	NO - Privately-Owned	Available	Used in Prior Housing Element - Non-Vacant	0	0	0.589862582	0.589862582	1	0	0	1448185	79	Hollywood	Yes		Above Moderate
LOS ANGELES	6551 W FOUNTAIN AVE	90028	5547028021	Medium Residential	R3-1XL	0	54	0.148317491	Residential - Double, Duplex, or Two Units - 4 Stories or Less	YES - Current	NO - Privately-Owned	Available	Used in Prior Housing Element - Non-Vacant	0	0	0.52738373	0.52738373	2	0	0	1448185	80	Hollywood	Yes		Above Moderate
LOS ANGELES	6571 W FOUNTAIN AVE	90028	5547028025	Medium Residential	R3-1XL	0	54	0.160713919	Residential - Single Family Residence	YES - Current	NO - Privately-Owned	Available	Used in Prior Housing Element - Non-Vacant	0.866534936	0	0	0.866534936	1	0	0	1448185	84	Hollywood			Lower
LOS ANGELES	1314 N SEWARD ST	90028	5547028026	Medium Residential	R3-1XL	0	54	0.160670782	Commercial - Hotel and Motel - Motel - Under 50 Rooms - One Story	YES - Current	NO - Privately-Owned	Available	Not Used in Prior

LOS ANGELES	1322 N JUNE ST	90028	5547029023	Low Medium II Residential	RD1.5-1XL	0	29	0.117346607	Residential - Single Family Residence	YES - Current	NO - Privately-Owned	Available	Not Used in Prior Housing Element	0	0	0.200443101	0.200443101	1	3*	3*	147A185	342	Hollywood			Above Moderate
LOS ANGELES	1330 N JUNE ST	90028	5547029025	Low Medium II Residential	RD1.5-1XL	0	29	0.117400951	Residential - Double, Duplex, or Two Units - 4 Stories or Less	YES - Current	NO - Privately-Owned	Available	Not Used in Prior Housing Element	0	0	0.267595649	0.267595649	2	3*	3*	147A185	315	Hollywood	Yes		Above Moderate
LOS ANGELES	1334 N CHEROKEE AVE	90028	5547030001	Low Medium II Residential	RD1.5-1XL	0	29	0.083091895	Residential - Single Family Residence	YES - Current	NO - Privately-Owned	Available	Not Used in Prior Housing Element	0	0	0.083831245	0.083831245	1	2*	2*	147A185	303	Hollywood			Above Moderate
LOS ANGELES	1330 N CHEROKEE AVE	90028	5547030002	Low Medium II Residential	RD1.5-1XL	0	29	0.041819649	Residential - Single Family Residence	YES - Current	NO - Privately-Owned	Available	Not Used in Prior Housing Element	0	0	0.112841141	0.112841141	1	1*	1*	147A185	319	Hollywood			Above Moderate
LOS ANGELES			5547030002	Low Medium II Residential	RD1.5-1XL	0	29	0.04183221	Residential - Single Family Residence	YES - Current	NO - Privately-Owned	Available	Not Used in Prior Housing Element	0	0	0.112841141	0.112841141	1	1*	1*	147A185	312	Hollywood			Above Moderate
LOS ANGELES	1328 N CHEROKEE AVE	90028	5547030003	Low Medium II Residential	RD1.5-1XL	0	29	0.085689541	Residential - Single Family Residence	YES - Current	NO - Privately-Owned	Available	Not Used in Prior Housing Element	0	0	0.198301542	0.198301542	1	2*	2*	147A185	325	Hollywood			Above Moderate
LOS ANGELES	1303 N JUNE ST	90028	5547030008	Medium Residential	R3-1XL	0	54	0.159295278	Residential - Five or More Units or Apartments (Any Combination) - 4 Stories or Less	YES - Current	NO - Privately-Owned	Available	Not Used in Prior Housing Element	0	0	0.358267921	0.358267921	6	0	0	1448185	117	Hollywood	Yes		Above Moderate
LOS ANGELES	1307 N JUNE ST	90028	5547030009	Medium Residential	R3-1XL	0	54	0.150918675	Residential - Double, Duplex, or Two Units - 4 Stories or Less	YES - Current	NO - Privately-Owned	Available	Used in Prior Housing Element - Non-Vacant	0	0	0.52738373	0.52738373	2	0	0	1448185	98	Hollywood	Yes		Above Moderate
LOS ANGELES	1323 N JUNE ST	90028	5547030014	Low Medium II Residential	RD1.5-1XL	0	29	0.152389955	Residential - Single Family Residence	YES - Current	NO - Privately-Owned	Available	Not Used in Prior Housing Element	0	0	0.37373482	0.37373482	1	0	0	147A185	343	Hollywood			Above Moderate
LOS ANGELES	1327 N JUNE ST	90028	5547030015	Low Medium II Residential	RD1.5-1XL	0	29	0.152584873	Residential - Three Units (Any Combination) - 4 Stories or Less	YES - Current	NO - Privately-Owned	Available	Not Used in Prior Housing Element	0	0	0.181129789	0.181129789	3	0	0	147A185	329	Hollywood		Yes	Above Moderate
LOS ANGELES	1333 N JUNE ST	90028	5547030016	Low Medium II Residential	RD1.5-1XL	0	29	0.15277693	Residential - Double, Duplex, or Two Units - 4 Stories or Less	YES - Current	NO - Privately-Owned	Available	Not Used in Prior Housing Element	0	0	0.221909881	0.221909881	2	0	0	147A185	316	Hollywood		Yes	Above Moderate
LOS ANGELES	1335 N JUNE ST	90028	5547030017	Low Medium II Residential	RD1.5-1XL	0	29	0.168962864	Residential - Three Units (Any Combination) - 4 Stories or Less	YES - Current	NO - Privately-Owned	Available	Not Used in Prior Housing Element	0	0	0.256556419	0.256556419	2	0	0	147A185	302	Hollywood		Yes	Above Moderate
LOS ANGELES	1322 N CHEROKEE AVE	90028	5547030021	Low Medium II Residential	RD1.5-1XL	0	29	0.120391078	Residential - Double, Duplex, or Two Units - 4 Stories or Less	YES - Current	NO - Privately-Owned	Available	Not Used in Prior Housing Element	0	0	0.267595649	0.267595649	2	3*	3*	147A185	338	Hollywood	Yes		Above Moderate
LOS ANGELES	1316 N CHEROKEE AVE	90028	5547030022	Low Medium II Residential	RD1.5-1XL	0	29	0.120194767	Residential - Single Family Residence	YES - Current	NO - Privately-Owned	Available	Not Used in Prior Housing Element	0	0	0.085977131	0.085977131	1	3*	3*	1448185	39	Hollywood			Above Moderate
LOS ANGELES	1310 N CHEROKEE AVE	90028	5547030023	Medium Residential	R3-1XL	0	54	0.123187107	Residential - Single Family Residence	YES - Current	NO - Privately-Owned	Available	Used in Prior Housing Element - Non-Vacant	0.685551929	0	0	0.685551929	1	0	0	1448185	68	Hollywood			Lower
LOS ANGELES	1302 N CHEROKEE AVE	90028	5547030024	Medium Residential	R3-1XL	0	54	0.084843603	Residential - Single Family Residence	YES - Current	NO - Privately-Owned	Available	Not Used in Prior Housing Element	0.432158381	0	0	0.432158381	1	0	0	1448185	105	Hollywood			Lower
LOS ANGELES	1307 N CHEROKEE AVE	90028	5547031002	Medium Residential	R3-1XL	0	54	0.118641767	Residential - Double, Duplex, or Two Units - 4 Stories or Less	YES - Current	NO - Privately-Owned	Available	Not Used in Prior Housing Element	0	0	0.395638555	0.395638555	2	0	0	1448185	99	Hollywood		Yes	Above Moderate
LOS ANGELES	1311 N CHEROKEE AVE	90028	5547031003	Medium Residential	R3-1XL	0	54	0.118611508	Residential - Double, Duplex, or Two Units - 4 Stories or Less	YES - Current	NO - Privately-Owned	Available	Not Used in Prior Housing Element	0	0	0.395638555	0.395638555	2	0	0	1448185	76	Hollywood	Yes		Above Moderate
LOS ANGELES	1315 N CHEROKEE AVE	90028	5547031004	Low Medium II Residential	RD1.5-1XL	0	29	0.118579735	Residential - Single Family Residence	YES - Current	NO - Privately-Owned	Available	Not Used in Prior Housing Element	0	0	0.200443101	0.200443101	1	3*	3*	1448185	40	Hollywood			Above Moderate
LOS ANGELES	1319 N CHEROKEE AVE	90028	5547031005	Low Medium II Residential	RD1.5-1XL	0	29	0.116241355	Residential - Single Family Residence	YES - Current	NO - Privately-Owned	Available	Not Used in Prior Housing Element	0	0	0.200443101	0.200443101	1	3*	3*	1448185	25	Hollywood			Above Moderate
LOS ANGELES	1323 N CHEROKEE AVE	90028	5547031006	Low Medium II Residential	RD1.5-1XL	0	29	0.117106658	Residential - Single Family Residence	YES - Current	NO - Privately-Owned	Available	Not Used in Prior Housing Element	0	0	0.200443101	0.200443101	1	3*	3*	147A185	340	Hollywood			Above Moderate
LOS ANGELES	1327 N CHEROKEE AVE	90028	5547031007	Low Medium II Residential	RD1.5-1XL	0	29	0.116783855	Residential - Single Family Residence	YES - Current	NO - Privately-Owned	Available	Not Used in Prior Housing Element	0	0	0.200443101	0.200443101	1	3*	3*	147A185	326	Hollywood			Above Moderate
LOS ANGELES	1331 N CHEROKEE AVE	90028	5547031008	Low Medium II Residential	RD1.5-1XL	0	29	0.113626547	Residential - Single Family Residence	YES - Current	NO - Privately-Owned	Available	Not Used in Prior Housing Element	0	0	0.200443101	0.200443101	1	3*	3*	147A185	313	Hollywood			Above Moderate
LOS ANGELES	1335 N CHEROKEE AVE	90028	5547031009	Low Medium II Residential	RD1.5-1XL	0	29	0.113402792	Residential - Single Family Residence	YES - Current	NO - Privately-Owned	Available	Not Used in Prior Housing Element	0	0	0.200443101	0.200443101	1	3*	3*	147A185	304	Hollywood			Above Moderate
LOS ANGELES	1339 N CHEROKEE AVE	90028	5547031010	Low Medium II Residential	RD1.5-1XL	0	29	0.14121992	Residential - Single Family Residence	YES - Current	NO - Privately-Owned	Available	Not Used in Prior Housing Element	0	0	0.37373482	0.37373482	1	0	0	147A185	291	Hollywood			Above Moderate
LOS ANGELES	6678 W DE LONGPRE AVE	90028	5547031012	Low Medium II Residential	RD1.5-1XL	0	29	0.182832701	Residential - Five or More Units or Apartments (Any Combination) - 4 Stories or Less	YES - Current	NO - Privately-Owned	Available	Not Used in Prior Housing Element	0	0	0.051075029	0.051075029	6	0	0	147A185	246	Hollywood		Yes	Above Moderate
LOS ANGELES	1326 N LAS PALMAS AVE	90028	5547031018	Low Medium II Residential	RD1.5-1XL	0	29	0.174868114	Residential - Double, Duplex, or Two Units - 4 Stories or Less	YES - Current	NO - Privately-Owned	Available	Not Used in Prior Housing Element	0	0	0.308988142	0.308988142	2	0	0	147A185	324	Hollywood		Yes	Above Moderate
LOS ANGELES	1322 N LAS PALMAS AVE	90028	5547031019	Low Medium II Residential	RD1.5-1XL	0	29	0.174714038	Residential - Five or More Units or Apartments (Any Combination) - 4 Stories or Less	YES - Current	NO - Privately-Owned	Available	Not Used in Prior Housing Element	0	0	0.185711384	0.185711384	5	0	0	147A185	339	Hollywood		Yes	Above Moderate
LOS ANGELES	1314 N LAS PALMAS AVE	90028	5547031021	Medium Residential	R3-1XL	0	54	0.174069681	Residential - Five or More Units or Apartments (Any Combination) - 4 Stories or Less	YES - Current	NO - Privately-Owned	Available	Not Used in Prior Housing Element	0	0	0.108029153	0.108029153	8	0	0	1448185	51	Hollywood		Yes	Above Moderate
LOS ANGELES	1306 N LAS PALMAS AVE	90028	5547031022	Medium Residential	R3-1XL	0	54	0.173900747	Residential - Five or More Units or Apartments (Any Combination) - 4 Stories or Less	YES - Current	NO - Privately-Owned	Available	Not Used in Prior Housing Element	0	0	0.060061312	0.060061312	11	0	0	1448185	92	Hollywood		Yes	Above Moderate
LOS ANGELES	1302 N LAS PALMAS AVE	90028	5547031023	Medium Residential	R3-1XL	0	54	0.161225851	Residential - Three Units (Any Combination) - 4 Stories or Less	YES - Current	NO - Privately-Owned	Available	Not Used in Prior Housing Element	0	0	0.331320271	0.331320271	3	0	0	1448185	111	Hollywood		Yes	Above Moderate
LOS ANGELES	1356 N MCCADDEN PL	90028	5547032001	Low Medium II Residential	RD1.5-1XL	0	29	0.109905516	Residential - Single Family Residence	YES - Current	NO - Privately-Owned	Available	Not Used in Prior Housing Element	0	0	0.293440819	0.293440819	1	3*	3*	147A185	249	Hollywood	Yes		Above Moderate
LOS ANGELES			5547032002	Low Medium II Residential	RD1.5-1XL	0	29	0.062269367	Residential - Single Family Residence	YES - Current	NO - Privately-Owned	Available	Not Used in Prior Housing Element	0	0	0.08366887	0.08366887	1	1*	1*	147A185	542	Hollywood			Above Moderate
LOS ANGELES	1350 N MCCADDEN PL	90028	5547032003	Low Medium II Residential	RD1.5-1XL	0	29	0.172175284	Residential - Four Units (Any Combination) - 4 Stories or Less	YES - Current	NO - Privately-Owned	Available	Not Used in Prior Housing Element	0	0	0.193326509	0.193326509	4	0	0	147A185	264	Hollywood		Yes	Above Moderate
LOS ANGELES	1346 N MCCADDEN PL	90028	5547032004	Low Medium II Residential	RD1.5-1XL	0	29	0.172174885	Residential - Double, Duplex, or Two Units - 4 Stories or Less	YES - Current	NO - Privately-Owned	Available	Not Used in Prior Housing Element	0	0	0.290558243	0.290558243	2	0	0	147A185	276	Hollywood		Yes	Above Moderate
LOS ANGELES	1336 N MCCADDEN PL	90028	5547032006	Low Medium II Residential	RD1.5-1XL	0	29	0.161844535	Residential - Double, Duplex, or Two Units - 4 Stories or Less	YES - Current	NO - Privately-Owned	Available	Not Used in Prior Housing Element	0	0	0.110997784	0.110997784	2	0	0	147A185	299	Hollywood		Yes	Above Moderate
LOS ANGELES	1334 N MCCADDEN PL	90028	5547032007	Low Medium II Residential	RD1.5-1XL	0	29	0.172174882	Residential - Four Units (Any Combination) - 4 Stories or Less	YES - Current	NO - Privately-Owned	Available	Not Used in Prior Housing Element	0	0	0.063506562	0.063506562	4	0	0	147A185	310	Hollywood		Yes	Above Moderate
LOS ANGELES	1324 N MCCADDEN PL	90028	5547032009	Low Medium II Residential	RD1.5-1XL	0	29	0.172174019	Residential - Single Family Residence - Therapy Pool (Spa)	YES - Current	NO - Privately-Owned	Available	Not Used in Prior Housing Element	0	0	0.070635158	0.070635158	1	0	0	147A185	337	Hollywood			Above Moderate
LOS ANGELES	1318 N MCCADDEN PL	90028	5547032010	Low Medium II Residential	RD1.5-1XL	0	29	0.171258367	Residential - Four Units (Any Combination) - 4 Stories or Less	YES - Current	NO - Privately-Owned	Available	Not Used in Prior Housing Element	0	0	0.170719914	0.170719914	4	0	0	1448185	32	Hollywood		Yes	Above Moderate
LOS ANGELES	1310 N MCCADDEN PL	90028	5547032011	Medium Residential	R3-1XL	0	54	0.172118011	Residential - Four Units (Any Combination) - 4 Stories or Less	YES - Current	NO - Privately-Owned	Available	Not Used in Prior Housing Element	0	0	0.524439287	0.524439287	4	0	0	1448185	49	Hollywood		Yes	Above Moderate
LOS ANGELES	1308 N MCCADDEN PL	90028	5547032012	Medium Residential	R3-1XL	0	54	0.172116868	Residential - Three Units (Any Combination) - 4 Stories or Less	YES - Current	NO - Privately-Owned	Available	Used in Prior Housing Element - Non-Vacant	0	0	0.642205667	0.642205667	2	0	0	1448185	90	Hollywood		Yes	Above Moderate
LOS ANGELES	1302 N MCCADDEN PL	90028	5547032013	Medium Residential	R3-1XL	0	54	0.083277192	Residential - Four Units (Any Combination) - 4 Stories or Less	YES - Current	NO - Privately-Owned	Available	Not Used in Prior Housing Element	0	0	0.056095566	0.056095566	4	0	0	1448185	110	Hollywood			Above Moderate
LOS ANGELES	6717 W FOUNTAIN AVE	90028	5547032014	Medium Residential	R3-1XL	0	54	0.083332904	Residential - Single Family Residence	YES - Current	NO - Privately-Owned	Available	Not Used in Prior Housing Element	0.145939589	0	0	0.145939589	1	0	0	1448185	108	Hollywood			Lower
LOS ANGELES	1339 N LAS PALMAS AVE	90028	5547032022	Low Medium II Residential	RD1.5-1XL	0	29	0.172127718	Residential - Four Units (Any Combination) - 4 Stories or Less	YES - Current	NO - Privately-Owned	Available	Not Used in Prior Housing Element	0	0	0.193326509	0.193326509	4	0	0	147A185	294	Hollywood		Yes	Above Moderate
LOS ANGELES	1353 N LAS PALMAS AVE	90028	5547032025	Low Medium II Residential	RD1.5-1XL	0	29	0.131693278	Residential - Three Units (Any Combination) - 4 Stories or Less	YES - Current	NO - Privately-Owned	Available	Not Used in Prior Housing Element	0	0	0.201178193	0.201178193	3	3*	3*	147A185	262	Hollywood	Yes		Above Moderate
LOS ANGELES	1357 N LAS PALMAS AVE	90028	5547032026	Low Medium II Residential	RD1.5-1XL	0	29	0.126249638	Residential - Single Family Residence - Pool	YES - Current	NO - Privately-Owned	Available	Not Used in Prior Housing Element	0	0	0.164941156	0.164941156	1	3*	3*	147A185	247	Hollywood			Above Moderate
LOS ANGELES	6752 W DE LONGPRE AVE	90028	5547033001	Highway Oriented Commercial	C2-1-SN	0	108	0.109539947	Commercial - Parking Lot (Commercial Use Property) - Lots - Patron or Employee - One Story	YES - Current	NO - Privately-Owned	Available	Used in Prior Housing Element - Non-Vacant	0.01620178	0	0	0.01620178	0	0	0	147A185	252	Hollywood			Lower
LOS ANGELES	1354 N HIGHLAND AVE	90028	5547033002	Highway Oriented Commercial	C2-1-SN	0	108	0.112946912	Commercial - Office Building - One Story	YES - Current	NO - Privately-Owned	Available	Not Used in Prior Housing Element	0.191920374	0	0	0.191920374	1	0	0	147A185	261	Hollywood			Lower
LOS ANGELES	1350 N HIGHLAND AVE	90028	5547033003	Highway Oriented Commercial	C2-1-SN	0	108	0.112947198	Commercial - Office Building - One Story	YES - Current	NO - Privately-Owned	Available	Not Used in Prior Housing Element	0.07810649	0	0	0.07810649	1	0	0	147A185	272	Hollywood			Lower
LOS ANGELES	1344 N HIGHLAND AVE	90028	5547033004	Highway Oriented Commercial	C2-1-SN	0	108	0.112946316	Commercial - Store Combination - Store and Office Combination - One Story	YES - Current	NO - Privately-Owned	Available	Not Used in Prior Housing Element	0.051727449	0	0	0.051727449	2	0	0	147A185	280	Hollywood			Lower
LOS ANGELES	1330 N HIGHLAND AVE	90028	5547033008	Highway Oriented Commercial	C2-1-SN	0	108	0.112946914	Commercial - Store - One Story	YES - Current	NO - Privately-Owned	Available	Not Used in Prior Housing Element	0.165142512	0	0	0.165142512	2	0	0	147A185	318	Hollywood			Lower
LOS ANGELES	1328 N HIGHLAND AVE	90028	5547033009	Highway Oriented Commercial	C2-1-SN	0	108	0.112945742	Commercial - Office Building - One Story	YES - Current	NO - Privately-Owned	Available	Not Used in Prior Housing Element	0.060664288	0	0	0.060664288	1	0	0	147A185	331	Hollywood			Lower
LOS ANGELES	1322 N HIGHLAND AVE	90028	5547033010	Highway Oriented Commercial	C2-1-SN	0	108	0.112947783	Commercial - Office Building - One Story	YES - Current	NO - Privately-Owned	Available	Not Used in Prior Housing Element	0.191920374	0	0	0.191920374	1	0	0	147A185	345	Hollywood			Lower
LOS ANGELES	1318 N HIGHLAND AVE	90028	5547033011	Highway Oriented Commercial	C2-1-SN	0	108	0.112572501	Commercial - Auto, Recreation Equipment, Construction Equipment Sales and Service - Auto Body Repair Shop - One Story	YES - Current	NO - Privately-Owned	Available	Used in Prior Housing Element - Non-Vacant	0.092237154	0	0	0.092237154	0	0	0	1448185	33	Hollywood			Lower
LOS ANGELES	1301 N MCCADDEN PL	90028	5547033014	Medium Residential	R3-1XL	0	54	0.124372188	Residential - Double, Duplex, or Two Units - 4 Stories or Less	YES - Current	NO - Privately-Owned	Available	Not Used in Prior Housing Element	0	0	1.597585487	1.597585487	2	0	0	1448185	119	Hollywood	Yes		Above Moderate
LOS ANGELES	1305 N MCCADDEN PL	90028	5547033015	Medium Residential	R3-1XL	0	54	0.126913184	Residential - Single Family Residence	YES - Current	NO - Privately-Owned	Available	Used in Prior Housing Element - Non-Vacant	0.741244698	0	0	0.741244698	1	0	0	1448185	103	Hollywood			Lower
LOS ANGELES	1313 N MCCADDEN PL	90028	5547033016	Medium Residential	R3-1XL	0	54	0.126920904	Residential - Three Units (Any Combination) - 4 Stories or Less	YES - Current	NO - Privately-Owned	Available	Not Used in Prior Housing Element	0	0	0.403426158	0.403426158	3	0	0	1448185	86	Hollywood	Yes		Above Moderate
LOS ANGELES	1317 N MCCADDEN PL	90028	5547033017	Low Medium II Residential	RD1.5-1XL	0	29	0.126926357	Residential - Double, Duplex, or Two Units - 4 Stories or Less	YES - Current	NO - Privately-Owned	Available	Not Used in Prior Housing Element	0	0	0.221103311	0.221103311	2	3*	3*	1448185	45	Hollywood	Yes		Above Moderate
LOS ANGELES	1323 N MCCADDEN PL	90028	5547033019	Low Medium II Residential	RD1.5-1XL	0	29	0.12683431	Residential - Single Family Residence - Pool and Misc.	YES - Current	NO - Privately-Owned	Available	Not Used in Prior Housing Element	0	0	0.164941156	0.164941156	1	3*	3*	147A185	344	Hollywood			Above Moderate
LOS ANGELES	1333 N MCCADDEN PL	90028	5547033021	Low Medium II Residential	RD1.5-1XL	0	29	0.126811115	Residential - Three Units (Any Combination) - 4 Stories or Less	YES - Current	NO - Privately-Owned	Available	Not Used in Prior Housing Element	0	0	0.008026446	0.008026446	3	3*	3*	147A185	317	Hollywood			Above Moderate
LOS ANGELES	1339 N MCCADDEN PL	90028	5547033023	Low Medium II Residential	RD1.5-1XL	0	29	0.126787455	Residential - Double, Duplex, or Two Units - 4 Stories or Less	YES - Current	NO - Privately-Owned	Available	Not Used in Prior Housing Element	0	0	0.221103311	0.221103311	2	3*	3*	147A185	293	Hollywood	Yes		Above Moderate
LOS ANGELES	1343 N MCCADDEN PL	90028	5547033024	Low Medium II Residential	RD1.5-1XL	0	29	0.126778244	Residential - Single Family Residence	YES - Current	NO - Privately-Owned	Available	Not Used in Prior Housing Element	0	0	0.164941156	0.164941156	1	3*	3*	147A185	287	Hollywood			Above Moderate
LOS ANGELES	1347 N MCCADDEN PL	90028	5547033025	Low Medium II Residential	RD1.5-1XL	0	29	0.126764785	Residential - Single Family Residence	YES - Current	NO - Privately-Owned	Available	Not Used in Prior Housing Element	0	0	0.164941156	0.164941156	1	3*	3*	147A185	279	Hollywood			Above Moderate
LOS ANGELES	1351 N MCCADDEN PL	90028	5547033026	Low Medium II Residential	RD1.5-1XL	0	29	0.12675401	Residential - Double, Duplex, or Two Units - 4 Stories or Less	YES - Current	NO - Privately-Owned	Available	Not Used in Prior Housing Element	0	0	0.221103311	0.221103311	2	3*	3*	147A185	271	Hollywood		Yes	Above Moderate
LOS ANGELES	1355 N MCCADDEN PL	90028	5547033027	Low Medium II Residential	RD1.5-1XL	0	29	0.126742406	Residential - Double, Duplex, or Two Units - 4 Stories or Less	YES - Current	NO - Privately-Owned	Available	Not Used in Prior Housing Element	0	0	0.221103311	0.221103311	2	3*	3*	147A185	260	Hollywood		Yes	Above Moderate
LOS ANGELES	1357 N MCCADDEN PL	90028	5547033028	Low Medium II Residential	RD1.5-1XL	0	29	0.092700514	Residential - Double, Duplex, or Two Units - 4 Stories or Less	YES - Current	NO - Privately-Owned	Available	Not Used in Prior Housing Element	0	0	0.258477831	0.258477831	2	2*	2*	147A185	250	Hollywood		Yes	Above Moderate
LOS ANGELES	1334 N HIGHLAND AVE	90028	5547033032	Highway Oriented Commercial	C2-1-SN	0	108	0.1129472	Residential - Five or More Units or Apartments (Any Combination) - 4 Stories or Less	YES - Current	NO - Privately-Owned	Available	Not Used in Prior Housing Element	0.119811925	0	0	0.119811925	15	0	0	147A185	306	Hollywood			Lower
LOS ANGELES	1338 N HIGHLAND AVE	90028	5547033032	Highway Oriented Commercial	C2-1-SN	0	108	0.112946316	Residential - Five or More Units or Apartments (Any Combination) - 4 Stories or Less	YES - Current	NO - Privately-Owned	Available	Not Used in Prior Housing Element	0.119811925	0	0	0.119811925	15	0	0	147A185	296	Hollywood			Lower
LOS ANGELES	1342 N HIGHLAND AVE	90028	5547033032	Highway Oriented Commercial	C2-1-SN	0	108	0.112948081	Residential - Five or More Units or Apartments (Any Combination) - 4 Stories or Less	YES - Current	NO - Privately-Owned	Available	Not Used in Prior Housing Element	0.119811925	0	0	0.119811925	15	0	0	147A185	288	Hollywood			Lower
LOS ANGELES	1300 N HIGHLAND AVE	90028	5547033400	Highway Oriented Commercial	C2-1-SN	0	108	0.051634974	Commercial - Shopping Center (Neighborhood, Community) - One Story	YES - Current	NO - Privately-Owned	Available	Used in Prior Housing Element - Non-Vacant	0	0	0.001149209	0.001149209	0	0	0	1448185	120	Hollywood			Above Moderate
LOS ANGELES	1302 N HIGHLAND AVE	90028	5547033400	Highway Oriented Commercial	C2-1-SN	0	108	0.112947034	Commercial - Shopping Center (Neighborhood, Community) - One Story	YES - Current	NO - Privately-Owned	Available	Used in Prior Housing Element - Non-Vacant	0.02744439	0	0	0.02744439	0	0	0	1448185	104	Hollywood			Lower
LOS ANGELES	1304 N HIGHLAND AVE	90028	5547033400	Highway Oriented Commercial	C2-1-SN	0	108	0.11294732	Commercial - Shopping Center (Neighborhood, Community) - One Story	YES - Current	NO - Privately-Owned	Available	Used in Prior Housing Element - Non-Vacant	0.02744439	0	0	0.02744439	0	0	0	1448185	87	Hollywood			Lower
LOS ANGELES	1306 N HIGHLAND AVE	90028	5547033400	Highway Oriented Commercial	C2-1-SN	0	108	0.112946152	Commercial - Shopping Center (Neighborhood, Community) - One Story	YES - Current	NO - Privately-Owned	Available	Used in Prior Housing Element - Non-Vacant	0.02744439	0	0	0.02744439	0	0	0	1448185	46	Hollywood			Lower
LOS ANGELES	1735 N LA BREA AVE	90046	5548001196	Medium Residential	R3-1	0	54	0.265875602	Residential - Five or More Units or Apartments (Any Combination) - 5 Stories or More	YES - Current	NO - Privately-Owned	Available	Not Used in Prior Housing Element	0.071904967	0	0	0.071904967	18	0	0	1478181	1211	Hollywood			Lower
LOS ANGELES	1721 N SYCAMORE AVE	90028	5548002003	Regional Center Commercial	C4-2D-SN	0	108	0.253405686	Residential - Five or More Units or Apartments (Any Combination) - 4 Stories or Less	YES - Current	NO - Privately-Owned	Available	Not Used in Prior Housing Element	0	0	0.516084774	0.516084774	18	0	0	1478181	117	Hollywood			Above Moderate
LOS ANGELES	1727 N SYCAMORE AVE	90028	5548002003	High Medium Residential	C4-2D-SN, [Q]R4-1VL	0	72	0.463358571	Residential - Five or More Units or Apartments (Any Combination) - 4 Stories or Less	YES - Current	NO - Privately-Owned	Available	Used in Prior Housing Element - Non-Vacant	0	0	0.611042807	0.611042807	18	0	0	1478181	87	Hollywood			Above Moderate
LOS ANGELES	1737 N SYCAMORE AVE	90028	5548002004	High Medium Residential	[Q]R4-1VL	0	72	0.366788158	Residential - Five or More Units or Apartments (Any Combination) - 4 Stories or Less	YES - Current	NO - Privately-Owned	Available	Not Used in Prior Housing Element	0	0	0.118597064	0.118597064	37	0	0	1478181	70	Hollywood	Yes		Above Moderate
LOS ANGELES	1749 N SYCAMORE AVE	90028	5548002005	High Medium Residential	[Q]R4-1VL	0	72	0.399146731	Residential - Five or More Units or Apartments (Any Combination) - 4 Stories or Less	YES - Current	NO - Privately-Owned	Available	Not Used in Prior Housing Element	0	0	0.230101012	0.230101012	27	0	0	1478181	56	Hollywood	Yes		Above Moderate
LOS ANGELES	7060 W FRANKLIN AVE	90028	5548002010	High Medium Residential	[Q]R4-1VL	0	72	0.213497297	Residential - Four Units (Any Combination) - 4 Stories or Less	YES - Current	NO - Privately-Owned	Available	Used in Prior Housing Element - Non-Vacant	0	0	1.242283022	1.242283022	4	0	0	1508181	655	Hollywood			Above Moderate
LOS ANGELES	1764 N LA BREA AVE	90046	5548002018	High Medium Residential	[Q]R4-1VL	0	72	0.116758495	Residential - Four Units (Any Combination) - 4 Stories or Less	YES - Current	NO - Privately-Owned	Available	Not Used in Prior Housing Element	0	0	0.16252318	0.16252318	4	0	0	1478181	32	Hollywood		Yes	Above Moderate
LOS ANGELES			5548002019	High Medium Residential	[Q]R4-1VL	0	72	0.104373455	Residential - Four Units (Any Combination) - 4 Stories or Less	YES - Current	NO - Privately-Owned	Available	Not Used in Prior Housing Element	0.190003979	0	0	0.190003979	4	0	0	1478181	44	Hollywood			Lower
LOS ANGELES	1750 N LA BREA AVE	90046	5548002020	High Medium Residential	[Q]R4-1VL	0	72	0.113179877	Residential - Four Units (Any Combination) - 4 Stories or Less	YES - Current	NO - Privately-Owned	Available	Not Used in Prior Housing Element	0	0	0.153114496	0.153114496	4	0	0	1478181	53	Hollywood	Yes		Above Moderate
LOS ANGELES	1710 N LA BREA AVE	90046	5548002024	Regional Center Commercial	C4-2D-SN	0	108	0.199652782	Comm

LOS ANGELES	1754 N EL CERRITO PL	90028	5548002029	High Medium Residential	[Q]R4-1VL	0	72	0.136800371	Residential - Three Units (Any Combination) - 4 Stories or Less	YES - Current	NO - Privately-Owned	Available	Used in Prior Housing Element - Non-Vacant	0	0	0.655492744	0.655492744	3	0	0	1478181	59	Hollywood	Yes	Above Moderate
LOS ANGELES	1750 N EL CERRITO PL	90028	5548002030	High Medium Residential	[Q]R4-1VL	0	72	0.204899021	Residential - Five or More Units or Apartments (Any Combination) - 4 Stories or Less	YES - Current	NO - Privately-Owned	Available	Not Used in Prior Housing Element	0	0	0.127427795	0.127427795	24	0	0	1478181	62	Hollywood		Above Moderate
LOS ANGELES	1732 N EL CERRITO PL	90028	5548002031	High Medium Residential	[Q]R4-1VL	0	72	0.170270043	Residential - Five or More Units or Apartments (Any Combination) - 4 Stories or Less	YES - Current	NO - Privately-Owned	Available	Not Used in Prior Housing Element	0	0	0.127654366	0.127654366	12	0	0	1478181	83	Hollywood	Yes	Above Moderate
LOS ANGELES	1728 N EL CERRITO PL	90028	5548002032	High Medium Residential	[Q]R4-1VL	0	72	0.120451056	Residential - Five or More Units or Apartments (Any Combination) - 4 Stories or Less	YES - Current	NO - Privately-Owned	Available	Not Used in Prior Housing Element	0	0	0.132053118	0.132053118	8	0	0	1478181	92	Hollywood	Yes	Above Moderate
LOS ANGELES	1730 N LA BREA AVE	90046	5548002037	High Medium Residential	[Q]R4-1VL	0	72	0.231188618	Commercial - Hotel and Motel - Hotel - Under 50 Rooms - One Story	YES - Current	NO - Privately-Owned	Available	Not Used in Prior Housing Element	0.029653847	0	0	0.029653847	22	0	0	1478181	78	Hollywood		Lower
LOS ANGELES	7080 W YUCCA ST	90028	5548002038	High Medium Residential	[Q]R4-1VL	0	72	0.228666005	Residential - Five or More Units or Apartments (Any Combination) - 4 Stories or Less	YES - Current	NO - Privately-Owned	Available	Not Used in Prior Housing Element	0	0	0.192306551	0.192306551	16	0	0	1478181	76	Hollywood	Yes	Above Moderate
LOS ANGELES	1715 N EL CERRITO PL	90028	5548002039	Regional Center Commercial	R4-2D	0	108	0.143996688	Commercial - Parking Lot (Commercial Use Property) - Lots - Patron or Employee - One Story	YES - Current	NO - Privately-Owned	Available	Not Used in Prior Housing Element	0.199548244	0	0	0.199548244	0	0	0	1478181	107	Hollywood		Lower
LOS ANGELES	1724 N LA BREA AVE	90046	5548002040	Regional Center Commercial	C4-2D-SN	0	108	0.134146183	Commercial - Office Building - Office and Residential - One Story	YES - Current	NO - Privately-Owned	Available	Used in Prior Housing Element - Non-Vacant	0	0	0.050209584	0.050209584	1	0	0	1478181	106	Hollywood	Yes	Above Moderate
LOS ANGELES	7069 W HOLLYWOOD BLVD	90028	5548002046	Regional Center Commercial	C4-2D-SN	0	108	0.137749156	Commercial - Office Building - 6 to 13 Stories	YES - Current	NO - Privately-Owned	Available	Not Used in Prior Housing Element	0	0	0.037619859	0.037619859	0	0	0	1478181	146	Hollywood		Above Moderate
LOS ANGELES	7083 W HOLLYWOOD BLVD	90028	5548002046	Regional Center Commercial	C4-2D-SN	0	108	0.236459055	Commercial - Office Building - 6 to 13 Stories	YES - Current	NO - Privately-Owned	Available	Not Used in Prior Housing Element	0	0	0.046292282	0.046292282	0	0	0	1478181	148	Hollywood		Above Moderate
LOS ANGELES			5548002046	Regional Center Commercial	C4-2D-SN	0	108	0.118520315	Commercial - Office Building - 6 to 13 Stories	YES - Current	NO - Privately-Owned	Available	Not Used in Prior Housing Element	0	0	0.033916704	0.033916704	0	0	0	1478181	147	Hollywood		Above Moderate
LOS ANGELES	7095 W HOLLYWOOD BLVD	90028	5548002047	Regional Center Commercial	C4-2D-SN	0	108	0.245520411	Commercial - Shopping Center (Neighborhood, Community) - Two Stories	YES - Current	NO - Privately-Owned	Available	Not Used in Prior Housing Element	0	0	0.034877483	0.034877483	0	0	0	1478181	156	Hollywood		Above Moderate
LOS ANGELES	7051 W HOLLYWOOD BLVD	90028	5548002BRK	Regional Center Commercial	C4-2D-SN	0	108	0.985278891	Commercial - Office Building - Condominium	YES - Current	NO - Privately-Owned	Available	Not Used in Prior Housing Element	0	0	0.516665566	0.516665566	9	0	0	1478181	1128	Hollywood		Above Moderate
LOS ANGELES	1717 N ORANGE DR	90028	5548003001	Regional Center Commercial	C4-2D-SN	0	108	0.8035721	Commercial - Department Store - One Story	YES - Current	NO - Privately-Owned	Available	Not Used in Prior Housing Element	0	0	0.990264562	0.990264562	0	0	0	1478181	114	Hollywood		Above Moderate
LOS ANGELES	1736 N SYCAMORE AVE	90028	5548003006	High Medium Residential	[Q]R4-1VL	0	72	0.373617948	Residential - Five or More Units or Apartments (Any Combination) - 4 Stories or Less	YES - Current	NO - Privately-Owned	Available	Not Used in Prior Housing Element	0	0	0.168746741	0.168746741	36	0	0	1478181	71	Hollywood	Yes	Above Moderate
LOS ANGELES	1784 N SYCAMORE AVE	90028	5548003010	High Medium Residential	[Q]R4-1VL	0	72	0.361571625	Residential - Five or More Units or Apartments (Any Combination) - 4 Stories or Less - Pool	YES - Current	NO - Privately-Owned	Available	Not Used in Prior Housing Element	0	0	0.123187741	0.123187741	42	0	0	1508181	692	Hollywood	Yes	Above Moderate
LOS ANGELES	7006 W FRANKLIN AVE	90028	5548003013	High Medium Residential	[Q]R4-1VL	0	72	0.232148997	Residential - Five or More Units or Apartments (Any Combination) - 4 Stories or Less	YES - Current	NO - Privately-Owned	Available	Not Used in Prior Housing Element	0	0	0.170662963	0.170662963	14	0	0	1508181	647	Hollywood		Above Moderate
LOS ANGELES	1781 N ORANGE DR	90028	5548003014	High Medium Residential	[Q]R4-1VL	0	72	0.36156646	Residential - Five or More Units or Apartments (Any Combination) - 4 Stories or Less - Mills Act Property	YES - Current	NO - Privately-Owned	Available	Not Used in Prior Housing Element	0	0	0.113406228	0.113406228	44	0	0	1508181	691	Hollywood	Yes	Above Moderate
LOS ANGELES	1769 N ORANGE DR	90028	5548003015	High Medium Residential	[Q]R4-1VL	0	72	0.433879824	Residential - Five or More Units or Apartments (Any Combination) - 4 Stories or Less	YES - Current	NO - Privately-Owned	Available	Not Used in Prior Housing Element	0	0	0.200758296	0.200758296	30	0	0	1508181	704	Hollywood	Yes	Above Moderate
LOS ANGELES	1745 N ORANGE DR	90028	5548003017	High Medium Residential	[Q]R4-1VL	0	72	0.72316526	Residential - Five or More Units or Apartments (Any Combination) - 4 Stories or Less - Pool	YES - Current	NO - Privately-Owned	Available	Not Used in Prior Housing Element	0	0	3.74448607	3.74448607	70	0	0	1478181	38	Hollywood	Yes	Above Moderate
LOS ANGELES			5548003018	High Medium Residential	[Q]R4-1VL	0	72	0.482120942	Residential - Five or More Units or Apartments (Any Combination) - 4 Stories or Less	YES - Current	NO - Privately-Owned	Available	Not Used in Prior Housing Element	0.399532199	0	0	0.399532199	36	0	0	1478181	86	Hollywood		Lower
LOS ANGELES	1750 N ORANGE DR	90028	5548004007	High Medium Residential	[Q]R4-1VL	0	72	0.289254782	Residential - Five or More Units or Apartments (Any Combination) - 4 Stories or Less - Vacant Land	YES - Current	NO - Privately-Owned	Available	Not Used in Prior Housing Element	1.555990952	0	0	1.555990952	0	0	0	1478181	37	Hollywood		Lower
LOS ANGELES	1758 N ORANGE DR	90028	5548004008	High Medium Residential	[Q]R4-1VL	0	72	0.290731686	Residential - Five or More Units or Apartments (Any Combination) - 4 Stories or Less	YES - Current	NO - Privately-Owned	Available	Not Used in Prior Housing Element	0	0	0.175160426	0.175160426	20	0	0	1508181	719	Hollywood	Yes	Above Moderate
LOS ANGELES	1764 N ORANGE DR	90028	5548004009	High Medium Residential	[Q]R4-1VL	0	72	0.433931835	Residential - Rooming/Boarding House	YES - Current	NO - Privately-Owned	Available	Used in Prior Housing Element - Non-Vacant	0	0	1.648000073	1.648000073	0	0	0	1508181	703	Hollywood	Yes	Above Moderate
LOS ANGELES	6918 W FRANKLIN AVE	90028	5548004011	High Medium Residential	[Q]R4-1VL	0	72	0.061272866	Commercial - Office Building - One Story	YES - Current	NO - Privately-Owned	Available	Not Used in Prior Housing Element	0	0	0.009582419	0.009582419	1	0	0	1508181	677	Hollywood		Above Moderate
LOS ANGELES	6914 W FRANKLIN AVE	90028	5548004012	High Medium Residential	[Q]R4-1VL	0	72	0.080836407	Residential - Single Family Residence - Vacant Land	YES - Current	NO - Privately-Owned	Available	Not Used in Prior Housing Element	0	0	0.575545073	0.575545073	0	0	0	1508181	644	Hollywood		Above Moderate
LOS ANGELES	1781 N ORCHID AVE	90028	5548004013	High Medium Residential	[Q]R4-1VL	0	72	0.206308095	Residential - Five or More Units or Apartments (Any Combination) - 4 Stories or Less	YES - Current	NO - Privately-Owned	Available	Not Used in Prior Housing Element	0	0	0.102280863	0.102280863	22	0	0	1508181	643	Hollywood	Yes	Above Moderate
LOS ANGELES	1775 N ORCHID AVE	90028	5548004014	High Medium Residential	[Q]R4-1VL	0	72	0.361580788	Commercial - Hotel and Motel - Hotel - Under 50 Rooms - One Story	YES - Current	NO - Privately-Owned	Available	Not Used in Prior Housing Element	0	0	0.021614395	0.021614395	40	0	0	1508181	690	Hollywood		Above Moderate
LOS ANGELES	1767 N ORCHID AVE	90028	5548004015	High Medium Residential	[Q]R4-1VL	0	72	0.361606701	Residential - Five or More Units or Apartments (Any Combination) - 4 Stories or Less	YES - Current	NO - Privately-Owned	Available	Not Used in Prior Housing Element	0	0	0.163038218	0.163038218	36	0	0	1508181	702	Hollywood	Yes	Above Moderate
LOS ANGELES	1753 N ORCHID AVE	90028	5548004017	High Medium Residential	[Q]R4-1VL	0	72	0.361706083	Commercial - Hotel and Motel - Motel - Under 50 Rooms	YES - Current	NO - Privately-Owned	Available	Not Used in Prior Housing Element	0	0	0.016794214	0.016794214	36	0	0	1478181	36	Hollywood	Yes	Above Moderate
LOS ANGELES	1760 N ORCHID AVE	90028	5548004026	High Medium Residential	[Q]R4-1VL	0	72	0.242465523	Residential - Five or More Units or Apartments (Any Combination) - 4 Stories or Less - Pool	YES - Current	NO - Privately-Owned	Available	Not Used in Prior Housing Element	0	0	0.141765082	0.141765082	19	0	0	1508185	370	Hollywood	Yes	Above Moderate
LOS ANGELES	1770 N ORCHID AVE	90028	5548004027	High Medium Residential	[Q]R4-1VL	0	72	0.24101551	Commercial - Hotel and Motel - Motel - Under 50 Rooms - One Story	YES - Current	NO - Privately-Owned	Available	Not Used in Prior Housing Element	0	0	0.007687694	0.007687694	22	0	0	1508185	365	Hollywood		Above Moderate
LOS ANGELES	1772 N ORCHID AVE	90028	5548004028	High Medium Residential	[Q]R4-1VL	0	72	0.241019671	Residential - Five or More Units or Apartments (Any Combination) - 4 Stories or Less	YES - Current	NO - Privately-Owned	Available	Not Used in Prior Housing Element	0	0	0.142953241	0.142953241	23	0	0	1508185	348	Hollywood	Yes	Above Moderate
LOS ANGELES	1778 N ORCHID AVE	90028	5548004029	High Medium Residential	[Q]R4-1VL	0	72	0.241030216	Residential - Five or More Units or Apartments (Any Combination) - 4 Stories or Less	YES - Current	NO - Privately-Owned	Available	Not Used in Prior Housing Element	0	0	0.128679648	0.128679648	24	0	0	1508185	332	Hollywood	Yes	Above Moderate
LOS ANGELES	6832 W FRANKLIN AVE	90028	5548004030	High Medium Residential	[Q]R4-1VL	0	72	0.241037749	Residential - Five or More Units or Apartments (Any Combination) - 4 Stories or Less	YES - Current	NO - Privately-Owned	Available	Not Used in Prior Housing Element	0	0	0.128679648	0.128679648	24	0	0	1508185	327	Hollywood	Yes	Above Moderate
LOS ANGELES	1775 N HIGHLAND AVE	90028	5548004032	Regional Center Commercial	C4-2D-SN	0	108	0.161942088	Commercial - Service Station - Full Service - No Additional Services	YES - Current	NO - Privately-Owned	Available	Not Used in Prior Housing Element	0	0	0.209265685	0.209265685	0	0	0	1508185	347	Hollywood		Above Moderate
LOS ANGELES			5548004032	Regional Center Commercial	C4-2D-SN	0	108	0.002510499	Commercial - Service Station - Full Service - No Additional Services	YES - Current	NO - Privately-Owned	Available	Not Used in Prior Housing Element	0	0	0.038685307	0.038685307	0	0	0	1508185	346	Hollywood		Above Moderate
LOS ANGELES	1771 N HIGHLAND AVE	90028	5548004033	Regional Center Commercial	C4-2D-SN	0	108	0.156484223	Commercial - Service Station - Full Service - No Additional Services	YES - Current	NO - Privately-Owned	Available	Not Used in Prior Housing Element	0	0	0.205946796	0.205946796	0	0	0	1508185	363	Hollywood		Above Moderate
LOS ANGELES			5548004033	Regional Center Commercial	C4-2D-SN	0	108	0.003158941	Commercial - Service Station - Full Service - No Additional Services	YES - Current	NO - Privately-Owned	Available	Not Used in Prior Housing Element	0	0	0.038685307	0.038685307	0	0	0	1508185	362	Hollywood		Above Moderate
LOS ANGELES	1767 N HIGHLAND AVE	90028	5548004034	Regional Center Commercial	C4-2D-SN	0	108	0.155958621	Commercial - Store - One Story	YES - Current	NO - Privately-Owned	Available	Not Used in Prior Housing Element	0	0	0.406140503	0.406140503	0	0	0	1508185	369	Hollywood		Above Moderate
LOS ANGELES	1722 N ORANGE DR	90028	5548004040	Regional Center Commercial	(T)(Q)C4-2D-SN	0	108	0.174215423	Commercial - Commercial - Vacant Land	YES - Current	NO - Privately-Owned	Available	Not Used in Prior Housing Element	0	0	0.219673179	0.219673179	0	0	0	1478181	1139	Hollywood		Above Moderate
LOS ANGELES	1787 N HIGHLAND AVE	90028	5548004069	Regional Center Commercial	C4-2D-SN	0	108	0.289909517	Commercial - Service Station - Full Service - No Additional Services	YES - Current	NO - Privately-Owned	Available	Not Used in Prior Housing Element	0	0	0.129600705	0.129600705	0	0	0	1508185	326	Hollywood		Above Moderate
LOS ANGELES			5548005039	Medium Residential	R3-1	0	54	0.034994422	Residential - Single Family Residence	YES - Current	NO - Privately-Owned	Available	Not Used in Prior Housing Element	0	0	0.005942295	0.005942295	1	1*	1*	1478181	1192	Hollywood		Above Moderate
LOS ANGELES			5548005040	Medium Residential	R3-1	0	54	0.026283574	Residential - Single Family Residence	YES - Current	NO - Privately-Owned	Available	Not Used in Prior Housing Element	0	0	0.005942295	0.005942295	1	1*	1*	1478181	1193	Hollywood		Above Moderate
LOS ANGELES			5548005041	Medium Residential	R3-1	0	54	0.02630357	Residential - Single Family Residence	YES - Current	NO - Privately-Owned	Available	Not Used in Prior Housing Element	0	0	0.005942295	0.005942295	1	1*	1*	1478181	1194	Hollywood		Above Moderate
LOS ANGELES			5548005042	Medium Residential	R3-1	0	54	0.026310375	Residential - Single Family Residence	YES - Current	NO - Privately-Owned	Available	Not Used in Prior Housing Element	0	0	0.005942295	0.005942295	1	1*	1*	1478181	1195	Hollywood		Above Moderate
LOS ANGELES			5548005043	Medium Residential	R3-1	0	54	0.026792719	Residential - Single Family Residence	YES - Current	NO - Privately-Owned	Available	Not Used in Prior Housing Element	0	0	0.005942295	0.005942295	1	1*	1*	1478181	1196	Hollywood		Above Moderate
LOS ANGELES			5548005044	Medium Residential	R3-1	0	54	0.038863681	Residential - Single Family Residence	YES - Current	NO - Privately-Owned	Available	Not Used in Prior Housing Element	0	0	0.014668303	0.014668303	1	2*	2*	1478181	1197	Hollywood		Above Moderate
LOS ANGELES			5548005045	Medium Residential	R3-1	0	54	0.06796093	Residential - Single Family Residence	YES - Current	NO - Privately-Owned	Available	Not Used in Prior Housing Element	0	0	0.008222484	0.008222484	1	3*	3*	1478181	1198	Hollywood		Above Moderate
LOS ANGELES			5548005046	Medium Residential	R3-1	0	54	0.030957711	Residential - Single Family Residence	YES - Current	NO - Privately-Owned	Available	Not Used in Prior Housing Element	0	0	0.005942295	0.005942295	1	1*	1*	1478181	1199	Hollywood		Above Moderate
LOS ANGELES			5548005047	Medium Residential	R3-1	0	54	0.031433578	Residential - Single Family Residence	YES - Current	NO - Privately-Owned	Available	Not Used in Prior Housing Element	0	0	0.005942295	0.005942295	1	1*	1*	1478181	1200	Hollywood		Above Moderate
LOS ANGELES			5548005048	Medium Residential	R3-1	0	54	0.031477297	Residential - Single Family Residence	YES - Current	NO - Privately-Owned	Available	Not Used in Prior Housing Element	0	0	0.005942295	0.005942295	1	1*	1*	1478181	1201	Hollywood		Above Moderate
LOS ANGELES			5548005049	Medium Residential	R3-1	0	54	0.031414313	Residential - Single Family Residence	YES - Current	NO - Privately-Owned	Available	Not Used in Prior Housing Element	0	0	0.005942295	0.005942295	1	1*	1*	1478181	1202	Hollywood		Above Moderate
LOS ANGELES			5548005050	Medium Residential	R3-1	0	54	0.031404469	Residential - Single Family Residence	YES - Current	NO - Privately-Owned	Available	Not Used in Prior Housing Element	0	0	0.005942295	0.005942295	1	1*	1*	1478181	1203	Hollywood		Above Moderate
LOS ANGELES			5548005051	Medium Residential	R3-1	0	54	0.048030422	Residential - Single Family Residence	YES - Current	NO - Privately-Owned	Available	Not Used in Prior Housing Element	0	0	0.009652269	0.009652269	1	2*	2*	1478181	1204	Hollywood		Above Moderate
LOS ANGELES	1400 N FULLER AVE	90046	5548005052	Medium Residential	R3-1	0	54	0.0373462	Residential - Single Family Residence	YES - Current	NO - Privately-Owned	Available	Not Used in Prior Housing Element	0	0	0.009652269	0.009652269	1	2*	2*	1478181	1205	Hollywood		Above Moderate
LOS ANGELES			5548005053	Medium Residential	R3-1	0	54	0.028400448	Residential - Single Family Residence	YES - Current	NO - Privately-Owned	Available	Not Used in Prior Housing Element	0	0	0.005942295	0.005942295	1	1*	1*	1478181	1206	Hollywood		Above Moderate
LOS ANGELES			5548005054	Medium Residential	R3-1	0	54	0.028492146	Residential - Single Family Residence	YES - Current	NO - Privately-Owned	Available	Not Used in Prior Housing Element	0	0	0.005942295	0.005942295	1	1*	1*	1478181	1207	Hollywood		Above Moderate
LOS ANGELES			5548005055	Medium Residential	R3-1	0	54	0.028480114	Residential - Single Family Residence	YES - Current	NO - Privately-Owned	Available	Not Used in Prior Housing Element	0	0	0.005942295	0.005942295	1	1*	1*	1478181	1208	Hollywood		Above Moderate
LOS ANGELES			5548005056	Medium Residential	R3-1	0	54	0.028942752	Residential - Single Family Residence	YES - Current	NO - Privately-Owned	Available	Not Used in Prior Housing Element	0	0	0.005942295	0.005942295	1	1*	1*	1478181	1209	Hollywood		Above Moderate
LOS ANGELES			5548005057	Medium Residential	R3-1	0	54	0.04250306	Residential - Single Family Residence	YES - Current	NO - Privately-Owned	Available	Not Used in Prior Housing Element	0	0	0.009652269	0.009652269	1	2*	2*	1478181	1210	Hollywood		Above Moderate
LOS ANGELES	6827 W HAWTHORN AVE	90028	5548006002	Regional Center Commercial	CR-2D	0	108	0.18976023	Commercial - Parking Lot (Commercial Use Property) - Lots - Patron or Employee - One Story	YES - Current	NO - Privately-Owned	Available	Not Used in Prior Housing Element	0.019082305	0	0	0.019082305	0	0	0	148-SA185	189	Hollywood		Lower
LOS ANGELES	6835 W HAWTHORN AVE	90028	5548006004	Regional Center Commercial	CR-2D	0	108	0.226912727	Commercial - Parking Lot (Commercial Use Property) - Lots - Patron or Employee - One Story	YES - Current	NO - Privately-Owned	Available	Not Used in Prior Housing Element	0.019448232	0	0	0.019448232	0	0	0	1478181	259	Hollywood		Lower
LOS ANGELES	6840 W HOLLYWOOD BLVD	90028	5548006006	Regional Center Commercial	C4-2D-SN	0	108	0.275320233	Recreational - Club, Lodge Hall, Fraternal Organization - One Story	YES - Current	NO - Privately-Owned	Available	Not Used in Prior Housing Element	0	0	0.14439284	0.14439284	0	0	0	1478181	192	Hollywood		Above Moderate
LOS ANGELES			5548006006	Regional Center Commercial	C4-2D-SN	0	108	0.073966994	Recreational - Club, Lodge Hall, Fraternal Organization - One Story	YES - Current	NO - Privately-Owned	Available	Not Used in Prior Housing Element	0	0	0.073156083	0.073156083	0	0	0	1478181	191	Hollywood		Above Moderate
LOS ANGELES	6906 W HOLLYWOOD BLVD	90028	5548006008	Regional Center Commercial	C4-2D-SN	0	108	0.30821149	Commercial - Store Combination - Store and Office Combination - One Story	YES - Current	NO - Privately-Owned	Available	Used in Prior Housing Element - Non-Vacant	0	0	0.759202187	0.759202187	0	0	0	1478181	194	Hollywood		Above Moderate
LOS ANGELES	6912 W HOLLYWOOD BLVD	90028	5548006008	Regional Center Commercial	C4-2D-SN	0	108	0.06986617	Commercial - Store Combination - Store and Office Combination - One Story	YES - Current	NO - Privately-Owned	Available	Used in Prior Housing Element - Non-Vacant	0	0	0.025370699	0.025370699	0	0	0	1478181	195	Hollywood		Above Moderate
LOS ANGELES			5548006008	Regional Center Commercial	C4-2D-SN	0	108	0.032877478	Commercial - Store Combination - Store and Office Combination - One Story	YES - Current	NO - Privately-Owned	Available	Used in Prior Housing Element - Non-Vacant	0	0	0.014200558	0.014200558	0	0	0	1478181	193	Hollywood		Above Moderate
LOS ANGELES	6916 W HOLLYWOOD BLVD	90028	5548006011	Regional Center Commercial	C4-2D-SN	0	108	0.238363078	Commercial - Office Building - 6 to 13 Stories	YES - Current	NO - Privately-Owned	Available	Used in Prior Housing Element - Non-Vacant	0	0	0.126927457	0.126927457	0	0	0	1478181	196	Hollywood		Above Moderate
LOS ANGELES	6920 W HOLLYWOOD BLVD	90028	5548006011	Regional Center Commercial	C4-2D-SN	0	108	0.308247435	Commercial - Office Building - 6 to 13 Stories	YES - Current	NO - Privately-Owned	Available	Used in Prior Housing Element - Non-Vacant	0	0	1.297050755	1.297050755	0	0	0	1478181	197	Hollywood		Above Moderate
LOS ANGELES	6930 W HOLLYWOOD BLVD	90028	5548006011	Regional Center Commercial	C4-2D-SN	0	108	0.310364349	Commercial - Office Building - 6 to 13 Stories	YES - Current	NO - Privately-Owned	Available	Used in Prior Housing Element - Non-Vacant	0	0	1.297050755	1.297050755	0	0	0	1478181	198	Hollywood		Above Moderate
LOS ANGELES	1659 N HIGHLAND AVE	90028	5548006012	Regional Center Commercial	C4-2D	0	108	0.144326769	Commercial - Store Combination - Store and Residential Combination - One Story	YES - Current	NO - Privately-Owned	Available	Used in Prior Housing Element - Non-Vacant	0.076081217	0	0	0.076081217	2	0	0	148-SA185	185	Hollywood		Lower
LOS ANGELES			5548006012	Regional Center Commercial	C4-2D	0	108	0.014429505	Commercial - Store Combination - Store and Residential Combination - One Story	YES - Current	NO - Privately-Owned	Available	Used in Prior Housing Element - Non-Vacant	0	0	0.014253414	0.014253414	2	0	0	148-SA185	201	Hollywood		Above Moderate
LOS ANGELES			5548006012	Regional Center Commercial	R4-2D	0	108	0.020239483	Commercial - Store Combination - Store and Residential Combination - One Story	YES - Current	NO - Privately-Owned	Available	Used in Prior Housing Element - Non-Vacant	0	0	0.017284848	0.017284848	2	2*	2*	148-SA185	187	Hollywood		Above Moderate
LOS ANGELES	1639 N HIGHLAND AVE	90028	5548006013	Regional Center Commercial	C4-2D	0	108	0.187226014	Commercial - Commercial - Vacant Parcel with Existing Non-structural Other Imps.	YES - Current	NO - Privately-Owned	Available	Not Used in Prior Housing Element	0.225001851	0	0	0.225001851	0	0	0	148-SA185	209	Hollywood		Lower
LOS ANGELES	1647 N HIGHLAND AVE	90028	5548006013	Regional Center Commercial	C4-2D	0	108	0.129830433	Commercial - Commercial - Vacant Parcel with Existing Non-structural Other Imps.	YES - Current	NO - Privately-Owned	Available	Not Used in Prior Housing Element	0.185706216	0	0	0.185706216	0	0	0	148-SA185	202	Hollywood		Lower
LOS ANGELES			5548006013	Regional Center Commercial	R4-2D	0	108	0.040599044	Commercial - Commercial - Vacant Parcel with Existing Non-structural Other Imps.	YES - Current	NO - Privately-Owned	Available	Not Used in Prior Housing Element	0.075723463	0	0	0.075723463	0	0	0	148-SA185	203	Hollywood		Lower
LOS ANGELES	6834 W HOLLYWOOD BLVD	90028	5548006015	Regional Center Commercial	C4-2D-SN	0	108	0.092289457	Commercial - Office Building - One Story	YES - Current	NO - Privately-Owned	Available	Not Used in Prior Housing Element	0	0	0.079442225	0.079442225	0	0	0	148-SA185	161	Hollywood		Above Moderate
LOS ANGELES			5548006015	Regional Center Commercial	C4-2D-SN	0	108	0.024820879	Commercial - Office Building - One Story	YES - Current	NO - Privately-Owned	Available	Not Used in Prior Housing Element	0	0	0.025662554	0.025662554	0	0	0	148-SA185	396	Hollywood		Above Moderate
LOS ANGELES	6838 W HOLLYWOOD BLVD	90028	5548006016	Regional Center Commercial	C4-2D-SN	0	108	0.208793531	Recreational - Theater - Movie - Indoor - One Story	YES - Current	NO - Privately-Owned	Available	Used in Prior Housing Element - Non-Vacant	0	0	0.051607149	0.051607149	0	0	0	1478181	190	Hollywood		Above Moderate
LOS ANGELES			5548006016	Regional Center Commercial	C4-2D-SN	0	108	0.182950608	Recreational - Theater - Movie - Indoor - One Story	YES - Current	NO - Privately-Owned	Available	Used in Prior Housing Element - Non-Vacant	0	0	0.049211542	0.049211542	0	0	0	148-SA185	398	Hollywood		Above Moderate
LOS ANGELES	1669 N HIGHLAND AVE	90028	5548006017	Regional Center Commercial	C4-2D-SN	0	108	0.144405136	Commercial - Store - One Story	YES - Current	NO - Privately-Owned	Available	Used in Prior Housing Element - Non-Vacant	0	0	0.080586956	0.080586956	0	0	0	148-SA185	171	Hollywood		Above Moderate
LOS ANGELES	1675 N HIGHLAND AVE	90028	5548006017	Regional Center Commercial	C4-2D-SN	0	108	0.144475796	Commercial - Store - One Story	YES - Current	NO - Privately-Owned	Available	Used in Prior Housing Element - Non-Vacant	0	0	0.080586956	0.080586956	0	0	0	148-SA185	163	Hollywood		Above Moderate
LOS ANGELES	6808 W HOLLYWOOD BLVD	90028	5548006017	Regional Center Commercial	C4-2D-SN	0	108	0.225582349	Commercial - Store - One Story	YES - Current	NO - Privately-Owned	Available	Used in Prior Housing Element - Non-Vacant	0	0	0.097013547	0.097013547	0	0	0	148-SA185	158	Hollywood		Above Moderate
LOS ANGELES	6822 W HOLLYWOOD BLVD	90028	5548006017	Regional Center Commercial	C4-2D-SN	0	108	0.27521709	Commercial - Store - One Story	YES - Current	NO - Privately-Owned	Available	Used in Prior Housing Element - Non-Vacant	0	0	0.100568203	0.100568203	0	0	0	148-SA185	160	Hollywood		Above Moderate
LOS ANGELES			5548006017	Regional Center Commercial	C4-2D-SN	0	108	0.065843865	Commercial - Store - One Story	YES - Current	NO - Privately-Owned	Available	Used in Prior Housing Element

LOS ANGELES	7067 W HAWTHORN AVE	90028	5548007004	Regional Center Commercial	R4-2D	0	108	0.223774736	Residential - Five or More Units or Apartments (Any Combination) - 4 Stories or Less	YES - Current	NO - Privately-Owned	Available	Not Used in Prior Housing Element	0	0	0.296014264	0.296014264	18	0	0	1478181	273	Hollywood	Yes	Above Moderate
LOS ANGELES	7069 W HAWTHORN AVE	90028	5548007005	Regional Center Commercial	R4-2D	0	108	0.227570634	Residential - Five or More Units or Apartments (Any Combination) - 4 Stories or Less	YES - Current	NO - Privately-Owned	Available	Not Used in Prior Housing Element	0	0	0.313177294	0.313177294	17	0	0	1478181	274	Hollywood	Yes	Above Moderate
LOS ANGELES	1638 N LA BREA AVE	90028	5548007006	Regional Center Commercial	C4-2D	0	108	0.144817523	Commercial - Parking Lot (Commercial Use Property) - Parking Structures - Patron or Employee - Five Stories	YES - Current	NO - Privately-Owned	Available	Not Used in Prior Housing Element	0.04769601	0	0	0.04769601	0	0	0	1478181	278	Hollywood		Lower
LOS ANGELES	7075 W HAWTHORN AVE	90028	5548007006	Regional Center Commercial	R4-2D	0	108	0.22757569	Commercial - Parking Lot (Commercial Use Property) - Parking Structures - Patron or Employee - Five Stories	YES - Current	NO - Privately-Owned	Available	Not Used in Prior Housing Element	0.064206459	0	0	0.064206459	0	0	0	1478181	275	Hollywood		Lower
LOS ANGELES	7081 W HAWTHORN AVE	90028	5548007006	Regional Center Commercial	R4-2D	0	108	0.22758118	Commercial - Parking Lot (Commercial Use Property) - Parking Structures - Patron or Employee - Five Stories	YES - Current	NO - Privately-Owned	Available	Not Used in Prior Housing Element	0.064206459	0	0	0.064206459	0	0	0	1478181	276	Hollywood		Lower
LOS ANGELES	7089 W HAWTHORN AVE	90028	5548007006	Regional Center Commercial	C4-2D	0	108	0.227584299	Commercial - Parking Lot (Commercial Use Property) - Parking Structures - Patron or Employee - Five Stories	YES - Current	NO - Privately-Owned	Available	Not Used in Prior Housing Element	0.058186838	0	0	0.058186838	0	0	0	1478181	277	Hollywood		Lower
LOS ANGELES	7022 W HOLLYWOOD BLVD	90028	5548007007	Regional Center Commercial	C4-2D-SN	0	108	0.137474124	Commercial - Store Combination - Store and Office Combination - One Story	YES - Current	NO - Privately-Owned	Available	Used in Prior Housing Element - Non-Vacant	0	0	0.0964759	0.0964759	0	0	0	1478181	200	Hollywood		Above Moderate
LOS ANGELES			5548007007	Regional Center Commercial	C4-2D-SN	0	108	0.024242091	Commercial - Store Combination - Store and Office Combination - One Story	YES - Current	NO - Privately-Owned	Available	Used in Prior Housing Element - Non-Vacant	0	0	0.025662554	0.025662554	0	0	0	1478181	201	Hollywood		Above Moderate
LOS ANGELES	7038 W HOLLYWOOD BLVD	90028	5548007009	Regional Center Commercial	C4-2D-SN	0	108	0.143673254	Commercial - Store Combination - Store and Residential Combination - One Story	YES - Current	NO - Privately-Owned	Available	Used in Prior Housing Element - Non-Vacant	0	0	0.09857606	0.09857606	0	0	0	1478181	202	Hollywood		Above Moderate
LOS ANGELES	7048 W HOLLYWOOD BLVD	90028	5548007010	Regional Center Commercial	C4-2D-SN	0	108	0.148745172	Commercial - Store Combination - Store and Residential Combination - Mills Act Property	YES - Current	NO - Privately-Owned	Available	Not Used in Prior Housing Element	0	0	0.039102916	0.039102916	0	0	0	1478181	203	Hollywood		Above Moderate
LOS ANGELES	1676 N SYCAMORE AVE	90028	5548007011	Regional Center Commercial	C4-2D-SN	0	108	0.272799739	Commercial - Parking Lot (Commercial Use Property) - Lots - Commercial Parking - Mills Act Property	YES - Current	NO - Privately-Owned	Available	Not Used in Prior Housing Element	0	0	0.059738257	0.059738257	0	0	0	1478181	216	Hollywood		Above Moderate
LOS ANGELES			5548007012	Regional Center Commercial	C4-2D-SN	0	108	0.029405854	Commercial - Parking Lot (Commercial Use Property) - Lots - Commercial Parking - Mills Act Property	YES - Current	NO - Privately-Owned	Available	Not Used in Prior Housing Element	0	0	0.057513186	0.057513186	0	0	0	1478181	215	Hollywood		Above Moderate
LOS ANGELES	7047 W HAWTHORN AVE	90028	5548007013	Regional Center Commercial	R4-2D	0	108	0.342483377	Residential - Five or More Units or Apartments (Any Combination) - 4 Stories or Less	YES - Current	NO - Privately-Owned	Available	Not Used in Prior Housing Element	0	0	0.295626998	0.295626998	32	0	0	1478181	270	Hollywood	Yes	Above Moderate
LOS ANGELES	7072 W HOLLYWOOD BLVD	90028	5548007014	Regional Center Commercial	C4-2D-SN	0	108	0.16378734	Commercial - Office Building - One Story	YES - Current	NO - Privately-Owned	Available	Used in Prior Housing Element - Non-Vacant	0	0	0.04132965	0.04132965	0	0	0	1478181	207	Hollywood		Above Moderate
LOS ANGELES	7080 W HOLLYWOOD BLVD	90028	5548007014	Regional Center Commercial	C4-2D-SN	0	108	0.157693127	Commercial - Office Building - One Story	YES - Current	NO - Privately-Owned	Available	Used in Prior Housing Element - Non-Vacant	0	0	0.040717207	0.040717207	0	0	0	1478181	209	Hollywood		Above Moderate
LOS ANGELES	7086 W HOLLYWOOD BLVD	90028	5548007014	Regional Center Commercial	C4-2D-SN	0	108	0.123618584	Commercial - Office Building - One Story	YES - Current	NO - Privately-Owned	Available	Used in Prior Housing Element - Non-Vacant	0	0	0.034841494	0.034841494	0	0	0	1478181	211	Hollywood		Above Moderate
LOS ANGELES	7088 W HOLLYWOOD BLVD	90028	5548007014	Regional Center Commercial	C4-2D-SN	0	108	0.126888845	Commercial - Office Building - One Story	YES - Current	NO - Privately-Owned	Available	Used in Prior Housing Element - Non-Vacant	0	0	0.035972773	0.035972773	0	0	0	1478181	212	Hollywood		Above Moderate
LOS ANGELES	7092 W HOLLYWOOD BLVD	90028	5548007014	Regional Center Commercial	C4-2D-SN	0	108	0.116461249	Commercial - Office Building - One Story	YES - Current	NO - Privately-Owned	Available	Used in Prior Housing Element - Non-Vacant	0	0	0.034153333	0.034153333	0	0	0	1478181	213	Hollywood		Above Moderate
LOS ANGELES			5548007014	Regional Center Commercial	C4-2D-SN	0	108	0.018472182	Commercial - Office Building - One Story	YES - Current	NO - Privately-Owned	Available	Used in Prior Housing Element - Non-Vacant	0	0	0.011006797	0.011006797	0	0	0	1478181	210	Hollywood		Above Moderate
LOS ANGELES			5548007014	Regional Center Commercial	C4-2D-SN	0	108	0.121089103	Commercial - Office Building - One Story	YES - Current	NO - Privately-Owned	Available	Used in Prior Housing Element - Non-Vacant	0.03508513	0	0	0.03508513	0	0	0	1478181	230	Hollywood		Lower
LOS ANGELES			5548007014	Regional Center Commercial	C4-2D-SN	0	108	0.122858832	Commercial - Office Building - One Story	YES - Current	NO - Privately-Owned	Available	Used in Prior Housing Element - Non-Vacant	0.03508513	0	0	0.03508513	0	0	0	1478181	231	Hollywood		Lower
LOS ANGELES	7050 W HOLLYWOOD BLVD	90028	5548007BRK	Regional Center Commercial	C4-2D-SN	0	108	0.246846258	Commercial - Office Building - One Story	YES - Current	NO - Privately-Owned	Available	Not Used in Prior Housing Element	0	0	0.644788	0.644788	0	0	0	1478181	204	Hollywood		Above Moderate
LOS ANGELES	7056 W HOLLYWOOD BLVD	90028	5548007BRK	Regional Center Commercial	C4-2D-SN	0	108	0.246891311	Commercial - Office Building - One Story	YES - Current	NO - Privately-Owned	Available	Not Used in Prior Housing Element	0	0	0.644788	0.644788	0	0	0	1478181	205	Hollywood		Above Moderate
LOS ANGELES	7068 W HOLLYWOOD BLVD	90028	5548007BRK	Regional Center Commercial	C4-2D-SN	0	108	0.246897764	Commercial - Office Building - One Story	YES - Current	NO - Privately-Owned	Available	Not Used in Prior Housing Element	0	0	0.644788	0.644788	0	0	0	1478181	206	Hollywood		Above Moderate
LOS ANGELES	7125 W HAWTHORN AVE	90046	5548008007	Medium Residential	R3-1	0	54	0.225025879	Residential - Five or More Units or Apartments (Any Combination) - 4 Stories or Less	YES - Current	NO - Privately-Owned	Available	Not Used in Prior Housing Element	0	0	0.124866429	0.124866429	14	0	0	1478181	347	Hollywood	Yes	Above Moderate
LOS ANGELES	1649 N LA BREA AVE	90028	5548008012	Neighborhood Office Commercial	C4-1VL-SN	0	108	0.063533486	Commercial - Store Combination - Store and Office Combination - One Story	YES - Current	NO - Privately-Owned	Available	Not Used in Prior Housing Element	0	0	0.006640468	0.006640468	1	0	0	1478181	224	Hollywood		Above Moderate
LOS ANGELES	7139 W HAWTHORN AVE	90046	5548008016	Medium Residential	R3-1	0	54	0.179168741	Residential - Five or More Units or Apartments (Any Combination) - 4 Stories or Less	YES - Current	NO - Privately-Owned	Available	Not Used in Prior Housing Element	0	0	0.15435742	0.15435742	5	0	0	1478181	344	Hollywood	Yes	Above Moderate
LOS ANGELES	7145 W HAWTHORN AVE	90046	5548008018	Medium Residential	R3-1	0	54	0.139666978	Residential - Double, Duplex, or Two Units - 4 Stories or Less	YES - Current	NO - Privately-Owned	Available	Not Used in Prior Housing Element	0	0	0.484441936	0.484441936	2	0	0	1478181	385	Hollywood	Yes	Above Moderate
LOS ANGELES			5548008019	Medium Residential	R3-1	0	54	0.154709155	Residential - Four Units (Any Combination) - 4 Stories or Less	YES - Current	NO - Privately-Owned	Available	Not Used in Prior Housing Element	0.619163141	0	0	0.619163141	4	0	0	1478181	308	Hollywood		Lower
LOS ANGELES	7157 W HAWTHORN AVE	90046	5548008020	Medium Residential	R3-1	0	54	0.149219937	Residential - Four Units (Any Combination) - 4 Stories or Less	YES - Current	NO - Privately-Owned	Available	Not Used in Prior Housing Element	0	0	0.139450705	0.139450705	4	0	0	1478181	382	Hollywood	Yes	Above Moderate
LOS ANGELES			5548008021	Medium Residential	R3-1	0	54	0.102942912	Residential - Single Family Residence	YES - Current	NO - Privately-Owned	Available	Not Used in Prior Housing Element	0.580667078	0	0	0.580667078	1	0	0	1478181	317	Hollywood		Lower
LOS ANGELES	1616 N FORMOSA AVE	90046	5548008022	Medium Residential	R3-1	0	54	0.209855751	Residential - Five or More Units or Apartments (Any Combination) - 4 Stories or Less	YES - Current	NO - Privately-Owned	Available	Not Used in Prior Housing Element	0	0	0.100415081	0.100415081	15	0	0	1478181	330	Hollywood	Yes	Above Moderate
LOS ANGELES	7120 W HOLLYWOOD BLVD	90046	5548008025	Medium Residential	R3-1	0	54	0.172175227	Residential - Five or More Units or Apartments (Any Combination) - 4 Stories or Less	YES - Current	NO - Privately-Owned	Available	Not Used in Prior Housing Element	0	0	0.086372858	0.086372858	10	0	0	1478181	178	Hollywood	Yes	Above Moderate
LOS ANGELES	1638 N FORMOSA AVE	90046	5548008029	Medium Residential	R3-1	0	54	0.269404595	Residential - Five or More Units or Apartments (Any Combination) - 4 Stories or Less	YES - Current	NO - Privately-Owned	Available	Not Used in Prior Housing Element	0	0	0.1750906	0.1750906	20	0	0	1478181	250	Hollywood	Yes	Above Moderate
LOS ANGELES			5548008034	Medium Residential	R3-1	0	54	0.050358676	Residential - Single Family Residence - Vacant Land	YES - Current	NO - Privately-Owned	Available	Not Used in Prior Housing Element	0	0	0.321530163	0.321530163	0	2*	2*	1478181	303	Hollywood		Above Moderate
LOS ANGELES	1657 N LA BREA AVE	90028	5548008042	Medium Residential	R3-1	0	54	0.184048152	Commercial - Shopping Center (Neighborhood, Community) - One Story	YES - Current	NO - Privately-Owned	Available	Used in Prior Housing Element - Non-Vacant	0.021902408	0	0	0.021902408	0	0	0	1478181	188	Hollywood		Lower
LOS ANGELES	7102 W HOLLYWOOD BLVD	90046	5548008042	Medium Residential	R3-1	0	54	0.065493532	Commercial - Shopping Center (Neighborhood, Community) - One Story	YES - Current	NO - Privately-Owned	Available	Used in Prior Housing Element - Non-Vacant	0	0	0.004797854	0.004797854	0	3*	3*	1478181	187	Hollywood		Lower
LOS ANGELES	1603 N LA BREA AVE	90046	5548008049	Neighborhood Office Commercial	C4-1VL-SN	0	108	0.068951666	Commercial - Parking Lot (Commercial Use Property) - Lots - Patron or Employee - One Story	YES - Current	NO - Privately-Owned	Available	Not Used in Prior Housing Element	0	0	0.002827577	0.002827577	0	0	0	1478181	392	Hollywood		Above Moderate
LOS ANGELES			5548008052	Neighborhood Office Commercial	C4-4	0	108	0.101906235	Commercial - Shopping Center (Neighborhood, Community) - One Story	YES - Current	NO - Privately-Owned	Available	Used in Prior Housing Element - Non-Vacant	0.135825317	0	0	0.135825317	0	0	0	1478181	390	Hollywood		Lower
LOS ANGELES			5548008052	Neighborhood Office Commercial	C4-4	0	108	0.101908563	Commercial - Shopping Center (Neighborhood, Community) - One Story	YES - Current	NO - Privately-Owned	Available	Used in Prior Housing Element - Non-Vacant	0.135825317	0	0	0.135825317	0	0	0	1478181	391	Hollywood		Lower
LOS ANGELES			5548008057	Neighborhood Office Commercial	R4-1VL	0	108	0.001412452	Commercial - Commercial - Vacant Land	YES - Current	NO - Privately-Owned	Available	Not Used in Prior Housing Element	0	0	0.032330608	0.032330608	0	0	0	1478181	1178	Hollywood		Above Moderate
LOS ANGELES			5548008058	Neighborhood Office Commercial	C4-1VL-SN	0	108	0.002076491	Commercial - Commercial - Vacant Land	YES - Current	NO - Privately-Owned	Available	Not Used in Prior Housing Element	0	0	0.032330608	0.032330608	0	0	0	1478181	1179	Hollywood		Above Moderate
LOS ANGELES			5548008059	Neighborhood Office Commercial	C4-1VL-SN	0	108	0.001029709	Commercial - Commercial - Vacant Land	YES - Current	NO - Privately-Owned	Available	Not Used in Prior Housing Element	0	0	0.032330608	0.032330608	0	0	0	1478181	1180	Hollywood		Above Moderate
LOS ANGELES	7117 W HAWTHORN AVE	90046	5548008254	Medium Residential	R3-1	0	54	0.123257971	Residential - Three Units (Any Combination) - 4 Stories or Less	YES - Current	NO - Privately-Owned	Available	Not Used in Prior Housing Element	0.227283651	0	0	0.227283651	3	0	0	1478181	348	Hollywood		Lower
LOS ANGELES	1626 N FORMOSA AVE	90046	5548008BRK	Medium Residential	R3-1	0	54	0.199427851	Residential - Single Family Residence - Condominium	YES - Current	NO - Privately-Owned	Available	Not Used in Prior Housing Element	0.243203862	0	0	0.243203862	17	0	0	1478181	302	Hollywood		Lower
LOS ANGELES	7124 W HOLLYWOOD BLVD	90046	5548008BRK	Medium Residential	R3-1	0	54	0.255967403	Residential - Single Family Residence - Condominium	YES - Current	NO - Privately-Owned	Available	Not Used in Prior Housing Element	0.287861788	0	0	0.287861788	17	0	0	1478181	1170	Hollywood		Lower
LOS ANGELES	7254 W HOLLYWOOD BLVD	90046	5548009002	Medium Residential	R3-1	0	54	0.769568775	Residential - Five or More Units or Apartments (Any Combination) - 4 Stories or Less	YES - Current	NO - Privately-Owned	Available	Not Used in Prior Housing Element	0	0	0.244462323	0.244462323	31	0	0	1478181	167	Hollywood	Yes	Above Moderate
LOS ANGELES	1636 N FULLER AVE	90046	5548009004	Medium Residential	R3-1	0	54	0.229050657	Residential - Five or More Units or Apartments (Any Combination) - 4 Stories or Less	YES - Current	NO - Privately-Owned	Available	Not Used in Prior Housing Element	0	0	0.089956253	0.089956253	17	0	0	1478181	239	Hollywood	Yes	Above Moderate
LOS ANGELES	1630 N FULLER AVE	90046	5548009005	Medium Residential	R3-1	0	54	0.249693668	Residential - Five or More Units or Apartments (Any Combination) - 4 Stories or Less	YES - Current	NO - Privately-Owned	Available	Not Used in Prior Housing Element	0	0	0.134665257	0.134665257	14	0	0	1478181	271	Hollywood	Yes	Above Moderate
LOS ANGELES	1633 N POINSETTIA PL	90046	5548009006	Medium Residential	R3-1	0	54	0.160697216	Residential - Five or More Units or Apartments (Any Combination) - 4 Stories or Less	YES - Current	NO - Privately-Owned	Available	Not Used in Prior Housing Element	0	0	0.087271085	0.087271085	8	0	0	1478181	254	Hollywood	Yes	Above Moderate
LOS ANGELES	1643 N FORMOSA AVE	90046	5548009011	Medium Residential	R3-1	0	54	0.161366336	Residential - Five or More Units or Apartments (Any Combination) - 4 Stories or Less	YES - Current	NO - Privately-Owned	Available	Not Used in Prior Housing Element	0	0	0.092617873	0.092617873	8	0	0	1478181	234	Hollywood	Yes	Above Moderate
LOS ANGELES	1631 N FORMOSA AVE	90046	5548009012	Medium Residential	R3-1	0	54	0.161306471	Residential - Five or More Units or Apartments (Any Combination) - 4 Stories or Less	YES - Current	NO - Privately-Owned	Available	Not Used in Prior Housing Element	0	0	0.10506548	0.10506548	9	0	0	1478181	301	Hollywood	Yes	Above Moderate
LOS ANGELES	1623 N FORMOSA AVE	90046	5548009013	Medium Residential	R3-1	0	54	0.160213717	Residential - Five or More Units or Apartments (Any Combination) - 4 Stories or Less	YES - Current	NO - Privately-Owned	Available	Not Used in Prior Housing Element	0	0	0.073644921	0.073644921	12	0	0	1478181	314	Hollywood	Yes	Above Moderate
LOS ANGELES	1626 N FULLER AVE	90046	5548009024	Medium Residential	R3-1	0	54	0.16131479	Residential - Five or More Units or Apartments (Any Combination) - 4 Stories or Less	YES - Current	NO - Privately-Owned	Available	Not Used in Prior Housing Element	0	0	0.069399963	0.069399963	12	0	0	1478181	297	Hollywood	Yes	Above Moderate
LOS ANGELES	1551 N FORMOSA AVE	90046	5548010002	Medium Residential	R3-1	0	54	0.10729058	Residential - Five or More Units or Apartments (Any Combination) - 4 Stories or Less	YES - Current	NO - Privately-Owned	Available	Not Used in Prior Housing Element	0	0	0.099396691	0.099396691	6	0	0	1478181	466	Hollywood	Yes	Above Moderate
LOS ANGELES	1555 N FORMOSA AVE	90046	5548010002	Medium Residential	R3-1	0	54	0.107380444	Residential - Five or More Units or Apartments (Any Combination) - 4 Stories or Less	YES - Current	NO - Privately-Owned	Available	Not Used in Prior Housing Element	0	0	0.099396691	0.099396691	6	0	0	1478181	447	Hollywood	Yes	Above Moderate
LOS ANGELES	7201 W SUNSET BLVD	90046	5548010008	Neighborhood Office Commercial	C4-1D	0	108	0.202360061	Commercial - Office Building - One Story	YES - Current	NO - Privately-Owned	Available	Not Used in Prior Housing Element	0.098085926	0	0	0.098085926	0	0	0	1478181	631	Hollywood		Lower
LOS ANGELES	7207 W SUNSET BLVD	90046	5548010008	Neighborhood Office Commercial	C4-1D	0	108	0.165286852	Commercial - Office Building - One Story	YES - Current	NO - Privately-Owned	Available	Not Used in Prior Housing Element	0.086948538	0	0	0.086948538	0	0	0	1478181	630	Hollywood		Lower
LOS ANGELES	7213 W SUNSET BLVD	90046	5548010009	Neighborhood Office Commercial	C4-1D	0	108	0.202017936	Commercial - Store Combination - Store and Residential Combination - One Story	YES - Current	NO - Privately-Owned	Available	Not Used in Prior Housing Element	0.089548492	0	0	0.089548492	0	0	0	1478181	626	Hollywood		Lower
LOS ANGELES			5548010009	Neighborhood Office Commercial	C4-1D	0	108	0.036730666	Commercial - Store Combination - Store and Residential Combination - One Story	YES - Current	NO - Privately-Owned	Available	Not Used in Prior Housing Element	0	0	0.011997845	0.011997845	0	0	0	1478181	629	Hollywood		Above Moderate
LOS ANGELES			5548010009	Neighborhood Office Commercial	C4-1D	0	108	0.03673275	Commercial - Store Combination - Store and Residential Combination - One Story	YES - Current	NO - Privately-Owned	Available	Not Used in Prior Housing Element	0	0	0.009640654	0.009640654	0	0	0	1478181	624	Hollywood		Above Moderate
LOS ANGELES	1514 N POINSETTIA PL	90046	5548010010	Neighborhood Office Commercial	C4-1D	0	108	0.075757083	Commercial - Professional Building - One Story	YES - Current	NO - Privately-Owned	Available	Not Used in Prior Housing Element	0.027414454	0	0	0.027414454	4	0	0	1478181	613	Hollywood		Lower
LOS ANGELES	7219 W SUNSET BLVD	90046	5548010011	Neighborhood Office Commercial	C4-1D	0	108	0.103304567	Commercial - Store Combination - Store and Office Combination - One Story	YES - Current	NO - Privately-Owned	Available	Not Used in Prior Housing Element	0.05621343	0	0	0.05621343	0	0	0	1478181	641	Hollywood		Lower
LOS ANGELES	7225 W SUNSET BLVD	90046	5548010011	Neighborhood Office Commercial	C4-1D	0	108	0.126263126	Commercial - Store Combination - Store and Office Combination - One Story	YES - Current	NO - Privately-Owned	Available	Not Used in Prior Housing Element	0.065894788	0	0	0.065894788	0	0	0	1478181	640	Hollywood		Lower
LOS ANGELES	1540 N POINSETTIA PL	90046	5548010016	Medium Residential	R3-1	0	54	0.167296689	Residential - Five or More Units or Apartments (Any Combination) - 4 Stories or Less	YES - Current	NO - Privately-Owned	Available	Not Used in Prior Housing Element	0	0	0.066090792	0.066090792	5	0	0	1478181	486	Hollywood	Yes	Above Moderate
LOS ANGELES	1541 N POINSETTIA PL	90046	5548010020	Medium Residential	R3-1	0	54	0.157792008	Residential - Single Family Residence	YES - Current	NO - Privately-Owned	Available	Used in Prior Housing Element - Non-Vacant	0.7631751	0	0	0.7631751	1	0	0	1478181	488	Hollywood		Lower
LOS ANGELES	1535 N POINSETTIA PL	90046	5548010021	Medium Residential	R3-1	0	54	0.167296917	Commercial - Store Combination - Store and Residential Combination - One Story	YES - Current	NO - Privately-Owned	Available	Used in Prior Housing Element - Non-Vacant	0.131452358	0	0	0.131452358	1	0	0	1478181	500	Hollywood		Lower
LOS ANGELES	1517 N POINSETTIA PL	90046	5548010022	Neighborhood Office Commercial	C4-1D	0	108	0.168849074	Commercial - Supermarket - Supermarket - 12,000 SF or More - One Story	YES - Current	NO - Privately-Owned	Available	Not Used in Prior Housing Element	0.031258499	0	0	0.031258499	0	0	0	1478181	566	Hollywood		Lower
LOS ANGELES	1518 N FULLER AVE	90046	5548010022	Neighborhood Office Commercial	C4-1D	0	108	0.168890179	Commercial - Supermarket - Supermarket - 12,000 SF or More - One Story	YES - Current	NO - Privately-Owned	Available	Not Used in Prior Housing Element	0.031258499	0	0	0.031258499	0	0	0	1478181	564	Hollywood		Lower
LOS ANGELES	1522 N FULLER AVE	90046	5548010022	Neighborhood Office Commercial	C4-1D	0	108	0.167551004	Commercial - Supermarket - Supermarket - 12,000 SF or More - One Story	YES - Current	NO - Privately-Owned	Available	Not Used in Prior Housing Element	0.031258499	0	0	0.031258499	0	0	0	1478181	546	Hollywood		Lower
LOS ANGELES	1523 N POINSETTIA PL	90046	5548010022	Neighborhood Office Commercial	C4-1D	0	108	0.167296689	Commercial - Supermarket - Supermarket - 12,000 SF or More - One Story	YES - Current	NO - Privately-Owned	Available	Not Used in Prior Housing Element	0.031258499	0	0	0.031258499	0	0	0	1478181	547	Hollywood		Lower
LOS ANGELES	7251 W SUNSET BLVD	90046	5548010022	Neighborhood Office Commercial	C4-1D	0	108	0.200014146	Commercial - Supermarket - Supermarket - 12,000 SF or More - One Story	YES - Current	NO - Privately-Owned	Available	Not Used in Prior Housing Element	0.034333028	0	0	0.034333028	0	0	0	1478181	610	Hollywood		Lower
LOS ANGELES	7257 W SUNSET BLVD	90046	5548010022	Neighborhood Office Commercial	C4-1D	0	108	0.036732962	Commercial - Supermarket - Supermarket - 12,000 SF or More - One Story	YES - Current	NO - Privately-Owned	Available	Not Used in Prior Housing Element	0	0	0.00205441	0.00205441	0	0	0	1478181	607	Hollywood		Above Moderate
LOS ANGELES	7263 W SUNSET BLVD	90046	5548010022	Neighborhood Office Commercial	C4-1D	0	108	0.202017894	Commercial - Supermarket - Supermarket - 12,000 SF or More - One Story	YES - Current	NO - Privately-Owned	Available	Not Used in Prior Housing Element	0.034333028	0	0	0.034333028	0	0	0	1478181	604	Hollywood		Lower
LOS ANGELES	7275 W SUNSET BLVD	90046	5548010022	Neighborhood Office Commercial	C4-1D	0	108	0.165289148	Commercial - Supermarket - Supermarket - 12,000 SF or More - One Story	YES - Current	NO - Privately-Owned	Available	Not Used in Prior Housing Element	0.030478046	0	0	0.030478046	0	0	0	1478181	601	Hollywood		Lower
LOS ANGELES	7287 W SUNSET BLVD	90046	5548010022	Neighborhood Office Commercial	C4-1D	0	108	0.200914004	Commercial - Supermarket - Supermarket - 12,000 SF or More - One Story	YES - Current	NO - Privately-Owned	Available	Not Used in Prior Housing Element	0.034333028	0	0	0.034333028	0	0	0	1478181	600	Hollywood		Lower
LOS ANGELES			5548010022	Neighborhood Office Commercial	C4-1D	0	108	0.036730666	Commercial - Supermarket - Supermarket - 12,000 SF or More - One Story	YES - Current	NO - Privately-Owned	Available	Not Used in Prior Housing Element	0	0	0.002679931	0.002679931	0	0	0	1478181	602	Hollywood		Above Moderate
LOS ANGELES			5548010022	Neighborhood Office Commercial	C4-1D	0	108	0.165286535	Commercial - Supermarket - Supermarket - 12,000 SF or More - One Story	YES - Current	NO - Privately-Owned	Available	Not Used in Prior Housing Element	0.030478046	0	0	0.030478046	0	0	0	1478181	608	Hollywood		Lower
LOS ANGELES	1534 N FULLER AVE	90046	5548010023	Medium Residential	R3-1	0	54	0.167538212	Commercial - Parking Lot (Commercial Use Property) - Lots - Patron or Employee - One Story	YES - Current	NO - Privately-Owned	Available	Not Used in Prior Housing Element	0.010751608	0	0	0.010751608	0	0	0	1478181	498	Hollywood		Lower
LOS ANGELES	1540 N FULLER AVE	90046	5548010024	Medium Residential	R3-1	0	54	0.167532561	Residential - Five or More Units or Apartments (Any Combination) - 4 Stories or Less	YES - Current	NO - Privately-Owned	Available	Not Used in Prior Housing Element	0.039578249	0	0	0.039578249	11	0	0	1478181	485	Hollywood		Lower
LOS ANGELES	1544 N FULLER AVE	90046	5548010025	Medium Residential	R3-1	0	54	0.167527796	Residential - Five or More Units or Apartments (Any Combination) - 4 Stories or Less	YES - Current	NO - Privately-Owned	Available	Not Used in Prior Housing Element	0	0	0.098379995	0.098379995	10	0	0	1478181	472	Hollywood	Yes	Above Moderate
LOS ANGELES	1549 N POINSETTIA PL	90046	5548010BRK	Medium Residential	R3-1	0	54	0.174228597	Residential - Single Family Residence - Condominium	YES - Current	NO - Privately-Owned	Available	Not Used in Prior Housing Element	0.092658039	0	0	0.092658039	6	0	0	1478181	474	Hollywood		Lower

LOS ANGELES	1538 N DETROIT ST	90046	5548011012	Medium Residential	R3-1	0	54	0.17676741	Residential - Five or More Units or Apartments (Any Combination) - 4 Stories or Less	YES - Current	NO - Privately-Owned	Available	Not Used in Prior Housing Element	0	0	0.11610809	0.11610809	10	0	0	1478181	495	Hollywood	Yes	Above Moderate
LOS ANGELES	7120 W HAWTHORN AVE	90046	5548011013	Medium Residential	R3-1	0	54	0.220498785	Residential - Five or More Units or Apartments (Any Combination) - 4 Stories or Less	YES - Current	NO - Privately-Owned	Available	Not Used in Prior Housing Element	0	0	0.058951058	0.058951058	20	0	0	1478181	453	Hollywood	Yes	Above Moderate
LOS ANGELES	7114 W HAWTHORN AVE	90046	5548011014	Medium Residential	R3-1	0	54	0.22049757	Residential - Five or More Units or Apartments (Any Combination) - 4 Stories or Less	YES - Current	NO - Privately-Owned	Available	Not Used in Prior Housing Element	0	0	0.135628109	0.135628109	10	0	0	1478181	454	Hollywood	Yes	Above Moderate
LOS ANGELES	7108 W HAWTHORN AVE	90046	5548011015	Neighborhood Office Commercial	C4-1VL-SN	0	108	0.195134422	Commercial - Parking Lot (Commercial Use Property) - Lots - Patron or Employee - One Story	YES - Current	NO - Privately-Owned	Available	Used in Prior Housing Element - Non-Vacant	0.05987659	0	0	0.05987659	0	0	0	1478181	455	Hollywood		Lower
LOS ANGELES	7102 W HAWTHORN AVE	90046	5548011017	Neighborhood Office Commercial	C4-1VL-SN	0	108	0.163645356	Commercial - Office Building - One Story	YES - Current	NO - Privately-Owned	Available	Used in Prior Housing Element - Non-Vacant	0.112004028	0	0	0.112004028	0	0	0	1478181	457	Hollywood		Lower
LOS ANGELES			5548011017	Neighborhood Office Commercial	C4-1VL-SN	0	108	0.017157887	Commercial - Office Building - One Story	YES - Current	NO - Privately-Owned	Available	Used in Prior Housing Element - Non-Vacant	0	0	0.002577738	0.002577738	0	0	0	1478181	456	Hollywood		Above Moderate
LOS ANGELES	7162 W HAWTHORN AVE	90046	5548011019	Medium Residential	R3-1	0	54	0.179076653	Residential - Five or More Units or Apartments (Any Combination) - 4 Stories or Less	YES - Current	NO - Privately-Owned	Available	Not Used in Prior Housing Element	0	0	0.104412976	0.104412976	11	0	0	1478181	450	Hollywood	Yes	Above Moderate
LOS ANGELES	1542 N FORMOSA AVE	90046	5548011023	Medium Residential	R3-1	0	54	0.173018996	Residential - Five or More Units or Apartments (Any Combination) - 4 Stories or Less	YES - Current	NO - Privately-Owned	Available	Not Used in Prior Housing Element	0	0	0.11610809	0.11610809	10	0	0	1478181	489	Hollywood	Yes	Above Moderate
LOS ANGELES	1530 N FORMOSA AVE	90046	5548011025	Medium Residential	R3-1	0	54	0.173383195	Residential - Five or More Units or Apartments (Any Combination) - 4 Stories or Less	YES - Current	NO - Privately-Owned	Available	Not Used in Prior Housing Element	0	0	0.11610809	0.11610809	10	0	0	1478181	530	Hollywood	Yes	Above Moderate
LOS ANGELES	1541 N DETROIT ST	90046	5548011028	Medium Residential	R3-1	0	54	0.172955732	Residential - Five or More Units or Apartments (Any Combination) - 4 Stories or Less	YES - Current	NO - Privately-Owned	Available	Not Used in Prior Housing Element	0	0	0.129060417	0.129060417	9	0	0	1478181	490	Hollywood	Yes	Above Moderate
LOS ANGELES	1525 N DETROIT ST	90046	5548011031	Medium Residential	R3-1	0	54	0.173364739	Residential - Five or More Units or Apartments (Any Combination) - 4 Stories or Less	YES - Current	NO - Privately-Owned	Available	Not Used in Prior Housing Element	0	0	0.093853982	0.093853982	12	0	0	1478181	545	Hollywood	Yes	Above Moderate
LOS ANGELES	1521 N DETROIT ST	90046	5548011032	Medium Residential	R3-1	0	54	0.172639747	Residential - Four Units (Any Combination) - 4 Stories or Less	YES - Current	NO - Privately-Owned	Available	Not Used in Prior Housing Element	0	0	0.162849844	0.162849844	4	0	0	1478181	559	Hollywood	Yes	Above Moderate
LOS ANGELES	1515 N DETROIT ST	90046	5548011033	Neighborhood Office Commercial	C4-1VL-SN	0	108	0.211717875	Commercial - Store Combination - Store and Residential Combination - One Story	YES - Current	NO - Privately-Owned	Available	Used in Prior Housing Element - Non-Vacant	0.297290295	0	0	0.297290295	1	0	0	1478181	621	Hollywood		Lower
LOS ANGELES	7157 W SUNSET BLVD	90046	5548011034	Neighborhood Office Commercial	C4-1VL-SN	0	108	0.188740779	Commercial - Office Building - One Story	YES - Current	NO - Privately-Owned	Available	Used in Prior Housing Element - Non-Vacant	0.047560699	0	0	0.047560699	0	0	0	1478181	616	Hollywood		Lower
LOS ANGELES	7165 W SUNSET BLVD	90046	5548011034	Neighborhood Office Commercial	C4-1VL-SN	0	108	0.190621268	Commercial - Office Building - One Story	YES - Current	NO - Privately-Owned	Available	Used in Prior Housing Element - Non-Vacant	0.048395714	0	0	0.048395714	0	0	0	1478181	612	Hollywood		Lower
LOS ANGELES			5548011034	Neighborhood Office Commercial	C4-1VL-SN	0	108	0.005662476	Commercial - Office Building - One Story	YES - Current	NO - Privately-Owned	Available	Used in Prior Housing Element - Non-Vacant	0	0	0.000894938	0.000894938	0	0	0	1478181	614	Hollywood		Above Moderate
LOS ANGELES	7169 W SUNSET BLVD	90046	5548011035	Neighborhood Office Commercial	C4-1VL-SN	0	108	0.196271912	Commercial - Parking Lot (Commercial Use Property) - Lots - Patron or Employee - One Story	YES - Current	NO - Privately-Owned	Available	Used in Prior Housing Element - Non-Vacant	0.020612513	0	0	0.020612513	0	0	0	1478181	611	Hollywood		Lower
LOS ANGELES	7175 W SUNSET BLVD	90046	5548011036	Neighborhood Office Commercial	C4-1VL-SN	0	108	0.19626442	Commercial - Store Combination - Store and Residential Combination - One Story	YES - Current	NO - Privately-Owned	Available	Used in Prior Housing Element - Non-Vacant	0.306934255	0	0	0.306934255	0	0	0	1478181	609	Hollywood		Lower
LOS ANGELES	1516 N FORMOSA AVE	90046	5548011037	Neighborhood Office Commercial	C4-1VL-SN	0	108	0.073033647	Commercial - Parking Lot (Commercial Use Property) - Lots - Patron or Employee - One Story	YES - Current	NO - Privately-Owned	Available	Not Used in Prior Housing Element	0.011180409	0	0	0.011180409	0	0	0	1478181	605	Hollywood		Lower
LOS ANGELES	1508 N FORMOSA AVE	90046	5548011038	Neighborhood Office Commercial	C4-1VL-SN	0	108	0.121271083	Commercial - Store - One Story	YES - Current	NO - Privately-Owned	Available	Used in Prior Housing Element - Non-Vacant	0.092634522	0	0	0.092634522	0	0	0	1478181	639	Hollywood		Lower
LOS ANGELES	1523 N LA BREA AVE	90028	5548011039	Neighborhood Office Commercial	C4-1VL-SN	0	108	0.212791619	Commercial - Store - One Story	YES - Current	NO - Privately-Owned	Available	Used in Prior Housing Element - Non-Vacant	0.036213506	0	0	0.036213506	0	0	0	1478181	557	Hollywood		Lower
LOS ANGELES	1533 N LA BREA AVE	90028	5548011039	Neighborhood Office Commercial	C4-1VL-SN	0	108	0.177436571	Commercial - Store - One Story	YES - Current	NO - Privately-Owned	Available	Used in Prior Housing Element - Non-Vacant	0.032853384	0	0	0.032853384	0	0	0	1478181	540	Hollywood		Lower
LOS ANGELES	1537 N LA BREA AVE	90028	5548011039	Neighborhood Office Commercial	C4-1VL-SN	0	108	0.160231353	Commercial - Store - One Story	YES - Current	NO - Privately-Owned	Available	Used in Prior Housing Element - Non-Vacant	0.03112456	0	0	0.03112456	0	0	0	1478181	526	Hollywood		Lower
LOS ANGELES	7154 W HAWTHORN AVE	90046	5548011056	Medium Residential	R3-1	0	54	0.112388929	Residential - Double, Duplex, or Two Units - 4 Stories or Less	YES - Current	NO - Privately-Owned	Available	Not Used in Prior Housing Element	0	0	0.134641246	0.134641246	2	0	0	1478181	452	Hollywood	Yes	Above Moderate
LOS ANGELES	1545 N LA BREA AVE	90028	5548011059	Neighborhood Office Commercial	C4-1VL-SN	0	108	0.159305071	Commercial - Restaurant, Cocktail Lounge - Restaurant, Cocktail Lounge, Tavern - One Story	YES - Current	NO - Privately-Owned	Available	Used in Prior Housing Element - Non-Vacant	0.051305316	0	0	0.051305316	0	0	0	1478181	496	Hollywood		Lower
LOS ANGELES	1551 N LA BREA AVE	90028	5548011059	Neighborhood Office Commercial	C4-1VL-SN	0	108	0.104856557	Commercial - Restaurant, Cocktail Lounge - Restaurant, Cocktail Lounge, Tavern - One Story	YES - Current	NO - Privately-Owned	Available	Used in Prior Housing Element - Non-Vacant	0.038986847	0	0	0.038986847	0	0	0	1478181	480	Hollywood		Lower
LOS ANGELES			5548011059	Neighborhood Office Commercial	C4-1VL-SN	0	108	0.008205939	Commercial - Restaurant, Cocktail Lounge - Restaurant, Cocktail Lounge, Tavern - One Story	YES - Current	NO - Privately-Owned	Available	Not Used in Prior Housing Element	0	0	0.004135733	0.004135733	0	0	0	1478181	479	Hollywood		Above Moderate
LOS ANGELES	7172 W HAWTHORN AVE	90046	5548011061	Medium Residential	R3-1	0	54	0.496668547	Residential - Five or More Units or Apartments (Any Combination) - 4 Stories or Less - Pool	YES - Current	NO - Privately-Owned	Available	Not Used in Prior Housing Element	0	0	0.11350801	0.11350801	44	0	0	1478181	449	Hollywood	Yes	Above Moderate
LOS ANGELES	7107 W SUNSET BLVD	90046	5548011400	Neighborhood Office Commercial	C4-1VL-SN	0	108	0.218472823	Commercial - Store - One Story	YES - Current	NO - Privately-Owned	Available	Used in Prior Housing Element - Non-Vacant	0.038001533	0	0	0.038001533	0	0	0	1478181	638	Hollywood		Lower
LOS ANGELES	7109 W SUNSET BLVD	90046	5548011400	Neighborhood Office Commercial	C4-1VL-SN	0	108	0.269803205	Commercial - Store - One Story	YES - Current	NO - Privately-Owned	Available	Used in Prior Housing Element - Non-Vacant	0.040792436	0	0	0.040792436	0	0	0	1478181	588	Hollywood		Lower
LOS ANGELES	7117 1/2 W SUNSET BLVD	90046	5548011400	Neighborhood Office Commercial	C4-1VL-SN	0	108	0.269799353	Commercial - Store - One Story	YES - Current	NO - Privately-Owned	Available	Used in Prior Housing Element - Non-Vacant	0.040792436	0	0	0.040792436	0	0	0	1478181	587	Hollywood		Lower
LOS ANGELES	7125 W SUNSET BLVD	90046	5548011400	Neighborhood Office Commercial	C4-1VL-SN	0	108	0.198670398	Commercial - Store - One Story	YES - Current	NO - Privately-Owned	Available	Used in Prior Housing Element - Non-Vacant	0.036167223	0	0	0.036167223	0	0	0	1478181	636	Hollywood		Lower
LOS ANGELES	7131 W SUNSET BLVD	90046	5548011400	Neighborhood Office Commercial	C4-1VL-SN	0	108	0.201214847	Commercial - Store - One Story	YES - Current	NO - Privately-Owned	Available	Used in Prior Housing Element - Non-Vacant	0.036724697	0	0	0.036724697	0	0	0	1478181	635	Hollywood		Lower
LOS ANGELES			5548011400	Neighborhood Office Commercial	C4-1VL-SN	0	108	0.07113137	Commercial - Store - One Story	YES - Current	NO - Privately-Owned	Available	Used in Prior Housing Element - Non-Vacant	0.0185715	0	0	0.0185715	0	0	0	1478181	586	Hollywood		Lower
LOS ANGELES			5548011400	Neighborhood Office Commercial	C4-1VL-SN	0	108	0.073057097	Commercial - Store - One Story	YES - Current	NO - Privately-Owned	Available	Used in Prior Housing Element - Non-Vacant	0.0185715	0	0	0.0185715	0	0	0	1478181	585	Hollywood		Lower
LOS ANGELES			5548011400	Neighborhood Office Commercial	C4-1VL-SN	0	108	0.102621209	Commercial - Store - One Story	YES - Current	NO - Privately-Owned	Available	Used in Prior Housing Element - Non-Vacant	0.023704159	0	0	0.023704159	0	0	0	1478181	589	Hollywood		Lower
LOS ANGELES			5548011BRK	Medium Residential	R3-1	0	54	0.164210336	Residential - Single Family Residence - Condominium	YES - Current	NO - Privately-Owned	Available	Not Used in Prior Housing Element	0.09175989	0	0	0.09175989	6	0	0	1478181	502	Hollywood		Lower
LOS ANGELES	7081 W LANEWOOD AVE	90028	5548012003	High Density Residential	R4-2	0	108	0.241044716	Residential - Five or More Units or Apartments (Any Combination) - 4 Stories or Less	YES - Current	NO - Privately-Owned	Available	Not Used in Prior Housing Element	0	0	0.27301354	0.27301354	16	0	0	1478181	427	Hollywood	Yes	Above Moderate
LOS ANGELES	7063 W LANEWOOD AVE	90028	5548012006	High Density Residential	R4-2	0	108	0.200869963	Residential - Five or More Units or Apartments (Any Combination) - 4 Stories or Less	YES - Current	NO - Privately-Owned	Available	Not Used in Prior Housing Element	0	0	0.255449797	0.255449797	18	0	0	1478181	424	Hollywood	Yes	Above Moderate
LOS ANGELES	7057 W LANEWOOD AVE	90028	5548012007	High Density Residential	R4-2	0	108	0.241044622	Residential - Five or More Units or Apartments (Any Combination) - 4 Stories or Less	YES - Current	NO - Privately-Owned	Available	Not Used in Prior Housing Element	0.158850292	0	0	0.158850292	26	0	0	1478181	422	Hollywood		Lower
LOS ANGELES	7053 W LANEWOOD AVE	90028	5548012008	High Density Residential	R4-2	0	108	0.233008535	Residential - Five or More Units or Apartments (Any Combination) - 4 Stories or Less	YES - Current	NO - Privately-Owned	Available	Not Used in Prior Housing Element	1.656320608	0	0	1.656320608	0	0	0	1478181	421	Hollywood		Lower
LOS ANGELES	7039 W LANEWOOD AVE	90028	5548012011	High Density Residential	R4-2	0	108	0.195754477	Residential - Five or More Units or Apartments (Any Combination) - 4 Stories or Less	YES - Current	NO - Privately-Owned	Available	Not Used in Prior Housing Element	0.136244014	0	0	0.136244014	21	0	0	1478181	418	Hollywood		Lower
LOS ANGELES	7015 W LANEWOOD AVE	90028	5548012015	High Density Residential	R4-2	0	108	0.241044622	Residential - Five or More Units or Apartments (Any Combination) - 4 Stories or Less	YES - Current	NO - Privately-Owned	Available	Not Used in Prior Housing Element	0	0	0.319491494	0.319491494	12	0	0	1478181	411	Hollywood	Yes	Above Moderate
LOS ANGELES	7016 W HAWTHORN AVE	90028	5548012024	High Density Residential	R4-2	0	108	0.194274694	Residential - Five or More Units or Apartments (Any Combination) - 4 Stories or Less	YES - Current	NO - Privately-Owned	Available	Not Used in Prior Housing Element	0	0	0.312602288	0.312602288	8	0	0	1478181	361	Hollywood	Yes	Above Moderate
LOS ANGELES	7020 W HAWTHORN AVE	90028	5548012025	High Density Residential	R4-2	0	108	0.233134307	Residential - Five or More Units or Apartments (Any Combination) - 4 Stories or Less	YES - Current	NO - Privately-Owned	Available	Not Used in Prior Housing Element	0	0	0.276320711	0.276320711	23	0	0	1478181	363	Hollywood	Yes	Above Moderate
LOS ANGELES	7032 W HAWTHORN AVE	90028	5548012026	High Density Residential	R4-2	0	108	0.155422891	Residential - Five or More Units or Apartments (Any Combination) - 4 Stories or Less	YES - Current	NO - Privately-Owned	Available	Not Used in Prior Housing Element	0	0	0.226105022	0.226105022	24	0	0	1478181	365	Hollywood	Yes	Above Moderate
LOS ANGELES	7036 W HAWTHORN AVE	90028	5548012026	High Density Residential	R4-2	0	108	0.233136254	Residential - Five or More Units or Apartments (Any Combination) - 4 Stories or Less	YES - Current	NO - Privately-Owned	Available	Not Used in Prior Housing Element	0	0	0.281315625	0.281315625	24	0	0	1478181	366	Hollywood	Yes	Above Moderate
LOS ANGELES	7044 W HAWTHORN AVE	90028	5548012028	High Density Residential	R4-2	0	108	0.233141205	Residential - Five or More Units or Apartments (Any Combination) - 4 Stories or Less	YES - Current	NO - Privately-Owned	Available	Not Used in Prior Housing Element	0.063534378	0	0	0.063534378	42	0	0	1478181	368	Hollywood		Lower
LOS ANGELES	7054 W HAWTHORN AVE	90028	5548012029	High Density Residential	R4-2	0	108	0.233142209	Residential - Five or More Units or Apartments (Any Combination) - 4 Stories or Less	YES - Current	NO - Privately-Owned	Available	Not Used in Prior Housing Element	0	0	0.352035987	0.352035987	18	0	0	1478181	369	Hollywood	Yes	Above Moderate
LOS ANGELES	7058 W HAWTHORN AVE	90028	5548012029	High Density Residential	R4-2	0	108	0.23314671	Residential - Five or More Units or Apartments (Any Combination) - 4 Stories or Less	YES - Current	NO - Privately-Owned	Available	Not Used in Prior Housing Element	0	0	0.352035987	0.352035987	18	0	0	1478181	370	Hollywood	Yes	Above Moderate
LOS ANGELES	7069 W LANEWOOD AVE	90028	5548012034	High Density Residential	R4-2	0	108	0.241045053	Residential - Five or More Units or Apartments (Any Combination) - 4 Stories or Less - Pool	YES - Current	NO - Privately-Owned	Available	Not Used in Prior Housing Element	0	0	0.13122027	0.13122027	36	0	0	1478181	425	Hollywood	Yes	Above Moderate
LOS ANGELES	7075 W LANEWOOD AVE	90028	5548012034	High Density Residential	R4-2	0	108	0.241045268	Residential - Five or More Units or Apartments (Any Combination) - 4 Stories or Less - Pool	YES - Current	NO - Privately-Owned	Available	Not Used in Prior Housing Element	0	0	0.13122027	0.13122027	36	0	0	1478181	426	Hollywood	Yes	Above Moderate
LOS ANGELES	1556 N LA BREA AVE	90028	5548012035	High Density Residential	R4-2	0	108	0.160466891	Commercial - Office Building - One Story	YES - Current	NO - Privately-Owned	Available	Used in Prior Housing Element - Non-Vacant	0.086410129	0	0	0.086410129	0	0	0	1478181	458	Hollywood		Lower
LOS ANGELES	1560 N LA BREA AVE	90028	5548012035	High Density Residential	R4-2	0	108	0.070496209	Commercial - Office Building - One Story	YES - Current	NO - Privately-Owned	Available	Used in Prior Housing Element - Non-Vacant	0.050379668	0	0	0.050379668	0	0	0	1478181	428	Hollywood		Lower
LOS ANGELES			5548012035	High Density Residential	R4-2	0	108	0.000623104	Commercial - Office Building - One Story	YES - Current	NO - Privately-Owned	Available	Used in Prior Housing Element - Non-Vacant	0	0	0.002546593	0.002546593	0	0	0	1478181	416	Hollywood		Above Moderate
LOS ANGELES			5548012035	High Density Residential	R4-2	0	108	0.002066108	Commercial - Office Building - One Story	YES - Current	NO - Privately-Owned	Available	Used in Prior Housing Element - Non-Vacant	0	0	0.002546593	0.002546593	0	0	0	1478181	414	Hollywood		Above Moderate
LOS ANGELES	1600 N LA BREA AVE	90028	5548012066	Regional Center Commercial	(Q)RAS4-2D	0	108	0.008200034	Commercial - Store Combination - Store and Residential Combination - Five Stories	YES - Current	NO - Privately-Owned	Available	Not Used in Prior Housing Element	0	0	0.031578285	0.031578285	0	0	0	1478181	408	Hollywood		Above Moderate
LOS ANGELES			5548012066	Regional Center Commercial	(Q)RAS4-2D	0	108	0.075109635	Commercial - Store Combination - Store and Residential Combination - Five Stories	YES - Current	NO - Privately-Owned	Available	Not Used in Prior Housing Element	0.122182463	0	0	0.122182463	0	0	0	1478181	407	Hollywood		Lower
LOS ANGELES	7040 W HAWTHORN AVE	90028	5548012BRK	High Density Residential	R4-2	0	108	0.260702629	Residential - Single Family Residence - Condominium	YES - Current	NO - Privately-Owned	Available	Not Used in Prior Housing Element	0.237393558	0	0	0.237393558	26	0	0	1478181	367	Hollywood		Lower
LOS ANGELES	7062 W HAWTHORN AVE	90028	5548012BRK	High Density Residential	R4-2	0	108	0.233146083	Residential - Single Family Residence - Condominium	YES - Current	NO - Privately-Owned	Available	Not Used in Prior Housing Element	0.227955805	0	0	0.227955805	26	0	0	1478181	1189	Hollywood		Lower
LOS ANGELES	7051 W SUNSET BLVD	90028	5548013004	Regional Center Commercial	C4-2D-SN	0	108	0.275481657	Commercial - Hotel and Motel - Motel - Under 50 Rooms - One Story	YES - Current	NO - Privately-Owned	Available	Used in Prior Housing Element - Non-Vacant	0.011647498	0	0	0.011647498	48	0	0	1478181	579	Hollywood		Lower
LOS ANGELES	7045 W SUNSET BLVD	90028	5548013005	Regional Center Commercial	C4-2D-SN	0	108	0.275481451	Commercial - Commercial - Vacant Land	YES - Current	NO - Privately-Owned	Available	Not Used in Prior Housing Element	0.246729064	0	0	0.246729064	0	0	0	1478181	578	Hollywood		Lower
LOS ANGELES	7039 W SUNSET BLVD	90028	5548013006	Regional Center Commercial	C4-2D-SN	0	108	0.275481236	Commercial - Office Building - One Story	YES - Current	NO - Privately-Owned	Available	Used in Prior Housing Element - Non-Vacant	0.097968376	0	0	0.097968376	0	0	0	1478181	577	Hollywood		Lower
LOS ANGELES	7033 W SUNSET BLVD	90028	5548013007	Regional Center Commercial	C4-2D-SN	0	108	0.2754818	Commercial - Office Building - One Story	YES - Current	NO - Privately-Owned	Available	Not Used in Prior Housing Element	0.12718935	0	0	0.12718935	0	0	0	1478181	576	Hollywood		Lower
LOS ANGELES	7006 W LANEWOOD AVE	90028	5548013011	High Density Residential	R4-2	0	108	0.229668759	Residential - Five or More Units or Apartments (Any Combination) - 4 Stories or Less	YES - Current	NO - Privately-Owned	Available	Not Used in Prior Housing Element	0	0	0.307206529	0.307206529	18	0	0	1478181	508	Hollywood	Yes	Above Moderate
LOS ANGELES	7010 W LANEWOOD AVE	90028	5548013012	High Density Residential	R4-2	0	108	0.229614602	Residential - Five or More Units or Apartments (Any Combination) - 4 Stories or Less	YES - Current	NO - Privately-Owned	Available	Not Used in Prior Housing Element	0	0	0.307206529	0.307206529	18	0	0	1478181	509	Hollywood	Yes	Above Moderate
LOS ANGELES	7032 W LANEWOOD AVE	90028	5548013016	High Density Residential	R4-2	0	108	0.191162398	Residential - Five or More Units or Apartments (Any Combination) - 4 Stories or Less - Pool	YES - Current	NO - Privately-Owned	Available	Not Used in Prior Housing Element	0	0	0.266753572	0.266753572	21	0	0	1478181	514	Hollywood	Yes	Above Moderate
LOS ANGELES	7044 W LANEWOOD AVE	90028	5548013017	High Density Residential	R4-2	0	108	0.229292966	Residential - Five or More Units or Apartments (Any Combination) - 4 Stories or Less - Pool	YES - Current	NO - Privately-Owned	Available	Not Used in Prior Housing Element	0	0	0.273189372	0.273189372	33	0	0	1478181	517	Hollywood	Yes	Above Moderate
LOS ANGELES	7056 W LANEWOOD AVE	90028	5548013018	High Density Residential	R4-2	0	108	0.229184932	Residential - Five or More Units or Apartments (Any Combination) - 4 Stories or Less	YES - Current	NO - Privately-Owned	Available	Not Used in Prior Housing Element	0	0	0.273189372	0.273189372	22	0	0	1478181	520	Hollywood	Yes	Above Moderate
LOS ANGELES	7062 W LANEWOOD AVE	90028	5548013019	High Density Residential	R4-2	0	108	0.229131119	Residential - Five or More Units or Apartments (Any Combination) - 4 Stories or Less - Pool	YES - Current	NO - Privately-Owned	Available	Not Used in Prior Housing Element	0	0	0.300200826	0.300200826	18	0	0	1478181	521	Hollywood	Yes	Above Moderate
LOS ANGELES	7068 W LANEWOOD AVE	90028	5548013020	High Density Residential	R4-2	0	108	0.22907569	Residential - Five or More Units or Apartments (Any Combination) - 4 Stories or Less	YES - Current	NO - Privately-Owned	Available	Not Used in Prior Housing Element	0	0	0.300200826	0.300200826	18	0	0	1478181	522	Hollywood	Yes	Above Moderate
LOS ANGELES	1501 N ORANGE DR	90028	5548013027	Regional Center Commercial	C4-2D-SN	0	108	0.263716086	Commercial - Restaurant, Cocktail Lounge - Fast Food - Walk Up - One Story	YES - Current	NO - Privately-Owned	Available	Not Used in Prior Housing Element	0.12977785	0	0	0.12977785	0	0	0	1478181	571	Hollywood		Lower
LOS ANGELES	7011 W SUNSET BLVD	90028	5548013027	Regional Center Commercial	C4-2D-SN	0	108	0.275481451	Commercial - Restaurant, Cocktail Lounge - Fast Food - Walk Up - One Story	YES - Current	NO - Privately-Owned	Available	Not Used in Prior Housing Element	0.130663038	0	0	0.130663038	0	0	0	1478181	572	Hollywood		Lower
LOS ANGELES	7015 W SUNSET BLVD	90028	5548013027	Regional Center Commercial	C4-2D-SN	0	108	0.275481872	Commercial - Restaurant, Cocktail Lounge - Fast Food - Walk Up - One Story	YES - Current	NO - Privately-Owned	Available	Not Used in Prior Housing Element	0.130663038	0	0	0.130663038	0	0	0	1478181	573	Hollywood		Lower
LOS ANGELES	7014 W LANEWOOD AVE	90028	5548013402	High Density Residential	R4-2	0	108	0.229561562	Residential - Five or More Units or Apartments (Any Combination) - 4 Stories or Less	YES - Current	NO - Privately-Owned	Available	Not Used in Prior Housing Element	0.173402678	0	0	0.173402678	18	0	0	1478181	510	Hollywood		Lower
LOS ANGELES	7057 W SUNSET BLVD	90028	5548013405	Regional Center Commercial	C4-2D-SN	0	108	0.137745025	Commercial - Store - One Story	YES - Current	NO - Privately-Owned	Available	Not Used in Prior Housing Element	0.028452052	0	0	0.028452052	0	0	0	1478181	581	Hollywood		Lower
LOS ANGELES	7061 W SUNSET BLVD	90028	5548013405	Regional Center Commercial	C4-2D-SN	0	108	0.275481451	Commercial - Store - One Story	YES - Current	NO - Privately-Owned	Available	Not Used in Prior Housing Element	0.034972129	0	0	0.034972129	0	0	0	1478181	582	Hollywood		Lower
LOS ANGELES	7069 W SUNSET BLVD	90028	5548013405	Regional Center Commercial	C4-2D-SN	0	108	0.275480436	Commercial - Store - One Story	YES - Current	NO - Privately-Owned	Available	Not Used in Prior Housing Element	0.034972129	0	0	0.034972129	0	0	0	1478181	583	Hollywood		Lower
LOS ANGELES	7075 W SUNSET BLVD	90028	5548013405	Regional Center Commercial	C4-2D-SN	0	108	0.300508398	Commercial - Store - One Story	YES - Current	NO - Privately-Owned	Available	Not Used in Prior Housing Element	0.139363191	0	0	0.139363191	0	0	0	1478181	584	Hollywood		Lower
LOS ANGELES	6838 W SUNSET BLVD	90028	5548015001	Regional Center Commercial	C4-2D-SN	0	108	0.172175611	Commercial - Store - One Story	YES - Current	NO - Privately-Owned	Available	Used in Prior Housing Element - Non-Vacant	0.077496076	0	0	0.077496076	2	0	0	1478181	683	Hollywood		Lower
LOS ANGELES	6842 W SUNSET BLVD	90028	5548015002	Regional Center Commercial	C4-2D-SN	0	108	0.114782546	Residential - Double, Duplex, or Two Units - 4 Stories or Less	YES - Current	NO - Privately-Owned	Available	Not Used in Prior Housing Element	0	0	0.290415636	0.290415636	2	0	0	1478181	684	Hollywood	Yes	Above Moderate
LOS ANGELES	6848 W SUNSET BLVD	90028	5548015003	Regional Center Commercial	C4-2D-SN	0	108	0.114783978	Commercial - Restaurant, Cocktail Lounge - Fast Food - Walk Up - One Story	YES - Current	NO - Privately-Owned	Available	Not Used in Prior Housing Element	0.20259822	0	0	0.20259822	1	0	0	1478181	686	Hollywood		Lower
LOS ANGELES	1466 N MANSFIELD AVE	90028	5548015004	Regional Center Commercial	C4-2D-SN	0	108	0.057391631	Commercial - Parking Lot (Commercial Use Property) - Lots - Patron or Employee - One Story	YES - Current	NO - Privately-Owned	Available	Not Used in Prior Housing Element	0.025334598	0	0	0.025334598	0	0	0	1478

LOS ANGELES	6830 W SUNSET BLVD	90028	5548015016	Regional Center Commercial	C4-2D-SN	0	108	0.171758589	Commercial - Hotel and Motel - Motel - Under 50 Rooms - One Story	YES - Current	NO - Privately-Owned	Available	Not Used in Prior Housing Element	0.083509207	0	0	0.083509207	0	0	0	147A185	99	Hollywood							Lower
LOS ANGELES	6833 W LELAND WAY	90028	5548015017	Low Medium II Residential	RD1.5-1XL	0	29	0.172062445	Residential - Four Units (Any Combination) - 4 Stories or Less - Vacant Land	YES - Current	NO - Privately-Owned	Available	Not Used in Prior Housing Element	0	0	0.471493435	0.471493435	0	0	0	147A185	133	Hollywood							Above Moderate
LOS ANGELES	6823 W LELAND WAY	90028	5548015019	Low Medium II Residential	RD1.5-1XL	0	29	0.172227561	Residential - Four Units (Any Combination) - 4 Stories or Less - Vacant Land	YES - Current	NO - Privately-Owned	Available	Not Used in Prior Housing Element	0	0	0.471493435	0.471493435	0	0	0	147A185	131	Hollywood							Above Moderate
LOS ANGELES	6811 W LELAND WAY	90028	5548015021	Highway Oriented Commercial	C2-1-SN	0	108	0.172197793	Residential - Single Family Residence	YES - Current	NO - Privately-Owned	Available	Not Used in Prior Housing Element	1.695195007	0	0	1.695195007	1	0	0	147A185	129	Hollywood							Lower
LOS ANGELES	6807 W LELAND WAY	90028	5548015022	Highway Oriented Commercial	C2-1-SN	0	108	0.172182005	Commercial - Non-Auto Service and Repair Shop, Paint Shop, or Laundry - One Story	YES - Current	NO - Privately-Owned	Available	Not Used in Prior Housing Element	0.300724149	0	0	0.300724149	0	0	0	147A185	128	Hollywood							Lower
LOS ANGELES	1445 N HIGHLAND AVE	90028	5548015023	Highway Oriented Commercial	C2-1-SN	0	108	0.100265205	Commercial - Store - One Story	YES - Current	NO - Privately-Owned	Available	Not Used in Prior Housing Element	0.065947742	0	0	0.065947742	0	0	0	147A185	127	Hollywood							Lower
LOS ANGELES	6816 W LELAND WAY	90028	5548015024	Low Medium II Residential	RD1.5-1XL	0	29	0.134869731	Residential - Single Family Residence	YES - Current	NO - Privately-Owned	Available	Not Used in Prior Housing Element	0	0	0.164941156	0.164941156	1	3*	3*	147A185	180	Hollywood							Above Moderate
LOS ANGELES	6822 1/2 W LELAND WAY	90028	5548015025	Low Medium II Residential	RD1.5-1XL	0	29	0.134870575	Residential - Double, Duplex, or Two Units - 4 Stories or Less	YES - Current	NO - Privately-Owned	Available	Not Used in Prior Housing Element	0	0	0.221103311	0.221103311	2	3*	3*	147A185	181	Hollywood	Yes						Above Moderate
LOS ANGELES	6830 W LELAND WAY	90028	5548015027	Low Medium II Residential	RD1.5-1XL	0	29	0.134943774	Residential - Double, Duplex, or Two Units - 4 Stories or Less	YES - Current	NO - Privately-Owned	Available	Not Used in Prior Housing Element	0	0	0.221103311	0.221103311	2	3*	3*	147A185	183	Hollywood	Yes						Above Moderate
LOS ANGELES	6831 W DE LONGPRE AVE	90028	5548015028	Low Medium II Residential	RD1.5-1XL	0	29	0.135082309	Residential - Three Units (Any Combination) - 4 Stories or Less	YES - Current	NO - Privately-Owned	Available	Not Used in Prior Housing Element	0	0	0.201178193	0.201178193	3	3*	3*	147A185	226	Hollywood	Yes						Above Moderate
LOS ANGELES	6827 W DE LONGPRE AVE	90028	5548015029	Low Medium II Residential	RD1.5-1XL	0	29	0.134738395	Residential - Three Units (Any Combination) - 4 Stories or Less	YES - Current	NO - Privately-Owned	Available	Not Used in Prior Housing Element	0	0	0.201178193	0.201178193	3	3*	3*	147A185	225	Hollywood	Yes						Above Moderate
LOS ANGELES	6823 W DE LONGPRE AVE	90028	5548015030	Low Medium II Residential	RD1.5-1XL	0	29	0.134762676	Residential - Single Family Residence	YES - Current	NO - Privately-Owned	Available	Not Used in Prior Housing Element	0	0	0.164941156	0.164941156	1	3*	3*	147A185	224	Hollywood							Above Moderate
LOS ANGELES	6800 W SUNSET BLVD	90028	5548015036	Regional Center Commercial	C4-2D-SN	0	108	0.09621092	Commercial - Store - One Story	YES - Current	NO - Privately-Owned	Available	Not Used in Prior Housing Element	0.077501987	0	0	0.077501987	0	0	0	147A185	93	Hollywood							Lower
LOS ANGELES	6804 W SUNSET BLVD	90028	5548015036	Regional Center Commercial	C4-2D-SN	0	108	0.172175143	Commercial - Store - One Story	YES - Current	NO - Privately-Owned	Available	Not Used in Prior Housing Element	0.110588372	0	0	0.110588372	0	0	0	147A185	94	Hollywood							Lower
LOS ANGELES	6810 W SUNSET BLVD	90028	5548015036	Regional Center Commercial	C4-2D-SN	0	108	0.172175143	Commercial - Store - One Story	YES - Current	NO - Privately-Owned	Available	Not Used in Prior Housing Element	0.110588372	0	0	0.110588372	0	0	0	147A185	95	Hollywood							Lower
LOS ANGELES	7014 W SUNSET BLVD	90028	5548016002	Regional Center Commercial	C4-2D-SN	0	108	0.19381823	Commercial - Store - One Story	YES - Current	NO - Privately-Owned	Available	Used in Prior Housing Element - Non-Vacant	0.087895701	0	0	0.087895701	0	0	0	147B181	694	Hollywood							Lower
LOS ANGELES	1444 N SYCAMORE AVE	90028	5548016003	Low Medium II Residential	RD1.5-1XL	0	29	0.138306467	Commercial - Parking Lot (Commercial Use Property) - Lots - Patron or Employee - One Story	YES - Current	NO - Privately-Owned	Available	Not Used in Prior Housing Element	0	0	0.015023693	0.015023693	0	0	0	147B181	725	Hollywood							Above Moderate
LOS ANGELES	1438 N SYCAMORE AVE	90028	5548016004	Low Medium II Residential	RD1.5-1XL	0	29	0.138300372	Commercial - Parking Lot (Commercial Use Property) - Lots - Patron or Employee - One Story	YES - Current	NO - Privately-Owned	Available	Not Used in Prior Housing Element	0	0	0.015023693	0.015023693	0	0	0	147B181	746	Hollywood							Above Moderate
LOS ANGELES	1426 N SYCAMORE AVE	90028	5548016006	Low Medium II Residential	RD1.5-1XL	0	29	0.138286742	Residential - Single Family Residence	YES - Current	NO - Privately-Owned	Available	Not Used in Prior Housing Element	0	0	0.37373482	0.37373482	1	0	0	147B181	791	Hollywood							Above Moderate
LOS ANGELES	1416 N SYCAMORE AVE	90028	5548016008	Low Medium II Residential	RD1.5-1XL	0	29	0.138272639	Residential - Single Family Residence	YES - Current	NO - Privately-Owned	Available	Not Used in Prior Housing Element	0	0	0.37373482	0.37373482	1	0	0	147B181	836	Hollywood							Above Moderate
LOS ANGELES	1410 N SYCAMORE AVE	90028	5548016009	Low Medium II Residential	RD1.5-1XL	0	29	0.138265041	Residential - Single Family Residence	YES - Current	NO - Privately-Owned	Available	Not Used in Prior Housing Element	0	0	0.37373482	0.37373482	1	0	0	147B181	857	Hollywood							Above Moderate
LOS ANGELES	1406 N SYCAMORE AVE	90028	5548016010	Low Medium II Residential	RD1.5-1XL	0	29	0.138259153	Residential - Single Family Residence	YES - Current	NO - Privately-Owned	Available	Not Used in Prior Housing Element	0	0	0.37373482	0.37373482	1	0	0	147B181	880	Hollywood							Above Moderate
LOS ANGELES	1400 N SYCAMORE AVE	90028	5548016011	Low Medium II Residential	RD1.5-1XL	0	29	0.125954786	Residential - Single Family Residence - Pool	YES - Current	NO - Privately-Owned	Available	Not Used in Prior Housing Element	0	0	0.164941156	0.164941156	1	3*	3*	147B181	907	Hollywood							Above Moderate
LOS ANGELES	1437 N ORANGE DR	90028	5548016013	Low Medium II Residential	RD1.5-1XL	0	29	0.135282483	Commercial - Parking Lot (Commercial Use Property) - Lots - Patron or Employee - One Story	YES - Current	NO - Privately-Owned	Available	Not Used in Prior Housing Element	0	0	0.027985942	0.027985942	0	3*	3*	147B181	742	Hollywood							Above Moderate
LOS ANGELES	1431 N ORANGE DR	90028	5548016014	Low Medium II Residential	RD1.5-1XL	0	29	0.135282456	Commercial - Parking Lot (Commercial Use Property) - Lots - Patron or Employee - One Story	YES - Current	NO - Privately-Owned	Available	Not Used in Prior Housing Element	0	0	0.027985942	0.027985942	0	3*	3*	147B181	764	Hollywood							Above Moderate
LOS ANGELES	1427 N ORANGE DR	90028	5548016015	Low Medium II Residential	RD1.5-1XL	0	29	0.135282456	Residential - Single Family Residence	YES - Current	NO - Privately-Owned	Available	Not Used in Prior Housing Element	0	0	0.164941156	0.164941156	1	3*	3*	147B181	787	Hollywood							Above Moderate
LOS ANGELES	1423 N ORANGE DR	90028	5548016016	Low Medium II Residential	RD1.5-1XL	0	29	0.135282974	Residential - Double, Duplex, or Two Units - 4 Stories or Less	YES - Current	NO - Privately-Owned	Available	Not Used in Prior Housing Element	0	0	0.221103311	0.221103311	2	3*	3*	147B181	809	Hollywood	Yes						Above Moderate
LOS ANGELES	1419 N ORANGE DR	90028	5548016017	Low Medium II Residential	RD1.5-1XL	0	29	0.135283301	Residential - Double, Duplex, or Two Units - 4 Stories or Less	YES - Current	NO - Privately-Owned	Available	Not Used in Prior Housing Element	0	0	0.149812031	0.149812031	2	3*	3*	147B181	833	Hollywood							Above Moderate
LOS ANGELES	1413 N ORANGE DR	90028	5548016018	Low Medium II Residential	RD1.5-1XL	0	29	0.13528366	Residential - Three Units (Any Combination) - 4 Stories or Less	YES - Current	NO - Privately-Owned	Available	Not Used in Prior Housing Element	0	0	0.031377429	0.031377429	3	3*	3*	147B181	854	Hollywood	Yes						Above Moderate
LOS ANGELES	1407 N ORANGE DR	90028	5548016019	Low Medium II Residential	RD1.5-1XL	0	29	0.135282814	Residential - Single Family Residence	YES - Current	NO - Privately-Owned	Available	Not Used in Prior Housing Element	0	0	0.164941156	0.164941156	1	3*	3*	147B181	877	Hollywood							Above Moderate
LOS ANGELES	1401 N ORANGE DR	90028	5548016020	Low Medium II Residential	RD1.5-1XL	0	29	0.135282456	Residential - Double, Duplex, or Two Units - 4 Stories or Less	YES - Current	NO - Privately-Owned	Available	Not Used in Prior Housing Element	0	0	0.221103311	0.221103311	2	3*	3*	147B181	906	Hollywood	Yes						Above Moderate
LOS ANGELES	6925 W DE LONGPRE AVE	90028	5548016027	Low Medium II Residential	RD1.5-1XL	0	29	0.125921747	Residential - Single Family Residence	YES - Current	NO - Privately-Owned	Available	Not Used in Prior Housing Element	0	0	0.164941156	0.164941156	1	3*	3*	147B181	900	Hollywood							Above Moderate
LOS ANGELES	1453 N MANSFIELD AVE	90028	5548016033	Low Medium II Residential	RD1.5-1XL	0	29	0.180209741	Residential - Five or More Units or Apartments (Any Combination) - 4 Stories or Less	YES - Current	NO - Privately-Owned	Available	Not Used in Prior Housing Element	0	0	0.051075029	0.051075029	6	0	0	147B181	775	Hollywood	Yes						Above Moderate
LOS ANGELES	1417 N MANSFIELD AVE	90028	5548016036	Low Medium II Residential	RD1.5-1XL	0	29	0.180147716	Residential - Five or More Units or Apartments (Any Combination) - 4 Stories or Less	YES - Current	NO - Privately-Owned	Available	Not Used in Prior Housing Element	0	0	0.060932392	0.060932392	5	0	0	147B181	842	Hollywood	Yes						Above Moderate
LOS ANGELES	1405 N MANSFIELD AVE	90028	5548016038	Low Medium II Residential	RD1.5-1XL	0	29	0.180105316	Residential - Double, Duplex, or Two Units - 4 Stories or Less	YES - Current	NO - Privately-Owned	Available	Not Used in Prior Housing Element	0	0	0.308988142	0.308988142	2	0	0	147B181	889	Hollywood	Yes						Above Moderate
LOS ANGELES	6903 W DE LONGPRE AVE	90028	5548016041	Low Medium II Residential	RD1.5-1XL	0	29	0.077134025	Residential - Single Family Residence	YES - Current	NO - Privately-Owned	Available	Not Used in Prior Housing Element	0	0	0.198301542	0.198301542	1	2*	2*	147B181	913	Hollywood							Above Moderate
LOS ANGELES	1441 N ORANGE DR	90028	5548016042	Regional Center Commercial	C4-2D-SN, RD1.5-1XL	0		0.469485725	Commercial - Restaurant, Cocktail Lounge - Restaurant, Cocktail Lounge, Tavern - One Story	YES - Current	NO - Privately-Owned	Available	Not Used in Prior Housing Element	0	0	0.270771629	0.270771629	1	0	0	147B181	692	Hollywood							Above Moderate
LOS ANGELES	1408 N ORANGE DR	90028	5548016043	Low Medium II Residential	RD1.5-1XL	0	29	0.162258327	Commercial - Store - One Story	YES - Current	NO - Privately-Owned	Available	Not Used in Prior Housing Element	0	0	0.036164236	0.036164236	0	0	0	147B181	869	Hollywood							Above Moderate
LOS ANGELES	1414 N ORANGE DR	90028	5548016043	Low Medium II Residential	RD1.5-1XL	0	29	0.162257876	Commercial - Store - One Story	YES - Current	NO - Privately-Owned	Available	Not Used in Prior Housing Element	0	0	0.036164236	0.036164236	0	0	0	147B181	843	Hollywood							Above Moderate
LOS ANGELES	1418 N ORANGE DR	90028	5548016043	Low Medium II Residential	RD1.5-1XL	0	29	0.162257987	Commercial - Store - One Story	YES - Current	NO - Privately-Owned	Available	Not Used in Prior Housing Element	0	0	0.036164236	0.036164236	0	0	0	147B181	816	Hollywood							Above Moderate
LOS ANGELES	1428 N ORANGE DR	90028	5548016043	Low Medium II Residential	RD1.5-1XL	0	29	0.148736268	Commercial - Store - One Story	YES - Current	NO - Privately-Owned	Available	Not Used in Prior Housing Element	0	0	0.036164236	0.036164236	0	0	0	147B181	785	Hollywood							Above Moderate
LOS ANGELES	1432 N ORANGE DR	90028	5548016043	Low Medium II Residential	RD1.5-1XL	0	29	0.162258165	Commercial - Store - One Story	YES - Current	NO - Privately-Owned	Available	Not Used in Prior Housing Element	0	0	0.036164236	0.036164236	0	0	0	147B181	759	Hollywood							Above Moderate
LOS ANGELES	1459 N MANSFIELD AVE	90028	5548016043	Low Medium II Residential	RD1.5-1XL	0	29	0.172197727	Commercial - Store - One Story	YES - Current	NO - Privately-Owned	Available	Not Used in Prior Housing Element	0	0	0.040935448	0.040935448	0	0	0	147B181	752	Hollywood							Above Moderate
LOS ANGELES	1463 N MANSFIELD AVE	90028	5548016043	Regional Center Commercial	C4-2D-SN	0	29	0.172216234	Commercial - Store - One Story	YES - Current	NO - Privately-Owned	Available	Not Used in Prior Housing Element	0	0	0.040935448	0.040935448	0	0	0	147B181	731	Hollywood							Above Moderate
LOS ANGELES	6902 W SUNSET BLVD	90028	5548016043	Regional Center Commercial	C4-2D-SN	0	108	0.170198441	Commercial - Store - One Story	YES - Current	NO - Privately-Owned	Available	Not Used in Prior Housing Element	0.110588372	0	0	0.110588372	0	0	0	147B181	687	Hollywood							Lower
LOS ANGELES	6908 W SUNSET BLVD	90028	5548016043	Regional Center Commercial	C4-2D-SN	0	108	0.17255621	Commercial - Store - One Story	YES - Current	NO - Privately-Owned	Available	Not Used in Prior Housing Element	0.110588372	0	0	0.110588372	0	0	0	147B181	688	Hollywood							Lower
LOS ANGELES	6912 W SUNSET BLVD	90028	5548016043	Regional Center Commercial	C4-2D-SN	0	108	0.172584545	Commercial - Store - One Story	YES - Current	NO - Privately-Owned	Available	Not Used in Prior Housing Element	0.110588372	0	0	0.110588372	0	0	0	147B181	689	Hollywood							Lower
LOS ANGELES	6920 W SUNSET BLVD	90028	5548016043	Regional Center Commercial	C4-2D-SN, RD1.5-1XL	0		0.60846925	Commercial - Store - One Story	YES - Current	NO - Privately-Owned	Available	Not Used in Prior Housing Element	0	0	0.191458024	0.191458024	0	0	0	147B181	691	Hollywood							Above Moderate
LOS ANGELES			5548016043	Low Medium II Residential	RD1.5-1XL	0	29	0.013521691	Commercial - Store - One Story	YES - Current	NO - Privately-Owned	Available	Not Used in Prior Housing Element	0	0	0.004674976	0.004674976	0	0	0	147B181	812	Hollywood							Above Moderate
LOS ANGELES	1433 N LA BREA AVE	90028	5548017004	Highway Oriented Commercial	C2-1-SN	0	108	0.136605045	Commercial - Restaurant, Cocktail Lounge - Restaurant, Cocktail Lounge, Tavern - One Story	YES - Current	NO - Privately-Owned	Available	Used in Prior Housing Element - Non-Vacant	0.075337031	0	0	0.075337031	0	0	0	147B181	767	Hollywood							Lower
LOS ANGELES	1427 N LA BREA AVE	90028	5548017005	Highway Oriented Commercial	C2-1-SN	0	108	0.136514803	Commercial - Office Building - One Story	YES - Current	NO - Privately-Owned	Available	Used in Prior Housing Element - Non-Vacant	0.075337031	0	0	0.075337031	0	0	0	147B181	789	Hollywood							Lower
LOS ANGELES	1423 N LA BREA AVE	90028	5548017006	Highway Oriented Commercial	C2-1-SN	0	108	0.136425518	Residential - Single Family Residence - Vacant Land	YES - Current	NO - Privately-Owned	Available	Used in Two Consecutive Prior Housing Elements - Vacant	1.311609578	0	0	1.311609578	1	0	0	147B181	811	Hollywood							Lower
LOS ANGELES	1419 N LA BREA AVE	90028	5548017007	Highway Oriented Commercial	C2-1-SN	0	108	0.130594758	Commercial - Store - One Story	YES - Current	NO - Privately-Owned	Available	Used in Prior Housing Element - Non-Vacant	0.073162317	0	0	0.073162317	0	0	0	147B181	835	Hollywood							Lower
LOS ANGELES	1415 N LA BREA AVE	90028	5548017008	Highway Oriented Commercial	C2-1-SN	0	108	0.136244952	Commercial - Office Building - One Story	YES - Current	NO - Privately-Owned	Available	Used in Prior Housing Element - Non-Vacant	0.238301085	0	0	0.238301085	0	0	0	147B181	856	Hollywood							Lower
LOS ANGELES	1401 N LA BREA AVE	90028	5548017010	Highway Oriented Commercial	C2-1-SN	0	108	0.139057085	Commercial - Office Building - One Story	YES - Current	NO - Privately-Owned	Available	Used in Prior Housing Element - Non-Vacant	0.077646367	0	0	0.077646367	0	0	0	147B181	905	Hollywood							Lower
LOS ANGELES	1432 N DETROIT ST	90046	5548017017	Medium Residential	R3-1	0	54	0.154364865	Residential - Single Family Residence	YES - Current	NO - Privately-Owned	Available	Used in Prior Housing Element - Non-Vacant	0.865000069	0	0	0.865000069	1	0	0	147B181	766	Hollywood							Lower
LOS ANGELES			5548017019	Medium Residential	R3-1	0	54	0.119931397	Residential - Single Family Residence - Vacant Land	YES - Current	NO - Privately-Owned	Available	Used in Two Consecutive Prior Housing Elements - Vacant	0.633845043	0	0	0.633845043	0	0	0	147B181	722	Hollywood							Lower
LOS ANGELES	1416 N LA BREA AVE	90028	5548017021	Highway Oriented Commercial	C2-1-SN	0	108	1.041721158	Industrial - Heavy Manufacturing - One Story	YES - Current	NO - Privately-Owned	Available	Not Used in Prior Housing Element	0	0	6.445896912	6.445896912	0	0	0	147B181	794	Hollywood							Above Moderate
LOS ANGELES			5548017021	Highway Oriented Commercial	C2-1-SN	0	108	0.972461304	Industrial - Heavy Manufacturing - One Story	YES - Current	NO - Privately-Owned	Available	Not Used in Prior Housing Element	0	0	6.289685136	6.289685136	0	0	0	147B181	792	Hollywood							Above Moderate
LOS ANGELES	1437 N LA BREA AVE	90028	5548017033	Neighborhood Office Commercial	C4-1VL-SN	0	108	0.130955151	Commercial - Restaurant, Cocktail Lounge - Fast Food - Walk Up - One Story	YES - Current	NO - Privately-Owned	Available	Used in Prior Housing Element - Non-Vacant	0.095251398	0	0	0.095251398	0	0	0	147B181	744	Hollywood							Lower
LOS ANGELES	7040 W SUNSET BLVD	90028	5548017036	Regional Center Commercial	C4-2D-SN	0	108	0.240415901	Commercial - Shopping Center (Neighborhood, Community) - One Story	YES - Current	NO - Privately-Owned	Available	Not Used in Prior Housing Element	0.034802029	0	0	0.034802029	0	0	0	147B181	699	Hollywood							Lower
LOS ANGELES			5548017037	Regional Center Commercial	C4-2D-SN	0	108	0.250099671	Commercial - Shopping Center (Neighborhood, Community) - One Story	YES - Current	NO - Privately-Owned	Available	Not Used in Prior Housing Element	0.126732654	0	0	0.126732654	0	0	0	147B181	716	Hollywood							Lower
LOS ANGELES	7070 W SUNSET BLVD	90028	5548017038	Regional Center Commercial	C4-2D-SN	0	108	0.14782772	Commercial - Restaurant, Cocktail Lounge - Restaurant, Cocktail Lounge, Tavern - One Story	YES - Current	NO - Privately-Owned	Available	Not Used in Prior Housing Element	0.101732239	0	0	0.101732239	0	0	0	147B181	701	Hollywood							Lower
LOS ANGELES	7060 W SUNSET BLVD	90028	5548017039	Regional Center Commercial	C4-2D-SN	0	108	1.313754884	Commercial - Shopping Center (Neighborhood, Community) - One Story	YES - Current	NO - Privately-Owned	Available	Used in Prior Housing Element - Non-Vacant	0.285177029	0	0	0.285177029	0	0	0	147B181	700	Hollywood							Lower
LOS ANGELES	1446 N DETROIT ST	90046	5548017050	Neighborhood Office Commercial	C4-1VL-SN	0	108	0.190792591	Commercial - Commercial - Vacant Land	YES - Current	NO - Privately-Owned	Available	Not Used in Prior Housing Element	0.235979757	0	0	0.235979757	0	0	0	147B181	685	Hollywood							Lower
LOS ANGELES	7120 W SUNSET BLVD	90046	5548017050	Neighborhood Office Commercial	C4-1VL-SN	0	108	0.160692338	Commercial - Commercial - Vacant Land	YES - Current	NO - Privately-Owned	Available	Not Used in Prior Housing Element	0.209487788	0	0	0.209487788	0	0	0	147B181	690	Hollywood							Lower
LOS ANGELES	1407 N LA BREA AVE	90028	5548017051	Highway Oriented Commercial	C2-1-SN	0	108	0.120436345	Commercial - Auto, Recreation Equipment, Construction Equipment Sales and Service - Auto Body Repair Shop - One Story	YES - Current	NO - Privately-Owned	Available	Not Used in Prior Housing Element	0.018657896	0	0	0.018657896	2	0	0	147B181	879	Hollywood							Lower
LOS ANGELES	7032 W SUNSET BLVD	90028	5548017052	Regional Center Commercial	C4-2D-SN	0	108	0.177029499	Commercial - Restaurant, Cocktail Lounge - Restaurant, Cocktail Lounge, Tavern - One Story	YES - Current	NO - Privately-Owned	Available	Not Used in Prior Housing Element	0.031688438	0	0	0.031688438	0	0	0	147B181	697	Hollywood							Lower
LOS ANGELES	7038 W SUNSET BLVD	90028	5548017052	Regional Center Commercial	C4-2D-SN	0	108	0.193445897	Commercial - Restaurant, Cocktail Lounge - Restaurant, Cocktail Lounge, Tavern - One Story	YES - Current	NO - Privately-Owned	Available	Not Used in Prior Housing Element	0.032902145	0	0	0.032902145	0	0	0	147B181	698	Hollywood							Lower
LOS ANGELES	1445 N LA BREA AVE	90028	5548017401	Neighborhood Office Commercial	C4-1VL-SN	0	108	0.122308938	Commercial - Service Station - Self Service - Convenience Store, Service Bay	YES - Current	NO - Privately-Owned	Available	Not Used in Prior Housing Element	0.090973583	0	0	0.090973583	1	0	0	147B181	724	Hollywood							Lower
LOS ANGELES	7110 W SUNSET BLVD	90046	5548017401	Neighborhood Office Commercial	C4-1VL-SN	0	108	0.263175304	Commercial - Service Station - Self Service - Convenience Store, Service Bay	YES - Current	NO - Privately-Owned	Available	Not Used in Prior Housing Element	0.142547509	0	0	0.142547509	1	0	0	147B181	696	Hollywood							Lower
LOS ANGELES	7116 W SUNSET BLVD	90046	5548017401	Neighborhood Office Commercial	C4-1VL-SN	0	108	0.15266576	Commercial - Service Station - Self Service - Convenience Store, Service Bay	YES - Current	NO - Privately-Owned	Available	Not Used in Prior Housing Element	0.106805813	0	0	0.106805813	1	0	0	147B181	693	Hollywood							Lower
LOS ANGELES			5548017401	Medium Residential	R3-1	0	54	0.026715658	Commercial - Service Station - Self Service - Convenience Store, Service Bay	YES - Current	NO - Privately-Owned	Available	Not Used in Prior Housing Element	0	0	0.014420314	0.014420314	1	1*	1*	147B181	723	Hollywood							Above Moderate
LOS ANGELES	1436 N DETROIT ST	90046	5548017BRK	Medium Residential	R3-1	0	54	0.154364609	Residential - Single Family Residence - Townhouse Format - Condominium	YES - Current	NO - Privately-Owned	Available	Not Used in Prior Housing Element	0.088123033	0	0	0.088123033	6	0	0	147B181	1181	Hollywood							Lower
LOS ANGELES	1433 N DETROIT ST	90046	5548018005	Medium Residential	R3-1	0	54	0.154959046	Residential - Five or More Units or Apartments (Any Combination) - 4 Stories or Less	YES - Current	NO - Privately-Owned	Available	Not Used in Prior Housing Element	0	0	0.104208827	0.104208827	7	0	0	147B181	763	Hollywood	Yes						Above Moderate
LOS ANGELES	1401 N DETROIT ST	90046	5548018011	Medium Residential	R3-1	0	54	0.156583329	Residential - Five or More Units or Apartments (Any Combination) - 4 Stories or Less	YES - Current	NO - Privately-Owned	Available	Not Used in Prior Housing Element	0	0	0.087271085	0.087271085	8	0	0	147B181	902	Hollywood	Yes						Above Moderate
LOS ANGELES	7178 W SUNSET BLVD	90046	5548018012	Neighborhood Office Commercial	C4-1D	0	108	0.05739195	Commercial - Non-Auto Service and Repair Shop, Paint Shop, or Laundry - One Story	YES - Current	NO - Privately-Owned	Available	Not Used in Prior Housing Element	0	0	0.009961662	0.009961662	3	0	0	147B181	676	Hollywood							Above Moderate
LOS ANGELES			5548018012	Neighborhood Office Commercial	C4-1D	0	108	0.057391227	Commercial - Non-Auto Service and Repair Shop, Paint Shop, or Laundry - One Story	YES - Current	NO - Privately-Owned	Available	Not Used in Prior Housing Element	0	0	0.009961662	0.009961662	3	0	0	147B181	706	Hollywood							Above Moderate
LOS ANGELES	7180 W SUNSET BLVD	90046	5548018013	Neighborhood Office Commercial	C4-1D	0	108	0.057391588	Commercial - Restaurant, Cocktail Lounge - Restaurant, Cocktail Lounge, Tavern - One Story	YES - Current	NO - Privately-Owned	Available	Not Used in Prior Housing Element	0	0	0.051834847	0.051834847	1	0	0	147B181	675	Hollywood							Above Moderate
LOS ANGELES			5548018013	Neighborhood Office Commercial	C4-1D	0	108	0.05739158	Commercial - Restaurant, Cocktail Lounge - Restaurant, Cocktail Lounge, Tavern - One Story	YES - Current	NO - Privately-Owned	Available	Not Used in Prior Housing Element	0	0	0.051834847	0.051834847	1	0	0	147B181	705	Hollywood							Above Moderate
LOS ANGELES	1456 N ALTA VISTA BLVD	90046	5548018014	Neighborhood Office Commercial	C4-1D	0	108	0.197428432	Commercial - Office Building - One Story	YES - Current	NO - Privately-Owned	Available	Not Used in Prior Housing Element	0.096466404	0	0	0.096466404	0	0	0	147B181	709	Hollywood							Lower
LOS ANGELES	1466 N ALTA VISTA BLVD	90046	5548018014	Neighborhood Office Commercial	C4-1D	0	108	0.082644529	Commercial - Office

LOS ANGELES	1408 N FORMOSA AVE	90046	5548018036	Medium Residential	R3-1	0	54	0.180856516	Residential - Four Units (Any Combination) - 4 Stories or Less	YES - Current	NO - Privately-Owned	Available	Not Used in Prior Housing Element	0	0	0.492330313	0.492330313	4	0	0	1478181	870	Hollywood	Yes	Above Moderate
LOS ANGELES	1402 N FORMOSA AVE	90046	5548018037	Medium Residential	R3-1	0	54	0.177919835	Residential - Five or More Units or Apartments (Any Combination) - 4 Stories or Less	YES - Current	NO - Privately-Owned	Available	Not Used in Prior Housing Element	0	0	0.138783608	0.138783608	5	0	0	1478181	898	Hollywood	Yes	Above Moderate
LOS ANGELES	1448 N FULLER AVE	90046	5548019007	Medium Residential	R3-1	0	54	0.175741428	Residential - Double, Duplex, or Two Units - 4 Stories or Less	YES - Current	NO - Privately-Owned	Available	Not Used in Prior Housing Element	0	0	0.570564061	0.570564061	2	0	0	1478181	732	Hollywood	Yes	Above Moderate
LOS ANGELES	1444 N FULLER AVE	90046	5548019008	Medium Residential	R3-1	0	54	0.087880239	Residential - Five or More Units or Apartments (Any Combination) - 4 Stories or Less	YES - Current	NO - Privately-Owned	Available	Not Used in Prior Housing Element	0	0	0.073414987	0.073414987	6	0	0	1478181	765	Hollywood	Yes	Above Moderate
LOS ANGELES			5548019008	Medium Residential	R3-1	0	54	0.087862279	Residential - Five or More Units or Apartments (Any Combination) - 4 Stories or Less	YES - Current	NO - Privately-Owned	Available	Not Used in Prior Housing Element	0.102492189	0	0	0.102492189	6	0	0	1478181	753	Hollywood		Lower
LOS ANGELES	1438 N FULLER AVE	90046	5548019009	Medium Residential	R3-1	0	54	0.175742483	Residential - Five or More Units or Apartments (Any Combination) - 4 Stories or Less	YES - Current	NO - Privately-Owned	Available	Not Used in Prior Housing Element	0	0	0.090957116	0.090957116	9	0	0	1478181	776	Hollywood	Yes	Above Moderate
LOS ANGELES	1434 N FULLER AVE	90046	5548019010	Medium Residential	R3-1	0	54	0.175743546	Residential - Five or More Units or Apartments (Any Combination) - 4 Stories or Less	YES - Current	NO - Privately-Owned	Available	Not Used in Prior Housing Element	0	0	0.081754256	0.081754256	10	0	0	1478181	799	Hollywood	Yes	Above Moderate
LOS ANGELES	1428 N FULLER AVE	90046	5548019011	Medium Residential	R3-1	0	54	0.175745387	Residential - Double, Duplex, or Two Units - 4 Stories or Less	YES - Current	NO - Privately-Owned	Available	Used in Prior Housing Element - Non-Vacant	0	0	0.570564061	0.570564061	2	0	0	1478181	824	Hollywood	Yes	Above Moderate
LOS ANGELES	1401 N POINSETTIA PL	90046	5548019017	Medium Residential	R3-1	0	54	0.155157779	Residential - Five or More Units or Apartments (Any Combination) - 4 Stories or Less	YES - Current	NO - Privately-Owned	Available	Not Used in Prior Housing Element	0	0	0.123668453	0.123668453	8	0	0	1478181	967	Hollywood	Yes	Above Moderate
LOS ANGELES	1437 N POINSETTIA PL	90046	5548019022	Medium Residential	R3-1	0	54	0.177897477	Residential - Five or More Units or Apartments (Any Combination) - 4 Stories or Less	YES - Current	NO - Privately-Owned	Available	Not Used in Prior Housing Element	0	0	0.101150271	0.101150271	8	0	0	1478181	800	Hollywood	Yes	Above Moderate
LOS ANGELES	7222 W SUNSET BLVD	90046	5548019027	Neighborhood Office Commercial	C4-1D	0	108	0.206628924	Commercial - Store - One Story	YES - Current	NO - Privately-Owned	Available	Not Used in Prior Housing Element	0.278179932	0	0	0.278179932	1	0	0	1478181	672	Hollywood		Lower
LOS ANGELES	7228 W SUNSET BLVD	90046	5548019027	Neighborhood Office Commercial	C4-1D	0	108	0.223848405	Commercial - Store - One Story	YES - Current	NO - Privately-Owned	Available	Not Used in Prior Housing Element	0.292448104	0	0	0.292448104	1	0	0	1478181	671	Hollywood		Lower
LOS ANGELES	1418 N POINSETTIA PL	90046	5548019034	Medium Residential	R3-1	0	54	0.143478378	Residential - Five or More Units or Apartments (Any Combination) - 4 Stories or Less	YES - Current	NO - Privately-Owned	Available	Not Used in Prior Housing Element	0	0	0.03547031	0.03547031	8	0	0	1478181	884	Hollywood	Yes	Above Moderate
LOS ANGELES	1412 N POINSETTIA PL	90046	5548019035	Medium Residential	R3-1	0	54	0.143479624	Residential - Five or More Units or Apartments (Any Combination) - 4 Stories or Less	YES - Current	NO - Privately-Owned	Available	Not Used in Prior Housing Element	0	0	0.308138859	0.308138859	5	0	0	1478181	909	Hollywood	Yes	Above Moderate
LOS ANGELES	1403 N ALTA VISTA BLVD	90046	5548019038	Medium Residential	R3-1	0	54	0.197758535	Residential - Five or More Units or Apartments (Any Combination) - 4 Stories or Less	YES - Current	NO - Privately-Owned	Available	Not Used in Prior Housing Element	0	0	0.078245591	0.078245591	15	0	0	1478181	963	Hollywood	Yes	Above Moderate
LOS ANGELES	1443 1/2 N ALTA VISTA BLVD	90046	5548019044	Medium Residential	R3-1	0	54	0.197624232	Residential - Four Units (Any Combination) - 4 Stories or Less	YES - Current	NO - Privately-Owned	Available	Not Used in Prior Housing Element	0	0	0.17696413	0.17696413	4	0	0	1478181	772	Hollywood	Yes	Above Moderate
LOS ANGELES	1451 N ALTA VISTA BLVD	90046	5548019045	Medium Residential	R3-1	0	54	0.197607732	Residential - Five or More Units or Apartments (Any Combination) - 4 Stories or Less	YES - Current	NO - Privately-Owned	Available	Not Used in Prior Housing Element	0	0	0.146251378	0.146251378	6	0	0	1478181	749	Hollywood	Yes	Above Moderate
LOS ANGELES	1459 N ALTA VISTA BLVD	90046	5548019046	Medium Residential	R3-1	0	54	0.197590888	Residential - Five or More Units or Apartments (Any Combination) - 4 Stories or Less	YES - Current	NO - Privately-Owned	Available	Not Used in Prior Housing Element	0	0	0.132900402	0.132900402	7	0	0	1478181	728	Hollywood	Yes	Above Moderate
LOS ANGELES	1461 N ALTA VISTA BLVD	90046	5548019047	Neighborhood Office Commercial	C4-1D	0	108	0.197572781	Commercial - Hotel and Motel - Motel - Under 50 Rooms - One Story	YES - Current	NO - Privately-Owned	Available	Not Used in Prior Housing Element	0.089548492	0	0	0.089548492	0	0	0	1478181	708	Hollywood		Lower
LOS ANGELES	1463 N ALTA VISTA BLVD	90046	5548019047	Neighborhood Office Commercial	C4-1D	0	108	0.197557172	Commercial - Hotel and Motel - Motel - Under 50 Rooms - One Story	YES - Current	NO - Privately-Owned	Available	Not Used in Prior Housing Element	0.089548492	0	0	0.089548492	0	0	0	1478181	703	Hollywood		Lower
LOS ANGELES	7212 W SUNSET BLVD	90046	5548019047	Neighborhood Office Commercial	C4-1D	0	108	0.197540672	Commercial - Hotel and Motel - Motel - Under 50 Rooms - One Story	YES - Current	NO - Privately-Owned	Available	Not Used in Prior Housing Element	0.089548492	0	0	0.089548492	0	0	0	1478181	673	Hollywood		Lower
LOS ANGELES	1434 N POINSETTIA PL	90046	5548019064	Medium Residential	R3-1	0	54	0.140035827	Residential - Five or More Units or Apartments (Any Combination) - 4 Stories or Less	YES - Current	NO - Privately-Owned	Available	Not Used in Prior Housing Element	1.999893951	0	0	1.999893951	0	0	0	1478181	815	Hollywood		Lower
LOS ANGELES	1306 N FULLER AVE	90046	5548020005	Medium Residential	R3-1XL	0	54	0.104508537	Residential - Single Family Residence	YES - Current	NO - Privately-Owned	Available	Not Used in Prior Housing Element	0.527287263	0	0	0.527287263	1	0	0	1448181	115	Hollywood		Lower
LOS ANGELES	1310 N FULLER AVE	90046	5548020006	Medium Residential	R3-1	0	54	0.17577307	Residential - Single Family Residence	YES - Current	NO - Privately-Owned	Available	Used in Prior Housing Element - Non-Vacant	0.869509041	0	0	0.869509041	1	0	0	1448181	87	Hollywood		Lower
LOS ANGELES	1346 N FULLER AVE	90046	5548020011	Medium Residential	R3-1	0	54	0.175751487	Residential - Five or More Units or Apartments (Any Combination) - 4 Stories or Less	YES - Current	NO - Privately-Owned	Available	Not Used in Prior Housing Element	0	0	0.090957116	0.090957116	9	0	0	1478181	1015	Hollywood	Yes	Above Moderate
LOS ANGELES	1350 N FULLER AVE	90046	5548020012	Medium Residential	R3-1	0	54	0.175751825	Residential - Five or More Units or Apartments (Any Combination) - 4 Stories or Less	YES - Current	NO - Privately-Owned	Available	Not Used in Prior Housing Element	0	0	0.099218689	0.099218689	9	0	0	1478181	993	Hollywood	Yes	Above Moderate
LOS ANGELES	1355 N POINSETTIA PL	90046	5548020013	Medium Residential	R3-1	0	54	0.214188972	Residential - Five or More Units or Apartments (Any Combination) - 4 Stories or Less	YES - Current	NO - Privately-Owned	Available	Not Used in Prior Housing Element	0	0	0.112447536	0.112447536	10	0	0	1478181	995	Hollywood	Yes	Above Moderate
LOS ANGELES	1347 N POINSETTIA PL	90046	5548020014	Medium Residential	R3-1	0	54	0.177897558	Residential - Five or More Units or Apartments (Any Combination) - 4 Stories or Less	YES - Current	NO - Privately-Owned	Available	Not Used in Prior Housing Element	0	0	0.116051305	0.116051305	9	0	0	1478181	1023	Hollywood	Yes	Above Moderate
LOS ANGELES	1341 N POINSETTIA PL	90046	5548020015	Medium Residential	R3-1	0	54	0.17789496	Residential - Five or More Units or Apartments (Any Combination) - 4 Stories or Less	YES - Current	NO - Privately-Owned	Available	Not Used in Prior Housing Element	0	0	0.116051305	0.116051305	9	0	0	1478181	1046	Hollywood	Yes	Above Moderate
LOS ANGELES	1335 N POINSETTIA PL	90046	5548020016	Medium Residential	R3-1	0	54	0.177898663	Residential - Five or More Units or Apartments (Any Combination) - 4 Stories or Less	YES - Current	NO - Privately-Owned	Available	Not Used in Prior Housing Element	0	0	0.116051305	0.116051305	9	0	0	1478181	1071	Hollywood	Yes	Above Moderate
LOS ANGELES	1331 N POINSETTIA PL	90046	5548020017	Medium Residential	R3-1	0	54	0.177896441	Residential - Five or More Units or Apartments (Any Combination) - 4 Stories or Less	YES - Current	NO - Privately-Owned	Available	Not Used in Prior Housing Element	0	0	0.101150271	0.101150271	8	0	0	1478181	1094	Hollywood	Yes	Above Moderate
LOS ANGELES	1321 N POINSETTIA PL	90046	5548020019	Medium Residential	R3-1	0	54	0.174658028	Residential - Five or More Units or Apartments (Any Combination) - 4 Stories or Less	YES - Current	NO - Privately-Owned	Available	Not Used in Prior Housing Element	0	0	0.042477217	0.042477217	10	0	0	1448181	42	Hollywood	Yes	Above Moderate
LOS ANGELES	1315 N POINSETTIA PL	90046	5548020020	Medium Residential	R3-1	0	54	0.177915721	Residential - Five or More Units or Apartments (Any Combination) - 4 Stories or Less	YES - Current	NO - Privately-Owned	Available	Not Used in Prior Housing Element	0	0	0.101150271	0.101150271	8	0	0	1448181	66	Hollywood	Yes	Above Moderate
LOS ANGELES	1309 N POINSETTIA PL	90046	5548020021	Medium Residential	R3-1	0	54	0.177913793	Residential - Five or More Units or Apartments (Any Combination) - 4 Stories or Less	YES - Current	NO - Privately-Owned	Available	Not Used in Prior Housing Element	0	0	0.090957116	0.090957116	9	0	0	1448181	91	Hollywood	Yes	Above Moderate
LOS ANGELES	1308 N POINSETTIA PL	90046	5548020030	Medium Residential	R3-1	0	54	0.160697136	Residential - Five or More Units or Apartments (Any Combination) - 4 Stories or Less	YES - Current	NO - Privately-Owned	Available	Not Used in Prior Housing Element	0	0	0.087991406	0.087991406	10	0	0	1448181	92	Hollywood	Yes	Above Moderate
LOS ANGELES	1357 N ALTA VISTA BLVD	90046	5548020040	Medium Residential	R3-1	0	54	0.22225747	Residential - Five or More Units or Apartments (Any Combination) - 4 Stories or Less	YES - Current	NO - Privately-Owned	Available	Not Used in Prior Housing Element	0	0	0.173034777	0.173034777	6	0	0	1478181	1019	Hollywood	Yes	Above Moderate
LOS ANGELES	1331 N ALTA VISTA BLVD	90046	5548020042	Medium Residential	R3-1	0	54	0.210110194	Commercial - Hotel and Motel - Hotel - Under 50 Rooms - Two Stories	YES - Current	NO - Privately-Owned	Available	Not Used in Prior Housing Element	0	0	0.007017681	0.007017681	16	0	0	1478181	1107	Hollywood	Yes	Above Moderate
LOS ANGELES	1323 N ALTA VISTA BLVD	90046	5548020043	Medium Residential	R3-1	0	54	0.209586598	Residential - Five or More Units or Apartments (Any Combination) - 4 Stories or Less	YES - Current	NO - Privately-Owned	Available	Not Used in Prior Housing Element	0	0	0.159914696	0.159914696	6	0	0	1448181	37	Hollywood	Yes	Above Moderate
LOS ANGELES	1315 1/2 N ALTA VISTA BLVD	90046	5548020044	Medium Residential	R3-1	0	54	0.209601592	Residential - Five or More Units or Apartments (Any Combination) - 4 Stories or Less	YES - Current	NO - Privately-Owned	Available	Not Used in Prior Housing Element	0	0	0.159914696	0.159914696	6	0	0	1448181	64	Hollywood	Yes	Above Moderate
LOS ANGELES	1311 N ALTA VISTA BLVD	90046	5548020045	Medium Residential	R3-1XL	0	54	0.209611572	Residential - Five or More Units or Apartments (Any Combination) - 4 Stories or Less	YES - Current	NO - Privately-Owned	Available	Not Used in Prior Housing Element	0	0	0.174522999	0.174522999	5	0	0	1448181	93	Hollywood	Yes	Above Moderate
LOS ANGELES	1325 N POINSETTIA PL	90046	5548020055	Medium Residential	R3-1	0	54	0.175563247	Residential - Five or More Units or Apartments (Any Combination) - 4 Stories or Less	YES - Current	NO - Privately-Owned	Available	Not Used in Prior Housing Element	0.068193482	0	0	0.068193482	9	0	0	1478181	1119	Hollywood		Lower
LOS ANGELES	1302 N FULLER AVE	90046	5548020056	Medium Residential	R3-1XL	0	54	0.073282338	Residential - Single Family Residence	YES - Current	NO - Privately-Owned	Available	Not Used in Prior Housing Element	0	0	0.205551744	0.205551744	1	3*	3*	1448181	131	Hollywood		Above Moderate
LOS ANGELES	7281 W FOUNTAIN AVE	90046	5548020057	Medium Residential	R3-1XL	0	54	0.074347486	Residential - Double, Duplex, or Two Units - 4 Stories or Less	YES - Current	NO - Privately-Owned	Available	Not Used in Prior Housing Element	0	0	0.102622394	0.102622394	2	0	0	1448181	116	Hollywood	Yes	Above Moderate
LOS ANGELES	7275 W FOUNTAIN AVE	90046	5548020058	Medium Residential	R3-1XL	0	54	0.08580614	Residential - Double, Duplex, or Two Units - 4 Stories or Less	YES - Current	NO - Privately-Owned	Available	Not Used in Prior Housing Element	0	0	0.272818351	0.272818351	2	0	0	1448181	1202	Hollywood	Yes	Above Moderate
LOS ANGELES	1305 N POINSETTIA PL	90046	5548020059	Medium Residential	R3-1XL	0	54	0.140363424	Residential - Three Units (Any Combination) - 4 Stories or Less	YES - Current	NO - Privately-Owned	Available	Not Used in Prior Housing Element	0	0	0.131769955	0.131769955	3	0	0	1448181	117	Hollywood	Yes	Above Moderate
LOS ANGELES	1302 N POINSETTIA PL	90046	5548020060	Medium Residential	R3-1XL	0	54	0.130824631	Residential - Double, Duplex, or Two Units - 4 Stories or Less	YES - Current	NO - Privately-Owned	Available	Not Used in Prior Housing Element	0	0	0.406052262	0.406052262	2	0	0	1448181	118	Hollywood	Yes	Above Moderate
LOS ANGELES	7251 W FOUNTAIN AVE	90046	5548020061	Medium Residential	R3-1	0	54	0.073212716	Residential - Single Family Residence	YES - Current	NO - Privately-Owned	Available	Not Used in Prior Housing Element	0	0	0.138567281	0.138567281	1	3*	3*	1448181	119	Hollywood		Above Moderate
LOS ANGELES	1365 N ALTA VISTA BLVD	90046	5548020062	Medium Residential	R3-1	0	54	0.22566204	Residential - Five or More Units or Apartments (Any Combination) - 4 Stories or Less	YES - Current	NO - Privately-Owned	Available	Not Used in Prior Housing Element	0.909624472	0	0	0.909624472	0	0	0	1478181	1220	Hollywood		Lower
LOS ANGELES	1305 N ALTA VISTA BLVD	90046	5548020063	Medium Residential	R3-1XL	0	54	0.174687134	Residential - Five or More Units or Apartments (Any Combination) - 4 Stories or Less	YES - Current	NO - Privately-Owned	Available	Not Used in Prior Housing Element	0	0	0.138783608	0.138783608	5	0	0	1448181	127	Hollywood	Yes	Above Moderate
LOS ANGELES	1324 N FULLER AVE	90046	5548020BRK	Medium Residential	R3-1	0	54	0.176734277	Residential - Single Family Residence - Own-your-own	YES - Current	NO - Privately-Owned	Available	Not Used in Prior Housing Element	0	0	0.154109661	0.154109661	4	0	0	1478181	1118	Hollywood	Yes	Above Moderate
LOS ANGELES	1353 N FORMOSA AVE	90046	5548021002	Medium Residential	R3-1	0	54	0.0757233	Residential - Double, Duplex, or Two Units - 4 Stories or Less	YES - Current	NO - Privately-Owned	Available	Not Used in Prior Housing Element	0	0	0.240896472	0.240896472	2	0	0	1478181	994	Hollywood	Yes	Above Moderate
LOS ANGELES	1349 N FORMOSA AVE	90046	5548021003	Medium Residential	R3-1	0	54	0.075737672	Residential - Double, Duplex, or Two Units - 4 Stories or Less	YES - Current	NO - Privately-Owned	Available	Not Used in Prior Housing Element	0	0	0.240896472	0.240896472	2	0	0	1478181	1013	Hollywood	Yes	Above Moderate
LOS ANGELES	1343 N FORMOSA AVE	90046	5548021004	Medium Residential	R3-1	0	54	0.064143985	Residential - Single Family Residence	YES - Current	NO - Privately-Owned	Available	Not Used in Prior Housing Element	0	0	0.205551744	0.205551744	1	3*	3*	1478181	1031	Hollywood		Above Moderate
LOS ANGELES	1341 N FORMOSA AVE	90046	5548021005	Medium Residential	R3-1	0	54	0.086283452	Residential - Double, Duplex, or Two Units - 4 Stories or Less	YES - Current	NO - Privately-Owned	Available	Not Used in Prior Housing Element	0	0	0.272818351	0.272818351	2	0	0	1478181	1055	Hollywood	Yes	Above Moderate
LOS ANGELES	1333 N FORMOSA AVE	90046	5548021006	Medium Residential	R3-1	0	54	0.086309028	Residential - Four Units (Any Combination) - 4 Stories or Less	YES - Current	NO - Privately-Owned	Available	Not Used in Prior Housing Element	0	0	0.059475881	0.059475881	4	0	0	1478181	1080	Hollywood	Yes	Above Moderate
LOS ANGELES	1311 N FORMOSA AVE	90046	5548021007	Medium Residential	R3-1, R3-1XL	0	54	0.353584281	Residential - Five or More Units or Apartments (Any Combination) - 4 Stories or Less	YES - Current	NO - Privately-Owned	Available	Not Used in Prior Housing Element	0	0	0.586286411	0.586286411	10	0	0	1448181	12	Hollywood	Yes	Above Moderate
LOS ANGELES	7205 W FOUNTAIN AVE	90046	5548021008	Medium Residential	R3-1XL	0	54	0.171896718	Residential - Five or More Units or Apartments (Any Combination) - 4 Stories or Less	YES - Current	NO - Privately-Owned	Available	Not Used in Prior Housing Element	0	0	0.053066287	0.053066287	14	0	0	1448181	101	Hollywood	Yes	Above Moderate
LOS ANGELES	1304 N ALTA VISTA BLVD	90046	5548021011	Medium Residential	R3-1XL	0	54	0.174592261	Residential - Five or More Units or Apartments (Any Combination) - 4 Stories or Less	YES - Current	NO - Privately-Owned	Available	Not Used in Prior Housing Element	0	0	0.138783608	0.138783608	5	0	0	1448181	128	Hollywood	Yes	Above Moderate
LOS ANGELES	1310 N ALTA VISTA BLVD	90046	5548021012	Medium Residential	R3-1XL	0	54	0.209808755	Residential - Five or More Units or Apartments (Any Combination) - 4 Stories or Less	YES - Current	NO - Privately-Owned	Available	Not Used in Prior Housing Element	0	0	0.174522999	0.174522999	5	0	0	1448181	96	Hollywood	Yes	Above Moderate
LOS ANGELES	1318 N ALTA VISTA BLVD	90046	5548021013	Medium Residential	R3-1	0	54	0.209788756	Residential - Four Units (Any Combination) - 4 Stories or Less	YES - Current	NO - Privately-Owned	Available	Not Used in Prior Housing Element	0	0	0.190423791	0.190423791	4	0	0	1448181	65	Hollywood	Yes	Above Moderate
LOS ANGELES	1342 N ALTA VISTA BLVD	90046	5548021016	Medium Residential	R3-1	0	54	0.207964665	Residential - Four Units (Any Combination) - 4 Stories or Less	YES - Current	NO - Privately-Owned	Available	Not Used in Prior Housing Element	0	0	0.181536728	0.181536728	4	0	0	1478181	1082	Hollywood	Yes	Above Moderate
LOS ANGELES	1348 N ALTA VISTA BLVD	90046	5548021017	Medium Residential	R3-1	0	54	0.20254543	Residential - Four Units (Any Combination) - 4 Stories or Less	YES - Current	NO - Privately-Owned	Available	Not Used in Prior Housing Element	0	0	0.181536728	0.181536728	4	0	0	1478181	1051	Hollywood	Yes	Above Moderate
LOS ANGELES	1358 N ALTA VISTA BLVD	90046	5548021018	Medium Residential	R3-1	0	54	0.19678397	Residential - Four Units (Any Combination) - 4 Stories or Less	YES - Current	NO - Privately-Owned	Available	Not Used in Prior Housing Element	0	0	0.17696413	0.17696413	4	0	0	1478181	1021	Hollywood	Yes	Above Moderate
LOS ANGELES	1360 N ALTA VISTA BLVD	90046	5548021019	Medium Residential	R3-1	0	54	0.186460313	Residential - Four Units (Any Combination) - 4 Stories or Less	YES - Current	NO - Privately-Owned	Available	Not Used in Prior Housing Element	0	0	0.168122172	0.168122172	4	0	0	1478181	992	Hollywood	Yes	Above Moderate
LOS ANGELES	1303 N DETROIT ST	90046	5548021020	Medium Residential	R3-1XL	0	54	0.138858034	Residential - Five or More Units or Apartments (Any Combination) - 4 Stories or Less	YES - Current	NO - Privately-Owned	Available	Not Used in Prior Housing Element	0	0	0.071589603	0.071589603	10	0	0	1448181	130	Hollywood	Yes	Above Moderate
LOS ANGELES	1309 N DETROIT ST	90046	5548021022	Medium Residential	R3-1XL	0	54	0.15436942	Residential - Five or More Units or Apartments (Any Combination) - 4 Stories or Less	YES - Current	NO - Privately-Owned	Available	Not Used in Prior Housing Element	0	0	0.087271085	0.087271085	8	0	0	1448181	103	Hollywood	Yes	Above Moderate
LOS ANGELES	1315 N DETROIT ST	90046	5548021023	Medium Residential	R3-1	0	54	0.15436556	Residential - Five or More Units or Apartments (Any Combination) - 4 Stories or Less	YES - Current	NO - Privately-Owned	Available	Not Used in Prior Housing Element	0	0	0.087271085	0.087271085	8	0	0	1448181	78	Hollywood	Yes	Above Moderate
LOS ANGELES	7140 W DE LONGPRE AVE	90046	5548021029	Medium Residential	R3-1	0	54	0.166003091	Residential - Five or More Units or Apartments (Any Combination) - 4 Stories or Less	YES - Current	NO - Privately-Owned	Available	Not Used in Prior Housing Element	0	0	0.08848059	0.08848059	11	0	0	1478181	945	Hollywood	Yes	Above Moderate
LOS ANGELES	7162 W DE LONGPRE AVE	90046	5548021030	Medium Residential	R3-1	0	54	0.166095503	Residential - Five or More Units or Apartments (Any Combination) - 4 Stories or Less	YES - Current	NO - Privately-Owned	Available	Not Used in Prior Housing Element	0	0	0.098379995	0.098379995	10	0	0	1478181	944	Hollywood	Yes	Above Moderate
LOS ANGELES	1352 N FORMOSA AVE	90046	5548021031	Medium Residential	R3-1	0	54	0.154363703	Residential - Five or More Units or Apartments (Any Combination) - 4 Stories or Less	YES - Current	NO - Privately-Owned	Available	Not Used in Prior Housing Element	0	0	0.104350864	0.104350864	8	0	0	1478181	975	Hollywood	Yes	Above Moderate
LOS ANGELES	1348 N FORMOSA AVE	90046	5548021032	Medium Residential	R3-1	0	54	0.154362499	Residential - Four Units (Any Combination) - 4 Stories or Less	YES - Current	NO - Privately-Owned	Available	Not Used in Prior Housing Element	0	0	0.39529731	0.39529731	4	0	0	1478181	1004	Hollywood	Yes	Above Moderate
LOS ANGELES	1330 N FORMOSA AVE	90046	5548021036	Medium Residential	R3-1	0	54	0.155161939	Residential - Four Units (Any Combination) - 4 Stories or Less	YES - Current	NO - Privately-Owned	Available	Not Used in Prior Housing Element	0	0	0.39529731	0.39529731	4	0	0	1478181	1106	Hollywood	Yes	Above Moderate
LOS ANGELES	1324 N FORMOSA AVE	90046	5548021037	Medium Residential	R3-1	0	54	0.10722942	Residential - Double, Duplex, or Two Units - 4 Stories or Less	YES - Current	NO - Privately-Owned	Available	Not Used in Prior Housing Element	0	0	0.32347548	0.32347548	2	0	0	1448181	27	Hollywood	Yes	Above Moderate
LOS ANGELES	1320 N FORMOSA AVE	90046	5548021038	Medium Residential	R3-1	0	54	0.154356181	Residential - Five or More Units or Apartments (Any Combination) - 4 Stories or Less	YES - Current	NO - Privately-Owned	Available	Not Used in Prior Housing Element	0	0	0.315059878	0.315059878	8	0	0	1448181	53	Hollywood	Yes	Above Moderate
LOS ANGELES	1312 N FORMOSA AVE	90046	5548021039	Medium Residential	R3-1	0	54	0.154365607	Residential - Four Units (Any Combination) - 4 Stories or Less	YES - Current	NO - Privately-Owned	Available	Not Used in Prior Housing Element	0	0	0.39529731	0.39529731	4	0	0	1448181	77	Hollywood	Yes	Above Moderate

LOS ANGELES	1308 N FORMOSA AVE	90046	5548021040	Medium Residential	R3-1XL	0	54	0.154376639	Residential - Four Units (Any Combination) - 4 Stories or Less	YES - Current	NO - Privately-Owned	Available	Not Used in Prior Housing Element	0	0	0.42183851	0.42183851	4	0	0	1448181	102	Hollywood		Yes	Above Moderate
LOS ANGELES	7175 W FOUNTAIN AVE	90046	5548021041	Medium Residential	R3-1XL	0	54	0.138826519	Residential - Three Units (Any Combination) - 4 Stories or Less	YES - Current	NO - Privately-Owned	Available	Not Used in Prior Housing Element	0	0	0.14142127	0.14142127	3	0	0	1448181	129	Hollywood		Yes	Above Moderate
LOS ANGELES	1326 N ALTA VISTA BLVD	90046	5548021071	Medium Residential	R3-1	0	54	0.212271297	Residential - Five or More Units or Apartments (Any Combination) - 4 Stories or Less	YES - Current	NO - Privately-Owned	Available	Not Used in Prior Housing Element	0	0	0.134168185	0.134168185	16	0	0	1448181	38	Hollywood		Yes	Above Moderate
LOS ANGELES	1334 N ALTA VISTA BLVD	90046	5548021071	Medium Residential	R3-1	0	54	0.209447279	Residential - Five or More Units or Apartments (Any Combination) - 4 Stories or Less	YES - Current	NO - Privately-Owned	Available	Not Used in Prior Housing Element	0	0	0.134168185	0.134168185	16	0	0	1478181	1109	Hollywood		Yes	Above Moderate
LOS ANGELES	1334 1/2 N FORMOSA AVE	90046	5548021072	Medium Residential	R3-1	0	54	0.15304545	Residential - Five or More Units or Apartments (Any Combination) - 4 Stories or Less	YES - Current	NO - Privately-Owned	Available	Not Used in Prior Housing Element	0	0	0.487594572	0.487594572	0	0	0	1478181	1083	Hollywood		Yes	Above Moderate
LOS ANGELES	1338 N FORMOSA AVE	90046	5548021072	Medium Residential	R3-1	0	54	0.154362392	Residential - Five or More Units or Apartments (Any Combination) - 4 Stories or Less	YES - Current	NO - Privately-Owned	Available	Not Used in Prior Housing Element	0	0	0.487594572	0.487594572	0	0	0	1478181	1056	Hollywood		Yes	Above Moderate
LOS ANGELES	1344 N FORMOSA AVE	90046	5548021072	Medium Residential	R3-1	0	54	0.154363329	Residential - Five or More Units or Apartments (Any Combination) - 4 Stories or Less	YES - Current	NO - Privately-Owned	Available	Not Used in Prior Housing Element	0	0	0.487594572	0.487594572	0	0	0	1478181	1029	Hollywood		Yes	Above Moderate
LOS ANGELES			5548021BRK	Medium Residential	R3-1	0	54	0.462803598	Residential - Single Family Residence - Condominium	YES - Current	NO - Privately-Owned	Available	Not Used in Prior Housing Element	0.121468142	0	0	0.121468142	24	0	0	1448181	1274	Hollywood			Lower
LOS ANGELES	1321 N LA BREA AVE	90028	5548022005	Highway Oriented Commercial	C2-1-SN	0	108	0.137143755	Commercial - Commercial - Miscellaneous Commercial - One Story	YES - Current	NO - Privately-Owned	Available	Used in Prior Housing Element - Non-Vacant	0.224145466	0	0	0.224145466	0	0	0	1448181	56	Hollywood			Lower
LOS ANGELES	1325 N LA BREA AVE	90028	5548022006	Highway Oriented Commercial	C2-1-SN	0	108	0.133968391	Commercial - Commercial - Vacant Land	YES - Current	NO - Privately-Owned	Available	Not Used in Prior Housing Element	0.163034447	0	0	0.163034447	0	0	0	1448181	30	Hollywood			Lower
LOS ANGELES	1327 N LA BREA AVE	90028	5548022007	Highway Oriented Commercial	C2-1-SN	0	108	0.140065051	Commercial - Commercial - Vacant Land	YES - Current	NO - Privately-Owned	Available	Not Used in Prior Housing Element	0.16883864	0	0	0.16883864	0	0	0	1478181	1112	Hollywood			Lower
LOS ANGELES	1355 N LA BREA AVE	90028	5548022012	Highway Oriented Commercial	C2-1-SN	0	108	0.137094213	Residential - Five or More Units or Apartments (Any Combination) - 4 Stories or Less	YES - Current	NO - Privately-Owned	Available	Not Used in Prior Housing Element	0	0	0.083421139	0.083421139	11	0	0	1478181	980	Hollywood		Yes	Above Moderate
LOS ANGELES	1359 N LA BREA AVE	90028	5548022013	Highway Oriented Commercial	C2-1-SN	0	108	0.147529332	Residential - Double, Duplex, or Two Units - 4 Stories or Less	YES - Current	NO - Privately-Owned	Available	Not Used in Prior Housing Element	1.25084188	0	0	1.25084188	2	0	0	1478181	954	Hollywood			Lower
LOS ANGELES	7124 W DE LONGPRE AVE	90046	5548022014	Medium Residential	R3-1	0	54	0.16606309	Residential - Double, Duplex, or Two Units - 4 Stories or Less	YES - Current	NO - Privately-Owned	Available	Used in Prior Housing Element - Non-Vacant	0	0	0.603109074	0.603109074	2	0	0	1478181	948	Hollywood		Yes	Above Moderate
LOS ANGELES	1354 N DETROIT ST	90046	5548022015	Medium Residential	R3-1	0	54	0.154331997	Residential - Double, Duplex, or Two Units - 4 Stories or Less	YES - Current	NO - Privately-Owned	Available	Used in Prior Housing Element - Non-Vacant	0	0	0.495287579	0.495287579	2	0	0	1478181	977	Hollywood		Yes	Above Moderate
LOS ANGELES	1348 N DETROIT ST	90046	5548022016	Medium Residential	R3-1	0	54	0.154334246	Residential - Double, Duplex, or Two Units - 4 Stories or Less	YES - Current	NO - Privately-Owned	Available	Used in Prior Housing Element - Non-Vacant	0	0	0.495287579	0.495287579	2	0	0	1478181	1007	Hollywood		Yes	Above Moderate
LOS ANGELES	1342 N DETROIT ST	90046	5548022017	Medium Residential	R3-1	0	54	0.15433939	Residential - Five or More Units or Apartments (Any Combination) - 4 Stories or Less	YES - Current	NO - Privately-Owned	Available	Not Used in Prior Housing Element	0.060472613	0	0	0.060472613	8	0	0	1478181	1032	Hollywood			Lower
LOS ANGELES	1338 N DETROIT ST	90046	5548022018	Medium Residential	R3-1	0	54	0.154342658	Residential - Five or More Units or Apartments (Any Combination) - 4 Stories or Less	YES - Current	NO - Privately-Owned	Available	Not Used in Prior Housing Element	0	0	0.092044202	0.092044202	7	0	0	1478181	1058	Hollywood		Yes	Above Moderate
LOS ANGELES	1332 N DETROIT ST	90046	5548022019	Medium Residential	R3-1	0	54	0.1515829	Residential - Five or More Units or Apartments (Any Combination) - 4 Stories or Less	YES - Current	NO - Privately-Owned	Available	Not Used in Prior Housing Element	0	0	0.072680039	0.072680039	9	0	0	1478181	1085	Hollywood		Yes	Above Moderate
LOS ANGELES	1324 N LA BREA AVE	90028	5548022034	Highway Oriented Commercial	C2-1-SN	0	108	0.16741111	Commercial - Parking Lot (Commercial Use Property) - Lots - Patron or Employee - One Story	YES - Current	NO - Privately-Owned	Available	Used in Prior Housing Element - Non-Vacant	0.054215349	0	0	0.054215349	0	0	0	1448181	35	Hollywood			Lower
LOS ANGELES	1306 N LA BREA AVE	90028	5548022037	Highway Oriented Commercial	C2-1-SN	0	108	0.170379941	Commercial - Parking Lot (Commercial Use Property) - Lots - Patron or Employee - One Story	YES - Current	NO - Privately-Owned	Available	Used in Prior Housing Element - Non-Vacant	0.020263328	0	0	0.020263328	0	0	0	1448181	111	Hollywood			Lower
LOS ANGELES	1300 N LA BREA AVE	90028	5548022038	Highway Oriented Commercial	C2-1-SN	0	108	0.168444531	Commercial - Professional Building - One Story	YES - Current	NO - Privately-Owned	Available	Used in Prior Housing Element - Non-Vacant	0.03477909	0	0	0.03477909	0	0	0	1448181	139	Hollywood			Lower
LOS ANGELES	1303 N SYCAMORE AVE	90028	5548022039	Medium Residential	R3-1XL	0	54	0.189034103	Commercial - Parking Lot (Commercial Use Property) - Lots - Patron or Employee - One Story	YES - Current	NO - Privately-Owned	Available	Used in Prior Housing Element - Non-Vacant	0.013331311	0	0	0.013331311	0	0	0	1448181	138	Hollywood			Lower
LOS ANGELES	1305 N SYCAMORE AVE	90028	5548022040	Medium Residential	R3-1XL	0	54	0.185723288	Residential - Double, Duplex, or Two Units - 4 Stories or Less	YES - Current	NO - Privately-Owned	Available	Used in Prior Housing Element - Non-Vacant	0	0	0.6846387	0.6846387	2	0	0	1448181	110	Hollywood		Yes	Above Moderate
LOS ANGELES	1311 N SYCAMORE AVE	90028	5548022041	Medium Residential	R3-1XL	0	54	0.185720167	Residential - Five or More Units or Apartments (Any Combination) - 4 Stories or Less	YES - Current	NO - Privately-Owned	Available	Not Used in Prior Housing Element	0	0	0.106340334	0.106340334	10	0	0	1448181	84	Hollywood		Yes	Above Moderate
LOS ANGELES	1347 N SYCAMORE AVE	90028	5548022048	Low Medium II Residential	RD1.5-1XL	0	29	0.185722779	Residential - Single Family Residence	YES - Current	NO - Privately-Owned	Available	Not Used in Prior Housing Element	0	0	0.503045273	0.503045273	1	0	0	1478181	1011	Hollywood			Above Moderate
LOS ANGELES	7062 W DE LONGPRE AVE	90028	5548022049	Low Medium II Residential	RD1.5-1XL	0	29	0.062214182	Residential - Single Family Residence - Vacant Land	YES - Current	NO - Privately-Owned	Available	Not Used in Prior Housing Element	0	0	0.092341113	0.092341113	1	1*	1*	1478181	959	Hollywood			Above Moderate
LOS ANGELES			5548022049	Low Medium II Residential	RD1.5-1XL	0	29	0.057392283	Residential - Single Family Residence - Vacant Land	YES - Current	NO - Privately-Owned	Available	Not Used in Prior Housing Element	0	0	0.092341113	0.092341113	1	1*	1*	1478181	985	Hollywood			Above Moderate
LOS ANGELES	1353 N SYCAMORE AVE	90028	5548022050	Low Medium II Residential	RD1.5-1XL	0	29	0.128328444	Residential - Single Family Residence - Vacant Land	YES - Current	NO - Privately-Owned	Available	Not Used in Prior Housing Element	0	0	0.366001821	0.366001821	0	3*	3*	1478181	984	Hollywood			Above Moderate
LOS ANGELES	1359 N SYCAMORE AVE	90028	5548022051	Low Medium II Residential	RD1.5-1XL	0	29	0.139110227	Residential - Single Family Residence - Vacant Land	YES - Current	NO - Privately-Owned	Available	Not Used in Prior Housing Element	0	0	0.37373482	0.37373482	1	0	0	1478181	958	Hollywood			Above Moderate
LOS ANGELES	7068 W DE LONGPRE AVE	90028	5548022054	Highway Oriented Commercial	C2-1-SN	0	108	0.167818276	Commercial - Office Building - One Story	YES - Current	NO - Privately-Owned	Available	Used in Prior Housing Element - Non-Vacant	0.300724149	0	0	0.300724149	0	0	0	1478181	960	Hollywood			Lower
LOS ANGELES	1352 N LA BREA AVE	90028	5548022055	Highway Oriented Commercial	C2-1-SN	0	108	0.163437078	Commercial - Office Building - One Story	YES - Current	NO - Privately-Owned	Available	Used in Prior Housing Element - Non-Vacant	0.294076678	0	0	0.294076678	0	0	0	1478181	986	Hollywood			Lower
LOS ANGELES	1346 N LA BREA AVE	90028	5548022056	Highway Oriented Commercial	C2-1-SN	0	108	0.164735145	Industrial - Motion Picture, Radio and Television Industry - Studio - One Story	YES - Current	NO - Privately-Owned	Available	Used in Prior Housing Element - Non-Vacant	0.340027946	0	0	0.340027946	0	0	0	1478181	1012	Hollywood			Lower
LOS ANGELES	1342 N LA BREA AVE	90028	5548022057	Highway Oriented Commercial	C2-1-SN	0	108	0.163736536	Residential - Single Family Residence	YES - Current	NO - Privately-Owned	Available	Used in Prior Housing Element - Non-Vacant	1.830870944	0	0	1.830870944	0	0	0	1478181	1039	Hollywood			Lower
LOS ANGELES	1326 N LA BREA AVE	90028	5548022058	Highway Oriented Commercial	C2-1-SN	0	108	0.164184187	Industrial - Motion Picture, Radio and Television Industry - Studio - One Story	YES - Current	NO - Privately-Owned	Available	Used in Prior Housing Element - Non-Vacant	0.038255546	0	0	0.038255546	0	0	0	1478181	1116	Hollywood			Lower
LOS ANGELES	1336 N LA BREA AVE	90028	5548022058	Highway Oriented Commercial	C2-1-SN	0	108	0.163885349	Industrial - Motion Picture, Radio and Television Industry - Studio - One Story	YES - Current	NO - Privately-Owned	Available	Used in Prior Housing Element - Non-Vacant	0.042078241	0	0	0.042078241	0	0	0	1478181	1065	Hollywood			Lower
LOS ANGELES			5548022058	Highway Oriented Commercial	C2-1-SN	0	108	0.164033586	Industrial - Motion Picture, Radio and Television Industry - Studio - One Story	YES - Current	NO - Privately-Owned	Available	Used in Prior Housing Element - Non-Vacant	0.042078241	0	0	0.042078241	0	0	0	1478181	1091	Hollywood			Lower
LOS ANGELES	1312 N LA BREA AVE	90028	5548022059	Highway Oriented Commercial	C2-1-SN	0	108	0.170241091	Commercial - Office Building - One Story	YES - Current	NO - Privately-Owned	Available	Used in Prior Housing Element - Non-Vacant	0.287276186	0	0	0.287276186	0	0	0	1448181	85	Hollywood			Lower
LOS ANGELES	1316 N LA BREA AVE	90028	5548022059	Highway Oriented Commercial	C2-1-SN	0	108	0.170105851	Commercial - Office Building - One Story	YES - Current	NO - Privately-Owned	Available	Used in Prior Housing Element - Non-Vacant	0.287276186	0	0	0.287276186	0	0	0	1448181	61	Hollywood			Lower
LOS ANGELES	1301 N LA BREA AVE	90028	5548022097	Highway Oriented Commercial	C2-1-SN	0	108	0.117651399	Commercial - Service Station - Full Service - No Additional Services	YES - Current	NO - Privately-Owned	Available	Used in Prior Housing Element - Non-Vacant	0.083725587	0	0	0.083725587	0	0	0	1448181	133	Hollywood			Lower
LOS ANGELES	1309 N LA BREA AVE	90028	5548022097	Highway Oriented Commercial	C2-1-SN	0	108	0.131409267	Commercial - Service Station - Full Service - No Additional Services	YES - Current	NO - Privately-Owned	Available	Used in Prior Housing Element - Non-Vacant	0.089356821	0	0	0.089356821	0	0	0	1448181	105	Hollywood			Lower
LOS ANGELES	1313 N LA BREA AVE	90028	5548022097	Highway Oriented Commercial	C2-1-SN	0	108	0.131406767	Commercial - Service Station - Full Service - No Additional Services	YES - Current	NO - Privately-Owned	Available	Used in Prior Housing Element - Non-Vacant	0.089356821	0	0	0.089356821	0	0	0	1448181	80	Hollywood			Lower
LOS ANGELES	1352 N SYCAMORE AVE	90028	5548023001	Low Medium II Residential	RD1.5-1XL	0	29	0.069174549	Residential - Double, Duplex, or Two Units - 4 Stories or Less	YES - Current	NO - Privately-Owned	Available	Not Used in Prior Housing Element	0	0	0.23725636	0.23725636	2	2*	2*	1478181	983	Hollywood		Yes	Above Moderate
LOS ANGELES	7036 W DE LONGPRE AVE	90028	5548023001	Low Medium II Residential	RD1.5-1XL	0	29	0.074820495	Residential - Double, Duplex, or Two Units - 4 Stories or Less	YES - Current	NO - Privately-Owned	Available	Not Used in Prior Housing Element	0	0	0.293511432	0.293511432	2	2*	2*	1478181	957	Hollywood		Yes	Above Moderate
LOS ANGELES	7030 W DE LONGPRE AVE	90028	5548023002	Low Medium II Residential	RD1.5-1XL	0	29	0.062212575	Residential - Single Family Residence	YES - Current	NO - Privately-Owned	Available	Not Used in Prior Housing Element	0	0	0.092341113	0.092341113	1	1*	1*	1478181	956	Hollywood			Above Moderate
LOS ANGELES			5548023002	Low Medium II Residential	RD1.5-1XL	0	29	0.057391922	Residential - Single Family Residence	YES - Current	NO - Privately-Owned	Available	Not Used in Prior Housing Element	0	0	0.092341113	0.092341113	1	1*	1*	1478181	982	Hollywood			Above Moderate
LOS ANGELES	1332 N SYCAMORE AVE	90028	5548023007	Low Medium II Residential	RD1.5-1XL	0	29	0.185708086	Residential - Five or More Units or Apartments (Any Combination) - 4 Stories or Less	YES - Current	NO - Privately-Owned	Available	Not Used in Prior Housing Element	0	0	0.071566796	0.071566796	6	0	0	1478181	1089	Hollywood			Above Moderate
LOS ANGELES			5548023008	Low Medium II Residential	RD1.5-1XL	0	29	0.185724728	Residential - Single Family Residence	YES - Current	NO - Privately-Owned	Available	Not Used in Prior Housing Element	0	0	0.503045273	0.503045273	1	0	0	1478181	1114	Hollywood			Above Moderate
LOS ANGELES	1314 N SYCAMORE AVE	90028	5548023011	Medium Residential	R3-1XL	0	54	0.185779795	Residential - Five or More Units or Apartments (Any Combination) - 4 Stories or Less	YES - Current	NO - Privately-Owned	Available	Not Used in Prior Housing Element	0	0	0.493182421	0.493182421	5	0	0	1448181	83	Hollywood		Yes	Above Moderate
LOS ANGELES	1306 N SYCAMORE AVE	90028	5548023012	Medium Residential	R3-1XL	0	54	0.185796209	Residential - Double, Duplex, or Two Units - 4 Stories or Less	YES - Current	NO - Privately-Owned	Available	Used in Prior Housing Element - Non-Vacant	0	0	0.6846387	0.6846387	2	0	0	1448181	109	Hollywood		Yes	Above Moderate
LOS ANGELES	1304 N SYCAMORE AVE	90028	5548023013	Medium Residential	R3-1XL	0	54	0.200273199	Residential - Five or More Units or Apartments (Any Combination) - 4 Stories or Less	YES - Current	NO - Privately-Owned	Available	Not Used in Prior Housing Element	0	0	0.111527847	0.111527847	10	0	0	1448181	137	Hollywood		Yes	Above Moderate
LOS ANGELES	1303 N ORANGE DR	90028	5548023014	Medium Residential	R3-1XL	0	54	0.13173801	Residential - Three Units (Any Combination) - 4 Stories or Less	YES - Current	NO - Privately-Owned	Available	Not Used in Prior Housing Element	0	0	0.423417592	0.423417592	3	0	0	1448181	135	Hollywood		Yes	Above Moderate
LOS ANGELES	1311 N ORANGE DR	90028	5548023017	Medium Residential	R3-1XL	0	54	0.185720286	Residential - Five or More Units or Apartments (Any Combination) - 4 Stories or Less	YES - Current	NO - Privately-Owned	Available	Not Used in Prior Housing Element	0	0	0.135224922	0.135224922	8	0	0	1448181	82	Hollywood		Yes	Above Moderate
LOS ANGELES	1323 N ORANGE DR	90028	5548023019	Low Medium II Residential	RD1.5-1XL	0	29	0.184232739	Residential - Four Units (Any Combination) - 4 Stories or Less	YES - Current	NO - Privately-Owned	Available	Not Used in Prior Housing Element	0	0	0.220226884	0.220226884	4	0	0	1448181	32	Hollywood		Yes	Above Moderate
LOS ANGELES	1327 N ORANGE DR	90028	5548023020	Low Medium II Residential	RD1.5-1XL	0	29	0.185717983	Residential - Four Units (Any Combination) - 4 Stories or Less	YES - Current	NO - Privately-Owned	Available	Not Used in Prior Housing Element	0	0	0.220226884	0.220226884	4	0	0	1478181	1113	Hollywood		Yes	Above Moderate
LOS ANGELES	1333 N ORANGE DR	90028	5548023021	Low Medium II Residential	RD1.5-1XL	0	29	0.185717623	Residential - Double, Duplex, or Two Units - 4 Stories or Less	YES - Current	NO - Privately-Owned	Available	Not Used in Prior Housing Element	0	0	0.308988142	0.308988142	2	0	0	1478181	1088	Hollywood		Yes	Above Moderate
LOS ANGELES	1337 N ORANGE DR	90028	5548023022	Low Medium II Residential	RD1.5-1XL	0	29	0.185717624	Residential - Single Family Residence	YES - Current	NO - Privately-Owned	Available	Not Used in Prior Housing Element	0	0	0.503045273	0.503045273	1	0	0	1478181	1061	Hollywood			Above Moderate
LOS ANGELES	6914 W DE LONGPRE AVE	90028	5548023027	Low Medium II Residential	RD1.5-1XL	0	29	0.055991387	Residential - Single Family Residence	YES - Current	NO - Privately-Owned	Available	Not Used in Prior Housing Element	0	0	0.089358068	0.089358068	1	1*	1*	1478181	952	Hollywood			Above Moderate
LOS ANGELES	1342 N ORANGE DR	90028	5548023030	Low Medium II Residential	RD1.5-1XL	0	29	0.165402458	Residential - Single Family Residence - Pool	YES - Current	NO - Privately-Owned	Available	Not Used in Prior Housing Element	0	0	0.432158381	0.432158381	1	0	0	1478181	1033	Hollywood			Above Moderate
LOS ANGELES	1322 N ORANGE DR	90028	5548023034	Low Medium II Residential	RD1.5-1XL	0	29	0.164370875	Residential - Four Units (Any Combination) - 4 Stories or Less	YES - Current	NO - Privately-Owned	Available	Not Used in Prior Housing Element	0	0	0.022967946	0.022967946	4	0	0	1448181	31	Hollywood		Yes	Above Moderate
LOS ANGELES	1300 N ORANGE DR	90028	5548023038	Medium Residential	R3-1XL	0	54	0.177584049	Residential - Four Units (Any Combination) - 4 Stories or Less	YES - Current	NO - Privately-Owned	Available	Not Used in Prior Housing Element	0	0	0.164448749	0.164448749	4	0	0	1448181	134	Hollywood		Yes	Above Moderate
LOS ANGELES	6900 W DE LONGPRE AVE	90028	5548023039	Low Medium II Residential	RD1.5-1XL	0	29	0.17420627	Residential - Five or More Units or Apartments (Any Combination) - 4 Stories or Less	YES - Current	NO - Privately-Owned	Available	Not Used in Prior Housing Element	0	0	0.051075029	0.051075029	6	0	0	1478181	951	Hollywood		Yes	Above Moderate
LOS ANGELES	1353 N MANSFIELD AVE	90028	5548023040	Low Medium II Residential	RD1.5-1XL	0	29	0.15013152	Residential - Five or More Units or Apartments (Any Combination) - 4 Stories or Less	YES - Current	NO - Privately-Owned	Available	Not Used in Prior Housing Element	0	0	0.164990258	0.164990258	5	0	0	1478181	987	Hollywood		Yes	Above Moderate
LOS ANGELES	1341 N MANSFIELD AVE	90028	5548023042	Low Medium II Residential	RD1.5-1XL	0	29	0.150043954	Residential - Single Family Residence	YES - Current	NO - Privately-Owned	Available	Not Used in Prior Housing Element	0	0	0.432158381	0.432158381	1	0	0	1478181	1040	Hollywood			Above Moderate
LOS ANGELES	1335 N MANSFIELD AVE	90028	5548023043	Low Medium II Residential	RD1.5-1XL	0	29	0.149998536	Residential - Three Units (Any Combination) - 4 Stories or Less	YES - Current	NO - Privately-Owned	Available	Not Used in Prior Housing Element	0	0	0.209398505	0.209398505	3	0	0	1478181	1066	Hollywood		Yes	Above Moderate
LOS ANGELES	1331 N MANSFIELD AVE	90028	5548023044	Low Medium II Residential	RD1.5-1XL	0	29	0.149955685	Residential - Three Units (Any Combination) - 4 Stories or Less	YES - Current	NO - Privately-Owned	Available	Not Used in Prior Housing Element	0	0	0.209398505	0.209398505	3	0	0	1478181	1092	Hollywood		Yes	Above Moderate
LOS ANGELES	1327 N MANSFIELD AVE	90028	5548023045	Low Medium II Residential	RD1.5-1XL	0	29	0.149830234	Residential - Single Family Residence - Pool	YES - Current	NO - Privately-Owned	Available	Not Used in Prior Housing Element	0	0	0.432158381	0.432158381	1	0	0	1478181	1117	Hollywood			Above Moderate
LOS ANGELES	1358 N ORANGE DR	90028	5548023104	Low Medium II Residential	RD1.5-1XL	0	29	0.123305466	Residential - Double, Duplex, or Two Units - 4 Stories or Less	YES - Current	NO - Privately-Owned	Available	Not Used in Prior Housing Element	0	0	0.221103311	0.221103311	2	3*	3*	1478181	953	Hollywood		Yes	Above Moderate
LOS ANGELES	1352 N ORANGE DR	90028	5548023105	Low Medium II Residential	RD1.5-1XL	0	29	0.139576261	Residential - Three Units (Any Combination) - 4 Stories or Less	YES - Current	NO - Privately-Owned	Available	Not Used in Prior Housing Element	0	0	0.059880777	0.059880777	3	0	0	1478181	979	Hollywood		Yes	Above Moderate
LOS ANGELES			5548023106	Medium Residential	R3-1XL	0	54	0.144042222	Residential - Four Units (Any Combination) - 4 Stories or Less	YES - Current	NO - Privately-Owned	Available	Not Used in Prior Housing Element	0	0	0.427231449	0.427231449	4	0	0	1448181	86	Hollywood		Yes	Above Moderate
LOS ANGELES	1342 1/2 N SYCAMORE AVE	90028	5548023109	Low Medium II Residential	RD1.5-1XL	0	29	0.048150287		YES - Current	NO - Privately-Owned	Available	Not Used in Prior Housing Element	0	0	0.75007596	0.75007596	0	1*	1*	1478181	1221	Hollywood			Above Moderate
LOS ANGELES	1342 N SYCAMORE AVE	90028	5548023110	Low Medium II Residential	RD1.5-1XL	0	29	0.029837387		YES - Current	NO - Privately-Owned	Available	Not Used in Prior Housing Element	0	0	0.228105402	0.228105402	0	0	0	1478181	1222	Hollywood			Above Moderate
LOS ANGELES	1340 1/2 N SYCAMORE AVE	90028	5548023111	Low Medium II Residential	RD1.5-1XL	0	29	0.029837746		YES - Current	NO - Privately-Owned	Available	Not Used in Prior Housing Element	0	0	0.228105402	0.228105402	0	0	0	1478181	1223	Hollywood			Above Moderate
LOS ANGELES	1340 N SYCAMORE AVE	90028	5548023112	Low Medium II Residential	RD1.5-1XL	0	29	0.029837746		YES - Current	NO - Privately-Owned	Available	Not Used in Prior Housing Element	0	0	0.228105402	0.228105402	0	0	0	1478181	1224	Hollywood			Above Moderate
LOS ANGELES	1338 1/2 N SYCAMORE AVE	90028	5548023113	Low Medium II Residential	RD1.5-1XL	0	29	0.048010082		YES - Current	NO - Privately-Owned	Available	Not Used in Prior Housing Element	0	0	0.75007596	0.75007596	0	1*	1*	1478181	1225	Hollywood			Above Moderate
LOS ANGELES	1338 N SYCAMORE AVE	90028	5548023114	Low Medium II Residential	RD1.5-1XL	0	29	0.047997579		YES - Current	NO - Privately-Owned	Available	Not Used in Prior Housing Element	0	0	0.75007596	0.75007596	0	1*	1*	1478181	1226	Hollywood			Above Moderate
LOS ANGELES	1336 1/2 N SYCAMORE AVE	90028	5548023115	Low Medium II Residential	RD1.5-1XL	0	29	0.029838105		YES - Current	NO - Privately-Owned	Available	Not Used in Prior Housing Element	0	0	0.228105402	0.228105402	0	0	0	1478181	1227	Hollywood			Above Moderate
LOS ANGELES	1336 N SYCAMORE AVE	90028	5548023116	Low Medium II Residential	RD1.5-1XL	0	29	0.029837387		YES - Current	NO - Privately-Owned	Available	Not Used in Prior Housing Element	0	0	0.228105402	0.228105402	0	0	0	1478181	1228	Hollywood			Above Moderate
LOS ANGELES	1334 1/2 N SYCAMORE AVE	90028	5548023117	Low Medium II Residential	RD1.5-1XL	0	29	0.029837746		YES - Current	NO - Privately-Owned	Available	Not Used in Prior Housing Element	0	0	0.228105402	0.228105402	0	0	0	1478181	1229	Hollywood			Above Moderate
LOS ANGELES	1334 N SYCAMORE AVE	90028	5548023118	Low Medium II Residential	RD1.5-1XL	0	29	0.048179707		YES - Current	NO - Privately-Owned	Available	Not Used in Prior Housing Element	0	0	0.75007596	0.75007596	0	1*	1*	1478181	1230	Hollywood			Above Moderate
LOS ANGELES	6867 W FOUNTAIN AVE	90028	5548024003	Medium Residential	R3-1XL	0	54	0.149687652	Residential - Five or More Units or Apartments (Any Combination) - 4 Stories or Less	YES - Current	NO - Privately-Owned	Available	Not Used in Prior Housing Element	0	0	0.093223877	0.093223877	8	0	0	1448181	89	Hollywood		Yes	Above Moderate
LOS ANGELES	1303 N CITRUS AVE	90028	5548024004	Medium Residential	R3-1XL	0	54	0.097797162	Residential - Three Units (Any Combination) - 4 Stories or Less	YES - Current	NO - Privately-Owned	Available	Not Used in Prior Housing Element	0.575545073	0	0	0.575545073	0	0	0	1448181	113	Hollywood			Lower
LOS ANGELES	1311 N CITRUS AVE	90028	5548024005	Medium Residential	R3-1XL	0	54	0.053288425	Residential - Single Family Residence	YES - Current	NO - Privately-Owned	Available	Not Used in Prior Housing Element	0	0	0.024423574	0.024423574	1	2*	2*	1448181	88	Hollywood			Above Moderate
LOS ANGELES	1335 N CITRUS AVE	90028	5548024009

LOS ANGELES	6828 W DE LONGPRE AVE	90028	5548024019	Low Medium II Residential	RD1.5-1XL	0	29	0.036260097	Residential - Single Family Residence	YES - Current	NO - Privately-Owned	Available	Not Used in Prior Housing Element	0	0	0.015332575	0.015332575	1	1*	1*	147A185	254	Hollywood							Above Moderate
LOS ANGELES	1312 N CITRUS AVE	90028	5548024028	Medium Residential	R3-1XL	0	54	0.154092101	Residential - Five or More Units or Apartments (Any Combination) - 4 Stories or Less	YES - Current	NO - Privately-Owned	Available	Not Used in Prior Housing Element	0	0	0.098937728	0.098937728	8	0	0	144B185	56	Hollywood			Yes				Above Moderate
LOS ANGELES	1306 N CITRUS AVE	90028	5548024029	Medium Residential	R3-1XL	0	54	0.167492427	Residential - Double, Duplex, or Two Units - 4 Stories or Less	YES - Current	NO - Privately-Owned	Available	Used in Prior Housing Element - Non-Vacant	0	0	0.642205667	0.642205667	2	0	0	144B185	91	Hollywood			Yes				Above Moderate
LOS ANGELES	6829 W FOUNTAIN AVE	90028	5548024030	Medium Residential	R3-1XL	0	54	0.053903188	Residential - Single Family Residence	YES - Current	NO - Privately-Owned	Available	Not Used in Prior Housing Element	0	0	0.162482017	0.162482017	1	2*	2*	144B185	1257	Hollywood							Above Moderate
LOS ANGELES	6825 W FOUNTAIN AVE	90028	5548024031	Medium Residential	R3-1XL	0	54	0.030991332	Residential - Single Family Residence	YES - Current	NO - Privately-Owned	Available	Not Used in Prior Housing Element	0	0	0.08366887	0.08366887	1	1*	1*	144B185	109	Hollywood							Above Moderate
LOS ANGELES	6821 W FOUNTAIN AVE	90028	5548024032	Medium Residential	R3-1XL	0	54	0.030991332	Residential - Single Family Residence	YES - Current	NO - Privately-Owned	Available	Not Used in Prior Housing Element	0	0	0.08366887	0.08366887	1	1*	1*	144B185	1258	Hollywood							Above Moderate
LOS ANGELES	6817 W FOUNTAIN AVE	90028	5548024033	Medium Residential	R3-1XL	0	54	0.033708767	Residential - Single Family Residence	YES - Current	NO - Privately-Owned	Available	Not Used in Prior Housing Element	0	0	0.068329817	0.068329817	1	1*	1*	144B185	1259	Hollywood							Above Moderate
LOS ANGELES	1313 N HIGHLAND AVE	90028	5548024036	Highway Oriented Commercial	C2-1-SN	0	108	0.13879538	Commercial - Office Building - One Story	YES - Current	NO - Privately-Owned	Available	Used in Prior Housing Element - Non-Vacant	0.108104152	0	0	0.108104152	0	0	0	144B185	48	Hollywood							Lower
LOS ANGELES	1343 N HIGHLAND AVE	90028	5548024042	Highway Oriented Commercial	C2-1-SN	0	108	0.138863701	Commercial - Store Combination - Store and Office Combination - One Story	YES - Current	NO - Privately-Owned	Available	Not Used in Prior Housing Element	0.201255359	0	0	0.201255359	2	0	0	147A185	282	Hollywood							Lower
LOS ANGELES	1317 N HIGHLAND AVE	90028	5548024045	Highway Oriented Commercial	C2-1-SN	0	108	0.138680096	Commercial - Restaurant, Cocktail Lounge - Restaurant, Cocktail Lounge, Tavern - One Story	YES - Current	NO - Privately-Owned	Available	Used in Prior Housing Element - Non-Vacant	0.108104152	0	0	0.108104152	0	0	0	144B185	31	Hollywood							Lower
LOS ANGELES	1323 N HIGHLAND AVE	90028	5548024045	Highway Oriented Commercial	C2-1-SN	0	108	0.138838027	Commercial - Restaurant, Cocktail Lounge - Restaurant, Cocktail Lounge, Tavern - One Story	YES - Current	NO - Privately-Owned	Available	Used in Prior Housing Element - Non-Vacant	0.108104152	0	0	0.108104152	0	0	0	147A185	334	Hollywood							Lower
LOS ANGELES	1329 N HIGHLAND AVE	90028	5548024045	Highway Oriented Commercial	C2-1-SN	0	108	0.138844154	Commercial - Restaurant, Cocktail Lounge - Restaurant, Cocktail Lounge, Tavern - One Story	YES - Current	NO - Privately-Owned	Available	Used in Prior Housing Element - Non-Vacant	0.108104152	0	0	0.108104152	0	0	0	147A185	320	Hollywood							Lower
LOS ANGELES	1333 N HIGHLAND AVE	90028	5548024046	Highway Oriented Commercial	C2-1-SN	0	108	0.138850251	Commercial - Parking Lot (Commercial Use Property) - Lots - Patron or Employee - One Story	YES - Current	NO - Privately-Owned	Available	Used in Prior Housing Element - Non-Vacant	0.203884247	0	0	0.203884247	0	0	0	147A185	307	Hollywood							Lower
LOS ANGELES	1339 N HIGHLAND AVE	90028	5548024046	Highway Oriented Commercial	C2-1-SN	0	108	0.138857576	Commercial - Parking Lot (Commercial Use Property) - Lots - Patron or Employee - One Story	YES - Current	NO - Privately-Owned	Available	Used in Prior Housing Element - Non-Vacant	0.203884247	0	0	0.203884247	0	0	0	147A185	292	Hollywood							Lower
LOS ANGELES	1301 N HIGHLAND AVE	90028	5548024050	Highway Oriented Commercial	C2-1-SN	0	108	0.080703878	Commercial - Auto, Recreation Equipment, Construction Equipment Sales and Service - Auto Service Centers (No Gasoline) - One Story	YES - Current	NO - Privately-Owned	Available	Used in Prior Housing Element - Non-Vacant	0.070709003	0	0	0.070709003	0	0	0	144B185	107	Hollywood							Lower
LOS ANGELES	1309 N HIGHLAND AVE	90028	5548024050	Highway Oriented Commercial	C2-1-SN	0	108	0.138796758	Commercial - Auto, Recreation Equipment, Construction Equipment Sales and Service - Auto Service Centers (No Gasoline) - One Story	YES - Current	NO - Privately-Owned	Available	Used in Prior Housing Element - Non-Vacant	0.108104152	0	0	0.108104152	0	0	0	144B185	89	Hollywood							Lower
LOS ANGELES	1347 N HIGHLAND AVE	90028	5548024051	Highway Oriented Commercial	C2-1-SN	0	108	0.136573617	Commercial - Parking Lot (Commercial Use Property) - Lots - Patron or Employee - One Story	YES - Current	NO - Privately-Owned	Available	Used in Prior Housing Element - Non-Vacant	0.103327642	0	0	0.103327642	1	0	0	147A185	273	Hollywood							Lower
LOS ANGELES	6812 W DE LONGPRE AVE	90028	5548024051	Highway Oriented Commercial	C2-1-SN	0	108	0.132270949	Commercial - Parking Lot (Commercial Use Property) - Lots - Patron or Employee - One Story	YES - Current	NO - Privately-Owned	Available	Used in Prior Housing Element - Non-Vacant	0.100324834	0	0	0.100324834	1	0	0	147A185	253	Hollywood							Lower
LOS ANGELES			5548024051	Highway Oriented Commercial	C2-1-SN	0	108	0.132209095	Commercial - Parking Lot (Commercial Use Property) - Lots - Patron or Employee - One Story	YES - Current	NO - Privately-Owned	Available	Used in Prior Housing Element - Non-Vacant	0.100324834	0	0	0.100324834	1	0	0	147A185	265	Hollywood							Lower
LOS ANGELES	1308 N MANSFIELD AVE	90028	5548024053	Medium Residential	R3-1XL	0	54	0.03721816	Residential - Single Family Residence - Small Lot	YES - Current	NO - Privately-Owned	Available	Not Used in Prior Housing Element	0	0	1.304287577	1.304287577	0	2*	2*	144B181	1309	Hollywood							Above Moderate
LOS ANGELES	1306 N MANSFIELD AVE	90028	5548024054	Medium Residential	R3-1XL	0	54	0.037580073	Residential - Single Family Residence - Small Lot	YES - Current	NO - Privately-Owned	Available	Not Used in Prior Housing Element	0	0	1.304287577	1.304287577	0	2*	2*	144B181	1310	Hollywood							Above Moderate
LOS ANGELES	6871 W FOUNTAIN AVE	90028	5548024055	Medium Residential	R3-1XL	0	54	0.037400741	Residential - Single Family Residence - Small Lot	YES - Current	NO - Privately-Owned	Available	Not Used in Prior Housing Element	0	0	1.304287577	1.304287577	0	2*	2*	144B181	1311	Hollywood							Above Moderate
LOS ANGELES	1304 N MANSFIELD AVE	90028	5548024056	Medium Residential	R3-1XL	0	54	0.036248577	Residential - Single Family Residence - Small Lot	YES - Current	NO - Privately-Owned	Available	Not Used in Prior Housing Element	0	0	0.539194155	0.539194155	0	1*	1*	144B181	1312	Hollywood							Above Moderate
LOS ANGELES	7133 1/2 W HAWTHORN AVE	90046	5548026BRK	Medium Residential	R3-1	0	54	0.345931867	Residential - Single Family Residence - Condominium	YES - Current	NO - Privately-Owned	Available	Not Used in Prior Housing Element	0	0	0.074628531	0.074628531	19	0	0	147B181	1191	Hollywood			Yes				Above Moderate
LOS ANGELES	6800 W MULHOLLAND DR	90068	5549003003	Minimum Residential	RE40-1-H	0	1 unit per lot	0.361858831	Residential - Single Family Residence	YES - Current	NO - Privately-Owned	Available	Not Used in Prior Housing Element	0	0	0.346464109	0.346464109	0	0	0	156A183	401	Hollywood							Above Moderate
LOS ANGELES	2770 N CAHUENGA BLVD WEST	90068	5549003901	Limited Commercial, Public Facilities	RE15-1-H	0	1 unit per lot	5.298818421	Miscellaneous - Government Owned Property	YES - Current	YES - City-Owned	Available	Not Used in Prior Housing Element	0	0	0.002272826	0.002272826	0	0	0	156A183	740	Hollywood							Above Moderate
LOS ANGELES			5549003902	Minimum Residential	RE40-1-H	0	1 unit per lot	0.364925608	Commercial - Office Building - One Story	YES - Current	NO - Privately-Owned	Available	Not Used in Prior Housing Element	0	0	0.05212301	0.05212301	0	0	0	156A183	186	Hollywood							Above Moderate
LOS ANGELES	6800 N HILLPARK DR	90068	5549004199	Minimum Residential	RE40-1-H-RPD	0	1 unit per lot	2.583058496	Residential - Single Family Residence - Other Improvements Only	YES - Current	NO - Privately-Owned	Available	Not Used in Prior Housing Element	0	0	0.116542685	0.116542685	0	0	0	153B181	591	Hollywood							Above Moderate
LOS ANGELES	2388 N CASTILIAN DR	90068	5549010024	Very Low II Residential	RE15-1-H	0	1 unit per lot	0.271868303	Residential - Single Family Residence - Pool	YES - Current	NO - Privately-Owned	Available	Not Used in Prior Housing Element	0	0	0.346464109	0.346464109	0	0	0	153B181	285	Hollywood							Above Moderate
LOS ANGELES	2200 N OUTPOST DR	90068	5549011006	Very Low II Residential	RE15-1-H	0	1 unit per lot	0.289571688	Residential - Single Family Residence	YES - Current	NO - Privately-Owned	Available	Not Used in Prior Housing Element	0	0	0.115837288	0.115837288	0	0	0	153B181	367	Hollywood							Above Moderate
LOS ANGELES	2321 N CASTILIAN DR	90068	5549011028	Very Low II Residential	RE15-1-H	0	1 unit per lot	0.237280136	Residential - Single Family Residence - Other Improvements Only	YES - Current	NO - Privately-Owned	Available	Not Used in Prior Housing Element	0	0	0.116542685	0.116542685	0	0	0	153B181	326	Hollywood							Above Moderate
LOS ANGELES	1933 N ORCHID AVE	90068	5549017001	Low Medium I Residential	R2-1XL	0	17	0.31834445	Residential - Single Family Residence	YES - Current	NO - Privately-Owned	Available	Not Used in Prior Housing Element	0	0	0.465657413	0.465657413	1	0	0	150B181	476	Hollywood							Above Moderate
LOS ANGELES	6912 W BONITA TER	90068	5549017007	High Medium Residential	[Q]R5-1VL	0	72	0.275614011	Commercial - Parking Lot (Commercial Use Property) - Lots - Patron or Employee - One Story	YES - Current	NO - Privately-Owned	Available	Used in Prior Housing Element - Non-Vacant	0	0	0.020271524	0.020271524	0	0	0	150B181	563	Hollywood							Above Moderate
LOS ANGELES			5549017007	High Medium Residential	[Q]R5-1VL	0	72	0.031420606	Commercial - Parking Lot (Commercial Use Property) - Lots - Patron or Employee - One Story	YES - Current	NO - Privately-Owned	Available	Used in Prior Housing Element - Non-Vacant	0	0	0.013913585	0.013913585	0	2*	2*	150B181	564	Hollywood							Above Moderate
LOS ANGELES	6905 W FRANKLIN AVE	90028	5549017008	High Medium Residential	[Q]R5-1VL	0	72	0.114782389	Commercial - Parking Lot (Commercial Use Property) - Lots - Patron or Employee - One Story	YES - Current	NO - Privately-Owned	Available	Used in Prior Housing Element - Non-Vacant	0	0	0.012233696	0.012233696	0	0	0	150B181	1399	Hollywood							Above Moderate
LOS ANGELES	6903 W FRANKLIN AVE	90028	5549017009	High Medium Residential	[Q]R5-1VL	0	72	0.115133395	Commercial - Parking Lot (Commercial Use Property) - Lots - Patron or Employee - One Story	YES - Current	NO - Privately-Owned	Available	Used in Prior Housing Element - Non-Vacant	0.012233696	0	0	0.012233696	0	0	0	150B181	616	Hollywood							Lower
LOS ANGELES	7025 W FRANKLIN AVE	90028	5549017010	High Medium Residential	[Q]R5-1VL	0	72	0.593854986	Residential - Five or More Units or Apartments (Any Combination) - 4 Stories or Less	YES - Current	NO - Privately-Owned	Available	Not Used in Prior Housing Element	0	0	0.464459032	0.464459032	33	0	0	150B181	569	Hollywood							Above Moderate
LOS ANGELES	1830 N SYCAMORE AVE	90068	5549017011	High Medium Residential	[Q]R5-1VL	0	72	0.321320732	Recreational - Club, Lodge Hall, Fraternal Organization - Mills Act Property	YES - Current	NO - Privately-Owned	Available	Used in Prior Housing Element - Non-Vacant	0	0	0.222548813	0.222548813	10	0	0	150B181	568	Hollywood			Yes				Above Moderate
LOS ANGELES	6927 W FRANKLIN AVE	90028	5549017012	High Medium Residential	[Q]R5-1VL	0	72	0.887122693	Commercial - Parking Lot (Commercial Use Property) - Lots - Patron or Employee - One Story	YES - Current	NO - Privately-Owned	Available	Used in Prior Housing Element - Non-Vacant	0	0	0.179162057	0.179162057	0	0	0	150B181	565	Hollywood							Above Moderate
LOS ANGELES			5549017012	High Medium Residential	[Q]R5-1VL	0	72	0.01451109	Commercial - Parking Lot (Commercial Use Property) - Lots - Patron or Employee - One Story	YES - Current	NO - Privately-Owned	Available	Used in Prior Housing Element - Non-Vacant	0	0	0.007535125	0.007535125	0	1*	1*	150B181	566	Hollywood							Above Moderate
LOS ANGELES	1900 N FITCH DR	90068	5549017016	Limited Commercial	R3-1D	0	54	7.02068042	Residential - Five or More Units or Apartments (Any Combination) - 4 Stories or Less - Mills Act Property	YES - Current	NO - Privately-Owned	Available	Not Used in Prior Housing Element	0	0	10.12069296	10.12069296	57	0	0	150B181	434	Hollywood			Yes				Above Moderate
LOS ANGELES	1922 N SYCAMORE AVE	90068	5549017017	Low Medium I Residential	R2-1XL	0	17	0.066925065	Residential - Single Family Residence	YES - Current	NO - Privately-Owned	Available	Not Used in Prior Housing Element	0	0	0.023079175	0.023079175	1	1*	1*	150B181	1400	Hollywood							Above Moderate
LOS ANGELES	1926 N SYCAMORE AVE	90068	5549017017	Low Medium I Residential	R2-1XL	0	17	0.067220753	Residential - Single Family Residence	YES - Current	NO - Privately-Owned	Available	Used in Prior Housing Element - Non-Vacant	0	0	0.023079175	0.023079175	1	1*	1*	150B181	1401	Hollywood							Above Moderate
LOS ANGELES	1913 N HIGHLAND AVE	90068	5549018002	Low Medium II Residential, High Medium Residential	RD2-1XL, [Q]R4-1VL	0	72	0.110039866	Residential - Double, Duplex, or Two Units - 4 Stories or Less	YES - Current	NO - Privately-Owned	Available	Not Used in Prior Housing Element	0	0	0.360733652	0.360733652	2	0	0	150A185	223	Hollywood			Yes				Above Moderate
LOS ANGELES	1915 N HIGHLAND AVE	90068	5549018005	High Medium Residential	[Q]R4-1VL	0	72	0.207479107	Commercial - Store Combination - Store and Residential Combination - One Story	YES - Current	NO - Privately-Owned	Available	Used in Prior Housing Element - Non-Vacant	0.184974031	0	0	0.184974031	0	0	0	150A185	220	Hollywood							Lower
LOS ANGELES	1907 N HIGHLAND AVE	90068	5549018006	High Medium Residential	[Q]R4-1VL	0	72	0.13240334	Residential - Single Family Residence	YES - Current	NO - Privately-Owned	Available	Used in Prior Housing Element - Non-Vacant	0	0	0.621942571	0.621942571	0	0	0	150A185	243	Hollywood			Yes				Above Moderate
LOS ANGELES			5549018009	Low Medium II Residential	RD2-1XL	0	21	0.257578671	Residential - Single Family Residence	YES - Current	NO - Privately-Owned	Available	Not Used in Prior Housing Element	0	0	0.503045273	0.503045273	1	0	0	150A185	244	Hollywood							Above Moderate
LOS ANGELES	1857 N HIGHLAND AVE	90028	5549018011	Low Medium II Residential	RD2-1XL	0	21	0.286869952	Residential - Five or More Units or Apartments (Any Combination) - 4 Stories or Less	YES - Current	NO - Privately-Owned	Available	Not Used in Prior Housing Element	0	0	0.254625642	0.254625642	5	0	0	150A185	247	Hollywood			Yes				Above Moderate
LOS ANGELES	1962 N GLENCOE WAY	90068	5549018016	Low Medium I Residential	R2-1XL	0	17	0.156149662	Residential - Single Family Residence	YES - Current	NO - Privately-Owned	Available	Not Used in Prior Housing Element	0	0	0.217146152	0.217146152	1	2*	2*	150A185	205	Hollywood							Above Moderate
LOS ANGELES	1858 N GLENCOE WAY	90068	5549018017	Low Medium I Residential	R2-1XL	0	17	0.1269042	Residential - Double, Duplex, or Two Units - 4 Stories or Less	YES - Current	NO - Privately-Owned	Available	Not Used in Prior Housing Element	0	0	0.053983895	0.053983895	2	2*	2*	150A185	224	Hollywood			Yes				Above Moderate
LOS ANGELES	1936 N HILLCREST ROAD	90068	5549018021	Low Medium I Residential	R2-1XL	0	17	0.121089136	Residential - Double, Duplex, or Two Units - 4 Stories or Less	YES - Current	NO - Privately-Owned	Available	Not Used in Prior Housing Element	0	0	0.232547826	0.232547826	2	2*	2*	150A185	184	Hollywood							Above Moderate
LOS ANGELES	1916 N HILLCREST ROAD	90068	5549018023	Low Medium I Residential	R2-1XL	0	17	0.331840553	Residential - Five or More Units or Apartments (Any Combination) - 4 Stories or Less	YES - Current	NO - Privately-Owned	Available	Not Used in Prior Housing Element	0	0	0.208714887	0.208714887	7	0	0	150A185	252	Hollywood			Yes				Above Moderate
LOS ANGELES	1803 N HIGHLAND AVE	90028	5549018024	High Medium Residential	[Q]R4-1VL	0	72	0.211527829	Institutional - Church - One Story	YES - Current	NO - Privately-Owned	Available	Used in Prior Housing Element - Non-Vacant	0	0	0.019876229	0.019876229	10	0	0	150A185	291	Hollywood			Yes				Above Moderate
LOS ANGELES	1805 N HIGHLAND AVE	90028	5549018024	High Medium Residential	[Q]R4-1VL	0	72	0.180417506	Institutional - Church - One Story	YES - Current	NO - Privately-Owned	Available	Used in Prior Housing Element - Non-Vacant	0	0	0.018044188	0.018044188	10	0	0	150A185	288	Hollywood			Yes				Above Moderate
LOS ANGELES	1820 N HILLCREST ROAD	90068	5549018024	High Medium Residential	[Q]R4-1VL	0	72	0.369996622	Institutional - Church - One Story	YES - Current	NO - Privately-Owned	Available	Used in Prior Housing Element - Non-Vacant	0	0	0.024345268	0.024345268	10	0	0	150A185	287	Hollywood			Yes				Above Moderate
LOS ANGELES	1906 N HILLCREST ROAD	90068	5549018024	High Medium Residential	[Q]R4-1VL	0	72	0.222097583	Institutional - Church - One Story	YES - Current	NO - Privately-Owned	Available	Used in Prior Housing Element - Non-Vacant	0	0	0.020203372	0.020203372	10	0	0	150A185	270	Hollywood			Yes				Above Moderate
LOS ANGELES	6807 W FRANKLIN AVE	90028	5549018024	High Medium Residential	[Q]R4-1VL	0	72	0.364715722	Institutional - Church - One Story	YES - Current	NO - Privately-Owned	Available	Used in Prior Housing Element - Non-Vacant	0	0	0.024345268	0.024345268	10	0	0	150A185	286	Hollywood			Yes				Above Moderate
LOS ANGELES			5549018024	High Medium Residential	[Q]R4-1VL	0	72	0.147995139	Institutional - Church - One Story	YES - Current	NO - Privately-Owned	Available	Used in Prior Housing Element - Non-Vacant	0	0	0.023894982	0.023894982	10	0	0	150A185	272	Hollywood							Above Moderate
LOS ANGELES			5549018024	High Medium Residential	[Q]R4-1VL	0	72	0.160477694	Institutional - Church - One Story	YES - Current	NO - Privately-Owned	Available	Used in Prior Housing Element - Non-Vacant	0	0	0.024702299	0.024702299	10	0	0	150A185	274	Hollywood							Above Moderate
LOS ANGELES			5549018024	High Medium Residential	[Q]R4-1VL	0	72	0.188026946	Institutional - Church - One Story	YES - Current	NO - Privately-Owned	Available	Used in Prior Housing Element - Non-Vacant	0	0	0.027964707	0.027964707	10	0	0	150A185	266	Hollywood							Above Moderate
LOS ANGELES			5549018024	High Medium Residential	[Q]R4-1VL	0	72	0.331758879	Institutional - Church - One Story	YES - Current	NO - Privately-Owned	Available	Used in Prior Housing Element - Non-Vacant	0	0	0.036344288	0.036344288	10	0	0	150A185	275	Hollywood							Above Moderate
LOS ANGELES	1880 N ORCHID AVE	90068	5549018025	High Medium Residential	[Q]R4-1VL	0	72	0.354275669	Residential - Five or More Units or Apartments (Any Combination) - 4 Stories or Less - Pool	YES - Current	NO - Privately-Owned	Available	Not Used in Prior Housing Element	0	0	0.190136719	0.190136719	30	0	0	150B181	583	Hollywood			Yes				Above Moderate
LOS ANGELES	6857 W FRANKLIN AVE	90028	5549018026	High Medium Residential	[Q]R4-1VL	0	72	0.309228936	Residential - Five or More Units or Apartments (Any Combination) - 4 Stories or Less	YES - Current	NO - Privately-Owned	Available	Not Used in Prior Housing Element	0	0	0.137447878	0.137447878	27	0	0	150A185	289	Hollywood			Yes				Above Moderate
LOS ANGELES	6750 W FRANKLIN AVE	90068	5549018033	High Medium Residential	[Q]R4-1VL	0	72	0.259426412	Commercial - Parking Lot (Commercial Use Property) - Lots - Patron or Employee - One Story	YES - Current	NO - Privately-Owned	Available	Used in Prior Housing Element - Non-Vacant	0	0	0.019938826	0.019938826	0	0	0	150A185	268	Hollywood							Above Moderate
LOS ANGELES			5549018900	High Medium Residential	[Q]R4-1VL	0	72	0.235709383	Miscellaneous - Government Owned Property	YES - Current	YES - City-Owned	Available	Not Used in Prior Housing Element	0.018272788	0	0	0.018272788	0	0	0	150A185	250	Hollywood							Lower
LOS ANGELES	1927 N PINEHURST ROAD	90068	5549019005	Low Medium I Residential	R2-1XL	0	17	0.082687283	Residential - Single Family Residence	YES - Current	NO - Privately-Owned	Available	Not Used in Prior Housing Element	0	0	0.112153113	0.112153113	1	1*	1*	150B181	485	Hollywood							Above Moderate
LOS ANGELES	1939 N PINEHURST ROAD	90068	5549019011	Low Medium I Residential	R2-1XL	0	17	0.096834622	Residential - Single Family Residence	YES - Current	NO - Privately-Owned	Available	Not Used in Prior Housing Element	0	0	0.112153113	0.112153113	1	1*	1*	150B181	469	Hollywood							Above Moderate
LOS ANGELES	1945 N PINEHURST ROAD	90068	5549019013	Low Medium I Residential	R2-1XL	0	17	0.146586356	Residential - Double, Duplex, or Two Units - 4 Stories or Less	YES - Current	NO - Privately-Owned	Available	Not Used in Prior Housing Element	0	0	0.282670534	0.282670534	2	2*	2*	150B181	466	Hollywood			Yes				Above Moderate
LOS ANGELES	2007 N PINEHURST ROAD	90068	5549019015	Low Medium I Residential	R2-1XL	0	17	0.149135396	Residential - Double, Duplex, or Two Units - 4 Stories or Less	YES - Current	NO - Privately-Owned	Available	Not Used in Prior Housing Element	0	0	0.120947063	0.120947063	2	2*	2*	150B181	457	Hollywood			Yes				Above Moderate
LOS ANGELES	1954 N PINEHURST ROAD	90068	5549019016	Low Medium I Residential	R2-1XL	0	17	0.130840622	Residential - Single Family Residence	YES - Current	NO - Privately-Owned	Available	Not Used in Prior Housing Element	0	0	0.112789643	0.112789643	1	2*	2*	150B181	450	Hollywood							Above Moderate
LOS ANGELES	1953 N HILLCREST ROAD	90068	5549019018	Low Medium I Residential	R2-1XL	0	17	0.233123362	Residential - Single Family Residence - Pool	YES - Current	NO - Privately-Owned	Available	Not Used in Prior Housing Element	0	0	0.250001571	0.250001571	1	0	0	150A185	157	Hollywood			Yes				Above Moderate
LOS ANGELES	1952 N PINEHURST ROAD	90068	5549019020	Low Medium I Residential	R2-1XL	0	17	0.493823129	Residential - Three Units (Any Combination) - 4 Stories or Less	YES - Current	NO - Privately-Owned	Available	Not Used in Prior Housing Element	0	0	0.400561765	0.400561765	3	0	0	150A185	181	Hollywood			Yes				Above Moderate
LOS ANGELES	1977 N HILLCREST ROAD	90068	5549019021	Low Medium I Residential	R2-1XL	0	17	0.126077785	Residential - Double, Duplex, or Two Units - 4 Stories or Less	YES - Current	NO - Privately-Owned	Available	Not Used in Prior Housing Element	0	0	0.342920458	0.342920458	2	2*	2*	150B181	404	Hollywood			Yes				Above Moderate
LOS ANGELES	1975 N HILLCREST ROAD	90068	5549019022	Low Medium I Residential	R2-1XL	0	17	0.115345563	Residential - Single Family Residence	YES - Current	NO - Privately-Owned	Available	Not Used in Prior Housing Element	0	0	0.300046742	0.300046742	0	2*	2*	150B181	429	Hollywood							Above Moderate
LOS ANGELES	1961 N HILLCREST ROAD	90068	5549019023	Low Medium I Residential	R2-1XL	0	17	0.174606081	Residential - Double, Duplex, or Two Units - 4 Stories or Less - Other Improvements Only	YES - Current	NO - Privately-Owned	Available	Not Used in Prior Housing Element	0	0	0.291759849	0.291759849	2	3*	3*	150B181	443	Hollywood			Yes				Above Moderate
LOS ANGELES	1911 N PINEHURST ROAD	90068	5549019026	Low Medium I Residential	R2-1XL	0	17	0.113362006	Residential - Single Family Residence	YES - Current	NO - Privately-Owned	Available	Not Used in Prior Housing Element	0	0	0.091773862	0.091773862	1	1*	1*	150B181	501	Hollywood							Above Moderate
LOS ANGELES	1911 N HILLCREST ROAD	90068	5549019900	Low Medium I Residential	R2-1XL	0	17	0.306319805	Residential - Four Units (Any Combination) - 4 Stories or Less	YES - Current	NO - Privately-Owned	Available	Used in Prior Housing Element - Non-Vacant	0	0	0.575545073	0.575545073	0	0	0	150A185	253	Hollywood							Above Moderate
LOS ANGELES			5549019900	Low Medium I Residential	R2-1XL	0	17	0.015640008	Residential - Four Units (Any Combination) - 4 Stories or Less	YES - Current	NO - Privately-Owned	Available	Used in Prior Housing Element - Non-Vacant	0	0	0.087704265	0.087704265	0	0	0	150A185	251	Hollywood							Above Moderate
LOS ANGELES	2011 N PINEHURST ROAD	90068	5549020002	Low Medium I Residential	R2-1XL	0	17	0.085076713	Residential - Single Family Residence	YES - Current	NO - Privately-Owned	Available	Not Used in Prior Housing Element	0	0	0.016890091	0.016890091	1	1*	1*	150B181	452	Hollywood							Above Moderate
LOS ANGELES	2017 N PINEHURST ROAD	90068	5549020004	Low Medium I Residential	R2-1XL	0	17	0.090855464	Residential - Single Family Residence	YES - Current	NO - Privately-Owned	Available	Not Used in Prior Housing Element	0	0	0.112153113	0.112153113	1	1*	1*	150B181	446	Hollywood							Above Moderate
LOS ANGELES	2025 N PINEHURST ROAD	90068	5549020006	Low Medium I Residential	R2-1XL	0	17	0.082661262	Residential - Single Family Residence	YES - Current	NO - Privately-Owned	Available	Not Used in Prior

LOS ANGELES	2042 N PINEHURST ROAD	90068	5549021033	Low Medium I Residential	R2-1XL	0	17	0.173254399	Residential - Double, Duplex, or Two Units - 4 Stories or Less	YES - Current	NO - Privately-Owned	Available	Not Used in Prior Housing Element	0	0	0.141986024	0.141986024	2	3*	3*	150B181	365	Hollywood	Yes	Above Moderate
LOS ANGELES	2004 N PINEHURST ROAD	90068	5549021035	Low Medium I Residential	R2-1XL	0	17	0.199345679	Residential - Double, Duplex, or Two Units - 4 Stories or Less	YES - Current	NO - Privately-Owned	Available	Not Used in Prior Housing Element	0	0	0.310119653	0.310119653	2	3*	3*	150B181	427	Hollywood	Yes	Above Moderate
LOS ANGELES	2008 N PINEHURST ROAD	90068	5549021036	Low Medium I Residential	R2-1XL	0	17	0.059464928	Residential - Single Family Residence	YES - Current	NO - Privately-Owned	Available	Not Used in Prior Housing Element	0	0	0.150724137	0.150724137	1	1*	1*	150B181	438	Hollywood		Above Moderate
LOS ANGELES	2003 1/2 N HILLCREST ROAD	90068	5549021038	Low Medium I Residential	R2-1XL	0	17	0.120839294	Residential - Four Units (Any Combination) - 4 Stories or Less	YES - Current	NO - Privately-Owned	Available	Not Used in Prior Housing Element	0	0	0.39531852	0.39531852	2	2*	2*	150B181	386	Hollywood	Yes	Above Moderate
LOS ANGELES			5549021038	Low Medium I Residential	R2-1XL	0	17	0.18388626	Residential - Four Units (Any Combination) - 4 Stories or Less	YES - Current	NO - Privately-Owned	Available	Not Used in Prior Housing Element	0	0	0.315551376	0.315551376	2	3*	3*	150B181	398	Hollywood	Yes	Above Moderate
LOS ANGELES	2042 N SYCAMORE AVE	90068	5549021040	Low Medium I Residential	R2-1XL	0	17	0.105116115	Residential - Double, Duplex, or Two Units - 4 Stories or Less	YES - Current	NO - Privately-Owned	Available	Not Used in Prior Housing Element	0	0	0.687850428	0.687850428	0	1*	1*	150B181	317	Hollywood		Above Moderate
LOS ANGELES			5549021040	Low Medium I Residential	R2-1XL	0	17	0.001348044	Residential - Double, Duplex, or Two Units - 4 Stories or Less	YES - Current	NO - Privately-Owned	Available	Not Used in Prior Housing Element	0	0	0.346237874	0.346237874	0	0	0	150B181	324	Hollywood		Above Moderate
LOS ANGELES			5549021040	Low Medium I Residential	R2-1XL	0	17	0.01419792	Residential - Double, Duplex, or Two Units - 4 Stories or Less	YES - Current	NO - Privately-Owned	Available	Not Used in Prior Housing Element	0	0	0.346237874	0.346237874	0	0	0	150B181	313	Hollywood		Above Moderate
LOS ANGELES	2038 N SYCAMORE AVE	90068	5549021041	Low Medium I Residential	R2-1XL	0	17	0.113112155	Residential - Double, Duplex, or Two Units - 4 Stories or Less	YES - Current	NO - Privately-Owned	Available	Not Used in Prior Housing Element	0	0	0.687850428	0.687850428	0	1*	1*	150B181	1418	Hollywood		Above Moderate
LOS ANGELES	2030 N PARAMOUNT DR	90068	5549022001	Low Medium I Residential	R2-1XL	0	17	0.121213285	Residential - Double, Duplex, or Two Units - 4 Stories or Less	YES - Current	NO - Privately-Owned	Available	Not Used in Prior Housing Element	0	0	0.365007913	0.365007913	2	2*	2*	150B181	336	Hollywood	Yes	Above Moderate
LOS ANGELES	2039 N PARAMOUNT DR	90068	5549022004	Low Medium I Residential	R2-1XL	0	17	0.125474263	Residential - Single Family Residence	YES - Current	NO - Privately-Owned	Available	Not Used in Prior Housing Element	0	0	0.272827631	0.272827631	1	2*	2*	150B181	308	Hollywood		Above Moderate
LOS ANGELES	2075 N PARAMOUNT DR	90068	5549022007	Low Medium I Residential	R2-1XL	0	17	0.143117762	Residential - Single Family Residence	YES - Current	NO - Privately-Owned	Available	Not Used in Prior Housing Element	0	0	0.217146152	0.217146152	1	2*	2*	150B181	314	Hollywood		Above Moderate
LOS ANGELES	2020 N HILLCREST ROAD	90068	5549022008	Low Medium I Residential	R2-1XL	0	17	0.122562263	Residential - Single Family Residence - Pool	YES - Current	NO - Privately-Owned	Available	Used in Prior Housing Element - Non-Vacant	0	0	0.28765043	0.28765043	1	2*	2*	150B181	340	Hollywood		Above Moderate
LOS ANGELES	2024 N HILLCREST ROAD	90068	5549022008	Low Medium I Residential	R2-1XL	0	17	0.122397951	Residential - Single Family Residence - Pool	YES - Current	NO - Privately-Owned	Available	Used in Prior Housing Element - Non-Vacant	0	0	0.28765043	0.28765043	1	2*	2*	150B181	331	Hollywood		Above Moderate
LOS ANGELES	6960 W CAMROSE DR	90068	5549022008	Low Medium I Residential	R2-1XL	0	17	0.119160631	Residential - Single Family Residence - Pool	YES - Current	NO - Privately-Owned	Available	Used in Prior Housing Element - Non-Vacant	0	0	0.28765043	0.28765043	1	2*	2*	150B181	325	Hollywood		Above Moderate
LOS ANGELES	1983 N GLENCOE WAY	90068	5549022009	Low Medium I Residential	R2-1XL	0	17	0.117162947	Residential - Single Family Residence - Therapy Pool (Spa)	YES - Current	NO - Privately-Owned	Available	Not Used in Prior Housing Element	0	0	0.264280647	0.264280647	1	2*	2*	150A185	142	Hollywood		Above Moderate
LOS ANGELES	1997 N GLENCOE WAY	90068	5549022010	Low Medium I Residential	R2-1XL	0	17	0.130692988	Residential - Single Family Residence	YES - Current	NO - Privately-Owned	Available	Not Used in Prior Housing Element	0	0	0.017211107	0.017211107	1	2*	2*	150A185	118	Hollywood		Above Moderate
LOS ANGELES	2007 N GLENCOE WAY	90068	5549022013	Low Medium I Residential	R2-1XL	0	17	0.239005407	Residential - Double, Duplex, or Two Units - 4 Stories or Less - Other Improvements Only	YES - Current	NO - Privately-Owned	Available	Not Used in Prior Housing Element	0	0	0.471493435	0.471493435	0	0	0	150A185	95	Hollywood		Above Moderate
LOS ANGELES	1974 N HILLCREST ROAD	90068	5549022014	Low Medium I Residential	R2-1XL	0	17	0.295405678	Residential - Double, Duplex, or Two Units - 4 Stories or Less	YES - Current	NO - Privately-Owned	Available	Not Used in Prior Housing Element	0	0	0.109704602	0.109704602	2	0	0	150A185	82	Hollywood	Yes	Above Moderate
LOS ANGELES	1980 N HILLCREST ROAD	90068	5549022015	Low Medium I Residential	R2-1XL	0	17	0.207228677	Residential - Single Family Residence	YES - Current	NO - Privately-Owned	Available	Not Used in Prior Housing Element	0	0	0.18042208	0.18042208	1	3*	3*	150B181	334	Hollywood		Above Moderate
LOS ANGELES	2021 N GLENCOE WAY	90068	5549022016	Low Medium I Residential	R2-1XL	0	17	0.238651777	Residential - Single Family Residence - Pool	YES - Current	NO - Privately-Owned	Available	Not Used in Prior Housing Element	0	0	0.368980265	0.368980265	1	0	0	150A185	37	Hollywood		Above Moderate
LOS ANGELES	2027 N GLENCOE WAY	90068	5549022017	Low Medium I Residential	R2-1XL	0	17	0.125947021	Residential - Single Family Residence	YES - Current	NO - Privately-Owned	Available	Not Used in Prior Housing Element	0	0	0.264280647	0.264280647	1	2*	2*	150A185	41	Hollywood		Above Moderate
LOS ANGELES			5549022018	Low Medium I Residential	R2-1XL	0	17	0.064558423	Residential - Single Family Residence	YES - Current	NO - Privately-Owned	Available	Not Used in Prior Housing Element	0	0	0.153657579	0.153657579	1	1*	1*	150B181	337	Hollywood		Above Moderate
LOS ANGELES			5549022018	Low Medium I Residential	R2-1XL	0	17	0.127076832	Residential - Single Family Residence	YES - Current	NO - Privately-Owned	Available	Not Used in Prior Housing Element	0	0	0.278079486	0.278079486	1	2*	2*	150B181	335	Hollywood		Above Moderate
LOS ANGELES	2002 N HILLCREST ROAD	90068	5549022019	Low Medium I Residential	R2-1XL	0	17	0.123819043	Residential - Single Family Residence - Pool	YES - Current	NO - Privately-Owned	Available	Not Used in Prior Housing Element	0	0	0.264280647	0.264280647	1	2*	2*	150B181	972	Hollywood		Above Moderate
LOS ANGELES	2018 N HILLCREST ROAD	90068	5549022021	Low Medium I Residential	R2-1XL	0	17	0.16359633	Residential - Single Family Residence	YES - Current	NO - Privately-Owned	Available	Not Used in Prior Housing Element	0	0	0.500782335	0.500782335	0	2*	2*	150B181	350	Hollywood		Above Moderate
LOS ANGELES			5549022021	Low Medium I Residential	R2-1XL	0	17	0.02485593	Residential - Single Family Residence	YES - Current	NO - Privately-Owned	Available	Not Used in Prior Housing Element	0	0	0.116316462	0.116316462	0	0	0	150B181	351	Hollywood		Above Moderate
LOS ANGELES	1977 N GLENCOE WAY	90068	5549022022	Low Medium I Residential	R2-1XL	0	17	0.218726715	Residential - Single Family Residence	YES - Current	NO - Privately-Owned	Available	Not Used in Prior Housing Element	0	0	0.18042208	0.18042208	1	3*	3*	150A185	160	Hollywood		Above Moderate
LOS ANGELES	1969 N GLENCOE WAY	90068	5549022023	Low Medium I Residential	R2-1XL	0	17	0.203841978	Residential - Double, Duplex, or Two Units - 4 Stories or Less	YES - Current	NO - Privately-Owned	Available	Not Used in Prior Housing Element	0	0	0.241422033	0.241422033	2	3*	3*	150A185	185	Hollywood	Yes	Above Moderate
LOS ANGELES	1941 N GLENCOE WAY	90068	5549022024	Low Medium I Residential	R2-1XL	0	17	0.164108713	Residential - Double, Duplex, or Two Units - 4 Stories or Less	YES - Current	NO - Privately-Owned	Available	Not Used in Prior Housing Element	0	0	0.282670534	0.282670534	2	2*	2*	150A185	166	Hollywood	Yes	Above Moderate
LOS ANGELES	2031 N PARAMOUNT DR	90068	5549022029	Low Medium I Residential	R2-1XL	0	17	0.217897487	Residential - Double, Duplex, or Two Units - 4 Stories or Less	YES - Current	NO - Privately-Owned	Available	Not Used in Prior Housing Element	0	0	0.241422033	0.241422033	2	3*	3*	150B181	330	Hollywood	Yes	Above Moderate
LOS ANGELES	1956 N HILLCREST ROAD	90068	5549022031	Low Medium I Residential	R2-1XL	0	17	0.61492714	Residential - Five or More Units or Apartments (Any Combination) - 4 Stories or Less	YES - Current	NO - Privately-Owned	Available	Not Used in Prior Housing Element	0	0	0.293461539	0.293461539	9	0	0	150A185	128	Hollywood	Yes	Above Moderate
LOS ANGELES	6926 W CAMROSE DR	90068	5549023006	Low Medium I Residential	R2-1XL	0	17	0.094135861	Residential - Single Family Residence	YES - Current	NO - Privately-Owned	Available	Not Used in Prior Housing Element	0	0	0.112153113	0.112153113	1	1*	1*	150B181	251	Hollywood		Above Moderate
LOS ANGELES	6930 W CAMROSE DR	90068	5549023007	Low Medium I Residential	R2-1XL	0	17	0.098949161	Residential - Single Family Residence	YES - Current	NO - Privately-Owned	Available	Not Used in Prior Housing Element	0	0	0.112153113	0.112153113	1	1*	1*	150B181	262	Hollywood		Above Moderate
LOS ANGELES	6938 W CAMROSE DR	90068	5549023008	Low Medium I Residential	R2-1XL	0	17	0.102312167	Residential - Single Family Residence	YES - Current	NO - Privately-Owned	Available	Not Used in Prior Housing Element	0	0	0.091773862	0.091773862	1	1*	1*	150B181	269	Hollywood		Above Moderate
LOS ANGELES	6946 W CAMROSE DR	90068	5549023009	Low Medium I Residential	R2-1XL	0	17	0.090798867	Residential - Single Family Residence	YES - Current	NO - Privately-Owned	Available	Not Used in Prior Housing Element	0	0	0.112153113	0.112153113	1	1*	1*	150B181	284	Hollywood		Above Moderate
LOS ANGELES			5549023013	Low Medium I Residential	R2-1XL	0	17	0.062212366	Residential - Single Family Residence	YES - Current	NO - Privately-Owned	Available	Not Used in Prior Housing Element	0	0	0.136836648	0.136836648	1	1*	1*	150B181	259	Hollywood		Above Moderate
LOS ANGELES	2071 N GLENCOE WAY	90068	5549023015	Low Medium I Residential	R2-1XL	0	17	0.091939542	Residential - Single Family Residence	YES - Current	NO - Privately-Owned	Available	Not Used in Prior Housing Element	0	0	0.112153113	0.112153113	1	1*	1*	151-5A185	382	Hollywood		Above Moderate
LOS ANGELES	2065 N GLENCOE WAY	90068	5549023016	Low Medium I Residential	R2-1XL	0	17	0.081938008	Residential - Single Family Residence	YES - Current	NO - Privately-Owned	Available	Not Used in Prior Housing Element	0	0	0.119694448	0.119694448	1	1*	1*	151-5A185	395	Hollywood		Above Moderate
LOS ANGELES	2050 N PARAMOUNT DR	90068	5549023020	Low Medium I Residential	R2-1XL	0	17	0.08364375	Residential - Single Family Residence	YES - Current	NO - Privately-Owned	Available	Not Used in Prior Housing Element	0	0	0.112153113	0.112153113	1	1*	1*	150B181	273	Hollywood		Above Moderate
LOS ANGELES	2046 N PARAMOUNT DR	90068	5549023021	Low Medium I Residential	R2-1XL	0	17	0.080290336	Residential - Single Family Residence	YES - Current	NO - Privately-Owned	Available	Not Used in Prior Housing Element	0	0	0.006757265	0.006757265	1	1*	1*	150B181	288	Hollywood		Above Moderate
LOS ANGELES	2061 N SYCAMORE AVE	90068	5549024001	Low Medium I Residential	R2-1XL	0	17	0.23666737	Residential - Double, Duplex, or Two Units - 4 Stories or Less	YES - Current	NO - Privately-Owned	Available	Not Used in Prior Housing Element	0	0	0.327147579	0.327147579	0	0	0	150B181	274	Hollywood	Yes	Above Moderate
LOS ANGELES			5549024004	Low Medium I Residential	R2-1XL	0	17	0.09555002	Residential - Single Family Residence	YES - Current	NO - Privately-Owned	Available	Not Used in Prior Housing Element	0	0	0.112153113	0.112153113	1	1*	1*	150B181	292	Hollywood		Above Moderate
LOS ANGELES	6947 W CAMROSE DR	90068	5549024005	Low Medium I Residential	R2-1XL	0	17	0.176741427	Residential - Double, Duplex, or Two Units - 4 Stories or Less	YES - Current	NO - Privately-Owned	Available	Not Used in Prior Housing Element	0	0	0.085447705	0.085447705	2	3*	3*	150B181	279	Hollywood		Above Moderate
LOS ANGELES	6943 W CAMROSE DR	90068	5549024006	Low Medium I Residential	R2-1XL	0	17	0.103841033	Residential - Single Family Residence	YES - Current	NO - Privately-Owned	Available	Not Used in Prior Housing Element	0	0	0.091773862	0.091773862	1	1*	1*	150B181	265	Hollywood		Above Moderate
LOS ANGELES	6937 W CAMROSE DR	90068	5549024010	Low Medium I Residential	R2-1XL	0	17	0.110340087	Residential - Single Family Residence	YES - Current	NO - Privately-Owned	Available	Not Used in Prior Housing Element	0	0	0.091773862	0.091773862	1	1*	1*	150B181	240	Hollywood		Above Moderate
LOS ANGELES	6933 W CAMROSE DR	90068	5549024011	Low Medium I Residential	R2-1XL	0	17	0.146504105	Residential - Single Family Residence	YES - Current	NO - Privately-Owned	Available	Not Used in Prior Housing Element	0	0	0.217146152	0.217146152	1	2*	2*	150B181	239	Hollywood		Above Moderate
LOS ANGELES	6923 W CAMROSE DR	90068	5549024013	Low Medium I Residential	R2-1XL	0	17	0.097565132	Residential - Single Family Residence	YES - Current	NO - Privately-Owned	Available	Not Used in Prior Housing Element	0	0	0.112153113	0.112153113	1	1*	1*	150B181	220	Hollywood		Above Moderate
LOS ANGELES			5549024014	Low Medium I Residential	R2-1XL	0	17	0.067743364	Residential - Double, Duplex, or Two Units - 4 Stories or Less	YES - Current	NO - Privately-Owned	Available	Not Used in Prior Housing Element	0	0	0.112153113	0.112153113	1	1*	1*	150B181	238	Hollywood		Above Moderate
LOS ANGELES	6919 W CAMROSE DR	90068	5549024016	Low Medium I Residential	R2-1XL	0	17	0.070104699	Residential - Single Family Residence	YES - Current	NO - Privately-Owned	Available	Not Used in Prior Housing Element	0	0	0.017342547	0.017342547	1	1*	1*	150B181	218	Hollywood		Above Moderate
LOS ANGELES	6913 W CAMROSE DR	90068	5549024018	Low Medium I Residential	R2-1XL	0	17	0.068917174	Residential - Single Family Residence	YES - Current	NO - Privately-Owned	Available	Not Used in Prior Housing Element	0	0	0.146405137	0.146405137	1	1*	1*	150B181	207	Hollywood		Above Moderate
LOS ANGELES	2121 N BROADVIEW TER	90068	5549024022	Low Medium I Residential	R2-1XL	0	17	0.061255124	Residential - Single Family Residence	YES - Current	NO - Privately-Owned	Available	Not Used in Prior Housing Element	0	0	0.146405137	0.146405137	1	1*	1*	150B181	174	Hollywood		Above Moderate
LOS ANGELES	2105 N BROADVIEW TER	90068	5549024025	Low Medium I Residential	R2-1XL	0	17	0.065330433	Residential - Single Family Residence - Other Improvements Only	YES - Current	NO - Privately-Owned	Available	Not Used in Prior Housing Element	0	0	0.137289107	0.137289107	1	1*	1*	150B181	198	Hollywood		Above Moderate
LOS ANGELES			5549024029	Low Medium I Residential	R2-1XL	0	17	0.004135245	Residential - Single Family Residence - Other Improvements Only	YES - Current	NO - Privately-Owned	Available	Not Used in Prior Housing Element	0	0	0.005720403	0.005720403	0	0	0	150B181	175	Hollywood		Above Moderate
LOS ANGELES			5549024030	Low Medium I Residential	R2-1XL	0	17	0.004135245	Residential - Single Family Residence - Other Improvements Only	YES - Current	NO - Privately-Owned	Available	Not Used in Prior Housing Element	0	0	0.008706917	0.008706917	0	0	0	150B181	178	Hollywood		Above Moderate
LOS ANGELES			5549024032	Low Medium I Residential	R2-1XL	0	17	0.004135162	Residential - Single Family Residence - Other Improvements Only	YES - Current	NO - Privately-Owned	Available	Not Used in Prior Housing Element	0	0	0.008706917	0.008706917	0	0	0	150B181	183	Hollywood		Above Moderate
LOS ANGELES			5549024039	Low Medium I Residential	R2-1XL	0	17	0.148489313	Residential - Single Family Residence	YES - Current	NO - Privately-Owned	Available	Not Used in Prior Housing Element	0	0	0.14521656	0.14521656	2	2*	2*	150B181	217	Hollywood		Above Moderate
LOS ANGELES	2053 N SYCAMORE AVE	90068	5549024042	Low Medium I Residential	R2-1XL	0	17	0.127496272	Residential - Single Family Residence	YES - Current	NO - Privately-Owned	Available	Not Used in Prior Housing Element	0	0	0.112789643	0.112789643	1	2*	2*	150B181	291	Hollywood		Above Moderate
LOS ANGELES	2065 N SYCAMORE AVE	90068	5549024043	Low Medium I Residential	R2-1XL	0	17	0.161854646	Residential - Single Family Residence	YES - Current	NO - Privately-Owned	Available	Not Used in Prior Housing Element	0	0	0.092053333	0.092053333	1	2*	2*	150B181	298	Hollywood		Above Moderate
LOS ANGELES	2055 N SYCAMORE AVE	90068	5549024044	Low Medium I Residential	R2-1XL	0	17	0.121562042	Residential - Single Family Residence	YES - Current	NO - Privately-Owned	Available	Not Used in Prior Housing Element	0	0	0.116576216	0.116576216	1	2*	2*	150B181	283	Hollywood		Above Moderate
LOS ANGELES	6941 W CAMROSE DR	90068	5549024900	Low Medium I Residential	R2-1XL	0	17	0.033160519	Miscellaneous - Government Owned Property	YES - Current	YES - City-Owned	Available	Not Used in Prior Housing Element	0	0	0.00126494	0.00126494	0	0	0	150B181	260	Hollywood		Above Moderate
LOS ANGELES	6945 W CAMROSE DR	90068	5549024901	Low Medium I Residential	R2-1XL	0	17	0.176767831	Miscellaneous - Government Owned Property	YES - Current	YES - City-Owned	Available	Not Used in Prior Housing Element	0	0	0.006172504	0.006172504	0	3*	3*	150B181	252	Hollywood		Above Moderate
LOS ANGELES	6879 W CAMROSE DR	90068	5549025002	Low Medium I Residential	R2-1XL	0	17	0.075052213	Residential - Single Family Residence	YES - Current	NO - Privately-Owned	Available	Not Used in Prior Housing Element	0	0	0.137289107	0.137289107	1	1*	1*	151-5A185	306	Hollywood		Above Moderate
LOS ANGELES	6875 W CAMROSE DR	90068	5549025003	Low Medium I Residential	R2-1XL	0	17	0.073500557	Residential - Single Family Residence	YES - Current	NO - Privately-Owned	Available	Not Used in Prior Housing Element	0	0	0.021288078	0.021288078	1	1*	1*	151-5A185	307	Hollywood		Above Moderate
LOS ANGELES	6871 W CAMROSE DR	90068	5549025004	Low Medium I Residential	R2-1XL	0	17	0.076522051	Residential - Single Family Residence	YES - Current	NO - Privately-Owned	Available	Not Used in Prior Housing Element	0	0	0.137289107	0.137289107	1	1*	1*	151-5A185	310	Hollywood		Above Moderate
LOS ANGELES	6872 W YEAGER PL	90068	5549025005	Low Medium I Residential	R2-1XL	0	17	0.076428318	Residential - Single Family Residence	YES - Current	NO - Privately-Owned	Available	Not Used in Prior Housing Element	0	0	0.137289107	0.137289107	1	1*	1*	151-5A185	321	Hollywood		Above Moderate
LOS ANGELES	6863 W CAMROSE DR	90068	5549025006	Low Medium I Residential	R2-1XL	0	17	0.076477852	Residential - Single Family Residence	YES - Current	NO - Privately-Owned	Available	Not Used in Prior Housing Element	0	0	0.137289107	0.137289107	1	1*	1*	151-5A185	328	Hollywood		Above Moderate
LOS ANGELES	2080 N GLENCOE WAY	90068	5549025010	Low Medium I Residential	R2-1XL	0	17	0.12150644	Residential - Double, Duplex, or Two Units - 4 Stories or Less	YES - Current	NO - Privately-Owned	Available	Not Used in Prior Housing Element	0	0	0.03644172	0.03644172	2	2*	2*	151-5A185	348	Hollywood	Yes	Above Moderate
LOS ANGELES	2053 N HIGH TOWER DR	90068	5549025022	Low Medium I Residential	R2-1XL	0	17	0.110115461	Residential - Single Family Residence	YES - Current	NO - Privately-Owned	Available	Not Used in Prior Housing Element	0	0	0.091773862	0.091773862	1	1*	1*	151-5A185	426	Hollywood		Above Moderate
LOS ANGELES	2047 N HIGH TOWER DR	90068	5549025023	Low Medium I Residential	R2-1XL	0	17	0.103038024	Residential - Single Family Residence	YES - Current	NO - Privately-Owned	Available	Not Used in Prior Housing Element	0	0	0.091773862	0.091773862	1	1*	1*	151-5A185	444	Hollywood		Above Moderate
LOS ANGELES	2035 N HIGH TOWER DR	90068	5549025026	Low Medium I Residential	R2-1XL	0	17	0.08626456	Residential - Single Family Residence	YES - Current	NO - Privately-Owned	Available	Not Used in Prior Housing Element	0	0	0.016890091	0.016890091	1	1*	1*	151-5A185	491	Hollywood		Above Moderate
LOS ANGELES	2068 N GLENCOE WAY	90068	5549025027	Low Medium I Residential	R2-1XL	0	17	0.132438219	Residential - Single Family Residence	YES - Current	NO - Privately-Owned	Available	Not Used in Prior Housing Element	0	0	0.072350474	0.072350474	1	2*	2*	151-5A185	378	Hollywood		Above Moderate
LOS ANGELES	6868 W LOS ALTOS PL	90068	5549026001	Low Medium I Residential	R2-1XL	0	17	0.067538163	Residential - Single Family Residence	YES - Current	NO - Privately-Owned	Available	Not Used in Prior Housing Element	0	0	0.021288078	0.021288078	1	1*	1*	151-5A185	275	Hollywood		Above Moderate
LOS ANGELES	6873 W YEAGER PL	90068	5549026002	Low Medium I Residential	R2-1XL	0	17	0.067538987	Residential - Single Family Residence	YES - Current	NO - Privately-Owned	Available	Not Used in Prior Housing Element	0	0	0.137289107	0.137289107	1	1*	1*	151-5A185	256	Hollywood		Above Moderate
LOS ANGELES			5549026008	Low Medium I Residential	R2-1XL	0	17	0.014205851	Residential - Single Family Residence - Other Improvements Only	YES - Current	NO - Privately-Owned	Available	Not Used in Prior Housing Element	0	0	0.008706917	0.008706917	0	0	0	151-5A185	165	Hollywood		Above Moderate
LOS ANGELES	2175 N BROADVIEW TER	90068	5549026018	Low I Residential	R2-1XL	0	17	0.070543845	Residential - Single Family Residence	YES - Current	NO - Privately-Owned	Available	Not Used in Prior Housing Element	0	0	0.021288078	0.021288078	1	1*	1*	151-5A185	153	Hollywood		Above Moderate
LOS ANGELES	2171 N BROADVIEW TER	90068	5549026019	Low I Residential	R2-1XL	0	17	0.070459975	Residential - Single Family Residence	YES - Current	NO - Privately-Owned	Available	Not Used in Prior Housing Element	0	0	0.137289107	0.137289107	1	1*	1*	151-5A185	166	Hollywood		Above Moderate
LOS ANGELES	2167 N BROADVIEW TER	90068	5549026020	Low I Residential	R2-1XL	0	17	0.068178723	Residential - Single Family Residence	YES - Current	NO - Privately-Owned	Available	Not Used in Prior Housing Element	0	0	0.021288078	0.021288078	1	1*	1*	151-5A185	177	Hollywood		Above Moderate
LOS ANGELES			5549026025	Low I Residential	R2-1XL	0	17	0.004132168	Residential - Single Family Residence - Other Improvements Only	YES - Current	NO - Privately-Owned	Available	Not Used in Prior Housing Element	0	0	0.005720403	0.005720403	0	0	0	151-5A185	737	Hollywood		Above Moderate
LOS ANGELES			5549026026	Low I Residential	R2-1XL	0	17	0.004131983	Residential - Single Family Residence - Other Improvements Only	YES - Current	NO - Privately-Owned	Available	Not Used in Prior Housing Element	0	0	0.008706917	0.008706917	0	0	0	151-5A185	738	Hollywood		Above Moderate
LOS ANGELES			5549026027	Low I Residential	R2-1XL	0	17	0.004132353	Residential - Single Family Residence - Other Improvements Only	YES - Current	NO - Privately-Owned	Available	Not Used in Prior Housing Element	0	0	0.008706917	0.008706917	0	0	0	151-5A185	739	Hollywood		Above Moderate
LOS ANGELES			5549026031	Low Medium I Residential	R2-1XL	0	17	0.004132268	Residential - Single Family Residence - Other Improvements Only	YES - Current	NO - Privately-Owned	Available	Not Used in Prior Housing Element	0	0	0.008706917	0.008706917	0	0	0	151-5A185	199	Hollywood		Above Moderate
LOS ANGELES			5549026033	Low Medium I Residential	R2-1XL	0	17	0.00413217	Residential - Single Family Residence - Other Improvements Only	YES - Current	NO - Privately-Owned	Available	Not Used in Prior Housing Element	0	0	0.008706917	0.008706917	0	0	0	151-5A185	221	Hollywood		Above Moderate
LOS ANGELES			5549026034	Low Medium I Residential	R2-1XL	0	17	0.004132312	Residential - Single Family Residence - Other Improvements Only	YES - Current	NO - Privately-Owned	Available	Not Used in Prior Housing Element	0	0	0.008706917	0.008706917	0	0	0	151-5A185	230	Hollywood		Above Moderate
LOS ANGELES			5549026035	Low Medium I Residential	R2-1XL	0	17	0.004132249	Residential - Single Family Residence - Other Improvements Only	YES - Current	NO - Privately-Owned	Available	Not Used in Prior Housing Element	0	0	0.008706917	0.008706917	0	0	0	151-5A185	238	Hollywood		Above Moderate
LOS ANGELES			5549026036	Low Medium I Residential	R2-1XL	0	17	0.004132312	Residential - Single Family Residence - Other Improvements Only	YES - Current	NO - Privately-Owned	Available	Not Used in Prior Housing Element	0	0	0.008706917	0.008706917	0	0	0	151-5A185	245	Hollywood		Above Moderate
LOS ANGELES			5549026037	Low Medium I Residential	R2-1XL	0	17	0.004132026	Residential - Single Family Residence - Other Improvements Only	YES - Current	NO - Privately-Owned	Available	Not Used in Prior Housing Element	0	0	0.008706917	0.008706917	0	0	0	151-5A185	254	Hollywood		Above Moderate
LOS ANGELES			5549026038	Low Medium I Residential	R2-1XL	0	17	0.006021629	Residential - Single Family Residence - Other Improvements Only	YES - Current	NO - Privately-Owned	Available	Not Used in Prior Housing Element	0	0	0.008706917	0.008706917	0	0	0	151-5A185	263	Hollywood		Above Moderate
LOS ANGELES			5549026041	Low Medium I Residential	R2-1XL	0	17	0.004169156	Residential - Single Family Residence - Other Improvements Only	YES - Current	NO - Privately-Owned	Available	Not Used in

LOS ANGELES	6845 W ALTA LOMA TER	90068	5549027008	Low Medium II Residential	RD1.5-1XL	0	29	0.084480218	Residential - Double, Duplex, or Two Units - 4 Stories or Less	YES - Current	NO - Privately-Owned	Available	Not Used in Prior Housing Element	0	0	0.229066086	0.229066086	2	2*	2*	151-5A185	186	Hollywood	Yes	Above Moderate		
LOS ANGELES	6869 W ALTA LOMA TER	90068	5549027019	Low Medium I Residential	R2-1XL	0	17	0.086087719	Residential - Single Family Residence - Pool and Misc.	YES - Current	NO - Privately-Owned	Available	Not Used in Prior Housing Element	0	0	0.017342547	0.017342547	1	1*	1*	151-5A185	160	Hollywood		Above Moderate		
LOS ANGELES	6880 W ALTA LOMA TER	90068	5549027022	Low Medium I Residential	R2-1XL	0	17	0.073834356	Residential - Single Family Residence - Pool	YES - Current	NO - Privately-Owned	Available	Not Used in Prior Housing Element	0	0	0.031555077	0.031555077	1	1*	1*	151-5A185	184	Hollywood		Above Moderate		
LOS ANGELES	6884 W ALTA LOMA TER	90068	5549027024	Low Medium I Residential	R2-1XL	0	17	0.080301061	Residential - Single Family Residence	YES - Current	NO - Privately-Owned	Available	Not Used in Prior Housing Element	0	0	0.137289107	0.137289107	1	1*	1*	151-5A185	179	Hollywood		Above Moderate		
LOS ANGELES	6887 W ALTA LOMA TER	90068	5549027025	Low Medium I Residential	R2-1XL	0	17	0.135809974	Residential - Single Family Residence - Mills Act Property	YES - Current	NO - Privately-Owned	Available	Not Used in Prior Housing Element	0	0	0.176639557	0.176639557	1	2*	2*	151-5A185	142	Hollywood		Above Moderate		
LOS ANGELES			5549027027	Low Medium II Residential	RD1.5-1XL	0	29	0.004132112	Residential - Single Family Residence - Other Improvements Only	YES - Current	NO - Privately-Owned	Available	Not Used in Prior Housing Element	0	0	0.005720403	0.005720403	0	0	0	151-5A185	314	Hollywood		Above Moderate		
LOS ANGELES			5549027028	Low Medium II Residential	RD1.5-1XL	0	29	0.004132185	Residential - Single Family Residence - Other Improvements Only	YES - Current	NO - Privately-Owned	Available	Not Used in Prior Housing Element	0	0	0.005720403	0.005720403	0	0	0	151-5A185	309	Hollywood		Above Moderate		
LOS ANGELES			5549027030	Low Medium II Residential	RD1.5-1XL	0	29	0.00413234	Residential - Single Family Residence	YES - Current	NO - Privately-Owned	Available	Not Used in Prior Housing Element	0	0	0.005720403	0.005720403	0	0	0	151-5A185	287	Hollywood		Above Moderate		
LOS ANGELES			5549027031	Low Medium II Residential	RD1.5-1XL	0	29	0.004132112	Residential - Single Family Residence - Other Improvements Only	YES - Current	NO - Privately-Owned	Available	Not Used in Prior Housing Element	0	0	0.005720403	0.005720403	0	0	0	151-5A185	283	Hollywood		Above Moderate		
LOS ANGELES			5549027035	Low Medium II Residential	RD1.5-1XL	0	29	0.004132112	Residential - Single Family Residence - Other Improvements Only	YES - Current	NO - Privately-Owned	Available	Not Used in Prior Housing Element	0	0	0.005720403	0.005720403	0	0	0	151-5A185	241	Hollywood		Above Moderate		
LOS ANGELES			5549027036	Low Medium II Residential	RD1.5-1XL	0	29	0.004132359	Residential - Single Family Residence - Other Improvements Only	YES - Current	NO - Privately-Owned	Available	Not Used in Prior Housing Element	0	0	0.005720403	0.005720403	0	0	0	151-5A185	232	Hollywood		Above Moderate		
LOS ANGELES			5549027038	Low Medium II Residential	RD1.5-1XL	0	29	0.004132086	Residential - Single Family Residence - Other Improvements Only	YES - Current	NO - Privately-Owned	Available	Not Used in Prior Housing Element	0	0	0.005720403	0.005720403	0	0	0	151-5A185	211	Hollywood		Above Moderate		
LOS ANGELES			5549027041	Low Medium II Residential	RD1.5-1XL	0	29	0.00413223	Residential - Single Family Residence - Other Improvements Only	YES - Current	NO - Privately-Owned	Available	Not Used in Prior Housing Element	0	0	0.078390104	0.078390104	0	0	0	151-5A185	294	Hollywood		Above Moderate		
LOS ANGELES	2158 N ROCKLEDGE ROAD	90068	5549028002	Low Medium I Residential	R2-1XL	0	17	0.12564829	Only	YES - Current	NO - Privately-Owned	Available	Not Used in Prior Housing Element	0	0	0.242914701	0.242914701	0	2*	2*	151-5A185	233	Hollywood		Above Moderate		
LOS ANGELES	2152 N ROCKLEDGE ROAD	90068	5549028003	Low Medium I Residential	R2-1XL	0	17	0.107334807	Residential - Single Family Residence	YES - Current	NO - Privately-Owned	Available	Not Used in Prior Housing Element	0	0	0.017342547	0.017342547	1	1*	1*	151-5A185	246	Hollywood		Above Moderate		
LOS ANGELES	2144 N ROCKLEDGE ROAD	90068	5549028004	Low Medium I Residential	R2-1XL	0	17	0.084919761	Residential - Single Family Residence	YES - Current	NO - Privately-Owned	Available	Not Used in Prior Housing Element	0	0	0.021288078	0.021288078	1	1*	1*	151-5A185	262	Hollywood		Above Moderate		
LOS ANGELES	2111 N ROCKLEDGE ROAD	90068	5549028006	Low Medium I Residential	R2-1XL	0	17	0.102758165	Residential - Single Family Residence	YES - Current	NO - Privately-Owned	Available	Not Used in Prior Housing Element	0	0	0.112605572	0.112605572	1	1*	1*	151-5A185	316	Hollywood		Above Moderate		
LOS ANGELES	2117 N ROCKLEDGE ROAD	90068	5549028007	Low Medium I Residential	R2-1XL	0	17	0.074451726	Residential - Single Family Residence	YES - Current	NO - Privately-Owned	Available	Not Used in Prior Housing Element	0	0	0.021288078	0.021288078	1	1*	1*	151-5A185	326	Hollywood		Above Moderate		
LOS ANGELES	2114 N ROCKLEDGE ROAD	90068	5549028010	Low Medium I Residential	R2-1XL	0	17	0.083401241	Residential - Single Family Residence	YES - Current	NO - Privately-Owned	Available	Not Used in Prior Housing Element	0	0	0.017342547	0.017342547	1	1*	1*	151-5A185	344	Hollywood		Above Moderate		
LOS ANGELES	6845 W CAMROSE DR	90068	5549028012	Low Medium I Residential	R2-1XL	0	17	0.06691895	Residential - Single Family Residence	YES - Current	NO - Privately-Owned	Available	Not Used in Prior Housing Element	0	0	0.136836648	0.136836648	1	1*	1*	151-5A185	363	Hollywood		Above Moderate		
LOS ANGELES	6841 W CAMROSE DR	90068	5549028013	Low Medium I Residential	R2-1XL	0	17	0.079121064	Residential - Single Family Residence	YES - Current	NO - Privately-Owned	Available	Not Used in Prior Housing Element	0	0	0.112153113	0.112153113	1	1*	1*	151-5A185	365	Hollywood		Above Moderate		
LOS ANGELES	6835 W CAMROSE DR	90068	5549028014	Low Medium I Residential	R2-1XL	0	17	0.088833874	Residential - Single Family Residence	YES - Current	NO - Privately-Owned	Available	Not Used in Prior Housing Element	0	0	0.112153113	0.112153113	1	1*	1*	151-5A185	368	Hollywood		Above Moderate		
LOS ANGELES	6829 W CAMROSE DR	90068	5549028015	Low Medium I Residential	R2-1XL	0	17	0.079976047	Residential - Single Family Residence	YES - Current	NO - Privately-Owned	Available	Not Used in Prior Housing Element	0	0	0.112153113	0.112153113	1	1*	1*	151-5A185	372	Hollywood		Above Moderate		
LOS ANGELES	6825 W CAMROSE DR	90068	5549028016	Low Medium I Residential	R2-1XL	0	17	0.093763241	Residential - Single Family Residence	YES - Current	NO - Privately-Owned	Available	Not Used in Prior Housing Element	0	0	0.004151837	0.004151837	1	1*	1*	151-5A185	375	Hollywood		Above Moderate		
LOS ANGELES	2122 N WOODLAND WAY	90068	5549028017	Low Medium I Residential	R2-1XL	0	17	0.07454862	Residential - Single Family Residence	YES - Current	NO - Privately-Owned	Available	Not Used in Prior Housing Element	0	0	0.112605572	0.112605572	1	1*	1*	151-5A185	355	Hollywood		Above Moderate		
LOS ANGELES	2136 N ROCKLEDGE ROAD	90068	5549028021	Low Medium II Residential	RD1.5-1XL	0	29	0.070040729	Residential - Single Family Residence	YES - Current	NO - Privately-Owned	Available	Not Used in Prior Housing Element	0	0	0.225403309	0.225403309	1	2*	2*	151-5A185	296	Hollywood		Above Moderate		
LOS ANGELES	6836 W ALTA LOMA TER	90068	5549028022	Low Medium II Residential	RD1.5-1XL	0	29	0.096634899	Residential - Single Family Residence	YES - Current	NO - Privately-Owned	Available	Not Used in Prior Housing Element	0	0	0.176639557	0.176639557	1	2*	2*	151-5A185	304	Hollywood		Above Moderate		
LOS ANGELES	6828 W ALTA LOMA TER	90068	5549028023	Low Medium II Residential	RD1.5-1XL	0	29	0.096632785	Residential - Double, Duplex, or Two Units - 4 Stories or Less	YES - Current	NO - Privately-Owned	Available	Not Used in Prior Housing Element	0	0	0.229066086	0.229066086	2	2*	2*	151-5A185	315	Hollywood	Yes	Above Moderate		
LOS ANGELES	6857 W CAMROSE DR	90068	5549028031	Low Medium I Residential	R2-1XL	0	17	0.128961355	Residential - Single Family Residence	YES - Current	NO - Privately-Owned	Available	Not Used in Prior Housing Element	0	0	0.075645548	0.075645548	1	2*	2*	151-5A185	335	Hollywood		Above Moderate		
LOS ANGELES	6853 W CAMROSE DR	90068	5549028032	Low Medium I Residential	R2-1XL	0	17	0.078747377	Residential - Single Family Residence	YES - Current	NO - Privately-Owned	Available	Not Used in Prior Housing Element	0	0	0.112605572	0.112605572	1	1*	1*	151-5A185	340	Hollywood		Above Moderate		
LOS ANGELES	6858 W LOS ALTOS PL	90068	5549028033	Low Medium I Residential	R2-1XL	0	17	0.139481638	Residential - Double, Duplex, or Two Units - 4 Stories or Less	YES - Current	NO - Privately-Owned	Available	Not Used in Prior Housing Element	0	0	0.03644172	0.03644172	2	2*	2*	151-5A185	300	Hollywood	Yes	Above Moderate		
LOS ANGELES	2117 N WOODLAND WAY	90068	5549028035	Low Medium I Residential	R2-1XL	0	17	0.088936728	Residential - Single Family Residence	YES - Current	NO - Privately-Owned	Available	Not Used in Prior Housing Element	0	0	0.017342547	0.017342547	1	1*	1*	151-5A185	331	Hollywood		Above Moderate		
LOS ANGELES	2120 N ROCKLEDGE ROAD	90068	5549028036	Low Medium I Residential	R2-1XL	0	17	0.101725247	Residential - Single Family Residence	YES - Current	NO - Privately-Owned	Available	Not Used in Prior Housing Element	0	0	0.092226315	0.092226315	1	1*	1*	151-5A185	341	Hollywood		Above Moderate		
LOS ANGELES	2101 N HIGHLAND AVE	90068	5549028900	Low Medium II Residential	RD1.5-1XL	0	29	0.084302529	Miscellaneous - Government Owned Property	YES - Current	YES - City-Owned	Available	Not Used in Prior Housing Element	0	0	0.007479296	0.007479296	0	2*	2*	151-5A185	414	Hollywood		Above Moderate		
LOS ANGELES	2103 N HIGHLAND AVE	90068	5549028902	Low Medium II Residential	RD1.5-1XL	0	29	0.181753466	Residential - Double, Duplex, or Two Units - 4 Stories or Less	YES - Current	NO - Privately-Owned	Available	Not Used in Prior Housing Element	0	0	0.320685601	0.320685601	2	0	0	151-5A185	385	Hollywood		Above Moderate		
LOS ANGELES	6811 W CAMROSE DR	90068	5549028903	Low Medium II Residential	RD1.5-1XL	0	29	0.080878042	Residential - Double, Duplex, or Two Units - 4 Stories or Less	YES - Current	NO - Privately-Owned	Available	Not Used in Prior Housing Element	0	0	0.601229811	0.601229811	0	2*	2*	151-5A185	402	Hollywood		Above Moderate		
LOS ANGELES	2125 N HIGHLAND AVE	90068	5549028904	Low Medium II Residential	RD1.5-1XL	0	29	0.152397157	Miscellaneous - Government Owned Property	YES - Current	YES - City-Owned	Available	Not Used in Prior Housing Element	0	0	0.00302585	0.00302585	0	0	0	151-5A185	333	Hollywood		Above Moderate		
LOS ANGELES	6814 W ALTA LOMA TER	90068	5549028905	Low Medium II Residential	RD1.5-1XL	0	29	0.120787143	Residential - Single Family Residence - Pool	YES - Current	NO - Privately-Owned	Available	Not Used in Prior Housing Element	0	0	0.132775366	0.132775366	1	3*	3*	151-5A185	324	Hollywood		Above Moderate		
LOS ANGELES	2121 N HIGHLAND AVE	90068	5549028906	Low Medium II Residential	RD1.5-1XL	0	29	0.208042155	Miscellaneous - Government Owned Property	YES - Current	YES - City-Owned	Available	Used in Prior Housing Element - Non-Vacant	0	0	0.00758732	0.00758732	0	0	0	151-5A185	343	Hollywood		Above Moderate		
LOS ANGELES	6852 W CAMROSE DR	90068	5549029001	Low Medium I Residential	R2-1XL	0	17	0.104316757	Residential - Single Family Residence	YES - Current	NO - Privately-Owned	Available	Not Used in Prior Housing Element	0	0	0.091773862	0.091773862	1	1*	1*	151-5A185	376	Hollywood		Above Moderate		
LOS ANGELES	6858 W CAMROSE DR	90068	5549029002	Low Medium I Residential	R2-1XL	0	17	0.108388992	Residential - Single Family Residence	YES - Current	NO - Privately-Owned	Available	Not Used in Prior Housing Element	0	0	0.091773862	0.091773862	1	1*	1*	151-5A185	373	Hollywood		Above Moderate		
LOS ANGELES	2032 N HIGH TOWER DR	90068	5549029003	Low Medium I Residential	R2-1XL	0	17	0.091688792	Residential - Single Family Residence	YES - Current	NO - Privately-Owned	Available	Not Used in Prior Housing Element	0	0	0.112153113	0.112153113	1	1*	1*	151-5A185	492	Hollywood		Above Moderate		
LOS ANGELES	2062 N HIGH TOWER DR	90068	5549029008	Low Medium I Residential	R2-1XL	0	17	0.19782577	Residential - Three Units (Any Combination) - 4 Stories or Less - Pool	YES - Current	NO - Privately-Owned	Available	Not Used in Prior Housing Element	0	0	0.266048932	0.266048932	3	3*	3*	151-5A185	405	Hollywood	Yes	Above Moderate		
LOS ANGELES	6826 W CAMROSE DR	90068	5549029009	Low Medium I Residential	RD1.5-1XL	0	29	0.539930034	Residential - Five or More Units or Apartments (Any Combination) - 4 Stories or Less	YES - Current	NO - Privately-Owned	Available	Not Used in Prior Housing Element	0	0	0.064650427	0.064650427	20	0	0	151-5A185	386	Hollywood	Yes	Above Moderate		
LOS ANGELES	6824 1/2 W CAMROSE DR	90068	5549029010	Low Medium II Residential	RD1.5-1XL	0	29	0.274901157	Residential - Five or More Units or Apartments (Any Combination) - 4 Stories or Less	YES - Current	NO - Privately-Owned	Available	Not Used in Prior Housing Element	0	0	0.040997154	0.040997154	10	0	0	151-5A185	407	Hollywood	Yes	Above Moderate		
LOS ANGELES	2025 N HIGHLAND AVE	90068	5549030002	High Medium Residential	[Q]R4-1VL	0	72	0.325469411	Residential - Single Family Residence	YES - Current	NO - Privately-Owned	Available	Used in Prior Housing Element - Non-Vacant	0	0	1.470188114	1.470188114	1	0	0	150A185	23	Hollywood		Above Moderate		
LOS ANGELES	2015 1/2 N HIGHLAND AVE	90068	5549030003	High Medium Residential	[Q]R4-1VL	0	72	0.756255968	Commercial - Hotel and Motel - Motel - 50 Rooms and Over - Two Stories	YES - Current	NO - Privately-Owned	Available	Not Used in Prior Housing Element	0.4939596	0	0	0.4939596	83	0	0	150A185	30	Hollywood		Lower		
LOS ANGELES	1990 N GLENCOE WAY	90068	5549030004	Low Medium I Residential	R2-1XL	0	17	0.143253079	Residential - Single Family Residence - Pool	YES - Current	NO - Privately-Owned	Available	Not Used in Prior Housing Element	0	0	0.013407096	0.013407096	1	2*	2*	150A185	113	Hollywood		Above Moderate		
LOS ANGELES	1968 N GLENCOE WAY	90068	5549030007	High Medium Residential	[Q]R4-1VL	0	72	0.208650405	Commercial - Hotel and Motel - Hotel - Under 50 Rooms - One Story	YES - Current	NO - Privately-Owned	Available	Not Used in Prior Housing Element	0.082474686	0	0	0.082474686	12	0	0	150A185	183	Hollywood		Lower		
LOS ANGELES			5549030008	High Medium Residential	[Q]R4-1VL	0	72	0.23925373	Residential - Single Family Residence	YES - Current	NO - Privately-Owned	Available	Used in Prior Housing Element - Non-Vacant	1.010102123	0	0	1.010102123	0	0	0	150A185	182	Hollywood		Lower		
LOS ANGELES			5549031900	Minimum Residential	RE40-1-H-RPD	0	1 unit per lot	0.083448727	Miscellaneous - Government Owned Property	YES - Current	YES - City-Owned	Available	Not Used in Prior Housing Element	0	0	0.002272826	0.002272826	0	0	0	156A183	746	Hollywood		Above Moderate		
LOS ANGELES	2780 N WRIGHT LANE	90068	5549032001	Medium Residential	(T)(Q)RD3-1-H	0	14	0.069554498	Residential - Single Family Residence - Small Lot	YES - Current	NO - Privately-Owned	Available	Not Used in Prior Housing Element	0	0	0.005656948	0.005656948	1	1*	1*	153B181	607	Hollywood		Above Moderate		
LOS ANGELES	2776 N WRIGHT LANE	90068	5549032003	Medium Residential	(T)(Q)RD3-1-H	0	14	0.069512178	Residential - Single Family Residence - Small Lot	YES - Current	NO - Privately-Owned	Available	Not Used in Prior Housing Element	0	0	0.005656948	0.005656948	1	1*	1*	154-5A185	40	Hollywood		Above Moderate		
LOS ANGELES	2774 N WRIGHT LANE	90068	5549032004	Medium Residential	(T)(Q)RD3-1-H	0	14	0.069619671	Residential - Single Family Residence - Small Lot	YES - Current	NO - Privately-Owned	Available	Not Used in Prior Housing Element	0	0	0.005656948	0.005656948	1	1*	1*	154-5A185	41	Hollywood		Above Moderate		
LOS ANGELES	2772 N WRIGHT LANE	90068	5549032005	Medium Residential	(T)(Q)RD3-1-H	0	14	0.069983087	Residential - Single Family Residence - Small Lot	YES - Current	NO - Privately-Owned	Available	Not Used in Prior Housing Element	0	0	0.005656948	0.005656948	1	1*	1*	154-5A185	42	Hollywood		Above Moderate		
LOS ANGELES	2768 N WRIGHT LANE	90068	5549032007	Medium Residential	(T)(Q)RD3-1-H	0	14	0.070059818	Residential - Single Family Residence - Small Lot	YES - Current	NO - Privately-Owned	Available	Not Used in Prior Housing Element	0	0	0.005656948	0.005656948	1	1*	1*	154-5A185	44	Hollywood		Above Moderate		
LOS ANGELES	2766 N WRIGHT LANE	90068	5549032008	Medium Residential	(T)(Q)RD3-1-H	0	14	0.069402769	Residential - Single Family Residence - Small Lot	YES - Current	NO - Privately-Owned	Available	Not Used in Prior Housing Element	0	0	0.005656948	0.005656948	1	1*	1*	154-5A185	45	Hollywood		Above Moderate		
LOS ANGELES	2764 N WRIGHT LANE	90068	5549032009	Medium Residential	(T)(Q)RD3-1-H	0	14	0.211168648	Residential - Single Family Residence - Small Lot	YES - Current	NO - Privately-Owned	Available	Not Used in Prior Housing Element	0	0	0.037392637	0.037392637	1	3*	3*	154-5A185	46	Hollywood		Above Moderate		
LOS ANGELES	2762 N WRIGHT LANE	90068	5549032010	Medium Residential	(T)(Q)RD3-1-H	0	14	0.175511318	Residential - Single Family Residence - Small Lot	YES - Current	NO - Privately-Owned	Available	Not Used in Prior Housing Element	0	0	0.048686105	0.048686105	1	2*	2*	154-5A185	47	Hollywood		Above Moderate		
LOS ANGELES	2760 N WRIGHT LANE	90068	5549032011	Medium Residential	(T)(Q)RD3-1-H	0	14	0.22261829	Residential - Single Family Residence - Small Lot	YES - Current	NO - Privately-Owned	Available	Not Used in Prior Housing Element	0	0	0.037392637	0.037392637	1	3*	3*	154-5A185	48	Hollywood		Above Moderate		
LOS ANGELES	2758 N WRIGHT LANE	90068	5549032012	Medium Residential	(T)(Q)RD3-1-H	0	14	0.267086928	Residential - Single Family Residence - Small Lot	YES - Current	NO - Privately-Owned	Available	Not Used in Prior Housing Element	0	0	0.030557606	0.030557606	1	3*	3*	154-5A185	49	Hollywood		Above Moderate		
LOS ANGELES	2756 N WRIGHT LANE	90068	5549032013	Medium Residential	(T)(Q)RD3-1-H	0	14	0.30072557	Residential - Single Family Residence - Small Lot	YES - Current	NO - Privately-Owned	Available	Not Used in Prior Housing Element	0	0	0.103281341	0.103281341	1	0	0	154-5A185	50	Hollywood		Above Moderate		
LOS ANGELES	2763 N WRIGHT LANE	90068	5549032014	Medium Residential	(T)(Q)RD3-1-H	0	14	0.188725848	Residential - Single Family Residence - Small Lot	YES - Current	NO - Privately-Owned	Available	Not Used in Prior Housing Element	0	0	0.048686105	0.048686105	1	2*	2*	154-5A185	51	Hollywood		Above Moderate		
LOS ANGELES	2765 N WRIGHT LANE	90068	5549032015	Medium Residential	(T)(Q)RD3-1-H	0	14	0.129893823	Residential - Single Family Residence - Small Lot	YES - Current	NO - Privately-Owned	Available	Not Used in Prior Housing Element	0	0	0.030567828	0.030567828	1	1*	1*	154-5A185	52	Hollywood		Above Moderate		
LOS ANGELES	2767 N WRIGHT LANE	90068	5549032016	Medium Residential	(T)(Q)RD3-1-H	0	14	0.136931393	Residential - Single Family Residence - Small Lot	YES - Current	NO - Privately-Owned	Available	Not Used in Prior Housing Element	0	0	0.030567828	0.030567828	1	1*	1*	154-5A185	53	Hollywood		Above Moderate		
LOS ANGELES	2769 N WRIGHT LANE	90068	5549032017	Medium Residential	(T)(Q)RD3-1-H	0	14	0.143806806	Residential - Single Family Residence - Small Lot	YES - Current	NO - Privately-Owned	Available	Not Used in Prior Housing Element	0	0	0.05962888	0.05962888	1	2*	2*	154-5A185	54	Hollywood		Above Moderate		
LOS ANGELES	2771 N WRIGHT LANE	90068	5549032018	Medium Residential	(T)(Q)RD3-1-H	0	14	0.150685058	Residential - Single Family Residence - Small Lot	YES - Current	NO - Privately-Owned	Available	Not Used in Prior Housing Element	0	0	0.05962888	0.05962888	1	2*	2*	153B181	609	Hollywood		Above Moderate		
LOS ANGELES	2773 N WRIGHT LANE	90068	5549032019	Medium Residential	(T)(Q)RD3-1-H	0	14	0.157563272	Residential - Single Family Residence - Small Lot	YES - Current	NO - Privately-Owned	Available	Not Used in Prior Housing Element	0	0	0.048686105	0.048686105	1	2*	2*	153B181	610	Hollywood		Above Moderate		
LOS ANGELES	2775 N WRIGHT LANE	90068	5549032020	Medium Residential	(T)(Q)RD3-1-H	0	14	0.153122491	Residential - Single Family Residence - Small Lot	YES - Current	NO - Privately-Owned	Available	Not Used in Prior Housing Element	0	0	0.05962888	0.05962888	1	2*	2*	153B181	611	Hollywood		Above Moderate		
LOS ANGELES	6738 W GILL WAY	90068	5549032021	Medium Residential	(T)(Q)RD3-1-H	0	14	0.125055685	Residential - Single Family Residence - Small Lot	YES - Current	NO - Privately-Owned	Available	Not Used in Prior Housing Element	0	0	0.030567828	0.030567828	1	1*	1*	153B181	612	Hollywood		Above Moderate		
LOS ANGELES	6740 W GILL WAY	90068	5549032022	Medium Residential	(T)(Q)RD3-1-H	0	14	0.145894125	Residential - Single Family Residence - Small Lot	YES - Current	NO - Privately-Owned	Available	Not Used in Prior Housing Element	0	0	0.05962888	0.05962888	1	2*	2*	153B181	613	Hollywood		Above Moderate		
LOS ANGELES	6742 W GILL WAY	90068	5549032023	Medium Residential	(T)(Q)RD3-1-H	0	14	0.139638379	Residential - Single Family Residence - Small Lot	YES - Current	NO - Privately-Owned	Available	Not Used in Prior Housing Element	0	0	0.05962888	0.05962888	1	2*	2*	153B181	614	Hollywood		Above Moderate		
LOS ANGELES	6744 W GILL WAY	90068	5549032024	Medium Residential	(T)(Q)RD3-1-H	0	14	0.134667191	Residential - Single Family Residence - Small Lot	YES - Current	NO - Privately-Owned	Available	Not Used in Prior Housing Element	0	0	0.030567828	0.030567828	1	1*	1*	153B181	615	Hollywood		Above Moderate		
LOS ANGELES	6746 W GILL WAY	90068	5549032025	Medium Residential	(T)(Q)RD3-1-H	0	14	0.128451675	Residential - Single Family Residence - Small Lot	YES - Current	NO - Privately-Owned	Available	Not Used in Prior Housing Element	0	0	0.030567828	0.030567828	1	1*	1*	153B181	616	Hollywood		Above Moderate		
LOS ANGELES	6748 W GILL WAY	90068	5549032026	Medium Residential	(T)(Q)RD3-1-H	0	14	0.12580206	Residential - Single Family Residence - Small Lot	YES - Current	NO - Privately-Owned	Available	Not Used in Prior Housing Element	0	0	0.030567828	0.030567828	1	1*	1*	153B181	617	Hollywood		Above Moderate		
LOS ANGELES	6750 W GILL WAY	90068	5549032027	Medium Residential	(T)(Q)RD3-1-H	0	14	0.131200997	Residential - Single Family Residence - Small Lot	YES - Current	NO - Privately-Owned	Available	Not Used in Prior Housing Element	0	0	0.030567828	0.030567828	1	1*	1*	153B181	618	Hollywood		Above Moderate		
LOS ANGELES	6752 W GILL WAY	90068	5549032028	Medium Residential	(T)(Q)RD3-1-H	0	14	0.128142923	Residential - Single Family Residence - Small Lot	YES - Current	NO - Privately-Owned	Available	Not Used in Prior Housing Element	0	0	0.030567828	0.030567828	1	1*	1*	153B181	619	Hollywood		Above Moderate		
LOS ANGELES	6754 W GILL WAY	90068	5549032029	Medium Residential	(T)(Q)RD3-1-H	0	14	0.120390522	Residential - Single Family Residence - Small Lot	YES - Current	NO - Privately-Owned	Available	Not Used in Prior Housing Element	0	0	0.030567828	0.030567828	1	1*	1*	153B181	620	Hollywood		Above Moderate		
LOS ANGELES	6756 W GILL WAY	90068	5549032030	Medium Residential	(T)(Q)RD3-1-H	0	14	0.119172006	Residential - Single Family Residence - Small Lot	YES - Current	NO - Privately-Owned	Available	Not Used in Prior Housing Element	0	0	0.030567828	0.030567828	1	1*	1*	153B181	621	Hollywood		Above Moderate		
LOS ANGELES	6758 W GILL WAY	90068	5549032031	Medium Residential	(T)(Q)RD3-1-H	0	14	0.195153134	Residential - Single Family Residence - Small Lot	YES - Current	NO - Privately-Owned	Available	Not Used in Prior Housing Element	0	0	0.048686105	0.048686105	1	2*	2*	153B181	622	Hollywood		Above Moderate		
LOS ANGELES	6760 W GILL WAY	90068	5549032032	Medium Residential	(T)(Q)RD3-1-H	0	14	0.509881039	Residential - Single Family Residence - Small Lot	YES - Current	NO - Privately-Owned	Available	Not Used in Prior Housing Element	0	0	0.168896914	0.168896914	1	0	0	153B181	623	Hollywood		Above Moderate		
LOS ANGELES	6761 W GILL WAY	90068	5549032033	Medium Residential	(T)(Q)RD3-1-H	0	14	0.500329219	Residential - Single Family Residence - Small Lot	YES - Current	NO - Privately-Owned	Available	Not Used in Prior Housing Element	0	0	0.168896914	0.168896914	1	0	0	153B181	624	Hollywood		Above Moderate		
LOS ANGELES	6745 W GILL WAY	90068	5549032041	Medium Residential	(T)(Q)RD3-1-H	0	14	0.072680665	Residential - Single Family Residence - Small Lot	YES - Current	NO - Privately-Owned	Available	Not Used in Prior Housing Element	0	0	0.005656948	0.005656948	1	1*	1*	153B181	632	Hollywood		Above Moderate		
LOS ANGELES	6743 W GILL WAY	90068	5549032042	Medium Residential	(T)(Q)RD3-1-H	0	14	0.097113839	Residential - Single Family Residence - Small Lot	YES - Current	NO - Privately-Owned	Available	Not Used in Prior Housing Element	0	0	0.005656948	0.005656948	1	1*	1*	153B181	633	Hollywood		Above Moderate		
LOS ANGELES	7415 W HOLLYWOOD BLVD	90046	5550001001	Medium Residential	[Q]R3-1XL	0	36	0.416273627	Residential - Five or More Units or Apartments (Any Combination) - 4 Stories or Less	YES - Current	NO - Privately-

LOS ANGELES	1514 N STANLEY AVE	90046	5550006011	Low II Residential	R1-1	0	1 unit per lot	0.124682557	Commercial - Parking Lot (Commercial Use Property) - Lots - Patron or Employee - One Story	YES - Current	NO - Privately-Owned	Available	Not Used in Prior Housing Element	0	0	0.002735416	0.002735416	0	0	0	1478177	914	Hollywood			Above Moderate
LOS ANGELES	1510 N STANLEY AVE	90046	5550006023	Neighborhood Office Commercial	C4-1D	0	108	0.13187067	Commercial - Restaurant, Cocktail Lounge - Restaurant, Cocktail Lounge, Tavern - One Story	YES - Current	NO - Privately-Owned	Available	Not Used in Prior Housing Element	0.017208553	0	0	0.017208553	0	0	0	1478177	938	Hollywood			Lower
LOS ANGELES	7611 W SUNSET BLVD	90046	5550006026	Neighborhood Office Commercial	C4-1D	0	108	0.119041349	Commercial - Auto, Recreation Equipment, Construction Equipment Sales and Service - Auto Body Repair Shop - One Story	YES - Current	NO - Privately-Owned	Available	Not Used in Prior Housing Element	0.037485566	0	0	0.037485566	1	0	0	1478177	944	Hollywood			Lower
LOS ANGELES	7601 W SUNSET BLVD	90046	5550006027	Neighborhood Office Commercial	C4-1D	0	108	0.148670646	Commercial - Store Combination - Store and Office Combination - One Story	YES - Current	NO - Privately-Owned	Available	Not Used in Prior Housing Element	0.067041013	0	0	0.067041013	0	0	0	1478177	950	Hollywood			Lower
LOS ANGELES	7607 W SUNSET BLVD	90046	5550006027	Neighborhood Office Commercial	C4-1D	0	108	0.133780173	Commercial - Store Combination - Store and Office Combination - One Story	YES - Current	NO - Privately-Owned	Available	Not Used in Prior Housing Element	0.061189073	0	0	0.061189073	0	0	0	1478177	948	Hollywood			Lower
LOS ANGELES			5550006027	Neighborhood Office Commercial	C4-1D	0	108	0.014618285	Commercial - Store Combination - Store and Office Combination - One Story	YES - Current	NO - Privately-Owned	Available	Not Used in Prior Housing Element	0	0	0.002803108	0.002803108	0	0	0	1478177	947	Hollywood			Above Moderate
LOS ANGELES	7617 W SUNSET BLVD	90046	5550006028	Neighborhood Office Commercial	C4-1D	0	108	0.074197954	Commercial - Store - One Story	YES - Current	NO - Privately-Owned	Available	Not Used in Prior Housing Element	0.029203139	0	0	0.029203139	1	0	0	1478177	942	Hollywood			Lower
LOS ANGELES	7621 W SUNSET BLVD	90046	5550006028	Neighborhood Office Commercial	C4-1D	0	108	0.059457949	Commercial - Store - One Story	YES - Current	NO - Privately-Owned	Available	Not Used in Prior Housing Element	0	0	0.008108388	0.008108388	1	0	0	1478177	941	Hollywood			Above Moderate
LOS ANGELES	7623 W SUNSET BLVD	90046	5550006028	Neighborhood Office Commercial	C4-1D	0	108	0.133779458	Commercial - Store - One Story	YES - Current	NO - Privately-Owned	Available	Not Used in Prior Housing Element	0.04418729	0	0	0.04418729	1	0	0	1478177	940	Hollywood			Lower
LOS ANGELES			5550007016	Low II Residential	R1-1-HPOZ	0	1 unit per lot	0.041776469	Residential - Single Family Residence - Vacant Land	YES - Current	NO - Privately-Owned	Available	Not Used in Prior Housing Element	0	0	0.096781576	0.096781576	0	0	0	1478177	603	Hollywood			Above Moderate
LOS ANGELES	7602 W HOLLYWOOD BLVD	90046	5550007BRK	Medium Residential	[Q]R3-1XL	0	36	0.184543463	Residential - Single Family Residence - Condominium	YES - Current	NO - Privately-Owned	Available	Not Used in Prior Housing Element	0.023720438	0	0	0.023720438	9	0	0	1478177	389	Hollywood			Lower
LOS ANGELES	1650 N CURSON AVE	90046	5550008001	Medium Residential	[Q]R3-1XL	0	36	0.05665943	Residential - Single Family Residence	YES - Current	NO - Privately-Owned	Available	Not Used in Prior Housing Element	0	0	0.233717752	0.233717752	1	2*	2*	1478177	393	Hollywood			Above Moderate
LOS ANGELES	7576 N HOLLYWOOD BLVD	90046	5550008001	Medium Residential	[Q]R3-1XL	0	36	0.056783548	Residential - Single Family Residence	YES - Current	NO - Privately-Owned	Available	Not Used in Prior Housing Element	0	0	0.233717752	0.233717752	1	2*	2*	1478177	376	Hollywood			Above Moderate
LOS ANGELES	1646 N CURSON AVE	90046	5550008004	Medium Residential	[Q]R3-1XL	0	36	0.108543239	Residential - Single Family Residence	YES - Current	NO - Privately-Owned	Available	Not Used in Prior Housing Element	0	0	0.182080424	0.182080424	1	3*	3*	1478177	404	Hollywood			Above Moderate
LOS ANGELES	1547 N SIERRA BONITA AVE	90046	5550009006	Low II Residential	R1-1-HPOZ	0	1 unit per lot	0.154825695	Residential - Single Family Residence - Vacant Land	YES - Current	NO - Privately-Owned	Available	Not Used in Prior Housing Element	0	0	0.096781576	0.096781576	0	0	0	1478177	724	Hollywood			Above Moderate
LOS ANGELES	1540 N CURSON AVE	90046	5550009007	Low II Residential	R1-1-HPOZ	0	1 unit per lot	0.160695201	Residential - Single Family Residence - Pool and Misc.	YES - Current	NO - Privately-Owned	Available	Not Used in Prior Housing Element	0	0	0.096781576	0.096781576	0	0	0	1478177	756	Hollywood			Above Moderate
LOS ANGELES	7563 W SUNSET BLVD	90046	5550009021	Neighborhood Office Commercial	C4-1D	0	108	0.057709538	Commercial - Store Combination - Store and Office Combination - One Story	YES - Current	NO - Privately-Owned	Available	Not Used in Prior Housing Element	0	0	0.01268966	0.01268966	0	0	0	1478177	979	Hollywood			Above Moderate
LOS ANGELES			5550009021	Neighborhood Office Commercial	C4-1D	0	108	0.01722674	Commercial - Store Combination - Store and Office Combination - One Story	YES - Current	NO - Privately-Owned	Available	Not Used in Prior Housing Element	0	0	0.002803108	0.002803108	0	0	0	1478177	935	Hollywood			Above Moderate
LOS ANGELES			5550009021	Neighborhood Office Commercial	C4-1D	0	108	0.028887238	Commercial - Store Combination - Store and Office Combination - One Story	YES - Current	NO - Privately-Owned	Available	Not Used in Prior Housing Element	0	0	0.006927451	0.006927451	0	0	0	1478177	978	Hollywood			Above Moderate
LOS ANGELES			5550009021	Neighborhood Office Commercial	C4-1D	0	108	0.034422846	Commercial - Store Combination - Store and Office Combination - One Story	YES - Current	NO - Privately-Owned	Available	Not Used in Prior Housing Element	0	0	0.005554787	0.005554787	0	0	0	1478177	936	Hollywood			Above Moderate
LOS ANGELES	7557 W SUNSET BLVD	90046	5550009022	Neighborhood Office Commercial	C4-1D	0	108	0.076938946	Commercial - Office Building - One Story	YES - Current	NO - Privately-Owned	Available	Not Used in Prior Housing Element	0.099790995	0	0	0.099790995	0	0	0	1478177	980	Hollywood			Lower
LOS ANGELES			5550009022	Neighborhood Office Commercial	C4-1D	0	108	0.04591052	Commercial - Office Building - One Story	YES - Current	NO - Privately-Owned	Available	Not Used in Prior Housing Element	0	0	0.048331413	0.048331413	0	0	0	1478177	937	Hollywood			Above Moderate
LOS ANGELES	1503 N SIERRA BONITA AVE	90046	5550009023	Neighborhood Office Commercial	C4-1D	0	108	0.125058705	Commercial - Office Building - One Story	YES - Current	NO - Privately-Owned	Available	Not Used in Prior Housing Element	0.022331096	0	0	0.022331096	0	0	0	1478177	981	Hollywood			Lower
LOS ANGELES	1511 N SIERRA BONITA AVE	90046	5550009023	Neighborhood Office Commercial	C4-1D	0	108	0.07463886	Commercial - Office Building - One Story	YES - Current	NO - Privately-Owned	Available	Not Used in Prior Housing Element	0.015439448	0	0	0.015439448	0	0	0	1478177	939	Hollywood			Lower
LOS ANGELES	1510 N CURSON AVE	90046	5550009026	Neighborhood Office Commercial	C4-1D	0	108	0.07460377	Industrial - Warehousing, Distribution, Storage - Warehousing, Distribution, 10,000 to 24,999 SF - One Story	YES - Current	NO - Privately-Owned	Available	Not Used in Prior Housing Element	0.014029637	0	0	0.014029637	0	0	0	1478177	933	Hollywood			Lower
LOS ANGELES	1514 N CURSON AVE	90046	5550009026	Low II Residential	R1-1	0	1 unit per lot	0.160695739	Industrial - Warehousing, Distribution, Storage - Warehousing, Distribution, 10,000 to 24,999 SF - One Story	YES - Current	NO - Privately-Owned	Available	Not Used in Prior Housing Element	0	0	0.000513932	0.000513932	0	0	0	1478177	907	Hollywood			Above Moderate
LOS ANGELES	1515 N SIERRA BONITA AVE	90046	5550009026	Low II Residential	R1-1	0	1 unit per lot	0.154950363	Industrial - Warehousing, Distribution, Storage - Warehousing, Distribution, 10,000 to 24,999 SF - One Story	YES - Current	NO - Privately-Owned	Available	Not Used in Prior Housing Element	0	0	0.000513932	0.000513932	0	0	0	1478177	908	Hollywood			Above Moderate
LOS ANGELES	7573 W SUNSET BLVD	90046	5550009026	Neighborhood Office Commercial	C4-1D	0	108	0.115529659	Industrial - Warehousing, Distribution, Storage - Warehousing, Distribution, 10,000 to 24,999 SF - One Story	YES - Current	NO - Privately-Owned	Available	Not Used in Prior Housing Element	0.018886307	0	0	0.018886307	0	0	0	1478177	977	Hollywood			Lower
LOS ANGELES	7575 W SUNSET BLVD	90046	5550009026	Neighborhood Office Commercial	C4-1D	0	108	0.110766301	Industrial - Warehousing, Distribution, Storage - Warehousing, Distribution, 10,000 to 24,999 SF - One Story	YES - Current	NO - Privately-Owned	Available	Not Used in Prior Housing Element	0.018886307	0	0	0.018886307	0	0	0	1478177	976	Hollywood			Lower
LOS ANGELES			5550009026	Neighborhood Office Commercial	C4-1D	0	108	0.068864919	Industrial - Warehousing, Distribution, Storage - Warehousing, Distribution, 10,000 to 24,999 SF - One Story	YES - Current	NO - Privately-Owned	Available	Not Used in Prior Housing Element	0	0	0.000754381	0.000754381	0	0	0	1478177	934	Hollywood			Above Moderate
LOS ANGELES	1517 N GARDNER ST	90046	5550010016	Neighborhood Office Commercial	C4-1D	0	108	0.160697081	Commercial - Store Combination - Store and Residential Combination - One Story	YES - Current	NO - Privately-Owned	Available	Not Used in Prior Housing Element	0	0	0.049047843	0.049047843	0	0	0	1478177	911	Hollywood		Yes	Above Moderate
LOS ANGELES	1521 N GARDNER ST	90046	5550010016	Neighborhood Office Commercial	C4-1D	0	108	0.160697074	Commercial - Store Combination - Store and Residential Combination - One Story	YES - Current	NO - Privately-Owned	Available	Not Used in Prior Housing Element	0	0	0.049047843	0.049047843	0	0	0	1478177	886	Hollywood		Yes	Above Moderate
LOS ANGELES			5550010016	Neighborhood Office Commercial	C4-1D	0	108	0.009641662	Commercial - Store Combination - Store and Residential Combination - One Story	YES - Current	NO - Privately-Owned	Available	Not Used in Prior Housing Element	0	0	0.003495301	0.003495301	0	0	0	1478177	951	Hollywood			Above Moderate
LOS ANGELES	1508 N SIERRA BONITA AVE	90046	5550010020	Neighborhood Office Commercial	C4-1D	0	108	0.145837732	Commercial - Store - One Story	YES - Current	NO - Privately-Owned	Available	Not Used in Prior Housing Element	0.050170849	0	0	0.050170849	0	0	0	1478177	953	Hollywood			Lower
LOS ANGELES	7521 W SUNSET BLVD	90046	5550010020	Neighborhood Office Commercial	C4-1D	0	108	0.260054963	Commercial - Store - One Story	YES - Current	NO - Privately-Owned	Available	Not Used in Prior Housing Element	0.070894358	0	0	0.070894358	0	0	0	1478177	982	Hollywood			Lower
LOS ANGELES	7511 W SUNSET BLVD	90046	5550010021	Neighborhood Office Commercial	C4-1D	0	108	0.134683138	Commercial - Store Combination - Store and Residential Combination - One Story	YES - Current	NO - Privately-Owned	Available	Not Used in Prior Housing Element	0.063335921	0	0	0.063335921	0	0	0	1478177	984	Hollywood			Lower
LOS ANGELES			5550010021	Neighborhood Office Commercial	C4-1D	0	108	0.075532068	Commercial - Store Combination - Store and Residential Combination - One Story	YES - Current	NO - Privately-Owned	Available	Not Used in Prior Housing Element	0.040316843	0	0	0.040316843	0	0	0	1478177	955	Hollywood			Lower
LOS ANGELES	1509 N GARDNER ST	90046	5550010022	Neighborhood Office Commercial	C4-1D	0	108	0.059451857	Commercial - Store Combination - Store and Residential Combination - One Story	YES - Current	NO - Privately-Owned	Available	Not Used in Prior Housing Element	0	0	0.022231928	0.022231928	0	0	0	1478177	956	Hollywood		Yes	Above Moderate
LOS ANGELES	7503 W SUNSET BLVD	90046	5550010022	Neighborhood Office Commercial	C4-1D	0	108	0.134667441	Commercial - Store Combination - Store and Residential Combination - One Story	YES - Current	NO - Privately-Owned	Available	Not Used in Prior Housing Element	0	0	0.061906761	0.061906761	0	0	0	1478177	986	Hollywood		Yes	Above Moderate
LOS ANGELES			5550010023	Neighborhood Office Commercial	C4-1D	0	108	0.01606989	Commercial - Parking Lot (Commercial Use Property) - Lots - Patron or Employee - One Story	YES - Current	NO - Privately-Owned	Available	Not Used in Prior Housing Element	0	0	0.002004944	0.002004944	0	0	0	1478181	1132	Hollywood			Above Moderate
LOS ANGELES	7474 W HOLLYWOOD BLVD	90046	5550012016	Medium Residential	[Q]R3-1XL	0	36	0.192887608	Residential - Five or More Units or Apartments (Any Combination) - 4 Stories or Less	YES - Current	NO - Privately-Owned	Available	Not Used in Prior Housing Element	0	0	0.073893329	0.073893329	6	0	0	1478181	157	Hollywood		Yes	Above Moderate
LOS ANGELES	7464 W HOLLYWOOD BLVD	90046	5550012017	Medium Residential	[Q]R3-1XL	0	36	0.192887599	Residential - Double, Duplex, or Two Units - 4 Stories or Less	YES - Current	NO - Privately-Owned	Available	Not Used in Prior Housing Element	0	0	0.134641246	0.134641246	2	0	0	1478181	158	Hollywood		Yes	Above Moderate
LOS ANGELES	7450 W HOLLYWOOD BLVD	90046	5550012018	Medium Residential	[Q]R3-1XL	0	36	0.401238943	Residential - Five or More Units or Apartments (Any Combination) - 4 Stories or Less - Pool	YES - Current	NO - Privately-Owned	Available	Not Used in Prior Housing Element	0	0	0.075685412	0.075685412	20	0	0	1478181	159	Hollywood		Yes	Above Moderate
LOS ANGELES	7441 W SUNSET BLVD	90046	5550013001	Neighborhood Office Commercial	C4-1D	0	108	0.050032534	Commercial - Store Combination - Store and Office Combination - One Story	YES - Current	NO - Privately-Owned	Available	Not Used in Prior Housing Element	0	0	0.009480983	0.009480983	0	0	0	1478181	645	Hollywood			Above Moderate
LOS ANGELES	7437 W SUNSET BLVD	90046	5550013002	Neighborhood Office Commercial	C4-1D	0	108	0.091625451	Commercial - Restaurant, Cocktail Lounge - Restaurant, Cocktail Lounge, Tavern - One Story	YES - Current	NO - Privately-Owned	Available	Not Used in Prior Housing Element	0.066682594	0	0	0.066682594	0	0	0	1478181	637	Hollywood			Lower
LOS ANGELES	7403 W SUNSET BLVD	90046	5550013008	Neighborhood Office Commercial	C4-1D	0	108	0.087235431	Commercial - Store Combination - Store and Office Combination - One Story	YES - Current	NO - Privately-Owned	Available	Not Used in Prior Housing Element	0.050913434	0	0	0.050913434	0	0	0	1478181	644	Hollywood			Lower
LOS ANGELES			5550013008	Neighborhood Office Commercial	C4-1D	0	108	0.046810056	Commercial - Store Combination - Store and Office Combination - One Story	YES - Current	NO - Privately-Owned	Available	Not Used in Prior Housing Element	0	0	0.007721011	0.007721011	0	0	0	1478181	643	Hollywood			Above Moderate
LOS ANGELES	1525 N VISTA ST	90046	5550013011	Medium Residential	R3-1	0	54	0.229541569	Residential - Five or More Units or Apartments (Any Combination) - 4 Stories or Less	YES - Current	NO - Privately-Owned	Available	Not Used in Prior Housing Element	0	0	0.139416283	0.139416283	16	0	0	1478181	554	Hollywood		Yes	Above Moderate
LOS ANGELES	1529 N VISTA ST	90046	5550013011	Medium Residential	R3-1	0	54	0.19846939	Residential - Five or More Units or Apartments (Any Combination) - 4 Stories or Less	YES - Current	NO - Privately-Owned	Available	Not Used in Prior Housing Element	0	0	0.128718068	0.128718068	16	0	0	1478181	538	Hollywood		Yes	Above Moderate
LOS ANGELES	1537 N VISTA ST	90046	5550013013	Medium Residential	R3-1	0	54	0.085064397	Residential - Single Family Residence	YES - Current	NO - Privately-Owned	Available	Not Used in Prior Housing Element	0.406242692	0	0	0.406242692	1	0	0	1478181	491	Hollywood			Lower
LOS ANGELES	1516 N GARDNER ST	90046	5550013014	Neighborhood Office Commercial	C4-1D	0	108	0.330038805	Commercial - Store Combination - Store and Office Combination - One Story	YES - Current	NO - Privately-Owned	Available	Not Used in Prior Housing Element	0.291806021	0	0	0.291806021	4	0	0	1478181	563	Hollywood			Lower
LOS ANGELES	1504 N GARDNER ST	90046	5550013015	Neighborhood Office Commercial	C4-1D	0	108	0.213016322	Commercial - Store Combination - Store and Office Combination - One Story	YES - Current	NO - Privately-Owned	Available	Not Used in Prior Housing Element	0.065186198	0	0	0.065186198	7	0	0	1478181	632	Hollywood			Lower
LOS ANGELES	7449 W SUNSET BLVD	90046	5550013019	Neighborhood Office Commercial	C4-1D	0	108	0.066100646	Commercial - Parking Lot (Commercial Use Property) - Lots - Patron or Employee - One Story	YES - Current	NO - Privately-Owned	Available	Not Used in Prior Housing Element	0	0	0.018619683	0.018619683	0	0	0	1478181	634	Hollywood			Above Moderate
LOS ANGELES	7447 W SUNSET BLVD	90046	5550013020	Neighborhood Office Commercial	C4-1D	0	108	0.040935298	Commercial - Parking Lot (Commercial Use Property) - Lots - Patron or Employee - One Story	YES - Current	NO - Privately-Owned	Available	Not Used in Prior Housing Element	0	0	0.023219997	0.023219997	0	0	0	1478181	642	Hollywood			Above Moderate
LOS ANGELES			5550013021	Neighborhood Office Commercial	C4-1D	0	108	0.025560651	Commercial - Parking Lot (Commercial Use Property) - Lots - Patron or Employee - One Story	YES - Current	NO - Privately-Owned	Available	Not Used in Prior Housing Element	0	0	0.012633865	0.012633865	0	0	0	1478181	633	Hollywood			Above Moderate
LOS ANGELES			5550013022	Neighborhood Office Commercial	C4-1D	0	108	0.044455682	Commercial - Parking Lot (Commercial Use Property) - Lots - Patron or Employee - One Story	YES - Current	NO - Privately-Owned	Available	Not Used in Prior Housing Element	0	0	0.018784538	0.018784538	0	0	0	1478181	567	Hollywood			Above Moderate
LOS ANGELES			5550013023	Neighborhood Office Commercial	C4-1D	0	108	0.078241976	Commercial - Parking Lot (Commercial Use Property) - Lots - Patron or Employee - One Story	YES - Current	NO - Privately-Owned	Available	Not Used in Prior Housing Element	0.02827365	0	0	0.02827365	0	0	0	1478181	543	Hollywood			Lower
LOS ANGELES	1515 N VISTA ST	90046	5550013030	Medium Residential	R3-1	0	54	0.223827867	Commercial - Store Combination - Store and Office Combination - One Story	YES - Current	NO - Privately-Owned	Available	Not Used in Prior Housing Element	0.022192461	0	0	0.022192461	1	0	0	1478181	570	Hollywood			Lower
LOS ANGELES	7405 W SUNSET BLVD	90046	5550013030	Neighborhood Office Commercial	C4-1D	0	108	0.079786263	Commercial - Store Combination - Store and Office Combination - One Story	YES - Current	NO - Privately-Owned	Available	Not Used in Prior Housing Element	0.018290141	0	0	0.018290141	1	0	0	1478181	625	Hollywood			Lower
LOS ANGELES	7415 W SUNSET BLVD	90046	5550013030	Neighborhood Office Commercial	C4-1D	0	108	0.103305197	Commercial - Store Combination - Store and Office Combination - One Story	YES - Current	NO - Privately-Owned	Available	Not Used in Prior Housing Element	0.021345119	0	0	0.021345119	1	0	0	1478181	623	Hollywood			Lower
LOS ANGELES	7417 W SUNSET BLVD	90046	5550013030	Neighborhood Office Commercial	C4-1D	0	108	0.068870126	Commercial - Store Combination - Store and Office Combination - One Story	YES - Current	NO - Privately-Owned	Available	Not Used in Prior Housing Element	0	0	0.002118402	0.002118402	1	0	0	1478181	619	Hollywood			Above Moderate
LOS ANGELES	7419 W SUNSET BLVD	90046	5550013030	Neighborhood Office Commercial	C4-1D	0	108	0.068869839	Commercial - Store Combination - Store and Office Combination - One Story	YES - Current	NO - Privately-Owned	Available	Not Used in Prior Housing Element	0	0	0.002118402	0.002118402	1	0	0	1478181	615	Hollywood			Above Moderate
LOS ANGELES	7423 W SUNSET BLVD	90046	5550013030	Neighborhood Office Commercial	C4-1D	0	108	0.224519178	Commercial - Store Combination - Store and Office Combination - One Story	YES - Current	NO - Privately-Owned	Available	Not Used in Prior Housing Element	0.035324716	0	0	0.035324716	1	0	0	1478181	1131	Hollywood			Lower
LOS ANGELES	7431 W SUNSET BLVD	90046	5550013030	Neighborhood Office Commercial	C4-1D	0	108	0.34167923	Commercial - Store Combination - Store and Office Combination - One Story	YES - Current	NO - Privately-Owned	Available	Not Used in Prior Housing Element	0.040523079	0	0	0.040523079	1	0	0	1478181	555	Hollywood			Lower
LOS ANGELES			5550013030	Neighborhood Office Commercial	C4-1D	0	108	0.045579075	Commercial - Store Combination - Store and Office Combination - One Story	YES - Current	NO - Privately-Owned	Available	Not Used in Prior Housing Element	0	0	0.002788019	0.002788019	1	0	0	1478181	627	Hollywood			Above Moderate
LOS ANGELES			5550013030	Neighborhood Office Commercial	C4-1D	0	108	0.076445271	Commercial - Store Combination - Store and Office Combination - One Story	YES - Current	NO - Privately-Owned	Available	Not Used in Prior Housing Element	0.017168316	0	0	0.017168316	1	0	0	1478181	628	Hollywood			Lower
LOS ANGELES			5550013030	Neighborhood Office Commercial	C4-1D	0	108	0.086088558	Commercial - Store Combination - Store and Office Combination - One Story	YES - Current	NO - Privately-Owned	Available	Not Used in Prior Housing Element	0.019385518	0	0	0.019385518	1	0	0	1478181	617	Hollywood			Lower
LOS ANGELES	1533 N VISTA ST	90046	5550013031	Medium Residential	R3-1	0	54	0.113233271	Residential - Single Family Residence	YES - Current	NO - Privately-Owned	Available	Not Used in Prior Housing Element	1.703611612	0	0	1.703611612	0	0	0	1478181	1231	Hollywood			Lower
LOS ANGELES	7367 W SUNSET BLVD	90046	5550014008	Neighborhood Office Commercial	C4-1D	0	108	0.220384003	Commercial - Restaurant, Cocktail Lounge - Restaurant, Cocktail Lounge, Tavern - One Story	YES - Current	NO - Privately-Owned	Available	Not Used in Prior Housing Element	0.124715021	0	0	0.124715021	0	0	0	1478181	591	Hollywood			Lower
LOS ANGELES	7373 W SUNSET BLVD	90046	5550014008	Neighborhood Office Commercial	C4-1D	0	108	0.243590402	Commercial - Restaurant, Cocktail Lounge - Restaurant, Cocktail Lounge, Tavern - One Story	YES - Current	NO - Privately-Owned	Available	Not Used in Prior Housing Element	0.132372871	0	0	0.132372871	0	0	0	1478181	590	Hollywood			Lower
LOS ANGELES	7355 W SUNSET BLVD	90046	5550014009	Neighborhood Office Commercial	C4-1D	0	108	0.212349814	Commercial - Shopping Center (Neighborhood, Community) - One Story	YES - Current	NO - Privately-Owned	Available	Not Used in Prior Housing Element	0.034737133	0	0	0.034737133	0	0	0	1478181	606	Hollywood			Lower
LOS ANGELES	7363 W SUNSET BLVD	90046	5550014009	Neighborhood Office Commercial	C4-1D	0	108	0.213497091	Commercial - Shopping Center (Neighborhood, Community) - One Story	YES - Current	NO - Privately-Owned	Available	Not Used in Prior Housing Element	0.034737133	0	0	0.034737133	0	0	0	1478181	603	Hollywood			Lower
LOS ANGELES	1523 N MARTEL AVE	90046	5550014011	Medium Residential	R3-1	0	54	0.158401785	Residential - Single Family Residence - Vacant Land	YES - Current	NO - Privately-Owned	Available	Not Used in Prior Housing Element	0.672554249	0	0	0.672554249	0	0	0	1478181	549	Hollywood			Lower
LOS ANGELES	7370 W HAWTHORN AVE	90046	5550014024	Medium Residential	R3-1	0	54	0.285006838	Residential - Five or More Units or Apartments (Any Combination) - 4 Stories or Less	YES - Current	NO - Privately-Owned	Available	Not Used in Prior Housing Element	0.091036275	0	0	0.091036275	15	0	0	1478181	436	Hollywood			Lower
LOS ANGELES	7418 W HOLLYWOOD BLVD	90046	5550015002	Medium Residential	[Q]R3-1XL	0	36	0.185944018	Residential - Five or More Units or Apartments (Any Combination) - 4 Stories or Less	YES - Current	NO - Privately-Owned	Available	Not Used in Prior Housing Element	0	0	0.054481467	0.054481467	8	0	0	1478181	160	Hollywood		Yes	Above Moderate
LOS ANGELES	7362 W HOLLYWOOD BLVD	90046	5550015008	Medium Residential	[Q]R3-1XL	0	36	0.146540733	Residential - Four Units (Any Combination) - 4 Stories or Less	YES - Current	NO - Privately-Owned	Available	Not Used in Prior Housing Element	0	0	0.068026602	0.068026602	4	0	0	1478181	163	Hollywood		Yes	Above Moderate
LOS ANGELES	7356 W HOLLYWOOD BLVD	90046	5550015009	Medium Residential	[Q]R3-1XL	0	36	0.199366769	Residential - Five or More Units or Apartments (Any Combination) - 4 Stories or Less	YES - Current	NO - Privately-Owned	Available	Not Used in Prior Housing Element	0	0	0.086706169	0.086706169	7	0	0	1478181	165	Hollywood		Yes	Above Moderate

LOS ANGELES	1621 1/2 N MARTEL AVE	90046	5550015014	Medium Residential	R3-1	0	54	0.229571533	Residential - Five or More Units or Apartments (Any Combination) - 4 Stories or Less	YES - Current	NO - Privately-Owned	Available	Not Used in Prior Housing Element	0	0	0.123938665	0.123938665	14	0	0	1478181	315	Hollywood	Yes	Above Moderate
LOS ANGELES	7323 W HAWTHORN AVE	90046	5550016010	Medium Residential	R3-1	0	54	0.16477368	Residential - Five or More Units or Apartments (Any Combination) - 4 Stories or Less	YES - Current	NO - Privately-Owned	Available	Not Used in Prior Housing Element	0	0	0.116546622	0.116546622	8	0	0	1478181	402	Hollywood	Yes	Above Moderate
LOS ANGELES	1626 N MARTEL AVE	90046	5550016024	Medium Residential	R3-1	0	54	0.150940022	Institutional - Church - One Story	YES - Current	NO - Privately-Owned	Available	Used in Prior Housing Element - Non-Vacant	0.008755575	0	0	0.008755575	0	0	0	1478181	294	Hollywood		Lower
LOS ANGELES	1632 N MARTEL AVE	90046	5550016024	Medium Residential	R3-1	0	54	0.178775422	Institutional - Church - One Story	YES - Current	NO - Privately-Owned	Available	Used in Prior Housing Element - Non-Vacant	0.009775659	0	0	0.009775659	0	0	0	1478181	279	Hollywood		Lower
LOS ANGELES	1636 N MARTEL AVE	90046	5550016024	Medium Residential	R3-1	0	54	0.183078234	Institutional - Church - One Story	YES - Current	NO - Privately-Owned	Available	Used in Prior Housing Element - Non-Vacant	0.009775659	0	0	0.009775659	0	0	0	1478181	244	Hollywood		Lower
LOS ANGELES	1640 N MARTEL AVE	90046	5550016024	Medium Residential	[Q]R5-1	0	36	0.09072822	Institutional - Church - One Story	YES - Current	NO - Privately-Owned	Available	Used in Prior Housing Element - Non-Vacant	0	0	0.005226748	0.005226748	0	3*	3*	1478181	228	Hollywood		Above Moderate
LOS ANGELES	7300 W HOLLYWOOD BLVD	90046	5550016024	Medium Residential	[Q]R5-1	0	36	0.76493611	Institutional - Church - One Story	YES - Current	NO - Privately-Owned	Available	Used in Prior Housing Element - Non-Vacant	0.016265467	0	0	0.016265467	0	0	0	1478181	182	Hollywood		Lower
LOS ANGELES	7320 W HOLLYWOOD BLVD	90046	5550016024	Medium Residential	[Q]R5-1	0	36	0.209398999	Institutional - Church - One Story	YES - Current	NO - Privately-Owned	Available	Used in Prior Housing Element - Non-Vacant	0.008248482	0	0	0.008248482	0	0	0	1478181	180	Hollywood		Lower
LOS ANGELES	7328 W HOLLYWOOD BLVD	90046	5550016024	Medium Residential	[Q]R5-1	0	36	0.254561583	Institutional - Church - One Story	YES - Current	NO - Privately-Owned	Available	Used in Prior Housing Element - Non-Vacant	0.009237881	0	0	0.009237881	0	0	0	1478181	179	Hollywood		Lower
LOS ANGELES			5550016024	Medium Residential	R3-1	0	54	0.004304244	Institutional - Church - One Story	YES - Current	NO - Privately-Owned	Available	Used in Prior Housing Element - Non-Vacant	0	0	0.000813842	0.000813842	0	0	0	1478181	293	Hollywood		Above Moderate
LOS ANGELES			5550016024	Medium Residential	R3-1	0	54	0.032139344	Institutional - Church - One Story	YES - Current	NO - Privately-Owned	Available	Used in Prior Housing Element - Non-Vacant	0	0	0.002081995	0.002081995	0	1*	1*	1478181	295	Hollywood		Above Moderate
LOS ANGELES			5550016024	Medium Residential	[Q]R5-1	0	36	0.074610806	Institutional - Church - One Story	YES - Current	NO - Privately-Owned	Available	Used in Prior Housing Element - Non-Vacant	0	0	0.003953152	0.003953152	0	2*	2*	1478181	229	Hollywood		Above Moderate
LOS ANGELES	1633 N FULLER AVE	90046	5550016025	Medium Residential	R3-1	0	54	0.146497894	Residential - Five or More Units or Apartments (Any Combination) - 4 Stories or Less	YES - Current	NO - Privately-Owned	Available	Not Used in Prior Housing Element	1.999893951	0	0	1.999893951	0	0	0	1478181	285	Hollywood		Lower
LOS ANGELES	1637 N FULLER AVE	90046	5550016025	Medium Residential	R3-1	0	54	0.183126061	Residential - Five or More Units or Apartments (Any Combination) - 4 Stories or Less	YES - Current	NO - Privately-Owned	Available	Not Used in Prior Housing Element	2.411937296	0	0	2.411937296	0	0	0	1478181	246	Hollywood		Lower
LOS ANGELES			5550016025	Medium Residential	R3-1	0	54	0.018313004	Residential - Five or More Units or Apartments (Any Combination) - 4 Stories or Less	YES - Current	NO - Privately-Owned	Available	Not Used in Prior Housing Element	0	0	0.277621531	0.277621531	0	0	0	1478181	296	Hollywood		Above Moderate
LOS ANGELES			5550016025	Medium Residential	R3-1	0	54	0.036627368	Residential - Five or More Units or Apartments (Any Combination) - 4 Stories or Less	YES - Current	NO - Privately-Owned	Available	Not Used in Prior Housing Element	0	0	0.765591431	0.765591431	0	1*	1*	1478181	280	Hollywood		Above Moderate
LOS ANGELES	1610 N MARTEL AVE	90046	5550016050	Medium Residential	R3-1	0	54	0.036616896	Commercial - Parking Lot (Commercial Use Property) - Lots - Patron or Employee - One Story	YES - Current	NO - Privately-Owned	Available	Used in Prior Housing Element - Non-Vacant	0	0	0.117721188	0.117721188	0	1*	1*	1478181	340	Hollywood		Above Moderate
LOS ANGELES	1616 N MARTEL AVE	90046	5550016050	Medium Residential	R3-1	0	54	0.183079827	Commercial - Parking Lot (Commercial Use Property) - Lots - Patron or Employee - One Story	YES - Current	NO - Privately-Owned	Available	Used in Prior Housing Element - Non-Vacant	0.120721746	0	0	0.120721746	0	0	0	1478181	322	Hollywood		Lower
LOS ANGELES	1622 N MARTEL AVE	90046	5550016050	Medium Residential	R3-1	0	54	0.183080301	Commercial - Parking Lot (Commercial Use Property) - Lots - Patron or Employee - One Story	YES - Current	NO - Privately-Owned	Available	Used in Prior Housing Element - Non-Vacant	0.120721746	0	0	0.120721746	0	0	0	1478181	309	Hollywood		Lower
LOS ANGELES	1541 N FULLER AVE	90046	5550017015	Medium Residential	R3-1	0	54	0.16790648	Residential - Five or More Units or Apartments (Any Combination) - 4 Stories or Less	YES - Current	NO - Privately-Owned	Available	Not Used in Prior Housing Element	0	0	0.102932742	0.102932742	8	0	0	1478181	484	Hollywood	Yes	Above Moderate
LOS ANGELES	7307 W SUNSET BLVD	90046	5550017021	Neighborhood Office Commercial	C4-1D	0	108	0.211034488	Commercial - Store Combination - Store and Office Combination - One Story	YES - Current	NO - Privately-Owned	Available	Not Used in Prior Housing Element	0.034996736	0	0	0.034996736	0	0	0	1478181	599	Hollywood		Lower
LOS ANGELES	7313 W SUNSET BLVD	90046	5550017021	Neighborhood Office Commercial	C4-1D	0	108	0.18365317	Commercial - Store Combination - Store and Office Combination - One Story	YES - Current	NO - Privately-Owned	Available	Not Used in Prior Housing Element	0.03196795	0	0	0.03196795	0	0	0	1478181	598	Hollywood		Lower
LOS ANGELES	1433 N FULLER AVE	90046	5550018005	Medium Residential	R3-1	0	54	0.158401784	Residential - Five or More Units or Apartments (Any Combination) - 4 Stories or Less	YES - Current	NO - Privately-Owned	Available	Not Used in Prior Housing Element	0	0	0.104350864	0.104350864	8	0	0	1478181	803	Hollywood	Yes	Above Moderate
LOS ANGELES	1427 N FULLER AVE	90046	5550018006	Medium Residential	R3-1	0	54	0.158402131	Residential - Five or More Units or Apartments (Any Combination) - 4 Stories or Less	YES - Current	NO - Privately-Owned	Available	Not Used in Prior Housing Element	0	0	0.092044202	0.092044202	7	0	0	1478181	828	Hollywood	Yes	Above Moderate
LOS ANGELES	1423 N FULLER AVE	90046	5550018007	Medium Residential	R3-1	0	54	0.158401141	Residential - Five or More Units or Apartments (Any Combination) - 4 Stories or Less	YES - Current	NO - Privately-Owned	Available	Not Used in Prior Housing Element	0	0	0.08181313	0.08181313	8	0	0	1478181	849	Hollywood	Yes	Above Moderate
LOS ANGELES	1412 N MARTEL AVE	90046	5550018010	Medium Residential	R3-1	0	54	0.15843115	Residential - Five or More Units or Apartments (Any Combination) - 4 Stories or Less - Pool	YES - Current	NO - Privately-Owned	Available	Not Used in Prior Housing Element	0	0	0.08181313	0.08181313	8	0	0	1478181	895	Hollywood	Yes	Above Moderate
LOS ANGELES	1416 N MARTEL AVE	90046	5550018011	Medium Residential	R3-1	0	54	0.158433302	Residential - Five or More Units or Apartments (Any Combination) - 4 Stories or Less	YES - Current	NO - Privately-Owned	Available	Not Used in Prior Housing Element	0	0	0.103503971	0.103503971	6	0	0	1478181	871	Hollywood	Yes	Above Moderate
LOS ANGELES	1422 N MARTEL AVE	90046	5550018012	Medium Residential	R3-1	0	54	0.158434463	Residential - Five or More Units or Apartments (Any Combination) - 4 Stories or Less	YES - Current	NO - Privately-Owned	Available	Not Used in Prior Housing Element	0.04172598	0	0	0.04172598	9	0	0	1478181	848	Hollywood		Lower
LOS ANGELES	1446 N MARTEL AVE	90046	5550018017	Medium Residential	R3-1	0	54	0.158446205	Residential - Five or More Units or Apartments (Any Combination) - 4 Stories or Less	YES - Current	NO - Privately-Owned	Available	Not Used in Prior Housing Element	0	0	0.08181313	0.08181313	8	0	0	1478181	735	Hollywood	Yes	Above Moderate
LOS ANGELES	1452 N MARTEL AVE	90046	5550018018	Neighborhood Office Commercial	C4-1D	0	108	0.063438739	Residential - Single Family Residence	YES - Current	NO - Privately-Owned	Available	Not Used in Prior Housing Element	0	0	0.120074987	0.120074987	1	0	0	1478181	714	Hollywood		Above Moderate
LOS ANGELES			5550018018	Neighborhood Office Commercial	C4-1D	0	108	0.063360588	Residential - Single Family Residence	YES - Current	NO - Privately-Owned	Available	Not Used in Prior Housing Element	0	0	0.120074987	0.120074987	1	0	0	1478181	715	Hollywood		Above Moderate
LOS ANGELES	7320 W SUNSET BLVD	90046	5550018019	Neighborhood Office Commercial	C4-1D	0	108	0.164736719	Commercial - Auto, Recreation Equipment, Construction Equipment Sales and Service - Auto Service Centers (No Gasoline) - One Story	YES - Current	NO - Privately-Owned	Available	Not Used in Prior Housing Element	0.249165134	0	0	0.249165134	0	0	0	1478181	661	Hollywood		Lower
LOS ANGELES	7324 W SUNSET BLVD	90046	5550018019	Neighborhood Office Commercial	C4-1D	0	108	0.164950659	Commercial - Auto, Recreation Equipment, Construction Equipment Sales and Service - Auto Service Centers (No Gasoline) - One Story	YES - Current	NO - Privately-Owned	Available	Not Used in Prior Housing Element	0.249165134	0	0	0.249165134	0	0	0	1478181	660	Hollywood		Lower
LOS ANGELES	7300 W SUNSET BLVD	90046	5550018024	Neighborhood Office Commercial	C4-1D	0	108	0.225513586	Commercial - Shopping Center (Neighborhood, Community) - One Story	YES - Current	NO - Privately-Owned	Available	Not Used in Prior Housing Element	0.035897796	0	0	0.035897796	0	0	0	1478181	664	Hollywood		Lower
LOS ANGELES	7308 W SUNSET BLVD	90046	5550018024	Neighborhood Office Commercial	C4-1D	0	108	0.22809816	Commercial - Shopping Center (Neighborhood, Community) - One Story	YES - Current	NO - Privately-Owned	Available	Not Used in Prior Housing Element	0.036450529	0	0	0.036450529	0	0	0	1478181	663	Hollywood		Lower
LOS ANGELES	7314 W SUNSET BLVD	90046	5550018024	Neighborhood Office Commercial	C4-1D	0	108	0.228097382	Commercial - Shopping Center (Neighborhood, Community) - One Story	YES - Current	NO - Privately-Owned	Available	Not Used in Prior Housing Element	0.036450529	0	0	0.036450529	0	0	0	1478181	662	Hollywood		Lower
LOS ANGELES	1333 N FULLER AVE	90046	5550019007	Medium Residential	R3-1	0	54	0.17320664	Residential - Five or More Units or Apartments (Any Combination) - 4 Stories or Less	YES - Current	NO - Privately-Owned	Available	Not Used in Prior Housing Element	0	0	0.090957116	0.090957116	9	0	0	1478181	1078	Hollywood	Yes	Above Moderate
LOS ANGELES	1338 N MARTEL AVE	90046	5550019009	Medium Residential	R3-1	0	54	0.158417812	Residential - Double, Duplex, or Two Units - 4 Stories or Less	YES - Current	NO - Privately-Owned	Available	Used in Prior Housing Element - Non-Vacant	0	0	0.220475248	0.220475248	2	0	0	1478181	1050	Hollywood	Yes	Above Moderate
LOS ANGELES	1406 N MARTEL AVE	90046	5550019014	Medium Residential	R3-1	0	54	0.158428997	Residential - Five or More Units or Apartments (Any Combination) - 4 Stories or Less - Pool	YES - Current	NO - Privately-Owned	Available	Not Used in Prior Housing Element	0	0	0.11633838	0.11633838	5	0	0	1478181	922	Hollywood	Yes	Above Moderate
LOS ANGELES	1320 N MARTEL AVE	90046	5550019016	Medium Residential	R3-1	0	54	0.152661846	Residential - Five or More Units or Apartments (Any Combination) - 4 Stories or Less	YES - Current	NO - Privately-Owned	Available	Not Used in Prior Housing Element	0	0	0.092044202	0.092044202	7	0	0	1478181	1125	Hollywood	Yes	Above Moderate
LOS ANGELES	1318 N MARTEL AVE	90046	5550019017	Medium Residential	R3-1	0	54	0.151233438	Residential - Five or More Units or Apartments (Any Combination) - 4 Stories or Less	YES - Current	NO - Privately-Owned	Available	Not Used in Prior Housing Element	0	0	0.092044202	0.092044202	7	0	0	1448181	49	Hollywood	Yes	Above Moderate
LOS ANGELES	1312 N MARTEL AVE	90046	5550019018	Medium Residential	R3-1	0	54	0.152641428	Residential - Five or More Units or Apartments (Any Combination) - 4 Stories or Less - Pool	YES - Current	NO - Privately-Owned	Available	Not Used in Prior Housing Element	0	0	0.08181313	0.08181313	8	0	0	1448181	75	Hollywood	Yes	Above Moderate
LOS ANGELES	1308 N MARTEL AVE	90046	5550019019	Medium Residential	R3-1XL	0	54	0.15264714	Residential - Single Family Residence	YES - Current	NO - Privately-Owned	Available	Used in Prior Housing Element - Non-Vacant	0.7631751	0	0	0.7631751	1	0	0	1448181	99	Hollywood		Lower
LOS ANGELES	1327 N FULLER AVE	90046	5550019022	Medium Residential	R3-1	0	54	0.152679771	Residential - Single Family Residence	YES - Current	NO - Privately-Owned	Available	Used in Prior Housing Element - Non-Vacant	0.771666098	0	0	0.771666098	1	0	0	1478181	1104	Hollywood		Lower
LOS ANGELES	1325 N FULLER AVE	90046	5550019023	Medium Residential	R3-1	0	54	0.152654758	Residential - Five or More Units or Apartments (Any Combination) - 4 Stories or Less	YES - Current	NO - Privately-Owned	Available	Not Used in Prior Housing Element	0	0	0.104350864	0.104350864	8	0	0	1478181	1126	Hollywood	Yes	Above Moderate
LOS ANGELES	1317 N FULLER AVE	90046	5550019024	Medium Residential	R3-1	0	54	0.151074039	Residential - Double, Duplex, or Two Units - 4 Stories or Less	YES - Current	NO - Privately-Owned	Available	Used in Prior Housing Element - Non-Vacant	0	0	0.495287579	0.495287579	2	0	0	1448181	50	Hollywood	Yes	Above Moderate
LOS ANGELES	1315 N FULLER AVE	90046	5550019025	Medium Residential	R3-1	0	54	0.152687499	Residential - Five or More Units or Apartments (Any Combination) - 4 Stories or Less	YES - Current	NO - Privately-Owned	Available	Not Used in Prior Housing Element	0	0	0.104350864	0.104350864	8	0	0	1448181	76	Hollywood	Yes	Above Moderate
LOS ANGELES	1307 N FULLER AVE	90046	5550019026	Medium Residential	R3-1XL	0	54	0.152679344	Residential - Five or More Units or Apartments (Any Combination) - 4 Stories or Less	YES - Current	NO - Privately-Owned	Available	Not Used in Prior Housing Element	0	0	0.08181313	0.08181313	8	0	0	1448181	100	Hollywood	Yes	Above Moderate
LOS ANGELES	1301 N FULLER AVE	90046	5550019029	Medium Residential	R3-1XL	0	54	0.089070048	Residential - Double, Duplex, or Two Units - 4 Stories or Less	YES - Current	NO - Privately-Owned	Available	Not Used in Prior Housing Element	0	0	0.090501499	0.090501499	2	0	0	1448181	1204	Hollywood	Yes	Above Moderate
LOS ANGELES	1302 N MARTEL AVE	90046	5550019073	Medium Residential	R3-1XL	0	54	0.069633017	Residential - Three Units (Any Combination) - 4 Stories or Less	YES - Current	NO - Privately-Owned	Available	Not Used in Prior Housing Element	0	0	0.287192941	0.287192941	3	3*	3*	1448181	124	Hollywood	Yes	Above Moderate
LOS ANGELES	7321 W FOUNTAIN AVE	90046	5550019073	Medium Residential	R3-1XL	0	54	0.069733278	Residential - Three Units (Any Combination) - 4 Stories or Less	YES - Current	NO - Privately-Owned	Available	Not Used in Prior Housing Element	0	0	0.287192941	0.287192941	3	3*	3*	1448181	125	Hollywood	Yes	Above Moderate
LOS ANGELES	7315 W FOUNTAIN AVE	90046	5550019074	Medium Residential	R3-1XL	0	54	0.050313509	Residential - Single Family Residence	YES - Current	NO - Privately-Owned	Available	Not Used in Prior Housing Element	0	0	0.203479618	0.203479618	1	2*	2*	1448181	1203	Hollywood		Above Moderate
LOS ANGELES	1337 N FULLER AVE	90046	5550019103	Medium Residential	R3-1	0	54	0.036154081	Residential - Single Family Residence	YES - Current	NO - Privately-Owned	Available	Not Used in Prior Housing Element	0	0	0.005942295	0.005942295	1	1*	1*	1478181	1214	Hollywood		Above Moderate
LOS ANGELES	1335 N FULLER LANE	90046	5550019104	Medium Residential	R3-1	0	54	0.036155074	Residential - Single Family Residence - Small Lot	YES - Current	NO - Privately-Owned	Available	Not Used in Prior Housing Element	0	0	0.005942295	0.005942295	1	1*	1*	1478181	1215	Hollywood		Above Moderate
LOS ANGELES	1341 N FULLER AVE	90046	5550019105	Medium Residential	R3-1	0	54	0.036344926	Residential - Single Family Residence	YES - Current	NO - Privately-Owned	Available	Not Used in Prior Housing Element	0	0	0.005942295	0.005942295	1	1*	1*	1478181	1216	Hollywood		Above Moderate
LOS ANGELES	1339 N FULLER AVE	90046	5550019106	Medium Residential	R3-1	0	54	0.049747316	Residential - Single Family Residence - Small Lot	YES - Current	NO - Privately-Owned	Available	Not Used in Prior Housing Element	0	0	0.011815838	0.011815838	1	2*	2*	1478181	1217	Hollywood		Above Moderate
LOS ANGELES	1406 N VISTA ST	90046	5550020001	Medium Residential	R3-1	0	54	0.149861247	Residential - Five or More Units or Apartments (Any Combination) - 4 Stories or Less - Pool	YES - Current	NO - Privately-Owned	Available	Not Used in Prior Housing Element	0	0	0.099928658	0.099928658	7	0	0	1478181	921	Hollywood	Yes	Above Moderate
LOS ANGELES	1356 N VISTA ST	90046	5550020003	Medium Residential	R3-1	0	54	0.149860481	Residential - Five or More Units or Apartments (Any Combination) - 4 Stories or Less	YES - Current	NO - Privately-Owned	Available	Not Used in Prior Housing Element	0	0	0.127253403	0.127253403	7	0	0	1478181	970	Hollywood	Yes	Above Moderate
LOS ANGELES	1348 N VISTA ST	90046	5550020004	Medium Residential	R3-1	0	54	0.149862131	Residential - Five or More Units or Apartments (Any Combination) - 4 Stories or Less	YES - Current	NO - Privately-Owned	Available	Not Used in Prior Housing Element	0	0	0.114581162	0.114581162	8	0	0	1478181	999	Hollywood	Yes	Above Moderate
LOS ANGELES	1349 N MARTEL AVE	90046	5550020011	Medium Residential	R3-1	0	54	0.157282636	Residential - Five or More Units or Apartments (Any Combination) - 4 Stories or Less	YES - Current	NO - Privately-Owned	Available	Not Used in Prior Housing Element	0	0	0.089904086	0.089904086	8	0	0	1478181	1000	Hollywood	Yes	Above Moderate
LOS ANGELES	1343 N MARTEL AVE	90046	5550020012	Medium Residential	R3-1	0	54	0.157409615	Residential - Five or More Units or Apartments (Any Combination) - 4 Stories or Less	YES - Current	NO - Privately-Owned	Available	Not Used in Prior Housing Element	0	0	0.036563533	0.036563533	8	0	0	1478181	1025	Hollywood	Yes	Above Moderate
LOS ANGELES	1339 N MARTEL AVE	90046	5550020013	Medium Residential	R3-1	0	54	0.15753723	Residential - Five or More Units or Apartments (Any Combination) - 4 Stories or Less	YES - Current	NO - Privately-Owned	Available	Not Used in Prior Housing Element	0	0	0.089904086	0.089904086	8	0	0	1478181	1048	Hollywood	Yes	Above Moderate
LOS ANGELES	1326 N VISTA ST	90046	5550020015	Medium Residential	R3-1	0	54	0.154957639	Residential - Five or More Units or Apartments (Any Combination) - 4 Stories or Less	YES - Current	NO - Privately-Owned	Available	Not Used in Prior Housing Element	0	0	0.099928658	0.099928658	7	0	0	1478181	1098	Hollywood	Yes	Above Moderate
LOS ANGELES	1322 N VISTA ST	90046	5550020016	Medium Residential	R3-1	0	54	0.154958048	Residential - Five or More Units or Apartments (Any Combination) - 4 Stories or Less	YES - Current	NO - Privately-Owned	Available	Not Used in Prior Housing Element	0	0	0.047097607	0.047097607	8	0	0	1478181	1123	Hollywood	Yes	Above Moderate
LOS ANGELES	1314 N VISTA ST	90046	5550020018	Medium Residential	R3-1	0	54	0.154967234	Residential - Five or More Units or Apartments (Any Combination) - 4 Stories or Less	YES - Current	NO - Privately-Owned	Available	Not Used in Prior Housing Element	0	0	0.373546824	0.373546824	5	0	0	1448181	73	Hollywood	Yes	Above Moderate
LOS ANGELES	1301 N MARTEL AVE	90046	5550020022	Medium Residential	R3-1XL	0	54	0.143845632	Residential - Four Units (Any Combination) - 4 Stories or Less	YES - Current	NO - Privately-Owned	Available	Not Used in Prior Housing Element	0	0	0.122545829	0.122545829	4	0	0	1448181	123	Hollywood	Yes	Above Moderate
LOS ANGELES	1400 N VISTA ST	90046	5550020BRK	Medium Residential	R3-1	0	54	0.148760568	Residential - Single Family Residence - Condominium	YES - Current	NO - Privately-Owned	Available	Not Used in Prior Housing Element	0.061367029	0	0	0.061367029	8	0	0	1478181	1212	Hollywood		Lower
LOS ANGELES	1434 N VISTA ST	90046	5550021005	Medium Residential	R3-1	0	54	0.149861156	Residential - Five or More Units or Apartments (Any Combination) - 4 Stories or Less	YES - Current	NO - Privately-Owned	Available	Not Used in Prior Housing Element	0	0	0.114581162	0.114581162	8	0	0	1478181	784	Hollywood	Yes	Above Moderate
LOS ANGELES	1412 N VISTA ST	90046	5550021010	Medium Residential	R3-1	0	54	0.149861765	Residential - Five or More Units or Apartments (Any Combination) - 4 Stories or Less	YES - Current	NO - Privately-Owned	Available	Not Used in Prior Housing Element	0	0	0.123321258	0.123321258	5	0	0	1478181	897	Hollywood	Yes	Above Moderate
LOS ANGELES	1457 N MARTEL AVE	90046	5550021011	Neighborhood Office Commercial	C4-1D	0	108	0.278948811	Institutional - Church - One Story	YES - Current	NO - Privately-Owned	Available	Not Used in Prior Housing Element	0.19714097	0	0	0.19714097	0	0	0	1478181	659	Hollywood		Lower
LOS ANGELES			5550021011	Neighborhood Office Commercial	C4-1D	0	108	0.030994775	Institutional - Church - One Story	YES - Current	NO - Privately-Owned	Available	Not Used in Prior Housing Element	0	0	0.021464293	0.021464293	0	0	0	1478181	658	Hollywood		Above Moderate
LOS ANGELES	7364 W SUNSET BLVD	90046	5550021012	Neighborhood Office Commercial	C4-1D	0	108	0.250245568	Commercial - Store - One Story	YES - Current	NO - Privately-Owned	Available	Not Used in Prior Housing Element	0.129999525	0	0	0.129999525	0	0	0	1478181	657	Hollywood		Lower
LOS ANGELES	1443 N MARTEL AVE	90046	5550021014	Medium Residential	R3-1	0	54	0.156015395	Residential - Single Family Residence - Pool	YES - Current	NO - Privately-Owned	Available	Not Used in Prior Housing Element	0	0	0.771666098	0.771666098	1	0	0	1478181	755	Hollywood		Above Moderate
LOS ANGELES	1437 N MARTEL AVE	90046	5550021015	Medium Residential	R3-1	0	54	0.156142698	Residential - Single Family Residence	YES - Current	NO - Privately-Owned	Available	Not Used in Prior Housing Element	0	0	0.771666098	0.771666098	1	0	0	1478181	778	Hollywood		Above Moderate
LOS ANGELES	1433 N MARTEL AVE	90046	5550021016	Medium Residential	R3-1	0	54	0.15626933	Residential - Five or More Units or Apartments (Any Combination) - 4 Stories or Less	YES - Current	NO - Privately-Owned	Available	Not Used in Prior Housing Element	0	0	0.089904086	0.089904086	8	0	0	1478181	801	Hollywood	Yes	Above Moderate
LOS ANGELES	1427 N MARTEL AVE	90046	5550021017	Medium Residential	R3-1	0	54	0.156395938	Residential - Five or More Units or Apartments (Any Combination) - 4 Stories or Less	YES - Current	NO - Privately-Owned	Available	Not Used in Prior Housing Element	0	0	0.099928658	0.099928658	7	0	0	1478181	826	Hollywood	Yes	Above Moderate
LOS ANGELES	1450 N VISTA ST	90046	5550021023	Medium Residential	R3-1	0	54	0.14435158	Residential - Five or More Units or Apartments (Any Combination) - 4 Stories or Less	YES - Current	NO - Privately-Owned	Available	Not Used in Prior Housing Element	0.056720804	0	0	0.056720804	8	0	0	1478181	719	Hollywood		Lower
LOS ANGELES	1445 N MARTEL AVE	90046	5550021034	Medium Residential	R3-1	0	54	0.037607674		YES - Current	NO - Privately-Owned	Available	Not Used in Prior Housing Element	0	0	1.537042236	1.537042236	0	2*	2*	1478181	1232	Hollywood		Above Moderate
LOS ANGELES	1445 1/4 N MARTEL AVE	90046	5550021035	Medium Residential	R3-1	0	54	0.020967276		YES - Current	NO - Privately-Owned	Available	Not Used in Prior Housing Element	0	0	0.892101955	0.892101955	0	1*	1*	1478181	1233	Hollywood		Above Moderate
LOS ANGELES	1445 1/2 N MARTEL AVE	90046	5550021036	Medium Residential	R3-1	0	54	0.020967345		YES - Current	NO - Privately-Owned	Available	Not Used in Prior Housing Element	0	0	0.892101955	0.892101955	0	1*	1*	1478181	1234	Hollywood		Above Moderate
LOS ANGELES	1447 N MARTEL AVE	90046	5550021037	Medium Residential	R3-1	0	54	0.020967348		YES - Current	NO - Privately-Owned	Available	Not Used in Prior Housing Element	0	0	0.892101955	0.892101955	0	1*	1*	1478181	1235	Hollywood		Above Moderate
LOS ANGELES	1447 1/4 N MARTEL AVE	90046	5550021038	Medium Residential	R3-1	0	54	0.020967276		YES - Current	NO - Privately-Owned	Available	Not Used in Prior Housing Element	0	0	0.892101955	0.892101955	0	1*	1*	1478181	1236	Hollywood		Above Moderate
LOS ANGELES	1447 1/2 N MARTEL AVE	90046	5550021039	Medium Residential	R3-1	0	54	0.033264188		YES - Current	NO - Privately-Owned	Available	Not Used in Prior Housing Element	0	0	0.765591431	0.765591431	0	1*	1*	1478181	1237	Hollywood		Above Moderate
LOS ANGELES	1416 N VISTA ST	90046	5550021BRK	Medium Residential	R3-1	0	54	0.14875904	Residential - Single Family Residence - Condominium	YES - Current	NO - Privately-Owned	Available	Not Used in Prior Housing Element	0.07171283	0	0	0.07171283	9	0	0	1478181	875	Hollywood		Lower
LOS ANGELES	1430 N VISTA ST	90046	5550021BRK	Medium Residential	R3-1	0	54	0.154269003	Residential - Single Family Residence - Townhouse Format - Condominium	YES - Current	NO - Privately-Owned	Available	Not Used in Prior Housing Element	0.07171283	0	0	0.07171283	9	0	0	1478181	1184	Hollyw

LOS ANGELES	1433 N VISTA ST	90046	5550022005	Medium Residential	R3-1	0	54	0.149861328	Residential - Double, Duplex, or Two Units - 4 Stories or Less	YES - Current	NO - Privately-Owned	Available	Used in Prior Housing Element - Non-Vacant	0	0	0.495287579	0.495287579	2	0	0	1478181	805	Hollywood		Yes	Above Moderate
LOS ANGELES	1449 N VISTA ST	90046	5550022008	Medium Residential	R3-1	0	54	0.137382549	Residential - Five or More Units or Apartments (Any Combination) - 4 Stories or Less	YES - Current	NO - Privately-Owned	Available	Not Used in Prior Housing Element	0	0	0.101401225	0.101401225	5	0	0	1478181	738	Hollywood		Yes	Above Moderate
LOS ANGELES	1453 N VISTA ST	90046	5550022009	Medium Residential	R3-1	0	54	0.14986018	Residential - Three Units (Any Combination) - 4 Stories or Less	YES - Current	NO - Privately-Owned	Available	Not Used in Prior Housing Element	0	0	0.442556742	0.442556742	3	0	0	1478181	718	Hollywood		Yes	Above Moderate
LOS ANGELES	7402 W SUNSET BLVD	90046	5550022010	Neighborhood Office Commercial	C4-1D	0	108	0.142560042	Commercial - Store - One Story	YES - Current	NO - Privately-Owned	Available	Not Used in Prior Housing Element	0.093445176	0	0	0.093445176	0	0	0	1478181	653	Hollywood			Lower
LOS ANGELES			5550022010	Neighborhood Office Commercial	C4-1D	0	108	0.012389648	Commercial - Store - One Story	YES - Current	NO - Privately-Owned	Available	Not Used in Prior Housing Element	0	0	0.003218546	0.003218546	0	0	0	1478181	652	Hollywood			Above Moderate
LOS ANGELES	7408 W SUNSET BLVD	90046	5550022011	Neighborhood Office Commercial	C4-1D	0	108	0.127073018	Commercial - Store - One Story	YES - Current	NO - Privately-Owned	Available	Not Used in Prior Housing Element	0.207579486	0	0	0.207579486	0	0	0	1478181	651	Hollywood			Lower
LOS ANGELES	7412 W SUNSET BLVD	90046	5550022011	Neighborhood Office Commercial	C4-1D	0	108	0.1394607	Commercial - Store - One Story	YES - Current	NO - Privately-Owned	Available	Not Used in Prior Housing Element	0.223120999	0	0	0.223120999	0	0	0	1478181	650	Hollywood			Lower
LOS ANGELES	7414 W SUNSET BLVD	90046	5550022011	Neighborhood Office Commercial	C4-1D	0	108	0.13945296	Commercial - Store - One Story	YES - Current	NO - Privately-Owned	Available	Not Used in Prior Housing Element	0.223120999	0	0	0.223120999	0	0	0	1478181	649	Hollywood			Lower
LOS ANGELES	7422 W SUNSET BLVD	90046	5550022012	Neighborhood Office Commercial	C4-1D	0	108	0.139461023	Commercial - Store Combination - Store and Residential	YES - Current	NO - Privately-Owned	Available	Not Used in Prior Housing Element	0.070757917	0	0	0.070757917	0	0	0	1478181	648	Hollywood			Lower
LOS ANGELES	7424 W SUNSET BLVD	90046	5550022013	Neighborhood Office Commercial	C4-1D	0	108	0.142635635	Combination - One Story	YES - Current	NO - Privately-Owned	Available	Not Used in Prior Housing Element	0	0	0.039645012	0.039645012	4	0	0	1478181	647	Hollywood		Yes	Above Moderate
LOS ANGELES	1322 N GARDNER ST	90046	5550023002	Medium Residential	R3-1	0	54	0.156171542	Residential - Single Family Residence	YES - Current	NO - Privately-Owned	Available	Used in Prior Housing Element - Non-Vacant	0.594582617	0	0	0.594582617	1	0	0	1478181	1121	Hollywood			Lower
LOS ANGELES	1318 N GARDNER ST	90046	5550023003	Medium Residential	R3-1	0	54	0.155628311	Residential - Double, Duplex, or Two Units - 4 Stories or Less	YES - Current	NO - Privately-Owned	Available	Used in Prior Housing Element - Non-Vacant	0	0	0.386721283	0.386721283	2	0	0	1448181	44	Hollywood		Yes	Above Moderate
LOS ANGELES	1302 N GARDNER ST	90046	5550023005	Medium Residential	R3-1XL	0	54	0.142783175	Residential - Four Units (Any Combination) - 4 Stories or Less	YES - Current	NO - Privately-Owned	Available	Not Used in Prior Housing Element	0	0	0.08957007	0.08957007	4	0	0	1448181	120	Hollywood		Yes	Above Moderate
LOS ANGELES	1303 N VISTA ST	90046	5550023008	Medium Residential	R3-1XL	0	54	0.142967085	Residential - Five or More Units or Apartments (Any Combination) - 4 Stories or Less	YES - Current	NO - Privately-Owned	Available	Not Used in Prior Housing Element	0	0	0.0867633	0.0867633	5	0	0	1448181	121	Hollywood		Yes	Above Moderate
LOS ANGELES	1307 N VISTA ST	90046	5550023009	Medium Residential	R3-1XL	0	54	0.156118169	Residential - Single Family Residence	YES - Current	NO - Privately-Owned	Available	Used in Prior Housing Element - Non-Vacant	0.64825207	0	0	0.64825207	1	0	0	1448181	95	Hollywood			Lower
LOS ANGELES	1313 N VISTA ST	90046	5550023010	Medium Residential	R3-1	0	54	0.156106461	Residential - Single Family Residence	YES - Current	NO - Privately-Owned	Available	Used in Prior Housing Element - Non-Vacant	0.64825207	0	0	0.64825207	1	0	0	1448181	72	Hollywood			Lower
LOS ANGELES	1329 N VISTA ST	90046	5550023013	Medium Residential	R3-1	0	54	0.15610647	Residential - Five or More Units or Apartments (Any Combination) - 4 Stories or Less	YES - Current	NO - Privately-Owned	Available	Not Used in Prior Housing Element	0	0	0.104350864	0.104350864	8	0	0	1478181	1097	Hollywood		Yes	Above Moderate
LOS ANGELES	1335 N VISTA ST	90046	5550023014	Medium Residential	R3-1	0	54	0.20463827	Residential - Five or More Units or Apartments (Any Combination) - 4 Stories or Less	YES - Current	NO - Privately-Owned	Available	Not Used in Prior Housing Element	0	0	0.127919427	0.127919427	8	0	0	1478181	1069	Hollywood		Yes	Above Moderate
LOS ANGELES	1339 N VISTA ST	90046	5550023015	Medium Residential	R3-1	0	54	0.145177938	Residential - Five or More Units or Apartments (Any Combination) - 4 Stories or Less	YES - Current	NO - Privately-Owned	Available	Not Used in Prior Housing Element	0	0	0.088881692	0.088881692	6	0	0	1478181	1044	Hollywood		Yes	Above Moderate
LOS ANGELES	1403 N VISTA ST	90046	5550023019	Medium Residential	R3-1	0	54	0.149862117	Residential - Five or More Units or Apartments (Any Combination) - 4 Stories or Less	YES - Current	NO - Privately-Owned	Available	Not Used in Prior Housing Element	0	0	0.072680039	0.072680039	9	0	0	1478181	934	Hollywood		Yes	Above Moderate
LOS ANGELES	1352 N GARDNER ST	90046	5550023023	Medium Residential	R3-1	0	54	0.084318122	Residential - Double, Duplex, or Two Units - 4 Stories or Less	YES - Current	NO - Privately-Owned	Available	Used in Prior Housing Element - Non-Vacant	0	0	0.254132831	0.254132831	2	0	0	1478181	974	Hollywood		Yes	Above Moderate
LOS ANGELES			5550023023	Medium Residential	R3-1	0	54	0.087452577	Residential - Double, Duplex, or Two Units - 4 Stories or Less	YES - Current	NO - Privately-Owned	Available	Used in Prior Housing Element - Non-Vacant	0.404213899	0	0	0.404213899	2	0	0	1478181	997	Hollywood			Lower
LOS ANGELES	1344 N GARDNER ST	90046	5550023024	Medium Residential	R3-1	0	54	0.112440226	Residential - Three Units (Any Combination) - 4 Stories or Less	YES - Current	NO - Privately-Owned	Available	Not Used in Prior Housing Element	0	0	0.302976012	0.302976012	3	0	0	1478181	1018	Hollywood		Yes	Above Moderate
LOS ANGELES	1348 N GARDNER ST	90046	5550023024	Medium Residential	R3-1	0	54	0.062457349	Residential - Three Units (Any Combination) - 4 Stories or Less	YES - Current	NO - Privately-Owned	Available	Not Used in Prior Housing Element	0	0	0.149318147	0.149318147	3	3*	3*	1478181	1003	Hollywood		Yes	Above Moderate
LOS ANGELES	1338 N GARDNER ST	90046	5550023025	Medium Residential	R3-1	0	54	0.149915031	Residential - Five or More Units or Apartments (Any Combination) - 4 Stories or Less	YES - Current	NO - Privately-Owned	Available	Not Used in Prior Housing Element	0	0	0.096103436	0.096103436	10	0	0	1478181	1042	Hollywood		Yes	Above Moderate
LOS ANGELES	1311 N GARDNER ST	90046	5550024002	Medium Residential	R3-1XL	0	54	0.059823199	Residential - Single Family Residence	YES - Current	NO - Privately-Owned	Available	Not Used in Prior Housing Element	0	0	0.124753249	0.124753249	1	3*	3*	1448177	64	Hollywood			Above Moderate
LOS ANGELES	1312 N SIERRA BONITA AVE	90046	5550024007	Medium Residential	R3-1XL	0	54	0.066303996	Residential - Single Family Residence	YES - Current	NO - Privately-Owned	Available	Not Used in Prior Housing Element	0	0	0.091266441	0.091266441	1	3*	3*	1448177	60	Hollywood			Above Moderate
LOS ANGELES	1331 N GARDNER ST	90046	5550024011	Medium Residential	R3-1	0	54	0.151524968	Residential - Five or More Units or Apartments (Any Combination) - 4 Stories or Less	YES - Current	NO - Privately-Owned	Available	Not Used in Prior Housing Element	0	0	0.082350574	0.082350574	9	0	0	1478177	1378	Hollywood		Yes	Above Moderate
LOS ANGELES	1337 N GARDNER ST	90046	5550024012	Medium Residential	R3-1	0	54	0.156851676	Residential - Five or More Units or Apartments (Any Combination) - 4 Stories or Less	YES - Current	NO - Privately-Owned	Available	Not Used in Prior Housing Element	0	0	0.072286172	0.072286172	10	0	0	1478177	1357	Hollywood		Yes	Above Moderate
LOS ANGELES	1343 N GARDNER ST	90046	5550024013	Medium Residential	R3-1	0	54	0.181828921	Residential - Five or More Units or Apartments (Any Combination) - 4 Stories or Less	YES - Current	NO - Privately-Owned	Available	Not Used in Prior Housing Element	0	0	0.083634952	0.083634952	8	0	0	1478177	1334	Hollywood		Yes	Above Moderate
LOS ANGELES	1332 N SIERRA BONITA AVE	90046	5550024020	Medium Residential	R3-1	0	54	0.155048882	Residential - Five or More Units or Apartments (Any Combination) - 4 Stories or Less	YES - Current	NO - Privately-Owned	Available	Not Used in Prior Housing Element	0	0	0.064762104	0.064762104	7	0	0	1478177	1377	Hollywood		Yes	Above Moderate
LOS ANGELES	1319 N GARDNER ST	90046	5550024025	Medium Residential	R3-1	0	54	0.164625764	Residential - Five or More Units or Apartments (Any Combination) - 4 Stories or Less	YES - Current	NO - Privately-Owned	Available	Not Used in Prior Housing Element	0.139949135	0	0	0.139949135	5	0	0	1448177	30	Hollywood			Lower
LOS ANGELES	1349 N GARDNER ST	90046	5550024043	Medium Residential	R3-1	0	54	0.042841621	Residential - Single Family Residence	YES - Current	NO - Privately-Owned	Available	Not Used in Prior Housing Element	0	0	0.010231324	0.010231324	1	2*	2*	1478181	1218	Hollywood			Above Moderate
LOS ANGELES	1345 N GARDNER ST	90046	5550024044	Medium Residential	R3-1	0	54	0.033793851	Residential - Single Family Residence	YES - Current	NO - Privately-Owned	Available	Not Used in Prior Housing Element	0	0	0.006394751	0.006394751	1	1*	1*	1478181	1219	Hollywood			Above Moderate
LOS ANGELES	1349 1/2 N GARDNER ST	90046	5550024045	Medium Residential	R3-1	0	54	0.037676716	Residential - Single Family Residence	YES - Current	NO - Privately-Owned	Available	Not Used in Prior Housing Element	0	0	0.014668303	0.014668303	1	2*	2*	1478177	1630	Hollywood			Above Moderate
LOS ANGELES	1345 1/2 N GARDNER ST	90046	5550024046	Medium Residential	R3-1	0	54	0.037215042	Residential - Single Family Residence	YES - Current	NO - Privately-Owned	Available	Not Used in Prior Housing Element	0	0	0.014668303	0.014668303	1	2*	2*	1478177	1631	Hollywood			Above Moderate
LOS ANGELES	1342 N SIERRA BONITA AVE	90046	5550024RK	Medium Residential	R3-1	0	54	0.180075783	Residential - Single Family Residence - Condominium	YES - Current	NO - Privately-Owned	Available	Not Used in Prior Housing Element	0.04872067	0	0	0.04872067	10	0	0	1478177	1333	Hollywood			Lower
LOS ANGELES	1418 N SIERRA BONITA AVE	90046	5550025006	Medium Residential	R3-1	0	54	0.186133632	Residential - Five or More Units or Apartments (Any Combination) - 4 Stories or Less	YES - Current	NO - Privately-Owned	Available	Not Used in Prior Housing Element	0	0	0.080725604	0.080725604	8	0	0	1478177	1186	Hollywood		Yes	Above Moderate
LOS ANGELES	1419 N GARDNER ST	90046	5550025009	Medium Residential	R3-1	0	54	0.181832333	Residential - Five or More Units or Apartments (Any Combination) - 4 Stories or Less	YES - Current	NO - Privately-Owned	Available	Not Used in Prior Housing Element	0	0	0.12494085	0.12494085	6	0	0	1478177	1187	Hollywood		Yes	Above Moderate
LOS ANGELES	1445 N GARDNER ST	90046	5550025012	Neighborhood Office Commercial	R3-1	0	54	0.143958095	Residential - Four Units (Any Combination) - 4 Stories or Less	YES - Current	NO - Privately-Owned	Available	Not Used in Prior Housing Element	0.161344385	0	0	0.161344385	4	0	0	1478177	1071	Hollywood			Lower
LOS ANGELES	1449 N GARDNER ST	90046	5550025013	Neighborhood Office Commercial	C4-1D	0	108	0.111923608	Commercial - Restaurant, Cocktail Lounge - Restaurant, Cocktail Lounge - Tavern - One Story	YES - Current	NO - Privately-Owned	Available	Not Used in Prior Housing Element	0.023534789	0	0	0.023534789	0	0	0	1478177	1036	Hollywood			Lower
LOS ANGELES			5550025903	Neighborhood Office Commercial	C4-1D	0	108	0.001984621	Miscellaneous - Government Owned Property	YES - Current	YES - City-Owned	Available	Not Used in Prior Housing Element	0	0	0.001897862	0.001897862	0	0	0	1478181	1175	Hollywood			Above Moderate
LOS ANGELES	1428 N CURSON AVE	90046	5550026007	Medium Residential	R3-1	0	54	0.186011547	Residential - Five or More Units or Apartments (Any Combination) - 4 Stories or Less	YES - Current	NO - Privately-Owned	Available	Not Used in Prior Housing Element	0	0	0.080725604	0.080725604	8	0	0	1478177	1144	Hollywood		Yes	Above Moderate
LOS ANGELES	1414 N CURSON AVE	90046	5550026010	Medium Residential	R3-1	0	54	0.089345095	Residential - Double, Duplex, or Two Units - 4 Stories or Less	YES - Current	NO - Privately-Owned	Available	Not Used in Prior Housing Element	0	0	0.194896877	0.194896877	2	0	0	1478177	1205	Hollywood		Yes	Above Moderate
LOS ANGELES	7555 W DE LONGPRE AVE	90046	5550026013	Medium Residential	R3-1	0	54	0.219188222	Residential - Five or More Units or Apartments (Any Combination) - 4 Stories or Less - Pool	YES - Current	NO - Privately-Owned	Available	Not Used in Prior Housing Element	0	0	0.05884603	0.05884603	16	0	0	1478177	1243	Hollywood		Yes	Above Moderate
LOS ANGELES	1411 N SIERRA BONITA AVE	90046	5550026014	Medium Residential	R3-1	0	54	0.182160528	Residential - Five or More Units or Apartments (Any Combination) - 4 Stories or Less	YES - Current	NO - Privately-Owned	Available	Not Used in Prior Housing Element	0	0	0.073445823	0.073445823	10	0	0	1478177	1211	Hollywood		Yes	Above Moderate
LOS ANGELES	1415 1/2 N SIERRA BONITA AVE	90046	5550026015	Medium Residential	R3-1	0	54	0.089250119	Residential - Double, Duplex, or Two Units - 4 Stories or Less	YES - Current	NO - Privately-Owned	Available	Not Used in Prior Housing Element	0	0	0.194896877	0.194896877	2	0	0	1478177	1193	Hollywood		Yes	Above Moderate
LOS ANGELES	1436 N CURSON AVE	90046	5550026045	Medium Residential	R3-1	0	54	0.183258048	Residential - Five or More Units or Apartments (Any Combination) - 4 Stories or Less	YES - Current	NO - Privately-Owned	Available	Not Used in Prior Housing Element	0	0	0.368359365	0.368359365	3	0	0	1478177	1112	Hollywood		Yes	Above Moderate
LOS ANGELES	1440 N CURSON AVE	90046	5550026046	Medium Residential	R3-1	0	54	0.046818927		YES - Current	NO - Privately-Owned	Available	Not Used in Prior Housing Element	0	0	1.405679941	1.405679941	0	2*	2*	1478177	1632	Hollywood			Above Moderate
LOS ANGELES			5550026047	Medium Residential	R3-1	0	54	0.030307682		YES - Current	NO - Privately-Owned	Available	Not Used in Prior Housing Element	0	0	0.693092394	0.693092394	0	1*	1*	1478177	1633	Hollywood			Above Moderate
LOS ANGELES			5550026048	Medium Residential	R3-1	0	54	0.030307765		YES - Current	NO - Privately-Owned	Available	Not Used in Prior Housing Element	0	0	0.693092394	0.693092394	0	1*	1*	1478177	1634	Hollywood			Above Moderate
LOS ANGELES			5550026049	Medium Residential	R3-1	0	54	0.030307253		YES - Current	NO - Privately-Owned	Available	Not Used in Prior Housing Element	0	0	0.693092394	0.693092394	0	1*	1*	1478177	1635	Hollywood			Above Moderate
LOS ANGELES			5550026050	Medium Residential	R3-1	0	54	0.044147644		YES - Current	NO - Privately-Owned	Available	Not Used in Prior Housing Element	0	0	1.405679941	1.405679941	0	2*	2*	1478177	1636	Hollywood			Above Moderate
LOS ANGELES	1451 N SIERRA BONITA AVE	90046	5550026051	Neighborhood Office Commercial	C4-1D	0	108	0.096274575	Commercial - Auto, Recreation Equipment, Construction Equipment Sales and Service - Auto Service Centers (No Gasoline) - One Story	YES - Current	NO - Privately-Owned	Available	Not Used in Prior Housing Element	0.11864146	0	0	0.11864146	0	0	0	1478177	1052	Hollywood			Lower
LOS ANGELES	7556 W SUNSET BLVD	90046	5550026051	Neighborhood Office Commercial	C4-1D	0	108	0.160858084	Commercial - Office Building - One Story	YES - Current	NO - Privately-Owned	Available	Not Used in Prior Housing Element	0.054368192	0	0	0.054368192	0	0	0	1478177	1020	Hollywood			Lower
LOS ANGELES	7562 W SUNSET BLVD	90046	5550026051	Neighborhood Office Commercial	C4-1D	0	108	0.238765213	Commercial - Store - One Story	YES - Current	NO - Privately-Owned	Available	Not Used in Prior Housing Element	0.188562676	0	0	0.188562676	7	0	0	1478177	1019	Hollywood			Lower
LOS ANGELES	7570 W SUNSET BLVD	90046	5550026051	Neighborhood Office Commercial	C4-1D	0	108	0.23897137	Commercial - Store - One Story	YES - Current	NO - Privately-Owned	Available	Not Used in Prior Housing Element	0.188562676	0	0	0.188562676	7	0	0	1478177	1018	Hollywood			Lower
LOS ANGELES	7576 W SUNSET BLVD	90046	5550026051	Neighborhood Office Commercial	C4-1D	0	108	0.257132397	Commercial - Store - One Story	YES - Current	NO - Privately-Owned	Available	Not Used in Prior Housing Element	0.195672326	0	0	0.195672326	7	0	0	1478177	1017	Hollywood			Lower
LOS ANGELES	1410 N CURSON AVE	90046	5550026RK	Medium Residential	R3-1	0	54	0.350413423	Residential - Single Family Residence - Condominium	YES - Current	NO - Privately-Owned	Available	Not Used in Prior Housing Element	0.070924976	0	0	0.070924976	19	0	0	1478177	1617	Hollywood			Lower
LOS ANGELES	1303 N SIERRA BONITA AVE	90046	5550027001	Medium Residential	R3-1XL	0	54	0.052581021	Residential - Single Family Residence	YES - Current	NO - Privately-Owned	Available	Not Used in Prior Housing Element	0	0	0.185670626	0.185670626	1	2*	2*	1448177	107	Hollywood			Above Moderate
LOS ANGELES	7531 W FOUNTAIN AVE	90046	5550027002	Medium Residential	R3-1XL	0	54	0.026946353	Residential - Single Family Residence	YES - Current	NO - Privately-Owned	Available	Not Used in Prior Housing Element	0	0	0.098921365	0.098921365	1	1*	1*	1448177	105	Hollywood			Above Moderate
LOS ANGELES	1307 N SIERRA BONITA AVE	90046	5550027003	Medium Residential	R3-1XL	0	54	0.053715682	Residential - Double, Duplex, or Two Units - 4 Stories or Less	YES - Current	NO - Privately-Owned	Available	Not Used in Prior Housing Element	0	0	0.271474779	0.271474779	2	2*	2*	1448177	91	Hollywood		Yes	Above Moderate
LOS ANGELES			5550027003	Medium Residential	R3-1XL	0	54	0.04476265	Residential - Double, Duplex, or Two Units - 4 Stories or Less	YES - Current	NO - Privately-Owned	Available	Not Used in Prior Housing Element	0	0	0.223234338	0.223234338	2	2*	2*	1448177	90	Hollywood			Above Moderate
LOS ANGELES	1343 N SIERRA BONITA AVE	90046	5550027014	Medium Residential	R3-1	0	54	0.185962764	Residential - Five or More Units or Apartments (Any Combination) - 4 Stories or Less	YES - Current	NO - Privately-Owned	Available	Not Used in Prior Housing Element	0	0	0.084998685	0.084998685	10	0	0	1478177	1332	Hollywood		Yes	Above Moderate
LOS ANGELES	7568 W DE LONGPRE AVE	90046	5550027017	Medium Residential	R3-1	0	54	0.201448146	Residential - Five or More Units or Apartments (Any Combination) - 4 Stories or Less	YES - Current	NO - Privately-Owned	Available	Not Used in Prior Housing Element	0	0	0.057269488	0.057269488	12	0	0	1478177	1277	Hollywood		Yes	Above Moderate
LOS ANGELES	1315 N CURSON AVE	90046	5550028001	Medium Residential	R3-1XL	0	54	0.166207449	Residential - Double, Duplex, or Two Units - 4 Stories or Less	YES - Current	NO - Privately-Owned	Available	Used in Prior Housing Element - Non-Vacant	0	0	0.408005968	0.408005968	2	0	0	1448177	53	Hollywood		Yes	Above Moderate
LOS ANGELES	7617 W FOUNTAIN AVE	90046	5550028004	Medium Residential	R3-1XL	0	54	0.154957116	Residential - Double, Duplex, or Two Units - 4 Stories or Less	YES - Current	NO - Privately-Owned	Available	Used in Prior Housing Element - Non-Vacant	0	0	0.377952367	0.377952367	2	0	0	1448177	50	Hollywood		Yes	Above Moderate
LOS ANGELES	1337 N CURSON AVE	90046	5550028011	Medium Residential	R3-1	0	54	0.206104334	Residential - Five or More Units or Apartments (Any Combination) - 4 Stories or Less	YES - Current	NO - Privately-Owned	Available	Not Used in Prior Housing Element	0	0	0.065899126	0.065899126	12	0	0	1478177	1351	Hollywood		Yes	Above Moderate
LOS ANGELES	1343 N CURSON AVE	90046	5550028012	Medium Residential	R3-1	0	54	0.187557219	Residential - Five or More Units or Apartments (Any Combination) - 4 Stories or Less	YES - Current	NO - Privately-Owned	Available	Not Used in Prior Housing Element	0	0	0.0811345	0.0811345	11	0	0	1478177	1328	Hollywood		Yes	Above Moderate
LOS ANGELES	7602 W DE LONGPRE AVE	90046	5550028014	Medium Residential	R3-1	0	54	0.044227248	Residential - Single Family Residence	YES - Current	NO - Privately-Owned	Available	Not Used in Prior Housing Element	0	0	0.219167089	0.219167089	1	2*	2*	1478177	1274	Hollywood			Above Moderate
LOS ANGELES	7608 W DE LONGPRE AVE	90046	5550028015	Medium Residential	R3-1	0	54	0.069127939	Residential - Single Family Residence	YES - Current	NO - Privately-Owned	Available	Not Used in Prior Housing Element	0	0	0.1496611	0.1496611	1	3*	3*	1478177	1273	Hollywood			Above Moderate
LOS ANGELES	1356 N STANLEY AVE	90046	5550028016	Low Medium II Residential	RD1.5-1XL	0	29	0.148081845	Residential - Single Family Residence	YES - Current	NO - Privately-Owned	Available	Not Used in Prior Housing Element	0	0	0.252385604	0.252385604	1	0	0	1478177	1272	Hollywood			Above Moderate
LOS ANGELES	1350 N STANLEY AVE	90046	5550028017	Low Medium II Residential	RD1.5-1XL	0	29	0.148066473	Residential - Single Family Residence	YES - Current	NO - Privately-Owned	Available	Not Used in Prior Housing Element	0	0	0.182592702	0.182592702	1	0	0	1478177	1292	Hollywood		Yes	Above Moderate
LOS ANGELES	1326 N STANLEY AVE	90046	5550028020	Low Medium II Residential	RD1.5-1XL	0	29	0.148069983	Residential - Double, Duplex, or Two Units - 4 Stories or Less	YES - Current	NO - Privately-Owned	Available	Not Used in Prior Housing Element	0	0	0.148878881	0.148878881	2	0	0	1478177	1400	Hollywood		Yes	Above Moderate
LOS ANGELES	1322 N STANLEY AVE	90046	5550028021	Low Medium II Residential	RD1.5-1XL	0	29	0.148088196	Residential - Three Units (Any Combination) - 4 Stories or Less	YES - Current	NO - Privately-Owned	Available	Not Used in Prior Housing Element	0	0	0.039618096	0.039618096	3	0	0	1478177	1422	Hollywood		Yes	Above Moderate
LOS ANGELES	1318 N STANLEY AVE	90046	5550028022	Low Medium II Residential	RD1.5-1XL	0	29	0.147717969	Residential - Double, Duplex, or Two Units - 4 Stories or Less	YES - Current	NO - Privately-Owned	Available	Not Used in Prior Housing Element	0	0	0.148878881	0.148878881	2	0	0	1448177	31	Hollywood		Yes	Above Moderate
LOS ANGELES	1330 N STANLEY AVE	90046	5550028026	Low Medium II Residential	RD1.5-1XL	0	29	0.231866465	Residential - Five or More Units or Apartments (Any Combination) - 4 Stories or Less	YES - Current	NO - Privately-Owned	Available	Not Used in Prior Housing Element	0	0	0.179662794	0.179662794	6	0	0	1478177	1350	Hollywood		Yes	Above Moderate
LOS ANGELES	1312 N STANLEY AVE	90046	5550028028	Medium Residential	R3-1XL	0	54	0.166333596	Residential - Double, Duplex, or Two Units - 4 Stories or Less	YES - Current	NO - Privately-Owned	Available	Used in Prior Housing Element - Non-Vacant	0	0	0.408005968	0.408005968	2	0	0	1448177	49	Hollywood		Yes	Above Moderate
LOS ANGELES	1351 N CURSON AVE	90046	5550028RK	Medium Residential	R3-1	0	54	0.242850198	Residential - Single Family Residence - Condominium	YES - Current	NO - Privately-Owned	Available	Not Used in Prior Housing Element	0.060567401	0	0	0.060567401	13	0	0	1478177	1283	Hollywood			Lower
LOS ANGELES	7613 W DE LONGPRE AVE	90046	5550029014	Medium Residential	R3-1	0	54	0.097249532	Residential - Single Family Residence	YES - Current	NO - Privately-Owned	Available	Not Used in Prior Housing Element	0.145411205	0	0	0.145411205	1	0	0	1478177	1237	Hollywood			Lower
LOS ANGELES	1401 N CURSON AVE	90046	5550029015	Medium Residential	R3-1	0	54	0.104568866	Residential - Single Family Residence	YES - Current	NO - Privately-Owned	Available	Used in Prior Housing Element - Non-Vacant	0.387989876	0	0	0.387989876	1	0	0	1478177	1239	Hollywood			Lower
LOS ANGELES	1411 N CURSON AVE	90046	5550029016	Medium Residential	R3-1	0	54	0.177698121	Residential - Five or More Units or Apartments (Any Combination) - 4 Stories or Less	YES - Current	NO - Privately-Owned	Available	Not Used in Prior Housing Element	0	0	0.071118196	0.071118196	8	0	0	1478177	1210	Hollywood		Yes	Above Moderate
LOS ANGELES	1417 N CURSON AVE	90046	5550029017	Medium Residential	R3-1	0	54	0.177696355	Residential - Five or More Units or Apartments (Any Combination) - 4 Stories or Less	YES - Current	NO - Privately-Owned	Available	Not Used in Prior Housing Element	0	0	0.073445823	0.073445823	10	0	0	1478177	1183	Hollywood		Yes	Above Moderate
LOS ANGELES	1423 N CURSON AVE	90046	5550029018	Medium Residential	R3-1	0	54	0.177697152	Residential - Five or More Units or Apartments (Any Combination) - 4 Stories or Less	YES - Current	NO - Privately-Owned	Available	Not Used in Prior Housing Element	0.046898603	0	0	0.046898603	9	0	0	1478177	1160	Hollywood			Lower
LOS ANGELES	1435 N CURSON AVE	90046	5550029020	Medium Residential	R3-1	0	54	0.177733926	Residential - Five or More Units or Apartments (Any Combination) - 4 Stories or Less	YES - Current	NO - Privately-Owned	Available	Not Used in Prior Housing Element	0	0	0.073445823	0.073445823	10	0	0	1478177	1110	Hollywood		Yes	Above Moderate
LOS

LOS ANGELES	7620 W SUNSET BLVD	90046	5550029028	Neighborhood Office Commercial	C4-1D	0	10B	0.224057742	Commercial - Store - One Story	YES - Current	NO - Privately-Owned	Available	Not Used in Prior Housing Element	0.086660728	0	0	0.086660728	0	0	0	1478177	1013	Hollywood			Lower
LOS ANGELES	7626 W SUNSET BLVD	90046	5550029028	Neighborhood Office Commercial	C4-1D	0	10B	0.108046344	Commercial - Store - One Story	YES - Current	NO - Privately-Owned	Available	Not Used in Prior Housing Element	0.053045826	0	0	0.053045826	0	0	0	1478177	1011	Hollywood			Lower
LOS ANGELES	7614 W SUNSET BLVD	90046	5550029047	Neighborhood Office Commercial	C4-1D	0	10B	0.221256843	Commercial - Parking Lot (Commercial Use Property) - Lots - Patron or Employee - One Story	YES - Current	NO - Privately-Owned	Available	Not Used in Prior Housing Element	0.03993252	0	0	0.03993252	0	0	0	1478177	1014	Hollywood			Lower
LOS ANGELES	1414 1/2 N STANLEY AVE	90046	5550029049	Low Medium II Residential	RD1.5-1XL	0	29	0.040868515	Residential - Single Family Residence - Small Lot	YES - Current	NO - Privately-Owned	Available	Not Used in Prior Housing Element	0	0	0.00645614	0.00645614	1	1*	1*	1478177	1622	Hollywood			Above Moderate
LOS ANGELES	1410 N STANLEY AVE	90046	5550029052	Low Medium II Residential	RD1.5-1XL	0	29	0.042444598	Residential - Single Family Residence - Small Lot	YES - Current	NO - Privately-Owned	Available	Not Used in Prior Housing Element	0	0	0.00645614	0.00645614	1	1*	1*	1478177	1625	Hollywood			Above Moderate
LOS ANGELES	1408 1/2 N STANLEY AVE	90046	5550029053	Low Medium II Residential	RD1.5-1XL	0	29	0.043118213	Residential - Single Family Residence - Small Lot	YES - Current	NO - Privately-Owned	Available	Not Used in Prior Housing Element	0	0	0.00645614	0.00645614	1	1*	1*	1478177	1626	Hollywood			Above Moderate
LOS ANGELES	1404 N STANLEY AVE	90046	5550029056	Low Medium II Residential	RD1.5-1XL	0	29	0.040190885	Residential - Single Family Residence - Small Lot	YES - Current	NO - Privately-Owned	Available	Not Used in Prior Housing Element	0	0	0.00645614	0.00645614	1	1*	1*	1478177	1629	Hollywood			Above Moderate
LOS ANGELES	7660 W SUNSET BLVD	90046	5550030001	Neighborhood Office Commercial	C1-1VL	0	54	0.182385766	Commercial - Restaurant, Cocktail Lounge - Restaurant, Cocktail Lounge, Tavern - One Story	YES - Current	NO - Privately-Owned	Available	Used in Prior Housing Element - Non-Vacant	0.047570246	0	0	0.047570246	0	0	0	1478177	1009	Hollywood			Lower
LOS ANGELES	1405 N STANLEY AVE	90046	5550030013	Low Medium II Residential	RD1.5-1XL	0	29	0.086539651	Residential - Single Family Residence	YES - Current	NO - Privately-Owned	Available	Not Used in Prior Housing Element	0	0	0.226331645	0.226331645	1	2*	2*	1478177	1232	Hollywood			Above Moderate
LOS ANGELES	1411 N STANLEY AVE	90046	5550030014	Low Medium II Residential	RD1.5-1XL	0	29	0.115365465	Residential - Single Family Residence	YES - Current	NO - Privately-Owned	Available	Not Used in Prior Housing Element	0	0	0.220992851	0.220992851	1	3*	3*	1478177	1215	Hollywood			Above Moderate
LOS ANGELES	1425 N STANLEY AVE	90046	5550030016	Low Medium II Residential	RD1.5-1XL	0	29	0.086467309	Residential - Four Units (Any Combination) - 4 Stories or Less	YES - Current	NO - Privately-Owned	Available	Not Used in Prior Housing Element	0	0	0.213590938	0.213590938	2	2*	2*	1478177	1170	Hollywood			Above Moderate
LOS ANGELES			5550030017	Low Medium II Residential	RD1.5-1XL	0	29	0.057612543	Residential - Single Family Residence	YES - Current	NO - Privately-Owned	Available	Not Used in Prior Housing Element	0	0	0.104235983	0.104235983	1	1*	1*	1478177	1147	Hollywood			Above Moderate
LOS ANGELES			5550030017	Low Medium II Residential	RD1.5-1XL	0	29	0.086515343	Residential - Single Family Residence	YES - Current	NO - Privately-Owned	Available	Not Used in Prior Housing Element	0	0	0.230736351	0.230736351	1	2*	2*	1478177	1158	Hollywood			Above Moderate
LOS ANGELES	1431 N STANLEY AVE	90046	5550030018	Low Medium II Residential	RD1.5-1XL	0	29	0.113673858	Residential - Single Family Residence - Pool	YES - Current	NO - Privately-Owned	Available	Not Used in Prior Housing Element	0	0	0.225188899	0.225188899	1	3*	3*	1478177	1137	Hollywood			Above Moderate
LOS ANGELES	1435 N STANLEY AVE	90046	5550030019	Low Medium II Residential	RD1.5-1XL	0	29	0.118295992	Residential - Single Family Residence	YES - Current	NO - Privately-Owned	Available	Not Used in Prior Housing Element	0	0	0.220992851	0.220992851	1	3*	3*	1478177	1106	Hollywood			Above Moderate
LOS ANGELES	1439 N STANLEY AVE	90046	5550030020	Low Medium II Residential	RD1.5-1XL	0	29	0.111591129	Residential - Single Family Residence	YES - Current	NO - Privately-Owned	Available	Not Used in Prior Housing Element	0	0	0.220992851	0.220992851	1	3*	3*	1478177	1077	Hollywood			Above Moderate
LOS ANGELES	1445 N STANLEY AVE	90046	5550030021	Neighborhood Office Commercial	C4-1VL	0	10B	0.086652624	Commercial - Office Building - One Story	YES - Current	NO - Privately-Owned	Available	Not Used in Prior Housing Element	0.017427097	0	0	0.017427097	0	0	0	1478177	1055	Hollywood			Lower
LOS ANGELES	7652 W SUNSET BLVD	90046	5550030022	Neighborhood Office Commercial	C4-1VL	0	10B	0.190711726	Commercial - Store Combination - Store and Residential Combination - One Story	YES - Current	NO - Privately-Owned	Available	Used in Prior Housing Element - Non-Vacant	0	0	0.05480808	0.05480808	0	0	0	1478177	1010	Hollywood			
LOS ANGELES	7661 W FOUNTAIN AVE	90046	5550031015	Medium Residential	R3-1XL	0	54	0.141741652	Residential - Five or More Units or Apartments (Any Combination) - 4 Stories or Less	YES - Current	NO - Privately-Owned	Available	Not Used in Prior Housing Element	0	0	0.06714371	0.06714371	6	0	0	1448177	45	Hollywood	Yes		Above Moderate
LOS ANGELES	1307 N STANLEY AVE	90046	5550031016	Medium Residential	R3-1XL	0	54	0.139016856	Residential - Five or More Units or Apartments (Any Combination) - 4 Stories or Less	YES - Current	NO - Privately-Owned	Available	Not Used in Prior Housing Element	0	0	0.038988466	0.038988466	10	0	0	1448177	48	Hollywood	Yes		Above Moderate
LOS ANGELES	7659 W FOUNTAIN AVE	90046	5550031017	Medium Residential	R3-1XL	0	54	0.069136599	Residential - Single Family Residence	YES - Current	NO - Privately-Owned	Available	Not Used in Prior Housing Element	0	0	0.155970848	0.155970848	1	3*	3*	1448177	46	Hollywood			Above Moderate
LOS ANGELES			5550031017	Medium Residential	R3-1XL	0	54	0.039238842	Residential - Single Family Residence	YES - Current	NO - Privately-Owned	Available	Not Used in Prior Housing Element	0	0	0.235869598	0.235869598	1	2*	2*	1448177	47	Hollywood			Above Moderate
LOS ANGELES	1341 N STANLEY AVE	90046	5550031019	Low Medium II Residential	RD1.5-1XL	0	29	0.144097677	Residential - Single Family Residence	YES - Current	NO - Privately-Owned	Available	Not Used in Prior Housing Element	0	0	0.252385604	0.252385604	1	0	0	1478177	1336	Hollywood			Above Moderate
LOS ANGELES	1347 N STANLEY AVE	90046	5550031020	Low Medium II Residential	RD1.5-1XL	0	29	0.1440995	Residential - Four Units (Any Combination) - 4 Stories or Less	YES - Current	NO - Privately-Owned	Available	Not Used in Prior Housing Element	0	0	0.032015363	0.032015363	4	0	0	1478177	1313	Hollywood	Yes		Above Moderate
LOS ANGELES	1351 N STANLEY AVE	90046	5550031021	Low Medium II Residential	RD1.5-1XL	0	29	0.144097677	Residential - Single Family Residence	YES - Current	NO - Privately-Owned	Available	Not Used in Prior Housing Element	0	0	0.252385604	0.252385604	1	0	0	1478177	1291	Hollywood			Above Moderate
LOS ANGELES	1357 N STANLEY AVE	90046	5550031022	Low Medium II Residential	RD1.5-1XL	0	29	0.144098578	Residential - Four Units (Any Combination) - 4 Stories or Less	YES - Current	NO - Privately-Owned	Available	Not Used in Prior Housing Element	0	0	0.04135015	0.04135015	4	0	0	1478177	1271	Hollywood	Yes		Above Moderate
LOS ANGELES			5550031028	Low II Residential	R4-1	0	10B	0.114571963	Residential - Five or More Units or Apartments (Any Combination) - 4 Stories or Less	YES - Current	NO - Privately-Owned	Available	Not Used in Prior Housing Element	0.071621612	0	0	0.071621612	15	0	0	1448177	28	Hollywood			Lower
LOS ANGELES	8074 W FAREHOLM DR	90046	5551001010	Low II Residential	R3-1-HCR	0	54	0.176589361	Residential - Five or More Units or Apartments (Any Combination) - 4 Stories or Less	YES - Current	NO - Privately-Owned	Available	Not Used in Prior Housing Element	0	0	0.071118196	0.071118196	8	0	0	1478177	97	Hollywood	Yes		Above Moderate
LOS ANGELES	1730 N LAUREL CANYON BLVD	90046	5551001011	Low II Residential	R3-1-HCR	0	54	0.179411232	Residential - Five or More Units or Apartments (Any Combination) - 4 Stories or Less	YES - Current	NO - Privately-Owned	Available	Not Used in Prior Housing Element	0	0	0.088100664	0.088100664	6	0	0	1478177	116	Hollywood	Yes		Above Moderate
LOS ANGELES	1722 N LAUREL CANYON BLVD	90046	5551001012	Low II Residential	R3-1-HCR	0	54	0.183592657	Residential - Five or More Units or Apartments (Any Combination) - 4 Stories or Less	YES - Current	NO - Privately-Owned	Available	Not Used in Prior Housing Element	0	0	0.092917353	0.092917353	11	0	0	1478177	168	Hollywood	Yes		Above Moderate
LOS ANGELES	1726 N LAUREL CANYON BLVD	90046	5551001012	Low II Residential	R3-1-HCR	0	54	0.182227922	Residential - Five or More Units or Apartments (Any Combination) - 4 Stories or Less	YES - Current	NO - Privately-Owned	Available	Not Used in Prior Housing Element	0	0	0.092917353	0.092917353	11	0	0	1478177	140	Hollywood	Yes		Above Moderate
LOS ANGELES	1714 1/2 N LAUREL CANYON BLVD	90046	5551001013	Low II Residential	R3-1-HCR	0	54	0.187869241	Residential - Five or More Units or Apartments (Any Combination) - 4 Stories or Less	YES - Current	NO - Privately-Owned	Available	Not Used in Prior Housing Element	0	0	0.098030758	0.098030758	6	0	0	1478177	193	Hollywood	Yes		Above Moderate
LOS ANGELES	1710 N LAUREL CANYON BLVD	90046	5551001014	Low II Residential	R3-1-HCR	0	54	0.207935646	Residential - Five or More Units or Apartments (Any Combination) - 4 Stories or Less	YES - Current	NO - Privately-Owned	Available	Not Used in Prior Housing Element	0	0	0.090080683	0.090080683	8	0	0	1478177	222	Hollywood	Yes		Above Moderate
LOS ANGELES	8035 W HOLLYWOOD BLVD	90046	5551001015	Low II Residential	R3-1-HCR	0	54	0.252057735	Residential - Five or More Units or Apartments (Any Combination) - 4 Stories or Less	YES - Current	NO - Privately-Owned	Available	Not Used in Prior Housing Element	0	0	0.086105909	0.086105909	12	0	0	1478177	240	Hollywood	Yes		Above Moderate
LOS ANGELES	8042 W HEMET PL	90046	5551001017	Low II Residential	R3-1-HCR	0	54	0.234210716	Residential - Five or More Units or Apartments (Any Combination) - 4 Stories or Less	YES - Current	NO - Privately-Owned	Available	Not Used in Prior Housing Element	0	0	0.099457227	0.099457227	12	0	0	1478177	252	Hollywood	Yes		Above Moderate
LOS ANGELES	8038 W HEMET PL	90046	5551001018	Low II Residential	R3-1-HCR	0	54	0.234379446	Residential - Five or More Units or Apartments (Any Combination) - 4 Stories or Less	YES - Current	NO - Privately-Owned	Available	Not Used in Prior Housing Element	0	0	0.10809619	0.10809619	8	0	0	1478177	291	Hollywood	Yes		Above Moderate
LOS ANGELES	8034 W HEMET PL	90046	5551001019	Low II Residential	R3-1-HCR	0	54	0.209819093	Residential - Single Family Residence	YES - Current	NO - Privately-Owned	Available	Used in Prior Housing Element - Non-Vacant	0.733004057	0	0	0.733004057	1	0	0	1478177	309	Hollywood			Lower
LOS ANGELES	7937 W FAREHOLM DR	90046	5551003010	Low II Residential	R1-1-HCR	0	1 unit per lot	0.133746965	Residential - Single Family Residence	YES - Current	NO - Privately-Owned	Available	Not Used in Prior Housing Element	0	0	0.096781576	0.096781576	0	0	0	1478177	22	Hollywood			Above Moderate
LOS ANGELES	7865 W HILLSIDE AVE	90046	5551004012	Low II Residential	R1-1-HCR	0	1 unit per lot	0.07783616	Residential - Single Family Residence - Pool	YES - Current	NO - Privately-Owned	Available	Not Used in Prior Housing Element	0	0	0.096781576	0.096781576	0	0	0	1478177	133	Hollywood			Above Moderate
LOS ANGELES	1711 N NICHOLS CANYON ROAD	90046	5551008031	Medium Residential	[Q]R3-1XL	0	36	0.330811776	Residential - Five or More Units or Apartments (Any Combination) - 4 Stories or Less	YES - Current	NO - Privately-Owned	Available	Not Used in Prior Housing Element	0	0	0.044683867	0.044683867	18	0	0	1478177	239	Hollywood	Yes		Above Moderate
LOS ANGELES	7601 W HOLLYWOOD BLVD	90046	5551011001	Medium Residential	[Q]R3-1XL	0	36	0.126116474	Residential - Single Family Residence - Pool	YES - Current	NO - Privately-Owned	Available	Not Used in Prior Housing Element	0.097350422	0	0	0.097350422	1	0	0	1478177	302	Hollywood			Lower
LOS ANGELES	7607 W HOLLYWOOD BLVD	90046	5551011002	Medium Residential	[Q]R3-1XL	0	36	0.126262528	Residential - Five or More Units or Apartments (Any Combination) - 4 Stories or Less	YES - Current	NO - Privately-Owned	Available	Not Used in Prior Housing Element	0	0	0.030813604	0.030813604	6	0	0	1478177	301	Hollywood	Yes		Above Moderate
LOS ANGELES	7615 W HOLLYWOOD BLVD	90046	5551011003	Medium Residential	[Q]R3-1XL	0	36	0.126408457	Residential - Double, Duplex, or Two Units - 4 Stories or Less	YES - Current	NO - Privately-Owned	Available	Not Used in Prior Housing Element	0	0	0.05656454	0.05656454	2	0	0	1478177	298	Hollywood	Yes		Above Moderate
LOS ANGELES	7621 W HOLLYWOOD BLVD	90046	5551011005	Medium Residential	[Q]R3-1XL	0	36	0.126114102	Residential - Five or More Units or Apartments (Any Combination) - 4 Stories or Less	YES - Current	NO - Privately-Owned	Available	Not Used in Prior Housing Element	0	0	0.030813604	0.030813604	6	0	0	1478177	297	Hollywood	Yes		Above Moderate
LOS ANGELES	7627 W HOLLYWOOD BLVD	90046	5551011006	Medium Residential	[Q]R3-1XL	0	36	0.126262094	Residential - Five or More Units or Apartments (Any Combination) - 4 Stories or Less	YES - Current	NO - Privately-Owned	Available	Not Used in Prior Housing Element	0	0	0.023996004	0.023996004	6	0	0	1478177	296	Hollywood	Yes		Above Moderate
LOS ANGELES	7631 W HOLLYWOOD BLVD	90046	5551011007	Medium Residential	[Q]R3-1XL	0	36	0.126262886	Residential - Five or More Units or Apartments (Any Combination) - 4 Stories or Less	YES - Current	NO - Privately-Owned	Available	Not Used in Prior Housing Element	0	0	0.023996004	0.023996004	6	0	0	1478177	295	Hollywood	Yes		Above Moderate
LOS ANGELES	7710 W HOLLYWOOD BLVD	90046	5551013001	Medium Residential	[Q]R3-1XL	0	36	0.238005271	Residential - Five or More Units or Apartments (Any Combination) - 4 Stories or Less	YES - Current	NO - Privately-Owned	Available	Not Used in Prior Housing Element	0	0	0.045130832	0.045130832	10	0	0	1478177	364	Hollywood	Yes		Above Moderate
LOS ANGELES	7728 W HOLLYWOOD BLVD	90046	5551013002	Medium Residential	[Q]R3-1XL	0	36	0.361943858	Residential - Five or More Units or Apartments (Any Combination) - 4 Stories or Less	YES - Current	NO - Privately-Owned	Available	Not Used in Prior Housing Element	0	0	0.051690411	0.051690411	18	0	0	1478177	363	Hollywood	Yes		Above Moderate
LOS ANGELES	1650 N OGDEN DR	90046	5551014010	Medium Residential	R1-1-HPOZ, [Q]R3-1XL	0	36	0.329878343	Residential - Five or More Units or Apartments (Any Combination) - 4 Stories or Less	YES - Current	NO - Privately-Owned	Available	Not Used in Prior Housing Element	0	0	0.059785165	0.059785165	14	0	0	1478177	360	Hollywood	Yes		Above Moderate
LOS ANGELES	7922 W HOLLYWOOD BLVD	90046	5551016005	Medium Residential	R3-1XL-HPOZ	0	54	0.333503009	Residential - Three Units (Any Combination) - 4 Stories or Less	YES - Current	NO - Privately-Owned	Available	Used in Prior Housing Element - Non-Vacant	0	0	0.708982006	0.708982006	3	0	0	1478177	423	Hollywood	Yes		Above Moderate
LOS ANGELES	7941 W SELMA AVE	90046	5551016013	Medium Residential	R3-1XL	0	54	0.680794278	Residential - Five or More Units or Apartments (Any Combination) - 4 Stories or Less - Pool	YES - Current	NO - Privately-Owned	Available	Not Used in Prior Housing Element	0	0	0.1723154	0.1723154	35	0	0	1478177	533	Hollywood	Yes		Above Moderate
LOS ANGELES	8026 W HOLLYWOOD BLVD	90046	5551016019	Medium Residential	R3-1XL	0	54	0.144055073	Residential - Five or More Units or Apartments (Any Combination) - 4 Stories or Less	YES - Current	NO - Privately-Owned	Available	Not Used in Prior Housing Element	0	0	0.301669478	0.301669478	6	0	0	1478177	375	Hollywood	Yes		Above Moderate
LOS ANGELES	8028 W HOLLYWOOD BLVD	90046	5551016019	Medium Residential	R3-1XL	0	54	0.202047613	Residential - Five or More Units or Apartments (Any Combination) - 4 Stories or Less	YES - Current	NO - Privately-Owned	Available	Not Used in Prior Housing Element	0	0	0.400880136	0.400880136	6	0	0	1478177	355	Hollywood	Yes		Above Moderate
LOS ANGELES	8010 W HOLLYWOOD BLVD	90046	5551016020	Medium Residential	R3-1XL	0	54	0.185626072	Residential - Single Family Residence	YES - Current	NO - Privately-Owned	Available	Used in Prior Housing Element - Non-Vacant	0.697387066	0	0	0.697387066	1	0	0	1478177	392	Hollywood			Lower
LOS ANGELES	1633 N LAUREL AVE	90046	5551016021	Medium Residential	R3-1XL	0	54	0.750487982	Residential - Five or More Units or Apartments (Any Combination) - 4 Stories or Less	YES - Current	NO - Privately-Owned	Available	Not Used in Prior Housing Element	0	0	0.167291749	0.167291749	30	0	0	1478177	436	Hollywood	Yes		Above Moderate
LOS ANGELES	1624 N LAUREL CANYON BLVD	90046	5551016022	Medium Residential	R3-1XL	0	54	0.758391221	Residential - Five or More Units or Apartments (Any Combination) - 4 Stories or Less - Pool	YES - Current	NO - Privately-Owned	Available	Not Used in Prior Housing Element	0	0	0.14497162	0.14497162	36	0	0	1478177	480	Hollywood	Yes		Above Moderate
LOS ANGELES	8017 W SELMA AVE	90046	5551016023	Medium Residential	R3-1XL	0	54	0.740226334	Residential - Five or More Units or Apartments (Any Combination) - 4 Stories or Less - Pool	YES - Current	NO - Privately-Owned	Available	Not Used in Prior Housing Element	0	0	0.192832045	0.192832045	34	0	0	1478177	538	Hollywood	Yes		Above Moderate
LOS ANGELES	1540 N LAUREL AVE	90046	5551017003	Medium Residential	R3-1XL	0	54	0.309915602	Residential - Five or More Units or Apartments (Any Combination) - 4 Stories or Less - Pool	YES - Current	NO - Privately-Owned	Available	Not Used in Prior Housing Element	0	0	0.143489317	0.143489317	14	0	0	1478177	799	Hollywood	Yes		Above Moderate
LOS ANGELES	1530 N LAUREL AVE	90046	5551017004	Medium Residential	R3-1XL	0	54	0.309915822	Residential - Five or More Units or Apartments (Any Combination) - 4 Stories or Less - Pool	YES - Current	NO - Privately-Owned	Available	Not Used in Prior Housing Element	0	0	0.127143342	0.127143342	12	0	0	1478177	852	Hollywood	Yes		Above Moderate
LOS ANGELES	1520 N LAUREL AVE	90046	5551017005	Medium Residential	R3-1XL	0	54	0.309914961	Residential - Five or More Units or Apartments (Any Combination) - 4 Stories or Less	YES - Current	NO - Privately-Owned	Available	Not Used in Prior Housing Element	0	0	0.603861696	0.603861696	5	0	0	1478177	891	Hollywood	Yes		Above Moderate
LOS ANGELES	7971 W SUNSET BLVD	90046	5551017007	Neighborhood Office Commercial	C4-1D	0	10B	0.267688673	Commercial - Service Station - Full Service - No Additional Services	YES - Current	NO - Privately-Owned	Available	Not Used in Prior Housing Element	0.100552933	0	0	0.100552933	0	0	0	1478177	991	Hollywood			Lower
LOS ANGELES	7961 W SUNSET BLVD	90046	5551017023	Neighborhood Office Commercial	C4-1D	0	10B	0.068059466	Commercial - Commercial - Vacant Land	YES - Current	NO - Privately-Owned	Available	Not Used in Prior Housing Element	0	0	0.068043521	0.068043521	0	0	0	1478177	997	Hollywood			Above Moderate
LOS ANGELES	1535 N HAYWORTH AVE	90046	5551017029	Medium Residential	R3-1XL	0	54	0.247933186	Residential - Five or More Units or Apartments (Any Combination) - 4 Stories or Less	YES - Current	NO - Privately-Owned	Available	Not Used in Prior Housing Element	0	0	0.092490851	0.092490851	12	0	0	1478177	807	Hollywood	Yes		Above Moderate
LOS ANGELES	1519 N HAYWORTH AVE	90046	5551017031	Medium Residential	R3-1XL	0	54	0.24793166	Residential - Five or More Units or Apartments (Any Combination) - 4 Stories or Less	YES - Current	NO - Privately-Owned	Available	Not Used in Prior Housing Element	0	0	0.14648998	0.14648998	6	0	0	1478177	917	Hollywood	Yes		Above Moderate
LOS ANGELES	1509 N HAYWORTH AVE	90046	5551017032	Neighborhood Office Commercial	C4-1D	0	10B	0.247932155	Commercial - Auto, Recreation Equipment, Construction Equipment Sales and Service - Car Wash Only - One Story	YES - Current	NO - Privately-Owned	Available	Not Used in Prior Housing Element	0.097023926	0	0	0.097023926	0	0	0	1478177	962	Hollywood			Lower
LOS ANGELES	7959 W SUNSET BLVD	90046	5551017032	Neighborhood Office Commercial	C4-1D	0	10B	0.135041837	Commercial - Auto, Recreation Equipment, Construction Equipment Sales and Service - Car Wash Only - One Story	YES - Current	NO - Privately-Owned	Available	Not Used in Prior Housing Element	0.07029575	0	0	0.07029575	0	0	0	1478177	995	Hollywood			Lower
LOS ANGELES	1547 N HAYWORTH AVE	90046	5551017033	Medium Residential	R3-1XL	0	54	0.24793166	Residential - Five or More Units or Apartments (Any Combination) - 4 Stories or Less - Pool	YES - Current	NO - Privately-Owned	Available	Not Used in Prior Housing Element	0	0	0.109206395	0.109206395	14	0	0	1478177	734	Hollywood	Yes		Above Moderate
LOS ANGELES	1541 N HAYWORTH AVE	90046	5551017034	Medium Residential	R3-1XL	0	54	0.247933078	Residential - Five or More Units or Apartments (Any Combination) - 4 Stories or Less	YES - Current	NO - Privately-Owned	Available	Not Used in Prior Housing Element	0	0	0.125991204	0.125991204	12	0	0	1478177	769	Hollywood	Yes		Above Moderate
LOS ANGELES	1548 N LAUREL CANYON BLVD	90046	5551017035	Medium Residential	R3-1XL	0	54	0.159249529	Residential - Five or More Units or Apartments (Any Combination) - 4 Stories or Less	YES - Current	NO - Privately-Owned	Available	Not Used in Prior Housing Element	0	0	0.101009206	0.101009206	8	0	0	1478177	710	Hollywood	Yes		Above Moderate
LOS ANGELES	8016 W SELMA AVE	90046	5551017035	Medium Residential	R3-1XL	0	54	0.1758723	Residential - Five or More Units or Apartments (Any Combination) - 4 Stories or Less	YES - Current	NO - Privately-Owned	Available	Not Used in Prior Housing Element	0	0	0.112566519	0.112566519	8	0	0	1478177	669	Hollywood	Yes		Above Moderate
LOS ANGELES	1542 N LAUREL CANYON BLVD	90046	5551017037	Medium Residential	R3-1XL	0	54	0.383560457	Residential - Five or More Units or Apartments (Any Combination) - 4 Stories or Less	YES - Current	NO - Privately-Owned	Available	Not Used in Prior Housing Element	0	0	0.050449393	0.050449393	21	0	0	1478177	759	Hollywood	Yes		Above Moderate
LOS ANGELES	1533 N LAUREL AVE	90046	5551017039	Medium Residential	R3-1XL	0	54	0.367644382	Residential - Five or More Units or Apartments (Any Combination) - 4 Stories or Less - Pool	YES - Current	NO - Privately-Owned	Available	Not Used in Prior Housing Element	0	0	0.126538616	0.126538616	21	0	0	1478177	857	Hollywood	Yes		Above Moderate
LOS ANGELES	1513 N LAUREL AVE	90046	5551017040	Medium Residential	R3-1XL	0	54	0.351022616	Residential - Five or More Units or Apartments (Any Combination) - 4 Stories or Less	YES - Current	NO - Privately-Owned	Available	Not Used in Prior Housing Element	0	0	0.10394433	0.10394433	22	0	0	1478177	894	Hollywood	Yes		Above Moderate
LOS ANGELES	1509 N LAUREL AVE	90046	5551017041	Neighborhood Office Commercial	C4-1D	0	10B	0.266157959	Commercial - Parking Lot (Commercial Use Property) - Lots - Patron or Employee - One Story	YES - Current	NO - Privately-Owned	Available	Not Used in Prior Housing Element	0.044309	0	0	0.044309	0	0	0	1478177	958	Hollywood			Lower
LOS ANGELES	8001 W SUNSET BLVD	90046	5551017042	Neighborhood Office Commercial	C4-1D	0	10B	0.073601878	Commercial - Restaurant, Cocktail Lounge - Restaurant, Cocktail Lounge, Tavern - One Story	YES - Current	NO - Privately-Owned	Available	Not Used in Prior Housing Element	0.031207901	0	0	0.031207901	0	0	0	1478177	992	Hollywood			Lower
LOS ANGELES	8023 W SUNSET BLVD	90046	5551017043	Neighborhood Office Commercial	C4-1D	0	10B	0.200691141	Commercial - Store - One Story	YES - Current	NO - Privately-Owned	Available	Not Used in Prior Housing Element	0.08322447	0	0	0.08322447	0	0	0	1478177	993	Hollywood			Lower
LOS ANGELES	7920 W SELMA AVE	90046	5551018001	Medium Residential	R3-1XL	0	54	0.234157528	Residential - Five or More Units or Apartments (Any Combination) - 4 Stories or Less - Pool	YES - Current	NO - Privately-Owned	Available	Not Used in Prior Housing Element	0	0	0.107317135	0.107317135	12	0	0	1478177	653	Hollywood	Yes		Above Moderate
LOS ANGELES	1550 N HAYWORTH AVE	90046	5551018002	Medium Residential	R3-1XL	0	54	0.234160182	Residential - Five or More Units or Apartments (Any Combination) - 4 Stories or Less - Pool	YES - Current	NO - Privately-Owned	Available	Not Used in Prior Housing Element	0	0	0.083691756	0.083691756	12	0	0	1478177	690	Hollywood	Yes		Above Moderate
LOS ANGELES	1544 N HAYWORTH AVE	90046	5551018003	Medium Residential	R3-1XL	0	54	0.234157528	Residential - Five or More Units or Apartments (Any Combination) - 4 Stories or Less - Pool	YES - Current	NO - Privately-Owned	Available	Not Used in Prior Housing Element	0	0	0.126529736	0.126529736	10	0	0	1478177	731	Hollywood	Yes		Above Moderate
LOS ANGELES	1538 N HAYWORTH AVE	90046	5551018004	Medium Residential	R3-1XL	0	54	0.234158963	Residential - Five or More Units or Apartments (Any Combination) - 4 Stories or Less - Pool	YES - Current	NO - Privately-Owned	Available	Not Used in Prior Housing Element	0	0	0.042767764	0.042767764	12	0	0	1478177	765	Hollywood	Yes		Above Moderate
LOS ANGELES	1532 N HAYWORTH AVE	90046	5551018005	Medium Residential	R3-1XL	0	54	0.234158335	Residential - Five or More Units or Apartments (Any Combination) - 4 Stories or Less - Pool	YES - Current	NO - Privately-Owned	Available	Not Used in Prior Housing Element	0	0	0.116066766	0.116066766	17	0	0	1478177	803	Hollywood

LOS ANGELES	1504 N HAYWORTH AVE	90046	5551018008	Neighborhood Office Commercial	C4-1D	0	108	0.191692619	Commercial - Restaurant, Cocktail Lounge - Fast Food - Walk Up - One Story	YES - Current	NO - Privately-Owned	Available	Not Used in Prior Housing Element	0.213930966	0	0	0.213930966	0	0	0	1478177	994	Hollywood							Lower
LOS ANGELES	1508 N HAYWORTH AVE	90046	5551018008	Neighborhood Office Commercial	C4-1D	0	108	0.234159178	Commercial - Restaurant, Cocktail Lounge - Fast Food - Walk Up - One Story	YES - Current	NO - Privately-Owned	Available	Not Used in Prior Housing Element	0.237680618	0	0	0.237680618	0	0	0	1478177	960	Hollywood							Lower
LOS ANGELES	1507 N FAIRFAX AVE	90046	5551018020	Neighborhood Office Commercial	C4-1D	0	108	0.12022784	Commercial - Service Station - Full Service - No Additional Services	YES - Current	NO - Privately-Owned	Available	Not Used in Prior Housing Element	0.064494715	0	0	0.064494715	0	0	0	1478177	983	Hollywood							Lower
LOS ANGELES	1513 N FAIRFAX AVE	90046	5551018020	Neighborhood Office Commercial	C4-1D	0	108	0.171075357	Commercial - Service Station - Full Service - No Additional Services	YES - Current	NO - Privately-Owned	Available	Not Used in Prior Housing Element	0.08040548	0	0	0.08040548	0	0	0	1478177	923	Hollywood							Lower
LOS ANGELES	7901 W SUNSET BLVD	90046	5551018020	Neighborhood Office Commercial	C4-1D	0	108	0.133289332	Commercial - Service Station - Full Service - No Additional Services	YES - Current	NO - Privately-Owned	Available	Not Used in Prior Housing Element	0.068270154	0	0	0.068270154	0	0	0	1478177	998	Hollywood							Lower
LOS ANGELES			5551018020	Neighborhood Office Commercial	C4-1D	0	108	0.051437423	Commercial - Service Station - Full Service - No Additional Services	YES - Current	NO - Privately-Owned	Available	Not Used in Prior Housing Element	0	0	0.012867462	0.012867462	0	0	0	1478177	964	Hollywood							Above Moderate
LOS ANGELES	1515 N FAIRFAX AVE	90046	5551018BRK	Low Medium II Residential	(Q)RD1.5-1	0	29	0.324120082	Residential - Single Family Residence - Condominium	YES - Current	NO - Privately-Owned	Available	Not Used in Prior Housing Element	0	0	0.031052512	0.031052512	10	0	0	1478177	872	Hollywood							Above Moderate
LOS ANGELES			5551019002	Low Medium II Residential	C4-1VL-HPOZ	0	108	0.04025326	Residential - Single Family Residence	YES - Current	NO - Privately-Owned	Available	Used in Prior Housing Element - Non-Vacant	0	0	0.101530489	0.101530489	1	0	0	1478177	922	Hollywood							Above Moderate
LOS ANGELES	1521 N ORANGE GROVE AVE	90046	5551019016	Low II Residential	R1-1-HPOZ	0	1 unit per lot	0.15495759	Residential - Single Family Residence - Pool	YES - Current	NO - Privately-Owned	Available	Not Used in Prior Housing Element	0	0	0.002748799	0.002748799	0	0	0	1478177	873	Hollywood							Above Moderate
LOS ANGELES	7855 W SUNSET BLVD	90046	5551019022	Neighborhood Office Commercial	C4-1VL	0	108	0.174138809	Commercial - Restaurant, Cocktail Lounge - Restaurant, Cocktail Lounge, Tavern - One Story	YES - Current	NO - Privately-Owned	Available	Used in Prior Housing Element - Non-Vacant	0.185811081	1	0	0.185811081	1	0	0	1478177	972	Hollywood							Lower
LOS ANGELES	1501 N OGDEN DR	90046	5551020001	Neighborhood Office Commercial	C1-1VL	0	54	0.247747791	Commercial - Store Combination - Store and Office Combination - One Story	YES - Current	NO - Privately-Owned	Available	Used in Prior Housing Element - Non-Vacant	0.060488723	0	0	0.060488723	0	0	0	1478177	968	Hollywood							Lower
LOS ANGELES	1508 N ORANGE GROVE AVE	90046	5551020020	Neighborhood Office Commercial	C1-1VL	0	54	0.062040992	Commercial - Bank, Savings and Loan - One Story	YES - Current	NO - Privately-Owned	Available	Not Used in Prior Housing Element	0	0	0.023179676	0.023179676	1	0	0	1478177	959	Hollywood							Above Moderate
LOS ANGELES	7833 W SUNSET BLVD	90046	5551020020	Neighborhood Office Commercial	C1-1VL	0	54	0.249642706	Commercial - Bank, Savings and Loan - One Story	YES - Current	NO - Privately-Owned	Available	Not Used in Prior Housing Element	0.060863426	0	0	0.060863426	1	0	0	1478177	967	Hollywood							Lower
LOS ANGELES	1516 N OGDEN DR	90046	5551021002	Low II Residential	R1-1	0	1 unit per lot	0.154987638	Commercial - Parking Lot (Commercial Use Property) - Lots - Patron or Employee - One Story	YES - Current	NO - Privately-Owned	Available	Used in Prior Housing Element - Non-Vacant	0	0	0.002735416	0.002735416	0	0	0	1478177	903	Hollywood							Above Moderate
LOS ANGELES			5551021002	Low II Residential	R1-1	0	1 unit per lot	0.030999345	Commercial - Parking Lot (Commercial Use Property) - Lots - Patron or Employee - One Story	YES - Current	NO - Privately-Owned	Available	Used in Prior Housing Element - Non-Vacant	0	0	0.002735416	0.002735416	0	0	0	1478177	928	Hollywood							Above Moderate
LOS ANGELES	1511 N GENESEE AVE	90046	5551021020	Low II Residential	R1-1	0	1 unit per lot	0.154958429	Commercial - Office Building - One Story	YES - Current	NO - Privately-Owned	Available	Used in Prior Housing Element - Non-Vacant	0	0	0.001050316	0.001050316	0	0	0	1478177	929	Hollywood							Above Moderate
LOS ANGELES	7755 W SUNSET BLVD	90046	5551021020	Neighborhood Office Commercial	C1-1VL	0	54	0.215375879	Commercial - Office Building - One Story	YES - Current	NO - Privately-Owned	Available	Used in Prior Housing Element - Non-Vacant	0.014810948	0	0	0.014810948	0	0	0	1478177	985	Hollywood							Lower
LOS ANGELES			5551021020	Neighborhood Office Commercial	C1-1VL	0	54	0.03099198	Commercial - Office Building - One Story	YES - Current	NO - Privately-Owned	Available	Used in Prior Housing Element - Non-Vacant	0	0	0.002658136	0.002658136	0	0	0	1478177	970	Hollywood							Above Moderate
LOS ANGELES	1510 N OGDEN DR	90046	5551021021	Neighborhood Office Commercial	C1-1VL	0	54	0.123996639	Commercial - Shopping Center (Neighborhood, Community) - One Story	YES - Current	NO - Privately-Owned	Available	Used in Prior Housing Element - Non-Vacant	0	0	0.010556026	0.010556026	0	0	0	1478177	949	Hollywood							Above Moderate
LOS ANGELES	7789 W SUNSET BLVD	90046	5551021021	Neighborhood Office Commercial	C1-1VL	0	54	0.243939749	Commercial - Shopping Center (Neighborhood, Community) - One Story	YES - Current	NO - Privately-Owned	Available	Used in Prior Housing Element - Non-Vacant	0	0	0.016956034	0.016956034	0	0	0	1478177	969	Hollywood							Above Moderate
LOS ANGELES	1510 N GENESEE AVE	90046	5551022012	Low II Residential	R1-1	0	1 unit per lot	0.124213157	Commercial - Office Building - One Story	YES - Current	NO - Privately-Owned	Available	Used in Prior Housing Element - Non-Vacant	0	0	0.004345206	0.004345206	0	0	0	1478177	954	Hollywood							Above Moderate
LOS ANGELES	7715 W SUNSET BLVD	90046	5551022012	Neighborhood Office Commercial	C1-1VL	0	54	0.200026155	Commercial - Office Building - One Story	YES - Current	NO - Privately-Owned	Available	Used in Prior Housing Element - Non-Vacant	0.050750985	0	0	0.050750985	0	0	0	1478177	988	Hollywood							Lower
LOS ANGELES			5551022012	Neighborhood Office Commercial	R1-1	0	1 unit per lot	0.046583282	Commercial - Office Building - One Story	YES - Current	NO - Privately-Owned	Available	Used in Prior Housing Element - Non-Vacant	0	0	0.004345206	0.004345206	0	0	0	1478177	973	Hollywood							Above Moderate
LOS ANGELES	7707 W SUNSET BLVD	90046	5551022022	Neighborhood Office Commercial	C1-1VL	0	54	0.213101641	Commercial - Office Building - One Story	YES - Current	NO - Privately-Owned	Available	Used in Prior Housing Element - Non-Vacant	0.053306601	0	0	0.053306601	0	0	0	1478177	987	Hollywood							Lower
LOS ANGELES			5551022023	Neighborhood Office Commercial	C1-1VL-HPOZ	0	54	0.030995426	Residential - Single Family Residence - Guesthouse	YES - Current	NO - Privately-Owned	Available	Used in Prior Housing Element - Non-Vacant	0	0	0.041491312	0.041491312	1	0	0	1478177	974	Hollywood							Above Moderate
LOS ANGELES	7722 W SUNSET BLVD	90046	5551023012	Neighborhood Office Commercial	C1-1VL	0	54	0.217077437	Commercial - Office Building - One Story	YES - Current	NO - Privately-Owned	Available	Used in Prior Housing Element - Non-Vacant	0.131087879	0	0	0.131087879	0	0	0	1478177	1006	Hollywood							Lower
LOS ANGELES			5551023012	Neighborhood Office Commercial	C1-1VL	0	54	0.015494918	Commercial - Office Building - One Story	YES - Current	NO - Privately-Owned	Available	Used in Prior Housing Element - Non-Vacant	0	0	0.016388996	0.016388996	0	0	0	1478177	1044	Hollywood							Above Moderate
LOS ANGELES	1451 N SPAULDING AVE	90046	5551023023	Neighborhood Office Commercial	C1-1VL	0	54	0.154985604	Commercial - Bank, Savings and Loan - One Story	YES - Current	NO - Privately-Owned	Available	Used in Prior Housing Element - Non-Vacant	0.041885523	0	0	0.041885523	0	0	0	1478177	1045	Hollywood							Lower
LOS ANGELES	7710 W SUNSET BLVD	90046	5551023023	Neighborhood Office Commercial	C1-1VL	0	54	0.183543705	Commercial - Bank, Savings and Loan - One Story	YES - Current	NO - Privately-Owned	Available	Used in Prior Housing Element - Non-Vacant	0.04632009	0	0	0.04632009	0	0	0	1478177	1007	Hollywood							Lower
LOS ANGELES			5551023023	Neighborhood Office Commercial	C1-1VL	0	54	0.030971897	Commercial - Bank, Savings and Loan - One Story	YES - Current	NO - Privately-Owned	Available	Used in Prior Housing Element - Non-Vacant	0	0	0.010681883	0.010681883	0	0	0	1478177	1038	Hollywood							Above Moderate
LOS ANGELES	1451 N GENESEE AVE	90046	5551024010	Low II Residential	R1-1	0	1 unit per lot	0.185961254	Commercial - Office Building - One Story	YES - Current	NO - Privately-Owned	Available	Used in Prior Housing Element - Non-Vacant	0	0	0.002850728	0.002850728	0	0	0	1478177	1043	Hollywood							Above Moderate
LOS ANGELES	7750 W SUNSET BLVD	90046	5551024010	Neighborhood Office Commercial	C1-1VL	0	54	0.21729163	Commercial - Office Building - One Story	YES - Current	NO - Privately-Owned	Available	Used in Prior Housing Element - Non-Vacant	0.040690391	0	0	0.040690391	0	0	0	1478177	1005	Hollywood							Lower
LOS ANGELES	7756 W SUNSET BLVD	90046	5551024011	Neighborhood Office Commercial	C1-1VL	0	54	0.217183919	Commercial - Hotel and Motel - Hotel - Under 50 Rooms	YES - Current	NO - Privately-Owned	Available	Used in Prior Housing Element - Non-Vacant	0.142161079	0	0	0.142161079	0	0	0	1478177	1003	Hollywood							Lower
LOS ANGELES			5551025023	Neighborhood Office Commercial	C1-1VL	0	54	0.208304196	Commercial - Commercial - Vacant Land	YES - Current	NO - Privately-Owned	Available	Not Used in Prior Housing Element	0.106792495	0	0	0.106792495	0	0	0	1478177	1000	Hollywood							Lower
LOS ANGELES	7800 W SUNSET BLVD	90046	5551025025	Neighborhood Office Commercial	C4-1VL	0	54	0.183098727	Commercial - Bank, Savings and Loan - One Story	YES - Current	NO - Privately-Owned	Available	Used in Prior Housing Element - Non-Vacant	0.049294229	0	0	0.049294229	0	0	0	1478177	1001	Hollywood							Lower
LOS ANGELES			5551025025	Low II Residential	R1-1	0	1 unit per lot	0.03096868	Commercial - Bank, Savings and Loan - One Story	YES - Current	NO - Privately-Owned	Available	Used in Prior Housing Element - Non-Vacant	0	0	0.008279514	0.008279514	0	0	0	1478177	1037	Hollywood							Above Moderate
LOS ANGELES			5551025025	Low II Residential	R1-1	0	1 unit per lot	0.030980302	Commercial - Bank, Savings and Loan - One Story	YES - Current	NO - Privately-Owned	Available	Used in Prior Housing Element - Non-Vacant	0	0	0.008279514	0.008279514	0	0	0	1478177	1056	Hollywood							Above Moderate
LOS ANGELES			5551025025	Low II Residential	R1-1	0	1 unit per lot	0.139473367	Commercial - Bank, Savings and Loan - One Story	YES - Current	NO - Privately-Owned	Available	Used in Prior Housing Element - Non-Vacant	0	0	0.008279514	0.008279514	0	0	0	1478177	1066	Hollywood							Above Moderate
LOS ANGELES			5551025025	Low II Residential	R1-1	0	1 unit per lot	0.154980975	Commercial - Bank, Savings and Loan - One Story	YES - Current	NO - Privately-Owned	Available	Used in Prior Housing Element - Non-Vacant	0	0	0.008279514	0.008279514	0	0	0	1478177	1041	Hollywood							Above Moderate
LOS ANGELES			5551025025	Low II Residential	R1-1	0	1 unit per lot	0.186080045	Commercial - Bank, Savings and Loan - One Story	YES - Current	NO - Privately-Owned	Available	Used in Prior Housing Element - Non-Vacant	0	0	0.008279514	0.008279514	0	0	0	1478177	1040	Hollywood							Above Moderate
LOS ANGELES	1447 N ORANGE GROVE AVE	90046	5551026023	Low II Residential	R1-1	0	1 unit per lot	0.173322931	Commercial - Parking Lot (Commercial Use Property) - Lots - Patron or Employee - One Story	YES - Current	NO - Privately-Owned	Available	Used in Prior Housing Element - Non-Vacant	0	0	0.006901863	0.006901863	0	0	0	1478177	1049	Hollywood							Above Moderate
LOS ANGELES	7860 W SUNSET BLVD	90046	5551026024	Neighborhood Office Commercial	C4-1VL	0	108	0.102100354	Commercial - Store - One Story	YES - Current	NO - Privately-Owned	Available	Not Used in Prior Housing Element	0.023763268	0	0	0.023763268	3	0	0	1478177	1002	Hollywood							Lower
LOS ANGELES	1446 N FAIRFAX AVE	90046	5551026027	Low Medium II Residential	C4-1VL	0	108	0.15291232	Commercial - Store - One Story	YES - Current	NO - Privately-Owned	Available	Used in Prior Housing Element - Non-Vacant	0.07559054	0	0	0.07559054	0	0	0	1478177	1048	Hollywood							Lower
LOS ANGELES	7868 W SUNSET BLVD	90046	5551026027	Neighborhood Office Commercial	C4-1VL	0	108	0.25680009	Commercial - Store - One Story	YES - Current	NO - Privately-Owned	Available	Used in Prior Housing Element - Non-Vacant	0.099194491	0	0	0.099194491	0	0	0	1478177	1004	Hollywood							Lower
LOS ANGELES	1336 N FAIRFAX AVE	90046	5551027005	Low Medium II Residential	R2-1XL	0	17	0.150270414	Residential - Double, Duplex, or Two Units - 4 Stories or Less	YES - Current	NO - Privately-Owned	Available	Not Used in Prior Housing Element	0	0	0.014589358	0.014589358	2	2*	2*	1478177	1347	Hollywood		Yes					Above Moderate
LOS ANGELES	1326 N FAIRFAX AVE	90046	5551027007	Low Medium II Residential	R2-1XL	0	17	0.150244141	Residential - Single Family Residence	YES - Current	NO - Privately-Owned	Available	Not Used in Prior Housing Element	0	0	0.179738724	0.179738724	1	2*	2*	1478177	1392	Hollywood							Above Moderate
LOS ANGELES	1354 N FAIRFAX AVE	90046	5551027040	Low Medium II Residential	(T)(Q)RD1.5-1XL	0	29	0.048948528		YES - Current	NO - Privately-Owned	Available	Not Used in Prior Housing Element	0	0	0.811624622	0.811624622	0	1*	1*	1478177	1637	Hollywood							Above Moderate
LOS ANGELES	1356 N FAIRFAX AVE	90046	5551027041	Low Medium II Residential	(T)(Q)RD1.5-1XL	0	29	0.028408012		YES - Current	NO - Privately-Owned	Available	Not Used in Prior Housing Element	0	0	0.249285007	0.249285007	0	0	0	1478177	1638	Hollywood							Above Moderate
LOS ANGELES	1358 N FAIRFAX AVE	90046	5551027042	Low Medium II Residential	(T)(Q)RD1.5-1XL	0	29	0.028513739		YES - Current	NO - Privately-Owned	Available	Not Used in Prior Housing Element	0	0	0.249285007	0.249285007	0	0	0	1478177	1639	Hollywood							Above Moderate
LOS ANGELES	1360 N FAIRFAX AVE	90046	5551027043	Low Medium II Residential	(T)(Q)RD1.5-1XL	0	29	0.035711897		YES - Current	NO - Privately-Owned	Available	Not Used in Prior Housing Element	0	0	0.811624622	0.811624622	0	1*	1*	1478177	1640	Hollywood							Above Moderate
LOS ANGELES	1352 1/2 N FAIRFAX AVE	90046	5551027044	Low Medium II Residential	(T)(Q)RD1.5-1XL	0	29	0.038619988		YES - Current	NO - Privately-Owned	Available	Not Used in Prior Housing Element	0	0	0.811624622	0.811624622	0	1*	1*	1478177	1641	Hollywood							Above Moderate
LOS ANGELES	1352 N FAIRFAX AVE	90046	5551027045	Low Medium II Residential	(T)(Q)RD1.5-1XL	0	29	0.038682682		YES - Current	NO - Privately-Owned	Available	Not Used in Prior Housing Element	0	0	0.811624622	0.811624622	0	1*	1*	1478177	1642	Hollywood							Above Moderate
LOS ANGELES	1350 1/2 N FAIRFAX AVE	90046	5551027046	Low Medium II Residential	(T)(Q)RD1.5-1XL	0	29	0.038844648		YES - Current	NO - Privately-Owned	Available	Not Used in Prior Housing Element	0	0	0.811624622	0.811624622	0	1*	1*	1478177	1643	Hollywood							Above Moderate
LOS ANGELES	1350 N FAIRFAX AVE	90046	5551027047	Low Medium II Residential	(T)(Q)RD1.5-1XL	0	29	0.038884041		YES - Current	NO - Privately-Owned	Available	Not Used in Prior Housing Element	0	0	0.811624622	0.811624622	0	1*	1*	1478177	1644	Hollywood							Above Moderate
LOS ANGELES			5551027BRK	Low Medium II Residential	R3-1XL	0	54	0.247002546	Residential - Five or More Units or Apartments (Any Combination) - 4 Stories or Less	YES - Current	NO - Privately-Owned	Available	Not Used in Prior Housing Element	0.079423916	0	0	0.079423916	10	0	0	1448177	70	Hollywood							Lower
LOS ANGELES	1754 N PROSPECT DR	90046	5551032026	Low II Residential	R1-1-HCR	0	1 unit per lot	0.05003426	Residential - Single Family Residence - Other Improvements Only	YES - Current	NO - Privately-Owned	Available	Not Used in Prior Housing Element	0	0	0.096781576	0.096781576	0	0	0	1508177	601	Hollywood							Above Moderate
LOS ANGELES	1770 N SEAVIEW TR	90046	5551032901	Low II Residential	R1-1-HCR	0	1 unit per lot	0.109935377	Miscellaneous - Government Owned Property	YES - Current	YES - City-Owned	Available	Not Used in Prior Housing Element	0	0	0.001641511	0.001641511	0	0	0	1508177	506	Hollywood							Above Moderate
LOS ANGELES	1762 N SEAVIEW TR	90046	5551032902	Low II Residential	R1-1-HCR	0	1 unit per lot	0.146635166	Miscellaneous - Government Owned Property	YES - Current	YES - City-Owned	Available	Not Used in Prior Housing Element	0	0	0.001641511	0.001641511	0	0	0	1508177	498	Hollywood							Above Moderate
LOS ANGELES	1758 N SEAVIEW TR	90046	5551032903	Low II Residential	R1-1-HCR	0	1 unit per lot	0.129599756	Miscellaneous - Government Owned Property	YES - Current	YES - City-Owned	Available	Not Used in Prior Housing Element	0	0	0.001641511	0.001641511	0	0	0	1508177	510	Hollywood							Above Moderate
LOS ANGELES	1754 N SEAVIEW TR	90046	5551032904	Low II Residential	R1-1-HCR	0	1 unit per lot	0.123863699	Miscellaneous - Government Owned Property	YES - Current	YES - City-Owned	Available	Not Used in Prior Housing Element	0	0	0.001641511	0.001641511	0	0	0	1508177	514	Hollywood							Above Moderate
LOS ANGELES	1752 N SEAVIEW TR	90046	5551032905	Low II Residential	R1-1-HCR	0	1 unit per lot	0.116202072	Miscellaneous - Government Owned Property	YES - Current	YES - City-Owned	Available	Not Used in Prior Housing Element	0	0	0.001641511	0.001641511	0	0	0	1508177	523	Hollywood							Above Moderate
LOS ANGELES	1465 N FAIRFAX AVE	90046	5554001001	Neighborhood Office Commercial	C4-1D	0	108	0.330577156	Commercial - Shopping Center (Neighborhood, Community) - One Story	YES - Current	NO - Privately-Owned	Available	Used in Prior Housing Element - Non-Vacant	0.08908003	0	0	0.08908003	0	0	0	1478177	1053	Hollywood							Lower
LOS ANGELES	7900 W SUNSET BLVD	90046	5554001001	Neighborhood Office Commercial	C4-1D	0	108	0.44507214	Commercial - Shopping Center (Neighborhood, Community) - One Story	YES - Current	NO - Privately-Owned	Available	Not Used in Prior Housing Element	0.081884323	0	0	0.081884323	0	0	0	1478177	1008	Hollywood							Lower
LOS ANGELES	1452 N HAYWORTH AVE	90046	5554001012	Neighborhood Office Commercial	C4-1D	0	108	0.348942299	Commercial - Office Building - One Story	YES - Current	NO - Privately-Owned	Available	Not Used in Prior Housing Element	0.037228975	0	0	0.037228975	0	0	0	1478177	1096	Hollywood							Lower
LOS ANGELES	1464 N HAYWORTH AVE	90046	5554001012	Neighborhood Office Commercial	C4-1D	0	108	0.348942299	Commercial - Office Building - One Story	YES - Current	NO - Privately-Owned	Available	Not Used in Prior Housing Element	0.037228975	0	0	0.037228975	0	0	0	1478177	1054	Hollywood							Lower
LOS ANGELES	7920 W SUNSET BLVD	90046	5554001012	Neighborhood Office Commercial	C4-1D	0	108	0.46696841	Commercial - Office Building - One Story	YES - Current	NO - Privately-Owned	Available	Not Used in Prior Housing Element	0.034698011	0	0	0.034698011	0	0	0	1478177	1012	Hollywood							Lower
LOS ANGELES	1450 N LAUREL AVE	90046	5554003011	Neighborhood Office Commercial	R4-1D	0	108	0.312800374	Residential - Five or More Units or Apartments (Any Combination) - 4 Stories or Less	YES - Current	NO - Privately-Owned	Available	Not Used in Prior Housing Element	0	0	0.286674628	0.286674628	8	0	0	1478177	1100	Hollywood		Yes					Above Moderate
LOS ANGELES	7990 W SUNSET BLVD	90046	5554003012	Neighborhood Office Commercial	C4-1D	0	108	0.218867287	Commercial - Store - One Story	YES - Current	NO - Privately-Owned	Available	Not Used in Prior Housing Element	0.043384181	0	0	0.043384181	8	0	0	1478177	1031	Hollywood							Lower
LOS ANGELES	1438 N HAVENHURST DR	90046	5554007015	Neighborhood Office Commercial	C4-1D	0	108	0.344596408	Commercial - Parking Lot (Commercial Use Property) - Lots - Patron or Employee - One Story	YES - Current	NO - Privately-Owned	Available	Not Used in Prior Housing Element	0.046407404	0	0	0.046407404	0	0	0	1478173	1087	Hollywood							Lower
LOS ANGELES	8118 W SUNSET BLVD	90046	5554007900	Neighborhood Office Commercial	C4-1	0	108	0.218692673	Commercial - Commercial - One Story	YES - Current	NO - Privately-Owned	Available	Used in Prior Housing Element - Non-Vacant	0.172324818	0	0	0.172324818	0	0	0	1478177	1030	Hollywood							Lower
LOS ANGELES	8200 W SUNSET BLVD	90046	5554018001	Neighborhood Office Commercial	C4-1D	0	108	0.194792828	Commercial - Restaurant, Cocktail Lounge - Restaurant, Cocktail Lounge, Tavern - One Story	YES - Current	NO - Privately-Owned	Available	Not Used in Prior Housing Element	0.079349297	0	0	0.079349297	0	0	0	1478173	324	Hollywood							Lower
LOS ANGELES	8210 W SUNSET BLVD	90046	5554018003	Neighborhood Office Commercial	C4-1D	0	108	0.095429763	Commercial - Restaurant, Cocktail Lounge - Restaurant, Cocktail Lounge, Tavern - One Story	YES - Current	NO - Privately-Owned	Available	Not Used in Prior Housing Element	0.024978963	0	0	0.024978963	4	0	0	1478173	331	Hollywood							Lower
LOS ANGELES	8218 W SUNSET BLVD	90046	5554018004	Neighborhood Office Commercial	C4-1D	0	108	0.092792022	Commercial - Office Building - One Story	YES - Current	NO - Privately-Owned	Available	Not Used in Prior Housing Element	0.11864146	0	0	0.11864146	0	0	0	1478173	337	Hollywood							Lower
LOS ANGELES			5554018004	Low Medium I Residential	R2-1XL	0	17	0.016264408	Commercial - Office Building - One Story	YES - Current	NO - Privately-Owned	Available	Not Used in Prior Housing Element	0	0	0.020145921	0.020145921	0	0	0	1478173	386	Hollywood							Above Moderate
LOS ANGELES	1479 N HAVENHURST DR	90046	5554018005	Low Medium I Residential	R2-1XL	0	17	0.080799765	Residential - Single Family Residence	YES - Current	NO - Privately-Owned	Available	Not Used in Prior Housing Element	0	0	0.104235983	0.104235983	1	1*	1*	1478173	383	Hollywood							Above Moderate
LOS ANGELES	1481 N HAVENHURST DR	90046	5554018005	Neighborhood Office Commercial	C4-1D	0	108	0.042488872	Residential - Single Family Residence	YES - Current	NO - Privately-Owned	Available	Not Used in Prior Housing Element	0	0	0.126810479	0.126810479	1	0	0	1478173	369	Hollywood							Above Moderate
LOS ANGELES	8220 W SUNSET BLVD	90046	5554018006	Neighborhood Office Commercial	C4-1D	0	108	0.032072243	Commercial - Store Combination - Store and Residential Combination - One Story	YES - Current	NO - Privately-Owned	Available	Not Used in Prior Housing Element	0	0	0.003589621	0.003589621	0	0	0	1478173	351	Hollywood							Above Moderate
LOS ANGELES			5554018006	Low Medium I Residential	R2-1XL	0	17	0.043457145	Commercial - Store Combination - Store and Residential Combination - One Story	YES - Current	NO - Privately-Owned	Available	Not Used in Prior Housing Element	0	0	0.002278235	0.002278235	0	0	0	1478173	387	Hollywood							Above Moderate
LOS ANGELES	8226 W SUNSET BLVD	90046	5554018007	Low Medium I Residential	R2-1XL	0	17	0.020456978	Commercial - Office Building - One Story	YES - Current	NO - Privately-Owned	Available	Not Used in Prior Housing Element	0	0	0.01860832	0.01860832	0	0	0	1478173	394	Hollywood							Above Moderate
LOS ANGELES	1471 3/4 N HAVENHURST DR	90046	5554018BRK	Low Medium I Residential	R2-1XL	0	17	0.348943064	Residential - Single Family Residence - Mills Act Property	YES - Current	NO - Privately-Owned	Available	Not Used in Prior Housing Element	0	0	0.029893961	0.029893961	9	0	0	1478173	1088	Hollywood		Yes					Above Moderate
LOS ANGELES			5555007009	Low II Residential	R1-1-HCR	0	1 unit per lot	0.352651656	Residential - Five or More Units or Apartments (Any Combination) - 4 Stories or Less - Pool	YES - Current	NO - Privately-Owned	Available	Not Used in Prior Housing Element	0	0	0.243546796	0.243546796	0	0	0	1448173	18	Hollywood							Above Moderate
LOS ANGELES	1352 N MILLER DR	90069	5555008012	Low II Residential	R1-1-HCR	0	1 unit per lot	0.120658901	Residential - Single Family Residence	YES - Current	NO - Privately-Owned	Available	Not Used in Prior Housing Element	0	0	0.07754547	0.07754547	0	0	0	1478173	649	Hollywood							Above Moderate
LOS ANGELES			5555010025	Low II Residential	R1-1-HCR	0	1 unit per lot	1.490031072	Commercial - Parking Lot (Commercial Use Property) - Lots - Patron or Employee - One Story	YES - Current	NO - Privately-Owned	Available	Not Used in Prior Housing Element	0	0	0.002119039	0.002119039	0	0	0	1478173	570	Hollywood							Above Moderate

LOS ANGELES	8234 W ROXBURY ROAD	90069	5555025002	Low II Residential	R1-1-HCR	0	1 unit per lot	0.128260965	Commercial - Parking Lot (Commercial Use Property) - Lots - Patron or Employee - One Story	YES - Current	NO - Privately-Owned	Available	Not Used in Prior Housing Element	0	0	0.006901863	0.006901863	0	0	0	1478173	762	Hollywood			Above Moderate
LOS ANGELES	8226 W ROXBURY ROAD	90069	5555025004	Low II Residential	R1-1-HCR	0	1 unit per lot	0.122598989	Commercial - Parking Lot (Commercial Use Property) - Lots - Patron or Employee - One Story	YES - Current	NO - Privately-Owned	Available	Not Used in Prior Housing Element	0	0	0.006901863	0.006901863	0	0	0	1478173	763	Hollywood			Above Moderate
LOS ANGELES	8210 W ROXBURY ROAD	90069	5555025006	Low II Residential	R1-1-HCR	0	1 unit per lot	0.101400171	Commercial - Parking Lot (Commercial Use Property) - Lots - Patron or Employee - One Story	YES - Current	NO - Privately-Owned	Available	Not Used in Prior Housing Element	0	0	0.006901863	0.006901863	0	0	0	1478173	764	Hollywood			Above Moderate
LOS ANGELES			5555025901	Low II Residential	R1-1-HCR	0	1 unit per lot	0.014709415	Miscellaneous - Government Owned Property	YES - Current	YES - City-Owned	Available	Not Used in Prior Housing Element	0	0	0.001641511	0.001641511	0	0	0	1478173	271	Hollywood			Above Moderate
LOS ANGELES			5555025901	Low II Residential	R1-1-HCR	0	1 unit per lot	0.021993636	Miscellaneous - Government Owned Property	YES - Current	YES - City-Owned	Available	Not Used in Prior Housing Element	0	0	0.001641511	0.001641511	0	0	0	1478173	287	Hollywood			Above Moderate
LOS ANGELES	8364 W HOLLYWOOD BLVD	90069	5555026030	Low II Residential	R1-1-HCR	0	1 unit per lot	0.146417418	Residential - Single Family Residence - Pool and Misc.	YES - Current	NO - Privately-Owned	Available	Not Used in Prior Housing Element	0	0	0.243773031	0.243773031	0	0	0	1478173	181	Hollywood			Above Moderate
LOS ANGELES	8331 W MARMONT LANE	90069	5555026031	Low II Residential	R1-1-HCR	0	1 unit per lot	0.289147838	Residential - Single Family Residence	YES - Current	NO - Privately-Owned	Available	Not Used in Prior Housing Element	0	0	0.243773031	0.243773031	0	0	0	1478173	231	Hollywood			Above Moderate
LOS ANGELES	8368 W HOLLYWOOD BLVD	90069	5555026031	Low II Residential	R1-1-HCR	0	1 unit per lot	0.118791531	Residential - Single Family Residence	YES - Current	NO - Privately-Owned	Available	Not Used in Prior Housing Element	0	0	0.243773031	0.243773031	0	0	0	1478173	196	Hollywood			Above Moderate
LOS ANGELES			5555026031	Low II Residential	R1-1-HCR	0	1 unit per lot	0.005578235	Residential - Single Family Residence	YES - Current	NO - Privately-Owned	Available	Not Used in Prior Housing Element	0	0	0.243773031	0.243773031	0	0	0	1478173	1093	Hollywood			Above Moderate
LOS ANGELES	8091 W SELMA AVE	90046	5555030002	Neighborhood Office Commercial	C4-1D-HCR	0	108	0.162241979	Commercial - Office Building - One Story	YES - Current	NO - Privately-Owned	Available	Not Used in Prior Housing Element	0.158165024	0	0	0.158165024	1	0	0	1478173	179	Hollywood			Lower
LOS ANGELES	8085 W SELMA AVE	90046	5555030003	Neighborhood Office Commercial	CR-1D-HCR	0	108	0.162193338	Residential - Single Family Residence	YES - Current	NO - Privately-Owned	Available	Not Used in Prior Housing Element	1.00844796	0	0	1.00844796	1	0	0	1478173	150	Hollywood			Lower
LOS ANGELES	8171 W SUNSET BLVD	90046	5555030007	Neighborhood Office Commercial	C4-1D-HCR	0	108	0.214168224	Commercial - Restaurant, Cocktail Lounge - Restaurant, Cocktail Lounge, Tavern - One Story	YES - Current	NO - Privately-Owned	Available	Not Used in Prior Housing Element	0.207362877	0	0	0.207362877	0	0	0	1478173	185	Hollywood			Lower
LOS ANGELES			5555030007	Neighborhood Office Commercial	C4-1D-HCR	0	108	0.013695624	Commercial - Restaurant, Cocktail Lounge - Restaurant, Cocktail Lounge, Tavern - One Story	YES - Current	NO - Privately-Owned	Available	Not Used in Prior Housing Element	0	0	0.013318963	0.013318963	0	0	0	1478173	184	Hollywood			Above Moderate
LOS ANGELES	8201 W SUNSET BLVD	90046	5555030008	Neighborhood Office Commercial	C4-1D-HCR	0	108	0.274256916	Residential - Five or More Units or Apartments (Any Combination) - 4 Stories or Less	YES - Current	NO - Privately-Owned	Available	Not Used in Prior Housing Element	0	0	0.616172343	0.616172343	9	0	0	1478173	188	Hollywood		Yes	Above Moderate
LOS ANGELES	8215 W SUNSET BLVD	90046	5555030009	Neighborhood Office Commercial	C4-1D-HCR	0	108	0.14289147	Residential - Single Family Residence - Pool	YES - Current	NO - Privately-Owned	Available	Not Used in Prior Housing Element	0	0	0.996728969	0.996728969	1	0	0	1478173	190	Hollywood			Above Moderate
LOS ANGELES			5555030009	Neighborhood Office Commercial	R4-1D-HCR	0	108	0.090921876	Residential - Single Family Residence - Pool	YES - Current	NO - Privately-Owned	Available	Not Used in Prior Housing Element	0	0	0.67168884	0.67168884	1	0	0	1478173	193	Hollywood			Above Moderate
LOS ANGELES			5555030009	Neighborhood Office Commercial	R4-1D-HCR	0	108	0.149036246	Residential - Single Family Residence - Pool	YES - Current	NO - Privately-Owned	Available	Not Used in Prior Housing Element	0	0	0.98106809	0.98106809	1	0	0	1478173	194	Hollywood			Above Moderate
LOS ANGELES	8221 W SUNSET BLVD	90046	5555030010	Neighborhood Office Commercial	R4-1D-HCR	0	108	0.34894799	Commercial - Hotel and Motel - Motel/Hotel and Apartment Combinations - 50 Units and Over - One Story	YES - Current	NO - Privately-Owned	Available	Not Used in Prior Housing Element	0	0	0.090612137	0.090612137	0	0	0	1478173	195	Hollywood			Above Moderate
LOS ANGELES	8165 W SUNSET BLVD	90046	5555030011	Neighborhood Office Commercial	C4-1D-HCR	0	108	0.021339827	Commercial - Store Combination - Store and Office Combination - One Story	YES - Current	NO - Privately-Owned	Available	Not Used in Prior Housing Element	0	0	0.004882414	0.004882414	1	0	0	1478173	226	Hollywood			Above Moderate
LOS ANGELES	1511 N LAUREL CANYON BLVD	90046	5555031001	Neighborhood Office Commercial	C4-1D	0	108	0.17432797	Commercial - Service Station - Self Service - Convenience Store	YES - Current	NO - Privately-Owned	Available	Not Used in Prior Housing Element	0.078678914	0	0	0.078678914	0	0	0	1478177	952	Hollywood			Lower
LOS ANGELES	8101 W SUNSET BLVD	90046	5555031001	Neighborhood Office Commercial	C4-1D	0	108	0.203922258	Commercial - Service Station - Self Service - Convenience Store	YES - Current	NO - Privately-Owned	Available	Not Used in Prior Housing Element	0.085742162	0	0	0.085742162	0	0	0	1478177	989	Hollywood			Lower
LOS ANGELES	1509 N CRESCENT HEIGHTS BLVD	90046	5555031015	Neighborhood Office Commercial	C4-1D	0	108	0.200874322	Commercial - Office Building - One Story	YES - Current	NO - Privately-Owned	Available	Not Used in Prior Housing Element	0.059151057	0	0	0.059151057	1	0	0	1478177	961	Hollywood			Lower
LOS ANGELES	1501 N CRESCENT HEIGHTS BLVD	90046	5555031016	Neighborhood Office Commercial	C4-1D	0	108	0.198905342	Commercial - Restaurant, Cocktail Lounge - Restaurant, Cocktail Lounge, Tavern - One Story	YES - Current	NO - Privately-Owned	Available	Not Used in Prior Housing Element	0.023069123	0	0	0.023069123	0	0	0	1478177	996	Hollywood			Lower
LOS ANGELES	8131 W SUNSET BLVD	90046	5555031017	Neighborhood Office Commercial	C4-1D	0	108	0.247923607	Commercial - Parking Lot (Commercial Use Property) - Lots - Patron or Employee - One Story	YES - Current	NO - Privately-Owned	Available	Not Used in Prior Housing Element	0.043245922	0	0	0.043245922	0	0	0	1478173	220	Hollywood			Lower
LOS ANGELES			5555031017	Neighborhood Office Commercial	C4-1D	0	108	0.031284236	Commercial - Parking Lot (Commercial Use Property) - Lots - Patron or Employee - One Story	YES - Current	NO - Privately-Owned	Available	Not Used in Prior Housing Element	0	0	0.008919598	0.008919598	0	0	0	1478173	211	Hollywood			Above Moderate
LOS ANGELES	8090 W SELMA AVE	90046	5555031018	Neighborhood Office Commercial	C4-1D	0	108	0.189977193	Residential - Single Family Residence	YES - Current	NO - Privately-Owned	Available	Not Used in Prior Housing Element	1.204795474	0	0	1.204795474	1	0	0	1478173	172	Hollywood			Lower
LOS ANGELES	1549 N LAUREL CANYON BLVD	90046	5555031022	Low II Residential	R1-1	0	1 unit per lot	0.130549282	Residential - Single Family Residence - Vacant Land	YES - Current	NO - Privately-Owned	Available	Not Used in Prior Housing Element	0	0	0.096781576	0.096781576	0	0	0	1478177	711	Hollywood			Above Moderate
LOS ANGELES	1551 N LAUREL CANYON BLVD	90046	5555031023	Low II Residential	R1-1	0	1 unit per lot	0.095318914	Residential - Single Family Residence - Vacant Land	YES - Current	NO - Privately-Owned	Available	Not Used in Prior Housing Element	0	0	0.096781576	0.096781576	0	0	0	1478177	671	Hollywood			Above Moderate
LOS ANGELES			5555032900	Low II Residential	R1-1-HCR	0	1 unit per lot	0.141432207	Residential - Single Family Residence	YES - Current	NO - Privately-Owned	Available	Not Used in Prior Housing Element	0	0	0.096781576	0.096781576	0	0	0	1478177	441	Hollywood			Above Moderate
LOS ANGELES	1943 N LAUREL CANYON BLVD	90046	5556001900	Low II Residential	R1-1-HCR	0	1 unit per lot	0.124803148	Miscellaneous - Government Owned Property	YES - Current	YES - City-Owned	Available	Not Used in Prior Housing Element	0	0	0.001867739	0.001867739	0	0	0	150A175	67	Hollywood			Above Moderate
LOS ANGELES	1951 N LAUREL CANYON BLVD	90046	5556001900	Low II Residential	R1-1-HCR	0	1 unit per lot	0.150320085	Miscellaneous - Government Owned Property	YES - Current	YES - City-Owned	Available	Not Used in Prior Housing Element	0	0	0.001867739	0.001867739	0	0	0	150A175	38	Hollywood			Above Moderate
LOS ANGELES	8131 W GOULD AVE	90046	5556001901	Low II Residential	R1-1-HCR	0	1 unit per lot	0.521288189	Miscellaneous - Government Owned Property	YES - Current	YES - City-Owned	Available	Not Used in Prior Housing Element	0	0	0.001867739	0.001867739	0	0	0	150A175	8	Hollywood			Above Moderate
LOS ANGELES			5556001901	Low II Residential	R1-1-HCR	0	1 unit per lot	0.634959593	Miscellaneous - Government Owned Property	YES - Current	YES - City-Owned	Available	Not Used in Prior Housing Element	0	0	0.001867739	0.001867739	0	0	0	151-5A175	192	Hollywood			Above Moderate
LOS ANGELES	8242 W GOULD AVE	90046	5556003900	Low II Residential	R1-1-HCR	0	1 unit per lot	0.099265335	Miscellaneous - Government Owned Property	YES - Current	YES - City-Owned	Available	Not Used in Prior Housing Element	0	0	0.001867739	0.001867739	0	0	0	150A175	44	Hollywood			Above Moderate
LOS ANGELES	8132 W GOULD AVE	90046	5556005900	Low II Residential	R1-1-HCR	0	1 unit per lot	0.554970315	Miscellaneous - Government Owned Property	YES - Current	YES - City-Owned	Available	Not Used in Prior Housing Element	0	0	0.001867739	0.001867739	0	0	0	150A175	247	Hollywood			Above Moderate
LOS ANGELES	8296 W BAIRD ROAD	90046	5556008900	Low II Residential	R1-1-HCR	0	1 unit per lot	0.129626948	Miscellaneous - Government Owned Property	YES - Current	YES - City-Owned	Available	Not Used in Prior Housing Element	0	0	0.001867739	0.001867739	0	0	0	150A175	419	Hollywood			Above Moderate
LOS ANGELES	8314 W MAPLE DR	90046	5556009014	Low II Residential	R1-1-HCR	0	1 unit per lot	0.068870593	Residential - Single Family Residence - Other Improvements Only	YES - Current	NO - Privately-Owned	Available	Not Used in Prior Housing Element	0	0	0.097007805	0.097007805	0	0	0	150A175	331	Hollywood			Above Moderate
LOS ANGELES	8580 W WALNUT DR	90046	5556013020	Very Low II Residential	R1-1-HCR	0	1 unit per lot	0.074236165	Residential - Single Family Residence	YES - Current	NO - Privately-Owned	Available	Not Used in Prior Housing Element	0	0	0.002975027	0.002975027	0	0	0	150A173	608	Hollywood			Above Moderate
LOS ANGELES	8480 W COLE CREST DR	90046	5556016008	Low II Residential	R1-1-HCR	0	1 unit per lot	0.092485433	Residential - Single Family Residence - Other Improvements Only	YES - Current	NO - Privately-Owned	Available	Not Used in Prior Housing Element	0	0	0.019704361	0.019704361	0	0	0	148-5A173	113	Hollywood			Above Moderate
LOS ANGELES	8482 W COLE CREST DR	90046	5556016008	Low II Residential	R1-1-HCR	0	1 unit per lot	0.092332289	Residential - Single Family Residence - Other Improvements Only	YES - Current	NO - Privately-Owned	Available	Not Used in Prior Housing Element	0	0	0.019704361	0.019704361	0	0	0	148-5A173	106	Hollywood			Above Moderate
LOS ANGELES	8436 W GRAND VIEW DR	90046	5556016900	Low II Residential	R1-1-HCR	0	1 unit per lot	0.441789975	Miscellaneous - Government Owned Property	YES - Current	YES - City-Owned	Available	Not Used in Prior Housing Element	0	0	0.001478815	0.001478815	0	0	0	148-5A173	205	Hollywood			Above Moderate
LOS ANGELES	8421 W GRAND VIEW DR	90046	5556017030	Low II Residential	R1-1-HCR	0	1 unit per lot	0.062819061	Residential - Single Family Residence - Other Improvements Only	YES - Current	NO - Privately-Owned	Available	Not Used in Prior Housing Element	0	0	0.046735239	0.046735239	0	0	0	148-5A173	119	Hollywood			Above Moderate
LOS ANGELES	8427 W GRAND VIEW DR	90046	5556017030	Low II Residential	R1-1-HCR	0	1 unit per lot	0.073448945	Residential - Single Family Residence - Other Improvements Only	YES - Current	NO - Privately-Owned	Available	Not Used in Prior Housing Element	0	0	0.046735239	0.046735239	0	0	0	148-5A173	158	Hollywood			Above Moderate
LOS ANGELES			5556017030	Low II Residential	R1-1-HCR	0	1 unit per lot	0.016405027	Residential - Single Family Residence - Other Improvements Only	YES - Current	NO - Privately-Owned	Available	Not Used in Prior Housing Element	0	0	0.046735239	0.046735239	0	0	0	148-5A173	528	Hollywood			Above Moderate
LOS ANGELES	8455 W GRAND VIEW DR	90046	5556017900	Low II Residential	R1-1-HCR	0	1 unit per lot	0.09855441	Miscellaneous - Government Owned Property	YES - Current	YES - City-Owned	Available	Not Used in Prior Housing Element	0	0	0.001867739	0.001867739	0	0	0	148-5A173	87	Hollywood			Above Moderate
LOS ANGELES	8415 W YUCCA TR	90046	5556018900	Low II Residential	R1-1-HCR	0	1 unit per lot	0.071012085	Miscellaneous - Government Owned Property	YES - Current	YES - City-Owned	Available	Not Used in Prior Housing Element	0	0	0.001867739	0.001867739	0	0	0	150A173	714	Hollywood			Above Moderate
LOS ANGELES	8406 W YUCCA TR	90046	5556019003	Low II Residential	R1-1-HCR	0	1 unit per lot	0.074742742	Residential - Single Family Residence - Other Improvements Only	YES - Current	NO - Privately-Owned	Available	Not Used in Prior Housing Element	0	0	0.046735239	0.046735239	0	0	0	150A175	451	Hollywood			Above Moderate
LOS ANGELES	8327 W GRAND VIEW DR	90046	5556019900	Low II Residential	R1-1-HCR	0	1 unit per lot	0.118865433	Miscellaneous - Government Owned Property	YES - Current	YES - City-Owned	Available	Not Used in Prior Housing Element	0	0	0.001867739	0.001867739	0	0	0	150A175	408	Hollywood			Above Moderate
LOS ANGELES	8430 W YUCCA TR	90046	5556020900	Low II Residential	R1-1-HCR	0	1 unit per lot	0.079662146	Miscellaneous - Government Owned Property	YES - Current	YES - City-Owned	Available	Not Used in Prior Housing Element	0	0	0.001867739	0.001867739	0	0	0	150A173	767	Hollywood			Above Moderate
LOS ANGELES			5556021900	Low II Residential	R1-1-HCR	0	1 unit per lot	0.120062134	Miscellaneous - Government Owned Property	YES - Current	YES - City-Owned	Available	Not Used in Prior Housing Element	0	0	0.001867739	0.001867739	0	0	0	148-5A173	186	Hollywood			Above Moderate
LOS ANGELES	8341 W GOODSON PL	90069	5556022902	Low II Residential	R1-1-HCR	0	1 unit per lot	0.143300711	Miscellaneous - Government Owned Property	YES - Current	YES - City-Owned	Available	Not Used in Prior Housing Element	0	0	0.001867739	0.001867739	0	0	0	148-5A175	142	Hollywood			Above Moderate
LOS ANGELES	1710 N MARMONT AVE	90069	5556023901	Low II Residential	R1-1-HCR	0	1 unit per lot	0.117396359	Miscellaneous - Government Owned Property	YES - Current	YES - City-Owned	Available	Not Used in Prior Housing Element	0	0	0.001867739	0.001867739	0	0	0	148-5A175	124	Hollywood			Above Moderate
LOS ANGELES			5556023901	Low II Residential	R1-1-HCR	0	1 unit per lot	0.08863994	Miscellaneous - Government Owned Property	YES - Current	YES - City-Owned	Available	Not Used in Prior Housing Element	0	0	0.001867739	0.001867739	0	0	0	148-5A175	132	Hollywood			Above Moderate
LOS ANGELES			5556023901	Low II Residential	R1-1-HCR	0	1 unit per lot	0.112686306	Miscellaneous - Government Owned Property	YES - Current	YES - City-Owned	Available	Not Used in Prior Housing Element	0	0	0.001867739	0.001867739	0	0	0	148-5A175	106	Hollywood			Above Moderate
LOS ANGELES			5556023901	Low II Residential	R1-1-HCR	0	1 unit per lot	0.123275566	Miscellaneous - Government Owned Property	YES - Current	YES - City-Owned	Available	Not Used in Prior Housing Element	0	0	0.001867739	0.001867739	0	0	0	148-5A175	68	Hollywood			Above Moderate
LOS ANGELES	1700 N MARMONT AVE	90069	5556023902	Low II Residential	R1-1-HCR	0	1 unit per lot	0.167933266	Miscellaneous - Government Owned Property	YES - Current	YES - City-Owned	Available	Not Used in Prior Housing Element	0	0	0.001867739	0.001867739	0	0	0	148-5A175	65	Hollywood			Above Moderate
LOS ANGELES			5556025010	Low I Residential	RE9-1-HCR	0	1 unit per lot	0.014163062	Residential - Single Family Residence - Other Improvements Only	YES - Current	NO - Privately-Owned	Available	Not Used in Prior Housing Element	0	0	0.005673139	0.005673139	0	0	0	150A175	463	Hollywood			Above Moderate
LOS ANGELES	1651 N MARLAY DR	90069	5556031014	Low II Residential	R1-1-HCR	0	1 unit per lot	0.129374489	Residential - Single Family Residence	YES - Current	NO - Privately-Owned	Available	Not Used in Prior Housing Element	0	0	0.015411383	0.015411383	0	0	0	148-5A175	302	Hollywood			Above Moderate
LOS ANGELES			5556031014	Low II Residential	R1-1-HCR	0	1 unit per lot	0.149707321	Residential - Single Family Residence	YES - Current	NO - Privately-Owned	Available	Not Used in Prior Housing Element	0	0	0.015411383	0.015411383	0	0	0	148-5A175	313	Hollywood			Above Moderate
LOS ANGELES	1659 N MARLAY DR	90069	5556031028	Low II Residential	R1-1-HCR	0	1 unit per lot	0.172245754	Residential - Single Family Residence - Other Improvements Only	YES - Current	NO - Privately-Owned	Available	Not Used in Prior Housing Element	0	0	0.096781576	0.096781576	0	0	0	148-5A175	288	Hollywood			Above Moderate
LOS ANGELES	1665 N MARLAY DR	90069	5556031028	Low I Residential	RE9-1-HCR	0	1 unit per lot	0.087662148	Residential - Single Family Residence - Other Improvements Only	YES - Current	NO - Privately-Owned	Available	Not Used in Prior Housing Element	0	0	0.096781576	0.096781576	0	0	0	148-5A175	278	Hollywood			Above Moderate
LOS ANGELES	1669 N MARLAY DR	90069	5556031028	Low I Residential	RE9-1-HCR	0	1 unit per lot	0.2222995	Residential - Single Family Residence - Other Improvements Only	YES - Current	NO - Privately-Owned	Available	Not Used in Prior Housing Element	0	0	0.096781576	0.096781576	0	0	0	148-5A175	250	Hollywood			Above Moderate
LOS ANGELES			5556031028	Low II Residential	RE9-1-HCR	0	1 unit per lot	0.011906113	Residential - Single Family Residence - Other Improvements Only	YES - Current	NO - Privately-Owned	Available	Not Used in Prior Housing Element	0	0	0.096781576	0.096781576	0	0	0	148-5A175	287	Hollywood			Above Moderate
LOS ANGELES	1545 N MARLAY DR	90069	5556031036	Low II Residential	R1-1-HCR	0	1 unit per lot	0.092946067	Residential - Single Family Residence	YES - Current	NO - Privately-Owned	Available	Not Used in Prior Housing Element	0	0	0.243546796	0.243546796	0	0	0	148-5A175	338	Hollywood			Above Moderate
LOS ANGELES			5556033020	Low II Residential	R1-1-HCR	0	1 unit per lot	0.002295336	Residential - Single Family Residence - Pool	YES - Current	NO - Privately-Owned	Available	Not Used in Prior Housing Element	0	0	0.243773031	0.243773031	0	0	0	148-5A175	274	Hollywood			Above Moderate
LOS ANGELES			5556033020	Low II Residential	R1-1-HCR	0	1 unit per lot	0.00484884	Residential - Single Family Residence - Pool	YES - Current	NO - Privately-Owned	Available	Not Used in Prior Housing Element	0	0	0.243773031	0.243773031	0	0	0	148-5A175	266	Hollywood			Above Moderate
LOS ANGELES	8381 W HOLLYWOOD BLVD	90069	5556034013	Low II Residential	R1-1-HCR	0	1 unit per lot	0.269525661	Residential - Single Family Residence - Pool	YES - Current	NO - Privately-Owned	Available	Not Used in Prior Housing Element	0	0	0.243773031	0.243773031	0	0	0	1478173	106	Hollywood			Above Moderate
LOS ANGELES	1551 N VIEWSITE DR	90069	5558004030	Very Low II Residential	RE11-1-HCR	0	1 unit per lot	0.362561651	Residential - Single Family Residence - Pool	YES - Current	NO - Privately-Owned	Available	Not Used in Prior Housing Element	0	0	0.243773031	0.243773031	0	0	0	1478169	317	Hollywood			Above Moderate
LOS ANGELES			5558005018	Very Low II Residential	RE11-1-HCR	0	1 unit per lot	0.033596752	Residential - Single Family Residence	YES - Current	NO - Privately-Owned	Available	Not Used in Prior Housing Element	0	0	0.243773031	0.243773031	0	0	0	1478169	1303	Hollywood			Above Moderate
LOS ANGELES			5558006024	Low II Residential	R1-1-HCR	0	1 unit per lot	0.010440979	Residential - Single Family Residence	YES - Current	NO - Privately-Owned	Available	Not Used in Prior Housing Element	0	0	0.243773031	0.243773031	0	0	0	1478169	374	Hollywood			Above Moderate
LOS ANGELES	1547 N SUNSET PLAZA DR	90069	5558007007	Low II Residential	R1-1-HCR	0	1 unit per lot	0.168082269	Residential - Single Family Residence	YES - Current	NO - Privately-Owned	Available	Not Used in Prior Housing Element	0	0	0.077771699	0.077771699	0	0	0	1478169	495	Hollywood			Above Moderate
LOS ANGELES	1506 N SUNSET PLAZA DR	90069	5558009033	Low II Residential	R1-1-HCR	0	1 unit per lot	0.120402585	Residential - Single Family Residence - Pool	YES - Current	NO - Privately-Owned	Available	Not Used in Prior Housing Element	0	0	0.243773031	0.243773031	0	0	0	1478169	673	Hollywood			Above Moderate
LOS ANGELES	1512 N SUNSET PLAZA DR	90069	5558009033	Low II Residential	R1-1-HCR	0	1 unit per lot	0.120920223	Residential - Single Family Residence - Pool	YES - Current	NO - Privately-Owned	Available	Not Used in Prior Housing Element	0	0	0.243773031	0.243773031	0	0	0	1478169	655	Hollywood			Above Moderate
LOS ANGELES	1680 N SUNSET PLAZA DR	90069	5558012029	Low II Residential	R1-1-HCR	0	1 unit per lot	0.122157029	Residential - Single Family Residence - Pool and Misc.	YES - Current	NO - Privately-Owned	Available	Not Used in Prior Housing Element	0	0	0.243773031	0.243773031	0	0	0	1478169	181	Hollywood			Above Moderate
LOS ANGELES	1920 N SUNSET PLAZA DR	90069	5558014002	Very Low II Residential	RE11-1-HCR	0	1 unit per lot	0.28595869	Residential - Single Family Residence - Pool	YES - Current	NO - Privately-Owned	Available	Not Used in Prior Housing Element	0	0	0.010013814	0.010013814	0	0	0	150B169	1380	Hollywood			Above Moderate
LOS ANGELES	1664 N VIEWMONT DR	90069	5558015050	Low II Residential	R1-1-HCR	0	1 unit per lot	0.122963436	Residential - Single Family Residence - Pool	YES - Current	NO - Privately-Owned	Available	Not Used in Prior Housing Element	0	0	0.077771699	0.077771699	0	0	0	148-5A173	176	Hollywood			Above Moderate
LOS ANGELES	1700 N VIEWMONT DR	90069	5558015050	Low II Residential	R1-1-HCR	0	1 unit per lot	0.2017386	Residential - Single Family Residence - Pool	YES - Current	NO - Privately-Owned	Available	Not Used in Prior Housing Element	0	0	0.077771699	0.077771699	0	0	0	148-5A173	147	Hollywood			Above Moderate
LOS ANGELES	8739 W HOLLYWOOD BLVD	90069	5558018010	Low II Residential	R1-1-HCR	0	1 unit per lot	0.128543017	Residential - Single Family Residence - Pool	YES - Current	NO - Privately-Owned	Available	Not Used in Prior Housing Element	0	0	0.077771699	0.077771699	0	0	0	1478173	148	Hollywood			Above Moderate
LOS ANGELES	1703 N QUEENS CT	90069	5558021015	Low II Residential	R1-1-HCR	0	1 unit per lot	0.131573491	Residential - Single Family Residence - Therapy Pool (Spa)	YES - Current	NO - Privately-Owned	Available	Not Used in Prior Housing Element	0	0	0.002355869	0.002355869	0	0	0	148-5A173	328	Hollywood			Above Moderate
LOS ANGELES	1700 N QUEENS ROAD	90069	5558023009	Low II Residential	R1-1-HCR	0	1 unit per lot	0.585151439	Residential - Single Family Residence - Pool	YES - Current	NO - Privately-Owned	Available	Used in Prior Housing Element - Non-Vacant	0	0	0.077771699	0.077771699	0	0	0	148-5A173	291	Hollywood			Above Moderate
LOS ANGELES	8577 W FRANKLIN AVE	90069	5558023013	Low II Residential	R1-1-HCR	0	1 unit per lot	0.417121405	Residential - Single Family Residence	YES - Current	NO - Privately-Owned	Available	Not Used in Prior Housing Element	0	0	0.243773031	0.243773031	0	0	0	148-5A173	335	Hollywood			Above Moderate
LOS ANGELES			5558023013	Low II Residential	R1-1-HCR	0	1 unit per lot	0.445473582	Residential - Single Family Residence	YES - Current	NO - Privately-Owned	Available	Not Used in Prior Housing Element	0	0	0.243773031	0.243773031	0	0	0	148-5A173	534	Hollywood			Above Moderate
LOS ANGELES	1746 N CRISLER WAY	90069	5558030006	Low II Residential	R1-1-HCR	0	1 unit per lot	0.158904589	Residential - Single Family Residence	YES - Current	NO - Privately-Owned	Available	Not Used in Prior Housing Element	0	0	0.015637611	0.015637611	0	0	0	148-5A173	282	Hollywood			Above Moderate
LOS ANGELES			5559004BRK	Very Low II Residential	RE15-1-H-HCR	0	1 unit per lot	0.032829697	Residential - Single Family Residence - Condo Conversion	YES - Current	NO - Privately-Owned	Available	Not Used in Prior Housing Element	0	0	0.243546796	0.243546796	0	0	0	1448169	265	Hollywood			Above Moderate
LOS ANGELES	1206 N SUNSET PLAZA DR	90069	5559009006	Low Medium II Residential	R3-1-HCR	0	54	0.29938378	Commercial - Parking Lot (Commercial Use Property) - Lots - Patron or Employee - One Story	YES - Current	NO - Privately-Owned	Available	Used in Prior Housing Element - Non-Vacant	0.031027977	0	0	0.031027977	0	0	0	1448169	277	Hollywood			Lower
LOS ANGELES	1311 N LONDONDERRY PL	90069	5559009017	Low II Residential	R1-1-HCR	0	1 un

LOS ANGELES	1114 N HILLDALE AVE	90069	5560024005	Low II Residential	R1-1-HCR	0	1 unit per lot	0.137199343	Commercial - Parking Lot (Commercial Use Property) - Lots - Patron or Employee - One Story	YES - Current	NO - Privately-Owned	Available	Not Used in Prior Housing Element	0	0	0.002119039	0.002119039	0	0	0	1448169	537	Hollywood					Above Moderate
LOS ANGELES	1118 N HILLDALE AVE	90069	5560024006	Low II Residential	R1-1-HCR	0	1 unit per lot	0.137201269	Commercial - Parking Lot (Commercial Use Property) - Lots - Patron or Employee - One Story	YES - Current	NO - Privately-Owned	Available	Not Used in Prior Housing Element	0	0	0.002119039	0.002119039	0	0	0	1448169	522	Hollywood					Above Moderate
LOS ANGELES	8972 W SHOREHAM DR	90069	5560025006	Low II Residential	R1-1-HCR	0	1 unit per lot	0.116925753	Commercial - Store Combination - Store and Residential Combination - One Story	YES - Current	NO - Privately-Owned	Available	Not Used in Prior Housing Element	0	0	0.001276236	0.001276236	0	0	0	1448169	513	Hollywood					Above Moderate
LOS ANGELES	1114 N DOHENY DR	90069	5560029002	Low II Residential	R1-1-HCR	0	1 unit per lot	0.071722344	Commercial - Parking Lot (Commercial Use Property) - Lots - Patron or Employee - One Story	YES - Current	NO - Privately-Owned	Available	Not Used in Prior Housing Element	0	0	0.002345267	0.002345267	0	0	0	1448169	544	Hollywood					Above Moderate
LOS ANGELES	8980 W SHOREHAM DR	90069	5560029031	Low II Residential	R1-1-HCR	0	1 unit per lot	0.426699895	Commercial - Store Combination - Store and Residential Combination - One Story	YES - Current	NO - Privately-Owned	Available	Not Used in Prior Housing Element	0	0	0.015942757	0.015942757	0	0	0	1448169	509	Hollywood					Above Moderate
LOS ANGELES			5560029038	Low II Residential	R1-1-HCR	0	1 unit per lot	0.022301416	Commercial - Parking Lot (Commercial Use Property) - Lots - Patron or Employee - One Story	YES - Current	NO - Privately-Owned	Available	Not Used in Prior Housing Element	0	0	0.243773031	0.243773031	0	0	0	1448169	549	Hollywood					Above Moderate
LOS ANGELES	9062 W SHOREHAM DR	90069	5560034012	Low II Residential	R1-1-HCR	0	1 unit per lot	0.113346954	Residential - Single Family Residence - Other Improvements Only	YES - Current	NO - Privately-Owned	Available	Not Used in Prior Housing Element	0	0	0.077771699	0.077771699	0	0	0	1448169	529	Hollywood					Above Moderate
LOS ANGELES			5560035026	Low II Residential	R1-1-HCR	0	1 unit per lot	0.859682567	Commercial - Parking Lot (Commercial Use Property) - Lots - Commercial Parking - One Story	YES - Current	NO - Privately-Owned	Available	Used in Prior Housing Element - Non-Vacant	0	0	0.00149731	0.00149731	0	0	0	1448169	497	Hollywood					Above Moderate
LOS ANGELES	9280 W NIGHTINGALE DR	90069	5561007023	Very Low II Residential	RE15-1-H-HCR	0	1 unit per lot	0.637683864	Residential - Single Family Residence - Pool and Misc.	YES - Current	NO - Privately-Owned	Available	Not Used in Prior Housing Element	0	0	0.077771699	0.077771699	0	0	0	1508169	1384	Hollywood					Above Moderate
LOS ANGELES	9262 W NIGHTINGALE DR	90069	5561007024	Very Low II Residential	RE15-1-H-HCR	0	1 unit per lot	0.584367493	Residential - Single Family Residence - Pool	YES - Current	NO - Privately-Owned	Available	Not Used in Prior Housing Element	0	0	0.077771699	0.077771699	0	0	0	1508169	1376	Hollywood					Above Moderate
LOS ANGELES	9258 W NIGHTINGALE DR	90069	5561007025	Very Low II Residential	RE15-1-H-HCR	0	1 unit per lot	0.411521894	Residential - Single Family Residence - Pool	YES - Current	NO - Privately-Owned	Available	Not Used in Prior Housing Element	0	0	0.077771699	0.077771699	0	0	0	1508169	1368	Hollywood					Above Moderate
LOS ANGELES	1823 N DOHENY DR	90069	5561008026	Very Low II Residential	RE15-1-H-HCR	0	1 unit per lot	0.333752889	Residential - Single Family Residence - Pool	YES - Current	NO - Privately-Owned	Available	Not Used in Prior Housing Element	0	0	0.077771699	0.077771699	0	0	0	1508169	1247	Hollywood					Above Moderate
LOS ANGELES	2287 N SUNSET PLAZA DR	90069	5561008037	Very Low II Residential	RE15-1-H-HCR	0	1 unit per lot	0.318005649	Residential - Single Family Residence - Pool	YES - Current	NO - Privately-Owned	Available	Not Used in Prior Housing Element	0	0	0.015637611	0.015637611	0	0	0	1508169	1244	Hollywood					Above Moderate
LOS ANGELES	1860 N DOHENY DR	90069	5561008049	Very Low II Residential	RE15-1-H-HCR	0	1 unit per lot	0.528266965	Residential - Single Family Residence - Pool	YES - Current	NO - Privately-Owned	Available	Not Used in Prior Housing Element	0	0	0.077771699	0.077771699	0	0	0	1508169	1072	Hollywood					Above Moderate
LOS ANGELES			5561008049	Very Low II Residential	RE15-1-H-HCR	0	1 unit per lot	0.002383361	Residential - Single Family Residence - Pool	YES - Current	NO - Privately-Owned	Available	Not Used in Prior Housing Element	0	0	0.077771699	0.077771699	0	0	0	1508169	1096	Hollywood					Above Moderate
LOS ANGELES	1868 N DOHENY DR	90069	5561008057	Very Low II Residential	RE15-1-H-HCR	0	1 unit per lot	0.39442549	Residential - Single Family Residence - Pool	YES - Current	NO - Privately-Owned	Available	Not Used in Prior Housing Element	0	0	0.243773031	0.243773031	0	0	0	1508169	1034	Hollywood					Above Moderate
LOS ANGELES			5561008057	Very Low II Residential	RE15-1-H-HCR	0	1 unit per lot	0.001569482	Residential - Single Family Residence - Pool	YES - Current	NO - Privately-Owned	Available	Not Used in Prior Housing Element	0	0	0.243773031	0.243773031	0	0	0	1508169	1655	Hollywood					Above Moderate
LOS ANGELES			5561008057	Very Low II Residential	RE15-1-H-HCR	0	1 unit per lot	0.121654855	Residential - Single Family Residence - Pool	YES - Current	NO - Privately-Owned	Available	Not Used in Prior Housing Element	0	0	0.243773031	0.243773031	0	0	0	1508169	1033	Hollywood					Above Moderate
LOS ANGELES			5561008057	Very Low II Residential	RE15-1-H-HCR	0	1 unit per lot	0.476183429	Residential - Single Family Residence - Pool	YES - Current	NO - Privately-Owned	Available	Not Used in Prior Housing Element	0	0	0.243773031	0.243773031	0	0	0	1508169	985	Hollywood					Above Moderate
LOS ANGELES			5561011900	Very Low II Residential	RE15-1-H-HCR	0	1 unit per lot	1.171616675	Miscellaneous - Government Owned Property	YES - Current	YES - City-Owned	Available	Not Used in Prior Housing Element	0	0	0.001478815	0.001478815	0	0	0	1478169	177	Hollywood					Above Moderate
LOS ANGELES	1601 N MAGNETIC TER	90069	5561013022	Very Low II Residential	RE11-1-HCR	0	1 unit per lot	0.121714423	Residential - Single Family Residence - Pool and Misc.	YES - Current	NO - Privately-Owned	Available	Not Used in Prior Housing Element	0	0	0.001504087	0.001504087	0	0	0	1478169	355	Hollywood					Above Moderate
LOS ANGELES	1609 N MAGNETIC TER	90069	5561013022	Very Low II Residential	RE11-1-HCR	0	1 unit per lot	0.112637027	Residential - Single Family Residence - Pool and Misc.	YES - Current	NO - Privately-Owned	Available	Not Used in Prior Housing Element	0	0	0.001504087	0.001504087	0	0	0	1478169	322	Hollywood					Above Moderate
LOS ANGELES	1617 N MAGNETIC TER	90069	5561013022	Very Low II Residential	RE11-1-HCR	0	1 unit per lot	0.119771008	Residential - Single Family Residence - Pool and Misc.	YES - Current	NO - Privately-Owned	Available	Not Used in Prior Housing Element	0	0	0.001504087	0.001504087	0	0	0	1478169	296	Hollywood					Above Moderate
LOS ANGELES	1620 N MAGNETIC TER	90069	5561014001	Very Low II Residential	RE11-1-HCR	0	1 unit per lot	0.111214445	Residential - Single Family Residence - Other Improvements Only	YES - Current	NO - Privately-Owned	Available	Not Used in Prior Housing Element	0	0	0.015637611	0.015637611	0	0	0	1478169	343	Hollywood					Above Moderate
LOS ANGELES	9219 W FLICKER WAY	90069	5561020012	Very Low II Residential	RE11-1-HCR	0	1 unit per lot	0.289891709	Residential - Single Family Residence - Pool	YES - Current	NO - Privately-Owned	Available	Not Used in Prior Housing Element	0	0	0.243773031	0.243773031	0	0	0	1478169	689	Hollywood					Above Moderate
LOS ANGELES	9227 W FLICKER WAY	90069	5561020012	Very Low II Residential	RE11-1-HCR	0	1 unit per lot	0.076822528	Residential - Single Family Residence - Pool	YES - Current	NO - Privately-Owned	Available	Not Used in Prior Housing Element	0	0	0.243773031	0.243773031	0	0	0	1478169	1320	Hollywood					Above Moderate
LOS ANGELES	9237 W FLICKER WAY	90069	5561020013	Very Low II Residential	RE11-1-HCR	0	1 unit per lot	0.251450842	Residential - Single Family Residence	YES - Current	NO - Privately-Owned	Available	Not Used in Prior Housing Element	0	0	0.243773031	0.243773031	0	0	0	1478169	688	Hollywood					Above Moderate
LOS ANGELES			5561020013	Very Low II Residential	RE11-1-HCR	0	1 unit per lot	0.000512694	Residential - Single Family Residence	YES - Current	NO - Privately-Owned	Available	Not Used in Prior Housing Element	0	0	0.243773031	0.243773031	0	0	0	1478169	1319	Hollywood					Above Moderate
LOS ANGELES			5561023051	Very Low II Residential	RE15-1-H-HCR	0	1 unit per lot	0.43084282	Residential - Single Family Residence - Other Improvements Only	YES - Current	NO - Privately-Owned	Available	Not Used in Prior Housing Element	0	0	0.077771699	0.077771699	0	0	0	1508169	1262	Hollywood					Above Moderate
LOS ANGELES	1850 N RISING GLEN ROAD	90069	5561023056	Very Low II Residential	RE15-1-H-HCR	0	1 unit per lot	0.498844469	Residential - Single Family Residence - Pool	YES - Current	NO - Privately-Owned	Available	Not Used in Prior Housing Element	0	0	0.077771699	0.077771699	0	0	0	1508169	1298	Hollywood					Above Moderate
LOS ANGELES	1896 N RISING GLEN ROAD	90069	5561023058	Very Low II Residential	RE15-1-H-HCR	0	1 unit per lot	0.28608186	Residential - Single Family Residence - Pool	YES - Current	NO - Privately-Owned	Available	Not Used in Prior Housing Element	0	0	0.243773031	0.243773031	0	0	0	1508169	1278	Hollywood					Above Moderate
LOS ANGELES			5561023058	Very Low II Residential	RE15-1-H-HCR	0	1 unit per lot	0.000326234	Residential - Single Family Residence - Pool	YES - Current	NO - Privately-Owned	Available	Not Used in Prior Housing Element	0	0	0.243773031	0.243773031	0	0	0	1508169	1283	Hollywood					Above Moderate
LOS ANGELES			5561023058	Very Low II Residential	RE15-1-H-HCR	0	1 unit per lot	0.012236542	Residential - Single Family Residence - Pool	YES - Current	NO - Privately-Owned	Available	Not Used in Prior Housing Element	0	0	0.243773031	0.243773031	0	0	0	1508169	1291	Hollywood					Above Moderate
LOS ANGELES			5561023058	Very Low II Residential	RE15-1-H-HCR	0	1 unit per lot	1.168543	Residential - Single Family Residence - Pool	YES - Current	NO - Privately-Owned	Available	Not Used in Prior Housing Element	0	0	0.243773031	0.243773031	0	0	0	1508169	1263	Hollywood					Above Moderate
LOS ANGELES	8940 W THRASHER AVE	90069	5561024012	Very Low II Residential	RE15-1-H-HCR	0	1 unit per lot	0.383760964	Residential - Single Family Residence - Pool	YES - Current	NO - Privately-Owned	Available	Not Used in Prior Housing Element	0	0	0.010013814	0.010013814	0	0	0	1478169	695	Hollywood					Above Moderate
LOS ANGELES	1620 N BLUE JAY WAY	90069	5561026004	Very Low II Residential	RE15-1-H-HCR	0	1 unit per lot	0.516020873	Residential - Single Family Residence - Other Improvements Only	YES - Current	NO - Privately-Owned	Available	Not Used in Prior Housing Element	0	0	0.015637611	0.015637611	0	0	0	1478169	63	Hollywood					Above Moderate
LOS ANGELES	1635 N BLUE JAY WAY	90069	5561026013	Very Low II Residential	RE15-1-H-HCR	0	1 unit per lot	0.404217428	Residential - Single Family Residence - Pool	YES - Current	NO - Privately-Owned	Available	Not Used in Prior Housing Element	0	0	0.077771699	0.077771699	0	0	0	1478169	57	Hollywood					Above Moderate
LOS ANGELES	1615 N BLUE JAY WAY	90069	5561026015	Very Low II Residential	RE15-1-H-HCR	0	1 unit per lot	0.579401585	Residential - Single Family Residence - Pool and Misc.	YES - Current	NO - Privately-Owned	Available	Not Used in Prior Housing Element	0	0	0.077771699	0.077771699	0	0	0	1478169	100	Hollywood					Above Moderate
LOS ANGELES			5562001902	Minimum Residential	RE40-1-H-HCR	0	1 unit per lot	0.030366496	Miscellaneous - Government Owned Property	YES - Current	YES - City-Owned	Available	Not Used in Prior Housing Element	0	0	0.001867739	0.001867739	0	0	0	1538173	758	Hollywood					Above Moderate
LOS ANGELES			5562001902	Low II Residential	R1-1-HCR	0	1 unit per lot	0.059685383	Miscellaneous - Government Owned Property	YES - Current	YES - City-Owned	Available	Not Used in Prior Housing Element	0	0	0.001867739	0.001867739	0	0	0	1538173	720	Hollywood					Above Moderate
LOS ANGELES			5562002019	Low II Residential	R1-1-HCR	0	1 unit per lot	0.229557641	Residential - Single Family Residence	YES - Current	NO - Privately-Owned	Available	Not Used in Prior Housing Element	0	0	0.296081853	0.296081853	0	0	0	1538169	1031	Hollywood					Above Moderate
LOS ANGELES			5562006017	Minimum Residential	RE40-1-H-HCR	0	1 unit per lot	2.021946546	Residential - Single Family Residence - Pool	YES - Current	NO - Privately-Owned	Available	Not Used in Prior Housing Element	0	0	0.296081853	0.296081853	0	0	0	1538169	1281	Hollywood					Above Moderate
LOS ANGELES			5562006900	Low II Residential	RE15-1-H-HCR	0	1 unit per lot	0.169217005	Miscellaneous - Government Owned Property	YES - Current	YES - City-Owned	Available	Not Used in Prior Housing Element	0	0	0.001867739	0.001867739	0	0	0	1508169	631	Hollywood					Above Moderate
LOS ANGELES			5562010900	Low II Residential	RE15-1-H-HCR	0	1 unit per lot	0.344142105	Miscellaneous - Government Owned Property	YES - Current	YES - City-Owned	Available	Not Used in Prior Housing Element	0	0	0.001867739	0.001867739	0	0	0	1508169	681	Hollywood					Above Moderate
LOS ANGELES	2090 N CYPREAN DR	90046	5562010901	Low II Residential	RE15-1-H-HCR	0	1 unit per lot	0.596287857	Miscellaneous - Government Owned Property	YES - Current	YES - City-Owned	Available	Not Used in Prior Housing Element	0	0	0.001867739	0.001867739	0	0	0	1508169	673	Hollywood					Above Moderate
LOS ANGELES	8574 W APPIAN WAY	90046	5562012031	Low II Residential	R1-1-HCR	0	1 unit per lot	0.126191887	Residential - Single Family Residence	YES - Current	NO - Privately-Owned	Available	Not Used in Prior Housing Element	0	0	0.296081853	0.296081853	0	0	0	1508169	881	Hollywood					Above Moderate
LOS ANGELES	8790 W APPIAN WAY	90046	5562015020	Low II Residential	R1-1-HCR	0	1 unit per lot	0.267041843	Residential - Single Family Residence - Pool	YES - Current	NO - Privately-Owned	Available	Not Used in Prior Housing Element	0	0	0.296081853	0.296081853	0	0	0	1508169	1207	Hollywood					Above Moderate
LOS ANGELES	2177 N SUNSET PLAZA DR	90069	5562019010	Very Low II Residential	RE11-1-HCR	0	1 unit per lot	0.168798084	Residential - Single Family Residence	YES - Current	NO - Privately-Owned	Available	Not Used in Prior Housing Element	0	0	0.001504087	0.001504087	0	0	0	1508169	1162	Hollywood					Above Moderate
LOS ANGELES	8954 W WONDERLAND AVE	90046	5563001012	Low II Residential	R1-1-HCR	0	1 unit per lot	0.073565493	Residential - Single Family Residence - Other Improvements Only	YES - Current	NO - Privately-Owned	Available	Not Used in Prior Housing Element	0	0	0.046735239	0.046735239	0	0	0	1508169	808	Hollywood					Above Moderate
LOS ANGELES	8906 W WONDERLAND AVE	90046	5563002901	Low II Residential	R1-1-HCR	0	1 unit per lot	0.062870312	Miscellaneous - Government Owned Property	YES - Current	YES - City-Owned	Available	Not Used in Prior Housing Element	0	0	0.001478815	0.001478815	0	0	0	1508169	585	Hollywood					Above Moderate
LOS ANGELES	8872 W WONDERLAND AVE	90046	5563003035	Low II Residential	R1-1-HCR	0	1 unit per lot	0.05739157	Residential - Single Family Residence	YES - Current	NO - Privately-Owned	Available	Not Used in Prior Housing Element	0	0	0.097007805	0.097007805	0	0	0	1508169	525	Hollywood					Above Moderate
LOS ANGELES			5563003040	Low II Residential	R1-1-HCR	0	1 unit per lot	0.057390327	Residential - Single Family Residence - Pool	YES - Current	NO - Privately-Owned	Available	Not Used in Prior Housing Element	0	0	0.097007805	0.097007805	0	0	0	1508169	455	Hollywood					Above Moderate
LOS ANGELES			5563003040	Low II Residential	R1-1-HCR	0	1 unit per lot	0.057392616	Residential - Single Family Residence - Pool	YES - Current	NO - Privately-Owned	Available	Not Used in Prior Housing Element	0	0	0.097007805	0.097007805	0	0	0	1508169	446	Hollywood					Above Moderate
LOS ANGELES	8866 W WONDERLAND AVE	90046	5563003045	Low II Residential	R1-1-HCR	0	1 unit per lot	0.057392102	Residential - Single Family Residence	YES - Current	NO - Privately-Owned	Available	Not Used in Prior Housing Element	0	0	0.097007805	0.097007805	0	0	0	1508169	499	Hollywood					Above Moderate
LOS ANGELES	8870 W WONDERLAND AVE	90046	5563003046	Low II Residential	R1-1-HCR	0	1 unit per lot	0.057391372	Residential - Single Family Residence	YES - Current	NO - Privately-Owned	Available	Not Used in Prior Housing Element	0	0	0.097007805	0.097007805	0	0	0	1508169	511	Hollywood					Above Moderate
LOS ANGELES	8889 W CRESCENT DR	90046	5563005901	Very Low II Residential	R1-1-HCR	0	1 unit per lot	0.048312812	Miscellaneous - Government Owned Property	YES - Current	YES - City-Owned	Available	Not Used in Prior Housing Element	0	0	0.001867739	0.001867739	0	0	0	1508169	130	Hollywood					Above Moderate
LOS ANGELES	8895 W CRESCENT DR	90046	5563005901	Very Low II Residential	R1-1-HCR	0	1 unit per lot	0.049227448	Miscellaneous - Government Owned Property	YES - Current	YES - City-Owned	Available	Not Used in Prior Housing Element	0	0	0.001867739	0.001867739	0	0	0	1508169	164	Hollywood					Above Moderate
LOS ANGELES	2355 N HERMITS GLEN	90046	5563006015	Very Low II Residential	RE11-1-HCR	0	1 unit per lot	0.260432972	Residential - Single Family Residence	YES - Current	NO - Privately-Owned	Available	Not Used in Prior Housing Element	0	0	0.097007805	0.097007805	0	0	0	1508169	51	Hollywood					Above Moderate
LOS ANGELES	8459 W CRESCENT DR	90046	5563011900	Low II Residential	R1-1-HCR	0	1 unit per lot	0.044307421	Miscellaneous - Government Owned Property	YES - Current	YES - City-Owned	Available	Not Used in Prior Housing Element	0	0	0.001867739	0.001867739	0	0	0	1538169	809	Hollywood					Above Moderate
LOS ANGELES			5563011900	Low II Residential	R1-1-HCR	0	1 unit per lot	0.044678826	Miscellaneous - Government Owned Property	YES - Current	YES - City-Owned	Available	Not Used in Prior Housing Element	0	0	0.001867739	0.001867739	0	0	0	1538169	856	Hollywood					Above Moderate
LOS ANGELES	8930 W CRESCENT DR	90046	5563019005	Low II Residential	R1-1-HCR	0	1 unit per lot	0.031261283	Residential - Single Family Residence - Other Improvements Only	YES - Current	NO - Privately-Owned	Available	Not Used in Prior Housing Element	0	0	0.097007805	0.097007805	0	0	0	1508169	314	Hollywood					Above Moderate
LOS ANGELES	8934 W CRESCENT DR	90046	5563019005	Low II Residential	R1-1-HCR	0	1 unit per lot	0.051876059	Residential - Single Family Residence - Other Improvements Only	YES - Current	NO - Privately-Owned	Available	Not Used in Prior Housing Element	0	0	0.097007805	0.097007805	0	0	0	1508169	318	Hollywood					Above Moderate
LOS ANGELES	8936 W CRESCENT DR	90046	5563019005	Low II Residential	R1-1-HCR	0	1 unit per lot	0.041465592	Residential - Single Family Residence - Other Improvements Only	YES - Current	NO - Privately-Owned	Available	Not Used in Prior Housing Element	0	0	0.097007805	0.097007805	0	0	0	1508169	326	Hollywood					Above Moderate
LOS ANGELES	2025 N ROSILLA PL	90046	5563021018	Low II Residential	R1-1-HCR	0	1 unit per lot	0.057531646	Residential - Single Family Residence - Pool and Misc.	YES - Current	NO - Privately-Owned	Available	Not Used in Prior Housing Element	0	0	0.077771699	0.077771699	0	0	0	1508169	839	Hollywood					Above Moderate
LOS ANGELES	2027 N ROSILLA PL	90046	5563021018	Low II Residential	R1-1-HCR	0	1 unit per lot	0.052141631	Residential - Single Family Residence - Pool and Misc.	YES - Current	NO - Privately-Owned	Available	Not Used in Prior Housing Element	0	0	0.077771699	0.077771699	0	0	0	1508169	828	Hollywood					Above Moderate
LOS ANGELES	2033 N ALTA VISTA AVE	90046	5563021018	Low II Residential	R1-1-HCR	0	1 unit per lot	0.048601377	Residential - Single Family Residence - Pool and Misc.	YES - Current	NO - Privately-Owned	Available	Not Used in Prior Housing Element	0	0	0.077771699	0.077771699	0	0	0	1508169	810	Hollywood					Above Moderate
LOS ANGELES	2035 N ALTA VISTA AVE	90046	5563021018	Low II Residential	R1-1-HCR	0	1 unit per lot	0.063905257	Residential - Single Family Residence - Pool and Misc.	YES - Current	NO - Privately-Owned	Available	Not Used in Prior Housing Element	0	0	0.077771699	0.077771699	0	0	0	1508169	792	Hollywood					Above Moderate
LOS ANGELES	8801 W LOOKOUT MOUNTAIN AVE	90046	5563022006	Low II Residential	R1-1-HCR	0	1 unit per lot	0.071708085	Residential - Single Family Residence - Other Improvements Only	YES - Current	NO - Privately-Owned	Available	Not Used in Prior Housing Element	0	0	0.037221029	0.037221029	0	0	0	1508169	551	Hollywood					Above Moderate
LOS ANGELES			5563024001	Low II Residential	R1-1-HCR	0	1 unit per lot	0.410641137	Residential - Single Family Residence - Other Improvements Only	YES - Current	NO - Privately-Owned	Available	Not Used in Prior Housing Element	0	0	0.012629686	0.012629686	0	0	0	1508169	616	Hollywood					Above Moderate
LOS ANGELES	8896 W LOOKOUT MOUNTAIN AVE	90046	5563026019	Low II Residential	R1-1-HCR	0	1 unit per lot	0.12691813	Residential - Single Family Residence - Therapy Pool (Spa)	YES - Current	NO - Privately-Owned	Available	Not Used in Prior Housing Element	0	0	0.296081853	0.296081853	0	0	0	1508169	998	Hollywood					Above Moderate
LOS ANGELES			5563032002	Very Low II Residential	RE15-1-H-HCR	0	1 unit per lot	0.006264887	Residential - Single Family Residence	YES - Current	NO - Privately-Owned	Available	Not Used in Prior Housing Element	0	0	0.687435579	0.687435579	0	0	0	1508169	1127	Hollywood					Above Moderate
LOS ANGELES			5565016900	Minimum Residential	RE40-1-H-HCR	0	1 unit per lot	0.00107794	Miscellaneous - Government Owned Property	YES - Current	YES - City-Owned	Available	Not Used in Prior Housing Element	0	0	0.001867739	0.001867739	0	0	0	1538173	401	Hollywood					Above Moderate
LOS ANGELES			5565016902	Minimum Residential	RE15-1-H-HCR	0	1 unit per lot	0.007659621	Miscellaneous - Government Owned Property	YES - Current	YES - City-Owned	Available	Not Used in Prior Housing Element	0	0	0.296081853	0.296081853	0	0	0	1538173	416	Hollywood					Above Moderate
LOS ANGELES			5565016902	Minimum Residential	RE15-1-H-HCR	0	1 unit per lot	0.011256979	Miscellaneous - Government Owned Property	YES - Current	YES - City-Owned	Available	Not Used in Prior Housing Element	0	0	0.296081853	0.296081853	0	0	0	1538173	417	Hollywood					Above Moderate
LOS ANGELES	2430 N LAUREL CANYON BLVD	90046	5565016903	Minimum Residential	RE15-1-H-HCR	0	1 unit per lot	0.269881563	Miscellaneous - Government Owned Property	YES - Current	YES - City-Owned	Available	Not Used in Prior Housing Element	0	0	0.001867739	0.001867739	0	0	0	1538173	419	Hollywood					Above Moderate
LOS ANGELES	2505 N WOODSTOCK ROAD	90046	5565020029	Very Low II Residential	RE11-1-HCR	0	1 unit per lot	0.12630875	Residential - Single Family Residence - Pool	YES - Current	NO - Privately-Owned	Available	Not Used in Prior Housing Element	0	0	0.097007805	0.097007805	0	0	0	1538173	348	Hollywood					Above Moderate
LOS ANGELES			5565020900	Very Low II Residential	RE11-1-HCR	0	1 unit per lot	0.007540591	Miscellaneous - Government Owned Property	YES - Current	YES - City-Owned	Available	Not Used in Prior Housing Element	0	0	0.001867739	0.001867739	0	0	0	1538173	205	Hollywood					Above Moderate
LOS ANGELES	2565 N THAMES PL	90046	5565022008	Very Low II Residential	RE11-1-HCR	0	1 unit per lot	0.169343424	Residential - Single Family Residence	YES - Current	NO - Privately-Owned	Available	Not Used in Prior Housing Element	0	0	0.097007805	0.097007805	0	0	0	1538173	143	Hollywood					Above Moderate
LOS ANGELES	8050 W WILLOW GLEN ROAD	90046	5565022038	Very Low II Residential	RE11-1-HCR	0	1 unit per lot	0.248132762	Residential - Single Family Residence - Pool and Misc.	YES - Current	NO - Privately-Owned	Available	Not Used in Prior Housing Element	0	0	0.296081853	0.296081853	0	0	0	1538173	103	Hollywood					Above Moderate
LOS ANGELES	2717 N WOODSTOCK ROAD	90046	5565024052	Very Low II Residential	RE11-1-HCR	0	1 unit per lot	0.184848875	Residential - Single Family Residence	YES - Current	NO - Privately-Owned	Available	Not Used in Prior Housing Element	0	0	0.296081853	0.296081853	0	0	0	1568173	593	Hollywood					Above Moderate
LOS ANGELES	7983 W WILLOW GLEN ROAD	90046	5565024052	Very Low II Residential	RE11-1-HCR	0	1 unit per lot	0.231713402	Residential - Single Family Residence	YES - Current	NO - Privately-Owned	Available	Not Used in Prior Housing Element	0	0	0.296081853	0.296081853	0	0	0	1568173	626	Hollywood					Above Moderate
LOS ANGELES	2027 N STANLEY HILLS DR	90046	5567001045	Low II Residential	R1-1-HCR	0	1 unit per lot	0.069145234	Residential - Single Family Residence	YES - Current	NO - Privately-Owned	Available	Not Used in Prior Housing Element	0	0	0.296081853	0.296081853	0	0	0	151-SA173	433	Hollywood					Above Moderate
LOS ANGELES			5567001045	Low II Residential	R1-1-HCR	0	1 unit per lot	9.2518E-05	Residential - Single Family Residence	YES - Current	NO - Privately-Owned	Available	Not Used in Prior Housing Element	0	0	0.296081853	0.296081853	0	0	0	151-SA173	517	Hollywood					Above Moderate
LOS ANGELES			5567001045	Low II Residential	R1-1-HCR	0	1 unit per lot	0.105819993	Residential - Single Family Residence	YES - Current	NO - Privately-Owned	Available	Not Used in Prior Housing Element	0	0	0.296081853	0.296081853	0	0	0	151-SA173	434	Hollywood					Above Moderate
LOS ANGELES			5567001900	Low II Residential	R1-1-HCR	0	1 unit per lot	0.024029755	Miscellaneous - Government Owned Property	YES - Current	YES - City-Owned	Available	Not Used in Prior Housing Element	0	0	0.001867739	0.001867739	0	0	0	151-SA173

| | | |

LOS ANGELES	1912 N CAHUENGA BLVD	90068	5575001017	Highway Oriented Commercial	[Q]C2-1D-SN	0	108	0.113352845	Commercial - Auto, Recreation Equipment, Construction Equipment Sales and Service - Auto Body Repair Shop - One Story	YES - Current	NO - Privately-Owned	Available	Used in Prior Housing Element - Non-Vacant	0	0	0.003446272	0.003446272	0	0	0	150A187	167	Hollywood			Above Moderate
LOS ANGELES	1900 N CAHUENGA BLVD	90068	5575001020	Highway Oriented Commercial	[Q]C2-1D-SN	0	108	0.089540224	Commercial - Store - One Story	YES - Current	NO - Privately-Owned	Available	Not Used in Prior Housing Element	0	0	5.71788E-05	5.71788E-05	0	0	0	150A187	184	Hollywood			Above Moderate
LOS ANGELES	6424 W DIX ST	90068	5575001021	Low Medium II Residential	RD1.5-1XL	0	29	0.150286638	Commercial - Parking Lot (Commercial Use Property) - Lots - Patron or Employee - One Story	YES - Current	NO - Privately-Owned	Available	Not Used in Prior Housing Element	0	0	0.066883384	0.066883384	0	0	0	150A187	165	Hollywood			Above Moderate
LOS ANGELES	6412 W DIX ST	90068	5575001023	Low Medium II Residential	RD1.5-1XL	0	29	0.151270431	Residential - Double, Duplex, or Two Units - 4 Stories or Less	YES - Current	NO - Privately-Owned	Available	Not Used in Prior Housing Element	0	0	0.08160088	0.08160088	2	0	0	150A187	163	Hollywood	Yes		Above Moderate
LOS ANGELES	6402 W DIX ST	90068	5575001025	Low Medium II Residential	RD1.5-1XL	0	29	0.164441446	Residential - Five or More Units or Apartments (Any Combination) - 4 Stories or Less	YES - Current	NO - Privately-Owned	Available	Not Used in Prior Housing Element	0	0	0.02703988	0.02703988	6	0	0	150A187	161	Hollywood	Yes		Above Moderate
LOS ANGELES	6407 W DIX ST	90068	5575001026	Low Medium II Residential	RD1.5-1XL	0	29	0.232720034	Residential - Single Family Residence	YES - Current	NO - Privately-Owned	Available	Not Used in Prior Housing Element	0	0	0.474113554	0.474113554	1	0	0	150A187	136	Hollywood			Above Moderate
LOS ANGELES	1942 N HOLLY DR	90068	5575001030	Low Medium II Residential	RD1.5-1XL	0	29	0.137983164	Residential - Five or More Units or Apartments (Any Combination) - 4 Stories or Less	YES - Current	NO - Privately-Owned	Available	Not Used in Prior Housing Element	0	0	0.041454247	0.041454247	4	0	0	150A187	108	Hollywood	Yes		Above Moderate
LOS ANGELES	1930 N CAHUENGA BLVD	90068	5575001034	Highway Oriented Commercial	[Q]C2-1D-SN	0	108	0.116428845	Commercial - Service Station - Full Service - No Additional Services	YES - Current	NO - Privately-Owned	Available	Used in Prior Housing Element - Non-Vacant	0	0	0.000712964	0.000712964	0	0	0	150A187	135	Hollywood			Above Moderate
LOS ANGELES	1934 N CAHUENGA BLVD	90068	5575001034	Highway Oriented Commercial	[Q]C2-1D-SN	0	108	0.122835407	Commercial - Service Station - Full Service - No Additional Services	YES - Current	NO - Privately-Owned	Available	Used in Prior Housing Element - Non-Vacant	0	0	0.000453692	0.000453692	0	0	0	150A187	121	Hollywood			Above Moderate
LOS ANGELES	1940 N CAHUENGA BLVD	90068	5575001034	Highway Oriented Commercial	[Q]C2-1D-SN	0	108	0.129241315	Commercial - Service Station - Full Service - No Additional Services	YES - Current	NO - Privately-Owned	Available	Used in Prior Housing Element - Non-Vacant	0	0	0.000242715	0.000242715	0	0	0	150A187	104	Hollywood			Above Moderate
LOS ANGELES	6407 W FRANKLIN AVE	90028	5575001035	Low Medium II Residential	RD1.5-1XL	0	29	0.045297042	Residential - Single Family Residence	YES - Current	NO - Privately-Owned	Available	Not Used in Prior Housing Element	0	0	0.155643153	0.155643153	1	1*	1*	150A187	183	Hollywood			Above Moderate
LOS ANGELES	6408 W DIX ST	90068	5575001035	Low Medium II Residential	RD1.5-1XL	0	29	0.105850341	Residential - Single Family Residence	YES - Current	NO - Privately-Owned	Available	Not Used in Prior Housing Element	0	0	0.273404551	0.273404551	1	3*	3*	150A187	162	Hollywood			Above Moderate
LOS ANGELES	1923 1/2 N HOLLY DR	90068	5575001051	Low Medium II Residential	RD1.5-1XL	0	29	0.150547271	Residential - Four Units (Any Combination) - 4 Stories or Less	YES - Current	NO - Privately-Owned	Available	Not Used in Prior Housing Element	0	0	1.006877184	1.006877184	0	0	0	150A187	134	Hollywood			Above Moderate
LOS ANGELES	1920 N HOLLY DR	90068	5575001BRK	Low Medium II Residential	RD1.5-1XL	0	29	0.388392975	Residential - Single Family Residence - Condominium	YES - Current	NO - Privately-Owned	Available	Not Used in Prior Housing Element	0	0	0.024037525	0.024037525	13	0	0	150A187	129	Hollywood	Yes		Above Moderate
LOS ANGELES	1975 N CAHUENGA BLVD	90068	5575002001	High Medium Residential	[Q]R4-1VL	0	72	0.119459879	Commercial - Parking Lot (Commercial Use Property) - Lots - Patron or Employee - One Story	YES - Current	NO - Privately-Owned	Available	Used in Prior Housing Element - Non-Vacant	0.024112134	0	0	0.024112134	0	0	0	150A187	32	Hollywood		Lower	
LOS ANGELES	6532 W CERRITOS PL	90068	5575002006	Low II Residential	R1-1-HPOZ	0	1 unit per lot	0.133885484	Residential - Single Family Residence - Other Improvements Only	YES - Current	NO - Privately-Owned	Available	Not Used in Prior Housing Element	0	0	0.019851066	0.019851066	0	0	0	150A187	40	Hollywood			Above Moderate
LOS ANGELES	1934 N GRACE AVE	90068	5575002011	High Medium Residential	[Q]R4-1VL	0	72	0.246077216	Residential - Five or More Units or Apartments (Any Combination) - 4 Stories or Less	YES - Current	NO - Privately-Owned	Available	Not Used in Prior Housing Element	0	0	0.155456487	0.155456487	12	0	0	150A187	125	Hollywood	Yes		Above Moderate
LOS ANGELES	1922 N GRACE AVE	90068	5575002012	High Medium Residential	[Q]R4-1VL	0	72	0.367305734	Residential - Five or More Units or Apartments (Any Combination) - 4 Stories or Less - Pool	YES - Current	NO - Privately-Owned	Available	Not Used in Prior Housing Element	0	0	0.204174124	0.204174124	16	0	0	150A187	139	Hollywood	Yes		Above Moderate
LOS ANGELES	1918 N GRACE AVE	90068	5575002013	High Medium Residential	[Q]R4-1VL	0	72	0.238747476	Residential - Five or More Units or Apartments (Any Combination) - 4 Stories or Less	YES - Current	NO - Privately-Owned	Available	Not Used in Prior Housing Element	0	0	0.135912672	0.135912672	18	0	0	150A187	155	Hollywood	Yes		Above Moderate
LOS ANGELES	1907 N WILCOX AVE	90068	5575002017	High Medium Residential	[Q]R4-1VL	0	72	0.164680609	Commercial - Store - One Story	YES - Current	NO - Privately-Owned	Available	Used in Prior Housing Element - Non-Vacant	0.160598192	0	0	0.160598192	0	0	0	150A187	174	Hollywood			Lower
LOS ANGELES	1919 N WILCOX AVE	90068	5575002018	High Medium Residential	[Q]R4-1VL	0	72	0.253987149	Commercial - Parking Lot (Commercial Use Property) - Lots - Patron or Employee - One Story	YES - Current	NO - Privately-Owned	Available	Not Used in Prior Housing Element	0.163808179	0	0	0.163808179	0	0	0	150A187	160	Hollywood			Lower
LOS ANGELES	1925 N WILCOX AVE	90068	5575002020	High Medium Residential	[Q]R4-1VL	0	72	0.274420956	Commercial - Auto, Recreation Equipment, Construction Equipment Sales and Service - Auto Body Repair Shop - One Story	YES - Current	NO - Privately-Owned	Available	Not Used in Prior Housing Element	0.08757397	0	0	0.08757397	0	0	0	150A187	138	Hollywood			Lower
LOS ANGELES	1939 N WILCOX AVE	90068	5575002021	High Medium Residential	[Q]R4-1VL	0	72	0.393823445	Residential - Five or More Units or Apartments (Any Combination) - 4 Stories or Less - Pool	YES - Current	NO - Privately-Owned	Available	Used in Prior Housing Element - Non-Vacant	0	0	0.180816365	0.180816365	21	0	0	150A187	112	Hollywood	Yes		Above Moderate
LOS ANGELES	1900 N GRACE AVE	90068	5575002026	High Medium Residential	[Q]R4-1VL	0	72	0.329426955	Residential - Five or More Units or Apartments (Any Combination) - 4 Stories or Less	YES - Current	NO - Privately-Owned	Available	Not Used in Prior Housing Element	0	0	0.176802327	0.176802327	31	0	0	150A187	176	Hollywood	Yes		Above Moderate
LOS ANGELES	1942 N GRACE AVE	90068	5575002BRK	Low Medium II Residential	RD1.5-1XL	0	29	1.156009837	Residential - Single Family Residence - Condominium	YES - Current	NO - Privately-Owned	Available	Not Used in Prior Housing Element	0	0	0.075263963	0.075263963	32	0	0	150A187	70	Hollywood			Above Moderate
LOS ANGELES	2001 N CAHUENGA BLVD	90068	5575003009	Public/Quasi-Public Open Space	R1-1	0	1 unit per lot	0.224983416	Commercial - Parking Lot (Commercial Use Property) - Lots - Patron or Employee - One Story	YES - Current	NO - Privately-Owned	Available	Not Used in Prior Housing Element	0	0	0.006198914	0.006198914	0	0	0	151-5A187	422	Hollywood			Above Moderate
LOS ANGELES	1936 N WHITLEY AVE	90068	5575005004	High Medium Residential	[Q]R4-1VL	0	72	0.183650451	Residential - Five or More Units or Apartments (Any Combination) - 4 Stories or Less	YES - Current	NO - Privately-Owned	Available	Not Used in Prior Housing Element	0	0	0.123435406	0.123435406	13	0	0	150A187	116	Hollywood	Yes		Above Moderate
LOS ANGELES	1930 N WHITLEY AVE	90068	5575005005	High Medium Residential	[Q]R4-1VL	0	72	0.183653773	Residential - Five or More Units or Apartments (Any Combination) - 4 Stories or Less	YES - Current	NO - Privately-Owned	Available	Not Used in Prior Housing Element	0	0	0.071761078	0.071761078	20	0	0	150A187	132	Hollywood	Yes		Above Moderate
LOS ANGELES	1926 N WHITLEY AVE	90068	5575005006	High Medium Residential	[Q]R4-1VL	0	72	0.183651528	Residential - Five or More Units or Apartments (Any Combination) - 4 Stories or Less	YES - Current	NO - Privately-Owned	Available	Not Used in Prior Housing Element	0	0	0.071761078	0.071761078	20	0	0	150A187	142	Hollywood	Yes		Above Moderate
LOS ANGELES	1918 N WHITLEY AVE	90068	5575005009	High Medium Residential	[Q]R4-1VL	0	72	0.183652722	Residential - Five or More Units or Apartments (Any Combination) - 4 Stories or Less	YES - Current	NO - Privately-Owned	Available	Used in Prior Housing Element - Non-Vacant	0	0	0.141372231	0.141372231	8	0	0	150A187	157	Hollywood	Yes		Above Moderate
LOS ANGELES	1912 N WHITLEY AVE	90068	5575005010	High Medium Residential	[Q]R4-1VL	0	72	0.18364535	Residential - Five or More Units or Apartments (Any Combination) - 4 Stories or Less	YES - Current	NO - Privately-Owned	Available	Not Used in Prior Housing Element	0.060396269	0	0	0.060396269	15	0	0	150A187	169	Hollywood			Lower
LOS ANGELES	6561 W FRANKLIN AVE	90028	5575005011	High Medium Residential	[Q]R4-1VL	0	72	0.114554017	Residential - Single Family Residence	YES - Current	NO - Privately-Owned	Available	Used in Prior Housing Element - Non-Vacant	0.92019698	0	0	0.92019698	1	0	0	150A187	181	Hollywood			Lower
LOS ANGELES	6551 W FRANKLIN AVE	90028	5575005013	High Medium Residential	[Q]R4-1VL	0	72	0.107442716	Residential - Three Units (Any Combination) - 4 Stories or Less	YES - Current	NO - Privately-Owned	Available	Used in Prior Housing Element - Non-Vacant	0	0	0.485090417	0.485090417	3	0	0	150A187	179	Hollywood	Yes		Above Moderate
LOS ANGELES	1933 N GRACE AVE	90068	5575005018	High Medium Residential	[Q]R4-1VL	0	72	0.244801223	Residential - Five or More Units or Apartments (Any Combination) - 4 Stories or Less	YES - Current	NO - Privately-Owned	Available	Not Used in Prior Housing Element	0	0	0.176537549	0.176537549	14	0	0	150A187	127	Hollywood	Yes		Above Moderate
LOS ANGELES	1937 N GRACE AVE	90068	5575005020	High Medium Residential	[Q]R4-1VL	0	72	0.122394957	Residential - Five or More Units or Apartments (Any Combination) - 4 Stories or Less	YES - Current	NO - Privately-Owned	Available	Not Used in Prior Housing Element	0	0	0.087873536	0.087873536	10	0	0	150A187	113	Hollywood	Yes		Above Moderate
LOS ANGELES	1915 N GRACE AVE	90068	5575005023	High Medium Residential	[Q]R4-1VL	0	72	0.155989028	Residential - Five or More Units or Apartments (Any Combination) - 4 Stories or Less	YES - Current	NO - Privately-Owned	Available	Not Used in Prior Housing Element	0	0	0.128091305	0.128091305	8	0	0	150A187	159	Hollywood	Yes		Above Moderate
LOS ANGELES	1925 N GRACE AVE	90068	5575005025	High Medium Residential	[Q]R4-1VL	0	72	0.183562589	Residential - Five or More Units or Apartments (Any Combination) - 4 Stories or Less	YES - Current	NO - Privately-Owned	Available	Not Used in Prior Housing Element	0	0	0.082509904	0.082509904	15	0	0	150A187	140	Hollywood	Yes		Above Moderate
LOS ANGELES	1917 N GRACE AVE	90068	5575005027	High Medium Residential	[Q]R4-1VL	0	72	0.128477692	Residential - Five or More Units or Apartments (Any Combination) - 4 Stories or Less	YES - Current	NO - Privately-Owned	Available	Not Used in Prior Housing Element	0	0	0.10959065	0.10959065	11	0	0	150A187	152	Hollywood	Yes		Above Moderate
LOS ANGELES	1987 N GRACE AVE	90068	5575005BRK	Low Medium I Residential	RD3-1XL	0	14	0.675834515	Residential - Single Family Residence - Condo Conversion	YES - Current	NO - Privately-Owned	Available	Not Used in Prior Housing Element	0	0	0.122680013	0.122680013	9	0	0	150A187	46	Hollywood			Above Moderate
LOS ANGELES	1907 N WHITLEY AVE	90068	5575006002	High Medium Residential	[Q]R4-1VL	0	72	0.103133396	Residential - Four Units (Any Combination) - 4 Stories or Less	YES - Current	NO - Privately-Owned	Available	Not Used in Prior Housing Element	0	0	0.125314276	0.125314276	4	0	0	150A185	213	Hollywood	Yes		Above Moderate
LOS ANGELES	6655 W FRANKLIN AVE	90028	5575007015	High Medium Residential	[Q]R4-1VL	0	72	0.143480789	Residential - Five or More Units or Apartments (Any Combination) - 4 Stories or Less	YES - Current	NO - Privately-Owned	Available	Not Used in Prior Housing Element	0	0	0.168183464	0.168183464	13	0	0	150A185	237	Hollywood	Yes		Above Moderate
LOS ANGELES	6659 W FRANKLIN AVE	90028	5575007015	High Medium Residential	[Q]R4-1VL	0	72	0.143479843	Residential - Five or More Units or Apartments (Any Combination) - 4 Stories or Less	YES - Current	NO - Privately-Owned	Available	Not Used in Prior Housing Element	0	0	0.168183464	0.168183464	13	0	0	150A185	238	Hollywood	Yes		Above Moderate
LOS ANGELES	6637 W FRANKLIN AVE	90028	5575007024	High Medium Residential	[Q]R4-1VL	0	72	0.320221729	Residential - Five or More Units or Apartments (Any Combination) - 4 Stories or Less - Pool	YES - Current	NO - Privately-Owned	Available	Used in Prior Housing Element - Non-Vacant	0	0	0.261908144	0.261908144	14	0	0	150A185	229	Hollywood	Yes		Above Moderate
LOS ANGELES	6651 W FRANKLIN AVE	90028	5575007032	High Medium Residential	[Q]R4-1VL	0	72	0.252140164	Residential - Five or More Units or Apartments (Any Combination) - 4 Stories or Less	YES - Current	NO - Privately-Owned	Available	Not Used in Prior Housing Element	0.057429445	0	0	0.057429445	30	0	0	150A185	236	Hollywood			Lower
LOS ANGELES	6675 W FRANKLIN AVE	90028	5575007BRK	High Medium Residential	[Q]R4-1VL	0	72	0.437368761	Residential - Single Family Residence - Condominium	YES - Current	NO - Privately-Owned	Available	Not Used in Prior Housing Element	0.212158354	0	0	0.212158354	29	0	0	150A185	230	Hollywood			Lower
LOS ANGELES	6703 W MILNER ROAD	90068	5575017021	Low II Residential	R1-1-HPOZ	0	1 unit per lot	0.071779329	Residential - Single Family Residence - Mills Act Property	YES - Current	NO - Privately-Owned	Available	Not Used in Prior Housing Element	0	0	0.078163874	0.078163874	0	0	0	151-5A185	413	Hollywood			Above Moderate
LOS ANGELES			5575017021	Low II Residential	R1-1-HPOZ	0	1 unit per lot	0.004300561	Residential - Single Family Residence - Mills Act Property	YES - Current	NO - Privately-Owned	Available	Not Used in Prior Housing Element	0	0	0.078163874	0.078163874	0	0	0	151-5A185	431	Hollywood			Above Moderate
LOS ANGELES			5575017021	Low II Residential	R1-1-HPOZ	0	1 unit per lot	0.008850072	Residential - Single Family Residence - Mills Act Property	YES - Current	NO - Privately-Owned	Available	Not Used in Prior Housing Element	0	0	0.078163874	0.078163874	0	0	0	151-5A185	411	Hollywood			Above Moderate
LOS ANGELES	2046 N HIGHLAND AVE	90068	5575022008	High Medium Residential	[Q]R4-1VL	0	72	0.318941507	Residential - Five or More Units or Apartments (Any Combination) - 4 Stories or Less	YES - Current	NO - Privately-Owned	Available	Used in Prior Housing Element - Non-Vacant	0	0	0.252971619	0.252971619	8	0	0	151-5A185	471	Hollywood	Yes		Above Moderate
LOS ANGELES	2032 N HIGHLAND AVE	90068	5575022009	High Medium Residential	[Q]R4-1VL	0	72	0.281172147	Residential - Five or More Units or Apartments (Any Combination) - 4 Stories or Less	YES - Current	NO - Privately-Owned	Available	Not Used in Prior Housing Element	0	0	0.14952505	0.14952505	16	0	0	151-5A185	497	Hollywood	Yes		Above Moderate
LOS ANGELES	2017 N LAS PALMAS AVE	90068	5575024011	High Medium Residential	[Q]R4-1VL	0	72	0.481058563	Residential - Five or More Units or Apartments (Any Combination) - 4 Stories or Less	YES - Current	NO - Privately-Owned	Available	Used in Prior Housing Element - Non-Vacant	0	0	0.263852946	0.263852946	18	0	0	150A185	111	Hollywood	Yes		Above Moderate
LOS ANGELES	1925 N LAS PALMAS AVE	90068	5575024015	High Medium Residential	[Q]R4-1VL	0	72	0.550597747	Residential - Five or More Units or Apartments (Any Combination) - 4 Stories or Less	YES - Current	NO - Privately-Owned	Available	Used in Prior Housing Element - Non-Vacant	0	0	0.329515709	0.329515709	26	0	0	150A185	188	Hollywood	Yes		Above Moderate
LOS ANGELES	1916 N HIGHLAND AVE	90068	5575024017	Neighborhood Office Commercial	[Q]C2-1VL-SN	0	54	0.596685263	Commercial - Shopping Center (Neighborhood, Community) - One Story	YES - Current	NO - Privately-Owned	Available	Not Used in Prior Housing Element	0.086530299	0	0	0.086530299	6	0	0	150A185	217	Hollywood			Lower
LOS ANGELES	1931 N LAS PALMAS AVE	90068	5575024BRK	High Medium Residential	[Q]R4-1VL	0	72	1.504834969	Residential - Single Family Residence - Condominium	YES - Current	NO - Privately-Owned	Available	Not Used in Prior Housing Element	0.898133782	0	0	0.898133782	81	0	0	150A185	135	Hollywood			Lower
LOS ANGELES	6646 W CAHUENGA TER	90068	5576001003	Low II Residential	R4-1	0	108	0.09324975	Residential - Single Family Residence - Pool	YES - Current	NO - Privately-Owned	Available	Used in Prior Housing Element - Non-Vacant	0.727614212	0	0	0.727614212	1	0	0	153A185	75	Hollywood			Lower
LOS ANGELES	2348 N CAHUENGA BLVD	90068	5576001004	Low II Residential	RD1.5-1XL	0	29	0.088368371	Residential - Double, Duplex, or Two Units - 4 Stories or Less	YES - Current	NO - Privately-Owned	Available	Not Used in Prior Housing Element	0	0	0.060203207	0.060203207	2	2*	2*	151-5A185	91	Hollywood	Yes		Above Moderate
LOS ANGELES	2340 N CAHUENGA BLVD	90068	5576001005	Low II Residential	RD1.5-1XL	0	29	0.086881982	Residential - Double, Duplex, or Two Units - 4 Stories or Less	YES - Current	NO - Privately-Owned	Available	Not Used in Prior Housing Element	0	0	0.060203207	0.060203207	2	2*	2*	151-5A185	17	Hollywood	Yes		Above Moderate
LOS ANGELES	2320 N CAHUENGA BLVD	90068	5576001008	Low II Residential	RD1.5-1XL	0	29	0.158372968	Residential - Double, Duplex, or Two Units - 4 Stories or Less	YES - Current	NO - Privately-Owned	Available	Not Used in Prior Housing Element	0	0	0.214060146	0.214060146	2	0	0	151-5A185	20	Hollywood	Yes		Above Moderate
LOS ANGELES	2312 N CAHUENGA BLVD	90068	5576001009	Low II Residential	RD1.5-1XL	0	29	0.158784539	Residential - Four Units (Any Combination) - 4 Stories or Less	YES - Current	NO - Privately-Owned	Available	Not Used in Prior Housing Element	0	0	0.04780139	0.04780139	4	0	0	151-5A185	23	Hollywood	Yes		Above Moderate
LOS ANGELES	2306 N CAHUENGA BLVD	90068	5576001010	Low II Residential	RD1.5-1XL	0	29	0.160040147	Residential - Double, Duplex, or Two Units - 4 Stories or Less	YES - Current	NO - Privately-Owned	Available	Not Used in Prior Housing Element	0	0	0.214060146	0.214060146	2	0	0	151-5A185	24	Hollywood	Yes		Above Moderate
LOS ANGELES	2300 N CAHUENGA BLVD	90068	5576001011	Low II Residential	RD1.5-1XL	0	29	0.163381093	Residential - Four Units (Any Combination) - 4 Stories or Less	YES - Current	NO - Privately-Owned	Available	Not Used in Prior Housing Element	0	0	0.04780139	0.04780139	4	0	0	151-5A185	25	Hollywood	Yes		Above Moderate
LOS ANGELES	6605 W LASH LANE	90068	5576002002	Low Medium II Residential	RD1.5-1XL	0	29	0.184500426	Residential - Three Units (Any Combination) - 4 Stories or Less - Pool	YES - Current	NO - Privately-Owned	Available	Not Used in Prior Housing Element	0	0	0.172732508	0.172732508	3	0	0	151-5A185	73	Hollywood	Yes		Above Moderate
LOS ANGELES	6830 W WHITLEY TER	90068	5576002003	Low Medium II Residential	RD1.5-1XL	0	29	0.102063873	Residential - Single Family Residence	YES - Current	NO - Privately-Owned	Available	Not Used in Prior Housing Element	0	0	0.027690372	0.027690372	1	2*	2*	151-5A185	100	Hollywood			Above Moderate
LOS ANGELES	6824 W WHITLEY TER	90068	5576002004	Low Medium II Residential	RD1.5-1XL	0	29	0.122417853	Residential - Single Family Residence	YES - Current	NO - Privately-Owned	Available	Not Used in Prior Housing Element	0	0	0.132775366	0.132775366	1	3*	3*	151-5A185	122	Hollywood			Above Moderate
LOS ANGELES	2241 N CAHUENGA BLVD	90068	5576002010	Low Medium II Residential	RD1.5-1XL	0	29	0.060378363	Residential - Single Family Residence	YES - Current	NO - Privately-Owned	Available	Not Used in Prior Housing Element	0	0	0.017342547	0.017342547	1	1*	1*	151-5A187	84	Hollywood			Above Moderate
LOS ANGELES	6854 W IRIS CIR	90068	5576002011	Low Medium II Residential	RD1.5-1XL-HPOZ	0	29	0.056085391	Residential - Single Family Residence	YES - Current	NO - Privately-Owned	Available	Not Used in Prior Housing Element	0	0	0.017342547	0.017342547	1	1*	1*	151-5A187	96	Hollywood			Above Moderate
LOS ANGELES	2253 N CAHUENGA BLVD	90068	5576002012	Low Medium II Residential	RD1.5-1XL	0	29	0.08803276	Residential - Single Family Residence	YES - Current	NO - Privately-Owned	Available	Not Used in Prior Housing Element	0	0	0.176639557	0.176639557	1	2*	2*	151-5A187	75	Hollywood			Above Moderate
LOS ANGELES	6850 W IRIS CIR	90068	5576002013	Low Medium II Residential	RD1.5-1XL-HPOZ	0	29	0.082947379	Residential - Single Family Residence - Mills Act Property	YES - Current	NO - Privately-Owned	Available	Not Used in Prior Housing Element	0	0	0.182337546	0.182337546	1	2*	2*	151-5A187	92	Hollywood			Above Moderate
LOS ANGELES	2225 N CAHUENGA BLVD	90068	5576002018	Low Medium II Residential	RD1.5-1XL	0	29	0.063681658	Residential - Single Family Residence	YES - Current	NO - Privately-Owned	Available	Not Used in Prior Housing Element	0	0	0.00720972	0.00720972	1	1*	1*	151-5A187	112	Hollywood			Above Moderate
LOS ANGELES	6531 W IRIS DR	90068	5576002021	Low Medium II Residential	RD1.5-1XL-HPOZ	0	29	0.073186571	Residential - Single Family Residence	YES - Current	NO - Privately-Owned	Available	Not Used in Prior Housing Element	0	0	0.21438489	0.21438489	1	2*	2*	151-5A187	138	Hollywood			Above Moderate
LOS ANGELES	6817 W WHITLEY TER	90068	5576002024	Low Medium II Residential	RD2-1XL-HPOZ	0	21	0.050174278	Residential - Single Family Residence - Mills Act Property	YES - Current	NO - Privately-Owned	Available	Not Used in Prior Housing Element	0	0	0.013550635	0.013550635	1	1*	1*	151-5A187	183	Hollywood	Yes		Above Moderate
LOS ANGELES			5576002027	Low II Residential	R1-1-HPOZ	0	1 unit per lot	0.041256253	Residential - Single Family Residence - Mills Act Property	YES - Current	NO - Privately-Owned	Available	Not Used in Prior Housing Element	0	0	0.078390104	0.078390104	0	0	0	151-5A187	189	Hollywood			Above Moderate
LOS ANGELES			5576002900	Low Medium II Residential	RD1.5-1XL	0	29	0.000374926	Miscellaneous - Government Owned Property	YES - Current	YES - City-Owned	Available	Not Used in Prior Housing Element	0	0	0.001491168	0.001491168	0	0	0	151-5A185	144	Hollywood			Above Moderate
LOS ANGELES	2150 N WHITLEY AVE	90068	5576003041	Medium Residential	R3-1	0	54	0.523899212	Residential - Five or More Units or Apartments (Any Combination) - 4 Stories or Less - Pool	YES - Current	NO - Privately-Owned	Available	Not Used in Prior Housing Element	0	0	0.119843703	0.119843703	34	0	0	151-5A187	202	Hollywood	Yes		Above Moderate
LOS ANGELES			5576003900	Low Medium II Residential	RD1.5-1-HPOZ	0	29	0.059802316	Miscellaneous - Government Owned Property	YES - Current	YES - City-Owned	Available	Not Used in Prior Housing Element	0	0	0.003633467	0.003633467	0	1*	1*	151-5A187	182	Hollywood			Above Moderate
LOS ANGELES	2244 N CAHUENGA BLVD	90068	5576004017	Low II Residential	RD1.5-1XL	0	29	0.133726177	Residential - Single Family Residence	YES - Current	NO - Privately-Owned	Available	Not Used in Prior Housing Element	0	0	0.111810184	0.111810184	1	3*	3*	151-5A187	60	Hollywood			Above Moderate
LOS ANGELES	2242 N CAHUENGA BLVD	90068	5576004018	Low II Residential	RD1.5-1XL	0	29	0.094619065	Residential - Single Family Residence - Pool	YES - Current	NO - Privately-Owned	Available	Not Used in Prior Housing Element	0	0	0.182337546	0.182337546	1	2*	2*	151-5A187	79	Hollywood			Above Moderate
LOS ANGELES	2232 N CAHUENGA BLVD	90068	5576004024	Medium Residential	R3-1XL	0	54	0.199613652	Residential - Five or More Units or Apartments (Any Combination) - 4 Stories or Less	YES - Current	NO - Privately-Owned	Available	Not Used in Prior Housing Element	0	0	0.077384633	0.077384633	8	0	0	151-5A187	85	Hollywood	Yes		Above Moderate
LOS ANGELES	2226 N CAHUENGA BLVD	90068	5576004025	Medium Residential	R3-1XL	0	54	0.234196997	Residential - Five or More Units or Apartments (Any Combination) - 4 Stories or Less	YES - Current	NO - Privately-Owned	Available	Not Used in Prior Housing Element	0	0	0.364369109	0.364369109	5	0	0	151-5A187	97	Hollywood	Yes		Above Moderate
LOS ANGELES	2144 N CAHUENGA BLVD	90068	5576004034	Medium Residential	R3-1XL	0	54	0.0922283	Commercial - Store Combination - Store and Residential Combination - One Story	YES - Current	NO - Privately-Owned	Available	Used in Prior Housing Element - Non-Vacant	0.055706008	0	0	0.055706008	0	0	0	151-5A187	190	Hollywood			Lower
LOS ANGELES	2138 N CAHUENGA BLVD	90068	5576004035	Medium Residential	R3-1XL	0	54	0.09537074	Commercial - Store Combination - Store and Residential Combination - One Story	YES - Current	NO - Priv

LOS ANGELES	2031 N HOLLY DR	90068	5576004048	Low Medium II Residential	RD2-1XL	0	21	0.172173919	Residential - Single Family Residence	YES - Current	NO - Privately-Owned	Available	Not Used in Prior Housing Element	0	0	0.219006705	0.219006705	1	3*	3*	151-5A187	346	Hollywood								Above Moderate
LOS ANGELES	2035 N HOLLY DR	90068	5576004049	Low Medium II Residential	RD2-1XL	0	21	0.172172668	Residential - Single Family Residence	YES - Current	NO - Privately-Owned	Available	Not Used in Prior Housing Element	0	0	0.109729576	0.109729576	1	3*	3*	151-5A187	331	Hollywood								Above Moderate
LOS ANGELES	2041 N HOLLY DR	90068	5576004050	Low Medium II Residential	RD2-1XL	0	21	0.172175324	Residential - Double, Duplex, or Two Units - 4 Stories or Less	YES - Current	NO - Privately-Owned	Available	Not Used in Prior Housing Element	0	0	0.146106148	0.146106148	2	3*	3*	151-5A187	321	Hollywood		Yes						Above Moderate
LOS ANGELES	2051 N HOLLY DR	90068	5576004052	Low Medium II Residential	RD2-1XL	0	21	0.172174031	Residential - Single Family Residence	YES - Current	NO - Privately-Owned	Available	Not Used in Prior Housing Element	0	0	0.109729576	0.109729576	1	3*	3*	151-5A187	298	Hollywood								Above Moderate
LOS ANGELES	2103 N HOLLY DR	90068	5576004053	Low Medium II Residential	RD2-1XL	0	21	0.17217367	Residential - Single Family Residence	YES - Current	NO - Privately-Owned	Available	Not Used in Prior Housing Element	0	0	0.109729576	0.109729576	1	3*	3*	151-5A187	286	Hollywood								Above Moderate
LOS ANGELES	2113 N HOLLY DR	90068	5576004055	Low Medium II Residential	RD2-1XL	0	21	0.172174204	Residential - Single Family Residence	YES - Current	NO - Privately-Owned	Available	Not Used in Prior Housing Element	0	0	0.109729576	0.109729576	1	3*	3*	151-5A187	255	Hollywood								Above Moderate
LOS ANGELES	2121 N HOLLY DR	90068	5576004057	Low Medium II Residential	RD2-1XL	0	21	0.172174204	Residential - Single Family Residence	YES - Current	NO - Privately-Owned	Available	Not Used in Prior Housing Element	0	0	0.109729576	0.109729576	1	3*	3*	151-5A187	234	Hollywood								Above Moderate
LOS ANGELES	2131 N HOLLY DR	90068	5576004058	Low Medium II Residential	RD2-1XL	0	21	0.203338482	Residential - Single Family Residence	YES - Current	NO - Privately-Owned	Available	Not Used in Prior Housing Element	0	0	0.235935003	0.235935003	1	0	0	151-5A187	211	Hollywood								Above Moderate
LOS ANGELES	2264 N SAN MARCO DR	90068	5576005902	Low II Residential	R1-1	0	1 unit per lot	0.04704846	Miscellaneous - Government Owned Property	YES - Current	YES - City-Owned	Available	Not Used in Prior Housing Element	0	0	0.002480577	0.002480577	0	0	0	153A187	290	Hollywood								Above Moderate
LOS ANGELES	6456 W DEEP DELL PL	90068	5576007052	Low II Residential	R1-1	0	1 unit per lot	0.096902369	Residential - Single Family Residence	YES - Current	NO - Privately-Owned	Available	Not Used in Prior Housing Element	0	0	0.346464109	0.346464109	0	0	0	153A187	95	Hollywood								Above Moderate
LOS ANGELES			5576007052	Low II Residential	R1-1	0	1 unit per lot	0.00852009	Residential - Single Family Residence	YES - Current	NO - Privately-Owned	Available	Not Used in Prior Housing Element	0	0	0.346464109	0.346464109	0	0	0	153A187	105	Hollywood								Above Moderate
LOS ANGELES	2366 N HOLLY DR	90068	5576007054	Low II Residential	R1-1	0	1 unit per lot	0.187831512	Residential - Single Family Residence - Pool	YES - Current	NO - Privately-Owned	Available	Not Used in Prior Housing Element	0	0	0.346464109	0.346464109	0	0	0	153A187	102	Hollywood								Above Moderate
LOS ANGELES	6433 W LA ROCHA DR	90068	5576007054	Low II Residential	R1-1	0	1 unit per lot	0.11367053	Residential - Single Family Residence - Pool	YES - Current	NO - Privately-Owned	Available	Not Used in Prior Housing Element	0	0	0.346464109	0.346464109	0	0	0	153A187	122	Hollywood								Above Moderate
LOS ANGELES	6442 W DEEP DELL PL	90068	5576007054	Low II Residential	R1-1	0	1 unit per lot	0.151158327	Residential - Single Family Residence - Pool	YES - Current	NO - Privately-Owned	Available	Not Used in Prior Housing Element	0	0	0.346464109	0.346464109	0	0	0	153A187	85	Hollywood								Above Moderate
LOS ANGELES	6461 W BRYN MAWR DR	90068	5576010060	Low II Residential	R1-1	0	1 unit per lot	0.133407469	Residential - Single Family Residence - Pool and Misc.	YES - Current	NO - Privately-Owned	Available	Not Used in Prior Housing Element	0	0	0.346464109	0.346464109	0	0	0	153A187	209	Hollywood								Above Moderate
LOS ANGELES			5576010900	Low II Residential	R1-1	0	1 unit per lot	0.002785456	Miscellaneous - Government Owned Property	YES - Current	YES - City-Owned	Available	Not Used in Prior Housing Element	0	0	0.001491168	0.001491168	0	0	0	153A187	194	Hollywood								Above Moderate
LOS ANGELES	2159 N WILLETTA AVE	90068	5576014060	Low Medium II Residential	RD2-1XL	0	21	0.098129963	Residential - Single Family Residence	YES - Current	NO - Privately-Owned	Available	Not Used in Prior Housing Element	0	0	0.21438489	0.21438489	1	2*	2*	151-5A187	168	Hollywood								Above Moderate
LOS ANGELES	6403 W PRIMROSE AVE	90068	5576014061	Low Medium II Residential	RD2-1XL	0	21	0.148644582	Residential - Single Family Residence	YES - Current	NO - Privately-Owned	Available	Not Used in Prior Housing Element	0	0	0.052464366	0.052464366	2	3*	3*	151-5A187	185	Hollywood								Above Moderate
LOS ANGELES	6419 W PRIMROSE AVE	90068	5576014064	Low Medium II Residential	RD2-1XL	0	21	0.089531088	Residential - Single Family Residence	YES - Current	NO - Privately-Owned	Available	Not Used in Prior Housing Element	0	0	0.124097359	0.124097359	1	1*	1*	151-5A187	172	Hollywood								Above Moderate
LOS ANGELES			5576014064	Low Medium II Residential	RD2-1XL	0	21	0.058539433	Residential - Single Family Residence	YES - Current	NO - Privately-Owned	Available	Not Used in Prior Housing Element	0	0	0.151176596	0.151176596	1	1*	1*	151-5A187	171	Hollywood								Above Moderate
LOS ANGELES			5576014065	Low Medium II Residential	RD2-1XL	0	21	0.144051944	Residential - Single Family Residence	YES - Current	NO - Privately-Owned	Available	Not Used in Prior Housing Element	0	0	0.132775366	0.132775366	1	3*	3*	151-5A187	173	Hollywood								Above Moderate
LOS ANGELES	2140 N HOLLY DR	90068	5576014068	Low Medium II Residential	RD2-1XL	0	21	0.052817605	Residential - Single Family Residence	YES - Current	NO - Privately-Owned	Available	Not Used in Prior Housing Element	0	0	0.202833796	0.202833796	1	1*	1*	151-5A187	178	Hollywood		Yes						Above Moderate
LOS ANGELES	6319 W PRIMROSE AVE	90068	5576016023	Low Medium II Residential	RD2-1XL	0	21	0.241042252	Residential - Five or More Units or Apartments (Any Combination) - 4 Stories or Less	YES - Current	NO - Privately-Owned	Available	Not Used in Prior Housing Element	0	0	0.03775526	0.03775526	6	0	0	151-5A187	153	Hollywood		Yes						Above Moderate
LOS ANGELES	2154 N WILLETTA AVE	90068	5576016029	Low Medium II Residential	RD2-1XL	0	21	0.052350956	Residential - Single Family Residence	YES - Current	NO - Privately-Owned	Available	Not Used in Prior Housing Element	0	0	0.021288078	0.021288078	1	1*	1*	151-5A187	161	Hollywood								Above Moderate
LOS ANGELES	6359 W PRIMROSE AVE	90068	5576016030	Low Medium II Residential	RD2-1XL	0	21	0.091030872	Residential - Single Family Residence	YES - Current	NO - Privately-Owned	Available	Not Used in Prior Housing Element	0	0	0.112605572	0.112605572	1	1*	1*	151-5A187	188	Hollywood								Above Moderate
LOS ANGELES	2126 N HOLLY DR	90068	5576017025	Low Medium II Residential	RD2-1XL	0	21	0.165252905	Residential - Single Family Residence	YES - Current	NO - Privately-Owned	Available	Not Used in Prior Housing Element	0	0	0.132775366	0.132775366	1	3*	3*	151-5A187	228	Hollywood								Above Moderate
LOS ANGELES	2120 N HOLLY DR	90068	5576017026	Low Medium II Residential	RD2-1XL	0	21	0.171984977	Residential - Single Family Residence	YES - Current	NO - Privately-Owned	Available	Not Used in Prior Housing Element	0	0	0.109729576	0.109729576	1	3*	3*	151-5A187	235	Hollywood								Above Moderate
LOS ANGELES	2114 N HOLLY DR	90068	5576017027	Low Medium II Residential	RD2-1XL	0	21	0.171983962	Residential - Single Family Residence	YES - Current	NO - Privately-Owned	Available	Not Used in Prior Housing Element	0	0	0.109729576	0.109729576	1	3*	3*	151-5A187	244	Hollywood								Above Moderate
LOS ANGELES	2110 N HOLLY DR	90068	5576017028	Low Medium II Residential	RD2-1XL	0	21	0.171984309	Residential - Single Family Residence - Therapy Pool (Spa)	YES - Current	NO - Privately-Owned	Available	Not Used in Prior Housing Element	0	0	0.109729576	0.109729576	1	3*	3*	151-5A187	261	Hollywood								Above Moderate
LOS ANGELES	2106 N HOLLY DR	90068	5576017029	Low Medium II Residential	RD2-1XL	0	21	0.171985347	Residential - Double, Duplex, or Two Units - 4 Stories or Less	YES - Current	NO - Privately-Owned	Available	Not Used in Prior Housing Element	0	0	0.146106148	0.146106148	2	3*	3*	151-5A187	276	Hollywood		Yes						Above Moderate
LOS ANGELES	2100 N HOLLY DR	90068	5576017030	Low Medium II Residential	RD2-1XL	0	21	0.17198406	Residential - Double, Duplex, or Two Units - 4 Stories or Less	YES - Current	NO - Privately-Owned	Available	Not Used in Prior Housing Element	0	0	0.146106148	0.146106148	2	3*	3*	151-5A187	290	Hollywood		Yes						Above Moderate
LOS ANGELES	2087 N IVAR AVE	90068	5576017032	Low Medium II Residential	RD2-1XL	0	21	0.237812234	Residential - Four Units (Any Combination) - 4 Stories or Less	YES - Current	NO - Privately-Owned	Available	Not Used in Prior Housing Element	0	0	0.126147196	0.126147196	4	0	0	151-5A187	269	Hollywood		Yes						Above Moderate
LOS ANGELES	6346 W PRIMROSE AVE	90068	5576017036	Low Medium II Residential	RD2-1XL	0	21	0.117765204	Residential - Single Family Residence	YES - Current	NO - Privately-Owned	Available	Not Used in Prior Housing Element	0	0	0.176639557	0.176639557	1	2*	2*	151-5A187	222	Hollywood								Above Moderate
LOS ANGELES	2111 N IVAR AVE	90068	5576017037	Low Medium II Residential	RD2-1XL	0	21	0.210141628	Residential - Double, Duplex, or Two Units - 4 Stories or Less	YES - Current	NO - Privately-Owned	Available	Not Used in Prior Housing Element	0	0	0.192468712	0.192468712	2	0	0	151-5A187	221	Hollywood		Yes						Above Moderate
LOS ANGELES	2121 N IVAR AVE	90068	5576017038	Low Medium II Residential	RD2-1XL	0	21	0.147948898	Residential - Single Family Residence	YES - Current	NO - Privately-Owned	Available	Not Used in Prior Housing Element	0	0	0.265098286	0.265098286	1	3*	3*	151-5A187	220	Hollywood								Above Moderate
LOS ANGELES	6330 W PRIMROSE AVE	90068	5576017039	Low Medium II Residential	RD2-1XL	0	21	0.075273038	Residential - Single Family Residence	YES - Current	NO - Privately-Owned	Available	Not Used in Prior Housing Element	0	0	0.119694448	0.119694448	1	1*	1*	151-5A187	219	Hollywood								Above Moderate
LOS ANGELES	6324 W PRIMROSE AVE	90068	5576017040	Low Medium II Residential	RD2-1XL	0	21	0.110201889	Residential - Single Family Residence	YES - Current	NO - Privately-Owned	Available	Not Used in Prior Housing Element	0	0	0.264280647	0.264280647	1	2*	2*	151-5A187	217	Hollywood								Above Moderate
LOS ANGELES	2131 N IVAR AVE	90068	5576017041	Low Medium II Residential	RD2-1XL	0	21	0.103913891	Residential - Single Family Residence	YES - Current	NO - Privately-Owned	Available	Not Used in Prior Housing Element	0	0	0.264280647	0.264280647	1	2*	2*	151-5A187	243	Hollywood								Above Moderate
LOS ANGELES	2129 N VINE ST	90068	5576017047	Low Medium II Residential	RD2-1XL	0	21	0.099806875	Residential - Double, Duplex, or Two Units - 4 Stories or Less	YES - Current	NO - Privately-Owned	Available	Not Used in Prior Housing Element	0	0	0.414803123	0.414803123	2	2*	2*	151-5A187	239	Hollywood		Yes						Above Moderate
LOS ANGELES	2048 N HOLLY DR	90068	5576017057	Low Medium II Residential	RD2-1XL	0	21	0.235038841	Residential - Double, Duplex, or Two Units - 4 Stories or Less	YES - Current	NO - Privately-Owned	Available	Not Used in Prior Housing Element	0	0	0.176878399	0.176878399	2	0	0	151-5A187	296	Hollywood		Yes						Above Moderate
LOS ANGELES	6348 W PRIMROSE AVE	90068	5576017106	Low Medium II Residential	RD2-1XL	0	21	0.141953684	Residential - Three Units (Any Combination) - 4 Stories or Less	YES - Current	NO - Privately-Owned	Available	Not Used in Prior Housing Element	0	0	0.688552666	0.688552666	0	3*	3*	151-5A187	223	Hollywood								Above Moderate
LOS ANGELES	2051 N VINE ST	90068	5576018018	Low Medium I Residential	R2-1XL	0	17	0.079272664	Residential - Single Family Residence	YES - Current	NO - Privately-Owned	Available	Not Used in Prior Housing Element	0	0	0.1236449	0.1236449	1	1*	1*	151-5A187	403	Hollywood								Above Moderate
LOS ANGELES	2055 N VINE ST	90068	5576018018	Low Medium I Residential	R2-1XL	0	17	0.086087373	Residential - Single Family Residence	YES - Current	NO - Privately-Owned	Available	Not Used in Prior Housing Element	0	0	0.1236449	0.1236449	1	1*	1*	151-5A187	389	Hollywood								Above Moderate
LOS ANGELES	2044 N HOLLY DR	90068	5576019026	Low Medium II Residential	RD2-1XL	0	21	0.171984111	Residential - Three Units (Any Combination) - 4 Stories or Less	YES - Current	NO - Privately-Owned	Available	Not Used in Prior Housing Element	0	0	0.13325069	0.13325069	3	3*	3*	151-5A187	313	Hollywood		Yes						Above Moderate
LOS ANGELES	2027 N IVAR AVE	90068	5576019033	Low Medium II Residential	RD2-1XL	0	21	0.167547191	Residential - Single Family Residence	YES - Current	NO - Privately-Owned	Available	Not Used in Prior Housing Element	0	0	0.219006705	0.219006705	1	3*	3*	151-5A187	424	Hollywood								Above Moderate
LOS ANGELES	2035 N IVAR AVE	90068	5576019035	Low Medium II Residential	RD2-1XL	0	21	0.157216792	Residential - Single Family Residence	YES - Current	NO - Privately-Owned	Available	Not Used in Prior Housing Element	0	0	0.010947195	0.010947195	1	3*	3*	151-5A187	393	Hollywood								Above Moderate
LOS ANGELES	2061 N IVAR AVE	90068	5576019039	Low Medium II Residential	RD2-1XL	0	21	0.16109717	Residential - Single Family Residence	YES - Current	NO - Privately-Owned	Available	Not Used in Prior Housing Element	0	0	0.115213954	0.115213954	1	3*	3*	151-5A187	328	Hollywood								Above Moderate
LOS ANGELES	2017 N VINE ST	90068	5576019040	Low Medium I Residential	R2-1XL	0	17	0.172193188	Residential - Single Family Residence	YES - Current	NO - Privately-Owned	Available	Not Used in Prior Housing Element	0	0	0.187561333	0.187561333	1	2*	2*	150A187	31	Hollywood								Above Moderate
LOS ANGELES			5576019040	Low Medium I Residential	R2-1XL	0	17	0.069071516	Residential - Single Family Residence	YES - Current	NO - Privately-Owned	Available	Not Used in Prior Housing Element	0	0	0.126074708	0.126074708	1	1*	1*	150A187	47	Hollywood								Above Moderate
LOS ANGELES	2007 N VINE ST	90068	5576019041	Low Medium I Residential	R2-1XL	0	17	0.137459801	Residential - Single Family Residence	YES - Current	NO - Privately-Owned	Available	Not Used in Prior Housing Element	0	0	0.228614384	0.228614384	1	2*	2*	150A187	59	Hollywood								Above Moderate
LOS ANGELES	2013 N VINE ST	90068	5576019041	Low Medium I Residential	R2-1XL	0	17	0.102873686	Residential - Single Family Residence	YES - Current	NO - Privately-Owned	Available	Not Used in Prior Housing Element	0	0	0.103260565	0.103260565	1	1*	1*	150A187	50	Hollywood								Above Moderate
LOS ANGELES	2001 N VINE ST	90068	5576019042	Low Medium I Residential	R2-1XL	0	17	0.171911266	Residential - Double, Duplex, or Two Units - 4 Stories or Less	YES - Current	NO - Privately-Owned	Available	Not Used in Prior Housing Element	0	0	0.166843361	0.166843361	2	2*	2*	150A187	66	Hollywood								Above Moderate
LOS ANGELES	6317 W VEDANTA TER	90068	5576019043	Low Medium I Residential	R2-1XL	0	17	0.171574733	Residential - Single Family Residence	YES - Current	NO - Privately-Owned	Available	Not Used in Prior Housing Element	0	0	0.178066099	0.178066099	1	2*	2*	150A187	44	Hollywood								Above Moderate
LOS ANGELES	6325 W VEDANTA TER	90068	5576019044	Low Medium I Residential	R2-1XL	0	17	0.171409275	Residential - Double, Duplex, or Two Units - 4 Stories or Less	YES - Current	NO - Privately-Owned	Available	Not Used in Prior Housing Element	0	0	0.232432759	0.232432759	2	2*	2*	150A187	41	Hollywood		Yes						Above Moderate
LOS ANGELES	6329 W VEDANTA TER	90068	5576019045	Low Medium I Residential	R2-1XL	0	17	0.171383008	Residential - Double, Duplex, or Two Units - 4 Stories or Less	YES - Current	NO - Privately-Owned	Available	Not Used in Prior Housing Element	0	0	0.232432759	0.232432759	2	2*	2*	150A187	39	Hollywood		Yes						Above Moderate
LOS ANGELES	2023 N VINE ST	90068	5576019046	Low Medium I Residential	R2-1XL	0	17	0.172466214	Institutional - Church - One Story	YES - Current	NO - Privately-Owned	Available	Used in Prior Housing Element - Non-Vacant	0	0	0.075708646	0.075708646	1	3*	3*	151-5A187	439	Hollywood								Above Moderate
LOS ANGELES	2027 N VINE ST	90068	5576019046	Low Medium I Residential	R2-1XL	0	17	0.177426168	Institutional - Church - One Story	YES - Current	NO - Privately-Owned	Available	Used in Prior Housing Element - Non-Vacant	0	0	0.075708646	0.075708646	1	3*	3*	151-5A187	426	Hollywood								Above Moderate
LOS ANGELES	6316 W LONGVIEW AVE	90068	5576019046	Low Medium I Residential	R2-1XL	0	17	0.176317838	Institutional - Church - One Story	YES - Current	NO - Privately-Owned	Available	Used in Prior Housing Element - Non-Vacant	0	0	0.075708646	0.075708646	1	3*	3*	151-5A187	423	Hollywood								Above Moderate
LOS ANGELES	6320 W LONGVIEW AVE	90068	5576019046	Low Medium I Residential	R2-1XL	0	17	0.184361446	Institutional - Church - One Story	YES - Current	NO - Privately-Owned	Available	Used in Prior Housing Element - Non-Vacant	0	0	0.075708646	0.075708646	1	3*	3*	151-5A187	419	Hollywood								Above Moderate
LOS ANGELES	6326 W LONGVIEW AVE	90068	5576019047	Low Medium I Residential	R2-1XL	0	17	0.20552267	Residential - Double, Duplex, or Two Units - 4 Stories or Less	YES - Current	NO - Privately-Owned	Available	Not Used in Prior Housing Element	0	0	0.241422033	0.241422033	2	3*	3*	151-5A187	409	Hollywood		Yes						Above Moderate
LOS ANGELES	2038 N IVAR AVE	90068	5576019051	Low Medium I Residential	R2-1XL	0	17	0.177518744	Residential - Double, Duplex, or Two Units - 4 Stories or Less	YES - Current	NO - Privately-Owned	Available	Not Used in Prior Housing Element	0	0	0.291759849	0.291759849	2	3*	3*	151-5A187	386	Hollywood		Yes						Above Moderate
LOS ANGELES	2042 N IVAR AVE	90068	5576019052	Low Medium I Residential	R2-1XL	0	17	0.066951401	Residential - Single Family Residence	YES - Current	NO - Privately-Owned	Available	Not Used in Prior Housing Element	0	0	0.145952678	0.145952678	1	1*	1*	151-5A187	378	Hollywood								Above Moderate
LOS ANGELES	1945 N VEDANTA PL	90068	5576019062	Medium Residential	R3-1	0	54	0.037233504	Residential - Double, Duplex, or Two Units - 4 Stories or Less	YES - Current	NO - Privately-Owned	Available	Not Used in Prior Housing Element	0	0	0.410823584	0.410823584	2	2*	2*	150A187	91	Hollywood		Yes						Above Moderate
LOS ANGELES	1953 N VEDANTA PL	90068	5576019062	Medium Residential	R3-1	0	54	0.084480328	Residential - Double, Duplex, or Two Units - 4 Stories or Less	YES - Current	NO - Privately-Owned	Available	Not Used in Prior Housing Element	0	0	0.272162795	0.272162795	2	0	0	150A187	74	Hollywood		Yes						Above Moderate
LOS ANGELES	1954 N IVAR AVE	90068	5576019062	Medium Residential	R3-1	0	54	0.046136452	Residential - Double, Duplex, or Two Units - 4 Stories or Less	YES - Current	NO - Privately-Owned	Available	Not Used in Prior Housing Element	0	0	0.339575994	0.339575994	2	2*	2*	150A187	75	Hollywood		Yes						Above Moderate
LOS ANGELES	1934 N VEDANTA PL	90068	5576019065	Medium Residential	R3-1	0	54	0.109472562	Institutional - Church - One Story	YES - Current	NO - Privately-Owned	Available	Not Used in Prior Housing Element	0.020645019	0	0	0.020645019	3	0	0	150A187	115	Hollywood								Lower
LOS ANGELES	1940 N VEDANTA PL	90068	5576019065	Medium Residential	R3-1	0	54	0.154956667	Institutional - Church - One Story	YES - Current	NO - Privately-Owned	Available	Not Used in Prior Housing Element	0.026461937	0	0	0.026461937	3	0	0	150A187	102	Hollywood								Lower
LOS ANGELES	1946 N VEDANTA PL	90068	5576019065	Medium Residential	R3-1	0	54	0.154957635	Institutional - Church - One Story	YES - Current	NO - Privately-Owned	Available	Not Used in Prior Housing Element	0.026461937	0	0	0.026461937	3	0	0	150A187	89	Hollywood								Lower
LOS ANGELES	1947 N VINE ST	90068	5576019065	Medium Residential	R2-1	0	17	0.257491093	Institutional - Church - One Story	YES - Current	NO - Privately-Owned	Available	Not Used in Prior Housing Element	0	0	0.015591596	0.015591596	3	0	0	150A187	82	Hollywood								Above Moderate
LOS ANGELES	6320 W VEDANTA TER	90068	5576019065	Medium Residential	R3-1	0	54	0.129427188	Institutional - Church - One Story	YES - Current	NO - Privately-Owned	Available	Not Used in Prior Housing Element	0.021988783	0	0	0.021988783	3	0	0	150A187	78	Hollywood								Lower
LOS ANGELES	2020 N HOLLY DR	90068	5576019BRK	Low Medium II Residential	RD2-1XL	0	21	0.5658200396	Residential - Single Family Residence - Condominium	YES - Current	NO - Privately-Owned	Available	Not Used in Prior Housing Element	0	0	0.057820594	0.057820594	16	0	0	151-5A187	470	Hollywood								Above Moderate
LOS ANGELES	3306 N WONDER VIEW DR	90068	5577001001	Minimum Residential	RE40-1-H	0	1 unit per lot	0.515346359	Residential - Single Family Residence - Pool	YES - Current	NO - Privately-Owned	Available	Not Used in Prior Housing Element	0	0	0.504156256	0.504156256	0	0	0	1598181	817	Hollywood								Above Moderate
LOS ANGELES	3314 N WONDER VIEW DR	90068	5577001002	Low II Residential	R1-1	0	1 unit per lot	0.390181727	Residential - Single Family Residence - Pool	YES - Current	NO - Privately-Owned	Available	Not Used in Prior Housing Element	0	0	0.504156256	0.504156256	0	0	0	1598181	786	Hollywood								Above Moderate
LOS ANGELES	3400 N WONDER VIEW DR	90068	5577001006	Low II Residential	R1-1	0	1 unit per lot	0.409692102	Residential - Single Family Residence - Pool	YES - Current	NO - Privately-Owned	Available	Not Used in Prior Housing Element	0	0	0.504156256	0.504156256	0	0	0	1598181	672	Hollywood								Above Moderate
LOS ANGELES	3639 N WONDER VIEW DR	90068	5577006900	Low II Residential	RE15-1-H	0	1 unit per lot	0.243577101	Miscellaneous - Government Owned Property	YES - Current	YES - City-Owned	Available	Not Used in Prior Housing Element	0	0	0.003779649	0.003779649	0	0	0	1598185	30	Hollywood								Above Moderate
LOS ANGELES	3659 N WONDER VIEW DR	90068	5577006900	Low II Residential	RE15-1-H	0	1 unit per lot	0.172688845	Miscellaneous - Government Owned Property	YES - Current	YES - City-Owned	Available	Not Used in Prior Housing Element	0	0	0.003779649	0.003779649	0	0	0	1598185	29	Hollywood								Above Moderate
LOS ANGELES			5577006900	Low II Residential	RE15-1-H	0	1 unit per lot	0.205054128	Miscellaneous - Government Owned Property	YES - Current	YES - City-Owned	Available	Not Used in Prior Housing Element	0	0	0.003779649	0.003779649	0	0	0	1598185	19	Hollywood								Above Moderate
LOS ANGELES			5577006901	Low II Residential	RE15-1-H	0	1 unit per lot	0.187057461	Miscellaneous - Government Owned Property	YES - Current	YES - City-Owned	Available	Not Used in Prior Housing Element	0	0	0.003779649	0.003779649	0	0	0	1598185	18	Hollywood								Above Moderate
LOS ANGELES	3631 N WONDER VIEW DR	90068	5577006904	Low II Residential	RE15-1-H	0	1 unit per lot	0.216517378	Miscellaneous - Government Owned Property	YES - Current	YES - City-Owned	Available	Not Used in Prior Housing Element	0	0	0.003779649	0.003779649	0	0	0	1598185	25	Hollywood								Above Moderate
LOS ANGELES			5577006904	Low II Residential	RE15-1-H	0	1 unit per lot	0.05493312	Miscellaneous - Government Owned Property	YES - Current	YES - City-Owned	Available	Not Used in Prior Housing Element	0	0	0.003779649	0.003779649	0	0	0	1598185	20	Hollywood								Above Moderate
LOS ANGELES			5577006904	Low II Residential	RE15-1-H	0	1 unit per lot	0.074928657	Miscellaneous - Government Owned Property	YES - Current	YES - City-Owned	Available	Not Used in Prior Housing Element	0	0	0.003779649	0.003779649	0	0	0	1598185	22	Hollywood								Above Moderate
LOS ANGELES	3480 N BARHAM BLVD	90068	5577007BRK	Medium Residential	R3-1	0	54	2.483026073	Residential - Single Family Residence - Condominium	YES - Current	NO - Privately-Owned	Available	Not Used in Prior Housing Element	0.082063939	0	0	0.082063939	78	0	0	1598181	20	Hollywood								Lower
LOS ANGELES			5577008903	Minimum Residential	RE40-1-H	0	1 unit per lot	0.040987485	Miscellaneous - Government Owned Property	YES - Current	YES - City-Owned	Available	Not Used in Prior Housing Element	0	0	0.003779649	0.003779649	0	0	0	1598185	11	Hollywood								Above Moderate
LOS ANGELES			5577008903	Minimum Residential	RE40-1-H	0	1 unit per lot	0.129454385	Miscellaneous - Government Owned Property	YES - Current	YES - City-Owned	Available	Not Used in Prior Housing Element	0	0	0.003779649	0.003779649	0	0	0	1598185	7	Hollywood								Above Moderate
LOS ANGELES	6680 W LAKERIDGE PL	90068	5577017900	Low II Residential	RE15-1-H	0	1 unit per lot	0.442288182	Miscellaneous - Government Owned Property	YES - Current	YES - City-Owned	Available	Not Used in Prior Housing Element	0	0	0.003779649	0.003779649	0	0	0	156A183	102	Hollywood

LOS ANGELES	3313 N PRIMERA AVE	90068	5579019019	Low Medium I Residential	R2-1XL	0	17	0.137587485	Residential - Single Family Residence - Pool	YES - Current	NO - Privately-Owned	Available	Not Used in Prior Housing Element	0	0	0.283620214	0.283620214	1	2*	2*	1598181	508	Hollywood								Above Moderate
LOS ANGELES	3356 N BARHAM BLVD	90068	5579019026	Limited Commercial	C1-1D	0	54	0.116988075	Commercial - Office Building - One Story	YES - Current	NO - Privately-Owned	Available	Not Used in Prior Housing Element	0.016780026	0	0	0.016780026	0	0	0	1598181	351	Hollywood								Lower
LOS ANGELES	3346 N BARHAM BLVD	90068	5579019027	Limited Commercial	C1-1D	0	54	0.112882238	Commercial - Office Building - One Story	YES - Current	NO - Privately-Owned	Available	Not Used in Prior Housing Element	0.031164086	0	0	0.031164086	0	0	0	1598181	369	Hollywood								Lower
LOS ANGELES	3403 N PRIMERA AVE	90068	5579020010	Low Medium I Residential	R2-1XL	0	17	0.140210318	Residential - Single Family Residence	YES - Current	NO - Privately-Owned	Available	Not Used in Prior Housing Element	0	0	0.283620214	0.283620214	1	2*	2*	1598181	320	Hollywood								Above Moderate
LOS ANGELES	3392 N BARHAM BLVD	90068	5579020017	Low Medium I Residential	R2-1XL	0	17	0.225912265	Residential - Double, Duplex, or Two Units - 4 Stories or Less	YES - Current	NO - Privately-Owned	Available	Not Used in Prior Housing Element	0	0	0.229286075	0.229286075	2	3*	3*	1598181	226	Hollywood		Yes						Above Moderate
LOS ANGELES	3384 N BARHAM BLVD	90068	5579020018	Low Medium I Residential	R2-1XL	0	17	0.175733361	Residential - Three Units (Any Combination) - 4 Stories or Less	YES - Current	NO - Privately-Owned	Available	Not Used in Prior Housing Element	0	0	0.250760937	0.250760937	3	3*	3*	1598181	256	Hollywood		Yes						Above Moderate
LOS ANGELES	3196 N LAKE HOLLYWOOD DR	90068	5579020019	Limited Commercial	C1-1D	0	54	0.092940988	Commercial - Office Building - One Story	YES - Current	NO - Privately-Owned	Available	Not Used in Prior Housing Element	0.071933256	0	0	0.071933256	0	0	0	1598181	314	Hollywood								Lower
LOS ANGELES	3198 N LAKE HOLLYWOOD DR	90068	5579020019	Limited Commercial	C1-1D	0	54	0.141500297	Commercial - Office Building - One Story	YES - Current	NO - Privately-Owned	Available	Not Used in Prior Housing Element	0.102151984	0	0	0.102151984	0	0	0	1598181	300	Hollywood								Lower
LOS ANGELES	3411 N PRIMERA AVE	90068	5579020020	Low Medium I Residential	R2-1XL	0	17	0.186957673	Residential - Three Units (Any Combination) - 4 Stories or Less	YES - Current	NO - Privately-Owned	Available	Not Used in Prior Housing Element	0	0	0.043226647	0.043226647	3	3*	3*	1598181	293	Hollywood		Yes						Above Moderate
LOS ANGELES	3412 N BARHAM BLVD	90068	5579021024	Low Medium I Residential	R2-1XL	0	17	0.136362298	Residential - Single Family Residence	YES - Current	NO - Privately-Owned	Available	Not Used in Prior Housing Element	0	0	0.283620214	0.283620214	1	2*	2*	1598181	167	Hollywood								Above Moderate
LOS ANGELES	3070 N LAKE HOLLYWOOD DR	90068	5579023011	Low II Residential	R1-1	0	1 unit per lot	0.18021726	Residential - Single Family Residence	YES - Current	NO - Privately-Owned	Available	Not Used in Prior Housing Element	0	0	0.504156256	0.504156256	0	0	0	1598185	54	Hollywood								Above Moderate
LOS ANGELES	3061 N LAKE HOLLYWOOD DR	90068	5579024010	Low II Residential	R1-1	0	1 unit per lot	0.145706953	Residential - Single Family Residence - Other Improvements Only	YES - Current	NO - Privately-Owned	Available	Not Used in Prior Housing Element	0	0	0.091933656	0.091933656	0	0	0	1598185	68	Hollywood								Above Moderate
LOS ANGELES	3137 N HOLLYCREST DR	90068	5579039014	Low Medium II Residential	RD1.5-1XL	0	29	0.169250658	Residential - Five or More Units or Apartments (Any Combination) - 4 Stories or Less	YES - Current	NO - Privately-Owned	Available	Not Used in Prior Housing Element	0	0	0.038937311	0.038937311	5	0	0	1598181	892	Hollywood		Yes						Above Moderate
LOS ANGELES	3143 N HOLLYCREST DR	90068	5579039015	Low Medium II Residential	RD1.5-1XL	0	29	0.147914084	Residential - Four Units (Any Combination) - 4 Stories or Less	YES - Current	NO - Privately-Owned	Available	Not Used in Prior Housing Element	0	0	0.120124578	0.120124578	4	0	0	1598181	864	Hollywood		Yes						Above Moderate
LOS ANGELES	2658 N BEACHWOOD DR	90068	5580001022	Low Medium II Residential	RD4-1XL	0	10	0.183461465	Residential - Single Family Residence	YES - Current	NO - Privately-Owned	Available	Not Used in Prior Housing Element	0	0	0.112605572	0.112605572	1	1*	1*	154-SA189	111	Hollywood								Above Moderate
LOS ANGELES	2666 N BEACHWOOD DR	90068	5580001023	Low Medium II Residential	RD4-1XL	0	10	0.181963845	Residential - Single Family Residence	YES - Current	NO - Privately-Owned	Available	Not Used in Prior Housing Element	0	0	0.112605572	0.112605572	1	1*	1*	154-SA189	85	Hollywood								Above Moderate
LOS ANGELES	2678 N BEACHWOOD DR	90068	5580001025	Low Medium II Residential	RD4-1XL	0	10	0.185948671	Residential - Single Family Residence	YES - Current	NO - Privately-Owned	Available	Not Used in Prior Housing Element	0	0	0.21438489	0.21438489	1	2*	2*	154-SA189	46	Hollywood								Above Moderate
LOS ANGELES	2684 N BEACHWOOD DR	90068	5580001026	Low Medium II Residential	RD4-1XL	0	10	0.187973981	Residential - Double, Duplex, or Two Units - 4 Stories or Less	YES - Current	NO - Privately-Owned	Available	Not Used in Prior Housing Element	0	0	0.30545938	0.30545938	2	2*	2*	154-SA189	33	Hollywood		Yes						Above Moderate
LOS ANGELES	2608 N BEACHWOOD DR	90068	5580002001	Low Medium II Residential	RD2-1XL	0	21	0.145774567	Residential - Single Family Residence	YES - Current	NO - Privately-Owned	Available	Not Used in Prior Housing Element	0	0	0.132775366	0.132775366	1	3*	3*	154-SA189	255	Hollywood								Above Moderate
LOS ANGELES	2618 N BEACHWOOD DR	90068	5580002003	Low Medium II Residential	RD2-1XL	0	21	0.172585324	Residential - Single Family Residence	YES - Current	NO - Privately-Owned	Available	Not Used in Prior Housing Element	0	0	0.109729576	0.109729576	1	3*	3*	154-SA189	222	Hollywood								Above Moderate
LOS ANGELES	2640 N BEACHWOOD DR	90068	5580002006	Low Medium II Residential	RD2-1XL	0	21	0.185290189	Residential - Four Units (Any Combination) - 4 Stories or Less	YES - Current	NO - Privately-Owned	Available	Not Used in Prior Housing Element	0	0	0.015394192	0.015394192	4	0	0	154-SA189	168	Hollywood		Yes						Above Moderate
LOS ANGELES	2571 N GLEN GRN	90068	5580003005	Low II Residential	RD4-1XL	0	10	0.095693362	Residential - Single Family Residence	YES - Current	NO - Privately-Owned	Available	Not Used in Prior Housing Element	0	0	0.151176596	0.151176596	1	1*	1*	154-SA189	341	Hollywood								Above Moderate
LOS ANGELES	2585 N GLEN GRN	90068	5580003011	Low II Residential	RD4-1XL	0	10	0.099150771	Residential - Single Family Residence	YES - Current	NO - Privately-Owned	Available	Not Used in Prior Housing Element	0	0	0.137289107	0.137289107	1	1*	1*	154-SA191	261	Hollywood								Above Moderate
LOS ANGELES	2575 N GLEN GRN	90068	5580003012	Low II Residential	RD4-1XL	0	10	0.102809746	Residential - Single Family Residence	YES - Current	NO - Privately-Owned	Available	Not Used in Prior Housing Element	0	0	0.062341267	0.062341267	1	1*	1*	154-SA191	266	Hollywood								Above Moderate
LOS ANGELES	2565 N GLEN GRN	90068	5580003013	Low II Residential	RD4-1XL	0	10	0.106016133	Residential - Single Family Residence	YES - Current	NO - Privately-Owned	Available	Not Used in Prior Housing Element	0	0	0.202833796	0.202833796	1	1*	1*	154-SA189	353	Hollywood		Yes						Above Moderate
LOS ANGELES	2555 N GLEN GRN	90068	5580003015	Low Medium II Residential	RD4-1	0	10	0.101733518	Residential - Single Family Residence	YES - Current	NO - Privately-Owned	Available	Not Used in Prior Housing Element	0	0	0.202833796	0.202833796	1	1*	1*	154-SA189	369	Hollywood		Yes						Above Moderate
LOS ANGELES	2560 N BEACHWOOD DR	90068	5580003025	Low Medium II Residential	RD2-1XL	0	21	0.172173904	Institutional - Church - One Story	YES - Current	NO - Privately-Owned	Available	Not Used in Prior Housing Element	0	0	0.03536638	0.03536638	1	3*	3*	154-SA189	339	Hollywood								Above Moderate
LOS ANGELES	2559 N GLEN GRN	90068	5580003036	Low II Residential	RD4-1XL	0	10	0.106019108	Residential - Single Family Residence	YES - Current	NO - Privately-Owned	Available	Not Used in Prior Housing Element	0	0	0.146405137	0.146405137	1	1*	1*	154-SA189	364	Hollywood								Above Moderate
LOS ANGELES	2510 N GLEN GRN	90068	5580005002	Low Medium II Residential	RD2-1XL	0	21	0.126407696	Residential - Double, Duplex, or Two Units - 4 Stories or Less	YES - Current	NO - Privately-Owned	Available	Not Used in Prior Housing Element	0	0	0.229066086	0.229066086	2	2*	2*	154-SA189	467	Hollywood		Yes						Above Moderate
LOS ANGELES	2522 N GLEN GRN	90068	5580005004	Low Medium II Residential	RD4-1	0	10	0.114782575	Residential - Single Family Residence	YES - Current	NO - Privately-Owned	Available	Not Used in Prior Housing Element	0	0	0.137289107	0.137289107	1	1*	1*	154-SA189	447	Hollywood								Above Moderate
LOS ANGELES	2562 N GLEN GRN	90068	5580005011	Low II Residential	RD4-1XL	0	10	0.113672192	Residential - Single Family Residence	YES - Current	NO - Privately-Owned	Available	Not Used in Prior Housing Element	0	0	0.202833796	0.202833796	1	1*	1*	154-SA191	311	Hollywood		Yes						Above Moderate
LOS ANGELES	2566 N GLEN GRN	90068	5580005012	Low II Residential	RD4-1XL	0	10	0.113673586	Residential - Single Family Residence	YES - Current	NO - Privately-Owned	Available	Not Used in Prior Housing Element	0	0	0.137289107	0.137289107	1	1*	1*	154-SA191	300	Hollywood								Above Moderate
LOS ANGELES	2572 N GLEN GRN	90068	5580005013	Low II Residential	RD4-1XL	0	10	0.113676483	Residential - Single Family Residence	YES - Current	NO - Privately-Owned	Available	Not Used in Prior Housing Element	0	0	0.137289107	0.137289107	1	1*	1*	154-SA191	291	Hollywood								Above Moderate
LOS ANGELES	2578 N GLEN GRN	90068	5580005014	Low II Residential	RD4-1XL	0	10	0.113824471	Residential - Single Family Residence	YES - Current	NO - Privately-Owned	Available	Not Used in Prior Housing Element	0	0	0.137289107	0.137289107	1	1*	1*	154-SA191	285	Hollywood								Above Moderate
LOS ANGELES	2584 N GLEN GRN	90068	5580005015	Low II Residential	RD4-1XL	0	10	0.110218225	Residential - Single Family Residence	YES - Current	NO - Privately-Owned	Available	Not Used in Prior Housing Element	0	0	0.137289107	0.137289107	1	1*	1*	154-SA191	272	Hollywood								Above Moderate
LOS ANGELES	2401 N CHEREMOYA AVE	90068	5580007002	Low Medium II Residential	RD4-1XL	0	10	0.126876877	Residential - Single Family Residence	YES - Current	NO - Privately-Owned	Available	Not Used in Prior Housing Element	0	0	0.137289107	0.137289107	1	1*	1*	153A189	312	Hollywood								Above Moderate
LOS ANGELES	2420 N BEACHWOOD DR	90068	5580007006	Low Medium II Residential	RD2-1XL	0	21	0.160533859	Residential - Three Units (Any Combination) - 4 Stories or Less	YES - Current	NO - Privately-Owned	Available	Not Used in Prior Housing Element	0	0	0.160703778	0.160703778	3	3*	3*	153A189	257	Hollywood		Yes						Above Moderate
LOS ANGELES	2428 N BEACHWOOD DR	90068	5580007008	Low Medium II Residential	RD2-1XL	0	21	0.159496411	Residential - Single Family Residence	YES - Current	NO - Privately-Owned	Available	Not Used in Prior Housing Element	0	0	0.132775366	0.132775366	1	3*	3*	153A189	238	Hollywood								Above Moderate
LOS ANGELES	2452 N BEACHWOOD DR	90068	5580007015	Low Medium II Residential	RD2-1XL	0	21	0.160695424	Residential - Single Family Residence	YES - Current	NO - Privately-Owned	Available	Not Used in Prior Housing Element	0	0	0.132775366	0.132775366	1	3*	3*	153A189	175	Hollywood								Above Moderate
LOS ANGELES	2458 N BEACHWOOD DR	90068	5580007017	Low Medium II Residential	RD2-1XL	0	21	0.16069642	Residential - Single Family Residence - Pool	YES - Current	NO - Privately-Owned	Available	Not Used in Prior Housing Element	0	0	0.057833207	0.057833207	1	3*	3*	153A189	161	Hollywood								Above Moderate
LOS ANGELES	2464 N BEACHWOOD DR	90068	5580007019	Low Medium II Residential	RD2-1XL	0	21	0.160694402	Residential - Single Family Residence	YES - Current	NO - Privately-Owned	Available	Not Used in Prior Housing Element	0	0	0.132775366	0.132775366	1	3*	3*	153A189	142	Hollywood								Above Moderate
LOS ANGELES	2470 N BEACHWOOD DR	90068	5580007020	Low Medium II Residential	RD2-1XL	0	21	0.160697097	Residential - Double, Duplex, or Two Units - 4 Stories or Less	YES - Current	NO - Privately-Owned	Available	Not Used in Prior Housing Element	0	0	0.175890172	0.175890172	2	3*	3*	153A189	124	Hollywood		Yes						Above Moderate
LOS ANGELES	2482 N BEACHWOOD DR	90068	5580007027	Low Medium II Residential	RD2-1XL	0	21	0.141028261	Residential - Double, Duplex, or Two Units - 4 Stories or Less	YES - Current	NO - Privately-Owned	Available	Not Used in Prior Housing Element	0	0	0.175890172	0.175890172	2	3*	3*	153A189	88	Hollywood		Yes						Above Moderate
LOS ANGELES	2448 N BEACHWOOD DR	90068	5580007028	Low Medium II Residential	RD2-1XL	0	21	0.156103475	Institutional - Homes for Aged and Others - One Story	YES - Current	NO - Privately-Owned	Available	Not Used in Prior Housing Element	0	0	0.064404535	0.064404535	1	3*	3*	153A189	188	Hollywood		Yes						Above Moderate
LOS ANGELES	2306 N BEACHWOOD DR	90068	5580008001	Low Medium II Residential	RD1.5-1XL	0	29	0.118328528	Residential - Three Units (Any Combination) - 4 Stories or Less	YES - Current	NO - Privately-Owned	Available	Not Used in Prior Housing Element	0	0	0.180454624	0.180454624	3	3*	3*	153A189	405	Hollywood		Yes						Above Moderate
LOS ANGELES	2644 N HOLLYRIDGE DR	90068	5580010027	Low II Residential	R1-1	0	1 unit per lot	0.106009232	Residential - Single Family Residence	YES - Current	NO - Privately-Owned	Available	Not Used in Prior Housing Element	0	0	0.056527263	0.056527263	0	0	0	153A191	165	Hollywood								Above Moderate
LOS ANGELES			5580010027	Low II Residential	R1-1	0	1 unit per lot	0.091534956	Residential - Single Family Residence	YES - Current	NO - Privately-Owned	Available	Not Used in Prior Housing Element	0	0	0.056527263	0.056527263	0	0	0	153A191	155	Hollywood								Above Moderate
LOS ANGELES			5580016900	Low II Residential	RE9-1D	0	1 unit per lot	0.006147967	Miscellaneous - Government Owned Property	YES - Current	YES - City-Owned	Available	Not Used in Prior Housing Element	0	0	0.002272826	0.002272826	0	0	0	154-SA191	290	Hollywood								Above Moderate
LOS ANGELES	2563 N PARK OAK DR	90068	5580022015	Low I Residential	RE9-1D	0	1 unit per lot	0.153897578	Residential - Single Family Residence - Other Improvements Only	YES - Current	NO - Privately-Owned	Available	Not Used in Prior Housing Element	0	0	0.056527263	0.056527263	0	0	0	1538193	58	Hollywood								Above Moderate
LOS ANGELES			5580023047	Low II Residential	R1-1D	0	1 unit per lot	0.15166509	Residential - Single Family Residence	YES - Current	NO - Privately-Owned	Available	Not Used in Prior Housing Element	0	0	0.346464109	0.346464109	0	0	0	154-SA191	276	Hollywood								Above Moderate
LOS ANGELES			5581004009	Open Space	A1-1XL-RIO	0	1 unit per lot	0.078892951	Industrial - Motion Picture, Radio and Television Industry - Studio - Vacant Land	YES - Current	NO - Privately-Owned	Available	Not Used in Prior Housing Element	0	0	0.077516556	0.077516556	0	0	0	1658181	595	Hollywood								Above Moderate
LOS ANGELES	6510 W FOREST LAWN DR	90068	5581004021	Limited Commercial	(T)(Q)C1.5-1	0	108	5.706334163	Commercial - Parking Lot (Commercial Use Property) - Parking Structures - Patron or Employee - One Story	YES - Current	NO - Privately-Owned	Available	Not Used in Prior Housing Element	0.01018549	0	0	0.01018549	2	0	0	1658185	205	Hollywood								Lower
LOS ANGELES			5581007BRK	Open Space	A1-1XL-H	0	1 unit per lot	0.636402537	Miscellaneous - Government Owned Property	YES - Current	YES - City-Owned	Available	Not Used in Prior Housing Element	0	0	0.029392803	0.029392803	0	0	0	1658189	10	Hollywood								Above Moderate
LOS ANGELES	3800 W MT LEE DR	90068	5581010900	Open Space	RE40-1-H	0	1 unit per lot	13.17476113	Miscellaneous - Government Owned Property	YES - Current	YES - City-Owned	Available	Not Used in Prior Housing Element	0	0	0.003779649	0.003779649	0	0	0	1598189	10	Hollywood								Above Moderate
LOS ANGELES			5581026900	Open Space	RE9-1	0	1 unit per lot	17.1279049	Miscellaneous - Government Owned Property	YES - Current	YES - City-Owned	Available	Not Used in Prior Housing Element	0	0	0.003779649	0.003779649	0	0	0	1598189	57	Hollywood								Above Moderate
LOS ANGELES	6767 W FOREST LAWN DR	90068	5581028005	Limited Commercial	C1-1D-RIO	0	54	1.454805067	Commercial - Office Building - Three Stories	YES - Current	NO - Privately-Owned	Available	Not Used in Prior Housing Element	0.091306787	0	0	0.091306787	0	0	0	1628181	617	Hollywood								Lower
LOS ANGELES	3800 N BARHAM BLVD	90068	5581028008	Limited Commercial	C1-1D-RIO	0	54	0.652961127	Commercial - Office Building - Five Stories	YES - Current	NO - Privately-Owned	Available	Not Used in Prior Housing Element	0.054580783	0	0	0.054580783	0	0	0	1628181	25	Hollywood								Lower
LOS ANGELES	6735 W FOREST LAWN DR	90068	5581028009	Limited Commercial	C1-1D-RIO	0	54	0.897748577	Commercial - Office Building - Three Stories	YES - Current	NO - Privately-Owned	Available	Not Used in Prior Housing Element	0.440215021	0	0	0.440215021	0	0	0	1658185	196	Hollywood								Lower
LOS ANGELES			5581028010	Limited Commercial	C1-1D-RIO	0	54	0.344263338	Recreational - Athletic and Amusement Facility - Tennis Court, Club, Pro Shop - One Story	YES - Current	NO - Privately-Owned	Available	Not Used in Prior Housing Element	0.032976153	0	0	0.032976153	0	0	0	1658185	195	Hollywood								Lower
LOS ANGELES	2750 N CRESTON DR	90068	5585003054	Low II Residential	R1-1	0	1 unit per lot	0.160683782	Residential - Single Family Residence - Pool and Misc.	YES - Current	NO - Privately-Owned	Available	Not Used in Prior Housing Element	0	0	0.346464109	0.346464109	0	0	0	154-SA189	80	Hollywood								Above Moderate
LOS ANGELES	2761 N PITCHER ROAD	90068	5585003054	Low II Residential	R1-1	0	1 unit per lot	0.091598124	Residential - Single Family Residence - Pool and Misc.	YES - Current	NO - Privately-Owned	Available	Not Used in Prior Housing Element	0	0	0.346464109	0.346464109	0	0	0	154-SA189	68	Hollywood								Above Moderate
LOS ANGELES	2824 N DURAND DR	90068	5585003054	Low II Residential	R1-1	0	1 unit per lot	0.161462992	Residential - Single Family Residence - Pool and Misc.	YES - Current	NO - Privately-Owned	Available	Not Used in Prior Housing Element	0	0	0.346464109	0.346464109	0	0	0	154-SA189	28	Hollywood								Above Moderate
LOS ANGELES			5585003054	Low II Residential	R1-1	0	1 unit per lot	0.004731537	Residential - Single Family Residence - Pool and Misc.	YES - Current	NO - Privately-Owned	Available	Not Used in Prior Housing Element	0	0	0.346464109	0.346464109	0	0	0	154-SA189	524	Hollywood								Above Moderate
LOS ANGELES			5585003054	Low II Residential	R1-1	0	1 unit per lot	0.005621204	Residential - Single Family Residence - Pool and Misc.	YES - Current	NO - Privately-Owned	Available	Not Used in Prior Housing Element	0	0	0.346464109	0.346464109	0	0	0	154-SA189	526	Hollywood								Above Moderate
LOS ANGELES			5585003054	Low II Residential	R1-1	0	1 unit per lot	0.006370006	Residential - Single Family Residence - Pool and Misc.	YES - Current	NO - Privately-Owned	Available	Not Used in Prior Housing Element	0	0	0.346464109	0.346464109	0	0	0	154-SA189	528	Hollywood								Above Moderate
LOS ANGELES			5585003054	Low II Residential	R1-1	0	1 unit per lot	0.01733472	Residential - Single Family Residence - Pool and Misc.	YES - Current	NO - Privately-Owned	Available	Not Used in Prior Housing Element	0	0	0.346464109	0.346464109	0	0	0	154-SA189	529	Hollywood								Above Moderate
LOS ANGELES			5585003054	Low II Residential	R1-1	0	1 unit per lot	0.075234215	Residential - Single Family Residence - Pool and Misc.	YES - Current	NO - Privately-Owned	Available	Not Used in Prior Housing Element	0	0	0.346464109	0.346464109	0	0	0	154-SA189	29	Hollywood								Above Moderate
LOS ANGELES	2766 N PITCHER ROAD	90068	5585003900	Low II Residential	R1-1	0	1 unit per lot	0.078420669	Miscellaneous - Government Owned Property	YES - Current	YES - City-Owned	Available	Not Used in Prior Housing Element	0	0	0.002272826	0.002272826	0	0	0	154-SA189	54	Hollywood								Above Moderate
LOS ANGELES			5585003900	Low II Residential	R1-1	0	1 unit per lot	0.004080425	Miscellaneous - Government Owned Property	YES - Current	YES - City-Owned	Available	Not Used in Prior Housing Element	0	0	0.002272826	0.002272826	0	0	0	154-SA189	50	Hollywood								Above Moderate
LOS ANGELES	6165 W GLEN OAK	90068	5585005005	Low Medium I Residential	RD4-1XL	0	10	0.097339336	Residential - Single Family Residence	YES - Current	NO - Privately-Owned	Available	Not Used in Prior Housing Element	0	0	0.137289107	0.137289107	1	1*	1*	154-SA189	55	Hollywood								Above Moderate
LOS ANGELES	6153 W GLEN OAK	90068	5585005007	Low Medium I Residential	RD4-1XL	0	10	0.112101106	Residential - Single Family Residence	YES - Current	NO - Privately-Owned	Available	Not Used in Prior Housing Element	0	0	0.137289107	0.137289107	1	1*	1*	154-SA189	59	Hollywood								Above Moderate
LOS ANGELES	6141 W GLEN OAK	90068	5585005009	Low Medium I Residential	RD4-1XL	0	10	0.125789242	Residential - Single Family Residence	YES - Current	NO - Privately-Owned	Available	Not Used in Prior Housing Element	0	0	0.058339504	0.058339504	1	1*	1*	154-SA189	65	Hollywood								Above Moderate
LOS ANGELES	6135 W GLEN OAK	90068	5585005010	Low Medium I Residential	RD4-1XL	0	10	0.13756785	Residential - Single Family Residence - Therapy Pool (Spa)	YES - Current	NO - Privately-Owned	Available	Not Used in Prior Housing Element	0	0	0.004604293	0.004604293	1	1*	1*	154-SA189	66	Hollywood								Above Moderate
LOS ANGELES	6115 W GLEN OAK	90068	5585005014	Low Medium I Residential	RD4-1XL	0	10	0.12660047	Residential - Single Family Residence	YES - Current	NO - Privately-Owned	Available	Not Used in Prior Housing Element	0	0	0.137289107	0.137289107	1	1*	1*	154-SA189	87	Hollywood								Above Moderate
LOS ANGELES	6111 W GLEN OAK	90068	5585005015	Low Medium I Residential	RD2-1XL	0	21	0.055583868	Residential - Single Family Residence	YES - Current	NO - Privately-Owned	Available	Not Used in Prior Housing Element	0	0	0.137289107	0.137289107	1	1*	1*	154-SA189	123	Hollywood								Above Moderate
LOS ANGELES	2659 N BEACHWOOD DR	90068	5585005017	Low Medium I Residential	RD4-1XL	0	10	0.124064641	Residential - Single Family Residence	YES - Current	NO - Privately-Owned	Available	Not Used in Prior Housing Element	0	0	0.137289107	0.137289107	1	1*	1*	154-SA189	113	Hollywood								Above Moderate
LOS ANGELES	2667 N BEACHWOOD DR	90068	5585005018	Low Medium I Residential	RD4-1XL	0	10	0.133923083	Residential - Single Family Residence - Pool	YES - Current	NO - Privately-Owned	Available	Not Used in Prior Housing Element	0	0	0.03748675	0.03748675	1	1*	1*	154-SA189	86	Hollywood								Above Moderate
LOS ANGELES	2679 N BEACHWOOD DR	90068	5585005020	Low Medium I Residential	RD4-1XL	0	10	0.116619177	Residential - Single Family Residence	YES - Current	NO - Privately-Owned	Available	Not Used in Prior Housing Element	0	0	0.137289107	0.137289107	1	1*	1*	154-SA189	47	Hollywood								Above Moderate
LOS ANGELES			5585005041	Low Medium I Residential	C1-1D	0	54	0.02941722	Commercial - Parking Lot (Commercial Use Property) - Lots - Patron or Employee - One Story	YES - Current	NO - Privately-Owned	Available	Not Used in Prior Housing Element	0	0	0.126133716	0.126133716	0	0	0	154-SA189	11	Hollywood								Above Moderate
LOS ANGELES			5585005042	Low II Residential	C1-1D	0	54	0.009182201	Commercial - Parking Lot (Commercial Use Property) - Lots - Patron or Employee - One Story	YES - Current	NO - Privately-Owned	Available	Not Used in Prior Housing Element	0	0	0.05212301	0.05212301	0	0	0	154-SA189	12	Hollywood								Above Moderate
LOS ANGELES			5585005042	Low II Residential	C1-1D	0	54	0.00918246	Commercial - Parking Lot (Commercial Use Property) - Lots - Patron or Employee - One Story	YES - Current	NO - Privately-Owned	Available	Not Used in Prior Housing Element	0	0	0.05212301	0.05212301	0	0	0	154-SA189	13	Hollywood								Above Moderate
LOS ANGELES			5585005043	Low II Residential	C1-1D	0	54	0.009182523	Commercial - Parking Lot (Commercial Use Property) - Lots - Patron or Employee - One Story	YES - Current	NO - Privately-Owned	Available	Not Used in Prior Housing Element	0	0	0.05212301	0.05212301	0	0	0	154-SA189	14	Hollywood								Above Moderate
LOS ANGELES	6149 W GLEN HOLLY	90068	5585006004	Low Medium I Residential	RD4-1XL	0	10	0.096499706	Residential - Single Family Residence	YES - Current	NO - Privately-Owned	Available	Not Used in Prior Housing Element	0	0	0.137289107	0.137289107	1	1*	1*	154-SA189	186	Hollywood								Above Moderate
LOS ANGELES	6139 W GLEN HOLLY	90068	5585006006	Low Medium I Residential	RD4-1XL	0	10	0.101458097	Residential - Single Family Residence	YES - Current	NO - Privately-Owned	Available	Not Used in Prior Housing Element	0	0	0.137289107	0.137289107	1	1*	1*	154-SA189	192	Hollywood								Above Moderate
LOS ANGELES	2623 N BEACHWOOD DR	90068	5585006012	Low Medium II Residential	RD2-1XL	0	21	0.14351763	Residential - Double, Duplex

LOS ANGELES	2471 N BEACHWOOD DR	90068	5585019024	Low Medium II Residential	RD2-1XL	0	21	0.114782234	Residential - Single Family Residence	YES - Current	NO - Privately-Owned	Available	Not Used in Prior Housing Element	0	0	0.028629097	0.028629097	1	2*	2*	153A189	126	Hollywood			Above Moderate
LOS ANGELES	2493 N BEACHWOOD DR	90068	5585019027	Low Medium II Residential	RD2-1XL	0	21	0.126260885	Residential - Double, Duplex, or Two Units - 4 Stories or Less	YES - Current	NO - Privately-Owned	Available	Not Used in Prior Housing Element	0	0	0.229066086	0.229066086	2	2*	2*	153A189	73	Hollywood	Yes		Above Moderate
LOS ANGELES	2485 N BEACHWOOD DR	90068	5585019028	Low Medium II Residential	RD2-1XL	0	21	0.126261241	Residential - Double, Duplex, or Two Units - 4 Stories or Less	YES - Current	NO - Privately-Owned	Available	Not Used in Prior Housing Element	0	0	0.229066086	0.229066086	2	2*	2*	153A189	89	Hollywood	Yes		Above Moderate
LOS ANGELES	2415 N BEACHWOOD DR	90068	5585019030	Low Medium II Residential	RD2-1XL	0	21	0.157445463	Residential - Single Family Residence	YES - Current	NO - Privately-Owned	Available	Not Used in Prior Housing Element	0	0	0.132775366	0.132775366	1	3*	3*	153A189	281	Hollywood			Above Moderate
LOS ANGELES	2408 N GOWER ST	90068	5585019032	Low Medium I Residential	RD4-1XL	0	10	0.121701199	Residential - Single Family Residence	YES - Current	NO - Privately-Owned	Available	Not Used in Prior Housing Element	0	0	0.137289107	0.137289107	1	1*	1*	153A189	285	Hollywood			Above Moderate
LOS ANGELES	6115 W GRACIOSA DR	90068	5585020001	Low Medium II Residential	RD1.5-1XL	0	29	0.118255861	Residential - Single Family Residence	YES - Current	NO - Privately-Owned	Available	Not Used in Prior Housing Element	0	0	0.132775366	0.132775366	1	3*	3*	153A189	389	Hollywood			Above Moderate
LOS ANGELES	2321 N BEACHWOOD DR	90068	5585020003	Low Medium II Residential	RD1.5-1XL	0	29	0.14952154	Residential - Three Units (Any Combination) - 4 Stories or Less	YES - Current	NO - Privately-Owned	Available	Not Used in Prior Housing Element	0	0	0.114200756	0.114200756	3	0	0	153A189	367	Hollywood	Yes		Above Moderate
LOS ANGELES	2327 N BEACHWOOD DR	90068	5585020004	Low Medium II Residential	RD1.5-1XL	0	29	0.149521233	Residential - Five or More Units or Apartments (Any Combination) - 4 Stories or Less	YES - Current	NO - Privately-Owned	Available	Not Used in Prior Housing Element	0	0	0.025340464	0.025340464	5	0	0	153A189	354	Hollywood	Yes		Above Moderate
LOS ANGELES	6106 W WINANS DR	90068	5585020008	Low Medium II Residential	RD1.5-1XL	0	29	0.24526074	Residential - Three Units (Any Combination) - 4 Stories or Less	YES - Current	NO - Privately-Owned	Available	Not Used in Prior Housing Element	0	0	0.217423344	0.217423344	3	0	0	153A189	341	Hollywood	Yes		Above Moderate
LOS ANGELES	2285 N BEACHWOOD DR	90068	5585020012	Low Medium II Residential	RD1.5-1XL	0	29	0.310924094	Residential - Five or More Units or Apartments (Any Combination) - 4 Stories or Less	YES - Current	NO - Privately-Owned	Available	Not Used in Prior Housing Element	0	0	0.05071201	0.05071201	11	0	0	153A189	409	Hollywood	Yes		Above Moderate
LOS ANGELES	2275 N BEACHWOOD DR	90068	5585020015	Low Medium II Residential	RD1.5-1XL	0	29	0.149216175	Residential - Three Units (Any Combination) - 4 Stories or Less	YES - Current	NO - Privately-Owned	Available	Not Used in Prior Housing Element	0	0	0.044483171	0.044483171	3	0	0	153A189	449	Hollywood	Yes		Above Moderate
LOS ANGELES	2262 N GOWER ST	90068	5585020018	Low Medium II Residential	RD1.5-1XL	0	29	0.10956041	Residential - Double, Duplex, or Two Units - 4 Stories or Less	YES - Current	NO - Privately-Owned	Available	Not Used in Prior Housing Element	0	0	0.351327896	0.351327896	2	3*	3*	153A189	481	Hollywood	Yes		Above Moderate
LOS ANGELES	2312 N GOWER ST	90068	5585020019	Low Medium II Residential	RD1.5-1XL	0	29	0.086360043	Residential - Double, Duplex, or Two Units - 4 Stories or Less	YES - Current	NO - Privately-Owned	Available	Not Used in Prior Housing Element	0	0	0.016255528	0.016255528	2	2*	2*	153A189	384	Hollywood	Yes		Above Moderate
LOS ANGELES	2257 N BEACHWOOD DR	90068	5585021003	Low Medium II Residential	RD1.5-1XL	0	29	0.147198218	Residential - Single Family Residence	YES - Current	NO - Privately-Owned	Available	Not Used in Prior Housing Element	0	0	0.281764644	0.281764644	1	0	0	153A189	505	Hollywood			Above Moderate
LOS ANGELES	2249 N BEACHWOOD DR	90068	5585021004	Low Medium II Residential	RD1.5-1XL	0	29	0.172172896	Residential - Single Family Residence	YES - Current	NO - Privately-Owned	Available	Not Used in Prior Housing Element	0	0	0.325778839	0.325778839	1	0	0	151-5A189	29	Hollywood			Above Moderate
LOS ANGELES	2241 N BEACHWOOD DR	90068	5585021005	Low Medium II Residential	RD1.5-1XL	0	29	0.086087208	Residential - Single Family Residence	YES - Current	NO - Privately-Owned	Available	Not Used in Prior Housing Element	0	0	0.272827631	0.272827631	1	2*	2*	151-5A189	52	Hollywood			Above Moderate
LOS ANGELES	2236 N GOWER ST	90068	5585021007	Low Medium II Residential	RD1.5-1XL	0	29	0.072189471	Residential - Single Family Residence	YES - Current	NO - Privately-Owned	Available	Not Used in Prior Housing Element	0	0	0.050268777	0.050268777	1	2*	2*	151-5A189	60	Hollywood			Above Moderate
LOS ANGELES	2239 N BEACHWOOD DR	90068	5585021008	Low Medium II Residential	RD1.5-1XL	0	29	0.114783383	Residential - Single Family Residence	YES - Current	NO - Privately-Owned	Available	Not Used in Prior Housing Element	0	0	0.265098286	0.265098286	1	3*	3*	151-5A189	58	Hollywood			Above Moderate
LOS ANGELES	2233 N BEACHWOOD DR	90068	5585021009	Low Medium II Residential	RD1.5-1XL	0	29	0.162304201	Residential - Single Family Residence	YES - Current	NO - Privately-Owned	Available	Not Used in Prior Housing Element	0	0	0.325778839	0.325778839	1	0	0	151-5A189	73	Hollywood			Above Moderate
LOS ANGELES	2234 N GOWER ST	90068	5585021010	Low Medium II Residential	RD1.5-1XL	0	29	0.126353332	Residential - Three Units (Any Combination) - 4 Stories or Less	YES - Current	NO - Privately-Owned	Available	Not Used in Prior Housing Element	0	0	0.063557881	0.063557881	1	3*	3*	151-5A189	74	Hollywood	Yes		Above Moderate
LOS ANGELES	2219 N BEACHWOOD DR	90068	5585021012	Low Medium II Residential	RD1.5-1XL	0	29	0.158193208	Residential - Single Family Residence - Guesthouse	YES - Current	NO - Privately-Owned	Available	Not Used in Prior Housing Element	0	0	0.336869505	0.336869505	1	0	0	151-5A189	108	Hollywood			Above Moderate
LOS ANGELES	6000 W TEMPLE HILL DR	90068	5585021042	Low Medium II Residential	RD1.5-1XL	0	29	0.128229531	Residential - Three Units (Any Combination) - 4 Stories or Less	YES - Current	NO - Privately-Owned	Available	Not Used in Prior Housing Element	0	0	0.042398828	0.042398828	3	3*	3*	153A189	506	Hollywood	Yes		Above Moderate
LOS ANGELES	2207 N BEACHWOOD DR	90068	5585021043	Low Medium II Residential	RD1.5-1XL	0	29	0.137738771	Residential - Single Family Residence	YES - Current	NO - Privately-Owned	Available	Not Used in Prior Housing Element	0	0	0.225982499	0.225982499	1	3*	3*	151-5A189	153	Hollywood			Above Moderate
LOS ANGELES			5585021043	Low Medium II Residential	RD1.5-1XL	0	29	0.051654218	Residential - Single Family Residence	YES - Current	NO - Privately-Owned	Available	Not Used in Prior Housing Element	0	0	0.127719855	0.127719855	1	1*	1*	151-5A189	162	Hollywood			Above Moderate
LOS ANGELES	6101 W SCENIC AVE	90068	5585022010	Low Medium II Residential	RD1.5-1XL	0	29	0.111956105	Residential - Double, Duplex, or Two Units - 4 Stories or Less	YES - Current	NO - Privately-Owned	Available	Not Used in Prior Housing Element	0	0	0.351327896	0.351327896	2	3*	3*	151-5A189	164	Hollywood	Yes		Above Moderate
LOS ANGELES	2209 N GOWER ST	90068	5585022011	Low Medium II Residential	RD1.5-1XL	0	29	0.067489074	Residential - Single Family Residence	YES - Current	NO - Privately-Owned	Available	Not Used in Prior Housing Element	0	0	0.112153113	0.112153113	1	1*	1*	151-5A189	156	Hollywood			Above Moderate
LOS ANGELES	6112 W TEMPLE HILL DR	90068	5585022015	Low Medium II Residential	RD1.5-1XL	0	29	0.139525652	Residential - Four Units (Any Combination) - 4 Stories or Less	YES - Current	NO - Privately-Owned	Available	Not Used in Prior Housing Element	0	0	0.035981282	0.035981282	4	0	0	151-5A189	116	Hollywood	Yes		Above Moderate
LOS ANGELES	6104 W TEMPLE HILL DR	90068	5585022018	Low Medium II Residential	RD1.5-1XL	0	29	0.07148788	Residential - Double, Duplex, or Two Units - 4 Stories or Less	YES - Current	NO - Privately-Owned	Available	Not Used in Prior Housing Element	0	0	0.46878444	0.46878444	2	2*	2*	151-5A189	83	Hollywood	Yes		Above Moderate
LOS ANGELES	2246 N HELIOS DR	90068	5585023008	Low Medium II Residential	RD1.5-1XL	0	29	0.123271073	Residential - Single Family Residence	YES - Current	NO - Privately-Owned	Available	Not Used in Prior Housing Element	0	0	0.265098286	0.265098286	1	3*	3*	151-5A189	31	Hollywood			Above Moderate
LOS ANGELES	2111 N VISTA DEL MAR AVE	90068	5586001025	Low II Residential	R1-1	0	1 unit per lot	0.141159173	Residential - Single Family Residence - Other Improvements Only	YES - Current	NO - Privately-Owned	Available	Not Used in Prior Housing Element	0	0	0.012996869	0.012996869	0	0	0	151-5A189	303	Hollywood			Above Moderate
LOS ANGELES			5586001045	Low II Residential	R1-1	0	1 unit per lot	0.168111339	Commercial - Parking Lot (Commercial Use Property) - Lots - Patron or Employee - One Story	YES - Current	NO - Privately-Owned	Available	Not Used in Prior Housing Element	0	0	0.005468486	0.005468486	0	0	0	151-5A189	626	Hollywood			Above Moderate
LOS ANGELES	6110 W SCENIC AVE	90068	5586002014	Low Medium II Residential	RD1.5-1XL	0	29	0.202142881	Residential - Four Units (Any Combination) - 4 Stories or Less	YES - Current	NO - Privately-Owned	Available	Not Used in Prior Housing Element	0	0	0.05389483	0.05389483	4	0	0	151-5A189	196	Hollywood	Yes		Above Moderate
LOS ANGELES	2143 1/2 N GOWER ST	90068	5586002015	Low Medium II Residential	RD1.5-1XL	0	29	0.161322288	Residential - Five or More Units or Apartments (Any Combination) - 4 Stories or Less	YES - Current	NO - Privately-Owned	Available	Not Used in Prior Housing Element	0	0	0.033568072	0.033568072	5	0	0	151-5A189	220	Hollywood	Yes		Above Moderate
LOS ANGELES	2139 N GOWER ST	90068	5586002016	Low Medium II Residential	RD1.5-1XL	0	29	0.161322267	Residential - Four Units (Any Combination) - 4 Stories or Less	YES - Current	NO - Privately-Owned	Available	Not Used in Prior Housing Element	0	0	0.127690829	0.127690829	4	0	0	151-5A189	236	Hollywood	Yes		Above Moderate
LOS ANGELES	2133 N GOWER ST	90068	5586002017	Low Medium II Residential	RD1.5-1XL	0	29	0.161322399	Residential - Four Units (Any Combination) - 4 Stories or Less	YES - Current	NO - Privately-Owned	Available	Not Used in Prior Housing Element	0	0	0.127690829	0.127690829	4	0	0	151-5A189	249	Hollywood	Yes		Above Moderate
LOS ANGELES	2125 N GOWER ST	90068	5586002019	Low Medium II Residential	RD1.5-1XL	0	29	0.106951823	Residential - Single Family Residence	YES - Current	NO - Privately-Owned	Available	Not Used in Prior Housing Element	0	0	0.265098286	0.265098286	1	3*	3*	151-5A189	274	Hollywood			Above Moderate
LOS ANGELES	2030 N VISTA DEL MAR AVE	90068	5586003008	Low Medium II Residential	RD1.5-1XL	0	29	0.192450902	Residential - Three Units (Any Combination) - 4 Stories or Less	YES - Current	NO - Privately-Owned	Available	Not Used in Prior Housing Element	0	0	0.195598757	0.195598757	3	0	0	151-5A189	386	Hollywood	Yes		Above Moderate
LOS ANGELES			5586004002	Low Medium II Residential	RD1.5-1XL	0	29	0.074187803	Residential - Single Family Residence	YES - Current	NO - Privately-Owned	Available	Not Used in Prior Housing Element	0	0	0.300046742	0.300046742	0	2*	2*	151-5A189	346	Hollywood			Above Moderate
LOS ANGELES	6228 W HOLLY MONT DR	90068	5586004003	Low Medium II Residential	RD1.5-1XL	0	29	0.157709685	Residential - Four Units (Any Combination) - 4 Stories or Less	YES - Current	NO - Privately-Owned	Available	Not Used in Prior Housing Element	0	0	0.041579403	0.041579403	4	0	0	151-5A189	338	Hollywood	Yes		Above Moderate
LOS ANGELES	2066 N ARGYLE AVE	90068	5586004004	Medium Residential	R3-1XL	0	54	0.151756963	Residential - Five or More Units or Apartments (Any Combination) - 4 Stories or Less	YES - Current	NO - Privately-Owned	Available	Not Used in Prior Housing Element	0	0	0.072809736	0.072809736	7	0	0	151-5A189	307	Hollywood	Yes		Above Moderate
LOS ANGELES			5586004005	Medium Residential	R3-1XL	0	54	0.033001927	Residential - Single Family Residence	YES - Current	NO - Privately-Owned	Available	Not Used in Prior Housing Element	0	0	0.016890091	0.016890091	1	1*	1*	151-5A189	325	Hollywood			Above Moderate
LOS ANGELES	2014 N ARGYLE AVE	90068	5586004009	Medium Residential	R3-1XL	0	54	0.246682532	Residential - Five or More Units or Apartments (Any Combination) - 4 Stories or Less	YES - Current	NO - Privately-Owned	Available	Not Used in Prior Housing Element	0	0	0.426236148	0.426236148	10	0	0	150A189	17	Hollywood	Yes		Above Moderate
LOS ANGELES	2022 N ARGYLE AVE	90068	5586004010	Medium Residential	R3-1XL	0	54	0.29812565	Residential - Five or More Units or Apartments (Any Combination) - 4 Stories or Less	YES - Current	NO - Privately-Owned	Available	Not Used in Prior Housing Element	0	0	0.128400271	0.128400271	18	0	0	151-5A189	406	Hollywood	Yes		Above Moderate
LOS ANGELES	2028 N ARGYLE AVE	90068	5586004011	Medium Residential	R3-1XL	0	54	0.246594098	Residential - Five or More Units or Apartments (Any Combination) - 4 Stories or Less	YES - Current	NO - Privately-Owned	Available	Not Used in Prior Housing Element	0	0	0.141372231	0.141372231	8	0	0	151-5A189	395	Hollywood	Yes		Above Moderate
LOS ANGELES	2042 N ARGYLE AVE	90068	5586004013	Medium Residential	R3-1XL	0	54	0.295831472	Residential - Five or More Units or Apartments (Any Combination) - 4 Stories or Less	YES - Current	NO - Privately-Owned	Available	Not Used in Prior Housing Element	0	0	0.158159588	0.158159588	10	0	0	151-5A189	360	Hollywood	Yes		Above Moderate
LOS ANGELES	2054 N ARGYLE AVE	90068	5586004014	Medium Residential	R3-1XL	0	54	0.48967226	Residential - Five or More Units or Apartments (Any Combination) - 4 Stories or Less - Pool	YES - Current	NO - Privately-Owned	Available	Not Used in Prior Housing Element	0	0	0.143154821	0.143154821	31	0	0	151-5A189	329	Hollywood	Yes		Above Moderate
LOS ANGELES	2027 N VISTA DEL MAR AVE	90068	5586004016	Low Medium II Residential	RD1.5-1XL	0	29	0.183559379	Residential - Five or More Units or Apartments (Any Combination) - 4 Stories or Less	YES - Current	NO - Privately-Owned	Available	Not Used in Prior Housing Element	0	0	0.03775526	0.03775526	6	0	0	151-5A189	388	Hollywood	Yes		Above Moderate
LOS ANGELES	2041 N VISTA DEL MAR AVE	90068	5586004018	Low Medium II Residential	RD1.5-1XL	0	29	0.191356372	Residential - Three Units (Any Combination) - 4 Stories or Less	YES - Current	NO - Privately-Owned	Available	Not Used in Prior Housing Element	0	0	0.195598757	0.195598757	3	0	0	151-5A189	367	Hollywood	Yes		Above Moderate
LOS ANGELES	2000 N ARGYLE AVE	90068	5586004019	Medium Residential	R3-1XL	0	54	0.234714989	Residential - Five or More Units or Apartments (Any Combination) - 4 Stories or Less	YES - Current	NO - Privately-Owned	Available	Not Used in Prior Housing Element	0	0	0.056434463	0.056434463	8	0	0	150A189	36	Hollywood	Yes		Above Moderate
LOS ANGELES	1931 N ARGYLE AVE	90068	5586005002	Medium Residential	R3-1	0	54	0.152419733	Residential - Five or More Units or Apartments (Any Combination) - 4 Stories or Less	YES - Current	NO - Privately-Owned	Available	Not Used in Prior Housing Element	0	0	0.078480894	0.078480894	14	0	0	150A189	117	Hollywood	Yes		Above Moderate
LOS ANGELES	1949 N ARGYLE AVE	90068	5586005004	Medium Residential	R3-1XL	0	54	0.217742639	Residential - Five or More Units or Apartments (Any Combination) - 4 Stories or Less	YES - Current	NO - Privately-Owned	Available	Not Used in Prior Housing Element	0	0	0.10688814	0.10688814	14	0	0	150A189	73	Hollywood	Yes		Above Moderate
LOS ANGELES	2005 N ARGYLE AVE	90068	5586005007	Medium Residential	R3-1XL	0	54	0.25677973	Residential - Five or More Units or Apartments (Any Combination) - 4 Stories or Less	YES - Current	NO - Privately-Owned	Available	Not Used in Prior Housing Element	0	0	0.43536694	0.43536694	9	0	0	150A189	39	Hollywood	Yes		Above Moderate
LOS ANGELES	2011 N ARGYLE AVE	90068	5586005008	Medium Residential	R3-1XL	0	54	0.346999683	Residential - Five or More Units or Apartments (Any Combination) - 4 Stories or Less	YES - Current	NO - Privately-Owned	Available	Not Used in Prior Housing Element	0	0	0.152737254	0.152737254	18	0	0	150A189	19	Hollywood	Yes		Above Moderate
LOS ANGELES	2033 N ARGYLE AVE	90068	5586005011	Medium Residential	R3-1XL	0	54	0.346999676	Recreational - Club, Lodge Hall, Fraternal Organization - One Story	YES - Current	NO - Privately-Owned	Available	Used in Prior Housing Element - Non-Vacant	0.091069082	0	0	0.091069082	1	0	0	151-5A189	384	Hollywood			Lower
LOS ANGELES	2041 N ARGYLE AVE	90068	5586005012	Medium Residential	R3-1XL	0	54	0.347001225	Institutional - Church - One Story	YES - Current	NO - Privately-Owned	Available	Used in Prior Housing Element - Non-Vacant	0.123922322	0	0	0.123922322	0	0	0	151-5A189	371	Hollywood			Lower
LOS ANGELES			5586005012	Medium Residential	R3-1XL	0	54	0.11566732	Institutional - Church - One Story	YES - Current	NO - Privately-Owned	Available	Used in Prior Housing Element - Non-Vacant	0.055180395	0	0	0.055180395	0	0	0	151-5A189	359	Hollywood			Lower
LOS ANGELES	2049 N ARGYLE AVE	90068	5586005013	Medium Residential	R3-1XL	0	54	0.231331603	Residential - Double, Duplex, or Two Units - 4 Stories or Less	YES - Current	NO - Privately-Owned	Available	Used in Prior Housing Element - Non-Vacant	0	0	0.646074128	0.646074128	2	0	0	151-5A189	350	Hollywood	Yes		Above Moderate
LOS ANGELES	2061 N ARGYLE AVE	90068	5586005014	Medium Residential	R3-1XL	0	54	0.231334315	Residential - Five or More Units or Apartments (Any Combination) - 4 Stories or Less	YES - Current	NO - Privately-Owned	Available	Not Used in Prior Housing Element	0	0	0.371855009	0.371855009	9	0	0	151-5A189	340	Hollywood	Yes		Above Moderate
LOS ANGELES	2063 N ARGYLE AVE	90068	5586005015	Medium Residential	R3-1XL	0	54	0.115665643	Residential - Three Units (Any Combination) - 4 Stories or Less	YES - Current	NO - Privately-Owned	Available	Used in Prior Housing Element - Non-Vacant	0	0	0.319381952	0.319381952	3	0	0	151-5A189	331	Hollywood	Yes		Above Moderate
LOS ANGELES	2067 N ARGYLE AVE	90068	5586005015	Medium Residential	R3-1XL	0	54	0.115668766	Residential - Three Units (Any Combination) - 4 Stories or Less	YES - Current	NO - Privately-Owned	Available	Used in Prior Housing Element - Non-Vacant	0	0	0.319381952	0.319381952	3	0	0	151-5A189	327	Hollywood	Yes		Above Moderate
LOS ANGELES	2010 N VINE ST	90068	5586005017	Low Medium I Residential	R2-1XL	0	17	0.262166185	Residential - Double, Duplex, or Two Units - 4 Stories or Less	YES - Current	NO - Privately-Owned	Available	Not Used in Prior Housing Element	0	0	0.217961287	0.217961287	2	0	0	150A189	38	Hollywood	Yes		Above Moderate
LOS ANGELES	2018 N VINE ST	90068	5586005018	Low Medium I Residential	R2-1XL	0	17	0.233374063	Residential - Single Family Residence	YES - Current	NO - Privately-Owned	Available	Not Used in Prior Housing Element	0	0	0.336869505	0.336869505	1	0	0	150A189	23	Hollywood			Above Moderate
LOS ANGELES	2020 N VINE ST	90068	5586005019	Low Medium I Residential	R2-1XL	0	17	0.076294357	Residential - Single Family Residence	YES - Current	NO - Privately-Owned	Available	Not Used in Prior Housing Element	0	0	0.126074708	0.126074708	1	1*	1*	150A189	18	Hollywood			Above Moderate
LOS ANGELES			5586005019	Low Medium I Residential	R2-1XL	0	17	0.170538898	Residential - Single Family Residence	YES - Current	NO - Privately-Owned	Available	Not Used in Prior Housing Element	0	0	0.187561333	0.187561333	1	2*	2*	151-5A189	420	Hollywood			Above Moderate
LOS ANGELES	2030 N VINE ST	90068	5586005020	Low Medium I Residential	R2-1XL	0	17	0.139121183	Residential - Single Family Residence	YES - Current	NO - Privately-Owned	Available	Not Used in Prior Housing Element	0	0	0.228614384	0.228614384	1	2*	2*	151-5A189	413	Hollywood			Above Moderate
LOS ANGELES			5586005020	Low Medium I Residential	R2-1XL	0	17	0.085267251	Residential - Single Family Residence	YES - Current	NO - Privately-Owned	Available	Not Used in Prior Housing Element	0	0	0.126074708	0.126074708	1	1*	1*	151-5A189	407	Hollywood			Above Moderate
LOS ANGELES	2050 N VINE ST	90068	5586005021	Low Medium I Residential	R2-1XL	0	17	0.22438405	Residential - Single Family Residence - Guesthouse	YES - Current	NO - Privately-Owned	Available	Not Used in Prior Housing Element	0	0	0.186248243	0.186248243	1	3*	3*	151-5A189	398	Hollywood			Above Moderate
LOS ANGELES			5586005021	Low Medium I Residential	R2-1XL	0	17	0.112191167	Residential - Single Family Residence - Guesthouse	YES - Current	NO - Privately-Owned	Available	Not Used in Prior Housing Element	0	0	0.104619217	0.104619217	1	1*	1*	151-5A189	396	Hollywood			Above Moderate
LOS ANGELES	2060 N VINE ST	90068	5586005022	Low Medium I Residential	R2-1XL	0	17	0.224377171	Residential - Single Family Residence	YES - Current	NO - Privately-Owned	Available	Not Used in Prior Housing Element	0	0	0.18042208	0.18042208	1	3*	3*	151-5A189	385	Hollywood			Above Moderate
LOS ANGELES	2062 N VINE ST	90068	5586005023	Low Medium I Residential	R2-1XL	0	17	0.336559042	Residential - Five or More Units or Apartments (Any Combination) - 4 Stories or Less	YES - Current	NO - Privately-Owned	Available	Not Used in Prior Housing Element	0	0	0.170387775	0.170387775	5	0	0	151-5A189	373	Hollywood	Yes		Above Moderate
LOS ANGELES	2070 N VINE ST	90068	5586005024	Low Medium I Residential	R2-1XL	0	17	0.137740129	Residential - Single Family Residence	YES - Current	NO - Privately-Owned	Available	Not Used in Prior Housing Element	0	0	0.217146152	0.217146152	1	2*	2*	151-5A189	358	Hollywood			Above Moderate
LOS ANGELES	2084 N VINE ST	90068	5586005027	Low Medium I Residential	R2-1XL	0	17	0.224356147	Residential - Single Family Residence - Pool	YES - Current	NO - Privately-Owned	Available	Not Used in Prior Housing Element	0	0	0.304214764	0.304214764	0	3*	3*	151-5A189	333	Hollywood			Above Moderate
LOS ANGELES	2100 N VINE ST	90068	5586005028	Low II Residential	R1-1	0	1 unit per lot	0.362329356	Residential - Single Family Residence - Pool	YES - Current	NO - Privately-Owned	Available	Not Used in Prior Housing Element	0	0	0.078163874	0.078163874	0	0	0	151-5A189	315	Hollywood			Above Moderate
LOS ANGELES	1946 N VINE ST	90068	5586005032	Low Medium I Residential	R2-1XL	0	17	0.333224683	Residential - Single Family Residence	YES - Current	NO - Privately-Owned	Available	Not Used in Prior Housing Element	0	0	0.465657413	0.465657413	1	0	0	150A189	84	Hollywood			Above Moderate
LOS ANGELES	1954 N VINE ST	90068	5586005033	Low Medium I Residential	R2-1XL	0	17	0.337711823	Residential - Single Family Residence	YES - Current	NO - Privately-Owned	Available	Not Used in Prior Housing Element	0	0	0.465657413	0.465657413	1	0	0	150A189	68	Hollywood			Above Moderate
LOS ANGELES	2004 N VINE ST	90068	5586005034	Low Medium I Residential	R2-1XL	0	17	0.32787751	Residential - Single Family Residence	YES - Current	NO - Privately-Owned	Available	Not Used in Prior Housing Element	0	0	0.465657413	0.465657413	1	0	0	150A189	55	Hollywood			Above Moderate
LOS ANGELES			5586005036	Low Medium I Residential	R2-1XL	0	17	0.19880675	Residential - Double, Duplex, or Two Units - 4 Stories or Less	YES - Current	NO - Privately-Owned	Available	Not Used in Prior Housing Element	0	0	0.21223042	0.21223042	2	3*	3*	151-5A189	356	Hollywood			Above Moderate
LOS ANGELES	1934 N VINE ST	90068	5586005RK	Medium Residential	R3-1	0	54	1.102716105	Residential - Single Family Residence - Condominium	YES - Current	NO - Privately-Owned	Available	Not Used in Prior Housing Element	0.830622339	0	0	0.830622339	54	0	0	150A189	99	Hollywood			Lower
LOS ANGELES	1927 N VISTA DEL MAR AVE	90068	5586006005	Low Medium II Residential	RD1.5-1XL	0	29	0.143024424	Residential - Double, Duplex, or Two Units - 4 Stories or Less	YES - Current	NO - Privately-Owned	Available	Not Used in Prior Housing Element	0	0	0.166488862	0.166488862	2	0	0	150A189	123	Hollywood	Yes		Above Moderate
LOS ANGELES	1933 N VISTA DEL MAR AVE	90068	5586006006	Low Medium II Residential	RD1.5-1XL	0	29	0.142980486	Residential - Double, Duplex, or Two Units - 4 Stories or Less	YES - Current	NO - Privately-Owned	Available	Not Used in Prior Housing Element	0	0	0.166488862	0.166488862	2	0	0	150A189	113	Hollywood	Yes		Above Moderate
LOS ANGELES	1949 N VISTA DEL MAR AVE	90068	5586006009	Low Medium II Residential	RD1.5-1XL	0	29	0.142851532	Residential - Double, Duplex, or Two Units - 4 Stories or Less	YES - Current	NO - Privately-Owned	Available	Not Used in Prior Housing Element	0	0	0.166488862	0.166488862	2	0	0	150A189	83	Hollywood	Yes		Above Moderate
LOS ANGELES	1955 N VISTA DEL MAR AVE	90068	5586006010	Low Medium II Residential	RD1.5-1XL	0	29	0.142807596	Residential - Double, Duplex, or Two Units - 4 Stories or Less	YES - Current	NO - Privately-Owned	Available	Not Used in Prior Housing Element	0	0	0.054909526	0.054909526	2	0	0	150A189	71	Hollywood	Yes		Above Moderate
LOS ANGELES	1957 N VISTA DEL MAR AVE	90068	5586006011	Low Medium II Residential	RD1.5-1XL	0	29	0.142764553	Residential - Four Units (Any Combination) - 4 Stories or Less	YES - Current	NO - Privately-Owned	Available	Not Used in Prior Housing Element	0	0	0.2712874	0.2712874	0	0	0	150A189	58	Hollywood			Above Moderate
LOS ANGELES	1961 N VISTA DEL MAR AVE	90068	5586006012	Low Medium II Residential	RD1.5-1XL	0

LOS ANGELES	1956 N ARGYLE AVE	90068	5586006021	Medium Residential	R3-1XL	0	54	0.191751807	Residential - Four Units (Any Combination) - 4 Stories or Less	YES - Current	NO - Privately-Owned	Available	Not Used in Prior Housing Element	0	0	0.147274491	0.147274491	4	0	0	150A189	61	Hollywood	Yes	Above Moderate
LOS ANGELES	1960 N ARGYLE AVE	90068	5586006022	Medium Residential	R3-1XL	0	54	0.180554134	Residential - Four Units (Any Combination) - 4 Stories or Less	YES - Current	NO - Privately-Owned	Available	Not Used in Prior Housing Element	0	0	0.135976578	0.135976578	4	0	0	150A189	53	Hollywood	Yes	Above Moderate
LOS ANGELES	1907 N VISTA DEL MAR AVE	90068	5586006027	Limited Commercial	C1-1D	0	54	0.143196061	Commercial - Service Station - Full Service - No Additional Services	YES - Current	NO - Privately-Owned	Available	Not Used in Prior Housing Element	0.156711812	0	0	0.156711812	0	0	0	150A189	168	Hollywood		Lower
LOS ANGELES	6201 W FRANKLIN AVE	90028	5586006027	Limited Commercial	C1-1D	0	54	0.129326702	Commercial - Service Station - Full Service - No Additional Services	YES - Current	NO - Privately-Owned	Available	Not Used in Prior Housing Element	0.137703484	0	0	0.137703484	0	0	0	150A189	175	Hollywood		Lower
LOS ANGELES	6213 W FRANKLIN AVE	90028	5586006028	Limited Commercial	C1-1D	0	54	0.216499362	Commercial - Store - One Story	YES - Current	NO - Privately-Owned	Available	Not Used in Prior Housing Element	0.026293571	0	0	0.026293571	0	0	0	150A189	170	Hollywood		Lower
LOS ANGELES			5586006028	Limited Commercial	C1-1D	0	54	0.096447541	Commercial - Store - One Story	YES - Current	NO - Privately-Owned	Available	Not Used in Prior Housing Element	0.013470365	0	0	0.013470365	0	0	0	150A189	169	Hollywood		Lower
LOS ANGELES	1967 N CARMEN AVE	90068	5586007002	Low Medium II Residential	RD1.5-1XL	0	29	0.165287025	Residential - Single Family Residence	YES - Current	NO - Privately-Owned	Available	Not Used in Prior Housing Element	0	0	0.141698566	0.141698566	1	0	0	150A189	34	Hollywood		Above Moderate
LOS ANGELES	610B W CARMEN PL	90068	5586007003	Medium Residential	R3-1XL	0	54	0.192649753	Residential - Five or More Units or Apartments (Any Combination) - 4 Stories or Less	YES - Current	NO - Privately-Owned	Available	Not Used in Prior Housing Element	0	0	0.095682268	0.095682268	11	0	0	150A189	32	Hollywood	Yes	Above Moderate
LOS ANGELES	1963 N CARMEN AVE	90068	5586007004	Low Medium II Residential	RD1.5-1XL	0	29	0.165287742	Residential - Double, Duplex, or Two Units - 4 Stories or Less	YES - Current	NO - Privately-Owned	Available	Not Used in Prior Housing Element	0	0	0.063461389	0.063461389	2	0	0	150A189	47	Hollywood		Above Moderate
LOS ANGELES	1960 N CARMEN AVE	90068	5586007005	Medium Residential	R3-1XL	0	54	0.182156223	Residential - Four Units (Any Combination) - 4 Stories or Less	YES - Current	NO - Privately-Owned	Available	Not Used in Prior Housing Element	0	0	0.135976578	0.135976578	4	0	0	150A189	46	Hollywood	Yes	Above Moderate
LOS ANGELES	1955 N CARMEN AVE	90068	5586007006	Low Medium II Residential	RD1.5-1XL	0	29	0.165287599	Residential - Single Family Residence	YES - Current	NO - Privately-Owned	Available	Not Used in Prior Housing Element	0	0	0.325778839	0.325778839	1	0	0	150A189	66	Hollywood		Above Moderate
LOS ANGELES	1954 N CARMEN AVE	90068	5586007007	Medium Residential	R3-1XL	0	54	0.182280794	Residential - Five or More Units or Apartments (Any Combination) - 4 Stories or Less	YES - Current	NO - Privately-Owned	Available	Not Used in Prior Housing Element	0	0	0.110051937	0.110051937	6	0	0	150A189	65	Hollywood	Yes	Above Moderate
LOS ANGELES	1949 N CARMEN AVE	90068	5586007008	Low Medium II Residential	RD1.5-1XL	0	29	0.165286916	Residential - Single Family Residence	YES - Current	NO - Privately-Owned	Available	Not Used in Prior Housing Element	0	0	0.325778839	0.325778839	1	0	0	150A189	80	Hollywood		Above Moderate
LOS ANGELES	1948 N CARMEN AVE	90068	5586007009	Medium Residential	R3-1XL	0	54	0.182402517	Residential - Five or More Units or Apartments (Any Combination) - 4 Stories or Less	YES - Current	NO - Privately-Owned	Available	Not Used in Prior Housing Element	0	0	0.113605949	0.113605949	8	0	0	150A189	79	Hollywood	Yes	Above Moderate
LOS ANGELES	1928 N CARMEN AVE	90068	5586007012	Medium Residential	R3-1XL	0	54	0.198029347	Residential - Five or More Units or Apartments (Any Combination) - 4 Stories or Less	YES - Current	NO - Privately-Owned	Available	Not Used in Prior Housing Element	0	0	0.110237871	0.110237871	10	0	0	150A189	118	Hollywood	Yes	Above Moderate
LOS ANGELES	1911 N CARMEN AVE	90068	5586007017	Medium Residential	R3-1	0	54	0.137738828	Residential - Three Units (Any Combination) - 4 Stories or Less	YES - Current	NO - Privately-Owned	Available	Not Used in Prior Housing Element	0	0	0.112243592	0.112243592	3	0	0	150A189	158	Hollywood	Yes	Above Moderate
LOS ANGELES	1919 N CARMEN AVE	90068	5586007018	Low Medium II Residential	RD1.5-1XL	0	29	0.137739833	Residential - Double, Duplex, or Two Units - 4 Stories or Less	YES - Current	NO - Privately-Owned	Available	Not Used in Prior Housing Element	0	0	0.046881086	0.046881086	2	3*	3*	150A189	143	Hollywood	Yes	Above Moderate
LOS ANGELES	1925 N CARMEN AVE	90068	5586007021	Low Medium II Residential	RD1.5-1XL	0	29	0.137738506	Residential - Double, Duplex, or Two Units - 4 Stories or Less	YES - Current	NO - Privately-Owned	Available	Not Used in Prior Housing Element	0	0	0.291759849	0.291759849	2	3*	3*	150A189	121	Hollywood	Yes	Above Moderate
LOS ANGELES	1933 N CARMEN AVE	90068	5586007022	Low Medium II Residential	RD1.5-1XL	0	29	0.137740191	Residential - Single Family Residence	YES - Current	NO - Privately-Owned	Available	Not Used in Prior Housing Element	0	0	0.219006705	0.219006705	1	3*	3*	150A189	111	Hollywood		Above Moderate
LOS ANGELES	1939 N CARMEN AVE	90068	5586007023	Low Medium II Residential	RD1.5-1XL	0	29	0.137738469	Residential - Single Family Residence - Pool	YES - Current	NO - Privately-Owned	Available	Not Used in Prior Housing Element	0	0	0.219006705	0.219006705	1	3*	3*	150A189	102	Hollywood		Above Moderate
LOS ANGELES	1932 N VISTA DEL MAR AVE	90068	5586007031	Low Medium II Residential	RD1.5-1XL	0	29	0.160361093	Commercial - Parking Lot (Commercial Use Property) - Lots - Patron or Employee - One Story	YES - Current	NO - Privately-Owned	Available	Not Used in Prior Housing Element	0	0	0.049664725	0.049664725	0	0	0	150A189	112	Hollywood		Above Moderate
LOS ANGELES	1942 N VISTA DEL MAR AVE	90068	5586007033	Low Medium II Residential	RD1.5-1XL	0	29	0.160364285	Residential - Four Units (Any Combination) - 4 Stories or Less	YES - Current	NO - Privately-Owned	Available	Not Used in Prior Housing Element	0	0	0.026113775	0.026113775	2	0	0	150A189	95	Hollywood	Yes	Above Moderate
LOS ANGELES	1952 N VISTA DEL MAR AVE	90068	5586007035	Low Medium II Residential	RD1.5-1XL	0	29	0.160365828	Residential - Single Family Residence	YES - Current	NO - Privately-Owned	Available	Not Used in Prior Housing Element	0	0	0.325778839	0.325778839	1	0	0	150A189	70	Hollywood		Above Moderate
LOS ANGELES	1958 N VISTA DEL MAR AVE	90068	5586007036	Low Medium II Residential	RD1.5-1XL	0	29	0.160367801	Residential - Three Units (Any Combination) - 4 Stories or Less	YES - Current	NO - Privately-Owned	Available	Not Used in Prior Housing Element	0	0	0.156849051	0.156849051	3	0	0	150A189	57	Hollywood	Yes	Above Moderate
LOS ANGELES	2000 N VISTA DEL MAR AVE	90068	5586007038	Low Medium II Residential	RD1.5-1XL	0	29	0.160367877	Residential - Four Units (Any Combination) - 4 Stories or Less	YES - Current	NO - Privately-Owned	Available	Not Used in Prior Housing Element	0	0	0.127690829	0.127690829	4	0	0	150A189	31	Hollywood	Yes	Above Moderate
LOS ANGELES	1904 N CARMEN AVE	90068	5586007040	Medium Residential	R3-1	0	54	0.172523272	Residential - Five or More Units or Apartments (Any Combination) - 4 Stories or Less	YES - Current	NO - Privately-Owned	Available	Not Used in Prior Housing Element	0	0	0.140934873	0.140934873	6	0	0	150A189	171	Hollywood	Yes	Above Moderate
LOS ANGELES	1923 N CARMEN AVE	90068	5586007041	Low Medium II Residential	RD1.5-1XL	0	29	0.13773987	Residential - Single Family Residence - Pool	YES - Current	NO - Privately-Owned	Available	Not Used in Prior Housing Element	0	0	0.219006705	0.219006705	1	3*	3*	150A189	131	Hollywood		Above Moderate
LOS ANGELES	1910 N CARMEN AVE	90068	5586007042	Medium Residential	R3-1	0	54	0.198461018	Residential - Five or More Units or Apartments (Any Combination) - 4 Stories or Less	YES - Current	NO - Privately-Owned	Available	Not Used in Prior Housing Element	0	0	0.127075445	0.127075445	6	0	0	150A189	164	Hollywood	Yes	Above Moderate
LOS ANGELES	1916 N CARMEN AVE	90068	5586007043	Medium Residential	R3-1XL	0	54	0.198317351	Residential - Five or More Units or Apartments (Any Combination) - 4 Stories or Less	YES - Current	NO - Privately-Owned	Available	Not Used in Prior Housing Element	0	0	0.127075445	0.127075445	6	0	0	150A189	146	Hollywood	Yes	Above Moderate
LOS ANGELES	1908 N VISTA DEL MAR AVE	90068	5586007045	Medium Residential	R3-1	0	54	0.128284631	Commercial - Parking Lot (Commercial Use Property) - Lots - Patron or Employee - One Story	YES - Current	NO - Privately-Owned	Available	Used in Prior Housing Element - Non-Vacant	0.022610794	0	0	0.022610794	0	0	0	150A189	167	Hollywood		Lower
LOS ANGELES	1912 N VISTA DEL MAR AVE	90068	5586007045	Medium Residential	R3-1	0	54	0.160356468	Commercial - Parking Lot (Commercial Use Property) - Lots - Patron or Employee - One Story	YES - Current	NO - Privately-Owned	Available	Used in Prior Housing Element - Non-Vacant	0.02702864	0	0	0.02702864	0	0	0	150A189	159	Hollywood		Lower
LOS ANGELES	6123 W FRANKLIN AVE	90028	5586007045	Medium Residential	R3-1	0	54	0.137226261	Commercial - Parking Lot (Commercial Use Property) - Lots - Patron or Employee - One Story	YES - Current	NO - Privately-Owned	Available	Used in Prior Housing Element - Non-Vacant	0.024078881	0	0	0.024078881	0	0	0	150A189	173	Hollywood		Lower
LOS ANGELES	6145 W FRANKLIN AVE	90028	5586007045	Medium Residential	R3-1	0	54	0.147524632	Commercial - Parking Lot (Commercial Use Property) - Lots - Patron or Employee - One Story	YES - Current	NO - Privately-Owned	Available	Used in Prior Housing Element - Non-Vacant	0.025489736	0	0	0.025489736	0	0	0	150A189	174	Hollywood		Lower
LOS ANGELES			5586007045	Medium Residential	R3-1	0	54	0.032071559	Commercial - Parking Lot (Commercial Use Property) - Lots - Patron or Employee - One Story	YES - Current	NO - Privately-Owned	Available	Used in Prior Housing Element - Non-Vacant	0	0	0.003713889	0.003713889	0	1*	1*	150A189	172	Hollywood		Above Moderate
LOS ANGELES	1926 1/2 N CARMEN AVE	90068	5586007046	Medium Residential	R3-1XL	0	54	0.033462304	Residential - Single Family Residence - Small Lot	YES - Current	NO - Privately-Owned	Available	Not Used in Prior Housing Element	0	0	0.005116929	0.005116929	1	1*	1*	150A189	397	Hollywood		Above Moderate
LOS ANGELES	1926 N CARMEN AVE	90068	5586007047	Medium Residential	R3-1XL	0	54	0.028835114	Residential - Single Family Residence - Small Lot	YES - Current	NO - Privately-Owned	Available	Not Used in Prior Housing Element	0	0	0.006389756	0.006389756	1	1*	1*	150A189	398	Hollywood		Above Moderate
LOS ANGELES	1925 N GOWER ST	90068	5586007048	Medium Residential	R3-1XL	0	54	0.028142516	Residential - Single Family Residence - Small Lot	YES - Current	NO - Privately-Owned	Available	Not Used in Prior Housing Element	0	0	0.006389756	0.006389756	1	1*	1*	150A189	399	Hollywood		Above Moderate
LOS ANGELES	1922 N CARMEN AVE	90068	5586007049	Medium Residential	R3-1XL	0	54	0.036380609	Residential - Single Family Residence - Small Lot	YES - Current	NO - Privately-Owned	Available	Not Used in Prior Housing Element	0	0	0.005116929	0.005116929	1	1*	1*	150A189	400	Hollywood		Above Moderate
LOS ANGELES	1924 N CARMEN AVE	90068	5586007050	Medium Residential	R3-1XL	0	54	0.028589761	Residential - Single Family Residence - Small Lot	YES - Current	NO - Privately-Owned	Available	Not Used in Prior Housing Element	0	0	0.006389756	0.006389756	1	1*	1*	150A189	401	Hollywood		Above Moderate
LOS ANGELES	1923 N GOWER ST	90068	5586007051	Medium Residential	R3-1XL	0	54	0.027096018	Residential - Single Family Residence - Small Lot	YES - Current	NO - Privately-Owned	Available	Not Used in Prior Housing Element	0	0	0.006389756	0.006389756	1	1*	1*	150A189	402	Hollywood		Above Moderate
LOS ANGELES	6061 W FRANKLIN AVE	90028	5586008002	Medium Residential	R3-1	0	54	0.146030531	Residential - Five or More Units or Apartments (Any Combination) - 4 Stories or Less	YES - Current	NO - Privately-Owned	Available	Not Used in Prior Housing Element	0	0	0.048610013	0.048610013	12	0	0	150A189	162	Hollywood	Yes	Above Moderate
LOS ANGELES	6051 W FRANKLIN AVE	90028	5586008003	Medium Residential	R3-1	0	54	0.253811969	Commercial - Service Station - Full Service - No Additional Services	YES - Current	NO - Privately-Owned	Available	Not Used in Prior Housing Element	0	0	0.169474107	0.169474107	0	0	0	150A189	160	Hollywood	Yes	Above Moderate
LOS ANGELES			5586008003	Medium Residential	R3-1	0	54	0.045912923	Commercial - Service Station - Full Service - No Additional Services	YES - Current	NO - Privately-Owned	Available	Not Used in Prior Housing Element	0	0	0.080738819	0.080738819	0	2*	2*	150A189	161	Hollywood		Above Moderate
LOS ANGELES	1927 N BEACHWOOD DR	90068	5586008006	Medium Residential	R3-1XL	0	54	0.210715203	Residential - Rooming/Boarding House	YES - Current	NO - Privately-Owned	Available	Not Used in Prior Housing Element	0.182491958	0	0	0.182491958	10	0	0	150A189	119	Hollywood		Lower
LOS ANGELES	1933 N BEACHWOOD DR	90068	5586008008	Medium Residential	R3-1XL	0	54	0.228445579	Residential - Five or More Units or Apartments (Any Combination) - 4 Stories or Less - Pool	YES - Current	NO - Privately-Owned	Available	Not Used in Prior Housing Element	0	0	0.086624475	0.086624475	16	0	0	150A189	109	Hollywood	Yes	Above Moderate
LOS ANGELES	1938 N GOWER ST	90068	5586008009	Medium Residential	R3-1XL	0	54	0.199203772	Residential - Four Units (Any Combination) - 4 Stories or Less	YES - Current	NO - Privately-Owned	Available	Not Used in Prior Housing Element	0	0	0.153996007	0.153996007	4	0	0	150A189	101	Hollywood	Yes	Above Moderate
LOS ANGELES	1963 N BEACHWOOD DR	90068	5586008012	Medium Residential	R3-1XL	0	54	0.195879339	Residential - Double, Duplex, or Two Units - 4 Stories or Less	YES - Current	NO - Privately-Owned	Available	Not Used in Prior Housing Element	0	0	0.564089736	0.564089736	2	0	0	150A189	51	Hollywood	Yes	Above Moderate
LOS ANGELES	1966 N GOWER ST	90068	5586008013	Medium Residential	R3-1XL	0	54	0.188448121	Residential - Five or More Units or Apartments (Any Combination) - 4 Stories or Less	YES - Current	NO - Privately-Owned	Available	Not Used in Prior Housing Element	0	0	0.408115402	0.408115402	5	0	0	150A189	41	Hollywood	Yes	Above Moderate
LOS ANGELES	2003 N BEACHWOOD DR	90068	5586008015	Medium Residential	R3-1XL	0	54	0.188652663	Residential - Five or More Units or Apartments (Any Combination) - 4 Stories or Less	YES - Current	NO - Privately-Owned	Available	Not Used in Prior Housing Element	0	0	0.086792529	0.086792529	12	0	0	150A189	15	Hollywood	Yes	Above Moderate
LOS ANGELES	2005 N BEACHWOOD DR	90068	5586008016	Medium Residential	R3-1XL	0	54	0.115292327	Residential - Single Family Residence	YES - Current	NO - Privately-Owned	Available	Used in Prior Housing Element - Non-Vacant	0.516851658	0	0	0.516851658	1	0	0	151-5A189	416	Hollywood		Lower
LOS ANGELES	2006 N GOWER ST	90068	5586008017	Medium Residential	R3-1XL	0	54	0.073461191	Residential - Single Family Residence	YES - Current	NO - Privately-Owned	Available	Not Used in Prior Housing Element	0	0	0.18042208	0.18042208	1	3*	3*	151-5A189	417	Hollywood		Above Moderate
LOS ANGELES	2010 N GOWER ST	90068	5586008018	Medium Residential	R3-1XL	0	54	0.057391288	Residential - Three Units (Any Combination) - 4 Stories or Less	YES - Current	NO - Privately-Owned	Available	Not Used in Prior Housing Element	0	0	0.042398828	0.042398828	3	3*	3*	151-5A189	404	Hollywood	Yes	Above Moderate
LOS ANGELES	2015 N BEACHWOOD DR	90068	5586008019	Medium Residential	R3-1XL	0	54	0.131464235	Residential - Three Units (Any Combination) - 4 Stories or Less	YES - Current	NO - Privately-Owned	Available	Not Used in Prior Housing Element	0.156787797	0	0	0.156787797	3	0	0	151-5A189	403	Hollywood		Lower
LOS ANGELES	2017 N BEACHWOOD DR	90068	5586008020	Medium Residential	R3-1XL	0	54	0.188957558	Residential - Single Family Residence	YES - Current	NO - Privately-Owned	Available	Used in Prior Housing Element - Non-Vacant	0.817044103	0	0	0.817044103	1	0	0	151-5A189	393	Hollywood		Lower
LOS ANGELES	1951 N BEACHWOOD DR	90068	5586008RK	Medium Residential	R3-1XL	0	54	0.410207181	Residential - Single Family Residence - Condominium	YES - Current	NO - Privately-Owned	Available	Not Used in Prior Housing Element	0.113078796	0	0	0.113078796	27	0	0	150A189	389	Hollywood		Lower
LOS ANGELES			5586009001	Medium Residential	[Q]R3-1XL	0	43	0.09147062	Residential - Single Family Residence	YES - Current	NO - Privately-Owned	Available	Not Used in Prior Housing Element	0	0	0.219006705	0.219006705	1	3*	3*	151-5A189	199	Hollywood		Above Moderate
LOS ANGELES	6058 W SCENIC AVE	90068	5586009002	Medium Residential	[Q]R3-1XL	0	43	0.089885341	Residential - Double, Duplex, or Two Units - 4 Stories or Less - Mills Act Property	YES - Current	NO - Privately-Owned	Available	Not Used in Prior Housing Element	0	0	0.046881086	0.046881086	2	3*	3*	151-5A189	200	Hollywood	Yes	Above Moderate
LOS ANGELES	6064 W SCENIC AVE	90068	5586009003	Medium Residential	[Q]R3-1XL	0	43	0.113895704	Residential - Four Units (Any Combination) - 4 Stories or Less	YES - Current	NO - Privately-Owned	Available	Not Used in Prior Housing Element	0	0	0.144590259	0.144590259	4	0	0	151-5A189	201	Hollywood	Yes	Above Moderate
LOS ANGELES	2139 N BEACHWOOD DR	90068	5586009005	Medium Residential	[Q]R3-1XL	0	43	0.145230843	Residential - Single Family Residence - Pool	YES - Current	NO - Privately-Owned	Available	Used in Prior Housing Element - Non-Vacant	0.474113554	0	0	0.474113554	1	0	0	151-5A189	234	Hollywood		Lower
LOS ANGELES	2138 N GOWER ST	90068	5586009006	Medium Residential	[Q]R3-1XL	0	43	0.092973325	Residential - Single Family Residence	YES - Current	NO - Privately-Owned	Available	Not Used in Prior Housing Element	0.325778839	0	0	0.325778839	1	0	0	151-5A189	235	Hollywood		Lower
LOS ANGELES	2135 N BEACHWOOD DR	90068	5586009007	Medium Residential	[Q]R3-1XL	0	43	0.238137145	Residential - Five or More Units or Apartments (Any Combination) - 4 Stories or Less	YES - Current	NO - Privately-Owned	Available	Not Used in Prior Housing Element	0	0	0.058547765	0.058547765	15	0	0	151-5A189	248	Hollywood	Yes	Above Moderate
LOS ANGELES	2129 N BEACHWOOD DR	90068	5586009008	Medium Residential	[Q]R3-1XL	0	43	0.143479156	Residential - Single Family Residence	YES - Current	NO - Privately-Owned	Available	Not Used in Prior Housing Element	0.474113554	0	0	0.474113554	1	0	0	151-5A189	259	Hollywood		Lower
LOS ANGELES	2122 N GOWER ST	90068	5586009009	Medium Residential	[Q]R3-1XL	0	43	0.090511019	Residential - Three Units (Any Combination) - 4 Stories or Less	YES - Current	NO - Privately-Owned	Available	Not Used in Prior Housing Element	0	0	0.136005676	0.136005676	3	3*	3*	151-5A189	272	Hollywood	Yes	Above Moderate
LOS ANGELES	2128 N GOWER ST	90068	5586009009	Medium Residential	[Q]R3-1XL	0	43	0.094596207	Residential - Three Units (Any Combination) - 4 Stories or Less	YES - Current	NO - Privately-Owned	Available	Not Used in Prior Housing Element	0	0	0.087467414	0.087467414	3	0	0	151-5A189	260	Hollywood	Yes	Above Moderate
LOS ANGELES	2123 N BEACHWOOD DR	90068	5586009010	Medium Residential	[Q]R3-1XL	0	43	0.147495549	Residential - Single Family Residence	YES - Current	NO - Privately-Owned	Available	Used in Prior Housing Element - Non-Vacant	0.474113554	0	0	0.474113554	1	0	0	151-5A189	271	Hollywood		Lower
LOS ANGELES	2119 N BEACHWOOD DR	90068	5586009011	Medium Residential	[Q]R3-1XL	0	43	0.285507743	Residential - Five or More Units or Apartments (Any Combination) - 4 Stories or Less	YES - Current	NO - Privately-Owned	Available	Not Used in Prior Housing Element	0	0	0.070847318	0.070847318	17	0	0	151-5A189	284	Hollywood	Yes	Above Moderate
LOS ANGELES	2110 N GOWER ST	90068	5586009012	Medium Residential	R3-1XL	0	54	0.198416363	Residential - Four Units (Any Combination) - 4 Stories or Less	YES - Current	NO - Privately-Owned	Available	Not Used in Prior Housing Element	0	0	0.462347335	0.462347335	4	0	0	151-5A189	299	Hollywood	Yes	Above Moderate
LOS ANGELES	2103 N BEACHWOOD DR	90068	5586009014	Medium Residential	R3-1XL	0	54	0.143057644	Residential - Five or More Units or Apartments (Any Combination) - 4 Stories or Less	YES - Current	NO - Privately-Owned	Available	Not Used in Prior Housing Element	0	0	0.088517493	0.088517493	8	0	0	151-5A189	326	Hollywood	Yes	Above Moderate
LOS ANGELES			5586009014	Medium Residential	R3-1XL	0	54	0.111532343	Residential - Five or More Units or Apartments (Any Combination) - 4 Stories or Less	YES - Current	NO - Privately-Owned	Available	Not Used in Prior Housing Element	0.105799824	0	0	0.105799824	8	0	0	151-5A189	332	Hollywood		Lower
LOS ANGELES	2043 N BEACHWOOD DR	90068	5586009015	Medium Residential	R3-1XL	0	54	0.164205514	Residential - Five or More Units or Apartments (Any Combination) - 4 Stories or Less	YES - Current	NO - Privately-Owned	Available	Not Used in Prior Housing Element	0	0	0.071048053	0.071048053	12	0	0	151-5A189	344	Hollywood	Yes	Above Moderate
LOS ANGELES	2021 N BEACHWOOD DR	90068	5586009017	Medium Residential	R3-1XL	0	54	0.231913626	Residential - Five or More Units or Apartments (Any Combination) - 4 Stories or Less	YES - Current	NO - Privately-Owned	Available	Not Used in Prior Housing Element	0	0	0.120771226	0.120771226	9	0	0	151-5A189	378	Hollywood	Yes	Above Moderate
LOS ANGELES	2147 N BEACHWOOD DR	90068	5586009RK	Medium Residential	[Q]R3-1XL	0	43	0.181356546	Residential - Single Family Residence - Condominium	YES - Current	NO - Privately-Owned	Available	Not Used in Prior Housing Element	0.040437318	0	0	0.040437318	6	0	0	151-5A189	218	Hollywood		Lower
LOS ANGELES	2236 N BEACHWOOD DR	90068	5586010001	Low Medium II Residential	RD1.5-1XL	0	29	0.224761322	Residential - Single Family Residence - Therapy Pool (Spa)	YES - Current	NO - Privately-Owned	Available	Used in Prior Housing Element - Non-Vacant	0	0	0.430559081	0.430559081	1	0	0	151-5A189	57	Hollywood		Above Moderate
LOS ANGELES	2266 N BEACHWOOD DR	90068	5586010005	Low Medium II Residential	RD1.5-1XL	0	29	0.348096688	Residential - Five or More Units or Apartments (Any Combination) - 4 Stories or Less	YES - Current	NO - Privately-Owned	Available	Not Used in Prior Housing Element	0	0	0.060397901	0.060397901	11	0	0	153A189	479	Hollywood	Yes	Above Moderate
LOS ANGELES	2276 N BEACHWOOD DR	90068	5586010007	Low Medium II Residential	RD1.5-1XL	0	29	0.115701581	Residential - Three Units (Any Combination) - 4 Stories or Less	YES - Current	NO - Privately-Owned	Available	Not Used in Prior Housing Element	0	0	0.149482644	0.149482644	3	3*	3*	153A189	448	Hollywood	Yes	Above Moderate
LOS ANGELES	6048 W GRACIOSA DR	90068	5586010008	Low Medium II Residential	RD1.5-1XL	0	29	0.176736803	Residential - Four Units (Any Combination) - 4 Stories or Less	YES - Current	NO - Privately-Owned	Available	Not Used in Prior Housing Element	0	0	0.047608045	0.047608045	4	0	0	153A189	419	Hollywood	Yes	Above Moderate
LOS ANGELES	2260 N CHEREMOYA AVE	90068	5586010034	Low II Residential	R1-1	0	1 unit per lot	0.178509134	Residential - Single Family Residence - Pool and Misc.	YES - Current	NO - Privately-Owned	Available	Not Used in Prior Housing Element	0	0	0.346237874	0.346237874	0	0	0	153A189	475	Hollywood		Above Moderate
LOS ANGELES	2174 N BEACHWOOD TER	90068	5586011003	Low Medium I Residential	R2-1XL	0	17	0.104611689	Residential - Single Family Residence	YES - Current	NO - Privately-Owned	Available	Not Used in Prior Housing Element	0	0	0.112153113	0.112153113	1	1*	1*	151-5A189	184	Hollywood		Above Moderate
LOS ANGELES	2162 N BEACHWOOD TER	90068	5586011007	Low Medium I Residential	R2-1XL	0	17	0.122880572	Residential - Double, Duplex, or Two Units - 4 Stories or Less	YES - Current	NO - Privately-Owned	Available	Not Used in Prior Housing Element	0	0	0.342920458	0.342920458	2	2*	2*	151-5A189	228	Hollywood	Yes	Above Moderate
LOS ANGELES	2149 N BEACHWOOD TER	90068	5586011008	Low Medium I Residential	R2-1XL	0	17	0.125525754	Residential - Single Family Residence	YES - Current	NO - Privately-Owned	Available	Not Used in Prior Housing Element	0	0	0.264280647	0.264280647	1	2*	2*	151-5A189	251	Hollywood		Above Moderate
LOS ANGELES	2141 N BEACHWOOD TER	90068	5586011010	Low Medium I Residential	R2-1XL	0	17	0.123230447	Residential - Double, Duplex, or Two Units - 4 Stories or Less	YES - Current	NO - Privately-Owned	Available	Not Used in Prior Housing Element	0	0	0.053983895	0.053983895	2	2*	2*	151-5A189	270	Hollywood	Yes	Above Moderate
LOS ANGELES	2144 N BEACHWOOD TER	90068	5586011013	Low Medium I Residential	R2-1XL	0	17	0.157610919	Residential - Double, Duplex, or Two Units - 4 Stories or Less	YES - Current	NO - Privately-Owned	Available	Not Used in Prior Housing Element	0	0	0.282670534	0.282670534	2	2*	2*	151-5A189	285	Hollywood	Yes	Above Moderate
LOS ANGELES	2124 N BEACHWOOD DR	90068	5586011015	Medium Residential	[Q]R3-1XL	0	43	0.349119562	Residential - Five or More Units or Apartments (Any Combination) - 4 Stories or Less	YES - Current	NO - Privately-Owned	Available	Not Used in Prior Housing Element	0	0	0.088053654	0.088053654	17	0	0	151-5A189	268	Hollywood	Yes	Above Moderate
LOS ANGELES	2132 N BEACHWOOD DR	90068	5586011016	Medium Residential	[Q]R3-1XL	0	43	0.19952069

LOS ANGELES	2210 N BEACHWOOD DR	90068	5586011023	Medium Residential	[Q]R3-1XL	0	43	0.249546011	Residential - Five or More Units or Apartments (Any Combination) - 4 Stories or Less - Pool	YES - Current	NO - Privately-Owned	Available	Not Used in Prior Housing Element	0	0	0.061601477	0.061601477	15	0	0	151-5A189	151	Hollywood			Above Moderate
LOS ANGELES	2218 N BEACHWOOD DR	90068	5586011076	Low Medium II Residential	RD1.5-1XL	0	29	0.249582134	Residential - Five or More Units or Apartments (Any Combination) - 4 Stories or Less	YES - Current	NO - Privately-Owned	Available	Not Used in Prior Housing Element	0	0	1.379329801	1.379329801	0	0	0	151-5A189	628	Hollywood			Above Moderate
LOS ANGELES	2020 N BEACHWOOD DR	90068	5586012002	Medium Residential	R3-1XL	0	54	0.270004239	Residential - Five or More Units or Apartments (Any Combination) - 4 Stories or Less	YES - Current	NO - Privately-Owned	Available	Not Used in Prior Housing Element	0.038217888	0	0	0.038217888	22	0	0	151-5A189	382	Hollywood			Lower
LOS ANGELES	2028 N BEACHWOOD DR	90068	5586012003	Medium Residential	R3-1XL	0	54	0.265626004	Residential - Five or More Units or Apartments (Any Combination) - 4 Stories or Less	YES - Current	NO - Privately-Owned	Available	Not Used in Prior Housing Element	0	0	0.085597356	0.085597356	18	0	0	151-5A189	369	Hollywood	Yes		Above Moderate
LOS ANGELES	2036 N BEACHWOOD DR	90068	5586012006	Medium Residential	R3-1XL	0	54	0.23631333	Residential - Five or More Units or Apartments (Any Combination) - 4 Stories or Less - Pool	YES - Current	NO - Privately-Owned	Available	Not Used in Prior Housing Element	0	0	0.062444091	0.062444091	16	0	0	151-5A189	354	Hollywood	Yes		Above Moderate
LOS ANGELES	2112 N BEACHWOOD TER	90068	5586012014	Medium Residential	R3-1XL	0	54	0.160914622	Residential - Double, Duplex, or Two Units - 4 Stories or Less	YES - Current	NO - Privately-Owned	Available	Used in Prior Housing Element - Non-Vacant	0	0	0.422556233	0.422556233	2	0	0	151-5A189	300	Hollywood	Yes		Above Moderate
LOS ANGELES	2012 N BEACHWOOD DR	90068	5586013001	Medium Residential	R3-1XL	0	54	0.172173374	Residential - Four Units (Any Combination) - 4 Stories or Less	YES - Current	NO - Privately-Owned	Available	Not Used in Prior Housing Element	0	0	0.393095493	0.393095493	4	0	0	151-5A189	392	Hollywood	Yes		Above Moderate
LOS ANGELES	1970 N BEACHWOOD DR	90068	5586013005	Medium Residential	R3-1XL	0	54	0.172174165	Residential - Five or More Units or Apartments (Any Combination) - 4 Stories or Less	YES - Current	NO - Privately-Owned	Available	Not Used in Prior Housing Element	0	0	0.068134063	0.068134063	10	0	0	150A189	24	Hollywood	Yes		Above Moderate
LOS ANGELES	1966 N BEACHWOOD DR	90068	5586013006	Medium Residential	R3-1XL	0	54	0.172173117	Residential - Five or More Units or Apartments (Any Combination) - 4 Stories or Less	YES - Current	NO - Privately-Owned	Available	Not Used in Prior Housing Element	0	0	0.021207969	0.021207969	12	0	0	150A189	40	Hollywood	Yes		Above Moderate
LOS ANGELES	1962 N BEACHWOOD DR	90068	5586013007	Medium Residential	R3-1XL	0	54	0.179061283	Residential - Five or More Units or Apartments (Any Combination) - 4 Stories or Less	YES - Current	NO - Privately-Owned	Available	Not Used in Prior Housing Element	0.045588301	0	0	0.045588301	9	0	0	150A189	49	Hollywood			Lower
LOS ANGELES	1956 N BEACHWOOD DR	90068	5586013008	Medium Residential	R3-1XL	0	54	0.17217517	Residential - Five or More Units or Apartments (Any Combination) - 4 Stories or Less - Pool	YES - Current	NO - Privately-Owned	Available	Not Used in Prior Housing Element	0	0	0.068134063	0.068134063	10	0	0	150A189	63	Hollywood	Yes		Above Moderate
LOS ANGELES	1952 N BEACHWOOD DR	90068	5586013009	Medium Residential	R3-1XL	0	54	0.154956189	Residential - Three Units (Any Combination) - 4 Stories or Less	YES - Current	NO - Privately-Owned	Available	Not Used in Prior Housing Element	0	0	0.05624718	0.05624718	3	0	0	150A189	76	Hollywood	Yes		Above Moderate
LOS ANGELES	1944 N BEACHWOOD DR	90068	5586013010	Medium Residential	R3-1XL	0	54	0.188940523	Residential - Five or More Units or Apartments (Any Combination) - 4 Stories or Less	YES - Current	NO - Privately-Owned	Available	Not Used in Prior Housing Element	0	0	0.112841593	0.112841593	8	0	0	150A189	90	Hollywood	Yes		Above Moderate
LOS ANGELES	1945 N CHEREMOYA AVE	90068	5586013011	Low Medium II Residential	RD1.5-1XL	0	29	0.188837589	Residential - Four Units (Any Combination) - 4 Stories or Less	YES - Current	NO - Privately-Owned	Available	Not Used in Prior Housing Element	0	0	0.05389483	0.05389483	4	0	0	150A189	89	Hollywood	Yes		Above Moderate
LOS ANGELES	1963 N CHEREMOYA AVE	90068	5586013015	Low Medium II Residential	RD1.5-1XL	0	29	0.171229949	Residential - Double, Duplex, or Two Units - 4 Stories or Less	YES - Current	NO - Privately-Owned	Available	Not Used in Prior Housing Element	0	0	0.192468712	0.192468712	2	0	0	150A189	42	Hollywood	Yes		Above Moderate
LOS ANGELES	1967 N CHEREMOYA AVE	90068	5586013016	Low Medium II Residential	RD1.5-1XL	0	29	0.177968136	Residential - Single Family Residence	YES - Current	NO - Privately-Owned	Available	Not Used in Prior Housing Element	0	0	0.379294014	0.379294014	1	0	0	150A189	26	Hollywood			Above Moderate
LOS ANGELES	1973 N CHEREMOYA AVE	90068	5586013017	Low Medium II Residential	RD1.5-1XL	0	29	0.205198617	Residential - Single Family Residence - Pool	YES - Current	NO - Privately-Owned	Available	Not Used in Prior Housing Element	0	0	0.422882169	0.422882169	1	0	0	150A189	13	Hollywood			Above Moderate
LOS ANGELES	2013 N CHEREMOYA AVE	90068	5586013019	Low Medium II Residential	RD1.5-1XL	0	29	0.166938933	Residential - Double, Duplex, or Two Units - 4 Stories or Less	YES - Current	NO - Privately-Owned	Available	Not Used in Prior Housing Element	0	0	0.206008136	0.206008136	2	0	0	151-5A189	391	Hollywood	Yes		Above Moderate
LOS ANGELES	1970 N CHEREMOYA AVE	90068	5586014001	Low Medium II Residential	RD1.5-1XL	0	29	0.130824296	Residential - Single Family Residence	YES - Current	NO - Privately-Owned	Available	Not Used in Prior Housing Element	0	0	0.219006705	0.219006705	1	3*	3*	150A189	29	Hollywood			Above Moderate
LOS ANGELES	1956 N CHEREMOYA AVE	90068	5586014002	Low Medium II Residential	RD1.5-1XL	0	29	0.143728068	Residential - Four Units (Any Combination) - 4 Stories or Less	YES - Current	NO - Privately-Owned	Available	Not Used in Prior Housing Element	0	0	0.035981282	0.035981282	4	0	0	150A189	45	Hollywood	Yes		Above Moderate
LOS ANGELES	5972 W CHULA VISTA WAY	90068	5586014003	Low Medium II Residential	RD1.5-1XL	0	29	0.073859878	Residential - Single Family Residence	YES - Current	NO - Privately-Owned	Available	Not Used in Prior Housing Element	0	0	0.320898664	0.320898664	1	2*	2*	150A189	28	Hollywood			Above Moderate
LOS ANGELES	5964 W CHULA VISTA WAY	90068	5586014004	Low Medium II Residential	RD1.5-1XL	0	29	0.176130884	Residential - Double, Duplex, or Two Units - 4 Stories or Less	YES - Current	NO - Privately-Owned	Available	Not Used in Prior Housing Element	0	0	0.204774547	0.204774547	2	0	0	150A191	25	Hollywood	Yes		Above Moderate
LOS ANGELES	5969 W FRANKLIN AVE	90028	5586014005	Medium Residential	R3-1	0	54	0.172173611	Residential - Four Units (Any Combination) - 4 Stories or Less	YES - Current	NO - Privately-Owned	Available	Not Used in Prior Housing Element	0	0	0.173778224	0.173778224	4	0	0	150A189	155	Hollywood	Yes		Above Moderate
LOS ANGELES	5975 W FRANKLIN AVE	90028	5586014006	Medium Residential	R3-1	0	54	0.1721738	Residential - Five or More Units or Apartments (Any Combination) - 4 Stories or Less	YES - Current	NO - Privately-Owned	Available	Not Used in Prior Housing Element	0	0	0.114143956	0.114143956	8	0	0	150A189	156	Hollywood	Yes		Above Moderate
LOS ANGELES	5960 W CHULA VISTA WAY	90068	5586014016	Low Medium II Residential	RD1.5-1XL	0	29	0.159624456	Residential - Double, Duplex, or Two Units - 4 Stories or Less	YES - Current	NO - Privately-Owned	Available	Not Used in Prior Housing Element	0	0	0.192468712	0.192468712	2	0	0	150A191	23	Hollywood	Yes		Above Moderate
LOS ANGELES	1967 N TAMARIND AVE	90068	5586014017	Low Medium II Residential	RD1.5-1XL	0	29	0.171222336	Residential - Four Units (Any Combination) - 4 Stories or Less	YES - Current	NO - Privately-Owned	Available	Not Used in Prior Housing Element	0	0	0.127690829	0.127690829	4	0	0	150A191	22	Hollywood	Yes		Above Moderate
LOS ANGELES	1919 N TAMARIND AVE	90068	5586014025	Low Medium II Residential	RD1.5-1XL	0	29	0.176817105	Residential - Five or More Units or Apartments (Any Combination) - 4 Stories or Less	YES - Current	NO - Privately-Owned	Available	Not Used in Prior Housing Element	0	0	0.018157214	0.018157214	5	0	0	150A191	141	Hollywood	Yes		Above Moderate
LOS ANGELES	1915 N TAMARIND AVE	90068	5586014026	Medium Residential	R3-1	0	54	0.170610334	Residential - Double, Duplex, or Two Units - 4 Stories or Less - Pool	YES - Current	NO - Privately-Owned	Available	Not Used in Prior Housing Element	0	0	0.482137442	0.482137442	2	0	0	150A191	155	Hollywood	Yes		Above Moderate
LOS ANGELES	1912 N TAMARIND AVE	90068	5586014055	Low Medium II Residential	RD1.5-1XL	0	29	0.218899795	Residential - Single Family Residence	YES - Current	NO - Privately-Owned	Available	Not Used in Prior Housing Element	0	0	0.391394538	0.391394538	0	0	0	150A191	154	Hollywood			Above Moderate
LOS ANGELES	1918 N TAMARIND AVE	90068	5586014056	Low Medium II Residential	RD1.5-1XL	0	29	0.219130572	Residential - Single Family Residence - Mills Act Property	YES - Current	NO - Privately-Owned	Available	Not Used in Prior Housing Element	0	0	0.430559081	0.430559081	1	0	0	150A191	138	Hollywood			Above Moderate
LOS ANGELES			5586014060	Low Medium II Residential	RD1.5-1XL	0	29	0.028148332	Residential - Four Units (Any Combination) - 4 Stories or Less - Vacant Land	YES - Current	NO - Privately-Owned	Available	Not Used in Prior Housing Element	0	0	0.072058707	0.072058707	0	0	0	150A191	95	Hollywood			Above Moderate
LOS ANGELES	1915 N BRONSON AVE	90068	5586014068	Limited Commercial	C1-1D	0	54	0.089339552	Commercial - Store - One Story	YES - Current	NO - Privately-Owned	Available	Not Used in Prior Housing Element	0.029527712	0	0	0.029527712	0	0	0	150A191	171	Hollywood			Lower
LOS ANGELES	5907 W FRANKLIN AVE	90028	5586014069	Limited Commercial	C1-1D	0	54	0.071772666	Commercial - Restaurant, Cocktail Lounge - Restaurant, Cocktail Lounge, Tavern - One Story	YES - Current	NO - Privately-Owned	Available	Not Used in Prior Housing Element	0.085731075	0	0	0.085731075	0	0	0	150A191	172	Hollywood			Lower
LOS ANGELES	5909 W FRANKLIN AVE	90028	5586014070	Limited Commercial	C1-1D	0	54	0.016381814	Commercial - Store - One Story	YES - Current	NO - Privately-Owned	Available	Not Used in Prior Housing Element	0	0	0.002030607	0.002030607	0	0	0	150A191	173	Hollywood			Above Moderate
LOS ANGELES	5911 W FRANKLIN AVE	90028	5586014070	Limited Commercial	C1-1D	0	54	0.069061336	Commercial - Store - One Story	YES - Current	NO - Privately-Owned	Available	Not Used in Prior Housing Element	0	0	0.009568344	0.009568344	0	0	0	150A191	174	Hollywood			Above Moderate
LOS ANGELES			5586014070	Limited Commercial	C1-1D	0	54	0.0043987	Commercial - Store - One Story	YES - Current	NO - Privately-Owned	Available	Not Used in Prior Housing Element	0	0	0.002546593	0.002546593	0	0	0	150A191	179	Hollywood			Above Moderate
LOS ANGELES	1917 N BRONSON AVE	90068	5586014071	Limited Commercial	C1-1D	0	54	0.160695858	Commercial - Store - One Story	YES - Current	NO - Privately-Owned	Available	Not Used in Prior Housing Element	0.03860371	0	0	0.03860371	0	0	0	150A191	156	Hollywood			Lower
LOS ANGELES	1931 N BRONSON AVE	90068	5586014071	Limited Commercial	C1-1D	0	54	0.192833931	Commercial - Store - One Story	YES - Current	NO - Privately-Owned	Available	Not Used in Prior Housing Element	0.040498105	0	0	0.040498105	0	0	0	150A191	124	Hollywood			Lower
LOS ANGELES			5586014071	Limited Commercial	C1-1D	0	54	0.032139658	Commercial - Store - One Story	YES - Current	NO - Privately-Owned	Available	Not Used in Prior Housing Element	0	0	0.008666833	0.008666833	0	0	0	150A191	136	Hollywood			Above Moderate
LOS ANGELES			5586014071	Limited Commercial	C1-1D	0	54	0.096417324	Commercial - Store - One Story	YES - Current	NO - Privately-Owned	Available	Not Used in Prior Housing Element	0.022667368	0	0	0.022667368	0	0	0	150A191	144	Hollywood			Lower
LOS ANGELES			5586014071	Limited Commercial	C1-1D	0	54	0.12855691	Commercial - Store - One Story	YES - Current	NO - Privately-Owned	Available	Not Used in Prior Housing Element	0.029855544	0	0	0.029855544	0	0	0	150A191	142	Hollywood			Lower
LOS ANGELES	5929 W CHULA VISTA WAY	90068	5586017040	Low Medium II Residential	RD1.5-1XL	0	29	0.206609634	Residential - Single Family Residence	YES - Current	NO - Privately-Owned	Available	Not Used in Prior Housing Element	0	0	0.422882169	0.422882169	1	0	0	151-5A191	363	Hollywood			Above Moderate
LOS ANGELES	5949 W CHULA VISTA WAY	90068	5586017042	Low Medium II Residential	RD1.5-1XL	0	29	0.206608983	Residential - Five or More Units or Apartments (Any Combination) - 4 Stories or Less	YES - Current	NO - Privately-Owned	Available	Not Used in Prior Housing Element	0	0	0.15477443	0.15477443	5	0	0	151-5A191	365	Hollywood	Yes		Above Moderate
LOS ANGELES	5977 W CHULA VISTA WAY	90068	5586017046	Low Medium II Residential	RD1.5-1XL	0	29	0.248552488	Residential - Single Family Residence	YES - Current	NO - Privately-Owned	Available	Used in Prior Housing Element - Non-Vacant	0	0	0.479842335	0.479842335	1	0	0	151-5A189	389	Hollywood			Above Moderate
LOS ANGELES	1930 N BRONSON AVE	90068	5586023012	Low Medium II Residential	RD1.5-1XL	0	29	0.18594885	Residential - Five or More Units or Apartments (Any Combination) - 4 Stories or Less	YES - Current	NO - Privately-Owned	Available	Not Used in Prior Housing Element	0	0	0.031529704	0.031529704	7	0	0	150A191	109	Hollywood	Yes		Above Moderate
LOS ANGELES	1936 N BRONSON AVE	90068	5586023013	Low Medium II Residential	RD1.5-1XL	0	29	0.185947809	Residential - Single Family Residence	YES - Current	NO - Privately-Owned	Available	Not Used in Prior Housing Element	0	0	0.379294014	0.379294014	1	0	0	150A191	94	Hollywood			Above Moderate
LOS ANGELES	1942 N BRONSON AVE	90068	5586023014	Low Medium II Residential	RD1.5-1XL	0	29	0.185947451	Residential - Double, Duplex, or Two Units - 4 Stories or Less	YES - Current	NO - Privately-Owned	Available	Not Used in Prior Housing Element	0	0	0.23190043	0.23190043	2	0	0	150A191	79	Hollywood	Yes		Above Moderate
LOS ANGELES	1950 N BRONSON AVE	90068	5586023015	Low Medium II Residential	RD1.5-1XL	0	29	0.185948649	Residential - Single Family Residence	YES - Current	NO - Privately-Owned	Available	Not Used in Prior Housing Element	0	0	0.379294014	0.379294014	1	0	0	150A191	61	Hollywood			Above Moderate
LOS ANGELES	1958 N BRONSON AVE	90068	5586023016	Low Medium II Residential	RD1.5-1XL	0	29	0.18594885	Residential - Three Units (Any Combination) - 4 Stories or Less - Pool	YES - Current	NO - Privately-Owned	Available	Not Used in Prior Housing Element	0	0	0.026319882	0.026319882	3	0	0	150A191	49	Hollywood	Yes		Above Moderate
LOS ANGELES	1968 N BRONSON AVE	90068	5586023017	Low Medium II Residential	RD1.5-1XL	0	29	0.238748488	Residential - Five or More Units or Apartments (Any Combination) - 4 Stories or Less	YES - Current	NO - Privately-Owned	Available	Not Used in Prior Housing Element	0	0	0.201090798	0.201090798	6	0	0	150A191	29	Hollywood	Yes		Above Moderate
LOS ANGELES	1970 N BRONSON AVE	90068	5586023018	Low Medium II Residential	R2-1	0	17	0.145659862	Residential - Double, Duplex, or Two Units - 4 Stories or Less	YES - Current	NO - Privately-Owned	Available	Not Used in Prior Housing Element	0	0	0.342920458	0.342920458	2	2*	2*	150A191	13	Hollywood	Yes		Above Moderate
LOS ANGELES	1974 N BRONSON AVE	90068	5586023019	Low Medium II Residential	R2-1	0	17	0.114669793	Residential - Single Family Residence - Guesthouse	YES - Current	NO - Privately-Owned	Available	Not Used in Prior Housing Element	0	0	0.17753067	0.17753067	1	1*	1*	151-5A191	409	Hollywood	Yes		Above Moderate
LOS ANGELES	2002 N BRONSON AVE	90068	5586023020	Low Medium II Residential	R2-1	0	17	0.071282044	Residential - Single Family Residence	YES - Current	NO - Privately-Owned	Available	Not Used in Prior Housing Element	0	0	0.150724137	0.150724137	1	1*	1*	151-5A191	407	Hollywood			Above Moderate
LOS ANGELES			5586023020	Low Medium II Residential	R2-1	0	17	0.071283364	Residential - Single Family Residence	YES - Current	NO - Privately-Owned	Available	Not Used in Prior Housing Element	0	0	0.150724137	0.150724137	1	1*	1*	151-5A191	399	Hollywood			Above Moderate
LOS ANGELES	2010 N BRONSON AVE	90068	5586023022	Low Medium II Residential	R2-1	0	17	0.127073268	Residential - Single Family Residence	YES - Current	NO - Privately-Owned	Available	Not Used in Prior Housing Element	0	0	0.272827631	0.272827631	1	2*	2*	151-5A191	374	Hollywood			Above Moderate
LOS ANGELES	2016 N BRONSON AVE	90068	5586023023	Low Medium II Residential	R2-1	0	17	0.136365319	Residential - Single Family Residence	YES - Current	NO - Privately-Owned	Available	Not Used in Prior Housing Element	0	0	0.272827631	0.272827631	1	2*	2*	151-5A191	348	Hollywood			Above Moderate
LOS ANGELES	2022 N BRONSON AVE	90068	5586023024	Low Medium II Residential	R2-1	0	17	0.145661003	Residential - Double, Duplex, or Two Units - 4 Stories or Less - Pool	YES - Current	NO - Privately-Owned	Available	Not Used in Prior Housing Element	0	0	0.365007913	0.365007913	2	2*	2*	151-5A191	333	Hollywood	Yes		Above Moderate
LOS ANGELES	2028 N BRONSON AVE	90068	5586023025	Low Medium II Residential	R2-1	0	17	0.145593796	Residential - Double, Duplex, or Two Units - 4 Stories or Less	YES - Current	NO - Privately-Owned	Available	Not Used in Prior Housing Element	0	0	0.342920458	0.342920458	2	2*	2*	151-5A191	312	Hollywood	Yes		Above Moderate
LOS ANGELES	5851 W FRANKLIN AVE	90028	5586023038	Limited Commercial	C1-1D	0	54	0.282546391	Commercial - Parking Lot (Commercial Use Property) - Lots - Patron or Employee - One Story	YES - Current	NO - Privately-Owned	Available	Not Used in Prior Housing Element	0.017353809	0	0	0.017353809	0	0	0	150A191	166	Hollywood			Lower
LOS ANGELES	1908 N BRONSON AVE	90068	5586023039	Limited Commercial	C1-1D	0	54	0.185949747	Commercial - Supermarket - Supermarket - 12,000 SF or More - One Story	YES - Current	NO - Privately-Owned	Available	Not Used in Prior Housing Element	0.132936761	0	0	0.132936761	0	0	0	150A191	152	Hollywood			Lower
LOS ANGELES	1915 N CANYON DR	90068	5586023039	Limited Commercial	C1-1D	0	54	0.170456815	Commercial - Supermarket - Supermarket - 12,000 SF or More - One Story	YES - Current	NO - Privately-Owned	Available	Not Used in Prior Housing Element	0.12486412	0	0	0.12486412	0	0	0	150A191	151	Hollywood			Lower
LOS ANGELES	1919 N CANYON DR	90068	5586023039	Limited Commercial	C1-1D	0	54	0.185954015	Commercial - Supermarket - Supermarket - 12,000 SF or More - One Story	YES - Current	NO - Privately-Owned	Available	Not Used in Prior Housing Element	0.132936761	0	0	0.132936761	0	0	0	150A191	134	Hollywood			Lower
LOS ANGELES	1920 N BRONSON AVE	90068	5586023039	Limited Commercial	C1-1D	0	54	0.185947882	Commercial - Supermarket - Supermarket - 12,000 SF or More - One Story	YES - Current	NO - Privately-Owned	Available	Not Used in Prior Housing Element	0.132936761	0	0	0.132936761	0	0	0	150A191	135	Hollywood			Lower
LOS ANGELES	1924 N BRONSON AVE	90068	5586023039	Limited Commercial	C1-1D	0	54	0.185948419	Commercial - Supermarket - Supermarket - 12,000 SF or More - One Story	YES - Current	NO - Privately-Owned	Available	Not Used in Prior Housing Element	0.132936761	0	0	0.132936761	0	0	0	150A191	123	Hollywood			Lower
LOS ANGELES	1925 N CANYON DR	90068	5586023039	Limited Commercial	C1-1D	0	54	0.185954338	Commercial - Supermarket - Supermarket - 12,000 SF or More - One Story	YES - Current	NO - Privately-Owned	Available	Not Used in Prior Housing Element	0.132936761	0	0	0.132936761	0	0	0	150A191	122	Hollywood			Lower
LOS ANGELES	5873 W FRANKLIN AVE	90028	5586023039	Limited Commercial	C2-1	0	108	0.282533234	Commercial - Supermarket - Supermarket - 12,000 SF or More - One Story	YES - Current	NO - Privately-Owned	Available	Not Used in Prior Housing Element	0.329583691	0	0	0.329583691	0	0	0	150A191	167	Hollywood			Lower
LOS ANGELES	1848 N ARGYLE AVE	90028	5586024010	High Density Residential	R4-2	0	108	0.067689779	Commercial - Service Station - Full Service - No Additional Services	YES - Current	NO - Privately-Owned	Available	Not Used in Prior Housing Element	0.061296929	0	0	0.061296929	0	0	0	150A189	225	Hollywood			Lower
LOS ANGELES	6212 W FRANKLIN AVE	90028	5586024010	High Density Residential	R4-2	0	108	0.055554963	Commercial - Service Station - Full Service - No Additional Services	YES - Current	NO - Privately-Owned	Available	Not Used in Prior Housing Element	0.053212507	0	0	0.053212507	0	0	0	150A189	199	Hollywood			Lower
LOS ANGELES	6224 W FRANKLIN AVE	90028	5586024010	High Density Residential	R4-2	0	108	0.050504348	Commercial - Service Station - Full Service - No Additional Services	YES - Current	NO - Privately-Owned	Available	Not Used in Prior Housing Element	0.049153417	0	0	0.049153417	0	0	0	150A189	200	Hollywood			Lower
LOS ANGELES	6228 W FRANKLIN AVE	90028	5586024010	High Density Residential	R4-2	0	108	0.062215919	Commercial - Service Station - Full Service - No Additional Services	YES - Current	NO - Privately-Owned	Available	Not Used in Prior Housing Element	0.057493374	0	0	0.057493374	0	0	0	150A189	201	Hollywood			Lower
LOS ANGELES			5586024010	High Density Residential	R4-2	0	108	0.068646892	Commercial - Service Station - Full Service - No Additional Services	YES - Current	NO - Privately-Owned	Available	Not Used in Prior Housing Element	0.061296929	0	0	0.061296929	0	0	0	150A189	224	Hollywood			Lower
LOS ANGELES			5586024010	High Density Residential	R4-2	0	108	0.075757022	Commercial - Service Station - Full Service - No Additional Services	YES - Current	NO - Privately-Owned	Available	Not Used in Prior Housing Element	0.068936152	0	0	0.068936152	0	0	0	150A189	223	Hollywood			Lower
LOS ANGELES	6100 W FRANKLIN AVE	90028	5586025021	Medium Residential	R3-1	0	54	0.127417778	Commercial - Service Station - Full Service - No Additional Services	YES - Current	NO - Privately-Owned	Available	Used in Prior Housing Element - Non-Vacant	0.057493374	0	0	0.057493374	0	0	0	150A189	202	Hollywood			Lower
LOS ANGELES	6114 W FRANKLIN AVE	90028	5586025021	Medium Residential	R3-1	0	54	0.118273017	Commercial - Service Station - Full Service - No Additional Services	YES - Current	NO - Privately-Owned	Available	Used in Prior Housing Element - Non-Vacant	0.053212507	0	0	0.053212507	0	0	0	150A189	203	Hollywood			Lower
LOS ANGELES			5586025021	Medium Residential	R3-1	0	54	0.026864104	Commercial - Service Station - Full Service - No Additional Services	YES - Current	NO - Privately-Owned	Available	Used in Prior Housing Element - Non-Vacant	0	0	0.018215086	0.018215086	0	1*	1*	150A189	204	Hollywood			Above Moderate
LOS ANGELES			5586025021	Medium Residential	R3-1	0	54	0.057833335	Commercial - Service Station - Full Service - No Additional Services	YES - Current	NO - Privately-Owned	Available	Used in Prior Housing Element - Non-Vacant	0	0	0.033453077	0.033453077	0	3*	3*	150A189	210	Hollywood			Above Moderate
LOS ANGELES			5586025033	High Density Residential	R3-1	0	54	0.109618304	Residential - Single Family Residence - Vacant Land	YES - Current	NO - Privately-Owned	Available	Not Used in Prior Housing Element	0.458150244	0	0	0.458150244	0	0	0	150A189	396	Hollywood			Lower
LOS ANGELES	6066 W FRANKLIN AVE	90028	5586026002	Medium Residential	R3-1	0	54	0.247627045	Residential - Five or More Units or Apartments (Any Combination) - 4 Stories or Less	YES - Current	NO - Privately-Owned	Available	Not Used in Prior Housing Element	0	0	0.103772438	0.103772438	16	0	0	150A189	187	Hollywood	Yes		Above Moderate
LOS ANGELES	6010 W FRANKLIN AVE	90028	5586026011	Medium Residential	R3-1	0	54	0.414044281	Residential - Five or More Units or Apartments (Any Combination) - 4 Stories or Less	YES - Current	NO - Privately-Owned	Available	Not Used in Prior Housing Element	0	0	0.272050264	0.272050264	14	0	0	150A189	182	Hollywood	Yes		Above Moderate
LOS ANGELES	5950 W FRANKLIN AVE	90028	5586026013	Medium Residential	R3-1	0	54	0.172175805	Residential - Five or More Units or Apartments (Any Combination) - 4 Stories or Less	YES - Current	NO - Privately-Owned	Available	Not Used in Prior Housing Element	0	0	0.095293987	0.095293987	12	0	0	150A191	194	Hollywood	Yes		Above Moderate
LOS ANGELES	5958 W FRANKLIN AVE	90028	5586026014	Medium Residential	R3-1	0	54	0.15669093	Residential - Five or More Units or Apartments (Any Combination) - 4 Stories or Less	YES - Current	NO - Privately-Owned	Available	Not Used in Prior Housing Element	0	0	0.111287992	0.111287992	7	0	0	150A191	195	Hollywood	Yes		Above Moderate
LOS ANGELES	1824 N BEACHWOOD DR	90028	5586026032	Medium Residential	R3-1	0	54	0.339942585	Commercial - Hotel and Motel - Motel - Under 50 Rooms - One Story	YES - Current	NO - Privately-Owned	Available	Not Used in Prior Housing Element	0.005967483	0	0	0.005967483	21	0	0	150A189	188	Hollywood			Lower
LOS ANGELES	6072 W FRANKLIN AVE	90028	5586026033	Medium Residential	R3-1	0	54	0.354459053	Residential - Five or More Units or Apartments (Any Combination) - 4 Stories or Less - Pool	YES - Current	NO - Privately-Owned	Available	Not Used in Prior Housing Element	0.063769652	0	0	0.063769652	30	0	0	150A189	198	Hollywood			Lower

LOS ANGELES	5916 W FRANKLIN AVE	90028	5586027004	Medium Residential	R3-1	0	54	0.931907094	Commercial - Parking Lot (Commercial Use Property) - Parking Structures - Commercial Parking - One Story	YES - Current	NO - Privately-Owned	Available	Used in Prior Housing Element - Non-Vacant	0.171255114	0	0	0.171255114	0	0	0	150A191	191	Hollywood					Lower	
LOS ANGELES	1827 N BRONSON AVE	90028	5586027005	Medium Residential	R3-1	0	54	0.307405119	Commercial - Commercial - Vacant Land	YES - Current	NO - Privately-Owned	Available	Not Used in Prior Housing Element	0.209000674	0	0	0.209000674	0	0	0	150A191	252	Hollywood					Lower	
LOS ANGELES	1809 N BRONSON AVE	90028	5586027009	Medium Residential	R3-1	0	54	0.074010235	Residential - Five or More Units or Apartments (Any Combination) - 4 Stories or Less	YES - Current	NO - Privately-Owned	Available	Not Used in Prior Housing Element		0	0	0.059127788	0.059127788	6	0	0	150A191	342	Hollywood			Yes		Above Moderate
LOS ANGELES	1815 N BRONSON AVE	90028	5586027010	Medium Residential	R3-1	0	54	0.17847237	Residential - Five or More Units or Apartments (Any Combination) - 4 Stories or Less	YES - Current	NO - Privately-Owned	Available	Not Used in Prior Housing Element		0	0	0.131521443	0.131521443	10	0	0	150A191	321	Hollywood			Yes		Above Moderate
LOS ANGELES	1806 N TAMARIND AVE	90028	5586027012	Medium Residential	R3-1	0	54	0.208696462	Commercial - Hotel and Motel - Hotel - Under 50 Rooms - One Story	YES - Current	NO - Privately-Owned	Available	Used in Prior Housing Element - Non-Vacant		0	0	0.084956981	0.084956981	0	0	0	150A191	273	Hollywood					Above Moderate
LOS ANGELES	1812 N TAMARIND AVE	90028	5586027012	Medium Residential	R3-1	0	54	0.210550313	Commercial - Hotel and Motel - Hotel - Under 50 Rooms - One Story	YES - Current	NO - Privately-Owned	Available	Used in Prior Housing Element - Non-Vacant		0	0	0.084956981	0.084956981	0	0	0	150A191	256	Hollywood					Above Moderate
LOS ANGELES	1820 N TAMARIND AVE	90028	5586027012	Medium Residential	R3-1	0	54	0.245874261	Commercial - Hotel and Motel - Hotel - Under 50 Rooms - One Story	YES - Current	NO - Privately-Owned	Available	Used in Prior Housing Element - Non-Vacant		0	0	0.093692228	0.093692228	0	0	0	150A191	236	Hollywood					Above Moderate
LOS ANGELES	5930 W FRANKLIN AVE	90028	5586027012	Medium Residential	R3-1	0	54	0.56813687	Commercial - Hotel and Motel - Hotel - Under 50 Rooms - One Story	YES - Current	NO - Privately-Owned	Available	Used in Prior Housing Element - Non-Vacant		0	0	0.14395879	0.14395879	0	0	0	150A191	192	Hollywood					Above Moderate
LOS ANGELES	5936 W FRANKLIN AVE	90028	5586027012	Medium Residential	R3-1	0	54	0.214123945	Commercial - Hotel and Motel - Hotel - Under 50 Rooms - One Story	YES - Current	NO - Privately-Owned	Available	Used in Prior Housing Element - Non-Vacant		0	0	0.084956981	0.084956981	0	0	0	150A191	193	Hollywood					Above Moderate
LOS ANGELES	5939 W YUCCA ST	90028	5586027012	Medium Residential	R3-1	0	54	0.175061222	Commercial - Hotel and Motel - Hotel - Under 50 Rooms - One Story	YES - Current	NO - Privately-Owned	Available	Used in Prior Housing Element - Non-Vacant		0	0	0.075295816	0.075295816	0	0	0	150A191	291	Hollywood					Above Moderate
LOS ANGELES	1815 N CANYON DR	90028	5586028018	Medium Residential	R3-1	0	54	0.185940975	Residential - Five or More Units or Apartments (Any Combination) - 4 Stories or Less	YES - Current	NO - Privately-Owned	Available	Not Used in Prior Housing Element		0	0	0.142270482	0.142270482	10	0	0	150A191	319	Hollywood			Yes		Above Moderate
LOS ANGELES	1803 N CANYON DR	90028	5586028020	Medium Residential	R4-1	0	108	0.186352463	Residential - Single Family Residence - Pool	YES - Current	NO - Privately-Owned	Available	Not Used in Prior Housing Element	1.786392063	0	0	0	1.786392063	1	0	0	150A191	357	Hollywood					Lower
LOS ANGELES	1763 N CANYON DR	90028	5586028021	Medium Residential	R4-1	0	108	0.170372732	Residential - Single Family Residence	YES - Current	NO - Privately-Owned	Available	Not Used in Prior Housing Element		0	0	1.222272015	1.222272015	1	0	0	150A191	369	Hollywood			Yes		Above Moderate
LOS ANGELES	1747 N CANYON DR	90028	5586028023	Medium Residential	R4-1	0	108	0.137233196	Residential - Single Family Residence	YES - Current	NO - Privately-Owned	Available	Not Used in Prior Housing Element	1.486957383	0	0	0	1.486957383	1	0	0	148-SA191	38	Hollywood					Lower
LOS ANGELES			5586028023	Medium Residential	R4-1	0	108	0.039822425	Residential - Single Family Residence	YES - Current	NO - Privately-Owned	Available	Not Used in Prior Housing Element	0.569297552	0	0	0	0.569297552	1	0	0	148-SA191	52	Hollywood					Lower
LOS ANGELES	5850 W FRANKLIN AVE	90028	5586028028	Medium Residential	R3-1	0	54	0.114701315	Residential - Four Units (Any Combination) - 4 Stories or Less - Vacant Land	YES - Current	NO - Privately-Owned	Available	Not Used in Prior Housing Element	0.623790056	0	0	0	0.623790056	0	0	0	150A191	187	Hollywood					Lower
LOS ANGELES	5856 W FRANKLIN AVE	90028	5586028028	Medium Residential	R3-1	0	54	0.093665078	Residential - Four Units (Any Combination) - 4 Stories or Less - Vacant Land	YES - Current	NO - Privately-Owned	Available	Not Used in Prior Housing Element	0.468733406	0	0	0	0.468733406	0	0	0	150A191	188	Hollywood					Lower
LOS ANGELES	1853 N VAN NESS AVE	90028	5586029003	Low Medium II Residential	RD1.5-1XL	0	29	0.118890286	Residential - Double, Duplex, or Two Units - 4 Stories or Less	YES - Current	NO - Privately-Owned	Available	Not Used in Prior Housing Element		0	0	0.267595649	0.267595649	2	3*	3*	150A191	213	Hollywood			Yes		Above Moderate
LOS ANGELES	1854 N CANYON DR	90028	5586029005	Low Medium II Residential	RD1.5-1XL	0	29	0.098192589	Residential - Single Family Residence	YES - Current	NO - Privately-Owned	Available	Not Used in Prior Housing Element		0	0	0.198301542	0.198301542	1	2*	2*	150A191	186	Hollywood					Above Moderate
LOS ANGELES	1852 N CANYON DR	90028	5586029006	Low Medium II Residential	RD1.5-1XL	0	29	0.116279231	Residential - Single Family Residence	YES - Current	NO - Privately-Owned	Available	Not Used in Prior Housing Element		0	0	0.200443101	0.200443101	1	3*	3*	150A191	200	Hollywood					Above Moderate
LOS ANGELES	1850 N CANYON DR	90028	5586029007	Low Medium II Residential	RD1.5-1XL	0	29	0.121446967	Residential - Single Family Residence	YES - Current	NO - Privately-Owned	Available	Not Used in Prior Housing Element		0	0	0.200443101	0.200443101	1	3*	3*	150A191	214	Hollywood					Above Moderate
LOS ANGELES	1844 N CANYON DR	90028	5586029008	Low Medium II Residential	RD1.5-1XL	0	29	0.186157485	Residential - Single Family Residence	YES - Current	NO - Privately-Owned	Available	Not Used in Prior Housing Element		0	0	0.503045273	0.503045273	1	0	0	150A191	225	Hollywood					Above Moderate
LOS ANGELES	1840 N CANYON DR	90028	5586029009	Low Medium II Residential	RD1.5-1XL	0	29	0.186154865	Residential - Single Family Residence	YES - Current	NO - Privately-Owned	Available	Not Used in Prior Housing Element		0	0	0.503045273	0.503045273	1	0	0	150A191	240	Hollywood					Above Moderate
LOS ANGELES	1834 N CANYON DR	90028	5586029010	Low Medium II Residential	RD1.5-1XL	0	29	0.186155972	Residential - Double, Duplex, or Two Units - 4 Stories or Less	YES - Current	NO - Privately-Owned	Available	Not Used in Prior Housing Element		0	0	0.185920238	0.185920238	2	0	0	150A191	262	Hollywood					Above Moderate
LOS ANGELES	1808 N CANYON DR	90028	5586029014	Low Medium II Residential	RD1.5-1XL	0	29	0.186154033	Residential - Single Family Residence	YES - Current	NO - Privately-Owned	Available	Not Used in Prior Housing Element		0	0	0.503045273	0.503045273	1	0	0	150A191	333	Hollywood					Above Moderate
LOS ANGELES	1803 N VAN NESS AVE	90028	5586029016	Low Medium II Residential	RD1.5-1XL	0	29	0.18658054	Residential - Four Units (Any Combination) - 4 Stories or Less	YES - Current	NO - Privately-Owned	Available	Not Used in Prior Housing Element		0	0	0.072616369	0.072616369	4	0	0	150A191	356	Hollywood			Yes		Above Moderate
LOS ANGELES	1815 N VAN NESS AVE	90028	5586029018	Low Medium II Residential	RD1.5-1XL	0	29	0.186097004	Residential - Five or More Units or Apartments (Any Combination) - 4 Stories or Less	YES - Current	NO - Privately-Owned	Available	Not Used in Prior Housing Element		0	0	0.060932392	0.060932392	5	0	0	150A191	318	Hollywood			Yes		Above Moderate
LOS ANGELES	1823 N VAN NESS AVE	90028	5586029019	Low Medium II Residential	RD1.5-1XL	0	29	0.155071401	Residential - Four Units (Any Combination) - 4 Stories or Less	YES - Current	NO - Privately-Owned	Available	Not Used in Prior Housing Element		0	0	0.032987712	0.032987712	4	0	0	150A191	306	Hollywood					Above Moderate
LOS ANGELES	1835 N VAN NESS AVE	90028	5586029023	Low Medium II Residential	RD1.5-1XL	0	29	0.093032683	Residential - Single Family Residence	YES - Current	NO - Privately-Owned	Available	Not Used in Prior Housing Element		0	0	0.208822989	0.208822989	1	2*	2*	150A191	261	Hollywood					Above Moderate
LOS ANGELES			5586029023	Low Medium II Residential	RD1.5-1XL	0	29	0.062174919	Residential - Single Family Residence	YES - Current	NO - Privately-Owned	Available	Not Used in Prior Housing Element		0	0	0.094176853	0.094176853	1	1*	1*	150A191	251	Hollywood					Above Moderate
LOS ANGELES	1839 N VAN NESS AVE	90028	5586029024	Low Medium II Residential	RD1.5-1XL	0	29	0.139542598	Residential - Single Family Residence - Pool	YES - Current	NO - Privately-Owned	Available	Not Used in Prior Housing Element		0	0	0.37373482	0.37373482	1	0	0	150A191	237	Hollywood					Above Moderate
LOS ANGELES	1763 N VAN NESS AVE	90028	5586030012	Low Medium II Residential	RD1.5-1XL	0	29	0.156403967	Residential - Double, Duplex, or Two Units - 4 Stories or Less	YES - Current	NO - Privately-Owned	Available	Not Used in Prior Housing Element		0	0	0.0852794	0.0852794	2	0	0	150A191	367	Hollywood			Yes		Above Moderate
LOS ANGELES	1717 N VAN NESS AVE	90028	5586030020	High Density Residential	R3-2	0	54	0.155205036	Institutional - Church - One Story	YES - Current	NO - Privately-Owned	Available	Used in Prior Housing Element - Non-Vacant	0.096701436	0	0	0.096701436	0	0	0	148-SA191	121	Hollywood					Lower	
LOS ANGELES	1721 N VAN NESS AVE	90028	5586030020	High Density Residential	R3-2	0	54	0.139785713	Institutional - Church - One Story	YES - Current	NO - Privately-Owned	Available	Used in Prior Housing Element - Non-Vacant	0.08595349	0	0	0.08595349	0	0	0	148-SA191	109	Hollywood					Lower	
LOS ANGELES	1727 N VAN NESS AVE	90028	5586030020	High Density Residential	R3-2	0	54	0.170978887	Institutional - Church - One Story	YES - Current	NO - Privately-Owned	Available	Used in Prior Housing Element - Non-Vacant	0.101533306	0	0	0	0.101533306	0	0	0	148-SA191	94	Hollywood					Lower	
LOS ANGELES			5586030020	High Density Residential	[Q]RS-2	0	217	0.003667338	Institutional - Church - One Story	YES - Current	NO - Privately-Owned	Available	Used in Prior Housing Element - Non-Vacant	0	0	0	0.010535029	0.010535029	0	0	0	148-SA191	133	Hollywood					Above Moderate
LOS ANGELES			5586030020	High Density Residential	R3-2	0	54	0.00656885	Institutional - Church - One Story	YES - Current	NO - Privately-Owned	Available	Used in Prior Housing Element - Non-Vacant	0	0	0	0.012979332	0.012979332	0	0	0	148-SA191	127	Hollywood					Above Moderate
LOS ANGELES			5586030020	High Density Residential	R3-2	0	54	0.008667137	Institutional - Church - One Story	YES - Current	NO - Privately-Owned	Available	Used in Prior Housing Element - Non-Vacant	0	0	0	0.012979332	0.012979332	0	0	0	148-SA191	126	Hollywood					Above Moderate
LOS ANGELES			5586030020	High Density Residential	R3-2	0	54	0.015527686	Institutional - Church - One Story	YES - Current	NO - Privately-Owned	Available	Used in Prior Housing Element - Non-Vacant	0	0	0	0.010535029	0.010535029	0	0	0	148-SA191	120	Hollywood					Above Moderate
LOS ANGELES			5586030020	High Density Residential	R3-2	0	54	0.015537439	Institutional - Church - One Story	YES - Current	NO - Privately-Owned	Available	Used in Prior Housing Element - Non-Vacant	0	0	0	0.010535029	0.010535029	0	0	0	148-SA191	106	Hollywood					Above Moderate
LOS ANGELES			5586030020	High Density Residential	R3-2	0	54	0.018311637	Institutional - Church - One Story	YES - Current	NO - Privately-Owned	Available	Used in Prior Housing Element - Non-Vacant	0	0	0	0.010535029	0.010535029	0	0	0	148-SA191	89	Hollywood					Above Moderate
LOS ANGELES			5586030020	High Density Residential	R3-2	0	54	0.09335809	Institutional - Church - One Story	YES - Current	NO - Privately-Owned	Available	Used in Prior Housing Element - Non-Vacant	0.062587691	0	0	0	0.062587691	0	0	0	148-SA191	98	Hollywood					Lower	
LOS ANGELES			5586030020	High Density Residential	R3-2	0	54	0.035057187	Institutional - Church - One Story	YES - Current	NO - Privately-Owned	Available	Used in Prior Housing Element - Non-Vacant	0	0	0	0.025735894	0.025735894	0	1*	1*	148-SA191	114	Hollywood					Above Moderate
LOS ANGELES			5586030020	High Density Residential	R3-2	0	54	0.046140421	Institutional - Church - One Story	YES - Current	NO - Privately-Owned	Available	Used in Prior Housing Element - Non-Vacant	0	0	0	0.057914843	0.057914843	0	2*	2*	148-SA191	97	Hollywood					Above Moderate
LOS ANGELES			5586030020	High Density Residential	R3-2	0	54	0.048335896	Institutional - Church - One Story	YES - Current	NO - Privately-Owned	Available	Used in Prior Housing Element - Non-Vacant	0	0	0	0.057914843	0.057914843	0	2*	2*	148-SA191	122	Hollywood					Above Moderate
LOS ANGELES			5586030020	High Density Residential	R3-2	0	54	0.051028246	Institutional - Church - One Story	YES - Current	NO - Privately-Owned	Available	Used in Prior Housing Element - Non-Vacant	0	0	0	0.057914843	0.057914843	0	2*	2*	148-SA191	87	Hollywood					Above Moderate
LOS ANGELES			5586030020	High Density Residential	R3-2	0	54	0.064443314	Institutional - Church - One Story	YES - Current	NO - Privately-Owned	Available	Used in Prior Housing Element - Non-Vacant	0	0	0	0.057696712	0.057696712	0	3*	3*	148-SA191	110	Hollywood					Above Moderate
LOS ANGELES	1857 N TAFT AVE	90028	5586031001	Low Medium II Residential	RD1.5-1XL	0	29	0.156425321	Residential - Double, Duplex, or Two Units - 4 Stories or Less	YES - Current	NO - Privately-Owned	Available	Not Used in Prior Housing Element		0	0	0.266556419	0.266556419	2	0	0	150A191	183	Hollywood			Yes		Above Moderate
LOS ANGELES			5586031002	Low Medium II Residential	RD1.5-1XL	0	29	0.03718841	Residential - Four Units (Any Combination) - 4 Stories or Less - Vacant Land	YES - Current	NO - Privately-Owned	Available	Not Used in Prior Housing Element		0	0	0.255917144	0.255917144	0	1*	1*	150A191	203	Hollywood					Above Moderate
LOS ANGELES	1853 N TAFT AVE	90028	5586031003	Low Medium II Residential	RD1.5-1XL	0	29	0.117768857	Residential - Single Family Residence	YES - Current	NO - Privately-Owned	Available	Not Used in Prior Housing Element		0	0	0.20874095	0.20874095	1	3*	3*	150A191	206	Hollywood					Above Moderate
LOS ANGELES			5586031003	Low Medium II Residential	RD1.5-1XL	0	29	0.077478131	Residential - Single Family Residence	YES - Current	NO - Privately-Owned	Available	Not Used in Prior Housing Element		0	0	0.213492948	0.213492948	1	2*	2*	150A191	217	Hollywood					Above Moderate
LOS ANGELES	1845 N TAFT AVE	90028	5586031004	Low Medium II Residential	RD1.5-1XL	0	29	0.0774791	Residential - Single Family Residence	YES - Current	NO - Privately-Owned	Available	Not Used in Prior Housing Element		0	0	0.211535186	0.211535186	1	2*	2*	150A191	220	Hollywood					Above Moderate
LOS ANGELES			5586031004	Low Medium II Residential	RD1.5-1XL	0	29	0.0774791	Residential - Single Family Residence	YES - Current	NO - Privately-Owned	Available	Not Used in Prior Housing Element		0	0	0.211535186	0.211535186	1	2*	2*	150A191	230	Hollywood					Above Moderate
LOS ANGELES	1811 N TAFT AVE	90028	5586031009	Low Medium II Residential	RD1.5-1XL	0	29	0.154957303	Residential - Five or More Units or Apartments (Any Combination) - 4 Stories or Less	YES - Current	NO - Privately-Owned	Available	Not Used in Prior Housing Element		0	0	0.045401292	0.045401292	6	0	0	150A191	326	Hollywood			Yes		Above Moderate
LOS ANGELES	1803 N TAFT AVE	90028	5586031011	Low Medium II Residential	RD1.5-1XL	0	29	0.154956872	Residential - Single Family Residence	YES - Current	NO - Privately-Owned	Available	Not Used in Prior Housing Element		0	0	0.432158381	0.432158381	1	0	0	150A191	348	Hollywood					Above Moderate
LOS ANGELES	1806 N VAN NESS AVE	90028	5586031012	Low Medium II Residential	RD1.5-1XL	0	29	0.155417689	Residential - Four Units (Any Combination) - 4 Stories or Less	YES - Current	NO - Privately-Owned	Available	Not Used in Prior Housing Element		0	0	0.215578386	0.215578386	4	0	0	150A191	349	Hollywood			Yes		Above Moderate
LOS ANGELES	1820 N VAN NESS AVE	90028	5586031016	Low Medium II Residential	RD1.5-1XL	0	29	0.077708053	Residential - Three Units (Any Combination) - 4 Stories or Less - Vacant Land	YES - Current	NO - Privately-Owned	Available	Not Used in Prior Housing Element		0	0	0.459865844	0.459865844	0	2*	2*	150A191	305	Hollywood					Above Moderate
LOS ANGELES	1846 N VAN NESS AVE	90028	5586031021	Low Medium II Residential	RD1.5-1XL	0	29	0.077708411	Residential - Double, Duplex, or Two Units - 4 Stories or Less	YES - Current	NO - Privately-Owned	Available	Not Used in Prior Housing Element		0	0	0.293511432	0.293511432	2	2*	2*	150A191	231	Hollywood			Yes		Above Moderate
LOS ANGELES	1850 N VAN NESS AVE	90028	5586031021	Low Medium II Residential	RD1.5-1XL	0	29	0.077710354	Residential - Double, Duplex, or Two Units - 4 Stories or Less	YES - Current	NO - Privately-Owned	Available	Not Used in Prior Housing Element		0	0	0.293511432	0.293511432	2	2*	2*	150A191	221	Hollywood			Yes		Above Moderate
LOS ANGELES	1862 N VAN NESS AVE	90028	5586031023	Low Medium II Residential	RD1.5-1XL	0	29	0.156257787	Residential - Five or More Units or Apartments (Any Combination) - 4 Stories or Less	YES - Current	NO - Privately-Owned	Available	Not Used in Prior Housing Element		0	0	0.059127788	0.059127788	6	0	0	150A191	184	Hollywood			Yes		Above Moderate
LOS ANGELES	1719 N TAFT AVE	90028	5586032004	Low Medium II Residential	RD1.5-1XL	0	29	0.154958349	Residential - Single Family Residence	YES - Current	NO - Privately-Owned	Available	Not Used in Prior Housing Element		0	0	0.465545201	0.465545201	1	0	0	148-SA191	117	Hollywood					Above Moderate
LOS ANGELES	1723 N TAFT AVE	90028	5586032004	Low Medium II Residential	RD1.5-1XL	0	29	0.077477866	Residential - Single Family Residence	YES - Current	NO - Privately-Owned	Available	Not Used in Prior Housing Element		0	0	0.214972562	0.214972562	1	2*	2*	148-SA191	112	Hollywood					Above Moderate
LOS ANGELES	1727 N TAFT AVE	90028	5586032005	Low Medium II Residential	RD1.5-1XL	0	29	0.154956341	Residential - Three Units (Any Combination) - 4 Stories or Less	YES - Current	NO - Privately-Owned	Available	Not Used in Prior Housing Element		0	0	0.263131648	0.263131648	3	0	0	148-SA191	92	Hollywood			Yes		Above Moderate
LOS ANGELES	1735 N TAFT AVE	90028	5586032006	Low Medium II Residential	RD1.5-1XL	0	29	0.154958278	Residential - Single Family Residence	YES - Current	NO - Privately-Owned	Available	Not Used in Prior Housing Element		0	0	0.457379586	0.457379586	1	0	0	148-SA191	85	Hollywood					Above Moderate
LOS ANGELES			5586032006	Low Medium II Residential	RD1.5-1XL	0	29	0.046486015	Residential - Single Family Residence	YES - Current	NO - Privately-Owned	Available	Not Used in Prior Housing Element		0	0	0.117663169	0.117663169	1	1*	1*	148-SA191	76	Hollywood					Above Moderate
LOS ANGELES	1741 N TAFT AVE	90028	5586032007	Low Medium II Residential	RD1.5-1XL	0	29	0.108469789	Residential - Single Family Residence	YES - Current	NO - Privately-Owned	Available	Not Used in Prior Housing Element		0	0	0.20874095	0.20874095	1	3*	3*	148-SA191	56	Hollywood					Above Moderate
LOS ANGELES			5586032007	Low Medium II Residential	RD1.5-1XL	0	29	0.092974721	Residential - Single Family Residence	YES - Current	NO - Privately-Owned	Available	Not Used in Prior Housing Element		0	0	0.213492948	0.213492948	1	2*	2*	148-SA191	47	Hollywood					Above Moderate
LOS ANGELES	1745 N TAFT AVE	90028	5586032008	Low Medium II Residential	RD1.5-1XL	0	29	0.061982873	Residential - Single Family Residence	YES - Current	NO - Privately-Owned	Available	Not Used in Prior Housing Element		0	0	0.095420188	0.095420188	1	1*	1*	148-SA191	42	Hollywood					Above Moderate
LOS ANGELES	1749 N TAFT AVE	90028	5586032008	Low Medium II Residential	RD1.5-1XL	0	29	0.108469715	Residential - Single Family Residence	YES - Current	NO - Privately-Owned	Available	Not Used in Prior Housing Element		0	0	0.206869864	0.206869864	1	3*	3*	148-SA191	30	Hollywood					Above Moderate
LOS ANGELES	1755 N TAFT AVE	90028	5586032009	Low Medium II Residential	RD1.5-1XL	0	29	0.123395994	Residential - Single Family Residence	YES - Current	NO - Privately-Owned	Available	Not Used in Prior Housing Element		0	0	0.170296872	0.170296872	1	3*	3*	150A191	379	Hollywood					Above Moderate
LOS ANGELES			5586032009	Low Medium II Residential	RD1.5-1XL	0	29	0.046486806	Residential - Single Family Residence	YES - Current	NO - Privately-Owned	Available	Not Used in Prior Housing Element		0	0	0.116574836	0.116574836	1	1*	1*	148-SA191	24	Hollywood					Above Moderate
LOS ANGELES	1759 N TAFT AVE	90028	5586032010	Low Medium II Residential	RD1.5-1XL	0	29	0.154957841	Residential - Single Family Residence	YES - Current	NO - Privately-Owned	Available	Not Used in Prior Housing Element		0	0	0.446704483	0.446704483	1	0	0	150A191	364	Hollywood					Above Moderate
LOS ANGELES	1758 N VAN NESS AVE	90028	5586032011	Low Medium II Residential	RD1.5-1XL	0	29	0.155417331	Residential - Four Units (Any Combination) - 4 Stories or Less	YES - Current	NO - Privately-Owned	Available	Not Used in Prior Housing Element		0	0	0.064537703	0.064537703	4	0	0	150A191	365	Hollywood			Yes		Above Moderate
LOS ANGELES	1736 N VAN NESS AVE	90028	5586032014	Low Medium II Residential	RD1.5-1XL	0	29	0.124369565	Residential - Three Units (Any Combination) - 4 Stories or Less	YES - Current	NO - Privately-Owned	Available	Not Used in Prior Housing Element		0	0	0.212923408	0.212923408	3	3*	3*	148-SA191	57	Hollywood			Yes		Above Moderate
LOS ANGELES	1734 N VAN NESS AVE	90028	5586032015	Low Medium II Residential	RD1.5-1XL	0	29	0.155418226	Residential - Double, Duplex, or Two Units - 4 Stories or Less	YES - Current	NO - Privately-Owned	Available	Not Used in Prior Housing Element		0	0	0.274455193	0.274455193	2	0	0	148-SA191	86	Hollywood			Yes		Above Moderate
LOS ANGELES	1728 N VAN NESS AVE	90028	5586032016	Low Medium II Residential	RD1.5-1XL	0	29	0.155371548	Residential - Single Family Residence	YES - Current	NO - Privately-Owned	Available	Not Used in Prior Housing Element		0	0	0.186691377	0.186691377	1	0	0	148-SA191	93	Hollywood					Above Moderate
LOS ANGELES	1722 N VAN NESS AVE	90028	5586032017	Low Medium II Residential	RD1.5-1XL	0	29	0.155328148	Residential - Single Family Residence	YES - Current	NO - Privately-Owned	Available	Not Used in Prior Housing Element		0	0	0.432158381	0.432158381	1	0	0	148-SA191	105	Hollywood					Above Moderate
LOS ANGELES	1716 1/4 N VAN NESS AVE	90028	5586032018	Low Medium II Residential	RD1.5-1XL	0	29	0.155286517	Residential - Five or More Units or Apartments (Any Combination) - 4 Stories or Less	YES - Current	NO - Privately-Owned	Available	Not Used in Prior Housing Element		0	0	0.045401292	0.045401292	5	0	0	148-SA191	118	Hollywood			Yes		Above Moderate
LOS ANGELES	1711 N TAFT AVE	90028	5586032023	High Density Residential	[Q]RS-2	0	217	0.114782567	Commercial - Store - One Story	YES - Current	NO - Privately-Owned	Available	Used in Prior Housing Element - Non-Vacant	0.13569392	0	0	0	0.13569392	0	0	0	148-SA191	129	Hollywood					Lower	
LOS ANGELES	5759 W HOLLYWOOD BLVD	90028	5586032023	High Density Residential	[Q]RS-2	0	217	0.253784292	Commercial - Store - One Story	YES - Current	NO - Privately-Owned	Available	Used in Prior Housing Element - Non-Vacant	0.235095969	0	0	0	0.235095969	0	0	0	148-SA191	142	Hollywood					Lower	
LOS ANGELES	1841 N WILTON PL	90028	5586033004	Low Medium II Residential	RD1.5-1XL	0	29	0.124073835	Residential - Single Family Residence	YES - Current	NO - Privately-Owned	Available	Not Used in Prior Housing Element		0	0	0.17185688	0.17185688	1	3*	3*	150A191	228	Hollywood					Above Moderate
LOS ANGELES	1845 N WILTON PL	90028	5586033004	Low Medium II Residential	RD1.5-1XL	0	29	0.077543488	Residential - Single Family Residence	YES - Current	NO - Privately-Owned	Available	Not Used in Prior Housing Element		0	0	0.213492948	0.213492948	1	2*	2*	150A191	219	Hollywood					Above Moderate
LOS ANGELES	1833 N WILTON PL	90028	5586033006	Low Medium II Residential	RD1.5-1XL	0	29	0.155092866	Residential - Single Family Residence	YES - Current	NO - Privately-Owned	Available	Not Used in Prior Housing Element		0	0	0.446704483	0.446704483	1	0	0	150A191	257	Hollywood					Above Moderate
LOS ANGELES	1825 N WILTON PL	90028	5586033007	Low Medium II Residential	RD1.5-1XL	0	29	0.124070243	Residential - Single Family Residence	YES - Current	NO - Privately-Owned	Available	Not Used in Prior Housing Element		0	0	0.170296872	0.170296872	1	3*	3*	150A191	278	Hollywood					Above Moderate
LOS ANGELES			5586033007	Low Medium II Residential	RD1.5-1XL	0	29	0.062036917	Residential - Single Family Residence	YES - Current	NO - Privately-Owned	Available	Not Used in Prior Housing Element		0	0	0.095420188	0.095420188	1	1*	1*	150A191

LOS ANGELES	1667 N WILTON PL	90028	5586035010	High Density Residential	R4-2	0	108	0.200871198	Residential - Five or More Units or Apartments (Any Combination) - 4 Stories or Less	YES - Current	NO - Privately-Owned	Available	Not Used in Prior Housing Element	0	0	0.309555669	0.309555669	14	0	0	148-SA191	187	Hollywood	Yes		Above Moderate
LOS ANGELES	5705 W CARLTON WAY	90028	5586035011	High Density Residential	R4-2	0	108	0.200869941	Residential - Five or More Units or Apartments (Any Combination) - 4 Stories or Less	YES - Current	NO - Privately-Owned	Available	Not Used in Prior Housing Element	0	0	0.280453071	0.280453071	11	0	0	148-SA191	188	Hollywood	Yes		Above Moderate
LOS ANGELES	5711 W CARLTON WAY	90028	5586035012	High Density Residential	R4-2	0	108	0.200871198	Residential - Five or More Units or Apartments (Any Combination) - 4 Stories or Less	YES - Current	NO - Privately-Owned	Available	Not Used in Prior Housing Element	0	0	0.340610847	0.340610847	12	0	0	148-SA191	189	Hollywood	Yes		Above Moderate
LOS ANGELES	5721 W CARLTON WAY	90028	5586035014	High Density Residential	R4-2	0	108	0.200870838	Residential - Four Units (Any Combination) - 4 Stories or Less	YES - Current	NO - Privately-Owned	Available	Used in Prior Housing Element - Non-Vacant	0	0	1.184166068	1.184166068	4	0	0	148-SA191	191	Hollywood	Yes		Above Moderate
LOS ANGELES	5729 1/4 W CARLTON WAY	90028	5586035015	High Density Residential	R4-2	0	108	0.160694447	Residential - Five or More Units or Apartments (Any Combination) - 4 Stories or Less	YES - Current	NO - Privately-Owned	Available	Not Used in Prior Housing Element	0	0	0.309116878	0.309116878	5	0	0	148-SA191	192	Hollywood	Yes		Above Moderate
LOS ANGELES	5731 W CARLTON WAY	90028	5586035016	High Density Residential	R4-2	0	108	0.200871198	Residential - Five or More Units or Apartments (Any Combination) - 4 Stories or Less	YES - Current	NO - Privately-Owned	Available	Not Used in Prior Housing Element	0	0	0.896367168	0.896367168	10	0	0	148-SA191	193	Hollywood	Yes		Above Moderate
LOS ANGELES	5712 W CARLTON WAY	90028	5586035022	High Density Residential	R4-2	0	108	0.180782822	Residential - Five or More Units or Apartments (Any Combination) - 4 Stories or Less	YES - Current	NO - Privately-Owned	Available	Not Used in Prior Housing Element	0	0	0.318853785	0.318853785	11	0	0	148-SA191	236	Hollywood	Yes		Above Moderate
LOS ANGELES	5710 W CARLTON WAY	90028	5586035023	High Density Residential	R4-2	0	108	0.180784076	Residential - Double, Duplex, or Two Units - 4 Stories or Less	YES - Current	NO - Privately-Owned	Available	Not Used in Prior Housing Element	0	0	1.208358973	1.208358973	2	0	0	148-SA191	235	Hollywood	Yes		Above Moderate
LOS ANGELES	5704 W CARLTON WAY	90028	5586035024	High Density Residential	R4-2	0	108	0.180784079	Residential - Five or More Units or Apartments (Any Combination) - 4 Stories or Less	YES - Current	NO - Privately-Owned	Available	Not Used in Prior Housing Element	0	0	1.037595934	1.037595934	5	0	0	148-SA191	234	Hollywood	Yes		Above Moderate
LOS ANGELES	5702 W CARLTON WAY	90028	5586035025	High Density Residential	R4-2	0	108	0.180782822	Residential - Four Units (Any Combination) - 4 Stories or Less	YES - Current	NO - Privately-Owned	Available	Not Used in Prior Housing Element	0	0	0.361547129	0.361547129	4	0	0	148-SA191	233	Hollywood	Yes		Above Moderate
LOS ANGELES	1531 N WILTON PL	90028	5586035026	High Density Residential	R4-2	0	108	0.200958187	Residential - Five or More Units or Apartments (Any Combination) - 4 Stories or Less	YES - Current	NO - Privately-Owned	Available	Not Used in Prior Housing Element	0	0	0.339652903	0.339652903	7	0	0	148-SA191	277	Hollywood	Yes		Above Moderate
LOS ANGELES	5707 W HAROLD WAY	90028	5586035027	High Density Residential	R4-2	0	108	0.200957289	Residential - Five or More Units or Apartments (Any Combination) - 4 Stories or Less	YES - Current	NO - Privately-Owned	Available	Not Used in Prior Housing Element	0	0	0.190988325	0.190988325	24	0	0	148-SA191	278	Hollywood	Yes		Above Moderate
LOS ANGELES	5723 W HAROLD WAY	90028	5586035030	High Density Residential	R4-2	0	108	0.200957467	Residential - Five or More Units or Apartments (Any Combination) - 4 Stories or Less	YES - Current	NO - Privately-Owned	Available	Not Used in Prior Housing Element	0	0	0.309555669	0.309555669	14	0	0	148-SA191	282	Hollywood	Yes		Above Moderate
LOS ANGELES	1520 N TAFT AVE	90028	5586035031	High Density Residential	R4-2	0	108	0.183930808	Residential - Five or More Units or Apartments (Any Combination) - 4 Stories or Less	YES - Current	NO - Privately-Owned	Available	Not Used in Prior Housing Element	0	0	0.315970261	0.315970261	12	0	0	148-SA191	283	Hollywood	Yes		Above Moderate
LOS ANGELES			5586035033	High Density Residential	R4-2	0	108	0.022381684	Residential - Single Family Residence	YES - Current	NO - Privately-Owned	Available	Not Used in Prior Housing Element	0	0	0.010587655	0.010587655	1	2*	2*	148-SA191	284	Hollywood			Above Moderate
LOS ANGELES			5586035033	High Density Residential	R4-2	0	108	0.035046729	Residential - Single Family Residence	YES - Current	NO - Privately-Owned	Available	Not Used in Prior Housing Element	0	0	0.008695455	0.008695455	1	3*	3*	148-SA191	285	Hollywood			Above Moderate
LOS ANGELES	5700 W HOLLYWOOD BLVD	90028	5586035036	Highway Oriented Commercial	[T]CQC2-2	0	108	0.301304873	Commercial - Service Station - Self Service - No Additional Services	YES - Current	NO - Privately-Owned	Available	Not Used in Prior Housing Element	0.16262092	0	0	0.16262092	0	0	0	148-SA191	149	Hollywood			Lower
LOS ANGELES	5708 W HOLLYWOOD BLVD	90028	5586035036	Highway Oriented Commercial	[T]CQC2-2	0	108	0.200870333	Commercial - Service Station - Self Service - No Additional Services	YES - Current	NO - Privately-Owned	Available	Not Used in Prior Housing Element	0.137000176	0	0	0.137000176	0	0	0	148-SA191	150	Hollywood			Lower
LOS ANGELES	5724 W CARLTON WAY	90028	5586035039	High Density Residential	R4-2	0	108	0.301554229	Residential - Five or More Units or Apartments (Any Combination) - 4 Stories or Less - Pool	YES - Current	NO - Privately-Owned	Available	Not Used in Prior Housing Element	0.135579768	0	0	0.135579768	54	0	0	148-SA191	238	Hollywood			Lower
LOS ANGELES	5714 W HOLLYWOOD BLVD	90028	5586035041	High Density Residential	[Q]R5-2	0	217	0.200871587	Residential - Five or More Units or Apartments (Any Combination) - 4 Stories or Less	YES - Current	NO - Privately-Owned	Available	Not Used in Prior Housing Element	0.300223231	0	0	0.300223231	41	0	0	148-SA191	151	Hollywood			Lower
LOS ANGELES	5724 W HOLLYWOOD BLVD	90028	5586035041	High Density Residential	[Q]R5-2	0	217	0.140610364	Residential - Five or More Units or Apartments (Any Combination) - 4 Stories or Less	YES - Current	NO - Privately-Owned	Available	Not Used in Prior Housing Element	0.284936409	0	0	0.284936409	41	0	0	148-SA191	154	Hollywood			Lower
LOS ANGELES			5586035041	High Density Residential	[Q]R5-2	0	217	0.130568017	Residential - Five or More Units or Apartments (Any Combination) - 4 Stories or Less	YES - Current	NO - Privately-Owned	Available	Not Used in Prior Housing Element	0.27718804	0	0	0.27718804	41	0	0	148-SA191	153	Hollywood			Lower
LOS ANGELES	5770 W HOLLYWOOD BLVD	90028	5586035043	High Density Residential	[Q]R5-2	0	217	0.232451768	Commercial - Auto, Recreation Equipment, Construction Equipment Sales and Service - Auto Body Repair Shop - One Story	YES - Current	NO - Privately-Owned	Available	Not Used in Prior Housing Element	0.770809861	0	0	0.770809861	0	0	0	148-SA191	161	Hollywood			Lower
LOS ANGELES	5671 W HILL OAK DR	90068	5587003013	Very Low II Residential	RE11-1D	0	1 unit per lot	0.225964787	Residential - Single Family Residence - Other Improvements Only	YES - Current	NO - Privately-Owned	Available	Not Used in Prior Housing Element	0	0	0.116542685	0.116542685	0	0	0	1538193	318	Hollywood			Above Moderate
LOS ANGELES	2217 N LIVE OAK DR WEST	90068	5587006008	Very Low II Residential	RE11-1D	0	1 unit per lot	0.23674963	Residential - Single Family Residence - Pool	YES - Current	NO - Privately-Owned	Available	Not Used in Prior Housing Element	0	0	0.346464109	0.346464109	0	0	0	151-SA193	125	Hollywood			Above Moderate
LOS ANGELES	5682 W HOLLY OAK DR	90068	5587007019	Very Low II Residential	RE11-1D	0	1 unit per lot	0.280806377	Residential - Single Family Residence	YES - Current	NO - Privately-Owned	Available	Not Used in Prior Housing Element	0	0	0.346464109	0.346464109	0	0	0	151-SA193	71	Hollywood			Above Moderate
LOS ANGELES	5655 W BRIARCLIFF ROAD	90068	5587007051	Very Low II Residential	RE11-1D	0	1 unit per lot	0.177638346	Residential - Single Family Residence	YES - Current	NO - Privately-Owned	Available	Not Used in Prior Housing Element	0	0	0.346464109	0.346464109	0	0	0	151-SA191	209	Hollywood			Above Moderate
LOS ANGELES			5587012012	Low I Residential	RE9-1D	0	1 unit per lot	0.002057152	Residential - Single Family Residence - Pool	YES - Current	NO - Privately-Owned	Available	Not Used in Prior Housing Element	0	0	0.346237874	0.346237874	0	0	0	151-SA191	216	Hollywood			Above Moderate
LOS ANGELES	1906 N CANYON DR	90068	5587016036	Limited Commercial	C1-1D	0	54	0.155068805	Commercial - Shopping Center (Neighborhood, Community) - One Story	YES - Current	NO - Privately-Owned	Available	Not Used in Prior Housing Element	0.04424078	0	0	0.04424078	6	0	0	150A191	165	Hollywood			Lower
LOS ANGELES	5821 W FRANKLIN AVE	90028	5587016036	Limited Commercial	C1-1D	0	54	0.136967906	Commercial - Shopping Center (Neighborhood, Community) - One Story	YES - Current	NO - Privately-Owned	Available	Not Used in Prior Housing Element	0.041758161	0	0	0.041758161	6	0	0	150A191	178	Hollywood			Lower
LOS ANGELES	5618 W BRIARCLIFF ROAD	90068	5587021014	Very Low II Residential	RE11-1D	0	1 unit per lot	0.572023969	Residential - Single Family Residence - Other Improvements Only	YES - Current	NO - Privately-Owned	Available	Not Used in Prior Housing Element	0	0	0.056527263	0.056527263	0	0	0	151-SA193	197	Hollywood			Above Moderate
LOS ANGELES	1906 N ST ANDREWS PL	90068	5587022025	Low II Residential	R1-1D-HPOZ	0	1 unit per lot	0.121209897	Commercial - Parking Lot (Commercial Use Property) - Lots - Patron or Employee - One Story	YES - Current	NO - Privately-Owned	Available	Not Used in Prior Housing Element	0	0	0.002591593	0.002591593	0	0	0	150A193	156	Hollywood			Above Moderate
LOS ANGELES	5611 W FRANKLIN AVE	90028	5587022025	Low II Residential	R1-1D-HPOZ	0	1 unit per lot	0.070343613	Commercial - Parking Lot (Commercial Use Property) - Lots - Patron or Employee - One Story	YES - Current	NO - Privately-Owned	Available	Not Used in Prior Housing Element	0	0	0.002591593	0.002591593	0	0	0	150A193	166	Hollywood			Above Moderate
LOS ANGELES			5587022025	Low II Residential	R1-1D-HPOZ	0	1 unit per lot	0.015151593	Commercial - Parking Lot (Commercial Use Property) - Lots - Patron or Employee - One Story	YES - Current	NO - Privately-Owned	Available	Not Used in Prior Housing Element	0	0	0.002591593	0.002591593	0	0	0	150A193	163	Hollywood			Above Moderate
LOS ANGELES	1941 N OXFORD AVE	90027	5587023019	Low I Residential	RE9-1	0	1 unit per lot	0.186158009	Residential - Single Family Residence - Pool	YES - Current	NO - Privately-Owned	Available	Not Used in Prior Housing Element	0	0	0.132942152	0.132942152	0	0	0	150A193	63	Hollywood			Above Moderate
LOS ANGELES	2200 N MOUNTAIN OAK DR	90068	5587026046	Very Low II Residential	RE11-1D	0	1 unit per lot	0.192443407	Residential - Single Family Residence - Therapy Pool (Spa)	YES - Current	NO - Privately-Owned	Available	Not Used in Prior Housing Element	0	0	0.346464109	0.346464109	0	0	0	151-SA193	158	Hollywood			Above Moderate
LOS ANGELES	2206 N MOUNTAIN OAK DR	90068	5587026046	Very Low II Residential	RE11-1D	0	1 unit per lot	0.07419785	Residential - Single Family Residence - Therapy Pool (Spa)	YES - Current	NO - Privately-Owned	Available	Not Used in Prior Housing Element	0	0	0.346464109	0.346464109	0	0	0	151-SA193	155	Hollywood			Above Moderate
LOS ANGELES	5107 W LOS HERMOSOS WAY	90027	5588002026	Very Low II Residential	RE11-1	0	1 unit per lot	0.601932055	Residential - Single Family Residence - Pool	YES - Current	NO - Privately-Owned	Available	Not Used in Prior Housing Element	0	0	0.133168375	0.133168375	0	0	0	1538193	169	Hollywood			Above Moderate
LOS ANGELES	2333 N NOTTINGHAM AVE	90027	5588003009	Very Low II Residential	RE11-1	0	1 unit per lot	0.315234468	Residential - Single Family Residence - Tennis Court	YES - Current	NO - Privately-Owned	Available	Not Used in Prior Housing Element	0	0	0.133168375	0.133168375	0	0	0	151-SA195	12	Hollywood			Above Moderate
LOS ANGELES	2331 N CHISLEHURST DR	90027	5588004031	Very Low II Residential	RE11-1	0	1 unit per lot	0.389888953	Residential - Single Family Residence - Pool	YES - Current	NO - Privately-Owned	Available	Not Used in Prior Housing Element	0	0	0.133168375	0.133168375	0	0	0	1538197	561	Hollywood			Above Moderate
LOS ANGELES	2225 N CHESWIC LANE	90027	5588009001	Very Low II Residential	RE11-1	0	1 unit per lot	0.179120111	Residential - Single Family Residence - Other Improvements Only	YES - Current	NO - Privately-Owned	Available	Not Used in Prior Housing Element	0	0	0.064966249	0.064966249	0	0	0	1508197	74	Hollywood			Above Moderate
LOS ANGELES	4901 W LOS FELIZ BLVD	90027	5588009030	Very Low II Residential	RE11-1	0	1 unit per lot	0.413216035	Residential - Single Family Residence - Pool	YES - Current	NO - Privately-Owned	Available	Not Used in Prior Housing Element	0	0	0.387325835	0.387325835	0	0	0	1508197	100	Hollywood			Above Moderate
LOS ANGELES	4915 W LOS FELIZ BLVD	90027	5588009030	Very Low II Residential	RE11-1	0	1 unit per lot	0.413676394	Residential - Single Family Residence - Pool	YES - Current	NO - Privately-Owned	Available	Not Used in Prior Housing Element	0	0	0.387325835	0.387325835	0	0	0	1508197	103	Hollywood			Above Moderate
LOS ANGELES	2848 N GLENDOWER AVE	90027	5588011014	Very Low II Residential	RE11-1	0	1 unit per lot	0.134535233	Residential - Single Family Residence - Other Improvements Only	YES - Current	NO - Privately-Owned	Available	Not Used in Prior Housing Element	0	0	0.064966249	0.064966249	0	0	0	1538197	111	Hollywood			Above Moderate
LOS ANGELES			5588011014	Very Low II Residential	RE11-1	0	1 unit per lot	0.125815826	Residential - Single Family Residence - Other Improvements Only	YES - Current	NO - Privately-Owned	Available	Not Used in Prior Housing Element	0	0	0.064966249	0.064966249	0	0	0	1538197	114	Hollywood			Above Moderate
LOS ANGELES			5588018008	Very Low II Residential	RE11-1	0	1 unit per lot	0.089039546	Residential - Single Family Residence - Other Improvements Only	YES - Current	NO - Privately-Owned	Available	Not Used in Prior Housing Element	0	0	0.02757808	0.02757808	0	0	0	1538197	326	Hollywood			Above Moderate
LOS ANGELES			5588018008	Very Low II Residential	RE11-1	0	1 unit per lot	0.092806985	Residential - Single Family Residence - Other Improvements Only	YES - Current	NO - Privately-Owned	Available	Not Used in Prior Housing Element	0	0	0.02757808	0.02757808	0	0	0	1538197	351	Hollywood			Above Moderate
LOS ANGELES	4643 W LOS FELIZ BLVD	90027	5588025021	Low II Residential	R4-1L	0	108	0.236869272	Residential - Five or More Units or Apartments (Any Combination) - 4 Stories or Less	YES - Current	NO - Privately-Owned	Available	Not Used in Prior Housing Element	0	0	0.150960176	0.150960176	31	0	0	1508197	12	Hollywood	Yes		Above Moderate
LOS ANGELES	4655 W LOS FELIZ BLVD	90027	5588025022	Low II Residential	R4-1L	0	108	0.220377531	Residential - Four Units (Any Combination) - 4 Stories or Less - Vacant Land	YES - Current	NO - Privately-Owned	Available	Not Used in Prior Housing Element	0	0	1.257411417	1.257411417	0	0	0	1508197	14	Hollywood			Above Moderate
LOS ANGELES	4615 W LOS FELIZ BLVD	90027	5588025031	Medium Residential	R3-1XL	0	54	0.457173078	Residential - Five or More Units or Apartments (Any Combination) - 4 Stories or Less	YES - Current	NO - Privately-Owned	Available	Not Used in Prior Housing Element	0	0	0.224164501	0.224164501	14	0	0	1538197	602	Hollywood	Yes		Above Moderate
LOS ANGELES	4633 W LOS FELIZ BLVD	90027	5588025032	Medium Residential	R3-1XL	0	54	0.220408801	Residential - Five or More Units or Apartments (Any Combination) - 4 Stories or Less	YES - Current	NO - Privately-Owned	Available	Not Used in Prior Housing Element	0	0	0.1185828	0.1185828	8	0	0	1538197	610	Hollywood	Yes		Above Moderate
LOS ANGELES	4639 W LOS FELIZ BLVD	90027	5588025041	Medium Residential	R3-1XL	0	54	0.236757362	Residential - Five or More Units or Apartments (Any Combination) - 4 Stories or Less	YES - Current	NO - Privately-Owned	Available	Not Used in Prior Housing Element	0	0	0.131884407	0.131884407	8	0	0	1538197	612	Hollywood	Yes		Above Moderate
LOS ANGELES	2210 N VERMONT AVE	90027	5588025044	Low II Residential	R4-1L	0	108	0.195398595	Residential - Single Family Residence	YES - Current	NO - Privately-Owned	Available	Not Used in Prior Housing Element	0	0	0.62022444	0.62022444	1	0	0	1508197	15	Hollywood			Above Moderate
LOS ANGELES	2204 N VERMONT AVE	90027	5588025045	Low II Residential	R4-1L	0	108	0.214370006	Residential - Single Family Residence	YES - Current	NO - Privately-Owned	Available	Not Used in Prior Housing Element	0	0	0.64469533	0.64469533	1	0	0	1508197	30	Hollywood			Above Moderate
LOS ANGELES	2640 N ABERDEEN AVE	90027	5588030016	Very Low II Residential	RE11-1	0	1 unit per lot	0.281643613	Residential - Single Family Residence - Other Improvements Only	YES - Current	NO - Privately-Owned	Available	Not Used in Prior Housing Element	0	0	0.006189169	0.006189169	0	0	0	1538197	18	Hollywood			Above Moderate
LOS ANGELES			5589003008	Very Low II Residential	RE11-1	0	1 unit per lot	0.023964774	Residential - Single Family Residence - Vacant Land	YES - Current	NO - Privately-Owned	Available	Not Used in Prior Housing Element	0	0	0.094724762	0.094724762	0	0	0	151-SA195	173	Hollywood			Above Moderate
LOS ANGELES			5589003027	Very Low II Residential	RE11-1	0	1 unit per lot	0.008762188	Residential - Single Family Residence - Pool	YES - Current	NO - Privately-Owned	Available	Not Used in Prior Housing Element	0	0	0.3870996	0.3870996	0	0	0	150A195	20	Hollywood			Above Moderate
LOS ANGELES			5589003027	Very Low II Residential	RE11-1	0	1 unit per lot	0.013029124	Residential - Single Family Residence - Pool	YES - Current	NO - Privately-Owned	Available	Not Used in Prior Housing Element	0	0	0.3870996	0.3870996	0	0	0	150A195	15	Hollywood			Above Moderate
LOS ANGELES	5221 W FRANKLIN AVE	90027	5589005006	Low I Residential	RE9-1	0	1 unit per lot	0.110711101	Residential - Single Family Residence - Vacant Land	YES - Current	NO - Privately-Owned	Available	Not Used in Prior Housing Element	0	0	0.094724762	0.094724762	0	0	0	150A195	136	Hollywood			Above Moderate
LOS ANGELES			5589005021	Very Low II Residential	RE11-1	0	1 unit per lot	0.126922907	Residential - Single Family Residence - Vacant Land	YES - Current	NO - Privately-Owned	Available	Not Used in Prior Housing Element	0	0	0.094724762	0.094724762	0	0	0	150A195	81	Hollywood			Above Moderate
LOS ANGELES			5589009018	Very Low II Residential	RE11-1	0	1 unit per lot	0.015482981	Residential - Single Family Residence - Vacant Land	YES - Current	NO - Privately-Owned	Available	Not Used in Prior Housing Element	0	0	0.094724762	0.094724762	0	0	0	151-SA195	225	Hollywood			Above Moderate
LOS ANGELES			5589009018	Very Low II Residential	RE11-1	0	1 unit per lot	0.037852926	Residential - Single Family Residence - Vacant Land	YES - Current	NO - Privately-Owned	Available	Not Used in Prior Housing Element	0	0	0.094724762	0.094724762	0	0	0	151-SA195	221	Hollywood			Above Moderate
LOS ANGELES			5589009024	Low I Residential	RE11-1	0	1 unit per lot	0.12112074	Residential - Single Family Residence - Vacant Land	YES - Current	NO - Privately-Owned	Available	Not Used in Prior Housing Element	0	0	0.094724762	0.094724762	0	0	0	150A195	27	Hollywood			Above Moderate
LOS ANGELES			5589009029	Low I Residential	RE11-1	0	1 unit per lot	0.046540831	Residential - Single Family Residence - Vacant Land	YES - Current	NO - Privately-Owned	Available	Not Used in Prior Housing Element	0	0	0.094724762	0.094724762	0	0	0	150A195	28	Hollywood			Above Moderate
LOS ANGELES			5589009034	Low I Residential	RE11-1	0	1 unit per lot	0.294967873	Residential - Single Family Residence - Vacant Land	YES - Current	NO - Privately-Owned	Available	Not Used in Prior Housing Element	0	0	0.094724762	0.094724762	0	0	0	151-SA195	233	Hollywood			Above Moderate
LOS ANGELES	2018 N CUMMINGS LANE	90027	5589009036	Low I Residential	RE11-1	0	1 unit per lot	0.342624545	Residential - Single Family Residence - Vacant Land	YES - Current	NO - Privately-Owned	Available	Not Used in Prior Housing Element	0	0	0.094724762	0.094724762	0	0	0	151-SA195	224	Hollywood			Above Moderate
LOS ANGELES			5589009036	Low I Residential	RE11-1	0	1 unit per lot	0.000371779	Residential - Single Family Residence - Vacant Land	YES - Current	NO - Privately-Owned	Available	Not Used in Prior Housing Element	0	0	0.094724762	0.094724762	0	0	0	151-SA195	218	Hollywood			Above Moderate
LOS ANGELES			5589009036	Low I Residential	RE11-1	0	1 unit per lot	0.017507166	Residential - Single Family Residence - Vacant Land	YES - Current	NO - Privately-Owned	Available	Not Used in Prior Housing Element	0	0	0.094724762	0.094724762	0	0	0	151-SA195	219	Hollywood			Above Moderate
LOS ANGELES	1932 N NORMANDIE AVE	90027	5589012008	Low Medium I Residential	R2-1XL	0	17	0.157994933	Residential - Double, Duplex, or Two Units - 4 Stories or Less	YES - Current	NO - Privately-Owned	Available	Not Used in Prior Housing Element	0	0	0.323781788	0.323781788	2	2*	2*	1508197	717	Hollywood	Yes		Above Moderate
LOS ANGELES	1926 N NORMANDIE AVE	90027	5589012009	Low Medium I Residential	R2-1XL	0	17	0.158038693	Residential - Double, Duplex, or Two Units - 4 Stories or Less	YES - Current	NO - Privately-Owned	Available	Not Used in Prior Housing Element	0	0	0.219253564	0.219253564	2	2*	2*	1508197	740	Hollywood			Above Moderate
LOS ANGELES	1922 N NORMANDIE AVE	90027	5589012010	Low Medium I Residential	R2-1XL	0	17	0.158083031	Residential - Double, Duplex, or Two Units - 4 Stories or Less	YES - Current	NO - Privately-Owned	Available	Not Used in Prior Housing Element	0	0	0.323781788	0.323781788	2	2*	2*	1508197	762	Hollywood	Yes		Above Moderate
LOS ANGELES	1900 N NORMANDIE AVE	90027	5589012012	Low Medium I Residential	R2-1XL	0	17	0.172898762	Residential - Double, Duplex, or Two Units - 4 Stories or Less	YES - Current	NO - Privately-Owned	Available	Not Used in Prior Housing Element	0	0	0.399230957	0.399230957	2	3*	3*	1508197	813	Hollywood	Yes		Above Moderate
LOS ANGELES	5043 W FRANKLIN AVE	90027	5589012014	Low Medium I Residential	R2-1XL	0	17	0.170451525	Residential - Double, Duplex, or Two Units - 4 Stories or Less	YES - Current	NO - Privately-Owned	Available	Not Used in Prior Housing Element	0	0	0.323781788	0.323781788	2	2*	2*	1508197	811	Hollywood	Yes		Above Moderate
LOS ANGELES	5039 W FRANKLIN AVE	90027	5589012015	Low Medium I Residential	R2-1XL	0	17	0.1704524	Residential - Double, Duplex, or Two Units - 4 Stories or Less	YES - Current	NO - Privately-Owned	Available	Not Used in Prior Housing Element	0	0	0.323781788	0.323781788	2	2*	2*	1508197	810	Hollywood	Yes		Above Moderate
LOS ANGELES	1923 N MARIPOSA AVE	90027	5589012018	Low Medium I Residential	R2-1XL	0	17	0.158454528	Residential - Double, Duplex, or Two Units - 4 Stories or Less	YES - Current	NO - Privately-Owned	Available	Not Used in Prior Housing Element	0	0	0.323781788	0.323781788	2	2*	2*	1508197	761	Hollywood	Yes		Above Moderate
LOS ANGELES	1927 N MARIPOSA AVE	90027	5589012019	Low Medium I Residential	R2-1XL	0	17	0.158489766	Residential - Double, Duplex, or Two Units - 4 Stories or Less	YES - Current	NO - Privately-Owned	Available	Not Used in Prior Housing Element	0	0	0.323781788	0.323781788	2	2*	2*	1508197	739	Hollywood	Yes		Above Moderate
LOS ANGELES	1933 N MARIPOSA AVE	90027	5589012020	Low Medium I Residential	R2-1XL	0	17	0.158528334	Residential - Double, Duplex, or Two Units - 4 Stories or Less	YES - Current	NO - Privately-Owned	Available	Not Used in Prior Housing Element	0	0	0.323781788	0.323781788	2	2*	2*	1508197	716	Hollywood	Yes		Above Moderate
LOS ANGELES	1939 N MARIPOSA AVE	90027	5589012021	Low Medium I Residential	R2-1XL	0	17	0.15856379	Residential - Double, Duplex, or Two Units - 4 Stories or Less	YES - Current	NO - Privately-Owned	Available	Not Used in Prior Housing Element	0	0	0.323781788	0.323781788	2	2*	2*	1508197	693	Hollywood	Yes		Above Moderate
LOS ANGELES	1943 N ALEXANDRIA AVE	90027	5589012023	Low Medium I Residential	R2-1XL	0	17	0.130782445	Residential - Double, Duplex, or Two Units - 4 Stories or Less	YES - Current	NO - Privately-Owned	Available	Not Used in Prior Housing Element	0	0	0.062378137	0.062378137	2	2*	2*	1508197	671	Hollywood	Yes		Above Moderate
LOS ANGELES	1947 N MARIPOSA AVE	90027	5589012024	Low Medium I Residential	R2-1XL	0	17	0.150873516	Residential - Double, Duplex, or Two Units - 4 Stories or Less	YES - Current	NO - Privately-Owned	Available	Not Used in Prior Housing Element	0	0	0.392013359	0.392013359	2	2*	2*	1508197	639	Hollywood	Yes		Above Moderate
LOS ANGELES	1955 N ALEXANDRIA AVE	90027	5589012027	Low Medium I Residential	R2-1XL	0	17	0.122538466	Residential - Double, Duplex, or Two Units - 4 Stories or Less	YES - Current	NO - Privately-Owned	Available	Not Used in Prior Housing Element	0	0	0.062378137	0.062378137	2	2*	2*	1508197	618	Hollywood	Yes		Above Moderate
LOS ANGELES	1959 N ALEXANDRIA AVE	90027	5589012028	Low Medium I Residential	R2-1XL	0	17	0.195647511	Residential - Double, Duplex, or Two Units - 4 Stories or Less	YES - Current	NO - Privately-Owned	Available	Not Used in Prior Housing Element	0	0	0.332499552	0.332499552	2	3*	3*	1508197	597	Hollywood	Yes		Above Moderate
LOS ANGELES	1965 N ALEXANDRIA AVE	90027	5589012030	Low Medium I Residential	R2-1XL	0	17	0.230270356	Residential - Three Units (Any Combination) - 4 Stories or Less	YES - Current	NO - Privately-Owned	Available	Not Used in Prior Housing Element	0	0	0.214675516	0.214675516	3	0	0	1508197	570	Hollywood	Yes		Above Moderate
LOS ANGELES	1979 N ALEXANDRIA AVE	90027	5589012044

LOS ANGELES	1979 N PALMERSTON PL	90027	5589014033	Low Medium I Residential	R2-1XL	0	17	0.153515402	Residential - Double, Duplex, or Two Units - 4 Stories or Less	YES - Current	NO - Privately-Owned	Available	Not Used in Prior Housing Element	0	0	0.050753416	0.050753416	2	2*	2*	1508197	542	Hollywood	Yes	Above Moderate
LOS ANGELES	1987 N PALMERSTON PL	90027	5589014034	Low Medium I Residential	R2-1XL	0	17	0.148972472	Residential - Double, Duplex, or Two Units - 4 Stories or Less	YES - Current	NO - Privately-Owned	Available	Not Used in Prior Housing Element	0	0	0.066704272	0.066704272	2	2*	2*	1508197	510	Hollywood	Yes	Above Moderate
LOS ANGELES	1922 N MARIPOSA AVE	90027	5589014039	Low Medium I Residential	R2-1XL	0	17	0.120993422	Residential - Double, Duplex, or Two Units - 4 Stories or Less	YES - Current	NO - Privately-Owned	Available	Not Used in Prior Housing Element	0	0	0.392013359	0.392013359	2	2*	2*	1508197	760	Hollywood	Yes	Above Moderate
LOS ANGELES	1908 N MARIPOSA AVE	90027	5589014041	Low Medium I Residential	R2-1XL	0	17	0.15496904	Residential - Double, Duplex, or Two Units - 4 Stories or Less	YES - Current	NO - Privately-Owned	Available	Not Used in Prior Housing Element	0	0	0.050753416	0.050753416	2	2*	2*	1508197	808	Hollywood	Yes	Above Moderate
LOS ANGELES	5019 W FRANKLIN AVE	90027	5589014042	Low Medium I Residential	R2-1XL	0	17	0.170493288	Residential - Double, Duplex, or Two Units - 4 Stories or Less	YES - Current	NO - Privately-Owned	Available	Not Used in Prior Housing Element	0	0	0.323781788	0.323781788	2	2*	2*	1508197	807	Hollywood	Yes	Above Moderate
LOS ANGELES	5015 W FRANKLIN AVE	90027	5589014043	Low Medium I Residential	R2-1XL	0	17	0.170524065	Residential - Double, Duplex, or Two Units - 4 Stories or Less	YES - Current	NO - Privately-Owned	Available	Not Used in Prior Housing Element	0	0	0.323781788	0.323781788	2	2*	2*	1508197	806	Hollywood	Yes	Above Moderate
LOS ANGELES	5007 W FRANKLIN AVE	90027	5589014044	Low Medium I Residential	R2-1XL	0	17	0.170553836	Residential - Double, Duplex, or Two Units - 4 Stories or Less	YES - Current	NO - Privately-Owned	Available	Not Used in Prior Housing Element	0	0	0.050753416	0.050753416	2	2*	2*	1508197	805	Hollywood	Yes	Above Moderate
LOS ANGELES	1905 N ALEXANDRIA AVE	90027	5589014045	Low Medium I Residential	R2-1XL	0	17	0.161222191	Residential - Three Units (Any Combination) - 4 Stories or Less	YES - Current	NO - Privately-Owned	Available	Not Used in Prior Housing Element	0	0	0.323781788	0.323781788	2	2*	2*	1508197	804	Hollywood	Yes	Above Moderate
LOS ANGELES	1917 N ALEXANDRIA AVE	90027	5589014046	Low Medium I Residential	R2-1XL	0	17	0.135936728	Residential - Double, Duplex, or Two Units - 4 Stories or Less	YES - Current	NO - Privately-Owned	Available	Not Used in Prior Housing Element	0	0	0.392013359	0.392013359	2	2*	2*	1508197	781	Hollywood	Yes	Above Moderate
LOS ANGELES	1929 N ALEXANDRIA AVE	90027	5589014048	Low Medium I Residential	R2-1XL	0	17	0.100282076	Residential - Single Family Residence	YES - Current	NO - Privately-Owned	Available	Not Used in Prior Housing Element	0	0	0.12896688	0.12896688	1	1*	1*	1508197	738	Hollywood		Above Moderate
LOS ANGELES	4947 W FINLEY AVE	90027	5589015026	Low II Residential	R1-1	0	1 unit per lot	0.156027266	Residential - Single Family Residence - Vacant Land	YES - Current	NO - Privately-Owned	Available	Not Used in Prior Housing Element	0	0	0.132942152	0.132942152	0	0	0	1508197	402	Hollywood		Above Moderate
LOS ANGELES	4916 W FINLEY AVE	90027	5589017001	Low II Residential	R2-1XL	0	17	0.162723742	Residential - Single Family Residence - Pool	YES - Current	NO - Privately-Owned	Available	Not Used in Prior Housing Element	0	0	0.249276567	0.249276567	1	2*	2*	1508197	505	Hollywood		Above Moderate
LOS ANGELES	1966 N KENMORE AVE	90027	5589017003	Low Medium I Residential	R2-1XL	0	17	0.142204192	Residential - Double, Duplex, or Two Units - 4 Stories or Less	YES - Current	NO - Privately-Owned	Available	Not Used in Prior Housing Element	0	0	0.062378137	0.062378137	2	2*	2*	1508197	551	Hollywood	Yes	Above Moderate
LOS ANGELES	1916 N KENMORE AVE	90027	5589017011	Low Medium I Residential	R2-1XL	0	17	0.180537415	Residential - Double, Duplex, or Two Units - 4 Stories or Less	YES - Current	NO - Privately-Owned	Available	Not Used in Prior Housing Element	0	0	0.066358966	0.066358966	2	3*	3*	1508197	783	Hollywood	Yes	Above Moderate
LOS ANGELES	1986 N PALMERSTON PL	90027	5589017033	Low Medium I Residential	R2-1XL	0	17	0.155189797	Residential - Double, Duplex, or Two Units - 4 Stories or Less	YES - Current	NO - Privately-Owned	Available	Not Used in Prior Housing Element	0	0	0.323781788	0.323781788	2	2*	2*	1508197	506	Hollywood	Yes	Above Moderate
LOS ANGELES	1978 N PALMERSTON PL	90027	5589017034	Low Medium I Residential	R2-1XL	0	17	0.175518234	Residential - Double, Duplex, or Two Units - 4 Stories or Less	YES - Current	NO - Privately-Owned	Available	Not Used in Prior Housing Element	0	0	0.066358966	0.066358966	2	3*	3*	1508197	527	Hollywood	Yes	Above Moderate
LOS ANGELES	1968 N PALMERSTON PL	90027	5589017036	Low Medium I Residential	R2-1XL	0	17	0.154994959	Residential - Double, Duplex, or Two Units - 4 Stories or Less	YES - Current	NO - Privately-Owned	Available	Not Used in Prior Housing Element	0	0	0.050753416	0.050753416	2	2*	2*	1508197	581	Hollywood	Yes	Above Moderate
LOS ANGELES	1962 N PALMERSTON PL	90027	5589017037	Low Medium I Residential	R2-1XL	0	17	0.144578208	Residential - Double, Duplex, or Two Units - 4 Stories or Less	YES - Current	NO - Privately-Owned	Available	Not Used in Prior Housing Element	0	0	0.062378137	0.062378137	2	2*	2*	1508197	604	Hollywood	Yes	Above Moderate
LOS ANGELES	1954 N PALMERSTON PL	90027	5589017038	Low Medium I Residential	R2-1XL	0	17	0.141711525	Residential - Double, Duplex, or Two Units - 4 Stories or Less	YES - Current	NO - Privately-Owned	Available	Not Used in Prior Housing Element	0	0	0.062378137	0.062378137	2	2*	2*	1508197	623	Hollywood	Yes	Above Moderate
LOS ANGELES	1955 N KENMORE AVE	90027	5589017044	Low Medium I Residential	R2-1XL	0	17	0.150098706	Residential - Double, Duplex, or Two Units - 4 Stories or Less	YES - Current	NO - Privately-Owned	Available	Not Used in Prior Housing Element	0	0	0.062378137	0.062378137	2	2*	2*	1508197	606	Hollywood	Yes	Above Moderate
LOS ANGELES	1971 N KENMORE AVE	90027	5589017047	Low Medium I Residential	R2-1XL	0	17	0.151826298	Residential - Double, Duplex, or Two Units - 4 Stories or Less	YES - Current	NO - Privately-Owned	Available	Not Used in Prior Housing Element	0	0	0.062378137	0.062378137	2	2*	2*	1508197	541	Hollywood	Yes	Above Moderate
LOS ANGELES		5589020002		Low II Residential	R1-1	0	1 unit per lot	0.038673425	Residential - Single Family Residence - Vacant Land	YES - Current	NO - Privately-Owned	Available	Not Used in Prior Housing Element	0	0	0.387325835	0.387325835	0	0	0	1508197	284	Hollywood		Above Moderate
LOS ANGELES	4700 W LOS FELIZ BLVD	90027	5589021001	Medium Residential	R3-1	0	54	0.43444645	Residential - Five or More Units or Apartments (Any Combination) - 4 Stories or Less	YES - Current	NO - Privately-Owned	Available	Not Used in Prior Housing Element	0	0	0.233100462	0.233100462	17	0	0	1508197	106	Hollywood	Yes	Above Moderate
LOS ANGELES	4720 W LOS FELIZ BLVD	90027	5589021002	Medium Residential	R3-1	0	54	0.396476585	Residential - Five or More Units or Apartments (Any Combination) - 4 Stories or Less	YES - Current	NO - Privately-Owned	Available	Not Used in Prior Housing Element	0	0	0.179534029	0.179534029	16	0	0	1508197	115	Hollywood	Yes	Above Moderate
LOS ANGELES	4701 W AMBROSE AVE	90027	5589021020	Medium Residential	R3-1XL	0	54	0.173561894	Residential - Five or More Units or Apartments (Any Combination) - 4 Stories or Less	YES - Current	NO - Privately-Owned	Available	Not Used in Prior Housing Element	0	0	0.104745794	0.104745794	6	0	0	1508197	157	Hollywood	Yes	Above Moderate
LOS ANGELES	4711 W AMBROSE AVE	90027	5589021BRK	Medium Residential	R3-1XL	0	54	0.3393288	Residential - Single Family Residence - Condominium	YES - Current	NO - Privately-Owned	Available	Not Used in Prior Housing Element	0.099654237	0	0	0.099654237	17	0	0	1508197	1218	Hollywood		Lower
LOS ANGELES	4702 W AMBROSE AVE	90027	5589022001	Medium Residential	R3-1XL	0	54	0.244264436	Residential - Five or More Units or Apartments (Any Combination) - 4 Stories or Less	YES - Current	NO - Privately-Owned	Available	Not Used in Prior Housing Element	0	0	0.102313869	0.102313869	12	0	0	1508197	227	Hollywood	Yes	Above Moderate
LOS ANGELES	2071 N VERMONT AVE	90027	5589022002	Medium Residential	R3-1XL	0	54	0.205596328	Residential - Five or More Units or Apartments (Any Combination) - 4 Stories or Less	YES - Current	NO - Privately-Owned	Available	Not Used in Prior Housing Element	0.154115681	0	0	0.154115681	8	0	0	1508197	254	Hollywood		Lower
LOS ANGELES	2061 N VERMONT AVE	90027	5589022003	Medium Residential	R3-1XL	0	54	0.205717058	Residential - Four Units (Any Combination) - 4 Stories or Less	YES - Current	NO - Privately-Owned	Available	Not Used in Prior Housing Element	0	0	0.156316362	0.156316362	4	0	0	1508197	276	Hollywood	Yes	Above Moderate
LOS ANGELES	2053 N VERMONT AVE	90027	5589022004	Medium Residential	R3-1XL	0	54	0.205836718	Residential - Five or More Units or Apartments (Any Combination) - 4 Stories or Less	YES - Current	NO - Privately-Owned	Available	Not Used in Prior Housing Element	0	0	0.111128394	0.111128394	8	0	0	1508197	300	Hollywood	Yes	Above Moderate
LOS ANGELES	2045 N VERMONT AVE	90027	5589022005	Medium Residential	R3-1XL	0	54	0.205957594	Residential - Five or More Units or Apartments (Any Combination) - 4 Stories or Less	YES - Current	NO - Privately-Owned	Available	Not Used in Prior Housing Element	0	0	0.131812061	0.131812061	6	0	0	1508197	322	Hollywood	Yes	Above Moderate
LOS ANGELES	2033 N VERMONT AVE	90027	5589022007	Medium Residential	R3-1XL	0	54	0.206197202	Residential - Five or More Units or Apartments (Any Combination) - 4 Stories or Less	YES - Current	NO - Privately-Owned	Available	Not Used in Prior Housing Element	0	0	0.102031368	0.102031368	9	0	0	1508197	369	Hollywood	Yes	Above Moderate
LOS ANGELES	2031 N VERMONT AVE	90027	5589022008	Medium Residential	R3-1XL	0	54	0.206315145	Residential - Five or More Units or Apartments (Any Combination) - 4 Stories or Less	YES - Current	NO - Privately-Owned	Available	Not Used in Prior Housing Element	0	0	0.153177039	0.153177039	5	0	0	1508197	387	Hollywood	Yes	Above Moderate
LOS ANGELES	2027 N VERMONT AVE	90027	5589022009	Medium Residential	R3-1XL	0	54	0.206437271	Residential - Five or More Units or Apartments (Any Combination) - 4 Stories or Less	YES - Current	NO - Privately-Owned	Available	Not Used in Prior Housing Element	0	0	0.182154816	0.182154816	5	0	0	1508197	413	Hollywood	Yes	Above Moderate
LOS ANGELES	2019 N VERMONT AVE	90027	5589022010	Medium Residential	R3-1XL	0	54	0.206554858	Residential - Four Units (Any Combination) - 4 Stories or Less	YES - Current	NO - Privately-Owned	Available	Not Used in Prior Housing Element	0	0	0.198703396	0.198703396	4	0	0	1508197	443	Hollywood	Yes	Above Moderate
LOS ANGELES	2013 N VERMONT AVE	90027	5589022011	Medium Residential	R3-1XL	0	54	0.206677423	Residential - Four Units (Any Combination) - 4 Stories or Less	YES - Current	NO - Privately-Owned	Available	Not Used in Prior Housing Element	0	0	0.198703396	0.198703396	4	0	0	1508197	476	Hollywood	Yes	Above Moderate
LOS ANGELES	2003 N VERMONT AVE	90027	5589022012	Medium Residential	R3-1XL	0	54	0.241273402	Residential - Five or More Units or Apartments (Any Combination) - 4 Stories or Less	YES - Current	NO - Privately-Owned	Available	Not Used in Prior Housing Element	0	0	0.17498672	0.17498672	8	0	0	1508197	491	Hollywood	Yes	Above Moderate
LOS ANGELES	2028 N CATALINA ST	90027	5589024018	Low II Residential	R1-1	0	1 unit per lot	0.149241975	Residential - Single Family Residence - Pool and Misc.	YES - Current	NO - Privately-Owned	Available	Not Used in Prior Housing Element	0	0	0.133168375	0.133168375	0	0	0	1508197	395	Hollywood		Above Moderate
LOS ANGELES	1983 N VERMONT AVE	90027	5589027001	Medium Residential	R3-1XL	0	54	0.285384828	Residential - Five or More Units or Apartments (Any Combination) - 4 Stories or Less - Pool	YES - Current	NO - Privately-Owned	Available	Not Used in Prior Housing Element	0	0	0.116010556	0.116010556	21	0	0	1508197	526	Hollywood	Yes	Above Moderate
LOS ANGELES	1977 N VERMONT AVE	90027	5589027002	Medium Residential	R3-1XL	0	54	0.206965444	Residential - Five or More Units or Apartments (Any Combination) - 4 Stories or Less	YES - Current	NO - Privately-Owned	Available	Not Used in Prior Housing Element	0	0	0.098455694	0.098455694	12	0	0	1508197	557	Hollywood	Yes	Above Moderate
LOS ANGELES	1959 N VERMONT AVE	90027	5589027003	Medium Residential	R3-1XL	0	54	0.206979041	Residential - Four Units (Any Combination) - 4 Stories or Less	YES - Current	NO - Privately-Owned	Available	Not Used in Prior Housing Element	0	0	0.198703396	0.198703396	4	0	0	1508197	582	Hollywood	Yes	Above Moderate
LOS ANGELES	1955 N VERMONT AVE	90027	5589027004	Medium Residential	R3-1XL	0	54	0.206990337	Residential - Four Units (Any Combination) - 4 Stories or Less	YES - Current	NO - Privately-Owned	Available	Not Used in Prior Housing Element	0	0	0.198703396	0.198703396	4	0	0	1508197	605	Hollywood	Yes	Above Moderate
LOS ANGELES	1949 N VERMONT AVE	90027	5589027005	Medium Residential	R3-1XL	0	54	0.207003791	Residential - Five or More Units or Apartments (Any Combination) - 4 Stories or Less	YES - Current	NO - Privately-Owned	Available	Not Used in Prior Housing Element	0	0	0.098455694	0.098455694	12	0	0	1508197	638	Hollywood	Yes	Above Moderate
LOS ANGELES	1943 N VERMONT AVE	90027	5589027006	Medium Residential	R3-1XL	0	54	0.207016058	Residential - Four Units (Any Combination) - 4 Stories or Less	YES - Current	NO - Privately-Owned	Available	Not Used in Prior Housing Element	0	0	0.198703396	0.198703396	4	0	0	1508197	665	Hollywood	Yes	Above Moderate
LOS ANGELES	1935 N VERMONT AVE	90027	5589027007	Medium Residential	R3-1XL	0	54	0.207028505	Residential - Five or More Units or Apartments (Any Combination) - 4 Stories or Less	YES - Current	NO - Privately-Owned	Available	Not Used in Prior Housing Element	0	0	0.125670492	0.125670492	12	0	0	1508197	691	Hollywood	Yes	Above Moderate
LOS ANGELES	1927 N VERMONT AVE	90027	5589027008	Medium Residential	R3-1XL	0	54	0.207040112	Residential - Five or More Units or Apartments (Any Combination) - 4 Stories or Less	YES - Current	NO - Privately-Owned	Available	Not Used in Prior Housing Element	0	0	0.12835962	0.12835962	9	0	0	1508197	718	Hollywood	Yes	Above Moderate
LOS ANGELES	1925 N VERMONT AVE	90027	5589027009	Medium Residential	R3-1XL	0	54	0.207052559	Residential - Five or More Units or Apartments (Any Combination) - 4 Stories or Less	YES - Current	NO - Privately-Owned	Available	Not Used in Prior Housing Element	0	0	0.098455694	0.098455694	12	0	0	1508197	743	Hollywood	Yes	Above Moderate
LOS ANGELES	1919 N VERMONT AVE	90027	5589027010	Medium Residential	R3-1XL	0	54	0.20706695	Residential - Five or More Units or Apartments (Any Combination) - 4 Stories or Less	YES - Current	NO - Privately-Owned	Available	Not Used in Prior Housing Element	0	0	0.068802889	0.068802889	16	0	0	1508197	778	Hollywood	Yes	Above Moderate
LOS ANGELES	1911 N VERMONT AVE	90027	5589027011	Medium Residential	R3-1XL	0	54	0.207078471	Residential - Five or More Units or Apartments (Any Combination) - 4 Stories or Less	YES - Current	NO - Privately-Owned	Available	Not Used in Prior Housing Element	0	0	0.12835962	0.12835962	9	0	0	1508197	803	Hollywood	Yes	Above Moderate
LOS ANGELES	1901 N VERMONT AVE	90027	5589027012	Medium Residential	R3-1XL	0	54	0.284751803	Residential - Five or More Units or Apartments (Any Combination) - 4 Stories or Less - Pool	YES - Current	NO - Privately-Owned	Available	Not Used in Prior Housing Element	0	0	0.165674157	0.165674157	17	0	0	1508197	841	Hollywood	Yes	Above Moderate
LOS ANGELES	4716 W FRANKLIN AVE	90027	5589028006	Neighborhood Office Commercial	C4-1D	0	108	0.063717738	Commercial - Store - One Story	YES - Current	NO - Privately-Owned	Available	Not Used in Prior Housing Element	0	0	0.007701208	0.007701208	0	0	0	1508197	870	Hollywood		Above Moderate
LOS ANGELES		5589028006		Neighborhood Office Commercial	C4-1D	0	108	0.025450879	Commercial - Store - One Story	YES - Current	NO - Privately-Owned	Available	Not Used in Prior Housing Element	0	0	0.006528874	0.006528874	0	0	0	1508197	929	Hollywood		Above Moderate
LOS ANGELES		5589028006		Neighborhood Office Commercial	C4-1D	0	108	0.063665551	Commercial - Store - One Story	YES - Current	NO - Privately-Owned	Available	Not Used in Prior Housing Element	0	0	0.007701208	0.007701208	0	0	0	1508197	916	Hollywood		Above Moderate
LOS ANGELES	4730 W FRANKLIN AVE	90027	5589028009	Medium Residential	R3-1	0	54	0.189391772	Residential - Five or More Units or Apartments (Any Combination) - 4 Stories or Less	YES - Current	NO - Privately-Owned	Available	Not Used in Prior Housing Element	0	0	0.11446398	0.11446398	10	0	0	1508197	873	Hollywood	Yes	Above Moderate
LOS ANGELES	1848 N NEW HAMPSHIRE AVE	90027	5589028013	Medium Residential	R3-1	0	54	0.223822905	Residential - Five or More Units or Apartments (Any Combination) - 4 Stories or Less	YES - Current	NO - Privately-Owned	Available	Not Used in Prior Housing Element	0	0	0.205524871	0.205524871	6	0	0	1508197	968	Hollywood	Yes	Above Moderate
LOS ANGELES	1767 N VERMONT AVE	90027	5589028028	Neighborhood Office Commercial	C4-1D	0	108	0.254323043	Commercial - Restaurant, Cocktail Lounge - Restaurant, Cocktail Lounge, Tavern - One Story	YES - Current	NO - Privately-Owned	Available	Used in Prior Housing Element - Non-Vacant	0.121057928	0	0	0.121057928	0	0	0	1478197	23	Hollywood		Lower
LOS ANGELES	1761 N VERMONT AVE	90027	5589028029	Neighborhood Office Commercial	C4-1D	0	108	0.378921236	Commercial - Store - One Story	YES - Current	NO - Privately-Owned	Available	Used in Prior Housing Element - Non-Vacant	0.439356622	0	0	0.439356622	0	0	0	1478197	60	Hollywood		Lower
LOS ANGELES	1749 N VERMONT AVE	90027	5589028030	Neighborhood Office Commercial	C4-1D	0	108	0.312600662	Commercial - Restaurant, Cocktail Lounge - Restaurant, Cocktail Lounge, Tavern - One Story	YES - Current	NO - Privately-Owned	Available	Used in Prior Housing Element - Non-Vacant	0.129623627	0	0	0.129623627	0	0	0	1478197	89	Hollywood		Lower
LOS ANGELES	4736 W FRANKLIN AVE	90027	5589028038	Medium Residential	R3-1	0	54	0.147599887	Residential - Four Units (Any Combination) - 4 Stories or Less	YES - Current	NO - Privately-Owned	Available	Not Used in Prior Housing Element	0	0	0.152663833	0.152663833	4	0	0	1508197	874	Hollywood	Yes	Above Moderate
LOS ANGELES	1850 N NEW HAMPSHIRE AVE	90027	5589028039	Medium Residential	R3-1	0	54	0.041793013	Residential - Double, Duplex, or Two Units - 4 Stories or Less	YES - Current	NO - Privately-Owned	Available	Not Used in Prior Housing Element	0	0	0.092496398	0.092496398	2	2*	2*	1508197	937	Hollywood	Yes	Above Moderate
LOS ANGELES	1869 N VERMONT AVE	90027	5589028040	Neighborhood Office Commercial	C4-1D	0	108	0.101009077	Commercial - Restaurant, Cocktail Lounge - Restaurant, Cocktail Lounge, Tavern - One Story	YES - Current	NO - Privately-Owned	Available	Used in Prior Housing Element - Non-Vacant	0.087912373	0	0	0.087912373	0	0	0	1508197	918	Hollywood		Lower
LOS ANGELES	1879 N VERMONT AVE	90027	5589028040	Neighborhood Office Commercial	C4-1D	0	108	0.085802966	Commercial - Restaurant, Cocktail Lounge - Restaurant, Cocktail Lounge, Tavern - One Story	YES - Current	NO - Privately-Owned	Available	Used in Prior Housing Element - Non-Vacant	0.076689982	0	0	0.076689982	0	0	0	1508197	912	Hollywood		Lower
LOS ANGELES		5589028040		Neighborhood Office Commercial	C4-1D	0	108	0.025252736	Commercial - Restaurant, Cocktail Lounge - Restaurant, Cocktail Lounge, Tavern - One Story	YES - Current	NO - Privately-Owned	Available	Used in Prior Housing Element - Non-Vacant	0	0	0.018837473	0.018837473	0	0	0	1508197	915	Hollywood		Above Moderate
LOS ANGELES		5589028040		Neighborhood Office Commercial	C4-1D	0	108	0.050503749	Commercial - Restaurant, Cocktail Lounge - Restaurant, Cocktail Lounge, Tavern - One Story	YES - Current	NO - Privately-Owned	Available	Used in Prior Housing Element - Non-Vacant	0	0	0.018353498	0.018353498	0	0	0	1508197	928	Hollywood		Above Moderate
LOS ANGELES	1701 N VERMONT AVE	90027	5589028041	Neighborhood Office Commercial	C4-1D	0	108	0.142043335	Commercial - Bank, Savings and Loan - One Story	YES - Current	NO - Privately-Owned	Available	Used in Prior Housing Element - Non-Vacant	0.116499256	0	0	0.116499256	0	0	0	1478197	239	Hollywood		Lower
LOS ANGELES	1719 N VERMONT AVE	90027	5589028041	Neighborhood Office Commercial	C4-1D	0	108	0.236451723	Commercial - Bank, Savings and Loan - One Story	YES - Current	NO - Privately-Owned	Available	Used in Prior Housing Element - Non-Vacant	0.151657097	0	0	0.151657097	0	0	0	1478197	172	Hollywood		Lower
LOS ANGELES	4711 W HOLLYWOOD BLVD	90027	5589028041	Neighborhood Office Commercial	C4-1D	0	108	0.091826596	Commercial - Bank, Savings and Loan - One Story	YES - Current	NO - Privately-Owned	Available	Used in Prior Housing Element - Non-Vacant	0.080191169	0	0	0.080191169	0	0	0	1478197	233	Hollywood		Lower
LOS ANGELES	4715 W HOLLYWOOD BLVD	90027	5589028041	Neighborhood Office Commercial	C4-1D	0	108	0.238573051	Commercial - Bank, Savings and Loan - One Story	YES - Current	NO - Privately-Owned	Available	Used in Prior Housing Element - Non-Vacant	0.153588451	0	0	0.153588451	0	0	0	1478197	173	Hollywood		Lower
LOS ANGELES	1727 N VERMONT AVE	90027	5589028044	Neighborhood Office Commercial	C4-1D	0	108	0.178165851	Commercial - Shopping Center (Neighborhood, Community) - One Story	YES - Current	NO - Privately-Owned	Available	Not Used in Prior Housing Element	0.037866555	0	0	0.037866555	0	0	0	1478197	114	Hollywood		Lower
LOS ANGELES		5589028044		Neighborhood Office Commercial	C4-1D	0	108	0.177945549	Commercial - Shopping Center (Neighborhood, Community) - One Story	YES - Current	NO - Privately-Owned	Available	Not Used in Prior Housing Element	0.037866555	0	0	0.037866555	0	0	0	1478197	154	Hollywood		Lower
LOS ANGELES	1811 N VERMONT AVE	90027	5589028902	Neighborhood Office Commercial	C4-1D	0	108	0.240128174	Miscellaneous - Government Owned Property - Miscellaneous - Government Property and Possessory Interest Not Classified in Any of the Above	YES - Current	YES - City-Owned	Available	Not Used in Prior Housing Element	0.041701175	0	0	0.041701175	0	0	0	1508197	1108	Hollywood		Lower
LOS ANGELES	1815 N VERMONT AVE	90027	5589028902	Neighborhood Office Commercial	C4-1D	0	108	0.18756276	Miscellaneous - Government Owned Property - Miscellaneous - Government Property and Possessory Interest Not Classified in Any of the Above	YES - Current	YES - City-Owned	Available	Not Used in Prior Housing Element	0.037146631	0	0	0.037146631	0	0	0	1508197	1072	Hollywood		Lower
LOS ANGELES	1824 N NEW HAMPSHIRE AVE	90027	5589028902	Medium Residential	R3-1	0	54	0.213381006	Miscellaneous - Government Owned Property - Miscellaneous - Government Property and Possessory Interest Not Classified in Any of the Above	YES - Current	YES - City-Owned	Available	Not Used in Prior Housing Element	0.024868904	0	0	0.024868904	0	0	0	1508197	1052	Hollywood		Lower
LOS ANGELES	1825 N VERMONT AVE	90027	5589028902	Neighborhood Office Commercial	C4-1D	0	108	0.196478414	Miscellaneous - Government Owned Property - Miscellaneous - Government Property and Possessory Interest Not Classified in Any of the Above	YES - Current	YES - City-Owned	Available	Not Used in Prior Housing Element	0.038115542	0	0	0.038115542	0	0	0	1508197	1054	Hollywood		Lower
LOS ANGELES	1853 N VERMONT AVE	90027	5589028902	Neighborhood Office Commercial	C4-1D	0	108	0.229942158	Miscellaneous - Government Owned Property - Miscellaneous - Government Property and Possessory Interest Not Classified in Any of the Above	YES - Current	YES - City-Owned	Available	Not Used in Prior Housing Element	0.040770958	0	0	0.040770958	0	0	0	1508197	986	Hollywood		Lower

LOS ANGELES		5589028902	Neighborhood Office Commercial	C4-1D	0	108	0.007713756	Miscellaneous - Government Owned Property - Miscellaneous - Government Property and Possessory Interest Not Classified in Any of the Above	YES - Current	YES - City-Owned	Available	Not Used in Prior Housing Element	0	0	0.001259559	0.001259559	0	0	0	1508197	1071	Hollywood						Above Moderate
LOS ANGELES		5589028902	Medium Residential	C4-1D	0	108	0.052800609	Miscellaneous - Government Owned Property - Miscellaneous - Government Property and Possessory Interest Not Classified in Any of the Above	YES - Current	YES - City-Owned	Available	Not Used in Prior Housing Element	0	0	0.002223172	0.002223172	0	0	0	1508197	1073	Hollywood						Above Moderate
LOS ANGELES		5589028902	Neighborhood Office Commercial	C4-1D	0	108	0.120804486	Miscellaneous - Government Owned Property - Miscellaneous - Government Property and Possessory Interest Not Classified in Any of the Above	YES - Current	YES - City-Owned	Available	Not Used in Prior Housing Element	0.028689398	0	0	0.028689398	0	0	0	1508197	938	Hollywood						Lower
LOS ANGELES		5589028902	Medium Residential	C4-1D	0	108	0.121472577	Miscellaneous - Government Owned Property - Miscellaneous - Government Property and Possessory Interest Not Classified in Any of the Above	YES - Current	YES - City-Owned	Available	Not Used in Prior Housing Element	0.028689398	0	0	0.028689398	0	0	0	1508197	1016	Hollywood						Lower
LOS ANGELES		5589028902	Medium Residential	R3-1	0	54	0.213497793	Miscellaneous - Government Owned Property - Miscellaneous - Government Property and Possessory Interest Not Classified in Any of the Above	YES - Current	YES - City-Owned	Available	Not Used in Prior Housing Element	0.024868904	0	0	0.024868904	0	0	0	1508197	1017	Hollywood						Lower
LOS ANGELES		5589028902	Neighborhood Office Commercial	C4-1D	0	108	0.229887401	Miscellaneous - Government Owned Property - Miscellaneous - Government Property and Possessory Interest Not Classified in Any of the Above	YES - Current	YES - City-Owned	Available	Not Used in Prior Housing Element	0.040770958	0	0	0.040770958	0	0	0	1508197	1001	Hollywood						Lower
LOS ANGELES		5589028902	Neighborhood Office Commercial	C4-1D	0	108	0.229993842	Miscellaneous - Government Owned Property - Miscellaneous - Government Property and Possessory Interest Not Classified in Any of the Above	YES - Current	YES - City-Owned	Available	Not Used in Prior Housing Element	0.040770958	0	0	0.040770958	0	0	0	1508197	967	Hollywood						Lower
LOS ANGELES		5589028902	Neighborhood Office Commercial	C4-1D	0	108	0.245672365	Miscellaneous - Government Owned Property - Miscellaneous - Government Property and Possessory Interest Not Classified in Any of the Above	YES - Current	YES - City-Owned	Available	Not Used in Prior Housing Element	0.042140866	0	0	0.042140866	0	0	0	1508197	1121	Hollywood						Lower
LOS ANGELES		5589028902	Neighborhood Office Commercial	C4-1D	0	108	0.252494496	Miscellaneous - Government Owned Property - Miscellaneous - Government Property and Possessory Interest Not Classified in Any of the Above	YES - Current	YES - City-Owned	Available	Not Used in Prior Housing Element	0.042242127	0	0	0.042242127	0	0	0	1508197	1136	Hollywood						Lower
LOS ANGELES		5589028902	Neighborhood Office Commercial	C4-1D	0	108	0.269055317	Miscellaneous - Government Owned Property - Miscellaneous - Government Property and Possessory Interest Not Classified in Any of the Above	YES - Current	YES - City-Owned	Available	Not Used in Prior Housing Element	0.043071988	0	0	0.043071988	0	0	0	1508197	1015	Hollywood						Lower
LOS ANGELES	1820 N BERENDO ST	90027	5589029005	Low Medium II Residential	RD1.5-1XL	0	29	0.155018902	Residential - Single Family Residence	YES - Current	NO - Privately-Owned	Available	Not Used in Prior Housing Element	0	0	0.442781663	0.442781663	1	0	0	1508197	1061	Hollywood						Above Moderate
LOS ANGELES	1826 N BERENDO ST	90027	5589029006	Low Medium II Residential	RD1.5-1XL	0	29	0.154990027	Residential - Single Family Residence	YES - Current	NO - Privately-Owned	Available	Not Used in Prior Housing Element	0	0	0.191410401	0.191410401	1	0	0	1508197	1047	Hollywood						Above Moderate
LOS ANGELES	1832 N BERENDO ST	90027	5589029007	Low Medium II Residential	RD1.5-1XL	0	29	0.154966074	Residential - Double, Duplex, or Two Units - 4 Stories or Less	YES - Current	NO - Privately-Owned	Available	Not Used in Prior Housing Element	0	0	0.158179709	0.158179709	2	0	0	1508197	1009	Hollywood						Above Moderate
LOS ANGELES	1844 N BERENDO ST	90027	5589029009	Low Medium II Residential	RD1.5-1XL	0	29	0.186009139	Residential - Double, Duplex, or Two Units - 4 Stories or Less	YES - Current	NO - Privately-Owned	Available	Not Used in Prior Housing Element	0	0	0.137255418	0.137255418	2	0	0	1508197	979	Hollywood		Yes				Above Moderate
LOS ANGELES	1863 N NEW HAMPSHIRE AVE	90027	5589029016	Medium Residential	R3-1	0	54	0.093433103	Residential - Double, Duplex, or Two Units - 4 Stories or Less	YES - Current	NO - Privately-Owned	Available	Not Used in Prior Housing Element	0	0	0.117595272	0.117595272	2	0	0	1508197	875	Hollywood		Yes				Above Moderate
LOS ANGELES	4758 W FRANKLIN AVE	90027	5589029017	Medium Residential	R3-1	0	54	0.189390179	Residential - Four Units (Any Combination) - 4 Stories or Less	YES - Current	NO - Privately-Owned	Available	Not Used in Prior Housing Element	0	0	0.203196846	0.203196846	4	0	0	1508197	876	Hollywood		Yes				Above Moderate
LOS ANGELES	4762 W FRANKLIN AVE	90027	5589029018	Medium Residential	R3-1	0	54	0.201458054	Residential - Five or More Units or Apartments (Any Combination) - 4 Stories or Less	YES - Current	NO - Privately-Owned	Available	Not Used in Prior Housing Element	0	0	0.14509019	0.14509019	8	0	0	1508197	877	Hollywood		Yes				Above Moderate
LOS ANGELES	1847 N NEW HAMPSHIRE AVE	90027	5589029019	Medium Residential	R3-1	0	54	0.193462409	Residential - Five or More Units or Apartments (Any Combination) - 4 Stories or Less	YES - Current	NO - Privately-Owned	Available	Not Used in Prior Housing Element	0	0	0.11446398	0.11446398	10	0	0	1508197	969	Hollywood		Yes				Above Moderate
LOS ANGELES	1841 N NEW HAMPSHIRE AVE	90027	5589029020	Medium Residential	R3-1	0	54	0.193486757	Residential - Five or More Units or Apartments (Any Combination) - 4 Stories or Less	YES - Current	NO - Privately-Owned	Available	Not Used in Prior Housing Element	0	0	0.081670428	0.081670428	16	0	0	1508197	988	Hollywood		Yes				Above Moderate
LOS ANGELES	1837 N NEW HAMPSHIRE AVE	90027	5589029021	Medium Residential	R3-1	0	54	0.193512859	Residential - Three Units (Any Combination) - 4 Stories or Less	YES - Current	NO - Privately-Owned	Available	Not Used in Prior Housing Element	0	0	0.223384747	0.223384747	3	0	0	1508197	1003	Hollywood		Yes				Above Moderate
LOS ANGELES	1851 N NEW HAMPSHIRE AVE	90027	5589029026	Medium Residential	R3-1	0	54	0.095957932	Residential - Double, Duplex, or Two Units - 4 Stories or Less	YES - Current	NO - Privately-Owned	Available	Not Used in Prior Housing Element	0	0	0.117595272	0.117595272	2	0	0	1508197	919	Hollywood		Yes				Above Moderate
LOS ANGELES	1724 N BERENDO ST	90027	5589030004	Low Medium II Residential	RD1.5-1XL	0	29	0.154958113	Residential - Four Units (Any Combination) - 4 Stories or Less	YES - Current	NO - Privately-Owned	Available	Not Used in Prior Housing Element	0	0	0.057558852	0.057558852	4	0	0	1478197	120	Hollywood		Yes				Above Moderate
LOS ANGELES	1730 N BERENDO ST	90027	5589030005	Low Medium II Residential	RD1.5-1XL	0	29	0.154957023	Residential - Single Family Residence	YES - Current	NO - Privately-Owned	Available	Not Used in Prior Housing Element	0	0	0.442781663	0.442781663	1	0	0	1478197	104	Hollywood						Above Moderate
LOS ANGELES	1734 N BERENDO ST	90027	5589030006	Low Medium II Residential	RD1.5-1XL	0	29	0.154957023	Residential - Double, Duplex, or Two Units - 4 Stories or Less	YES - Current	NO - Privately-Owned	Available	Not Used in Prior Housing Element	0	0	0.262984511	0.262984511	2	0	0	1478197	91	Hollywood		Yes				Above Moderate
LOS ANGELES	1738 N BERENDO ST	90027	5589030007	Low Medium II Residential	RD1.5-1XL	0	29	0.154957634	Residential - Single Family Residence	YES - Current	NO - Privately-Owned	Available	Not Used in Prior Housing Element	0	0	0.442781663	0.442781663	1	0	0	1478197	74	Hollywood						Above Moderate
LOS ANGELES	1746 N BERENDO ST	90027	5589030008	Low Medium II Residential	RD1.5-1XL	0	29	0.154955342	Residential - Double, Duplex, or Two Units - 4 Stories or Less	YES - Current	NO - Privately-Owned	Available	Not Used in Prior Housing Element	0	0	0.262984511	0.262984511	2	0	0	1478197	36	Hollywood		Yes				Above Moderate
LOS ANGELES	1752 N BERENDO ST	90027	5589030009	Low Medium II Residential	RD1.5-1XL	0	29	0.154295503	Residential - Double, Duplex, or Two Units - 4 Stories or Less	YES - Current	NO - Privately-Owned	Available	Not Used in Prior Housing Element	0	0	0.262984511	0.262984511	2	0	0	1478197	18	Hollywood		Yes				Above Moderate
LOS ANGELES	1757 N NEW HAMPSHIRE AVE	90027	5589030013	Medium Residential	R3-1	0	54	0.043249935	Residential - Single Family Residence	YES - Current	NO - Privately-Owned	Available	Not Used in Prior Housing Element	0	0	0.302903044	0.302903044	1	2*	2*	1508197	1191	Hollywood						Above Moderate
LOS ANGELES			5589030014	Medium Residential	R3-1	0	54	0.040403084	Residential - Single Family Residence	YES - Current	NO - Privately-Owned	Available	Not Used in Prior Housing Element	0	0	0.302903044	0.302903044	1	2*	2*	1508197	1192	Hollywood						Above Moderate
LOS ANGELES			5589030015	Medium Residential	R3-1	0	54	0.037877601	Residential - Single Family Residence	YES - Current	NO - Privately-Owned	Available	Not Used in Prior Housing Element	0	0	0.302903044	0.302903044	1	2*	2*	1508197	1193	Hollywood						Above Moderate
LOS ANGELES			5589030016	Medium Residential	R3-1	0	54	0.091082349	Residential - Single Family Residence - Vacant Land	YES - Current	NO - Privately-Owned	Available	Not Used in Prior Housing Element	0.538670826	0	0	0.538670826	0	0	0	1508197	1194	Hollywood						Lower
LOS ANGELES			5589030017	Medium Residential	R3-1	0	54	0.091547845	Residential - Single Family Residence	YES - Current	NO - Privately-Owned	Available	Not Used in Prior Housing Element	0.559246159	0	0	0.559246159	1	0	0	1478197	31	Hollywood						Lower
LOS ANGELES			5589030018	Medium Residential	R3-1	0	54	0.038149472	Residential - Single Family Residence	YES - Current	NO - Privately-Owned	Available	Not Used in Prior Housing Element	0	0	0.302903044	0.302903044	1	2*	2*	1478197	30	Hollywood						Above Moderate
LOS ANGELES			5589030019	Medium Residential	R3-1	0	54	0.040707077	Residential - Single Family Residence	YES - Current	NO - Privately-Owned	Available	Not Used in Prior Housing Element	0	0	0.302903044	0.302903044	1	2*	2*	1478197	29	Hollywood						Above Moderate
LOS ANGELES	1751 N NEW HAMPSHIRE AVE	90027	5589030020	Medium Residential	R3-1	0	54	0.043887141	Residential - Single Family Residence	YES - Current	NO - Privately-Owned	Available	Not Used in Prior Housing Element	0	0	0.249276567	0.249276567	1	2*	2*	1478197	28	Hollywood						Above Moderate
LOS ANGELES	1729 N NEW HAMPSHIRE AVE	90027	5589030024	Medium Residential	R3-1	0	54	0.18913012	Residential - Five or More Units or Apartments (Any Combination) - 4 Stories or Less	YES - Current	NO - Privately-Owned	Available	Not Used in Prior Housing Element	0	0	0.168005875	0.168005875	6	0	0	1478197	117	Hollywood		Yes				Above Moderate
LOS ANGELES	4747 W HOLLYWOOD BLVD	90027	5589030027	Highway Oriented Commercial	C2-1D	0	108	0.158488683	Commercial - Office Building - One Story	YES - Current	NO - Privately-Owned	Available	Used in Prior Housing Element - Non-Vacant	0	0	6.68637E-05	6.68637E-05	0	0	0	1478197	200	Hollywood						Above Moderate
LOS ANGELES	1733 N NEW HAMPSHIRE AVE	90027	5589030031	Medium Residential	R3-1	0	54	0.21287893	Institutional - Church - One Story	YES - Current	NO - Privately-Owned	Available	Not Used in Prior Housing Element	0.013584818	0	0	0.013584818	0	0	0	1478197	102	Hollywood						Lower
LOS ANGELES	1739 N NEW HAMPSHIRE AVE	90027	5589030031	Medium Residential	R3-1	0	54	0.212878934	Institutional - Church - One Story	YES - Current	NO - Privately-Owned	Available	Not Used in Prior Housing Element	0.013584818	0	0	0.013584818	0	0	0	1478197	87	Hollywood						Lower
LOS ANGELES	1743 N NEW HAMPSHIRE AVE	90027	5589030031	Medium Residential	R3-1	0	54	0.212995017	Institutional - Church - One Story	YES - Current	NO - Privately-Owned	Available	Not Used in Prior Housing Element	0.013584818	0	0	0.013584818	0	0	0	1478197	64	Hollywood						Lower
LOS ANGELES	1721 N NEW HAMPSHIRE AVE	90027	5589030032	Medium Residential	R3-1	0	54	0.283693751	Institutional - Church - One Story	YES - Current	NO - Privately-Owned	Available	Used in Prior Housing Element - Non-Vacant	0.016260726	0	0	0.016260726	0	0	0	1478197	156	Hollywood						Lower
LOS ANGELES	1761 N NEW HAMPSHIRE AVE	90027	5589030034	Medium Residential	R3-1	0	54	0.036893705	Residential - Single Family Residence - Small Lot	YES - Current	NO - Privately-Owned	Available	Not Used in Prior Housing Element	0	0	0.018285721	0.018285721	1	2*	2*	1508197	1232	Hollywood						Above Moderate
LOS ANGELES	1759 N NEW HAMPSHIRE AVE	90027	5589030035	Medium Residential	R3-1	0	54	0.02996818	Residential - Single Family Residence - Small Lot	YES - Current	NO - Privately-Owned	Available	Not Used in Prior Housing Element	0	0	0.007451835	0.007451835	1	1*	1*	1508197	1235	Hollywood						Above Moderate
LOS ANGELES	1763 N NEW HAMPSHIRE AVE	90027	5589030036	Medium Residential	R3-1	0	54	0.034858724	Residential - Single Family Residence - Small Lot	YES - Current	NO - Privately-Owned	Available	Not Used in Prior Housing Element	0	0	0.005981833	0.005981833	1	1*	1*	1508197	1231	Hollywood						Above Moderate
LOS ANGELES	1765 N NEW HAMPSHIRE AVE	90027	5589030037	Medium Residential	R3-1	0	54	0.028325453	Residential - Single Family Residence - Small Lot	YES - Current	NO - Privately-Owned	Available	Not Used in Prior Housing Element	0	0	0.007451835	0.007451835	1	1*	1*	1508197	1234	Hollywood						Above Moderate
LOS ANGELES	1769 N NEW HAMPSHIRE AVE	90027	5589030038	Medium Residential	R3-1	0	54	0.043142836	Residential - Single Family Residence - Small Lot	YES - Current	NO - Privately-Owned	Available	Not Used in Prior Housing Element	0	0	0.01209052	0.01209052	1	2*	2*	1508197	1230	Hollywood						Above Moderate
LOS ANGELES	1767 N NEW HAMPSHIRE AVE	90027	5589030039	Medium Residential	R3-1	0	54	0.039683899	Residential - Single Family Residence - Small Lot	YES - Current	NO - Privately-Owned	Available	Not Used in Prior Housing Element	0	0	0.01209052	0.01209052	1	2*	2*	1508197	1233	Hollywood						Above Moderate
LOS ANGELES	4808 W FRANKLIN AVE	90027	5589031003	Low Medium II Residential	RD1.5-1XL	0	29	0.115156152	Residential - Three Units (Any Combination) - 4 Stories or Less - Pool	YES - Current	NO - Privately-Owned	Available	Not Used in Prior Housing Element	0	0	0.060067654	0.060067654	3	3*	3*	1508197	907	Hollywood		Yes				Above Moderate
LOS ANGELES	1841 N BERENDO ST	90027	5589031005	Low Medium II Residential	RD1.5-1XL	0	29	0.188334835	Residential - Five or More Units or Apartments (Any Combination) - 4 Stories or Less	YES - Current	NO - Privately-Owned	Available	Not Used in Prior Housing Element	0	0	0.043893605	0.043893605	7	0	0	1508197	980	Hollywood		Yes				Above Moderate
LOS ANGELES	1837 N BERENDO ST	90027	5589031006	Low Medium II Residential	RD1.5-1XL	0	29	0.156953079	Residential - Single Family Residence	YES - Current	NO - Privately-Owned	Available	Not Used in Prior Housing Element	0	0	0.442781663	0.442781663	1	0	0	1508197	995	Hollywood						Above Moderate
LOS ANGELES	1833 N BERENDO ST	90027	5589031007	Low Medium II Residential	RD1.5-1XL	0	29	0.156959894	Residential - Double, Duplex, or Two Units - 4 Stories or Less	YES - Current	NO - Privately-Owned	Available	Not Used in Prior Housing Element	0	0	0.262984511	0.262984511	2	0	0	1508197	1010	Hollywood		Yes				Above Moderate
LOS ANGELES	1823 N BERENDO ST	90027	5589031009	Low Medium II Residential	RD1.5-1XL	0	29	0.156973525	Residential - Three Units (Any Combination) - 4 Stories or Less	YES - Current	NO - Privately-Owned	Available	Not Used in Prior Housing Element	0	0	0.214675516	0.214675516	3	0	0	1508197	1062	Hollywood		Yes				Above Moderate
LOS ANGELES	1819 N BERENDO ST	90027	5589031010	Low Medium II Residential	RD1.5-1XL	0	29	0.156980699	Residential - Double, Duplex, or Two Units - 4 Stories or Less	YES - Current	NO - Privately-Owned	Available	Not Used in Prior Housing Element	0	0	0.262984511	0.262984511	2	0	0	1508197	1080	Hollywood		Yes				Above Moderate
LOS ANGELES	1730 N EDGEMONT ST	90027	5589031014	Low Medium II Residential	RD1.5-1XL	0	29	0.432702689	Residential - Five or More Units or Apartments (Any Combination) - 4 Stories or Less	YES - Current	NO - Privately-Owned	Available	Not Used in Prior Housing Element	0	0	0.12074495	0.12074495	14	0	0	1478197	103	Hollywood		Yes				Above Moderate
LOS ANGELES	4841 W HOLLYWOOD BLVD	90027	5589031016	Highway Oriented Commercial	C2-1D	0	108	0.585389462	Commercial - Office Building - One Story	YES - Current	NO - Privately-Owned	Available	Used in Prior Housing Element - Non-Vacant	0.149178084	0	0	0.149178084	0	0	0	1478197	189	Hollywood						Lower
LOS ANGELES	1741 N BERENDO ST	90027	5589031020	Low Medium II Residential	RD1.5-1XL	0	29	0.15699518	Residential - Three Units (Any Combination) - 4 Stories or Less	YES - Current	NO - Privately-Owned	Available	Not Used in Prior Housing Element	0	0	0.214675516	0.214675516	3	0	0	1478197	75	Hollywood		Yes				Above Moderate
LOS ANGELES	1737 N BERENDO ST	90027	5589031021	Low Medium II Residential	RD1.5-1XL	0	29	0.156977172	Residential - Double, Duplex, or Two Units - 4 Stories or Less	YES - Current	NO - Privately-Owned	Available	Not Used in Prior Housing Element	0	0	0.262984511	0.262984511	2	0	0	1478197	92	Hollywood		Yes				Above Moderate
LOS ANGELES	1721 N BERENDO ST	90027	5589031024	Low Medium II Residential	RD1.5-1XL	0	29	0.156917792	Residential - Five or More Units or Apartments (Any Combination) - 4 Stories or Less	YES - Current	NO - Privately-Owned	Available	Not Used in Prior Housing Element	0	0	0.046594441	0.046594441	5	0	0	1478197	158	Hollywood		Yes				Above Moderate
LOS ANGELES	4809 W HOLLYWOOD BLVD	90027	5589031025	Highway Oriented Commercial	C2-1D	0	108	0.272186338	Commercial - Parking Lot (Commercial Use Property) - Lots - Patron or Employee - One Story	YES - Current	NO - Privately-Owned	Available	Not Used in Prior Housing Element	0.028830685	0	0	0.028830685	0	0	0	1478197	179	Hollywood						Lower
LOS ANGELES	4803 W HOLLYWOOD BLVD	90027	5589031026	Highway Oriented Commercial	C2-1D	0	108	0.265455584	Commercial - Parking Lot (Commercial Use Property) - Lots - Patron or Employee - One Story	YES - Current	NO - Privately-Owned	Available	Not Used in Prior Housing Element	0.028632248	0	0	0.028632248	0	0	0	1478197	178	Hollywood						Lower
LOS ANGELES	4816 W FRANKLIN AVE	90027	5589031027	Low Medium II Residential	RD1.5-1XL	0	29	0.155608575	Residential - Single Family Residence - Pool	YES - Current	NO - Privately-Owned	Available	Not Used in Prior Housing Element	0	0	0.442781663	0.442781663	1	0	0	1508197	882	Hollywood						Above Moderate
LOS ANGELES	1866 N EDGEMONT ST	90027	5589031030	Low Medium II Residential	RD1.5-1XL	0	29	0.260964238	Residential - Five or More Units or Apartments (Any Combination) - 4 Stories or Less	YES - Current	NO - Privately-Owned	Available	Not Used in Prior Housing Element	0	0	0.090114022	0.090114022	6	0	0	1508197	885	Hollywood		Yes				Above Moderate
LOS ANGELES	1856 N EDGEMONT ST	90027	5589031031	Low Medium II Residential	RD1.5-1XL	0	29	0.20842626	Residential - Five or More Units or Apartments (Any Combination) - 4 Stories or Less	YES - Current	NO - Privately-Owned	Available	Not Used in Prior Housing Element	0	0	0.067527562	0.067527562	6	0	0	1508197	920	Hollywood		Yes				Above Moderate
LOS ANGELES	1826 N EDGEMONT ST	90027	5589031033	Low Medium II Residential	RD1.5-1XL	0	29	0.160695604	Residential - Single Family Residence	YES - Current	NO - Privately-Owned	Available	Not Used in Prior Housing Element	0	0	0.442781663	0.442781663	1	0	0	1508197	1051	Hollywood						Above Moderate
LOS ANGELES	1814 N EDGEMONT ST	90027	5589031035	Low Medium II Residential	RD1.5-1XL	0	29	0.160696006	Residential - Single Family Residence	YES - Current	NO - Privately-Owned	Available	Not Used in Prior Housing Element	0	0	0.442781663	0.442781663	1	0	0	1508197	1084	Hollywood						Above Moderate
LOS ANGELES	4815 W HOLLYWOOD BLVD	90027	5589031036	Highway Oriented Commercial	C2-1D	0	108	0.453315642	Commercial - Parking Lot (Commercial Use Property) - Lots - Patron or Employee - One Story	YES - Current	NO - Privately-Owned	Available	Not Used in Prior Housing Element	0.029146141	0	0	0.029146141	0	0	0	1478197	188	Hollywood						Lower
LOS ANGELES	1752 N EDGEMONT ST	90027	5589031060	Low Medium II Residential	RD1.5-1XL	0	29	0.481356085	Institutional - Church - One Story	YES - Current	NO - Privately-Owned	Available	Not Used in Prior Housing Element	0	0	0.050176967	0.050176967	0	0	0	1478197	35	Hollywood						Above Moderate
LOS ANGELES	1760 N EDGEMONT ST	90027	5589031060	Low Medium II Residential	RD1.5-1XL	0	29	1.034695493	Institutional - Church - One Story	YES - Current	NO - Privately-Owned	Available	Not Used in Prior Housing Element	0	0	0.076093003	0.076093003	0	0	0	1478197	17	Hollywood						Above Moderate
LOS ANGELES	1800 N EDGEMONT ST	90027	5589031060	Low Medium II Residential	RD1.5-1XL	0	29	0.205254432	Institutional - Church - One Story	YES - Current	NO - Privately-Owned	Available	Not Used in Prior Housing Element	0	0	0.026559046	0.026559046	0	0	0	1508197	1147	Hollywood						Above Moderate
LOS ANGELES			5589031060	Low Medium II Residential	RD1.5-1XL	0	29	0.70148283	Institutional - Church - One Story	YES - Current	NO - Privately-Owned	Available	Not Used in Prior Housing Element	0	0	0.063409248	0.063409248	0	0	0	1508197	1120	Hollywood						Above Moderate
LOS ANGELES	1847 N EDGEMONT ST	90027	5589032001	Low Medium II Residential	RD1.5-1XL	0	29	0.166500384	Residential - Double, Duplex, or Two Units - 4 Stories or Less	YES - Current	NO - Privately-Owned	Available	Not Used in Prior Housing Element	0	0	0.262984511	0.262984511	2	0	0	1508197	972	Hollywood		Yes				Above Moderate
LOS ANGELES	1841 N EDGEMONT ST	90027	5589032002	Low Medium II Residential	RD1.5-1XL	0	29	0.166500086	Residential - Double, Duplex, or Two Units - 4 Stories or Less	YES - Current	NO - Privately-Owned	Available	Not Used in Prior Housing Element	0	0	0.262984511	0.262984511	2	0	0	1508197	989	Hollywood		Yes				Above Moderate
LOS ANGELES	1829 N EDGEMONT ST	90027	5589032005	Low Medium II Residential	RD1.5-1XL	0	29	0.166502034	Residential - Double, Duplex, or Two Units - 4 Stories or Less	YES - Current	NO - Privately-Owned	Available	Not Used in Prior Housing Element	0	0	0.262984511	0.262984511	2	0	0	1508197	1019	Hollywood		Yes				Above Moderate
LOS ANGELES	1819 N EDGEMONT ST	90027	5589032007	Low Medium II Residential	RD1.5-1XL	0	29	0.166501058	Residential - Five or More Units or Apartments (Any Combination) - 4 Stories or Less	YES - Current	NO - Privately-Owned	Available	Not Used in Prior Housing Element	0	0	0.037655558	0.037655558	6	0	0	1508197	1075	Hollywood		Yes				Above Moderate
LOS ANGELES	1815 N EDGEMONT ST	90027	5589032008	Low Medium II Residential	RD1.5-1XL	0	29	0.166501441	Residential - Three Units (Any Combination) - 4 Stories or Less	YES - Current	NO - Privately-Owned	Available	Not Used in Prior Housing Element	0	0	0.214675516	0.214675516	3	0	0	1508197	1111	Hollywood		Yes				Above Moderate
LOS ANGELES	1802 N KENMORE AVE	90027	5589032011	Low Medium II Residential	RD1.5-1XL	0	29	0.166535709	Residential - Three Units (Any Combination) - 4 Stories or Less	YES - Current	NO - Privately-Owned	Available	Not Used in Prior Housing Element	0	0	0.071002319	0.071002319	3	0	0	1508197	1140	Hollywood		Yes				Above Moderate
LOS ANGELES	4916 W FRANKLIN AVE	90027	5589032014	Low Medium II Residential	RD1.5-1XL	0	29	0.202561524	Residential - Single Family Residence	YES - Current	NO - Privately-Owned	Available	Not Used in Prior Housing Element	0	0	0.527712202	0.527712202	1	0	0	1508197	888	Hollywood						Above Moderate
LOS ANGELES	4910 W FRANKLIN AVE	90027	5589032015	Low Medium II Residential	RD1.5-1XL	0	29	0.206707229	Residential - Single Family Residence	YES - Current	NO - Privately-Owned	Available	Not Used in Prior Housing Element	0	0	0.574693215	0.574693215	1	0	0	1508197	887	Hollywood						Above Moderate
LOS ANGELES	4902 W FRANKLIN AVE	90027	5589032016	Low Medium II Residential	RD1.5-1XL	0	29	0.241178491	Residential - Single Family Residence	YES - Current	NO - Privately-Owned	Available	Not Used in Prior Housing Element	0	0	0.644245744	0.644245744	1	0	0	1508197	886	Hollywood						Above Moderate
LOS ANGELES	1824 N KENMORE AVE	90027	5589032020	Low Medium II Residential	RD1.5-1XL	0	29	0.166734824	Residential - Double, Duplex, or Two Units - 4 Stories or Less	YES - Current	NO - Privately-Owned	Available	Not Used in Prior Housing Element	0	0	0.262984511	0.262984511	2	0	0	1508197	1056	Hollywood		Yes				Above Moderate
LOS ANGELES	1818 N KENMORE AVE	90027	5589032021	Low Medium II Residential	RD1.5-1XL	0	29	0.166683729	Residential - Single Family Residence	YES - Current	NO - Privately-Owned	Available	Not Used in Prior Housing Element	0	0	0.442781663	0.442781663	1	0	0	1508197	1076	Hollywood						Above Moderate
LOS ANGELES	1808 N KENMORE AVE	90027	5589032023	Low Medium II Residential	RD1.5-1XL	0	29	0.166583875	Residential - Single Family Residence	YES - Current	NO - Privately-Owned	Available	Not Used in Prior Housing Element	0	0	0.442781663	0.442781663	1	0	0	1508197	1126	Hollywood						Above Moderate
LOS ANGELES	1717 N KENMORE AVE	90027	5589033006	Low Medium II Residential	RD1.5-1XL	0

LOS ANGELES	1722 N ALEXANDRIA AVE	90027	5589033010	Low Medium II Residential	RD1.5-1XL	0	29	0.164258729	Residential - Three Units (Any Combination) - 4 Stories or Less	YES - Current	NO - Privately-Owned	Available	Not Used in Prior Housing Element	0	0	0.092529342	0.092529342	3	0	0	1478197	153	Hollywood	Yes	Above Moderate
LOS ANGELES	1718 N ALEXANDRIA AVE	90027	5589033011	Low Medium II Residential	RD1.5-1XL	0	29	0.164229603	Residential - Three Units (Any Combination) - 4 Stories or Less	YES - Current	NO - Privately-Owned	Available	Not Used in Prior Housing Element	0	0	0.071002319	0.071002319	3	0	0	1478197	171	Hollywood	Yes	Above Moderate
LOS ANGELES	1734 N ALEXANDRIA AVE	90027	5589033012	Low Medium II Residential	RD1.5-1XL	0	29	0.164320496	Residential - Three Units (Any Combination) - 4 Stories or Less	YES - Current	NO - Privately-Owned	Available	Not Used in Prior Housing Element	0	0	0.071002319	0.071002319	3	0	0	1478197	99	Hollywood	Yes	Above Moderate
LOS ANGELES	1740 N ALEXANDRIA AVE	90027	5589033013	Low Medium II Residential	RD1.5-1XL	0	29	0.164351379	Residential - Double, Duplex, or Two Units - 4 Stories or Less	YES - Current	NO - Privately-Owned	Available	Not Used in Prior Housing Element	0	0	0.262984511	0.262984511	2	0	0	1478197	83	Hollywood	Yes	Above Moderate
LOS ANGELES	1742 N ALEXANDRIA AVE	90027	5589033014	Low Medium II Residential	RD1.5-1XL	0	29	0.164382863	Residential - Single Family Residence	YES - Current	NO - Privately-Owned	Available	Not Used in Prior Housing Element	0	0	0.442781663	0.442781663	1	0	0	1478197	58	Hollywood		Above Moderate
LOS ANGELES	1756 N ALEXANDRIA AVE	90027	5589033016	Low Medium II Residential	RD1.5-1XL	0	29	0.156678966	Residential - Three Units (Any Combination) - 4 Stories or Less	YES - Current	NO - Privately-Owned	Available	Not Used in Prior Housing Element	0	0	0.071002319	0.071002319	3	0	0	1508197	1202	Hollywood	Yes	Above Moderate
LOS ANGELES	1760 N ALEXANDRIA AVE	90027	5589033017	Low Medium II Residential	RD1.5-1XL	0	29	0.164689361	Residential - Four Units (Any Combination) - 4 Stories or Less	YES - Current	NO - Privately-Owned	Available	Not Used in Prior Housing Element	0	0	0.038502042	0.038502042	4	0	0	1508197	1157	Hollywood		Above Moderate
LOS ANGELES	1763 N KENMORE AVE	90027	5589033018	Low Medium II Residential	RD1.5-1XL	0	29	0.164689019	Residential - Single Family Residence	YES - Current	NO - Privately-Owned	Available	Not Used in Prior Housing Element	0	0	0.442781663	0.442781663	1	0	0	1508197	1156	Hollywood		Above Moderate
LOS ANGELES	1749 N KENMORE AVE	90027	5589033020	Low Medium II Residential	RD1.5-1XL	0	29	0.164405531	Residential - Four Units (Any Combination) - 4 Stories or Less	YES - Current	NO - Privately-Owned	Available	Not Used in Prior Housing Element	0	0	0.057558852	0.057558852	4	0	0	1478197	26	Hollywood	Yes	Above Moderate
LOS ANGELES	1745 N KENMORE AVE	90027	5589033021	Low Medium II Residential	RD1.5-1XL	0	29	0.164236844	Residential - Five or More Units or Apartments (Any Combination) - 4 Stories or Less	YES - Current	NO - Privately-Owned	Available	Not Used in Prior Housing Element	0	0	0.046594441	0.046594441	5	0	0	1478197	57	Hollywood	Yes	Above Moderate
LOS ANGELES	1739 N KENMORE AVE	90027	5589033022	Low Medium II Residential	RD1.5-1XL	0	29	0.164167391	Residential - Four Units (Any Combination) - 4 Stories or Less	YES - Current	NO - Privately-Owned	Available	Not Used in Prior Housing Element	0	0	0.023592702	0.023592702	4	0	0	1478197	82	Hollywood	Yes	Above Moderate
LOS ANGELES	1818 N ALEXANDRIA AVE	90027	5589033027	Low Medium II Residential	RD1.5-1XL	0	29	0.167579257	Residential - Rooming/Boarding House	YES - Current	NO - Privately-Owned	Available	Not Used in Prior Housing Element	0	0	0.32176731	0.32176731	1	0	0	1508197	1078	Hollywood	Yes	Above Moderate
LOS ANGELES	1822 N ALEXANDRIA AVE	90027	5589033028	Low Medium II Residential	RD1.5-1XL	0	29	0.167650806	Residential - Four Units (Any Combination) - 4 Stories or Less	YES - Current	NO - Privately-Owned	Available	Not Used in Prior Housing Element	0	0	0.057558852	0.057558852	4	0	0	1508197	1058	Hollywood	Yes	Above Moderate
LOS ANGELES	1830 N ALEXANDRIA AVE	90027	5589033029	Low Medium II Residential	RD1.5-1XL	0	29	0.167722536	Residential - Four Units (Any Combination) - 4 Stories or Less	YES - Current	NO - Privately-Owned	Available	Not Used in Prior Housing Element	0	0	0.023592702	0.023592702	4	0	0	1508197	1022	Hollywood	Yes	Above Moderate
LOS ANGELES	1832 1/2 N ALEXANDRIA AVE	90027	5589033030	Low Medium II Residential	RD1.5-1XL	0	29	0.16779465	Residential - Four Units (Any Combination) - 4 Stories or Less	YES - Current	NO - Privately-Owned	Available	Not Used in Prior Housing Element	0	0	0.175045061	0.175045061	4	0	0	1508197	1008	Hollywood	Yes	Above Moderate
LOS ANGELES	1844 N ALEXANDRIA AVE	90027	5589033032	Low Medium II Residential	RD1.5-1XL	0	29	0.167938071	Residential - Single Family Residence	YES - Current	NO - Privately-Owned	Available	Not Used in Prior Housing Element	0	0	0.442781663	0.442781663	1	0	0	1508197	975	Hollywood		Above Moderate
LOS ANGELES	1815 N KENMORE AVE	90027	5589033039	Low Medium II Residential	RD1.5-1XL	0	29	0.167507363	Residential - Single Family Residence - Pool	YES - Current	NO - Privately-Owned	Available	Not Used in Prior Housing Element	0	0	0.442781663	0.442781663	1	0	0	1508197	1113	Hollywood		Above Moderate
LOS ANGELES	1809 N KENMORE AVE	90027	5589033040	Low Medium II Residential	RD1.5-1XL	0	29	0.16743582	Residential - Double, Duplex, or Two Units - 4 Stories or Less	YES - Current	NO - Privately-Owned	Available	Not Used in Prior Housing Element	0	0	0.262984511	0.262984511	2	0	0	1508197	1127	Hollywood	Yes	Above Moderate
LOS ANGELES	1805 N KENMORE AVE	90027	5589033041	Low Medium II Residential	RD1.5-1XL	0	29	0.167364876	Residential - Four Units (Any Combination) - 4 Stories or Less	YES - Current	NO - Privately-Owned	Available	Not Used in Prior Housing Element	0	0	0.057558852	0.057558852	4	0	0	1508197	1142	Hollywood	Yes	Above Moderate
LOS ANGELES	4960 W FRANKLIN AVE	90027	5589033044	Low Medium II Residential	RD1.5-1XL	0	29	0.206574948	Residential - Single Family Residence	YES - Current	NO - Privately-Owned	Available	Not Used in Prior Housing Element	0	0	0.588426501	0.588426501	1	0	0	1508197	891	Hollywood		Above Moderate
LOS ANGELES			5589033047	Low Medium II Residential	RD1.5-1XL	0	29	0.05816782	Residential - Single Family Residence	YES - Current	NO - Privately-Owned	Available	Not Used in Prior Housing Element	0	0	0.12896688	0.12896688	1	1*	1*	1508197	1215	Hollywood		Above Moderate
LOS ANGELES	1709 N KENMORE AVE	90027	5589033053	Highway Oriented Commercial	C2-1D	0	108	0.277945244	Commercial - Store Combination - Store and Office Combination - One Story	YES - Current	NO - Privately-Owned	Available	Used in Prior Housing Element - Non-Vacant	0	0	0.154492263	0.154492263	1	0	0	1478197	195	Hollywood		Above Moderate
LOS ANGELES	4950 W FRANKLIN AVE	90027	5589033054	Low Medium II Residential	RD1.5-1XL	0	29	0.233070915	Institutional - Church - One Story	YES - Current	NO - Privately-Owned	Available	Not Used in Prior Housing Element	0	0	0.021835292	0.021835292	0	0	0	1508197	890	Hollywood		Above Moderate
LOS ANGELES	4969 W HOLLYWOOD BLVD	90027	5589033055	Highway Oriented Commercial	C2-1D	0	108	0.113324117	Commercial - Auto, Recreation Equipment, Construction Equipment Sales and Service - Auto Body Repair Shop - One Story	YES - Current	NO - Privately-Owned	Available	Used in Prior Housing Element - Non-Vacant	0	0	0.004087514	0.004087514	0	0	0	1478197	235	Hollywood		Above Moderate
LOS ANGELES	4977 W HOLLYWOOD BLVD	90027	5589033055	Highway Oriented Commercial	C2-1D	0	108	0.132860513	Commercial - Auto, Recreation Equipment, Construction Equipment Sales and Service - Auto Body Repair Shop - One Story	YES - Current	NO - Privately-Owned	Available	Used in Prior Housing Element - Non-Vacant	0	0	0.001411407	0.001411407	0	0	0	1478197	236	Hollywood		Above Moderate
LOS ANGELES			5589033055	Highway Oriented Commercial	C2-1D	0	108	0.021119985	Commercial - Auto, Recreation Equipment, Construction Equipment Sales and Service - Auto Body Repair Shop - One Story	YES - Current	NO - Privately-Owned	Available	Used in Prior Housing Element - Non-Vacant	0	0	0.015257047	0.015257047	0	0	0	1478197	234	Hollywood		Above Moderate
LOS ANGELES	1833 N KENMORE AVE	90027	5589033056	Low Medium II Residential	RD1.5-1XL	0	29	0.041309287	Residential - Single Family Residence - Small Lot	YES - Current	NO - Privately-Owned	Available	Not Used in Prior Housing Element	0	0	0.009256658	0.009256658	1	1*	1*	1508197	1224	Hollywood		Above Moderate
LOS ANGELES	1831 N KENMORE AVE	90027	5589033057	Low Medium II Residential	RD1.5-1XL	0	29	0.04867934	Residential - Single Family Residence - Small Lot	YES - Current	NO - Privately-Owned	Available	Not Used in Prior Housing Element	0	0	0.006082965	0.006082965	1	1*	1*	1508197	1225	Hollywood		Above Moderate
LOS ANGELES	1829 N KENMORE AVE	90027	5589033058	Low Medium II Residential	RD1.5-1XL	0	29	0.035802171	Residential - Single Family Residence - Small Lot	YES - Current	NO - Privately-Owned	Available	Not Used in Prior Housing Element	0	0	0.009256658	0.009256658	1	1*	1*	1508197	1226	Hollywood		Above Moderate
LOS ANGELES	1827 N KENMORE AVE	90027	5589033059	Low Medium II Residential	RD1.5-1XL	0	29	0.035802085	Residential - Single Family Residence - Small Lot	YES - Current	NO - Privately-Owned	Available	Not Used in Prior Housing Element	0	0	0.009256658	0.009256658	1	1*	1*	1508197	1227	Hollywood		Above Moderate
LOS ANGELES	1825 N KENMORE AVE	90027	5589033060	Low Medium II Residential	RD1.5-1XL	0	29	0.048638692	Residential - Single Family Residence - Small Lot	YES - Current	NO - Privately-Owned	Available	Not Used in Prior Housing Element	0	0	0.006082965	0.006082965	1	1*	1*	1508197	1228	Hollywood		Above Moderate
LOS ANGELES	1823 N KENMORE AVE	90027	5589033061	Low Medium II Residential	RD1.5-1XL	0	29	0.041310183	Residential - Single Family Residence - Small Lot	YES - Current	NO - Privately-Owned	Available	Not Used in Prior Housing Element	0	0	0.009256658	0.009256658	1	1*	1*	1508197	1229	Hollywood		Above Moderate
LOS ANGELES	1802 N MARIPOSA AVE	90027	5589034001	Low Medium II Residential	RD1.5-1XL	0	29	0.152661104	Residential - Five or More Units or Apartments (Any Combination) - 4 Stories or Less	YES - Current	NO - Privately-Owned	Available	Not Used in Prior Housing Element	0	0	0.040319426	0.040319426	5	0	0	1508197	1146	Hollywood	Yes	Above Moderate
LOS ANGELES	1804 1/2 N MARIPOSA AVE	90027	5589034002	Low Medium II Residential	RD1.5-1XL	0	29	0.158400224	Residential - Three Units (Any Combination) - 4 Stories or Less	YES - Current	NO - Privately-Owned	Available	Not Used in Prior Housing Element	0	0	0.214675516	0.214675516	3	0	0	1508197	1132	Hollywood	Yes	Above Moderate
LOS ANGELES	1824 N MARIPOSA AVE	90027	5589034005	Low Medium II Residential	RD1.5-1XL	0	29	0.144735859	Residential - Double, Duplex, or Two Units - 4 Stories or Less	YES - Current	NO - Privately-Owned	Available	Not Used in Prior Housing Element	0	0	0.227468383	0.227468383	2	0	0	1508197	1065	Hollywood	Yes	Above Moderate
LOS ANGELES	1826 N MARIPOSA AVE	90027	5589034006	Low Medium II Residential	RD1.5-1XL	0	29	0.126260398	Residential - Double, Duplex, or Two Units - 4 Stories or Less	YES - Current	NO - Privately-Owned	Available	Not Used in Prior Housing Element	0	0	0.399230957	0.399230957	2	3*	3*	1508197	1050	Hollywood	Yes	Above Moderate
LOS ANGELES	5018 W FRANKLIN AVE	90027	5589034012	Low Medium II Residential	RD1.5-1XL	0	29	0.173492546	Residential - Single Family Residence	YES - Current	NO - Privately-Owned	Available	Not Used in Prior Housing Element	0	0	0.455001903	0.455001903	1	0	0	1508197	898	Hollywood		Above Moderate
LOS ANGELES	5012 W FRANKLIN AVE	90027	5589034013	Low Medium II Residential	RD1.5-1XL	0	29	0.179876746	Residential - Double, Duplex, or Two Units - 4 Stories or Less	YES - Current	NO - Privately-Owned	Available	Not Used in Prior Housing Element	0	0	0.316717505	0.316717505	2	0	0	1508197	897	Hollywood	Yes	Above Moderate
LOS ANGELES	5006 W FRANKLIN AVE	90027	5589034014	Low Medium II Residential	RD1.5-1XL	0	29	0.176624737	Residential - Single Family Residence	YES - Current	NO - Privately-Owned	Available	Not Used in Prior Housing Element	0	0	0.455001903	0.455001903	1	0	0	1508197	896	Hollywood		Above Moderate
LOS ANGELES	5000 W FRANKLIN AVE	90027	5589034015	Low Medium II Residential	RD1.5-1XL	0	29	0.113604749	Residential - Single Family Residence	YES - Current	NO - Privately-Owned	Available	Not Used in Prior Housing Element	0	0	0.132465076	0.132465076	1	3*	3*	1508197	895	Hollywood		Above Moderate
LOS ANGELES	1849 N ALEXANDRIA AVE	90027	5589034017	Low Medium II Residential	RD1.5-1XL	0	29	0.12650077	Residential - Single Family Residence	YES - Current	NO - Privately-Owned	Available	Not Used in Prior Housing Element	0	0	0.302508163	0.302508163	1	3*	3*	1508197	963	Hollywood		Above Moderate
LOS ANGELES	1811 N ALEXANDRIA AVE	90027	5589034024	Low Medium II Residential	RD1.5-1XL	0	29	0.154956935	Residential - Single Family Residence	YES - Current	NO - Privately-Owned	Available	Not Used in Prior Housing Element	0	0	0.442781663	0.442781663	1	0	0	1508197	1117	Hollywood		Above Moderate
LOS ANGELES	1841 N ALEXANDRIA AVE	90027	5589034029	Low Medium II Residential	RD1.5-1XL	0	29	0.046019862	Residential - Single Family Residence - Small Lot	YES - Current	NO - Privately-Owned	Available	Not Used in Prior Housing Element	0	0	0.006082965	0.006082965	1	1*	1*	1508197	1220	Hollywood		Above Moderate
LOS ANGELES	1841 1/2 N ALEXANDRIA AVE	90027	5589034030	Low Medium II Residential	RD1.5-1XL	0	29	0.038050989	Residential - Single Family Residence - Small Lot	YES - Current	NO - Privately-Owned	Available	Not Used in Prior Housing Element	0	0	0.009256658	0.009256658	1	1*	1*	1508197	1221	Hollywood		Above Moderate
LOS ANGELES	1843 N ALEXANDRIA AVE	90027	5589034031	Low Medium II Residential	RD1.5-1XL	0	29	0.038050867	Residential - Single Family Residence - Small Lot	YES - Current	NO - Privately-Owned	Available	Not Used in Prior Housing Element	0	0	0.009256658	0.009256658	1	1*	1*	1508197	1222	Hollywood		Above Moderate
LOS ANGELES	1843 1/2 N ALEXANDRIA AVE	90027	5589034032	Low Medium II Residential	RD1.5-1XL	0	29	0.068213635	Residential - Single Family Residence - Small Lot	YES - Current	NO - Privately-Owned	Available	Not Used in Prior Housing Element	0	0	0.004867115	0.004867115	1	1*	1*	1508197	1223	Hollywood		Above Moderate
LOS ANGELES	5019 W HOLLYWOOD BLVD	90027	5589035002	Highway Oriented Commercial	C2-1D	0	108	0.091825517	Commercial - Restaurant, Cocktail Lounge - Restaurant, Cocktail Lounge, Tavern - One Story	YES - Current	NO - Privately-Owned	Available	Used in Prior Housing Element - Non-Vacant	0	0	0.002766405	0.002766405	1	0	0	1478197	228	Hollywood		Above Moderate
LOS ANGELES	5013 W HOLLYWOOD BLVD	90027	5589035003	Highway Oriented Commercial	C2-1D	0	108	0.059687444	Commercial - Parking Lot (Commercial Use Property) - Lots - Patron or Employee - One Story	YES - Current	NO - Privately-Owned	Available	Not Used in Prior Housing Element	0	0	0.002211162	0.002211162	0	0	0	1478197	227	Hollywood		Above Moderate
LOS ANGELES	1722 N MARIPOSA AVE	90027	5589035009	Low Medium II Residential	RD1.5-1XL	0	29	0.16180982	Residential - Five or More Units or Apartments (Any Combination) - 4 Stories or Less	YES - Current	NO - Privately-Owned	Available	Not Used in Prior Housing Element	0	0	0.037655558	0.037655558	6	0	0	1478197	150	Hollywood	Yes	Above Moderate
LOS ANGELES	1726 1/4 N MARIPOSA AVE	90027	5589035010	Low Medium II Residential	RD1.5-1XL	0	29	0.161739157	Residential - Four Units (Any Combination) - 4 Stories or Less	YES - Current	NO - Privately-Owned	Available	Not Used in Prior Housing Element	0	0	0.175045061	0.175045061	4	0	0	1478197	113	Hollywood	Yes	Above Moderate
LOS ANGELES	1727 N ALEXANDRIA AVE	90027	5589035012	Low Medium II Residential	RD1.5-1XL	0	29	0.156105178	Residential - Four Units (Any Combination) - 4 Stories or Less	YES - Current	NO - Privately-Owned	Available	Not Used in Prior Housing Element	0	0	0.057558852	0.057558852	4	0	0	1478197	112	Hollywood	Yes	Above Moderate
LOS ANGELES	1734 N MARIPOSA AVE	90027	5589035016	Low Medium II Residential	RD1.5-1XL	0	29	0.169749178	Residential - Five or More Units or Apartments (Any Combination) - 4 Stories or Less	YES - Current	NO - Privately-Owned	Available	Not Used in Prior Housing Element	0	0	0.037655558	0.037655558	6	0	0	1478197	100	Hollywood	Yes	Above Moderate
LOS ANGELES	1742 N MARIPOSA AVE	90027	5589035017	Low Medium II Residential	RD1.5-1XL	0	29	0.166319354	Residential - Five or More Units or Apartments (Any Combination) - 4 Stories or Less	YES - Current	NO - Privately-Owned	Available	Not Used in Prior Housing Element	0	0	0.037655558	0.037655558	6	0	0	1478197	61	Hollywood	Yes	Above Moderate
LOS ANGELES	1746 N MARIPOSA AVE	90027	5589035018	Low Medium II Residential	RD1.5-1XL	0	29	0.167879534	Residential - Five or More Units or Apartments (Any Combination) - 4 Stories or Less	YES - Current	NO - Privately-Owned	Available	Not Used in Prior Housing Element	0	0	0.037655558	0.037655558	6	0	0	1478197	33	Hollywood	Yes	Above Moderate
LOS ANGELES	1763 N ALEXANDRIA AVE	90027	5589035021	Low Medium II Residential	RD1.5-1XL	0	29	0.189727312	Residential - Five or More Units or Apartments (Any Combination) - 4 Stories or Less	YES - Current	NO - Privately-Owned	Available	Not Used in Prior Housing Element	0	0	0.160479963	0.160479963	6	0	0	1508197	1158	Hollywood	Yes	Above Moderate
LOS ANGELES	1755 N ALEXANDRIA AVE	90027	5589035022	Low Medium II Residential	RD1.5-1XL	0	29	0.149133683	Residential - Three Units (Any Combination) - 4 Stories or Less	YES - Current	NO - Privately-Owned	Available	Not Used in Prior Housing Element	0	0	0.214675516	0.214675516	3	0	0	1508197	1203	Hollywood	Yes	Above Moderate
LOS ANGELES	1751 N ALEXANDRIA AVE	90027	5589035023	Low Medium II Residential	RD1.5-1XL	0	29	0.316423304	Residential - Five or More Units or Apartments (Any Combination) - 4 Stories or Less	YES - Current	NO - Privately-Owned	Available	Not Used in Prior Housing Element	0	0	0.330703709	0.330703709	7	0	0	1478197	32	Hollywood	Yes	Above Moderate
LOS ANGELES	1712 N MARIPOSA AVE	90027	5589035028	Low Medium II Residential	RD1.5-1XL	0	29	0.167298683	Commercial - Auto, Recreation Equipment, Construction Equipment Sales and Service - Auto Body Repair Shop - One Story	YES - Current	NO - Privately-Owned	Available	Used in Prior Housing Element - Non-Vacant	0	0	0.036585471	0.036585471	0	0	0	1478197	186	Hollywood		Above Moderate
LOS ANGELES	5025 W HOLLYWOOD BLVD	90027	5589035028	Highway Oriented Commercial	C2-1D	0	108	0.092974329	Commercial - Auto, Recreation Equipment, Construction Equipment Sales and Service - Auto Body Repair Shop - One Story	YES - Current	NO - Privately-Owned	Available	Used in Prior Housing Element - Non-Vacant	0	0	0.000876364	0.000876364	0	0	0	1478197	230	Hollywood		Above Moderate
LOS ANGELES	5035 W HOLLYWOOD BLVD	90027	5589035028	Highway Oriented Commercial	C2-1D	0	108	0.092836576	Commercial - Auto, Recreation Equipment, Construction Equipment Sales and Service - Auto Body Repair Shop - One Story	YES - Current	NO - Privately-Owned	Available	Used in Prior Housing Element - Non-Vacant	0	0	0.000876364	0.000876364	0	0	0	1478197	231	Hollywood		Above Moderate
LOS ANGELES			5589035028	Highway Oriented Commercial	C2-1D	0	108	0.010330371	Commercial - Auto, Recreation Equipment, Construction Equipment Sales and Service - Auto Body Repair Shop - One Story	YES - Current	NO - Privately-Owned	Available	Used in Prior Housing Element - Non-Vacant	0	0	0.00950096	0.00950096	0	0	0	1478197	229	Hollywood		Above Moderate
LOS ANGELES	1852 N NORMANDIE AVE	90027	5589036001	Medium Residential	R3-1	0	54	0.048935346	Residential - Single Family Residence	YES - Current	NO - Privately-Owned	Available	Not Used in Prior Housing Element	0	0	0.268132353	0.268132353	1	2*	2*	1508197	936	Hollywood		Above Moderate
LOS ANGELES	1856 N NORMANDIE AVE	90027	5589036001	Medium Residential	R4-1L	0	108	0.032192775	Residential - Single Family Residence	YES - Current	NO - Privately-Owned	Available	Not Used in Prior Housing Element	0	0	0.260663199	0.260663199	1	3*	3*	1508197	922	Hollywood		Above Moderate
LOS ANGELES	5074 W FRANKLIN AVE	90027	5589036002	Medium Residential	R4-1L	0	108	0.09001591	Residential - Single Family Residence	YES - Current	NO - Privately-Owned	Available	Not Used in Prior Housing Element	1.11081444	0	0	1.11081444	1	0	0	1508197	905	Hollywood		Lower
LOS ANGELES	5060 W FRANKLIN AVE	90027	5589036005	Low Medium II Residential	RD1.5-1XL	0	29	0.118692896	Residential - Single Family Residence	YES - Current	NO - Privately-Owned	Available	Not Used in Prior Housing Element	0	0	0.308088803	0.308088803	1	3*	3*	1508197	903	Hollywood		Above Moderate
LOS ANGELES	5052 W FRANKLIN AVE	90027	5589036006	Low Medium II Residential	RD1.5-1XL	0	29	0.127516885	Residential - Single Family Residence	YES - Current	NO - Privately-Owned	Available	Not Used in Prior Housing Element	0	0	0.302508163	0.302508163	1	3*	3*	1508197	900	Hollywood		Above Moderate
LOS ANGELES	1853 N MARIPOSA AVE	90027	5589036007	Low Medium II Residential	RD1.5-1XL	0	29	0.065426862	Residential - Single Family Residence	YES - Current	NO - Privately-Owned	Available	Not Used in Prior Housing Element	0	0	0.137583888	0.137583888	1	1*	1*	1508197	932	Hollywood		Above Moderate
LOS ANGELES	1843 N MARIPOSA AVE	90027	5589036009	Low Medium II Residential	RD1.5-1XL	0	29	0.122220003	Residential - Single Family Residence	YES - Current	NO - Privately-Owned	Available	Not Used in Prior Housing Element	0	0	0.302508163	0.302508163	1	3*	3*	1508197	984	Hollywood		Above Moderate
LOS ANGELES	1839 N MARIPOSA AVE	90027	5589036010	Low Medium II Residential	RD1.5-1XL	0	29	0.122221186	Residential - Double, Duplex, or Two Units - 4 Stories or Less	YES - Current	NO - Privately-Owned	Available	Not Used in Prior Housing Element	0	0	0.275941443	0.275941443	2	3*	3*	1508197	999	Hollywood		Above Moderate
LOS ANGELES	1835 N MARIPOSA AVE	90027	5589036011	Low Medium II Residential	RD1.5-1XL	0	29	0.139445942	Residential - Single Family Residence	YES - Current	NO - Privately-Owned	Available	Not Used in Prior Housing Element	0	0	0.382918274	0.382918274	1	0	0	1508197	1011	Hollywood		Above Moderate
LOS ANGELES	1833 N MARIPOSA AVE	90027	5589036012	Low Medium II Residential	RD1.5-1XL	0	29	0.139447549	Residential - Double, Duplex, or Two Units - 4 Stories or Less	YES - Current	NO - Privately-Owned	Available	Not Used in Prior Housing Element	0	0	0.227468383	0.227468383	2	0	0	1508197	1046	Hollywood	Yes	Above Moderate
LOS ANGELES	1827 N MARIPOSA AVE	90027	5589036013	Low Medium II Residential	RD1.5-1XL	0	29	0.1267723 67	Residential - Double, Duplex, or Two Units - 4 Stories or Less	YES - Current	NO - Privately-Owned	Available	Not Used in Prior Housing Element	0	0	0.077593684	0.077593684	2	3*	3*	1508197	1059	Hollywood		Above Moderate
LOS ANGELES	1823 N MARIPOSA AVE	90027	5589036014	Low Medium II Residential	RD1.5-1XL	0	29	0.152127968	Residential - Three Units (Any Combination) - 4 Stories or Less	YES - Current	NO - Privately-Owned	Available	Not Used in Prior Housing Element	0	0	0.185693264	0.185693264	3	0	0	1508197	1070	Hollywood	Yes	Above Moderate
LOS ANGELES	1817 1/2 N MARIPOSA AVE	90027	5589036015	Low Medium II Residential	RD1.5-1XL	0	29	0.190120573	Residential - Four Units (Any Combination) - 4 Stories or Less	YES - Current	NO - Privately-Owned	Available	Not Used in Prior Housing Element	0	0	0.062524533	0.062524533	5	0	0	1508197	1095	Hollywood	Yes	Above Moderate
LOS ANGELES	1814 N NORMANDIE AVE	90027	5589036016	Medium Residential	R3-1	0	54	0.190204086	Residential - Five or More Units or Apartments (Any Combination) - 4 Stories or Less	YES - Current	NO - Privately-Owned	Available	Not Used in Prior Housing Element	0	0	0.081670428	0.081670428	16	0	0	1508197	1098	Hollywood	Yes	Above Moderate
LOS ANGELES	1820 N NORMANDIE AVE	90027	5589036017	Medium Residential	R3-1	0	54	0.278898817	Residential - Five or More Units or Apartments (Any Combination) - 4 Stories or Less	YES - Current	NO - Privately-Owned	Available	Not Used in Prior Housing Element	0	0	0.161066101	0.161066101	17	0	0	1508197	1060	Hollywood	Yes	Above Moderate
LOS ANGELES	1834 N NORMANDIE AVE	90027	5589036018	Medium Residential	R3-1	0	54	0.278893862	Residential - Five or More Units or Apartments (Any Combination) - 4 Stories or Less	YES - Current	NO - Privately-Owned	Available	Not Used in Prior Housing Element	0	0	0.208038185	0.208038185	9	0	0	1508197	1012	Hollywood	Yes	Above Moderate
LOS ANGELES	1848 N NORMANDIE AVE	90027	5589036020	Medium Residential	R3-1	0	54	0.156217946	Residential - Five or More Units or Apartments (Any Combination) - 4 Stories or Less	YES - Current	NO - Privately-Owned	Available	Not Used in Prior Housing Element	0	0	0.107598142	0.107598142	7	0	0	1508197	966	Hollywood	Yes	Above Moderate
LOS ANGELES	1722 N NORMANDIE AVE	90027	5589037006	Medium Residential	R3-1	0	54	0.171825964	Residential - Four Units (Any Combination) - 4 Stories or Less	YES - Current	NO - Privately-Owned	Available	Not Used in Prior Housing Element	0	0	0.178270447	0.178270447	4	0	0	1478197	163	Hollywood	Yes	Above Moderate
LOS ANGELES	1728 N NORMANDIE AVE	90027	5589037007	Medium Residential	R3-1	0	54	0.158521399	Residential - Five or More Units or Apartments (Any Combination) - 4 Stories or Less	YES - Current	NO - Privately-Owned	Available	Not Used in Prior Housing Element	0	0	0.436812893	0.436812893	5	0	0	1478197	144	Hollywood	Yes	Above Moderate
LOS ANGELES	1730 N NORMANDIE AVE	90027	5589037008	Medium Residential	R3-1	0	54	0.158538221	Residential - Double, Duplex, or Two Units - 4 Stories or Less	YES - Current	NO - Privately-Owned	Available	Not Used in Prior Housing Element	0	0	0.612540096	0.612540096	2	0	0	1478197	107	Hollywood	Yes	Above Moder

LOS ANGELES	1754 N NORMANDIE AVE	90027	5589037012	Medium Residential	R3-1	0	54	0.159513474	Residential - Double, Duplex, or Two Units - 4 Stories or Less	YES - Current	NO - Privately-Owned	Available	Not Used in Prior Housing Element	0	0	0.612540096	0.612540096	2	0	0	1478197	21	Hollywood		Yes	Above Moderate
LOS ANGELES	1756 N NORMANDIE AVE	90027	5589037013	Medium Residential	R3-1	0	54	0.15883425	Residential - Five or More Units or Apartments (Any Combination) - 4 Stories or Less	YES - Current	NO - Privately-Owned	Available	Not Used in Prior Housing Element	0	0	0.128380414	0.128380414	6	0	0	1508197	1201	Hollywood		Yes	Above Moderate
LOS ANGELES	1753 N MARIPOSA AVE	90027	5589037016	Low Medium II Residential	RD1.5-1XL	0	29	0.158118606	Residential - Double, Duplex, or Two Units - 4 Stories or Less	YES - Current	NO - Privately-Owned	Available	Not Used in Prior Housing Element	0	0	0.113839482	0.113839482	2	0	0	1508197	1198	Hollywood		Yes	Above Moderate
LOS ANGELES	1745 N MARIPOSA AVE	90027	5589037018	Low Medium II Residential	RD1.5-1XL	0	29	0.158282404	Residential - Five or More Units or Apartments (Any Combination) - 4 Stories or Less	YES - Current	NO - Privately-Owned	Available	Not Used in Prior Housing Element	0	0	0.037655558	0.037655558	6	0	0	1478197	38	Hollywood		Yes	Above Moderate
LOS ANGELES	1739 N MARIPOSA AVE	90027	5589037019	Low Medium II Residential	RD1.5-1XL	0	29	0.158314599	Residential - Four Units (Any Combination) - 4 Stories or Less	YES - Current	NO - Privately-Owned	Available	Not Used in Prior Housing Element	0	0	0.03337361	0.03337361	4	0	0	1478197	76	Hollywood			Above Moderate
LOS ANGELES	1733 N MARIPOSA AVE	90027	5589037020	Low Medium II Residential	RD1.5-1XL	0	29	0.158345806	Residential - Double, Duplex, or Two Units - 4 Stories or Less	YES - Current	NO - Privately-Owned	Available	Not Used in Prior Housing Element	0	0	0.262984511	0.262984511	2	0	0	1478197	94	Hollywood		Yes	Above Moderate
LOS ANGELES	1731 N MARIPOSA AVE	90027	5589037021	Low Medium II Residential	RD1.5-1XL	0	29	0.158377644	Residential - Double, Duplex, or Two Units - 4 Stories or Less	YES - Current	NO - Privately-Owned	Available	Not Used in Prior Housing Element	0	0	0.262984511	0.262984511	2	0	0	1478197	106	Hollywood		Yes	Above Moderate
LOS ANGELES	1719 N MARIPOSA AVE	90027	5589037023	Low Medium II Residential	RD1.5-1XL	0	29	0.174284944	Residential - Three Units (Any Combination) - 4 Stories or Less	YES - Current	NO - Privately-Owned	Available	Not Used in Prior Housing Element	0	0	0.101034462	0.101034462	3	0	0	1478197	160	Hollywood		Yes	Above Moderate
LOS ANGELES	1762 N NORMANDIE AVE	90027	5589037028	Medium Residential	R3-1	0	54	0.144147948	Residential - Five or More Units or Apartments (Any Combination) - 4 Stories or Less	YES - Current	NO - Privately-Owned	Available	Not Used in Prior Housing Element	0.072308403	0	0	0.072308403	7	0	0	1508197	1161	Hollywood			Lower
LOS ANGELES	1719 N EDGEMONT ST	90027	5589038003	Low Medium II Residential	RD1.5-1XL	0	29	0.162647576	Residential - Double, Duplex, or Two Units - 4 Stories or Less	YES - Current	NO - Privately-Owned	Available	Not Used in Prior Housing Element	0	0	0.087477146	0.087477146	2	0	0	1478197	168	Hollywood		Yes	Above Moderate
LOS ANGELES	1718 N KENMORE AVE	90027	5589038008	Low Medium II Residential	RD1.5-1XL	0	29	0.164887806	Residential - Double, Duplex, or Two Units - 4 Stories or Less	YES - Current	NO - Privately-Owned	Available	Not Used in Prior Housing Element	0	0	0.262984511	0.262984511	2	0	0	1478197	169	Hollywood		Yes	Above Moderate
LOS ANGELES	1734 N KENMORE AVE	90027	5589038009	Low Medium II Residential	RD1.5-1XL	0	29	0.165061776	Residential - Three Units (Any Combination) - 4 Stories or Less	YES - Current	NO - Privately-Owned	Available	Not Used in Prior Housing Element	0	0	0.214675516	0.214675516	3	0	0	1478197	97	Hollywood		Yes	Above Moderate
LOS ANGELES	1739 N EDGEMONT ST	90027	5589038011	Low Medium II Residential	RD1.5-1XL	0	29	0.325408328	Residential - Five or More Units or Apartments (Any Combination) - 4 Stories or Less	YES - Current	NO - Privately-Owned	Available	Not Used in Prior Housing Element	0	0	0.104451093	0.104451093	8	0	0	1478197	80	Hollywood		Yes	Above Moderate
LOS ANGELES	1742 N KENMORE AVE	90027	5589038012	Low Medium II Residential	RD1.5-1XL	0	29	0.164218664	Residential - Single Family Residence	YES - Current	NO - Privately-Owned	Available	Not Used in Prior Housing Element	0	0	0.442781663	0.442781663	1	0	0	1478197	56	Hollywood			Above Moderate
LOS ANGELES	1760 N KENMORE AVE	90027	5589038015	Low Medium II Residential	RD1.5-1XL	0	29	0.163892891	Residential - Double, Duplex, or Two Units - 4 Stories or Less	YES - Current	NO - Privately-Owned	Available	Not Used in Prior Housing Element	0	0	0.158179709	0.158179709	2	0	0	1508197	1155	Hollywood			Above Moderate
LOS ANGELES	1759 N EDGEMONT ST	90027	5589038016	Low Medium II Residential	RD1.5-1XL	0	29	0.163910054	Residential - Five or More Units or Apartments (Any Combination) - 4 Stories or Less	YES - Current	NO - Privately-Owned	Available	Not Used in Prior Housing Element	0	0	0.037655558	0.037655558	6	0	0	1508197	1154	Hollywood		Yes	Above Moderate
LOS ANGELES	1751 N EDGEMONT ST	90027	5589038018	Low Medium II Residential	RD1.5-1XL	0	29	0.163912689	Residential - Five or More Units or Apartments (Any Combination) - 4 Stories or Less - Own-your-own	YES - Current	NO - Privately-Owned	Available	Not Used in Prior Housing Element	0	0	0.037655558	0.037655558	6	0	0	1478197	22	Hollywood		Yes	Above Moderate
LOS ANGELES	4444 W LOS FELIZ BLVD	90027	5590001005	Medium Residential	R3-1	0	54	0.456429489	Residential - Five or More Units or Apartments (Any Combination) - 4 Stories or Less	YES - Current	NO - Privately-Owned	Available	Not Used in Prior Housing Element	0	0	0.153184745	0.153184745	27	0	0	1538197	656	Hollywood		Yes	Above Moderate
LOS ANGELES	2150 N HILLHURST AVE	90027	5590001007	Neighborhood Office Commercial	C4-1D	0	108	0.140771951	Commercial - Office Building - One Story	YES - Current	NO - Privately-Owned	Available	Not Used in Prior Housing Element	0.02812783	0	0	0.02812783	0	0	0	1538197	636	Hollywood			Lower
LOS ANGELES	2130 N HILLHURST AVE	90027	5590001011	Neighborhood Office Commercial	C4-1D	0	108	0.075747149	Commercial - Store Combination - Store and Office Combination - One Story	YES - Current	NO - Privately-Owned	Available	Not Used in Prior Housing Element	0	0	0.041954063	0.041954063	1	0	0	1508201	117	Hollywood			Above Moderate
LOS ANGELES	4445 W AVOCADO ST	90027	5590001014	Low Medium I Residential	R2-1XL	0	17	0.145250638	Residential - Single Family Residence	YES - Current	NO - Privately-Owned	Available	Not Used in Prior Housing Element	0	0	0.087096286	0.087096286	1	2*	2*	1508201	90	Hollywood			Above Moderate
LOS ANGELES	4427 W AVOCADO ST	90027	5590001017	Low Medium I Residential	R2-1XL	0	17	0.143477508	Residential - Single Family Residence	YES - Current	NO - Privately-Owned	Available	Not Used in Prior Housing Element	0	0	0.20238781	0.20238781	1	2*	2*	1508201	79	Hollywood			Above Moderate
LOS ANGELES	4425 W AVOCADO ST	90027	5590001018	Low Medium I Residential	R2-1XL	0	17	0.143478195	Residential - Double, Duplex, or Two Units - 4 Stories or Less	YES - Current	NO - Privately-Owned	Available	Not Used in Prior Housing Element	0	0	0.261794686	0.261794686	2	2*	2*	1508201	75	Hollywood		Yes	Above Moderate
LOS ANGELES	2143 N COMMONWEALTH AVE	90027	5590001022	Low Medium I Residential	R2-1XL	0	17	0.079555434	Residential - Single Family Residence	YES - Current	NO - Privately-Owned	Available	Not Used in Prior Housing Element	0	0	0.157600367	0.157600367	1	1*	1*	1508201	35	Hollywood			Above Moderate
LOS ANGELES	2154 N HILLHURST AVE	90027	5590001025	Neighborhood Office Commercial	C4-1D	0	108	0.236310154	Commercial - Service Station - Full Service - No Additional Services	YES - Current	NO - Privately-Owned	Available	Not Used in Prior Housing Element	0	0	0.123702303	0.123702303	0	0	0	1538197	621	Hollywood			Above Moderate
LOS ANGELES	2134 N HILLHURST AVE	90027	5590001035	Neighborhood Office Commercial	C4-1D	0	108	0.044478031	Commercial - Parking Lot (Commercial Use Property) - Lots - Patron or Employee - One Story	YES - Current	NO - Privately-Owned	Available	Not Used in Prior Housing Element	0	0	0.056067079	0.056067079	0	0	0	1508201	102	Hollywood			Above Moderate
LOS ANGELES	2138 N HILLHURST AVE	90027	5590001035	Neighborhood Office Commercial	C4-1D	0	108	0.016217288	Commercial - Parking Lot (Commercial Use Property) - Lots - Patron or Employee - One Story	YES - Current	NO - Privately-Owned	Available	Not Used in Prior Housing Element	0	0	0.01898732	0.01898732	0	0	0	1508201	98	Hollywood			Above Moderate
LOS ANGELES	2144 N HILLHURST AVE	90027	5590001035	Neighborhood Office Commercial	C4-1D	0	108	0.150750065	Commercial - Parking Lot (Commercial Use Property) - Lots - Patron or Employee - One Story	YES - Current	NO - Privately-Owned	Available	Not Used in Prior Housing Element	0.215636015	0	0	0.215636015	0	0	0	1538197	639	Hollywood			Lower
LOS ANGELES	4449 W AVOCADO ST	90027	5590001035	Neighborhood Office Commercial	R2-1XL	0	17	0.140637749	Commercial - Parking Lot (Commercial Use Property) - Lots - Patron or Employee - One Story	YES - Current	NO - Privately-Owned	Available	Not Used in Prior Housing Element	0	0	0.102547765	0.102547765	0	2*	2*	1508201	94	Hollywood			Above Moderate
LOS ANGELES	4453 W AVOCADO ST	90027	5590001035	Neighborhood Office Commercial	C4-1D	0	108	0.14176348	Commercial - Parking Lot (Commercial Use Property) - Lots - Patron or Employee - One Story	YES - Current	NO - Privately-Owned	Available	Not Used in Prior Housing Element	0	0	0.19766416	0.19766416	0	0	0	1508201	97	Hollywood			Above Moderate
LOS ANGELES	2125 N COMMONWEALTH AVE	90027	5590002002	Low Medium I Residential	R2-1XL	0	17	0.067678531	Residential - Single Family Residence	YES - Current	NO - Privately-Owned	Available	Not Used in Prior Housing Element	0	0	0.157600367	0.157600367	1	1*	1*	1508201	141	Hollywood			Above Moderate
LOS ANGELES	4416 W AVOCADO ST	90027	5590002005	Low Medium I Residential	R2-1XL	0	17	0.191309041	Residential - Double, Duplex, or Two Units - 4 Stories or Less	YES - Current	NO - Privately-Owned	Available	Not Used in Prior Housing Element	0	0	0.199841702	0.199841702	2	3*	3*	1508201	121	Hollywood		Yes	Above Moderate
LOS ANGELES	4422 W AVOCADO ST	90027	5590002006	Low Medium I Residential	R2-1XL	0	17	0.185131229	Residential - Single Family Residence	YES - Current	NO - Privately-Owned	Available	Not Used in Prior Housing Element	0	0	0.151480305	0.151480305	1	3*	3*	1508201	126	Hollywood			Above Moderate
LOS ANGELES	4432 W AVOCADO ST	90027	5590002008	Low Medium I Residential	R2-1XL	0	17	0.172773861	Residential - Three Units (Any Combination) - 4 Stories or Less	YES - Current	NO - Privately-Owned	Available	Not Used in Prior Housing Element	0	0	0.18285284	0.18285284	3	3*	3*	1508201	146	Hollywood		Yes	Above Moderate
LOS ANGELES	4450 W AVOCADO ST	90027	5590002011	Low Medium I Residential	R2-1XL	0	17	0.184347331	Residential - Three Units (Any Combination) - 4 Stories or Less	YES - Current	NO - Privately-Owned	Available	Not Used in Prior Housing Element	0	0	0.18285284	0.18285284	3	3*	3*	1508201	158	Hollywood		Yes	Above Moderate
LOS ANGELES	2124 N HILLHURST AVE	90027	5590002013	Neighborhood Office Commercial	C4-1D	0	108	0.117213969	Commercial - Store Combination - Store and Residential Combination - One Story	YES - Current	NO - Privately-Owned	Available	Not Used in Prior Housing Element	0	0	0.038788254	0.038788254	2	0	0	1508201	177	Hollywood		Yes	Above Moderate
LOS ANGELES	2116 N HILLHURST AVE	90027	5590002014	Neighborhood Office Commercial	C4-1D	0	108	0.083646266	Commercial - Office Building - One Story	YES - Current	NO - Privately-Owned	Available	Not Used in Prior Housing Element	0	0	0.056758383	0.056758383	0	0	0	1508201	205	Hollywood			Above Moderate
LOS ANGELES	2115 N COMMONWEALTH AVE	90027	5590002026	Low Medium I Residential	R2-1XL	0	17	0.064592824	Residential - Single Family Residence	YES - Current	NO - Privately-Owned	Available	Not Used in Prior Housing Element	0	0	0.157600367	0.157600367	1	1*	1*	1508201	200	Hollywood			Above Moderate
LOS ANGELES	2105 N COMMONWEALTH AVE	90027	5590002027	Low Medium I Residential	R2-1XL	0	17	0.155303	Residential - Single Family Residence	YES - Current	NO - Privately-Owned	Available	Not Used in Prior Housing Element	0	0	0.20238781	0.20238781	1	2*	2*	1508201	230	Hollywood			Above Moderate
LOS ANGELES	4443 W AMBROSE AVE	90027	5590002028	Low Medium I Residential	R2-1XL	0	17	0.185397696	Residential - Single Family Residence	YES - Current	NO - Privately-Owned	Available	Not Used in Prior Housing Element	0	0	0.156156254	0.156156254	1	3*	3*	1508201	224	Hollywood			Above Moderate
LOS ANGELES	4449 W AMBROSE AVE	90027	5590002028	Low Medium I Residential	R2-1XL	0	17	0.059766809	Residential - Single Family Residence	YES - Current	NO - Privately-Owned	Available	Not Used in Prior Housing Element	0	0	0.179026556	0.179026556	1	1*	1*	1508201	228	Hollywood			Above Moderate
LOS ANGELES	2112 N HILLHURST AVE	90027	5590002029	Neighborhood Office Commercial	C4-1D	0	108	0.08043072	Commercial - Restaurant, Cocktail Lounge - Restaurant, Cocktail Lounge, Tavern - One Story	YES - Current	NO - Privately-Owned	Available	Not Used in Prior Housing Element	0.122165971	0	0	0.122165971	0	0	0	1508201	232	Hollywood			Lower
LOS ANGELES			5590002029	Neighborhood Office Commercial	C4-1D	0	108	0.061386309	Commercial - Restaurant, Cocktail Lounge - Restaurant, Cocktail Lounge, Tavern - One Story	YES - Current	NO - Privately-Owned	Available	Not Used in Prior Housing Element	0	0	0.055598551	0.055598551	0	0	0	1508201	231	Hollywood			Above Moderate
LOS ANGELES	2104 N HILLHURST AVE	90027	5590002030	Neighborhood Office Commercial	C4-1D	0	108	0.076445013	Commercial - Parking Lot (Commercial Use Property) - Lots - Patron or Employee - One Story	YES - Current	NO - Privately-Owned	Available	Not Used in Prior Housing Element	0.011253274	0	0	0.011253274	0	0	0	1508201	256	Hollywood			Lower
LOS ANGELES	4451 W AMBROSE AVE	90027	5590002030	Neighborhood Office Commercial	C4-1D	0	108	0.055095316	Commercial - Parking Lot (Commercial Use Property) - Lots - Patron or Employee - One Story	YES - Current	NO - Privately-Owned	Available	Not Used in Prior Housing Element	0	0	0.009968233	0.009968233	0	0	0	1508201	255	Hollywood			Above Moderate
LOS ANGELES	4518 W LOS FELIZ BLVD	90027	5590003003	Medium Residential	R3-1	0	54	0.184413903	Residential - Five or More Units or Apartments (Any Combination) - 4 Stories or Less	YES - Current	NO - Privately-Owned	Available	Not Used in Prior Housing Element	0	0	0.068030414	0.068030414	12	0	0	1508197	32	Hollywood		Yes	Above Moderate
LOS ANGELES	4526 W LOS FELIZ BLVD	90027	5590003004	Medium Residential	R3-1	0	54	0.17448365	Residential - Four Units (Any Combination) - 4 Stories or Less	YES - Current	NO - Privately-Owned	Available	Not Used in Prior Housing Element	0	0	0.128535488	0.128535488	4	0	0	1508197	36	Hollywood		Yes	Above Moderate
LOS ANGELES	4544 W LOS FELIZ BLVD	90027	5590003006	Medium Residential	R3-1	0	54	0.309756928	Residential - Single Family Residence	YES - Current	NO - Privately-Owned	Available	Not Used in Prior Housing Element	0	0	1.181099772	1.181099772	1	0	0	1508197	46	Hollywood			Above Moderate
LOS ANGELES	4549 W AVOCADO ST	90027	5590003007	Low Medium II Residential	RD1.5-1XL	0	29	0.134808972	Residential - Single Family Residence	YES - Current	NO - Privately-Owned	Available	Not Used in Prior Housing Element	0	0	0.125465524	0.125465524	1	3*	3*	1508197	91	Hollywood			Above Moderate
LOS ANGELES	4543 W AVOCADO ST	90027	5590003008	Low Medium II Residential	RD1.5-1XL	0	29	0.12894145	Residential - Single Family Residence	YES - Current	NO - Privately-Owned	Available	Not Used in Prior Housing Element	0	0	0.125465524	0.125465524	1	3*	3*	1508197	89	Hollywood			Above Moderate
LOS ANGELES	4537 W AVOCADO ST	90027	5590003009	Low Medium II Residential	RD1.5-1XL	0	29	0.130660774	Residential - Three Units (Any Combination) - 4 Stories or Less	YES - Current	NO - Privately-Owned	Available	Not Used in Prior Housing Element	0	0	0.010332632	0.010332632	3	3*	3*	1508197	88	Hollywood		Yes	Above Moderate
LOS ANGELES	4533 W AVOCADO ST	90027	5590003010	Low Medium II Residential	RD1.5-1XL	0	29	0.132393816	Residential - Three Units (Any Combination) - 4 Stories or Less	YES - Current	NO - Privately-Owned	Available	Not Used in Prior Housing Element	0	0	0.152015662	0.152015662	3	3*	3*	1508197	87	Hollywood		Yes	Above Moderate
LOS ANGELES	4527 W AVOCADO ST	90027	5590003011	Low Medium II Residential	RD1.5-1XL	0	29	0.134101711	Residential - Single Family Residence - Pool	YES - Current	NO - Privately-Owned	Available	Not Used in Prior Housing Element	0	0	0.125465524	0.125465524	1	3*	3*	1508197	85	Hollywood			Above Moderate
LOS ANGELES	4523 W AVOCADO ST	90027	5590003012	Low Medium II Residential	RD1.5-1XL	0	29	0.13583539	Residential - Three Units (Any Combination) - 4 Stories or Less	YES - Current	NO - Privately-Owned	Available	Not Used in Prior Housing Element	0	0	0.152015662	0.152015662	3	3*	3*	1508197	82	Hollywood		Yes	Above Moderate
LOS ANGELES	4515 W AVOCADO ST	90027	5590003013	Low Medium II Residential	RD1.5-1XL	0	29	0.137539779	Residential - Three Units (Any Combination) - 4 Stories or Less	YES - Current	NO - Privately-Owned	Available	Not Used in Prior Housing Element	0	0	0.152015662	0.152015662	3	3*	3*	1508197	81	Hollywood		Yes	Above Moderate
LOS ANGELES	4510 W AVOCADO ST	90027	5590003019	Low Medium II Residential	RD1.5-1XL	0	29	0.129273878	Residential - Single Family Residence	YES - Current	NO - Privately-Owned	Available	Not Used in Prior Housing Element	0	0	0.125465524	0.125465524	1	3*	3*	1508197	127	Hollywood			Above Moderate
LOS ANGELES	4522 W AVOCADO ST	90027	5590003021	Low Medium II Residential	RD1.5-1XL	0	29	0.128494058	Residential - Double, Duplex, or Two Units - 4 Stories or Less	YES - Current	NO - Privately-Owned	Available	Not Used in Prior Housing Element	0	0	0.166475999	0.166475999	2	3*	3*	1508197	129	Hollywood		Yes	Above Moderate
LOS ANGELES	4526 W AVOCADO ST	90027	5590003022	Low Medium II Residential	RD1.5-1XL	0	29	0.128103344	Residential - Single Family Residence	YES - Current	NO - Privately-Owned	Available	Not Used in Prior Housing Element	0	0	0.125465524	0.125465524	1	3*	3*	1508197	130	Hollywood			Above Moderate
LOS ANGELES	4532 W AVOCADO ST	90027	5590003023	Low Medium II Residential	RD1.5-1XL	0	29	0.127713436	Residential - Single Family Residence	YES - Current	NO - Privately-Owned	Available	Not Used in Prior Housing Element	0	0	0.125465524	0.125465524	1	3*	3*	1508197	131	Hollywood			Above Moderate
LOS ANGELES	4536 W AVOCADO ST	90027	5590003024	Low Medium II Residential	RD1.5-1XL	0	29	0.12732317	Residential - Three Units (Any Combination) - 4 Stories or Less	YES - Current	NO - Privately-Owned	Available	Not Used in Prior Housing Element	0	0	0.030260053	0.030260053	3	3*	3*	1508197	132	Hollywood		Yes	Above Moderate
LOS ANGELES	4542 W AVOCADO ST	90027	5590003025	Low Medium II Residential	RD1.5-1XL	0	29	0.126933262	Residential - Double, Duplex, or Two Units - 4 Stories or Less	YES - Current	NO - Privately-Owned	Available	Not Used in Prior Housing Element	0	0	0.199841702	0.199841702	2	3*	3*	1508197	133	Hollywood		Yes	Above Moderate
LOS ANGELES	2112 N RODNEY DR	90027	5590003027	Low Medium II Residential	RD1.5-1XL	0	29	0.134125973	Residential - Three Units (Any Combination) - 4 Stories or Less	YES - Current	NO - Privately-Owned	Available	Not Used in Prior Housing Element	0	0	0.152015662	0.152015662	3	3*	3*	1508197	171	Hollywood			Above Moderate
LOS ANGELES	4541 1/2 W AMBROSE AVE	90027	5590003028	Low Medium II Residential	RD1.5-1XL	0	29	0.126934984	Residential - Double, Duplex, or Two Units - 4 Stories or Less	YES - Current	NO - Privately-Owned	Available	Not Used in Prior Housing Element	0	0	0.199841702	0.199841702	2	3*	3*	1508197	170	Hollywood		Yes	Above Moderate
LOS ANGELES	4537 W AMBROSE AVE	90027	5590003029	Low Medium II Residential	RD1.5-1XL	0	29	0.1273241	Residential - Three Units (Any Combination) - 4 Stories or Less	YES - Current	NO - Privately-Owned	Available	Not Used in Prior Housing Element	0	0	0.18285284	0.18285284	3	3*	3*	1508197	169	Hollywood		Yes	Above Moderate
LOS ANGELES	4533 W AMBROSE AVE	90027	5590003030	Low Medium II Residential	RD1.5-1XL	0	29	0.127713649	Residential - Three Units (Any Combination) - 4 Stories or Less	YES - Current	NO - Privately-Owned	Available	Not Used in Prior Housing Element	0	0	0.152015662	0.152015662	3	3*	3*	1508197	168	Hollywood		Yes	Above Moderate
LOS ANGELES	4527 W AMBROSE AVE	90027	5590003031	Low Medium II Residential	RD1.5-1XL	0	29	0.128103198	Residential - Single Family Residence	YES - Current	NO - Privately-Owned	Available	Not Used in Prior Housing Element	0	0	0.125465524	0.125465524	1	3*	3*	1508197	167	Hollywood			Above Moderate
LOS ANGELES	4525 W AMBROSE AVE	90027	5590003032	Low Medium II Residential	RD1.5-1XL	0	29	0.128494711	Residential - Three Units (Any Combination) - 4 Stories or Less	YES - Current	NO - Privately-Owned	Available	Not Used in Prior Housing Element	0	0	0.152015662	0.152015662	3	3*	3*	1508197	166	Hollywood		Yes	Above Moderate
LOS ANGELES	4515 W AMBROSE AVE	90027	5590003033	Low Medium II Residential	RD1.5-1XL	0	29	0.128883372	Residential - Three Units (Any Combination) - 4 Stories or Less	YES - Current	NO - Privately-Owned	Available	Not Used in Prior Housing Element	0	0	0.024708176	0.024708176	3	3*	3*	1508197	165	Hollywood		Yes	Above Moderate
LOS ANGELES	4511 W AMBROSE AVE	90027	5590003034	Low Medium II Residential	RD1.5-1XL	0	29	0.129274447	Residential - Double, Duplex, or Two Units - 4 Stories or Less	YES - Current	NO - Privately-Owned	Available	Not Used in Prior Housing Element	0	0	0.166475999	0.166475999	2	3*	3*	1508197	163	Hollywood		Yes	Above Moderate
LOS ANGELES	4507 W AMBROSE AVE	90027	5590003035	Low Medium II Residential	RD1.5-1XL	0	29	0.129663548	Residential - Three Units (Any Combination) - 4 Stories or Less	YES - Current	NO - Privately-Owned	Available	Not Used in Prior Housing Element	0	0	0.152015662	0.152015662	3	3*	3*	1508197	162	Hollywood		Yes	Above Moderate
LOS ANGELES	2111 N HILLHURST AVE	90027	5590003036	Neighborhood Office Commercial	C4-1D	0	108	0.130890781	Commercial - Professional Building - One Story	YES - Current	NO - Privately-Owned	Available	Not Used in Prior Housing Element	0.048792074	0	0	0.048792074	2	0	0	1508197	161	Hollywood			Lower
LOS ANGELES	2123 N HILLHURST AVE	90027	5590003037	Neighborhood Office Commercial	C4-1D	0	108	0.131094551	Commercial - Restaurant, Cocktail Lounge - Restaurant, Cocktail Lounge, Tavern - One Story	YES - Current	NO - Privately-Owned	Available	Not Used in Prior Housing Element	0.134727509	0	0	0.134727509	4	0	0	1508197	125	Hollywood			Lower
LOS ANGELES	4500 W LOS FELIZ BLVD	90027	5590003039	Neighborhood Office Commercial	C4-1D	0	108	0.41174434	Commercial - Restaurant, Cocktail Lounge - Restaurant, Cocktail Lounge, Tavern - One Story	YES - Current	NO - Privately-Owned	Available	Not Used in Prior Housing Element	0	0	0.168483876	0.168483876	0	0	0	1508197	21	Hollywood			Above Moderate
LOS ANGELES	4508 W LOS FELIZ BLVD	90027	5590003039	Medium Residential	R3-1	0	54	0.399016451	Commercial - Restaurant, Cocktail Lounge - Restaurant, Cocktail Lounge, Tavern - One Story	YES - Current	NO - Privately-Owned	Available	Not Used in Prior Housing Element	0	0	0.10748101	0.10748101	0	0	0	1508197	26	Hollywood			Above Moderate
LOS ANGELES	2131 N HILLHURST AVE	90027	5590003040	Neighborhood Office Commercial	C4-1D	0	108	0.139933922	Institutional - Church - One Story	YES - Current	NO - Privately-Owned	Available	Not Used in Prior Housing Element	0.050586563	0	0	0.050586563	0	0	0	1508197	76	Hollywood			Lower
LOS ANGELES	4509 W AVOCADO ST	90027	5590003040	Low Medium II Residential	RD1.5-1XL	0	29	0.14099555	Institutional - Church - One Story	YES - Current	NO - Privately-Owned	Available	Not Used in Prior Housing Element	0	0	0.016430644	0.016430644	0	0	0	1508197	78	Hollywood			Above Moderate
LOS ANGELES	4511 W AVOCADO ST	90027	5590003040	Low Medium II Residential	RD1.5-1XL	0	29	0.139261448	Institutional - Church - One Story	YES - Current	NO - Privately-Owned	Available	Not Used in Prior Housing Element	0	0	0.016430644	0.016430644	0	0	0	1508197	79	Hollywood			Above Moderate
LOS ANGELES	4563 W AMBROSE AVE	90027	5590004002	Medium Residential	R3-1XL	0	54	0.151512536	Residential - Five or More Units or Apartments (Any Combination) - 4 Stories or Less	YES - Current	NO - Privately-Owned	Available	Not Used in Prior Housing Element	0	0	0.08058504	0.08058504	7	0	0	1508197	173	Hollywood		Yes	Above Moderate
LOS ANGELES	2115 N RODNEY DR	90027	5590004003	Medium Residential	R3-1XL	0	54	0.141735399	Residential - Single Family Residence	YES - Current	NO - Privately-Owned	Available	Used in Prior Housing Element - Non-Vacant	0.583585757	0	0	0.583585757	1	0	0	1508197	144	Hollywood			Lower
LOS ANGELES	4600 W LOS FELIZ BLVD	90027	5590004004	Medium Residential	R3-1	0	54	0.344389197	Residential - Five or More Units or Apartments (Any Combination) - 4 Stories or Less	YES - Current	NO - Privately-Owned	Available	Not Used in Prior Housing Element	0	0	0.199808831	0.199808831	18	0	0	1508197	58	Hollywood		Yes	Above Moderate
LOS ANGELES	2131 N RODNEY DR	90027	5590004005	Medium Residential	R3-1	0	54	0.114781699	Residential - Single Family Residence	YES - Current	NO - Privately-Owned	Available	Used in Prior Housing Element - Non-Vacant	0.456581753	0	0	0.456581753	1	0	0	1508197	105	Hollywood			Lower
LOS ANGELES	4604 W LOS FELIZ BLVD	90027	5590004006	Medium Residential	R3-1	0	54	0.277831717	Residential - Five or More Units or Apartments (Any Combination) - 4 Stories or Less	YES - Current	NO - Privately-Owned	Available	Not Used in Prior Housing Element	0	0	0.078835025	0.078

LOS ANGELES	4626 W LOS FELIZ BLVD	90027	5590004010	Medium Residential	R3-1	0	54	0.428030124	Residential - Five or More Units or Apartments (Any Combination) - 4 Stories or Less	YES - Current	NO - Privately-Owned	Available	Not Used in Prior Housing Element	0	0	0.741205215	0.741205215	10	0	0	1508197	72	Hollywood		Yes	Above Moderate
LOS ANGELES	4603 1/2 W AMBROSE AVE	90027	5590004012	Medium Residential	R3-1XL	0	54	0.209483482	Residential - Four Units (Any Combination) - 4 Stories or Less	YES - Current	NO - Privately-Owned	Available	Not Used in Prior Housing Element	0	0	0.464764008	0.464764008	4	0	0	1508197	147	Hollywood		Yes	Above Moderate
LOS ANGELES	4605 W AMBROSE AVE	90027	5590004013	Medium Residential	R3-1XL	0	54	0.310464114	Residential - Five or More Units or Apartments (Any Combination) - 4 Stories or Less	YES - Current	NO - Privately-Owned	Available	Not Used in Prior Housing Element	0	0	0.503448844	0.503448844	10	0	0	1508197	148	Hollywood		Yes	Above Moderate
LOS ANGELES	4613 W AMBROSE AVE	90027	5590004014	Medium Residential	R3-1XL	0	54	0.311414176	Residential - Five or More Units or Apartments (Any Combination) - 4 Stories or Less	YES - Current	NO - Privately-Owned	Available	Not Used in Prior Housing Element	0	0	0.601929963	0.601929963	7	0	0	1508197	149	Hollywood		Yes	Above Moderate
LOS ANGELES	4631 W AMBROSE AVE	90027	5590004016	Medium Residential	R3-1XL	0	54	0.179059797	Residential - Five or More Units or Apartments (Any Combination) - 4 Stories or Less	YES - Current	NO - Privately-Owned	Available	Not Used in Prior Housing Element	0	0	0.075136426	0.075136426	10	0	0	1508197	189	Hollywood		Yes	Above Moderate
LOS ANGELES	2118 N VERMONT AVE	90027	5590004017	Medium Residential	R3-1XL	0	54	0.37257756	Residential - Five or More Units or Apartments (Any Combination) - 4 Stories or Less	YES - Current	NO - Privately-Owned	Available	Not Used in Prior Housing Element	0	0	0.135209272	0.135209272	20	0	0	1508197	151	Hollywood		Yes	Above Moderate
LOS ANGELES	4621 W AMBROSE AVE	90027	5590004018	Medium Residential	R3-1XL	0	54	0.183881164	Residential - Five or More Units or Apartments (Any Combination) - 4 Stories or Less	YES - Current	NO - Privately-Owned	Available	Not Used in Prior Housing Element	0	0	0.098784918	0.098784918	8	0	0	1508197	150	Hollywood		Yes	Above Moderate
LOS ANGELES	2126 N VERMONT AVE	90027	5590004021	Medium Residential	R3-1	0	54	0.133169021	Commercial - Service Station - Full Service - No Additional Services	YES - Current	NO - Privately-Owned	Available	Used in Prior Housing Element - Non-Vacant	0.041670665	0	0	0.041670665	0	0	0	1508197	114	Hollywood			Lower
LOS ANGELES	2134 N VERMONT AVE	90027	5590004021	Medium Residential	R3-1	0	54	0.148270751	Commercial - Service Station - Full Service - No Additional Services	YES - Current	NO - Privately-Owned	Available	Used in Prior Housing Element - Non-Vacant	0	0	0.046169796	0.046169796	0	0	0	1508197	99	Hollywood			Above Moderate
LOS ANGELES	4654 W LOS FELIZ BLVD	90027	5590004021	Medium Residential	R3-1	0	54	0.139284806	Commercial - Service Station - Full Service - No Additional Services	YES - Current	NO - Privately-Owned	Available	Used in Prior Housing Element - Non-Vacant	0	0	0.046450097	0.046450097	0	0	0	1508197	96	Hollywood			Above Moderate
LOS ANGELES	4634 W LOS FELIZ BLVD	90027	5590004022	Medium Residential	R3-1	0	54	0.416128091	Residential - Five or More Units or Apartments (Any Combination) - 4 Stories or Less	YES - Current	NO - Privately-Owned	Available	Not Used in Prior Housing Element	0	0	0.738761401	0.738761401	10	0	0	1508197	77	Hollywood		Yes	Above Moderate
LOS ANGELES	4581 W AMBROSE AVE	90027	5590004BRK	Medium Residential	R3-1XL	0	54	0.209577975	Residential - Single Family Residence - Condo Conversion	YES - Current	NO - Privately-Owned	Available	Not Used in Prior Housing Element	0	0	0.111128394	0.111128394	8	0	0	1508197	146	Hollywood		Yes	Above Moderate
LOS ANGELES	2044 N VERMONT AVE	90027	5590005004	Medium Residential	R3-1XL	0	54	0.214641812	Residential - Five or More Units or Apartments (Any Combination) - 4 Stories or Less	YES - Current	NO - Privately-Owned	Available	Not Used in Prior Housing Element	0	0	0.392827249	0.392827249	6	0	0	1508197	331	Hollywood		Yes	Above Moderate
LOS ANGELES	2038 N VERMONT AVE	90027	5590005005	Medium Residential	R3-1XL	0	54	0.214643153	Residential - Four Units (Any Combination) - 4 Stories or Less	YES - Current	NO - Privately-Owned	Available	Not Used in Prior Housing Element	0	0	0.464764008	0.464764008	4	0	0	1508197	351	Hollywood		Yes	Above Moderate
LOS ANGELES	4630 W GREENWOOD PL	90027	5590005008	Medium Residential	R3-1XL	0	54	0.309152367	Residential - Five or More Units or Apartments (Any Combination) - 4 Stories or Less	YES - Current	NO - Privately-Owned	Available	Not Used in Prior Housing Element	0	0	0.207304887	0.207304887	10	0	0	1508197	430	Hollywood		Yes	Above Moderate
LOS ANGELES	4620 W GREENWOOD PL	90027	5590005009	Medium Residential	R3-1XL	0	54	0.132603918	Residential - Double, Duplex, or Two Units - 4 Stories or Less	YES - Current	NO - Privately-Owned	Available	Not Used in Prior Housing Element	0	0	0.455569884	0.455569884	2	0	0	1508197	429	Hollywood		Yes	Above Moderate
LOS ANGELES	4616 W GREENWOOD PL	90027	5590005010	Medium Residential	R3-1XL	0	54	0.130753356	Residential - Five or More Units or Apartments (Any Combination) - 4 Stories or Less	YES - Current	NO - Privately-Owned	Available	Not Used in Prior Housing Element	0	0	0.069174526	0.069174526	8	0	0	1508197	428	Hollywood		Yes	Above Moderate
LOS ANGELES	4606 W GREENWOOD PL	90027	5590005011	Medium Residential	R3-1XL	0	54	0.131678335	Residential - Three Units (Any Combination) - 4 Stories or Less	YES - Current	NO - Privately-Owned	Available	Used in Prior Housing Element - Non-Vacant	0.710782957	0	0	0.710782957	1	0	0	1508197	427	Hollywood			Lower
LOS ANGELES	2006 N VERMONT AVE	90027	5590005020	Medium Residential	R3-1XL	0	54	0.250547792	Residential - Five or More Units or Apartments (Any Combination) - 4 Stories or Less	YES - Current	NO - Privately-Owned	Available	Not Used in Prior Housing Element	0	0	0.1565781	0.1565781	10	0	0	1508197	473	Hollywood		Yes	Above Moderate
LOS ANGELES	4611 W FINLEY AVE	90027	5590005024	Medium Residential	R3-1XL	0	54	0.18597193	Residential - Four Units (Any Combination) - 4 Stories or Less	YES - Current	NO - Privately-Owned	Available	Not Used in Prior Housing Element	0	0	0.184027565	0.184027565	4	0	0	1508197	468	Hollywood		Yes	Above Moderate
LOS ANGELES	4603 W FINLEY AVE	90027	5590005025	Medium Residential	R3-1XL	0	54	0.185981938	Residential - Five or More Units or Apartments (Any Combination) - 4 Stories or Less	YES - Current	NO - Privately-Owned	Available	Not Used in Prior Housing Element	0	0	0.138321352	0.138321352	7	0	0	1508197	467	Hollywood		Yes	Above Moderate
LOS ANGELES	4581 W FINLEY AVE	90027	5590005026	Medium Residential	R3-1XL	0	54	0.185990114	Residential - Five or More Units or Apartments (Any Combination) - 4 Stories or Less	YES - Current	NO - Privately-Owned	Available	Not Used in Prior Housing Element	0	0	0.103701031	0.103701031	10	0	0	1508197	466	Hollywood		Yes	Above Moderate
LOS ANGELES	4624 W AMBROSE AVE	90027	5590005037	Medium Residential	R3-1XL	0	54	0.322723216	Institutional - Church - One Story	YES - Current	NO - Privately-Owned	Available	Used in Prior Housing Element - Non-Vacant	0.037781278	0	0	0.037781278	3	0	0	1508197	223	Hollywood			Lower
LOS ANGELES	4626 W AMBROSE AVE	90027	5590005037	Medium Residential	R3-1XL	0	54	0.192421065	Institutional - Church - One Story	YES - Current	NO - Privately-Owned	Available	Used in Prior Housing Element - Non-Vacant	0.026514255	0	0	0.026514255	3	0	0	1508197	224	Hollywood			Lower
LOS ANGELES	4602 W GREENWOOD PL	90027	5590005064	Medium Residential	R3-1XL	0	54	0.162453144	Residential - Five or More Units or Apartments (Any Combination) - 4 Stories or Less	YES - Current	NO - Privately-Owned	Available	Not Used in Prior Housing Element	0.070790808	0	0	0.070790808	8	0	0	1508197	433	Hollywood			Lower
LOS ANGELES	2030 N VERMONT AVE	90027	5590005BRK	Medium Residential	R3-1XL	0	54	0.441921782	Residential - Single Family Residence - Condo Conversion	YES - Current	NO - Privately-Owned	Available	Not Used in Prior Housing Element	0	0	0.201697269	0.201697269	23	0	0	1508197	372	Hollywood		Yes	Above Moderate
LOS ANGELES	4564 W AMBROSE AVE	90027	5590006001	Medium Residential	R3-1XL	0	54	0.110279359	Residential - Single Family Residence	YES - Current	NO - Privately-Owned	Available	Used in Prior Housing Element - Non-Vacant	0.448567218	0	0	0.448567218	1	0	0	1508197	216	Hollywood			Lower
LOS ANGELES	2074 N DRACENA DR	90027	5590006002	Medium Residential	R3-1XL	0	54	0.091945408	Residential - Double, Duplex, or Two Units - 4 Stories or Less	YES - Current	NO - Privately-Owned	Available	Not Used in Prior Housing Element	0	0	0.081227875	0.081227875	2	0	0	1508197	217	Hollywood		Yes	Above Moderate
LOS ANGELES	2070 N DRACENA DR	90027	5590006003	Medium Residential	R3-1XL	0	54	0.091793483	Residential - Double, Duplex, or Two Units - 4 Stories or Less	YES - Current	NO - Privately-Owned	Available	Not Used in Prior Housing Element	0	0	0.076337779	0.076337779	2	0	0	1508197	232	Hollywood		Yes	Above Moderate
LOS ANGELES	2062 N DRACENA DR	90027	5590006004	Medium Residential	R3-1XL	0	54	0.257000696	Residential - Five or More Units or Apartments (Any Combination) - 4 Stories or Less	YES - Current	NO - Privately-Owned	Available	Not Used in Prior Housing Element	0.060330111	0	0	0.060330111	16	0	0	1508197	249	Hollywood			Lower
LOS ANGELES	2056 N DRACENA DR	90027	5590006005	Medium Residential	R3-1XL	0	54	0.256934404	Residential - Five or More Units or Apartments (Any Combination) - 4 Stories or Less	YES - Current	NO - Privately-Owned	Available	Not Used in Prior Housing Element	0	0	0.108136153	0.108136153	12	0	0	1508197	272	Hollywood		Yes	Above Moderate
LOS ANGELES	2016 N DRACENA DR	90027	5590006011	Medium Residential	R3-1XL	0	54	0.298432242	Residential - Five or More Units or Apartments (Any Combination) - 4 Stories or Less	YES - Current	NO - Privately-Owned	Available	Not Used in Prior Housing Element	0	0	0.17771855	0.17771855	12	0	0	1508197	434	Hollywood		Yes	Above Moderate
LOS ANGELES	4575 W FINLEY AVE	90027	5590006012	Medium Residential	R3-1XL	0	54	0.186000661	Residential - Five or More Units or Apartments (Any Combination) - 4 Stories or Less	YES - Current	NO - Privately-Owned	Available	Not Used in Prior Housing Element	0	0	0.193493664	0.193493664	6	0	0	1508197	465	Hollywood		Yes	Above Moderate
LOS ANGELES	4569 W FINLEY AVE	90027	5590006013	Medium Residential	R3-1XL	0	54	0.186007657	Residential - Five or More Units or Apartments (Any Combination) - 4 Stories or Less	YES - Current	NO - Privately-Owned	Available	Not Used in Prior Housing Element	0	0	0.152171612	0.152171612	6	0	0	1508197	464	Hollywood		Yes	Above Moderate
LOS ANGELES	4555 W FINLEY AVE	90027	5590006015	Medium Residential	R3-1XL	0	54	0.400696795	Residential - Five or More Units or Apartments (Any Combination) - 4 Stories or Less - Pool	YES - Current	NO - Privately-Owned	Available	Not Used in Prior Housing Element	0	0	0.169657563	0.169657563	20	0	0	1508197	454	Hollywood		Yes	Above Moderate
LOS ANGELES	2021 N RODNEY DR	90027	5590006016	Medium Residential	R3-1XL	0	54	0.200306554	Residential - Four Units (Any Combination) - 4 Stories or Less	YES - Current	NO - Privately-Owned	Available	Not Used in Prior Housing Element	0	0	0.483967143	0.483967143	4	0	0	1508197	424	Hollywood		Yes	Above Moderate
LOS ANGELES	2035 N RODNEY DR	90027	5590006018	Medium Residential	R3-1XL	0	54	0.225113902	Residential - Five or More Units or Apartments (Any Combination) - 4 Stories or Less	YES - Current	NO - Privately-Owned	Available	Not Used in Prior Housing Element	0	0	0.067041635	0.067041635	5	0	0	1508197	370	Hollywood		Yes	Above Moderate
LOS ANGELES	2043 N RODNEY DR	90027	5590006019	Medium Residential	R3-1XL	0	54	0.225207904	Residential - Five or More Units or Apartments (Any Combination) - 4 Stories or Less - Pool	YES - Current	NO - Privately-Owned	Available	Not Used in Prior Housing Element	0	0	0.139809003	0.139809003	8	0	0	1508197	345	Hollywood		Yes	Above Moderate
LOS ANGELES	2045 N RODNEY DR	90027	5590006020	Medium Residential	R3-1XL	0	54	0.17313846	Residential - Five or More Units or Apartments (Any Combination) - 4 Stories or Less	YES - Current	NO - Privately-Owned	Available	Not Used in Prior Housing Element	0.050431395	0	0	0.050431395	8	0	0	1508197	317	Hollywood			Lower
LOS ANGELES	4548 W AMBROSE AVE	90027	5590006024	Medium Residential	R3-1XL	0	54	0.105259541	Residential - Single Family Residence	YES - Current	NO - Privately-Owned	Available	Not Used in Prior Housing Element	0.45255934	0	0	0.45255934	1	0	0	1508197	213	Hollywood			Lower
LOS ANGELES	4550 W AMBROSE AVE	90027	5590006025	Medium Residential	R3-1XL	0	54	0.070173027	Residential - Double, Duplex, or Two Units - 4 Stories or Less	YES - Current	NO - Privately-Owned	Available	Not Used in Prior Housing Element	0	0	0.027286723	0.027286723	2	3*	3*	1508197	214	Hollywood		Yes	Above Moderate
LOS ANGELES	4554 W AMBROSE AVE	90027	5590006026	Medium Residential	R3-1XL	0	54	0.088652457	Residential - Double, Duplex, or Two Units - 4 Stories or Less	YES - Current	NO - Privately-Owned	Available	Not Used in Prior Housing Element	0	0	0.076337779	0.076337779	2	0	0	1508197	215	Hollywood		Yes	Above Moderate
LOS ANGELES	4563 W FINLEY AVE	90027	5590006BRK	Medium Residential	R3-1XL	0	54	0.186018634	Residential - Single Family Residence - Condo Conversion	YES - Current	NO - Privately-Owned	Available	Not Used in Prior Housing Element	0	0	0.152171612	0.152171612	6	0	0	1508197	463	Hollywood		Yes	Above Moderate
LOS ANGELES	4540 W AMBROSE AVE	90027	5590007001	Low Medium II Residential	R3-1XL	0	54	0.103304049	Residential - Single Family Residence	YES - Current	NO - Privately-Owned	Available	Not Used in Prior Housing Element	0.45255934	0	0	0.45255934	1	0	0	1508197	212	Hollywood			Lower
LOS ANGELES	4534 W AMBROSE AVE	90027	5590007002	Low Medium II Residential	R3-1XL	0	54	0.086087245	Residential - Single Family Residence	YES - Current	NO - Privately-Owned	Available	Not Used in Prior Housing Element	0.380884516	0	0	0.380884516	1	0	0	1508197	211	Hollywood			Lower
LOS ANGELES	4528 W AMBROSE AVE	90027	5590007003	Low Medium II Residential	R3-1XL	0	54	0.051652562	Residential - Single Family Residence	YES - Current	NO - Privately-Owned	Available	Not Used in Prior Housing Element	0	0	0.212833595	0.212833595	1	2*	2*	1508197	210	Hollywood			Above Moderate
LOS ANGELES			5590007003	Low Medium II Residential	R3-1XL	0	54	0.034434683	Residential - Single Family Residence	YES - Current	NO - Privately-Owned	Available	Not Used in Prior Housing Element	0	0	0.145321798	0.145321798	1	1*	1*	1508197	209	Hollywood			Above Moderate
LOS ANGELES	2070 N RODNEY DR	90027	5590007004	Low Medium II Residential	R3-1XL	0	54	0.192834712	Residential - Five or More Units or Apartments (Any Combination) - 4 Stories or Less	YES - Current	NO - Privately-Owned	Available	Not Used in Prior Housing Element	0	0	0.108388807	0.108388807	12	0	0	1508197	245	Hollywood		Yes	Above Moderate
LOS ANGELES	2058 N RODNEY DR	90027	5590007005	Medium Residential	R3-1XL	0	54	0.22727451	Residential - Five or More Units or Apartments (Any Combination) - 4 Stories or Less	YES - Current	NO - Privately-Owned	Available	Not Used in Prior Housing Element	0	0	0.117868686	0.117868686	12	0	0	1508197	270	Hollywood		Yes	Above Moderate
LOS ANGELES	2054 N RODNEY DR	90027	5590007006	Medium Residential	R3-1XL	0	54	0.158760573	Residential - Five or More Units or Apartments (Any Combination) - 4 Stories or Less	YES - Current	NO - Privately-Owned	Available	Not Used in Prior Housing Element	0	0	0.296756804	0.296756804	8	0	0	1508197	287	Hollywood		Yes	Above Moderate
LOS ANGELES	2030 N RODNEY DR	90027	5590007010	Medium Residential	R3-1XL	0	54	0.394556661	Residential - Five or More Units or Apartments (Any Combination) - 4 Stories or Less	YES - Current	NO - Privately-Owned	Available	Not Used in Prior Housing Element	0	0	0.210240795	0.210240795	12	0	0	1508197	385	Hollywood		Yes	Above Moderate
LOS ANGELES	2020 N RODNEY DR	90027	5590007011	Medium Residential	R3-1XL	0	54	0.130268271	Residential - Four Units (Any Combination) - 4 Stories or Less	YES - Current	NO - Privately-Owned	Available	Not Used in Prior Housing Element	0	0	0.087796694	0.087796694	4	0	0	1508197	422	Hollywood		Yes	Above Moderate
LOS ANGELES	2016 N RODNEY DR	90027	5590007012	Medium Residential	R3-1XL	0	54	0.123963499	Residential - Four Units (Any Combination) - 4 Stories or Less - Vacant Land	YES - Current	NO - Privately-Owned	Available	Not Used in Prior Housing Element	0.525001806	0	0	0.525001806	0	0	0	1508197	445	Hollywood			Lower
LOS ANGELES	4543 W FINLEY AVE	90027	5590007013	Medium Residential	R3-1XL	0	54	0.170427303	Residential - Single Family Residence - Pool	YES - Current	NO - Privately-Owned	Available	Used in Prior Housing Element - Non-Vacant	0.892442572	0	0	0.892442572	1	0	0	1508197	475	Hollywood			Lower
LOS ANGELES	4537 W FINLEY AVE	90027	5590007014	Medium Residential	R3-1XL	0	54	0.123414759	Residential - Single Family Residence	YES - Current	NO - Privately-Owned	Available	Used in Prior Housing Element - Non-Vacant	0.702396983	0	0	0.702396983	1	0	0	1508197	474	Hollywood			Lower
LOS ANGELES	4525 W FINLEY AVE	90027	5590007015	Medium Residential	R3-1XL	0	54	0.550956028	Residential - Five or More Units or Apartments (Any Combination) - 4 Stories or Less	YES - Current	NO - Privately-Owned	Available	Used in Prior Housing Element - Non-Vacant	0	0	1.120480847	1.120480847	7	0	0	1508197	421	Hollywood		Yes	Above Moderate
LOS ANGELES	4519 W FINLEY AVE	90027	5590007016	Medium Residential	R3-1XL	0	54	0.275476291	Residential - Three Units (Any Combination) - 4 Stories or Less	YES - Current	NO - Privately-Owned	Available	Used in Prior Housing Element - Non-Vacant	0	0	0.754137695	0.754137695	3	0	0	1508197	420	Hollywood		Yes	Above Moderate
LOS ANGELES	4517 W FINLEY AVE	90027	5590007017	Medium Residential	R3-1XL	0	54	0.275478435	Residential - Double, Duplex, or Two Units - 4 Stories or Less	YES - Current	NO - Privately-Owned	Available	Not Used in Prior Housing Element	1.109763145	0	0	1.109763145	2	0	0	1508197	419	Hollywood			Lower
LOS ANGELES	4511 W FINLEY AVE	90027	5590007018	Neighborhood Office Commercial	C4-1D	0	108	0.2001797	Residential - Five or More Units or Apartments (Any Combination) - 4 Stories or Less	YES - Current	NO - Privately-Owned	Available	Not Used in Prior Housing Element	0	0	0.226276233	0.226276233	10	0	0	1508197	453	Hollywood		Yes	Above Moderate
LOS ANGELES		5590007021		Neighborhood Office Commercial	C4-1D	0	108	0.055172415	Residential - Single Family Residence - Vacant Land	YES - Current	NO - Privately-Owned	Available	Not Used in Prior Housing Element	0	0	0.313884187	0.313884187	0	0	0	1508197	418	Hollywood			Above Moderate
LOS ANGELES	4524 W AMBROSE AVE	90027	5590007030	Low Medium II Residential	R3-1XL	0	54	0.086086349	Residential - Single Family Residence - Pool	YES - Current	NO - Privately-Owned	Available	Not Used in Prior Housing Element	0.380884516	0	0	0.380884516	1	0	0	1508197	208	Hollywood			Lower
LOS ANGELES	2050 N RODNEY DR	90027	5590007032	Medium Residential	R3-1XL	0	54	0.30303604	Residential - Five or More Units or Apartments (Any Combination) - 4 Stories or Less - Pool	YES - Current	NO - Privately-Owned	Available	Not Used in Prior Housing Element	0	0	0.155550301	0.155550301	16	0	0	1508197	310	Hollywood		Yes	Above Moderate
LOS ANGELES	2031 N HILLHURST AVE	90027	5590007036	Neighborhood Office Commercial	C4-1D	0	108	0.344638194	Commercial - Supermarket - Supermarket - 12,000 SF or More - One Story	YES - Current	NO - Privately-Owned	Available	Not Used in Prior Housing Element	0.153828138	0	0	0.153828138	2	0	0	1508197	384	Hollywood			Lower
LOS ANGELES	2035 N HILLHURST AVE	90027	5590007036	Neighborhood Office Commercial	C4-1D	0	108	0.339475386	Commercial - Supermarket - Supermarket - 12,000 SF or More - One Story	YES - Current	NO - Privately-Owned	Available	Not Used in Prior Housing Element	0.15194864	0	0	0.15194864	2	0	0	1508197	362	Hollywood			Lower
LOS ANGELES	2041 N HILLHURST AVE	90027	5590007036	Neighborhood Office Commercial	C4-1D	0	108	0.294210889	Commercial - Supermarket - Supermarket - 12,000 SF or More - One Story	YES - Current	NO - Privately-Owned	Available	Not Used in Prior Housing Element	0.142199457	0	0	0.142199457	2	0	0	1508197	328	Hollywood			Lower
LOS ANGELES	2049 N HILLHURST AVE	90027	5590007036	Neighborhood Office Commercial	C4-1D	0	108	0.169737692	Commercial - Supermarket - Supermarket - 12,000 SF or More - One Story	YES - Current	NO - Privately-Owned	Available	Not Used in Prior Housing Element	0.092781126	0	0	0.092781126	2	0	0	1508197	315	Hollywood			Lower
LOS ANGELES	2057 N HILLHURST AVE	90027	5590007036	Neighborhood Office Commercial	C4-1D	0	108	0.172883092	Commercial - Supermarket - Supermarket - 12,000 SF or More - One Story	YES - Current	NO - Privately-Owned	Available	Not Used in Prior Housing Element	0.096308523	0	0	0.096308523	2	0	0	1508197	285	Hollywood			Lower
LOS ANGELES	2065 N HILLHURST AVE	90027	5590007036	Neighborhood Office Commercial	C4-1D	0	108	0.236168122	Commercial - Supermarket - Supermarket - 12,000 SF or More - One Story	YES - Current	NO - Privately-Owned	Available	Not Used in Prior Housing Element	0.121924831	0	0	0.121924831	2	0	0	1508197	242	Hollywood			Lower
LOS ANGELES	2081 N HILLHURST AVE	90027	5590007036	Neighborhood Office Commercial	C4-1D	0	108	0.233579569	Commercial - Supermarket - Supermarket - 12,000 SF or More - One Story	YES - Current	NO - Privately-Owned	Available	Not Used in Prior Housing Element	0.121924831	0	0	0.121924831	2	0	0	1508197	206	Hollywood			Lower
LOS ANGELES	4516 W AMBROSE AVE	90027	5590007036	Neighborhood Office Commercial	R3-1XL	0	54	0.241043713	Commercial - Supermarket - Supermarket - 12,000 SF or More - One Story	YES - Current	NO - Privately-Owned	Available	Not Used in Prior Housing Element	0.068992015	0	0	0.068992015	2	0	0	1508197	207	Hollywood			Lower
LOS ANGELES			5590007036	Neighborhood Office Commercial	C4-1D	0	108	0.045262725	Commercial - Supermarket - Supermarket - 12,000 SF or More - One Story	YES - Current	NO - Privately-Owned	Available	Not Used in Prior Housing Element	0	0	0.023343238	0.023343238	2	0	0	1508197	357	Hollywood			Above Moderate
LOS ANGELES			5590007036	Neighborhood Office Commercial	C4-1D	0	108	0.169737478	Commercial - Supermarket - Supermarket - 12,000 SF or More - One Story	YES - Current	NO - Privately-Owned	Available	Not Used in Prior Housing Element	0.092781126	0	0	0.092781126	2	0	0	1508197	305	Hollywood			Lower
LOS ANGELES			5590007036	Neighborhood Office Commercial	C4-1D	0	108	0.172999801	Commercial - Supermarket - Supermarket - 12,000 SF or More - One Story	YES - Current	NO - Privately-Owned	Available	Not Used in Prior Housing Element	0.096308523	0	0	0.096308523	2	0	0	1508197	269	Hollywood			Lower
LOS ANGELES	2021 N HILLHURST AVE	90027	5590007BRK	Neighborhood Office Commercial	C4-1D	0	108	0.220698484	Residential - Single Family Residence - Condo Conversion	YES - Current	NO - Privately-Owned	Available	Not Used in Prior Housing Element	0	0	0.240187027	0.240187027	30	0	0	1508197	431	Hollywood		Yes	Above Moderate
LOS ANGELES	4448 W AMBROSE AVE	90027	5590008002	Neighborhood Office Commercial	C4-1D	0	108	0.057395373	Residential - Double, Duplex, or Two Units - 4 Stories or Less	YES - Current	NO - Privately-Owned	Available	Not Used in Prior Housing Element	0	0	0.032743147	0.032743147	2	0	0	1508201	301	Hollywood		Yes	Above Moderate
LOS ANGELES			5590008002	Neighborhood Office Commercial	C4-1D	0	108	0.057397885	Residential - Double, Duplex, or Two Units - 4 Stories or Less	YES - Current	NO - Privately-Owned	Available	Not Used in Prior Housing Element	0	0	0.021763261	0.021763261	2	0	0	1508201	314	Hollywood			Above Moderate
LOS ANGELES	2070 N HILLHURST AVE	90027	5590008003	Neighborhood Office Commercial	C4-1D	0	108	0.154961845	Commercial - Store Combination - Store and Residential Combination - One Story	YES - Current	NO - Privately-Owned	Available	Not Used in Prior Housing Element	0.057107959	0	0	0.057107959	2	0	0	1508201	343	Hollywood			Lower
LOS ANGELES	2056 N HILLHURST AVE	90027	5590008004	Neighborhood Office Commercial	C4-1D	0	108	0.154958473	Commercial - Store - One Story	YES - Current	NO - Privately-Owned	Available	Not Used in Prior Housing Element	0.203717947	0	0	0.203717947	1	0	0	1508201	382	Hollywood			Lower
LOS ANGELES	2060 N HILLHURST AVE	90027	5590008004	Neighborhood Office Commercial	C4-1D	0	108	0.154960551	Commercial - Store - One Story	YES - Current	NO - Privately-Owned	Available	Not Used in Prior Housing Element	0.203717947	0	0	0.203717947	1	0	0	1508201	357	Hollywood			Lower
LOS ANGELES	2050 N HILLHURST AVE	90027	5590008005	Neighborhood Office Commercial	C4-1D	0	108	0.156911612	Commercial - Restaurant, Cocktail Lounge - Restaurant, Cocktail Lounge, Tavern - One Story	YES - Current	NO - Privately-Owned	Available	Not Used in Prior Housing Element	0.081209294	0	0	0.081209294	1	0	0	1508201	391	Hollywood			Lower

LOS ANGELES	2048 N HILLHURST AVE	90027	5590008006	Neighborhood Office Commercial	C4-1D	0	108	0.085398449	Commercial - Store - One Story	YES - Current	NO - Privately-Owned	Available	Not Used in Prior Housing Element	0.04434052	0	0	0.04434052	0	0	0	150B201	421	Hollywood			Lower
LOS ANGELES	2042 N HILLHURST AVE	90027	5590008007	Neighborhood Office Commercial	C4-1D	0	108	0.106748395	Commercial - Restaurant, Cocktail Lounge - Restaurant, Cocktail Lounge, Tavern - One Story	YES - Current	NO - Privately-Owned	Available	Not Used in Prior Housing Element	0.151265813	0	0	0.151265813	0	0	0	150B201	436	Hollywood			Lower
LOS ANGELES	4449 W PRICE ST	90027	5590008008	Low Medium I Residential	R2-1XL	0	17	0.154956572	Residential - Single Family Residence	YES - Current	NO - Privately-Owned	Available	Not Used in Prior Housing Element	0	0	0.20238781	0.20238781	1	2*	2*	150B201	420	Hollywood			Above Moderate
LOS ANGELES	4445 W PRICE ST	90027	5590008009	Low Medium I Residential	R2-1XL	0	17	0.154956113	Residential - Single Family Residence	YES - Current	NO - Privately-Owned	Available	Not Used in Prior Housing Element	0	0	0.20238781	0.20238781	1	2*	2*	150B201	419	Hollywood			Above Moderate
LOS ANGELES	4402 W AMBROSE TER	90027	5590008019	Low Medium I Residential	R2-1XL	0	17	0.109345541	Residential - Single Family Residence	YES - Current	NO - Privately-Owned	Available	Not Used in Prior Housing Element	0	0	0.129419339	0.129419339	1	1*	1*	150B201	385	Hollywood			Above Moderate
LOS ANGELES	4408 W AMBROSE TER	90027	5590008020	Low Medium I Residential	R2-1XL	0	17	0.113208902	Residential - Single Family Residence	YES - Current	NO - Privately-Owned	Available	Not Used in Prior Housing Element	0	0	0.129419339	0.129419339	1	1*	1*	150B201	386	Hollywood			Above Moderate
LOS ANGELES	4412 W AMBROSE TER	90027	5590008021	Low Medium I Residential	R2-1XL	0	17	0.109768788	Residential - Single Family Residence	YES - Current	NO - Privately-Owned	Available	Not Used in Prior Housing Element	0	0	0.129419339	0.129419339	1	1*	1*	150B201	387	Hollywood			Above Moderate
LOS ANGELES	4420 W AMBROSE TER	90027	5590008022	Low Medium I Residential	R2-1XL	0	17	0.108748613	Residential - Single Family Residence	YES - Current	NO - Privately-Owned	Available	Not Used in Prior Housing Element	0	0	0.129419339	0.129419339	1	1*	1*	150B201	388	Hollywood			Above Moderate
LOS ANGELES	4424 W AMBROSE TER	90027	5590008023	Low Medium I Residential	R2-1XL	0	17	0.126408386	Residential - Single Family Residence - Pool	YES - Current	NO - Privately-Owned	Available	Not Used in Prior Housing Element	0	0	0.245188975	0.245188975	1	2*	2*	150B201	381	Hollywood			Above Moderate
LOS ANGELES	4423 W AMBROSE TER	90027	5590008024	Low Medium I Residential	R2-1XL	0	17	0.126243964	Residential - Single Family Residence - Pool	YES - Current	NO - Privately-Owned	Available	Not Used in Prior Housing Element	0	0	0.016355957	0.016355957	1	2*	2*	150B201	342	Hollywood			Above Moderate
LOS ANGELES	4426 W AMBROSE AVE	90027	5590008033	Low Medium I Residential	R2-1XL	0	17	0.137740074	Residential - Single Family Residence	YES - Current	NO - Privately-Owned	Available	Not Used in Prior Housing Element	0	0	0.20238781	0.20238781	1	2*	2*	150B201	299	Hollywood			Above Moderate
LOS ANGELES	2074 N HILLHURST AVE	90027	5590008036	Neighborhood Office Commercial	C4-1D	0	108	0.09412202	Commercial - Store - One Story	YES - Current	NO - Privately-Owned	Available	Not Used in Prior Housing Element	0.014995467	0	0	0.014995467	1	0	0	150B201	315	Hollywood			Lower
LOS ANGELES	2080 N HILLHURST AVE	90027	5590008036	Neighborhood Office Commercial	C4-1D	0	108	0.091538658	Commercial - Store - One Story	YES - Current	NO - Privately-Owned	Available	Not Used in Prior Housing Element	0.014995467	0	0	0.014995467	1	0	0	150B201	302	Hollywood			Lower
LOS ANGELES	2028 N HILLHURST AVE	90027	5590009010	Neighborhood Office Commercial	C4-1D	0	108	0.155473492	Residential - Five or More Units or Apartments (Any Combination) - 4 Stories or Less	YES - Current	NO - Privately-Owned	Available	Not Used in Prior Housing Element	0	0	0.182938129	0.182938129	5	0	0	150B201	489	Hollywood	Yes		Above Moderate
LOS ANGELES	4451 W FINLEY AVE	90027	5590009012	Low Medium I Residential	R2-1XL	0	17	0.155433555	Residential - Single Family Residence	YES - Current	NO - Privately-Owned	Available	Not Used in Prior Housing Element	0	0	0.20238781	0.20238781	1	2*	2*	150B201	551	Hollywood			Above Moderate
LOS ANGELES	4441 W FINLEY AVE	90027	5590009014	Low Medium I Residential	R2-1XL	0	17	0.155798248	Residential - Single Family Residence	YES - Current	NO - Privately-Owned	Available	Not Used in Prior Housing Element	0	0	0.20238781	0.20238781	1	2*	2*	150B201	549	Hollywood			Above Moderate
LOS ANGELES	4437 W FINLEY AVE	90027	5590009015	Low Medium I Residential	R2-1XL	0	17	0.155980469	Residential - Single Family Residence - Pool	YES - Current	NO - Privately-Owned	Available	Not Used in Prior Housing Element	0	0	0.087096286	0.087096286	1	2*	2*	150B201	548	Hollywood			Above Moderate
LOS ANGELES	4421 W FINLEY AVE	90027	5590009018	Low Medium I Residential	R2-1XL	0	17	0.156527753	Residential - Single Family Residence	YES - Current	NO - Privately-Owned	Available	Not Used in Prior Housing Element	0	0	0.20238781	0.20238781	1	2*	2*	150B201	545	Hollywood			Above Moderate
LOS ANGELES	2009 N COMMONWEALTH AVE	90027	5590009022	Low Medium I Residential	R2-1XL	0	17	0.145704932	Residential - Single Family Residence	YES - Current	NO - Privately-Owned	Available	Not Used in Prior Housing Element	0	0	0.20238781	0.20238781	1	2*	2*	150B201	540	Hollywood			Above Moderate
LOS ANGELES	4446 W PRICE ST	90027	5590009023	Low Medium I Residential	R2-1XL	0	17	0.155473851	Residential - Single Family Residence	YES - Current	NO - Privately-Owned	Available	Not Used in Prior Housing Element	0	0	0.20238781	0.20238781	1	2*	2*	150B201	487	Hollywood			Above Moderate
LOS ANGELES	2014 N HILLHURST AVE	90027	5590009025	Neighborhood Office Commercial	C4-1D	0	108	0.150374224	Commercial - Auto, Recreation Equipment, Construction Equipment Sales and Service - Auto Body Repair Shop - One Story	YES - Current	NO - Privately-Owned	Available	Not Used in Prior Housing Element	0.192454576	0	0	0.192454576	1	0	0	150B201	552	Hollywood			Lower
LOS ANGELES	4406 W FINLEY AVE	90027	5590010003	Low Medium I Residential	R2-1XL	0	17	0.138540657	Residential - Double, Duplex, or Two Units - 4 Stories or Less	YES - Current	NO - Privately-Owned	Available	Not Used in Prior Housing Element	0	0	0.261794686	0.261794686	2	2*	2*	150B201	634	Hollywood	Yes		Above Moderate
LOS ANGELES	4452 W FINLEY AVE	90027	5590010012	Neighborhood Office Commercial	C4-1D	0	108	0.138936464	Residential - Five or More Units or Apartments (Any Combination) - 4 Stories or Less	YES - Current	NO - Privately-Owned	Available	Not Used in Prior Housing Element	0	0	0.031619966	0.031619966	20	0	0	150B201	639	Hollywood			Above Moderate
LOS ANGELES	1980 N HILLHURST AVE	90027	5590010013	Neighborhood Office Commercial	C4-1D	0	108	0.154427022	Commercial - Store Combination - Store and Residential Combination - One Story	YES - Current	NO - Privately-Owned	Available	Not Used in Prior Housing Element	0	0	0.018381463	0.018381463	13	0	0	150B201	641	Hollywood	Yes		Above Moderate
LOS ANGELES	1958 N HILLHURST AVE	90027	5590010014	Neighborhood Office Commercial	C4-1D	0	108	0.090907605	Commercial - Store - One Story	YES - Current	NO - Privately-Owned	Available	Not Used in Prior Housing Element	0.046320045	0	0	0.046320045	1	0	0	150B201	744	Hollywood			Lower
LOS ANGELES	4449 W CLARISSA AVE	90027	5590010015	Neighborhood Office Commercial	C4-1D	0	108	0.088152783	Residential - Four Units (Any Combination) - 4 Stories or Less	YES - Current	NO - Privately-Owned	Available	Not Used in Prior Housing Element	0	0	0.166402437	0.166402437	4	0	0	150B201	743	Hollywood			Above Moderate
LOS ANGELES	1960 N HILLHURST AVE	90027	5590010016	Neighborhood Office Commercial	C4-1D	0	108	0.150823736	Commercial - Parking Lot (Commercial Use Property) - Lots - Patron or Employee - One Story	YES - Current	NO - Privately-Owned	Available	Not Used in Prior Housing Element	0.051684752	0	0	0.051684752	0	0	0	150B201	721	Hollywood			Lower
LOS ANGELES	4439 W CLARISSA AVE	90027	5590010018	Low Medium I Residential	R2-1XL	0	17	0.126773481	Residential - Double, Duplex, or Two Units - 4 Stories or Less	YES - Current	NO - Privately-Owned	Available	Not Used in Prior Housing Element	0	0	0.261794686	0.261794686	2	2*	2*	150B201	718	Hollywood	Yes		Above Moderate
LOS ANGELES	4433 W CLARISSA AVE	90027	5590010019	Low Medium I Residential	R2-1XL	0	17	0.126735599	Residential - Double, Duplex, or Two Units - 4 Stories or Less	YES - Current	NO - Privately-Owned	Available	Not Used in Prior Housing Element	0	0	0.261794686	0.261794686	2	2*	2*	150B201	717	Hollywood	Yes		Above Moderate
LOS ANGELES	4429 W CLARISSA AVE	90027	5590010020	Low Medium I Residential	R2-1XL	0	17	0.126699878	Residential - Double, Duplex, or Two Units - 4 Stories or Less	YES - Current	NO - Privately-Owned	Available	Not Used in Prior Housing Element	0	0	0.315835571	0.315835571	2	2*	2*	150B201	715	Hollywood	Yes		Above Moderate
LOS ANGELES	4423 W CLARISSA AVE	90027	5590010021	Low Medium I Residential	R2-1XL	0	17	0.126660989	Residential - Double, Duplex, or Two Units - 4 Stories or Less	YES - Current	NO - Privately-Owned	Available	Not Used in Prior Housing Element	0	0	0.315835571	0.315835571	2	2*	2*	150B201	714	Hollywood	Yes		Above Moderate
LOS ANGELES	4413 W CLARISSA AVE	90027	5590010023	Low Medium I Residential	R2-1XL	0	17	0.126587171	Residential - Double, Duplex, or Two Units - 4 Stories or Less	YES - Current	NO - Privately-Owned	Available	Not Used in Prior Housing Element	0	0	0.051510817	0.051510817	2	2*	2*	150B201	712	Hollywood	Yes		Above Moderate
LOS ANGELES	4407 W CLARISSA AVE	90027	5590010024	Low Medium I Residential	R2-1XL	0	17	0.129062661	Residential - Double, Duplex, or Two Units - 4 Stories or Less	YES - Current	NO - Privately-Owned	Available	Not Used in Prior Housing Element	0	0	0.261794686	0.261794686	2	2*	2*	150B201	711	Hollywood	Yes		Above Moderate
LOS ANGELES	1934 N HILLHURST AVE	90027	5590011008	Neighborhood Office Commercial	C4-1D	0	108	0.155011609	Commercial - Office Building - Office and Residential - One Story	YES - Current	NO - Privately-Owned	Available	Not Used in Prior Housing Element	0	0	0.046108043	0.046108043	2	0	0	150B201	855	Hollywood	Yes		Above Moderate
LOS ANGELES	1938 N HILLHURST AVE	90027	5590011009	Neighborhood Office Commercial	C4-1D	0	108	0.155012381	Commercial - Store Combination - Store and Residential Combination - One Story	YES - Current	NO - Privately-Owned	Available	Not Used in Prior Housing Element	0.187945776	0	0	0.187945776	3	0	0	150B201	820	Hollywood			Lower
LOS ANGELES	1948 N HILLHURST AVE	90027	5590011010	Neighborhood Office Commercial	C4-1D	0	108	0.186197762	Commercial - Store Combination - Store and Office Combination - One Story	YES - Current	NO - Privately-Owned	Available	Not Used in Prior Housing Element	0	0	0.024655476	0.024655476	9	0	0	150B201	791	Hollywood	Yes		Above Moderate
LOS ANGELES	1935 N ROSALIA ROAD	90027	5590011013	Low Medium I Residential	R2-1XL	0	17	0.149217384	Residential - Single Family Residence	YES - Current	NO - Privately-Owned	Available	Not Used in Prior Housing Element	0	0	0.302903044	0.302903044	1	2*	2*	150B201	854	Hollywood			Above Moderate
LOS ANGELES	1925 N ROSALIA ROAD	90027	5590011015	Low Medium I Residential	R2-1XL	0	17	0.149218675	Residential - Single Family Residence	YES - Current	NO - Privately-Owned	Available	Not Used in Prior Housing Element	0	0	0.302903044	0.302903044	1	2*	2*	150B201	907	Hollywood			Above Moderate
LOS ANGELES	1919 N ROSALIA ROAD	90027	5590011016	Low Medium I Residential	R2-1XL	0	17	0.149216092	Residential - Single Family Residence	YES - Current	NO - Privately-Owned	Available	Not Used in Prior Housing Element	0	0	0.302903044	0.302903044	1	2*	2*	150B201	939	Hollywood			Above Moderate
LOS ANGELES	1913 N ROSALIA ROAD	90027	5590011017	Low Medium I Residential	R2-1XL	0	17	0.149217025	Residential - Double, Duplex, or Two Units - 4 Stories or Less	YES - Current	NO - Privately-Owned	Available	Not Used in Prior Housing Element	0	0	0.109810951	0.109810951	2	2*	2*	150B201	968	Hollywood	Yes		Above Moderate
LOS ANGELES	1901 N ROSALIA ROAD	90027	5590011019	Low Medium I Residential	R2-1XL	0	17	0.17906142	Residential - Three Units (Any Combination) - 4 Stories or Less	YES - Current	NO - Privately-Owned	Available	Not Used in Prior Housing Element	0	0	0.365253234	0.365253234	3	3*	3*	150B201	1027	Hollywood	Yes		Above Moderate
LOS ANGELES	1902 N ROSALIA ROAD	90027	5590011020	Low Medium I Residential	R2-1XL	0	17	0.179060488	Residential - Double, Duplex, or Two Units - 4 Stories or Less	YES - Current	NO - Privately-Owned	Available	Not Used in Prior Housing Element	0	0	0.399230957	0.399230957	2	3*	3*	150B201	1026	Hollywood	Yes		Above Moderate
LOS ANGELES	1908 N ROSALIA ROAD	90027	5590011021	Low Medium I Residential	R2-1XL	0	17	0.149217958	Residential - Single Family Residence - Pool	YES - Current	NO - Privately-Owned	Available	Not Used in Prior Housing Element	0	0	0.302903044	0.302903044	1	2*	2*	150B201	1000	Hollywood			Above Moderate
LOS ANGELES	1922 N ROSALIA ROAD	90027	5590011024	Low Medium I Residential	R2-1XL	0	17	0.149217742	Residential - Double, Duplex, or Two Units - 4 Stories or Less	YES - Current	NO - Privately-Owned	Available	Not Used in Prior Housing Element	0	0	0.010486855	0.010486855	2	2*	2*	150B201	906	Hollywood			Above Moderate
LOS ANGELES	1936 N ROSALIA ROAD	90027	5590011026	Low Medium I Residential	R2-1XL	0	17	0.149216451	Residential - Double, Duplex, or Two Units - 4 Stories or Less	YES - Current	NO - Privately-Owned	Available	Not Used in Prior Housing Element	0	0	0.392013359	0.392013359	2	2*	2*	150B201	853	Hollywood	Yes		Above Moderate
LOS ANGELES	1938 N ROSALIA ROAD	90027	5590011027	Low Medium I Residential	R2-1XL	0	17	0.149812742	Residential - Single Family Residence	YES - Current	NO - Privately-Owned	Available	Not Used in Prior Housing Element	0	0	0.302903044	0.302903044	1	2*	2*	150B201	818	Hollywood			Above Moderate
LOS ANGELES	4412 W CLARISSA AVE	90027	5590011028	Low Medium I Residential	R2-1XL	0	17	0.179061807	Residential - Double, Duplex, or Two Units - 4 Stories or Less	YES - Current	NO - Privately-Owned	Available	Not Used in Prior Housing Element	0	0	0.199841702	0.199841702	2	3*	3*	150B201	789	Hollywood	Yes		Above Moderate
LOS ANGELES	1941 N COMMONWEALTH AVE	90027	5590011030	Low Medium I Residential	R2-1XL	0	17	0.156606446	Residential - Double, Duplex, or Two Units - 4 Stories or Less	YES - Current	NO - Privately-Owned	Available	Not Used in Prior Housing Element	0	0	0.216306973	0.216306973	2	2*	2*	150B201	817	Hollywood	Yes		Above Moderate
LOS ANGELES	1931 N COMMONWEALTH AVE	90027	5590011032	Low Medium I Residential	R2-1XL	0	17	0.155683556	Residential - Single Family Residence	YES - Current	NO - Privately-Owned	Available	Not Used in Prior Housing Element	0	0	0.249276567	0.249276567	1	2*	2*	150B201	877	Hollywood			Above Moderate
LOS ANGELES	1927 N COMMONWEALTH AVE	90027	5590011033	Low Medium I Residential	R2-1XL	0	17	0.155622936	Residential - Double, Duplex, or Two Units - 4 Stories or Less	YES - Current	NO - Privately-Owned	Available	Not Used in Prior Housing Element	0	0	0.323781788	0.323781788	2	2*	2*	150B201	905	Hollywood	Yes		Above Moderate
LOS ANGELES	1919 N COMMONWEALTH AVE	90027	5590011034	Low Medium I Residential	R2-1XL	0	17	0.155562676	Residential - Single Family Residence - Pool	YES - Current	NO - Privately-Owned	Available	Not Used in Prior Housing Element	0	0	0.249276567	0.249276567	1	2*	2*	150B201	937	Hollywood			Above Moderate
LOS ANGELES	1915 N COMMONWEALTH AVE	90027	5590011035	Low Medium I Residential	R2-1XL	0	17	0.155502415	Residential - Double, Duplex, or Two Units - 4 Stories or Less	YES - Current	NO - Privately-Owned	Available	Not Used in Prior Housing Element	0	0	0.139321107	0.139321107	2	2*	2*	150B201	965	Hollywood	Yes		Above Moderate
LOS ANGELES	1920 N HILLHURST AVE	90027	5590011038	Neighborhood Office Commercial	C4-1D	0	108	0.155009364	Commercial - Store - One Story	YES - Current	NO - Privately-Owned	Available	Not Used in Prior Housing Element	0.23751495	0	0	0.23751495	1	0	0	150B201	940	Hollywood			Lower
LOS ANGELES	1900 N HILLHURST AVE	90027	5590011040	Neighborhood Office Commercial	C4-1D	0	108	0.129748265	Commercial - Store - One Story	YES - Current	NO - Privately-Owned	Available	Not Used in Prior Housing Element	0.066420701	0	0	0.066420701	6	0	0	150B201	1028	Hollywood			Lower
LOS ANGELES	1908 N HILLHURST AVE	90027	5590011040	Neighborhood Office Commercial	C4-1D	0	108	0.149266923	Commercial - Store - One Story	YES - Current	NO - Privately-Owned	Available	Not Used in Prior Housing Element	0.072789397	0	0	0.072789397	6	0	0	150B201	1002	Hollywood			Lower
LOS ANGELES	1914 N HILLHURST AVE	90027	5590011041	Neighborhood Office Commercial	C4-1D	0	108	0.149268619	Commercial - Office Building - One Story	YES - Current	NO - Privately-Owned	Available	Not Used in Prior Housing Element	0.032297014	0	0	0.032297014	0	0	0	150B201	969	Hollywood			Lower
LOS ANGELES	1924 N HILLHURST AVE	90027	5590011042	Neighborhood Office Commercial	C4-1D	0	108	0.155008545	Commercial - Store - One Story	YES - Current	NO - Privately-Owned	Available	Not Used in Prior Housing Element	4.157103014	0	0	4.157103014	0	0	0	150B201	908	Hollywood			Lower
LOS ANGELES	1930 N HILLHURST AVE	90027	5590011042	Neighborhood Office Commercial	C4-1D	0	108	0.155008954	Commercial - Store - One Story	YES - Current	NO - Privately-Owned	Available	Not Used in Prior Housing Element	4.157103014	0	0	4.157103014	0	0	0	150B201	881	Hollywood			Lower
LOS ANGELES	4517 W FRANKLIN AVE	90027	5590012001	Medium Residential	R3-1XL	0	54	0.249503599	Residential - Five or More Units or Apartments (Any Combination) - 4 Stories or Less	YES - Current	NO - Privately-Owned	Available	Not Used in Prior Housing Element	0	0	0.1565781	0.1565781	10	0	0	150B197	792	Hollywood	Yes		Above Moderate
LOS ANGELES	1929 N HILLHURST AVE	90027	5590012006	Neighborhood Office Commercial	C4-1D	0	108	0.310586511	Commercial - Restaurant, Cocktail Lounge - Restaurant, Cocktail Lounge, Tavern - One Story	YES - Current	NO - Privately-Owned	Available	Not Used in Prior Housing Element	0.162301774	0	0	0.162301774	0	0	0	150B197	722	Hollywood			Lower
LOS ANGELES	1939 N HILLHURST AVE	90027	5590012007	Neighborhood Office Commercial	C4-1D	0	108	0.310554328	Commercial - Store Combination - Store and Residential Combination - One Story	YES - Current	NO - Privately-Owned	Available	Not Used in Prior Housing Element	0	0	0.069654594	0.069654594	3	0	0	150B197	688	Hollywood	Yes		Above Moderate
LOS ANGELES	1945 N HILLHURST AVE	90027	5590012008	Neighborhood Office Commercial	C4-1D	0	108	0.310523376	Commercial - Store Combination - Store and Residential Combination - One Story	YES - Current	NO - Privately-Owned	Available	Not Used in Prior Housing Element	0	0	0.042871684	0.042871684	10	0	0	150B197	655	Hollywood	Yes		Above Moderate
LOS ANGELES	1953 N HILLHURST AVE	90027	5590012009	Neighborhood Office Commercial	C4-1D	0	108	0.305327289	Commercial - Store Combination - Store and Office Combination - One Story	YES - Current	NO - Privately-Owned	Available	Not Used in Prior Housing Element	0.387201868	0	0	0.387201868	0	0	0	150B197	619	Hollywood			Lower
LOS ANGELES	4516 W FINLEY AVE	90027	5590012015	Medium Residential	R3-1XL	0	54	0.257112516	Residential - Single Family Residence	YES - Current	NO - Privately-Owned	Available	Not Used in Prior Housing Element	1.264017999	0	0	1.264017999	1	0	0	150B197	516	Hollywood			Lower
LOS ANGELES	1964 N RODNEY DR	90027	5590012017	Medium Residential	R3-1XL	0	54	0.258260092	Residential - Five or More Units or Apartments (Any Combination) - 4 Stories or Less	YES - Current	NO - Privately-Owned	Available	Not Used in Prior Housing Element	0	0	0.06191244	0.06191244	15	0	0	150B197	555	Hollywood	Yes		Above Moderate
LOS ANGELES	1958 N RODNEY DR	90027	5590012018	Medium Residential	R3-1XL	0	54	0.212347821	Residential - Four Units (Any Combination) - 4 Stories or Less	YES - Current	NO - Privately-Owned	Available	Not Used in Prior Housing Element	0	0	0.208435589	0.208435589	4	0	0	150B197	585	Hollywood	Yes		Above Moderate
LOS ANGELES	1954 N RODNEY DR	90027	5590012019	Medium Residential	R3-1XL	0	54	0.106175901	Residential - Four Units (Any Combination) - 4 Stories or Less	YES - Current	NO - Privately-Owned	Available	Not Used in Prior Housing Element	0	0	0.117595272	0.117595272	4	0	0	150B197	620	Hollywood	Yes		Above Moderate
LOS ANGELES			5590012019	Medium Residential	R3-1XL	0	54	0.106173247	Residential - Four Units (Any Combination) - 4 Stories or Less	YES - Current	NO - Privately-Owned	Available	Not Used in Prior Housing Element	0.163680638	0	0	0.163680638	4	0	0	150B197	608	Hollywood			Lower
LOS ANGELES	1952 N RODNEY DR	90027	5590012020	Medium Residential	R3-1XL	0	54	0.212346852	Residential - Five or More Units or Apartments (Any Combination) - 4 Stories or Less	YES - Current	NO - Privately-Owned	Available	Not Used in Prior Housing Element	0.091214687	0	0	0.091214687	10	0	0	150B197	629	Hollywood			Lower
LOS ANGELES	1942 N RODNEY DR	90027	5590012021	Medium Residential	R3-1XL	0	54	0.318522932	Residential - Five or More Units or Apartments (Any Combination) - 4 Stories or Less - Pool	YES - Current	NO - Privately-Owned	Available	Not Used in Prior Housing Element	0	0	0.154073858	0.154073858	16	0	0	150B197	656	Hollywood	Yes		Above Moderate
LOS ANGELES	1934 N RODNEY DR	90027	5590012022	Medium Residential	R3-1XL	0	54	0.318521067	Residential - Five or More Units or Apartments (Any Combination) - 4 Stories or Less	YES - Current	NO - Privately-Owned	Available	Not Used in Prior Housing Element	0	0	0.276979005	0.276979005	6	0	0	150B197	689	Hollywood	Yes		Above Moderate
LOS ANGELES	1922 N RODNEY DR	90027	5590012023	Medium Residential	R3-1XL	0	54	0.318521426	Residential - Five or More Units or Apartments (Any Combination) - 4 Stories or Less	YES - Current	NO - Privately-Owned	Available	Not Used in Prior Housing Element	0	0	0.276979005	0.276979005	12	0	0	150B197	756	Hollywood	Yes		Above Moderate
LOS ANGELES	1928 N RODNEY DR	90027	5590012023	Medium Residential	R3-1XL	0	54	0.318521856	Residential - Five or More Units or Apartments (Any Combination) - 4 Stories or Less	YES - Current	NO - Privately-Owned	Available	Not Used in Prior Housing Element	0	0	0.276979005	0.276979005	12	0	0	150B197	723	Hollywood	Yes		Above Moderate
LOS ANGELES	1900 N RODNEY DR	90027	5590012026	Medium Residential	R3-1XL	0	54	0.189493697	Residential - Single Family Residence	YES - Current	NO - Privately-Owned	Available	Not Used in Prior Housing Element	1.005130577	0	0	1.005130577	1	0	0	150B197	844	Hollywood			Lower
LOS ANGELES	4510 W FINLEY AVE	90027	5590012042	Neighborhood Office Commercial	C4-1D	0	108	0.257113237	Institutional - Church - One Story	YES - Current	NO - Privately-Owned	Available	Not Used in Prior Housing Element	0	0	0.06228073	0.06228073	0	0	0	150B197	515	Hollywood			Above Moderate
LOS ANGELES	1915 N HILLHURST AVE	90027	5590012046	Neighborhood Office Commercial	C4-1D	0	108	0.224239914	Commercial - Store - One Story	YES - Current	NO - Privately-Owned	Available	Not Used in Prior Housing Element	0.04002447	0	0	0.04002447	0	0	0	150B197	789	Hollywood			Lower
LOS ANGELES			5590012046	Neighborhood Office Commercial	C4-1D	0	108	0.225411383	Commercial - Store - One Story	YES - Current	NO - Privately-Owned	Available	Not Used in Prior Housing Element	0.04002447	0	0	0.04002447	0	0	0	150B197	791	Hollywood			Lower
LOS ANGELES	4530 W FINLEY AVE	90027	5590012047	Medium Residential	R3-1XL	0	54	0.284701474	Residential - Five or More Units or Apartments (Any Combination) - 4 Stories or Less	YES - Current	NO - Privately-Owned	Available	Not Used in Prior Housing Element	0.107002938	0	0	0.107002938	14	0	0	150B197	521	Hollywood			Lower
LOS ANGELES	1921 N HILLHURST AVE	90027	5590012048	Neighborhood Office Commercial	C4-1D	0	108	0.302009986	Commercial - Office Building - One Story	YES - Current	NO - Privately-Owned	Available	Not Used in Prior Housing Element	0.056980718	0	0	0.056980718	1	0	0	150B197	755	Hollywood			Lower
LOS ANGELES	1963 N HILLHURST AVE	90027	5590012049	Neighborhood Office Commercial	C4-1D	0	108	0.305294483	Commercial - Parking Lot (Commercial Use Property) - Lots - Patron or Employee - One Story	YES - Current	NO - Privately-Owned	Available	Not Used in Prior Housing Element	0.158302076	0	0	0.158302076	0	0	0	150B197	584	Hollywood			Lower
LOS ANGELES	1965 N HILLHURST AVE	90027	5590012049	Neighborhood Office Commercial	C4-1D	0	108	0.100485992	Commercial - Parking Lot (Commercial Use Property) - Lots - Patron or Employee - One Story	YES - Current	NO - Privately-Owned	Available	Not Used in Prior Housing Element	0.080191169	0	0	0.080191169	0	0	0	150B197	560	Hollywood			Lower
LOS ANGELES	4500 W FINLEY AVE	90027	5590012049	Neighborhood Office Commercial	C4-1D	0	108	0.159090768	Commercial - Parking Lot (Commercial Use Property) - Lots - Patron or Employee - One Story	YES - Current	NO - Privately-Owned	Available	Not Used in Prior Housing Element	0.109596078	0	0	0.109596078	0	0	0	150B197	518	Hollywood			Lower
LOS ANGELES	1910 N RODNEY DR	90027	5590012BRK	Medium Residential	R3-1XL	0	54	0.345117656	Residential - Single Family Residence - Condominium	YES - Current	NO - Privately-Owned	Available	Not Used in Prior Housing Element	0	0	0.097100339	0.097100339	10	0	0	150B197	793	Hollywood	Yes		Above Moderate
LOS ANGELES	1906 N DRACENA DR	90027	5590013002	Low Medium I Residential	R2-1XL	0	17	0.151332912	Residential - Double, Duplex, or Two Units - 4 Stories or Less	YES - Current	NO - Privately-Owned	Available	Not Used in Prior Housing Element	0	0	0.109810951	0.109810951	2	2*	2*	150B197	827	Hollywood	Yes		Above Moderate
LOS ANGELES	1912 N DRACENA DR	90027

LOS ANGELES	4564 W FINLEY AVE	90027	5590013024	Medium Residential	R3-1XL	0	54	0.186041539	Residential - Five or More Units or Apartments (Any Combination) - 4 Stories or Less	YES - Current	NO - Privately-Owned	Available	Not Used in Prior Housing Element	0	0	0.109132934	0.109132934	12	0	0	1508197	519	Hollywood		Yes	Above Moderate
LOS ANGELES	4568 W FINLEY AVE	90027	5590013025	Medium Residential	R3-1XL	0	54	0.186035915	Residential - Five or More Units or Apartments (Any Combination) - 4 Stories or Less	YES - Current	NO - Privately-Owned	Available	Not Used in Prior Housing Element	0	0	0.152171612	0.152171612	6	0	0	1508197	520	Hollywood		Yes	Above Moderate
LOS ANGELES	4574 W FINLEY AVE	90027	5590013066	Medium Residential	R3-1XL	0	54	0.182143847	Residential - Five or More Units or Apartments (Any Combination) - 4 Stories or Less	YES - Current	NO - Privately-Owned	Available	Not Used in Prior Housing Element	0.066231832	0	0	0.066231832	10	0	0	1508197	525	Hollywood			Lower
LOS ANGELES	1900 N VERMONT AVE	90027	5590014001	Medium Residential	R3-1XL	0	54	0.164231996	Recreational - Club, Lodge Hall, Fraternal Organization - One Story	YES - Current	NO - Privately-Owned	Available	Not Used in Prior Housing Element	0.060988778	0	0	0.060988778	1	0	0	1508197	852	Hollywood			Lower
LOS ANGELES	1908 N VERMONT AVE	90027	5590014001	Medium Residential	R3-1XL	0	54	0.164229715	Recreational - Club, Lodge Hall, Fraternal Organization - One Story	YES - Current	NO - Privately-Owned	Available	Not Used in Prior Housing Element	0.060988778	0	0	0.060988778	1	0	0	1508197	834	Hollywood			Lower
LOS ANGELES	1914 N VERMONT AVE	90027	5590014001	Medium Residential	R3-1XL	0	54	0.164226085	Recreational - Club, Lodge Hall, Fraternal Organization - One Story	YES - Current	NO - Privately-Owned	Available	Not Used in Prior Housing Element	0.05441596	0	0	0.05441596	1	0	0	1508197	790	Hollywood			Lower
LOS ANGELES	1920 N VERMONT AVE	90027	5590014002	Medium Residential	R3-1XL	0	54	0.164736253	Commercial - Parking Lot (Commercial Use Property) - Lots - Patron or Employee - One Story	YES - Current	NO - Privately-Owned	Available	Not Used in Prior Housing Element	0.032370163	0	0	0.032370163	0	0	0	1508197	769	Hollywood			Lower
LOS ANGELES	1956 N VERMONT AVE	90027	5590014006	Medium Residential	R3-1XL	0	54	0.154956845	Residential - Five or More Units or Apartments (Any Combination) - 4 Stories or Less	YES - Current	NO - Privately-Owned	Available	Not Used in Prior Housing Element	0	0	0.08968513	0.08968513	8	0	0	1508197	602	Hollywood		Yes	Above Moderate
LOS ANGELES	1960 N VERMONT AVE	90027	5590014007	Medium Residential	R3-1XL	0	54	0.164300248	Residential - Five or More Units or Apartments (Any Combination) - 4 Stories or Less	YES - Current	NO - Privately-Owned	Available	Not Used in Prior Housing Element	0	0	0.105103405	0.105103405	8	0	0	1508197	580	Hollywood		Yes	Above Moderate
LOS ANGELES	4617 W CLARISSA AVE	90027	5590014010	Low Medium I Residential	R2-1XL	0	17	0.121737348	Residential - Double, Duplex, or Two Units - 4 Stories or Less	YES - Current	NO - Privately-Owned	Available	Not Used in Prior Housing Element	0	0	0.392013359	0.392013359	2	2*	2*	1508197	577	Hollywood		Yes	Above Moderate
LOS ANGELES	4611 W CLARISSA AVE	90027	5590014011	Low Medium I Residential	R2-1XL	0	17	0.121749471	Residential - Single Family Residence	YES - Current	NO - Privately-Owned	Available	Not Used in Prior Housing Element	0	0	0.302903044	0.302903044	1	2*	2*	1508197	576	Hollywood			Above Moderate
LOS ANGELES	4601 W CLARISSA AVE	90027	5590014012	Low Medium I Residential	R2-1XL	0	17	0.142639643	Residential - Single Family Residence	YES - Current	NO - Privately-Owned	Available	Not Used in Prior Housing Element	0	0	0.302903044	0.302903044	1	2*	2*	1508197	575	Hollywood			Above Moderate
LOS ANGELES	4600 W CLARISSA AVE	90027	5590014013	Low Medium I Residential	R2-1XL	0	17	0.121093934	Residential - Single Family Residence	YES - Current	NO - Privately-Owned	Available	Not Used in Prior Housing Element	0	0	0.302903044	0.302903044	1	2*	2*	1508197	643	Hollywood			Above Moderate
LOS ANGELES	4606 W CLARISSA AVE	90027	5590014014	Low Medium I Residential	R2-1XL	0	17	0.121613146	Residential - Single Family Residence	YES - Current	NO - Privately-Owned	Available	Not Used in Prior Housing Element	0	0	0.01209052	0.01209052	1	2*	2*	1508197	645	Hollywood			Above Moderate
LOS ANGELES	4616 W CLARISSA AVE	90027	5590014016	Low Medium I Residential	R2-1XL	0	17	0.121627494	Residential - Single Family Residence	YES - Current	NO - Privately-Owned	Available	Not Used in Prior Housing Element	0	0	0.302903044	0.302903044	1	2*	2*	1508197	648	Hollywood			Above Moderate
LOS ANGELES	4622 W CLARISSA AVE	90027	5590014017	Low Medium I Residential	R2-1XL	0	17	0.121634668	Residential - Double, Duplex, or Two Units - 4 Stories or Less	YES - Current	NO - Privately-Owned	Available	Not Used in Prior Housing Element	0	0	0.392013359	0.392013359	2	2*	2*	1508197	649	Hollywood		Yes	Above Moderate
LOS ANGELES	4628 W CLARISSA AVE	90027	5590014018	Low Medium I Residential	R2-1XL	0	17	0.121642224	Residential - Double, Duplex, or Two Units - 4 Stories or Less	YES - Current	NO - Privately-Owned	Available	Not Used in Prior Housing Element	0	0	0.392013359	0.392013359	2	2*	2*	1508197	650	Hollywood		Yes	Above Moderate
LOS ANGELES	4623 W WELCH PL	90027	5590014020	Low Medium I Residential	R2-1XL	0	17	0.121668974	Residential - Single Family Residence	YES - Current	NO - Privately-Owned	Available	Not Used in Prior Housing Element	0	0	0.302903044	0.302903044	1	2*	2*	1508197	700	Hollywood			Above Moderate
LOS ANGELES	4617 W WELCH PL	90027	5590014021	Low Medium I Residential	R2-1XL	0	17	0.121668744	Residential - Single Family Residence	YES - Current	NO - Privately-Owned	Available	Not Used in Prior Housing Element	0	0	0.302903044	0.302903044	1	2*	2*	1508197	699	Hollywood			Above Moderate
LOS ANGELES	4611 W WELCH PL	90027	5590014022	Low Medium I Residential	R2-1XL	0	17	0.121669863	Residential - Single Family Residence	YES - Current	NO - Privately-Owned	Available	Not Used in Prior Housing Element	0	0	0.302903044	0.302903044	1	2*	2*	1508197	698	Hollywood			Above Moderate
LOS ANGELES	4607 W WELCH PL	90027	5590014023	Low Medium I Residential	R2-1XL	0	17	0.121669863	Residential - Single Family Residence	YES - Current	NO - Privately-Owned	Available	Not Used in Prior Housing Element	0	0	0.302903044	0.302903044	1	2*	2*	1508197	697	Hollywood			Above Moderate
LOS ANGELES	4601 W WELCH PL	90027	5590014024	Low Medium I Residential	R2-1XL	0	17	0.121670624	Residential - Double, Duplex, or Two Units - 4 Stories or Less	YES - Current	NO - Privately-Owned	Available	Not Used in Prior Housing Element	0	0	0.392013359	0.392013359	2	2*	2*	1508197	695	Hollywood		Yes	Above Moderate
LOS ANGELES	4600 W WELCH PL	90027	5590014025	Low Medium I Residential	R2-1XL	0	17	0.121772479	Residential - Single Family Residence	YES - Current	NO - Privately-Owned	Available	Not Used in Prior Housing Element	0	0	0.129965749	0.129965749	1	2*	2*	1508197	763	Hollywood			Above Moderate
LOS ANGELES	4612 W WELCH PL	90027	5590014027	Low Medium I Residential	R2-1XL	0	17	0.121769254	Residential - Single Family Residence	YES - Current	NO - Privately-Owned	Available	Not Used in Prior Housing Element	0	0	0.302903044	0.302903044	1	2*	2*	1508197	765	Hollywood			Above Moderate
LOS ANGELES	4622 W WELCH PL	90027	5590014029	Low Medium I Residential	R2-1XL	0	17	0.121766431	Residential - Single Family Residence	YES - Current	NO - Privately-Owned	Available	Not Used in Prior Housing Element	0	0	0.302903044	0.302903044	1	2*	2*	1508197	767	Hollywood			Above Moderate
LOS ANGELES	4628 W WELCH PL	90027	5590014030	Low Medium I Residential	R2-1XL	0	17	0.121764982	Commercial - Parking Lot (Commercial Use Property) - Lots - Patron or Employee - One Story	YES - Current	NO - Privately-Owned	Available	Not Used in Prior Housing Element	0	0	0.053835882	0.053835882	0	2*	2*	1508197	768	Hollywood			Above Moderate
LOS ANGELES	4643 W FRANKLIN AVE	90027	5590014031	Low Medium I Residential	R2-1XL	0	17	0.114271622	Commercial - Parking Lot (Commercial Use Property) - Lots - Patron or Employee - One Story	YES - Current	NO - Privately-Owned	Available	Not Used in Prior Housing Element	0	0	0.011365783	0.011365783	0	1*	1*	1508197	833	Hollywood			Above Moderate
LOS ANGELES	4633 W FRANKLIN AVE	90027	5590014033	Low Medium I Residential	R2-1XL	0	17	0.121571409	Residential - Single Family Residence	YES - Current	NO - Privately-Owned	Available	Not Used in Prior Housing Element	0	0	0.302903044	0.302903044	1	2*	2*	1508197	829	Hollywood			Above Moderate
LOS ANGELES	4627 W FRANKLIN AVE	90027	5590014034	Low Medium I Residential	R2-1XL	0	17	0.121571409	Residential - Single Family Residence - Pool	YES - Current	NO - Privately-Owned	Available	Not Used in Prior Housing Element	0	0	0.302903044	0.302903044	1	2*	2*	1508197	828	Hollywood			Above Moderate
LOS ANGELES	4621 W FRANKLIN AVE	90027	5590014035	Low Medium I Residential	R2-1XL	0	17	0.121573289	Residential - Single Family Residence	YES - Current	NO - Privately-Owned	Available	Not Used in Prior Housing Element	0	0	0.302903044	0.302903044	1	2*	2*	1508197	826	Hollywood			Above Moderate
LOS ANGELES	1975 N DRACENA DR	90027	5590014037	Medium Residential	R3-1XL	0	54	0.18591518	Residential - Five or More Units or Apartments (Any Combination) - 4 Stories or Less	YES - Current	NO - Privately-Owned	Available	Not Used in Prior Housing Element	0	0	0.152171612	0.152171612	6	0	0	1508197	522	Hollywood		Yes	Above Moderate
LOS ANGELES	4624 W FINLEY AVE	90027	5590014108	Medium Residential	R3-1XL	0	54	0.183263422	Institutional - Church - One Story	YES - Current	NO - Privately-Owned	Available	Not Used in Prior Housing Element	0.011003545	0	0	0.011003545	0	0	0	1508197	529	Hollywood			Lower
LOS ANGELES	4632 W FINLEY AVE	90027	5590014108	Medium Residential	R3-1XL	0	54	0.214611118	Institutional - Church - One Story	YES - Current	NO - Privately-Owned	Available	Not Used in Prior Housing Element	0.012529883	0	0	0.012529883	0	0	0	1508197	531	Hollywood			Lower
LOS ANGELES	1856 N VERMONT AVE	90027	5590015001	Neighborhood Office Commercial	C4-1D	0	108	0.17560017	Commercial - Store Combination - Store and Residential Combination - One Story	YES - Current	NO - Privately-Owned	Available	Used in Prior Housing Element - Non-Vacant	0	0	0.049293767	0.049293767	3	0	0	1508197	993	Hollywood		Yes	Above Moderate
LOS ANGELES	4641 W RUSSELL AVE	90027	5590015005	Low Medium I Residential	R2-1XL	0	17	0.154956736	Residential - Single Family Residence	YES - Current	NO - Privately-Owned	Available	Not Used in Prior Housing Element	0	0	0.249276567	0.249276567	1	2*	2*	1508197	960	Hollywood			Above Moderate
LOS ANGELES	4633 W RUSSELL AVE	90027	5590015007	Low Medium I Residential	R2-1XL	0	17	0.154956127	Residential - Single Family Residence	YES - Current	NO - Privately-Owned	Available	Not Used in Prior Housing Element	0	0	0.249276567	0.249276567	1	2*	2*	1508197	958	Hollywood			Above Moderate
LOS ANGELES	4627 W RUSSELL AVE	90027	5590015008	Low Medium I Residential	R2-1XL	0	17	0.154957095	Residential - Single Family Residence	YES - Current	NO - Privately-Owned	Available	Not Used in Prior Housing Element	0	0	0.249276567	0.249276567	1	2*	2*	1508197	957	Hollywood			Above Moderate
LOS ANGELES	4611 W RUSSELL AVE	90027	5590015011	Low Medium I Residential	R2-1XL	0	17	0.154956736	Residential - Double, Duplex, or Two Units - 4 Stories or Less	YES - Current	NO - Privately-Owned	Available	Not Used in Prior Housing Element	0	0	0.323781788	0.323781788	2	2*	2*	1508197	954	Hollywood		Yes	Above Moderate
LOS ANGELES	4609 W RUSSELL AVE	90027	5590015012	Low Medium I Residential	R2-1XL	0	17	0.154956736	Residential - Double, Duplex, or Two Units - 4 Stories or Less	YES - Current	NO - Privately-Owned	Available	Not Used in Prior Housing Element	0	0	0.033512085	0.033512085	2	2*	2*	1508197	953	Hollywood			Above Moderate
LOS ANGELES	4600 W FRANKLIN AVE	90027	5590015014	Low Medium I Residential	R2-1XL	0	17	0.114783122	Residential - Single Family Residence	YES - Current	NO - Privately-Owned	Available	Not Used in Prior Housing Element	0	0	0.105649245	0.105649245	1	1*	1*	1508197	863	Hollywood			Above Moderate
LOS ANGELES	4612 W FRANKLIN AVE	90027	5590015017	Low Medium I Residential	R2-1XL	0	17	0.155059158	Residential - Single Family Residence	YES - Current	NO - Privately-Owned	Available	Not Used in Prior Housing Element	0	0	0.249276567	0.249276567	1	2*	2*	1508197	865	Hollywood			Above Moderate
LOS ANGELES	4630 W FRANKLIN AVE	90027	5590015021	Low Medium I Residential	R2-1XL	0	17	0.155216917	Residential - Rooming/Boarding House	YES - Current	NO - Privately-Owned	Available	Not Used in Prior Housing Element	0	0	0.058099468	0.058099468	1	2*	2*	1508197	868	Hollywood	Yes		Above Moderate
LOS ANGELES	4636 W FRANKLIN AVE	90027	5590015022	Low Medium I Residential	R2-1XL	0	17	0.15525707	Residential - Single Family Residence	YES - Current	NO - Privately-Owned	Available	Not Used in Prior Housing Element	0	0	0.249276567	0.249276567	1	2*	2*	1508197	869	Hollywood			Above Moderate
LOS ANGELES	4650 W FRANKLIN AVE	90027	5590015024	Neighborhood Office Commercial	C4-1D	0	108	0.116298708	Commercial - Store - One Story	YES - Current	NO - Privately-Owned	Available	Not Used in Prior Housing Element	0.029293102	0	0	0.029293102	0	0	0	1508197	911	Hollywood			Lower
LOS ANGELES		5590015024		Neighborhood Office Commercial	C4-1D	0	108	0.081558639	Commercial - Store - One Story	YES - Current	NO - Privately-Owned	Available	Not Used in Prior Housing Element	0.023043635	0	0	0.023043635	0	0	0	1508197	917	Hollywood			Lower
LOS ANGELES	4614 W FRANKLIN AVE	90027	5590015025	Low Medium I Residential	R2-1XL	0	17	0.140175884	Residential - Double, Duplex, or Two Units - 4 Stories or Less	YES - Current	NO - Privately-Owned	Available	Not Used in Prior Housing Element	0	0	0.323781788	0.323781788	2	2*	2*	1508197	906	Hollywood		Yes	Above Moderate
LOS ANGELES	4640 W FRANKLIN AVE	90027	5590015027	Low Medium I Residential	R2-1XL	0	17	0.138080061	Commercial - Parking Lot (Commercial Use Property) - Lots - Patron or Employee - One Story	YES - Current	NO - Privately-Owned	Available	Not Used in Prior Housing Element	0	0	0.030297444	0.030297444	0	2*	2*	1508197	910	Hollywood			Above Moderate
LOS ANGELES	1858 N VERMONT AVE	90027	5590015028	Neighborhood Office Commercial	C4-1D	0	108	0.171301986	Commercial - Restaurant, Cocktail Lounge - Restaurant, Cocktail Lounge, Tavern - One Story	YES - Current	NO - Privately-Owned	Available	Used in Prior Housing Element - Non-Vacant	0.049314266	0	0	0.049314266	0	0	0	1508197	976	Hollywood			Lower
LOS ANGELES	4551 W RUSSELL AVE	90027	5590016002	Low Medium I Residential	R2-1XL	0	17	0.11478242	Residential - Single Family Residence	YES - Current	NO - Privately-Owned	Available	Not Used in Prior Housing Element	0	0	0.105649245	0.105649245	1	1*	1*	1508197	977	Hollywood			Above Moderate
LOS ANGELES	1860 N RODNEY DR	90027	5590016003	Low Medium I Residential	R2-1XL	0	17	0.080348627	Residential - Single Family Residence	YES - Current	NO - Privately-Owned	Available	Not Used in Prior Housing Element	0	0	0.12896688	0.12896688	1	1*	1*	1508197	951	Hollywood			Above Moderate
LOS ANGELES	4552 W FRANKLIN AVE	90027	5590016005	Low Medium I Residential	R2-1XL	0	17	0.154992647	Residential - Double, Duplex, or Two Units - 4 Stories or Less	YES - Current	NO - Privately-Owned	Available	Not Used in Prior Housing Element	0	0	0.323781788	0.323781788	2	2*	2*	1508197	861	Hollywood		Yes	Above Moderate
LOS ANGELES	4544 W FRANKLIN AVE	90027	5590016006	Low Medium I Residential	R2-1XL	0	17	0.15501894	Residential - Double, Duplex, or Two Units - 4 Stories or Less	YES - Current	NO - Privately-Owned	Available	Not Used in Prior Housing Element	0	0	0.323781788	0.323781788	2	2*	2*	1508197	860	Hollywood		Yes	Above Moderate
LOS ANGELES	4540 W FRANKLIN AVE	90027	5590016007	Low Medium I Residential	R2-1XL	0	17	0.15504717	Residential - Single Family Residence	YES - Current	NO - Privately-Owned	Available	Not Used in Prior Housing Element	0	0	0.106162074	0.106162074	1	2*	2*	1508197	859	Hollywood			Above Moderate
LOS ANGELES	4534 W FRANKLIN AVE	90027	5590016008	Low Medium I Residential	R2-1XL	0	17	0.155073821	Residential - Single Family Residence	YES - Current	NO - Privately-Owned	Available	Not Used in Prior Housing Element	0	0	0.249276567	0.249276567	1	2*	2*	1508197	858	Hollywood			Above Moderate
LOS ANGELES	4530 W FRANKLIN AVE	90027	5590016009	Low Medium I Residential	R2-1XL	0	17	0.15510338	Residential - Double, Duplex, or Two Units - 4 Stories or Less	YES - Current	NO - Privately-Owned	Available	Not Used in Prior Housing Element	0	0	0.219253564	0.219253564	2	2*	2*	1508197	857	Hollywood			Above Moderate
LOS ANGELES	4524 W FRANKLIN AVE	90027	5590016010	Low Medium I Residential	R2-1XL	0	17	0.155128702	Residential - Single Family Residence	YES - Current	NO - Privately-Owned	Available	Not Used in Prior Housing Element	0	0	0.249276567	0.249276567	1	2*	2*	1508197	856	Hollywood			Above Moderate
LOS ANGELES	4518 W FRANKLIN AVE	90027	5590016011	Low Medium I Residential	R2-1XL	0	17	0.155157292	Residential - Double, Duplex, or Two Units - 4 Stories or Less	YES - Current	NO - Privately-Owned	Available	Not Used in Prior Housing Element	0	0	0.059507065	0.059507065	2	2*	2*	1508197	855	Hollywood			Above Moderate
LOS ANGELES	4513 W RUSSELL AVE	90027	5590016018	Low Medium I Residential	R2-1XL	0	17	0.154955819	Residential - Double, Duplex, or Two Units - 4 Stories or Less - Vacant Land	YES - Current	NO - Privately-Owned	Available	Not Used in Prior Housing Element	0	0	0.569544196	0.569544196	0	2*	2*	1508197	943	Hollywood			Above Moderate
LOS ANGELES	4515 1/2 E RUSSELL AVE	90027	5590016019	Low Medium I Residential	R2-1XL	0	17	0.154956787	Residential - Double, Duplex, or Two Units - 4 Stories or Less	YES - Current	NO - Privately-Owned	Available	Not Used in Prior Housing Element	0	0	0.323781788	0.323781788	2	2*	2*	1508197	944	Hollywood		Yes	Above Moderate
LOS ANGELES	4521 W RUSSELL AVE	90027	5590016020	Low Medium I Residential	R2-1XL	0	17	0.154956787	Residential - Double, Duplex, or Two Units - 4 Stories or Less	YES - Current	NO - Privately-Owned	Available	Not Used in Prior Housing Element	0	0	0.092975226	0.092975226	2	2*	2*	1508197	945	Hollywood			Above Moderate
LOS ANGELES	4531 W RUSSELL AVE	90027	5590016022	Low Medium I Residential	R2-1XL	0	17	0.154956787	Residential - Double, Duplex, or Two Units - 4 Stories or Less	YES - Current	NO - Privately-Owned	Available	Not Used in Prior Housing Element	0	0	0.323781788	0.323781788	2	2*	2*	1508197	947	Hollywood		Yes	Above Moderate
LOS ANGELES	4541 W RUSSELL AVE	90027	5590016024	Low Medium I Residential	R2-1XL	0	17	0.154956787	Residential - Double, Duplex, or Two Units - 4 Stories or Less	YES - Current	NO - Privately-Owned	Available	Not Used in Prior Housing Element	0	0	0.323781788	0.323781788	2	2*	2*	1508197	949	Hollywood		Yes	Above Moderate
LOS ANGELES	4545 W RUSSELL AVE	90027	5590016025	Low Medium I Residential	R2-1XL	0	17	0.154955998	Residential - Single Family Residence	YES - Current	NO - Privately-Owned	Available	Not Used in Prior Housing Element	0	0	0.249276567	0.249276567	1	2*	2*	1508197	950	Hollywood			Above Moderate
LOS ANGELES	1863 N HILLHURST AVE	90027	5590016026	Neighborhood Office Commercial	C4-1D	0	108	0.113119697	Commercial - Store - One Story	YES - Current	NO - Privately-Owned	Available	Used in Prior Housing Element - Non-Vacant	0.028264692	0	0	0.028264692	0	0	0	1508197	941	Hollywood			Lower
LOS ANGELES	4507 W RUSSELL AVE	90027	5590016026	Neighborhood Office Commercial	C4-1D	0	108	0.154957756	Commercial - Store - One Story	YES - Current	NO - Privately-Owned	Available	Used in Prior Housing Element - Non-Vacant	0.03527851	0	0	0.03527851	0	0	0	1508197	942	Hollywood			Lower
LOS ANGELES	4510 W FRANKLIN AVE	90027	5590016028	Neighborhood Office Commercial	C4-1D	0	108	0.137993214	Commercial - Bank, Savings and Loan - One Story	YES - Current	NO - Privately-Owned	Available	Not Used in Prior Housing Element	0.112652108	0	0	0.112652108	0	0	0	1508197	904	Hollywood			Lower
LOS ANGELES		5590016028		Neighborhood Office Commercial	C4-1D	0	108	0.095623196	Commercial - Bank, Savings and Loan - One Story	YES - Current	NO - Privately-Owned	Available	Not Used in Prior Housing Element	0.085336646	0	0	0.085336646	0	0	0	1508197	901	Hollywood			Lower
LOS ANGELES		5590016028		Neighborhood Office Commercial	C4-1D	0	108	0.138022559	Commercial - Bank, Savings and Loan - One Story	YES - Current	NO - Privately-Owned	Available	Not Used in Prior Housing Element	0.112652108	0	0	0.112652108	0	0	0	1508197	902	Hollywood			Lower
LOS ANGELES	1852 N HILLHURST AVE	90027	5590017004	Neighborhood Office Commercial	C4-1D	0	108	0.118871341	Commercial - Store Combination - Store and Residential Combination - One Story	YES - Current	NO - Privately-Owned	Available	Not Used in Prior Housing Element	0	0	0.028208147	0.028208147	4	0	0	150B201	1211	Hollywood		Yes	Above Moderate
LOS ANGELES	4447 W RUSSELL AVE	90027	5590017005	Neighborhood Office Commercial	C4-1D	0	108	0.05578418	Residential - Single Family Residence	YES - Current	NO - Privately-Owned	Available	Not Used in Prior Housing Element	0	0	0.140678322	0.140678322	1	0	0	150B201	1210	Hollywood			Above Moderate
LOS ANGELES	4426 W FRANKLIN AVE	90027	5590017009	Low Medium I Residential	R2-1XL	0	17	0.154846506	Residential - Double, Duplex, or Two Units - 4 Stories or Less	YES - Current	NO - Privately-Owned	Available	Not Used in Prior Housing Element	0	0	0.323781788	0.323781788	2	2*	2*	150B201	1101	Hollywood		Yes	Above Moderate
LOS ANGELES	4416 W FRANKLIN AVE	90027	5590017011	Low Medium I Residential	R2-1XL	0	17	0.154694508	Residential - Single Family Residence	YES - Current	NO - Privately-Owned	Available	Not Used in Prior Housing Element	0	0	0.249276567	0.249276567	1	2*	2*	150B201	1099	Hollywood			Above Moderate
LOS ANGELES	4412 W FRANKLIN AVE	90027	5590017012	Low Medium I Residential	R2-1XL	0	17	0.154619539	Residential - Single Family Residence - Pool	YES - Current	NO - Privately-Owned	Available	Not Used in Prior Housing Element	0	0	0.249276567	0.249276567	1	2*	2*	150B201	1098	Hollywood			Above Moderate
LOS ANGELES	4443 W RUSSELL AVE	90027	5590017015	Low Medium I Residential	R2-1XL	0	17	0.154955504	Residential - Double, Duplex, or Two Units - 4 Stories or Less	YES - Current	NO - Privately-Owned	Available	Not Used in Prior Housing Element	0	0	0.323781788	0.323781788	2	2*	2*	150B201	1177	Hollywood		Yes	Above Moderate
LOS ANGELES	4427 W RUSSELL AVE	90027	5590017018	Low Medium I Residential	R2-1XL	0	17	0.154957993	Residential - Single Family Residence	YES - Current	NO - Privately-Owned	Available	Not Used in Prior Housing Element	0	0	0.249276567	0.249276567	1	2*	2*	150B201	1174	Hollywood			Above Moderate
LOS ANGELES	4425 W RUSSELL AVE	90027	5590017019	Low Medium I Residential	R2-1XL	0	17	0.154956056	Residential - Double, Duplex, or Two Units - 4 Stories or Less	YES - Current	NO - Privately-Owned	Available	Not Used in Prior Housing Element	0	0	0.323781788	0.323781788	2	2*	2*	150B201	1173	Hollywood		Yes	Above Moderate
LOS ANGELES	4419 W RUSSELL AVE	90027	5590017020	Low Medium I Residential	R2-1XL	0	17	0.154957993	Residential - Double, Duplex, or Two Units - 4 Stories or Less	YES - Current	NO - Privately-Owned	Available	Not Used in Prior Housing Element	0	0	0.323781788	0.323781788	2	2*	2*	150B201	1172	Hollywood		Yes	Above Moderate
LOS ANGELES	4413 W RUSSELL AVE	90027	5590017021	Low Medium I Residential	R2-1XL	0	17	0.154955698	Residential - Double, Duplex, or Two Units - 4 Stories or Less	YES - Current	NO - Privately-Owned	Available	Not Used in Prior Housing Element	0	0	0.323781788	0.323781788	2	2*	2*	150B201	1171	Hollywood		Yes	Above Moderate
LOS ANGELES	4409 W RUSSELL AVE	90027	5590017022	Low Medium I Residential	R2-1XL	0	17	0.154957928	Residential - Double, Duplex, or Two Units - 4 Stories or Less	YES - Current	NO - Privately-Owned	Available	Not Used in Prior Housing Element	0	0	0.323781788	0.323781788	2	2*	2*	150B201	1170	Hollywood		Yes	Above Moderate
LOS ANGELES	4401 W RUSSELL AVE	90027	5590017024	Low Medium I Residential	R2-1XL	0	17	0.109632878	Residential - Single Family Residence	YES - Current	NO - Privately-Owned	Available	Not Used in Prior Housing Element	0	0	0.12896688	0.12896688	1	1*	1*	150B201	1194	Hollywood			Above Moderate
LOS ANGELES	1824 N HILLHURST AVE	90027	5590018001	Neighborhood Office Commercial	C4-1D	0	108	0.1757379	Commercial - Professional Building - Medical Dental Building - One Story	YES - Current	NO - Privately-Owned	Available	Used in Prior Housing Element - Non-Vacant	0.129954513	0	0	0.129954513	0	0	0	150B201	1276	Hollywood			Lower
LOS ANGELES	1814 N HILLHURST AVE	90027	5590018003	Neighborhood Office Commercial	C4-1D	0	108	0.174654625	Commercial - Store Combination - Store and Residential Combination - One Story	YES - Current	NO - Privately-Owned	Available	Used in Prior Housing Element - Non-Vacant	0	0	0.181964089	0.181964089	2	0	0	150B201	1316	Hollywood		Yes	Above Moderate
LOS ANGELES	4442 W RUSSELL AVE	90027	5590018006	Low Medium I Residential	R2-1XL	0	17	0.155354497	Residential - Single Family Residence	YES - Current	NO - Privately-Owned	Available	Not Used in Prior Housing Element	0	0	0.249276567	0.249276567	1	2*	2*	150B201	1274	Hollywood			Above Moderate
LOS ANGELES	4436 W RUSSELL AVE	90027	5590018007	Low Medium I Residential	R2-1XL	0	17	0.155362005	Residential - Double, Duplex, or Two Units - 4 Stories or Less	YES - Current	NO - Privately-Owned	Available	Not Used in Prior Housing Element	0	0	0.323781788	0.323781788	2	2*	2*	150B201	1273	Hollywood		Yes	Above Moderate
LOS ANGELES	4434 W RUSSELL AVE	90027	5590018008	Low Medium I Residential	R2-1XL	0	17	0.155367849		YES - Current	NO - Privately-Owned	Available	Not Used in Prior

LOS ANGELES	1806 N HILLHURST AVE	90027	5590018024	Neighborhood Office Commercial	C4-1D	0	108	0.071763142	Commercial - Shopping Center (Neighborhood, Community) - One Story	YES - Current	NO - Privately-Owned	Available	Used in Prior Housing Element - Non-Vacant	0.020597484	0	0	0.020597484	0	0	0	1508J201	1366	Hollywood							Lower
LOS ANGELES	4451 W MELBOURNE AVE	90027	5590018024	Neighborhood Office Commercial	C4-1D	0	108	0.099172352	Commercial - Shopping Center (Neighborhood, Community) - One Story	YES - Current	NO - Privately-Owned	Available	Used in Prior Housing Element - Non-Vacant	0.026314051	0	0	0.026314051	0	0	0	1508J201	1381	Hollywood							Lower
LOS ANGELES		5590018024	Neighborhood Office Commercial	C4-1D	0	108	0.099171984	Commercial - Shopping Center (Neighborhood, Community) - One Story	YES - Current	NO - Privately-Owned	Available	Used in Prior Housing Element - Non-Vacant	0.026314051	0	0	0.026314051	0	0	0	1508J201	1365	Hollywood							Lower
LOS ANGELES	4550 W RUSSELL AVE	90027	5590019002	Low Medium I Residential	R2-1XL	0	17	0.155305206	Residential - Single Family Residence	YES - Current	NO - Privately-Owned	Available	Not Used in Prior Housing Element	0	0	0.249276567	0.249276567	1	2*	2*	1508I197	1034	Hollywood							Above Moderate
LOS ANGELES	4544 W RUSSELL AVE	90027	5590019003	Low Medium I Residential	R2-1XL	0	17	0.155308329	Residential - Single Family Residence	YES - Current	NO - Privately-Owned	Available	Not Used in Prior Housing Element	0	0	0.249276567	0.249276567	1	2*	2*	1508I197	1033	Hollywood							Above Moderate
LOS ANGELES	4538 W RUSSELL AVE	90027	5590019004	Low Medium I Residential	R2-1XL	0	17	0.155310481	Residential - Single Family Residence	YES - Current	NO - Privately-Owned	Available	Not Used in Prior Housing Element	0	0	0.249276567	0.249276567	1	2*	2*	1508I197	1032	Hollywood							Above Moderate
LOS ANGELES	4534 W RUSSELL AVE	90027	5590019005	Low Medium I Residential	R2-1XL	0	17	0.155310946	Residential - Single Family Residence	YES - Current	NO - Privately-Owned	Available	Not Used in Prior Housing Element	0	0	0.249276567	0.249276567	1	2*	2*	1508I197	1031	Hollywood							Above Moderate
LOS ANGELES	4528 W RUSSELL AVE	90027	5590019006	Low Medium I Residential	R2-1XL	0	17	0.155313351	Residential - Double, Duplex, or Two Units - 4 Stories or Less	YES - Current	NO - Privately-Owned	Available	Not Used in Prior Housing Element	0	0	0.323781788	0.323781788	2	2*	2*	1508I197	1030	Hollywood		Yes					Above Moderate
LOS ANGELES	4524 W RUSSELL AVE	90027	5590019007	Low Medium I Residential	R2-1XL	0	17	0.155315756	Residential - Double, Duplex, or Two Units - 4 Stories or Less	YES - Current	NO - Privately-Owned	Available	Not Used in Prior Housing Element	0	0	0.323781788	0.323781788	2	2*	2*	1508I197	1029	Hollywood		Yes					Above Moderate
LOS ANGELES	4520 1/2 W RUSSELL AVE	90027	5590019008	Low Medium I Residential	R2-1XL	0	17	0.155315609	Residential - Single Family Residence	YES - Current	NO - Privately-Owned	Available	Not Used in Prior Housing Element	0	0	0.249276567	0.249276567	1	2*	2*	1508I197	1028	Hollywood							Above Moderate
LOS ANGELES	4514 W RUSSELL AVE	90027	5590019009	Low Medium I Residential	R2-1XL	0	17	0.155317402	Residential - Single Family Residence	YES - Current	NO - Privately-Owned	Available	Not Used in Prior Housing Element	0	0	0.249276567	0.249276567	1	2*	2*	1508I197	1027	Hollywood							Above Moderate
LOS ANGELES	4517 W MELBOURNE AVE	90027	5590019015	Low Medium I Residential	R2-1XL	0	17	0.154955833	Residential - Single Family Residence	YES - Current	NO - Privately-Owned	Available	Not Used in Prior Housing Element	0	0	0.106162074	0.106162074	1	2*	2*	1508I197	1088	Hollywood							Above Moderate
LOS ANGELES	4521 W MELBOURNE AVE	90027	5590019016	Low Medium I Residential	R2-1XL	0	17	0.154955834	Residential - Single Family Residence - Vacant Land	YES - Current	NO - Privately-Owned	Available	Not Used in Prior Housing Element	0	0	0.569544196	0.569544196	0	2*	2*	1508I197	1089	Hollywood							Above Moderate
LOS ANGELES	4525 W MELBOURNE AVE	90027	5590019017	Low Medium I Residential	R2-1XL	0	17	0.15495777	Residential - Double, Duplex, or Two Units - 4 Stories or Less	YES - Current	NO - Privately-Owned	Available	Not Used in Prior Housing Element	0	0	0.139321107	0.139321107	2	2*	2*	1508I197	1090	Hollywood		Yes					Above Moderate
LOS ANGELES	4531 W MELBOURNE AVE	90027	5590019018	Low Medium I Residential	R2-1XL	0	17	0.15495777	Residential - Single Family Residence	YES - Current	NO - Privately-Owned	Available	Not Used in Prior Housing Element	0	0	0.249276567	0.249276567	1	2*	2*	1508I197	1091	Hollywood							Above Moderate
LOS ANGELES	4535 W MELBOURNE AVE	90027	5590019019	Low Medium I Residential	R2-1XL	0	17	0.154955833	Residential - Double, Duplex, or Two Units - 4 Stories or Less	YES - Current	NO - Privately-Owned	Available	Not Used in Prior Housing Element	0	0	0.139321107	0.139321107	2	2*	2*	1508I197	1092	Hollywood		Yes					Above Moderate
LOS ANGELES	4543 W MELBOURNE AVE	90027	5590019021	Low Medium I Residential	R2-1XL	0	17	0.154957771	Residential - Single Family Residence	YES - Current	NO - Privately-Owned	Available	Not Used in Prior Housing Element	0	0	0.249276567	0.249276567	1	2*	2*	1508I197	1094	Hollywood							Above Moderate
LOS ANGELES	1831 N HILLHURST AVE	90027	5590019024	Neighborhood Office Commercial	C2-1	0	108	0.114014677	Commercial - Shopping Center (Neighborhood, Community) - One Story	YES - Current	NO - Privately-Owned	Available	Not Used in Prior Housing Element	0.089157926	0	0	0.089157926	0	0	0	1508I197	1024	Hollywood							Lower
LOS ANGELES	4506 W RUSSELL AVE	90027	5590019024	Neighborhood Office Commercial	C4-1D	0	108	0.15532196	Commercial - Shopping Center (Neighborhood, Community) - One Story	YES - Current	NO - Privately-Owned	Available	Not Used in Prior Housing Element	0.108667808	0	0	0.108667808	0	0	0	1508I197	1025	Hollywood							Lower
LOS ANGELES	4507 W MELBOURNE AVE	90027	5590019024	Neighborhood Office Commercial	C4-1D	0	108	0.154957161	Commercial - Shopping Center (Neighborhood, Community) - One Story	YES - Current	NO - Privately-Owned	Available	Not Used in Prior Housing Element	0.108667808	0	0	0.108667808	0	0	0	1508I197	1086	Hollywood							Lower
LOS ANGELES	4511 W MELBOURNE AVE	90027	5590019024	Neighborhood Office Commercial	C4-1D	0	108	0.154955833	Commercial - Shopping Center (Neighborhood, Community) - One Story	YES - Current	NO - Privately-Owned	Available	Not Used in Prior Housing Element	0.119494047	0	0	0.119494047	0	0	0	1508I197	1087	Hollywood							Lower
LOS ANGELES	4512 W RUSSELL AVE	90027	5590019024	Neighborhood Office Commercial	C4-1D	0	108	0.155320166	Commercial - Shopping Center (Neighborhood, Community) - One Story	YES - Current	NO - Privately-Owned	Available	Not Used in Prior Housing Element	0.119494047	0	0	0.119494047	0	0	0	1508I197	1026	Hollywood							Lower
LOS ANGELES	1810 N VERMONT AVE	90027	5590020001	Neighborhood Office Commercial	C4-1D	0	108	0.174653754	Commercial - Store Combination - Store and Residential Combination - One Story	YES - Current	NO - Privately-Owned	Available	Not Used in Prior Housing Element	0	0	0.02752287	0.02752287	20	0	0	1508I197	1119	Hollywood		Yes					Above Moderate
LOS ANGELES	4651 W MELBOURNE AVE	90027	5590020001	Neighborhood Office Commercial	C4-1D	0	108	0.174656163	Commercial - Store Combination - Store and Residential Combination - One Story	YES - Current	NO - Privately-Owned	Available	Not Used in Prior Housing Element	0	0	0.02752287	0.02752287	20	0	0	1508I197	1133	Hollywood		Yes					Above Moderate
LOS ANGELES	1816 N VERMONT AVE	90027	5590020002	Neighborhood Office Commercial	C4-1D	0	108	0.174654959	Commercial - Store - One Story	YES - Current	NO - Privately-Owned	Available	Used in Prior Housing Element - Non-Vacant	0.094496037	0	0	0.094496037	1	0	0	1508I197	1082	Hollywood							Lower
LOS ANGELES	1818 N VERMONT AVE	90027	5590020002	Neighborhood Office Commercial	C4-1D	0	108	0.17465551	Commercial - Store - One Story	YES - Current	NO - Privately-Owned	Available	Used in Prior Housing Element - Non-Vacant	0.094496037	0	0	0.094496037	1	0	0	1508I197	1063	Hollywood							Lower
LOS ANGELES	1824 N VERMONT AVE	90027	5590020003	Neighborhood Office Commercial	C4-1D	0	108	0.174013657	Recreational - Theater - Movie - Indoor - One Story	YES - Current	NO - Privately-Owned	Available	Used in Prior Housing Element - Non-Vacant	0.07895707	0	0	0.07895707	3	0	0	1508I197	1045	Hollywood							Lower
LOS ANGELES	4607 W MELBOURNE AVE	90027	5590020011	Low Medium I Residential	R2-1XL	0	17	0.155266687	Residential - Single Family Residence	YES - Current	NO - Privately-Owned	Available	Not Used in Prior Housing Element	0	0	0.249276567	0.249276567	1	2*	2*	1508I197	1100	Hollywood							Above Moderate
LOS ANGELES	4612 W RUSSELL AVE	90027	5590020016	Low Medium I Residential	R2-1XL	0	17	0.155451991	Residential - Double, Duplex, or Two Units - 4 Stories or Less	YES - Current	NO - Privately-Owned	Available	Not Used in Prior Housing Element	0	0	0.323781788	0.323781788	2	2*	2*	1508I197	1038	Hollywood		Yes					Above Moderate
LOS ANGELES	4618 W RUSSELL AVE	90027	5590020017	Low Medium I Residential	R2-1XL	0	17	0.155397936	Residential - Single Family Residence - Pool	YES - Current	NO - Privately-Owned	Available	Not Used in Prior Housing Element	0	0	0.249276567	0.249276567	1	2*	2*	1508I197	1039	Hollywood							Above Moderate
LOS ANGELES	4622 W RUSSELL AVE	90027	5590020018	Low Medium I Residential	R2-1XL	0	17	0.15534679	Residential - Double, Duplex, or Two Units - 4 Stories or Less	YES - Current	NO - Privately-Owned	Available	Not Used in Prior Housing Element	0	0	0.323781788	0.323781788	2	2*	2*	1508I197	1040	Hollywood		Yes					Above Moderate
LOS ANGELES	4632 W RUSSELL AVE	90027	5590020021	Low Medium I Residential	R2-1XL	0	17	0.15524123	Residential - Single Family Residence	YES - Current	NO - Privately-Owned	Available	Not Used in Prior Housing Element	0	0	0.249276567	0.249276567	1	2*	2*	1508I197	1042	Hollywood							Above Moderate
LOS ANGELES	4636 W RUSSELL AVE	90027	5590020022	Low Medium I Residential	R2-1XL	0	17	0.155190083	Residential - Double, Duplex, or Two Units - 4 Stories or Less	YES - Current	NO - Privately-Owned	Available	Not Used in Prior Housing Element	0	0	0.323781788	0.323781788	2	2*	2*	1508I197	1043	Hollywood		Yes					Above Moderate
LOS ANGELES	4639 W MELBOURNE AVE	90027	5590020900	Low Medium I Residential	R2-1XL	0	17	0.155266078	Miscellaneous - Government Owned Property	YES - Current	YES - City-Owned	Available	Not Used in Prior Housing Element	0	0	0.007449882	0.007449882	0	2*	2*	1508I197	1107	Hollywood							Above Moderate
LOS ANGELES	4642 W RUSSELL AVE	90027	5590020900	Low Medium I Residential	R2-1XL	0	17	0.155136308	Miscellaneous - Government Owned Property	YES - Current	YES - City-Owned	Available	Not Used in Prior Housing Element	0	0	0.007449882	0.007449882	0	2*	2*	1508I197	1044	Hollywood							Above Moderate
LOS ANGELES	1762 N VERMONT AVE	90027	5590021002	Neighborhood Office Commercial	C4-1D	0	108	0.135885976	Commercial - Store - One Story	YES - Current	NO - Privately-Owned	Available	Used in Prior Housing Element - Non-Vacant	0.085422129	0	0	0.085422129	0	0	0	1478I197	59	Hollywood							Lower
LOS ANGELES	1768 N VERMONT AVE	90027	5590021002	Neighborhood Office Commercial	C4-1D	0	108	0.136270124	Commercial - Store - One Story	YES - Current	NO - Privately-Owned	Available	Used in Prior Housing Element - Non-Vacant	0.085422129	0	0	0.085422129	0	0	0	1508I197	1214	Hollywood							Lower
LOS ANGELES	1770 N VERMONT AVE	90027	5590021002	Neighborhood Office Commercial	C4-1D	0	108	0.045337017	Commercial - Store - One Story	YES - Current	NO - Privately-Owned	Available	Used in Prior Housing Element - Non-Vacant	0	0	0.007772958	0.007772958	0	0	0	1478I197	1191	Hollywood							Above Moderate
LOS ANGELES	1752 N VERMONT AVE	90027	5590021003	Neighborhood Office Commercial	C4-1D	0	108	0.135888807	Commercial - Store Combination - Store and Office Combination - One Story	YES - Current	NO - Privately-Owned	Available	Used in Prior Housing Element - Non-Vacant	0.095821743	0	0	0.095821743	2	0	0	1478I197	93	Hollywood							Lower
LOS ANGELES	1756 N VERMONT AVE	90027	5590021003	Neighborhood Office Commercial	C4-1D	0	108	0.135886919	Commercial - Store Combination - Store and Office Combination - One Story	YES - Current	NO - Privately-Owned	Available	Used in Prior Housing Element - Non-Vacant	0.095821743	0	0	0.095821743	2	0	0	1478I197	78	Hollywood							Lower
LOS ANGELES	4622 W MELBOURNE AVE	90027	5590021007	Low Medium I Residential	R2-1XL	0	17	0.14692348	Residential - Single Family Residence	YES - Current	NO - Privately-Owned	Available	Not Used in Prior Housing Element	0	0	0.249276567	0.249276567	1	2*	2*	1508I197	1180	Hollywood							Above Moderate
LOS ANGELES	4618 W MELBOURNE AVE	90027	5590021008	Low Medium I Residential	R2-1XL	0	17	0.146849133	Residential - Single Family Residence	YES - Current	NO - Privately-Owned	Available	Not Used in Prior Housing Element	0	0	0.249276567	0.249276567	1	2*	2*	1508I197	1179	Hollywood							Above Moderate
LOS ANGELES	4641 W KINGSWELL AVE	90027	5590021009	Low Medium I Residential	R2-1XL	0	17	0.146920744	Commercial - Parking Lot (Commercial Use Property) - Lots - Patron or Employee - One Story	YES - Current	NO - Privately-Owned	Available	Not Used in Prior Housing Element	0	0	0.043771175	0.043771175	0	2*	2*	1478I197	73	Hollywood							Above Moderate
LOS ANGELES	4635 W KINGSWELL AVE	90027	5590021010	Low Medium I Residential	R2-1XL	0	17	0.146922581	Commercial - Parking Lot (Commercial Use Property) - Lots - Patron or Employee - One Story	YES - Current	NO - Privately-Owned	Available	Not Used in Prior Housing Element	0	0	0.030297444	0.030297444	0	2*	2*	1478I197	72	Hollywood							Above Moderate
LOS ANGELES	4631 W KINGSWELL AVE	90027	5590021011	Low Medium I Residential	R2-1XL	0	17	0.146922581	Residential - Single Family Residence - Pool	YES - Current	NO - Privately-Owned	Available	Not Used in Prior Housing Element	0	0	0.249276567	0.249276567	1	2*	2*	1478I197	71	Hollywood							Above Moderate
LOS ANGELES	4612 W MELBOURNE AVE	90027	5590021016	Low Medium I Residential	R2-1XL	0	17	0.146966423	Residential - Single Family Residence	YES - Current	NO - Privately-Owned	Available	Not Used in Prior Housing Element	0	0	0.249276567	0.249276567	1	2*	2*	1508I197	1178	Hollywood							Above Moderate
LOS ANGELES	4611 W KINGSWELL AVE	90027	5590021019	Low Medium I Residential	R2-1XL	0	17	0.146921304	Residential - Double, Duplex, or Two Units - 4 Stories or Less	YES - Current	NO - Privately-Owned	Available	Not Used in Prior Housing Element	0	0	0.323781788	0.323781788	2	2*	2*	1478I197	67	Hollywood		Yes					Above Moderate
LOS ANGELES	4607 W KINGSWELL AVE	90027	5590021020	Low Medium I Residential	R2-1XL	0	17	0.146922222	Residential - Double, Duplex, or Two Units - 4 Stories or Less	YES - Current	NO - Privately-Owned	Available	Not Used in Prior Housing Element	0	0	0.323781788	0.323781788	2	2*	2*	1478I197	66	Hollywood		Yes					Above Moderate
LOS ANGELES	4621 W KINGSWELL AVE	90027	5590021022	Low Medium I Residential	R2-1XL	0	17	0.146922222	Residential - Double, Duplex, or Two Units - 4 Stories or Less	YES - Current	NO - Privately-Owned	Available	Not Used in Prior Housing Element	0	0	0.323781788	0.323781788	2	2*	2*	1478I197	69	Hollywood		Yes					Above Moderate
LOS ANGELES	1772 N VERMONT AVE	90027	5590021024	Neighborhood Office Commercial	C4-1D	0	108	0.082067682	Institutional - Church - One Story	YES - Current	NO - Privately-Owned	Available	Not Used in Prior Housing Element	0.012064851	0	0	0.012064851	0	0	0	1508I197	1204	Hollywood							Lower
LOS ANGELES	1776 N VERMONT AVE	90027	5590021024	Neighborhood Office Commercial	C4-1D	0	108	0.120538494	Institutional - Church - One Story	YES - Current	NO - Privately-Owned	Available	Not Used in Prior Housing Element	0.015678107	0	0	0.015678107	0	0	0	1508I197	1186	Hollywood							Lower
LOS ANGELES	4626 W MELBOURNE AVE	90027	5590021025	Low Medium I Residential	R2-1XL	0	17	0.143669457	Commercial - Parking Lot (Commercial Use Property) - Lots - Patron or Employee - One Story	YES - Current	NO - Privately-Owned	Available	Not Used in Prior Housing Element	0	0	0.043771175	0.043771175	0	2*	2*	1508I197	1181	Hollywood							Above Moderate
LOS ANGELES	4630 W MELBOURNE AVE	90027	5590021025	Low Medium I Residential	R2-1XL	0	17	0.143477346	Commercial - Parking Lot (Commercial Use Property) - Lots - Patron or Employee - One Story	YES - Current	NO - Privately-Owned	Available	Not Used in Prior Housing Element	0	0	0.043771175	0.043771175	0	2*	2*	1508I197	1182	Hollywood							Above Moderate
LOS ANGELES	4636 W MELBOURNE AVE	90027	5590021025	Low Medium I Residential	R2-1XL	0	17	0.14347914	Commercial - Parking Lot (Commercial Use Property) - Lots - Patron or Employee - One Story	YES - Current	NO - Privately-Owned	Available	Not Used in Prior Housing Element	0	0	0.043771175	0.043771175	0	2*	2*	1508I197	1183	Hollywood							Above Moderate
LOS ANGELES	4640 W MELBOURNE AVE	90027	5590021025	Low Medium I Residential	R2-1XL	0	17	0.135155721	Commercial - Parking Lot (Commercial Use Property) - Lots - Patron or Employee - One Story	YES - Current	NO - Privately-Owned	Available	Not Used in Prior Housing Element	0	0	0.053835882	0.053835882	0	2*	2*	1508I197	1184	Hollywood							Above Moderate
LOS ANGELES	4544 W MELBOURNE AVE	90027	5590022003	Low Medium I Residential	R2-1XL	0	17	0.154304611	Residential - Single Family Residence	YES - Current	NO - Privately-Owned	Available	Not Used in Prior Housing Element	0	0	0.249276567	0.249276567	1	2*	2*	1508I197	1173	Hollywood							Above Moderate
LOS ANGELES	4538 1/4 W MELBOURNE AVE	90027	5590022004	Low Medium I Residential	R2-1XL	0	17	0.154289008	Residential - Double, Duplex, or Two Units - 4 Stories or Less	YES - Current	NO - Privately-Owned	Available	Not Used in Prior Housing Element	0	0	0.323781788	0.323781788	2	2*	2*	1508I197	1172	Hollywood		Yes					Above Moderate
LOS ANGELES	4534 W MELBOURNE AVE	90027	5590022005	Low Medium I Residential	R2-1XL	0	17	0.154250342	Residential - Single Family Residence	YES - Current	NO - Privately-Owned	Available	Not Used in Prior Housing Element	0	0	0.249276567	0.249276567	1	2*	2*	1508I197	1171	Hollywood							Above Moderate
LOS ANGELES	4528 W MELBOURNE AVE	90027	5590022006	Low Medium I Residential	R2-1XL	0	17	0.154597544	Residential - Single Family Residence	YES - Current	NO - Privately-Owned	Available	Not Used in Prior Housing Element	0	0	0.249276567	0.249276567	1	2*	2*	1508I197	1170	Hollywood							Above Moderate
LOS ANGELES	4541 W KINGSWELL AVE	90027	5590022010	Low Medium I Residential	R2-1XL	0	17	0.155072492	Residential - Double, Duplex, or Two Units - 4 Stories or Less	YES - Current	NO - Privately-Owned	Available	Not Used in Prior Housing Element	0	0	0.323781788	0.323781788	2	2*	2*	1478I197	51	Hollywood		Yes					Above Moderate
LOS ANGELES	4535 W KINGSWELL AVE	90027	5590022011	Low Medium I Residential	R2-1XL	0	17	0.155071882	Residential - Double, Duplex, or Two Units - 4 Stories or Less	YES - Current	NO - Privately-Owned	Available	Not Used in Prior Housing Element	0	0	0.323781788	0.323781788	2	2*	2*	1478I197	50	Hollywood		Yes					Above Moderate
LOS ANGELES	4529 W KINGSWELL AVE	90027	5590022012	Low Medium I Residential	R2-1XL	0	17	0.154076538	Residential - Double, Duplex, or Two Units - 4 Stories or Less	YES - Current	NO - Privately-Owned	Available	Not Used in Prior Housing Element	0	0	0.323781788	0.323781788	2	2*	2*	1478I197	49	Hollywood		Yes					Above Moderate
LOS ANGELES	4526 W MELBOURNE AVE	90027	5590022013	Low Medium I Residential	R2-1XL	0	17	0.138970263	Residential - Single Family Residence - Therapy Pool (Spa)	YES - Current	NO - Privately-Owned	Available	Not Used in Prior Housing Element	0	0	0.249276567	0.249276567	1	2*	2*	1508I197	1169	Hollywood							Above Moderate
LOS ANGELES	4520 W MELBOURNE AVE	90027	5590022014	Low Medium I Residential	R2-1XL	0	17	0.154449661	Residential - Single Family Residence	YES - Current	NO - Privately-Owned	Available	Not Used in Prior Housing Element	0	0	0.257367092	0.257367092	1	2*	2*	1508I197	1167	Hollywood							Above Moderate
LOS ANGELES	4516 W MELBOURNE AVE	90027	5590022015	Low Medium I Residential	R2-1XL	0	17	0.154412858	Residential - Single Family Residence	YES - Current	NO - Privately-Owned	Available	Not Used in Prior Housing Element	0	0	0.249276567	0.249276567	1	2*	2*	1508I197	1166	Hollywood							Above Moderate
LOS ANGELES	4510 W MELBOURNE AVE	90027	5590022016	Low Medium I Residential	R2-1XL	0	17	0.154373264	Residential - Single Family Residence	YES - Current	NO - Privately-Owned	Available	Not Used in Prior Housing Element	0	0	0.249276567	0.249276567	1	2*	2*	1508I197	1165	Hollywood							Above Moderate
LOS ANGELES	4506 W MELBOURNE AVE	90027	5590022017	Neighborhood Office Commercial	C4-1D	0	17	0.154347811	Residential - Single Family Residence	YES - Current	NO - Privately-Owned	Available	Not Used in Prior Housing Element	0	0	0.249276567	0.249276567	1	2*	2*	1508I197	1164	Hollywood							Above Moderate
LOS ANGELES	1775 N HILLHURST AVE	90027	5590022018	Neighborhood Office Commercial	C4-1D	0	108	0.126191664	Commercial - Store - One Story	YES - Current	NO - Privately-Owned	Available	Not Used in Prior Housing Element	0.060960513	0	0	0.060960513	2	0	0	1508I197	1163	Hollywood							Lower
LOS ANGELES	4525 W KINGSWELL AVE	90027	5590022019	Low Medium I Residential	R2-1XL	0	17	0.155070575	Residential - Double, Duplex, or Two Units - 4 Stories or Less	YES - Current	NO - Privately-Owned	Available	Not Used in Prior Housing Element	0	0	0.323781788	0.323781788	2	2*	2*	1478I197	48	Hollywood		Yes					Above Moderate
LOS ANGELES	4517 W KINGSWELL AVE	90027	5590022021	Low Medium I Residential	R2-1XL	0	17	0.155070589	Residential - Single Family Residence	YES - Current	NO - Privately-Owned	Available	Not Used in Prior Housing Element	0	0	0.249276567	0.249276567	1	2*	2*	1478I197	46	Hollywood							Above Moderate
LOS ANGELES	4511 W KINGSWELL AVE	90027	5590022022	Low Medium I Residential	R2-1XL	0	17	0.15505426	Residential - Single Family Residence	YES - Current	NO - Privately-Owned	Available	Not Used in Prior Housing Element	0	0	0.249276567	0.249276567	1	2*	2*	1478I197	45	Hollywood							Above Moderate
LOS ANGELES	4507 W KINGSWELL AVE	90027	5590022023	Neighborhood Office Commercial	R2-1XL	0	17	0.155085273	Residential - Double, Duplex, or Two Units - 4 Stories or Less	YES - Current	NO - Privately-Owned	Available	Not Used in Prior Housing Element	0	0	0.323781788	0.323781788	2	2*	2*	1478I197	44	Hollywood		Yes					Above Moderate
LOS ANGELES	1755 N HILLHURST AVE	90027	5590022026	Neighborhood Office Commercial	C4-1D	0	108	0.12681799	Commercial - Store Combination - Store and Office Combination - One Story	YES - Current	NO - Privately-Owned	Available	Not Used in Prior Housing Element	0	0	0.009276177	0.009276177	13	0	0	1478I197	43	Hollywood		Yes					Above Moderate
LOS ANGELES	1760 N RODNEY DR	90027	5590022030	Low Medium I Residential	R2-1XL	0	17	0.154853426	Residential - Single Family Residence	YES - Current	NO - Privately-Owned	Available	Not Used in Prior Housing Element	0	0	0.249276567	0.249276567	1	2*	2*	1478I197	54	Hollywood							Above Moderate
LOS ANGELES	4452 W MELBOURNE AVE	90027	5590023002	Neighborhood Office Commercial	C4-1D	0	108	0.145274531	Commercial - Store - One Story	YES - Current	NO - Privately-Owned	Available	Not Used in Prior Housing Element	0	0	0.174401709	0.174401709	1	0	0	1508J201	1441	Hollywood		Yes					Above Moderate
LOS ANGELES	4456 W MELBOURNE AVE	90027	5590023003	Neighborhood Office Commercial	C4-1D	0	108	0.145054303	Commercial - Auto, Recreation Equipment, Construction Equipment Sales and Service - Auto Body Repair Shop - One Story	YES - Current	NO - Privately-Owned	Available	Used in Prior Housing Element - Non-Vacant	0.087270679	0	0	0.087270679	0	0	0	1508J201	1442	Hollywood							Lower
LOS ANGELES	1760 N HILLHURST AVE	90027	5590023004	Neighborhood Office Commercial	C4-1D	0	108	0.144891515	Commercial - Store Combination - Store and Office Combination - One Story	YES - Current	NO - Privately-Owned	Available	Not Used in Prior Housing Element	0.02928287	0	0	0.02928287	1	0	0	1478I197	42	Hollywood							Lower
LOS ANGELES	4451 W KINGSWELL AVE	90027	5590023005	Neighborhood Office Commercial	C4-1D	0	108	0.145746619	Commercial - Store Combination - Store and Residential Combination - One Story	YES - Current	NO - Privately-Owned	Available	Not Used in Prior Housing Element	0	0	0.036451326	0.036451326	4	0	0	1478I197	41	Hollywood		Yes					Above Moderate
LOS ANGELES	4449 W KINGSWELL AVE	90027	5590023006	Low Medium I Residential	R2-1XL	0	17	0.145552274	Residential - Double, Duplex, or Two Units - 4 Stories or Less	YES - Current	NO - Privately-Owned	Available	Not Used in Prior Housing Element	0	0	0.323781788	0.323781788	2	2*	2*	1478I197	40	Hollywood		Yes					Above Moderate
LOS ANGELES	4442 W MELBOURNE AVE	90027	5590023007	Low Medium I Residential	R2-1XL	0	17	0.154633975	Residential - Double, Duplex, or Two Units - 4 Stories or Less	YES - Current	NO - Privately-Owned	Available	Not Used in Prior Housing Element	0	0	0.323781788	0.323781788	2	2*	2*	1508J201	1439	Hollywood		Yes					Above Moderate
LOS ANGELES	4436 W MELBOURNE AVE	90027	5590023008	Low Medium I Residential	R2-1XL	0	17	0.154562428	Residential - Single Family Residence	YES - Current	NO - Privately-Owned	Available	Not Used in Prior Housing Element	0	0	0.249276567	0.249276567	1	2*	2*	1508J201	1438	Hollywood							Above Moderate
LOS ANGELES	4432 W MELBOURNE AVE	90027	5590023009	Low Medium I Residential	R2-1XL

LOS ANGELES	4436 1/2 W KINGSWELL AVE	90027	5590024008	Low Medium I Residential	R2-1XL	0	17	0.155114933	Residential - Double, Duplex, or Two Units - 4 Stories or Less	YES - Current	NO - Privately-Owned	Available	Not Used in Prior Housing Element	0	0	0.020769618	0.020769618	2	2*	2* 148-5A201	41	Hollywood	Yes	Above Moderate
LOS ANGELES	4421 W PROSPECT AVE	90027	5590024014	Low Medium I Residential	R2-1XL	0	17	0.154957103	Residential - Double, Duplex, or Two Units - 4 Stories or Less	YES - Current	NO - Privately-Owned	Available	Not Used in Prior Housing Element	0	0	0.089608517	0.089608517	2	2*	2* 148-5A201	60	Hollywood	Yes	Above Moderate
LOS ANGELES	4427 W PROSPECT AVE	90027	5590024015	Low Medium I Residential	R2-1XL	0	17	0.154957103	Residential - Single Family Residence	YES - Current	NO - Privately-Owned	Available	Not Used in Prior Housing Element	0	0	0.249276567	0.249276567	1	2*	2* 148-5A201	61	Hollywood		Above Moderate
LOS ANGELES	4454 W KINGSWELL AVE	90027	5590024019	Neighborhood Office Commercial	C4-1D	0	108	0.175278531	Residential - Five or More Units or Apartments (Any Combination) - 4 Stories or Less	YES - Current	NO - Privately-Owned	Available	Not Used in Prior Housing Element	0	0	0.282277367	0.282277367	8	0	0	147B197	123	Hollywood	Yes	Above Moderate
LOS ANGELES			5590024019	Neighborhood Office Commercial	C4-1D	0	108	0.098862345	Residential - Five or More Units or Apartments (Any Combination) - 4 Stories or Less	YES - Current	NO - Privately-Owned	Available	Not Used in Prior Housing Element	0.265091293	0	0	0.265091293	8	0	0	147B197	161	Hollywood		Lower
LOS ANGELES	1720 N HILLHURST AVE	90027	5590024020	Neighborhood Office Commercial	C4-1D	0	108	0.075929428	Residential - Double, Duplex, or Two Units - 4 Stories or Less	YES - Current	NO - Privately-Owned	Available	Not Used in Prior Housing Element	0	0	0.173964623	0.173964623	2	0	0	147B197	164	Hollywood	Yes	Above Moderate
LOS ANGELES	1716 N HILLHURST AVE	90027	5590024021	Neighborhood Office Commercial	C4-1D	0	108	0.171071365	Commercial - Office Building - One Story	YES - Current	NO - Privately-Owned	Available	Not Used in Prior Housing Element	0.033030626	0	0	0.033030626	1	0	0	147B197	180	Hollywood		Lower
LOS ANGELES	4449 W PROSPECT AVE	90027	5590024023	Neighborhood Office Commercial	C4-1D	0	108	0.17456667	Commercial - Restaurant, Cocktail Lounge - Restaurant, Cocktail Lounge, Tavern - One Story	YES - Current	NO - Privately-Owned	Available	Used in Prior Housing Element - Non-Vacant	0.033681512	0	0	0.033681512	1	0	0	147B197	807	Hollywood		Lower
LOS ANGELES	1708 N HILLHURST AVE	90027	5590024025	Neighborhood Office Commercial	C4-1D	0	108	0.171071445	Commercial - Office Building - One Story	YES - Current	NO - Privately-Owned	Available	Not Used in Prior Housing Element	0.03739641	0	0	0.03739641	0	0	0	147B197	223	Hollywood		Lower
LOS ANGELES	4550 W KINGSWELL AVE	90027	5590025002	Low Medium I Residential	R2-1XL	0	17	0.155071523	Residential - Double, Duplex, or Two Units - 4 Stories or Less	YES - Current	NO - Privately-Owned	Available	Not Used in Prior Housing Element	0	0	0.323781788	0.323781788	2	2*	2*	147B197	134	Hollywood	Yes	Above Moderate
LOS ANGELES	4534 W KINGSWELL AVE	90027	5590025005	Low Medium I Residential	R2-1XL	0	17	0.155070913	Residential - Double, Duplex, or Two Units - 4 Stories or Less - Pool	YES - Current	NO - Privately-Owned	Available	Not Used in Prior Housing Element	0	0	0.050753416	0.050753416	2	2*	2*	147B197	131	Hollywood	Yes	Above Moderate
LOS ANGELES	4555 W PROSPECT AVE	90027	5590025007	Low Medium II Residential	RD1.5-1XL	0	29	0.103303602	Residential - Single Family Residence	YES - Current	NO - Privately-Owned	Available	Not Used in Prior Housing Element	0	0	0.249276567	0.249276567	1	2*	2*	147B197	238	Hollywood		Above Moderate
LOS ANGELES	4551 W PROSPECT AVE	90027	5590025009	Low Medium II Residential	RD1.5-1XL	0	29	0.103304893	Residential - Single Family Residence	YES - Current	NO - Privately-Owned	Available	Not Used in Prior Housing Element	0	0	0.249276567	0.249276567	1	2*	2*	147B197	237	Hollywood		Above Moderate
LOS ANGELES	4545 W PROSPECT AVE	90027	5590025010	Low Medium II Residential	RD1.5-1XL	0	29	0.155119126	Residential - Single Family Residence	YES - Current	NO - Privately-Owned	Available	Not Used in Prior Housing Element	0	0	0.442781663	0.442781663	1	0	0	147B197	212	Hollywood		Above Moderate
LOS ANGELES	4539 W PROSPECT AVE	90027	5590025011	Low Medium II Residential	RD1.5-1XL	0	29	0.155114564	Residential - Four Units (Any Combination) - 4 Stories or Less	YES - Current	NO - Privately-Owned	Available	Not Used in Prior Housing Element	0	0	0.175045061	0.175045061	4	0	0	147B197	211	Hollywood	Yes	Above Moderate
LOS ANGELES	4535 W PROSPECT AVE	90027	5590025012	Low Medium II Residential	RD1.5-1XL	0	29	0.15510929	Residential - Double, Duplex, or Two Units - 4 Stories or Less	YES - Current	NO - Privately-Owned	Available	Not Used in Prior Housing Element	0	0	0.262984511	0.262984511	2	0	0	147B197	210	Hollywood	Yes	Above Moderate
LOS ANGELES	4510 W KINGSWELL AVE	90027	5590025017	Low Medium I Residential	R2-1XL	0	17	0.155072527	Residential - Single Family Residence	YES - Current	NO - Privately-Owned	Available	Not Used in Prior Housing Element	0	0	0.249276567	0.249276567	1	2*	2*	147B197	126	Hollywood		Above Moderate
LOS ANGELES	4504 W KINGSWELL AVE	90027	5590025018	Neighborhood Office Commercial	R2-1XL	0	17	0.155070585	Residential - Double, Duplex, or Two Units - 4 Stories or Less	YES - Current	NO - Privately-Owned	Available	Not Used in Prior Housing Element	0	0	0.323781788	0.323781788	2	2*	2*	147B197	125	Hollywood	Yes	Above Moderate
LOS ANGELES	4500 W KINGSWELL AVE	90027	5590025019	Neighborhood Office Commercial	C4-1D	0	108	0.07800523	Commercial - Office Building - One Story	YES - Current	NO - Privately-Owned	Available	Used in Prior Housing Element - Non-Vacant	0.021834997	0	0	0.021834997	0	0	0	147B197	124	Hollywood		Lower
LOS ANGELES	1717 N HILLHURST AVE	90027	5590025020	Neighborhood Office Commercial	C4-1D	0	108	0.048811871	Commercial - Store - One Story	YES - Current	NO - Privately-Owned	Available	Not Used in Prior Housing Element	0	0	0.015966009	0.015966009	1	0	0	147B197	175	Hollywood		Above Moderate
LOS ANGELES	4523 W PROSPECT AVE	90027	5590025021	Low Medium II Residential	RD1.5-1XL	0	29	0.155101689	Residential - Four Units (Any Combination) - 4 Stories or Less	YES - Current	NO - Privately-Owned	Available	Not Used in Prior Housing Element	0	0	0.023948093	0.023948093	4	0	0	147B197	208	Hollywood	Yes	Above Moderate
LOS ANGELES	4521 W PROSPECT AVE	90027	5590025022	Low Medium II Residential	RD1.5-1XL	0	29	0.155097026	Residential - Four Units (Any Combination) - 4 Stories or Less	YES - Current	NO - Privately-Owned	Available	Not Used in Prior Housing Element	0	0	0.057558852	0.057558852	4	0	0	147B197	207	Hollywood	Yes	Above Moderate
LOS ANGELES	1715 N HILLHURST AVE	90027	5590025026	Neighborhood Office Commercial	C4-1D	0	108	0.126824826	Residential - Five or More Units or Apartments (Any Combination) - 4 Stories or Less	YES - Current	NO - Privately-Owned	Available	Not Used in Prior Housing Element	0	0	0.130482173	0.130482173	10	0	0	147B197	203	Hollywood	Yes	Above Moderate
LOS ANGELES	1718 N VERMONT AVE	90027	5590026002	Neighborhood Office Commercial	C4-1D	0	108	0.192835021	Commercial - Store - One Story	YES - Current	NO - Privately-Owned	Available	Not Used in Prior Housing Element	0.226320291	0	0	0.226320291	4	0	0	147B197	165	Hollywood		Lower
LOS ANGELES	1716 N VERMONT AVE	90027	5590026003	Neighborhood Office Commercial	C4-1D	0	108	0.192834734	Commercial - Store Combination - Store and Residential Combination - One Story	YES - Current	NO - Privately-Owned	Available	Used in Prior Housing Element - Non-Vacant	0.09053295	0	0	0.09053295	4	0	0	147B197	187	Hollywood		Lower
LOS ANGELES	1700 N VERMONT AVE	90027	5590026004	Neighborhood Office Commercial	C4-1D	0	108	0.312644447	Commercial - Store - One Story	YES - Current	NO - Privately-Owned	Available	Used in Prior Housing Element - Non-Vacant	0.174280991	0	0	0.174280991	0	0	0	147B197	232	Hollywood		Lower
LOS ANGELES	4638 W KINGSWELL AVE	90027	5590026005	Low Medium I Residential	R2-1XL	0	17	0.171333988	Commercial - Parking Lot (Commercial Use Property) - Lots - Patron or Employee - One Story	YES - Current	NO - Privately-Owned	Available	Not Used in Prior Housing Element	0	0	0.014401512	0.014401512	0	2*	2*	147B197	145	Hollywood		Above Moderate
LOS ANGELES	4622 W KINGSWELL AVE	90027	5590026008	Low Medium I Residential	R2-1XL	0	17	0.164376137	Residential - Double, Duplex, or Two Units - 4 Stories or Less	YES - Current	NO - Privately-Owned	Available	Not Used in Prior Housing Element	0	0	0.323781788	0.323781788	2	2*	2*	147B197	140	Hollywood	Yes	Above Moderate
LOS ANGELES	4612 W KINGSWELL AVE	90027	5590026010	Low Medium I Residential	R2-1XL	0	17	0.164374787	Residential - Double, Duplex, or Two Units - 4 Stories or Less	YES - Current	NO - Privately-Owned	Available	Not Used in Prior Housing Element	0	0	0.323781788	0.323781788	2	2*	2*	147B197	138	Hollywood	Yes	Above Moderate
LOS ANGELES	4639 W PROSPECT AVE	90027	5590026013	Low Medium II Residential	RD1.5-1XL	0	29	0.171282103	Commercial - Parking Lot (Commercial Use Property) - Lots - Patron or Employee - One Story	YES - Current	NO - Privately-Owned	Available	Not Used in Prior Housing Element	0	0	0.006665553	0.006665553	0	0	0	147B197	222	Hollywood		Above Moderate
LOS ANGELES	4633 W PROSPECT AVE	90027	5590026014	Low Medium II Residential	RD1.5-1XL	0	29	0.164481664	Residential - Five or More Units or Apartments (Any Combination) - 4 Stories or Less	YES - Current	NO - Privately-Owned	Available	Not Used in Prior Housing Element	0	0	0.046594441	0.046594441	5	0	0	147B197	221	Hollywood		Above Moderate
LOS ANGELES	4627 W PROSPECT AVE	90027	5590026015	Low Medium II Residential	RD1.5-1XL	0	29	0.164474401	Residential - Five or More Units or Apartments (Any Combination) - 4 Stories or Less	YES - Current	NO - Privately-Owned	Available	Not Used in Prior Housing Element	0	0	0.01920315	0.01920315	5	0	0	147B197	220	Hollywood	Yes	Above Moderate
LOS ANGELES	4619 W PROSPECT AVE	90027	5590026017	Low Medium II Residential	RD1.5-1XL	0	29	0.164462995	Residential - Three Units (Any Combination) - 4 Stories or Less	YES - Current	NO - Privately-Owned	Available	Not Used in Prior Housing Element	0	0	0.214675516	0.214675516	3	0	0	147B197	218	Hollywood	Yes	Above Moderate
LOS ANGELES	4611 W PROSPECT AVE	90027	5590026018	Low Medium II Residential	RD1.5-1XL	0	29	0.164457291	Residential - Double, Duplex, or Two Units - 4 Stories or Less	YES - Current	NO - Privately-Owned	Available	Not Used in Prior Housing Element	0	0	0.262984511	0.262984511	2	0	0	147B197	217	Hollywood	Yes	Above Moderate
LOS ANGELES	1707 N RODNEY DR	90027	5590026021	Low Medium II Residential	RD1.5-1XL	0	29	0.164447235	Institutional - Church - One Story	YES - Current	NO - Privately-Owned	Available	Not Used in Prior Housing Element	0	0	0.012705224	0.012705224	1	0	0	147B197	215	Hollywood		Above Moderate
LOS ANGELES	4609 W PROSPECT AVE	90027	5590026022	Low Medium II Residential	RD1.5-1XL	0	29	0.164453527	Institutional - Church - One Story	YES - Current	NO - Privately-Owned	Available	Not Used in Prior Housing Element	0	0	0.051229482	0.051229482	0	0	0	147B197	216	Hollywood		Above Moderate
LOS ANGELES	4150 W LOS FELIZ BLVD	90027	5591001001	Medium Residential	R3-1	0	54	0.223336948	Residential - Five or More Units or Apartments (Any Combination) - 4 Stories or Less - Pool	YES - Current	NO - Privately-Owned	Available	Not Used in Prior Housing Element	0	0	0.090618031	0.090618031	12	0	0	153A201	242	Hollywood	Yes	Above Moderate
LOS ANGELES	4138 W LOS FELIZ BLVD	90027	5591001002	Medium Residential	R3-1	0	54	0.172526681	Residential - Five or More Units or Apartments (Any Combination) - 4 Stories or Less	YES - Current	NO - Privately-Owned	Available	Not Used in Prior Housing Element	0	0	0.094547699	0.094547699	7	0	0	153A201	241	Hollywood	Yes	Above Moderate
LOS ANGELES	4124 W LOS FELIZ BLVD	90027	5591001004	Medium Residential	R3-1	0	54	0.188752146	Residential - Five or More Units or Apartments (Any Combination) - 4 Stories or Less	YES - Current	NO - Privately-Owned	Available	Not Used in Prior Housing Element	0	0	0.119007334	0.119007334	6	0	0	153A201	239	Hollywood	Yes	Above Moderate
LOS ANGELES	4116 W LOS FELIZ BLVD	90027	5591001005	Medium Residential	R3-1	0	54	0.196878806	Residential - Five or More Units or Apartments (Any Combination) - 4 Stories or Less	YES - Current	NO - Privately-Owned	Available	Not Used in Prior Housing Element	0	0	0.127747163	0.127747163	6	0	0	153A201	238	Hollywood	Yes	Above Moderate
LOS ANGELES	4104 W LOS FELIZ BLVD	90027	5591001007	Medium Residential	R3-1	0	54	0.213089038	Residential - Five or More Units or Apartments (Any Combination) - 4 Stories or Less	YES - Current	NO - Privately-Owned	Available	Not Used in Prior Housing Element	0	0	0.131812061	0.131812061	6	0	0	153A201	234	Hollywood	Yes	Above Moderate
LOS ANGELES	4100 W LOS FELIZ BLVD	90027	5591001008	Medium Residential	R3-1	0	54	0.22045683	Residential - Five or More Units or Apartments (Any Combination) - 4 Stories or Less	YES - Current	NO - Privately-Owned	Available	Not Used in Prior Housing Element	0	0	0.140655203	0.140655203	6	0	0	153A201	233	Hollywood	Yes	Above Moderate
LOS ANGELES	4018 W LOS FELIZ BLVD	90027	5591001012	Medium Residential	R3-1	0	54	0.235149536	Residential - Three Units (Any Combination) - 4 Stories or Less	YES - Current	NO - Privately-Owned	Available	Not Used in Prior Housing Element	0	0	0.580485284	0.580485284	3	0	0	153A203	244	Hollywood		Above Moderate
LOS ANGELES	4008 W LOS FELIZ BLVD	90027	5591001014	Medium Residential	R3-1	0	54	0.239832855	Residential - Five or More Units or Apartments (Any Combination) - 4 Stories or Less	YES - Current	NO - Privately-Owned	Available	Not Used in Prior Housing Element	0	0	0.137128025	0.137128025	8	0	0	153A203	241	Hollywood	Yes	Above Moderate
LOS ANGELES	3295 N LOWRY ROAD	90027	5591001015	Medium Residential	R3-1	0	54	0.239478452	Residential - Five or More Units or Apartments (Any Combination) - 4 Stories or Less	YES - Current	NO - Privately-Owned	Available	Not Used in Prior Housing Element	0	0	0.158725038	0.158725038	6	0	0	153A203	240	Hollywood	Yes	Above Moderate
LOS ANGELES	4204 W LOS FELIZ BLVD	90027	5591002001	Medium Residential	R3-1	0	54	0.198451225	Residential - Five or More Units or Apartments (Any Combination) - 4 Stories or Less	YES - Current	NO - Privately-Owned	Available	Not Used in Prior Housing Element	0	0	0.106038597	0.106038597	8	0	0	153A201	245	Hollywood	Yes	Above Moderate
LOS ANGELES	4210 W LOS FELIZ BLVD	90027	5591002002	Medium Residential	R3-1	0	54	0.159827559	Residential - Five or More Units or Apartments (Any Combination) - 4 Stories or Less	YES - Current	NO - Privately-Owned	Available	Not Used in Prior Housing Element	0	0	0.07190869	0.07190869	8	0	0	153A201	248	Hollywood	Yes	Above Moderate
LOS ANGELES	4216 W LOS FELIZ BLVD	90027	5591002003	Medium Residential	R3-1	0	54	0.160695855	Residential - Double, Duplex, or Two Units - 4 Stories or Less	YES - Current	NO - Privately-Owned	Available	Used in Prior Housing Element - Non-Vacant	0	0	0.421849579	0.421849579	2	0	0	153A201	251	Hollywood	Yes	Above Moderate
LOS ANGELES	4220 W LOS FELIZ BLVD	90027	5591002004	Medium Residential	R3-1	0	54	0.160696009	Residential - Four Units (Any Combination) - 4 Stories or Less	YES - Current	NO - Privately-Owned	Available	Not Used in Prior Housing Element	0	0	0.113367409	0.113367409	4	0	0	153A201	254	Hollywood	Yes	Above Moderate
LOS ANGELES	4224 W LOS FELIZ BLVD	90027	5591002005	Medium Residential	R3-1	0	54	0.160698895	Residential - Five or More Units or Apartments (Any Combination) - 4 Stories or Less	YES - Current	NO - Privately-Owned	Available	Not Used in Prior Housing Element	0	0	0.090302326	0.090302326	6	0	0	153A201	256	Hollywood	Yes	Above Moderate
LOS ANGELES	4238 W LOS FELIZ BLVD	90027	5591002006	Medium Residential	R3-1	0	54	0.160696367	Residential - Five or More Units or Apartments (Any Combination) - 4 Stories or Less	YES - Current	NO - Privately-Owned	Available	Not Used in Prior Housing Element	0	0	0.07190869	0.07190869	8	0	0	153A201	260	Hollywood	Yes	Above Moderate
LOS ANGELES	4256 W LOS FELIZ BLVD	90027	5591002007	Medium Residential	R3-1	0	54	0.160697425	Residential - Five or More Units or Apartments (Any Combination) - 4 Stories or Less	YES - Current	NO - Privately-Owned	Available	Not Used in Prior Housing Element	0	0	0.07190869	0.07190869	8	0	0	153A201	263	Hollywood	Yes	Above Moderate
LOS ANGELES	4306 W LOS FELIZ BLVD	90027	5591002008	Medium Residential	R3-1	0	54	0.160696521	Residential - Five or More Units or Apartments (Any Combination) - 4 Stories or Less	YES - Current	NO - Privately-Owned	Available	Not Used in Prior Housing Element	0	0	0.07190869	0.07190869	8	0	0	153A201	264	Hollywood	Yes	Above Moderate
LOS ANGELES	4310 W LOS FELIZ BLVD	90027	5591002009	Medium Residential	R3-1	0	54	0.160696386	Residential - Five or More Units or Apartments (Any Combination) - 4 Stories or Less	YES - Current	NO - Privately-Owned	Available	Not Used in Prior Housing Element	0	0	0.07190869	0.07190869	8	0	0	153A201	265	Hollywood	Yes	Above Moderate
LOS ANGELES	4328 W LOS FELIZ BLVD	90027	5591002011	Medium Residential	R3-1	0	54	0.262996823	Residential - Five or More Units or Apartments (Any Combination) - 4 Stories or Less	YES - Current	NO - Privately-Owned	Available	Not Used in Prior Housing Element	0	0	0.119987682	0.119987682	12	0	0	153A201	269	Hollywood	Yes	Above Moderate
LOS ANGELES	4243 W AVOCADO ST	90027	5591002019	Low Medium I Residential	R2-1XL	0	17	0.160726708	Residential - Double, Duplex, or Two Units - 4 Stories or Less	YES - Current	NO - Privately-Owned	Available	Not Used in Prior Housing Element	0	0	0.261794686	0.261794686	2	2*	2*	153A201	280	Hollywood	Yes	Above Moderate
LOS ANGELES	3498 W ROWENA AVE	90027	5591002024	Medium Residential	R3-1	0	54	0.099547449	Residential - Five or More Units or Apartments (Any Combination) - 4 Stories or Less	YES - Current	NO - Privately-Owned	Available	Not Used in Prior Housing Element	0	0	0.079192968	0.079192968	6	0	0	153A201	258	Hollywood	Yes	Above Moderate
LOS ANGELES	4200 W LOS FELIZ BLVD	90027	5591002024	Medium Residential	R3-1	0	54	0.09192534	Residential - Five or More Units or Apartments (Any Combination) - 4 Stories or Less	YES - Current	NO - Privately-Owned	Available	Not Used in Prior Housing Element	0	0	0.068504749	0.068504749	6	0	0	153A201	243	Hollywood	Yes	Above Moderate
LOS ANGELES	3492 W ROWENA AVE	90027	5591002025	Medium Residential	R3-1	0	54	0.15065855	Residential - Five or More Units or Apartments (Any Combination) - 4 Stories or Less	YES - Current	NO - Privately-Owned	Available	Not Used in Prior Housing Element	0	0	0.100467175	0.100467175	9	0	0	153A201	272	Hollywood	Yes	Above Moderate
LOS ANGELES	3490 W ROWENA AVE	90027	5591002026	Medium Residential	R3-1	0	54	0.13009666	Residential - Four Units (Any Combination) - 4 Stories or Less	YES - Current	NO - Privately-Owned	Available	Not Used in Prior Housing Element	0	0	0.111060953	0.111060953	4	0	0	153A201	281	Hollywood	Yes	Above Moderate
LOS ANGELES	2033 N TALMADGE ST	90027	5591009004	Low Medium I Residential	R2-1XL	0	17	0.155357774	Residential - Double, Duplex, or Two Units - 4 Stories or Less	YES - Current	NO - Privately-Owned	Available	Not Used in Prior Housing Element	0	0	0.066318613	0.066318613	2	2*	2*	150B201	465	Hollywood	Yes	Above Moderate
LOS ANGELES	2019 N TALMADGE ST	90027	5591009007	Low Medium I Residential	R2-1XL	0	17	0.15419983	Residential - Double, Duplex, or Two Units - 4 Stories or Less	YES - Current	NO - Privately-Owned	Available	Not Used in Prior Housing Element	0	0	0.397046423	0.397046423	2	2*	2*	150B201	502	Hollywood	Yes	Above Moderate
LOS ANGELES	2016 N HOOVER ST	90027	5591009008	Low Medium I Residential	R2-1XL	0	17	0.154361107	Residential - Double, Duplex, or Two Units - 4 Stories or Less	YES - Current	NO - Privately-Owned	Available	Not Used in Prior Housing Element	0	0	0.397046423	0.397046423	2	2*	2*	150B201	503	Hollywood	Yes	Above Moderate
LOS ANGELES	2020 N HOOVER ST	90027	5591009009	Low Medium I Residential	R2-1XL	0	17	0.154956364	Residential - Single Family Residence - Pool	YES - Current	NO - Privately-Owned	Available	Not Used in Prior Housing Element	0	0	0.310188127	0.310188127	1	2*	2*	150B201	493	Hollywood		Above Moderate
LOS ANGELES	2024 N HOOVER ST	90027	5591009010	Low Medium I Residential	R2-1XL	0	17	0.154956722	Residential - Single Family Residence - Pool	YES - Current	NO - Privately-Owned	Available	Not Used in Prior Housing Element	0	0	0.310188127	0.310188127	1	2*	2*	150B201	474	Hollywood		Above Moderate
LOS ANGELES	2030 N HOOVER ST	90027	5591009011	Low Medium I Residential	R2-1XL	0	17	0.154957081	Residential - Single Family Residence	YES - Current	NO - Privately-Owned	Available	Not Used in Prior Housing Element	0	0	0.310188127	0.310188127	1	2*	2*	150B201	466	Hollywood		Above Moderate
LOS ANGELES	2029 N HOOVER ST	90027	5591009013	Low Medium I Residential	R2-1XL	0	17	0.154988407	Residential - Double, Duplex, or Two Units - 4 Stories or Less	YES - Current	NO - Privately-Owned	Available	Not Used in Prior Housing Element	0	0	0.397046423	0.397046423	2	2*	2*	150B201	475	Hollywood	Yes	Above Moderate
LOS ANGELES	2023 N HOOVER ST	90027	5591009014	Low Medium I Residential	R2-1XL	0	17	0.154970358	Residential - Double, Duplex, or Two Units - 4 Stories or Less	YES - Current	NO - Privately-Owned	Available	Not Used in Prior Housing Element	0	0	0.177429903	0.177429903	2	2*	2*	150B201	495	Hollywood	Yes	Above Moderate
LOS ANGELES	2014 N COMMONWEALTH AVE	90027	5591009016	Low Medium I Residential	R2-1XL	0	17	0.15511868	Residential - Double, Duplex, or Two Units - 4 Stories or Less	YES - Current	NO - Privately-Owned	Available	Not Used in Prior Housing Element	0	0	0.436017847	0.436017847	2	2*	2*	150B201	505	Hollywood	Yes	Above Moderate
LOS ANGELES	2034 N COMMONWEALTH AVE	90027	5591009020	Low Medium I Residential	R2-1XL	0	17	0.109044278	Residential - Single Family Residence	YES - Current	NO - Privately-Owned	Available	Not Used in Prior Housing Element	0	0	0.20095911	0.20095911	1	1*	1*	150B201	439	Hollywood		Above Moderate
LOS ANGELES	2040 N COMMONWEALTH AVE	90027	5591009021	Low Medium I Residential	R2-1XL	0	17	0.109042915	Residential - Single Family Residence	YES - Current	NO - Privately-Owned	Available	Not Used in Prior Housing Element	0	0	0.20095911	0.20095911	1	1*	1*	150B201	432	Hollywood		Above Moderate
LOS ANGELES	4354 W PRICE ST	90027	5591009022	Low Medium I Residential	R2-1XL	0	17	0.091825654	Residential - Single Family Residence	YES - Current	NO - Privately-Owned	Available	Not Used in Prior Housing Element	0	0	0.20095911	0.20095911	1	1*	1*	150B201	431	Hollywood		Above Moderate
LOS ANGELES	4338 W PRICE ST	90027	5591009025	Low Medium I Residential	R2-1XL	0	17	0.103305198	Residential - Single Family Residence - Therapy Pool (Spa)	YES - Current	NO - Privately-Owned	Available	Not Used in Prior Housing Element	0	0	0.20095911	0.20095911	1	1*	1*	150B201	428	Hollywood		Above Moderate
LOS ANGELES	2004 N HOOVER ST	90027	5591009032	Low Medium I Residential	R2-1XL	0	17	0.140535603	Residential - Double, Duplex, or Two Units - 4 Stories or Less	YES - Current	NO - Privately-Owned	Available	Not Used in Prior Housing Element	0	0	0.397046423	0.397046423	2	2*	2*	150B201	560	Hollywood	Yes	Above Moderate
LOS ANGELES	2006 N HOOVER ST	90027	5591009033	Low Medium I Residential	R2-1XL	0	17	0.142166673	Residential - Single Family Residence	YES - Current	NO - Privately-Owned	Available	Not Used in Prior Housing Element	0	0	0.310188127	0.310188127	1	2*	2*	150B201	535	Hollywood		Above Moderate
LOS ANGELES	2037 N TALMADGE ST	90027	5591009063	Low Medium I Residential	R2-1XL	0	17	0.155303254	Residential - Double, Duplex, or Two Units - 4 Stories or Less	YES - Current	NO - Privately-Owned	Available	Not Used in Prior Housing Element	0	0	0.397046423	0.397046423	2	2*	2*	150B201	437	Hollywood	Yes	Above Moderate
LOS ANGELES	2016 N TALMADGE ST	90027	5591013001	Low Medium I Residential	R2-1XL	0	17	0.137206678	Residential - Single Family Residence	YES - Current	NO - Privately-Owned	Available	Not Used in Prior Housing Element	0	0	0.310188127	0.310188127	1	2*	2*	150B201	530	Hollywood		Above Moderate
LOS ANGELES	2008 N TALMADGE ST	90027	5591013003	Low Medium I Residential	R2-1XL	0	17	0.137674698	Residential - Double, Duplex, or Two Units - 4 Stories or Less	YES - Current	NO - Privately-Owned	Available	Not Used in Prior Housing Element	0	0	0.397046423	0.397046423	2	2*	2*	150B201	571	Hollywood	Yes	Above Moderate
LOS ANGELES	2000 N TALMADGE ST	90027	5591013004	Low Medium I Residential	R2-1XL	0	17	0.133972459	Residential - Double, Duplex, or Two Units - 4 Stories or Less	YES - Current	NO - Privately-Owned	Available	Not Used in Prior Housing Element	0	0	0.177429903	0.177429903	2	2*	2*	150B201	597	Hollywood	Yes	Above Moderate
LOS ANGELES	4332 W FINLEY AVE	90027	5591014001	Low Medium I Residential	R2-1XL	0	17	0.157321741	Residential - Double, Duplex, or Two Units - 4 Stories or Less	YES - Current	NO - Privately-Owned	Available	Not Used in Prior Housing Element	0	0	0.397046423	0.397046423	2	2*	2*	150B201	626	Hollywood	Yes	Above Moderate
LOS ANGELES	4326 W FINLEY AVE	90027	5591014002	Low Medium I Residential	R2-1XL	0	17	0.155060406	Residential - Double, Duplex, or Two Units - 4 Stories or Less	YES - Current	NO - Privately-Owned	Available	Not Used in Prior Housing Element	0	0	0.397046423	0.397046423	2	2*	2*	150B201	625	Hollywood	Yes	Above Moderate
LOS ANGELES	4342 W FINLEY AVE	90027	5591014009	Low Medium I Residential	R2-1XL	0	17	0.155011383	Residential - Single Family Residence	YES - Current	NO - Privately-Owned	Available	Not Used in Prior Housing Element	0	0	0.310188127	0.310188127	1	2*	2*	150B201	628	Hollywood		Above Moderate

Adopted November 2021

Appendix 4.1-393

LOS ANGELES	4336 W FINLEY AVE	90027	5591014010	Low Medium I Residential	R2-1XL	0	17	0.155029286	Residential - Double, Duplex, or Two Units - 4 Stories or Less	YES - Current	NO - Privately-Owned	Available	Not Used in Prior Housing Element	0	0	0.397046423	0.397046423	2	2*	2*	150B201	627	Hollywood		Yes	Above Moderate
LOS ANGELES	4321 W CLARISSA AVE	90027	5591014015	Low Medium I Residential	R2-1XL	0	17	0.127391124	Residential - Double, Duplex, or Two Units - 4 Stories or Less	YES - Current	NO - Privately-Owned	Available	Not Used in Prior Housing Element	0	0	0.474497843	0.474497843	2	2*	2*	150B201	700	Hollywood		Yes	Above Moderate
LOS ANGELES	4323 W CLARISSA AVE	90027	5591014016	Low Medium I Residential	R2-1XL	0	17	0.127379926	Residential - Single Family Residence	YES - Current	NO - Privately-Owned	Available	Not Used in Prior Housing Element	0	0	0.372950602	0.372950602	1	2*	2*	150B201	701	Hollywood			Above Moderate
LOS ANGELES			5591014BRK	Low Medium I Residential	R2-1XL	0	17	0.121600699	Residential - Single Family Residence - Condominium	YES - Current	NO - Privately-Owned	Available	Not Used in Prior Housing Element	0	0	1.703948593	1.703948593	0	2*	2*	150B201	1706	Hollywood			Above Moderate
LOS ANGELES	1935 N HOOVER ST	90027	5591015001	Low Medium I Residential	R2-1	0	17	0.160696548	Residential - Double, Duplex, or Two Units - 4 Stories or Less	YES - Current	NO - Privately-Owned	Available	Not Used in Prior Housing Element	0	0	0.397046423	0.397046423	2	2*	2*	150B201	850	Hollywood		Yes	Above Moderate
LOS ANGELES	1939 N HOOVER ST	90027	5591015002	Low Medium I Residential	R2-1	0	17	0.160694898	Residential - Double, Duplex, or Two Units - 4 Stories or Less	YES - Current	NO - Privately-Owned	Available	Not Used in Prior Housing Element	0	0	0.397046423	0.397046423	2	2*	2*	150B201	815	Hollywood		Yes	Above Moderate
LOS ANGELES	1938 N HOOVER ST	90027	5591015005	Low Medium I Residential	R2-1XL	0	17	0.160694539	Residential - Double, Duplex, or Two Units - 4 Stories or Less	YES - Current	NO - Privately-Owned	Available	Not Used in Prior Housing Element	0	0	0.397046423	0.397046423	2	2*	2*	150B201	812	Hollywood		Yes	Above Moderate
LOS ANGELES	1930 N HOOVER ST	90027	5591015006	Low Medium I Residential	R2-1XL	0	17	0.160696548	Residential - Single Family Residence	YES - Current	NO - Privately-Owned	Available	Not Used in Prior Housing Element	0	0	0.310188127	0.310188127	1	2*	2*	150B201	849	Hollywood			Above Moderate
LOS ANGELES	1928 N HOOVER ST	90027	5591015007	Low Medium I Residential	R2-1XL	0	17	0.160694898	Residential - Double, Duplex, or Two Units - 4 Stories or Less	YES - Current	NO - Privately-Owned	Available	Not Used in Prior Housing Element	0	0	0.397046423	0.397046423	2	2*	2*	150B201	873	Hollywood		Yes	Above Moderate
LOS ANGELES	1918 N HOOVER ST	90027	5591015009	Low Medium I Residential	R2-1XL	0	17	0.160696907	Residential - Double, Duplex, or Two Units - 4 Stories or Less	YES - Current	NO - Privately-Owned	Available	Not Used in Prior Housing Element	0	0	0.397046423	0.397046423	2	2*	2*	150B201	934	Hollywood		Yes	Above Moderate
LOS ANGELES	1917 N TALMADGE ST	90027	5591015015	Low Medium I Residential	R2-1XL	0	17	0.15336015	Residential - Double, Duplex, or Two Units - 4 Stories or Less	YES - Current	NO - Privately-Owned	Available	Not Used in Prior Housing Element	0	0	0.397046423	0.397046423	2	2*	2*	150B201	931	Hollywood		Yes	Above Moderate
LOS ANGELES	1929 N TALMADGE ST	90027	5591015017	Low Medium I Residential	R2-1XL	0	17	0.153254929	Residential - Double, Duplex, or Two Units - 4 Stories or Less	YES - Current	NO - Privately-Owned	Available	Not Used in Prior Housing Element	0	0	0.397046423	0.397046423	2	2*	2*	150B201	872	Hollywood		Yes	Above Moderate
LOS ANGELES	1938 N COMMONWEALTH AVE	90027	5591015022	Low Medium I Residential	R2-1	0	17	0.157804115	Residential - Single Family Residence	YES - Current	NO - Privately-Owned	Available	Not Used in Prior Housing Element	0	0	0.310188127	0.310188127	1	2*	2*	150B201	816	Hollywood			Above Moderate
LOS ANGELES	4212 W RUSSELL AVE	90027	5591022015	Low Medium I Residential	R2-1XL	0	17	0.155026616	Residential - Single Family Residence	YES - Current	NO - Privately-Owned	Available	Not Used in Prior Housing Element	0	0	0.310188127	0.310188127	1	2*	2*	150B201	1244	Hollywood			Above Moderate
LOS ANGELES	4218 W RUSSELL AVE	90027	5591022016	Low Medium I Residential	R2-1XL	0	17	0.155024678	Residential - Single Family Residence	YES - Current	NO - Privately-Owned	Available	Not Used in Prior Housing Element	0	0	0.310188127	0.310188127	1	2*	2*	150B201	1245	Hollywood			Above Moderate
LOS ANGELES	4232 W RUSSELL AVE	90027	5591022018	Low Medium I Residential	R2-1XL	0	17	0.186031552	Residential - Single Family Residence	YES - Current	NO - Privately-Owned	Available	Not Used in Prior Housing Element	0	0	0.228089023	0.228089023	1	3*	3*	150B201	1250	Hollywood			Above Moderate
LOS ANGELES	4238 W RUSSELL AVE	90027	5591022019	Low Medium I Residential	R2-1XL	0	17	0.155024678	Residential - Single Family Residence	YES - Current	NO - Privately-Owned	Available	Not Used in Prior Housing Element	0	0	0.257027435	0.257027435	1	2*	2*	150B201	1252	Hollywood			Above Moderate
LOS ANGELES	4242 W RUSSELL AVE	90027	5591022020	Low Medium I Residential	R2-1XL	0	17	0.155025647	Residential - Single Family Residence	YES - Current	NO - Privately-Owned	Available	Not Used in Prior Housing Element	0	0	0.257027435	0.257027435	1	2*	2*	150B201	1254	Hollywood			Above Moderate
LOS ANGELES	1816 N TALMADGE ST	90027	5591022022	Low Medium I Residential	R2-1XL	0	17	0.0620657	Residential - Single Family Residence	YES - Current	NO - Privately-Owned	Available	Not Used in Prior Housing Element	0	0	0.258601093	0.258601093	1	1*	1*	150B201	1305	Hollywood			Above Moderate
LOS ANGELES	4253 W RUSSELL AVE	90027	5591022026	Low Medium I Residential	R2-1XL	0	17	0.156263148	Residential - Single Family Residence - Pool	YES - Current	NO - Privately-Owned	Available	Not Used in Prior Housing Element	0	0	0.310188127	0.310188127	1	2*	2*	150B201	1154	Hollywood			Above Moderate
LOS ANGELES	4249 W RUSSELL AVE	90027	5591022027	Low Medium I Residential	R2-1XL	0	17	0.156266301	Residential - Single Family Residence	YES - Current	NO - Privately-Owned	Available	Not Used in Prior Housing Element	0	0	0.310188127	0.310188127	1	2*	2*	150B201	1153	Hollywood			Above Moderate
LOS ANGELES	4243 W RUSSELL AVE	90027	5591022028	Low Medium I Residential	R2-1XL	0	17	0.156263148	Residential - Single Family Residence - Pool	YES - Current	NO - Privately-Owned	Available	Not Used in Prior Housing Element	0	0	0.310188127	0.310188127	1	2*	2*	150B201	1152	Hollywood			Above Moderate
LOS ANGELES	4239 W RUSSELL AVE	90027	5591022029	Low Medium I Residential	R2-1XL	0	17	0.156265325	Residential - Single Family Residence - Pool	YES - Current	NO - Privately-Owned	Available	Not Used in Prior Housing Element	0	0	0.310188127	0.310188127	1	2*	2*	150B201	1151	Hollywood			Above Moderate
LOS ANGELES	4233 W RUSSELL AVE	90027	5591022030	Low Medium I Residential	R2-1XL	0	17	0.187518194	Residential - Single Family Residence	YES - Current	NO - Privately-Owned	Available	Not Used in Prior Housing Element	0	0	0.228089023	0.228089023	1	3*	3*	150B201	1150	Hollywood			Above Moderate
LOS ANGELES	4227 W RUSSELL AVE	90027	5591022031	Low Medium I Residential	R2-1XL	0	17	0.156264707	Residential - Single Family Residence - Pool	YES - Current	NO - Privately-Owned	Available	Not Used in Prior Housing Element	0	0	0.310188127	0.310188127	1	2*	2*	150B201	1149	Hollywood			Above Moderate
LOS ANGELES	4223 W RUSSELL AVE	90027	5591022032	Low Medium I Residential	R2-1XL	0	17	0.15626666	Residential - Single Family Residence	YES - Current	NO - Privately-Owned	Available	Not Used in Prior Housing Element	0	0	0.310188127	0.310188127	1	2*	2*	150B201	1148	Hollywood			Above Moderate
LOS ANGELES	4217 W RUSSELL AVE	90027	5591022033	Low Medium I Residential	R2-1XL	0	17	0.156263438	Residential - Single Family Residence	YES - Current	NO - Privately-Owned	Available	Not Used in Prior Housing Element	0	0	0.310188127	0.310188127	1	2*	2*	150B201	1147	Hollywood			Above Moderate
LOS ANGELES	4211 W RUSSELL AVE	90027	5591022034	Low Medium I Residential	R2-1XL	0	17	0.156266301	Residential - Single Family Residence	YES - Current	NO - Privately-Owned	Available	Not Used in Prior Housing Element	0	0	0.310188127	0.310188127	1	2*	2*	150B201	1146	Hollywood			Above Moderate
LOS ANGELES	4207 W RUSSELL AVE	90027	5591022035	Low Medium I Residential	R2-1XL	0	17	0.156263438	Residential - Double, Duplex, or Two Units - 4 Stories or Less	YES - Current	NO - Privately-Owned	Available	Not Used in Prior Housing Element	0	0	0.397046423	0.397046423	2	2*	2*	150B201	1145	Hollywood		Yes	Above Moderate
LOS ANGELES	4201 W RUSSELL AVE	90027	5591022036	Low Medium I Residential	R2-1XL	0	17	0.160618259	Residential - Single Family Residence	YES - Current	NO - Privately-Owned	Available	Not Used in Prior Housing Element	0	0	0.310188127	0.310188127	1	2*	2*	150B201	1143	Hollywood			Above Moderate
LOS ANGELES	4218 W FRANKLIN AVE	90027	5591022039	Low Medium I Residential	R2-1XL	0	17	0.155024678	Residential - Single Family Residence	YES - Current	NO - Privately-Owned	Available	Not Used in Prior Housing Element	0	0	0.310188127	0.310188127	1	2*	2*	150B201	1070	Hollywood			Above Moderate
LOS ANGELES	4224 W FRANKLIN AVE	90027	5591022040	Low Medium I Residential	R2-1XL	0	17	0.155026258	Residential - Single Family Residence	YES - Current	NO - Privately-Owned	Available	Not Used in Prior Housing Element	0	0	0.310188127	0.310188127	1	2*	2*	150B201	1071	Hollywood			Above Moderate
LOS ANGELES	4228 W FRANKLIN AVE	90027	5591022041	Low Medium I Residential	R2-1XL	0	17	0.15502432	Residential - Double, Duplex, or Two Units - 4 Stories or Less	YES - Current	NO - Privately-Owned	Available	Not Used in Prior Housing Element	0	0	0.397046423	0.397046423	2	2*	2*	150B201	1072	Hollywood		Yes	Above Moderate
LOS ANGELES	4242 W FRANKLIN AVE	90027	5591022044	Low Medium I Residential	R2-1XL	0	17	0.155025647	Residential - Single Family Residence	YES - Current	NO - Privately-Owned	Available	Not Used in Prior Housing Element	0	0	0.310188127	0.310188127	1	2*	2*	150B201	1075	Hollywood			Above Moderate
LOS ANGELES	4248 W FRANKLIN AVE	90027	5591022045	Low Medium I Residential	R2-1XL	0	17	0.155025647	Residential - Double, Duplex, or Two Units - 4 Stories or Less	YES - Current	NO - Privately-Owned	Available	Not Used in Prior Housing Element	0	0	0.397046423	0.397046423	2	2*	2*	150B201	1076	Hollywood		Yes	Above Moderate
LOS ANGELES	4252 W FRANKLIN AVE	90027	5591022046	Low Medium I Residential	R2-1XL	0	17	0.15502432	Residential - Double, Duplex, or Two Units - 4 Stories or Less	YES - Current	NO - Privately-Owned	Available	Not Used in Prior Housing Element	0	0	0.397046423	0.397046423	2	2*	2*	150B201	1077	Hollywood		Yes	Above Moderate
LOS ANGELES	4206 W FRANKLIN AVE	90027	5591022050	Low Medium I Residential	R2-1XL	0	17	0.155024678	Residential - Double, Duplex, or Two Units - 4 Stories or Less - Own-your-own	YES - Current	NO - Privately-Owned	Available	Not Used in Prior Housing Element	0	0	0.397046423	0.397046423	2	2*	2*	150B201	1068	Hollywood		Yes	Above Moderate
LOS ANGELES	4214 W FRANKLIN AVE	90027	5591022051	Low Medium I Residential	R2-1XL	0	17	0.155026616	Residential - Double, Duplex, or Two Units - 4 Stories or Less - Own-your-own	YES - Current	NO - Privately-Owned	Available	Not Used in Prior Housing Element	0	0	0.397046423	0.397046423	2	2*	2*	150B201	1069	Hollywood		Yes	Above Moderate
LOS ANGELES	4004 W FRANKLIN AVE	90027	5591022053	Low Medium I Residential	R2-1XL	0	17	0.414056667	Residential - Double, Duplex, or Two Units - 4 Stories or Less	YES - Current	NO - Privately-Owned	Available	Not Used in Prior Housing Element	0	0	0.421905804	0.421905804	2	0	0	150B201	1062	Hollywood		Yes	Above Moderate
LOS ANGELES	4159 W RUSSELL AVE	90027	5591022054	Low Medium I Residential	R2-1XL	0	17	0.221078951	Residential - Three Units (Any Combination) - 4 Stories or Less	YES - Current	NO - Privately-Owned	Available	Not Used in Prior Housing Element	0	0	0.228852344	0.228852344	3	3*	3*	150B201	1180	Hollywood		Yes	Above Moderate
LOS ANGELES	4161 W RUSSELL AVE	90027	5591022055	Low Medium I Residential	R2-1XL	0	17	0.176370839	Residential - Three Units (Any Combination) - 4 Stories or Less	YES - Current	NO - Privately-Owned	Available	Not Used in Prior Housing Element	0	0	0.272344637	0.272344637	3	3*	3*	150B201	1181	Hollywood		Yes	Above Moderate
LOS ANGELES	4165 W RUSSELL AVE	90027	5591022056	Low Medium I Residential	R2-1XL	0	17	0.173086397	Residential - Single Family Residence	YES - Current	NO - Privately-Owned	Available	Not Used in Prior Housing Element	0	0	0.228089023	0.228089023	1	3*	3*	150B201	1182	Hollywood			Above Moderate
LOS ANGELES	4162 W FRANKLIN AVE	90027	5591022061	Low Medium I Residential	R2-1XL	0	17	0.254208409	Residential - Double, Duplex, or Two Units - 4 Stories or Less	YES - Current	NO - Privately-Owned	Available	Not Used in Prior Housing Element	0	0	0.239492863	0.239492863	2	0	0	150B201	1064	Hollywood		Yes	Above Moderate
LOS ANGELES	4124 W FRANKLIN AVE	90027	5591022062	Low Medium I Residential	R2-1XL	0	17	0.391548315	Residential - Five or More Units or Apartments (Any Combination) - 4 Stories or Less	YES - Current	NO - Privately-Owned	Available	Not Used in Prior Housing Element	0	0	0.172607565	0.172607565	8	0	0	150B201	1063	Hollywood		Yes	Above Moderate
LOS ANGELES	4166 W RUSSELL AVE	90027	5591022063	Low Medium I Residential	R2-1XL	0	17	1.254529745	Commercial - Parking Lot (Commercial Use Property) - Lots - Patron or Employee - One Story	YES - Current	NO - Privately-Owned	Available	Not Used in Prior Housing Element	0	0	0.029332239	0.029332239	0	0	0	150B201	1232	Hollywood			Above Moderate
LOS ANGELES			5591022063	Limited Manufacturing	R2-1XL	0	17	0.01562647	Commercial - Parking Lot (Commercial Use Property) - Lots - Patron or Employee - One Story	YES - Current	NO - Privately-Owned	Available	Not Used in Prior Housing Element	0	0	0.006607813	0.006607813	0	0	0	150B201	1697	Hollywood			Above Moderate
LOS ANGELES	4202 W FRANKLIN AVE	90027	5591022069	Low Medium I Residential	R2-1XL	0	17	0.159463101	Residential - Double, Duplex, or Two Units - 4 Stories or Less	YES - Current	NO - Privately-Owned	Available	Not Used in Prior Housing Element	0	0	0.421039248	0.421039248	2	2*	2*	150B201	1067	Hollywood		Yes	Above Moderate
LOS ANGELES	1820 N TALMADGE ST	90027	5591022902	Low Medium I Residential	R2-1XL	0	17	0.066115186	Residential - Single Family Residence	YES - Current	NO - Privately-Owned	Available	Not Used in Prior Housing Element	0	0	1.381873608	1.381873608	0	1*	1*	150B201	1291	Hollywood			Above Moderate
LOS ANGELES	4252 W RUSSELL AVE	90027	5591022902	Low Medium I Residential	R2-1XL	0	17	0.055108084	Residential - Single Family Residence	YES - Current	NO - Privately-Owned	Available	Not Used in Prior Housing Element	0	0	0.467558289	0.467558289	0	0	0	150B201	1290	Hollywood			Above Moderate
LOS ANGELES	4258 W RUSSELL AVE	90027	5591022903	Low Medium I Residential	R2-1XL	0	17	0.057849819	Residential - Single Family Residence	YES - Current	NO - Privately-Owned	Available	Not Used in Prior Housing Element	0	0	1.381873608	1.381873608	0	1*	1*	150B201	1260	Hollywood			Above Moderate
LOS ANGELES			5591022903	Low Medium I Residential	R2-1XL	0	17	0.048211907	Residential - Single Family Residence	YES - Current	NO - Privately-Owned	Available	Not Used in Prior Housing Element	0	0	0.467558289	0.467558289	0	0	0	150B201	1258	Hollywood			Above Moderate
LOS ANGELES	4168 W FRANKLIN AVE	90027	5591022BRK	Low Medium I Residential	R2-1XL	0	17	0.231902749	Residential - Single Family Residence - Condominium	YES - Current	NO - Privately-Owned	Available	Not Used in Prior Housing Element	0	0	0.143006086	0.143006086	2	0	0	150B201	1691	Hollywood			Above Moderate
LOS ANGELES	4344 W FRANKLIN AVE	90027	5591023003	Low Medium I Residential	R2-1XL	0	17	0.15443781	Residential - Single Family Residence	YES - Current	NO - Privately-Owned	Available	Not Used in Prior Housing Element	0	0	0.384862483	0.384862483	1	2*	2*	150B201	1093	Hollywood			Above Moderate
LOS ANGELES	4340 W FRANKLIN AVE	90027	5591023004	Low Medium I Residential	R2-1XL	0	17	0.154455064	Residential - Single Family Residence	YES - Current	NO - Privately-Owned	Available	Not Used in Prior Housing Element	0	0	0.166977328	0.166977328	1	2*	2*	150B201	1092	Hollywood			Above Moderate
LOS ANGELES	4334 W FRANKLIN AVE	90027	5591023005	Low Medium I Residential	R2-1XL	0	17	0.154473854	Residential - Double, Duplex, or Two Units - 4 Stories or Less	YES - Current	NO - Privately-Owned	Available	Not Used in Prior Housing Element	0	0	0.330703306	0.330703306	2	2*	2*	150B201	1091	Hollywood		Yes	Above Moderate
LOS ANGELES	4332 W FRANKLIN AVE	90027	5591023006	Low Medium I Residential	R2-1XL	0	17	0.139038935	Residential - Single Family Residence	YES - Current	NO - Privately-Owned	Available	Not Used in Prior Housing Element	0	0	0.310188127	0.310188127	1	2*	2*	150B201	1090	Hollywood			Above Moderate
LOS ANGELES	4324 W FRANKLIN AVE	90027	5591023007	Low Medium I Residential	R2-1XL	0	17	0.139055719	Residential - Single Family Residence	YES - Current	NO - Privately-Owned	Available	Not Used in Prior Housing Element	0	0	0.09125638	0.09125638	1	2*	2*	150B201	1088	Hollywood			Above Moderate
LOS ANGELES	4322 W FRANKLIN AVE	90027	5591023008	Low Medium I Residential	R2-1XL	0	17	0.108164243	Residential - Single Family Residence	YES - Current	NO - Privately-Owned	Available	Not Used in Prior Housing Element	0	0	0.059518462	0.059518462	1	1*	1*	150B201	1086	Hollywood			Above Moderate
LOS ANGELES	4316 W FRANKLIN AVE	90027	5591023009	Low Medium I Residential	R2-1XL	0	17	0.092722109	Residential - Single Family Residence - Pool	YES - Current	NO - Privately-Owned	Available	Not Used in Prior Housing Element	0	0	0.059518462	0.059518462	1	1*	1*	150B201	1084	Hollywood			Above Moderate
LOS ANGELES	4302 W FRANKLIN AVE	90027	5591023011	Low Medium I Residential	R2-1XL	0	17	0.058676935	Residential - Single Family Residence	YES - Current	NO - Privately-Owned	Available	Not Used in Prior Housing Element	0	0	0.25905354	0.25905354	1	1*	1*	150B201	1079	Hollywood			Above Moderate
LOS ANGELES	1871 N TALMADGE ST	90027	5591023012	Low Medium I Residential	R2-1XL	0	17	0.058218442	Residential - Single Family Residence - Pool	YES - Current	NO - Privately-Owned	Available	Not Used in Prior Housing Element	0	0	0.25905354	0.25905354	1	1*	1*	150B201	1116	Hollywood			Above Moderate
LOS ANGELES	1860 N COMMONWEALTH AVE	90027	5591023014	Low Medium I Residential	R2-1XL	0	17	0.057994718	Residential - Single Family Residence	YES - Current	NO - Privately-Owned	Available	Not Used in Prior Housing Element	0	0	0.258601093	0.258601093	1	1*	1*	150B201	1168	Hollywood			Above Moderate
LOS ANGELES	4355 W RUSSELL AVE	90027	5591023015	Low Medium I Residential	R2-1XL	0	17	0.096961085	Residential - Single Family Residence	YES - Current	NO - Privately-Owned	Available	Not Used in Prior Housing Element	0	0	0.213554978	0.213554978	1	1*	1*	150B201	1199	Hollywood			Above Moderate
LOS ANGELES	4351 W RUSSELL AVE	90027	5591023016	Low Medium I Residential	R2-1XL	0	17	0.127149785	Residential - Single Family Residence	YES - Current	NO - Privately-Owned	Available	Not Used in Prior Housing Element	0	0	0.464603519	0.464603519	1	2*	2*	150B201	1166	Hollywood			Above Moderate
LOS ANGELES	4347 W RUSSELL AVE	90027	5591023017	Low Medium I Residential	R2-1XL	0	17	0.154956763	Residential - Double, Duplex, or Two Units - 4 Stories or Less	YES - Current	NO - Privately-Owned	Available	Not Used in Prior Housing Element	0	0	0.218130952	0.218130952	2	2*	2*	150B201	1165	Hollywood		Yes	Above Moderate
LOS ANGELES	4343 W RUSSELL AVE	90027	5591023018	Low Medium I Residential	R2-1XL	0	17	0.154955796	Residential - Double, Duplex, or Two Units - 4 Stories or Less	YES - Current	NO - Privately-Owned	Available	Not Used in Prior Housing Element	0	0	0.495376289	0.495376289	2	2*	2*	150B201	1164	Hollywood		Yes	Above Moderate
LOS ANGELES	4337 W RUSSELL AVE	90027	5591023019	Low Medium I Residential	R2-1XL	0	17	0.154956764	Residential - Single Family Residence	YES - Current	NO - Privately-Owned	Available	Not Used in Prior Housing Element	0	0	0.384862483	0.384862483	1	2*	2*	150B201	1163	Hollywood			Above Moderate
LOS ANGELES	4331 W RUSSELL AVE	90027	5591023020	Low Medium I Residential	R2-1XL	0	17	0.154956764	Residential - Single Family Residence	YES - Current	NO - Privately-Owned	Available	Not Used in Prior Housing Element	0	0	0.384862483	0.384862483	1	2*	2*	150B201	1162	Hollywood			Above Moderate
LOS ANGELES	4327 W RUSSELL AVE	90027	5591023021	Low Medium I Residential	R2-1XL	0	17	0.154956406	Residential - Single Family Residence	YES - Current	NO - Privately-Owned	Available	Not Used in Prior Housing Element	0	0	0.384862483	0.384862483	1	2*	2*	150B201	1161	Hollywood			Above Moderate
LOS ANGELES	4321 W RUSSELL AVE	90027	5591023022	Low Medium I Residential	R2-1XL	0	17	0.154955687	Residential - Single Family Residence	YES - Current	NO - Privately-Owned	Available	Not Used in Prior Housing Element	0	0	0.384862483	0.384862483	1	2*	2*	150B201	1160	Hollywood			Above Moderate
LOS ANGELES	4317 W RUSSELL AVE	90027	5591023023	Low Medium I Residential	R2-1XL	0	17	0.154956764	Residential - Double, Duplex, or Two Units - 4 Stories or Less	YES - Current	NO - Privately-Owned	Available	Not Used in Prior Housing Element	0	0	0.495376289	0.495376289	2	2*	2*	150B201	1159	Hollywood		Yes	Above Moderate
LOS ANGELES	1861 N TALMADGE ST	90027	5591023025	Low Medium I Residential	R2-1XL	0	17	0.063081809	Residential - Single Family Residence	YES - Current	NO - Privately-Owned	Available	Not Used in Prior Housing Element	0	0	0.267175102	0.267175102	1	1*	1*	150B201	1185	Hollywood			Above Moderate
LOS ANGELES			5591023025	Low Medium I Residential	R2-1XL	0	17	0.061982419	Residential - Single Family Residence	YES - Current	NO - Privately-Owned	Available	Not Used in Prior Housing Element	0	0	0.267175102	0.267175102	1	1*	1*	150B201	1186	Hollywood			Above Moderate
LOS ANGELES	1830 N COMMONWEALTH AVE	90027	5591024002	Low Medium I Residential	R2-1XL	0	17	0.117529697	Residential - Double, Duplex, or Two Units - 4 Stories or Less	YES - Current	NO - Privately-Owned	Available	Not Used in Prior Housing Element	0	0	0.594890964	0.594890964	2	2*	2*	150B201	1265	Hollywood		Yes	Above Moderate
LOS ANGELES	4350 W RUSSELL AVE	90027	5591024003	Low Medium I Residential	R2-1XL	0	17	0.155400342	Residential - Single Family Residence	YES - Current	NO - Privately-Owned	Available	Not Used in Prior Housing Element	0	0	0.384862483	0.384862483	1	2*	2*	150B201	1264	Hollywood			Above Moderate
LOS ANGELES	4344 W RUSSELL AVE	90027	5591024004	Low Medium I Residential	R2-1XL	0	17	0.15539152	Residential - Single Family Residence	YES - Current	NO - Privately-Owned	Available	Not Used in Prior Housing Element	0	0	0.384862483	0.384862483	1	2*	2*	150B201	1263	Hollywood			Above Moderate
LOS ANGELES	4336 W RUSSELL AVE	90027	5591024006	Low Medium I Residential	R2-1XL	0	17	0.155373584	Residential - Double, Duplex, or Two Units - 4 Stories or Less	YES - Current	NO - Privately-Owned	Available	Not Used in Prior Housing Element	0	0	0.495376289	0.495376289	2	2*	2*	150B201	1261	Hollywood		Yes	Above Moderate
LOS ANGELES	4332 W RUSSELL AVE	90027	5591024007	Low Medium I Residential	R2-1XL	0	17	0.155364976	Residential - Double, Duplex, or Two Units - 4 Stories or Less	YES - Current	NO - Privately-Owned	Available	Not Used in Prior Housing Element	0	0	0.495376289	0.495376289	2	2*	2*	150B201	1259	Hollywood		Yes	Above Moderate
LOS ANGELES	4318 W RUSSELL AVE	90027	5591024010	Low Medium I Residential	R2-1XL	0	17	0.155337461	Residential - Double, Duplex, or Two Units - 4 Stories or Less	YES - Current	NO - Privately-Owned	Available	Not Used in Prior Housing Element	0	0	0.495376289	0.495376289	2	2*	2*	150B201	1253	Hollywood		Yes	Above Moderate
LOS ANGELES	4302 W RUSSELL AVE	90027	5591024013	Low Medium I Residential	R2-1XL	0	17	0.157035845	Residential - Double, Duplex, or Two Units - 4 Stories or Less	YES - Current	NO - Privately-Owned	Available	Not Used in Prior Housing Element	0	0	0.495376289	0.495376289	2	2*	2*	150B201	1247	Hollywood		Yes	Above Moderate
LOS ANGELES	4353 W MELBOURNE AVE	90027	5591024015	Low Medium I Residential	R2-1XL	0	17	0.154955811	Residential - Double, Duplex, or Two Units - 4 Stories or Less	YES - Current	NO - Privately-Owned	Available	Not Used in Prior Housing Element	0	0	0.495376289	0.495376289	2	2*	2*	150B201	1343	Hollywood		Yes	Above Moderate
LOS ANGELES	4341 W MELBOURNE AVE	90027	5591024017	Low Medium I Residential	R2-1XL	0	17	0.154955812	Residential - Single Family Residence	YES - Current	NO - Privately-Owned	Available	Not Used in Prior Housing Element	0	0	0.015826075	0.015826075	1	2*	2*	150B201	1341	Hollywood			Above Moderate
LOS ANGELES	4337 W MELBOURNE AVE	90027	5591024018	Low Medium I Residential	R2-1XL	0	17	0.154956779	Residential - Double, Duplex, or Two Units - 4 Stories or Less	YES - Current	NO - Privately-Owned	Available	Not Used in Prior Housing Element	0	0	0.495376289	0.495376289	2	2*	2*	150B201	1340	Hollywood		Yes	Above Moderate
LOS ANGELES	4331 W MELBOURNE AVE	90027	5591024019	Low Medium I Residential	R2-1XL	0	17	0.154956779	Residential - Double, Duplex, or Two Units - 4 Stories or Less	YES - Current	NO - Privately-Owned	Available	Not Used in Prior Housing Element	0	0	0.495376289	0.495376289	2	2*	2*	150B201	1339	Hollywood		Yes	Above Moderate
LOS ANGELES	4321 W MELBOURNE AVE	90027	5591024021	Low Medium I Residential	R2-1XL	0	17	0.154957747	Residential - Double, Duplex, or Two Units - 4 Stories or Less	YES - Current	NO - Privately-Owned	Available	Not Used in Prior Housing Element	0

LOS ANGELES	4306 W MELBOURNE AVE	90027	5591025020	Low Medium I Residential	R2-1XL	0	17	0.093078252	Residential - Single Family Residence	YES - Current	NO - Privately-Owned	Available	Not Used in Prior Housing Element	0	0	0.200506663	0.200506663	1	1*	1*	150B201	1419	Hollywood			Above Moderate
LOS ANGELES	4310 W MELBOURNE AVE	90027	5591025022	Low Medium I Residential	R2-1XL	0	17	0.139368813	Residential - Double, Duplex, or Two Units - 4 Stories or Less	YES - Current	NO - Privately-Owned	Available	Not Used in Prior Housing Element	0	0	0.594890964	0.594890964	2	2*	2*	150B201	1420	Hollywood		Yes	Above Moderate
LOS ANGELES	4311 W KINGSWELL AVE	90027	5591025023	Low Medium I Residential	R2-1XL	0	17	0.13945603	Residential - Double, Duplex, or Two Units - 4 Stories or Less	YES - Current	NO - Privately-Owned	Available	Not Used in Prior Housing Element	0	0	0.594890964	0.594890964	2	2*	2*	148-5A201	4	Hollywood		Yes	Above Moderate
LOS ANGELES	4356 W KINGSWELL AVE	90027	5591026001	Low Medium I Residential	R2-1XL	0	17	0.186126529	Residential - Double, Duplex, or Two Units - 4 Stories or Less	YES - Current	NO - Privately-Owned	Available	Not Used in Prior Housing Element	0	0	0.02271923	0.02271923	2	3*	3*	148-5A201	33	Hollywood		Yes	Above Moderate
LOS ANGELES	4346 W KINGSWELL AVE	90027	5591026003	Low Medium I Residential	R2-1XL	0	17	0.155101657	Residential - Single Family Residence	YES - Current	NO - Privately-Owned	Available	Not Used in Prior Housing Element	0	0	0.384862483	0.384862483	1	2*	2*	148-5A201	31	Hollywood			Above Moderate
LOS ANGELES	4340 W KINGSWELL AVE	90027	5591026004	Low Medium I Residential	R2-1XL	0	17	0.155099863	Residential - Single Family Residence	YES - Current	NO - Privately-Owned	Available	Not Used in Prior Housing Element	0	0	0.384862483	0.384862483	1	2*	2*	148-5A201	30	Hollywood			Above Moderate
LOS ANGELES	4336 W KINGSWELL AVE	90027	5591026005	Low Medium I Residential	R2-1XL	0	17	0.1550971	Residential - Single Family Residence	YES - Current	NO - Privately-Owned	Available	Not Used in Prior Housing Element	0	0	0.384862483	0.384862483	1	2*	2*	148-5A201	29	Hollywood			Above Moderate
LOS ANGELES	4320 W KINGSWELL AVE	90027	5591026008	Low Medium I Residential	R2-1XL	0	17	0.155091971	Residential - Single Family Residence	YES - Current	NO - Privately-Owned	Available	Not Used in Prior Housing Element	0	0	0.384862483	0.384862483	1	2*	2*	148-5A201	26	Hollywood			Above Moderate
LOS ANGELES	4317 W PROSPECT AVE	90027	5591026017	Low Medium I Residential	R2-1XL	0	17	0.154956273	Residential - Double, Duplex, or Two Units - 4 Stories or Less	YES - Current	NO - Privately-Owned	Available	Not Used in Prior Housing Element	0	0	0.141286281	0.141286281	2	2*	2*	148-5A201	47	Hollywood		Yes	Above Moderate
LOS ANGELES	4321 W PROSPECT AVE	90027	5591026018	Low Medium I Residential	R2-1XL	0	17	0.154958066	Residential - Double, Duplex, or Two Units - 4 Stories or Less	YES - Current	NO - Privately-Owned	Available	Not Used in Prior Housing Element	0	0	0.094303107	0.094303107	2	2*	2*	148-5A201	48	Hollywood			Above Moderate
LOS ANGELES	4325 W PROSPECT AVE	90027	5591026019	Low Medium I Residential	R2-1XL	0	17	0.154956129	Residential - Single Family Residence	YES - Current	NO - Privately-Owned	Available	Not Used in Prior Housing Element	0	0	0.384862483	0.384862483	1	2*	2*	148-5A201	49	Hollywood			Above Moderate
LOS ANGELES	4349 W PROSPECT AVE	90027	5591026024	Low Medium I Residential	R2-1XL	0	17	0.154956316	Residential - Double, Duplex, or Two Units - 4 Stories or Less	YES - Current	NO - Privately-Owned	Available	Not Used in Prior Housing Element	0	0	0.495376289	0.495376289	2	2*	2*	148-5A201	54	Hollywood		Yes	Above Moderate
LOS ANGELES	4359 W PROSPECT AVE	90027	5591026026	Low Medium I Residential	R2-1XL	0	17	0.133606466	Residential - Double, Duplex, or Two Units - 4 Stories or Less	YES - Current	NO - Privately-Owned	Available	Not Used in Prior Housing Element	0	0	0.265466166	0.265466166	2	2*	2*	148-5A201	65	Hollywood		Yes	Above Moderate
LOS ANGELES	3645 W LOS FELIZ BLVD	90027	5592001017	Low Medium II Residential	R4-1L	0	108	0.168530584	Residential - Four Units (Any Combination) - 4 Stories or Less	YES - Current	NO - Privately-Owned	Available	Not Used in Prior Housing Element	0	0	0.264776219	0.264776219	4	0	0	154-5A205	91	Hollywood		Yes	Above Moderate
LOS ANGELES	3663 W LOS FELIZ BLVD	90027	5592001BRK	Medium Residential	R3-1XL	0	54	0.220382069	Residential - Single Family Residence - Condominium	YES - Current	NO - Privately-Owned	Available	Not Used in Prior Housing Element	0	0	0.081477275	0.081477275	15	0	0	154-5A205	98	Hollywood			Above Moderate
LOS ANGELES	3741 W LOS FELIZ BLVD	90027	5592002002	Medium Residential	R3-1XL	0	54	0.122284343	Residential - Five or More Units or Apartments (Any Combination) - 4 Stories or Less	YES - Current	NO - Privately-Owned	Available	Not Used in Prior Housing Element	0	0	0.061807286	0.061807286	8	0	0	153A203	40	Hollywood		Yes	Above Moderate
LOS ANGELES	3729 W LOS FELIZ BLVD	90027	5592002004	Medium Residential	R3-1XL	0	54	0.126454171	Residential - Five or More Units or Apartments (Any Combination) - 4 Stories or Less	YES - Current	NO - Privately-Owned	Available	Not Used in Prior Housing Element	0	0	0.069991344	0.069991344	8	0	0	153A203	24	Hollywood		Yes	Above Moderate
LOS ANGELES	3759 W LOS FELIZ BLVD	90027	5592002018	Medium Residential	R3-1XL	0	54	0.117668424	Residential - Five or More Units or Apartments (Any Combination) - 4 Stories or Less	YES - Current	NO - Privately-Owned	Available	Not Used in Prior Housing Element	0	0	0.073688582	0.073688582	5	0	0	153A203	61	Hollywood		Yes	Above Moderate
LOS ANGELES	3753 W LOS FELIZ BLVD	90027	5592002019	Medium Residential	R3-1XL	0	54	0.089759258	Residential - Five or More Units or Apartments (Any Combination) - 4 Stories or Less	YES - Current	NO - Privately-Owned	Available	Not Used in Prior Housing Element	0	0	0.065111482	0.065111482	5	0	0	153A203	56	Hollywood		Yes	Above Moderate
LOS ANGELES	3825 W LOS FELIZ BLVD	90027	5592003004	Medium Residential	R3-1XL	0	54	0.171767394	Residential - Five or More Units or Apartments (Any Combination) - 4 Stories or Less	YES - Current	NO - Privately-Owned	Available	Not Used in Prior Housing Element	0	0	0.056610575	0.056610575	12	0	0	153A203	94	Hollywood		Yes	Above Moderate
LOS ANGELES	3805 W LOS FELIZ BLVD	90027	5592003017	Medium Residential	R3-1XL	0	54	0.183400081	Residential - Five or More Units or Apartments (Any Combination) - 4 Stories or Less	YES - Current	NO - Privately-Owned	Available	Not Used in Prior Housing Element	0	0	0.092244244	0.092244244	8	0	0	153A203	64	Hollywood		Yes	Above Moderate
LOS ANGELES	3718 N PRESTWICK DR	90027	5592011008	Low II Residential	R1-1	0	1 unit per lot	0.169315255	Residential - Single Family Residence - Pool	YES - Current	NO - Privately-Owned	Available	Not Used in Prior Housing Element	0	0	0.133168375	0.133168375	0	0	0	154-5A203	119	Hollywood			Above Moderate
LOS ANGELES	3919 W CARNAVON WAY	90027	5592012021	Low II Residential	R1-1	0	1 unit per lot	0.189441215	Residential - Single Family Residence - Other Improvements Only	YES - Current	NO - Privately-Owned	Available	Not Used in Prior Housing Element	0	0	0.023156285	0.023156285	0	0	0	154-5A203	205	Hollywood			Above Moderate
LOS ANGELES			5592012021	Low II Residential	R1-1	0	1 unit per lot	0.002262557	Residential - Single Family Residence - Other Improvements Only	YES - Current	NO - Privately-Owned	Available	Not Used in Prior Housing Element	0	0	0.023156285	0.023156285	0	0	0	154-5A203	222	Hollywood			Above Moderate
LOS ANGELES	3727 N PRESTWICK DR	90027	5592012027	Low II Residential	R1-1	0	1 unit per lot	0.230052798	Residential - Single Family Residence - Other Improvements Only	YES - Current	NO - Privately-Owned	Available	Not Used in Prior Housing Element	0	0	0.133168375	0.133168375	0	0	0	154-5A203	158	Hollywood			Above Moderate
LOS ANGELES	3969 W FARMOUTH DR	90027	5592016006	Low II Residential	R1-1	0	1 unit per lot	0.144279176	Residential - Single Family Residence - Other Improvements Only	YES - Current	NO - Privately-Owned	Available	Not Used in Prior Housing Element	0	0	0.064966249	0.064966249	0	0	0	154-5A201	18	Hollywood			Above Moderate
LOS ANGELES	2216 N WAYNE AVE	90027	5592023004	Medium Residential	R3-1XL	0	54	0.482818466	Residential - Five or More Units or Apartments (Any Combination) - 4 Stories or Less	YES - Current	NO - Privately-Owned	Available	Not Used in Prior Housing Element	0	0	0.179996729	0.179996729	28	0	0	153A201	176	Hollywood		Yes	Above Moderate
LOS ANGELES	4033 W LOS FELIZ BLVD	90027	5592023005	Medium Residential	R3-1XL	0	54	0.13823192	Residential - Five or More Units or Apartments (Any Combination) - 4 Stories or Less	YES - Current	NO - Privately-Owned	Available	Not Used in Prior Housing Element	0	0	0.095882884	0.095882884	6	0	0	153A203	197	Hollywood		Yes	Above Moderate
LOS ANGELES	4005 W LOS FELIZ BLVD	90027	5592023006	Medium Residential	R3-1XL	0	54	0.115057803	Residential - Five or More Units or Apartments (Any Combination) - 4 Stories or Less	YES - Current	NO - Privately-Owned	Available	Not Used in Prior Housing Element	0	0	0.072501195	0.072501195	8	0	0	153A203	188	Hollywood		Yes	Above Moderate
LOS ANGELES	4013 W LOS FELIZ BLVD	90027	5592023006	Medium Residential	R3-1XL	0	54	0.115035223	Residential - Five or More Units or Apartments (Any Combination) - 4 Stories or Less	YES - Current	NO - Privately-Owned	Available	Not Used in Prior Housing Element	0	0	0.072501195	0.072501195	8	0	0	153A203	192	Hollywood		Yes	Above Moderate
LOS ANGELES	3307 N LOWRY ROAD	90027	5592023007	Medium Residential	R3-1XL	0	54	0.134317722	Residential - Three Units (Any Combination) - 4 Stories or Less	YES - Current	NO - Privately-Owned	Available	Not Used in Prior Housing Element	0	0	0.296469092	0.296469092	3	0	0	153A203	185	Hollywood			Above Moderate
LOS ANGELES	3313 N TICA DR	90027	5592023008	Medium Residential	R3-1XL	0	54	0.055894064	Residential - Single Family Residence	YES - Current	NO - Privately-Owned	Available	Not Used in Prior Housing Element	0	0	0.02461354	0.02461354	1	3*	3*	153A203	184	Hollywood			Above Moderate
LOS ANGELES	4037 W LOS FELIZ BLVD	90027	5592023009	Medium Residential	R3-1XL	0	54	0.11489073	Residential - Five or More Units or Apartments (Any Combination) - 4 Stories or Less	YES - Current	NO - Privately-Owned	Available	Not Used in Prior Housing Element	0	0	0.070411601	0.070411601	6	0	0	153A203	200	Hollywood		Yes	Above Moderate
LOS ANGELES	3304 N TICA DR	90027	5592023018	Medium Residential	R3-1XL	0	54	0.138269143	Residential - Five or More Units or Apartments (Any Combination) - 4 Stories or Less	YES - Current	NO - Privately-Owned	Available	Not Used in Prior Housing Element	0	0	0.10126481	0.10126481	7	0	0	153A203	195	Hollywood		Yes	Above Moderate
LOS ANGELES	3310 N TICA DR	90027	5592023018	Medium Residential	R3-1XL	0	54	0.125871953	Residential - Five or More Units or Apartments (Any Combination) - 4 Stories or Less	YES - Current	NO - Privately-Owned	Available	Not Used in Prior Housing Element	0	0	0.09139142	0.09139142	7	0	0	153A203	181	Hollywood		Yes	Above Moderate
LOS ANGELES	3311 N LOWRY ROAD	90027	5592023019	Medium Residential	R3-1XL	0	54	0.142642618	Residential - Single Family Residence	YES - Current	NO - Privately-Owned	Available	Used in Prior Housing Element - Non-Vacant	0.583585757	0	0	0.583585757	1	0	0	153A203	172	Hollywood			Lower
LOS ANGELES	4107 W LOS FELIZ BLVD	90027	5592024001	Medium Residential	R3-1XL	0	54	0.365575669	Residential - Five or More Units or Apartments (Any Combination) - 4 Stories or Less - Pool	YES - Current	NO - Privately-Owned	Available	Not Used in Prior Housing Element	0	0	0.14341861	0.14341861	22	0	0	153A201	182	Hollywood		Yes	Above Moderate
LOS ANGELES	2212 N RICHLAND AVE	90027	5592024006	Medium Residential	R3-1XL	0	54	0.209652367	Residential - Five or More Units or Apartments (Any Combination) - 4 Stories or Less	YES - Current	NO - Privately-Owned	Available	Not Used in Prior Housing Element	0	0	0.086001376	0.086001376	11	0	0	153A201	194	Hollywood		Yes	Above Moderate
LOS ANGELES	4141 W LOS FELIZ BLVD	90027	5592025004	Medium Residential	R3-1XL	0	54	0.442676851	Residential - Five or More Units or Apartments (Any Combination) - 4 Stories or Less - Pool	YES - Current	NO - Privately-Owned	Available	Not Used in Prior Housing Element	0	0	0.212894263	0.212894263	17	0	0	153A201	198	Hollywood		Yes	Above Moderate
LOS ANGELES	2212 N NELLA VISTA AVE	90027	5592025006	Medium Residential	R3-1XL	0	54	0.112492485	Residential - Five or More Units or Apartments (Any Combination) - 4 Stories or Less	YES - Current	NO - Privately-Owned	Available	Not Used in Prior Housing Element	0	0	0.072501195	0.072501195	8	0	0	153A201	205	Hollywood		Yes	Above Moderate
LOS ANGELES			5592025006	Medium Residential	R3-1XL	0	54	0.128561543	Residential - Five or More Units or Apartments (Any Combination) - 4 Stories or Less	YES - Current	NO - Privately-Owned	Available	Not Used in Prior Housing Element	0	0	0.113813686	0.113813686	8	0	0	153A201	202	Hollywood			Above Moderate
LOS ANGELES	4215 W LOS FELIZ BLVD	90027	5592026002	Medium Residential	R3-1XL	0	54	0.176766047	Residential - Five or More Units or Apartments (Any Combination) - 4 Stories or Less	YES - Current	NO - Privately-Owned	Available	Not Used in Prior Housing Element	0	0	0.085337653	0.085337653	8	0	0	153A201	213	Hollywood		Yes	Above Moderate
LOS ANGELES	4207 W LOS FELIZ BLVD	90027	5592026003	Medium Residential	R3-1XL	0	54	0.176764042	Residential - Five or More Units or Apartments (Any Combination) - 4 Stories or Less	YES - Current	NO - Privately-Owned	Available	Not Used in Prior Housing Element	0	0	0.104745794	0.104745794	6	0	0	153A201	210	Hollywood		Yes	Above Moderate
LOS ANGELES	4201 W LOS FELIZ BLVD	90027	5592026004	Medium Residential	R3-1XL	0	54	0.184802502	Residential - Five or More Units or Apartments (Any Combination) - 4 Stories or Less	YES - Current	NO - Privately-Owned	Available	Not Used in Prior Housing Element	0	0	0.130611402	0.130611402	5	0	0	153A201	208	Hollywood		Yes	Above Moderate
LOS ANGELES	4327 W LOS FELIZ BLVD	90027	5592027001	Medium Residential	R3-1XL	0	54	0.198588831	Residential - Five or More Units or Apartments (Any Combination) - 4 Stories or Less	YES - Current	NO - Privately-Owned	Available	Not Used in Prior Housing Element	0	0	0.088003344	0.088003344	10	0	0	153A201	235	Hollywood		Yes	Above Moderate
LOS ANGELES			5626009002	Neighborhood Office Commercial	RE40-1-H-RIO	0	1 unit per lot	0.003919529	Commercial - Store - One Story	YES - Current	NO - Privately-Owned	Available	Not Used in Prior Housing Element	0	0	0.429541159	0.429541159	0	0	0	168B197	243	Hollywood			Above Moderate
LOS ANGELES			5626010024	Neighborhood Office Commercial	RE40-1-H-RIO	0	1 unit per lot	0.053948737	Commercial - Parking Lot (Commercial Use Property) - Lots - Patron or Employee - One Story	YES - Current	NO - Privately-Owned	Available	Not Used in Prior Housing Element	0	0	0.002873645	0.002873645	0	0	0	168B197	245	Hollywood			Above Moderate
LOS ANGELES	8218 N SEPULVEDA PL	91402	2209001001	Medium Residential	R3-1	0	54	0.162022996	Residential - Single Family Residence	YES - Current	NO - Privately-Owned	Available	Used in Prior Housing Element - Non-Vacant	0.593643743	0	0	0.593643743	1	0	0	192B145	513	Mission Hills - Panorama City - North Hills			Lower
LOS ANGELES	8222 N SEPULVEDA PL	91402	2209001002	Medium Residential	R3-1	0	54	0.148094147	Residential - Single Family Residence	YES - Current	NO - Privately-Owned	Available	Used in Prior Housing Element - Non-Vacant	0.598983628	0	0	0.598983628	1	0	0	192B145	500	Mission Hills - Panorama City - North Hills			Lower
LOS ANGELES	8228 N SEPULVEDA PL	91402	2209001003	Medium Residential	R3-1	0	54	0.148090915	Residential - Five or More Units or Apartments (Any Combination) - 4 Stories or Less	YES - Current	NO - Privately-Owned	Available	Not Used in Prior Housing Element	0.04717133	0	0	0.04717133	8	0	0	192B145	488	Mission Hills - Panorama City - North Hills			Lower
LOS ANGELES	8234 N SEPULVEDA PL	91402	2209001004	Medium Residential	R3-1	0	54	0.148086973	Residential - Double, Duplex, or Two Units - 4 Stories or Less	YES - Current	NO - Privately-Owned	Available	Used in Prior Housing Element - Non-Vacant	0	0	0.165503022	0.165503022	2	0	0	192B145	479	Mission Hills - Panorama City - North Hills		Yes	Above Moderate
LOS ANGELES	8238 N SEPULVEDA PL	91402	2209001005	Medium Residential	R3-1	0	54	0.148083951	Residential - Single Family Residence	YES - Current	NO - Privately-Owned	Available	Used in Prior Housing Element - Non-Vacant	0.598983628	0	0	0.598983628	1	0	0	192B145	470	Mission Hills - Panorama City - North Hills			Lower
LOS ANGELES	15310 W ROSCOE BLVD	91402	2209001017	Medium Residential	R3-1	0	54	0.16340001	Commercial - Professional Building - One Story	YES - Current	NO - Privately-Owned	Available	Used in Prior Housing Element - Non-Vacant	0.042104705	0	0	0.042104705	1	0	0	192B145	429	Mission Hills - Panorama City - North Hills			Lower
LOS ANGELES	8248 N SEPULVEDA PL	91402	2209001019	Medium Residential	R3-1	0	54	0.296155502	Residential - Five or More Units or Apartments (Any Combination) - 4 Stories or Less	YES - Current	NO - Privately-Owned	Available	Not Used in Prior Housing Element	0.060688877	0	0	0.060688877	17	0	0	192B145	729	Mission Hills - Panorama City - North Hills			Lower
LOS ANGELES	8122 N SEPULVEDA PL	91402	2209003011	Medium Residential	R3-1	0	54	0.170332804	Residential - Five or More Units or Apartments (Any Combination) - 4 Stories or Less	YES - Current	NO - Privately-Owned	Available	Not Used in Prior Housing Element	0	0	0.109773523	0.109773523	6	0	0	192B145	656	Mission Hills - Panorama City - North Hills		Yes	Above Moderate
LOS ANGELES	8128 N SEPULVEDA PL	91402	2209003012	Medium Residential	R3-1	0	54	0.170335981	Residential - Five or More Units or Apartments (Any Combination) - 4 Stories or Less	YES - Current	NO - Privately-Owned	Available	Not Used in Prior Housing Element	0	0	0.109773523	0.109773523	6	0	0	192B145	644	Mission Hills - Panorama City - North Hills		Yes	Above Moderate
LOS ANGELES	8134 N SEPULVEDA PL	91402	2209003013	Medium Residential	R3-1	0	54	0.170339399	Residential - Five or More Units or Apartments (Any Combination) - 4 Stories or Less	YES - Current	NO - Privately-Owned	Available	Not Used in Prior Housing Element	0	0	0.085430297	0.085430297	6	0	0	192B145	629	Mission Hills - Panorama City - North Hills		Yes	Above Moderate
LOS ANGELES	8138 N SEPULVEDA PL	91402	2209003014	Medium Residential	R3-1	0	54	0.17034244	Residential - Five or More Units or Apartments (Any Combination) - 4 Stories or Less	YES - Current	NO - Privately-Owned	Available	Not Used in Prior Housing Element	0	0	0.085430297	0.085430297	6	0	0	192B145	614	Mission Hills - Panorama City - North Hills		Yes	Above Moderate
LOS ANGELES	8146 N SEPULVEDA PL	91402	2209003015	Medium Residential	R3-1	0	54	0.170345106	Residential - Five or More Units or Apartments (Any Combination) - 4 Stories or Less	YES - Current	NO - Privately-Owned	Available	Not Used in Prior Housing Element	0	0	0.085430297	0.085430297	6	0	0	192B145	598	Mission Hills - Panorama City - North Hills		Yes	Above Moderate
LOS ANGELES	8150 N SEPULVEDA PL	91402	2209003016	Medium Residential	R3-1	0	54	0.170348147	Residential - Five or More Units or Apartments (Any Combination) - 4 Stories or Less	YES - Current	NO - Privately-Owned	Available	Not Used in Prior Housing Element	0	0	0.085430297	0.085430297	6	0	0	192B145	586	Mission Hills - Panorama City - North Hills		Yes	Above Moderate
LOS ANGELES	8156 N SEPULVEDA PL	91402	2209003017	Medium Residential	R3-1	0	54	0.177627002	Residential - Five or More Units or Apartments (Any Combination) - 4 Stories or Less	YES - Current	NO - Privately-Owned	Available	Not Used in Prior Housing Element	0	0	0.092319694	0.092319694	6	0	0	192B145	578	Mission Hills - Panorama City - North Hills		Yes	Above Moderate
LOS ANGELES	15200 W ROSCOE BLVD	91402	2209005003	Medium Residential	R3-1	0	54	0.170350369	Residential - Single Family Residence - Vacant Land	YES - Current	NO - Privately-Owned	Available	Not Used in Prior Housing Element	0.519852081	0	0	0.519852081	0	0	0	192B145	423	Mission Hills - Panorama City - North Hills			Lower
LOS ANGELES	15164 W ROSCOE BLVD	91402	2209005004	Medium Residential	R3-1	0	54	0.170346324	Residential - Five or More Units or Apartments (Any Combination) - 4 Stories or Less	YES - Current	NO - Privately-Owned	Available	Not Used in Prior Housing Element	0.045060363	0	0	0.045060363	7	0	0	192B145	422	Mission Hills - Panorama City - North Hills			Lower
LOS ANGELES	15138 W ROSCOE BLVD	91402	2209005008	Medium Residential	R3-1	0	54	0.170333259	Residential - Five or More Units or Apartments (Any Combination) - 4 Stories or Less	YES - Current	NO - Privately-Owned	Available	Not Used in Prior Housing Element	0.044832467	0	0	0.044832467	7	0	0	192B145	418	Mission Hills - Panorama City - North Hills			Lower
LOS ANGELES	15132 W ROSCOE BLVD	91402	2209005022	Medium Residential	R3-1	0	54	0.170331225	Residential - Five or More Units or Apartments (Any Combination) - 4 Stories or Less	YES - Current	NO - Privately-Owned	Available	Not Used in Prior Housing Element	0.046311341	0	0	0.046311341	9	0	0	192B145	417	Mission Hills - Panorama City - North Hills			Lower
LOS ANGELES	15150 W ROSCOE BLVD	91402	2209005023	Medium Residential	R3-1	0	54	0.170340484	Residential - Five or More Units or Apartments (Any Combination) - 4 Stories or Less - Pool	YES - Current	NO - Privately-Owned	Available	Not Used in Prior Housing Element	0	0	0.081037434	0.081037434	13	0	0	192B145	420	Mission Hills - Panorama City - North Hills		Yes	Above Moderate
LOS ANGELES			2209005023	Medium Residential	R3-1	0	54	0.170335678	Residential - Five or More Units or Apartments (Any Combination) - 4 Stories or Less - Pool	YES - Current	NO - Privately-Owned	Available	Not Used in Prior Housing Element	0.113374294	0	0	0.113374294	13	0	0	192B145	419	Mission Hills - Panorama City - North Hills			Lower
LOS ANGELES	15154 W ROSCOE BLVD	91402	2209005027	Medium Residential	R3-1	0	54	0.170345291	Residential - Five or More Units or Apartments (Any Combination) - 4 Stories or Less	YES - Current	NO - Privately-Owned	Available	Not Used in Prior Housing Element	0.041142807	0	0	0.041142807	10	0	0	192B145	421	Mission Hills - Panorama City - North Hills			Lower
LOS ANGELES			2209011013	Low Residential	R1-1	0	1 unit per lot	0.008068327	Residential - Single Family Residence - Vacant Land	YES - Current	NO - Privately-Owned	Available	Not Used in Prior Housing Element	0	0	0.034543967	0.034543967	0	0	0	192B145	559	Mission Hills - Panorama City - North Hills			Above Moderate
LOS ANGELES			2209011013	Low Residential	R1-1	0	1 unit per lot	0.019547036	Residential - Single Family Residence - Vacant Land	YES - Current	NO - Privately-Owned	Available	Not Used in Prior Housing Element	0	0	0.034543967	0.034543967	0	0	0	192B145	574	Mission Hills - Panorama City - North Hills			Above Moderate
LOS ANGELES			2209011016	Low Residential	R1-1	0	1 unit per lot	0.027577593	Residential - Single Family Residence - Vacant Land	YES - Current	NO - Privately-Owned	Available	Not Used in Prior Housing Element	0	0	0.034543967	0.034543967	0	0	0	192B145	611	Mission Hills - Panorama City - North Hills			Above Moderate
LOS ANGELES			2209011019	Low Residential	R1-1	0	1 unit per lot	0.027564979	Residential - Single Family Residence - Vacant Land	YES - Current	NO - Privately-Owned	Available	Not Used in Prior Housing Element	0	0	0.034543967	0.034543967	0	0	0	192B145	626	Mission Hills - Panorama City - North Hills			Above Moderate
LOS ANGELES			2209011020	Low Residential	R1-1	0	1 unit per lot	0.027603403	Residential - Single Family Residence - Vacant Land	YES - Current	NO - Privately-Owned	Available	Not Used in Prior Housing Element	0	0	0.034543967	0.034543967	0	0	0	192B145	581	Mission Hills - Panorama City - North Hills			Above Moderate
LOS ANGELES			2209011021	Low Residential	R1-1	0	1 unit per lot	0.027590822	Residential - Single Family Residence - Vacant Land	YES - Current	NO - Privately-Owned	Available	Not Used in Prior Housing Element	0	0	0.034543967	0.034543967	0	0	0	192B145	592	Mission Hills - Panorama City - North Hills			Above Moderate
LOS ANGELES			2209011022	Low Residential	R1-1	0	1 unit per lot	0.00187805	Residential - Single Family Residence - Vacant Land	YES - Current	NO - Privately-Owned	Available	Not Used in Prior Housing Element	0	0	0.034317741	0.034317741	0	0	0	192B145	494	Mission Hills - Panorama City - North Hills			Above Moderate
LOS ANGELES			2209011023	Low Residential	R1-1	0	1 unit per lot	0.019460781	Residential - Single Family Residence - Vacant Land	YES - Current	NO - Privately-Owned	Available	Not Used in Prior Housing Element	0	0	0.034317741	0.034317741	0	0	0	192B145	509	Mission Hills - Panorama City - North Hills			Above Moderate
LOS ANGELES			2209011024	Low Residential	R1-1	0	1 unit per lot	0.027684344	Residential - Single Family Residence - Vacant Land	YES - Current	NO - Privately-Owned	Available	Not Used in Prior Housing Element	0	0	0.034317741	0.034317741	0	0	0	192B145	518	Mission Hills - Panorama City - North Hills			Above Moderate
LOS ANGELES			2209011025	Low Residential	R1-1	0	1 unit per lot	0.027607373	Residential - Single Family Residence - Vacant Land	YES - Current	NO - Privately-Owned	Available	Not Used in Prior Housing Element	0	0	0.034543967	0.034543967	0	0	0	192B145	529	Mission Hills - Panorama City - North Hills			Above Moderate
LOS ANGELES			2209011026	Low Residential	R1-1	0	1 unit per lot	0.027641556	Residential - Single Family Residence - Vacant Land	YES - Current	NO - Privately-Owned	Available	Not Used in Prior Housing Element	0	0	0.034543967	0.034543967	0	0	0	192B145	550	Mission Hills - Panorama City - North Hills			Above Moderate
LOS ANGELES			2209011029	Open Space	R1-1	0	1 unit per lot	0.055539286	Residential - Single Family Residence - Vacant Land	YES - Current	NO - Privately-Owned	Available	Not Used in Prior Housing Element	0	0	0.034317741	0.034317741	0	0	0	192B145	454	Mission Hills - Panorama City - North Hills			Above Moderate
LOS ANGELES			2209011030	Open Space	R1-1	0	1 unit per lot	0.046281065	Residential - Single Family Residence - Vacant Land	YES - Current	NO - Privately-Owned	Available	Not Used in Prior Housing Element	0	0	0.034317741	0.034317741	0	0	0	192B145	443	Mission Hills - Panorama City - North Hills			Above Moderate
LOS ANGELES			2209011031	Open Space	R1-1	0	1 unit per lot	0.0422767	Residential - Single Family Residence - Vacant Land	YES - Current	NO - Privately-Owned	Available	Not Used in Prior Housing Element	0	0	0.034317741	0.034

LOS ANGELES	7921 N BRIMFIELD AVE	91402	2209015046	Medium Residential	R3-1	0	54	0.152576321	Residential - Four Units (Any Combination) - 4 Stories or Less	YES - Current	NO - Privately-Owned	Available	Not Used in Prior Housing Element	0	0	0.220646417	0.220646417	4	0	0	1898149	423	Mission Hills - Panorama City - North Hills	Yes	Above Moderate					
LOS ANGELES	7915 N BRIMFIELD AVE	91402	2209015047	Medium Residential	R3-1	0	54	0.15838108	Residential - Four Units (Any Combination) - 4 Stories or Less	YES - Current	NO - Privately-Owned	Available	Not Used in Prior Housing Element	0	0	0.220646417	0.220646417	4	0	0	1898149	429	Mission Hills - Panorama City - North Hills	Yes	Above Moderate					
LOS ANGELES	7911 N BRIMFIELD AVE	91402	2209015048	Medium Residential	R3-1	0	54	0.172196005	Residential - Five or More Units or Apartments (Any Combination) - 4 Stories or Less	YES - Current	NO - Privately-Owned	Available	Not Used in Prior Housing Element	0	0	0.065947504	0.065947504	6	0	0	1898149	438	Mission Hills - Panorama City - North Hills	Yes	Above Moderate					
LOS ANGELES			2209015049	Medium Residential	R3-1	0	54	0.048663742	Residential - Single Family Residence - Vacant Land	YES - Current	NO - Privately-Owned	Available	Not Used in Prior Housing Element	0	0	0.123880565	0.123880565	0	2*	2*	1898149	459	Mission Hills - Panorama City - North Hills		Above Moderate					
LOS ANGELES	7907 N BRIMFIELD AVE	91402	2209015050	Medium Residential	R3-1	0	54	0.284167277	Residential - Five or More Units or Apartments (Any Combination) - 4 Stories or Less - Pool	YES - Current	NO - Privately-Owned	Available	Not Used in Prior Housing Element	0	0	0.067433323	0.067433323	13	0	0	1898149	450	Mission Hills - Panorama City - North Hills	Yes	Above Moderate					
LOS ANGELES			2209015902	Medium Residential	R3-1	0	54	0.000664	Miscellaneous - Government Owned Property	YES - Current	YES - City-Owned	Available	Not Used in Prior Housing Element	0	0	0.000639045	0.000639045	0	0	0	1898149	390	Mission Hills - Panorama City - North Hills		Above Moderate					
LOS ANGELES			2209015902	Open Space	R1-1	0	1 unit per lot	0.001637529	Miscellaneous - Government Owned Property	YES - Current	YES - City-Owned	Available	Not Used in Prior Housing Element	0	0	0.000639045	0.000639045	0	0	0	1898149	655	Mission Hills - Panorama City - North Hills		Above Moderate					
LOS ANGELES			2209015902	Open Space	R1-1	0	1 unit per lot	0.005506934	Miscellaneous - Government Owned Property	YES - Current	YES - City-Owned	Available	Not Used in Prior Housing Element	0	0	0.000639045	0.000639045	0	0	0	1898149	656	Mission Hills - Panorama City - North Hills		Above Moderate					
LOS ANGELES			2209015902	Medium Residential	R3-1	0	54	0.009241265	Miscellaneous - Government Owned Property	YES - Current	YES - City-Owned	Available	Not Used in Prior Housing Element	0	0	0.000639045	0.000639045	0	0	0	1898149	422	Mission Hills - Panorama City - North Hills		Above Moderate					
LOS ANGELES			2209015902	Medium Residential	R3-1	0	54	0.012808226	Miscellaneous - Government Owned Property	YES - Current	YES - City-Owned	Available	Not Used in Prior Housing Element	0	0	0.000639045	0.000639045	0	0	0	1898149	437	Mission Hills - Panorama City - North Hills		Above Moderate					
LOS ANGELES			2209015902	Open Space	R1-1	0	1 unit per lot	0.017961199	Miscellaneous - Government Owned Property	YES - Current	YES - City-Owned	Available	Not Used in Prior Housing Element	0	0	0.000639045	0.000639045	0	0	0	1898149	653	Mission Hills - Panorama City - North Hills		Above Moderate					
LOS ANGELES			2209015902	Medium Residential	R3-1	0	54	0.029168632	Miscellaneous - Government Owned Property	YES - Current	YES - City-Owned	Available	Not Used in Prior Housing Element	0	0	0.001557316	0.001557316	0	1*	1*	1898149	428	Mission Hills - Panorama City - North Hills		Above Moderate					
LOS ANGELES			2209015903	Low Residential	R1-1	0	1 unit per lot	0.000809466	Miscellaneous - Government Owned Property	YES - Current	YES - City-Owned	Available	Not Used in Prior Housing Element	0	0	0.000639045	0.000639045	0	0	0	1898145	191	Mission Hills - Panorama City - North Hills		Above Moderate					
LOS ANGELES			2209015903	Low Residential	R1-1	0	1 unit per lot	0.003759866	Miscellaneous - Government Owned Property	YES - Current	YES - City-Owned	Available	Not Used in Prior Housing Element	0	0	0.000639045	0.000639045	0	0	0	1898145	177	Mission Hills - Panorama City - North Hills		Above Moderate					
LOS ANGELES	15257 W MARSON ST	91402	2209028008	Low Medium I Residential	RD3-1	0	14	0.236828128	Residential - Double, Duplex, or Two Units - 4 Stories or Less	YES - Current	NO - Privately-Owned	Available	Not Used in Prior Housing Element	0	0.160256106	0	0.160256106	2	3*	3*	1898145	319	Mission Hills - Panorama City - North Hills	Yes	Moderate					
LOS ANGELES	8022 N SEPULVEDA BLVD	91402	2209028009	Low Medium I Residential	RD3-1	0	14	0.15038965	Residential - Double, Duplex, or Two Units - 4 Stories or Less	YES - Current	NO - Privately-Owned	Available	Not Used in Prior Housing Element	0	0	0.123768336	0.123768336	2	2*	2*	1898145	307	Mission Hills - Panorama City - North Hills	Yes	Above Moderate					
LOS ANGELES	8026 N SEPULVEDA BLVD	91402	2209028010	Low Medium I Residential	RD3-1	0	14	0.152826159	Residential - Three Units (Any Combination) - 4 Stories or Less	YES - Current	NO - Privately-Owned	Available	Not Used in Prior Housing Element	0	0	0.123768336	0.123768336	2	2*	2*	1898145	286	Mission Hills - Panorama City - North Hills	Yes	Above Moderate					
LOS ANGELES	8032 N SEPULVEDA BLVD	91402	2209028011	Low Medium I Residential	RD3-1	0	14	0.148120774	Residential - Double, Duplex, or Two Units - 4 Stories or Less	YES - Current	NO - Privately-Owned	Available	Not Used in Prior Housing Element	0	0	0.123768336	0.123768336	2	2*	2*	1898145	280	Mission Hills - Panorama City - North Hills	Yes	Above Moderate					
LOS ANGELES	8038 N SEPULVEDA BLVD	91402	2209028012	Low Medium I Residential	RD3-1	0	14	0.159736174	Residential - Double, Duplex, or Two Units - 4 Stories or Less	YES - Current	NO - Privately-Owned	Available	Not Used in Prior Housing Element	0	0	0.101069239	0.101069239	2	2*	2*	1898145	265	Mission Hills - Panorama City - North Hills	Yes	Above Moderate					
LOS ANGELES	8042 N SEPULVEDA BLVD	91402	2209028013	Low Medium I Residential	RD3-1	0	14	0.160874551	Residential - Double, Duplex, or Two Units - 4 Stories or Less	YES - Current	NO - Privately-Owned	Available	Not Used in Prior Housing Element	0	0	0.101069239	0.101069239	2	2*	2*	1898145	245	Mission Hills - Panorama City - North Hills	Yes	Above Moderate					
LOS ANGELES	8048 N SEPULVEDA BLVD	91402	2209028014	Low Medium I Residential	RD3-1	0	14	0.160877356	Residential - Double, Duplex, or Two Units - 4 Stories or Less	YES - Current	NO - Privately-Owned	Available	Not Used in Prior Housing Element	0	0	0.101069239	0.101069239	2	2*	2*	1898145	228	Mission Hills - Panorama City - North Hills	Yes	Above Moderate					
LOS ANGELES	8052 N SEPULVEDA BLVD	91402	2209028015	Low Medium I Residential	RD3-1	0	14	0.160878139	Residential - Double, Duplex, or Two Units - 4 Stories or Less	YES - Current	NO - Privately-Owned	Available	Not Used in Prior Housing Element	0	0	0.101069239	0.101069239	2	2*	2*	1898145	205	Mission Hills - Panorama City - North Hills	Yes	Above Moderate					
LOS ANGELES	8058 N SEPULVEDA BLVD	91402	2209028016	Low Medium I Residential	RD3-1	0	14	0.160879574	Residential - Double, Duplex, or Two Units - 4 Stories or Less	YES - Current	NO - Privately-Owned	Available	Not Used in Prior Housing Element	0	0	0.101069239	0.101069239	2	2*	2*	1898145	188	Mission Hills - Panorama City - North Hills	Yes	Above Moderate					
LOS ANGELES	8064 N SEPULVEDA BLVD	91402	2209028017	Low Medium I Residential	RD3-1	0	14	0.160881009	Residential - Three Units (Any Combination) - 4 Stories or Less	YES - Current	NO - Privately-Owned	Available	Not Used in Prior Housing Element	0	0	0.101069239	0.101069239	2	2*	2*	1898145	175	Mission Hills - Panorama City - North Hills	Yes	Above Moderate					
LOS ANGELES	8068 N SEPULVEDA BLVD	91402	2209028018	Low Medium I Residential	RD3-1	0	14	0.160882444	Residential - Double, Duplex, or Two Units - 4 Stories or Less	YES - Current	NO - Privately-Owned	Available	Not Used in Prior Housing Element	0	0	0.101069239	0.101069239	2	2*	2*	1898145	153	Mission Hills - Panorama City - North Hills	Yes	Above Moderate					
LOS ANGELES	8072 N SEPULVEDA BLVD	91402	2209028019	Low Medium I Residential	RD3-1	0	14	0.160885604	Residential - Double, Duplex, or Two Units - 4 Stories or Less	YES - Current	NO - Privately-Owned	Available	Not Used in Prior Housing Element	0	0	0.101069239	0.101069239	2	2*	2*	1898145	140	Mission Hills - Panorama City - North Hills	Yes	Above Moderate					
LOS ANGELES	8078 N SEPULVEDA BLVD	91402	2209028020	Low Medium I Residential	RD3-1	0	14	0.172247802	Residential - Double, Duplex, or Two Units - 4 Stories or Less	YES - Current	NO - Privately-Owned	Available	Not Used in Prior Housing Element	0	0	0.101069239	0.101069239	2	2*	2*	1898145	108	Mission Hills - Panorama City - North Hills	Yes	Above Moderate					
LOS ANGELES	15262 W MARSON ST	91402	2209030901	Low Residential	R1-1	0	1 unit per lot	0.137231457	Miscellaneous - Government Owned Property - Vacant Land	YES - Current	YES - City-Owned	Available	Not Used in Prior Housing Element	0	0	0.000412817	0.000412817	0	0	0	1898145	359	Mission Hills - Panorama City - North Hills		Above Moderate					
LOS ANGELES			2209030901	Low Residential	R1-1	0	1 unit per lot	0.060839726	Miscellaneous - Government Owned Property - Vacant Land	YES - Current	YES - City-Owned	Available	Not Used in Prior Housing Element	0	0	0.000412817	0.000412817	0	0	0	1898145	366	Mission Hills - Panorama City - North Hills		Above Moderate					
LOS ANGELES	14821 W BLYTHE ST	91402	2209040001	Medium Residential	R3-1	0	54	0.226600641	Residential - Five or More Units or Apartments (Any Combination) - 4 Stories or Less	YES - Current	NO - Privately-Owned	Available	Not Used in Prior Housing Element	0	0	0.484731585	0.484731585	6	0	0	1898149	357	Mission Hills - Panorama City - North Hills	Yes	Above Moderate					
LOS ANGELES	14827 W BLYTHE ST	91402	2209040002	Medium Residential	R3-1	0	54	0.193011846	Residential - Five or More Units or Apartments (Any Combination) - 4 Stories or Less	YES - Current	NO - Privately-Owned	Available	Not Used in Prior Housing Element	0	0	0.40121116	0.40121116	6	0	0	1898149	360	Mission Hills - Panorama City - North Hills	Yes	Above Moderate					
LOS ANGELES	14833 W BLYTHE ST	91402	2209040003	Medium Residential	R3-1	0	54	0.173715776	Residential - Five or More Units or Apartments (Any Combination) - 4 Stories or Less	YES - Current	NO - Privately-Owned	Available	Not Used in Prior Housing Element	0	0	0.127320399	0.127320399	6	0	0	1898149	361	Mission Hills - Panorama City - North Hills	Yes	Above Moderate					
LOS ANGELES	14839 W BLYTHE ST	91402	2209040004	Medium Residential	R3-1	0	54	0.159397491	Residential - Four Units (Any Combination) - 4 Stories or Less	YES - Current	NO - Privately-Owned	Available	Not Used in Prior Housing Element	0	0	0.25054656	0.25054656	4	0	0	1898149	362	Mission Hills - Panorama City - North Hills	Yes	Above Moderate					
LOS ANGELES	14845 W BLYTHE ST	91402	2209040005	Medium Residential	R3-1	0	54	0.143015618	Residential - Four Units (Any Combination) - 4 Stories or Less	YES - Current	NO - Privately-Owned	Available	Not Used in Prior Housing Element	0	0	0.211786652	0.211786652	4	0	0	1898149	366	Mission Hills - Panorama City - North Hills	Yes	Above Moderate					
LOS ANGELES	7942 N BRIMFIELD AVE	91402	2209040006	Medium Residential	R3-1	0	54	0.192517115	Residential - Five or More Units or Apartments (Any Combination) - 4 Stories or Less	YES - Current	NO - Privately-Owned	Available	Not Used in Prior Housing Element	0	0	0.024512569	0.024512569	9	0	0	1898149	367	Mission Hills - Panorama City - North Hills	Yes	Above Moderate					
LOS ANGELES	7951 N WILLIS AVE	91402	2209040016	Medium Residential	R3-1	0	54	0.413021831	Residential - Five or More Units or Apartments (Any Combination) - 4 Stories or Less	YES - Current	NO - Privately-Owned	Available	Not Used in Prior Housing Element	0	0	0.16900211	0.16900211	20	0	0	1898149	352	Mission Hills - Panorama City - North Hills	Yes	Above Moderate					
LOS ANGELES	7961 N WILLIS AVE	91402	2209040019	Medium Residential	R3-1	0	54	0.413021537	Residential - Five or More Units or Apartments (Any Combination) - 4 Stories or Less	YES - Current	NO - Privately-Owned	Available	Not Used in Prior Housing Element	0	0	0.143809846	0.143809846	19	0	0	1898149	333	Mission Hills - Panorama City - North Hills	Yes	Above Moderate					
LOS ANGELES	7945 N WILLIS AVE	91402	2209040020	Medium Residential	R3-1	0	54	0.206511304	Residential - Five or More Units or Apartments (Any Combination) - 4 Stories or Less	YES - Current	NO - Privately-Owned	Available	Not Used in Prior Housing Element	0	0	0.112462834	0.112462834	9	0	0	1898149	375	Mission Hills - Panorama City - North Hills	Yes	Above Moderate					
LOS ANGELES	14805 W BLYTHE ST	91402	2209040021	Medium Residential	R3-1	0	54	0.204410372	Residential - Five or More Units or Apartments (Any Combination) - 4 Stories or Less	YES - Current	NO - Privately-Owned	Available	Not Used in Prior Housing Element	0	0	0.046507359	0.046507359	9	0	0	1898149	378	Mission Hills - Panorama City - North Hills	Yes	Above Moderate					
LOS ANGELES	7906 N BRIMFIELD AVE	91402	2209041001	Medium Residential	R3-1	0	54	0.20778112	Residential - Five or More Units or Apartments (Any Combination) - 4 Stories or Less	YES - Current	NO - Privately-Owned	Available	Not Used in Prior Housing Element	0	0	0.285978788	0.285978788	6	0	0	1898149	452	Mission Hills - Panorama City - North Hills	Yes	Above Moderate					
LOS ANGELES	7910 N BRIMFIELD AVE	91402	2209041002	Medium Residential	R3-1	0	54	0.250446854	Residential - Five or More Units or Apartments (Any Combination) - 4 Stories or Less	YES - Current	NO - Privately-Owned	Available	Not Used in Prior Housing Element	0	0	0.060866255	0.060866255	14	0	0	1898149	447	Mission Hills - Panorama City - North Hills	Yes	Above Moderate					
LOS ANGELES	7914 N BRIMFIELD AVE	91402	2209041003	Medium Residential	R3-1	0	54	0.165456218	Residential - Four Units (Any Combination) - 4 Stories or Less	YES - Current	NO - Privately-Owned	Available	Not Used in Prior Housing Element	0	0	0.258122125	0.258122125	4	0	0	1898149	435	Mission Hills - Panorama City - North Hills	Yes	Above Moderate					
LOS ANGELES	7920 N BRIMFIELD AVE	91402	2209041004	Medium Residential	R3-1	0	54	0.158328897	Residential - Four Units (Any Combination) - 4 Stories or Less	YES - Current	NO - Privately-Owned	Available	Not Used in Prior Housing Element	0	0	0.220646417	0.220646417	4	0	0	1898149	427	Mission Hills - Panorama City - North Hills	Yes	Above Moderate					
LOS ANGELES	7926 N BRIMFIELD AVE	91402	2209041005	Medium Residential	R3-1	0	54	0.153081755	Residential - Four Units (Any Combination) - 4 Stories or Less	YES - Current	NO - Privately-Owned	Available	Not Used in Prior Housing Element	0	0	0.220646417	0.220646417	4	0	0	1898149	402	Mission Hills - Panorama City - North Hills	Yes	Above Moderate					
LOS ANGELES	7932 N BRIMFIELD AVE	91402	2209041006	Medium Residential	R3-1	0	54	0.170377229	Residential - Four Units (Any Combination) - 4 Stories or Less	YES - Current	NO - Privately-Owned	Available	Not Used in Prior Housing Element	0	0	0.227313602	0.227313602	4	0	0	1898149	383	Mission Hills - Panorama City - North Hills	Yes	Above Moderate					
LOS ANGELES	7931 N KESTER AVE	91402	2209041007	Medium Residential	R3-1	0	54	0.176404459	Residential - Four Units (Any Combination) - 4 Stories or Less	YES - Current	NO - Privately-Owned	Available	Not Used in Prior Housing Element	0	0	0.472124252	0.472124252	4	0	0	1898149	388	Mission Hills - Panorama City - North Hills	Yes	Above Moderate					
LOS ANGELES	7925 N KESTER AVE	91402	2209041008	Medium Residential	R3-1	0	54	0.163536675	Residential - Five or More Units or Apartments (Any Combination) - 4 Stories or Less	YES - Current	NO - Privately-Owned	Available	Not Used in Prior Housing Element	0	0	0.125050458	0.125050458	5	0	0	1898149	424	Mission Hills - Panorama City - North Hills	Yes	Above Moderate					
LOS ANGELES	7919 N KESTER AVE	91402	2209041009	Medium Residential	R3-1	0	54	0.160751215	Residential - Five or More Units or Apartments (Any Combination) - 4 Stories or Less	YES - Current	NO - Privately-Owned	Available	Not Used in Prior Housing Element	0	0	0.349497536	0.349497536	5	0	0	1898149	430	Mission Hills - Panorama City - North Hills	Yes	Above Moderate					
LOS ANGELES	7915 N KESTER AVE	91402	2209041010	Medium Residential	R3-1	0	54	0.249059465	Residential - Five or More Units or Apartments (Any Combination) - 4 Stories or Less	YES - Current	NO - Privately-Owned	Available	Not Used in Prior Housing Element	0	0	0.549467134	0.549467134	6	0	0	1898149	439	Mission Hills - Panorama City - North Hills	Yes	Above Moderate					
LOS ANGELES	7911 N KESTER AVE	91402	2209041011	Medium Residential	R3-1	0	54	0.32806956	Residential - Five or More Units or Apartments (Any Combination) - 4 Stories or Less	YES - Current	NO - Privately-Owned	Available	Not Used in Prior Housing Element	0	0	0.15231052	0.15231052	12	0	0	1898149	448	Mission Hills - Panorama City - North Hills	Yes	Above Moderate					
LOS ANGELES	7910 N KESTER AVE	91402	2209041012	Medium Residential	R3-1	0	54	0.220173097	Residential - Five or More Units or Apartments (Any Combination) - 4 Stories or Less	YES - Current	NO - Privately-Owned	Available	Not Used in Prior Housing Element	0	0	0.468944192	0.468944192	6	0	0	1898149	449	Mission Hills - Panorama City - North Hills	Yes	Above Moderate					
LOS ANGELES	7914 N KESTER AVE	91402	2209041013	Medium Residential	R3-1	0	54	0.263591172	Residential - Five or More Units or Apartments (Any Combination) - 4 Stories or Less	YES - Current	NO - Privately-Owned	Available	Not Used in Prior Housing Element	0	0	0.130119698	0.130119698	11	0	0	1898149	441	Mission Hills - Panorama City - North Hills	Yes	Above Moderate					
LOS ANGELES	7918 N KESTER AVE	91402	2209041014	Medium Residential	R3-1	0	54	0.154852829	Residential - Five or More Units or Apartments (Any Combination) - 4 Stories or Less	YES - Current	NO - Privately-Owned	Available	Not Used in Prior Housing Element	0	0	0.103001762	0.103001762	6	0	0	1898149	434	Mission Hills - Panorama City - North Hills	Yes	Above Moderate					
LOS ANGELES	14820 W BLYTHE ST	91402	2209041016	Medium Residential	R3-1	0	54	0.155721057	Residential - Five or More Units or Apartments (Any Combination) - 4 Stories or Less - Pool	YES - Current	NO - Privately-Owned	Available	Not Used in Prior Housing Element	0	0	0.099461533	0.099461533	14	0	0	1898149	391	Mission Hills - Panorama City - North Hills	Yes	Above Moderate					
LOS ANGELES	14824 W BLYTHE ST	91402	2209041016	Medium Residential	R3-1	0	54	0.167819589	Residential - Five or More Units or Apartments (Any Combination) - 4 Stories or Less - Pool	YES - Current	NO - Privately-Owned	Available	Not Used in Prior Housing Element	0	0	0.10682399	0.10682399	14	0	0	1898149	389	Mission Hills - Panorama City - North Hills	Yes	Above Moderate					
LOS ANGELES	7917 N WILLIS AVE	91402	2209041023	Medium Residential	R3-1	0	54	0.13773604	Residential - Five or More Units or Apartments (Any Combination) - 4 Stories or Less	YES - Current	NO - Privately-Owned	Available	Not Used in Prior Housing Element	0	0	0.100287572	0.100287572	5	0	0	1898149	436	Mission Hills - Panorama City - North Hills	Yes	Above Moderate					
LOS ANGELES	7915 N WILLIS AVE	91402	2209041024	Medium Residential	R3-1	0	54	0.140049652	Residential - Five or More Units or Apartments (Any Combination) - 4 Stories or Less	YES - Current	NO - Privately-Owned	Available	Not Used in Prior Housing Element	0	0	0.100287572	0.100287572	5	0	0	1898149	445	Mission Hills - Panorama City - North Hills	Yes	Above Moderate					
LOS ANGELES	14814 W BLYTHE ST	91402	2209041026	Medium Residential	R3-1	0	54	0.457636988	Residential - Five or More Units or Apartments (Any Combination) - 4 Stories or Less	YES - Current	NO - Privately-Owned	Available	Not Used in Prior Housing Element	0	0	0.157374777	0.157374777	30	0	0	1898149	412	Mission Hills - Panorama City - North Hills	Yes	Above Moderate					
LOS ANGELES	14800 W ROSCOE BLVD	91402	2210003001	Medium Residential	R3-1	0	54	0.993449692	Residential - Five or More Units or Apartments (Any Combination) - 4 Stories or Less	YES - Current	NO - Privately-Owned	Available	Not Used in Prior Housing Element	0	0	3.573646474	3.573646474	43	0	0	1928149	416	Mission Hills - Panorama City - North Hills	Yes	Above Moderate					
LOS ANGELES	14924 W ROSCOE BLVD	91402	2210003060	Medium Residential	R3-1	0	54	0.327592525	Residential - Five or More Units or Apartments (Any Combination) - 4 Stories or Less	YES - Current	NO - Privately-Owned	Available	Not Used in Prior Housing Element	0	0	0.061678279	0.061678279	21	0	0	1928149	426	Mission Hills - Panorama City - North Hills	Yes	Above Moderate					
LOS ANGELES	14914 W ROSCOE BLVD	91402	2210003061	Medium Residential	R3-1	0	54	0.578656569	Residential - Five or More Units or Apartments (Any Combination) - 4 Stories or Less - Pool	YES - Current	NO - Privately-Owned	Available	Not Used in Prior Housing Element	0	0	0.077013146	0.077013146	24	0	0	1928149	424	Mission Hills - Panorama City - North Hills	Yes	Above Moderate					
LOS ANGELES	14902 W ROSCOE BLVD	91402	2210003062	Medium Residential	R3-1	0	54	0.64292786	Residential - Five or More Units or Apartments (Any Combination) - 4 Stories or Less - Pool	YES - Current	NO - Privately-Owned	Available	Not Used in Prior Housing Element	0	0	0.078203622	0.078203622	24	0	0	1928149	423	Mission Hills - Panorama City - North Hills	Yes	Above Moderate					
LOS ANGELES	14900 W ROSCOE BLVD	91402	2210003063	Medium Residential	R3-1	0	54	0.090008826	Residential - Double, Duplex, or Two Units - 4 Stories or Less - Vacant Land	YES - Current	NO - Privately-Owned	Available	Not Used in Prior Housing Element	0.263891125	0	0	0.263891125	0	0	0	1928149	422	Mission Hills - Panorama City - North Hills		Lower					
LOS ANGELES	14860 W ROSCOE BLVD	91402	2210003074	Limited Commercial	(Q)CR-1VL	0	8	0.652026055	Commercial - Professional Building - Three Stories	YES - Current	NO - Privately-Owned	Available	Not Used in Prior Housing Element	0	0.054827824	0	0.054827824	0	0	0	1928149	421	Mission Hills - Panorama City - North Hills		Moderate					
LOS ANGELES	14814 W ROSCOE BLVD	91402	2210003082	Medium Residential	R3-1	0	54	0.32155856	Commercial - Parking Lot (Commercial Use Property) - Parking Structures - Patron or Employee - Three Stories	YES - Current	NO - Privately-Owned	Available	Not Used in Prior Housing Element	0.014987434	0	0	0.014987434	0	0	0	1928149	417	Mission Hills - Panorama City - North Hills		Lower					
LOS ANGELES	14822 W ROSCOE BLVD	91402	2210003082	Medium Residential	R3-1	0	54	0.353640674	Commercial - Parking Lot (Commercial Use Property) - Parking Structures - Patron or Employee - Three Stories	YES - Current	NO - Privately-Owned	Available	Not Used in Prior Housing Element	0.014937094	0	0	0.014937094	0	0	0	1928149	418	Mission Hills - Panorama City - North Hills		Lower					
LOS ANGELES	14826 W ROSCOE BLVD	91402	2210003082	Medium Residential	R3-1	0	54	0.321426083	Commercial - Parking Lot (Commercial Use Property) - Parking Structures - Patron or Employee - Three Stories	YES - Current	NO - Privately-Owned	Available	Not Used in Prior Housing Element	0.014987434	0	0	0.014987434	0	0	0	1928149	419	Mission Hills - Panorama City - North Hills		Lower					
LOS ANGELES			2210003901	Low Residential	R1-1	0	1 unit per lot	0.002066076	Miscellaneous - Government Owned Property - Vacant Land	YES - Current	YES - City-Owned	Available	Not Used in Prior Housing Element	0	0	0.000639045	0.000639045	0	0	0	1928149	460	Mission Hills - Panorama City - North Hills		Above Moderate					
LOS ANGELES	8283 N WILLIS AVE	91402	2210003BRK	Medium Residential	R3-1	0	54	1.110736606	Residential - Single Family Residence - Condominium	YES - Current	NO - Privately-Owned	Available	Not Used in Prior Housing Element	0.306543757	0	0	0.306543757	27	0	0	1928149	467	Mission Hills - Panorama City - North Hills		Lower					
LOS ANGELES	14707 W TITUS ST	91402	2210009002	Medium Residential	R3-1	0	54	1.274851752	Residential - Five or More Units or Apartments (Any Combination) - 4 Stories or Less - Pool	YES - Current	NO - Privately-Owned	Available	Not Used in Prior Housing Element	0	0	1.766026126	1.766026126	65	0	0	1928149	463	Mission Hills - Panorama City - North Hills	Yes	Above Moderate					
LOS ANGELES	14725 W TITUS ST	91402	2210009003	Medium Residential	R3-1	0	54	0.999197039	Residential - Five or More Units or Apartments (Any Combination) - 4 Stories or Less	YES - Current	NO - Privately-Owned	Available	Not Used in Prior Housing Element	0	0	1.431626342	1.431626342	44	0	0	1928149	464	Mission Hills - Panorama City - North Hills	Yes	Above Moderate					
LOS ANGELES	14760 W ROSCOE BLVD	91402	2210009012	Medium Residential	R3-1	0	54	0.604682104	Residential - Five or More Units or Apartments (Any Combination) - 4 Stories or Less	YES - Current	NO - Privately-Owned	Available	Not Used in Prior Housing Element	0	0	0.122113414	0.122113414	30	0	0	1928149	415	Mission Hills - Panorama City - North Hills	Yes	Above Moderate					
LOS ANGELES	14740 W ROSCOE BLVD	91402	2210009013	Medium Residential	R3-1	0	54	1.157842427	Residential - Five or More Units or Apartments (Any Combination) - 4 Stories or Less - Pool	YES - Current	NO - Privately-Owned	Available	Not Used in Prior Housing Element	0	0	1.644433415	1.644433415	50	0	0	1928149	414	Mission Hills - Panorama City - North Hills	Yes	Above Moderate					
LOS ANGELES	14720 W ROSCOE BLVD	91402	2210009014	Medium Residential	R3-1	0	54	0.859644269	Residential - Five or More Units or Apartments (Any Combination) - 4 Stories or Less - Pool	YES - Current	NO - Privately-Owned	Available	Not Used in Prior Housing Element	0	0	0.126777273	0.126777273	45	0	0	1928149	412	Mission Hills - Panorama City - North Hills	Yes	Above Moderate					
LOS ANGELES	14700 W ROSCOE BLVD	91402	2210009015	Medium Residential	R3-1	0	54	1.110450839	Residential - Five or More Units or Apartments (Any Combination) - 4 Stories or Less - Pool	YES - Current	NO - Privately-Owned	Available	Not Used in Prior Housing Element	0	0	1.585768065	1.585768065	45	0	0	1928149	411	Mission Hills - Panorama City - North Hills	Yes	Above Moderate					
LOS ANGELES	14735 W TITUS ST	91402	2210009021	Medium Residential	R3-1	0	54	1.060629179	Residential - Five or More Units or Apartments (Any Combination) - 4 Stories or Less - Pool	YES - Current	NO - Privately-Owned	Available	Not Used in Prior Housing Element	0	0	1.534661196	1.534661196	80	0	0	1928149	465	Mission Hills - Panorama City - North Hills	Yes	Above Moderate					
LOS ANGELES	8224 N WILLIS AVE	91402	2210009021	Medium Residential	R3-1	0	54

LOS ANGELES			2210010001	Regional Commercial	(Q)CR-2D-CDO	0	108	0.394932145	Commercial - Parking Lot (Commercial Use Property) - Lots - Patron or Employee - One Story	YES - Current	NO - Privately-Owned	Available	Not Used in Prior Housing Element	0.513474858	0	0	0.513474858	0	0	0	1928149	485	Mission Hills - Panorama City - North Hills			Lower
LOS ANGELES	14670 W ROSCOE BLVD	91402	2210010009	Medium Residential	R3-1	0	54	0.788098471	Residential - Five or More Units or Apartments (Any Combination) - 4 Stories or Less - Pool	YES - Current	NO - Privately-Owned	Available	Not Used in Prior Housing Element	0	0	0.042720885	0.042720885	39	0	0	1928149	410	Mission Hills - Panorama City - North Hills	Yes		Above Moderate
LOS ANGELES	14664 W ROSCOE BLVD	91402	2210010010	Medium Residential	R3-1	0	54	1.182235672	Residential - Five or More Units or Apartments (Any Combination) - 4 Stories or Less - Pool	YES - Current	NO - Privately-Owned	Available	Not Used in Prior Housing Element	0	0	1.651342696	1.651342696	60	0	0	1928149	409	Mission Hills - Panorama City - North Hills	Yes		Above Moderate
LOS ANGELES	14650 W ROSCOE BLVD	91402	2210010011	Regional Commercial	(Q)C2-1-CDO	0	108	0.567228826	Commercial - Store - One Story	YES - Current	NO - Privately-Owned	Available	Not Used in Prior Housing Element	0.068116429	0	0	0.068116429	0	0	0	1928149	408	Mission Hills - Panorama City - North Hills			Lower
LOS ANGELES	8201 N VAN NUYS BLVD	91402	2210010022	Regional Commercial	(Q)C2-2D-CDO	0	108	0.577968441	Commercial - Bank, Savings and Loan - One Story	YES - Current	NO - Privately-Owned	Available	Used in Prior Housing Element - Non-Vacant	1.003784055	0	0	1.003784055	0	0	0	1928149	506	Mission Hills - Panorama City - North Hills			Lower
LOS ANGELES	8215 N VAN NUYS BLVD	91402	2210010023	Regional Commercial	(Q)C2-2D-CDO	0	108	0.57613051	Commercial - Professional Building - Three Stories	YES - Current	NO - Privately-Owned	Available	Used in Prior Housing Element - Non-Vacant	1.951939535	0	0	1.951939535	0	0	0	1928149	484	Mission Hills - Panorama City - North Hills			Lower
LOS ANGELES	14526 W ROSCOE BLVD	91402	2210010029	Regional Commercial	(Q)C2-2D-CDO	0	108	0.20661034	Commercial - Professional Building - Medical Dental Building - One Story	YES - Current	NO - Privately-Owned	Available	Used in Prior Housing Element - Non-Vacant	0.090301137	0	0	0.090301137	0	0	0	1928149	403	Mission Hills - Panorama City - North Hills			Lower
LOS ANGELES	14547 W TITUS ST	91402	2210010031	Regional Commercial	(Q)CR-2D-CDO	0	108	0.351231442	Commercial - Office Building - One Story	YES - Current	NO - Privately-Owned	Available	Not Used in Prior Housing Element	1.197488265	0	0	1.197488265	0	0	0	1928149	494	Mission Hills - Panorama City - North Hills			Lower
LOS ANGELES	14600 W ROSCOE BLVD	91402	2210010033	Regional Commercial	(Q)C2-2D-CDO	0	108	0.32675602	Commercial - Professional Building - One Story	YES - Current	NO - Privately-Owned	Available	Not Used in Prior Housing Element	0.247284557	0	0	0.247284557	1	0	0	1928149	406	Mission Hills - Panorama City - North Hills			Lower
LOS ANGELES	14536 W ROSCOE BLVD	91402	2210010034	Regional Commercial	(Q)C2-2D-CDO	0	108	0.172170978	Commercial - Office Building - One Story	YES - Current	NO - Privately-Owned	Available	Used in Prior Housing Element - Non-Vacant	0.090756665	0	0	0.090756665	0	0	0	1928149	405	Mission Hills - Panorama City - North Hills			Lower
LOS ANGELES	8229 N VAN NUYS BLVD	91402	2210010037	Regional Commercial	(Q)C2-2D-CDO	0	108	0.173192058	Commercial - Restaurant, Cocktail Lounge - Restaurant, Cocktail Lounge, Tavern - One Story	YES - Current	NO - Privately-Owned	Available	Used in Prior Housing Element - Non-Vacant	0.090756665	0	0	0.090756665	0	0	0	1928149	453	Mission Hills - Panorama City - North Hills			Lower
LOS ANGELES	8227 N VAN NUYS BLVD	91402	2210010038	Regional Commercial	(Q)C2-2D-CDO	0	108	0.173224986	Commercial - Professional Building - One Story	YES - Current	NO - Privately-Owned	Available	Used in Prior Housing Element - Non-Vacant	0.026530675	0	0	0.026530675	0	0	0	1928149	479	Mission Hills - Panorama City - North Hills			Lower
LOS ANGELES	14500 W ROSCOE BLVD	91402	2210010039	Regional Commercial	(Q)C2-2D-CDO	0	108	0.263630931	Commercial - Office Building - One Story	YES - Current	NO - Privately-Owned	Available	Not Used in Prior Housing Element	0.274725736	0	0	0.274725736	0	0	0	1928149	401	Mission Hills - Panorama City - North Hills			Lower
LOS ANGELES	14518 W ROSCOE BLVD	91402	2210010039	Regional Commercial	(Q)C2-2D-CDO	0	108	0.597134686	Commercial - Office Building - One Story	YES - Current	NO - Privately-Owned	Available	Not Used in Prior Housing Element	0.623216946	0	0	0.623216946	0	0	0	1928149	402	Mission Hills - Panorama City - North Hills			Lower
LOS ANGELES	8239 N VAN NUYS BLVD	91402	2210010039	Regional Commercial	(Q)C2-2D-CDO	0	108	0.346218911	Commercial - Office Building - One Story	YES - Current	NO - Privately-Owned	Available	Not Used in Prior Housing Element	0.36020717	0	0	0.36020717	0	0	0	1928149	449	Mission Hills - Panorama City - North Hills			Lower
LOS ANGELES	8249 N VAN NUYS BLVD	91402	2210010039	Regional Commercial	(Q)C2-2D-CDO	0	108	0.173051345	Commercial - Office Building - One Story	YES - Current	NO - Privately-Owned	Available	Not Used in Prior Housing Element	0.035185945	0	0	0.035185945	0	0	0	1928149	433	Mission Hills - Panorama City - North Hills			Lower
LOS ANGELES	8251 N VAN NUYS BLVD	91402	2210010039	Regional Commercial	(Q)C2-2D-CDO	0	108	0.114779024	Commercial - Office Building - One Story	YES - Current	NO - Privately-Owned	Available	Not Used in Prior Housing Element	0.031642111	0	0	0.031642111	0	0	0	1928149	431	Mission Hills - Panorama City - North Hills			Lower
LOS ANGELES	14626 W ROSCOE BLVD	91402	2210010041	Regional Commercial	(Q)C2-2D-CDO	0	108	2.050022198	Commercial - Supermarket - Supermarket - 12,000 SF or More - One Story	YES - Current	NO - Privately-Owned	Available	Not Used in Prior Housing Element	2.122241622	0	0	2.122241622	0	0	0	1928149	407	Mission Hills - Panorama City - North Hills			Lower
LOS ANGELES	8111 N VAN NUYS BLVD	91402	2210011033	Regional Commercial	(Q)C2-2-CDO	0	108	0.422461333	Commercial - Store - One Story	YES - Current	NO - Privately-Owned	Available	Not Used in Prior Housing Element	0.16346904	0	0	0.16346904	0	0	0	1898149	62	Mission Hills - Panorama City - North Hills			Lower
LOS ANGELES			2210011901	Regional Commercial, Limited Industrial	(Q)C2-2-CDO	0	108	0.324878703	Residential - Single Family Residence - Vacant Land	YES - Current	NO - Privately-Owned	Available	Not Used in Prior Housing Element	1.295795605	0	0	1.295795605	0	0	0	1898149	63	Mission Hills - Panorama City - North Hills			Lower
LOS ANGELES	8133 N VAN NUYS BLVD	91402	2210011902	Regional Commercial, Limited Industrial	(Q)C2-2-CDO	0	108	1.659913576	Commercial - Professional Building - Medical Dental Building - One Story	YES - Current	NO - Privately-Owned	Available	Not Used in Prior Housing Element	3.565735817	0	0	3.565735817	0	0	0	1898149	14	Mission Hills - Panorama City - North Hills			Lower
LOS ANGELES			2210015900	Medium Residential	R3-1	0	54	0.007416306	Miscellaneous - Government Owned Property	YES - Current	YES - City-Owned	Available	Not Used in Prior Housing Element	0	0	0.000412817	0.000412817	0	0	0	1898149	326	Mission Hills - Panorama City - North Hills			Above Moderate
LOS ANGELES			2210016900	Medium Residential	R3-1	0	54	0.006534157	Miscellaneous - Government Owned Property	YES - Current	YES - City-Owned	Available	Not Used in Prior Housing Element	0	0	0.000412817	0.000412817	0	0	0	1898149	320	Mission Hills - Panorama City - North Hills			Above Moderate
LOS ANGELES			2210017900	Low Residential	R1-1	0	1 unit per lot	0.001859467	Miscellaneous - Government Owned Property	YES - Current	YES - City-Owned	Available	Not Used in Prior Housing Element	0	0	0.000412817	0.000412817	0	0	0	1898149	306	Mission Hills - Panorama City - North Hills			Above Moderate
LOS ANGELES	14547 W BLYTHE ST	91402	2210019006	Medium Residential	R3-1	0	54	0.379341167	Residential - Five or More Units or Apartments (Any Combination) - 4 Stories or Less - Pool	YES - Current	NO - Privately-Owned	Available	Not Used in Prior Housing Element	0	0	0.141776599	0.141776599	16	0	0	1898149	356	Mission Hills - Panorama City - North Hills	Yes		Above Moderate
LOS ANGELES	14559 W BLYTHE ST	91402	2210019007	Medium Residential	R3-1	0	54	0.689308215	Residential - Five or More Units or Apartments (Any Combination) - 4 Stories or Less - Pool	YES - Current	NO - Privately-Owned	Available	Not Used in Prior Housing Element	0	0	0.125788856	0.125788856	32	0	0	1898149	313	Mission Hills - Panorama City - North Hills	Yes		Above Moderate
LOS ANGELES	14619 W BLYTHE ST	91402	2210019009	Medium Residential	R3-1	0	54	0.758431814	Residential - Five or More Units or Apartments (Any Combination) - 4 Stories or Less	YES - Current	NO - Privately-Owned	Available	Not Used in Prior Housing Element	0	0	0.16760538	0.16760538	23	0	0	1898149	318	Mission Hills - Panorama City - North Hills	Yes		Above Moderate
LOS ANGELES	14617 W BLYTHE ST	91402	2210019011	Medium Residential	R3-1	0	54	0.344715841	Residential - Five or More Units or Apartments (Any Combination) - 4 Stories or Less	YES - Current	NO - Privately-Owned	Available	Not Used in Prior Housing Element	0	0	0.07185207	0.07185207	11	0	0	1898149	317	Mission Hills - Panorama City - North Hills	Yes		Above Moderate
LOS ANGELES	14607 W BLYTHE ST	91402	2210019014	Medium Residential	R3-1	0	54	0.689395102	Residential - Five or More Units or Apartments (Any Combination) - 4 Stories or Less - Pool	YES - Current	NO - Privately-Owned	Available	Not Used in Prior Housing Element	0.100073249	0	0	0.100073249	21	0	0	1898149	316	Mission Hills - Panorama City - North Hills			Lower
LOS ANGELES	14637 W BLYTHE ST	91402	2210020005	Medium Residential	R3-1	0	54	0.620583163	Residential - Five or More Units or Apartments (Any Combination) - 4 Stories or Less	YES - Current	NO - Privately-Owned	Available	Not Used in Prior Housing Element	0	0	0.680411384	0.680411384	12	0	0	1898149	321	Mission Hills - Panorama City - North Hills	Yes		Above Moderate
LOS ANGELES	7960 N WILLIS AVE	91402	2210020006	Medium Residential	R3-1	0	54	0.247948092	Residential - Four Units (Any Combination) - 4 Stories or Less	YES - Current	NO - Privately-Owned	Available	Not Used in Prior Housing Element	0	0	0.614949703	0.614949703	4	0	0	1898149	331	Mission Hills - Panorama City - North Hills	Yes		Above Moderate
LOS ANGELES	7950 N WILLIS AVE	91402	2210020007	Medium Residential	R3-1	0	54	0.151520174	Residential - Four Units (Any Combination) - 4 Stories or Less	YES - Current	NO - Privately-Owned	Available	Not Used in Prior Housing Element	0	0	0.391227531	0.391227531	4	0	0	1898149	351	Mission Hills - Panorama City - North Hills	Yes		Above Moderate
LOS ANGELES	14745 W BLYTHE ST	91402	2210020012	Medium Residential	R3-1	0	54	0.248806147	Residential - Five or More Units or Apartments (Any Combination) - 4 Stories or Less	YES - Current	NO - Privately-Owned	Available	Not Used in Prior Housing Element	0.078130825	0	0	0.078130825	10	0	0	1898149	372	Mission Hills - Panorama City - North Hills			Lower
LOS ANGELES	14740 W STRATHERN ST	91402	2210020020	Medium Residential	R3-1	0	54	0.247930054	Residential - Five or More Units or Apartments (Any Combination) - 4 Stories or Less	YES - Current	NO - Privately-Owned	Available	Not Used in Prior Housing Element	0	0	0.14889214	0.14889214	8	0	0	1898149	340	Mission Hills - Panorama City - North Hills	Yes		Above Moderate
LOS ANGELES	14735 W BLYTHE ST	91402	2210020021	Medium Residential	R3-1	0	54	0.491183317	Residential - Five or More Units or Apartments (Any Combination) - 4 Stories or Less	YES - Current	NO - Privately-Owned	Available	Not Used in Prior Housing Element	0	0	0.150028612	0.150028612	20	0	0	1898149	339	Mission Hills - Panorama City - North Hills	Yes		Above Moderate
LOS ANGELES	14729 W BLYTHE ST	91402	2210020023	Medium Residential	R3-1	0	54	0.341864596	Residential - Four Units (Any Combination) - 4 Stories or Less	YES - Current	NO - Privately-Owned	Available	Used in Prior Housing Element - Non-Vacant	0	0	0.764206973	0.764206973	4	0	0	1898149	359	Mission Hills - Panorama City - North Hills	Yes		Above Moderate
LOS ANGELES	14700 W STRATHERN ST	91402	2210020026	Medium Residential	R3-1	0	54	0.389167302	Residential - Five or More Units or Apartments (Any Combination) - 4 Stories or Less	YES - Current	NO - Privately-Owned	Available	Not Used in Prior Housing Element	0	0	0.057521584	0.057521584	22	0	0	1898149	337	Mission Hills - Panorama City - North Hills	Yes		Above Moderate
LOS ANGELES	14748 W STRATHERN ST	91402	2210020027	Medium Residential	R3-1	0	54	0.149220238	Residential - Five or More Units or Apartments (Any Combination) - 4 Stories or Less	YES - Current	NO - Privately-Owned	Available	Not Used in Prior Housing Element	0	0	0.092522106	0.092522106	7	0	0	1898149	341	Mission Hills - Panorama City - North Hills	Yes		Above Moderate
LOS ANGELES	14724 W STRATHERN ST	91402	2210020028	Medium Residential	R3-1	0	54	0.216938033	Residential - Double, Duplex, or Two Units - 4 Stories or Less	YES - Current	NO - Privately-Owned	Available	Used in Prior Housing Element - Non-Vacant	0	0	0.657138392	0.657138392	2	0	0	1898149	338	Mission Hills - Panorama City - North Hills	Yes		Above Moderate
LOS ANGELES	7942 N WILLIS AVE	91402	2210020029	Medium Residential	R3-1	0	54	0.516000297	Residential - Five or More Units or Apartments (Any Combination) - 4 Stories or Less	YES - Current	NO - Privately-Owned	Available	Not Used in Prior Housing Element	0	0	0.148080187	0.148080187	22	0	0	1898149	371	Mission Hills - Panorama City - North Hills	Yes		Above Moderate
LOS ANGELES	14709 W BLYTHE ST	91402	2210020030	Medium Residential	R3-1	0	54	0.332390176	Institutional - Children's Day Care Center - One Story	YES - Current	NO - Privately-Owned	Available	Not Used in Prior Housing Element	0.045081556	0	0	0.045081556	1	0	0	1898149	369	Mission Hills - Panorama City - North Hills			Lower
LOS ANGELES	14718 W STRATHERN ST	91402	2210020033	Medium Residential	R3-1	0	54	0.15565158	Residential - Four Units (Any Combination) - 4 Stories or Less	YES - Current	NO - Privately-Owned	Available	Not Used in Prior Housing Element	0	0	0.409241086	0.409241086	4	0	0	1898149	329	Mission Hills - Panorama City - North Hills	Yes		Above Moderate
LOS ANGELES	14716 W STRATHERN ST	91402	2210020034	Medium Residential	R3-1	0	54	0.172894841	Residential - Four Units (Any Combination) - 4 Stories or Less	YES - Current	NO - Privately-Owned	Available	Not Used in Prior Housing Element	0	0	0.439780354	0.439780354	4	0	0	1898149	328	Mission Hills - Panorama City - North Hills	Yes		Above Moderate
LOS ANGELES	14715 W BLYTHE ST	91402	2210020036	Medium Residential	R3-1	0	54	0.172173368	Residential - Five or More Units or Apartments (Any Combination) - 4 Stories or Less	YES - Current	NO - Privately-Owned	Available	Not Used in Prior Housing Element	0	0	1.667290735	1.667290735	0	0	0	1898149	364	Mission Hills - Panorama City - North Hills	Yes		Above Moderate
LOS ANGELES	14721 W BLYTHE ST	91402	2210020036	Medium Residential	R3-1	0	54	0.175243118	Residential - Five or More Units or Apartments (Any Combination) - 4 Stories or Less	YES - Current	NO - Privately-Owned	Available	Not Used in Prior Housing Element	0	0	1.791040492	1.791040492	0	0	0	1898149	365	Mission Hills - Panorama City - North Hills	Yes		Above Moderate
LOS ANGELES			2210020901	Medium Residential	R3-1	0	54	0.002066332	Miscellaneous - Government Owned Property	YES - Current	YES - City-Owned	Available	Not Used in Prior Housing Element	0	0	0.000412817	0.000412817	0	0	0	1898149	332	Mission Hills - Panorama City - North Hills			Above Moderate
LOS ANGELES			2210020902	Medium Residential	R3-1	0	54	0.002066077	Miscellaneous - Government Owned Property	YES - Current	YES - City-Owned	Available	Not Used in Prior Housing Element	0	0	0.000412817	0.000412817	0	0	0	1898149	330	Mission Hills - Panorama City - North Hills			Above Moderate
LOS ANGELES	14760 W BLYTHE ST	91402	2210021001	Medium Residential	R3-1	0	54	0.210138129	Residential - Five or More Units or Apartments (Any Combination) - 4 Stories or Less	YES - Current	NO - Privately-Owned	Available	Not Used in Prior Housing Element	0	0	0.480703342	0.480703342	5	0	0	1898149	419	Mission Hills - Panorama City - North Hills	Yes		Above Moderate
LOS ANGELES	14752 W BLYTHE ST	91402	2210021002	Medium Residential	R3-1	0	54	0.210163068	Residential - Five or More Units or Apartments (Any Combination) - 4 Stories or Less	YES - Current	NO - Privately-Owned	Available	Not Used in Prior Housing Element	0	0	0.146201433	0.146201433	6	0	0	1898149	418	Mission Hills - Panorama City - North Hills	Yes		Above Moderate
LOS ANGELES	7910 N WILLIS AVE	91402	2210021005	Medium Residential	R3-1	0	54	0.140033383	Residential - Five or More Units or Apartments (Any Combination) - 4 Stories or Less	YES - Current	NO - Privately-Owned	Available	Not Used in Prior Housing Element	0	0	0.344397932	0.344397932	8	0	0	1898149	443	Mission Hills - Panorama City - North Hills	Yes		Above Moderate
LOS ANGELES			2210021005	Medium Residential	R3-1	0	54	0.140034462	Residential - Five or More Units or Apartments (Any Combination) - 4 Stories or Less	YES - Current	NO - Privately-Owned	Available	Not Used in Prior Housing Element	0.475462198	0	0	0.475462198	8	0	0	1898149	442	Mission Hills - Panorama City - North Hills			Lower
LOS ANGELES	14728 W BLYTHE ST	91402	2210021029	Medium Residential	R3-1	0	54	0.482363692	Residential - Five or More Units or Apartments (Any Combination) - 4 Stories or Less	YES - Current	NO - Privately-Owned	Available	Not Used in Prior Housing Element	0.078875276	0	0	0.078875276	29	0	0	1898149	413	Mission Hills - Panorama City - North Hills			Lower
LOS ANGELES	7906 N WILLIS AVE	91402	2210021031	Medium Residential	R3-1	0	54	0.280068875	Residential - Five or More Units or Apartments (Any Combination) - 4 Stories or Less	YES - Current	NO - Privately-Owned	Available	Not Used in Prior Housing Element	0	0	0.524884808	0.524884808	8	0	0	1898149	454	Mission Hills - Panorama City - North Hills	Yes		Above Moderate
LOS ANGELES	7900 N WILLIS AVE	91402	2210021032	Medium Residential	R3-1	0	54	0.28005965	Residential - Five or More Units or Apartments (Any Combination) - 4 Stories or Less	YES - Current	NO - Privately-Owned	Available	Not Used in Prior Housing Element	0	0	0.524884808	0.524884808	8	0	0	1898149	463	Mission Hills - Panorama City - North Hills	Yes		Above Moderate
LOS ANGELES	14710 W BLYTHE ST	91402	2210021033	Medium Residential	R3-1	0	54	0.92347251	Residential - Five or More Units or Apartments (Any Combination) - 4 Stories or Less - Pool	YES - Current	NO - Privately-Owned	Available	Not Used in Prior Housing Element	0	0	3.34407146	3.34407146	40	0	0	1898149	411	Mission Hills - Panorama City - North Hills	Yes		Above Moderate
LOS ANGELES	14700 W BLYTHE ST	91402	2210021034	Medium Residential	R3-1	0	54	0.413533297	Residential - Five or More Units or Apartments (Any Combination) - 4 Stories or Less	YES - Current	NO - Privately-Owned	Available	Not Used in Prior Housing Element	0	0	0.145203441	0.145203441	18	0	0	1898149	410	Mission Hills - Panorama City - North Hills	Yes		Above Moderate
LOS ANGELES			2210021037	Medium Residential	R3-1	0	54	0.424667109	Residential - Five or More Units or Apartments (Any Combination) - 4 Stories or Less	YES - Current	NO - Privately-Owned	Available	Not Used in Prior Housing Element	0.207423717	0	0	0.207423717	27	0	0	1898149	444	Mission Hills - Panorama City - North Hills			Lower
LOS ANGELES	14740 W BLYTHE ST	91402	2210021900	Open Space	R3-1	0	54	0.275477569	Miscellaneous - Government Owned Property - Vacant Land	YES - Current	YES - City-Owned	Available	Not Used in Prior Housing Element	0.013224569	0	0	0.013224569	0	0	0	1898149	415	Mission Hills - Panorama City - North Hills			Lower
LOS ANGELES			2210021901	Medium Residential	R3-1	0	54	0.210188509	Residential - Five or More Units or Apartments (Any Combination) - 4 Stories or Less	YES - Current	NO - Privately-Owned	Available	Not Used in Prior Housing Element	0.203874284	0	0	0.203874284	6	0	0	1898149	417	Mission Hills - Panorama City - North Hills			Lower
LOS ANGELES			2210021902	Medium Residential	R3-1	0	54	0.21021362	Residential - Four Units (Any Combination) - 4 Stories or Less	YES - Current	NO - Privately-Owned	Available	Not Used in Prior Housing Element	0.721499741	0	0	0.721499741	4	0	0	1898149	416	Mission Hills - Panorama City - North Hills			Lower
LOS ANGELES	14602 W BLYTHE ST	91402	2210022020	Medium Residential	R3-1	0	54	0.41380018	Residential - Five or More Units or Apartments (Any Combination) - 4 Stories or Less - Pool	YES - Current	NO - Privately-Owned	Available	Not Used in Prior Housing Element	0	0	0.120577025	0.120577025	22	0	0	1898149	399	Mission Hills - Panorama City - North Hills	Yes		Above Moderate
LOS ANGELES	14646 W BLYTHE ST	91402	2210022023	Medium Residential	R3-1	0	54	0.723860381	Residential - Five or More Units or Apartments (Any Combination) - 4 Stories or Less - Pool	YES - Current	NO - Privately-Owned	Available	Not Used in Prior Housing Element	0	0	0.145213604	0.145213604	28	0	0	1898149	406	Mission Hills - Panorama City - North Hills	Yes		Above Moderate
LOS ANGELES	14656 W BLYTHE ST	91402	2210022024	Medium Residential	R3-1	0	54	0.413583654	Residential - Five or More Units or Apartments (Any Combination) - 4 Stories or Less	YES - Current	NO - Privately-Owned	Available	Not Used in Prior Housing Element	0	0	0.636786389	0.636786389	10	0	0	1898149	408	Mission Hills - Panorama City - North Hills	Yes		Above Moderate
LOS ANGELES	14662 W BLYTHE ST	91402	2210022025	Medium Residential	R3-1	0	54	0.414102348	Residential - Five or More Units or Apartments (Any Combination) - 4 Stories or Less	YES - Current	NO - Privately-Owned	Available	Not Used in Prior Housing Element	0	0	0.609107065	0.609107065	11	0	0	1898149	409	Mission Hills - Panorama City - North Hills	Yes		Above Moderate
LOS ANGELES	14652 W BLYTHE ST	91402	2210022033	Medium Residential	R3-1	0	54	0.344671694	Residential - Five or More Units or Apartments (Any Combination) - 4 Stories or Less	YES - Current	NO - Privately-Owned	Available	Not Used in Prior Housing Element	0	0	0.06680787	0.06680787	12	0	0	1898149	407	Mission Hills - Panorama City - North Hills	Yes		Above Moderate
LOS ANGELES	14626 W BLYTHE ST	91402	2210022045	Medium Residential	R3-1	0	54	0.344791852	Residential - Five or More Units or Apartments (Any Combination) - 4 Stories or Less - Pool	YES - Current	NO - Privately-Owned	Available	Not Used in Prior Housing Element	0	0	0.116857379	0.116857379	18	0	0	1898149	403	Mission Hills - Panorama City - North Hills	Yes		Above Moderate
LOS ANGELES	14618 W BLYTHE ST	91402	2210022046	Medium Residential	R3-1	0	54	0.49133703	Residential - Five or More Units or Apartments (Any Combination) - 4 Stories or Less	YES - Current	NO - Privately-Owned	Available	Not Used in Prior Housing Element	0	0	0.67458725	0.67458725	10	0	0	1898149	401	Mission Hills - Panorama City - North Hills	Yes		Above Moderate
LOS ANGELES	14630 W BLYTHE ST	91402	2210022051	Medium Residential	R3-1	0	54	0.37052326	Residential - Five or More Units or Apartments (Any Combination) - 4 Stories or Less	YES - Current	NO - Privately-Owned	Available	Not Used in Prior Housing Element	0	0	0.141155615	0.141155615	31	0	0	1898149	404	Mission Hills - Panorama City - North Hills	Yes		Above Moderate
LOS ANGELES	14634 W BLYTHE ST	91402	2210022051	Medium Residential	R3-1	0	54	0.344719469	Residential - Five or More Units or Apartments (Any Combination) - 4 Stories or Less	YES - Current	NO - Privately-Owned	Available	Not Used in Prior Housing Element	0	0	0.140384435	0.140384435	31	0	0	1898149	405	Mission Hills - Panorama City - North Hills	Yes		Above Moderate
LOS ANGELES			2212001014	Light Manufacturing	(Q)C2-1-CDO	0	108	0.981905627	Industrial - Parking Lot (Industrial Use Property) - One Story	YES - Current	NO - Privately-Owned	Available	Not Used in Prior Housing Element	2.687617874	0	0	2.687617874	0	0	0	1898149	663	Mission Hills - Panorama City - North Hills			Lower
LOS ANGELES	14400 W ARMINTA ST	91402	2212001015	Light Manufacturing	(Q)C2-1-CDO	0	108	9.83931878	Commercial - Department Store - Retail-Warehouse Combo (Levitz, etc.) - One Story	YES - Current	NO - Privately-Owned	Available	Not Used in Prior Housing Element	0.108936286	0	0	0.108936286	0	0	0	1898149	664	Mission Hills - Panorama City - North Hills			Lower
LOS ANGELES	8044 N VAN NUYS BLVD	91402	2212002011	Community Commercial	(Q)C2-1VL-CDO	0	108	0.263917564	Commercial - Store - One Story	YES - Current	NO - Privately-Owned	Available	Used in Prior Housing Element - Non-Vacant	0.06714003	0	0	0.06714003	1	0	0	1898149	182	Mission Hills - Panorama City - North Hills			Lower
LOS ANGELES	8046 N VAN NUYS BLVD	91402	2212002011	Community Commercial	(Q)C2-1VL-CDO	0	108	0.052783989	Commercial - Store - One Story	YES - Current	NO - Privately-Owned	Available	Used in Prior Housing Element - Non-Vacant	0	0	0.000638676	0.000638676	1	0	0	1898149	180	Mission Hills - Panorama City - North Hills			Above Moderate
LOS ANGELES	8038 N VAN NUYS BLVD	91402	2212002012	Community Commercial	(Q)C2-1VL-CDO	0	108	0.263906839	Commercial - Store - One Story	YES - Current	NO - Privately-Owned	Available	Used in Prior Housing Element - Non-Vacant	0.211257508	0	0	0.211257508	1	0	0	1898149	196	Mission Hills - Panorama City - North Hills			Lower
LOS ANGELES	8024 N VAN NUYS BLVD	91402	2212002018	Community Commercial	(Q)C2-1VL-CDO	0	108	0.131322206	Commercial - Restaurant, Cocktail Lounge - Fast Food - Walk Up - One Story	YES - Current	NO - Privately-Owned	Available	Used in Prior Housing Element - Non-Vacant	0.080375143	0	0	0.080375143	0	0	0	1898149	227	Mission Hills - Panorama City - North Hills			Lower
LOS ANGELES	8030 N VAN NUYS BLVD	91402	2212002018	Community Commercial	(Q)C2-1VL-CDO	0	108	0.120431934	Commercial - Restaurant, Cocktail Lounge - Fast Food - Walk Up - One Story	YES - Current	NO - Privately-Owned	Available	Used in Prior Housing Element - Non-Vacant	0.077609885	0	0	0.077609885	0	0	0	1898149	210	Mission Hills - Panorama City - North Hills			Lower
LOS ANGELES			2212002018	Community Commercial	(Q)C2-1VL-CDO	0	108	0.028695002	Commercial - Restaurant, Cocktail Lounge - Fast Food - Walk Up - One Story	YES - Current	NO - Privately-Owned	Available	Used in Prior Housing Element - Non-Vacant	0	0	0.003380944	0.003380944	0	0	0	1898149	211	Mission Hills - Panorama City - North Hills			Above Moderate
LOS ANGELES			2212002018	Community Commercial	(Q)C2-1VL-CDO	0	108	0.031564233	Commercial - Restaurant, Cocktail Lounge - Fast Food - Walk Up - One Story	YES - Current	NO - Privately-Owned	Available	Used in Prior Housing Element - Non-Vacant	0	0	0.003380944	0.003380944	0	0	0	1898149	228	Mission Hills - Panorama City - North Hills			Above Moderate
LOS ANGELES			2212

LOS ANGELES	14444 W TITUS ST	91402	2212003011	Community Commercial	[Q]C2-1-CDO	0	108	0.262846523	Commercial - Store - One Story	YES - Current	NO - Privately-Owned	Available	Used in Prior Housing Element - Non-Vacant	0.071991286	0	0	0.071991286	0	0	0	1928149	534	Mission Hills - Panorama City - North Hills			Lower
LOS ANGELES	8158 N VAN NUYS BLVD	91402	2212003011	Community Commercial	[Q]C2-1-CDO	0	108	0.263994197	Commercial - Store - One Story	YES - Current	NO - Privately-Owned	Available	Used in Prior Housing Element - Non-Vacant	0.071991286	0	0	0.071991286	0	0	0	1928149	557	Mission Hills - Panorama City - North Hills			Lower
LOS ANGELES	8122 N VAN NUYS BLVD	91402	2212003015	Community Commercial	[Q]C2-1-CDO	0	108	0.26395248	Commercial - Store - One Story	YES - Current	NO - Privately-Owned	Available	Not Used in Prior Housing Element	0.091120491	0	0	0.091120491	1	0	0	1898149	24	Mission Hills - Panorama City - North Hills			Lower
LOS ANGELES	8126 N VAN NUYS BLVD	91402	2212003015	Community Commercial	[Q]C2-1-CDO	0	108	0.262874488	Commercial - Store - One Story	YES - Current	NO - Privately-Owned	Available	Not Used in Prior Housing Element	0.091120491	0	0	0.091120491	1	0	0	1928149	638	Mission Hills - Panorama City - North Hills			Lower
LOS ANGELES	14451 W LANARK ST	91402	2212003016	Community Commercial	[Q]C2-1-CDO	0	108	0.265320376	Commercial - Auto, Recreation Equipment, Construction Equipment Sales and Service - Auto Body Repair Shop - One Story	YES - Current	NO - Privately-Owned	Available	Used in Prior Housing Element - Non-Vacant	0.227716327	0	0	0.227716327	1	0	0	1898149	95	Mission Hills - Panorama City - North Hills			Lower
LOS ANGELES	8106 N VAN NUYS BLVD	91402	2212003016	Community Commercial	[Q]C2-1-CDO	0	108	0.263939374	Commercial - Auto, Recreation Equipment, Construction Equipment Sales and Service - Auto Body Repair Shop - One Story	YES - Current	NO - Privately-Owned	Available	Used in Prior Housing Element - Non-Vacant	0.222735748	0	0	0.222735748	1	0	0	1898149	75	Mission Hills - Panorama City - North Hills			Lower
LOS ANGELES	8112 N VAN NUYS BLVD	91402	2212003016	Community Commercial	[Q]C2-1-CDO	0	108	0.263943227	Commercial - Auto, Recreation Equipment, Construction Equipment Sales and Service - Auto Body Repair Shop - One Story	YES - Current	NO - Privately-Owned	Available	Used in Prior Housing Element - Non-Vacant	0.222735748	0	0	0.222735748	1	0	0	1898149	58	Mission Hills - Panorama City - North Hills			Lower
LOS ANGELES	8116 N VAN NUYS BLVD	91402	2212003016	Community Commercial	[Q]C2-1-CDO	0	108	0.263945266	Commercial - Auto, Recreation Equipment, Construction Equipment Sales and Service - Auto Body Repair Shop - One Story	YES - Current	NO - Privately-Owned	Available	Used in Prior Housing Element - Non-Vacant	0.222735748	0	0	0.222735748	1	0	0	1898149	35	Mission Hills - Panorama City - North Hills			Lower
LOS ANGELES	8140 N VAN NUYS BLVD	91402	2212003017	Community Commercial	[Q]C2-1-CDO	0	108	0.263993831	Commercial - Store - One Story	YES - Current	NO - Privately-Owned	Available	Used in Prior Housing Element - Non-Vacant	0.22876434	0	0	0.22876434	0	0	0	1928149	579	Mission Hills - Panorama City - North Hills			Lower
LOS ANGELES	8146 N VAN NUYS BLVD	91402	2212003017	Community Commercial	[Q]C2-1-CDO	0	108	0.263993831	Commercial - Store - One Story	YES - Current	NO - Privately-Owned	Available	Used in Prior Housing Element - Non-Vacant	0.22876434	0	0	0.22876434	0	0	0	1928149	567	Mission Hills - Panorama City - North Hills			Lower
LOS ANGELES	14400 W ROSCOE BLVD	91402	2212004011	Community Commercial	[Q]C2-1-CDO	0	108	0.208897151	Commercial - Parking Lot (Commercial Use Property) - Lots - Patron or Employee - One Story	YES - Current	NO - Privately-Owned	Available	Used in Prior Housing Element - Non-Vacant	0.045505942	0	0	0.045505942	0	0	0	1928149	397	Mission Hills - Panorama City - North Hills			Lower
LOS ANGELES	14408 W ROSCOE BLVD	91402	2212004034	Community Commercial	[Q]C2-1-CDO	0	108	0.208870614	Commercial - Professional Building - Medical Dental Building - One Story	YES - Current	NO - Privately-Owned	Available	Used in Prior Housing Element - Non-Vacant	0.094731277	0	0	0.094731277	0	0	0	1928149	398	Mission Hills - Panorama City - North Hills			Lower
LOS ANGELES	14416 W ROSCOE BLVD	91402	2212004034	Community Commercial	[Q]C2-1-CDO	0	108	0.197656275	Commercial - Professional Building - Medical Dental Building - One Story	YES - Current	NO - Privately-Owned	Available	Used in Prior Housing Element - Non-Vacant	0.092568119	0	0	0.092568119	0	0	0	1928149	399	Mission Hills - Panorama City - North Hills			Lower
LOS ANGELES	14344 W ROSCOE BLVD	91402	2212004035	Community Commercial	[Q]CR-1-CDO	0	108	0.21785504	Commercial - Restaurant, Cocktail Lounge - Restaurant, Cocktail Lounge, Tavern - One Story	YES - Current	NO - Privately-Owned	Available	Used in Prior Housing Element - Non-Vacant	0.092309824	0	0	0.092309824	0	0	0	1928149	392	Mission Hills - Panorama City - North Hills			Lower
LOS ANGELES	14350 W ROSCOE BLVD	91402	2212004035	Community Commercial	[Q]C2-1-CDO	0	108	0.208898621	Commercial - Restaurant, Cocktail Lounge - Restaurant, Cocktail Lounge, Tavern - One Story	YES - Current	NO - Privately-Owned	Available	Used in Prior Housing Element - Non-Vacant	0.094731277	0	0	0.094731277	0	0	0	1928149	393	Mission Hills - Panorama City - North Hills			Lower
LOS ANGELES	14356 W ROSCOE BLVD	91402	2212004036	Community Commercial	[Q]C2-1-CDO	0	108	0.208900629	Commercial - Bank, Savings and Loan - One Story	YES - Current	NO - Privately-Owned	Available	Used in Prior Housing Element - Non-Vacant	0.094731277	0	0	0.094731277	0	0	0	1928149	394	Mission Hills - Panorama City - North Hills			Lower
LOS ANGELES	14360 W ROSCOE BLVD	91402	2212004036	Community Commercial	[Q]C2-1-CDO	0	108	0.208897615	Commercial - Bank, Savings and Loan - One Story	YES - Current	NO - Privately-Owned	Available	Used in Prior Housing Element - Non-Vacant	0.094731277	0	0	0.094731277	0	0	0	1928149	395	Mission Hills - Panorama City - North Hills			Lower
LOS ANGELES	14368 W ROSCOE BLVD	91402	2212004036	Community Commercial	[Q]C2-1-CDO	0	108	0.20889916	Commercial - Bank, Savings and Loan - One Story	YES - Current	NO - Privately-Owned	Available	Used in Prior Housing Element - Non-Vacant	0.094731277	0	0	0.094731277	0	0	0	1928149	396	Mission Hills - Panorama City - North Hills			Lower
LOS ANGELES	8200 N VAN NUYS BLVD	91402	2212004037	Community Commercial	[Q]C2-1-CDO	0	108	0.315647835	Commercial - Shopping Center (Neighborhood, Community) - One Story	YES - Current	NO - Privately-Owned	Available	Not Used in Prior Housing Element	0.069087541	0	0	0.069087541	4	0	0	1928149	510	Mission Hills - Panorama City - North Hills			Lower
LOS ANGELES	8208 N VAN NUYS BLVD	91402	2212004037	Community Commercial	[Q]C2-1-CDO	0	108	0.211200996	Commercial - Shopping Center (Neighborhood, Community) - One Story	YES - Current	NO - Privately-Owned	Available	Not Used in Prior Housing Element	0.070258132	0	0	0.070258132	4	0	0	1928149	507	Mission Hills - Panorama City - North Hills			Lower
LOS ANGELES	8214 N VAN NUYS BLVD	91402	2212004037	Community Commercial	[Q]C2-1-CDO	0	108	0.264008473	Commercial - Shopping Center (Neighborhood, Community) - One Story	YES - Current	NO - Privately-Owned	Available	Not Used in Prior Housing Element	0.070145762	0	0	0.070145762	4	0	0	1928149	493	Mission Hills - Panorama City - North Hills			Lower
LOS ANGELES	8220 N VAN NUYS BLVD	91402	2212004037	Community Commercial	[Q]C2-1-CDO	0	108	0.264015295	Commercial - Shopping Center (Neighborhood, Community) - One Story	YES - Current	NO - Privately-Owned	Available	Not Used in Prior Housing Element	0.070145762	0	0	0.070145762	4	0	0	1928149	483	Mission Hills - Panorama City - North Hills			Lower
LOS ANGELES	8224 N VAN NUYS BLVD	91402	2212004037	Community Commercial	[Q]C2-1-CDO	0	108	0.264021386	Commercial - Shopping Center (Neighborhood, Community) - One Story	YES - Current	NO - Privately-Owned	Available	Not Used in Prior Housing Element	0.070145762	0	0	0.070145762	4	0	0	1928149	472	Mission Hills - Panorama City - North Hills			Lower
LOS ANGELES	8226 N VAN NUYS BLVD	91402	2212004037	Community Commercial	[Q]C2-1-CDO	0	108	0.264029142	Commercial - Shopping Center (Neighborhood, Community) - One Story	YES - Current	NO - Privately-Owned	Available	Not Used in Prior Housing Element	0.070145762	0	0	0.070145762	4	0	0	1928149	452	Mission Hills - Panorama City - North Hills			Lower
LOS ANGELES	8232 N VAN NUYS BLVD	91402	2212004037	Community Commercial	[Q]C2-1-CDO	0	108	0.26403265	Commercial - Shopping Center (Neighborhood, Community) - One Story	YES - Current	NO - Privately-Owned	Available	Not Used in Prior Housing Element	0.070145762	0	0	0.070145762	4	0	0	1928149	450	Mission Hills - Panorama City - North Hills			Lower
LOS ANGELES	8240 N VAN NUYS BLVD	91402	2212004037	Community Commercial	[Q]C2-1-CDO	0	108	0.253374763	Commercial - Shopping Center (Neighborhood, Community) - One Story	YES - Current	NO - Privately-Owned	Available	Not Used in Prior Housing Element	0.071564206	0	0	0.071564206	4	0	0	1928149	446	Mission Hills - Panorama City - North Hills			Lower
LOS ANGELES	8244 N VAN NUYS BLVD	91402	2212004037	Community Commercial	[Q]C2-1-CDO	0	108	0.147125029	Commercial - Shopping Center (Neighborhood, Community) - One Story	YES - Current	NO - Privately-Owned	Available	Not Used in Prior Housing Element	0.064483371	0	0	0.064483371	4	0	0	1928149	434	Mission Hills - Panorama City - North Hills			Lower
LOS ANGELES	8248 N VAN NUYS BLVD	91402	2212004037	Community Commercial	[Q]C2-1-CDO	0	108	0.264054968	Commercial - Shopping Center (Neighborhood, Community) - One Story	YES - Current	NO - Privately-Owned	Available	Not Used in Prior Housing Element	0.070145762	0	0	0.070145762	4	0	0	1928149	430	Mission Hills - Panorama City - North Hills			Lower
LOS ANGELES	8252 N VAN NUYS BLVD	91402	2212004037	Community Commercial	[Q]C2-1-CDO	0	108	0.297054793	Commercial - Shopping Center (Neighborhood, Community) - One Story	YES - Current	NO - Privately-Owned	Available	Not Used in Prior Housing Element	0.069299495	0	0	0.069299495	4	0	0	1928149	400	Mission Hills - Panorama City - North Hills			Lower
LOS ANGELES			2212004037	Community Commercial	[Q]C2-1-CDO	0	108	0.116920178	Commercial - Shopping Center (Neighborhood, Community) - One Story	YES - Current	NO - Privately-Owned	Available	Not Used in Prior Housing Element	0.058338857	0	0	0.058338857	4	0	0	1928149	432	Mission Hills - Panorama City - North Hills			Lower
LOS ANGELES	14260 W ROSCOE BLVD	91402	2212010001	Medium Residential	R3-1	0	54	0.194564123	Residential - Five or More Units or Apartments (Any Combination) - 4 Stories or Less	YES - Current	NO - Privately-Owned	Available	Not Used in Prior Housing Element	0	0	0.123077677	0.123077677	10	0	0	1928153	827	Mission Hills - Panorama City - North Hills	Yes		Above Moderate
LOS ANGELES	14254 W ROSCOE BLVD	91402	2212010002	Medium Residential	R3-1	0	54	0.192825558	Residential - Five or More Units or Apartments (Any Combination) - 4 Stories or Less	YES - Current	NO - Privately-Owned	Available	Not Used in Prior Housing Element	0	0	0.115367461	0.115367461	10	0	0	1928153	826	Mission Hills - Panorama City - North Hills	Yes		Above Moderate
LOS ANGELES	14242 W ROSCOE BLVD	91402	2212010004	Medium Residential	R3-1	0	54	0.19282973	Residential - Five or More Units or Apartments (Any Combination) - 4 Stories or Less	YES - Current	NO - Privately-Owned	Available	Not Used in Prior Housing Element	0.060765699	0	0	0.060765699	11	0	0	1928153	824	Mission Hills - Panorama City - North Hills			Lower
LOS ANGELES	14236 W ROSCOE BLVD	91402	2212010005	Medium Residential	R3-1	0	54	0.255125113	Residential - Five or More Units or Apartments (Any Combination) - 4 Stories or Less	YES - Current	NO - Privately-Owned	Available	Not Used in Prior Housing Element	0	0	0.115959442	0.115959442	12	0	0	1928153	823	Mission Hills - Panorama City - North Hills	Yes		Above Moderate
LOS ANGELES	14303 W BURTON ST	91402	2212010013	Low Residential	R1-1	0	1 unit per lot	0.255725746	Residential - Single Family Residence - Guesthouse	YES - Current	NO - Privately-Owned	Available	Not Used in Prior Housing Element	0	0	0.006565464	0.006565464	0	0	0	1928153	888	Mission Hills - Panorama City - North Hills			Above Moderate
LOS ANGELES	8250 N LENNOX AVE	91402	2212010018	Medium Residential	R3-1	0	54	0.270431404	Residential - Five or More Units or Apartments (Any Combination) - 4 Stories or Less	YES - Current	NO - Privately-Owned	Available	Not Used in Prior Housing Element	0	0	0.127190807	0.127190807	12	0	0	1928149	391	Mission Hills - Panorama City - North Hills	Yes		Above Moderate
LOS ANGELES	14324 W ROSCOE BLVD	91402	2212010019	Medium Residential	R3-1	0	54	0.19202768	Residential - Five or More Units or Apartments (Any Combination) - 4 Stories or Less	YES - Current	NO - Privately-Owned	Available	Not Used in Prior Housing Element	0	0	0.109674891	0.109674891	8	0	0	1928153	832	Mission Hills - Panorama City - North Hills	Yes		Above Moderate
LOS ANGELES	14318 W ROSCOE BLVD	91402	2212010020	Medium Residential	R3-1	0	54	0.1928312	Residential - Five or More Units or Apartments (Any Combination) - 4 Stories or Less	YES - Current	NO - Privately-Owned	Available	Not Used in Prior Housing Element	0	0	0.109674891	0.109674891	8	0	0	1928153	831	Mission Hills - Panorama City - North Hills	Yes		Above Moderate
LOS ANGELES	14312 W ROSCOE BLVD	91402	2212010021	Medium Residential	R3-1	0	54	0.192829912	Residential - Five or More Units or Apartments (Any Combination) - 4 Stories or Less	YES - Current	NO - Privately-Owned	Available	Not Used in Prior Housing Element	0	0	0.14594444	0.14594444	5	0	0	1928153	830	Mission Hills - Panorama City - North Hills	Yes		Above Moderate
LOS ANGELES	14306 W ROSCOE BLVD	91402	2212010022	Medium Residential	R3-1	0	54	0.192828624	Residential - Five or More Units or Apartments (Any Combination) - 4 Stories or Less	YES - Current	NO - Privately-Owned	Available	Not Used in Prior Housing Element	0	0	0.120665249	0.120665249	7	0	0	1928153	829	Mission Hills - Panorama City - North Hills	Yes		Above Moderate
LOS ANGELES	14300 W ROSCOE BLVD	91402	2212010023	Medium Residential	R3-1	0	54	0.192827757	Residential - Five or More Units or Apartments (Any Combination) - 4 Stories or Less	YES - Current	NO - Privately-Owned	Available	Not Used in Prior Housing Element	0	0	0.054850352	0.054850352	6	0	0	1928153	828	Mission Hills - Panorama City - North Hills	Yes		Above Moderate
LOS ANGELES	14224 W ROSCOE BLVD	91402	2212020001	Medium Residential	R3-1	0	54	0.19406432	Residential - Five or More Units or Apartments (Any Combination) - 4 Stories or Less	YES - Current	NO - Privately-Owned	Available	Not Used in Prior Housing Element	0	0	0.090526018	0.090526018	10	0	0	1928153	822	Mission Hills - Panorama City - North Hills	Yes		Above Moderate
LOS ANGELES	14218 W ROSCOE BLVD	91402	2212020002	Medium Residential	R3-1	0	54	0.192823402	Residential - Five or More Units or Apartments (Any Combination) - 4 Stories or Less	YES - Current	NO - Privately-Owned	Available	Not Used in Prior Housing Element	0	0	0.109674891	0.109674891	8	0	0	1928153	821	Mission Hills - Panorama City - North Hills	Yes		Above Moderate
LOS ANGELES	14212 W ROSCOE BLVD	91402	2212020003	Medium Residential	R3-1	0	54	0.192824979	Residential - Five or More Units or Apartments (Any Combination) - 4 Stories or Less	YES - Current	NO - Privately-Owned	Available	Not Used in Prior Housing Element	0	0	0.120665249	0.120665249	7	0	0	1928153	820	Mission Hills - Panorama City - North Hills	Yes		Above Moderate
LOS ANGELES	14206 W ROSCOE BLVD	91402	2212020004	Medium Residential	R3-1	0	54	0.192828998	Residential - Five or More Units or Apartments (Any Combination) - 4 Stories or Less	YES - Current	NO - Privately-Owned	Available	Not Used in Prior Housing Element	0	0	0.099656886	0.099656886	9	0	0	1928153	819	Mission Hills - Panorama City - North Hills	Yes		Above Moderate
LOS ANGELES	14200 W ROSCOE BLVD	91402	2212020005	Medium Residential	R3-1	0	54	0.192830144	Residential - Five or More Units or Apartments (Any Combination) - 4 Stories or Less	YES - Current	NO - Privately-Owned	Available	Not Used in Prior Housing Element	0	0	0.120665249	0.120665249	7	0	0	1928153	818	Mission Hills - Panorama City - North Hills	Yes		Above Moderate
LOS ANGELES	14160 W ROSCOE BLVD	91402	2212020006	Medium Residential	R3-1	0	54	0.1928333	Residential - Five or More Units or Apartments (Any Combination) - 4 Stories or Less	YES - Current	NO - Privately-Owned	Available	Not Used in Prior Housing Element	0	0	0.115367461	0.115367461	10	0	0	1928153	817	Mission Hills - Panorama City - North Hills	Yes		Above Moderate
LOS ANGELES	14156 W ROSCOE BLVD	91402	2212020007	Medium Residential	R3-1	0	54	0.1928281	Residential - Five or More Units or Apartments (Any Combination) - 4 Stories or Less	YES - Current	NO - Privately-Owned	Available	Not Used in Prior Housing Element	0	0	0.109674891	0.109674891	8	0	0	1928153	816	Mission Hills - Panorama City - North Hills	Yes		Above Moderate
LOS ANGELES	14146 W ROSCOE BLVD	91402	2212020008	Medium Residential	R3-1	0	54	0.192820671	Residential - Five or More Units or Apartments (Any Combination) - 4 Stories or Less	YES - Current	NO - Privately-Owned	Available	Not Used in Prior Housing Element	0	0	0.120665249	0.120665249	7	0	0	1928153	815	Mission Hills - Panorama City - North Hills	Yes		Above Moderate
LOS ANGELES	14144 W ROSCOE BLVD	91402	2212020009	Medium Residential	R3-1	0	54	0.19282167	Residential - Five or More Units or Apartments (Any Combination) - 4 Stories or Less - Pool	YES - Current	NO - Privately-Owned	Available	Not Used in Prior Housing Element	0	0	0.40121116	0.40121116	6	0	0	1928153	814	Mission Hills - Panorama City - North Hills	Yes		Above Moderate
LOS ANGELES	14136 W ROSCOE BLVD	91402	2212020010	Medium Residential	R3-1	0	54	0.192820671	Residential - Single Family Residence	YES - Current	NO - Privately-Owned	Available	Used in Prior Housing Element - Non-Vacant	0.873365128	0	0	0.873365128	1	0	0	1928153	813	Mission Hills - Panorama City - North Hills			Lower
LOS ANGELES	14134 W ROSCOE BLVD	91402	2212020011	Medium Residential	R3-1	0	54	0.192821676	Residential - Five or More Units or Apartments (Any Combination) - 4 Stories or Less	YES - Current	NO - Privately-Owned	Available	Not Used in Prior Housing Element	0	0	0.132721147	0.132721147	6	0	0	1928153	812	Mission Hills - Panorama City - North Hills	Yes		Above Moderate
LOS ANGELES	14124 W ROSCOE BLVD	91402	2212020012	Medium Residential	R3-1	0	54	0.192822104	Residential - Three Units (Any Combination) - 4 Stories or Less	YES - Current	NO - Privately-Owned	Available	Not Used in Prior Housing Element	0	0	0.52895999	0.52895999	3	0	0	1928153	811	Mission Hills - Panorama City - North Hills	Yes		Above Moderate
LOS ANGELES	14120 W ROSCOE BLVD	91402	2212020013	Medium Residential	R3-1	0	54	0.192821531	Residential - Three Units (Any Combination) - 4 Stories or Less	YES - Current	NO - Privately-Owned	Available	Not Used in Prior Housing Element	0	0	0.52895999	0.52895999	3	0	0	1928153	810	Mission Hills - Panorama City - North Hills	Yes		Above Moderate
LOS ANGELES	14112 W ROSCOE BLVD	91402	2212020014	Medium Residential	R3-1	0	54	0.226190219	Residential - Five or More Units or Apartments (Any Combination) - 4 Stories or Less	YES - Current	NO - Privately-Owned	Available	Not Used in Prior Housing Element	0	0	0.098782785	0.098782785	12	0	0	1928153	809	Mission Hills - Panorama City - North Hills	Yes		Above Moderate
LOS ANGELES			2212028010	Light Manufacturing	[Q]C2-1-CDO	0	108	1.40148081	Commercial - Shopping Center (Neighborhood, Community) - One Story	YES - Current	NO - Privately-Owned	Available	Not Used in Prior Housing Element	0.404587293	0	0	0.404587293	0	0	0	1898149	647	Mission Hills - Panorama City - North Hills			Lower
LOS ANGELES	7886 N VAN NUYS BLVD	91402	2212028018	Light Manufacturing	[Q]C2-1-CDO	0	108	3.331600302	Commercial - Shopping Center (Neighborhood, Community) - One Story	YES - Current	NO - Privately-Owned	Available	Not Used in Prior Housing Element	0.667913631	0	0	0.667913631	1	0	0	1898149	635	Mission Hills - Panorama City - North Hills			Lower
LOS ANGELES	8000 N VAN NUYS BLVD	91402	2212028019	Light Manufacturing, Community Commercial	[Q]C2-1-CDO, [Q]C2-1VL-CDO	0	108	0.840932173	Commercial - Shopping Center (Neighborhood, Community) - One Story	YES - Current	NO - Privately-Owned	Available	Not Used in Prior Housing Element	0.004145408	0	0	0.004145408	6	0	0	1898149	632	Mission Hills - Panorama City - North Hills			Lower
LOS ANGELES	7940 N VAN NUYS BLVD	91402	2212028020	Light Manufacturing	[Q]C2-1-CDO	0	108	1.361617139	Commercial - Shopping Center (Neighborhood, Community) - One Story	YES - Current	NO - Privately-Owned	Available	Not Used in Prior Housing Element	0.516553252	0	0	0.516553252	6	0	0	1898149	634	Mission Hills - Panorama City - North Hills			Lower
LOS ANGELES	7930 N VAN NUYS BLVD	91402	2212028021	Light Manufacturing	[Q]C2-1-CDO	0	108	0.670178506	Commercial - Shopping Center (Neighborhood, Community) - One Story	YES - Current	NO - Privately-Owned	Available	Not Used in Prior Housing Element	0.009682267	0	0	0.009682267	1	0	0	1898149	640	Mission Hills - Panorama City - North Hills			Lower
LOS ANGELES	7904 N VAN NUYS BLVD	91402	2212028022	Light Manufacturing	[Q]C2-1-CDO	0	108	0.782484769	Commercial - Shopping Center (Neighborhood, Community) - One Story	YES - Current	NO - Privately-Owned	Available	Not Used in Prior Housing Element	0.004849413	0	0	0.004849413	4	0	0	1898149	641	Mission Hills - Panorama City - North Hills			Lower
LOS ANGELES	7864 N VAN NUYS BLVD	91402	2212028033	Light Manufacturing	[Q]C2-1-CDO	0	108	0.368034788	Commercial - Shopping Center (Neighborhood, Community) - One Story	YES - Current	NO - Privately-Owned	Available	Not Used in Prior Housing Element	0.034062607	0	0	0.034062607	0	0	0	1898149	642	Mission Hills - Panorama City - North Hills			Lower
LOS ANGELES	7858 N VAN NUYS BLVD	91402	2212028035	Light Manufacturing	[Q]C2-1-CDO	0	108	0.83907434	Commercial - Service Station - Self Service - No Additional Services	YES - Current	NO - Privately-Owned	Available	Not Used in Prior Housing Element	0.00325428	0	0	0.00325428	0	0	0	1898149	643	Mission Hills - Panorama City - North Hills			Lower
LOS ANGELES			2212028035	Light Manufacturing	[Q]C2-1-CDO	0	108	0.026800804	Commercial - Service Station - Self Service - No Additional Services	YES - Current	NO - Privately-Owned	Available	Not Used in Prior Housing Element	0.003007108	0	0	0.003007108	0	0	0	1898149	659	Mission Hills - Panorama City - North Hills			Above Moderate
LOS ANGELES	7876 N VAN NUYS BLVD	91402	2212028038	Light Manufacturing, Community Commercial	[Q]C2-1VL-CDO	0	108	8.778998234	Commercial - Shopping Center (Neighborhood, Community) - One Story	YES - Current	NO - Privately-Owned	Available	Not Used in Prior Housing Element	0.190121989	0	0	0.190121989	0	0	0	1898153	964	Mission Hills - Panorama City - North Hills			Lower
LOS ANGELES	14060 W ROSCOE BLVD	91402	2213001002	Low Medium I Residential	RD3-1	0	14	0.192814742	Residential - Single Family Residence	YES - Current	NO - Privately-Owned	Available	Not Used in Prior Housing Element	0	0	0.076819503	0.076819503	1	2*	2*	1928153	807	Mission Hills - Panorama City - North Hills			Above Moderate
LOS ANGELES	14054 W ROSCOE BLVD	91402	2213001003	Low Medium I Residential	RD3-1	0	14	0.176748029	Residential - Double, Duplex, or Two Units - 4 Stories or Less	YES - Current	NO - Privately-Owned	Available	Not Used in Prior Housing Element	0	0	0.042016143	0.042016143	2	2*	2*	1928153	806	Mission Hills - Panorama City - North Hills	Yes		Above Moderate
LOS ANGELES	14048 W ROSCOE BLVD	91402	2213001004	Low Medium I Residential	RD3-1	0	14	0.176748819	Residential - Single Family Residence	YES - Current	NO - Privately-Owned	Available	Not Used in Prior Housing Element	0	0	0.076819503	0.076819503	1	2*	2*	1928153	805	Mission Hills - Panorama City - North Hills			Above Moderate
LOS ANGELES	14042 W ROSCOE BLVD	91402	2213001008	Low Medium I Residential	RD3-1	0	14	0.176749608	Residential - Single Family Residence	YES - Current	NO - Privately-Owned	Available	Not Used in Prior Housing Element	0	0	0.076819503	0.076819503	1	2*	2*	1928153	804	Mission Hills - Panorama City - North Hills			Above Moderate
LOS ANGELES	14022 W ROSCOE BLVD	91402	2213001016	Low Medium I Residential	RD3-1	0	14	0.190204687	Residential - Double, Duplex, or Two Units - 4 Stories or Less	YES - Current	NO - Privately-Owned	Available	Not Used in Prior Housing Element	0	0	0.101069239	0.101069239	2	2*	2*	1928153	800	Mission Hills - Panorama City - North Hills	Yes		Above Moderate
LOS ANGELES	14018 W ROSCOE BLVD	91402	2213001017	Low Medium I Residential	RD3-1	0	14	0.189156205	Residential - Double, Duplex, or Two Units - 4 Stories or Less	YES - Current	NO - Privately-Owned	Available	Not Used in Prior Housing Element	0	0	0.101069239	0.101069239	2	2*	2*	1928153	799	Mission Hills - Panorama City - North Hills	Yes		Above Moderate
LOS ANGELES	14010 W ROSCOE BLVD	91402	2213001018	Low Medium I Residential	RD3-1	0	14	0.189157635	Residential - Double, Duplex, or Two Units - 4 Stories or Less	YES - Current	NO - Privately-Owned	Available	Not Used in Prior Housing Element	0	0	0.101069239	0.101069239	2	2*	2*	1928153	798	Mission Hills - Panorama City - North Hills	Yes		Above Moderate
LOS ANGELES	14004 W ROSCOE BLVD	91402	2213001019	Low Medium I Residential	RD3-1	0	14	0.189158897	Residential - Double, Duplex, or Two Units - 4 Stories or Less	YES - Current	NO - Privately-Owned	Available	Not Used in Prior Housing Element	0	0	0.101069239	0.101069239	2	2*	2*	1928153	797	Mission Hills - Panorama City - North Hills	Yes		Above Moderate
LOS ANGELES	13956 W ROSCOE BLVD	91402	2213001021	Low Medium I Residential	RD3-1	0	14	0.189160009	Residential - Double, Duplex, or Two Units - 4 Stories or Less	YES - Current	NO - Privately-Owned	Available	Not Used in Prior Housing Element	0	0	0.101069239	0.101069239	2	2*	2*	1928153	795	Mission Hills - Panorama City - North Hills	Yes		Above Moderate
LOS ANGELES	13950 W ROSCOE BLVD	91402	2213001022	Low Medium I Residential	RD3-1	0	14	0.189160846	Residential - Double, Duplex, or Two Units - 4 Stories or Less	YES - Current	NO - Privately-Owned	Available	Not Used in Prior Housing Element	0	0	0.101069239	0.101069239	2	2*	2*	1928153	794	Mission Hills - Panorama City - North Hills	Yes		Above Moderate
LOS ANGELES	13944 W ROSCOE BLVD	91402	2213001023	Low Medium I Residential	RD3-1	0	14	0.189163707	Residential - Double, Duplex, or Two Units - 4 Stories or Less	YES - Current	NO - Privately-Owned	Available	Not Used in Prior Housing Element	0	0	0.101069239	0.101069239	2	2*	2*	1928153	793	Mission Hills - Panorama City - North Hills	Yes		Above Moderate

LOS ANGELES	13940 W ROSCOE BLVD	91402	2213001024	Low Medium I Residential	RD3-1	0	14	0.189160534	Residential - Three Units (Any Combination) - 4 Stories or Less	YES - Current	NO - Privately-Owned	Available	Not Used in Prior Housing Element	0	0	0.101069239	0.101069239	2	2*	2*	1928153	792	Mission Hills - Panorama City - North Hills			Above Moderate
LOS ANGELES	14028 W ROSCOE BLVD	91402	2213001036	Low Medium I Residential	RD3-1	0	14	0.165613506	Residential - Double, Duplex, or Two Units - 4 Stories or Less	YES - Current	NO - Privately-Owned	Available	Not Used in Prior Housing Element	0	0	0.044958763	0.044958763	2	2*	2*	1928153	801	Mission Hills - Panorama City - North Hills	Yes		Above Moderate
LOS ANGELES			2213005024	Low Residential	R1-1	0	1 unit per lot	0.442794076	Residential - Single Family Residence - Vacant Land	YES - Current	NO - Privately-Owned	Available	Not Used in Prior Housing Element	0	0	0.034317741	0.034317741	0	0	0	1898153	75	Mission Hills - Panorama City - North Hills			Above Moderate
LOS ANGELES	13924 W ROSCOE BLVD	91402	2213011001	Low Medium I Residential	RD3-1	0	14	0.196227988	Residential - Double, Duplex, or Two Units - 4 Stories or Less	YES - Current	NO - Privately-Owned	Available	Not Used in Prior Housing Element	0	0	0.101069239	0.101069239	2	2*	2*	1928153	790	Mission Hills - Panorama City - North Hills	Yes		Above Moderate
LOS ANGELES	13914 W ROSCOE BLVD	91402	2213011002	Low Medium I Residential	RD3-1	0	14	0.192842838	Residential - Double, Duplex, or Two Units - 4 Stories or Less	YES - Current	NO - Privately-Owned	Available	Not Used in Prior Housing Element	0	0	0.101069239	0.101069239	2	2*	2*	1928153	789	Mission Hills - Panorama City - North Hills	Yes		Above Moderate
LOS ANGELES	13908 W ROSCOE BLVD	91402	2213011003	Low Medium I Residential	RD3-1	0	14	0.19285015	Residential - Double, Duplex, or Two Units - 4 Stories or Less	YES - Current	NO - Privately-Owned	Available	Not Used in Prior Housing Element	0	0	0.101069239	0.101069239	2	2*	2*	1928153	788	Mission Hills - Panorama City - North Hills	Yes		Above Moderate
LOS ANGELES	13902 W ROSCOE BLVD	91402	2213011004	Low Medium I Residential	RD3-1	0	14	0.192862065	Residential - Double, Duplex, or Two Units - 4 Stories or Less	YES - Current	NO - Privately-Owned	Available	Not Used in Prior Housing Element	0	0	0.101069239	0.101069239	2	2*	2*	1928153	787	Mission Hills - Panorama City - North Hills	Yes		Above Moderate
LOS ANGELES	13834 W ROSCOE BLVD	91402	2213011011	Low Medium I Residential	RD3-1	0	14	0.186490022	Residential - Double, Duplex, or Two Units - 4 Stories or Less - Pool	YES - Current	NO - Privately-Owned	Available	Not Used in Prior Housing Element	0	0	0.101069239	0.101069239	2	2*	2*	1928153	781	Mission Hills - Panorama City - North Hills			Above Moderate
LOS ANGELES	13838 W ROSCOE BLVD	91402	2213011012	Low Medium I Residential	RD3-1	0	14	0.186478441	Residential - Double, Duplex, or Two Units - 4 Stories or Less	YES - Current	NO - Privately-Owned	Available	Not Used in Prior Housing Element	0	0	0.101069239	0.101069239	2	2*	2*	1928153	782	Mission Hills - Panorama City - North Hills	Yes		Above Moderate
LOS ANGELES	13844 W ROSCOE BLVD	91402	2213011013	Low Medium I Residential	RD3-1	0	14	0.186468873	Residential - Double, Duplex, or Two Units - 4 Stories or Less	YES - Current	NO - Privately-Owned	Available	Not Used in Prior Housing Element	0	0	0.101069239	0.101069239	2	2*	2*	1928153	783	Mission Hills - Panorama City - North Hills	Yes		Above Moderate
LOS ANGELES	13856 W ROSCOE BLVD	91402	2213011015	Low Medium I Residential	RD3-1	0	14	0.186450979	Residential - Double, Duplex, or Two Units - 4 Stories or Less	YES - Current	NO - Privately-Owned	Available	Not Used in Prior Housing Element	0	0	0.101069239	0.101069239	2	2*	2*	1928153	785	Mission Hills - Panorama City - North Hills	Yes		Above Moderate
LOS ANGELES	13862 W ROSCOE BLVD	91402	2213011016	Low Medium I Residential	RD3-1	0	14	0.186442829	Residential - Double, Duplex, or Two Units - 4 Stories or Less	YES - Current	NO - Privately-Owned	Available	Not Used in Prior Housing Element	0	0	0.101069239	0.101069239	2	2*	2*	1928153	786	Mission Hills - Panorama City - North Hills	Yes		Above Moderate
LOS ANGELES	13826 W ROSCOE BLVD	91402	2213011026	Low Medium I Residential	RD3-1	0	14	0.186497581	Residential - Double, Duplex, or Two Units - 4 Stories or Less	YES - Current	NO - Privately-Owned	Available	Not Used in Prior Housing Element	0	0	0.101069239	0.101069239	2	2*	2*	1928153	780	Mission Hills - Panorama City - North Hills	Yes		Above Moderate
LOS ANGELES	13750 W ROSCOE BLVD	91402	2213016003	General Commercial	[Q]C2-1VL	0	3	0.188370071	Commercial - Shopping Center (Neighborhood, Community) - One Story	YES - Current	NO - Privately-Owned	Available	Not Used in Prior Housing Element	0	0.052067896	0	0.052067896	0	0	0	1928153	772	Mission Hills - Panorama City - North Hills			Moderate
LOS ANGELES	13756 W ROSCOE BLVD	91402	2213016003	General Commercial	[Q]C2-1VL	0	3	0.189260323	Commercial - Shopping Center (Neighborhood, Community) - One Story	YES - Current	NO - Privately-Owned	Available	Not Used in Prior Housing Element	0	0.052067896	0	0.052067896	0	0	0	1928153	773	Mission Hills - Panorama City - North Hills			Moderate
LOS ANGELES	13762 W ROSCOE BLVD	91402	2213016003	General Commercial	[Q]C2-1VL	0	3	0.142393506	Commercial - Shopping Center (Neighborhood, Community) - One Story	YES - Current	NO - Privately-Owned	Available	Not Used in Prior Housing Element	0	0.047317696	0	0.047317696	0	0	0	1928153	774	Mission Hills - Panorama City - North Hills			Moderate
LOS ANGELES	8261 N WOODMAN AVE	91402	2213016021	General Commercial	[Q]C2-1VL	0	3	3.516815554	Commercial - Shopping Center (Neighborhood, Community) - One Story	YES - Current	NO - Privately-Owned	Available	Not Used in Prior Housing Element	0	0.465474828	0	0.465474828	15	0	0	1928153	835	Mission Hills - Panorama City - North Hills			Moderate
LOS ANGELES	8205 N WOODMAN AVE	91402	2213016022	General Commercial	[Q]C2-1VL	0	3	0.490520253	Commercial - Store - One Story	YES - Current	NO - Privately-Owned	Available	Not Used in Prior Housing Element	0	0.037006657	0	0.037006657	0	0	0	1928153	1019	Mission Hills - Panorama City - North Hills			Moderate
LOS ANGELES	13804 W ROSCOE BLVD	91402	2213016023	General Commercial	[Q]C2-1VL	0	3	0.182142662	Commercial - Auto, Recreation Equipment, Construction Equipment Sales and Service - Car Wash Only - One Story	YES - Current	NO - Privately-Owned	Available	Not Used in Prior Housing Element	0	0.052067896	0	0.052067896	0	0	0	1928153	776	Mission Hills - Panorama City - North Hills			Moderate
LOS ANGELES			2213016023	General Commercial	[Q]C2-1VL	0	3	0.046804729	Commercial - Auto, Recreation Equipment, Construction Equipment Sales and Service - Car Wash Only - One Story	YES - Current	NO - Privately-Owned	Available	Not Used in Prior Housing Element	0	0	0.028854138	0.028854138	0	0	0	1928153	775	Mission Hills - Panorama City - North Hills			Above Moderate
LOS ANGELES			2213016023	General Commercial	[Q]C2-1VL	0	3	0.176298118	Commercial - Auto, Recreation Equipment, Construction Equipment Sales and Service - Car Wash Only - One Story	YES - Current	NO - Privately-Owned	Available	Not Used in Prior Housing Element	0	0.052067896	0	0.052067896	0	0	0	1928153	777	Mission Hills - Panorama City - North Hills			Moderate
LOS ANGELES			2213016023	General Commercial	[Q]C2-1VL	0	3	0.185757108	Commercial - Auto, Recreation Equipment, Construction Equipment Sales and Service - Car Wash Only - One Story	YES - Current	NO - Privately-Owned	Available	Not Used in Prior Housing Element	0	0.052067896	0	0.052067896	0	0	0	1928153	778	Mission Hills - Panorama City - North Hills			Moderate
LOS ANGELES	8024 N WOODMAN AVE	91402	2213019016	Medium Residential	R3-1	0	54	0.610558247	Residential - Five or More Units or Apartments (Any Combination) - 4 Stories or Less - Pool	YES - Current	NO - Privately-Owned	Available	Not Used in Prior Housing Element	0	0	0.15444383	0.15444383	24	0	0	1898157	227	Mission Hills - Panorama City - North Hills	Yes		Above Moderate
LOS ANGELES			2213019021	Medium Residential	R3-1	0	54	0.00222939	Residential - Five or More Units or Apartments (Any Combination) - 4 Stories or Less - Vacant Land	YES - Current	NO - Privately-Owned	Available	Not Used in Prior Housing Element	0	0	0.034317741	0.034317741	0	0	0	1898157	305	Mission Hills - Panorama City - North Hills			Above Moderate
LOS ANGELES	8001 N VENTURA CANYON AVE	91402	2213019040	Medium Residential	(T)R3-1	0	54	0.713138029	Commercial - Parking Lot (Commercial Use Property) - Lots - Patron or Employee - One Story	YES - Current	NO - Privately-Owned	Available	Used in Prior Housing Element - Non-Vacant	0.012654652	0	0	0.012654652	0	0	0	1898157	306	Mission Hills - Panorama City - North Hills			Lower
LOS ANGELES			2213019040	Medium Residential	(T)R3-1	0	54	1.510396819	Commercial - Parking Lot (Commercial Use Property) - Lots - Patron or Employee - One Story	YES - Current	NO - Privately-Owned	Available	Used in Prior Housing Element - Non-Vacant	0.201944034	0	0	0.201944034	0	0	0	1898157	347	Mission Hills - Panorama City - North Hills			Lower
LOS ANGELES	8014 N WOODMAN AVE	91402	2213019042	Medium Residential	R3-1	0	54	0.729464363	Residential - Five or More Units or Apartments (Any Combination) - 4 Stories or Less	YES - Current	NO - Privately-Owned	Available	Not Used in Prior Housing Element	0	0	0.069191789	0.069191789	24	0	0	1898157	261	Mission Hills - Panorama City - North Hills	Yes		Above Moderate
LOS ANGELES	13606 W ROSCOE BLVD	91402	2213021013	Neighborhood Commercial	[Q]C2-1VL	0	3	0.25081125	Commercial - Store - One Story	YES - Current	NO - Privately-Owned	Available	Not Used in Prior Housing Element	0	0.074415964	0	0.074415964	0	0	0	1928157	678	Mission Hills - Panorama City - North Hills			Moderate
LOS ANGELES			2213021013	Neighborhood Commercial	[Q]C2-1VL	0	3	0.275471148	Commercial - Store - One Story	YES - Current	NO - Privately-Owned	Available	Not Used in Prior Housing Element	0	0.079637796	0	0.079637796	0	0	0	1928157	710	Mission Hills - Panorama City - North Hills			Moderate
LOS ANGELES	13620 W ROSCOE BLVD	91402	2213021014	Community Commercial	[Q]R3-1VL	0	3	0.294149813	Commercial - Parking Lot (Commercial Use Property) - Lots - Patron or Employee - One Story	YES - Current	NO - Privately-Owned	Available	Not Used in Prior Housing Element	0	0	0.001485266	0.001485266	0	1*	1*	1928157	677	Mission Hills - Panorama City - North Hills			Above Moderate
LOS ANGELES			2213021014	Community Commercial	[Q]R3-1VL	0	3	0.32055591	Commercial - Parking Lot (Commercial Use Property) - Lots - Patron or Employee - One Story	YES - Current	NO - Privately-Owned	Available	Not Used in Prior Housing Element	0	0	0.001485266	0.001485266	0	1*	1*	1928157	709	Mission Hills - Panorama City - North Hills			Above Moderate
LOS ANGELES			2214001026	Low Residential	R1-1	0	1 unit per lot	0.337148542	Residential - Single Family Residence - Vacant Land	YES - Current	NO - Privately-Owned	Available	Not Used in Prior Housing Element	0	0	0.034543967	0.034543967	0	0	0	1898153	448	Mission Hills - Panorama City - North Hills			Above Moderate
LOS ANGELES			2214002014	Low Residential	R1-1	0	1 unit per lot	0.460643296	Residential - Single Family Residence - Vacant Land	YES - Current	NO - Privately-Owned	Available	Not Used in Prior Housing Element	0	0	0.034543967	0.034543967	0	0	0	1898153	603	Mission Hills - Panorama City - North Hills			Above Moderate
LOS ANGELES			2214024003	Light Manufacturing, Low Residential	R1-1	0	1 unit per lot	0.129837336	Residential - Single Family Residence - Vacant Land	YES - Current	NO - Privately-Owned	Available	Not Used in Prior Housing Element	0	0	0.034543967	0.034543967	0	0	0	1898153	960	Mission Hills - Panorama City - North Hills			Above Moderate
LOS ANGELES			2214024901	Light Manufacturing	R1-1	0	1 unit per lot	0.07448679	Miscellaneous - Government Owned Property	YES - Current	YES - City-Owned	Available	Not Used in Prior Housing Element	0	0	0.000791175	0.000791175	0	0	0	1898153	961	Mission Hills - Panorama City - North Hills			Above Moderate
LOS ANGELES	7670 N WOODMAN AVE	91402	2214025015	General Commercial	[Q]RAS4-1	0	108	1.09980103	Commercial - Restaurant, Cocktail Lounge - Restaurant, Cocktail Lounge, Tavern - One Story	YES - Current	NO - Privately-Owned	Available	Not Used in Prior Housing Element	0.70800354	0	0	0.70800354	2	0	0	1868157	73	Mission Hills - Panorama City - North Hills			Lower
LOS ANGELES	7743 N VENTURA CANYON AVE	91402	2214025026	Medium Residential	R3-1	0	54	0.776138764	Residential - Five or More Units or Apartments (Any Combination) - 4 Stories or Less - Pool	YES - Current	NO - Privately-Owned	Available	Not Used in Prior Housing Element	0	0	0.020630985	0.020630985	43	0	0	1898157	894	Mission Hills - Panorama City - North Hills	Yes		Above Moderate
LOS ANGELES	7730 N WOODMAN AVE	91402	2214025027	Medium Residential	R3-1	0	54	1.13161490	Residential - Five or More Units or Apartments (Any Combination) - 4 Stories or Less - Pool	YES - Current	NO - Privately-Owned	Available	Not Used in Prior Housing Element	0	0	2.007271904	2.007271904	45	0	0	1898157	893	Mission Hills - Panorama City - North Hills	Yes		Above Moderate
LOS ANGELES	7725 N VENTURA CANYON AVE	91402	2214025028	Medium Residential	R3-1	0	54	1.182263232	Residential - Five or More Units or Apartments (Any Combination) - 4 Stories or Less - Pool	YES - Current	NO - Privately-Owned	Available	Not Used in Prior Housing Element	0.153933338	0	0	0.153933338	57	0	0	1898157	946	Mission Hills - Panorama City - North Hills			Lower
LOS ANGELES	7911 N VENTURA CANYON AVE	91402	2214026015	Medium Residential	R3-1	0	54	0.454528532	Residential - Double, Duplex, or Two Units - 4 Stories or Less	YES - Current	NO - Privately-Owned	Available	Not Used in Prior Housing Element	0.653664923	0	0	0.653664923	2	0	0	1898157	544	Mission Hills - Panorama City - North Hills			Lower
LOS ANGELES	7801 N VENTURA CANYON AVE	91402	2214026027	Medium Residential	R3-1	0	54	6.213865223	Residential - Five or More Units or Apartments (Any Combination) - 4 Stories or Less - Pool	YES - Current	NO - Privately-Owned	Available	Not Used in Prior Housing Element	0	0	1.035644812	1.035644812	292	0	0	1898157	737	Mission Hills - Panorama City - North Hills	Yes		Above Moderate
LOS ANGELES	7817 N VENTURA CANYON AVE	91402	2214026028	Medium Residential	R3-1	0	54	0.556460828	Residential - Five or More Units or Apartments (Any Combination) - 4 Stories or Less - Pool	YES - Current	NO - Privately-Owned	Available	Not Used in Prior Housing Element	0	0	0.030638987	0.030638987	26	0	0	1898157	738	Mission Hills - Panorama City - North Hills	Yes		Above Moderate
LOS ANGELES	7840 N WOODMAN AVE	91402	2214026148	Medium Residential	R3-1	0	54	3.376947083	Residential - Five or More Units or Apartments (Any Combination) - 4 Stories or Less - Pool	YES - Current	NO - Privately-Owned	Available	Not Used in Prior Housing Element	0	0	0.656262517	0.656262517	155	0	0	1898157	586	Mission Hills - Panorama City - North Hills	Yes		Above Moderate
LOS ANGELES	7934 N WOODMAN AVE	91402	2214026176	Medium Residential	R3-1	0	54	1.340793391	Residential - Five or More Units or Apartments (Any Combination) - 4 Stories or Less - Pool	YES - Current	NO - Privately-Owned	Available	Not Used in Prior Housing Element	0	0	0.502032526	0.502032526	70	0	0	1898157	434	Mission Hills - Panorama City - North Hills	Yes		Above Moderate
LOS ANGELES	7906 N WOODMAN AVE	91402	2214026BRK	Medium Residential	R3-1	0	54	2.08096217	Residential - Single Family Residence - Condo Conversion	YES - Current	NO - Privately-Owned	Available	Not Used in Prior Housing Element	0	0	1.188028076	1.188028076	159	0	0	1898157	487	Mission Hills - Panorama City - North Hills	Yes		Above Moderate
LOS ANGELES	13454 W ROSCOE BLVD	91402	2301002017	Low Residential	(T)RS-1	0	1 unit per lot	1.592964908	Commercial - Parking Lot (Commercial Use Property) - Lots - Patron or Employee - One Story	YES - Current	NO - Privately-Owned	Available	Used in Prior Housing Element - Non-Vacant	0	0	0.0021191	0.0021191	0	0	0	1928157	681	Mission Hills - Panorama City - North Hills			Above Moderate
LOS ANGELES			2301002067	Low Residential	(T)RS-1	0	1 unit per lot	1.787735276	Commercial - Parking Lot (Commercial Use Property) - Lots - Patron or Employee - One Story	YES - Current	NO - Privately-Owned	Available	Used in Prior Housing Element - Non-Vacant	0	0	0.000746523	0.000746523	0	0	0	1928157	680	Mission Hills - Panorama City - North Hills			Above Moderate
LOS ANGELES	8250 N VENTURA CANYON AVE	91402	2301002068	Neighborhood Commercial	[Q]C2-1VL, RA-1VL	0	8	0.2195499	Commercial - Store - One Story	YES - Current	NO - Privately-Owned	Available	Not Used in Prior Housing Element	0	0	0.000611693	0.000611693	0	0	0	1928157	706	Mission Hills - Panorama City - North Hills			Above Moderate
LOS ANGELES	13556 W ROSCOE BLVD	91402	2301002071	Neighborhood Commercial	[Q]C2-1VL	0	8	0.199409656	Commercial - Store Combination - Store and Office Combination - One Story	YES - Current	NO - Privately-Owned	Available	Not Used in Prior Housing Element	0	0.017401846	0	0.017401846	0	0	0	1928157	679	Mission Hills - Panorama City - North Hills			Moderate
LOS ANGELES	8253 N ALLOTT AVE	91402	2301002071	Neighborhood Commercial	[Q]C2-1VL	0	8	0.338828986	Commercial - Store Combination - Store and Office Combination - One Story	YES - Current	NO - Privately-Owned	Available	Not Used in Prior Housing Element	0	0.027417958	0	0.027417958	0	0	0	1928157	707	Mission Hills - Panorama City - North Hills			Moderate
LOS ANGELES	7960 N VENTURA CANYON AVE	91402	2301011901	Low Residential	RS-1	0	1 unit per lot	0.693918844	Miscellaneous - Government Owned Property	YES - Current	YES - City-Owned	Available	Not Used in Prior Housing Element	0	0	0.000412817	0.000412817	0	0	0	1898157	368	Mission Hills - Panorama City - North Hills			Above Moderate
LOS ANGELES	7655 N GREENBUSH AVE	91402	2301013001	Low Medium II Residential	RD1.5-1	0	29	0.215307808	Residential - Five or More Units or Apartments (Any Combination) - 4 Stories or Less	YES - Current	NO - Privately-Owned	Available	Not Used in Prior Housing Element	0	0.126004338	0	0.126004338	6	0	0	1868157	90	Mission Hills - Panorama City - North Hills	Yes		Moderate
LOS ANGELES	7649 N GREENBUSH AVE	91402	2301013002	Low Medium II Residential	RD1.5-1	0	29	0.215309668	Residential - Five or More Units or Apartments (Any Combination) - 4 Stories or Less	YES - Current	NO - Privately-Owned	Available	Not Used in Prior Housing Element	0	0.126004338	0	0.126004338	6	0	0	1868157	108	Mission Hills - Panorama City - North Hills	Yes		Moderate
LOS ANGELES	7643 N GREENBUSH AVE	91402	2301013003	Low Medium II Residential	RD1.5-1	0	29	0.215307425	Residential - Five or More Units or Apartments (Any Combination) - 4 Stories or Less	YES - Current	NO - Privately-Owned	Available	Not Used in Prior Housing Element	0	0.126004338	0	0.126004338	6	0	0	1868157	118	Mission Hills - Panorama City - North Hills	Yes		Moderate
LOS ANGELES	13505 W SATICOY ST	91402	2301013004	Low Medium II Residential	RD1.5-1	0	29	0.282608983	Residential - Five or More Units or Apartments (Any Combination) - 4 Stories or Less	YES - Current	NO - Privately-Owned	Available	Not Used in Prior Housing Element	0	0.176329386	0	0.176329386	6	0	0	1868157	132	Mission Hills - Panorama City - North Hills	Yes		Moderate
LOS ANGELES	7652 N VENTURA CANYON AVE	91402	2301013019	Low Medium II Residential	(Q)RD1.5-1	0	29	0.367295245	Residential - Five or More Units or Apartments (Any Combination) - 4 Stories or Less	YES - Current	NO - Privately-Owned	Available	Not Used in Prior Housing Element	0	0.18605057	0	0.18605057	8	0	0	1868157	86	Mission Hills - Panorama City - North Hills	Yes		Moderate
LOS ANGELES	7646 N VENTURA CANYON AVE	91402	2301013093	Low Medium II Residential	(T)(Q)RD1.5-1	0	29	0.358602909	Residential - Five or More Units or Apartments (Any Combination) - 4 Stories or Less	YES - Current	NO - Privately-Owned	Available	Not Used in Prior Housing Element	0	0.223609674	0	0.223609674	6	0	0	1868157	112	Mission Hills - Panorama City - North Hills	Yes		Moderate
LOS ANGELES	13539 W SATICOY ST	91402	2301013094	Low Medium II Residential	QRD1.5-1	0	29	0.241451554	Residential - Five or More Units or Apartments (Any Combination) - 4 Stories or Less	YES - Current	NO - Privately-Owned	Available	Not Used in Prior Housing Element	0	0.044058971	0	0.044058971	8	0	0	1868157	87	Mission Hills - Panorama City - North Hills	Yes		Moderate
LOS ANGELES			2613005019	Low Residential	R1-1	0	1 unit per lot	0.035253963	Residential - Single Family Residence - Vacant Land	YES - Current	NO - Privately-Owned	Available	Not Used in Prior Housing Element	0	0	0.037355629	0.037355629	0	0	0	2138149	943	Mission Hills - Panorama City - North Hills			Above Moderate
LOS ANGELES			2613005038	Low Residential	R1-1	0	1 unit per lot	0.033304446	Residential - Single Family Residence - Vacant Land	YES - Current	NO - Privately-Owned	Available	Not Used in Prior Housing Element	0	0	0.037355629	0.037355629	0	0	0	2138149	668	Mission Hills - Panorama City - North Hills			Above Moderate
LOS ANGELES	11434 N AMBOY AVE	91340	2613005080	Low Residential	R1-1	0	1 unit per lot	0.057434362	Residential - Single Family Residence	YES - Current	NO - Privately-Owned	Available	Not Used in Prior Housing Element	0	0	0.124124396	0.124124396	0	0	0	2138149	653	Mission Hills - Panorama City - North Hills			Above Moderate
LOS ANGELES			2613005080	Low Residential	R1-1	0	1 unit per lot	0.009226816	Residential - Single Family Residence	YES - Current	NO - Privately-Owned	Available	Not Used in Prior Housing Element	0	0	0.124124396	0.124124396	0	0	0	2138149	651	Mission Hills - Panorama City - North Hills			Above Moderate
LOS ANGELES	11406 N AMBOY AVE	91340	2613005084	Low Residential	R1-1	0	1 unit per lot	0.086541573	Residential - Single Family Residence - Vacant Land	YES - Current	NO - Privately-Owned	Available	Not Used in Prior Housing Element	0	0	0.037355629	0.037355629	0	0	0	2138149	759	Mission Hills - Panorama City - North Hills			Above Moderate
LOS ANGELES			2613011033	Low Residential	R1-1	0	1 unit per lot	0.004582889	Residential - Single Family Residence - Vacant Land	YES - Current	NO - Privately-Owned	Available	Not Used in Prior Housing Element	0	0	0.034978545	0.034978545	0	0	0	2138149	169	Mission Hills - Panorama City - North Hills			Above Moderate
LOS ANGELES			2613011033	Low Residential	R1-1	0	1 unit per lot	0.028724175	Residential - Single Family Residence - Vacant Land	YES - Current	NO - Privately-Owned	Available	Not Used in Prior Housing Element	0	0	0.034978545	0.034978545	0	0	0	2138149	170	Mission Hills - Panorama City - North Hills			Above Moderate
LOS ANGELES	11462 N AMBOY AVE	91340	2613013008	Low Residential	R1-1	0	1 unit per lot	0.033295399	Institutional - Church - Vacant Land	YES - Current	NO - Privately-Owned	Available	Not Used in Prior Housing Element	0	0	0.000502081	0.000502081	0	0	0	2138149	494	Mission Hills - Panorama City - North Hills			Above Moderate
LOS ANGELES			2613013008	Low Residential	R1-1	0	1 unit per lot	0.033295186	Institutional - Church - Vacant Land	YES - Current	NO - Privately-Owned	Available	Not Used in Prior Housing Element	0	0	0.000502081	0.000502081	0	0	0	2138149	489	Mission Hills - Panorama City - North Hills			Above Moderate
LOS ANGELES			2613013008	Low Residential	R1-1	0	1 unit per lot	0.033295387	Institutional - Church - Vacant Land	YES - Current	NO - Privately-Owned	Available	Not Used in Prior Housing Element	0	0	0.000502081	0.000502081	0	0	0	2138149	480	Mission Hills - Panorama City - North Hills			Above Moderate
LOS ANGELES			2613013036	Low Residential	R1-1	0	1 unit per lot	0.016647912	Residential - Single Family Residence - Vacant Land	YES - Current	NO - Privately-Owned	Available	Not Used in Prior Housing Element	0	0	0.001634356	0.001634356	0	0	0	2138149	517	Mission Hills - Panorama City - North Hills			Above Moderate
LOS ANGELES			2613013036	Low Residential	R1-1	0	1 unit per lot	0.033296533	Residential - Single Family Residence - Vacant Land	YES - Current	NO - Privately-Owned	Available	Not Used in Prior Housing Element	0	0	0.001634356	0.001634356	0	0	0	2138149	503	Mission Hills - Panorama City - North Hills			Above Moderate
LOS ANGELES	11456 N AMBOY AVE	91340	2613013038	Low Residential	R1-1	0	1 unit per lot	0.033296703	Residential - Single Family Residence - Vacant Land	YES - Current	NO - Privately-Owned	Available	Not Used in Prior Housing Element	0	0	0.001634356	0.001634356	0	0	0	2138149	515	Mission Hills - Panorama City - North Hills			Above Moderate
LOS ANGELES			2613013038	Low Residential	R1-1	0	1 unit per lot	0.016648625	Residential - Single Family Residence - Vacant Land	YES - Current	NO - Privately-Owned	Available	Not Used in Prior Housing Element	0	0	0.001634356	0.001634356	0	0	0	2138149	528	Mission Hills - Panorama City - North Hills			Above Moderate
LOS ANGELES			2613013040	Low Residential	R1-1	0	1 unit per lot	0.033297348	Residential - Single Family Residence - Vacant Land	YES - Current	NO - Privately-Owned	Available	Not Used in Prior Housing Element	0	0	0.001634356	0.001634356	0	0	0	2138149	529	Mission Hills - Panorama City - North Hills			Above Moderate
LOS ANGELES			2613013040	Low Residential	R1-1	0	1 unit per lot	0.033297855	Residential - Single Family Residence - Vacant Land	YES - Current	NO - Privately-Owned	Available	Not Used in Prior Housing Element	0	0	0.001634356	0.001634356	0	0	0	2138149	538	Mission Hills - Panorama City - North Hills			Above Moderate
LOS ANGELES	11450 N AMBOY AVE	91340	2613013042	Low Residential	R1-1	0	1 unit per lot	0.033297987	Residential - Single Family Residence - Vacant Land	YES - Current	NO - Privately-Owned	Available	Not Used in Prior Housing Element	0	0	0.001634356	0.001634356	0	0	0	2138149	543	Mission Hills - Panorama City - North Hills			Above Moderate
LOS ANGELES			2613013042	Low Residential	R1-1	0	1 unit per lot	0.03329847	Residential - Single Family Residence - Vacant Land	YES - Current	NO - Privately-Owned	Available	Not Used in Prior Housing Element	0	0	0.001634356	0.001634356	0	0	0	2138149	551	Mission Hills - Panorama City - North Hills			Above Moderate
LOS ANGELES	11446 N AMBOY AVE	91340	2613013044	Low Residential	R1-1	0	1 unit per lot	0.033299718	Residential - Single Family Residence - Vacant Land	YES - Current	NO - Privately-Owned	Available	Not Used in Prior Housing Element	0	0	0.001634356	0.001634356	0	0	0	2138149	573	Mission Hills - Panorama City - North Hills			Above Moderate
LOS ANGELES			2613013044	Low Residential	R1-1	0	1 unit per lot	0.033299408	Residential - Single Family Residence - Vacant Land	YES - Current	NO - Privately-Owned	Available	Not Used in Prior Housing Element	0	0	0.001634356	0.001634356	0	0	0	2138149	557	Mission Hills - Panorama City - North Hills			Above Moderate
LOS ANGELES			2613013044	Low Residential	R1-1	0	1 unit per lot	0.033299505	Residential - Single Family Residence - Vacant Land	YES - Current	NO - Privately-Owned	Available	Not Used in Prior Housing Element	0	0	0.001634356	0.001634356	0	0	0	2138149	562	Mission Hills - Panorama City - North Hills			Above Moderate
LOS ANGELES	11436 N LAUREL CANYON BLVD	91340

LOS ANGELES	11274 N LAUREL CANYON BLVD	91340	2613021035	General Commercial	(Q)C2-1VL	0	3	0.148477744	Commercial - Service Station - Full Service - No Additional Services	YES - Current	NO - Privately-Owned	Available	Not Used in Prior Housing Element	0	0.026463078	0	0.026463078	0	0	0	2108149	187	Mission Hills - Panorama City - North Hills								Moderate
LOS ANGELES	14517 W BRAND BLVD	91340	2613021035	General Commercial	(Q)C2-1VL	0	3	0.156091622	Commercial - Service Station - Full Service - No Additional Services	YES - Current	NO - Privately-Owned	Available	Not Used in Prior Housing Element	0	0.026463078	0	0.026463078	0	0	0	2108149	176	Mission Hills - Panorama City - North Hills								Moderate
LOS ANGELES	11348 N LAUREL CANYON BLVD	91340	2613021069	Medium Residential	R1-1	0	1 unit per lot	0.057388315	Residential - Single Family Residence - Other Improvements Only	YES - Current	NO - Privately-Owned	Available	Not Used in Prior Housing Element	0	0	0.041292661	0.041292661	0	0	0	2108149	41	Mission Hills - Panorama City - North Hills								Above Moderate
LOS ANGELES			2613021069	Medium Residential	R1-1	0	1 unit per lot	0.057381049	Residential - Single Family Residence - Other Improvements Only	YES - Current	NO - Privately-Owned	Available	Not Used in Prior Housing Element	0	0	0.041292661	0.041292661	0	0	0	2108149	33	Mission Hills - Panorama City - North Hills								Above Moderate
LOS ANGELES	14568 W MACNEIL ST	91340	2613026016	Medium Residential	R1-1	0	1 unit per lot	0.180962964	Commercial - Parking Lot (Commercial Use Property) - Lots - Patron or Employee - One Story	YES - Current	NO - Privately-Owned	Available	Not Used in Prior Housing Element	0	0	0.002647519	0.002647519	0	0	0	2108149	184	Mission Hills - Panorama City - North Hills								Above Moderate
LOS ANGELES	11273 N LAUREL CANYON BLVD	91340	2613026018	General Commercial	(Q)C2-1VL	0	3	0.364392672	Commercial - Professional Building - Wireless Communication Tower - One Story	YES - Current	NO - Privately-Owned	Available	Not Used in Prior Housing Element	0	0.135421997	0	0.135421997	0	0	0	2108149	214	Mission Hills - Panorama City - North Hills								Moderate
LOS ANGELES	14545 W BRAND BLVD	91340	2613026018	General Commercial	(Q)C2-1VL	0	3	0.244245518	Commercial - Professional Building - Wireless Communication Tower - One Story	YES - Current	NO - Privately-Owned	Available	Not Used in Prior Housing Element	0	0.094172728	0	0.094172728	0	0	0	2108149	242	Mission Hills - Panorama City - North Hills								Moderate
LOS ANGELES	14660 W SAN FERNANDO MISSION BLVD	91340	2613026019	General Commercial	(Q)C2-1VL	0	3	0.177280972	Commercial - Service Station - Full Service - No Additional Services	YES - Current	NO - Privately-Owned	Available	Not Used in Prior Housing Element	0	0.030937339	0	0.030937339	0	0	0	2138149	704	Mission Hills - Panorama City - North Hills								Moderate
LOS ANGELES	14668 W SAN FERNANDO MISSION BLVD	91340	2613026019	General Commercial	(Q)C2-1VL	0	3	0.165925839	Commercial - Service Station - Full Service - No Additional Services	YES - Current	NO - Privately-Owned	Available	Not Used in Prior Housing Element	0	0.03112516	0	0.03112516	0	0	0	2138149	721	Mission Hills - Panorama City - North Hills								Moderate
LOS ANGELES	11509 N LAUREL CANYON BLVD	91340	2613027019	General Commercial	(Q)C2-1VL	0	3	0.783591307	Commercial - Restaurant, Cocktail Lounge - Restaurant, Cocktail Lounge, Tavern - One Story	YES - Current	NO - Privately-Owned	Available	Not Used in Prior Housing Element	0	0.105173533	0	0.105173533	0	0	0	2138149	396	Mission Hills - Panorama City - North Hills								Moderate
LOS ANGELES	11471 N LAUREL CANYON BLVD	91340	2613027020	General Commercial	(Q)C2-1VL	0	108	1.17094125	Commercial - Restaurant, Cocktail Lounge - Restaurant, Cocktail Lounge, Tavern - One Story	YES - Current	NO - Privately-Owned	Available	Not Used in Prior Housing Element	0.320524392	0	0	0.320524392	1	0	0	2138149	511	Mission Hills - Panorama City - North Hills								Lower
LOS ANGELES	11541 N LAUREL CANYON BLVD	91340	2613027021	General Commercial	(Q)C2-1VL	0	3	0.488927195	Commercial - Store - One Story	YES - Current	NO - Privately-Owned	Available	Not Used in Prior Housing Element	0	0.061213994	0	0.061213994	0	0	0	2138149	341	Mission Hills - Panorama City - North Hills								Moderate
LOS ANGELES	11527 N LAUREL CANYON BLVD	91340	2613027022	General Commercial	(Q)C2-1VL	0	3	0.227414515	Commercial - Auto, Recreation Equipment, Construction Equipment Sales and Service - Auto Service Centers (No Gasoline) - One Story	YES - Current	NO - Privately-Owned	Available	Not Used in Prior Housing Element	0	0.037312782	0	0.037312782	1	0	0	2138149	379	Mission Hills - Panorama City - North Hills								Moderate
LOS ANGELES	15300 W BRAND BLVD	91345	2615001001	Low Medium I Residential	RMP-1	0		8.757765905	Residential - Manufactured Home Park - Pool	YES - Current	NO - Privately-Owned	Available	Not Used in Prior Housing Element	0	0	4.606080675	4.606080675	95	0	0	2108145	210	Mission Hills - Panorama City - North Hills						Yes		Above Moderate
LOS ANGELES	10925 N COLUMBUS AVE	91345	2615001002	Low Medium I Residential	RD3-1	0	14	2.102454177	Institutional - Church - One Story	YES - Current	NO - Privately-Owned	Available	Not Used in Prior Housing Element	0	0.056328762	0	0.056328762	0	0	0	2108145	398	Mission Hills - Panorama City - North Hills								Moderate
LOS ANGELES	10848 N SEPULVEDA BLVD	91345	2615001003	Low Medium I Residential	RMP-1	0		7.073963458	Residential - Manufactured Home Park - Pool	YES - Current	NO - Privately-Owned	Available	Not Used in Prior Housing Element	0	0	5.097830266	5.097830266	71	0	0	2078145	13	Mission Hills - Panorama City - North Hills						Yes		Above Moderate
LOS ANGELES	10811 N COLUMBUS AVE	91345	2615001006	Low Medium I Residential	RMP-1	0		2.7616627	Residential - Manufactured Home Park - Pool	YES - Current	NO - Privately-Owned	Available	Not Used in Prior Housing Element	0	0	1.288267229	1.288267229	29	0	0	2078145	108	Mission Hills - Panorama City - North Hills						Yes		Above Moderate
LOS ANGELES	15165 W RACHEL LANE	91345	2615002021	Low Medium II Residential	(Q)RD2-1	0	21	0.065534537	Residential - Single Family Residence - Small Lot	YES - Current	NO - Privately-Owned	Available	Not Used in Prior Housing Element	0	0	0.10445137	0.10445137	0	1*	1*	2108145	501	Mission Hills - Panorama City - North Hills								Above Moderate
LOS ANGELES	15163 W RACHEL LANE	91345	2615002022	Low Medium II Residential	(Q)RD2-1	0	21	0.061012214	Residential - Single Family Residence - Small Lot	YES - Current	NO - Privately-Owned	Available	Not Used in Prior Housing Element	0	0	0.10445137	0.10445137	0	1*	1*	2108145	502	Mission Hills - Panorama City - North Hills								Above Moderate
LOS ANGELES	15161 W RACHEL LANE	91345	2615002023	Low Medium II Residential	(Q)RD2-1	0	21	0.06101321	Residential - Single Family Residence - Small Lot	YES - Current	NO - Privately-Owned	Available	Not Used in Prior Housing Element	0	0	0.10445137	0.10445137	0	1*	1*	2108145	503	Mission Hills - Panorama City - North Hills								Above Moderate
LOS ANGELES	15159 W RACHEL LANE	91345	2615002024	Low Medium II Residential	(Q)RD2-1	0	21	0.061007768	Residential - Single Family Residence - Small Lot	YES - Current	NO - Privately-Owned	Available	Not Used in Prior Housing Element	0	0	0.10445137	0.10445137	0	1*	1*	2108145	504	Mission Hills - Panorama City - North Hills								Above Moderate
LOS ANGELES	15157 W RACHEL LANE	91345	2615002025	Low Medium II Residential	(Q)RD2-1	0	21	0.061005232	Residential - Single Family Residence - Small Lot	YES - Current	NO - Privately-Owned	Available	Not Used in Prior Housing Element	0	0	0.10445137	0.10445137	0	1*	1*	2108145	505	Mission Hills - Panorama City - North Hills								Above Moderate
LOS ANGELES	15153 W RACHEL LANE	91345	2615002026	Low Medium II Residential	(Q)RD2-1	0	21	0.097284241	Residential - Single Family Residence - Small Lot	YES - Current	NO - Privately-Owned	Available	Not Used in Prior Housing Element	0	0	0.23089934	0.23089934	0	2*	2*	2108145	506	Mission Hills - Panorama City - North Hills								Above Moderate
LOS ANGELES	15154 W RACHEL LANE	91345	2615002027	Low Medium II Residential	(Q)RD2-1	0	21	0.06253455	Residential - Single Family Residence - Small Lot	YES - Current	NO - Privately-Owned	Available	Not Used in Prior Housing Element	0	0	0.10445137	0.10445137	0	1*	1*	2108145	507	Mission Hills - Panorama City - North Hills								Above Moderate
LOS ANGELES	15156 W RACHEL LANE	91345	2615002028	Low Medium II Residential	(Q)RD2-1	0	21	0.053721613	Residential - Single Family Residence - Small Lot	YES - Current	NO - Privately-Owned	Available	Not Used in Prior Housing Element	0	0	0.10445137	0.10445137	0	1*	1*	2108145	508	Mission Hills - Panorama City - North Hills								Above Moderate
LOS ANGELES	15158 W RACHEL LANE	91345	2615002029	Low Medium II Residential	(Q)RD2-1	0	21	0.053718188	Residential - Single Family Residence - Small Lot	YES - Current	NO - Privately-Owned	Available	Not Used in Prior Housing Element	0	0	0.10445137	0.10445137	0	1*	1*	2108145	509	Mission Hills - Panorama City - North Hills								Above Moderate
LOS ANGELES	15160 W RACHEL LANE	91345	2615002030	Low Medium II Residential	(Q)RD2-1	0	21	0.053715521	Residential - Single Family Residence - Small Lot	YES - Current	NO - Privately-Owned	Available	Not Used in Prior Housing Element	0	0	0.10445137	0.10445137	0	1*	1*	2108145	510	Mission Hills - Panorama City - North Hills								Above Moderate
LOS ANGELES	15162 W RACHEL LANE	91345	2615002031	Low Medium II Residential	(Q)RD2-1	0	21	0.053714693	Residential - Single Family Residence - Small Lot	YES - Current	NO - Privately-Owned	Available	Not Used in Prior Housing Element	0	0	0.10445137	0.10445137	0	1*	1*	2108145	511	Mission Hills - Panorama City - North Hills								Above Moderate
LOS ANGELES	15164 W RACHEL LANE	91345	2615002032	Low Medium II Residential	(Q)RD2-1	0	21	0.058382002	Residential - Single Family Residence - Small Lot	YES - Current	NO - Privately-Owned	Available	Not Used in Prior Housing Element	0	0	0.10445137	0.10445137	0	1*	1*	2108145	512	Mission Hills - Panorama City - North Hills								Above Moderate
LOS ANGELES	15160 W LOS OLIVOS ST	91345	2615007001	Low Medium II Residential	RD2-1	0	21	0.185937411	Residential - Single Family Residence	YES - Current	NO - Privately-Owned	Available	Not Used in Prior Housing Element	0	0.221753621	0	0.221753621	1	0	0	2108145	317	Mission Hills - Panorama City - North Hills								Moderate
LOS ANGELES	10982 N COLUMBUS AVE	91345	2615007002	Low Medium II Residential	RD2-1	0	21	0.185938355	Residential - Single Family Residence	YES - Current	NO - Privately-Owned	Available	Not Used in Prior Housing Element	0	0.221753621	0	0.221753621	1	0	0	2108145	311	Mission Hills - Panorama City - North Hills								Moderate
LOS ANGELES	10974 N COLUMBUS AVE	91345	2615007003	Low Medium II Residential	RD2-1	0	21	0.247918844	Residential - Four Units (Any Combination) - 4 Stories or Less	YES - Current	NO - Privately-Owned	Available	Not Used in Prior Housing Element	0	0.12274918	0	0.12274918	4	0	0	2108145	333	Mission Hills - Panorama City - North Hills						Yes		Moderate
LOS ANGELES	10966 N COLUMBUS AVE	91345	2615007004	Low Medium II Residential	RD2-1	0	21	0.247917753	Residential - Single Family Residence - Pool	YES - Current	NO - Privately-Owned	Available	Not Used in Prior Housing Element	0	0.279826999	0	0.279826999	1	0	0	2108145	346	Mission Hills - Panorama City - North Hills								Moderate
LOS ANGELES	10960 N COLUMBUS AVE	91345	2615007005	Low Medium II Residential	RD2-1	0	21	0.216927976	Residential - Single Family Residence	YES - Current	NO - Privately-Owned	Available	Not Used in Prior Housing Element	0	0.219785833	0	0.219785833	1	0	0	2108145	359	Mission Hills - Panorama City - North Hills								Moderate
LOS ANGELES	10956 N COLUMBUS AVE	91345	2615007006	Low Medium II Residential	RD2-1	0	21	0.216927949	Residential - Single Family Residence	YES - Current	NO - Privately-Owned	Available	Not Used in Prior Housing Element	0	0.219785833	0	0.219785833	1	0	0	2108145	373	Mission Hills - Panorama City - North Hills								Moderate
LOS ANGELES	10950 N COLUMBUS AVE	91345	2615007007	Low Medium II Residential	RD2-1	0	21	0.216928573	Residential - Four Units (Any Combination) - 4 Stories or Less	YES - Current	NO - Privately-Owned	Available	Not Used in Prior Housing Element	0	0.087070245	0	0.087070245	4	0	0	2108145	383	Mission Hills - Panorama City - North Hills						Yes		Moderate
LOS ANGELES	10944 N COLUMBUS AVE	91345	2615007008	Low Medium II Residential	RD2-1	0	21	0.216928132	Residential - Single Family Residence	YES - Current	NO - Privately-Owned	Available	Not Used in Prior Housing Element	0	0.219785833	0	0.219785833	1	0	0	2108145	397	Mission Hills - Panorama City - North Hills								Moderate
LOS ANGELES	10938 N COLUMBUS AVE	91345	2615007009	Low Medium II Residential	RD2-1	0	21	0.216926732	Residential - Single Family Residence	YES - Current	NO - Privately-Owned	Available	Not Used in Prior Housing Element	0	0.095157051	0	0.095157051	1	0	0	2108145	410	Mission Hills - Panorama City - North Hills								Moderate
LOS ANGELES	10932 N COLUMBUS AVE	91345	2615007010	Low Medium II Residential	RD2-1	0	21	0.216927458	Residential - Four Units (Any Combination) - 4 Stories or Less	YES - Current	NO - Privately-Owned	Available	Not Used in Prior Housing Element	0	0.056068975	0	0.056068975	2	0	0	2108145	422	Mission Hills - Panorama City - North Hills						Yes		Moderate
LOS ANGELES	10928 N COLUMBUS AVE	91345	2615007011	Low Medium II Residential	RD2-1	0	21	0.21692663	Residential - Single Family Residence	YES - Current	NO - Privately-Owned	Available	Not Used in Prior Housing Element	0	0.219785833	0	0.219785833	1	0	0	2108145	431	Mission Hills - Panorama City - North Hills								Moderate
LOS ANGELES	10924 N COLUMBUS AVE	91345	2615007012	Low Medium II Residential	RD2-1	0	21	0.216928208	Residential - Single Family Residence	YES - Current	NO - Privately-Owned	Available	Not Used in Prior Housing Element	0	0.219785833	0	0.219785833	1	0	0	2108145	439	Mission Hills - Panorama City - North Hills								Moderate
LOS ANGELES	10912 N COLUMBUS AVE	91345	2615007014	Low Medium II Residential	RD2-1	0	21	0.217626753	Residential - Single Family Residence	YES - Current	NO - Privately-Owned	Available	Not Used in Prior Housing Element	0	0.219785833	0	0.219785833	1	0	0	2078145	42	Mission Hills - Panorama City - North Hills								Moderate
LOS ANGELES	10900 N COLUMBUS AVE	91345	2615007016	Low Medium II Residential	RD2-1	0	21	0.216911001	Residential - Three Units (Any Combination) - 4 Stories or Less	YES - Current	NO - Privately-Owned	Available	Not Used in Prior Housing Element	0	0.106658995	0	0.106658995	3	0	0	2078145	66	Mission Hills - Panorama City - North Hills						Yes		Moderate
LOS ANGELES			2615011***	Low Residential	R1-1	0	1 unit per lot	0.000818982	Miscellaneous - Government Owned Property	YES - Current	YES - City-Owned	Available	Not Used in Prior Housing Element	0	0	0.000652465	0.000652465	0	0	0	2108145	246	Mission Hills - Panorama City - North Hills								Above Moderate
LOS ANGELES			2615011***	Low Residential	R1-1	0	1 unit per lot	0.025833721	Miscellaneous - Government Owned Property	YES - Current	YES - City-Owned	Available	Not Used in Prior Housing Element	0	0	0.000652465	0.000652465	0	0	0	2108145	250	Mission Hills - Panorama City - North Hills								Above Moderate
LOS ANGELES			2615011***	Low Residential	R1-1	0	1 unit per lot	0.0545555	Miscellaneous - Government Owned Property	YES - Current	YES - City-Owned	Available	Not Used in Prior Housing Element	0	0	0.000652465	0.000652465	0	0	0	2108145	251	Mission Hills - Panorama City - North Hills								Above Moderate
LOS ANGELES			2615011900	Low Residential	R1-1	0	1 unit per lot	0.002100896	Miscellaneous - Government Owned Property	YES - Current	YES - City-Owned	Available	Not Used in Prior Housing Element	0	0	0.000652465	0.000652465	0	0	0	2108145	395	Mission Hills - Panorama City - North Hills								Above Moderate
LOS ANGELES			2615011900	Low Residential	R1-1	0	1 unit per lot	0.025459958	Miscellaneous - Government Owned Property	YES - Current	YES - City-Owned	Available	Not Used in Prior Housing Element	0	0	0.000652465	0.000652465	0	0	0	2108145	322	Mission Hills - Panorama City - North Hills								Above Moderate
LOS ANGELES			2615011900	Low Residential	R1-1	0	1 unit per lot	0.040107094	Miscellaneous - Government Owned Property	YES - Current	YES - City-Owned	Available	Not Used in Prior Housing Element	0	0	0.000652465	0.000652465	0	0	0	2108145	382	Mission Hills - Panorama City - North Hills								Above Moderate
LOS ANGELES			2615011900	Low Residential	R1-1	0	1 unit per lot	0.076436973	Miscellaneous - Government Owned Property	YES - Current	YES - City-Owned	Available	Not Used in Prior Housing Element	0	0	0.000652465	0.000652465	0	0	0	2108145	330	Mission Hills - Panorama City - North Hills								Above Moderate
LOS ANGELES			2615011900	Low Residential	R1-1	0	1 unit per lot	0.091193189	Miscellaneous - Government Owned Property	YES - Current	YES - City-Owned	Available	Not Used in Prior Housing Element	0	0	0.000652465	0.000652465	0	0	0	2108145	367	Mission Hills - Panorama City - North Hills								Above Moderate
LOS ANGELES			2615011900	Low Residential	R1-1	0	1 unit per lot	0.127321691	Miscellaneous - Government Owned Property	YES - Current	YES - City-Owned	Available	Not Used in Prior Housing Element	0	0	0.000652465	0.000652465	0	0	0	2108145	343	Mission Hills - Panorama City - North Hills								Above Moderate
LOS ANGELES			2615011900	Low Residential	R1-1	0	1 unit per lot	0.141179222	Miscellaneous - Government Owned Property	YES - Current	YES - City-Owned	Available	Not Used in Prior Housing Element	0	0	0.000652465	0.000652465	0	0	0	2108145	355	Mission Hills - Panorama City - North Hills								Above Moderate
LOS ANGELES			2615011903	Low Residential	R1-1	0	1 unit per lot	0.000306565	Miscellaneous - Government Owned Property	YES - Current	YES - City-Owned	Available	Used in Prior Housing Element - Non-Vacant	0	0	0.117507362	0.117507362	0	0	0	2108149	1029	Mission Hills - Panorama City - North Hills								Above Moderate
LOS ANGELES			2615011903	Low Residential	R1-1	0	1 unit per lot	0.001875182	Miscellaneous - Government Owned Property	YES - Current	YES - City-Owned	Available	Used in Prior Housing Element - Non-Vacant	0	0	0.117507362	0.117507362	0	0	0	2108149	1074	Mission Hills - Panorama City - North Hills								Above Moderate
LOS ANGELES			2615011903	Low Residential	R1-1	0	1 unit per lot	0.0035404	Miscellaneous - Government Owned Property	YES - Current	YES - City-Owned	Available	Used in Prior Housing Element - Non-Vacant	0	0	0.117507362	0.117507362	0	0	0	2108149	1020	Mission Hills - Panorama City - North Hills								Above Moderate
LOS ANGELES			2615011903	Low Residential	R1-1	0	1 unit per lot	0.005816937	Miscellaneous - Government Owned Property	YES - Current	YES - City-Owned	Available	Used in Prior Housing Element - Non-Vacant	0	0	0.117507362	0.117507362	0	0	0	2108149	1082	Mission Hills - Panorama City - North Hills								Above Moderate
LOS ANGELES			2615011903	Low Residential	R1-1	0	1 unit per lot	0.007503584	Miscellaneous - Government Owned Property	YES - Current	YES - City-Owned	Available	Used in Prior Housing Element - Non-Vacant	0	0	0.117507362	0.117507362	0	0	0	2108149	1011	Mission Hills - Panorama City - North Hills								Above Moderate
LOS ANGELES			2615011903	Low Residential	R1-1	0	1 unit per lot	0.008850662	Miscellaneous - Government Owned Property	YES - Current	YES - City-Owned	Available	Used in Prior Housing Element - Non-Vacant	0	0	0.117507362	0.117507362	0	0	0	2108149	1096	Mission Hills - Panorama City - North Hills								Above Moderate
LOS ANGELES			2615011903	Low Residential	R1-1	0	1 unit per lot	0.009799981	Miscellaneous - Government Owned Property	YES - Current	YES - City-Owned	Available	Used in Prior Housing Element - Non-Vacant	0	0	0.117507362	0.117507362	0	0	0	2108149	1090	Mission Hills - Panorama City - North Hills								Above Moderate
LOS ANGELES			2615011903	Low Residential	R1-1	0	1 unit per lot	0.011466781	Miscellaneous - Government Owned Property	YES - Current	YES - City-Owned	Available	Used in Prior Housing Element - Non-Vacant	0	0	0.117507362	0.117507362	0	0	0	2108149	998	Mission Hills - Panorama City - North Hills								Above Moderate
LOS ANGELES			2615011903	Low Residential	R1-1	0	1 unit per lot	0.015430072	Miscellaneous - Government Owned Property	YES - Current	YES - City-Owned	Available	Used in Prior Housing Element - Non-Vacant	0	0	0.117507362	0.117507362	0	0	0	2108149	984	Mission Hills - Panorama City - North Hills								Above Moderate
LOS ANGELES			2615011903	Low Residential	R1-1	0	1 unit per lot	0.01939366	Miscellaneous - Government Owned Property	YES - Current	YES - City-Owned	Available	Used in Prior Housing Element - Non-Vacant	0	0	0.117507362	0.117507362	0	0	0	2108149	975	Mission Hills - Panorama City - North Hills								Above Moderate
LOS ANGELES			2615011903	Low Residential	R1-1	0	1 unit per lot	0.02133563	Miscellaneous - Government Owned Property	YES - Current	YES - City-Owned	Available	Used in Prior Housing Element - Non-Vacant	0	0	0.117507362	0.117507362	0	0	0	2108149	961	Mission Hills - Panorama City - North Hills								Above Moderate
LOS ANGELES			2615011903	Low Residential	R1-1	0	1 unit per lot	0.026163549	Miscellaneous - Government Owned Property	YES - Current	YES - City-Owned	Available	Used in Prior Housing Element - Non-Vacant	0	0	0.117507362	0.117507362	0	0	0	2108145	268	Mission Hills - Panorama City - North Hills								Above Moderate
LOS ANGELES			2615011903	Low Residential	R1-1	0	1 unit per lot	0.027320015	Miscellaneous - Government Owned Property	YES - Current	YES - City-Owned	Available	Used in Prior Housing Element - Non-Vacant	0	0	0.117507362	0.117507362	0	0	0	2108149	950	Mission Hills - Panorama City - North Hills								Above Moderate
LOS ANGELES			2615011903	Low Residential	R1-1	0	1 unit per lot	0.028196343	Miscellaneous - Government Owned Property	YES - Current	YES - City-Owned	Available	Used in Prior Housing Element - Non-Vacant	0	0	0.117507362	0.117507362	0	0	0	2108149	1061	Mission Hills - Panorama City - North Hills								Above Moderate
LOS ANGELES			2615011903	Low Residential	R1-1	0	1 unit per lot	0.031283602	Miscellaneous - Government Owned Property	YES - Current	YES - City-Owned	Available	Used in Prior Housing Element - Non-Vacant	0	0	0.117507362	0.117507362	0	0	0	2108149	941	Mission Hills - Panorama City - North Hills								Above Moderate
LOS ANGELES			2615011903	Low Residential	R1-1	0	1 unit per lot	0.035246426	Miscellaneous - Government Owned Property	YES - Current	YES - City-Owned	Available	Used in Prior Housing Element - Non-Vacant	0	0	0.117507362	0.117507362	0	0	0	2108149	931	Mission Hills - Panorama City - North Hills								Above Moderate
LOS ANGELES			2615011903	Low Residential	R1-1	0	1 unit per lot	0.045075676	Miscellaneous - Government Owned Property	YES - Current	YES - City-Owned	Available	Used in Prior Housing Element - Non-Vacant	0	0	0.117507362	0.117507362	0	0	0	2108149	1056	Mission Hills - Panorama City - North Hills								Above Moderate
LOS ANGELES			2615011903	Low Residential	R1-1	0	1 unit per lot	0.045928189	Miscellaneous - Government Owned Property	YES - Current	YES - City-Owned	Available	Used in Prior Housing Element - Non-Vacant	0	0	0.117507362	0.117507362	0	0	0	2108149	949	Mission Hills - Panorama City - North Hills								Above Moderate
LOS ANGELES			2615011903	Low Residential	R1-1	0	1 unit per lot	0.046346504	Miscellaneous - Government Owned Property	YES - Current	YES - City-Owned	Available	Used in Prior Housing Element - Non-Vacant	0	0	0.117507362	0.117507362	0	0	0	2108145	215	Mission Hills - Panorama City - North Hills								Above Moderate
LOS ANGELES			2615011903	Low Residential	R1-1	0	1 unit per lot	0.049038977	Miscellaneous - Government Owned Property	YES - Current	YES - City-Owned	Available	Used in Prior Housing Element - Non-Vacant	0	0	0.117507362	0.117507362	0	0	0	2108149	1046	Mission Hills - Panorama City - North Hills								Above Moderate
LOS ANGELES			2615011903	Low Residential	R1-1	0	1 unit per lot	0.049897874	Miscellaneous - Government Owned Property	YES - Current	YES - City-Owned	Available	Used in Prior Housing Element - Non-Vacant	0	0	0.117507362	0.117507362	0	0	0	2108149	958	Mission Hills - Panorama City - North Hills								Above Moderate
LOS ANGELES			2615011903	Low Residential	R1-1	0	1 unit per lot	0.053002252	Miscellaneous - Government Owned Property	YES - Current	YES - City-Owned	Available	Used in Prior Housing Element - Non-Vacant	0	0	0.117507362	0.117507362	0	0	0	2108149	1040	Mission Hills - Panorama City - North Hills								Above Moderate
LOS ANGELES			2615011903	Low Residential	R1-1	0	1 unit per lot	0.053867398	Miscellaneous - Government Owned Property	YES - Current	YES - City-Owned	Available	Used in Prior Housing Element - Non-Vacant	0	0	0.117507362	0.117507362	0	0	0	2108149	966	Mission Hills - Panorama City - North Hills								Above Moderate
LOS ANGELES			2615011903	Low Residential	R1-1	0	1 unit per lot	0.056658652	Miscellaneous - Government Owned Property	YES - Current	YES - City-Owned	Available	Used in Prior Housing Element - Non-Vacant	0	0	0.117507362	0.117507362	0	0	0	2108149	1030	Mission Hills - Panorama City - North Hills								Above Moderate
LOS ANGELES			2615011903	Low Residential	R1-1	0	1 unit per lot	0.057242187	Miscellaneous - Government Owned Property	YES - Current	YES - City-Owned	Available	Used in Prior Housing Element - Non-Vacant	0	0	0.117507362	0.117507362	0	0	0	2108149	978	Mission Hills - Panorama City - North Hills								Above Moderate
LOS ANGELES			2615011903	Low Residential	R1-1	0	1 unit per lot	0.057387891	Miscellaneous - Government Owned Property	YES - Current	YES - City-Owned	Available	Used in Prior Housing Element - Non-Vacant	0	0	0.117507362	0.117507362	0	0	0	2108149	1007	Mission Hills - Panorama City - North Hills								Above Moderate
LOS ANGELES			2615011903	Low Residential	R1-1	0	1 unit per lot	0.057387891	Miscellaneous - Government Owned Property	YES - Current	YES - City-Owned	Available	Used in Prior Housing Element - Non-Vacant	0	0	0.117507362	0.117507362	0	0	0	2108149	1017	Mission Hills - Panorama City - North Hills								Above Moderate
LOS ANGELES			2615011903	Low Residential	R1-1	0	1 unit per lot	0.057388585	Miscellaneous - Government Owned Property	YES - Current	YES - City-Owned	Available	Used in Prior Housing Element - Non-Vacant	0	0	0.117507362	0.117507362	0	0	0	2108149	985	Mission Hills - Panorama City - North Hills								Above Moderate
LOS ANGELES			2615011903	Low Residential	R1-1	0	1 unit per lot

| | | |

LOS ANGELES			2638001058	Community Commercial	[Q]C2-1-CDO	0	108	1.247439771	Commercial - Shopping Center (Neighborhood, Community) - One Story	YES - Current	NO - Privately-Owned	Available	Not Used in Prior Housing Element	0.783029957	0	0	0.783029957	74	0	0	1928149	694	Mission Hills - Panorama City - North Hills		Lower
LOS ANGELES	14512 W PARTHENIA ST	91402	2638001059	Community Commercial	[Q]C2-1-CDO	0	108	6.460787929	Commercial - Parking Lot (Commercial Use Property) - Lots - Patron or Employee - One Story	YES - Current	NO - Privately-Owned	Available	Used in Prior Housing Element - Non-Vacant	7.149666131	0	0	7.149666131	0	0	0	1928149	10	Mission Hills - Panorama City - North Hills		Lower
LOS ANGELES			2638001059	Community Commercial	[Q]C2-1-CDO	0	108	0.004302932	Commercial - Parking Lot (Commercial Use Property) - Lots - Patron or Employee - One Story	YES - Current	NO - Privately-Owned	Available	Used in Prior Housing Element - Non-Vacant	0	0	0.002217933	0.002217933	0	0	0	1958149	736	Mission Hills - Panorama City - North Hills		Above Moderate
LOS ANGELES	8503 N TILDEN AVE	91402	2638002001	Low Medium I Residential	R2-1	0	17	0.178807459	Residential - Double, Duplex, or Two Units - 4 Stories or Less	YES - Current	NO - Privately-Owned	Available	Not Used in Prior Housing Element	0	0.131089211	0	0.131089211	2	3*	3*	1928149	171	Mission Hills - Panorama City - North Hills	Yes	Moderate
LOS ANGELES	8509 N TILDEN AVE	91402	2638002002	Low Medium I Residential	R2-1	0	17	0.144622492	Residential - Double, Duplex, or Two Units - 4 Stories or Less	YES - Current	NO - Privately-Owned	Available	Not Used in Prior Housing Element	0	0	0.082436845	0.082436845	2	2*	2*	1928149	156	Mission Hills - Panorama City - North Hills	Yes	Above Moderate
LOS ANGELES	8515 N TILDEN AVE	91402	2638002003	Low Medium I Residential	R2-1	0	17	0.144622492	Residential - Double, Duplex, or Two Units - 4 Stories or Less	YES - Current	NO - Privately-Owned	Available	Not Used in Prior Housing Element	0	0	0.082436845	0.082436845	2	2*	2*	1928149	141	Mission Hills - Panorama City - North Hills	Yes	Above Moderate
LOS ANGELES	8523 N TILDEN AVE	91402	2638002004	Low Medium I Residential	R2-1	0	17	0.148952918	Residential - Double, Duplex, or Two Units - 4 Stories or Less	YES - Current	NO - Privately-Owned	Available	Not Used in Prior Housing Element	0	0	0.082436845	0.082436845	2	2*	2*	1928149	126	Mission Hills - Panorama City - North Hills	Yes	Above Moderate
LOS ANGELES	8531 N TILDEN AVE	91402	2638002005	Low Medium I Residential	R2-1	0	17	0.153013141	Residential - Double, Duplex, or Two Units - 4 Stories or Less	YES - Current	NO - Privately-Owned	Available	Not Used in Prior Housing Element	0	0	0.082436845	0.082436845	2	2*	2*	1928149	110	Mission Hills - Panorama City - North Hills	Yes	Above Moderate
LOS ANGELES	8541 N TILDEN AVE	91402	2638002006	Low Medium I Residential	R2-1	0	17	0.147528695	Residential - Double, Duplex, or Two Units - 4 Stories or Less	YES - Current	NO - Privately-Owned	Available	Not Used in Prior Housing Element	0	0	0.088113347	0.088113347	2	2*	2*	1928149	101	Mission Hills - Panorama City - North Hills	Yes	Above Moderate
LOS ANGELES	8547 N TILDEN AVE	91402	2638002007	Low Medium I Residential	R2-1	0	17	0.149397229	Residential - Double, Duplex, or Two Units - 4 Stories or Less	YES - Current	NO - Privately-Owned	Available	Not Used in Prior Housing Element	0	0	0.082436845	0.082436845	2	2*	2*	1928149	84	Mission Hills - Panorama City - North Hills	Yes	Above Moderate
LOS ANGELES	8555 N TILDEN AVE	91402	2638002008	Low Medium I Residential	R2-1	0	17	0.148475922	Residential - Double, Duplex, or Two Units - 4 Stories or Less	YES - Current	NO - Privately-Owned	Available	Not Used in Prior Housing Element	0	0	0.082436845	0.082436845	2	2*	2*	1928149	74	Mission Hills - Panorama City - North Hills	Yes	Above Moderate
LOS ANGELES	8605 N TILDEN AVE	91402	2638002009	Low Medium I Residential	R2-1	0	17	0.144621773	Residential - Double, Duplex, or Two Units - 4 Stories or Less	YES - Current	NO - Privately-Owned	Available	Not Used in Prior Housing Element	0	0	0.082436845	0.082436845	2	2*	2*	1928149	60	Mission Hills - Panorama City - North Hills	Yes	Above Moderate
LOS ANGELES	8613 N TILDEN AVE	91402	2638002010	Low Medium I Residential	R2-1	0	17	0.144622516	Residential - Double, Duplex, or Two Units - 4 Stories or Less	YES - Current	NO - Privately-Owned	Available	Not Used in Prior Housing Element	0	0	0.082436845	0.082436845	2	2*	2*	1928149	50	Mission Hills - Panorama City - North Hills	Yes	Above Moderate
LOS ANGELES	8619 N TILDEN AVE	91402	2638002011	Low Medium I Residential	R2-1	0	17	0.144622107	Residential - Double, Duplex, or Two Units - 4 Stories or Less	YES - Current	NO - Privately-Owned	Available	Not Used in Prior Housing Element	0	0	0.082436845	0.082436845	2	2*	2*	1928149	39	Mission Hills - Panorama City - North Hills	Yes	Above Moderate
LOS ANGELES	8625 N TILDEN AVE	91402	2638002012	Low Medium I Residential	R2-1	0	17	0.144622071	Residential - Double, Duplex, or Two Units - 4 Stories or Less	YES - Current	NO - Privately-Owned	Available	Not Used in Prior Housing Element	0	0	0.082436845	0.082436845	2	2*	2*	1928149	31	Mission Hills - Panorama City - North Hills	Yes	Above Moderate
LOS ANGELES	8631 N TILDEN AVE	91402	2638002013	Low Medium I Residential	R2-1	0	17	0.144615332	Residential - Double, Duplex, or Two Units - 4 Stories or Less	YES - Current	NO - Privately-Owned	Available	Not Used in Prior Housing Element	0	0	0.082436845	0.082436845	2	2*	2*	1928149	18	Mission Hills - Panorama City - North Hills	Yes	Above Moderate
LOS ANGELES	8637 N TILDEN AVE	91402	2638002014	Low Medium I Residential	R2-1	0	17	0.144262677	Residential - Double, Duplex, or Two Units - 4 Stories or Less	YES - Current	NO - Privately-Owned	Available	Not Used in Prior Housing Element	0	0	0.082436845	0.082436845	2	2*	2*	1958149	709	Mission Hills - Panorama City - North Hills	Yes	Above Moderate
LOS ANGELES	8643 N TILDEN AVE	91402	2638002015	Low Medium I Residential	R2-1	0	17	0.14575692	Residential - Double, Duplex, or Two Units - 4 Stories or Less	YES - Current	NO - Privately-Owned	Available	Not Used in Prior Housing Element	0	0	0.082436845	0.082436845	2	2*	2*	1958149	696	Mission Hills - Panorama City - North Hills	Yes	Above Moderate
LOS ANGELES	8649 N TILDEN AVE	91402	2638002016	Low Medium I Residential	R2-1	0	17	0.146433074	Residential - Double, Duplex, or Two Units - 4 Stories or Less	YES - Current	NO - Privately-Owned	Available	Not Used in Prior Housing Element	0	0	0.082436845	0.082436845	2	2*	2*	1958149	685	Mission Hills - Panorama City - North Hills	Yes	Above Moderate
LOS ANGELES	8705 N TILDEN AVE	91402	2638002017	Low Medium I Residential	R2-1	0	17	0.14648393	Residential - Double, Duplex, or Two Units - 4 Stories or Less	YES - Current	NO - Privately-Owned	Available	Not Used in Prior Housing Element	0	0	0.082436845	0.082436845	2	2*	2*	1958149	669	Mission Hills - Panorama City - North Hills	Yes	Above Moderate
LOS ANGELES	8711 N TILDEN AVE	91402	2638002018	Low Medium I Residential	R2-1	0	17	0.146489003	Residential - Double, Duplex, or Two Units - 4 Stories or Less	YES - Current	NO - Privately-Owned	Available	Not Used in Prior Housing Element	0	0	0.082436845	0.082436845	2	2*	2*	1958149	656	Mission Hills - Panorama City - North Hills	Yes	Above Moderate
LOS ANGELES	8715 N TILDEN AVE	91402	2638002019	Low Medium I Residential	R2-1	0	17	0.14646166	Residential - Double, Duplex, or Two Units - 4 Stories or Less	YES - Current	NO - Privately-Owned	Available	Not Used in Prior Housing Element	0	0	0.082436845	0.082436845	2	2*	2*	1958149	648	Mission Hills - Panorama City - North Hills	Yes	Above Moderate
LOS ANGELES	8721 N TILDEN AVE	91402	2638002020	Low Medium I Residential	R2-1	0	17	0.146492081	Residential - Double, Duplex, or Two Units - 4 Stories or Less	YES - Current	NO - Privately-Owned	Available	Not Used in Prior Housing Element	0	0	0.082436845	0.082436845	2	2*	2*	1958149	639	Mission Hills - Panorama City - North Hills	Yes	Above Moderate
LOS ANGELES	8729 N TILDEN AVE	91402	2638002021	Low Medium I Residential	R2-1	0	17	0.146455161	Residential - Double, Duplex, or Two Units - 4 Stories or Less	YES - Current	NO - Privately-Owned	Available	Not Used in Prior Housing Element	0	0	0.082436845	0.082436845	2	2*	2*	1958149	604	Mission Hills - Panorama City - North Hills	Yes	Above Moderate
LOS ANGELES	8735 N TILDEN AVE	91402	2638002022	Low Medium I Residential	R2-1	0	17	0.146460099	Residential - Double, Duplex, or Two Units - 4 Stories or Less	YES - Current	NO - Privately-Owned	Available	Not Used in Prior Housing Element	0	0	0.082436845	0.082436845	2	2*	2*	1958149	593	Mission Hills - Panorama City - North Hills	Yes	Above Moderate
LOS ANGELES	8739 N TILDEN AVE	91402	2638002023	Low Medium I Residential	R2-1	0	17	0.146496809	Residential - Double, Duplex, or Two Units - 4 Stories or Less	YES - Current	NO - Privately-Owned	Available	Not Used in Prior Housing Element	0	0	0.082436845	0.082436845	2	2*	2*	1958149	584	Mission Hills - Panorama City - North Hills	Yes	Above Moderate
LOS ANGELES	8747 N TILDEN AVE	91402	2638002024	Low Medium I Residential	R2-1	0	17	0.146480445	Residential - Double, Duplex, or Two Units - 4 Stories or Less	YES - Current	NO - Privately-Owned	Available	Not Used in Prior Housing Element	0	0	0.082436845	0.082436845	2	2*	2*	1958149	575	Mission Hills - Panorama City - North Hills	Yes	Above Moderate
LOS ANGELES	8753 N TILDEN AVE	91402	2638002025	Low Medium I Residential	R2-1	0	17	0.176190469	Residential - Double, Duplex, or Two Units - 4 Stories or Less	YES - Current	NO - Privately-Owned	Available	Not Used in Prior Housing Element	0	0.131089211	0	0.131089211	2	3*	3*	1958149	560	Mission Hills - Panorama City - North Hills	Yes	Moderate
LOS ANGELES	8748 N TILDEN AVE	91402	2638003001	Low Medium I Residential	R2-1	0	17	0.185814034	Residential - Double, Duplex, or Two Units - 4 Stories or Less	YES - Current	NO - Privately-Owned	Available	Not Used in Prior Housing Element	0	0.131089211	0	0.131089211	2	3*	3*	1958149	556	Mission Hills - Panorama City - North Hills	Yes	Moderate
LOS ANGELES	8738 N TILDEN AVE	91402	2638003002	Low Medium I Residential	R2-1	0	17	0.145842113	Residential - Double, Duplex, or Two Units - 4 Stories or Less	YES - Current	NO - Privately-Owned	Available	Not Used in Prior Housing Element	0	0	0.082436845	0.082436845	2	2*	2*	1958149	573	Mission Hills - Panorama City - North Hills	Yes	Above Moderate
LOS ANGELES	8732 N TILDEN AVE	91402	2638003003	Low Medium I Residential	R2-1	0	17	0.145816186	Residential - Double, Duplex, or Two Units - 4 Stories or Less	YES - Current	NO - Privately-Owned	Available	Not Used in Prior Housing Element	0	0	0.082436845	0.082436845	2	2*	2*	1958149	583	Mission Hills - Panorama City - North Hills	Yes	Above Moderate
LOS ANGELES	8726 N TILDEN AVE	91402	2638003004	Low Medium I Residential	R2-1	0	17	0.145830278	Residential - Double, Duplex, or Two Units - 4 Stories or Less	YES - Current	NO - Privately-Owned	Available	Not Used in Prior Housing Element	0	0	0.082436845	0.082436845	2	2*	2*	1958149	592	Mission Hills - Panorama City - North Hills	Yes	Above Moderate
LOS ANGELES	8720 N TILDEN AVE	91402	2638003005	Low Medium I Residential	R2-1	0	17	0.145815556	Residential - Double, Duplex, or Two Units - 4 Stories or Less	YES - Current	NO - Privately-Owned	Available	Not Used in Prior Housing Element	0	0	0.082436845	0.082436845	2	2*	2*	1958149	603	Mission Hills - Panorama City - North Hills	Yes	Above Moderate
LOS ANGELES	8714 N TILDEN AVE	91402	2638003006	Low Medium I Residential	R2-1	0	17	0.145815327	Residential - Double, Duplex, or Two Units - 4 Stories or Less	YES - Current	NO - Privately-Owned	Available	Not Used in Prior Housing Element	0	0	0.082436845	0.082436845	2	2*	2*	1958149	632	Mission Hills - Panorama City - North Hills	Yes	Above Moderate
LOS ANGELES	8708 N TILDEN AVE	91402	2638003007	Low Medium I Residential	R2-1	0	17	0.145814636	Residential - Double, Duplex, or Two Units - 4 Stories or Less	YES - Current	NO - Privately-Owned	Available	Not Used in Prior Housing Element	0	0	0.082436845	0.082436845	2	2*	2*	1958149	647	Mission Hills - Panorama City - North Hills	Yes	Above Moderate
LOS ANGELES	8702 N TILDEN AVE	91402	2638003008	Low Medium I Residential	R2-1	0	17	0.145794191	Residential - Double, Duplex, or Two Units - 4 Stories or Less	YES - Current	NO - Privately-Owned	Available	Not Used in Prior Housing Element	0	0	0.082436845	0.082436845	2	2*	2*	1958149	655	Mission Hills - Panorama City - North Hills	Yes	Above Moderate
LOS ANGELES	8646 N TILDEN AVE	91402	2638003009	Low Medium I Residential	R2-1	0	17	0.13627747	Residential - Double, Duplex, or Two Units - 4 Stories or Less	YES - Current	NO - Privately-Owned	Available	Not Used in Prior Housing Element	0	0	0.082436845	0.082436845	2	2*	2*	1958149	668	Mission Hills - Panorama City - North Hills	Yes	Above Moderate
LOS ANGELES	8640 N TILDEN AVE	91402	2638003010	Low Medium I Residential	R2-1	0	17	0.144607301	Residential - Double, Duplex, or Two Units - 4 Stories or Less	YES - Current	NO - Privately-Owned	Available	Not Used in Prior Housing Element	0	0	0.082436845	0.082436845	2	2*	2*	1958149	681	Mission Hills - Panorama City - North Hills	Yes	Above Moderate
LOS ANGELES	8634 N TILDEN AVE	91402	2638003011	Low Medium I Residential	R2-1	0	17	0.144608506	Residential - Double, Duplex, or Two Units - 4 Stories or Less	YES - Current	NO - Privately-Owned	Available	Not Used in Prior Housing Element	0	0	0.082436845	0.082436845	2	2*	2*	1958149	691	Mission Hills - Panorama City - North Hills	Yes	Above Moderate
LOS ANGELES	8628 N TILDEN AVE	91402	2638003012	Low Medium I Residential	R2-1	0	17	0.144281626	Residential - Double, Duplex, or Two Units - 4 Stories or Less	YES - Current	NO - Privately-Owned	Available	Not Used in Prior Housing Element	0	0	0.082436845	0.082436845	2	2*	2*	1958149	705	Mission Hills - Panorama City - North Hills	Yes	Above Moderate
LOS ANGELES	8622 N TILDEN AVE	91402	2638003013	Low Medium I Residential	R2-1	0	17	0.144579305	Residential - Double, Duplex, or Two Units - 4 Stories or Less	YES - Current	NO - Privately-Owned	Available	Not Used in Prior Housing Element	0	0	0.082436845	0.082436845	2	2*	2*	1928149	17	Mission Hills - Panorama City - North Hills	Yes	Above Moderate
LOS ANGELES	8616 N TILDEN AVE	91402	2638004001	Low Medium I Residential	R2-1	0	17	0.144613407	Residential - Double, Duplex, or Two Units - 4 Stories or Less	YES - Current	NO - Privately-Owned	Available	Not Used in Prior Housing Element	0	0	0.082436845	0.082436845	2	2*	2*	1928149	26	Mission Hills - Panorama City - North Hills	Yes	Above Moderate
LOS ANGELES	8610 N TILDEN AVE	91402	2638004002	Low Medium I Residential	R2-1	0	17	0.144636725	Residential - Double, Duplex, or Two Units - 4 Stories or Less	YES - Current	NO - Privately-Owned	Available	Not Used in Prior Housing Element	0	0	0.082436845	0.082436845	2	2*	2*	1928149	37	Mission Hills - Panorama City - North Hills	Yes	Above Moderate
LOS ANGELES	8602 N TILDEN AVE	91402	2638004003	Low Medium I Residential	R2-1	0	17	0.144633617	Residential - Double, Duplex, or Two Units - 4 Stories or Less	YES - Current	NO - Privately-Owned	Available	Not Used in Prior Housing Element	0	0	0.082436845	0.082436845	2	2*	2*	1928149	46	Mission Hills - Panorama City - North Hills	Yes	Above Moderate
LOS ANGELES	8552 N TILDEN AVE	91402	2638004004	Low Medium I Residential	R2-1	0	17	0.152373081	Residential - Double, Duplex, or Two Units - 4 Stories or Less	YES - Current	NO - Privately-Owned	Available	Not Used in Prior Housing Element	0	0	0.082436845	0.082436845	2	2*	2*	1928149	57	Mission Hills - Panorama City - North Hills	Yes	Above Moderate
LOS ANGELES	8546 N TILDEN AVE	91402	2638004005	Low Medium I Residential	R2-1	0	17	0.163598396	Residential - Double, Duplex, or Two Units - 4 Stories or Less	YES - Current	NO - Privately-Owned	Available	Not Used in Prior Housing Element	0	0	0.082436845	0.082436845	2	2*	2*	1928149	70	Mission Hills - Panorama City - North Hills	Yes	Above Moderate
LOS ANGELES	8540 N TILDEN AVE	91402	2638004006	Low Medium I Residential	R2-1	0	17	0.199405823	Residential - Double, Duplex, or Two Units - 4 Stories or Less	YES - Current	NO - Privately-Owned	Available	Not Used in Prior Housing Element	0	0.131089211	0	0.131089211	2	3*	3*	1928149	82	Mission Hills - Panorama City - North Hills	Yes	Moderate
LOS ANGELES	8534 N TILDEN AVE	91402	2638004007	Low Medium I Residential	R2-1	0	17	0.193135029	Residential - Double, Duplex, or Two Units - 4 Stories or Less	YES - Current	NO - Privately-Owned	Available	Not Used in Prior Housing Element	0	0.131089211	0	0.131089211	2	3*	3*	1928149	98	Mission Hills - Panorama City - North Hills	Yes	Moderate
LOS ANGELES	8528 N TILDEN AVE	91402	2638004008	Low Medium I Residential	R2-1	0	17	0.172041101	Residential - Double, Duplex, or Two Units - 4 Stories or Less	YES - Current	NO - Privately-Owned	Available	Not Used in Prior Housing Element	0	0	0.044778129	0.044778129	2	2*	2*	1928149	111	Mission Hills - Panorama City - North Hills	Yes	Above Moderate
LOS ANGELES	8522 N TILDEN AVE	91402	2638004009	Low Medium I Residential	R2-1	0	17	0.148918465	Residential - Double, Duplex, or Two Units - 4 Stories or Less	YES - Current	NO - Privately-Owned	Available	Not Used in Prior Housing Element	0	0	0.082436845	0.082436845	2	2*	2*	1928149	127	Mission Hills - Panorama City - North Hills	Yes	Above Moderate
LOS ANGELES	8516 N TILDEN AVE	91402	2638004010	Low Medium I Residential	R2-1	0	17	0.144622412	Residential - Double, Duplex, or Two Units - 4 Stories or Less	YES - Current	NO - Privately-Owned	Available	Not Used in Prior Housing Element	0	0	0.082436845	0.082436845	2	2*	2*	1928149	143	Mission Hills - Panorama City - North Hills	Yes	Above Moderate
LOS ANGELES	8510 N TILDEN AVE	91402	2638004011	Low Medium I Residential	R2-1	0	17	0.14462174	Residential - Double, Duplex, or Two Units - 4 Stories or Less	YES - Current	NO - Privately-Owned	Available	Not Used in Prior Housing Element	0	0	0.082436845	0.082436845	2	2*	2*	1928149	157	Mission Hills - Panorama City - North Hills	Yes	Above Moderate
LOS ANGELES	8504 N TILDEN AVE	91402	2638004012	Low Medium I Residential	R2-1	0	17	0.173986299	Residential - Double, Duplex, or Two Units - 4 Stories or Less	YES - Current	NO - Privately-Owned	Available	Not Used in Prior Housing Element	0	0.131089211	0	0.131089211	2	3*	3*	1928149	172	Mission Hills - Panorama City - North Hills	Yes	Moderate
LOS ANGELES	8324 N VAN NUYS BLVD	91402	2638022019	Community Commercial	[Q]C2-1-CDO	0	108	0.278336712	Commercial - Shopping Center (Neighborhood, Community) - One Story	YES - Current	NO - Privately-Owned	Available	Used in Prior Housing Element - Non-Vacant	0.071973073	0	0	0.071973073	0	0	0	1928149	346	Mission Hills - Panorama City - North Hills		Lower
LOS ANGELES	14426 W CHASE ST	91402	2638022038	Community Commercial	[Q]C2-1-CDO	0	108	0.36317511	Commercial - Shopping Center (Neighborhood, Community) - One Story	YES - Current	NO - Privately-Owned	Available	Not Used in Prior Housing Element	0.167804706	0	0	0.167804706	0	0	0	1928149	191	Mission Hills - Panorama City - North Hills		Lower
LOS ANGELES	8450 N VAN NUYS BLVD	91402	2638022039	Community Commercial	[Q]C2-1-CDO	0	108	0.351557815	Commercial - Shopping Center (Neighborhood, Community) - One Story	YES - Current	NO - Privately-Owned	Available	Used in Prior Housing Element - Non-Vacant	0.031008874	0	0	0.031008874	1	0	0	1928149	192	Mission Hills - Panorama City - North Hills		Lower
LOS ANGELES	8438 N VAN NUYS BLVD	91402	2638022040	Community Commercial	[Q]C2-1-CDO	0	108	0.318514226	Commercial - Shopping Center (Neighborhood, Community) - One Story	YES - Current	NO - Privately-Owned	Available	Used in Prior Housing Element - Non-Vacant	0.069745861	0	0	0.069745861	0	0	0	1928149	209	Mission Hills - Panorama City - North Hills		Lower
LOS ANGELES	8426 N VAN NUYS BLVD	91402	2638022041	Community Commercial	[Q]C2-1-CDO	0	108	0.175440068	Commercial - Shopping Center (Neighborhood, Community) - One Story	YES - Current	NO - Privately-Owned	Available	Used in Prior Housing Element - Non-Vacant	0.068478706	0	0	0.068478706	0	0	0	1928149	227	Mission Hills - Panorama City - North Hills		Lower
LOS ANGELES	8422 N VAN NUYS BLVD	91402	2638022042	Community Commercial	[Q]C2-1-CDO	0	108	0.258116951	Commercial - Shopping Center (Neighborhood, Community) - One Story	YES - Current	NO - Privately-Owned	Available	Used in Prior Housing Element - Non-Vacant	0.072714301	0	0	0.072714301	0	0	0	1928149	239	Mission Hills - Panorama City - North Hills		Lower
LOS ANGELES	8416 N VAN NUYS BLVD	91402	2638022043	Community Commercial	[Q]C2-1-CDO	0	108	0.723250015	Commercial - Shopping Center (Neighborhood, Community) - One Story	YES - Current	NO - Privately-Owned	Available	Used in Prior Housing Element - Non-Vacant	0.038853539	0	0	0.038853539	0	0	0	1928149	251	Mission Hills - Panorama City - North Hills		Lower
LOS ANGELES	8312 N VAN NUYS BLVD	91402	2638022044	Community Commercial	[Q]C2-1-CDO	0	108	0.777105784	Commercial - Shopping Center (Neighborhood, Community) - One Story	YES - Current	NO - Privately-Owned	Available	Not Used in Prior Housing Element	0.008501527	0	0	0.008501527	0	0	0	1928149	361	Mission Hills - Panorama City - North Hills		Lower
LOS ANGELES	14429 W ROSCOE BLVD	91402	2638022045	Community Commercial	[Q]C2-1-CDO	0	108	0.227335839	Commercial - Shopping Center (Neighborhood, Community) - One Story	YES - Current	NO - Privately-Owned	Available	Used in Prior Housing Element - Non-Vacant	0.094298152	0	0	0.094298152	0	0	0	1928149	366	Mission Hills - Panorama City - North Hills		Lower
LOS ANGELES	14416 W CHASE ST	91402	2638022048	Community Commercial	[Q]C2-1-CDO	0	108	0.418429999	Commercial - Shopping Center (Neighborhood, Community) - One Story	YES - Current	NO - Privately-Owned	Available	Not Used in Prior Housing Element	0.071365327	0	0	0.071365327	0	0	0	1928149	186	Mission Hills - Panorama City - North Hills		Lower
LOS ANGELES	14420 W CHASE ST	91402	2638022049	Community Commercial	[Q]C2-1-CDO	0	108	0.280120117	Commercial - Shopping Center (Neighborhood, Community) - One Story	YES - Current	NO - Privately-Owned	Available	Not Used in Prior Housing Element	0.092221769	0	0	0.092221769	0	0	0	1928149	695	Mission Hills - Panorama City - North Hills		Lower
LOS ANGELES	14409 W ROSCOE BLVD	91402	2638022050	Community Commercial	[Q]C2-1-CDO	0	108	0.359869658	Commercial - Shopping Center (Neighborhood, Community) - One Story	YES - Current	NO - Privately-Owned	Available	Not Used in Prior Housing Element	0.024582188	0	0	0.024582188	0	0	0	1928149	364	Mission Hills - Panorama City - North Hills		Lower
LOS ANGELES	14417 W ROSCOE BLVD	91402	2638022050	Community Commercial	[Q]C2-1-CDO	0	108	0.428561223	Commercial - Shopping Center (Neighborhood, Community) - One Story	YES - Current	NO - Privately-Owned	Available	Not Used in Prior Housing Element	0.021308957	0	0	0.021308957	0	0	0	1928149	365	Mission Hills - Panorama City - North Hills		Lower
LOS ANGELES	8321 N LENNOX AVE	91402	2638022054	Community Commercial	[Q]CR-1-CDO	0	108	0.155871948	Commercial - Shopping Center (Neighborhood, Community) - One Story	YES - Current	NO - Privately-Owned	Available	Not Used in Prior Housing Element	0.034670901	0	0	0.034670901	0	0	0	1928149	343	Mission Hills - Panorama City - North Hills		Lower
LOS ANGELES			2638022054	Community Commercial	[Q]CR-1-CDO	0	108	0.022936151	Commercial - Shopping Center (Neighborhood, Community) - One Story	YES - Current	NO - Privately-Owned	Available	Not Used in Prior Housing Element	0	0	0.000595198	0.000595198	0	0	0	1928149	321	Mission Hills - Panorama City - North Hills		Above Moderate
LOS ANGELES			2638022054	Community Commercial	[Q]CR-1-CDO	0	108	0.063172703	Commercial - Shopping Center (Neighborhood, Community) - One Story	YES - Current	NO - Privately-Owned	Available	Not Used in Prior Housing Element	0	0	0.00022945	0.00022945	0	0	0	1928149	319	Mission Hills - Panorama City - North Hills		Above Moderate
LOS ANGELES			2638022054	Community Commercial	[Q]CR-1-CDO	0	108	0.065517619	Commercial - Shopping Center (Neighborhood, Community) - One Story	YES - Current	NO - Privately-Owned	Available	Not Used in Prior Housing Element	0	0	0.00022945	0.00022945	0	0	0	1928149	337	Mission Hills - Panorama City - North Hills		Above Moderate
LOS ANGELES			2638022054	Community Commercial	[Q]CR-1-CDO	0	108	0.115379083	Commercial - Shopping Center (Neighborhood, Community) - One Story	YES - Current	NO - Privately-Owned	Available	Not Used in Prior Housing Element	0.030548927	0	0	0.030548927	0	0	0	1928149	322	Mission Hills - Panorama City - North Hills		Lower

LOS ANGELES			2638022057	Community Commercial	[Q]R2P-1-CDO	0	17	1.202972297	Commercial - Shopping Center (Neighborhood, Community) - One Story	YES - Current	NO - Privately-Owned	Available	Not Used in Prior Housing Element	0	0.067870913	0	0.067870913	0	0	0	1928149	701	Mission Hills - Panorama City - North Hills			Moderate
LOS ANGELES			2638022059	Community Commercial	[Q]CR-1-CDO	0	108	0.044533251	Commercial - Shopping Center (Neighborhood, Community) - One Story	YES - Current	NO - Privately-Owned	Available	Not Used in Prior Housing Element	0	0	0.00011597	0.00011597	0	0	0	1928149	357	Mission Hills - Panorama City - North Hills			Above Moderate
LOS ANGELES			2638022059	Community Commercial	[Q]R2P-1-CDO	0	17	1.891933156	Commercial - Shopping Center (Neighborhood, Community) - One Story	YES - Current	NO - Privately-Owned	Available	Not Used in Prior Housing Element	0	0.023904154	0	0.023904154	0	0	0	1928149	696	Mission Hills - Panorama City - North Hills			Moderate
LOS ANGELES	8330 N VAN NUYS BLVD	91402	2638022061	Community Commercial	[Q]C2-1-CDO	0	108	0.183651746	Commercial - Shopping Center (Neighborhood, Community) - One Story	YES - Current	NO - Privately-Owned	Available	Not Used in Prior Housing Element	0.015916146	0	0	0.015916146	0	0	0	1928149	341	Mission Hills - Panorama City - North Hills			Lower
LOS ANGELES	8340 N VAN NUYS BLVD	91402	2638022061	Community Commercial	[Q]C2-1-CDO	0	108	0.915366067	Commercial - Shopping Center (Neighborhood, Community) - One Story	YES - Current	NO - Privately-Owned	Available	Not Used in Prior Housing Element	0.283169706	0	0	0.283169706	0	0	0	1928149	292	Mission Hills - Panorama City - North Hills			Lower
LOS ANGELES			2638022061	Community Commercial	[Q]C2-1-CDO	0	108	0.160695171	Commercial - Shopping Center (Neighborhood, Community) - One Story	YES - Current	NO - Privately-Owned	Available	Not Used in Prior Housing Element	0.015303244	0	0	0.015303244	0	0	0	1928149	333	Mission Hills - Panorama City - North Hills			Lower
LOS ANGELES	14305 W ROSCOE BLVD	91402	2638026006	Medium Residential	R3-1	0	54	0.199674196	Residential - Double, Duplex, or Two Units - 4 Stories or Less	YES - Current	NO - Privately-Owned	Available	Used in Prior Housing Element - Non-Vacant	0	0	0.618704164	0.618704164	2	0	0	1928153	764	Mission Hills - Panorama City - North Hills	Yes		Above Moderate
LOS ANGELES	14263 W ROSCOE BLVD	91402	2638026007	Medium Residential	R3-1	0	54	0.20313107	Residential - Five or More Units or Apartments (Any Combination) - 4 Stories or Less	YES - Current	NO - Privately-Owned	Available	Not Used in Prior Housing Element	0	0	0.160990866	0.160990866	5	0	0	1928153	763	Mission Hills - Panorama City - North Hills	Yes		Above Moderate
LOS ANGELES	14251 W ROSCOE BLVD	91402	2638026009	Medium Residential	R3-1	0	54	0.203159626	Residential - Double, Duplex, or Two Units - 4 Stories or Less	YES - Current	NO - Privately-Owned	Available	Used in Prior Housing Element - Non-Vacant	0	0	0.624495727	0.624495727	2	0	0	1928153	761	Mission Hills - Panorama City - North Hills	Yes		Above Moderate
LOS ANGELES	14247 W ROSCOE BLVD	91402	2638026010	Medium Residential	R3-1	0	54	0.199731202	Residential - Five or More Units or Apartments (Any Combination) - 4 Stories or Less	YES - Current	NO - Privately-Owned	Available	Not Used in Prior Housing Element	0	0	0.053000217	0.053000217	7	0	0	1928153	760	Mission Hills - Panorama City - North Hills	Yes		Above Moderate
LOS ANGELES	14239 W ROSCOE BLVD	91402	2638026011	Medium Residential	R3-1	0	54	0.203189695	Residential - Five or More Units or Apartments (Any Combination) - 4 Stories or Less	YES - Current	NO - Privately-Owned	Available	Not Used in Prior Housing Element	0	0	0.147577435	0.147577435	6	0	0	1928153	759	Mission Hills - Panorama City - North Hills	Yes		Above Moderate
LOS ANGELES	8307 N WAKEFIELD AVE	91402	2638026012	Medium Residential	R3-1	0	54	0.201233812	Residential - Four Units (Any Combination) - 4 Stories or Less - Pool	YES - Current	NO - Privately-Owned	Available	Not Used in Prior Housing Element	0	0	0.514942527	0.514942527	4	0	0	1928153	758	Mission Hills - Panorama City - North Hills	Yes		Above Moderate
LOS ANGELES	14257 W ROSCOE BLVD	91402	2638026035	Medium Residential	R3-1	0	54	0.200436144	Residential - Four Units (Any Combination) - 4 Stories or Less	YES - Current	NO - Privately-Owned	Available	Not Used in Prior Housing Element	0	0	0.222804207	0.222804207	4	0	0	1928153	762	Mission Hills - Panorama City - North Hills	Yes		Above Moderate
LOS ANGELES	14327 W ROSCOE BLVD	91402	2638026037	Medium Residential	R3-1	0	54	0.19648182	Residential - Five or More Units or Apartments (Any Combination) - 4 Stories or Less	YES - Current	NO - Privately-Owned	Available	Not Used in Prior Housing Element	0.80570786	0	0	0.80570786	0	0	0	1928153	768	Mission Hills - Panorama City - North Hills			Lower
LOS ANGELES	14319 W ROSCOE BLVD	91402	2638026038	Medium Residential	R3-1	0	54	0.192973479	Residential - Five or More Units or Apartments (Any Combination) - 4 Stories or Less	YES - Current	NO - Privately-Owned	Available	Not Used in Prior Housing Element	0.754869604	0	0	0.754869604	0	0	0	1928153	767	Mission Hills - Panorama City - North Hills			Lower
LOS ANGELES	14313 W ROSCOE BLVD	91402	2638026039	Medium Residential	R3-1	0	54	0.196313997	Residential - Five or More Units or Apartments (Any Combination) - 4 Stories or Less	YES - Current	NO - Privately-Owned	Available	Not Used in Prior Housing Element	0.80570786	0	0	0.80570786	0	0	0	1928153	766	Mission Hills - Panorama City - North Hills			Lower
LOS ANGELES	14307 W ROSCOE BLVD	91402	2638026RRK	Medium Residential	R3-1	0	54	0.203101451	Residential - Single Family Residence - Condominium	YES - Current	NO - Privately-Owned	Available	Not Used in Prior Housing Element	0.054953449	0	0	0.054953449	11	0	0	1928153	765	Mission Hills - Panorama City - North Hills			Lower
LOS ANGELES	14225 W ROSCOE BLVD	91402	2638030021	Medium Residential	R3-1	0	54	0.411405099	Institutional - Church - One Story	YES - Current	NO - Privately-Owned	Available	Used in Prior Housing Element - Non-Vacant	0.048292579	0	0	0.048292579	1	0	0	1928153	757	Mission Hills - Panorama City - North Hills			Lower
LOS ANGELES	14053 W ROSCOE BLVD	91402	2638037017	Low Medium I Residential	RD3-1	0	14	0.268583836	Institutional - Church - One Story	YES - Current	NO - Privately-Owned	Available	Used in Prior Housing Element - Non-Vacant	0	0.030632944	0	0.030632944	2	3*	3*	1928153	769	Mission Hills - Panorama City - North Hills			Moderate
LOS ANGELES	14061 W ROSCOE BLVD	91402	2638037017	Low Medium I Residential	RD3-1	0	14	0.432720795	Institutional - Church - One Story	YES - Current	NO - Privately-Owned	Available	Used in Prior Housing Element - Non-Vacant	0	0.045558234	0	0.045558234	2	0	0	1928153	770	Mission Hills - Panorama City - North Hills			Moderate
LOS ANGELES	8363 N VAN NUYS BLVD	91402	2638038002	Regional Commercial	[Q]C2-2D-CDO	0	108	2.004600138	Commercial - Shopping Center (Regional) - One Story	YES - Current	NO - Privately-Owned	Available	Used in Prior Housing Element - Non-Vacant	7.031072745	0	0	7.031072745	0	0	0	1928149	303	Mission Hills - Panorama City - North Hills			Lower
LOS ANGELES	14645 W ROSCOE BLVD	91402	2638038016	Regional Commercial	[Q]C2-2D-CDO	0	108	17.08029359	Commercial - Shopping Center (Regional) - One Story	YES - Current	NO - Privately-Owned	Available	Used in Prior Housing Element - Non-Vacant	0	0	11.34393081	11.34393081	0	0	0	1928149	183	Mission Hills - Panorama City - North Hills			Above Moderate
LOS ANGELES	8309 N VAN NUYS BLVD	91402	2638038017	Regional Commercial	[Q]C2-2D-CDO	0	108	0.748042448	Commercial - Store - One Story	YES - Current	NO - Privately-Owned	Available	Not Used in Prior Housing Element	0.255369274	0	0	0.255369274	0	0	0	1928149	356	Mission Hills - Panorama City - North Hills			Lower
LOS ANGELES	8520 N VESPER AVE	91402	2638039010	Regional Commercial	[Q]C2-2D-CDO	0	108	3.021786101	Commercial - Shopping Center (Neighborhood, Community) - One Story	YES - Current	NO - Privately-Owned	Available	Not Used in Prior Housing Element	3.248377673	0	0	3.248377673	0	0	0	1928149	99	Mission Hills - Panorama City - North Hills			Lower
LOS ANGELES	8601 N VAN NUYS BLVD	91402	2638039011	Regional Commercial	[Q]C2-2D-CDO	0	108	1.011802693	Commercial - Parking Lot (Commercial Use Property) - Lots - Patron or Employee - One Story	YES - Current	NO - Privately-Owned	Available	Used in Prior Housing Element - Non-Vacant	1.338640532	0	0	1.338640532	0	0	0	1928149	36	Mission Hills - Panorama City - North Hills			Lower
LOS ANGELES	8547 N VESPER AVE	91402	2638039015	Regional Commercial	[Q]C2-2D-CDO	0	108	0.855184155	Commercial - Supermarket - Supermarket - 12,000 SF or More - One Story	YES - Current	NO - Privately-Owned	Available	Used in Prior Housing Element - Non-Vacant	1.132730728	0	0	1.132730728	0	0	0	1928149	688	Mission Hills - Panorama City - North Hills			Lower
LOS ANGELES			2638039015	Regional Commercial	[Q]C2-2D-CDO	0	108	0.072701157	Commercial - Supermarket - Supermarket - 12,000 SF or More - One Story	YES - Current	NO - Privately-Owned	Available	Used in Prior Housing Element - Non-Vacant	0.032444242	0	0	0.032444242	0	0	0	1928149	89	Mission Hills - Panorama City - North Hills			Lower
LOS ANGELES	14640 W PARTHENIA ST	91402	2638039017	Regional Commercial	[Q]C2-2D-CDO	0	108	0.389414833	Commercial - Bank, Savings and Loan - One Story	YES - Current	NO - Privately-Owned	Available	Used in Prior Housing Element - Non-Vacant	0.201440997	0	0	0.201440997	0	0	0	1958149	662	Mission Hills - Panorama City - North Hills			Lower
LOS ANGELES			2638039018	Regional Commercial	[Q]C2-2D-CDO	0	108	0.016037028	Commercial - Shopping Center (Neighborhood, Community) - One Story	YES - Current	NO - Privately-Owned	Available	Used in Prior Housing Element - Non-Vacant	0	0	0.016454211	0.016454211	0	0	0	1928149	692	Mission Hills - Panorama City - North Hills			Above Moderate
LOS ANGELES			2638039018	Regional Commercial	[Q]C2-2D-CDO	0	108	0.0526614	Commercial - Shopping Center (Neighborhood, Community) - One Story	YES - Current	NO - Privately-Owned	Available	Used in Prior Housing Element - Non-Vacant	0.041108195	0	0	0.041108195	0	0	0	1928149	690	Mission Hills - Panorama City - North Hills			Lower
LOS ANGELES	8555 N VESPER AVE	91402	2638039019	Regional Commercial	[Q]C2-2D-CDO	0	108	0.103048396	Commercial - Restaurant, Cocktail Lounge - Restaurant, Cocktail Lounge, Tavern - One Story	YES - Current	NO - Privately-Owned	Available	Used in Prior Housing Element - Non-Vacant	0.062135323	0	0	0.062135323	0	0	0	1928149	689	Mission Hills - Panorama City - North Hills			Lower
LOS ANGELES	14606 W PARTHENIA ST	91402	2638039020	Regional Commercial	[Q]C2-2D-CDO	0	108	2.163999413	Commercial - Parking Lot (Commercial Use Property) - Lots - Patron or Employee - One Story	YES - Current	NO - Privately-Owned	Available	Used in Prior Housing Element - Non-Vacant	1.814584572	0	0	1.814584572	0	0	0	1928149	9	Mission Hills - Panorama City - North Hills			Lower
LOS ANGELES	8617 N VESPER AVE	91402	2638039020	Regional Commercial	[Q]C2-2D-CDO	0	108	0.360093627	Commercial - Parking Lot (Commercial Use Property) - Lots - Patron or Employee - One Story	YES - Current	NO - Privately-Owned	Available	Used in Prior Housing Element - Non-Vacant	0.472698382	0	0	0.472698382	0	0	0	1958149	710	Mission Hills - Panorama City - North Hills			Lower
LOS ANGELES			2638039020	Regional Commercial	[Q]C2-2D-CDO	0	108	0.019005197	Commercial - Parking Lot (Commercial Use Property) - Lots - Patron or Employee - One Story	YES - Current	NO - Privately-Owned	Available	Used in Prior Housing Element - Non-Vacant	0.009342545	0	0	0.009342545	0	0	0	1928149	693	Mission Hills - Panorama City - North Hills			Lower
LOS ANGELES			2638039020	Regional Commercial	[Q]C2-2D-CDO	0	108	0.020853939	Commercial - Parking Lot (Commercial Use Property) - Lots - Patron or Employee - One Story	YES - Current	NO - Privately-Owned	Available	Used in Prior Housing Element - Non-Vacant	0.011551815	0	0	0.011551815	0	0	0	1928149	691	Mission Hills - Panorama City - North Hills			Lower
LOS ANGELES	8530 N TOBIAS AVE	91402	2638039021	Regional Commercial	[Q]C2-2D-CDO	0	108	2.691963624	Commercial - Supermarket - Supermarket - 12,000 SF or More - One Story	YES - Current	NO - Privately-Owned	Available	Not Used in Prior Housing Element	1.758293195	0	0	1.758293195	0	0	0	1928149	115	Mission Hills - Panorama City - North Hills			Lower
LOS ANGELES	8534 N TOBIAS AVE	91402	2638039021	Regional Commercial	[Q]C2-2D-CDO	0	108	0.804017632	Commercial - Supermarket - Supermarket - 12,000 SF or More - One Story	YES - Current	NO - Privately-Owned	Available	Not Used in Prior Housing Element	0.520878108	0	0	0.520878108	0	0	0	1928149	94	Mission Hills - Panorama City - North Hills			Lower
LOS ANGELES	8765 N TILDEN AVE	91402	2639001001	Low Medium I Residential	R2-1	0	17	0.189731282	Residential - Double, Duplex, or Two Units - 4 Stories or Less	YES - Current	NO - Privately-Owned	Available	Not Used in Prior Housing Element	0	0.119665834	0	0.119665834	2	3*	3*	1958149	524	Mission Hills - Panorama City - North Hills	Yes		Moderate
LOS ANGELES	8771 N TILDEN AVE	91402	2639001002	Low Medium I Residential	R2-1	0	17	0.14760286	Residential - Double, Duplex, or Two Units - 4 Stories or Less	YES - Current	NO - Privately-Owned	Available	Not Used in Prior Housing Element	0	0	0.075162765	0.075162765	2	2*	2*	1958149	510	Mission Hills - Panorama City - North Hills	Yes		Above Moderate
LOS ANGELES	8777 N TILDEN AVE	91402	2639001003	Low Medium I Residential	R2-1	0	17	0.147622943	Residential - Double, Duplex, or Two Units - 4 Stories or Less	YES - Current	NO - Privately-Owned	Available	Not Used in Prior Housing Element	0	0	0.075162765	0.075162765	2	2*	2*	1958149	495	Mission Hills - Panorama City - North Hills	Yes		Above Moderate
LOS ANGELES	8783 N TILDEN AVE	91402	2639001004	Low Medium I Residential	R2-1	0	17	0.147622574	Residential - Double, Duplex, or Two Units - 4 Stories or Less	YES - Current	NO - Privately-Owned	Available	Not Used in Prior Housing Element	0	0	0.075162765	0.075162765	2	2*	2*	1958149	484	Mission Hills - Panorama City - North Hills	Yes		Above Moderate
LOS ANGELES	8789 N TILDEN AVE	91402	2639001005	Low Medium I Residential	R2-1	0	17	0.147624974	Residential - Double, Duplex, or Two Units - 4 Stories or Less	YES - Current	NO - Privately-Owned	Available	Not Used in Prior Housing Element	0	0	0.031043912	0.031043912	2	2*	2*	1958149	468	Mission Hills - Panorama City - North Hills	Yes		Above Moderate
LOS ANGELES	8795 N TILDEN AVE	91402	2639001006	Low Medium I Residential	R2-1	0	17	0.147623017	Residential - Double, Duplex, or Two Units - 4 Stories or Less	YES - Current	NO - Privately-Owned	Available	Not Used in Prior Housing Element	0	0	0.075162765	0.075162765	2	2*	2*	1958149	457	Mission Hills - Panorama City - North Hills	Yes		Above Moderate
LOS ANGELES	8803 N TILDEN AVE	91402	2639001007	Low Medium I Residential	R2-1	0	17	0.147622154	Residential - Double, Duplex, or Two Units - 4 Stories or Less	YES - Current	NO - Privately-Owned	Available	Not Used in Prior Housing Element	0	0	0.075162765	0.075162765	2	2*	2*	1958149	440	Mission Hills - Panorama City - North Hills	Yes		Above Moderate
LOS ANGELES	8811 N TILDEN AVE	91402	2639001008	Low Medium I Residential	R2-1	0	17	0.147625809	Residential - Double, Duplex, or Two Units - 4 Stories or Less	YES - Current	NO - Privately-Owned	Available	Not Used in Prior Housing Element	0	0	0.075162765	0.075162765	2	2*	2*	1958149	424	Mission Hills - Panorama City - North Hills	Yes		Above Moderate
LOS ANGELES	8817 N TILDEN AVE	91402	2639001009	Low Medium I Residential	R2-1	0	17	0.147621672	Residential - Double, Duplex, or Two Units - 4 Stories or Less	YES - Current	NO - Privately-Owned	Available	Not Used in Prior Housing Element	0	0	0.075162765	0.075162765	2	2*	2*	1958149	411	Mission Hills - Panorama City - North Hills	Yes		Above Moderate
LOS ANGELES	8823 N TILDEN AVE	91402	2639001010	Low Medium I Residential	R2-1	0	17	0.147624189	Residential - Double, Duplex, or Two Units - 4 Stories or Less	YES - Current	NO - Privately-Owned	Available	Not Used in Prior Housing Element	0	0	0.075162765	0.075162765	2	2*	2*	1958149	392	Mission Hills - Panorama City - North Hills	Yes		Above Moderate
LOS ANGELES	8829 N TILDEN AVE	91402	2639001011	Low Medium I Residential	R2-1	0	17	0.147602486	Residential - Double, Duplex, or Two Units - 4 Stories or Less	YES - Current	NO - Privately-Owned	Available	Not Used in Prior Housing Element	0	0	0.031043912	0.031043912	2	2*	2*	1958149	376	Mission Hills - Panorama City - North Hills	Yes		Above Moderate
LOS ANGELES	8833 N TILDEN AVE	91402	2639001012	Low Medium I Residential	R2-1	0	17	0.147919494	Residential - Double, Duplex, or Two Units - 4 Stories or Less	YES - Current	NO - Privately-Owned	Available	Not Used in Prior Housing Element	0	0	0.075162765	0.075162765	2	2*	2*	1958149	361	Mission Hills - Panorama City - North Hills	Yes		Above Moderate
LOS ANGELES	8814 N VAN NUYS BLVD	91402	2639001015	Medium Residential	R3-1	0	54	0.179889101	Residential - Five or More Units or Apartments (Any Combination) - 4 Stories or Less	YES - Current	NO - Privately-Owned	Available	Not Used in Prior Housing Element	0	0	0.036233389	0.036233389	7	0	0	1958149	400	Mission Hills - Panorama City - North Hills	Yes		Above Moderate
LOS ANGELES	8808 N VAN NUYS BLVD	91402	2639001016	Medium Residential	R3-1	0	54	0.185693606	Residential - Five or More Units or Apartments (Any Combination) - 4 Stories or Less	YES - Current	NO - Privately-Owned	Available	Not Used in Prior Housing Element	0	0	0.038248227	0.038248227	7	0	0	1958149	417	Mission Hills - Panorama City - North Hills	Yes		Above Moderate
LOS ANGELES	8786 N VAN NUYS BLVD	91402	2639001020	Community Commercial	[Q]CR-1-CDO	0	108	0.189134923	Recreational - Club, Lodge Hall, Fraternal Organization - One Story	YES - Current	NO - Privately-Owned	Available	Used in Prior Housing Element - Non-Vacant	0.172541437	0	0	0.172541437	1	0	0	1958149	471	Mission Hills - Panorama City - North Hills			Lower
LOS ANGELES	8780 N VAN NUYS BLVD	91402	2639001021	Community Commercial	[Q]CR-1-CDO	0	108	0.240945805	Commercial - Office Building - One Story	YES - Current	NO - Privately-Owned	Available	Used in Prior Housing Element - Non-Vacant	0.055059507	0	0	0.055059507	0	0	0	1958149	487	Mission Hills - Panorama City - North Hills			Lower
LOS ANGELES	8770 N VAN NUYS BLVD	91402	2639001022	Community Commercial	[Q]CR-1-CDO	0	108	0.394204449	Residential - Five or More Units or Apartments (Any Combination) - 4 Stories or Less	YES - Current	NO - Privately-Owned	Available	Not Used in Prior Housing Element	0	0	0.033603072	0.033603072	22	0	0	1958149	499	Mission Hills - Panorama City - North Hills	Yes		Above Moderate
LOS ANGELES	8760 N VAN NUYS BLVD	91402	2639001023	Community Commercial	[Q]C2-1-CDO	0	108	0.189609278	Commercial - Auto, Recreation Equipment, Construction Equipment Sales and Service - Auto Body Repair Shop - One Story	YES - Current	NO - Privately-Owned	Available	Used in Prior Housing Element - Non-Vacant	0.020135824	0	0	0.020135824	0	0	0	1958149	521	Mission Hills - Panorama City - North Hills			Lower
LOS ANGELES	14515 W PARTHENIA ST	91402	2639001024	Community Commercial	[Q]C2-1-CDO	0	108	0.30023362	Commercial - Commercial - Vacant Land	YES - Current	NO - Privately-Owned	Available	Not Used in Prior Housing Element	0.139931647	0	0	0.139931647	0	0	0	1958149	529	Mission Hills - Panorama City - North Hills			Lower
LOS ANGELES	8790 N VAN NUYS BLVD	91402	2639001026	Community Commercial	[Q]CR-1-CDO	0	108	0.208296301	Residential - Five or More Units or Apartments (Any Combination) - 4 Stories or Less	YES - Current	NO - Privately-Owned	Available	Not Used in Prior Housing Element	0	0	0.034133999	0.034133999	25	0	0	1958149	460	Mission Hills - Panorama City - North Hills	Yes		Above Moderate
LOS ANGELES	8796 N VAN NUYS BLVD	91402	2639001026	Community Commercial	[Q]CR-1-CDO	0	108	0.203398303	Residential - Five or More Units or Apartments (Any Combination) - 4 Stories or Less	YES - Current	NO - Privately-Owned	Available	Not Used in Prior Housing Element	0	0	0.034498442	0.034498442	25	0	0	1958149	445	Mission Hills - Panorama City - North Hills	Yes		Above Moderate
LOS ANGELES	8916 N TILDEN AVE	91402	2639002001	Low Medium I Residential	R2-1	0	17	0.186387482	Residential - Double, Duplex, or Two Units - 4 Stories or Less	YES - Current	NO - Privately-Owned	Available	Not Used in Prior Housing Element	0	0.119665834	0	0.119665834	2	3*	3*	1958149	235	Mission Hills - Panorama City - North Hills	Yes		Moderate
LOS ANGELES	8908 N TILDEN AVE	91402	2639002002	Low Medium I Residential	R2-1	0	17	0.154096024	Residential - Double, Duplex, or Two Units - 4 Stories or Less	YES - Current	NO - Privately-Owned	Available	Not Used in Prior Housing Element	0	0	0.075162765	0.075162765	2	2*	2*	1958149	254	Mission Hills - Panorama City - North Hills	Yes		Above Moderate
LOS ANGELES	8902 N TILDEN AVE	91402	2639002003	Low Medium I Residential	R2-1	0	17	0.154088482	Residential - Double, Duplex, or Two Units - 4 Stories or Less	YES - Current	NO - Privately-Owned	Available	Not Used in Prior Housing Element	0	0	0.075162765	0.075162765	2	2*	2*	1958149	263	Mission Hills - Panorama City - North Hills	Yes		Above Moderate
LOS ANGELES	8864 N TILDEN AVE	91402	2639002004	Low Medium I Residential	R2-1	0	17	0.154083278	Residential - Double, Duplex, or Two Units - 4 Stories or Less	YES - Current	NO - Privately-Owned	Available	Not Used in Prior Housing Element	0	0	0.075162765	0.075162765	2	2*	2*	1958149	273	Mission Hills - Panorama City - North Hills	Yes		Above Moderate
LOS ANGELES	8858 N TILDEN AVE	91402	2639002005	Low Medium I Residential	R2-1	0	17	0.154076012	Residential - Double, Duplex, or Two Units - 4 Stories or Less	YES - Current	NO - Privately-Owned	Available	Not Used in Prior Housing Element	0	0	0.075162765	0.075162765	2	2*	2*	1958149	301	Mission Hills - Panorama City - North Hills	Yes		Above Moderate
LOS ANGELES	8850 N TILDEN AVE	91402	2639002006	Low Medium I Residential	R2-1	0	17	0.154069885	Residential - Double, Duplex, or Two Units - 4 Stories or Less	YES - Current	NO - Privately-Owned	Available	Not Used in Prior Housing Element	0	0	0.075162765	0.075162765	2	2*	2*	1958149	314	Mission Hills - Panorama City - North Hills	Yes		Above Moderate
LOS ANGELES	8846 N TILDEN AVE	91402	2639002007	Low Medium I Residential	R2-1	0	17	0.154062674	Residential - Double, Duplex, or Two Units - 4 Stories or Less	YES - Current	NO - Privately-Owned	Available	Not Used in Prior Housing Element	0	0	0.075162765	0.075162765	2	2*	2*	1958149	331	Mission Hills - Panorama City - North Hills	Yes		Above Moderate
LOS ANGELES	8834 N TILDEN AVE	91402	2639002010	Low Medium I Residential	R2-1	0	17	0.154105083	Residential - Double, Duplex, or Two Units - 4 Stories or Less - Residential - Pool	YES - Current	NO - Privately-Owned	Available	Not Used in Prior Housing Element	0	0	0.075162765	0.075162765	2	2*	2*	1958149	363	Mission Hills - Panorama City - North Hills	Yes		Above Moderate
LOS ANGELES	8828 N TILDEN AVE	91402	2639002011	Low Medium I Residential	R2-1	0	17	0.153538259	Residential - Double, Duplex, or Two Units - 4 Stories or Less	YES - Current	NO - Privately-Owned	Available	Not Used in Prior Housing Element	0	0	0.075162765	0.075162765	2	2*	2*	1958149	380	Mission Hills - Panorama City - North Hills	Yes		Above Moderate
LOS ANGELES	8840 N TILDEN AVE	91402	2639002022	Low Medium I Residential	R2-1	0	17	0.154056349	Residential - Double, Duplex, or Two Units - 4 Stories or Less	YES - Current	NO - Privately-Owned	Available	Not Used in Prior Housing Element	0	0	0.075162765	0.075162765	2	2*	2*	1958149	350	Mission Hills - Panorama City - North Hills	Yes		Above Moderate
LOS ANGELES	8822 N TILDEN AVE	91402	2639003001	Low Medium I Residential	R2-1	0	17	0.151739231	Residential - Double, Duplex, or Two Units - 4 Stories or Less	YES - Current	NO - Privately-Owned	Available	Not Used in Prior Housing Element	0	0	0.075162765	0.075162765	2	2*	2*	1958149	395	Mission Hills - Panorama City - North Hills	Yes		Above Moderate
LOS ANGELES	8816 N TILDEN AVE	91402	2639003002	Low Medium I Residential	R2-1	0	17	0.150868302	Residential - Double, Duplex, or Two Units - 4 Stories or Less	YES - Current	NO - Privately-Owned	Available	Not Used in Prior Housing Element	0	0	0.075162765	0.075162765	2	2*	2*	1958149	412	Mission Hills - Panorama City - North Hills	Yes		Above Moderate
LOS ANGELES	8810 N TILDEN AVE	91402	2639003003	Low Medium I Residential	R2-1	0	17	0.150862717	Residential - Double, Duplex, or Two Units - 4 Stories or Less	YES - Current	NO - Privately-Owned	Available	Not Used in Prior Housing Element	0	0	0.075162765	0.075162765	2	2*	2*	1958149	426	Mission Hills - Panorama City - North Hills	Yes		Above Moderate
LOS ANGELES	8802 N TILDEN AVE	91402	2639003004	Low Medium I Residential	R2-1	0	17	0.150880774	Residential - Double, Duplex, or Two Units - 4 Stories or Less	YES - Current	NO - Privately-Owned	Available	Not Used in Prior Housing Element	0	0	0.075162765	0.075162765	2	2*	2*	1958149	442	Mission Hills - Panorama City - North Hills	Yes		Above Moderate
LOS ANGELES	8794 N TILDEN AVE	91402	2639003005	Low Medium I Residential	R2-1	0	17	0.150855712	Residential - Double, Duplex, or Two Units - 4 Stories or Less	YES - Current	NO - Privately-Owned	Available	Not Used in Prior Housing Element	0	0	0.075162765	0.075162765	2	2*	2*	1958149	458	Mission Hills - Panorama City - North Hills	Yes		Above Moderate
LOS ANGELES	8788 N TILDEN AVE	91402	2639003006	Low Medium I Residential	R2-1	0	17	0.150869865	Residential - Double, Duplex, or Two Units - 4 Stories or Less	YES - Current	NO - Privately-Owned	Available	Not Used in Prior Housing Element	0	0	0.075162765	0.075162765	2	2*	2*	1958149	469	Mission Hills - Panorama City - North Hills	Yes		Above Moderate
LOS ANGELES	8782 N TILDEN AVE	91402	2639003007	Low Medium I Residential	R2-1	0	17	0.150834582	Residential - Double, Duplex, or Two Units - 4 Stories or Less	YES - Current	NO - Privately-Owned	Available	Not Used in Prior Housing Element	0	0	0.075162765	0.075162765	2	2*	2*	1958149	485	Mission Hills - Panorama City - North Hills	Yes		Above Moderate

LOS ANGELES	8776 N TILDEN AVE	91402	2639003008	Low Medium I Residential	R2-1	0	17	0.150709886	Residential - Double, Duplex, or Two Units - 4 Stories or Less	YES - Current	NO - Privately-Owned	Available	Not Used in Prior Housing Element	0	0	0.075162765	0.075162765	2	2*	2*	1958149	497	Mission Hills - Panorama City - North Hills	Yes	Above Moderate
LOS ANGELES	8768 N TILDEN AVE	91402	2639003009	Low Medium I Residential	R2-1	0	17	0.150710951	Residential - Double, Duplex, or Two Units - 4 Stories or Less	YES - Current	NO - Privately-Owned	Available	Not Used in Prior Housing Element	0	0	0.082436845	0.082436845	2	2*	2*	1958149	511	Mission Hills - Panorama City - North Hills	Yes	Above Moderate
LOS ANGELES	8762 N TILDEN AVE	91402	2639003010	Low Medium I Residential	R2-1	0	17	0.178153157	Residential - Double, Duplex, or Two Units - 4 Stories or Less	YES - Current	NO - Privately-Owned	Available	Not Used in Prior Housing Element	0	0.131089211	0	0.131089211	2	3*	3*	1958149	525	Mission Hills - Panorama City - North Hills	Yes	Moderate
LOS ANGELES	8839 N TILDEN AVE	91402	2639006014	Low Medium I Residential	R2-1	0	17	0.14702803	Residential - Double, Duplex, or Two Units - 4 Stories or Less	YES - Current	NO - Privately-Owned	Available	Not Used in Prior Housing Element	0	0	0.075162765	0.075162765	2	2*	2*	1958149	345	Mission Hills - Panorama City - North Hills	Yes	Above Moderate
LOS ANGELES	8845 N TILDEN AVE	91402	2639006015	Low Medium I Residential	R2-1	0	17	0.147019086	Residential - Double, Duplex, or Two Units - 4 Stories or Less	YES - Current	NO - Privately-Owned	Available	Not Used in Prior Housing Element	0	0	0.075162765	0.075162765	2	2*	2*	1958149	328	Mission Hills - Panorama City - North Hills	Yes	Above Moderate
LOS ANGELES	8851 N TILDEN AVE	91402	2639006016	Low Medium I Residential	R2-1	0	17	0.147012712	Residential - Double, Duplex, or Two Units - 4 Stories or Less	YES - Current	NO - Privately-Owned	Available	Not Used in Prior Housing Element	0	0	0.075162765	0.075162765	2	2*	2*	1958149	310	Mission Hills - Panorama City - North Hills	Yes	Above Moderate
LOS ANGELES	8857 N TILDEN AVE	91402	2639006017	Low Medium I Residential	R2-1	0	17	0.147004839	Residential - Double, Duplex, or Two Units - 4 Stories or Less	YES - Current	NO - Privately-Owned	Available	Not Used in Prior Housing Element	0	0	0.075162765	0.075162765	2	2*	2*	1958149	298	Mission Hills - Panorama City - North Hills	Yes	Above Moderate
LOS ANGELES	8863 N TILDEN AVE	91402	2639006018	Low Medium I Residential	R2-1	0	17	0.146997398	Residential - Double, Duplex, or Two Units - 4 Stories or Less	YES - Current	NO - Privately-Owned	Available	Not Used in Prior Housing Element	0	0	0.075162765	0.075162765	2	2*	2*	1958149	270	Mission Hills - Panorama City - North Hills	Yes	Above Moderate
LOS ANGELES	8903 N TILDEN AVE	91402	2639006019	Low Medium I Residential	R2-1	0	17	0.146988015	Residential - Double, Duplex, or Two Units - 4 Stories or Less	YES - Current	NO - Privately-Owned	Available	Not Used in Prior Housing Element	0	0	0.075162765	0.075162765	2	2*	2*	1958149	262	Mission Hills - Panorama City - North Hills	Yes	Above Moderate
LOS ANGELES	8909 N TILDEN AVE	91402	2639006020	Low Medium I Residential	R2-1	0	17	0.146863917	Residential - Double, Duplex, or Two Units - 4 Stories or Less	YES - Current	NO - Privately-Owned	Available	Not Used in Prior Housing Element	0	0	0.075162765	0.075162765	2	2*	2*	1958149	250	Mission Hills - Panorama City - North Hills	Yes	Above Moderate
LOS ANGELES	8921 N TILDEN AVE	91402	2639006022	Low Medium I Residential	R2-1	0	17	0.208676062	Residential - Double, Duplex, or Two Units - 4 Stories or Less	YES - Current	NO - Privately-Owned	Available	Not Used in Prior Housing Element	0	0.065132856	0	0.065132856	2	3*	3*	1958149	204	Mission Hills - Panorama City - North Hills	Yes	Moderate
LOS ANGELES	14539 W RAYEN ST	91402	2639006023	Low Medium I Residential	R2-1	0	17	0.277015221	Residential - Five or More Units or Apartments (Any Combination) - 4 Stories or Less	YES - Current	NO - Privately-Owned	Available	Not Used in Prior Housing Element	0	0.050878777	0	0.050878777	5	0	0	1958149	196	Mission Hills - Panorama City - North Hills	Yes	Moderate
LOS ANGELES	14513 W RAYEN ST	91402	2639006032	Low Medium I Residential	R2-1	0	17	0.147066535	Residential - Double, Duplex, or Two Units - 4 Stories or Less	YES - Current	NO - Privately-Owned	Available	Not Used in Prior Housing Element	0	0	0.075162765	0.075162765	2	2*	2*	1958149	190	Mission Hills - Panorama City - North Hills	Yes	Above Moderate
LOS ANGELES	14517 W RAYEN ST	91402	2639006033	Low Medium I Residential	R2-1	0	17	0.147076456	Residential - Double, Duplex, or Two Units - 4 Stories or Less	YES - Current	NO - Privately-Owned	Available	Not Used in Prior Housing Element	0	0	0.075162765	0.075162765	2	2*	2*	1958149	192	Mission Hills - Panorama City - North Hills	Yes	Above Moderate
LOS ANGELES	14527 W RAYEN ST	91402	2639006034	Low Medium I Residential	R2-1	0	17	0.143618895	Residential - Double, Duplex, or Two Units - 4 Stories or Less	YES - Current	NO - Privately-Owned	Available	Not Used in Prior Housing Element	0	0	0.075162765	0.075162765	2	2*	2*	1958149	194	Mission Hills - Panorama City - North Hills	Yes	Above Moderate
LOS ANGELES	14531 W RAYEN ST	91402	2639006035	Low Medium I Residential	R2-1	0	17	0.162267517	Residential - Double, Duplex, or Two Units - 4 Stories or Less	YES - Current	NO - Privately-Owned	Available	Not Used in Prior Housing Element	0	0	0.075162765	0.075162765	2	2*	2*	1958149	195	Mission Hills - Panorama City - North Hills	Yes	Above Moderate
LOS ANGELES	8915 N TILDEN AVE	91402	2639006043	Low Medium I Residential	R2-1	0	17	0.143552773	Residential - Double, Duplex, or Two Units - 4 Stories or Less	YES - Current	NO - Privately-Owned	Available	Not Used in Prior Housing Element	0	0	0.075162765	0.075162765	2	2*	2*	1958149	232	Mission Hills - Panorama City - North Hills	Yes	Above Moderate
LOS ANGELES	14544 W NORDHOFF ST	91402	2639007024	Neighborhood Office Commercial	CQ]C2-1VL	0	3	5.143427068	Commercial - Shopping Center (Neighborhood, Community) - One Story	YES - Current	NO - Privately-Owned	Available	Not Used in Prior Housing Element	0	1.370934743	0	1.370934743	35	0	0	1958149	18	Mission Hills - Panorama City - North Hills		Moderate
LOS ANGELES			2639008011	Neighborhood Office Commercial	[T]CQ]C2-1	0	108	0.523949617	Commercial - Parking Lot (Commercial Use Property) - Lots - Patron or Employee - One Story	YES - Current	NO - Privately-Owned	Available	Not Used in Prior Housing Element	0.023328888	0	0	0.023328888	0	0	0	1988149	494	Mission Hills - Panorama City - North Hills		Lower
LOS ANGELES	14505 W TERRA BELLA ST	91402	2639008012	Neighborhood Office Commercial	[T]CQ]C2-1	0	108	0.435690925	Commercial - Parking Lot (Commercial Use Property) - Lots - Patron or Employee - One Story	YES - Current	NO - Privately-Owned	Available	Not Used in Prior Housing Element	0.027540501	0	0	0.027540501	0	0	0	1988149	495	Mission Hills - Panorama City - North Hills		Lower
LOS ANGELES	14533 W NORDHOFF ST	91402	2639008023	Neighborhood Office Commercial	CQ]C2-1VL	0	3	0.209297407	Commercial - Service Station - Full Service - No Additional Services	YES - Current	NO - Privately-Owned	Available	Not Used in Prior Housing Element	0	0.044506658	0	0.044506658	0	0	0	1988149	556	Mission Hills - Panorama City - North Hills		Moderate
LOS ANGELES	9116 N VAN NUYS BLVD	91402	2639008025	Neighborhood Office Commercial	CQ]C2-1VL, [T]CQ]C2-1VL	0	29	0.887224211	Commercial - Store - One Story	YES - Current	NO - Privately-Owned	Available	Not Used in Prior Housing Element	0	0.293598516	0	0.293598516	0	0	0	1988149	535	Mission Hills - Panorama City - North Hills		Moderate
LOS ANGELES	9159 N WAKEFIELD AVE	91402	2639008032	Low Medium II Residential	RD2-1	0	21	0.183650108	Residential - Double, Duplex, or Two Units - 4 Stories or Less	YES - Current	NO - Privately-Owned	Available	Not Used in Prior Housing Element	0	0.119665834	0	0.119665834	2	3*	3*	1988149	459	Mission Hills - Panorama City - North Hills	Yes	Moderate
LOS ANGELES			2639008052	Low Medium II Residential	CQ]RD2-1	0	21	0.000459002	Residential - Double, Duplex, or Two Units - 4 Stories or Less - Vacant Land	YES - Current	NO - Privately-Owned	Available	Not Used in Prior Housing Element	0	0	0.031532764	0.031532764	0	0	0	1988149	643	Mission Hills - Panorama City - North Hills		Above Moderate
LOS ANGELES	9149 N WAKEFIELD AVE	91402	2639008054	Low Medium II Residential	RD2-1	0	21	0.723362581	Residential - Five or More Units or Apartments (Any Combination) - 4 Stories or Less	YES - Current	NO - Privately-Owned	Available	Not Used in Prior Housing Element	0	0.02869159	0	0.02869159	16	0	0	1988149	474	Mission Hills - Panorama City - North Hills	Yes	Moderate
LOS ANGELES	9140 N VAN NUYS BLVD	91402	2639008056	Neighborhood Office Commercial	CQ]C1-1VL	0	29	0.578587302	Commercial - Office Building - One Story	YES - Current	NO - Privately-Owned	Available	Not Used in Prior Housing Element	0	0.064338556	0	0.064338556	0	0	0	1988149	492	Mission Hills - Panorama City - North Hills		Moderate
LOS ANGELES	9146 N VAN NUYS BLVD	91402	2639008056	Neighborhood Office Commercial	CQ]C1-1VL	0	29	0.675206938	Commercial - Office Building - One Story	YES - Current	NO - Privately-Owned	Available	Not Used in Prior Housing Element	0	0.06693142	0	0.06693142	0	0	0	1988149	472	Mission Hills - Panorama City - North Hills		Moderate
LOS ANGELES	9132 N VAN NUYS BLVD	91402	2639008134	Neighborhood Office Commercial	CQ]C2-1VL, [T]CQ]C2-1VL	0	29	0.16528306	Commercial - Store - One Story	YES - Current	NO - Privately-Owned	Available	Not Used in Prior Housing Element	0	0.005234338	0	0.005234338	5	0	0	1988149	507	Mission Hills - Panorama City - North Hills		Moderate
LOS ANGELES	14541 W TERRA BELLA ST	91402	2639008135	Neighborhood Office Commercial	[T]CQ]C2-1VL	0	108	0.73126174	Commercial - Parking Lot (Commercial Use Property) - Lots - Patron or Employee - One Story	YES - Current	NO - Privately-Owned	Available	Not Used in Prior Housing Element	0.014206669	0	0	0.014206669	0	0	0	1988149	508	Mission Hills - Panorama City - North Hills		Lower
LOS ANGELES	9158 N VAN NUYS BLVD	91402	2639008RK	Medium Residential	CQ]R3-1	0	54	1.044657121	Residential - Single Family Residence - Condominium	YES - Current	NO - Privately-Owned	Available	Not Used in Prior Housing Element	0.283182102	0	0	0.283182102	102	0	0	1988149	443	Mission Hills - Panorama City - North Hills		Lower
LOS ANGELES	9256 N WAKEFIELD AVE	91402	2639009045	Low Medium II Residential	CQ]RD2-1	0	21	0.355893386	Residential - Five or More Units or Apartments (Any Combination) - 4 Stories or Less	YES - Current	NO - Privately-Owned	Available	Not Used in Prior Housing Element	0	0.066828592	0	0.066828592	10	0	0	1988149	324	Mission Hills - Panorama City - North Hills		Moderate
LOS ANGELES	14400 W TERRA BELLA ST	91402	2639009046	Low Medium II Residential	CQ]RD2-1	0	21	0.650694743	Residential - Five or More Units or Apartments (Any Combination) - 4 Stories or Less	YES - Current	NO - Privately-Owned	Available	Not Used in Prior Housing Element	0	0.032034416	0	0.032034416	18	0	0	1988149	350	Mission Hills - Panorama City - North Hills		Moderate
LOS ANGELES	14431 W NORDHOFF ST	91402	2639010007	Low Medium I Residential	[T]CQ]RD3-1	0	14	0.574191258	Residential - Single Family Residence - Pool	YES - Current	NO - Privately-Owned	Available	Not Used in Prior Housing Element	0	0.498929071	0	0.498929071	1	0	0	1988149	524	Mission Hills - Panorama City - North Hills		Moderate
LOS ANGELES			2639010011	Low Medium I Residential	CQ]RD3-1	0	14	0.011478316	Residential - Single Family Residence - Vacant Land	YES - Current	NO - Privately-Owned	Available	Not Used in Prior Housing Element	0	0	0.105464888	0.105464888	0	0	0	1988149	476	Mission Hills - Panorama City - North Hills		Above Moderate
LOS ANGELES			2639010012	Low Medium I Residential	CQ]RD3-1	0	14	0.011477743	Residential - Single Family Residence - Vacant Land	YES - Current	NO - Privately-Owned	Available	Not Used in Prior Housing Element	0	0	0.105464888	0.105464888	0	0	0	1988149	462	Mission Hills - Panorama City - North Hills		Above Moderate
LOS ANGELES			2639010020	Low Medium I Residential	CQ]RD3-1	0	14	0.003662382	Residential - Single Family Residence - Vacant Land	YES - Current	NO - Privately-Owned	Available	Not Used in Prior Housing Element	0	0	0.105464888	0.105464888	0	0	0	1988149	450	Mission Hills - Panorama City - North Hills		Above Moderate
LOS ANGELES	9305 N WOODMAN AVE	91331	2639030005	Low Medium I Residential	CQ]RD3-1	0	14	0.7404681	Residential - Five or More Units or Apartments (Any Combination) - 4 Stories or Less	YES - Current	NO - Privately-Owned	Available	Not Used in Prior Housing Element	0	0.070458488	0	0.070458488	12	0	0	1988153	649	Mission Hills - Panorama City - North Hills	Yes	Moderate
LOS ANGELES			2639030006	Low Medium I Residential	CQ]RD3-1	0	14	0.06236595	Residential - Single Family Residence - Vacant Land	YES - Current	NO - Privately-Owned	Available	Not Used in Prior Housing Element	0	0	0.026137275	0.026137275	0	0	0	1988153	693	Mission Hills - Panorama City - North Hills		Above Moderate
LOS ANGELES	9255 N WOODMAN AVE	91331	2639030009	Low Medium I Residential	CQ]RD3-1	0	14	0.802829504	Residential - Five or More Units or Apartments (Any Combination) - 4 Stories or Less	YES - Current	NO - Privately-Owned	Available	Not Used in Prior Housing Element	0	0.215694301	0	0.215694301	11	0	0	1988153	705	Mission Hills - Panorama City - North Hills	Yes	Moderate
LOS ANGELES	14280 W TERRA BELLA ST	91402	2639030015	Low Medium I Residential	CQ]RD3-1	0	14	0.221945498	Residential - Double, Duplex, or Two Units - 4 Stories or Less	YES - Current	NO - Privately-Owned	Available	Not Used in Prior Housing Element	0	0.152247941	0	0.152247941	2	3*	3*	1988153	616	Mission Hills - Panorama City - North Hills	Yes	Moderate
LOS ANGELES	9225 N WOODMAN AVE	91331	2639031001	Low Medium I Residential, Very Low Residential	[T]RE11-1, CQ]RD3-1	0	1 unit per lot	0.691373523	Residential - Single Family Residence - Vacant Land	YES - Current	NO - Privately-Owned	Available	Not Used in Prior Housing Element	0	0	0.026363501	0.026363501	0	0	0	1988153	776	Mission Hills - Panorama City - North Hills		Above Moderate
LOS ANGELES	9168 N MOONBEAM AVE	91402	2639031002	Low Medium I Residential, Very Low Residential	[T]RE11-1, CQ]RD3-1	0	1 unit per lot	0.111459618	Residential - Single Family Residence - Vacant Land	YES - Current	NO - Privately-Owned	Available	Not Used in Prior Housing Element	0	0	0.025751212	0.025751212	0	0	0	1988153	823	Mission Hills - Panorama City - North Hills		Above Moderate
LOS ANGELES	14167 W NORDHOFF ST	91402	2639031010	Neighborhood Office Commercial	CQ]C2-1VL	0	3	0.108876294	Commercial - Office Building - One Story	YES - Current	NO - Privately-Owned	Available	Not Used in Prior Housing Element	0	0.057826938	0	0.057826938	1	0	0	1988153	936	Mission Hills - Panorama City - North Hills		Moderate
LOS ANGELES	9125 N WOODMAN AVE	91331	2639031011	Neighborhood Office Commercial	CQ]C2-1VL	0	3	0.148825475	Commercial - Store - One Story	YES - Current	NO - Privately-Owned	Available	Not Used in Prior Housing Element	0	0.007918007	0	0.007918007	0	0	0	1988153	924	Mission Hills - Panorama City - North Hills		Moderate
LOS ANGELES	9115 N WOODMAN AVE	91331	2639031012	Neighborhood Office Commercial	CQ]C2-1VL	0	3	0.501524727	Commercial - Service Station - Full Service - Lift	YES - Current	NO - Privately-Owned	Available	Not Used in Prior Housing Element	0	0.122182667	0	0.122182667	0	0	0	1988153	937	Mission Hills - Panorama City - North Hills		Moderate
LOS ANGELES	9205 N WOODMAN AVE	91331	2639031021	Low Medium I Residential	CQ]RD3-1	0	14	0.383075105	Residential - Four Units (Any Combination) - 4 Stories or Less	YES - Current	NO - Privately-Owned	Available	Not Used in Prior Housing Element	0	0.068074979	0	0.068074979	5	0	0	1988153	826	Mission Hills - Panorama City - North Hills	Yes	Moderate
LOS ANGELES	9173 N WOODMAN AVE	91331	2639031022	Low Medium I Residential	CQ]RD3-1	0	14	0.389860487	Residential - Five or More Units or Apartments (Any Combination) - 4 Stories or Less	YES - Current	NO - Privately-Owned	Available	Not Used in Prior Housing Element	0	0.142636119	0	0.142636119	5	0	0	1988153	842	Mission Hills - Panorama City - North Hills	Yes	Moderate
LOS ANGELES	9089 N WOODMAN AVE	91331	2639032011	Neighborhood Commercial	CQ]C2-1VL	0	3	0.260783463	Commercial - Shopping Center (Neighborhood, Community) - One Story	YES - Current	NO - Privately-Owned	Available	Not Used in Prior Housing Element	0	0.04198506	0	0.04198506	0	0	0	1958153	46	Mission Hills - Panorama City - North Hills		Moderate
LOS ANGELES	9091 N WOODMAN AVE	91331	2639032011	Neighborhood Commercial	CQ]C2-1VL	0	3	1.018349959	Commercial - Shopping Center (Neighborhood, Community) - One Story	YES - Current	NO - Privately-Owned	Available	Not Used in Prior Housing Element	0	0.156271219	0	0.156271219	0	0	0	1958153	20	Mission Hills - Panorama City - North Hills		Moderate
LOS ANGELES			2639032011	Neighborhood Commercial	CQ]C2-1VL	0	3	0.012614973	Commercial - Shopping Center (Neighborhood, Community) - One Story	YES - Current	NO - Privately-Owned	Available	Not Used in Prior Housing Element	0	0	0.001738826	0.001738826	0	0	0	1958153	42	Mission Hills - Panorama City - North Hills		Above Moderate
LOS ANGELES			2639032011	Neighborhood Commercial	CQ]C2-1VL	0	3	0.027880822	Commercial - Shopping Center (Neighborhood, Community) - One Story	YES - Current	NO - Privately-Owned	Available	Not Used in Prior Housing Element	0	0	0.006395394	0.006395394	0	0	0	1958153	21	Mission Hills - Panorama City - North Hills		Above Moderate
LOS ANGELES	9083 N WOODMAN AVE	91331	2639032012	Neighborhood Commercial	CQ]C2-1VL	0	3	0.384653256	Commercial - Shopping Center (Neighborhood, Community) - One Story	YES - Current	NO - Privately-Owned	Available	Not Used in Prior Housing Element	0	0.123074278	0	0.123074278	0	0	0	1958153	55	Mission Hills - Panorama City - North Hills		Moderate
LOS ANGELES			2639032012	Neighborhood Commercial	CQ]C2-1VL	0	3	0.017405089	Commercial - Shopping Center (Neighborhood, Community) - One Story	YES - Current	NO - Privately-Owned	Available	Not Used in Prior Housing Element	0	0	0.006555863	0.006555863	0	0	0	1958153	52	Mission Hills - Panorama City - North Hills		Above Moderate
LOS ANGELES	9069 N WOODMAN AVE	91331	2639032013	Neighborhood Commercial	CQ]C2-1VL	0	3	0.186638923	Commercial - Shopping Center (Neighborhood, Community) - One Story	YES - Current	NO - Privately-Owned	Available	Not Used in Prior Housing Element	0	0.059271862	0	0.059271862	8	0	0	1958153	98	Mission Hills - Panorama City - North Hills		Moderate
LOS ANGELES	9071 N WOODMAN AVE	91331	2639032013	Neighborhood Commercial	CQ]C2-1VL	0	3	0.77428678	Commercial - Shopping Center (Neighborhood, Community) - One Story	YES - Current	NO - Privately-Owned	Available	Not Used in Prior Housing Element	0	0.195047464	0	0.195047464	8	0	0	1958153	73	Mission Hills - Panorama City - North Hills		Moderate
LOS ANGELES	9059 N WOODMAN AVE	91331	2639032014	Neighborhood Commercial	CQ]C2-1VL	0	3	0.187956234	Commercial - Shopping Center (Neighborhood, Community) - One Story	YES - Current	NO - Privately-Owned	Available	Not Used in Prior Housing Element	0	0.076145151	0	0.076145151	5	0	0	1958153	122	Mission Hills - Panorama City - North Hills		Moderate
LOS ANGELES	9067 N WOODMAN AVE	91331	2639032014	Neighborhood Commercial	CQ]C2-1VL	0	3	0.593108097	Commercial - Shopping Center (Neighborhood, Community) - One Story	YES - Current	NO - Privately-Owned	Available	Not Used in Prior Housing Element	0	0.206098677	0	0.206098677	5	0	0	1958153	107	Mission Hills - Panorama City - North Hills		Moderate
LOS ANGELES	9057 N WOODMAN AVE	91331	2639033003	Neighborhood Commercial	CQ]C2-1VL	0	3	0.392583756	Commercial - Shopping Center (Neighborhood, Community) - One Story	YES - Current	NO - Privately-Owned	Available	Not Used in Prior Housing Element	0	0.155346799	0	0.155346799	2	0	0	1958153	129	Mission Hills - Panorama City - North Hills		Moderate
LOS ANGELES	9035 N WOODMAN AVE	91331	2639033004	Neighborhood Commercial	CQ]C2-1VL	0	3	0.502188381	Commercial - Shopping Center (Neighborhood, Community) - One Story	YES - Current	NO - Privately-Owned	Available	Not Used in Prior Housing Element	0	0.195738316	0	0.195738316	1	0	0	1958153	194	Mission Hills - Panorama City - North Hills		Moderate
LOS ANGELES			2639033004	Neighborhood Commercial	CQ]C2-1VL	0	3	0.126874846	Commercial - Shopping Center (Neighborhood, Community) - One Story	YES - Current	NO - Privately-Owned	Available	Not Used in Prior Housing Element	0	0.070697404	0	0.070697404	1	0	0	1958153	183	Mission Hills - Panorama City - North Hills		Moderate
LOS ANGELES	9011 N WOODMAN AVE	91331	2639033005	Neighborhood Commercial	CQ]C2-1VL	0	3	0.746651041	Commercial - Shopping Center (Neighborhood, Community) - One Story	YES - Current	NO - Privately-Owned	Available	Not Used in Prior Housing Element	0	0.285739806	0	0.285739806	0	0	0	1958153	276	Mission Hills - Panorama City - North Hills		Moderate
LOS ANGELES	9021 N WOODMAN AVE	91331	2639033005	Neighborhood Commercial	CQ]C2-1VL	0	3	0.400672943	Commercial - Shopping Center (Neighborhood, Community) - One Story	YES - Current	NO - Privately-Owned	Available	Not Used in Prior Housing Element	0	0.16915853	0	0.16915853	0	0	0	1958153	232	Mission Hills - Panorama City - North Hills		Moderate
LOS ANGELES	9031 N WOODMAN AVE	91331	2639033005	Neighborhood Commercial	CQ]C2-1VL	0	3	0.236599582	Commercial - Shopping Center (Neighborhood, Community) - One Story	YES - Current	NO - Privately-Owned	Available	Not Used in Prior Housing Element	0	0.110905087	0	0.110905087	0	0	0	1958153	218	Mission Hills - Panorama City - North Hills		Moderate
LOS ANGELES			2639033005	Neighborhood Commercial	CQ]C2-1VL	0	3	0.002255661	Commercial - Shopping Center (Neighborhood, Community) - One Story	YES - Current	NO - Privately-Owned	Available	Not Used in Prior Housing Element	0	0	0.00719285	0.00719285	0	0	0	1958153	216	Mission Hills - Panorama City - North Hills		Above Moderate
LOS ANGELES			2639033005	Neighborhood Commercial	CQ]C2-1VL	0	3	0.002487245	Commercial - Shopping Center (Neighborhood, Community) - One Story	YES - Current	NO - Privately-Owned	Available	Not Used in Prior Housing Element	0	0	0.00719285	0.00719285	0	0	0	1958153	231	Mission Hills - Panorama City - North Hills		Above Moderate
LOS ANGELES			2639033005	Neighborhood Commercial	CQ]C2-1VL	0	3	0.050650539	Commercial - Shopping Center (Neighborhood, Community) - One Story	YES - Current	NO - Privately-Owned	Available	Not Used in Prior Housing Element	0	0	0.07233362	0.07233362	0	0	0	1958153	278	Mission Hills - Panorama City - North Hills		Above Moderate
LOS ANGELES			2639033005	Neighborhood Commercial	CQ]C2-1VL	0	3	0.059097721	Commercial - Shopping Center (Neighborhood, Community) - One Story	YES - Current	NO - Privately-Owned	Available	Not Used in Prior Housing Element	0	0.175303006	0	0.175303006	0	0	0	1958153	266	Mission Hills - Panorama City - North Hills		Moderate
LOS ANGELES			2639033005	Neighborhood Commercial	CQ]C2-1VL	0	3	0.40106656	Commercial - Shopping Center (Neighborhood, Community) - One Story	YES - Current	NO - Privately-Owned	Available	Not Used in Prior Housing Element	0	0.16915853	0	0.16915853	0	0	0	1958153	277	Mission Hills - Panorama City - North Hills		Moderate
LOS ANGELES	9001 N WOODMAN AVE	91331	2639033006	Neighborhood Commercial	CQ]C2-1VL	0	3	0.767297376	Commercial - Shopping Center (Neighborhood, Community) - One Story	YES - Current	NO - Privately-Owned	Available	Not Used in Prior Housing Element	0	0.118617974	0	0.118617974	1	0	0	1958153	291	Mission Hills - Panorama City - North Hills		Moderate
LOS ANGELES	9049 N WOODMAN AVE	91331	2639033013	Neighborhood Commercial	CQ]C2-1VL	0	3	0.663816364	Commercial - Shopping Center (Regional) - One Story	YES - Current	NO - Privately-Owned	Available	Not Used in Prior Housing Element	0	0.247366132	0	0.247366132	0	0	0	1958153	158	Mission Hills - Panorama City - North Hills		Moderate
LOS ANGELES	9051 N WOODMAN AVE	91331	2639033013	Neighborhood Commercial	CQ]C2-1VL	0	3	0.204685361	Commercial - Shopping Center (Regional) - One Story	YES - Current	NO - Privately-Owned	Available	Not Used in Prior Housing Element	0	0.098217274	0	0.098217274	0	0	0	1958153	151	Mission Hills - Panorama City - North Hills		Moderate
LOS ANGELES			2639033013	Neighborhood Commercial	CQ]C2-1VL	0	3	0.004396305	Commercial - Shopping Center (Regional) - One Story	YES - Current	NO - Privately-Owned	Available	Not Used in Prior Housing Element	0	0	0.00719285	0.00719285	0	0	0	1958153	149	Mission Hills - Panorama City - North Hills		Above Moderate
LOS ANGELES			2639033013	Neighborhood Commercial	CQ]C2-1VL	0	3	0.011682364	Commercial - Shopping Center (Regional) - One Story	YES - Current	NO - Privately-Owned	Available	Not Used in Prior Housing Element	0	0	0.00719285	0.00719285	0	0	0	1958153	155	Mission Hills - Panorama City - North Hills		Above Moderate
LOS ANGELES	8853 N WOODMAN AVE	91331	2639039009	Neighborhood Commercial	CQ]C2-1VL	0	108	0.200371347	Commercial - Store - One Story	YES - Current	NO - Privately-Owned	Available	Not Used in Prior Housing Element	0.119423535	0	0	0.119423535	0	0	0	1958153	607	Mission Hills - Panorama City - North Hills		Lower
LOS ANGELES	8863 N WOODMAN AVE	91331	2639039010	Neighborhood Commercial	CQ]C2-1VL	0	108	0.429264549	Commercial - Store - One Story	YES - Current	NO - Privately-Owned	Available	Not Used in Prior Housing Element	0.088152927	0	0	0.088152927	0	0	0	1958153	579	Mission Hills - Panorama City - North Hills		Lower
LOS ANGELES	8911 N WOODMAN AVE	91331	2639039011	Neighborhood Commercial	CQ]C2-1VL	0	108	0.915073145	Commercial - Store - One Story	YES - Current	NO - Privately-Owned	Available	Not Used in Prior Housing Element	0.178698108	0	0	0.178698108	0	0	0	1958153	548	Mission Hills - Panorama City - North Hills		Lower
LOS ANGELES	8917 N WOODMAN AVE	91331	2639039011	Neighborhood Commercial	CQ]C2-1VL	0	108	0.705642895	Commercial - Store - One Story	YES - Current	NO - Privately-Owned	Available	Not Used in Prior Housing Element	0.015696909	0	0	0.015696909	0	0	0	1958153	524	Mission Hills - Panorama City - North Hills		Lower
LOS ANGELES	8935 N WOODMAN AVE	91331	2639039014	Neighborhood Commercial	CQ]C2-1VL	0	108	0.336083485	Commercial - Store - One Story	YES - Current	NO - Privately-Owned	Available	Not Used in Prior Housing Element	0.095983583	0	0	0.095983583	3	0	0	1958153	456	Mission Hills - Panorama City - North Hills		Lower
LOS ANGELES	8939 N WOODMAN AVE	91331	2639039015	Neighborhood Commercial	CQ]C2-1VL	0	108	0.300

LOS ANGELES			2639039025	Neighborhood Commercial	(Q)C2-1VL	0	108	0.042745414	Commercial - Restaurant, Cocktail Lounge - Restaurant, Cocktail Lounge, Tavern - One Story	YES - Current	NO - Privately-Owned	Available	Not Used in Prior Housing Element	0	0	0.007071569	0.007071569	0	0	0	1958153	518	Mission Hills - Panorama City - North Hills			Above Moderate
LOS ANGELES	8919 N WOODMAN AVE	91331	2639039026	Neighborhood Commercial	(Q)C2-1VL	0	108	0.174558194	Commercial - Store Combination - Store and Office Combination - One Story	YES - Current	NO - Privately-Owned	Available	Not Used in Prior Housing Element	0.102902263	0	0	0.102902263	1	0	0	1958153	520	Mission Hills - Panorama City - North Hills			Lower
LOS ANGELES	8951 N WOODMAN AVE	91331	2639039027	Neighborhood Commercial	(Q)C2-1VL	0	108	0.154231684	Commercial - Commercial - One Story	YES - Current	NO - Privately-Owned	Available	Not Used in Prior Housing Element	0.106086972	0	0	0.106086972	0	0	0	1958153	417	Mission Hills - Panorama City - North Hills			Lower
LOS ANGELES	8955 N WOODMAN AVE	91331	2639039029	Neighborhood Commercial	(Q)C2-1VL	0	108	0.126420455	Commercial - Store - One Story	YES - Current	NO - Privately-Owned	Available	Not Used in Prior Housing Element	0.026683673	3	0	0.026683673	3	0	0	1958153	395	Mission Hills - Panorama City - North Hills			Lower
LOS ANGELES			2639039029	Neighborhood Commercial	(Q)C2-1VL	0	108	0.096078073	Commercial - Store - One Story	YES - Current	NO - Privately-Owned	Available	Not Used in Prior Housing Element	0.024519959	0	0	0.024519959	3	0	0	1958153	404	Mission Hills - Panorama City - North Hills			Lower
LOS ANGELES			2644025019	General Commercial	(Q)C2-1VL	0	3	0.017948871	Commercial - Commercial - Vacant Land	YES - Current	NO - Privately-Owned	Available	Not Used in Prior Housing Element	0	0	0.055435711	0.055435711	0	0	0	2018149	569	Mission Hills - Panorama City - North Hills			Above Moderate
LOS ANGELES			2644025019	General Commercial	(Q)C2-1VL	0	3	0.039609327	Commercial - Commercial - Vacant Land	YES - Current	NO - Privately-Owned	Available	Not Used in Prior Housing Element	0	0	0.151396626	0.151396626	0	0	0	2018149	568	Mission Hills - Panorama City - North Hills			Above Moderate
LOS ANGELES	14554 W VAN NUYS BLVD	91402	2644025020	General Commercial	(Q)C2-1VL	0	3	0.045429903	Commercial - Commercial - Vacant Land	YES - Current	NO - Privately-Owned	Available	Not Used in Prior Housing Element	0	0	0.151396626	0.151396626	0	0	0	2018149	564	Mission Hills - Panorama City - North Hills			Above Moderate
LOS ANGELES	14548 W VAN NUYS BLVD	91402	2644025021	General Commercial	(Q)C2-1VL	0	3	0.17828366	Commercial - Auto, Recreation Equipment, Construction Equipment Sales and Service - Auto Body Repair Shop - One Story	YES - Current	NO - Privately-Owned	Available	Not Used in Prior Housing Element	0	0.108167864	0	0.108167864	0	0	0	2018149	546	Mission Hills - Panorama City - North Hills			Moderate
LOS ANGELES	14540 W VAN NUYS BLVD	91402	2644025022	General Commercial	(Q)C2-1VL	0	3	0.275535023	Commercial - Auto, Recreation Equipment, Construction Equipment Sales and Service - Auto Body Repair Shop - One Story	YES - Current	NO - Privately-Owned	Available	Not Used in Prior Housing Element	0	0.146842553	0	0.146842553	0	0	0	2018149	537	Mission Hills - Panorama City - North Hills			Moderate
LOS ANGELES	9612 N VAN NUYS BLVD	91402	2644025033	General Commercial	(Q)C2-1VL	0	3	0.918233616	Commercial - Store Combination - Wireless Communication Tower - Two Stories	YES - Current	NO - Privately-Owned	Available	Not Used in Prior Housing Element	0	0.090083892	0	0.090083892	0	0	0	2018149	655	Mission Hills - Panorama City - North Hills			Moderate
LOS ANGELES	9651 N WOODMAN AVE	91331	2644025251	Low Medium II Residential	RD2-1	0	21	0.684508506		YES - Current	NO - Privately-Owned	Available	Not Used in Prior Housing Element	0	0.25460735	0	0.25460735	14	0	0	2018149	536	Mission Hills - Panorama City - North Hills	Yes		Moderate
LOS ANGELES	9640 N VAN NUYS BLVD	91402	2644025254	General Commercial	(Q)RAS4-1VL	0	108	0.455122815	Residential - Five or More Units or Apartments (Any Combination) - 4 Stories or Less	YES - Current	NO - Privately-Owned	Available	Not Used in Prior Housing Element	0.018056609	0	0	0.018056609	81	0	0	2018149	849	Mission Hills - Panorama City - North Hills			Lower
LOS ANGELES	9628 N VAN NUYS BLVD	91402	2644025255	General Commercial	(Q)RAS4-1VL	0	108	0.448316177	Residential - Five or More Units or Apartments (Any Combination) - 4 Stories or Less	YES - Current	NO - Privately-Owned	Available	Not Used in Prior Housing Element	0.059795639	0	0	0.059795639	69	0	0	2018149	614	Mission Hills - Panorama City - North Hills			Lower
LOS ANGELES	9530 N VAN NUYS BLVD	91402	2644025901	Low Medium II Residential, General Commercial	(Q)C2-1VL, RD2-1	0	3	2.662824357	Miscellaneous - Government Owned Property - Vacant Land	YES - Current	YES - City-Owned	Available	Not Used in Prior Housing Element	0	0.010415088	0	0.010415088	0	0	0	2018149	735	Mission Hills - Panorama City - North Hills			Moderate
LOS ANGELES	9565 N WOODMAN AVE	91331	2644026015	Low Medium II Residential	RD2-1	0	21	0.222669979	Residential - Single Family Residence	YES - Current	NO - Privately-Owned	Available	Not Used in Prior Housing Element	0	0.326388574	0	0.326388574	1	0	0	2018149	697	Mission Hills - Panorama City - North Hills			Moderate
LOS ANGELES	14445 W PLUMMER ST	91402	2644026020	Low Medium II Residential	RD2-1	0	21	0.189738077	Residential - Four Units (Any Combination) - 4 Stories or Less	YES - Current	NO - Privately-Owned	Available	Not Used in Prior Housing Element	0	0.107870817	0	0.107870817	4	0	0	1988149	45	Mission Hills - Panorama City - North Hills	Yes		Moderate
LOS ANGELES	14414 W PLUMMER ST	91402	2644027025	Low Medium II Residential	RD2-1	0	21	0.612944377	Residential - Five or More Units or Apartments (Any Combination) - 4 Stories or Less	YES - Current	NO - Privately-Owned	Available	Not Used in Prior Housing Element	0	0.130269212	0	0.130269212	13	0	0	1988149	83	Mission Hills - Panorama City - North Hills			Moderate
LOS ANGELES	14424 W PLUMMER ST	91402	2644027078	Low Medium II Residential	RD2-1	0	21	0.613157188	Residential - Five or More Units or Apartments (Any Combination) - 4 Stories or Less	YES - Current	NO - Privately-Owned	Available	Not Used in Prior Housing Element	0	0.120855643	0	0.120855643	14	0	0	1988149	82	Mission Hills - Panorama City - North Hills			Moderate
LOS ANGELES	14315 W JOY DR	91331	2644027239	Low Medium II Residential	(T)RD2-1	0	21	0.082056793	Residential - Single Family Residence - Small Lot	YES - Current	NO - Privately-Owned	Available	Not Used in Prior Housing Element	0	0	0.007615949	0.007615949	1	1*	1*	1988153	1027	Mission Hills - Panorama City - North Hills			Above Moderate
LOS ANGELES	14317 W JOY DR	91331	2644027240	Low Medium II Residential	(T)RD2-1	0	21	0.065291709	Residential - Single Family Residence - Small Lot	YES - Current	NO - Privately-Owned	Available	Not Used in Prior Housing Element	0	0	0.001032112	0.001032112	1	1*	1*	1988153	1028	Mission Hills - Panorama City - North Hills			Above Moderate
LOS ANGELES	14319 W JOY DR	91331	2644027241	Low Medium II Residential	(T)RD2-1	0	21	0.065302345	Residential - Single Family Residence - Small Lot	YES - Current	NO - Privately-Owned	Available	Not Used in Prior Housing Element	0	0	0.001032112	0.001032112	1	1*	1*	1988153	1029	Mission Hills - Panorama City - North Hills			Above Moderate
LOS ANGELES	14321 W JOY DR	91331	2644027242	Low Medium II Residential	(T)RD2-1	0	21	0.065314035	Residential - Single Family Residence - Small Lot	YES - Current	NO - Privately-Owned	Available	Not Used in Prior Housing Element	0	0	0.001032112	0.001032112	1	1*	1*	1988153	1030	Mission Hills - Panorama City - North Hills			Above Moderate
LOS ANGELES	14323 W JOY DR	91331	2644027243	Low Medium II Residential	(T)RD2-1	0	21	0.065324457	Residential - Single Family Residence - Small Lot	YES - Current	NO - Privately-Owned	Available	Not Used in Prior Housing Element	0	0	0.001032112	0.001032112	1	1*	1*	1988153	1031	Mission Hills - Panorama City - North Hills			Above Moderate
LOS ANGELES	14325 W JOY DR	91331	2644027244	Low Medium II Residential	(T)RD2-1	0	21	0.065335417	Residential - Single Family Residence - Small Lot	YES - Current	NO - Privately-Owned	Available	Not Used in Prior Housing Element	0	0	0.001032112	0.001032112	1	1*	1*	1988153	1032	Mission Hills - Panorama City - North Hills			Above Moderate
LOS ANGELES	14327 W JOY DR	91331	2644027245	Low Medium II Residential	(T)RD2-1	0	21	0.065346568	Residential - Single Family Residence - Small Lot	YES - Current	NO - Privately-Owned	Available	Not Used in Prior Housing Element	0	0	0.001032112	0.001032112	1	1*	1*	1988153	1033	Mission Hills - Panorama City - North Hills			Above Moderate
LOS ANGELES	14329 W JOY DR	91331	2644027246	Low Medium II Residential	(T)RD2-1	0	21	0.065357875	Residential - Single Family Residence - Small Lot	YES - Current	NO - Privately-Owned	Available	Not Used in Prior Housing Element	0	0	0.001032112	0.001032112	1	1*	1*	1988153	1034	Mission Hills - Panorama City - North Hills			Above Moderate
LOS ANGELES	14331 W JOY DR	91331	2644027247	Low Medium II Residential	(T)RD2-1	0	21	0.065368319	Residential - Single Family Residence - Small Lot	YES - Current	NO - Privately-Owned	Available	Not Used in Prior Housing Element	0	0	0.001032112	0.001032112	1	1*	1*	1988153	1035	Mission Hills - Panorama City - North Hills			Above Moderate
LOS ANGELES	14333 W JOY DR	91331	2644027248	Low Medium II Residential	(T)RD2-1	0	21	0.065380009	Residential - Single Family Residence - Small Lot	YES - Current	NO - Privately-Owned	Available	Not Used in Prior Housing Element	0	0	0.001032112	0.001032112	1	1*	1*	1988153	1036	Mission Hills - Panorama City - North Hills			Above Moderate
LOS ANGELES	14335 W JOY DR	91331	2644027249	Low Medium II Residential	(T)RD2-1	0	21	0.065390407	Residential - Single Family Residence - Small Lot	YES - Current	NO - Privately-Owned	Available	Not Used in Prior Housing Element	0	0	0.001032112	0.001032112	1	1*	1*	1988149	659	Mission Hills - Panorama City - North Hills			Above Moderate
LOS ANGELES	14337 W JOY DR	91331	2644027250	Low Medium II Residential	(T)RD2-1	0	21	0.075521705	Residential - Single Family Residence - Small Lot	YES - Current	NO - Privately-Owned	Available	Not Used in Prior Housing Element	0	0	0.007615949	0.007615949	1	1*	1*	1988149	660	Mission Hills - Panorama City - North Hills			Above Moderate
LOS ANGELES	14523 W TUPPER ST	91402	2644029002	Low Medium II Residential	(Q)RD2-1	0	21	0.459137658	Residential - Five or More Units or Apartments (Any Combination) - 4 Stories or Less	YES - Current	NO - Privately-Owned	Available	Not Used in Prior Housing Element	0	0.191154502	0	0.191154502	9	0	0	1988149	249	Mission Hills - Panorama City - North Hills	Yes		Moderate
LOS ANGELES	14515 W TUPPER ST	91402	2644029003	Low Medium II Residential	(T)RD2-1	0	21	0.459116352	Residential - Single Family Residence - Pool	YES - Current	NO - Privately-Owned	Available	Not Used in Prior Housing Element	0	0.59674648	0	0.59674648	1	0	0	1988149	250	Mission Hills - Panorama City - North Hills			Moderate
LOS ANGELES	9311 N SYLMAR AVE	91402	2644029006	Low Medium II Residential	(Q)RD2-1	0	21	0.444142059	Residential - Five or More Units or Apartments (Any Combination) - 4 Stories or Less	YES - Current	NO - Privately-Owned	Available	Not Used in Prior Housing Element	0	0.080979852	0	0.080979852	9	0	0	1988149	282	Mission Hills - Panorama City - North Hills	Yes		Moderate
LOS ANGELES	14505 W TUPPER ST	91402	2644029BRK	Low Medium II Residential	RD2-1	0	21	3.446601479	Residential - Single Family Residence - Condominium	YES - Current	NO - Privately-Owned	Available	Not Used in Prior Housing Element	0	0.633792933	0	0.633792933	84	0	0	1988149	182	Mission Hills - Panorama City - North Hills	Yes		Moderate
LOS ANGELES	9450 N VAN NUYS BLVD	91402	2644030011	General Commercial	(Q)C2-1VL	0	29	0.089083845	Industrial - Light Manufacturing - One Story	YES - Current	NO - Privately-Owned	Available	Not Used in Prior Housing Element	0	0.010312779	0	0.010312779	0	0	0	1988149	97	Mission Hills - Panorama City - North Hills			Above Moderate
LOS ANGELES			2644030011	General Commercial	(Q)C2-1VL	0	29	0.025675223	Industrial - Light Manufacturing - One Story	YES - Current	NO - Privately-Owned	Available	Not Used in Prior Housing Element	0	0	0.001156846	0.001156846	0	0	0	1988149	96	Mission Hills - Panorama City - North Hills			Above Moderate
LOS ANGELES			2644030015	General Commercial	(Q)C2-1VL	0	29	0.000642963	Commercial - Store - One Story	YES - Current	NO - Privately-Owned	Available	Not Used in Prior Housing Element	0	0	0.006175505	0.006175505	0	0	0	1988149	89	Mission Hills - Panorama City - North Hills			Above Moderate
LOS ANGELES			2644030015	General Commercial	(Q)C2-1VL	0	29	0.000954916	Commercial - Store - One Story	YES - Current	NO - Privately-Owned	Available	Not Used in Prior Housing Element	0	0	0.006175505	0.006175505	0	0	0	1988149	95	Mission Hills - Panorama City - North Hills			Above Moderate
LOS ANGELES			2644030015	General Commercial	(Q)C2-1VL	0	29	0.113161295	Commercial - Store - One Story	YES - Current	NO - Privately-Owned	Available	Not Used in Prior Housing Element	0	0.06407429	0	0.06407429	0	0	0	1988149	88	Mission Hills - Panorama City - North Hills			Moderate
LOS ANGELES	14556 W PLUMMER ST	91402	2644030016	General Commercial	(Q)C2-1VL	0	29	0.144099967	Commercial - Office Building - One Story	YES - Current	NO - Privately-Owned	Available	Not Used in Prior Housing Element	0	0.02996336	0	0.02996336	0	0	0	1988149	71	Mission Hills - Panorama City - North Hills			Moderate
LOS ANGELES			2644030016	General Commercial	(Q)C2-1VL	0	29	0.083416047	Commercial - Office Building - One Story	YES - Current	NO - Privately-Owned	Available	Not Used in Prior Housing Element	0	0.010080971	0	0.010080971	0	0	0	1988149	72	Mission Hills - Panorama City - North Hills			Moderate
LOS ANGELES	14544 W PLUMMER ST	91402	2644030078	General Commercial	(Q)C2-1VL	0	29	0.139572965	Residential - Single Family Residence	YES - Current	NO - Privately-Owned	Available	Not Used in Prior Housing Element	0	0.40257284	0	0.40257284	1	0	0	1988149	77	Mission Hills - Panorama City - North Hills			Moderate
LOS ANGELES	9430 N VAN NUYS BLVD	91402	2644030081	Medium Residential	(Q)R3-1	0	54	2.058845591	Residential - Five or More Units or Apartments (Any Combination) - 4 Stories or Less - Pool	YES - Current	NO - Privately-Owned	Available	Not Used in Prior Housing Element	0.54177614	0	0	0.54177614	64	0	0	1988149	122	Mission Hills - Panorama City - North Hills			Lower
LOS ANGELES	14530 W PLUMMER ST	91402	2644030084	Low Medium II Residential	RD2-1	0	21	0.970229925	Residential - Five or More Units or Apartments (Any Combination) - 4 Stories or Less	YES - Current	NO - Privately-Owned	Available	Not Used in Prior Housing Element	0	0.043876607	0	0.043876607	23	0	0	1988149	79	Mission Hills - Panorama City - North Hills			Moderate
LOS ANGELES	9404 N VAN NUYS BLVD	91402	2644030086	Medium Residential	(Q)R3-1	0	54	0.910673399	Residential - Five or More Units or Apartments (Any Combination) - 4 Stories or Less - Pool	YES - Current	NO - Privately-Owned	Available	Not Used in Prior Housing Element	0.048848015	0	0	0.048848015	40	0	0	1988149	167	Mission Hills - Panorama City - North Hills			Lower
LOS ANGELES	14501 W FORTUNA LANE	91402	2644030214	Low Medium II Residential	(T)(Q)RD2-1	0	21	0.076216727	Residential - Single Family Residence - Planned Unit Development (PUD)	YES - Current	NO - Privately-Owned	Available	Not Used in Prior Housing Element	0	0	0.000727063	0.000727063	1	1*	1*	1988149	634	Mission Hills - Panorama City - North Hills			Above Moderate
LOS ANGELES	14505 W FORTUNA LANE	91402	2644030215	Low Medium II Residential	(T)(Q)RD2-1	0	21	0.094030836	Residential - Single Family Residence - Planned Unit Development (PUD)	YES - Current	NO - Privately-Owned	Available	Not Used in Prior Housing Element	0	0	0.022532024	0.022532024	1	2*	2*	1988149	635	Mission Hills - Panorama City - North Hills			Above Moderate
LOS ANGELES	14500 W FORTUNA LANE	91402	2644030216	Low Medium II Residential	(T)(Q)RD2-1	0	21	0.066128093	Residential - Single Family Residence - Planned Unit Development (PUD)	YES - Current	NO - Privately-Owned	Available	Not Used in Prior Housing Element	0	0	0.000727063	0.000727063	1	1*	1*	1988149	636	Mission Hills - Panorama City - North Hills			Above Moderate
LOS ANGELES	14504 W FORTUNA LANE	91402	2644030217	Low Medium II Residential	(T)(Q)RD2-1	0	21	0.080620832	Residential - Single Family Residence - Planned Unit Development (PUD)	YES - Current	NO - Privately-Owned	Available	Not Used in Prior Housing Element	0	0	0.000727063	0.000727063	1	1*	1*	1988149	637	Mission Hills - Panorama City - North Hills			Above Moderate
LOS ANGELES	14503 W VESTA CT	91402	2644030218	Low Medium II Residential	(T)(Q)RD2-1	0	21	0.06836469	Residential - Single Family Residence - Planned Unit Development (PUD)	YES - Current	NO - Privately-Owned	Available	Not Used in Prior Housing Element	0	0	0.000727063	0.000727063	1	1*	1*	1988149	638	Mission Hills - Panorama City - North Hills			Above Moderate
LOS ANGELES	14507 W VESTA CT	91402	2644030219	Low Medium II Residential	(T)(Q)RD2-1	0	21	0.082734732	Residential - Single Family Residence - Planned Unit Development (PUD)	YES - Current	NO - Privately-Owned	Available	Not Used in Prior Housing Element	0	0	0.000727063	0.000727063	1	1*	1*	1988149	639	Mission Hills - Panorama City - North Hills			Above Moderate
LOS ANGELES	14502 W VESTA CT	91402	2644030220	Low Medium II Residential	(T)(Q)RD2-1	0	21	0.080551418	Residential - Single Family Residence - Planned Unit Development (PUD)	YES - Current	NO - Privately-Owned	Available	Not Used in Prior Housing Element	0	0	0.000727063	0.000727063	1	1*	1*	1988149	640	Mission Hills - Panorama City - North Hills			Above Moderate
LOS ANGELES	14506 W VESTA CT	91402	2644030221	Low Medium II Residential	(T)(Q)RD2-1	0	21	0.088667207	Residential - Single Family Residence - Planned Unit Development (PUD)	YES - Current	NO - Privately-Owned	Available	Not Used in Prior Housing Element	0	0	0.000727063	0.000727063	1	1*	1*	1988149	641	Mission Hills - Panorama City - North Hills			Above Moderate
LOS ANGELES			2644031001	Low Medium II Residential	(T)RD2-1	0	21	0.067647459	Residential - Single Family Residence - Planned Unit Development (PUD)	YES - Current	NO - Privately-Owned	Available	Not Used in Prior Housing Element	0	0	0.007615949	0.007615949	1	1*	1*	2018149	852	Mission Hills - Panorama City - North Hills			Above Moderate
LOS ANGELES			2644031007	Low Medium II Residential	(T)RD2-1	0	21	0.049739014	Residential - Single Family Residence - Planned Unit Development (PUD)	YES - Current	NO - Privately-Owned	Available	Not Used in Prior Housing Element	0	0	0.001032112	0.001032112	1	1*	1*	2018149	858	Mission Hills - Panorama City - North Hills			Above Moderate
LOS ANGELES			2644031008	Low Medium II Residential	(T)RD2-1	0	21	0.054025964	Residential - Single Family Residence - Planned Unit Development (PUD)	YES - Current	NO - Privately-Owned	Available	Not Used in Prior Housing Element	0	0	0.001032112	0.001032112	1	1*	1*	2018149	859	Mission Hills - Panorama City - North Hills			Above Moderate
LOS ANGELES			2644031009	Low Medium II Residential	(T)RD2-1	0	21	0.050005168	Residential - Single Family Residence - Planned Unit Development (PUD)	YES - Current	NO - Privately-Owned	Available	Not Used in Prior Housing Element	0	0	0.001032112	0.001032112	1	1*	1*	2018149	860	Mission Hills - Panorama City - North Hills			Above Moderate
LOS ANGELES			2644031010	Low Medium II Residential	(T)RD2-1	0	21	0.053698322	Residential - Single Family Residence - Planned Unit Development (PUD)	YES - Current	NO - Privately-Owned	Available	Not Used in Prior Housing Element	0	0	0.001032112	0.001032112	1	1*	1*	2018149	861	Mission Hills - Panorama City - North Hills			Above Moderate
LOS ANGELES			2644031011	Low Medium II Residential	(T)RD2-1	0	21	0.049738973	Residential - Single Family Residence - Planned Unit Development (PUD)	YES - Current	NO - Privately-Owned	Available	Not Used in Prior Housing Element	0	0	0.001032112	0.001032112	1	1*	1*	2018149	862	Mission Hills - Panorama City - North Hills			Above Moderate
LOS ANGELES			2644031018	Low Medium II Residential	(T)RD2-1	0	21	0.052308207	Residential - Single Family Residence - Planned Unit Development (PUD)	YES - Current	NO - Privately-Owned	Available	Not Used in Prior Housing Element	0	0	0.001032112	0.001032112	1	1*	1*	2018149	869	Mission Hills - Panorama City - North Hills			Above Moderate
LOS ANGELES	14800 W DEVONSHIRE ST	91345	2647001039	General Commercial	(Q)C2-1VL-O	0	3	0.456714219	Recreational - Club, Lodge Hall, Fraternal Organization - One Story	YES - Current	NO - Privately-Owned	Available	Not Used in Prior Housing Element	0	0.070528977	0	0.070528977	0	0	0	2048149	235	Mission Hills - Panorama City - North Hills			Moderate
LOS ANGELES	10235 N WOODMAN AVE	91345	2647001040	Low Residential	RS-1-O	0	1 unit per lot	0.209626386	Commercial - Parking Lot (Commercial Use Property) - Lots - Patron or Employee - One Story	YES - Current	NO - Privately-Owned	Available	Not Used in Prior Housing Element	0	0	0.001035065	0.001035065	0	0	0	2048149	258	Mission Hills - Panorama City - North Hills			Above Moderate
LOS ANGELES	14809 W TUBA ST	91345	2647001040	Low Residential	RS-1-O	0	1 unit per lot	0.21119082	Commercial - Parking Lot (Commercial Use Property) - Lots - Patron or Employee - One Story	YES - Current	NO - Privately-Owned	Available	Not Used in Prior Housing Element	0	0	0.001035065	0.001035065	0	0	0	2048149	257	Mission Hills - Panorama City - North Hills			Above Moderate
LOS ANGELES			2647012017	Low Residential	RS-1	0	1 unit per lot	0.034242636	Residential - Single Family Residence - Vacant Land	YES - Current	NO - Privately-Owned	Available	Not Used in Prior Housing Element	0	0	0.035253721	0.035253721	0	0	0	2048149	412	Mission Hills - Panorama City - North Hills			Above Moderate
LOS ANGELES	9933 N WOODMAN AVE	91345	2647013009	Low Medium II Residential	(Q)C2-1VL	0	3	1.876072815	Residential - Five or More Units or Apartments (Any Combination) - 4 Stories or Less - Pool	YES - Current	NO - Privately-Owned	Available	Not Used in Prior Housing Element	0	0.317114635	0	0.317114635	91	0	0	2018149	54	Mission Hills - Panorama City - North Hills			Moderate
LOS ANGELES	9909 N WOODMAN AVE	91331	2647013BRK	Low Medium II Residential	(Q)RD1.5-1	0	29	0.624610255	Residential - Single Family Residence - Condominium	YES - Current	NO - Privately-Owned	Available	Not Used in Prior Housing Element	0	0.049856783	0	0.049856783	18	0	0	2018149	192	Mission Hills - Panorama City - North Hills			Moderate
LOS ANGELES	14571 W VAN NUYS BLVD	91402	2647030016	General Commercial	(Q)C2-1VL	0	3	0.274389474	Commercial - Store - One Story	YES - Current	NO - Privately-Owned	Available	Not Used in Prior Housing Element	0	0.146842553	0	0.146842553	0	0	0	2018149	517	Mission Hills - Panorama City - North Hills			Moderate
LOS ANGELES	9800 N VESPER AVE	91402	2647030BRK	Medium Residential	QR3-1	0	54	3.870651124	Residential - Single Family Residence - Condominium	YES - Current	NO - Privately-Owned	Available	Not Used in Prior Housing Element	1.074594016	0	0	1.074594016	177	0	0	2018149	391	Mission Hills - Panorama City - North Hills			Lower
LOS ANGELES	9800 N VESPER AVE	91402	2647030BRK	Medium Residential	QR3-1	0	54	4.431205978	Residential - Single Family Residence - Condominium	YES - Current	NO - Privately-Owned	Available	Not Used in Prior Housing Element	1.219474317	0	0	1.219474317	177	0	0	2018149	256	Mission Hills - Panorama City - North Hills			Lower
LOS ANGELES	14941 W DEVONSHIRE ST	91345	2648001013	Low Residential	A2-1-O	0	1 unit per lot	0.703955931	Institutional - Church - Wireless Communication Tower - One Story	YES - Current	NO - Privately-Owned	Available	Not Used in Prior Housing Element	0	0	0.005142228	0.005142228	0	0	0	2048149	210	Mission Hills - Panorama City - North Hills			Above Moderate
LOS ANGELES			2648001013	Low Residential	A2-1-O	0	1 unit per lot	0.053982167	Institutional - Church - Wireless Communication Tower - One Story	YES - Current	NO - Privately-Owned	Available	Not Used in Prior Housing Element	0	0	0.005142228	0.005142228	0	0	0	2048149	189	Mission Hills - Panorama City - North Hills			Above Moderate
LOS ANGELES			2648001013	Low Residential	A2-1-O	0	1 unit per lot	0.437327203	Institutional - Church - Wireless Communication Tower - One Story	YES - Current	NO - Privately-Owned	Available	Not Used in Prior Housing Element	0	0	0.005142228	0.005142228	0	0	0	2048149	162	Mission Hills - Panorama City - North Hills			Above Moderate
LOS ANGELES			2648001013	Low Residential	A2-1-O	0	1 unit per lot	0.974707144	Institutional - Church - Wireless Communication Tower - One Story	YES - Current	NO - Privately-Owned	Available	Not Used in Prior Housing Element	0	0	0.005142228	0.005142228	0	0	0	2048149	190	Mission Hills - Panorama City - North Hills			Above Moderate
LOS ANGELES			2648003901	Low Residential	RS-1	0	1 unit per lot	0.00208209	Miscellaneous - Government Owned Property	YES - Current	YES - City-Owned	Available	Not Used in Prior Housing Element	0	0	0.000652465	0.000652465	0	0	0	2078149	318	Mission Hills - Panorama City - North Hills			Above Moderate
LOS ANGELES	10635 N WOODMAN AVE	91343	2648004045	Low Residential	(T)RS-1-O	0	1 unit per lot	3.953794221	Recreational - Club, Lodge Hall, Fraternal Organization - Two Stories	YES - Current	NO - Privately-Owned	Available	Used in Prior Housing Element - Non-Vacant	0	0	0.015303481	0.015303481	0	0	0	2078149	430	Mission Hills - Panorama City - North Hills			Above Moderate
LOS ANGELES	10665 N WOODMAN AVE	91345	2648004045	Low Residential	(T)RS-1-O	0	1 unit per lot	0.343769601	Recreational - Club, Lodge Hall, Fraternal Organization - Two Stories	YES - Current	NO - Privately-Owned	Available	Used in Prior Housing Element - Non-Vacant	0	0	0.015303481	0.015303481	0	0	0	2078149	431	Mission Hills - Panorama City - North Hills			Above Moderate
LOS ANGELES			2648004900	Low Residential	RS-1-O	0	1 unit per lot	0.002345432	Miscellaneous - Government Owned Property	YES - Current	YES - City-Owned	Available	Not Used in Prior Housing Element	0	0	0.000652465	0.000652465	0	0	0	2078149	631	Mission Hills - Panorama City - North Hills			Above Moderate
LOS ANGELES			2648006054	Low Residential	RS-1-O	0	1 unit per lot	0.003038729	Residential - Single Family Residence - Vacant Land	YES - Current	NO - Privately-Owned	Available	Not Used in Prior Housing Element	0	0	0.035253721	0.035253721	0	0	0	2078149	640	Mission Hills - Panorama City - North Hills			Above Moderate
LOS ANGELES			2648006054	Low Residential	RS-1-O	0	1 unit per lot	0.126988455	Residential - Single Family Residence - Vacant Land	YES - Current	NO - Privately-Owned	Available	Not Used in Prior Housing Element	0	0	0.035253721	0.035253721	0	0	0	2078149	641	Mission Hills - Panorama City - North Hills			Above Moderate
LOS ANGELES			2648006900	Low Residential	(T)RS-1-O	0	1 unit per lot	0.01657315	Miscellaneous - Government Owned Property	Y

LOS ANGELES	15515 W CHATSWORTH ST	91345	2649001005	Neighborhood Office Commercial	(Q)C2-1VL	0	29	0.101003405	Commercial - Auto, Recreation Equipment, Construction Equipment Sales and Service - Auto Body Repair Shop - One Story	YES - Current	NO - Privately-Owned	Available	Not Used in Prior Housing Element	0	0.019192636	0	0.019192636	0	0	0	2078145	283	Mission Hills - Panorama City - North Hills								Moderate
LOS ANGELES	15517 W CHATSWORTH ST	91345	2649001005	Neighborhood Office Commercial	(Q)C2-1VL	0	29	0.123959679	Commercial - Auto, Recreation Equipment, Construction Equipment Sales and Service - Auto Body Repair Shop - One Story	YES - Current	NO - Privately-Owned	Available	Not Used in Prior Housing Element	0	0.023484889	0	0.023484889	0	0	0	2078145	282	Mission Hills - Panorama City - North Hills								Moderate
LOS ANGELES	15523 W CHATSWORTH ST	91345	2649001005	Neighborhood Office Commercial	(Q)C2-1VL	0	29	0.041319748	Commercial - Auto, Recreation Equipment, Construction Equipment Sales and Service - Auto Body Repair Shop - One Story	YES - Current	NO - Privately-Owned	Available	Not Used in Prior Housing Element	0	0	0.024559801	0.024559801	0	0	0	2078145	294	Mission Hills - Panorama City - North Hills								Above Moderate
LOS ANGELES	15455 W CHATSWORTH ST	91345	2649001006	Neighborhood Office Commercial	(Q)C2-1VL	0	29	0.640921371	Commercial - Auto, Recreation Equipment, Construction Equipment Sales and Service - Auto Service Centers (No Gasoline) - One Story	YES - Current	NO - Privately-Owned	Available	Not Used in Prior Housing Element	0	0.051958823	0	0.051958823	0	0	0	2078145	260	Mission Hills - Panorama City - North Hills								Moderate
LOS ANGELES	10701 N SEPULVEDA BLVD	91345	2649001008	Neighborhood Office Commercial	(Q)C2-1VL	0	29	0.589877906	Commercial - Service Station - Full Service - No Additional Services	YES - Current	NO - Privately-Owned	Available	Not Used in Prior Housing Element	0	0.050527498	0	0.050527498	0	0	0	2078145	266	Mission Hills - Panorama City - North Hills								Moderate
LOS ANGELES	10723 N SEPULVEDA BLVD	91345	2649001009	Neighborhood Office Commercial	(Q)C2-1VL	0	29	0.201658219	Commercial - Restaurant, Cocktail Lounge - Restaurant, Cocktail Lounge, Tavern - One Story	YES - Current	NO - Privately-Owned	Available	Not Used in Prior Housing Element	0	0.028656416	0	0.028656416	1	0	0	2078145	253	Mission Hills - Panorama City - North Hills								Moderate
LOS ANGELES	15437 W CHATSWORTH ST	91345	2649001012	Neighborhood Office Commercial	(Q)C2-1VL	0	29	1.533464202	Commercial - Shopping Center (Neighborhood, Community) - Wireless Communication Tower - One Story	YES - Current	NO - Privately-Owned	Available	Not Used in Prior Housing Element	0	0.126929453	0	0.126929453	0	0	0	2078145	255	Mission Hills - Panorama City - North Hills								Moderate
LOS ANGELES	15501 W CHATSWORTH ST	91345	2649001900	Neighborhood Office Commercial	RS-1VL	0	1 unit per lot	0.066439098	Residential - Single Family Residence	YES - Current	NO - Privately-Owned	Available	Not Used in Prior Housing Element	0	0	0.035253721	0.035253721	0	0	0	2078145	259	Mission Hills - Panorama City - North Hills								Above Moderate
LOS ANGELES	10726 N SEPULVEDA BLVD	91345	2649002001	Neighborhood Office Commercial	(Q)C2-1VL	0	3	0.170895111	Commercial - Office Building - One Story	YES - Current	NO - Privately-Owned	Available	Not Used in Prior Housing Element	0	0.028886886	0	0.028886886	0	0	0	2078145	251	Mission Hills - Panorama City - North Hills								Moderate
LOS ANGELES	10730 N SEPULVEDA BLVD	91345	2649002001	Neighborhood Office Commercial	(Q)C2-1VL	0	3	0.039641657	Commercial - Office Building - One Story	YES - Current	NO - Privately-Owned	Available	Not Used in Prior Housing Element	0	0	0.030149388	0.030149388	0	0	0	2078145	250	Mission Hills - Panorama City - North Hills								Above Moderate
LOS ANGELES	10720 N SEPULVEDA BLVD	91345	2649002002	Neighborhood Office Commercial	(Q)C2-1VL	0	3	0.172165039	Commercial - Store Combination - Store and Office Combination - One Story	YES - Current	NO - Privately-Owned	Available	Not Used in Prior Housing Element	0	0.067789337	0	0.067789337	0	0	0	2078145	264	Mission Hills - Panorama City - North Hills								Moderate
LOS ANGELES	10712 N SEPULVEDA BLVD	91345	2649002003	Neighborhood Office Commercial	(Q)C2-1VL	0	3	0.172165747	Commercial - Store - One Story	YES - Current	NO - Privately-Owned	Available	Not Used in Prior Housing Element	0	0.067789337	0	0.067789337	0	0	0	2078145	275	Mission Hills - Panorama City - North Hills								Moderate
LOS ANGELES	15353 W CHATSWORTH ST	91345	2649002004	Neighborhood Office Commercial	(Q)C2-1VL	0	3	0.319641325	Commercial - Restaurant, Cocktail Lounge - Fast Food - Walk Up - One Story	YES - Current	NO - Privately-Owned	Available	Not Used in Prior Housing Element	0	0.047075748	0	0.047075748	1	0	0	2078145	288	Mission Hills - Panorama City - North Hills								Moderate
LOS ANGELES	10725 N MEMORY PARK AVE	91345	2649002017	Low Medium II Residential	(Q)RD2-1	0	21	0.239408412	Residential - Five or More Units or Apartments (Any Combination) - 4 Stories or less	YES - Current	NO - Privately-Owned	Available	Not Used in Prior Housing Element	0	0.051817726	0	0.051817726	6	0	0	2078145	240	Mission Hills - Panorama City - North Hills								Moderate
LOS ANGELES	15335 W CHATSWORTH ST	91345	2649002021	Neighborhood Office Commercial	(Q)C2-1VL	0	3	0.920792619	Commercial - Store - One Story	YES - Current	NO - Privately-Owned	Available	Not Used in Prior Housing Element	0	0.059557436	0	0.059557436	1	0	0	2078145	249	Mission Hills - Panorama City - North Hills								Moderate
LOS ANGELES	15319 W CHATSWORTH ST	91345	2649002022	Neighborhood Office Commercial	(Q)C2-1VL	0	3	0.79171296	Commercial - Office Building - One Story	YES - Current	NO - Privately-Owned	Available	Not Used in Prior Housing Element	0	0.033634079	0	0.033634079	0	0	0	2078145	248	Mission Hills - Panorama City - North Hills								Moderate
LOS ANGELES			2649003010	Low Medium II Residential	R1-1	0	1 unit per lot	0.015896716	Residential - Single Family Residence - Vacant Land	YES - Current	NO - Privately-Owned	Available	Not Used in Prior Housing Element	0	0	0.035253721	0.035253721	0	0	0	2078145	280	Mission Hills - Panorama City - North Hills								Above Moderate
LOS ANGELES			2649003011	Low Medium II Residential	R1-1	0	1 unit per lot	0.015892798	Residential - Single Family Residence - Vacant Land	YES - Current	NO - Privately-Owned	Available	Not Used in Prior Housing Element	0	0	0.035253721	0.035253721	0	0	0	2078145	277	Mission Hills - Panorama City - North Hills								Above Moderate
LOS ANGELES	10730 N MEMORY PARK AVE	91345	2649003028	Low Medium II Residential	(Q)RD2-1	0	21	0.224357637	Residential - Five or More Units or Apartments (Any Combination) - 4 Stories or less	YES - Current	NO - Privately-Owned	Available	Not Used in Prior Housing Element	0	0.035993746	0	0.035993746	5	0	0	2078145	239	Mission Hills - Panorama City - North Hills			Yes					Moderate
LOS ANGELES	15030 W CHATSWORTH DR	91345	2649003BRK	Low Medium I Residential	(Q)RD3-1	0	14	3.593978587	Residential - Single Family Residence - Condominium	YES - Current	NO - Privately-Owned	Available	Not Used in Prior Housing Element	0	0.149457318	0	0.149457318	54	0	0	2078145	231	Mission Hills - Panorama City - North Hills								Moderate
LOS ANGELES	15040 W CHATSWORTH ST	91345	2649004BRK	Low Medium I Residential	RD5-1-O	0	8	2.913896007	Residential - Single Family Residence - Condominium	YES - Current	NO - Privately-Owned	Available	Not Used in Prior Housing Element	0	0.086111813	0	0.086111813	28	0	0	2078145	341	Mission Hills - Panorama City - North Hills								Moderate
LOS ANGELES			2649009024	Low Residential	R1-1	0	1 unit per lot	0.021152723	Residential - Single Family Residence - Vacant Land	YES - Current	NO - Privately-Owned	Available	Not Used in Prior Housing Element	0	0	0.035253721	0.035253721	0	0	0	2078145	471	Mission Hills - Panorama City - North Hills								Above Moderate
LOS ANGELES	15140 W CHATSWORTH ST	91345	2649010BRK	Low Medium I Residential	RD5-1	0	8	0.708787434	Residential - Double, Duplex, or Two Units - 4 Stories or Less	YES - Current	NO - Privately-Owned	Available	Not Used in Prior Housing Element	0	0.088385031	0	0.088385031	1	0	0	2078145	340	Mission Hills - Panorama City - North Hills			Yes					Moderate
LOS ANGELES	10560 N SEPULVEDA BLVD	91345	2649011017	Neighborhood Commercial	(Q)CR-1VL	0	3	0.91656304	Commercial - Office Building - One Story	YES - Current	NO - Privately-Owned	Available	Not Used in Prior Housing Element	0	0.078329666	0	0.078329666	0	0	0	2078145	469	Mission Hills - Panorama City - North Hills								Moderate
LOS ANGELES	10646 1/2 N SEPULVEDA BLVD	91345	2649011038	Neighborhood Office Commercial	R1P-1VL, (Q)C2-1VL	0	3	0.770471401	Commercial - Shopping Center (Neighborhood, Community) - One Story	YES - Current	NO - Privately-Owned	Available	Not Used in Prior Housing Element	0	0.038896978	0	0.038896978	0	3*	3*	2078145	326	Mission Hills - Panorama City - North Hills								Moderate
LOS ANGELES	15340 W CHATSWORTH ST	91345	2649011039	Neighborhood Office Commercial	R1P-1VL, (Q)C2-1VL	0	3	0.223519139	Commercial - Store - One Story	YES - Current	NO - Privately-Owned	Available	Not Used in Prior Housing Element	0	0	0.005839328	0.005839328	0	0	0	2078145	325	Mission Hills - Panorama City - North Hills								Above Moderate
LOS ANGELES	10660 N SEPULVEDA BLVD	91345	2649011042	Neighborhood Office Commercial	(Q)C2-1VL	0	3	0.33338772	Commercial - Store - One Story	YES - Current	NO - Privately-Owned	Available	Not Used in Prior Housing Element	0	0.049691169	0	0.049691169	0	0	0	2078145	328	Mission Hills - Panorama City - North Hills								Moderate
LOS ANGELES	10618 N SEPULVEDA BLVD	91345	2649011043	Neighborhood Commercial	(Q)CR-1VL	0	3	0.151543734	Commercial - Professional Building - One Story	YES - Current	NO - Privately-Owned	Available	Not Used in Prior Housing Element	0	0.009648148	0	0.009648148	0	0	0	2078145	413	Mission Hills - Panorama City - North Hills								Moderate
LOS ANGELES	10624 N SEPULVEDA BLVD	91345	2649011043	Neighborhood Commercial	(Q)CR-1VL	0	3	0.159808641	Commercial - Professional Building - One Story	YES - Current	NO - Privately-Owned	Available	Not Used in Prior Housing Element	0	0.009589798	0	0.009589798	0	0	0	2078145	401	Mission Hills - Panorama City - North Hills								Moderate
LOS ANGELES	10630 N SEPULVEDA BLVD	91345	2649011043	Neighborhood Commercial	(Q)CR-1VL	0	3	0.158662209	Commercial - Professional Building - One Story	YES - Current	NO - Privately-Owned	Available	Not Used in Prior Housing Element	0	0.009589798	0	0.009589798	0	0	0	2078145	393	Mission Hills - Panorama City - North Hills								Moderate
LOS ANGELES			2649011043	Neighborhood Commercial	(Q)CR-1VL	0	3	0.008266162	Commercial - Professional Building - One Story	YES - Current	NO - Privately-Owned	Available	Not Used in Prior Housing Element	0	0	0.000445833	0.000445833	0	0	0	2078145	412	Mission Hills - Panorama City - North Hills								Above Moderate
LOS ANGELES	10661 N SEPULVEDA BLVD	91345	2649012001	Neighborhood Office Commercial	(Q)C2-1VL	0	3	0.39944906	Commercial - Service Station - Full Service - No Additional Services	YES - Current	NO - Privately-Owned	Available	Not Used in Prior Housing Element	0	0.061164153	0	0.061164153	0	0	0	2078145	324	Mission Hills - Panorama City - North Hills								Moderate
LOS ANGELES	15426 W CHATSWORTH ST	91345	2649012002	Neighborhood Office Commercial	(Q)C2-1VL	0	3	0.381977239	Commercial - Store - One Story	YES - Current	NO - Privately-Owned	Available	Not Used in Prior Housing Element	0	0.032179371	0	0.032179371	7	0	0	2078145	323	Mission Hills - Panorama City - North Hills								Moderate
LOS ANGELES	15510 W CHATSWORTH ST	91345	2649012024	Medium Residential	(T)(Q)R3-1	0	54	0.165278135	Residential - Single Family Residence	YES - Current	NO - Privately-Owned	Available	Not Used in Prior Housing Element	0.389065355	0	0	0.389065355	1	0	0	2078145	317	Mission Hills - Panorama City - North Hills								Lower
LOS ANGELES	10639 N SEPULVEDA BLVD	91345	2649012027	Neighborhood Office Commercial	(Q)C2-1VL	0	3	0.880113241	Commercial - Restaurant, Cocktail Lounge - Restaurant, Cocktail Lounge, Tavern - One Story	YES - Current	NO - Privately-Owned	Available	Not Used in Prior Housing Element	0	0.23922689	0	0.23922689	1	0	0	2078145	352	Mission Hills - Panorama City - North Hills								Moderate
LOS ANGELES			2649012027	Low Medium I Residential	RD5-1	0	8	0.619963426	Commercial - Restaurant, Cocktail Lounge - Restaurant, Cocktail Lounge, Tavern - One Story	YES - Current	NO - Privately-Owned	Available	Not Used in Prior Housing Element	0	0.053307548	0	0.053307548	1	0	0	2078145	322	Mission Hills - Panorama City - North Hills								Moderate
LOS ANGELES			2649013029	Low Residential	RS-1	0	1 unit per lot	0.286398019	Residential - Single Family Residence - Vacant Land	YES - Current	NO - Privately-Owned	Available	Not Used in Prior Housing Element	0	0	0.035253721	0.035253721	0	0	0	2078145	465	Mission Hills - Panorama City - North Hills								Above Moderate
LOS ANGELES	15530 W BLACKHAWK ST	91345	2649015046	Community Commercial	(Q)CR-1	0	108	0.186579791	Commercial - Office Building - One Story	YES - Current	NO - Privately-Owned	Available	Not Used in Prior Housing Element	0.013622594	0	0	0.013622594	0	0	0	2048145	290	Mission Hills - Panorama City - North Hills								Lower
LOS ANGELES	15540 W BLACKHAWK ST	91345	2649015046	Community Commercial	(Q)CR-1	0	108	0.172307936	Commercial - Office Building - One Story	YES - Current	NO - Privately-Owned	Available	Not Used in Prior Housing Element	0.013960703	0	0	0.013960703	0	0	0	2048145	257	Mission Hills - Panorama City - North Hills								Lower
LOS ANGELES	15550 W BLACKHAWK ST	91345	2649015046	Low Residential	(Q)CR-1	0	108	0.165854723	Commercial - Office Building - One Story	YES - Current	NO - Privately-Owned	Available	Not Used in Prior Housing Element	0.014090078	0	0	0.014090078	0	0	0	2048145	252	Mission Hills - Panorama City - North Hills								Lower
LOS ANGELES	15558 W BLACKHAWK ST	91345	2649015046	Low Residential	(Q)CR-1	0	108	0.197574542	Commercial - Office Building - One Story	YES - Current	NO - Privately-Owned	Available	Not Used in Prior Housing Element	0.014501093	0	0	0.014501093	0	0	0	2048145	220	Mission Hills - Panorama City - North Hills								Lower
LOS ANGELES	15566 W BLACKHAWK ST	91345	2649015046	Low Residential	(Q)CR-1	0	108	0.15091007	Commercial - Office Building - One Story	YES - Current	NO - Privately-Owned	Available	Not Used in Prior Housing Element	0.013127073	0	0	0.013127073	0	0	0	2048145	214	Mission Hills - Panorama City - North Hills								Lower
LOS ANGELES	10359 N SEPULVEDA BLVD	91345	2649018001	Community Commercial	C2-1	0	108	6.208461282	Commercial - Shopping Center (Neighborhood, Community) - One Story	YES - Current	NO - Privately-Owned	Available	Not Used in Prior Housing Element	1.246380255	0	0	1.246380255	0	0	0	2048145	114	Mission Hills - Panorama City - North Hills								Lower
LOS ANGELES			2649018021	Community Commercial	C2-1	0	108	0.165290234	Commercial - Auto, Recreation Equipment, Construction Equipment Sales and Service - Auto Body Repair Shop - One Story	YES - Current	NO - Privately-Owned	Available	Used in Prior Housing Element - Non-Vacant	0.016149703	0	0	0.016149703	0	0	0	2048145	1033	Mission Hills - Panorama City - North Hills								Lower
LOS ANGELES	10301 N COLUMBUS AVE	91345	2649019001	Community Commercial	CR-1	0	108	0.110670389	Commercial - Commercial - Vacant Land	YES - Current	NO - Privately-Owned	Available	Not Used in Prior Housing Element	0.062298727	0	0	0.062298727	0	0	0	2048145	292	Mission Hills - Panorama City - North Hills								Lower
LOS ANGELES	10307 N COLUMBUS AVE	91345	2649019001	Community Commercial	CR-1	0	108	0.096485609	Commercial - Commercial - Vacant Land	YES - Current	NO - Privately-Owned	Available	Not Used in Prior Housing Element	0.055858666	0	0	0.055858666	0	0	0	2048145	260	Mission Hills - Panorama City - North Hills								Lower
LOS ANGELES	15305 W DEVONSHIRE ST	91345	2649019002	Community Commercial	CR-1	0	108	0.088435823	Residential - Single Family Residence - Vacant Land	YES - Current	NO - Privately-Owned	Available	Not Used in Prior Housing Element	0.345955911	0	0	0.345955911	0	0	0	2048145	1035	Mission Hills - Panorama City - North Hills								Lower
LOS ANGELES			2649019002	Community Commercial	CR-1	0	108	0.075754372	Residential - Single Family Residence - Vacant Land	YES - Current	NO - Privately-Owned	Available	Not Used in Prior Housing Element	0.303666365	0	0	0.303666365	0	0	0	2048145	1034	Mission Hills - Panorama City - North Hills								Lower
LOS ANGELES	10300 N SEPULVEDA BLVD	91345	2649019008	Community Commercial	C2-1	0	108	1.093273888	Commercial - Shopping Center (Neighborhood, Community) - One Story	YES - Current	NO - Privately-Owned	Available	Used in Prior Housing Element - Non-Vacant	0.76191982	0	0	0.76191982	0	0	0	2048145	287	Mission Hills - Panorama City - North Hills								Lower
LOS ANGELES	10314 N SEPULVEDA BLVD	91345	2649019032	Community Commercial	(T)(Q)C2-1	0	108	0.438095511	Commercial - Shopping Center (Neighborhood, Community) - One Story	YES - Current	NO - Privately-Owned	Available	Not Used in Prior Housing Element	0.045725759	0	0	0.045725759	0	0	0	2048145	259	Mission Hills - Panorama City - North Hills								Lower
LOS ANGELES	10324 N SEPULVEDA BLVD	91345	2649019032	Community Commercial	(T)(Q)C2-1	0	108	1.095673796	Commercial - Shopping Center (Neighborhood, Community) - One Story	YES - Current	NO - Privately-Owned	Available	Not Used in Prior Housing Element	0.448464742	0	0	0.448464742	0	0	0	2048145	250	Mission Hills - Panorama City - North Hills								Lower
LOS ANGELES	10334 N SEPULVEDA BLVD	91345	2649019032	Community Commercial	(T)(Q)C2-1	0	108	1.09547497	Commercial - Shopping Center (Neighborhood, Community) - One Story	YES - Current	NO - Privately-Owned	Available	Not Used in Prior Housing Element	0.448464742	0	0	0.448464742	0	0	0	2048145	217	Mission Hills - Panorama City - North Hills								Lower
LOS ANGELES	10340 N SEPULVEDA BLVD	91345	2649019032	Community Commercial	(T)(Q)C2-1	0	108	1.094982013	Commercial - Shopping Center (Neighborhood, Community) - One Story	YES - Current	NO - Privately-Owned	Available	Not Used in Prior Housing Element	0.448036066	0	0	0.448036066	0	0	0	2048145	201	Mission Hills - Panorama City - North Hills								Lower
LOS ANGELES	10348 N SEPULVEDA BLVD	91345	2649019032	Community Commercial	(T)(Q)C2-1	0	108	1.095213731	Commercial - Shopping Center (Neighborhood, Community) - One Story	YES - Current	NO - Privately-Owned	Available	Not Used in Prior Housing Element	0.448464742	0	0	0.448464742	0	0	0	2048145	168	Mission Hills - Panorama City - North Hills								Lower
LOS ANGELES	10362 N SEPULVEDA BLVD	91345	2649019032	Community Commercial	(T)(Q)C2-1	0	108	1.095209893	Commercial - Shopping Center (Neighborhood, Community) - One Story	YES - Current	NO - Privately-Owned	Available	Not Used in Prior Housing Element	0.448464742	0	0	0.448464742	0	0	0	2048145	126	Mission Hills - Panorama City - North Hills								Lower
LOS ANGELES	10400 N SEPULVEDA BLVD	91345	2649019032	Community Commercial	(T)(Q)C2-1	0	108	1.095199307	Commercial - Shopping Center (Neighborhood, Community) - One Story	YES - Current	NO - Privately-Owned	Available	Not Used in Prior Housing Element	0.448464742	0	0	0.448464742	0	0	0	2048145	113	Mission Hills - Panorama City - North Hills								Lower
LOS ANGELES	10410 N SEPULVEDA BLVD	91345	2649019032	Community Commercial	(T)(Q)C2-1	0	108	1.095196217	Commercial - Shopping Center (Neighborhood, Community) - One Story	YES - Current	NO - Privately-Owned	Available	Not Used in Prior Housing Element	0.448464742	0	0	0.448464742	0	0	0	2048145	69	Mission Hills - Panorama City - North Hills								Lower
LOS ANGELES	10420 N SEPULVEDA BLVD	91345	2649019032	Community Commercial	(T)(Q)C2-1	0	108	1.00332452	Commercial - Shopping Center (Neighborhood, Community) - One Story	YES - Current	NO - Privately-Owned	Available	Not Used in Prior Housing Element	0.422230744	0	0	0.422230744	0	0	0	2048145	23	Mission Hills - Panorama City - North Hills								Lower
LOS ANGELES	10430 N SEPULVEDA BLVD	91345	2649019032	Community Commercial	(T)(Q)C2-1	0	108	0.248044002	Commercial - Shopping Center (Neighborhood, Community) - One Story	YES - Current	NO - Privately-Owned	Available	Not Used in Prior Housing Element	0.054314076	0	0	0.054314076	0	0	0	2078145	770	Mission Hills - Panorama City - North Hills								Lower
LOS ANGELES	10434 N SEPULVEDA BLVD	91345	2649019032	Community Commercial	(T)(Q)C2-1	0	108	0.185939396	Commercial - Shopping Center (Neighborhood, Community) - One Story	YES - Current	NO - Privately-Owned	Available	Not Used in Prior Housing Element	0.05091238	0	0	0.05091238	0	0	0	2078145	734	Mission Hills - Panorama City - North Hills								Lower
LOS ANGELES	15354 W SAN JOSE ST	91345	2649019032	Community Commercial	(T)(Q)C2-1	0	108	0.16225753	Commercial - Shopping Center (Neighborhood, Community) - One Story	YES - Current	NO - Privately-Owned	Available	Not Used in Prior Housing Element	0.04982315	0	0	0.04982315	0	0	0	2078145	698	Mission Hills - Panorama City - North Hills								Lower
LOS ANGELES			2649019032	Community Commercial	(T)(Q)C2-1	0	108	0.091863486	Commercial - Shopping Center (Neighborhood, Community) - One Story	YES - Current	NO - Privately-Owned	Available	Not Used in Prior Housing Element	0.037313871	0	0	0.037313871	0	0	0	2048145	24	Mission Hills - Panorama City - North Hills								Lower
LOS ANGELES			2649019032	Community Commercial	(T)(Q)C2-1	0	108	0.290960787	Commercial - Shopping Center (Neighborhood, Community) - One Story	YES - Current	NO - Privately-Owned	Available	Not Used in Prior Housing Element	0.056117528	0	0	0.056117528	0	0	0	2078145	745	Mission Hills - Panorama City - North Hills								Lower
LOS ANGELES			2649019032	Community Commercial	(T)(Q)C2-1	0	108	0.34460377	Commercial - Shopping Center (Neighborhood, Community) - One Story	YES - Current	NO - Privately-Owned	Available	Not Used in Prior Housing Element	0.053626522	0	0	0.053626522	0	0	0	2078145	738	Mission Hills - Panorama City - North Hills								Lower
LOS ANGELES			2649019032	Community Commercial	(T)(Q)C2-1	0	108	0.387939183	Commercial - Shopping Center (Neighborhood, Community) - One Story	YES - Current	NO - Privately-Owned	Available	Not Used in Prior Housing Element	0.051613181	0	0	0.051613181	0	0	0	2078145	772	Mission Hills - Panorama City - North Hills								Lower
LOS ANGELES			2649019032	Community Commercial	(T)(Q)C2-1	0	108	0.459496935	Commercial - Shopping Center (Neighborhood, Community) - One Story	YES - Current	NO - Privately-Owned	Available	Not Used in Prior Housing Element	0.043942085	0	0	0.043942085	0	0	0	2078145	771	Mission Hills - Panorama City - North Hills								Lower
LOS ANGELES	15342 W SAN JOSE ST	91345	2649019033	Community Commercial	(T)(Q)C2-1	0	108	0.172422361	Commercial - Shopping Center (Neighborhood, Community) - One Story	YES - Current	NO - Privately-Owned	Available	Not Used in Prior Housing Element	0.042664372	0	0	0.042664372	0	0	0	2078145	700	Mission Hills - Panorama City - North Hills								Lower
LOS ANGELES	15348 W SAN JOSE ST	91345	2649019033	Community Commercial	(T)(Q)C2-1	0	108	0.172408881	Commercial - Shopping Center (Neighborhood, Community) - One Story	YES - Current	NO - Privately-Owned	Available	Not Used in Prior Housing Element	0.042664372	0	0	0.042664372	0	0	0	2078145	699	Mission Hills - Panorama City - North Hills								Lower
LOS ANGELES			2649024900	Low Residential	R1-1-O	0	1 unit per lot	0.014114342	Miscellaneous - Government Owned Property	YES - Current	YES - City-Owned	Available	Not Used in Prior Housing Element	0	0	0.000652465	0.000652465	0	0	0	2048145	138	Mission Hills - Panorama City - North Hills								Above Moderate
LOS ANGELES			2650007901	Low Residential	(T)RS-1	0	1 unit per lot	0.007061708	Miscellaneous - Government Owned Property	YES - Current	YES - City-Owned	Available	Not Used in Prior Housing Element	0	0	0.000652465	0.000652465	0	0	0	2018149	318	Mission Hills - Panorama City - North Hills								Above Moderate
LOS ANGELES	9667 N NATICK AVE	91343	2650010BRK	Low Residential	RS-1	0	1 unit per lot	0.197125155	Residential - Single Family Residence	YES - Current	NO - Privately-Owned	Available	Not Used in Prior Housing Element	0	0	0.035027495	0.035027495	0	0	0	2018149	531	Mission Hills - Panorama City - North Hills								Above Moderate
LOS ANGELES			2650012900	Low Residential	RS-1	0	1 unit per lot	0.002808896	Miscellaneous - Government Owned Property	YES - Current	YES - City-Owned	Available	Not Used in Prior Housing Element	0	0	0.000426237	0.000426237	0	0	0	2018149	365	Mission Hills - Panorama City - North Hills								Above Moderate
LOS ANGELES	14801 W PLUMMER ST	91402	2650017028	Low Medium I Residential	(Q)RD3-1	0	14	0.59468814	Residential - Single Family Residence - Vacant Land	YES - Current	NO - Privately-Owned	Available	Not Used in Prior Housing Element	0	0.568497479	0	0.568497479	2	0	0	1988149	8	Mission Hills - Panorama City - North Hills								Moderate
LOS ANGELES			2650017028	Low Medium I Residential	(Q)RD3-1	0	14	1.158532531	Residential - Single Family Residence - Vacant Land	YES - Current	NO - Privately-Owned	Available	Not Used in Prior Housing Element	0	0.835358018	0	0.835358018	2	0	0	1988149	620	Mission Hills - Panorama City - North Hills								Moderate
LOS ANGELES	14601 W DEL PLAYA ST	91402	2650019043	Low Medium II Residential	(Q)RD2-1	0	21	0.06783351		YES - Current	NO - Privately-Owned	Available	Not Used in Prior Housing Element	0	0	0.253466964	0.253466964	0	1*	1*	2018149	870	Mission Hills - Panorama City - North Hills								Above Moderate
LOS ANGELES	14605 W DEL PLAYA ST	91402	2650019044	Low Medium II Residential	(Q)RD2-1	0	21	0.049245099		YES - Current	NO - Privately-Owned	Available	Not Used in Prior Housing Element	0	0	0.306051755	0.306051755	0	1*	1*	2018149	871	Mission Hills - Panorama City - North Hills								Above Moderate
LOS ANGELES	14607 W DEL PLAYA ST	91402	2650019045	Low Medium II Residential	(Q)RD2-1	0	21	0.049662909		YES - Current	NO - Privately-Owned	Available	Not Used in Prior Housing Element	0	0	0.306051755	0.306051755	0	1*	1*	2018149	872	Mission Hills - Panorama City - North Hills								Above Moderate
LOS ANGELES	14609 W DEL PLAYA ST	91402	2650

LOS ANGELES	14609 W VAN NUYS PL	91402	2650020018	Low Residential	(Q)RD3-1	0	14	0.686652588	Residential - Five or More Units or Apartments (Any Combination) - 4 Stories or Less	YES - Current	NO - Privately-Owned	Available	Not Used in Prior Housing Element	0	0.029031171	0	0.029031171	11	0	0	2018149	429	Mission Hills - Panorama City - North Hills			Moderate
LOS ANGELES	9561 N VAN NUYS BLVD	91402	2650021002	Neighborhood Commercial	(Q)C1-1VL	0	3	0.316723621	Commercial - Professional Building - One Story	YES - Current	NO - Privately-Owned	Available	Not Used in Prior Housing Element	0	0.137036271	0	0.137036271	2	0	0	2018149	706	Mission Hills - Panorama City - North Hills			Moderate
LOS ANGELES	9663 N VESPER AVE	91402	2650021003	General Commercial	(Q)C2-1VL	0	3	2.085152034	Industrial - Warehousing, Distribution, Storage - Public Storage - Mini Warehouse - One Story	YES - Current	NO - Privately-Owned	Available	Not Used in Prior Housing Element	0	1.821046869	0	1.821046869	0	0	0	2018149	516	Mission Hills - Panorama City - North Hills			Moderate
LOS ANGELES			2650021005	Low Medium I Residential	(T)(Q)RD3-1	0	14	0.228976493	Commercial - Commercial - Vacant Land	YES - Current	NO - Privately-Owned	Available	Not Used in Prior Housing Element	0	0.122760987	0	0.122760987	0	3*	3*	2018149	851	Mission Hills - Panorama City - North Hills			Moderate
LOS ANGELES	9607 N VAN NUYS BLVD	91402	2650021BRK	General Commercial	(Q)C2-1VL	0	3	1.333861558	Residential - Single Family Residence - Townhouse Format - Condominium	YES - Current	NO - Privately-Owned	Available	Not Used in Prior Housing Element	0	0.234651715	0	0.234651715	35	0	0	2018149	642	Mission Hills - Panorama City - North Hills			Moderate
LOS ANGELES	14717 W PLUMMER ST	91402	2650025007	Low Medium I Residential	(T)(Q)RD3-1	0	14	0.395414509	Residential - Single Family Residence - Vacant Land	YES - Current	NO - Privately-Owned	Available	Not Used in Prior Housing Element	0	0.256488532	0	0.256488532	0	0	0	1988149	10	Mission Hills - Panorama City - North Hills			Moderate
LOS ANGELES	14701 W PLUMMER ST	91402	2650025008	Low Medium I Residential	(T)(Q)RD3-1	0	14	0.795741703	Residential - Single Family Residence - Vacant Land	YES - Current	NO - Privately-Owned	Available	Not Used in Prior Housing Element	0	0.430185127	0	0.430185127	1	0	0	1988149	11	Mission Hills - Panorama City - North Hills			Moderate
LOS ANGELES	9521 N VAN NUYS BLVD	91402	2650025025	General Commercial	(Q)C2-1VL	0	3	0.35587724	Commercial - Store Combination - Store and Office Combination - One Story	YES - Current	NO - Privately-Owned	Available	Not Used in Prior Housing Element	0	0.074916559	0	0.074916559	0	0	0	2018149	797	Mission Hills - Panorama City - North Hills			Moderate
LOS ANGELES	9517 N VAN NUYS BLVD	91402	2650025027	General Commercial	(Q)C2-1VL	0	3	0.179054997	Commercial - Commercial - Vacant Land	YES - Current	NO - Privately-Owned	Available	Not Used in Prior Housing Element	0	0.084313646	0	0.084313646	0	0	0	1988149	34	Mission Hills - Panorama City - North Hills			Moderate
LOS ANGELES	14719 W PLUMMER ST	91402	2650025032	Low Medium I Residential	(T)(Q)RD3-1	0	14	0.36784343	Residential - Single Family Residence - Vacant Land	YES - Current	NO - Privately-Owned	Available	Not Used in Prior Housing Element	0	0.222032255	1	0.222032255	1	0	0	1988149	9	Mission Hills - Panorama City - North Hills			Moderate
LOS ANGELES	9509 N VAN NUYS BLVD	91402	2650025037	General Commercial	(Q)C2-1VL	0	3	0.641405398	Commercial - Store - One Story	YES - Current	NO - Privately-Owned	Available	Not Used in Prior Housing Element	0	0.033213683	0	0.033213683	0	0	0	1988149	42	Mission Hills - Panorama City - North Hills			Moderate
LOS ANGELES			2650025040	Low Medium I Residential	(T)(Q)RD3-1	0	14	0.420405416	Residential - Single Family Residence - Vacant Land	YES - Current	NO - Privately-Owned	Available	Not Used in Prior Housing Element	0	0.254985273	0	0.254985273	0	0	0	2018149	702	Mission Hills - Panorama City - North Hills			Moderate
LOS ANGELES			2650025904	Low Residential	(T)(Q)RD3-1, (T)RS-1	0	1 unit per lot	0.005881068	Miscellaneous - Government Owned Property	YES - Current	YES - City-Owned	Available		0	0	0.000247544	0.000247544	0	0	0	2018149	778	Mission Hills - Panorama City - North Hills			Above Moderate
LOS ANGELES	14669 W PLUMMER ST	91402	2650025BRK	Low Residential	(Q)RD3-1	0	14	0.853956245	Residential - Single Family Residence - Detached - Condominium	YES - Current	NO - Privately-Owned	Available	Not Used in Prior Housing Element	0	0.147225371	0	0.147225371	10	0	0	1988149	605	Mission Hills - Panorama City - North Hills			Moderate
LOS ANGELES	14619 W GLEDHILL ST	91402	2650026020	Low Medium II Residential	(Q)R3-1	0	54	0.400601512	Residential - Five or More Units or Apartments (Any Combination) - 4 Stories or Less	YES - Current	NO - Privately-Owned	Available	Not Used in Prior Housing Element	0.066714692	0	0	0.066714692	21	0	0	1988149	117	Mission Hills - Panorama City - North Hills			Lower
LOS ANGELES	14602 W PLUMMER ST	91402	2650026023	General Commercial	(Q)C2-1VL	0	3	0.327143307	Commercial - Auto, Recreation Equipment, Construction Equipment Sales and Service - Auto Body Repair Shop - One Story	YES - Current	NO - Privately-Owned	Available	Not Used in Prior Housing Element	0	0.063707304	0	0.063707304	1	0	0	1988149	74	Mission Hills - Panorama City - North Hills			Moderate
LOS ANGELES	14630 W PLUMMER ST	91402	2650026900	Low Medium II Residential	(T)(Q)RD1.5-1	0	29	0.371354409	Residential - Single Family Residence - Vacant Land	YES - Current	NO - Privately-Owned	Available	Not Used in Prior Housing Element	0	0.55871011	0	0.55871011	0	0	0	1988149	69	Mission Hills - Panorama City - North Hills			Moderate
LOS ANGELES			2650026901	Low Medium II Residential	(T)(Q)RD1.5-1	0	29	0.37135386	Residential - Single Family Residence - Vacant Land	YES - Current	NO - Privately-Owned	Available	Not Used in Prior Housing Element	0	0.55871011	0	0.55871011	0	0	0	1988149	68	Mission Hills - Panorama City - North Hills			Moderate
LOS ANGELES			2650026902	Low Medium II Residential	(T)(Q)RD1.5-1	0	29	0.371346849	Residential - Single Family Residence - Vacant Land	YES - Current	NO - Privately-Owned	Available	Not Used in Prior Housing Element	0	0.55871011	0	0.55871011	0	0	0	1988149	67	Mission Hills - Panorama City - North Hills			Moderate
LOS ANGELES			2650026903	Low Medium II Residential	(T)(Q)RD1.5-1	0	29	0.371342575	Residential - Single Family Residence - Vacant Land	YES - Current	NO - Privately-Owned	Available	Not Used in Prior Housing Element	0	0.55871011	0	0.55871011	0	0	0	1988149	66	Mission Hills - Panorama City - North Hills			Moderate
LOS ANGELES			2650026904	Low Medium II Residential	(T)(Q)RD1.5-1	0	29	0.371338285	Residential - Single Family Residence - Vacant Land	YES - Current	NO - Privately-Owned	Available	Not Used in Prior Housing Element	0	0.55871011	0	0.55871011	0	0	0	1988149	65	Mission Hills - Panorama City - North Hills			Moderate
LOS ANGELES	14627 W GLEDHILL ST	91402	2650026BRK	Low Medium II Residential	(Q)RD1.5-1	0	29	1.201754973	Residential - Single Family Residence - Detached - Condominium	YES - Current	NO - Privately-Owned	Available	Not Used in Prior Housing Element	0	0.082655044	0	0.082655044	18	0	0	1988149	622	Mission Hills - Panorama City - North Hills			Moderate
LOS ANGELES	14602 W GLEDHILL ST	91402	2650027001	Medium Residential	(Q)R3-1	0	54	0.304224008	Residential - Five or More Units or Apartments (Any Combination) - 4 Stories or Less	YES - Current	NO - Privately-Owned	Available	Not Used in Prior Housing Element	0.063154269	0	0	0.063154269	16	0	0	1988149	160	Mission Hills - Panorama City - North Hills			Lower
LOS ANGELES	14602 W VINCENNES ST	91402	2650028027	Medium Residential	(T)(Q)R3-1	0	54	0.346774669	Residential - Five or More Units or Apartments (Any Combination) - 4 Stories or Less - Pool	YES - Current	NO - Privately-Owned	Available	Not Used in Prior Housing Element	2.593048167	0	0	2.593048167	0	0	0	1988149	233	Mission Hills - Panorama City - North Hills			Lower
LOS ANGELES	14610 W VINCENNES ST	91402	2650028027	Medium Residential	(T)(Q)R3-1	0	54	0.400937257	Residential - Five or More Units or Apartments (Any Combination) - 4 Stories or Less - Pool	YES - Current	NO - Privately-Owned	Available	Not Used in Prior Housing Element	2.675535798	0	0	2.675535798	0	0	0	1988149	232	Mission Hills - Panorama City - North Hills			Lower
LOS ANGELES	14620 W VINCENNES ST	91402	2650028027	Low Medium II Residential	(T)(Q)R3-1	0	54	0.400907368	Residential - Five or More Units or Apartments (Any Combination) - 4 Stories or Less - Pool	YES - Current	NO - Privately-Owned	Available	Not Used in Prior Housing Element	2.675535798	0	0	2.675535798	0	0	0	1988149	231	Mission Hills - Panorama City - North Hills			Lower
LOS ANGELES	14630 W VINCENNES ST	91402	2650028027	Low Medium II Residential	(T)(Q)RD1.5-1	0	29	0.40087643	Residential - Five or More Units or Apartments (Any Combination) - 4 Stories or Less - Pool	YES - Current	NO - Privately-Owned	Available	Not Used in Prior Housing Element	0	1.911140597	0	1.911140597	0	0	0	1988149	230	Mission Hills - Panorama City - North Hills			Moderate
LOS ANGELES	14753 W TUPPER ST	91402	2650029BRK	Low Medium I Residential, Very Low Residential	(Q)RD5-1	0	8	1.861626078	Residential - Single Family Residence - Planned Unit Development (PUD)	YES - Current	NO - Privately-Owned	Available	Not Used in Prior Housing Element	0	0.140896308	0	0.140896308	16	0	0	1988149	618	Mission Hills - Panorama City - North Hills			Moderate
LOS ANGELES	9454 N HENDRIX LANE	91343	2650034BRK	Low Medium I Residential	(T)(Q)RD3-1	0	14	2.323102989	Residential - Single Family Residence - Detached - Condominium	YES - Current	NO - Privately-Owned	Available	Not Used in Prior Housing Element	0	0.034388909	0	0.034388909	31	0	0	1988149	631	Mission Hills - Panorama City - North Hills			Moderate
LOS ANGELES			2650035051	Low Medium I Residential	(T)(Q)RD3-1	0	14	0.191341717	Residential - Single Family Residence	YES - Current	NO - Privately-Owned	Available	Not Used in Prior Housing Element	0	0	0.058307672	0.058307672	1	2*	2*	1988145	460	Mission Hills - Panorama City - North Hills			Above Moderate
LOS ANGELES			2651001900	Low Medium I Residential	(Q)RD3-1	0	14	0.042700095	Miscellaneous - Government Owned Property	YES - Current	YES - City-Owned	Available	Not Used in Prior Housing Element	0	0	0.129138911	0.129138911	0	0	0	1988145	206	Mission Hills - Panorama City - North Hills			Above Moderate
LOS ANGELES			2651003902	Open Space	A1-1XL	0	1 unit per lot	0.243143144	Miscellaneous - Government Owned Property	YES - Current	YES - City-Owned	Available	Not Used in Prior Housing Element	0	0	0.000356012	0.000356012	0	0	0	1988149	425	Mission Hills - Panorama City - North Hills			Above Moderate
LOS ANGELES	9127 N CEDROS AVE	91402	2651007108	Low Medium II Residential	QRD1.5-1	0	29	0.529143558	Residential - Five or More Units or Apartments (Any Combination) - 4 Stories or Less	YES - Current	NO - Privately-Owned	Available	Not Used in Prior Housing Element	0	0.04591381	0	0.04591381	21	0	0	1988149	506	Mission Hills - Panorama City - North Hills			Moderate
LOS ANGELES	9213 N TOBIAS AVE	91402	2651008010	Low Medium II Residential	(T)(Q)RD1.5-1	0	29	0.307600201	Residential - Single Family Residence - Vacant Land	YES - Current	NO - Privately-Owned	Available	Not Used in Prior Housing Element	0	0.484029412	0	0.484029412	0	0	0	1988149	414	Mission Hills - Panorama City - North Hills			Moderate
LOS ANGELES			2651008010	Low Medium II Residential	(T)(Q)RD1.5-1	0	29	0.236614674	Residential - Single Family Residence - Vacant Land	YES - Current	NO - Privately-Owned	Available	Not Used in Prior Housing Element	0	0.402536011	0	0.402536011	0	0	0	1988149	430	Mission Hills - Panorama City - North Hills			Moderate
LOS ANGELES	9218 N CEDROS AVE	91402	2651008011	Low Medium I Residential	(T)(Q)RD3-1	0	14	0.54422372	Residential - Double, Duplex, or Two Units - 4 Stories or Less	YES - Current	NO - Privately-Owned	Available	Not Used in Prior Housing Element	0	0.190150139	0	0.190150139	2	0	0	1988149	394	Mission Hills - Panorama City - North Hills			Moderate
LOS ANGELES	9136 N CEDROS AVE	91402	2651008048	Low Medium I Residential	(T)(Q)RD3-1	0	14	0.54027101	Residential - Five or More Units or Apartments (Any Combination) - 4 Stories or Less	YES - Current	NO - Privately-Owned	Available	Not Used in Prior Housing Element	0	0.070862527	0	0.070862527	7	0	0	1988149	485	Mission Hills - Panorama City - North Hills	Yes		Moderate
LOS ANGELES	9246 N CEDROS AVE	91402	2651008138	Low Medium I Residential	(T)(Q)RD3-1	0	14	0.540139414	Residential - Single Family Residence - Vacant Land	YES - Current	NO - Privately-Owned	Available	Not Used in Prior Housing Element	0	0.499411172	0	0.499411172	1	0	0	1988149	662	Mission Hills - Panorama City - North Hills			Moderate
LOS ANGELES			2651009004	Low Residential	(T)(Q)RD1.5-1	0	29	0.436300105	Commercial - Parking Lot (Commercial Use Property) - Lots - Patron or Employee - One Story	YES - Current	NO - Privately-Owned	Available	Not Used in Prior Housing Element	0	0.008482131	0	0.008482131	0	0	0	1988149	341	Mission Hills - Panorama City - North Hills			Moderate
LOS ANGELES	9156 N TOBIAS AVE	91402	2651009014	Low Residential	(Q)RD1.5-1	0	29	0.43625116	Residential - Five or More Units or Apartments (Any Combination) - 4 Stories or Less	YES - Current	NO - Privately-Owned	Available	Not Used in Prior Housing Element	0	0.032254394	0	0.032254394	15	0	0	1988149	448	Mission Hills - Panorama City - North Hills			Moderate
LOS ANGELES	9147 N VAN NUYS BLVD	91402	2651009015	Medium Residential	(Q)R3-1	0	54	0.388054438	Residential - Five or More Units or Apartments (Any Combination) - 4 Stories or Less	YES - Current	NO - Privately-Owned	Available	Not Used in Prior Housing Element	0.068927059	0	0	0.068927059	21	0	0	1988149	471	Mission Hills - Panorama City - North Hills			Lower
LOS ANGELES	14621 W NORDHOFF ST	91402	2651009020	Limited Commercial	(Q)CR-1VL	0	29	0.117074237	Commercial - Office Building - Wireless Communication Tower - Two Stories	YES - Current	NO - Privately-Owned	Available	Not Used in Prior Housing Element	0	0.007811977	0	0.007811977	0	0	0	1988149	558	Mission Hills - Panorama City - North Hills			Moderate
LOS ANGELES			2651009020	Neighborhood Office Commercial	(Q)CR-1VL	0	29	0.144622195	Commercial - Office Building - Wireless Communication Tower - Two Stories	YES - Current	NO - Privately-Owned	Available	Not Used in Prior Housing Element	0	0.008887936	0	0.008887936	0	0	0	1988149	538	Mission Hills - Panorama City - North Hills			Moderate
LOS ANGELES	9111 N VAN NUYS BLVD	91402	2651009055	Neighborhood Office Commercial	(Q)C2-1VL	0	29	0.511225863	Commercial - Restaurant, Cocktail Lounge - Restaurant, Cocktail Lounge, Tavern - One Story	YES - Current	NO - Privately-Owned	Available	Not Used in Prior Housing Element	0	0.063387778	0	0.063387778	1	0	0	1988149	542	Mission Hills - Panorama City - North Hills			Moderate
LOS ANGELES	9117 N VAN NUYS BLVD	91402	2651009055	Neighborhood Office Commercial	(Q)C2-1VL	0	29	0.156203707	Commercial - Restaurant, Cocktail Lounge - Restaurant, Cocktail Lounge, Tavern - One Story	YES - Current	NO - Privately-Owned	Available	Not Used in Prior Housing Element	0	0.028861652	0	0.028861652	1	0	0	1988149	539	Mission Hills - Panorama City - North Hills			Moderate
LOS ANGELES	14625 W RAYEN ST	91402	2651010023	Medium Residential	R3-1	0	54	0.931351001	Residential - Five or More Units or Apartments (Any Combination) - 4 Stories or Less - Pool	YES - Current	NO - Privately-Owned	Available	Not Used in Prior Housing Element	0	0	3.23754977	3.23754977	48	0	0	1958149	226	Mission Hills - Panorama City - North Hills	Yes		Above Moderate
LOS ANGELES	9050 N TOBIAS AVE	91402	2651010025	Medium Residential	R3-1	0	54	0.453648012	Residential - Five or More Units or Apartments (Any Combination) - 4 Stories or Less	YES - Current	NO - Privately-Owned	Available	Not Used in Prior Housing Element	0	0	0.063418051	0.063418051	12	0	0	1958149	48	Mission Hills - Panorama City - North Hills	Yes		Above Moderate
LOS ANGELES	9001 N VAN NUYS BLVD	91402	2651010026	Medium Residential	R3-1	0	54	0.400899513	Residential - Five or More Units or Apartments (Any Combination) - 4 Stories or Less - Pool	YES - Current	NO - Privately-Owned	Available	Not Used in Prior Housing Element	0	0	2.418764743	2.418764743	201	0	0	1958149	106	Mission Hills - Panorama City - North Hills	Yes		Above Moderate
LOS ANGELES	8935 N VAN NUYS BLVD	91402	2651010034	Medium Residential	R3-1	0	54	0.782755192	Residential - Five or More Units or Apartments (Any Combination) - 4 Stories or Less	YES - Current	NO - Privately-Owned	Available	Not Used in Prior Housing Element	0.075620597	0	0	0.075620597	21	0	0	1958149	146	Mission Hills - Panorama City - North Hills			Lower
LOS ANGELES	14605 W RAYEN ST	91402	2651010035	Medium Residential	R3-1	0	54	0.765207836	Residential - Five or More Units or Apartments (Any Combination) - 4 Stories or Less	YES - Current	NO - Privately-Owned	Available	Not Used in Prior Housing Element	0.073431191	0	0	0.073431191	23	0	0	1958149	210	Mission Hills - Panorama City - North Hills			Lower
LOS ANGELES	9067 N VAN NUYS BLVD	91402	2651010061	Neighborhood Office Commercial	(Q)C2-1VL	0	3	0.31619813	Commercial - Store - One Story	YES - Current	NO - Privately-Owned	Available	Not Used in Prior Housing Element	0	0.03633718	0	0.03633718	0	0	0	1958149	29	Mission Hills - Panorama City - North Hills			Moderate
LOS ANGELES	9069 N VAN NUYS BLVD	91402	2651010061	Neighborhood Office Commercial	(Q)C2-1VL	0	3	0.037179806	Commercial - Store - One Story	YES - Current	NO - Privately-Owned	Available	Not Used in Prior Housing Element	0	0	0.026242731	0.026242731	0	0	0	1958149	25	Mission Hills - Panorama City - North Hills			Above Moderate
LOS ANGELES	9051 N VAN NUYS BLVD	91402	2651010062	Neighborhood Office Commercial	(Q)C2-1VL	0	3	0.353329507	Commercial - Store - One Story	YES - Current	NO - Privately-Owned	Available	Not Used in Prior Housing Element	0	0.022145679	0	0.022145679	0	0	0	1958149	51	Mission Hills - Panorama City - North Hills			Moderate
LOS ANGELES	9071 N VAN NUYS BLVD	91402	2651010064	Neighborhood Office Commercial	(Q)C2-1VL	0	3	0.332596294	Commercial - Store - One Story	YES - Current	NO - Privately-Owned	Available	Not Used in Prior Housing Element	0	0.064694655	0	0.064694655	1	0	0	1988149	581	Mission Hills - Panorama City - North Hills			Moderate
LOS ANGELES			2651010064	Neighborhood Office Commercial	(Q)C2-1VL	0	3	0.111535336	Commercial - Store - One Story	YES - Current	NO - Privately-Owned	Available	Not Used in Prior Housing Element	0	0.026703221	0	0.026703221	1	0	0	1958149	23	Mission Hills - Panorama City - North Hills			Moderate
LOS ANGELES	9040 N TOBIAS AVE	91402	2651010BRK	Medium Residential	R3-1	0	54	1.293518739	Residential - Single Family Residence - Townhouse Format - Condominium	YES - Current	NO - Privately-Owned	Available	Not Used in Prior Housing Element	0.375749432	0	0	0.375749432	24	0	0	1958149	73	Mission Hills - Panorama City - North Hills			Lower
LOS ANGELES	14654 W NORDHOFF ST	91402	2651011005	Medium Residential	R3-1	0	54	0.319057292	Residential - Five or More Units or Apartments (Any Combination) - 4 Stories or Less	YES - Current	NO - Privately-Owned	Available	Used in Prior Housing Element - Non-Vacant	0.071257428	0	0	0.071257428	28	0	0	1988149	579	Mission Hills - Panorama City - North Hills			Lower
LOS ANGELES	9060 N CEDROS AVE	91402	2651011006	Medium Residential	R3-1	0	54	0.53266323	Residential - Double, Duplex, or Two Units - 4 Stories or Less	YES - Current	NO - Privately-Owned	Available	Not Used in Prior Housing Element	0	0	0.564641011	0.564641011	10	0	0	1958149	26	Mission Hills - Panorama City - North Hills	Yes		Above Moderate
LOS ANGELES	9052 N CEDROS AVE	91402	2651011007	Medium Residential	R3-1	0	54	0.354884826	Residential - Five or More Units or Apartments (Any Combination) - 4 Stories or Less	YES - Current	NO - Privately-Owned	Available	Not Used in Prior Housing Element	0	0	0.047880626	0.047880626	14	0	0	1958149	50	Mission Hills - Panorama City - North Hills	Yes		Above Moderate
LOS ANGELES	9057 N TOBIAS AVE	91402	2651011008	Medium Residential	R3-1	0	54	0.414035616	Residential - Five or More Units or Apartments (Any Combination) - 4 Stories or Less - Other Improvements Only	YES - Current	NO - Privately-Owned	Available	Used in Prior Housing Element - Non-Vacant	0.829752588	0	0	0.829752588	0	0	0	1958149	31	Mission Hills - Panorama City - North Hills			Lower
LOS ANGELES	9053 N TOBIAS AVE	91402	2651011009	Medium Residential	R3-1	0	54	0.35488537	Residential - Five or More Units or Apartments (Any Combination) - 4 Stories or Less	YES - Current	NO - Privately-Owned	Available	Not Used in Prior Housing Element	0	0	0.123644298	0.123644298	16	0	0	1958149	52	Mission Hills - Panorama City - North Hills	Yes		Above Moderate
LOS ANGELES	9045 N TOBIAS AVE	91402	2651011012	Medium Residential	R3-1	0	54	0.414029025	Residential - Five or More Units or Apartments (Any Combination) - 4 Stories or Less	YES - Current	NO - Privately-Owned	Available	Not Used in Prior Housing Element	0	0	0.11032607	0.11032607	18	0	0	1958149	66	Mission Hills - Panorama City - North Hills	Yes		Above Moderate
LOS ANGELES	9037 N TOBIAS AVE	91402	2651011013	Medium Residential	R3-1	0	54	0.414026059	Residential - Five or More Units or Apartments (Any Combination) - 4 Stories or Less - Pool	YES - Current	NO - Privately-Owned	Available	Not Used in Prior Housing Element	0	0	0.11032607	0.11032607	18	0	0	1958149	81	Mission Hills - Panorama City - North Hills	Yes		Above Moderate
LOS ANGELES	9018 N CEDROS AVE	91402	2651011015	Medium Residential	R3-1	0	54	1.182884146	Residential - Five or More Units or Apartments (Any Combination) - 4 Stories or Less - Pool	YES - Current	NO - Privately-Owned	Available	Not Used in Prior Housing Element	0	0	1.282390594	1.282390594	58	0	0	1958149	126	Mission Hills - Panorama City - North Hills	Yes		Above Moderate
LOS ANGELES	9009 N TOBIAS AVE	91402	2651011016	Medium Residential	R3-1	0	54	1.182883053	Residential - Five or More Units or Apartments (Any Combination) - 4 Stories or Less	YES - Current	NO - Privately-Owned	Available	Not Used in Prior Housing Element	0	0	0.553185222	0.553185222	34	0	0	1958149	125	Mission Hills - Panorama City - North Hills	Yes		Above Moderate
LOS ANGELES	8938 N CEDROS AVE	91402	2651011019	Medium Residential	R3-1	0	54	0.315233449	Residential - Five or More Units or Apartments (Any Combination) - 4 Stories or Less	YES - Current	NO - Privately-Owned	Available	Not Used in Prior Housing Element	0	0	0.154041484	0.154041484	12	0	0	1958149	149	Mission Hills - Panorama City - North Hills	Yes		Above Moderate
LOS ANGELES	14655 W RAYEN ST	91402	2651011025	Medium Residential	R3-1	0	54	0.532582814	Residential - Five or More Units or Apartments (Any Combination) - 4 Stories or Less - Pool	YES - Current	NO - Privately-Owned	Available	Not Used in Prior Housing Element	0	0	0.112369859	0.112369859	22	0	0	1958149	225	Mission Hills - Panorama City - North Hills	Yes		Above Moderate
LOS ANGELES	14677 W RAYEN ST	91402	2651011029	Medium Residential	R3-1	0	54	0.387582834	Residential - Five or More Units or Apartments (Any Combination) - 4 Stories or Less - Pool	YES - Current	NO - Privately-Owned	Available	Not Used in Prior Housing Element	0	0	0.122820775	0.122820775	15	0	0	1958149	219	Mission Hills - Panorama City - North Hills	Yes		Above Moderate
LOS ANGELES	14687 W RAYEN ST	91402	2651011030	Medium Residential	R3-1	0	54	0.532670821	Residential - Five or More Units or Apartments (Any Combination) - 4 Stories or Less	YES - Current	NO - Privately-Owned	Available	Not Used in Prior Housing Element	0	0	0.121067609	0.121067609	20	0	0	1958149	218	Mission Hills - Panorama City - North Hills	Yes		Above Moderate
LOS ANGELES	9027 N TOBIAS AVE	91402	2651011034	Medium Residential	R3-1	0	54	0.887378766	Residential - Five or More Units or Apartments (Any Combination) - 4 Stories or Less - Pool	YES - Current	NO - Privately-Owned	Available	Not Used in Prior Housing Element	0	0	0.049209986	0.049209986	36	0	0	1958149	100	Mission Hills - Panorama City - North Hills	Yes		Above Moderate
LOS ANGELES	9022 N CEDROS AVE	91402	2651011035	Medium Residential	R3-1	0	54	0.88738028	Residential - Five or More Units or Apartments (Any Combination) - 4 Stories or Less - Pool	YES - Current	NO - Privately-Owned	Available	Not Used in Prior Housing Element	0	0	0.030193653	0.030193653	46	0	0	1958149	98	Mission Hills - Panorama City - North Hills	Yes		Above Moderate
LOS ANGELES	8929 N TOBIAS AVE	91402	2651011036	Medium Residential	R3-1	0	54	0.347160198	Residential - Five or More Units or Apartments (Any Combination) - 4 Stories or Less - Pool	YES - Current	NO - Privately-Owned	Available	Not Used in Prior Housing Element	0	0	0.108490079	0.108490079	30	0	0	1958149	205	Mission Hills - Panorama City - North Hills	Yes		Above Moderate
LOS ANGELES	8933 N TOBIAS AVE	91402	2651011036	Medium Residential	R3-1	0	54	0.349753606	Residential - Five or More Units or Apartments (Any Combination) - 4 Stories or Less - Pool	YES - Current	NO - Privately-Owned	Available	Not Used in Prior Housing Element	0	0	0.107806824	0.107806824	30	0	0	1958149	179	Mission Hills - Panorama City - North Hills	Yes		Above Moderate
LOS ANGELES	8939 N TOBIAS AVE	91402	2651011038	Medium Residential	R3-1	0	54	0.320463972	Residential - Five or More Units or Apartments (Any Combination) - 4 Stories or Less - Pool	YES - Current	NO - Privately-Owned	Available	Not Used in Prior Housing Element	0	0	0.106040575	0.106040575	28	0	0	1958149	171	Mission Hills - Panorama City - North Hills	Yes		Above Moderate
LOS ANGELES	8943 N TOBIAS AVE	91402	2651011038	Medium Residential	R3-1	0	54	0.326784022	Residential - Five or More Units or Apartments (Any Combination) - 4 Stories or Less	YES - Current	NO - Privately-Owned	Available	Not Used in Prior Housing Element	0	0	0.105028033	0.105028033	28	0	0	1958149	148	Mission Hills - Panorama City - North Hills	Yes		Above Moderate
LOS ANGELES	9036 N CEDROS AVE	91402	2651011040	Medium Residential	R3-1	0	54	0.414026392	Residential - Five or More Units or Apartments (Any Combination) - 4 Stories or Less	YES - Current	NO - Privately-Owned	Available	Not Used in Prior Housing Element	0	0	0.043112741	0.043112741	39	0	0	1958149	80	Mission Hills - Panorama City - North Hills	Yes		Above Moderate
LOS ANGELES	9040 N CEDROS AVE	91402	2651011040	Medium Residential	R3-1	0	54	0.473368234	Residential - Five or More Units or Apartments (Any Combination) - 4 Stories or Less	YES - Current	NO - Privately-Owned	Available	Not Used in Prior Housing Element	0	0	0.042978043	0.042978043	39	0	0	1958149	59	Mission Hills - Panorama City - North Hills	Yes		Above Moderate
LOS ANGELES	9041 N CEDROS AVE	91402	2651012009	Medium Residential	R3-1	0	54	0.587449756	Residential - Five or More Units or Apartments (Any Combination) - 4 Stories or Less - Pool	YES -

LOS ANGELES	8919 N WILLIS AVE	91402	2651013118	Low Medium II Residential	RD1.5-1	0	29	0.619738584	Residential - Five or More Units or Apartments (Any Combination) - 4 Stories or Less - Pool	YES - Current	NO - Privately-Owned	Available	Not Used in Prior Housing Element	0	0.044450614	0	0.044450614	18	0	0	1958149	213	Mission Hills - Panorama City - North Hills			Moderate
LOS ANGELES	9025 N WILLIS AVE	91402	2651013BRK	Low Medium II Residential	RD1.5-1	0	29	3.978741028	Residential - Single Family Residence - Condominium	YES - Current	NO - Privately-Owned	Available	Not Used in Prior Housing Element	0	0.771873021	0	0.771873021	97	0	0	1958149	79	Mission Hills - Panorama City - North Hills	Yes		Moderate
LOS ANGELES			2651014900	Low Medium II Residential	(Q)RD1.5-1	0	29	0.431588501	Residential - Single Family Residence - Vacant Land	YES - Current	NO - Privately-Owned	Available	Not Used in Prior Housing Element	0	0.587455478	0	0.587455478	0	0	0	1958149	728	Mission Hills - Panorama City - North Hills			Moderate
LOS ANGELES	14828 W NORDHOFF ST	91402	2651014901	Low Medium II Residential	(Q)RD1.5-1, RD1.5-1	0	29	1.50807144	Residential - Single Family Residence - Vacant Land	YES - Current	NO - Privately-Owned	Available	Not Used in Prior Housing Element	0	0.779959068	0	0.779959068	0	0	0	1958149	10	Mission Hills - Panorama City - North Hills			Moderate
LOS ANGELES			2651015900	Open Space	A1-1XL	0	1 unit per lot	0.083320031	Residential - Single Family Residence - Vacant Land	YES - Current	NO - Privately-Owned	Available	Not Used in Prior Housing Element	0	0	0.031532764	0.031532764	0	0	0	1958149	145	Mission Hills - Panorama City - North Hills			Above Moderate
LOS ANGELES			2651015901	Open Space	A1-1XL	0	1 unit per lot	0.494017945	Residential - Single Family Residence - Vacant Land	YES - Current	NO - Privately-Owned	Available	Not Used in Prior Housing Element	0	0	0.031306538	0.031306538	0	0	0	1958149	95	Mission Hills - Panorama City - North Hills			Above Moderate
LOS ANGELES			2651016900	Open Space	A1-1XL	0	1 unit per lot	0.095461975	Residential - Single Family Residence - Vacant Land	YES - Current	NO - Privately-Owned	Available	Not Used in Prior Housing Element	0	0	0.031532764	0.031532764	0	0	0	1958149	174	Mission Hills - Panorama City - North Hills			Above Moderate
LOS ANGELES			2651016901	Open Space	A1-1XL	0	1 unit per lot	0.184020326	Residential - Single Family Residence	YES - Current	NO - Privately-Owned	Available	Not Used in Prior Housing Element	0	0	0.031532764	0.031532764	0	0	0	1958149	202	Mission Hills - Panorama City - North Hills			Above Moderate
LOS ANGELES			2651016902	Open Space	A1-1XL	0	1 unit per lot	0.100515277	Residential - Single Family Residence - Vacant Land	YES - Current	NO - Privately-Owned	Available	Not Used in Prior Housing Element	0	0	0.031532764	0.031532764	0	0	0	1958149	741	Mission Hills - Panorama City - North Hills			Above Moderate
LOS ANGELES	15004 W NORDHOFF ST	91343	2651017009	Low Medium II Residential	(Q)RD2-1	0	21	0.539271006	Residential - Five or More Units or Apartments (Any Combination) - 4 Stories or Less	YES - Current	NO - Privately-Owned	Available	Not Used in Prior Housing Element	0	0.019242445	0	0.019242445	15	0	0	1988145	414	Mission Hills - Panorama City - North Hills			Moderate
LOS ANGELES	14934 W NORDHOFF ST	91343	2651017012	Low Medium II Residential	(Q)RD2-1	0	21	0.308778484	Residential - Five or More Units or Apartments (Any Combination) - 4 Stories or Less	YES - Current	NO - Privately-Owned	Available	Not Used in Prior Housing Element	0	0.049593592	0	0.049593592	8	0	0	1988149	562	Mission Hills - Panorama City - North Hills	Yes		Moderate
LOS ANGELES	14924 W NORDHOFF ST	91343	2651017BRK	Low Medium II Residential	(Q)RD2-1	0	21	0.786178151	Residential - Single Family Residence - Condominium	YES - Current	NO - Privately-Owned	Available	Not Used in Prior Housing Element	0	0.196399069	0	0.196399069	13	0	0	1958149	4	Mission Hills - Panorama City - North Hills			Moderate
LOS ANGELES	15036 W NORDHOFF ST	91343	2651018012	Low Medium II Residential	RS-1	0	1 unit per lot	0.172169027	Residential - Single Family Residence - Vacant Land	YES - Current	NO - Privately-Owned	Available	Not Used in Prior Housing Element	0	0	0.038957292	0.038957292	0	0	0	1988145	411	Mission Hills - Panorama City - North Hills			Above Moderate
LOS ANGELES			2651020900	Open Space	A1-1XL	0	1 unit per lot	0.133228522	Residential - Single Family Residence	YES - Current	NO - Privately-Owned	Available	Not Used in Prior Housing Element	0	0	0.031532764	0.031532764	0	0	0	1958145	182	Mission Hills - Panorama City - North Hills			Above Moderate
LOS ANGELES			2651020901	Open Space	A1-1XL	0	1 unit per lot	0.005885582	Residential - Single Family Residence - Vacant Land	YES - Current	NO - Privately-Owned	Available	Not Used in Prior Housing Element	0	0	0.031532764	0.031532764	0	0	0	1958145	203	Mission Hills - Panorama City - North Hills			Above Moderate
LOS ANGELES			2651020902	Open Space	A1-1XL	0	1 unit per lot	0.026699728	Residential - Single Family Residence - Vacant Land	YES - Current	NO - Privately-Owned	Available	Not Used in Prior Housing Element	0	0	0.031532764	0.031532764	0	0	0	1958145	212	Mission Hills - Panorama City - North Hills			Above Moderate
LOS ANGELES			2651020903	Open Space	A1-1XL	0	1 unit per lot	0.216312992	Residential - Single Family Residence	YES - Current	NO - Privately-Owned	Available	Not Used in Prior Housing Element	0	0	0.031532764	0.031532764	0	0	0	1958145	246	Mission Hills - Panorama City - North Hills			Above Moderate
LOS ANGELES			2651020904	Open Space	A1-1XL	0	1 unit per lot	0.078450836	Miscellaneous - Government Owned Property	YES - Current	YES - City-Owned	Available	Not Used in Prior Housing Element	0	0	0.00058224	0.00058224	0	0	0	1958145	170	Mission Hills - Panorama City - North Hills			Above Moderate
LOS ANGELES	9146 N NOBLE AVE	91343	2651021BRK	Low Medium I Residential	(T)(Q)RD3-1	0	14	0.861098372	Residential - Single Family Residence - Detached - Condominium	YES - Current	NO - Privately-Owned	Available	Not Used in Prior Housing Element	0	0.030259985	0	0.030259985	12	0	0	1988145	467	Mission Hills - Panorama City - North Hills			Moderate
LOS ANGELES	14856 W LILAC ROAD	91402	2651022009	Low Medium II Residential	(Q)RD1.5-1	0	29	0.043001176	Residential - Single Family Residence - Small Lot	YES - Current	NO - Privately-Owned	Available	Not Used in Prior Housing Element	0	0	0.001449541	0.001449541	1	1*	1*	1958149	746	Mission Hills - Panorama City - North Hills			Above Moderate
LOS ANGELES	14859 W MAPLE TER	91402	2651022010	Low Medium II Residential	(Q)RD1.5-1	0	29	0.043022196	Residential - Single Family Residence - Small Lot	YES - Current	NO - Privately-Owned	Available	Not Used in Prior Housing Element	0	0	0.001449541	0.001449541	1	1*	1*	1958149	747	Mission Hills - Panorama City - North Hills			Above Moderate
LOS ANGELES	14846 W MAPLE TER	91402	2651022024	Low Medium II Residential	(Q)RD1.5-1	0	29	0.037122412	Residential - Single Family Residence - Small Lot	YES - Current	NO - Privately-Owned	Available	Not Used in Prior Housing Element	0	0	0.001449541	0.001449541	1	1*	1*	1958149	763	Mission Hills - Panorama City - North Hills			Above Moderate
LOS ANGELES	14847 W MAPLE TER	91402	2651022025	Low Medium II Residential	(Q)RD1.5-1	0	29	0.100732209	Residential - Single Family Residence - Small Lot	YES - Current	NO - Privately-Owned	Available	Not Used in Prior Housing Element	0	0	0.010260839	0.010260839	1	2*	2*	1958149	764	Mission Hills - Panorama City - North Hills			Above Moderate
LOS ANGELES	14849 W MAPLE TER	91402	2651022026	Low Medium II Residential	(Q)RD1.5-1	0	29	0.053816118	Residential - Single Family Residence - Small Lot	YES - Current	NO - Privately-Owned	Available	Not Used in Prior Housing Element	0	0	0.001179519	0.001179519	1	1*	1*	1958149	765	Mission Hills - Panorama City - North Hills			Above Moderate
LOS ANGELES	14851 W MAPLE TER	91402	2651022027	Low Medium II Residential	(Q)RD1.5-1	0	29	0.053816252	Residential - Single Family Residence - Small Lot	YES - Current	NO - Privately-Owned	Available	Not Used in Prior Housing Element	0	0	0.001179519	0.001179519	1	1*	1*	1958149	766	Mission Hills - Panorama City - North Hills			Above Moderate
LOS ANGELES	14853 W MAPLE TER	91402	2651022028	Low Medium II Residential	(Q)RD1.5-1	0	29	0.053816146	Residential - Single Family Residence - Small Lot	YES - Current	NO - Privately-Owned	Available	Not Used in Prior Housing Element	0	0	0.001179519	0.001179519	1	1*	1*	1958149	767	Mission Hills - Panorama City - North Hills			Above Moderate
LOS ANGELES	14855 W MAPLE TER	91402	2651022029	Low Medium II Residential	(Q)RD1.5-1	0	29	0.100732959	Residential - Single Family Residence - Small Lot	YES - Current	NO - Privately-Owned	Available	Not Used in Prior Housing Element	0	0	0.010260839	0.010260839	1	2*	2*	1958149	768	Mission Hills - Panorama City - North Hills			Above Moderate
LOS ANGELES	14834 W MAPLE TER	91402	2651022035	Low Medium II Residential	(Q)RD1.5-1	0	29	0.03861599	Residential - Single Family Residence - Small Lot	YES - Current	NO - Privately-Owned	Available	Not Used in Prior Housing Element	0	0	0.001449541	0.001449541	1	1*	1*	1958149	774	Mission Hills - Panorama City - North Hills			Above Moderate
LOS ANGELES	14835 W MAPLE TER	91402	2651022036	Low Medium II Residential	(Q)RD1.5-1	0	29	0.038767131	Residential - Single Family Residence - Small Lot	YES - Current	NO - Privately-Owned	Available	Not Used in Prior Housing Element	0	0	0.002155125	0.002155125	1	1*	1*	1958149	775	Mission Hills - Panorama City - North Hills			Above Moderate
LOS ANGELES	14843 W MAPLE TER	91402	2651022040	Low Medium II Residential	(Q)RD1.5-1	0	29	0.059649004	Residential - Single Family Residence - Small Lot	YES - Current	NO - Privately-Owned	Available	Not Used in Prior Housing Element	0	0	0.001179519	0.001179519	1	1*	1*	1958149	779	Mission Hills - Panorama City - North Hills			Above Moderate
LOS ANGELES	14842 W LILAC ROAD	91402	2651022041	Low Medium II Residential	(Q)RD1.5-1	0	29	0.058511026	Residential - Single Family Residence - Small Lot	YES - Current	NO - Privately-Owned	Available	Not Used in Prior Housing Element	0	0	0.001179519	0.001179519	1	1*	1*	1958149	780	Mission Hills - Panorama City - North Hills			Above Moderate
LOS ANGELES	14834 W LILAC ROAD	91402	2651022045	Low Medium II Residential	(Q)RD1.5-1	0	29	0.03872398	Residential - Single Family Residence - Small Lot	YES - Current	NO - Privately-Owned	Available	Not Used in Prior Housing Element	0	0	0.002155125	0.002155125	1	1*	1*	1958149	784	Mission Hills - Panorama City - North Hills			Above Moderate
LOS ANGELES	14838 W NORDHOFF ST	91402	2651022046	Low Medium II Residential	(Q)RD1.5-1	0	29	0.034814211	Residential - Single Family Residence - Small Lot	YES - Current	NO - Privately-Owned	Available	Not Used in Prior Housing Element	0	0	0.002155125	0.002155125	1	1*	1*	1988149	651	Mission Hills - Panorama City - North Hills			Above Moderate
LOS ANGELES	14844 W NORDHOFF ST	91402	2651022051	Low Medium II Residential	(Q)RD1.5-1	0	29	0.052392709	Residential - Single Family Residence - Small Lot	YES - Current	NO - Privately-Owned	Available	Not Used in Prior Housing Element	0	0	0.001179519	0.001179519	1	1*	1*	1988149	656	Mission Hills - Panorama City - North Hills			Above Moderate
LOS ANGELES	14850 W NORDHOFF ST	91402	2651022052	Low Medium II Residential	(Q)RD1.5-1	0	29	0.057281812	Residential - Single Family Residence - Small Lot	YES - Current	NO - Privately-Owned	Available	Not Used in Prior Housing Element	0	0	0.001179519	0.001179519	1	1*	1*	1988149	657	Mission Hills - Panorama City - North Hills			Above Moderate
LOS ANGELES	14866 W NORDHOFF ST	91402	2651022055	Low Medium II Residential	(Q)RD1.5-1	0	29	0.038017961	Residential - Single Family Residence - Small Lot	YES - Current	NO - Privately-Owned	Available	Not Used in Prior Housing Element	0	0	0.002155125	0.002155125	1	1*	1*	1988149	650	Mission Hills - Panorama City - North Hills			Above Moderate
LOS ANGELES	14862 W LILAC ROAD	91402	2651022056	Low Medium II Residential	(Q)RD1.5-1	0	29	0.05105261	Residential - Single Family Residence - Small Lot	YES - Current	NO - Privately-Owned	Available	Not Used in Prior Housing Element	0	0	0.001179519	0.001179519	1	1*	1*	1958149	743	Mission Hills - Panorama City - North Hills			Above Moderate
LOS ANGELES	14867 W MAPLE TER	91402	2651022059	Low Medium II Residential	(Q)RD1.5-1	0	29	0.039981081	Residential - Single Family Residence - Small Lot	YES - Current	NO - Privately-Owned	Available	Not Used in Prior Housing Element	0	0	0.001449541	0.001449541	1	1*	1*	1958149	751	Mission Hills - Panorama City - North Hills			Above Moderate
LOS ANGELES	14868 W MAPLE TER	91402	2651022060	Low Medium II Residential	(Q)RD1.5-1	0	29	0.122201419	Residential - Single Family Residence - Small Lot	YES - Current	NO - Privately-Owned	Available	Not Used in Prior Housing Element	0	0.019476525	0	0.019476525	1	3*	3*	1958149	752	Mission Hills - Panorama City - North Hills			Moderate
LOS ANGELES	9237 N LAMIA CT	91343	2651023BRK	Low Medium I Residential	(T)(Q)RD3-1	0	14	1.641771708	Residential - Single Family Residence - Detached - Condominium	YES - Current	NO - Privately-Owned	Available	Not Used in Prior Housing Element	0	0.16365892	0	0.16365892	17	0	0	1988145	477	Mission Hills - Panorama City - North Hills			Moderate
LOS ANGELES			2651024001	Low Medium II Residential	(Q)RD1.5-1	0	29	0.045457047	Residential - Single Family Residence - Vacant Land	YES - Current	NO - Privately-Owned	Available	Not Used in Prior Housing Element	0	0	0.093081373	0.093081373	0	1*	1*	1988149	663	Mission Hills - Panorama City - North Hills			Above Moderate
LOS ANGELES			2651024002	Low Medium II Residential	(Q)RD1.5-1	0	29	0.045415251	Residential - Single Family Residence - Vacant Land	YES - Current	NO - Privately-Owned	Available	Not Used in Prior Housing Element	0	0	0.093081373	0.093081373	0	1*	1*	1988149	664	Mission Hills - Panorama City - North Hills			Above Moderate
LOS ANGELES			2651024003	Low Medium II Residential	(Q)RD1.5-1	0	29	0.030357237	Residential - Single Family Residence - Vacant Land	YES - Current	NO - Privately-Owned	Available	Not Used in Prior Housing Element	0	0	0.025524986	0.025524986	0	0	0	1988149	665	Mission Hills - Panorama City - North Hills			Above Moderate
LOS ANGELES			2651024004	Low Medium II Residential	(Q)RD1.5-1	0	29	0.030272884	Residential - Single Family Residence - Vacant Land	YES - Current	NO - Privately-Owned	Available	Not Used in Prior Housing Element	0	0	0.025524986	0.025524986	0	0	0	1988149	666	Mission Hills - Panorama City - North Hills			Above Moderate
LOS ANGELES			2651024005	Low Medium II Residential	(Q)RD1.5-1	0	29	0.060704448	Residential - Single Family Residence - Vacant Land	YES - Current	NO - Privately-Owned	Available	Not Used in Prior Housing Element	0	0	0.076068157	0.076068157	0	1*	1*	1988149	667	Mission Hills - Panorama City - North Hills			Above Moderate
LOS ANGELES			2651024006	Low Medium II Residential	(Q)RD1.5-1	0	29	0.051212327	Residential - Single Family Residence - Vacant Land	YES - Current	NO - Privately-Owned	Available	Not Used in Prior Housing Element	0	0	0.076068157	0.076068157	0	1*	1*	1988149	668	Mission Hills - Panorama City - North Hills			Above Moderate
LOS ANGELES			2651024007	Low Medium II Residential	(Q)RD1.5-1	0	29	0.039977039	Residential - Single Family Residence - Vacant Land	YES - Current	NO - Privately-Owned	Available	Not Used in Prior Housing Element	0	0	0.093081373	0.093081373	0	1*	1*	1988149	669	Mission Hills - Panorama City - North Hills			Above Moderate
LOS ANGELES			2651024008	Low Medium II Residential	(Q)RD1.5-1	0	29	0.051212091	Residential - Single Family Residence - Vacant Land	YES - Current	NO - Privately-Owned	Available	Not Used in Prior Housing Element	0	0	0.076068157	0.076068157	0	1*	1*	1988149	670	Mission Hills - Panorama City - North Hills			Above Moderate
LOS ANGELES			2651024009	Low Medium II Residential	(Q)RD1.5-1	0	29	0.03023118	Residential - Single Family Residence - Vacant Land	YES - Current	NO - Privately-Owned	Available	Not Used in Prior Housing Element	0	0	0.025524986	0.025524986	0	0	0	1988149	671	Mission Hills - Panorama City - North Hills			Above Moderate
LOS ANGELES			2651024010	Low Medium II Residential	(Q)RD1.5-1	0	29	0.030272801	Residential - Single Family Residence - Vacant Land	YES - Current	NO - Privately-Owned	Available	Not Used in Prior Housing Element	0	0	0.025524986	0.025524986	0	0	0	1988149	672	Mission Hills - Panorama City - North Hills			Above Moderate
LOS ANGELES			2651024011	Low Medium II Residential	(Q)RD1.5-1	0	29	0.030293924	Residential - Single Family Residence - Vacant Land	YES - Current	NO - Privately-Owned	Available	Not Used in Prior Housing Element	0	0	0.025524986	0.025524986	0	0	0	1988149	673	Mission Hills - Panorama City - North Hills			Above Moderate
LOS ANGELES			2651024012	Low Medium II Residential	(Q)RD1.5-1	0	29	0.030273552	Residential - Single Family Residence - Vacant Land	YES - Current	NO - Privately-Owned	Available	Not Used in Prior Housing Element	0	0	0.025524986	0.025524986	0	0	0	1988149	674	Mission Hills - Panorama City - North Hills			Above Moderate
LOS ANGELES			2651024013	Low Medium II Residential	(Q)RD1.5-1	0	29	0.035077074	Residential - Single Family Residence - Vacant Land	YES - Current	NO - Privately-Owned	Available	Not Used in Prior Housing Element	0	0	0.093081373	0.093081373	0	1*	1*	1988149	675	Mission Hills - Panorama City - North Hills			Above Moderate
LOS ANGELES			2651024014	Low Medium II Residential	(Q)RD1.5-1	0	29	0.033441478	Residential - Single Family Residence - Vacant Land	YES - Current	NO - Privately-Owned	Available	Not Used in Prior Housing Element	0	0	0.025524986	0.025524986	0	0	0	1988149	676	Mission Hills - Panorama City - North Hills			Above Moderate
LOS ANGELES	8849 N VAN NUYS BLVD	91402	2653001003	Medium Residential	R3-1	0	54	0.186843087	Residential - Five or More Units or Apartments (Any Combination) - 4 Stories or Less	YES - Current	NO - Privately-Owned	Available	Not Used in Prior Housing Element	0.051797039	0	0	0.051797039	10	0	0	1958149	320	Mission Hills - Panorama City - North Hills			Lower
LOS ANGELES	8843 N VAN NUYS BLVD	91402	2653001004	Medium Residential	R3-1	0	54	0.186843643	Residential - Five or More Units or Apartments (Any Combination) - 4 Stories or Less	YES - Current	NO - Privately-Owned	Available	Not Used in Prior Housing Element	0.051797039	0	0	0.051797039	10	0	0	1958149	330	Mission Hills - Panorama City - North Hills			Lower
LOS ANGELES	8841 N VAN NUYS BLVD	91402	2653001005	Medium Residential	R3-1	0	54	0.186844371	Residential - Three Units (Any Combination) - 4 Stories or Less	YES - Current	NO - Privately-Owned	Available	Not Used in Prior Housing Element	0	0	0.415373245	0.415373245	3	0	0	1958149	344	Mission Hills - Panorama City - North Hills	Yes		Above Moderate
LOS ANGELES	8831 N VAN NUYS BLVD	91402	2653001006	Medium Residential	R3-1	0	54	0.186845448	Residential - Five or More Units or Apartments (Any Combination) - 4 Stories or Less	YES - Current	NO - Privately-Owned	Available	Not Used in Prior Housing Element	0.051797039	0	0	0.051797039	10	0	0	1958149	358	Mission Hills - Panorama City - North Hills			Lower
LOS ANGELES	8821 N VAN NUYS BLVD	91402	2653001008	Medium Residential	R3-1	0	54	0.186847283	Residential - Five or More Units or Apartments (Any Combination) - 4 Stories or Less	YES - Current	NO - Privately-Owned	Available	Not Used in Prior Housing Element	0	0	0.146210604	0.146210604	5	0	0	1958149	387	Mission Hills - Panorama City - North Hills	Yes		Above Moderate
LOS ANGELES	8811 N VAN NUYS BLVD	91402	2653001009	Medium Residential	R3-1	0	54	0.18684759	Residential - Five or More Units or Apartments (Any Combination) - 4 Stories or Less	YES - Current	NO - Privately-Owned	Available	Not Used in Prior Housing Element	0	0	0.081218996	0.081218996	17	0	0	1958149	414	Mission Hills - Panorama City - North Hills	Yes		Above Moderate
LOS ANGELES	8801 N VAN NUYS BLVD	91402	2653001009	Medium Residential	R3-1	0	54	0.186849163	Residential - Five or More Units or Apartments (Any Combination) - 4 Stories or Less	YES - Current	NO - Privately-Owned	Available	Not Used in Prior Housing Element	0	0	0.081218996	0.081218996	17	0	0	1958149	397	Mission Hills - Panorama City - North Hills	Yes		Above Moderate
LOS ANGELES	8754 N TOBIAS AVE	91402	2653001015	Medium Residential	R3-1	0	54	0.2070455	Residential - Five or More Units or Apartments (Any Combination) - 4 Stories or Less	YES - Current	NO - Privately-Owned	Available	Not Used in Prior Housing Element	0.05031639	0	0	0.05031639	9	0	0	1958149	486	Mission Hills - Panorama City - North Hills			Lower
LOS ANGELES	8768 N TOBIAS AVE	91402	2653001019	Medium Residential	R3-1	0	54	0.210149212	Residential - Five or More Units or Apartments (Any Combination) - 4 Stories or Less	YES - Current	NO - Privately-Owned	Available	Not Used in Prior Housing Element	0	0	0.07313143	0.07313143	11	0	0	1958149	447	Mission Hills - Panorama City - North Hills	Yes		Above Moderate
LOS ANGELES	8816 N TOBIAS AVE	91402	2653001021	Medium Residential	R3-1	0	54	0.210145572	Residential - Five or More Units or Apartments (Any Combination) - 4 Stories or Less	YES - Current	NO - Privately-Owned	Available	Not Used in Prior Housing Element	0	0	0.104241663	0.104241663	7	0	0	1958149	396	Mission Hills - Panorama City - North Hills	Yes		Above Moderate
LOS ANGELES	8820 N TOBIAS AVE	91402	2653001022	Medium Residential	R3-1	0	54	0.210144844	Residential - Five or More Units or Apartments (Any Combination) - 4 Stories or Less	YES - Current	NO - Privately-Owned	Available	Not Used in Prior Housing Element	0	0	0.09544467	0.09544467	8	0	0	1958149	386	Mission Hills - Panorama City - North Hills	Yes		Above Moderate
LOS ANGELES	8826 N TOBIAS AVE	91402	2653001023	Medium Residential	R3-1	0	54	0.210144116	Residential - Five or More Units or Apartments (Any Combination) - 4 Stories or Less	YES - Current	NO - Privately-Owned	Available	Not Used in Prior Housing Element	0	0	0.07313143	0.07313143	11	0	0	1958149	368	Mission Hills - Panorama City - North Hills	Yes		Above Moderate
LOS ANGELES	8830 N TOBIAS AVE	91402	2653001024	Medium Residential	R3-1	0	54	0.210143388	Residential - Five or More Units or Apartments (Any Combination) - 4 Stories or Less	YES - Current	NO - Privately-Owned	Available	Not Used in Prior Housing Element	0	0	0.07313143	0.07313143	11	0	0	1958149	357	Mission Hills - Panorama City - North Hills	Yes		Above Moderate
LOS ANGELES	8836 N TOBIAS AVE	91402	2653001025	Medium Residential	R3-1	0	54	0.21014266	Residential - Five or More Units or Apartments (Any Combination) - 4 Stories or Less	YES - Current	NO - Privately-Owned	Available	Not Used in Prior Housing Element	0	0	0.102056773	0.102056773	10	0	0	1958149	342	Mission Hills - Panorama City - North Hills	Yes		Above Moderate
LOS ANGELES	8800 N TOBIAS AVE	91402	2653001030	Medium Residential	R3-1	0	54	0.210148136	Residential - Five or More Units or Apartments (Any Combination) - 4 Stories or Less	YES - Current	NO - Privately-Owned	Available	Not Used in Prior Housing Element	0	0	0.07313143	0.07313143	11	0	0	1958149	436	Mission Hills - Panorama City - North Hills	Yes		Above Moderate
LOS ANGELES	8806 N TOBIAS AVE	91402	2653001031	Medium Residential	R3-1	0	54	0.210147028	Residential - Five or More Units or Apartments (Any Combination) - 4 Stories or Less	YES - Current	NO - Privately-Owned	Available	Not Used in Prior Housing Element	0	0	0.09544467	0.09544467	8	0	0	1958149	422	Mission Hills - Panorama City - North Hills	Yes		Above Moderate
LOS ANGELES	8810 N TOBIAS AVE	91402	2653001032	Medium Residential	R3-1	0	54	0.2101463	Residential - Five or More Units or Apartments (Any Combination) - 4 Stories or Less - Pool	YES - Current	NO - Privately-Owned	Available	Not Used in Prior Housing Element	0	0	0.09544467	0.09544467	8	0	0	1958149	413	Mission Hills - Panorama City - North Hills	Yes		Above Moderate
LOS ANGELES	8779 N VAN NUYS BLVD	91402	2653001033	Community Commercial	(Q)CR-1-CDO	0	108	0.555037106	Commercial - Professional Building - Medical Dental Building - Two Stories	YES - Current	NO - Privately-Owned	Available	Not Used in Prior Housing Element	0.030748153	0	0	0.030748153	0	0	0	1958149	463	Mission Hills - Panorama City - North Hills			Lower
LOS ANGELES	8760 N TOBIAS AVE	91402	2653001034	Medium Residential	R3-1	0	54	0.207044407	Residential - Five or More Units or Apartments (Any Combination) - 4 Stories or Less	YES - Current	NO - Privately-Owned	Available	Not Used in Prior Housing Element	0	0	0.083576288	0.083576288	19	0	0	1958149	470	Mission Hills - Panorama City - North Hills	Yes		Above Moderate
LOS ANGELES	8764 N TOBIAS AVE	91402	2653001034	Medium Residential	R3-1	0	54	0.210151236	Residential - Five or More Units or Apartments (Any Combination) - 4 Stories or Less	YES - Current	NO - Privately-Owned	Available	Not Used in Prior Housing Element	0	0	0.083576288	0.083576288	19	0	0	1958149	461	Mission Hills - Panorama City - North Hills	Yes		Above Moderate
LOS ANGELES	8791 N VAN NUYS BLVD	91402	2653001035	Medium Residential	R3-1	0	54	0.186852803	Residential - Five or More Units or Apartments (Any Combination) - 4 Stories or Less	YES - Current	NO - Privately-Owned	Available	Not Used in Prior Housing Element	0	0	0.04518993	0.04518993	16	0	0	1958149	448	Mission Hills - Panorama City - North Hills	Yes		Above Moderate
LOS ANGELES	8803 N VAN NUYS BLVD	91402	2653001035	Medium Residential	R3-1	0	54	0.186849774	Residential - Five or More Units or Apartments (Any Combination) - 4 Stories or Less	YES - Current	NO - Privately-Owned	Available	Not Used in Prior Housing Element	0	0	0.04518993	0.04518993	16	0	0	1958149	437	Mission Hills - Panorama City - North Hills	Yes		Above Moderate
LOS ANGELES	8807 N VAN NUYS BLVD	91402	2653001035	Medium Residential	R3-1	0	54	0.186850969	Residential - Five or More Units or Apartments (Any Combination) - 4 Stories or Less	YES - Current	NO - Privately-Owned	Available	Not Used in Prior Housing Element	0	0	0.04518993	0.04518993	16	0	0	1958149	423	Mission Hills - Panorama City - North Hills	Yes		Above Moderate
LOS ANGELES	14622 W RAYEN ST	91402	2653001036	Medium Residential	R3-1	0	54	0.778357569	Residential - Five or More Units or Apartments (Any Combination) - 4 Stories or Less - Pool	YES - Current	NO - Privately-Owned	Available	Not Used in Prior Housing Element	0.070623765	0	0	0.070623765	24	0	0	1958149	294	Mission Hills - Panorama City - North Hills			Lower
LOS ANGELES	8741 N VAN NUYS BLVD	91402	2653002006	Community Commercial	(Q)C2-1-CDO	0	108	0.194760371	Commercial - Store Combination - Store and Office Combination - One Story	YES - Current	NO - Privately-Owned	Available	Used in Prior Housing Element - Non-Vacant	0.050696635	0	0	0.050696635	1	0	0	1958149	565	Mission Hills - Panorama City - North Hills			Lower
LOS ANGELES	8745 N VAN NUYS BLVD	91402	2653002006	Community Commercial	(Q)C2-1-CDO	0	108	0.190327497	Commercial - Store Combination - Store and Office Combination - One Story	YES - Current	NO - Privately-Owned	Available	Used in Prior Housing Element - Non-Vacant	0.051553845	0	0	0.051553845	1	0	0	1958149	552	M

LOS ANGELES	14643 W PARTHENIA ST	91402	2653002042	Community Commercial	(Q)C2-1-CDO	0	108	0.114644119	Commercial - Auto, Recreation Equipment, Construction Equipment Sales and Service - Auto Body Repair Shop - One Story	YES - Current	NO - Privately-Owned	Available	Used in Prior Housing Element - Non-Vacant	0.137855608	0	0	0.137855608	0	0	0	1958149	594	Mission Hills - Panorama City - North Hills			Lower
LOS ANGELES	8708 N TOBIAS AVE	91402	2653002042	Community Commercial	(Q)C2-1-CDO	0	108	0.207053342	Commercial - Auto, Recreation Equipment, Construction Equipment Sales and Service - Auto Body Repair Shop - One Story	YES - Current	NO - Privately-Owned	Available	Used in Prior Housing Element - Non-Vacant	0.174565655	0	0	0.174565655	0	0	0	1958149	585	Mission Hills - Panorama City - North Hills			Lower
LOS ANGELES			2653002042	Community Commercial	(Q)C2-1-CDO	0	108	0.02605052	Commercial - Auto, Recreation Equipment, Construction Equipment Sales and Service - Auto Body Repair Shop - One Story	YES - Current	NO - Privately-Owned	Available	Used in Prior Housing Element - Non-Vacant	0	0	0.009884486	0.009884486	0	0	0	1958149	739	Mission Hills - Panorama City - North Hills			Above Moderate
LOS ANGELES	8767 N VAN NUYS BLVD	91402	2653002062	Community Commercial	(Q)CR-1-CDO	0	108	0.186856444	Commercial - Professional Building - One Story	YES - Current	NO - Privately-Owned	Available	Not Used in Prior Housing Element	0.071413173	0	0	0.071413173	0	0	0	1958149	509	Mission Hills - Panorama City - North Hills			Lower
LOS ANGELES	8771 N VAN NUYS BLVD	91402	2653002062	Community Commercial	(Q)CR-1-CDO	0	108	0.147273829	Commercial - Professional Building - One Story	YES - Current	NO - Privately-Owned	Available	Not Used in Prior Housing Element	0.066926743	0	0	0.066926743	0	0	0	1958149	498	Mission Hills - Panorama City - North Hills			Lower
LOS ANGELES	8727 N VAN NUYS BLVD	91402	2653002064	Community Commercial	(Q)C2-1-CDO	0	108	0.178286119	Commercial - Office Building - One Story	YES - Current	NO - Privately-Owned	Available	Not Used in Prior Housing Element	0.019666944	0	0	0.019666944	0	0	0	1958149	598	Mission Hills - Panorama City - North Hills			Lower
LOS ANGELES	8731 N VAN NUYS BLVD	91402	2653002064	Community Commercial	(Q)C2-1-CDO	0	108	0.200586488	Commercial - Office Building - One Story	YES - Current	NO - Privately-Owned	Available	Not Used in Prior Housing Element	0.020415197	0	0	0.020415197	0	0	0	1958149	587	Mission Hills - Panorama City - North Hills			Lower
LOS ANGELES	8746 N TOBIAS AVE	91402	2653002BRK	Medium Residential	R3-1	0	54	0.585946406	Residential - Single Family Residence - Condo Conversion	YES - Current	NO - Privately-Owned	Available	Not Used in Prior Housing Element	0	0	0.055503093	0.055503093	18	0	0	1958149	496	Mission Hills - Panorama City - North Hills	Yes		Above Moderate
LOS ANGELES	14700 W RAYEN ST	91402	2653003005	Medium Residential	R3-1	0	54	0.532519018	Residential - Five or More Units or Apartments (Any Combination) - 4 Stories or Less - Pool	YES - Current	NO - Privately-Owned	Available	Not Used in Prior Housing Element	0	0	0.093133945	0.093133945	27	0	0	1958149	287	Mission Hills - Panorama City - North Hills	Yes		Above Moderate
LOS ANGELES	14674 W RAYEN ST	91402	2653003009	Medium Residential	R3-1	0	54	0.266221124	Residential - Five or More Units or Apartments (Any Combination) - 4 Stories or Less	YES - Current	NO - Privately-Owned	Available	Not Used in Prior Housing Element	0	0	0.101036952	0.101036952	11	0	0	1958149	291	Mission Hills - Panorama City - North Hills	Yes		Above Moderate
LOS ANGELES	14662 W RAYEN ST	91402	2653003010	Medium Residential	R3-1	0	54	0.532466452	Residential - Five or More Units or Apartments (Any Combination) - 4 Stories or Less - Pool	YES - Current	NO - Privately-Owned	Available	Not Used in Prior Housing Element	0	0	0.044252853	0.044252853	22	0	0	1958149	292	Mission Hills - Panorama City - North Hills	Yes		Above Moderate
LOS ANGELES	14654 W RAYEN ST	91402	2653003011	Medium Residential	R3-1	0	54	0.53234877	Residential - Five or More Units or Apartments (Any Combination) - 4 Stories or Less	YES - Current	NO - Privately-Owned	Available	Not Used in Prior Housing Element	0	0	0.121067609	0.121067609	20	0	0	1958149	293	Mission Hills - Panorama City - North Hills	Yes		Above Moderate
LOS ANGELES	8834 N CEDROS AVE	91402	2653003012	Medium Residential	R3-1	0	54	0.665694536	Residential - Five or More Units or Apartments (Any Combination) - 4 Stories or Less	YES - Current	NO - Privately-Owned	Available	Not Used in Prior Housing Element	0	0	0.112522389	0.112522389	27	0	0	1958149	351	Mission Hills - Panorama City - North Hills	Yes		Above Moderate
LOS ANGELES	8824 N CEDROS AVE	91402	2653003013	Medium Residential	R3-1	0	54	0.665740542	Residential - Five or More Units or Apartments (Any Combination) - 4 Stories or Less - Pool	YES - Current	NO - Privately-Owned	Available	Not Used in Prior Housing Element	0	0	0.115888875	0.115888875	26	0	0	1958149	377	Mission Hills - Panorama City - North Hills	Yes		Above Moderate
LOS ANGELES	8759 N TOBIAS AVE	91402	2653003016	Medium Residential	R3-1	0	54	0.974708465	Residential - Five or More Units or Apartments (Any Combination) - 4 Stories or Less - Pool	YES - Current	NO - Privately-Owned	Available	Not Used in Prior Housing Element	0	0	1.399580348	1.399580348	35	0	0	1958149	455	Mission Hills - Panorama City - North Hills	Yes		Above Moderate
LOS ANGELES	8739 N TOBIAS AVE	91402	2653003019	Medium Residential	R3-1	0	54	0.295491604	Residential - Five or More Units or Apartments (Any Combination) - 4 Stories or Less	YES - Current	NO - Privately-Owned	Available	Not Used in Prior Housing Element	0	0	0.118791081	0.118791081	11	0	0	1958149	515	Mission Hills - Panorama City - North Hills	Yes		Above Moderate
LOS ANGELES	8731 N TOBIAS AVE	91402	2653003020	Medium Residential	R3-1	0	54	0.413091402	Residential - Five or More Units or Apartments (Any Combination) - 4 Stories or Less	YES - Current	NO - Privately-Owned	Available	Not Used in Prior Housing Element	0	0	0.102402395	0.102402395	20	0	0	1958149	528	Mission Hills - Panorama City - North Hills	Yes		Above Moderate
LOS ANGELES	8727 N TOBIAS AVE	91402	2653003021	Medium Residential	R3-1	0	54	0.294330057	Residential - Five or More Units or Apartments (Any Combination) - 4 Stories or Less	YES - Current	NO - Privately-Owned	Available	Not Used in Prior Housing Element	0	0	0.104792358	0.104792358	13	0	0	1958149	540	Mission Hills - Panorama City - North Hills	Yes		Above Moderate
LOS ANGELES	8808 N CEDROS AVE	91402	2653003031	Medium Residential	R3-1	0	54	0.591516355	Residential - Five or More Units or Apartments (Any Combination) - 4 Stories or Less	YES - Current	NO - Privately-Owned	Available	Not Used in Prior Housing Element	0	0	0.098279103	0.098279103	29	0	0	1958149	407	Mission Hills - Panorama City - North Hills	Yes		Above Moderate
LOS ANGELES	8835 N TOBIAS AVE	91402	2653003033	Medium Residential	R3-1	0	54	0.665467687	Residential - Five or More Units or Apartments (Any Combination) - 4 Stories or Less - Pool	YES - Current	NO - Privately-Owned	Available	Not Used in Prior Housing Element	0	0	0.124067809	0.124067809	32	0	0	1958149	352	Mission Hills - Panorama City - North Hills	Yes		Above Moderate
LOS ANGELES	8811 N TOBIAS AVE	91402	2653003034	Medium Residential	R3-1	0	54	0.443386649	Residential - Five or More Units or Apartments (Any Combination) - 4 Stories or Less - Pool	YES - Current	NO - Privately-Owned	Available	Not Used in Prior Housing Element	0	0	0.1309954	0.1309954	32	0	0	1958149	408	Mission Hills - Panorama City - North Hills	Yes		Above Moderate
LOS ANGELES	8817 N TOBIAS AVE	91402	2653003034	Medium Residential	R3-1	0	54	0.443686882	Residential - Five or More Units or Apartments (Any Combination) - 4 Stories or Less - Pool	YES - Current	NO - Privately-Owned	Available	Not Used in Prior Housing Element	0	0	0.1309954	0.1309954	32	0	0	1958149	388	Mission Hills - Panorama City - North Hills	Yes		Above Moderate
LOS ANGELES	8801 N TOBIAS AVE	91402	2653003035	Medium Residential	R3-1	0	54	0.561009205	Residential - Five or More Units or Apartments (Any Combination) - 4 Stories or Less - Pool	YES - Current	NO - Privately-Owned	Available	Not Used in Prior Housing Element	0	0	0.124643885	0.124643885	22	0	0	1958149	429	Mission Hills - Panorama City - North Hills	Yes		Above Moderate
LOS ANGELES	8749 N TOBIAS AVE	91402	2653003036	Medium Residential	R3-1	0	54	0.649581864	Residential - Five or More Units or Apartments (Any Combination) - 4 Stories or Less - Pool	YES - Current	NO - Privately-Owned	Available	Not Used in Prior Housing Element	0	0	0.118842944	0.118842944	25	0	0	1958149	492	Mission Hills - Panorama City - North Hills	Yes		Above Moderate
LOS ANGELES	14677 W PARTHENIA ST	91402	2653003044	Community Commercial	(Q)C1-1VL-CDO	0	54	0.193761391	Commercial - Parking Lot (Commercial Use Property) - Lots - Patron or Employee - One Story	YES - Current	NO - Privately-Owned	Available	Not Used in Prior Housing Element	0.008391424	0	0	0.008391424	0	0	0	1958149	567	Mission Hills - Panorama City - North Hills			Lower
LOS ANGELES	14673 W PARTHENIA ST	91402	2653003045	Community Commercial	(Q)C1-1VL-CDO	0	54	0.194650301	Commercial - Professional Building - Medical Dental Building - One Story	YES - Current	NO - Privately-Owned	Available	Not Used in Prior Housing Element	0.020375412	0	0	0.020375412	0	0	0	1958149	568	Mission Hills - Panorama City - North Hills			Lower
LOS ANGELES	14695 W PARTHENIA ST	91402	2653003068	Medium Residential	(Q)R3-1	0	54	0.686588701	Residential - Five or More Units or Apartments (Any Combination) - 4 Stories or Less	YES - Current	NO - Privately-Owned	Available	Not Used in Prior Housing Element	0.043313937	0	0	0.043313937	60	0	0	1958149	544	Mission Hills - Panorama City - North Hills			Lower
LOS ANGELES	8744 N CEDROS AVE	91402	2653003120	Medium Residential	R3-1	0	54	0.591663434	Residential - Five or More Units or Apartments (Any Combination) - 4 Stories or Less - Pool	YES - Current	NO - Privately-Owned	Available	Not Used in Prior Housing Element	0	0	0.115579477	0.115579477	46	0	0	1958149	483	Mission Hills - Panorama City - North Hills	Yes		Above Moderate
LOS ANGELES	14663 W PARTHENIA ST	91402	2653003122	Community Commercial	(Q)C2-1VL-CDO	0	108	0.351748165	Commercial - Auto, Recreation Equipment, Construction Equipment Sales and Service - Auto Body Repair Shop - One Story	YES - Current	NO - Privately-Owned	Available	Not Used in Prior Housing Element	0.17310041	0	0	0.17310041	0	0	0	1958149	569	Mission Hills - Panorama City - North Hills			Lower
LOS ANGELES			2653003124	Medium Residential	(T)(Q)R3-1	0	54	0.292531388	Residential - Five or More Units or Apartments (Any Combination) - 4 Stories or Less	YES - Current	NO - Privately-Owned	Available	Not Used in Prior Housing Element	0.027938701	0	0	0.027938701	27	0	0	1958149	554	Mission Hills - Panorama City - North Hills			Lower
LOS ANGELES	8800 N CEDROS AVE	91402	2653003BRK	Medium Residential	R3-1	0	54	1.11610889	Residential - Single Family Residence - Condo Conversion	YES - Current	NO - Privately-Owned	Available	Not Used in Prior Housing Element	0	0	0.487833376	0.487833376	68	0	0	1958149	434	Mission Hills - Panorama City - North Hills	Yes		Above Moderate
LOS ANGELES	8859 N CEDROS AVE	91402	2653004001	Medium Residential	R3-1	0	54	0.586421029	Residential - Five or More Units or Apartments (Any Combination) - 4 Stories or Less - Pool	YES - Current	NO - Privately-Owned	Available	Not Used in Prior Housing Element	0	0	0.03843697	0.03843697	28	0	0	1958149	285	Mission Hills - Panorama City - North Hills	Yes		Above Moderate
LOS ANGELES	8849 N CEDROS AVE	91402	2653004002	Medium Residential	R3-1	0	54	0.587502259	Residential - Five or More Units or Apartments (Any Combination) - 4 Stories or Less - Pool	YES - Current	NO - Privately-Owned	Available	Not Used in Prior Housing Element	0	0	0.113841749	0.113841749	24	0	0	1958149	318	Mission Hills - Panorama City - North Hills	Yes		Above Moderate
LOS ANGELES	8846 N WILLIS AVE	91402	2653004021	Low Medium II Residential	RD1.5-1	0	29	0.587502821	Residential - Five or More Units or Apartments (Any Combination) - 4 Stories or Less	YES - Current	NO - Privately-Owned	Available	Not Used in Prior Housing Element	0	0.031736401	0	0.031736401	17	0	0	1958149	317	Mission Hills - Panorama City - North Hills	Yes		Moderate
LOS ANGELES	8856 N WILLIS AVE	91402	2653004022	Medium Residential	R3-1	0	54	0.586379931	Residential - Five or More Units or Apartments (Any Combination) - 4 Stories or Less - Pool	YES - Current	NO - Privately-Owned	Available	Not Used in Prior Housing Element	0	0	0.046286329	0.046286329	23	0	0	1958149	282	Mission Hills - Panorama City - North Hills	Yes		Above Moderate
LOS ANGELES	8815 N CEDROS AVE	91402	2653004035	Medium Residential	(Q)R3-1	0	54	0.534075561	Residential - Five or More Units or Apartments (Any Combination) - 4 Stories or Less	YES - Current	NO - Privately-Owned	Available	Not Used in Prior Housing Element	0	0	0.060335782	0.060335782	29	0	0	1958149	403	Mission Hills - Panorama City - North Hills	Yes		Above Moderate
LOS ANGELES	8825 N CEDROS AVE	91402	2653004035	Medium Residential	(Q)R3-1	0	54	0.534078093	Residential - Five or More Units or Apartments (Any Combination) - 4 Stories or Less	YES - Current	NO - Privately-Owned	Available	Not Used in Prior Housing Element	0	0	0.060335782	0.060335782	29	0	0	1958149	373	Mission Hills - Panorama City - North Hills	Yes		Above Moderate
LOS ANGELES	8814 N WILLIS AVE	91402	2653004099	Low Medium II Residential	RD1.5-1	0	29	0.534076443	Residential - Five or More Units or Apartments (Any Combination) - 4 Stories or Less	YES - Current	NO - Privately-Owned	Available	Not Used in Prior Housing Element	0	0.044683787	0	0.044683787	15	0	0	1958149	402	Mission Hills - Panorama City - North Hills			Moderate
LOS ANGELES	14828 W RAYEN ST	91402	2653005002	Low Medium II Residential	(Q)RD1.5-1	0	29	0.378916834	Residential - Single Family Residence	YES - Current	NO - Privately-Owned	Available	Not Used in Prior Housing Element	0	0.379149741	0	0.379149741	1	0	0	1958149	279	Mission Hills - Panorama City - North Hills			Moderate
LOS ANGELES	8710 N KESTER AVE	91402	2653005032	Low Medium II Residential	RD1.5-1	0	29	0.497101621	Residential - Five or More Units or Apartments (Any Combination) - 4 Stories or Less	YES - Current	NO - Privately-Owned	Available	Not Used in Prior Housing Element	0	0.070300626	0	0.070300626	15	0	0	1958149	555	Mission Hills - Panorama City - North Hills	Yes		Moderate
LOS ANGELES	8857 N WILLIS AVE	91402	2653005084	Low Medium II Residential	RD1.5-1	0	29	0.370935516	Residential - Five or More Units or Apartments (Any Combination) - 4 Stories or Less	YES - Current	NO - Privately-Owned	Available	Not Used in Prior Housing Element	0	0.034293779	0	0.034293779	11	0	0	1958149	281	Mission Hills - Panorama City - North Hills			Moderate
LOS ANGELES			2653006908	Open Space	A1-1XL	0	1 unit per lot	0.000734274	Miscellaneous - Government Owned Property	YES - Current	YES - City-Owned	Available	Not Used in Prior Housing Element	0	0	0.00058224	0.00058224	0	0	0	1958145	292	Mission Hills - Panorama City - North Hills			Above Moderate
LOS ANGELES			2653006908	Open Space	A1-1XL	0	1 unit per lot	0.031973106	Miscellaneous - Government Owned Property	YES - Current	YES - City-Owned	Available	Not Used in Prior Housing Element	0	0	0.00058224	0.00058224	0	0	0	1958149	276	Mission Hills - Panorama City - North Hills			Above Moderate
LOS ANGELES			2653006914	Open Space	A1-1XL	0	1 unit per lot	0.007295199	Miscellaneous - Government Owned Property	YES - Current	YES - City-Owned	Available	Not Used in Prior Housing Element	0	0	0.00058224	0.00058224	0	0	0	1958149	296	Mission Hills - Panorama City - North Hills			Above Moderate
LOS ANGELES			2653007BRK	Open Space	A1-1XL	0	1 unit per lot	0.115766296	Residential - Single Family Residence - Vacant Land	YES - Current	NO - Privately-Owned	Available	Not Used in Prior Housing Element	0	0	0.031532764	0.031532764	0	0	0	1958149	283	Mission Hills - Panorama City - North Hills			Above Moderate
LOS ANGELES			2653007BRK	Open Space	A1-1XL	0	1 unit per lot	0.168293637	Residential - Single Family Residence - Vacant Land	YES - Current	NO - Privately-Owned	Available	Not Used in Prior Housing Element	0	0	0.031532764	0.031532764	0	0	0	1958145	291	Mission Hills - Panorama City - North Hills			Above Moderate
LOS ANGELES	15017 W PARTHENIA ST	91343	2653009015	Medium Residential	R3-1	0	54	2.522598179	Residential - Five or More Units or Apartments (Any Combination) - 4 Stories or Less - Pool	YES - Current	NO - Privately-Owned	Available	Not Used in Prior Housing Element	0	0	1.658400536	1.658400536	69	0	0	1958145	495	Mission Hills - Panorama City - North Hills	Yes		Above Moderate
LOS ANGELES	15050 W PARTHENIA ST	91343	2653010014	Medium Residential	R3-1	0	54	0.685448204	Residential - Five or More Units or Apartments (Any Combination) - 4 Stories or Less - Pool	YES - Current	NO - Privately-Owned	Available	Not Used in Prior Housing Element	0	0	0.077696395	0.077696395	32	0	0	1958145	538	Mission Hills - Panorama City - North Hills	Yes		Above Moderate
LOS ANGELES	14944 W PARTHENIA ST	91402	2653010017	Medium Residential	R3-1	0	54	0.219324699	Residential - Double, Duplex, or Two Units - 4 Stories or Less - Vacant Land	YES - Current	NO - Privately-Owned	Available	Not Used in Prior Housing Element	0.368762541	0	0	0.368762541	0	0	0	1958145	642	Mission Hills - Panorama City - North Hills			Lower
LOS ANGELES			2653010901	Open Space	A1-1XL	0	1 unit per lot	0.059367316	Miscellaneous - Government Owned Property	YES - Current	YES - City-Owned	Available	Not Used in Prior Housing Element	0	0	0.00058224	0.00058224	0	0	0	1928145	64	Mission Hills - Panorama City - North Hills			Above Moderate
LOS ANGELES	15012 W PARTHENIA ST	91343	2653010BRK	Medium Residential	R3-1	0	54	0.766365822	Residential - Single Family Residence - Townhouse Format - Condominium	YES - Current	NO - Privately-Owned	Available	Not Used in Prior Housing Element	0	0	0.036345899	0.036345899	19	0	0	1958145	541	Mission Hills - Panorama City - North Hills	Yes		Above Moderate
LOS ANGELES			2653011019	Open Space	A1-1XL	0	1 unit per lot	0.030052863	Residential - Single Family Residence - Vacant Land	YES - Current	NO - Privately-Owned	Available	Not Used in Prior Housing Element	0	0	0.031532764	0.031532764	0	0	0	1928145	173	Mission Hills - Panorama City - North Hills			Above Moderate
LOS ANGELES			2653011020	Open Space	A1-1XL	0	1 unit per lot	0.078995328	Residential - Single Family Residence - Vacant Land	YES - Current	NO - Privately-Owned	Available	Not Used in Prior Housing Element	0	0	0.031532764	0.031532764	0	0	0	1928145	100	Mission Hills - Panorama City - North Hills			Above Moderate
LOS ANGELES			2653011930	Open Space	A1-1XL	0	1 unit per lot	0.010073197	Miscellaneous - Government Owned Property	YES - Current	YES - City-Owned	Available	Not Used in Prior Housing Element	0	0	0.00058224	0.00058224	0	0	0	1928145	99	Mission Hills - Panorama City - North Hills			Above Moderate
LOS ANGELES			2653011901	Open Space	R1-1	0	1 unit per lot	0.008543239	Miscellaneous - Government Owned Property	YES - Current	YES - City-Owned	Available	Not Used in Prior Housing Element	0	0	0.00058224	0.00058224	0	0	0	1928145	210	Mission Hills - Panorama City - North Hills			Above Moderate
LOS ANGELES			2653012003	Low Residential	RS-1	0	1 unit per lot	0.048224851	Residential - Single Family Residence - Vacant Land	YES - Current	NO - Privately-Owned	Available	Not Used in Prior Housing Element	0	0	0.031532764	0.031532764	0	0	0	1928149	162	Mission Hills - Panorama City - North Hills			Above Moderate
LOS ANGELES	14826 W PARTHENIA ST	91402	2653015008	Medium Residential	(Q)R3-1	0	54	0.096911694	Residential - Five or More Units or Apartments (Any Combination) - 4 Stories or Less	YES - Current	NO - Privately-Owned	Available	Not Used in Prior Housing Element	0.035170062	0	0	0.035170062	7	0	0	1958149	617	Mission Hills - Panorama City - North Hills			Lower
LOS ANGELES	14828 W PARTHENIA ST	91402	2653015008	Medium Residential	(Q)R3-1	0	54	0.09712261	Residential - Five or More Units or Apartments (Any Combination) - 4 Stories or Less	YES - Current	NO - Privately-Owned	Available	Not Used in Prior Housing Element	0.035170062	0	0	0.035170062	7	0	0	1958149	616	Mission Hills - Panorama City - North Hills			Lower
LOS ANGELES	14820 W PARTHENIA ST	91402	2653015009	Medium Residential	R3-1	0	54	0.096488656	Residential - Single Family Residence	YES - Current	NO - Privately-Owned	Available	Used in Prior Housing Element - Non-Vacant	0.420813787	0	0	0.420813787	1	0	0	1958149	619	Mission Hills - Panorama City - North Hills			Lower
LOS ANGELES	14824 W PARTHENIA ST	91402	2653015009	Medium Residential	R3-1	0	54	0.096701987	Residential - Single Family Residence	YES - Current	NO - Privately-Owned	Available	Used in Prior Housing Element - Non-Vacant	0.420813787	0	0	0.420813787	1	0	0	1958149	618	Mission Hills - Panorama City - North Hills			Lower
LOS ANGELES	8519 N WILLIS AVE	91402	2653015017	Medium Residential	R3-1	0	54	0.757764923	Residential - Five or More Units or Apartments (Any Combination) - 4 Stories or Less - Pool	YES - Current	NO - Privately-Owned	Available	Not Used in Prior Housing Element	0	0	0.128409656	0.128409656	33	0	0	1928149	140	Mission Hills - Panorama City - North Hills	Yes		Above Moderate
LOS ANGELES	8549 N WILLIS AVE	91402	2653015022	Medium Residential	R3-1	0	54	0.757768675	Residential - Five or More Units or Apartments (Any Combination) - 4 Stories or Less	YES - Current	NO - Privately-Owned	Available	Not Used in Prior Housing Element	0	0	0.099809135	0.099809135	33	0	0	1928149	71	Mission Hills - Panorama City - North Hills	Yes		Above Moderate
LOS ANGELES	8607 N WILLIS AVE	91402	2653015023	Medium Residential	R3-1	0	54	0.757762774	Residential - Five or More Units or Apartments (Any Combination) - 4 Stories or Less	YES - Current	NO - Privately-Owned	Available	Not Used in Prior Housing Element	0	0	0.118373154	0.118373154	29	0	0	1928149	45	Mission Hills - Panorama City - North Hills	Yes		Above Moderate
LOS ANGELES	8619 N WILLIS AVE	91402	2653015024	Medium Residential	R3-1	0	54	0.6888787	Residential - Five or More Units or Apartments (Any Combination) - 4 Stories or Less	YES - Current	NO - Privately-Owned	Available	Not Used in Prior Housing Element	0	0	0.054099242	0.054099242	20	0	0	1928149	24	Mission Hills - Panorama City - North Hills	Yes		Above Moderate
LOS ANGELES	8631 N WILLIS AVE	91402	2653015025	Medium Residential	R3-1	0	54	0.75715552	Residential - Five or More Units or Apartments (Any Combination) - 4 Stories or Less	YES - Current	NO - Privately-Owned	Available	Not Used in Prior Housing Element	0	0	0.082914377	0.082914377	40	0	0	1958149	702	Mission Hills - Panorama City - North Hills	Yes		Above Moderate
LOS ANGELES	8641 N WILLIS AVE	91402	2653015026	Medium Residential	R3-1	0	54	0.723271639	Residential - Five or More Units or Apartments (Any Combination) - 4 Stories or Less	YES - Current	NO - Privately-Owned	Available	Not Used in Prior Housing Element	0	0	0.083548245	0.083548245	40	0	0	1958149	676	Mission Hills - Panorama City - North Hills	Yes		Above Moderate
LOS ANGELES	8531 N WILLIS AVE	91402	2653015039	Medium Residential	R3-1	0	54	0.757765476	Residential - Five or More Units or Apartments (Any Combination) - 4 Stories or Less - Pool	YES - Current	NO - Privately-Owned	Available	Not Used in Prior Housing Element	0	0	0.101551142	0.101551142	42	0	0	1928149	119	Mission Hills - Panorama City - North Hills	Yes		Above Moderate
LOS ANGELES	8630 N KESTER AVE	91402	2653015902	Low Residential	(T)RS-1	0	1 unit per lot	0.75699641	Residential - Single Family Residence - Vacant Land	YES - Current	NO - Privately-Owned	Available	Not Used in Prior Housing Element	0	0	0.031306538	0.031306538	0	0	0	1958149	703	Mission Hills - Panorama City - North Hills			Above Moderate
LOS ANGELES	8505 N WILLIS AVE	91402	2653015BRK	Medium Residential	R3-1	0	54	0.742826739	Residential - Single Family Residence - Condo Conversion	YES - Current	NO - Privately-Owned	Available	Not Used in Prior Housing Element	0	0	0.047176147	0.047176147	65	0	0	1928149	168	Mission Hills - Panorama City - North Hills	Yes		Above Moderate
LOS ANGELES	8646 N KESTER AVE	91402	2653015BRK	Medium Residential	R3-1	0	54	0.948890154	Residential - Single Family Residence - Condominium	YES - Current	NO - Privately-Owned	Available	Not Used in Prior Housing Element	0	0	0.375826322	0.375826322	65	0	0	1958149	613	Mission Hills - Panorama City - North Hills	Yes		Above Moderate
LOS ANGELES	8527 N CEDROS AVE	91402	2653016017	High Medium Residential	R3-1	0	54	0.172178513	Residential - Five or More Units or Apartments (Any Combination) - 4 Stories or Less	YES - Current	NO - Privately-Owned	Available	Not Used in Prior Housing Element	0	0	0.096156862	0.096156862	12	0	0	1928149	123	Mission Hills - Panorama City - North Hills	Yes		Above Moderate
LOS ANGELES	8533 N CEDROS AVE	91402	2653016018	High Medium Residential	R3-1	0	54	0.172181739	Residential - Single Family Residence	YES - Current	NO - Privately-Owned	Available	Used in Prior Housing Element - Non-Vacant	0.818019891	0	0	0.818019891	1	0	0	1928149	114	Mission Hills - Panorama City - North Hills			Lower
LOS ANGELES	8537 N CEDROS AVE	91402	2653016019	High Medium Residential	R3-1	0	54	0.172187118	Residential - Single Family Residence	YES - Current	NO - Privately-Owned	Available	Used in Prior Housing Element - Non-Vacant	0.818019891	0	0	0.818019891	1	0	0	1928149	103	Mission Hills - Panorama City - North Hills			Lower
LOS ANGELES	8553 N CEDROS AVE	91402	2653016022	High Medium Residential	R3-1	0	54	0.172198239	Residential - Five or More Units or Apartments (Any Combination) - 4 Stories or Less	YES - Current	NO - Privately-Owned	Available	Not Used in Prior Housing Element	0	0	0.054177578	0.054177578	11	0	0	1928149	67	Mission Hills - Panorama City - North Hills	Yes		Above Moderate
LOS ANGELES	8605 N CEDROS AVE	91402	2653016023	High Medium Residential	R3-1	0	54	0.172202187	Residential - Five or More Units or Apartments (Any Combination) - 4 Stories or Less	YES - Current	NO - Privately-Owned	Available	Not Used in Prior Housing Element	0	0	0.042111272	0.042111272	5	0	0	1928149	59	Mission Hills - Panorama City - North Hills	Yes		Above Moderate
LOS ANGELES	8609 N CEDROS AVE	91402	2653016024	High Medium Residential	R3-1	0	54	0.172207205	Residential - Five or More Units or Apartments (Any Combination) - 4 Stories or Less	YES - Current	NO - Privately-Owned	Available	Not Used in Prior Housing Element	0	0	0.042111272	0.042111272	5	0	0	1928149	48	Mission Hills - Panorama City - North Hills	Yes		Above Moderate
LOS ANGELES	8613 N CEDROS AVE	91402	2653016025	High Medium Residential	R3-1	0	54	0.172209917	Residential - Five or More Units or Apartments (Any Combination) - 4 Stories or Less	YES - Current	NO - Privately-Owned	Available	Not Used in Prior Housing Element	0	0	0.077112383	0.077112383	10	0	0	1928149	38	Mission Hills - Panorama City - North Hills	Yes		Above Moderate
LOS ANGELES	8633 N CEDROS AVE	91402	2653016029	High Medium Residential	R3-1	0	54	0.172193436	Residential - Five or More Units or Apartments (Any Combination) - 4 Stories or Less	YES - Current	NO - Privately-Owned	Available	Not Used in Prior Housing Element	0	0	0.042111272	0.042111272	5	0	0

LOS ANGELES	8518 N WILLIS AVE	91402	2653016045	Medium Residential	R3-1	0	54	0.745397975	Residential - Five or More Units or Apartments (Any Combination) - 4 Stories or Less - Pool	YES - Current	NO - Privately-Owned	Available	Not Used in Prior Housing Element	0	0	0.122346731	0.122346731	35	0	0	1928149	139	Mission Hills - Panorama City - North Hills	Yes	Above Moderate
LOS ANGELES	8504 N WILLIS AVE	91402	2653016046	Medium Residential	R3-1	0	54	0.745432438	Residential - Five or More Units or Apartments (Any Combination) - 4 Stories or Less	YES - Current	NO - Privately-Owned	Available	Not Used in Prior Housing Element	0	0	0.129019325	0.129019325	33	0	0	1928149	167	Mission Hills - Panorama City - North Hills	Yes	Above Moderate
LOS ANGELES	8550 N WILLIS AVE	91402	2653016051	Medium Residential	R3-1	0	54	0.372644209	Residential - Five or More Units or Apartments (Any Combination) - 4 Stories or Less - Pool	YES - Current	NO - Privately-Owned	Available	Not Used in Prior Housing Element	0	0	0.113829725	0.113829725	31	0	0	1928149	78	Mission Hills - Panorama City - North Hills	Yes	Above Moderate
LOS ANGELES	8554 N WILLIS AVE	91402	2653016051	Medium Residential	R3-1	0	54	0.372659607	Residential - Five or More Units or Apartments (Any Combination) - 4 Stories or Less - Pool	YES - Current	NO - Privately-Owned	Available	Not Used in Prior Housing Element	0	0	0.113829725	0.113829725	31	0	0	1928149	69	Mission Hills - Panorama City - North Hills	Yes	Above Moderate
LOS ANGELES	8600 N WILLIS AVE	91402	2653016053	Medium Residential	R3-1	0	54	0.372628024	Residential - Five or More Units or Apartments (Any Combination) - 4 Stories or Less	YES - Current	NO - Privately-Owned	Available	Not Used in Prior Housing Element	0	0	0.049393668	0.049393668	28	0	0	1928149	58	Mission Hills - Panorama City - North Hills	Yes	Above Moderate
LOS ANGELES	8606 N WILLIS AVE	91402	2653016053	Medium Residential	R3-1	0	54	0.37264092	Residential - Five or More Units or Apartments (Any Combination) - 4 Stories or Less	YES - Current	NO - Privately-Owned	Available	Not Used in Prior Housing Element	0	0	0.049393668	0.049393668	28	0	0	1928149	44	Mission Hills - Panorama City - North Hills	Yes	Above Moderate
LOS ANGELES	14712 W PARTHENIA ST	91402	2653016054	General Commercial	[Q]C1-1VL	0	3	0.945312024	Commercial - Store - One Story	YES - Current	NO - Privately-Owned	Available	Not Used in Prior Housing Element	0	0.240525131	0	0.240525131	0	0	0	1958149	631	Mission Hills - Panorama City - North Hills		Moderate
LOS ANGELES	8534 N WILLIS AVE	91402	2653016056	Medium Residential	R3-1	0	54	0.372662896	Residential - Five or More Units or Apartments (Any Combination) - 4 Stories or Less - Pool	YES - Current	NO - Privately-Owned	Available	Not Used in Prior Housing Element	0	0	0.110960645	0.110960645	32	0	0	1928149	105	Mission Hills - Panorama City - North Hills	Yes	Above Moderate
LOS ANGELES	8540 N WILLIS AVE	91402	2653016056	Medium Residential	R3-1	0	54	0.37266943	Residential - Five or More Units or Apartments (Any Combination) - 4 Stories or Less - Pool	YES - Current	NO - Privately-Owned	Available	Not Used in Prior Housing Element	0	0	0.110960645	0.110960645	32	0	0	1928149	91	Mission Hills - Panorama City - North Hills	Yes	Above Moderate
LOS ANGELES	8545 N CEDROS AVE	91402	2653016058	High Medium Residential	R3-1	0	54	0.172190705	Residential - Five or More Units or Apartments (Any Combination) - 4 Stories or Less	YES - Current	NO - Privately-Owned	Available	Not Used in Prior Housing Element	0.058800839	0	0	0.058800839	15	0	0	1928149	88	Mission Hills - Panorama City - North Hills		Lower
LOS ANGELES	8547 N CEDROS AVE	91402	2653016058	High Medium Residential	R3-1	0	54	0.172192857	Residential - Five or More Units or Apartments (Any Combination) - 4 Stories or Less	YES - Current	NO - Privately-Owned	Available	Not Used in Prior Housing Element	0.045428266	0	0	0.045428266	15	0	0	1928149	76	Mission Hills - Panorama City - North Hills		Lower
LOS ANGELES	8658 N WILLIS AVE	91402	2653016059	Medium Residential	R3-1	0	54	0.559589718	Residential - Five or More Units or Apartments (Any Combination) - 4 Stories or Less	YES - Current	NO - Privately-Owned	Available	Not Used in Prior Housing Element	0	0	0.050591581	0.050591581	20	0	0	1958149	628	Mission Hills - Panorama City - North Hills	Yes	Above Moderate
LOS ANGELES	8517 N CEDROS AVE	91402	2653016060	High Medium Residential	R3-1	0	54	0.258220575	Residential - Five or More Units or Apartments (Any Combination) - 4 Stories or Less	YES - Current	NO - Privately-Owned	Available	Not Used in Prior Housing Element	0	0	0.066828965	0.066828965	8	0	0	1928149	136	Mission Hills - Panorama City - North Hills	Yes	Above Moderate
LOS ANGELES	8503 N TOBIAS AVE	91402	2653017006	High Medium Residential	R3-2D	0	54	0.871198326	Residential - Five or More Units or Apartments (Any Combination) - 4 Stories or Less - Pool	YES - Current	NO - Privately-Owned	Available	Not Used in Prior Housing Element	0	0	0.111267541	0.111267541	41	0	0	1928149	166	Mission Hills - Panorama City - North Hills	Yes	Above Moderate
LOS ANGELES	14686 W PARTHENIA ST	91402	2653017050	Regional Commercial	[Q]C2-1-CDO	0	108	0.080745805	Commercial - Store - One Story	YES - Current	NO - Privately-Owned	Available	Not Used in Prior Housing Element	0.010057955	0	0	0.010057955	0	0	0	1958149	638	Mission Hills - Panorama City - North Hills		Lower
LOS ANGELES	14690 W PARTHENIA ST	91402	2653017050	Regional Commercial	[Q]C2-1-CDO	0	108	0.083411304	Commercial - Store - One Story	YES - Current	NO - Privately-Owned	Available	Not Used in Prior Housing Element	0.009965612	0	0	0.009965612	0	0	0	1958149	637	Mission Hills - Panorama City - North Hills		Lower
LOS ANGELES	14692 1/2 W PARTHENIA ST	91402	2653017050	Regional Commercial	[Q]C2-1-CDO	0	108	0.084645052	Commercial - Store - One Story	YES - Current	NO - Privately-Owned	Available	Not Used in Prior Housing Element	0.009965612	0	0	0.009965612	0	0	0	1958149	636	Mission Hills - Panorama City - North Hills		Lower
LOS ANGELES	14694 W PARTHENIA ST	91402	2653017050	Regional Commercial	[Q]C2-1-CDO	0	108	0.08561544	Commercial - Store - One Story	YES - Current	NO - Privately-Owned	Available	Not Used in Prior Housing Element	0.009965612	0	0	0.009965612	0	0	0	1958149	635	Mission Hills - Panorama City - North Hills		Lower
LOS ANGELES	14696 W PARTHENIA ST	91402	2653017050	Regional Commercial	[Q]C2-1-CDO	0	108	0.086326117	Commercial - Store - One Story	YES - Current	NO - Privately-Owned	Available	Not Used in Prior Housing Element	0.009965612	0	0	0.009965612	0	0	0	1958149	634	Mission Hills - Panorama City - North Hills		Lower
LOS ANGELES	14698 W PARTHENIA ST	91402	2653017050	Regional Commercial	[Q]C2-1-CDO	0	108	0.084744043	Commercial - Store - One Story	YES - Current	NO - Privately-Owned	Available	Not Used in Prior Housing Element	0.009965612	0	0	0.009965612	0	0	0	1958149	633	Mission Hills - Panorama City - North Hills		Lower
LOS ANGELES	14680 W PARTHENIA ST	91402	2653017059	Regional Commercial	[Q]C2-2D-CDO	0	108	4.990597198	Commercial - Store Combination - Store and Office Combination - One Story	YES - Current	NO - Privately-Owned	Available	Used in Prior Housing Element - Non-Vacant	4.297766034	0	0	4.297766034	0	0	0	1958149	640	Mission Hills - Panorama City - North Hills		Lower
LOS ANGELES	8540 N CEDROS AVE	91402	2653017060	Regional Commercial	[Q]C2-2-CDO	0	108	2.18192999	Industrial - Warehousing, Distribution, Storage - Public Storage - Mini Warehouse - One Story	YES - Current	NO - Privately-Owned	Available	Not Used in Prior Housing Element	10.20033619	0	0	10.20033619	0	0	0	1928149	7	Mission Hills - Panorama City - North Hills		Lower
LOS ANGELES	8429 N TOBIAS AVE	91402	2653018008	High Medium Residential	R3-2D	0	54	0.869832937	Residential - Five or More Units or Apartments (Any Combination) - 4 Stories or Less - Pool	YES - Current	NO - Privately-Owned	Available	Not Used in Prior Housing Element	0	0	0.113847459	0.113847459	40	0	0	1928149	231	Mission Hills - Panorama City - North Hills	Yes	Above Moderate
LOS ANGELES	8441 N TOBIAS AVE	91402	2653018009	High Medium Residential	R3-2D	0	54	0.870431089	Residential - Five or More Units or Apartments (Any Combination) - 4 Stories or Less - Pool	YES - Current	NO - Privately-Owned	Available	Not Used in Prior Housing Element	0	0	0.113847459	0.113847459	40	0	0	1928149	211	Mission Hills - Panorama City - North Hills	Yes	Above Moderate
LOS ANGELES	8445 N TOBIAS AVE	91402	2653018010	High Medium Residential	R3-2D	0	54	0.870952453	Residential - Five or More Units or Apartments (Any Combination) - 4 Stories or Less - Pool	YES - Current	NO - Privately-Owned	Available	Not Used in Prior Housing Element	0	0	0.113847459	0.113847459	40	0	0	1928149	182	Mission Hills - Panorama City - North Hills	Yes	Above Moderate
LOS ANGELES	8406 N CEDROS AVE	91402	2653018018	Regional Commercial	(T)(Q)C2-1-CDO	0	108	0.173228219	Commercial - Parking Lot (Commercial Use Property) - Lots - Patron or Employee - One Story	YES - Current	NO - Privately-Owned	Available	Not Used in Prior Housing Element	0.025438906	0	0	0.025438906	0	0	0	1928149	258	Mission Hills - Panorama City - North Hills		Lower
LOS ANGELES	8400 N CEDROS AVE	91402	2653018019	Regional Commercial	(T)(Q)C2-1-CDO	0	108	0.173350712	Commercial - Parking Lot (Commercial Use Property) - Lots - Patron or Employee - One Story	YES - Current	NO - Privately-Owned	Available	Not Used in Prior Housing Element	0.025438906	0	0	0.025438906	0	0	0	1928149	262	Mission Hills - Panorama City - North Hills		Lower
LOS ANGELES	8360 N CEDROS AVE	91402	2653018020	Regional Commercial	(T)(Q)C2-1-CDO	0	108	0.173469066	Commercial - Parking Lot (Commercial Use Property) - Lots - Patron or Employee - One Story	YES - Current	NO - Privately-Owned	Available	Not Used in Prior Housing Element	0.025438906	0	0	0.025438906	0	0	0	1928149	277	Mission Hills - Panorama City - North Hills		Lower
LOS ANGELES	8350 N CEDROS AVE	91402	2653018021	Regional Commercial	(T)(Q)C2-1-CDO	0	108	0.173711549	Commercial - Parking Lot (Commercial Use Property) - Lots - Patron or Employee - One Story	YES - Current	NO - Privately-Owned	Available	Not Used in Prior Housing Element	0.025438906	0	0	0.025438906	0	0	0	1928149	286	Mission Hills - Panorama City - North Hills		Lower
LOS ANGELES	8356 N CEDROS AVE	91402	2653018021	Regional Commercial	(T)(Q)C2-1-CDO	0	108	0.17359067	Commercial - Parking Lot (Commercial Use Property) - Lots - Patron or Employee - One Story	YES - Current	NO - Privately-Owned	Available	Not Used in Prior Housing Element	0.025438906	0	0	0.025438906	0	0	0	1928149	282	Mission Hills - Panorama City - North Hills		Lower
LOS ANGELES	8312 N CEDROS AVE	91402	2653018028	Regional Commercial	(T)(Q)C2-1-CDO	0	108	0.174676784	Commercial - Parking Lot (Commercial Use Property) - Lots - Patron or Employee - One Story	YES - Current	NO - Privately-Owned	Available	Not Used in Prior Housing Element	0.025438906	0	0	0.025438906	0	0	0	1928149	372	Mission Hills - Panorama City - North Hills		Lower
LOS ANGELES	8306 N CEDROS AVE	91402	2653018029	Regional Commercial	(T)(Q)C2-1-CDO	0	108	0.174797305	Commercial - Parking Lot (Commercial Use Property) - Lots - Patron or Employee - One Story	YES - Current	NO - Privately-Owned	Available	Not Used in Prior Housing Element	0.025438906	0	0	0.025438906	0	0	0	1928149	386	Mission Hills - Panorama City - North Hills		Lower
LOS ANGELES	8300 N CEDROS AVE	91402	2653018030	Regional Commercial	(T)(Q)C2-1-CDO	0	108	0.174840224	Commercial - Parking Lot (Commercial Use Property) - Lots - Patron or Employee - One Story	YES - Current	NO - Privately-Owned	Available	Not Used in Prior Housing Element	0.025438906	0	0	0.025438906	0	0	0	1928149	388	Mission Hills - Panorama City - North Hills		Lower
LOS ANGELES	8316 N CEDROS AVE	91402	2653018039	Regional Commercial	(T)(Q)C2-1-CDO	0	108	0.174556999	Commercial - Parking Lot (Commercial Use Property) - Lots - Patron or Employee - One Story	YES - Current	NO - Privately-Owned	Available	Not Used in Prior Housing Element	0.025438906	0	0	0.025438906	0	0	0	1928149	358	Mission Hills - Panorama City - North Hills		Lower
LOS ANGELES	8322 N CEDROS AVE	91402	2653018039	Regional Commercial	(T)(Q)C2-1-CDO	0	108	0.174433936	Commercial - Parking Lot (Commercial Use Property) - Lots - Patron or Employee - One Story	YES - Current	NO - Privately-Owned	Available	Not Used in Prior Housing Element	0.025438906	0	0	0.025438906	0	0	0	1928149	344	Mission Hills - Panorama City - North Hills		Lower
LOS ANGELES	8326 N CEDROS AVE	91402	2653018039	Regional Commercial	(T)(Q)C2-1-CDO	0	108	0.174314506	Commercial - Parking Lot (Commercial Use Property) - Lots - Patron or Employee - One Story	YES - Current	NO - Privately-Owned	Available	Not Used in Prior Housing Element	0.025438906	0	0	0.025438906	0	0	0	1928149	338	Mission Hills - Panorama City - North Hills		Lower
LOS ANGELES	8330 N CEDROS AVE	91402	2653018039	Regional Commercial	(T)(Q)C2-1-CDO	0	108	0.174194719	Commercial - Parking Lot (Commercial Use Property) - Lots - Patron or Employee - One Story	YES - Current	NO - Privately-Owned	Available	Not Used in Prior Housing Element	0.025438906	0	0	0.025438906	0	0	0	1928149	323	Mission Hills - Panorama City - North Hills		Lower
LOS ANGELES	8336 N CEDROS AVE	91402	2653018039	Regional Commercial	(T)(Q)C2-1-CDO	0	108	0.17407311	Commercial - Parking Lot (Commercial Use Property) - Lots - Patron or Employee - One Story	YES - Current	NO - Privately-Owned	Available	Not Used in Prior Housing Element	0.025438906	0	0	0.025438906	0	0	0	1928149	317	Mission Hills - Panorama City - North Hills		Lower
LOS ANGELES	8342 N CEDROS AVE	91402	2653018039	Regional Commercial	(T)(Q)C2-1-CDO	0	108	0.17395186	Commercial - Parking Lot (Commercial Use Property) - Lots - Patron or Employee - One Story	YES - Current	NO - Privately-Owned	Available	Not Used in Prior Housing Element	0.025438906	0	0	0.025438906	0	0	0	1928149	305	Mission Hills - Panorama City - North Hills		Lower
LOS ANGELES	8346 N CEDROS AVE	91402	2653018039	Regional Commercial	(T)(Q)C2-1-CDO	0	108	0.173833512	Commercial - Parking Lot (Commercial Use Property) - Lots - Patron or Employee - One Story	YES - Current	NO - Privately-Owned	Available	Not Used in Prior Housing Element	0.025438906	0	0	0.025438906	0	0	0	1928149	298	Mission Hills - Panorama City - North Hills		Lower
LOS ANGELES	8301 N CEDROS AVE	91402	2653019001	High Medium Residential	R3-1	0	54	0.174934675	Residential - Five or More Units or Apartments (Any Combination) - 4 Stories or Less	YES - Current	NO - Privately-Owned	Available	Not Used in Prior Housing Element	0	0	0.092849699	0.092849699	9	0	0	1928149	389	Mission Hills - Panorama City - North Hills	Yes	Above Moderate
LOS ANGELES	8321 N CEDROS AVE	91402	2653019005	High Medium Residential	R3-1	0	54	0.174447232	Residential - Five or More Units or Apartments (Any Combination) - 4 Stories or Less - Vacant Land	YES - Current	NO - Privately-Owned	Available	Not Used in Prior Housing Element	0.766124296	0	0	0.766124296	0	0	0	1928149	345	Mission Hills - Panorama City - North Hills		Lower
LOS ANGELES	8401 N CEDROS AVE	91402	2653019013	High Medium Residential	R4-1	0	108	0.173343479	Residential - Five or More Units or Apartments (Any Combination) - 4 Stories or Less	YES - Current	NO - Privately-Owned	Available	Not Used in Prior Housing Element	0	0	0.230068939	0.230068939	10	0	0	1928149	263	Mission Hills - Panorama City - North Hills	Yes	Above Moderate
LOS ANGELES	8407 N CEDROS AVE	91402	2653019014	High Medium Residential	R4-1	0	108	0.173211493	Residential - Five or More Units or Apartments (Any Combination) - 4 Stories or Less	YES - Current	NO - Privately-Owned	Available	Not Used in Prior Housing Element	0	0	0.129489503	0.129489503	16	0	0	1928149	259	Mission Hills - Panorama City - North Hills	Yes	Above Moderate
LOS ANGELES	8418 N WILLIS AVE	91402	2653019024	Medium Residential	R3-1	0	54	0.676044706	Residential - Five or More Units or Apartments (Any Combination) - 4 Stories or Less	YES - Current	NO - Privately-Owned	Available	Not Used in Prior Housing Element	0	0	0.132236859	0.132236859	30	0	0	1928149	232	Mission Hills - Panorama City - North Hills	Yes	Above Moderate
LOS ANGELES	8352 N WILLIS AVE	91402	2653019027	Medium Residential	R3-1	0	54	0.741819299	Residential - Five or More Units or Apartments (Any Combination) - 4 Stories or Less - Pool	YES - Current	NO - Privately-Owned	Available	Not Used in Prior Housing Element	0	0	0.053973258	0.053973258	30	0	0	1928149	288	Mission Hills - Panorama City - North Hills	Yes	Above Moderate
LOS ANGELES	8334 N WILLIS AVE	91402	2653019028	Medium Residential	R3-1	0	54	0.741216673	Residential - Five or More Units or Apartments (Any Combination) - 4 Stories or Less - Pool	YES - Current	NO - Privately-Owned	Available	Not Used in Prior Housing Element	0	0	0.119803822	0.119803822	35	0	0	1928149	309	Mission Hills - Panorama City - North Hills	Yes	Above Moderate
LOS ANGELES	8330 N WILLIS AVE	91402	2653019029	Medium Residential	R3-1	0	54	0.740615271	Residential - Five or More Units or Apartments (Any Combination) - 4 Stories or Less - Pool	YES - Current	NO - Privately-Owned	Available	Not Used in Prior Housing Element	0	0	0.129723454	0.129723454	32	0	0	1928149	330	Mission Hills - Panorama City - North Hills	Yes	Above Moderate
LOS ANGELES	8337 N CEDROS AVE	91402	2653019035	High Medium Residential	R3-1	0	54	0.174078796	Residential - Five or More Units or Apartments (Any Combination) - 4 Stories or Less	YES - Current	NO - Privately-Owned	Available	Not Used in Prior Housing Element	0	0	0.13137627	0.13137627	8	0	0	1928149	318	Mission Hills - Panorama City - North Hills	Yes	Above Moderate
LOS ANGELES	8341 N CEDROS AVE	91402	2653019036	High Medium Residential	R3-1	0	54	0.173957275	Residential - Five or More Units or Apartments (Any Combination) - 4 Stories or Less	YES - Current	NO - Privately-Owned	Available	Not Used in Prior Housing Element	0	0	0.13137627	0.13137627	8	0	0	1928149	306	Mission Hills - Panorama City - North Hills	Yes	Above Moderate
LOS ANGELES	8362 N WILLIS AVE	91402	2653019037	Medium Residential	R3-1	0	54	0.742417719	Residential - Five or More Units or Apartments (Any Combination) - 4 Stories or Less - Pool	YES - Current	NO - Privately-Owned	Available	Not Used in Prior Housing Element	0	0	0.156834352	0.156834352	52	0	0	1928149	273	Mission Hills - Panorama City - North Hills	Yes	Above Moderate
LOS ANGELES	8404 N WILLIS AVE	91402	2653019037	Medium Residential	R3-1	0	54	0.743018234	Residential - Five or More Units or Apartments (Any Combination) - 4 Stories or Less - Pool	YES - Current	NO - Privately-Owned	Available	Not Used in Prior Housing Element	0	0	0.156834352	0.156834352	52	0	0	1928149	253	Mission Hills - Panorama City - North Hills	Yes	Above Moderate
LOS ANGELES	8361 N CEDROS AVE	91402	2653019042	High Medium Residential	R4-1	0	108	0.171170566	Residential - Five or More Units or Apartments (Any Combination) - 4 Stories or Less	YES - Current	NO - Privately-Owned	Available	Not Used in Prior Housing Element	0.135423942	0	0	0.135423942	10	0	0	1928149	278	Mission Hills - Panorama City - North Hills		Lower
LOS ANGELES	8331 N CEDROS AVE	91402	2653019RK	High Medium Residential	R3-1	0	54	0.343935873	Residential - Single Family Residence - Condo Conversion	YES - Current	NO - Privately-Owned	Available	Not Used in Prior Housing Element	0.108186245	0	0	0.108186245	14	0	0	1928149	324	Mission Hills - Panorama City - North Hills		Lower
LOS ANGELES	14811 W ROSCOE BLVD	91402	2653020001	Medium Residential	R3-1	0	54	0.75762917	Residential - Five or More Units or Apartments (Any Combination) - 4 Stories or Less - Pool	YES - Current	NO - Privately-Owned	Available	Not Used in Prior Housing Element	0	0	0.135299549	0.135299549	41	0	0	1928149	383	Mission Hills - Panorama City - North Hills	Yes	Above Moderate
LOS ANGELES	8315 N WILLIS AVE	91402	2653020002	Medium Residential	R3-1	0	54	0.758011851	Residential - Five or More Units or Apartments (Any Combination) - 4 Stories or Less - Pool	YES - Current	NO - Privately-Owned	Available	Not Used in Prior Housing Element	0	0	0.110906341	0.110906341	39	0	0	1928149	351	Mission Hills - Panorama City - North Hills	Yes	Above Moderate
LOS ANGELES	8323 N WILLIS AVE	91402	2653020003	Medium Residential	R3-1	0	54	0.757989047	Residential - Five or More Units or Apartments (Any Combination) - 4 Stories or Less	YES - Current	NO - Privately-Owned	Available	Not Used in Prior Housing Element	0	0	0.136498518	0.136498518	31	0	0	1928149	331	Mission Hills - Panorama City - North Hills	Yes	Above Moderate
LOS ANGELES	8335 N WILLIS AVE	91402	2653020004	Medium Residential	R3-1	0	54	0.757966705	Residential - Five or More Units or Apartments (Any Combination) - 4 Stories or Less - Pool	YES - Current	NO - Privately-Owned	Available	Not Used in Prior Housing Element	0	0	0.147458885	0.147458885	28	0	0	1928149	310	Mission Hills - Panorama City - North Hills	Yes	Above Moderate
LOS ANGELES	8415 N WILLIS AVE	91402	2653020009	Medium Residential	R3-1	0	54	0.757875334	Residential - Five or More Units or Apartments (Any Combination) - 4 Stories or Less - Pool	YES - Current	NO - Privately-Owned	Available	Not Used in Prior Housing Element	0	0	0.140063239	0.140063239	30	0	0	1928149	233	Mission Hills - Panorama City - North Hills	Yes	Above Moderate
LOS ANGELES	8435 N WILLIS AVE	91402	2653020011	Medium Residential	R3-1	0	54	0.123958802	Residential - Five or More Units or Apartments (Any Combination) - 4 Stories or Less	YES - Current	NO - Privately-Owned	Available	Not Used in Prior Housing Element	0	0	0.071843619	0.071843619	6	0	0	1928149	205	Mission Hills - Panorama City - North Hills	Yes	Above Moderate
LOS ANGELES	14840 W CHASE ST	91402	2653020015	Low Medium I Residential	(T)(Q)RD5-1	0	8	0.303036875	Residential - Single Family Residence	YES - Current	NO - Privately-Owned	Available	Not Used in Prior Housing Element	0	0	0.070029674	0.070029674	1	2*	2*	1928149	196	Mission Hills - Panorama City - North Hills		Above Moderate
LOS ANGELES	8426 N KESTER AVE	91402	2653020016	Low Medium I Residential	(T)(Q)RD5-1	0	8	0.757566476	Residential - Single Family Residence - Guesthouse	YES - Current	NO - Privately-Owned	Available	Not Used in Prior Housing Element	0	0.560985565	0	0.560985565	1	0	0	1928149	215	Mission Hills - Panorama City - North Hills		Moderate
LOS ANGELES	8425 N WILLIS AVE	91402	2653020029	Medium Residential	R3-1	0	54	0.123958445	Residential - Five or More Units or Apartments (Any Combination) - 4 Stories or Less	YES - Current	NO - Privately-Owned	Available	Not Used in Prior Housing Element	0	0	0.071843619	0.071843619	6	0	0	1928149	223	Mission Hills - Panorama City - North Hills	Yes	Above Moderate
LOS ANGELES	8429 N WILLIS AVE	91402	2653020030	Medium Residential	R3-1	0	54	0.148758191	Residential - Double, Duplex, or Two Units - 4 Stories or Less	YES - Current	NO - Privately-Owned	Available	Used in Prior Housing Element - Non-Vacant	0	0	0.211745799	0.211745799	2	0	0	1928149	213	Mission Hills - Panorama City - North Hills	Yes	Above Moderate
LOS ANGELES	8401 N WILLIS AVE	91402	2653020031	Medium Residential	R3-1	0	54	0.757901952	Residential - Five or More Units or Apartments (Any Combination) - 4 Stories or Less	YES - Current	NO - Privately-Owned	Available	Not Used in Prior Housing Element	0	0	0.15000534	0.15000534	41	0	0	1928149	254	Mission Hills - Panorama City - North Hills	Yes	Above Moderate
LOS ANGELES	14859 W THAI CT	91402	2653020104	Low Medium I Residential	(T)(Q)RD5-1	0	8	0.151233601	Residential - Single Family Residence	YES - Current	NO - Privately-Owned	Available	Not Used in Prior Housing Element	0	0	0.01016629	0.01016629	1	1*	1*	1928149	697	Mission Hills - Panorama City - North Hills		Above Moderate
LOS ANGELES	14853 W THAI CT	91402	2653020105	Low Medium I Residential	(T)(Q)RD5-1	0	8	0.151233652	Residential - Single Family Residence	YES - Current	NO - Privately-Owned	Available	Not Used in Prior Housing Element	0	0	0.01016629	0.01016629	1	1*	1*	1928149	698	Mission Hills - Panorama City - North Hills		Above Moderate
LOS ANGELES	14845 W THAI CT	91402	2653020106	Low Medium I Residential	(T)(Q)RD5-1	0	8	0.151233807	Residential - Single Family Residence	YES - Current	NO - Privately-Owned	Available	Not Used in Prior Housing Element	0	0	0.01016629	0.01016629	1	1*	1*	1928149	699	Mission Hills - Panorama City - North Hills		Above Moderate
LOS ANGELES	14837 W THAI CT	91402	2653020107	Low Medium I Residential	(T)(Q)RD5-1	0	8	0.117902178	Residential - Single Family Residence	YES - Current	NO - Privately-Owned	Available	Not Used in Prior Housing Element	0	0	0.01016629	0.01016629	1	1*	1*	1928149	700	Mission Hills - Panorama City - North Hills		Above Moderate
LOS ANGELES	14861 W CARPENTIERI CT	91402	2653020108	Low Medium I Residential	(T)(Q)RD5-1	0	8	0.134344446	Residential - Single Family Residence	YES - Current	NO - Privately-Owned	Available	Not Used in Prior Housing Element	0	0	0.010618746	0.010618746	1	1*	1*	1928149	704	Mission Hills - Panorama City - North Hills		Above Moderate
LOS ANGELES	14845 W CARPENTIERI CT	91402	2653020111	Low Medium I Residential	(T)(Q)RD5-1	0	8	0.117389991	Residential - Single Family Residence	YES - Current	NO - Privately-Owned	Available	Not Used in Prior Housing Element	0	0	0.001590948	0.001590948	1	1*	1*	1928149	707	Mission Hills - Panorama City - North Hills		Above Moderate
LOS ANGELES	14839 W CARPENTIERI CT	91402	2653020112	Low Medium I Residential	(T)(Q)RD5-1	0	8	0.118594285	Residential - Single Family Residence	YES - Current	NO - Privately-Owned	Available	Not Used in Prior Housing Element	0	0	0.001590948	0.001590948	1	1*	1*	1928149	708	Mission Hills - Panorama City - North Hills		Above Moderate
LOS ANGELES	8445 N WILLIS AVE	91402	2653020113	Medium Residential	R3-1	0	54	0.140193294	Residential - Four Units (Any Combination) - 4 Stories or Less	YES - Current	NO - Privately-Owned	Available	Not Used in Prior Housing Element	0.067648843	0	0	0.067648843	4	0	0	1928149	193	Mission Hills - Panorama City - North Hills		Lower
LOS ANGELES	8355 N WILLIS AVE	91402	2653020BRK	Medium Residential	R3-1	0	54	0.757945137	Residential - Single Family Residence - Condo Conversion	YES - Current	NO - Privately-Owned	Available	Not Used in Prior Housing Element	0	0	0.174885135	0.174885135	32	0	0	1928149	289	Mission Hills - Panorama City - North Hills	Yes	Above Moderate
LOS ANGELES		2653020BRK		Medium Residential	R3-1	0	54	0.37895725	Residential - Single Family Residence - Condo Conversion	YES - Current	NO - Privately-Owned	Available	Not Used in Prior Housing Element	0.259069481	0	0	0.259069481	32	0	0	1928149	281	Mission Hills - Panorama City - North Hills		Lower
LOS ANGELES	8317 N KESTER AVE	91402	2653023011	Medium Residential	R3-1	0	54	0.275485039	Residential - Single Family Residence	YES - Current	NO - Privately-Owned	Available	Used in Prior Housing Element - Non-Vacant	0.591169435	0	0	0.591169435	1	0	0	1928149	354	Mission Hills - Panorama City - North Hills		Lower
LOS ANGELES	14931 W ROSCOE BLVD	91402	2653023014	Medium Residential	R3-1	0	54	0.903712963	Residential - Five or More Units or Apartments (Any Combination) - 4 Stories or Less	YES - Current	NO - Privately-Owned	Available	Not Used in Prior Housing Element	0	0

LOS ANGELES	14915 W ROSCOE BLVD	91402	2653023030	Medium Residential	R3-1	0	54	0.330557612	Residential - Five or More Units or Apartments (Any Combination) - 4 Stories or Less	YES - Current	NO - Privately-Owned	Available	Not Used in Prior Housing Element	0.035543855	0	0	0.035543855	22	0	0	1928149	371	Mission Hills - Panorama City - North Hills			Lower
LOS ANGELES	14949 W ROSCOE BLVD	91402	2653023BRK	Medium Residential	R3-1	0	54	0.313042297	Residential - Five or More Units or Apartments (Any Combination) - 4 Stories or Less	YES - Current	NO - Privately-Owned	Available	Not Used in Prior Housing Element	0.056678081	0	0	0.056678081	25	0	0	1928145	377	Mission Hills - Panorama City - North Hills			Lower
LOS ANGELES			2653024012	Open Space	A1-1XL	0	1 unit per lot	0.044069335	Residential - Single Family Residence - Vacant Land	YES - Current	NO - Privately-Owned	Available	Not Used in Prior Housing Element	0	0	0.031306538	0.031306538	0	0	0	1928145	287	Mission Hills - Panorama City - North Hills			Above Moderate
LOS ANGELES			2653024012	Open Space	A1-1XL	0	1 unit per lot	0.234733452	Residential - Single Family Residence - Vacant Land	YES - Current	NO - Privately-Owned	Available	Not Used in Prior Housing Element	0	0	0.031306538	0.031306538	0	0	0	1928145	222	Mission Hills - Panorama City - North Hills			Above Moderate
LOS ANGELES	15041 W ROSCOE BLVD	91402	2653024013	General Commercial	(Q)C2-1VL	0	8	0.178605282	Commercial - Store - One Story	YES - Current	NO - Privately-Owned	Available	Not Used in Prior Housing Element	0	0.088743279	0	0.088743279	7	0	0	1928145	392	Mission Hills - Panorama City - North Hills			Moderate
LOS ANGELES	15051 W ROSCOE BLVD	91402	2653024013	General Commercial	(Q)C2-1VL	0	8	0.177797127	Commercial - Store - One Story	YES - Current	NO - Privately-Owned	Available	Not Used in Prior Housing Element	0	0.088743279	0	0.088743279	7	0	0	1928145	389	Mission Hills - Panorama City - North Hills			Moderate
LOS ANGELES	15017 W ROSCOE BLVD	91402	2653024016	General Commercial	(Q)C2-1VL	0	8	0.58496221	Commercial - Store - One Story	YES - Current	NO - Privately-Owned	Available	Used in Prior Housing Element - Non-Vacant	0	0.101928891	0	0.101928891	0	0	0	1928145	390	Mission Hills - Panorama City - North Hills			Moderate
LOS ANGELES			2653024016	General Commercial	(Q)C2-1VL	0	8	0.00653626	Commercial - Store - One Story	YES - Current	NO - Privately-Owned	Available	Used in Prior Housing Element - Non-Vacant	0	0	0.000827073	0.000827073	0	0	0	1928145	408	Mission Hills - Panorama City - North Hills			Above Moderate
LOS ANGELES			2653024016	General Commercial	(Q)C2-1VL	0	8	0.008748182	Commercial - Store - One Story	YES - Current	NO - Privately-Owned	Available	Used in Prior Housing Element - Non-Vacant	0	0	0.000827073	0.000827073	0	0	0	1928145	391	Mission Hills - Panorama City - North Hills			Above Moderate
LOS ANGELES			2653024900	General Commercial	(Q)C2-1VL	0	8	0.001989292	Miscellaneous - Government Owned Property	YES - Current	YES - City-Owned	Available	Not Used in Prior Housing Element	0	0	0.000412817	0.000412817	0	0	0	1928145	409	Mission Hills - Panorama City - North Hills			Above Moderate
LOS ANGELES			2653025900	Low Residential	R1-1	0	1 unit per lot	0.008543179	Miscellaneous - Government Owned Property	YES - Current	YES - City-Owned	Available	Not Used in Prior Housing Element	0	0	0.000356012	0.000356012	0	0	0	1928145	223	Mission Hills - Panorama City - North Hills			Above Moderate
LOS ANGELES	8801 N WILLIS AVE	91402	2653026BRK	Low Medium II Residential	RD1.5-1	0	29	2.101491718	Residential - Single Family Residence - Condo Conversion	YES - Current	NO - Privately-Owned	Available	Not Used in Prior Housing Element	0	0.390758653	0	0.390758653	60	0	0	1958149	720	Mission Hills - Panorama City - North Hills	Yes		Moderate
LOS ANGELES	8901 N ORION AVE	91343	2654001043	Medium Residential	R3-1	0	54	0.428405692	Residential - Five or More Units or Apartments (Any Combination) - 4 Stories or Less	YES - Current	NO - Privately-Owned	Available	Not Used in Prior Housing Element	0	0	0.255423078	0.255423078	16	0	0	1958141	336	Mission Hills - Panorama City - North Hills	Yes		Above Moderate
LOS ANGELES	9027 N ORION AVE	91343	2654001044	Medium Residential	R3-1	0	54	0.368632313	Residential - Five or More Units or Apartments (Any Combination) - 4 Stories or Less	YES - Current	NO - Privately-Owned	Available	Not Used in Prior Housing Element	0	0	0.068435213	0.068435213	16	0	0	1958141	68	Mission Hills - Panorama City - North Hills	Yes		Above Moderate
LOS ANGELES	9005 N ORION AVE	91343	2654001045	Medium Residential	R3-1	0	54	0.298769694	Residential - Five or More Units or Apartments (Any Combination) - 4 Stories or Less - Pool	YES - Current	NO - Privately-Owned	Available	Not Used in Prior Housing Element	0	0	0.068078533	0.068078533	18	0	0	1958141	141	Mission Hills - Panorama City - North Hills	Yes		Above Moderate
LOS ANGELES	9035 N ORION AVE	91343	2654001047	Medium Residential	R3-1	0	54	0.18254538	Residential - Five or More Units or Apartments (Any Combination) - 4 Stories or Less	YES - Current	NO - Privately-Owned	Available	Not Used in Prior Housing Element	0	0	0.05584254	0.05584254	10	0	0	1958141	61	Mission Hills - Panorama City - North Hills	Yes		Above Moderate
LOS ANGELES	9055 N ORION AVE	91343	2654001048	Medium Residential	R3-1	0	54	0.265906527	Residential - Five or More Units or Apartments (Any Combination) - 4 Stories or Less	YES - Current	NO - Privately-Owned	Available	Not Used in Prior Housing Element	0	0	0.081576042	0.081576042	10	0	0	1988141	728	Mission Hills - Panorama City - North Hills	Yes		Above Moderate
LOS ANGELES	9045 N ORION AVE	91343	2654001049	Medium Residential	R3-1	0	54	0.270955283	Residential - Five or More Units or Apartments (Any Combination) - 4 Stories or Less	YES - Current	NO - Privately-Owned	Available	Not Used in Prior Housing Element	0	0	0.085134715	0.085134715	10	0	0	1958141	28	Mission Hills - Panorama City - North Hills	Yes		Above Moderate
LOS ANGELES	8923 N ORION AVE	91343	2654001050	Medium Residential	(Q)R3-1	0	54	0.731446142	Residential - Five or More Units or Apartments (Any Combination) - 4 Stories or Less	YES - Current	NO - Privately-Owned	Available	Not Used in Prior Housing Element	0	0	0.032033241	0.032033241	30	0	0	1958141	263	Mission Hills - Panorama City - North Hills	Yes		Above Moderate
LOS ANGELES	15500 W NORDHOFF ST	91343	2654002001	Medium Residential	(T)(Q)R3-1	0	54	0.212039288	Residential - Single Family Residence - Vacant Land	YES - Current	NO - Privately-Owned	Available	Not Used in Prior Housing Element	0.377401352	0	0	0.377401352	0	0	0	1988145	392	Mission Hills - Panorama City - North Hills			Lower
LOS ANGELES	9017 N LANGDON AVE	91343	2654002007	Medium Residential	R3-1	0	54	0.537100065	Residential - Five or More Units or Apartments (Any Combination) - 4 Stories or Less - Pool	YES - Current	NO - Privately-Owned	Available	Not Used in Prior Housing Element	0	0	0.069756802	0.069756802	24	0	0	1958145	78	Mission Hills - Panorama City - North Hills	Yes		Above Moderate
LOS ANGELES	9001 N LANGDON AVE	91343	2654002009	Medium Residential	R3-1	0	54	0.344281597	Residential - Five or More Units or Apartments (Any Combination) - 4 Stories or Less - Pool	YES - Current	NO - Privately-Owned	Available	Not Used in Prior Housing Element	0	0	0.075182167	0.075182167	21	0	0	1958145	106	Mission Hills - Panorama City - North Hills	Yes		Above Moderate
LOS ANGELES	8957 N LANGDON AVE	91343	2654002010	Medium Residential	R3-1	0	54	0.537355601	Residential - Five or More Units or Apartments (Any Combination) - 4 Stories or Less - Pool	YES - Current	NO - Privately-Owned	Available	Not Used in Prior Housing Element	0	0	0.077301571	0.077301571	21	0	0	1958145	119	Mission Hills - Panorama City - North Hills	Yes		Above Moderate
LOS ANGELES	9014 N ORION AVE	91343	2654002036	Medium Residential	R3-1	0	54	0.358108121	Residential - Five or More Units or Apartments (Any Combination) - 4 Stories or Less - Pool	YES - Current	NO - Privately-Owned	Available	Not Used in Prior Housing Element	0	0	0.070858634	0.070858634	26	0	0	1958145	82	Mission Hills - Panorama City - North Hills	Yes		Above Moderate
LOS ANGELES	9022 N ORION AVE	91343	2654002037	Medium Residential	R3-1	0	54	0.523395782	Residential - Five or More Units or Apartments (Any Combination) - 4 Stories or Less	YES - Current	NO - Privately-Owned	Available	Not Used in Prior Housing Element	0	0	0.070103167	0.070103167	26	0	0	1958145	66	Mission Hills - Panorama City - North Hills	Yes		Above Moderate
LOS ANGELES	9034 N ORION AVE	91343	2654002038	Medium Residential	R3-1	0	54	0.619769228	Residential - Five or More Units or Apartments (Any Combination) - 4 Stories or Less - Pool	YES - Current	NO - Privately-Owned	Available	Not Used in Prior Housing Element	0	0	0.066807562	0.066807562	26	0	0	1958145	50	Mission Hills - Panorama City - North Hills	Yes		Above Moderate
LOS ANGELES			2654002039	Medium Residential	(T)(Q)R3-1	0	54	0.307666044	Residential - Single Family Residence - Vacant Land	YES - Current	NO - Privately-Owned	Available	Not Used in Prior Housing Element	0.473169658	0	0	0.473169658	0	0	0	1958145	21	Mission Hills - Panorama City - North Hills			Lower
LOS ANGELES			2654002039	Medium Residential	(T)(Q)R3-1	0	54	0.057659436	Residential - Single Family Residence - Vacant Land	YES - Current	NO - Privately-Owned	Available	Not Used in Prior Housing Element	0	0	0.204338765	0.204338765	0	3*	3*	1958145	48	Mission Hills - Panorama City - North Hills			Above Moderate
LOS ANGELES	8949 N LANGDON AVE	91343	2654002044	Medium Residential	R3-1	0	54	1.07410804	Residential - Five or More Units or Apartments (Any Combination) - 4 Stories or Less	YES - Current	NO - Privately-Owned	Available	Not Used in Prior Housing Element	0	0	0.733920725	0.733920725	41	0	0	1958145	137	Mission Hills - Panorama City - North Hills	Yes		Above Moderate
LOS ANGELES	15523 W RAYEN ST	91343	2654002045	Medium Residential	R3-1	0	54	0.998836432	Residential - Five or More Units or Apartments (Any Combination) - 4 Stories or Less - Pool	YES - Current	NO - Privately-Owned	Available	Not Used in Prior Housing Element	0	0	0.681230044	0.681230044	40	0	0	1958145	177	Mission Hills - Panorama City - North Hills	Yes		Above Moderate
LOS ANGELES	9000 N ORION AVE	91343	2654002046	Medium Residential	R3-1	0	54	0.619810138	Residential - Five or More Units or Apartments (Any Combination) - 4 Stories or Less - Pool	YES - Current	NO - Privately-Owned	Available	Not Used in Prior Housing Element	0	0	0.059286375	0.059286375	37	0	0	1958145	101	Mission Hills - Panorama City - North Hills	Yes		Above Moderate
LOS ANGELES	8960 N ORION AVE	91343	2654002047	Medium Residential	R3-1	0	54	0.750589324	Residential - Five or More Units or Apartments (Any Combination) - 4 Stories or Less - Pool	YES - Current	NO - Privately-Owned	Available	Not Used in Prior Housing Element	0	0	0.0540721	0.0540721	37	0	0	1958145	116	Mission Hills - Panorama City - North Hills	Yes		Above Moderate
LOS ANGELES	8935 N LANGDON AVE	91343	2654002049	Medium Residential	R3-1	0	54	0.537196176	Residential - Five or More Units or Apartments (Any Combination) - 4 Stories or Less	YES - Current	NO - Privately-Owned	Available	Not Used in Prior Housing Element	0	0	0.039013767	0.039013767	16	0	0	1958145	164	Mission Hills - Panorama City - North Hills	Yes		Above Moderate
LOS ANGELES	15424 W NORDHOFF ST	91343	2654003005	Community Commercial	C2-1	0	108	0.184339286	Commercial - Professional Building - One Story	YES - Current	NO - Privately-Owned	Available	Used in Prior Housing Element - Non-Vacant	0.105920774	0	0	0.105920774	0	0	0	1988145	395	Mission Hills - Panorama City - North Hills			Lower
LOS ANGELES			2654003005	Community Commercial	C2-1	0	108	0.058344615	Commercial - Professional Building - One Story	YES - Current	NO - Privately-Owned	Available	Used in Prior Housing Element - Non-Vacant	0	0	0.009501109	0.009501109	0	0	0	1958145	25	Mission Hills - Panorama City - North Hills			Above Moderate
LOS ANGELES	9025 N SEPULVEDA BLVD	91343	2654003010	Community Commercial	C2-1	0	108	0.245328755	Commercial - Auto, Recreation Equipment, Construction Equipment Sales and Service - Auto Body Repair Shop - One Story	YES - Current	NO - Privately-Owned	Available	Used in Prior Housing Element - Non-Vacant	0.047553512	0	0	0.047553512	0	0	0	1958145	69	Mission Hills - Panorama City - North Hills			Lower
LOS ANGELES	9027 N SEPULVEDA BLVD	91343	2654003010	Community Commercial	C2-1	0	108	0.418138475	Commercial - Auto, Recreation Equipment, Construction Equipment Sales and Service - Auto Body Repair Shop - One Story	YES - Current	NO - Privately-Owned	Available	Used in Prior Housing Element - Non-Vacant	0.035547668	0	0	0.035547668	0	0	0	1958145	54	Mission Hills - Panorama City - North Hills			Lower
LOS ANGELES	9015 N SEPULVEDA BLVD	91343	2654003011	Community Commercial	C2-1	0	108	0.581031553	Commercial - Supermarket - Supermarket - 6,000 SF through 11,999 SF - One Story	YES - Current	NO - Privately-Owned	Available	Used in Prior Housing Element - Non-Vacant	0.022984681	0	0	0.022984681	0	0	0	1958145	77	Mission Hills - Panorama City - North Hills			Lower
LOS ANGELES	9005 N SEPULVEDA BLVD	91343	2654003012	Community Commercial	C2-1	0	108	0.826317874	Commercial - Auto, Recreation Equipment, Construction Equipment Sales and Service - Auto Service Centers (No Gasoline) - One Story	YES - Current	NO - Privately-Owned	Available	Not Used in Prior Housing Element	0.008277143	0	0	0.008277143	10	0	0	1958145	98	Mission Hills - Panorama City - North Hills			Lower
LOS ANGELES	8961 N SEPULVEDA BLVD	91343	2654003013	Community Commercial	C2-1	0	108	0.826279982	Commercial - Auto, Recreation Equipment, Construction Equipment Sales and Service - Auto Body Repair Shop - One Story	YES - Current	NO - Privately-Owned	Available	Used in Prior Housing Element - Non-Vacant	0.009514131	0	0	0.009514131	3	0	0	1958145	115	Mission Hills - Panorama City - North Hills			Lower
LOS ANGELES	8949 N SEPULVEDA BLVD	91343	2654003014	Community Commercial	C2-1	0	108	0.826232593	Commercial - Auto, Recreation Equipment, Construction Equipment Sales and Service - Auto Body Repair Shop - One Story	YES - Current	NO - Privately-Owned	Available	Used in Prior Housing Element - Non-Vacant	0.010160236	0	0	0.010160236	0	0	0	1958145	144	Mission Hills - Panorama City - North Hills			Lower
LOS ANGELES	8935 N SEPULVEDA BLVD	91343	2654003015	Community Commercial	C2-1	0	108	0.826197039	Commercial - Hotel and Motel - Hotel - Under 50 Rooms - One Story	YES - Current	NO - Privately-Owned	Available	Not Used in Prior Housing Element	0.015103203	0	0	0.015103203	21	0	0	1958145	163	Mission Hills - Panorama City - North Hills			Lower
LOS ANGELES	15421 W RAYEN ST	91343	2654003027	Community Commercial	C2-1	0	108	0.146917424	Commercial - Office Building - One Story	YES - Current	NO - Privately-Owned	Available	Used in Prior Housing Element - Non-Vacant	0.094397999	0	0	0.094397999	0	0	0	1958145	229	Mission Hills - Panorama City - North Hills			Lower
LOS ANGELES			2654003027	Community Commercial	C2-1	0	108	0.146918145	Commercial - Office Building - One Story	YES - Current	NO - Privately-Owned	Available	Used in Prior Housing Element - Non-Vacant	0.094397999	0	0	0.094397999	0	0	0	1958145	194	Mission Hills - Panorama City - North Hills			Lower
LOS ANGELES			2654003038	Community Commercial	C2-1	0	108	0.135439058	Institutional - Church - One Story	YES - Current	NO - Privately-Owned	Available	Used in Prior Housing Element - Non-Vacant	0.057017565	0	0	0.057017565	0	0	0	1958145	228	Mission Hills - Panorama City - North Hills			Lower
LOS ANGELES			2654003038	Community Commercial	C2-1	0	108	0.146917507	Institutional - Church - One Story	YES - Current	NO - Privately-Owned	Available	Used in Prior Housing Element - Non-Vacant	0.055640414	0	0	0.055640414	0	0	0	1958145	193	Mission Hills - Panorama City - North Hills			Lower
LOS ANGELES	15410 W NORDHOFF ST	91343	2654003042	Community Commercial	C2-1	0	108	0.301495211	Commercial - Store - One Story	YES - Current	NO - Privately-Owned	Available	Used in Prior Housing Element - Non-Vacant	0.043116704	0	0	0.043116704	0	0	0	1988145	397	Mission Hills - Panorama City - North Hills			Lower
LOS ANGELES	15418 W NORDHOFF ST	91343	2654003042	Community Commercial	C2-1	0	108	0.064276656	Commercial - Store - One Story	YES - Current	NO - Privately-Owned	Available	Used in Prior Housing Element - Non-Vacant	0	0	0.003216249	0.003216249	0	0	0	1988145	396	Mission Hills - Panorama City - North Hills			Above Moderate
LOS ANGELES	15419 W RAYEN ST	91343	2654003044	Community Commercial	C2-1	0	108	0.053257568	Commercial - Store Combination - Store and Office Combination - One Story	YES - Current	NO - Privately-Owned	Available	Used in Prior Housing Element - Non-Vacant	0	0	0.000726953	0.000726953	0	0	0	1958145	230	Mission Hills - Panorama City - North Hills			Above Moderate
LOS ANGELES	8903 N SEPULVEDA BLVD	91343	2654003044	Community Commercial	C2-1	0	108	0.42831134	Commercial - Store Combination - Store and Office Combination - One Story	YES - Current	NO - Privately-Owned	Available	Used in Prior Housing Element - Non-Vacant	0.011610827	0	0	0.011610827	0	0	0	1958145	231	Mission Hills - Panorama City - North Hills			Lower
LOS ANGELES	8915 N SEPULVEDA BLVD	91343	2654003044	Community Commercial	C2-1	0	108	0.251568188	Commercial - Store Combination - Store and Office Combination - One Story	YES - Current	NO - Privately-Owned	Available	Used in Prior Housing Element - Non-Vacant	0.015681884	0	0	0.015681884	0	0	0	1958145	210	Mission Hills - Panorama City - North Hills			Lower
LOS ANGELES	8925 N SEPULVEDA BLVD	91343	2654003044	Community Commercial	C2-1	0	108	0.166353856	Commercial - Store Combination - Store and Office Combination - One Story	YES - Current	NO - Privately-Owned	Available	Used in Prior Housing Element - Non-Vacant	0.01418778	0	0	0.01418778	0	0	0	1958145	195	Mission Hills - Panorama City - North Hills			Lower
LOS ANGELES			2654003044	Community Commercial	C2-1	0	108	0.031219876	Commercial - Store Combination - Store and Office Combination - One Story	YES - Current	NO - Privately-Owned	Available	Used in Prior Housing Element - Non-Vacant	0	0	0.000796813	0.000796813	0	0	0	1958145	209	Mission Hills - Panorama City - North Hills			Above Moderate
LOS ANGELES			2654003044	Community Commercial	C2-1	0	108	0.083174963	Commercial - Store Combination - Store and Office Combination - One Story	YES - Current	NO - Privately-Owned	Available	Used in Prior Housing Element - Non-Vacant	0.010395956	0	0	0.010395956	0	0	0	1958145	201	Mission Hills - Panorama City - North Hills			Lower
LOS ANGELES	9001 N COLUMBUS AVE	91343	2654004026	Medium Residential	R3-1	0	54	0.09123529	Residential - Single Family Residence - Other Improvements Only	YES - Current	NO - Privately-Owned	Available	Not Used in Prior Housing Element	0.213111711	0	0	0.213111711	0	0	0	1958145	111	Mission Hills - Panorama City - North Hills			Lower
LOS ANGELES	9005 N COLUMBUS AVE	91343	2654004028	Medium Residential	R3-1	0	54	0.182470575	Residential - Five or More Units or Apartments (Any Combination) - 4 Stories or Less - Pool	YES - Current	NO - Privately-Owned	Available	Not Used in Prior Housing Element	0	0	0.049972022	0.049972022	11	0	0	1958145	100	Mission Hills - Panorama City - North Hills	Yes		Above Moderate
LOS ANGELES	15228 W NORDHOFF ST	91343	2654004039	Medium Residential	(Q)R3-1	0	54	0.310564445	Residential - Five or More Units or Apartments (Any Combination) - 4 Stories or Less	YES - Current	NO - Privately-Owned	Available	Not Used in Prior Housing Element	0.044730952	0	0	0.044730952	11	0	0	1988145	404	Mission Hills - Panorama City - North Hills			Lower
LOS ANGELES	15236 W NORDHOFF ST	91343	2654004040	Medium Residential	R3-1	0	54	0.342357634	Residential - Five or More Units or Apartments (Any Combination) - 4 Stories or Less - Pool	YES - Current	NO - Privately-Owned	Available	Not Used in Prior Housing Element	0.040510511	0	0	0.040510511	15	0	0	1988145	403	Mission Hills - Panorama City - North Hills			Lower
LOS ANGELES	15235 W SUNBURST ST	91343	2654004041	Medium Residential	R3-1	0	54	0.222915147	Residential - Five or More Units or Apartments (Any Combination) - 4 Stories or Less	YES - Current	NO - Privately-Owned	Available	Not Used in Prior Housing Element	0.044301111	0	0	0.044301111	7	0	0	1958145	39	Mission Hills - Panorama City - North Hills			Lower
LOS ANGELES	15216 W NORDHOFF ST	91343	2654004042	Medium Residential	(Q)R3-1	0	54	0.300223944	Residential - Five or More Units or Apartments (Any Combination) - 4 Stories or Less	YES - Current	NO - Privately-Owned	Available	Not Used in Prior Housing Element	0.034929648	0	0	0.034929648	19	0	0	1988145	405	Mission Hills - Panorama City - North Hills			Lower
LOS ANGELES	15316 W NORDHOFF ST	91343	2654004051	Limited Manufacturing, Medium Residential	R3-1	0	54	1.423506706	Commercial - Store - One Story	YES - Current	NO - Privately-Owned	Available	Not Used in Prior Housing Element	0.272576392	0	0	0.272576392	0	0	0	1958145	653	Mission Hills - Panorama City - North Hills			Lower
LOS ANGELES	9010 N SEPULVEDA BLVD	91343	2654004053	Limited Manufacturing, Medium Residential	R3-1	0	54	3.403085318	Commercial - Store - One Story	YES - Current	NO - Privately-Owned	Available	Not Used in Prior Housing Element	0.578236815	0	0	0.578236815	11	0	0	1958145	655	Mission Hills - Panorama City - North Hills			Lower
LOS ANGELES	15305 W RAYEN ST	91343	2654005021	Medium Residential	(T)R3-1	0	54	0.424813448	Commercial - Office Building - One Story	YES - Current	NO - Privately-Owned	Available	Not Used in Prior Housing Element	0.018553354	0	0	0.018553354	0	0	0	1958145	216	Mission Hills - Panorama City - North Hills			Lower
LOS ANGELES	8955 N COLUMBUS AVE	91343	2654005030	Medium Residential	R3-1	0	54	0.364733991	Residential - Five or More Units or Apartments (Any Combination) - 4 Stories or Less	YES - Current	NO - Privately-Owned	Available	Not Used in Prior Housing Element	0	0	0.063478397	0.063478397	17	0	0	1958145	118	Mission Hills - Panorama City - North Hills	Yes		Above Moderate
LOS ANGELES	8941 N COLUMBUS AVE	91343	2654005031	Medium Residential	R3-1	0	54	0.364998503	Residential - Five or More Units or Apartments (Any Combination) - 4 Stories or Less	YES - Current	NO - Privately-Owned	Available	Not Used in Prior Housing Element	0	0	0.063478397	0.063478397	17	0	0	1958145	145	Mission Hills - Panorama City - North Hills	Yes		Above Moderate
LOS ANGELES	8931 N COLUMBUS AVE	91343	2654005032	Medium Residential	R3-1	0	54	0.364998126	Residential - Five or More Units or Apartments (Any Combination) - 4 Stories or Less	YES - Current	NO - Privately-Owned	Available	Not Used in Prior Housing Element	0	0	0.063478397	0.063478397	17	0	0	1958145	165	Mission Hills - Panorama City - North Hills	Yes		Above Moderate
LOS ANGELES	8919 N COLUMBUS AVE	91343	2654005033	Medium Residential	R3-1	0	54	0.364998339	Residential - Five or More Units or Apartments (Any Combination) - 4 Stories or Less	YES - Current	NO - Privately-Owned	Available	Not Used in Prior Housing Element	0	0	0.063478397	0.063478397	17	0	0	1958145	190	Mission Hills - Panorama City - North Hills	Yes		Above Moderate
LOS ANGELES	15109 W RAYEN ST	91343	2654006005	Low Residential	(T)(Q)R2-1	0	17	0.334581461	Residential - Single Family Residence	YES - Current	NO - Privately-Owned	Available	Not Used in Prior Housing Element	0	0.281700552	0	0.281700552	1	0	0	1958145	234	Mission Hills - Panorama City - North Hills			Moderate
LOS ANGELES			2654006155	Low Medium I Residential	(Q)RD4-1	0	10	0.073318928	Residential - Single Family Residence - Vacant Land	YES - Current	NO - Privately-Owned	Available	Not Used in Prior Housing Element	0	0	0.106678402	0.106678402	0	0	0	1958145	700	Mission Hills - Panorama City - North Hills			Above Moderate
LOS ANGELES			2654006156	Low Medium I Residential	(Q)RD4-1	0	10	0.059395243	Residential - Single Family Residence - Vacant Land	YES - Current	NO - Privately-Owned	Available	Not Used in Prior Housing Element	0	0	0.129138911	0.129138911	0	0	0	1958145	701	Mission Hills - Panorama City - North Hills			Above Moderate
LOS ANGELES			2654006157	Low Medium I Residential	(Q)RD4-1	0	10	0.059396659	Residential - Single Family Residence - Vacant Land	YES - Current	NO - Privately-Owned	Available	Not Used in Prior Housing Element	0	0	0.129138911	0.129138911	0	0	0	1958145	702	Mission Hills - Panorama City - North Hills			Above Moderate
LOS ANGELES			2654006158	Low Medium I Residential	(Q)RD4-1	0	10	0.059397035	Residential - Single Family Residence - Vacant Land	YES - Current	NO - Privately-Owned	Available	Not Used in Prior Housing Element	0	0	0.129138911	0.129138911	0	0	0	1958145	703	Mission Hills - Panorama City - North Hills			Above Moderate
LOS ANGELES			2654006159	Low Medium I Residential	(Q)RD4-1	0	10	0.09283459	Residential - Single Family Residence - Vacant Land	YES - Current	NO - Privately-Owned	Available	Not Used in Prior Housing Element	0	0	0.371876931	0.371876931	0	1*	1*	1958145	704	Mission Hills - Panorama City - North Hills			Above Moderate
LOS ANGELES			2654006160	Low Medium I Residential	(Q)RD4-1	0	10	0.09283118	Residential - Single Family Residence - Vacant Land	YES - Current	NO - Privately-Owned	Available	Not Used in Prior Housing Element	0	0	0.371876931	0.371876931	0	1*	1*	1958145	705	Mission Hills - Panorama City - North Hills			Above Moderate
LOS ANGELES			2654006161	Low Medium I Residential	(Q)RD4-1	0	10	0.059401477	Residential - Single Family Residence - Vacant Land	YES - Current	NO - Privately-Owned	Available	Not Used in Prior Housing Element	0	0	0.129138911	0.129138911	0	0	0	1958145	706	Mission Hills - Panorama City - North Hills			Above Moderate
LOS ANGELES			2654006162	Low Medium I Residential	(Q)RD4-1	0	10	0.059401132	Residential - Single Family Residence - Vacant Land	YES - Current	NO - Privately-Owned	Available	Not Used in Prior Housing Element	0	0	0.129138911	0.129138911	0	0	0	1958145	707	Mission Hills - Panorama City - North Hills			Above Moderate
LOS ANGELES			2654006163	Low Medium I Residential	(Q)RD4-1	0	10	0.059397142	Residential - Single Family Residence - Vacant Land	YES - Current	NO - Privately-Owned	Available	Not Used in Prior Housing Element	0	0	0.129138911	0.129138911	0	0	0	1958145	708	Mission Hills - Panorama City - North Hills			Above Moderate
LOS ANGELES			2654006164	Low Medium I Residential	(Q)RD4-1	0	10	0.073324571	Residential - Single Family Residence - Vacant Land	YES - Current	NO - Privately-Owned	Available	Not Used in Prior Housing Element	0	0	0.106678402	0.106678402	0	0	0	1958145	709	Mission Hills - Panorama City - North Hills			Above Moderate
LOS ANGELES	8724 N BURNET AVE	91343	2654007039	Medium Residential	R3-1	0	54	0.502754587	Residential - Five or More Units or Apartments (Any Combination) - 4 Stories or Less	YES - Current	NO - Privately-Owned	Available	Not Used in Prior Housing Element	0	0	0.029227018	0.029227018	22	0	0	1958145	479	Mission Hills - Panorama City - North Hills	Yes		Above Moderate
LOS ANGELES	8822 N BURNET AVE	91343	2654007164	Low Medium II Residential	(T)(Q)RD1.5-1	0	29	0.555936888	Residential - Five or More Units or Apartments (Any Combination) - 4 Stories or Less	YES - Current	NO - Privately-Owned	Available	Not Used in Prior Housing Element	0	0.030593345	0	0.030593345

LOS ANGELES	8743 N BURNET AVE	91343	2654008058	Low Medium II Residential	(T)(Q)RD1.5-1	0	29	0.310227018	Recreational - Club, Lodge Hall, Fraternal Organization - One Story	YES - Current	NO - Privately-Owned	Available	Not Used in Prior Housing Element	0	0.030474525	0	0.030474525	1	0	0	1958145	427	Mission Hills - Panorama City - North Hills			Moderate
LOS ANGELES	15254 W RAYEN ST	91343	2654009002	Medium Residential	R3-1	0	54	0.157974355	Residential - Four Units (Any Combination) - 4 Stories or Less	YES - Current	NO - Privately-Owned	Available	Not Used in Prior Housing Element	0	0	0.20525935	0.20525935	4	0	0	1958145	273	Mission Hills - Panorama City - North Hills	Yes		Above Moderate
LOS ANGELES	15250 W RAYEN ST	91343	2654009003	Medium Residential	R3-1	0	54	0.157961794	Residential - Four Units (Any Combination) - 4 Stories or Less	YES - Current	NO - Privately-Owned	Available	Not Used in Prior Housing Element	0	0	0.20525935	0.20525935	4	0	0	1958145	274	Mission Hills - Panorama City - North Hills	Yes		Above Moderate
LOS ANGELES	15244 W RAYEN ST	91343	2654009004	Medium Residential	R3-1	0	54	0.157946905	Residential - Four Units (Any Combination) - 4 Stories or Less	YES - Current	NO - Privately-Owned	Available	Not Used in Prior Housing Element	0	0	0.20525935	0.20525935	4	0	0	1958145	275	Mission Hills - Panorama City - North Hills	Yes		Above Moderate
LOS ANGELES	15240 W RAYEN ST	91343	2654009005	Medium Residential	R3-1	0	54	0.157934344	Residential - Four Units (Any Combination) - 4 Stories or Less	YES - Current	NO - Privately-Owned	Available	Not Used in Prior Housing Element	0	0	0.20525935	0.20525935	4	0	0	1958145	276	Mission Hills - Panorama City - North Hills	Yes		Above Moderate
LOS ANGELES	15234 W RAYEN ST	91343	2654009006	Medium Residential	R3-1	0	54	0.158358765	Residential - Five or More Units or Apartments (Any Combination) - 4 Stories or Less	YES - Current	NO - Privately-Owned	Available	Not Used in Prior Housing Element	0	0	0.054830131	0.054830131	6	0	0	1958145	277	Mission Hills - Panorama City - North Hills	Yes		Above Moderate
LOS ANGELES	15233 W GRESHAM ST	91343	2654009007	Medium Residential	R3-1	0	54	0.158618139	Residential - Five or More Units or Apartments (Any Combination) - 4 Stories or Less	YES - Current	NO - Privately-Owned	Available	Not Used in Prior Housing Element	0	0	0.054830131	0.054830131	6	0	0	1958145	320	Mission Hills - Panorama City - North Hills	Yes		Above Moderate
LOS ANGELES	15239 W GRESHAM ST	91343	2654009008	Medium Residential	R3-1	0	54	0.15817647	Residential - Five or More Units or Apartments (Any Combination) - 4 Stories or Less - Pool	YES - Current	NO - Privately-Owned	Available	Not Used in Prior Housing Element	0	0	0.061442828	0.061442828	5	0	0	1958145	318	Mission Hills - Panorama City - North Hills	Yes		Above Moderate
LOS ANGELES	15243 W GRESHAM ST	91343	2654009009	Medium Residential	R3-1	0	54	0.158177081	Residential - Four Units (Any Combination) - 4 Stories or Less	YES - Current	NO - Privately-Owned	Available	Not Used in Prior Housing Element	0	0	0.068848116	0.068848116	4	0	0	1958145	316	Mission Hills - Panorama City - North Hills	Yes		Above Moderate
LOS ANGELES	15249 W GRESHAM ST	91343	2654009010	Medium Residential	R3-1	0	54	0.158177057	Residential - Four Units (Any Combination) - 4 Stories or Less	YES - Current	NO - Privately-Owned	Available	Not Used in Prior Housing Element	0	0	0.20525935	0.20525935	4	0	0	1958145	315	Mission Hills - Panorama City - North Hills	Yes		Above Moderate
LOS ANGELES	15253 W GRESHAM ST	91343	2654009011	Medium Residential	R3-1	0	54	0.158177081	Residential - Four Units (Any Combination) - 4 Stories or Less	YES - Current	NO - Privately-Owned	Available	Not Used in Prior Housing Element	0	0	0.20525935	0.20525935	4	0	0	1958145	314	Mission Hills - Panorama City - North Hills	Yes		Above Moderate
LOS ANGELES	15259 W GRESHAM ST	91343	2654009012	Medium Residential	R3-1	0	54	0.158638585	Residential - Four Units (Any Combination) - 4 Stories or Less	YES - Current	NO - Privately-Owned	Available	Not Used in Prior Housing Element	0	0	0.20525935	0.20525935	4	0	0	1958145	313	Mission Hills - Panorama City - North Hills	Yes		Above Moderate
LOS ANGELES	15258 W GRESHAM ST	91343	2654009013	Medium Residential	R3-1	0	54	0.158493465	Residential - Five or More Units or Apartments (Any Combination) - 4 Stories or Less	YES - Current	NO - Privately-Owned	Available	Not Used in Prior Housing Element	0	0	0.054830131	0.054830131	6	0	0	1958145	347	Mission Hills - Panorama City - North Hills	Yes		Above Moderate
LOS ANGELES	15252 W GRESHAM ST	91343	2654009014	Medium Residential	R3-1	0	54	0.158059374	Residential - Four Units (Any Combination) - 4 Stories or Less	YES - Current	NO - Privately-Owned	Available	Not Used in Prior Housing Element	0	0	0.20525935	0.20525935	4	0	0	1958145	348	Mission Hills - Panorama City - North Hills	Yes		Above Moderate
LOS ANGELES	15248 W GRESHAM ST	91343	2654009015	Medium Residential	R3-1	0	54	0.158060725	Residential - Four Units (Any Combination) - 4 Stories or Less	YES - Current	NO - Privately-Owned	Available	Not Used in Prior Housing Element	0	0	0.20525935	0.20525935	4	0	0	1958145	349	Mission Hills - Panorama City - North Hills	Yes		Above Moderate
LOS ANGELES	15242 W GRESHAM ST	91343	2654009016	Medium Residential	R3-1	0	54	0.158061079	Residential - Four Units (Any Combination) - 4 Stories or Less	YES - Current	NO - Privately-Owned	Available	Not Used in Prior Housing Element	0	0	0.20525935	0.20525935	4	0	0	1958145	350	Mission Hills - Panorama City - North Hills	Yes		Above Moderate
LOS ANGELES	15238 W GRESHAM ST	91343	2654009017	Medium Residential	R3-1	0	54	0.158061079	Residential - Four Units (Any Combination) - 4 Stories or Less	YES - Current	NO - Privately-Owned	Available	Not Used in Prior Housing Element	0	0	0.20525935	0.20525935	4	0	0	1958145	351	Mission Hills - Panorama City - North Hills	Yes		Above Moderate
LOS ANGELES	15232 W GRESHAM ST	91343	2654009018	Medium Residential	R3-1	0	54	0.158506929	Residential - Five or More Units or Apartments (Any Combination) - 4 Stories or Less	YES - Current	NO - Privately-Owned	Available	Not Used in Prior Housing Element	0	0	0.054830131	0.054830131	6	0	0	1958145	352	Mission Hills - Panorama City - North Hills	Yes		Above Moderate
LOS ANGELES	15231 W ACRE ST	91343	2654009019	Medium Residential	R3-1	0	54	0.158500537	Residential - Four Units (Any Combination) - 4 Stories or Less	YES - Current	NO - Privately-Owned	Available	Not Used in Prior Housing Element	0	0	0.20525935	0.20525935	4	0	0	1958145	385	Mission Hills - Panorama City - North Hills	Yes		Above Moderate
LOS ANGELES	15237 W ACRE ST	91343	2654009020	Medium Residential	R3-1	0	54	0.158059993	Residential - Four Units (Any Combination) - 4 Stories or Less	YES - Current	NO - Privately-Owned	Available	Not Used in Prior Housing Element	0	0	0.20525935	0.20525935	4	0	0	1958145	384	Mission Hills - Panorama City - North Hills	Yes		Above Moderate
LOS ANGELES	15241 W ACRE ST	91343	2654009021	Medium Residential	R3-1	0	54	0.158058032	Residential - Four Units (Any Combination) - 4 Stories or Less	YES - Current	NO - Privately-Owned	Available	Not Used in Prior Housing Element	0	0	0.20525935	0.20525935	4	0	0	1958145	383	Mission Hills - Panorama City - North Hills	Yes		Above Moderate
LOS ANGELES	15247 W ACRE ST	91343	2654009022	Medium Residential	R3-1	0	54	0.158059993	Residential - Four Units (Any Combination) - 4 Stories or Less	YES - Current	NO - Privately-Owned	Available	Not Used in Prior Housing Element	0	0	0.20525935	0.20525935	4	0	0	1958145	382	Mission Hills - Panorama City - North Hills	Yes		Above Moderate
LOS ANGELES	15251 W ACRE ST	91343	2654009023	Medium Residential	R3-1	0	54	0.158059993	Residential - Four Units (Any Combination) - 4 Stories or Less	YES - Current	NO - Privately-Owned	Available	Not Used in Prior Housing Element	0	0	0.20525935	0.20525935	4	0	0	1958145	381	Mission Hills - Panorama City - North Hills	Yes		Above Moderate
LOS ANGELES	15257 W ACRE ST	91343	2654009024	Medium Residential	R3-1	0	54	0.15849102	Residential - Four Units (Any Combination) - 4 Stories or Less	YES - Current	NO - Privately-Owned	Available	Not Used in Prior Housing Element	0	0	0.20525935	0.20525935	4	0	0	1958145	380	Mission Hills - Panorama City - North Hills	Yes		Above Moderate
LOS ANGELES	15250 W ACRE ST	91343	2654010002	Medium Residential	R3-1	0	54	0.158061079	Residential - Five or More Units or Apartments (Any Combination) - 4 Stories or Less	YES - Current	NO - Privately-Owned	Available	Not Used in Prior Housing Element	0	0	0.054830131	0.054830131	6	0	0	1958145	414	Mission Hills - Panorama City - North Hills	Yes		Above Moderate
LOS ANGELES	15246 W ACRE ST	91343	2654010003	Medium Residential	R3-1	0	54	0.158061079	Residential - Five or More Units or Apartments (Any Combination) - 4 Stories or Less	YES - Current	NO - Privately-Owned	Available	Not Used in Prior Housing Element	0	0	0.054830131	0.054830131	6	0	0	1958145	415	Mission Hills - Panorama City - North Hills	Yes		Above Moderate
LOS ANGELES	15240 W ACRE ST	91343	2654010004	Medium Residential	R3-1	0	54	0.158059761	Residential - Four Units (Any Combination) - 4 Stories or Less	YES - Current	NO - Privately-Owned	Available	Not Used in Prior Housing Element	0	0	0.20525935	0.20525935	4	0	0	1958145	416	Mission Hills - Panorama City - North Hills	Yes		Above Moderate
LOS ANGELES	15236 W ACRE ST	91343	2654010005	Medium Residential	R3-1	0	54	0.158060725	Residential - Four Units (Any Combination) - 4 Stories or Less	YES - Current	NO - Privately-Owned	Available	Not Used in Prior Housing Element	0	0	0.20525935	0.20525935	4	0	0	1958145	417	Mission Hills - Panorama City - North Hills	Yes		Above Moderate
LOS ANGELES	15230 W ACRE ST	91343	2654010006	Medium Residential	R3-1	0	54	0.158506656	Residential - Five or More Units or Apartments (Any Combination) - 4 Stories or Less	YES - Current	NO - Privately-Owned	Available	Not Used in Prior Housing Element	0	0	0.054830131	0.054830131	6	0	0	1958145	418	Mission Hills - Panorama City - North Hills	Yes		Above Moderate
LOS ANGELES	8700 N PARTHENIA PL	91343	2654010007	Medium Residential	R3-1	0	54	0.328561176	Residential - Five or More Units or Apartments (Any Combination) - 4 Stories or Less	YES - Current	NO - Privately-Owned	Available	Not Used in Prior Housing Element	0	0	0.271656016	0.271656016	8	0	0	1958145	452	Mission Hills - Panorama City - North Hills	Yes		Above Moderate
LOS ANGELES	8706 N PARTHENIA PL	91343	2654010008	Medium Residential	R3-1	0	54	0.304958034	Residential - Five or More Units or Apartments (Any Combination) - 4 Stories or Less	YES - Current	NO - Privately-Owned	Available	Not Used in Prior Housing Element	0	0	0.063169213	0.063169213	14	0	0	1958145	451	Mission Hills - Panorama City - North Hills	Yes		Above Moderate
LOS ANGELES	8712 N PARTHENIA PL	91343	2654010009	Medium Residential	R3-1	0	54	0.27739202	Residential - Five or More Units or Apartments (Any Combination) - 4 Stories or Less - Pool	YES - Current	NO - Privately-Owned	Available	Not Used in Prior Housing Element	0	0	0.052350145	0.052350145	15	0	0	1958145	450	Mission Hills - Panorama City - North Hills	Yes		Above Moderate
LOS ANGELES	8718 N PARTHENIA PL	91343	2654010010	Medium Residential	R3-1	0	54	0.246774392	Residential - Five or More Units or Apartments (Any Combination) - 4 Stories or Less	YES - Current	NO - Privately-Owned	Available	Not Used in Prior Housing Element	0	0	0.056763388	0.056763388	11	0	0	1958145	449	Mission Hills - Panorama City - North Hills	Yes		Above Moderate
LOS ANGELES	15302 W RAYEN ST	91343	2654011020	Community Commercial	C2-1	0	108	0.664933574	Institutional - Homes for Aged and Others - One Story	YES - Current	NO - Privately-Owned	Available	Used in Prior Housing Element - Non-Vacant	0.010567379	0	0	0.010567379	1	0	0	1958145	271	Mission Hills - Panorama City - North Hills			Lower
LOS ANGELES			2654011020	Community Commercial	C2-1	0	108	0.069356617	Institutional - Homes for Aged and Others - One Story	YES - Current	NO - Privately-Owned	Available	Used in Prior Housing Element - Non-Vacant	0	0	0.001857888	0.001857888	1	0	0	1958145	660	Mission Hills - Panorama City - North Hills			Above Moderate
LOS ANGELES	8870 N SEPULVEDA BLVD	91343	2654011023	Community Commercial	C2-1	0	108	0.953597898	Commercial - Auto, Recreation Equipment, Construction Equipment Sales and Service - Used Car Sales - One Story	YES - Current	NO - Privately-Owned	Available	Used in Prior Housing Element - Non-Vacant	0.570827569	0	0	0.570827569	0	0	0	1958145	266	Mission Hills - Panorama City - North Hills			Lower
LOS ANGELES			2654011023	Community Commercial	C2-1	0	108	0.006573537	Commercial - Auto, Recreation Equipment, Construction Equipment Sales and Service - Used Car Sales - One Story	YES - Current	NO - Privately-Owned	Available	Used in Prior Housing Element - Non-Vacant	0	0	0.007939	0.007939	0	0	0	1958145	663	Mission Hills - Panorama City - North Hills			Above Moderate
LOS ANGELES			2654011023	Community Commercial	C2-1	0	108	0.006911831	Commercial - Auto, Recreation Equipment, Construction Equipment Sales and Service - Used Car Sales - One Story	YES - Current	NO - Privately-Owned	Available	Used in Prior Housing Element - Non-Vacant	0	0	0.006302635	0.006302635	0	0	0	1958145	657	Mission Hills - Panorama City - North Hills			Above Moderate
LOS ANGELES	8822 N PARTHENIA PL	91343	2654011901	Community Commercial	C2-1	0	108	1.147666475	Commercial - Commercial - Vacant Land	YES - Current	NO - Privately-Owned	Available	Used in Prior Housing Element - Non-Vacant	0.796704258	0	0	0.796704258	0	0	0	1958145	345	Mission Hills - Panorama City - North Hills			Lower
LOS ANGELES	15310 W ACRE ST	91343	2654011902	Community Commercial	C2-1	0	108	0.462902562	Commercial - Commercial - Vacant Land	YES - Current	NO - Privately-Owned	Available	Not Used in Prior Housing Element	0.06028942	0	0	0.06028942	0	0	0	1958145	411	Mission Hills - Panorama City - North Hills			Lower
LOS ANGELES	8756 N PARTHENIA PL	91343	2654011903	Community Commercial	C2-1	0	108	0.273292499	Commercial - Restaurant, Cocktail Lounge - Restaurant, Cocktail Lounge, Tavern - One Story	YES - Current	NO - Privately-Owned	Available	Used in Prior Housing Element - Non-Vacant	0.042462757	0	0	0.042462757	1	0	0	1958145	440	Mission Hills - Panorama City - North Hills			Lower
LOS ANGELES	8811 N COLUMBUS AVE	91343	2654011904	Community Commercial	C2-1	0	108	1.330279958	Commercial - Commercial - Vacant Land	YES - Current	NO - Privately-Owned	Available	Not Used in Prior Housing Element	0.889747852	0	0	0.889747852	0	0	0	1958145	346	Mission Hills - Panorama City - North Hills			Lower
LOS ANGELES			2654011904	Community Commercial	C2-1	0	108	0.309794495	Commercial - Commercial - Vacant Land	YES - Current	NO - Privately-Owned	Available	Not Used in Prior Housing Element	0.078674218	0	0	0.078674218	0	0	0	1958145	650	Mission Hills - Panorama City - North Hills			Lower
LOS ANGELES			2654011904	Community Commercial	C2-1	0	108	0.37069634	Commercial - Commercial - Vacant Land	YES - Current	NO - Privately-Owned	Available	Not Used in Prior Housing Element	0.075738799	0	0	0.075738799	0	0	0	1958145	651	Mission Hills - Panorama City - North Hills			Lower
LOS ANGELES	15339 W PARTHENIA ST	91343	2654012002	Community Commercial	C2-1	0	108	0.082866074	Commercial - Store - One Story	YES - Current	NO - Privately-Owned	Available	Used in Prior Housing Element - Non-Vacant	0.035604178	0	0	0.035604178	0	0	0	1958145	512	Mission Hills - Panorama City - North Hills			Lower
LOS ANGELES	8720 N SEPULVEDA BLVD	91343	2654012004	Community Commercial	C2-1	0	108	0.206932278	Commercial - Store - One Story	YES - Current	NO - Privately-Owned	Available	Used in Prior Housing Element - Non-Vacant	0.11095776	0	0	0.11095776	0	0	0	1958145	496	Mission Hills - Panorama City - North Hills			Lower
LOS ANGELES	8724 N SEPULVEDA BLVD	91343	2654012004	Community Commercial	C2-1	0	108	0.127968361	Commercial - Store - One Story	YES - Current	NO - Privately-Owned	Available	Used in Prior Housing Element - Non-Vacant	0.087858231	0	0	0.087858231	0	0	0	1958145	488	Mission Hills - Panorama City - North Hills			Lower
LOS ANGELES	8734 N SEPULVEDA BLVD	91343	2654012005	Community Commercial	C2-1	0	108	0.185716337	Commercial - Store - One Story	YES - Current	NO - Privately-Owned	Available	Used in Prior Housing Element - Non-Vacant	0.035222501	0	0	0.035222501	0	0	0	1958145	477	Mission Hills - Panorama City - North Hills			Lower
LOS ANGELES	8744 N SEPULVEDA BLVD	91343	2654012006	Community Commercial	C2-1	0	108	0.290069915	Commercial - Store - One Story	YES - Current	NO - Privately-Owned	Available	Used in Prior Housing Element - Non-Vacant	0.103836426	0	0	0.103836426	0	0	0	1958145	443	Mission Hills - Panorama City - North Hills			Lower
LOS ANGELES	8750 N SEPULVEDA BLVD	91343	2654012007	Community Commercial	C2-1	0	108	0.406440921	Commercial - Office Building - One Story	YES - Current	NO - Privately-Owned	Available	Used in Prior Housing Element - Non-Vacant	0.091213368	0	0	0.091213368	0	0	0	1958145	409	Mission Hills - Panorama City - North Hills			Lower
LOS ANGELES	8800 N SEPULVEDA BLVD	91343	2654012008	Community Commercial	C2-1	0	108	0.322610734	Commercial - Office Building - One Story	YES - Current	NO - Privately-Owned	Available	Used in Prior Housing Element - Non-Vacant	0.051810652	0	0	0.051810652	1	0	0	1958145	387	Mission Hills - Panorama City - North Hills			Lower
LOS ANGELES	8765 N PARTHENIA PL	91343	2654012011	Community Commercial	C2-1	0	108	0.247711698	Commercial - Store - One Story	YES - Current	NO - Privately-Owned	Available	Used in Prior Housing Element - Non-Vacant	0.111055321	0	0	0.111055321	0	0	0	1958145	468	Mission Hills - Panorama City - North Hills			Lower
LOS ANGELES	8757 N PARTHENIA PL	91343	2654012012	Community Commercial	C2-1	0	108	0.206178529	Commercial - Store - One Story	YES - Current	NO - Privately-Owned	Available	Used in Prior Housing Element - Non-Vacant	0.11095776	0	0	0.11095776	0	0	0	1958145	478	Mission Hills - Panorama City - North Hills			Lower
LOS ANGELES	8755 N PARTHENIA PL	91343	2654012014	Community Commercial	C2-1	0	108	0.279398982	Commercial - Restaurant, Cocktail Lounge - Restaurant, Cocktail Lounge, Tavern - One Story	YES - Current	NO - Privately-Owned	Available	Used in Prior Housing Element - Non-Vacant	0.098885128	0	0	0.098885128	1	0	0	1958145	482	Mission Hills - Panorama City - North Hills			Lower
LOS ANGELES	15333 W PARTHENIA ST	91343	2654012017	Community Commercial	C2-1	0	108	0.494834587	Commercial - Store - One Story	YES - Current	NO - Privately-Owned	Available	Used in Prior Housing Element - Non-Vacant	0.166929062	0	0	0.166929062	0	0	0	1958145	510	Mission Hills - Panorama City - North Hills			Lower
LOS ANGELES	15315 W PARTHENIA ST	91343	2654012018	Community Commercial	C2-1	0	108	0.5475158	Commercial - Shopping Center (Neighborhood, Community) - One Story	YES - Current	NO - Privately-Owned	Available	Used in Prior Housing Element - Non-Vacant	0.022422718	0	0	0.022422718	0	0	0	1958145	499	Mission Hills - Panorama City - North Hills			Lower
LOS ANGELES	15259 W PARTHENIA ST	91343	2654012019	Community Commercial	C2-1	0	108	0.109987679	Commercial - Commercial - Vacant Land	YES - Current	NO - Privately-Owned	Available	Not Used in Prior Housing Element	0.070570066	0	0	0.070570066	0	0	0	1958145	511	Mission Hills - Panorama City - North Hills			Lower
LOS ANGELES	15261 W PARTHENIA ST	91343	2654012019	Community Commercial	C2-1	0	108	0.149640139	Commercial - Commercial - Vacant Land	YES - Current	NO - Privately-Owned	Available	Not Used in Prior Housing Element	0.073990785	0	0	0.073990785	0	0	0	1958145	505	Mission Hills - Panorama City - North Hills			Lower
LOS ANGELES	8785 N PARTHENIA PL	91343	2654012021	Community Commercial	C2-1	0	108	0.159326278	Commercial - Professional Building - One Story	YES - Current	NO - Privately-Owned	Available	Used in Prior Housing Element - Non-Vacant	0.091467728	0	0	0.091467728	1	0	0	1958145	432	Mission Hills - Panorama City - North Hills			Lower
LOS ANGELES	8745 N PARTHENIA PL	91343	2654012024	Community Commercial	C2-1	0	108	0.301380905	Commercial - Professional Building - One Story	YES - Current	NO - Privately-Owned	Available	Used in Prior Housing Element - Non-Vacant	0.085600278	0	0	0.085600278	0	0	0	1958145	489	Mission Hills - Panorama City - North Hills			Lower
LOS ANGELES			2654012025	Community Commercial	C2-1	0	108	0.176948764	Commercial - Parking Lot (Commercial Use Property) - Lots - Patron or Employee - One Story	YES - Current	NO - Privately-Owned	Available	Used in Prior Housing Element - Non-Vacant	0.023142173	0	0	0.023142173	0	0	0	1958145	439	Mission Hills - Panorama City - North Hills			Lower
LOS ANGELES	8767 N PARTHENIA PL	91343	2654012026	Community Commercial	C2-1	0	108	0.440190522	Commercial - Office Building - One Story	YES - Current	NO - Privately-Owned	Available	Used in Prior Housing Element - Non-Vacant	0.080328159	0	0	0.080328159	0	0	0	1958145	445	Mission Hills - Panorama City - North Hills			Lower
LOS ANGELES	15243 W PARTHENIA ST	91343	2654012027	Community Commercial	C2-1	0	108	0.015390988	Commercial - Store - One Story	YES - Current	NO - Privately-Owned	Available	Used in Prior Housing Element - Non-Vacant	0	0	0.000486169	0.000486169	0	0	0	1958145	513	Mission Hills - Panorama City - North Hills			Above Moderate
LOS ANGELES			2654012027	Community Commercial	C2-1	0	108	0.11834824	Commercial - Store - One Story	YES - Current	NO - Privately-Owned	Available	Used in Prior Housing Element - Non-Vacant	0.015976732	0	0	0.015976732	0	0	0	1958145	698	Mission Hills - Panorama City - North Hills			Lower
LOS ANGELES	15345 W PARTHENIA ST	91343	2654012029	Community Commercial	C2-1	0	108	0.192768478	Commercial - Store - One Story	YES - Current	NO - Privately-Owned	Available	Not Used in Prior Housing Element	0.064907663	0	0	0.064907663	6	0	0	1958145	508	Mission Hills - Panorama City - North Hills			Lower
LOS ANGELES	8700 N SEPULVEDA BLVD	91343	2654012029	Community Commercial	C2-1	0	108	0.23013296	Commercial - Store - One Story	YES - Current	NO - Privately-Owned	Available	Not Used in Prior Housing Element	0.068133548	0	0	0.068133548	6	0	0	1958145	507	Mission Hills - Panorama City - North Hills			Lower
LOS ANGELES	8714 N SEPULVEDA BLVD	91343	2654012029	Community Commercial	C2-1	0	108	0.243455981	Commercial - Store - One Story	YES - Current	NO - Privately-Owned	Available	Not Used in Prior Housing Element	0.039084101	0	0	0.039084101	6	0	0	1958145	502	Mission Hills - Panorama City - North Hills			Lower
LOS ANGELES	15408 W RAYEN ST	91343	2654013001	Community Commercial	C2-1	0	108	0.516645622	Commercial - Commercial - Vacant Land	YES - Current	NO - Privately-Owned	Available	Used in Two Consecutive Prior Housing Elements - Vacant	0.065798519	0	0	0.065798519	0	0	0	1958145	259	Mission Hills - Panorama City - North Hills			Lower
LOS ANGELES	15422 W RAYEN ST	91343	2654013002	Community Commercial	C2-1	0	108	0.205685602	Commercial - Non-Auto Service and Repair Shop, Paint Shop, or Laundry - One Story	YES - Current	NO - Privately-Owned	Available	Used in Prior Housing Element - Non-Vacant	0.101874633	0	0	0.101874633	1	0	0	1958145	257	Mission Hills - Panorama City - North Hills			Lower
LOS ANGELES	8825 N SEPULVEDA BLVD	91343	2654013005	Community Commercial	C2-1	0	108	0.326811014	Commercial - Nursery or Greenhouse - One Story	YES - Current	NO - Privately-Owned	Available	Used in Prior Housing Element - Non-Vacant	0.104019362	0	0	0.104019362	0	0	0	1958145	357	Mission Hills - Panorama City - North Hills			Lower
LOS ANGELES	8811 N SEPULVEDA BLVD	91343	2654013006	Community Commercial	C2-1	0	108	0.509807507	Commercial - Office Building - One Story	YES - Current	NO - Privately-Owned	Available	Used in Prior Housing Element - Non-Vacant	0.066809992	0	0	0.066809992	0	0	0	1958145	365	Mission Hills - Panorama City - North Hills			Lower
LOS ANGELES	8759 N SEPULVEDA BLVD	91343	2654013008	Community Commercial	C2-1	0	108	0.836608692	Recreational - Athletic and Amusement Facility - Gymnasium, Health Spa - One Story	YES - Current	NO - Privately-Owned	Available	Not Used in Prior Housing Element	0.025814542	0	0	0.025814542	0	0	0	1958145	399	Mission Hills - Panorama City - North Hills			Lower
LOS ANGELES	8741 N SEPULVEDA BLVD	91343	2654013010	Community Commercial	C2-1	0	108	0.418305946	Commercial - Auto, Recreation Equipment, Construction Equipment Sales and Service - Auto Body Repair Shop - One Story	YES - Current	NO - Privately-Owned	Available	Not Used in Prior Housing Element	0.011789793	0	0	0.011789793	0	0	0	1958145	442	Mission Hills - Panorama City - North Hills			Lower
LOS ANGELES	8832 N LANGDON AVE	91343	2654013025	Medium Residential	(T)(Q)R3-1	0	54	0.866815071	Residential - Single Family Residence - Vacant Land	YES - Current	NO - Privately-Owned	Available	Not Used in Prior Housing Element	0.395085168	0	0	0.395085168	0	0	0	1958145	334	Mission Hills - Panorama City - North Hills			Lower
LOS ANGELES	8840 N LANGDON AVE	91343	2654013026	Medium Residential	(T)(Q)R3-1	0	54	0.183073645	Residential - Single Family Residence	YES - Current	NO - Privately-Owned	Available	Not Used in Prior Housing Element	0.390215331	0	0	0.390215331	1	0	0	1958145	324	Mission Hills - Panorama City - North Hills			Lower
LOS ANGELES	15430 W RAYEN ST	91343	2654013028	Medium Residential	(T)(Q)R3-1	0	54	0.148388116	Residential - Single Family Residence - Vacant Land	YES - Current	NO - Privately-Owned	Available	Not Used in Prior Housing Element	0.301281309	0	0	0.301281309	0	0	0	1958145	256	Mission Hills - Panorama City - North Hills			Lower
LOS ANGELES			2654013028	Medium Residential	(T)(Q)R3-1	0	54	0.148387154	Residential - Single Family Residence - Vacant Land	YES - Current	NO - Privately-Owned	Available	Not Used in Prior Housing Element	0.301281309	0	0	0.301281309	0	0	0	1958145	307	Mission Hills - Panorama City - North Hills			Lower
LOS ANGELES	8822 N LANGDON AVE	91343	2654013036	Medium Residential	R3-1	0	54	0.866812229	Residential - Five or More Units or Apartments (Any Combination) - 4 Stories or Less	YES - Current	NO - Privately-Owned	Available	Not Used in Prior Housing Element	0	0	0.056311834	0.056311834	36	0	0	1958145	355	Mission Hills - Panorama City - North Hills	Yes		Above Moderate
LOS ANGELES	8808 N LANGDON AVE	91343	2654013037	Medium Residential	R3-1	0	54	0.433408149	Residential - Five or More Units or Apartments (Any Combination) - 4 Stories or Less	YES - Current	NO - Privately-Owned	Available	Not Used in Prior Housing Element	0	0	0.039063453	0.039063453	12	0	0	1958145	376	Mission Hills - Panorama City - North Hills	Yes		Above Moderate
LOS ANGELES	15455 W PARTHENIA ST	91343	2654013042	Medium Residential	R3-1	0	54	0.992804012	Residential - Five or More Units or Apartments (Any Combination) - 4 Stories or Less - Pool	YES - Current	NO - Privately-Owned	Available	Not

LOS ANGELES	15550 W RAYEN ST	91343	2654014035	Medium Residential	R3-1	0	54	0.234432372	Residential - Five or More Units or Apartments (Any Combination) - 4 Stories or Less	YES - Current	NO - Privately-Owned	Available	Not Used in Prior Housing Element	0	0	0.024935751	0.024935751	10	0	0	1958145	260	Mission Hills - Panorama City - North Hills	Yes	Above Moderate
LOS ANGELES	8720 N ORION AVE	91343	2654014036	Medium Residential	R3-1	0	54	0.482186121	Residential - Five or More Units or Apartments (Any Combination) - 4 Stories or Less	YES - Current	NO - Privately-Owned	Available	Not Used in Prior Housing Element	0	0	0.07093493	0.07093493	27	0	0	1958145	491	Mission Hills - Panorama City - North Hills	Yes	Above Moderate
LOS ANGELES	8751 N LANGDON AVE	91343	2654014037	Medium Residential	R3-1	0	54	0.587717522	Residential - Five or More Units or Apartments (Any Combination) - 4 Stories or Less	YES - Current	NO - Privately-Owned	Available	Not Used in Prior Housing Element	0	0	0.074194981	0.074194981	36	0	0	1958145	429	Mission Hills - Panorama City - North Hills	Yes	Above Moderate
LOS ANGELES	8737 N LANGDON AVE	91343	2654014038	Medium Residential	R3-1	0	54	0.881561939	Residential - Five or More Units or Apartments (Any Combination) - 4 Stories or Less	YES - Current	NO - Privately-Owned	Available	Not Used in Prior Housing Element	0	0	0.047385089	0.047385089	44	0	0	1958145	458	Mission Hills - Panorama City - North Hills	Yes	Above Moderate
LOS ANGELES	8711 N LANGDON AVE	91343	2654014039	Medium Residential	R3-1	0	54	0.477791737	Residential - Five or More Units or Apartments (Any Combination) - 4 Stories or Less - Pool	YES - Current	NO - Privately-Owned	Available	Not Used in Prior Housing Element	0	0	0.076634029	0.076634029	24	0	0	1958145	492	Mission Hills - Panorama City - North Hills	Yes	Above Moderate
LOS ANGELES	15511 W PARTHENIA ST	91343	2654014040	Medium Residential	R3-1	0	54	0.480507242	Residential - Five or More Units or Apartments (Any Combination) - 4 Stories or Less - Pool	YES - Current	NO - Privately-Owned	Available	Not Used in Prior Housing Element	0.040006227	0	0	0.040006227	22	0	0	1958145	490	Mission Hills - Panorama City - North Hills		Lower
LOS ANGELES	8752 N ORION AVE	91343	2654014041	Medium Residential	R3-1	0	54	0.881766095	Residential - Five or More Units or Apartments (Any Combination) - 4 Stories or Less	YES - Current	NO - Privately-Owned	Available	Not Used in Prior Housing Element	0	0	0.069790667	0.069790667	40	0	0	1958145	396	Mission Hills - Panorama City - North Hills	Yes	Above Moderate
LOS ANGELES	15540 W RAYEN ST	91343	2654014042	Medium Residential	R3-1	0	54	0.189918915	Residential - Five or More Units or Apartments (Any Combination) - 4 Stories or Less	YES - Current	NO - Privately-Owned	Available	Not Used in Prior Housing Element	0.033750811	0	0	0.033750811	8	0	0	1958145	261	Mission Hills - Panorama City - North Hills		Lower
LOS ANGELES	15555 W PARTHENIA ST	91343	2654014043	Medium Residential	R3-1	0	54	0.955525805	Residential - Five or More Units or Apartments (Any Combination) - 4 Stories or Less	YES - Current	NO - Privately-Owned	Available	Not Used in Prior Housing Element	0.125298418	0	0	0.125298418	41	0	0	1958145	503	Mission Hills - Panorama City - North Hills		Lower
LOS ANGELES	8844 N ORION AVE	91343	2654014045	Medium Residential	R3-1	0	54	0.800572144	Residential - Five or More Units or Apartments (Any Combination) - 4 Stories or Less	YES - Current	NO - Privately-Owned	Available	Not Used in Prior Housing Element	0.035763472	0	0	0.035763472	43	0	0	1958145	299	Mission Hills - Panorama City - North Hills		Lower
LOS ANGELES	15528 W RAYEN ST	91343	2654014064	Medium Residential	R3-1	0	54	0.135666205	Residential - Single Family Residence	YES - Current	NO - Privately-Owned	Available	Not Used in Prior Housing Element	0.339259279	0	0	0.339259279	2	0	0	1958145	262	Mission Hills - Panorama City - North Hills		Lower
LOS ANGELES	15532 W RAYEN ST	91343	2654014066	Medium Residential	R3-1	0	54	0.117849852	Residential - Single Family Residence	YES - Current	NO - Privately-Owned	Available	Not Used in Prior Housing Element	0.286919683	0	0	0.286919683	2	0	0	1958145	253	Mission Hills - Panorama City - North Hills		Lower
LOS ANGELES	15527 W PARTHENIA ST	91343	2654014RRK	Medium Residential	R3-1	0	54	0.535005126	Residential - Single Family Residence - Condo Conversion	YES - Current	NO - Privately-Owned	Available	Not Used in Prior Housing Element	0.050594956	0	0	0.050594956	18	0	0	1958145	485	Mission Hills - Panorama City - North Hills		Lower
LOS ANGELES	8805 N ORION AVE	91343	2654015016	Medium Residential	R3-1	0	54	0.508264478	Residential - Five or More Units or Apartments (Any Combination) - 4 Stories or Less	YES - Current	NO - Privately-Owned	Available	Not Used in Prior Housing Element	0	0	0.068115988	0.068115988	22	0	0	1958141	541	Mission Hills - Panorama City - North Hills	Yes	Above Moderate
LOS ANGELES	8743 N ORION AVE	91343	2654015022	Medium Residential	R3-1	0	54	0.309756614	Residential - Five or More Units or Apartments (Any Combination) - 4 Stories or Less	YES - Current	NO - Privately-Owned	Available	Not Used in Prior Housing Element	0	0	0.055982158	0.055982158	16	0	0	1958141	632	Mission Hills - Panorama City - North Hills	Yes	Above Moderate
LOS ANGELES	8719 N ORION AVE	91343	2654015025	Medium Residential	R3-1	0	54	0.311215301	Residential - Five or More Units or Apartments (Any Combination) - 4 Stories or Less - Pool	YES - Current	NO - Privately-Owned	Available	Not Used in Prior Housing Element	0	0	0.055982158	0.055982158	16	0	0	1958141	692	Mission Hills - Panorama City - North Hills	Yes	Above Moderate
LOS ANGELES	8717 N ORION AVE	91343	2654015026	Medium Residential	R3-1	0	54	0.361261233	Residential - Five or More Units or Apartments (Any Combination) - 4 Stories or Less	YES - Current	NO - Privately-Owned	Available	Not Used in Prior Housing Element	0	0	0.063478397	0.063478397	17	0	0	1958141	718	Mission Hills - Panorama City - North Hills	Yes	Above Moderate
LOS ANGELES	8841 N ORION AVE	91343	2654015030	Medium Residential	(Q)R3-1	0	54	1.013436775	Residential - Five or More Units or Apartments (Any Combination) - 4 Stories or Less	YES - Current	NO - Privately-Owned	Available	Not Used in Prior Housing Element	0.137447845	0	0	0.137447845	36	0	0	1958141	393	Mission Hills - Panorama City - North Hills		Lower
LOS ANGELES	15603 W PARTHENIA ST	91343	2654015034	Medium Residential	R3-1	0	54	0.24834648	Residential - Five or More Units or Apartments (Any Combination) - 4 Stories or Less	YES - Current	NO - Privately-Owned	Available	Not Used in Prior Housing Element	0.034076926	0	0	0.034076926	14	0	0	1958141	729	Mission Hills - Panorama City - North Hills		Lower
LOS ANGELES	15418 W PARTHENIA ST	91343	2654020003	General Commercial	(Q)C2-1VL	0	3	0.23118881	Commercial - Store - One Story	YES - Current	NO - Privately-Owned	Available	Not Used in Prior Housing Element	0	0.140106283	0	0.140106283	0	0	0	1958145	520	Mission Hills - Panorama City - North Hills		Moderate
LOS ANGELES			2654020003	General Commercial	(Q)C2-1VL	0	3	0.025251692	Commercial - Store - One Story	YES - Current	NO - Privately-Owned	Available	Not Used in Prior Housing Element	0	0	0.028652418	0.028652418	0	0	0	1958145	554	Mission Hills - Panorama City - North Hills		Above Moderate
LOS ANGELES	8561 N SEPULVEDA BLVD	91343	2654020012	General Commercial	(Q)C2-1VL	0	3	0.418659671	Commercial - Hotel and Motel - Hotel - Under 50 Rooms - One Story	YES - Current	NO - Privately-Owned	Available	Not Used in Prior Housing Element	0	0.136204253	0	0.136204253	11	0	0	1928145	51	Mission Hills - Panorama City - North Hills		Moderate
LOS ANGELES	8535 N SEPULVEDA BLVD	91343	2654020015	General Commercial	(Q)C2-1VL	0	3	0.837313649	Commercial - Professional Building - Medical Dental Building - Three Stories	YES - Current	NO - Privately-Owned	Available	Not Used in Prior Housing Element	0	0.043491666	0	0.043491666	0	0	0	1928145	119	Mission Hills - Panorama City - North Hills		Moderate
LOS ANGELES	8648 N LANGDON AVE	91343	2654020030	Low Medium I Residential	(Q)RD3-1	0	14	0.866812876	Residential - Five or More Units or Apartments (Any Combination) - 4 Stories or Less	YES - Current	NO - Privately-Owned	Available	Not Used in Prior Housing Element	0	0.269715242	0	0.269715242	9	0	0	1958145	551	Mission Hills - Panorama City - North Hills	Yes	Moderate
LOS ANGELES	15448 W PARTHENIA ST	91343	2654020032	Low Medium II Residential	(T)(Q)RD1.5-1	0	29	0.361556224	Commercial - Professional Building - Medical Dental Building - One Story	YES - Current	NO - Privately-Owned	Available	Not Used in Prior Housing Element	0	0.043582526	0	0.043582526	1	0	0	1958145	519	Mission Hills - Panorama City - North Hills		Moderate
LOS ANGELES	8543 N SEPULVEDA BLVD	91343	2654020035	General Commercial	(Q)C2-1VL	0	3	0.327077198	Commercial - Store - One Story	YES - Current	NO - Privately-Owned	Available	Not Used in Prior Housing Element	0	0.177659112	0	0.177659112	0	0	0	1928145	107	Mission Hills - Panorama City - North Hills		Moderate
LOS ANGELES	8505 N SEPULVEDA BLVD	91343	2654020037	General Commercial	(Q)C2-1VL	0	3	0.778735083	Commercial - Hotel and Motel - Motel - 50 Rooms and Over - One Story	YES - Current	NO - Privately-Owned	Available	Not Used in Prior Housing Element	0	0.319925275	0	0.319925275	1	0	0	1928145	201	Mission Hills - Panorama City - North Hills		Moderate
LOS ANGELES	8525 N SEPULVEDA BLVD	91343	2654020037	General Commercial	(Q)C2-1VL	0	3	0.837440633	Commercial - Hotel and Motel - Motel - 50 Rooms and Over - One Story	YES - Current	NO - Privately-Owned	Available	Not Used in Prior Housing Element	0	0.33176254	0	0.33176254	1	0	0	1928145	155	Mission Hills - Panorama City - North Hills		Moderate
LOS ANGELES	15428 W PARTHENIA ST	91343	2654020038	General Commercial	(Q)C2-1VL	0	3	0.120517778	Commercial - Store - One Story	YES - Current	NO - Privately-Owned	Available	Not Used in Prior Housing Element	0	0.079502263	0	0.079502263	0	0	0	1958145	523	Mission Hills - Panorama City - North Hills		Moderate
LOS ANGELES			2654020038	General Commercial	(Q)C2-1VL	0	3	0.025251849	Commercial - Store - One Story	YES - Current	NO - Privately-Owned	Available	Not Used in Prior Housing Element	0	0	0.028652418	0.028652418	0	0	0	1958145	553	Mission Hills - Panorama City - North Hills		Above Moderate
LOS ANGELES	8630 N LANGDON AVE	91343	2654020042	Low Medium I Residential	(Q)RD3-1	0	14	0.617055739	Residential - Five or More Units or Apartments (Any Combination) - 4 Stories or Less - Pool	YES - Current	NO - Privately-Owned	Available	Not Used in Prior Housing Element	0	0.113627426	0	0.113627426	12	0	0	1958145	572	Mission Hills - Panorama City - North Hills	Yes	Moderate
LOS ANGELES	8634 N LANGDON AVE	91343	2654020043	Low Medium I Residential	(Q)RD3-1	0	14	0.24976223	Residential - Three Units (Any Combination) - 4 Stories or Less	YES - Current	NO - Privately-Owned	Available	Not Used in Prior Housing Element	0	0.132660797	0	0.132660797	3	3*	3*	1958145	571	Mission Hills - Panorama City - North Hills	Yes	Moderate
LOS ANGELES	8601 N SEPULVEDA BLVD	91343	2654020044	General Commercial	(Q)C2-1VL	0	3	0.220729502	Commercial - Professional Building - One Story	YES - Current	NO - Privately-Owned	Available	Not Used in Prior Housing Element	0	0.120071858	0	0.120071858	1	0	0	1928145	37	Mission Hills - Panorama City - North Hills		Moderate
LOS ANGELES			2654020045	General Commercial	(Q)C2-1VL	0	3	0.197927685	Commercial - Hotel and Motel - Hotel - Under 50 Rooms - One Story	YES - Current	NO - Privately-Owned	Available	Not Used in Prior Housing Element	0	0.023817993	0	0.023817993	8	0	0	1928145	36	Mission Hills - Panorama City - North Hills		Moderate
LOS ANGELES	8625 N SEPULVEDA BLVD	91343	2654020046	General Commercial	(Q)C2-1VL	0	3	0.418353997	Commercial - Auto, Recreation Equipment, Construction Equipment Sales and Service - Auto Body Repair Shop - One Story	YES - Current	NO - Privately-Owned	Available	Not Used in Prior Housing Element	0	0.21608711	0	0.21608711	1	0	0	1958145	616	Mission Hills - Panorama City - North Hills		Moderate
LOS ANGELES	8631 N SEPULVEDA BLVD	91343	2654020046	General Commercial	(Q)C2-1VL	0	3	0.418304827	Commercial - Auto, Recreation Equipment, Construction Equipment Sales and Service - Auto Body Repair Shop - One Story	YES - Current	NO - Privately-Owned	Available	Not Used in Prior Housing Element	0	0.21608711	0	0.21608711	1	0	0	1958145	599	Mission Hills - Panorama City - North Hills		Moderate
LOS ANGELES	15435 W CHASE ST	91343	2654020047	Low Medium II Residential	RD2-1	0	21	0.217119524	Residential - Single Family Residence	YES - Current	NO - Privately-Owned	Available	Not Used in Prior Housing Element	0	0.365167558	0	0.365167558	1	0	0	1928145	200	Mission Hills - Panorama City - North Hills		Moderate
LOS ANGELES			2654020047	Low Medium II Residential, Low Medium I Residential	RD2-1	0	21	0.217118615	Residential - Single Family Residence	YES - Current	NO - Privately-Owned	Available	Not Used in Prior Housing Element	0	0.365167558	0	0.365167558	1	0	0	1928145	154	Mission Hills - Panorama City - North Hills		Moderate
LOS ANGELES	15441 W CHASE ST	91343	2654020048	Low Medium II Residential	RD2-1	0	21	0.217472519	Residential - Single Family Residence	YES - Current	NO - Privately-Owned	Available	Used in Prior Housing Element - Non-Vacant	0	0.365167558	0	0.365167558	1	0	0	1928145	199	Mission Hills - Panorama City - North Hills		Moderate
LOS ANGELES			2654020048	Low Medium II Residential, Low Medium I Residential	RD2-1	0	21	0.21747177	Residential - Single Family Residence	YES - Current	NO - Privately-Owned	Available	Used in Prior Housing Element - Non-Vacant	0	0.365167558	0	0.365167558	1	0	0	1928145	153	Mission Hills - Panorama City - North Hills		Moderate
LOS ANGELES			2654020055	General Commercial	(Q)C2-1VL	0	3	0.108446879	Commercial - Parking Lot (Commercial Use Property) - Lots - Patron or Employee - One Story	YES - Current	NO - Privately-Owned	Available	Not Used in Prior Housing Element	0	0.015993764	0	0.015993764	0	0	0	1958145	552	Mission Hills - Panorama City - North Hills		Moderate
LOS ANGELES	8641 N SEPULVEDA BLVD	91343	2654020056	General Commercial	(Q)C2-1VL	0	3	0.836609706	Commercial - Auto, Recreation Equipment, Construction Equipment Sales and Service - Car Wash Only - One Story	YES - Current	NO - Privately-Owned	Available	Not Used in Prior Housing Element	0	0.155677566	0	0.155677566	0	0	0	1958145	573	Mission Hills - Panorama City - North Hills		Moderate
LOS ANGELES	8661 N SEPULVEDA BLVD	91343	2654020075	General Commercial	(Q)C2-1VL	0	3	0.174177043	Commercial - Store - One Story	YES - Current	NO - Privately-Owned	Available	Not Used in Prior Housing Element	0	0.041804115	0	0.041804115	0	0	0	1958145	524	Mission Hills - Panorama City - North Hills		Moderate
LOS ANGELES			2654020075	General Commercial	(Q)C2-1VL	0	3	0.080805579	Commercial - Store - One Story	YES - Current	NO - Privately-Owned	Available	Not Used in Prior Housing Element	0	0.024205059	0	0.024205059	0	0	0	1958145	555	Mission Hills - Panorama City - North Hills		Moderate
LOS ANGELES			2654020075	General Commercial	(Q)C2-1VL	0	3	0.10284241	Commercial - Store - One Story	YES - Current	NO - Privately-Owned	Available	Not Used in Prior Housing Element	0	0.02886259	0	0.02886259	0	0	0	1958145	545	Mission Hills - Panorama City - North Hills		Moderate
LOS ANGELES	15440 W MUSTANG LANE	91343	2654020BRK	Low Medium I Residential	(Q)RD3-1	0	14	1.300222225	Residential - Single Family Residence - Detached - Condominium	YES - Current	NO - Privately-Owned	Available	Not Used in Prior Housing Element	0	0.051002037	0	0.051002037	18	0	0	1928145	727	Mission Hills - Panorama City - North Hills		Moderate
LOS ANGELES	8516 N SEPULVEDA BLVD	91343	2654021003	General Commercial	(Q)C2-1VL	0	3	0.882555781	Industrial - Warehousing, Distribution, Storage - Public Storage - Mini Warehouse - One Story	YES - Current	NO - Privately-Owned	Available	Not Used in Prior Housing Element	0	0.805096945	0	0.805096945	0	0	0	1928145	156	Mission Hills - Panorama City - North Hills		Moderate
LOS ANGELES	8534 N SEPULVEDA BLVD	91343	2654021004	General Commercial	(Q)C2-1VL	0	3	0.532332782	Commercial - Restaurant, Cocktail Lounge - Restaurant, Cocktail Lounge, Tavern - One Story	YES - Current	NO - Privately-Owned	Available	Not Used in Prior Housing Element	0	0.266680315	0	0.266680315	0	0	0	1928145	134	Mission Hills - Panorama City - North Hills		Moderate
LOS ANGELES	8536 N SEPULVEDA BLVD	91343	2654021005	General Commercial	(Q)C2-1VL	0	3	0.350214833	Commercial - Auto, Recreation Equipment, Construction Equipment Sales and Service - Auto Body Repair Shop - One Story	YES - Current	NO - Privately-Owned	Available	Not Used in Prior Housing Element	0	0.076563388	0	0.076563388	0	0	0	1928145	122	Mission Hills - Panorama City - North Hills		Moderate
LOS ANGELES	8540 N SEPULVEDA BLVD	91343	2654021006	General Commercial	(Q)C2-1VL	0	3	0.441270392	Commercial - Auto, Recreation Equipment, Construction Equipment Sales and Service - Auto Body Repair Shop - One Story	YES - Current	NO - Privately-Owned	Available	Not Used in Prior Housing Element	0	0.094154584	0	0.094154584	0	0	0	1928145	104	Mission Hills - Panorama City - North Hills		Moderate
LOS ANGELES	8546 N SEPULVEDA BLVD	91343	2654021007	General Commercial	(Q)C2-1VL	0	3	0.441268239	Commercial - Store Combination - Store and Residential Combination - One Story	YES - Current	NO - Privately-Owned	Available	Not Used in Prior Housing Element	0	0.08789965	0	0.08789965	2	0	0	1928145	84	Mission Hills - Panorama City - North Hills		Moderate
LOS ANGELES	8552 1/2 N SEPULVEDA BLVD	91343	2654021008	General Commercial	(Q)C2-1VL	0	3	0.882531644	Commercial - Store - One Story	YES - Current	NO - Privately-Owned	Available	Not Used in Prior Housing Element	0	0.118338862	0	0.118338862	8	0	0	1928145	54	Mission Hills - Panorama City - North Hills		Moderate
LOS ANGELES	8604 N SEPULVEDA BLVD	91343	2654021009	General Commercial	(Q)C2-1VL	0	3	0.44126267	Industrial - Light Manufacturing - One Story	YES - Current	NO - Privately-Owned	Available	Not Used in Prior Housing Element	0	0.08430682	0	0.08430682	0	0	0	1928145	41	Mission Hills - Panorama City - North Hills		Moderate
LOS ANGELES	8612 N SEPULVEDA BLVD	91343	2654021010	General Commercial	(Q)C2-1VL	0	3	0.442505592	Industrial - Light Manufacturing - One Story	YES - Current	NO - Privately-Owned	Available	Not Used in Prior Housing Element	0	0.263647386	0	0.263647386	0	0	0	1928145	27	Mission Hills - Panorama City - North Hills		Moderate
LOS ANGELES	8616 N SEPULVEDA BLVD	91343	2654021011	General Commercial	(Q)C2-1VL	0	3	0.882195697	Commercial - Office Building - One Story	YES - Current	NO - Privately-Owned	Available	Not Used in Prior Housing Element	0	0.12164106	0	0.12164106	0	0	0	1958145	601	Mission Hills - Panorama City - North Hills		Moderate
LOS ANGELES	8630 N SEPULVEDA BLVD	91343	2654021012	General Commercial	(Q)C2-1VL	0	3	0.441097474	Commercial - Auto, Recreation Equipment, Construction Equipment Sales and Service - Auto Body Repair Shop - One Story	YES - Current	NO - Privately-Owned	Available	Not Used in Prior Housing Element	0	0.228058816	0	0.228058816	0	0	0	1958145	584	Mission Hills - Panorama City - North Hills		Moderate
LOS ANGELES	15328 W PARTHENIA ST	91343	2654021016	General Commercial	(Q)C2-1VL	0	3	0.136587196	Commercial - Non-Auto Service and Repair Shop, Paint Shop, or Laundry - One Story	YES - Current	NO - Privately-Owned	Available	Not Used in Prior Housing Element	0	0.090302753	0	0.090302753	0	0	0	1958145	526	Mission Hills - Panorama City - North Hills		Moderate
LOS ANGELES	8621 N COLUMBUS AVE	91343	2654021021	Medium Residential	R3-1	0	54	0.839360123	Residential - Five or More Units or Apartments (Any Combination) - 4 Stories or Less - Pool	YES - Current	NO - Privately-Owned	Available	Not Used in Prior Housing Element	0	0	0.034860657	0.034860657	42	0	0	1958145	607	Mission Hills - Panorama City - North Hills	Yes	Above Moderate
LOS ANGELES	15324 W PARTHENIA ST	91343	2654021032	General Commercial	(Q)C2-1VL	0	3	0.328306109	Commercial - Store - One Story	YES - Current	NO - Privately-Owned	Available	Not Used in Prior Housing Element	0	0.177659112	0	0.177659112	0	0	0	1958145	527	Mission Hills - Panorama City - North Hills		Moderate
LOS ANGELES	15304 W PARTHENIA ST	91343	2654021038	General Commercial	(Q)C2-1VL	0	3	0.190074998	Commercial - Store - One Story	YES - Current	NO - Privately-Owned	Available	Not Used in Prior Housing Element	0	0.074944913	0	0.074944913	4	0	0	1958145	529	Mission Hills - Panorama City - North Hills		Moderate
LOS ANGELES	15310 W PARTHENIA ST	91343	2654021039	General Commercial	(Q)C2-1VL	0	3	0.136588357	Commercial - Restaurant, Cocktail Lounge - Restaurant, Cocktail Lounge, Tavern - One Story	YES - Current	NO - Privately-Owned	Available	Not Used in Prior Housing Element	0	0.06093117	0	0.06093117	3	0	0	1958145	528	Mission Hills - Panorama City - North Hills		Moderate
LOS ANGELES	8639 N COLUMBUS AVE	91343	2654021040	Medium Residential	R3-1	0	54	0.399688281	Residential - Five or More Units or Apartments (Any Combination) - 4 Stories or Less	YES - Current	NO - Privately-Owned	Available	Not Used in Prior Housing Element	0	0	0.136436101	0.136436101	14	0	0	1958145	567	Mission Hills - Panorama City - North Hills	Yes	Above Moderate
LOS ANGELES	8645 N COLUMBUS AVE	91343	2654021042	Medium Residential	R3-1	0	54	0.43965347	Residential - Five or More Units or Apartments (Any Combination) - 4 Stories or Less - Pool	YES - Current	NO - Privately-Owned	Available	Not Used in Prior Housing Element	0	0	0.144561517	0.144561517	14	0	0	1958145	557	Mission Hills - Panorama City - North Hills	Yes	Above Moderate
LOS ANGELES	8506 N SEPULVEDA BLVD	91343	2654021046	General Commercial	(Q)C2-1VL	0	3	0.846664238	Commercial - Store - One Story	YES - Current	NO - Privately-Owned	Available	Not Used in Prior Housing Element	0	0.147558491	0	0.147558491	1	0	0	1928145	202	Mission Hills - Panorama City - North Hills		Moderate
LOS ANGELES	8533 N COLUMBUS AVE	91343	2654021049	Medium Residential	(Q)R3-1	0	54	1.238617006	Residential - Five or More Units or Apartments (Any Combination) - 4 Stories or Less - Pool	YES - Current	NO - Privately-Owned	Available	Not Used in Prior Housing Element	0.320488036	0	0	0.320488036	40	0	0	1928145	123	Mission Hills - Panorama City - North Hills		Lower
LOS ANGELES	8545 N COLUMBUS AVE	91343	2654021050	Medium Residential	R3-1	0	54	0.80301582	Residential - Five or More Units or Apartments (Any Combination) - 4 Stories or Less - Pool	YES - Current	NO - Privately-Owned	Available	Not Used in Prior Housing Element	0.052631337	0	0	0.052631337	40	0	0	1928145	88	Mission Hills - Panorama City - North Hills		Lower
LOS ANGELES	8632 N SEPULVEDA BLVD	91343	2654021131	General Commercial	(Q)C2-1VL	0	3	0.441096994	Commercial - Auto, Recreation Equipment, Construction Equipment Sales and Service - Auto Body Repair Shop - One Story	YES - Current	NO - Privately-Owned	Available	Not Used in Prior Housing Element	0	0.094154584	0	0.094154584	0	0	0	1958145	575	Mission Hills - Panorama City - North Hills		Moderate
LOS ANGELES	8648 N SEPULVEDA BLVD	91343	2654021131	General Commercial	(Q)C2-1VL	0	3	0.882203306	Commercial - Auto, Recreation Equipment, Construction Equipment Sales and Service - Auto Body Repair Shop - One Story	YES - Current	NO - Privately-Owned	Available	Not Used in Prior Housing Element	0	0.12164106	0	0.12164106	0	0	0	1958145	556	Mission Hills - Panorama City - North Hills		Moderate
LOS ANGELES	8656 N SEPULVEDA BLVD	91343	2654021132	General Commercial	(Q)C2-1VL	0	3	0.804711076	Commercial - Restaurant, Cocktail Lounge - Restaurant, Cocktail Lounge, Tavern - One Story	YES - Current	NO - Privately-Owned	Available	Not Used in Prior Housing Element	0	0.146992803	0	0.146992803	1	0	0	1958145	525	Mission Hills - Panorama City - North Hills		Moderate
LOS ANGELES	8505 N COLUMBUS AVE	91343	2654021BRK	Medium Residential	(Q)R3-1	0	54	1.224271089	Residential - Single Family Residence - Condominium	YES - Current	NO - Privately-Owned	Available	Not Used in Prior Housing Element	0.314312064	0	0	0.314312064	79	0	0	1928145	172	Mission Hills - Panorama City - North Hills		Lower
LOS ANGELES	15256 W PARTHENIA ST	91343	2654022015	General Commercial	(Q)C2-1VL	0	3	0.24470813	Commercial - Store - One Story	YES - Current	NO - Privately-Owned	Available	Not Used in Prior Housing Element	0	0.140106283	0	0.140106283	0	0	0	1958145	530	Mission Hills - Panorama City - North Hills		Moderate
LOS ANGELES			2654022015	Medium Residential	RS-1	0	1 unit per lot	0.289318039	Commercial - Store - One Story	YES - Current	NO - Privately-Owned	Available	Not Used in Prior Housing Element	0	0	0.007712772	0.007712772	0	0	0	1958145	559	Mission Hills - Panorama City - North Hills		Above Moderate
LOS ANGELES	15248 W PARTHENIA ST	91343	2654022016	General Commercial	(Q)C2-1VL	0	3	0.273175996	Commercial - Store - One Story	YES - Current	NO - Privately-Owned	Available	Not Used in Prior Housing Element	0	0.159682229	0	0.159682229	0	0	0	1958145	531	Mission Hills - Panorama City - North Hills		Moderate
LOS ANGELES			2654022016	Medium Residential	RS-1	0	1 unit per lot	0.289326454	Commercial - Store - One Story	YES - Current	NO - Privately-Owned	Available	Not Used in Prior Housing Element	0	0	0.007712772	0.007712772	0	0	0	1958145	560	Mission Hills - Panorama City - North Hills		Above Moderate
LOS ANGELES	15236 W PARTHENIA ST	91343	2654022017	General Commercial	(Q)RAS4-1VL	0	108	0.273175324	Residential - Five or More Units or Apartments (Any Combination) - 4 Stories or Less	YES - Current	NO - Privately-Owned	Available	Not Used in Prior Housing Element	0.908142948	0	0	0.908142948	0	0	0	1958145	532	Mission Hills - Panorama City - North Hills		Lower
LOS ANGELES			2654022017	Medium Residential	(Q)R3-1	0	54	0.289334541	Residential - Five or More Units or Apartments (Any Combination) - 4 Stories or Less	YES - Current	NO - Privately-Owned	Available	Not Used in Prior Housing Element	0.767828572	0	0	0.767828572	0	0	0	1958145	561	Mission Hills - Panorama City - North Hills		Lower
LOS ANGELES	8510 N COLUMBUS AVE	91343	2654022040	Medium Residential	R3-1	0	54	1.365764013	Residential - Five or More Units or Apartments (Any Combination) - 4 Stories or Less - Pool	YES - Current	NO - Privately-Owned	Available	Not Used in Prior Housing Element	0	0	1.900769788	1.900769788	48	0	0	1928145	158	Mission Hills - Panorama City - North Hills	Yes	Above Moderate
LOS ANGELES	8542 N COLUMBUS AVE	91343	2654022042	Medium Residential	R3-1	0	54	0.839110198	Residential - Five or More Units or Apartments (Any Combination) - 4 Stories or Less - Pool	YES - Current	NO - Privately-Owned	Available	Not Used in Prior Housing Element	0	0	0.034860657	0.034860657	42	0	0	1928145	87	Mission Hills - Panorama City - North Hills	Yes	Above Moderate
LOS ANGELES	8634 N COLUMBUS AVE	91343	2654022043	Medium Residential	R3-1	0	54	0.838965774	Residential - Five or More Units or Apartments (Any Combination) - 4 Stories or Less - Pool	YES - Current

LOS ANGELES	15231 W CHASE ST	91343	2654022073	Medium Residential	(Q)R3-1	0	54	0.136768772	Residential - Five or More Units or Apartments (Any Combination) - 4 Stories or Less - Vacant Land	YES - Current	NO - Privately-Owned	Available	Not Used in Prior Housing Element	0.442167816	0	0	0.442167816	0	0	0	1928145	204	Mission Hills - Panorama City - North Hills			Lower
LOS ANGELES	15235 W CHASE ST	91343	2654022074	Medium Residential	(Q)R3-1	0	54	0.136599532	Residential - Five or More Units or Apartments (Any Combination) - 4 Stories or Less	YES - Current	NO - Privately-Owned	Available	Not Used in Prior Housing Element	0	0	0	0.070087835	6	0	0	1928145	203	Mission Hills - Panorama City - North Hills	Yes		Above Moderate
LOS ANGELES	8532 N COLUMBUS AVE	91343	2654022BRK	Medium Residential	R3-1	0	54	0.839092405	Residential - Single Family Residence - Condominium	YES - Current	NO - Privately-Owned	Available	Not Used in Prior Housing Element	0	0	0	0.073154394	24	0	0	1928145	125	Mission Hills - Panorama City - North Hills	Yes		Above Moderate
LOS ANGELES	8504 N BURNET AVE	91343	2654023002	Low Medium I Residential	(T)RD3-1	0	14	0.33543266	Residential - Single Family Residence	YES - Current	NO - Privately-Owned	Available	Not Used in Prior Housing Element	0	1.009468603	0	1.009468603	0	0	0	1928145	211	Mission Hills - Panorama City - North Hills			Moderate
LOS ANGELES	8514 N BURNET AVE	91343	2654023003	Low Medium I Residential	(T)RD3-1	0	14	0.298352454	Residential - Single Family Residence	YES - Current	NO - Privately-Owned	Available	Not Used in Prior Housing Element	0	0.333500898	0	0.333500898	1	0	0	1928145	194	Mission Hills - Panorama City - North Hills			Moderate
LOS ANGELES	15150 W PARTHENIA ST	91343	2654023053	Medium Residential	R3-1	0	54	1.44713954	Residential - Five or More Units or Apartments (Any Combination) - 4 Stories or Less - Pool	YES - Current	NO - Privately-Owned	Available	Not Used in Prior Housing Element	0	0	1.016854721	1.016854721	80	0	0	1958145	536	Mission Hills - Panorama City - North Hills	Yes		Above Moderate
LOS ANGELES	15130 W PARTHENIA ST	91343	2654023056	Medium Residential	R3-1	0	54	2.170171052	Residential - Five or More Units or Apartments (Any Combination) - 4 Stories or Less - Pool	YES - Current	NO - Privately-Owned	Available	Not Used in Prior Housing Element	0	0	0.435733603	0.435733603	96	0	0	1958145	537	Mission Hills - Panorama City - North Hills	Yes		Above Moderate
LOS ANGELES			2654023900	Low Residential	R1-1	0	1 unit per lot	0.002548092	Miscellaneous - Government Owned Property	YES - Current	YES - City-Owned	Available	Not Used in Prior Housing Element	0	0	0.000356012	0.000356012	0	0	0	1928145	93	Mission Hills - Panorama City - North Hills			Above Moderate
LOS ANGELES	8428 N BURNET AVE	91343	2654024009	Low Medium I Residential	(T)RD3-1	0	14	0.568982981	Residential - Single Family Residence	YES - Current	NO - Privately-Owned	Available	Not Used in Prior Housing Element	0	0.56227392	0	0.56227392	1	0	0	1928145	281	Mission Hills - Panorama City - North Hills			Moderate
LOS ANGELES	8430 N BURNET AVE	91343	2654024010	Low Medium I Residential	(T)RD3-1	0	14	0.568960408	Residential - Five or More Units or Apartments (Any Combination) - 4 Stories or Less	YES - Current	NO - Privately-Owned	Available	Not Used in Prior Housing Element	0	0.088417932	0	0.088417932	7	0	0	1928145	269	Mission Hills - Panorama City - North Hills	Yes		Moderate
LOS ANGELES	8444 N BURNET AVE	91343	2654024049	Low Medium I Residential	RD3-1	0	14	0.555881213	Residential - Five or More Units or Apartments (Any Combination) - 4 Stories or Less	YES - Current	NO - Privately-Owned	Available	Not Used in Prior Housing Element	0	0.167594759	0	0.167594759	8	0	0	1928145	259	Mission Hills - Panorama City - North Hills	Yes		Moderate
LOS ANGELES	8410 N BURNET AVE	91343	2654024050	Low Medium I Residential	RD3-1	0	14	0.556814792	Residential - Five or More Units or Apartments (Any Combination) - 4 Stories or Less	YES - Current	NO - Privately-Owned	Available	Not Used in Prior Housing Element	0	0.098495898	0	0.098495898	8	0	0	1928145	306	Mission Hills - Panorama City - North Hills			Moderate
LOS ANGELES	8416 N BURNET AVE	91343	2654024051	Low Medium I Residential	RD3-1	0	14	0.555949419	Residential - Five or More Units or Apartments (Any Combination) - 4 Stories or Less	YES - Current	NO - Privately-Owned	Available	Not Used in Prior Housing Element	0	0.098495898	0	0.098495898	8	0	0	1928145	294	Mission Hills - Panorama City - North Hills			Moderate
LOS ANGELES	8340 N COLUMBUS AVE	91343	2654025008	Low Medium I Residential	(T)(Q)RD3-1	0	14	0.420261141	Residential - Single Family Residence	YES - Current	NO - Privately-Owned	Available	Not Used in Prior Housing Element	0	0.452938986	0	0.452938986	1	0	0	1928145	333	Mission Hills - Panorama City - North Hills			Moderate
LOS ANGELES	8409 N BURNET AVE	91343	2654025021	Low Medium I Residential	(T)RD3-1	0	14	0.420135374	Residential - Double, Duplex, or Two Units - 4 Stories or Less	YES - Current	NO - Privately-Owned	Available	Not Used in Prior Housing Element	0	0.284489202	0	0.284489202	2	0	0	1928145	313	Mission Hills - Panorama City - North Hills	Yes		Moderate
LOS ANGELES	8401 N BURNET AVE	91343	2654025022	Low Medium I Residential	(T)RD3-1	0	14	0.420403471	Residential - Single Family Residence	YES - Current	NO - Privately-Owned	Available	Not Used in Prior Housing Element	0	0.19521246	0	0.19521246	1	0	0	1928145	321	Mission Hills - Panorama City - North Hills			Moderate
LOS ANGELES	15205 W ROSCOE BLVD	91402	2654025028	General Commercial	(Q)C2-1VL	0	108	0.177083677	Residential - Single Family Residence	YES - Current	NO - Privately-Owned	Available	Not Used in Prior Housing Element	0.942820728	0	0	0.942820728	1	0	0	1928145	406	Mission Hills - Panorama City - North Hills			Lower
LOS ANGELES	15227 W ROSCOE BLVD	91402	2654025031	General Commercial	(Q)C2-1VL	0	108	0.186878788	Commercial - Auto, Recreation Equipment, Construction Equipment Sales and Service - Auto Body Repair Shop - One Story	YES - Current	NO - Privately-Owned	Available	Not Used in Prior Housing Element	0.06289637	0	0	0.06289637	1	0	0	1928145	403	Mission Hills - Panorama City - North Hills			Lower
LOS ANGELES	8458 N COLUMBUS AVE	91343	2654025036	Medium Residential	R3-1	0	54	0.778217302	Residential - Five or More Units or Apartments (Any Combination) - 4 Stories or Less - Pool	YES - Current	NO - Privately-Owned	Available	Not Used in Prior Housing Element	0	0	0.103965972	0.103965972	36	0	0	1928145	239	Mission Hills - Panorama City - North Hills	Yes		Above Moderate
LOS ANGELES	8304 N COLUMBUS AVE	91343	2654025040	General Commercial	(Q)C2-1VL	0	108	0.341046036	Commercial - Store - One Story	YES - Current	NO - Privately-Owned	Available	Not Used in Prior Housing Element	0.068720844	0	0	0.068720844	0	0	0	1928145	400	Mission Hills - Panorama City - North Hills			Lower
LOS ANGELES	15207 W ROSCOE BLVD	91402	2654025146	General Commercial	(Q)C2-1VL	0	108	0.183095613	Commercial - Auto, Recreation Equipment, Construction Equipment Sales and Service - Auto Body Repair Shop - One Story	YES - Current	NO - Privately-Owned	Available	Not Used in Prior Housing Element	0.066866919	0	0	0.066866919	0	0	0	1928145	405	Mission Hills - Panorama City - North Hills			Lower
LOS ANGELES	15219 W ROSCOE BLVD	91402	2654025146	General Commercial	(Q)C2-1VL	0	108	0.184987573	Commercial - Auto, Recreation Equipment, Construction Equipment Sales and Service - Auto Body Repair Shop - One Story	YES - Current	NO - Privately-Owned	Available	Not Used in Prior Housing Element	0.06952295	0	0	0.06952295	0	0	0	1928145	404	Mission Hills - Panorama City - North Hills			Lower
LOS ANGELES	15233 W ROSCOE BLVD	91402	2654025152	General Commercial	(Q)C2-1VL	0	108	0.188781319	Commercial - Shopping Center (Neighborhood, Community) - One Story	YES - Current	NO - Privately-Owned	Available	Not Used in Prior Housing Element	0.019893241	0	0	0.019893241	0	0	0	1928145	402	Mission Hills - Panorama City - North Hills			Lower
LOS ANGELES	15253 W ROSCOE BLVD	91402	2654025152	General Commercial	(Q)C2-1VL	0	108	0.208551457	Commercial - Shopping Center (Neighborhood, Community) - One Story	YES - Current	NO - Privately-Owned	Available	Not Used in Prior Housing Element	0.01975469	0	0	0.01975469	0	0	0	1928145	401	Mission Hills - Panorama City - North Hills			Lower
LOS ANGELES	8335 N BURNET AVE	91343	2654025158	Low Medium I Residential	RD3-1	0	14	0.410418887	Residential - Five or More Units or Apartments (Any Combination) - 4 Stories or Less	YES - Current	NO - Privately-Owned	Available	Not Used in Prior Housing Element	0	0.082070631	0	0.082070631	6	0	0	1928145	350	Mission Hills - Panorama City - North Hills			Moderate
LOS ANGELES	8444 N COLUMBUS AVE	91343	2654025173	Medium Residential	R3-1	0	54	0.316849947	Residential - Single Family Residence - Vacant Land	YES - Current	NO - Privately-Owned	Available	Not Used in Prior Housing Element	0.813120961	0	0	0.813120961	0	0	0	1928145	255	Mission Hills - Panorama City - North Hills			Lower
LOS ANGELES			2654025173	Medium Residential	R3-1	0	54	0.026636614	Residential - Single Family Residence - Vacant Land	YES - Current	NO - Privately-Owned	Available	Not Used in Prior Housing Element	0	0	0.093989885	0.093989885	0	1*	1*	1928145	263	Mission Hills - Panorama City - North Hills			Above Moderate
LOS ANGELES	8414 N COLUMBUS AVE	91343	2654025BRK	Medium Residential	R3-1	0	54	1.218941009	Residential - Single Family Residence - Condominium	YES - Current	NO - Privately-Owned	Available	Not Used in Prior Housing Element	0	0	0.695092139	0.695092139	102	0	0	1928145	288	Mission Hills - Panorama City - North Hills	Yes		Above Moderate
LOS ANGELES	8454 N SEPULVEDA BLVD	91343	2654026015	General Commercial	(Q)C2-1VL	0	108	0.887918608	Commercial - Auto, Recreation Equipment, Construction Equipment Sales and Service - Wireless Communication Tower - One Story	YES - Current	NO - Privately-Owned	Available	Not Used in Prior Housing Element	0.341463056	0	0	0.341463056	0	0	0	1928145	233	Mission Hills - Panorama City - North Hills			Lower
LOS ANGELES	8421 N COLUMBUS AVE	91343	2654026020	Low Medium I Residential	RD3-1	0	14	0.420522905	Residential - Single Family Residence	YES - Current	NO - Privately-Owned	Available	Not Used in Prior Housing Element	0	0.452938986	0	0.452938986	1	0	0	1928145	286	Mission Hills - Panorama City - North Hills			Moderate
LOS ANGELES	8417 N COLUMBUS AVE	91343	2654026021	Low Medium I Residential	RD3-1	0	14	0.420110602	Residential - Single Family Residence	YES - Current	NO - Privately-Owned	Available	Not Used in Prior Housing Element	0	0.452938986	0	0.452938986	1	0	0	1928145	301	Mission Hills - Panorama City - North Hills			Moderate
LOS ANGELES	15303 W ROSCOE BLVD	91402	2654026027	General Commercial	(Q)C2-1VL	0	108	0.222788659	Commercial - Restaurant, Cocktail Lounge - Restaurant, Cocktail Lounge, Tavern - One Story	YES - Current	NO - Privately-Owned	Available	Not Used in Prior Housing Element	0.066897185	0	0	0.066897185	1	0	0	1928145	399	Mission Hills - Panorama City - North Hills			Lower
LOS ANGELES			2654026029	General Commercial	(Q)C2-1VL	0	108	0.037192773	Commercial - Parking Lot (Commercial Use Property) - Lots - Patron or Employee - One Story	YES - Current	NO - Privately-Owned	Available	Not Used in Prior Housing Element	0	0	0.003926454	0.003926454	0	0	0	1928145	387	Mission Hills - Panorama City - North Hills			Above Moderate
LOS ANGELES	8338 N SEPULVEDA BLVD	91343	2654026032	General Commercial	(Q)C2-1VL	0	108	0.462517534	Commercial - Store - One Story	YES - Current	NO - Privately-Owned	Available	Not Used in Prior Housing Element	0.165566142	0	0	0.165566142	0	0	0	1928145	331	Mission Hills - Panorama City - North Hills			Lower
LOS ANGELES	8400 N SEPULVEDA BLVD	91343	2654026032	General Commercial	(Q)C2-1VL	0	108	0.462509093	Commercial - Store - One Story	YES - Current	NO - Privately-Owned	Available	Not Used in Prior Housing Element	0.165566142	0	0	0.165566142	0	0	0	1928145	310	Mission Hills - Panorama City - North Hills			Lower
LOS ANGELES			2654026032	General Commercial	(Q)C2-1VL	0	108	0.102421598	Commercial - Store - One Story	YES - Current	NO - Privately-Owned	Available	Not Used in Prior Housing Element	0.144815091	0	0	0.144815091	0	0	0	1928145	345	Mission Hills - Panorama City - North Hills			Lower
LOS ANGELES	8459 N COLUMBUS AVE	91343	2654026041	Medium Residential	R3-1	0	54	0.778213926	Residential - Five or More Units or Apartments (Any Combination) - 4 Stories or Less	YES - Current	NO - Privately-Owned	Available	Not Used in Prior Housing Element	0	0	0.201981621	0.201981621	20	0	0	1928145	238	Mission Hills - Panorama City - North Hills	Yes		Above Moderate
LOS ANGELES	8314 N SEPULVEDA BLVD	91343	2654026042	General Commercial	(Q)C2-1VL	0	108	0.10582574	Commercial - Restaurant, Cocktail Lounge - Restaurant, Cocktail Lounge, Tavern - One Story	YES - Current	NO - Privately-Owned	Available	Not Used in Prior Housing Element	0.142577849	0	0	0.142577849	0	0	0	1928145	381	Mission Hills - Panorama City - North Hills			Lower
LOS ANGELES			2654026042	General Commercial	(Q)C2-1VL	0	108	0.060130374	Commercial - Restaurant, Cocktail Lounge - Restaurant, Cocktail Lounge, Tavern - One Story	YES - Current	NO - Privately-Owned	Available	Not Used in Prior Housing Element	0	0	0.009811357	0.009811357	0	0	0	1928145	393	Mission Hills - Panorama City - North Hills			Above Moderate
LOS ANGELES	15318 W ROSCOE BLVD	91402	2654026043	General Commercial	(Q)C2-1VL	0	108	0.308262152	Commercial - Store - One Story	YES - Current	NO - Privately-Owned	Available	Not Used in Prior Housing Element	0.1472314	0	0	0.1472314	10	0	0	1928145	398	Mission Hills - Panorama City - North Hills			Lower
LOS ANGELES	15323 W ROSCOE BLVD	91402	2654026043	General Commercial	(Q)C2-1VL	0	108	0.264098117	Commercial - Store - One Story	YES - Current	NO - Privately-Owned	Available	Not Used in Prior Housing Element	0.151331446	0	0	0.151331446	10	0	0	1928145	397	Mission Hills - Panorama City - North Hills			Lower
LOS ANGELES	15331 W ROSCOE BLVD	91402	2654026043	General Commercial	(Q)C2-1VL	0	108	0.213330609	Commercial - Store - One Story	YES - Current	NO - Privately-Owned	Available	Not Used in Prior Housing Element	0.149376655	0	0	0.149376655	10	0	0	1928145	396	Mission Hills - Panorama City - North Hills			Lower
LOS ANGELES			2654026043	General Commercial	(Q)C2-1VL	0	108	0.071693088	Commercial - Store - One Story	YES - Current	NO - Privately-Owned	Available	Not Used in Prior Housing Element	0.092075074	0	0	0.092075074	10	0	0	1928145	385	Mission Hills - Panorama City - North Hills			Lower
LOS ANGELES			2654026043	General Commercial	(Q)C2-1VL	0	108	0.089670373	Commercial - Store - One Story	YES - Current	NO - Privately-Owned	Available	Not Used in Prior Housing Element	0.105124504	0	0	0.105124504	10	0	0	1928145	386	Mission Hills - Panorama City - North Hills			Lower
LOS ANGELES	8446 N SEPULVEDA BLVD	91343	2654026045	General Commercial	(Q)C2-1VL	0	108	0.906599285	Commercial - Auto, Recreation Equipment, Construction Equipment Sales and Service - Recreation Equipment Sales and Service (Campers, Motor Homes and Boats) - One Story	YES - Current	NO - Privately-Owned	Available	Not Used in Prior Housing Element	1.149396867	0	0	1.149396867	1	0	0	1928145	253	Mission Hills - Panorama City - North Hills			Lower
LOS ANGELES	8418 N SEPULVEDA BLVD	91343	2654026046	General Commercial	(Q)C2-1VL	0	108	0.245998771	Commercial - Store - One Story	YES - Current	NO - Privately-Owned	Available	Not Used in Prior Housing Element	0.022706114	0	0	0.022706114	0	0	0	1928145	289	Mission Hills - Panorama City - North Hills			Lower
LOS ANGELES	8428 N SEPULVEDA BLVD	91343	2654026047	General Commercial	(Q)C2-1VL	0	108	1.41145795	Commercial - Hotel and Motel - Motel - 50 Rooms and Over - One Story	YES - Current	NO - Privately-Owned	Available	Not Used in Prior Housing Element	0	0	3.369995266	3.369995266	0	0	0	1928145	273	Mission Hills - Panorama City - North Hills	Yes		Above Moderate
LOS ANGELES	8315 N COLUMBUS AVE	91343	2654026049	General Commercial	(Q)C2-1VL	0	108	0.140260503	Commercial - Parking Lot (Commercial Use Property) - Lots - Patron or Employee - One Story	YES - Current	NO - Privately-Owned	Available	Not Used in Prior Housing Element	0.01086052	0	0	0.01086052	0	0	0	1928145	388	Mission Hills - Panorama City - North Hills			Lower
LOS ANGELES	8332 N SEPULVEDA BLVD	91343	2654026106	General Commercial	(Q)C2-1VL	0	108	0.819816211	Commercial - Store - One Story	YES - Current	NO - Privately-Owned	Available	Not Used in Prior Housing Element	0.036768084	0	0	0.036768084	0	0	0	1928145	355	Mission Hills - Panorama City - North Hills			Lower
LOS ANGELES	8334 N SEPULVEDA BLVD	91343	2654026107	General Commercial	(Q)C2-1VL	0	108	1.2748655	Residential - Five or More Units or Apartments (Any Combination) - 4 Stories or Less - Pool	YES - Current	NO - Privately-Owned	Available	Not Used in Prior Housing Element	0	0	4.792848527	4.792848527	32	0	0	1928145	311	Mission Hills - Panorama City - North Hills	Yes		Above Moderate
LOS ANGELES	15335 W ROSCOE BLVD	91402	2654026108	General Commercial	(Q)C2-1VL	0	108	0.154436906	Commercial - Service Station - Full Service - No Additional Services	YES - Current	NO - Privately-Owned	Available	Not Used in Prior Housing Element	2.73833251	0	0	2.73833251	0	0	0	1928145	395	Mission Hills - Panorama City - North Hills			Lower
LOS ANGELES	15347 W ROSCOE BLVD	91402	2654026108	General Commercial	(Q)C2-1VL	0	108	0.155504846	Commercial - Service Station - Full Service - No Additional Services	YES - Current	NO - Privately-Owned	Available	Not Used in Prior Housing Element	2.73833251	0	0	2.73833251	0	0	0	1928145	394	Mission Hills - Panorama City - North Hills			Lower
LOS ANGELES	8312 N SEPULVEDA BLVD	91343	2654026108	General Commercial	(Q)C2-1VL	0	108	0.260946799	Commercial - Service Station - Full Service - No Additional Services	YES - Current	NO - Privately-Owned	Available	Not Used in Prior Housing Element	3.236898673	0	0	3.236898673	0	0	0	1928145	407	Mission Hills - Panorama City - North Hills			Lower
LOS ANGELES			2654026108	General Commercial	(Q)C2-1VL	0	108	0.051471827	Commercial - Service Station - Full Service - No Additional Services	YES - Current	NO - Privately-Owned	Available	Not Used in Prior Housing Element	0	0	0.141713035	0.141713035	0	0	0	1928145	384	Mission Hills - Panorama City - North Hills			Above Moderate
LOS ANGELES			2654026108	General Commercial	(Q)C2-1VL	0	108	0.051472494	Commercial - Service Station - Full Service - No Additional Services	YES - Current	NO - Privately-Owned	Available	Not Used in Prior Housing Element	0	0	0.141713035	0.141713035	0	0	0	1928145	383	Mission Hills - Panorama City - North Hills			Above Moderate
LOS ANGELES	8441 N SEPULVEDA BLVD	91343	2654027004	General Commercial	(Q)C2-1VL	0	3	0.144623851	Commercial - Auto, Recreation Equipment, Construction Equipment Sales and Service - Auto Body Repair Shop - One Story	YES - Current	NO - Privately-Owned	Available	Not Used in Prior Housing Element	0	0.079909945	0	0.079909945	1	0	0	1928145	260	Mission Hills - Panorama City - North Hills			Moderate
LOS ANGELES	8405 N SEPULVEDA BLVD	91343	2654027008	General Commercial	(Q)C2-1VL	0	3	0.607819945	Commercial - Parking Lot (Commercial Use Property) - Lots - Commercial Parking - One Story	YES - Current	NO - Privately-Owned	Available	Not Used in Prior Housing Element	0	0.222144005	0	0.222144005	0	0	0	1928145	309	Mission Hills - Panorama City - North Hills			Moderate
LOS ANGELES	8319 N SEPULVEDA BLVD	91343	2654027012	General Commercial	(Q)C2-1VL	0	3	0.564006913	Commercial - Parking Lot (Commercial Use Property) - Lots - Commercial Parking - One Story	YES - Current	NO - Privately-Owned	Available	Not Used in Prior Housing Element	0	0.020171468	0	0.020171468	0	0	0	1928145	373	Mission Hills - Panorama City - North Hills			Moderate
LOS ANGELES	8414 N LANGDON AVE	91343	2654027025	Medium Residential	R3-1	0	54	1.253012675	Residential - Five or More Units or Apartments (Any Combination) - 4 Stories or Less - Pool	YES - Current	NO - Privately-Owned	Available	Not Used in Prior Housing Element	0	0	1.805950588	1.805950588	55	0	0	1928145	279	Mission Hills - Panorama City - North Hills	Yes		Above Moderate
LOS ANGELES	8400 N LANGDON AVE	91343	2654027026	Medium Residential	R3-1	0	54	0.629626178	Residential - Five or More Units or Apartments (Any Combination) - 4 Stories or Less - Pool	YES - Current	NO - Privately-Owned	Available	Not Used in Prior Housing Element	0	0	0.09438293	0.09438293	34	0	0	1928145	307	Mission Hills - Panorama City - North Hills	Yes		Above Moderate
LOS ANGELES	15404 W CHASE ST	91343	2654027078	General Commercial	(Q)C2-1VL	0	3	0.330232823		YES - Current	NO - Privately-Owned	Available	Not Used in Prior Housing Element	0	0.021945882	0	0.021945882	0	0	0	1928145	230	Mission Hills - Panorama City - North Hills			Moderate
LOS ANGELES	15416 W CHASE ST	91343	2654027079	General Commercial	(Q)C2-1VL	0	3	0.457619336	Commercial - Auto, Recreation Equipment, Construction Equipment Sales and Service - New Car Sales and Service - One Story	YES - Current	NO - Privately-Owned	Available	Not Used in Prior Housing Element	0	0.08352088	0	0.08352088	0	0	0	1928145	228	Mission Hills - Panorama City - North Hills			Moderate
LOS ANGELES	8411 N SEPULVEDA BLVD	91343	2654027079	General Commercial	(Q)C2-1VL	0	3	0.608109534	Commercial - Auto, Recreation Equipment, Construction Equipment Sales and Service - New Car Sales and Service - One Story	YES - Current	NO - Privately-Owned	Available	Not Used in Prior Housing Element	0	0.103083259	0	0.103083259	0	0	0	1928145	296	Mission Hills - Panorama City - North Hills			Moderate
LOS ANGELES	8425 N SEPULVEDA BLVD	91343	2654027079	General Commercial	(Q)C2-1VL	0	3	0.601599458	Commercial - Auto, Recreation Equipment, Construction Equipment Sales and Service - New Car Sales and Service - One Story	YES - Current	NO - Privately-Owned	Available	Not Used in Prior Housing Element	0	0.104095559	0	0.104095559	0	0	0	1928145	280	Mission Hills - Panorama City - North Hills			Moderate
LOS ANGELES	8433 N SEPULVEDA BLVD	91343	2654027079	General Commercial	(Q)C2-1VL	0	3	0.642469675	Commercial - Auto, Recreation Equipment, Construction Equipment Sales and Service - New Car Sales and Service - One Story	YES - Current	NO - Privately-Owned	Available	Not Used in Prior Housing Element	0	0.109034624	0	0.109034624	0	0	0	1928145	266	Mission Hills - Panorama City - North Hills			Moderate
LOS ANGELES	8458 N LANGDON AVE	91343	2654027BRK	Medium Residential	R3-1	0	54	2.017705468	Residential - Single Family Residence - Condominium	YES - Current	NO - Privately-Owned	Available	Not Used in Prior Housing Element	0.532741427	0	0	0.532741427	48	0	0	1928145	226	Mission Hills - Panorama City - North Hills			Lower
LOS ANGELES	8421 N LANGDON AVE	91343	2654028021	Medium Residential	R3-1	0	54	1.302375723	Residential - Five or More Units or Apartments (Any Combination) - 4 Stories or Less	YES - Current	NO - Privately-Owned	Available	Not Used in Prior Housing Element	0	0	1.723032743	1.723032743	70	0	0	1928145	278	Mission Hills - Panorama City - North Hills	Yes		Above Moderate
LOS ANGELES	15558 W CHASE ST	91343	2654028023	Medium Residential	R3-1	0	54	0.636722575	Residential - Five or More Units or Apartments (Any Combination) - 4 Stories or Less - Pool	YES - Current	NO - Privately-Owned	Available	Not Used in Prior Housing Element	0	0	0.094206882	0.094206882	35	0	0	1928145	229	Mission Hills - Panorama City - North Hills	Yes		Above Moderate
LOS ANGELES	15546 W CHASE ST	91343	2654028024	Medium Residential	R3-1	0	54	0.638700095	Residential - Five or More Units or Apartments (Any Combination) - 4 Stories or Less	YES - Current	NO - Privately-Owned	Available	Not Used in Prior Housing Element	0	0	0.097230911	0.097230911	34	0	0	1928145	231	Mission Hills - Panorama City - North Hills	Yes		Above Moderate
LOS ANGELES	15526 W CHASE ST	91343	2654028025	Medium Residential	R3-1	0	54	0.857993586	Residential - Five or More Units or Apartments (Any Combination) - 4 Stories or Less - Pool	YES - Current	NO - Privately-Owned	Available	Not Used in Prior Housing Element	0	0	0.097970742	0.097970742	39	0	0	1928145	234	Mission Hills - Panorama City - North Hills	Yes		Above Moderate
LOS ANGELES	15534 W CHASE ST	91343	2654028026	Medium Residential	R3-1	0	54	0.638220814	Residential - Five or More Units or Apartments (Any Combination) - 4 Stories or Less - Pool	YES - Current	NO - Privately-Owned	Available	Not Used in Prior Housing Element	0	0	0.128831887	0.128831887	25	0	0	1928145	232	Mission Hills - Panorama City - North Hills	Yes		Above Moderate
LOS ANGELES	8414 N ORION AVE	91343	2654028029	Medium Residential	R3-1	0	54	1.984253939	Residential - Five or More Units or Apartments (Any Combination) - 4 Stories or Less - Pool	YES - Current	NO - Privately-Owned	Available	Not Used in Prior Housing Element	0	0	0.798608905	0.798608905	130	0	0	1928145	277	Mission Hills - Panorama City - North Hills	Yes		Above Moderate
LOS ANGELES	8443 N LANGDON AVE	91343	2654028030	Medium Residential	R3-1	0	54	0.733060408	Residential - Five or More Units or Apartments (Any Combination) - 4 Stories or Less	YES - Current	NO - Privately-Owned	Available	Not Used in Prior Housing Element	0	0	0.056217698	0.056217698	23	0	0	1928145	252	Mission Hills - Panorama City - North Hills	Yes		Above Moderate
LOS ANGELES	15514 W CHASE ST	91343	2654028031	Medium Residential	R3-1	0	54	0.179259154	Residential - Five or More Units or Apartments (Any Combination) - 4 Stories or Less	YES - Current	NO - Privately-Owned	Available	Not Used in Prior Housing Element	0.058796948	0	0	0.058796948	6	0	0	1928145	235	Mission Hills - Panorama City - North Hills			Lower
LOS ANGELES	15504 W CHASE ST	91343	2654028032	Medium Residential	(T)R3-1	0	54	0.157346528	Residential - Double, Duplex, or Two Units - 4 Stories or Less	YES - Current	NO - Privately-Owned	Available	Not Used in Prior Housing Element	0.258304417	0	0	0.258304417	2	0	0	1928145	237	Mission Hills - Panorama City - North Hills			Lower
LOS ANGELES	8407 N ORION AVE	91343	2654029035	Medium Residential	(Q)R3-1	0	54	0.31135525	Residential - Five or More Units or Apartments (Any Combination) - 4 Stories or Less - Pool	YES - Current	NO - Privately-Owned	Available	Not Used in Prior Housing Element	0.05362802	0	0	0.05362802	26	0	0	1928141	366	Mission Hills - Panorama City - North Hills			Lower
LOS ANGELES	8419 N ORION AVE	91343	2654029BRK	Medium Residential	R3-1	0	54	0.362519417	Residential - Single Family Residence - Townhouse Format - Condominium	YES - Current	NO - Privately-Owned	Available	Not Used in Prior Housing Element	0.077767233	0	0	0.077767233	12	0	0	1928141	336	Mission Hills - Panorama City - North Hills			Lower
LOS ANGELES			2654030012	Low Residential	RS-1	0	1 unit per lot	0.004318697	Residential - Single Family Residence - Vacant Land	YES - Current	NO - Privately-Owned	Available	Not Used in Prior Housing Element	0	0	0.038731065	0.038731065	0	0	0	1928145	38	Mission Hills - Panorama City - North Hills			Above Moderate
LOS ANGELES	15554 W PARTHENIA ST	91343	2654030BRK	Low

LOS ANGELES	15451 W CHASE ST	91343	2654031002	Low Medium II Residential	RD2-1	0	21	0.242957437	Residential - Single Family Residence	YES - Current	NO - Privately-Owned	Available	Not Used in Prior Housing Element	0	0.392797166	0	0.392797166	1	0	0	1928145	179	Mission Hills - Panorama City - North Hills			Moderate
LOS ANGELES	8516 N LANGDON AVE	91343	2654031003	Low Medium II Residential	RD2-1	0	21	0.182056942	Residential - Single Family Residence	YES - Current	NO - Privately-Owned	Available	Not Used in Prior Housing Element	0	0.25171507	0	0.25171507	0	3*	3*	1928145	170	Mission Hills - Panorama City - North Hills			Moderate
LOS ANGELES	8524 N LANGDON AVE	91343	2654031004	Low Medium I Residential	RD2-1	0	21	0.202770826	Residential - Single Family Residence	YES - Current	NO - Privately-Owned	Available	Not Used in Prior Housing Element	0	0.333500898	0	0.333500898	1	0	0	1928145	152	Mission Hills - Panorama City - North Hills			Moderate
LOS ANGELES	8906 N COLUMBUS AVE	91343	2654032001	Medium Residential	R3-1	0	54	0.181501953	Residential - Five or More Units or Apartments (Any Combination) - 4 Stories or Less	YES - Current	NO - Privately-Owned	Available	Not Used in Prior Housing Element	0.07946091	0	0	0.07946091	6	0	0	1958145	250	Mission Hills - Panorama City - North Hills			Lower
LOS ANGELES	8908 N COLUMBUS AVE	91343	2654032002	Medium Residential	R3-1	0	54	0.182614097	Residential - Five or More Units or Apartments (Any Combination) - 4 Stories or Less	YES - Current	NO - Privately-Owned	Available	Not Used in Prior Housing Element	0	0	0.057291912	0.057291912	6	0	0	1958145	236	Mission Hills - Panorama City - North Hills	Yes		Above Moderate
LOS ANGELES	8914 N COLUMBUS AVE	91343	2654032003	Medium Residential	R3-1	0	54	0.182623219	Residential - Five or More Units or Apartments (Any Combination) - 4 Stories or Less	YES - Current	NO - Privately-Owned	Available	Not Used in Prior Housing Element	0	0	0.057291912	0.057291912	6	0	0	1958145	211	Mission Hills - Panorama City - North Hills	Yes		Above Moderate
LOS ANGELES	8938 N COLUMBUS AVE	91343	2654032007	Medium Residential	R3-1	0	54	0.182653347	Residential - Five or More Units or Apartments (Any Combination) - 4 Stories or Less	YES - Current	NO - Privately-Owned	Available	Not Used in Prior Housing Element	0	0	0.057291912	0.057291912	6	0	0	1958145	157	Mission Hills - Panorama City - North Hills	Yes		Above Moderate
LOS ANGELES	8944 N COLUMBUS AVE	91343	2654032008	Medium Residential	R3-1	0	54	0.182661094	Residential - Five or More Units or Apartments (Any Combination) - 4 Stories or Less	YES - Current	NO - Privately-Owned	Available	Not Used in Prior Housing Element	0	0	0.057291912	0.057291912	6	0	0	1958145	146	Mission Hills - Panorama City - North Hills	Yes		Above Moderate
LOS ANGELES	8950 N COLUMBUS AVE	91343	2654032009	Medium Residential	R3-1	0	54	0.182667477	Residential - Five or More Units or Apartments (Any Combination) - 4 Stories or Less	YES - Current	NO - Privately-Owned	Available	Not Used in Prior Housing Element	0	0	0.057291912	0.057291912	6	0	0	1958145	136	Mission Hills - Panorama City - North Hills	Yes		Above Moderate
LOS ANGELES	8956 N COLUMBUS AVE	91343	2654032010	Medium Residential	R3-1	0	54	0.181329321	Residential - Five or More Units or Apartments (Any Combination) - 4 Stories or Less	YES - Current	NO - Privately-Owned	Available	Not Used in Prior Housing Element	0	0	0.057291912	0.057291912	6	0	0	1958145	127	Mission Hills - Panorama City - North Hills	Yes		Above Moderate
LOS ANGELES	15225 W RAYEN ST	91343	2654032015	Medium Residential	R3-1	0	54	0.557049485	Residential - Five or More Units or Apartments (Any Combination) - 4 Stories or Less - Pool	YES - Current	NO - Privately-Owned	Available	Not Used in Prior Housing Element	0	0	0.07537845	0.07537845	22	0	0	1958145	186	Mission Hills - Panorama City - North Hills	Yes		Above Moderate
LOS ANGELES	15215 W RAYEN ST	91343	2654032016	Medium Residential	R3-1	0	54	0.557683192	Residential - Five or More Units or Apartments (Any Combination) - 4 Stories or Less - Pool	YES - Current	NO - Privately-Owned	Available	Not Used in Prior Housing Element	0	0	0.072922228	0.072922228	23	0	0	1958145	187	Mission Hills - Panorama City - North Hills	Yes		Above Moderate
LOS ANGELES	15233 W RAYEN ST	91343	2654032024	Medium Residential	R3-1	0	54	2.052609144	Residential - Five or More Units or Apartments (Any Combination) - 4 Stories or Less	YES - Current	NO - Privately-Owned	Available	Not Used in Prior Housing Element	0	0	0.414633358	0.414633358	84	0	0	1958145	128	Mission Hills - Panorama City - North Hills	Yes		Above Moderate
LOS ANGELES	8920 N COLUMBUS AVE	91343	2654032026	Medium Residential	R3-1	0	54	0.181497476	Residential - Five or More Units or Apartments (Any Combination) - 4 Stories or Less	YES - Current	NO - Privately-Owned	Available	Not Used in Prior Housing Element	0	0	0.060585389	0.060585389	6	0	0	1958145	199	Mission Hills - Panorama City - North Hills	Yes		Above Moderate
LOS ANGELES	8932 N COLUMBUS AVE	91343	2654032027	Medium Residential	R3-1	0	54	0.181541844	Residential - Five or More Units or Apartments (Any Combination) - 4 Stories or Less	YES - Current	NO - Privately-Owned	Available	Not Used in Prior Housing Element	0	0	0.060585389	0.060585389	6	0	0	1958145	169	Mission Hills - Panorama City - North Hills	Yes		Above Moderate
LOS ANGELES	8926 N COLUMBUS AVE	91343	2654032033	Medium Residential	R3-1	0	54	0.182662965	Residential - Five or More Units or Apartments (Any Combination) - 4 Stories or Less	YES - Current	NO - Privately-Owned	Available	Not Used in Prior Housing Element	0.033861115	0	0	0.033861115	6	0	0	1958145	179	Mission Hills - Panorama City - North Hills			Lower
LOS ANGELES	8950 N MEMORY PARK AVE	91343	2654032037	Medium Residential	(Q)R3-1	0	54	0.673233442	Residential - Five or More Units or Apartments (Any Combination) - 4 Stories or Less	YES - Current	NO - Privately-Owned	Available	Not Used in Prior Housing Element	0.038701703	0	0	0.038701703	27	0	0	1958145	134	Mission Hills - Panorama City - North Hills			Lower
LOS ANGELES	15241 W BROADMOOR ST	91343	2654033001	Medium Residential	R3-1	0	54	0.186536859	Residential - Five or More Units or Apartments (Any Combination) - 4 Stories or Less	YES - Current	NO - Privately-Owned	Available	Not Used in Prior Housing Element	0	0	0.068823522	0.068823522	6	0	0	1958145	87	Mission Hills - Panorama City - North Hills	Yes		Above Moderate
LOS ANGELES	15249 W BROADMOOR ST	91343	2654033002	Medium Residential	R3-1	0	54	0.186536488	Residential - Five or More Units or Apartments (Any Combination) - 4 Stories or Less	YES - Current	NO - Privately-Owned	Available	Not Used in Prior Housing Element	0	0	0.068823522	0.068823522	6	0	0	1958145	86	Mission Hills - Panorama City - North Hills	Yes		Above Moderate
LOS ANGELES	15255 W BROADMOOR ST	91343	2654033003	Medium Residential	R3-1	0	54	0.192606267	Residential - Five or More Units or Apartments (Any Combination) - 4 Stories or Less	YES - Current	NO - Privately-Owned	Available	Not Used in Prior Housing Element	0	0	0.068194449	0.068194449	6	0	0	1958145	85	Mission Hills - Panorama City - North Hills	Yes		Above Moderate
LOS ANGELES	15256 W SUNBURST ST	91343	2654033004	Medium Residential	R3-1	0	54	0.192579818	Residential - Five or More Units or Apartments (Any Combination) - 4 Stories or Less	YES - Current	NO - Privately-Owned	Available	Not Used in Prior Housing Element	0	0	0.068194449	0.068194449	6	0	0	1958145	60	Mission Hills - Panorama City - North Hills	Yes		Above Moderate
LOS ANGELES	15250 W SUNBURST ST	91343	2654033005	Medium Residential	R3-1	0	54	0.186516427	Residential - Five or More Units or Apartments (Any Combination) - 4 Stories or Less	YES - Current	NO - Privately-Owned	Available	Not Used in Prior Housing Element	0	0	0.068823522	0.068823522	6	0	0	1958145	62	Mission Hills - Panorama City - North Hills	Yes		Above Moderate
LOS ANGELES	15242 W SUNBURST ST	91343	2654033006	Medium Residential	R3-1	0	54	0.186515547	Residential - Five or More Units or Apartments (Any Combination) - 4 Stories or Less	YES - Current	NO - Privately-Owned	Available	Not Used in Prior Housing Element	0	0	0.068823522	0.068823522	6	0	0	1958145	63	Mission Hills - Panorama City - North Hills	Yes		Above Moderate
LOS ANGELES	15240 W NORDHOFF ST	91343	2654034006	Medium Residential	R3-1	0	54	0.245967005	Residential - Five or More Units or Apartments (Any Combination) - 4 Stories or Less	YES - Current	NO - Privately-Owned	Available	Not Used in Prior Housing Element	0.034076926	0	0	0.034076926	14	0	0	1988145	402	Mission Hills - Panorama City - North Hills			Lower
LOS ANGELES	8250 N SEPULVEDA BLVD	91402	2654035004	General Commercial	(Q)C2-1VL	0	3	0.426709116	Commercial - Service Station - Full Service - No Additional Services	YES - Current	NO - Privately-Owned	Available	Not Used in Prior Housing Element	0	0.0851972	0	0.0851972	0	0	0	1928145	433	Mission Hills - Panorama City - North Hills			Moderate
LOS ANGELES	8220 N SEPULVEDA BLVD	91402	2654035006	General Commercial	(Q)C2-1VL	0	3	0.722408463	Commercial - Parking Lot (Commercial Use Property) - Lots - Patron or Employee - One Story	YES - Current	NO - Privately-Owned	Available	Not Used in Prior Housing Element	0	0.243262035	0	0.243262035	0	0	0	1928145	496	Mission Hills - Panorama City - North Hills			Moderate
LOS ANGELES	8155 N SEPULVEDA PL	91402	2654035009	General Commercial	(Q)C2-1VL	0	3	0.450361399	Commercial - Store - One Story	YES - Current	NO - Privately-Owned	Available	Not Used in Prior Housing Element	0	0.181150545	0	0.181150545	4	0	0	1928145	579	Mission Hills - Panorama City - North Hills			Moderate
LOS ANGELES	8136 N SEPULVEDA BLVD	91402	2654035011	General Commercial	(Q)C2-1VL	0	3	0.152616743	Commercial - Restaurant, Cocktail Lounge - Restaurant, Cocktail Lounge, Tavern - One Story	YES - Current	NO - Privately-Owned	Available	Not Used in Prior Housing Element	0	0.078731382	0	0.078731382	1	0	0	1928145	628	Mission Hills - Panorama City - North Hills			Moderate
LOS ANGELES	8122 N SEPULVEDA BLVD	91402	2654035012	General Commercial	(Q)C2-1VL	0	3	0.201134115	Commercial - Store - One Story	YES - Current	NO - Privately-Owned	Available	Not Used in Prior Housing Element	0	0.044506658	0	0.044506658	0	0	0	1928145	645	Mission Hills - Panorama City - North Hills			Moderate
LOS ANGELES	8148 N SEPULVEDA BLVD	91402	2654035014	General Commercial	(Q)C2-1VL	0	3	0.157124913	Commercial - Store - One Story	YES - Current	NO - Privately-Owned	Available	Not Used in Prior Housing Element	0	0.088429648	0	0.088429648	0	0	0	1928145	613	Mission Hills - Panorama City - North Hills			Moderate
LOS ANGELES	8152 N SEPULVEDA BLVD	91402	2654035015	General Commercial	(Q)C2-1VL	0	3	0.083157271	Commercial - Professional Building - One Story	YES - Current	NO - Privately-Owned	Available	Not Used in Prior Housing Element	0	0.056645192	0	0.056645192	0	0	0	1928145	596	Mission Hills - Panorama City - North Hills			Moderate
LOS ANGELES	8149 N SEPULVEDA PL	91402	2654035016	General Commercial	(Q)C2-1VL	0	3	0.101889717	Commercial - Commercial - Vacant Land	YES - Current	NO - Privately-Owned	Available	Not Used in Prior Housing Element	0	0.043895278	0	0.043895278	0	0	0	1928145	597	Mission Hills - Panorama City - North Hills			Moderate
LOS ANGELES	15336 W ROSCOE BLVD	91402	2654035017	General Commercial	(Q)C2-1VL	0	3	0.423513967	Commercial - Office Building - One Story	YES - Current	NO - Privately-Owned	Available	Not Used in Prior Housing Element	0	0.0851972	0	0.0851972	0	0	0	1928145	431	Mission Hills - Panorama City - North Hills			Moderate
LOS ANGELES	15342 W ROSCOE BLVD	91402	2654035017	General Commercial	(Q)C2-1VL	0	3	0.423511557	Commercial - Office Building - One Story	YES - Current	NO - Privately-Owned	Available	Not Used in Prior Housing Element	0	0.0851972	0	0.0851972	0	0	0	1928145	432	Mission Hills - Panorama City - North Hills			Moderate
LOS ANGELES	8202 N SEPULVEDA BLVD	91402	2654035021	General Commercial	(Q)C2-1VL	0	3	0.15981294	Commercial - Store - Wireless Communication Tower - One Story	YES - Current	NO - Privately-Owned	Available	Not Used in Prior Housing Element	0	0.088226089	0	0.088226089	1	0	0	1928145	552	Mission Hills - Panorama City - North Hills			Moderate
LOS ANGELES	8210 N SEPULVEDA BLVD	91402	2654035023	General Commercial	(Q)C2-1VL	0	3	0.488617753	Commercial - Restaurant, Cocktail Lounge - Restaurant, Cocktail Lounge, Tavern - One Story	YES - Current	NO - Privately-Owned	Available	Not Used in Prior Housing Element	0	0.229421282	0	0.229421282	0	0	0	1928145	522	Mission Hills - Panorama City - North Hills			Moderate
LOS ANGELES	8209 N SEPULVEDA PL	91402	2654035024	General Commercial	(Q)C2-1VL	0	3	0.160691599	Commercial - Office Building - One Story	YES - Current	NO - Privately-Owned	Available	Not Used in Prior Housing Element	0	0.04056878	0	0.04056878	0	0	0	1928145	527	Mission Hills - Panorama City - North Hills			Moderate
LOS ANGELES	15326 W ROSCOE BLVD	91402	2654035031	General Commercial	(Q)C2-1VL	0	3	0.232274788	Commercial - Auto, Recreation Equipment, Construction Equipment Sales and Service - Auto Body Repair Shop - One Story	YES - Current	NO - Privately-Owned	Available	Not Used in Prior Housing Element	0	0.013287352	0	0.013287352	3	0	0	1928145	430	Mission Hills - Panorama City - North Hills			Moderate
LOS ANGELES	8237 N SEPULVEDA PL	91402	2654035032	General Commercial	(Q)C2-1VL	0	3	0.185724199	Industrial - Light Manufacturing - Wireless Communication Tower - One Story	YES - Current	NO - Privately-Owned	Available	Not Used in Prior Housing Element	0	0.014146362	0	0.014146362	1	0	0	1928145	457	Mission Hills - Panorama City - North Hills			Moderate
LOS ANGELES	8230 N SEPULVEDA BLVD	91402	2654035033	General Commercial	(Q)C2-1VL	0	3	0.383328816	Commercial - Store - One Story	YES - Current	NO - Privately-Owned	Available	Not Used in Prior Housing Element	0	0.078575206	0	0.078575206	0	0	0	1928145	477	Mission Hills - Panorama City - North Hills			Moderate
LOS ANGELES	8233 N SEPULVEDA PL	91402	2654035034	General Commercial	(Q)C2-1VL	0	3	0.385964799	Commercial - Professional Building - Medical Dental Building - One Story	YES - Current	NO - Privately-Owned	Available	Not Used in Prior Housing Element	0	0.149851921	0	0.149851921	5	0	0	1928145	476	Mission Hills - Panorama City - North Hills			Moderate
LOS ANGELES	8201 N SEPULVEDA PL	91402	2654035035	General Commercial	(Q)C2-1VL	0	3	0.114779648	Industrial - Light Manufacturing - One Story	YES - Current	NO - Privately-Owned	Available	Not Used in Prior Housing Element	0	0.032304606	0	0.032304606	0	0	0	1928145	553	Mission Hills - Panorama City - North Hills			Moderate
LOS ANGELES			2654035035	General Commercial	(Q)C2-1VL	0	3	0.114779509	Industrial - Light Manufacturing - One Story	YES - Current	NO - Privately-Owned	Available	Not Used in Prior Housing Element	0	0.032304606	0	0.032304606	0	0	0	1928145	558	Mission Hills - Panorama City - North Hills			Moderate
LOS ANGELES	8200 N SEPULVEDA BLVD	91402	2654035036	General Commercial	(Q)C2-1VL	0	3	0.165307269	Residential - Single Family Residence	YES - Current	NO - Privately-Owned	Available	Not Used in Prior Housing Element	0	0.548374522	0	0.548374522	1	0	0	1928145	557	Mission Hills - Panorama City - North Hills			Moderate
LOS ANGELES	15210 W PARTHENIA ST	91343	2654041001	General Commercial	(Q)C2-1VL	0	3	0.723105015	Commercial - Professional Building - One Story	YES - Current	NO - Privately-Owned	Available	Not Used in Prior Housing Element	0	0.13265898	0	0.13265898	2	0	0	1958145	535	Mission Hills - Panorama City - North Hills			Moderate
LOS ANGELES			2654041006	Low Medium I Residential	(Q)RD3-1	0	14	0.151334472	Residential - Single Family Residence - Vacant Land	YES - Current	NO - Privately-Owned	Available	Not Used in Prior Housing Element	0	0	0.206432462	0.206432462	0	2*	2*	1928145	159	Mission Hills - Panorama City - North Hills			Above Moderate
LOS ANGELES	15226 W PARTHENIA ST	91343	2654041104	General Commercial	(Q)C2-1VL	0	3	0.420996816	Commercial - Store - One Story	YES - Current	NO - Privately-Owned	Available	Not Used in Prior Housing Element	0	0.026951983	0	0.026951983	0	0	0	1958145	533	Mission Hills - Panorama City - North Hills			Moderate
LOS ANGELES	15218 W PARTHENIA ST	91343	2654041108	General Commercial	(Q)C2-1VL	0	3	0.38714014	Commercial - Auto, Recreation Equipment, Construction Equipment Sales and Service - Auto Body Repair Shop - One Story	YES - Current	NO - Privately-Owned	Available	Not Used in Prior Housing Element	0	0.079953372	0	0.079953372	1	0	0	1958145	534	Mission Hills - Panorama City - North Hills			Moderate
LOS ANGELES	8601 N BURNET AVE	91343	2654041BRK	Low Medium I Residential	RD3-1	0	14	5.122064607	Residential - Single Family Residence - Condominium	YES - Current	NO - Privately-Owned	Available	Not Used in Prior Housing Element	0	0.624414009	0	0.624414009	92	0	0	1928145	7	Mission Hills - Panorama City - North Hills	Yes		Moderate
LOS ANGELES	15162 W RAYEN ST	91343	2654042001	Low Medium II Residential	(Q)RD1.5-1	0	29	0.034634402	Residential - Single Family Residence	YES - Current	NO - Privately-Owned	Available	Not Used in Prior Housing Element	0	0	0.001799162	0.001799162	1	1*	1*	1958145	665	Mission Hills - Panorama City - North Hills			Above Moderate
LOS ANGELES	15154 W RAYEN ST	91343	2654042005	Low Medium II Residential	(Q)RD1.5-1	0	29	0.045887829	Residential - Single Family Residence	YES - Current	NO - Privately-Owned	Available	Not Used in Prior Housing Element	0	0	0.001799162	0.001799162	1	1*	1*	1958145	669	Mission Hills - Panorama City - North Hills			Above Moderate
LOS ANGELES	15150 W RAYEN ST	91343	2654042006	Low Medium II Residential	(Q)RD1.5-1	0	29	0.045887432	Residential - Single Family Residence	YES - Current	NO - Privately-Owned	Available	Not Used in Prior Housing Element	0	0	0.001799162	0.001799162	1	1*	1*	1958145	670	Mission Hills - Panorama City - North Hills			Above Moderate
LOS ANGELES	15140 W RAYEN ST	91343	2654042010	Low Medium II Residential	(Q)RD1.5-1	0	29	0.035661614	Residential - Single Family Residence	YES - Current	NO - Privately-Owned	Available	Not Used in Prior Housing Element	0	0	0.001799162	0.001799162	1	1*	1*	1958145	674	Mission Hills - Panorama City - North Hills			Above Moderate
LOS ANGELES	8892 N BURNET AVE	91343	2654042011	Low Medium II Residential	(Q)RD1.5-1	0	29	0.060855748	Residential - Single Family Residence	YES - Current	NO - Privately-Owned	Available	Not Used in Prior Housing Element	0	0	0.001464042	0.001464042	1	1*	1*	1958145	675	Mission Hills - Panorama City - North Hills			Above Moderate
LOS ANGELES	8890 N BURNET AVE	91343	2654042012	Low Medium II Residential	(Q)RD1.5-1	0	29	0.058316117	Residential - Single Family Residence	YES - Current	NO - Privately-Owned	Available	Not Used in Prior Housing Element	0	0	0.001464042	0.001464042	1	1*	1*	1958145	676	Mission Hills - Panorama City - North Hills			Above Moderate
LOS ANGELES	8888 N BURNET AVE	91343	2654042013	Low Medium II Residential	(Q)RD1.5-1	0	29	0.055765565	Residential - Single Family Residence	YES - Current	NO - Privately-Owned	Available	Not Used in Prior Housing Element	0	0	0.001464042	0.001464042	1	1*	1*	1958145	677	Mission Hills - Panorama City - North Hills			Above Moderate
LOS ANGELES	8886 N BURNET AVE	91343	2654042014	Low Medium II Residential	(Q)RD1.5-1	0	29	0.053214466	Residential - Single Family Residence	YES - Current	NO - Privately-Owned	Available	Not Used in Prior Housing Element	0	0	0.001464042	0.001464042	1	1*	1*	1958145	678	Mission Hills - Panorama City - North Hills			Above Moderate
LOS ANGELES	8884 N BURNET AVE	91343	2654042015	Low Medium II Residential	(Q)RD1.5-1	0	29	0.066204865	Residential - Single Family Residence	YES - Current	NO - Privately-Owned	Available	Not Used in Prior Housing Element	0	0	0.009773915	0.009773915	1	1*	1*	1958145	679	Mission Hills - Panorama City - North Hills			Above Moderate
LOS ANGELES	8880 N BURNET AVE	91343	2654042016	Low Medium II Residential	(Q)RD1.5-1	0	29	0.062714789	Residential - Single Family Residence	YES - Current	NO - Privately-Owned	Available	Not Used in Prior Housing Element	0	0	0.001464042	0.001464042	1	1*	1*	1958145	680	Mission Hills - Panorama City - North Hills			Above Moderate
LOS ANGELES	8876 N BURNET AVE	91343	2654042017	Low Medium II Residential	(Q)RD1.5-1	0	29	0.044624233	Residential - Single Family Residence	YES - Current	NO - Privately-Owned	Available	Not Used in Prior Housing Element	0	0	0.001799162	0.001799162	1	1*	1*	1958145	681	Mission Hills - Panorama City - North Hills			Above Moderate
LOS ANGELES	8874 N BURNET AVE	91343	2654042018	Low Medium II Residential	(Q)RD1.5-1	0	29	0.042073748	Residential - Single Family Residence	YES - Current	NO - Privately-Owned	Available	Not Used in Prior Housing Element	0	0	0.001799162	0.001799162	1	1*	1*	1958145	682	Mission Hills - Panorama City - North Hills			Above Moderate
LOS ANGELES	8872 N BURNET AVE	91343	2654042019	Low Medium II Residential	(Q)RD1.5-1	0	29	0.03952535	Residential - Single Family Residence	YES - Current	NO - Privately-Owned	Available	Not Used in Prior Housing Element	0	0	0.001799162	0.001799162	1	1*	1*	1958145	683	Mission Hills - Panorama City - North Hills			Above Moderate
LOS ANGELES	8870 N BURNET AVE	91343	2654042020	Low Medium II Residential	(Q)RD1.5-1	0	29	0.037064509	Residential - Single Family Residence	YES - Current	NO - Privately-Owned	Available	Not Used in Prior Housing Element	0	0	0.001799162	0.001799162	1	1*	1*	1958145	684	Mission Hills - Panorama City - North Hills			Above Moderate
LOS ANGELES	8866 N BURNET AVE	91343	2654042021	Low Medium II Residential	(Q)RD1.5-1	0	29	0.040854267	Residential - Single Family Residence	YES - Current	NO - Privately-Owned	Available	Not Used in Prior Housing Element	0	0	0.001799162	0.001799162	1	1*	1*	1958145	685	Mission Hills - Panorama City - North Hills			Above Moderate
LOS ANGELES	8864 N BURNET AVE	91343	2654042022	Low Medium II Residential	(Q)RD1.5-1	0	29	0.043303441	Residential - Single Family Residence	YES - Current	NO - Privately-Owned	Available	Not Used in Prior Housing Element	0	0	0.001799162	0.001799162	1	1*	1*	1958145	686	Mission Hills - Panorama City - North Hills			Above Moderate
LOS ANGELES	8862 N BURNET AVE	91343	2654042023	Low Medium II Residential	(Q)RD1.5-1	0	29	0.045853444	Residential - Single Family Residence	YES - Current	NO - Privately-Owned	Available	Not Used in Prior Housing Element	0	0	0.001799162	0.001799162	1	1*	1*	1958145	687	Mission Hills - Panorama City - North Hills			Above Moderate
LOS ANGELES	8860 N BURNET AVE	91343	2654042024	Low Medium II Residential	(Q)RD1.5-1	0	29	0.04840251	Residential - Single Family Residence	YES - Current	NO - Privately-Owned	Available	Not Used in Prior Housing Element	0	0	0.001799162	0.001799162	1	1*	1*	1958145	688	Mission Hills - Panorama City - North Hills			Above Moderate
LOS ANGELES	8856 N BURNET AVE	91343	2654042025	Low Medium II Residential	(Q)RD1.5-1	0	29	0.067886651	Residential - Single Family Residence	YES - Current	NO - Privately-Owned	Available	Not Used in Prior Housing Element	0	0	0.009773915	0.009773915	1	1*	1*	1958145	689	Mission Hills - Panorama City - North Hills			Above Moderate
LOS ANGELES	8852 N BURNET AVE	91343	2654042026	Low Medium II Residential	(Q)RD1.5-1	0	29	0.0713761	Residential - Single Family Residence	YES - Current	NO - Privately-Owned	Available	Not Used in Prior Housing Element	0	0	0.028778572	0.028778572	1	2*	2*	1958145	690	Mission Hills - Panorama City - North Hills			Above Moderate
LOS ANGELES	8850 N BURNET AVE	91343	2654042027	Low Medium II Residential	(Q)RD1.5-1	0	29	0.056991472	Residential - Single Family Residence	YES - Current	NO - Privately-Owned	Available	Not Used in Prior Housing Element	0	0	0.001464042	0.001464042	1	1*	1*	1958145	691	Mission Hills - Panorama City - North Hills			Above Moderate
LOS ANGELES	8848 N BURNET AVE	91343	2654042028	Low Medium II Residential	(Q)RD1.5-1	0	29	0.059540909	Residential - Single Family Residence	YES - Current	NO - Privately-Owned	Available	Not Used in Prior Housing Element	0	0	0.001464042	0.001464042	1	1*	1*	1958145	692	Mission Hills - Panorama City - North Hills			Above Moderate
LOS ANGELES	8846 N BURNET AVE	91343	2654042029	Low Medium II Residential	(Q)RD1.5-1	0	29	0.062090157	Residential - Single Family Residence	YES - Current	NO - Privately-Owned	Available	Not Used in Prior Housing Element	0	0	0.001464042	0.001464042	1	1*	1*	1958145	693	Mission Hills - Panorama City - North Hills			Above Moderate
LOS ANGELES	8844 N BURNET AVE	91343	2654042030	Low Medium II Residential	(Q)RD1.5-1	0	29	0.064785768	Residential - Single Family Residence	YES - Current	NO - Privately-Owned	Available	Not Used in Prior Housing Element	0	0	0.001464042	0.001464042	1	1*	1*	1958145	694	Mission Hills - Panorama City - North Hills			Above Moderate
LOS ANGELES	15414 W LASSEN ST	91345	2656003013	General Commercial	(Q)C2-1VL	0	3	0.149384729	Commercial - Store - One Story	YES - Current	NO - Privately-Owned	Available	Not Used in Prior Housing Element	0	0.060870101	0	0.060870101	1	0	0	2018145	644	Mission Hills - Panorama City - North Hills			Moderate
LOS ANGELES	15416 W LASSEN ST	91345	2656003014	General Commercial	(Q)C2-1VL	0	3	0.126376065	Commercial - Store - One Story	YES - Current	NO - Privately-Owned	Available	Not Used in Prior Housing Element	0	0.021429613	0	0.021429613	1	0	0	2018145	645	Mission Hills - Panorama City - North Hills			Moderate
LOS ANGELES	15418 W LASSEN ST	91345	2656003015	General Commercial	(Q)C2-1VL	0	3	0.215654756	Commercial - Restaurant, Cocktail Lounge - Wireless Communication Tower - One Story	YES - Current	NO - Privately-Owned	Available	Not Used in Prior Housing Element	0	0.037476069	0	0.037476069	0	0	0	2018145	226	Mission Hills - Panorama City - North Hills			Moderate
LOS ANGELES	9859 N SEPULVEDA BLVD	91343	2656003016	General Commercial	(Q)C2-1VL	0	3	0.253641833	Commercial - Service Station - Full Service - No Additional Services	YES - Current	NO - Privately-Owned	Available	Not Used in Prior Housing Element	0	0.098437272	0	0.098437272	0	0	0	2018145	227	Mission Hills - Panorama City - North Hills			Moderate
LOS ANGELES	9821 N SEPULVEDA BLVD	91343	2656003BRK	Low Medium II Residential	(Q)RD2-1	0	21	1.975506156	Residential - Single Family Residence - Condominium	YES - Current	NO - Privately-Owned	Available	Not Used in Prior Housing Element	0	0.082943457	0	0.082943457	30	0	0	2018145	225	Mission Hills - Panorama City - North Hills	Yes		Moderate
LOS ANGELES	9809 N SEPULVEDA BLVD	91343	2656004BRK	Low Medium II Residential	(Q)RD2-1	0	21	1.254906016	Residential - Single Family Residence - Townhouse Format - Condominium	YES - Current	NO - Privately-Owned	Available	Not Used in Prior Housing Element	0	0.105670674	0	0.105670674	17	0	0	2018145	311	Mission Hills - Panorama City - North Hills	Yes		Moderate
LOS ANGELES	9850 N SEPULVEDA BLVD	91343	2656005007	General Commercial	(

LOS ANGELES	9459 N SEPULVEDA BLVD	91343	2656016008	General Commercial	[Q]C2-1VL	0	3	0.437312427	Commercial - Auto, Recreation Equipment, Construction Equipment Sales and Service - Auto Body Repair Shop - One Story	YES - Current	NO - Privately-Owned	Available	Not Used in Prior Housing Element	0	0.066111999	0	0.066111999	0	0	0	19881	45	57	Mission Hills - Panorama City - North Hills			Moderate
LOS ANGELES	9355 N SEPULVEDA BLVD	91343	2656018011	Medium Residential	R3-1	0	54	0.206890612	Commercial - Hotel and Motel - Motel - Under 50 Rooms - One Story	YES - Current	NO - Privately-Owned	Available	Not Used in Prior Housing Element	0.036307231	0	0	0.036307231	15	0	0	19881	45	123	Mission Hills - Panorama City - North Hills			Lower
LOS ANGELES	9309 N SEPULVEDA BLVD	91343	2656018031	Medium Residential	R3-1	0	54	0.330776413	Residential - Five or More Units or Apartments (Any Combination) - 4 Stories or Less	YES - Current	NO - Privately-Owned	Available	Not Used in Prior Housing Element	0	0	0.046558759	0.046558759	24	0	0	19881	45	197	Mission Hills - Panorama City - North Hills	Yes		Above Moderate
LOS ANGELES			2656019***	Low Medium I Residential	(Q)RD3-1	0	14	0.01205159		YES - Current	NO - Privately-Owned	Available	Not Used in Prior Housing Element	0	0	0.129138911	0.129138911	0	0	0	19881	45	440	Mission Hills - Panorama City - North Hills			Above Moderate
LOS ANGELES			2656019***	Low Medium I Residential	(Q)RD3-1	0	14	0.01606911		YES - Current	NO - Privately-Owned	Available	Not Used in Prior Housing Element	0	0	0.129138911	0.129138911	0	0	0	19881	45	114	Mission Hills - Panorama City - North Hills			Above Moderate
LOS ANGELES			2656019***	Low Medium I Residential	(Q)RD3-1	0	14	0.049117276		YES - Current	NO - Privately-Owned	Available	Not Used in Prior Housing Element	0	0	0.129138911	0.129138911	0	0	0	19881	45	441	Mission Hills - Panorama City - North Hills			Above Moderate
LOS ANGELES			2656019***	Low Medium I Residential	(Q)RD3-1	0	14	0.051641286		YES - Current	NO - Privately-Owned	Available	Not Used in Prior Housing Element	0	0	0.106678402	0.106678402	0	0	0	19881	45	108	Mission Hills - Panorama City - North Hills			Above Moderate
LOS ANGELES	9315 N BURNET AVE	91343	2656020BRK	Low Medium I Residential	(Q)RD3-1	0	14	1.380108873	Residential - Single Family Residence - Detached - Condominium	YES - Current	NO - Privately-Owned	Available	Not Used in Prior Housing Element	0	0.035692754	0	0.035692754	26	0	0	19881	45	457	Mission Hills - Panorama City - North Hills			Moderate
LOS ANGELES	9112 N BURNET AVE	91343	2656022257	Low Medium II Residential	(T)(Q)RD1.5-1	0	29	0.043571349	Residential - Single Family Residence - Small Lot	YES - Current	NO - Privately-Owned	Available	Not Used in Prior Housing Element	0	0	0.371876931	0.371876931	0	1*	1*	19881	45	479	Mission Hills - Panorama City - North Hills			Above Moderate
LOS ANGELES	9110 N BURNET AVE	91343	2656022258	Low Medium II Residential	(T)(Q)RD1.5-1	0	29	0.027707013	Residential - Single Family Residence - Small Lot	YES - Current	NO - Privately-Owned	Available	Not Used in Prior Housing Element	0	0	0.106678402	0.106678402	0	0	0	19881	45	480	Mission Hills - Panorama City - North Hills			Above Moderate
LOS ANGELES	9108 N BURNET AVE	91343	2656022259	Low Medium II Residential	(T)(Q)RD1.5-1	0	29	0.041182894	Residential - Single Family Residence - Small Lot	YES - Current	NO - Privately-Owned	Available	Not Used in Prior Housing Element	0	0	0.371876931	0.371876931	0	1*	1*	19881	45	481	Mission Hills - Panorama City - North Hills			Above Moderate
LOS ANGELES	9106 N BURNET AVE	91343	2656022260	Low Medium II Residential	(T)(Q)RD1.5-1	0	29	0.041184183	Residential - Single Family Residence - Small Lot	YES - Current	NO - Privately-Owned	Available	Not Used in Prior Housing Element	0	0	0.371876931	0.371876931	0	1*	1*	19881	45	482	Mission Hills - Panorama City - North Hills			Above Moderate
LOS ANGELES	9104 N BURNET AVE	91343	2656022261	Low Medium II Residential	(T)(Q)RD1.5-1	0	29	0.041185868	Residential - Single Family Residence - Small Lot	YES - Current	NO - Privately-Owned	Available	Not Used in Prior Housing Element	0	0	0.371876931	0.371876931	0	1*	1*	19881	45	483	Mission Hills - Panorama City - North Hills			Above Moderate
LOS ANGELES	9102 N BURNET AVE	91343	2656022262	Low Medium II Residential	(T)(Q)RD1.5-1	0	29	0.041187733	Residential - Single Family Residence - Small Lot	YES - Current	NO - Privately-Owned	Available	Not Used in Prior Housing Element	0	0	0.371876931	0.371876931	0	1*	1*	19881	45	484	Mission Hills - Panorama City - North Hills			Above Moderate
LOS ANGELES	9100 N BURNET AVE	91343	2656022263	Low Medium II Residential	(T)(Q)RD1.5-1	0	29	0.0598038	Residential - Single Family Residence - Small Lot	YES - Current	NO - Privately-Owned	Available	Not Used in Prior Housing Element	0	0	0.309275389	0.309275389	0	1*	1*	19881	45	485	Mission Hills - Panorama City - North Hills			Above Moderate
LOS ANGELES	15307 W NORDHOFF ST	91343	2656023008	Low Medium II Residential	(T)(Q)RD1.5-1	0	29	0.367292719	Residential - Single Family Residence	YES - Current	NO - Privately-Owned	Available	Not Used in Prior Housing Element	0	0.443411064	0	0.443411064	1	0	0	19881	45	382	Mission Hills - Panorama City - North Hills			Moderate
LOS ANGELES	9104 N SEPULVEDA BLVD	91343	2656023027	Community Commercial	C2-1	0	108	0.431895159	Commercial - Service Station - Full Service - No Additional Services	YES - Current	NO - Privately-Owned	Available	Used in Prior Housing Element - Non-Vacant	0.033289222	0	0	0.033289222	1	0	0	19881	45	383	Mission Hills - Panorama City - North Hills			Lower
LOS ANGELES	9136 N SEPULVEDA BLVD	91343	2656023028	Community Commercial	C2-1	0	108	3.484399617	Commercial - Shopping Center (Neighborhood, Community) - One Story	YES - Current	NO - Privately-Owned	Available	Not Used in Prior Housing Element	0.361494479	0	0	0.361494479	0	0	0	19881	45	337	Mission Hills - Panorama City - North Hills			Lower
LOS ANGELES	9160 N SEPULVEDA BLVD	91343	2656023028	Community Commercial	C2-1	0	108	1.539244641	Commercial - Shopping Center (Neighborhood, Community) - One Story	YES - Current	NO - Privately-Owned	Available	Not Used in Prior Housing Element	0.255293046	0	0	0.255293046	0	0	0	19881	45	317	Mission Hills - Panorama City - North Hills			Lower
LOS ANGELES	15327 W NORDHOFF ST	91343	2656023037	Community Commercial	C2-1	0	108	0.125800048	Commercial - Shopping Center (Regional) - One Story	YES - Current	NO - Privately-Owned	Available	Used in Prior Housing Element - Non-Vacant	0.032778981	0	0	0.032778981	0	0	0	19881	45	384	Mission Hills - Panorama City - North Hills			Lower
LOS ANGELES	15229 W NORDHOFF ST	91343	2656023086	Low Medium II Residential	(Q)RD1.5-1	0	29	2.215467098	Residential - Five or More Units or Apartments (Any Combination) - 4 Stories or Less - Pool	YES - Current	NO - Privately-Owned	Available	Not Used in Prior Housing Element	0	0.142093755	0	0.142093755	81	0	0	19881	45	368	Mission Hills - Panorama City - North Hills			Moderate
LOS ANGELES	15251 W NORDHOFF ST	91343	2656023088	Low Medium II Residential	(Q)RD1.5-1	0	29	0.85571322	Residential - Five or More Units or Apartments (Any Combination) - 4 Stories or Less - Pool	YES - Current	NO - Privately-Owned	Available	Not Used in Prior Housing Element	0	0.032720292	0	0.032720292	26	0	0	19881	45	367	Mission Hills - Panorama City - North Hills			Moderate
LOS ANGELES	9205 N BURNET AVE	91343	2656024039	Low Medium II Residential	(Q)RD2-1	0	21	2.037044042	Residential - Five or More Units or Apartments (Any Combination) - 4 Stories or Less - Pool	YES - Current	NO - Privately-Owned	Available	Not Used in Prior Housing Element	0	0.026543683	0	0.026543683	46	0	0	19881	45	304	Mission Hills - Panorama City - North Hills			Moderate
LOS ANGELES	9202 N SEPULVEDA BLVD	91343	2656025007	Medium Residential	R3-1	0	54	0.47059865	Residential - Five or More Units or Apartments (Any Combination) - 4 Stories or Less - Pool	YES - Current	NO - Privately-Owned	Available	Not Used in Prior Housing Element	0	0	0.031082607	0.031082607	20	0	0	19881	45	306	Mission Hills - Panorama City - North Hills	Yes		Above Moderate
LOS ANGELES	9232 N SEPULVEDA BLVD	91343	2656025008	Medium Residential	R3-1	0	54	1.456369502	Residential - Five or More Units or Apartments (Any Combination) - 4 Stories or Less - Pool	YES - Current	NO - Privately-Owned	Available	Not Used in Prior Housing Element	0	0	0.298160334	0.298160334	75	0	0	19881	45	255	Mission Hills - Panorama City - North Hills	Yes		Above Moderate
LOS ANGELES	9258 N SEPULVEDA BLVD	91343	2656025009	Medium Residential	R3-1	0	54	0.987867953	Residential - Five or More Units or Apartments (Any Combination) - 4 Stories or Less - Pool	YES - Current	NO - Privately-Owned	Available	Not Used in Prior Housing Element	0	0	0.209752673	0.209752673	46	0	0	19881	45	222	Mission Hills - Panorama City - North Hills	Yes		Above Moderate
LOS ANGELES			2656026001	High Medium Residential	R4-1	0	108	0.296319714	Commercial - Hotel and Motel - Motel - Under 50 Rooms - One Story	YES - Current	NO - Privately-Owned	Available	Not Used in Prior Housing Element	0.053704441	0	0	0.053704441	20	0	0	19881	45	232	Mission Hills - Panorama City - North Hills			Lower
LOS ANGELES	9253 N SEPULVEDA BLVD	91343	2656026002	High Medium Residential	R4-1	0	108	0.319384175	Commercial - Hotel and Motel - Motel - Under 50 Rooms - One Story	YES - Current	NO - Privately-Owned	Available	Used in Prior Housing Element - Non-Vacant	0.07606519	0	0	0.07606519	8	0	0	19881	45	218	Mission Hills - Panorama City - North Hills			Lower
LOS ANGELES	15424 W TUPPER ST	91343	2656026003	High Medium Residential	R4-1	0	108	0.143554066	Residential - Four Units (Any Combination) - 4 Stories or Less	YES - Current	NO - Privately-Owned	Available	Not Used in Prior Housing Element	0	0	0.312683642	0.312683642	4	0	0	19881	45	216	Mission Hills - Panorama City - North Hills	Yes		Above Moderate
LOS ANGELES	9215 N SEPULVEDA BLVD	91343	2656026005	High Medium Residential	R4-1	0	108	0.760797491	Residential - Five or More Units or Apartments (Any Combination) - 4 Stories or Less - Pool	YES - Current	NO - Privately-Owned	Available	Not Used in Prior Housing Element	0	0	1.050203151	1.050203151	39	0	0	19881	45	283	Mission Hills - Panorama City - North Hills	Yes		Above Moderate
LOS ANGELES	9201 N SEPULVEDA BLVD	91343	2656026006	High Medium Residential	R4-1	0	108	0.760798531	Residential - Five or More Units or Apartments (Any Combination) - 4 Stories or Less - Pool	YES - Current	NO - Privately-Owned	Available	Not Used in Prior Housing Element	0	0	1.038033959	1.038033959	45	0	0	19881	45	301	Mission Hills - Panorama City - North Hills	Yes		Above Moderate
LOS ANGELES	9151 N SEPULVEDA BLVD	91343	2656026007	High Medium Residential	R4-1	0	108	0.760796738	Commercial - Hotel and Motel - Motel - Under 50 Rooms - One Story	YES - Current	NO - Privately-Owned	Available	Not Used in Prior Housing Element	0.442259851	0	0	0.442259851	51	0	0	19881	45	318	Mission Hills - Panorama City - North Hills			Lower
LOS ANGELES	9139 N SEPULVEDA BLVD	91343	2656026008	High Medium Residential	R4-1	0	108	0.760794024	Residential - Five or More Units or Apartments (Any Combination) - 4 Stories or Less - Pool	YES - Current	NO - Privately-Owned	Available	Not Used in Prior Housing Element	0	0	2.595933831	2.595933831	46	0	0	19881	45	334	Mission Hills - Panorama City - North Hills	Yes		Above Moderate
LOS ANGELES	9135 N SEPULVEDA BLVD	91343	2656026009	High Medium Residential	R4-1	0	108	0.547770718	Commercial - Hotel and Motel - Motel - Under 50 Rooms - One Story	YES - Current	NO - Privately-Owned	Available	Not Used in Prior Housing Element	0.078288549	0	0	0.078288549	40	0	0	19881	45	341	Mission Hills - Panorama City - North Hills			Lower
LOS ANGELES	9121 N SEPULVEDA BLVD	91343	2656026010	High Medium Residential	R4-1	0	108	0.547769797	Residential - Five or More Units or Apartments (Any Combination) - 5 Stories or More	YES - Current	NO - Privately-Owned	Available	Not Used in Prior Housing Element	0.689579105	0	0	0.689579105	46	0	0	19881	45	361	Mission Hills - Panorama City - North Hills			Lower
LOS ANGELES	9100 N LANGDON AVE	91343	2656026015	Medium Residential	R3-1	0	54	0.396648606	Residential - Five or More Units or Apartments (Any Combination) - 4 Stories or Less	YES - Current	NO - Privately-Owned	Available	Not Used in Prior Housing Element	0.036729544	0	0	0.036729544	20	0	0	19881	45	369	Mission Hills - Panorama City - North Hills			Lower
LOS ANGELES	9126 N LANGDON AVE	91343	2656026027	Medium Residential	R3-1	0	54	0.309566736	Residential - Five or More Units or Apartments (Any Combination) - 4 Stories or Less	YES - Current	NO - Privately-Owned	Available	Used in Prior Housing Element - Non-Vacant	0.473169658	0	0	0.473169658	0	0	0	19881	45	349	Mission Hills - Panorama City - North Hills			Lower
LOS ANGELES	15433 W NORDHOFF ST	91343	2656026030	Medium Residential	R3-1	0	54	0.774468444	Residential - Five or More Units or Apartments (Any Combination) - 4 Stories or Less - Pool	YES - Current	NO - Privately-Owned	Available	Not Used in Prior Housing Element	0	0	0.069055939	0.069055939	56	0	0	19881	45	351	Mission Hills - Panorama City - North Hills	Yes		Above Moderate
LOS ANGELES	15441 W NORDHOFF ST	91343	2656026030	Medium Residential	R3-1	0	54	0.79217696	Residential - Five or More Units or Apartments (Any Combination) - 4 Stories or Less - Pool	YES - Current	NO - Privately-Owned	Available	Not Used in Prior Housing Element	0	0	0.067386609	0.067386609	56	0	0	19881	45	350	Mission Hills - Panorama City - North Hills	Yes		Above Moderate
LOS ANGELES	9210 N LANGDON AVE	91343	2656026032	Low Residential	(Q)RD6-1	0	7	0.846612006	Residential - Five or More Units or Apartments (Any Combination) - 4 Stories or Less	YES - Current	NO - Privately-Owned	Available	Not Used in Prior Housing Element	0	0.068822443	0	0.068822443	5	0	0	19881	45	300	Mission Hills - Panorama City - North Hills			Moderate
LOS ANGELES	9228 N LANGDON AVE	91343	2656026039	Low Residential	(Q)RD6-1	0	7	0.458542615	Residential - Three Units (Any Combination) - 4 Stories or Less	YES - Current	NO - Privately-Owned	Available	Not Used in Prior Housing Element	0	0.046353018	0	0.046353018	3	3*	3*	19881	45	268	Mission Hills - Panorama City - North Hills			Moderate
LOS ANGELES	15537 W NORDHOFF ST	91343	2656027016	Medium Residential	R3-1	0	54	0.792045662	Residential - Five or More Units or Apartments (Any Combination) - 4 Stories or Less - Pool	YES - Current	NO - Privately-Owned	Available	Not Used in Prior Housing Element	0	0	0.020799737	0.020799737	42	0	0	19881	45	345	Mission Hills - Panorama City - North Hills	Yes		Above Moderate
LOS ANGELES	9235 N LANGDON AVE	91343	2656027031	Low Residential	(Q)RD6-1	0	7	0.812719594	Residential - Five or More Units or Apartments (Any Combination) - 4 Stories or Less	YES - Current	NO - Privately-Owned	Available	Not Used in Prior Housing Element	0	0.104344867	0	0.104344867	5	0	0	19881	45	266	Mission Hills - Panorama City - North Hills	Yes		Moderate
LOS ANGELES	15525 W NORDHOFF ST	91343	2656027035	Medium Residential	R3-1	0	54	0.774337062	Residential - Five or More Units or Apartments (Any Combination) - 4 Stories or Less - Pool	YES - Current	NO - Privately-Owned	Available	Not Used in Prior Housing Element	0	0	0.052684522	0.052684522	39	0	0	19881	45	346	Mission Hills - Panorama City - North Hills	Yes		Above Moderate
LOS ANGELES	15505 W NORDHOFF ST	91343	2656027036	Medium Residential	R3-1	0	54	0.794960863	Residential - Five or More Units or Apartments (Any Combination) - 4 Stories or Less - Pool	YES - Current	NO - Privately-Owned	Available	Not Used in Prior Housing Element	0	0	0.069498914	0.069498914	54	0	0	19881	45	348	Mission Hills - Panorama City - North Hills	Yes		Above Moderate
LOS ANGELES	15515 W NORDHOFF ST	91343	2656027036	Medium Residential	R3-1	0	54	0.792062067	Residential - Five or More Units or Apartments (Any Combination) - 4 Stories or Less - Pool	YES - Current	NO - Privately-Owned	Available	Not Used in Prior Housing Element	0	0	0.069498914	0.069498914	54	0	0	19881	45	347	Mission Hills - Panorama City - North Hills	Yes		Above Moderate
LOS ANGELES	9223 N LANGDON AVE	91343	2656027042	Low Residential	(Q)RD6-1	0	7	0.595995339	Residential - Four Units (Any Combination) - 4 Stories or Less	YES - Current	NO - Privately-Owned	Available	Not Used in Prior Housing Element	0	0.037846547	0	0.037846547	4	0	0	19881	45	279	Mission Hills - Panorama City - North Hills	Yes		Moderate
LOS ANGELES			2656027058	Low Residential	R1-1	0	1 unit per lot	0.130665963	Residential - Single Family Residence - Vacant Land	YES - Current	NO - Privately-Owned	Available	Not Used in Prior Housing Element	0	0	0.038957292	0.038957292	0	0	0	19881	45	309	Mission Hills - Panorama City - North Hills			Above Moderate
LOS ANGELES			2656027059	Low Residential	R1-1	0	1 unit per lot	0.133810041	Residential - Single Family Residence - Vacant Land	YES - Current	NO - Privately-Owned	Available	Not Used in Prior Housing Element	0	0	0.038957292	0.038957292	0	0	0	19881	45	310	Mission Hills - Panorama City - North Hills			Above Moderate
LOS ANGELES			2656027060	Low Residential	R1-1	0	1 unit per lot	0.133810041	Residential - Single Family Residence - Vacant Land	YES - Current	NO - Privately-Owned	Available	Not Used in Prior Housing Element	0	0	0.038957292	0.038957292	0	0	0	19881	45	311	Mission Hills - Panorama City - North Hills			Above Moderate
LOS ANGELES			2656027062	Low Residential	R1-1	0	1 unit per lot	0.146357843	Residential - Single Family Residence - Vacant Land	YES - Current	NO - Privately-Owned	Available	Not Used in Prior Housing Element	0	0	0.038957292	0.038957292	0	0	0	19881	45	319	Mission Hills - Panorama City - North Hills			Above Moderate
LOS ANGELES			2656027063	Low Residential	R1-1	0	1 unit per lot	0.149882241	Residential - Single Family Residence - Vacant Land	YES - Current	NO - Privately-Owned	Available	Not Used in Prior Housing Element	0	0	0.038957292	0.038957292	0	0	0	19881	45	320	Mission Hills - Panorama City - North Hills			Above Moderate
LOS ANGELES	9122 N ORION AVE	91343	2656027067	Medium Residential	R3-1	0	54	0.192453717	Residential - Single Family Residence - Vacant Land	YES - Current	NO - Privately-Owned	Available	Not Used in Prior Housing Element	0.38304739	0	0	0.38304739	0	0	0	19881	45	357	Mission Hills - Panorama City - North Hills			Lower
LOS ANGELES			2656027085	Low Residential	R1-1	0	1 unit per lot	0.149882082	Residential - Single Family Residence - Vacant Land	YES - Current	NO - Privately-Owned	Available	Not Used in Prior Housing Element	0	0	0.038957292	0.038957292	0	0	0	19881	45	321	Mission Hills - Panorama City - North Hills			Above Moderate
LOS ANGELES			2656027091	Low Residential	R1-1	0	1 unit per lot	0.005922194	Residential - Single Family Residence - Vacant Land	YES - Current	NO - Privately-Owned	Available	Not Used in Prior Housing Element	0	0	0.038957292	0.038957292	0	0	0	19881	45	471	Mission Hills - Panorama City - North Hills			Above Moderate
LOS ANGELES			2656027091	Low Residential	R1-1	0	1 unit per lot	0.052820066	Residential - Single Family Residence - Vacant Land	YES - Current	NO - Privately-Owned	Available	Not Used in Prior Housing Element	0	0	0.038957292	0.038957292	0	0	0	19881	45	473	Mission Hills - Panorama City - North Hills			Above Moderate
LOS ANGELES			2656027091	Low Residential	R1-1	0	1 unit per lot	0.092103702	Residential - Single Family Residence - Vacant Land	YES - Current	NO - Privately-Owned	Available	Not Used in Prior Housing Element	0	0	0.038957292	0.038957292	0	0	0	19881	45	472	Mission Hills - Panorama City - North Hills			Above Moderate
LOS ANGELES	9151 N LANGDON AVE	91343	2656027090	Low Residential	R1-1	0	1 unit per lot	0.067907816	Residential - Single Family Residence - Vacant Land	YES - Current	NO - Privately-Owned	Available	Not Used in Prior Housing Element	0	0	0.038957292	0.038957292	0	0	0	19881	45	326	Mission Hills - Panorama City - North Hills			Above Moderate
LOS ANGELES	9157 N LANGDON AVE	91343	2656027092	Low Residential	R1-1	0	1 unit per lot	0.082960573	Residential - Single Family Residence - Vacant Land	YES - Current	NO - Privately-Owned	Available	Not Used in Prior Housing Element	0	0	0.038957292	0.038957292	0	0	0	19881	45	322	Mission Hills - Panorama City - North Hills			Above Moderate
LOS ANGELES	15555 W NORDHOFF ST	91343	2656027BRK	Medium Residential	R3-1	0	54	0.393566779	Residential - Single Family Residence - Townhouse Format - Condominium	YES - Current	NO - Privately-Owned	Available	Not Used in Prior Housing Element	0.046027243	0	0	0.046027243	18	0	0	19881	45	371	Mission Hills - Panorama City - North Hills			Lower
LOS ANGELES	9111 N ORION AVE	91343	2656028018	Neighborhood Office Commercial	[Q]C2-1VL	0	8	0.163031175	Commercial - Office Building - One Story	YES - Current	NO - Privately-Owned	Available	Not Used in Prior Housing Element	0	0.061055325	0	0.061055325	1	0	0	19881	41	664	Mission Hills - Panorama City - North Hills			Moderate
LOS ANGELES	15601 W NORDHOFF ST	91343	2656028019	Neighborhood Office Commercial	[T][Q]C2-1VL	0	8	0.190162169	Commercial - Store - One Story	YES - Current	NO - Privately-Owned	Available	Not Used in Prior Housing Element	0	0.077715819	0	0.077715819	0	0	0	19881	41	686	Mission Hills - Panorama City - North Hills			Moderate
LOS ANGELES	15609 W NORDHOFF ST	91343	2656028020	Neighborhood Office Commercial	[T][Q]C2-1VL	0	8	0.106204641	Commercial - Store - One Story	YES - Current	NO - Privately-Owned	Available	Not Used in Prior Housing Element	0	0.049585052	0	0.049585052	1	0	0	19881	41	772	Mission Hills - Panorama City - North Hills			Moderate
LOS ANGELES	9121 N ORION AVE	91343	2656028025	Neighborhood Office Commercial	[Q]C2-1VL	0	8	0.398902352	Residential - Five or More Units or Apartments (Any Combination) - 4 Stories or Less	YES - Current	NO - Privately-Owned	Available	Not Used in Prior Housing Element	0	0.160175583	0	0.160175583	15	0	0	19881	41	637	Mission Hills - Panorama City - North Hills	Yes		Moderate
LOS ANGELES	9304 N BURNET AVE	91343	2656031BRK	Low Medium I Residential	(Q)RD3-1	0	14	2.393781688	Residential - Single Family Residence - Detached - Condominium	YES - Current	NO - Privately-Owned	Available	Not Used in Prior Housing Element	0	0.107805904	0	0.107805904	30	0	0	19881	45	444	Mission Hills - Panorama City - North Hills			Moderate
LOS ANGELES	15340 W LASSEN ST	91345	2656032001	Low Medium II Residential	(Q)RD1.5-1	0	29	0.042076747	Residential - Single Family Residence	YES - Current	NO - Privately-Owned	Available	Not Used in Prior Housing Element	0	0	0.001624356	0.001624356	1	1*	1*	20181	45	646	Mission Hills - Panorama City - North Hills			Above Moderate
LOS ANGELES	15332 W LASSEN ST	91345	2656032002	Low Medium II Residential	(Q)RD1.5-1	0	29	0.04210865	Residential - Single Family Residence	YES - Current	NO - Privately-Owned	Available	Not Used in Prior Housing Element	0	0	0.002414969	0.002414969	1	1*	1*	20181	45	647	Mission Hills - Panorama City - North Hills			Above Moderate
LOS ANGELES	9864 N LASSEN CT	91345	2656032004	Low Medium II Residential	(Q)RD1.5-1	0	29	0.050791084	Residential - Single Family Residence	YES - Current	NO - Privately-Owned	Available	Not Used in Prior Housing Element	0	0	0.001624356	0.001624356	1	1*	1*	20181	45	649	Mission Hills - Panorama City - North Hills			Above Moderate
LOS ANGELES	9860 N LASSEN CT	91345	2656032006	Low Medium II Residential	(Q)RD1.5-1	0	29	0.050728753	Residential - Single Family Residence	YES - Current	NO - Privately-Owned	Available	Not Used in Prior Housing Element	0	0	0.001624356	0.001624356	1	1*	1*	20181	45	651	Mission Hills - Panorama City - North Hills			Above Moderate
LOS ANGELES	9859 N LASSEN CT	91345	2656032007	Low Medium II Residential	(Q)RD1.5-1	0	29	0.034739267	Residential - Single Family Residence	YES - Current	NO - Privately-Owned	Available	Not Used in Prior Housing Element	0	0	0.002414969	0.002414969	1	1*	1*	20181	45	652	Mission Hills - Panorama City - North Hills			Above Moderate
LOS ANGELES	9853 N LASSEN CT	91345	2656032009	Low Medium II Residential	(Q)RD1.5-1	0	29	0.034738616	Residential - Single Family Residence	YES - Current	NO - Privately-Owned	Available	Not Used in Prior Housing Element	0	0	0.002414969	0.002414969	1	1*	1*	20181	45	654	Mission Hills - Panorama City - North Hills			Above Moderate
LOS ANGELES	15458 W DEVONSHIRE ST	91345	2660001001	Community Commercial	C2-1	0	108	0.184716882	Commercial - Store - One Story	YES - Current	NO - Privately-Owned	Available	Used in Prior Housing Element - Non-Vacant	0.032065176	0	0	0.032065176	0	0	0	20481	45	314	Mission Hills - Panorama City - North Hills			Lower
LOS ANGELES	15450 W DEVONSHIRE ST	91345	2660001002	Community Commercial	C2-1	0	108	0.060278365	Commercial - Store - One Story	YES - Current	NO - Privately-Owned	Available	Used in Prior Housing Element - Non-Vacant	0	0.001288111	0	0.001288111	0	0	0	20481	45	315	Mission Hills - Panorama City - North Hills			Above Moderate
LOS ANGELES			2660001002	Community Commercial	C2-1	0	108	0.060279611	Commercial - Store - One Story	YES - Current	NO - Privately-Owned	Available	Used in Prior Housing Element - Non-Vacant	0	0	0.001288111	0.001288111	0	0	0	20481	45	316	Mission Hills - Panorama City - North Hills			Above Moderate
LOS ANGELES	10237 N SEPULVEDA BLVD	91345	2660001008	Neighborhood Commercial	C2-1	0	108	0.108479386	Commercial - Store - One Story	YES - Current	NO - Privately-Owned	Available	Used in Prior Housing Element - Non-Vacant	0.026685604	0	0	0.026685604	0	0	0	20481	45	423	Mission Hills - Panorama City - North Hills			Lower
LOS ANGELES	10239 N SEPULVEDA BLVD	91345	2660001009	Neighborhood Commercial	C2-1	0	108	0.072319584	Commercial - Store - One Story	YES - Current	NO - Privately-Owned	Available	Not Used in Prior Housing Element	0.021213137	0	0	0.021213137	0	0	0	20481	45	421	Mission Hills - Panorama City - North Hills			Lower
LOS ANGELES	10241 N SEPULVEDA BLVD	91345	2660001009	Neighborhood Commercial	C2-1	0	108	0.024106535	Commercial - Store - One Story	YES - Current	NO - Privately-Owned	Available	Not Used in Prior Housing Element	0	0	0.002132552	0.002132552	0	0	0	20481	45	413	Mission Hills - Panorama City - North Hills			Above Moderate
LOS ANGELES	10243 N SEPULVEDA BLVD	91345	2660001010	Neighborhood Commercial	C2-1	0	108	0.04821471	Commercial - Store Combination - Store and Office Combination - One Story	YES - Current	NO - Privately-Owned	Available	Not Used in Prior Housing Element	0	0	0.001279023	0.001279023	0	0	0	20481	45	397	Mission Hills - Panorama City - North Hills			Above Moderate
LOS ANGELES	10247 N SEPULVEDA BLVD	91345	2660001011	Neighborhood Commercial	C2-1	0	108	0

LOS ANGELES	15418 W DEVONSHIRE ST	91345	2660001037	Community Commercial	C2-1	0	108	0.071772719	Commercial - Store Combination - Store and Office Combination - One Story	YES - Current	NO - Privately-Owned	Available	Not Used in Prior Housing Element	0.051939547	0	0	0.051939547	3	0	0	2048145	324	Mission Hills - Panorama City - North Hills			Lower
LOS ANGELES	15420 W DEVONSHIRE ST	91345	2660001037	Community Commercial	C2-1	0	108	0.071771121	Commercial - Store Combination - Store and Office Combination - One Story	YES - Current	NO - Privately-Owned	Available	Not Used in Prior Housing Element	0.051939547	0	0	0.051939547	3	0	0	2048145	323	Mission Hills - Panorama City - North Hills			Lower
LOS ANGELES	15426 W DEVONSHIRE ST	91345	2660001038	Community Commercial	C2-1	0	108	0.120581887	Commercial - Restaurant, Cocktail Lounge - Restaurant, Cocktail Lounge, Tavern - One Story	YES - Current	NO - Privately-Owned	Available	Used in Prior Housing Element - Non-Vacant	0.078750008	0	0	0.078750008	0	0	0	2048145	321	Mission Hills - Panorama City - North Hills			Lower
LOS ANGELES			2660001038	Community Commercial	C2-1	0	108	0.060288766	Commercial - Restaurant, Cocktail Lounge - Restaurant, Cocktail Lounge, Tavern - One Story	YES - Current	NO - Privately-Owned	Available	Used in Prior Housing Element - Non-Vacant	0	0	0.008582466	0.008582466	0	0	0	2048145	320	Mission Hills - Panorama City - North Hills			Above Moderate
LOS ANGELES	10205 N SEPULVEDA BLVD	91345	2660002001	Neighborhood Commercial	(Q)C2-1VL	0	3	0.098172136	Commercial - Store - One Story	YES - Current	NO - Privately-Owned	Available	Not Used in Prior Housing Element	0	0.004810146	0	0.004810146	3	0	0	2048145	527	Mission Hills - Panorama City - North Hills			Moderate
LOS ANGELES	10209 N SEPULVEDA BLVD	91345	2660002001	Neighborhood Commercial	(Q)C2-1VL	0	3	0.065433545	Commercial - Store - One Story	YES - Current	NO - Privately-Owned	Available	Not Used in Prior Housing Element	0	0.00984083	0	0.00984083	3	0	0	2048145	521	Mission Hills - Panorama City - North Hills			Moderate
LOS ANGELES	10211 N SEPULVEDA BLVD	91345	2660002002	Neighborhood Commercial	(Q)C2-1VL	0	3	0.065433338	Commercial - Office Building - One Story	YES - Current	NO - Privately-Owned	Available	Not Used in Prior Housing Element	0	0.01004113	0	0.01004113	1	0	0	2048145	517	Mission Hills - Panorama City - North Hills			Moderate
LOS ANGELES	10215 N SEPULVEDA BLVD	91345	2660002003	Neighborhood Commercial	(Q)C2-1VL	0	3	0.065434017	Commercial - Store - One Story	YES - Current	NO - Privately-Owned	Available	Not Used in Prior Housing Element	0	0.046312687	0	0.046312687	1	0	0	2048145	475	Mission Hills - Panorama City - North Hills			Moderate
LOS ANGELES	10219 N SEPULVEDA BLVD	91345	2660002003	Neighborhood Commercial	(Q)C2-1VL	0	3	0.065433109	Commercial - Store - One Story	YES - Current	NO - Privately-Owned	Available	Not Used in Prior Housing Element	0	0.046312687	0	0.046312687	1	0	0	2048145	472	Mission Hills - Panorama City - North Hills			Moderate
LOS ANGELES	10223 N SEPULVEDA BLVD	91345	2660002003	Neighborhood Commercial	(Q)C2-1VL	0	3	0.065433333	Commercial - Store - One Story	YES - Current	NO - Privately-Owned	Available	Not Used in Prior Housing Element	0	0.046312687	0	0.046312687	1	0	0	2048145	471	Mission Hills - Panorama City - North Hills			Moderate
LOS ANGELES	10227 N SEPULVEDA BLVD	91345	2660002003	Neighborhood Commercial	(Q)C2-1VL	0	3	0.096202627	Commercial - Store - One Story	YES - Current	NO - Privately-Owned	Available	Not Used in Prior Housing Element	0	0.013905567	0	0.013905567	1	0	0	2048145	443	Mission Hills - Panorama City - North Hills			Moderate
LOS ANGELES			2660002003	Neighborhood Commercial	(Q)C2-1VL	0	3	0.065433338	Commercial - Store - One Story	YES - Current	NO - Privately-Owned	Available	Not Used in Prior Housing Element	0	0.046312687	0	0.046312687	1	0	0	2048145	499	Mission Hills - Panorama City - North Hills			Moderate
LOS ANGELES	10135 N SEPULVEDA BLVD	91345	2660003001	Neighborhood Commercial	(Q)C2-1VL	0	3	0.09269741	Commercial - Auto, Recreation Equipment, Construction Equipment Sales and Service - Auto Body Repair Shop - One Story	YES - Current	NO - Privately-Owned	Available	Not Used in Prior Housing Element	0	0.019729951	0	0.019729951	0	0	0	2048145	645	Mission Hills - Panorama City - North Hills			Moderate
LOS ANGELES	10137 N SEPULVEDA BLVD	91345	2660003001	Neighborhood Commercial	(Q)C2-1VL	0	3	0.06543442	Commercial - Auto, Recreation Equipment, Construction Equipment Sales and Service - Auto Body Repair Shop - One Story	YES - Current	NO - Privately-Owned	Available	Not Used in Prior Housing Element	0	0.073605084	0	0.073605084	0	0	0	2048145	636	Mission Hills - Panorama City - North Hills			Moderate
LOS ANGELES	10141 N SEPULVEDA BLVD	91345	2660003001	Neighborhood Commercial	(Q)C2-1VL	0	3	0.065433736	Commercial - Auto, Recreation Equipment, Construction Equipment Sales and Service - Auto Body Repair Shop - One Story	YES - Current	NO - Privately-Owned	Available	Not Used in Prior Housing Element	0	0.073605084	0	0.073605084	0	0	0	2048145	626	Mission Hills - Panorama City - North Hills			Moderate
LOS ANGELES	10145 N SEPULVEDA BLVD	91345	2660003002	Neighborhood Commercial	(Q)C2-1VL	0	3	0.065434627	Commercial - Store - One Story	YES - Current	NO - Privately-Owned	Available	Not Used in Prior Housing Element	0	0.024176629	1	0	0	2048145	618	Mission Hills - Panorama City - North Hills			Moderate
LOS ANGELES	10149 N SEPULVEDA BLVD	91345	2660003003	Neighborhood Commercial	(Q)C2-1VL	0	3	0.069910321	Commercial - Store - One Story	YES - Current	NO - Privately-Owned	Available	Not Used in Prior Housing Element	0	0.009078744	0	0.009078744	2	0	0	2048145	590	Mission Hills - Panorama City - North Hills			Moderate
LOS ANGELES	10151 N SEPULVEDA BLVD	91345	2660003004	Neighborhood Commercial	(Q)C2-1VL	0	3	0.069910253	Commercial - Store - One Story	YES - Current	NO - Privately-Owned	Available	Not Used in Prior Housing Element	0	0.067570943	0	0.067570943	3	0	0	2048145	582	Mission Hills - Panorama City - North Hills			Moderate
LOS ANGELES	10155 N SEPULVEDA BLVD	91345	2660003004	Neighborhood Commercial	(Q)C2-1VL	0	3	0.069910047	Commercial - Store - One Story	YES - Current	NO - Privately-Owned	Available	Not Used in Prior Housing Element	0	0.067570943	0	0.067570943	3	0	0	2048145	573	Mission Hills - Panorama City - North Hills			Moderate
LOS ANGELES	10157 N SEPULVEDA BLVD	91345	2660003004	Neighborhood Commercial	(Q)C2-1VL	0	3	0.099081187	Commercial - Store - One Story	YES - Current	NO - Privately-Owned	Available	Not Used in Prior Housing Element	0	0.015831521	0	0.015831521	3	0	0	2048145	564	Mission Hills - Panorama City - North Hills			Moderate
LOS ANGELES	15556 W LEMARSH ST	91345	2660003042	Low Residential	R1-1	0	1 unit per lot	0.064484361	Residential - Single Family Residence - Vacant Land	YES - Current	NO - Privately-Owned	Available	Not Used in Prior Housing Element	0	0	0.035253721	0.035253721	0	0	0	2048145	540	Mission Hills - Panorama City - North Hills			Above Moderate
LOS ANGELES	15557 W ROMAR ST	91345	2660003044	Low Residential	R1-1	0	1 unit per lot	0.07405006	Residential - Single Family Residence - Vacant Land	YES - Current	NO - Privately-Owned	Available	Not Used in Prior Housing Element	0	0	0.035253721	0.035253721	0	0	0	2048145	598	Mission Hills - Panorama City - North Hills			Above Moderate
LOS ANGELES			2660004001	Neighborhood Commercial	(Q)C2-1VL	0	3	0.092699573	Commercial - Commercial - Miscellaneous Commercial - One Story	YES - Current	NO - Privately-Owned	Available	Not Used in Prior Housing Element	0	0.046295995	0	0.046295995	0	0	0	2048145	775	Mission Hills - Panorama City - North Hills			Moderate
LOS ANGELES	10109 N SEPULVEDA BLVD	91345	2660004002	Neighborhood Commercial	(Q)C2-1VL	0	3	0.065434515	Commercial - Store - One Story	YES - Current	NO - Privately-Owned	Available	Not Used in Prior Housing Element	0	0.158416021	0	0.158416021	2	0	0	2048145	763	Mission Hills - Panorama City - North Hills			Moderate
LOS ANGELES			2660004002	Neighborhood Commercial	(Q)C2-1VL	0	3	0.065434292	Commercial - Store - One Story	YES - Current	NO - Privately-Owned	Available	Not Used in Prior Housing Element	0	0.158416021	0	0.158416021	2	0	0	2048145	753	Mission Hills - Panorama City - North Hills			Moderate
LOS ANGELES	10111 N SEPULVEDA BLVD	91345	2660004003	Neighborhood Commercial	(Q)C2-1VL	0	3	0.065434085	Commercial - Parking Lot (Commercial Use Property) - Lots - Patron or Employee - One Story	YES - Current	NO - Privately-Owned	Available	Not Used in Prior Housing Element	0	0.061745667	0	0.061745667	0	0	0	2048145	741	Mission Hills - Panorama City - North Hills			Moderate
LOS ANGELES	10125 N SEPULVEDA BLVD	91345	2660004007	Neighborhood Commercial	(Q)C2-1VL	0	3	0.102278165	Commercial - Store - One Story	YES - Current	NO - Privately-Owned	Available	Not Used in Prior Housing Element	0	0.01298625	1	0	0	2048145	685	Mission Hills - Panorama City - North Hills			Moderate
LOS ANGELES	15451 W MAYALL ST	91345	2660004015	Low Residential	R1-1	0	1 unit per lot	0.152048626	Residential - Single Family Residence - Vacant Land	YES - Current	NO - Privately-Owned	Available	Not Used in Prior Housing Element	0	0	0.035253721	0.035253721	0	0	0	2048145	733	Mission Hills - Panorama City - North Hills			Above Moderate
LOS ANGELES	10115 N SEPULVEDA BLVD	91345	2660004047	Neighborhood Commercial	(Q)C2-1VL	0	3	0.065433861	Commercial - Office Building - One Story	YES - Current	NO - Privately-Owned	Available	Not Used in Prior Housing Element	0	0.011105355	0	0.011105355	0	0	0	2048145	719	Mission Hills - Panorama City - North Hills			Moderate
LOS ANGELES	10117 N SEPULVEDA BLVD	91345	2660004047	Neighborhood Commercial	(Q)C2-1VL	0	3	0.065434769	Commercial - Office Building - One Story	YES - Current	NO - Privately-Owned	Available	Not Used in Prior Housing Element	0	0.011105355	0	0.011105355	0	0	0	2048145	706	Mission Hills - Panorama City - North Hills			Moderate
LOS ANGELES	10121 N SEPULVEDA BLVD	91345	2660004047	Neighborhood Commercial	(Q)C2-1VL	0	3	0.06543409	Commercial - Office Building - One Story	YES - Current	NO - Privately-Owned	Available	Not Used in Prior Housing Element	0	0.011105355	0	0.011105355	0	0	0	2048145	704	Mission Hills - Panorama City - North Hills			Moderate
LOS ANGELES			2660007901	Open Space	(Q)RS-1	0	1 unit per lot	0.010197833	Miscellaneous - Government Owned Property	YES - Current	YES - City-Owned	Available	Not Used in Prior Housing Element	0	0	0.117507362	0.117507362	0	0	0	2018145	118	Mission Hills - Panorama City - North Hills			Above Moderate
LOS ANGELES			2660007903	Open Space	(Q)RS-1	0	1 unit per lot	0.007507091	Miscellaneous - Government Owned Property	YES - Current	YES - City-Owned	Available	Not Used in Prior Housing Element	0	0	0.117507362	0.117507362	0	0	0	2018145	159	Mission Hills - Panorama City - North Hills			Above Moderate
LOS ANGELES	10045 N SEPULVEDA BLVD	91345	2660008BRK	Medium Residential	R3-1	0	54	2.066015956	Residential - Four Units (Any Combination) - 4 Stories or Less - Pool	YES - Current	NO - Privately-Owned	Available	Not Used in Prior Housing Element	0	0	1.313368517	1.313368517	74	0	0	2048145	833	Mission Hills - Panorama City - North Hills	Yes		Above Moderate
LOS ANGELES	9969 N SEPULVEDA BLVD	91345	2660009026	Medium Residential	(Q)R3-1	0	54	0.430073947	Residential - Five or More Units or Apartments (Any Combination) - 4 Stories or Less - Pool	YES - Current	NO - Privately-Owned	Available	Not Used in Prior Housing Element	0.036848885	0	0	0.036848885	19	0	0	2018145	18	Mission Hills - Panorama City - North Hills			Lower
LOS ANGELES	9949 N SEPULVEDA BLVD	91345	2660009027	Medium Residential	(Q)R3-1	0	54	0.430286535	Residential - Five or More Units or Apartments (Any Combination) - 4 Stories or Less	YES - Current	NO - Privately-Owned	Available	Not Used in Prior Housing Element	0.031044978	0	0	0.031044978	23	0	0	2018145	45	Mission Hills - Panorama City - North Hills			Lower
LOS ANGELES	9939 N SEPULVEDA BLVD	91345	2660009028	Medium Residential	(Q)R3-1	0	54	0.429070532	Residential - Five or More Units or Apartments (Any Combination) - 4 Stories or Less	YES - Current	NO - Privately-Owned	Available	Not Used in Prior Housing Element	0.031044978	0	0	0.031044978	23	0	0	2018145	85	Mission Hills - Panorama City - North Hills			Lower
LOS ANGELES	9929 N SEPULVEDA BLVD	91345	2660009029	Medium Residential	(Q)R3-1	0	54	0.431715031	Residential - Five or More Units or Apartments (Any Combination) - 4 Stories or Less	YES - Current	NO - Privately-Owned	Available	Not Used in Prior Housing Element	0.031044978	0	0	0.031044978	23	0	0	2018145	109	Mission Hills - Panorama City - North Hills			Lower
LOS ANGELES			2660009901	Open Space	(Q)RS-1	0	1 unit per lot	0.01546609	Miscellaneous - Government Owned Property - Vacant Land	YES - Current	YES - City-Owned	Available	Not Used in Prior Housing Element	0	0	0.117507362	0.117507362	0	0	0	2018145	116	Mission Hills - Panorama City - North Hills			Above Moderate
LOS ANGELES	9919 N SEPULVEDA BLVD	91345	2660009BRK	Medium Residential	(Q)R3-1	0	54	0.452001961	Residential - Single Family Residence - Condominium	YES - Current	NO - Privately-Owned	Available	Not Used in Prior Housing Element	0.048920718	0	0	0.048920718	20	0	0	2018145	152	Mission Hills - Panorama City - North Hills			Lower
LOS ANGELES	10000 N SEPULVEDA BLVD	91345	2660010028	Low Residential, Medium Residential	A2-1	0	1 unit per lot	1.840065967	Institutional - Church - One Story	YES - Current	NO - Privately-Owned	Available	Not Used in Prior Housing Element	0	0	0.005142228	0.005142228	0	0	0	2048145	962	Mission Hills - Panorama City - North Hills			Above Moderate
LOS ANGELES			2660010900	Low Residential	RS-1	0	1 unit per lot	0.014450617	Residential - Single Family Residence - Vacant Land	YES - Current	NO - Privately-Owned	Available	Not Used in Prior Housing Element	0	0	0.117507362	0.117507362	0	0	0	2048145	832	Mission Hills - Panorama City - North Hills			Above Moderate
LOS ANGELES	10050 N SEPULVEDA BLVD	91345	2660010901	Medium Residential	R3-1	0	54	0.792934632	Residential - Five or More Units or Apartments (Any Combination) - 4 Stories or Less	YES - Current	NO - Privately-Owned	Available	Not Used in Prior Housing Element	0.021797072	0	0	0.021797072	51	0	0	2048145	796	Mission Hills - Panorama City - North Hills			Lower
LOS ANGELES	9952 N SEPULVEDA BLVD	91345	2660010BRK	Low Medium II Residential, Medium Residential	QRD2-1	0	21	5.299725671	Residential - Single Family Residence - Townhouse Format - Condominium	YES - Current	NO - Privately-Owned	Available	Not Used in Prior Housing Element	0	0.543032151	0	0.543032151	113	0	0	2018145	19	Mission Hills - Panorama City - North Hills	Yes		Moderate
LOS ANGELES	10150 N SEPULVEDA BLVD	91345	2660014027	Medium Residential	R3-1	0	54	0.449215077	Residential - Five or More Units or Apartments (Any Combination) - 4 Stories or Less - Pool	YES - Current	NO - Privately-Owned	Available	Not Used in Prior Housing Element	0	0	0.055487994	0.055487994	24	0	0	2048145	565	Mission Hills - Panorama City - North Hills	Yes		Above Moderate
LOS ANGELES	10140 N SEPULVEDA BLVD	91345	2660014028	Medium Residential	R3-1	0	54	0.45162695	Residential - Five or More Units or Apartments (Any Combination) - 4 Stories or Less - Pool	YES - Current	NO - Privately-Owned	Available	Not Used in Prior Housing Element	0	0	0.055487994	0.055487994	24	0	0	2048145	589	Mission Hills - Panorama City - North Hills	Yes		Above Moderate
LOS ANGELES	10130 N SEPULVEDA BLVD	91345	2660014029	Medium Residential	R3-1	0	54	0.451598743	Residential - Five or More Units or Apartments (Any Combination) - 4 Stories or Less - Pool	YES - Current	NO - Privately-Owned	Available	Not Used in Prior Housing Element	0	0	0.055487994	0.055487994	24	0	0	2048145	637	Mission Hills - Panorama City - North Hills	Yes		Above Moderate
LOS ANGELES	10120 N SEPULVEDA BLVD	91345	2660014030	Medium Residential	R3-1	0	54	0.451571901	Residential - Five or More Units or Apartments (Any Combination) - 4 Stories or Less - Pool	YES - Current	NO - Privately-Owned	Available	Not Used in Prior Housing Element	0.041212732	0	0	0.041212732	28	0	0	2048145	662	Mission Hills - Panorama City - North Hills			Lower
LOS ANGELES	15336 W DEVONSHIRE ST	91345	2660016001	Community Commercial	C2-1	0	108	0.332855514	Commercial - Professional Building - Medical Dental Building - One Story	YES - Current	NO - Privately-Owned	Available	Not Used in Prior Housing Element	0.032036588	0	0	0.032036588	0	0	0	2048145	329	Mission Hills - Panorama City - North Hills			Lower
LOS ANGELES	15326 W DEVONSHIRE ST	91345	2660016002	Community Commercial	(T)(Q)CR-1	0	108	0.299568922	Commercial - Parking Lot (Commercial Use Property) - Lots - Patron or Employee - One Story	YES - Current	NO - Privately-Owned	Available	Not Used in Prior Housing Element	0.02021326	0	0	0.02021326	0	0	0	2048145	330	Mission Hills - Panorama City - North Hills			Lower
LOS ANGELES	10260 N SEPULVEDA BLVD	91345	2660016003	Community Commercial	C2-1	0	108	0.217134799	Commercial - Service Station - Full Service - No Additional Services	YES - Current	NO - Privately-Owned	Available	Used in Prior Housing Element - Non-Vacant	0.100183573	0	0	0.100183573	0	0	0	2048145	327	Mission Hills - Panorama City - North Hills			Lower
LOS ANGELES	15346 W DEVONSHIRE ST	91345	2660016003	Community Commercial	C2-1	0	108	0.149784242	Commercial - Service Station - Full Service - No Additional Services	YES - Current	NO - Privately-Owned	Available	Used in Prior Housing Element - Non-Vacant	0.092894718	0	0	0.092894718	0	0	0	2048145	328	Mission Hills - Panorama City - North Hills			Lower
LOS ANGELES	10248 N SEPULVEDA BLVD	91345	2660016004	Community Commercial	C2-1	0	108	0.098231976	Commercial - Professional Building - One Story	YES - Current	NO - Privately-Owned	Available	Not Used in Prior Housing Element	0.071257738	0	0	0.071257738	0	0	0	2048145	368	Mission Hills - Panorama City - North Hills			Lower
LOS ANGELES	15312 W DEVONSHIRE ST	91345	2660016008	Community Commercial	(Q)CR-1VL	0	3	0.175047774	Commercial - Professional Building - One Story	YES - Current	NO - Privately-Owned	Available	Not Used in Prior Housing Element	0	0.052482131	0	0.052482131	5	0	0	2048145	333	Mission Hills - Panorama City - North Hills			Moderate
LOS ANGELES	15318 W DEVONSHIRE ST	91345	2660016008	Community Commercial	(Q)CR-1VL	0	3	0.173940871	Commercial - Professional Building - One Story	YES - Current	NO - Privately-Owned	Available	Not Used in Prior Housing Element	0	0.052482131	0	0.052482131	5	0	0	2048145	332	Mission Hills - Panorama City - North Hills			Moderate
LOS ANGELES	15306 W DEVONSHIRE ST	91345	2660016009	Community Commercial	(Q)CR-1VL	0	3	0.175022384	Commercial - Office Building - One Story	YES - Current	NO - Privately-Owned	Available	Not Used in Prior Housing Element	0	0.009589798	0	0.009589798	0	0	0	2048145	334	Mission Hills - Panorama City - North Hills			Moderate
LOS ANGELES	15300 W DEVONSHIRE ST	91345	2660016010	Community Commercial	(Q)CR-1VL	0	3	0.166710004	Commercial - Professional Building - Medical Dental Building - One Story	YES - Current	NO - Privately-Owned	Available	Not Used in Prior Housing Element	0	0.009589798	0	0.009589798	0	0	0	2048145	335	Mission Hills - Panorama City - North Hills			Moderate
LOS ANGELES			2660016024	Low Residential	RS-1	0	1 unit per lot	0.048452255	Residential - Single Family Residence - Vacant Land	YES - Current	NO - Privately-Owned	Available	Not Used in Prior Housing Element	0	0	0.035253721	0.035253721	0	0	0	2048145	422	Mission Hills - Panorama City - North Hills			Above Moderate
LOS ANGELES			2660016024	Low Residential	RS-1	0	1 unit per lot	0.066910302	Residential - Single Family Residence - Vacant Land	YES - Current	NO - Privately-Owned	Available	Not Used in Prior Housing Element	0	0	0.035253721	0.035253721	0	0	0	2048145	420	Mission Hills - Panorama City - North Hills			Above Moderate
LOS ANGELES	10240 N SEPULVEDA BLVD	91345	2660016028	Community Commercial	C2-1	0	108	2.092003515	Commercial - Auto, Recreation Equipment, Construction Equipment Sales and Service - Auto Body Repair Shop - One Story	YES - Current	NO - Privately-Owned	Available	Not Used in Prior Housing Element	0.285540773	0	0	0.285540773	0	0	0	2048145	388	Mission Hills - Panorama City - North Hills			Lower
LOS ANGELES	10218 N SEPULVEDA BLVD	91345	2660016029	Community Commercial	C2-1	0	108	0.396205741	Commercial - Auto, Recreation Equipment, Construction Equipment Sales and Service - Auto Body Repair Shop - One Story	YES - Current	NO - Privately-Owned	Available	Not Used in Prior Housing Element	0.032422665	0	0	0.032422665	1	0	0	2048145	474	Mission Hills - Panorama City - North Hills			Lower
LOS ANGELES	10204 N SEPULVEDA BLVD	91345	2660016034	Community Commercial	(Q)C2-1	0	108	1.038746653	Commercial - Office Building - Two Stories	YES - Current	NO - Privately-Owned	Available	Not Used in Prior Housing Element	0.174874328	0	0	0.174874328	0	0	0	2048145	503	Mission Hills - Panorama City - North Hills			Lower
LOS ANGELES			2660018025	Low Residential	RS-1	0	1 unit per lot	0.03028175	Residential - Single Family Residence - Vacant Land	YES - Current	NO - Privately-Owned	Available	Not Used in Prior Housing Element	0	0	0.035253721	0.035253721	0	0	0	2048145	436	Mission Hills - Panorama City - North Hills			Above Moderate
LOS ANGELES	15200 W RINALDI ST	91345	2664001002	Very Low Residential	A2-1	0	1 unit per lot	1.895428867	Residential - Single Family Residence - Vacant Land	YES - Current	NO - Privately-Owned	Available	Not Used in Prior Housing Element	0	0	0.023048957	0.023048957	0	0	0	2138145	104	Mission Hills - Panorama City - North Hills			Above Moderate
LOS ANGELES	11451 N SEPULVEDA BLVD	91345	2664001021	General Commercial	(Q)C2-1VL	0	3	0.785835718	Commercial - Restaurant, Cocktail Lounge - Restaurant, Cocktail Lounge, Tavern - One Story	YES - Current	NO - Privately-Owned	Available	Not Used in Prior Housing Element	0	0.068000318	0	0.068000318	0	0	0	2138145	101	Mission Hills - Panorama City - North Hills			Moderate
LOS ANGELES			2664002900	Low Residential	R1-1	0	1 unit per lot	0.002065733	Miscellaneous - Government Owned Property	YES - Current	YES - City-Owned	Available	Not Used in Prior Housing Element	0	0	0.000452791	0.000452791	0	0	0	2108149	262	Mission Hills - Panorama City - North Hills			Above Moderate
LOS ANGELES			2664002900	Low Residential	R1-1	0	1 unit per lot	0.002065733	Miscellaneous - Government Owned Property	YES - Current	YES - City-Owned	Available	Not Used in Prior Housing Element	0	0	0.000452791	0.000452791	0	0	0	2108149	273	Mission Hills - Panorama City - North Hills			Above Moderate
LOS ANGELES	11028 N SEPULVEDA BLVD	91345	2664005001	Community Commercial	C2-1	0	108	0.155157073	Commercial - Restaurant, Cocktail Lounge - Restaurant, Cocktail Lounge, Tavern - One Story	YES - Current	NO - Privately-Owned	Available	Used in Prior Housing Element - Non-Vacant	0.077313766	0	0	0.077313766	0	0	0	2108145	236	Mission Hills - Panorama City - North Hills			Lower
LOS ANGELES			2664005002	Community Commercial	C2-1	0	108	0.155392767	Commercial - Commercial - Vacant Land	YES - Current	NO - Privately-Owned	Available	Not Used in Prior Housing Element	0.060585797	0	0	0.060585797	0	0	0	2108145	500	Mission Hills - Panorama City - North Hills			Lower
LOS ANGELES	11035 N STRANWOOD AVE	91345	2664005010	Community Commercial	C2-1	0	108	0.309176021	Commercial - Auto, Recreation Equipment, Construction Equipment Sales and Service - Auto Body Repair Shop - One Story	YES - Current	NO - Privately-Owned	Available	Used in Prior Housing Element - Non-Vacant	0.077044789	0	0	0.077044789	0	0	0	2108145	230	Mission Hills - Panorama City - North Hills			Lower
LOS ANGELES	11038 N SEPULVEDA BLVD	91345	2664005010	Community Commercial	C2-1	0	108	0.311602931	Commercial - Auto, Recreation Equipment, Construction Equipment Sales and Service - Auto Body Repair Shop - One Story	YES - Current	NO - Privately-Owned	Available	Used in Prior Housing Element - Non-Vacant	0.077044789	0	0	0.077044789	0	0	0	2108145	221	Mission Hills - Panorama City - North Hills			Lower
LOS ANGELES	11044 N SEPULVEDA BLVD	91345	2664005011	Community Commercial	C2-1	0	108	0.37808844	Commercial - Store - One Story	YES - Current	NO - Privately-Owned	Available	Used in Prior Housing Element - Non-Vacant	0.068592791	0	0	0.068592791	0	0	0	2108145	209	Mission Hills - Panorama City - North Hills			Lower
LOS ANGELES	11075 N STRANWOOD AVE	91345	2664005015	Community Commercial	C2-1	0	108	0.115533317	Commercial - Store - One Story	YES - Current	NO - Privately-Owned	Available	Used in Prior Housing Element - Non-Vacant	0.066150093	0	0	0.066150093	0	0	0	2108145	146	Mission Hills - Panorama City - North Hills			Lower
LOS ANGELES	15334 W SAN FERNANDO MISSION BLVD	91345	2664005015	Community Commercial	C2-1	0	108	0.192143164	Commercial - Store - One Story	YES - Current	NO - Privately-Owned	Available	Used in Prior Housing Element - Non-Vacant	0.079516324	0	0	0.079516324	0	0	0	2108145	137	Mission Hills - Panorama City - North Hills			Lower
LOS ANGELES	15348 W SAN FERNANDO MISSION BLVD	91345	2664005016	Community Commercial	C2-1	0	108	0.096064224	Commercial - Auto, Recreation Equipment, Construction Equipment Sales and Service - Auto Body Repair Shop - One Story	YES - Current	NO - Privately-Owned	Available	Not Used in Prior Housing Element	0.049996205	0	0	0.049996205	1	0	0	2108145	139	Mission Hills - Panorama City - North Hills			Lower
LOS ANGELES	11025 N STRANWOOD AVE	91345	2664005019	Community Commercial	C2-1	0	108	0.42703728	Commercial - Auto, Recreation Equipment, Construction Equipment Sales and Service - Auto Body Repair Shop - One Story	YES - Current	NO - Privately-Owned	Available	Used in Prior Housing Element - Non-Vacant	0.008903378	0	0	0.008903378	0	0	0	2108145	253	Mission Hills - Panorama City - North Hills			Lower
LOS ANGELES	11010 N SEPULVEDA BLVD	91345	2664005020	Community Commercial	C2-1	0	108	0.516159646	Commercial - Restaurant, Cocktail Lounge - Restaurant, Cocktail Lounge, Tavern - One Story	YES - Current	NO - Privately-Owned	Available	Used in Prior Housing Element - Non-Vacant	0.021328238	0	0	0.021328238	0	0	0	2108145	257	Mission Hills - Panorama City - North Hills			Lower
LOS ANGELES	11046 N SEPULVEDA BLVD	91345	2664005026	Community Commercial	C2-1	0	108	0.462491117	Commercial - Parking Lot (Commercial Use Property) - Parking Structures - Patron or Employee - One Story	YES - Current	NO - Privately-Owned	Available	Not Used in Prior Housing Element	0.005116164	0	0	0.005116164	0	0	0	2108145	197	Mission Hills - Panorama City - North Hills			Lower
LOS ANGELES	11054 N SEPULVEDA BLVD	91345	2664005026	Community Commercial	C2-1	0	108	0.291146231	Commercial - Parking Lot (Commercial Use Property) - Parking Structures - Patron or Employee - One Story	YES - Current	NO - Privately-Owned

LOS ANGELES			2664005027	Community Commercial	C2-1	0	108	0.196754418	Commercial - Auto, Recreation Equipment, Construction Equipment Sales and Service - New Car Sales and Service - One Story	YES - Current	NO - Privately-Owned	Available	Not Used in Prior Housing Element	0.011313902	0	0	0.011313902	0	0	0	2108145	289	Mission Hills - Panorama City - North Hills			Lower
LOS ANGELES			2664005027	Community Commercial	C2-1	0	108	0.403291557	Commercial - Auto, Recreation Equipment, Construction Equipment Sales and Service - New Car Sales and Service - One Story	YES - Current	NO - Privately-Owned	Available	Not Used in Prior Housing Element	0.009396114	0	0	0.009396114	0	0	0	2108145	285	Mission Hills - Panorama City - North Hills			Lower
LOS ANGELES	11165 N SEPULVEDA BLVD	91345	2664007012	Community Commercial	C2-1	0	108	3.065639457	Commercial - Office Building - One Story	YES - Current	NO - Privately-Owned	Available	Not Used in Prior Housing Element	0.397783692	0	0	0.397783692	0	0	0	2108145	69	Mission Hills - Panorama City - North Hills			Lower
LOS ANGELES	11137 N STRANWOOD AVE	91345	2664007015	Community Commercial	[Q]C2-1VL	0	3	0.472317154	Commercial - Office Building - One Story	YES - Current	NO - Privately-Owned	Available	Not Used in Prior Housing Element	0	0.056755042	0	0.056755042	0	0	0	2108145	482	Mission Hills - Panorama City - North Hills			Moderate
LOS ANGELES			2664007016	Community Commercial	[Q]C2-1VL	0	3	0.197890124	Commercial - Commercial - Vacant Land	YES - Current	NO - Privately-Owned	Available	Not Used in Prior Housing Element	0	0.050516985	0	0.050516985	0	0	0	2108145	484	Mission Hills - Panorama City - North Hills			Moderate
LOS ANGELES	11150 N SEPULVEDA BLVD	91345	2664007017	Community Commercial	[Q]C2-1VL	0	3	0.276367717	Commercial - Store Combination - Store and Office Combination - One Story	YES - Current	NO - Privately-Owned	Available	Not Used in Prior Housing Element	0	0.011428736	0	0.011428736	0	0	0	2108145	465	Mission Hills - Panorama City - North Hills			Moderate
LOS ANGELES	11134 N SEPULVEDA BLVD	91345	2664007018	Community Commercial	[Q]C2-1VL	0	3	0.596570834	Commercial - Professional Building - One Story	YES - Current	NO - Privately-Owned	Available	Not Used in Prior Housing Element	0	0.021235523	0	0.021235523	0	0	0	2108145	89	Mission Hills - Panorama City - North Hills			Moderate
LOS ANGELES	11110 N SEPULVEDA BLVD	91345	2664007023	Community Commercial	[Q]C2-1VL	0	3	0.508495038	Commercial - Shopping Center (Neighborhood, Community) - One Story	YES - Current	NO - Privately-Owned	Available	Not Used in Prior Housing Element	0	0.059575908	0	0.059575908	0	0	0	2108145	113	Mission Hills - Panorama City - North Hills			Moderate
LOS ANGELES	15455 W SAN FERNANDO MISSION BLVD	91345	2664007024	Community Commercial	(Q)C2-1	0	108	0.760397741	Commercial - Office Building - One Story	YES - Current	NO - Privately-Owned	Available	Not Used in Prior Housing Element	0.003936132	0	0	0.003936132	0	0	0	2108145	128	Mission Hills - Panorama City - North Hills			Lower
LOS ANGELES	15451 W SAN FERNANDO MISSION BLVD	91345	2664007025	Community Commercial	(Q)C2-1	0	108	0.607918084	Commercial - Office Building - One Story	YES - Current	NO - Privately-Owned	Available	Not Used in Prior Housing Element	0.006366196	0	0	0.006366196	0	0	0	2108145	127	Mission Hills - Panorama City - North Hills			Lower
LOS ANGELES	15401 W SAN FERNANDO MISSION BLVD	91345	2664007026	Community Commercial	C2-1	0	108	0.496186384	Commercial - Store - One Story	YES - Current	NO - Privately-Owned	Available	Not Used in Prior Housing Element	0.020839072	0	0	0.020839072	2	0	0	2108145	124	Mission Hills - Panorama City - North Hills			Lower
LOS ANGELES	15555 W SAN FERNANDO MISSION BLVD	91345	2664010021	General Commercial	[T][Q]C2-1VL	0	108	0.208134109	Commercial - Commercial - Vacant Land	YES - Current	NO - Privately-Owned	Available	Not Used in Prior Housing Element	0.060802595	0	0	0.060802595	0	0	0	2108145	132	Mission Hills - Panorama City - North Hills			Lower
LOS ANGELES	15501 W SAN FERNANDO MISSION BLVD	91345	2664010037	Community Commercial	(Q)C2-1	0	108	1.470816654	Commercial - Office Building - One Story	YES - Current	NO - Privately-Owned	Available	Not Used in Prior Housing Element	0.212981927	0	0	0.212981927	0	0	0	2108145	95	Mission Hills - Panorama City - North Hills			Lower
LOS ANGELES	15535 W SAN FERNANDO MISSION BLVD	91345	2664010040	General Commercial	(Q)C2-1VL	0	108	0.224886616	Commercial - Office Building - One Story	YES - Current	NO - Privately-Owned	Available	Not Used in Prior Housing Element	0.014636679	0	0	0.014636679	0	0	0	2108145	131	Mission Hills - Panorama City - North Hills			Lower
LOS ANGELES	15539 W SAN FERNANDO MISSION BLVD	91345	2664010040	General Commercial	(Q)C2-1VL	0	108	0.186203581	Commercial - Office Building - One Story	YES - Current	NO - Privately-Owned	Available	Not Used in Prior Housing Element	0.01435361	0	0	0.01435361	0	0	0	2108145	134	Mission Hills - Panorama City - North Hills			Lower
LOS ANGELES	15545 W SAN FERNANDO MISSION BLVD	91345	2664010041	General Commercial	(Q)C2-1VL	0	108	0.186259922	Commercial - Professional Building - Medical Dental Building - One Story	YES - Current	NO - Privately-Owned	Available	Not Used in Prior Housing Element	0.031100191	0	0	0.031100191	1	0	0	2108145	133	Mission Hills - Panorama City - North Hills			Lower
LOS ANGELES			2664011052	Low Residential	R1-1	0	1 unit per lot	0.046991055	Residential - Single Family Residence - Vacant Land	YES - Current	NO - Privately-Owned	Available	Not Used in Prior Housing Element	0	0	0.024628085	0.024628085	0	0	0	2108149	145	Mission Hills - Panorama City - North Hills			Above Moderate
LOS ANGELES			2664011052	Low Residential	R1-1	0	1 unit per lot	0.057900163	Residential - Single Family Residence - Vacant Land	YES - Current	NO - Privately-Owned	Available	Not Used in Prior Housing Element	0	0	0.024628085	0.024628085	0	0	0	2108149	173	Mission Hills - Panorama City - North Hills			Above Moderate
LOS ANGELES	14724 W SAN FERNANDO MISSION BLVD	91345	2664011064	Limited Commercial	[Q]C1-1VL	0	3	0.165090164	Commercial - Auto, Recreation Equipment, Construction Equipment Sales and Service - Auto Service Centers (No Gasoline) - One Story	YES - Current	NO - Privately-Owned	Available	Not Used in Prior Housing Element	0	0.022882819	0	0.022882819	1	0	0	2108149	52	Mission Hills - Panorama City - North Hills			Moderate
LOS ANGELES	14730 W SAN FERNANDO MISSION BLVD	91345	2664011064	Limited Commercial	[Q]C1-1VL	0	3	0.173083315	Commercial - Auto, Recreation Equipment, Construction Equipment Sales and Service - Auto Service Centers (No Gasoline) - One Story	YES - Current	NO - Privately-Owned	Available	Not Used in Prior Housing Element	0	0.022882819	0	0.022882819	1	0	0	2108149	66	Mission Hills - Panorama City - North Hills			Moderate
LOS ANGELES			2664012022	Community Commercial	C2-1	0	108	0.222253517	Commercial - Commercial - Vacant Land	YES - Current	NO - Privately-Owned	Available	Not Used in Prior Housing Element	0.064727855	0	0	0.064727855	0	0	0	2108145	371	Mission Hills - Panorama City - North Hills			Lower
LOS ANGELES			2664012027	Community Commercial	C2-1	0	108	0.297575927	Commercial - Commercial - Vacant Land	YES - Current	NO - Privately-Owned	Available	Not Used in Prior Housing Element	0.061855065	0	0	0.061855065	0	0	0	2108145	293	Mission Hills - Panorama City - North Hills			Lower
LOS ANGELES	10955 N SEPULVEDA BLVD	91345	2664012030	Community Commercial	C2-1	0	108	0.907607806	Commercial - Store - One Story	YES - Current	NO - Privately-Owned	Available	Not Used in Prior Housing Element	0.192088099	0	0	0.192088099	0	0	0	2108145	341	Mission Hills - Panorama City - North Hills			Lower
LOS ANGELES	11001 N SEPULVEDA BLVD	91345	2664012031	Community Commercial	C2-1	0	108	1.471167299	Commercial - Office Building - One Story	YES - Current	NO - Privately-Owned	Available	Used in Prior Housing Element - Non-Vacant	0.524467194	0	0	0.524467194	0	0	0	2108145	300	Mission Hills - Panorama City - North Hills			Lower
LOS ANGELES			2664012031	Community Commercial	C2-1	0	108	0.241980121	Commercial - Office Building - One Story	YES - Current	NO - Privately-Owned	Available	Used in Prior Housing Element - Non-Vacant	0.03446089	0	0	0.03446089	0	0	0	2108145	332	Mission Hills - Panorama City - North Hills			Lower
LOS ANGELES	15414 W SAN FERNANDO MISSION BLVD	91345	2664012047	Community Commercial	C2-1	0	108	1.622316514	Commercial - Auto, Recreation Equipment, Construction Equipment Sales and Service - New Car Sales and Service - One Story	YES - Current	NO - Privately-Owned	Available	Used in Prior Housing Element - Non-Vacant	0.428684016	0	0	0.428684016	0	0	0	2108145	141	Mission Hills - Panorama City - North Hills			Lower
LOS ANGELES	11041 N SEPULVEDA BLVD	91345	2664012048	Community Commercial	C2-1	0	108	1.008061881	Commercial - Parking Lot (Commercial Use Property) - Parking Structures - Patron or Employee - One Story	YES - Current	NO - Privately-Owned	Available	Not Used in Prior Housing Element	0.303988997	0	0	0.303988997	0	0	0	2108145	222	Mission Hills - Panorama City - North Hills			Lower
LOS ANGELES	11015 N SEPULVEDA BLVD	91345	2664012049	Community Commercial	C2-1	0	108	0.776625895	Commercial - Restaurant, Cocktail Lounge - Restaurant, Cocktail Lounge, Tavern - One Story	YES - Current	NO - Privately-Owned	Available	Used in Prior Housing Element - Non-Vacant	0.007927311	0	0	0.007927311	0	0	0	2108145	266	Mission Hills - Panorama City - North Hills			Lower
LOS ANGELES	15500 W SAN FERNANDO MISSION BLVD	91345	2664012051	Community Commercial, Low Medium I Residential	RMP-1	0		5.648887721	Residential - Manufactured Home Park	YES - Current	NO - Privately-Owned	Available	Not Used in Prior Housing Element	0	0	1.236605552	1.236605552	62	0	0	2108145	147	Mission Hills - Panorama City - North Hills			Above Moderate
LOS ANGELES	10865 N SEPULVEDA BLVD	91345	2664013045	Community Commercial	C2-1	0	108	0.832284852	Commercial - Restaurant, Cocktail Lounge - Restaurant, Cocktail Lounge, Tavern - One Story	YES - Current	NO - Privately-Owned	Available	Used in Prior Housing Element - Non-Vacant	0.007230476	0	0	0.007230476	0	0	0	2078145	41	Mission Hills - Panorama City - North Hills			Lower
LOS ANGELES	10835 N SEPULVEDA BLVD	91345	2664013047	Community Commercial	C2-1	0	108	0.352533194	Commercial - Restaurant, Cocktail Lounge - Restaurant, Cocktail Lounge, Tavern - One Story	YES - Current	NO - Privately-Owned	Available	Not Used in Prior Housing Element	0.025959678	0	0	0.025959678	0	0	0	2078145	110	Mission Hills - Panorama City - North Hills			Lower
LOS ANGELES	10841 N SEPULVEDA BLVD	91345	2664013047	Community Commercial	C2-1	0	108	0.453475307	Commercial - Restaurant, Cocktail Lounge - Restaurant, Cocktail Lounge, Tavern - One Story	YES - Current	NO - Privately-Owned	Available	Not Used in Prior Housing Element	0.023742849	0	0	0.023742849	0	0	0	2078145	87	Mission Hills - Panorama City - North Hills			Lower
LOS ANGELES	10829 N SEPULVEDA BLVD	91345	2664013048	Community Commercial	C2-1	0	108	0.312818093	Commercial - Restaurant, Cocktail Lounge - Restaurant, Cocktail Lounge, Tavern - One Story	YES - Current	NO - Privately-Owned	Available	Not Used in Prior Housing Element	0.077044789	0	0	0.077044789	0	0	0	2078145	135	Mission Hills - Panorama City - North Hills			Lower
LOS ANGELES			2664013048	Community Commercial	C2-1	0	108	0.017189946	Commercial - Parking Lot (Commercial Use Property) - Lots - Patron or Employee - One Story	YES - Current	NO - Privately-Owned	Available	Not Used in Prior Housing Element	0	0	0.007066488	0.007066488	0	0	0	2078145	154	Mission Hills - Panorama City - North Hills			Above Moderate
LOS ANGELES			2664013048	Community Commercial	C2-1	0	108	0.035150371	Commercial - Parking Lot (Commercial Use Property) - Lots - Patron or Employee - One Story	YES - Current	NO - Privately-Owned	Available	Not Used in Prior Housing Element	0	0	0.001137542	0.001137542	0	0	0	2078145	150	Mission Hills - Panorama City - North Hills			Above Moderate
LOS ANGELES			2664014040	Very Low Residential	A2-1	0	1 unit per lot	0.270389281	Institutional - Church - Vacant Land	YES - Current	NO - Privately-Owned	Available	Not Used in Prior Housing Element	0	0	0.00764201	0.00764201	0	0	0	2108145	15	Mission Hills - Panorama City - North Hills			Above Moderate
LOS ANGELES			2664014040	Very Low Residential	A2-1	0	1 unit per lot	0.359274108	Institutional - Church - Vacant Land	YES - Current	NO - Privately-Owned	Available	Not Used in Prior Housing Element	0	0	0.00764201	0.00764201	0	0	0	2108145	494	Mission Hills - Panorama City - North Hills			Above Moderate
LOS ANGELES			2664014040	Very Low Residential	A2-1	0	1 unit per lot	0.492125035	Institutional - Church - Vacant Land	YES - Current	NO - Privately-Owned	Available	Not Used in Prior Housing Element	0	0	0.00764201	0.00764201	0	0	0	2108145	498	Mission Hills - Panorama City - North Hills			Above Moderate
LOS ANGELES			2664014040	Very Low Residential	A2-1	0	1 unit per lot	1.177208425	Institutional - Church - Vacant Land	YES - Current	NO - Privately-Owned	Available	Not Used in Prior Housing Element	0	0	0.00764201	0.00764201	0	0	0	2138145	208	Mission Hills - Panorama City - North Hills			Above Moderate
LOS ANGELES			2664014040	Very Low Residential	A2-1	0	1 unit per lot	1.230344587	Institutional - Church - Vacant Land	YES - Current	NO - Privately-Owned	Available	Not Used in Prior Housing Element	0	0	0.00764201	0.00764201	0	0	0	2108145	32	Mission Hills - Panorama City - North Hills			Above Moderate
LOS ANGELES			2664014040	Very Low Residential	A2-1	0	1 unit per lot	1.28298074	Institutional - Church - Vacant Land	YES - Current	NO - Privately-Owned	Available	Not Used in Prior Housing Element	0	0	0.00764201	0.00764201	0	0	0	2138145	215	Mission Hills - Panorama City - North Hills			Above Moderate
LOS ANGELES			2664014040	Low Residential	A2-1	0	1 unit per lot	2.971075638	Institutional - Church - Vacant Land	YES - Current	NO - Privately-Owned	Available	Not Used in Prior Housing Element	0	0	0.00764201	0.00764201	0	0	0	2138145	200	Mission Hills - Panorama City - North Hills			Above Moderate
LOS ANGELES			2664014040	Low Residential	RA-1, A2-1	0	1 unit per lot	4.820690096	Institutional - Church - Vacant Land	YES - Current	NO - Privately-Owned	Available	Not Used in Prior Housing Element	0	0	0.00764201	0.00764201	0	0	0	2108145	452	Mission Hills - Panorama City - North Hills			Above Moderate
LOS ANGELES			2664015031	Community Commercial, Low Medium I Residential	RMP-1	0		1.065972259	Residential - Manufactured Home Park	YES - Current	NO - Privately-Owned	Available	Not Used in Prior Housing Element	0	0	0.348194611	0.348194611	16	0	0	2108145	150	Mission Hills - Panorama City - North Hills			Above Moderate
LOS ANGELES	10852 N LANGDON AVE	91345	2664015032	Community Commercial, Low Medium I Residential	RMP-1	0		8.829725069	Residential - Manufactured Home Park - Pool	YES - Current	NO - Privately-Owned	Available	Not Used in Prior Housing Element	0	0	1.774775845	1.774775845	94	0	0	2108145	305	Mission Hills - Panorama City - North Hills	Yes		Above Moderate
LOS ANGELES			2664016021	Community Commercial	(Q)C2-1	0	108	0.049844637	Residential - Single Family Residence - Vacant Land	YES - Current	NO - Privately-Owned	Available	Not Used in Prior Housing Element	0	0	0.019760136	0.019760136	0	0	0	2108145	162	Mission Hills - Panorama City - North Hills			Above Moderate
LOS ANGELES	15510 W SAN FERNANDO MISSION BLVD	91345	2664016023	Community Commercial, Low Medium I Residential	RMP-1	0		2.490907956	Residential - Manufactured Home Park	YES - Current	NO - Privately-Owned	Available	Not Used in Prior Housing Element	0	0	0.683304919	0.683304919	22	0	0	2108145	153	Mission Hills - Panorama City - North Hills			Above Moderate
LOS ANGELES			2664017900	Low Residential	R1-1	0	1 unit per lot	0.030552323	Miscellaneous - Government Owned Property - Vacant Land	YES - Current	YES - City-Owned	Available	Not Used in Prior Housing Element	0	0	0.000452791	0.000452791	0	0	0	2108149	448	Mission Hills - Panorama City - North Hills			Above Moderate
LOS ANGELES	15544 W SAN FERNANDO MISSION BLVD	91345	2664018030	General Commercial	[Q]C2-1VL	0	3	0.165279379	Commercial - Service Station - Full Service - No Additional Services	YES - Current	NO - Privately-Owned	Available	Not Used in Prior Housing Element	0	0.05453715	0	0.05453715	1	0	0	2108145	159	Mission Hills - Panorama City - North Hills			Moderate
LOS ANGELES			2664018030	General Commercial	[Q]C2-1VL	0	3	0.159662569	Commercial - Service Station - Full Service - No Additional Services	YES - Current	NO - Privately-Owned	Available	Not Used in Prior Housing Element	0	0.05453715	0	0.05453715	1	0	0	2108145	160	Mission Hills - Panorama City - North Hills			Moderate
LOS ANGELES			2664018030	General Commercial	(Q)C2-1VL	0	3	0.163305322	Commercial - Service Station - Full Service - No Additional Services	YES - Current	NO - Privately-Owned	Available	Not Used in Prior Housing Element	0	0.05453715	0	0.05453715	1	0	0	2108145	158	Mission Hills - Panorama City - North Hills			Moderate
LOS ANGELES			2664022008	Very Low Residential	A2-1	0	1 unit per lot	0.236708836	Residential - Single Family Residence - Vacant Land	YES - Current	NO - Privately-Owned	Available	Not Used in Prior Housing Element	0	0	0.023048957	0.023048957	0	0	0	2138145	68	Mission Hills - Panorama City - North Hills			Above Moderate
LOS ANGELES			2664022008	Very Low Residential	A2-1	0	1 unit per lot	0.402397583	Residential - Single Family Residence - Vacant Land	YES - Current	NO - Privately-Owned	Available	Not Used in Prior Housing Element	0	0	0.023048957	0.023048957	0	0	0	2138145	69	Mission Hills - Panorama City - North Hills			Above Moderate
LOS ANGELES			2664022008	Very Low Residential	A2-1	0	1 unit per lot	2.453553597	Residential - Single Family Residence - Vacant Land	YES - Current	NO - Privately-Owned	Available	Not Used in Prior Housing Element	0	0	0.023048957	0.023048957	0	0	0	2138145	59	Mission Hills - Panorama City - North Hills			Above Moderate
LOS ANGELES	15149 W MISSION HILLS ROAD	91345	2664022009	Very Low Residential	A2-1	0	1 unit per lot	1.194239261	Residential - Single Family Residence - Vacant Land	YES - Current	NO - Privately-Owned	Available	Not Used in Prior Housing Element	0	0	0.023048957	0.023048957	0	0	0	2138145	53	Mission Hills - Panorama City - North Hills			Above Moderate
LOS ANGELES			2664022009	Very Low Residential	A2-1	0	1 unit per lot	0.116136667	Residential - Single Family Residence - Vacant Land	YES - Current	NO - Privately-Owned	Available	Not Used in Prior Housing Element	0	0	0.023048957	0.023048957	0	0	0	2138145	62	Mission Hills - Panorama City - North Hills			Above Moderate
LOS ANGELES			2664022009	Very Low Residential	A2-1	0	1 unit per lot	0.300760894	Residential - Single Family Residence - Vacant Land	YES - Current	NO - Privately-Owned	Available	Not Used in Prior Housing Element	0	0	0.023048957	0.023048957	0	0	0	2138145	65	Mission Hills - Panorama City - North Hills			Above Moderate
LOS ANGELES			2664022009	Very Low Residential	A2-1	0	1 unit per lot	0.34922516	Residential - Single Family Residence - Vacant Land	YES - Current	NO - Privately-Owned	Available	Not Used in Prior Housing Element	0	0	0.023048957	0.023048957	0	0	0	2138145	242	Mission Hills - Panorama City - North Hills			Above Moderate
LOS ANGELES			2664022011	Very Low Residential	A2-1	0	1 unit per lot	0.653550428	Residential - Single Family Residence - Vacant Land	YES - Current	NO - Privately-Owned	Available	Not Used in Prior Housing Element	0	0	0.023048957	0.023048957	0	0	0	2138145	12	Mission Hills - Panorama City - North Hills			Above Moderate
LOS ANGELES			2664022011	Very Low Residential	A2-1	0	1 unit per lot	7.965477376	Residential - Single Family Residence - Vacant Land	YES - Current	NO - Privately-Owned	Available	Not Used in Prior Housing Element	0	0	0.023048957	0.023048957	0	0	0	2138145	13	Mission Hills - Panorama City - North Hills			Above Moderate
LOS ANGELES	15031 W RINALDI ST	91345	2664022028	Community Commercial	A2-1	0	1 unit per lot	10.82629722	Institutional - Hospital - Vacant Parcel with Existing Non-structural Other Imps.	YES - Current	NO - Privately-Owned	Available	Not Used in Prior Housing Element	0	0	0.000884498	0.000884498	0	0	0	2138145	64	Mission Hills - Panorama City - North Hills			Above Moderate
LOS ANGELES			2664022028	Very Low Residential	A2-1	0	1 unit per lot	0.427014953	Institutional - Hospital - Vacant Parcel with Existing Non-structural Other Imps.	YES - Current	NO - Privately-Owned	Available	Not Used in Prior Housing Element	0	0	0.000884498	0.000884498	0	0	0	2138145	73	Mission Hills - Panorama City - North Hills			Above Moderate
LOS ANGELES			2664022028	Very Low Residential	A2-1	0	1 unit per lot	0.580348268	Institutional - Hospital - Vacant Parcel with Existing Non-structural Other Imps.	YES - Current	NO - Privately-Owned	Available	Not Used in Prior Housing Element	0	0	0.000884498	0.000884498	0	0	0	2138145	248	Mission Hills - Panorama City - North Hills			Above Moderate
LOS ANGELES			2664022028	Very Low Residential	A2-1	0	1 unit per lot	2.1054151	Institutional - Hospital - Vacant Parcel with Existing Non-structural Other Imps.	YES - Current	NO - Privately-Owned	Available	Not Used in Prior Housing Element	0	0	0.000884498	0.000884498	0	0	0	2138145	247	Mission Hills - Panorama City - North Hills			Above Moderate
LOS ANGELES	15201 W RINALDI ST	91345	2664022031	Very Low Residential	A2-1	0	1 unit per lot	4.920676333	Industrial - Warehousing, Distribution, Storage - Warehousing, Distribution, Under 10,000 SF - One Story	YES - Current	NO - Privately-Owned	Available	Not Used in Prior Housing Element	0	0	0.00112163	0.00112163	0	0	0	2138145	250	Mission Hills - Panorama City - North Hills			Above Moderate
LOS ANGELES			2664022900	Very Low Residential	A2-1	0	1 unit per lot	1.394428165	Miscellaneous - Government Owned Property - Vacant Land	YES - Current	YES - City-Owned	Available	Not Used in Prior Housing Element	0	0	0.000423342	0.000423342	0	0	0	2138145	11	Mission Hills - Panorama City - North Hills			Above Moderate
LOS ANGELES	14901 W RINALDI ST	91345	2664023008	Community Commercial	(Q)C1-1VL	0	54	1.80033845	Commercial - Professional Building - One Story	YES - Current	NO - Privately-Owned	Available	Not Used in Prior Housing Element	0.14152916	0	0	0.14152916	0	0	0	2138149	309	Mission Hills - Panorama City - North Hills			Lower
LOS ANGELES			2664023008	Community Commercial	(Q)C1-1VL	0	54	0.183744552	Commercial - Professional Building - One Story	YES - Current	NO - Privately-Owned	Available	Not Used in Prior Housing Element	0.006869001	0	0	0.006869001	0	0	0	2138149	311	Mission Hills - Panorama City - North Hills			Lower
LOS ANGELES	14935 W RINALDI ST	91345	2664023009	Community Commercial	CR-1VL, [Q]CR-1VL	0	3	1.789151727	Commercial - Parking Lot (Commercial Use Property) - Lots - Patron or Employee - One Story	YES - Current	NO - Privately-Owned	Available	Not Used in Prior Housing Element	0	0.248003519	0	0.248003519	0	0	0	2138149	307	Mission Hills - Panorama City - North Hills			Moderate
LOS ANGELES			2664023016	Community Commercial	A2-1VL	0	1 unit per lot	0.073881203	Residential - Single Family Residence - Vacant Land	YES - Current	NO - Privately-Owned	Available	Not Used in Prior Housing Element	0	0	0.023048957	0.023048957	0	0	0	2138149	289	Mission Hills - Panorama City - North Hills			Above Moderate
LOS ANGELES			2664023016	Community Commercial	A2-1VL	0	1 unit per lot	0.353159027	Residential - Single Family Residence - Vacant Land	YES - Current	NO - Privately-Owned	Available	Not Used in Prior Housing Element	0	0	0.023048957	0.023048957	0	0	0	2138149	286	Mission Hills - Panorama City - North Hills			Above Moderate
LOS ANGELES	11550 N INDIAN HILLS ROAD	91345	2664023017	Community Commercial	[Q]C1-1VL	0	3	2.562125591	Commercial - Professional Building - Medical Dental Building - Three Stories	YES - Current	NO - Privately-Owned	Available	Not Used in Prior Housing Element	0	0.200040109	0	0.200040109	0	0	0	2138149	231	Mission Hills - Panorama City - North Hills			Moderate
LOS ANGELES			2664023024	Very Low Residential	A2-1	0	1 unit per lot	0.002842424	Residential - Single Family Residence - Vacant Land	YES - Current	NO - Privately-Owned	Available	Not Used in Prior Housing Element	0	0	0.023048957	0.023048957	0	0	0	2138149	955	Mission Hills - Panorama City - North Hills			Above Moderate
LOS ANGELES			2664023026	Very Low Residential	A2-1	0	1 unit per lot	0.257598753	Residential - Single Family Residence - Vacant Land	YES - Current	NO - Privately-Owned	Available	Not Used in Prior Housing Element	0	0	0.023048957	0.023048957	0	0	0	2168145	85	Mission Hills - Panorama City - North Hills			Above Moderate
LOS ANGELES			2664023026	Very Low Residential	A2-1	0	1 unit per lot	16.1637984	Residential - Single Family Residence - Vacant Land	YES - Current	NO - Privately-Owned	Available	Not Used in Prior Housing Element	0	0	0.023048957	0.023048957	0	0	0	2168145	83	Mission Hills - Panorama City - North Hills			Above Moderate
LOS ANGELES	11600 N INDIAN HILLS ROAD	91345	2664023028	Community Commercial	[Q]C1-1VL	0	3	6.437223833	Commercial - Professional Building - One Story	YES - Current	NO - Privately-Owned	Available	Not Used in Prior Housing Element	0	1.502673367	0	1.502673367	0	0	0	2138149	150	Mission Hills - Panorama City - North Hills			Moderate
LOS ANGELES	15065 W MISSION HILLS ROAD	91345	2664023032	Very Low Residential	A2-1	0	1 unit per lot	0.95873055	Commercial - Parking Lot (Commercial Use Property) - Lots - Patron or Employee - One Story	YES - Current	NO - Privately-Owned	Available	Not Used in Prior Housing Element	0	0	0.000428642	0.000428642	0	0	0	2138145	40	Mission Hills - Panorama City - North Hills			Above Moderate
LOS ANGELES			2664023033	Very Low Residential	A2-1	0	1 unit per lot	0.008555763	Residential - Single Family Residence - Vacant Land	YES - Current	NO - Privately-Owned	Available	Not Used in Prior Housing Element	0	0	0.023048957	0.023048957	0	0	0	2138149	130	Mission Hills - Panorama City - North Hills			Above Moderate
LOS ANGELES			2664023033	Very Low Residential	A2-1	0	1 unit per lot	0.26566992	Residential - Single Family Residence - Vacant Land	YES - Current	NO - Privately-Owned	Available	Not Used in Prior Housing Element	0	0	0.023048957	0.023048957	0	0	0	2138145	39	Mission Hills - Panorama City - North Hills			Above Moderate
LOS ANGELES			2664023033	Very Low Residential	A2-1	0	1 unit per lot	0.304850564	Residential - Single Family Residence - Vacant Land	YES - Current	NO - Privately-Owned	Available	Not Used in Prior Housing Element	0	0	0.023048957	0.023048957	0	0	0	2138145	37	Mission Hills - Panorama City - North Hills			Above Moderate
LOS ANGELES			2664023033	Very Low Residential	A2-1	0	1 unit per lot	0.818369029	Residential - Single Family Residence - Vacant Land	YES - Current	NO - Privately-Owned	Available	Not Used in Prior Housing Element	0	0	0.023048957	0.023048957	0	0	0	2138145	243	Mission Hills - Panorama City - North Hills			Above Moderate
LOS ANGELES			2664023033	Very Low Residential	A2-1	0	1 unit per lot	5.014254952	Residential - Single Family Residence - Vacant Land	YES - Current	NO - Privately-Owned	Available	Not Used in Prior Housing Element	0	0	0.023048957	0.023048957	0	0	0	2168145	86	Mission Hills - Panorama City - North Hills			Above Moderate

LOS ANGELES			2672001003	Neighborhood Office Commercial	[Q]C2-1VL, (Q)C2-1VL	0	3	0.183851774	Commercial - Shopping Center (Neighborhood, Community) - One Story	YES - Current	NO - Privately-Owned	Available	Not Used in Prior Housing Element	0	0.007287438	0	0.007287438	0	0	0	1958141	60	Mission Hills - Panorama City - North Hills		Moderate
LOS ANGELES	9034 N WOODLEY AVE	91343	2672001004	Neighborhood Office Commercial	[Q]C2-1VL, (Q)C2-1VL	0	3	0.183547083	Commercial - Shopping Center (Neighborhood, Community) - One Story	YES - Current	NO - Privately-Owned	Available	Not Used in Prior Housing Element	0	0.0101974	0	0.0101974	1	0	0	1958141	69	Mission Hills - Panorama City - North Hills		Moderate
LOS ANGELES	16108 W NORDHOFF ST	91343	2672001011	Neighborhood Office Commercial	[Q]C2-1VL, (Q)C2-1VL	0	3	4.558532242	Commercial - Shopping Center (Neighborhood, Community) - One Story	YES - Current	NO - Privately-Owned	Available	Not Used in Prior Housing Element	0	1.483336627	0	1.483336627	7	0	0	1958141	4	Mission Hills - Panorama City - North Hills		Moderate
LOS ANGELES	16160 W NORDHOFF ST	91343	2672001020	Neighborhood Office Commercial	[Q]C2-1VL	0	3	0.274323087	Commercial - Shopping Center (Neighborhood, Community) - One Story	YES - Current	NO - Privately-Owned	Available	Not Used in Prior Housing Element	0	0.108717099	0	0.108717099	0	0	0	1988141	689	Mission Hills - Panorama City - North Hills		Moderate
LOS ANGELES	9048 N WOODLEY AVE	91343	2672001021	Neighborhood Office Commercial	[Q]C2-1VL	0	3	0.11477895	Commercial - Shopping Center (Neighborhood, Community) - One Story	YES - Current	NO - Privately-Owned	Available	Not Used in Prior Housing Element	0	0.015227006	0	0.015227006	0	0	0	1958141	26	Mission Hills - Panorama City - North Hills		Moderate
LOS ANGELES			2672001900	Low Residential	[T]RS-1	0	1 unit per lot	0.008854031	Miscellaneous - Government Owned Property	YES - Current	YES - City-Owned	Available	Not Used in Prior Housing Element	0	0	0	0.000722689	0	0	0	1958141	126	Mission Hills - Panorama City - North Hills		Above Moderate
LOS ANGELES			2672006900	Low Residential	RS-1	0	1 unit per lot	0.146751872	Miscellaneous - Government Owned Property	YES - Current	YES - City-Owned	Available	Not Used in Prior Housing Element	0	0	0	0.000722689	0	0	0	1958141	30	Mission Hills - Panorama City - North Hills		Above Moderate
LOS ANGELES	15712 W NORDHOFF ST	91343	2673008066	General Commercial	[Q]C2-1VL	0	3	0.549242488	Commercial - Service Station - With Car Wash - No Additional Services	YES - Current	NO - Privately-Owned	Available	Not Used in Prior Housing Element	0	0.084490649	0	0.084490649	0	0	0	1988141	762	Mission Hills - Panorama City - North Hills		Moderate
LOS ANGELES	15650 W NORDHOFF ST	91343	2672009036	General Commercial	[T][Q]C2-1VL	0	8	0.444590857	Commercial - Store - One Story	YES - Current	NO - Privately-Owned	Available	Not Used in Prior Housing Element	0	0.0605908	1	0	0	0	0	1988141	718	Mission Hills - Panorama City - North Hills		Moderate
LOS ANGELES	16155 W PARTHENIA ST	91343	2672013026	Neighborhood Office Commercial	[Q]C2-1VL	0	3	0.467182272	Commercial - Store - One Story	YES - Current	NO - Privately-Owned	Available	Not Used in Prior Housing Element	0	0.171373907	0	0.171373907	0	0	0	1958141	713	Mission Hills - Panorama City - North Hills		Moderate
LOS ANGELES			2672013026	Limited Commercial	[Q]C2-1VL	0	3	0.268528833	Commercial - Store - One Story	YES - Current	NO - Privately-Owned	Available	Not Used in Prior Housing Element	0	0.108717099	0	0.108717099	0	0	0	1958141	689	Mission Hills - Panorama City - North Hills		Moderate
LOS ANGELES	16167 W PARTHENIA ST	91343	2672013039	Neighborhood Office Commercial	[Q]C2-1VL	0	3	0.342373719	Commercial - Store - One Story	YES - Current	NO - Privately-Owned	Available	Not Used in Prior Housing Element	0	0.054254159	0	0.054254159	0	0	0	1958141	711	Mission Hills - Panorama City - North Hills		Moderate
LOS ANGELES	16129 W PARTHENIA ST	91343	2672026001	Low Residential	RS-1	0	1 unit per lot	0.175715563	Residential - Single Family Residence - Vacant Land	YES - Current	NO - Privately-Owned	Available	Not Used in Prior Housing Element	0	0	0.038957292	0.038957292	0	0	0	1958141	712	Mission Hills - Panorama City - North Hills		Above Moderate
LOS ANGELES	16123 W PARTHENIA ST	91343	2672026002	Low Residential	RS-1	0	1 unit per lot	0.177535576	Residential - Single Family Residence - Vacant Land	YES - Current	NO - Privately-Owned	Available	Not Used in Prior Housing Element	0	0	0.038957292	0.038957292	0	0	0	1958141	714	Mission Hills - Panorama City - North Hills		Above Moderate
LOS ANGELES			2672026036	Low Residential	RS-1	0	1 unit per lot	0.018338254	Residential - Single Family Residence - Vacant Land	YES - Current	NO - Privately-Owned	Available	Not Used in Prior Housing Element	0	0	0.038957292	0.038957292	0	0	0	1958141	693	Mission Hills - Panorama City - North Hills		Above Moderate
LOS ANGELES	16156 W PARTHENIA ST	91343	2673001053	Neighborhood Office Commercial	[Q]C2-1VL	0	3	0.396150759	Commercial - Office Building - One Story	YES - Current	NO - Privately-Owned	Available	Not Used in Prior Housing Element	0	0.020442094	0	0.020442094	0	0	0	1958141	737	Mission Hills - Panorama City - North Hills		Moderate
LOS ANGELES	8630 N WOODLEY AVE	91343	2673001054	Neighborhood Office Commercial	(Q)C1.5-1VL	0	3	1.133852917	Residential - Five or More Units or Apartments (Any Combination) - 4 Stories or Less - Pool	YES - Current	NO - Privately-Owned	Available	Not Used in Prior Housing Element	0	0.125233158	0	0.125233158	64	0	0	1958141	789	Mission Hills - Panorama City - North Hills		Moderate
LOS ANGELES	15755 W ROSCOE BLVD	91343	2673014057	General Commercial	[Q]C2-1VL	0	3	0.227543806	Commercial - Shopping Center (Neighborhood, Community) - One Story	YES - Current	NO - Privately-Owned	Available	Not Used in Prior Housing Element	0	0.053888328	0	0.053888328	0	0	0	1928141	466	Mission Hills - Panorama City - North Hills		Moderate
LOS ANGELES	15745 W ROSCOE BLVD	91343	2673014063	General Commercial	[Q]C2-1VL	0	3	0.293869042	Commercial - Restaurant, Cocktail Lounge - Restaurant, Cocktail Lounge, Tavern - One Story	YES - Current	NO - Privately-Owned	Available	Not Used in Prior Housing Element	0	0.065667445	0	0.065667445	0	0	0	1928141	455	Mission Hills - Panorama City - North Hills		Moderate
LOS ANGELES	15701 W ROSCOE BLVD	91343	2673014065	General Commercial	[Q]C2-1VL	0	3	0.845211576	Commercial - Store - One Story	YES - Current	NO - Privately-Owned	Available	Not Used in Prior Housing Element	0	0.150897345	0	0.150897345	0	0	0	1928141	441	Mission Hills - Panorama City - North Hills		Moderate
LOS ANGELES	8330 N HASKELL AVE	91343	2673014067	Medium Residential	R3-1	0	54	1.097654834	Residential - Five or More Units or Apartments (Any Combination) - 4 Stories or Less - Pool	YES - Current	NO - Privately-Owned	Available	Not Used in Prior Housing Element	0	0	1.291270058	1.291270058	83	0	0	1928141	392	Mission Hills - Panorama City - North Hills	Yes	Above Moderate
LOS ANGELES	15725 W ROSCOE BLVD	91343	2673014068	General Commercial	[Q]C2-1VL	0	3	0.354542284	Commercial - Auto, Recreation Equipment, Construction Equipment Sales and Service - Auto Body Repair Shop - One Story	YES - Current	NO - Privately-Owned	Available	Not Used in Prior Housing Element	0	0.080303064	0	0.080303064	0	0	0	1928141	453	Mission Hills - Panorama City - North Hills		Moderate
LOS ANGELES	15735 W ROSCOE BLVD	91343	2673014069	General Commercial, Medium Residential	[Q]C2-1VL, R3-1	0	3	1.232341938	Commercial - Parking Lot (Commercial Use Property) - Lots - Patron or Employee - One Story	YES - Current	NO - Privately-Owned	Available	Not Used in Prior Housing Element	0	0.005501415	0	0.005501415	0	0	0	1928141	428	Mission Hills - Panorama City - North Hills		Moderate
LOS ANGELES	15949 W ECCLES ST	91343	2673015133	Low Residential	RS-1	0	1 unit per lot	0.114874407	Residential - Single Family Residence - Vacant Land	YES - Current	NO - Privately-Owned	Available	Not Used in Prior Housing Element	0	0	0.038957292	0.038957292	0	0	0	1928141	284	Mission Hills - Panorama City - North Hills		Above Moderate
LOS ANGELES			2673015133	Low Residential	RS-1	0	1 unit per lot	0.057730778	Residential - Single Family Residence - Vacant Land	YES - Current	NO - Privately-Owned	Available	Not Used in Prior Housing Element	0	0	0.038957292	0.038957292	0	0	0	1928141	297	Mission Hills - Panorama City - North Hills		Above Moderate
LOS ANGELES	8315 N HASKELL AVE	91343	2673016032	General Commercial	[Q]C2-1VL	0	3	0.208932869	Commercial - Auto, Recreation Equipment, Construction Equipment Sales and Service - Auto Body Repair Shop - One Story	YES - Current	NO - Privately-Owned	Available	Not Used in Prior Housing Element	0	0.012603009	0	0.012603009	0	0	0	1928141	443	Mission Hills - Panorama City - North Hills		Moderate
LOS ANGELES	8305 N HASKELL AVE	91343	2673016064	General Commercial	[Q]C2-1VL	0	3	0.213621983	Commercial - Service Station - Full Service - No Additional Services	YES - Current	NO - Privately-Owned	Available	Not Used in Prior Housing Element	0	0.036216366	0	0.036216366	1	0	0	1928141	467	Mission Hills - Panorama City - North Hills		Moderate
LOS ANGELES	8311 N HASKELL AVE	91343	2673016064	General Commercial	[Q]C2-1VL	0	3	0.208933193	Commercial - Service Station - Full Service - No Additional Services	YES - Current	NO - Privately-Owned	Available	Not Used in Prior Housing Element	0	0.036436325	0	0.036436325	1	0	0	1928141	454	Mission Hills - Panorama City - North Hills		Moderate
LOS ANGELES	16135 W ROSCOE BLVD	91343	2673020039	General Commercial	[Q]C2-1VL	0	3	0.62444077	Commercial - Office Building - One Story	YES - Current	NO - Privately-Owned	Available	Not Used in Prior Housing Element	0	0.103049133	0	0.103049133	0	0	0	1928141	406	Mission Hills - Panorama City - North Hills		Moderate
LOS ANGELES	16045 W ROSCOE BLVD	91343	2673020040	Low Medium II Residential, Low Residential	RS-1, RD2-1	0	1 unit per lot	6.140906818	Industrial - Parking Lot (Industrial Use Property) - One Story	YES - Current	NO - Privately-Owned	Available	Used in Prior Housing Element - Non-Vacant	0	0	0.000900233	0.000900233	0	0	0	1928141	381	Mission Hills - Panorama City - North Hills		Above Moderate
LOS ANGELES	16141 W ROSCOE BLVD	91343	2673020042	General Commercial	RAP-1VL, [Q]C2-1VL	0	3	1.06503963	Commercial - Shopping Center (Neighborhood, Community) - One Story	YES - Current	NO - Privately-Owned	Available	Not Used in Prior Housing Element	0	0.01842391	0	0.01842391	1	0	0	1928141	442	Mission Hills - Panorama City - North Hills		Moderate
LOS ANGELES	16161 W ROSCOE BLVD	91343	2673020042	General Commercial	[Q]C2-1VL	0	3	0.41748782	Commercial - Shopping Center (Neighborhood, Community) - One Story	YES - Current	NO - Privately-Owned	Available	Not Used in Prior Housing Element	0	0.063305257	0	0.063305257	1	0	0	1928141	456	Mission Hills - Panorama City - North Hills		Moderate
LOS ANGELES	8342 N WOODLEY PL	91343	2673020BRK	Low Medium II Residential	(Q)RD1.5-1	0	29	1.347567399	Residential - Single Family Residence - Condominium	YES - Current	NO - Privately-Owned	Available	Not Used in Prior Housing Element	0	0.031584322	0	0.031584322	52	0	0	1928141	394	Mission Hills - Panorama City - North Hills		Above Moderate
LOS ANGELES	16093 W COUSTEAU LANE	91343	2673023001	Low Medium I Residential	(Q)RD6-1	0	7	0.211640881	Residential - Single Family Residence - Planned Unit Development (PUD)	YES - Current	NO - Privately-Owned	Available	Not Used in Prior Housing Element	0	0	0.009773915	0.009773915	1	1*	1*	1928141	534	Mission Hills - Panorama City - North Hills		Above Moderate
LOS ANGELES	16087 W COUSTEAU LANE	91343	2673023002	Low Medium I Residential	(Q)RD6-1	0	7	0.158285673	Residential - Single Family Residence - Planned Unit Development (PUD)	YES - Current	NO - Privately-Owned	Available	Not Used in Prior Housing Element	0	0	0.001799162	0.001799162	1	1*	1*	1928141	535	Mission Hills - Panorama City - North Hills		Above Moderate
LOS ANGELES	16081 W COUSTEAU LANE	91343	2673023003	Low Medium I Residential	(Q)RD6-1	0	7	0.158310821	Residential - Single Family Residence - Planned Unit Development (PUD)	YES - Current	NO - Privately-Owned	Available	Not Used in Prior Housing Element	0	0	0.012004033	0.012004033	1	1*	1*	1928141	536	Mission Hills - Panorama City - North Hills		Above Moderate
LOS ANGELES	16075 W COUSTEAU LANE	91343	2673023004	Low Medium I Residential	(Q)RD6-1	0	7	0.158336421	Residential - Single Family Residence - Planned Unit Development (PUD)	YES - Current	NO - Privately-Owned	Available	Not Used in Prior Housing Element	0	0	0.001799162	0.001799162	1	1*	1*	1928141	537	Mission Hills - Panorama City - North Hills		Above Moderate
LOS ANGELES	16069 W COUSTEAU LANE	91343	2673023005	Low Medium I Residential	(Q)RD6-1	0	7	0.173258513	Residential - Single Family Residence - Planned Unit Development (PUD)	YES - Current	NO - Privately-Owned	Available	Not Used in Prior Housing Element	0	0	0.012004033	0.012004033	1	1*	1*	1928141	538	Mission Hills - Panorama City - North Hills		Above Moderate
LOS ANGELES	16079 W COOK LANE	91343	2673023012	Low Medium I Residential	(Q)RD6-1	0	7	0.142895809	Residential - Single Family Residence - Planned Unit Development (PUD)	YES - Current	NO - Privately-Owned	Available	Not Used in Prior Housing Element	0	0	0.012004033	0.012004033	1	1*	1*	1928141	545	Mission Hills - Panorama City - North Hills		Above Moderate
LOS ANGELES	16055 W COOK LANE	91343	2673023018	Low Medium I Residential	(Q)RD6-1	0	7	0.139258834	Residential - Single Family Residence - Planned Unit Development (PUD)	YES - Current	NO - Privately-Owned	Available	Not Used in Prior Housing Element	0	0	0.012004033	0.012004033	1	1*	1*	1928141	551	Mission Hills - Panorama City - North Hills		Above Moderate
LOS ANGELES	16051 W COOK LANE	91343	2673023019	Low Medium I Residential	(Q)RD6-1	0	7	0.239564073	Residential - Single Family Residence - Planned Unit Development (PUD)	YES - Current	NO - Privately-Owned	Available	Not Used in Prior Housing Element	0	0	0.009773915	0.009773915	1	1*	1*	1928141	552	Mission Hills - Panorama City - North Hills		Above Moderate
LOS ANGELES	8440 N MAGELLAN LANE	91343	2673023020	Low Medium I Residential	(Q)RD6-1	0	7	0.168966227	Residential - Single Family Residence - Planned Unit Development (PUD)	YES - Current	NO - Privately-Owned	Available	Not Used in Prior Housing Element	0	0	0.012004033	0.012004033	1	1*	1*	1928141	553	Mission Hills - Panorama City - North Hills		Above Moderate
LOS ANGELES	8432 N MAGELLAN LANE	91343	2673023021	Low Medium I Residential	(Q)RD6-1	0	7	0.172862671	Residential - Single Family Residence - Planned Unit Development (PUD)	YES - Current	NO - Privately-Owned	Available	Not Used in Prior Housing Element	0	0	0.012004033	0.012004033	1	1*	1*	1928141	554	Mission Hills - Panorama City - North Hills		Above Moderate
LOS ANGELES	8424 N MAGELLAN LANE	91343	2673023022	Low Medium I Residential	(Q)RD6-1	0	7	0.172847368	Residential - Single Family Residence - Planned Unit Development (PUD)	YES - Current	NO - Privately-Owned	Available	Not Used in Prior Housing Element	0	0	0.012004033	0.012004033	1	1*	1*	1928141	555	Mission Hills - Panorama City - North Hills		Above Moderate
LOS ANGELES	8416 N MAGELLAN LANE	91343	2673023023	Low Medium I Residential	(Q)RD6-1	0	7	0.172831754	Residential - Single Family Residence - Planned Unit Development (PUD)	YES - Current	NO - Privately-Owned	Available	Not Used in Prior Housing Element	0	0	0.012004033	0.012004033	1	1*	1*	1928141	556	Mission Hills - Panorama City - North Hills		Above Moderate
LOS ANGELES	840B N MAGELLAN LANE	91343	2673023024	Low Medium I Residential	(Q)RD6-1	0	7	0.206639961	Residential - Single Family Residence - Planned Unit Development (PUD)	YES - Current	NO - Privately-Owned	Available	Not Used in Prior Housing Element	0	0	0.009773915	0.009773915	1	1*	1*	1928141	557	Mission Hills - Panorama City - North Hills		Above Moderate
LOS ANGELES	16124 W COLUMBUS LANE	91343	2673023038	Low Medium I Residential	(Q)RD6-1	0	7	0.216683216	Residential - Single Family Residence - Planned Unit Development (PUD)	YES - Current	NO - Privately-Owned	Available	Not Used in Prior Housing Element	0	0	0.009773915	0.009773915	1	1*	1*	1928141	571	Mission Hills - Panorama City - North Hills		Above Moderate
LOS ANGELES	16134 W COLUMBUS LANE	91343	2673023039	Low Medium I Residential	(Q)RD6-1	0	7	0.221122017	Residential - Single Family Residence - Planned Unit Development (PUD)	YES - Current	NO - Privately-Owned	Available	Not Used in Prior Housing Element	0	0	0.009773915	0.009773915	1	1*	1*	1928141	572	Mission Hills - Panorama City - North Hills		Above Moderate
LOS ANGELES	16152 W COLUMBUS LANE	91343	2673023042	Low Medium I Residential	(Q)RD6-1	0	7	0.14311203	Residential - Single Family Residence - Planned Unit Development (PUD)	YES - Current	NO - Privately-Owned	Available	Not Used in Prior Housing Element	0	0	0.012004033	0.012004033	1	1*	1*	1928141	575	Mission Hills - Panorama City - North Hills		Above Moderate
LOS ANGELES	16166 W COLUMBUS LANE	91343	2673023044	Low Medium I Residential	(Q)RD6-1	0	7	0.225973304	Residential - Single Family Residence - Planned Unit Development (PUD)	YES - Current	NO - Privately-Owned	Available	Not Used in Prior Housing Element	0	0	0.009773915	0.009773915	1	1*	1*	1928141	577	Mission Hills - Panorama City - North Hills		Above Moderate
LOS ANGELES	16155 W COLUMBUS LANE	91343	2673023045	Low Medium I Residential	(Q)RD6-1	0	7	0.161601006	Residential - Single Family Residence - Planned Unit Development (PUD)	YES - Current	NO - Privately-Owned	Available	Not Used in Prior Housing Element	0	0	0.012004033	0.012004033	1	1*	1*	1928141	578	Mission Hills - Panorama City - North Hills		Above Moderate
LOS ANGELES	16149 W COLUMBUS LANE	91343	2673023046	Low Medium I Residential	(Q)RD6-1	0	7	0.160825811	Residential - Single Family Residence - Planned Unit Development (PUD)	YES - Current	NO - Privately-Owned	Available	Not Used in Prior Housing Element	0	0	0.001799162	0.001799162	1	1*	1*	1928141	579	Mission Hills - Panorama City - North Hills		Above Moderate
LOS ANGELES	16133 W COLUMBUS LANE	91343	2673023048	Low Medium I Residential	(Q)RD6-1	0	7	0.171105871	Residential - Single Family Residence - Planned Unit Development (PUD)	YES - Current	NO - Privately-Owned	Available	Not Used in Prior Housing Element	0	0	0.012004033	0.012004033	1	1*	1*	1928141	581	Mission Hills - Panorama City - North Hills		Above Moderate
LOS ANGELES	16123 W COLUMBUS LANE	91343	2673023049	Low Medium I Residential	(Q)RD6-1	0	7	0.176653845	Residential - Single Family Residence - Planned Unit Development (PUD)	YES - Current	NO - Privately-Owned	Available	Not Used in Prior Housing Element	0	0	0.012004033	0.012004033	1	1*	1*	1928141	582	Mission Hills - Panorama City - North Hills		Above Moderate
LOS ANGELES	16105 W COLUMBUS LANE	91343	2673023052	Low Medium I Residential	(Q)RD6-1	0	7	0.167596036	Residential - Single Family Residence - Planned Unit Development (PUD)	YES - Current	NO - Privately-Owned	Available	Not Used in Prior Housing Element	0	0	0.012004033	0.012004033	1	1*	1*	1928141	585	Mission Hills - Panorama City - North Hills		Above Moderate
LOS ANGELES	16053 W COLUMBUS LANE	91343	2673023060	Low Medium I Residential	(Q)RD6-1	0	7	0.171984823	Residential - Single Family Residence - Planned Unit Development (PUD)	YES - Current	NO - Privately-Owned	Available	Not Used in Prior Housing Element	0	0	0.012004033	0.012004033	1	1*	1*	1928141	593	Mission Hills - Panorama City - North Hills		Above Moderate
LOS ANGELES	16054 W COOK LANE	91343	2673023061	Low Medium I Residential	(Q)RD6-1	0	7	0.163997643	Residential - Single Family Residence - Planned Unit Development (PUD)	YES - Current	NO - Privately-Owned	Available	Not Used in Prior Housing Element	0	0	0.012004033	0.012004033	1	1*	1*	1928141	594	Mission Hills - Panorama City - North Hills		Above Moderate
LOS ANGELES	16108 W COOK LANE	91343	2673023068	Low Medium I Residential	(Q)RD6-1	0	7	0.140025566	Residential - Single Family Residence - Planned Unit Development (PUD)	YES - Current	NO - Privately-Owned	Available	Not Used in Prior Housing Element	0	0	0.012004033	0.012004033	1	1*	1*	1928141	601	Mission Hills - Panorama City - North Hills		Above Moderate
LOS ANGELES	16122 W COOK LANE	91343	2673023070	Low Medium I Residential	(Q)RD6-1	0	7	0.168106815	Residential - Single Family Residence - Planned Unit Development (PUD)	YES - Current	NO - Privately-Owned	Available	Not Used in Prior Housing Element	0	0	0.012004033	0.012004033	1	1*	1*	1928141	603	Mission Hills - Panorama City - North Hills		Above Moderate
LOS ANGELES	16132 W COOK LANE	91343	2673023071	Low Medium I Residential	(Q)RD6-1	0	7	0.166918934	Residential - Single Family Residence - Planned Unit Development (PUD)	YES - Current	NO - Privately-Owned	Available	Not Used in Prior Housing Element	0	0	0.012004033	0.012004033	1	1*	1*	1928141	604	Mission Hills - Panorama City - North Hills		Above Moderate
LOS ANGELES	16148 W COOK LANE	91343	2673023073	Low Medium I Residential	(Q)RD6-1	0	7	0.189210194	Residential - Single Family Residence - Planned Unit Development (PUD)	YES - Current	NO - Privately-Owned	Available	Not Used in Prior Housing Element	0	0	0.012004033	0.012004033	1	1*	1*	1928141	606	Mission Hills - Panorama City - North Hills		Above Moderate
LOS ANGELES			2673023074	Low Medium I Residential	(Q)RD6-1	0	7	0.274172476	Residential - Single Family Residence - Vacant Land	YES - Current	NO - Privately-Owned	Available	Not Used in Prior Housing Element	0	0	0.094442338	0.094442338	0	1*	1*	1928141	607	Mission Hills - Panorama City - North Hills		Above Moderate
LOS ANGELES			2673023075	Low Medium I Residential	(Q)RD6-1	0	7	0.160246854	Residential - Single Family Residence - Vacant Land	YES - Current	NO - Privately-Owned	Available	Not Used in Prior Housing Element	0	0	0.115293109	0.115293109	0	1*	1*	1928141	608	Mission Hills - Panorama City - North Hills		Above Moderate
LOS ANGELES			2673023076	Low Medium I Residential	(Q)RD6-1	0	7	0.200942432	Residential - Single Family Residence - Vacant Land	YES - Current	NO - Privately-Owned	Available	Not Used in Prior Housing Element	0	0	0.115293109	0.115293109	0	1*	1*	1928141	609	Mission Hills - Panorama City - North Hills		Above Moderate
LOS ANGELES	16205 W NORDHOFF ST	91343	2676015022	Neighborhood Office Commercial	[Q]C2-1VL	0	3	0.328594879	Commercial - Auto, Recreation Equipment, Construction Equipment Sales and Service - Auto Service Centers (No Gasoline) - One Story	YES - Current	NO - Privately-Owned	Available	Not Used in Prior Housing Element	0	0.018118535	0	0.018118535	0	0	0	1988141	666	Mission Hills - Panorama City - North Hills		Moderate
LOS ANGELES			2677001900	Open Space	RS-1	0	1 unit per lot	0.006913372	Miscellaneous - Government Owned Property	YES - Current	YES - City-Owned	Available	Not Used in Prior Housing Element	0	0	0.000699835	0.000699835	0	0	0	2018137	217	Mission Hills - Panorama City - North Hills		Above Moderate
LOS ANGELES			2677007900	Open Space	RS-1	0	1 unit per lot	0.006818919	Miscellaneous - Government Owned Property	YES - Current	YES - City-Owned	Available	Not Used in Prior Housing Element	0	0	0.000722689	0.000722689	0	0	0	2018137	219	Mission Hills - Panorama City - North Hills		Above Moderate
LOS ANGELES	16210 W LASSEN ST	91343	2677023003	Low Residential	RE9-1	0	1 unit per lot	0.514555233	Commercial - Commercial - Vacant Land	YES - Current	NO - Privately-Owned	Available	Not Used in Prior Housing Element	0	0	0.016933866	0.016933866	0	0	0	2018141	460	Mission Hills - Panorama City - North Hills		Above Moderate
LOS ANGELES	9066 N HAYVENHURST AVE	91343	2688001BRK	Low Residential	(Q)RD4-1	0	10	2.112998158	Residential - Single Family Residence - Detached - Condominium	YES - Current	NO - Privately-Owned	Available	Not Used in Prior Housing Element	0	0.033791192	0	0.033791192	23	0	0	1958137	7	Mission Hills - Panorama City - North Hills		Moderate
LOS ANGELES			2688002003	Low Residential	RS-1	0	1 unit per lot	0.012669742	Residential - Single Family Residence - Vacant Land	YES - Current	NO - Privately-Owned	Available	Not Used in Prior Housing Element	0	0	0.037753871	0.037753871	0	0	0	1958137	160	Mission Hills - Panorama City - North Hills		Above Moderate
LOS ANGELES	16206 W NORDHOFF ST	91343	2688003009	Neighborhood Office Commercial	[Q]C2-1VL	0	3	0.328594695	Commercial - Store - One Story	YES - Current	NO - Privately-Owned	Available	Not Used in Prior Housing Element	0	0.039743346	0	0.039743346	1	0	0	1988141	688	Mission Hills - Panorama City - North Hills		Moderate
LOS ANGELES	16222 W NORDHOFF ST	91343	2688003039	Neighborhood Office Commercial	[Q]C2-1VL	0	3	0.451072582	Commercial - Store - One Story	YES - Current	NO - Privately-Owned	Available	Not Used in Prior Housing Element	0	0.153506601	0	0.153506601	1	0	0	1988137	1053	Mission Hills - Panorama City - North Hills		Moderate
LOS ANGELES	8719 N WOODLEY AVE	91343	2688015002	Neighborhood Office Commercial	(Q)ICR-1VL	0	8	0.165303511	Commercial - Professional Building - One Story	YES - Current	NO - Privately-Owned	Available	Not Used in Prior Housing Element	0	0.060551882	0	0.060551882	0	0	0	1958141	688	Mission Hills - Panorama City - North Hills		Moderate
LOS ANGELES	16207 W PARTHENIA ST	91343	2688015016	Neighborhood Office Commercial	[T][Q]C2-1	0	108	0.369938678	Commercial - Shopping Center (Neighborhood, Community) - One Story	YES - Current	NO - Privately-Owned	Available	Not Used in Prior Housing Element	0.013419711	0	0	0.013419711	0	0	0	1958141	709	Mission Hills - Panorama City - North Hills		Lower
LOS ANGELES			2688040050	Low Residential	RS-1	0	1 unit per lot	0.002395554	Residential - Single Family Residence - Vacant Land	YES - Current	NO - Privately-Owned	Available	Not Used in Prior Housing Element	0	0	0.037753871	0.037753871	0	0	0	1958137	960	Mission Hills - Panorama City - North Hills		Above Moderate
LOS ANGELES			2689001037	Very Low Residential	RA-1, [T][Q]RE11-1	0	1 unit per lot	0.260655104	Residential - Single Family Residence - Vacant Land	YES - Current	NO - Privately-Owned	Available	Not Used in Prior Housing Element	0	0	0.037753871	0.037753871	0	0	0	1958137	959	Mission Hills - Panorama City - North Hills		Above Moderate
LOS ANGELES	16207 W ROSCOE BLVD	91343	2689004023	General Commercial	[Q]C2-1VL	0	3	0.112470742	Commercial - Store - One Story	YES - Current	NO - Privately-Owned	Available	Not Used in Prior Housing Element	0	0.056992296	0	0.056992296	0	0	0	1928137	300	Mission Hills - Panorama City - North Hills		Moderate
LOS ANGELES	8311 N WOODLEY PL	91343	2689004023	General Commercial	[Q]C2-1VL	0	3	0.454106471	Commercial - Store - One Story	YES - Current	NO - Privately-Owned	Available	Not Used in Prior Housing Element	0	0.159672093	0	0.159672093	0	0	0	1928137	287	Mission Hills - Panorama City - North Hills		Moderate
LOS ANGELES			2689024021	Neighborhood Office Commercial	[Q]C2-1VL	0	3	0.539945888	Commercial - Service Station - Self Service - No Additional Services	YES - Current	NO - Privately-Owned	Available	Not Used in Prior Housing Element	0	0.076866076	1	0	0	0	0	1958137	955	Mission Hills - Panorama City - North H

LOS ANGELES	7431 N LAUREL CANYON BLVD	91605	2307020030	Highway Oriented Commercial, Limited Manufacturing	C2-1VL	0	108	0.446176263	Industrial - Warehousing, Distribution, Storage - Public Storage - Mini Warehouse - One Story	YES - Current	NO - Privately-Owned	Available	Used in Prior Housing Element - Non-Vacant	0.120072258	0	0	0.120072258	0	0	0	1868165	473	North Hollywood - Valley Village						Lower
LOS ANGELES	7461 N LAUREL CANYON BLVD	91605	2307020031	Highway Oriented Commercial, Limited Manufacturing	C2-1VL	0	108	1.329471591	Industrial - Warehousing, Distribution, Storage - Warehousing, Distribution, Under 10,000 SF - One Story	YES - Current	NO - Privately-Owned	Available	Not Used in Prior Housing Element	13.26485651	0	0	13.26485651	0	0	0	1868165	413	North Hollywood - Valley Village						Lower
LOS ANGELES	7541 N LAUREL CANYON BLVD	91605	2307020032	Highway Oriented Commercial	C2-1VL	0	108	0.636223598	Commercial - Hotel and Motel - Motel - Under 50 Rooms - One Story	YES - Current	NO - Privately-Owned	Available	Not Used in Prior Housing Element	0.016074088	39	0	0.016074088	0	0	0	1868165	312	North Hollywood - Valley Village						Lower
LOS ANGELES			2307022008	Low Medium I Residential	RD3-1	0	14	0.454306877	Industrial - Warehousing, Distribution, Storage - Public Storage - Mini Warehouse - One Story	YES - Current	NO - Privately-Owned	Available	Not Used in Prior Housing Element	0	0.014621761	0	0.014621761	0	0	0	1868165	463	North Hollywood - Valley Village						Moderate
LOS ANGELES			2307022009	Low Medium I Residential	RD3-1	0	14	0.285401006	Industrial - Warehousing, Distribution, Storage - Public Storage - Mini Warehouse - One Story	YES - Current	NO - Privately-Owned	Available	Not Used in Prior Housing Element	0	0.006691603	0	0.006691603	0	0	0	1868165	379	North Hollywood - Valley Village						Moderate
LOS ANGELES			2307022009	Low Medium I Residential	R2-1	0	17	0.122075078	Industrial - Warehousing, Distribution, Storage - Public Storage - Mini Warehouse - One Story	YES - Current	NO - Privately-Owned	Available	Not Used in Prior Housing Element	0	0	0.013783601	0.013783601	0	2*	2*	1868165	370	North Hollywood - Valley Village						Above Moderate
LOS ANGELES			2307022010	Low Medium I Residential, Light Industrial	RD3-1	0	14	0.370249839	Industrial - Open Storage - One Story	YES - Current	NO - Privately-Owned	Available	Not Used in Prior Housing Element	0	0.01525128	0	0.01525128	0	0	0	1868165	341	North Hollywood - Valley Village						Moderate
LOS ANGELES	12136 W RUNNYMEDE ST	91605	2307025106	Low Medium I Residential	(Q)RZ3-1	0	1 unit per lot	0.218691014	Residential - Single Family Residence - Vacant Land	YES - Current	NO - Privately-Owned	Available	Not Used in Prior Housing Element	0	0	0.110101187	0.110101187	0	0	0	1868165	528	North Hollywood - Valley Village						Above Moderate
LOS ANGELES	11254 W VANOWEN ST	91605	2319007002	Highway Oriented Commercial	C2-1VL	0	108	0.775715619	Commercial - Hotel and Motel - Motel - 50 Rooms and Over - One Story	YES - Current	NO - Privately-Owned	Available	Not Used in Prior Housing Element	0	0	0.007475224	0.007475224	102	0	0	1808173	11	North Hollywood - Valley Village		Yes				Above Moderate
LOS ANGELES	6734 N BAKMAN AVE	91606	2319007008	Highway Oriented Commercial	C2-1VL	0	108	0.357547583	Residential - Five or More Units or Apartments (Any Combination) - 4 Stories or Less - Pool	YES - Current	NO - Privately-Owned	Available	Not Used in Prior Housing Element	0	0	0.084978573	0.084978573	20	0	0	1808173	66	North Hollywood - Valley Village		Yes				Above Moderate
LOS ANGELES	6730 N TUJUNGA AVE	91606	2319007010	Highway Oriented Commercial	C2-1VL	0	108	0.349220919	Commercial - Auto, Recreation Equipment, Construction Equipment Sales and Service - Auto Body Repair Shop - One Story	YES - Current	NO - Privately-Owned	Available	Used in Prior Housing Element - Non-Vacant	0.11782465	0	0	0.11782465	0	0	0	1808173	68	North Hollywood - Valley Village						Lower
LOS ANGELES	11312 W VANOWEN ST	91605	2319007011	Highway Oriented Commercial	C2-1VL	0	108	0.447579008	Commercial - Store - One Story	YES - Current	NO - Privately-Owned	Available	Used in Prior Housing Element - Non-Vacant	0.313361181	0	0	0.313361181	0	0	0	1808173	12	North Hollywood - Valley Village						Lower
LOS ANGELES	6735 N ELMER AVE	91606	2319007012	Highway Oriented Commercial	C2-1VL	0	108	0.36359681	Residential - Five or More Units or Apartments (Any Combination) - 4 Stories or Less - Pool	YES - Current	NO - Privately-Owned	Available	Not Used in Prior Housing Element	0	0	0.198043525	0.198043525	20	0	0	1808173	64	North Hollywood - Valley Village		Yes				Above Moderate
LOS ANGELES	11314 W VANOWEN ST	91605	2319007014	Highway Oriented Commercial	C2-1VL	0	108	0.110472239	Commercial - Store - One Story	YES - Current	NO - Privately-Owned	Available	Used in Prior Housing Element - Non-Vacant	0.134979764	0	0	0.134979764	0	0	0	1808173	14	North Hollywood - Valley Village						Lower
LOS ANGELES	6733 N BAKMAN AVE	91606	2319007015	Highway Oriented Commercial	C2-1VL	0	108	0.35893106	Residential - Five or More Units or Apartments (Any Combination) - 4 Stories or Less	YES - Current	NO - Privately-Owned	Available	Not Used in Prior Housing Element	0.084479406	0	0	0.084479406	22	0	0	1808173	65	North Hollywood - Valley Village						Lower
LOS ANGELES	6745 N BAKMAN AVE	91606	2319007016	Highway Oriented Commercial	C2-1VL	0	108	0.452508616	Commercial - Store - One Story	YES - Current	NO - Privately-Owned	Available	Used in Prior Housing Element - Non-Vacant	0.316829607	0	0	0.316829607	0	0	0	1808173	15	North Hollywood - Valley Village						Lower
LOS ANGELES	11230 W VANOWEN ST	91605	2319007017	Highway Oriented Commercial	C2-1VL	0	108	0.831434808	Commercial - Auto, Recreation Equipment, Construction Equipment Sales and Service - Auto Body Repair Shop - One Story	YES - Current	NO - Privately-Owned	Available	Used in Prior Housing Element - Non-Vacant	0.135113588	0	0	0.135113588	0	0	0	1808173	24	North Hollywood - Valley Village						Lower
LOS ANGELES	11354 W VANOWEN ST	91605	2319007018	Highway Oriented Commercial	C2-1VL	0	108	0.434839935	Commercial - Store - One Story	YES - Current	NO - Privately-Owned	Available	Used in Prior Housing Element - Non-Vacant	0.131025337	0	0	0.131025337	0	0	0	1808173	26	North Hollywood - Valley Village						Lower
LOS ANGELES	11324 W VANOWEN ST	91605	2319007019	Highway Oriented Commercial	C2-1VL	0	108	0.336380176	Commercial - Restaurant, Cocktail Lounge - Restaurant, Cocktail Lounge, Tavern - One Story	YES - Current	NO - Privately-Owned	Available	Used in Prior Housing Element - Non-Vacant	0.276549536	0	0	0.276549536	0	0	0	1808173	25	North Hollywood - Valley Village						Lower
LOS ANGELES			2319007900	Highway Oriented Commercial	C2-1VL	0	108	0.135440948	Miscellaneous - Government Owned Property	YES - Current	YES - City-Owned	Available	Used in Prior Housing Element - Non-Vacant	0.018390213	0	0	0.018390213	0	0	0	1808173	10	North Hollywood - Valley Village						Lower
LOS ANGELES	11222 W VANOWEN ST	91605	2319011013	Highway Oriented Commercial	C2-1VL	0	108	0.309680616	Commercial - Store - One Story	YES - Current	NO - Privately-Owned	Available	Used in Prior Housing Element - Non-Vacant	0.251453758	1	0	0.251453758	1	0	0	1808173	40	North Hollywood - Valley Village						Lower
LOS ANGELES	11218 1/2 W VANOWEN ST	91605	2319011014	Highway Oriented Commercial	C2-1VL	0	108	0.482370081	Commercial - Store - One Story	YES - Current	NO - Privately-Owned	Available	Used in Prior Housing Element - Non-Vacant	0.319817609	0	0	0.319817609	0	0	0	1808173	39	North Hollywood - Valley Village						Lower
LOS ANGELES	11206 W VANOWEN ST	91605	2319011017	Highway Oriented Commercial	C2-1VL	0	108	0.126864209	Residential - Five or More Units or Apartments (Any Combination) - 4 Stories or Less	YES - Current	NO - Privately-Owned	Available	Not Used in Prior Housing Element	0.054361887	0	0	0.054361887	16	0	0	1808173	38	North Hollywood - Valley Village						Lower
LOS ANGELES	6759 N FAIR AVE	91606	2319011017	Highway Oriented Commercial	C2-1VL	0	108	0.119475914	Residential - Five or More Units or Apartments (Any Combination) - 4 Stories or Less	YES - Current	NO - Privately-Owned	Available	Not Used in Prior Housing Element	0.05125545	16	0	0.05125545	16	0	0	1808173	47	North Hollywood - Valley Village						Lower
LOS ANGELES	11150 W VANOWEN ST	91605	2319013900	Low Residential	R1-1	0	1 unit per lot	0.09182356	Miscellaneous - Government Owned Property	YES - Current	YES - City-Owned	Available	Not Used in Prior Housing Element	0	0	0.002250553	0.002250553	0	0	0	1808173	36	North Hollywood - Valley Village						Above Moderate
LOS ANGELES			2319013900	Low Residential	R1-1	0	1 unit per lot	0.041852271	Miscellaneous - Government Owned Property	YES - Current	YES - City-Owned	Available	Not Used in Prior Housing Element	0	0	0.002250553	0.002250553	0	0	0	1808173	51	North Hollywood - Valley Village						Above Moderate
LOS ANGELES			2319017900	Low Residential	R1-1	0	1 unit per lot	0.062449816	Miscellaneous - Government Owned Property	YES - Current	YES - City-Owned	Available	Not Used in Prior Housing Element	0	0	0.002250553	0.002250553	0	0	0	1808173	29	North Hollywood - Valley Village						Above Moderate
LOS ANGELES			2319017900	Low Residential	R1-1	0	1 unit per lot	0.091824403	Miscellaneous - Government Owned Property	YES - Current	YES - City-Owned	Available	Not Used in Prior Housing Element	0	0	0.002250553	0.002250553	0	0	0	1808173	28	North Hollywood - Valley Village						Above Moderate
LOS ANGELES	11001 W ARCHWOOD ST	91606	2319018009	Low Medium II Residential	RD1.5-1	0	29	0.149730402	Residential - Double, Duplex, or Two Units - 4 Stories or Less	YES - Current	NO - Privately-Owned	Available	Not Used in Prior Housing Element	0	0.175406575	0	0.175406575	2	0	0	1808173	197	North Hollywood - Valley Village		Yes				Moderate
LOS ANGELES	6709 N VINELAND AVE	91606	2319018010	Low Medium II Residential	RD1.5-1	0	29	0.15170034	Residential - Double, Duplex, or Two Units - 4 Stories or Less	YES - Current	NO - Privately-Owned	Available	Not Used in Prior Housing Element	0	0.175406575	0	0.175406575	2	0	0	1808173	174	North Hollywood - Valley Village		Yes				Moderate
LOS ANGELES	6713 N VINELAND AVE	91606	2319018011	Low Medium II Residential	RD1.5-1	0	29	0.151702256	Residential - Double, Duplex, or Two Units - 4 Stories or Less	YES - Current	NO - Privately-Owned	Available	Not Used in Prior Housing Element	0	0.175406575	0	0.175406575	2	0	0	1808173	155	North Hollywood - Valley Village		Yes				Moderate
LOS ANGELES	6727 N VINELAND AVE	91606	2319018013	Low Medium II Residential	RD1.5-1	0	29	0.151700331	Residential - Double, Duplex, or Two Units - 4 Stories or Less	YES - Current	NO - Privately-Owned	Available	Not Used in Prior Housing Element	0	0.175406575	0	0.175406575	2	0	0	1808173	111	North Hollywood - Valley Village		Yes				Moderate
LOS ANGELES	6739 N VINELAND AVE	91606	2319018015	Low Medium II Residential	RD1.5-1	0	29	0.151698497	Residential - Double, Duplex, or Two Units - 4 Stories or Less	YES - Current	NO - Privately-Owned	Available	Not Used in Prior Housing Element	0	0.175406575	0	0.175406575	2	0	0	1808173	78	North Hollywood - Valley Village		Yes				Moderate
LOS ANGELES	11020 W VANOWEN ST	91605	2319018019	Highway Oriented Commercial	C2-1VL	0	108	0.237705043	Commercial - Store - One Story	YES - Current	NO - Privately-Owned	Available	Used in Prior Housing Element - Non-Vacant	0.076010111	0	0	0.076010111	0	0	0	1808173	9	North Hollywood - Valley Village						Lower
LOS ANGELES	6735 N VINELAND AVE	91606	2319018021	Low Medium II Residential	RD1.5-1	0	29	0.151700017	Residential - Three Units (Any Combination) - 4 Stories or Less	YES - Current	NO - Privately-Owned	Available	Not Used in Prior Housing Element	0	0.14333263	0	0.14333263	3	0	0	1808173	90	North Hollywood - Valley Village		Yes				Moderate
LOS ANGELES	11010 W VANOWEN ST	91605	2319018024	Highway Oriented Commercial	C2-1VL	0	108	0.377313982	Commercial - Service Station - Full Service - No Additional Services	YES - Current	NO - Privately-Owned	Available	Used in Prior Housing Element - Non-Vacant	0.284001222	0	0	0.284001222	0	0	0	1808173	19	North Hollywood - Valley Village						Lower
LOS ANGELES	6745 N VINELAND AVE	91606	2319018025	Low Medium II Residential	RD1.5-1	0	29	0.137880019	Residential - Double, Duplex, or Two Units - 4 Stories or Less	YES - Current	NO - Privately-Owned	Available	Not Used in Prior Housing Element	0	0.144802105	0	0.144802105	2	3*	3*	1808173	60	North Hollywood - Valley Village		Yes				Moderate
LOS ANGELES	6721 N VINELAND AVE	91606	2319018026	Low Medium II Residential	RD1.5-1	0	29	0.132761062	Residential - Four Units (Any Combination) - 4 Stories or Less	YES - Current	NO - Privately-Owned	Available	Not Used in Prior Housing Element	0	0.144802105	0	0.144802105	2	3*	3*	1808173	133	North Hollywood - Valley Village		Yes				Moderate
LOS ANGELES	11000 W ARCHWOOD ST	91606	2319019001	Low Medium II Residential	RD1.5-1	0	29	0.163517336	Residential - Double, Duplex, or Two Units - 4 Stories or Less	YES - Current	NO - Privately-Owned	Available	Not Used in Prior Housing Element	0	0.173829734	0	0.173829734	2	0	0	1808173	250	North Hollywood - Valley Village		Yes				Moderate
LOS ANGELES	6651 N VINELAND AVE	91606	2319019002	Low Medium II Residential	RD1.5-1	0	29	0.165493979	Residential - Double, Duplex, or Two Units - 4 Stories or Less	YES - Current	NO - Privately-Owned	Available	Not Used in Prior Housing Element	0	0.173829734	0	0.173829734	2	0	0	1808173	270	North Hollywood - Valley Village		Yes				Moderate
LOS ANGELES	6647 N VINELAND AVE	91606	2319019003	Low Medium II Residential	RD1.5-1	0	29	0.165495704	Residential - Double, Duplex, or Two Units - 4 Stories or Less	YES - Current	NO - Privately-Owned	Available	Not Used in Prior Housing Element	0	0.173829734	0	0.173829734	2	0	0	1808173	305	North Hollywood - Valley Village		Yes				Moderate
LOS ANGELES	6641 N VINELAND AVE	91606	2319019004	Low Medium II Residential	RD1.5-1	0	29	0.157757026	Residential - Double, Duplex, or Two Units - 4 Stories or Less	YES - Current	NO - Privately-Owned	Available	Not Used in Prior Housing Element	0	0.173829734	0	0.173829734	2	0	0	1808173	325	North Hollywood - Valley Village		Yes				Moderate
LOS ANGELES	6633 N VINELAND AVE	91606	2319019020	Medium Residential	R3-1	0	54	1.082959651	Residential - Five or More Units or Apartments (Any Combination) - 4 Stories or Less - Pool	YES - Current	NO - Privately-Owned	Available	Not Used in Prior Housing Element	0	0	0.865720654	0.865720654	49	0	0	1808173	359	North Hollywood - Valley Village		Yes				Above Moderate
LOS ANGELES	11035 W KITTRIDGE ST	91606	2319019BRK	Medium Residential	R3-1	0	54	0.990426489	Residential - Single Family Residence - Condominium	YES - Current	NO - Privately-Owned	Available	Not Used in Prior Housing Element	0	0	0.215217258	0.215217258	53	0	0	1808173	446	North Hollywood - Valley Village		Yes				Above Moderate
LOS ANGELES	6760 N LANKERSHIM BLVD	91606	2320012001	Highway Oriented Commercial	C2-1VL	0	108	0.130329458	Commercial - Office Building - One Story	YES - Current	NO - Privately-Owned	Available	Used in Prior Housing Element - Non-Vacant	0.092404236	0	0	0.092404236	0	0	0	1808169	66	North Hollywood - Valley Village						Lower
LOS ANGELES	6752 N LANKERSHIM BLVD	91606	2320012002	Highway Oriented Commercial	C2-1VL	0	108	0.154954048	Commercial - Commercial - Vacant Land	YES - Current	NO - Privately-Owned	Available	Not Used in Prior Housing Element	0.195937501	0	0	0.195937501	0	0	0	1808169	72	North Hollywood - Valley Village						Lower
LOS ANGELES	6748 N LANKERSHIM BLVD	91606	2320012003	Highway Oriented Commercial	C2-1VL	0	108	0.154953081	Commercial - Store - One Story	YES - Current	NO - Privately-Owned	Available	Used in Prior Housing Element - Non-Vacant	0.251659468	0	0	0.251659468	0	0	0	1808169	82	North Hollywood - Valley Village						Lower
LOS ANGELES	6703 N TROOST AVE	91606	2320012011	Low Medium II Residential	RD1.5-1	0	29	0.142578798	Residential - Single Family Residence	YES - Current	NO - Privately-Owned	Available	Not Used in Prior Housing Element	0	0.152114725	0	0.152114725	1	0	0	1808169	311	North Hollywood - Valley Village						Moderate
LOS ANGELES	6707 N TROOST AVE	91606	2320012012	Low Medium II Residential	RD1.5-1	0	29	0.154973513	Residential - Single Family Residence - Pool	YES - Current	NO - Privately-Owned	Available	Not Used in Prior Housing Element	0	0.407702965	0	0.407702965	1	0	0	1808169	284	North Hollywood - Valley Village						Moderate
LOS ANGELES	6711 N TROOST AVE	91606	2320012013	Low Medium II Residential	RD1.5-1	0	29	0.154969926	Residential - Three Units (Any Combination) - 4 Stories or Less	YES - Current	NO - Privately-Owned	Available	Not Used in Prior Housing Element	0	0.083680664	0	0.083680664	3	0	0	1808169	256	North Hollywood - Valley Village		Yes				Moderate
LOS ANGELES	6715 N TROOST AVE	91606	2320012014	Low Medium II Residential	RD1.5-1	0	29	0.154966945	Residential - Three Units (Any Combination) - 4 Stories or Less	YES - Current	NO - Privately-Owned	Available	Not Used in Prior Housing Element	0	0.083680664	0	0.083680664	3	0	0	1808169	229	North Hollywood - Valley Village		Yes				Moderate
LOS ANGELES	6721 N TROOST AVE	91606	2320012015	Low Medium II Residential	RD1.5-1	0	29	0.154963002	Residential - Five or More Units or Apartments (Any Combination) - 4 Stories or Less	YES - Current	NO - Privately-Owned	Available	Not Used in Prior Housing Element	0	0.042662551	0	0.042662551	5	0	0	1808169	203	North Hollywood - Valley Village		Yes				Moderate
LOS ANGELES	6729 N TROOST AVE	91606	2320012016	Low Medium II Residential	RD1.5-1	0	29	0.154958448	Residential - Three Units (Any Combination) - 4 Stories or Less	YES - Current	NO - Privately-Owned	Available	Not Used in Prior Housing Element	0	0.197270849	0	0.197270849	3	0	0	1808169	176	North Hollywood - Valley Village		Yes				Moderate
LOS ANGELES	6731 N TROOST AVE	91606	2320012017	Low Medium II Residential	RD1.5-1	0	29	0.154955467	Residential - Four Units (Any Combination) - 4 Stories or Less	YES - Current	NO - Privately-Owned	Available	Not Used in Prior Housing Element	0	0.030517588	0	0.030517588	4	0	0	1808169	151	North Hollywood - Valley Village						Moderate
LOS ANGELES	6735 N TROOST AVE	91606	2320012018	Low Medium II Residential	RD1.5-1	0	29	0.154951168	Residential - Single Family Residence	YES - Current	NO - Privately-Owned	Available	Not Used in Prior Housing Element	0	0.175847879	0	0.175847879	1	0	0	1808169	129	North Hollywood - Valley Village						Moderate
LOS ANGELES	6739 N TROOST AVE	91606	2320012019	Low Medium II Residential	RD1.5-1	0	29	0.154946252	Residential - Single Family Residence	YES - Current	NO - Privately-Owned	Available	Not Used in Prior Housing Element	0	0.407702965	0	0.407702965	1	0	0	1808169	111	North Hollywood - Valley Village						Moderate
LOS ANGELES	6743 N TROOST AVE	91606	2320012020	Low Medium II Residential	RD1.5-1	0	29	0.154942304	Residential - Five or More Units or Apartments (Any Combination) - 4 Stories or Less	YES - Current	NO - Privately-Owned	Available	Not Used in Prior Housing Element	0	0.017237056	0	0.017237056	5	0	0	1808169	81	North Hollywood - Valley Village		Yes				Moderate
LOS ANGELES	6726 N LANKERSHIM BLVD	91606	2320012025	Highway Oriented Commercial	C2-1VL	0	108	0.154952686	Commercial - Store - One Story	YES - Current	NO - Privately-Owned	Available	Used in Prior Housing Element - Non-Vacant	0.103664213	0	0	0.103664213	0	0	0	1808169	177	North Hollywood - Valley Village						Lower
LOS ANGELES	6734 N LANKERSHIM BLVD	91606	2320012025	Highway Oriented Commercial	C2-1VL	0	108	0.154952364	Commercial - Store - One Story	YES - Current	NO - Privately-Owned	Available	Used in Prior Housing Element - Non-Vacant	0.103664213	0	0	0.103664213	0	0	0	1808169	152	North Hollywood - Valley Village						Lower
LOS ANGELES	6738 N LANKERSHIM BLVD	91606	2320012025	Highway Oriented Commercial	C2-1VL	0	108	0.154954662	Commercial - Store - One Story	YES - Current	NO - Privately-Owned	Available	Used in Prior Housing Element - Non-Vacant	0.103664213	0	0	0.103664213	0	0	0	1808169	130	North Hollywood - Valley Village						Lower
LOS ANGELES	6744 N LANKERSHIM BLVD	91606	2320012025	Highway Oriented Commercial	C2-1VL	0	108	0.154953081	Commercial - Store - One Story	YES - Current	NO - Privately-Owned	Available	Used in Prior Housing Element - Non-Vacant	0.103664213	0	0	0.103664213	0	0	0	1808169	112	North Hollywood - Valley Village						Lower
LOS ANGELES	11674 W VANOWEN ST	91605	2320012026	Highway Oriented Commercial	C2-1VL	0	108	0.130305094	Commercial - Professional Building - One Story	YES - Current	NO - Privately-Owned	Available	Used in Prior Housing Element - Non-Vacant	0.223965957	1	0	0.223965957	1	0	0	1808169	65	North Hollywood - Valley Village						Lower
LOS ANGELES	6749 N TROOST AVE	91606	2320012026	Highway Oriented Commercial	C2-1VL	0	108	0.154940298	Commercial - Professional Building - One Story	YES - Current	NO - Privately-Owned	Available	Used in Prior Housing Element - Non-Vacant	0.251661379	1	0	0.251661379	1	0	0	1808169	71	North Hollywood - Valley Village						Lower
LOS ANGELES	6712 N LANKERSHIM BLVD	91606	2320012027	Highway Oriented Commercial	C2-1VL	0	108	0.154953081	Commercial - Auto, Recreation Equipment, Construction Equipment Sales and Service - Auto Body Repair Shop - One Story	YES - Current	NO - Privately-Owned	Available	Used in Prior Housing Element - Non-Vacant	0.08949182	0	0	0.08949182	4	0	0	1808169	257	North Hollywood - Valley Village						Lower
LOS ANGELES	6716 N LANKERSHIM BLVD	91606	2320012027	Highway Oriented Commercial	C2-1VL	0	108	0.154953011	Commercial - Auto, Recreation Equipment, Construction Equipment Sales and Service - Auto Body Repair Shop - One Story	YES - Current	NO - Privately-Owned	Available	Used in Prior Housing Element - Non-Vacant	0.08949182	0	0	0.08949182	4	0	0	1808169	230	North Hollywood - Valley Village						Lower
LOS ANGELES	6720 N LANKERSHIM BLVD	91606	2320012027	Highway Oriented Commercial	C2-1VL	0	108	0.154954408	Commercial - Auto, Recreation Equipment, Construction Equipment Sales and Service - Auto Body Repair Shop - One Story	YES - Current	NO - Privately-Owned	Available	Used in Prior Housing Element - Non-Vacant	0.08949182	0	0	0.08949182	4	0	0	1808169	204	North Hollywood - Valley Village						Lower
LOS ANGELES	6702 N LANKERSHIM BLVD	91606	2320012028	Highway Oriented Commercial	C2-1VL	0	108	0.14255701	Commercial - Office Building - One Story	YES - Current	NO - Privately-Owned	Available	Used in Prior Housing Element - Non-Vacant	0.026794665	1	0	0.026794665	1	0	0	1808169	312	North Hollywood - Valley Village						Lower
LOS ANGELES	6708 N LANKERSHIM BLVD	91606	2320012028	Highway Oriented Commercial	C2-1VL	0	108	0.154953081	Commercial - Office Building - One Story	YES - Current	NO - Privately-Owned	Available	Used in Prior Housing Element - Non-Vacant	0.028297604	1	0	0.028297604	1	0	0	1808169	285	North Hollywood - Valley Village						Lower
LOS ANGELES	11666 W VANOWEN ST	91605	2320013001	Highway Oriented Commercial	C2-1VL	0	108	0.178188116	Industrial - Light Manufacturing - One Story	YES - Current	NO - Privately-Owned	Available	Used in Prior Housing Element - Non-Vacant	0.042681736	0	0	0.042681736	0	0	0	1808169	64	North Hollywood - Valley Village						Lower
LOS ANGELES	11650 W VANOWEN ST	91605	2320013002	Highway Oriented Commercial	C2-1VL	0	108	0.163780531	Commercial - Commercial - Vacant Land	YES - Current	NO - Privately-Owned	Available	Not Used in Prior Housing Element	0.218382901	0	0	0.218382901	0	0	0	1808169	63	North Hollywood - Valley Village						Lower
LOS ANGELES	6738 N TROOST AVE	91606	2320013006	Low Medium II Residential	RD1.5-1	0	29	0.179091721	Residential - Single Family Residence	YES - Current	NO - Privately-Owned	Available	Not Used in Prior Housing Element	0	0.474600267	0	0.474600267	1	0	0	1808169	110	North Hollywood - Valley Village						Moderate
LOS ANGELES	6736 N TROOST AVE	91606	2320013007	Low Medium II Residential	RD1.5-1	0	29	0.179094495	Residential - Three Units (Any Combination) - 4 Stories or Less	YES - Current	NO - Privately-Owned	Available	Not Used in Prior Housing Element	0	0.245882869	0	0.245882869	3	0	0	1808169	134	North Hollywood - Valley Village		Yes				Moderate
LOS ANGELES	6724 N TROOST AVE	91606	2320013008	Low Medium II Residential	RD1.5-1	0	29	0.179095285	Residential - Three Units (Any Combination) - 4 Stories or Less	YES - Current	NO - Privately-Owned	Available	Not Used in Prior Housing Element	0	0.245882869	0	0.245882869	3	0	0	1808169	166	North Hollywood - Valley Village		Yes				Moderate
LOS ANGELES	6702 N TROOST AVE	91606	2320013012	Low Medium II Residential	RD1.5-1	0	29	0.179103964	Residential - Single Family Residence	YES - Current	NO - Privately-Owned	Available	Not Used in Prior Housing Element	0	0.474600267	0	0.474600267	1	0	0	1808169	290	North Hollywood - Valley Village						Moderate
LOS ANGELES	6703 N IRVINE AVE	91606	2320013013	Low Medium II Residential	RD1.5-1	0	29	0.179057901	Residential - Three Units (Any Combination) - 4 Stories or Less	YES - Current	NO - Privately-Owned	Available	Not Used in Prior Housing Element	0	0.245882869	0	0.245882869	3	0	0	1808169	289	North Hollywood - Valley Village		Yes				Moderate
LOS ANGELES	6707 N IRVINE AVE	91606	2320013014	Low Medium II Residential	RD1.5-1	0	29	0.179057901	Residential - Five or More Units or Apartments (Any Combination) - 4 Stories or Less	YES - Current	NO - Privately-Owned	Available	Not Used in Prior Housing Element	0	0.062812102	0	0.062812102	6	0	0	1808169	254	North Hollywood - Valley Village		Yes				Moderate
LOS ANGELES	6717 N IRVINE AVE	91606	2320013015	Low Medium II Residential	RD1.5-1	0	29	0.179056041	Residential - Four Units (Any Combination) - 4 Stories or Less	YES - Current	NO - Privately-Owned	Available	Not Used in Prior Housing Element	0	0.207445502	0	0.207445502	4	0	0	1808169	222	North Hollywood - Valley Village		Yes				Moderate
LOS ANGELES	6721 N IRVINE AVE	91606	2320013016	Low Medium II Residential	RD1.5-1	0	29	0.179057901	Residential - Five or More Units or Apartments (Any Combination) - 4 Stories or Less	YES - Current	NO - Privately-Owned	Available	Not Used in Prior Housing Element	0	0.047992197	0	0.047992197	6	0	0	1808169	196	North Hollywood - Valley Village		Yes				Moderate
LOS ANGELES	6727 N IRVINE AVE	91606	2320013017	Low Medium II Residential	RD1.5-1	0	29	0.179057906	Residential - Five or More Units or Apartments (

LOS ANGELES	11610 W VANOWEN ST	91605	2320014006	Highway Oriented Commercial	C2-1VL	0	108	0.163779435	Commercial - Store - One Story	YES - Current	NO - Privately-Owned	Available	Used in Prior Housing Element - Non-Vacant	0.109800038	0	0	0.109800038	0	0	0	1808169	56	North Hollywood - Valley Village								Lower
LOS ANGELES	11604 W VANOWEN ST	91605	2320014007	Highway Oriented Commercial	C2-1VL	0	108	0.182682146	Commercial - Restaurant, Cocktail Lounge - Restaurant, Cocktail Lounge, Tavern - One Story	YES - Current	NO - Privately-Owned	Available	Used in Prior Housing Element - Non-Vacant	0.259600952	0	0	0.259600952	1	0	0	1808169	19	North Hollywood - Valley Village								Lower
LOS ANGELES	6738 N IRVINE AVE	91606	2320014008	Low Medium II Residential	RD1.5-1	0	29	0.179056934	Residential - Double, Duplex, or Two Units - 4 Stories or Less	YES - Current	NO - Privately-Owned	Available	Not Used in Prior Housing Element	0	0.12597481	0	0.12597481	2	0	0	1808169	108	North Hollywood - Valley Village	Yes							Moderate
LOS ANGELES	6732 N IRVINE AVE	91606	2320014009	Low Medium II Residential	RD1.5-1	0	29	0.17905704	Residential - Four Units (Any Combination) - 4 Stories or Less	YES - Current	NO - Privately-Owned	Available	Not Used in Prior Housing Element	0	0.040208444	0	0.040208444	4	0	0	1808169	132	North Hollywood - Valley Village								Moderate
LOS ANGELES	6726 N IRVINE AVE	91606	2320014010	Low Medium II Residential	RD1.5-1	0	29	0.179056111	Residential - Single Family Residence	YES - Current	NO - Privately-Owned	Available	Not Used in Prior Housing Element	0	0.474600267	0	0.474600267	1	0	0	1808169	164	North Hollywood - Valley Village								Moderate
LOS ANGELES	6720 N IRVINE AVE	91606	2320014011	Low Medium II Residential	RD1.5-1	0	29	0.179056105	Residential - Single Family Residence	YES - Current	NO - Privately-Owned	Available	Not Used in Prior Housing Element	0	0.474600267	0	0.474600267	1	0	0	1808169	195	North Hollywood - Valley Village								Moderate
LOS ANGELES	6714 N IRVINE AVE	91606	2320014012	Low Medium II Residential	RD1.5-1	0	29	0.179056182	Residential - Five or More Units or Apartments (Any Combination) - 4 Stories or Less	YES - Current	NO - Privately-Owned	Available	Not Used in Prior Housing Element	0	0.047992197	0	0.047992197	6	0	0	1808169	221	North Hollywood - Valley Village	Yes							Moderate
LOS ANGELES	11615 W ARCHWOOD ST	91606	2320014015	Low Medium II Residential	RD1.5-1	0	29	0.055094552	Residential - Single Family Residence	YES - Current	NO - Privately-Owned	Available	Not Used in Prior Housing Element	0	0	0.122473872	0.122473872	1	1*	1*	1808169	287	North Hollywood - Valley Village								Above Moderate
LOS ANGELES			2320014015	Low Medium II Residential	RD1.5-1	0	29	0.05509412	Residential - Single Family Residence	YES - Current	NO - Privately-Owned	Available	Not Used in Prior Housing Element	0	0	0.122473872	0.122473872	1	1*	1*	1808169	252	North Hollywood - Valley Village								Above Moderate
LOS ANGELES	6703 N LEMP AVE	91606	2320014016	Low Medium II Residential	RD1.5-1	0	29	0.179014393	Residential - Three Units (Any Combination) - 4 Stories or Less	YES - Current	NO - Privately-Owned	Available	Not Used in Prior Housing Element	0	0.245882869	0	0.245882869	3	0	0	1808169	286	North Hollywood - Valley Village	Yes							Moderate
LOS ANGELES	6707 N LEMP AVE	91606	2320014017	Low Medium II Residential	RD1.5-1	0	29	0.179002268	Residential - Five or More Units or Apartments (Any Combination) - 4 Stories or Less	YES - Current	NO - Privately-Owned	Available	Not Used in Prior Housing Element	0	0.207445502	0	0.207445502	4	0	0	1808169	251	North Hollywood - Valley Village	Yes							Moderate
LOS ANGELES	6715 N LEMP AVE	91606	2320014018	Low Medium II Residential	RD1.5-1	0	29	0.178991082	Residential - Four Units (Any Combination) - 4 Stories or Less	YES - Current	NO - Privately-Owned	Available	Not Used in Prior Housing Element	0	0.040208444	0	0.040208444	4	0	0	1808169	220	North Hollywood - Valley Village								Moderate
LOS ANGELES	6721 N LEMP AVE	91606	2320014019	Low Medium II Residential	RD1.5-1	0	29	0.17898082	Residential - Single Family Residence	YES - Current	NO - Privately-Owned	Available	Not Used in Prior Housing Element	0	0.474600267	0	0.474600267	1	0	0	1808169	194	North Hollywood - Valley Village								Moderate
LOS ANGELES	6733 N LEMP AVE	91606	2320014021	Low Medium II Residential	RD1.5-1	0	29	0.178958434	Residential - Five or More Units or Apartments (Any Combination) - 4 Stories or Less	YES - Current	NO - Privately-Owned	Available	Not Used in Prior Housing Element	0	0.047992197	0	0.047992197	6	0	0	1808169	131	North Hollywood - Valley Village	Yes							Moderate
LOS ANGELES	6739 N LEMP AVE	91606	2320014022	Low Medium II Residential	RD1.5-1	0	29	0.178946526	Residential - Double, Duplex, or Two Units - 4 Stories or Less	YES - Current	NO - Privately-Owned	Available	Not Used in Prior Housing Element	0	0.291216302	0	0.291216302	2	0	0	1808169	107	North Hollywood - Valley Village	Yes							Moderate
LOS ANGELES	11622 W VANOWEN ST	91605	2320014025	Highway Oriented Commercial	C2-1VL	0	108	0.106389341	Commercial - Auto, Recreation Equipment, Construction Equipment Sales and Service - Auto Body Repair Shop - One Story	YES - Current	NO - Privately-Owned	Available	Used in Prior Housing Element - Non-Vacant	0.081413714	0	0	0.081413714	0	0	0	1808169	58	North Hollywood - Valley Village								Lower
LOS ANGELES	11628 W VANOWEN ST	91605	2320014025	Highway Oriented Commercial	C2-1VL	0	108	0.114187644	Commercial - Auto, Recreation Equipment, Construction Equipment Sales and Service - Auto Body Repair Shop - One Story	YES - Current	NO - Privately-Owned	Available	Used in Prior Housing Element - Non-Vacant	0.088727087	0	0	0.088727087	0	0	0	1808169	59	North Hollywood - Valley Village								Lower
LOS ANGELES	6744 N IRVINE AVE	91606	2320014025	Highway Oriented Commercial	C2-1VL	0	108	0.064000505	Commercial - Auto, Recreation Equipment, Construction Equipment Sales and Service - Auto Body Repair Shop - One Story	YES - Current	NO - Privately-Owned	Available	Used in Prior Housing Element - Non-Vacant	0	0	0.012133285	0.012133285	0	0	0	1808169	79	North Hollywood - Valley Village								Above Moderate
LOS ANGELES			2320014025	Highway Oriented Commercial	C2-1VL	0	108	0.057390547	Commercial - Auto, Recreation Equipment, Construction Equipment Sales and Service - Auto Body Repair Shop - One Story	YES - Current	NO - Privately-Owned	Available	Used in Prior Housing Element - Non-Vacant	0	0	0.018520381	0.018520381	0	0	0	1808169	80	North Hollywood - Valley Village								Above Moderate
LOS ANGELES	6727 N LEMP AVE	91606	2320014026	Low Medium II Residential	RD1.5-1	0	29	0.1789687	Residential - Single Family Residence	YES - Current	NO - Privately-Owned	Available	Not Used in Prior Housing Element	0	0.344617844	0	0.344617844	1	0	0	1808169	163	North Hollywood - Valley Village	Yes							Moderate
LOS ANGELES	11568 W VANOWEN ST	91605	2320015001	Highway Oriented Commercial	C2-1VL	0	108	0.143514326	Commercial - Auto, Recreation Equipment, Construction Equipment Sales and Service - Auto Body Repair Shop - One Story	YES - Current	NO - Privately-Owned	Available	Used in Prior Housing Element - Non-Vacant	0.216325825	0	0	0.216325825	2	0	0	1808169	25	North Hollywood - Valley Village								Lower
LOS ANGELES	11576 W VANOWEN ST	91605	2320015001	Highway Oriented Commercial	C2-1VL	0	108	0.140293252	Commercial - Auto, Recreation Equipment, Construction Equipment Sales and Service - Auto Body Repair Shop - One Story	YES - Current	NO - Privately-Owned	Available	Used in Prior Housing Element - Non-Vacant	0.210570415	0	0	0.210570415	2	0	0	1808169	55	North Hollywood - Valley Village								Lower
LOS ANGELES	11562 W VANOWEN ST	91605	2320015002	Highway Oriented Commercial	C2-1VL	0	108	0.129499122	Residential - Double, Duplex, or Two Units - 4 Stories or Less	YES - Current	NO - Privately-Owned	Available	Not Used in Prior Housing Element	0	0	0	0.804838663	2	0	0	1808169	54	North Hollywood - Valley Village	Yes							Above Moderate
LOS ANGELES	11550 W VANOWEN ST	91605	2320015003	Highway Oriented Commercial	C2-1VL	0	108	0.144733955	Commercial - Store Combination - Store and Residential Combination - One Story	YES - Current	NO - Privately-Owned	Available	Used in Prior Housing Element - Non-Vacant	0	0	0	0.054501812	0	0	0	1808169	18	North Hollywood - Valley Village	Yes							Above Moderate
LOS ANGELES	6742 N LEMP AVE	91606	2320015004	Low Medium II Residential	RD1.5-1	0	29	0.155033269	Residential - Five or More Units or Apartments (Any Combination) - 4 Stories or Less	YES - Current	NO - Privately-Owned	Available	Not Used in Prior Housing Element	0	0.042662551	0	0.042662551	5	0	0	1808169	98	North Hollywood - Valley Village	Yes							Moderate
LOS ANGELES	6736 N LEMP AVE	91606	2320015005	Low Medium II Residential	RD1.5-1	0	29	0.155029647	Residential - Single Family Residence	YES - Current	NO - Privately-Owned	Available	Not Used in Prior Housing Element	0	0.407702965	0	0.407702965	1	0	0	1808169	125	North Hollywood - Valley Village								Moderate
LOS ANGELES	6732 N LEMP AVE	91606	2320015006	Low Medium II Residential	RD1.5-1	0	29	0.15502606	Residential - Four Units (Any Combination) - 4 Stories or Less	YES - Current	NO - Privately-Owned	Available	Not Used in Prior Housing Element	0	0.160782719	0	0.160782719	4	0	0	1808169	147	North Hollywood - Valley Village	Yes							Moderate
LOS ANGELES	6726 N LEMP AVE	91606	2320015007	Low Medium II Residential	RD1.5-1	0	29	0.155021861	Residential - Three Units (Any Combination) - 4 Stories or Less	YES - Current	NO - Privately-Owned	Available	Not Used in Prior Housing Element	0	0.197270849	0	0.197270849	3	0	0	1808169	162	North Hollywood - Valley Village	Yes							Moderate
LOS ANGELES	6722 N LEMP AVE	91606	2320015008	Low Medium II Residential	RD1.5-1	0	29	0.155018636	Residential - Four Units (Any Combination) - 4 Stories or Less	YES - Current	NO - Privately-Owned	Available	Not Used in Prior Housing Element	0	0.052736495	0	0.052736495	4	0	0	1808169	187	North Hollywood - Valley Village	Yes							Moderate
LOS ANGELES	6714 N LEMP AVE	91606	2320015009	Low Medium II Residential	RD1.5-1	0	29	0.155015049	Residential - Five or More Units or Apartments (Any Combination) - 4 Stories or Less	YES - Current	NO - Privately-Owned	Available	Not Used in Prior Housing Element	0	0.042662551	0	0.042662551	5	0	0	1808169	219	North Hollywood - Valley Village	Yes							Moderate
LOS ANGELES	6710 N LEMP AVE	91606	2320015010	Low Medium II Residential	RD1.5-1	0	29	0.155012068	Residential - Single Family Residence - Guesthouse	YES - Current	NO - Privately-Owned	Available	Not Used in Prior Housing Element	0	0.407702965	0	0.407702965	1	0	0	1808169	243	North Hollywood - Valley Village								Moderate
LOS ANGELES	6706 N LEMP AVE	91606	2320015011	Low Medium II Residential	RD1.5-1	0	29	0.155008125	Residential - Double, Duplex, or Two Units - 4 Stories or Less	YES - Current	NO - Privately-Owned	Available	Not Used in Prior Housing Element	0	0.241778043	0	0.241778043	2	0	0	1808169	274	North Hollywood - Valley Village	Yes							Moderate
LOS ANGELES	11565 W ARCHWOOD ST	91606	2320015012	Low Medium II Residential	RD1.5-1	0	29	0.155003927	Residential - Four Units (Any Combination) - 4 Stories or Less	YES - Current	NO - Privately-Owned	Available	Not Used in Prior Housing Element	0	0.160782719	0	0.160782719	4	0	0	1808169	302	North Hollywood - Valley Village	Yes							Moderate
LOS ANGELES	6707 N BECK AVE	91606	2320015014	Low Medium II Residential	RD1.5-1	0	29	0.154953962	Residential - Single Family Residence	YES - Current	NO - Privately-Owned	Available	Not Used in Prior Housing Element	0	0.407702965	0	0.407702965	1	0	0	1808169	273	North Hollywood - Valley Village								Moderate
LOS ANGELES	6717 N BECK AVE	91606	2320015016	Low Medium II Residential	RD1.5-1	0	29	0.154953089	Residential - Double, Duplex, or Two Units - 4 Stories or Less	YES - Current	NO - Privately-Owned	Available	Not Used in Prior Housing Element	0	0.241778043	0	0.241778043	2	0	0	1808169	218	North Hollywood - Valley Village	Yes							Moderate
LOS ANGELES	6723 N BECK AVE	91606	2320015017	Low Medium II Residential	RD1.5-1	0	29	0.15495301	Residential - Double, Duplex, or Two Units - 4 Stories or Less	YES - Current	NO - Privately-Owned	Available	Not Used in Prior Housing Element	0	0.241778043	0	0.241778043	2	0	0	1808169	186	North Hollywood - Valley Village	Yes							Moderate
LOS ANGELES	6727 N BECK AVE	91606	2320015018	Low Medium II Residential	RD1.5-1	0	29	0.154953971	Residential - Single Family Residence	YES - Current	NO - Privately-Owned	Available	Not Used in Prior Housing Element	0	0.407702965	0	0.407702965	1	0	0	1808169	161	North Hollywood - Valley Village								Moderate
LOS ANGELES	6733 N BECK AVE	91606	2320015019	Low Medium II Residential	RD1.5-1	0	29	0.154953977	Residential - Three Units (Any Combination) - 4 Stories or Less	YES - Current	NO - Privately-Owned	Available	Not Used in Prior Housing Element	0	0.083680664	0	0.083680664	3	0	0	1808169	146	North Hollywood - Valley Village	Yes							Moderate
LOS ANGELES	6737 N BECK AVE	91606	2320015020	Low Medium II Residential	RD1.5-1	0	29	0.154953977	Residential - Single Family Residence - Pool	YES - Current	NO - Privately-Owned	Available	Not Used in Prior Housing Element	0	0.407702965	0	0.407702965	1	0	0	1808169	124	North Hollywood - Valley Village								Moderate
LOS ANGELES	6743 N BECK AVE	91606	2320015021	Low Medium II Residential	RD1.5-1	0	29	0.154953725	Residential - Five or More Units or Apartments (Any Combination) - 4 Stories or Less	YES - Current	NO - Privately-Owned	Available	Not Used in Prior Housing Element	0	0.055031232	0	0.055031232	5	0	0	1808169	97	North Hollywood - Valley Village	Yes							Moderate
LOS ANGELES	6713 N BECK AVE	91606	2320015022	Low Medium II Residential	RD1.5-1	0	29	0.152657388	Residential - Four Units (Any Combination) - 4 Stories or Less	YES - Current	NO - Privately-Owned	Available	Not Used in Prior Housing Element	0	0.026412385	0	0.026412385	4	0	0	1808169	242	North Hollywood - Valley Village								Moderate
LOS ANGELES	11555 W ARCHWOOD ST	91606	2320015023	Low Medium II Residential	RD1.5-1	0	29	0.151549203	Residential - Four Units (Any Combination) - 4 Stories or Less	YES - Current	NO - Privately-Owned	Available	Not Used in Prior Housing Element	0	0.056318593	0	0.056318593	3	0	0	1808169	301	North Hollywood - Valley Village	Yes							Moderate
LOS ANGELES	11558 W VANOWEN ST	91605	2320015900	Highway Oriented Commercial	C2-1VL	0	108	0.142223679	Miscellaneous - Government Owned Property	YES - Current	YES - City-Owned	Available	Used in Prior Housing Element - Non-Vacant	0.022757363	0	0	0.022757363	0	0	0	1808169	53	North Hollywood - Valley Village								Lower
LOS ANGELES	6742 N BECK AVE	91606	2320016004	Low Medium II Residential	RD1.5-1	0	29	0.142333828	Residential - Four Units (Any Combination) - 4 Stories or Less	YES - Current	NO - Privately-Owned	Available	Not Used in Prior Housing Element	0	0.139085627	0	0.139085627	4	0	0	1808169	96	North Hollywood - Valley Village	Yes							Moderate
LOS ANGELES	6732 N BECK AVE	91606	2320016006	Low Medium II Residential	RD1.5-1	0	29	0.1549858	Residential - Single Family Residence	YES - Current	NO - Privately-Owned	Available	Not Used in Prior Housing Element	0	0.407702965	0	0.407702965	1	0	0	1808169	145	North Hollywood - Valley Village								Moderate
LOS ANGELES	6728 N BECK AVE	91606	2320016007	Low Medium II Residential	RD1.5-1	0	29	0.154980998	Residential - Four Units (Any Combination) - 4 Stories or Less	YES - Current	NO - Privately-Owned	Available	Not Used in Prior Housing Element	0	0.068880676	0	0.068880676	4	0	0	1808169	160	North Hollywood - Valley Village	Yes							Moderate
LOS ANGELES	6722 N BECK AVE	91606	2320016008	Low Medium II Residential	RD1.5-1	0	29	0.154978485	Residential - Double, Duplex, or Two Units - 4 Stories or Less	YES - Current	NO - Privately-Owned	Available	Not Used in Prior Housing Element	0	0.241778043	0	0.241778043	2	0	0	1808169	185	North Hollywood - Valley Village	Yes							Moderate
LOS ANGELES	6718 N BECK AVE	91606	2320016009	Low Medium II Residential	RD1.5-1	0	29	0.154975971	Residential - Double, Duplex, or Two Units - 4 Stories or Less	YES - Current	NO - Privately-Owned	Available	Not Used in Prior Housing Element	0	0.241778043	0	0.241778043	2	0	0	1808169	217	North Hollywood - Valley Village	Yes							Moderate
LOS ANGELES	6712 N BECK AVE	91606	2320016010	Low Medium II Residential	RD1.5-1	0	29	0.154974074	Residential - Single Family Residence	YES - Current	NO - Privately-Owned	Available	Not Used in Prior Housing Element	0	0.407702965	0	0.407702965	1	0	0	1808169	241	North Hollywood - Valley Village								Moderate
LOS ANGELES	6706 N BECK AVE	91606	2320016011	Low Medium II Residential	RD1.5-1	0	29	0.154971561	Residential - Single Family Residence - Pool	YES - Current	NO - Privately-Owned	Available	Not Used in Prior Housing Element	0	0.407702965	0	0.407702965	1	0	0	1808169	272	North Hollywood - Valley Village								Moderate
LOS ANGELES	6702 N BECK AVE	91606	2320016012	Low Medium II Residential	RD1.5-1	0	29	0.154968085	Residential - Double, Duplex, or Two Units - 4 Stories or Less	YES - Current	NO - Privately-Owned	Available	Not Used in Prior Housing Element	0	0.241778043	0	0.241778043	2	0	0	1808169	300	North Hollywood - Valley Village	Yes							Moderate
LOS ANGELES	6703 N CAMELLIA AVE	91606	2320016013	Low Medium II Residential	RD2-1	0	21	0.15495292	Residential - Double, Duplex, or Two Units - 4 Stories or Less	YES - Current	NO - Privately-Owned	Available	Not Used in Prior Housing Element	0	0.522377872	0	0.522377872	2	3*	3*	1808169	299	North Hollywood - Valley Village	Yes							Moderate
LOS ANGELES	6723 N CAMELLIA AVE	91606	2320016016	Low Medium II Residential	RD2-1	0	21	0.154952309	Residential - Single Family Residence	YES - Current	NO - Privately-Owned	Available	Not Used in Prior Housing Element	0	0.394059956	0	0.394059956	1	3*	3*	1808169	184	North Hollywood - Valley Village								Moderate
LOS ANGELES	6727 N CAMELLIA AVE	91606	2320016017	Low Medium II Residential	RD2-1	0	21	0.150293293	Residential - Three Units (Any Combination) - 4 Stories or Less	YES - Current	NO - Privately-Owned	Available	Not Used in Prior Housing Element	0	0.477172494	0	0.477172494	3	3*	3*	1808169	159	North Hollywood - Valley Village	Yes							Moderate
LOS ANGELES			2320016018	Low Medium II Residential	RD2-1	0	21	0.103678821	Residential - Single Family Residence	YES - Current	NO - Privately-Owned	Available	Not Used in Prior Housing Element	0	0	0.261822689	0.261822689	1	2*	2*	1808169	144	North Hollywood - Valley Village								Above Moderate
LOS ANGELES	6750 N BECK AVE	91606	2320016019	Highway Oriented Commercial	C2-1VL	0	108	0.095274203	Residential - Three Units (Any Combination) - 4 Stories or Less	YES - Current	NO - Privately-Owned	Available	Not Used in Prior Housing Element	0	0	0.519158983	0.519158983	3	0	0	1808169	69	North Hollywood - Valley Village	Yes							Above Moderate
LOS ANGELES	11466 W VANOWEN ST	91605	2320017001	Highway Oriented Commercial	C2-1VL	0	108	0.140301896	Commercial - Auto, Recreation Equipment, Construction Equipment Sales and Service - Auto Service Centers (No Gasoline) - One Story	YES - Current	NO - Privately-Owned	Available	Used in Prior Housing Element - Non-Vacant	0.23818759	0	0	0.23818759	0	0	0	1808169	37	North Hollywood - Valley Village								Lower
LOS ANGELES	11470 W VANOWEN ST	91605	2320017001	Highway Oriented Commercial	C2-1VL	0	108	0.141384796	Commercial - Auto, Recreation Equipment, Construction Equipment Sales and Service - Auto Service Centers (No Gasoline) - One Story	YES - Current	NO - Privately-Owned	Available	Used in Prior Housing Element - Non-Vacant	0.244711465	0	0	0.244711465	0	0	0	1808169	38	North Hollywood - Valley Village								Lower
LOS ANGELES	6706 N CAMELLIA AVE	91606	2320017003	Low Medium II Residential	RD2-1	0	21	0.151673897	Residential - Double, Duplex, or Two Units - 4 Stories or Less	YES - Current	NO - Privately-Owned	Available	Not Used in Prior Housing Element	0	0	0.155220008	0.155220008	2	3*	3*	1808169	270	North Hollywood - Valley Village								Moderate
LOS ANGELES	6702 N CAMELLIA AVE	91606	2320017004	Low Medium II Residential	RD2-1	0	21	0.15553129	Residential - Single Family Residence - Pool	YES - Current	NO - Privately-Owned	Available	Not Used in Prior Housing Element	0	0.171179277	0	0.171179277	1	3*	3*	1808169	298	North Hollywood - Valley Village								Moderate
LOS ANGELES	11476 W VANOWEN ST	91605	2320017901	Highway Oriented Commercial	C2-1VL	0	108	0.090807711	Miscellaneous - Government Owned Property	YES - Current	YES - City-Owned	Available	Not Used in Prior Housing Element	0.016099986	0	0	0.016099986	0	0	0	1808169	40	North Hollywood - Valley Village								Lower
LOS ANGELES	11480 W VANOWEN ST	91605	2320017901	Highway Oriented Commercial	C2-1VL	0	108	0.031198638	Miscellaneous - Government Owned Property	YES - Current	YES - City-Owned	Available	Not Used in Prior Housing Element	0	0	0.002503483	0.002503483	0	0	0	1808169	41	North Hollywood - Valley Village								Above Moderate
LOS ANGELES	11456 W VANOWEN ST	91605	2320018001	Highway Oriented Commercial	C2-1VL	0	108	0.082807928	Commercial - Store Combination - Store and Residential Combination - One Story	YES - Current	NO - Privately-Owned	Available	Not Used in Prior Housing Element	0	0	0.093062575	0.093062575	1	0	0	1808169	15	North Hollywood - Valley Village	Yes							Above Moderate
LOS ANGELES	6748 N FARMDALE AVE	91606	2320018002	Highway Oriented Commercial	C2-1VL	0	108	0.059193946	Residential - Single Family Residence	YES - Current	NO - Privately-Owned	Available	Not Used in Prior Housing Element	0	0	0.098634392	0.098634392	1	0	0	1808169	75	North Hollywood - Valley Village								Above Moderate
LOS ANGELES	11448 W VANOWEN ST	91605	2320018003	Highway Oriented Commercial	C2-1VL	0	108	0.14228121	Residential - Double, Duplex, or Two Units - 4 Stories or Less	YES - Current	NO - Privately-Owned	Available	Not Used in Prior Housing Element	0	0	0	0.881533527	2	0	0	1808169	36	North Hollywood - Valley Village	Yes							Above Moderate
LOS ANGELES	11446 W VANOWEN ST	91605	2320018004	Highway Oriented Commercial	C2-1VL	0	108	0.129344738	Residential - Double, Duplex, or Two Units - 4 Stories or Less	YES - Current	NO - Privately-Owned	Available	Not Used in Prior Housing Element	0	0	0.804838663	0.804838663	2	0	0	1808169	35	North Hollywood - Valley Village	Yes							Above Moderate
LOS ANGELES	6736 N FARMDALE AVE	91606	2320018008	Low Medium I Residential	RD3-1	0	14	0.154921429	Residential - Single Family Residence	YES - Current	NO - Privately-Owned	Available	Not Used in Prior Housing Element	0	0	0.111702204	0.111702204	1	2*	2*	1808169	117	North Hollywood - Valley Village								Above Moderate
LOS ANGELES	6732 N FARMDALE AVE	91606	2320018009	Low Medium I Residential	RD3-1	0	14	0.154927992	Residential - Single Family Residence	YES - Current	NO - Privately-Owned	Available	Not Used in Prior Housing Element	0	0	0.111702204	0.111702204	1	2*	2*	1808169	139	North Hollywood - Valley Village								Above Moderate
LOS ANGELES			2320018010	Low Medium I Residential	RD3-1	0	14	0.139762392	Residential - Single Family Residence	YES - Current	NO - Privately-Owned	Available	Not Used in Prior Housing Element	0	0	0.317952383	0.317952383	1	2*	2*	1808169	155	North Hollywood - Valley Village								Above Moderate
LOS ANGELES			2320018011	Low Medium I Residential	RD3-1	0	14	0.085176805	Residential - Single Family Residence	YES - Current	NO - Privately-Owned	Available	Not Used in Prior Housing Element	0	0	0.144581056	0.144581056	1	1*	1*	1808169	180	North Hollywood - Valley Village								Above Moderate
LOS ANGELES	6713 N KRAFT AVE	91606	2320018014	Low Medium I Residential	RD3-1	0	14	0.126317396	Residential - Single Family Residence	YES - Current	NO - Privately-Owned	Available	Not Used in Prior Housing Element	0	0	0.111086595	0.111086595	1	1*	1*	1808169	234	North Hollywood - Valley Village								Above Moderate
LOS ANGELES	6719 N KRAFT AVE	91606	2320018015	Low Medium I Residential	RD3-1	0	14	0.154378807	Residential - Double, Duplex, or Two Units - 4 Stories or Less	YES - Current	NO - Privately-Owned	Available	Not Used in Prior Housing Element	0	0	0.339787781	0.339787781	2	2*	2*	1808169	209	North Hollywood - Valley Village	Yes							Above Moderate
LOS ANGELES	6723 N KRAFT AVE	91606	2320018016	Low Medium I Residential	RD3-1	0	14	0.154379773	Residential - Double, Duplex, or Two Units - 4 Stories or Less	YES - Current	NO - Privately-Owned	Available	Not Used in Prior Housing Element	0	0	0.146526736	0.146526736	2	2*	2*	1808169	179	North Hollywood - Valley Village	Yes							Above Moderate
LOS ANGELES	6727 N KRAFT AVE	91606	2320018017	Low Medium I Residential	RD3-1	0	14	0.154378199	Residential - Double, Duplex, or Two Units - 4 Stories or Less	YES - Current	NO - Privately-Owned	Available	Not Used in Prior Housing Element	0	0	0.339787781	0.339787781	2	2*	2*	1808169	154	North Hollywood - Valley Village	Yes							Above Moderate
LOS ANGELES	11432 W VANOWEN ST	91605	2320018022	Highway Oriented Commercial	C2-1VL	0	108	0.140301814	Commercial - Professional Building - Medical Dental Building - One Story	YES - Current	NO - Privately-Owned	Available	Used in Prior Housing Element - Non-Vacant	0.23818759	0	0	0.23818759	0	0	0	1808169	32	North Hollywood - Valley Village								Lower
LOS ANGELES	6733 N KRAFT AVE	91606	2320018022	Low Medium I Residential	RD3-1	0	14	0.154380129	Commercial - Professional Building - Medical Dental Building - One Story	YES - Current	NO - Privately-Owned	Available	Used in Prior Housing Element - Non-Vacant	0	0	0.125280109	0.125280109	0	2*	2*	1808169	138	North Hollywood - Valley Village								Above Moderate
LOS ANGELES	6737 N KRAFT AVE	91606	2320018022	Low Medium I Residential	RD3-1	0	14	0.154378809	Commercial - Professional Building - Medical Dental Building - One Story	YES - Current	NO - Privately-Owned	Available	Used in Prior Housing Element - Non-Vacant	0	0	0.125280109	0.125280109	0	2*	2*	1808169	116	North Hollywood - Valley Village								Above Moderate
LOS ANGELES	6743 N KRAFT AVE	91606	2320018022	Low Medium I Residential	RD3-1	0	14	0.154379489	Commercial - Professional Building - Medical Dental Building - One Story	YES - Current	NO - Privately-Owned	Available	Used in Prior Housing Element - Non-Vacant	0	0	0.125280109	0.125280109	0	2*	2*	1808169	89	North Hollywood - Valley Village								Above Moder

LOS ANGELES	11420 W VANOWEN ST	91605	2320019002	Highway Oriented Commercial	C2-1VL	0	108	0.14191715	Commercial - Auto, Recreation Equipment, Construction Equipment Sales and Service - Auto Body Repair Shop - One Story	YES - Current	NO - Privately-Owned	Available	Used in Prior Housing Element - Non-Vacant	0.217815238	0	0	0.217815238	1	0	0	1808169	29	North Hollywood - Valley Village			Lower
LOS ANGELES	11402 W VANOWEN ST	91605	2320019004	Highway Oriented Commercial	C2-1VL	0	108	0.120577703	Commercial - Store - One Story	YES - Current	NO - Privately-Owned	Available	Not Used in Prior Housing Element	0.075997949	0	0	0.075997949	1	0	0	1808173	20	North Hollywood - Valley Village			Lower
LOS ANGELES	6742 N KRAFT AVE	91606	2320019005	Low Medium I Residential	RD3-1	0	14	0.143474816	Residential - Double, Duplex, or Two Units - 4 Stories or Less	YES - Current	NO - Privately-Owned	Available	Not Used in Prior Housing Element	0	0	0.411075604	0.411075604	2	2*	2*	1808169	88	North Hollywood - Valley Village	Yes		Above Moderate
LOS ANGELES	6738 N KRAFT AVE	91606	2320019006	Low Medium I Residential	RD3-1	0	14	0.143475855	Residential - Double, Duplex, or Two Units - 4 Stories or Less	YES - Current	NO - Privately-Owned	Available	Not Used in Prior Housing Element	0	0	0.115535617	0.115535617	2	2*	2*	1808169	115	North Hollywood - Valley Village	Yes		Above Moderate
LOS ANGELES	6732 N KRAFT AVE	91606	2320019007	Low Medium I Residential	RD3-1	0	14	0.143476216	Residential - Single Family Residence	YES - Current	NO - Privately-Owned	Available	Not Used in Prior Housing Element	0	0	0.317952383	0.317952383	1	2*	2*	1808169	137	North Hollywood - Valley Village			Above Moderate
LOS ANGELES	6726 N KRAFT AVE	91606	2320019008	Low Medium I Residential	RD3-1	0	14	0.143475318	Residential - Single Family Residence	YES - Current	NO - Privately-Owned	Available	Not Used in Prior Housing Element	0	0	0.317952383	0.317952383	1	2*	2*	1808169	153	North Hollywood - Valley Village			Above Moderate
LOS ANGELES	6722 N KRAFT AVE	91606	2320019009	Low Medium I Residential	RD3-1	0	14	0.143474957	Residential - Single Family Residence	YES - Current	NO - Privately-Owned	Available	Not Used in Prior Housing Element	0	0	0.317952383	0.317952383	1	2*	2*	1808169	178	North Hollywood - Valley Village			Above Moderate
LOS ANGELES	6716 N KRAFT AVE	91606	2320019010	Low Medium I Residential	RD3-1	0	14	0.143474957	Residential - Single Family Residence	YES - Current	NO - Privately-Owned	Available	Not Used in Prior Housing Element	0	0	0.317952383	0.317952383	1	2*	2*	1808169	208	North Hollywood - Valley Village			Above Moderate
LOS ANGELES	6712 N KRAFT AVE	91606	2320019011	Low Medium I Residential	RD3-1	0	14	0.143475855	Residential - Single Family Residence	YES - Current	NO - Privately-Owned	Available	Not Used in Prior Housing Element	0	0	0.317952383	0.317952383	1	2*	2*	1808169	233	North Hollywood - Valley Village			Above Moderate
LOS ANGELES	6706 N KRAFT AVE	91606	2320019012	Low Medium I Residential	RD3-1	0	14	0.143476216	Residential - Single Family Residence	YES - Current	NO - Privately-Owned	Available	Not Used in Prior Housing Element	0	0	0.317952383	0.317952383	1	2*	2*	1808169	264	North Hollywood - Valley Village			Above Moderate
LOS ANGELES	11405 W ARCHWOOD ST	91606	2320019014	Low Medium II Residential	RD1.5-1	0	29	0.155879779	Residential - Three Units (Any Combination) - 4 Stories or Less	YES - Current	NO - Privately-Owned	Available	Not Used in Prior Housing Element	0	0.197270849	0	0.197270849	3	0	0	1808173	194	North Hollywood - Valley Village	Yes		Moderate
LOS ANGELES	6707 N TUJUNGA AVE	91606	2320019015	Low Medium II Residential	RD1.5-1	0	29	0.155877337	Residential - Double, Duplex, or Two Units - 4 Stories or Less	YES - Current	NO - Privately-Owned	Available	Not Used in Prior Housing Element	0	0.333779398	0	0.333779398	2	0	0	1808173	170	North Hollywood - Valley Village			Moderate
LOS ANGELES	6711 N TUJUNGA AVE	91606	2320019016	Low Medium II Residential	RD1.5-1	0	29	0.155877204	Residential - Five or More Units or Apartments (Any Combination) - 4 Stories or Less	YES - Current	NO - Privately-Owned	Available	Not Used in Prior Housing Element	0	0.10647829	0	0.10647829	6	0	0	1808173	154	North Hollywood - Valley Village	Yes		Moderate
LOS ANGELES	6723 N TUJUNGA AVE	91606	2320019018	Low Medium II Residential	RD1.5-1	0	29	0.155877454	Residential - Three Units (Any Combination) - 4 Stories or Less	YES - Current	NO - Privately-Owned	Available	Not Used in Prior Housing Element	0	0.197270849	0	0.197270849	3	0	0	1808173	113	North Hollywood - Valley Village	Yes		Moderate
LOS ANGELES	6733 N TUJUNGA AVE	91606	2320019020	Low Medium II Residential	RD1.5-1	0	29	0.155874467	Residential - Three Units (Any Combination) - 4 Stories or Less	YES - Current	NO - Privately-Owned	Available	Not Used in Prior Housing Element	0	0.197270849	0	0.197270849	3	0	0	1808173	81	North Hollywood - Valley Village	Yes		Moderate
LOS ANGELES	6745 N TUJUNGA AVE	91606	2320019022	Low Medium II Residential	RD1.5-1	0	29	0.152441794	Residential - Double, Duplex, or Two Units - 4 Stories or Less	YES - Current	NO - Privately-Owned	Available	Not Used in Prior Housing Element	0	0.209130532	0	0.209130532	2	0	0	1808173	49	North Hollywood - Valley Village	Yes		Moderate
LOS ANGELES	11412 W VANOWEN ST	91605	2320019023	Highway Oriented Commercial	C2-1VL	0	108	0.126703342	Commercial - Store - One Story	YES - Current	NO - Privately-Owned	Available	Used in Prior Housing Element - Non-Vacant	0.027259295	0	0	0.027259295	0	0	0	1808169	67	North Hollywood - Valley Village			Lower
LOS ANGELES	6727 N TUJUNGA AVE	91606	2320019024	Low Medium II Residential	RD1.5-1	0	29	0.152431758	Residential - Three Units (Any Combination) - 4 Stories or Less	YES - Current	NO - Privately-Owned	Available	Not Used in Prior Housing Element	0	0.072398892	0	0.072398892	3	0	0	1808173	93	North Hollywood - Valley Village	Yes		Moderate
LOS ANGELES	11408 W VANOWEN ST	91605	2320019900	Highway Oriented Commercial	C2-1VL	0	108	0.143490158	Miscellaneous - Government Owned Property	YES - Current	YES - City-Owned	Available	Used in Prior Housing Element - Non-Vacant	0.022757363	0	0	0.022757363	0	0	0	1808173	21	North Hollywood - Valley Village			Lower
LOS ANGELES	11418 W ARCHWOOD ST	91606	2320020001	Low Medium I Residential	RD3-1	0	14	0.100961766	Residential - Single Family Residence	YES - Current	NO - Privately-Owned	Available	Not Used in Prior Housing Element	0	0	0.149310005	0.149310005	1	1*	1*	1808169	315	North Hollywood - Valley Village			Above Moderate
LOS ANGELES	6610 N KRAFT AVE	91606	2320020003	Low Medium II Residential	R3-1	0	54	0.143646064	Residential - Double, Duplex, or Two Units - 4 Stories or Less	YES - Current	NO - Privately-Owned	Available	Not Used in Prior Housing Element	0	0	0.341709647	0.341709647	2	0	0	1808169	573	North Hollywood - Valley Village	Yes		Above Moderate
LOS ANGELES	11419 W KITTRIDGE ST	91606	2320020004	Low Medium II Residential	R3-1	0	54	0.158011243	Residential - Single Family Residence	YES - Current	NO - Privately-Owned	Available	Used in Prior Housing Element - Non-Vacant	0.53703897	0	0	0.53703897	1	0	0	1808169	572	North Hollywood - Valley Village			Lower
LOS ANGELES			2320020006	Low Medium II Residential	R1-1	0	1 unit per lot	0.062663384	Residential - Single Family Residence - Vacant Land	YES - Current	NO - Privately-Owned	Available	Not Used in Prior Housing Element	0	0	0.115481555	0.115481555	0	0	0	1808173	497	North Hollywood - Valley Village			Above Moderate
LOS ANGELES			2320020007	Low Medium II Residential	R1-1	0	1 unit per lot	0.005361856	Residential - Single Family Residence - Vacant Land	YES - Current	NO - Privately-Owned	Available	Not Used in Prior Housing Element	0	0	0.115481555	0.115481555	0	0	0	1808173	508	North Hollywood - Valley Village			Above Moderate
LOS ANGELES	6645 N TUJUNGA AVE	91606	2320020009	Low Medium II Residential	RD1.5-1	0	29	0.086878707	Residential - Single Family Residence	YES - Current	NO - Privately-Owned	Available	Not Used in Prior Housing Element	0	0	0.180649209	0.180649209	1	2*	2*	1808173	306	North Hollywood - Valley Village			Above Moderate
LOS ANGELES	6655 N TUJUNGA AVE	91606	2320020010	Low Medium II Residential	RD1.5-1	0	29	0.155776962	Residential - Four Units (Any Combination) - 4 Stories or Less	YES - Current	NO - Privately-Owned	Available	Not Used in Prior Housing Element	0	0.160782719	0	0.160782719	4	0	0	1808173	257	North Hollywood - Valley Village	Yes		Moderate
LOS ANGELES	6661 N TUJUNGA AVE	91606	2320020012	Low Medium II Residential	RD1.5-1	0	29	0.150356268	Residential - Double, Duplex, or Two Units - 4 Stories or Less	YES - Current	NO - Privately-Owned	Available	Not Used in Prior Housing Element	0	0.089114508	0	0.089114508	2	0	0	1808173	230	North Hollywood - Valley Village	Yes		Moderate
LOS ANGELES	6651 N TUJUNGA AVE	91606	2320020900	Low Medium II Residential	RD1.5-1	0	29	0.141223338	Miscellaneous - Government Owned Property	YES - Current	YES - City-Owned	Available	Not Used in Prior Housing Element	0	0.007103209	0	0.007103209	0	0	0	1808173	271	North Hollywood - Valley Village			Moderate
LOS ANGELES	6650 N FARMDALE AVE	91606	2320021002	Low Medium II Residential	RD2-1	0	21	0.078010506	Residential - Single Family Residence	YES - Current	NO - Privately-Owned	Available	Not Used in Prior Housing Element	0	0	0.118559241	0.118559241	1	1*	1*	1808169	373	North Hollywood - Valley Village			Above Moderate
LOS ANGELES	6644 N FARMDALE AVE	91606	2320021003	Low Medium II Residential	RD2-1	0	21	0.133998467	Residential - Double, Duplex, or Two Units - 4 Stories or Less	YES - Current	NO - Privately-Owned	Available	Not Used in Prior Housing Element	0	0	0.339787781	0.339787781	2	2*	2*	1808169	390	North Hollywood - Valley Village	Yes		Above Moderate
LOS ANGELES	6640 N FARMDALE AVE	91606	2320021004	Low Medium II Residential	RD2-1	0	21	0.15444889	Residential - Single Family Residence	YES - Current	NO - Privately-Owned	Available	Not Used in Prior Housing Element	0	0.394059956	0	0.394059956	1	3*	3*	1808169	423	North Hollywood - Valley Village			Moderate
LOS ANGELES	6634 N FARMDALE AVE	91606	2320021005	Low Medium II Residential	RD2-1	0	21	0.154458356	Residential - Double, Duplex, or Two Units - 4 Stories or Less	YES - Current	NO - Privately-Owned	Available	Not Used in Prior Housing Element	0	0.149687192	0	0.149687192	2	3*	3*	1808169	444	North Hollywood - Valley Village	Yes		Moderate
LOS ANGELES	6628 N FARMDALE AVE	91606	2320021006	Low Medium II Residential	RD2-1	0	21	0.154464922	Residential - Single Family Residence	YES - Current	NO - Privately-Owned	Available	Not Used in Prior Housing Element	0	0.394059956	0	0.394059956	1	3*	3*	1808169	457	North Hollywood - Valley Village			Moderate
LOS ANGELES	6624 N FARMDALE AVE	91606	2320021007	Low Medium II Residential	RD2-1	0	21	0.154474138	Residential - Single Family Residence	YES - Current	NO - Privately-Owned	Available	Not Used in Prior Housing Element	0	0.394059956	0	0.394059956	1	3*	3*	1808169	481	North Hollywood - Valley Village			Moderate
LOS ANGELES	6618 N FARMDALE AVE	91606	2320021008	Low Medium II Residential	RD2-1	0	21	0.154482385	Residential - Single Family Residence	YES - Current	NO - Privately-Owned	Available	Not Used in Prior Housing Element	0	0.394059956	0	0.394059956	1	3*	3*	1808169	519	North Hollywood - Valley Village			Moderate
LOS ANGELES	6614 N FARMDALE AVE	91606	2320021009	Low Medium II Residential	RD2-1	0	21	0.154488061	Residential - Single Family Residence - Pool and Misc.	YES - Current	NO - Privately-Owned	Available	Not Used in Prior Housing Element	0	0.394059956	0	0.394059956	1	3*	3*	1808169	537	North Hollywood - Valley Village			Moderate
LOS ANGELES	6615 N KRAFT AVE	91606	2320021015	Low Medium II Residential	RD2-1	0	21	0.154951923	Residential - Single Family Residence	YES - Current	NO - Privately-Owned	Available	Not Used in Prior Housing Element	0	0.394059956	0	0.394059956	1	3*	3*	1808169	536	North Hollywood - Valley Village			Moderate
LOS ANGELES	6627 N KRAFT AVE	91606	2320021017	Low Medium II Residential	RD2-1	0	21	0.154953681	Residential - Three Units (Any Combination) - 4 Stories or Less	YES - Current	NO - Privately-Owned	Available	Not Used in Prior Housing Element	0	0.477172494	0	0.477172494	3	3*	3*	1808169	480	North Hollywood - Valley Village	Yes		Moderate
LOS ANGELES	6629 N KRAFT AVE	91606	2320021018	Low Medium II Residential	RD2-1	0	21	0.145211406	Residential - Single Family Residence	YES - Current	NO - Privately-Owned	Available	Not Used in Prior Housing Element	0	0.394059956	0	0.394059956	1	3*	3*	1808169	456	North Hollywood - Valley Village			Moderate
LOS ANGELES			2320021019	Low Medium II Residential	RD2-1	0	21	0.093431747	Residential - Single Family Residence	YES - Current	NO - Privately-Owned	Available	Not Used in Prior Housing Element	0	0	0.136704066	0.136704066	1	2*	2*	1808169	443	North Hollywood - Valley Village			Above Moderate
LOS ANGELES	11486 W ARCHWOOD ST	91606	2320022001	Low Medium II Residential	RD2-1	0	21	0.15550346	Residential - Double, Duplex, or Two Units - 4 Stories or Less	YES - Current	NO - Privately-Owned	Available	Not Used in Prior Housing Element	0	0.522377872	0	0.522377872	2	3*	3*	1808169	320	North Hollywood - Valley Village	Yes		Moderate
LOS ANGELES	6656 N CAMELLIA AVE	91606	2320022002	Low Medium II Residential	RD2-1	0	21	0.155487886	Residential - Double, Duplex, or Two Units - 4 Stories or Less	YES - Current	NO - Privately-Owned	Available	Not Used in Prior Housing Element	0	0.522377872	0	0.522377872	2	3*	3*	1808169	355	North Hollywood - Valley Village	Yes		Moderate
LOS ANGELES	6650 N CAMELLIA AVE	91606	2320022003	Low Medium II Residential	RD2-1	0	21	0.155474618	Residential - Single Family Residence	YES - Current	NO - Privately-Owned	Available	Not Used in Prior Housing Element	0	0.394059956	0	0.394059956	1	3*	3*	1808169	375	North Hollywood - Valley Village			Moderate
LOS ANGELES	6644 N CAMELLIA AVE	91606	2320022004	Low Medium II Residential	RD2-1	0	21	0.155461958	Residential - Single Family Residence	YES - Current	NO - Privately-Owned	Available	Not Used in Prior Housing Element	0	0.394059956	0	0.394059956	1	3*	3*	1808169	392	North Hollywood - Valley Village			Moderate
LOS ANGELES	6640 N CAMELLIA AVE	91606	2320022005	Low Medium II Residential	RD2-1	0	21	0.155446993	Residential - Single Family Residence	YES - Current	NO - Privately-Owned	Available	Not Used in Prior Housing Element	0	0.394059956	0	0.394059956	1	3*	3*	1808169	425	North Hollywood - Valley Village			Moderate
LOS ANGELES	6636 N CAMELLIA AVE	91606	2320022006	Low Medium II Residential	RD2-1	0	21	0.155433725	Residential - Three Units (Any Combination) - 4 Stories or Less	YES - Current	NO - Privately-Owned	Available	Not Used in Prior Housing Element	0	0.230853188	0	0.230853188	2	3*	3*	1808169	446	North Hollywood - Valley Village	Yes		Moderate
LOS ANGELES	6628 N CAMELLIA AVE	91606	2320022007	Low Medium II Residential	RD2-1	0	21	0.155421423	Residential - Single Family Residence	YES - Current	NO - Privately-Owned	Available	Not Used in Prior Housing Element	0	0.394059956	0	0.394059956	1	3*	3*	1808169	459	North Hollywood - Valley Village			Moderate
LOS ANGELES	6624 N CAMELLIA AVE	91606	2320022008	Low Medium II Residential	RD2-1	0	21	0.155407184	Residential - Three Units (Any Combination) - 4 Stories or Less	YES - Current	NO - Privately-Owned	Available	Not Used in Prior Housing Element	0	0.477172494	0	0.477172494	3	3*	3*	1808169	483	North Hollywood - Valley Village	Yes		Moderate
LOS ANGELES	6616 N CAMELLIA AVE	91606	2320022009	Low Medium II Residential	RD2-1	0	21	0.155394524	Residential - Double, Duplex, or Two Units - 4 Stories or Less	YES - Current	NO - Privately-Owned	Available	Not Used in Prior Housing Element	0	0.522377872	0	0.522377872	2	3*	3*	1808169	521	North Hollywood - Valley Village	Yes		Moderate
LOS ANGELES	6614 N CAMELLIA AVE	91606	2320022010	Low Medium II Residential	RD2-1	0	21	0.155379224	Residential - Three Units (Any Combination) - 4 Stories or Less	YES - Current	NO - Privately-Owned	Available	Not Used in Prior Housing Element	0	0.477172494	0	0.477172494	3	3*	3*	1808169	539	North Hollywood - Valley Village	Yes		Moderate
LOS ANGELES	6615 N FARMDALE AVE	91606	2320022016	Low Medium II Residential	RD2-1	0	21	0.154953489	Residential - Double, Duplex, or Two Units - 4 Stories or Less	YES - Current	NO - Privately-Owned	Available	Not Used in Prior Housing Element	0	0.522377872	0	0.522377872	2	3*	3*	1808169	538	North Hollywood - Valley Village	Yes		Moderate
LOS ANGELES	6619 N FARMDALE AVE	91606	2320022017	Low Medium II Residential	RD2-1	0	21	0.154952772	Residential - Single Family Residence	YES - Current	NO - Privately-Owned	Available	Not Used in Prior Housing Element	0	0.394059956	0	0.394059956	1	3*	3*	1808169	520	North Hollywood - Valley Village			Moderate
LOS ANGELES	6625 N FARMDALE AVE	91606	2320022018	Low Medium II Residential	RD2-1	0	21	0.15495241	Residential - Three Units (Any Combination) - 4 Stories or Less	YES - Current	NO - Privately-Owned	Available	Not Used in Prior Housing Element	0	0.477172494	0	0.477172494	3	3*	3*	1808169	482	North Hollywood - Valley Village	Yes		Moderate
LOS ANGELES	6631 N FARMDALE AVE	91606	2320022019	Low Medium II Residential	RD2-1	0	21	0.154953742	Residential - Three Units (Any Combination) - 4 Stories or Less	YES - Current	NO - Privately-Owned	Available	Not Used in Prior Housing Element	0	0.477172494	0	0.477172494	3	3*	3*	1808169	458	North Hollywood - Valley Village	Yes		Moderate
LOS ANGELES	6635 N FARMDALE AVE	91606	2320022020	Low Medium II Residential	RD2-1	0	21	0.154953131	Residential - Single Family Residence	YES - Current	NO - Privately-Owned	Available	Not Used in Prior Housing Element	0	0.394059956	0	0.394059956	1	3*	3*	1808169	445	North Hollywood - Valley Village			Moderate
LOS ANGELES	6641 N FARMDALE AVE	91606	2320022021	Low Medium II Residential	RD2-1	0	21	0.154954098	Residential - Single Family Residence	YES - Current	NO - Privately-Owned	Available	Not Used in Prior Housing Element	0	0.394059956	0	0.394059956	1	3*	3*	1808169	424	North Hollywood - Valley Village			Moderate
LOS ANGELES	6651 N FARMDALE AVE	91606	2320022023	Low Medium II Residential	RD2-1	0	21	0.15495338	Residential - Double, Duplex, or Two Units - 4 Stories or Less	YES - Current	NO - Privately-Owned	Available	Not Used in Prior Housing Element	0	0.522377872	0	0.522377872	2	3*	3*	1808169	374	North Hollywood - Valley Village	Yes		Moderate
LOS ANGELES	11480 W ARCHWOOD ST	91606	2320022026	Low Medium II Residential	RD2-1	0	21	0.154954098	Residential - Single Family Residence	YES - Current	NO - Privately-Owned	Available	Not Used in Prior Housing Element	0	0.394059956	0	0.394059956	1	3*	3*	1808169	319	North Hollywood - Valley Village			Moderate
LOS ANGELES	6657 N FARMDALE AVE	91606	2320022027	Low Medium II Residential	RD2-1	0	21	0.154952772	Residential - Three Units (Any Combination) - 4 Stories or Less	YES - Current	NO - Privately-Owned	Available	Not Used in Prior Housing Element	0	0.135664943	0	0.135664943	3	3*	3*	1808169	354	North Hollywood - Valley Village	Yes		Moderate
LOS ANGELES	6654 N BECK AVE	91606	2320023002	Low Medium II Residential	RD1.5-1	0	29	0.15496124	Residential - Double, Duplex, or Two Units - 4 Stories or Less	YES - Current	NO - Privately-Owned	Available	Not Used in Prior Housing Element	0	0.10300605	0	0.10300605	2	0	0	1808169	357	North Hollywood - Valley Village	Yes		Moderate
LOS ANGELES	6646 N BECK AVE	91606	2320023004	Low Medium II Residential	RD1.5-1	0	29	0.154955779	Residential - Three Units (Any Combination) - 4 Stories or Less	YES - Current	NO - Privately-Owned	Available	Not Used in Prior Housing Element	0	0.197270849	0	0.197270849	3	0	0	1808169	394	North Hollywood - Valley Village	Yes		Moderate
LOS ANGELES	6640 N BECK AVE	91606	2320023005	Low Medium II Residential	RD1.5-1	0	29	0.154951942	Residential - Three Units (Any Combination) - 4 Stories or Less	YES - Current	NO - Privately-Owned	Available	Not Used in Prior Housing Element	0	0.197270849	0	0.197270849	3	0	0	1808169	427	North Hollywood - Valley Village	Yes		Moderate
LOS ANGELES	6636 N BECK AVE	91606	2320023006	Low Medium II Residential	RD1.5-1	0	29	0.15494979	Residential - Double, Duplex, or Two Units - 4 Stories or Less - Pool	YES - Current	NO - Privately-Owned	Available	Not Used in Prior Housing Element	0	0.241778043	0	0.241778043	2	0	0	1808169	448	North Hollywood - Valley Village	Yes		Moderate
LOS ANGELES	6628 N BECK AVE	91606	2320023007	Low Medium II Residential	RD1.5-1	0	29	0.154948249	Residential - Five or More Units or Apartments (Any Combination) - 4 Stories or Less	YES - Current	NO - Privately-Owned	Available	Not Used in Prior Housing Element	0	0.034450826	0	0.034450826	6	0	0	1808169	461	North Hollywood - Valley Village	Yes		Moderate
LOS ANGELES	6626 N BECK AVE	91606	2320023008	Low Medium II Residential	RD1.5-1	0	29	0.154945656	Residential - Double, Duplex, or Two Units - 4 Stories or Less	YES - Current	NO - Privately-Owned	Available	Not Used in Prior Housing Element	0	0.241778043	0	0.241778043	2	0	0	1808169	485	North Hollywood - Valley Village	Yes		Moderate
LOS ANGELES	6616 N BECK AVE	91606	2320023010	Low Medium II Residential	RD1.5-1	0	29	0.154939357	Residential - Five or More Units or Apartments (Any Combination) - 4 Stories or Less	YES - Current	NO - Privately-Owned	Available	Not Used in Prior Housing Element	0	0.130909225	0	0.130909225	5	0	0	1808169	541	North Hollywood - Valley Village	Yes		Moderate
LOS ANGELES	6615 N CAMELLIA AVE	91606	2320023016	Low Medium II Residential	RD2-1	0	21	0.154953708	Residential - Single Family Residence	YES - Current	NO - Privately-Owned	Available	Not Used in Prior Housing Element	0	0.394059956	0	0.394059956	1	3*	3*	1808169	540	North Hollywood - Valley Village			Moderate
LOS ANGELES	6635 N CAMELLIA AVE	91606	2320023021	Low Medium II Residential	RD2-1	0	21	0.154953993	Residential - Single Family Residence	YES - Current	NO - Privately-Owned	Available	Not Used in Prior Housing Element	0	0.394059956	0	0.394059956	1	3*	3*	1808169	447	North Hollywood - Valley Village			Moderate
LOS ANGELES	6641 N CAMELLIA AVE	91606	2320023022	Low Medium II Residential	RD2-1	0	21	0.154953024	Residential - Single Family Residence	YES - Current	NO - Privately-Owned	Available	Not Used in Prior Housing Element	0	0.394059956	0	0.394059956	1	3*	3*	1808169	426	North Hollywood - Valley Village			Moderate
LOS ANGELES	6645 N CAMELLIA AVE	91606	2320023023	Low Medium II Residential	RD2-1	0	21	0.154953637	Residential - Double, Duplex, or Two Units - 4 Stories or Less	YES - Current	NO - Privately-Owned	Available	Not Used in Prior Housing Element	0	0.149687192	0	0.149687192	2	3*	3*	1808169	393	North Hollywood - Valley Village	Yes		Moderate
LOS ANGELES	6661 N CAMELLIA AVE	91606	2320023026	Low Medium II Residential	RD2-1	0	21	0.154954607	Residential - Three Units (Any Combination) - 4 Stories or Less	YES - Current	NO - Privately-Owned	Available	Not Used in Prior Housing Element	0	0.020195617	0	0.020195617	3	3*	3*	1808169	321	North Hollywood - Valley Village	Yes		Moderate
LOS ANGELES	6619 N CAMELLIA AVE	91606	2320023028	Low Medium II Residential	RD2-1	0	21	0.154952668	Residential - Double, Duplex, or Two Units - 4 Stories or Less	YES - Current	NO - Privately-Owned	Available	Not Used in Prior Housing Element	0	0.15980038	0	0.15980038	2	3*	3*	1808169	522	North Hollywood - Valley Village	Yes		Moderate
LOS ANGELES	11520 W ARCHWOOD ST	91606	2320023029	Low Medium II Residential	RD1.5-1	0	29	0.151559734	Residential - Four Units (Any Combination) - 4 Stories or Less	YES - Current	NO - Privately-Owned	Available	Not Used in Prior Housing Element	0	0.026412385	0	0.026412385	4	0	0	1808169	322	North Hollywood - Valley Village			Moderate
LOS ANGELES	6622 N BECK AVE	91606	2320023030	Low Medium II Residential	RD1.5-1	0	29	0.152646863	Residential - Four Units (Any Combination) - 4 Stories or Less	YES - Current	NO - Privately-Owned	Available	Not Used in Prior Housing Element	0	0.058752143	0	0.058752143	4	0	0	1808169	523	North Hollywood - Valley Village	Yes		Moderate
LOS ANGELES	6658 N LEMP AVE	91606	2320024002	Low Medium II Residential	RD1.5-1	0	29	0.154953232	Residential - Four Units (Any Combination) - 4 Stories or Less	YES - Current	NO - Privately-Owned	Available	Not Used in Prior Housing Element	0	0.021860522	0	0.021860522	4	0	0	1808169	359	North Hollywood - Valley Village	Yes		Moderate
LOS ANGELES	6640 N LEMP AVE	91606	2320024005	Low Medium II Residential	RD1.5-1	0	29	0.154952982	Residential - Five or More Units or Apartments (Any Combination) - 4 Stories or Less	YES - Current	NO - Privately-Owned	Available	Not Used in Prior Housing Element	0	0.169234014	0	0.169234014	6	0	0	1808169	429	North Hollywood - Valley Village	Yes		Moderate
LOS ANGELES	6634 N LEMP AVE	91606	2320024006	Low Medium II Residential	RD1.5-1	0	29	0.154953949	Residential - Five or More Units or Apartments (Any Combination) - 4 Stories or Less	YES - Current	NO - Privately-Owned	Available	Not Used in Prior Housing Element	0	0.034450826	0	0.034450826	6	0	0	1808169	450	North Hollywood - Valley Village	Yes		Moderate
LOS ANGELES	6628 N LEMP AVE	91606	2320024007	Low Medium II Residential	RD1.5-1	0	29	0.15495298	Residential - Five or More Units or Apartments (Any Combination) - 4 Stories or Less	YES - Current	NO - Privately-Owned	Available	Not Used in Prior Housing Element	0	0.034450826	0	0.034450826	6	0	0	1808169	463	North Hollywood - Valley Village	Yes		Moderate
LOS ANGELES	6624 N LEMP AVE	91606	2320024008	Low Medium II Residential	RD1.5-1	0	29	0.154953949	Residential - Five or More Units or Apartments (Any Combination) - 4 Stories or Less	YES - Current	NO - Privately-Owned	Available	Not Used in Prior Housing Element	0	0.034450826	0	0.034450826	6	0	0	1808169	487	North Hollywood - Valley Village	Yes		Moderate
LOS ANGELES	6618 N LEMP AVE	91606	2320024009	Low Medium II Residential	RD1.5-1	0	29	0.154952982	Residential - Double, Duplex, or Two Units - 4 Stories or Less	YES - Current	NO - Privately-Owned	Available	Not Used in Prior Housing Element	0	0.241778043	0	0.241778043	2	0	0	1808169	525	North Hollywood - Valley Village	Yes		Moderate
LOS ANGELES	6614 N LEMP AVE	91606	2320024010	Low Medium II Residential	RD1.5-1	0	29	0.154953877	Residential - Double, Duplex, or Two Units - 4 Stories or Less	YES - Current	NO - Privately-Owned	Available	Not Used in Prior Housing Element	0	0.241778043	0	0.241778043	2	0	0	1808169	543	North Hollywood - Valley Village	Yes		Moderate
LOS ANGELES	11569 W KITTRIDGE ST	91606	2320024012	Low Medium II

LOS ANGELES	6651 N BECK AVE	91606	2320024023	Low Medium II Residential	RD1.5-1	0	29	0.154990547	Residential - Five or More Units or Apartments (Any Combination) - 4 Stories or Less	YES - Current	NO - Privately-Owned	Available	Not Used in Prior Housing Element	0	0.034450826	0	0.034450826	6	0	0	1808169	378	North Hollywood - Valley Village	Yes	Moderate
LOS ANGELES	6659 N BECK AVE	91606	2320024024	Low Medium II Residential	RD1.5-1	0	29	0.154993528	Residential - Double, Duplex, or Two Units - 4 Stories or Less	YES - Current	NO - Privately-Owned	Available	Not Used in Prior Housing Element	0	0.241778043	0	0.241778043	2	0	0	1808169	358	North Hollywood - Valley Village	Yes	Moderate
LOS ANGELES	6661 N BECK AVE	91606	2320024025	Low Medium II Residential	RD1.5-1	0	29	0.154999052	Residential - Double, Duplex, or Two Units - 4 Stories or Less	YES - Current	NO - Privately-Owned	Available	Not Used in Prior Housing Element	0	0.241778043	0	0.241778043	2	0	0	1808169	323	North Hollywood - Valley Village	Yes	Moderate
LOS ANGELES	6608 N LEMP AVE	91606	2320024027	Low Medium II Residential	RD1.5-1	0	29	0.154366946	Residential - Five or More Units or Apartments (Any Combination) - 4 Stories or Less	YES - Current	NO - Privately-Owned	Available	Not Used in Prior Housing Element	0	0.024554592	0	0.024554592	5	0	0	1808169	595	North Hollywood - Valley Village		Moderate
LOS ANGELES	11559 W KITTRIDGE ST	91606	2320024028	Low Medium II Residential	RD1.5-1	0	29	0.155480472	Residential - Three Units (Any Combination) - 4 Stories or Less	YES - Current	NO - Privately-Owned	Available	Not Used in Prior Housing Element	0	0.083680664	0	0.083680664	3	0	0	1808169	592	North Hollywood - Valley Village	Yes	Moderate
LOS ANGELES	6660 N LEMP AVE	91606	2320024029	Low Medium II Residential	RD1.5-1	0	29	0.053987594	Residential - Single Family Residence	YES - Current	NO - Privately-Owned	Available	Not Used in Prior Housing Element	0	0	0.003878914	0.003878914	1	1*	1*	1808169	1360	North Hollywood - Valley Village		Above Moderate
LOS ANGELES	11568 W ARCHWOOD ST	91606	2320024030	Low Medium II Residential	RD1.5-1	0	29	0.044765528	Residential - Single Family Residence	YES - Current	NO - Privately-Owned	Available	Not Used in Prior Housing Element	0	0	0.005149075	0.005149075	1	1*	1*	1808169	1361	North Hollywood - Valley Village		Above Moderate
LOS ANGELES	11564 W ARCHWOOD ST	91606	2320024031	Low Medium II Residential	RD1.5-1	0	29	0.055094158	Residential - Single Family Residence	YES - Current	NO - Privately-Owned	Available	Not Used in Prior Housing Element	0	0	0.004106718	0.004106718	1	1*	1*	1808169	1362	North Hollywood - Valley Village		Above Moderate
LOS ANGELES	6658 N IRVINE AVE	91606	2320025001	Low Medium II Residential	RD1.5-1	0	29	0.179482748	Residential - Five or More Units or Apartments (Any Combination) - 4 Stories or Less	YES - Current	NO - Privately-Owned	Available	Not Used in Prior Housing Element	0	0.033105326	0	0.033105326	5	0	0	1808169	326	North Hollywood - Valley Village		Moderate
LOS ANGELES	6654 N IRVINE AVE	91606	2320025002	Low Medium II Residential	RD1.5-1	0	29	0.179056542	Residential - Double, Duplex, or Two Units - 4 Stories or Less	YES - Current	NO - Privately-Owned	Available	Not Used in Prior Housing Element	0	0.291216302	0	0.291216302	2	0	0	1808169	363	North Hollywood - Valley Village	Yes	Moderate
LOS ANGELES	6648 N IRVINE AVE	91606	2320025003	Low Medium II Residential	RD1.5-1	0	29	0.179057904	Residential - Five or More Units or Apartments (Any Combination) - 4 Stories or Less	YES - Current	NO - Privately-Owned	Available	Not Used in Prior Housing Element	0	0.033105326	0	0.033105326	5	0	0	1808169	382	North Hollywood - Valley Village		Moderate
LOS ANGELES	6636 N IRVINE AVE	91606	2320025005	Low Medium II Residential	RD1.5-1	0	29	0.179056969	Residential - Five or More Units or Apartments (Any Combination) - 4 Stories or Less	YES - Current	NO - Privately-Owned	Available	Not Used in Prior Housing Element	0	0.028025013	0	0.028025013	6	0	0	1808169	437	North Hollywood - Valley Village		Moderate
LOS ANGELES	6632 N IRVINE AVE	91606	2320025006	Low Medium II Residential	RD1.5-1	0	29	0.179057904	Residential - Double, Duplex, or Two Units - 4 Stories or Less	YES - Current	NO - Privately-Owned	Available	Not Used in Prior Housing Element	0	0.291216302	0	0.291216302	2	0	0	1808169	466	North Hollywood - Valley Village	Yes	Moderate
LOS ANGELES	6626 N IRVINE AVE	91606	2320025007	Low Medium II Residential	RD1.5-1	0	29	0.179056975	Residential - Double, Duplex, or Two Units - 4 Stories or Less	YES - Current	NO - Privately-Owned	Available	Not Used in Prior Housing Element	0	0.124209642	0	0.124209642	2	0	0	1808169	509	North Hollywood - Valley Village	Yes	Moderate
LOS ANGELES	6616 N IRVINE AVE	91606	2320025008	Low Medium II Residential	RD1.5-1	0	29	0.179057293	Residential - Single Family Residence	YES - Current	NO - Privately-Owned	Available	Not Used in Prior Housing Element	0	0.474600267	0	0.474600267	1	0	0	1808169	528	North Hollywood - Valley Village		Moderate
LOS ANGELES	11621 W KITTRIDGE ST	91606	2320025010	Low Medium II Residential	RD1.5-1	0	29	0.166431015	Residential - Five or More Units or Apartments (Any Combination) - 4 Stories or Less	YES - Current	NO - Privately-Owned	Available	Not Used in Prior Housing Element	0	0.034450826	0	0.034450826	6	0	0	1808169	553	North Hollywood - Valley Village	Yes	Moderate
LOS ANGELES	11615 W KITTRIDGE ST	91606	2320025011	Low Medium II Residential	RD1.5-1	0	29	0.166431187	Residential - Five or More Units or Apartments (Any Combination) - 4 Stories or Less	YES - Current	NO - Privately-Owned	Available	Not Used in Prior Housing Element	0	0.034450826	0	0.034450826	6	0	0	1808169	552	North Hollywood - Valley Village	Yes	Moderate
LOS ANGELES	11607 W KITTRIDGE ST	91606	2320025012	Low Medium II Residential	RD1.5-1	0	29	0.166432335	Residential - Single Family Residence	YES - Current	NO - Privately-Owned	Available	Not Used in Prior Housing Element	0	0.407702965	0	0.407702965	1	0	0	1808169	551	North Hollywood - Valley Village		Moderate
LOS ANGELES	6629 N LEMP AVE	91606	2320025016	Low Medium II Residential	RD1.5-1	0	29	0.179092734	Residential - Five or More Units or Apartments (Any Combination) - 4 Stories or Less	YES - Current	NO - Privately-Owned	Available	Not Used in Prior Housing Element	0	0.073780936	0	0.073780936	5	0	0	1808169	464	North Hollywood - Valley Village	Yes	Moderate
LOS ANGELES	6635 N LEMP AVE	91606	2320025017	Low Medium II Residential	RD1.5-1	0	29	0.179081976	Residential - Single Family Residence	YES - Current	NO - Privately-Owned	Available	Not Used in Prior Housing Element	0	0.474600267	0	0.474600267	1	0	0	1808169	435	North Hollywood - Valley Village		Moderate
LOS ANGELES	6641 N LEMP AVE	91606	2320025018	Low Medium II Residential	RD1.5-1	0	29	0.17906985	Residential - Single Family Residence	YES - Current	NO - Privately-Owned	Available	Not Used in Prior Housing Element	0	0.474600267	0	0.474600267	1	0	0	1808169	414	North Hollywood - Valley Village		Moderate
LOS ANGELES	6645 N LEMP AVE	91606	2320025019	Low Medium II Residential	RD1.5-1	0	29	0.179058226	Residential - Single Family Residence	YES - Current	NO - Privately-Owned	Available	Not Used in Prior Housing Element	0	0.474600267	0	0.474600267	1	0	0	1808169	380	North Hollywood - Valley Village		Moderate
LOS ANGELES	6655 N LEMP AVE	91606	2320025020	Low Medium II Residential	RD1.5-1	0	29	0.179047969	Residential - Four Units (Any Combination) - 4 Stories or Less	YES - Current	NO - Privately-Owned	Available	Not Used in Prior Housing Element	0	0.207445502	0	0.207445502	4	0	0	1808169	361	North Hollywood - Valley Village	Yes	Moderate
LOS ANGELES	11606 W ARCHWOOD ST	91606	2320025021	Low Medium II Residential	RD1.5-1	0	29	0.179462507	Residential - Three Units (Any Combination) - 4 Stories or Less	YES - Current	NO - Privately-Owned	Available	Not Used in Prior Housing Element	0	0.245882869	0	0.245882869	3	0	0	1808169	325	North Hollywood - Valley Village	Yes	Moderate
LOS ANGELES	6615 N LEMP AVE	91606	2320025900	Low Medium II Residential	RD1.5-1	0	29	0.179114512	Miscellaneous - Government Owned Property - Miscellaneous - Community Redevelopment	YES - Current	YES - City-Owned	Available	Not Used in Prior Housing Element	0	0.001217483	0	0.001217483	4	0	0	1808169	526	North Hollywood - Valley Village		Moderate
LOS ANGELES	6611 N LEMP AVE	91606	2320025BRK	Low Medium II Residential	RD1.5-1	0	29	0.179624316	Residential - Single Family Residence - Townhouse Format - Condominium	YES - Current	NO - Privately-Owned	Available	Not Used in Prior Housing Element	0	0.040208444	0	0.040208444	4	0	0	1808169	1357	North Hollywood - Valley Village		Moderate
LOS ANGELES	6658 N TROOST AVE	91606	2320026001	Low Medium II Residential	RD1.5-1	0	29	0.179057483	Residential - Single Family Residence	YES - Current	NO - Privately-Owned	Available	Not Used in Prior Housing Element	0	0.474600267	0	0.474600267	1	0	0	1808169	328	North Hollywood - Valley Village		Moderate
LOS ANGELES	6654 N TROOST AVE	91606	2320026002	Low Medium II Residential	RD1.5-1	0	29	0.179057056	Residential - Double, Duplex, or Two Units - 4 Stories or Less	YES - Current	NO - Privately-Owned	Available	Not Used in Prior Housing Element	0	0.291216302	0	0.291216302	2	0	0	1808169	364	North Hollywood - Valley Village	Yes	Moderate
LOS ANGELES	6646 N TROOST AVE	91606	2320026003	Low Medium II Residential	RD1.5-1	0	29	0.179055185	Residential - Double, Duplex, or Two Units - 4 Stories or Less	YES - Current	NO - Privately-Owned	Available	Not Used in Prior Housing Element	0	0.132332194	0	0.132332194	2	0	0	1808169	383	North Hollywood - Valley Village	Yes	Moderate
LOS ANGELES	6644 N TROOST AVE	91606	2320026004	Low Medium II Residential	RD1.5-1	0	29	0.149213992	Residential - Double, Duplex, or Two Units - 4 Stories or Less	YES - Current	NO - Privately-Owned	Available	Not Used in Prior Housing Element	0	0.209130532	0	0.209130532	2	0	0	1808169	418	North Hollywood - Valley Village	Yes	Moderate
LOS ANGELES	6634 N TROOST AVE	91606	2320026005	Low Medium II Residential	RD1.5-1	0	29	0.179057916	Residential - Single Family Residence	YES - Current	NO - Privately-Owned	Available	Not Used in Prior Housing Element	0	0.474600267	0	0.474600267	1	0	0	1808169	438	North Hollywood - Valley Village		Moderate
LOS ANGELES	6628 N TROOST AVE	91606	2320026006	Low Medium II Residential	RD1.5-1	0	29	0.179056549	Residential - Single Family Residence	YES - Current	NO - Privately-Owned	Available	Not Used in Prior Housing Element	0	0.474600267	0	0.474600267	1	0	0	1808169	467	North Hollywood - Valley Village		Moderate
LOS ANGELES	11651 W KITTRIDGE ST	91606	2320026010	Low Medium II Residential	RD1.5-1	0	29	0.166431019	Residential - Single Family Residence	YES - Current	NO - Privately-Owned	Available	Not Used in Prior Housing Element	0	0.407702965	0	0.407702965	1	0	0	1808169	558	North Hollywood - Valley Village		Moderate
LOS ANGELES	11645 W KITTRIDGE ST	91606	2320026011	Low Medium II Residential	RD1.5-1	0	29	0.166589946	Residential - Single Family Residence	YES - Current	NO - Privately-Owned	Available	Not Used in Prior Housing Element	0	0.407702965	0	0.407702965	1	0	0	1808169	557	North Hollywood - Valley Village		Moderate
LOS ANGELES	6613 N IRVINE AVE	91606	2320026013	Low Medium II Residential	RD1.5-1	0	29	0.183075359	Residential - Five or More Units or Apartments (Any Combination) - 4 Stories or Less	YES - Current	NO - Privately-Owned	Available	Not Used in Prior Housing Element	0	0.040161157	0	0.040161157	7	0	0	1808169	555	North Hollywood - Valley Village	Yes	Moderate
LOS ANGELES	6617 N IRVINE AVE	91606	2320026014	Low Medium II Residential	RD1.5-1	0	29	0.179544332	Residential - Single Family Residence	YES - Current	NO - Privately-Owned	Available	Not Used in Prior Housing Element	0	0.204802799	0	0.204802799	1	0	0	1808169	527	North Hollywood - Valley Village		Moderate
LOS ANGELES	6623 N IRVINE AVE	91606	2320026015	Low Medium II Residential	RD1.5-1	0	29	0.179118599	Residential - Single Family Residence	YES - Current	NO - Privately-Owned	Available	Not Used in Prior Housing Element	0	0.474600267	0	0.474600267	1	0	0	1808169	508	North Hollywood - Valley Village		Moderate
LOS ANGELES	6629 N IRVINE AVE	91606	2320026016	Low Medium II Residential	RD1.5-1	0	29	0.179115011	Residential - Single Family Residence	YES - Current	NO - Privately-Owned	Available	Not Used in Prior Housing Element	0	0.474600267	0	0.474600267	1	0	0	1808169	465	North Hollywood - Valley Village		Moderate
LOS ANGELES	6635 N IRVINE AVE	91606	2320026017	Low Medium II Residential	RD1.5-1	0	29	0.179114294	Residential - Three Units (Any Combination) - 4 Stories or Less	YES - Current	NO - Privately-Owned	Available	Not Used in Prior Housing Element	0	0.245882869	0	0.245882869	3	0	0	1808169	436	North Hollywood - Valley Village	Yes	Moderate
LOS ANGELES	6641 N IRVINE AVE	91606	2320026018	Low Medium II Residential	RD1.5-1	0	29	0.179112644	Residential - Four Units (Any Combination) - 4 Stories or Less	YES - Current	NO - Privately-Owned	Available	Not Used in Prior Housing Element	0	0.124180222	0	0.124180222	4	0	0	1808169	415	North Hollywood - Valley Village		Moderate
LOS ANGELES	6651 N IRVINE AVE	91606	2320026019	Low Medium II Residential	RD1.5-1	0	29	0.179109413	Residential - Single Family Residence	YES - Current	NO - Privately-Owned	Available	Not Used in Prior Housing Element	0	0.474600267	0	0.474600267	1	0	0	1808169	381	North Hollywood - Valley Village		Moderate
LOS ANGELES	6653 N IRVINE AVE	91606	2320026020	Low Medium II Residential	RD1.5-1	0	29	0.179109562	Residential - Single Family Residence	YES - Current	NO - Privately-Owned	Available	Not Used in Prior Housing Element	0	0.474600267	0	0.474600267	1	0	0	1808169	362	North Hollywood - Valley Village		Moderate
LOS ANGELES	6661 1/2 N IRVINE AVE	91606	2320026021	Low Medium II Residential	RD1.5-1	0	29	0.179107408	Residential - Three Units (Any Combination) - 4 Stories or Less	YES - Current	NO - Privately-Owned	Available	Not Used in Prior Housing Element	0	0.104493833	0	0.104493833	3	0	0	1808169	327	North Hollywood - Valley Village	Yes	Moderate
LOS ANGELES	6666 N LANKERSHIM BLVD	91606	2320027001	Highway Oriented Commercial	C2-1VL	0	108	0.14255701	Commercial - Auto, Recreation Equipment, Construction Equipment Sales and Service - Auto Body Repair Shop - One Story	YES - Current	NO - Privately-Owned	Available	Not Used in Prior Housing Element	0.187940113	0	0	0.187940113	2	0	0	1808169	314	North Hollywood - Valley Village		Lower
LOS ANGELES	6634 N LANKERSHIM BLVD	91606	2320027006	Highway Oriented Commercial	C2-1VL	0	108	0.154954127	Commercial - Store Combination - Store and Residential Combination - One Story	YES - Current	NO - Privately-Owned	Available	Not Used in Prior Housing Element	0	0	0.021064805	0.021064805	7	0	0	1808169	432	North Hollywood - Valley Village	Yes	Above Moderate
LOS ANGELES	6632 N LANKERSHIM BLVD	91606	2320027007	Highway Oriented Commercial	C2-1VL	0	108	0.154953078	Commercial - Store Combination - Store and Residential Combination - One Story	YES - Current	NO - Privately-Owned	Available	Not Used in Prior Housing Element	0	0	0.024330226	0.024330226	6	0	0	1808169	453	North Hollywood - Valley Village	Yes	Above Moderate
LOS ANGELES	6628 N LANKERSHIM BLVD	91606	2320027008	Highway Oriented Commercial	C2-1VL	0	108	0.154953078	Commercial - Store Combination - Store and Residential Combination - One Story	YES - Current	NO - Privately-Owned	Available	Not Used in Prior Housing Element	0	0	0.137865019	0.137865019	2	0	0	1808169	469	North Hollywood - Valley Village	Yes	Above Moderate
LOS ANGELES	6603 N TROOST AVE	91606	2320027014	Low Medium II Residential	RD1.5-1	0	29	0.113715757	Residential - Single Family Residence	YES - Current	NO - Privately-Owned	Available	Not Used in Prior Housing Element	0	0.394059956	0	0.394059956	1	3*	3*	1808169	604	North Hollywood - Valley Village		Moderate
LOS ANGELES	6607 N TROOST AVE	91606	2320027015	Low Medium II Residential	RD1.5-1	0	29	0.103665344	Residential - Single Family Residence	YES - Current	NO - Privately-Owned	Available	Not Used in Prior Housing Element	0	0.394059956	0	0.394059956	1	3*	3*	1808169	599	North Hollywood - Valley Village		Moderate
LOS ANGELES	11679 W KITTRIDGE ST	91606	2320027016	Low Medium II Residential	RD1.5-1	0	29	0.056817173	Residential - Single Family Residence	YES - Current	NO - Privately-Owned	Available	Not Used in Prior Housing Element	0	0	0.122473872	0.122473872	1	1*	1*	1808169	605	North Hollywood - Valley Village		Above Moderate
LOS ANGELES	2320027016	91606	2320027016	Low Medium II Residential	RD1.5-1	0	29	0.051796745	Residential - Single Family Residence	YES - Current	NO - Privately-Owned	Available	Not Used in Prior Housing Element	0	0	0.122473872	0.122473872	1	1*	1*	1808169	600	North Hollywood - Valley Village		Above Moderate
LOS ANGELES	6611 N TROOST AVE	91606	2320027017	Low Medium II Residential	RD1.5-1	0	29	0.155019908	Residential - Single Family Residence	YES - Current	NO - Privately-Owned	Available	Not Used in Prior Housing Element	0	0.407702965	0	0.407702965	1	0	0	1808169	544	North Hollywood - Valley Village		Moderate
LOS ANGELES	6619 N TROOST AVE	91606	2320027018	Low Medium II Residential	RD1.5-1	0	29	0.155017523	Residential - Three Units (Any Combination) - 4 Stories or Less	YES - Current	NO - Privately-Owned	Available	Not Used in Prior Housing Element	0	0.197270849	0	0.197270849	3	0	0	1808169	530	North Hollywood - Valley Village	Yes	Moderate
LOS ANGELES	6623 N TROOST AVE	91606	2320027019	Low Medium II Residential	RD1.5-1	0	29	0.155013574	Residential - Five or More Units or Apartments (Any Combination) - 4 Stories or Less	YES - Current	NO - Privately-Owned	Available	Not Used in Prior Housing Element	0	0.042662551	0	0.042662551	5	0	0	1808169	511	North Hollywood - Valley Village	Yes	Moderate
LOS ANGELES	6627 N TROOST AVE	91606	2320027020	Low Medium II Residential	RD1.5-1	0	29	0.155008664	Residential - Double, Duplex, or Two Units - 4 Stories or Less	YES - Current	NO - Privately-Owned	Available	Not Used in Prior Housing Element	0	0.241778043	0	0.241778043	2	0	0	1808169	468	North Hollywood - Valley Village	Yes	Moderate
LOS ANGELES	6635 N TROOST AVE	91606	2320027022	Low Medium II Residential	RD1.5-1	0	29	0.155002096	Residential - Single Family Residence	YES - Current	NO - Privately-Owned	Available	Not Used in Prior Housing Element	0	0.407702965	0	0.407702965	1	0	0	1808169	431	North Hollywood - Valley Village		Moderate
LOS ANGELES	6639 N TROOST AVE	91606	2320027023	Low Medium II Residential	RD1.5-1	0	29	0.154998153	Residential - Four Units (Any Combination) - 4 Stories or Less	YES - Current	NO - Privately-Owned	Available	Not Used in Prior Housing Element	0	0.030970445	0	0.030970445	4	0	0	1808169	411	North Hollywood - Valley Village		Moderate
LOS ANGELES	6645 N TROOST AVE	91606	2320027024	Low Medium II Residential	RD1.5-1	0	29	0.154993599	Residential - Single Family Residence	YES - Current	NO - Privately-Owned	Available	Not Used in Prior Housing Element	0	0.407702965	0	0.407702965	1	0	0	1808169	384	North Hollywood - Valley Village		Moderate
LOS ANGELES	6651 N TROOST AVE	91606	2320027025	Low Medium II Residential	RD1.5-1	0	29	0.154989651	Residential - Single Family Residence	YES - Current	NO - Privately-Owned	Available	Not Used in Prior Housing Element	0	0.407702965	0	0.407702965	1	0	0	1808169	365	North Hollywood - Valley Village		Moderate
LOS ANGELES	6655 N TROOST AVE	91606	2320027026	Low Medium II Residential	RD1.5-1	0	29	0.154986675	Residential - Three Units (Any Combination) - 4 Stories or Less	YES - Current	NO - Privately-Owned	Available	Not Used in Prior Housing Element	0	0.197270849	0	0.197270849	3	0	0	1808169	329	North Hollywood - Valley Village	Yes	Moderate
LOS ANGELES	6657 N TROOST AVE	91606	2320027027	Low Medium II Residential	RD1.5-1	0	29	0.142584053	Residential - Three Units (Any Combination) - 4 Stories or Less	YES - Current	NO - Privately-Owned	Available	Not Used in Prior Housing Element	0	0.170641798	0	0.170641798	3	0	0	1808169	313	North Hollywood - Valley Village	Yes	Moderate
LOS ANGELES	6600 N LANKERSHIM BLVD	91606	2320027028	Highway Oriented Commercial	C2-1VL	0	108	0.170449151	Commercial - Auto, Recreation Equipment, Construction Equipment Sales and Service - Car Wash Only - One Story	YES - Current	NO - Privately-Owned	Available	Used in Prior Housing Element - Non-Vacant	0.256944174	0	0	0.256944174	0	0	0	1808169	606	North Hollywood - Valley Village		Lower
LOS ANGELES	6606 N LANKERSHIM BLVD	91606	2320027028	Highway Oriented Commercial	C2-1VL	0	108	0.155387577	Commercial - Auto, Recreation Equipment, Construction Equipment Sales and Service - Car Wash Only - One Story	YES - Current	NO - Privately-Owned	Available	Used in Prior Housing Element - Non-Vacant	0.244627006	0	0	0.244627006	0	0	0	1808169	601	North Hollywood - Valley Village		Lower
LOS ANGELES	6612 N LANKERSHIM BLVD	91606	2320027028	Highway Oriented Commercial	C2-1VL	0	108	0.154953078	Commercial - Auto, Recreation Equipment, Construction Equipment Sales and Service - Car Wash Only - One Story	YES - Current	NO - Privately-Owned	Available	Used in Prior Housing Element - Non-Vacant	0.244627006	0	0	0.244627006	0	0	0	1808169	545	North Hollywood - Valley Village		Lower
LOS ANGELES	6618 N LANKERSHIM BLVD	91606	2320027028	Highway Oriented Commercial	C2-1VL	0	108	0.154954048	Commercial - Auto, Recreation Equipment, Construction Equipment Sales and Service - Car Wash Only - One Story	YES - Current	NO - Privately-Owned	Available	Used in Prior Housing Element - Non-Vacant	0.244627006	0	0	0.244627006	0	0	0	1808169	531	North Hollywood - Valley Village		Lower
LOS ANGELES	6622 N LANKERSHIM BLVD	91606	2320027028	Highway Oriented Commercial	C2-1VL	0	108	0.154954048	Commercial - Auto, Recreation Equipment, Construction Equipment Sales and Service - Car Wash Only - One Story	YES - Current	NO - Privately-Owned	Available	Used in Prior Housing Element - Non-Vacant	0.244627006	0	0	0.244627006	0	0	0	1808169	512	North Hollywood - Valley Village		Lower
LOS ANGELES	6652 N LANKERSHIM BLVD	91606	2320027029	Highway Oriented Commercial	C2-1VL	0	108	0.154953002	Commercial - Auto, Recreation Equipment, Construction Equipment Sales and Service - Auto Body Repair Shop - One Story	YES - Current	NO - Privately-Owned	Available	Used in Prior Housing Element - Non-Vacant	0.086383529	0	0	0.086383529	3	0	0	1808169	366	North Hollywood - Valley Village		Lower
LOS ANGELES	6660 N LANKERSHIM BLVD	91606	2320027029	Highway Oriented Commercial	C2-1VL	0	108	0.154953081	Commercial - Auto, Recreation Equipment, Construction Equipment Sales and Service - Auto Body Repair Shop - One Story	YES - Current	NO - Privately-Owned	Available	Used in Prior Housing Element - Non-Vacant	0.086383529	0	0	0.086383529	3	0	0	1808169	330	North Hollywood - Valley Village		Lower
LOS ANGELES	6646 N LANKERSHIM BLVD	91606	2320027030	Highway Oriented Commercial	C2-1VL	0	108	0.152658408	Commercial - Store Combination - Store and Office Combination - Vacant Land	YES - Current	NO - Privately-Owned	Available	Not Used in Prior Housing Element	0.184893254	0	0	0.184893254	0	0	0	1808169	385	North Hollywood - Valley Village		Lower
LOS ANGELES	6638 N LANKERSHIM BLVD	91606	2320027031	Highway Oriented Commercial	C2-1VL	0	108	0.152658409	Commercial - Auto, Recreation Equipment, Construction Equipment Sales and Service - Auto Body Repair Shop - One Story	YES - Current	NO - Privately-Owned	Available	Not Used in Prior Housing Element	0.088006975	0	0	0.088006975	1	0	0	1808169	412	North Hollywood - Valley Village		Lower
LOS ANGELES	12345 W VANOWEN ST	91605	2321*******	Open Space	R1-1	0	1 unit per lot	0.220350967		YES - Current	NO - Privately-Owned	Available	Not Used in Prior Housing Element	0	0	0.330142665	0.330142665	0	0	0	1838165	585	North Hollywood - Valley Village		Above Moderate
LOS ANGELES			2321*******	Open Space	R1-1	0	1 unit per lot	0.100278311		YES - Current	NO - Privately-Owned	Available	Not Used in Prior Housing Element	0	0	0.330142665	0.330142665	0	0	0	1838165	551	North Hollywood - Valley Village		Above Moderate
LOS ANGELES			2321*******	Open Space	R1-1	0	1 unit per lot	0.108943239		YES - Current	NO - Privately-Owned	Available	Not Used in Prior Housing Element	0	0	0.330142665	0.330142665	0	0	0	1838165	527	North Hollywood - Valley Village		Above Moderate
LOS ANGELES			2321*******	Open Space	R1-1	0	1 unit per lot	0.116510151		YES - Current	NO - Privately-Owned	Available	Not Used in Prior Housing Element	0	0	0.330142665	0.330142665	0	0	0	1838165	513	North Hollywood - Valley Village		Above Moderate
LOS ANGELES			2321*******	Open Space	R1-1	0	1 unit per lot	0.121618194		YES - Current	NO - Privately-Owned	Available	Not Used in Prior Housing Element	0	0	0.330142665	0.330142665	0	0	0	1838165	317	North Hollywood - Valley Village		Above Moderate
LOS ANGELES			2321*******	Open Space	R1-1	0	1 unit per lot	0.122597673		YES - Current	NO - Privately-Owned	Available	Not Used in Prior Housing Element	0	0	0.330142665	0.330142665	0	0	0	1838165	321	North Hollywood - Valley Village		Above Moderate
LOS ANGELES			2321*******	Open Space	R1-1	0	1 unit per lot	0.123530749		YES - Current	NO - Privately-Owned	Available	Not Used in Prior Housing Element	0	0	0.330142665	0.330142665	0	0	0	1838165	487	North Hollywood - Valley Village		Above Moderate
LOS ANGELES			2321*******	Open Space	R1-1	0	1 unit per lot	0.123814544		YES - Current	NO - Privately-Owned	Available	Not Used in Prior Housing Element	0	0	0.330142665	0.330142665	0	0	0	1838165	335	North Hollywood - Valley Village		Above Moderate
LOS ANGELES			2321*******	Open Space	R1-1	0	1 unit per lot	0.125002507		YES - Current	NO - Privately-Owned	Available	Not Used in Prior Housing Element	0	0	0.330142665	0.330142665	0	0	0	1838165	354	North Hollywood - Valley Village		Above Moderate
LOS ANGELES			2321*******	Open Space	R1-1	0	1 unit per lot	0.126543471		YES - Current	NO - Privately-Owned	Available	Not Used in Prior Housing Element	0	0	0.330142665	0.330142665	0	0	0	1838165	368	North Hollywood - Valley Village		Above Moderate
LOS ANGELES			2321*******	Open Space	R1-1	0	1 unit per lot	0.127864225		YES - Current	NO - Privately-Owned	Available	Not Used in Prior Housing Element	0	0	0.330142665	0.330142665	0	0	0	1838165	391	North Hollywood - Valley Village		Above Moderate
LOS ANGELES			2321*******	Open Space	R1-1	0	1 unit per lot	0.129403497		YES - Current	NO - Privately-Owned	Available	Not Used in Prior Housing Element	0	0	0.330142665	0.330142665	0	0	0	1838165	405	North Hollywood - Valley Village		Above Moderate
LOS ANGELES			2321*******	Open Space	R1-1	0	1 unit per lot	0.130067907		YES - Current	NO - Privately-Owned	Available	Not Used in Prior Housing Element	0	0	0.330142665	0.330142665	0	0	0

LOS ANGELES	12141 W HART ST	91605	2321005038	Low Medium II Residential	RD2-1	0	21	0.517396211	Residential - Five or More Units or Apartments (Any Combination) - 4 Stories or Less	YES - Current	NO - Privately-Owned	Available	Not Used in Prior Housing Element	0	0.384946024	0	0.384946024	5	0	0	1838165	218	North Hollywood - Valley Village		Yes	Moderate
LOS ANGELES	7019 N LAUREL CANYON BLVD	91605	2321005041	Parking Buffer	[Q]CM-1VL	0	54	0.361555459	Commercial - Auto, Recreation Equipment, Construction Equipment Sales and Service - Auto Body Repair Shop - One Story	YES - Current	NO - Privately-Owned	Available	Not Used in Prior Housing Element	0.015755589	0	0	0.015755589	6	0	0	1838165	219	North Hollywood - Valley Village			Lower
LOS ANGELES	7023 N LAUREL CANYON BLVD	91605	2321005042	Parking Buffer	[Q]CM-1VL	0	54	0.42270342	Commercial - Parking Lot (Commercial Use Property) - Lots - Patron or Employee - One Story	YES - Current	NO - Privately-Owned	Available	Not Used in Prior Housing Element	0.015761389	0	0	0.015761389	0	0	0	1838165	190	North Hollywood - Valley Village			Lower
LOS ANGELES	7025 N LAUREL CANYON BLVD	91605	2321005042	Parking Buffer	[Q]CM-1VL	0	54	0.076247273	Commercial - Parking Lot (Commercial Use Property) - Lots - Patron or Employee - One Story	YES - Current	NO - Privately-Owned	Available	Not Used in Prior Housing Element	0.004683657	0	0	0.004683657	0	0	0	1838165	191	North Hollywood - Valley Village			Lower
LOS ANGELES	7029 N LAUREL CANYON BLVD	91605	2321005043	Limited Manufacturing	CM-1	0	54	0.124617489	Commercial - Store Combination - Store and Office Combination - One Story	YES - Current	NO - Privately-Owned	Available	Not Used in Prior Housing Element	0.003963843	0	0	0.003963843	0	0	0	1838165	179	North Hollywood - Valley Village			Lower
LOS ANGELES			2321005043	Parking Buffer, Limited Manufacturing	CM-1	0	54	0.099693591	Commercial - Store Combination - Store and Office Combination - One Story	YES - Current	NO - Privately-Owned	Available	Not Used in Prior Housing Element	0.004024941	0	0	0.004024941	0	0	0	1838165	178	North Hollywood - Valley Village			Lower
LOS ANGELES	12123 W HART ST	91605	2321005052	Low Medium II Residential	RD2-1	0	21	0.185598821	Residential - Four Units (Any Combination) - 4 Stories or Less	YES - Current	NO - Privately-Owned	Available	Not Used in Prior Housing Element	0	0.05320007	0	0.05320007	4	0	0	1838165	229	North Hollywood - Valley Village		Yes	Moderate
LOS ANGELES	11809 W HART ST	91605	2321007002	Medium Residential	R3-1	0	54	0.251686383	Residential - Five or More Units or Apartments (Any Combination) - 4 Stories or Less	YES - Current	NO - Privately-Owned	Available	Not Used in Prior Housing Element	0	0	0.062222213	0.062222213	10	0	0	1838169	243	North Hollywood - Valley Village		Yes	Above Moderate
LOS ANGELES	11817 W HART ST	91605	2321007003	Medium Residential	R3-1	0	54	0.114750947	Residential - Four Units (Any Combination) - 4 Stories or Less	YES - Current	NO - Privately-Owned	Available	Not Used in Prior Housing Element	0	0	0.097858787	0.097858787	4	0	0	1838169	252	North Hollywood - Valley Village		Yes	Above Moderate
LOS ANGELES	11837 W HART ST	91605	2321007011	Medium Residential	R3-1	0	54	0.148017341	Residential - Single Family Residence	YES - Current	NO - Privately-Owned	Available	Used in Prior Housing Element - Non-Vacant	0.350927836	0	0	0.350927836	1	0	0	1838169	694	North Hollywood - Valley Village			Lower
LOS ANGELES	11841 W HART ST	91605	2321007012	Medium Residential	R3-1	0	54	0.148011885	Residential - Single Family Residence	YES - Current	NO - Privately-Owned	Available	Used in Prior Housing Element - Non-Vacant	0.81207189	0	0	0.81207189	1	0	0	1838169	693	North Hollywood - Valley Village			Lower
LOS ANGELES	11847 W HART ST	91605	2321007013	Medium Residential	R3-1	0	54	0.1036027	Residential - Single Family Residence	YES - Current	NO - Privately-Owned	Available	Used in Prior Housing Element - Non-Vacant	0.592870438	0	0	0.592870438	1	0	0	1838169	239	North Hollywood - Valley Village			Lower
LOS ANGELES			2321007013	Medium Residential	R3-1	0	54	0.044401883	Residential - Single Family Residence	YES - Current	NO - Privately-Owned	Available	Used in Prior Housing Element - Non-Vacant	0	0	0.271506804	0.271506804	1	2*	2*	1838169	238	North Hollywood - Valley Village			Above Moderate
LOS ANGELES	11853 W HART ST	91605	2321007016	Medium Residential	R3-1	0	54	0.202717242	Residential - Five or More Units or Apartments (Any Combination) - 4 Stories or Less	YES - Current	NO - Privately-Owned	Available	Not Used in Prior Housing Element	0	0	0.536582634	0.536582634	5	0	0	1838169	237	North Hollywood - Valley Village		Yes	Above Moderate
LOS ANGELES	7000 N RADFORD AVE	91605	2321007018	Medium Residential	R3-1	0	54	0.072962924	Recreational - Club, Lodge Hall, Fraternal Organization - One Story	YES - Current	NO - Privately-Owned	Available	Not Used in Prior Housing Element	0	0	0.010832414	0.010832414	0	3*	3*	1838169	253	North Hollywood - Valley Village			Above Moderate
LOS ANGELES	11823 W HART ST	91605	2321007019	Medium Residential	R3-1	0	54	0.13589703	Residential - Four Units (Any Combination) - 4 Stories or Less	YES - Current	NO - Privately-Owned	Available	Not Used in Prior Housing Element	0	0	0.123430413	0.123430413	4	0	0	1838169	242	North Hollywood - Valley Village		Yes	Above Moderate
LOS ANGELES	11741 W HART ST	91605	2321007029	Medium Residential	R3-1	0	54	0.193692552	Residential - Single Family Residence	YES - Current	NO - Privately-Owned	Available	Used in Prior Housing Element - Non-Vacant	0.981293106	0	0	0.981293106	1	0	0	1838169	248	North Hollywood - Valley Village			Lower
LOS ANGELES	11747 W HART ST	91605	2321007031	Medium Residential	R3-1	0	54	0.14806686	Residential - Single Family Residence	YES - Current	NO - Privately-Owned	Available	Used in Prior Housing Element - Non-Vacant	0.81207189	0	0	0.81207189	1	0	0	1838169	247	North Hollywood - Valley Village			Lower
LOS ANGELES	11751 W HART ST	91605	2321007032	Medium Residential	R3-1	0	54	0.251711174	Residential - Five or More Units or Apartments (Any Combination) - 4 Stories or Less	YES - Current	NO - Privately-Owned	Available	Not Used in Prior Housing Element	0	0	0.141515719	0.141515719	11	0	0	1838169	246	North Hollywood - Valley Village		Yes	Above Moderate
LOS ANGELES	11761 W HART ST	91605	2321007035	Medium Residential	R3-1	0	54	0.199890837	Residential - Five or More Units or Apartments (Any Combination) - 4 Stories or Less	YES - Current	NO - Privately-Owned	Available	Not Used in Prior Housing Element	0	0	0.473446691	0.473446691	6	0	0	1838169	245	North Hollywood - Valley Village		Yes	Above Moderate
LOS ANGELES	11801 W HART ST	91605	2321007036	Medium Residential	R3-1	0	54	0.199888584	Residential - Five or More Units or Apartments (Any Combination) - 4 Stories or Less	YES - Current	NO - Privately-Owned	Available	Not Used in Prior Housing Element	0	0	0.473446691	0.473446691	6	0	0	1838169	244	North Hollywood - Valley Village		Yes	Above Moderate
LOS ANGELES	7007 N LANKERSHIM BLVD	91605	2321007037	Medium Residential	R3-1	0	54	0.629863297	Industrial - Light Manufacturing - One Story	YES - Current	NO - Privately-Owned	Available	Not Used in Prior Housing Element	0.046550784	0	0	0.046550784	0	0	0	1838169	250	North Hollywood - Valley Village			Lower
LOS ANGELES	11827 W HART ST	91605	2321007038	Medium Residential	R3-1	0	54	0.130557483	Residential - Five or More Units or Apartments (Any Combination) - 4 Stories or Less	YES - Current	NO - Privately-Owned	Available	Not Used in Prior Housing Element	0	0	0.100192355	0.100192355	10	0	0	1838169	241	North Hollywood - Valley Village		Yes	Above Moderate
LOS ANGELES	11829 W HART ST	91605	2321007038	Medium Residential	R3-1	0	54	0.13321994	Residential - Five or More Units or Apartments (Any Combination) - 4 Stories or Less	YES - Current	NO - Privately-Owned	Available	Not Used in Prior Housing Element	0	0	0.100192355	0.100192355	10	0	0	1838169	240	North Hollywood - Valley Village		Yes	Above Moderate
LOS ANGELES			2321007900	Medium Residential	R3-1	0	54	0.095042541	Miscellaneous - Government Owned Property	YES - Current	YES - City-Owned	Available	Used in Prior Housing Element - Non-Vacant	0.009972332	0	0	0.009972332	0	0	0	1838169	236	North Hollywood - Valley Village			Lower
LOS ANGELES	11739 W HART ST	91605	2321007903	Medium Residential	R3-1	0	54	0.190591848	Miscellaneous - Government Owned Property - Miscellaneous - Community Redevelopment	YES - Current	YES - City-Owned	Available	Used in Prior Housing Element - Non-Vacant	0.017614456	0	0	0.017614456	0	0	0	1838169	249	North Hollywood - Valley Village			Lower
LOS ANGELES	11921 W HART ST	91605	2321008005	Medium Residential	R3-1	0	54	0.184025014	Residential - Five or More Units or Apartments (Any Combination) - 4 Stories or Less	YES - Current	NO - Privately-Owned	Available	Not Used in Prior Housing Element	0	0	0.050071549	0.050071549	8	0	0	1838165	245	North Hollywood - Valley Village		Yes	Above Moderate
LOS ANGELES	11924 W VOSE ST	91605	2321008006	Light Manufacturing, Medium Residential	R3-1	0	54	0.414479641	Industrial - Light Manufacturing - One Story	YES - Current	NO - Privately-Owned	Available	Used in Prior Housing Element - Non-Vacant	0.03610288	0	0	0.03610288	0	0	0	1838165	207	North Hollywood - Valley Village			Lower
LOS ANGELES	11945 W HART ST	91605	2321008009	Medium Residential	R3-1	0	54	0.207233106	Residential - Five or More Units or Apartments (Any Combination) - 4 Stories or Less	YES - Current	NO - Privately-Owned	Available	Not Used in Prior Housing Element	0.079179176	0	0	0.079179176	8	0	0	1838165	241	North Hollywood - Valley Village			Lower
LOS ANGELES	11951 W HART ST	91605	2321008010	Medium Residential	R3-1	0	54	0.207229557	Residential - Three Units (Any Combination) - 4 Stories or Less	YES - Current	NO - Privately-Owned	Available	Not Used in Prior Housing Element	0	0	0.635431695	0.635431695	3	0	0	1838165	240	North Hollywood - Valley Village		Yes	Above Moderate
LOS ANGELES	7011 N RADFORD AVE	91605	2321008013	Light Manufacturing, Medium Residential	R3-1	0	54	0.24748713	Residential - Five or More Units or Apartments (Any Combination) - 4 Stories or Less	YES - Current	NO - Privately-Owned	Available	Not Used in Prior Housing Element	0	0	0.132276077	0.132276077	10	0	0	1838169	232	North Hollywood - Valley Village		Yes	Above Moderate
LOS ANGELES	11911 W HART ST	91605	2321008014	Medium Residential	R3-1	0	54	0.196577965	Residential - Five or More Units or Apartments (Any Combination) - 4 Stories or Less	YES - Current	NO - Privately-Owned	Available	Not Used in Prior Housing Element	0	0	0.096556334	0.096556334	11	0	0	1838169	234	North Hollywood - Valley Village		Yes	Above Moderate
LOS ANGELES	12009 W HART ST	91605	2321008017	Medium Residential	R3-1	0	54	0.176762887	Residential - Single Family Residence	YES - Current	NO - Privately-Owned	Available	Used in Prior Housing Element - Non-Vacant	0.925249726	0	0	0.925249726	1	0	0	1838165	247	North Hollywood - Valley Village			Lower
LOS ANGELES	12017 W HART ST	91605	2321008019	Medium Residential	R3-1	0	54	0.192828909	Residential - Five or More Units or Apartments (Any Combination) - 4 Stories or Less	YES - Current	NO - Privately-Owned	Available	Not Used in Prior Housing Element	0.075818187	0	0	0.075818187	10	0	0	1838165	243	North Hollywood - Valley Village			Lower
LOS ANGELES	12025 W HART ST	91605	2321008021	Medium Residential	R3-1	0	54	0.176762887	Residential - Single Family Residence	YES - Current	NO - Privately-Owned	Available	Used in Prior Housing Element - Non-Vacant	0.925249726	0	0	0.925249726	1	0	0	1838165	246	North Hollywood - Valley Village			Lower
LOS ANGELES	12033 W HART ST	91605	2321008023	Medium Residential	R3-1	0	54	0.207215149	Residential - Five or More Units or Apartments (Any Combination) - 4 Stories or Less	YES - Current	NO - Privately-Owned	Available	Not Used in Prior Housing Element	0	0	0.451254737	0.451254737	3	0	0	1838165	237	North Hollywood - Valley Village		Yes	Above Moderate
LOS ANGELES	12045 W HART ST	91605	2321008027	Medium Residential	R3-1	0	54	0.216934785	Residential - Five or More Units or Apartments (Any Combination) - 4 Stories or Less	YES - Current	NO - Privately-Owned	Available	Not Used in Prior Housing Element	0	0	0.353862441	0.353862441	6	0	0	1838165	233	North Hollywood - Valley Village		Yes	Above Moderate
LOS ANGELES	7004 N LAUREL CANYON BLVD	91605	2321008031	Highway Oriented Commercial	C2-1VL	0	108	0.155966357	Commercial - Service Station - Self Service - Convenience Store	YES - Current	NO - Privately-Owned	Available	Used in Prior Housing Element - Non-Vacant	0.064695489	0	0	0.064695489	2	0	0	1838165	257	North Hollywood - Valley Village			Lower
LOS ANGELES			2321008031	Highway Oriented Commercial	C2-1VL	0	108	0.193183911	Commercial - Service Station - Self Service - Convenience Store	YES - Current	NO - Privately-Owned	Available	Used in Prior Housing Element - Non-Vacant	0.079380663	0	0	0.079380663	2	0	0	1838165	236	North Hollywood - Valley Village			Lower
LOS ANGELES	11934 W VOSE ST	91605	2321008032	Light Manufacturing, Medium Residential	R3-1	0	54	0.822516427	Residential - Five or More Units or Apartments (Any Combination) - 4 Stories or Less - Pool	YES - Current	NO - Privately-Owned	Available	Not Used in Prior Housing Element	0	0	0.089395042	0.089395042	32	0	0	1838165	206	North Hollywood - Valley Village		Yes	Above Moderate
LOS ANGELES	12048 W VOSE ST	91605	2321008033	Highway Oriented Commercial	C2-1VL	0	108	0.348013067	Commercial - Store - One Story	YES - Current	NO - Privately-Owned	Available	Not Used in Prior Housing Element	0.123683897	0	0	0.123683897	0	0	0	1838165	196	North Hollywood - Valley Village			Lower
LOS ANGELES	12037 W HART ST	91605	2321008034	Medium Residential	R3-1	0	54	0.213720353	Residential - Five or More Units or Apartments (Any Combination) - 4 Stories or Less	YES - Current	NO - Privately-Owned	Available	Not Used in Prior Housing Element	0.041719414	0	0	0.041719414	15	0	0	1838165	234	North Hollywood - Valley Village			Lower
LOS ANGELES	12161 W CREWE ST	91605	2321009032	Medium Residential	R3-1VL	0	54	0.152543665	Residential - Single Family Residence	YES - Current	NO - Privately-Owned	Available	Used in Prior Housing Element - Non-Vacant	0.569265872	0	0	0.569265872	1	0	0	1838165	326	North Hollywood - Valley Village			Lower
LOS ANGELES	12155 W CREWE ST	91605	2321009033	Medium Residential	R3-1VL	0	54	0.143688333	Residential - Single Family Residence	YES - Current	NO - Privately-Owned	Available	Used in Prior Housing Element - Non-Vacant	0.506498623	0	0	0.506498623	1	0	0	1838165	334	North Hollywood - Valley Village			Lower
LOS ANGELES	12132 W HART ST	91605	2321009039	Medium Residential	R3-1VL	0	54	0.202385747	Residential - Five or More Units or Apartments (Any Combination) - 4 Stories or Less	YES - Current	NO - Privately-Owned	Available	Used in Prior Housing Element - Non-Vacant	0.06450636	0	0	0.06450636	9	0	0	1838165	276	North Hollywood - Valley Village			Lower
LOS ANGELES	12140 W HART ST	91605	2321009040	Medium Residential	R3-1VL	0	54	0.160611061	Residential - Single Family Residence - Vacant Land	YES - Current	NO - Privately-Owned	Available	Used in Two Consecutive Prior Housing Elements - Vacant	0.502096117	0	0	0.502096117	0	0	0	1838165	275	North Hollywood - Valley Village			Lower
LOS ANGELES	12148 W HART ST	91605	2321009041	Medium Residential	R3-1VL	0	54	0.469984498	Residential - Five or More Units or Apartments (Any Combination) - 4 Stories or Less	YES - Current	NO - Privately-Owned	Available	Used in Prior Housing Element - Non-Vacant	0.093767317	0	0	0.093767317	25	0	0	1838165	274	North Hollywood - Valley Village			Lower
LOS ANGELES	12130 W HART ST	91605	2321009061	Medium Residential	R3-1VL	0	54	0.192274586	Residential - Five or More Units or Apartments (Any Combination) - 4 Stories or Less	YES - Current	NO - Privately-Owned	Available	Not Used in Prior Housing Element	0.050204999	0	0	0.050204999	11	0	0	1838165	277	North Hollywood - Valley Village			Lower
LOS ANGELES			2321010051	Medium Residential	R3-1	0	54	0.006056906	Residential - Single Family Residence - Vacant Land	YES - Current	NO - Privately-Owned	Available	Not Used in Prior Housing Element	0	0	0.330142665	0.330142665	0	0	0	1838165	426	North Hollywood - Valley Village			Above Moderate
LOS ANGELES			2321010052	Medium Residential	R3-1	0	54	0.002295651	Commercial - Commercial - Vacant Land	YES - Current	NO - Privately-Owned	Available	Not Used in Prior Housing Element	0	0	0.330142665	0.330142665	0	0	0	1838165	406	North Hollywood - Valley Village			Above Moderate
LOS ANGELES	6943 N LAUREL CANYON BLVD	91605	2321010058	Highway Oriented Commercial	C2-1VL	0	108	0.884266737	Commercial - Auto, Recreation Equipment, Construction Equipment Sales and Service - Auto Body Repair Shop - One Story	YES - Current	NO - Privately-Owned	Available	Not Used in Prior Housing Element	0.632566434	0	0	0.632566434	1	0	0	1838165	366	North Hollywood - Valley Village			Lower
LOS ANGELES	6901 N LAUREL CANYON BLVD	91605	2321010089	Medium Residential	R3-1	0	54	0.51420768	Residential - Five or More Units or Apartments (Any Combination) - 4 Stories or Less	YES - Current	NO - Privately-Owned	Available	Not Used in Prior Housing Element	0.097475758	0	0	0.097475758	24	0	0	1838165	721	North Hollywood - Valley Village			Lower
LOS ANGELES	6904 N VANTAGE AVE	91605	2321010BRK	Low Medium I Residential	(T)(Q)RD3-1	0	14	1.917995093	Residential - Single Family Residence - Detached - Condominium	YES - Current	NO - Privately-Owned	Available	Not Used in Prior Housing Element	0	0.079052418	0	0.079052418	27	0	0	1838165	722	North Hollywood - Valley Village			Moderate
LOS ANGELES	6958 N AGNES AVE	91605	2321011001	Medium Residential	R3-1	0	54	0.206604748	Residential - Five or More Units or Apartments (Any Combination) - 4 Stories or Less	YES - Current	NO - Privately-Owned	Available	Not Used in Prior Housing Element	0	0	0.149147887	0.149147887	7	0	0	1838165	300	North Hollywood - Valley Village		Yes	Above Moderate
LOS ANGELES	12018 W HART ST	91605	2321011002	Medium Residential	R3-1	0	54	0.172170801	Residential - Five or More Units or Apartments (Any Combination) - 4 Stories or Less	YES - Current	NO - Privately-Owned	Available	Not Used in Prior Housing Element	0	0	0.108062547	0.108062547	8	0	0	1838165	301	North Hollywood - Valley Village		Yes	Above Moderate
LOS ANGELES	12012 W HART ST	91605	2321011003	Medium Residential	R3-1	0	54	0.16094366	Residential - Three Units (Any Combination) - 4 Stories or Less	YES - Current	NO - Privately-Owned	Available	Not Used in Prior Housing Element	0	0	0.503153372	0.503153372	3	0	0	1838165	302	North Hollywood - Valley Village		Yes	Above Moderate
LOS ANGELES	6941 N BEN AVE	91605	2321011006	Low Medium II Residential	RD1.5-1	0	29	0.176569799	Residential - Double, Duplex, or Two Units - 4 Stories or Less	YES - Current	NO - Privately-Owned	Available	Not Used in Prior Housing Element	0	0.272905633	0	0.272905633	2	0	0	1838165	330	North Hollywood - Valley Village		Yes	Moderate
LOS ANGELES	6937 N BEN AVE	91605	2321011007	Low Medium II Residential	RD1.5-1	0	29	0.182260878	Residential - Single Family Residence	YES - Current	NO - Privately-Owned	Available	Not Used in Prior Housing Element	0	0.50319128	0	0.50319128	1	0	0	1838165	349	North Hollywood - Valley Village			Moderate
LOS ANGELES	6929 N BEN AVE	91605	2321011008	Low Medium II Residential	RD1.5-1	0	29	0.182257849	Residential - Five or More Units or Apartments (Any Combination) - 4 Stories or Less	YES - Current	NO - Privately-Owned	Available	Not Used in Prior Housing Element	0	0.029884431	0	0.029884431	6	0	0	1838165	358	North Hollywood - Valley Village			Moderate
LOS ANGELES	6923 N BEN AVE	91605	2321011009	Low Medium II Residential	RD1.5-1	0	29	0.182254398	Residential - Five or More Units or Apartments (Any Combination) - 4 Stories or Less	YES - Current	NO - Privately-Owned	Available	Not Used in Prior Housing Element	0	0.042774305	0	0.042774305	7	0	0	1838165	373	North Hollywood - Valley Village		Yes	Moderate
LOS ANGELES	6917 N BEN AVE	91605	2321011010	Low Medium II Residential	RD1.5-1	0	29	0.18225137	Residential - Four Units (Any Combination) - 4 Stories or Less	YES - Current	NO - Privately-Owned	Available	Not Used in Prior Housing Element	0	0.220292592	0	0.220292592	4	0	0	1838165	397	North Hollywood - Valley Village		Yes	Moderate
LOS ANGELES	6905 N BEN AVE	91605	2321011012	Low Medium II Residential	RD1.5-1	0	29	0.182245319	Residential - Double, Duplex, or Two Units - 4 Stories or Less	YES - Current	NO - Privately-Owned	Available	Not Used in Prior Housing Element	0	0.309079456	0	0.309079456	2	0	0	1838165	434	North Hollywood - Valley Village		Yes	Moderate
LOS ANGELES	6904 N AGNES AVE	91605	2321011013	Low Medium II Residential	RD1.5-1	0	29	0.186701201	Residential - Single Family Residence - Guesthouse	YES - Current	NO - Privately-Owned	Available	Not Used in Prior Housing Element	0	0.220539284	0	0.220539284	1	0	0	1838165	433	North Hollywood - Valley Village			Moderate
LOS ANGELES	6910 N AGNES AVE	91605	2321011014	Low Medium II Residential	RD1.5-1	0	29	0.1866997	Residential - Four Units (Any Combination) - 4 Stories or Less	YES - Current	NO - Privately-Owned	Available	Not Used in Prior Housing Element	0	0.220292592	0	0.220292592	4	0	0	1838165	410	North Hollywood - Valley Village		Yes	Moderate
LOS ANGELES	6916 N AGNES AVE	91605	2321011015	Low Medium II Residential	RD1.5-1	0	29	0.186700667	Residential - Five or More Units or Apartments (Any Combination) - 4 Stories or Less	YES - Current	NO - Privately-Owned	Available	Not Used in Prior Housing Element	0	0.029884431	0	0.029884431	6	0	0	1838165	396	North Hollywood - Valley Village			Moderate
LOS ANGELES	6922 N AGNES AVE	91605	2321011016	Low Medium II Residential	RD1.5-1	0	29	0.186700667	Residential - Five or More Units or Apartments (Any Combination) - 4 Stories or Less	YES - Current	NO - Privately-Owned	Available	Not Used in Prior Housing Element	0	0.185767019	0	0.185767019	5	0	0	1838165	372	North Hollywood - Valley Village		Yes	Moderate
LOS ANGELES	6928 N AGNES AVE	91605	2321011017	Low Medium II Residential	RD1.5-1	0	29	0.18670066	Residential - Five or More Units or Apartments (Any Combination) - 4 Stories or Less	YES - Current	NO - Privately-Owned	Available	Not Used in Prior Housing Element	0	0.029884431	0	0.029884431	6	0	0	1838165	357	North Hollywood - Valley Village			Moderate
LOS ANGELES	6934 N AGNES AVE	91605	2321011018	Low Medium II Residential	RD1.5-1	0	29	0.186700667	Residential - Three Units (Any Combination) - 4 Stories or Less	YES - Current	NO - Privately-Owned	Available	Not Used in Prior Housing Element	0	0.261040521	0	0.261040521	3	0	0	1838165	348	North Hollywood - Valley Village		Yes	Moderate
LOS ANGELES	6940 N AGNES AVE	91605	2321011019	Low Medium II Residential	RD1.5-1	0	29	0.181228223	Residential - Five or More Units or Apartments (Any Combination) - 4 Stories or Less	YES - Current	NO - Privately-Owned	Available	Not Used in Prior Housing Element	0	0.029443344	0	0.029443344	6	0	0	1838165	329	North Hollywood - Valley Village			Moderate
LOS ANGELES	12008 W HART ST	91605	2321011020	Medium Residential	R3-1	0	54	0.172169727	Residential - Five or More Units or Apartments (Any Combination) - 4 Stories or Less	YES - Current	NO - Privately-Owned	Available	Not Used in Prior Housing Element	0	0	0.116690174	0.116690174	8	0	0	1838165	303	North Hollywood - Valley Village		Yes	Above Moderate
LOS ANGELES	12002 W HART ST	91605	2321011021	Medium Residential	R3-1	0	54	0.189580334	Residential - Five or More Units or Apartments (Any Combination) - 4 Stories or Less	YES - Current	NO - Privately-Owned	Available	Not Used in Prior Housing Element	0	0	0.122533739	0.122533739	8	0	0	1838165	305	North Hollywood - Valley Village		Yes	Above Moderate
LOS ANGELES	6941 N AGNES AVE	91605	2321011028	Low Medium II Residential	RD1.5-1	0	29	0.186029704	Residential - Four Units (Any Combination) - 4 Stories or Less	YES - Current	NO - Privately-Owned	Available	Not Used in Prior Housing Element	0	0.023776283	0	0.023776283	4	0	0	1838165	328	North Hollywood - Valley Village		Yes	Moderate
LOS ANGELES	6935 N AGNES AVE	91605	2321011029	Low Medium II Residential	RD1.5-1	0	29	0.186031055	Residential - Single Family Residence	YES - Current	NO - Privately-Owned	Available	Not Used in Prior Housing Element	0	0.50319128	0	0.50319128	1	0	0	1838165	347	North Hollywood - Valley Village			Moderate
LOS ANGELES	6929 N AGNES AVE	91605	2321011030	Low Medium II Residential	RD1.5-1	0	29	0.182700431	Residential - Five or More Units or Apartments (Any Combination) - 4 Stories or Less	YES - Current	NO - Privately-Owned	Available	Not Used in Prior Housing Element	0	0.185767019	0	0.185767019	5	0	0	1838165	356	North Hollywood - Valley Village		Yes	Moderate
LOS ANGELES	6925 N AGNES AVE	91605	2321011031	Low Medium II Residential	RD1.5-1	0	29	0.186866564	Residential - Single Family Residence - Guesthouse	YES - Current	NO - Privately-Owned	Available	Not Used in Prior Housing Element	0	0.50319128	0	0.50319128	1	0	0	1838165	371	North Hollywood - Valley Village			Moderate
LOS ANGELES	6919 N AGNES AVE	91605	2321011032	Low Medium II Residential	RD1.5-1	0	29	0.186865161	Residential - Double, Duplex, or Two Units - 4 Stories or Less	YES - Current	NO - Privately-Owned	Available	Not Used in Prior Housing Element	0	0.309079456	0	0.309079456	2	0	0	1838165	395	North Hollywood - Valley Village		Yes	Moderate
LOS ANGELES	6911 N AGNES AVE	91605	2321011033	Low Medium II Residential	RD1.5-1	0	29	0.186864732	Residential - Five or More Units or Apartments (Any Combination) - 4 Stories or Less	YES - Current	NO - Privately-Owned	Available	Not Used in Prior Housing Element	0	0.035280448	0	0.035280448	5	0	0	1838165	409	North Hollywood - Valley Village			Moderate
LOS ANGELES	6905 N AGNES AVE	91605	2321011034	Low Medium II Residential	RD1.5-1	0	29	0.186865699	Residential - Five or More Units or Apartments (Any Combination) - 4 Stories or Less	YES - Current	NO - Privately-Owned	Available	Not Used in Prior Housing Element	0	0.185767019	0	0.185767019	5	0	0	1838165	432	North Hollywood - Valley Village		Yes	Moderate
LOS ANGELES	6904 N LAUREL CANYON BLVD	91605	2321011035	Medium Residential	R3-1	0	54	0.171064143	Residential - Five or More Units or Apartments (Any Combination) - 4 Stories or Less	YES - Current	NO - Privately-Owned	Available	Used in Prior Housing Element - Non-Vacant	0.051355142	0	0	0.051355142	9	0	0	1838165	431	North Hollywood - Valley Village			Lower
LOS ANGELES	6910 N LAUREL CANYON BLVD	91605	2321011036	Medium Residential	R3-1	0	54	0.173031613	Residential - Double, Duplex, or Two Units - 4 Stories or Less	YES - Current	NO - Privately-Owned	Available	Used in Prior Housing Element - Non-Vacant	0	0	0.193021567	0.193021567	2	0	0	1838165	408	North Hollywood - Valley Village		Yes	Above Moderate

LOS ANGELES	6928 N LAUREL CANYON BLVD	91605	2321011038	Medium Residential	R3-1	0	54	0.169404127	Residential - Five or More Units or Apartments (Any Combination) - 4 Stories or Less	YES - Current	NO - Privately-Owned	Available	Not Used in Prior Housing Element	0	0	0.035601446	0.035601446	6	0	0	1838165	355	North Hollywood - Valley Village	Yes	Above Moderate
LOS ANGELES	6934 N LAUREL CANYON BLVD	91605	2321011039	Medium Residential	R3-1	0	54	0.172300974	Residential - Five or More Units or Apartments (Any Combination) - 4 Stories or Less	YES - Current	NO - Privately-Owned	Available	Not Used in Prior Housing Element	0	0	0.032124331	0.032124331	7	0	0	1838165	346	North Hollywood - Valley Village	Yes	Above Moderate
LOS ANGELES	11958 W HART ST	91605	2321012001	Medium Residential	R3-1	0	54	0.189386705	Residential - Five or More Units or Apartments (Any Combination) - 4 Stories or Less	YES - Current	NO - Privately-Owned	Available	Not Used in Prior Housing Element	0	0	0.122533739	0.122533739	8	0	0	1838165	306	North Hollywood - Valley Village	Yes	Above Moderate
LOS ANGELES	11942 W HART ST	91605	2321012004	Medium Residential	R3-1	0	54	0.172169356	Residential - Five or More Units or Apartments (Any Combination) - 4 Stories or Less	YES - Current	NO - Privately-Owned	Available	Not Used in Prior Housing Element	0	0	0.133417111	0.133417111	6	0	0	1838165	307	North Hollywood - Valley Village	Yes	Above Moderate
LOS ANGELES	11936 W HART ST	91605	2321012005	Medium Residential	R3-1	0	54	0.206775016	Residential - Five or More Units or Apartments (Any Combination) - 4 Stories or Less	YES - Current	NO - Privately-Owned	Available	Not Used in Prior Housing Element	0	0	0.095950735	0.095950735	12	0	0	1838165	308	North Hollywood - Valley Village	Yes	Above Moderate
LOS ANGELES	6941 1/2 N GENTRY AVE	91605	2321012006	Low Medium II Residential	RD1.5-1	0	29	0.178670697	Residential - Double, Duplex, or Two Units - 4 Stories or Less	YES - Current	NO - Privately-Owned	Available	Not Used in Prior Housing Element	0	0.309079456	0	0.309079456	2	0	0	1838165	332	North Hollywood - Valley Village	Yes	Moderate
LOS ANGELES	6935 N GENTRY AVE	91605	2321012007	Low Medium II Residential	RD1.5-1	0	29	0.184433909	Residential - Double, Duplex, or Two Units - 4 Stories or Less	YES - Current	NO - Privately-Owned	Available	Not Used in Prior Housing Element	0	0.309079456	0	0.309079456	2	0	0	1838165	351	North Hollywood - Valley Village	Yes	Moderate
LOS ANGELES	6927 N GENTRY AVE	91605	2321012008	Low Medium II Residential	RD1.5-1	0	29	0.184432086	Residential - Three Units (Any Combination) - 4 Stories or Less	YES - Current	NO - Privately-Owned	Available	Not Used in Prior Housing Element	0	0.261040521	0	0.261040521	3	0	0	1838165	360	North Hollywood - Valley Village	Yes	Moderate
LOS ANGELES	6923 N GENTRY AVE	91605	2321012009	Low Medium II Residential	RD1.5-1	0	29	0.184431658	Residential - Three Units (Any Combination) - 4 Stories or Less	YES - Current	NO - Privately-Owned	Available	Not Used in Prior Housing Element	0	0.112659812	0	0.112659812	3	0	0	1838165	375	North Hollywood - Valley Village	Yes	Moderate
LOS ANGELES	6917 N GENTRY AVE	91605	2321012010	Low Medium II Residential	RD1.5-1	0	29	0.184432617	Residential - Single Family Residence	YES - Current	NO - Privately-Owned	Available	Not Used in Prior Housing Element	0	0.50319128	0	0.50319128	1	0	0	1838165	399	North Hollywood - Valley Village		Moderate
LOS ANGELES	6911 N GENTRY AVE	91605	2321012011	Low Medium II Residential	RD1.5-1	0	29	0.184432182	Residential - Single Family Residence	YES - Current	NO - Privately-Owned	Available	Not Used in Prior Housing Element	0	0.50319128	0	0.50319128	1	0	0	1838165	413	North Hollywood - Valley Village		Moderate
LOS ANGELES	6905 N GENTRY AVE	91605	2321012012	Low Medium II Residential	RD1.5-1	0	29	0.184431753	Residential - Three Units (Any Combination) - 4 Stories or Less	YES - Current	NO - Privately-Owned	Available	Not Used in Prior Housing Element	0	0.261040521	0	0.261040521	3	0	0	1838165	436	North Hollywood - Valley Village	Yes	Moderate
LOS ANGELES	6904 N BEN AVE	91605	2321012013	Low Medium II Residential	RD1.5-1	0	29	0.184399358	Residential - Five or More Units or Apartments (Any Combination) - 4 Stories or Less - Pool	YES - Current	NO - Privately-Owned	Available	Not Used in Prior Housing Element	0	0.156540847	0	0.156540847	6	0	0	1838165	435	North Hollywood - Valley Village	Yes	Moderate
LOS ANGELES	6910 N BEN AVE	91605	2321012014	Low Medium II Residential	RD1.5-1	0	29	0.184399787	Residential - Five or More Units or Apartments (Any Combination) - 4 Stories or Less	YES - Current	NO - Privately-Owned	Available	Not Used in Prior Housing Element	0	0.017149481	0	0.017149481	7	0	0	1838165	412	North Hollywood - Valley Village	Yes	Moderate
LOS ANGELES	6926 N BEN AVE	91605	2321012017	Low Medium II Residential	RD1.5-1	0	29	0.184401515	Residential - Double, Duplex, or Two Units - 4 Stories or Less	YES - Current	NO - Privately-Owned	Available	Not Used in Prior Housing Element	0	0.309079456	0	0.309079456	2	0	0	1838165	359	North Hollywood - Valley Village	Yes	Moderate
LOS ANGELES	6934 N BEN AVE	91605	2321012018	Low Medium II Residential	RD1.5-1	0	29	0.184401086	Residential - Double, Duplex, or Two Units - 4 Stories or Less	YES - Current	NO - Privately-Owned	Available	Not Used in Prior Housing Element	0	0.13200084	0	0.13200084	2	0	0	1838165	350	North Hollywood - Valley Village	Yes	Moderate
LOS ANGELES	6938 N BEN AVE	91605	2321012019	Low Medium II Residential	RD1.5-1	0	29	0.178994276	Residential - Three Units (Any Combination) - 4 Stories or Less	YES - Current	NO - Privately-Owned	Available	Not Used in Prior Housing Element	0	0.261040521	0	0.261040521	3	0	0	1838165	331	North Hollywood - Valley Village	Yes	Moderate
LOS ANGELES	6916 N BEN AVE	91605	2321012020	Low Medium II Residential	RD1.5-1	0	29	0.184400222	Residential - Five or More Units or Apartments (Any Combination) - 4 Stories or Less	YES - Current	NO - Privately-Owned	Available	Not Used in Prior Housing Element	0	0.261040521	0	0.261040521	6	0	0	1838165	398	North Hollywood - Valley Village	Yes	Moderate
LOS ANGELES	6922 N BEN AVE	91605	2321012020	Low Medium II Residential	RD1.5-1	0	29	0.184399172	Residential - Five or More Units or Apartments (Any Combination) - 4 Stories or Less	YES - Current	NO - Privately-Owned	Available	Not Used in Prior Housing Element	0	0.261040521	0	0.261040521	6	0	0	1838165	374	North Hollywood - Valley Village	Yes	Moderate
LOS ANGELES	11926 W HART ST	91605	2321012021	Medium Residential	R3-1	0	54	0.206605002	Residential - Three Units (Any Combination) - 4 Stories or Less	YES - Current	NO - Privately-Owned	Available	Used in Prior Housing Element - Non-Vacant	0	0	0.635431695	0.635431695	3	0	0	1838165	309	North Hollywood - Valley Village	Yes	Above Moderate
LOS ANGELES	11918 W HART ST	91605	2321012022	Medium Residential	R3-1	0	54	0.172367575	Residential - Five or More Units or Apartments (Any Combination) - 4 Stories or Less	YES - Current	NO - Privately-Owned	Available	Not Used in Prior Housing Element	0	0	0.049169792	0.049169792	7	0	0	1838165	310	North Hollywood - Valley Village	Yes	Above Moderate
LOS ANGELES	11912 W HART ST	91605	2321012023	Medium Residential	R3-1	0	54	0.160944058	Residential - Five or More Units or Apartments (Any Combination) - 4 Stories or Less	YES - Current	NO - Privately-Owned	Available	Not Used in Prior Housing Element	0	0	0.117922081	0.117922081	6	0	0	1838169	257	North Hollywood - Valley Village	Yes	Above Moderate
LOS ANGELES	11904 W HART ST	91605	2321012025	Medium Residential	R3-1	0	54	0.206605305	Residential - Four Units (Any Combination) - 4 Stories or Less	YES - Current	NO - Privately-Owned	Available	Not Used in Prior Housing Element	0	0	0.583978656	0.583978656	4	0	0	1838169	258	North Hollywood - Valley Village	Yes	Above Moderate
LOS ANGELES	6937 N RADFORD AVE	91605	2321012026	Low Medium II Residential	RD1.5-1	0	29	0.183699298	Residential - Five or More Units or Apartments (Any Combination) - 4 Stories or Less	YES - Current	NO - Privately-Owned	Available	Not Used in Prior Housing Element	0	0.024522966	0	0.024522966	7	0	0	1838169	308	North Hollywood - Valley Village		Moderate
LOS ANGELES	6931 N RADFORD AVE	91605	2321012027	Low Medium II Residential	RD1.5-1	0	29	0.183698655	Residential - Double, Duplex, or Two Units - 4 Stories or Less	YES - Current	NO - Privately-Owned	Available	Not Used in Prior Housing Element	0	0.309079456	0	0.309079456	2	0	0	1838169	331	North Hollywood - Valley Village	Yes	Moderate
LOS ANGELES	6915 N RADFORD AVE	91605	2321012030	Low Medium II Residential	RD1.5-1	0	29	0.183615938	Residential - Four Units (Any Combination) - 4 Stories or Less	YES - Current	NO - Privately-Owned	Available	Not Used in Prior Housing Element	0	0.220292592	0	0.220292592	4	0	0	1838169	380	North Hollywood - Valley Village	Yes	Moderate
LOS ANGELES	6905 N RADFORD AVE	91605	2321012031	Low Medium II Residential	RD1.5-1	0	29	0.183695901	Institutional - Church - One Story	YES - Current	NO - Privately-Owned	Available	Used in Prior Housing Element - Non-Vacant	0	0.056181228	0	0.056181228	0	0	0	1838169	429	North Hollywood - Valley Village		Moderate
LOS ANGELES	6911 N RADFORD AVE	91605	2321012031	Low Medium II Residential	RD1.5-1	0	29	0.183903269	Institutional - Church - One Story	YES - Current	NO - Privately-Owned	Available	Used in Prior Housing Element - Non-Vacant	0	0.056181228	0	0.056181228	0	0	0	1838169	394	North Hollywood - Valley Village		Moderate
LOS ANGELES			2321012031	Low Medium II Residential	RD1.5-1	0	29	0.068881398	Institutional - Church - One Story	YES - Current	NO - Privately-Owned	Available	Used in Prior Housing Element - Non-Vacant	0	0	0.040261722	0.040261722	0	1*	1*	1838165	437	North Hollywood - Valley Village		Above Moderate
LOS ANGELES	6904 N GENTRY AVE	91605	2321012032	Low Medium II Residential	RD1.5-1	0	29	0.114685475	Residential - Single Family Residence	YES - Current	NO - Privately-Owned	Available	Not Used in Prior Housing Element	0	0.375859022	0	0.375859022	1	3*	3*	1838165	719	North Hollywood - Valley Village		Moderate
LOS ANGELES	6912 N GENTRY AVE	91605	2321012033	Low Medium II Residential	RD1.5-1	0	29	0.184377663	Residential - Three Units (Any Combination) - 4 Stories or Less	YES - Current	NO - Privately-Owned	Available	Not Used in Prior Housing Element	0	0.261040521	0	0.261040521	3	0	0	1838165	414	North Hollywood - Valley Village	Yes	Moderate
LOS ANGELES	6914 N GENTRY AVE	91605	2321012034	Low Medium II Residential	RD1.5-1	0	29	0.183522238	Residential - Double, Duplex, or Two Units - 4 Stories or Less	YES - Current	NO - Privately-Owned	Available	Not Used in Prior Housing Element	0	0.112659812	0	0.112659812	3	0	0	1838165	400	North Hollywood - Valley Village	Yes	Moderate
LOS ANGELES	6924 N GENTRY AVE	91605	2321012035	Low Medium II Residential	RD1.5-1	0	29	0.183698908	Residential - Five or More Units or Apartments (Any Combination) - 4 Stories or Less	YES - Current	NO - Privately-Owned	Available	Not Used in Prior Housing Element	0	0.078474104	0	0.078474104	5	0	0	1838165	376	North Hollywood - Valley Village	Yes	Moderate
LOS ANGELES	6928 N GENTRY AVE	91605	2321012036	Low Medium II Residential	RD1.5-1	0	29	0.183757432	Residential - Single Family Residence	YES - Current	NO - Privately-Owned	Available	Not Used in Prior Housing Element	0	0.50319128	0	0.50319128	1	0	0	1838165	361	North Hollywood - Valley Village		Moderate
LOS ANGELES	6934 N GENTRY AVE	91605	2321012037	Low Medium II Residential	RD1.5-1	0	29	0.183785359	Residential - Single Family Residence	YES - Current	NO - Privately-Owned	Available	Not Used in Prior Housing Element	0	0.50319128	0	0.50319128	1	0	0	1838165	352	North Hollywood - Valley Village		Moderate
LOS ANGELES	6942 N GENTRY AVE	91605	2321012038	Low Medium II Residential	RD1.5-1	0	29	0.183743495	Residential - Double, Duplex, or Two Units - 4 Stories or Less	YES - Current	NO - Privately-Owned	Available	Not Used in Prior Housing Element	0	0.112659812	0	0.112659812	3	0	0	1838165	333	North Hollywood - Valley Village	Yes	Moderate
LOS ANGELES	11906 W HART ST	91605	2321012039	Medium Residential	R3-1	0	54	0.169874098	Residential - Five or More Units or Apartments (Any Combination) - 4 Stories or Less	YES - Current	NO - Privately-Owned	Available	Not Used in Prior Housing Element	0.065582437	0	0	0.065582437	7	0	0	1838169	289	North Hollywood - Valley Village		Lower
LOS ANGELES	6923 N RADFORD AVE	91605	2321012040	Low Medium II Residential	RD1.5-1	0	29	0.180918848	Residential - Five or More Units or Apartments (Any Combination) - 4 Stories or Less	YES - Current	NO - Privately-Owned	Available	Not Used in Prior Housing Element	0	0.029443344	0	0.029443344	6	0	0	1838169	365	North Hollywood - Valley Village		Moderate
LOS ANGELES	6809 N BELLINGHAM AVE	91605	2321013030	Medium Residential	R3-1	0	54	0.16744397	Residential - Three Units (Any Combination) - 4 Stories or Less	YES - Current	NO - Privately-Owned	Available	Not Used in Prior Housing Element	0	0	0.337637088	0.337637088	3	0	0	1838165	638	North Hollywood - Valley Village	Yes	Above Moderate
LOS ANGELES	12255 W VANOWEN ST	91605	2321013056	Medium Residential	R3-1	0	54	0.303817554	Residential - Five or More Units or Apartments (Any Combination) - 4 Stories or Less - Pool	YES - Current	NO - Privately-Owned	Available	Not Used in Prior Housing Element	0	0	0.091623103	0.091623103	17	0	0	1838165	603	North Hollywood - Valley Village	Yes	Above Moderate
LOS ANGELES	12249 W VANOWEN ST	91605	2321013057	Medium Residential	R3-1	0	54	0.210751941	Residential - Five or More Units or Apartments (Any Combination) - 4 Stories or Less	YES - Current	NO - Privately-Owned	Available	Not Used in Prior Housing Element	0	0	0.11870091	0.11870091	6	0	0	1838165	604	North Hollywood - Valley Village	Yes	Above Moderate
LOS ANGELES	12243 W VANOWEN ST	91605	2321013058	Medium Residential	R3-1	0	54	0.210741683	Residential - Five or More Units or Apartments (Any Combination) - 4 Stories or Less	YES - Current	NO - Privately-Owned	Available	Not Used in Prior Housing Element	0	0	0.11870091	0.11870091	6	0	0	1838165	605	North Hollywood - Valley Village	Yes	Above Moderate
LOS ANGELES	12237 W VANOWEN ST	91605	2321013059	Medium Residential	R3-1	0	54	0.204167455	Residential - Five or More Units or Apartments (Any Combination) - 4 Stories or Less	YES - Current	NO - Privately-Owned	Available	Not Used in Prior Housing Element	0	0	0.11870091	0.11870091	6	0	0	1838165	606	North Hollywood - Valley Village	Yes	Above Moderate
LOS ANGELES	12233 W VANOWEN ST	91605	2321013060	Medium Residential	R3-1	0	54	0.204156958	Residential - Five or More Units or Apartments (Any Combination) - 4 Stories or Less	YES - Current	NO - Privately-Owned	Available	Not Used in Prior Housing Element	0	0	0.11870091	0.11870091	6	0	0	1838165	607	North Hollywood - Valley Village	Yes	Above Moderate
LOS ANGELES	12221 W VANOWEN ST	91605	2321013061	Medium Residential	R3-1	0	54	0.262297128	Residential - Four Units (Any Combination) - 4 Stories or Less	YES - Current	NO - Privately-Owned	Available	Not Used in Prior Housing Element	0	0	0.530347243	0.530347243	4	0	0	1838165	608	North Hollywood - Valley Village	Yes	Above Moderate
LOS ANGELES			2321013062	Medium Residential	R3-1	0	54	0.314172202	Residential - Five or More Units or Apartments (Any Combination) - 4 Stories or Less	YES - Current	NO - Privately-Owned	Available	Not Used in Prior Housing Element	0.157271471	0	0	0.157271471	14	0	0	1838165	609	North Hollywood - Valley Village		Lower
LOS ANGELES	6950 N RADFORD AVE	91605	2321014001	Medium Residential	R3-1	0	54	0.206603298	Residential - Four Units (Any Combination) - 4 Stories or Less	YES - Current	NO - Privately-Owned	Available	Not Used in Prior Housing Element	0	0	0.583978656	0.583978656	4	0	0	1838169	259	North Hollywood - Valley Village	Yes	Above Moderate
LOS ANGELES	11852 W HART ST	91605	2321014002	Medium Residential	R3-1	0	54	0.172171208	Residential - Four Units (Any Combination) - 4 Stories or Less	YES - Current	NO - Privately-Owned	Available	Not Used in Prior Housing Element	0	0	0.16449894	0.16449894	4	0	0	1838169	260	North Hollywood - Valley Village	Yes	Above Moderate
LOS ANGELES	6945 N HINDS AVE	91605	2321014005	Medium Residential	R3-1	0	54	0.206603258	Residential - Five or More Units or Apartments (Any Combination) - 4 Stories or Less	YES - Current	NO - Privately-Owned	Available	Not Used in Prior Housing Element	0	0	0.114562371	0.114562371	10	0	0	1838169	263	North Hollywood - Valley Village	Yes	Above Moderate
LOS ANGELES	6931 N HINDS AVE	91605	2321014008	Low Medium II Residential	RD1.5-1	0	29	0.18146067	Residential - Three Units (Any Combination) - 4 Stories or Less	YES - Current	NO - Privately-Owned	Available	Not Used in Prior Housing Element	0	0.111076951	0	0.111076951	3	0	0	1838169	346	North Hollywood - Valley Village	Yes	Moderate
LOS ANGELES	6925 N HINDS AVE	91605	2321014009	Low Medium II Residential	RD1.5-1	0	29	0.181464105	Residential - Three Units (Any Combination) - 4 Stories or Less	YES - Current	NO - Privately-Owned	Available	Not Used in Prior Housing Element	0	0.111076951	0	0.111076951	3	0	0	1838169	367	North Hollywood - Valley Village	Yes	Moderate
LOS ANGELES	6919 1/2 N HINDS AVE	91605	2321014010	Low Medium II Residential	RD1.5-1	0	29	0.181467557	Residential - Three Units (Any Combination) - 4 Stories or Less	YES - Current	NO - Privately-Owned	Available	Not Used in Prior Housing Element	0	0.112659812	0	0.112659812	3	0	0	1838169	382	North Hollywood - Valley Village	Yes	Moderate
LOS ANGELES	6913 N HINDS AVE	91605	2321014011	Low Medium II Residential	RD1.5-1	0	29	0.181471427	Residential - Three Units (Any Combination) - 4 Stories or Less	YES - Current	NO - Privately-Owned	Available	Not Used in Prior Housing Element	0	0.261040521	0	0.261040521	3	0	0	1838169	396	North Hollywood - Valley Village	Yes	Moderate
LOS ANGELES	6916 N RADFORD AVE	91605	2321014015	Low Medium II Residential	RD1.5-1	0	29	0.181730223	Residential - Double, Duplex, or Two Units - 4 Stories or Less	YES - Current	NO - Privately-Owned	Available	Not Used in Prior Housing Element	0	0.13200084	0	0.13200084	2	0	0	1838169	381	North Hollywood - Valley Village	Yes	Moderate
LOS ANGELES	6922 N RADFORD AVE	91605	2321014016	Low Medium II Residential	RD1.5-1	0	29	0.181728563	Residential - Single Family Residence	YES - Current	NO - Privately-Owned	Available	Not Used in Prior Housing Element	0	0.50319128	0	0.50319128	1	0	0	1838169	366	North Hollywood - Valley Village		Moderate
LOS ANGELES	6934 N RADFORD AVE	91605	2321014018	Low Medium II Residential	RD1.5-1	0	29	0.181730518	Residential - Five or More Units or Apartments (Any Combination) - 4 Stories or Less	YES - Current	NO - Privately-Owned	Available	Not Used in Prior Housing Element	0	0.024522966	0	0.024522966	7	0	0	1838169	332	North Hollywood - Valley Village		Moderate
LOS ANGELES	6940 N RADFORD AVE	91605	2321014019	Low Medium II Residential	RD1.5-1	0	29	0.181727962	Residential - Four Units (Any Combination) - 4 Stories or Less	YES - Current	NO - Privately-Owned	Available	Not Used in Prior Housing Element	0	0.220292592	0	0.220292592	4	0	0	1838169	309	North Hollywood - Valley Village	Yes	Moderate
LOS ANGELES	11840 W HART ST	91605	2321014029	Medium Residential	R3-1	0	54	0.172255846	Residential - Five or More Units or Apartments (Any Combination) - 4 Stories or Less	YES - Current	NO - Privately-Owned	Available	Not Used in Prior Housing Element	0	0	0.059441295	0.059441295	10	0	0	1838169	262	North Hollywood - Valley Village	Yes	Above Moderate
LOS ANGELES	11846 W HART ST	91605	2321014029	Medium Residential	R3-1	0	54	0.150304944	Residential - Five or More Units or Apartments (Any Combination) - 4 Stories or Less	YES - Current	NO - Privately-Owned	Available	Not Used in Prior Housing Element	0	0	0.052864835	0.052864835	10	0	0	1838169	261	North Hollywood - Valley Village	Yes	Above Moderate
LOS ANGELES	11826 W HART ST	91605	2321015001	Medium Residential	R3-1	0	54	0.206604332	Residential - Five or More Units or Apartments (Any Combination) - 4 Stories or Less	YES - Current	NO - Privately-Owned	Available	Not Used in Prior Housing Element	0	0	0.114562371	0.114562371	10	0	0	1838169	264	North Hollywood - Valley Village	Yes	Above Moderate
LOS ANGELES	11818 W HART ST	91605	2321015002	Medium Residential	R3-1	0	54	0.172170097	Residential - Five or More Units or Apartments (Any Combination) - 4 Stories or Less	YES - Current	NO - Privately-Owned	Available	Not Used in Prior Housing Element	0	0	0.049169792	0.049169792	7	0	0	1838169	265	North Hollywood - Valley Village	Yes	Above Moderate
LOS ANGELES	11804 W HART ST	91605	2321015005	Medium Residential	R3-1	0	54	0.206604358	Residential - Five or More Units or Apartments (Any Combination) - 4 Stories or Less	YES - Current	NO - Privately-Owned	Available	Not Used in Prior Housing Element	0	0	0.536582634	0.536582634	5	0	0	1838169	268	North Hollywood - Valley Village	Yes	Above Moderate
LOS ANGELES	6935 N MORELLA AVE	91605	2321015007	Low Medium II Residential	RD1.5-1	0	29	0.18144215	Residential - Three Units (Any Combination) - 4 Stories or Less	YES - Current	NO - Privately-Owned	Available	Not Used in Prior Housing Element	0	0.111076951	0	0.111076951	3	0	0	1838169	335	North Hollywood - Valley Village	Yes	Moderate
LOS ANGELES	6929 N MORELLA AVE	91605	2321015008	Low Medium II Residential	RD1.5-1	0	29	0.181440002	Residential - Five or More Units or Apartments (Any Combination) - 4 Stories or Less	YES - Current	NO - Privately-Owned	Available	Not Used in Prior Housing Element	0	0.185767019	0	0.185767019	5	0	0	1838169	348	North Hollywood - Valley Village	Yes	Moderate
LOS ANGELES	6923 N MORELLA AVE	91605	2321015009	Low Medium II Residential	RD1.5-1	0	29	0.181437419	Residential - Four Units (Any Combination) - 4 Stories or Less	YES - Current	NO - Privately-Owned	Available	Not Used in Prior Housing Element	0	0.042203975	0	0.042203975	4	0	0	1838169	369	North Hollywood - Valley Village		Moderate
LOS ANGELES	6903 N MORELLA AVE	91605	2321015012	Low Medium II Residential	RD1.5-1	0	29	0.181503375	Residential - Five or More Units or Apartments (Any Combination) - 4 Stories or Less	YES - Current	NO - Privately-Owned	Available	Not Used in Prior Housing Element	0	0.035280448	0	0.035280448	5	0	0	1838169	433	North Hollywood - Valley Village		Moderate
LOS ANGELES	6910 N HINDS AVE	91605	2321015014	Low Medium II Residential	RD1.5-1	0	29	0.181399181	Residential - Five or More Units or Apartments (Any Combination) - 4 Stories or Less	YES - Current	NO - Privately-Owned	Available	Not Used in Prior Housing Element	0	0.025278154	0	0.025278154	5	0	0	1838169	397	North Hollywood - Valley Village	Yes	Moderate
LOS ANGELES	6916 N HINDS AVE	91605	2321015015	Low Medium II Residential	RD1.5-1	0	29	0.181397292	Residential - Three Units (Any Combination) - 4 Stories or Less	YES - Current	NO - Privately-Owned	Available	Not Used in Prior Housing Element	0	0.261040521	0	0.261040521	3	0	0	1838169	383	North Hollywood - Valley Village	Yes	Moderate
LOS ANGELES	6928 N HINDS AVE	91605	2321015017	Low Medium II Residential	RD1.5-1	0	29	0.181397726	Residential - Four Units (Any Combination) - 4 Stories or Less	YES - Current	NO - Privately-Owned	Available	Not Used in Prior Housing Element	0	0.042203975	0	0.042203975	4	0	0	1838169	347	North Hollywood - Valley Village		Moderate
LOS ANGELES	6934 N HINDS AVE	91605	2321015018	Low Medium II Residential	RD1.5-1	0	29	0.181399608	Residential - Five or More Units or Apartments (Any Combination) - 4 Stories or Less	YES - Current	NO - Privately-Owned	Available	Not Used in Prior Housing Element	0	0.05109089	0	0.05109089	6	0	0	1838169	334	North Hollywood - Valley Village	Yes	Moderate
LOS ANGELES	6940 N HINDS AVE	91605	2321015019	Low Medium II Residential	RD1.5-1	0	29	0.181398812	Residential - Five or More Units or Apartments (Any Combination) - 4 Stories or Less	YES - Current	NO - Privately-Owned	Available	Not Used in Prior Housing Element	0	0.05109089	0	0.05109089	6	0	0	1838169	311	North Hollywood - Valley Village	Yes	Moderate
LOS ANGELES	11808 W HART ST	91605	2321015029	Medium Residential	R3-1	0	54	0.172262296	Residential - Five or More Units or Apartments (Any Combination) - 4 Stories or Less	YES - Current	NO - Privately-Owned	Available	Not Used in Prior Housing Element	0	0	0.129062321	0.129062321	12	0	0	1838169	267	North Hollywood - Valley Village	Yes	Above Moderate
LOS ANGELES	11812 W HART ST	91605	2321015029	Medium Residential	R3-1	0	54	0.149479971	Residential - Five or More Units or Apartments (Any Combination) - 4 Stories or Less	YES - Current	NO - Privately-Owned	Available	Not Used in Prior Housing Element	0	0	0.114689323	0.114689323	12	0	0	1838169	266	North Hollywood - Valley Village	Yes	Above Moderate
LOS ANGELES	11758 W HART ST	91605	2321016001	Medium Residential	R3-1	0	54	0.206603284	Residential - Five or More Units or Apartments (Any Combination) - 4 Stories or Less	YES - Current	NO - Privately-Owned	Available	Not Used in Prior Housing Element	0	0	0.452755484	0.452755484	7	0	0	1838169	269	North Hollywood - Valley Village	Yes	Above Moderate
LOS ANGELES	11752 W HART ST	91605	2321016002	Medium Residential	R3-1	0	54	0.172170478	Residential - Three Units (Any Combination) - 4 Stories or Less	YES - Current	NO - Privately-Owned	Available	Not Used in Prior Housing Element	0	0	0.234308213	0.234308213	3	0	0	1838169	270	North Hollywood - Valley Village	Yes	Above Moderate
LOS ANGELES	11746 W HART ST	91605	2321016003	Medium Residential	R3-1	0	54	0.14958827	Residential - Single Family Residence	YES - Current	NO - Privately-Owned	Available	Used in Prior Housing Element - Non-Vacant	0.81207189	0	0	0.81207189	1	0	0	1838169	271	North Hollywood - Valley Village		Lower

LOS ANGELES	11734 W HART ST	91605	2321016005	Medium Residential	R3-1	0	54	0.20660493	Residential - Five or More Units or Apartments (Any Combination) - 4 Stories or Less	YES - Current	NO - Privately-Owned	Available	Not Used in Prior Housing Element	0	0	0.095950735	0.095950735	12	0	0	1838169	272	North Hollywood - Valley Village	Yes	Above Moderate
LOS ANGELES	6937 N SIMPSON AVE	91605	2321016006	Low Medium II Residential	RD1.5-1	0	29	0.181458174	Residential - Single Family Residence	YES - Current	NO - Privately-Owned	Available	Not Used in Prior Housing Element	0	0.50319128	0	0.50319128	1	0	0	1838169	314	North Hollywood - Valley Village		Moderate
LOS ANGELES	6911 N SIMPSON AVE	91605	2321016011	Low Medium II Residential	RD1.5-1	0	29	0.18146317	Residential - Three Units (Any Combination) - 4 Stories or Less	YES - Current	NO - Privately-Owned	Available	Not Used in Prior Housing Element	0	0.261040521	0	0.261040521	3	0	0	1838169	400	North Hollywood - Valley Village	Yes	Moderate
LOS ANGELES	6901 N SIMPSON AVE	91605	2321016012	Low Medium II Residential	RD1.5-1	0	29	0.181532505	Residential - Three Units (Any Combination) - 4 Stories or Less	YES - Current	NO - Privately-Owned	Available	Not Used in Prior Housing Element	0	0.035812515	0	0.035812515	3	0	0	1838169	435	North Hollywood - Valley Village	Yes	Moderate
LOS ANGELES	6918 N MORELLA AVE	91605	2321016015	Low Medium II Residential	RD1.5-1	0	29	0.181398697	Residential - Double, Duplex, or Two Units - 4 Stories or Less - Pool	YES - Current	NO - Privately-Owned	Available	Not Used in Prior Housing Element	0	0.309079456	0	0.309079456	2	0	0	1838169	385	North Hollywood - Valley Village	Yes	Moderate
LOS ANGELES	6922 N MORELLA AVE	91605	2321016016	Low Medium II Residential	RD1.5-1	0	29	0.181398689	Residential - Five or More Units or Apartments (Any Combination) - 4 Stories or Less	YES - Current	NO - Privately-Owned	Available	Not Used in Prior Housing Element	0	0.035280448	0	0.035280448	5	0	0	1838169	370	North Hollywood - Valley Village		Moderate
LOS ANGELES	6938 N MORELLA AVE	91605	2321016019	Low Medium II Residential	RD1.5-1	0	29	0.181398916	Residential - Five or More Units or Apartments (Any Combination) - 4 Stories or Less	YES - Current	NO - Privately-Owned	Available	Not Used in Prior Housing Element	0	0.024522966	0	0.024522966	7	0	0	1838169	313	North Hollywood - Valley Village		Moderate
LOS ANGELES	6929 N SIMPSON AVE	91605	2321016026	Low Medium II Residential	RD1.5-1	0	29	0.181460236	Residential - Five or More Units or Apartments (Any Combination) - 4 Stories or Less	YES - Current	NO - Privately-Owned	Available	Not Used in Prior Housing Element	0	0.168360996	0	0.168360996	5	0	0	1838169	350	North Hollywood - Valley Village		Moderate
LOS ANGELES	6935 N SIMPSON AVE	91605	2321016026	Low Medium II Residential	RD1.5-1	0	29	0.181459375	Residential - Five or More Units or Apartments (Any Combination) - 4 Stories or Less	YES - Current	NO - Privately-Owned	Available	Not Used in Prior Housing Element	0	0.168360996	0	0.168360996	5	0	0	1838169	337	North Hollywood - Valley Village		Moderate
LOS ANGELES	6923 N SIMPSON AVE	91605	2321016903	Low Medium II Residential	RD1.5-1	0	29	0.181461096	Miscellaneous - Government Owned Property - Miscellaneous - Community Redevelopment	YES - Current	YES - City-Owned	Available	Used in Prior Housing Element - Non-Vacant	0	0.009972332	0	0.009972332	0	0	0	1838169	371	North Hollywood - Valley Village		Moderate
LOS ANGELES	6904 N MORELLA AVE	91605	2321016904	Low Medium II Residential	RD1.5-1	0	29	0.181468175	Miscellaneous - Government Owned Property - Miscellaneous - Community Redevelopment	YES - Current	YES - City-Owned	Available	Used in Prior Housing Element - Non-Vacant	0	0.009972332	0	0.009972332	0	0	0	1838169	434	North Hollywood - Valley Village		Moderate
LOS ANGELES	6910 N MORELLA AVE	91605	2321016905	Low Medium II Residential	RD1.5-1	0	29	0.181398689	Miscellaneous - Government Owned Property - Miscellaneous - Community Redevelopment	YES - Current	YES - City-Owned	Available	Used in Prior Housing Element - Non-Vacant	0	0.009972332	0	0.009972332	0	0	0	1838169	399	North Hollywood - Valley Village		Moderate
LOS ANGELES	11740 W HART ST	91605	2321016906	Medium Residential	R3-1	0	54	0.169874431	Miscellaneous - Government Owned Property - Miscellaneous - Community Redevelopment	YES - Current	YES - City-Owned	Available	Used in Prior Housing Element - Non-Vacant	0.015873767	0	0	0.015873767	0	0	0	1838169	290	North Hollywood - Valley Village		Lower
LOS ANGELES	6932 N MORELLA AVE	91605	2321016BRK	Low Medium II Residential	RD1.5-1	0	29	0.181397828	Residential - Single Family Residence - Condo Conversion	YES - Current	NO - Privately-Owned	Available	Not Used in Prior Housing Element	0	0.072638649	0	0.072638649	4	0	0	1838169	336	North Hollywood - Valley Village	Yes	Moderate
LOS ANGELES	11728 W HART ST	91605	2321017001	Medium Residential	R3-1	0	54	0.170449319	Residential - Five or More Units or Apartments (Any Combination) - 4 Stories or Less	YES - Current	NO - Privately-Owned	Available	Not Used in Prior Housing Element	0	0	0.381331617	0.381331617	6	0	0	1838169	273	North Hollywood - Valley Village	Yes	Above Moderate
LOS ANGELES	6969 N LANKERSHIM BLVD	91605	2321017002	Highway Oriented Commercial	C2-1VL	0	108	0.17048344	Commercial - Parking Lot (Commercial Use Property) - Lots - Patron or Employee - One Story	YES - Current	NO - Privately-Owned	Available	Used in Prior Housing Element - Non-Vacant	0.212856904	0	0	0.212856904	0	0	0	1838169	274	North Hollywood - Valley Village		Lower
LOS ANGELES	6953 N LANKERSHIM BLVD	91605	2321017003	Highway Oriented Commercial	C2-1VL	0	108	0.154982984	Commercial - Office Building - One Story	YES - Current	NO - Privately-Owned	Available	Used in Prior Housing Element - Non-Vacant	0.231567335	0	0	0.231567335	1	0	0	1838169	295	North Hollywood - Valley Village		Lower
LOS ANGELES	6947 N LANKERSHIM BLVD	91605	2321017004	Highway Oriented Commercial	C2-1VL	0	108	0.154981549	Commercial - Commercial - Vacant Land	YES - Current	NO - Privately-Owned	Available	Not Used in Prior Housing Element	0.202683175	0	0	0.202683175	0	0	0	1838169	306	North Hollywood - Valley Village		Lower
LOS ANGELES	6919 N LANKERSHIM BLVD	91605	2321017008	Highway Oriented Commercial	C2-1VL	0	108	0.154975093	Commercial - Store - One Story	YES - Current	NO - Privately-Owned	Available	Used in Prior Housing Element - Non-Vacant	0.0777307	0	0	0.0777307	1	0	0	1838169	377	North Hollywood - Valley Village		Lower
LOS ANGELES	6927 N LANKERSHIM BLVD	91605	2321017008	Highway Oriented Commercial	C2-1VL	0	108	0.154976528	Commercial - Store - One Story	YES - Current	NO - Privately-Owned	Available	Used in Prior Housing Element - Non-Vacant	0.0777307	0	0	0.0777307	1	0	0	1838169	364	North Hollywood - Valley Village		Lower
LOS ANGELES	6917 N LANKERSHIM BLVD	91605	2321017009	Highway Oriented Commercial	C2-1VL	0	108	0.154973658	Commercial - Parking Lot (Commercial Use Property) - Lots - Patron or Employee - One Story	YES - Current	NO - Privately-Owned	Available	Not Used in Prior Housing Element	0.017485418	0	0	0.017485418	0	0	0	1838169	391	North Hollywood - Valley Village		Lower
LOS ANGELES	6911 N LANKERSHIM BLVD	91605	2321017010	Highway Oriented Commercial	C2-1VL	0	108	0.154972586	Commercial - Parking Lot (Commercial Use Property) - Lots - Patron or Employee - One Story	YES - Current	NO - Privately-Owned	Available	Not Used in Prior Housing Element	0.017485418	0	0	0.017485418	0	0	0	1838169	406	North Hollywood - Valley Village		Lower
LOS ANGELES	6901 N LANKERSHIM BLVD	91605	2321017011	Highway Oriented Commercial	C2-1VL	0	108	0.142634298	Institutional - Homes for Aged and Others - One Story	YES - Current	NO - Privately-Owned	Available	Used in Prior Housing Element - Non-Vacant	0.044903224	0	0	0.044903224	0	0	0	1838169	445	North Hollywood - Valley Village		Lower
LOS ANGELES	6909 N LANKERSHIM BLVD	91605	2321017011	Highway Oriented Commercial	C2-1VL	0	108	0.154972726	Institutional - Homes for Aged and Others - One Story	YES - Current	NO - Privately-Owned	Available	Used in Prior Housing Element - Non-Vacant	0.048746751	0	0	0.048746751	0	0	0	1838169	428	North Hollywood - Valley Village		Lower
LOS ANGELES	6904 N SIMPSON AVE	91605	2321017012	Low Medium II Residential	RD1.5-1	0	29	0.142623988	Residential - Three Units (Any Combination) - 4 Stories or Less	YES - Current	NO - Privately-Owned	Available	Not Used in Prior Housing Element	0	0.20057416	0	0.20057416	3	0	0	1838169	444	North Hollywood - Valley Village	Yes	Moderate
LOS ANGELES	6932 N SIMPSON AVE	91605	2321017018	Low Medium II Residential	RD1.5-1	0	29	0.154954643	Residential - Single Family Residence	YES - Current	NO - Privately-Owned	Available	Not Used in Prior Housing Element	0	0.186747119	0	0.186747119	1	0	0	1838169	342	North Hollywood - Valley Village		Moderate
LOS ANGELES	6938 N SIMPSON AVE	91605	2321017019	Low Medium II Residential	RD1.5-1	0	29	0.15495428	Residential - Four Units (Any Combination) - 4 Stories or Less	YES - Current	NO - Privately-Owned	Available	Not Used in Prior Housing Element	0	0.416375518	0	0.416375518	0	0	0	1838169	327	North Hollywood - Valley Village		Moderate
LOS ANGELES	6950 N SIMPSON AVE	91605	2321017021	Medium Residential	R3-1	0	54	0.154955248	Residential - Four Units (Any Combination) - 4 Stories or Less	YES - Current	NO - Privately-Owned	Available	Used in Prior Housing Element - Non-Vacant	0.082509226	0	0	0.082509226	4	0	0	1838169	294	North Hollywood - Valley Village		Lower
LOS ANGELES	6935 N LANKERSHIM BLVD	91605	2321017022	Highway Oriented Commercial	C2-1VL	0	108	0.154977608	Commercial - Auto, Recreation Equipment, Construction Equipment Sales and Service - Auto Body Repair Shop - One Story	YES - Current	NO - Privately-Owned	Available	Not Used in Prior Housing Element	0.085050341	0	0	0.085050341	6	0	0	1838169	343	North Hollywood - Valley Village		Lower
LOS ANGELES	6937 N LANKERSHIM BLVD	91605	2321017022	Highway Oriented Commercial	C2-1VL	0	108	0.077490306	Commercial - Auto, Recreation Equipment, Construction Equipment Sales and Service - Auto Body Repair Shop - One Story	YES - Current	NO - Privately-Owned	Available	Not Used in Prior Housing Element	0.049565228	0	0	0.049565228	6	0	0	1838169	338	North Hollywood - Valley Village		Lower
LOS ANGELES	6939 N LANKERSHIM BLVD	91605	2321017022	Highway Oriented Commercial	C2-1VL	0	108	0.077489696	Commercial - Auto, Recreation Equipment, Construction Equipment Sales and Service - Auto Body Repair Shop - One Story	YES - Current	NO - Privately-Owned	Available	Not Used in Prior Housing Element	0.049565228	0	0	0.049565228	6	0	0	1838169	328	North Hollywood - Valley Village		Lower
LOS ANGELES	6941 N LANKERSHIM BLVD	91605	2321017022	Highway Oriented Commercial	C2-1VL	0	108	0.154981444	Commercial - Auto, Recreation Equipment, Construction Equipment Sales and Service - Auto Body Repair Shop - One Story	YES - Current	NO - Privately-Owned	Available	Not Used in Prior Housing Element	0.085050341	0	0	0.085050341	6	0	0	1838169	317	North Hollywood - Valley Village		Lower
LOS ANGELES	6942 N SIMPSON AVE	91605	2321017024	Low Medium II Residential	RD1.5-1	0	29	0.154956218	Residential - Three Units (Any Combination) - 4 Stories or Less	YES - Current	NO - Privately-Owned	Available	Not Used in Prior Housing Element	0	0.088964768	0	0.088964768	3	0	0	1838169	316	North Hollywood - Valley Village	Yes	Moderate
LOS ANGELES	6948 N SIMPSON AVE	91605	2321017025	Medium Residential	R3-1	0	54	0.154953674	Residential - Double, Duplex, or Two Units - 4 Stories or Less	YES - Current	NO - Privately-Owned	Available	Used in Prior Housing Element - Non-Vacant	0	0	0.225546573	0.225546573	2	0	0	1838169	305	North Hollywood - Valley Village	Yes	Above Moderate
LOS ANGELES	6833 N LANKERSHIM BLVD	91605	2321018005	Highway Oriented Commercial	C2-1VL	0	108	0.154960388	Commercial - Store - One Story	YES - Current	NO - Privately-Owned	Available	Used in Prior Housing Element - Non-Vacant	0.083765112	0	0	0.083765112	1	0	0	1838169	551	North Hollywood - Valley Village		Lower
LOS ANGELES	6837 N LANKERSHIM BLVD	91605	2321018005	Highway Oriented Commercial	C2-1VL	0	108	0.154961815	Commercial - Store - One Story	YES - Current	NO - Privately-Owned	Available	Used in Prior Housing Element - Non-Vacant	0.083765112	0	0	0.083765112	1	0	0	1838169	528	North Hollywood - Valley Village		Lower
LOS ANGELES	6845 N LANKERSHIM BLVD	91605	2321018005	Highway Oriented Commercial	C2-1VL	0	108	0.154964542	Commercial - Store - One Story	YES - Current	NO - Privately-Owned	Available	Used in Prior Housing Element - Non-Vacant	0.083765112	0	0	0.083765112	1	0	0	1838169	515	North Hollywood - Valley Village		Lower
LOS ANGELES	6810 N SIMPSON AVE	91605	2321018011	Low Medium II Residential	RD1.5-1	0	29	0.154954995	Residential - Four Units (Any Combination) - 4 Stories or Less	YES - Current	NO - Privately-Owned	Available	Not Used in Prior Housing Element	0	0.042205567	0	0.042205567	4	0	0	1838169	606	North Hollywood - Valley Village		Moderate
LOS ANGELES	6818 N SIMPSON AVE	91605	2321018012	Low Medium II Residential	RD1.5-1	0	29	0.154954995	Residential - Five or More Units or Apartments (Any Combination) - 4 Stories or Less	YES - Current	NO - Privately-Owned	Available	Not Used in Prior Housing Element	0	0.036694507	0	0.036694507	6	0	0	1838169	593	North Hollywood - Valley Village	Yes	Moderate
LOS ANGELES	6820 N SIMPSON AVE	91605	2321018013	Low Medium II Residential	RD1.5-1	0	29	0.154954641	Residential - Single Family Residence	YES - Current	NO - Privately-Owned	Available	Not Used in Prior Housing Element	0	0.432283926	0	0.432283926	1	0	0	1838169	577	North Hollywood - Valley Village		Moderate
LOS ANGELES	6826 N SIMPSON AVE	91605	2321018014	Low Medium II Residential	RD1.5-1	0	29	0.154955608	Residential - Single Family Residence	YES - Current	NO - Privately-Owned	Available	Not Used in Prior Housing Element	0	0.432283926	0	0.432283926	1	0	0	1838169	564	North Hollywood - Valley Village		Moderate
LOS ANGELES	6832 N SIMPSON AVE	91605	2321018015	Low Medium II Residential	RD1.5-1	0	29	0.154955962	Residential - Four Units (Any Combination) - 4 Stories or Less	YES - Current	NO - Privately-Owned	Available	Not Used in Prior Housing Element	0	0.03299809	0	0.03299809	4	0	0	1838169	550	North Hollywood - Valley Village		Moderate
LOS ANGELES	6838 N SIMPSON AVE	91605	2321018016	Low Medium II Residential	RD1.5-1	0	29	0.154954995	Residential - Four Units (Any Combination) - 4 Stories or Less	YES - Current	NO - Privately-Owned	Available	Not Used in Prior Housing Element	0	0.073253758	0	0.073253758	4	0	0	1838169	527	North Hollywood - Valley Village	Yes	Moderate
LOS ANGELES	6840 N SIMPSON AVE	91605	2321018017	Low Medium II Residential	RD1.5-1	0	29	0.154954641	Residential - Single Family Residence	YES - Current	NO - Privately-Owned	Available	Not Used in Prior Housing Element	0	0.432283926	0	0.432283926	1	0	0	1838169	514	North Hollywood - Valley Village		Moderate
LOS ANGELES	6848 N SIMPSON AVE	91605	2321018018	Low Medium II Residential	RD1.5-1	0	29	0.154953238	Residential - Four Units (Any Combination) - 4 Stories or Less	YES - Current	NO - Privately-Owned	Available	Not Used in Prior Housing Element	0	0.170770994	0	0.170770994	4	0	0	1838169	503	North Hollywood - Valley Village	Yes	Moderate
LOS ANGELES	6811 N LANKERSHIM BLVD	91605	2321018021	Highway Oriented Commercial	C2-1VL	0	108	0.154955366	Commercial - Office Building - Wireless Communication Tower - One Story	YES - Current	NO - Privately-Owned	Available	Used in Prior Housing Element - Non-Vacant	0.267662318	0	0	0.267662318	0	0	0	1838169	607	North Hollywood - Valley Village		Lower
LOS ANGELES	6817 N LANKERSHIM BLVD	91605	2321018021	Highway Oriented Commercial	C2-1VL	0	108	0.154956793	Commercial - Office Building - Wireless Communication Tower - One Story	YES - Current	NO - Privately-Owned	Available	Used in Prior Housing Element - Non-Vacant	0.267662318	0	0	0.267662318	0	0	0	1838169	594	North Hollywood - Valley Village		Lower
LOS ANGELES	6823 N LANKERSHIM BLVD	91605	2321018021	Highway Oriented Commercial	C2-1VL	0	108	0.154959203	Commercial - Office Building - Wireless Communication Tower - One Story	YES - Current	NO - Privately-Owned	Available	Used in Prior Housing Element - Non-Vacant	0.27498318	0	0	0.27498318	0	0	0	1838169	578	North Hollywood - Valley Village		Lower
LOS ANGELES	6829 N LANKERSHIM BLVD	91605	2321018021	Highway Oriented Commercial	C2-1VL	0	108	0.154960275	Commercial - Office Building - Wireless Communication Tower - One Story	YES - Current	NO - Privately-Owned	Available	Used in Prior Housing Element - Non-Vacant	0.27498318	0	0	0.27498318	0	0	0	1838169	565	North Hollywood - Valley Village		Lower
LOS ANGELES	6801 N LANKERSHIM BLVD	91605	2321018022	Highway Oriented Commercial	C2-1VL	0	108	0.127906498	Commercial - Store - One Story	YES - Current	NO - Privately-Owned	Available	Used in Prior Housing Element - Non-Vacant	0.098485415	0	0	0.098485415	0	0	0	1838169	643	North Hollywood - Valley Village		Lower
LOS ANGELES	6807 N LANKERSHIM BLVD	91605	2321018022	Highway Oriented Commercial	C2-1VL	0	108	0.154954286	Commercial - Store - One Story	YES - Current	NO - Privately-Owned	Available	Used in Prior Housing Element - Non-Vacant	0.110504108	0	0	0.110504108	0	0	0	1838169	637	North Hollywood - Valley Village		Lower
LOS ANGELES	6851 N LANKERSHIM BLVD	91605	2321018024	Highway Oriented Commercial	C2-1VL	0	108	0.137401891	Industrial - Industrial - Miscellaneous Industrial - One Story	YES - Current	NO - Privately-Owned	Available	Not Used in Prior Housing Element	0.112593091	0	0	0.112593091	0	0	0	1838169	504	North Hollywood - Valley Village		Lower
LOS ANGELES	6855 N LANKERSHIM BLVD	91605	2321018024	Highway Oriented Commercial	C2-1VL	0	108	0.152672039	Industrial - Industrial - Miscellaneous Industrial - One Story	YES - Current	NO - Privately-Owned	Available	Not Used in Prior Housing Element	0.122271666	0	0	0.122271666	0	0	0	1838169	491	North Hollywood - Valley Village		Lower
LOS ANGELES	6859 N LANKERSHIM BLVD	91605	2321018024	Highway Oriented Commercial	C2-1VL	0	108	0.15267061	Industrial - Industrial - Miscellaneous Industrial - One Story	YES - Current	NO - Privately-Owned	Available	Not Used in Prior Housing Element	0.122271666	0	0	0.122271666	0	0	0	1838169	474	North Hollywood - Valley Village		Lower
LOS ANGELES	6865 N LANKERSHIM BLVD	91605	2321018024	Highway Oriented Commercial	C2-1VL	0	108	0.140458377	Industrial - Industrial - Miscellaneous Industrial - One Story	YES - Current	NO - Privately-Owned	Available	Not Used in Prior Housing Element	0.116158174	0	0	0.116158174	0	0	0	1838169	458	North Hollywood - Valley Village		Lower
LOS ANGELES			2321018024	Highway Oriented Commercial	C2-1VL	0	108	0.015267676	Industrial - Industrial - Miscellaneous Industrial - One Story	YES - Current	NO - Privately-Owned	Available	Not Used in Prior Housing Element	0	0	0.003718812	0.003718812	0	0	0	1838169	697	North Hollywood - Valley Village		Above Moderate
LOS ANGELES	6800 N SIMPSON AVE	91605	2321018900	Low Medium II Residential	RD1.5-1	0	29	0.134019071	Miscellaneous - Government Owned Property	YES - Current	YES - City-Owned	Available	Used in Prior Housing Element - Non-Vacant	0	0.014310753	0	0.014310753	0	3*	3*	1838169	642	North Hollywood - Valley Village		Moderate
LOS ANGELES	6806 N SIMPSON AVE	91605	2321018900	Low Medium II Residential	RD1.5-1	0	29	0.154955608	Miscellaneous - Government Owned Property	YES - Current	YES - City-Owned	Available	Used in Prior Housing Element - Non-Vacant	0	0.008269595	0	0.008269595	0	0	0	1838169	636	North Hollywood - Valley Village		Moderate
LOS ANGELES	6855 N SIMPSON AVE	91605	2321019001	Low Medium II Residential	RD1.5-1	0	29	0.181467033	Residential - Three Units (Any Combination) - 4 Stories or Less	YES - Current	NO - Privately-Owned	Available	Not Used in Prior Housing Element	0	0.261040521	0	0.261040521	3	0	0	1838169	467	North Hollywood - Valley Village	Yes	Moderate
LOS ANGELES	6851 N SIMPSON AVE	91605	2321019002	Low Medium II Residential	RD1.5-1	0	29	0.181468841	Residential - Single Family Residence	YES - Current	NO - Privately-Owned	Available	Not Used in Prior Housing Element	0	0.50319128	0	0.50319128	1	0	0	1838169	489	North Hollywood - Valley Village		Moderate
LOS ANGELES	6845 N SIMPSON AVE	91605	2321019003	Low Medium II Residential	RD1.5-1	0	29	0.181471083	Residential - Double, Duplex, or Two Units - 4 Stories or Less	YES - Current	NO - Privately-Owned	Available	Not Used in Prior Housing Element	0	0.309079456	0	0.309079456	2	0	0	1838169	502	North Hollywood - Valley Village	Yes	Moderate
LOS ANGELES	6841 N SIMPSON AVE	91605	2321019004	Low Medium II Residential	RD1.5-1	0	29	0.181471423	Residential - Three Units (Any Combination) - 4 Stories or Less	YES - Current	NO - Privately-Owned	Available	Not Used in Prior Housing Element	0	0.261040521	0	0.261040521	3	0	0	1838169	522	North Hollywood - Valley Village	Yes	Moderate
LOS ANGELES	6833 N SIMPSON AVE	91605	2321019005	Low Medium II Residential	RD1.5-1	0	29	0.181472719	Residential - Double, Duplex, or Two Units - 4 Stories or Less	YES - Current	NO - Privately-Owned	Available	Not Used in Prior Housing Element	0	0.309079456	0	0.309079456	2	0	0	1838169	541	North Hollywood - Valley Village	Yes	Moderate
LOS ANGELES	6829 N SIMPSON AVE	91605	2321019006	Low Medium II Residential	RD1.5-1	0	29	0.181475379	Residential - Five or More Units or Apartments (Any Combination) - 4 Stories or Less	YES - Current	NO - Privately-Owned	Available	Not Used in Prior Housing Element	0	0.03580367	0	0.03580367	5	0	0	1838169	562	North Hollywood - Valley Village		Moderate
LOS ANGELES	6827 N SIMPSON AVE	91605	2321019007	Low Medium II Residential	RD1.5-1	0	29	0.181475728	Residential - Four Units (Any Combination) - 4 Stories or Less	YES - Current	NO - Privately-Owned	Available	Not Used in Prior Housing Element	0	0.078474104	0	0.078474104	5	0	0	1838169	576	North Hollywood - Valley Village	Yes	Moderate
LOS ANGELES	11749 W VANOWEN ST	91605	2321019011	Medium Residential	R3-1	0	54	0.138494304	Residential - Single Family Residence - Pool	YES - Current	NO - Privately-Owned	Available	Used in Prior Housing Element - Non-Vacant	0.805647445	0	0	0.805647445	1	0	0	1838169	623	North Hollywood - Valley Village		Lower
LOS ANGELES	6818 N MORELLA AVE	91605	2321019014	Low Medium II Residential	RD1.5-1	0	29	0.181397874	Residential - Five or More Units or Apartments (Any Combination) - 4 Stories or Less	YES - Current	NO - Privately-Owned	Available	Not Used in Prior Housing Element	0	0.060951191	0	0.060951191	5	0	0	1838169	590	North Hollywood - Valley Village	Yes	Moderate
LOS ANGELES	6822 N MORELLA AVE	91605	2321019015	Low Medium II Residential	RD1.5-1	0	29	0.181399202	Residential - Five or More Units or Apartments (Any Combination) - 4 Stories or Less	YES - Current	NO - Privately-Owned	Available	Not Used in Prior Housing Element	0	0.060951191	0	0.060951191	5	0	0	1838169	575	North Hollywood - Valley Village	Yes	Moderate
LOS ANGELES	6830 N MORELLA AVE	91605	2321019016	Low Medium II Residential	RD1.5-1	0	29	0.181398768	Residential - Five or More Units or Apartments (Any Combination) - 4 Stories or Less	YES - Current	NO - Privately-Owned	Available	Not Used in Prior Housing Element	0	0.185767019	0	0.185767019	5	0	0	1838169	561	North Hollywood - Valley Village	Yes	Moderate
LOS ANGELES	6838 N MORELLA AVE	91605	2321019017	Low Medium II Residential	RD1.5-1	0	29	0.181397313	Residential - Five or More Units or Apartments (Any Combination) - 4 Stories or Less	YES - Current	NO - Privately-Owned	Available	Not Used in Prior Housing Element	0	0.017149481	0	0.017149481	7	0	0	1838169	540	North Hollywood - Valley Village	Yes	Moderate
LOS ANGELES	6842 N MORELLA AVE	91605	2321019018	Low Medium II Residential	RD1.5-1	0	29	0.181399629	Residential - Five or More Units or Apartments (Any Combination) - 4 Stories or Less	YES - Current	NO - Privately-Owned	Available	Not Used in Prior Housing Element	0	0.03580367	0	0.03580367	5	0	0	1838169	521	North Hollywood - Valley Village		Moderate
LOS ANGELES	6860 N MORELLA AVE	91605	2321019019	Low Medium II Residential	RD1.5-1	0	29	0.181397739	Residential - Four Units (Any Combination) - 4 Stories or Less	YES - Current	NO - Privately-Owned	Available	Not Used in Prior Housing Element	0	0.220292592	0	0.220292592	4	0	0	1838169	466	North Hollywood - Valley Village	Yes	Moderate
LOS ANGELES	11753 W VANOWEN ST	91605	2321019035	Medium Residential	R3-1	0	54	0.157033672	Residential - Double, Duplex, or Two Units - 4 Stories or Less	YES - Current	NO - Privately-Owned	Available	Used in Prior Housing Element - Non-Vacant	0	0	0.563002247	0.563002247	2	0	0	1838169	622	North Hollywood - Valley Village	Yes	Above Moderate
LOS ANGELES	6850 N MORELLA AVE	91605	2321019BRK	Low Medium II Residential	RD1.5-1	0	29	0.362797805	Residential - Single Family Residence - Condominium	YES - Current	NO - Privately-Owned	Available	Not Used in Prior Housing Element	0	0.071477003	0	0.071477003	13	0	0	1838169	488	North Hollywood - Valley Village	Yes	Moderate
LOS ANGELES	6863 N MORELLA AVE	91605	2321020001	Low Medium II Residential	RD1.5-1	0	29	0.181423991	Residential - Five or More Units or Apartments (Any Combination) - 4 Stories or Less	YES - Current	NO - Privately-Owned	Available	Not Used in Prior Housing Element	0	0.185767019	0	0.185767019	5	0	0	1838169	465	North Hollywood - Valley Village	Yes	Moderate
LOS ANGELES	11801 W VANOWEN ST	91605	2321020900	Public Facilities	R3-1	0	54	0.189166647	Miscellaneous - Government Owned Property	YES - Current	YES - City-Owned	Available	Not Used in Prior Housing Element	0.017194704	0	0	0.017194704	0	0	0	1838169	620	North Hollywood - Valley Village		Lower
LOS ANGELES	11809 W VANOWEN ST	91605	2321020900	Public Facilities	R3-1	0	54	0.159270899	Miscellaneous - Government Owned Property	YES - Current	YES - City-Owned	Available	Not Used in Prior Housing Element	0.014864044	0	0	0.014864044	0	0	0	1838169	619	North Hollywood - Valley Village		Lower
LOS ANGELES	11813 W VANOWEN ST	91605	2321020900	Public Facilities	R3-1	0	54	0.138247387	Miscellaneous - Government Owned Property	YES - Current	YES - City-Owned	Available	Not Used in Prior Housing Element	0.013124193	0	0	0.013124193	0	0	0	1838169	618	North Hollywood - Valley Village		Lower
LOS ANGELES	11819 W VANOWEN ST	91605	2321020900	Public Facilities	R3-1	0	54	0.159246848	Miscellaneous - Government Owned Property	YES - Current	YES - City-Owned	Available	Not Used in Prior Housing Element	0.014864044	0	0	0.014864044	0	0	0	1838169	617	North Hollywood - Valley Village		Lower
LOS ANGELES	6808 N HINDS AVE	91605	2321020900	Public Facilities	R3-1	0	54	0.189109866	Miscellaneous - Government Owned Property	YES -

LOS ANGELES	6857 N MORELLA AVE	91605	2321020909	Low Medium II Residential	RD1.5-1	0	29	0.18142329	Residential - Three Units (Any Combination) - 4 Stories or Less	YES - Current	NO - Privately-Owned	Available	Not Used in Prior Housing Element	0	0.261040521	0	0.261040521	3	0	0	1838169	487	North Hollywood - Valley Village		Yes	Moderate
LOS ANGELES	6855 N HINDS AVE	91605	2321021001	Low Medium II Residential	RD1.5-1	0	29	0.181488297	Residential - Single Family Residence	YES - Current	NO - Privately-Owned	Available	Not Used in Prior Housing Element	0	0.217490458	0	0.217490458	1	0	0	1838169	485	North Hollywood - Valley Village			Moderate
LOS ANGELES	6845 N HINDS AVE	91605	2321021002	Low Medium II Residential	RD1.5-1	0	29	0.181490789	Residential - Four Units (Any Combination) - 4 Stories or Less	YES - Current	NO - Privately-Owned	Available	Not Used in Prior Housing Element	0	0.042203975	0	0.042203975	4	0	0	1838169	499	North Hollywood - Valley Village			Moderate
LOS ANGELES	6843 N HINDS AVE	91605	2321021003	Low Medium II Residential	RD1.5-1	0	29	0.18149424	Residential - Five or More Units or Apartments (Any Combination) - 4 Stories or Less	YES - Current	NO - Privately-Owned	Available	Not Used in Prior Housing Element	0	0.05109089	0	0.05109089	6	0	0	1838169	518	North Hollywood - Valley Village		Yes	Moderate
LOS ANGELES	6833 N HINDS AVE	91605	2321021004	Low Medium II Residential	RD1.5-1	0	29	0.181499054	Residential - Four Units (Any Combination) - 4 Stories or Less	YES - Current	NO - Privately-Owned	Available	Not Used in Prior Housing Element	0	0.042824522	0	0.042824522	4	0	0	1838169	537	North Hollywood - Valley Village			Moderate
LOS ANGELES	6807 N HINDS AVE	91605	2321021006	Medium Residential	R3-1	0	54	0.191043344	Residential - Five or More Units or Apartments (Any Combination) - 4 Stories or Less	YES - Current	NO - Privately-Owned	Available	Used in Prior Housing Element - Non-Vacant	0.075818187	0	0	0.075818187	10	0	0	1838169	615	North Hollywood - Valley Village			Lower
LOS ANGELES	6810 N RADFORD AVE	91605	2321021008	Medium Residential	R3-1	0	54	0.189251202	Residential - Five or More Units or Apartments (Any Combination) - 4 Stories or Less	YES - Current	NO - Privately-Owned	Available	Not Used in Prior Housing Element	0	0	0.449689388	0.449689388	6	0	0	1838169	611	North Hollywood - Valley Village		Yes	Above Moderate
LOS ANGELES	6818 N RADFORD AVE	91605	2321021009	Low Medium II Residential	RD1.5-1	0	29	0.181728956	Residential - Four Units (Any Combination) - 4 Stories or Less	YES - Current	NO - Privately-Owned	Available	Not Used in Prior Housing Element	0	0.220292592	0	0.220292592	4	0	0	1838169	586	North Hollywood - Valley Village		Yes	Moderate
LOS ANGELES	6840 N RADFORD AVE	91605	2321021012	Low Medium II Residential	RD1.5-1	0	29	0.181729272	Residential - Double, Duplex, or Two Units - 4 Stories or Less	YES - Current	NO - Privately-Owned	Available	Not Used in Prior Housing Element	0	0.309079456	0	0.309079456	2	0	0	1838169	517	North Hollywood - Valley Village		Yes	Moderate
LOS ANGELES	6850 N RADFORD AVE	91605	2321021013	Low Medium II Residential	RD1.5-1	0	29	0.181728837	Residential - Three Units (Any Combination) - 4 Stories or Less	YES - Current	NO - Privately-Owned	Available	Not Used in Prior Housing Element	0	0.261040521	0	0.261040521	3	0	0	1838169	498	North Hollywood - Valley Village		Yes	Moderate
LOS ANGELES	6856 N RADFORD AVE	91605	2321021014	Low Medium II Residential	RD1.5-1	0	29	0.181729049	Residential - Double, Duplex, or Two Units - 4 Stories or Less	YES - Current	NO - Privately-Owned	Available	Not Used in Prior Housing Element	0	0.133873963	0	0.133873963	2	0	0	1838169	484	North Hollywood - Valley Village		Yes	Moderate
LOS ANGELES	6860 N RADFORD AVE	91605	2321021024	Low Medium II Residential	RD1.5-1	0	29	0.177863853	Residential - Five or More Units or Apartments (Any Combination) - 4 Stories or Less	YES - Current	NO - Privately-Owned	Available	Not Used in Prior Housing Element	0	0.026015928	0	0.026015928	6	0	0	1838169	462	North Hollywood - Valley Village			Moderate
LOS ANGELES	6824 N RADFORD AVE	91605	2321021025	Low Medium II Residential	RD1.5-1	0	29	0.178975005	Residential - Five or More Units or Apartments (Any Combination) - 4 Stories or Less	YES - Current	NO - Privately-Owned	Available	Not Used in Prior Housing Element	0	0.03580367	0	0.03580367	5	0	0	1838169	570	North Hollywood - Valley Village			Moderate
LOS ANGELES	6843 N RADFORD AVE	91605	2321022001	Low Medium II Residential	RD1.5-1	0	29	0.183699884	Residential - Four Units (Any Combination) - 4 Stories or Less	YES - Current	NO - Privately-Owned	Available	Not Used in Prior Housing Element	0	0.50319128	0	0.50319128	1	0	0	1838169	497	North Hollywood - Valley Village			Moderate
LOS ANGELES	6821 N RADFORD AVE	91605	2321022005	Low Medium II Residential	RD1.5-1	0	29	0.183698378	Residential - Five or More Units or Apartments (Any Combination) - 4 Stories or Less	YES - Current	NO - Privately-Owned	Available	Not Used in Prior Housing Element	0	0.05109089	0	0.05109089	6	0	0	1838169	569	North Hollywood - Valley Village		Yes	Moderate
LOS ANGELES	6815 N RADFORD AVE	91605	2321022006	Low Medium II Residential	RD1.5-1	0	29	0.184019999	Residential - Four Units (Any Combination) - 4 Stories or Less	YES - Current	NO - Privately-Owned	Available	Not Used in Prior Housing Element	0	0.093400311	0	0.093400311	4	0	0	1838169	2	North Hollywood - Valley Village		Yes	Moderate
LOS ANGELES	11903 W VANOWEN ST	91605	2321022007	Medium Residential	R3-1	0	54	0.189730193	Residential - Five or More Units or Apartments (Any Combination) - 4 Stories or Less	YES - Current	NO - Privately-Owned	Available	Not Used in Prior Housing Element	0	0	0.122533739	0.122533739	8	0	0	1838169	610	North Hollywood - Valley Village		Yes	Above Moderate
LOS ANGELES	11909 W VANOWEN ST	91605	2321022008	Medium Residential	R3-1	0	54	0.158952908	Residential - Five or More Units or Apartments (Any Combination) - 4 Stories or Less	YES - Current	NO - Privately-Owned	Available	Not Used in Prior Housing Element	0	0	0.087418634	0.087418634	8	0	0	1838169	609	North Hollywood - Valley Village		Yes	Above Moderate
LOS ANGELES	11913 W VANOWEN ST	91605	2321022009	Medium Residential	R3-1	0	54	0.148495073	Residential - Five or More Units or Apartments (Any Combination) - 4 Stories or Less	YES - Current	NO - Privately-Owned	Available	Not Used in Prior Housing Element	0	0	0.096042152	0.096042152	8	0	0	1838169	608	North Hollywood - Valley Village		Yes	Above Moderate
LOS ANGELES	11917 W VANOWEN ST	91605	2321022010	Medium Residential	R3-1	0	54	0.142881802	Residential - Five or More Units or Apartments (Any Combination) - 4 Stories or Less	YES - Current	NO - Privately-Owned	Available	Not Used in Prior Housing Element	0	0	0.072851381	0.072851381	8	0	0	1838165	631	North Hollywood - Valley Village		Yes	Above Moderate
LOS ANGELES	11925 1/2 W VANOWEN ST	91605	2321022011	Medium Residential	R3-1	0	54	0.189250006	Residential - Five or More Units or Apartments (Any Combination) - 4 Stories or Less	YES - Current	NO - Privately-Owned	Available	Not Used in Prior Housing Element	0	0	0.122533739	0.122533739	8	0	0	1838165	630	North Hollywood - Valley Village		Yes	Above Moderate
LOS ANGELES	6818 N GENTRY AVE	91605	2321022012	Low Medium II Residential	RD1.5-1	0	29	0.184714418	Residential - Three Units (Any Combination) - 4 Stories or Less	YES - Current	NO - Privately-Owned	Available	Not Used in Prior Housing Element	0	0.261040521	0	0.261040521	3	0	0	1838165	598	North Hollywood - Valley Village		Yes	Moderate
LOS ANGELES	6822 N GENTRY AVE	91605	2321022013	Low Medium II Residential	RD1.5-1	0	29	0.183354314	Residential - Three Units (Any Combination) - 4 Stories or Less	YES - Current	NO - Privately-Owned	Available	Not Used in Prior Housing Element	0	0.112659812	0	0.112659812	3	0	0	1838165	580	North Hollywood - Valley Village		Yes	Moderate
LOS ANGELES	6830 N GENTRY AVE	91605	2321022014	Low Medium II Residential	RD1.5-1	0	29	0.184148993	Residential - Four Units (Any Combination) - 4 Stories or Less	YES - Current	NO - Privately-Owned	Available	Not Used in Prior Housing Element	0	0.042203975	0	0.042203975	4	0	0	1838165	557	North Hollywood - Valley Village			Moderate
LOS ANGELES	6848 N GENTRY AVE	91605	2321022017	Low Medium II Residential	RD1.5-1	0	29	0.183572544	Residential - Five or More Units or Apartments (Any Combination) - 4 Stories or Less	YES - Current	NO - Privately-Owned	Available	Not Used in Prior Housing Element	0	0.035280448	0	0.035280448	5	0	0	1838165	498	North Hollywood - Valley Village			Moderate
LOS ANGELES	6854 N GENTRY AVE	91605	2321022018	Low Medium II Residential	RD1.5-1	0	29	0.165696407	Residential - Single Family Residence	YES - Current	NO - Privately-Owned	Available	Not Used in Prior Housing Element	0	0.432283926	0	0.432283926	1	0	0	1838165	480	North Hollywood - Valley Village			Moderate
LOS ANGELES	6860 N GENTRY AVE	91605	2321022020	Low Medium II Residential	RD1.5-1	0	29	0.155208562	Residential - Single Family Residence	YES - Current	NO - Privately-Owned	Available	Not Used in Prior Housing Element	0	0.432283926	0	0.432283926	1	0	0	1838165	454	North Hollywood - Valley Village			Moderate
LOS ANGELES	6857 N RADFORD AVE	91605	2321022021	Low Medium II Residential	RD1.5-1	0	29	0.179244988	Residential - Single Family Residence	YES - Current	NO - Privately-Owned	Available	Used in Prior Housing Element - Non-Vacant	0	0.524428701	0	0.524428701	1	0	0	1838169	461	North Hollywood - Valley Village			Moderate
LOS ANGELES	6827 N RADFORD AVE	91605	2321022022	Low Medium II Residential	RD1.5-1	0	29	0.180942788	Residential - Five or More Units or Apartments (Any Combination) - 4 Stories or Less	YES - Current	NO - Privately-Owned	Available	Not Used in Prior Housing Element	0	0.05109089	0	0.05109089	6	0	0	1838169	556	North Hollywood - Valley Village		Yes	Moderate
LOS ANGELES	11936 W DEHOUGNE ST	91605	2321023001	Low Medium II Residential	RD1.5-1	0	29	0.183422118	Residential - Three Units (Any Combination) - 4 Stories or Less	YES - Current	NO - Privately-Owned	Available	Not Used in Prior Housing Element	0	0.261040521	0	0.261040521	3	0	0	1838165	453	North Hollywood - Valley Village		Yes	Moderate
LOS ANGELES	6855 N GENTRY AVE	91605	2321023002	Low Medium II Residential	RD1.5-1	0	29	0.183422644	Residential - Double, Duplex, or Two Units - 4 Stories or Less	YES - Current	NO - Privately-Owned	Available	Not Used in Prior Housing Element	0	0.309079456	0	0.309079456	2	0	0	1838165	479	North Hollywood - Valley Village		Yes	Moderate
LOS ANGELES	6849 N GENTRY AVE	91605	2321023003	Low Medium II Residential	RD1.5-1	0	29	0.183421686	Residential - Three Units (Any Combination) - 4 Stories or Less	YES - Current	NO - Privately-Owned	Available	Not Used in Prior Housing Element	0	0.261040521	0	0.261040521	3	0	0	1838165	497	North Hollywood - Valley Village		Yes	Moderate
LOS ANGELES	6835 N GENTRY AVE	91605	2321023004	Low Medium II Residential	RD1.5-1	0	29	0.183422644	Residential - Four Units (Any Combination) - 4 Stories or Less	YES - Current	NO - Privately-Owned	Available	Not Used in Prior Housing Element	0	0.093400311	0	0.093400311	4	0	0	1838165	540	North Hollywood - Valley Village		Yes	Moderate
LOS ANGELES	6831 N GENTRY AVE	91605	2321023005	Low Medium II Residential	RD1.5-1	0	29	0.183421259	Residential - Double, Duplex, or Two Units - 4 Stories or Less	YES - Current	NO - Privately-Owned	Available	Not Used in Prior Housing Element	0	0.309079456	0	0.309079456	2	0	0	1838165	556	North Hollywood - Valley Village		Yes	Moderate
LOS ANGELES	6821 N GENTRY AVE	91605	2321023006	Low Medium II Residential	RD1.5-1	0	29	0.183420826	Residential - Three Units (Any Combination) - 4 Stories or Less	YES - Current	NO - Privately-Owned	Available	Not Used in Prior Housing Element	0	0.112659812	0	0.112659812	3	0	0	1838165	579	North Hollywood - Valley Village		Yes	Moderate
LOS ANGELES	6812 N BEN AVE	91605	2321023012	Medium Residential	R3-1	0	54	0.190671451	Residential - Four Units (Any Combination) - 4 Stories or Less	YES - Current	NO - Privately-Owned	Available	Not Used in Prior Housing Element	0	0	0.541078949	0.541078949	4	0	0	1838165	624	North Hollywood - Valley Village		Yes	Above Moderate
LOS ANGELES	6824 N BEN AVE	91605	2321023014	Low Medium II Residential	RD1.5-1	0	29	0.183391948	Residential - Five or More Units or Apartments (Any Combination) - 4 Stories or Less	YES - Current	NO - Privately-Owned	Available	Not Used in Prior Housing Element	0	0.03580367	0	0.03580367	5	0	0	1838165	578	North Hollywood - Valley Village			Moderate
LOS ANGELES	6830 N BEN AVE	91605	2321023015	Low Medium II Residential	RD1.5-1	0	29	0.183394295	Residential - Four Units (Any Combination) - 4 Stories or Less	YES - Current	NO - Privately-Owned	Available	Not Used in Prior Housing Element	0	0.094737214	0	0.094737214	4	0	0	1838165	555	North Hollywood - Valley Village		Yes	Moderate
LOS ANGELES	6836 N BEN AVE	91605	2321023016	Low Medium II Residential	RD1.5-1	0	29	0.183393763	Residential - Single Family Residence	YES - Current	NO - Privately-Owned	Available	Not Used in Prior Housing Element	0	0.50319128	0	0.50319128	1	0	0	1838165	539	North Hollywood - Valley Village			Moderate
LOS ANGELES	11947 W VANOWEN ST	91605	2321023900	Medium Residential	R3-1	0	54	0.15047932	Miscellaneous - Government Owned Property	YES - City-Owned	NO - Privately-Owned	Available	Used in Prior Housing Element - Non-Vacant	0.016309007	0	0	0.016309007	1	0	0	1838165	626	North Hollywood - Valley Village			Lower
LOS ANGELES	11951 W VANOWEN ST	91605	2321023BRK	Medium Residential	R3-1	0	54	0.160602857	Residential - Single Family Residence - Condominium	YES - Current	NO - Privately-Owned	Available	Not Used in Prior Housing Element	0.086746947	0	0	0.086746947	4	0	0	1838165	625	North Hollywood - Valley Village			Lower
LOS ANGELES	6857 N BEN AVE	91605	2321024001	Low Medium II Residential	RD1.5-1	0	29	0.181121005	Residential - Double, Duplex, or Two Units - 4 Stories or Less	YES - Current	NO - Privately-Owned	Available	Not Used in Prior Housing Element	0	0.309079456	0	0.309079456	2	0	0	1838165	451	North Hollywood - Valley Village		Yes	Moderate
LOS ANGELES	6855 N BEN AVE	91605	2321024002	Low Medium II Residential	RD1.5-1	0	29	0.181119886	Residential - Single Family Residence - Pool	YES - Current	NO - Privately-Owned	Available	Not Used in Prior Housing Element	0	0.50319128	0	0.50319128	1	0	0	1838165	477	North Hollywood - Valley Village			Moderate
LOS ANGELES	6843 N BEN AVE	91605	2321024003	Low Medium II Residential	RD1.5-1	0	29	0.181112415	Residential - Five or More Units or Apartments (Any Combination) - 4 Stories or Less	YES - Current	NO - Privately-Owned	Available	Not Used in Prior Housing Element	0	0.065875429	0	0.065875429	6	0	0	1838165	523	North Hollywood - Valley Village		Yes	Moderate
LOS ANGELES	6837 N BEN AVE	91605	2321024004	Low Medium II Residential	RD1.5-1	0	29	0.181111295	Residential - Double, Duplex, or Two Units - 4 Stories or Less	YES - Current	NO - Privately-Owned	Available	Not Used in Prior Housing Element	0	0.309079456	0	0.309079456	2	0	0	1838165	538	North Hollywood - Valley Village		Yes	Moderate
LOS ANGELES	6829 N BEN AVE	91605	2321024005	Low Medium II Residential	RD1.5-1	0	29	0.181108372	Residential - Five or More Units or Apartments (Any Combination) - 4 Stories or Less	YES - Current	NO - Privately-Owned	Available	Not Used in Prior Housing Element	0	0.05109089	0	0.05109089	6	0	0	1838165	554	North Hollywood - Valley Village		Yes	Moderate
LOS ANGELES	6821 N BEN AVE	91605	2321024006	Low Medium II Residential	RD1.5-1	0	29	0.181103398	Residential - Five or More Units or Apartments (Any Combination) - 4 Stories or Less	YES - Current	NO - Privately-Owned	Available	Not Used in Prior Housing Element	0	0.042774305	0	0.042774305	7	0	0	1838165	577	North Hollywood - Valley Village		Yes	Moderate
LOS ANGELES	6817 N BEN AVE	91605	2321024007	Low Medium II Residential	RD1.5-1	0	29	0.181102435	Residential - Single Family Residence	YES - Current	NO - Privately-Owned	Available	Not Used in Prior Housing Element	0	0.50319128	0	0.50319128	1	0	0	1838165	595	North Hollywood - Valley Village			Moderate
LOS ANGELES	12003 W VANOWEN ST	91605	2321024008	Medium Residential	R3-1	0	54	0.190526562	Residential - Five or More Units or Apartments (Any Combination) - 4 Stories or Less	YES - Current	NO - Privately-Owned	Available	Not Used in Prior Housing Element	0	0	0.493329096	0.493329096	5	0	0	1838165	623	North Hollywood - Valley Village		Yes	Above Moderate
LOS ANGELES	12009 W VANOWEN ST	91605	2321024009	Medium Residential	R3-1	0	54	0.160311498	Residential - Five or More Units or Apartments (Any Combination) - 4 Stories or Less	YES - Current	NO - Privately-Owned	Available	Not Used in Prior Housing Element	0	0	0.093252771	0.093252771	8	0	0	1838165	622	North Hollywood - Valley Village		Yes	Above Moderate
LOS ANGELES	6808 N AGNES AVE	91605	2321024012	Medium Residential	R3-1	0	54	0.190173723	Residential - Five or More Units or Apartments (Any Combination) - 4 Stories or Less	YES - Current	NO - Privately-Owned	Available	Not Used in Prior Housing Element	0	0	0.06201672	0.06201672	6	0	0	1838165	619	North Hollywood - Valley Village		Yes	Above Moderate
LOS ANGELES	6824 N AGNES AVE	91605	2321024014	Low Medium II Residential	RD1.5-1	0	29	0.185556018	Residential - Single Family Residence	YES - Current	NO - Privately-Owned	Available	Not Used in Prior Housing Element	0	0.50319128	0	0.50319128	1	0	0	1838165	576	North Hollywood - Valley Village			Moderate
LOS ANGELES	6832 N AGNES AVE	91605	2321024015	Low Medium II Residential	RD1.5-1	0	29	0.170061137	Residential - Double, Duplex, or Two Units - 4 Stories or Less	YES - Current	NO - Privately-Owned	Available	Not Used in Prior Housing Element	0	0.256632355	0	0.256632355	2	0	0	1838165	558	North Hollywood - Valley Village		Yes	Moderate
LOS ANGELES	6847 N BEN AVE	91605	2321024018	Low Medium II Residential	RD1.5-1	0	29	0.181116882	Residential - Four Units (Any Combination) - 4 Stories or Less	YES - Current	NO - Privately-Owned	Available	Not Used in Prior Housing Element	0	0.242750192	0	0.242750192	4	0	0	1838165	495	North Hollywood - Valley Village		Yes	Moderate
LOS ANGELES	6848 N AGNES AVE	91605	2321024019	Low Medium II Residential	RD1.5-1	0	29	0.170436855	Residential - Four Units (Any Combination) - 4 Stories or Less	YES - Current	NO - Privately-Owned	Available	Not Used in Prior Housing Element	0	0.416375518	0	0.416375518	0	0	0	1838165	493	North Hollywood - Valley Village			Moderate
LOS ANGELES	6856 N AGNES AVE	91605	2321024020	Low Medium II Residential	RD1.5-1	0	29	0.185557383	Residential - Five or More Units or Apartments (Any Combination) - 4 Stories or Less	YES - Current	NO - Privately-Owned	Available	Not Used in Prior Housing Element	0	0.024901041	0	0.024901041	5	0	0	1838165	476	North Hollywood - Valley Village		Yes	Moderate
LOS ANGELES	12016 W DEHOUGNE ST	91605	2321024021	Low Medium II Residential	RD1.5-1	0	29	0.185556444	Residential - Double, Duplex, or Two Units - 4 Stories or Less	YES - Current	NO - Privately-Owned	Available	Not Used in Prior Housing Element	0	0.309079456	0	0.309079456	2	0	0	1838165	450	North Hollywood - Valley Village		Yes	Moderate
LOS ANGELES	12040 W DEHOUGNE ST	91605	2321025001	Low Medium II Residential	RD1.5-1	0	29	0.185594354	Residential - Five or More Units or Apartments (Any Combination) - 4 Stories or Less	YES - Current	NO - Privately-Owned	Available	Not Used in Prior Housing Element	0	0.03580367	0	0.03580367	5	0	0	1838165	449	North Hollywood - Valley Village			Moderate
LOS ANGELES	6853 N AGNES AVE	91605	2321025002	Low Medium II Residential	RD1.5-1	0	29	0.185592951	Residential - Five or More Units or Apartments (Any Combination) - 4 Stories or Less	YES - Current	NO - Privately-Owned	Available	Not Used in Prior Housing Element	0	0.021012354	0	0.021012354	6	0	0	1838165	475	North Hollywood - Valley Village		Yes	Moderate
LOS ANGELES	6851 N AGNES AVE	91605	2321025003	Low Medium II Residential	RD1.5-1	0	29	0.185592524	Residential - Five or More Units or Apartments (Any Combination) - 4 Stories or Less	YES - Current	NO - Privately-Owned	Available	Not Used in Prior Housing Element	0	0.05109089	0	0.05109089	6	0	0	1838165	492	North Hollywood - Valley Village		Yes	Moderate
LOS ANGELES	6843 N AGNES AVE	91605	2321025004	Low Medium II Residential	RD1.5-1	0	29	0.185593495	Residential - Five or More Units or Apartments (Any Combination) - 4 Stories or Less	YES - Current	NO - Privately-Owned	Available	Not Used in Prior Housing Element	0	0.03580367	0	0.03580367	5	0	0	1838165	521	North Hollywood - Valley Village			Moderate
LOS ANGELES	6835 N AGNES AVE	91605	2321025005	Low Medium II Residential	RD1.5-1	0	29	0.185592524	Residential - Single Family Residence	YES - Current	NO - Privately-Owned	Available	Not Used in Prior Housing Element	0	0.50319128	0	0.50319128	1	0	0	1838165	536	North Hollywood - Valley Village			Moderate
LOS ANGELES	6833 N AGNES AVE	91605	2321025006	Low Medium II Residential	RD1.5-1	0	29	0.185592092	Residential - Double, Duplex, or Two Units - 4 Stories or Less	YES - Current	NO - Privately-Owned	Available	Not Used in Prior Housing Element	0	0.309079456	0	0.309079456	2	0	0	1838165	552	North Hollywood - Valley Village		Yes	Moderate
LOS ANGELES	6827 N AGNES AVE	91605	2321025007	Low Medium II Residential	RD1.5-1	0	29	0.185593068	Residential - Three Units (Any Combination) - 4 Stories or Less	YES - Current	NO - Privately-Owned	Available	Not Used in Prior Housing Element	0	0.261040521	0	0.261040521	3	0	0	1838165	575	North Hollywood - Valley Village		Yes	Moderate
LOS ANGELES	6821 N AGNES AVE	91605	2321025008	Low Medium II Residential	RD1.5-1	0	29	0.18559228	Residential - Three Units (Any Combination) - 4 Stories or Less	YES - Current	NO - Privately-Owned	Available	Not Used in Prior Housing Element	0	0.094737214	0	0.094737214	4	0	0	1838165	593	North Hollywood - Valley Village		Yes	Moderate
LOS ANGELES	6815 N AGNES AVE	91605	2321025009	Highway Oriented Commercial	C2-1VL	0	108	0.073718837	Residential - Five or More Units or Apartments (Any Combination) - 4 Stories or Less	YES - Current	NO - Privately-Owned	Available	Not Used in Prior Housing Element	0	0	0.132141794	0.132141794	6	0	0	1838165	618	North Hollywood - Valley Village		Yes	Above Moderate
LOS ANGELES	12037 W VANOWEN ST	91605	2321025010	Highway Oriented Commercial	C2-1VL	0	108	0.113789028	Commercial - Auto, Recreation Equipment, Construction Equipment Sales and Service - Used Car Sales - One Story	YES - Current	NO - Privately-Owned	Available	Used in Prior Housing Element - Non-Vacant	0.190746624	0	0	0.190746624	1	0	0	1838165	645	North Hollywood - Valley Village			Lower
LOS ANGELES			2321025010	Highway Oriented Commercial	C2-1VL	0	108	0.11642786	Commercial - Auto, Recreation Equipment, Construction Equipment Sales and Service - Used Car Sales - One Story	YES - Current	NO - Privately-Owned	Available	Used in Prior Housing Element - Non-Vacant	0.19891125	0	0	0.19891125	1	0	0	1838165	646	North Hollywood - Valley Village			Lower
LOS ANGELES	6850 N LAUREL CANYON BLVD	91605	2321025018	Medium Residential	R3-1	0	54	0.171847832	Residential - Five or More Units or Apartments (Any Combination) - 4 Stories or Less	YES - Current	NO - Privately-Owned	Available	Not Used in Prior Housing Element	0	0	0.404848337	0.404848337	6	0	0	1838165	491	North Hollywood - Valley Village		Yes	Above Moderate
LOS ANGELES	6856 N LAUREL CANYON BLVD	91605	2321025019	Medium Residential	R3-1	0	54	0.171849626	Residential - Single Family Residence	YES - Current	NO - Privately-Owned	Available	Used in Prior Housing Element - Non-Vacant	0.925249726	0	0	0.925249726	1	0	0	1838165	474	North Hollywood - Valley Village			Lower
LOS ANGELES	6968 N LAUREL CANYON BLVD	91605	2321025020	Medium Residential	R3-1	0	54	0.169885292	Residential - Five or More Units or Apartments (Any Combination) - 4 Stories or Less	YES - Current	NO - Privately-Owned	Available	Not Used in Prior Housing Element	0.058871429	0	0	0.058871429	8	0	0	1838165	448	North Hollywood - Valley Village			Lower
LOS ANGELES	12045 W VANOWEN ST	91605	2321025021	Highway Oriented Commercial	C2-1VL	0	108	0.15753451	Commercial - Store - One Story	YES - Current	NO - Privately-Owned	Available	Used in Prior Housing Element - Non-Vacant	0.107449996	0	0	0.107449996	0	0	0	1838165	616	North Hollywood - Valley Village			Lower
LOS ANGELES	12051 W VANOWEN ST	91605	2321025021	Highway Oriented Commercial	C2-1VL	0	108	0.109036151	Commercial - Store - One Story	YES - Current	NO - Privately-Owned	Available	Used in Prior Housing Element - Non-Vacant	0.081413714	0	0	0.081413714	0	0	0	1838165	648	North Hollywood - Valley Village			Lower
LOS ANGELES	12057 W VANOWEN ST	91605	2321025021	Highway Oriented Commercial	C2-1VL	0	108	0.107065238	Commercial - Store - One Story	YES - Current	NO - Privately-Owned	Available	Used in Prior Housing Element - Non-Vacant	0.081413714	0	0	0.081413714	0	0	0	1838165	647	North Hollywood - Valley Village			Lower
LOS ANGELES	6800 N LAUREL CANYON BLVD	91605	2321025021	Highway Oriented Commercial	C2-1VL	0	108	0.048368679	Commercial - Store - One Story	YES - Current	NO - Privately-Owned	Available	Used in Prior Housing Element - Non-Vacant	0	0	0.022700668	0.022700668	0	0	0	1838165	614	North Hollywood - Valley Village			Above Moderate
LOS ANGELES			2321025021	Highway Oriented Commercial	C2-1VL	0	108	0.048432229	Commercial - Store - One Story	YES - Current	NO - Privately-Owned	Available	Used in Prior Housing Element - Non-Vacant	0	0	0.022700668	0.022700668	0	0	0	1838165	615	North Hollywood - Valley Village			Above Moderate
LOS ANGELES	6840 N LAUREL CANYON BLVD	91605	2321025BRK	Medium Residential	R3-1	0	54	0.515544943	Residential - Single Family Residence - Condominium	YES - Current	NO - Privately-Owned	Available	Not Used in Prior Housing Element	0.150359116	0	0	0.150359116	24	0	0	1838165	520	North Hollywood - Valley Village			Lower
LOS ANGELES	6809 N VANTAGE AVE	91605	2321026010	Low Medium II Residential	RD1.5-1	0	29	0.18513207	Residential - Three Units (Any Combination) - 4 Stories or Less	YES - Current	NO - Privately-Owned	Available	Not Used in Prior Housing Element	0	0.197137749	0	0.197137749	3	0	0	1838165	640	North Hollywood - Valley Village		Yes	Moderate
LOS ANGELES			2321026028	Medium Residential	[Q]R3-1	0	36	0.186596004	Residential - Single Family Residence - Pool	YES - Current	NO - Privately-Owned	Available	Not Used in Prior Housing Element	0.441872346	0	0	0.441872346	1	0	0	1838165	602	North Hollywood - Valley Village			Lower
LOS ANGELES	12125 W VANOWEN ST	91605	2321026029	Highway Oriented Commercial	C2-1VL	0	108	0.178281945	Commercial - Professional Building - One Story	YES - Current	NO - Privately-Owned	Available	Used in Prior Housing

LOS ANGELES			2321026033	Highway Oriented Commercial	C2-1VL	0	108	0.014922503	Commercial - Store - One Story	YES - Current	NO - Privately-Owned	Available	Used in Prior Housing Element - Non-Vacant	0.103089309	0	0	0.00645553	0.00645553	0	0	0	1838165	635	North Hollywood - Valley Village							Above Moderate
LOS ANGELES	6827 N LAUREL CANYON BLVD	91605	2321026036	Medium Residential	R3-1	0	54	0.144163818	Residential - Five or More Units or Apartments (Any Combination) - 4 Stories or Less	YES - Current	NO - Privately-Owned	Available	Not Used in Prior Housing Element	0.043249959	0	0	0.043249959	7	0	0	0	1838165	572	North Hollywood - Valley Village							Lower
LOS ANGELES	6851 N LAUREL CANYON BLVD	91605	2321026040	Medium Residential	R3-1	0	54	0.216378951	Residential - Five or More Units or Apartments (Any Combination) - 4 Stories or Less	YES - Current	NO - Privately-Owned	Available	Used in Prior Housing Element - Non-Vacant	0.053939617	0	0	0.053939617	12	0	0	0	1838165	490	North Hollywood - Valley Village							Lower
LOS ANGELES	6819 N LAUREL CANYON BLVD	91605	2321026043	Medium Residential	R3-1	0	54	0.30406795	Residential - Five or More Units or Apartments (Any Combination) - 4 Stories or Less - Pool	YES - Current	NO - Privately-Owned	Available	Not Used in Prior Housing Element	0.071977733	0	0	0.071977733	20	0	0	0	1838165	590	North Hollywood - Valley Village							Lower
LOS ANGELES	12155 W VANOWEN ST	91605	2321026045	Low Medium II Residential	RD1.5-1	0	29	0.176998007	Residential - Five or More Units or Apartments (Any Combination) - 4 Stories or Less	YES - Current	NO - Privately-Owned	Available	Not Used in Prior Housing Element	0	0.070201725	0	0.070201725	5	0	0	0	1838165	633	North Hollywood - Valley Village							Moderate
LOS ANGELES	6809 N LAUREL CANYON BLVD	91605	2321026050	Highway Oriented Commercial	C2-1VL	0	108	0.310426449	Commercial - Auto, Recreation Equipment, Construction Equipment Sales and Service - Car Wash Only, Self-service Type - One Story	YES - Current	NO - Privately-Owned	Available	Used in Prior Housing Element - Non-Vacant	0.113298402	0	0	0.113298402	0	0	0	0	1838165	644	North Hollywood - Valley Village							Lower
LOS ANGELES	6706 N LAURELGROVE AVE	91606	2322002038	Medium Residential	R3-1	0	54	0.396687253	Residential - Five or More Units or Apartments (Any Combination) - 4 Stories or Less - Pool	YES - Current	NO - Privately-Owned	Available	Not Used in Prior Housing Element	0	0	0.116798374	0.116798374	19	0	0	0	1808165	176	North Hollywood - Valley Village					Yes		Above Moderate
LOS ANGELES	6722 N LAURELGROVE AVE	91606	2322002039	Medium Residential	R3-1	0	54	0.396313451	Residential - Five or More Units or Apartments (Any Combination) - 4 Stories or Less - Pool	YES - Current	NO - Privately-Owned	Available	Not Used in Prior Housing Element	0	0	0.116798374	0.116798374	19	0	0	0	1808165	119	North Hollywood - Valley Village					Yes		Above Moderate
LOS ANGELES	6736 N LAURELGROVE AVE	91606	2322002040	Medium Residential	R3-1	0	54	0.393637367	Residential - Five or More Units or Apartments (Any Combination) - 4 Stories or Less - Pool	YES - Current	NO - Privately-Owned	Available	Not Used in Prior Housing Element	0	0	0	0.142452936	20	0	0	0	1808165	78	North Hollywood - Valley Village					Yes		Above Moderate
LOS ANGELES	12252 W VANOWEN ST	91605	2322002042	Low Medium II Residential	RD1.5-1	0	29	0.137736582	Residential - Three Units (Any Combination) - 4 Stories or Less	YES - Current	NO - Privately-Owned	Available	Not Used in Prior Housing Element	0	0.008420683	0	0.008420683	3	3*	3*	1808165	20	North Hollywood - Valley Village							Moderate
LOS ANGELES	12242 W VANOWEN ST	91605	2322002044	Low Medium II Residential	RD1.5-1	0	29	0.137735595	Residential - Double, Duplex, or Two Units - 4 Stories or Less	YES - Current	NO - Privately-Owned	Available	Not Used in Prior Housing Element	0	0.060314012	0	0.060314012	2	3*	3*	1808165	22	North Hollywood - Valley Village					Yes		Moderate
LOS ANGELES	12214 W VANOWEN ST	91605	2322002066	Low Medium II Residential	RD1.5-1	0	29	0.137735796	Residential - Single Family Residence	YES - Current	NO - Privately-Owned	Available	Not Used in Prior Housing Element	0	0.103638327	0	0.103638327	1	3*	3*	1808165	25	North Hollywood - Valley Village							Moderate
LOS ANGELES	12210 W VANOWEN ST	91605	2322002067	Low Medium II Residential	RD1.5-1	0	29	0.137736152	Residential - Single Family Residence	YES - Current	NO - Privately-Owned	Available	Not Used in Prior Housing Element	0	0.103638327	0	0.103638327	1	3*	3*	1808165	26	North Hollywood - Valley Village							Moderate
LOS ANGELES	12204 W VANOWEN ST	91605	2322002068	Low Medium II Residential	RD1.5-1	0	29	0.164007648	Residential - Four Units (Any Combination) - 4 Stories or Less	YES - Current	NO - Privately-Owned	Available	Not Used in Prior Housing Element	0	0.123110421	0	0.123110421	4	0	0	1808165	27	North Hollywood - Valley Village					Yes		Moderate
LOS ANGELES	12224 W VANOWEN ST	91605	2322002078	Low Medium II Residential	RD1.5-1	0	29	0.153804037	Residential - Five or More Units or Apartments (Any Combination) - 4 Stories or Less	YES - Current	NO - Privately-Owned	Available	Not Used in Prior Housing Element	0	0.01428174	0	0.01428174	5	0	0	1808165	63	North Hollywood - Valley Village					Yes		Moderate
LOS ANGELES	12236 W VANOWEN ST	91605	2322002079	Low Medium II Residential	RD1.5-1	0	29	0.159986066	Residential - Five or More Units or Apartments (Any Combination) - 4 Stories or Less	YES - Current	NO - Privately-Owned	Available	Not Used in Prior Housing Element	0	0.01428174	0	0.01428174	5	0	0	1808165	23	North Hollywood - Valley Village					Yes		Moderate
LOS ANGELES	12248 W VANOWEN ST	91605	2322002080	Low Medium II Residential	RD1.5-1	0	29	0.131997052	Residential - Three Units (Any Combination) - 4 Stories or Less	YES - Current	NO - Privately-Owned	Available	Not Used in Prior Housing Element	0	0.007992677	0	0.007992677	3	3*	3*	1808165	21	North Hollywood - Valley Village					Yes		Moderate
LOS ANGELES	12156 W VANOWEN ST	91605	2322003020	Low Medium II Residential	RD1.5-1	0	29	0.163308741	Residential - Three Units (Any Combination) - 4 Stories or Less	YES - Current	NO - Privately-Owned	Available	Not Used in Prior Housing Element	0	0.150746018	0	0.150746018	3	0	0	1808165	30	North Hollywood - Valley Village					Yes		Moderate
LOS ANGELES	12150 W VANOWEN ST	91605	2322003021	Low Medium II Residential	RD1.5-1	0	29	0.137735866	Residential - Single Family Residence	YES - Current	NO - Privately-Owned	Available	Not Used in Prior Housing Element	0	0.103638327	0	0.103638327	1	3*	3*	1808165	31	North Hollywood - Valley Village							Moderate
LOS ANGELES	12146 W VANOWEN ST	91605	2322003022	Low Medium II Residential	RD1.5-1	0	29	0.137735866	Residential - Single Family Residence	YES - Current	NO - Privately-Owned	Available	Not Used in Prior Housing Element	0	0.103638327	0	0.103638327	1	3*	3*	1808165	32	North Hollywood - Valley Village							Moderate
LOS ANGELES	12140 W VANOWEN ST	91605	2322003023	Low Medium II Residential	RD1.5-1	0	29	0.137736728	Residential - Single Family Residence	YES - Current	NO - Privately-Owned	Available	Not Used in Prior Housing Element	0	0.103638327	0	0.103638327	1	3*	3*	1808165	33	North Hollywood - Valley Village							Moderate
LOS ANGELES	12136 W VANOWEN ST	91605	2322003024	Low Medium II Residential	RD1.5-1	0	29	0.164096686	Residential - Single Family Residence	YES - Current	NO - Privately-Owned	Available	Not Used in Prior Housing Element	0	0.212543502	0	0.212543502	1	0	0	1808165	34	North Hollywood - Valley Village					Yes		Moderate
LOS ANGELES	12128 W VANOWEN ST	91605	2322003043	Highway Oriented Commercial	C2-1VL	0	108	0.135760618	Commercial - Store - One Story	YES - Current	NO - Privately-Owned	Available	Not Used in Prior Housing Element	0.030308659	0	0	0.030308659	6	0	0	1808165	36	North Hollywood - Valley Village							Lower
LOS ANGELES	12116 W VANOWEN ST	91605	2322003044	Highway Oriented Commercial	C2-1VL	0	108	0.137737016	Commercial - Store - One Story	YES - Current	NO - Privately-Owned	Available	Not Used in Prior Housing Element	0.041610391	0	0	0.041610391	3	0	0	1808165	39	North Hollywood - Valley Village							Lower
LOS ANGELES	12118 W VANOWEN ST	91605	2322003044	Highway Oriented Commercial	C2-1VL	0	108	0.068868528	Commercial - Store - One Story	YES - Current	NO - Privately-Owned	Available	Not Used in Prior Housing Element	0	0	0.002526645	0.002526645	3	0	0	1808165	38	North Hollywood - Valley Village							Above Moderate
LOS ANGELES	6739 N LAUREL CANYON BLVD	91606	2322003047	Medium Residential	R3-1	0	54	0.132284447	Residential - Single Family Residence	YES - Current	NO - Privately-Owned	Available	Used in Prior Housing Element - Non-Vacant	0.482090855	0	0	0.482090855	1	0	0	1808165	101	North Hollywood - Valley Village							Lower
LOS ANGELES	6735 N LAUREL CANYON BLVD	91606	2322003048	Medium Residential	R3-1	0	54	0.132283264	Residential - Single Family Residence	YES - Current	NO - Privately-Owned	Available	Used in Prior Housing Element - Non-Vacant	0.482090855	0	0	0.482090855	1	0	0	1808165	116	North Hollywood - Valley Village							Lower
LOS ANGELES	6729 N LAUREL CANYON BLVD	91606	2322003049	Medium Residential	R3-1	0	54	0.132283619	Residential - Five or More Units or Apartments (Any Combination) - 4 Stories or Less	YES - Current	NO - Privately-Owned	Available	Not Used in Prior Housing Element	0.036140442	0	0	0.036140442	8	0	0	1808165	126	North Hollywood - Valley Village							Lower
LOS ANGELES	6709 N LAUREL CANYON BLVD	91606	2322003052	Medium Residential	R3-1	0	54	0.132285628	Residential - Single Family Residence	YES - Current	NO - Privately-Owned	Available	Used in Prior Housing Element - Non-Vacant	0.482090855	0	0	0.482090855	1	0	0	1808165	201	North Hollywood - Valley Village							Lower
LOS ANGELES	6703 N LAUREL CANYON BLVD	91606	2322003053	Medium Residential	R3-1	0	54	0.130748663	Residential - Five or More Units or Apartments (Any Combination) - 4 Stories or Less	YES - Current	NO - Privately-Owned	Available	Not Used in Prior Housing Element	0	0	0.030210745	0.030210745	5	0	0	1808165	221	North Hollywood - Valley Village					Yes		Above Moderate
LOS ANGELES	12108 W VANOWEN ST	91605	2322003054	Highway Oriented Commercial	C2-1VL	0	108	0.131996163	Commercial - Service Station - Full Service - No Additional Services	YES - Current	NO - Privately-Owned	Available	Used in Prior Housing Element - Non-Vacant	0.061369741	0	0	0.061369741	1	0	0	1808165	67	North Hollywood - Valley Village							Lower
LOS ANGELES	6757 N LAUREL CANYON BLVD	91606	2322003054	Highway Oriented Commercial	C2-1VL	0	108	0.130691686	Commercial - Service Station - Full Service - No Additional Services	YES - Current	NO - Privately-Owned	Available	Used in Prior Housing Element - Non-Vacant	0.061369741	0	0	0.061369741	1	0	0	1808165	68	North Hollywood - Valley Village							Lower
LOS ANGELES	6643 N LAUREL CANYON BLVD	91606	2322004070	Community Commercial	C2-1VL	0	108	0.512111276	Commercial - Shopping Center (Regional) - One Story	YES - Current	NO - Privately-Owned	Available	Used in Prior Housing Element - Non-Vacant	0.132192219	0	0	0.132192219	0	0	0	1808165	283	North Hollywood - Valley Village							Lower
LOS ANGELES	6647 N LAUREL CANYON BLVD	91606	2322004070	Community Commercial	C2-1VL	0	108	0.523800069	Commercial - Shopping Center (Regional) - One Story	YES - Current	NO - Privately-Owned	Available	Used in Prior Housing Element - Non-Vacant	0.134252328	0	0	0.134252328	0	0	0	1808165	264	North Hollywood - Valley Village							Lower
LOS ANGELES	6651 N LAUREL CANYON BLVD	91606	2322004070	Community Commercial	C2-1VL	0	108	0.515501678	Commercial - Shopping Center (Regional) - One Story	YES - Current	NO - Privately-Owned	Available	Used in Prior Housing Element - Non-Vacant	0.132192219	0	0	0.132192219	0	0	0	1808165	248	North Hollywood - Valley Village							Lower
LOS ANGELES	6657 N LAUREL CANYON BLVD	91606	2322004070	Community Commercial	C2-1VL	0	108	0.511828938	Commercial - Shopping Center (Regional) - One Story	YES - Current	NO - Privately-Owned	Available	Used in Prior Housing Element - Non-Vacant	0.132192219	0	0	0.132192219	0	0	0	1808165	234	North Hollywood - Valley Village							Lower
LOS ANGELES	6633 N LAUREL CANYON BLVD	91606	2322004071	Community Commercial	C2-1L	0	108	0.306212789	Commercial - Shopping Center (Regional) - One Story	YES - Current	NO - Privately-Owned	Available	Used in Prior Housing Element - Non-Vacant	0.258205062	0	0	0.258205062	0	0	0	1808165	315	North Hollywood - Valley Village							Lower
LOS ANGELES	6639 N LAUREL CANYON BLVD	91606	2322004071	Community Commercial	C2-1L	0	108	0.527960785	Commercial - Shopping Center (Regional) - One Story	YES - Current	NO - Privately-Owned	Available	Used in Prior Housing Element - Non-Vacant	0.315739073	0	0	0.315739073	0	0	0	1808165	299	North Hollywood - Valley Village							Lower
LOS ANGELES			2322004071	Community Commercial	C2-1L	0	108	0.015842651	Commercial - Shopping Center (Regional) - One Story	YES - Current	NO - Privately-Owned	Available	Used in Prior Housing Element - Non-Vacant	0	0	0.016297022	0.016297022	0	0	0	1808165	295	North Hollywood - Valley Village							Above Moderate
LOS ANGELES	6631 N LAUREL CANYON BLVD	91606	2322004072	Community Commercial	C2-1L	0	108	0.527957916	Commercial - Shopping Center (Regional) - One Story	YES - Current	NO - Privately-Owned	Available	Used in Prior Housing Element - Non-Vacant	0.315739073	0	0	0.315739073	0	0	0	1808165	320	North Hollywood - Valley Village							Lower
LOS ANGELES			2322004072	Community Commercial	C2-1L	0	108	0.083099702	Commercial - Shopping Center (Regional) - One Story	YES - Current	NO - Privately-Owned	Available	Used in Prior Housing Element - Non-Vacant	0.111202344	0	0	0.111202344	0	0	0	1808165	336	North Hollywood - Valley Village							Lower
LOS ANGELES			2322004072	Community Commercial	C2-1L	0	108	0.221743113	Commercial - Shopping Center (Regional) - One Story	YES - Current	NO - Privately-Owned	Available	Used in Prior Housing Element - Non-Vacant	0.21167509	0	0	0.21167509	0	0	0	1808165	316	North Hollywood - Valley Village							Lower
LOS ANGELES	12125 W KITTRIDGE ST	91606	2322004073	Community Commercial	C2-1L	0	108	0.537525922	Commercial - Shopping Center (Regional) - One Story	YES - Current	NO - Privately-Owned	Available	Used in Prior Housing Element - Non-Vacant	0.133186224	0	0	0.133186224	0	0	0	1808165	396	North Hollywood - Valley Village							Lower
LOS ANGELES	6609 N LAUREL CANYON BLVD	91606	2322004073	Community Commercial	C2-1L	0	108	0.527950025	Commercial - Shopping Center (Regional) - One Story	YES - Current	NO - Privately-Owned	Available	Used in Prior Housing Element - Non-Vacant	0.134252328	0	0	0.134252328	0	0	0	1808165	381	North Hollywood - Valley Village							Lower
LOS ANGELES	6613 N LAUREL CANYON BLVD	91606	2322004073	Community Commercial	C2-1L	0	108	0.527948876	Commercial - Shopping Center (Regional) - One Story	YES - Current	NO - Privately-Owned	Available	Used in Prior Housing Element - Non-Vacant	0.134252328	0	0	0.134252328	0	0	0	1808165	361	North Hollywood - Valley Village							Lower
LOS ANGELES	6619 N LAUREL CANYON BLVD	91606	2322004073	Community Commercial	C2-1L	0	108	0.527953956	Commercial - Shopping Center (Regional) - One Story	YES - Current	NO - Privately-Owned	Available	Used in Prior Housing Element - Non-Vacant	0.134252328	0	0	0.134252328	0	0	0	1808165	349	North Hollywood - Valley Village							Lower
LOS ANGELES	6625 N LAUREL CANYON BLVD	91606	2322004073	Community Commercial	C2-1L	0	108	0.444856161	Commercial - Shopping Center (Regional) - One Story	YES - Current	NO - Privately-Owned	Available	Used in Prior Housing Element - Non-Vacant	0.128030451	0	0	0.128030451	0	0	0	1808165	337	North Hollywood - Valley Village							Lower
LOS ANGELES			2322005900	Community Commercial	C2-1L	0	108	0.236073225	Commercial - Shopping Center (Regional) - One Story	YES - Current	NO - Privately-Owned	Available	Used in Prior Housing Element - Non-Vacant	0.074410312	0	0	0.074410312	0	0	0	1808165	879	North Hollywood - Valley Village							Lower
LOS ANGELES	6511 N BELLINGHAM AVE	91606	2322005904	Community Commercial - Vacant Land	C2-1L	0	108	0.29402467	Residential - Single Family Residence - Vacant Land	YES - Current	NO - Privately-Owned	Available	Not Used in Prior Housing Element	1.24282769	0	0	0	1.24282769	0	0	0	1808165	554	North Hollywood - Valley Village							Lower
LOS ANGELES	12157 W HAMLIN ST	91606	2322005905	Community Commercial	C2-1L	0	108	0.259000325	Commercial - Shopping Center (Regional) - One Story	YES - Current	NO - Privately-Owned	Available	Used in Prior Housing Element - Non-Vacant	0.07950895	0	0	0.07950895	0	0	0	1808165	555	North Hollywood - Valley Village							Lower
LOS ANGELES			2322005908	Community Commercial	C2-1L	0	108	0.475464831	Commercial - Shopping Center (Regional) - One Story	YES - Current	NO - Privately-Owned	Available	Used in Prior Housing Element - Non-Vacant	0.100913538	0	0	0.100913538	0	0	0	1808165	539	North Hollywood - Valley Village							Lower
LOS ANGELES			2322005908	Community Commercial	C2-1L	0	108	0.494583961	Commercial - Shopping Center (Regional) - One Story	YES - Current	NO - Privately-Owned	Available	Used in Prior Housing Element - Non-Vacant	0.103089309	0	0	0.103089309	0	0	0	1808165	509	North Hollywood - Valley Village							Lower
LOS ANGELES	12147 W HAMLIN ST	91606	2322005909	Community Commercial	C2-1L	0	108	0.532586855	Commercial - Shopping Center (Regional) - One Story	YES - Current	NO - Privately-Owned	Available	Used in Prior Housing Element - Non-Vacant	0.103247423	0	0	0.103247423	0	0	0	1808165	556	North Hollywood - Valley Village							Lower
LOS ANGELES			2322005912	Community Commercial	C2-1L	0	108	0.005888094	Commercial - Shopping Center (Regional) - One Story	YES - Current	NO - Privately-Owned	Available	Used in Prior Housing Element - Non-Vacant	0	0	0.005506491	0.005506491	0	0	0	1808165	887	North Hollywood - Valley Village							Above Moderate
LOS ANGELES			2322005912	Community Commercial	C2-1L	0	108	0.196263665	Commercial - Shopping Center (Regional) - One Story	YES - Current	NO - Privately-Owned	Available	Used in Prior Housing Element - Non-Vacant	0.081435121	0	0	0.081435121	0	0	0	1808165	888	North Hollywood - Valley Village							Lower
LOS ANGELES			2322005912	Community Commercial	C2-1L	0	108	0.196263675	Commercial - Shopping Center (Regional) - One Story	YES - Current	NO - Privately-Owned	Available	Used in Prior Housing Element - Non-Vacant	0.081435121	0	0	0.081435121	0	0	0	1808165	889	North Hollywood - Valley Village							Lower
LOS ANGELES			2322005912	Community Commercial	C2-1L	0	108	0.19649797	Commercial - Shopping Center (Regional) - One Story	YES - Current	NO - Privately-Owned	Available	Used in Prior Housing Element - Non-Vacant	0.081435121	0	0	0.081435121	0	0	0	1808165	890	North Hollywood - Valley Village							Lower
LOS ANGELES			2322005915	Community Commercial	C2-1L	0	108	0.081642258	Commercial - Shopping Center (Regional) - One Story	YES - Current	NO - Privately-Owned	Available	Used in Prior Housing Element - Non-Vacant	0.046879321	0	0	0.046879321	0	0	0	1808165	893	North Hollywood - Valley Village							Lower
LOS ANGELES			2322005915	Community Commercial	C2-1L	0	108	0.190374356	Commercial - Shopping Center (Regional) - One Story	YES - Current	NO - Privately-Owned	Available	Used in Prior Housing Element - Non-Vacant	0.082687906	0	0	0.082687906	0	0	0	1808165	894	North Hollywood - Valley Village							Lower
LOS ANGELES			2322005916	Community Commercial	C2-1L	0	108	0.039252735	Commercial - Shopping Center (Regional) - One Story	YES - Current	NO - Privately-Owned	Available	Not Used in Prior Housing Element	0	0	0.008953471	0.008953471	0	0	0	1808165	891	North Hollywood - Valley Village							Above Moderate
LOS ANGELES			2322005916	Community Commercial	C2-1L	0	108	0.051384657	Commercial - Shopping Center (Regional) - One Story	YES - Current	NO - Privately-Owned	Available	Not Used in Prior Housing Element	0	0	0.005933046	0.005933046	0	0	0	1808165	892	North Hollywood - Valley Village							Above Moderate
LOS ANGELES	6427 N BELLINGHAM AVE	91606	2322006025	Community Commercial	C2-1L	0	108	0.2787331	Commercial - Shopping Center (Regional) - One Story	YES - Current	NO - Privately-Owned	Available	Used in Prior Housing Element - Non-Vacant	0.189206913	0	0	0.189206913	0	0	0	1808165	642	North Hollywood - Valley Village							Lower
LOS ANGELES	6441 N BELLINGHAM AVE	91606	2322006026	Community Commercial	C2-1L	0	108	0.20642991	Commercial - Shopping Center (Regional) - One Story	YES - Current	NO - Privately-Owned	Available	Used in Prior Housing Element - Non-Vacant	0.162919767	0	0	0.162919767	0	0	0	1808165	613	North Hollywood - Valley Village							Lower
LOS ANGELES	6451 N BELLINGHAM AVE	91606	2322006027	Community Commercial	C2-1L	0	108	0.204431728	Commercial - Shopping Center (Regional) - One Story	YES - Current	NO - Privately-Owned	Available	Used in Prior Housing Element - Non-Vacant	0.162919767	0	0	0.162919767	0	0	0	1808165	587	North Hollywood - Valley Village							Lower
LOS ANGELES	12152 W HAMLIN ST	91606	2322006028	Community Commercial	C2-1L	0	108	0.118546836	Commercial - Shopping Center (Regional) - One Story	YES - Current	NO - Privately-Owned	Available	Used in Prior Housing Element - Non-Vacant	0.057501052	0	0	0.057501052	0	0	0	1808165	589	North Hollywood - Valley Village							Lower
LOS ANGELES	6450 N BELLINGHAM AVE	91606	2322006029	Community Commercial	C2-1L	0	108	0.120518905	Commercial - Shopping Center (Regional) - One Story	YES - Current	NO - Privately-Owned	Available	Used in Prior Housing Element - Non-Vacant	0.057501052	0	0	0.057501052	0	0	0	1808165	601	North Hollywood - Valley Village							Lower
LOS ANGELES	6424 N BELLINGHAM AVE	91606	2322006031	Community Commercial	C2-1L	0	108	0.179631139	Commercial - Shopping Center (Regional) - One Story	YES - Current	NO - Privately-Owned	Available	Used in Prior Housing Element - Non-Vacant	0.079478949	0	0	0.079478949	0	0	0	1808165	678	North Hollywood - Valley Village							Lower
LOS ANGELES	6412 N BELLINGHAM AVE	91606	2322006032	Community Commercial	C2-1L	0	108	0.204634424	Commercial - Professional Building - Medical Dental Building - One Story	YES - Current	NO - Privately-Owned	Available	Used in Prior Housing Element - Non-Vacant	0.069128979	0	0	0.069128979	0	0	0	1808165	694	North Hollywood - Valley Village							Lower
LOS ANGELES	12151 W VICTORY BLVD	91606	2322006033	Community Commercial	C2-1L	0	108	0.258256466	Commercial - Commercial - Miscellaneous Commercial - One Story	YES - Current	NO - Privately-Owned	Available	Used in Prior Housing Element - Non-Vacant	0.077478012	0	0	0.077478012	0	0	0	1808165	695	North Hollywood - Valley Village							Lower
LOS ANGELES	12141 W VICTORY BLVD	91606	2322006034	Community Commercial	C2-1L	0	108	0.243897228	Commercial - Shopping Center (Regional) - One Story	YES - Current	NO - Privately-Owned	Available	Used in Prior Housing Element - Non-Vacant	0.076563425	0	0	0.076563425	0	0	0	1808165	696	North Hollywood - Valley Village							Lower
LOS ANGELES	12135 W VICTORY BLVD	91606	2322006035	Community Commercial	C2-1L	0	108	0.199720825	Commercial - Shopping Center (Regional) - One Story	YES - Current	NO - Privately-Owned	Available	Used in Prior Housing Element - Non-Vacant	0.084530899	0	0	0.084530899	0	0	0	1808165	697	North Hollywood - Valley Village							Lower
LOS ANGELES	12121 W VICTORY BLVD	91606	2322006036	Community Commercial	C2-1L	0	108	2.276765623	Commercial - Department Store - One Story	YES - Current	NO - Privately-Owned	Available	Used in Prior Housing Element - Non-Vacant	9.874346244	0	0	9.874346244	0	0	0	1808165	593	North Hollywood - Valley Village							Lower
LOS ANGELES	6416 N BELLINGHAM AVE	91606	2322006038	Community Commercial	C2-1L	0	108	1.617194546	Commercial - Shopping Center (Regional) - One Story	YES - Current	NO - Privately-Owned	Available	Used in Prior Housing Element - Non-Vacant	3.234867044	0	0	3.234867044	0	0	0	1808165	591	North Hollywood - Valley Village							Lower
LOS ANGELES	6448 N BELLINGHAM AVE	91606	2322006040	Community Commercial	C2-1L	0	108	0.120517002	Commercial - Shopping Center (Regional) - One Story	YES - Current	NO - Privately-Owned	Available	Used in Prior Housing Element - Non-Vacant	0.057501052	0	0	0.057501052	0	0	0	1808165	614	North Hollywood - Valley Village							Lower
LOS ANGELES	6438 N BELLINGHAM AVE	91606	2322006041	Community Commercial	C2-1L	0	108	0.32540367	Commercial - Shopping Center (Regional) - One Story	YES - Current	NO - Privately-Owned	Available	Used in Prior Housing Element - Non-Vacant	0.088667346	0	0	0.088667346	0	0	0	1808165	643	North Hollywood - Valley Village							Lower
LOS ANGELES	6440 N BELLINGHAM AVE	91606	2322006041	Community Commercial	C2-1L	0	108	0.120523028	Commercial - Shopping Center (Regional) - One Story	YES - Current	NO - Privately-Owned	Available	Used in Prior Housing Element - Non-Vacant	0.045399423	0	0	0.045399423	0	0	0	1808165	896	North Hollywood - Valley Village							Lower
LOS ANGELES	6415 N BEN AVE	91606	2322007033	Low Medium II Residential	RD1.5-1	0	29	0.169757129	Commercial - Parking Lot (Commercial Use Property) - Lots - Patron or Employee - One Story	YES - Current	NO - Privately-Owned	Available	Not Used in Prior Housing Element	0	0.012735379	0	0.012735379	0	0	0	1808165	686	North Hollywood - Valley Village							Moderate
LOS ANGELES	6414 N AGNES AVE	91606	2322007034	Low Medium II Residential	RD1.5-1	0	29	0.169721774	Residential - Single Family Residence	YES - Current	NO - Privately-Owned	Available	Not Used in Prior Housing Element	0	0.29234755	0	0.29234755	1	0	0	1808165	685	North Hollywood - Valley Village							Moderate
LOS ANGELES	6420 N AGNES AVE	91606	2322007035	Low Medium II Residential	RD1.5-1	0	29	0.169545885	Residential - Single Family Residence	YES - Current	NO - Privately-Owned	Available	Not Used in Prior Housing Element	0	0.29234755	0	0.29234755	1	0	0	1808165	672	North Hollywood - Valley Village							Moderate
LOS ANGELES	6438 N AGNES AVE	91606	2322007037	Low Medium II Residential	RD1.5-1	0	29	0.16902095	Residential - Single Family Residence	YES - Current	NO - Privately-Owned	Available	Not Used in Prior Housing Element	0	0.29234755	0	0.29234755	1	0	0	1808165	633	North Hollywood - Valley Village							Moderate
LOS ANGELES	6440 N AGNES AVE	91606	2322007038	Low Medium II Residential	RD1.5-1	0	29	0.168844829	Residential - Five or

LOS ANGELES	6534 N LAUREL CANYON BLVD	91606	2322008031	Community Commercial	C2-1L	0	108	0.155623784	Commercial - Parking Lot (Commercial Use Property) - Lots - Patron or Employee - One Story	YES - Current	NO - Privately-Owned	Available	Not Used in Prior Housing Element	0.015488453	0	0	0.015488453	0	0	0	1808165	484	North Hollywood - Valley Village			Lower
LOS ANGELES	6528 N LAUREL CANYON BLVD	91606	2322008032	Community Commercial	R4-1L	0	108	0.155621706	Commercial - Commercial - Vacant Parcel with Existing Non-structural Other Imps.	YES - Current	NO - Privately-Owned	Available	Not Used in Prior Housing Element	0.125747146	0	0	0.125747146	0	0	0	1808165	502	North Hollywood - Valley Village			Lower
LOS ANGELES	6520 N LAUREL CANYON BLVD	91606	2322008051	Community Commercial	C2-1L	0	108	0.14322632	Commercial - Store - One Story	YES - Current	NO - Privately-Owned	Available	Used in Prior Housing Element - Non-Vacant	0.050252318	0	0	0.050252318	1	0	0	1808165	533	North Hollywood - Valley Village			Lower
LOS ANGELES	6524 N LAUREL CANYON BLVD	91606	2322008053	Community Commercial	C2-1L	0	108	0.143227552	Commercial - Store - One Story	YES - Current	NO - Privately-Owned	Available	Used in Prior Housing Element - Non-Vacant	0.050252318	0	0	0.050252318	1	0	0	1808165	520	North Hollywood - Valley Village			Lower
LOS ANGELES	6512 N LAUREL CANYON BLVD	91606	2322008052	Community Commercial	C2-1L	0	108	0.14322606	Commercial - Professional Building - One Story	YES - Current	NO - Privately-Owned	Available	Used in Prior Housing Element - Non-Vacant	0.022607426	0	0	0.022607426	0	0	0	1808165	543	North Hollywood - Valley Village			Lower
LOS ANGELES	6506 N LAUREL CANYON BLVD	91606	2322008053	Community Commercial	C2-1L	0	108	0.143224937	Commercial - Restaurant, Cocktail Lounge - Restaurant, Cocktail Lounge, Tavern - One Story	YES - Current	NO - Privately-Owned	Available	Not Used in Prior Housing Element	0.142722559	0	0	0.142722559	1	0	0	1808165	561	North Hollywood - Valley Village			Lower
LOS ANGELES	6502 N LAUREL CANYON BLVD	91606	2322008054	Community Commercial	C2-1L	0	108	0.145151382	Commercial - Restaurant, Cocktail Lounge - Restaurant, Cocktail Lounge, Tavern - One Story	YES - Current	NO - Privately-Owned	Available	Not Used in Prior Housing Element	0.142722559	0	0	0.142722559	1	0	0	1808165	575	North Hollywood - Valley Village			Lower
LOS ANGELES	12014 W VANOWEN ST	91605	2322010024	Medium Residential	R3-1	0	54	0.12812696	Residential - Five or More Units or Apartments (Any Combination) - 4 Stories or Less	YES - Current	NO - Privately-Owned	Available	Not Used in Prior Housing Element	0	0	0.07894367	0.07894367	6	0	0	1808165	48	North Hollywood - Valley Village	Yes		Above Moderate
LOS ANGELES	12048 W VANOWEN ST	91605	2322010026	Highway Oriented Commercial	C2-1VL	0	108	0.136359227	Commercial - Store - One Story	YES - Current	NO - Privately-Owned	Available	Not Used in Prior Housing Element	0.057434124	0	0	0.057434124	2	0	0	1808165	40	North Hollywood - Valley Village			Lower
LOS ANGELES	12044 W VANOWEN ST	91605	2322010027	Highway Oriented Commercial	C2-1VL	0	108	0.136359311	Commercial - Store - One Story	YES - Current	NO - Privately-Owned	Available	Not Used in Prior Housing Element	0.049877455	0	0	0.049877455	3	0	0	1808165	41	North Hollywood - Valley Village			Lower
LOS ANGELES	12038 W VANOWEN ST	91605	2322010028	Highway Oriented Commercial	C2-1VL	0	108	0.136358926	Commercial - Store - One Story	YES - Current	NO - Privately-Owned	Available	Not Used in Prior Housing Element	0.037386034	0	0	0.037386034	5	0	0	1808165	42	North Hollywood - Valley Village			Lower
LOS ANGELES	6718 N LANKERSHIM BLVD	91606	2322010030	Highway Oriented Commercial	[Q]C1-1VL, C1-1VL	0	54	0.158446018	Commercial - Restaurant, Cocktail Lounge - Fast Food - Auto Oriented - One Story	YES - Current	NO - Privately-Owned	Available	Not Used in Prior Housing Element	0.057183456	0	0	0.057183456	0	0	0	1808165	167	North Hollywood - Valley Village			Lower
LOS ANGELES	6747 N AGNES AVE	91606	2322010033	Medium Residential	R3-1	0	54	0.185943138	Residential - Five or More Units or Apartments (Any Combination) - 4 Stories or Less	YES - Current	NO - Privately-Owned	Available	Not Used in Prior Housing Element	0	0	0.042410421	0.042410421	9	0	0	1808165	72	North Hollywood - Valley Village	Yes		Above Moderate
LOS ANGELES	12054 W VANOWEN ST	91605	2322010037	Highway Oriented Commercial	C2-1VL	0	108	0.130160967	Commercial - Store Combination - Store and Office Combination - One Story	YES - Current	NO - Privately-Owned	Available	Used in Prior Housing Element - Non-Vacant	0.03464753	0	0	0.03464753	0	0	0	1808165	70	North Hollywood - Valley Village			Lower
LOS ANGELES	12058 W VANOWEN ST	91605	2322010037	Highway Oriented Commercial	C2-1VL	0	108	0.10419583	Commercial - Store Combination - Store and Office Combination - One Story	YES - Current	NO - Privately-Owned	Available	Used in Prior Housing Element - Non-Vacant	0.029976643	0	0	0.029976643	0	0	0	1808165	69	North Hollywood - Valley Village			Lower
LOS ANGELES	6736 N LAUREL CANYON BLVD	91606	2322010037	Highway Oriented Commercial	C1-1VL	0	54	0.172229784	Commercial - Store Combination - Store and Office Combination - One Story	YES - Current	NO - Privately-Owned	Available	Used in Prior Housing Element - Non-Vacant	0.02087848	0	0	0.02087848	0	0	0	1808165	87	North Hollywood - Valley Village			Lower
LOS ANGELES	6748 N LAUREL CANYON BLVD	91606	2322010037	Highway Oriented Commercial	C2-1	0	108	0.172230601	Commercial - Store Combination - Store and Office Combination - One Story	YES - Current	NO - Privately-Owned	Available	Used in Prior Housing Element - Non-Vacant	0.041816079	0	0	0.041816079	0	0	0	1808165	71	North Hollywood - Valley Village			Lower
LOS ANGELES	6700 N LAUREL CANYON BLVD	91606	2322010038	Highway Oriented Commercial	[Q]C1-1VL, C1-1VL	0	54	0.156705014	Commercial - Restaurant, Cocktail Lounge - Restaurant, Cocktail Lounge, Tavern - One Story	YES - Current	NO - Privately-Owned	Available	Not Used in Prior Housing Element	0.057183456	0	0	0.057183456	0	0	0	1808165	207	North Hollywood - Valley Village			Lower
LOS ANGELES	6710 N LAUREL CANYON BLVD	91606	2322010038	Highway Oriented Commercial	[Q]C1-1VL, C1-1VL	0	54	0.158444252	Commercial - Restaurant, Cocktail Lounge - Restaurant, Cocktail Lounge, Tavern - One Story	YES - Current	NO - Privately-Owned	Available	Not Used in Prior Housing Element	0.057183456	0	0	0.057183456	0	0	0	1808165	187	North Hollywood - Valley Village			Lower
LOS ANGELES	6724 N LAUREL CANYON BLVD	91606	2322010039	Highway Oriented Commercial	R4-1VL	0	108	0.172223051	Commercial - Restaurant, Cocktail Lounge - Restaurant, Cocktail Lounge, Tavern - One Story	YES - Current	NO - Privately-Owned	Available	Used in Prior Housing Element - Non-Vacant	0.10025565	0	0	0.10025565	1	0	0	1808165	151	North Hollywood - Valley Village			Lower
LOS ANGELES	6730 N LAUREL CANYON BLVD	91606	2322010039	Highway Oriented Commercial	C1-1VL	0	54	0.172223259	Commercial - Restaurant, Cocktail Lounge - Restaurant, Cocktail Lounge, Tavern - One Story	YES - Current	NO - Privately-Owned	Available	Used in Prior Housing Element - Non-Vacant	0.048673804	0	0	0.048673804	1	0	0	1808165	127	North Hollywood - Valley Village			Lower
LOS ANGELES	6734 N LAUREL CANYON BLVD	91606	2322010039	Highway Oriented Commercial	R4-1VL	0	108	0.172227202	Commercial - Restaurant, Cocktail Lounge - Restaurant, Cocktail Lounge, Tavern - One Story	YES - Current	NO - Privately-Owned	Available	Used in Prior Housing Element - Non-Vacant	0.10025565	0	0	0.10025565	1	0	0	1808165	103	North Hollywood - Valley Village			Lower
LOS ANGELES	11952 W VANOWEN ST	91605	2322011002	Medium Residential	R3-1	0	54	0.124581636	Residential - Single Family Residence	YES - Current	NO - Privately-Owned	Available	Used in Prior Housing Element - Non-Vacant	0.685750985	0	0	0.685750985	1	0	0	1808165	65	North Hollywood - Valley Village			Lower
LOS ANGELES	11946 W VANOWEN ST	91605	2322011003	Medium Residential	R3-1	0	54	0.136357968	Residential - Four Units (Any Combination) - 4 Stories or Less	YES - Current	NO - Privately-Owned	Available	Not Used in Prior Housing Element	0	0	0.373049533	0.373049533	4	0	0	1808165	56	North Hollywood - Valley Village	Yes		Above Moderate
LOS ANGELES	11942 W VANOWEN ST	91605	2322011004	Medium Residential	R3-1	0	54	0.136359758	Residential - Five or More Units or Apartments (Any Combination) - 4 Stories or Less	YES - Current	NO - Privately-Owned	Available	Not Used in Prior Housing Element	0	0	0.094935232	0.094935232	6	0	0	1808165	57	North Hollywood - Valley Village	Yes		Above Moderate
LOS ANGELES	11936 W VANOWEN ST	91605	2322011005	Medium Residential	R3-1	0	54	0.136359758	Residential - Five or More Units or Apartments (Any Combination) - 4 Stories or Less	YES - Current	NO - Privately-Owned	Available	Not Used in Prior Housing Element	0	0	0.094935232	0.094935232	6	0	0	1808165	58	North Hollywood - Valley Village	Yes		Above Moderate
LOS ANGELES	11958 W VANOWEN ST	91605	2322011024	Medium Residential	R3-1	0	54	0.13066537	Institutional - Church - One Story	YES - Current	NO - Privately-Owned	Available	Not Used in Prior Housing Element	0.048341774	0	0	0.048341774	4	0	0	1808165	64	North Hollywood - Valley Village			Lower
LOS ANGELES	11924 W VANOWEN ST	91605	2322011025	Medium Residential	R3-1	0	54	0.136358526	Residential - Five or More Units or Apartments (Any Combination) - 4 Stories or Less	YES - Current	NO - Privately-Owned	Available	Not Used in Prior Housing Element	0	0	0.094935232	0.094935232	6	0	0	1808165	59	North Hollywood - Valley Village	Yes		Above Moderate
LOS ANGELES	11912 W VANOWEN ST	91605	2322011027	Medium Residential	R3-1	0	54	0.132375602	Residential - Five or More Units or Apartments (Any Combination) - 4 Stories or Less	YES - Current	NO - Privately-Owned	Available	Not Used in Prior Housing Element	0	0	0.076984273	0.076984273	7	0	0	1808169	1341	North Hollywood - Valley Village	Yes		Above Moderate
LOS ANGELES	6755 N RADFORD AVE	91606	2322011029	Medium Residential	R3-1	0	54	0.093825759	Residential - Single Family Residence	YES - Current	NO - Privately-Owned	Available	Not Used in Prior Housing Element	0.204802799	0	0	0.204802799	1	0	0	1808169	14	North Hollywood - Valley Village			Lower
LOS ANGELES	6751 N RADFORD AVE	91606	2322011030	Medium Residential	R3-1	0	54	0.035184242	Residential - Single Family Residence	YES - Current	NO - Privately-Owned	Available	Not Used in Prior Housing Element	0	0	0.111086595	0.111086595	1	1*	1*	1808169	78	North Hollywood - Valley Village			Above Moderate
LOS ANGELES	11908 W VANOWEN ST	91605	2322011048	Medium Residential	R3-1	0	54	0.132639724	Residential - Five or More Units or Apartments (Any Combination) - 4 Stories or Less	YES - Current	NO - Privately-Owned	Available	Not Used in Prior Housing Element	0.050904382	0	0	0.050904382	6	0	0	1808169	1342	North Hollywood - Valley Village			Lower
LOS ANGELES	11918 W VANOWEN ST	91605	2322011049	Medium Residential	R3-1	0	54	0.132640723	Residential - Four Units (Any Combination) - 4 Stories or Less	YES - Current	NO - Privately-Owned	Available	Not Used in Prior Housing Element	0.075454819	0	0	0.075454819	5	0	0	1808165	60	North Hollywood - Valley Village			Lower
LOS ANGELES	6406 N BEN AVE	91606	2322013021	Low Medium II Residential	RD1.5-1	0	29	0.15810934	Residential - Five or More Units or Apartments (Any Combination) - 4 Stories or Less - Vacant Land	YES - Current	NO - Privately-Owned	Available	Not Used in Prior Housing Element	0	0.281604618	0	0.281604618	0	0	0	1808165	715	North Hollywood - Valley Village			Moderate
LOS ANGELES	6407 N GENTRY AVE	91606	2322013040	Low Medium II Residential	RD1.5-1	0	29	0.163702922	Residential - Three Units (Any Combination) - 4 Stories or Less	YES - Current	NO - Privately-Owned	Available	Not Used in Prior Housing Element	0	0.028156957	0	0.028156957	3	0	0	1808165	713	North Hollywood - Valley Village			Moderate
LOS ANGELES	6403 N GENTRY AVE	91606	2322013041	Low Medium II Residential	RD1.5-1	0	29	0.161729961	Residential - Single Family Residence	YES - Current	NO - Privately-Owned	Available	Not Used in Prior Housing Element	0	0.29234755	0	0.29234755	1	0	0	1808165	718	North Hollywood - Valley Village			Moderate
LOS ANGELES	6406 N GENTRY AVE	91606	2322013051	Low Medium II Residential	RD1.5-1	0	29	0.164262539	Residential - Single Family Residence	YES - Current	NO - Privately-Owned	Available	Not Used in Prior Housing Element	0	0.29234755	0	0.29234755	1	0	0	1808165	714	North Hollywood - Valley Village			Moderate
LOS ANGELES	6402 N GENTRY AVE	91606	2322013052	Low Medium II Residential	RD1.5-1	0	29	0.162294829	Residential - Single Family Residence	YES - Current	NO - Privately-Owned	Available	Not Used in Prior Housing Element	0	0.29234755	0	0.29234755	1	0	0	1808165	720	North Hollywood - Valley Village			Moderate
LOS ANGELES	6409 N RADFORD AVE	91606	2322013061	Low Medium II Residential	RD1.5-1	0	29	0.178228875	Residential - Single Family Residence - Pool	YES - Current	NO - Privately-Owned	Available	Not Used in Prior Housing Element	0	0.300414175	0	0.300414175	1	0	0	1808169	1113	North Hollywood - Valley Village			Moderate
LOS ANGELES	6403 N RADFORD AVE	91606	2322013063	Low Medium II Residential	RD1.5-1	0	29	0.191055644	Residential - Four Units (Any Combination) - 4 Stories or Less	YES - Current	NO - Privately-Owned	Available	Not Used in Prior Housing Element	0	0.093187067	0	0.093187067	4	0	0	1808169	1142	North Hollywood - Valley Village			Moderate
LOS ANGELES	6750 N HINDS AVE	91606	2322014018	Medium Residential	R3-1	0	54	0.147697778	Residential - Four Units (Any Combination) - 4 Stories or Less	YES - Current	NO - Privately-Owned	Available	Not Used in Prior Housing Element	0	0	0.415097433	0.415097433	4	0	0	1808169	85	North Hollywood - Valley Village	Yes		Above Moderate
LOS ANGELES	6756 N HINDS AVE	91606	2322014019	Medium Residential	R3-1	0	54	0.162578464	Residential - Five or More Units or Apartments (Any Combination) - 4 Stories or Less	YES - Current	NO - Privately-Owned	Available	Not Used in Prior Housing Element	0	0	0.093252771	0.093252771	8	0	0	1808169	28	North Hollywood - Valley Village	Yes		Above Moderate
LOS ANGELES	6761 N HINDS AVE	91606	2322014027	Medium Residential	R3-1	0	54	0.155755189	Residential - Five or More Units or Apartments (Any Combination) - 4 Stories or Less	YES - Current	NO - Privately-Owned	Available	Not Used in Prior Housing Element	0	0	0.082126822	0.082126822	8	0	0	1808169	27	North Hollywood - Valley Village	Yes		Above Moderate
LOS ANGELES	11838 W VANOWEN ST	91605	2322014028	Low Residential, Medium Residential	R3-1, R1-1	0	1 unit per lot	0.250370972	Residential - Single Family Residence - Vacant Land	YES - Current	NO - Privately-Owned	Available	Not Used in Prior Housing Element	0	0	0.0905213	0.0905213	0	0	0	1808169	24	North Hollywood - Valley Village			Above Moderate
LOS ANGELES	11804 W VANOWEN ST	91605	2322014048	Medium Residential	R3-1	0	54	0.15453065	Residential - Five or More Units or Apartments (Any Combination) - 4 Stories or Less	YES - Current	NO - Privately-Owned	Available	Not Used in Prior Housing Element	0	0	0.390213788	0.390213788	7	0	0	1808169	33	North Hollywood - Valley Village	Yes		Above Moderate
LOS ANGELES	6735 N MORELLA AVE	91606	2322014049	Low Residential	R1-1	0	1 unit per lot	0.120930105		YES - Current	NO - Privately-Owned	Available	Not Used in Prior Housing Element	0	0	0.115255332	0.115255332	0	0	0	1808169	1363	North Hollywood - Valley Village			Above Moderate
LOS ANGELES	6731 N MORELLA AVE	91606	2322014050	Low Residential	R1-1	0	1 unit per lot	0.12093621		YES - Current	NO - Privately-Owned	Available	Not Used in Prior Housing Element	0	0	0.115255332	0.115255332	0	0	0	1808169	1365	North Hollywood - Valley Village			Above Moderate
LOS ANGELES	11848 W VANOWEN ST	91605	2322014051	Medium Residential	R3-1	0	54	0.155779094	Residential - Single Family Residence	YES - Current	NO - Privately-Owned	Available	Not Used in Prior Housing Element	0.81207189	0	0	0.81207189	1	0	0	1808169	17	North Hollywood - Valley Village			Lower
LOS ANGELES	11854 W VANOWEN ST	91605	2322014051	Medium Residential	R3-1	0	54	0.252910592	Residential - Single Family Residence - Vacant Land	YES - Current	NO - Privately-Owned	Available	Not Used in Prior Housing Element	1.045084208	0	0	1.045084208	0	0	0	1808169	16	North Hollywood - Valley Village			Lower
LOS ANGELES			2322014902	Medium Residential	R3-1	0	54	0.104194151	Miscellaneous - Government Owned Property - Miscellaneous - Community Redevelopment	YES - Current	YES - City-Owned	Available	Used in Prior Housing Element - Non-Vacant	0.011097181	0	0	0.011097181	0	0	0	1808169	20	North Hollywood - Valley Village			Lower
LOS ANGELES	11818 W VANOWEN ST	91605	2322014903	Medium Residential	R3-1	0	54	0.085050682	Miscellaneous - Government Owned Property - Miscellaneous - Community Redevelopment	YES - Current	YES - City-Owned	Available	Used in Prior Housing Element - Non-Vacant	0.008884631	0	0	0.008884631	0	0	0	1808169	1338	North Hollywood - Valley Village			Lower
LOS ANGELES	11810 W VANOWEN ST	91605	2322014904	Medium Residential	R3-1	0	54	0.113184893	Miscellaneous - Government Owned Property - Miscellaneous - Community Redevelopment	YES - Current	YES - City-Owned	Available	Used in Prior Housing Element - Non-Vacant	0.012108776	0	0	0.012108776	0	0	0	1808169	1337	North Hollywood - Valley Village			Lower
LOS ANGELES			2322015***	Medium Residential	R3-1, R1-1	0	1 unit per lot	0.036938962		YES - Current	NO - Privately-Owned	Available	Not Used in Prior Housing Element	0	0	0.291170239	0.291170239	0	0	0	1808169	70	North Hollywood - Valley Village			Above Moderate
LOS ANGELES			2322015***	Low Residential	R1-1	0	1 unit per lot	0.077001322		YES - Current	NO - Privately-Owned	Available	Not Used in Prior Housing Element	0	0	0.343568444	0.343568444	0	0	0	1808169	102	North Hollywood - Valley Village			Above Moderate
LOS ANGELES	11740 W VANOWEN ST	91605	2322015010	Medium Residential	R3-1, R1-1	0	1 unit per lot	0.246916496	Residential - Five or More Units or Apartments (Any Combination) - 4 Stories or Less	YES - Current	NO - Privately-Owned	Available	Used in Prior Housing Element - Non-Vacant	0	0	0.0905213	0.0905213	0	0	0	1808169	44	North Hollywood - Valley Village			Above Moderate
LOS ANGELES	6765 N LANKERSHIM BLVD	91606	2322015017	Highway Oriented Commercial	C2-1VL	0	108	0.21381529	Commercial - Store - One Story	YES - Current	NO - Privately-Owned	Available	Used in Prior Housing Element - Non-Vacant	0.117310947	0	0	0.117310947	1	0	0	1808169	68	North Hollywood - Valley Village			Lower
LOS ANGELES	11710 W VANOWEN ST	91605	2322015018	Highway Oriented Commercial	C2-1VL, [Q]C2-1	0	108	0.231204217	Commercial - Auto, Recreation Equipment, Construction Equipment Sales and Service - Auto Body Repair Shop - One Story	YES - Current	NO - Privately-Owned	Available	Not Used in Prior Housing Element	0.241237253	0	0	0.241237253	1	0	0	1808169	26	North Hollywood - Valley Village			Lower
LOS ANGELES	6729 N LANKERSHIM BLVD	91606	2322015020	Highway Oriented Commercial	C2-1VL	0	108	0.154994079	Commercial - Auto, Recreation Equipment, Construction Equipment Sales and Service - Auto Body Repair Shop - One Story	YES - Current	NO - Privately-Owned	Available	Used in Prior Housing Element - Non-Vacant	0.094288498	0	0	0.094288498	1	0	0	1808169	175	North Hollywood - Valley Village			Lower
LOS ANGELES	6723 N LANKERSHIM BLVD	91606	2322015021	Highway Oriented Commercial	C2-1VL	0	108	0.154983783	Commercial - Auto, Recreation Equipment, Construction Equipment Sales and Service - Auto Body Repair Shop - One Story	YES - Current	NO - Privately-Owned	Available	Used in Prior Housing Element - Non-Vacant	0.027053085	0	0	0.027053085	1	0	0	1808169	202	North Hollywood - Valley Village			Lower
LOS ANGELES	6709 N LANKERSHIM BLVD	91606	2322015024	Highway Oriented Commercial	C2-1VL	0	108	0.154954223	Commercial - Auto, Recreation Equipment, Construction Equipment Sales and Service - Auto Body Repair Shop - One Story	YES - Current	NO - Privately-Owned	Available	Not Used in Prior Housing Element	0.199168503	0	0	0.199168503	2	0	0	1808169	283	North Hollywood - Valley Village			Lower
LOS ANGELES	6701 N LANKERSHIM BLVD	91606	2322015025	Highway Oriented Commercial	C2-1VL	0	108	0.153827986	Commercial - Auto, Recreation Equipment, Construction Equipment Sales and Service - Used Car Sales - One Story	YES - Current	NO - Privately-Owned	Available	Used in Prior Housing Element - Non-Vacant	0.223929564	0	0	0.223929564	1	0	0	1808169	310	North Hollywood - Valley Village			Lower
LOS ANGELES	11721 W ARCHWOOD ST	91606	2322015026	Low Medium II Residential	RD1.5-1	0	29	0.098182619	Residential - Single Family Residence	YES - Current	NO - Privately-Owned	Available	Not Used in Prior Housing Element	0	0	0.279024142	0.279024142	1	2*	2*	1808169	309	North Hollywood - Valley Village			Above Moderate
LOS ANGELES			2322015026	Low Medium II Residential	RD1.5-1	0	29	0.097562778	Residential - Single Family Residence	YES - Current	NO - Privately-Owned	Available	Not Used in Prior Housing Element	0	0	0.279024142	0.279024142	1	2*	2*	1808169	282	North Hollywood - Valley Village			Above Moderate
LOS ANGELES	6702 N SIMPSON AVE	91606	2322015027	Low Medium II Residential	RD1.5-1	0	29	0.057289349	Residential - Single Family Residence	YES - Current	NO - Privately-Owned	Available	Not Used in Prior Housing Element	0	0	0.122473872	0.122473872	1	1*	1*	1808169	308	North Hollywood - Valley Village			Above Moderate
LOS ANGELES	6704 N SIMPSON AVE	91606	2322015027	Low Medium II Residential	RD1.5-1	0	29	0.057389847	Residential - Single Family Residence	YES - Current	NO - Privately-Owned	Available	Not Used in Prior Housing Element	0	0	0.122473872	0.122473872	1	1*	1*	1808169	281	North Hollywood - Valley Village			Above Moderate
LOS ANGELES	6714 N SIMPSON AVE	91606	2322015028	Low Medium II Residential	RD1.5-1	0	29	0.154953412	Residential - Double, Duplex, or Two Units - 4 Stories or Less	YES - Current	NO - Privately-Owned	Available	Not Used in Prior Housing Element	0	0.104471798	0	0.104471798	2	0	0	1808169	249	North Hollywood - Valley Village	Yes		Moderate
LOS ANGELES	6718 N SIMPSON AVE	91606	2322015029	Low Medium II Residential	RD1.5-1	0	29	0.154952986	Residential - Single Family Residence	YES - Current	NO - Privately-Owned	Available	Not Used in Prior Housing Element	0	0.128454417	0	0.128454417	1	0	0	1808169	227	North Hollywood - Valley Village	Yes		Moderate
LOS ANGELES	6713 N LANKERSHIM BLVD	91606	2322015035	Highway Oriented Commercial	C2-1VL	0	108	0.123971531	Commercial - Auto, Recreation Equipment, Construction Equipment Sales and Service - Auto Body Repair Shop - One Story	YES - Current	NO - Privately-Owned	Available	Used in Prior Housing Element - Non-Vacant	0.089250251	0	0	0.089250251	0	0	0	1808169	258	North Hollywood - Valley Village			Lower
LOS ANGELES	6719 N LANKERSHIM BLVD	91606	2322015035	Highway Oriented Commercial	C2-1VL	0	108	0.030993746	Commercial - Auto, Recreation Equipment, Construction Equipment Sales and Service - Auto Body Repair Shop - One Story	YES - Current	NO - Privately-Owned	Available	Used in Prior Housing Element - Non-Vacant	0	0	0.013020658	0.013020658	0	0	0	1808169	250	North Hollywood - Valley Village			Above Moderate
LOS ANGELES			2322015035	Highway Oriented Commercial	C2-1VL	0	108	0.154973124	Commercial - Auto, Recreation Equipment, Construction Equipment Sales and Service - Auto Body Repair Shop - One Story	YES - Current	NO - Privately-Owned	Available	Used in Prior Housing Element - Non-Vacant	0.106460172	0	0	0.106460172	0	0	0	1808169	228	North Hollywood - Valley Village			Lower
LOS ANGELES	6402 N RADFORD AVE	91606	2322016020	Low Medium II Residential	RD1.5-1	0	29	0.18143843	Residential - Five or More Units or Apartments (Any Combination) - 4 Stories or Less	YES - Current	NO - Privately-Owned	Available	Not Used in Prior Housing Element	0	0.026555829	0	0.026555829	5	0	0	1808169	1143	North Hollywood - Valley Village			Moderate
LOS ANGELES	6408 N RADFORD AVE	91606	2322016021	Low Medium II Residential	RD1.5-1	0	29	0.174008358	Residential - Single Family Residence	YES - Current	NO - Privately-Owned	Available	Not Used in Prior Housing Element	0	0.300414175	0	0.300414175	1	0	0	1808169	1114	North Hollywood - Valley Village			Moderate
LOS ANGELES	11810 W GILMORE ST	91606	2322016030	Low Medium II Residential	RD1.5-1	0	29	0.159887193	Residential - Single Family Residence - Pool	YES - Current	NO - Privately-Owned	Available	Not Used in Prior Housing Element	0	0.445383984	0	0.445383984	1	0	0	1808169	1066	North Hollywood - Valley Village			Moderate
LOS ANGELES	11816 W GILMORE ST	91606	2322016030	Low Medium II Residential	RD1.5-1	0	29	0.079528128	Residential - Single Family Residence - Pool	YES - Current	NO - Privately-Owned	Available	Not Used in Prior Housing Element	0	0	0.284989339	0.284989339	1	2*	2*	1808169	1065	North Hollywood - Valley Village			Above Moderate
LOS ANGELES	11800 W GILMORE ST	91606	2322016031	Low Medium II Residential	RD1.5-1	0	29	0.14122884	Residential - Single Family Residence - Pool	YES - Current	NO - Privately-Owned	Available	Not Used in Prior Housing Element	0	0.352593398	0	0.352593398	1	0	0	1808169	1068	North Hollywood - Valley Village			Moderate
LOS ANGELES	11760 W GILMORE ST	91606	2322016032	Low Medium II Residential	RD1.5-1	0	29	0.159878558	Residential - Single Family Residence - Pool	YES - Current	NO - Privately-Owned	Available	Not Used in Prior Housing Element	0	0.407702965	0	0.407702965	1	0	0	1808169	1069	North Hollywood - Valley Village			Moderate
LOS ANGELES	11754 W GILMORE ST	91606	2322016033	Low Medium II Residential	RD1.5-1	0	29	0.159872992	Residential - Single Family Residence	YES - Current	NO - Privately-Owned	Available	Not Used in Prior Housing Element	0	0.407702965	0	0.407702965	1	0	0	1808169	1070	North Hollywood - Valley Village			Moderate
LOS ANGELES	11742 W GILMORE ST	91606	2322016035	Low Medium II Residential	RD1.5-1	0	29	0.159864167	Residential - Single Family Residence	YES - Current	NO - Privately-Owned	Available	Not Used in Prior Housing Element	0	0.407702965	0	0.407702965	1	0	0	1808169	1072	North Hollywood - Valley Village			Moderate
LOS ANGELES	11736 W GILMORE ST	91606	2322016036	Low Medium II Residential	RD1.5-1	0	29	0.159860294	Residential - Single Family Residence	YES - Current	NO - Privately-Owned	Available	Not Used in Prior Housing Element	0	0.407702965	0	0.407702965	1	0	0	1808169	1073	North Hollywood - Valley Village			Moderate
LOS ANGELES	11730 W GILMORE ST	91606	2322016037	Low Medium II Residential	RD1.5-1	0	29	0.159856182	Residential - Single Family Residence	YES - Current	NO - Privately-Owned	Available	Not Used in Prior Housing Element	0	0.407702965	0	0.407702965	1	0

LOS ANGELES	11705 W VICTORY BLVD	91606	2322016042	Community Commercial	C2-1VL	0	108	0.160027784	Commercial - Service Station - Full Service - No Additional Services	YES - Current	NO - Privately-Owned	Available	Used in Prior Housing Element - Non-Vacant	0.097256906	0	0	0.097256906	1	0	0	1808169	1152	North Hollywood - Valley Village						Lower
LOS ANGELES			2322016042	Community Commercial	C2-1VL	0	108	0.148065003	Commercial - Service Station - Full Service - No Additional Services	YES - Current	NO - Privately-Owned	Available	Used in Prior Housing Element - Non-Vacant	0.092424201	0	0	0.092424201	1	0	0	1808169	1141	North Hollywood - Valley Village						Lower
LOS ANGELES	11719 W VICTORY BLVD	91606	2322016043	Community Commercial	C2-1VL	0	108	0.059807651	Commercial - Store Combination - Store and Office Combination - One Story	YES - Current	NO - Privately-Owned	Available	Used in Prior Housing Element - Non-Vacant	0	0	0.01028287	0.01028287	0	0	0	1808169	1151	North Hollywood - Valley Village						Above Moderate
LOS ANGELES			2322016043	Community Commercial	C2-1VL	0	108	0.05465642	Commercial - Store Combination - Store and Office Combination - One Story	YES - Current	NO - Privately-Owned	Available	Used in Prior Housing Element - Non-Vacant	0	0	0.012731446	0.012731446	0	0	0	1808169	1140	North Hollywood - Valley Village						Above Moderate
LOS ANGELES	11721 W VICTORY BLVD	91606	2322016044	Community Commercial	C2-1VL	0	108	0.076443384	Commercial - Commercial - Vacant Land	YES - Current	NO - Privately-Owned	Available	Not Used in Prior Housing Element	0.110395937	0	0	0.110395937	0	0	0	1808169	1354	North Hollywood - Valley Village						Lower
LOS ANGELES	11727 W VICTORY BLVD	91606	2322016045	Community Commercial	C2-1VL	0	108	0.076444074	Commercial - Restaurant, Cocktail Lounge - Restaurant, Cocktail Lounge, Tavern - One Story	YES - Current	NO - Privately-Owned	Available	Not Used in Prior Housing Element	0.114858213	0	0	0.114858213	1	0	0	1808169	1139	North Hollywood - Valley Village						Lower
LOS ANGELES	11733 W VICTORY BLVD	91606	2322016046	Community Commercial	C2-1VL	0	108	0.152888151	Commercial - Store - One Story	YES - Current	NO - Privately-Owned	Available	Used in Prior Housing Element - Non-Vacant	0.237438697	0	0	0.237438697	0	0	0	1808169	1138	North Hollywood - Valley Village						Lower
LOS ANGELES	11735 W VICTORY BLVD	91606	2322016047	Community Commercial	C2-1VL	0	108	0.076443276	Commercial - Store - One Story	YES - Current	NO - Privately-Owned	Available	Not Used in Prior Housing Element	0.141622084	0	0	0.141622084	0	0	0	1808169	1137	North Hollywood - Valley Village						Lower
LOS ANGELES	11739 W VICTORY BLVD	91606	2322016048	Community Commercial	C2-1VL	0	108	0.076444079	Commercial - Professional Building - One Story	YES - Current	NO - Privately-Owned	Available	Used in Prior Housing Element - Non-Vacant	0.141622084	0	0	0.141622084	0	0	0	1808169	1136	North Hollywood - Valley Village						Lower
LOS ANGELES	11741 W VICTORY BLVD	91606	2322016048	Community Commercial	C2-1VL	0	108	0.076443284	Commercial - Professional Building - One Story	YES - Current	NO - Privately-Owned	Available	Used in Prior Housing Element - Non-Vacant	0.141622084	0	0	0.141622084	0	0	0	1808169	1135	North Hollywood - Valley Village						Lower
LOS ANGELES	11829 W VICTORY BLVD	91606	2322016055	Low Medium II Residential	RD1.5-1	0	29	0.152888936	Residential - Single Family Residence	YES - Current	NO - Privately-Owned	Available	Not Used in Prior Housing Element	0	0.294958979	0	0.294958979	1	0	0	1808169	1126	North Hollywood - Valley Village						Moderate
LOS ANGELES	11835 W VICTORY BLVD	91606	2322016056	Low Medium II Residential	RD1.5-1	0	29	0.152647771	Residential - Double, Duplex, or Two Units - 4 Stories or Less	YES - Current	NO - Privately-Owned	Available	Not Used in Prior Housing Element	0	0.175406575	0	0.175406575	2	0	0	1808169	1125	North Hollywood - Valley Village		Yes				Moderate
LOS ANGELES	11841 W VICTORY BLVD	91606	2322016057	Low Medium II Residential	RD1.5-1	0	29	0.152888351	Residential - Four Units (Any Combination) - 4 Stories or Less	YES - Current	NO - Privately-Owned	Available	Not Used in Prior Housing Element	0	0.039158158	0	0.039158158	4	0	0	1808169	1123	North Hollywood - Valley Village		Yes				Moderate
LOS ANGELES	11745 W VICTORY BLVD	91606	2322016076	Community Commercial	C2-1VL	0	108	0.076444074	Commercial - Professional Building - Medical Dental Building - Two Stories	YES - Current	NO - Privately-Owned	Available	Used in Prior Housing Element - Non-Vacant	0.016233733	0	0	0.016233733	2	0	0	1808169	1134	North Hollywood - Valley Village						Lower
LOS ANGELES	11749 W VICTORY BLVD	91606	2322016076	Community Commercial	C2-1VL	0	108	0.152887357	Commercial - Professional Building - Medical Dental Building - Two Stories	YES - Current	NO - Privately-Owned	Available	Used in Prior Housing Element - Non-Vacant	0.026563536	0	0	0.026563536	2	0	0	1808169	1133	North Hollywood - Valley Village						Lower
LOS ANGELES	11755 W VICTORY BLVD	91606	2322016076	Community Commercial	C2-1VL	0	108	0.152888155	Commercial - Professional Building - Medical Dental Building - Two Stories	YES - Current	NO - Privately-Owned	Available	Used in Prior Housing Element - Non-Vacant	0.026563536	0	0	0.026563536	2	0	0	1808169	1132	North Hollywood - Valley Village						Lower
LOS ANGELES	11761 W VICTORY BLVD	91606	2322016076	Community Commercial	CR-1VL	0	108	0.152887351	Commercial - Professional Building - Medical Dental Building - Two Stories	YES - Current	NO - Privately-Owned	Available	Used in Prior Housing Element - Non-Vacant	0.026563536	0	0	0.026563536	2	0	0	1808169	1131	North Hollywood - Valley Village						Lower
LOS ANGELES	11823 W VICTORY BLVD	91606	2322016078	Low Medium II Residential	RD1.5-1	0	29	0.150131753	Residential - Four Units (Any Combination) - 4 Stories or Less	YES - Current	NO - Privately-Owned	Available	Not Used in Prior Housing Element	0	0.023467913	0	0.023467913	4	0	0	1808169	1127	North Hollywood - Valley Village						Moderate
LOS ANGELES	11834 W GILMORE ST	91606	2322016BRK	Low Medium II Residential	RD1.5-1	0	29	0.535493473	Residential - Single Family Residence - Condominium	YES - Current	NO - Privately-Owned	Available	Not Used in Prior Housing Element	0	0.076925099	0	0.076925099	16	0	0	1808169	1078	North Hollywood - Valley Village						Moderate
LOS ANGELES	11840 W HAMLIN ST	91606	2322017020	Low Medium II Residential	RD1.5-1	0	29	0.187745531	Residential - Five or More Units or Apartments (Any Combination) - 4 Stories or Less	YES - Current	NO - Privately-Owned	Available	Not Used in Prior Housing Element	0	0.147337627	0	0.147337627	6	0	0	1808169	879	North Hollywood - Valley Village		Yes				Moderate
LOS ANGELES	11836 W HAMLIN ST	91606	2322017021	Low Medium II Residential	RD1.5-1	0	29	0.187748161	Residential - Three Units (Any Combination) - 4 Stories or Less	YES - Current	NO - Privately-Owned	Available	Not Used in Prior Housing Element	0	0.104493833	0	0.104493833	3	0	0	1808169	880	North Hollywood - Valley Village		Yes				Moderate
LOS ANGELES	11828 W HAMLIN ST	91606	2322017022	Low Medium II Residential	RD1.5-1	0	29	0.187745317	Residential - Five or More Units or Apartments (Any Combination) - 4 Stories or Less	YES - Current	NO - Privately-Owned	Available	Not Used in Prior Housing Element	0	0.074844015	0	0.074844015	5	0	0	1808169	881	North Hollywood - Valley Village		Yes				Moderate
LOS ANGELES	11822 W HAMLIN ST	91606	2322017023	Low Medium II Residential	RD1.5-1	0	29	0.187746341	Residential - Three Units (Any Combination) - 4 Stories or Less	YES - Current	NO - Privately-Owned	Available	Not Used in Prior Housing Element	0	0.245882869	0	0.245882869	3	0	0	1808169	882	North Hollywood - Valley Village		Yes				Moderate
LOS ANGELES	11818 W HAMLIN ST	91606	2322017024	Low Medium II Residential	RD1.5-1	0	29	0.187746704	Residential - Double, Duplex, or Two Units - 4 Stories or Less	YES - Current	NO - Privately-Owned	Available	Not Used in Prior Housing Element	0	0.291216302	0	0.291216302	2	0	0	1808169	883	North Hollywood - Valley Village		Yes				Moderate
LOS ANGELES	11816 1/4 W HAMLIN ST	91606	2322017025	Low Medium II Residential	RD1.5-1	0	29	0.187746771	Residential - Three Units (Any Combination) - 4 Stories or Less	YES - Current	NO - Privately-Owned	Available	Not Used in Prior Housing Element	0	0.105985188	0	0.105985188	3	0	0	1808169	884	North Hollywood - Valley Village		Yes				Moderate
LOS ANGELES	11808 W HAMLIN ST	91606	2322017026	Low Medium II Residential	RD1.5-1	0	29	0.187746986	Residential - Five or More Units or Apartments (Any Combination) - 4 Stories or Less	YES - Current	NO - Privately-Owned	Available	Not Used in Prior Housing Element	0	0.033105326	0	0.033105326	5	0	0	1808169	885	North Hollywood - Valley Village						Moderate
LOS ANGELES	11802 W HAMLIN ST	91606	2322017027	Low Medium II Residential	RD1.5-1	0	29	0.18774603	Residential - Double, Duplex, or Two Units - 4 Stories or Less	YES - Current	NO - Privately-Owned	Available	Not Used in Prior Housing Element	0	0.12597481	0	0.12597481	2	0	0	1808169	886	North Hollywood - Valley Village		Yes				Moderate
LOS ANGELES	11744 W HAMLIN ST	91606	2322017031	Low Medium II Residential	RD1.5-1	0	29	0.187745957	Residential - Double, Duplex, or Two Units - 4 Stories or Less	YES - Current	NO - Privately-Owned	Available	Not Used in Prior Housing Element	0	0.12597481	0	0.12597481	2	0	0	1808169	890	North Hollywood - Valley Village		Yes				Moderate
LOS ANGELES	11742 W HAMLIN ST	91606	2322017032	Low Medium II Residential	RD1.5-1	0	29	0.187747664	Residential - Double, Duplex, or Two Units - 4 Stories or Less	YES - Current	NO - Privately-Owned	Available	Not Used in Prior Housing Element	0	0.291216302	0	0.291216302	2	0	0	1808169	891	North Hollywood - Valley Village		Yes				Moderate
LOS ANGELES	11734 W HAMLIN ST	91606	2322017033	Low Medium II Residential	RD1.5-1	0	29	0.187745277	Residential - Single Family Residence	YES - Current	NO - Privately-Owned	Available	Not Used in Prior Housing Element	0	0.474600267	0	0.474600267	1	0	0	1808169	892	North Hollywood - Valley Village						Moderate
LOS ANGELES	11730 W HAMLIN ST	91606	2322017034	Low Medium II Residential	RD1.5-1	0	29	0.187746262	Residential - Single Family Residence	YES - Current	NO - Privately-Owned	Available	Not Used in Prior Housing Element	0	0.474600267	0	0.474600267	1	0	0	1808169	893	North Hollywood - Valley Village						Moderate
LOS ANGELES	11726 W HAMLIN ST	91606	2322017035	Low Medium II Residential	RD1.5-1	0	29	0.187746703	Residential - Single Family Residence	YES - Current	NO - Privately-Owned	Available	Not Used in Prior Housing Element	0	0.474600267	0	0.474600267	1	0	0	1808169	894	North Hollywood - Valley Village						Moderate
LOS ANGELES	11720 W HAMLIN ST	91606	2322017036	Highway Oriented Commercial	C2-1VL	0	108	0.187746539	Residential - Five or More Units or Apartments (Any Combination) - 4 Stories or Less	YES - Current	NO - Privately-Owned	Available	Not Used in Prior Housing Element	0	0	0.246778405	0.246778405	8	0	0	1808169	895	North Hollywood - Valley Village		Yes				Above Moderate
LOS ANGELES	6461 N LANKERSHIM BLVD	91606	2322017038	Highway Oriented Commercial	C2-1VL	0	108	0.291637363	Commercial - Store - One Story	YES - Current	NO - Privately-Owned	Available	Used in Prior Housing Element - Non-Vacant	0.328120887	0	0	0.328120887	1	0	0	1808169	909	North Hollywood - Valley Village						Lower
LOS ANGELES	6447 N LANKERSHIM BLVD	91606	2322017039	Highway Oriented Commercial	C2-1VL	0	108	0.062622074	Commercial - Store - One Story	YES - Current	NO - Privately-Owned	Available	Used in Prior Housing Element - Non-Vacant	0	0	0.038514668	0.038514668	0	0	0	1808169	972	North Hollywood - Valley Village						Above Moderate
LOS ANGELES	6449 N LANKERSHIM BLVD	91606	2322017039	Highway Oriented Commercial	C2-1VL	0	108	0.157554094	Commercial - Store - One Story	YES - Current	NO - Privately-Owned	Available	Used in Prior Housing Element - Non-Vacant	0.244627006	0	0	0.244627006	0	0	0	1808169	956	North Hollywood - Valley Village						Lower
LOS ANGELES			2322017039	Highway Oriented Commercial	C2-1VL	0	108	0.004988714	Commercial - Store - One Story	YES - Current	NO - Privately-Owned	Available	Used in Prior Housing Element - Non-Vacant	0	0	0.0242633	0.0242633	0	0	0	1808169	970	North Hollywood - Valley Village						Above Moderate
LOS ANGELES			2322017040	Highway Oriented Commercial	C2-1VL	0	108	0.054763739	Residential - Single Family Residence	YES - Current	NO - Privately-Owned	Available	Not Used in Prior Housing Element	0	0	0.126479781	0.126479781	1	0	0	1808169	955	North Hollywood - Valley Village						Above Moderate
LOS ANGELES			2322017040	Highway Oriented Commercial	C2-1VL	0	108	0.068235236	Residential - Single Family Residence	YES - Current	NO - Privately-Owned	Available	Not Used in Prior Housing Element	0	0	0.069195139	0.069195139	1	0	0	1808169	969	North Hollywood - Valley Village						Above Moderate
LOS ANGELES	6433 N LANKERSHIM BLVD	91606	2322017041	Highway Oriented Commercial	C2-1VL	0	108	0.108213728	Commercial - Restaurant, Cocktail Lounge - Restaurant, Cocktail Lounge, Tavern - One Story	YES - Current	NO - Privately-Owned	Available	Used in Prior Housing Element - Non-Vacant	0.18482987	0	0	0.18482987	0	0	0	1808169	1029	North Hollywood - Valley Village						Lower
LOS ANGELES	6439 N LANKERSHIM BLVD	91606	2322017041	Highway Oriented Commercial	C2-1VL	0	108	0.073459589	Commercial - Restaurant, Cocktail Lounge - Restaurant, Cocktail Lounge, Tavern - One Story	YES - Current	NO - Privately-Owned	Available	Used in Prior Housing Element - Non-Vacant	0.131957021	0	0	0.131957021	0	0	0	1808169	1009	North Hollywood - Valley Village						Lower
LOS ANGELES	6445 N LANKERSHIM BLVD	91606	2322017041	Highway Oriented Commercial	C2-1VL	0	108	0.128597442	Commercial - Restaurant, Cocktail Lounge - Restaurant, Cocktail Lounge, Tavern - One Story	YES - Current	NO - Privately-Owned	Available	Used in Prior Housing Element - Non-Vacant	0.216246925	0	0	0.216246925	0	0	0	1808169	981	North Hollywood - Valley Village						Lower
LOS ANGELES			2322017041	Highway Oriented Commercial	C2-1VL	0	108	0.01285583	Commercial - Restaurant, Cocktail Lounge - Restaurant, Cocktail Lounge, Tavern - One Story	YES - Current	NO - Privately-Owned	Available	Used in Prior Housing Element - Non-Vacant	0	0	0.016070794	0.016070794	0	0	0	1808169	997	North Hollywood - Valley Village						Above Moderate
LOS ANGELES			2322017041	Highway Oriented Commercial	C2-1VL	0	108	0.036729221	Commercial - Restaurant, Cocktail Lounge - Restaurant, Cocktail Lounge, Tavern - One Story	YES - Current	NO - Privately-Owned	Available	Used in Prior Housing Element - Non-Vacant	0	0	0.087805134	0.087805134	0	0	0	1808169	1003	North Hollywood - Valley Village						Above Moderate
LOS ANGELES			2322017042	Highway Oriented Commercial	C2-1VL	0	108	0.000803502	Commercial - Parking Lot (Commercial Use Property) - Lots - Patron or Employee - One Story	YES - Current	NO - Privately-Owned	Available	Not Used in Prior Housing Element	0	0	0.003341937	0.003341937	0	0	0	1808169	996	North Hollywood - Valley Village						Above Moderate
LOS ANGELES			2322017042	Highway Oriented Commercial	C2-1VL	0	108	0.001586112	Commercial - Parking Lot (Commercial Use Property) - Lots - Patron or Employee - One Story	YES - Current	NO - Privately-Owned	Available	Not Used in Prior Housing Element	0	0	0.003341937	0.003341937	0	0	0	1808169	995	North Hollywood - Valley Village						Above Moderate
LOS ANGELES			2322017042	Highway Oriented Commercial	C2-1VL	0	108	0.006886479	Commercial - Parking Lot (Commercial Use Property) - Lots - Patron or Employee - One Story	YES - Current	NO - Privately-Owned	Available	Not Used in Prior Housing Element	0	0	0.002678217	0.002678217	0	0	0	1808169	1028	North Hollywood - Valley Village						Above Moderate
LOS ANGELES			2322017042	Highway Oriented Commercial	C2-1VL	0	108	0.006886909	Commercial - Parking Lot (Commercial Use Property) - Lots - Patron or Employee - One Story	YES - Current	NO - Privately-Owned	Available	Not Used in Prior Housing Element	0	0	0.002678217	0.002678217	0	0	0	1808169	1002	North Hollywood - Valley Village						Above Moderate
LOS ANGELES			2322017042	Highway Oriented Commercial	C2-1VL	0	108	0.013569426	Commercial - Parking Lot (Commercial Use Property) - Lots - Patron or Employee - One Story	YES - Current	NO - Privately-Owned	Available	Not Used in Prior Housing Element	0	0	0.002137773	0.002137773	0	0	0	1808169	1027	North Hollywood - Valley Village						Above Moderate
LOS ANGELES			2322017042	Highway Oriented Commercial	C2-1VL	0	108	0.013585713	Commercial - Parking Lot (Commercial Use Property) - Lots - Patron or Employee - One Story	YES - Current	NO - Privately-Owned	Available	Not Used in Prior Housing Element	0	0	0.002137773	0.002137773	0	0	0	1808169	1001	North Hollywood - Valley Village						Above Moderate
LOS ANGELES			2322017043	Highway Oriented Commercial	C2-1VL	0	108	0.008837981	Commercial - Parking Lot (Commercial Use Property) - Lots - Patron or Employee - One Story	YES - Current	NO - Privately-Owned	Available	Used in Prior Housing Element - Non-Vacant	0	0	0.002678217	0.002678217	0	0	0	1808169	994	North Hollywood - Valley Village						Above Moderate
LOS ANGELES			2322017043	Highway Oriented Commercial	C2-1VL	0	108	0.075755035	Commercial - Parking Lot (Commercial Use Property) - Lots - Patron or Employee - One Story	YES - Current	NO - Privately-Owned	Available	Used in Prior Housing Element - Non-Vacant	0.010367067	0	0	0.010367067	0	0	0	1808169	1000	North Hollywood - Valley Village						Lower
LOS ANGELES			2322017043	Highway Oriented Commercial	C2-1VL	0	108	0.075755464	Commercial - Parking Lot (Commercial Use Property) - Lots - Patron or Employee - One Story	YES - Current	NO - Privately-Owned	Available	Used in Prior Housing Element - Non-Vacant	0.010367067	0	0	0.010367067	0	0	0	1808169	1026	North Hollywood - Valley Village						Lower
LOS ANGELES	11721 W GILMORE ST	91606	2322017044	Highway Oriented Commercial	C2-1VL	0	108	0.067688589	Commercial - Parking Lot (Commercial Use Property) - Lots - Patron or Employee - One Story	YES - Current	NO - Privately-Owned	Available	Used in Prior Housing Element - Non-Vacant	0	0	0.066948009	0.066948009	0	0	0	1808169	1025	North Hollywood - Valley Village						Above Moderate
LOS ANGELES			2322017044	Highway Oriented Commercial	C2-1VL	0	108	0.007290594	Commercial - Parking Lot (Commercial Use Property) - Lots - Patron or Employee - One Story	YES - Current	NO - Privately-Owned	Available	Used in Prior Housing Element - Non-Vacant	0	0	0.042035028	0.042035028	0	0	0	1808169	993	North Hollywood - Valley Village						Above Moderate
LOS ANGELES			2322017044	Highway Oriented Commercial	C2-1VL	0	108	0.062490791	Commercial - Parking Lot (Commercial Use Property) - Lots - Patron or Employee - One Story	YES - Current	NO - Privately-Owned	Available	Used in Prior Housing Element - Non-Vacant	0	0	0.081987023	0.081987023	0	0	0	1808169	999	North Hollywood - Valley Village						Above Moderate
LOS ANGELES	6467 N LANKERSHIM BLVD	91606	2322017071	Highway Oriented Commercial	C2-1VL	0	108	0.291419665	Commercial - Store - One Story	YES - Current	NO - Privately-Owned	Available	Used in Prior Housing Element - Non-Vacant	0.108806464	0	0	0.108806464	0	0	0	1808169	896	North Hollywood - Valley Village						Lower
LOS ANGELES	11837 W GILMORE ST	91606	2322017BRK	Low Medium II Residential	RD1.5-1	0	29	0.294404048	Residential - Single Family Residence - Condominium	YES - Current	NO - Privately-Owned	Available	Not Used in Prior Housing Element	0	0.030998421	0	0.030998421	8	0	0	1808169	938	North Hollywood - Valley Village		Yes				Moderate
LOS ANGELES	11746 W LEMAY ST	91606	2322018003	Low Residential	R1-1	0	1 unit per lot	0.20189977	Residential - Single Family Residence - Vacant Land	YES - Current	NO - Privately-Owned	Available	Not Used in Prior Housing Element	0	0	0.115255332	0.115255332	0	0	0	1808169	503	North Hollywood - Valley Village						Above Moderate
LOS ANGELES			2322018003	Low Residential	R1-1	0	1 unit per lot	0.001551557	Residential - Single Family Residence - Vacant Land	YES - Current	NO - Privately-Owned	Available	Not Used in Prior Housing Element	0	0	0.115255332	0.115255332	0	0	0	1808169	475	North Hollywood - Valley Village						Above Moderate
LOS ANGELES	11738 W LEMAY ST	91606	2322018005	Medium Residential	R3-1	0	54	0.201897155	Residential - Five or More Units or Apartments (Any Combination) - 4 Stories or Less	YES - Current	NO - Privately-Owned	Available	Not Used in Prior Housing Element	0	0	0.141071496	0.141071496	7	0	0	1808169	504	North Hollywood - Valley Village		Yes				Above Moderate
LOS ANGELES	11741 W KITTRIDGE ST	91606	2322018006	Medium Residential	R3-1	0	54	0.251369322	Residential - Five or More Units or Apartments (Any Combination) - 4 Stories or Less	YES - Current	NO - Privately-Owned	Available	Not Used in Prior Housing Element	0	0	0.507731675	0.507731675	8	0	0	1808169	549	North Hollywood - Valley Village		Yes				Above Moderate
LOS ANGELES	11731 W KITTRIDGE ST	91606	2322018007	Medium Residential	R3-1	0	54	0.440819309	Residential - Five or More Units or Apartments (Any Combination) - 4 Stories or Less - Pool	YES - Current	NO - Privately-Owned	Available	Not Used in Prior Housing Element	0	0	0.192650682	0.192650682	18	0	0	1808169	506	North Hollywood - Valley Village		Yes				Above Moderate
LOS ANGELES	11742 W ARCHWOOD ST	91606	2322018011	Medium Residential	R3-1	0	54	0.129230016	Residential - Three Units (Any Combination) - 4 Stories or Less	YES - Current	NO - Privately-Owned	Available	Not Used in Prior Housing Element	0	0	0.418937346	0.418937346	2	0	0	1808169	345	North Hollywood - Valley Village		Yes				Above Moderate
LOS ANGELES	11736 W ARCHWOOD ST	91606	2322018012	Medium Residential	R3-1	0	54	0.154460315	Residential - Double, Duplex, or Two Units - 4 Stories or Less	YES - Current	NO - Privately-Owned	Available	Not Used in Prior Housing Element	0	0	0.49709467	0.49709467	2	0	0	1808169	346	North Hollywood - Valley Village		Yes				Above Moderate
LOS ANGELES	6645 N SIMPSON AVE	91606	2322018016	Medium Residential	R3-1	0	54	0.169197808	Residential - Three Units (Any Combination) - 4 Stories or Less	YES - Current	NO - Privately-Owned	Available	Not Used in Prior Housing Element	0	0	0.487394542	0.487394542	3	0	0	1808169	408	North Hollywood - Valley Village		Yes				Above Moderate
LOS ANGELES	11722 W ARCHWOOD ST	91606	2322018018	Medium Residential	R3-1	0	54	0.208691708	Residential - Single Family Residence	YES - Current	NO - Privately-Owned	Available	Used in Prior Housing Element - Non-Vacant	1.071728897	0	0	1.071728897	1	0	0	1808169	347	North Hollywood - Valley Village						Lower
LOS ANGELES	6661 N LANKERSHIM BLVD	91606	2322018020	Highway Oriented Commercial	C2-1VL	0	108	0.207227362	Commercial - Store - One Story	YES - Current	NO - Privately-Owned	Available	Used in Prior Housing Element - Non-Vacant	0.282193456	0	0	0.282193456	1	0	0	1808169	349	North Hollywood - Valley Village						Lower
LOS ANGELES	6657 N LANKERSHIM BLVD	91606	2322018021	Highway Oriented Commercial	C2-1VL	0	108	0.209187919	Commercial - Store - One Story	YES - Current	NO - Privately-Owned	Available	Used in Prior Housing Element - Non-Vacant	0.093471446	0	0	0.093471446	0	0	0	1808169	368	North Hollywood - Valley Village						Lower
LOS ANGELES	11721 W KITTRIDGE ST	91606	2322018024	Medium Residential	R3-1	0	54	0.344372546	Residential - Five or More Units or Apartments (Any Combination) - 4 Stories or Less	YES - Current	NO - Privately-Owned	Available	Not Used in Prior Housing Element	0	0	0.062230971	0.062230971	16	0	0	1808169	597	North Hollywood - Valley Village		Yes				Above Moderate
LOS ANGELES	6625 N LANKERSHIM BLVD	91606	2322018026	Highway Oriented Commercial	C2-1VL	0	108	0.215788588	Commercial - Store - One Story	YES - Current	NO - Privately-Owned	Available	Used in Prior Housing Element - Non-Vacant	0.123351507	0	0	0.123351507	0	0	0	1808169	478	North Hollywood - Valley Village						Lower
LOS ANGELES	11726 W LEMAY ST	91606	2322018027	Medium Residential	R3-1	0	54	0.362318053	Residential - Five or More Units or Apartments (Any Combination) - 4 Stories or Less	YES - Current	NO - Privately-Owned	Available	Not Used in Prior Housing Element	0	0	0.052789936	0.052789936	20	0	0	1808169	476	North Hollywood - Valley Village		Yes				Above Moderate
LOS ANGELES	6631 N LANKERSHIM BLVD	91606	2322018029	Highway Oriented Commercial	C2-1VL	0	108	0.31173369	Commercial - Auto, Recreation Equipment, Construction Equipment Sales and Service - Auto Body Repair Shop - One Story	YES - Current	NO - Privately-Owned	Available	Used in Prior Housing Element - Non-Vacant	0.137124192	0	0	0.137124192	1	0	0	1808169	434	North Hollywood - Valley Village						Lower
LOS ANGELES	6641 N SIMPSON AVE	91606	2322018030	Medium Residential	R3-1	0	54	0.333213118	Residential - Five or More Units or Apartments (Any Combination) - 4 Stories or Less - Pool	YES - Current	NO - Privately-Owned	Available	Not Used in Prior Housing Element	0	0	0.151298815	0.151298815	16	0	0	1808169	409	North Hollywood - Valley Village		Yes				Above Moderate
LOS ANGELES	6645 N LANKERSHIM BLVD	91606	2322018031	Highway Oriented Commercial	C2-1VL	0	108	0.202368487	Commercial - Store - One Story	YES - Current	NO - Privately-Owned	Available	Used in Prior Housing Element - Non-Vacant	0.031067788	0	0	0.031067788	1	0	0	1808169	1350	North Hollywood - Valley Village						Lower
LOS ANGELES	6640 N SIMPSON AVE	91606	2322018032	Medium Residential	R3-1	0	54	0.245688933	Residential - Five or More Units or Apartments (Any Combination) - 4 Stories or Less - Pool	YES - Current	NO - Privately-Owned	Available	Used in Prior Housing Element - Non-Vacant	0.065490716	0	0	0.065490716	13	0	0	1808169	1349	North Hollywood - Valley Village						Lower
LOS ANGELES			2322018BRK	Medium Residential	R3-1	0	54	0.328607388	Residential - Single Family Residence - Condominium	YES - Current	NO - Privately-Owned	Available	Not Used in Prior Housing Element	0.112043991	0	0	0.112043991	15	0	0	1808169	1351	North Hollywood - Valley Village						Lower
LOS ANGELES	6517 N LANKERSHIM BLVD	91606	2322020025	Highway Oriented Commercial	C2-1VL	0	108	0.293530774	Commercial - Store - One Story	YES - Current	NO - Privately-Owned	Available	Used in Prior Housing Element - Non-Vacant	0.03997208	0	0	0.03997208	0	0	0	1808169	799	North Hollywood - Valley Village						Lower
LOS ANGELES	11749 W HAMLIN ST	91606	2322020033	Low Medium II Residential	RD1.5-1	0	29	0.187746863	Residential - Single Family Residence - Vacant Land	YES - Current	NO - Privately-Owned	Available	Not Used in Prior Housing Element	0	0.442151833	0	0.442151833	0	0	0	1808169	792	North Hollywood - Val

LOS ANGELES	11843 W HAMLIN ST	91606	2322020044	Low Medium II Residential	RD1.5-1	0	29	0.206521605	Residential - Five or More Units or Apartments (Any Combination) - 4 Stories or Less	YES - Current	NO - Privately-Owned	Available	Not Used in Prior Housing Element	0	0.037388207	0	0.037388207	8	0	0	1808169	781	North Hollywood - Valley Village		Yes	Moderate
LOS ANGELES	11847 W HAMLIN ST	91606	2322020045	Low Medium II Residential	RD1.5-1	0	29	0.168971226	Residential - Three Units (Any Combination) - 4 Stories or Less	YES - Current	NO - Privately-Owned	Available	Not Used in Prior Housing Element	0	0.197270849	0	0.197270849	3	0	0	1808169	780	North Hollywood - Valley Village		Yes	Moderate
LOS ANGELES	6551 N LANKERSHIM BLVD	91606	2322020061	Highway Oriented Commercial	C2-1VL	0	108	0.356840267	Commercial - Restaurant, Cocktail Lounge - Restaurant, Cocktail Lounge, Tavern - One Story	YES - Current	NO - Privately-Owned	Available	Used in Prior Housing Element - Non-Vacant	0.377107903	0	0	0.377107903	0	0	0	1808169	639	North Hollywood - Valley Village			Lower
LOS ANGELES	11715 W HAMLIN ST	91606	2322020065	Highway Oriented Commercial	C2-1VL	0	108	0.28852937	Commercial - Restaurant, Cocktail Lounge - Restaurant, Cocktail Lounge, Tavern - One Story	YES - Current	NO - Privately-Owned	Available	Used in Prior Housing Element - Non-Vacant	0.03698521	0	0	0.03698521	1	0	0	1808169	821	North Hollywood - Valley Village			Lower
LOS ANGELES			2322020900	Medium Residential	R3-1	0	54	0.00975829	Residential - Single Family Residence	YES - Current	NO - Privately-Owned	Available	Not Used in Prior Housing Element	0	0	0.115255332	0.115255332	0	0	0	1808169	714	North Hollywood - Valley Village			Above Moderate
LOS ANGELES	11809 W HAMLIN ST	91606	2322020BRK	Low Medium II Residential	RD1.5-1	0	29	0.182005987	Residential - Single Family Residence - Townhouse Format - Condominium	YES - Current	NO - Privately-Owned	Available	Not Used in Prior Housing Element	0	0.043029222	0	0.043029222	5	0	0	1808169	1358	North Hollywood - Valley Village			Moderate
LOS ANGELES	6653 N RADFORD AVE	91606	2322021012	Low Residential	R1-1	0	1 unit per lot	0.183926802	Residential - Single Family Residence - Other Improvements Only	YES - Current	NO - Privately-Owned	Available	Not Used in Prior Housing Element	0	0	0.055765724	0.055765724	0	0	0	1808169	367	North Hollywood - Valley Village			Above Moderate
LOS ANGELES	12625 W SHERMAN WAY	91605	2324003002	Limited Manufacturing	C2-1VL	0	108	0.685813236	Commercial - Auto, Recreation Equipment, Construction Equipment Sales and Service - Auto Body Repair Shop - One Story	YES - Current	NO - Privately-Owned	Available	Not Used in Prior Housing Element	0.04409363	0	0	0.04409363	2	0	0	1838161	13	North Hollywood - Valley Village			Lower
LOS ANGELES	12605 W SHERMAN WAY	91605	2324003005	Limited Manufacturing	C2-1VL	0	108	0.342906351	Commercial - Auto, Recreation Equipment, Construction Equipment Sales and Service - Recreation Equipment Sales and Service (Campers, Motor Homes and Boats) - One Story	YES - Current	NO - Privately-Owned	Available	Not Used in Prior Housing Element	0.039761769	0	0	0.039761769	0	0	0	1838161	16	North Hollywood - Valley Village			Lower
LOS ANGELES	12555 W SHERMAN WAY	91605	2324003006	Limited Manufacturing	C2-1VL	0	108	0.685811182	Industrial - Light Manufacturing - One Story	YES - Current	NO - Privately-Owned	Available	Not Used in Prior Housing Element	0.161718471	0	0	0.161718471	0	0	0	1838161	17	North Hollywood - Valley Village			Lower
LOS ANGELES	12549 W SHERMAN WAY	91605	2324003007	Limited Manufacturing	C2-1VL	0	108	0.68581028	Industrial - Light Manufacturing - One Story	YES - Current	NO - Privately-Owned	Available	Not Used in Prior Housing Element	0.134448395	0	0	0.134448395	7	0	0	1838161	18	North Hollywood - Valley Village			Lower
LOS ANGELES	12525 W SHERMAN WAY	91605	2324003009	Limited Manufacturing	C2-1VL	0	108	0.685812281	Commercial - Auto, Recreation Equipment, Construction Equipment Sales and Service - Auto Body Repair Shop - One Story	YES - Current	NO - Privately-Owned	Available	Not Used in Prior Housing Element	0.140199283	0	0	0.140199283	0	0	0	1838161	20	North Hollywood - Valley Village			Lower
LOS ANGELES	12517 W SHERMAN WAY	91605	2324003010	Limited Manufacturing	C2-1VL	0	108	0.685795658	Industrial - Light Manufacturing - One Story	YES - Current	NO - Privately-Owned	Available	Not Used in Prior Housing Element	0.053625951	0	0	0.053625951	0	0	0	1838161	21	North Hollywood - Valley Village			Lower
LOS ANGELES	12537 W SHERMAN WAY	91605	2324003038	Limited Manufacturing	C2-1VL	0	108	0.685810867	Commercial - Store - One Story	YES - Current	NO - Privately-Owned	Available	Not Used in Prior Housing Element	0.142180566	0	0	0.142180566	0	0	0	1838161	19	North Hollywood - Valley Village			Lower
LOS ANGELES	12607 W SHERMAN WAY	91605	2324003041	Limited Manufacturing	C2-1VL	0	108	0.342904193	Industrial - Light Manufacturing - One Story	YES - Current	NO - Privately-Owned	Available	Not Used in Prior Housing Element	0.045868096	0	0	0.045868096	0	0	0	1838161	15	North Hollywood - Valley Village			Lower
LOS ANGELES	12617 W SHERMAN WAY	91605	2324003041	Limited Manufacturing	C2-1VL	0	108	0.685812914	Industrial - Light Manufacturing - One Story	YES - Current	NO - Privately-Owned	Available	Not Used in Prior Housing Element	0.053625951	0	0	0.053625951	0	0	0	1838161	14	North Hollywood - Valley Village			Lower
LOS ANGELES	12653 W SHERMAN WAY	91605	2324003046	Limited Manufacturing	C2-1VL	0	108	2.007972376	Commercial - Shopping Center (Neighborhood, Community) - One Story	YES - Current	NO - Privately-Owned	Available	Not Used in Prior Housing Element	1.275038669	0	0	1.275038669	0	0	0	1838161	12	North Hollywood - Valley Village			Lower
LOS ANGELES	7223 N WHITSETT AVE	91605	2324003047	Limited Manufacturing	C2-1VL	0	108	0.914245215	Commercial - Store - One Story	YES - Current	NO - Privately-Owned	Available	Used in Prior Housing Element - Non-Vacant	0.678183527	0	0	0.678183527	0	0	0	1838165	22	North Hollywood - Valley Village			Lower
LOS ANGELES	12727 W SHERMAN WAY	91605	2324004004	Highway Oriented Commercial	C2-1VL	0	108	4.324974006	Commercial - Shopping Center (Neighborhood, Community) - One Story	YES - Current	NO - Privately-Owned	Available	Not Used in Prior Housing Element	3.057688335	0	0	3.057688335	0	0	0	1838161	11	North Hollywood - Valley Village			Lower
LOS ANGELES			2324005012	Highway Oriented Commercial	C2-1VL	0	108	0.132231142	Industrial - Industrial - Vacant Land	YES - Current	NO - Privately-Owned	Available	Not Used in Prior Housing Element	0.137621297	0	0	0.137621297	0	0	0	1838161	992	North Hollywood - Valley Village			Lower
LOS ANGELES	12861 W SHERMAN WAY	91605	2324005031	Highway Oriented Commercial	C2-1VL	0	108	0.369916705	Commercial - Store - One Story	YES - Current	NO - Privately-Owned	Available	Not Used in Prior Housing Element	0.117742889	0	0	0.117742889	1	0	0	1838161	34	North Hollywood - Valley Village			Lower
LOS ANGELES	12809 W SHERMAN WAY	91605	2324005033	Highway Oriented Commercial	C2-1VL	0	108	0.770872758	Commercial - Shopping Center (Neighborhood, Community) - One Story	YES - Current	NO - Privately-Owned	Available	Not Used in Prior Housing Element	0.136490814	0	0	0.136490814	5	0	0	1838161	10	North Hollywood - Valley Village			Lower
LOS ANGELES	12849 W SHERMAN WAY	91605	2324005033	Highway Oriented Commercial	C2-1VL	0	108	2.958392929	Commercial - Shopping Center (Neighborhood, Community) - One Story	YES - Current	NO - Privately-Owned	Available	Not Used in Prior Housing Element	4.350041583	0	0	4.350041583	5	0	0	1838161	9	North Hollywood - Valley Village			Lower
LOS ANGELES			2324006***	Low Medium II Residential	RD1.5-1	0	29	0.002066082		YES - Current	NO - Privately-Owned	Available	Not Used in Prior Housing Element	0	0	0.330142665	0.330142665	0	0	0	1838161	112	North Hollywood - Valley Village			Above Moderate
LOS ANGELES			2324006***	Low Medium II Residential	RD1.5-1	0	29	0.002066104		YES - Current	NO - Privately-Owned	Available	Not Used in Prior Housing Element	0	0	0.330142665	0.330142665	0	0	0	1838161	113	North Hollywood - Valley Village			Above Moderate
LOS ANGELES	12829 W BARBARA ANN ST	91605	2324006001	Low Medium II Residential	RD1.5-1	0	29	0.178082	Residential - Single Family Residence	YES - Current	NO - Privately-Owned	Available	Not Used in Prior Housing Element	0	0.318436474	0	0.318436474	1	0	0	1838161	71	North Hollywood - Valley Village			Moderate
LOS ANGELES	12823 W BARBARA ANN ST	91605	2324006002	Low Medium II Residential	RD1.5-1	0	29	0.181324787	Residential - Single Family Residence	YES - Current	NO - Privately-Owned	Available	Not Used in Prior Housing Element	0	0.378750837	0	0.378750837	1	0	0	1838161	72	North Hollywood - Valley Village			Moderate
LOS ANGELES	12742 W SHERMAN WAY	91605	2324006009	Highway Oriented Commercial	C2-1VL	0	108	0.230567763	Commercial - Auto, Recreation Equipment, Construction Equipment Sales and Service - Auto Body Repair Shop - One Story	YES - Current	NO - Privately-Owned	Available	Used in Prior Housing Element - Non-Vacant	0.094285923	0	0	0.094285923	0	0	0	1838161	56	North Hollywood - Valley Village			Lower
LOS ANGELES	12749 W BARBARA ANN ST	91605	2324006011	Low Medium II Residential	RD1.5-1	0	29	0.236845311	Residential - Five or More Units or Apartments (Any Combination) - 4 Stories or Less	YES - Current	NO - Privately-Owned	Available	Not Used in Prior Housing Element	0	0.039010773	0	0.039010773	8	0	0	1838161	82	North Hollywood - Valley Village		Yes	Moderate
LOS ANGELES	12753 W BARBARA ANN ST	91605	2324006013	Low Medium II Residential	RD1.5-1	0	29	0.203186715	Residential - Five or More Units or Apartments (Any Combination) - 4 Stories or Less	YES - Current	NO - Privately-Owned	Available	Not Used in Prior Housing Element	0	0.039675535	0	0.039675535	6	0	0	1838161	81	North Hollywood - Valley Village		Yes	Moderate
LOS ANGELES	12757 W BARBARA ANN ST	91605	2324006014	Low Medium II Residential	RD1.5-1	0	29	0.203190018	Residential - Five or More Units or Apartments (Any Combination) - 4 Stories or Less	YES - Current	NO - Privately-Owned	Available	Not Used in Prior Housing Element	0	0.039675535	0	0.039675535	6	0	0	1838161	80	North Hollywood - Valley Village		Yes	Moderate
LOS ANGELES			2324006020	Highway Oriented Commercial	C2-1VL	0	108	0.042355357	Commercial - Parking Lot (Commercial Use Property) - Lots - Patron or Employee - One Story	YES - Current	NO - Privately-Owned	Available	Not Used in Prior Housing Element	0	0	0.016037156	0.016037156	0	0	0	1838161	986	North Hollywood - Valley Village			Above Moderate
LOS ANGELES	12856 W SHERMAN WAY	91605	2324006021	Highway Oriented Commercial	C2-1VL	0	108	0.281210256	Commercial - Service Station - Full Service - No Additional Services	YES - Current	NO - Privately-Owned	Available	Used in Prior Housing Element - Non-Vacant	0.254097261	0	0	0.254097261	0	0	0	1838161	48	North Hollywood - Valley Village			Lower
LOS ANGELES	12807 W BARBARA ANN ST	91605	2324006023	Low Medium II Residential	RD1.5-1	0	29	0.213851522	Residential - Single Family Residence - Pool	YES - Current	NO - Privately-Owned	Available	Used in Prior Housing Element - Non-Vacant	0.445807391	0	0.445807391	1	0	0	1838161	78	North Hollywood - Valley Village			Moderate
LOS ANGELES	12822 W SHERMAN WAY	91605	2324006024	Highway Oriented Commercial	C2-1VL	0	108	0.410456256	Commercial - Store Combination - Store and Residential Combination - One Story	YES - Current	NO - Privately-Owned	Available	Used in Prior Housing Element - Non-Vacant	0.304984935	0	0	0.304984935	0	0	0	1838161	52	North Hollywood - Valley Village			Lower
LOS ANGELES	12700 W SHERMAN WAY	91605	2324006027	Highway Oriented Commercial	C2-1VL	0	108	0.349100652	Commercial - Professional Building - One Story	YES - Current	NO - Privately-Owned	Available	Used in Prior Housing Element - Non-Vacant	0.121961864	0	0	0.121961864	0	0	0	1838161	60	North Hollywood - Valley Village			Lower
LOS ANGELES	12714 W SHERMAN WAY	91605	2324006027	Highway Oriented Commercial	C2-1VL	0	108	0.071763966	Commercial - Professional Building - One Story	YES - Current	NO - Privately-Owned	Available	Used in Prior Housing Element - Non-Vacant	0.041015527	0	0	0.041015527	0	0	0	1838161	59	North Hollywood - Valley Village			Lower
LOS ANGELES	12819 W BARBARA ANN ST	91605	2324006030	Low Medium II Residential	RD1.5-1	0	29	0.173174301	Residential - Five or More Units or Apartments (Any Combination) - 4 Stories or Less	YES - Current	NO - Privately-Owned	Available	Not Used in Prior Housing Element	0	0.033368308	0	0.033368308	6	0	0	1838161	76	North Hollywood - Valley Village		Yes	Moderate
LOS ANGELES	12817 W BARBARA ANN ST	91605	2324006031	Low Medium II Residential	RD1.5-1	0	29	0.173176163	Residential - Five or More Units or Apartments (Any Combination) - 4 Stories or Less	YES - Current	NO - Privately-Owned	Available	Not Used in Prior Housing Element	0	0.033368308	0	0.033368308	6	0	0	1838161	77	North Hollywood - Valley Village		Yes	Moderate
LOS ANGELES			2324006032	Highway Oriented Commercial	C2-1VL	0	108	0.088920707	Commercial - Restaurant, Cocktail Lounge - Restaurant, Cocktail Lounge, Tavern - One Story	YES - Current	NO - Privately-Owned	Available	Not Used in Prior Housing Element	0.016457887	0	0	0.016457887	0	0	0	1838161	70	North Hollywood - Valley Village			Lower
LOS ANGELES	7143 N BELLAIRE AVE	91605	2324006033	Low Medium II Residential	RD1.5-1	0	29	0.156835327	Residential - Four Units (Any Combination) - 4 Stories or Less	YES - Current	NO - Privately-Owned	Available	Not Used in Prior Housing Element	0	0.041211743	0	0.041211743	4	0	0	1838161	90	North Hollywood - Valley Village		Yes	Moderate
LOS ANGELES	7139 N BELLAIRE AVE	91605	2324006034	Low Medium II Residential	RD1.5-1	0	29	0.155728346	Residential - Four Units (Any Combination) - 4 Stories or Less	YES - Current	NO - Privately-Owned	Available	Not Used in Prior Housing Element	0	0.041211743	0	0.041211743	4	0	0	1838161	107	North Hollywood - Valley Village		Yes	Moderate
LOS ANGELES	12745 W BARBARA ANN ST	91605	2324006046	Low Medium II Residential	RD1.5-1	0	29	0.196829925	Residential - Four Units (Any Combination) - 4 Stories or Less	YES - Current	NO - Privately-Owned	Available	Not Used in Prior Housing Element	0	0.071407601	0	0.071407601	4	0	0	1838161	83	North Hollywood - Valley Village		Yes	Moderate
LOS ANGELES	12842 W SHERMAN WAY	91605	2324006050	Highway Oriented Commercial	C2-1VL	0	108	0.256439241	Commercial - Restaurant, Cocktail Lounge - Restaurant, Cocktail Lounge, Tavern - One Story	YES - Current	NO - Privately-Owned	Available	Used in Prior Housing Element - Non-Vacant	0.101617805	0	0	0.101617805	0	0	0	1838161	49	North Hollywood - Valley Village			Lower
LOS ANGELES	12810 W SHERMAN WAY	91605	2324006054	Highway Oriented Commercial	C2-1VL	0	108	0.411529361	Industrial - Open Storage - One Story	YES - Current	NO - Privately-Owned	Available	Used in Prior Housing Element - Non-Vacant	0.351629689	0	0	0.351629689	0	0	0	1838161	53	North Hollywood - Valley Village			Lower
LOS ANGELES	12801 W BARBARA ANN ST	91605	2324006055	Low Medium II Residential	RD1.5-1	0	29	0.216559474	Residential - Single Family Residence	YES - Current	NO - Privately-Owned	Available	Used in Prior Housing Element - Non-Vacant	0	0.445807391	0	0.445807391	1	0	0	1838161	79	North Hollywood - Valley Village			Moderate
LOS ANGELES	12840 W SHERMAN WAY	91605	2324006056	Highway Oriented Commercial	C2-1VL	0	108	0.166431818	Industrial - Light Manufacturing - One Story	YES - Current	NO - Privately-Owned	Available	Used in Prior Housing Element - Non-Vacant	0.070907313	0	0	0.070907313	0	0	0	1838161	50	North Hollywood - Valley Village			Lower
LOS ANGELES	12839 W BARBARA ANN ST	91605	2324006057	Medium Residential	RD1.5-1	0	29	0.155155144	Residential - Five or More Units or Apartments (Any Combination) - 4 Stories or Less	YES - Current	NO - Privately-Owned	Available	Not Used in Prior Housing Element	0	0.01428174	0	0.01428174	5	0	0	1838161	75	North Hollywood - Valley Village		Yes	Moderate
LOS ANGELES	12740 W SHERMAN WAY	91605	2324006059	Highway Oriented Commercial	C2-1VL	0	108	0.223934334	Commercial - Store - One Story	YES - Current	NO - Privately-Owned	Available	Used in Prior Housing Element - Non-Vacant	0.0747787	0	0	0.0747787	0	0	0	1838161	57	North Hollywood - Valley Village			Lower
LOS ANGELES	12734 W SHERMAN WAY	91605	2324006060	Highway Oriented Commercial	C2-1VL	0	108	0.557302069	Commercial - Store - One Story	YES - Current	NO - Privately-Owned	Available	Used in Prior Housing Element - Non-Vacant	0.142316903	0	0	0.142316903	0	0	0	1838161	58	North Hollywood - Valley Village			Lower
LOS ANGELES	12748 W SHERMAN WAY	91605	2324006062	Highway Oriented Commercial	C2-1VL	0	108	0.223953926	Commercial - Auto, Recreation Equipment, Construction Equipment Sales and Service - Auto Body Repair Shop - One Story	YES - Current	NO - Privately-Owned	Available	Used in Prior Housing Element - Non-Vacant	0.031771338	0	0	0.031771338	0	0	0	1838161	55	North Hollywood - Valley Village			Lower
LOS ANGELES	12766 W SHERMAN WAY	91605	2324006062	Highway Oriented Commercial	C2-1VL	0	108	0.387044699	Commercial - Auto, Recreation Equipment, Construction Equipment Sales and Service - Auto Body Repair Shop - One Story	YES - Current	NO - Privately-Owned	Available	Used in Prior Housing Element - Non-Vacant	0.042189275	0	0	0.042189275	0	0	0	1838161	54	North Hollywood - Valley Village			Lower
LOS ANGELES	12830 W SHERMAN WAY	91605	2324006063	Highway Oriented Commercial	C2-1VL	0	108	0.388606249	Commercial - Auto, Recreation Equipment, Construction Equipment Sales and Service - Auto Body Repair Shop - One Story	YES - Current	NO - Privately-Owned	Available	Used in Prior Housing Element - Non-Vacant	0.042538179	0	0	0.042538179	0	0	0	1838161	51	North Hollywood - Valley Village			Lower
LOS ANGELES			2324006900	Low Medium II Residential	RD1.5-1	0	29	0.002066089	Miscellaneous - Government Owned Property	YES - Current	YES - City-Owned	Available	Not Used in Prior Housing Element	0	0	0.0021381	0.0021381	0	0	0	1838161	110	North Hollywood - Valley Village			Above Moderate
LOS ANGELES			2324006903	Low Medium II Residential	RD1.5-1	0	29	0.002065904	Miscellaneous - Government Owned Property	YES - Current	YES - City-Owned	Available	Not Used in Prior Housing Element	0	0	0.0021381	0.0021381	0	0	0	1838161	111	North Hollywood - Valley Village			Above Moderate
LOS ANGELES	7104 N COLDWATER CANYON AVE	91605	2324007003	Low Medium II Residential	RD2-1	0	21	0.144843177	Residential - Single Family Residence	YES - Current	NO - Privately-Owned	Available	Not Used in Prior Housing Element	0	0.251025128	0	0.251025128	1	3*	3*	1838161	229	North Hollywood - Valley Village			Moderate
LOS ANGELES	7062 N COLDWATER CANYON AVE	91605	2324007005	Low Medium II Residential	RD2-1	0	21	0.144834683	Residential - Single Family Residence	YES - Current	NO - Privately-Owned	Available	Not Used in Prior Housing Element	0	0.251025128	0	0.251025128	1	3*	3*	1838161	268	North Hollywood - Valley Village			Moderate
LOS ANGELES	7058 N COLDWATER CANYON AVE	91605	2324007006	Low Medium II Residential	RD2-1	0	21	0.144830026	Residential - Single Family Residence	YES - Current	NO - Privately-Owned	Available	Not Used in Prior Housing Element	0	0.251025128	0	0.251025128	1	3*	3*	1838161	303	North Hollywood - Valley Village			Moderate
LOS ANGELES	7040 N COLDWATER CANYON AVE	91605	2324007009	Low Medium II Residential	RD2-1	0	21	0.141753787	Residential - Single Family Residence	YES - Current	NO - Privately-Owned	Available	Not Used in Prior Housing Element	0	0.251025128	0	0.251025128	1	3*	3*	1838161	379	North Hollywood - Valley Village			Moderate
LOS ANGELES	7118 N COLDWATER CANYON AVE	91605	2324007024	Low Medium II Residential	RD2-1	0	21	0.192605219	Residential - Three Units (Any Combination) - 4 Stories or Less - Pool	YES - Current	NO - Privately-Owned	Available	Not Used in Prior Housing Element	0	0.152117535	0	0.152117535	3	0	0	1838161	163	North Hollywood - Valley Village		Yes	Moderate
LOS ANGELES	7046 N COLDWATER CANYON AVE	91605	2324007027	Low Medium II Residential	RD2-1	0	21	0.144820599	Residential - Single Family Residence	YES - Current	NO - Privately-Owned	Available	Used in Prior Housing Element - Non-Vacant	0	0.114475179	0	0.114475179	1	3*	3*	1838161	359	North Hollywood - Valley Village			Moderate
LOS ANGELES	7052 N COLDWATER CANYON AVE	91605	2324007027	Low Medium II Residential	RD2-1	0	21	0.144825119	Residential - Single Family Residence	YES - Current	NO - Privately-Owned	Available	Used in Prior Housing Element - Non-Vacant	0	0.114475179	0	0.114475179	1	3*	3*	1838161	322	North Hollywood - Valley Village			Moderate
LOS ANGELES			2324008026	Low Medium II Residential	RD1.5-1	0	29	0.003007458	Residential - Single Family Residence - Vacant Land	YES - Current	NO - Privately-Owned	Available	Not Used in Prior Housing Element	0	0	0.110101187	0.110101187	0	0	0	1838161	117	North Hollywood - Valley Village			Above Moderate
LOS ANGELES			2324008900	Low Medium II Residential	RD1.5-1	0	29	0.000988264	Miscellaneous - Government Owned Property	YES - Current	YES - City-Owned	Available	Not Used in Prior Housing Element	0	0	0.0021381	0.0021381	0	0	0	1838161	118	North Hollywood - Valley Village			Above Moderate
LOS ANGELES			2324008900	Low Medium II Residential	RD1.5-1	0	29	0.00383268	Miscellaneous - Government Owned Property	YES - Current	YES - City-Owned	Available	Not Used in Prior Housing Element	0	0	0.0021381	0.0021381	0	0	0	1838161	119	North Hollywood - Valley Village			Above Moderate
LOS ANGELES			2324012***	Low Residential	R1-1	0	1 unit per lot	0.000346632		YES - Current	NO - Privately-Owned	Available	Not Used in Prior Housing Element	0	0	0.330142665	0.330142665	0	0	0	1838161	977	North Hollywood - Valley Village			Above Moderate
LOS ANGELES	12805 W VANOWEN ST	91605	2324013004	Medium Residential	[Q]R3-1	0	36	0.151508796	Residential - Five or More Units or Apartments (Any Combination) - 4 Stories or Less	YES - Current	NO - Privately-Owned	Available	Not Used in Prior Housing Element	0	0	0.039675535	0.039675535	6	0	0	1838161	931	North Hollywood - Valley Village		Yes	Above Moderate
LOS ANGELES	12801 W VANOWEN ST	91605	2324013005	Medium Residential	[Q]R3-1	0	36	0.151510689	Residential - Five or More Units or Apartments (Any Combination) - 4 Stories or Less	YES - Current	NO - Privately-Owned	Available	Not Used in Prior Housing Element	0	0	0.039675535	0.039675535	6	0	0	1838161	932	North Hollywood - Valley Village		Yes	Above Moderate
LOS ANGELES	12771 W VANOWEN ST	91605	2324013007	Medium Residential	[Q]R3-1	0	36	0.242413512	Residential - Five or More Units or Apartments (Any Combination) - 4 Stories or Less	YES - Current	NO - Privately-Owned	Available	Not Used in Prior Housing Element	0	0	0.236679947	0.236679947	6	0	0	1838161	933	North Hollywood - Valley Village		Yes	Above Moderate
LOS ANGELES	12813 W VANOWEN ST	91605	2324013020	Highway Oriented Commercial	QC2-1VL	0	108	0.302623685	Commercial - Store - One Story	YES - Current	NO - Privately-Owned	Available	Not Used in Prior Housing Element	0.11158226	0	0	0.11158226	1	0	0	1838161	929	North Hollywood - Valley Village			Lower
LOS ANGELES	12825 W VANOWEN ST	91605	2324013020	Highway Oriented Commercial	QC2-1VL, C2-1VL	0	108	0.413561235	Commercial - Store - One Story	YES - Current	NO - Privately-Owned	Available	Not Used in Prior Housing Element	0.126612327	0	0	0.126612327	1	0	0	1838161	898	North Hollywood - Valley Village			Lower
LOS ANGELES			2324013901	Low Residential	R1-1	0	1 unit per lot	0.008513761	Miscellaneous - Government Owned Property	YES - Current	YES - City-Owned	Available	Not Used in Prior Housing Element	0	0	0.0021381	0.0021381	0	0	0	1838161	843	North Hollywood - Valley Village			Above Moderate
LOS ANGELES	12755 W VANOWEN ST	91605	2324014005	Medium Residential	[Q]R3-1	0	36	0.443076562	Residential - Five or More Units or Apartments (Any Combination) - 4 Stories or Less - Pool	YES - Current	NO - Privately-Owned	Available	Not Used in Prior Housing Element	0	0	0.06834743	0.06834743	21	0	0	1838161	913	North Hollywood - Valley Village		Yes	Above Moderate
LOS ANGELES	12737 W VANOWEN ST	91605	2324014011	Low Residential, Medium Residential	[Q]R3-1, R1-1	0	36	0.354441089	Residential - Five or More Units or Apartments (Any Combination) - 4 Stories or Less - Pool	YES - Current	NO - Privately-Owned	Available	Not Used in Prior Housing Element	0	0	0.08133415	0.08133415	12	0	0	1838161	889	North Hollywood - Valley Village		Yes	Above Moderate
LOS ANGELES	12727 W VANOWEN ST	91605	2324014013	Low Residential, Medium Residential	[Q]R3-1, R1-1	0	36	0.354442051	Residential - Five or More Units or Apartments (Any Combination) - 4 Stories or Less	YES - Current	NO - Privately-Owned	Available	Not Used in Prior Housing Element	0	0	0.307967833	0.307967833	9	0	0	1838161	891	North Hollywood - Valley Village		Yes	Above Moderate
LOS ANGELES	12717 W VANOWEN ST	91605	2324014014	Medium Residential	[Q]R3-1	0	36	0.502051898	Residential - Five or More Units or Apartments (Any Combination) - 4 Stories or Less	YES - Current	NO - Privately-Owned	Available	Not Used in Prior Housing Element	0	0	0.04223581	0.04223581	18	0	0	1838161	892	North Hollywood - Valley Village		Yes	Above Moderate
LOS ANGELES	12705 W VANOWEN ST	91605	2324014016	Medium Residential	[Q]R3-1, R1-1	0	36	0.183556067	Residential - Five or More Units or Apartments (Any Combination) - 4 Stories or Less	YES - Current	NO - Privately-Owned	Available	Not Used in Prior Housing Element	0	0	0.052781608	0.052781608	6	0	0	1838161	914	North Hollywood - Valley Village		Yes	Above Moderate
LOS ANGELES	12733 W VANOWEN ST	91605	2324014027	Medium Residential	[Q]R3-1	0	36	0.236294229	Residential - Three Units (Any Combination) - 4 Stories or Less	YES - Current	NO - Privately-Owned	Available	Not Used in Prior Housing Element	0	0	0.090506858	0.090506858	7	0	0	1838161	890	North Hollywood - Valley Village		Yes	Above Moderate
LOS ANGELES			2324015020	Low Residential	R1-1	0	1 unit per lot	0.006197094	Residential - Single Family Residence - Vacant Land	YES - Current	NO - Privately-Owned	Available	Not Used in Prior Housing Element	0	0	0.110101187	0.110101187	0	0	0	1838161	980	North Hollywood - Valley Village			Above Moderate
LOS ANGELES			2324016027	Low Residential	R1-1	0	1 unit per lot	0.037189024	Residential - Single Family Residence - Vacant Land	YES - Current	NO - Privately-Owned	Available	Not Used in Prior Housing Element	0	0	0.110101187	0.110101187	0	0	0	1838161	669	North Hollywood - Valley Village			Above Moderate
LOS ANGELES			2324018063	Low Residential	R1-1	0	1 unit per lot	0.003699801	Residential - Single Family Residence - Vacant Land	YES - Current	NO - Privately-Owned	Available	Not Used in Prior Housing Element	0	0	0.110

LOS ANGELES	12604 W SHERMAN WAY	91605	2324020028	Highway Oriented Commercial	C2-1VL	0	108	0.288705143	Commercial - Auto, Recreation Equipment, Construction Equipment Sales and Service - Auto Body Repair Shop - One Story	YES - Current	NO - Privately-Owned	Available	Used in Prior Housing Element - Non-Vacant	0.110079048	0	0	0.110079048	0	0	0	1838161	64	North Hollywood - Valley Village			Lower
LOS ANGELES	7134 N BELLAIRE AVE	91605	2324020029	Low Medium II Residential	[T][Q]RD1.5-1	0	29	0.204308238		YES - Current	NO - Privately-Owned	Available	Not Used in Prior Housing Element	0	1.281746542	0	1.281746542	0	0	0	1838161	109	North Hollywood - Valley Village			Moderate
LOS ANGELES	12650 W SHERMAN WAY	91605	2324020032	Highway Oriented Commercial	C2-1VL	0	108	0.968101899	Commercial - Store - One Story	YES - Current	NO - Privately-Owned	Available	Not Used in Prior Housing Element	0.248317514	0	0	0.248317514	0	0	0	1838161	61	North Hollywood - Valley Village			Lower
LOS ANGELES	12616 W SHERMAN WAY	91605	2324020034	Highway Oriented Commercial	C2-1VL	0	108	0.494309046	Commercial - Restaurant, Cocktail Lounge - Fast Food - Auto Orienteed - One Story	YES - Current	NO - Privately-Owned	Available	Not Used in Prior Housing Element	0.137147385	0	0	0.137147385	0	0	0	1838161	62	North Hollywood - Valley Village			Lower
LOS ANGELES	7106 N BELLAIRE AVE	91605	2324021022	Low Medium II Residential	[Q]RD1.5-1	0	29	0.185962714	Residential - Four Units (Any Combination) - 4 Stories or Less	YES - Current	NO - Privately-Owned	Available	Not Used in Prior Housing Element	0	0.166576803	0	0.166576803	4	0	0	1838161	220	North Hollywood - Valley Village	Yes	Moderate	
LOS ANGELES	7100 N BELLAIRE AVE	91605	2324021023	Low Medium II Residential	[Q]RD1.5-1	0	29	0.185989659	Residential - Four Units (Any Combination) - 4 Stories or Less	YES - Current	NO - Privately-Owned	Available	Not Used in Prior Housing Element	0	0.166576803	0	0.166576803	4	0	0	1838161	243	North Hollywood - Valley Village	Yes	Moderate	
LOS ANGELES	12619 W VANOWEN ST	91605	2324026003	Medium Residential	[Q]R3-1	0	36	0.283272684	Residential - Five or More Units or Apartments (Any Combination) - 4 Stories or Less	YES - Current	NO - Privately-Owned	Available	Not Used in Prior Housing Element	0.039375443	0	0	0.039375443	10	0	0	1838161	905	North Hollywood - Valley Village			Lower
LOS ANGELES	12631 W VANOWEN ST	91605	2324026004	Medium Residential	[Q]R3-1	0	36	0.313361221	Residential - Five or More Units or Apartments (Any Combination) - 4 Stories or Less - Pool	YES - Current	NO - Privately-Owned	Available	Not Used in Prior Housing Element	0	0	0.084354079	0.084354079	10	0	0	1838161	904	North Hollywood - Valley Village	Yes	Above Moderate	
LOS ANGELES			2324026005	Medium Residential	[Q]R3-1	0	36	0.316291826	Residential - Five or More Units or Apartments (Any Combination) - 4 Stories or Less	YES - Current	NO - Privately-Owned	Available	Not Used in Prior Housing Element	0.076348713	0	0	0.076348713	15	0	0	1838161	903	North Hollywood - Valley Village			Lower
LOS ANGELES	6816 N BELLAIRE AVE	91605	2324026006	Medium Residential	[Q]R3-1	0	36	0.160287068	Residential - Four Units (Any Combination) - 4 Stories or Less	YES - Current	NO - Privately-Owned	Available	Not Used in Prior Housing Element	0	0	0.055836354	0.055836354	4	0	0	1838161	934	North Hollywood - Valley Village	Yes	Above Moderate	
LOS ANGELES	12647 W VANOWEN ST	91605	2324026010	Medium Residential	[Q]R3-1	0	36	0.159098118	Residential - Five or More Units or Apartments (Any Combination) - 4 Stories or Less	YES - Current	NO - Privately-Owned	Available	Not Used in Prior Housing Element	0	0	0.039675535	0.039675535	6	0	0	1838161	936	North Hollywood - Valley Village	Yes	Above Moderate	
LOS ANGELES	12653 W VANOWEN ST	91605	2324026020	Medium Residential	[Q]R3-1	0	36	0.205160414	Residential - Five or More Units or Apartments (Any Combination) - 4 Stories or Less	YES - Current	NO - Privately-Owned	Available	Not Used in Prior Housing Element	0	0	0.024593282	0.024593282	7	0	0	1838161	935	North Hollywood - Valley Village	Yes	Above Moderate	
LOS ANGELES	12641 W VANOWEN ST	91605	2324026021	Medium Residential	[Q]R3-1	0	36	0.159097745	Residential - Five or More Units or Apartments (Any Combination) - 4 Stories or Less	YES - Current	NO - Privately-Owned	Available	Not Used in Prior Housing Element	0	0	0.039675535	0.039675535	6	0	0	1838161	937	North Hollywood - Valley Village	Yes	Above Moderate	
LOS ANGELES			2324026900	Medium Residential	[Q]R3-1	0	36	0.087869226	Residential - Single Family Residence	YES - Current	NO - Privately-Owned	Available	Not Used in Prior Housing Element	0	0	0.53773737	0.53773737	0	3*	3*	1838161	944	North Hollywood - Valley Village			Above Moderate
LOS ANGELES	12557 W VANOWEN ST	91605	2324029011	Medium Residential	R3-1	0	54	0.26308708	Residential - Five or More Units or Apartments (Any Combination) - 4 Stories or Less - Vacant Land	YES - Current	NO - Privately-Owned	Available	Not Used in Prior Housing Element	0.752180725	0	0	0.752180725	0	0	0	1838161	924	North Hollywood - Valley Village			Lower
LOS ANGELES	12531 W VANOWEN ST	91605	2324029014	Highway Oriented Commercial	R3-1	0	54	0.181409072	Commercial - Office Building - One Story	YES - Current	NO - Privately-Owned	Available	Used in Prior Housing Element - Non-Vacant	0.102503307	0	0	0.102503307	1	0	0	1838161	926	North Hollywood - Valley Village			Lower
LOS ANGELES	12527 W VANOWEN ST	91605	2324029021	Highway Oriented Commercial	C2-1VL	0	108	0.16828655	Commercial - Office Building - One Story	YES - Current	NO - Privately-Owned	Available	Used in Prior Housing Element - Non-Vacant	0.184774697	0	0	0.184774697	0	0	0	1838161	927	North Hollywood - Valley Village			Lower
LOS ANGELES	6815 N WHITSETT AVE	91605	2324029023	Highway Oriented Commercial	C2-1VL	0	108	0.300245501	Commercial - Auto, Recreation Equipment, Construction Equipment Sales and Service - Auto Body Repair Shop - One Story	YES - Current	NO - Privately-Owned	Available	Used in Prior Housing Element - Non-Vacant	0.210532106	0	0	0.210532106	0	0	0	1838165	612	North Hollywood - Valley Village			Lower
LOS ANGELES			2324029024	Medium Residential	C2-1VL	0	108	0.096417864	Commercial - Office Building - Two Stories	YES - Current	NO - Privately-Owned	Available	Not Used in Prior Housing Element	0.017937485	0	0	0.017937485	0	0	0	1838165	718	North Hollywood - Valley Village			Lower
LOS ANGELES	12521 W VANOWEN ST	91605	2324029025	Highway Oriented Commercial	C2-1VL	0	108	0.198084752	Commercial - Store - One Story	YES - Current	NO - Privately-Owned	Available	Used in Prior Housing Element - Non-Vacant	0.213122633	0	0	0.213122633	0	0	0	1838161	991	North Hollywood - Valley Village			Lower
LOS ANGELES	12523 W VANOWEN ST	91605	2324029026	Highway Oriented Commercial	C2-1VL	0	108	0.128138425	Commercial - Store - One Story	YES - Current	NO - Privately-Owned	Available	Used in Prior Housing Element - Non-Vacant	0.153685771	0	0	0.153685771	0	0	0	1838161	928	North Hollywood - Valley Village			Lower
LOS ANGELES	12525 W VANOWEN ST	91605	2324029027	Highway Oriented Commercial	C2-1VL	0	108	0.07912603	Commercial - Restaurant, Cocktail Lounge - Restaurant, Cocktail Lounge, Tavern - One Story	YES - Current	NO - Privately-Owned	Available	Not Used in Prior Housing Element	0.107267366	0	0	0.107267366	0	0	0	1838161	990	North Hollywood - Valley Village			Lower
LOS ANGELES	12539 W VANOWEN ST	91605	2324029028	Medium Residential	R3-1	0	54	0.396097314	Residential - Five or More Units or Apartments (Any Combination) - 4 Stories or Less	YES - Current	NO - Privately-Owned	Available	Not Used in Prior Housing Element	0.066742155	0	0	0.066742155	21	0	0	1838161	925	North Hollywood - Valley Village			Lower
LOS ANGELES	6819 N WHITSETT AVE	91605	2324029029	Medium Residential	R3-1	0	54	0.255692833	Residential - Five or More Units or Apartments (Any Combination) - 4 Stories or Less	YES - Current	NO - Privately-Owned	Available	Not Used in Prior Housing Element	0.059636879	0	0	0.059636879	14	0	0	1838165	591	North Hollywood - Valley Village			Lower
LOS ANGELES			2324030001	Medium Residential	R3-1	0	54	0.021615421	Residential - Single Family Residence - Pool	YES - Current	NO - Privately-Owned	Available	Used in Prior Housing Element - Non-Vacant	0	0	0.138090098	0.138090098	1	1*	1*	1838165	442	North Hollywood - Valley Village			Above Moderate
LOS ANGELES	6913 N WHITSETT AVE	91605	2324030017	Medium Residential	R3-1	0	54	0.515982586	Residential - Five or More Units or Apartments (Any Combination) - 4 Stories or Less - Pool	YES - Current	NO - Privately-Owned	Available	Not Used in Prior Housing Element	0	0	0.059881388	0.059881388	25	0	0	1838165	415	North Hollywood - Valley Village	Yes	Above Moderate	
LOS ANGELES	6849 N WHITSETT AVE	91605	2324030023	Medium Residential	R3-1	0	54	0.279065201	Residential - Five or More Units or Apartments (Any Combination) - 4 Stories or Less	YES - Current	NO - Privately-Owned	Available	Not Used in Prior Housing Element	0.069937371	0	0	0.069937371	15	0	0	1838165	512	North Hollywood - Valley Village			Lower
LOS ANGELES	6919 N WHITSETT AVE	91605	2324030026	Medium Residential	R3-1	0	54	0.170073238	Residential - Five or More Units or Apartments (Any Combination) - 4 Stories or Less	YES - Current	NO - Privately-Owned	Available	Not Used in Prior Housing Element	0	0	0.083607124	0.083607124	6	0	0	1838165	402	North Hollywood - Valley Village	Yes	Above Moderate	
LOS ANGELES			2324030029	Medium Residential	R3-1	0	54	0.219448096	Residential - Five or More Units or Apartments (Any Combination) - 4 Stories or Less	YES - Current	NO - Privately-Owned	Available	Not Used in Prior Housing Element	0.137523437	0	0	0.137523437	8	0	0	1838165	489	North Hollywood - Valley Village			Lower
LOS ANGELES	6965 N WHITSETT AVE	91605	2324030033	Medium Residential	R3-1	0	54	0.439012347	Residential - Five or More Units or Apartments (Any Combination) - 4 Stories or Less - Pool	YES - Current	NO - Privately-Owned	Available	Not Used in Prior Housing Element	0	0	0.123187342	0.123187342	22	0	0	1838165	706	North Hollywood - Valley Village	Yes	Above Moderate	
LOS ANGELES	6929 N WHITSETT AVE	91605	2324030035	Medium Residential	R3-1	0	54	0.175265837	Residential - Five or More Units or Apartments (Any Combination) - 4 Stories or Less	YES - Current	NO - Privately-Owned	Available	Not Used in Prior Housing Element	0	0	0.083607124	0.083607124	6	0	0	1838165	362	North Hollywood - Valley Village	Yes	Above Moderate	
LOS ANGELES	6925 N WHITSETT AVE	91605	2324030036	Medium Residential	R3-1	0	54	0.175285491	Residential - Five or More Units or Apartments (Any Combination) - 4 Stories or Less	YES - Current	NO - Privately-Owned	Available	Not Used in Prior Housing Element	0	0	0.083607124	0.083607124	6	0	0	1838165	389	North Hollywood - Valley Village	Yes	Above Moderate	
LOS ANGELES	6951 N WHITSETT AVE	91605	2324030037	Medium Residential	R3-1	0	54	0.516455325	Residential - Five or More Units or Apartments (Any Combination) - 4 Stories or Less - Pool	YES - Current	NO - Privately-Owned	Available	Not Used in Prior Housing Element	0	0	0.059881388	0.059881388	25	0	0	1838165	322	North Hollywood - Valley Village	Yes	Above Moderate	
LOS ANGELES	6865 N WHITSETT AVE	91605	2324030047	Medium Residential	R3-1	0	54	0.176761843	Residential - Five or More Units or Apartments (Any Combination) - 4 Stories or Less	YES - Current	NO - Privately-Owned	Available	Not Used in Prior Housing Element	0	0	0.086089555	0.086089555	12	0	0	1838165	443	North Hollywood - Valley Village	Yes	Above Moderate	
LOS ANGELES	7025 N WHITSETT AVE	91605	2324031001	Medium Residential	R3-1	0	54	0.179732781	Residential - Five or More Units or Apartments (Any Combination) - 4 Stories or Less	YES - Current	NO - Privately-Owned	Available	Not Used in Prior Housing Element	0	0	0.092048056	0.092048056	6	0	0	1838165	194	North Hollywood - Valley Village	Yes	Above Moderate	
LOS ANGELES	7019 N WHITSETT AVE	91605	2324031002	Medium Residential	R3-1	0	54	0.181720795	Residential - Five or More Units or Apartments (Any Combination) - 4 Stories or Less	YES - Current	NO - Privately-Owned	Available	Not Used in Prior Housing Element	0	0	0.092048056	0.092048056	6	0	0	1838165	220	North Hollywood - Valley Village	Yes	Above Moderate	
LOS ANGELES	7003 N WHITSETT AVE	91605	2324031018	Medium Residential	R3-1	0	54	0.228306272	Residential - Three Units (Any Combination) - 4 Stories or Less - Pool	YES - Current	NO - Privately-Owned	Available	Not Used in Prior Housing Element	0	0	0.423273897	0.423273897	4	0	0	1838165	258	North Hollywood - Valley Village	Yes	Above Moderate	
LOS ANGELES	7045 N WHITSETT AVE	91605	2324032009	Medium Residential	R3-1	0	54	0.181660528	Residential - Five or More Units or Apartments (Any Combination) - 4 Stories or Less	YES - Current	NO - Privately-Owned	Available	Not Used in Prior Housing Element	0	0	0.092048056	0.092048056	6	0	0	1838165	159	North Hollywood - Valley Village	Yes	Above Moderate	
LOS ANGELES	7039 N WHITSETT AVE	91605	2324032010	Medium Residential	R3-1	0	54	0.179347253	Residential - Five or More Units or Apartments (Any Combination) - 4 Stories or Less	YES - Current	NO - Privately-Owned	Available	Not Used in Prior Housing Element	0	0	0.092048056	0.092048056	6	0	0	1838165	168	North Hollywood - Valley Village	Yes	Above Moderate	
LOS ANGELES	7047 N WHITSETT AVE	91605	2324032023	Medium Residential	R3-1	0	54	0.193652874	Residential - Five or More Units or Apartments (Any Combination) - 4 Stories or Less - Pool	YES - Current	NO - Privately-Owned	Available	Not Used in Prior Housing Element	0	0	0.04285933	0.04285933	13	0	0	1838165	144	North Hollywood - Valley Village	Yes	Above Moderate	
LOS ANGELES	7061 N WHITSETT AVE	91605	2324032023	Medium Residential	R3-1	0	54	0.19196269 2	Residential - Five or More Units or Apartments (Any Combination) - 4 Stories or Less - Pool	YES - Current	NO - Privately-Owned	Available	Not Used in Prior Housing Element	0	0	0.04285933	0.04285933	13	0	0	1838165	127	North Hollywood - Valley Village	Yes	Above Moderate	
LOS ANGELES	7123 N WHITSETT AVE	91605	2324033001	Medium Residential	R3-1	0	54	0.142043491	Residential - Five or More Units or Apartments (Any Combination) - 4 Stories or Less	YES - Current	NO - Privately-Owned	Available	Not Used in Prior Housing Element	0	0	0.06570065	0.06570065	6	0	0	1838165	102	North Hollywood - Valley Village	Yes	Above Moderate	
LOS ANGELES	7117 N WHITSETT AVE	91605	2324033002	Medium Residential	R3-1	0	54	0.142014467	Residential - Five or More Units or Apartments (Any Combination) - 4 Stories or Less	YES - Current	NO - Privately-Owned	Available	Not Used in Prior Housing Element	0	0	0.06570065	0.06570065	6	0	0	1838165	104	North Hollywood - Valley Village	Yes	Above Moderate	
LOS ANGELES	7111 N WHITSETT AVE	91605	2324033003	Medium Residential	R3-1	0	54	0.142040531	Residential - Five or More Units or Apartments (Any Combination) - 4 Stories or Less	YES - Current	NO - Privately-Owned	Available	Not Used in Prior Housing Element	0	0	0.06570065	0.06570065	6	0	0	1838165	106	North Hollywood - Valley Village	Yes	Above Moderate	
LOS ANGELES	7107 N WHITSETT AVE	91605	2324033004	Medium Residential	R3-1	0	54	0.142011874	Residential - Five or More Units or Apartments (Any Combination) - 4 Stories or Less	YES - Current	NO - Privately-Owned	Available	Not Used in Prior Housing Element	0	0	0.06570065	0.06570065	6	0	0	1838165	109	North Hollywood - Valley Village	Yes	Above Moderate	
LOS ANGELES	7101 N WHITSETT AVE	91605	2324033005	Medium Residential	R3-1	0	54	0.140525006	Residential - Five or More Units or Apartments (Any Combination) - 4 Stories or Less	YES - Current	NO - Privately-Owned	Available	Not Used in Prior Housing Element	0	0	0.06570065	0.06570065	6	0	0	1838165	115	North Hollywood - Valley Village	Yes	Above Moderate	
LOS ANGELES	7139 N WHITSETT AVE	91605	2324034001	Medium Residential	R3-1	0	54	0.140899982	Residential - Five or More Units or Apartments (Any Combination) - 4 Stories or Less	YES - Current	NO - Privately-Owned	Available	Not Used in Prior Housing Element	0	0	0.06570065	0.06570065	6	0	0	1838165	81	North Hollywood - Valley Village	Yes	Above Moderate	
LOS ANGELES	7133 N WHITSETT AVE	91605	2324034002	Medium Residential	R3-1	0	54	0.142045224	Residential - Five or More Units or Apartments (Any Combination) - 4 Stories or Less	YES - Current	NO - Privately-Owned	Available	Not Used in Prior Housing Element	0	0	0.06570065	0.06570065	6	0	0	1838165	87	North Hollywood - Valley Village	Yes	Above Moderate	
LOS ANGELES	7127 N WHITSETT AVE	91605	2324034003	Medium Residential	R3-1	0	54	0.142017915	Residential - Five or More Units or Apartments (Any Combination) - 4 Stories or Less	YES - Current	NO - Privately-Owned	Available	Not Used in Prior Housing Element	0	0	0.06570065	0.06570065	6	0	0	1838165	93	North Hollywood - Valley Village	Yes	Above Moderate	
LOS ANGELES	12500 W SHERMAN WAY	91605	2324034018	Highway Oriented Commercial	C2-1VL	0	108	0.422806652	Commercial - Service Station - Full Service - No Additional Services	YES - Current	NO - Privately-Owned	Available	Used in Prior Housing Element - Non-Vacant	0.132238404	0	0	0.132238404	0	0	0	1838165	48	North Hollywood - Valley Village			Lower
LOS ANGELES			2324034018	Highway Oriented Commercial	C2-1VL	0	108	0.001276645	Commercial - Service Station - Full Service - No Additional Services	YES - Current	NO - Privately-Owned	Available	Used in Prior Housing Element - Non-Vacant	0	0	0.009731122	0.009731122	0	0	0	1838165	720	North Hollywood - Valley Village			Above Moderate
LOS ANGELES			2324034018	Highway Oriented Commercial	C2-1VL	0	108	0.00216951	Commercial - Service Station - Full Service - No Additional Services	YES - Current	NO - Privately-Owned	Available	Used in Prior Housing Element - Non-Vacant	0	0	0.009731122	0.009731122	0	0	0	1838165	49	North Hollywood - Valley Village			Above Moderate
LOS ANGELES	12520 W SHERMAN WAY	91605	2324034020	Highway Oriented Commercial	C2-1VL	0	108	1.557698137	Industrial - Warehousing, Distribution, Storage - Public Storage (Bekins, Lyons) - One Story	YES - Current	NO - Privately-Owned	Available	Not Used in Prior Housing Element	8.839282483	0	0	8.839282483	0	0	0	1838161	65	North Hollywood - Valley Village			Lower
LOS ANGELES	7214 N WHITSETT AVE	91605	2324035001	Highway Oriented Commercial	C2-1VL	0	108	0.996127579	Commercial - Service Station - With Car Wash - Convenience Store	YES - Current	NO - Privately-Owned	Available	Not Used in Prior Housing Element	0.492818087	0	0	0.492818087	0	0	0	1838165	2	North Hollywood - Valley Village			Lower
LOS ANGELES	12546 W VANOWEN ST	91605	2325001001	Medium Residential	R3-1	0	54	0.125545608	Residential - Four Units (Any Combination) - 4 Stories or Less	YES - Current	NO - Privately-Owned	Available	Not Used in Prior Housing Element	0	0	0.070084746	0.070084746	4	0	0	1808161	44	North Hollywood - Valley Village	Yes	Above Moderate	
LOS ANGELES	12510 W VANOWEN ST	91605	2325001005	Highway Oriented Commercial	C2-1VL	0	108	0.480722653	Commercial - Store - One Story	YES - Current	NO - Privately-Owned	Available	Used in Prior Housing Element - Non-Vacant	0.131118433	0	0	0.131118433	1	0	0	1808165	61	North Hollywood - Valley Village			Lower
LOS ANGELES			2325001010	Low Residential	R1-1	0	1 unit per lot	0.016996952	Residential - Single Family Residence - Vacant Land	YES - Current	NO - Privately-Owned	Available	Not Used in Prior Housing Element	0	0	0.110101187	0.110101187	0	0	0	1808161	122	North Hollywood - Valley Village			Above Moderate
LOS ANGELES	6727 N WHITSETT AVE	91606	2325001024	Medium Residential	R3-1	0	54	0.211318617	Residential - Five or More Units or Apartments (Any Combination) - 4 Stories or Less	YES - Current	NO - Privately-Owned	Available	Not Used in Prior Housing Element	0	0	0.1117614	0.1117614	6	0	0	1808165	134	North Hollywood - Valley Village	Yes	Above Moderate	
LOS ANGELES	12540 W VANOWEN ST	91605	2325001026	Medium Residential	R3-1	0	54	0.093721635	Residential - Four Units (Any Combination) - 4 Stories or Less	YES - Current	NO - Privately-Owned	Available	Not Used in Prior Housing Element	0	0	0.175323546	0.175323546	4	0	0	1808161	47	North Hollywood - Valley Village	Yes	Above Moderate	
LOS ANGELES	12534 W VANOWEN ST	91605	2325001027	Medium Residential	R3-1	0	54	0.121287961	Residential - Four Units (Any Combination) - 4 Stories or Less	YES - Current	NO - Privately-Owned	Available	Not Used in Prior Housing Element	0	0	0.226571649	0.226571649	4	0	0	1808161	49	North Hollywood - Valley Village	Yes	Above Moderate	
LOS ANGELES	6731 N WHITSETT AVE	91606	2325001028	Medium Residential	R3-1	0	54	0.256224379	Residential - Five or More Units or Apartments (Any Combination) - 4 Stories or Less	YES - Current	NO - Privately-Owned	Available	Not Used in Prior Housing Element	0	0	0.100611584	0.100611584	10	0	0	1808165	117	North Hollywood - Valley Village	Yes	Above Moderate	
LOS ANGELES	6743 N WHITSETT AVE	91606	2325001030	Medium Residential	R3-1	0	54	0.346875739	Residential - Five or More Units or Apartments (Any Combination) - 4 Stories or Less - Pool	YES - Current	NO - Privately-Owned	Available	Not Used in Prior Housing Element	0	0	0.108951556	0.108951556	16	0	0	1808165	86	North Hollywood - Valley Village	Yes	Above Moderate	
LOS ANGELES	6735 N WHITSETT AVE	91606	2325001031	Medium Residential	R3-1	0	54	0.205116936	Residential - Five or More Units or Apartments (Any Combination) - 4 Stories or Less	YES - Current	NO - Privately-Owned	Available	Not Used in Prior Housing Element	0	0	0.08650066	0.08650066	9	0	0	1808165	102	North Hollywood - Valley Village	Yes	Above Moderate	
LOS ANGELES	12520 W VANOWEN ST	91605	2325001034	Highway Oriented Commercial	C2-1VL	0	108	0.385361031	Commercial - Store - One Story	YES - Current	NO - Privately-Owned	Available	Used in Prior Housing Element - Non-Vacant	0.298905748	0	0	0.298905748	0	0	0	1808165	29	North Hollywood - Valley Village			Lower
LOS ANGELES	12642 W VANOWEN ST	91605	2325002003	Low Medium II Residential	RD1.5-1	0	29	0.179130109	Residential - Single Family Residence - Pool	YES - Current	NO - Privately-Owned	Available	Not Used in Prior Housing Element	0	0.387775576	0	0.387775576	1	0	0	1808161	35	North Hollywood - Valley Village			Moderate
LOS ANGELES	12636 W VANOWEN ST	91605	2325002004	Low Medium II Residential	RD1.5-1	0	29	0.17913337	Residential - Single Family Residence - Pool	YES - Current	NO - Privately-Owned	Available	Not Used in Prior Housing Element	0	0.387775576	0	0.387775576	1	0	0	1808161	36	North Hollywood - Valley Village			Moderate
LOS ANGELES	12628 W VANOWEN ST	91605	2325002005	Low Medium II Residential	RD1.5-1	0	29	0.173625153	Residential - Single Family Residence - Pool	YES - Current	NO - Privately-Owned	Available	Not Used in Prior Housing Element	0	0.318436474	0	0.318436474	1	0	0	1808161	38	North Hollywood - Valley Village			Moderate
LOS ANGELES	12602 W VANOWEN ST	91605	2325002009	Low Medium II Residential	RD1.5-1	0	29	0.226063266	Residential - Single Family Residence - Pool	YES - Current	NO - Privately-Owned	Available	Used in Prior Housing Element - Non-Vacant	0	0.445807391	0	0.445807391	1	0	0	1808161	43	North Hollywood - Valley Village			Moderate
LOS ANGELES	12654 W VANOWEN ST	91605	2325002032	Low Medium II Residential	RD1.5-1	0	29	0.186399519	Residential - Five or More Units or Apartments (Any Combination) - 4 Stories or Less	YES - Current	NO - Privately-Owned	Available	Not Used in Prior Housing Element	0	0.01687826	0	0.01687826	6	0	0	1808161	73	North Hollywood - Valley Village	Yes	Moderate	
LOS ANGELES	12622 W VANOWEN ST	91605	2325002040	Low Medium II Residential	RD1.5-1	0	29	0.179143092	Residential - Five or More Units or Apartments (Any Combination) - 4 Stories or Less	YES - Current	NO - Privately-Owned	Available	Not Used in Prior Housing Element	0	0.353009784	0	0.353009784	0	0	0	1808161	39	North Hollywood - Valley Village			Moderate
LOS ANGELES	12616 W VANOWEN ST	91605	2325002041	Low Medium II Residential	RD1.5-1	0	29	0.173634151	Residential - Five or More Units or Apartments (Any Combination) - 4 Stories or Less	YES - Current	NO - Privately-Owned	Available	Not Used in Prior Housing Element	0	0.375285089	0	0.375285089	0	0	0	1808161	41	North Hollywood - Valley Village			Moderate
LOS ANGELES			2325002041	Low Medium II Residential	RD1.5-1	0	29	0.005512218	Residential - Five or More Units or Apartments (Any Combination) - 4 Stories or Less	YES - Current	NO - Privately-Owned	Available	Not Used in Prior Housing Element	0	0	0.053283763	0.053283763	0	0	0	1808161	40	North Hollywood - Valley Village			Above Moderate
LOS ANGELES	12608 W VANOWEN ST	91605	2325002042	Low Medium II Residential	RD1.5-1	0	29	0.192931644	Residential - Three Units (Any Combination) - 4 Stories or Less	YES - Current	NO - Privately-Owned	Available	Not Used in Prior Housing Element	0	1.049640369	0	1.049640369	0	0	0	1808161	42	North Hollywood - Valley Village			Moderate
LOS ANGELES	12648 W VANOWEN ST	91605	2325002BRK	Low Medium II Residential	RD1.5-1	0	29	0.166382405	Residential - Single Family Residence - Condominium	YES - Current	NO - Privately-Owned	Available	Not Used in Prior Housing Element	0	0.025472844	0	0.025472844	5	0	0	1808161	1274	North Hollywood - Valley Village			Moderate
LOS ANGELES	12756 W VANOWEN ST	91605	2325004002	Low Medium II Residential	RD1.5-1	0	29	0.14601999	Residential - Single Family Residence	YES - Current	NO - Privately-Owned	Available	Not Used in Prior Housing Element	0	0.31266728	0	0.31266728	1	0	0	1808161	25	North Hollywood - Valley Village			Moderate
LOS ANGELES	12738 W VANOWEN ST	91605	2325004005	Low Medium II Residential	RD1.5-1	0	29	0.146029249	Residential - Single Family Residence	YES - Current	NO - Privately-Owned	Available	Not Used in Prior Housing Element	0	0.31266728	0	0.31266728	1	0	0	1808161	26	North Hollywood - Valley Village			Moderate
LOS ANGELES	12732 W VANOWEN ST	91605	2325004006	Low Medium II Residential	RD1.5-1	0	29	0.165322231	Residential - Three Units (Any Combination) - 4 Stories or Less	YES - Current	NO - Privately-Owned	Available	Not Used in Prior Housing Element	0	0.072636835	0	0.072636835	3	0	0	1808161	27	North Hollywood - Valley Village	Yes	Moderate	
LOS ANGELES	12720 W VANOWEN ST	91605	2325004008	Low Medium II Residential	RD1.5-1	0	29	0.14603861	Residential - Four Units (Any Combination) - 4 Stories or Less	YES - Current	NO - Privately-Owned	Available	Not Used in Prior Housing Element	0	0.01770442	0	0.01770442	4	0	0	1808161	29	North Hollywood - Valley Village	Yes	Moderate	
LOS ANGELES	12714 W VANOWEN ST	91605	2325004009	Low Medium II Residential	RD1.5-1	0	29	0.165330423	Residential - Five or More Units or Apartments (Any Combination) - 4 Stories or Less	YES - Current	NO - Privately-Owned	Available	Not Used in Prior Housing Element	0	0.02011363	0	0.02011363	6	0	0	1808161	31	North Hollywood - Valley Village			Moderate

LOS ANGELES	12708 W VANOWEN ST	91605	2325004023	Low Medium II Residential	RD1.5-1	0	29	0.161199501	Residential - Double, Duplex, or Two Units - 4 Stories or Less	YES - Current	NO - Privately-Owned	Available	Not Used in Prior Housing Element	0	0.184439957	0	0.184439957	2	0	0	1808161	71	North Hollywood - Valley Village		Yes	Moderate
LOS ANGELES	12750 W VANOWEN ST	91605	2325004024	Low Medium II Residential	RD1.5-1	0	29	0.161176257	Residential - Five or More Units or Apartments (Any Combination) - 4 Stories or Less	YES - Current	NO - Privately-Owned	Available	Not Used in Prior Housing Element	0	0.016951201	0	0.016951201	5	0	0	1808161	69	North Hollywood - Valley Village		Yes	Moderate
LOS ANGELES	12444 W VANOWEN ST	91605	2325004025	Low Medium II Residential	RD1.5-1	0	29	0.162557829	Residential - Five or More Units or Apartments (Any Combination) - 4 Stories or Less	YES - Current	NO - Privately-Owned	Available	Not Used in Prior Housing Element	0	0.016951201	0	0.016951201	5	0	0	1808161	59	North Hollywood - Valley Village		Yes	Moderate
LOS ANGELES	12726 W VANOWEN ST	91605	2325004026	Low Medium II Residential	RD1.5-1	0	29	0.142385072	Residential - Four Units (Any Combination) - 4 Stories or Less	YES - Current	NO - Privately-Owned	Available	Not Used in Prior Housing Element	0	0.041591976	0	0.041591976	4	0	0	1808161	70	North Hollywood - Valley Village		Yes	Moderate
LOS ANGELES	12762 W VANOWEN ST	91605	2325004027	Low Medium II Residential	RD1.5-1	0	29	0.208785152	Residential - Five or More Units or Apartments (Any Combination) - 4 Stories or Less	YES - Current	NO - Privately-Owned	Available	Not Used in Prior Housing Element	0	0.026932194	0	0.026932194	7	0	0	1808161	67	North Hollywood - Valley Village			Moderate
LOS ANGELES	6760 N COLDWATER CANYON AVE	91606	2325005001	Neighborhood Office Commercial	C1-1VL	0	54	0.234405751	Commercial - Store - One Story	YES - Current	NO - Privately-Owned	Available	Used in Prior Housing Element - Non-Vacant	0.055707149	0	0	0.055707149	0	0	0	1808161	64	North Hollywood - Valley Village			Lower
LOS ANGELES			2325005001	Neighborhood Office Commercial	C1-1VL	0	54	0.083258939	Commercial - Store - One Story	YES - Current	NO - Privately-Owned	Available	Used in Prior Housing Element - Non-Vacant	0.025036756	0	0	0.025036756	0	0	0	1808161	65	North Hollywood - Valley Village			Lower
LOS ANGELES	12808 W VANOWEN ST	91605	2325005007	Low Medium II Residential	RD1.5-1	0	29	0.146008002	Residential - Single Family Residence	YES - Current	NO - Privately-Owned	Available	Not Used in Prior Housing Element	0	0.31266728	0	0.31266728	1	0	0	1808161	24	North Hollywood - Valley Village			Moderate
LOS ANGELES	12820 W VANOWEN ST	91605	2325005026	Low Medium II Residential	RD1.5-1	0	29	0.160139499	Residential - Four Units (Any Combination) - 4 Stories or Less	YES - Current	NO - Privately-Owned	Available	Not Used in Prior Housing Element	0	0.052714419	0	0.052714419	4	0	0	1808161	72	North Hollywood - Valley Village		Yes	Moderate
LOS ANGELES	12814 W VANOWEN ST	91605	2325005027	Low Medium II Residential	RD1.5-1	0	29	0.159492266	Residential - Five or More Units or Apartments (Any Combination) - 4 Stories or Less	YES - Current	NO - Privately-Owned	Available	Not Used in Prior Housing Element	0	0.050946355	0	0.050946355	5	0	0	1808161	75	North Hollywood - Valley Village		Yes	Moderate
LOS ANGELES	12802 W VANOWEN ST	91605	2325005028	Low Medium II Residential	RD1.5-1	0	29	0.186051189	Residential - Five or More Units or Apartments (Any Combination) - 4 Stories or Less	YES - Current	NO - Privately-Owned	Available	Not Used in Prior Housing Element	0	0.01687826	0	0.01687826	6	0	0	1808161	66	North Hollywood - Valley Village		Yes	Moderate
LOS ANGELES			2325014900	Low Residential	R1-1	0	1 unit per lot	0.000702998	Miscellaneous - Government Owned Property	YES - Current	YES - City-Owned	Available	Not Used in Prior Housing Element	0	0	0.002250553	0.002250553	0	0	0	1808161	391	North Hollywood - Valley Village			Above Moderate
LOS ANGELES	6659 N WHITSETT AVE	91606	2325015013	Low Medium II Residential	RD1.5-1	0	29	0.22646168	Residential - Five or More Units or Apartments (Any Combination) - 4 Stories or Less	YES - Current	NO - Privately-Owned	Available	Not Used in Prior Housing Element	0	0.037063763	0	0.037063763	8	0	0	1808165	228	North Hollywood - Valley Village		Yes	Moderate
LOS ANGELES	6655 N WHITSETT AVE	91606	2325015014	Low Medium II Residential	RD1.5-1	0	29	0.245765558	Residential - Five or More Units or Apartments (Any Combination) - 4 Stories or Less	YES - Current	NO - Privately-Owned	Available	Not Used in Prior Housing Element	0	0.048306426	0	0.048306426	8	0	0	1808165	260	North Hollywood - Valley Village		Yes	Moderate
LOS ANGELES	6651 N WHITSETT AVE	91606	2325015015	Low Medium II Residential	RD1.5-1	0	29	0.355333567	Residential - Five or More Units or Apartments (Any Combination) - 4 Stories or Less	YES - Current	NO - Privately-Owned	Available	Not Used in Prior Housing Element	0	0.226052508	0	0.226052508	8	0	0	1808165	278	North Hollywood - Valley Village		Yes	Moderate
LOS ANGELES	6641 1/2 N WHITSETT AVE	91606	2325015016	Low Medium II Residential	RD1.5-1	0	29	0.322618318	Residential - Five or More Units or Apartments (Any Combination) - 4 Stories or Less	YES - Current	NO - Privately-Owned	Available	Not Used in Prior Housing Element	0	0.213144347	0	0.213144347	8	0	0	1808165	304	North Hollywood - Valley Village		Yes	Moderate
LOS ANGELES	6629 1/2 N WHITSETT AVE	91606	2325015017	Low Medium II Residential	RD1.5-1	0	29	0.323174474	Residential - Five or More Units or Apartments (Any Combination) - 4 Stories or Less	YES - Current	NO - Privately-Owned	Available	Not Used in Prior Housing Element	0	0.213144347	0	0.213144347	8	0	0	1808165	330	North Hollywood - Valley Village		Yes	Moderate
LOS ANGELES	6621 N WHITSETT AVE	91606	2325015018	Low Medium II Residential	RD1.5-1	0	29	0.161585202	Residential - Four Units (Any Combination) - 4 Stories or Less	YES - Current	NO - Privately-Owned	Available	Not Used in Prior Housing Element	0	0.115975939	0	0.115975939	4	0	0	1808165	350	North Hollywood - Valley Village		Yes	Moderate
LOS ANGELES	6617 N WHITSETT AVE	91606	2325015019	Low Medium II Residential	RD1.5-1	0	29	0.161584512	Residential - Four Units (Any Combination) - 4 Stories or Less	YES - Current	NO - Privately-Owned	Available	Not Used in Prior Housing Element	0	0.115975939	0	0.115975939	4	0	0	1808165	363	North Hollywood - Valley Village		Yes	Moderate
LOS ANGELES	6611 N WHITSETT AVE	91606	2325015020	Low Medium II Residential	RD1.5-1	0	29	0.307184357	Residential - Five or More Units or Apartments (Any Combination) - 4 Stories or Less	YES - Current	NO - Privately-Owned	Available	Not Used in Prior Housing Element	0	0.195892394	0	0.195892394	8	0	0	1808165	382	North Hollywood - Valley Village		Yes	Moderate
LOS ANGELES			2325015900	Low Residential	R1-1	0	1 unit per lot	0.000703771	Miscellaneous - Government Owned Property	YES - Current	YES - City-Owned	Available	Not Used in Prior Housing Element	0	0	0.002250553	0.002250553	0	0	0	1808161	392	North Hollywood - Valley Village			Above Moderate
LOS ANGELES	12527 W VICTORY BLVD	91606	2325017019	Highway Oriented Commercial	[Q]C2-1VL	0	108	0.06976602	Commercial - Restaurant, Cocktail Lounge - Restaurant, Cocktail Lounge, Tavern - One Story	YES - Current	NO - Privately-Owned	Available	Not Used in Prior Housing Element	0	0	0.017634131	0.017634131	1	0	0	1808161	1079	North Hollywood - Valley Village			Above Moderate
LOS ANGELES	12509 W VICTORY BLVD	91606	2325017024	Highway Oriented Commercial	[Q]C2-1VL	0	108	0.655217869	Commercial - Shopping Center (Neighborhood, Community) - One Story	YES - Current	NO - Privately-Owned	Available	Not Used in Prior Housing Element	0.036800397	0	0	0.036800397	7	0	0	1808165	701	North Hollywood - Valley Village			Lower
LOS ANGELES	12607 W VICTORY BLVD	91606	2325018026	Low Residential	R1-1	0	1 unit per lot	0.120515611	Residential - Single Family Residence	YES - Current	NO - Privately-Owned	Available	Not Used in Prior Housing Element	0	0	0.055991954	0.055991954	0	0	0	1808161	1062	North Hollywood - Valley Village			Above Moderate
LOS ANGELES	6454 N COLDWATER CANYON AVE	91606	2325031001	Neighborhood Office Commercial	[Q]C1-1VL	0	54	0.160491495	Commercial - Professional Building - One Story	YES - Current	NO - Privately-Owned	Available	Used in Prior Housing Element - Non-Vacant	0.032618049	0	0	0.032618049	0	0	0	1808161	920	North Hollywood - Valley Village			Lower
LOS ANGELES	6440 N COLDWATER CANYON AVE	91606	2325031004	Neighborhood Office Commercial	[Q]C1-1VL	0	54	0.137736259	Institutional - Children's Day Care Center - One Story	YES - Current	NO - Privately-Owned	Available	Used in Prior Housing Element - Non-Vacant	0.017432222	0	0	0.017432222	0	0	0	1808161	967	North Hollywood - Valley Village			Lower
LOS ANGELES	6432 N COLDWATER CANYON AVE	91606	2325031005	Neighborhood Office Commercial	[Q]C1-1VL	0	54	0.137737121	Commercial - Professional Building - One Story	YES - Current	NO - Privately-Owned	Available	Used in Prior Housing Element - Non-Vacant	0.029618829	0	0	0.029618829	0	0	0	1808161	988	North Hollywood - Valley Village			Lower
LOS ANGELES			2325031005	Neighborhood Office Commercial	[Q]C1-1VL	0	54	0.027547421	Commercial - Professional Building - One Story	YES - Current	NO - Privately-Owned	Available	Used in Prior Housing Element - Non-Vacant	0	0	0.009030051	0.009030051	0	0	0	1808161	993	North Hollywood - Valley Village			Above Moderate
LOS ANGELES	6428 N COLDWATER CANYON AVE	91606	2325031006	Neighborhood Office Commercial	[Q]C1-1VL	0	54	0.110189695	Commercial - Office Building - One Story	YES - Current	NO - Privately-Owned	Available	Not Used in Prior Housing Element	0.011286791	0	0	0.011286791	0	0	0	1808161	996	North Hollywood - Valley Village			Lower
LOS ANGELES	6424 N COLDWATER CANYON AVE	91606	2325031007	Neighborhood Office Commercial	[Q]C1-1VL	0	54	0.136588686	Commercial - Store Combination - Store and Office Combination - One Story	YES - Current	NO - Privately-Owned	Available	Not Used in Prior Housing Element	0.015257068	0	0	0.015257068	7	0	0	1808161	1002	North Hollywood - Valley Village			Lower
LOS ANGELES	6442 N COLDWATER CANYON AVE	91606	2325031009	Neighborhood Office Commercial	[Q]C1-1VL	0	54	0.137736759	Commercial - Office Building - One Story	YES - Current	NO - Privately-Owned	Available	Used in Prior Housing Element - Non-Vacant	0.037512681	0	0	0.037512681	0	0	0	1808161	952	North Hollywood - Valley Village			Lower
LOS ANGELES	6446 N COLDWATER CANYON AVE	91606	2325031009	Neighborhood Office Commercial	[Q]C1-1VL	0	54	0.137737121	Commercial - Office Building - One Story	YES - Current	NO - Privately-Owned	Available	Used in Prior Housing Element - Non-Vacant	0.037512681	0	0	0.037512681	0	0	0	1808161	934	North Hollywood - Valley Village			Lower
LOS ANGELES	12815 W VICTORY BLVD	91606	2325032003	Neighborhood Office Commercial	[Q]C1-1VL	0	54	0.080347656	Commercial - Store - One Story	YES - Current	NO - Privately-Owned	Available	Not Used in Prior Housing Element	0.010628794	0	0	0.010628794	0	0	0	1808161	1047	North Hollywood - Valley Village			Lower
LOS ANGELES	12805 W VICTORY BLVD	91606	2325032004	Neighborhood Office Commercial	[Q]C1-1VL	0	54	0.160691817	Commercial - Store - One Story	YES - Current	NO - Privately-Owned	Available	Used in Prior Housing Element - Non-Vacant	0.083723558	0	0	0.083723558	4	0	0	1808161	1050	North Hollywood - Valley Village			Lower
LOS ANGELES	12811 W VICTORY BLVD	91606	2325032004	Neighborhood Office Commercial	[Q]C1-1VL	0	54	0.160695584	Commercial - Store - One Story	YES - Current	NO - Privately-Owned	Available	Not Used in Prior Housing Element	0.083723558	0	0	0.083723558	4	0	0	1808161	1049	North Hollywood - Valley Village			Lower
LOS ANGELES	12801 W VICTORY BLVD	91606	2325032005	Neighborhood Office Commercial	[Q]C1-1VL	0	54	0.158643449	Commercial - Store - One Story	YES - Current	NO - Privately-Owned	Available	Used in Prior Housing Element - Non-Vacant	0.037618082	0	0	0.037618082	0	0	0	1808161	1052	North Hollywood - Valley Village			Lower
LOS ANGELES	12821 W VICTORY BLVD	91606	2325032007	Neighborhood Office Commercial	[Q]C1-1VL	0	54	0.160694045	Commercial - Office Building - One Story	YES - Current	NO - Privately-Owned	Available	Used in Prior Housing Element - Non-Vacant	0.017561522	0	0	0.017561522	0	0	0	1808161	1045	North Hollywood - Valley Village			Lower
LOS ANGELES			2325032007	Neighborhood Office Commercial	[Q]C1-1VL	0	54	0.040172567	Commercial - Office Building - One Story	YES - Current	NO - Privately-Owned	Available	Used in Prior Housing Element - Non-Vacant	0	0	0.010239205	0.010239205	0	0	0	1808161	1046	North Hollywood - Valley Village			Above Moderate
LOS ANGELES	12853 W VICTORY BLVD	91606	2325032008	Neighborhood Office Commercial	[Q]C1-1VL	0	54	0.160692499	Commercial - Restaurant, Cocktail Lounge - Fast Food - Walk Up - One Story	YES - Current	NO - Privately-Owned	Available	Used in Prior Housing Element - Non-Vacant	0.0404762	0	0	0.0404762	1	0	0	1808161	1038	North Hollywood - Valley Village			Lower
LOS ANGELES	12859 W VICTORY BLVD	91606	2325032008	Neighborhood Office Commercial	[Q]C1-1VL	0	54	0.40030293	Commercial - Restaurant, Cocktail Lounge - Fast Food - Walk Up - One Story	YES - Current	NO - Privately-Owned	Available	Used in Prior Housing Element - Non-Vacant	0.077480855	0	0	0.077480855	1	0	0	1808161	1037	North Hollywood - Valley Village			Lower
LOS ANGELES	12837 W VICTORY BLVD	91606	2325032010	Neighborhood Office Commercial	[Q]C1-1VL	0	54	0.100432052	Commercial - Restaurant, Cocktail Lounge - Restaurant, Cocktail Lounge, Tavern - One Story	YES - Current	NO - Privately-Owned	Available	Used in Prior Housing Element - Non-Vacant	0.029589216	0	0	0.029589216	0	0	0	1808161	1040	North Hollywood - Valley Village			Lower
LOS ANGELES	12839 W VICTORY BLVD	91606	2325032010	Neighborhood Office Commercial	[Q]C1-1VL	0	54	0.160692791	Commercial - Restaurant, Cocktail Lounge - Restaurant, Cocktail Lounge, Tavern - One Story	YES - Current	NO - Privately-Owned	Available	Used in Prior Housing Element - Non-Vacant	0.041755936	0	0	0.041755936	0	0	0	1808161	1039	North Hollywood - Valley Village			Lower
LOS ANGELES	12825 W VICTORY BLVD	91606	2325032012	Neighborhood Office Commercial	[Q]C1-1VL	0	54	0.160692499	Recreational - Theater - Movie - Indoor - One Story	YES - Current	NO - Privately-Owned	Available	Not Used in Prior Housing Element	0.019249557	0	0	0.019249557	0	0	0	1808161	1044	North Hollywood - Valley Village			Lower
LOS ANGELES	12827 W VICTORY BLVD	91606	2325032012	Neighborhood Office Commercial	[Q]C1-1VL	0	54	0.160692499	Recreational - Theater - Movie - Indoor - One Story	YES - Current	NO - Privately-Owned	Available	Not Used in Prior Housing Element	0.019249557	0	0	0.019249557	0	0	0	1808161	1043	North Hollywood - Valley Village			Lower
LOS ANGELES	12831 W VICTORY BLVD	91606	2325032012	Neighborhood Office Commercial	[Q]C1-1VL	0	54	0.160692791	Recreational - Theater - Movie - Indoor - One Story	YES - Current	NO - Privately-Owned	Available	Not Used in Prior Housing Element	0.019249557	0	0	0.019249557	0	0	0	1808161	1042	North Hollywood - Valley Village			Lower
LOS ANGELES			2325032012	Neighborhood Office Commercial	[Q]C1-1VL	0	54	0.060260739	Recreational - Theater - Movie - Indoor - One Story	YES - Current	NO - Privately-Owned	Available	Not Used in Prior Housing Element	0	0	0.006121441	0.006121441	0	0	0	1808161	1041	North Hollywood - Valley Village			Above Moderate
LOS ANGELES	12922 W VANOWEN ST	91605	2326001001	Neighborhood Office Commercial	C1-1VL	0	54	0.137766315	Commercial - Store - One Story	YES - Current	NO - Privately-Owned	Available	Used in Prior Housing Element - Non-Vacant	0.094502181	0	0	0.094502181	0	0	0	1808161	21	North Hollywood - Valley Village			Lower
LOS ANGELES	12918 W VANOWEN ST	91605	2326001002	Neighborhood Office Commercial	C1-1VL	0	54	0.137767178	Commercial - Store - One Story	YES - Current	NO - Privately-Owned	Available	Used in Prior Housing Element - Non-Vacant	0.094502181	0	0	0.094502181	0	0	0	1808161	22	North Hollywood - Valley Village			Lower
LOS ANGELES	12912 W VANOWEN ST	91605	2326001003	Neighborhood Office Commercial	C1-1VL	0	54	0.137766878	Commercial - Store - One Story	YES - Current	NO - Privately-Owned	Available	Used in Prior Housing Element - Non-Vacant	0.094502181	0	0	0.094502181	0	0	0	1808161	23	North Hollywood - Valley Village			Lower
LOS ANGELES	12926 W VANOWEN ST	91605	2326001006	Low Medium II Residential	RD1.5-1	0	29	0.151544174	Commercial - Parking Lot (Commercial Use Property) - Lots - Patron or Employee - One Story	YES - Current	NO - Privately-Owned	Available	Not Used in Prior Housing Element	0	0.011116087	0	0.011116087	1	0	0	1808161	20	North Hollywood - Valley Village			Moderate
LOS ANGELES	12938 W VANOWEN ST	91605	2326001008	Low Medium II Residential	RD1.5-1	0	29	0.168074929	Residential - Single Family Residence	YES - Current	NO - Privately-Owned	Available	Not Used in Prior Housing Element	0	0.320298344	0	0.320298344	1	0	0	1808161	17	North Hollywood - Valley Village			Moderate
LOS ANGELES	12950 W VANOWEN ST	91605	2326001010	Low Medium II Residential	RD1.5-1	0	29	0.151544581	Residential - Five or More Units or Apartments (Any Combination) - 4 Stories or Less	YES - Current	NO - Privately-Owned	Available	Not Used in Prior Housing Element	0	0.024929581	0	0.024929581	4	0	0	1808161	15	North Hollywood - Valley Village			Moderate
LOS ANGELES	12956 W VANOWEN ST	91605	2326001011	Low Medium II Residential	RD1.5-1	0	29	0.168076788	Residential - Five or More Units or Apartments (Any Combination) - 4 Stories or Less	YES - Current	NO - Privately-Owned	Available	Not Used in Prior Housing Element	0	0.050946355	0	0.050946355	5	0	0	1808161	13	North Hollywood - Valley Village		Yes	Moderate
LOS ANGELES	13002 W VANOWEN ST	91605	2326001012	Low Medium II Residential	RD1.5-1	0	29	0.168077222	Residential - Three Units (Any Combination) - 4 Stories or Less	YES - Current	NO - Privately-Owned	Available	Not Used in Prior Housing Element	0	0.072636835	0	0.072636835	3	0	0	1808161	12	North Hollywood - Valley Village		Yes	Moderate
LOS ANGELES	13012 W VANOWEN ST	91605	2326001014	Low Medium II Residential	RD1.5-1	0	29	0.151550935	Residential - Single Family Residence	YES - Current	NO - Privately-Owned	Available	Not Used in Prior Housing Element	0	0.31266728	0	0.31266728	1	0	0	1808161	10	North Hollywood - Valley Village			Moderate
LOS ANGELES	13018 W VANOWEN ST	91605	2326001015	Low Medium II Residential	RD1.5-1	0	29	0.168082869	Residential - Single Family Residence	YES - Current	NO - Privately-Owned	Available	Not Used in Prior Housing Element	0	0.320298344	0	0.320298344	1	0	0	1808161	8	North Hollywood - Valley Village			Moderate
LOS ANGELES	13024 W VANOWEN ST	91605	2326001016	Low Medium II Residential	RD1.5-1	0	29	0.168077056	Residential - Single Family Residence - Pool	YES - Current	NO - Privately-Owned	Available	Not Used in Prior Housing Element	0	0.30990538	0	0.30990538	1	0	0	1808161	7	North Hollywood - Valley Village			Moderate
LOS ANGELES	12900 W VANOWEN ST	91605	2326001031	Neighborhood Office Commercial	C1-1VL	0	54	0.207263667	Commercial - Restaurant, Cocktail Lounge - Restaurant, Cocktail Lounge, Tavern - One Story	YES - Current	NO - Privately-Owned	Available	Used in Prior Housing Element - Non-Vacant	0.056318472	0	0	0.056318472	0	0	0	1808161	77	North Hollywood - Valley Village			Lower
LOS ANGELES	6753 N COLDWATER CANYON AVE	91606	2326001031	Neighborhood Office Commercial	C1-1VL	0	54	0.058101194	Commercial - Restaurant, Cocktail Lounge - Restaurant, Cocktail Lounge, Tavern - One Story	YES - Current	NO - Privately-Owned	Available	Used in Prior Housing Element - Non-Vacant	0	0	0.052640831	0.052640831	0	0	0	1808161	81	North Hollywood - Valley Village			Above Moderate
LOS ANGELES	13030 W VANOWEN ST	91605	2326001032	Low Medium II Residential	RD1.5-1	0	29	0.194145166	Residential - Four Units (Any Combination) - 4 Stories or Less	YES - Current	NO - Privately-Owned	Available	Not Used in Prior Housing Element	0	0.071407601	0	0.071407601	4	0	0	1808161	61	North Hollywood - Valley Village		Yes	Moderate
LOS ANGELES	13006 W VANOWEN ST	91605	2326001033	Low Medium II Residential	RD1.5-1	0	29	0.147757755	Residential - Three Units (Any Combination) - 4 Stories or Less	YES - Current	NO - Privately-Owned	Available	Not Used in Prior Housing Element	0	0.02174399	0	0.02174399	3	0	0	1808161	62	North Hollywood - Valley Village		Yes	Moderate
LOS ANGELES	12932 W VANOWEN ST	91605	2326001034	Low Medium II Residential	RD1.5-1	0	29	0.161073638	Residential - Four Units (Any Combination) - 4 Stories or Less	YES - Current	NO - Privately-Owned	Available	Not Used in Prior Housing Element	0	0.028325157	0	0.028325157	4	0	0	1808161	18	North Hollywood - Valley Village			Moderate
LOS ANGELES			2326010023	Medium Residential	R3-1	0	54	0.019322068	Residential - Double, Duplex, or Two Units - 4 Stories or Less - Vacant Land	YES - Current	NO - Privately-Owned	Available	Not Used in Prior Housing Element	0	0	0.407565069	0.407565069	0	1*	1*	1808161	1269	North Hollywood - Valley Village			Above Moderate
LOS ANGELES	6661 N AMPERE AVE	91606	2326013021	Low Residential	R1-1	0	1 unit per lot	0.187903221	Residential - Single Family Residence	YES - Current	NO - Privately-Owned	Available	Not Used in Prior Housing Element	0	0	0.115481555	0.115481555	0	0	0	1808161	421	North Hollywood - Valley Village			Above Moderate
LOS ANGELES	13226 W VANOWEN ST	91605	2326014028	Medium Residential	R3-1	0	54	0.20470632	Residential - Five or More Units or Apartments (Any Combination) - 4 Stories or Less	YES - Current	NO - Privately-Owned	Available	Not Used in Prior Housing Element	0	0	0.100072172	0.100072172	8	0	0	1808157	27	North Hollywood - Valley Village		Yes	Above Moderate
LOS ANGELES	13238 W VANOWEN ST	91605	2326014031	Medium Residential	R3-1	0	54	0.204109214	Residential - Five or More Units or Apartments (Any Combination) - 4 Stories or Less	YES - Current	NO - Privately-Owned	Available	Not Used in Prior Housing Element	0	0	0.092579123	0.092579123	8	0	0	1808157	23	North Hollywood - Valley Village		Yes	Above Moderate
LOS ANGELES	13232 W VANOWEN ST	91605	2326014033	Medium Residential	R3-1	0	54	0.206697156	Residential - Five or More Units or Apartments (Any Combination) - 4 Stories or Less	YES - Current	NO - Privately-Owned	Available	Not Used in Prior Housing Element	0	0	0.100072172	0.100072172	8	0	0	1808157	25	North Hollywood - Valley Village		Yes	Above Moderate
LOS ANGELES	13244 W VANOWEN ST	91605	2326014034	Medium Residential	R3-1	0	54	0.171610288	Residential - Five or More Units or Apartments (Any Combination) - 4 Stories or Less	YES - Current	NO - Privately-Owned	Available	Not Used in Prior Housing Element	0	0	0.075466029	0.075466029	7	0	0	1808157	59	North Hollywood - Valley Village		Yes	Above Moderate
LOS ANGELES	12930 W HAMLIN ST	91606	2326016015	Medium Residential	R3-1	0	54	0.264004761	Institutional - Church - One Story	YES - Current	NO - Privately-Owned	Available	Not Used in Prior Housing Element	0.086814847	0	0	0.086814847	0	0	0	1808161	917	North Hollywood - Valley Village			Lower
LOS ANGELES			2326016016	Medium Residential	R3-1	0	54	0.405322008	Institutional - Church - One Story	YES - Current	NO - Privately-Owned	Available	Not Used in Prior Housing Element	0.110647441	0	0	0.110647441	0	0	0	1808161	1271	North Hollywood - Valley Village			Lower
LOS ANGELES			2326016016	Medium Residential	R3-1, R1-1	0	1 unit per lot	0.584528766	Institutional - Church - One Story	YES - Current	NO - Privately-Owned	Available	Not Used in Prior Housing Element	0	0	0.014362729	0.014362729	0	0	0	1808161	997	North Hollywood - Valley Village			Above Moderate
LOS ANGELES	12919 W VICTORY BLVD	91606	2326016018	Neighborhood Office Commercial	[Q]C1-1VL	0	54	0.261124028	Commercial - Restaurant, Cocktail Lounge - Restaurant, Cocktail Lounge, Tavern - One Story	YES - Current	NO - Privately-Owned	Available	Used in Prior Housing Element - Non-Vacant	0.062723637	0	0	0.062723637	0	0	0	1808161	1034	North Hollywood - Valley Village			Lower
LOS ANGELES	12929 W VICTORY BLVD	91606	2326016018	Neighborhood Office Commercial	[Q]C1-1VL	0	54	0.451268506	Commercial - Restaurant, Cocktail Lounge - Restaurant, Cocktail Lounge, Tavern - One Story	YES - Current	NO - Privately-Owned	Available	Used in Prior Housing Element - Non-Vacant	0.085969167	0	0	0.085969167	0	0	0	1808161	1033	North Hollywood - Valley Village			Lower
LOS ANGELES	12911 W VICTORY BLVD	91606	2326016019	Neighborhood Office Commercial	[Q]C1-1VL	0	54	0.41985	Commercial - Store - One Story	YES - Current	NO - Privately-Owned	Available	Not Used in Prior Housing Element	0.082299067	0	0	0.082299067	0	0	0	1808161	1036	North Hollywood - Valley Village			Lower
LOS ANGELES			2326016019	Neighborhood Office Commercial	[Q]C1-1VL	0	54	0.020086791	Commercial - Store - One Story	YES - Current	NO - Privately-Owned	Available	Not Used in Prior Housing Element	0	0	0.030575952	0.030575952	0	0	0	1808161	1035	North Hollywood - Valley Village			Above Moderate
LOS ANGELES			2326017007	Community Commercial	(T)(Q)C2-2D	0	108	0.725598353	Industrial - Warehousing, Distribution, Storage - Public Storage - Mini Warehouse - One Story	YES - Current	NO - Privately-Owned	Available	Not Used in Prior Housing Element	4.034050941	0	0	4.034050941	0	0	0	1808161	827	North Hollywood - Valley Village			Lower
LOS ANGELES	13011 W VICTORY BLVD	91606	2326017BRK	Community Commercial	(T)(Q)C2-2D	0	108	9.46984653	Commercial - Restaurant, Cocktail Lounge - Restaurant, Cocktail Lounge, Tavern - One Story	YES - Current	NO - Privately-Owned	Available	Not Used in Prior Housing Element	10.16653078	0	0	10.16653078	0	0	0	1808161	790	North Hollywood - Valley Village			Lower
LOS ANGELES	7129 N ATOLL AVE	91605	2327004007	Low Residential	R3-1	0	54	0.149265097	Residential - Four Units (Any Combination) - 4 Stories or Less	YES - Current	NO - Privately-Owned	Available	Not Used in Prior Housing Element	0	0	0.265780044	0.265780044	4	0	0	1838157	163	North Hollywood - Valley Village		Yes	Above Moderate
LOS ANGELES	7121 N ATOLL AVE	91605	2327004008	Low Residential	R3-1	0	54	0.150155228	Residential - Four Units (Any Combination) - 4 Stories or Less	YES - Current	NO - Privately-Owned	Available	Not Used in Prior Housing Element	0	0	0.296311462	0.296311462	4	0	0	1838157	184	North Hollywood - Valley Village		Yes	Above Moderate
LOS ANGELES	7117 1/2 N ATOLL AVE	91605	2327004009	Low Residential	R3-1	0	54

LOS ANGELES	13220 W SHERMAN WAY	91605	2327004028	Highway Oriented Commercial	C2-1VL	0	108	0.286949991	Commercial - Auto, Recreation Equipment, Construction Equipment Sales and Service - Car Wash Only, Self-service Type - One Story	YES - Current	NO - Privately-Owned	Available	Used in Prior Housing Element - Non-Vacant	0.110079048	0	0	0.110079048	0	0	0	1838157	98	North Hollywood - Valley Village			Lower
LOS ANGELES	13219 W BARBARA ANN ST	91605	2327004029	Medium Residential	R3-1	0	54	0.310797618	Residential - Five or More Units or Apartments (Any Combination) - 4 Stories or Less - Pool	YES - Current	NO - Privately-Owned	Available	Not Used in Prior Housing Element	0	0	0.116646432	0.116646432	13	0	0	1838157	104	North Hollywood - Valley Village	Yes		Above Moderate
LOS ANGELES	13228 W SHERMAN WAY	91605	2327004033	Highway Oriented Commercial	C2-1VL	0	108	0.18221397	Industrial - Light Manufacturing - One Story	YES - Current	NO - Privately-Owned	Available	Used in Prior Housing Element - Non-Vacant	0.073036885	0	0	0.073036885	0	0	0	1838157	97	North Hollywood - Valley Village			Lower
LOS ANGELES	13234 W SHERMAN WAY	91605	2327004033	Highway Oriented Commercial	C2-1VL	0	108	0.182214124	Industrial - Light Manufacturing - One Story	YES - Current	NO - Privately-Owned	Available	Used in Prior Housing Element - Non-Vacant	0.073036885	0	0	0.073036885	0	0	0	1838157	96	North Hollywood - Valley Village			Lower
LOS ANGELES	13225 W GAULT ST	91605	2327004034	Medium Residential	R3-1	0	54	1.352181995	Residential - Five or More Units or Apartments (Any Combination) - 4 Stories or Less - Pool	YES - Current	NO - Privately-Owned	Available	Not Used in Prior Housing Element	0	0	0.477472284	0.477472284	40	0	0	1838157	103	North Hollywood - Valley Village	Yes		Above Moderate
LOS ANGELES	13244 W SHERMAN WAY	91605	2327004036	Highway Oriented Commercial	C2-1VL	0	108	0.140605554	Commercial - Auto, Recreation Equipment, Construction Equipment Sales and Service - Auto Body Repair Shop - One Story	YES - Current	NO - Privately-Owned	Available	Used in Prior Housing Element - Non-Vacant	0.022864344	0	0	0.022864344	0	0	0	1838157	94	North Hollywood - Valley Village			Lower
LOS ANGELES	13260 W SHERMAN WAY	91605	2327004037	Highway Oriented Commercial	C2-1VL	0	108	0.338291586	Commercial - Service Station - Full Service - No Additional Services	YES - Current	NO - Privately-Owned	Available	Used in Prior Housing Element - Non-Vacant	0.117691563	0	0	0.117691563	0	0	0	1838157	93	North Hollywood - Valley Village			Lower
LOS ANGELES	7056 N FULTON AVE	91605	2327005019	Medium Residential	R3-1	0	54	0.167814224	Residential - Four Units (Any Combination) - 4 Stories or Less	YES - Current	NO - Privately-Owned	Available	Not Used in Prior Housing Element	0	0	0.102599256	0.102599256	4	0	0	1838157	285	North Hollywood - Valley Village	Yes		Above Moderate
LOS ANGELES	7062 N FULTON AVE	91605	2327005037	Medium Residential	R3-1	0	54	0.167845035	Residential - Four Units (Any Combination) - 4 Stories or Less	YES - Current	NO - Privately-Owned	Available	Not Used in Prior Housing Element	0	0	0.102599256	0.102599256	4	0	0	1838157	255	North Hollywood - Valley Village	Yes		Above Moderate
LOS ANGELES	6920 N FULTON AVE	91605	2327006002	Medium Residential	R3-1	0	54	0.226032216	Residential - Five or More Units or Apartments (Any Combination) - 4 Stories or Less	YES - Current	NO - Privately-Owned	Available	Not Used in Prior Housing Element	0	0	0.096003672	0.096003672	9	0	0	1838157	672	North Hollywood - Valley Village	Yes		Above Moderate
LOS ANGELES	6958 N FULTON AVE	91605	2327006038	Medium Residential	R3-1	0	54	0.227805781	Residential - Five or More Units or Apartments (Any Combination) - 4 Stories or Less	YES - Current	NO - Privately-Owned	Available	Not Used in Prior Housing Element	0	0	0.103877914	0.103877914	8	0	0	1838157	500	North Hollywood - Valley Village	Yes		Above Moderate
LOS ANGELES	7026 N FULTON AVE	91605	2327006080	Medium Residential	R3-1	0	54	0.247497034	Residential - Five or More Units or Apartments (Any Combination) - 4 Stories or Less - Pool	YES - Current	NO - Privately-Owned	Available	Not Used in Prior Housing Element	0	0	0.092303348	0.092303348	12	0	0	1838157	388	North Hollywood - Valley Village	Yes		Above Moderate
LOS ANGELES	7020 N FULTON AVE	91605	2327006093	Medium Residential	R3-1	0	54	0.210279472	Residential - Five or More Units or Apartments (Any Combination) - 4 Stories or Less	YES - Current	NO - Privately-Owned	Available	Not Used in Prior Housing Element	0	0	0.084354079	0.084354079	10	0	0	1838157	424	North Hollywood - Valley Village	Yes		Above Moderate
LOS ANGELES			2327006097	Low Residential	R1-1	0	1 unit per lot	0.012406412	Residential - Single Family Residence - Vacant Land	YES - Current	NO - Privately-Owned	Available	Not Used in Prior Housing Element	0	0	0.110101187	0.110101187	0	0	0	1838157	425	North Hollywood - Valley Village			Above Moderate
LOS ANGELES			2327006097	Low Residential	R1-1	0	1 unit per lot	0.024811729	Residential - Single Family Residence - Vacant Land	YES - Current	NO - Privately-Owned	Available	Not Used in Prior Housing Element	0	0	0.110101187	0.110101187	0	0	0	1838157	439	North Hollywood - Valley Village			Above Moderate
LOS ANGELES	6940 N FULTON AVE	91605	2327006101	Medium Residential	R3-1	0	54	0.24052242	Residential - Five or More Units or Apartments (Any Combination) - 4 Stories or Less - Pool	YES - Current	NO - Privately-Owned	Available	Not Used in Prior Housing Element	0.055889319	0	0	0.055889319	14	0	0	1838157	569	North Hollywood - Valley Village			Lower
LOS ANGELES	6950 N FULTON AVE	91605	2327006102	Medium Residential	R3-1	0	54	0.213336276	Residential - Five or More Units or Apartments (Any Combination) - 4 Stories or Less - Pool	YES - Current	NO - Privately-Owned	Available	Not Used in Prior Housing Element	0	0	0.100072172	0.100072172	8	0	0	1838157	1009	North Hollywood - Valley Village	Yes		Above Moderate
LOS ANGELES			2327007***	Medium Residential	(Q)RD1.5-1	0	29	0.009654241		YES - Current	NO - Privately-Owned	Available	Not Used in Prior Housing Element	0	0	0.330142665	0.330142665	0	0	0	1838157	983	North Hollywood - Valley Village			Above Moderate
LOS ANGELES	13219 W VANOWEN ST	91605	2327007003	Low Medium II Residential	(T)(Q)RD1.5-1	0	29	0.263581358	Residential - Double, Duplex, or Two Units - 4 Stories or Less	YES - Current	NO - Privately-Owned	Available	Not Used in Prior Housing Element	0	0.325154185	0	0.325154185	2	0	0	1838157	933	North Hollywood - Valley Village	Yes		Moderate
LOS ANGELES	6828 N FULTON AVE	91605	2327007007	Medium Residential	R3-1	0	54	0.213806015	Residential - Five or More Units or Apartments (Any Combination) - 4 Stories or Less - Pool	YES - Current	NO - Privately-Owned	Available	Not Used in Prior Housing Element	0	0	0.084354079	0.084354079	10	0	0	1838157	872	North Hollywood - Valley Village	Yes		Above Moderate
LOS ANGELES	6914 N FULTON AVE	91605	2327007033	Medium Residential	R3-1	0	54	0.220378374	Residential - Five or More Units or Apartments (Any Combination) - 4 Stories or Less	YES - Current	NO - Privately-Owned	Available	Not Used in Prior Housing Element	0	0	0.099157324	0.099157324	8	0	0	1838157	720	North Hollywood - Valley Village	Yes		Above Moderate
LOS ANGELES	6900 N FULTON AVE	91605	2327007041	Medium Residential	R3-1	0	54	0.231516684	Residential - Five or More Units or Apartments (Any Combination) - 4 Stories or Less	YES - Current	NO - Privately-Owned	Available	Not Used in Prior Housing Element	0	0	0.111505828	0.111505828	8	0	0	1838157	734	North Hollywood - Valley Village	Yes		Above Moderate
LOS ANGELES	6858 N FULTON AVE	91605	2327007043	Medium Residential	R3-1	0	54	0.225986735	Residential - Five or More Units or Apartments (Any Combination) - 4 Stories or Less - Pool	YES - Current	NO - Privately-Owned	Available	Not Used in Prior Housing Element	0	0	0.103877914	0.103877914	16	0	0	1838157	793	North Hollywood - Valley Village	Yes		Above Moderate
LOS ANGELES			2327007043	Medium Residential	R3-1	0	54	0.225998275	Residential - Five or More Units or Apartments (Any Combination) - 4 Stories or Less - Pool	YES - Current	NO - Privately-Owned	Available	Not Used in Prior Housing Element	0	0	0.103877914	0.103877914	16	0	0	1838157	747	North Hollywood - Valley Village	Yes		Above Moderate
LOS ANGELES	13147 W VANOWEN ST	91605	2327007163	Medium Residential	[Q]R3-1	0	36	0.403782002	Residential - Five or More Units or Apartments (Any Combination) - 4 Stories or Less	YES - Current	NO - Privately-Owned	Available	Not Used in Prior Housing Element	0	0	0.043940711	0.043940711	12	0	0	1838157	944	North Hollywood - Valley Village	Yes		Above Moderate
LOS ANGELES	13135 W VANOWEN ST	91605	2327007164	Medium Residential	[Q]R3-1	0	36	0.383182947	Residential - Five or More Units or Apartments (Any Combination) - 4 Stories or Less	YES - Current	NO - Privately-Owned	Available	Not Used in Prior Housing Element	0	0	0.07971682	0.07971682	14	0	0	1838157	953	North Hollywood - Valley Village	Yes		Above Moderate
LOS ANGELES	13127 W VANOWEN ST	91605	2327007165	Medium Residential	[Q]R3-1	0	36	0.202954484	Residential - Five or More Units or Apartments (Any Combination) - 4 Stories or Less	YES - Current	NO - Privately-Owned	Available	Not Used in Prior Housing Element	0	0	0.196705312	0.196705312	5	0	0	1838161	906	North Hollywood - Valley Village	Yes		Above Moderate
LOS ANGELES	13125 W VANOWEN ST	91605	2327007166	Medium Residential	[Q]R3-1	0	36	0.191389417	Residential - Five or More Units or Apartments (Any Combination) - 4 Stories or Less	YES - Current	NO - Privately-Owned	Available	Not Used in Prior Housing Element	0	0	0.052298844	0.052298844	6	0	0	1838161	909	North Hollywood - Valley Village	Yes		Above Moderate
LOS ANGELES	13121 W VANOWEN ST	91605	2327007167	Medium Residential	[Q]R3-1	0	36	0.191403771	Residential - Single Family Residence - Vacant Land	YES - Current	NO - Privately-Owned	Available	Not Used in Prior Housing Element	0.402221197	0	0	0.402221197	0	0	0	1838161	910	North Hollywood - Valley Village			Lower
LOS ANGELES	13115 W VANOWEN ST	91605	2327007168	Medium Residential	[Q]R3-1	0	36	0.191396124	Residential - Five or More Units or Apartments (Any Combination) - 4 Stories or Less	YES - Current	NO - Privately-Owned	Available	Not Used in Prior Housing Element	0	0	0.039010773	0.039010773	8	0	0	1838161	911	North Hollywood - Valley Village	Yes		Above Moderate
LOS ANGELES	13159 W VANOWEN ST	91605	2327007170	Medium Residential	[Q]R3-1	0	36	0.172169845	Residential - Five or More Units or Apartments (Any Combination) - 4 Stories or Less	YES - Current	NO - Privately-Owned	Available	Not Used in Prior Housing Element	0	0	0.039371309	0.039371309	8	0	0	1838157	961	North Hollywood - Valley Village	Yes		Above Moderate
LOS ANGELES	13255 W VANOWEN ST	91605	2327007909	Medium Residential	R3-1	0	54	0.398844962	Residential - Single Family Residence	YES - Current	NO - Privately-Owned	Available	Used in Prior Housing Element - Non-Vacant	1.030448493	0	0	1.030448493	0	0	0	1838157	929	North Hollywood - Valley Village			Lower
LOS ANGELES			2327007910	Low Residential, Medium Residential	[Q]R3-1, R1-1	0	36	0.067997194	Miscellaneous - Government Owned Property	YES - Current	YES - City-Owned	Available	Not Used in Prior Housing Element	0	0	0.010272455	0.010272455	0	2*	2*	1838157	880	North Hollywood - Valley Village			Above Moderate
LOS ANGELES	7105 N ETHEL AVE	91605	2327013003	Medium Residential	R3-1	0	54	0.261699168	Residential - Five or More Units or Apartments (Any Combination) - 4 Stories or Less	YES - Current	NO - Privately-Owned	Available	Not Used in Prior Housing Element	0	0	0.057798821	0.057798821	8	0	0	1838161	223	North Hollywood - Valley Village	Yes		Above Moderate
LOS ANGELES			2327013901	Medium Residential	R3-1	0	54	0.010330674	Miscellaneous - Government Owned Property	YES - Current	YES - City-Owned	Available	Not Used in Prior Housing Element	0	0	0.0021381	0.0021381	0	0	0	1838161	972	North Hollywood - Valley Village			Above Moderate
LOS ANGELES			2327013902	Medium Residential	R3-1	0	54	0.037428962	Miscellaneous - Government Owned Property	YES - Current	YES - City-Owned	Available	Not Used in Prior Housing Element	0	0	0.009575649	0.009575649	0	2*	2*	1838161	250	North Hollywood - Valley Village			Above Moderate
LOS ANGELES	13156 W SHERMAN WAY	91605	2327014006	Highway Oriented Commercial	C2-1VL	0	108	0.875122613	Commercial - Store - One Story	YES - Current	NO - Privately-Owned	Available	Used in Prior Housing Element - Non-Vacant	0.119878163	0	0	0.119878163	5	0	0	1838157	100	North Hollywood - Valley Village			Lower
LOS ANGELES	13132 W SHERMAN WAY	91605	2327014007	Highway Oriented Commercial	C2-1VL	0	108	0.930853463	Commercial - Shopping Center (Neighborhood, Community) - One Story	YES - Current	NO - Privately-Owned	Available	Not Used in Prior Housing Element	0.158196636	0	0	0.158196636	21	0	0	1838161	38	North Hollywood - Valley Village			Lower
LOS ANGELES	13103 W BARBARA ANN ST	91605	2327014010	Medium Residential	R3-1	0	54	0.904981737	Residential - Five or More Units or Apartments (Any Combination) - 4 Stories or Less - Pool	YES - Current	NO - Privately-Owned	Available	Not Used in Prior Housing Element	0	0	0.076744363	0.076744363	41	0	0	1838161	69	North Hollywood - Valley Village	Yes		Above Moderate
LOS ANGELES	7136 N ETHEL AVE	91605	2327017019	Medium Residential	R3-1	0	54	0.130850416	Residential - Four Units (Any Combination) - 4 Stories or Less	YES - Current	NO - Privately-Owned	Available	Not Used in Prior Housing Element	0	0	0.074946751	0.074946751	4	0	0	1838161	982	North Hollywood - Valley Village	Yes		Above Moderate
LOS ANGELES	7116 N ETHEL AVE	91605	2327017023	Medium Residential	R3-1	0	54	0.180573184	Residential - Five or More Units or Apartments (Any Combination) - 4 Stories or Less	YES - Current	NO - Privately-Owned	Available	Not Used in Prior Housing Element	0	0	0.092048056	0.092048056	6	0	0	1838161	165	North Hollywood - Valley Village	Yes		Above Moderate
LOS ANGELES	7124 N ETHEL AVE	91605	2327017029	Medium Residential	R3-1	0	54	2.379051983	Residential - Five or More Units or Apartments (Any Combination) - 4 Stories or Less	YES - Current	NO - Privately-Owned	Available	Not Used in Prior Housing Element	0	0	3.709624767	3.709624767	49	0	0	1838161	114	North Hollywood - Valley Village	Yes		Above Moderate
LOS ANGELES			2327017030	Low Residential	R1-1	0	1 unit per lot	0.009857692	Residential - Single Family Residence - Vacant Land	YES - Current	NO - Privately-Owned	Available	Not Used in Prior Housing Element	0	0	0.110101187	0.110101187	0	0	0	1838161	168	North Hollywood - Valley Village			Above Moderate
LOS ANGELES	7114 N ETHEL AVE	91605	2327017031	Medium Residential	R3-1	0	54	0.180572022	Residential - Five or More Units or Apartments (Any Combination) - 4 Stories or Less	YES - Current	NO - Privately-Owned	Available	Not Used in Prior Housing Element	0	0	0.092048056	0.092048056	6	0	0	1838161	190	North Hollywood - Valley Village	Yes		Above Moderate
LOS ANGELES	7108 N ETHEL AVE	91605	2327017032	Medium Residential	R3-1	0	54	0.180572171	Residential - Five or More Units or Apartments (Any Combination) - 4 Stories or Less	YES - Current	NO - Privately-Owned	Available	Not Used in Prior Housing Element	0	0	0.092048056	0.092048056	6	0	0	1838161	218	North Hollywood - Valley Village	Yes		Above Moderate
LOS ANGELES	7102 N ETHEL AVE	91605	2327017033	Medium Residential	R3-1	0	54	0.197755354	Residential - Five or More Units or Apartments (Any Combination) - 4 Stories or Less	YES - Current	NO - Privately-Owned	Available	Not Used in Prior Housing Element	0	0	0.105453135	0.105453135	6	0	0	1838161	240	North Hollywood - Valley Village	Yes		Above Moderate
LOS ANGELES	13020 W SHERMAN WAY	91605	2327017040	Highway Oriented Commercial	C2-1VL	0	108	0.353580747	Commercial - Store - One Story	YES - Current	NO - Privately-Owned	Available	Used in Prior Housing Element - Non-Vacant	0.040216615	0	0	0.040216615	0	0	0	1838161	40	North Hollywood - Valley Village			Lower
LOS ANGELES	7142 N ETHEL AVE	91605	2327017BRK	Medium Residential	R3-1	0	54	0.206558987	Residential - Single Family Residence - Condominium	YES - Current	NO - Privately-Owned	Available	Not Used in Prior Housing Element	0.071175657	0	0	0.071175657	6	0	0	1838161	993	North Hollywood - Valley Village			Lower
LOS ANGELES	7135 N COLDWATER CANYON AVE	91605	2327018032	Medium Residential	R3-1	0	54	1.835944325	Residential - Five or More Units or Apartments (Any Combination) - 4 Stories or Less - Cooperative	YES - Current	NO - Privately-Owned	Available	Not Used in Prior Housing Element	1.771749091	0	0	1.771749091	68	0	0	1838161	97	North Hollywood - Valley Village			Lower
LOS ANGELES	7133 N COLDWATER CANYON AVE	91605	2327018033	Medium Residential	R3-1	0	54	1.837666963	Residential - Five or More Units or Apartments (Any Combination) - 4 Stories or Less - Cooperative	YES - Current	NO - Privately-Owned	Available	Not Used in Prior Housing Element	1.81468074	0	0	1.81468074	66	0	0	1838161	115	North Hollywood - Valley Village			Lower
LOS ANGELES	7041 N COLDWATER CANYON AVE	91605	2327018037	Medium Residential	R3-1	0	54	0.416663398	Residential - Five or More Units or Apartments (Any Combination) - 4 Stories or Less - Pool	YES - Current	NO - Privately-Owned	Available	Not Used in Prior Housing Element	0	0	0.11612633	0.11612633	22	0	0	1838161	337	North Hollywood - Valley Village	Yes		Above Moderate
LOS ANGELES	7117 N COLDWATER CANYON AVE	91605	2327018065	Medium Residential	R3-1	0	54	0.299061552	Residential - Five or More Units or Apartments (Any Combination) - 4 Stories or Less	YES - Current	NO - Privately-Owned	Available	Not Used in Prior Housing Element	0	0	0.104310548	0.104310548	14	0	0	1838161	176	North Hollywood - Valley Village	Yes		Above Moderate
LOS ANGELES	7107 N COLDWATER CANYON AVE	91605	2327018066	Medium Residential	R3-1	0	54	0.158652954	Residential - Five or More Units or Apartments (Any Combination) - 4 Stories or Less - Pool	YES - Current	NO - Privately-Owned	Available	Not Used in Prior Housing Element	0	0	0.079285736	0.079285736	6	0	0	1838161	227	North Hollywood - Valley Village	Yes		Above Moderate
LOS ANGELES	7101 N COLDWATER CANYON AVE	91605	2327018067	Medium Residential	R3-1	0	54	0.158653523	Residential - Five or More Units or Apartments (Any Combination) - 4 Stories or Less - Pool	YES - Current	NO - Privately-Owned	Available	Not Used in Prior Housing Element	0	0	0.079285736	0.079285736	6	0	0	1838161	247	North Hollywood - Valley Village	Yes		Above Moderate
LOS ANGELES	7055 N COLDWATER CANYON AVE	91605	2327018068	Medium Residential	R3-1	0	54	0.509914167	Residential - Five or More Units or Apartments (Any Combination) - 4 Stories or Less - Pool	YES - Current	NO - Privately-Owned	Available	Not Used in Prior Housing Element	0	0	0.060551708	0.060551708	24	0	0	1838161	262	North Hollywood - Valley Village	Yes		Above Moderate
LOS ANGELES	13000 W SHERMAN WAY	91605	2327018069	Highway Oriented Commercial	C2-1VL	0	108	0.170735114	Commercial - Wholesale and Manufacturing Outlet - One Story	YES - Current	NO - Privately-Owned	Available	Used in Prior Housing Element - Non-Vacant	0.027322698	0	0	0.027322698	0	0	0	1838161	44	North Hollywood - Valley Village			Lower
LOS ANGELES	13008 W SHERMAN WAY	91605	2327018069	Highway Oriented Commercial	C2-1VL	0	108	0.170736097	Commercial - Wholesale and Manufacturing Outlet - One Story	YES - Current	NO - Privately-Owned	Available	Used in Prior Housing Element - Non-Vacant	0.027322698	0	0	0.027322698	0	0	0	1838161	43	North Hollywood - Valley Village			Lower
LOS ANGELES	13010 W SHERMAN WAY	91605	2327018069	Highway Oriented Commercial	C2-1VL	0	108	0.061465767	Commercial - Wholesale and Manufacturing Outlet - One Story	YES - Current	NO - Privately-Owned	Available	Used in Prior Housing Element - Non-Vacant	0	0	0.00142447	0.00142447	0	0	0	1838161	42	North Hollywood - Valley Village			Above Moderate
LOS ANGELES	12980 W SHERMAN WAY	91605	2327018071	Highway Oriented Commercial, Medium Residential	C2-1VL	0	108	0.552696463	Commercial - Shopping Center (Neighborhood, Community) - One Story	YES - Current	NO - Privately-Owned	Available	Used in Prior Housing Element - Non-Vacant	0.046538106	0	0	0.046538106	0	0	0	1838161	45	North Hollywood - Valley Village			Lower
LOS ANGELES	12928 W SHERMAN WAY	91605	2327018072	Highway Oriented Commercial, Medium Residential	C2-1VL	0	108	0.87974315	Commercial - Shopping Center (Neighborhood, Community) - One Story	YES - Current	NO - Privately-Owned	Available	Used in Prior Housing Element - Non-Vacant	0.132958646	0	0	0.132958646	0	0	0	1838161	47	North Hollywood - Valley Village			Lower
LOS ANGELES	12940 W SHERMAN WAY	91605	2327018072	Highway Oriented Commercial, Medium Residential	C2-1VL	0	108	0.695468332	Commercial - Shopping Center (Neighborhood, Community) - One Story	YES - Current	NO - Privately-Owned	Available	Used in Prior Housing Element - Non-Vacant	0.140358366	0	0	0.140358366	0	0	0	1838161	46	North Hollywood - Valley Village			Lower
LOS ANGELES			2327018900	Medium Residential	R3-1	0	54	0.001790616	Miscellaneous - Government Owned Property	YES - Current	YES - City-Owned	Available	Not Used in Prior Housing Element	0	0	0.0021381	0.0021381	0	0	0	1838161	226	North Hollywood - Valley Village			Above Moderate
LOS ANGELES			2327018900	Medium Residential	R3-1	0	54	0.001859487	Miscellaneous - Government Owned Property	YES - Current	YES - City-Owned	Available	Not Used in Prior Housing Element	0	0	0.0021381	0.0021381	0	0	0	1838161	213	North Hollywood - Valley Village			Above Moderate
LOS ANGELES			2327018900	Medium Residential	R3-1	0	54	0.001918732	Miscellaneous - Government Owned Property	YES - Current	YES - City-Owned	Available	Not Used in Prior Housing Element	0	0	0.0021381	0.0021381	0	0	0	1838161	976	North Hollywood - Valley Village			Above Moderate
LOS ANGELES			2327018900	Medium Residential	R3-1	0	54	0.002685882	Miscellaneous - Government Owned Property	YES - Current	YES - City-Owned	Available	Not Used in Prior Housing Element	0	0	0.0021381	0.0021381	0	0	0	1838161	235	North Hollywood - Valley Village			Above Moderate
LOS ANGELES			2327018900	Medium Residential	R3-1	0	54	0.004068054	Miscellaneous - Government Owned Property	YES - Current	YES - City-Owned	Available	Not Used in Prior Housing Element	0	0	0.0021381	0.0021381	0	0	0	1838161	172	North Hollywood - Valley Village			Above Moderate
LOS ANGELES	7013 N COLDWATER CANYON AVE	91605	2327021001	Medium Residential	R3-1	0	54	0.205844201	Residential - Five or More Units or Apartments (Any Combination) - 4 Stories or Less	YES - Current	NO - Privately-Owned	Available	Not Used in Prior Housing Element	0	0	0.100072172	0.100072172	8	0	0	1838161	450	North Hollywood - Valley Village	Yes		Above Moderate
LOS ANGELES	7019 N COLDWATER CANYON AVE	91605	2327021002	Medium Residential	R3-1	0	54	0.210628652	Residential - Five or More Units or Apartments (Any Combination) - 4 Stories or Less	YES - Current	NO - Privately-Owned	Available	Not Used in Prior Housing Element	0	0	0.100072172	0.100072172	8	0	0	1838161	420	North Hollywood - Valley Village	Yes		Above Moderate
LOS ANGELES	6855 N COLDWATER CANYON AVE	91605	2327022010	Medium Residential	R3-1	0	54	0.155109129	Residential - Five or More Units or Apartments (Any Combination) - 4 Stories or Less	YES - Current	NO - Privately-Owned	Available	Not Used in Prior Housing Element	0	0	0.070752872	0.070752872	7	0	0	1838161	776	North Hollywood - Valley Village	Yes		Above Moderate
LOS ANGELES	6851 N COLDWATER CANYON AVE	91605	2327022029	Medium Residential	R3-1	0	54	0.155021633	Residential - Five or More Units or Apartments (Any Combination) - 4 Stories or Less	YES - Current	NO - Privately-Owned	Available	Not Used in Prior Housing Element	0	0	0.070752872	0.070752872	7	0	0	1838161	787	North Hollywood - Valley Village	Yes		Above Moderate
LOS ANGELES	6859 N COLDWATER CANYON AVE	91605	2327022033	Medium Residential	R3-1	0	54	0.155158628	Residential - Five or More Units or Apartments (Any Combination) - 4 Stories or Less	YES - Current	NO - Privately-Owned	Available	Not Used in Prior Housing Element	0	0	0.070752872	0.070752872	7	0	0	1838161	754	North Hollywood - Valley Village	Yes		Above Moderate
LOS ANGELES			2327022034	Medium Residential	R3-1	0	54	0.016310398	Residential - Single Family Residence - Vacant Land	YES - Current	NO - Privately-Owned	Available	Not Used in Prior Housing Element	0	0	0.090747529	0.090747529	0	0	0	1838161	753	North Hollywood - Valley Village			Above Moderate
LOS ANGELES	6917 N COLDWATER CANYON AVE	91605	2327022042	Medium Residential	R3-1	0	54	0.245931854	Residential - Five or More Units or Apartments (Any Combination) - 4 Stories or Less - Pool	YES - Current	NO - Privately-Owned	Available	Not Used in Prior Housing Element	0	0	0.123717263	0.123717263	8	0	0	1838161	703	North Hollywood - Valley Village	Yes		Above Moderate
LOS ANGELES			2327022064	Low Residential	R3-1, R1-1	0	1 unit per lot	0.018595833	Residential - Single Family Residence - Vacant Land	YES - Current	NO - Privately-Owned	Available	Not Used in Prior Housing Element	0	0	0.090747529	0.090747529	0	0	0	1838161	702	North Hollywood - Valley Village			Above Moderate
LOS ANGELES	6847 N COLDWATER CANYON AVE	91605	2327022077	Medium Residential	R3-1	0	54	0.488735688	Residential - Five or More Units or Apartments (Any Combination) - 4 Stories or Less - Pool	YES - Current	NO - Privately-Owned	Available	Not Used in Prior Housing Element	0	0	0.132217362	0.132217362	30	0	0	1838161	803	North Hollywood - Valley Village	Yes		Above Moderate
LOS ANGELES	6949 N COLDWATER CANYON AVE	91605	2327022085	Medium Residential	R3-1	0	54	0.253976753	Residential - Five or More Units or Apartments (Any Combination) - 4 Stories or Less	YES - Current	NO - Privately-Owned	Available	Not Used in Prior Housing Element	0	0	0.045479012	0.045479012	10	0	0	1838161	592	North Hollywood - Valley Village	Yes		Above Moderate
LOS ANGELES	6919 N COLDWATER CANYON AVE	91605	2327022091	Medium Residential	R3-1	0	54	0.245600577	Residential - Five or More Units or Apartments (Any Combination) - 4 Stories or Less	YES - Current	NO - Privately-Owned	Available	Not Used in Prior Housing Element	0.068918884	0	0	0.068918884	9	0	0	1838161	675	North Hollywood - Valley Village			Lower
LOS ANGELES	13001 W VANOWEN ST	91605	2327025011	Medium Residential	[Q]R3-1	0	36	0.444323287	Residential - Five or More Units or Apartments (Any Combination) - 4 Stories or Less - Pool	YES - Current	NO - Privately-Owned	Available	Not Used in Prior Housing Element	0	0	0.077127028	0.077127028	19	0	0	1838161	923	North Hollywood - Valley Village	Yes		Above Moderate
LOS ANGELES	13039 W VANOWEN ST	91605	2327025014	Medium Residential	[Q]R3-1, R1-1	0	36	0.279204723	Residential - Five or More Units or Apartments (Any Combination) - 4 Stories or Less	YES - Current	NO - Privately-Owned	Available	Not Used in Prior Housing Element	0	0	0.288502604	0.288502604	6	0	0	1838161	919	North Hollywood - Valley Village	Yes		Above Moderate
LOS ANGELES	13043 W VANOWEN ST	91605	2327025015	Medium Residential	[Q]R3-1	0	36	0.198137697	Residential - Five or More Units or Apartments (Any Combination) - 4 Stories or Less	YES - Current	NO - Privately-

LOS ANGELES	13061 W VANOWEN ST	91605	2327025016	Medium Residential	[Q]R3-1	0	36	0.55950783	Residential - Five or More Units or Apartments (Any Combination) - 4 Stories or Less - Pool	YES - Current	NO - Privately-Owned	Available	Not Used in Prior Housing Element	0	0	0.094889976	0.094889976	27	0	0	1838161	917	North Hollywood - Valley Village	Yes	Above Moderate
LOS ANGELES	13015 W VANOWEN ST	91605	2327025022	Medium Residential	[Q]R3-1	0	36	0.246184579	Residential - Five or More Units or Apartments (Any Combination) - 4 Stories or Less	YES - Current	NO - Privately-Owned	Available	Not Used in Prior Housing Element	0.08841617	0	0	0.08841617	10	0	0	1838161	922	North Hollywood - Valley Village		Lower
LOS ANGELES	12905 W VANOWEN ST	91605	2327025028	Neighborhood Office Commercial	C1-1VL	0	54	0.223020265	Commercial - Professional Building - One Story	YES - Current	NO - Privately-Owned	Available	Used in Prior Housing Element - Non-Vacant	0.06184874	0	0	0.06184874	0	0	0	1838161	940	North Hollywood - Valley Village		Lower
LOS ANGELES	6801 N COLDWATER CANYON AVE	91605	2327025028	Neighborhood Office Commercial	C1-1VL	0	54	2.932607697	Commercial - Professional Building - One Story	YES - Current	NO - Privately-Owned	Available	Used in Prior Housing Element - Non-Vacant	0.878492516	0	0	0.878492516	0	0	0	1838161	842	North Hollywood - Valley Village		Lower
LOS ANGELES	12950 W HARTLAND ST	91605	2327025029	Low Residential, Medium Residential	[Q]R3-1, R1-1	0	36	0.716013563	Residential - Five or More Units or Apartments (Any Combination) - 4 Stories or Less	YES - Current	NO - Privately-Owned	Available	Not Used in Prior Housing Element	0.089381007	0	0	0.089381007	20	0	0	1838161	878	North Hollywood - Valley Village		Lower
LOS ANGELES			2327025900	Medium Residential	[Q]R3-1	0	36	0.134292818	Miscellaneous - Government Owned Property	YES - Current	YES - City-Owned	Available	Not Used in Prior Housing Element	0.007477305	0	0	0.007477305	0	0	0	1838161	941	North Hollywood - Valley Village		Lower
LOS ANGELES	6961 N FULTON AVE	91605	2328022018	Medium Residential	R3-1	0	54	0.135757331	Residential - Five or More Units or Apartments (Any Combination) - 4 Stories or Less	YES - Current	NO - Privately-Owned	Available	Not Used in Prior Housing Element	0	0	0.058018481	0.058018481	6	0	0	1838157	531	North Hollywood - Valley Village	Yes	Above Moderate
LOS ANGELES	6955 N FULTON AVE	91605	2328022019	Medium Residential	R3-1	0	54	0.137730861	Residential - Five or More Units or Apartments (Any Combination) - 4 Stories or Less	YES - Current	NO - Privately-Owned	Available	Not Used in Prior Housing Element	0	0	0.06570065	0.06570065	6	0	0	1838157	545	North Hollywood - Valley Village	Yes	Above Moderate
LOS ANGELES	6949 N FULTON AVE	91605	2328022020	Medium Residential	R3-1	0	54	0.137729139	Residential - Five or More Units or Apartments (Any Combination) - 4 Stories or Less	YES - Current	NO - Privately-Owned	Available	Not Used in Prior Housing Element	0	0	0.06570065	0.06570065	6	0	0	1838157	556	North Hollywood - Valley Village	Yes	Above Moderate
LOS ANGELES	6945 N FULTON AVE	91605	2328022021	Medium Residential	R3-1	0	54	0.137729139	Residential - Five or More Units or Apartments (Any Combination) - 4 Stories or Less	YES - Current	NO - Privately-Owned	Available	Not Used in Prior Housing Element	0	0	0.06570065	0.06570065	6	0	0	1838157	582	North Hollywood - Valley Village	Yes	Above Moderate
LOS ANGELES	6939 N FULTON AVE	91605	2328022022	Medium Residential	R3-1	0	54	0.137730867	Residential - Five or More Units or Apartments (Any Combination) - 4 Stories or Less	YES - Current	NO - Privately-Owned	Available	Not Used in Prior Housing Element	0	0	0.06570065	0.06570065	6	0	0	1838157	606	North Hollywood - Valley Village	Yes	Above Moderate
LOS ANGELES	6935 N FULTON AVE	91605	2328022023	Medium Residential	R3-1	0	54	0.137729139	Residential - Five or More Units or Apartments (Any Combination) - 4 Stories or Less	YES - Current	NO - Privately-Owned	Available	Not Used in Prior Housing Element	0	0	0.06570065	0.06570065	6	0	0	1838157	618	North Hollywood - Valley Village	Yes	Above Moderate
LOS ANGELES	6929 N FULTON AVE	91605	2328022024	Medium Residential	R3-1	0	54	0.137729139	Residential - Five or More Units or Apartments (Any Combination) - 4 Stories or Less	YES - Current	NO - Privately-Owned	Available	Not Used in Prior Housing Element	0	0	0.06570065	0.06570065	6	0	0	1838157	631	North Hollywood - Valley Village	Yes	Above Moderate
LOS ANGELES	6925 N FULTON AVE	91605	2328022025	Medium Residential	R3-1	0	54	0.137730861	Residential - Five or More Units or Apartments (Any Combination) - 4 Stories or Less	YES - Current	NO - Privately-Owned	Available	Not Used in Prior Housing Element	0	0	0.06570065	0.06570065	6	0	0	1838157	669	North Hollywood - Valley Village	Yes	Above Moderate
LOS ANGELES	6845 N FULTON AVE	91605	2328022033	Medium Residential	R3-1	0	54	0.137643464	Residential - Five or More Units or Apartments (Any Combination) - 4 Stories or Less	YES - Current	NO - Privately-Owned	Available	Not Used in Prior Housing Element	0	0	0.074676991	0.074676991	5	0	0	1838157	849	North Hollywood - Valley Village	Yes	Above Moderate
LOS ANGELES	6837 N FULTON AVE	91605	2328022034	Medium Residential	R3-1	0	54	0.178665807	Residential - Five or More Units or Apartments (Any Combination) - 4 Stories or Less	YES - Current	NO - Privately-Owned	Available	Not Used in Prior Housing Element	0	0	0.101972327	0.101972327	5	0	0	1838157	859	North Hollywood - Valley Village	Yes	Above Moderate
LOS ANGELES	6853 N FULTON AVE	91605	2328022039	Medium Residential	R3-1	0	54	0.156757542	Residential - Five or More Units or Apartments (Any Combination) - 4 Stories or Less	YES - Current	NO - Privately-Owned	Available	Not Used in Prior Housing Element	0	0	0.084888898	0.084888898	6	0	0	1838157	802	North Hollywood - Valley Village	Yes	Above Moderate
LOS ANGELES	6859 N FULTON AVE	91605	2328022043	Medium Residential	R3-1	0	54	0.192983221	Residential - Five or More Units or Apartments (Any Combination) - 4 Stories or Less - Pool	YES - Current	NO - Privately-Owned	Available	Not Used in Prior Housing Element	1.86620239	0	0	1.86620239	0	0	0	1838157	786	North Hollywood - Valley Village		Lower
LOS ANGELES			2328022043	Medium Residential	R3-1	0	54	0.004159507	Residential - Five or More Units or Apartments (Any Combination) - 4 Stories or Less - Pool	YES - Current	NO - Privately-Owned	Available	Not Used in Prior Housing Element	0	0	0.330142665	0.330142665	0	0	0	1838157	801	North Hollywood - Valley Village		Above Moderate
LOS ANGELES	7063 N FULTON AVE	91605	2328023017	Medium Residential	R3-1	0	54	0.134382397	Residential - Five or More Units or Apartments (Any Combination) - 4 Stories or Less	YES - Current	NO - Privately-Owned	Available	Not Used in Prior Housing Element	0	0	0.065944819	0.065944819	5	0	0	1838157	247	North Hollywood - Valley Village	Yes	Above Moderate
LOS ANGELES	7059 N FULTON AVE	91605	2328023018	Medium Residential	R3-1	0	54	0.143238511	Residential - Five or More Units or Apartments (Any Combination) - 4 Stories or Less	YES - Current	NO - Privately-Owned	Available	Not Used in Prior Housing Element	0	0	0.06570065	0.06570065	6	0	0	1838157	284	North Hollywood - Valley Village	Yes	Above Moderate
LOS ANGELES	7053 N FULTON AVE	91605	2328023019	Medium Residential	R3-1	0	54	0.143238511	Residential - Five or More Units or Apartments (Any Combination) - 4 Stories or Less	YES - Current	NO - Privately-Owned	Available	Not Used in Prior Housing Element	0	0	0.06570065	0.06570065	6	0	0	1838157	302	North Hollywood - Valley Village	Yes	Above Moderate
LOS ANGELES	7047 N FULTON AVE	91605	2328023020	Medium Residential	R3-1	0	54	0.13773036	Residential - Five or More Units or Apartments (Any Combination) - 4 Stories or Less	YES - Current	NO - Privately-Owned	Available	Not Used in Prior Housing Element	0	0	0.06570065	0.06570065	6	0	0	1838157	313	North Hollywood - Valley Village	Yes	Above Moderate
LOS ANGELES	7041 N FULTON AVE	91605	2328023022	Medium Residential	R3-1	0	54	0.143240492	Residential - Five or More Units or Apartments (Any Combination) - 4 Stories or Less	YES - Current	NO - Privately-Owned	Available	Not Used in Prior Housing Element	0	0	0.073812914	0.073812914	7	0	0	1838157	347	North Hollywood - Valley Village	Yes	Above Moderate
LOS ANGELES	7033 N FULTON AVE	91605	2328023023	Medium Residential	R3-1	0	54	0.123958077	Residential - Five or More Units or Apartments (Any Combination) - 4 Stories or Less	YES - Current	NO - Privately-Owned	Available	Not Used in Prior Housing Element	0	0	0.068064371	0.068064371	6	0	0	1838157	364	North Hollywood - Valley Village	Yes	Above Moderate
LOS ANGELES	7027 N FULTON AVE	91605	2328023024	Medium Residential	R3-1	0	54	0.099165776	Residential - Five or More Units or Apartments (Any Combination) - 4 Stories or Less	YES - Current	NO - Privately-Owned	Available	Not Used in Prior Housing Element	0	0	0.059781021	0.059781021	6	0	0	1838157	386	North Hollywood - Valley Village	Yes	Above Moderate
LOS ANGELES			2328023025	Medium Residential	R3-1	0	54	0.09365699	Residential - Five or More Units or Apartments (Any Combination) - 4 Stories or Less	YES - Current	NO - Privately-Owned	Available	Not Used in Prior Housing Element	0.073690817	0	0	0.073690817	6	0	0	1838157	428	North Hollywood - Valley Village		Lower
LOS ANGELES	7015 N FULTON AVE	91605	2328023026	Medium Residential	R3-1	0	54	0.118447815	Residential - Five or More Units or Apartments (Any Combination) - 4 Stories or Less	YES - Current	NO - Privately-Owned	Available	Not Used in Prior Housing Element	0	0	0.068691768	0.068691768	6	0	0	1838157	446	North Hollywood - Valley Village	Yes	Above Moderate
LOS ANGELES	7009 N FULTON AVE	91605	2328023027	Medium Residential	R3-1	0	54	0.143238511	Residential - Five or More Units or Apartments (Any Combination) - 4 Stories or Less	YES - Current	NO - Privately-Owned	Available	Not Used in Prior Housing Element	0	0	0.076613516	0.076613516	6	0	0	1838157	476	North Hollywood - Valley Village	Yes	Above Moderate
LOS ANGELES	7003 N FULTON AVE	91605	2328023028	Medium Residential	R3-1	0	54	0.138514564	Residential - Five or More Units or Apartments (Any Combination) - 4 Stories or Less	YES - Current	NO - Privately-Owned	Available	Not Used in Prior Housing Element	0	0	0.06570065	0.06570065	6	0	0	1838157	486	North Hollywood - Valley Village	Yes	Above Moderate
LOS ANGELES	7101 N FULTON AVE	91605	2328024014	Medium Residential	R3-1	0	54	0.134392891	Residential - Five or More Units or Apartments (Any Combination) - 4 Stories or Less	YES - Current	NO - Privately-Owned	Available	Not Used in Prior Housing Element	0	0	0.065944819	0.065944819	5	0	0	1838157	241	North Hollywood - Valley Village	Yes	Above Moderate
LOS ANGELES	7111 N FULTON AVE	91605	2328024015	Medium Residential	R3-1	0	54	0.137729971	Residential - Five or More Units or Apartments (Any Combination) - 4 Stories or Less	YES - Current	NO - Privately-Owned	Available	Not Used in Prior Housing Element	0	0	0.06570065	0.06570065	6	0	0	1838157	207	North Hollywood - Valley Village	Yes	Above Moderate
LOS ANGELES	7107 N FULTON AVE	91605	2328024016	Medium Residential	R3-1	0	54	0.137728611	Residential - Five or More Units or Apartments (Any Combination) - 4 Stories or Less	YES - Current	NO - Privately-Owned	Available	Not Used in Prior Housing Element	0	0	0.06570065	0.06570065	6	0	0	1838157	228	North Hollywood - Valley Village	Yes	Above Moderate
LOS ANGELES	7117 N FULTON AVE	91605	2328024017	Medium Residential	R3-1	0	54	0.137729971	Residential - Five or More Units or Apartments (Any Combination) - 4 Stories or Less	YES - Current	NO - Privately-Owned	Available	Not Used in Prior Housing Element	0	0	0.06570065	0.06570065	6	0	0	1838157	190	North Hollywood - Valley Village	Yes	Above Moderate
LOS ANGELES			2328025***	Highway Oriented Commercial	C2-1VL	0	108	0.011477538		YES - Current	NO - Privately-Owned	Available	Not Used in Prior Housing Element	0	0	0.279362464	0.279362464	0	0	0	1838157	109	North Hollywood - Valley Village		Above Moderate
LOS ANGELES	13344 W SHERMAN WAY	91605	2328025013	Highway Oriented Commercial	C2-1VL	0	108	0.172156921	Industrial - Light Manufacturing - Vacant Land	YES - Current	NO - Privately-Owned	Available	Not Used in Prior Housing Element	0.194679062	0	0	0.194679062	0	0	0	1838157	88	North Hollywood - Valley Village		Lower
LOS ANGELES	13324 W SHERMAN WAY	91605	2328025025	Highway Oriented Commercial	C2-1VL	0	108	0.160666779	Commercial - Restaurant, Cocktail Lounge - Restaurant, Cocktail Lounge, Tavern - One Story	YES - Current	NO - Privately-Owned	Available	Used in Prior Housing Element - Non-Vacant	0.176117459	0	0	0.176117459	0	0	0	1808161	91	North Hollywood - Valley Village		Lower
LOS ANGELES	13350 W SHERMAN WAY	91605	2328025026	Highway Oriented Commercial	C2-1VL	0	108	0.396330384	Commercial - Store - One Story	YES - Current	NO - Privately-Owned	Available	Used in Prior Housing Element - Non-Vacant	0.298637556	0	0	0.298637556	0	0	0	1838157	86	North Hollywood - Valley Village		Lower
LOS ANGELES			2328025026	Highway Oriented Commercial	C2-1VL	0	108	0.019281922	Commercial - Store - One Story	YES - Current	NO - Privately-Owned	Available	Used in Prior Housing Element - Non-Vacant	0	0	0.056562078	0.056562078	0	0	0	1838157	87	North Hollywood - Valley Village		Above Moderate
LOS ANGELES	13330 W SHERMAN WAY	91605	2328025028	Highway Oriented Commercial	C2-1VL	0	108	0.40145435	Commercial - Auto, Recreation Equipment, Construction Equipment Sales and Service - Auto Body Repair Shop - One Story	YES - Current	NO - Privately-Owned	Available	Used in Prior Housing Element - Non-Vacant	0.143662661	0	0	0.143662661	0	0	0	1838157	90	North Hollywood - Valley Village		Lower
LOS ANGELES	13340 W SHERMAN WAY	91605	2328025029	Highway Oriented Commercial	C2-1VL	0	108	0.160675326	Commercial - Auto, Recreation Equipment, Construction Equipment Sales and Service - Auto Body Repair Shop - One Story	YES - Current	NO - Privately-Owned	Available	Used in Prior Housing Element - Non-Vacant	0.075023022	0	0	0.075023022	0	0	0	1838157	89	North Hollywood - Valley Village		Lower
LOS ANGELES	13310 W SHERMAN WAY	91605	2328025030	Highway Oriented Commercial	C2-1VL	0	108	0.56875683	Commercial - Auto, Recreation Equipment, Construction Equipment Sales and Service - Auto Body Repair Shop - One Story	YES - Current	NO - Privately-Owned	Available	Not Used in Prior Housing Element	0.141112227	0	0	0.141112227	0	0	0	1838157	92	North Hollywood - Valley Village		Lower
LOS ANGELES	12802 W VICTORY BLVD	91606	2332001001	Neighborhood Office Commercial	[Q]C1-1VL	0	54	0.198929582	Commercial - Store - One Story	YES - Current	NO - Privately-Owned	Available	Used in Prior Housing Element - Non-Vacant	0.115134733	0	0	0.115134733	0	0	0	1808161	1131	North Hollywood - Valley Village		Lower
LOS ANGELES	12806 W VICTORY BLVD	91606	2332001001	Neighborhood Office Commercial	[Q]C1-1VL	0	54	0.160691094	Commercial - Store - One Story	YES - Current	NO - Privately-Owned	Available	Used in Prior Housing Element - Non-Vacant	0.098003827	0	0	0.098003827	0	0	0	1808161	1130	North Hollywood - Valley Village		Lower
LOS ANGELES	12810 W VICTORY BLVD	91606	2332001002	Neighborhood Office Commercial	[Q]C1-1VL	0	54	0.160694537	Commercial - Restaurant, Cocktail Lounge - Restaurant, Cocktail Lounge, Tavern - One Story	YES - Current	NO - Privately-Owned	Available	Used in Prior Housing Element - Non-Vacant	0.098003827	0	0	0.098003827	0	0	0	1808161	1129	North Hollywood - Valley Village		Lower
LOS ANGELES	12816 W VICTORY BLVD	91606	2332001003	Neighborhood Office Commercial	[Q]C1-1VL	0	54	0.160697981	Commercial - Store - One Story	YES - Current	NO - Privately-Owned	Available	Used in Prior Housing Element - Non-Vacant	0.098003827	0	0	0.098003827	0	0	0	1808161	1128	North Hollywood - Valley Village		Lower
LOS ANGELES	12818 W VICTORY BLVD	91606	2332001004	Neighborhood Office Commercial	[Q]C1-1VL	0	54	0.160701424	Commercial - Store - One Story	YES - Current	NO - Privately-Owned	Available	Used in Prior Housing Element - Non-Vacant	0.098003827	0	0	0.098003827	0	0	0	1808161	1127	North Hollywood - Valley Village		Lower
LOS ANGELES	12824 W VICTORY BLVD	91606	2332001004	Neighborhood Office Commercial	[Q]C1-1VL	0	54	0.160704868	Commercial - Store - One Story	YES - Current	NO - Privately-Owned	Available	Used in Prior Housing Element - Non-Vacant	0.098003827	0	0	0.098003827	0	0	0	1808161	1126	North Hollywood - Valley Village		Lower
LOS ANGELES	12828 W VICTORY BLVD	91606	2332001005	Neighborhood Office Commercial	[Q]C1-1VL	0	54	0.160709568	Commercial - Store - One Story	YES - Current	NO - Privately-Owned	Available	Used in Prior Housing Element - Non-Vacant	0.098003827	0	0	0.098003827	0	0	0	1808161	1125	North Hollywood - Valley Village		Lower
LOS ANGELES	12830 W VICTORY BLVD	91606	2332001005	Neighborhood Office Commercial	[Q]C1-1VL	0	54	0.160711755	Commercial - Store - One Story	YES - Current	NO - Privately-Owned	Available	Used in Prior Housing Element - Non-Vacant	0.098003827	0	0	0.098003827	0	0	0	1808161	1124	North Hollywood - Valley Village		Lower
LOS ANGELES	12834 W VICTORY BLVD	91606	2332001006	Neighborhood Office Commercial	[Q]C1-1VL	0	54	0.16071548	Commercial - Store - One Story	YES - Current	NO - Privately-Owned	Available	Used in Prior Housing Element - Non-Vacant	0.098003827	0	0	0.098003827	0	0	0	1808161	1123	North Hollywood - Valley Village		Lower
LOS ANGELES	12836 W VICTORY BLVD	91606	2332001007	Neighborhood Office Commercial	[Q]C1-1VL	0	54	0.14063026	Commercial - Store - One Story	YES - Current	NO - Privately-Owned	Available	Used in Prior Housing Element - Non-Vacant	0.088983673	0	0	0.088983673	0	0	0	1808161	1122	North Hollywood - Valley Village		Lower
LOS ANGELES	12838 W VICTORY BLVD	91606	2332001008	Neighborhood Office Commercial	[Q]C1-1VL	0	54	0.100450178	Commercial - Store - One Story	YES - Current	NO - Privately-Owned	Available	Used in Prior Housing Element - Non-Vacant	0.069430643	0	0	0.069430643	0	0	0	1808161	1120	North Hollywood - Valley Village		Lower
LOS ANGELES			2332001008	Neighborhood Office Commercial	[Q]C1-1VL	0	54	0.020090427	Commercial - Store - One Story	YES - Current	NO - Privately-Owned	Available	Used in Prior Housing Element - Non-Vacant	0	0	0.072799814	0.072799814	0	0	0	1808161	1121	North Hollywood - Valley Village		Above Moderate
LOS ANGELES	12840 W VICTORY BLVD	91606	2332001009	Neighborhood Office Commercial	[Q]C1-1VL	0	54	0.03959991	Commercial - Restaurant, Cocktail Lounge - Restaurant, Cocktail Lounge, Tavern - One Story	YES - Current	NO - Privately-Owned	Available	Used in Prior Housing Element - Non-Vacant	0	0	0.045575893	0.045575893	0	0	0	1808161	1119	North Hollywood - Valley Village		Above Moderate
LOS ANGELES	12850 W VICTORY BLVD	91606	2332001009	Neighborhood Office Commercial	[Q]C1-1VL	0	54	0.248971434	Commercial - Restaurant, Cocktail Lounge - Restaurant, Cocktail Lounge, Tavern - One Story	YES - Current	NO - Privately-Owned	Available	Used in Prior Housing Element - Non-Vacant	0.059083577	0	0	0.059083577	0	0	0	1808161	1118	North Hollywood - Valley Village		Lower
LOS ANGELES	6344 N COLDWATER CANYON AVE	91606	2332001010	Neighborhood Office Commercial	[Q]C1-1VL	0	54	0.137877295	Commercial - Store Combination - Store and Office Combination - One Story	YES - Current	NO - Privately-Owned	Available	Used in Prior Housing Element - Non-Vacant	0.037512681	0	0	0.037512681	0	0	0	1808161	1158	North Hollywood - Valley Village		Lower
LOS ANGELES			2332001010	Neighborhood Office Commercial	[Q]C1-1VL	0	54	0.020669345	Commercial - Store Combination - Store and Office Combination - One Story	YES - Current	NO - Privately-Owned	Available	Used in Prior Housing Element - Non-Vacant	0	0	0.016465585	0.016465585	0	0	0	1808161	1159	North Hollywood - Valley Village		Above Moderate
LOS ANGELES	6322 N COLDWATER CANYON AVE	91606	2332001012	Medium Residential	R3-1	0	54	0.13797404	Residential - Five or More Units or Apartments (Any Combination) - 4 Stories or Less	YES - Current	NO - Privately-Owned	Available	Not Used in Prior Housing Element	0	0	0.061855835	0.061855835	6	0	0	1778161	37	North Hollywood - Valley Village	Yes	Above Moderate
LOS ANGELES	6318 N COLDWATER CANYON AVE	91606	2332001013	Medium Residential	R3-1	0	54	0.137735893	Residential - Five or More Units or Apartments (Any Combination) - 4 Stories or Less	YES - Current	NO - Privately-Owned	Available	Not Used in Prior Housing Element	0	0	0.061855835	0.061855835	6	0	0	1778161	55	North Hollywood - Valley Village	Yes	Above Moderate
LOS ANGELES	6312 N COLDWATER CANYON AVE	91606	2332001014	Medium Residential	R3-1	0	54	0.13773797	Residential - Five or More Units or Apartments (Any Combination) - 4 Stories or Less	YES - Current	NO - Privately-Owned	Available	Not Used in Prior Housing Element	0	0	0.061855835	0.061855835	6	0	0	1778161	74	North Hollywood - Valley Village	Yes	Above Moderate
LOS ANGELES	6308 N COLDWATER CANYON AVE	91606	2332001015	Medium Residential	R3-1	0	54	0.137736248	Residential - Five or More Units or Apartments (Any Combination) - 4 Stories or Less	YES - Current	NO - Privately-Owned	Available	Not Used in Prior Housing Element	0	0	0.061855835	0.061855835	6	0	0	1778161	94	North Hollywood - Valley Village	Yes	Above Moderate
LOS ANGELES	6302 N COLDWATER CANYON AVE	91606	2332001016	Medium Residential	R3-1	0	54	0.178491315	Residential - Five or More Units or Apartments (Any Combination) - 4 Stories or Less	YES - Current	NO - Privately-Owned	Available	Not Used in Prior Housing Element	0	0	0.086664543	0.086664543	6	0	0	1778161	120	North Hollywood - Valley Village	Yes	Above Moderate
LOS ANGELES	6256 N COLDWATER CANYON AVE	91606	2332003001	Low Medium II Residential	RD2-1	0	21	0.146820077	Residential - Single Family Residence	YES - Current	NO - Privately-Owned	Available	Not Used in Prior Housing Element	0	0.263159084	0	0.263159084	1	3*	3*	1778161	159	North Hollywood - Valley Village		Moderate
LOS ANGELES	6250 N COLDWATER CANYON AVE	91606	2332003002	Low Medium II Residential	RD2-1	0	21	0.13085097	Residential - Single Family Residence	YES - Current	NO - Privately-Owned	Available	Not Used in Prior Housing Element	0	0	0.175000918	0.175000918	1	2*	2*	1778161	186	North Hollywood - Valley Village		Above Moderate
LOS ANGELES	6244 N COLDWATER CANYON AVE	91606	2332003003	Low Medium II Residential	RD2-1	0	21	0.137736908	Residential - Single Family Residence	YES - Current	NO - Privately-Owned	Available	Not Used in Prior Housing Element	0	0	0.151432943	0.151432943	1	2*	2*	1778161	211	North Hollywood - Valley Village		Above Moderate
LOS ANGELES	6238 N COLDWATER CANYON AVE	91606	2332003004	Low Medium II Residential	RD2-1	0	21	0.117075723	Residential - Single Family Residence	YES - Current	NO - Privately-Owned	Available	Not Used in Prior Housing Element	0	0	0.175000918	0.175000918	1	2*	2*	1778161	242	North Hollywood - Valley Village		Above Moderate
LOS ANGELES	6232 N COLDWATER CANYON AVE	91606	2332003005	Low Medium II Residential	RD2-1	0	21	0.126259533	Residential - Single Family Residence	YES - Current	NO - Privately-Owned	Available	Not Used in Prior Housing Element	0	0	0.180649209	0.180649209	1	2*	2*	1778161	266	North Hollywood - Valley Village		Above Moderate
LOS ANGELES	6226 N COLDWATER CANYON AVE	91606	2332003006	Low Medium II Residential	RD2-1	0	21	0.137735473	Residential - Single Family Residence	YES - Current	NO - Privately-Owned	Available	Not Used in Prior Housing Element	0	0	0.151432943	0.151432943	1	2*	2*	1778161	291	North Hollywood - Valley Village		Above Moderate
LOS ANGELES	6220 N COLDWATER CANYON AVE	91606	2332003007	Low Medium II Residential	RD2-1	0	21	0.117075715	Residential - Single Family Residence	YES - Current	NO - Privately-Owned	Available	Not Used in Prior Housing Element	0	0	0.175000918	0.175000918	1	2*	2*	1778161	321	North Hollywood - Valley Village		Above Moderate
LOS ANGELES	6214 N COLDWATER CANYON AVE	91606	2332003008	Low Medium II Residential	RD2-1	0	21	0.119371972	Residential - Single Family Residence	YES - Current	NO - Privately-Owned	Available	Not Used in Prior Housing Element	0	0	0.180649209	0.180649209	1	2*	2*	1778161	347	North Hollywood - Valley Village		Above Moderate
LOS ANGELES	6200 N COLDWATER CANYON AVE	91606	2332003010	Low Medium II Residential	RD2-1	0	21	0.147245209	Residential - Single Family Residence - Guesthouse	YES - Current	NO - Privately-Owned	Available	Not Used in Prior Housing Element	0	0.263159084	0	0.263159084	1	3*	3*	1778161	404	North Hollywood - Valley Village		Moderate
LOS ANGELES	6335 N WHITSETT AVE	91606	2332016011	Medium Residential	R3-1	0	54	0.730977823	Residential - Five or More Units or Apartments (Any Combination) - 4 Stories or Less - Pool	YES - Current	NO - Privately-Owned	Available	Not Used in Prior Housing Element	0	0	0.171422216	0.171422216	31	0	0	1808165	781	North Hollywood - Valley Village	Yes	Above Moderate
LOS ANGELES	6344 N BABCOCK AVE	91606	2332016014	Medium Residential	R3-1	0	54	0.136016168	Residential - Single Family Residence - Pool	YES - Current	NO - Privately-Owned	Available	Not Used in Prior Housing Element	0.477826118	0	0	0.477826118	1	0	0	1808161	1171	North Hollywood - Valley Village		Lower
LOS ANGELES	12512 W VICTORY BLVD	91606	2332016019	Highway Oriented Commercial, Medium Residential	[Q]C2-1VL	0	108	0.82588806	Commercial - Store Combination - Store and Office Combination - One Story	YES - Current	NO - Privately-Owned	Available	Not Used in Prior Housing Element	0.127653243	0	0	0.127653243	1	0	0	1808165	730	North Hollywood - Valley Village		Lower
LOS ANGELES	12530 W ERWIN ST	91606	2332018001	Medium Residential	R1-1	0	1 unit per lot	0.293129852	Commercial - Parking Lot (Commercial Use Property) - Lots - Patron or Employee - One Story	YES - Current	NO - Privately-Owned	Available	Not Used in Prior Housing Element	0	0	0.002278693	0.002278693	0	0	0	1778161	449	North Hollywood - Valley Village		Above Moderate
LOS ANGELES	6045 N WHITSETT AVE	91606	2332018012	Medium Residential	R3-1	0	54	0.857039472	Residential - Five or More Units or Apartments (Any Combination) - 4 Stories or Less - Pool	YES - Current	NO - Privately-Owned	Available	Not Used in Prior Housing Element	0	0	0.184450243	0.184450243	36	0	0	1778161	688	North Hollywood - Valley Village	Yes	Above Moderate
LOS ANGELES	6149 N WHITSETT AVE	91606	2332018016	Medium Residential	R3-1	0	54	0.387294527	Commercial - Parking Lot (Commercial Use Property) - Lots - Patron or Employee - One Story	YES - Current	NO - Privately-Owned	Available	Not Used in Prior Housing Element	0.017773468	0	0	0.017773468	0	0	0	1778161	1103	North Hollywood - Valley Village		Lower
LOS ANGELES	6125 N WHITSETT AVE	91606	2332018017	Medium Residential	R3-1	0	54	0.313325537	Residential - Five or More Units or Apartments (Any Combination) - 4 Stories or Less	YES - Current	NO - Privately-Owned	Available	Not Used in Prior Housing Element	0	0	0.126631741	0.126631741	12	0	0	1778165	428	North Hollywood - Valley Village	Yes	Above Moderate
LOS ANGELES	6121 N WHITSETT AVE	91606	2332018018	Medium Residential	R3-1	0	54

LOS ANGELES	6017 N WHITSETT AVE	91606	2332020002	Medium Residential	R3-1	0	54	0.195714564	Residential - Single Family Residence	YES - Current	NO - Privately-Owned	Available	Not Used in Prior Housing Element	0.644461817	0	0	0.644461817	1	0	0	1778165	658	North Hollywood - Valley Village			Lower
LOS ANGELES	6029 N WHITSETT AVE	91606	2332020014	Medium Residential	R3-1	0	54	0.368238777	Residential - Five or More Units or Apartments (Any Combination) - 4 Stories or Less - Pool	YES - Current	NO - Privately-Owned	Available	Not Used in Prior Housing Element	0	0	0.133175846	0.133175846	15	0	0	1778165	625	North Hollywood - Valley Village	Yes		Above Moderate
LOS ANGELES	12527 W OXNARD ST	91606	2332020016	Low Medium II Residential	RD1.5-1	0	29	0.223823048	Commercial - Parking Lot (Commercial Use Property) - Lots - Patron or Employee - One Story	YES - Current	NO - Privately-Owned	Available	Not Used in Prior Housing Element	0	0.006340901	0	0.006340901	1	0	0	1778161	888	North Hollywood - Valley Village			Moderate
LOS ANGELES	12525 W OXNARD ST	91606	2332020017	Highway Oriented Commercial	(Q)C2-1VL	0	108	0.210054492	Commercial - Store Combination - Store and Office Combination - One Story	YES - Current	NO - Privately-Owned	Available	Not Used in Prior Housing Element	0.087563058	0	0	0.087563058	0	0	0	1778161	881	North Hollywood - Valley Village			Lower
LOS ANGELES			2332020017	Highway Oriented Commercial	(Q)C2-1VL	0	108	0.022956442	Commercial - Store Combination - Store and Office Combination - One Story	YES - Current	NO - Privately-Owned	Available	Not Used in Prior Housing Element	0	0	0.010919643	0.010919643	0	0	0	1778161	889	North Hollywood - Valley Village			Above Moderate
LOS ANGELES	12509 W OXNARD ST	91606	2332020031	Highway Oriented Commercial	(Q)C2-1VL	0	108	0.227027363	Commercial - Store Combination - Store and Office Combination - One Story	YES - Current	NO - Privately-Owned	Available	Not Used in Prior Housing Element	0.014259331	0	0	0.014259331	24	0	0	1778165	718	North Hollywood - Valley Village			Lower
LOS ANGELES	6011 N WHITSETT AVE	91606	2332020031	Highway Oriented Commercial	(Q)C2-1VL	0	108	0.248132432	Commercial - Store Combination - Store and Office Combination - One Story	YES - Current	NO - Privately-Owned	Available	Not Used in Prior Housing Element	0.014798806	0	0	0.014798806	24	0	0	1778165	685	North Hollywood - Valley Village			Lower
LOS ANGELES	12627 W OXNARD ST	91606	2332021013	Low Medium II Residential	RD1.5-1	0	29	0.271976826	Residential - Five or More Units or Apartments (Any Combination) - 4 Stories or Less	YES - Current	NO - Privately-Owned	Available	Not Used in Prior Housing Element	0	0.091188657	0	0.091188657	5	0	0	1778161	874	North Hollywood - Valley Village	Yes		Moderate
LOS ANGELES	12635 W OXNARD ST	91606	2332021BRK	Low Medium II Residential	RD1.5-1	0	29	0.553422677	Residential - Single Family Residence - Townhouse Format - Condominium	YES - Current	NO - Privately-Owned	Available	Not Used in Prior Housing Element	0	0.066024005	0	0.066024005	16	0	0	1778161	1102	North Hollywood - Valley Village			Moderate
LOS ANGELES	12709 W OXNARD ST	91606	2332028008	Low Medium II Residential	RD1.5-1	0	29	0.13773707	Residential - Three Units (Any Combination) - 4 Stories or Less	YES - Current	NO - Privately-Owned	Available	Not Used in Prior Housing Element	0	0.132050979	0	0.132050979	3	3*	3*	1778161	908	North Hollywood - Valley Village	Yes		Moderate
LOS ANGELES	12715 W OXNARD ST	91606	2332028009	Low Medium II Residential	RD1.5-1	0	29	0.137737925	Residential - Three Units (Any Combination) - 4 Stories or Less	YES - Current	NO - Privately-Owned	Available	Not Used in Prior Housing Element	0	0.132050979	0	0.132050979	3	3*	3*	1778161	907	North Hollywood - Valley Village	Yes		Moderate
LOS ANGELES	12717 W OXNARD ST	91606	2332028010	Low Medium II Residential	RD1.5-1	0	29	0.13773621	Residential - Three Units (Any Combination) - 4 Stories or Less	YES - Current	NO - Privately-Owned	Available	Not Used in Prior Housing Element	0	0.132050979	0	0.132050979	3	3*	3*	1778161	906	North Hollywood - Valley Village	Yes		Moderate
LOS ANGELES	12723 W OXNARD ST	91606	2332028011	Low Medium II Residential	RD1.5-1	0	29	0.137737925	Residential - Three Units (Any Combination) - 4 Stories or Less	YES - Current	NO - Privately-Owned	Available	Not Used in Prior Housing Element	0	0.132050979	0	0.132050979	3	3*	3*	1778161	905	North Hollywood - Valley Village	Yes		Moderate
LOS ANGELES	12727 W OXNARD ST	91606	2332028012	Low Medium II Residential	RD1.5-1	0	29	0.137745939	Residential - Three Units (Any Combination) - 4 Stories or Less	YES - Current	NO - Privately-Owned	Available	Not Used in Prior Housing Element	0	0.132050979	0	0.132050979	3	3*	3*	1778161	904	North Hollywood - Valley Village	Yes		Moderate
LOS ANGELES	6010 N GOODLAND AVE	91606	2332028013	Low Medium II Residential	RD1.5-1	0	29	0.135765372	Residential - Three Units (Any Combination) - 4 Stories or Less	YES - Current	NO - Privately-Owned	Available	Not Used in Prior Housing Element	0	0.132050979	0	0.132050979	3	3*	3*	1778161	894	North Hollywood - Valley Village	Yes		Moderate
LOS ANGELES	12739 W OXNARD ST	91606	2332028017	Low Medium II Residential	RD1.5-1	0	29	0.120767601	Residential - Three Units (Any Combination) - 4 Stories or Less	YES - Current	NO - Privately-Owned	Available	Not Used in Prior Housing Element	0	0.33636024	0	0.33636024	3	3*	3*	1778161	901	North Hollywood - Valley Village	Yes		Moderate
LOS ANGELES	12733 W OXNARD ST	91606	2332028018	Low Medium II Residential	RD1.5-1	0	29	0.132983072	Residential - Three Units (Any Combination) - 4 Stories or Less	YES - Current	NO - Privately-Owned	Available	Not Used in Prior Housing Element	0	0.132050979	0	0.132050979	3	3*	3*	1778161	903	North Hollywood - Valley Village	Yes		Moderate
LOS ANGELES	6000 N COLDWATER CANYON AVE	91606	2332029001	Low Medium II Residential	RD1.5-1	0	29	0.858807029	Residential - Five or More Units or Apartments (Any Combination) - 4 Stories or Less - Cooperative	YES - Current	NO - Privately-Owned	Available	Not Used in Prior Housing Element	0	0.157958735	0	0.157958735	24	0	0	1778161	861	North Hollywood - Valley Village			Moderate
LOS ANGELES	12835 W OXNARD ST	91606	2332029002	Low Medium II Residential	RD1.5-1	0	29	0.187084007	Residential - Four Units (Any Combination) - 4 Stories or Less	YES - Current	NO - Privately-Owned	Available	Not Used in Prior Housing Element	0	0.156941485	0	0.156941485	4	0	0	1778161	862	North Hollywood - Valley Village	Yes		Moderate
LOS ANGELES	12829 W OXNARD ST	91606	2332029003	Low Medium II Residential	RD1.5-1	0	29	0.187085533	Residential - Four Units (Any Combination) - 4 Stories or Less	YES - Current	NO - Privately-Owned	Available	Not Used in Prior Housing Element	0	0.156941485	0	0.156941485	4	0	0	1778161	863	North Hollywood - Valley Village	Yes		Moderate
LOS ANGELES	12825 W OXNARD ST	91606	2332029004	Low Medium II Residential	RD1.5-1	0	29	0.177976642	Residential - Four Units (Any Combination) - 4 Stories or Less	YES - Current	NO - Privately-Owned	Available	Not Used in Prior Housing Element	0	0.131977528	0	0.131977528	4	0	0	1778161	864	North Hollywood - Valley Village	Yes		Moderate
LOS ANGELES	6011 N GOODLAND AVE	91606	2332029016	Low Medium II Residential	RD1.5-1	0	29	0.138561763	Residential - Four Units (Any Combination) - 4 Stories or Less	YES - Current	NO - Privately-Owned	Available	Not Used in Prior Housing Element	0	0.039158158	0	0.039158158	4	0	0	1778161	893	North Hollywood - Valley Village	Yes		Moderate
LOS ANGELES	12807 W OXNARD ST	91606	2332029017	Low Medium II Residential	RD1.5-1	0	29	0.140489089	Residential - Three Units (Any Combination) - 4 Stories or Less	YES - Current	NO - Privately-Owned	Available	Not Used in Prior Housing Element	0	0.14333263	0	0.14333263	3	0	0	1778161	892	North Hollywood - Valley Village	Yes		Moderate
LOS ANGELES	12811 W OXNARD ST	91606	2332029018	Low Medium II Residential	RD1.5-1	0	29	0.140487625	Residential - Three Units (Any Combination) - 4 Stories or Less	YES - Current	NO - Privately-Owned	Available	Not Used in Prior Housing Element	0	0.14333263	0	0.14333263	3	0	0	1778161	891	North Hollywood - Valley Village	Yes		Moderate
LOS ANGELES	12817 W OXNARD ST	91606	2332029019	Low Medium II Residential	RD1.5-1	0	29	0.143954018	Residential - Three Units (Any Combination) - 4 Stories or Less	YES - Current	NO - Privately-Owned	Available	Not Used in Prior Housing Element	0	0.14333263	0	0.14333263	3	0	0	1778161	890	North Hollywood - Valley Village	Yes		Moderate
LOS ANGELES	6018 N COLDWATER CANYON AVE	91606	2332029020	Low Medium II Residential	RD1.5-1	0	29	0.136647133	Residential - Three Units (Any Combination) - 4 Stories or Less	YES - Current	NO - Privately-Owned	Available	Not Used in Prior Housing Element	0	0.132050979	0	0.132050979	3	3*	3*	1778161	844	North Hollywood - Valley Village	Yes		Moderate
LOS ANGELES	6024 N COLDWATER CANYON AVE	91606	2332029021	Low Medium II Residential	RD1.5-1	0	29	0.137729179	Residential - Three Units (Any Combination) - 4 Stories or Less	YES - Current	NO - Privately-Owned	Available	Not Used in Prior Housing Element	0	0.132050979	0	0.132050979	3	3*	3*	1778161	786	North Hollywood - Valley Village	Yes		Moderate
LOS ANGELES	6028 N COLDWATER CANYON AVE	91606	2332029022	Low Medium II Residential	RD1.5-1	0	29	0.137731331	Residential - Three Units (Any Combination) - 4 Stories or Less	YES - Current	NO - Privately-Owned	Available	Not Used in Prior Housing Element	0	0.132050979	0	0.132050979	3	3*	3*	1778161	778	North Hollywood - Valley Village	Yes		Moderate
LOS ANGELES	6034 N COLDWATER CANYON AVE	91606	2332029023	Low Medium II Residential	RD1.5-1	0	29	0.137734345	Residential - Three Units (Any Combination) - 4 Stories or Less	YES - Current	NO - Privately-Owned	Available	Not Used in Prior Housing Element	0	0.132050979	0	0.132050979	3	3*	3*	1778161	764	North Hollywood - Valley Village	Yes		Moderate
LOS ANGELES	6040 N COLDWATER CANYON AVE	91606	2332029024	Low Medium II Residential	RD1.5-1	0	29	0.137734775	Residential - Three Units (Any Combination) - 4 Stories or Less	YES - Current	NO - Privately-Owned	Available	Not Used in Prior Housing Element	0	0.132050979	0	0.132050979	3	3*	3*	1778161	750	North Hollywood - Valley Village	Yes		Moderate
LOS ANGELES	6044 N COLDWATER CANYON AVE	91606	2332029025	Low Medium II Residential	RD1.5-1	0	29	0.12662264	Residential - Three Units (Any Combination) - 4 Stories or Less	YES - Current	NO - Privately-Owned	Available	Not Used in Prior Housing Element	0	0.318567443	0	0.318567443	3	3*	3*	1778161	721	North Hollywood - Valley Village	Yes		Moderate
LOS ANGELES	6054 N COLDWATER CANYON AVE	91606	2332030017	Low Medium II Residential	RD1.5-1	0	29	0.163670842	Residential - Five or More Units or Apartments (Any Combination) - 4 Stories or Less	YES - Current	NO - Privately-Owned	Available	Not Used in Prior Housing Element	0	0.025738873	0	0.025738873	6	0	0	1778161	689	North Hollywood - Valley Village	Yes		Moderate
LOS ANGELES	6134 N COLDWATER CANYON AVE	91606	2332032011	Medium Residential	R3-1	0	54	0.164720271	Residential - Five or More Units or Apartments (Any Combination) - 4 Stories or Less	YES - Current	NO - Privately-Owned	Available	Not Used in Prior Housing Element	0	0	0.039213482	0.039213482	5	0	0	1778161	528	North Hollywood - Valley Village	Yes		Above Moderate
LOS ANGELES	6130 N COLDWATER CANYON AVE	91606	2332032015	Medium Residential	R3-1	0	54	0.306045126	Residential - Five or More Units or Apartments (Any Combination) - 4 Stories or Less - Cooperative	YES - Current	NO - Privately-Owned	Available	Not Used in Prior Housing Element	0.081850882	0	0	0.081850882	14	0	0	1778161	579	North Hollywood - Valley Village			Lower
LOS ANGELES	6146 N COLDWATER CANYON AVE	91606	2332033002	Medium Residential	R3-1	0	54	0.159973841	Residential - Five or More Units or Apartments (Any Combination) - 4 Stories or Less	YES - Current	NO - Privately-Owned	Available	Not Used in Prior Housing Element	0	0	0.074647553	0.074647553	6	0	0	1778161	502	North Hollywood - Valley Village	Yes		Above Moderate
LOS ANGELES	6138 N COLDWATER CANYON AVE	91606	2332033003	Medium Residential	R3-1	0	54	0.160944154	Residential - Five or More Units or Apartments (Any Combination) - 4 Stories or Less	YES - Current	NO - Privately-Owned	Available	Not Used in Prior Housing Element	0	0	0.074647553	0.074647553	6	0	0	1778161	516	North Hollywood - Valley Village	Yes		Above Moderate
LOS ANGELES	12401 W ARCHWOOD ST	91606	2333001019	Medium Residential	R3-1	0	54	0.15308694	Residential - Five or More Units or Apartments (Any Combination) - 4 Stories or Less	YES - Current	NO - Privately-Owned	Available	Not Used in Prior Housing Element	0	0	0.083647377	0.083647377	5	0	0	1808165	142	North Hollywood - Valley Village	Yes		Above Moderate
LOS ANGELES	12409 W ARCHWOOD ST	91606	2333001020	Medium Residential	R3-1	0	54	0.154209923	Residential - Five or More Units or Apartments (Any Combination) - 4 Stories or Less	YES - Current	NO - Privately-Owned	Available	Not Used in Prior Housing Element	0	0	0.083647377	0.083647377	5	0	0	1808165	141	North Hollywood - Valley Village	Yes		Above Moderate
LOS ANGELES	12415 W ARCHWOOD ST	91606	2333001021	Medium Residential	R3-1	0	54	0.154218647	Residential - Five or More Units or Apartments (Any Combination) - 4 Stories or Less	YES - Current	NO - Privately-Owned	Available	Not Used in Prior Housing Element	0	0	0.083647377	0.083647377	5	0	0	1808165	140	North Hollywood - Valley Village	Yes		Above Moderate
LOS ANGELES	6707 N WILKINSON AVE	91606	2333001023	Medium Residential	R3-1	0	54	0.156715515	Residential - Five or More Units or Apartments (Any Combination) - 4 Stories or Less	YES - Current	NO - Privately-Owned	Available	Not Used in Prior Housing Element	0	0	0.083647377	0.083647377	5	0	0	1808165	186	North Hollywood - Valley Village	Yes		Above Moderate
LOS ANGELES	6701 N WILKINSON AVE	91606	2333001024	Medium Residential	R3-1	0	54	0.162254556	Residential - Five or More Units or Apartments (Any Combination) - 4 Stories or Less	YES - Current	NO - Privately-Owned	Available	Not Used in Prior Housing Element	0	0	0.083647377	0.083647377	5	0	0	1808165	206	North Hollywood - Valley Village	Yes		Above Moderate
LOS ANGELES	6700 N WHITSETT AVE	91606	2333001025	Medium Residential	R3-1	0	54	0.23474513	Residential - Five or More Units or Apartments (Any Combination) - 4 Stories or Less - Pool	YES - Current	NO - Privately-Owned	Available	Not Used in Prior Housing Element	0	0	0.097021285	0.097021285	9	0	0	1808165	204	North Hollywood - Valley Village	Yes		Above Moderate
LOS ANGELES	6708 N WHITSETT AVE	91606	2333001026	Medium Residential	R3-1	0	54	0.165283223	Residential - Five or More Units or Apartments (Any Combination) - 4 Stories or Less	YES - Current	NO - Privately-Owned	Available	Not Used in Prior Housing Element	0	0	0.092092372	0.092092372	5	0	0	1808165	184	North Hollywood - Valley Village	Yes		Above Moderate
LOS ANGELES	6716 N WHITSETT AVE	91606	2333001027	Medium Residential	R3-1	0	54	0.165282363	Residential - Five or More Units or Apartments (Any Combination) - 4 Stories or Less	YES - Current	NO - Privately-Owned	Available	Not Used in Prior Housing Element	0	0	0.092092372	0.092092372	5	0	0	1808165	158	North Hollywood - Valley Village	Yes		Above Moderate
LOS ANGELES	6724 N WHITSETT AVE	91606	2333001028	Medium Residential	R3-1	0	54	0.16413414	Residential - Five or More Units or Apartments (Any Combination) - 4 Stories or Less	YES - Current	NO - Privately-Owned	Available	Not Used in Prior Housing Element	0	0	0.092092372	0.092092372	5	0	0	1808165	135	North Hollywood - Valley Village	Yes		Above Moderate
LOS ANGELES	12420 W ARCHWOOD ST	91606	2333002023	Medium Residential	R3-1	0	54	0.149548596	Residential - Five or More Units or Apartments (Any Combination) - 4 Stories or Less	YES - Current	NO - Privately-Owned	Available	Not Used in Prior Housing Element	0	0	0.075038773	0.075038773	5	0	0	1808165	202	North Hollywood - Valley Village	Yes		Above Moderate
LOS ANGELES	6700 N WILKINSON AVE	91606	2333002024	Medium Residential	R3-1	0	54	0.152573914	Residential - Five or More Units or Apartments (Any Combination) - 4 Stories or Less	YES - Current	NO - Privately-Owned	Available	Not Used in Prior Housing Element	0	0	0.083647377	0.083647377	5	0	0	1808165	222	North Hollywood - Valley Village	Yes		Above Moderate
LOS ANGELES	6664 N WILKINSON AVE	91606	2333002025	Medium Residential	R3-1	0	54	0.152508166	Residential - Five or More Units or Apartments (Any Combination) - 4 Stories or Less	YES - Current	NO - Privately-Owned	Available	Not Used in Prior Housing Element	0	0	0.083647377	0.083647377	5	0	0	1808165	224	North Hollywood - Valley Village	Yes		Above Moderate
LOS ANGELES	6658 N WILKINSON AVE	91606	2333002026	Medium Residential	R3-1	0	54	0.152441527	Residential - Five or More Units or Apartments (Any Combination) - 4 Stories or Less	YES - Current	NO - Privately-Owned	Available	Not Used in Prior Housing Element	0	0	0.083647377	0.083647377	5	0	0	1808165	243	North Hollywood - Valley Village	Yes		Above Moderate
LOS ANGELES	6654 N WILKINSON AVE	91606	2333002027	Medium Residential	R3-1	0	54	0.152374022	Residential - Five or More Units or Apartments (Any Combination) - 4 Stories or Less	YES - Current	NO - Privately-Owned	Available	Not Used in Prior Housing Element	0	0	0.083647377	0.083647377	5	0	0	1808165	251	North Hollywood - Valley Village	Yes		Above Moderate
LOS ANGELES	6648 N WILKINSON AVE	91606	2333002028	Medium Residential	R3-1	0	54	0.152308272	Residential - Five or More Units or Apartments (Any Combination) - 4 Stories or Less	YES - Current	NO - Privately-Owned	Available	Not Used in Prior Housing Element	0	0	0.083647377	0.083647377	5	0	0	1808165	268	North Hollywood - Valley Village	Yes		Above Moderate
LOS ANGELES	6642 N WILKINSON AVE	91606	2333002029	Medium Residential	R3-1	0	54	0.15224076	Residential - Five or More Units or Apartments (Any Combination) - 4 Stories or Less	YES - Current	NO - Privately-Owned	Available	Not Used in Prior Housing Element	0	0	0.083647377	0.083647377	5	0	0	1808165	286	North Hollywood - Valley Village	Yes		Above Moderate
LOS ANGELES	6636 N WILKINSON AVE	91606	2333002030	Medium Residential	R3-1	0	54	0.153970818	Residential - Five or More Units or Apartments (Any Combination) - 4 Stories or Less	YES - Current	NO - Privately-Owned	Available	Not Used in Prior Housing Element	0	0	0.083647377	0.083647377	5	0	0	1808165	301	North Hollywood - Valley Village	Yes		Above Moderate
LOS ANGELES	6637 N RHODES AVE	91606	2333002031	Medium Residential	R3-1	0	54	0.159359922	Residential - Five or More Units or Apartments (Any Combination) - 4 Stories or Less	YES - Current	NO - Privately-Owned	Available	Not Used in Prior Housing Element	0	0	0.083647377	0.083647377	5	0	0	1808165	302	North Hollywood - Valley Village	Yes		Above Moderate
LOS ANGELES	6643 N RHODES AVE	91606	2333002032	Medium Residential	R3-1	0	54	0.151856629	Residential - Five or More Units or Apartments (Any Combination) - 4 Stories or Less	YES - Current	NO - Privately-Owned	Available	Not Used in Prior Housing Element	0	0	0.083647377	0.083647377	5	0	0	1808165	287	North Hollywood - Valley Village	Yes		Above Moderate
LOS ANGELES	6649 N RHODES AVE	91606	2333002033	Medium Residential	R3-1	0	54	0.151853608	Residential - Five or More Units or Apartments (Any Combination) - 4 Stories or Less	YES - Current	NO - Privately-Owned	Available	Not Used in Prior Housing Element	0	0	0.083647377	0.083647377	5	0	0	1808165	269	North Hollywood - Valley Village	Yes		Above Moderate
LOS ANGELES	6655 N RHODES AVE	91606	2333002034	Medium Residential	R3-1	0	54	0.151855366	Residential - Five or More Units or Apartments (Any Combination) - 4 Stories or Less	YES - Current	NO - Privately-Owned	Available	Not Used in Prior Housing Element	0	0	0.083647377	0.083647377	5	0	0	1808165	252	North Hollywood - Valley Village	Yes		Above Moderate
LOS ANGELES	6661 N RHODES AVE	91606	2333002035	Medium Residential	R3-1	0	54	0.151854488	Residential - Five or More Units or Apartments (Any Combination) - 4 Stories or Less	YES - Current	NO - Privately-Owned	Available	Not Used in Prior Housing Element	0	0	0.083647377	0.083647377	5	0	0	1808165	244	North Hollywood - Valley Village	Yes		Above Moderate
LOS ANGELES	6665 N RHODES AVE	91606	2333002036	Medium Residential	R3-1	0	54	0.151854097	Residential - Five or More Units or Apartments (Any Combination) - 4 Stories or Less	YES - Current	NO - Privately-Owned	Available	Not Used in Prior Housing Element	0	0	0.083647377	0.083647377	5	0	0	1808165	225	North Hollywood - Valley Village	Yes		Above Moderate
LOS ANGELES	6701 N RHODES AVE	91606	2333002037	Medium Residential	R3-1	0	54	0.151854097	Residential - Five or More Units or Apartments (Any Combination) - 4 Stories or Less	YES - Current	NO - Privately-Owned	Available	Not Used in Prior Housing Element	0	0	0.083647377	0.083647377	5	0	0	1808165	223	North Hollywood - Valley Village	Yes		Above Moderate
LOS ANGELES	6707 N RHODES AVE	91606	2333002038	Medium Residential	R3-1	0	54	0.15074822	Residential - Five or More Units or Apartments (Any Combination) - 4 Stories or Less	YES - Current	NO - Privately-Owned	Available	Not Used in Prior Housing Element	0	0	0.083647377	0.083647377	5	0	0	1808165	203	North Hollywood - Valley Village	Yes		Above Moderate
LOS ANGELES	6661 N WILKINSON AVE	91606	2333002039	Medium Residential	R3-1	0	54	0.153028005	Residential - Five or More Units or Apartments (Any Combination) - 4 Stories or Less	YES - Current	NO - Privately-Owned	Available	Not Used in Prior Housing Element	0	0	0.074647553	0.074647553	6	0	0	1808165	230	North Hollywood - Valley Village	Yes		Above Moderate
LOS ANGELES	6655 N WILKINSON AVE	91606	2333002040	Medium Residential	R3-1	0	54	0.154210653	Residential - Five or More Units or Apartments (Any Combination) - 4 Stories or Less	YES - Current	NO - Privately-Owned	Available	Not Used in Prior Housing Element	0	0	0.091301154	0.091301154	7	0	0	1808165	250	North Hollywood - Valley Village	Yes		Above Moderate
LOS ANGELES	6649 N WILKINSON AVE	91606	2333002041	Medium Residential	R3-1	0	54	0.157058419	Residential - Five or More Units or Apartments (Any Combination) - 4 Stories or Less	YES - Current	NO - Privately-Owned	Available	Not Used in Prior Housing Element	0	0	0.084312424	0.084312424	7	0	0	1808165	267	North Hollywood - Valley Village	Yes		Above Moderate
LOS ANGELES	6642 N WHITSETT AVE	91606	2333002044	Medium Residential	R3-1	0	54	0.161512614	Residential - Five or More Units or Apartments (Any Combination) - 4 Stories or Less	YES - Current	NO - Privately-Owned	Available	Not Used in Prior Housing Element	0	0	0.084312424	0.084312424	7	0	0	1808165	284	North Hollywood - Valley Village	Yes		Above Moderate
LOS ANGELES			2333002045	Medium Residential	R3-1	0	54	0.13239159	Commercial - Parking Lot (Commercial Use Property) - Lots - Patron or Employee - One Story	YES - Current	NO - Privately-Owned	Available	Used in Prior Housing Element - Non-Vacant	0.0082675	0	0	0.0082675	0	0	0	1808165	303	North Hollywood - Valley Village			Lower
LOS ANGELES	6630 N WHITSETT AVE	91606	2333002046	Medium Residential	R3-1	0	54	0.438791599	Residential - Five or More Units or Apartments (Any Combination) - 4 Stories or Less	YES - Current	NO - Privately-Owned	Available	Not Used in Prior Housing Element	0	0	0.043261964	0.043261964	26	0	0	1808165	321	North Hollywood - Valley Village	Yes		Above Moderate
LOS ANGELES	6620 N WHITSETT AVE	91606	2333002047	Medium Residential	R3-1	0	54	0.426072483	Residential - Five or More Units or Apartments (Any Combination) - 4 Stories or Less - Pool	YES - Current	NO - Privately-Owned	Available	Not Used in Prior Housing Element	0	0	0.171977448	0.171977448	13	0	0	1808165	345	North Hollywood - Valley Village	Yes		Above Moderate
LOS ANGELES	6610 N WHITSETT AVE	91606	2333002048	Medium Residential	R3-1	0	54	0.205506819	Residential - Five or More Units or Apartments (Any Combination) - 4 Stories or Less	YES - Current	NO - Privately-Owned	Available	Not Used in Prior Housing Element	0	0	0.094216356	0.094216356	8	0	0	1808165	364	North Hollywood - Valley Village	Yes		Above Moderate
LOS ANGELES	6600 N WHITSETT AVE	91606	2333002049	Medium Residential	R3-1	0	54	0.153770666	Residential - Five or More Units or Apartments (Any Combination) - 4 Stories or Less	YES - Current	NO - Privately-Owned	Available	Not Used in Prior Housing Element	0	0	0.058217816	0.058217816	10	0	0	1808165	390	North Hollywood - Valley Village	Yes		Above Moderate
LOS ANGELES	12436 W LEMAY ST	91606	2333002075	Medium Residential	(T)(Q)R3-1	0	54	0.244499996	Residential - Five or More Units or Apartments (Any Combination) - 4 Stories or Less	YES - Current	NO - Privately-Owned	Available	Not Used in Prior Housing Element	0.057416195	0	0	0.057416195	13	0	0	1808165	329	North Hollywood - Valley Village			Lower
LOS ANGELES	12424 W LEMAY ST	91606	2333002BRK	Medium Residential	R3-1	0	54	0.977803965	Residential - Single Family Residence - Condominium	YES - Current	NO - Privately-Owned	Available	Not Used in Prior Housing Element	0.185363758	0	0	0.185363758	16	0	0	1808165	331	North Hollywood - Valley Village			Lower

LOS ANGELES	12425 W VICTORY BLVD	91606	2333003008	Highway Oriented Commercial	[T]RAS4-1	0	108	0.149539991	Commercial - Commercial - Vacant Land	YES - Current	NO - Privately-Owned	Available	Not Used in Prior Housing Element	0.119442773	0	0	0.119442773	0	0	0	1808165	708	North Hollywood - Valley Village			Lower
LOS ANGELES			2333003008	Highway Oriented Commercial	[T]RAS4-1	0	108	0.008712975	Commercial - Commercial - Vacant Land	YES - Current	NO - Privately-Owned	Available	Not Used in Prior Housing Element	0	0	0.042261255	0.042261255	0	0	0	1808165	897	North Hollywood - Valley Village			Above Moderate
LOS ANGELES	12405 W VICTORY BLVD	91606	2333003023	Highway Oriented Commercial	[T]RAS4-1	0	108	0.150295999	Commercial - Commercial - Vacant Land	YES - Current	NO - Privately-Owned	Available	Not Used in Prior Housing Element	0.125747146	0	0	0.125747146	0	0	0	1808165	712	North Hollywood - Valley Village			Lower
LOS ANGELES	12409 W VICTORY BLVD	91606	2333003023	Highway Oriented Commercial	[T]RAS4-1	0	108	0.126257926	Commercial - Commercial - Vacant Land	YES - Current	NO - Privately-Owned	Available	Not Used in Prior Housing Element	0.10939872	0	0	0.10939872	0	0	0	1808165	711	North Hollywood - Valley Village			Lower
LOS ANGELES	12415 W VICTORY BLVD	91606	2333003023	Highway Oriented Commercial	[T]RAS4-1	0	108	0.12625872	Commercial - Commercial - Vacant Land	YES - Current	NO - Privately-Owned	Available	Not Used in Prior Housing Element	0.10939872	0	0	0.10939872	0	0	0	1808165	710	North Hollywood - Valley Village			Lower
LOS ANGELES	12419 W VICTORY BLVD	91606	2333003023	Highway Oriented Commercial	[T]RAS4-1	0	108	0.126258714	Commercial - Commercial - Vacant Land	YES - Current	NO - Privately-Owned	Available	Not Used in Prior Housing Element	0.10939872	0	0	0.10939872	0	0	0	1808165	709	North Hollywood - Valley Village			Lower
LOS ANGELES			2333003023	Highway Oriented Commercial	[T]RAS4-1	0	108	0.133700569	Commercial - Commercial - Vacant Land	YES - Current	NO - Privately-Owned	Available	Not Used in Prior Housing Element	0.115441293	0	0	0.115441293	0	0	0	1808165	702	North Hollywood - Valley Village			Lower
LOS ANGELES	12449 W VICTORY BLVD	91606	2333003031	Highway Oriented Commercial	[Q]C2-1VL	0	108	0.12625874	Commercial - Store - One Story	YES - Current	NO - Privately-Owned	Available	Not Used in Prior Housing Element	0.061642072	0	0	0.061642072	0	0	0	1808165	704	North Hollywood - Valley Village			Lower
LOS ANGELES	12463 W VICTORY BLVD	91606	2333003031	Highway Oriented Commercial	[Q]C2-1VL	0	108	0.124288059	Commercial - Store - One Story	YES - Current	NO - Privately-Owned	Available	Not Used in Prior Housing Element	0.061642072	0	0	0.061642072	0	0	0	1808165	703	North Hollywood - Valley Village			Lower
LOS ANGELES	12447 W VICTORY BLVD	91606	2333003032	Highway Oriented Commercial	[Q]C2-1VL	0	108	0.126257956	Commercial - Restaurant, Cocktail Lounge - Fast Food - Walk Up - One Story	YES - Current	NO - Privately-Owned	Available	Not Used in Prior Housing Element	0.061642072	0	0	0.061642072	0	0	0	1808165	705	North Hollywood - Valley Village			Lower
LOS ANGELES	12443 W VICTORY BLVD	91606	2333003033	Highway Oriented Commercial	[Q]C2-1VL	0	108	0.126258737	Commercial - Non-Auto Service and Repair Shop, Paint Shop, or Laundry - One Story	YES - Current	NO - Privately-Owned	Available	Not Used in Prior Housing Element	0.017990187	0	0	0.017990187	1	0	0	1808165	706	North Hollywood - Valley Village			Lower
LOS ANGELES	12437 W VICTORY BLVD	91606	2333003034	Highway Oriented Commercial	[Q]C2-1VL	0	108	0.137687821	Commercial - Store Combination - Store and Residential Combination - One Story	YES - Current	NO - Privately-Owned	Available	Not Used in Prior Housing Element	0	0	0.096527115	0.096527115	1	0	0	1808165	707	North Hollywood - Valley Village		Yes	Above Moderate
LOS ANGELES	6456 N WHITSETT AVE	91606	2333003044	Low Medium II Residential	RD1.5-1	0	29	0.218710893	Residential - Single Family Residence	YES - Current	NO - Privately-Owned	Available	Used in Prior Housing Element - Non-Vacant	0	0.428086233	0	0.428086233	1	0	0	1808165	582	North Hollywood - Valley Village			Moderate
LOS ANGELES	6450 N WHITSETT AVE	91606	2333003045	Low Medium II Residential	RD1.5-1	0	29	0.174785721	Residential - Five or More Units or Apartments (Any Combination) - 4 Stories or Less	YES - Current	NO - Privately-Owned	Available	Not Used in Prior Housing Element	0	0.015476448	0	0.015476448	6	0	0	1808165	608	North Hollywood - Valley Village		Yes	Moderate
LOS ANGELES	6442 N WHITSETT AVE	91606	2333003046	Low Medium II Residential	RD1.5-1	0	29	0.179331352	Residential - Five or More Units or Apartments (Any Combination) - 4 Stories or Less	YES - Current	NO - Privately-Owned	Available	Not Used in Prior Housing Element	0	0.043246686	0	0.043246686	6	0	0	1808165	624	North Hollywood - Valley Village		Yes	Moderate
LOS ANGELES	6436 N WHITSETT AVE	91606	2333003047	Low Medium II Residential	RD1.5-1	0	29	0.179270917	Residential - Five or More Units or Apartments (Any Combination) - 4 Stories or Less	YES - Current	NO - Privately-Owned	Available	Not Used in Prior Housing Element	0	0.043246686	0	0.043246686	6	0	0	1808165	638	North Hollywood - Valley Village		Yes	Moderate
LOS ANGELES	6457 N WILKINSON AVE	91606	2333003056	Low Residential	R1-1	0	1 unit per lot	0.22016119	Residential - Single Family Residence - Vacant Land	YES - Current	NO - Privately-Owned	Available	Not Used in Prior Housing Element	0	0	0.115481555	0.115481555	0	0	0	1808165	583	North Hollywood - Valley Village			Above Moderate
LOS ANGELES			2333003056	Low Residential	R1-1	0	1 unit per lot	0.01836755	Residential - Single Family Residence - Vacant Land	YES - Current	NO - Privately-Owned	Available	Not Used in Prior Housing Element	0	0	0.115481555	0.115481555	0	0	0	1808165	898	North Hollywood - Valley Village			Above Moderate
LOS ANGELES	6550 N WHITSETT AVE	91606	2333004042	Medium Residential	R3-1	0	54	0.174729503	Residential - Five or More Units or Apartments (Any Combination) - 4 Stories or Less	YES - Current	NO - Privately-Owned	Available	Not Used in Prior Housing Element	0.042100139	0	0	0.042100139	8	0	0	1808165	436	North Hollywood - Valley Village			Lower
LOS ANGELES	6544 N WHITSETT AVE	91606	2333004043	Medium Residential	R3-1	0	54	0.174733419	Residential - Five or More Units or Apartments (Any Combination) - 4 Stories or Less	YES - Current	NO - Privately-Owned	Available	Not Used in Prior Housing Element	0.048112724	0	0	0.048112724	9	0	0	1808165	454	North Hollywood - Valley Village			Lower
LOS ANGELES	12460 W KITTRIDGE ST	91606	2333004044	Medium Residential	R3-1	0	54	0.176562397	Residential - Five or More Units or Apartments (Any Combination) - 4 Stories or Less	YES - Current	NO - Privately-Owned	Available	Not Used in Prior Housing Element	0.034278274	0	0	0.034278274	10	0	0	1808165	405	North Hollywood - Valley Village			Lower
LOS ANGELES			2333006028	Low Residential	R1-1	0	1 unit per lot	0.083393181	Residential - Single Family Residence - Vacant Land	YES - Current	NO - Privately-Owned	Available	Not Used in Prior Housing Element	0	0	0.115481555	0.115481555	0	0	0	1778165	403	North Hollywood - Valley Village			Above Moderate
LOS ANGELES	6306 N WHITSETT AVE	91606	2333007001	Medium Residential	R3-1	0	54	0.095343947	Residential - Single Family Residence	YES - Current	NO - Privately-Owned	Available	Not Used in Prior Housing Element	0.365841615	0	0	0.365841615	1	0	0	1778165	97	North Hollywood - Valley Village			Lower
LOS ANGELES	12405 W SYLVAN ST	91606	2333007026	Low Residential	R1-1	0	1 unit per lot	0.384344572	Institutional - Church - One Story	YES - Current	NO - Privately-Owned	Available	Not Used in Prior Housing Element	0	0	0.004696281	0.004696281	0	0	0	1778165	33	North Hollywood - Valley Village			Above Moderate
LOS ANGELES	6300 N WHITSETT AVE	91606	2333007032	Medium Residential	R3-1	0	54	0.197385338	Residential - Five or More Units or Apartments (Any Combination) - 4 Stories or Less	YES - Current	NO - Privately-Owned	Available	Not Used in Prior Housing Element	0	0	0.087690268	0.087690268	8	0	0	1778165	98	North Hollywood - Valley Village		Yes	Above Moderate
LOS ANGELES	6320 N WHITSETT AVE	91606	2333007036	Medium Residential	R3-1	0	54	0.677536255	Residential - Five or More Units or Apartments (Any Combination) - 4 Stories or Less - Pool	YES - Current	NO - Privately-Owned	Available	Not Used in Prior Housing Element	0	0	0.140820526	0.140820526	35	0	0	1778165	27	North Hollywood - Valley Village		Yes	Above Moderate
LOS ANGELES	6310 N WHITSETT AVE	91606	2333007037	Medium Residential	R3-1	0	54	0.523032735	Residential - Five or More Units or Apartments (Any Combination) - 4 Stories or Less - Pool	YES - Current	NO - Privately-Owned	Available	Not Used in Prior Housing Element	0	0	0.154937834	0.154937834	28	0	0	1778165	54	North Hollywood - Valley Village		Yes	Above Moderate
LOS ANGELES	12444 W VICTORY BLVD	91606	2333007042	Highway Oriented Commercial	[Q]C2-1	0	108	0.221108652	Commercial - Hotel and Motel - Hotel - Under 50 Rooms - One Story	YES - Current	NO - Privately-Owned	Available	Not Used in Prior Housing Element	0.089160714	0	0	0.089160714	0	0	0	1808165	731	North Hollywood - Valley Village			Lower
LOS ANGELES			2333007042	Highway Oriented Commercial	[Q]C2-1	0	108	0.293311605	Commercial - Hotel and Motel - Hotel - Under 50 Rooms - One Story	YES - Current	NO - Privately-Owned	Available	Not Used in Prior Housing Element	0.108129519	0	0	0.108129519	0	0	0	1808165	776	North Hollywood - Valley Village			Lower
LOS ANGELES	12450 W VICTORY BLVD	91606	2333007053	Highway Oriented Commercial	[T]CR]C2-1VL	0	108	0.049946924	Commercial - Auto, Recreation Equipment, Construction Equipment Sales and Service - Used Car Sales - One Story	YES - Current	NO - Privately-Owned	Available	Not Used in Prior Housing Element	0	0	0.03929725	0.03929725	0	0	0	1808165	913	North Hollywood - Valley Village			Above Moderate
LOS ANGELES	6346 N WHITSETT AVE	91606	2333007053	Highway Oriented Commercial	[T]CR]C2-1VL	0	108	0.309739698	Commercial - Auto, Recreation Equipment, Construction Equipment Sales and Service - Used Car Sales - One Story	YES - Current	NO - Privately-Owned	Available	Not Used in Prior Housing Element	0.258205062	0	0	0.258205062	0	0	0	1808165	774	North Hollywood - Valley Village			Lower
LOS ANGELES	12460 W VICTORY BLVD	91606	2333007054	Highway Oriented Commercial	[T]CR]C2-1VL	0	108	0.233632882	Commercial - Commercial - Vacant Land	YES - Current	NO - Privately-Owned	Available	Not Used in Prior Housing Element	0.175387962	0	0	0.175387962	0	0	0	1808165	728	North Hollywood - Valley Village			Lower
LOS ANGELES			2333007054	Highway Oriented Commercial	[T]CR]C2-1VL	0	108	0.070286867	Commercial - Commercial - Vacant Land	YES - Current	NO - Privately-Owned	Available	Not Used in Prior Housing Element	0	0	0.041219738	0.041219738	0	0	0	1808165	912	North Hollywood - Valley Village			Above Moderate
LOS ANGELES	6232 N WHITSETT AVE	91606	2333008001	Medium Residential	R3-1	0	54	0.165088965	Residential - Double, Duplex, or Two Units - 4 Stories or Less	YES - Current	NO - Privately-Owned	Available	Used in Prior Housing Element - Non-Vacant	0	0	0.38464278	0.38464278	2	0	0	1778165	216	North Hollywood - Valley Village		Yes	Above Moderate
LOS ANGELES	6258 N WHITSETT AVE	91606	2333008004	Medium Residential	R3-1	0	54	0.150974388	Residential - Five or More Units or Apartments (Any Combination) - 4 Stories or Less	YES - Current	NO - Privately-Owned	Available	Not Used in Prior Housing Element	0	0	0.074647553	0.074647553	6	0	0	1778165	126	North Hollywood - Valley Village		Yes	Above Moderate
LOS ANGELES	6254 N WHITSETT AVE	91606	2333008031	Medium Residential	R3-1	0	54	0.155456412	Residential - Five or More Units or Apartments (Any Combination) - 4 Stories or Less	YES - Current	NO - Privately-Owned	Available	Not Used in Prior Housing Element	0	0	0.074647553	0.074647553	6	0	0	1778165	156	North Hollywood - Valley Village		Yes	Above Moderate
LOS ANGELES	6238 N WHITSETT AVE	91606	2333008042	Medium Residential	R3-1	0	54	0.165100898	Residential - Five or More Units or Apartments (Any Combination) - 4 Stories or Less	YES - Current	NO - Privately-Owned	Available	Not Used in Prior Housing Element	0	0	0.082183465	0.082183465	6	0	0	1778165	203	North Hollywood - Valley Village		Yes	Above Moderate
LOS ANGELES	6240 N WHITSETT AVE	91606	2333008RK	Medium Residential	R3-1	0	54	0.327900173	Residential - Single Family Residence - Condominium	YES - Current	NO - Privately-Owned	Available	Not Used in Prior Housing Element	0.111076578	0	0	0.111076578	10	0	0	1778165	166	North Hollywood - Valley Village			Lower
LOS ANGELES	6224 N WHITSETT AVE	91606	2333009003	Medium Residential	R3-1	0	54	0.167463274	Residential - Five or More Units or Apartments (Any Combination) - 4 Stories or Less	YES - Current	NO - Privately-Owned	Available	Not Used in Prior Housing Element	0	0	0.073474146	0.073474146	10	0	0	1778165	257	North Hollywood - Valley Village		Yes	Above Moderate
LOS ANGELES	6228 N WHITSETT AVE	91606	2333009004	Medium Residential	R3-1	0	54	0.162712779	Residential - Five or More Units or Apartments (Any Combination) - 4 Stories or Less	YES - Current	NO - Privately-Owned	Available	Not Used in Prior Housing Element	0	0	0.074647553	0.074647553	6	0	0	1778165	229	North Hollywood - Valley Village		Yes	Above Moderate
LOS ANGELES	6216 N WHITSETT AVE	91606	2333009093	Medium Residential	R3-1	0	54	0.613013274	Residential - Five or More Units or Apartments (Any Combination) - 4 Stories or Less - Pool	YES - Current	NO - Privately-Owned	Available	Not Used in Prior Housing Element	0	0	0.066058957	0.066058957	28	0	0	1778165	269	North Hollywood - Valley Village		Yes	Above Moderate
LOS ANGELES	6136 N WHITSETT AVE	91606	2333010015	Medium Residential	R3-1	0	54	0.170327007	Residential - Four Units (Any Combination) - 4 Stories or Less	YES - Current	NO - Privately-Owned	Available	Not Used in Prior Housing Element	0	0	0.319660127	0.319660127	4	0	0	1778165	399	North Hollywood - Valley Village		Yes	Above Moderate
LOS ANGELES	6140 N WHITSETT AVE	91606	2333010016	Medium Residential	R3-1	0	54	0.163632928	Residential - Five or More Units or Apartments (Any Combination) - 4 Stories or Less	YES - Current	NO - Privately-Owned	Available	Not Used in Prior Housing Element	0	0	0.073335811	0.073335811	7	0	0	1778165	382	North Hollywood - Valley Village		Yes	Above Moderate
LOS ANGELES	12441 W OXNARD ST	91606	2333010027	Highway Oriented Commercial	[Q]C2-1VL	0	108	0.079746807	Commercial - Office Building - One Story	YES - Current	NO - Privately-Owned	Available	Not Used in Prior Housing Element	0.101003817	0	0	0.101003817	0	0	0	1778165	716	North Hollywood - Valley Village			Lower
LOS ANGELES			2333010027	Highway Oriented Commercial	[Q]C2-1VL	0	108	0.038382427	Commercial - Office Building - One Story	YES - Current	NO - Privately-Owned	Available	Not Used in Prior Housing Element	0	0	0.058989209	0.058989209	0	0	0	1778165	678	North Hollywood - Valley Village			Above Moderate
LOS ANGELES	6016 N WHITSETT AVE	91606	2333010032	Medium Residential	R3-1	0	54	0.196412719	Residential - Five or More Units or Apartments (Any Combination) - 4 Stories or Less	YES - Current	NO - Privately-Owned	Available	Not Used in Prior Housing Element	0	0	0.07507205	0.07507205	9	0	0	1778165	656	North Hollywood - Valley Village		Yes	Above Moderate
LOS ANGELES	6064 N WHITSETT AVE	91606	2333010051	Medium Residential	R3-1	0	54	0.321202926	Residential - Five or More Units or Apartments (Any Combination) - 4 Stories or Less - Pool	YES - Current	NO - Privately-Owned	Available	Not Used in Prior Housing Element	0	0	0.120569922	0.120569922	17	0	0	1778165	508	North Hollywood - Valley Village		Yes	Above Moderate
LOS ANGELES	6132 N WHITSETT AVE	91606	2333010069	Medium Residential	R3-1	0	54	0.166692593	Residential - Four Units (Any Combination) - 4 Stories or Less	YES - Current	NO - Privately-Owned	Available	Not Used in Prior Housing Element	0	0	0.319660127	0.319660127	4	0	0	1778165	414	North Hollywood - Valley Village		Yes	Above Moderate
LOS ANGELES	12445 W OXNARD ST	91606	2333010072	Highway Oriented Commercial	[Q]C2-1VL	0	108	0.135096641	Commercial - Shopping Center (Neighborhood, Community) - One Story	YES - Current	NO - Privately-Owned	Available	Not Used in Prior Housing Element	0.047698678	0	0	0.047698678	12	0	0	1778165	714	North Hollywood - Valley Village			Lower
LOS ANGELES	12461 W OXNARD ST	91606	2333010072	Highway Oriented Commercial	[Q]C2-1VL	0	108	0.204735571	Commercial - Shopping Center (Neighborhood, Community) - One Story	YES - Current	NO - Privately-Owned	Available	Not Used in Prior Housing Element	0.064505061	0	0	0.064505061	12	0	0	1778165	713	North Hollywood - Valley Village			Lower
LOS ANGELES			2333010072	Highway Oriented Commercial	[Q]C2-1VL	0	108	0.084929379	Commercial - Shopping Center (Neighborhood, Community) - One Story	YES - Current	NO - Privately-Owned	Available	Not Used in Prior Housing Element	0.034539599	0	0	0.034539599	12	0	0	1778165	687	North Hollywood - Valley Village			Lower
LOS ANGELES			2333010072	Highway Oriented Commercial	[Q]C2-1VL	0	108	0.088904063	Commercial - Shopping Center (Neighborhood, Community) - One Story	YES - Current	NO - Privately-Owned	Available	Not Used in Prior Housing Element	0.034016144	0	0	0.034016144	12	0	0	1778165	676	North Hollywood - Valley Village			Lower
LOS ANGELES	12423 W OXNARD ST	91606	2333011004	Medium Residential	R3-1	0	54	0.23677467	Residential - Five or More Units or Apartments (Any Combination) - 4 Stories or Less	YES - Current	NO - Privately-Owned	Available	Not Used in Prior Housing Element	0	0	0.368040884	0.368040884	7	0	0	1778165	686	North Hollywood - Valley Village		Yes	Above Moderate
LOS ANGELES	6017 N RHODES AVE	91606	2333011044	Low Residential	R1-1	0	1 unit per lot	0.144643452	Residential - Single Family Residence - Guesthouse	YES - Current	NO - Privately-Owned	Available	Not Used in Prior Housing Element	0	0	0.115481555	0.115481555	0	0	0	1778165	1099	North Hollywood - Valley Village			Above Moderate
LOS ANGELES			2333011044	Low Residential	R1-1	0	1 unit per lot	0.115864407	Residential - Single Family Residence - Guesthouse	YES - Current	NO - Privately-Owned	Available	Not Used in Prior Housing Element	0	0	0.115481555	0.115481555	0	0	0	1778165	654	North Hollywood - Valley Village			Above Moderate
LOS ANGELES	12205 W OXNARD ST	91606	2333012031	Low Medium I Residential	RD3-1	0	14	0.131206557	Residential - Double, Duplex, or Two Units - 4 Stories or Less	YES - Current	NO - Privately-Owned	Available	Not Used in Prior Housing Element	0	0	0.045481277	0.045481277	1	1*	1*	1778165	704	North Hollywood - Valley Village		Yes	Above Moderate
LOS ANGELES	12211 W OXNARD ST	91606	2333012032	Low Medium I Residential	RD3-1	0	14	0.128619531	Residential - Single Family Residence	YES - Current	NO - Privately-Owned	Available	Not Used in Prior Housing Element	0	0	0.111539054	0.111539054	1	1*	1*	1778165	703	North Hollywood - Valley Village			Above Moderate
LOS ANGELES	12217 W OXNARD ST	91606	2333012033	Low Medium I Residential	RD3-1	0	14	0.128613249	Residential - Single Family Residence	YES - Current	NO - Privately-Owned	Available	Not Used in Prior Housing Element	0	0	0.047185469	0.047185469	1	1*	1*	1778165	702	North Hollywood - Valley Village			Above Moderate
LOS ANGELES	12245 W OXNARD ST	91606	2333012053	Low Medium I Residential	RD3-1	0	14	0.146029476	Residential - Single Family Residence - Pool	YES - Current	NO - Privately-Owned	Available	Not Used in Prior Housing Element	0	0	0.212420702	0.212420702	1	2*	2*	1778165	696	North Hollywood - Valley Village			Above Moderate
LOS ANGELES	12239 W OXNARD ST	91606	2333012054	Low Medium I Residential	RD3-1	0	14	0.14406847	Residential - Single Family Residence	YES - Current	NO - Privately-Owned	Available	Not Used in Prior Housing Element	0	0	0.212420702	0.212420702	1	2*	2*	1778165	697	North Hollywood - Valley Village			Above Moderate
LOS ANGELES			2333012062	Low Residential	R1-1	0	1 unit per lot	0.006542583	Residential - Single Family Residence - Vacant Land	YES - Current	NO - Privately-Owned	Available	Not Used in Prior Housing Element	0	0	0.115481555	0.115481555	0	0	0	1778165	617	North Hollywood - Valley Village			Above Moderate
LOS ANGELES			2333012062	Low Residential	R1-1	0	1 unit per lot	0.013085239	Residential - Single Family Residence - Vacant Land	YES - Current	NO - Privately-Owned	Available	Not Used in Prior Housing Element	0	0	0.115481555	0.115481555	0	0	0	1778165	597	North Hollywood - Valley Village			Above Moderate
LOS ANGELES	6016 N LAUREL CANYON BLVD	91606	2333013019	Highway Oriented Commercial	C2-1VL	0	108	0.308351427	Commercial - Store - One Story	YES - Current	NO - Privately-Owned	Available	Not Used in Prior Housing Element	0.109881212	0	0	0.109881212	0	0	0	1778165	609	North Hollywood - Valley Village			Lower
LOS ANGELES	6010 N LAUREL CANYON BLVD	91606	2333013020	Highway Oriented Commercial	C2-1VL	0	108	0.351046206	Commercial - Store - One Story	YES - Current	NO - Privately-Owned	Available	Used in Prior Housing Element - Non-Vacant	0.039085783	0	0	0.039085783	0	0	0	1778165	683	North Hollywood - Valley Village			Lower
LOS ANGELES	6041 N LAUREL CANYON BLVD	91606	2333013022	Highway Oriented Commercial	[Q]C2-1VL	0	108	0.121619638	Commercial - Commercial - Vacant Land	YES - Current	NO - Privately-Owned	Available	Not Used in Prior Housing Element	0.106950898	0	0	0.106950898	0	0	0	1778165	575	North Hollywood - Valley Village			Lower
LOS ANGELES			2333013022	Public Facilities	[Q]C2-1VL	0	108	0.003768583	Commercial - Commercial - Vacant Land	YES - Current	NO - Privately-Owned	Available	Not Used in Prior Housing Element	0	0	0.051628011	0.051628011	0	0	0	1778165	1070	North Hollywood - Valley Village			Above Moderate
LOS ANGELES			2333013022	Highway Oriented Commercial	[Q]C2-1VL	0	108	0.004577622	Commercial - Commercial - Vacant Land	YES - Current	NO - Privately-Owned	Available	Not Used in Prior Housing Element	0	0	0.051628011	0.051628011	0	0	0	1778165	530	North Hollywood - Valley Village			Above Moderate
LOS ANGELES			2333013022	Highway Oriented Commercial	[Q]C2-1VL	0	108	0.046284808	Commercial - Commercial - Vacant Land	YES - Current	NO - Privately-Owned	Available	Not Used in Prior Housing Element	0	0	0.101562762	0.101562762	0	0	0	1778165	535	North Hollywood - Valley Village			Above Moderate
LOS ANGELES			2333013022	Highway Oriented Commercial	[Q]C2-1VL	0	108	0.098421032	Commercial - Commercial - Vacant Land	YES - Current	NO - Privately-Owned	Available	Not Used in Prior Housing Element	0.09358844	0	0	0.09358844	0	0	0	1778165	556	North Hollywood - Valley Village			Lower
LOS ANGELES	6025 N LAUREL CANYON BLVD	91606	2333013023	Highway Oriented Commercial	[Q]C2-1VL	0	108	0.121610288	Commercial - Store - One Story	YES - Current	NO - Privately-Owned	Available	Not Used in Prior Housing Element	0.136429203	0	0	0.136429203	0	0	0	1778165	635	North Hollywood - Valley Village			Lower
LOS ANGELES			2333013023	Highway Oriented Commercial	[Q]C2-1VL	0	108	0.123907496	Commercial - Store - One Story	YES - Current	NO - Privately-Owned	Available	Not Used in Prior Housing Element	0.14470675	0	0	0.14470675	0	0	0	1778165	613	North Hollywood - Valley Village			Lower
LOS ANGELES			2333013023	Highway Oriented Commercial	[Q]C2-1VL	0	108	0.123911314	Commercial - Store - One Story	YES - Current	NO - Privately-Owned	Available	Not Used in Prior Housing Element	0.14470675	0	0	0.14470675	0	0	0	1778165	594	North Hollywood - Valley Village			Lower
LOS ANGELES	6001 N LAUREL CANYON BLVD	91606	2333013026	Highway Oriented Commercial	C2-1VL	0	108	0.121918346	Commercial - Office Building - One Story	YES - Current	NO - Privately-Owned	Available	Used in Prior Housing Element - Non-Vacant	0.136429203	0	0	0.136429203	0	0	0	1778165	719	North Hollywood - Valley Village			Lower
LOS ANGELES			2333013026	Highway Oriented Commercial	C2-1VL	0	108	0.121601273	Commercial - Office Building - One Story	YES - Current	NO - Privately-Owned	Available	Used in Prior Housing Element - Non-Vacant	0.136429203	0	0	0.136429203	0	0	0	1778165	698	North Hollywood - Valley Village			Lower
LOS ANGELES	6006 N VANTAGE AVE	91606	2333013028	Highway Oriented Commercial	[Q]C2-1VL	0	21	0.078949312	Commercial - Store - One Story	YES - Current	NO - Privately-Owned	Available	Not Used in Prior Housing Element	0	0.048750079	0	0.048750079	0	0	0	1778165	711	North Hollywood - Valley Village			Moderate
LOS ANGELES	12123 W OXNARD ST	91606	2333013029	Highway Oriented Commercial	[Q]C2-1VL	0	21	0.077135425	Commercial - Store - One Story	YES - Current	NO - Privately-Owned	Available	Not Used in Prior Housing Element	0	0.016921522	0	0.016921522	1	0	0	1778165	720	North Hollywood - Valley Village			Moderate
LOS ANGELES	12155 W OXNARD ST	91606	2333013032	Low Medium I Residential	RD3-1	0	14	0.124045635	Residential - Single Family Residence	YES - Current	NO - Privately-Owned	Available	Not Used in Prior Housing Element	0	0	0.111539054	0.111539054	1	1*	1*	1778165	706	North Hollywood - Valley Village			Above Moderate
LOS ANGELES	12159 W OXNARD ST	91606	2333013033	Low Medium I Residential	RD3-1	0	14	0.122069581	Residential - Single Family Residence	YES - Current	NO - Privately-Owned	Available	Not Used in Prior Housing Element	0	0	0.111539054	0.111539054	1	1*	1*	1778165	705	North Hollywood - Valley Village			Above Moderate
LOS ANGELES	6016 N VANTAGE AVE	91606	2333013050	Low Medium II Residential	RD1.5-1	0	29	0.156695767	Residential - Double, Duplex, or Two Units - 4 Stories or Less	YES - Current	NO - Privately-Owned	Available	Not Used in Prior Housing Element	0	0.07470689	0	0.07470689	2	0	0	1778165	668	North Hollywood - Valley Village		Yes	Moderate
LOS ANGELES	12119 W OXNARD ST	91606	2333013058	Highway Oriented Commercial	[Q]C2-1VL	0	21	0.148946445	Commercial - Auto, Recreation Equipment, Construction Equipment Sales and Service - Car Wash Only, Self-service Type - One Story	YES - Current	NO - Privately-Owned	Available	Not Used in Prior Housing Element	0	0.035339977	0	0.035339977	0	0	0	1778165	712	North Hollywood - Valley Village			Moderate
LOS ANGELES	12043 W OXNARD ST	91606	2333013061	Highway Oriented Commercial	C2-1VL	0	108	0.099314967	Commercial - Office Building - Wireless Communication Tower - One Story	YES - Current	NO - Privately-Owned	Available	Not Used in Prior Housing Element	0.11937791	0	0	0.11937791	0	0	0	1778165	684	North Hollywood - Valley Village			Lower
LOS ANGELES			2333014041	Low Residential	R1-1	0	1 unit per lot	0.116491011	Residential - Single Family Residence - Vacant Land	YES - Current	NO - Privately-Owned	Available	Not Used in Prior Housing Element	0	0	0.115481555	0.115481555	0	0	0	1778165	340

LOS ANGELES	12134 W VICTORY BLVD	91606	2334001062	Community Commercial	C2-1L	0	108	0.275473527	Commercial - Professional Building - Medical Dental Building - One Story	YES - Current	NO - Privately-Owned	Available	Used in Prior Housing Element - Non-Vacant	0.080260433	0	0	0.080260433	0	0	0	1808165	759	North Hollywood - Valley Village								Lower
LOS ANGELES	12116 W VICTORY BLVD	91606	2334001063	Community Commercial	C2-1L	0	108	1.804543205	Commercial - Store - One Story	YES - Current	NO - Privately-Owned	Available	Used in Prior Housing Element - Non-Vacant	3.363819695	0	0	3.363819695	0	0	0	1808165	760	North Hollywood - Valley Village								Lower
LOS ANGELES	6331 N LAUREL CANYON BLVD	91606	2334001065	Community Commercial	C2-1L	0	108	0.166370695	Commercial - Store Combination - Store and Office Combination - One Story	YES - Current	NO - Privately-Owned	Available	Used in Prior Housing Element - Non-Vacant	0.073303317	0	0	0.073303317	0	0	0	1778165	42	North Hollywood - Valley Village								Lower
LOS ANGELES	6317 N LAUREL CANYON BLVD	91606	2334001066	Community Commercial	C2-1L	0	108	0.12625823	Commercial - Store - One Story	YES - Current	NO - Privately-Owned	Available	Used in Prior Housing Element - Non-Vacant	0.048150734	0	0	0.048150734	0	0	0	1778165	65	North Hollywood - Valley Village								Lower
LOS ANGELES	6325 N LAUREL CANYON BLVD	91606	2334001066	Community Commercial	C2-1L	0	108	0.166431511	Commercial - Store - One Story	YES - Current	NO - Privately-Owned	Available	Used in Prior Housing Element - Non-Vacant	0.05787328	0	0	0.05787328	0	0	0	1778165	50	North Hollywood - Valley Village								Lower
LOS ANGELES			2334001066	Community Commercial	C2-1L	0	108	0.040175213	Commercial - Store - One Story	YES - Current	NO - Privately-Owned	Available	Used in Prior Housing Element - Non-Vacant	0	0	0.008953471	0.008953471	0	0	0	1778165	64	North Hollywood - Valley Village								Above Moderate
LOS ANGELES	6301 N LAUREL CANYON BLVD	91606	2334001067	Community Commercial	C2-1L	0	108	0.114780509	Commercial - Shopping Center (Neighborhood, Community) - One Story	YES - Current	NO - Privately-Owned	Available	Used in Prior Housing Element - Non-Vacant	0.045819553	0	0	0.045819553	0	0	0	1778165	116	North Hollywood - Valley Village								Lower
LOS ANGELES	6307 N LAUREL CANYON BLVD	91606	2334001067	Community Commercial	C2-1L	0	108	0.100432527	Commercial - Shopping Center (Neighborhood, Community) - One Story	YES - Current	NO - Privately-Owned	Available	Used in Prior Housing Element - Non-Vacant	0.039731251	0	0	0.039731251	0	0	0	1778165	106	North Hollywood - Valley Village								Lower
LOS ANGELES	6313 N LAUREL CANYON BLVD	91606	2334001067	Community Commercial	C2-1L	0	108	0.126259808	Commercial - Shopping Center (Neighborhood, Community) - One Story	YES - Current	NO - Privately-Owned	Available	Used in Prior Housing Element - Non-Vacant	0.048150734	0	0	0.048150734	0	0	0	1778165	82	North Hollywood - Valley Village								Lower
LOS ANGELES			2334001067	Community Commercial	C2-1L	0	108	0.03328706	Commercial - Shopping Center (Neighborhood, Community) - One Story	YES - Current	NO - Privately-Owned	Available	Used in Prior Housing Element - Non-Vacant	0	0	0.00598384	0.00598384	0	0	0	1778165	118	North Hollywood - Valley Village								Above Moderate
LOS ANGELES			2334001067	Community Commercial	C2-1L	0	108	0.040174173	Commercial - Shopping Center (Neighborhood, Community) - One Story	YES - Current	NO - Privately-Owned	Available	Used in Prior Housing Element - Non-Vacant	0	0	0.008953471	0.008953471	0	0	0	1778165	81	North Hollywood - Valley Village								Above Moderate
LOS ANGELES	6327 1/2 N LAUREL CANYON BLVD	91606	2334001068	Community Commercial	C2-1L	0	108	1.186838605	Commercial - Parking Lot (Commercial Use Property) - Lots - Patron or Employee - One Story	YES - Current	NO - Privately-Owned	Available	Not Used in Prior Housing Element	0.994927883	0	0	0.994927883	0	0	0	1778165	1091	North Hollywood - Valley Village								Lower
LOS ANGELES	12160 W VICTORY BLVD	91606	2334001069	Community Commercial	C2-1L	0	108	0.129114522	Commercial - Office Building - 6 to 13 Stories	YES - Current	NO - Privately-Owned	Available	Used in Prior Housing Element - Non-Vacant	0.060986287	0	0	0.060986287	0	0	0	1808165	754	North Hollywood - Valley Village								Lower
LOS ANGELES	6350 N BELLINGHAM AVE	91606	2334001070	Community Commercial	C2-1L	0	108	0.020661351	Commercial - Store Combination - Store and Residential Combination - One Story	YES - Current	NO - Privately-Owned	Available	Used in Prior Housing Element - Non-Vacant	0	0	0.007351168	0.007351168	0	0	0	1808165	914	North Hollywood - Valley Village								Above Moderate
LOS ANGELES			2334001070	Community Commercial	C2-1L	0	108	0.173010331	Commercial - Store Combination - Store and Residential Combination - One Story	YES - Current	NO - Privately-Owned	Available	Used in Prior Housing Element - Non-Vacant	0	0	0.043578806	0.043578806	0	0	0	1808165	773	North Hollywood - Valley Village		Yes						Above Moderate
LOS ANGELES			2334001071	Community Commercial	C2-1L	0	108	2.310237057	Commercial - Parking Lot (Commercial Use Property) - Lots - Patron or Employee - One Story	YES - Current	NO - Privately-Owned	Available	Not Used in Prior Housing Element	3.974667589	0	0	3.974667589	0	0	0	1778165	17	North Hollywood - Valley Village								Lower
LOS ANGELES	12110 W VICTORY BLVD	91606	2334001072	Community Commercial	C2-1L	0	108	0.328598326	Commercial - Store - One Story	YES - Current	NO - Privately-Owned	Available	Used in Prior Housing Element - Non-Vacant	0.037317497	0	0	0.037317497	0	0	0	1808165	761	North Hollywood - Valley Village								Lower
LOS ANGELES	6261 N LAUREL CANYON BLVD	91606	2334002023	Community Commercial	C2-1L	0	108	0.284655549	Commercial - Restaurant, Cocktail Lounge - Restaurant, Cocktail Lounge, Tavern - One Story	YES - Current	NO - Privately-Owned	Available	Used in Prior Housing Element - Non-Vacant	0.034696755	0	0	0.034696755	0	0	0	1778165	125	North Hollywood - Valley Village								Lower
LOS ANGELES	12118 W SYLVAN ST	91606	2334002024	Community Commercial	C2-1L	0	108	0.398518711	Commercial - Restaurant, Cocktail Lounge - Restaurant, Cocktail Lounge, Tavern - One Story	YES - Current	NO - Privately-Owned	Available	Used in Prior Housing Element - Non-Vacant	0.09557444	0	0	0.09557444	0	0	0	1778165	124	North Hollywood - Valley Village								Lower
LOS ANGELES	6254 N VANTAGE AVE	91606	2334002025	Community Commercial	C2-1L	0	108	0.363972907	Commercial - Store - One Story	YES - Current	NO - Privately-Owned	Available	Used in Prior Housing Element - Non-Vacant	0.092094697	0	0	0.092094697	0	0	0	1778165	168	North Hollywood - Valley Village								Lower
LOS ANGELES	6253 N LAUREL CANYON BLVD	91606	2334002026	Community Commercial	C2-1L	0	108	0.154956936	Commercial - Store - One Story	YES - Current	NO - Privately-Owned	Available	Used in Prior Housing Element - Non-Vacant	0.056012978	0	0	0.056012978	0	0	0	1778165	1093	North Hollywood - Valley Village								Lower
LOS ANGELES	6247 N LAUREL CANYON BLVD	91606	2334002027	Community Commercial	C2-1L	0	108	0.313000279	Commercial - Shopping Center (Neighborhood, Community) - One Story	YES - Current	NO - Privately-Owned	Available	Used in Prior Housing Element - Non-Vacant	0.037181499	0	0	0.037181499	0	0	0	1778165	1094	North Hollywood - Valley Village								Lower
LOS ANGELES	6233 N LAUREL CANYON BLVD	91606	2334002028	Community Commercial	C2-1L	0	108	0.215213035	Commercial - Store - One Story	YES - Current	NO - Privately-Owned	Available	Used in Prior Housing Element - Non-Vacant	0.071041064	0	0	0.071041064	0	0	0	1778165	219	North Hollywood - Valley Village								Lower
LOS ANGELES			2334002029	Community Commercial	C2-1L	0	108	0.002295645	Commercial - Parking Lot (Commercial Use Property) - Lots - Patron or Employee - One Story	YES - Current	NO - Privately-Owned	Available	Used in Prior Housing Element - Non-Vacant	0	0	0.008583282	0.008583282	0	0	0	1778165	218	North Hollywood - Valley Village								Above Moderate
LOS ANGELES			2334002029	Community Commercial	C2-1L	0	108	0.024103981	Commercial - Parking Lot (Commercial Use Property) - Lots - Patron or Employee - One Story	YES - Current	NO - Privately-Owned	Available	Used in Prior Housing Element - Non-Vacant	0	0	0.017021352	0.017021352	0	0	0	1778165	1092	North Hollywood - Valley Village								Above Moderate
LOS ANGELES	6225 N LAUREL CANYON BLVD	91606	2334002031	Community Commercial	C2-1L	0	108	0.071706001	Commercial - Store - One Story	YES - Current	NO - Privately-Owned	Available	Used in Prior Housing Element - Non-Vacant	0.030162054	0	0	0.030162054	0	0	0	1778165	267	North Hollywood - Valley Village								Lower
LOS ANGELES	6229 N LAUREL CANYON BLVD	91606	2334002031	Community Commercial	C2-1L	0	108	0.143474737	Commercial - Store - One Story	YES - Current	NO - Privately-Owned	Available	Used in Prior Housing Element - Non-Vacant	0.053206015	0	0	0.053206015	0	0	0	1778165	254	North Hollywood - Valley Village								Lower
LOS ANGELES	6221 N LAUREL CANYON BLVD	91606	2334002032	Community Commercial	C2-1L	0	108	0.07173813	Commercial - Store - One Story	YES - Current	NO - Privately-Owned	Available	Not Used in Prior Housing Element	0.030162054	0	0	0.030162054	0	0	0	1778165	271	North Hollywood - Valley Village								Lower
LOS ANGELES	6219 N LAUREL CANYON BLVD	91606	2334002033	Community Commercial	C2-1L	0	108	0.143474663	Commercial - Store - One Story	YES - Current	NO - Privately-Owned	Available	Used in Prior Housing Element - Non-Vacant	0.053206015	0	0	0.053206015	0	0	0	1778165	286	North Hollywood - Valley Village								Lower
LOS ANGELES	6213 N LAUREL CANYON BLVD	91606	2334002034	Community Commercial	C2-1L	0	108	0.238054583	Commercial - Store - One Story	YES - Current	NO - Privately-Owned	Available	Used in Prior Housing Element - Non-Vacant	0.223786594	0	0	0.223786594	0	0	0	1778165	321	North Hollywood - Valley Village								Lower
LOS ANGELES	6217 N LAUREL CANYON BLVD	91606	2334002034	Community Commercial	C2-1L	0	108	0.143476619	Commercial - Store - One Story	YES - Current	NO - Privately-Owned	Available	Used in Prior Housing Element - Non-Vacant	0.159922206	0	0	0.159922206	0	0	0	1778165	307	North Hollywood - Valley Village								Lower
LOS ANGELES	6201 N LAUREL CANYON BLVD	91606	2334002035	Community Commercial	C2-1L	0	108	0.487778809	Commercial - Parking Lot (Commercial Use Property) - Lots - Patron or Employee - One Story	YES - Current	NO - Privately-Owned	Available	Not Used in Prior Housing Element	0.066912211	0	0	0.066912211	0	0	0	1778165	285	North Hollywood - Valley Village								Lower
LOS ANGELES	12200 W SYLVAN ST	91606	2334002036	Community Commercial	QC2-1VL	0	108	1.894302582	Commercial - Office Building - One Story	YES - Current	NO - Privately-Owned	Available	Not Used in Prior Housing Element	0.883171896	0	0	0.883171896	0	0	0	1778165	102	North Hollywood - Valley Village								Lower
LOS ANGELES	12004 W VICTORY BLVD	91606	2334003024	Community Commercial	C2-1L	0	108	0.149541048	Commercial - Store - One Story	YES - Current	NO - Privately-Owned	Available	Used in Prior Housing Element - Non-Vacant	0.159922206	0	0	0.159922206	0	0	0	1808165	770	North Hollywood - Valley Village								Lower
LOS ANGELES	12010 W VICTORY BLVD	91606	2334003025	Community Commercial	C2-1L	0	108	0.126259002	Commercial - Parking Lot (Commercial Use Property) - Lots - Patron or Employee - One Story	YES - Current	NO - Privately-Owned	Available	Used in Prior Housing Element - Non-Vacant	0.031349472	0	0	0.031349472	0	0	0	1808165	769	North Hollywood - Valley Village								Lower
LOS ANGELES	12012 W VICTORY BLVD	91606	2334003026	Community Commercial	C2-1L	0	108	0.126258997	Commercial - Store - One Story	YES - Current	NO - Privately-Owned	Available	Used in Prior Housing Element - Non-Vacant	0.14470675	0	0	0.14470675	0	0	0	1808165	768	North Hollywood - Valley Village								Lower
LOS ANGELES	12020 W VICTORY BLVD	91606	2334003026	Community Commercial	C2-1L	0	108	0.126259002	Commercial - Store - One Story	YES - Current	NO - Privately-Owned	Available	Not Used in Prior Housing Element	0.14470675	0	0	0.14470675	0	0	0	1808165	767	North Hollywood - Valley Village								Lower
LOS ANGELES	12026 W VICTORY BLVD	91606	2334003026	Community Commercial	C2-1L	0	108	0.149530912	Commercial - Store - One Story	YES - Current	NO - Privately-Owned	Available	Used in Prior Housing Element - Non-Vacant	0.159922206	0	0	0.159922206	0	0	0	1808165	766	North Hollywood - Valley Village								Lower
LOS ANGELES	12036 W VICTORY BLVD	91606	2334003027	Community Commercial	C2-1L	0	108	0.124277798	Commercial - Office Building - One Story	YES - Current	NO - Privately-Owned	Available	Used in Prior Housing Element - Non-Vacant	0.025922917	0	0	0.025922917	0	0	0	1808165	765	North Hollywood - Valley Village								Lower
LOS ANGELES	12042 W VICTORY BLVD	91606	2334003027	Community Commercial	C2-1L	0	108	0.12623745	Commercial - Office Building - One Story	YES - Current	NO - Privately-Owned	Available	Used in Prior Housing Element - Non-Vacant	0.025922917	0	0	0.025922917	0	0	0	1808165	764	North Hollywood - Valley Village								Lower
LOS ANGELES	12046 W VICTORY BLVD	91606	2334003027	Community Commercial	C2-1L	0	108	0.10221899	Commercial - Office Building - One Story	YES - Current	NO - Privately-Owned	Available	Used in Prior Housing Element - Non-Vacant	0.023121656	0	0	0.023121656	0	0	0	1808165	763	North Hollywood - Valley Village								Lower
LOS ANGELES	6350 N LAUREL CANYON BLVD	91606	2334003027	Community Commercial	C2-1L	0	108	0.351552188	Commercial - Office Building - One Story	YES - Current	NO - Privately-Owned	Available	Used in Prior Housing Element - Non-Vacant	0.049525045	0	0	0.049525045	0	0	0	1808165	762	North Hollywood - Valley Village								Lower
LOS ANGELES	6342 N LAUREL CANYON BLVD	91606	2334003028	Community Commercial	C2-1L	0	108	0.076121052	Commercial - Professional Building - One Story	YES - Current	NO - Privately-Owned	Available	Not Used in Prior Housing Element	0.08230532	0	0	0.08230532	1	0	0	1808165	782	North Hollywood - Valley Village								Lower
LOS ANGELES	6340 N LAUREL CANYON BLVD	91606	2334003029	Community Commercial	C2-1L	0	108	0.126475063	Commercial - Store Combination - Store and Office Combination - One Story	YES - Current	NO - Privately-Owned	Available	Used in Prior Housing Element - Non-Vacant	0.048150734	0	0	0.048150734	0	0	0	1808165	785	North Hollywood - Valley Village								Lower
LOS ANGELES			2334003029	Community Commercial	C2-1L	0	108	0.024990189	Commercial - Store Combination - Store and Office Combination - One Story	YES - Current	NO - Privately-Owned	Available	Used in Prior Housing Element - Non-Vacant	0	0	0.007351168	0.007351168	0	0	0	1808165	783	North Hollywood - Valley Village								Above Moderate
LOS ANGELES	6334 N LAUREL CANYON BLVD	91606	2334003030	Community Commercial	C2-1L	0	108	0.063241082	Commercial - Store - One Story	YES - Current	NO - Privately-Owned	Available	Not Used in Prior Housing Element	0	0	0.003613474	0.003613474	0	0	0	1808165	792	North Hollywood - Valley Village								Above Moderate
LOS ANGELES	6322 N LAUREL CANYON BLVD	91606	2334003034	Community Commercial	C2-1L	0	108	0.063174691	Commercial - Store - One Story	YES - Current	NO - Privately-Owned	Available	Not Used in Prior Housing Element	0	0	0.003613474	0.003613474	0	0	0	1778165	56	North Hollywood - Valley Village								Above Moderate
LOS ANGELES	6318 N LAUREL CANYON BLVD	91606	2334003035	Community Commercial	C2-1L	0	108	0.063173146	Commercial - Store - One Story	YES - Current	NO - Privately-Owned	Available	Not Used in Prior Housing Element	0	0	0.003267359	0.003267359	1	0	0	1778165	66	North Hollywood - Valley Village								Above Moderate
LOS ANGELES	6316 N LAUREL CANYON BLVD	91606	2334003036	Community Commercial	C2-1L	0	108	0.063170022	Commercial - Store - One Story	YES - Current	NO - Privately-Owned	Available	Not Used in Prior Housing Element	0	0	0.023879275	0.023879275	0	0	0	1778165	71	North Hollywood - Valley Village								Above Moderate
LOS ANGELES	6314 N LAUREL CANYON BLVD	91606	2334003037	Community Commercial	C2-1L	0	108	0.063167876	Commercial - Professional Building - One Story	YES - Current	NO - Privately-Owned	Available	Not Used in Prior Housing Element	0	0	0.003613474	0.003613474	0	0	0	1778165	83	North Hollywood - Valley Village								Above Moderate
LOS ANGELES			2334003038	Community Commercial	C2-1L	0	108	0.063166331	Commercial - Parking Lot (Commercial Use Property) - Lots - Patron or Employee - One Story	YES - Current	NO - Privately-Owned	Available	Not Used in Prior Housing Element	0	0	0.008367291	0.008367291	0	0	0	1778165	91	North Hollywood - Valley Village								Above Moderate
LOS ANGELES	6304 N LAUREL CANYON BLVD	91606	2334003039	Community Commercial	C2-1L	0	108	0.124351603	Commercial - Store - One Story	YES - Current	NO - Privately-Owned	Available	Used in Prior Housing Element - Non-Vacant	0.14470675	0	0	0.14470675	0	0	0	1778165	108	North Hollywood - Valley Village								Lower
LOS ANGELES	6306 N LAUREL CANYON BLVD	91606	2334003039	Community Commercial	C2-1L	0	108	0.063163031	Commercial - Store - One Story	YES - Current	NO - Privately-Owned	Available	Used in Prior Housing Element - Non-Vacant	0	0	0.023879275	0.023879275	0	0	0	1778165	107	North Hollywood - Valley Village								Above Moderate
LOS ANGELES	6324 N LAUREL CANYON BLVD	91606	2334003069	Community Commercial	C2-1L	0	108	0.063177627	Commercial - Store - One Story	YES - Current	NO - Privately-Owned	Available	Not Used in Prior Housing Element	0	0	0.001499425	0.001499425	0	0	0	1778165	51	North Hollywood - Valley Village								Above Moderate
LOS ANGELES	6326 N LAUREL CANYON BLVD	91606	2334003069	Community Commercial	C2-1L	0	108	0.063179786	Commercial - Store - One Story	YES - Current	NO - Privately-Owned	Available	Not Used in Prior Housing Element	0	0	0.001499425	0.001499425	0	0	0	1778165	44	North Hollywood - Valley Village								Above Moderate
LOS ANGELES	6328 N LAUREL CANYON BLVD	91606	2334003069	Community Commercial	C2-1L	0	108	0.063180533	Commercial - Store - One Story	YES - Current	NO - Privately-Owned	Available	Not Used in Prior Housing Element	0	0	0.001499425	0.001499425	0	0	0	1778165	43	North Hollywood - Valley Village								Above Moderate
LOS ANGELES	6330 N LAUREL CANYON BLVD	91606	2334003069	Community Commercial	C2-1L	0	108	0.063184616	Commercial - Store - One Story	YES - Current	NO - Privately-Owned	Available	Not Used in Prior Housing Element	0	0	0.001499425	0.001499425	0	0	0	1778165	35	North Hollywood - Valley Village								Above Moderate
LOS ANGELES	6332 N LAUREL CANYON BLVD	91606	2334003069	Community Commercial	C2-1L	0	108	0.063238415	Commercial - Store - One Story	YES - Current	NO - Privately-Owned	Available	Not Used in Prior Housing Element	0	0	0.001499425	0.001499425	0	0	0	1808165	800	North Hollywood - Valley Village								Above Moderate
LOS ANGELES	11960 W VICTORY BLVD	91606	2334004023	Low Medium II Residential	RD1.5-1	0	29	1.111937848	Institutional - Church - One Story	YES - Current	NO - Privately-Owned	Available	Not Used in Prior Housing Element	0	0.137330404	0	0.137330404	0	0	0	1808165	771	North Hollywood - Valley Village								Moderate
LOS ANGELES	11858 W VICTORY BLVD	91606	2334005010	Low Medium II Residential	RD1.5-1	0	29	0.127142667	Residential - Double, Duplex, or Two Units - 4 Stories or Less	YES - Current	NO - Privately-Owned	Available	Not Used in Prior Housing Element	0	0.348704362	0	0.348704362	2	3*	3*	1808169	1165	North Hollywood - Valley Village		Yes						Moderate
LOS ANGELES	11852 W VICTORY BLVD	91606	2334005011	Low Medium II Residential	RD1.5-1	0	29	0.129109836	Residential - Three Units (Any Combination) - 4 Stories or Less	YES - Current	NO - Privately-Owned	Available	Not Used in Prior Housing Element	0	0.132050979	0	0.132050979	3	3*	3*	1808169	1166	North Hollywood - Valley Village		Yes						Moderate
LOS ANGELES	11836 W VICTORY BLVD	91606	2334005023	Low Medium II Residential	RD1.5-1	0	29	0.183347969	Residential - Four Units (Any Combination) - 4 Stories or Less	YES - Current	NO - Privately-Owned	Available	Not Used in Prior Housing Element	0	0.156941485	0	0.156941485	4	0	0	1808169	1173	North Hollywood - Valley Village		Yes						Moderate
LOS ANGELES	11826 W VICTORY BLVD	91606	2334005024	Low Medium II Residential	RD1.5-1	0	29	0.149510283	Residential - Double, Duplex, or Two Units - 4 Stories or Less	YES - Current	NO - Privately-Owned	Available	Not Used in Prior Housing Element	0	0.175406575	0	0.175406575	2	0	0	1808169	1176	North Hollywood - Valley Village		Yes						Moderate
LOS ANGELES	11822 W VICTORY BLVD	91606	2334005025	Low Medium II Residential	RD1.5-1	0	29	0.126256775	Residential - Three Units (Any Combination) - 4 Stories or Less	YES - Current	NO - Privately-Owned	Available	Not Used in Prior Housing Element	0	0.318567443	0	0.318567443	3	3*	3*	1808169	1178	North Hollywood - Valley Village		Yes						Moderate
LOS ANGELES	11818 W VICTORY BLVD	91606	2334005026	Low Medium II Residential	RD1.5-1	0	29	0.126257852	Residential - Double, Duplex, or Two Units - 4 Stories or Less	YES - Current	NO - Privately-Owned	Available	Not Used in Prior Housing Element	0	0.348704362	0	0.348704362	2	3*	3*	1808169	1181	North Hollywood - Valley Village		Yes						Moderate
LOS ANGELES	11810 W VICTORY BLVD	91606	2334005027	Low Medium II Residential	RD1.5-1	0	29	0.126259287	Residential - Three Units (Any Combination) - 4 Stories or Less	YES - Current	NO - Privately-Owned	Available	Not Used in Prior Housing Element	0	0.318567443	0	0.318567443	3	3*	3*	1808169	1183	North Hollywood - Valley Village		Yes						Moderate
LOS ANGELES	11800 W VICTORY BLVD	91606	2334005028	Low Medium II Residential	RD1.5-1	0	29	0.150886079	Residential - Three Units (Any Combination) - 4 Stories or Less	YES - Current	NO - Privately-Owned	Available	Not Used in Prior Housing Element	0	0.14333263	0	0.14333263	3	0	0	1808169	1185	North Hollywood - Valley Village		Yes						Moderate
LOS ANGELES	11756 W VICTORY BLVD	91606	2334006030	Community Commercial	C2-1VL	0	108	0.150212345	Commercial - Store Combination - Store and Office Combination - One Story	YES - Current	NO - Privately-Owned	Available	Used in Prior Housing Element - Non-Vacant	0.168365584	0	0	0.168365584	0	0	0	1808169	1189	North Hollywood - Valley Village								Lower
LOS ANGELES	11754 W VICTORY BLVD	91606	2334006031	Community Commercial	C2-1VL	0	108	0.101010803	Commercial - Store Combination - Store and Residential Combination - One Story	YES - Current	NO - Privately-Owned	Available	Not Used in Prior Housing Element	0.039731251	0	0	0.039731251	0	0	0	1808169	1191	North Hollywood - Valley Village								Lower
LOS ANGELES	11744 W VICTORY BLVD	91606	2334006032	Community Commercial	C2-1VL	0	108	0.06313267	Commercial - Store - One Story	YES - Current	NO - Privately-Owned	Available	Used in Prior Housing Element - Non-Vacant	0	0	0.003613474	0.003613474	0	0	0	1808169	1196	North Hollywood - Valley Village								Above Moderate
LOS ANGELES	11748 W VICTORY BLVD	91606	2334006032	Community Commercial	C2-1VL	0	108	0.063132488	Commercial - Store - One Story	YES - Current	NO - Privately-Owned	Available	Used in Prior Housing Element - Non-Vacant	0	0	0.003613474	0.003613474	0	0	0	1808169	1194	North Hollywood - Valley Village								Above Moderate
LOS ANGELES			2334006032	Community Commercial	C2-1VL	0	108	0.025253238	Commercial - Store - One Story	YES - Current	NO - Privately-Owned	Available	Used in Prior Housing Element - Non-Vacant	0	0	0.007351168	0.007351168	0	0	0	1808169	1193	North Hollywood - Valley Village								Above Moderate
LOS ANGELES	11742 W VICTORY BLVD	91606	2334006033	Community Commercial	C2-1VL	0	108	0.126266409	Commercial - Store - One Story	YES - Current	NO - Privately-Owned	Available	Used in Prior Housing Element - Non-Vacant	0.14470675	0	0	0.14470675	0	0	0	1808169	1197	North Hollywood - Valley Village								Lower
LOS ANGELES	11736 W VICTORY BLVD	91606	2334006034	Community Commercial	C2-1VL	0	108	0.149550363	Commercial - Store - One Story	YES - Current	NO - Privately-Owned	Available	Not Used in Prior Housing Element	0.113649869	0	0	0.113649869	3	0	0	1808169	1200	North Hollywood - Valley Village								Lower
LOS ANGELES	11718 W VICTORY BLVD	91606	2334006035	Community Commercial	C2-1VL	0	108	0.126258046	Commercial - Auto, Recreation Equipment, Construction Equipment Sales and Service - Auto Body Repair Shop - One Story	YES - Current	NO - Privately-Owned	Available	Used in Prior Housing Element - Non-Vacant	0.048150734	0	0	0.048150734	0	0	0	1808169	1207	North Hollywood - Valley Village								Lower
LOS ANGELES	11724 W VICTORY BLVD	91606	2334006035	Community Commercial	C2-1VL	0	108	0.149532855	Commercial - Auto, Recreation Equipment, Construction Equipment Sales and Service - Auto Body Repair Shop - One Story	YES - Current	NO - Privately-Owned	Available	Used in Prior Housing Element - Non-Vacant	0.053206015	0	0	0.053206015	0	0	0	1808169	1206	North Hollywood - Valley Village								Lower
LOS ANGELES			2334006038	Highway Oriented Commercial	C2-1VL	0	108	0.062010166	Commercial - Commercial - Vacant Land	YES - Current	NO - Privately-Owned	Available	Not Used in Prior Housing Element	0	0	0.050363111	0.050363111	0	0	0	1808169	1278	North Hollywood - Valley Village								Above Moderate
LOS ANGELES	6323 N COLFAX AVE	91606	2334006039	Highway Oriented Commercial	C2-1VL	0	108	0.063349899	Commercial - Auto, Recreation Equipment, Construction Equipment Sales and Service - Auto Body Repair Shop - One Story	YES - Current	NO - Privately-Owned	Available	Used in Prior Housing Element - Non-Vacant	0	0	0.023879275	0.023879275	0	0	0	1778169	42	North Hollywood - Valley Village								Above Moderate
LOS ANGELES	6331 N COLFAX AVE	91606	2334006039	Highway Oriented Commercial	C2-1VL	0	108	0.063357747	Commercial - Auto, Recreation Equipment, Construction Equipment Sales and Service - Auto Body Repair Shop - One Story	YES - Current	NO - Privately-Owned	Available	Used in Prior Housing Element - Non-Vacant	0	0	0.023879275	0.023879275	0	0	0	1778169	14	North Hollywood - Valley Village								Above Moderate
LOS ANGELES			2334006039	Highway Oriented Commercial	C2-1VL	0	108	0.063345595	Commercial - Auto, Recreation Equipment, Construction Equipment Sales and Service - Auto Body Repair Shop - One Story	YES - Current	NO - Privately-Owned	Available	Used in Prior Housing Element - Non-Vacant	0	0	0.023879275	0.023879275	0	0	0	1778169	54

LOS ANGELES		2334006073	Community Commercial	C2-1VL	0	108	0.120519569	Commercial - Professional Building - Medical Dental Building - One Story	YES - Current	NO - Privately-Owned	Available	Not Used in Prior Housing Element	2.082450759	0	0	2.082450759	0	0	0	1808169	1210	North Hollywood - Valley Village			Lower	
LOS ANGELES		2334006073	Community Commercial	C2-1VL	0	108	0.120519697	Commercial - Professional Building - Medical Dental Building - One Story	YES - Current	NO - Privately-Owned	Available	Not Used in Prior Housing Element	2.082450759	0	0	2.082450759	0	0	0	1808169	1213	North Hollywood - Valley Village			Lower	
LOS ANGELES	6337 N COLFAX AVE	91606	2334006074	Highway Oriented Commercial	C2-1VL	0	108	0.061491557	Commercial - Parking Lot (Commercial Use Property) - Lots - Patron or Employee - One Story	YES - Current	NO - Privately-Owned	Available	Not Used in Prior Housing Element	0	0	0.336929274	0.336929274	0	0	0	1808169	1270	North Hollywood - Valley Village				Above Moderate
LOS ANGELES	6343 N COLFAX AVE	91606	2334006074	Highway Oriented Commercial	C2-1VL	0	108	0.135260969	Commercial - Parking Lot (Commercial Use Property) - Lots - Patron or Employee - One Story	YES - Current	NO - Privately-Owned	Available	Not Used in Prior Housing Element	2.350292802	0	0	2.350292802	0	0	0	1808169	1252	North Hollywood - Valley Village			Lower	
LOS ANGELES	6349 N COLFAX AVE	91606	2334006074	Highway Oriented Commercial	C2-1VL	0	108	0.136423613	Commercial - Parking Lot (Commercial Use Property) - Lots - Patron or Employee - One Story	YES - Current	NO - Privately-Owned	Available	Not Used in Prior Housing Element	2.330792785	0	0	2.330792785	0	0	0	1808169	1221	North Hollywood - Valley Village			Lower	
LOS ANGELES	6219 N MORELLA AVE	91606	2334008044	Low Residential	R1-1	0	1 unit per lot	0.155001571	Residential - Single Family Residence - Vacant Land	YES - Current	NO - Privately-Owned	Available	Not Used in Prior Housing Element	0	0	0.115481555	0.115481555	0	0	0	1778169	295	North Hollywood - Valley Village				Above Moderate
LOS ANGELES	6254 N LAUREL CANYON BLVD	91606	2334010021	Community Commercial	C1-1L	0	54	0.126291943	Commercial - Office Building - One Story	YES - Current	NO - Privately-Owned	Available	Not Used in Prior Housing Element	0.012703477	0	0	0.012703477	0	0	0	1778165	157	North Hollywood - Valley Village			Lower	
LOS ANGELES	6260 N LAUREL CANYON BLVD	91606	2334010021	Community Commercial	C1-1L	0	54	0.131792637	Commercial - Office Building - One Story	YES - Current	NO - Privately-Owned	Available	Not Used in Prior Housing Element	0.012703477	0	0	0.012703477	0	0	0	1778165	147	North Hollywood - Valley Village			Lower	
LOS ANGELES	6244 N LAUREL CANYON BLVD	91606	2334010022	Community Commercial	C1-1L	0	54	0.126272862	Commercial - Office Building - One Story	YES - Current	NO - Privately-Owned	Available	Not Used in Prior Housing Element	0.012703477	0	0	0.012703477	0	0	0	1778165	195	North Hollywood - Valley Village			Lower	
LOS ANGELES	6248 N LAUREL CANYON BLVD	91606	2334010022	Community Commercial	C1-1L	0	54	0.126282182	Commercial - Office Building - One Story	YES - Current	NO - Privately-Owned	Available	Not Used in Prior Housing Element	0.012703477	0	0	0.012703477	0	0	0	1778165	169	North Hollywood - Valley Village			Lower	
LOS ANGELES	6218 N LAUREL CANYON BLVD	91606	2334010023	Community Commercial	C1-1L	0	54	0.126226156	Commercial - Shopping Center (Neighborhood, Community) - One Story	YES - Current	NO - Privately-Owned	Available	Not Used in Prior Housing Element	0.038266572	0	0	0.038266572	0	0	0	1778165	272	North Hollywood - Valley Village			Lower	
LOS ANGELES	6224 N LAUREL CANYON BLVD	91606	2334010023	Community Commercial	C1-1L	0	54	0.126237066	Commercial - Shopping Center (Neighborhood, Community) - One Story	YES - Current	NO - Privately-Owned	Available	Not Used in Prior Housing Element	0.038266572	0	0	0.038266572	0	0	0	1778165	259	North Hollywood - Valley Village			Lower	
LOS ANGELES	6228 N LAUREL CANYON BLVD	91606	2334010023	Community Commercial	C1-1L	0	54	0.12624524	Commercial - Shopping Center (Neighborhood, Community) - One Story	YES - Current	NO - Privately-Owned	Available	Not Used in Prior Housing Element	0.038266572	0	0	0.038266572	0	0	0	1778165	234	North Hollywood - Valley Village			Lower	
LOS ANGELES	6234 N LAUREL CANYON BLVD	91606	2334010023	Community Commercial	C1-1L	0	54	0.126254566	Commercial - Shopping Center (Neighborhood, Community) - One Story	YES - Current	NO - Privately-Owned	Available	Not Used in Prior Housing Element	0.038266572	0	0	0.038266572	0	0	0	1778165	221	North Hollywood - Valley Village			Lower	
LOS ANGELES	6238 N LAUREL CANYON BLVD	91606	2334010023	Community Commercial	C1-1L	0	54	0.126263104	Commercial - Shopping Center (Neighborhood, Community) - One Story	YES - Current	NO - Privately-Owned	Available	Not Used in Prior Housing Element	0.038266572	0	0	0.038266572	0	0	0	1778165	206	North Hollywood - Valley Village			Lower	
LOS ANGELES	6202 N LAUREL CANYON BLVD	91606	2334010024	Community Commercial	C1-1L	0	54	0.124230216	Commercial - Restaurant, Cocktail Lounge - Fast Food - Walk Up - One Story	YES - Current	NO - Privately-Owned	Available	Not Used in Prior Housing Element	0.038266572	0	0	0.038266572	0	0	0	1778165	324	North Hollywood - Valley Village			Lower	
LOS ANGELES		2334010024	Community Commercial	C1-1L	0	54	0.126208653	Commercial - Restaurant, Cocktail Lounge - Fast Food - Walk Up - One Story	YES - Current	NO - Privately-Owned	Available	Not Used in Prior Housing Element	0.038266572	0	0	0.038266572	0	0	0	1778165	314	North Hollywood - Valley Village			Lower	
LOS ANGELES		2334010024	Community Commercial	C1-1L	0	54	0.126217623	Commercial - Restaurant, Cocktail Lounge - Fast Food - Walk Up - One Story	YES - Current	NO - Privately-Owned	Available	Not Used in Prior Housing Element	0.038266572	0	0	0.038266572	0	0	0	1778165	298	North Hollywood - Valley Village			Lower	
LOS ANGELES	6130 N LAUREL CANYON BLVD	91606	2334011029	Community Commercial	(Q)C2-1-SN	0	108	4.322496759	Commercial - Shopping Center (Regional) - One Story	YES - Current	NO - Privately-Owned	Available	Not Used in Prior Housing Element	13.03373896	0	0	13.03373896	0	0	0	1778165	1105	North Hollywood - Valley Village			Lower	
LOS ANGELES	6140 N LAUREL CANYON BLVD	91606	2334011029	Community Commercial	(Q)C2-1-SN	0	108	6.900238208	Commercial - Shopping Center (Regional) - One Story	YES - Current	NO - Privately-Owned	Available	Not Used in Prior Housing Element	27.51993957	0	0	27.51993957	0	0	0	1778165	1103	North Hollywood - Valley Village			Lower	
LOS ANGELES	6150 N LAUREL CANYON BLVD	91606	2334011029	Community Commercial	(Q)C2-1-SN	0	108	2.840672472	Commercial - Shopping Center (Regional) - One Story	YES - Current	NO - Privately-Owned	Available	Not Used in Prior Housing Element	7.147103399	0	0	7.147103399	0	0	0	1778165	1104	North Hollywood - Valley Village			Lower	
LOS ANGELES	6160 N LAUREL CANYON BLVD	91606	2334011029	Community Commercial	(Q)C2-1-SN	0	108	2.122361277	Commercial - Shopping Center (Regional) - One Story	YES - Current	NO - Privately-Owned	Available	Not Used in Prior Housing Element	4.548123908	0	0	4.548123908	0	0	0	1778165	1100	North Hollywood - Valley Village			Lower	
LOS ANGELES		2334011029	Community Commercial	(Q)C2-1-SN	0	108	1.062293373	Commercial - Shopping Center (Regional) - One Story	YES - Current	NO - Privately-Owned	Available	Not Used in Prior Housing Element	0.990848136	0	0	0.990848136	0	0	0	1778165	1106	North Hollywood - Valley Village			Lower	
LOS ANGELES	6150 N RADFORD AVE	91606	2334012061	Low Medium II Residential	RD1.5-1	0	29	0.470268828	Residential - Five or More Units or Apartments (Any Combination) - 4 Stories or Less	YES - Current	NO - Privately-Owned	Available	Not Used in Prior Housing Element	0	0.347922871	0	0.347922871	8	0	0	1778169	402	North Hollywood - Valley Village		Yes	Moderate	
LOS ANGELES	11849 W CALVERT ST	91606	2334012062	Low Medium II Residential	RD1.5-1	0	29	0.308657414	Residential - Single Family Residence	YES - Current	NO - Privately-Owned	Available	Used in Prior Housing Element - Non-Vacant	0	0.591429293	0	0.591429293	1	0	0	1778169	574	North Hollywood - Valley Village			Moderate	
LOS ANGELES	6126 N RADFORD AVE	91606	2334012063	Low Medium II Residential	RD1.5-1	0	29	0.151764353	Residential - Four Units (Any Combination) - 4 Stories or Less	YES - Current	NO - Privately-Owned	Available	Not Used in Prior Housing Element	0	0.117035829	0	0.117035829	4	0	0	1778169	486	North Hollywood - Valley Village		Yes	Moderate	
LOS ANGELES	6116 N RADFORD AVE	91606	2334012065	Low Medium II Residential	RD1.5-1	0	29	0.155077302	Residential - Five or More Units or Apartments (Any Combination) - 4 Stories or Less	YES - Current	NO - Privately-Owned	Available	Not Used in Prior Housing Element	0	0.025738873	0	0.025738873	6	0	0	1778169	530	North Hollywood - Valley Village		Yes	Moderate	
LOS ANGELES	6110 N RADFORD AVE	91606	2334012066	Low Medium II Residential	RD1.5-1	0	29	0.155006177	Residential - Single Family Residence	YES - Current	NO - Privately-Owned	Available	Not Used in Prior Housing Element	0	0.29234755	0	0.29234755	1	0	0	1778169	546	North Hollywood - Valley Village			Moderate	
LOS ANGELES	11848 W ERWIN ST	91606	2334012BRK	Low Medium II Residential	RD1.5-1	0	29	0.461362965	Residential - Single Family Residence - Condominium	YES - Current	NO - Privately-Owned	Available	Not Used in Prior Housing Element	0	0.039778228	0	0.039778228	11	0	0	1778169	404	North Hollywood - Valley Village		Yes	Moderate	
LOS ANGELES	6141 N HAZELHURST PL	91606	2334014026	Medium Residential	(Q)R3-1	0	36	0.045494548	Residential - Single Family Residence	YES - Current	NO - Privately-Owned	Available	Not Used in Prior Housing Element	0	0	0.033450958	0.033450958	1	1*	1*	1778169	464	North Hollywood - Valley Village				Above Moderate
LOS ANGELES	6144 N COLFAX AVE	91606	2334014026	Medium Residential	(Q)R3-1	0	36	0.053370845	Residential - Single Family Residence	YES - Current	NO - Privately-Owned	Available	Not Used in Prior Housing Element	0	0	0.033450958	0.033450958	1	1*	1*	1778169	431	North Hollywood - Valley Village				Above Moderate
LOS ANGELES	6138 N COLFAX AVE	91606	2334014027	Medium Residential	(Q)R3-1	0	36	0.111083595	Residential - Double, Duplex, or Two Units - 4 Stories or Less	YES - Current	NO - Privately-Owned	Available	Not Used in Prior Housing Element	0	0	0.07539323	0.07539323	2	0	0	1778169	472	North Hollywood - Valley Village		Yes	Above Moderate	
LOS ANGELES	6130 N COLFAX AVE	91606	2334014028	Medium Residential	(Q)R3-1	0	36	0.126119546	Residential - Single Family Residence	YES - Current	NO - Privately-Owned	Available	Not Used in Prior Housing Element	0.29234755	0	0	0.29234755	1	0	0	1778169	483	North Hollywood - Valley Village			Lower	
LOS ANGELES	6120 N COLFAX AVE	91606	2334014031	Medium Residential	(Q)R3-1	0	36	0.107435436	Residential - Single Family Residence	YES - Current	NO - Privately-Owned	Available	Not Used in Prior Housing Element	0	0	0.108725929	0.108725929	1	3*	3*	1778169	541	North Hollywood - Valley Village				Above Moderate
LOS ANGELES	6121 N HAZELHURST PL	91606	2334014032	Medium Residential	(Q)R3-1	0	36	0.107381394	Residential - Single Family Residence	YES - Current	NO - Privately-Owned	Available	Not Used in Prior Housing Element	0	0	0.108725929	0.108725929	1	3*	3*	1778169	540	North Hollywood - Valley Village				Above Moderate
LOS ANGELES	6115 N HAZELHURST PL	91606	2334014033	Medium Residential	(Q)R3-1	0	36	0.22089276	Residential - Double, Duplex, or Two Units - 4 Stories or Less	YES - Current	NO - Privately-Owned	Available	Used in Prior Housing Element - Non-Vacant	0	0	0.313308167	0.313308167	2	0	0	1778169	571	North Hollywood - Valley Village		Yes	Above Moderate	
LOS ANGELES	6108 N COLFAX AVE	91606	2334014034	Medium Residential	(Q)R3-1	0	36	0.124997253	Residential - Double, Duplex, or Two Units - 4 Stories or Less	YES - Current	NO - Privately-Owned	Available	Not Used in Prior Housing Element	0	0	0.173829734	0.173829734	2	0	0	1778169	583	North Hollywood - Valley Village		Yes	Above Moderate	
LOS ANGELES	6107 N HAZELHURST PL	91606	2334014035	Medium Residential	(Q)R3-1	0	36	0.135091477	Residential - Double, Duplex, or Two Units - 4 Stories or Less	YES - Current	NO - Privately-Owned	Available	Not Used in Prior Housing Element	0.103444666	0	0	0.103444666	2	0	0	1778169	582	North Hollywood - Valley Village			Lower	
LOS ANGELES	6105 N HAZELHURST PL	91606	2334014036	Medium Residential	(Q)R3-1	0	36	0.163245507	Residential - Single Family Residence	YES - Current	NO - Privately-Owned	Available	Used in Prior Housing Element - Non-Vacant	0.413169503	0	0	0.413169503	1	0	0	1778169	595	North Hollywood - Valley Village			Lower	
LOS ANGELES	6104 N COLFAX AVE	91606	2334014037	Medium Residential	(Q)R3-1	0	36	0.124995674	Residential - Double, Duplex, or Two Units - 4 Stories or Less	YES - Current	NO - Privately-Owned	Available	Not Used in Prior Housing Element	0	0	0.173829734	0.173829734	2	0	0	1778169	596	North Hollywood - Valley Village		Yes	Above Moderate	
LOS ANGELES	6054 N COLFAX AVE	91606	2334014040	Medium Residential	(Q)R3-1	0	36	0.205838044	Residential - Double, Duplex, or Two Units - 4 Stories or Less	YES - Current	NO - Privately-Owned	Available	Used in Prior Housing Element - Non-Vacant	0.421997356	0	0	0.421997356	2	0	0	1778169	643	North Hollywood - Valley Village			Lower	
LOS ANGELES	6050 N COLFAX AVE	91606	2334014041	Medium Residential	(Q)R3-1	0	36	0.222476375	Residential - Four Units (Any Combination) - 4 Stories or Less	YES - Current	NO - Privately-Owned	Available	Not Used in Prior Housing Element	0	0	0.250456834	0.250456834	4	0	0	1778169	657	North Hollywood - Valley Village		Yes	Above Moderate	
LOS ANGELES	6036 N COLFAX AVE	91606	2334014042	Medium Residential	(Q)R3-1	0	36	0.121536733	Residential - Single Family Residence	YES - Current	NO - Privately-Owned	Available	Not Used in Prior Housing Element	0.294958979	0	0	0.294958979	1	0	0	1778169	692	North Hollywood - Valley Village			Lower	
LOS ANGELES	6034 N COLFAX AVE	91606	2334014043	Medium Residential	(Q)R3-1	0	36	0.222891756	Residential - Four Units (Any Combination) - 4 Stories or Less	YES - Current	NO - Privately-Owned	Available	Not Used in Prior Housing Element	0	0	0.250456834	0.250456834	4	0	0	1778169	704	North Hollywood - Valley Village		Yes	Above Moderate	
LOS ANGELES	6022 N COLFAX AVE	91606	2334014044	Medium Residential	(Q)R3-1	0	36	0.235865315	Residential - Single Family Residence	YES - Current	NO - Privately-Owned	Available	Used in Prior Housing Element - Non-Vacant	0.53703897	0	0	0.53703897	1	0	0	1778169	731	North Hollywood - Valley Village			Lower	
LOS ANGELES	6020 N COLFAX AVE	91606	2334014045	Medium Residential	(Q)R3-1	0	36	0.228152584	Residential - Single Family Residence	YES - Current	NO - Privately-Owned	Available	Used in Prior Housing Element - Non-Vacant	0.53703897	0	0	0.53703897	1	0	0	1778169	747	North Hollywood - Valley Village			Lower	
LOS ANGELES	6010 N COLFAX AVE	91606	2334014046	Medium Residential	(Q)R3-1	0	36	0.164710881	Residential - Four Units (Any Combination) - 4 Stories or Less	YES - Current	NO - Privately-Owned	Available	Not Used in Prior Housing Element	0	0	0.181443113	0.181443113	4	0	0	1778169	769	North Hollywood - Valley Village		Yes	Above Moderate	
LOS ANGELES	11683 W OXNARD ST	91606	2334014048	Medium Residential	(Q)R3-1	0	36	0.166432542	Residential - Three Units (Any Combination) - 4 Stories or Less	YES - Current	NO - Privately-Owned	Available	Not Used in Prior Housing Element	0	0	0.229470518	0.229470518	3	0	0	1778169	767	North Hollywood - Valley Village		Yes	Above Moderate	
LOS ANGELES	11679 W OXNARD ST	91606	2334014049	Medium Residential	(Q)R3-1	0	36	0.166432528	Residential - Four Units (Any Combination) - 4 Stories or Less	YES - Current	NO - Privately-Owned	Available	Not Used in Prior Housing Element	0	0	0.198624957	0.198624957	4	0	0	1778169	766	North Hollywood - Valley Village		Yes	Above Moderate	
LOS ANGELES	11675 W OXNARD ST	91606	2334014050	Medium Residential	(Q)R3-1	0	36	0.158363076	Residential - Double, Duplex, or Two Units - 4 Stories or Less	YES - Current	NO - Privately-Owned	Available	Used in Prior Housing Element - Non-Vacant	0	0	0.219769585	0.219769585	2	0	0	1778169	765	North Hollywood - Valley Village		Yes	Above Moderate	
LOS ANGELES	6059 N HAZELHURST PL	91606	2334014052	Medium Residential	R3-1	0	54	0.189192372	Residential - Double, Duplex, or Two Units - 4 Stories or Less	YES - Current	NO - Privately-Owned	Available	Not Used in Prior Housing Element	0	0	0.398334384	0.398334384	2	0	0	1778169	629	North Hollywood - Valley Village		Yes	Above Moderate	
LOS ANGELES	6055 N HAZELHURST PL	91606	2334014053	Medium Residential	R3-1	0	54	0.191843139	Residential - Four Units (Any Combination) - 4 Stories or Less	YES - Current	NO - Privately-Owned	Available	Not Used in Prior Housing Element	0	0	0.356107515	0.356107515	4	0	0	1778169	644	North Hollywood - Valley Village		Yes	Above Moderate	
LOS ANGELES	6040 N COLFAX AVE	91606	2334014055	Medium Residential	(Q)R3-1	0	36	0.10306371	Residential - Single Family Residence	YES - Current	NO - Privately-Owned	Available	Not Used in Prior Housing Element	0	0	0.112184322	0.112184322	1	3*	3*	1778169	679	North Hollywood - Valley Village				Above Moderate
LOS ANGELES		2334014055	Medium Residential	R3-1	0	54	0.020720413	Residential - Single Family Residence	YES - Current	NO - Privately-Owned	Available	Not Used in Prior Housing Element	0	0	0.154637802	0.154637802	1	1*	1*	1778169	678	North Hollywood - Valley Village				Above Moderate
LOS ANGELES	6045 N HAZELHURST PL	91606	2334014056	Medium Residential	R3-1	0	54	0.354660742	Residential - Five or More Units or Apartments (Any Combination) - 4 Stories or Less	YES - Current	NO - Privately-Owned	Available	Not Used in Prior Housing Element	0	0	0.06828399	0.06828399	10	0	0	1778169	677	North Hollywood - Valley Village		Yes	Above Moderate	
LOS ANGELES	6037 N HAZELHURST PL	91606	2334014057	Medium Residential	R3-1	0	54	0.375224931	Residential - Five or More Units or Apartments (Any Combination) - 4 Stories or Less - Pool	YES - Current	NO - Privately-Owned	Available	Not Used in Prior Housing Element	0	0	0.062095862	0.062095862	20	0	0	1778169	691	North Hollywood - Valley Village		Yes	Above Moderate	
LOS ANGELES	6060 N COLFAX AVE	91606	2334014067	Medium Residential	(Q)R3-1	0	36	0.166972924	Residential - Three Units (Any Combination) - 4 Stories or Less	YES - Current	NO - Privately-Owned	Available	Not Used in Prior Housing Element	0	0	0.032843274	0.032843274	3	0	0	1778169	630	North Hollywood - Valley Village		Yes	Above Moderate	
LOS ANGELES	6064 N COLFAX AVE	91606	2334014076	Medium Residential	(Q)R3-1	0	36	0.147864889	Residential - Four Units (Any Combination) - 4 Stories or Less	YES - Current	NO - Privately-Owned	Available	Not Used in Prior Housing Element	0.031513701	0	0	0.031513701	4	0	0	1778169	601	North Hollywood - Valley Village			Lower	
LOS ANGELES	11850 W CALVERT ST	91606	2334016059	Low Residential	R1-1	0	1 unit per lot	0.308391579	Institutional - Church - One Story	YES - Current	NO - Privately-Owned	Available	Used in Prior Housing Element - Non-Vacant	0	0	0.017615999	0.017615999	0	0	0	1778169	621	North Hollywood - Valley Village				Above Moderate
LOS ANGELES	6020 N RADFORD AVE	91606	2334016059	Low Residential	R1-1	0	1 unit per lot	0.911653799	Institutional - Church - One Story	YES - Current	NO - Privately-Owned	Available	Used in Prior Housing Element - Non-Vacant	0	0	0.017615999	0.017615999	0	0	0	1778169	709	North Hollywood - Valley Village				Above Moderate
LOS ANGELES	6032 N RADFORD AVE	91606	2334016059	Low Residential	R1-1	0	1 unit per lot	0.596199179	Institutional - Church - One Story	YES - Current	NO - Privately-Owned	Available	Used in Prior Housing Element - Non-Vacant	0	0	0.017615999	0.017615999	0	0	0	1778169	647	North Hollywood - Valley Village				Above Moderate
LOS ANGELES	11636 W KITTRIDGE ST	91606	2335005001	Low Medium I Residential	RD3-1	0	14	0.179146171	Residential - Single Family Residence - Pool	YES - Current	NO - Privately-Owned	Available	Not Used in Prior Housing Element	0	0	0.261822689	0.261822689	1	2*	2*	1808169	629	North Hollywood - Valley Village				Above Moderate
LOS ANGELES	11618 W KITTRIDGE ST	91606	2335005002	Low Medium I Residential	RD3-1	0	14	0.151510725	Residential - Double, Duplex, or Two Units - 4 Stories or Less	YES - Current	NO - Privately-Owned	Available	Not Used in Prior Housing Element	0	0	0.115535617	0.115535617	2	2*	2*	1808169	628	North Hollywood - Valley Village		Yes	Above Moderate	
LOS ANGELES	11612 W KITTRIDGE ST	91606	2335005003	Low Medium I Residential	RD3-1	0	14	0.151510682	Residential - Single Family Residence	YES - Current	NO - Privately-Owned	Available	Not Used in Prior Housing Element	0	0	0.317952383	0.317952383	1	2*	2*	1808169	626	North Hollywood - Valley Village				Above Moderate
LOS ANGELES	11608 W KITTRIDGE ST	91606	2335005004	Low Medium I Residential	RD3-1	0	14	0.151509582	Residential - Double, Duplex, or Two Units - 4 Stories or Less	YES - Current	NO - Privately-Owned	Available	Not Used in Prior Housing Element	0	0	0.017049001	0.017049001	2	2*	2*	1808169	625	North Hollywood - Valley Village		Yes	Above Moderate	
LOS ANGELES	11600 W KITTRIDGE ST	91606	2335005005	Low Medium I Residential	RD3-1	0	14	0.151509432	Residential - Single Family Residence	YES - Current	NO - Privately-Owned	Available	Not Used in Prior Housing Element	0	0	0.317952383	0.317952383	1	2*	2*	1808169	624	North Hollywood - Valley Village				Above Moderate
LOS ANGELES	11580 W KITTRIDGE ST	91606	2335005006	Low Medium I Residential	RD3-1	0	14	0.151510265	Residential - Single Family Residence - Pool	YES - Current	NO - Privately-Owned	Available	Not Used in Prior Housing Element	0	0	0.317952383	0.317952383	1	2*	2*	1808169	623	North Hollywood - Valley Village				Above Moderate
LOS ANGELES	11570 W KITTRIDGE ST	91606	2335005008	Low Medium I Residential	RD3-1	0	14	0.151511403	Residential - Single Family Residence	YES - Current	NO - Privately-Owned	Available	Not Used in Prior Housing Element	0	0	0.317952383	0.317952383	1	2*	2*	1808169	621	North Hollywood - Valley Village				Above Moderate
LOS ANGELES	11560 W KITTRIDGE ST	91606	2335005010	Low Medium I Residential	RD3-1	0	14	0.15150913	Residential - Single Family Residence	YES - Current	NO - Privately-Owned	Available	Not Used in Prior Housing Element	0	0	0.317952383	0.317952383	1	2*	2*	1808169	620	North Hollywood - Valley Village				Above Moderate
LOS ANGELES	11555 W HAYNES ST	91606	2335005012	Low Medium I Residential	RD3-1	0	14	0.144805587	Residential - Single Family Residence	YES - Current	NO - Privately-Owned	Available	Not Used in Prior Housing Element	0	0	0.317952383	0.317952383	1	2*	2*	1808169	677	North Hollywood - Valley Village				Above Moderate
LOS ANGELES	11561 W HAYNES ST	91606	2335005013	Low Medium I Residential	RD3-1	0	14	0.145299522	Residential - Single Family Residence	YES - Current	NO - Privately-Owned	Available	Not Used in Prior Housing Element	0	0	0.317952383	0.317952383	1	2*	2*	1808169	678	North Hollywood - Valley Village				Above Moderate
LOS ANGELES	11563 W HAYNES ST	91606	2335005014	Low Medium I Residential	RD3-1	0	14	0.145296225	Residential - Single Family Residence	YES - Current	NO - Privately-Owned	Available	Not Used in Prior Housing Element	0	0	0.317952383	0.317952383	1	2*	2*	1808169	679	North Hollywood - Valley Village				Above Moderate
LOS ANGELES	11571 W HAYNES ST	91606	2335005015	Low Medium I Residential	RD3-1	0	14	0.145295163	Residential - Single Family Residence	YES - Current	NO - Privately-Owned	Available	Not Used in Prior Housing Element	0	0	0.317952383	0.317952383	1	2*	2*	1808169	680	North Hollywood - Valley Village				Above Moderate
LOS ANGELES	11575 W HAYNES ST	91606	2335005016	Low Medium I Residential	RD3-1	0	14	0.145293756	Residential - Single Family Residence	YES - Current	NO - Privately-Owned	Available	Not Used in Prior Housing Element	0	0	0.317952383	0.317952383	1	2*	2*	1808169	681	North Hollywood - Valley Village				Above Moderate
LOS ANGELES	11601 W HAYNES ST	91606	2335005018	Low Medium I Residential	RD3-1	0	14	0.14529208	Residential - Single Family Residence - Pool	YES - Current	NO - Privately-Owned	Available	Not Used in Prior Housing Element	0	0	0.317952383	0.317952383	1	2*	2*	1808169	683	North Hollywood - Valley Village				Above Moderate
LOS ANGELES	11603 W HAYNES ST	91606	2335005019	Low Medium I Residential	RD3-1	0	14	0.145289884	Residential - Single Family Residence	YES - Current	NO - Privately-Owned	Available	Not Used in Prior Housing Element	0	0	0.317952383	0.317952383	1	2*	2*	1808169	684	North Hollywood - Valley Village				Above Moderate
LOS ANGELES	11609 W HAYNES ST	91606	2335005020	Low Medium I Residential	RD3-1	0	14	0.145289767	Residential - Single Family Residence	YES - Current	NO - Privately-Owned	Available	Not Used in Prior Housing Element	0	0	0.136704066	0.136704066	1	2*	2*	1808169	685	North Hollywood - Valley Village				Above Moderate
LOS ANGELES	11566 W KITTRIDGE ST	91606	2335005022	Low Medium I Residential	RD3-1	0	14	0.149213759	Residential - Double, Duplex, or Two Units - 4 Stories or Less	YES - Current	NO - Privately-Owned	Available	Not Used in Prior Housing Element	0	0	0.17897923	0.17897923	2	2*	2*	1808169	640	North Hollywood - Valley Village		Yes	Above Moderate	
LOS ANGELES	11574 W KITTRIDGE ST	91606	2335005023	Low Medium I Residential	RD3-1	0	14	0.14921417	Residential - Double, Duplex, or Two Units - 4 Stories or Less	YES - Current	NO - Privately-Owned	Available	Not Used in Prior Housing Element	0	0	0.076932603	0.076932603	2	2*	2*	1808169	622	North Hollywood - Valley Village				Above Moderate
LOS ANGELES	11608 W HAYNES ST	91606	2335006002	Low Medium I Residential	RD3-1	0	14	0.136775457	Residential - Single Family Residence	YES - Current	NO - Privately-Owned	Available	Not Used in Prior Housing Element	0	0	0.111086595	0.111086595	1	1*	1*	1808169	764	North Hollywood - Valley Village				Above Moderate
LOS ANGELES	11600 W HAYNES ST	91606	2335006004	Low Medium I Residential	RD3-1	0	14	0.136852266	Residential - Single Family Residence	YES - Current	NO - Privately-Owned	Available	Not Used in Prior Housing Element	0	0	0.111086595	0.111086595	1	1*	1*	1808169	762	North Hollywood - Valley Village				Above Moderate
LOS ANGELES	11578 W HAYNES ST	91606	2335006005	Low Medium I Residential	RD3-1	0	14	0.136894013	Residential - Single Family Residence	YES - Current	NO - Privately-Owned	Available	Not Used in Prior Housing Element	0	0	0.046733013	0.046733013	1	1*	1*

LOS ANGELES			2335007016	Medium Residential	R3-1	0	54	0.023300687	Residential - Single Family Residence	YES - Current	NO - Privately-Owned	Available	Used in Prior Housing Element - Non-Vacant	0	0	0.158193707	0.158193707	1	1*	1*	1808169	832	North Hollywood - Valley Village			Above Moderate
LOS ANGELES	11625 W HAMLIN ST	91606	2335007017	Medium Residential	R3-1	0	54	0.159627268	Residential - Double, Duplex, or Two Units - 4 Stories or Less	YES - Current	NO - Privately-Owned	Available	Used in Prior Housing Element - Non-Vacant	0	0	0.53050217	0.53050217	2	0	0	1808169	828	North Hollywood - Valley Village	Yes		Above Moderate
LOS ANGELES	11650 W HAYNES ST	91606	2335007019	Medium Residential	R3-1	0	54	0.187321983	Residential - Five or More Units or Apartments (Any Combination) - 4 Stories or Less	YES - Current	NO - Privately-Owned	Available	Not Used in Prior Housing Element	0	0	0.139478147	0.139478147	6	0	0	1808169	771	North Hollywood - Valley Village	Yes		Above Moderate
LOS ANGELES	11633 W HAMLIN ST	91606	2335007021	Medium Residential	R3-1	0	54	0.113173835	Residential - Five or More Units or Apartments (Any Combination) - 4 Stories or Less	YES - Current	NO - Privately-Owned	Available	Not Used in Prior Housing Element	0	0	0.367545068	0.367545068	6	0	0	1808169	838	North Hollywood - Valley Village	Yes		Above Moderate
LOS ANGELES	11643 W HAMLIN ST	91606	2335007021	Medium Residential	R3-1	0	54	0.089923387	Residential - Five or More Units or Apartments (Any Combination) - 4 Stories or Less	YES - Current	NO - Privately-Owned	Available	Not Used in Prior Housing Element	0	0	0.303012395	0.303012395	6	0	0	1808169	843	North Hollywood - Valley Village	Yes		Above Moderate
LOS ANGELES	11658 W KITTRIDGE ST	91606	2335008001	Low Medium I Residential	RD3-1	0	14	0.181320402	Residential - Single Family Residence - Pool	YES - Current	NO - Privately-Owned	Available	Not Used in Prior Housing Element	0	0	0.261822689	0.261822689	1	2*	2*	1808169	635	North Hollywood - Valley Village			Above Moderate
LOS ANGELES	11650 W KITTRIDGE ST	91606	2335008002	Low Medium I Residential	RD3-1	0	14	0.151509411	Residential - Double, Duplex, or Two Units - 4 Stories or Less	YES - Current	NO - Privately-Owned	Available	Not Used in Prior Housing Element	0	0	0.411075604	0.411075604	2	2*	2*	1808169	634	North Hollywood - Valley Village	Yes		Above Moderate
LOS ANGELES	11644 W KITTRIDGE ST	91606	2335008003	Low Medium I Residential	RD3-1	0	14	0.151509694	Residential - Single Family Residence	YES - Current	NO - Privately-Owned	Available	Not Used in Prior Housing Element	0	0	0.317952383	0.317952383	1	2*	2*	1808169	633	North Hollywood - Valley Village			Above Moderate
LOS ANGELES	11638 W KITTRIDGE ST	91606	2335008004	Low Medium I Residential	RD3-1	0	14	0.151509694	Residential - Double, Duplex, or Two Units - 4 Stories or Less	YES - Current	NO - Privately-Owned	Available	Not Used in Prior Housing Element	0	0	0.087903097	0.087903097	1	2*	2*	1808169	631	North Hollywood - Valley Village			Above Moderate
LOS ANGELES	11634 W KITTRIDGE ST	91606	2335008005	Low Medium I Residential	RD3-1	0	14	0.193705925	Residential - Double, Duplex, or Two Units - 4 Stories or Less	YES - Current	NO - Privately-Owned	Available	Not Used in Prior Housing Element	0	0	0.339787781	0.339787781	2	2*	2*	1808169	630	North Hollywood - Valley Village	Yes		Above Moderate
LOS ANGELES	11625 W HAYNES ST	91606	2335008006	Low Medium I Residential	RD3-1	0	14	0.148806756	Residential - Single Family Residence	YES - Current	NO - Privately-Owned	Available	Not Used in Prior Housing Element	0	0	0.317952383	0.317952383	1	2*	2*	1808169	688	North Hollywood - Valley Village			Above Moderate
LOS ANGELES	11631 W HAYNES ST	91606	2335008007	Low Medium I Residential	RD3-1	0	14	0.151335588	Residential - Single Family Residence	YES - Current	NO - Privately-Owned	Available	Not Used in Prior Housing Element	0	0	0.317952383	0.317952383	1	2*	2*	1808169	689	North Hollywood - Valley Village			Above Moderate
LOS ANGELES	11637 W HAYNES ST	91606	2335008008	Low Medium I Residential	RD3-1	0	14	0.151336264	Residential - Double, Duplex, or Two Units - 4 Stories or Less	YES - Current	NO - Privately-Owned	Available	Not Used in Prior Housing Element	0	0	0.115535617	0.115535617	2	2*	2*	1808169	690	North Hollywood - Valley Village	Yes		Above Moderate
LOS ANGELES	11641 W HAYNES ST	91606	2335008009	Low Medium I Residential	RD3-1	0	14	0.151331919	Residential - Double, Duplex, or Two Units - 4 Stories or Less	YES - Current	NO - Privately-Owned	Available	Not Used in Prior Housing Element	0	0	0.17897923	0.17897923	2	2*	2*	1808169	691	North Hollywood - Valley Village	Yes		Above Moderate
LOS ANGELES	11645 W HAYNES ST	91606	2335008010	Low Medium I Residential	RD3-1	0	14	0.151332014	Residential - Single Family Residence	YES - Current	NO - Privately-Owned	Available	Not Used in Prior Housing Element	0	0	0.317952383	0.317952383	1	2*	2*	1808169	692	North Hollywood - Valley Village			Above Moderate
LOS ANGELES	11651 W HAYNES ST	91606	2335008011	Low Medium I Residential	RD3-1	0	14	0.151329993	Residential - Single Family Residence	YES - Current	NO - Privately-Owned	Available	Not Used in Prior Housing Element	0	0	0.317952383	0.317952383	1	2*	2*	1808169	693	North Hollywood - Valley Village			Above Moderate
LOS ANGELES	11659 W HAYNES ST	91606	2335008012	Low Medium I Residential	RD3-1	0	14	0.150833741	Residential - Double, Duplex, or Two Units - 4 Stories or Less - Pool	YES - Current	NO - Privately-Owned	Available	Not Used in Prior Housing Element	0	0	0.411075604	0.411075604	2	2*	2*	1808169	694	North Hollywood - Valley Village	Yes		Above Moderate
LOS ANGELES	6548 N LANKERSHIM BLVD	91606	2335009001	Highway Oriented Commercial	C2-1VL	0	108	0.143586079	Commercial - Auto, Recreation Equipment, Construction Equipment Sales and Service - Auto Body Repair Shop - One Story	YES - Current	NO - Privately-Owned	Available	Used in Prior Housing Element - Non-Vacant	0.221327609	0	0	0.221327609	1	0	0	1808169	660	North Hollywood - Valley Village			Lower
LOS ANGELES	6552 N LANKERSHIM BLVD	91606	2335009001	Highway Oriented Commercial	C2-1VL	0	108	0.143562584	Commercial - Auto, Recreation Equipment, Construction Equipment Sales and Service - Auto Body Repair Shop - One Story	YES - Current	NO - Privately-Owned	Available	Used in Prior Housing Element - Non-Vacant	0.221327609	0	0	0.221327609	1	0	0	1808169	642	North Hollywood - Valley Village			Lower
LOS ANGELES	6558 N LANKERSHIM BLVD	91606	2335009001	Highway Oriented Commercial	C2-1VL	0	108	0.141567456	Commercial - Auto, Recreation Equipment, Construction Equipment Sales and Service - Auto Body Repair Shop - One Story	YES - Current	NO - Privately-Owned	Available	Used in Prior Housing Element - Non-Vacant	0.221327609	0	0	0.221327609	1	0	0	1808169	637	North Hollywood - Valley Village			Lower
LOS ANGELES	6542 N LANKERSHIM BLVD	91606	2335009002	Highway Oriented Commercial	C2-1VL	0	108	0.143611722	Commercial - Auto, Recreation Equipment, Construction Equipment Sales and Service - Auto Body Repair Shop - One Story	YES - Current	NO - Privately-Owned	Available	Used in Prior Housing Element - Non-Vacant	0.230092281	0	0	0.230092281	0	0	0	1808169	697	North Hollywood - Valley Village			Lower
LOS ANGELES	6559 N TROOST AVE	91606	2335009005	Low Medium I Residential	RD3-1	0	14	0.142992757	Residential - Single Family Residence	YES - Current	NO - Privately-Owned	Available	Not Used in Prior Housing Element	0	0	0.144070905	0.144070905	1	2*	2*	1808169	636	North Hollywood - Valley Village			Above Moderate
LOS ANGELES			2335009005	Low Medium I Residential	RD3-1	0	14	0.086075585	Residential - Single Family Residence	YES - Current	NO - Privately-Owned	Available	Not Used in Prior Housing Element	0	0	0.064633083	0.064633083	1	1*	1*	1808169	641	North Hollywood - Valley Village			Above Moderate
LOS ANGELES	6545 N TROOST AVE	91606	2335009007	Medium Residential	R3-1	0	54	0.143390331	Residential - Single Family Residence - Pool	YES - Current	NO - Privately-Owned	Available	Used in Prior Housing Element - Non-Vacant	0.707681823	0	0	0.707681823	1	0	0	1808169	696	North Hollywood - Valley Village			Lower
LOS ANGELES	6525 N TROOST AVE	91606	2335009015	Medium Residential	R3-1	0	54	0.149215274	Residential - Five or More Units or Apartments (Any Combination) - 4 Stories or Less	YES - Current	NO - Privately-Owned	Available	Not Used in Prior Housing Element	0	0	0.111450871	0.111450871	6	0	0	1808169	774	North Hollywood - Valley Village	Yes		Above Moderate
LOS ANGELES	6519 N TROOST AVE	91606	2335009016	Medium Residential	R3-1	0	54	0.14921416	Residential - Five or More Units or Apartments (Any Combination) - 4 Stories or Less	YES - Current	NO - Privately-Owned	Available	Not Used in Prior Housing Element	0	0	0.111450871	0.111450871	6	0	0	1808169	808	North Hollywood - Valley Village	Yes		Above Moderate
LOS ANGELES	6533 N TROOST AVE	91606	2335009021	Medium Residential	R3-1	0	54	0.12720563	Residential - Five or More Units or Apartments (Any Combination) - 4 Stories or Less	YES - Current	NO - Privately-Owned	Available	Not Used in Prior Housing Element	0	0	0.086269333	0.086269333	5	0	0	1808169	746	North Hollywood - Valley Village	Yes		Above Moderate
LOS ANGELES	6518 N LANKERSHIM BLVD	91606	2335009022	Highway Oriented Commercial	C2-1VL	0	108	0.143485652	Commercial - Store - One Story	YES - Current	NO - Privately-Owned	Available	Used in Prior Housing Element - Non-Vacant	0.094878978	0	0	0.094878978	0	0	0	1808169	811	North Hollywood - Valley Village			Lower
LOS ANGELES	6524 N LANKERSHIM BLVD	91606	2335009022	Highway Oriented Commercial	C2-1VL	0	108	0.143492645	Commercial - Store - One Story	YES - Current	NO - Privately-Owned	Available	Used in Prior Housing Element - Non-Vacant	0.094878978	0	0	0.094878978	0	0	0	1808169	777	North Hollywood - Valley Village			Lower
LOS ANGELES	6528 N LANKERSHIM BLVD	91606	2335009022	Highway Oriented Commercial	C2-1VL	0	108	0.125864848	Commercial - Store - One Story	YES - Current	NO - Privately-Owned	Available	Used in Prior Housing Element - Non-Vacant	0.086025354	0	0	0.086025354	0	0	0	1808169	748	North Hollywood - Valley Village			Lower
LOS ANGELES	6530 N LANKERSHIM BLVD	91606	2335009022	Highway Oriented Commercial	C2-1VL	0	108	0.143658064	Commercial - Store - One Story	YES - Current	NO - Privately-Owned	Available	Used in Prior Housing Element - Non-Vacant	0.094878978	0	0	0.094878978	0	0	0	1808169	731	North Hollywood - Valley Village			Lower
LOS ANGELES	6538 N LANKERSHIM BLVD	91606	2335009022	Highway Oriented Commercial	C2-1VL	0	108	0.126412689	Commercial - Store - One Story	YES - Current	NO - Privately-Owned	Available	Used in Prior Housing Element - Non-Vacant	0.086025354	0	0	0.086025354	0	0	0	1808169	713	North Hollywood - Valley Village			Lower
LOS ANGELES			2335009022	Medium Residential	R3-1	0	54	0.017031853	Commercial - Store - One Story	YES - Current	NO - Privately-Owned	Available	Used in Prior Housing Element - Non-Vacant	0	0	0.008115799	0.008115799	0	0	0	1808169	747	North Hollywood - Valley Village			Above Moderate
LOS ANGELES			2335009022	Medium Residential	R3-1	0	54	0.019512809	Commercial - Store - One Story	YES - Current	NO - Privately-Owned	Available	Used in Prior Housing Element - Non-Vacant	0	0	0.030123496	0.030123496	0	1*	1*	1808169	776	North Hollywood - Valley Village			Above Moderate
LOS ANGELES			2335009022	Medium Residential	R3-1	0	54	0.019513053	Commercial - Store - One Story	YES - Current	NO - Privately-Owned	Available	Used in Prior Housing Element - Non-Vacant	0	0	0.030123496	0.030123496	0	1*	1*	1808169	810	North Hollywood - Valley Village			Above Moderate
LOS ANGELES	6400 N LANKERSHIM BLVD	91606	2335010001	Neighborhood Office Commercial	C1-1VL	0	54	0.487514518	Commercial - Restaurant, Cocktail Lounge - Restaurant, Cocktail Lounge, Tavern - One Story	YES - Current	NO - Privately-Owned	Available	Used in Prior Housing Element - Non-Vacant	0.114900962	0	0	0.114900962	1	0	0	1808169	1100	North Hollywood - Valley Village			Lower
LOS ANGELES	6418 N LANKERSHIM BLVD	91606	2335010002	Highway Oriented Commercial	C2-1VL	0	108	0.160691415	Commercial - Store - One Story	YES - Current	NO - Privately-Owned	Available	Used in Prior Housing Element - Non-Vacant	0.079116781	0	0	0.079116781	0	0	0	1808169	1086	North Hollywood - Valley Village			Lower
LOS ANGELES	6424 N LANKERSHIM BLVD	91606	2335010003	Highway Oriented Commercial	C2-1VL	0	108	0.160693424	Commercial - Store - One Story	YES - Current	NO - Privately-Owned	Available	Used in Prior Housing Element - Non-Vacant	0.079116781	0	0	0.079116781	0	0	0	1808169	1058	North Hollywood - Valley Village			Lower
LOS ANGELES	6428 N LANKERSHIM BLVD	91606	2335010004	Highway Oriented Commercial	C2-1VL	0	108	0.160691777	Commercial - Store - One Story	YES - Current	NO - Privately-Owned	Available	Used in Prior Housing Element - Non-Vacant	0.079116781	0	0	0.079116781	0	0	0	1808169	1041	North Hollywood - Valley Village			Lower
LOS ANGELES	6434 N LANKERSHIM BLVD	91606	2335010005	Highway Oriented Commercial	C2-1VL	0	108	0.160692133	Commercial - Parking Lot (Commercial Use Property) - Lots - Patron or Employee - One Story	YES - Current	NO - Privately-Owned	Available	Used in Prior Housing Element - Non-Vacant	0.049375768	0	0	0.049375768	0	0	0	1808169	1021	North Hollywood - Valley Village			Lower
LOS ANGELES	6438 N LANKERSHIM BLVD	91606	2335010006	Highway Oriented Commercial	C2-1VL	0	108	0.16069278	Recreational - Club, Lodge Hall, Fraternal Organization - One Story	YES - Current	NO - Privately-Owned	Available	Used in Prior Housing Element - Non-Vacant	0.033584044	0	0	0.033584044	0	0	0	1808169	1005	North Hollywood - Valley Village			Lower
LOS ANGELES	6444 N LANKERSHIM BLVD	91606	2335010006	Highway Oriented Commercial	C2-1VL	0	108	0.160691413	Recreational - Club, Lodge Hall, Fraternal Organization - One Story	YES - Current	NO - Privately-Owned	Available	Used in Prior Housing Element - Non-Vacant	0.033584044	0	0	0.033584044	0	0	0	1808169	982	North Hollywood - Valley Village			Lower
LOS ANGELES	6448 N LANKERSHIM BLVD	91606	2335010008	Highway Oriented Commercial	C2-1VL	0	108	0.160692418	Commercial - Store - One Story	YES - Current	NO - Privately-Owned	Available	Used in Prior Housing Element - Non-Vacant	0.079116781	0	0	0.079116781	0	0	0	1808169	958	North Hollywood - Valley Village			Lower
LOS ANGELES	6452 N LANKERSHIM BLVD	91606	2335010009	Highway Oriented Commercial	C2-1VL	0	108	0.160691415	Commercial - Store Combination - Store and Office Combination - One Story	YES - Current	NO - Privately-Owned	Available	Used in Prior Housing Element - Non-Vacant	0.079116781	0	0	0.079116781	0	0	0	1808169	924	North Hollywood - Valley Village			Lower
LOS ANGELES	11682 W HAMLIN ST	91606	2335010010	Highway Oriented Commercial	C2-1VL	0	108	0.162748387	Commercial - Store - One Story	YES - Current	NO - Privately-Owned	Available	Used in Prior Housing Element - Non-Vacant	0.079116781	0	0	0.079116781	0	0	0	1808169	908	North Hollywood - Valley Village			Lower
LOS ANGELES	6459 N TROOST AVE	91606	2335010011	Low Medium II Residential	RD1.5-1	0	29	0.181311977	Residential - Single Family Residence	YES - Current	NO - Privately-Owned	Available	Not Used in Prior Housing Element	0	0.474600267	0	0.474600267	1	0	0	1808169	907	North Hollywood - Valley Village			Moderate
LOS ANGELES	6455 N TROOST AVE	91606	2335010012	Low Medium II Residential	RD1.5-1	0	29	0.172148328	Residential - Single Family Residence	YES - Current	NO - Privately-Owned	Available	Not Used in Prior Housing Element	0	0.407702965	0	0.407702965	1	0	0	1808169	927	North Hollywood - Valley Village			Moderate
LOS ANGELES	6445 N TROOST AVE	91606	2335010014	Low Medium II Residential	RD1.5-1	0	29	0.17214725	Residential - Five or More Units or Apartments (Any Combination) - 4 Stories or Less	YES - Current	NO - Privately-Owned	Available	Not Used in Prior Housing Element	0	0.130909225	0	0.130909225	5	0	0	1808169	984	North Hollywood - Valley Village	Yes		Moderate
LOS ANGELES	6437 N TROOST AVE	91606	2335010015	Low Medium II Residential	RD1.5-1	0	29	0.17214725	Residential - Three Units (Any Combination) - 4 Stories or Less	YES - Current	NO - Privately-Owned	Available	Not Used in Prior Housing Element	0	0.083680664	0	0.083680664	3	0	0	1808169	1007	North Hollywood - Valley Village	Yes		Moderate
LOS ANGELES	6433 N TROOST AVE	91606	2335010016	Low Medium II Residential	RD1.5-1	0	29	0.172149402	Residential - Five or More Units or Apartments (Any Combination) - 4 Stories or Less	YES - Current	NO - Privately-Owned	Available	Not Used in Prior Housing Element	0	0.034450826	0	0.034450826	6	0	0	1808169	1023	North Hollywood - Valley Village	Yes		Moderate
LOS ANGELES	6429 N TROOST AVE	91606	2335010017	Low Medium II Residential	RD1.5-1	0	29	0.17214725	Residential - Four Units (Any Combination) - 4 Stories or Less	YES - Current	NO - Privately-Owned	Available	Not Used in Prior Housing Element	0	0.160782719	0	0.160782719	4	0	0	1808169	1043	North Hollywood - Valley Village	Yes		Moderate
LOS ANGELES	6423 N TROOST AVE	91606	2335010018	Low Medium II Residential	RD1.5-1	0	29	0.17214725	Residential - Double, Duplex, or Two Units - 4 Stories or Less	YES - Current	NO - Privately-Owned	Available	Not Used in Prior Housing Element	0	0.241778043	0	0.241778043	2	0	0	1808169	1060	North Hollywood - Valley Village	Yes		Moderate
LOS ANGELES	6417 N TROOST AVE	91606	2335010019	Low Medium II Residential	RD1.5-1	0	29	0.172147675	Residential - Four Units (Any Combination) - 4 Stories or Less	YES - Current	NO - Privately-Owned	Available	Not Used in Prior Housing Element	0	0.021860522	0	0.021860522	4	0	0	1808169	1088	North Hollywood - Valley Village	Yes		Moderate
LOS ANGELES	11665 W VICTORY BLVD	91606	2335010024	Neighborhood Office Commercial	(T)(Q)RAS4-1VL	0	108	0.17216996	Commercial - Auto, Recreation Equipment, Construction Equipment Sales and Service - Auto Body Repair Shop - One Story	YES - Current	NO - Privately-Owned	Available	Not Used in Prior Housing Element	0.103925578	0	0	0.103925578	0	0	0	1808169	1105	North Hollywood - Valley Village			Lower
LOS ANGELES	11671 W VICTORY BLVD	91606	2335010024	Neighborhood Office Commercial	(T)(Q)RAS4-1VL	0	108	0.172170209	Commercial - Auto, Recreation Equipment, Construction Equipment Sales and Service - Auto Body Repair Shop - One Story	YES - Current	NO - Privately-Owned	Available	Not Used in Prior Housing Element	0.103925578	0	0	0.103925578	0	0	0	1808169	1106	North Hollywood - Valley Village			Lower
LOS ANGELES	11675 W VICTORY BLVD	91606	2335010024	Neighborhood Office Commercial	(T)(Q)RAS4-1VL	0	108	0.172101341	Commercial - Auto, Recreation Equipment, Construction Equipment Sales and Service - Auto Body Repair Shop - One Story	YES - Current	NO - Privately-Owned	Available	Not Used in Prior Housing Element	0.103925578	0	0	0.103925578	0	0	0	1808169	1107	North Hollywood - Valley Village			Lower
LOS ANGELES	6428 N TROOST AVE	91606	2335011006	Low Medium II Residential	RD1.5-1	0	29	0.177909656	Residential - Single Family Residence	YES - Current	NO - Privately-Owned	Available	Not Used in Prior Housing Element	0	0.180851853	0	0.180851853	1	0	0	1808169	1042	North Hollywood - Valley Village			Moderate
LOS ANGELES	6438 N TROOST AVE	91606	2335011008	Low Medium II Residential	RD1.5-1	0	29	0.177909817	Residential - Five or More Units or Apartments (Any Combination) - 4 Stories or Less	YES - Current	NO - Privately-Owned	Available	Not Used in Prior Housing Element	0	0.029249723	0	0.029249723	5	0	0	1808169	1006	North Hollywood - Valley Village			Moderate
LOS ANGELES	6442 N TROOST AVE	91606	2335011009	Low Medium II Residential	RD1.5-1	0	29	0.177909656	Residential - Five or More Units or Apartments (Any Combination) - 4 Stories or Less	YES - Current	NO - Privately-Owned	Available	Not Used in Prior Housing Element	0	0.029249723	0	0.029249723	5	0	0	1808169	983	North Hollywood - Valley Village			Moderate
LOS ANGELES	6454 N TROOST AVE	91606	2335011011	Low Medium II Residential	RD1.5-1	0	29	0.126259348	Residential - Three Units (Any Combination) - 4 Stories or Less	YES - Current	NO - Privately-Owned	Available	Not Used in Prior Housing Element	0	0.477172494	0	0.477172494	3	3*	3*	1808169	926	North Hollywood - Valley Village	Yes		Moderate
LOS ANGELES	6458 N TROOST AVE	91606	2335011012	Low Medium II Residential	RD1.5-1	0	29	0.132882656	Residential - Single Family Residence	YES - Current	NO - Privately-Owned	Available	Not Used in Prior Housing Element	0	0.325499117	0	0.325499117	1	3*	3*	1808169	906	North Hollywood - Valley Village			Moderate
LOS ANGELES	11640 W HAMLIN ST	91606	2335011013	Low Medium II Residential	RD1.5-1	0	29	0.054345508	Residential - Single Family Residence - Pool	YES - Current	NO - Privately-Owned	Available	Not Used in Prior Housing Element	0	0	0.122473872	0.122473872	1	1*	1*	1808169	905	North Hollywood - Valley Village			Above Moderate
LOS ANGELES			2335011013	Low Medium II Residential	RD1.5-1	0	29	0.051651457	Residential - Single Family Residence - Pool	YES - Current	NO - Privately-Owned	Available	Not Used in Prior Housing Element	0	0	0.122473872	0.122473872	1	1*	1*	1808169	925	North Hollywood - Valley Village			Above Moderate
LOS ANGELES	11602 W HAMLIN ST	91606	2335012008	Low Medium II Residential	RD1.5-1	0	29	0.208955215	Residential - Single Family Residence	YES - Current	NO - Privately-Owned	Available	Used in Prior Housing Element - Non-Vacant	0	0.538704944	0	0.538704944	1	0	0	1808169	898	North Hollywood - Valley Village			Moderate
LOS ANGELES	11606 W HAMLIN ST	91606	2335012009	Low Medium II Residential	RD1.5-1	0	29	0.208962466	Residential - Five or More Units or Apartments (Any Combination) - 4 Stories or Less	YES - Current	NO - Privately-Owned	Available	Used in Prior Housing Element - Non-Vacant	0	0.042297129	0	0.042297129	5	0	0	1808169	899	North Hollywood - Valley Village			Moderate
LOS ANGELES	11610 W HAMLIN ST	91606	2335012010	Low Medium II Residential	RD1.5-1	0	29	0.229559233	Residential - Five or More Units or Apartments (Any Combination) - 4 Stories or Less	YES - Current	NO - Privately-Owned	Available	Not Used in Prior Housing Element	0	0.101902045	0	0.101902045	5	0	0	1808169	900	North Hollywood - Valley Village	Yes		Moderate
LOS ANGELES	11616 W HAMLIN ST	91606	2335012012	Low Medium II Residential	RD1.5-1	0	29	0.344342672	Residential - Five or More Units or Apartments (Any Combination) - 4 Stories or Less	YES - Current	NO - Privately-Owned	Available	Not Used in Prior Housing Element	0	0.324145457	0	0.324145457	7	0	0	1808169	901	North Hollywood - Valley Village	Yes		Moderate
LOS ANGELES	11622 W HAMLIN ST	91606	2335012013	Low Medium II Residential	RD1.5-1	0	29	0.461796754	Residential - Five or More Units or Apartments (Any Combination) - 4 Stories or Less - Pool	YES - Current	NO - Privately-Owned	Available	Not Used in Prior Housing Element	0	0.375521921	0	0.375521921	11	0	0	1808169	902	North Hollywood - Valley Village	Yes		Moderate
LOS ANGELES	11638 W HAMLIN ST	91606	2335012015	Low Medium II Residential	RD1.5-1	0	29	0.255591646	Residential - Four Units (Any Combination) - 4 Stories or Less	YES - Current	NO - Privately-Owned	Available	Not Used in Prior Housing Element	0	0.325034603	0	0.325034603	4	0	0	1808169	904	North Hollywood - Valley Village	Yes		Moderate
LOS ANGELES	11613 W VICTORY BLVD	91606	2335012016	Low Medium II Residential	RD1.5-1	0	29	0.341522995	Residential - Five or More Units or Apartments (Any Combination) - 4 Stories or Less	YES - Current	NO - Privately-Owned	Available	Not Used in Prior Housing Element	0	0.13488712	0	0.13488712	10	0	0	1808169	1039	North Hollywood - Valley Village	Yes		Moderate
LOS ANGELES	11617 W VICTORY BLVD	91606	2335012017	Low Medium II Residential	RD1.5-1	0	29	0.341541771	Residential - Five or More Units or Apartments (Any Combination) - 4 Stories or Less	YES - Current	NO - Privately-Owned	Available	Not Used in Prior Housing Element	0	0.174442285	0	0.174442285	13	0	0	1808169	1040	North Hollywood - Valley Village	Yes		Moderate
LOS ANGELES	11601 W VICTORY BLVD	91606	2335012018	Low Medium II Residential	RD1.5-1	0	29	0.835600716	Residential - Five or More Units or Apartments (Any Combination) - 4 Stories or Less - Pool	YES - Current	NO - Privately-Owned	Available	Not Used in Prior Housing Element	0	0.106222755	0	0.106222755	31	0	0	1808169	1045	North Hollywood - Valley Village	Yes		Moderate
LOS ANGELES	11641 W VICTORY BLVD	91606	2335012019	Neighborhood Office Commercial	C1-1VL	0	54	0.166431011	Commercial - Office Building - One Story	YES - Current	NO - Privately-Owned	Available	Used in Prior Housing Element - Non-Vacant	0.05930484	0	0	0.05930484	1	0	0	1808169	1102	North Hollywood - Valley Village			Lower
LOS ANGELES	11647 W VICTORY BLVD	91606	2335012019	Neighborhood Office Commercial	C1-1VL	0	54	0.166431003	Commercial - Office Building - One Story	YES - Current	NO - Privately-Owned	Available	Used in Prior Housing Element - Non-Vacant	0.05930484	0	0	0.05930484	1	0	0	1808169	1103	North Hollywood - Valley Village			Lower
LOS ANGELES	6400 N TROOST AVE	91606	2335012019	Neighborhood Office Commercial	C1-1VL	0	54	0.183076399	Commercial - Office Building - One Story	YES - Current	NO - Privately-Owned	Available	Used in Prior Housing Element - Non-Vacant	0.06252712	0	0	0.06252712	1	0	0	1808169	1104	North Hollywood - Valley Village			Lower
LOS ANGELES	6418 N TROOST AVE	91606	2335012019	Low Medium II Residential	RD1.5-1	0	29	0.177908795	Commercial - Office Building - One Story	YES - Current	NO - Privately-Owned	Available	Used in Prior Housing Element - Non-Vacant	0	0.032548027	0	0.032548027	1	0	0	1808169	1087	North Hollywood - Valley Village			Moderate
LOS ANGELES			2335012019	Low Medium II Residential	RD1.5-1	0	29	0.430305486	Commercial - Office Building - One Story	YES - Current	NO - Privately-Owned	Available	Used in Prior Housing Element - Non-Vacant	0	0.068617972	0	0.068617972	1	0	0	1808169	1017	North Hollywood - Valley Village			Moderate
LOS ANGELES	11626 W HAMLIN ST	91606	2335012BRK	Low Medium II Residential	RD1.5-1	0	29	0.299821191	Residential - Single Family Residence - Condominium	YES - Current	NO - Privately-Owned	Available	Not Used in Prior Housing Element	0	0.057417275	0	0.057417275	8	0	0	1808169	1359	North Hollywood - Valley Village			Moderate
LOS ANGELES	11552 W HAMLIN ST	91606	2335013001	Low Medium I Residential	RD3-1	0	14	0.172455506	Residential - Single Family Residence - Pool and Misc.	YES - Current	NO - Privately-Owned	Available	Not Used in Prior Housing Element	0	0	0.261822689	0.261822689	1	2*	2*	1808169	917	North Hollywood - Valley Village			Above Moderate
LOS ANGELES	11558 W HAMLIN ST	91606	2335013002	Low Medium I Residential	RD3-1	0	14	0.17357209	Residential - Single Family Residence	YES - Current	NO - Privately-Owned	Available	Not Used in Prior Housing Element	0	0	0.261822689	0.261

LOS ANGELES	11571 W VICTORY BLVD	91606	2335013017	Low Medium I Residential	RD3-1	0	14	0.179976318	Residential - Double, Duplex, or Two Units - 4 Stories or Less	YES - Current	NO - Privately-Owned	Available	Not Used in Prior Housing Element	0	0	0.226977634	0.226977634	2	2*	2*	1808169	1111	North Hollywood - Valley Village	Yes	Above Moderate
LOS ANGELES	11559 W VICTORY BLVD	91606	2335013019	Low Medium I Residential	RD3-1	0	14	0.179976447	Residential - Single Family Residence	YES - Current	NO - Privately-Owned	Available	Not Used in Prior Housing Element	0	0	0.175000918	0.175000918	1	2*	2*	1808169	1109	North Hollywood - Valley Village		Above Moderate
LOS ANGELES	11565 W VICTORY BLVD	91606	2335013021	Low Medium I Residential	RD3-1	0	14	0.177404228	Residential - Double, Duplex, or Two Units - 4 Stories or Less	YES - Current	NO - Privately-Owned	Available	Not Used in Prior Housing Element	0	0	0.226977634	0.226977634	2	2*	2*	1808169	1110	North Hollywood - Valley Village	Yes	Above Moderate
LOS ANGELES	6400 N BECK AVE	91606	2335014011	Medium Residential	[Q]R3-1	0	36	0.177769122	Residential - Double, Duplex, or Two Units - 4 Stories or Less	YES - Current	NO - Privately-Owned	Available	Not Used in Prior Housing Element	0	0	0.264990857	0.264990857	2	0	0	1808169	1150	North Hollywood - Valley Village	Yes	Above Moderate
LOS ANGELES	6401 N CAMELLIA AVE	91606	2335014012	Medium Residential	[Q]R3-1	0	36	0.177674938	Residential - Single Family Residence	YES - Current	NO - Privately-Owned	Available	Used in Prior Housing Element - Non-Vacant	0.42057634	0	0	0.42057634	1	0	0	1808169	1149	North Hollywood - Valley Village		Lower
LOS ANGELES	6400 N CAMELLIA AVE	91606	2335015011	Medium Residential	[Q]R3-1	0	36	0.177769125	Residential - Five or More Units or Apartments (Any Combination) - 4 Stories or Less	YES - Current	NO - Privately-Owned	Available	Not Used in Prior Housing Element	0	0	0.021142868	0.021142868	6	0	0	1808169	1148	North Hollywood - Valley Village	Yes	Above Moderate
LOS ANGELES	11477 W VICTORY BLVD	91606	2335015023	Medium Residential	[Q]R3-1	0	36	0.171628889	Residential - Five or More Units or Apartments (Any Combination) - 4 Stories or Less	YES - Current	NO - Privately-Owned	Available	Not Used in Prior Housing Element	0	0	0.038568932	0.038568932	2	0	0	1808169	1147	North Hollywood - Valley Village	Yes	Above Moderate
LOS ANGELES	6400 N FARMDALE AVE	91606	2335016011	Medium Residential	[Q]R3-1	0	36	0.177767144	Residential - Single Family Residence	YES - Current	NO - Privately-Owned	Available	Used in Prior Housing Element - Non-Vacant	0.42057634	0	0	0.42057634	1	0	0	1808169	1146	North Hollywood - Valley Village		Lower
LOS ANGELES	11431 W VICTORY BLVD	91606	2335016012	Medium Residential	[Q]R3-1	0	36	0.178283105	Residential - Five or More Units or Apartments (Any Combination) - 4 Stories or Less	YES - Current	NO - Privately-Owned	Available	Not Used in Prior Housing Element	0	0	0.037063763	0.037063763	8	0	0	1808169	1145	North Hollywood - Valley Village	Yes	Above Moderate
LOS ANGELES	11403 W VICTORY BLVD	91606	2335017012	Highway Oriented Commercial	C2-1VL	0	108	0.196378286	Commercial - Store - One Story	YES - Current	NO - Privately-Owned	Available	Used in Prior Housing Element - Non-Vacant	0.19330677	0	0	0.19330677	0	0	0	1808173	843	North Hollywood - Valley Village		Lower
LOS ANGELES	11407 W VICTORY BLVD	91606	2335017012	Highway Oriented Commercial	C2-1VL	0	108	0.198077579	Commercial - Store - One Story	YES - Current	NO - Privately-Owned	Available	Used in Prior Housing Element - Non-Vacant	0.200661525	0	0	0.200661525	0	0	0	1808173	844	North Hollywood - Valley Village		Lower
LOS ANGELES	11412 W VICTORY BLVD	91606	2335018002	Medium Residential	[Q]R3-1	0	36	0.160846496	Residential - Four Units (Any Combination) - 4 Stories or Less	YES - Current	NO - Privately-Owned	Available	Not Used in Prior Housing Element	0	0	0.156941485	0.156941485	4	0	0	1808169	1154	North Hollywood - Valley Village	Yes	Above Moderate
LOS ANGELES	11420 W VICTORY BLVD	91606	2335018004	Medium Residential	[Q]R3-1	0	36	0.158703151	Residential - Four Units (Any Combination) - 4 Stories or Less	YES - Current	NO - Privately-Owned	Available	Not Used in Prior Housing Element	0	0	0.156941485	0.156941485	4	0	0	1808169	1157	North Hollywood - Valley Village	Yes	Above Moderate
LOS ANGELES	11400 W VICTORY BLVD	91606	2335018022	Highway Oriented Commercial	C2-1VL	0	108	0.335517866	Commercial - Store - One Story	YES - Current	NO - Privately-Owned	Available	Not Used in Prior Housing Element	0.109683032	0	0	0.109683032	1	0	0	1808173	918	North Hollywood - Valley Village		Lower
LOS ANGELES	11436 W VICTORY BLVD	91606	2335021010	Medium Residential	[Q]R3-1	0	36	0.246220938	Residential - Single Family Residence	YES - Current	NO - Privately-Owned	Available	Used in Prior Housing Element - Non-Vacant	0.591429293	0	0	0.591429293	1	0	0	1808169	1158	North Hollywood - Valley Village		Lower
LOS ANGELES	11454 W VICTORY BLVD	91606	2335021019	Medium Residential	[Q]R3-1	0	36	0.243911832	Residential - Four Units (Any Combination) - 4 Stories or Less	YES - Current	NO - Privately-Owned	Available	Not Used in Prior Housing Element	0	0	0.119839302	0.119839302	4	0	0	1808169	1162	North Hollywood - Valley Village	Yes	Above Moderate
LOS ANGELES	11442 W VICTORY BLVD	91606	2335021020	Medium Residential	[Q]R3-1	0	36	0.247886065	Residential - Five or More Units or Apartments (Any Combination) - 4 Stories or Less	YES - Current	NO - Privately-Owned	Available	Not Used in Prior Housing Element	0.521479905	0	0	0.521479905	0	0	0	1808169	1159	North Hollywood - Valley Village		Lower
LOS ANGELES	11448 W VICTORY BLVD	91606	2335021020	Medium Residential	[Q]R3-1	0	36	0.247886365	Residential - Five or More Units or Apartments (Any Combination) - 4 Stories or Less	YES - Current	NO - Privately-Owned	Available	Not Used in Prior Housing Element	0.521479905	0	0	0.521479905	0	0	0	1808169	1161	North Hollywood - Valley Village		Lower
LOS ANGELES	11480 W VICTORY BLVD	91606	2335022001	Medium Residential	[Q]R3-1	0	36	0.176088939	Residential - Five or More Units or Apartments (Any Combination) - 4 Stories or Less	YES - Current	NO - Privately-Owned	Available	Not Used in Prior Housing Element	0	0	0.171860743	0.171860743	5	0	0	1808169	1164	North Hollywood - Valley Village	Yes	Above Moderate
LOS ANGELES	6355 N FARMDALE AVE	91606	2335022002	Medium Residential	[Q]R3-1	0	36	0.175877606	Residential - Single Family Residence	YES - Current	NO - Privately-Owned	Available	Used in Prior Housing Element - Non-Vacant	0.42057634	0	0	0.42057634	1	0	0	1808169	1163	North Hollywood - Valley Village		Lower
LOS ANGELES	6348 N CAMELLIA AVE	91606	2335022003	Medium Residential	[Q]R3-1	0	36	0.164925141	Residential - Single Family Residence	YES - Current	NO - Privately-Owned	Available	Used in Prior Housing Element - Non-Vacant	0.413169503	0	0	0.413169503	1	0	0	1808169	1217	North Hollywood - Valley Village		Lower
LOS ANGELES	6349 N FARMDALE AVE	91606	2335022004	Medium Residential	[Q]R3-1	0	36	0.164732439	Residential - Single Family Residence	YES - Current	NO - Privately-Owned	Available	Used in Prior Housing Element - Non-Vacant	0.413169503	0	0	0.413169503	1	0	0	1808169	1216	North Hollywood - Valley Village		Lower
LOS ANGELES	6246 N BECK AVE	91606	2335024006	Medium Residential	[Q]R3-1	0	36	0.154261357	Residential - Five or More Units or Apartments (Any Combination) - 4 Stories or Less	YES - Current	NO - Privately-Owned	Available	Not Used in Prior Housing Element	0	0	0.037351515	0.037351515	6	0	0	1778169	185	North Hollywood - Valley Village	Yes	Above Moderate
LOS ANGELES	6238 N BECK AVE	91606	2335024009	Medium Residential	[Q]R3-1	0	36	0.168681303	Residential - Single Family Residence	YES - Current	NO - Privately-Owned	Available	Used in Prior Housing Element - Non-Vacant	0.42057634	0	0	0.42057634	1	0	0	1778169	219	North Hollywood - Valley Village		Lower
LOS ANGELES	6232 N BECK AVE	91606	2335024010	Medium Residential	[Q]R3-1	0	36	0.168681794	Residential - Single Family Residence	YES - Current	NO - Privately-Owned	Available	Used in Prior Housing Element - Non-Vacant	0.42057634	0	0	0.42057634	1	0	0	1778169	239	North Hollywood - Valley Village		Lower
LOS ANGELES	6216 N BECK AVE	91606	2335024013	Medium Residential	[Q]R3-1	0	36	0.151144765	Residential - Five or More Units or Apartments (Any Combination) - 4 Stories or Less	YES - Current	NO - Privately-Owned	Available	Not Used in Prior Housing Element	0	0	0.037351515	0.037351515	6	0	0	1778169	292	North Hollywood - Valley Village	Yes	Above Moderate
LOS ANGELES	6206 N BECK AVE	91606	2335024015	Medium Residential	[Q]R3-1	0	36	0.151197622	Residential - Five or More Units or Apartments (Any Combination) - 4 Stories or Less	YES - Current	NO - Privately-Owned	Available	Not Used in Prior Housing Element	0	0	0.037351515	0.037351515	6	0	0	1778169	342	North Hollywood - Valley Village	Yes	Above Moderate
LOS ANGELES	6212 N BECK AVE	91606	2335024016	Medium Residential	[Q]R3-1	0	36	0.151170722	Residential - Five or More Units or Apartments (Any Combination) - 4 Stories or Less	YES - Current	NO - Privately-Owned	Available	Not Used in Prior Housing Element	0	0	0.037351515	0.037351515	6	0	0	1778169	315	North Hollywood - Valley Village	Yes	Above Moderate
LOS ANGELES	6242 N BECK AVE	91606	2335024017	Medium Residential	[Q]R3-1	0	36	0.15348528	Residential - Five or More Units or Apartments (Any Combination) - 4 Stories or Less	YES - Current	NO - Privately-Owned	Available	Not Used in Prior Housing Element	0	0	0.037351515	0.037351515	6	0	0	1778169	201	North Hollywood - Valley Village	Yes	Above Moderate
LOS ANGELES	6222 N BECK AVE	91606	2335024018	Medium Residential	[Q]R3-1	0	36	0.151131535	Residential - Five or More Units or Apartments (Any Combination) - 4 Stories or Less	YES - Current	NO - Privately-Owned	Available	Not Used in Prior Housing Element	0	0	0.037351515	0.037351515	6	0	0	1778169	274	North Hollywood - Valley Village	Yes	Above Moderate
LOS ANGELES	6252 N BECK AVE	91606	2335024019	Medium Residential	[Q]R3-1	0	36	0.153485278	Residential - Five or More Units or Apartments (Any Combination) - 4 Stories or Less	YES - Current	NO - Privately-Owned	Available	Not Used in Prior Housing Element	0	0	0.037351515	0.037351515	6	0	0	1778169	165	North Hollywood - Valley Village	Yes	Above Moderate
LOS ANGELES	6256 N BECK AVE	91606	2335024020	Medium Residential	[Q]R3-1	0	36	0.155457618	Residential - Five or More Units or Apartments (Any Combination) - 4 Stories or Less	YES - Current	NO - Privately-Owned	Available	Not Used in Prior Housing Element	0	0	0.037351515	0.037351515	6	0	0	1778169	153	North Hollywood - Valley Village	Yes	Above Moderate
LOS ANGELES	6226 N BECK AVE	91606	2335024021	Medium Residential	[Q]R3-1	0	36	0.151129649	Residential - Five or More Units or Apartments (Any Combination) - 4 Stories or Less	YES - Current	NO - Privately-Owned	Available	Not Used in Prior Housing Element	0	0	0.037351515	0.037351515	6	0	0	1778169	257	North Hollywood - Valley Village	Yes	Above Moderate
LOS ANGELES			2335024900	Medium Residential	[Q]R3-1	0	36	0.151014824	Miscellaneous - Government Owned Property	YES - Current	YES - City-Owned	Available	Not Used in Prior Housing Element	0.008317435	0	0	0.008317435	0	0	0	1778169	359	North Hollywood - Valley Village		Lower
LOS ANGELES	11504 W VICTORY BLVD	91606	2335025001	Medium Residential	[Q]R3-1	0	36	0.162888785	Residential - Double, Duplex, or Two Units - 4 Stories or Less	YES - Current	NO - Privately-Owned	Available	Not Used in Prior Housing Element	0	0	0.03152111	0.03152111	2	0	0	1808169	1168	North Hollywood - Valley Village	Yes	Above Moderate
LOS ANGELES	11510 W VICTORY BLVD	91606	2335025002	Medium Residential	[Q]R3-1	0	36	0.162941907	Residential - Single Family Residence	YES - Current	NO - Privately-Owned	Available	Used in Prior Housing Element - Non-Vacant	0.357307577	0	0	0.357307577	1	0	0	1808169	1170	North Hollywood - Valley Village		Lower
LOS ANGELES	11520 W VICTORY BLVD	91606	2335025004	Medium Residential	[Q]R3-1	0	36	0.149214978	Residential - Single Family Residence	YES - Current	NO - Privately-Owned	Available	Used in Prior Housing Element - Non-Vacant	0.357307577	0	0	0.357307577	1	0	0	1808169	1174	North Hollywood - Valley Village		Lower
LOS ANGELES	11524 W VICTORY BLVD	91606	2335025005	Medium Residential	[Q]R3-1	0	36	0.147150014	Residential - Three Units (Any Combination) - 4 Stories or Less	YES - Current	NO - Privately-Owned	Available	Not Used in Prior Housing Element	0	0	0.18576951	0.18576951	3	0	0	1808169	1175	North Hollywood - Valley Village	Yes	Above Moderate
LOS ANGELES	6348 N BECK AVE	91606	2335025007	Medium Residential	[Q]R3-1	0	36	0.179057641	Residential - Single Family Residence	YES - Current	NO - Privately-Owned	Available	Used in Prior Housing Element - Non-Vacant	0.42057634	0	0	0.42057634	1	0	0	1808169	1238	North Hollywood - Valley Village		Lower
LOS ANGELES	6336 N BECK AVE	91606	2335025010	Medium Residential	[Q]R3-1	0	36	0.105911515	Residential - Double, Duplex, or Two Units - 4 Stories or Less	YES - Current	NO - Privately-Owned	Available	Not Used in Prior Housing Element	0	0	0.158651447	0.158651447	2	3*	3*	1808169	1269	North Hollywood - Valley Village	Yes	Above Moderate
LOS ANGELES	6338 N BECK AVE	91606	2335025010	Medium Residential	[Q]R3-1	0	36	0.105907909	Residential - Double, Duplex, or Two Units - 4 Stories or Less	YES - Current	NO - Privately-Owned	Available	Not Used in Prior Housing Element	0	0	0.158651447	0.158651447	2	3*	3*	1808169	1262	North Hollywood - Valley Village	Yes	Above Moderate
LOS ANGELES	6332 N BECK AVE	91606	2335025011	Medium Residential	[Q]R3-1	0	36	0.217623196	Residential - Double, Duplex, or Two Units - 4 Stories or Less	YES - Current	NO - Privately-Owned	Available	Not Used in Prior Housing Element	0	0	0.306491518	0.306491518	2	0	0	1808169	1280	North Hollywood - Valley Village	Yes	Above Moderate
LOS ANGELES	6318 N BECK AVE	91606	2335025015	Medium Residential	[Q]R3-1	0	36	0.200516005	Residential - Five or More Units or Apartments (Any Combination) - 4 Stories or Less	YES - Current	NO - Privately-Owned	Available	Not Used in Prior Housing Element	0.032446194	0	0	0.032446194	7	0	0	1778169	73	North Hollywood - Valley Village		Lower
LOS ANGELES	6310 N BECK AVE	91606	2335025016	Medium Residential	[Q]R3-1	0	36	0.13773694	Residential - Four Units (Any Combination) - 4 Stories or Less	YES - Current	NO - Privately-Owned	Available	Not Used in Prior Housing Element	0	0	0.038800064	0.038800064	4	0	0	1778169	100	North Hollywood - Valley Village	Yes	Above Moderate
LOS ANGELES	6324 N BECK AVE	91606	2335025018	Medium Residential	[Q]R3-1	0	36	0.331868355	Residential - Five or More Units or Apartments (Any Combination) - 4 Stories or Less	YES - Current	NO - Privately-Owned	Available	Not Used in Prior Housing Element	0.046290639	0	0	0.046290639	12	0	0	1778169	39	North Hollywood - Valley Village		Lower
LOS ANGELES			2335025900	Low Residential	R1-1	0	1 unit per lot	0.051070347	Miscellaneous - Government Owned Property	YES - Current	YES - City-Owned	Available	Not Used in Prior Housing Element	0	0	0.002250553	0.002250553	0	0	0	1778169	116	North Hollywood - Valley Village		Above Moderate
LOS ANGELES	11650 W VICTORY BLVD	91606	2335026001	Neighborhood Office Commercial	C1-1VL	0	54	0.134293407	Commercial - Store - One Story	YES - Current	NO - Privately-Owned	Available	Not Used in Prior Housing Element	0.023118064	0	0	0.023118064	2	0	0	1808169	1202	North Hollywood - Valley Village		Lower
LOS ANGELES	11646 W VICTORY BLVD	91606	2335026002	Neighborhood Office Commercial	C1-1VL	0	54	0.053716819	Commercial - Store - One Story	YES - Current	NO - Privately-Owned	Available	Not Used in Prior Housing Element	0	0	0.024770561	0.024770561	0	0	0	1808169	1201	North Hollywood - Valley Village		Above Moderate
LOS ANGELES	11642 W VICTORY BLVD	91606	2335026003	Neighborhood Office Commercial	C1-1VL	0	54	0.188010261	Commercial - Store - One Story	YES - Current	NO - Privately-Owned	Available	Not Used in Prior Housing Element	0.035365801	0	0	0.035365801	0	0	0	1808169	1199	North Hollywood - Valley Village		Lower
LOS ANGELES	11638 W VICTORY BLVD	91606	2335026004	Neighborhood Office Commercial	C1-1VL	0	54	0.134207287	Commercial - Store - One Story	YES - Current	NO - Privately-Owned	Available	Not Used in Prior Housing Element	0.029892889	0	0	0.029892889	0	0	0	1808169	1198	North Hollywood - Valley Village		Lower
LOS ANGELES	11628 W VICTORY BLVD	91606	2335026006	Neighborhood Office Commercial	[Q]R3-1, C1-1VL	0	36	0.161238106	Commercial - Store Combination - Store and Office Combination - One Story	YES - Current	NO - Privately-Owned	Available	Not Used in Prior Housing Element	0	0	0.035566199	0.035566199	2	0	0	1808169	1192	North Hollywood - Valley Village	Yes	Above Moderate
LOS ANGELES	11624 W VICTORY BLVD	91606	2335026007	Medium Residential	[Q]R3-1	0	36	0.161152255	Residential - Single Family Residence	YES - Current	NO - Privately-Owned	Available	Used in Prior Housing Element - Non-Vacant	0.357307577	0	0	0.357307577	1	0	0	1808169	1190	North Hollywood - Valley Village		Lower
LOS ANGELES	11618 W VICTORY BLVD	91606	2335026008	Medium Residential	[Q]R3-1	0	36	0.161150576	Residential - Single Family Residence - Pool	YES - Current	NO - Privately-Owned	Available	Used in Prior Housing Element - Non-Vacant	0.357307577	0	0	0.357307577	1	0	0	1808169	1188	North Hollywood - Valley Village		Lower
LOS ANGELES	11542 W VICTORY BLVD	91606	2335026014	Medium Residential	[Q]R3-1	0	36	0.161151414	Residential - Four Units (Any Combination) - 4 Stories or Less	YES - Current	NO - Privately-Owned	Available	Not Used in Prior Housing Element	0	0	0.156941485	0.156941485	4	0	0	1808169	1179	North Hollywood - Valley Village	Yes	Above Moderate
LOS ANGELES	11538 W VICTORY BLVD	91606	2335026015	Medium Residential	[Q]R3-1	0	36	0.15909596	Residential - Single Family Residence	YES - Current	NO - Privately-Owned	Available	Used in Prior Housing Element - Non-Vacant	0.154959458	0	0	0.154959458	1	0	0	1808169	1177	North Hollywood - Valley Village		Lower
LOS ANGELES	11641 W FRIAR ST	91606	2335026017	Medium Residential	[Q]R3-1	0	36	0.258529105	Residential - Five or More Units or Apartments (Any Combination) - 4 Stories or Less	YES - Current	NO - Privately-Owned	Available	Not Used in Prior Housing Element	0	0	0.261113644	0.261113644	6	0	0	1808169	1233	North Hollywood - Valley Village	Yes	Above Moderate
LOS ANGELES	11633 W FRIAR ST	91606	2335026018	Medium Residential	[Q]R3-1	0	36	0.171510507	Residential - Four Units (Any Combination) - 4 Stories or Less	YES - Current	NO - Privately-Owned	Available	Not Used in Prior Housing Element	0	0	0.198624957	0.198624957	4	0	0	1808169	1232	North Hollywood - Valley Village	Yes	Above Moderate
LOS ANGELES	11625 W FRIAR ST	91606	2335026019	Medium Residential	[Q]R3-1	0	36	0.171486544	Residential - Four Units (Any Combination) - 4 Stories or Less	YES - Current	NO - Privately-Owned	Available	Not Used in Prior Housing Element	0	0	0.198624957	0.198624957	4	0	0	1808169	1231	North Hollywood - Valley Village	Yes	Above Moderate
LOS ANGELES	11619 W FRIAR ST	91606	2335026020	Medium Residential	[Q]R3-1	0	36	0.171519431	Residential - Four Units (Any Combination) - 4 Stories or Less	YES - Current	NO - Privately-Owned	Available	Not Used in Prior Housing Element	0	0	0.198624957	0.198624957	4	0	0	1808169	1230	North Hollywood - Valley Village	Yes	Above Moderate
LOS ANGELES	11613 W FRIAR ST	91606	2335026021	Medium Residential	[Q]R3-1	0	36	0.171519762	Residential - Four Units (Any Combination) - 4 Stories or Less	YES - Current	NO - Privately-Owned	Available	Not Used in Prior Housing Element	0	0	0.198624957	0.198624957	4	0	0	1808169	1229	North Hollywood - Valley Village	Yes	Above Moderate
LOS ANGELES	11607 W FRIAR ST	91606	2335026022	Medium Residential	[Q]R3-1	0	36	0.171524563	Residential - Four Units (Any Combination) - 4 Stories or Less	YES - Current	NO - Privately-Owned	Available	Not Used in Prior Housing Element	0	0	0.198624957	0.198624957	4	0	0	1808169	1228	North Hollywood - Valley Village	Yes	Above Moderate
LOS ANGELES	11601 W FRIAR ST	91606	2335026023	Medium Residential	[Q]R3-1	0	36	0.171526682	Residential - Four Units (Any Combination) - 4 Stories or Less	YES - Current	NO - Privately-Owned	Available	Not Used in Prior Housing Element	0	0	0.198624957	0.198624957	4	0	0	1808169	1227	North Hollywood - Valley Village	Yes	Above Moderate
LOS ANGELES	11575 W FRIAR ST	91606	2335026024	Medium Residential	[Q]R3-1	0	36	0.171529697	Residential - Four Units (Any Combination) - 4 Stories or Less	YES - Current	NO - Privately-Owned	Available	Not Used in Prior Housing Element	0	0	0.198624957	0.198624957	4	0	0	1808169	1226	North Hollywood - Valley Village	Yes	Above Moderate
LOS ANGELES	11567 W FRIAR ST	91606	2335026025	Medium Residential	[Q]R3-1	0	36	0.171532708	Residential - Four Units (Any Combination) - 4 Stories or Less	YES - Current	NO - Privately-Owned	Available	Not Used in Prior Housing Element	0	0	0.198624957	0.198624957	4	0	0	1808169	1225	North Hollywood - Valley Village	Yes	Above Moderate
LOS ANGELES	11561 W FRIAR ST	91606	2335026026	Medium Residential	[Q]R3-1	0	36	0.171535723	Residential - Four Units (Any Combination) - 4 Stories or Less	YES - Current	NO - Privately-Owned	Available	Not Used in Prior Housing Element	0	0	0.198624957	0.198624957	4	0	0	1808169	1224	North Hollywood - Valley Village	Yes	Above Moderate
LOS ANGELES	11549 W FRIAR ST	91606	2335026029	Medium Residential	[Q]R3-1	0	36	0.170455853	Residential - Four Units (Any Combination) - 4 Stories or Less	YES - Current	NO - Privately-Owned	Available	Not Used in Prior Housing Element	0	0	0.198624957	0.198624957	4	0	0	1808169	1222	North Hollywood - Valley Village	Yes	Above Moderate
LOS ANGELES	11555 W FRIAR ST	91606	2335026030	Medium Residential	[Q]R3-1	0	36	0.171538735	Residential - Four Units (Any Combination) - 4 Stories or Less	YES - Current	NO - Privately-Owned	Available	Not Used in Prior Housing Element	0	0	0.198624957	0.198624957	4	0	0	1808169	1223	North Hollywood - Valley Village	Yes	Above Moderate
LOS ANGELES	11634 W VICTORY BLVD	91606	2335026RK	Neighborhood Office Commercial	C1-1VL	0	54	0.134292962	Residential - Single Family Residence - Condominium	YES - Current	NO - Privately-Owned	Available	Not Used in Prior Housing Element	0.047688663	0	0	0.047688663	4	0	0	1808169	1195	North Hollywood - Valley Village		Lower
LOS ANGELES	6368 N LANKERSHIM BLVD	91606	2335027001	Neighborhood Office Commercial	C1-1VL	0	54	0.120561418	Commercial - Service Station - Full Service - No Additional Services	YES - Current	NO - Privately-Owned	Available	Used in Prior Housing Element - Non-Vacant	0.079780948	0	0	0.079780948	0	0	0	1808169	1214	North Hollywood - Valley Village		Lower
LOS ANGELES	11680 W VICTORY BLVD	91606	2335027002	Neighborhood Office Commercial	C1-1VL	0	54	0.070705603	Commercial - Commercial - Vacant Land	YES - Current	NO - Privately-Owned	Available	Not Used in Prior Housing Element	0.046484191	0	0	0.046484191	0	0	0	1808169	1212	North Hollywood - Valley Village		Lower
LOS ANGELES	11678 W VICTORY BLVD	91606	2335027003	Neighborhood Office Commercial	C1-1VL	0	54	0.067169218	Commercial - Commercial - Vacant Land	YES - Current	NO - Privately-Owned	Available	Not Used in Prior Housing Element	0	0	0.267279053	0.267279053	0	0	0	1808169	1211	North Hollywood - Valley Village		Above Moderate
LOS ANGELES			2335027004	Neighborhood Office Commercial	C1-1VL	0	54	0.053028649	Commercial - Parking Lot (Commercial Use Property) - Lots - Patron or Employee - Vacant Land	YES - Current	NO - Privately-Owned	Available	Not Used in Prior Housing Element	0	0	0.322327828	0.322327828	0	0	0	1808169	1209	North Hollywood - Valley Village		Above Moderate
LOS ANGELES	11666 W VICTORY BLVD	91606	2335027005	Neighborhood Office Commercial	C1-1VL	0	54	0.120863931	Commercial - Parking Lot (Commercial Use Property) - Lots - Patron or Employee - One Story	YES - Current	NO - Privately-Owned	Available	Used in Prior Housing Element - Non-Vacant	0.007345552	0	0	0.007345552	0	0	0	1808169	1208	North Hollywood - Valley Village		Lower
LOS ANGELES	11656 W VICTORY BLVD	91606	2335027006	Neighborhood Office Commercial	C1-1VL	0	54	0.177427877	Commercial - Auto, Recreation Equipment, Construction Equipment Sales and Service - Auto Body Repair Shop - One Story	YES - Current	NO - Privately-Owned	Available	Used in Prior Housing Element - Non-Vacant	0.041237161	0	0	0.041237161	1	0	0	1808169	1205	North Hollywood - Valley Village		Lower
LOS ANGELES	11654 W VICTORY BLVD	91606	2335027007	Neighborhood Office Commercial	C1-1VL	0	54	0.107433715	Commercial - Parking Lot (Commercial Use Property) - Lots - Patron or Employee - One Story	YES - Current	NO - Privately-Owned	Available	Not Used in Prior Housing Element	0.006354543	0	0	0.006354543	0	0	0	1808169	1204	North Hollywood - Valley Village		Lower
LOS ANGELES	11652 W VICTORY BLVD	91606	2335027008	Neighborhood Office Commercial	C1-1VL	0	54	0.053717805	Commercial - Parking Lot (Commercial Use Property) - Lots - Patron or Employee - One Story	YES - Current	NO - Privately-Owned	Available	Not Used in Prior Housing Element	0	0	0.023847468	0.023847468	0	0	0	1808169	1203	North Hollywood - Valley Village		Above Moderate
LOS ANGELES	6356 N LANKERSHIM BLVD	91606	2335027009	Neighborhood Office Commercial	C1-1VL	0	54	0.13780922	Commercial - Commercial - Vacant Land	YES - Current	NO - Privately-Owned	Available	Not Used in Prior Housing Element	0.069762897	0	0	0.069762897	0	0	0	1808169	1218	North Hollywood - Valley Village		Lower
LOS ANGELES	11548 W FRIAR ST	91606	2335028015	Medium Residential	[Q]R3-1	0	36	0.170443331	Residential - Four Units (Any Combination) - 4 Stories or Less	YES - Current	NO - Privately-Owned	Available	Not Used in Prior Housing Element	0	0	0.198624957	0.198624957	4	0	0	1778169	26	North Hollywood - Valley Village	Yes	Above Moderate
LOS ANGELES	11554 W FRIAR ST	91606	2335028016	Medium Residential	[Q]R3-1	0	36	0.17154961	Residential - Four Units (Any Combination) - 4 Stories or Less	YES - Current	NO - Privately-Owned	Available	Not Used in Prior Housing Element	0	0	0.198624957	0.198624957	4	0	0	1778169	27	North Hollywood - Valley Village	Yes	Above Moderate
LOS ANGELES	11560 W FRIAR ST	91606	2335028017	Medium Residential	[Q]R3-1	0	36	0.171551393	Residential - Four Units (Any Combination) - 4 Stories or Less	YES - Current	NO - Privately-Owned	Available	Not Used in Prior Housing Element	0	0	0.198624957	0.198624957	4	0	0	1778169	28	North Hollywood - Valley Village	Yes	Above Moderate
LOS ANGELES	11566 W FRI

LOS ANGELES	11614 W FRIAR ST	91606	2335028022	Medium Residential	[Q]R3-1	0	36	0.171549209	Residential - Four Units (Any Combination) - 4 Stories or Less	YES - Current	NO - Privately-Owned	Available	Not Used in Prior Housing Element	0	0	0.198624957	0.198624957	4	0	0	1778169	33	North Hollywood - Valley Village	Yes	Above Moderate
LOS ANGELES	11620 W FRIAR ST	91606	2335028023	Medium Residential	[Q]R3-1	0	36	0.171550104	Residential - Four Units (Any Combination) - 4 Stories or Less	YES - Current	NO - Privately-Owned	Available	Not Used in Prior Housing Element	0	0	0.198624957	0.198624957	4	0	0	1778169	34	North Hollywood - Valley Village	Yes	Above Moderate
LOS ANGELES	11624 W FRIAR ST	91606	2335028024	Medium Residential	[Q]R3-1	0	36	0.171548783	Residential - Four Units (Any Combination) - 4 Stories or Less	YES - Current	NO - Privately-Owned	Available	Not Used in Prior Housing Element	0	0	0.198624957	0.198624957	4	0	0	1778169	35	North Hollywood - Valley Village	Yes	Above Moderate
LOS ANGELES	11630 W FRIAR ST	91606	2335028025	Medium Residential	[Q]R3-1	0	36	0.164096274	Residential - Four Units (Any Combination) - 4 Stories or Less	YES - Current	NO - Privately-Owned	Available	Not Used in Prior Housing Element	0	0	0.181443113	0.181443113	4	0	0	1778169	36	North Hollywood - Valley Village	Yes	Above Moderate
LOS ANGELES	11621 W SYLVAN ST	91606	2335028028	Medium Residential	[Q]R3-1	0	36	0.386025859	Residential - Five or More Units or Apartments (Any Combination) - 4 Stories or Less	YES - Current	NO - Privately-Owned	Available	Not Used in Prior Housing Element	0	0	0.06074133	0.06074133	18	0	0	1778169	88	North Hollywood - Valley Village	Yes	Above Moderate
LOS ANGELES	11615 W SYLVAN ST	91606	2335028029	Medium Residential	[Q]R3-1	0	36	0.213160585	Residential - Five or More Units or Apartments (Any Combination) - 4 Stories or Less	YES - Current	NO - Privately-Owned	Available	Not Used in Prior Housing Element	0	0	0.061855835	0.061855835	6	0	0	1778169	87	North Hollywood - Valley Village	Yes	Above Moderate
LOS ANGELES	11609 W SYLVAN ST	91606	2335028030	Medium Residential	[Q]R3-1	0	36	0.213161018	Residential - Five or More Units or Apartments (Any Combination) - 4 Stories or Less	YES - Current	NO - Privately-Owned	Available	Not Used in Prior Housing Element	0	0	0.061855835	0.061855835	6	0	0	1778169	86	North Hollywood - Valley Village	Yes	Above Moderate
LOS ANGELES	11601 W SYLVAN ST	91606	2335028031	Medium Residential	[Q]R3-1	0	36	0.213161018	Residential - Five or More Units or Apartments (Any Combination) - 4 Stories or Less	YES - Current	NO - Privately-Owned	Available	Not Used in Prior Housing Element	0	0	0.061855835	0.061855835	6	0	0	1778169	85	North Hollywood - Valley Village	Yes	Above Moderate
LOS ANGELES	11553 W SYLVAN ST	91606	2335028033	Medium Residential	[Q]R3-1	0	36	0.213161266	Residential - Five or More Units or Apartments (Any Combination) - 4 Stories or Less	YES - Current	NO - Privately-Owned	Available	Not Used in Prior Housing Element	0	0	0.061855835	0.061855835	6	0	0	1778169	83	North Hollywood - Valley Village	Yes	Above Moderate
LOS ANGELES	11549 W SYLVAN ST	91606	2335028034	Medium Residential	[Q]R3-1	0	36	0.213160583	Residential - Five or More Units or Apartments (Any Combination) - 4 Stories or Less	YES - Current	NO - Privately-Owned	Available	Not Used in Prior Housing Element	0	0	0.061855835	0.061855835	6	0	0	1778169	82	North Hollywood - Valley Village	Yes	Above Moderate
LOS ANGELES	11543 W SYLVAN ST	91606	2335028035	Medium Residential	[Q]R3-1	0	36	0.213161015	Residential - Five or More Units or Apartments (Any Combination) - 4 Stories or Less	YES - Current	NO - Privately-Owned	Available	Not Used in Prior Housing Element	0	0	0.061855835	0.061855835	6	0	0	1778169	81	North Hollywood - Valley Village	Yes	Above Moderate
LOS ANGELES	11535 W SYLVAN ST	91606	2335028036	Medium Residential	[Q]R3-1	0	36	0.21204883	Residential - Five or More Units or Apartments (Any Combination) - 4 Stories or Less	YES - Current	NO - Privately-Owned	Available	Not Used in Prior Housing Element	0	0	0.061855835	0.061855835	6	0	0	1778169	80	North Hollywood - Valley Village	Yes	Above Moderate
LOS ANGELES	6254 N LANKERSHIM BLVD	91606	2335029014	Neighborhood Office Commercial	[Q]C2-1VL	0	108	0.361176391	Commercial - Store - One Story	YES - Current	NO - Privately-Owned	Available	Not Used in Prior Housing Element	0.277166754	0	0	0.277166754	0	0	0	1778169	159	North Hollywood - Valley Village		Lower
LOS ANGELES	6262 N LANKERSHIM BLVD	91606	2335029014	Neighborhood Office Commercial	[Q]C2-1VL	0	108	0.339842177	Commercial - Store - One Story	YES - Current	NO - Privately-Owned	Available	Not Used in Prior Housing Element	0.267592957	0	0	0.267592957	0	0	0	1778169	136	North Hollywood - Valley Village		Lower
LOS ANGELES	11558 W SYLVAN ST	91606	2335029018	Neighborhood Office Commercial	R3-1	0	54	0.207217367	Residential - Five or More Units or Apartments (Any Combination) - 4 Stories or Less	YES - Current	NO - Privately-Owned	Available	Not Used in Prior Housing Element	0	0	0.08650066	0.08650066	9	0	0	1778169	155	North Hollywood - Valley Village	Yes	Above Moderate
LOS ANGELES	11624 W SYLVAN ST	91606	2335029023	Neighborhood Office Commercial	R3-1	0	54	0.272854579	Residential - Five or More Units or Apartments (Any Combination) - 4 Stories or Less	YES - Current	NO - Privately-Owned	Available	Not Used in Prior Housing Element	0.072178948	0	0	0.072178948	12	0	0	1778169	158	North Hollywood - Valley Village		Lower
LOS ANGELES	6310 N LANKERSHIM BLVD	91606	2335029024	Neighborhood Office Commercial	R3-1VL	0	54	1.189561576	Residential - Five or More Units or Apartments (Any Combination) - 4 Stories or Less - Pool	YES - Current	NO - Privately-Owned	Available	Not Used in Prior Housing Element	0.20557034	0	0	0.20557034	83	0	0	1778169	90	North Hollywood - Valley Village		Lower
LOS ANGELES	6241 N BECK AVE	91606	2335029025	Neighborhood Office Commercial	R3-1	0	54	0.562997237	Residential - Five or More Units or Apartments (Any Combination) - 4 Stories or Less	YES - Current	NO - Privately-Owned	Available	Not Used in Prior Housing Element	0.076424503	0	0	0.076424503	30	0	0	1778169	212	North Hollywood - Valley Village		Lower
LOS ANGELES	6240 N LANKERSHIM BLVD	91606	2335029901	Neighborhood Office Commercial	[Q]C2-1VL, R3-1	0	108	1.01070683	Residential - Five or More Units or Apartments (Any Combination) - 4 Stories or Less - Pool	YES - Current	NO - Privately-Owned	Available	Not Used in Prior Housing Element	0.729511997	0	0	0.729511997	30	0	0	1778169	177	North Hollywood - Valley Village		Lower
LOS ANGELES			2335030004	Neighborhood Office Commercial	R3-1	0	54	0.005324058	Industrial - Industrial - Vacant Land	YES - Current	NO - Privately-Owned	Available	Not Used in Prior Housing Element	0	0	0.047035462	0.047035462	0	0	0	1778169	305	North Hollywood - Valley Village		Above Moderate
LOS ANGELES	6201 N BECK AVE	91606	2335030011	Neighborhood Office Commercial	R3-1	0	54	0.167710334	Residential - Five or More Units or Apartments (Any Combination) - 4 Stories or Less	YES - Current	NO - Privately-Owned	Available	Not Used in Prior Housing Element	0	0	0.08746393	0.08746393	6	0	0	1778169	325	North Hollywood - Valley Village	Yes	Above Moderate
LOS ANGELES	6215 N BECK AVE	91606	2335030013	Neighborhood Office Commercial	R3-1	0	54	0.148818314	Residential - Five or More Units or Apartments (Any Combination) - 4 Stories or Less	YES - Current	NO - Privately-Owned	Available	Not Used in Prior Housing Element	0	0	0.066965556	0.066965556	6	0	0	1778169	304	North Hollywood - Valley Village	Yes	Above Moderate
LOS ANGELES	11551 W ERWIN ST	91606	2335030016	Neighborhood Office Commercial	R3-1	0	54	0.190140234	Residential - Five or More Units or Apartments (Any Combination) - 4 Stories or Less	YES - Current	NO - Privately-Owned	Available	Not Used in Prior Housing Element	0	0	0.091093279	0.091093279	6	0	0	1778169	323	North Hollywood - Valley Village	Yes	Above Moderate
LOS ANGELES	11545 W ERWIN ST	91606	2335030017	Neighborhood Office Commercial	R3-1	0	54	0.18984588	Residential - Five or More Units or Apartments (Any Combination) - 4 Stories or Less	YES - Current	NO - Privately-Owned	Available	Not Used in Prior Housing Element	0	0	0.091093279	0.091093279	6	0	0	1778169	324	North Hollywood - Valley Village	Yes	Above Moderate
LOS ANGELES	6239 N BECK AVE	91606	2335030020	Neighborhood Office Commercial	R3-1	0	54	2.618256662	Residential - Five or More Units or Apartments (Any Combination) - 4 Stories or Less - Pool	YES - Current	NO - Privately-Owned	Available	Not Used in Prior Housing Element	0	0	1.647867312	1.647867312	120	0	0	1778169	213	North Hollywood - Valley Village	Yes	Above Moderate
LOS ANGELES	6234 N LANKERSHIM BLVD	91606	2335030021	Neighborhood Office Commercial	[Q]C2-1VL	0	108	0.48367187	Commercial - Auto, Recreation Equipment, Construction Equipment Sales and Service - Auto Body Repair Shop - One Story	YES - Current	NO - Privately-Owned	Available	Not Used in Prior Housing Element	0.131650068	0	0	0.131650068	0	0	0	1778169	229	North Hollywood - Valley Village		Lower
LOS ANGELES	6208 N LANKERSHIM BLVD	91606	2335030022	Highway Oriented Commercial	[Q]C2-1VL	0	108	0.547939097	Industrial - Warehousing, Distribution, Storage - Public Storage (Bekins, Lyons) - One Story	YES - Current	NO - Privately-Owned	Available	Not Used in Prior Housing Element	0.065536725	0	0	0.065536725	0	0	0	1778169	350	North Hollywood - Valley Village		Lower
LOS ANGELES	6212 N LANKERSHIM BLVD	91606	2335030022	Highway Oriented Commercial	[Q]C2-1VL	0	108	0.639097429	Industrial - Warehousing, Distribution, Storage - Public Storage (Bekins, Lyons) - One Story	YES - Current	NO - Privately-Owned	Available	Not Used in Prior Housing Element	0.066397077	0	0	0.066397077	0	0	0	1778169	300	North Hollywood - Valley Village		Lower
LOS ANGELES	11557 W ERWIN ST	91606	2335030023	Neighborhood Office Commercial	R3-1	0	54	0.309107897	Residential - Five or More Units or Apartments (Any Combination) - 4 Stories or Less - Pool	YES - Current	NO - Privately-Owned	Available	Not Used in Prior Housing Element	0	0	0.443233904	0.443233904	8	0	0	1778169	303	North Hollywood - Valley Village	Yes	Above Moderate
LOS ANGELES	11565 W ERWIN ST	91606	2335030023	Neighborhood Office Commercial	R3-1	0	54	0.404615963	Residential - Five or More Units or Apartments (Any Combination) - 4 Stories or Less	YES - Current	NO - Privately-Owned	Available	Not Used in Prior Housing Element	0	0	0.588110048	0.588110048	8	0	0	1778169	302	North Hollywood - Valley Village	Yes	Above Moderate
LOS ANGELES	6327 N LANKERSHIM BLVD	91606	2335031004	Neighborhood Office Commercial	[Q]C2-1VL	0	108	0.129526846	Commercial - Store - One Story	YES - Current	NO - Privately-Owned	Available	Not Used in Prior Housing Element	0.153627332	0	0	0.153627332	0	0	0	1778169	43	North Hollywood - Valley Village		Lower
LOS ANGELES			2335031004	Neighborhood Office Commercial	[Q]C2-1VL	0	108	0.000992248	Commercial - Store - One Story	YES - Current	NO - Privately-Owned	Available	Not Used in Prior Housing Element	0	0	0.024489528	0.024489528	0	0	0	1778169	74	North Hollywood - Valley Village		Above Moderate
LOS ANGELES	6325 N LANKERSHIM BLVD	91606	2335031006	Neighborhood Office Commercial	[Q]C2-1VL	0	108	0.057412445	Commercial - Store - One Story	YES - Current	NO - Privately-Owned	Available	Not Used in Prior Housing Element	0	0	0.029248357	0.029248357	0	0	0	1778169	59	North Hollywood - Valley Village		Above Moderate
LOS ANGELES			2335031006	Neighborhood Office Commercial	[Q]C2-1VL	0	108	0.003445089	Commercial - Store - One Story	YES - Current	NO - Privately-Owned	Available	Not Used in Prior Housing Element	0	0	0.024489528	0.024489528	0	0	0	1778169	58	North Hollywood - Valley Village		Above Moderate
LOS ANGELES	6321 N LANKERSHIM BLVD	91606	2335031007	Neighborhood Office Commercial	[Q]C2-1VL	0	108	0.057411965	Commercial - Parking Lot (Commercial Use Property) - Lots - Patron or Employee - One Story	YES - Current	NO - Privately-Owned	Available	Not Used in Prior Housing Element	0	0	0.004272559	0.004272559	0	0	0	1778169	67	North Hollywood - Valley Village		Above Moderate
LOS ANGELES	6319 N LANKERSHIM BLVD	91606	2335031008	Neighborhood Office Commercial	[Q]C2-1VL	0	108	0.057411243	Commercial - Parking Lot (Commercial Use Property) - Lots - Patron or Employee - One Story	YES - Current	NO - Privately-Owned	Available	Not Used in Prior Housing Element	0	0	0.004272559	0.004272559	0	0	0	1778169	75	North Hollywood - Valley Village		Above Moderate
LOS ANGELES	6335 N LANKERSHIM BLVD	91606	2335031016	Neighborhood Office Commercial	[Q]C2-1VL	0	108	0.161585232	Commercial - Auto, Recreation Equipment, Construction Equipment Sales and Service - Auto Service Centers (No Gasoline) - One Story	YES - Current	NO - Privately-Owned	Available	Not Used in Prior Housing Element	0.175578462	0	0	0.175578462	0	0	0	1808169	1253	North Hollywood - Valley Village		Lower
LOS ANGELES	6333 N LANKERSHIM BLVD	91606	2335031017	Neighborhood Office Commercial	[Q]C2-1VL	0	108	0.081595728	Commercial - Auto, Recreation Equipment, Construction Equipment Sales and Service - Auto Body Repair Shop - One Story	YES - Current	NO - Privately-Owned	Available	Not Used in Prior Housing Element	0.101003817	0	0	0.101003817	0	0	0	1808169	1290	North Hollywood - Valley Village		Lower
LOS ANGELES	6310 N COLFAX AVE	91606	2335031019	Neighborhood Office Commercial	[Q]C2-1VL	0	108	0.096125945	Commercial - Store - One Story	YES - Current	NO - Privately-Owned	Available	Not Used in Prior Housing Element	0.033475141	0	0	0.033475141	1	0	0	1778169	76	North Hollywood - Valley Village		Lower
LOS ANGELES	6306 N COLFAX AVE	91606	2335031021	Neighborhood Office Commercial	[Q]C2-1VL	0	108	0.138212032	Commercial - Restaurant, Cocktail Lounge - Restaurant, Cocktail Lounge, Tavern - One Story	YES - Current	NO - Privately-Owned	Available	Not Used in Prior Housing Element	0.06250402	0	0	0.06250402	1	0	0	1778169	120	North Hollywood - Valley Village		Lower
LOS ANGELES	6309 N LANKERSHIM BLVD	91606	2335031021	Neighborhood Office Commercial	[Q]C2-1VL	0	108	0.130040759	Commercial - Restaurant, Cocktail Lounge - Restaurant, Cocktail Lounge, Tavern - One Story	YES - Current	NO - Privately-Owned	Available	Not Used in Prior Housing Element	0.063082192	0	0	0.063082192	1	0	0	1778169	119	North Hollywood - Valley Village		Lower
LOS ANGELES	6311 N LANKERSHIM BLVD	91606	2335031021	Neighborhood Office Commercial	[Q]C2-1VL	0	108	0.057412287	Commercial - Restaurant, Cocktail Lounge - Restaurant, Cocktail Lounge, Tavern - One Story	YES - Current	NO - Privately-Owned	Available	Not Used in Prior Housing Element	0	0	0.012077802	0.012077802	1	0	0	1778169	115	North Hollywood - Valley Village		Above Moderate
LOS ANGELES			2335031021	Neighborhood Office Commercial	[Q]C2-1VL	0	108	0.057412285	Commercial - Restaurant, Cocktail Lounge - Restaurant, Cocktail Lounge, Tavern - One Story	YES - Current	NO - Privately-Owned	Available	Not Used in Prior Housing Element	0	0	0.012077802	0.012077802	1	0	0	1778169	98	North Hollywood - Valley Village		Above Moderate
LOS ANGELES			2335031021	Neighborhood Office Commercial	[Q]C2-1VL	0	108	0.057412308	Commercial - Restaurant, Cocktail Lounge - Restaurant, Cocktail Lounge, Tavern - One Story	YES - Current	NO - Privately-Owned	Available	Not Used in Prior Housing Element	0	0	0.012077802	0.012077802	1	0	0	1778169	104	North Hollywood - Valley Village		Above Moderate
LOS ANGELES			2335032***	Medium Residential	[Q]R3-1	0	36	0.046940343		YES - Current	NO - Privately-Owned	Available	Not Used in Prior Housing Element	0	0	0.013410082	0.013410082	0	1*	1*	1778169	227	North Hollywood - Valley Village		Above Moderate
LOS ANGELES	11667 W ERWIN ST	91606	2335032002	Medium Residential	[Q]R3-1	0	36	0.150720358	Residential - Double, Duplex, or Two Units - 4 Stories or Less	YES - Current	NO - Privately-Owned	Available	Not Used in Prior Housing Element	0	0	0.219769585	0.219769585	2	0	0	1778169	326	North Hollywood - Valley Village	Yes	Above Moderate
LOS ANGELES	6229 N LANKERSHIM BLVD	91606	2335032004	Neighborhood Office Commercial, Medium Residential	[Q]C2-1VL, [Q]R3-1	0	36	0.338654871	Commercial - Hotel and Motel - Motel - Under 50 Rooms - One Story	YES - Current	NO - Privately-Owned	Available	Not Used in Prior Housing Element	0.089537732	0	0	0.089537732	5	0	0	1778169	248	North Hollywood - Valley Village		Lower
LOS ANGELES	6257 N LANKERSHIM BLVD	91606	2335032006	Neighborhood Office Commercial, Medium Residential	[Q]C2-1VL, [Q]R3-1	0	36	0.363132614	Commercial - Store Combination - Store and Residential Combination - One Story	YES - Current	NO - Privately-Owned	Available	Not Used in Prior Housing Element	0	0	0.094277282	0.094277282	0	0	0	1778169	135	North Hollywood - Valley Village	Yes	Above Moderate
LOS ANGELES	6260 N COLFAX AVE	91606	2335032007	Neighborhood Office Commercial, Medium Residential	[Q]C2-1VL, [Q]R3-1	0	36	0.367191384	Residential - Five or More Units or Apartments (Any Combination) - 4 Stories or Less	YES - Current	NO - Privately-Owned	Available	Not Used in Prior Housing Element	0	0	0.326020607	0.326020607	8	0	0	1778169	134	North Hollywood - Valley Village	Yes	Above Moderate
LOS ANGELES	6212 N COLFAX AVE	91606	2335032013	Medium Residential	[Q]R3-1	0	36	0.148066176	Residential - Five or More Units or Apartments (Any Combination) - 4 Stories or Less	YES - Current	NO - Privately-Owned	Available	Not Used in Prior Housing Element	0	0	0.044315569	0.044315569	5	0	0	1778169	329	North Hollywood - Valley Village	Yes	Above Moderate
LOS ANGELES	11687 W ERWIN ST	91606	2335032014	Medium Residential	[Q]R3-1	0	36	0.148067103	Residential - Five or More Units or Apartments (Any Combination) - 4 Stories or Less - Vacant Land	YES - Current	NO - Privately-Owned	Available	Not Used in Prior Housing Element	0.332971251	0	0	0.332971251	0	0	0	1778169	330	North Hollywood - Valley Village		Lower
LOS ANGELES	11685 W ERWIN ST	91606	2335032015	Medium Residential	[Q]R3-1	0	36	0.148066748	Residential - Five or More Units or Apartments (Any Combination) - 4 Stories or Less - Vacant Land	YES - Current	NO - Privately-Owned	Available	Not Used in Prior Housing Element	0.332971251	0	0	0.332971251	0	0	0	1778169	331	North Hollywood - Valley Village		Lower
LOS ANGELES	11679 W ERWIN ST	91606	2335032016	Medium Residential	[Q]R3-1	0	36	0.148067103	Residential - Single Family Residence	YES - Current	NO - Privately-Owned	Available	Not Used in Prior Housing Element	0.357307577	0	0	0.357307577	1	0	0	1778169	332	North Hollywood - Valley Village		Lower
LOS ANGELES	11671 W ERWIN ST	91606	2335032017	Medium Residential	[Q]R3-1	0	36	0.182140182	Residential - Five or More Units or Apartments (Any Combination) - 4 Stories or Less	YES - Current	NO - Privately-Owned	Available	Used in Prior Housing Element - Non-Vacant	0	0	0.2780949	0.2780949	0	0	0	1778169	333	North Hollywood - Valley Village	Yes	Above Moderate
LOS ANGELES	6235 N LANKERSHIM BLVD	91606	2335032019	Neighborhood Office Commercial, Medium Residential	[Q]C2-1VL, [Q]R3-1	0	36	0.491218326	Commercial - Hotel and Motel - Hotel - Under 50 Rooms	YES - Current	NO - Privately-Owned	Available	Used in Prior Housing Element - Non-Vacant	2.702083445	0	0	2.702083445	0	0	0	1778169	228	North Hollywood - Valley Village		Lower
LOS ANGELES			2335032019	Medium Residential	[Q]R3-1	0	36	0.134121169	Commercial - Hotel and Motel - Hotel - Under 50 Rooms	YES - Current	NO - Privately-Owned	Available	Used in Prior Housing Element - Non-Vacant	0.88669467	0	0	0.88669467	0	0	0	1778169	230	North Hollywood - Valley Village		Lower
LOS ANGELES	6223 N LANKERSHIM BLVD	91606	2335032020	Neighborhood Office Commercial	[Q]C2-1VL	0	108	0.322192856	Commercial - Restaurant, Cocktail Lounge - Restaurant, Cocktail Lounge, Tavern - One Story	YES - Current	NO - Privately-Owned	Available	Not Used in Prior Housing Element	0.252779585	0	0	0.252779585	1	0	0	1778169	282	North Hollywood - Valley Village		Lower
LOS ANGELES	6225 N LANKERSHIM BLVD	91606	2335032021	Neighborhood Office Commercial, Medium Residential	[Q]C2-1VL, [Q]R3-1	0	36	0.507681893	Commercial - Commercial - Vacant Land	YES - Current	NO - Privately-Owned	Available	Not Used in Prior Housing Element	0.136323386	0	0	0.136323386	0	0	0	1778169	265	North Hollywood - Valley Village		Lower
LOS ANGELES	6207 N LANKERSHIM BLVD	91606	2335032022	Neighborhood Office Commercial	[Q]C2-1VL	0	108	0.352466572	Commercial - Store Combination - Store and Office Combination - One Story	YES - Current	NO - Privately-Owned	Available	Not Used in Prior Housing Element	0.117112689	0	0	0.117112689	0	0	0	1778169	328	North Hollywood - Valley Village		Lower
LOS ANGELES	6253 N LANKERSHIM BLVD	91606	2335032026	Neighborhood Office Commercial, Medium Residential	[Q]C2-1VL, [Q]R3-1	0	36	0.829870929	Residential - Five or More Units or Apartments (Any Combination) - 4 Stories or Less - Pool	YES - Current	NO - Privately-Owned	Available	Not Used in Prior Housing Element	0.066344813	0	0	0.066344813	39	0	0	1778169	179	North Hollywood - Valley Village		Lower
LOS ANGELES	6111 N TUJUNGA AVE	91606	2335036001	Medium Residential	[Q]R3-1	0	36	0.117489655	Residential - Five or More Units or Apartments (Any Combination) - 4 Stories or Less	YES - Current	NO - Privately-Owned	Available	Not Used in Prior Housing Element	0	0	0.031896338	0.031896338	5	0	0	1778173	700	North Hollywood - Valley Village	Yes	Above Moderate
LOS ANGELES	11412 W DELANO ST	91606	2335036002	Medium Residential	[Q]R3-1	0	36	0.168823335	Residential - Single Family Residence	YES - Current	NO - Privately-Owned	Available	Not Used in Prior Housing Element	0.42057634	0	0	0.42057634	1	0	0	1778169	496	North Hollywood - Valley Village		Lower
LOS ANGELES	11415 W CALVERT ST	91606	2335036003	Medium Residential	[Q]R3-1	0	36	0.160620495	Residential - Five or More Units or Apartments (Any Combination) - 4 Stories or Less	YES - Current	NO - Privately-Owned	Available	Not Used in Prior Housing Element	0	0	0.031478235	0.031478235	7	0	0	1778169	572	North Hollywood - Valley Village	Yes	Above Moderate
LOS ANGELES	6107 N TUJUNGA AVE	91606	2335036020	Medium Residential	[Q]R3-1	0	36	0.117463953	Residential - Five or More Units or Apartments (Any Combination) - 4 Stories or Less	YES - Current	NO - Privately-Owned	Available	Not Used in Prior Housing Element	0	0	0.031896338	0.031896338	5	0	0	1778173	746	North Hollywood - Valley Village	Yes	Above Moderate
LOS ANGELES	6101 N TUJUNGA AVE	91606	2335036021	Medium Residential	[Q]R3-1	0	36	0.126388388	Residential - Five or More Units or Apartments (Any Combination) - 4 Stories or Less	YES - Current	NO - Privately-Owned	Available	Not Used in Prior Housing Element	0	0	0.031604391	0.031604391	5	0	0	1778173	772	North Hollywood - Valley Village	Yes	Above Moderate
LOS ANGELES	6121 N TUJUNGA AVE	91606	2335036023	Medium Residential	[Q]R3-1	0	36	0.117515247	Residential - Three Units (Any Combination) - 4 Stories or Less	YES - Current	NO - Privately-Owned	Available	Not Used in Prior Housing Element	0	0	0.048063301	0.048063301	3	0	0	1778173	673	North Hollywood - Valley Village	Yes	Above Moderate
LOS ANGELES	11416 W DELANO ST	91606	2335036900	Low Residential	R1-1	0	1 unit per lot	0.168515037	Miscellaneous - Government Owned Property	YES - Current	YES - City-Owned	Available	Not Used in Prior Housing Element	0	0	0.002250553	0.002250553	0	0	0	1778169	497	North Hollywood - Valley Village		Above Moderate
LOS ANGELES			2336******	Open Space, Low Residential, Medium Residential	[Q]R3-1, R1-1	0	36	0.315708388		YES - Current	NO - Privately-Owned	Available	Not Used in Prior Housing Element	1.901778889	0	0	1.901778889	0	0	0	1808173	812	North Hollywood - Valley Village		Lower
LOS ANGELES	11005 W VICTORY BLVD	91606	2336001018	Neighborhood Office Commercial	C1.5-1VL	0	108	0.239070867	Commercial - Restaurant, Cocktail Lounge - Restaurant, Cocktail Lounge, Tavern - One Story	YES - Current	NO - Privately-Owned	Available	Used in Prior Housing Element - Non-Vacant	0.098026093	0	0	0.098026093	0	0	0	1808173	865	North Hollywood - Valley Village		Lower
LOS ANGELES	6427 N VINELAND AVE	91606	2336001019	Neighborhood Office Commercial	C1.5-1VL	0	108	0.361560097	Commercial - Shopping Center (Neighborhood, Community) - One Story	YES - Current	NO - Privately-Owned	Available	Not Used in Prior Housing Element	0.039116953	0	0	0.039116953	0	0	0	1808173	836	North Hollywood - Valley Village		Lower
LOS ANGELES	6455 N VINELAND AVE	91606	2336001020	Neighborhood Office Commercial	(T)(Q)C1.5-1VL	0	108	10.76776376	Commercial - Department Store - Discount Department Store (Target, etc.) - One Story	YES - Current	NO - Privately-Owned	Available	Not Used in Prior Housing Element	0	0	20.06433728	20.06433728	0	0	0	1808173	615	North Hollywood - Valley Village		Above Moderate
LOS ANGELES	11133 W VICTORY BLVD	91606	2336002001	Medium Residential	[Q]R3-1	0	36	0.165242023	Residential - Three Units (Any Combination) - 4 Stories or Less	YES - Current	NO - Privately-Owned	Available	Not Used in Prior Housing Element	0	0	0.214777675	0.214777675	3	0	0	1808173	850	North Hollywood - Valley Village	Yes	Above Moderate
LOS ANGELES	6410 N BONNER AVE	91606	2336002002	Medium Residential	[Q]R3-1	0	36	0.160526202	Residential - Three Units (Any Combination) - 4 Stories or Less	YES - Current	NO - Privately-Owned	Available	Not Used in Prior Housing Element	0	0	0.18576951	0.18576951	3	0	0	1808173	851	North Hollywood - Valley Village	Yes	Above Moderate
LOS ANGELES	11016 W KITTRIDGE ST	91606	2336003024	Medium Residential	R3-1	0	54	0.671263893	Residential - Five or More Units or Apartments (Any Combination) - 4 Stories or Less - Pool	YES - Current	NO - Privately-Owned	Available	Not Used in Prior Housing Element	0	0	0.242006284	0.242006284	24	0	0	1808173	522	North Hollywood - Valley Village	Yes	Above Moderate
LOS ANGELES	6551 N VINELAND AVE	91606	2336003025	Medium Residential	R3-1	0	54	0.207735709	Residential - Five or More Units or Apartments (Any Combination) - 4 Stories or Less	YES - Current	NO - Privately-Owned	Available	Not Used in Prior Housing Element	0	0	0.094216356	0.094216356	8	0	0	1808173	557	North Hollywood - Valley Village	Yes	Above Moderate
LOS ANGELES	6557 N VINELAND AVE	91606	2336003026	Medium Residential	R3-1	0	54	0.20575618	Residential - Five or More Units or Apartments (Any Combination) - 4 Stories or Less	YES - Current	NO - Privately-Owned	Available	Not Used in Prior Housing Element	0	0	0.094216356	0.094216356	8	0	0	1808173	521	North Hollywood - Valley Village	Yes	Above Moderate
LOS ANGELES	6543 N VINELAND AVE	91606	2336003030	Medium Residential	R3-1	0	54	0.208139807	Residential - Five or More Units or Apartments (Any Combination) - 4 Stories or Less	YES - Current	NO - Privately-Owned	Available	Not Used in Prior Housing Element	0	0	0.094216356	0.094216356	8	0	0	1808173	576	North Holl

LOS ANGELES	6537 N VINELAND AVE	91606	2336003031	Medium Residential	R3-1	0	54	0.207778103	Residential - Five or More Units or Apartments (Any Combination) - 4 Stories or Less	YES - Current	NO - Privately-Owned	Available	Not Used in Prior Housing Element	0	0	0.094216356	0.094216356	8	0	0	1808173	600	North Hollywood - Valley Village	Yes	Above Moderate
LOS ANGELES	6419 N BONNER AVE	91606	2336005008	Medium Residential	[Q]R3-1	0	36	0.205825119	Residential - Three Units (Any Combination) - 4 Stories or Less	YES - Current	NO - Privately-Owned	Available	Not Used in Prior Housing Element	0	0	0.27024231	0.27024231	3	0	0	1808173	841	North Hollywood - Valley Village	Yes	Above Moderate
LOS ANGELES			2336007***	Open Space	[Q]R3-1	0	36	0.000795884		YES - Current	NO - Privately-Owned	Available	Not Used in Prior Housing Element	0	0	0.34379468	0.34379468	0	0	0	1808173	871	North Hollywood - Valley Village		Above Moderate
LOS ANGELES	11227 W VICTORY BLVD	91606	2336007001	Open Space	[Q]R3-1	0	36	0.195799539	Residential - Five or More Units or Apartments (Any Combination) - 4 Stories or Less	YES - Current	NO - Privately-Owned	Available	Not Used in Prior Housing Element	0	0	0.211805224	0.211805224	5	0	0	1808173	830	North Hollywood - Valley Village	Yes	Above Moderate
LOS ANGELES	11225 W VICTORY BLVD	91606	2336007002	Open Space	[Q]R3-1	0	36	0.138788409	Residential - Double, Duplex, or Two Units - 4 Stories or Less	YES - Current	NO - Privately-Owned	Available	Not Used in Prior Housing Element	0	0	0.18480064	0.18480064	2	0	0	1808173	842	North Hollywood - Valley Village	Yes	Above Moderate
LOS ANGELES	11217 W VICTORY BLVD	91606	2336007003	Open Space	[Q]R3-1	0	36	0.102420654	Residential - Single Family Residence	YES - Current	NO - Privately-Owned	Available	Not Used in Prior Housing Element	0	0	0.046923828	0.046923828	1	3*	3*	1808173	866	North Hollywood - Valley Village		Above Moderate
LOS ANGELES			2336008***	Low Residential	[Q]R3-1, R1-1	0	36	0.022955422		YES - Current	NO - Privately-Owned	Available	Not Used in Prior Housing Element	0	0	0.291396475	0.291396475	0	0	0	1808173	846	North Hollywood - Valley Village		Above Moderate
LOS ANGELES			2336008***	Low Residential	[Q]R3-1, R1-1	0	36	0.040172525		YES - Current	NO - Privately-Owned	Available	Not Used in Prior Housing Element	0	0	0.930299091	0.930299091	0	1*	1*	1808173	848	North Hollywood - Valley Village		Above Moderate
LOS ANGELES			2336008***	Low Residential	[Q]R3-1, R1-1	0	36	0.045910973		YES - Current	NO - Privately-Owned	Available	Not Used in Prior Housing Element	0	0	0.800294209	0.800294209	0	1*	1*	1808173	847	North Hollywood - Valley Village		Above Moderate
LOS ANGELES	11259 W VICTORY BLVD	91606	2336008002	Medium Residential	[Q]R3-1	0	36	0.126258006	Residential - Five or More Units or Apartments (Any Combination) - 4 Stories or Less	YES - Current	NO - Privately-Owned	Available	Not Used in Prior Housing Element	0	0	0.132768035	0.132768035	6	0	0	1808173	863	North Hollywood - Valley Village	Yes	Above Moderate
LOS ANGELES	11241 W VICTORY BLVD	91606	2336008005	Medium Residential	[Q]R3-1	0	36	0.126257222	Residential - Single Family Residence	YES - Current	NO - Privately-Owned	Available	Not Used in Prior Housing Element	0.12673676	0	0	0.12673676	1	0	0	1808173	860	North Hollywood - Valley Village		Lower
LOS ANGELES	11235 W VICTORY BLVD	91606	2336008006	Medium Residential	[Q]R3-1	0	36	0.125113377	Residential - Three Units (Any Combination) - 4 Stories or Less	YES - Current	NO - Privately-Owned	Available	Not Used in Prior Housing Element	0	0	0.142038882	0.142038882	3	0	0	1808173	859	North Hollywood - Valley Village	Yes	Above Moderate
LOS ANGELES	11247 W VICTORY BLVD	91606	2336008022	Low Residential	R1-1	0	1 unit per lot	0.052232504	Residential - Single Family Residence - Vacant Land	YES - Current	NO - Privately-Owned	Available	Not Used in Prior Housing Element	0	0	0.115481555	0.115481555	0	0	0	1808173	834	North Hollywood - Valley Village		Above Moderate
LOS ANGELES	11245 W VICTORY BLVD	91606	2336008024	Medium Residential	[Q]R3-1	0	36	0.1262588	Residential - Four Units (Any Combination) - 4 Stories or Less	YES - Current	NO - Privately-Owned	Available	Not Used in Prior Housing Element	0	0	0.173829734	0.173829734	4	0	0	1808173	861	North Hollywood - Valley Village	Yes	Above Moderate
LOS ANGELES	11251 W VICTORY BLVD	91606	2336008024	Medium Residential	[Q]R3-1	0	36	0.1262588	Residential - Four Units (Any Combination) - 4 Stories or Less	YES - Current	NO - Privately-Owned	Available	Not Used in Prior Housing Element	0	0	0.173829734	0.173829734	4	0	0	1808173	862	North Hollywood - Valley Village	Yes	Above Moderate
LOS ANGELES	6532 N TUJUNGA AVE	91606	2336011003	Low Residential	R1-1	0	1 unit per lot	0.179061565	Residential - Single Family Residence	YES - Current	NO - Privately-Owned	Available	Not Used in Prior Housing Element	0	0	0.34379468	0.34379468	0	0	0	1808173	599	North Hollywood - Valley Village		Above Moderate
LOS ANGELES	6406 N BAKMAN AVE	91606	2336012008	Medium Residential	[Q]R3-1	0	36	0.136978998	Residential - Single Family Residence	YES - Current	NO - Privately-Owned	Available	Not Used in Prior Housing Element	0.29234755	0	0	0.29234755	1	0	0	1808173	857	North Hollywood - Valley Village		Lower
LOS ANGELES	6400 N BAKMAN AVE	91606	2336012009	Medium Residential	[Q]R3-1	0	36	0.15902711	Residential - Double, Duplex, or Two Units - 4 Stories or Less	YES - Current	NO - Privately-Owned	Available	Used in Prior Housing Element - Non-Vacant	0	0	0.259820741	0.259820741	1	0	0	1808173	870	North Hollywood - Valley Village	Yes	Above Moderate
LOS ANGELES	6403 N ELMER AVE	91606	2336012010	Medium Residential	[Q]R3-1	0	36	0.158828978	Residential - Single Family Residence - Pool	YES - Current	NO - Privately-Owned	Available	Used in Prior Housing Element - Non-Vacant	0.357307577	0	0	0.357307577	1	0	0	1808173	869	North Hollywood - Valley Village		Lower
LOS ANGELES	6407 N ELMER AVE	91606	2336012011	Medium Residential	[Q]R3-1	0	36	0.136748494	Residential - Single Family Residence	YES - Current	NO - Privately-Owned	Available	Not Used in Prior Housing Element	0.29234755	0	0	0.29234755	1	0	0	1808173	856	North Hollywood - Valley Village		Lower
LOS ANGELES	11333 W VICTORY BLVD	91606	2336013001	Medium Residential	[Q]R3-1	0	36	0.252842092	Residential - Five or More Units or Apartments (Any Combination) - 4 Stories or Less	YES - Current	NO - Privately-Owned	Available	Not Used in Prior Housing Element	0	0	0.024680549	0.024680549	10	0	0	1808173	858	North Hollywood - Valley Village	Yes	Above Moderate
LOS ANGELES	6462 N TUJUNGA AVE	91606	2336014002	Low Medium II Residential	RD1.5-1	0	29	0.180520375	Residential - Single Family Residence	YES - Current	NO - Privately-Owned	Available	Not Used in Prior Housing Element	0	0.357307577	0	0.357307577	1	0	0	1808173	701	North Hollywood - Valley Village		Moderate
LOS ANGELES	6456 N TUJUNGA AVE	91606	2336014003	Low Medium II Residential	RD1.5-1	0	29	0.189388183	Residential - Single Family Residence	YES - Current	NO - Privately-Owned	Available	Not Used in Prior Housing Element	0	0.357307577	0	0.357307577	1	0	0	1808173	723	North Hollywood - Valley Village		Moderate
LOS ANGELES	11341 W VICTORY BLVD	91606	2336014009	Highway Oriented Commercial, Medium Residential	C2-1VL, [Q]R3-1	0	36	0.275093526	Residential - Five or More Units or Apartments (Any Combination) - 4 Stories or Less	YES - Current	NO - Privately-Owned	Available	Not Used in Prior Housing Element	0	0	0.022063678	0.022063678	11	0	0	1808173	853	North Hollywood - Valley Village	Yes	Above Moderate
LOS ANGELES	6408 N TUJUNGA AVE	91606	2336014011	Highway Oriented Commercial	C2-1VL	0	108	0.283152863	Commercial - Store - One Story	YES - Current	NO - Privately-Owned	Available	Used in Prior Housing Element - Non-Vacant	0.104578429	0	0	0.104578429	0	0	0	1808173	852	North Hollywood - Valley Village		Lower
LOS ANGELES	6344 N TUJUNGA AVE	91606	2336015001	Low Residential	R1-1	0	1 unit per lot	0.151486396	Commercial - Parking Lot (Commercial Use Property) - Lots - Patron or Employee - One Story	YES - Current	NO - Privately-Owned	Available	Not Used in Prior Housing Element	0	0	0.002278693	0.002278693	0	0	0	1808173	930	North Hollywood - Valley Village		Above Moderate
LOS ANGELES	11350 W VICTORY BLVD	91606	2336015017	Highway Oriented Commercial	C2-1VL	0	108	0.181944194	Commercial - Supermarket - Supermarket - 6,000 SF through 11,999 SF - One Story	YES - Current	NO - Privately-Owned	Available	Not Used in Prior Housing Element	0.025801161	0	0	0.025801161	1	0	0	1808173	917	North Hollywood - Valley Village		Lower
LOS ANGELES	6348 N TUJUNGA AVE	91606	2336015017	Highway Oriented Commercial	C2-1VL	0	108	0.176154551	Commercial - Supermarket - Supermarket - 6,000 SF through 11,999 SF - One Story	YES - Current	NO - Privately-Owned	Available	Not Used in Prior Housing Element	0.024738249	0	0	0.024738249	0	0	0	1808173	924	North Hollywood - Valley Village		Lower
LOS ANGELES	11330 W VICTORY BLVD	91606	2336015021	Medium Residential	[Q]R3-1	0	36	0.163328362	Commercial - Parking Lot (Commercial Use Property) - Lots - Patron or Employee - One Story	YES - Current	NO - Privately-Owned	Available	Not Used in Prior Housing Element	0.007494752	0	0	0.007494752	0	0	0	1808173	914	North Hollywood - Valley Village		Lower
LOS ANGELES	11340 W VICTORY BLVD	91606	2336015022	Medium Residential	[Q]R3-1	0	36	0.164229694	Commercial - Parking Lot (Commercial Use Property) - Lots - Patron or Employee - One Story	YES - Current	NO - Privately-Owned	Available	Not Used in Prior Housing Element	0.007390263	0	0	0.007390263	0	0	0	1808173	915	North Hollywood - Valley Village		Lower
LOS ANGELES			2336015022	Highway Oriented Commercial, Medium Residential	[Q]R3-1	0	36	0.056248908	Commercial - Parking Lot (Commercial Use Property) - Lots - Patron or Employee - One Story	YES - Current	NO - Privately-Owned	Available	Not Used in Prior Housing Element	0	0	0.015962599	0.015962599	0	2*	2*	1808173	916	North Hollywood - Valley Village		Above Moderate
LOS ANGELES	6341 N BAKMAN AVE	91606	2336015024	Low Residential	R1-1	0	1 unit per lot	0.095293789	Commercial - Parking Lot (Commercial Use Property) - Lots - Patron or Employee - One Story	YES - Current	NO - Privately-Owned	Available	Not Used in Prior Housing Element	0	0	0.002278693	0.002278693	0	0	0	1808173	940	North Hollywood - Valley Village		Above Moderate
LOS ANGELES	11318 W VICTORY BLVD	91606	2336016002	Medium Residential	[Q]R3-1	0	36	0.148759923	Residential - Single Family Residence - Small Lot	YES - Current	NO - Privately-Owned	Available	Not Used in Prior Housing Element	0.357307577	0	0	0.357307577	1	0	0	1808173	912	North Hollywood - Valley Village		Lower
LOS ANGELES	11256 W VICTORY BLVD	91606	2336017001	Medium Residential	[Q]R3-1	0	36	0.146768271	Residential - Double, Duplex, or Two Units - 4 Stories or Less	YES - Current	NO - Privately-Owned	Available	Not Used in Prior Housing Element	0	0	0.219769585	0.219769585	2	0	0	1808173	908	North Hollywood - Valley Village	Yes	Above Moderate
LOS ANGELES	11250 W VICTORY BLVD	91606	2336017002	Medium Residential	[Q]R3-1	0	36	0.148740574	Residential - Single Family Residence	YES - Current	NO - Privately-Owned	Available	Not Used in Prior Housing Element	0.357307577	0	0	0.357307577	1	0	0	1808173	907	North Hollywood - Valley Village		Lower
LOS ANGELES	11244 W VICTORY BLVD	91606	2336017003	Medium Residential	[Q]R3-1	0	36	0.148737475	Residential - Single Family Residence	YES - Current	NO - Privately-Owned	Available	Not Used in Prior Housing Element	0.357307577	0	0	0.357307577	1	0	0	1808173	906	North Hollywood - Valley Village		Lower
LOS ANGELES	11240 W VICTORY BLVD	91606	2336017004	Medium Residential	[Q]R3-1	0	36	0.148735627	Residential - Double, Duplex, or Two Units - 4 Stories or Less	YES - Current	NO - Privately-Owned	Available	Not Used in Prior Housing Element	0	0	0.219769585	0.219769585	2	0	0	1808173	905	North Hollywood - Valley Village	Yes	Above Moderate
LOS ANGELES	11234 W VICTORY BLVD	91606	2336017005	Medium Residential	[Q]R3-1	0	36	0.147001414	Residential - Single Family Residence	YES - Current	NO - Privately-Owned	Available	Not Used in Prior Housing Element	0.357307577	0	0	0.357307577	1	0	0	1808173	904	North Hollywood - Valley Village		Lower
LOS ANGELES	11222 W VICTORY BLVD	91606	2336018001	Medium Residential	[Q]R3-1	0	36	0.146736228	Residential - Single Family Residence	YES - Current	NO - Privately-Owned	Available	Not Used in Prior Housing Element	0.357307577	0	0	0.357307577	1	0	0	1808173	903	North Hollywood - Valley Village		Lower
LOS ANGELES	11218 W VICTORY BLVD	91606	2336018002	Medium Residential	[Q]R3-1	0	36	0.148722024	Residential - Single Family Residence	YES - Current	NO - Privately-Owned	Available	Not Used in Prior Housing Element	0.357307577	0	0	0.357307577	1	0	0	1808173	902	North Hollywood - Valley Village		Lower
LOS ANGELES	11212 W VICTORY BLVD	91606	2336018003	Medium Residential	[Q]R3-1	0	36	0.148718925	Residential - Single Family Residence	YES - Current	NO - Privately-Owned	Available	Not Used in Prior Housing Element	0.357307577	0	0	0.357307577	1	0	0	1808173	901	North Hollywood - Valley Village		Lower
LOS ANGELES	11206 W VICTORY BLVD	91606	2336018004	Medium Residential	[Q]R3-1	0	36	0.148715441	Residential - Five or More Units or Apartments (Any Combination) - 4 Stories or Less	YES - Current	NO - Privately-Owned	Available	Not Used in Prior Housing Element	0	0	0.015887387	0.015887387	6	0	0	1808173	900	North Hollywood - Valley Village	Yes	Above Moderate
LOS ANGELES	11118 W VICTORY BLVD	91606	2336019007	Low Medium II Residential	RD1.5-1	0	29	0.181458388	Residential - Five or More Units or Apartments (Any Combination) - 4 Stories or Less	YES - Current	NO - Privately-Owned	Available	Not Used in Prior Housing Element	0	0.094386891	0	0.094386891	7	0	0	1808173	891	North Hollywood - Valley Village	Yes	Moderate
LOS ANGELES			2336019019	Low Residential	R1-1	0	1 unit per lot	0.019044501	Residential - Single Family Residence - Vacant Land	YES - Current	NO - Privately-Owned	Available	Not Used in Prior Housing Element	0	0	0.115481555	0.115481555	0	0	0	1778173	146	North Hollywood - Valley Village		Above Moderate
LOS ANGELES			2336019019	Low Residential	R1-1	0	1 unit per lot	0.474076431	Residential - Single Family Residence - Vacant Land	YES - Current	NO - Privately-Owned	Available	Not Used in Prior Housing Element	0	0	0.115481555	0.115481555	0	0	0	1778173	59	North Hollywood - Valley Village		Above Moderate
LOS ANGELES	11110 W VICTORY BLVD	91606	2336019020	Low Medium II Residential	RD1.5-1	0	29	0.541142179	Institutional - Church - One Story	YES - Current	NO - Privately-Owned	Available	Used in Prior Housing Element - Non-Vacant	0	0.090365988	0	0.090365988	0	0	0	1808173	890	North Hollywood - Valley Village		Moderate
LOS ANGELES	11156 W VICTORY BLVD	91606	2336019041	Low Residential	(T)(Q)RD6-1	0	7	1.696287915	Residential - Single Family Residence - Vacant Land	YES - Current	NO - Privately-Owned	Available	Not Used in Prior Housing Element	0	0.638905007	0	0.638905007	0	0	0	1808173	1035	North Hollywood - Valley Village		Moderate
LOS ANGELES	11026 W VICTORY BLVD	91606	2336020035	Neighborhood Office Commercial	C1-1VL	0	54	0.656744516	Commercial - Store Combination - Store and Office Combination - One Story	YES - Current	NO - Privately-Owned	Available	Not Used in Prior Housing Element	0.103037771	0	0	0.103037771	0	0	0	1808173	887	North Hollywood - Valley Village		Lower
LOS ANGELES	11012 W VICTORY BLVD	91606	2336020036	Neighborhood Office Commercial	[Q]C2-1VL	0	108	0.787293879		YES - Current	NO - Privately-Owned	Available	Not Used in Prior Housing Element	0.134264002	0	0	0.134264002	0	0	0	1808173	886	North Hollywood - Valley Village		Lower
LOS ANGELES	6343 N VINELAND AVE	91606	2336020037	Neighborhood Office Commercial	[Q]C2-1VL	0	108	0.114780173	Commercial - Office Building - One Story	YES - Current	NO - Privately-Owned	Available	Not Used in Prior Housing Element	0.016807983	0	0	0.016807983	1	0	0	1808173	943	North Hollywood - Valley Village		Lower
LOS ANGELES	6253 N VINELAND AVE	91606	2336021041	Low Medium II Residential	RD2-1	0	21	0.234546295	Residential - Five or More Units or Apartments (Any Combination) - 4 Stories or Less	YES - Current	NO - Privately-Owned	Available	Not Used in Prior Housing Element	0	0.111446708	0	0.111446708	5	0	0	1778173	202	North Hollywood - Valley Village	Yes	Moderate
LOS ANGELES			2336022900	Low Residential	R1-1	0	1 unit per lot	0.155095943	Miscellaneous - Government Owned Property	YES - Current	YES - City-Owned	Available	Not Used in Prior Housing Element	0	0	0.002250553	0.002250553	0	0	0	1778173	400	North Hollywood - Valley Village		Above Moderate
LOS ANGELES			2336030013	Low Residential	R1-1	0	1 unit per lot	0.045209296	Residential - Single Family Residence - Vacant Land	YES - Current	NO - Privately-Owned	Available	Not Used in Prior Housing Element	0	0	0.115481555	0.115481555	0	0	0	1778173	613	North Hollywood - Valley Village		Above Moderate
LOS ANGELES			2336030900	Low Residential	R1-1	0	1 unit per lot	0.00068871	Miscellaneous - Government Owned Property	YES - Current	YES - City-Owned	Available	Not Used in Prior Housing Element	0	0	0.002250553	0.002250553	0	0	0	1778173	713	North Hollywood - Valley Village		Above Moderate
LOS ANGELES			2336031900	Low Residential	R1-1	0	1 unit per lot	0.004543608	Miscellaneous - Government Owned Property	YES - Current	YES - City-Owned	Available	Not Used in Prior Housing Element	0	0	0.002250553	0.002250553	0	0	0	1778173	797	North Hollywood - Valley Village		Above Moderate
LOS ANGELES			2336031901	Low Residential	R1-1	0	1 unit per lot	0.003793769	Miscellaneous - Government Owned Property	YES - Current	YES - City-Owned	Available	Not Used in Prior Housing Element	0	0	0.002250553	0.002250553	0	0	0	1778173	719	North Hollywood - Valley Village		Above Moderate
LOS ANGELES	6145 N VINELAND AVE	91606	2336036006	Highway Oriented Commercial	C2-1VL	0	108	0.054266239	Commercial - Store Combination - Store and Residential Combination - One Story	YES - Current	NO - Privately-Owned	Available	Not Used in Prior Housing Element	0	0	0.011026638	0.011026638	2	0	0	1778173	550	North Hollywood - Valley Village	Yes	Above Moderate
LOS ANGELES	6147 N VINELAND AVE	91606	2336036006	Highway Oriented Commercial	C2-1VL	0	108	0.054261754	Commercial - Store Combination - Store and Residential Combination - One Story	YES - Current	NO - Privately-Owned	Available	Not Used in Prior Housing Element	0	0	0.011026638	0.011026638	2	0	0	1778173	537	North Hollywood - Valley Village	Yes	Above Moderate
LOS ANGELES	6141 N VINELAND AVE	91606	2336036007	Highway Oriented Commercial	C2-1VL	0	108	0.054270042	Commercial - Store - One Story	YES - Current	NO - Privately-Owned	Available	Not Used in Prior Housing Element	0	0	0.034073487	0.034073487	1	0	0	1778173	562	North Hollywood - Valley Village		Above Moderate
LOS ANGELES			2336036007	Highway Oriented Commercial	C2-1VL	0	108	0.054274169	Commercial - Store - One Story	YES - Current	NO - Privately-Owned	Available	Not Used in Prior Housing Element	0	0	0.034073487	0.034073487	1	0	0	1778173	570	North Hollywood - Valley Village		Above Moderate
LOS ANGELES			2336036014	Highway Oriented Commercial	C2-1VL	0	108	0.054304978	Commercial - Parking Lot (Commercial Use Property) - Lots - Patron or Employee - One Story	YES - Current	NO - Privately-Owned	Available	Not Used in Prior Housing Element	0	0	0.084960485	0.084960485	0	0	0	1778173	679	North Hollywood - Valley Village		Above Moderate
LOS ANGELES			2336036015	Highway Oriented Commercial	C2-1VL	0	108	0.05430946	Commercial - Parking Lot (Commercial Use Property) - Lots - Patron or Employee - One Story	YES - Current	NO - Privately-Owned	Available	Not Used in Prior Housing Element	0	0	0.084960485	0.084960485	0	0	0	1778173	689	North Hollywood - Valley Village		Above Moderate
LOS ANGELES	6117 N VINELAND AVE	91606	2336036016	Highway Oriented Commercial	C2-1VL	0	108	0.054313764	Commercial - Store Combination - Store and Residential Combination - One Story	YES - Current	NO - Privately-Owned	Available	Used in Prior Housing Element - Non-Vacant	0	0	0.008216651	0.008216651	0	0	0	1778173	704	North Hollywood - Valley Village	Yes	Above Moderate
LOS ANGELES			2336036016	Highway Oriented Commercial	C2-1VL	0	108	0.054316891	Commercial - Store Combination - Store and Residential Combination - One Story	YES - Current	NO - Privately-Owned	Available	Used in Prior Housing Element - Non-Vacant	0	0	0.005451915	0.005451915	0	0	0	1778173	737	North Hollywood - Valley Village		Above Moderate
LOS ANGELES	11009 W CALVERT ST	91606	2336036020	Highway Oriented Commercial	C2-1VL	0	108	0.06479452	Commercial - Store Combination - Store and Residential Combination - One Story	YES - Current	NO - Privately-Owned	Available	Not Used in Prior Housing Element	0	0	0.030850491	0.030850491	3	0	0	1778173	785	North Hollywood - Valley Village	Yes	Above Moderate
LOS ANGELES	6107 N VINELAND AVE	91606	2336036020	Highway Oriented Commercial	C2-1VL	0	108	0.054331162	Commercial - Store Combination - Store and Residential Combination - One Story	YES - Current	NO - Privately-Owned	Available	Not Used in Prior Housing Element	0	0	0.046145847	0.046145847	3	0	0	1778173	775	North Hollywood - Valley Village	Yes	Above Moderate
LOS ANGELES	6123 N VINELAND AVE	91606	2336036036	Highway Oriented Commercial	C2-1VL	0	108	0.054300492	Commercial - Store - One Story	YES - Current	NO - Privately-Owned	Available	Used in Prior Housing Element - Non-Vacant	0	0	0.005451915	0.005451915	0	0	0	1778173	664	North Hollywood - Valley Village		Above Moderate
LOS ANGELES	6127 N VINELAND AVE	91606	2336036036	Highway Oriented Commercial	C2-1VL	0	108	0.054295012	Commercial - Store - One Story	YES - Current	NO - Privately-Owned	Available	Used in Prior Housing Element - Non-Vacant	0	0	0.005451915	0.005451915	0	0	0	1778173	653	North Hollywood - Valley Village		Above Moderate
LOS ANGELES	6149 N VINELAND AVE	91606	2336036037	Highway Oriented Commercial	C2-1VL	0	108	0.054257448	Commercial - Store - One Story	YES - Current	NO - Privately-Owned	Available	Used in Prior Housing Element - Non-Vacant	0	0	0.005451915	0.005451915	0	0	0	1778173	506	North Hollywood - Valley Village		Above Moderate
LOS ANGELES	6151 N VINELAND AVE	91606	2336036037	Highway Oriented Commercial	C2-1VL	0	108	0.054251789	Commercial - Store - One Story	YES - Current	NO - Privately-Owned	Available	Used in Prior Housing Element - Non-Vacant	0	0	0.005451915	0.005451915	0	0	0	1778173	496	North Hollywood - Valley Village		Above Moderate
LOS ANGELES	6137 N VINELAND AVE	91606	2336036038	Highway Oriented Commercial	C2-1VL	0	108	0.054278971	Commercial - Store - One Story	YES - Current	NO - Privately-Owned	Available	Not Used in Prior Housing Element	0	0	0.00468839	0.00468839	3	0	0	1778173	584	North Hollywood - Valley Village		Above Moderate
LOS ANGELES			2336036038	Highway Oriented Commercial	C2-1VL	0	108	0.054283456	Commercial - Store - One Story	YES - Current	NO - Privately-Owned	Available	Not Used in Prior Housing Element	0	0	0.00468839	0.00468839	3	0	0	1778173	593	North Hollywood - Valley Village		Above Moderate
LOS ANGELES	6111 N VINELAND AVE	91606	2336036039	Highway Oriented Commercial	C2-1VL	0	108	0.054323411	Commercial - Auto, Recreation Equipment, Construction Equipment Sales and Service - Auto Body Repair Shop - One Story	YES - Current	NO - Privately-Owned	Available	Used in Prior Housing Element - Non-Vacant	0	0	0.035797223	0.035797223	0	0	0	1778173	750	North Hollywood - Valley Village		Above Moderate
LOS ANGELES			2336036039	Highway Oriented Commercial	C2-1VL	0	108	0.054326357	Commercial - Auto, Recreation Equipment, Construction Equipment Sales and Service - Auto Body Repair Shop - One Story	YES - Current	NO - Privately-Owned	Available	Used in Prior Housing Element - Non-Vacant	0	0	0.035797223	0.035797223	0	0	0	1778173	762	North Hollywood - Valley Village		Above Moderate
LOS ANGELES	6155 N VINELAND AVE	91606	2336036040	Highway Oriented Commercial	C2-1VL	0	108	0.054248663	Commercial - Auto, Recreation Equipment, Construction Equipment Sales and Service - Auto Body Repair Shop - One Story	YES - Current	NO - Privately-Owned	Available	Used in Prior Housing Element - Non-Vacant	0	0	0.035797223	0.035797223	0	0	0	1778173	484	North Hollywood - Valley Village		Above Moderate
LOS ANGELES	6159 N VINELAND AVE	91606	2336036040	Highway Oriented Commercial	C2-1VL	0	108	0.054239874	Commercial - Auto, Recreation Equipment, Construction Equipment Sales and Service - Auto Body Repair Shop - One Story	YES - Current	NO - Privately-Owned	Available	Used in Prior Housing Element - Non-Vacant	0	0	0.035797223	0.035797223	0	0	0	1778173	461	North Hollywood - Valley Village		Above Moderate
LOS ANGELES			2336036040	Highway Oriented Commercial	C2-1VL	0	108	0.054244178	Commercial - Auto, Recreation Equipment, Construction Equipment Sales and Service - Auto Body Repair Shop - One Story	YES - Current	NO - Privately-Owned	Available	Used in Prior Housing Element - Non-Vacant	0	0	0.035797223	0.035797223	0	0	0	1778173	473	North Hollywood - Valley Village		Above Moderate
LOS ANGELES			2336036040	Highway Oriented Commercial	C2-1VL	0	108	0.064194548	Commercial - Auto, Recreation Equipment, Construction Equipment Sales and Service - Auto Body Repair Shop - One Story	YES - Current	NO - Privately-Owned	Available	Used in Prior Housing Element - Non-Vacant	0	0	0.023879275	0.023879275	0	0	0	1778173	419	North Hollywood - Valley Village		Above Moderate
LOS ANGELES	6129 N VINELAND AVE	91606	2336036041	Highway Oriented Commercial	C2-1VL	0	108	0.054292243	Commercial - Auto, Recreation Equipment, Construction Equipment Sales and Service - Auto Body Repair Shop - One Story	YES - Current	NO - Privately-Owned	Available	Used in Prior Housing Element - Non-Vacant	0	0	0.015031488	0.015031488	0	0	0	1778173	622	North Hollywood - Valley Village		Above Moderate
LOS ANGELES	6131 N VINELAND AVE	91606	2336036041	Highway Oriented Commercial	C2-1VL	0	108	0.054287938	Commercial - Auto, Recreation Equipment, Construction Equipment Sales and Service - Auto Body Repair Shop - One Story	YES - Current	NO - Privately-Owned	Available	Used in Prior Housing Element - Non-Vacant	0	0	0.015031488	0.015031488	0	0	0	1778173	606	North Hollywood - Valley Village		Above Moderate
LOS ANGELES	6047 N VINELAND AVE	91606	2337001006	Highway Oriented Commercial	C2-1VL	0	108	0.054368154	Commercial - Office Building - One Story	YES - Current	NO - Privately-Owned	Available	Used in Prior Housing Element - Non-Vacant	0	0	0.005451915	0.005451915	0	0	0	1778173	917	North Hollywood - Valley Village		Above Moderate
LOS ANGELES			2337001006	Highway Oriented Commercial	C2-1VL	0	108	0.05437156	Commercial - Office Building - One Story	YES - Current	NO - Privately-Owned	Available	Used in Prior Housing Element - Non-Vacant	0	0	0.005451915	0.005451915	0	0	0	1778173	929	North Hollywood - Valley Village		Above Moderate
LOS ANGELES	6039

LOS ANGELES		2337001034	Highway Oriented Commercial	C2-1VL	0	108	0.068706403	Commercial - Parking Lot (Commercial Use Property) - Lots - Patron or Employee - One Story	YES - Current	NO - Privately-Owned	Available	Used in Prior Housing Element - Non-Vacant	0	0	0.003233196	0.003233196	0	0	0	1778173	863	North Hollywood - Valley Village			Above Moderate
LOS ANGELES	6061 N VINELAND AVE	91606 2337001044	Highway Oriented Commercial	C2-1VL	0	108	0.054352013	Commercial - Professional Building - One Story	YES - Current	NO - Privately-Owned	Available	Used in Prior Housing Element - Non-Vacant	0	0	0.002263818	0.002263818	0	0	0	1778173	835	North Hollywood - Valley Village			Above Moderate
LOS ANGELES	6063 N VINELAND AVE	91606 2337001044	Highway Oriented Commercial	C2-1VL	0	108	0.05352841	Commercial - Professional Building - One Story	YES - Current	NO - Privately-Owned	Available	Used in Prior Housing Element - Non-Vacant	0	0	0.002263818	0.002263818	0	0	0	1778173	828	North Hollywood - Valley Village			Above Moderate
LOS ANGELES		2337001900	Low Residential	R1-1	0	1 unit per lot	0.068867702	Miscellaneous - Government Owned Property	YES - Current	YES - City-Owned	Available	Not Used in Prior Housing Element	0	0	0.002570326	0.002570326	0	0	0	1778173	891	North Hollywood - Valley Village			Above Moderate
LOS ANGELES		2337001900	Low Residential	R1-1	0	1 unit per lot	0.068868558	Miscellaneous - Government Owned Property	YES - Current	YES - City-Owned	Available	Not Used in Prior Housing Element	0	0	0.002570326	0.002570326	0	0	0	1778173	880	North Hollywood - Valley Village			Above Moderate
LOS ANGELES	6005 N CASE AVE	91606 2337003025	Low Medium II Residential	RD1.5-1	0	29	0.068843503	Residential - Single Family Residence - Guesthouse	YES - Current	NO - Privately-Owned	Available	Not Used in Prior Housing Element	0	0	0.126964414	0.126964414	1	1*	1*	1778173	1154	North Hollywood - Valley Village			Above Moderate
LOS ANGELES		2337003025	Low Medium II Residential	RD1.5-1	0	29	0.040340034	Residential - Single Family Residence - Guesthouse	YES - Current	NO - Privately-Owned	Available	Not Used in Prior Housing Element	0	0	0.154637802	0.154637802	1	1*	1*	1778173	1165	North Hollywood - Valley Village			Above Moderate
LOS ANGELES		2337003025	Low Medium II Residential	RD1.5-1	0	29	0.068865488	Residential - Single Family Residence - Guesthouse	YES - Current	NO - Privately-Owned	Available	Not Used in Prior Housing Element	0	0	0.126964414	0.126964414	1	1*	1*	1778173	1144	North Hollywood - Valley Village			Above Moderate
LOS ANGELES		2337004014	Low Medium II Residential	RD1.5-1	0	29	0.06887437	Residential - Single Family Residence	YES - Current	NO - Privately-Owned	Available	Not Used in Prior Housing Element	0	0	0.1190117	0.1190117	1	1*	1*	1778173	1146	North Hollywood - Valley Village			Above Moderate
LOS ANGELES	6008 N BONNER AVE	91606 2337004025	Low Medium II Residential	RD1.5-1	0	29	0.068869689	Residential - Single Family Residence	YES - Current	NO - Privately-Owned	Available	Not Used in Prior Housing Element	0	0	0.1190117	0.1190117	1	1*	1*	1778173	1147	North Hollywood - Valley Village			Above Moderate
LOS ANGELES	6010 N KLUMP AVE	91606 2337006010	Low Medium II Residential	RD1.5-1	0	29	0.229352455	Residential - Single Family Residence - Pool	YES - Current	NO - Privately-Owned	Available	Used in Prior Housing Element - Non-Vacant	0	0.42057634	0	0.42057634	1	0	0	1778173	1090	North Hollywood - Valley Village			Moderate
LOS ANGELES	6002 N KLUMP AVE	91606 2337006017	Low Medium II Residential	RD1.5-1	0	29	0.214303826	Residential - Five or More Units or Apartments (Any Combination) - 4 Stories or Less	YES - Current	NO - Privately-Owned	Available	Not Used in Prior Housing Element	0	0.382768232	0	0.382768232	0	0	0	1778173	1138	North Hollywood - Valley Village			Moderate
LOS ANGELES	6011 N FAIR AVE	91606 2337006018	Low Medium II Residential	RD1.5-1	0	29	0.224281275	Residential - Single Family Residence - Vacant Land	YES - Current	NO - Privately-Owned	Available	Not Used in Prior Housing Element	0	0.42057634	0	0.42057634	1	0	0	1778173	1089	North Hollywood - Valley Village			Moderate
LOS ANGELES	11349 W OXNARD ST	91606 2337009001	Low Medium II Residential	RD1.5-1	0	29	0.177208729	Residential - Five or More Units or Apartments (Any Combination) - 4 Stories or Less	YES - Current	NO - Privately-Owned	Available	Not Used in Prior Housing Element	0	0.156215653	0	0.156215653	6	0	0	1778173	1100	North Hollywood - Valley Village		Yes	Moderate
LOS ANGELES	6010 N TUJUNGA AVE	91606 2337009001	Low Medium II Residential	RD1.5-1	0	29	0.198641332	Residential - Five or More Units or Apartments (Any Combination) - 4 Stories or Less	YES - Current	NO - Privately-Owned	Available	Not Used in Prior Housing Element	0	0.18576951	0	0.18576951	6	0	0	1778173	1101	North Hollywood - Valley Village		Yes	Moderate
LOS ANGELES	11345 W OXNARD ST	91606 2337009002	Low Medium II Residential	RD1.5-1	0	29	0.173558356	Residential - Five or More Units or Apartments (Any Combination) - 4 Stories or Less - Vacant Land	YES - Current	NO - Privately-Owned	Available	Not Used in Prior Housing Element	0	0.300414175	0	0.300414175	1	0	0	1778173	1099	North Hollywood - Valley Village			Moderate
LOS ANGELES	11329 W OXNARD ST	91606 2337009004	Low Medium II Residential	RD1.5-1	0	29	0.173557864	Residential - Single Family Residence - Vacant Land	YES - Current	NO - Privately-Owned	Available	Not Used in Prior Housing Element	0	0.88191843	0	0.88191843	0	0	0	1778173	1096	North Hollywood - Valley Village			Moderate
LOS ANGELES	11335 W OXNARD ST	91606 2337009034	Low Medium II Residential	RD1.5-1	0	29	0.173559029	Residential - Single Family Residence - Vacant Land	YES - Current	NO - Privately-Owned	Available	Not Used in Prior Housing Element	0	0.88191843	0	0.88191843	0	0	0	1778173	1097	North Hollywood - Valley Village			Moderate
LOS ANGELES	11339 W OXNARD ST	91606 2337009BRK	Low Medium II Residential	RD1.5-1	0	29	0.17112445	Residential - Single Family Residence - Condominium	YES - Current	NO - Privately-Owned	Available	Not Used in Prior Housing Element	0	0.018933659	0	0.018933659	5	0	0	1778173	1574	North Hollywood - Valley Village			Moderate
LOS ANGELES	5954 N TUJUNGA AVE	91601 2337010002	Medium Residential	[Q]R3-1	0	36	0.207878241	Residential - Three Units (Any Combination) - 4 Stories or Less	YES - Current	NO - Privately-Owned	Available	Used in Prior Housing Element - Non-Vacant	0	0	0.303456062	0.303456062	3	0	0	1778173	1235	North Hollywood - Valley Village		Yes	Above Moderate
LOS ANGELES	5948 N TUJUNGA AVE	91601 2337010003	Medium Residential	[Q]R3-1	0	36	0.191156822	Residential - Five or More Units or Apartments (Any Combination) - 4 Stories or Less	YES - Current	NO - Privately-Owned	Available	Not Used in Prior Housing Element	0	0	0.036174512	0.036174512	9	0	0	1778173	1240	North Hollywood - Valley Village		Yes	Above Moderate
LOS ANGELES	5936 N TUJUNGA AVE	91601 2337010005	Medium Residential	[Q]R3-1	0	36	0.189169375	Residential - Five or More Units or Apartments (Any Combination) - 4 Stories or Less	YES - Current	NO - Privately-Owned	Available	Not Used in Prior Housing Element	0	0	0.041890982	0.041890982	8	0	0	1778173	1302	North Hollywood - Valley Village		Yes	Above Moderate
LOS ANGELES	11344 W OXNARD ST	91606 2337010006	Low Medium II Residential	RD2-1	0	21	0.177781671	Residential - Three Units (Any Combination) - 4 Stories or Less	YES - Current	NO - Privately-Owned	Available	Not Used in Prior Housing Element	0	0.132050979	0	0.132050979	3	3*	3*	1778173	1188	North Hollywood - Valley Village		Yes	Moderate
LOS ANGELES	11340 W OXNARD ST	91606 2337010007	Low Medium II Residential	RD2-1	0	21	0.161648274	Residential - Single Family Residence	YES - Current	NO - Privately-Owned	Available	Not Used in Prior Housing Element	0	0.263159084	0	0.263159084	1	3*	3*	1778173	1187	North Hollywood - Valley Village			Moderate
LOS ANGELES	11336 W OXNARD ST	91606 2337010008	Low Medium II Residential	RD2-1	0	21	0.161676256	Residential - Three Units (Any Combination) - 4 Stories or Less	YES - Current	NO - Privately-Owned	Available	Not Used in Prior Housing Element	0	0.318567443	0	0.318567443	3	3*	3*	1778173	1186	North Hollywood - Valley Village		Yes	Moderate
LOS ANGELES	11328 W OXNARD ST	91606 2337010009	Low Medium II Residential	RD2-1	0	21	0.161706252	Residential - Three Units (Any Combination) - 4 Stories or Less	YES - Current	NO - Privately-Owned	Available	Not Used in Prior Housing Element	0	0.318567443	0	0.318567443	3	3*	3*	1778173	1185	North Hollywood - Valley Village		Yes	Moderate
LOS ANGELES	11320 W OXNARD ST	91606 2337010011	Low Medium II Residential	RD2-1	0	21	0.161760187	Residential - Three Units (Any Combination) - 4 Stories or Less	YES - Current	NO - Privately-Owned	Available	Not Used in Prior Housing Element	0	0.318567443	0	0.318567443	3	3*	3*	1778173	1183	North Hollywood - Valley Village		Yes	Moderate
LOS ANGELES	11314 W OXNARD ST	91606 2337010012	Low Medium II Residential	RD2-1	0	21	0.161788532	Residential - Single Family Residence	YES - Current	NO - Privately-Owned	Available	Not Used in Prior Housing Element	0	0.263159084	0	0.263159084	1	3*	3*	1778173	1182	North Hollywood - Valley Village			Moderate
LOS ANGELES	11304 W OXNARD ST	91606 2337010014	Low Medium II Residential	RD2-1	0	21	0.161845506	Residential - Single Family Residence	YES - Current	NO - Privately-Owned	Available	Not Used in Prior Housing Element	0	0.263159084	0	0.263159084	1	3*	3*	1778173	1180	North Hollywood - Valley Village			Moderate
LOS ANGELES	11311 W TIARA ST	91601 2337010016	Low Medium II Residential	RD2-1	0	21	0.160692429	Residential - Three Units (Any Combination) - 4 Stories or Less	YES - Current	NO - Privately-Owned	Available	Not Used in Prior Housing Element	0	0.159147251	0	0.159147251	3	3*	3*	1778173	1251	North Hollywood - Valley Village		Yes	Moderate
LOS ANGELES	11315 W TIARA ST	91601 2337010017	Low Medium II Residential	RD2-1	0	21	0.160692434	Residential - Three Units (Any Combination) - 4 Stories or Less	YES - Current	NO - Privately-Owned	Available	Not Used in Prior Housing Element	0	0.02482712	0	0.02482712	3	3*	3*	1778173	1250	North Hollywood - Valley Village		Yes	Moderate
LOS ANGELES	11321 W TIARA ST	91601 2337010018	Low Medium II Residential	RD2-1	0	21	0.160692429	Residential - Single Family Residence	YES - Current	NO - Privately-Owned	Available	Not Used in Prior Housing Element	0	0.297132993	0	0.297132993	1	3*	3*	1778173	1249	North Hollywood - Valley Village			Moderate
LOS ANGELES	11347 W TIARA ST	91601 2337010023	Low Medium II Residential	RD2-1	0	21	0.176761481	Residential - Single Family Residence - Vacant Land	YES - Current	NO - Privately-Owned	Available	Not Used in Prior Housing Element	0	0.528037691	0	0.528037691	0	3*	3*	1778173	1244	North Hollywood - Valley Village			Moderate
LOS ANGELES	11350 W OXNARD ST	91606 2337010025	Medium Residential	[Q]R3-1	0	36	0.168971216	Residential - Five or More Units or Apartments (Any Combination) - 4 Stories or Less	YES - Current	NO - Privately-Owned	Available	Not Used in Prior Housing Element	0.021889462	0	0	0.021889462	8	0	0	1778173	1189	North Hollywood - Valley Village			Lower
LOS ANGELES	11310 W OXNARD ST	91606 2337010026	Low Medium II Residential	RD2-1	0	21	0.141156321	Residential - Single Family Residence	YES - Current	NO - Privately-Owned	Available	Not Used in Prior Housing Element	0	1.474460793	0	1.474460793	0	3*	3*	1778173	1181	North Hollywood - Valley Village			Moderate
LOS ANGELES	11300 W OXNARD ST	91606 2337010001	Low Medium II Residential	RD2-1	0	21	0.161873016	Residential - Single Family Residence - Guesthouse	YES - Current	NO - Privately-Owned	Available	Not Used in Prior Housing Element	0	0.263159084	0	0.263159084	1	3*	3*	1778173	1179	North Hollywood - Valley Village			Moderate
LOS ANGELES	11242 W OXNARD ST	91606 2337011005	Low Medium II Residential	RD2-1	0	21	0.161986109	Residential - Single Family Residence	YES - Current	NO - Privately-Owned	Available	Not Used in Prior Housing Element	0	0.263159084	0	0.263159084	1	3*	3*	1778173	1178	North Hollywood - Valley Village			Moderate
LOS ANGELES	11238 W OXNARD ST	91606 2337011006	Low Medium II Residential	RD2-1	0	21	0.162012355	Residential - Single Family Residence	YES - Current	NO - Privately-Owned	Available	Not Used in Prior Housing Element	0	0.263159084	0	0.263159084	1	3*	3*	1778173	1177	North Hollywood - Valley Village			Moderate
LOS ANGELES	11232 W OXNARD ST	91606 2337011007	Low Medium II Residential	RD2-1	0	21	0.162040333	Residential - Single Family Residence	YES - Current	NO - Privately-Owned	Available	Not Used in Prior Housing Element	0	0.263159084	0	0.263159084	1	3*	3*	1778173	1176	North Hollywood - Valley Village			Moderate
LOS ANGELES	11233 W TIARA ST	91601 2337011008	Low Medium II Residential	RD2-1	0	21	0.16069279	Residential - Single Family Residence	YES - Current	NO - Privately-Owned	Available	Not Used in Prior Housing Element	0	0.297132993	0	0.297132993	1	3*	3*	1778173	1259	North Hollywood - Valley Village			Moderate
LOS ANGELES	11239 W TIARA ST	91601 2337011009	Low Medium II Residential	RD2-1	0	21	0.16069279	Residential - Double, Duplex, or Two Units - 4 Stories or Less	YES - Current	NO - Privately-Owned	Available	Not Used in Prior Housing Element	0	0.392247152	0	0.392247152	2	3*	3*	1778173	1258	North Hollywood - Valley Village		Yes	Moderate
LOS ANGELES	11249 W TIARA ST	91601 2337011011	Low Medium II Residential	RD2-1	0	21	0.16069279	Residential - Double, Duplex, or Two Units - 4 Stories or Less	YES - Current	NO - Privately-Owned	Available	Not Used in Prior Housing Element	0	0.392247152	0	0.392247152	2	3*	3*	1778173	1256	North Hollywood - Valley Village		Yes	Moderate
LOS ANGELES	11255 W TIARA ST	91601 2337011012	Low Medium II Residential	RD2-1	0	21	0.160692429	Residential - Single Family Residence	YES - Current	NO - Privately-Owned	Available	Not Used in Prior Housing Element	0	0.297132993	0	0.297132993	1	3*	3*	1778173	1255	North Hollywood - Valley Village			Moderate
LOS ANGELES	11259 W TIARA ST	91601 2337011013	Low Medium II Residential	RD2-1	0	21	0.160692434	Residential - Three Units (Any Combination) - 4 Stories or Less	YES - Current	NO - Privately-Owned	Available	Not Used in Prior Housing Element	0	0.016487928	0	0.016487928	3	3*	3*	1778173	1254	North Hollywood - Valley Village			Moderate
LOS ANGELES	11301 W TIARA ST	91601 2337011014	Low Medium II Residential	RD2-1	0	21	0.160692429	Residential - Single Family Residence	YES - Current	NO - Privately-Owned	Available	Not Used in Prior Housing Element	0	0.297132993	0	0.297132993	1	3*	3*	1778173	1253	North Hollywood - Valley Village			Moderate
LOS ANGELES	11214 W OXNARD ST	91606 2337011018	Low Medium II Residential	RD2-1	0	21	0.162151304	Residential - Single Family Residence	YES - Current	NO - Privately-Owned	Available	Not Used in Prior Housing Element	0	0.263159084	0	0.263159084	1	3*	3*	1778173	1174	North Hollywood - Valley Village			Moderate
LOS ANGELES	11208 W OXNARD ST	91606 2337011019	Low Medium II Residential	RD2-1	0	21	0.162179864	Residential - Single Family Residence	YES - Current	NO - Privately-Owned	Available	Not Used in Prior Housing Element	0	0.263159084	0	0.263159084	1	3*	3*	1778173	1173	North Hollywood - Valley Village			Moderate
LOS ANGELES	11204 W OXNARD ST	91606 2337011020	Low Medium II Residential	RD2-1	0	21	0.162209218	Residential - Double, Duplex, or Two Units - 4 Stories or Less	YES - Current	NO - Privately-Owned	Available	Not Used in Prior Housing Element	0	0.348704362	0	0.348704362	2	3*	3*	1778173	1172	North Hollywood - Valley Village		Yes	Moderate
LOS ANGELES	11203 W TIARA ST	91601 2337011021	Low Medium II Residential	RD2-1	0	21	0.16069279	Residential - Single Family Residence	YES - Current	NO - Privately-Owned	Available	Not Used in Prior Housing Element	0	0.297132993	0	0.297132993	1	3*	3*	1778173	1265	North Hollywood - Valley Village			Moderate
LOS ANGELES	11205 W TIARA ST	91601 2337011022	Low Medium II Residential	RD2-1	0	21	0.16069279	Residential - Three Units (Any Combination) - 4 Stories or Less	YES - Current	NO - Privately-Owned	Available	Not Used in Prior Housing Element	0	0.358820605	0	0.358820605	3	3*	3*	1778173	1264	North Hollywood - Valley Village		Yes	Moderate
LOS ANGELES	11213 W TIARA ST	91601 2337011023	Low Medium II Residential	RD2-1	0	21	0.16069279	Residential - Single Family Residence	YES - Current	NO - Privately-Owned	Available	Not Used in Prior Housing Element	0	0.297132993	0	0.297132993	1	3*	3*	1778173	1263	North Hollywood - Valley Village			Moderate
LOS ANGELES	11219 W TIARA ST	91601 2337011024	Low Medium II Residential	RD2-1	0	21	0.160693793	Residential - Single Family Residence	YES - Current	NO - Privately-Owned	Available	Not Used in Prior Housing Element	0	0.297132993	0	0.297132993	1	3*	3*	1778173	1262	North Hollywood - Valley Village			Moderate
LOS ANGELES	11223 W TIARA ST	91601 2337011025	Low Medium II Residential	RD2-1	0	21	0.160693793	Residential - Single Family Residence	YES - Current	NO - Privately-Owned	Available	Not Used in Prior Housing Element	0	0.297132993	0	0.297132993	1	3*	3*	1778173	1261	North Hollywood - Valley Village			Moderate
LOS ANGELES	11231 W TIARA ST	91601 2337011026	Low Medium II Residential	RD2-1	0	21	0.157221782	Residential - Double, Duplex, or Two Units - 4 Stories or Less	YES - Current	NO - Privately-Owned	Available	Not Used in Prior Housing Element	0	0.392247152	0	0.392247152	2	3*	3*	1778173	1260	North Hollywood - Valley Village		Yes	Moderate
LOS ANGELES	11258 W OXNARD ST	91606 2337011028	Low Medium II Residential	RD2-1	0	21	0.141240641	Residential - Three Units (Any Combination) - 4 Stories or Less	YES - Current	NO - Privately-Owned	Available	Not Used in Prior Housing Element	0	0.014443059	0	0.014443059	3	3*	3*	1778173	1233	North Hollywood - Valley Village			Moderate
LOS ANGELES	11254 W OXNARD ST	91606 2337011029	Low Medium II Residential	RD2-1	0	21	0.141267733	Residential - Three Units (Any Combination) - 4 Stories or Less	YES - Current	NO - Privately-Owned	Available	Not Used in Prior Housing Element	0	0.014443059	0	0.014443059	3	3*	3*	1778173	1232	North Hollywood - Valley Village			Moderate
LOS ANGELES	5922 N TUJUNGA AVE	91601 2337012002	Medium Residential	[Q]R3-1	0	36	0.207820867	Residential - Five or More Units or Apartments (Any Combination) - 4 Stories or Less	YES - Current	NO - Privately-Owned	Available	Not Used in Prior Housing Element	0	0	0.235685009	0.235685009	5	0	0	1778173	1368	North Hollywood - Valley Village		Yes	Above Moderate
LOS ANGELES	5914 N TUJUNGA AVE	91601 2337012003	Medium Residential	[Q]R3-1	0	36	0.207797917	Residential - Double, Duplex, or Two Units - 4 Stories or Less	YES - Current	NO - Privately-Owned	Available	Used in Prior Housing Element - Non-Vacant	0	0	0.344162285	0.344162285	2	0	0	1778173	1376	North Hollywood - Valley Village		Yes	Above Moderate
LOS ANGELES	5908 N TUJUNGA AVE	91601 2337012004	Medium Residential	[Q]R3-1	0	36	0.191061618	Residential - Five or More Units or Apartments (Any Combination) - 4 Stories or Less	YES - Current	NO - Privately-Owned	Available	Not Used in Prior Housing Element	0	0	0.056164163	0.056164163	6	0	0	1778173	1430	North Hollywood - Valley Village		Yes	Above Moderate
LOS ANGELES	5902 N TUJUNGA AVE	91601 2337012005	Medium Residential	[Q]R3-1	0	36	0.189071423	Residential - Five or More Units or Apartments (Any Combination) - 4 Stories or Less	YES - Current	NO - Privately-Owned	Available	Not Used in Prior Housing Element	0	0	0.036174512	0.036174512	9	0	0	1778173	1444	North Hollywood - Valley Village		Yes	Above Moderate
LOS ANGELES	11340 W TIARA ST	91601 2337012007	Low Medium II Residential	RD2-1	0	21	0.160749409	Residential - Single Family Residence	YES - Current	NO - Privately-Owned	Available	Not Used in Prior Housing Element	0	0.08433159	0	0.08433159	1	3*	3*	1778173	1315	North Hollywood - Valley Village			Moderate
LOS ANGELES	11334 W TIARA ST	91601 2337012008	Low Medium II Residential	RD2-1	0	21	0.160744891	Residential - Single Family Residence	YES - Current	NO - Privately-Owned	Available	Not Used in Prior Housing Element	0	0.297132993	0	0.297132993	1	3*	3*	1778173	1316	North Hollywood - Valley Village			Moderate
LOS ANGELES	11326 W TIARA ST	91601 2337012010	Low Medium II Residential	RD2-1	0	21	0.160739508	Residential - Double, Duplex, or Two Units - 4 Stories or Less	YES - Current	NO - Privately-Owned	Available	Not Used in Prior Housing Element	0	0.175119376	0	0.175119376	2	3*	3*	1778173	1318	North Hollywood - Valley Village		Yes	Moderate
LOS ANGELES	11312 W TIARA ST	91601 2337012013	Low Medium II Residential	RD2-1	0	21	0.160731617	Residential - Three Units (Any Combination) - 4 Stories or Less	YES - Current	NO - Privately-Owned	Available	Not Used in Prior Housing Element	0	0.159147251	0	0.159147251	3	3*	3*	1778173	1321	North Hollywood - Valley Village		Yes	Moderate
LOS ANGELES	11307 W CALIFA ST	91601 2337012015	Low Medium II Residential	RD2-1	0	21	0.160692512	Residential - Three Units (Any Combination) - 4 Stories or Less	YES - Current	NO - Privately-Owned	Available	Not Used in Prior Housing Element	0	0.358820605	0	0.358820605	3	3*	3*	1778173	1391	North Hollywood - Valley Village		Yes	Moderate
LOS ANGELES	11311 W CALIFA ST	91601 2337012016	Low Medium II Residential	RD2-1	0	21	0.160692512	Residential - Three Units (Any Combination) - 4 Stories or Less	YES - Current	NO - Privately-Owned	Available	Not Used in Prior Housing Element	0	0.358820605	0	0.358820605	3	3*	3*	1778173	1390	North Hollywood - Valley Village		Yes	Moderate
LOS ANGELES	11321 W CALIFA ST	91601 2337012018	Low Medium II Residential	RD2-1	0	21	0.160692509	Residential - Three Units (Any Combination) - 4 Stories or Less	YES - Current	NO - Privately-Owned	Available	Not Used in Prior Housing Element	0	0.159147251	0	0.159147251	3	3*	3*	1778173	1388	North Hollywood - Valley Village		Yes	Moderate
LOS ANGELES	11325 W CALIFA ST	91601 2337012019	Low Medium II Residential	RD2-1	0	21	0.160693515	Residential - Double, Duplex, or Two Units - 4 Stories or Less	YES - Current	NO - Privately-Owned	Available	Not Used in Prior Housing Element	0	0.392247152	0	0.392247152	2	3*	3*	1778173	1387	North Hollywood - Valley Village		Yes	Moderate
LOS ANGELES	11331 W CALIFA ST	91601 2337012020	Low Medium II Residential	RD2-1	0	21	0.16069215	Residential - Single Family Residence	YES - Current	NO - Privately-Owned	Available	Not Used in Prior Housing Element	0	0.297132993	0	0.297132993	1	3*	3*	1778173	1386	North Hollywood - Valley Village			Moderate
LOS ANGELES	11335 W CALIFA ST	91601 2337012021	Low Medium II Residential	RD2-1	0	21	0.160692512	Residential - Three Units (Any Combination) - 4 Stories or Less	YES - Current	NO - Privately-Owned	Available	Not Used in Prior Housing Element	0	0.358820605	0	0.358820605	3	3*	3*	1778173	1385	North Hollywood - Valley Village		Yes	Moderate
LOS ANGELES	11343 W CALIFA ST	91601 2337012022	Low Medium II Residential	RD2-1	0	21	0.16069452	Residential - Three Units (Any Combination) - 4 Stories or Less	YES - Current	NO - Privately-Owned	Available	Not Used in Prior Housing Element	0	0.358820605	0	0.358820605	3	3*	3*	1778173	1384	North Hollywood - Valley Village		Yes	Moderate
LOS ANGELES	11262 W TIARA ST	91601 2337013001	Low Medium II Residential	RD2-1	0	21	0.160728604	Residential - Double, Duplex, or Two Units - 4 Stories or Less	YES - Current	NO - Privately-Owned	Available	Not Used in Prior Housing Element	0	0.392247152	0	0.392247152	2	3*	3*	1778173	1323	North Hollywood - Valley Village		Yes	Moderate
LOS ANGELES	11254 W TIARA ST	91601 2337013003	Low Medium II Residential	RD2-1	0	21	0.160723226	Residential - Single Family Residence	YES - Current	NO - Privately-Owned	Available	Not Used in Prior Housing Element	0	0.297132993	0	0.297132993	1	3*	3*	1778173	1325	North Hollywood - Valley Village			Moderate
LOS ANGELES	11248 W TIARA ST	91601 2337013004	Low Medium II Residential	RD2-1	0	21	0.160718704	Residential - Double, Duplex, or Two Units - 4 Stories or Less	YES - Current	NO - Privately-Owned	Available	Not Used in Prior Housing Element	0	0.392247152	0	0.392247152	2	3*	3*	1778173	1326	North Hollywood - Valley Village		Yes	Moderate
LOS ANGELES	11242 W TIARA ST	91601 2337013005	Low Medium II Residential	RD2-1	0	21	0.160715834	Residential - Double, Duplex, or Two Units - 4 Stories or Less	YES - Current	NO - Privately-Owned	Available	Not Used in Prior Housing Element	0	0.392247152	0	0.392247152	2	3*	3*	1778173	1327	North Hollywood - Valley Village		Yes	Moderate
LOS ANGELES	11238 W TIARA ST	91601 2337013006	Low Medium II Residential	RD2-1	0	21	0.160714329	Residential - Double, Duplex, or Two Units - 4 Stories or Less	YES - Current	NO - Privately-Owned	Available	Not Used in Prior Housing Element	0	0.392247152	0	0.392247152	2	3*	3*	1778173	1328	North Hollywood - Valley Village		Yes	Moderate
LOS ANGELES	11232 W TIARA ST	91601 2337013007	Low Medium II Residential	RD2-1	0	21	0.160709807	Residential - Single Family Residence	YES - Current	NO - Privately-Owned	Available	Not Used in Prior Housing Element	0	0.297132993	0	0.297132993	1	3*	3*	1778173	1329	North Hollywood - Valley Village			Moderate
LOS ANGELES	11233 W CALIFA ST	91601 2337013008	Low Medium II Residential	RD2-1	0	21	0.160691145	Residential - Single Family Residence	YES - Current	NO - Privately-Owned	Available	Not Used in Prior Housing Element	0	0.297132993	0	0.297132993	1	3*	3*	1778173	1398	North Hollywood - Valley Village			Moderate
LOS ANGELES	11243 W CALIFA ST	91601 2337013010	Low Medium II Residential	RD2-1	0	21	0.160692512	Residential - Double, Duplex, or Two Units - 4 Stories or Less	YES - Current	NO - Privately-Owned	Available	Not Used in Prior Housing Element	0	0.392247152	0	0.392247152	2	3*	3*	1778173	1396	North Hollywood - Valley Village		Yes	Moderate
LOS ANGELES	11249 W CALIFA ST	91601 2337013011	Low Medium II Residential	RD2-1	0	21	0.16069215	Residential - Three Units (Any Combination) - 4 Stories or Less	YES - Current	NO - Privately-Owned	Available	Not Used in Prior Housing Element	0	0.10341351	0	0.10341351	3	3*	3*	1778173	1395	North Hollywood - Valley Village		Yes	Moderate
LOS ANGELES	11255 W CALIFA ST	91601 2337013012	Low Medium II Residential	RD2-1	0	21	0.160693515	Residential - Single Family Residence	YES - Current	NO - Privately-Owned	Available	Not Used in Prior Housing Element	0	0.297132993	0	0.297132993	1	3*	3*	1778173	1394	North Hollywood - Valley Village			Moderate
LOS ANGELES	11259 W CALIFA ST	91601 2337013013	Low Medium II Residential	RD2-1	0	21	0.160691506	Residential - Double, Duplex, or Two Units - 4 Stories or Less	YES - Current	NO - Privately-Owned	Available	Not Used in Prior Housing Element	0	0.392247152	0	0.392247152	2	3*	3*	1778173	1393	North Hollywood - Valley Village		Yes	Moderate
LOS ANGELES	11301 W CALIFA ST	91601 2337013014	Low Medium II Residential	RD2-1	0	21	0.160694159	Residential - Double, Duplex, or Two Units - 4 Stories or Less	YES - Current	NO - Privately-Owned	Available	Not Used in Prior Housing Element	0	0.175119376	0	0.175119376	2	3*	3*	1778173	1392	North H

LOS ANGELES	5854 N TUJUNGA AVE	91601	2337014002	Medium Residential	[Q]R3-1	0	36	0.206213678	Residential - Five or More Units or Apartments (Any Combination) - 4 Stories or Less	YES - Current	NO - Privately-Owned	Available	Not Used in Prior Housing Element	0	0	0.161007267	0.161007267	8	0	0	1748173	81	North Hollywood - Valley Village	Yes	Above Moderate
LOS ANGELES	5848 N TUJUNGA AVE	91601	2337014003	Medium Residential	[Q]R3-1	0	36	0.189482711	Residential - Five or More Units or Apartments (Any Combination) - 4 Stories or Less	YES - Current	NO - Privately-Owned	Available	Not Used in Prior Housing Element	0	0	0.036174512	0.036174512	9	0	0	1748173	91	North Hollywood - Valley Village	Yes	Above Moderate
LOS ANGELES	5842 N TUJUNGA AVE	91601	2337014004	Medium Residential	[Q]R3-1	0	36	0.206171493	Residential - Double, Duplex, or Two Units - 4 Stories or Less - Pool	YES - Current	NO - Privately-Owned	Available	Used in Prior Housing Element - Non-Vacant	0.536569208	0	0	0.536569208	1	0	0	1748173	150	North Hollywood - Valley Village		Lower
LOS ANGELES	11334 W CALIFA ST	91601	2337014008	Low Medium II Residential	RD2-1	0	21	0.160692292	Residential - Single Family Residence	YES - Current	NO - Privately-Owned	Available	Not Used in Prior Housing Element	0	0.297132993	0	0.297132993	1	3*	3*	1748173	19	North Hollywood - Valley Village		Moderate
LOS ANGELES	11330 W CALIFA ST	91601	2337014009	Low Medium II Residential	RD2-1	0	21	0.160692877	Residential - Single Family Residence	YES - Current	NO - Privately-Owned	Available	Not Used in Prior Housing Element	0	0.297132993	0	0.297132993	1	3*	3*	1748173	20	North Hollywood - Valley Village		Moderate
LOS ANGELES	11324 W CALIFA ST	91601	2337014010	Low Medium II Residential	RD2-1	0	21	0.160692875	Residential - Single Family Residence	YES - Current	NO - Privately-Owned	Available	Not Used in Prior Housing Element	0	0.297132993	0	0.297132993	1	3*	3*	1748173	21	North Hollywood - Valley Village		Moderate
LOS ANGELES	11320 W CALIFA ST	91601	2337014011	Low Medium II Residential	RD2-1	0	21	0.160694794	Residential - Single Family Residence	YES - Current	NO - Privately-Owned	Available	Not Used in Prior Housing Element	0	0.297132993	0	0.297132993	1	3*	3*	1748173	22	North Hollywood - Valley Village		Moderate
LOS ANGELES	11316 W CALIFA ST	91601	2337014012	Low Medium II Residential	RD2-1	0	21	0.160692965	Residential - Three Units (Any Combination) - 4 Stories or Less	YES - Current	NO - Privately-Owned	Available	Not Used in Prior Housing Element	0	0.159147251	0	0.159147251	3	3*	3*	1748173	23	North Hollywood - Valley Village	Yes	Moderate
LOS ANGELES	11312 W CALIFA ST	91601	2337014013	Low Medium II Residential	RD2-1	0	21	0.160692875	Residential - Double, Duplex, or Two Units - 4 Stories or Less	YES - Current	NO - Privately-Owned	Available	Not Used in Prior Housing Element	0	0.114001858	0	0.114001858	2	3*	3*	1748173	24	North Hollywood - Valley Village	Yes	Moderate
LOS ANGELES	11304 W CALIFA ST	91601	2337014014	Low Medium II Residential	RD2-1	0	21	0.160692877	Residential - Single Family Residence	YES - Current	NO - Privately-Owned	Available	Not Used in Prior Housing Element	0	0.297132993	0	0.297132993	1	3*	3*	1748173	25	North Hollywood - Valley Village		Moderate
LOS ANGELES	11305 W EMELITA ST	91601	2337014015	Low Medium II Residential	RD2-1	0	21	0.160636186	Residential - Double, Duplex, or Two Units - 4 Stories or Less	YES - Current	NO - Privately-Owned	Available	Not Used in Prior Housing Element	0	0.271029472	0	0.271029472	2	3*	3*	1748173	126	North Hollywood - Valley Village		Moderate
LOS ANGELES	11315 W EMELITA ST	91601	2337014017	Low Medium II Residential	RD2-1	0	21	0.160646161	Residential - Single Family Residence	YES - Current	NO - Privately-Owned	Available	Not Used in Prior Housing Element	0	0.297132993	0	0.297132993	1	3*	3*	1748173	124	North Hollywood - Valley Village		Moderate
LOS ANGELES	11321 W EMELITA ST	91601	2337014018	Low Medium II Residential	RD2-1	0	21	0.160650822	Residential - Double, Duplex, or Two Units - 4 Stories or Less	YES - Current	NO - Privately-Owned	Available	Not Used in Prior Housing Element	0	0.392247152	0	0.392247152	2	3*	3*	1748173	123	North Hollywood - Valley Village	Yes	Moderate
LOS ANGELES	11325 W EMELITA ST	91601	2337014019	Low Medium II Residential	RD2-1	0	21	0.160654121	Residential - Single Family Residence	YES - Current	NO - Privately-Owned	Available	Not Used in Prior Housing Element	0	0.297132993	0	0.297132993	1	3*	3*	1748173	122	North Hollywood - Valley Village		Moderate
LOS ANGELES	11329 W EMELITA ST	91601	2337014020	Low Medium II Residential	RD2-1	0	21	0.160659792	Residential - Single Family Residence - Guesthouse	YES - Current	NO - Privately-Owned	Available	Not Used in Prior Housing Element	0	0.297132993	0	0.297132993	1	3*	3*	1748173	121	North Hollywood - Valley Village		Moderate
LOS ANGELES	11335 W EMELITA ST	91601	2337014021	Low Medium II Residential	RD2-1	0	21	0.16066345	Residential - Single Family Residence	YES - Current	NO - Privately-Owned	Available	Not Used in Prior Housing Element	0	0.297132993	0	0.297132993	1	3*	3*	1748173	120	North Hollywood - Valley Village		Moderate
LOS ANGELES	11341 W EMELITA ST	91601	2337014022	Low Medium II Residential	RD2-1	0	21	0.160667754	Residential - Three Units (Any Combination) - 4 Stories or Less	YES - Current	NO - Privately-Owned	Available	Not Used in Prior Housing Element	0	0.358820605	0	0.358820605	3	3*	3*	1748173	119	North Hollywood - Valley Village	Yes	Moderate
LOS ANGELES	11340 W CALIFA ST	91601	2337014024	Low Medium II Residential	RD2-1	0	21	0.15495368	Residential - Three Units (Any Combination) - 4 Stories or Less	YES - Current	NO - Privately-Owned	Available	Not Used in Prior Housing Element	0	0.159147251	0	0.159147251	3	3*	3*	1748173	18	North Hollywood - Valley Village	Yes	Moderate
LOS ANGELES	5834 N TUJUNGA AVE	91601	2337014025	Medium Residential	[Q]R3-1	0	36	0.170523547	Residential - Five or More Units or Apartments (Any Combination) - 4 Stories or Less	YES - Current	NO - Privately-Owned	Available	Not Used in Prior Housing Element	0	0	0.894776237	0.894776237	0	0	0	1748173	160	North Hollywood - Valley Village	Yes	Above Moderate
LOS ANGELES	11300 W CALIFA ST	91601	2337015001	Low Medium II Residential	RD2-1	0	21	0.160692877	Residential - Single Family Residence	YES - Current	NO - Privately-Owned	Available	Not Used in Prior Housing Element	0	0.297132993	0	0.297132993	1	3*	3*	1748173	26	North Hollywood - Valley Village		Moderate
LOS ANGELES	11258 W CALIFA ST	91601	2337015002	Low Medium II Residential	RD2-1	0	21	0.160694794	Residential - Single Family Residence	YES - Current	NO - Privately-Owned	Available	Not Used in Prior Housing Element	0	0.297132993	0	0.297132993	1	3*	3*	1748173	27	North Hollywood - Valley Village		Moderate
LOS ANGELES	11254 W CALIFA ST	91601	2337015003	Low Medium II Residential	RD2-1	0	21	0.160692873	Residential - Single Family Residence	YES - Current	NO - Privately-Owned	Available	Not Used in Prior Housing Element	0	0.297132993	0	0.297132993	1	3*	3*	1748173	28	North Hollywood - Valley Village		Moderate
LOS ANGELES	11242 W CALIFA ST	91601	2337015005	Low Medium II Residential	RD2-1	0	21	0.160692875	Residential - Single Family Residence	YES - Current	NO - Privately-Owned	Available	Not Used in Prior Housing Element	0	0.297132993	0	0.297132993	1	3*	3*	1748173	30	North Hollywood - Valley Village		Moderate
LOS ANGELES	11236 W CALIFA ST	91601	2337015006	Low Medium II Residential	RD2-1	0	21	0.160692875	Residential - Single Family Residence	YES - Current	NO - Privately-Owned	Available	Not Used in Prior Housing Element	0	0.297132993	0	0.297132993	1	3*	3*	1748173	31	North Hollywood - Valley Village		Moderate
LOS ANGELES	11222 W CALIFA ST	91601	2337015009	Low Medium II Residential	RD2-1	0	21	0.160692962	Residential - Single Family Residence	YES - Current	NO - Privately-Owned	Available	Not Used in Prior Housing Element	0	0.297132993	0	0.297132993	1	3*	3*	1748173	34	North Hollywood - Valley Village		Moderate
LOS ANGELES	11218 W CALIFA ST	91601	2337015010	Low Medium II Residential	RD2-1	0	21	0.160692877	Residential - Single Family Residence	YES - Current	NO - Privately-Owned	Available	Not Used in Prior Housing Element	0	0.297132993	0	0.297132993	1	3*	3*	1748173	35	North Hollywood - Valley Village		Moderate
LOS ANGELES	11208 W CALIFA ST	91601	2337015012	Low Medium II Residential	RD2-1	0	21	0.160693966	Residential - Double, Duplex, or Two Units - 4 Stories or Less	YES - Current	NO - Privately-Owned	Available	Not Used in Prior Housing Element	0	0.392247152	0	0.392247152	2	3*	3*	1748173	37	North Hollywood - Valley Village	Yes	Moderate
LOS ANGELES	11206 W CALIFA ST	91601	2337015013	Low Medium II Residential	RD2-1	0	21	0.160831028	Residential - Three Units (Any Combination) - 4 Stories or Less	YES - Current	NO - Privately-Owned	Available	Not Used in Prior Housing Element	0	0.358820605	0	0.358820605	3	3*	3*	1748173	38	North Hollywood - Valley Village	Yes	Moderate
LOS ANGELES	5841 N FAIR AVE	91601	2337015014	Low Medium II Residential	RD2-1	0	21	0.160723526	Residential - Double, Duplex, or Two Units - 4 Stories or Less	YES - Current	NO - Privately-Owned	Available	Not Used in Prior Housing Element	0	0.392247152	0	0.392247152	2	3*	3*	1748173	139	North Hollywood - Valley Village	Yes	Moderate
LOS ANGELES	11221 W EMELITA ST	91601	2337015017	Low Medium II Residential	RD2-1	0	21	0.160590634	Residential - Three Units (Any Combination) - 4 Stories or Less	YES - Current	NO - Privately-Owned	Available	Not Used in Prior Housing Element	0	0.069253629	0	0.069253629	3	3*	3*	1748173	136	North Hollywood - Valley Village		Moderate
LOS ANGELES	11231 W EMELITA ST	91601	2337015019	Low Medium II Residential	RD2-1	0	21	0.160600604	Residential - Double, Duplex, or Two Units - 4 Stories or Less	YES - Current	NO - Privately-Owned	Available	Not Used in Prior Housing Element	0	0.175119376	0	0.175119376	2	3*	3*	1748173	134	North Hollywood - Valley Village	Yes	Moderate
LOS ANGELES	11239 W EMELITA ST	91601	2337015021	Low Medium II Residential	RD2-1	0	21	0.160608926	Residential - Three Units (Any Combination) - 4 Stories or Less	YES - Current	NO - Privately-Owned	Available	Not Used in Prior Housing Element	0	0.358820605	0	0.358820605	3	3*	3*	1748173	132	North Hollywood - Valley Village	Yes	Moderate
LOS ANGELES	11255 W EMELITA ST	91601	2337015024	Low Medium II Residential	RD2-1	0	21	0.160623965	Residential - Three Units (Any Combination) - 4 Stories or Less	YES - Current	NO - Privately-Owned	Available	Not Used in Prior Housing Element	0	0.069253629	0	0.069253629	3	3*	3*	1748173	129	North Hollywood - Valley Village		Moderate
LOS ANGELES	11303 W EMELITA ST	91601	2337015026	Low Medium II Residential	RD2-1	0	21	0.160631526	Residential - Double, Duplex, or Two Units - 4 Stories or Less	YES - Current	NO - Privately-Owned	Available	Not Used in Prior Housing Element	0	0.114001858	0	0.114001858	2	3*	3*	1748173	127	North Hollywood - Valley Village	Yes	Moderate
LOS ANGELES	5820 N TUJUNGA AVE	91601	2337016002	Medium Residential	[Q]R3-1	0	36	0.206078503	Residential - Five or More Units or Apartments (Any Combination) - 4 Stories or Less	YES - Current	NO - Privately-Owned	Available	Not Used in Prior Housing Element	0	0	0.053745085	0.053745085	8	0	0	1748173	231	North Hollywood - Valley Village	Yes	Above Moderate
LOS ANGELES	5812 N TUJUNGA AVE	91601	2337016003	Medium Residential	[Q]R3-1	0	36	0.206055084	Residential - Five or More Units or Apartments (Any Combination) - 4 Stories or Less	YES - Current	NO - Privately-Owned	Available	Not Used in Prior Housing Element	0	0	0.075768173	0.075768173	6	0	0	1748173	242	North Hollywood - Valley Village	Yes	Above Moderate
LOS ANGELES	5802 N TUJUNGA AVE	91601	2337016005	Medium Residential	[Q]R3-1	0	36	0.187304782	Residential - Five or More Units or Apartments (Any Combination) - 4 Stories or Less	YES - Current	NO - Privately-Owned	Available	Not Used in Prior Housing Element	0	0	0.244784027	0.244784027	6	0	0	1748173	319	North Hollywood - Valley Village	Yes	Above Moderate
LOS ANGELES	11346 W EMELITA ST	91601	2337016006	Low Medium II Residential	RD2-1	0	21	0.176762078	Residential - Single Family Residence - Pool	YES - Current	NO - Privately-Owned	Available	Not Used in Prior Housing Element	0	0.246019244	0	0.246019244	1	3*	3*	1748173	196	North Hollywood - Valley Village		Moderate
LOS ANGELES	11334 W EMELITA ST	91601	2337016008	Low Medium II Residential	RD2-1	0	21	0.16069249	Residential - Double, Duplex, or Two Units - 4 Stories or Less	YES - Current	NO - Privately-Owned	Available	Not Used in Prior Housing Element	0	0.392247152	0	0.392247152	2	3*	3*	1748173	194	North Hollywood - Valley Village	Yes	Moderate
LOS ANGELES	11330 W EMELITA ST	91601	2337016009	Low Medium II Residential	RD2-1	0	21	0.16069349	Residential - Single Family Residence	YES - Current	NO - Privately-Owned	Available	Not Used in Prior Housing Element	0	0.297132993	0	0.297132993	1	3*	3*	1748173	193	North Hollywood - Valley Village		Moderate
LOS ANGELES	11320 W EMELITA ST	91601	2337016011	Low Medium II Residential	RD2-1	0	21	0.160692487	Residential - Three Units (Any Combination) - 4 Stories or Less	YES - Current	NO - Privately-Owned	Available	Not Used in Prior Housing Element	0	0.159147251	0	0.159147251	3	3*	3*	1748173	191	North Hollywood - Valley Village	Yes	Moderate
LOS ANGELES	11316 W EMELITA ST	91601	2337016012	Low Medium II Residential	RD2-1	0	21	0.160693495	Residential - Three Units (Any Combination) - 4 Stories or Less	YES - Current	NO - Privately-Owned	Available	Not Used in Prior Housing Element	0	0.159147251	0	0.159147251	3	3*	3*	1748173	190	North Hollywood - Valley Village	Yes	Moderate
LOS ANGELES	11304 W EMELITA ST	91601	2337016014	Low Medium II Residential	RD2-1	0	21	0.160693495	Residential - Three Units (Any Combination) - 4 Stories or Less	YES - Current	NO - Privately-Owned	Available	Not Used in Prior Housing Element	0	0.159147251	0	0.159147251	3	3*	3*	1748173	188	North Hollywood - Valley Village	Yes	Moderate
LOS ANGELES	11313 W HATTERAS ST	91601	2337016017	Low Medium II Residential	RD2-1	0	21	0.160564744	Residential - Single Family Residence	YES - Current	NO - Privately-Owned	Available	Not Used in Prior Housing Element	0	0.445020819	0	0.445020819	1	3*	3*	1748173	289	North Hollywood - Valley Village		Moderate
LOS ANGELES	11317 W HATTERAS ST	91601	2337016018	Low Medium II Residential	RD2-1	0	21	0.160556922	Residential - Three Units (Any Combination) - 4 Stories or Less	YES - Current	NO - Privately-Owned	Available	Not Used in Prior Housing Element	0	0.537552238	0	0.537552238	3	3*	3*	1748173	290	North Hollywood - Valley Village	Yes	Moderate
LOS ANGELES	11331 W HATTERAS ST	91601	2337016020	Low Medium II Residential	RD2-1	0	21	0.160544009	Residential - Single Family Residence	YES - Current	NO - Privately-Owned	Available	Not Used in Prior Housing Element	0	0.445020819	0	0.445020819	1	3*	3*	1748173	292	North Hollywood - Valley Village		Moderate
LOS ANGELES	11335 W HATTERAS ST	91601	2337016021	Low Medium II Residential	RD2-1	0	21	0.160537671	Residential - Double, Duplex, or Two Units - 4 Stories or Less	YES - Current	NO - Privately-Owned	Available	Not Used in Prior Housing Element	0	0.587692058	0	0.587692058	2	3*	3*	1748173	293	North Hollywood - Valley Village	Yes	Moderate
LOS ANGELES	11347 W HATTERAS ST	91601	2337016023	Low Medium II Residential	RD2-1	0	21	0.176576236	Residential - Three Units (Any Combination) - 4 Stories or Less	YES - Current	NO - Privately-Owned	Available	Not Used in Prior Housing Element	0	0.446599138	0	0.446599138	3	3*	3*	1748173	295	North Hollywood - Valley Village	Yes	Moderate
LOS ANGELES	5808 N TUJUNGA AVE	91601	2337016024	Medium Residential	[Q]R3-1	0	36	0.189319368	Residential - Five or More Units or Apartments (Any Combination) - 4 Stories or Less	YES - Current	NO - Privately-Owned	Available	Not Used in Prior Housing Element	0.02874014	0	0	0.02874014	9	0	0	1748173	297	North Hollywood - Valley Village		Lower
LOS ANGELES	11341 W HATTERAS ST	91601	2337016025	Low Medium II Residential	RD2-1	0	21	0.151350278	Residential - Single Family Residence	YES - Current	NO - Privately-Owned	Available	Not Used in Prior Housing Element	0	0.445020819	0	0.445020819	1	3*	3*	1748173	294	North Hollywood - Valley Village		Moderate
LOS ANGELES	11302 W EMELITA ST	91601	2337017001	Low Medium II Residential	RD2-1	0	21	0.160692487	Residential - Double, Duplex, or Two Units - 4 Stories or Less	YES - Current	NO - Privately-Owned	Available	Not Used in Prior Housing Element	0	0.392247152	0	0.392247152	2	3*	3*	1748173	187	North Hollywood - Valley Village	Yes	Moderate
LOS ANGELES	11258 W EMELITA ST	91601	2337017002	Low Medium II Residential	RD2-1	0	21	0.160692492	Residential - Double, Duplex, or Two Units - 4 Stories or Less	YES - Current	NO - Privately-Owned	Available	Not Used in Prior Housing Element	0	0.392247152	0	0.392247152	2	3*	3*	1748173	186	North Hollywood - Valley Village	Yes	Moderate
LOS ANGELES	11252 W EMELITA ST	91601	2337017003	Low Medium II Residential	RD2-1	0	21	0.16069349	Residential - Double, Duplex, or Two Units - 4 Stories or Less	YES - Current	NO - Privately-Owned	Available	Not Used in Prior Housing Element	0	0.358820605	0	0.358820605	3	3*	3*	1748173	185	North Hollywood - Valley Village	Yes	Moderate
LOS ANGELES	11238 W EMELITA ST	91601	2337017006	Low Medium II Residential	RD2-1	0	21	0.160693495	Residential - Single Family Residence - Guesthouse	YES - Current	NO - Privately-Owned	Available	Not Used in Prior Housing Element	0	0.428318167	0	0.428318167	1	3*	3*	1748173	182	North Hollywood - Valley Village	Yes	Moderate
LOS ANGELES	11228 W EMELITA ST	91601	2337017008	Low Medium II Residential	RD2-1	0	21	0.160693851	Residential - Double, Duplex, or Two Units - 4 Stories or Less	YES - Current	NO - Privately-Owned	Available	Not Used in Prior Housing Element	0	0.392247152	0	0.392247152	2	3*	3*	1748173	180	North Hollywood - Valley Village	Yes	Moderate
LOS ANGELES	11226 W EMELITA ST	91601	2337017009	Low Medium II Residential	RD2-1	0	21	0.160691843	Residential - Three Units (Any Combination) - 4 Stories or Less	YES - Current	NO - Privately-Owned	Available	Not Used in Prior Housing Element	0	0.10341351	0	0.10341351	3	3*	3*	1748173	179	North Hollywood - Valley Village	Yes	Moderate
LOS ANGELES	11212 W EMELITA ST	91601	2337017011	Low Medium II Residential	RD2-1	0	21	0.160693851	Residential - Single Family Residence	YES - Current	NO - Privately-Owned	Available	Not Used in Prior Housing Element	0	0.297132993	0	0.297132993	1	3*	3*	1748173	177	North Hollywood - Valley Village		Moderate
LOS ANGELES	11206 W EMELITA ST	91601	2337017012	Low Medium II Residential	RD2-1	0	21	0.160693565	Residential - Single Family Residence	YES - Current	NO - Privately-Owned	Available	Not Used in Prior Housing Element	0	0.297132993	0	0.297132993	1	3*	3*	1748173	176	North Hollywood - Valley Village		Moderate
LOS ANGELES	11202 W EMELITA ST	91601	2337017013	Low Medium II Residential	RD2-1	0	21	0.068869202	Residential - Single Family Residence	YES - Current	NO - Privately-Owned	Available	Not Used in Prior Housing Element	0	0	0.126783788	0.126783788	1	1*	1*	1748173	175	North Hollywood - Valley Village		Above Moderate
LOS ANGELES	11209 W HATTERAS ST	91601	2337017018	Low Medium II Residential	RD2-1	0	21	0.16065728	Residential - Single Family Residence	YES - Current	NO - Privately-Owned	Available	Not Used in Prior Housing Element	0	0.445020819	0	0.445020819	1	3*	3*	1748173	275	North Hollywood - Valley Village		Moderate
LOS ANGELES	11215 W HATTERAS ST	91601	2337017019	Low Medium II Residential	RD2-1	0	21	0.160650471	Residential - Single Family Residence	YES - Current	NO - Privately-Owned	Available	Not Used in Prior Housing Element	0	0.445020819	0	0.445020819	1	3*	3*	1748173	276	North Hollywood - Valley Village		Moderate
LOS ANGELES	11219 W HATTERAS ST	91601	2337017020	Low Medium II Residential	RD2-1	0	21	0.160642653	Residential - Single Family Residence	YES - Current	NO - Privately-Owned	Available	Not Used in Prior Housing Element	0	0.125818706	0	0.125818706	1	3*	3*	1748173	277	North Hollywood - Valley Village		Moderate
LOS ANGELES	11237 W HATTERAS ST	91601	2337017024	Low Medium II Residential	RD2-1	0	21	0.160617904	Residential - Double, Duplex, or Two Units - 4 Stories or Less	YES - Current	NO - Privately-Owned	Available	Not Used in Prior Housing Element	0	0.587692058	0	0.587692058	2	3*	3*	1748173	281	North Hollywood - Valley Village	Yes	Moderate
LOS ANGELES	11243 W HATTERAS ST	91601	2337017025	Low Medium II Residential	RD2-1	0	21	0.160609292	Residential - Single Family Residence	YES - Current	NO - Privately-Owned	Available	Not Used in Prior Housing Element	0	0.445020819	0	0.445020819	1	3*	3*	1748173	282	North Hollywood - Valley Village		Moderate
LOS ANGELES	11249 W HATTERAS ST	91601	2337017026	Low Medium II Residential	RD2-1	0	21	0.16060384	Residential - Three Units (Any Combination) - 4 Stories or Less	YES - Current	NO - Privately-Owned	Available	Not Used in Prior Housing Element	0	0.537552238	0	0.537552238	3	3*	3*	1748173	283	North Hollywood - Valley Village	Yes	Moderate
LOS ANGELES	11255 W HATTERAS ST	91601	2337017027	Low Medium II Residential	RD2-1	0	21	0.160597383	Residential - Single Family Residence	YES - Current	NO - Privately-Owned	Available	Not Used in Prior Housing Element	0	0.445020819	0	0.445020819	1	3*	3*	1748173	284	North Hollywood - Valley Village		Moderate
LOS ANGELES	11233 W HATTERAS ST	91601	2337017030	Low Medium II Residential	RD2-1	0	21	0.152588064	Residential - Three Units (Any Combination) - 4 Stories or Less	YES - Current	NO - Privately-Owned	Available	Not Used in Prior Housing Element	0	0.024053208	0	0.024053208	3	3*	3*	1748173	280	North Hollywood - Valley Village		Moderate
LOS ANGELES	11301 W HATTERAS ST	91601	2337017031	Low Medium II Residential	RD2-1	0	21	0.152548607	Residential - Three Units (Any Combination) - 4 Stories or Less	YES - Current	NO - Privately-Owned	Available	Not Used in Prior Housing Element	0	0.024053208	0	0.024053208	3	3*	3*	1748173	286	North Hollywood - Valley Village		Moderate
LOS ANGELES	11130 W OXNARD ST	91606	2337019031	Low Medium II Residential	RD2-1	0	21	0.143762703	Residential - Single Family Residence	YES - Current	NO - Privately-Owned	Available	Not Used in Prior Housing Element	0	0.263159084	0	0.263159084	1	3*	3*	1778173	1222	North Hollywood - Valley Village		Moderate
LOS ANGELES	11126 W OXNARD ST	91606	2337019032	Low Medium II Residential	RD2-1	0	21	0.143784251	Residential - Single Family Residence	YES - Current	NO - Privately-Owned	Available	Not Used in Prior Housing Element	0	0.263159084	0	0.263159084	1	3*	3*	1778173	1221	North Hollywood - Valley Village		Moderate
LOS ANGELES	11122 W OXNARD ST	91606	2337019033	Low Medium II Residential	RD2-1	0	21	0.143807524	Residential - Single Family Residence	YES - Current	NO - Privately-Owned	Available	Not Used in Prior Housing Element	0	0.263159084	0	0.263159084	1	3*	3*	1778173	1220	North Hollywood - Valley Village		Moderate
LOS ANGELES	11110 W OXNARD ST	91606	2337019035	Low Medium II Residential	RD2-1	0	21	0.143854947	Residential - Three Units (Any Combination) - 4 Stories or Less	YES - Current	NO - Privately-Owned	Available	Not Used in Prior Housing Element	0	0.318567443	0	0.318567443	3	3*	3*	1778173	1218	North Hollywood - Valley Village	Yes	Moderate
LOS ANGELES	11104 W OXNARD ST	91606	2337019036	Low Medium II Residential	RD2-1	0	21	0.199406824	Residential - Double, Duplex, or Two Units - 4 Stories or Less	YES - Current	NO - Privately-Owned	Available	Not Used in Prior Housing Element	0	0.175079986	0	0.175079986	2	0	0	1778173	1217	North Hollywood - Valley Village	Yes	Moderate
LOS ANGELES			2337019037	Low Medium II Residential	RD2-1	0	21	0.138322711	Residential - Three Units (Any Combination) - 4 Stories or Less	YES - Current	NO - Privately-Owned	Available	Not Used in Prior Housing Element	0	0.009231227	0	0.009231227	3	3*	3*	1778173	1219	North Hollywood - Valley Village		Moderate
LOS ANGELES	5937 N VINELAND AVE	91601	2337020005	Highway Oriented Commercial	C2-1VL	0	108	0.126451515	Commercial - Store - One Story	YES - Current	NO - Privately-Owned	Available	Used in Prior Housing Element - Non-Vacant	0.048059271	0	0	0.048059271	0	0	0	1778173	1301	North Hollywood - Valley Village		Lower
LOS ANGELES	11068 W OXNARD ST	91606	2337020021	Low Medium II Residential	RD2-1	0	21	0.139664689	Residential - Three Units (Any Combination) - 4 Stories or Less	YES - Current	NO - Privately-Owned	Available	Not Used in Prior Housing Element	0	0.318567443	0	0.318567443	3	3*	3*	1778173	1214	North Hollywood - Valley Village	Yes	Moderate
LOS ANGELES	11064 W OXNARD ST	91606	2337020022	Low Medium II Residential	RD2-1	0	21	0.146999086		YES - Current	NO - Privately-Owned	Available	Not Used in Prior Housing Element	0	0.263159084	0	0.263159084	1	3*	3*	1778173	1213	North Hollywood - Valley Village		Moderate
LOS ANGELES	11054 W OXNARD ST	91606	2337020024	Low Medium II Residential	RD2-1	0	21	0.147046779	Residential - Single Family Residence	YES - Current	NO - Privately-Owned	Available	Not Used in Prior Housing Element	0	0.263159084	0	0.263159084	1	3*	3*	1778173	1211	North Hollywood - Valley Village		Moderate
LOS ANGELES	11050 W OXNARD ST	91606	2337020025	Low Medium II Residential	RD2-1	0	21	0.14706939	Residential - Double, Duplex, or Two Units - 4 Stories or Less	YES - Current	NO - Privately-Owned	Available	Not Used in Prior Housing Element	0	0.348704362	0	0.348704362	2	3*	3*	1778173	1210	North Hollywood - Valley Village	Yes	Moderate
LOS ANGELES	11044 W OXNARD ST	91606	2337020026	Low Medium II Residential	RD2-1	0	21	0.14709353	Residential - Single Family Residence	YES - Current	NO - Privately-Owned	Available	Not Used in Prior Housing Element	0	0.114571977	0	0.114571977	1	3*	3*	1778173	1209	North Hollywood - Valley Village		Moderate
LOS ANGELES	11030 W OXNARD ST	91606	2337020029	Low Medium II Residential	RD2-1	0	21	0.147163835	Residential - Single Family Residence	YES - Current	NO - Privately-Owned	Available	Not Used in Prior Housing Element	0	0.263159084	0	0.263159084	1	3*	3*	1778173	1206	North Hollywood - Valley Village		Moderate
LOS ANGELES	11020 W OXNARD ST	91606	2337020031	Low Medium II Residential	RD2-1	0	21	0.147209648	Residential - Double, Duplex, or Two Units - 4 Stories or Less	YES - Current	NO - Privately-Owned	Available	Not Used in Prior Housing Element	0	0.348704362	0	0.348704362	2	3*	3*	1778173	1204	North Hollywood - Valley Village	Yes	Moderate
LOS ANGELES	11016 W OXNARD ST	91606	2337020032	Low Medium II Residential	RD2-1	0	21	0.14723379	Residential - Double, Duplex, or Two Units - 4 Stories or Less	YES - Current	NO - Privately-Owned	Available	Not Used in Prior Housing Element	0	0.348704362	0	0.348704362	2	3*	3*	1778173	1203	North Hollywood - Valley Village

LOS ANGELES	5859 N VINELAND AVE	91601	2337022001	Low Medium II Residential	RD1.5-1	0	29	0.13540334	Residential - Double, Duplex, or Two Units - 4 Stories or Less	YES - Current	NO - Privately-Owned	Available	Not Used in Prior Housing Element	0	0.326612496	0	0.326612496	2	3*	3*	1748173	72	North Hollywood - Valley Village	Yes	Moderate
LOS ANGELES	5849 N VINELAND AVE	91601	2337022003	Low Medium II Residential	RD1.5-1	0	29	0.14473482	Residential - Three Units (Any Combination) - 4 Stories or Less	YES - Current	NO - Privately-Owned	Available	Not Used in Prior Housing Element	0	0.358820605	0	0.358820605	3	3*	3*	1748173	92	North Hollywood - Valley Village	Yes	Moderate
LOS ANGELES	5843 N VINELAND AVE	91601	2337022004	Low Medium II Residential	RD1.5-1	0	29	0.14730872	Residential - Single Family Residence	YES - Current	NO - Privately-Owned	Available	Not Used in Prior Housing Element	0	0.297132993	0	0.297132993	1	3*	3*	1748173	148	North Hollywood - Valley Village		Moderate
LOS ANGELES	11009 W EMELITA ST	91601	2337022005	Low Medium II Residential	RD1.5-1	0	29	0.13549364	Residential - Three Units (Any Combination) - 4 Stories or Less	YES - Current	NO - Privately-Owned	Available	Not Used in Prior Housing Element	0	0.298185205	0	0.298185205	3	3*	3*	1748173	158	North Hollywood - Valley Village	Yes	Moderate
LOS ANGELES	5825 N VINELAND AVE	91601	2337023001	Low Medium II Residential	RD1.5-1	0	29	0.136235867	Residential - Single Family Residence	YES - Current	NO - Privately-Owned	Available	Not Used in Prior Housing Element	0	0.246019244	0	0.246019244	1	3*	3*	1748173	200	North Hollywood - Valley Village		Moderate
LOS ANGELES	5823 N VINELAND AVE	91601	2337023002	Low Medium II Residential	RD1.5-1	0	29	0.115048966	Residential - Double, Duplex, or Two Units - 4 Stories or Less	YES - Current	NO - Privately-Owned	Available	Not Used in Prior Housing Element	0	0.392247152	0	0.392247152	2	3*	3*	1748173	234	North Hollywood - Valley Village	Yes	Moderate
LOS ANGELES	5815 N VINELAND AVE	91601	2337023003	Low Medium II Residential	RD1.5-1	0	29	0.11508268	Residential - Double, Duplex, or Two Units - 4 Stories or Less	YES - Current	NO - Privately-Owned	Available	Not Used in Prior Housing Element	0	0.392247152	0	0.392247152	2	3*	3*	1748173	244	North Hollywood - Valley Village	Yes	Moderate
LOS ANGELES	5805 N VINELAND AVE	91601	2337023005	Low Medium II Residential	RD1.5-1	0	29	0.130542912	Residential - Double, Duplex, or Two Units - 4 Stories or Less	YES - Current	NO - Privately-Owned	Available	Not Used in Prior Housing Element	0	0.326612496	0	0.326612496	2	3*	3*	1748173	310	North Hollywood - Valley Village	Yes	Moderate
LOS ANGELES	5760 N ENSIGN AVE	91601	2337024001	Low Medium II Residential	RD1.5-1VL	0	29	0.101839819	Residential - Single Family Residence	YES - Current	NO - Privately-Owned	Available	Not Used in Prior Housing Element	0	0	0.198362291	0.198362291	1	2*	2*	1748173	349	North Hollywood - Valley Village		Above Moderate
LOS ANGELES	5761 N VINELAND AVE	91601	2337024002	Low Medium II Residential	RD1.5-1VL	0	29	0.102155575	Residential - Single Family Residence	YES - Current	NO - Privately-Owned	Available	Not Used in Prior Housing Element	0	0	0.16328367	0.16328367	1	2*	2*	1748173	350	North Hollywood - Valley Village		Above Moderate
LOS ANGELES	5754 N ENSIGN AVE	91601	2337024003	Low Medium II Residential	RD1.5-1VL	0	29	0.100719275	Residential - Single Family Residence	YES - Current	NO - Privately-Owned	Available	Not Used in Prior Housing Element	0	0	0.198362291	0.198362291	1	2*	2*	1748173	376	North Hollywood - Valley Village		Above Moderate
LOS ANGELES	5755 N VINELAND AVE	91601	2337024004	Low Medium II Residential	RD1.5-1VL	0	29	0.101038882	Residential - Single Family Residence	YES - Current	NO - Privately-Owned	Available	Not Used in Prior Housing Element	0	0	0.198362291	0.198362291	1	2*	2*	1748173	377	North Hollywood - Valley Village		Above Moderate
LOS ANGELES	5748 N ENSIGN AVE	91601	2337024005	Low Medium II Residential	RD1.5-1VL	0	29	0.101007623	Residential - Single Family Residence	YES - Current	NO - Privately-Owned	Available	Not Used in Prior Housing Element	0	0	0.198362291	0.198362291	1	2*	2*	1748173	398	North Hollywood - Valley Village		Above Moderate
LOS ANGELES	5749 N VINELAND AVE	91601	2337024006	Low Medium II Residential	RD1.5-1VL	0	29	0.1007622	Residential - Single Family Residence	YES - Current	NO - Privately-Owned	Available	Not Used in Prior Housing Element	0	0	0.198362291	0.198362291	1	2*	2*	1748173	399	North Hollywood - Valley Village		Above Moderate
LOS ANGELES	5744 N ENSIGN AVE	91601	2337024007	Low Medium II Residential	RD1.5-1VL	0	29	0.10100821	Residential - Single Family Residence	YES - Current	NO - Privately-Owned	Available	Not Used in Prior Housing Element	0	0	0.198362291	0.198362291	1	2*	2*	1748173	430	North Hollywood - Valley Village		Above Moderate
LOS ANGELES	5745 N VINELAND AVE	91601	2337024008	Low Medium II Residential	RD1.5-1VL	0	29	0.100773234	Residential - Single Family Residence	YES - Current	NO - Privately-Owned	Available	Not Used in Prior Housing Element	0	0	0.198362291	0.198362291	1	2*	2*	1748173	431	North Hollywood - Valley Village		Above Moderate
LOS ANGELES	5740 N ENSIGN AVE	91601	2337024009	Low Medium II Residential	RD1.5-1VL	0	29	0.101007849	Residential - Single Family Residence	YES - Current	NO - Privately-Owned	Available	Not Used in Prior Housing Element	0	0	0.008332762	0.008332762	1	2*	2*	1748173	452	North Hollywood - Valley Village		Above Moderate
LOS ANGELES	5739 N VINELAND AVE	91601	2337024010	Low Medium II Residential	RD1.5-1VL	0	29	0.100783994	Residential - Single Family Residence	YES - Current	NO - Privately-Owned	Available	Not Used in Prior Housing Element	0	0	0.198362291	0.198362291	1	2*	2*	1748173	453	North Hollywood - Valley Village		Above Moderate
LOS ANGELES	5734 N ENSIGN AVE	91601	2337024011	Low Medium II Residential	RD1.5-1VL	0	29	0.101006858	Residential - Single Family Residence	YES - Current	NO - Privately-Owned	Available	Not Used in Prior Housing Element	0	0	0.008332762	0.008332762	1	2*	2*	1748173	478	North Hollywood - Valley Village		Above Moderate
LOS ANGELES	5735 N VINELAND AVE	91601	2337024012	Low Medium II Residential	RD1.5-1VL	0	29	0.100794394	Residential - Single Family Residence	YES - Current	NO - Privately-Owned	Available	Not Used in Prior Housing Element	0	0	0.198362291	0.198362291	1	2*	2*	1748173	479	North Hollywood - Valley Village		Above Moderate
LOS ANGELES	5704 N ENSIGN AVE	91601	2337024018	Low Medium II Residential	RD1.5-1VL	0	29	0.101007488	Residential - Single Family Residence - Pool	YES - Current	NO - Privately-Owned	Available	Not Used in Prior Housing Element	0	0	0.244246817	0.244246817	1	2*	2*	1748173	624	North Hollywood - Valley Village		Above Moderate
LOS ANGELES	5705 N VINELAND AVE	91601	2337024019	Low Medium II Residential	RD1.5-1VL	0	29	0.100856091	Residential - Single Family Residence	YES - Current	NO - Privately-Owned	Available	Not Used in Prior Housing Element	0	0	0.244246817	0.244246817	1	2*	2*	1748173	625	North Hollywood - Valley Village		Above Moderate
LOS ANGELES	5664 N ENSIGN AVE	91601	2337025001	Low Medium II Residential	RD1.5-1VL	0	29	0.101007849	Residential - Single Family Residence	YES - Current	NO - Privately-Owned	Available	Not Used in Prior Housing Element	0	0	0.244246817	0.244246817	1	2*	2*	1748173	640	North Hollywood - Valley Village		Above Moderate
LOS ANGELES	5665 N VINELAND AVE	91601	2337025002	Low Medium II Residential	RD1.5-1VL	0	29	0.100866134	Residential - Single Family Residence	YES - Current	NO - Privately-Owned	Available	Not Used in Prior Housing Element	0	0	0.244246817	0.244246817	1	2*	2*	1748173	641	North Hollywood - Valley Village		Above Moderate
LOS ANGELES	5660 N ENSIGN AVE	91601	2337025003	Low Medium II Residential	RD1.5-1VL	0	29	0.100945453	Residential - Single Family Residence	YES - Current	NO - Privately-Owned	Available	Not Used in Prior Housing Element	0	0	0.244246817	0.244246817	1	2*	2*	1748173	652	North Hollywood - Valley Village		Above Moderate
LOS ANGELES	5663 N VINELAND AVE	91601	2337025004	Community Commercial	C4-1	0	108	0.100939684	Residential - Single Family Residence	YES - Current	NO - Privately-Owned	Available	Not Used in Prior Housing Element	1.019716203	0	0	1.019716203	1	0	0	1748173	653	North Hollywood - Valley Village		Lower
LOS ANGELES	5654 N ENSIGN AVE	91601	2337025005	Low Medium II Residential	RD1.5-1VL	0	29	0.100887299	Residential - Single Family Residence	YES - Current	NO - Privately-Owned	Available	Not Used in Prior Housing Element	0	0	0.244246817	0.244246817	1	2*	2*	1748173	684	North Hollywood - Valley Village		Above Moderate
LOS ANGELES	5653 N VINELAND AVE	91601	2337025006	Community Commercial	C4-1	0	108	0.101006974	Commercial - Professional Building - One Story	YES - Current	NO - Privately-Owned	Available	Not Used in Prior Housing Element	0.194097388	0	0	0.194097388	0	0	0	1748173	685	North Hollywood - Valley Village		Lower
LOS ANGELES	5650 N ENSIGN AVE	91601	2337025007	Low Medium II Residential	RD1.5-1VL	0	29	0.101471513	Residential - Single Family Residence	YES - Current	NO - Privately-Owned	Available	Not Used in Prior Housing Element	0	0	0.244246817	0.244246817	1	2*	2*	1748173	706	North Hollywood - Valley Village		Above Moderate
LOS ANGELES	5645 N VINELAND AVE	91601	2337025010	Community Commercial	C4-1	0	108	0.086085711	Commercial - Commercial - Vacant Land	YES - Current	NO - Privately-Owned	Available	Not Used in Prior Housing Element	0.131824899	0	0	0.131824899	0	0	0	1748173	736	North Hollywood - Valley Village		Lower
LOS ANGELES	5642 N ENSIGN AVE	91601	2337025011	Low Medium II Residential	RD1.5-1VL	0	29	0.116210235	Commercial - Parking Lot (Commercial Use Property) - Lots - Patron or Employee - One Story	YES - Current	NO - Privately-Owned	Available	Not Used in Prior Housing Element	0	0.078814155	0	0.078814155	0	3*	3*	1748173	761	North Hollywood - Valley Village		Moderate
LOS ANGELES	5643 N VINELAND AVE	91601	2337025012	Community Commercial	C4-1	0	108	0.085713824	Commercial - Store Combination - Store and Residential Combination - One Story	YES - Current	NO - Privately-Owned	Available	Not Used in Prior Housing Element	0	0	0.03778159	0.03778159	0	0	0	1748173	762	North Hollywood - Valley Village	Yes	Above Moderate
LOS ANGELES	5619 N VINELAND AVE	91601	2337025017	Community Commercial	C2-1	0	108	0.721755277	Commercial - Shopping Center (Neighborhood, Community) - One Story	YES - Current	NO - Privately-Owned	Available	Used in Prior Housing Element - Non-Vacant	0.135701932	0	0	0.135701932	0	0	0	1748173	864	North Hollywood - Valley Village		Lower
LOS ANGELES	5625 N VINELAND AVE	91601	2337025017	Community Commercial	C2-1	0	108	0.184738435	Commercial - Shopping Center (Neighborhood, Community) - One Story	YES - Current	NO - Privately-Owned	Available	Used in Prior Housing Element - Non-Vacant	0.122432839	0	0	0.122432839	0	0	0	1748173	844	North Hollywood - Valley Village		Lower
LOS ANGELES	5655 N VINELAND AVE	91601	2337025018	Community Commercial	C4-1	0	108	0.100433159	Commercial - Store - One Story	YES - Current	NO - Privately-Owned	Available	Not Used in Prior Housing Element	0.061720178	0	0	0.061720178	0	0	0	1748173	707	North Hollywood - Valley Village		Lower
LOS ANGELES	5703 N ENSIGN AVE	91601	2337026001	Low Medium II Residential	RD1.5-1VL	0	29	0.117230351	Residential - Single Family Residence	YES - Current	NO - Privately-Owned	Available	Not Used in Prior Housing Element	0	0.445020819	0	0.445020819	1	3*	3*	1748173	634	North Hollywood - Valley Village		Moderate
LOS ANGELES	5709 N ENSIGN AVE	91601	2337026002	Low Medium II Residential	RD1.5-1VL	0	29	0.117242114	Residential - Single Family Residence	YES - Current	NO - Privately-Owned	Available	Not Used in Prior Housing Element	0	0.445020819	0	0.445020819	1	3*	3*	1748173	608	North Hollywood - Valley Village		Moderate
LOS ANGELES	5717 N ENSIGN AVE	91601	2337026003	Low Medium II Residential	RD1.5-1VL	0	29	0.117253918	Residential - Single Family Residence	YES - Current	NO - Privately-Owned	Available	Not Used in Prior Housing Element	0	0.445020819	0	0.445020819	1	3*	3*	1748173	574	North Hollywood - Valley Village		Moderate
LOS ANGELES	5723 N ENSIGN AVE	91601	2337026004	Low Medium II Residential	RD1.5-1VL	0	29	0.117264532	Residential - Single Family Residence	YES - Current	NO - Privately-Owned	Available	Not Used in Prior Housing Element	0	0.445020819	0	0.445020819	1	3*	3*	1748173	541	North Hollywood - Valley Village		Moderate
LOS ANGELES	5727 N ENSIGN AVE	91601	2337026005	Low Medium II Residential	RD1.5-1VL	0	29	0.117276981	Residential - Single Family Residence - Pool	YES - Current	NO - Privately-Owned	Available	Not Used in Prior Housing Element	0	0.306324005	0	0.306324005	1	3*	3*	1748173	519	North Hollywood - Valley Village		Moderate
LOS ANGELES		91601	2337026005	Low Medium II Residential	RD1.5-1VL	0	29	0.039052267	Residential - Single Family Residence - Pool	YES - Current	NO - Privately-Owned	Available	Not Used in Prior Housing Element	0	0	0.175438497	0.175438497	1	1*	1*	1748173	500	North Hollywood - Valley Village		Above Moderate
LOS ANGELES	5733 N ENSIGN AVE	91601	2337026006	Low Medium II Residential	RD1.5-1VL	0	29	0.078193118	Residential - Single Family Residence	YES - Current	NO - Privately-Owned	Available	Not Used in Prior Housing Element	0	0	0.204713559	0.204713559	1	2*	2*	1748173	482	North Hollywood - Valley Village		Above Moderate
LOS ANGELES	5741 N ENSIGN AVE	91601	2337026007	Low Medium II Residential	RD1.5-1VL	0	29	0.097750063	Residential - Single Family Residence	YES - Current	NO - Privately-Owned	Available	Not Used in Prior Housing Element	0	0	0.054959458	0.054959458	1	2*	2*	1748173	461	North Hollywood - Valley Village		Above Moderate
LOS ANGELES	5747 N ENSIGN AVE	91601	2337026008	Low Medium II Residential	RD1.5-1VL	0	29	0.117311772	Residential - Single Family Residence	YES - Current	NO - Privately-Owned	Available	Not Used in Prior Housing Element	0	0.297132993	0	0.297132993	1	3*	3*	1748173	428	North Hollywood - Valley Village		Moderate
LOS ANGELES	5749 N ENSIGN AVE	91601	2337026009	Low Medium II Residential	RD1.5-1VL	0	29	0.097768207	Residential - Single Family Residence	YES - Current	NO - Privately-Owned	Available	Not Used in Prior Housing Element	0	0	0.198362291	0.198362291	1	2*	2*	1748173	397	North Hollywood - Valley Village		Above Moderate
LOS ANGELES	5755 N ENSIGN AVE	91601	2337026010	Low Medium II Residential	RD1.5-1VL	0	29	0.097776714	Residential - Single Family Residence	YES - Current	NO - Privately-Owned	Available	Not Used in Prior Housing Element	0	0	0.198362291	0.198362291	1	2*	2*	1748173	375	North Hollywood - Valley Village		Above Moderate
LOS ANGELES	5710 N CASE AVE	91601	2337026014	Low Medium II Residential	RD1.5-1VL	0	29	0.13773711	Residential - Single Family Residence	YES - Current	NO - Privately-Owned	Available	Not Used in Prior Housing Element	0	0.368350196	0	0.368350196	1	3*	3*	1748173	602	North Hollywood - Valley Village		Moderate
LOS ANGELES	5716 N CASE AVE	91601	2337026015	Low Medium II Residential	RD1.5-1VL	0	29	0.137737681	Residential - Double, Duplex, or Two Units - 4 Stories or Less	YES - Current	NO - Privately-Owned	Available	Not Used in Prior Housing Element	0	0.153780037	0	0.153780037	1	3*	3*	1748173	573	North Hollywood - Valley Village	Yes	Moderate
LOS ANGELES	5720 N CASE AVE	91601	2337026016	Low Medium II Residential	RD1.5-1VL	0	29	0.137737325	Residential - Single Family Residence	YES - Current	NO - Privately-Owned	Available	Not Used in Prior Housing Element	0	0.368350196	0	0.368350196	1	3*	3*	1748173	548	North Hollywood - Valley Village		Moderate
LOS ANGELES	5730 N CASE AVE	91601	2337026019	Low Medium II Residential	RD1.5-1VL	0	29	0.137737394	Residential - Single Family Residence	YES - Current	NO - Privately-Owned	Available	Not Used in Prior Housing Element	0	0.246019244	0	0.246019244	1	3*	3*	1748173	477	North Hollywood - Valley Village		Moderate
LOS ANGELES	5746 N CASE AVE	91601	2337026021	Low Medium II Residential	RD1.5-1VL	0	29	0.137735242	Residential - Single Family Residence	YES - Current	NO - Privately-Owned	Available	Not Used in Prior Housing Element	0	0.106757987	0	0.106757987	1	3*	3*	1748173	427	North Hollywood - Valley Village		Moderate
LOS ANGELES	5752 N CASE AVE	91601	2337026022	Low Medium II Residential	RD1.5-1VL	0	29	0.137736964	Residential - Single Family Residence - Pool	YES - Current	NO - Privately-Owned	Available	Not Used in Prior Housing Element	0	0.106757987	0	0.106757987	1	3*	3*	1748173	396	North Hollywood - Valley Village		Moderate
LOS ANGELES	5756 N CASE AVE	91601	2337026023	Low Medium II Residential	RD1.5-1VL	0	29	0.137737755	Residential - Single Family Residence	YES - Current	NO - Privately-Owned	Available	Not Used in Prior Housing Element	0	0.246019244	0	0.246019244	1	3*	3*	1748173	374	North Hollywood - Valley Village		Moderate
LOS ANGELES	11024 W HATTERAS ST	91601	2337026025	Low Medium II Residential	RD1.5-1VL	0	29	0.09886612	Residential - Single Family Residence	YES - Current	NO - Privately-Owned	Available	Not Used in Prior Housing Element	0	0	0.204713559	0.204713559	1	2*	2*	1748173	348	North Hollywood - Valley Village		Above Moderate
LOS ANGELES	5760 N CASE AVE	91601	2337026026	Low Medium II Residential	RD1.5-1VL	0	29	0.120734114	Residential - Single Family Residence	YES - Current	NO - Privately-Owned	Available	Not Used in Prior Housing Element	0	0.297132993	0	0.297132993	1	3*	3*	1748173	346	North Hollywood - Valley Village		Moderate
LOS ANGELES	5625 N ENSIGN AVE	91601	2337027001	Low Medium II Residential	RD1.5-1VL	0	29	0.117149106	Residential - Single Family Residence	YES - Current	NO - Privately-Owned	Available	Not Used in Prior Housing Element	0	0.445020819	0	0.445020819	1	3*	3*	1748173	834	North Hollywood - Valley Village		Moderate
LOS ANGELES	5627 N ENSIGN AVE	91601	2337027002	Low Medium II Residential	RD1.5-1VL	0	29	0.117161513	Residential - Single Family Residence	YES - Current	NO - Privately-Owned	Available	Not Used in Prior Housing Element	0	0.445020819	0	0.445020819	1	3*	3*	1748173	795	North Hollywood - Valley Village		Moderate
LOS ANGELES	5629 N ENSIGN AVE	91601	2337027003	Low Medium II Residential	RD1.5-1VL	0	29	0.117172458	Residential - Single Family Residence	YES - Current	NO - Privately-Owned	Available	Not Used in Prior Housing Element	0	0.445020819	0	0.445020819	1	3*	3*	1748173	774	North Hollywood - Valley Village		Moderate
LOS ANGELES	5631 N ENSIGN AVE	91601	2337027004	Low Medium II Residential	RD1.5-1VL	0	29	0.117183539	Residential - Single Family Residence	YES - Current	NO - Privately-Owned	Available	Not Used in Prior Housing Element	0	0.445020819	0	0.445020819	1	3*	3*	1748173	739	North Hollywood - Valley Village		Moderate
LOS ANGELES	5651 N ENSIGN AVE	91601	2337027005	Low Medium II Residential	RD1.5-1VL	0	29	0.117195631	Residential - Single Family Residence	YES - Current	NO - Privately-Owned	Available	Not Used in Prior Housing Element	0	0.445020819	0	0.445020819	1	3*	3*	1748173	705	North Hollywood - Valley Village		Moderate
LOS ANGELES	5657 N ENSIGN AVE	91601	2337027006	Low Medium II Residential	RD1.5-1VL	0	29	0.117207031	Residential - Single Family Residence	YES - Current	NO - Privately-Owned	Available	Not Used in Prior Housing Element	0	0.445020819	0	0.445020819	1	3*	3*	1748173	676	North Hollywood - Valley Village		Moderate
LOS ANGELES	5663 N ENSIGN AVE	91601	2337027007	Low Medium II Residential	RD1.5-1VL	0	29	0.117217974	Residential - Single Family Residence	YES - Current	NO - Privately-Owned	Available	Not Used in Prior Housing Element	0	0.445020819	0	0.445020819	1	3*	3*	1748173	647	North Hollywood - Valley Village		Moderate
LOS ANGELES	5626 N CASE AVE	91601	2337027009	Low Medium II Residential	RD1.5-1VL	0	29	0.137737222	Residential - Three Units (Any Combination) - 4 Stories or Less	YES - Current	NO - Privately-Owned	Available	Not Used in Prior Housing Element	0	0.084185913	0	0.084185913	3	3*	3*	1748173	843	North Hollywood - Valley Village		Moderate
LOS ANGELES	5630 N CASE AVE	91601	2337027010	Low Medium II Residential	RD1.5-1VL	0	29	0.137736993	Residential - Single Family Residence	YES - Current	NO - Privately-Owned	Available	Not Used in Prior Housing Element	0	0.368350196	0	0.368350196	1	3*	3*	1748173	808	North Hollywood - Valley Village		Moderate
LOS ANGELES	5634 N CASE AVE	91601	2337027011	Low Medium II Residential	RD1.5-1VL	0	29	0.137737041	Residential - Single Family Residence	YES - Current	NO - Privately-Owned	Available	Not Used in Prior Housing Element	0	0.368350196	0	0.368350196	1	3*	3*	1748173	788	North Hollywood - Valley Village		Moderate
LOS ANGELES	5640 N CASE AVE	91601	2337027012	Low Medium II Residential	RD1.5-1VL	0	29	0.137736748	Residential - Single Family Residence	YES - Current	NO - Privately-Owned	Available	Not Used in Prior Housing Element	0	0.368350196	0	0.368350196	1	3*	3*	1748173	760	North Hollywood - Valley Village		Moderate
LOS ANGELES	5644 N CASE AVE	91601	2337027013	Low Medium II Residential	RD1.5-1VL	0	29	0.137736175	Residential - Single Family Residence	YES - Current	NO - Privately-Owned	Available	Not Used in Prior Housing Element	0	0.368350196	0	0.368350196	1	3*	3*	1748173	734	North Hollywood - Valley Village		Moderate
LOS ANGELES	5660 N CASE AVE	91601	2337027016	Low Medium II Residential	RD1.5-1VL	0	29	0.137736892	Residential - Three Units (Any Combination) - 4 Stories or Less	YES - Current	NO - Privately-Owned	Available	Not Used in Prior Housing Element	0	0.446599138	0	0.446599138	3	3*	3*	1748173	651	North Hollywood - Valley Village	Yes	Moderate
LOS ANGELES	11027 W BURBANK BLVD	91601	2337027017	Community Commercial	C2-1	0	108	0.381202303	Institutional - Homes for Aged and Others - One Story	YES - Current	NO - Privately-Owned	Available	Not Used in Prior Housing Element	0.028440525	0	0	0.028440525	0	0	0	1748173	863	North Hollywood - Valley Village		Lower
LOS ANGELES	11039 W BURBANK BLVD	91601	2337027017	Community Commercial	C2-1	0	108	0.539146206	Institutional - Homes for Aged and Others - One Story	YES - Current	NO - Privately-Owned	Available	Not Used in Prior Housing Element	0.022789156	0	0	0.022789156	0	0	0	1748173	862	North Hollywood - Valley Village		Lower
LOS ANGELES	5704 N FULCHER AVE	91601	2337028003	Low Medium II Residential	RD1.5-1VL	0	29	0.160693575	Residential - Double, Duplex, or Two Units - 4 Stories or Less	YES - Current	NO - Privately-Owned	Available	Not Used in Prior Housing Element	0	0.241324824	0	0.241324824	2	0	0	1748173	621	North Hollywood - Valley Village	Yes	Moderate
LOS ANGELES	5708 1/2 N FULCHER AVE	91601	2337028004	Low Medium II Residential	RD1.5-1VL	0	29	0.160693569	Residential - Double, Duplex, or Two Units - 4 Stories or Less	YES - Current	NO - Privately-Owned	Available	Not Used in Prior Housing Element	0	0.128209741	0	0.128209741	1	0	0	1748173	600	North Hollywood - Valley Village	Yes	Moderate
LOS ANGELES	5718 N FULCHER AVE	91601	2337028005	Low Medium II Residential	RD1.5-1VL	0	29	0.160693575	Residential - Double, Duplex, or Two Units - 4 Stories or Less	YES - Current	NO - Privately-Owned	Available	Not Used in Prior Housing Element	0	0.241324824	0	0.241324824	2	0	0	1748173	571	North Hollywood - Valley Village	Yes	Moderate
LOS ANGELES	5720 N FULCHER AVE	91601	2337028006	Low Medium II Residential	RD1.5-1VL	0	29	0.160691567	Residential - Single Family Residence	YES - Current	NO - Privately-Owned	Available	Not Used in Prior Housing Element	0	0.406952238	0	0.406952238	1	0	0	1748173	546	North Hollywood - Valley Village		Moderate
LOS ANGELES	5726 N FULCHER AVE	91601	2337028007	Low Medium II Residential	RD1.5-1VL	0	29	0.160693569	Residential - Single Family Residence	YES - Current	NO - Privately-Owned	Available	Not Used in Prior Housing Element	0	0.295425904	0	0.295425904	1	0	0	1748173	526	North Hollywood - Valley Village	Yes	Moderate
LOS ANGELES	5730 N FULCHER AVE	91601	2337028008	Low Medium II Residential	RD1.5-1VL	0	29	0.160693575	Residential - Single Family Residence	YES - Current	NO - Privately-Owned	Available	Not Used in Prior Housing Element	0	0.406952238	0	0.406952238	1	0	0	1748173	495	North Hollywood - Valley Village		Moderate
LOS ANGELES	5736 N FULCHER AVE	91601	2337028009	Low Medium II Residential	RD1.5-1VL	0	29	0.160693575	Residential - Three Units (Any Combination) - 4 Stories or Less	YES - Current	NO - Privately-Owned	Available	Not Used in Prior Housing Element	0	0.196899012	0	0.196899012	3	0	0	1748173	475	North Hollywood - Valley Village	Yes	Moderate
LOS ANGELES	5742 N FULCHER AVE	91601	2337028010	Low Medium II Residential	RD1.5-1VL	0	29	0.160691205	Residential - Single Family Residence	YES - Current	NO - Privately-Owned	Available	Not Used in Prior Housing Element	0	0.295425904	0	0.295425904	1	0	0	1748173	449	North Hollywood - Valley Village	Yes	Moderate
LOS ANGELES	5746 N FULCHER AVE	91601	2337028011	Low Medium II Residential	RD1.5-1VL	0	29	0.160692858	Residential - Single Family Residence	YES - Current	NO - Privately-Owned	Available	Not Used in Prior Housing Element	0	0.406952238	0	0.406952238	1	0	0	1748173	425	North Hollywood - Valley Village		Moderate
LOS ANGELES	5758 N FULCHER AVE	91601	2337028013	Low Medium II Residential	RD1.5-1VL	0	29	0.160692572	Residential - Three Units (Any Combination) - 4 Stories or Less	YES - Current	NO - Privately-Owned	Available	Not Used in Prior Housing Element	0	0.034199696	0	0.034199696	3	0	0	1748173	372	North Hollywood - Valley Village		Moderate
LOS ANGELES	5760 N FULCHER AVE	91601	2337028014	Low Medium II Residential	RD1.5-1VL	0	29	0.161327993	Residential - Three Units (Any Combination) - 4 Stories or Less	YES - Current	NO - Privately-Owned	Available	Not Used in Prior Housing Element	0	0.17012794	0	0.17012794	3	0	0	1748173	344	North Hollywood - Valley Village	Yes	Moderate
LOS ANGELES	11060 W HATTERAS ST	91601	2337028015	Low Medium II Residential	RD1.5-1VL	0	29	0.160653279	Residential - Double, Duplex, or Two Units - 4 Stories or Less	YES - Current	NO - Privately-Owned	Available	Not Used in Prior Housing Element	0	0.208207208	0	0.208207208	2	0	0	1748173	345	North Hollywood - Valley Village	Yes	Moderate
LOS ANGELES	5759 N CASE AVE	91601	2337028016	Low Medium II Residential	RD1.5-1VL	0	29	0.160029961	Residential - Single Family Residence - Pool	YES - Current	NO - Privately-Owned	Available	Not Used in Prior Housing Element	0	0.350173581	0	0.350173581	1	0	0	1748173	373	North Hollywood - Valley Village		Moderate
LOS ANGELES	5753 N CASE AVE	91601	2337028017	Low Medium II Residential	RD1.5-1VL	0	29	0.160053201	Residential - Four Units (Any Combination) - 4 Stories or Less	YES - Current	NO - Privately-Owned	Available	Not Used in Prior Housing Element	0	0.350173581	0	0.350173581	1	0	0	1748173	395	North Hollywood -

LOS ANGELES	5641 N CASE AVE	91601	2337029019	Low Medium II Residential	RD1.5-1VL	0	29	0.160381409	Residential - Single Family Residence	YES - Current	NO - Privately-Owned	Available	Not Used in Prior Housing Element	0	0.406952238	0	0.406952238	1	0	0	1748173	759	North Hollywood - Valley Village			Moderate
LOS ANGELES	5635 N CASE AVE	91601	2337029020	Low Medium II Residential	RD1.5-1VL	0	29	0.160403285	Residential - Double, Duplex, or Two Units - 4 Stories or Less	YES - Current	NO - Privately-Owned	Available	Not Used in Prior Housing Element	0	0.241324824	0	0.241324824	2	0	0	1748173	787	North Hollywood - Valley Village	Yes		Moderate
LOS ANGELES	5631 N CASE AVE	91601	2337029021	Low Medium II Residential	RD1.5-1VL	0	29	0.160424522	Residential - Single Family Residence - Vacant Land	YES - Current	NO - Privately-Owned	Available	Not Used in Prior Housing Element	0	0.39193871	0	0.39193871	0	0	0	1748173	807	North Hollywood - Valley Village			Moderate
LOS ANGELES	5625 N CASE AVE	91601	2337029022	Low Medium II Residential	RD1.5-1VL	0	29	0.160447402	Residential - Single Family Residence - Vacant Land	YES - Current	NO - Privately-Owned	Available	Not Used in Prior Housing Element	0	0.39193871	0	0.39193871	0	0	0	1748173	842	North Hollywood - Valley Village			Moderate
LOS ANGELES	5617 N CASE AVE	91601	2337029026	Low Medium II Residential	RD1.5-1VL	0	29	0.15495445	Commercial - Parking Lot (Commercial Use Property) - Lots - Patron or Employee - One Story	YES - Current	NO - Privately-Owned	Available	Not Used in Prior Housing Element	0	0.006082582	0	0.006082582	0	0	0	1748173	876	North Hollywood - Valley Village			Moderate
LOS ANGELES			2337029027	Community Commercial	C2-1	0	108	0.154954263	Commercial - Restaurant, Cocktail Lounge - Restaurant, Cocktail Lounge, Tavern - One Story	YES - Current	NO - Privately-Owned	Available	Used in Prior Housing Element - Non-Vacant	0.083680428	0	0	0.083680428	0	0	0	1748173	905	North Hollywood - Valley Village			Lower
LOS ANGELES	11055 W BURBANK BLVD	91601	2337029028	Community Commercial	C2-1	0	108	0.257193429	Commercial - Restaurant, Cocktail Lounge - Restaurant, Cocktail Lounge, Tavern - One Story	YES - Current	NO - Privately-Owned	Available	Used in Prior Housing Element - Non-Vacant	0.143934649	0	0	0.143934649	0	0	0	1748173	1381	North Hollywood - Valley Village			Lower
LOS ANGELES	11111 W BURBANK BLVD	91601	2337029029	Community Commercial	C2-1	0	108	0.246908711	Commercial - Store - One Story	YES - Current	NO - Privately-Owned	Available	Used in Prior Housing Element - Non-Vacant	0.130686457	0	0	0.130686457	1	0	0	1748173	943	North Hollywood - Valley Village			Lower
LOS ANGELES	5765 N FULCHER AVE	91601	2337030001	Low Medium II Residential	RD1.5-1VL	0	29	0.161941161	Residential - Double, Duplex, or Two Units - 4 Stories or Less	YES - Current	NO - Privately-Owned	Available	Not Used in Prior Housing Element	0	0.241324824	0	0.241324824	2	0	0	1748173	343	North Hollywood - Valley Village	Yes		Moderate
LOS ANGELES	5759 N FULCHER AVE	91601	2337030002	Low Medium II Residential	RD1.5-1VL	0	29	0.161291639	Residential - Single Family Residence	YES - Current	NO - Privately-Owned	Available	Not Used in Prior Housing Element	0	0.406952238	0	0.406952238	1	0	0	1748173	371	North Hollywood - Valley Village			Moderate
LOS ANGELES	5755 N FULCHER AVE	91601	2337030003	Low Medium II Residential	RD1.5-1VL	0	29	0.161280053	Residential - Single Family Residence	YES - Current	NO - Privately-Owned	Available	Not Used in Prior Housing Element	0	0.406952238	0	0.406952238	1	0	0	1748173	393	North Hollywood - Valley Village			Moderate
LOS ANGELES	5749 N FULCHER AVE	91601	2337030004	Low Medium II Residential	RD1.5-1VL	0	29	0.161268977	Residential - Three Units (Any Combination) - 4 Stories or Less	YES - Current	NO - Privately-Owned	Available	Not Used in Prior Housing Element	0	0.196899012	0	0.196899012	3	0	0	1748173	424	North Hollywood - Valley Village	Yes		Moderate
LOS ANGELES	5743 N FULCHER AVE	91601	2337030005	Low Medium II Residential	RD1.5-1VL	0	29	0.161257025	Residential - Three Units (Any Combination) - 4 Stories or Less	YES - Current	NO - Privately-Owned	Available	Not Used in Prior Housing Element	0	0.196899012	0	0.196899012	3	0	0	1748173	448	North Hollywood - Valley Village	Yes		Moderate
LOS ANGELES	5737 N FULCHER AVE	91601	2337030006	Low Medium II Residential	RD1.5-1VL	0	29	0.161244292	Residential - Double, Duplex, or Two Units - 4 Stories or Less	YES - Current	NO - Privately-Owned	Available	Not Used in Prior Housing Element	0	0.14498519	0	0.14498519	2	0	0	1748173	474	North Hollywood - Valley Village			Moderate
LOS ANGELES	5731 N FULCHER AVE	91601	2337030007	Low Medium II Residential	RD1.5-1VL	0	29	0.161233353	Residential - Four Units (Any Combination) - 4 Stories or Less	YES - Current	NO - Privately-Owned	Available	Not Used in Prior Housing Element	0	0.406952238	0	0.406952238	1	0	0	1748173	494	North Hollywood - Valley Village			Moderate
LOS ANGELES	5727 N FULCHER AVE	91601	2337030008	Low Medium II Residential	RD1.5-1VL	0	29	0.161221093	Residential - Single Family Residence	YES - Current	NO - Privately-Owned	Available	Not Used in Prior Housing Element	0	0.406952238	0	0.406952238	1	0	0	1748173	524	North Hollywood - Valley Village			Moderate
LOS ANGELES	5721 N FULCHER AVE	91601	2337030009	Low Medium II Residential	RD1.5-1VL	0	29	0.161208753	Residential - Double, Duplex, or Two Units - 4 Stories or Less	YES - Current	NO - Privately-Owned	Available	Not Used in Prior Housing Element	0	0.196899012	0	0.196899012	3	0	0	1748173	545	North Hollywood - Valley Village	Yes		Moderate
LOS ANGELES	5701 N FULCHER AVE	91601	2337030013	Low Medium II Residential	RD1.5-1VL	0	29	0.161161438	Residential - Three Units (Any Combination) - 4 Stories or Less	YES - Current	NO - Privately-Owned	Available	Not Used in Prior Housing Element	0	0.196899012	0	0.196899012	3	0	0	1748173	636	North Hollywood - Valley Village	Yes		Moderate
LOS ANGELES	5730 N FAIR AVE	91601	2337030019	Low Medium II Residential	RD1.5-1VL	0	29	0.3562215	Residential - Five or More Units or Apartments (Any Combination) - 4 Stories or Less	YES - Current	NO - Privately-Owned	Available	Used in Prior Housing Element - Non-Vacant	0	0.578722	0	0.578722	2	0	0	1748173	493	North Hollywood - Valley Village	Yes		Moderate
LOS ANGELES	5738 N FAIR AVE	91601	2337030020	Low Medium II Residential	RD1.5-1VL	0	29	0.712456385	Residential - Five or More Units or Apartments (Any Combination) - 4 Stories or Less - Pool	YES - Current	NO - Privately-Owned	Available	Not Used in Prior Housing Element	0	0.129081883	0	0.129081883	21	0	0	1748173	446	North Hollywood - Valley Village	Yes		Moderate
LOS ANGELES	5754 N FAIR AVE	91601	2337030021	Low Medium II Residential	RD1.5-1VL	0	29	0.712475992	Residential - Five or More Units or Apartments (Any Combination) - 4 Stories or Less - Pool	YES - Current	NO - Privately-Owned	Available	Not Used in Prior Housing Element	0	0.089741514	0	0.089741514	28	0	0	1748173	383	North Hollywood - Valley Village	Yes		Moderate
LOS ANGELES	11116 W HATTERAS ST	91601	2337030022	Low Medium II Residential	RD1.5-1VL	0	29	0.1186229274	Residential - Single Family Residence	YES - Current	NO - Privately-Owned	Available	Not Used in Prior Housing Element	0	0.445020819	0	0.445020819	1	3*	3*	1748173	327	North Hollywood - Valley Village			Moderate
LOS ANGELES	11122 W HATTERAS ST	91601	2337030023	Low Medium II Residential	RD1.5-1VL	0	29	0.1186077884	Residential - Single Family Residence	YES - Current	NO - Privately-Owned	Available	Not Used in Prior Housing Element	0	0.445020819	0	0.445020819	1	3*	3*	1748173	326	North Hollywood - Valley Village			Moderate
LOS ANGELES	11128 W HATTERAS ST	91601	2337030024	Low Medium II Residential	RD1.5-1VL	0	29	0.1185917534	Residential - Single Family Residence	YES - Current	NO - Privately-Owned	Available	Not Used in Prior Housing Element	0	0.445020819	0	0.445020819	1	3*	3*	1748173	325	North Hollywood - Valley Village			Moderate
LOS ANGELES	11134 W HATTERAS ST	91601	2337030025	Low Medium II Residential	RD1.5-1VL	0	29	0.112443673	Residential - Single Family Residence	YES - Current	NO - Privately-Owned	Available	Not Used in Prior Housing Element	0	0.445020819	0	0.445020819	1	3*	3*	1748173	324	North Hollywood - Valley Village			Moderate
LOS ANGELES	5760 N FAIR AVE	91601	2337030026	Low Medium II Residential	RD1.5-1VL	0	29	0.123400149	Residential - Single Family Residence	YES - Current	NO - Privately-Owned	Available	Not Used in Prior Housing Element	0	0.368350196	0	0.368350196	1	3*	3*	1748173	323	North Hollywood - Valley Village			Moderate
LOS ANGELES	5712 N FAIR AVE	91601	2337030065	Low Medium II Residential	RD1.5-1VL	0	29	0.352881382	Residential - Five or More Units or Apartments (Any Combination) - 4 Stories or Less	YES - Current	NO - Privately-Owned	Available	Not Used in Prior Housing Element	0	0.250707395	0	0.250707395	11	0	0	1748173	577	North Hollywood - Valley Village	Yes		Moderate
LOS ANGELES	5640 N FAIR AVE	91601	2337031010	Low Medium II Residential	RD1.5-1VL	0	29	0.712343568	Residential - Five or More Units or Apartments (Any Combination) - 4 Stories or Less - Pool	YES - Current	NO - Privately-Owned	Available	Not Used in Prior Housing Element	0	0.089741514	0	0.089741514	28	0	0	1748173	752	North Hollywood - Valley Village	Yes		Moderate
LOS ANGELES	5650 N FAIR AVE	91601	2337031011	Low Medium II Residential	RD1.5-1VL	0	29	0.712364151	Residential - Five or More Units or Apartments (Any Combination) - 4 Stories or Less - Pool	YES - Current	NO - Privately-Owned	Available	Not Used in Prior Housing Element	0	0.089741514	0	0.089741514	28	0	0	1748173	696	North Hollywood - Valley Village	Yes		Moderate
LOS ANGELES	5661 N FULCHER AVE	91601	2337031013	Low Medium II Residential	RD1.5-1VL	0	29	0.161150135	Residential - Three Units (Any Combination) - 4 Stories or Less	YES - Current	NO - Privately-Owned	Available	Not Used in Prior Housing Element	0	0.196899012	0	0.196899012	3	0	0	1748173	648	North Hollywood - Valley Village	Yes		Moderate
LOS ANGELES	5653 N FULCHER AVE	91601	2337031014	Low Medium II Residential	RD1.5-1VL	0	29	0.161138409	Residential - Three Units (Any Combination) - 4 Stories or Less	YES - Current	NO - Privately-Owned	Available	Not Used in Prior Housing Element	0	0.196899012	0	0.196899012	3	0	0	1748173	680	North Hollywood - Valley Village	Yes		Moderate
LOS ANGELES	5651 N FULCHER AVE	91601	2337031015	Low Medium II Residential	RD1.5-1VL	0	29	0.161126823	Residential - Four Units (Any Combination) - 4 Stories or Less	YES - Current	NO - Privately-Owned	Available	Not Used in Prior Housing Element	0	0.05263359	0	0.05263359	4	0	0	1748173	701	North Hollywood - Valley Village	Yes		Moderate
LOS ANGELES	5647 N FULCHER AVE	91601	2337031016	Low Medium II Residential	RD1.5-1VL	0	29	0.161112724	Residential - Four Units (Any Combination) - 4 Stories or Less	YES - Current	NO - Privately-Owned	Available	Not Used in Prior Housing Element	0	0.160478108	0	0.160478108	4	0	0	1748173	731	North Hollywood - Valley Village	Yes		Moderate
LOS ANGELES	5641 N FULCHER AVE	91601	2337031017	Low Medium II Residential	RD1.5-1VL	0	29	0.161102787	Residential - Four Units (Any Combination) - 4 Stories or Less	YES - Current	NO - Privately-Owned	Available	Not Used in Prior Housing Element	0	0.021490215	0	0.021490215	4	0	0	1748173	757	North Hollywood - Valley Village	Yes		Moderate
LOS ANGELES	5635 N FULCHER AVE	91601	2337031018	Low Medium II Residential	RD1.5-1VL	0	29	0.161090706	Residential - Single Family Residence	YES - Current	NO - Privately-Owned	Available	Not Used in Prior Housing Element	0	0.406952238	0	0.406952238	1	0	0	1748173	785	North Hollywood - Valley Village			Moderate
LOS ANGELES	5631 N FULCHER AVE	91601	2337031019	Low Medium II Residential	RD1.5-1VL	0	29	0.161078866	Residential - Single Family Residence	YES - Current	NO - Privately-Owned	Available	Not Used in Prior Housing Element	0	0.406952238	0	0.406952238	1	0	0	1748173	805	North Hollywood - Valley Village			Moderate
LOS ANGELES	11123 W BURBANK BLVD	91601	2337031022	Community Commercial	C2-1	0	108	0.151493831	Commercial - Store - One Story	YES - Current	NO - Privately-Owned	Available	Not Used in Prior Housing Element	0.186226646	0	0	0.186226646	3	0	0	1748173	942	North Hollywood - Valley Village			Lower
LOS ANGELES	5616 N FAIR AVE	91601	2337031029	Community Commercial	C2-1	0	108	0.193046947	Residential - Five or More Units or Apartments (Any Combination) - 4 Stories or Less	YES - Current	NO - Privately-Owned	Available	Not Used in Prior Housing Element	0.090899386	0	0	0.090899386	18	0	0	1748173	869	North Hollywood - Valley Village			Lower
LOS ANGELES	5611 N FULCHER AVE	91601	2337031030	Community Commercial	C2-1	0	108	0.322093463	Residential - Five or More Units or Apartments (Any Combination) - 4 Stories or Less	YES - Current	NO - Privately-Owned	Available	Not Used in Prior Housing Element	0	0	0.199946456	0.199946456	19	0	0	1748173	875	North Hollywood - Valley Village	Yes		Above Moderate
LOS ANGELES	11133 W BURBANK BLVD	91601	2337031031	Community Commercial	C2-1	0	108	0.135891344	Commercial - Non-Auto Service and Repair Shop, Paint Shop, or Laundry - One Story	YES - Current	NO - Privately-Owned	Available	Used in Prior Housing Element - Non-Vacant	0.088332728	0	0	0.088332728	1	0	0	1748173	941	North Hollywood - Valley Village			Lower
LOS ANGELES	5602 N FAIR AVE	91601	2337031033	Community Commercial	C2-1	0	108	0.219312862	Commercial - Auto, Recreation Equipment, Construction Equipment Sales and Service - Auto Body Repair Shop - One Story	YES - Current	NO - Privately-Owned	Available	Not Used in Prior Housing Element	0.326087513	0	0	0.326087513	0	0	0	1748173	912	North Hollywood - Valley Village			Lower
LOS ANGELES	11149 W BURBANK BLVD	91601	2337031034	Community Commercial	C2-1	0	108	0.134642783	Commercial - Auto, Recreation Equipment, Construction Equipment Sales and Service - Auto Body Repair Shop - One Story	YES - Current	NO - Privately-Owned	Available	Not Used in Prior Housing Element	0.025110967	0	0	0.025110967	1	0	0	1748173	913	North Hollywood - Valley Village			Lower
LOS ANGELES	5630 N FAIR AVE	91601	2337031038	Low Medium II Residential	RD1.5-1VL	0	29	0.385664473	Residential - Five or More Units or Apartments (Any Combination) - 4 Stories or Less	YES - Current	NO - Privately-Owned	Available	Not Used in Prior Housing Element	0	0.048642409	0	0.048642409	15	0	0	1748173	1406	North Hollywood - Valley Village			Moderate
LOS ANGELES	5761 N FAIR AVE	91601	2337032001	Low Medium II Residential	RD1.5-1VL	0	29	0.149795347	Residential - Four Units (Any Combination) - 4 Stories or Less	YES - Current	NO - Privately-Owned	Available	Not Used in Prior Housing Element	0	0.030456654	0	0.030456654	4	0	0	1748173	342	North Hollywood - Valley Village			Moderate
LOS ANGELES	5754 N KLUMP AVE	91601	2337032002	Low Medium II Residential	RD1.5-1VL	0	29	0.166446233	Residential - Three Units (Any Combination) - 4 Stories or Less	YES - Current	NO - Privately-Owned	Available	Not Used in Prior Housing Element	0	0.084714373	0	0.084714373	3	0	0	1748173	364	North Hollywood - Valley Village			Moderate
LOS ANGELES	5753 N FAIR AVE	91601	2337032003	Low Medium II Residential	RD1.5-1VL	0	29	0.316937057	Residential - Five or More Units or Apartments (Any Combination) - 4 Stories or Less	YES - Current	NO - Privately-Owned	Available	Not Used in Prior Housing Element	0	0.335871175	0	0.335871175	6	0	0	1748173	392	North Hollywood - Valley Village	Yes		Moderate
LOS ANGELES	5743 N FAIR AVE	91601	2337032004	Low Medium II Residential	RD1.5-1VL	0	29	0.166470585	Residential - Four Units (Any Combination) - 4 Stories or Less	YES - Current	NO - Privately-Owned	Available	Not Used in Prior Housing Element	0	0.160478108	0	0.160478108	4	0	0	1748173	444	North Hollywood - Valley Village	Yes		Moderate
LOS ANGELES	5740 N KLUMP AVE	91601	2337032005	Low Medium II Residential	RD1.5-1VL	0	29	0.166478839	Residential - Four Units (Any Combination) - 4 Stories or Less	YES - Current	NO - Privately-Owned	Available	Not Used in Prior Housing Element	0	0.160478108	0	0.160478108	4	0	0	1748173	467	North Hollywood - Valley Village	Yes		Moderate
LOS ANGELES	5731 N FAIR AVE	91601	2337032006	Low Medium II Residential	RD1.5-1VL	0	29	0.49948357	Residential - Five or More Units or Apartments (Any Combination) - 4 Stories or Less	YES - Current	NO - Privately-Owned	Available	Not Used in Prior Housing Element	0	0.642339197	0	0.642339197	5	0	0	1748173	489	North Hollywood - Valley Village	Yes		Moderate
LOS ANGELES	5711 N FAIR AVE	91601	2337032008	Low Medium II Residential	RD1.5-1VL	0	29	0.166521134	Residential - Double, Duplex, or Two Units - 4 Stories or Less	YES - Current	NO - Privately-Owned	Available	Not Used in Prior Housing Element	0	0.241324824	0	0.241324824	2	0	0	1748173	606	North Hollywood - Valley Village	Yes		Moderate
LOS ANGELES	5703 N FAIR AVE	91601	2337032010	Low Medium II Residential	RD1.5-1VL	0	29	0.166535484	Residential - Double, Duplex, or Two Units - 4 Stories or Less	YES - Current	NO - Privately-Owned	Available	Not Used in Prior Housing Element	0	0.241324824	0	0.241324824	2	0	0	1748173	644	North Hollywood - Valley Village	Yes		Moderate
LOS ANGELES	5661 N FAIR AVE	91601	2337032011	Low Medium II Residential	RD1.5-1VL	0	29	0.213177224	Residential - Five or More Units or Apartments (Any Combination) - 4 Stories or Less	YES - Current	NO - Privately-Owned	Available	Not Used in Prior Housing Element	0	0.061732046	0	0.061732046	6	0	0	1748173	656	North Hollywood - Valley Village	Yes		Moderate
LOS ANGELES	5649 N FAIR AVE	91601	2337032013	Low Medium II Residential	RD1.5-1VL	0	29	0.219864899	Residential - Five or More Units or Apartments (Any Combination) - 4 Stories or Less	YES - Current	NO - Privately-Owned	Available	Not Used in Prior Housing Element	0	0.18873176	0	0.18873176	6	0	0	1748173	715	North Hollywood - Valley Village	Yes		Moderate
LOS ANGELES	5637 N FAIR AVE	91601	2337032014	Low Medium II Residential	RD1.5-1VL	0	29	0.109582809	Residential - Single Family Residence - Guesthouse	YES - Current	NO - Privately-Owned	Available	Not Used in Prior Housing Element	0	0.445020819	0	0.445020819	1	3*	3*	1748173	754	North Hollywood - Valley Village			Moderate
LOS ANGELES	5635 N FAIR AVE	91601	2337032016	Low Medium II Residential	RD1.5-1VL	0	29	0.133265588	Residential - Double, Duplex, or Two Units - 4 Stories or Less	YES - Current	NO - Privately-Owned	Available	Not Used in Prior Housing Element	0	0.489240074	0	0.489240074	2	3*	3*	1748173	783	North Hollywood - Valley Village	Yes		Moderate
LOS ANGELES	5620 N KLUMP AVE	91601	2337032018	Low Medium II Residential	RD1.5-1VL	0	29	0.213255562	Residential - Four Units (Any Combination) - 4 Stories or Less	YES - Current	NO - Privately-Owned	Available	Not Used in Prior Housing Element	0	0.271954188	0	0.271954188	5	0	0	1748173	853	North Hollywood - Valley Village	Yes		Moderate
LOS ANGELES	5616 N KLUMP AVE	91601	2337032019	Community Commercial	C2-1	0	108	0.202652974	Residential - Three Units (Any Combination) - 4 Stories or Less	YES - Current	NO - Privately-Owned	Available	Not Used in Prior Housing Element	0	0	1.103123057	1.103123057	3	0	0	1748173	885	North Hollywood - Valley Village	Yes		Above Moderate
LOS ANGELES	5631 N FAIR AVE	91601	2337032023	Low Medium II Residential	RD1.5-1VL	0	29	0.198661597	Residential - Five or More Units or Apartments (Any Combination) - 4 Stories or Less	YES - Current	NO - Privately-Owned	Available	Not Used in Prior Housing Element	0	0.021197788	0	0.021197788	8	0	0	1748173	800	North Hollywood - Valley Village			Moderate
LOS ANGELES	5707 N FAIR AVE	91601	2337032024	Low Medium II Residential	RD1.5-1VL	0	29	0.156198322	Residential - Four Units (Any Combination) - 4 Stories or Less	YES - Current	NO - Privately-Owned	Available	Not Used in Prior Housing Element	0	0.067772277	0	0.067772277	4	0	0	1748173	628	North Hollywood - Valley Village	Yes		Moderate
LOS ANGELES	5717 N FAIR AVE	91601	2337032025	Low Medium II Residential	RD1.5-1VL	0	29	0.195503349	Residential - Five or More Units or Apartments (Any Combination) - 4 Stories or Less	YES - Current	NO - Privately-Owned	Available	Not Used in Prior Housing Element	0	0.019631734	0	0.019631734	6	0	0	1748173	561	North Hollywood - Valley Village	Yes		Moderate
LOS ANGELES	5653 N FAIR AVE	91601	2337032026	Low Medium II Residential	RD1.5-1VL	0	29	0.151634175	Residential - Four Units (Any Combination) - 4 Stories or Less	YES - Current	NO - Privately-Owned	Available	Not Used in Prior Housing Element	0	1.23768729	0	1.23768729	0	0	0	1748173	692	North Hollywood - Valley Village			Moderate
LOS ANGELES	11205 W BURBANK BLVD	91601	2337032027	Community Commercial	C2-1	0	108	0.224682998	Commercial - Auto, Recreation Equipment, Construction Equipment Sales and Service - Auto Body Repair Shop - One Story	YES - Current	NO - Privately-Owned	Available	Not Used in Prior Housing Element	5.300245142	0	0	5.300245142	0	0	0	1748173	916	North Hollywood - Valley Village			Lower
LOS ANGELES	11209 W BURBANK BLVD	91601	2337032028	Community Commercial	C2-1	0	108	0.070081496		YES - Current	NO - Privately-Owned	Available	Not Used in Prior Housing Element	0	0	0.450733185	0.450733185	0	0	0	1748173	915	North Hollywood - Valley Village			Above Moderate
LOS ANGELES	11240 W HATTERAS ST	91601	2337033001	Low Medium II Residential	RD1.5-1VL	0	29	0.300242012	Residential - Four Units (Any Combination) - 4 Stories or Less	YES - Current	NO - Privately-Owned	Available	Not Used in Prior Housing Element	0	0.353595215	0	0.353595215	5	0	0	1748173	340	North Hollywood - Valley Village	Yes		Moderate
LOS ANGELES	5750 1/2 N ELMER AVE	91601	2337033002	Low Medium II Residential	RD1.5-1VL	0	29	0.166433502	Residential - Three Units (Any Combination) - 4 Stories or Less	YES - Current	NO - Privately-Owned	Available	Not Used in Prior Housing Element	0	0.084714373	0	0.084714373	3	0	0	1748173	390	North Hollywood - Valley Village	Yes		Moderate
LOS ANGELES	5746 N ELMER AVE	91601	2337033003	Low Medium II Residential	RD1.5-1VL	0	29	0.166432426	Residential - Single Family Residence	YES - Current	NO - Privately-Owned	Available	Not Used in Prior Housing Element	0	0.406952238	0	0.406952238	1	0	0	1748173	421	North Hollywood - Valley Village			Moderate
LOS ANGELES	5742 N ELMER AVE	91601	2337033004	Low Medium II Residential	RD1.5-1VL	0	29	0.166432426	Residential - Single Family Residence	YES - Current	NO - Privately-Owned	Available	Not Used in Prior Housing Element	0	0.406952238	0	0.406952238	1	0	0	1748173	443	North Hollywood - Valley Village			Moderate
LOS ANGELES	5718 N ELMER AVE	91601	2337033009	Low Medium II Residential	RD1.5-1VL	0	29	0.272949313	Residential - Five or More Units or Apartments (Any Combination) - 4 Stories or Less	YES - Current	NO - Privately-Owned	Available	Not Used in Prior Housing Element	0	0.210010761	0	0.210010761	8	0	0	1748173	558	North Hollywood - Valley Village	Yes		Moderate
LOS ANGELES	5715 N KLUMP AVE	91601	2337033010	Low Medium II Residential	RD1.5-1VL	0	29	0.166473148	Residential - Single Family Residence	YES - Current	NO - Privately-Owned	Available	Not Used in Prior Housing Element	0	0.406952238	0	0.406952238	1	0	0	1748173	576	North Hollywood - Valley Village			Moderate
LOS ANGELES	5721 N KLUMP AVE	91601	2337033011	Low Medium II Residential	RD1.5-1VL	0	29	0.176456044	Residential - Three Units (Any Combination) - 4 Stories or Less	YES - Current	NO - Privately-Owned	Available	Not Used in Prior Housing Element	0	0.245420456	0	0.245420456	3	0	0	1748173	550	North Hollywood - Valley Village	Yes		Moderate
LOS ANGELES	5723 N KLUMP AVE	91601	2337033012	Low Medium II Residential	RD1.5-1VL	0	29	0.166463848	Residential - Single Family Residence	YES - Current	NO - Privately-Owned	Available	Not Used in Prior Housing Element	0	0.406952238	0	0.406952238	1	0	0	1748173	530	North Hollywood - Valley Village			Moderate
LOS ANGELES	5727 N KLUMP AVE	91601	2337033013	Low Medium II Residential	RD1.5-1VL	0	29	0.16646053	Residential - Single Family Residence	YES - Current	NO - Privately-Owned	Available	Not Used in Prior Housing Element	0	0.406952238	0	0.406952238	1	0	0	1748173	499	North Hollywood - Valley Village			Moderate
LOS ANGELES	5749 N KLUMP AVE	91601	2337033017	Low Medium II Residential	RD1.5-1VL	0	29	0.16644411	Residential - Four Units (Any Combination) - 4 Stories or Less	YES - Current	NO - Privately-Owned	Available	Not Used in Prior Housing Element	0	0.102808803	0	0.102808803	2	0	0	1748173	400	North Hollywood - Valley Village	Yes		Moderate
LOS ANGELES	5755 N KLUMP AVE	91601	2337033018	Low Medium II Residential	RD1.5-1VL	0	29	0.1664403	Residential - Single Family Residence	YES - Current	NO - Privately-Owned	Available	Not Used in Prior Housing Element	0	0.406952238	0	0.406952238	1	0	0	1748173	378	North Hollywood - Valley Village			Moderate
LOS ANGELES	11228 W HATTERAS ST	91601	2337033019	Low Medium II Residential	RD1.5-1VL	0	29	0.17042869	Residential - Double, Duplex, or Two Units - 4 Stories or Less	YES - Current	NO - Privately-Owned	Available	Not Used in Prior Housing Element	0	0.241324824	0	0.241324824	2	0	0	1748173	341	North Hollywood - Valley Village	Yes		Moderate
LOS ANGELES	5743 N KLUMP AVE	91601	2337033021	Low Medium II Residential	RD1.5-1VL	0	29	0.152674697	Residential - Five or More Units or Apartments (Any Combination) - 4 Stories or Less	YES - Current	NO - Privately-Owned	Available	Not Used in Prior Housing Element	0	0.02450495	0	0.02450495	5	0	0	1748173	432	North Hollywood - Valley Village			Moderate
LOS ANGELES	5736 N ELMER AVE	91601	2337033022	Low Medium II Residential	RD1.5-1VL	0	29	0.139801597	Residential - Four Units (Any Combination) - 4 Stories or Less	YES - Current	NO - Privately-Owned	Available	Not Used in Prior Housing Element	0	0.27556445	0	0.27556445	4	0	0	1748173	465	North Hollywood - Valley Village			Moderate
LOS ANGELES	5733 N KLUMP AVE	91601	2337033023	Low Medium II Residential	RD1.5-1VL	0	29	0.151534699	Residential - Four Units (Any Combination) - 4 Stories or Less	YES - Current	NO - Privately-Owned	Available	Not Used in Prior Housing Element	0	0.39193871	0	0.39193871	0	0	0	1748173	480	North Hollywood - Valley Village			Moderate
LOS ANGELES	5712 N ELMER AVE	91601	2337034001	Low Medium II Residential	RD1.5-1VL	0	29	0.166432634	Residential - Three Units (Any Combination) - 4 Stories or Less	YES - Current	NO - Privately-Owned	Available	Not Used in Prior Housing Element	0	0.196899012	0	0.196899012	3	0	0	1748173	604	North Hollywood - Valley Village	Yes		Moderate
LOS ANGELES	5702 1/2 N ELMER AVE	91601	2337034002	Low Medium II Residential	RD1.5-1VL	0	29	0.21303169	Residential - Double, Duplex, or Two Units - 4 Stories or Less	YES - Current	NO - Privately-Owned	Available	Not Used in Prior Housing Element

| | | |

LOS ANGELES	11309 W MARTHA ST	91601	2337038016	Low Medium II Residential	RD1.5-1VL	0	29	0.155073960	Residential - Four Units (Any Combination) - 4 Stories or Less	YES - Current	NO - Privately-Owned	Available	Not Used in Prior Housing Element	0	0.160478108	0	0.160478108	4	0	0	1748173	728	North Hollywood - Valley Village	Yes	Moderate
LOS ANGELES	11305 W MARTHA ST	91601	2337038017	Low Medium II Residential	RD1.5-1VL	0	29	0.139529412	Residential - Three Units (Any Combination) - 4 Stories or Less	YES - Current	NO - Privately-Owned	Available	Not Used in Prior Housing Element	0	0.170320219	0	0.170320219	3	0	0	1748173	729	North Hollywood - Valley Village	Yes	Moderate
LOS ANGELES	11302 W COLLINS ST	91601	2337038018	Low Medium II Residential	RD1.5-1VL	0	29	0.139427797	Residential - Single Family Residence	YES - Current	NO - Privately-Owned	Available	Not Used in Prior Housing Element	0	0.351944375	0	0.351944375	1	0	0	1748173	663	North Hollywood - Valley Village		Moderate
LOS ANGELES	11308 W COLLINS ST	91601	2337038019	Low Medium II Residential	RD1.5-1VL	0	29	0.154954436	Residential - Double, Duplex, or Two Units - 4 Stories or Less	YES - Current	NO - Privately-Owned	Available	Not Used in Prior Housing Element	0	0.102808803	0	0.102808803	2	0	0	1748173	662	North Hollywood - Valley Village	Yes	Moderate
LOS ANGELES	11314 W COLLINS ST	91601	2337038020	Low Medium II Residential	RD1.5-1VL	0	29	0.154954432	Residential - Single Family Residence	YES - Current	NO - Privately-Owned	Available	Not Used in Prior Housing Element	0	0.406952238	0	0.406952238	1	0	0	1748173	661	North Hollywood - Valley Village		Moderate
LOS ANGELES	11318 W COLLINS ST	91601	2337038021	Low Medium II Residential	RD1.5-1VL	0	29	0.154954075	Residential - Single Family Residence	YES - Current	NO - Privately-Owned	Available	Not Used in Prior Housing Element	0	0.406952238	0	0.406952238	1	0	0	1748173	660	North Hollywood - Valley Village		Moderate
LOS ANGELES	11324 W COLLINS ST	91601	2337038022	Low Medium II Residential	RD1.5-1VL	0	29	0.154954076	Residential - Single Family Residence	YES - Current	NO - Privately-Owned	Available	Not Used in Prior Housing Element	0	0.406952238	0	0.406952238	1	0	0	1748173	659	North Hollywood - Valley Village		Moderate
LOS ANGELES	5656 N BAKMAN AVE	91601	2337038023	Low Medium II Residential	RD1.5-1VL	0	29	0.154754953	Residential - Double, Duplex, or Two Units - 4 Stories or Less	YES - Current	NO - Privately-Owned	Available	Not Used in Prior Housing Element	0	0.241324824	0	0.241324824	2	0	0	1748173	658	North Hollywood - Valley Village	Yes	Moderate
LOS ANGELES	11323 W BURBANK BLVD	91601	2337038024	Community Commercial	C2-1	0	108	0.165114392	Commercial - Auto, Recreation Equipment, Construction Equipment Sales and Service - Auto Body Repair Shop - One Story	YES - Current	NO - Privately-Owned	Available	Used in Prior Housing Element - Non-Vacant	0.276020616	0	0	0.276020616	0	0	0	1748173	900	North Hollywood - Valley Village		Lower
LOS ANGELES	11317 W BURBANK BLVD	91601	2337038025	Community Commercial	C2-1	0	108	0.165093978	Commercial - Auto, Recreation Equipment, Construction Equipment Sales and Service - Auto Body Repair Shop - One Story	YES - Current	NO - Privately-Owned	Available	Used in Prior Housing Element - Non-Vacant	0.101730121	0	0	0.101730121	1	0	0	1748173	901	North Hollywood - Valley Village		Lower
LOS ANGELES	11327 W BURBANK BLVD	91601	2337038026	Community Commercial	C2-1	0	108	0.185054224	Commercial - Auto, Recreation Equipment, Construction Equipment Sales and Service - Auto Body Repair Shop - One Story	YES - Current	NO - Privately-Owned	Available	Not Used in Prior Housing Element	0.298260279	0	0	0.298260279	0	0	0	1748173	899	North Hollywood - Valley Village		Lower
LOS ANGELES	11305 W BURBANK BLVD	91601	2337038027	Community Commercial	C2-1	0	108	0.254077931	Commercial - Store - One Story	YES - Current	NO - Privately-Owned	Available	Not Used in Prior Housing Element	0.352885938	0	0	0.352885938	0	0	0	1748173	903	North Hollywood - Valley Village		Lower
LOS ANGELES	11313 W BURBANK BLVD	91601	2337038028	Community Commercial	C2-1	0	108	0.177236319	Residential - Five or More Units or Apartments (Any Combination) - 4 Stories or Less	YES - Current	NO - Privately-Owned	Available	Not Used in Prior Housing Element	0	0	0.8186938	0.8186938	5	0	0	1748173	902	North Hollywood - Valley Village	Yes	Above Moderate
LOS ANGELES	11342 W MARTHA ST	91601	2337039007	Low Medium II Residential	RD1.5-1VL	0	29	0.166432213	Residential - Single Family Residence	YES - Current	NO - Privately-Owned	Available	Not Used in Prior Housing Element	0	0.177980939	0	0.177980939	1	0	0	1748173	819	North Hollywood - Valley Village		Moderate
LOS ANGELES	11348 W MARTHA ST	91601	2337039008	Low Medium II Residential	RD1.5-1VL	0	29	0.166432213	Residential - Five or More Units or Apartments (Any Combination) - 4 Stories or Less	YES - Current	NO - Privately-Owned	Available	Not Used in Prior Housing Element	0	0.130659992	0	0.130659992	5	0	0	1748173	818	North Hollywood - Valley Village	Yes	Moderate
LOS ANGELES	11352 W MARTHA ST	91601	2337039009	Community Commercial	C2-1	0	108	0.16643325	Commercial - Parking Lot (Commercial Use Property) - Lots - Patron or Employee - One Story	YES - Current	NO - Privately-Owned	Available	Not Used in Prior Housing Element	0.019380572	0	0	0.019380572	0	0	0	1748173	817	North Hollywood - Valley Village		Lower
LOS ANGELES	11356 W MARTHA ST	91601	2337039010	Community Commercial	C2-1	0	108	0.166431175	Commercial - Auto, Recreation Equipment, Construction Equipment Sales and Service - Auto Body Repair Shop - One Story	YES - Current	NO - Privately-Owned	Available	Used in Prior Housing Element - Non-Vacant	0.087117884	0	0	0.087117884	0	0	0	1748173	816	North Hollywood - Valley Village		Lower
LOS ANGELES	5626 N TUJUNGA AVE	91601	2337039010	Community Commercial	C2-1	0	108	0.166771185	Commercial - Auto, Recreation Equipment, Construction Equipment Sales and Service - Auto Body Repair Shop - One Story	YES - Current	NO - Privately-Owned	Available	Used in Prior Housing Element - Non-Vacant	0.087117884	0	0	0.087117884	0	0	0	1748173	815	North Hollywood - Valley Village		Lower
LOS ANGELES	5659 N BAKMAN AVE	91601	2337039011	Low Medium II Residential	RD1.5-1VL	0	29	0.186494558	Residential - Double, Duplex, or Two Units - 4 Stories or Less	YES - Current	NO - Privately-Owned	Available	Not Used in Prior Housing Element	0	0.290671253	0	0.290671253	2	0	0	1748173	657	North Hollywood - Valley Village	Yes	Moderate
LOS ANGELES	5647 N BAKMAN AVE	91601	2337039013	Low Medium II Residential	RD1.5-1VL	0	29	0.185944384	Residential - Three Units (Any Combination) - 4 Stories or Less	YES - Current	NO - Privately-Owned	Available	Not Used in Prior Housing Element	0	0.245420456	0	0.245420456	3	0	0	1748173	711	North Hollywood - Valley Village	Yes	Moderate
LOS ANGELES	5643 N BAKMAN AVE	91601	2337039014	Low Medium II Residential	RD1.5-1VL	0	29	0.185944384	Residential - Three Units (Any Combination) - 4 Stories or Less	YES - Current	NO - Privately-Owned	Available	Not Used in Prior Housing Element	0	0.245420456	0	0.245420456	3	0	0	1748173	748	North Hollywood - Valley Village	Yes	Moderate
LOS ANGELES	11343 W MARTHA ST	91601	2337039015	Low Medium II Residential	RD1.5-1VL	0	29	0.185945844	Residential - Five or More Units or Apartments (Any Combination) - 4 Stories or Less	YES - Current	NO - Privately-Owned	Available	Not Used in Prior Housing Element	0	0.147057009	0	0.147057009	6	0	0	1748173	776	North Hollywood - Valley Village	Yes	Moderate
LOS ANGELES	11347 W BURBANK BLVD	91601	2337039017	Community Commercial	C2-1	0	108	0.155871682	Commercial - Restaurant, Cocktail Lounge - Restaurant, Cocktail Lounge, Tavern	YES - Current	NO - Privately-Owned	Available	Used in Prior Housing Element - Non-Vacant	0.256459863	0	0	0.256459863	1	0	0	1748173	896	North Hollywood - Valley Village		Lower
LOS ANGELES	11353 W BURBANK BLVD	91601	2337039017	Community Commercial	C2-1	0	108	0.155892742	Commercial - Restaurant, Cocktail Lounge - Restaurant, Cocktail Lounge, Tavern	YES - Current	NO - Privately-Owned	Available	Used in Prior Housing Element - Non-Vacant	0.256459863	0	0	0.256459863	1	0	0	1748173	895	North Hollywood - Valley Village		Lower
LOS ANGELES	11357 W BURBANK BLVD	91601	2337039017	Community Commercial	C2-1	0	108	0.15591088	Commercial - Restaurant, Cocktail Lounge - Restaurant, Cocktail Lounge, Tavern	YES - Current	NO - Privately-Owned	Available	Used in Prior Housing Element - Non-Vacant	0.256459863	0	0	0.256459863	1	0	0	1748173	894	North Hollywood - Valley Village		Lower
LOS ANGELES	5612 N TUJUNGA AVE	91601	2337039017	Community Commercial	C2-1	0	108	0.097445299	Commercial - Restaurant, Cocktail Lounge - Restaurant, Cocktail Lounge, Tavern	YES - Current	NO - Privately-Owned	Available	Used in Prior Housing Element - Non-Vacant	0.188038406	0	0	0.188038406	1	0	0	1748173	893	North Hollywood - Valley Village		Lower
LOS ANGELES	11337 W BURBANK BLVD	91601	2337039018	Community Commercial	C2-1	0	108	0.153248241	Industrial - Motion Picture, Radio and Television Industry - Studio - One Story	YES - Current	NO - Privately-Owned	Available	Used in Prior Housing Element - Non-Vacant	0.03288792	0	0	0.03288792	1	0	0	1748173	898	North Hollywood - Valley Village		Lower
LOS ANGELES	5636 N TUJUNGA AVE	91601	2337039019	Community Commercial	C2-1	0	108	0.167518168	Commercial - Office Building - One Story	YES - Current	NO - Privately-Owned	Available	Used in Prior Housing Element - Non-Vacant	0.087037677	0	0	0.087037677	1	0	0	1748173	775	North Hollywood - Valley Village		Lower
LOS ANGELES	5642 N TUJUNGA AVE	91601	2337039019	Community Commercial	C2-1	0	108	0.167521262	Commercial - Office Building - One Story	YES - Current	NO - Privately-Owned	Available	Used in Prior Housing Element - Non-Vacant	0.087037677	0	0	0.087037677	1	0	0	1748173	747	North Hollywood - Valley Village		Lower
LOS ANGELES	5648 N TUJUNGA AVE	91601	2337039019	Community Commercial	C2-1	0	108	0.16651436	Commercial - Office Building - One Story	YES - Current	NO - Privately-Owned	Available	Used in Prior Housing Element - Non-Vacant	0.085163225	0	0	0.085163225	1	0	0	1748173	710	North Hollywood - Valley Village		Lower
LOS ANGELES	5654 N TUJUNGA AVE	91601	2337039019	Community Commercial	C2-1	0	108	0.163828844	Commercial - Office Building - One Story	YES - Current	NO - Privately-Owned	Available	Used in Prior Housing Element - Non-Vacant	0.085163225	0	0	0.085163225	1	0	0	1748173	688	North Hollywood - Valley Village		Lower
LOS ANGELES	5658 N TUJUNGA AVE	91601	2337039019	Community Commercial	C2-1	0	108	0.156345095	Commercial - Office Building - One Story	YES - Current	NO - Privately-Owned	Available	Used in Prior Housing Element - Non-Vacant	0.081806632	0	0	0.081806632	1	0	0	1748173	668	North Hollywood - Valley Village		Lower
LOS ANGELES	11343 W BURBANK BLVD	91601	2337039020	Community Commercial	C2-1	0	108	0.155850877	Commercial - Auto, Recreation Equipment, Construction Equipment Sales and Service - Auto Body Repair Shop - One Story	YES - Current	NO - Privately-Owned	Available	Used in Prior Housing Element - Non-Vacant	0.096504265	0	0	0.096504265	1	0	0	1748173	897	North Hollywood - Valley Village		Lower
LOS ANGELES	11460 W CALVERT ST	91606	2338001001	Medium Residential	[Q]R3-1	0	36	0.170810774	Residential - Five or More Units or Apartments (Any Combination) - 4 Stories or Less	YES - Current	NO - Privately-Owned	Available	Not Used in Prior Housing Element	0	0	0.049691584	0.049691584	6	0	0	1778169	610	North Hollywood - Valley Village	Yes	Above Moderate
LOS ANGELES	6048 N FARMDALE AVE	91606	2338001002	Medium Residential	[Q]R3-1	0	36	0.120048427	Residential - Three Units (Any Combination) - 4 Stories or Less	YES - Current	NO - Privately-Owned	Available	Not Used in Prior Housing Element	0	0	0.14333263	0.14333263	3	0	0	1778169	668	North Hollywood - Valley Village	Yes	Above Moderate
LOS ANGELES	6032 N FARMDALE AVE	91606	2338001003	Medium Residential	[Q]R3-1	0	36	0.120048968	Residential - Three Units (Any Combination) - 4 Stories or Less	YES - Current	NO - Privately-Owned	Available	Not Used in Prior Housing Element	0	0	0.14333263	0.14333263	3	0	0	1778169	682	North Hollywood - Valley Village	Yes	Above Moderate
LOS ANGELES	6030 N FARMDALE AVE	91606	2338001004	Medium Residential	[Q]R3-1	0	36	0.144058614	Residential - Single Family Residence	YES - Current	NO - Privately-Owned	Available	Not Used in Prior Housing Element	0.357307577	0	0	0.357307577	1	0	0	1778169	696	North Hollywood - Valley Village		Lower
LOS ANGELES	11416 W CALVERT ST	91606	2338001008	Medium Residential	[Q]R3-1	0	36	0.728421303	Residential - Five or More Units or Apartments (Any Combination) - 4 Stories or Less	YES - Current	NO - Privately-Owned	Available	Used in Prior Housing Element - Non-Vacant	0	0	0.703135997	0.703135997	8	0	0	1778169	605	North Hollywood - Valley Village	Yes	Above Moderate
LOS ANGELES	6057 N TUJUNGA AVE	91606	2338001009	Medium Residential	[Q]R3-1	0	36	0.223654287	Residential - Single Family Residence	YES - Current	NO - Privately-Owned	Available	Used in Prior Housing Element - Non-Vacant	0.481628752	0	0	0.481628752	1	0	0	1778173	800	North Hollywood - Valley Village		Lower
LOS ANGELES	6049 N TUJUNGA AVE	91606	2338001010	Medium Residential	[Q]R3-1	0	36	0.118800503	Residential - Double, Duplex, or Two Units - 4 Stories or Less	YES - Current	NO - Privately-Owned	Available	Not Used in Prior Housing Element	0	0	0.175406575	0.175406575	2	0	0	1778173	872	North Hollywood - Valley Village	Yes	Above Moderate
LOS ANGELES	6045 N TUJUNGA AVE	91606	2338001011	Medium Residential	[Q]R3-1	0	36	0.125616931	Residential - Single Family Residence	YES - Current	NO - Privately-Owned	Available	Not Used in Prior Housing Element	0.29234755	0	0	0.29234755	1	0	0	1778173	913	North Hollywood - Valley Village		Lower
LOS ANGELES	6037 N TUJUNGA AVE	91606	2338001012	Medium Residential	[Q]R3-1	0	36	0.114512714	Residential - Single Family Residence	YES - Current	NO - Privately-Owned	Available	Not Used in Prior Housing Element	0.294958979	0	0	0.294958979	1	0	0	1778173	945	North Hollywood - Valley Village		Lower
LOS ANGELES	6033 N TUJUNGA AVE	91606	2338001013	Medium Residential	[Q]R3-1	0	36	0.120025764	Residential - Single Family Residence	YES - Current	NO - Privately-Owned	Available	Not Used in Prior Housing Element	0.294958979	0	0	0.294958979	1	0	0	1778173	971	North Hollywood - Valley Village		Lower
LOS ANGELES	6029 N TUJUNGA AVE	91606	2338001014	Medium Residential	[Q]R3-1	0	36	0.117232974	Residential - Single Family Residence	YES - Current	NO - Privately-Owned	Available	Not Used in Prior Housing Element	0.294958979	0	0	0.294958979	1	0	0	1778173	1000	North Hollywood - Valley Village		Lower
LOS ANGELES	6023 N TUJUNGA AVE	91606	2338001015	Medium Residential	[Q]R3-1	0	36	0.117207133	Residential - Double, Duplex, or Two Units - 4 Stories or Less	YES - Current	NO - Privately-Owned	Available	Not Used in Prior Housing Element	0	0	0.175406575	0.175406575	2	0	0	1778173	1040	North Hollywood - Valley Village	Yes	Above Moderate
LOS ANGELES	6019 N TUJUNGA AVE	91606	2338001016	Medium Residential	[Q]R3-1	0	36	0.117183121	Residential - Single Family Residence	YES - Current	NO - Privately-Owned	Available	Not Used in Prior Housing Element	0.294958979	0	0	0.294958979	1	0	0	1778173	1066	North Hollywood - Valley Village		Lower
LOS ANGELES	6015 N TUJUNGA AVE	91606	2338001017	Medium Residential	[Q]R3-1	0	36	0.11715746	Residential - Single Family Residence	YES - Current	NO - Privately-Owned	Available	Not Used in Prior Housing Element	0.294958979	0	0	0.294958979	1	0	0	1778173	1103	North Hollywood - Valley Village		Lower
LOS ANGELES	11413 W OXNARD ST	91606	2338001019	Medium Residential	[Q]R3-1	0	36	0.687683314	Residential - Five or More Units or Apartments (Any Combination) - 4 Stories or Less - Pool	YES - Current	NO - Privately-Owned	Available	Not Used in Prior Housing Element	0	0	0.100590494	0.100590494	27	0	0	1778169	710	North Hollywood - Valley Village	Yes	Above Moderate
LOS ANGELES	6026 N FARMDALE AVE	91606	2338001023	Medium Residential	[Q]R3-1	0	36	0.123445515	Residential - Single Family Residence	YES - Current	NO - Privately-Owned	Available	Not Used in Prior Housing Element	0.29234755	0	0	0.29234755	1	0	0	1778169	714	North Hollywood - Valley Village		Lower
LOS ANGELES	6022 N FARMDALE AVE	91606	2338001024	Medium Residential	[Q]R3-1	0	36	0.122711921	Residential - Single Family Residence	YES - Current	NO - Privately-Owned	Available	Not Used in Prior Housing Element	0.29234755	0	0	0.29234755	1	0	0	1778169	734	North Hollywood - Valley Village		Lower
LOS ANGELES	6018 N FARMDALE AVE	91606	2338001025	Medium Residential	[Q]R3-1	0	36	0.122711917	Residential - Single Family Residence	YES - Current	NO - Privately-Owned	Available	Not Used in Prior Housing Element	0.29234755	0	0	0.29234755	1	0	0	1778169	748	North Hollywood - Valley Village		Lower
LOS ANGELES	6014 N FARMDALE AVE	91606	2338001026	Medium Residential	[Q]R3-1	0	36	0.122762884	Residential - Single Family Residence	YES - Current	NO - Privately-Owned	Available	Not Used in Prior Housing Element	0.29234755	0	0	0.29234755	1	0	0	1778169	770	North Hollywood - Valley Village		Lower
LOS ANGELES	11456 W CALVERT ST	91606	2338001029	Medium Residential	[Q]R3-1	0	36	0.182325406	Residential - Five or More Units or Apartments (Any Combination) - 4 Stories or Less	YES - Current	NO - Privately-Owned	Available	Not Used in Prior Housing Element	0	0	0.049691584	0.049691584	6	0	0	1778169	609	North Hollywood - Valley Village	Yes	Above Moderate
LOS ANGELES	11447 W OXNARD ST	91606	2338001032	Medium Residential	[Q]R3-1	0	36	0.454807046	Residential - Five or More Units or Apartments (Any Combination) - 4 Stories or Less - Pool	YES - Current	NO - Privately-Owned	Available	Not Used in Prior Housing Element	0	0	0.081196063	0.081196063	18	0	0	1778169	713	North Hollywood - Valley Village	Yes	Above Moderate
LOS ANGELES	11437 W OXNARD ST	91606	2338001033	Medium Residential	[Q]R3-1	0	36	0.68704054	Residential - Five or More Units or Apartments (Any Combination) - 4 Stories or Less	YES - Current	NO - Privately-Owned	Available	Not Used in Prior Housing Element	0	0	0.04707627	0.04707627	25	0	0	1778169	712	North Hollywood - Valley Village	Yes	Above Moderate
LOS ANGELES	11445 W OXNARD ST	91606	2338001034	Medium Residential	[Q]R3-1	0	36	0.232223734	Residential - Five or More Units or Apartments (Any Combination) - 4 Stories or Less	YES - Current	NO - Privately-Owned	Available	Not Used in Prior Housing Element	0	0	0.222977628	0.222977628	6	0	0	1778169	746	North Hollywood - Valley Village	Yes	Above Moderate
LOS ANGELES	11457 W OXNARD ST	91606	2338001035	Medium Residential	[Q]R3-1	0	36	0.104107049	Residential - Single Family Residence	YES - Current	NO - Privately-Owned	Available	Not Used in Prior Housing Element	0	0	0.108725929	0.108725929	1	3*	3*	1778169	788	North Hollywood - Valley Village		Above Moderate
LOS ANGELES	11423 W OXNARD ST	91606	2338001036	Medium Residential	[Q]R3-1	0	36	0.729785752	Residential - Five or More Units or Apartments (Any Combination) - 4 Stories or Less - Pool	YES - Current	NO - Privately-Owned	Available	Not Used in Prior Housing Element	0	0	0.10205525	0.10205525	30	0	0	1778169	711	North Hollywood - Valley Village	Yes	Above Moderate
LOS ANGELES	6009 N TUJUNGA AVE	91606	2338001037	Medium Residential	[Q]R3-1	0	36	0.18129798	Residential - Five or More Units or Apartments (Any Combination) - 4 Stories or Less	YES - Current	NO - Privately-Owned	Available	Not Used in Prior Housing Element	0	0	0.049691584	0.049691584	6	0	0	1778173	1126	North Hollywood - Valley Village	Yes	Above Moderate
LOS ANGELES	11461 W OXNARD ST	91606	2338001038	Medium Residential	[Q]R3-1	0	36	0.112495375	Residential - Single Family Residence	YES - Current	NO - Privately-Owned	Available	Not Used in Prior Housing Element	0.294958979	0	0	0.294958979	1	0	0	1778169	789	North Hollywood - Valley Village		Lower
LOS ANGELES	11424 W CALVERT ST	91606	2338001039	Medium Residential	[Q]R3-1	0	36	0.729044556	Residential - Five or More Units or Apartments (Any Combination) - 4 Stories or Less	YES - Current	NO - Privately-Owned	Available	Not Used in Prior Housing Element	0.08286763	0	0	0.08286763	22	0	0	1778169	606	North Hollywood - Valley Village		Lower
LOS ANGELES	11471 W OXNARD ST	91606	2338002007	Highway Oriented Commercial	[Q]C2-1VL	0	108	0.154965544	Residential - Five or More Units or Apartments (Any Combination) - 4 Stories or Less	YES - Current	NO - Privately-Owned	Available	Not Used in Prior Housing Element	0	0	0.102277611	0.102277611	10	0	0	1778169	771	North Hollywood - Valley Village	Yes	Above Moderate
LOS ANGELES	11475 W OXNARD ST	91606	2338002008	Highway Oriented Commercial	[Q]C2-1VL	0	108	0.153369578	Commercial - Store Combination - Store and Residential Combination - One Story	YES - Current	NO - Privately-Owned	Available	Not Used in Prior Housing Element	0	0	0.076905327	0.076905327	4	0	0	1778169	772	North Hollywood - Valley Village	Yes	Above Moderate
LOS ANGELES	11489 W OXNARD ST	91606	2338002012	Highway Oriented Commercial	[Q]C2-1VL	0	108	0.161880535	Commercial - Auto, Recreation Equipment, Construction Equipment Sales and Service - Auto Body Repair Shop - One Story	YES - Current	NO - Privately-Owned	Available	Not Used in Prior Housing Element	0.07477707	0	0	0.07477707	0	0	0	1778169	775	North Hollywood - Valley Village		Lower
LOS ANGELES	11479 W OXNARD ST	91606	2338002014	Highway Oriented Commercial	[Q]C2-1VL	0	108	0.149926075	Commercial - Auto, Recreation Equipment, Construction Equipment Sales and Service - Auto Body Repair Shop - One Story	YES - Current	NO - Privately-Owned	Available	Not Used in Prior Housing Element	0.071709049	0	0	0.071709049	0	0	0	1778169	773	North Hollywood - Valley Village		Lower
LOS ANGELES	11485 W OXNARD ST	91606	2338002014	Highway Oriented Commercial	[Q]C2-1VL	0	108	0.153369221	Commercial - Auto, Recreation Equipment, Construction Equipment Sales and Service - Auto Body Repair Shop - One Story	YES - Current	NO - Privately-Owned	Available	Not Used in Prior Housing Element	0.071709049	0	0	0.071709049	0	0	0	1778169	774	North Hollywood - Valley Village		Lower
LOS ANGELES	11507 W OXNARD ST	91606	2338004012	Highway Oriented Commercial	[Q]C2-1VL	0	108	0.139887514	Commercial - Store Combination - Store and Office Combination - One Story	YES - Current	NO - Privately-Owned	Available	Not Used in Prior Housing Element	0.021825234	0	0	0.021825234	0	0	0	1778169	797	North Hollywood - Valley Village		Lower
LOS ANGELES	6009 N BECK AVE	91606	2338004012	Highway Oriented Commercial	[Q]C2-1VL	0	108	0.14473957	Commercial - Store Combination - Store and Office Combination - One Story	YES - Current	NO - Privately-Owned	Available	Not Used in Prior Housing Element	0.022926995	0	0	0.022926995	0	0	0	1778169	776	North Hollywood - Valley Village		Lower
LOS ANGELES	6030 N LANKERSHIM BLVD	91606	2338005006	Neighborhood Office Commercial	[Q]C2-1VL	0	108	1.362124966	Commercial - Supermarket - Supermarket - 12,000 SF or More - One Story	YES - Current	NO - Privately-Owned	Available	Not Used in Prior Housing Element	0.571552424	0	0	0.571552424	0	0	0	1778169	631	North Hollywood - Valley Village		Lower
LOS ANGELES	6101 N BECK AVE	91606	2338005006	Neighborhood Office Commercial	[Q]C2-1VL	0	108	0.585942761	Commercial - Supermarket - Supermarket - 12,000 SF or More - One Story	YES - Current	NO - Privately-Owned	Available	Not Used in Prior Housing Element	0.134671169	0	0	0.134671169	0	0	0	1778169	594	North Hollywood - Valley Village		Lower
LOS ANGELES	6060 N LANKERSHIM BLVD	91606	2338005008	Highway Oriented Commercial, Neighborhood Office Commercial	[Q]C2-1VL	0	108	0.638951174	Commercial - Shopping Center (Regional) - One Story	YES - Current	NO - Privately-Owned	Available	Not Used in Prior Housing Element	0.135079467	0	0	0.135079467	0	0	0	1778169	554	North Hollywood - Valley Village		Lower
LOS ANGELES	6108 N LANKERSHIM BLVD	91606	2338005008	Highway Oriented Commercial, Neighborhood Office Commercial	[Q]C2-1VL	0	108	0.711354981	Commercial - Shopping Center (Regional) - One Story	YES - Current	NO - Privately-Owned	Available	Not Used in Prior Housing Element	0.133809974	0	0	0.133809974	0	0	0	1778169	518	North Hollywood - Valley Village		Lower
LOS ANGELES	6112 N LANKERSHIM BLVD	91606	2338005008	Highway Oriented Commercial, Neighborhood Office Commercial	C2-1, [Q]C2-1VL	0	108	0.823203132	Commercial - Shopping Center (Regional) - One Story	YES - Current	NO - Privately-Owned	Available	Not Used in Prior Housing Element	0.130479657	0	0	0.130479657	0	0	0	1778169	473	North Hollywood - Valley Village		Lower
LOS ANGELES	6122 N LANKERSHIM BLVD	91606	2338005008	Highway Oriented Commercial, Neighborhood Office Commercial	[Q]C2-1VL	0	108	0.937737615	Commercial - Shopping Center (Regional) - One Story	YES - Current	NO - Privately-Owned	Available	Not Used in Prior Housing Element	0.226029655	0	0	0.226029655	0	0	0	1778169	432	North Hollywood - Valley Village		Lower
LOS ANGELES	6132 N LANKERSHIM BLVD	91606	2338005008	Highway Oriented Commercial, Neighborhood Office Commercial	[Q]C2-1VL	0	108	1.052217098	Commercial - Shopping Center (Regional) - One Story	YES - Current	NO - Privately-Owned	Available	Not Used in Prior Housing Element	0.300835666	0	0	0.300835666	0	0	0	1778169	413	North Hollywood - Valley Village		Lower
LOS ANGELES	6140 N LANKERSHIM BLVD	91606	2338005008	Highway Oriented Commercial, Neighborhood Office Commercial	[Q]C2-1VL	0	108	0.871544213	Commercial - Shopping Center (Regional) - One Story	YES - Current	NO - Privately-Owned	Available	Not Used in Prior Housing Element	0.127544161	0	0	0.127544161	0	0	0	1778169	1096	North Hollywood - Valley Village		Lower
LOS ANGELES	6154 N LANKERSHIM BLVD	91606	2338005009	Neighborhood Office Commercial	[Q]C2-1VL	0	108	0.307648605	Commercial - Parking Lot (Commercial Use Property) - Lots - Patron or Employee - One Story	YES - Current	NO - Privately-Owned	Available	Not Used in Prior Housing Element	0.055862424	0	0	0.055862424	0	0	0	1778169	403	North Hollywood - Valley Village		Lower
LOS ANGELES		2338005009		Neighborhood Office Commercial	[Q]C2-1VL	0	108	0.050371682	Commercial - Parking Lot (Commercial Use Property) - Lots - Patron or Employee - One Story	YES - Current	NO - Privately-Owned	Available	Not Used in Prior Housing Element	0	0	0.013745776	0.013745776	0	0	0	1778169	401	North Hollywood - Valley Village		Above Moderate
LOS ANGELES		2338005010		Neighborhood Office Commercial	[Q]C2-1VL	0	108	0.00911069	Commercial - Commercial - Vacant Land	YES - Current	NO - Privately-Owned	Available	Not Used in Prior Housing Element	0	0	0.042261255	0.042261255	0	0	0	1778169	599	North Hollywood - Valley Village		Above Moderate
LOS ANGELES	6006 N LANKERSHIM B

LOS ANGELES	11668 W ERWIN ST	91606	2338006006	Medium Residential	[Q]R3-1	0	36	0.100152373	Residential - Double, Duplex, or Two Units - 4 Stories or Less	YES - Current	NO - Privately-Owned	Available	Not Used in Prior Housing Element	0	0	0.239793682	0.239793682	2	3*	3*	1778169	372	North Hollywood - Valley Village		Above Moderate
LOS ANGELES	11670 W ERWIN ST	91606	2338006007	Medium Residential	[Q]R3-1	0	36	0.10033624	Residential - Double, Duplex, or Two Units - 4 Stories or Less	YES - Current	NO - Privately-Owned	Available	Not Used in Prior Housing Element	0	0	0.348704362	0.348704362	2	3*	3*	1778169	371	North Hollywood - Valley Village	Yes	Above Moderate
LOS ANGELES	11672 W ERWIN ST	91606	2338006008	Medium Residential	[Q]R3-1	0	36	0.100520782	Residential - Single Family Residence	YES - Current	NO - Privately-Owned	Available	Not Used in Prior Housing Element	0	0	0.263159084	0.263159084	1	3*	3*	1778169	370	North Hollywood - Valley Village		Above Moderate
LOS ANGELES	11690 W ERWIN ST	91606	2338006010	Medium Residential	[Q]R3-1	0	36	0.100890537	Residential - Double, Duplex, or Two Units - 4 Stories or Less	YES - Current	NO - Privately-Owned	Available	Not Used in Prior Housing Element	0	0	0.348704362	0.348704362	2	3*	3*	1778169	368	North Hollywood - Valley Village	Yes	Above Moderate
LOS ANGELES	11692 W ERWIN ST	91606	2338006011	Medium Residential	[Q]R3-1	0	36	0.101074451	Residential - Double, Duplex, or Two Units - 4 Stories or Less	YES - Current	NO - Privately-Owned	Available	Not Used in Prior Housing Element	0	0	0.348704362	0.348704362	2	3*	3*	1778169	367	North Hollywood - Valley Village	Yes	Above Moderate
LOS ANGELES	6154 N HAZELHURST PL	91606	2338006012	Medium Residential	[Q]R3-1	0	36	0.374565663	Residential - Five or More Units or Apartments (Any Combination) - 4 Stories or Less	YES - Current	NO - Privately-Owned	Available	Not Used in Prior Housing Element	0	0	0.26024442	0.26024442	12	0	0	1778169	423	North Hollywood - Valley Village	Yes	Above Moderate
LOS ANGELES	6148 N HAZELHURST PL	91606	2338006013	Medium Residential	[Q]R3-1	0	36	0.374502831	Residential - Five or More Units or Apartments (Any Combination) - 4 Stories or Less	YES - Current	NO - Privately-Owned	Available	Not Used in Prior Housing Element	0	0	0.300950208	0.300950208	10	0	0	1778169	456	North Hollywood - Valley Village	Yes	Above Moderate
LOS ANGELES	6144 N HAZELHURST PL	91606	2338006014	Medium Residential	[Q]R3-1	0	36	0.374565259	Residential - Double, Duplex, or Two Units - 4 Stories or Less	YES - Current	NO - Privately-Owned	Available	Used in Prior Housing Element - Non-Vacant	0	0	0.536404467	0.536404467	2	0	0	1778169	1093	North Hollywood - Valley Village	Yes	Above Moderate
LOS ANGELES	6138 N HAZELHURST PL	91606	2338006015	Medium Residential	[Q]R3-1	0	36	0.374504423	Residential - Five or More Units or Apartments (Any Combination) - 4 Stories or Less	YES - Current	NO - Privately-Owned	Available	Not Used in Prior Housing Element	0	0	0.26024442	0.26024442	12	0	0	1778169	475	North Hollywood - Valley Village	Yes	Above Moderate
LOS ANGELES	6132 N HAZELHURST PL	91606	2338006016	Medium Residential	[Q]R3-1	0	36	0.374566488	Residential - Five or More Units or Apartments (Any Combination) - 4 Stories or Less	YES - Current	NO - Privately-Owned	Available	Used in Prior Housing Element - Non-Vacant	0	0	0.432203859	0.432203859	5	0	0	1778169	485	North Hollywood - Valley Village	Yes	Above Moderate
LOS ANGELES	6118 N HAZELHURST PL	91606	2338006018	Medium Residential	[Q]R3-1	0	36	0.374564417	Residential - Five or More Units or Apartments (Any Combination) - 4 Stories or Less	YES - Current	NO - Privately-Owned	Available	Not Used in Prior Housing Element	0.0513322	0	0	0.0513322	12	0	0	1778169	539	North Hollywood - Valley Village		Lower
LOS ANGELES	6119 N LANKERSHIM BLVD	91606	2338006026	Neighborhood Office Commercial, Medium Residential	[Q]C2-1VL, [Q]R3-1	0	36	0.340211996	Industrial - Light Manufacturing - One Story	YES - Current	NO - Privately-Owned	Available	Used in Prior Housing Element - Non-Vacant	0.153050229	0	0	0.153050229	0	0	0	1778169	555	North Hollywood - Valley Village		Lower
LOS ANGELES	6137 N LANKERSHIM BLVD	91606	2338006027	Neighborhood Office Commercial	[Q]C2-1VL	0	108	0.340208278	Commercial - Auto, Recreation Equipment, Construction Equipment Sales and Service - Auto Body Repair Shop - One Story	YES - Current	NO - Privately-Owned	Available	Not Used in Prior Housing Element	0.115866225	0	0	0.115866225	0	0	0	1778169	474	North Hollywood - Valley Village		Lower
LOS ANGELES	6143 N LANKERSHIM BLVD	91606	2338006027	Neighborhood Office Commercial	[Q]C2-1VL	0	108	0.340281805	Commercial - Auto, Recreation Equipment, Construction Equipment Sales and Service - Auto Body Repair Shop - One Story	YES - Current	NO - Privately-Owned	Available	Not Used in Prior Housing Element	0.115866225	0	0	0.115866225	0	0	0	1778169	1094	North Hollywood - Valley Village		Lower
LOS ANGELES	11660 W ERWIN ST	91606	2338006028	Medium Residential	[Q]R3-1	0	36	0.136323289	Residential - Single Family Residence	YES - Current	NO - Privately-Owned	Available	Not Used in Prior Housing Element	0.29234755	0	0	0.29234755	1	0	0	1778169	377	North Hollywood - Valley Village		Lower
LOS ANGELES	6121 N LANKERSHIM BLVD	91606	2338006040	Neighborhood Office Commercial	[Q]C2-1VL	0	108	0.340222958	Industrial - Warehousing, Distribution, Storage - Public Storage - Mini Warehouse - One Story	YES - Current	NO - Privately-Owned	Available	Not Used in Prior Housing Element	0.056974712	0	0	0.056974712	0	0	0	1778169	538	North Hollywood - Valley Village		Lower
LOS ANGELES	6127 N LANKERSHIM BLVD	91606	2338006040	Neighborhood Office Commercial	[Q]C2-1VL	0	108	0.353988259	Industrial - Warehousing, Distribution, Storage - Public Storage - Mini Warehouse - One Story	YES - Current	NO - Privately-Owned	Available	Not Used in Prior Housing Element	0.058521114	0	0	0.058521114	0	0	0	1778169	527	North Hollywood - Valley Village		Lower
LOS ANGELES	6135 N LANKERSHIM BLVD	91606	2338006040	Neighborhood Office Commercial	[Q]C2-1VL	0	108	0.34025219	Industrial - Warehousing, Distribution, Storage - Public Storage - Mini Warehouse - One Story	YES - Current	NO - Privately-Owned	Available	Not Used in Prior Housing Element	0.056974712	0	0	0.056974712	0	0	0	1778169	484	North Hollywood - Valley Village		Lower
LOS ANGELES	6124 N HAZELHURST PL	91606	2338006BRK	Low Medium II Residential, Medium Residential	RD1.5-1	0	29	0.371741069	Residential - Single Family Residence - Condominium	YES - Current	NO - Privately-Owned	Available	Not Used in Prior Housing Element	0	0.040398085	0	0.040398085	10	0	0	1778169	528	North Hollywood - Valley Village		Moderate
LOS ANGELES	6058 N HAZELHURST PL	91606	2338007004	Medium Residential	[Q]R3-1	0	36	0.37456569	Residential - Five or More Units or Apartments (Any Combination) - 4 Stories or Less	YES - Current	NO - Privately-Owned	Available	Not Used in Prior Housing Element	0	0	0.036961017	0.036961017	12	0	0	1778169	634	North Hollywood - Valley Village	Yes	Above Moderate
LOS ANGELES	6042 N HAZELHURST PL	91606	2338007007	Medium Residential	R3-1	0	54	0.374564126	Residential - Five or More Units or Apartments (Any Combination) - 4 Stories or Less - Pool	YES - Current	NO - Privately-Owned	Available	Not Used in Prior Housing Element	0	0	0.133175846	0.133175846	15	0	0	1778169	681	North Hollywood - Valley Village	Yes	Above Moderate
LOS ANGELES	6030 N HAZELHURST PL	91606	2338007009	Medium Residential	R3-1	0	54	0.37456716	Residential - Five or More Units or Apartments (Any Combination) - 4 Stories or Less	YES - Current	NO - Privately-Owned	Available	Not Used in Prior Housing Element	0	0	0.065612154	0.065612154	12	0	0	1778169	708	North Hollywood - Valley Village	Yes	Above Moderate
LOS ANGELES	6028 N HAZELHURST PL	91606	2338007010	Medium Residential	R3-1	0	54	0.374565639	Residential - Five or More Units or Apartments (Any Combination) - 4 Stories or Less	YES - Current	NO - Privately-Owned	Available	Not Used in Prior Housing Element	0	0	0.507950471	0.507950471	10	0	0	1778169	733	North Hollywood - Valley Village	Yes	Above Moderate
LOS ANGELES	6018 N HAZELHURST PL	91606	2338007011	Medium Residential	R3-1	0	54	0.374565651	Residential - Five or More Units or Apartments (Any Combination) - 4 Stories or Less	YES - Current	NO - Privately-Owned	Available	Not Used in Prior Housing Element	0	0	0.139843749	0.139843749	14	0	0	1778169	745	North Hollywood - Valley Village	Yes	Above Moderate
LOS ANGELES	6014 N HAZELHURST PL	91606	2338007012	Medium Residential	R3-1	0	54	0.374565202	Residential - Five or More Units or Apartments (Any Combination) - 4 Stories or Less	YES - Current	NO - Privately-Owned	Available	Not Used in Prior Housing Element	0	0	0.170007453	0.170007453	10	0	0	1778169	764	North Hollywood - Valley Village	Yes	Above Moderate
LOS ANGELES	6008 N HAZELHURST PL	91606	2338007013	Medium Residential	R3-1	0	54	0.058374456	Residential - Single Family Residence	YES - Current	NO - Privately-Owned	Available	Not Used in Prior Housing Element	0	0	0.263159084	0.263159084	1	3*	3*	1778169	795	North Hollywood - Valley Village		Above Moderate
LOS ANGELES	11627 W OXNARD ST	91606	2338007014	Medium Residential	R3-1	0	54	0.096971961	Residential - Single Family Residence	YES - Current	NO - Privately-Owned	Available	Not Used in Prior Housing Element	0.154959458	0	0	0.154959458	1	0	0	1778169	796	North Hollywood - Valley Village		Lower
LOS ANGELES	11611 W OXNARD ST	91606	2338007016	Medium Residential	R3-1	0	54	0.161182711	Residential - Four Units (Any Combination) - 4 Stories or Less	YES - Current	NO - Privately-Owned	Available	Not Used in Prior Housing Element	0	0	0.279224905	0.279224905	4	0	0	1778169	793	North Hollywood - Valley Village	Yes	Above Moderate
LOS ANGELES	11607 W OXNARD ST	91606	2338007017	Medium Residential	R3-1	0	54	0.077978866	Residential - Single Family Residence	YES - Current	NO - Privately-Owned	Available	Not Used in Prior Housing Element	0.294958979	0	0	0.294958979	1	0	0	1778169	792	North Hollywood - Valley Village		Lower
LOS ANGELES	11603 W OXNARD ST	91606	2338007018	Medium Residential	R3-1	0	54	0.077980793	Residential - Single Family Residence	YES - Current	NO - Privately-Owned	Available	Not Used in Prior Housing Element	0.294958979	0	0	0.294958979	1	0	0	1778169	791	North Hollywood - Valley Village		Lower
LOS ANGELES	6111 N LANKERSHIM BLVD	91606	2338007019	Neighborhood Office Commercial, Medium Residential	[Q]C2-1VL, [Q]R3-1	0	36	0.340198743	Commercial - Auto, Recreation Equipment, Construction Equipment Sales and Service - Auto Service Centers (No Gasoline) - One Story	YES - Current	NO - Privately-Owned	Available	Used in Prior Housing Element - Non-Vacant	0.056563917	0	0	0.056563917	0	0	0	1778169	584	North Hollywood - Valley Village		Lower
LOS ANGELES	6021 N LANKERSHIM BLVD	91606	2338007030	Neighborhood Office Commercial	[Q]C2-1VL, R3-1	0	108	0.340062145	Commercial - Hotel and Motel - Hotel - Under 50 Rooms - One Story	YES - Current	NO - Privately-Owned	Available	Not Used in Prior Housing Element	0.043922619	23	0	0.043922619	23	0	0	1778169	744	North Hollywood - Valley Village		Lower
LOS ANGELES	11567 W OXNARD ST	91606	2338007031	Neighborhood Office Commercial	[Q]C2-1VL	0	108	0.157962596	Commercial - Parking Lot (Commercial Use Property) - Lots - Patron or Employee - One Story	YES - Current	NO - Privately-Owned	Available	Not Used in Prior Housing Element	0.016248923	0	0	0.016248923	0	0	0	1778169	763	North Hollywood - Valley Village		Lower
LOS ANGELES	11561 W OXNARD ST	91606	2338007032	Neighborhood Office Commercial	[Q]C2-1VL	0	108	0.157964274	Commercial - Professional Building - One Story	YES - Current	NO - Privately-Owned	Available	Not Used in Prior Housing Element	0.176641314	0	0	0.176641314	0	0	0	1778169	762	North Hollywood - Valley Village		Lower
LOS ANGELES	11557 W OXNARD ST	91606	2338007045	Neighborhood Office Commercial	[Q]C2-1VL	0	108	0.15906091	Commercial - Shopping Center (Neighborhood, Community) - One Story	YES - Current	NO - Privately-Owned	Available	Not Used in Prior Housing Element	0.01607909	0	0	0.01607909	10	0	0	1778169	761	North Hollywood - Valley Village		Lower
LOS ANGELES	6007 N LANKERSHIM BLVD	91606	2338007045	Neighborhood Office Commercial	[Q]C2-1VL	0	108	0.108187378	Commercial - Shopping Center (Neighborhood, Community) - One Story	YES - Current	NO - Privately-Owned	Available	Not Used in Prior Housing Element	0.011752662	0	0	0.011752662	10	0	0	1778169	805	North Hollywood - Valley Village		Lower
LOS ANGELES	6011 N LANKERSHIM BLVD	91606	2338007045	Neighborhood Office Commercial	[Q]C2-1VL	0	108	0.108676108	Commercial - Shopping Center (Neighborhood, Community) - One Story	YES - Current	NO - Privately-Owned	Available	Not Used in Prior Housing Element	0.011752662	0	0	0.011752662	10	0	0	1778169	790	North Hollywood - Valley Village		Lower
LOS ANGELES	6017 N LANKERSHIM BLVD	91606	2338007045	Neighborhood Office Commercial	[Q]C2-1VL	0	108	0.163641416	Commercial - Shopping Center (Neighborhood, Community) - One Story	YES - Current	NO - Privately-Owned	Available	Not Used in Prior Housing Element	0.016690042	0	0	0.016690042	10	0	0	1778169	760	North Hollywood - Valley Village		Lower
LOS ANGELES	6029 N LANKERSHIM BLVD	91606	2338007049	Neighborhood Office Commercial	[Q]C2-1VL	0	108	0.340079656	Commercial - Auto, Recreation Equipment, Construction Equipment Sales and Service - Auto Body Repair Shop - One Story	YES - Current	NO - Privately-Owned	Available	Not Used in Prior Housing Element	0.113861426	0	0	0.113861426	0	0	0	1778169	732	North Hollywood - Valley Village		Lower
LOS ANGELES	6033 N LANKERSHIM BLVD	91606	2338007049	Neighborhood Office Commercial	[Q]C2-1VL	0	108	0.34009064	Commercial - Auto, Recreation Equipment, Construction Equipment Sales and Service - Auto Body Repair Shop - One Story	YES - Current	NO - Privately-Owned	Available	Not Used in Prior Housing Element	0.113861426	0	0	0.113861426	0	0	0	1778169	707	North Hollywood - Valley Village		Lower
LOS ANGELES	6039 N LANKERSHIM BLVD	91606	2338007049	Neighborhood Office Commercial	[Q]C2-1VL	0	108	0.340101994	Commercial - Auto, Recreation Equipment, Construction Equipment Sales and Service - Auto Body Repair Shop - One Story	YES - Current	NO - Privately-Owned	Available	Not Used in Prior Housing Element	0.115866225	0	0	0.115866225	0	0	0	1778169	693	North Hollywood - Valley Village		Lower
LOS ANGELES	6045 N LANKERSHIM BLVD	91606	2338007065	Neighborhood Office Commercial	[Q]C2-1VL	0	108	0.340117694	Commercial - Auto, Recreation Equipment, Construction Equipment Sales and Service - Auto Service Centers (No Gasoline) - One Story	YES - Current	NO - Privately-Owned	Available	Not Used in Prior Housing Element	0.117502366	0	0	0.117502366	0	0	0	1778169	680	North Hollywood - Valley Village		Lower
LOS ANGELES	6049 N LANKERSHIM BLVD	91606	2338007065	Neighborhood Office Commercial	[Q]C2-1VL	0	108	0.340133383	Commercial - Auto, Recreation Equipment, Construction Equipment Sales and Service - Auto Service Centers (No Gasoline) - One Story	YES - Current	NO - Privately-Owned	Available	Not Used in Prior Housing Element	0.117502366	0	0	0.117502366	0	0	0	1778169	658	North Hollywood - Valley Village		Lower
LOS ANGELES	6053 N LANKERSHIM BLVD	91606	2338007065	Neighborhood Office Commercial	[Q]C2-1VL	0	108	0.353949782	Commercial - Auto, Recreation Equipment, Construction Equipment Sales and Service - Auto Service Centers (No Gasoline) - One Story	YES - Current	NO - Privately-Owned	Available	Not Used in Prior Housing Element	0.120694518	0	0	0.120694518	0	0	0	1778169	645	North Hollywood - Valley Village		Lower
LOS ANGELES	6061 N LANKERSHIM BLVD	91606	2338007065	Neighborhood Office Commercial	[Q]C2-1VL	0	108	0.340157888	Commercial - Auto, Recreation Equipment, Construction Equipment Sales and Service - Auto Service Centers (No Gasoline) - One Story	YES - Current	NO - Privately-Owned	Available	Not Used in Prior Housing Element	0.117502366	0	0	0.117502366	0	0	0	1778169	633	North Hollywood - Valley Village		Lower
LOS ANGELES	6067 N LANKERSHIM BLVD	91606	2338007065	Neighborhood Office Commercial	[Q]C2-1VL	0	108	0.34017141	Commercial - Auto, Recreation Equipment, Construction Equipment Sales and Service - Auto Service Centers (No Gasoline) - One Story	YES - Current	NO - Privately-Owned	Available	Not Used in Prior Housing Element	0.117502366	0	0	0.117502366	0	0	0	1778169	602	North Hollywood - Valley Village		Lower
LOS ANGELES	6036 N HAZELHURST PL	91606	2338007BRK	Medium Residential	R3-1	0	54	0.371804569	Residential - Single Family Residence - Condominium	YES - Current	NO - Privately-Owned	Available	Not Used in Prior Housing Element	0.099640256	25	0	0.099640256	25	0	0	1778169	694	North Hollywood - Valley Village		Lower
LOS ANGELES	5927 N LEMP AVE	91601	2338008005	Low Medium II Residential	RD2-1	0	21	0.276887598	Residential - Five or More Units or Apartments (Any Combination) - 4 Stories or Less	YES - Current	NO - Privately-Owned	Available	Not Used in Prior Housing Element	0	0.148374964	0	0.148374964	6	0	0	1778169	959	North Hollywood - Valley Village	Yes	Moderate
LOS ANGELES	5921 N LEMP AVE	91601	2338008006	Low Medium II Residential	RD2-1	0	21	0.169322724	Residential - Double, Duplex, or Two Units - 4 Stories or Less	YES - Current	NO - Privately-Owned	Available	Not Used in Prior Housing Element	0	0.392247152	0	0.392247152	2	3*	3*	1778169	998	North Hollywood - Valley Village	Yes	Moderate
LOS ANGELES	5903 N LEMP AVE	91601	2338008008	Low Medium II Residential	RD2-1	0	21	0.197576102	Residential - Three Units (Any Combination) - 4 Stories or Less	YES - Current	NO - Privately-Owned	Available	Not Used in Prior Housing Element	0	0.061347444	0	0.061347444	3	0	0	1778169	1059	North Hollywood - Valley Village	Yes	Moderate
LOS ANGELES	5948 N IRVINE AVE	91601	2338008032	Low Medium II Residential	RD2-1	0	21	0.051864048	Residential - Single Family Residence	YES - Current	NO - Privately-Owned	Available	Not Used in Prior Housing Element	0	0	0.006397118	0.006397118	1	1*	1*	1778169	1109	North Hollywood - Valley Village		Above Moderate
LOS ANGELES	5937 N LEMP AVE	91601	2338008033	Low Medium II Residential	RD2-1	0	21	0.151353372	Residential - Three Units (Any Combination) - 4 Stories or Less	YES - Current	NO - Privately-Owned	Available	Not Used in Prior Housing Element	0	0.159147251	0	0.159147251	3	3*	3*	1778169	925	North Hollywood - Valley Village	Yes	Moderate
LOS ANGELES	5969 N LANKERSHIM BLVD	91601	2338009005	Neighborhood Office Commercial	[Q]C2-1VL	0	108	1.080548801	Commercial - Store - One Story	YES - Current	NO - Privately-Owned	Available	Not Used in Prior Housing Element	0.638153552	0	0	0.638153552	0	0	0	1778169	854	North Hollywood - Valley Village		Lower
LOS ANGELES		2338009005		Neighborhood Office Commercial	[Q]C2-1VL	0	108	0.034942699	Commercial - Store - One Story	YES - Current	NO - Privately-Owned	Available	Not Used in Prior Housing Element	0	0	0.009831958	0.009831958	0	0	0	1778169	871	North Hollywood - Valley Village		Above Moderate
LOS ANGELES	5938 N LEMP AVE	91601	2338009007	Low Medium II Residential	RD2-1	0	21	0.136708906	Residential - Single Family Residence	YES - Current	NO - Privately-Owned	Available	Not Used in Prior Housing Element	0	0	0.168574858	0.168574858	1	2*	2*	1778169	932	North Hollywood - Valley Village		Above Moderate
LOS ANGELES	5932 N LEMP AVE	91601	2338009008	Low Medium II Residential	RD2-1	0	21	0.121480061	Residential - Single Family Residence	YES - Current	NO - Privately-Owned	Available	Not Used in Prior Housing Element	0	0	0.204713559	0.204713559	1	2*	2*	1778169	948	North Hollywood - Valley Village		Above Moderate
LOS ANGELES	5926 N LEMP AVE	91601	2338009009	Low Medium II Residential	RD2-1	0	21	0.121440788	Residential - Single Family Residence	YES - Current	NO - Privately-Owned	Available	Not Used in Prior Housing Element	0	0	0.204713559	0.204713559	1	2*	2*	1778169	964	North Hollywood - Valley Village		Above Moderate
LOS ANGELES	5924 N LEMP AVE	91601	2338009010	Low Medium II Residential	RD2-1	0	21	0.121403326	Residential - Single Family Residence	YES - Current	NO - Privately-Owned	Available	Not Used in Prior Housing Element	0	0	0.204713559	0.204713559	1	2*	2*	1778169	990	North Hollywood - Valley Village		Above Moderate
LOS ANGELES	5918 N LEMP AVE	91601	2338009011	Low Medium II Residential	RD2-1	0	21	0.121366252	Residential - Double, Duplex, or Two Units - 4 Stories or Less	YES - Current	NO - Privately-Owned	Available	Not Used in Prior Housing Element	0	0	0.119093752	0.119093752	2	2*	2*	1778169	1006	North Hollywood - Valley Village	Yes	Above Moderate
LOS ANGELES	5912 N LEMP AVE	91601	2338009012	Low Medium II Residential	RD2-1	0	21	0.121328374	Residential - Double, Duplex, or Two Units - 4 Stories or Less	YES - Current	NO - Privately-Owned	Available	Not Used in Prior Housing Element	0	0	0.27302618	0.27302618	2	2*	2*	1778169	1024	North Hollywood - Valley Village	Yes	Above Moderate
LOS ANGELES	5902 N LEMP AVE	91601	2338009014	Low Medium II Residential	RD2-1	0	21	0.120760338	Residential - Single Family Residence	YES - Current	NO - Privately-Owned	Available	Not Used in Prior Housing Element	0	0	0.198362291	0.198362291	1	2*	2*	1778169	1069	North Hollywood - Valley Village		Above Moderate
LOS ANGELES			2338009015	Low Medium II Residential	RD2-1	0	21	0.21903914	Commercial - Parking Lot (Commercial Use Property) - Lots - Patron or Employee - One Story	YES - Current	NO - Privately-Owned	Available	Not Used in Prior Housing Element	0	0.046059493	0	0.046059493	0	0	0	1778169	983	North Hollywood - Valley Village		Moderate
LOS ANGELES	11529 W CALIFA ST	91601	2338009017	Low Medium II Residential	RD2-1	0	21	0.755309992	Residential - Five or More Units or Apartments (Any Combination) - 4 Stories or Less	YES - Current	NO - Privately-Owned	Available	Not Used in Prior Housing Element	0	0.245527777	0	0.245527777	21	0	0	1778169	999	North Hollywood - Valley Village	Yes	Moderate
LOS ANGELES	11505 W TIARA ST	91601	2338010003	Medium Residential	[Q]R3-1	0	36	0.24176201	Residential - Five or More Units or Apartments (Any Combination) - 4 Stories or Less	YES - Current	NO - Privately-Owned	Available	Not Used in Prior Housing Element	0.031265679	9	0	0.031265679	9	0	0	1778169	898	North Hollywood - Valley Village		Lower
LOS ANGELES	11503 W TIARA ST	91601	2338010004	Medium Residential	[Q]R3-1	0	36	0.080770345	Residential - Single Family Residence	YES - Current	NO - Privately-Owned	Available	Not Used in Prior Housing Element	0	0	0.085298675	0.085298675	1	2*	2*	1778169	897	North Hollywood - Valley Village		Above Moderate
LOS ANGELES	11501 W TIARA ST	91601	2338010005	Medium Residential	[Q]R3-1	0	36	0.080768977	Residential - Double, Duplex, or Two Units - 4 Stories or Less	YES - Current	NO - Privately-Owned	Available	Not Used in Prior Housing Element	0	0	0.256688738	0.256688738	2	2*	2*	1778169	896	North Hollywood - Valley Village	Yes	Above Moderate
LOS ANGELES	11483 W TIARA ST	91601	2338010006	Medium Residential	[Q]R3-1	0	36	0.16153688	Residential - Double, Duplex, or Two Units - 4 Stories or Less	YES - Current	NO - Privately-Owned	Available	Not Used in Prior Housing Element	0	0	0.219360799	0.219360799	2	2*	2*	1778169	895	North Hollywood - Valley Village	Yes	Above Moderate
LOS ANGELES	11479 W TIARA ST	91601	2338010007	Medium Residential	[Q]R3-1	0	36	0.161536454	Residential - Three Units (Any Combination) - 4 Stories or Less	YES - Current	NO - Privately-Owned	Available	Not Used in Prior Housing Element	0	0	0.022654197	0.022654197	4	0	0	1778169	894	North Hollywood - Valley Village	Yes	Above Moderate
LOS ANGELES	11514 W OXNARD ST	91606	2338010010	Highway Oriented Commercial	[Q]C2-1VL	0	108	0.103318352	Commercial - Store - One Story	YES - Current	NO - Privately-Owned	Available	Not Used in Prior Housing Element	0.129041764	0	0	0.129041764	0	0	0	1778169	832	North Hollywood - Valley Village		Lower
LOS ANGELES	11508 W OXNARD ST	91606	2338010012	Highway Oriented Commercial	[Q]C2-1VL	0	108	0.057385085	Commercial - Auto, Recreation Equipment, Construction Equipment Sales and Service - Auto Body Repair Shop - One Story	YES - Current	NO - Privately-Owned	Available	Not Used in Prior Housing Element	0	0	0.00443877	0.00443877	0	0	0	1778169	830	North Hollywood - Valley Village		Above Moderate
LOS ANGELES	11512 W OXNARD ST	91606	2338010012	Highway Oriented Commercial	[Q]C2-1VL	0	108	0.057385979	Commercial - Auto, Recreation Equipment, Construction Equipment Sales and Service - Auto Body Repair Shop - One Story	YES - Current	NO - Privately-Owned	Available	Not Used in Prior Housing Element	0	0	0.00443877	0.00443877	0	0	0	1778169	831	North Hollywood - Valley Village		Above Moderate
LOS ANGELES	11506 W OXNARD ST	91606	2338010013	Highway Oriented Commercial	[Q]C2-1VL	0	108	0.057385221	Commercial - Restaurant, Cocktail Lounge - Restaurant, Cocktail Lounge, Tavern - One Story	YES - Current	NO - Privately-Owned	Available	Not Used in Prior Housing Element	0	0	0.00443877	0.00443877	0	0	0	1778169	829	North Hollywood - Valley Village		Above Moderate
LOS ANGELES	11484 W OXNARD ST	91606	2338010017	Highway Oriented Commercial	[Q]C2-1VL	0	108	0.057384609	Commercial - Office Building - One Story	YES - Current	NO - Privately-Owned	Available	Not Used in Prior Housing Element	0	0	0.00443877	0.00443877	0	0	0	1778169	825	North Hollywood - Valley Village		Above Moderate
LOS ANGELES	11482 W OXNARD ST	91606	2338010018	Highway Oriented Commercial	[Q]C2-1VL	0	108	0.057383469	Commercial - Store - One Story	YES - Current	NO - Privately-Owned	Available	Not Used in Prior Housing Element	0	0	0.00443877	0.00443877	0	0	0	1778169	824	North Hollywood - Valley Village		Above Moderate
LOS ANGELES	11480 W OXNARD ST	91606	2338010019	Highway Oriented Commercial	[Q]C2-1VL	0	108	0.057384726	Commercial - Store Combination - Store and Residential Combination - One Story	YES - Current	NO - Privately-Owned	Available	Not Used in Prior Housing Element	0	0	0.00443877	0.00443877	0	0	0	1778169	823	North Hollywood - Valley Village		Above Moderate
LOS ANGELES	11478 W OXNARD ST	91606	2338010020	Highway Oriented Commercial	[Q]C2-1VL	0	108	0.057383647	Commercial - Store - One Story	YES - Current	NO - Privately-Owned	Available	Not Used in Prior Housing Element	0	0	0.029248357	0.029248357	0	0	0	1778169	822	North Hollywood - Valley Village		Above Moderate

LOS ANGELES	11474 W OXNARD ST	91606	2338010021	Highway Oriented Commercial		CQ|C2-1VL	0	108	0.05738311	Commercial - Store - One Story	YES - Current	NO - Privately-Owned	Available	Not Used in Prior Housing Element	0	0	0.029248357	0.029248357	0	0	0	1778169	820	North Hollywood - Valley Village		Above Moderate
LOS ANGELES	11476 W OXNARD ST	91606	2338010021	Highway Oriented Commercial		CQ|C2-1VL	0	108	0.057384008	Commercial - Store - One Story	YES - Current	NO - Privately-Owned	Available	Not Used in Prior Housing Element	0	0	0.029248357	0.029248357	0	0	0	1778169	821	North Hollywood - Valley Village		Above Moderate
LOS ANGELES	11470 W OXNARD ST	91606	2338010022	Highway Oriented Commercial		CQ|C2-1VL	0	108	0.055411223	Commercial - Store Combination - Store and Residential Combination - One Story	YES - Current	NO - Privately-Owned	Available	Not Used in Prior Housing Element	0	0	0.043749475	0.043749475	0	0	0	1778169	818	North Hollywood - Valley Village	Yes	Above Moderate
LOS ANGELES	11472 W OXNARD ST	91606	2338010022	Highway Oriented Commercial		CQ|C2-1VL	0	108	0.057382932	Commercial - Store Combination - Store and Residential Combination - One Story	YES - Current	NO - Privately-Owned	Available	Not Used in Prior Housing Element	0	0	0.043749475	0.043749475	0	0	0	1778169	819	North Hollywood - Valley Village	Yes	Above Moderate
LOS ANGELES	5938 N LANKERSHIM BLVD	91601	2338010025	Neighborhood Office Commercial		CQ|C2-1VL	0	108	0.094942712	Commercial - Store - One Story	YES - Current	NO - Privately-Owned	Available	Not Used in Prior Housing Element	0.017007724	0	0	0.017007724	0	0	0	1778169	934	North Hollywood - Valley Village		Lower
LOS ANGELES	5940 N LANKERSHIM BLVD	91601	2338010025	Neighborhood Office Commercial		CQ|C2-1VL	0	108	0.057589025	Commercial - Store - One Story	YES - Current	NO - Privately-Owned	Available	Not Used in Prior Housing Element	0	0	0.002104304	0.002104304	0	0	0	1778169	922	North Hollywood - Valley Village		Above Moderate
LOS ANGELES	5942 N LANKERSHIM BLVD	91601	2338010025	Neighborhood Office Commercial		CQ|C2-1VL	0	108	0.057589908	Commercial - Store - One Story	YES - Current	NO - Privately-Owned	Available	Not Used in Prior Housing Element	0	0	0.002104304	0.002104304	0	0	0	1778169	916	North Hollywood - Valley Village		Above Moderate
LOS ANGELES	5944 N LANKERSHIM BLVD	91601	2338010025	Neighborhood Office Commercial		CQ|C2-1VL	0	108	0.057588137	Commercial - Store - One Story	YES - Current	NO - Privately-Owned	Available	Not Used in Prior Housing Element	0	0	0.002104304	0.002104304	0	0	0	1778169	899	North Hollywood - Valley Village		Above Moderate
LOS ANGELES	5948 N LANKERSHIM BLVD	91601	2338010025	Neighborhood Office Commercial		CQ|C2-1VL	0	108	0.057589671	Commercial - Store - One Story	YES - Current	NO - Privately-Owned	Available	Not Used in Prior Housing Element	0	0	0.002104304	0.002104304	0	0	0	1778169	880	North Hollywood - Valley Village		Above Moderate
LOS ANGELES	5952 N LANKERSHIM BLVD	91601	2338010025	Neighborhood Office Commercial		CQ|C2-1VL	0	108	0.057586855	Commercial - Store - One Story	YES - Current	NO - Privately-Owned	Available	Not Used in Prior Housing Element	0	0	0.002104304	0.002104304	0	0	0	1778169	873	North Hollywood - Valley Village		Above Moderate
LOS ANGELES	5954 N LANKERSHIM BLVD	91601	2338010025	Neighborhood Office Commercial		CQ|C2-1VL	0	108	0.057587318	Commercial - Store - One Story	YES - Current	NO - Privately-Owned	Available	Not Used in Prior Housing Element	0	0	0.002104304	0.002104304	0	0	0	1778169	870	North Hollywood - Valley Village		Above Moderate
LOS ANGELES	5958 N LANKERSHIM BLVD	91601	2338010026	Neighborhood Office Commercial		CQ|C2-1VL	0	108	0.056438144	Commercial - Restaurant, Cocktail Lounge - Fast Food - Walk Up - One Story	YES - Current	NO - Privately-Owned	Available	Not Used in Prior Housing Element	0	0	0.008949096	0.008949096	0	0	0	1778169	862	North Hollywood - Valley Village		Above Moderate
LOS ANGELES			2338010026	Neighborhood Office Commercial		CQ|C2-1VL	0	108	0.056439569	Commercial - Restaurant, Cocktail Lounge - Fast Food - Walk Up - One Story	YES - Current	NO - Privately-Owned	Available	Not Used in Prior Housing Element	0	0	0.008949096	0.008949096	0	0	0	1778169	863	North Hollywood - Valley Village		Above Moderate
LOS ANGELES			2338010026	Neighborhood Office Commercial		CQ|C2-1VL	0	108	0.093620513	Commercial - Restaurant, Cocktail Lounge - Fast Food - Walk Up - One Story	YES - Current	NO - Privately-Owned	Available	Not Used in Prior Housing Element	0.051957657	0	0	0.051957657	0	0	0	1778169	833	North Hollywood - Valley Village		Lower
LOS ANGELES	11490 W OXNARD ST	91606	2338010028	Highway Oriented Commercial		CQ|C2-1VL	0	108	0.055663309	Commercial - Store - One Story	YES - Current	NO - Privately-Owned	Available	Not Used in Prior Housing Element	0	0	0.435945702	0.435945702	0	0	0	1778169	826	North Hollywood - Valley Village		Above Moderate
LOS ANGELES	11500 W OXNARD ST	91606	2338010028	Highway Oriented Commercial		CQ|C2-1VL	0	108	0.055662793	Commercial - Store - One Story	YES - Current	NO - Privately-Owned	Available	Not Used in Prior Housing Element	0	0	0.435945702	0.435945702	0	0	0	1778169	827	North Hollywood - Valley Village		Above Moderate
LOS ANGELES	11502 W OXNARD ST	91606	2338010028	Highway Oriented Commercial		CQ|C2-1VL	0	108	0.05566367	Commercial - Store - One Story	YES - Current	NO - Privately-Owned	Available	Not Used in Prior Housing Element	0	0	0.435945702	0.435945702	0	0	0	1778169	828	North Hollywood - Valley Village		Above Moderate
LOS ANGELES	11455 W TIARA ST	91601	2338011001	Medium Residential		CQ|R3-1	0	36	0.193053313	Residential - Three Units (Any Combination) - 4 Stories or Less	YES - Current	NO - Privately-Owned	Available	Not Used in Prior Housing Element	0	0	0.116946387	0.116946387	3	0	0	1778169	891	North Hollywood - Valley Village	Yes	Above Moderate
LOS ANGELES	11451 W TIARA ST	91601	2338011002	Medium Residential		CQ|R3-1	0	36	0.161530716	Residential - Double, Duplex, or Two Units - 4 Stories or Less	YES - Current	NO - Privately-Owned	Available	Not Used in Prior Housing Element	0	0	0.094336447	0.094336447	2	0	0	1778169	890	North Hollywood - Valley Village	Yes	Above Moderate
LOS ANGELES	11439 W TIARA ST	91601	2338011004	Medium Residential		CQ|R3-1	0	36	0.161529212	Residential - Double, Duplex, or Two Units - 4 Stories or Less	YES - Current	NO - Privately-Owned	Available	Used in Prior Housing Element - Non-Vacant	0	0	0.094336447	0.094336447	2	0	0	1778169	888	North Hollywood - Valley Village	Yes	Above Moderate
LOS ANGELES	11435 W TIARA ST	91601	2338011005	Medium Residential		CQ|R3-1	0	36	0.161527129	Residential - Five or More Units or Apartments (Any Combination) - 4 Stories or Less	YES - Current	NO - Privately-Owned	Available	Used in Prior Housing Element - Non-Vacant	0.026505417	0	0	0.026505417	5	0	0	1778169	887	North Hollywood - Valley Village		Lower
LOS ANGELES	11425 W TIARA ST	91601	2338011007	Medium Residential		CQ|R3-1	0	36	0.161523606	Residential - Three Units (Any Combination) - 4 Stories or Less	YES - Current	NO - Privately-Owned	Available	Not Used in Prior Housing Element	0.036803976	0	0	0.036803976	3	0	0	1778169	885	North Hollywood - Valley Village		Lower
LOS ANGELES	11415 W TIARA ST	91601	2338011009	Medium Residential		CQ|R3-1	0	36	0.19382615	Residential - Five or More Units or Apartments (Any Combination) - 4 Stories or Less	YES - Current	NO - Privately-Owned	Available	Not Used in Prior Housing Element	0	0	0.030153373	0.030153373	5	0	0	1778169	883	North Hollywood - Valley Village	Yes	Above Moderate
LOS ANGELES	11464 W OXNARD ST	91606	2338011010	Medium Residential		CQ|R3-1	0	36	0.135535025	Residential - Single Family Residence	YES - Current	NO - Privately-Owned	Available	Not Used in Prior Housing Element	0.29234755	0	0	0.29234755	1	0	0	1778169	817	North Hollywood - Valley Village		Lower
LOS ANGELES	11444 W OXNARD ST	91606	2338011013	Medium Residential		CQ|R3-1	0	36	0.114762992	Residential - Four Units (Any Combination) - 4 Stories or Less - Vacant Land	YES - Current	NO - Privately-Owned	Available	Not Used in Prior Housing Element	0.2841236	0	0	0.2841236	0	0	0	1778169	815	North Hollywood - Valley Village		Lower
LOS ANGELES	11412 W OXNARD ST	91606	2338011018	Medium Residential		CQ|R3-1	0	36	0.137710568	Residential - Four Units (Any Combination) - 4 Stories or Less	YES - Current	NO - Privately-Owned	Available	Not Used in Prior Housing Element	0	0	0.038800064	0.038800064	4	0	0	1778169	808	North Hollywood - Valley Village	Yes	Above Moderate
LOS ANGELES	5963 N TUJUNGA AVE	91601	2338011019	Medium Residential		CQ|R3-1	0	36	0.159543536	Residential - Four Units (Any Combination) - 4 Stories or Less	YES - Current	NO - Privately-Owned	Available	Not Used in Prior Housing Element	0	0	0.05247138	0.05247138	4	0	0	1778173	1225	North Hollywood - Valley Village	Yes	Above Moderate
LOS ANGELES	5955 N TUJUNGA AVE	91601	2338011020	Medium Residential		CQ|R3-1	0	36	0.114780931	Residential - Three Units (Any Combination) - 4 Stories or Less	YES - Current	NO - Privately-Owned	Available	Not Used in Prior Housing Element	0	0	0.143064648	0.143064648	3	0	0	1778173	1238	North Hollywood - Valley Village	Yes	Above Moderate
LOS ANGELES	5949 N TUJUNGA AVE	91601	2338011021	Medium Residential		CQ|R3-1	0	36	0.114780571	Residential - Three Units (Any Combination) - 4 Stories or Less	YES - Current	NO - Privately-Owned	Available	Not Used in Prior Housing Element	0	0	0.143064648	0.143064648	3	0	0	1778173	1243	North Hollywood - Valley Village	Yes	Above Moderate
LOS ANGELES	5937 N TUJUNGA AVE	91601	2338011022	Medium Residential		CQ|R3-1	0	36	0.102083201	Residential - Three Units (Any Combination) - 4 Stories or Less	YES - Current	NO - Privately-Owned	Available	Not Used in Prior Housing Element	0	0	0.298185205	0.298185205	3	3*	3*	1778173	1303	North Hollywood - Valley Village	Yes	Above Moderate
LOS ANGELES	5943 N TUJUNGA AVE	91601	2338011023	Medium Residential		CQ|R3-1	0	36	0.134294719	Residential - Double, Duplex, or Two Units - 4 Stories or Less	YES - Current	NO - Privately-Owned	Available	Not Used in Prior Housing Element	0	0	0.208207208	0.208207208	2	0	0	1778173	1294	North Hollywood - Valley Village	Yes	Above Moderate
LOS ANGELES	11450 W OXNARD ST	91606	2338011024	Medium Residential		CQ|R3-1	0	36	0.11476335	Residential - Single Family Residence	YES - Current	NO - Privately-Owned	Available	Not Used in Prior Housing Element	0.294958979	0	0	0.294958979	1	0	0	1778169	816	North Hollywood - Valley Village		Lower
LOS ANGELES	11434 W OXNARD ST	91606	2338011025	Medium Residential		CQ|R3-1	0	36	0.114762275	Residential - Four Units (Any Combination) - 4 Stories or Less	YES - Current	NO - Privately-Owned	Available	Not Used in Prior Housing Element	0	0	0.022683326	0.022683326	4	0	0	1778169	812	North Hollywood - Valley Village	Yes	Above Moderate
LOS ANGELES	11417 W CALIFA ST	91601	2338012901	Medium Residential		CQ|R3-1	0	36	0.12300687	Residential - Single Family Residence	YES - Current	NO - Privately-Owned	Available	Not Used in Prior Housing Element	0.350173581	0	0	0.350173581	1	0	0	1778169	1044	North Hollywood - Valley Village		Lower
LOS ANGELES	11456 W TIARA ST	91601	2338012903	Medium Residential		CQ|R3-1	0	36	0.221346411	Residential - Five or More Units or Apartments (Any Combination) - 4 Stories or Less	YES - Current	NO - Privately-Owned	Available	Not Used in Prior Housing Element	0	0	0.047662408	0.047662408	10	0	0	1778169	977	North Hollywood - Valley Village	Yes	Above Moderate
LOS ANGELES	11423 W CALIFA ST	91601	2338012904	Medium Residential		CQ|R3-1	0	36	0.123006589	Residential - Single Family Residence	YES - Current	NO - Privately-Owned	Available	Not Used in Prior Housing Element	0.350173581	0	0	0.350173581	1	0	0	1778169	1045	North Hollywood - Valley Village		Lower
LOS ANGELES	11446 W TIARA ST	91601	2338012905	Medium Residential		CQ|R3-1	0	36	0.242310412	Residential - Five or More Units or Apartments (Any Combination) - 4 Stories or Less	YES - Current	NO - Privately-Owned	Available	Not Used in Prior Housing Element	0	0	0.047225859	0.047225859	10	0	0	1778169	976	North Hollywood - Valley Village	Yes	Above Moderate
LOS ANGELES	5907 N TUJUNGA AVE	91601	2338012907	Medium Residential		CQ|R3-1	0	36	0.181499202	Residential - Five or More Units or Apartments (Any Combination) - 4 Stories or Less	YES - Current	NO - Privately-Owned	Available	Not Used in Prior Housing Element	0	0	0.171538587	0.171538587	5	0	0	1778173	1438	North Hollywood - Valley Village	Yes	Above Moderate
LOS ANGELES	11439 W CALIFA ST	91601	2338012908	Medium Residential		CQ|R3-1	0	36	0.123006033	Residential - Single Family Residence	YES - Current	NO - Privately-Owned	Available	Not Used in Prior Housing Element	0.350173581	0	0	0.350173581	1	0	0	1778169	1048	North Hollywood - Valley Village		Lower
LOS ANGELES	11429 W CALIFA ST	91601	2338012909	Medium Residential		CQ|R3-1	0	36	0.123006729	Residential - Single Family Residence	YES - Current	NO - Privately-Owned	Available	Not Used in Prior Housing Element	0.350173581	0	0	0.350173581	1	0	0	1778169	1047	North Hollywood - Valley Village		Lower
LOS ANGELES	11455 W CALIFA ST	91601	2338012911	Medium Residential		CQ|R3-1	0	36	0.123005783	Residential - Single Family Residence	YES - Current	NO - Privately-Owned	Available	Not Used in Prior Housing Element	0.350173581	0	0	0.350173581	1	0	0	1778169	1051	North Hollywood - Valley Village		Lower
LOS ANGELES	11432 W TIARA ST	91601	2338012914	Medium Residential		CQ|R3-1	0	36	0.442007906	Residential - Five or More Units or Apartments (Any Combination) - 4 Stories or Less	YES - Current	NO - Privately-Owned	Available	Not Used in Prior Housing Element	0	0	0.072480731	0.072480731	20	0	0	1778169	973	North Hollywood - Valley Village	Yes	Above Moderate
LOS ANGELES	5931 N TUJUNGA AVE	91601	2338012915	Medium Residential		CQ|R3-1	0	36	0.427673371	Residential - Five or More Units or Apartments (Any Combination) - 4 Stories or Less	YES - Current	NO - Privately-Owned	Available	Not Used in Prior Housing Element	0	0	0.031043437	0.031043437	18	0	0	1778173	1337	North Hollywood - Valley Village	Yes	Above Moderate
LOS ANGELES	11414 W TIARA ST	91601	2338012916	Medium Residential		CQ|R3-1	0	36	0.442300157	Residential - Five or More Units or Apartments (Any Combination) - 4 Stories or Less	YES - Current	NO - Privately-Owned	Available	Not Used in Prior Housing Element	0	0	0.072480731	0.072480731	20	0	0	1778169	971	North Hollywood - Valley Village	Yes	Above Moderate
LOS ANGELES	11422 W TIARA ST	91601	2338012917	Medium Residential		CQ|R3-1	0	36	0.441624212	Residential - Five or More Units or Apartments (Any Combination) - 4 Stories or Less	YES - Current	NO - Privately-Owned	Available	Not Used in Prior Housing Element	0	0	0.072480731	0.072480731	20	0	0	1778169	972	North Hollywood - Valley Village	Yes	Above Moderate
LOS ANGELES	11442 W TIARA ST	91601	2338012918	Medium Residential		CQ|R3-1	0	36	0.221147147	Residential - Single Family Residence - Vacant Land	YES - Current	NO - Privately-Owned	Available	Not Used in Prior Housing Element	0.066151737	0	0	0.066151737	10	0	0	1778169	975	North Hollywood - Valley Village		Lower
LOS ANGELES	11446 W CALIFA ST	91601	2338013013	Medium Residential		CQ|R3-1	0	36	0.160691704	Residential - Five or More Units or Apartments (Any Combination) - 4 Stories or Less	YES - Current	NO - Privately-Owned	Available	Not Used in Prior Housing Element	0	0	0.031418509	0.031418509	7	0	0	1748169	28	North Hollywood - Valley Village	Yes	Above Moderate
LOS ANGELES	11442 W CALIFA ST	91601	2338013014	Medium Residential		CQ|R3-1	0	36	0.160692978	Residential - Five or More Units or Apartments (Any Combination) - 4 Stories or Less	YES - Current	NO - Privately-Owned	Available	Not Used in Prior Housing Element	0	0	0.031418509	0.031418509	7	0	0	1748169	27	North Hollywood - Valley Village	Yes	Above Moderate
LOS ANGELES	11430 W CALIFA ST	91601	2338013016	Medium Residential		CQ|R3-1	0	36	0.160692411	Residential - Three Units (Any Combination) - 4 Stories or Less	YES - Current	NO - Privately-Owned	Available	Not Used in Prior Housing Element	0	0	0.185422701	0.185422701	3	0	0	1748169	25	North Hollywood - Valley Village	Yes	Above Moderate
LOS ANGELES	11426 W CALIFA ST	91601	2338013017	Medium Residential		CQ|R3-1	0	36	0.160692139	Residential - Single Family Residence	YES - Current	NO - Privately-Owned	Available	Not Used in Prior Housing Element	0.356652689	0	0	0.356652689	1	0	0	1748169	24	North Hollywood - Valley Village		Lower
LOS ANGELES	11416 W CALIFA ST	91601	2338013019	Medium Residential		CQ|R3-1	0	36	0.160693729	Residential - Three Units (Any Combination) - 4 Stories or Less	YES - Current	NO - Privately-Owned	Available	Not Used in Prior Housing Element	0	0	0.185422701	0.185422701	3	0	0	1748169	22	North Hollywood - Valley Village	Yes	Above Moderate
LOS ANGELES	11410 W CALIFA ST	91601	2338013020	Medium Residential		CQ|R3-1	0	36	0.173299317	Residential - Five or More Units or Apartments (Any Combination) - 4 Stories or Less	YES - Current	NO - Privately-Owned	Available	Not Used in Prior Housing Element	0	0	0.049597409	0.049597409	6	0	0	1748173	15	North Hollywood - Valley Village	Yes	Above Moderate
LOS ANGELES	5843 N TUJUNGA AVE	91601	2338013023	Medium Residential		CQ|R3-1	0	36	0.17335489	Residential - Four Units (Any Combination) - 4 Stories or Less	YES - Current	NO - Privately-Owned	Available	Not Used in Prior Housing Element	0	0	0.198253557	0.198253557	4	0	0	1748173	149	North Hollywood - Valley Village	Yes	Above Moderate
LOS ANGELES	5837 N TUJUNGA AVE	91601	2338013025	Medium Residential		CQ|R3-1	0	36	0.155062592	Residential - Three Units (Any Combination) - 4 Stories or Less	YES - Current	NO - Privately-Owned	Available	Not Used in Prior Housing Element	0	0	0.185422701	0.185422701	3	0	0	1748173	159	North Hollywood - Valley Village	Yes	Above Moderate
LOS ANGELES	11417 W EMELITA ST	91601	2338013026	Medium Residential		CQ|R3-1	0	36	0.160699437	Residential - Four Units (Any Combination) - 4 Stories or Less	YES - Current	NO - Privately-Owned	Available	Not Used in Prior Housing Element	0	0	0.156647605	0.156647605	4	0	0	1748169	88	North Hollywood - Valley Village	Yes	Above Moderate
LOS ANGELES	11429 W EMELITA ST	91601	2338013028	Medium Residential		CQ|R3-1	0	36	0.160701129	Residential - Single Family Residence	YES - Current	NO - Privately-Owned	Available	Used in Prior Housing Element - Non-Vacant	0.356652689	0	0	0.356652689	1	0	0	1748169	90	North Hollywood - Valley Village		Lower
LOS ANGELES	11433 W EMELITA ST	91601	2338013029	Medium Residential		CQ|R3-1	0	36	0.160702889	Residential - Three Units (Any Combination) - 4 Stories or Less	YES - Current	NO - Privately-Owned	Available	Not Used in Prior Housing Element	0	0	0.185422701	0.185422701	3	0	0	1748169	91	North Hollywood - Valley Village	Yes	Above Moderate
LOS ANGELES	11437 W EMELITA ST	91601	2338013030	Medium Residential		CQ|R3-1	0	36	0.160703967		YES - Current	NO - Privately-Owned	Available	Used in Prior Housing Element - Non-Vacant	0	0	0.259339499	0.259339499	1	0	0	1748169	92	North Hollywood - Valley Village	Yes	Above Moderate
LOS ANGELES	11443 W EMELITA ST	91601	2338013031	Medium Residential		CQ|R3-1	0	36	0.160706762	Residential - Five or More Units or Apartments (Any Combination) - 4 Stories or Less	YES - Current	NO - Privately-Owned	Available	Not Used in Prior Housing Element	0	0	0.013359033	0.013359033	7	0	0	1748169	93	North Hollywood - Valley Village	Yes	Above Moderate
LOS ANGELES	5855 N TUJUNGA AVE	91601	2338013038	Medium Residential		CQ|R3-1	0	36	0.156663692	Residential - Five or More Units or Apartments (Any Combination) - 4 Stories or Less	YES - Current	NO - Privately-Owned	Available	Not Used in Prior Housing Element	0.022022771	0	0	0.022022771	6	0	0	1748173	80	North Hollywood - Valley Village		Lower
LOS ANGELES	5849 N TUJUNGA AVE	91601	2338013041	Medium Residential		CQ|R3-1	0	36	0.156653029	Residential - Single Family Residence - Pool	YES - Current	NO - Privately-Owned	Available	Not Used in Prior Housing Element	0.356652689	0	0	0.356652689	1	0	0	1748173	90	North Hollywood - Valley Village		Lower
LOS ANGELES	11423 W EMELITA ST	91601	2338013050	Medium Residential		CQ|R3-1	0	36	0.154961183	Residential - Five or More Units or Apartments (Any Combination) - 4 Stories or Less	YES - Current	NO - Privately-Owned	Available	Not Used in Prior Housing Element	0.023834471	0	0	0.023834471	7	0	0	1748169	89	North Hollywood - Valley Village		Lower
LOS ANGELES	11449 W EMELITA ST	91601	2338013051	Medium Residential		CQ|R3-1	0	36	0.160706869	Residential - Single Family Residence	YES - Current	NO - Privately-Owned	Available	Not Used in Prior Housing Element	0.356652689	0	0	0.356652689	1	0	0	1748169	94	North Hollywood - Valley Village		Lower
LOS ANGELES	11436 W EMELITA ST	91601	2338014010	Medium Residential		CQ|R3-1	0	36	0.160692193	Residential - Single Family Residence	YES - Current	NO - Privately-Owned	Available	Used in Prior Housing Element - Non-Vacant	0.356652689	0	0	0.356652689	1	0	0	1748169	170	North Hollywood - Valley Village		Lower
LOS ANGELES	11432 W EMELITA ST	91601	2338014011	Medium Residential		CQ|R3-1	0	36	0.160692197	Residential - Four Units (Any Combination) - 4 Stories or Less	YES - Current	NO - Privately-Owned	Available	Not Used in Prior Housing Element	0	0	0.156647605	0.156647605	4	0	0	1748169	169	North Hollywood - Valley Village	Yes	Above Moderate
LOS ANGELES	11426 W EMELITA ST	91601	2338014012	Medium Residential		CQ|R3-1	0	36	0.160694202	Residential - Four Units (Any Combination) - 4 Stories or Less	YES - Current	NO - Privately-Owned	Available	Not Used in Prior Housing Element	0	0	0.156647605	0.156647605	4	0	0	1748169	168	North Hollywood - Valley Village	Yes	Above Moderate
LOS ANGELES	11422 W EMELITA ST	91601	2338014013	Medium Residential		CQ|R3-1	0	36	0.160694206	Residential - Five or More Units or Apartments (Any Combination) - 4 Stories or Less	YES - Current	NO - Privately-Owned	Available	Not Used in Prior Housing Element	0	0	0.015857193	0.015857193	6	0	0	1748169	167	North Hollywood - Valley Village	Yes	Above Moderate
LOS ANGELES	11416 W EMELITA ST	91601	2338014014	Medium Residential		CQ|R3-1	0	36	0.1606929	Residential - Five or More Units or Apartments (Any Combination) - 4 Stories or Less	YES - Current	NO - Privately-Owned	Available	Used in Prior Housing Element - Non-Vacant	0	0	0.111800927	0.111800927	1	0	0	1748169	166	North Hollywood - Valley Village	Yes	Above Moderate
LOS ANGELES	11417 W HATTERAS ST	91601	2338014020	Medium Residential		CQ|R3-1	0	36	0.160157337	Residential - Four Units (Any Combination) - 4 Stories or Less	YES - Current	NO - Privately-Owned	Available	Not Used in Prior Housing Element	0	0	0.205103707	0.205103707	4	0	0	1748169	235	North Hollywood - Valley Village	Yes	Above Moderate
LOS ANGELES	11423 W HATTERAS ST	91601	2338014021	Medium Residential		CQ|R3-1	0	36	0.160047127	Residential - Five or More Units or Apartments (Any Combination) - 4 Stories or Less	YES - Current	NO - Privately-Owned	Available	Not Used in Prior Housing Element	0	0	0.034656709	0.034656709	8	0	0	1748169	236	North Hollywood - Valley Village	Yes	Above Moderate
LOS ANGELES	11443 W HATTERAS ST	91601	2338014025	Medium Residential		CQ|R3-1	0	36	0.159604694	Residential - Double, Duplex, or Two Units - 4 Stories or Less	YES - Current	NO - Privately-Owned	Available	Not Used in Prior Housing Element	0	0	0.219360799	0.219360799	2	0	0	1748169	240	North Hollywood - Valley Village	Yes	Above Moderate
LOS ANGELES	11449 W HATTERAS ST	91601	2338014026	Medium Residential		CQ|R3-1	0	36	0.17589042	Commercial - Parking Lot (Commercial Use Property) - Lots - Patron or Employee - One Story	YES - Current	NO - Privately-Owned	Available	Used in Prior Housing Element - Non-Vacant	0.007331578	0	0	0.007331578	0	0	0	1748169	241	North Hollywood - Valley Village		Lower
LOS ANGELES	11433 W HATTERAS ST	91601	2338014040	Medium Residential		CQ|R3-1	0	36	0.151789743	Residential - Four Units (Any Combination) - 4 Stories or Less	YES - Current	NO - Privately-Owned	Available	Not Used in Prior Housing Element	0	0	0.067110832	0.067110832	4	0	0	1748169	238	North Hollywood - Valley Village	Yes	Above Moderate
LOS ANGELES	11452 W EMELITA ST	91601	2338014043	Medium Residential		CQ|R3-1	0	36	0.198052857	Commercial - Parking Lot (Commercial Use Property) - Lots - Patron or Employee - One Story	YES - Current	NO - Privately-Owned	Available	Used in Prior Housing Element - Non-Vacant	0.019426616	0	0	0.019426616	0	0	0	1748169	173	North Hollywood - Valley Village		Lower
LOS ANGELES			2338014043	Medium Residential		CQ|R3-1	0	36	0.045909339	Commercial - Parking Lot (Commercial Use Property) - Lots - Patron or Employee - One Story	YES - Current	NO - Privately-Owned	Available	Used in Prior Housing Element - Non-Vacant	0	0	0.023845695	0.023845695	0	1*	1*	1748169	1285	North Hollywood - Valley Village		Above Moderate
LOS ANGELES	11446 W EMELITA ST	91601	2338014044	Medium Residential		CQ|R3-1	0	36	0.114782856	Residential - Single Family Residence	YES - Current	NO - Privately-Owned	Available	Not Used in Prior Housing Element	0.294418126	0	0	0.294418126	1	0	0	1748169	172	North Hollywood - Valley Village		Lower
LOS ANGELES	11439 W HATTERAS ST	91601	2338014045	Medium Residential		CQ|R3-1	0	36	0.150529961	Residential - Five or More Units or Apartments (Any Combination) - 4 Stories or Less	YES - Current	NO - Privately-Owned	Available	Not Used in Prior Housing Element	0.026505417	0	0	0.026505417	5	0	0	1748169	239	North Hollywood - Valley Village		Lower
LOS ANGELES	11412 W EMELITA ST	91601	2338014BRK	Medium Residential		CQ|R3-1	0	36	0.14903077	Residential - Single Family Residence - Condominium	YES - Current	NO - Privately-Owned	Available	Not Used in Prior Housing Element	0.023502774	0	0	0.023502774	7	0	0	1748173	199	North Hollywood - Valley Village		Lower
LOS ANGELES	11518 W EMELITA ST	91601	2338015005	Medium Residential		CQ|R3-1	0	36	0.139159182	Residential - Double, Duplex, or Two Units - 4 Stories or Less	YES - Current	NO - Privately-Owned	Available	Not Used in Prior Housing Element	0	0	0.221348351	0.221348351	2	0	0	1748169	192	North Hollywood - Valley Village	Yes	Above Moderate
LOS ANGELES	11528 W EMELITA ST	91601	2338015007	Medium Residential		CQ|R3-1	0	36	0.138680379	Residential - Single Family Residence	YES - Current	NO - Privately-Owned	Available	Not Used in Prior Housing Element	0.359836

LOS ANGELES	11512 W EMELITA ST	91601	2338015031	Medium Residential	[Q]R3-1	0	36	0.133412587	Residential - Four Units (Any Combination) - 4 Stories or Less	YES - Current	NO - Privately-Owned	Available	Not Used in Prior Housing Element	0	0	0.788830233	0.788830233	0	0	0	1748169	193	North Hollywood - Valley Village	Yes		Above Moderate
LOS ANGELES	11501 W HATTERAS ST	91601	2338015RRK	Medium Residential	[Q]R3-1	0	36	0.164514585	Residential - Single Family Residence - Condominium	YES - Current	NO - Privately-Owned	Available	Not Used in Prior Housing Element	0.023214371	0	0	0.023214371	8	0	0	1748169	1290	North Hollywood - Valley Village			Lower
LOS ANGELES	5866 N BECK AVE	91601	2338016009	Low Medium II Residential	RD2-1	0	21	0.169975754	Residential - Single Family Residence	YES - Current	NO - Privately-Owned	Available	Not Used in Prior Housing Element	0	0.297132993	0	0.297132993	1	3*	3*	1778169	1071	North Hollywood - Valley Village			Moderate
LOS ANGELES	5705 N CAMELLIA AVE	91601	2338021001	Medium Residential	[Q]R3-1	0	36	0.256283528	Residential - Three Units (Any Combination) - 4 Stories or Less	YES - Current	NO - Privately-Owned	Available	Used in Prior Housing Element - Non-Vacant	0	0	0.232537889	0.232537889	3	0	0	1748169	574	North Hollywood - Valley Village	Yes		Above Moderate
LOS ANGELES	5743 N CAMELLIA AVE	91601	2338021006	Medium Residential	[Q]R3-1	0	36	0.25740543	Residential - Single Family Residence	YES - Current	NO - Privately-Owned	Available	Used in Prior Housing Element - Non-Vacant	0.593407929	0	0	0.593407929	1	0	0	1748169	405	North Hollywood - Valley Village			Lower
LOS ANGELES	5701 N LANKERSHIM BLVD	91601	2338022001	Community Commercial	C2-1	0	108	0.080304309	Commercial - Auto, Recreation Equipment, Construction Equipment Sales and Service - Used Car Sales - One Story	YES - Current	NO - Privately-Owned	Available	Used in Prior Housing Element - Non-Vacant	0.160069741	0	0	0.160069741	0	0	0	1748169	579	North Hollywood - Valley Village			Lower
LOS ANGELES	5705 N LANKERSHIM BLVD	91601	2338022001	Community Commercial	C2-1	0	108	0.057390431	Commercial - Auto, Recreation Equipment, Construction Equipment Sales and Service - Used Car Sales - One Story	YES - Current	NO - Privately-Owned	Available	Used in Prior Housing Element - Non-Vacant	0	0	0.043983257	0.043983257	0	0	0	1748169	571	North Hollywood - Valley Village			Above Moderate
LOS ANGELES	5721 N LANKERSHIM BLVD	91601	2338022007	Community Commercial	C2-1	0	108	0.057390273	Commercial - Store - One Story	YES - Current	NO - Privately-Owned	Available	Not Used in Prior Housing Element	0	0	0.006265661	0.006265661	0	0	0	1748169	506	North Hollywood - Valley Village			Above Moderate
LOS ANGELES	5733 N LANKERSHIM BLVD	91601	2338022010	Community Commercial	C2-1	0	108	0.173474203	Commercial - Office Building - One Story	YES - Current	NO - Privately-Owned	Available	Used in Prior Housing Element - Non-Vacant	0.030240662	0	0	0.030240662	1	0	0	1748169	464	North Hollywood - Valley Village			Lower
LOS ANGELES	11484 W MIRANDA ST	91601	2338022011	Medium Residential	R3-1	0	54	0.256947843	Residential - Five or More Units or Apartments (Any Combination) - 4 Stories or Less	YES - Current	NO - Privately-Owned	Available	Not Used in Prior Housing Element	0	0	0.094569665	0.094569665	20	0	0	1748169	461	North Hollywood - Valley Village	Yes		Above Moderate
LOS ANGELES	5718 N CAMELLIA AVE	91601	2338022012	Medium Residential	R3-1	0	54	0.258256954	Residential - Five or More Units or Apartments (Any Combination) - 4 Stories or less	YES - Current	NO - Privately-Owned	Available	Not Used in Prior Housing Element	0.092214301	0	0	0.092214301	14	0	0	1748169	503	North Hollywood - Valley Village			Lower
LOS ANGELES	5712 N CAMELLIA AVE	91601	2338022013	Medium Residential	R3-1	0	54	0.258258038	Residential - Five or More Units or Apartments (Any Combination) - 4 Stories or less	YES - Current	NO - Privately-Owned	Available	Not Used in Prior Housing Element	0.092214301	0	0	0.092214301	14	0	0	1748169	536	North Hollywood - Valley Village			Lower
LOS ANGELES	5704 N CAMELLIA AVE	91601	2338022014	Medium Residential	R3-1	0	54	0.256287769	Residential - Three Units (Any Combination) - 4 Stories or Less - Pool	YES - Current	NO - Privately-Owned	Available	Used in Prior Housing Element - Non-Vacant	0	0	0.345368063	0.345368063	3	0	0	1748169	573	North Hollywood - Valley Village	Yes		Above Moderate
LOS ANGELES	11476 W MIRANDA ST	91601	2338022015	Medium Residential	R3-1	0	54	0.182683844	Residential - Five or More Units or Apartments (Any Combination) - 4 Stories or Less	YES - Current	NO - Privately-Owned	Available	Not Used in Prior Housing Element	0.844956404	0	0	0.844956404	0	0	0	1748169	462	North Hollywood - Valley Village			Lower
LOS ANGELES	11473 W COLLINS ST	91601	2338022017	Medium Residential	R3-1	0	54	0.172171125	Residential - Five or More Units or Apartments (Any Combination) - 4 Stories or Less	YES - Current	NO - Privately-Owned	Available	Not Used in Prior Housing Element	0	0	0.132262599	0.132262599	6	0	0	1748169	535	North Hollywood - Valley Village	Yes		Above Moderate
LOS ANGELES	5709 N LANKERSHIM BLVD	91601	2338022022	Community Commercial	C2-1	0	108	0.057390431	Commercial - Office Building - One Story	YES - Current	NO - Privately-Owned	Available	Used in Prior Housing Element - Non-Vacant	0	0	0.043983257	0.043983257	0	0	0	1748169	566	North Hollywood - Valley Village			Above Moderate
LOS ANGELES	5711 N LANKERSHIM BLVD	91601	2338022022	Community Commercial	C2-1	0	108	0.057389793	Commercial - Office Building - One Story	YES - Current	NO - Privately-Owned	Available	Used in Prior Housing Element - Non-Vacant	0	0	0.043983257	0.043983257	0	0	0	1748169	552	North Hollywood - Valley Village			Above Moderate
LOS ANGELES	5725 N LANKERSHIM BLVD	91601	2338022023	Community Commercial	C2-1	0	108	0.057390431	Commercial - Store Combination - Store and Residential Combination - One Story	YES - Current	NO - Privately-Owned	Available	Used in Prior Housing Element - Non-Vacant	0	0	0.043983257	0.043983257	0	0	0	1748169	500	North Hollywood - Valley Village			Above Moderate
LOS ANGELES	5727 N LANKERSHIM BLVD	91601	2338022023	Community Commercial	C2-1	0	108	0.057390431	Commercial - Store Combination - Store and Residential Combination - One Story	YES - Current	NO - Privately-Owned	Available	Used in Prior Housing Element - Non-Vacant	0	0	0.043983257	0.043983257	0	0	0	1748169	484	North Hollywood - Valley Village			Above Moderate
LOS ANGELES	5713 N LANKERSHIM BLVD	91601	2338022024	Community Commercial	C2-1	0	108	0.057390994	Industrial - Motion Picture, Radio and Television Industry - Studio - One Story	YES - Current	NO - Privately-Owned	Available	Used in Prior Housing Element - Non-Vacant	0	0	0.005449622	0.005449622	1	0	0	1748169	545	North Hollywood - Valley Village			Above Moderate
LOS ANGELES	5715 N LANKERSHIM BLVD	91601	2338022024	Community Commercial	C2-1	0	108	0.057389709	Industrial - Motion Picture, Radio and Television Industry - Studio - One Story	YES - Current	NO - Privately-Owned	Available	Used in Prior Housing Element - Non-Vacant	0	0	0.005449622	0.005449622	1	0	0	1748169	524	North Hollywood - Valley Village			Above Moderate
LOS ANGELES	5719 N LANKERSHIM BLVD	91601	2338022024	Community Commercial	C2-1	0	108	0.057390273	Industrial - Motion Picture, Radio and Television Industry - Studio - One Story	YES - Current	NO - Privately-Owned	Available	Used in Prior Housing Element - Non-Vacant	0	0	0.005449622	0.005449622	1	0	0	1748169	518	North Hollywood - Valley Village			Above Moderate
LOS ANGELES	5745 N LANKERSHIM BLVD	91601	2338023001	Community Commercial	C2-1	0	108	0.057389951	Commercial - Auto, Recreation Equipment, Construction Equipment Sales and Service - Auto Body Repair Shop - One Story	YES - Current	NO - Privately-Owned	Available	Used in Prior Housing Element - Non-Vacant	0	0	0.043983257	0.043983257	0	0	0	1748169	411	North Hollywood - Valley Village			Above Moderate
LOS ANGELES			2338023001	Community Commercial	C2-1	0	108	0.057389709	Commercial - Auto, Recreation Equipment, Construction Equipment Sales and Service - Auto Body Repair Shop - One Story	YES - Current	NO - Privately-Owned	Available	Used in Prior Housing Element - Non-Vacant	0	0	0.043983257	0.043983257	0	0	0	1748169	415	North Hollywood - Valley Village			Above Moderate
LOS ANGELES			2338023001	Community Commercial	C2-1	0	108	0.080243681	Commercial - Auto, Recreation Equipment, Construction Equipment Sales and Service - Auto Body Repair Shop - One Story	YES - Current	NO - Privately-Owned	Available	Used in Prior Housing Element - Non-Vacant	0.160069741	0	0	0.160069741	0	0	0	1748169	424	North Hollywood - Valley Village			Lower
LOS ANGELES	5751 N LANKERSHIM BLVD	91601	2338023003	Community Commercial	C2-1	0	108	0.057389951	Commercial - Store - One Story	YES - Current	NO - Privately-Owned	Available	Used in Prior Housing Element - Non-Vacant	0	0	0.006265661	0.006265661	0	0	0	1748169	388	North Hollywood - Valley Village			Above Moderate
LOS ANGELES	5755 N LANKERSHIM BLVD	91601	2338023003	Community Commercial	C2-1	0	108	0.057390994	Commercial - Store - One Story	YES - Current	NO - Privately-Owned	Available	Used in Prior Housing Element - Non-Vacant	0	0	0.003359058	0.003359058	0	0	0	1748169	380	North Hollywood - Valley Village			Above Moderate
LOS ANGELES	5752 N CAMELLIA AVE	91601	2338023006	Medium Residential	R3-1	0	54	0.257870308	Residential - Five or More Units or Apartments (Any Combination) - 4 Stories or less	YES - Current	NO - Privately-Owned	Available	Not Used in Prior Housing Element	0	0	0.128742334	0.128742334	8	0	0	1748169	364	North Hollywood - Valley Village	Yes		Above Moderate
LOS ANGELES	5744 N CAMELLIA AVE	91601	2338023007	Medium Residential	R3-1	0	54	0.287280876	Residential - Five or More Units or Apartments (Any Combination) - 4 Stories or less	YES - Current	NO - Privately-Owned	Available	Not Used in Prior Housing Element	0.082255437	0	0	0.082255437	15	0	0	1748169	412	North Hollywood - Valley Village			Lower
LOS ANGELES	11471 W MIRANDA ST	91601	2338023008	Medium Residential	R3-1	0	54	0.170981401	Residential - Double, Duplex, or Two Units - 4 Stories or Less	YES - Current	NO - Privately-Owned	Available	Used in Prior Housing Element - Non-Vacant	0	0	0.455848718	0.455848718	2	0	0	1748169	386	North Hollywood - Valley Village	Yes		Above Moderate
LOS ANGELES	5757 N LANKERSHIM BLVD	91601	2338023009	Community Commercial	C2-1	0	108	0.055093866	Commercial - Store - One Story	YES - Current	NO - Privately-Owned	Available	Not Used in Prior Housing Element	0	0	0.033324134	0.033324134	0	0	0	1748169	366	North Hollywood - Valley Village			Above Moderate
LOS ANGELES	5759 N LANKERSHIM BLVD	91601	2338023010	Community Commercial	C2-1	0	108	0.05509475	Commercial - Store - One Story	YES - Current	NO - Privately-Owned	Available	Not Used in Prior Housing Element	0	0	0.005068471	0.005068471	0	0	0	1748169	355	North Hollywood - Valley Village			Above Moderate
LOS ANGELES	5761 N LANKERSHIM BLVD	91601	2338023013	Community Commercial	C2-1	0	108	0.05739011	Commercial - Store - One Story	YES - Current	NO - Privately-Owned	Available	Not Used in Prior Housing Element	0	0	0.033324134	0.033324134	0	0	0	1748169	339	North Hollywood - Valley Village			Above Moderate
LOS ANGELES			2338023013	Community Commercial	C2-1	0	108	0.017102307	Commercial - Store - One Story	YES - Current	NO - Privately-Owned	Available	Not Used in Prior Housing Element	0	0	0.01858938	0.01858938	0	0	0	1748169	336	North Hollywood - Valley Village			Above Moderate
LOS ANGELES	5763 N LANKERSHIM BLVD	91601	2338023014	Community Commercial	C2-1	0	108	0.044879282	Commercial - Restaurant, Cocktail Lounge - Restaurant, Cocktail Lounge, Tavern - One Story	YES - Current	NO - Privately-Owned	Available	Used in Prior Housing Element - Non-Vacant	0	0	0.008323398	0.008323398	0	0	0	1748169	333	North Hollywood - Valley Village			Above Moderate
LOS ANGELES	5769 N LANKERSHIM BLVD	91601	2338023014	Community Commercial	C2-1	0	108	0.10325417	Commercial - Restaurant, Cocktail Lounge - Restaurant, Cocktail Lounge, Tavern - One Story	YES - Current	NO - Privately-Owned	Available	Used in Prior Housing Element - Non-Vacant	0.042864208	0	0	0.042864208	0	0	0	1748169	318	North Hollywood - Valley Village			Lower
LOS ANGELES	11488 W HATTERAS ST	91601	2338023015	Medium Residential	R3-1	0	54	0.241835619	Residential - Five or More Units or Apartments (Any Combination) - 4 Stories or Less - Vacant Land	YES - Current	NO - Privately-Owned	Available	Not Used in Prior Housing Element	0.676666439	0	0	0.676666439	0	0	0	1748169	317	North Hollywood - Valley Village			Lower
LOS ANGELES	5740 N LANKERSHIM BLVD	91601	2338024001	Community Commercial	C2-1	0	108	0.116429845	Commercial - Store - One Story	YES - Current	NO - Privately-Owned	Available	Used in Prior Housing Element - Non-Vacant	0.068932599	0	0	0.068932599	0	0	0	1748169	421	North Hollywood - Valley Village			Lower
LOS ANGELES	5746 N LANKERSHIM BLVD	91601	2338024004	Community Commercial	C2-1	0	108	0.057391153	Commercial - Store - One Story	YES - Current	NO - Privately-Owned	Available	Not Used in Prior Housing Element	0	0	0.005622077	0.005622077	3	0	0	1748169	381	North Hollywood - Valley Village			Above Moderate
LOS ANGELES	5748 N LANKERSHIM BLVD	91601	2338024004	Community Commercial	C2-1	0	108	0.057389868	Commercial - Store - One Story	YES - Current	NO - Privately-Owned	Available	Not Used in Prior Housing Element	0	0	0.005622077	0.005622077	3	0	0	1748169	368	North Hollywood - Valley Village			Above Moderate
LOS ANGELES	5752 N LANKERSHIM BLVD	91601	2338024004	Community Commercial	C2-1	0	108	0.057390431	Commercial - Store - One Story	YES - Current	NO - Privately-Owned	Available	Not Used in Prior Housing Element	0	0	0.005622077	0.005622077	3	0	0	1748169	358	North Hollywood - Valley Village			Above Moderate
LOS ANGELES	5754 N LANKERSHIM BLVD	91601	2338024005	Community Commercial	C2-1	0	108	0.057390273	Commercial - Store Combination - Store and Residential Combination - One Story	YES - Current	NO - Privately-Owned	Available	Not Used in Prior Housing Element	0	0	0.043983257	0.043983257	0	0	0	1748169	350	North Hollywood - Valley Village			Above Moderate
LOS ANGELES	5756 N LANKERSHIM BLVD	91601	2338024006	Community Commercial	C2-1	0	108	0.05738971	Commercial - Commercial - Miscellaneous Commercial - One Story	YES - Current	NO - Privately-Owned	Available	Not Used in Prior Housing Element	0	0	0.014591117	0.014591117	0	0	0	1748169	335	North Hollywood - Valley Village	Yes		Above Moderate
LOS ANGELES	5758 N LANKERSHIM BLVD	91601	2338024007	Community Commercial	C2-1	0	108	0.057391153	Commercial - Store Combination - Store and Residential Combination - One Story	YES - Current	NO - Privately-Owned	Available	Not Used in Prior Housing Element	0	0	0.007639689	0.007639689	0	0	0	1748169	330	North Hollywood - Valley Village	Yes		Above Moderate
LOS ANGELES	5762 N LANKERSHIM BLVD	91601	2338024008	Community Commercial	C2-1	0	108	0.074970698	Commercial - Office Building - One Story	YES - Current	NO - Privately-Owned	Available	Not Used in Prior Housing Element	0.033557372	0	0	0.033557372	0	0	0	1748169	302	North Hollywood - Valley Village			Lower
LOS ANGELES	11430 W HATTERAS ST	91601	2338024010	Community Commercial	(Q)RAS4-1	0	108	0.066482542	Residential - Five or More Units or Apartments (Any Combination) - 4 Stories or Less - Vacant Land	YES - Current	NO - Privately-Owned	Available	Not Used in Prior Housing Element	0.807105422	0	0	0.807105422	1	0	0	1748169	305	North Hollywood - Valley Village			Lower
LOS ANGELES	11432 W HATTERAS ST	91601	2338024010	Community Commercial	(Q)RAS4-1	0	108	0.066486145	Residential - Five or More Units or Apartments (Any Combination) - 4 Stories or Less - Vacant Land	YES - Current	NO - Privately-Owned	Available	Used in Prior Housing Element - Non-Vacant	0.807105422	0	0	0.807105422	1	0	0	1748169	304	North Hollywood - Valley Village			Lower
LOS ANGELES	11420 W HATTERAS ST	91601	2338024012	Community Commercial	C2-1	0	108	0.066471119	Residential - Single Family Residence	YES - Current	NO - Privately-Owned	Available	Not Used in Prior Housing Element	0	0	0.063924444	0.063924444	1	0	0	1748169	307	North Hollywood - Valley Village			Above Moderate
LOS ANGELES	11422 W HATTERAS ST	91601	2338024012	Community Commercial	C2-1	0	108	0.039885235	Residential - Single Family Residence	YES - Current	NO - Privately-Owned	Available	Not Used in Prior Housing Element	0	0	0.14490256	0.14490256	1	0	0	1748169	306	North Hollywood - Valley Village			Above Moderate
LOS ANGELES	5759 N TUJUNGA AVE	91601	2338024015	Community Commercial	C2-1	0	108	0.062000979	Commercial - Office Building - One Story	YES - Current	NO - Privately-Owned	Available	Not Used in Prior Housing Element	0	0	0.00501588	0.00501588	0	0	0	1748173	354	North Hollywood - Valley Village			Above Moderate
LOS ANGELES	11417 W MIRANDA ST	91601	2338024025	Community Commercial	C2-1	0	108	0.068804173	Commercial - Office Building - Loft-type Buildings - One Story	YES - Current	NO - Privately-Owned	Available	Not Used in Prior Housing Element	0	0	0.000612629	0.000612629	1	0	0	1748169	394	North Hollywood - Valley Village			Above Moderate
LOS ANGELES	11421 W MIRANDA ST	91601	2338024026	Community Commercial	C2-1	0	108	0.068800801	Commercial - Office Building - One Story	YES - Current	NO - Privately-Owned	Available	Not Used in Prior Housing Element	0	0	0.006663068	0.006663068	1	0	0	1748169	393	North Hollywood - Valley Village			Above Moderate
LOS ANGELES	5742 N LANKERSHIM BLVD	91601	2338024032	Community Commercial	C2-1	0	108	0.057389793	Commercial - Store - One Story	YES - Current	NO - Privately-Owned	Available	Not Used in Prior Housing Element	0	0	0.005323746	0.005323746	3	0	0	1748169	413	North Hollywood - Valley Village			Above Moderate
LOS ANGELES	5744 N LANKERSHIM BLVD	91601	2338024032	Community Commercial	C2-1	0	108	0.057390431	Commercial - Store - One Story	YES - Current	NO - Privately-Owned	Available	Not Used in Prior Housing Element	0	0	0.005323746	0.005323746	3	0	0	1748169	399	North Hollywood - Valley Village			Above Moderate
LOS ANGELES	5743 N TUJUNGA AVE	91601	2338024035	Community Commercial	C2-1	0	108	0.057397531	Commercial - Store Combination - Store and Residential Combination - One Story	YES - Current	NO - Privately-Owned	Available	Not Used in Prior Housing Element	0	0	0.039771906	0.039771906	3	0	0	1748173	441	North Hollywood - Valley Village			Above Moderate
LOS ANGELES	5745 N TUJUNGA AVE	91601	2338024035	Community Commercial	C2-1	0	108	0.057397708	Commercial - Store Combination - Store and Residential Combination - One Story	YES - Current	NO - Privately-Owned	Available	Not Used in Prior Housing Element	0	0	0.039771906	0.039771906	3	0	0	1748173	434	North Hollywood - Valley Village			Above Moderate
LOS ANGELES	5747 N TUJUNGA AVE	91601	2338024035	Community Commercial	C2-1	0	108	0.05739735	Commercial - Store Combination - Store and Residential Combination - One Story	YES - Current	NO - Privately-Owned	Available	Not Used in Prior Housing Element	0	0	0.039771906	0.039771906	3	0	0	1748173	410	North Hollywood - Valley Village			Above Moderate
LOS ANGELES	5735 N TUJUNGA AVE	91601	2338024037	Community Commercial	C2-1	0	108	0.060088562	Industrial - Motion Picture, Radio and Television Industry - Studio - One Story	YES - Current	NO - Privately-Owned	Available	Not Used in Prior Housing Element	0	0	0.001506839	0.001506839	1	0	0	1748173	463	North Hollywood - Valley Village			Above Moderate
LOS ANGELES	5739 N TUJUNGA AVE	91601	2338024037	Community Commercial	C2-1	0	108	0.057397492	Industrial - Motion Picture, Radio and Television Industry - Studio - One Story	YES - Current	NO - Privately-Owned	Available	Not Used in Prior Housing Element	0	0	0.001955237	0.001955237	1	0	0	1748173	460	North Hollywood - Valley Village			Above Moderate
LOS ANGELES	11431 W MIRANDA ST	91601	2338024041	Community Commercial	C2-1	0	108	0.131160773	Residential - Five or More Units or Apartments (Any Combination) - 4 Stories or Less	YES - Current	NO - Privately-Owned	Available	Not Used in Prior Housing Element	0	0	0.18718604	0.18718604	10	0	0	1748169	390	North Hollywood - Valley Village	Yes		Above Moderate
LOS ANGELES	5749 N TUJUNGA AVE	91601	2338024043	Community Commercial	C2-1	0	108	0.057398824	Commercial - Store Combination - Store and Residential Combination - One Story	YES - Current	NO - Privately-Owned	Available	Not Used in Prior Housing Element	0	0	0.871109962	0.871109962	0	0	0	1748173	403	North Hollywood - Valley Village	Yes		Above Moderate
LOS ANGELES	5751 N TUJUNGA AVE	91601	2338024043	Community Commercial	C2-1	0	108	0.055676694	Commercial - Store Combination - Store and Residential Combination - One Story	YES - Current	NO - Privately-Owned	Available	Not Used in Prior Housing Element	0	0	0.635307503	0.635307503	0	0	0	1748173	382	North Hollywood - Valley Village			Above Moderate
LOS ANGELES	5755 N TUJUNGA AVE	91601	2338024043	Community Commercial	C2-1	0	108	0.055676875	Commercial - Store Combination - Store and Residential Combination - One Story	YES - Current	NO - Privately-Owned	Available	Not Used in Prior Housing Element	0	0	0.635307503	0.635307503	0	0	0	1748173	380	North Hollywood - Valley Village			Above Moderate
LOS ANGELES	5757 N TUJUNGA AVE	91601	2338024043	Community Commercial	C2-1	0	108	0.055676357	Commercial - Store Combination - Store and Residential Combination - One Story	YES - Current	NO - Privately-Owned	Available	Not Used in Prior Housing Element	0	0	0.635307503	0.635307503	0	0	0	1748173	363	North Hollywood - Valley Village			Above Moderate
LOS ANGELES	5700 N LANKERSHIM BLVD	91601	2338025004	Community Commercial	C2-1	0	108	0.13444609	Commercial - Store - One Story	YES - Current	NO - Privately-Owned	Available	Used in Prior Housing Element - Non-Vacant	0.071480521	0	0	0.071480521	1	0	0	1748169	572	North Hollywood - Valley Village			Lower
LOS ANGELES	5704 N LANKERSHIM BLVD	91601	2338025004	Community Commercial	C2-1	0	108	0.057390273	Commercial - Store - One Story	YES - Current	NO - Privately-Owned	Available	Used in Prior Housing Element - Non-Vacant	0	0	0.006131719	0.006131719	1	0	0	1748169	567	North Hollywood - Valley Village			Above Moderate
LOS ANGELES	5706 N LANKERSHIM BLVD	91601	2338025004	Community Commercial	C2-1	0	108	0.057390912	Commercial - Store - One Story	YES - Current	NO - Privately-Owned	Available	Used in Prior Housing Element - Non-Vacant	0	0	0.006131719	0.006131719	1	0	0	1748169	553	North Hollywood - Valley Village			Above Moderate
LOS ANGELES	5708 N LANKERSHIM BLVD	91601	2338025004	Community Commercial	C2-1	0	108	0.057390432	Commercial - Store - One Story	YES - Current	NO - Privately-Owned	Available	Used in Prior Housing Element - Non-Vacant	0	0	0.006131719	0.006131719	1	0	0	1748169	546	North Hollywood - Valley Village			Above Moderate
LOS ANGELES	5710 N LANKERSHIM BLVD	91601	2338025005	Community Commercial	C2-1	0	108	0.057390431	Commercial - Store - One Story	YES - Current	NO - Privately-Owned	Available	Not Used in Prior Housing Element	0	0	0.006265661	0.006265661	0	0	0	1748169	525	North Hollywood - Valley Village			Above Moderate
LOS ANGELES	5714 N LANKERSHIM BLVD	91601	2338025006	Community Commercial	C2-1	0	108	0.057390431	Commercial - Store Combination - Store and Office Combination - One Story	YES - Current	NO - Privately-Owned	Available	Not Used in Prior Housing Element	0	0	0.003293755	0.003293755	1	0	0	1748169	519	North Hollywood - Valley Village			Above Moderate
LOS ANGELES	5716 N LANKERSHIM BLVD	91601	2338025007	Community Commercial	C2-1	0	108	0.05738971	Commercial - Store - One Story	YES - Current	NO - Privately-Owned	Available	Not Used in Prior Housing Element	0	0	0.041825879	0.041825879	1	0	0	1748169	507	North Hollywood - Valley Village			Above Moderate
LOS ANGELES	5718 N LANKERSHIM BLVD	91601	2338025007	Community Commercial	C2-1	0	108	0.057391475	Commercial - Store - One Story	YES - Current	NO - Privately-Owned	Available	Not Used in Prior Housing Element	0	0	0.041825879	0.041825879	1	0	0	1748169	501	North Hollywood - Valley Village			Above Moderate
LOS ANGELES	11424 W MIRANDA ST	91601	2338025010	Community Commercial	C2-1	0	108	0.135204054	Residential - Five or More Units or Apartments (Any Combination) - 4 Stories or Less - Pool	YES - Current	NO - Privately-Owned	Available	Not Used in Prior Housing Element	0	0	0.122599688	0.122599688	21	0	0	1748169	475	North Hollywood - Valley Village	Yes		Above Moderate
LOS ANGELES	5709 N TUJUNGA AVE	91601	2338025018	Community Commercial	C2-1	0	108	0.057394184	Commercial - Commercial - Vacant Land	YES - Current	NO - Privately-Owned	Available	Not Used in Prior Housing Element	0	0	0.093375361	0.093375361	0	0	0	1748173	598	North Hollywood - Valley Village			Above Moderate
LOS ANGELES	5707 N TUJUNGA AVE	91601	2338025019	Community Commercial	C2-1	0	108	0.057394184	Commercial - Auto, Recreation Equipment, Construction Equipment Sales and Service - Auto Body Repair Shop - One Story	YES - Current	NO - Privately-Owned	Available	Not Used in Prior Housing Element	0	0	0.039771906	0.039771906	1	0	0	1748173	613	North Hollywood - Valley Village			Above Moderate
LOS ANGELES	5705 N TUJUNGA AVE	91601	2338025020	Community Commercial	C2-1	0	108	0.057392749	Commercial - Commercial - Vacant Land	YES - Current	NO - Privately-Owned	Available	Not Used in Prior Housing Element	0	0	0.093375361	0.093375361	0	0	0	1748173	619	North Hollywood - Valley Village			Above Moderate
LOS ANGELES	5701 N TUJUNGA AVE	91601	2338025021	Community Commercial	C2-1	0	108	0.06960409	Residential - Single Family Residence	YES - Current	NO - Privately-Owned	Available	Not Used in Prior Housing Element	0	0	0.061252356	0.061252356	1	0	0	1748173	635	North Hollywood - Valley Village			Above Moderate
LOS ANGELES	11411 W COLLINS ST	91601	2338025022	Community Commercial	C2-1	0	108	0.152258372	Residential - Five or More Units or Apartments (Any Combination) - 4 Stories or less	YES - Current	NO - Privately-Owned	Available	Not Used in Prior Housing Element	0	0	0.156928933	0.156928933	8	0	0	1748169	549	North Hollywood - Valley Village	Yes		Above Moderate
LOS ANGELES	5720 N LANKERSHIM BLVD	91601	2338025023	Community Commercial	C2-1	0	108	0.057390752	Commercial - Store - One Story	YES - Current	NO - Privately-Owned	Available	Used in Prior Housing Element - Non-Vacant	0	0	0.006265661	0.006265661	0	0	0	1748169	485	North Hollywood - Valley Village			Above Moderate
LOS ANGELES	5724 N LANKERSHIM BLVD	91601	2338025023	Community Commercial	C2-1	0	108	0.057390273	Commercial - Store - One Story	YES - Current	NO - Privately-Owned	Available	Used in Prior Housing Element - Non-Vacant	0	0	0.006265661	0.006265661	0	0	0	1748169	480	North Hollywood - Valley Village			Above Moderate
LOS ANGELES	5730 N LANKERSHIM BLVD	91601	2338025023	Community Commercial	C2-1	0	108	0.074729628	Commercial - Store - One Story	YES - Current	NO - Privately-Owned	Available	Used in Prior Housing Element - Non-Vacant	0.048080383	0	0	0.048080383	0	0	0	1748169	474

LOS ANGELES	5626 N LANKERSHIM BLVD	91601	2338026008	Community Commercial	C2-1	0	108	0.057390001	Commercial - Store - One Story	YES - Current	NO - Privately-Owned	Available	Not Used in Prior Housing Element	0	0	0.043983257	0.043983257	0	0	0	1748169	644	North Hollywood - Valley Village								Above Moderate
LOS ANGELES	5630 N LANKERSHIM BLVD	91601	2338026009	Community Commercial	C2-1	0	108	0.057390572	Commercial - Store Combination - Store and Office Combination - One Story	YES - Current	NO - Privately-Owned	Available	Not Used in Prior Housing Element	0	0	0.006265661	0.006265661	0	0	0	1748169	630	North Hollywood - Valley Village								Above Moderate
LOS ANGELES	5632 N LANKERSHIM BLVD	91601	2338026010	Community Commercial	C2-1	0	108	0.057390542	Commercial - Store - One Story	YES - Current	NO - Privately-Owned	Available	Not Used in Prior Housing Element	0	0	0.043983257	0.043983257	0	0	0	1748169	626	North Hollywood - Valley Village								Above Moderate
LOS ANGELES	11410 W COLLINS ST	91601	2338026011	Community Commercial	C2-1	0	108	0.109368836	Commercial - Store - One Story	YES - Current	NO - Privately-Owned	Available	Not Used in Prior Housing Element	0.024731681	0	0	0.024731681	6	0	0	1748169	597	North Hollywood - Valley Village								Lower
LOS ANGELES			2338026012	Community Commercial	C2-1	0	108	0.002216492	Commercial - Commercial - Vacant Land	YES - Current	NO - Privately-Owned	Available	Not Used in Prior Housing Element	0	0	0.058479625	0.058479625	0	0	0	1748173	672	North Hollywood - Valley Village								Above Moderate
LOS ANGELES	5629 N TUJUNGA AVE	91601	2338026015	Community Commercial	C2-1	0	108	0.052015192	Commercial - Office Building - One Story	YES - Current	NO - Privately-Owned	Available	Not Used in Prior Housing Element	0	0	0.006054593	0.006054593	0	0	0	1748173	712	North Hollywood - Valley Village								Above Moderate
LOS ANGELES	5631 N TUJUNGA AVE	91601	2338026020	Community Commercial	C2-1	0	108	0.059884922	Commercial - Auto, Recreation Equipment, Construction Equipment Sales and Service - Auto Body Repair Shop - One Story	YES - Current	NO - Privately-Owned	Available	Used in Prior Housing Element - Non-Vacant	0	0	0.014669593	0.014669593	0	0	0	1748173	695	North Hollywood - Valley Village								Above Moderate
LOS ANGELES	5635 N TUJUNGA AVE	91601	2338026020	Community Commercial	C2-1	0	108	0.120055562	Commercial - Auto, Recreation Equipment, Construction Equipment Sales and Service - Auto Body Repair Shop - One Story	YES - Current	NO - Privately-Owned	Available	Used in Prior Housing Element - Non-Vacant	0.092810718	0	0	0.092810718	0	0	0	1748173	673	North Hollywood - Valley Village								Lower
LOS ANGELES	5624 N LANKERSHIM BLVD	91601	2338026021	Community Commercial	C2-1	0	108	0.055064157	Commercial - Store - One Story	YES - Current	NO - Privately-Owned	Available	Not Used in Prior Housing Element	0	0	0.039771906	0.039771906	1	0	0	1748169	652	North Hollywood - Valley Village								Above Moderate
LOS ANGELES	5622 N LANKERSHIM BLVD	91601	2338026022	Community Commercial	C2-1	0	108	0.057390834	Commercial - Store - One Story	YES - Current	NO - Privately-Owned	Available	Not Used in Prior Housing Element	0	0	0.005889999	0.005889999	1	0	0	1748173	720	North Hollywood - Valley Village								Above Moderate
LOS ANGELES	5620 N LANKERSHIM BLVD	91601	2338026023	Community Commercial	C2-1	0	108	0.055651598	Commercial - Store - One Story	YES - Current	NO - Privately-Owned	Available	Not Used in Prior Housing Element	0	0	0.005622077	0.005622077	1	0	0	1748173	730	North Hollywood - Valley Village								Above Moderate
LOS ANGELES	5616 N LANKERSHIM BLVD	91601	2338026024	Community Commercial	C2-1	0	108	0.03474504	Commercial - Store - One Story	YES - Current	NO - Privately-Owned	Available	Not Used in Prior Housing Element	0	0	0.029608288	0.029608288	0	0	0	1748173	756	North Hollywood - Valley Village								Above Moderate
LOS ANGELES			2338026024	Community Commercial	C2-1	0	108	0.015679375	Commercial - Store - One Story	YES - Current	NO - Privately-Owned	Available	Not Used in Prior Housing Element	0	0	0.018363152	0.018363152	0	0	0	1748173	737	North Hollywood - Valley Village								Above Moderate
LOS ANGELES			2338026024	Community Commercial	C2-1	0	108	0.022645069	Commercial - Store - One Story	YES - Current	NO - Privately-Owned	Available	Not Used in Prior Housing Element	0	0	0.044737986	0.044737986	0	0	0	1748173	750	North Hollywood - Valley Village								Above Moderate
LOS ANGELES	5615 N LANKERSHIM BLVD	91601	2338027003	Community Commercial	C2-1	0	108	0.057390237	Commercial - Parking Lot (Commercial Use Property) - Lots - Patron or Employee - One Story	YES - Current	NO - Privately-Owned	Available	Not Used in Prior Housing Element	0	0	0.01510715	0.01510715	0	0	0	1748169	778	North Hollywood - Valley Village								Above Moderate
LOS ANGELES	5617 N LANKERSHIM BLVD	91601	2338027004	Community Commercial	C2-1	0	108	0.057390432	Commercial - Auto, Recreation Equipment, Construction Equipment Sales and Service - Auto Body Repair Shop - One Story	YES - Current	NO - Privately-Owned	Available	Not Used in Prior Housing Element	0	0	0.002067663	0.002067663	1	0	0	1748169	777	North Hollywood - Valley Village								Above Moderate
LOS ANGELES	5619 N LANKERSHIM BLVD	91601	2338027005	Community Commercial	C2-1	0	108	0.057390591	Commercial - Office Building - One Story	YES - Current	NO - Privately-Owned	Available	Not Used in Prior Housing Element	0	0	0.043983257	0.043983257	0	0	0	1748169	764	North Hollywood - Valley Village								Above Moderate
LOS ANGELES	5627 N LANKERSHIM BLVD	91601	2338027007	Community Commercial	C2-1	0	108	0.057390995	Commercial - Store Combination - Store and Residential Combination - One Story	YES - Current	NO - Privately-Owned	Available	Not Used in Prior Housing Element	0	0	0.007832485	0.007832485	2	0	0	1748169	742	North Hollywood - Valley Village	Yes							Above Moderate
LOS ANGELES	5629 N LANKERSHIM BLVD	91601	2338027008	Community Commercial	C2-1	0	108	0.05739019	Commercial - Store - One Story	YES - Current	NO - Privately-Owned	Available	Not Used in Prior Housing Element	0	0	0.005323746	0.005323746	3	0	0	1748169	740	North Hollywood - Valley Village								Above Moderate
LOS ANGELES	5631 N LANKERSHIM BLVD	91601	2338027008	Community Commercial	C2-1	0	108	0.057391475	Commercial - Store - One Story	YES - Current	NO - Privately-Owned	Available	Not Used in Prior Housing Element	0	0	0.005323746	0.005323746	3	0	0	1748169	724	North Hollywood - Valley Village								Above Moderate
LOS ANGELES	5633 N LANKERSHIM BLVD	91601	2338027009	Community Commercial	C2-1	0	108	0.05738971	Commercial - Store - One Story	YES - Current	NO - Privately-Owned	Available	Not Used in Prior Housing Element	0	0	0.039771906	0.039771906	1	0	0	1748169	722	North Hollywood - Valley Village								Above Moderate
LOS ANGELES	5635 N LANKERSHIM BLVD	91601	2338027010	Community Commercial	C2-1	0	108	0.057390591	Commercial - Store - One Story	YES - Current	NO - Privately-Owned	Available	Not Used in Prior Housing Element	0	0	0.005040041	0.005040041	2	0	0	1748169	708	North Hollywood - Valley Village								Above Moderate
LOS ANGELES	5637 N LANKERSHIM BLVD	91601	2338027011	Community Commercial	C2-1	0	108	0.057390432	Commercial - Store - One Story	YES - Current	NO - Privately-Owned	Available	Not Used in Prior Housing Element	0	0	0.005323746	0.005323746	3	0	0	1748169	703	North Hollywood - Valley Village								Above Moderate
LOS ANGELES	5639 N LANKERSHIM BLVD	91601	2338027011	Community Commercial	C2-1	0	108	0.057390752	Commercial - Store - One Story	YES - Current	NO - Privately-Owned	Available	Not Used in Prior Housing Element	0	0	0.005323746	0.005323746	3	0	0	1748169	689	North Hollywood - Valley Village								Above Moderate
LOS ANGELES	5641 N LANKERSHIM BLVD	91601	2338027012	Community Commercial	C2-1	0	108	0.057390273	Commercial - Store - One Story	YES - Current	NO - Privately-Owned	Available	Not Used in Prior Housing Element	0	0	0.005323746	0.005323746	3	0	0	1748169	687	North Hollywood - Valley Village								Above Moderate
LOS ANGELES	5643 N LANKERSHIM BLVD	91601	2338027012	Community Commercial	C2-1	0	108	0.057390591	Commercial - Store - One Story	YES - Current	NO - Privately-Owned	Available	Not Used in Prior Housing Element	0	0	0.005323746	0.005323746	3	0	0	1748169	669	North Hollywood - Valley Village								Above Moderate
LOS ANGELES	5667 N LANKERSHIM BLVD	91601	2338027014	Community Commercial	C2-1	0	108	0.149243427	Commercial - Store - One Story	YES - Current	NO - Privately-Owned	Available	Not Used in Prior Housing Element	0.058649258	0	0	0.058649258	5	0	0	1748169	599	North Hollywood - Valley Village								Lower
LOS ANGELES	11448 W COLLINS ST	91601	2338027015	Medium Residential	R3-1	0	54	0.173939938	Residential - Five or More Units or Apartments (Any Combination) - 4 Stories or Less	YES - Current	NO - Privately-Owned	Available	Not Used in Prior Housing Element	0	0	0.468960044	0.468960044	5	0	0	1748169	600	North Hollywood - Valley Village	Yes							Above Moderate
LOS ANGELES	5650 N FARMDALE AVE	91601	2338027016	Medium Residential	R3-1	0	54	0.147268315	Residential - Double, Duplex, or Two Units - 4 Stories or Less	YES - Current	NO - Privately-Owned	Available	Used in Prior Housing Element - Non-Vacant	0	0	0.529510409	0.529510409	2	0	0	1748169	649	North Hollywood - Valley Village	Yes							Above Moderate
LOS ANGELES	5646 N FARMDALE AVE	91601	2338027017	Medium Residential	R3-1	0	54	0.175968446	Residential - Four Units (Any Combination) - 4 Stories or Less	YES - Current	NO - Privately-Owned	Available	Not Used in Prior Housing Element	0	0	0.519276437	0.519276437	4	0	0	1748169	668	North Hollywood - Valley Village	Yes							Above Moderate
LOS ANGELES	11407 W BURBANK BLVD	91601	2338027030	Community Commercial	C2-1	0	108	0.129610203	Commercial - Service Station - Self Service - Convenience Store	YES - Current	NO - Privately-Owned	Available	Used in Prior Housing Element - Non-Vacant	0.095296723	0	0	0.095296723	0	0	0	1748173	944	North Hollywood - Valley Village								Lower
LOS ANGELES	5609 N LANKERSHIM BLVD	91601	2338027030	Community Commercial	C2-1	0	108	0.057390507	Commercial - Service Station - Self Service - Convenience Store	YES - Current	NO - Privately-Owned	Available	Used in Prior Housing Element - Non-Vacant	0	0	0.018112895	0.018112895	0	0	0	1748173	914	North Hollywood - Valley Village								Above Moderate
LOS ANGELES	5613 N LANKERSHIM BLVD	91601	2338027030	Community Commercial	C2-1	0	108	0.057391099	Commercial - Service Station - Self Service - Convenience Store	YES - Current	NO - Privately-Owned	Available	Used in Prior Housing Element - Non-Vacant	0	0	0.018112895	0.018112895	0	0	0	1748169	824	North Hollywood - Valley Village								Above Moderate
LOS ANGELES	5618 N FARMDALE AVE	91601	2338027034	Medium Residential	[Q]R4-1	0	36	0.871863987	Institutional - Church - One Story	YES - Current	NO - Privately-Owned	Available	Not Used in Prior Housing Element	0.015862361	0	0	0.015862361	1	0	0	1748169	741	North Hollywood - Valley Village								Lower
LOS ANGELES	5621 N FARMDALE AVE	91601	2338028001	Medium Residential	[Q]R4-1	0	36	0.258256348	Residential - Double, Duplex, or Two Units - 4 Stories or Less	YES - Current	NO - Privately-Owned	Available	Not Used in Prior Housing Element	0	0	0.604178667	0.604178667	2	0	0	1748169	761	North Hollywood - Valley Village	Yes							Above Moderate
LOS ANGELES	5637 N FARMDALE AVE	91601	2338028003	Medium Residential	R3-1	0	54	0.258257067	Residential - Five or More Units or Apartments (Any Combination) - 4 Stories or Less	YES - Current	NO - Privately-Owned	Available	Not Used in Prior Housing Element	0	0	0.667348838	0.667348838	6	0	0	1748169	704	North Hollywood - Valley Village	Yes							Above Moderate
LOS ANGELES	5651 N FARMDALE AVE	91601	2338028005	Medium Residential	R3-1	0	54	0.172172097	Residential - Five or More Units or Apartments (Any Combination) - 4 Stories or Less - Vacant Land	YES - Current	NO - Privately-Owned	Available	Not Used in Prior Housing Element	0.802428913	0	0	0.802428913	0	0	0	1748169	653	North Hollywood - Valley Village								Lower
LOS ANGELES	5657 N FARMDALE AVE	91601	2338028007	Medium Residential	R3-1	0	54	0.170201771	Residential - Three Units (Any Combination) - 4 Stories or Less	YES - Current	NO - Privately-Owned	Available	Not Used in Prior Housing Element	0	0	0.54596076	0.54596076	3	0	0	1748169	601	North Hollywood - Valley Village	Yes							Above Moderate
LOS ANGELES	11465 W BURBANK BLVD	91601	2338028020	Neighborhood Office Commercial	[Q]C2-1VL	0	108	0.147777949	Commercial - Parking Lot (Commercial Use Property) - Lots - Patron or Employee - One Story	YES - Current	NO - Privately-Owned	Available	Not Used in Prior Housing Element	0.01797952	0	0	0.01797952	0	0	0	1748169	781	North Hollywood - Valley Village								Lower
LOS ANGELES	11469 W BURBANK BLVD	91601	2338028020	Neighborhood Office Commercial	[Q]C2-1VL	0	108	0.14976896	Commercial - Parking Lot (Commercial Use Property) - Lots - Patron or Employee - One Story	YES - Current	NO - Privately-Owned	Available	Not Used in Prior Housing Element	0.01797952	0	0	0.01797952	0	0	0	1748169	782	North Hollywood - Valley Village								Lower
LOS ANGELES	11475 W BURBANK BLVD	91601	2338028020	Neighborhood Office Commercial	[Q]C2-1VL	0	108	0.149787968	Commercial - Parking Lot (Commercial Use Property) - Lots - Patron or Employee - One Story	YES - Current	NO - Privately-Owned	Available	Not Used in Prior Housing Element	0.01797952	0	0	0.01797952	0	0	0	1748169	783	North Hollywood - Valley Village								Lower
LOS ANGELES	5625 N FARMDALE AVE	91601	2338028RK	Medium Residential	[Q]R4-1	0	36	0.258258145	Residential - Single Family Residence - Townhouse Format - Condominium	YES - Current	NO - Privately-Owned	Available	Not Used in Prior Housing Element	0.05206967	0	0	0.05206967	12	0	0	1748169	1292	North Hollywood - Valley Village								Lower
LOS ANGELES	11503 W BURBANK BLVD	91601	2338029001	Neighborhood Office Commercial	[Q]C2-1VL	0	108	0.147917677	Commercial - Store - One Story	YES - Current	NO - Privately-Owned	Available	Not Used in Prior Housing Element	0.106245996	0	0	0.106245996	0	0	0	1748169	788	North Hollywood - Valley Village								Lower
LOS ANGELES	11509 W BURBANK BLVD	91601	2338029002	Neighborhood Office Commercial	[Q]C2-1VL	0	108	0.149906454	Commercial - Professional Building - One Story	YES - Current	NO - Privately-Owned	Available	Not Used in Prior Housing Element	0.094097374	0	0	0.094097374	1	0	0	1748169	789	North Hollywood - Valley Village								Lower
LOS ANGELES	11513 W BURBANK BLVD	91601	2338029003	Neighborhood Office Commercial	[Q]C2-1VL	0	108	0.13493396	Commercial - Store Combination - Store and Office Combination - One Story	YES - Current	NO - Privately-Owned	Available	Not Used in Prior Housing Element	0.065755541	0	0	0.065755541	1	0	0	1748169	790	North Hollywood - Valley Village								Lower
LOS ANGELES	11517 W BURBANK BLVD	91601	2338029004	Neighborhood Office Commercial	[Q]C2-1VL	0	108	0.134947937	Commercial - Professional Building	YES - Current	NO - Privately-Owned	Available	Not Used in Prior Housing Element	0.238447562	0	0	0.238447562	0	0	0	1748169	791	North Hollywood - Valley Village								Lower
LOS ANGELES	11521 W BURBANK BLVD	91601	2338029005	Neighborhood Office Commercial	[Q]C2-1VL	0	108	0.059982846	Commercial - Professional Building - One Story	YES - Current	NO - Privately-Owned	Available	Not Used in Prior Housing Element	0	0	0.035796466	0.035796466	0	0	0	1748169	792	North Hollywood - Valley Village								Above Moderate
LOS ANGELES	11523 W BURBANK BLVD	91601	2338029006	Neighborhood Office Commercial	[Q]C2-1VL	0	108	0.089979139	Commercial - Office Building - One Story	YES - Current	NO - Privately-Owned	Available	Not Used in Prior Housing Element	0.176952059	0	0	0.176952059	0	0	0	1748169	793	North Hollywood - Valley Village								Lower
LOS ANGELES	11527 W BURBANK BLVD	91601	2338029006	Neighborhood Office Commercial	[Q]C2-1VL	0	108	0.148211174	Commercial - Office Building - One Story	YES - Current	NO - Privately-Owned	Available	Not Used in Prior Housing Element	0.258037031	0	0	0.258037031	0	0	0	1748169	794	North Hollywood - Valley Village								Lower
LOS ANGELES	5603 N BECK AVE	91601	2338030010	Medium Residential	[Q]R3-1	0	36	0.170507862	Residential - Five or More Units or Apartments (Any Combination) - 4 Stories or Less	YES - Current	NO - Privately-Owned	Available	Not Used in Prior Housing Element	0	0	0.074030655	0.074030655	6	0	0	1748169	795	North Hollywood - Valley Village	Yes							Above Moderate
LOS ANGELES	11545 W BURBANK BLVD	91601	2338030011	Medium Residential	[Q]R3-1	0	36	0.150044168	Residential - Five or More Units or Apartments (Any Combination) - 4 Stories or Less	YES - Current	NO - Privately-Owned	Available	Not Used in Prior Housing Element	0	0	0.058739834	0.058739834	6	0	0	1748169	796	North Hollywood - Valley Village	Yes							Above Moderate
LOS ANGELES	11551 W BURBANK BLVD	91601	2338030012	Medium Residential	[Q]R3-1	0	36	0.150064297	Residential - Five or More Units or Apartments (Any Combination) - 4 Stories or Less	YES - Current	NO - Privately-Owned	Available	Not Used in Prior Housing Element	0	0	0.058739834	0.058739834	6	0	0	1748169	797	North Hollywood - Valley Village	Yes							Above Moderate
LOS ANGELES	11555 W BURBANK BLVD	91601	2338030013	Medium Residential	[Q]R3-1	0	36	0.150082548	Residential - Five or More Units or Apartments (Any Combination) - 4 Stories or Less	YES - Current	NO - Privately-Owned	Available	Not Used in Prior Housing Element	0	0	0.058739834	0.058739834	6	0	0	1748169	798	North Hollywood - Valley Village	Yes							Above Moderate
LOS ANGELES	5614 N LEMP AVE	91601	2338030014	Medium Residential	[Q]R3-1	0	36	0.17119952	Residential - Five or More Units or Apartments (Any Combination) - 4 Stories or Less	YES - Current	NO - Privately-Owned	Available	Not Used in Prior Housing Element	0	0	0.22646215	0.22646215	6	0	0	1748169	799	North Hollywood - Valley Village	Yes							Above Moderate
LOS ANGELES	11601 W BURBANK BLVD	91601	2338031010	Medium Residential	[Q]R3-1	0	36	0.170100259	Residential - Five or More Units or Apartments (Any Combination) - 4 Stories or Less	YES - Current	NO - Privately-Owned	Available	Not Used in Prior Housing Element	0	0	0.069776733	0.069776733	8	0	0	1748169	800	North Hollywood - Valley Village	Yes							Above Moderate
LOS ANGELES	11607 W BURBANK BLVD	91601	2338031011	Medium Residential	[Q]R3-1	0	36	0.150168988	Residential - Three Units (Any Combination) - 4 Stories or Less	YES - Current	NO - Privately-Owned	Available	Not Used in Prior Housing Element	0.058808528	0	0	0.058808528	3	0	0	1748169	801	North Hollywood - Valley Village								Lower
LOS ANGELES	11615 W BURBANK BLVD	91601	2338031012	Medium Residential	[Q]R3-1	0	36	0.150188178	Residential - Four Units (Any Combination) - 4 Stories or Less	YES - Current	NO - Privately-Owned	Available	Not Used in Prior Housing Element	0	0	0.25411737	0.25411737	4	0	0	1748169	802	North Hollywood - Valley Village	Yes							Above Moderate
LOS ANGELES	11621 W BURBANK BLVD	91601	2338031014	Medium Residential	[Q]R3-1	0	36	0.115732776	Residential - Four Units (Any Combination) - 4 Stories or Less	YES - Current	NO - Privately-Owned	Available	Not Used in Prior Housing Element	0.03494463	0	0	0.03494463	4	0	0	1748169	827	North Hollywood - Valley Village								Lower
LOS ANGELES	5610 N IRVINE AVE	91601	2338031015	Medium Residential	[Q]R3-1	0	36	0.055609236	Residential - Single Family Residence	YES - Current	NO - Privately-Owned	Available	Not Used in Prior Housing Element	0	0	0.36057061	0.36057061	1	2*	2*	1748169	804	North Hollywood - Valley Village								Above Moderate
LOS ANGELES			2339003***	Low Residential	R1-1	0	1 unit per lot	0.002286207		YES - Current	NO - Privately-Owned	Available	Not Used in Prior Housing Element	0	0	0.381068873	0.381068873	0	0	0	1778165	1073	North Hollywood - Valley Village								Above Moderate
LOS ANGELES			2339004042	Low Residential	R1-1	0	1 unit per lot	0.059029821	Residential - Single Family Residence - Vacant Land	YES - Current	NO - Privately-Owned	Available	Not Used in Prior Housing Element	0	0	0.155544817	0.155544817	0	0	0	1748169	556	North Hollywood - Valley Village								Above Moderate
LOS ANGELES			2339005900	Medium Residential	R3-1	0	54	0.001872508	Residential - Single Family Residence	YES - Current	NO - Privately-Owned	Available	Not Used in Prior Housing Element	0	0	0.155771041	0.155771041	0	0	0	1748169	835	North Hollywood - Valley Village								Above Moderate
LOS ANGELES	11690 W OXNARD ST	91606	2339009026	Low Medium II Residential	RD2-1	0	21	0.151837317	Residential - Three Units (Any Combination) - 4 Stories or Less	YES - Current	NO - Privately-Owned	Available	Not Used in Prior Housing Element	0	0.318567443	0	0.318567443	3	3*	3*	1778169	838	North Hollywood - Valley Village	Yes							Moderate
LOS ANGELES	5948 N COLFAX AVE	91601	2339009028	Low Medium I Residential	RD3-1	0	14	0.140491911		YES - Current	NO - Privately-Owned	Available	Not Used in Prior Housing Element	0	0	0.36057061	0.36057061	1	2*	2*	1778169	877	North Hollywood - Valley Village								Above Moderate
LOS ANGELES	5944 N COLFAX AVE	91601	2339009029	Low Medium I Residential	RD3-1	0	14	0.156102461	Residential - Single Family Residence	YES - Current	NO - Privately-Owned	Available	Not Used in Prior Housing Element	0	0	0.198362291	0.198362291	1	2*	2*	1778169	904	North Hollywood - Valley Village								Above Moderate
LOS ANGELES	5938 N COLFAX AVE	91601	2339009030	Low Medium I Residential	RD3-1	0	14	0.15610184	Residential - Single Family Residence	YES - Current	NO - Privately-Owned	Available	Not Used in Prior Housing Element	0	0	0.198362291	0.198362291	1	2*	2*	1778169	930	North Hollywood - Valley Village								Above Moderate
LOS ANGELES	5936 N COLFAX AVE	91601	2339009031	Low Medium I Residential	RD3-1	0	14	0.156102201	Residential - Double, Duplex, or Two Units - 4 Stories or Less	YES - Current	NO - Privately-Owned	Available	Not Used in Prior Housing Element	0	0	0.256688738	0.256688738	2	2*	2*	1778169	945	North Hollywood - Valley Village	Yes							Above Moderate
LOS ANGELES	5928 N COLFAX AVE	91601	2339009032	Low Medium I Residential	RD3-1	0	14	0.15610184	Residential - Single Family Residence	YES - Current	NO - Privately-Owned	Available	Not Used in Prior Housing Element	0	0	0.085298675	0.085298675	1	2*	2*	1778169	962	North Hollywood - Valley Village								Above Moderate
LOS ANGELES	5918 N COLFAX AVE	91601	2339009034	Low Medium I Residential	RD3-1	0	14	0.156102461	Residential - Single Family Residence	YES - Current	NO - Privately-Owned	Available	Not Used in Prior Housing Element	0	0	0.085298675	0.085298675	1	2*	2*	1778169	1004	North Hollywood - Valley Village								Above Moderate
LOS ANGELES	11672 W OXNARD ST	91606	2339009049	Low Medium II Residential	RD2-1	0	21	0.154021102	Residential - Three Units (Any Combination) - 4 Stories or Less	YES - Current	NO - Privately-Owned	Available	Not Used in Prior Housing Element	0	0.358820605	0	0.358820605	3	3*	3*	1778169	837	North Hollywood - Valley Village	Yes							Moderate
LOS ANGELES	11654 W OXNARD ST	91606	2339009050	Low Medium II Residential	RD2-1	0	21	0.154054802	Residential - Three Units (Any Combination) - 4 Stories or Less	YES - Current	NO - Privately-Owned	Available	Not Used in Prior Housing Element	0	0.318567443	0	0.318567443	3	3*	3*	1778169	836	North Hollywood - Valley Village	Yes							Moderate
LOS ANGELES	11642 W OXNARD ST	91606	2339009073	Low Medium II Residential	RD2-1	0	21	0.153796603	Residential - Three Units (Any Combination) - 4 Stories or Less	YES - Current	NO - Privately-Owned	Available	Not Used in Prior Housing Element	0	0.358820605	0	0.358820605	3	3*	3*	1778169	835	North Hollywood - Valley Village	Yes							Moderate
LOS ANGELES	5854 N COLFAX AVE	91601	2339011018	Low Medium I Residential	RD3-1	0	14	0.156101302	Residential - Single Family Residence	YES - Current	NO - Privately-Owned	Available	Not Used in Prior Housing Element	0	0	0.198362291	0.198362291	1	2*	2*	1748169	62	North Hollywood - Valley Village								Above Moderate
LOS ANGELES	5844 N COLFAX AVE	91601	2339011020	Low Medium I Residential	RD3-1	0	14	0.156102638	Residential - Single Family Residence	YES - Current	NO - Privately-Owned	Available	Not Used in Prior Housing Element	0	0	0.198362291	0.198362291	1	2*	2*	1748169	110	North Hollywood - Valley Village								Above Moderate
LOS ANGELES	5838 N COLFAX AVE	91601	2339011021	Low Medium I Residential	RD3-1	0	14	0.156101435	Residential - Double, Duplex, or Two Units - 4 Stories or Less	YES - Current	NO - Privately-Owned	Available	Not Used in Prior Housing Element	0	0	0.256688738	0.256688738	2	2*	2*	1748169	126	North Hollywood - Valley Village	Yes							Above Moderate
LOS ANGELES	5824 N COLFAX AVE	91601	2339011024	Low Medium I Residential	RD3-1	0	14	0.156103043	Residential - Single Family Residence - Pool	YES - Current	NO - Privately-Owned	Available	Not Used in Prior Housing Element	0	0	0.198362291	0.198362291	1	2*	2*	1748169	188	North Hollywood - Valley Village								Above Moderate
LOS ANGELES	5820 N COLFAX AVE	91601	2339011025	Low Medium I Residential	RD3-1	0	14	0.156101302	Residential - Single Family Residence	YES - Current	NO - Privately-Owned	Available	Not Used in Prior Housing Element	0	0	0.085298675	0.085298675	1	2*	2*	1748169	212	North Hollywood - Valley Village								Above Moderate
LOS ANGELES	5814 N COLFAX AVE	91601	2339011026	Low Medium I Residential	RD3-1	0	14	0.156101302	Residential - Double, Duplex, or Two Units - 4 Stories or Less	YES - Current	NO - Privately-Owned	Available	Not Used in Prior Housing Element	0	0	0.256688738	0.256688738	2	2*	2*	1748169	230	North Hollywood - Valley Village	Yes							Above Moderate
LOS ANGELES	5802 N COLFAX AVE	91601	2339011028	Low Medium I Residential	RD3-1	0	14	0.156729579	Residential - Double, Duplex, or Two Units - 4 Stories or Less	YES - Current	NO - Privately-Owned	Available	Not Used in Prior Housing Element	0	0	0.017185502	0.017185502	2	2*	2*	1748169	285	North Hollywood - Valley Village	Yes							Above Moderate
LOS ANGELES	5835 N IRVINE AVE	91601	2339011059	Low Residential	R1-1	0	1 unit per lot	0.078018611	Residential - Single Family Residence - Vacant Land	YES - Current	NO - Privately-Owned	Available	Not Used in Prior Housing Element	0	0	0.115481555	0.115481555	0	0	0	1748169	149	North Hollywood - Valley Village								Above Moderate
LOS ANG

LOS ANGELES	5613 N TROOST AVE	91601	2339015045	Low Medium I Residential	RD3-1	0	14	0.142558424	Residential - Single Family Residence	YES - Current	NO - Privately-Owned	Available	Not Used in Prior Housing Element	0	0	0.36057061	0.36057061	1	2*	2*	1748169	810	North Hollywood - Valley Village			Above Moderate
LOS ANGELES	5658 N COLFAX AVE	91601	2339015055	Low Medium I Residential	RD3-1	0	14	0.160007436	Residential - Single Family Residence	YES - Current	NO - Privately-Owned	Available	Not Used in Prior Housing Element	0	0	0.198362291	0.198362291	1	2*	2*	1748169	615	North Hollywood - Valley Village			Above Moderate
LOS ANGELES	5648 N COLFAX AVE	91601	2339015057	Low Medium I Residential	RD3-1	0	14	0.160009535	Residential - Single Family Residence	YES - Current	NO - Privately-Owned	Available	Not Used in Prior Housing Element	0	0	0.198362291	0.198362291	1	2*	2*	1748169	662	North Hollywood - Valley Village			Above Moderate
LOS ANGELES	5642 N COLFAX AVE	91601	2339015058	Low Medium I Residential	RD3-1	0	14	0.160012397	Residential - Single Family Residence - Pool	YES - Current	NO - Privately-Owned	Available	Not Used in Prior Housing Element	0	0	0.198362291	0.198362291	1	2*	2*	1748169	681	North Hollywood - Valley Village			Above Moderate
LOS ANGELES	5632 N COLFAX AVE	91601	2339015060	Low Medium I Residential	RD3-1	0	14	0.160016065	Residential - Single Family Residence	YES - Current	NO - Privately-Owned	Available	Not Used in Prior Housing Element	0	0	0.198362291	0.198362291	1	2*	2*	1748169	717	North Hollywood - Valley Village			Above Moderate
LOS ANGELES	5622 N COLFAX AVE	91601	2339015062	Low Medium I Residential	RD3-1	0	14	0.16001826	Residential - Single Family Residence	YES - Current	NO - Privately-Owned	Available	Not Used in Prior Housing Element	0	0	0.198362291	0.198362291	1	2*	2*	1748169	752	North Hollywood - Valley Village			Above Moderate
LOS ANGELES	11639 W BURBANK BLVD	91601	2339015070	Medium Residential	[Q]R3-1	0	36	0.144557783	Residential - Four Units (Any Combination) - 4 Stories or Less	YES - Current	NO - Privately-Owned	Available	Not Used in Prior Housing Element	1.047860312	0	0	1.047860312	0	0	0	1748169	806	North Hollywood - Valley Village			Lower
LOS ANGELES	5852 N WHITSETT AVE	91607	2340001032	Medium Residential	R3-1	0	54	0.165987202	Residential - Five or More Units or Apartments (Any Combination) - 4 Stories or Less	YES - Current	NO - Privately-Owned	Available	Not Used in Prior Housing Element	0	0	0.097807055	0.097807055	6	0	0	1748165	28	North Hollywood - Valley Village	Yes		Above Moderate
LOS ANGELES			2340001034	Highway Oriented Commercial	[Q]C2-1VL	0	108	0.323103462	Residential - Five or More Units or Apartments (Any Combination) - 4 Stories or Less - Pool	YES - Current	NO - Privately-Owned	Available	Not Used in Prior Housing Element	0.13806565	0	0	0.13806565	29	0	0	1778165	788	North Hollywood - Valley Village			Lower
LOS ANGELES			2340001049	Low Residential	R1-1	0	1 unit per lot	0.000551052	Residential - Single Family Residence - Vacant Land	YES - Current	NO - Privately-Owned	Available	Not Used in Prior Housing Element	0	0	0.155771041	0.155771041	0	0	0	1778165	1072	North Hollywood - Valley Village			Above Moderate
LOS ANGELES	5928 N WHITSETT AVE	91607	2340001051	Low Medium II Residential	RD1.5-1	0	29	0.157364081	Residential - Five or More Units or Apartments (Any Combination) - 4 Stories or Less	YES - Current	NO - Privately-Owned	Available	Not Used in Prior Housing Element	0	0.016400754	0	0.016400754	5	0	0	1778165	873	North Hollywood - Valley Village	Yes		Moderate
LOS ANGELES	5906 N WHITSETT AVE	91607	2340001054	Medium Residential	R3-1	0	54	0.160602659	Residential - Five or More Units or Apartments (Any Combination) - 4 Stories or Less	YES - Current	NO - Privately-Owned	Available	Not Used in Prior Housing Element	0	0	0.084318645	0.084318645	6	0	0	1778165	963	North Hollywood - Valley Village	Yes		Above Moderate
LOS ANGELES	12454 W OXNARD ST	91606	2340001061	Highway Oriented Commercial	[Q]C2-1VL	0	108	0.318438435	Commercial - Shopping Center (Neighborhood, Community) - One Story	YES - Current	NO - Privately-Owned	Available	Not Used in Prior Housing Element	0.039376477	0	0	0.039376477	0	0	0	1778165	778	North Hollywood - Valley Village			Lower
LOS ANGELES	12434 W OXNARD ST	91606	2340001068	Highway Oriented Commercial	[Q]C2-1VL	0	108	0.099297371	Commercial - Office Building - Two Stories	YES - Current	NO - Privately-Owned	Available	Not Used in Prior Housing Element	0.021391186	0	0	0.021391186	0	0	0	1778165	781	North Hollywood - Valley Village			Lower
LOS ANGELES	12442 W OXNARD ST	91606	2340001069	Highway Oriented Commercial	[Q]C2-1VL	0	108	0.143836841	Commercial - Store - One Story	YES - Current	NO - Privately-Owned	Available	Not Used in Prior Housing Element	0.159922206	0	0	0.159922206	0	0	0	1778165	762	North Hollywood - Valley Village			Lower
LOS ANGELES			2340001070	Low Residential	R1-1	0	1 unit per lot	0.017033858	Residential - Single Family Residence - Vacant Land	YES - Current	NO - Privately-Owned	Available	Not Used in Prior Housing Element	0	0	0.155771041	0.155771041	0	0	0	1778165	1079	North Hollywood - Valley Village			Above Moderate
LOS ANGELES	5900 N WHITSETT AVE	91607	2340001075	Medium Residential	R3-1	0	54	0.486587692	Residential - Five or More Units or Apartments (Any Combination) - 4 Stories or Less - Pool	YES - Current	NO - Privately-Owned	Available	Not Used in Prior Housing Element	0	0	0.062333327	0.062333327	29	0	0	1778165	1010	North Hollywood - Valley Village	Yes		Above Moderate
LOS ANGELES	12400 W OXNARD ST	91606	2340002001	Low Medium I Residential	RD3-1	0	14	0.119851566	Residential - Single Family Residence	YES - Current	NO - Privately-Owned	Available	Not Used in Prior Housing Element	0	0	0.111539054	0.111539054	1	1*	1*	1778165	729	North Hollywood - Valley Village			Above Moderate
LOS ANGELES	12408 W OXNARD ST	91606	2340002002	Low Medium I Residential	RD3-1	0	14	0.106184812	Residential - Single Family Residence	YES - Current	NO - Privately-Owned	Available	Not Used in Prior Housing Element	0	0	0.111539054	0.111539054	1	1*	1*	1778165	728	North Hollywood - Valley Village			Above Moderate
LOS ANGELES	12414 W OXNARD ST	91606	2340002003	Low Medium I Residential	RD3-1	0	14	0.127421716		YES - Current	NO - Privately-Owned	Available	Not Used in Prior Housing Element	0	0	0.111539054	0.111539054	1	1*	1*	1778165	727	North Hollywood - Valley Village			Above Moderate
LOS ANGELES	12420 W OXNARD ST	91606	2340002004	Low Medium I Residential	RD3-1	0	14	0.12742053	Residential - Single Family Residence	YES - Current	NO - Privately-Owned	Available	Not Used in Prior Housing Element	0	0	0.111539054	0.111539054	1	1*	1*	1778165	726	North Hollywood - Valley Village			Above Moderate
LOS ANGELES			2340002037	Low Residential	R1-1	0	1 unit per lot	0.005191403	Residential - Single Family Residence - Vacant Land	YES - Current	NO - Privately-Owned	Available	Not Used in Prior Housing Element	0	0	0.440123034	0.440123034	0	0	0	1778165	794	North Hollywood - Valley Village			Above Moderate
LOS ANGELES	12428 W OXNARD ST	91606	2340002042	Low Medium I Residential	RD3-1	0	14	0.139016199	Commercial - Parking Lot (Commercial Use Property) - Lots - Patron or Employee - One Story	YES - Current	NO - Privately-Owned	Available	Not Used in Prior Housing Element	0	0	0.03313462	0.03313462	0	2*	2*	1778165	782	North Hollywood - Valley Village			Above Moderate
LOS ANGELES	12358 W OXNARD ST	91606	2340003002	Low Medium I Residential	RD3-1	0	14	0.180206201	Residential - Double, Duplex, or Two Units - 4 Stories or Less	YES - Current	NO - Privately-Owned	Available	Not Used in Prior Housing Element	0	0	0.063324219	0.063324219	2	2*	2*	1778165	731	North Hollywood - Valley Village	Yes		Above Moderate
LOS ANGELES	12354 W OXNARD ST	91606	2340003003	Low Medium I Residential	RD3-1	0	14	0.180206193	Residential - Single Family Residence	YES - Current	NO - Privately-Owned	Available	Not Used in Prior Housing Element	0	0	0.175000918	0.175000918	1	2*	2*	1778165	732	North Hollywood - Valley Village			Above Moderate
LOS ANGELES	12344 W OXNARD ST	91606	2340003005	Low Medium I Residential	RD3-1	0	14	0.180205782	Residential - Single Family Residence	YES - Current	NO - Privately-Owned	Available	Not Used in Prior Housing Element	0	0	0.175000918	0.175000918	1	2*	2*	1778165	734	North Hollywood - Valley Village			Above Moderate
LOS ANGELES	12324 W OXNARD ST	91606	2340003010	Low Medium I Residential	RD3-1	0	14	0.180205076	Residential - Single Family Residence	YES - Current	NO - Privately-Owned	Available	Not Used in Prior Housing Element	0	0	0.175000918	0.175000918	1	2*	2*	1778165	737	North Hollywood - Valley Village			Above Moderate
LOS ANGELES	12318 W OXNARD ST	91606	2340003011	Low Medium I Residential	RD3-1	0	14	0.180206201	Residential - Double, Duplex, or Two Units - 4 Stories or Less	YES - Current	NO - Privately-Owned	Available	Not Used in Prior Housing Element	0	0	0.226977634	0.226977634	2	2*	2*	1778165	738	North Hollywood - Valley Village	Yes		Above Moderate
LOS ANGELES	12312 W OXNARD ST	91606	2340003012	Low Medium I Residential	RD3-1	0	14	0.180206193	Residential - Single Family Residence	YES - Current	NO - Privately-Owned	Available	Not Used in Prior Housing Element	0	0	0.175000918	0.175000918	1	2*	2*	1778165	739	North Hollywood - Valley Village			Above Moderate
LOS ANGELES	12308 W OXNARD ST	91606	2340003013	Low Medium I Residential	RD3-1	0	14	0.180206201	Residential - Single Family Residence	YES - Current	NO - Privately-Owned	Available	Not Used in Prior Housing Element	0	0	0.175000918	0.175000918	1	2*	2*	1778165	740	North Hollywood - Valley Village			Above Moderate
LOS ANGELES	12302 W OXNARD ST	91606	2340003014	Low Medium I Residential	RD3-1	0	14	0.144164564	Residential - Single Family Residence	YES - Current	NO - Privately-Owned	Available	Not Used in Prior Housing Element	0	0	0.212420702	0.212420702	1	2*	2*	1778165	741	North Hollywood - Valley Village			Above Moderate
LOS ANGELES	12238 W OXNARD ST	91606	2340003018	Low Medium I Residential	RD3-1	0	14	0.18020732	Residential - Single Family Residence	YES - Current	NO - Privately-Owned	Available	Not Used in Prior Housing Element	0	0	0.175000918	0.175000918	1	2*	2*	1778165	747	North Hollywood - Valley Village			Above Moderate
LOS ANGELES	12232 W OXNARD ST	91606	2340003019	Low Medium I Residential	RD3-1	0	14	0.261395411	Residential - Single Family Residence - Pool	YES - Current	NO - Privately-Owned	Available	Not Used in Prior Housing Element	0	0.108725929	0	0.108725929	1	3*	3*	1778165	748	North Hollywood - Valley Village			Moderate
LOS ANGELES	12252 W OXNARD ST	91607	2340003036	Low Medium I Residential	RD3-1	0	14	0.244252582	Residential - Single Family Residence	YES - Current	NO - Privately-Owned	Available	Not Used in Prior Housing Element	0	1.369374275	0	1.369374275	0	3*	3*	1778165	1107	North Hollywood - Valley Village			Moderate
LOS ANGELES	12216 W OXNARD ST	91606	2340004001	Low Medium I Residential	RD3-1	0	14	0.179453608	Residential - Single Family Residence	YES - Current	NO - Privately-Owned	Available	Not Used in Prior Housing Element	0	0	0.175000918	0.175000918	1	2*	2*	1778165	749	North Hollywood - Valley Village			Above Moderate
LOS ANGELES	12210 W OXNARD ST	91606	2340004002	Low Medium I Residential	RD3-1	0	14	0.180208251	Residential - Single Family Residence	YES - Current	NO - Privately-Owned	Available	Not Used in Prior Housing Element	0	0	0.175000918	0.175000918	1	2*	2*	1778165	750	North Hollywood - Valley Village			Above Moderate
LOS ANGELES	12208 W OXNARD ST	91606	2340004003	Low Medium I Residential	RD3-1	0	14	0.180207404	Residential - Single Family Residence	YES - Current	NO - Privately-Owned	Available	Not Used in Prior Housing Element	0	0	0.175000918	0.175000918	1	2*	2*	1778165	751	North Hollywood - Valley Village			Above Moderate
LOS ANGELES	12156 W OXNARD ST	91606	2340004007	Low Medium I Residential	RD3-1	0	14	0.180209677	Residential - Single Family Residence	YES - Current	NO - Privately-Owned	Available	Not Used in Prior Housing Element	0	0	0.175000918	0.175000918	1	2*	2*	1778165	753	North Hollywood - Valley Village			Above Moderate
LOS ANGELES			2340004014	Low Medium I Residential	RD3-1	0	14	0.180215406	Residential - Single Family Residence	YES - Current	NO - Privately-Owned	Available	Not Used in Prior Housing Element	0	0	0.175000918	0.175000918	1	2*	2*	1778165	758	North Hollywood - Valley Village			Above Moderate
LOS ANGELES	5953 N LAUREL CANYON BLVD	91607	2340004030	Highway Oriented Commercial	C2-1VL	0	108	0.191047546	Commercial - Professional Building - Medical Dental Building - One Story	YES - Current	NO - Privately-Owned	Available	Used in Prior Housing Element - Non-Vacant	0.216532832	0	0	0.216532832	0	0	0	1778165	850	North Hollywood - Valley Village			Lower
LOS ANGELES	5943 N LAUREL CANYON BLVD	91607	2340004033	Highway Oriented Commercial	C2-1VL	0	108	0.130007982	Commercial - Auto, Recreation Equipment, Construction Equipment Sales and Service - Auto Body Repair Shop - One Story	YES - Current	NO - Privately-Owned	Available	Used in Prior Housing Element - Non-Vacant	0.066266394	0	0	0.066266394	1	0	0	1778165	869	North Hollywood - Valley Village			Lower
LOS ANGELES	5947 N LAUREL CANYON BLVD	91607	2340004033	Highway Oriented Commercial	C2-1VL	0	108	0.122192998	Commercial - Auto, Recreation Equipment, Construction Equipment Sales and Service - Auto Body Repair Shop - One Story	YES - Current	NO - Privately-Owned	Available	Used in Prior Housing Element - Non-Vacant	0.059419537	0	0	0.059419537	1	0	0	1778165	862	North Hollywood - Valley Village			Lower
LOS ANGELES	12111 W TIARA ST	91607	2340004035	Highway Oriented Commercial	C2-1VL	0	108	0.037188814	Recreational - Athletic and Amusement Facility - Dance Hall - One Story	YES - Current	NO - Privately-Owned	Available	Used in Prior Housing Element - Non-Vacant	0	0	0.013548447	0.013548447	1	0	0	1778165	867	North Hollywood - Valley Village			Above Moderate
LOS ANGELES			2340004035	Highway Oriented Commercial	C2-1VL	0	108	0.034434368	Recreational - Athletic and Amusement Facility - Dance Hall - One Story	YES - Current	NO - Privately-Owned	Available	Used in Prior Housing Element - Non-Vacant	0	0	0.007374836	0.007374836	1	0	0	1778165	860	North Hollywood - Valley Village			Above Moderate
LOS ANGELES			2340004035	Highway Oriented Commercial	C2-1VL	0	108	0.034434368	Recreational - Athletic and Amusement Facility - Dance Hall - One Story	YES - Current	NO - Privately-Owned	Available	Used in Prior Housing Element - Non-Vacant	0	0	0.007374836	0.007374836	1	0	0	1778165	861	North Hollywood - Valley Village			Above Moderate
LOS ANGELES			2340004035	Highway Oriented Commercial	C2-1VL	0	108	0.037189202	Recreational - Athletic and Amusement Facility - Dance Hall - One Story	YES - Current	NO - Privately-Owned	Available	Used in Prior Housing Element - Non-Vacant	0	0	0.013548447	0.013548447	1	0	0	1778165	868	North Hollywood - Valley Village			Above Moderate
LOS ANGELES	5957 N LAUREL CANYON BLVD	91607	2340004049	Highway Oriented Commercial	C2-1VL	0	108	0.188740821	Commercial - Service Station - Full Service - No Additional Services	YES - Current	NO - Privately-Owned	Available	Not Used in Prior Housing Element	3.02706027	0	0	3.02706027	0	0	0	1778165	793	North Hollywood - Valley Village			Lower
LOS ANGELES	5963 N LAUREL CANYON BLVD	91607	2340004049	Highway Oriented Commercial	C2-1VL	0	108	0.123963461	Commercial - Service Station - Full Service - No Additional Services	YES - Current	NO - Privately-Owned	Available	Not Used in Prior Housing Element	2.211942315	0	0	2.211942315	0	0	0	1778165	786	North Hollywood - Valley Village			Lower
LOS ANGELES	5969 N LAUREL CANYON BLVD	91607	2340004049	Highway Oriented Commercial	C2-1VL	0	108	0.134409752	Commercial - Service Station - Full Service - No Additional Services	YES - Current	NO - Privately-Owned	Available	Not Used in Prior Housing Element	2.350292802	0	0	2.350292802	0	0	0	1778165	760	North Hollywood - Valley Village			Lower
LOS ANGELES			2340004049	Highway Oriented Commercial	C2-1VL	0	108	0.064762316	Commercial - Service Station - Full Service - No Additional Services	YES - Current	NO - Privately-Owned	Available	Not Used in Prior Housing Element	0	0	0.336929274	0.336929274	0	0	0	1778165	785	North Hollywood - Valley Village			Above Moderate
LOS ANGELES			2340004049	Highway Oriented Commercial	C2-1VL	0	108	0.071231886	Commercial - Service Station - Full Service - No Additional Services	YES - Current	NO - Privately-Owned	Available	Not Used in Prior Housing Element	1.372794056	0	0	1.372794056	0	0	0	1778165	759	North Hollywood - Valley Village			Lower
LOS ANGELES	12039 W TIARA ST	91607	2340005007	Highway Oriented Commercial	R1-1	0	1 unit per lot	0.18020666	Residential - Single Family Residence - Vacant Land	YES - Current	NO - Privately-Owned	Available	Not Used in Prior Housing Element	0	0	0.155771041	0.155771041	0	0	0	1778165	848	North Hollywood - Valley Village			Above Moderate
LOS ANGELES			2340005030	Highway Oriented Commercial	C2-1VL	0	108	0.002207387	Commercial - Commercial - Vacant Land	YES - Current	NO - Privately-Owned	Available	Not Used in Prior Housing Element	0	0	0.051628011	0.051628011	0	0	0	1778165	1078	North Hollywood - Valley Village			Above Moderate
LOS ANGELES	12046 W OXNARD ST	91606	2340005037	Highway Oriented Commercial	C2-1VL	0	108	1.037115021	Commercial - Auto, Recreation Equipment, Construction Equipment Sales and Service - Car Wash Only - One Story	YES - Current	NO - Privately-Owned	Available	Not Used in Prior Housing Element	1.051305887	0	0	1.051305887	0	0	0	1778165	769	North Hollywood - Valley Village			Lower
LOS ANGELES	12018 W TIARA ST	91607	2340005038	Low Residential	R1-1	0	1 unit per lot	0.166396269	Residential - Single Family Residence - Vacant Land	YES - Current	NO - Privately-Owned	Available	Not Used in Prior Housing Element	0	0	0.155771041	0.155771041	0	0	0	1778165	937	North Hollywood - Valley Village			Above Moderate
LOS ANGELES			2340005038	Low Residential	R1-1	0	1 unit per lot	0.021839547	Residential - Single Family Residence - Vacant Land	YES - Current	NO - Privately-Owned	Available	Not Used in Prior Housing Element	0	0	0.155771041	0.155771041	0	0	0	1778165	956	North Hollywood - Valley Village			Above Moderate
LOS ANGELES			2340005040	Highway Oriented Commercial	(T)(Q)C2-1	0	108	0.043402612	Residential - Five or More Units or Apartments (Any Combination) - 4 Stories or Less - Vacant Land	YES - Current	NO - Privately-Owned	Available	Not Used in Prior Housing Element	0	0	0.22732935	0.22732935	0	0	0	1778165	787	North Hollywood - Valley Village			Above Moderate
LOS ANGELES			2340005040	Highway Oriented Commercial	(T)(Q)C2-1	0	108	0.142307689	Residential - Five or More Units or Apartments (Any Combination) - 4 Stories or Less - Vacant Land	YES - Current	NO - Privately-Owned	Available	Not Used in Prior Housing Element	0.72822091	0	0	0.72822091	0	0	0	1778165	770	North Hollywood - Valley Village			Lower
LOS ANGELES	5917 N LAUREL CANYON BLVD	91607	2340006016	Medium Residential	R3-1	0	54	0.191133072	Residential - Five or More Units or Apartments (Any Combination) - 4 Stories or Less	YES - Current	NO - Privately-Owned	Available	Not Used in Prior Housing Element	0	0	0.091392544	0.091392544	8	0	0	1778165	957	North Hollywood - Valley Village	Yes		Above Moderate
LOS ANGELES	5915 N LAUREL CANYON BLVD	91607	2340006017	Medium Residential	R3-1	0	54	0.191145995	Residential - Four Units (Any Combination) - 4 Stories or Less	YES - Current	NO - Privately-Owned	Available	Not Used in Prior Housing Element	0	0	0.394830966	0.394830966	4	0	0	1778165	1006	North Hollywood - Valley Village	Yes		Above Moderate
LOS ANGELES	5911 N LAUREL CANYON BLVD	91607	2340006025	Medium Residential	R4-1	0	108	0.157514484	Residential - Five or More Units or Apartments (Any Combination) - 4 Stories or Less	YES - Current	NO - Privately-Owned	Available	Not Used in Prior Housing Element	0	0	0.161205923	0.161205923	9	0	0	1778165	1014	North Hollywood - Valley Village	Yes		Above Moderate
LOS ANGELES	12111 W CALIFA ST	91607	2340006027	Medium Residential	R4-1	0	108	0.238137294	Residential - Five or More Units or Apartments (Any Combination) - 4 Stories or Less - Pool	YES - Current	NO - Privately-Owned	Available	Not Used in Prior Housing Element	0	0	0.209969193	0.209969193	13	0	0	1778165	1017	North Hollywood - Valley Village	Yes		Above Moderate
LOS ANGELES			2340007032	Low Residential	R1-1	0	1 unit per lot	0.090102025	Residential - Single Family Residence - Vacant Land	YES - Current	NO - Privately-Owned	Available	Not Used in Prior Housing Element	0	0	0.155771041	0.155771041	0	0	0	1778165	1074	North Hollywood - Valley Village			Above Moderate
LOS ANGELES	12329 W CALIFA ST	91607	2340007033	Low Residential	R1-1	0	1 unit per lot	0.090103898	Residential - Single Family Residence - Other Improvements Only	YES - Current	NO - Privately-Owned	Available	Not Used in Prior Housing Element	0	0	0.076597458	0.076597458	0	0	0	1778165	972	North Hollywood - Valley Village			Above Moderate
LOS ANGELES	5841 N LAUREL CANYON BLVD	91607	2340009019	Medium Residential	R3-1	0	54	0.240164939	Residential - Single Family Residence	YES - Current	NO - Privately-Owned	Available	Used in Prior Housing Element - Non-Vacant	0.812912214	0	0	0.812912214	1	0	0	1748165	91	North Hollywood - Valley Village			Lower
LOS ANGELES	5833 N LAUREL CANYON BLVD	91607	2340009020	Medium Residential	R3-1	0	54	0.240203228	Residential - Single Family Residence	YES - Current	NO - Privately-Owned	Available	Used in Prior Housing Element - Non-Vacant	0.812912214	0	0	0.812912214	1	0	0	1748165	138	North Hollywood - Valley Village			Lower
LOS ANGELES	12117 1/2 W EMELITA ST	91607	2340009021	Medium Residential	R3-1	0	54	0.238281631	Residential - Five or More Units or Apartments (Any Combination) - 4 Stories or Less	YES - Current	NO - Privately-Owned	Available	Not Used in Prior Housing Element	0	0	0.083829877	0.083829877	12	0	0	1748165	148	North Hollywood - Valley Village	Yes		Above Moderate
LOS ANGELES	5847 N LAUREL CANYON BLVD	91607	2340009030	Medium Residential	R3-1	0	54	0.240124998	Institutional - Church - One Story	YES - Current	NO - Privately-Owned	Available	Used in Prior Housing Element - Non-Vacant	0.081264377	0	0	0.081264377	1	0	0	1748165	85	North Hollywood - Valley Village			Lower
LOS ANGELES	5853 N LAUREL CANYON BLVD	91607	2340009030	Medium Residential	R3-1	0	54	0.238532973	Institutional - Church - One Story	YES - Current	NO - Privately-Owned	Available	Used in Prior Housing Element - Non-Vacant	0.081757535	0	0	0.081757535	1	0	0	1748165	69	North Hollywood - Valley Village			Lower
LOS ANGELES	12052 W CALIFA ST	91607	2340010005	Medium Residential	R3-1	0	54	0.232339015	Institutional - Church - One Story	YES - Current	NO - Privately-Owned	Available	Used in Prior Housing Element - Non-Vacant	0.015394722	0	0	0.015394722	0	0	0	1748165	70	North Hollywood - Valley Village			Lower
LOS ANGELES	12046 W CALIFA ST	91607	2340010022	Medium Residential	R3-1	0	54	0.216272047	Residential - Single Family Residence - Vacant Land	YES - Current	NO - Privately-Owned	Available	Not Used in Prior Housing Element	0.658930033	0	0	0.658930033	0	0	0	1748165	71	North Hollywood - Valley Village			Lower
LOS ANGELES	5830 N LAUREL CANYON BLVD	91607	2340010BRK	Medium Residential	R3-1	0	54	0.232301017	Residential - Single Family Residence - Condominium	YES - Current	NO - Privately-Owned	Available	Not Used in Prior Housing Element	0.066234113	0	0	0.066234113	16	0	0	1748165	128	North Hollywood - Valley Village			Lower
LOS ANGELES	12052 W EMELITA ST	91607	2340011001	Medium Residential	R3-1	0	54	0.235999923	Residential - Single Family Residence	YES - Current	NO - Privately-Owned	Available	Used in Prior Housing Element - Non-Vacant	1.009009695	0	0	1.009009695	1	0	0	1748165	193	North Hollywood - Valley Village			Lower
LOS ANGELES	12136 W EMELITA ST	91607	2340012020	Low Residential	R1-1	0	1 unit per lot	0.264844587	Residential - Single Family Residence - Pool	YES - Current	NO - Privately-Owned	Available	Not Used in Prior Housing Element	0	0	0.020994173	0.020994173	0	0	0	1748165	188	North Hollywood - Valley Village			Above Moderate
LOS ANGELES	12244 W EMELITA ST	91607	2340013032	Low Residential	R1-1	0	1 unit per lot	0.184093172	Residential - Single Family Residence - Pool and Misc.	YES - Current	NO - Privately-Owned	Available	Not Used in Prior Housing Element	0	0	0.155771041	0.155771041	0	0	0	1748165	174	North Hollywood - Valley Village			Above Moderate
LOS ANGELES	12240 W EMELITA ST	91607	2340013033	Low Residential	R1-1	0	1 unit per lot	0.184084068	Residential - Single Family Residence - Pool and Misc.	YES - Current	NO - Privately-Owned	Available	Not Used in Prior Housing Element	0	0	0.155771041	0.155771041	0	0	0	1748165	175	North Hollywood - Valley Village			Above Moderate
LOS ANGELES			2340014901	Low Residential	R1-1	0	1 unit per lot	0.004352929	Miscellaneous - Government Owned Property	YES - Current	YES - City-Owned	Available	Not Used in Prior Housing Element	0	0	0.003118724	0.003118724	0	0	0	1748165	26	North Hollywood - Valley Village			Above Moderate
LOS ANGELES			2340014904	Low Residential	R1-1	0	1 unit per lot	0.001285557	Miscellaneous - Government Owned Property	YES - Current	YES - City-Owned	Available	Not Used in Prior Housing Element	0	0	0.003118724	0.003118724	0	0	0	1748165	1144	North Hollywood - Valley Village			Above Moderate
LOS ANGELES			2340014904	Low Residential	R1-1	0	1 unit per lot	0.002462768	Miscellaneous - Government Owned Property	YES - Current	YES - City-Owned	Available	Not Used in Prior Housing Element	0	0	0.003118724	0.003118724	0	0	0	1748165	1145	North Hollywood - Valley Village			Above Moderate
LOS ANGELES	5744 N WHITSETT AVE	91607	2340015012	Medium Residential	R3-1	0	54	0.162927678	Residential - Five or More Units or Apartments (Any Combination) - 4 Stories or Less	YES - Current	NO - Privately-Owned	Available	Not Used in Prior Housing Element	0	0	0.084318645	0.084318645	6	0	0	1748165	288	North Hollywood - Valley Village	Yes		Above Moderate
LOS ANGELES	5750 N WHITSETT AVE	91607	2340015025	Medium Residential	R3-1	0	54	0.162895242	Residential - Five or More Units or Apartments (Any Combination) - 4 Stories or Less	YES - Current	NO - Privately-Owned	Available	Not Used in Prior Housing Element	0	0	0.084318645	0.084318645	6	0	0	1748165	280	North Hollywood - Valley Village	Yes		Above Moderate
LOS ANGELES			2340015050	Low Residential	R1-1	0	1 unit per lot	0.000542764	Residential - Single Family Residence - Vacant Land	YES - Current	NO - Privately-Owned	Available	Not Used in Prior Housing Element	0	0	0.155771041	0.155771041	0	0	0	1748165	139	North Hollywood - Valley Village			Above Moderate
LOS ANGELES	5838 N WHITSETT AVE	91607	2340015051	Medium Residential	R3-1	0	54	0.325725711	Residential - Five or More Units or Apartments (Any Combination) - 4 Stories or Less - Pool	YES - Current	NO - Privately-Owned	Available	Not Used in Prior Housing Element	0.076442065	0	0	0.076442065	17	0	0	1748165	89	North Hollywood - Valley Village			Lower
LOS ANGELES			2340015

LOS ANGELES	5731 N CORTEEN PL	91607	2340018028	Low Residential	R1-1	0	1 unit per lot	0.067720426	Residential - Single Family Residence - Vacant Land	YES - Current	NO - Privately-Owned	Available	Not Used in Prior Housing Element	0	0	0.155771041	0.155771041	0	0	0	1748165	390	North Hollywood - Valley Village							Above Moderate
LOS ANGELES			2340019***	Low Residential	R1-1	0	1 unit per lot	0.00991406		YES - Current	NO - Privately-Owned	Available	Not Used in Prior Housing Element	0	0	0.439896822	0.439896822	0	0	0	1748165	709	North Hollywood - Valley Village							Above Moderate
LOS ANGELES	12345 W BURBANK BLVD	91607	2340019019	Medium Residential	R3-1	0	54	0.333626335	Residential - Five or More Units or Apartments (Any Combination) - 4 Stories or Less	YES - Current	NO - Privately-Owned	Available	Not Used in Prior Housing Element	0	0	0.200028611	0.200028611	17	0	0	1748165	717	North Hollywood - Valley Village		Yes	Above Moderate				
LOS ANGELES	5607 N CORTEEN PL	91607	2340019020	Medium Residential	R3-1	0	54	0.170374047	Residential - Five or More Units or Apartments (Any Combination) - 4 Stories or Less	YES - Current	NO - Privately-Owned	Available	Not Used in Prior Housing Element	0	0	0.109124863	0.109124863	8	0	0	1748165	718	North Hollywood - Valley Village		Yes	Above Moderate				
LOS ANGELES	5616 N CORTEEN PL	91607	2340020015	Medium Residential	R3-1	0	54	0.282374837	Residential - Five or More Units or Apartments (Any Combination) - 4 Stories or Less	YES - Current	NO - Privately-Owned	Available	Not Used in Prior Housing Element	0	0	0.758572027	0.758572027	6	0	0	1748165	697	North Hollywood - Valley Village		Yes	Above Moderate				
LOS ANGELES	12323 W BURBANK BLVD	91607	2340020016	Medium Residential	R3-1	0	54	0.234704651	Residential - Five or More Units or Apartments (Any Combination) - 4 Stories or Less	YES - Current	NO - Privately-Owned	Available	Not Used in Prior Housing Element	0	0	0.603114295	0.603114295	6	0	0	1748165	698	North Hollywood - Valley Village		Yes	Above Moderate				
LOS ANGELES	12319 W BURBANK BLVD	91607	2340020017	Medium Residential	R3-1	0	54	0.228819352	Residential - Five or More Units or Apartments (Any Combination) - 4 Stories or Less	YES - Current	NO - Privately-Owned	Available	Not Used in Prior Housing Element	0	0	0.603114295	0.603114295	6	0	0	1748165	708	North Hollywood - Valley Village		Yes	Above Moderate				
LOS ANGELES	12307 W BURBANK BLVD	91607	2340020024	Medium Residential	R3-1	0	54	0.635330478	Residential - Five or More Units or Apartments (Any Combination) - 4 Stories or Less - Pool	YES - Current	NO - Privately-Owned	Available	Not Used in Prior Housing Element	0	0	0.069891061	0.069891061	35	0	0	1748165	699	North Hollywood - Valley Village		Yes	Above Moderate				
LOS ANGELES	5602 N ST CLAIR AVE	91607	2340024014	Medium Residential	R3-1	0	54	0.228636027	Residential - Single Family Residence - Pool	YES - Current	NO - Privately-Owned	Available	Used in Prior Housing Element - Non-Vacant	1.228257024	0	0	1.228257024	1	0	0	1748165	743	North Hollywood - Valley Village			Lower				
LOS ANGELES	12215 W BURBANK BLVD	91607	2340024015	Medium Residential	R3-1	0	54	0.254832155	Residential - Four Units (Any Combination) - 4 Stories or Less	YES - Current	NO - Privately-Owned	Available	Not Used in Prior Housing Element	0	0	0.768128872	0.768128872	4	0	0	1748165	715	North Hollywood - Valley Village		Yes	Above Moderate				
LOS ANGELES	5613 N BELLINGHAM AVE	91607	2340024016	Medium Residential	R3-1	0	54	0.266566308	Residential - Five or More Units or Apartments (Any Combination) - 4 Stories or Less	YES - Current	NO - Privately-Owned	Available	Not Used in Prior Housing Element	0	0	0.612177774	0.612177774	8	0	0	1748165	716	North Hollywood - Valley Village		Yes	Above Moderate				
LOS ANGELES	12155 W BURBANK BLVD	91607	2340025028	Medium Residential	R3-1	0	54	0.12987703	Residential - Five or More Units or Apartments (Any Combination) - 4 Stories or Less	YES - Current	NO - Privately-Owned	Available	Not Used in Prior Housing Element	0	0	0.074690294	0.074690294	8	0	0	1748165	740	North Hollywood - Valley Village		Yes	Above Moderate				
LOS ANGELES	12149 W BURBANK BLVD	91607	2340025029	Medium Residential	R3-1	0	54	0.131776223	Residential - Five or More Units or Apartments (Any Combination) - 4 Stories or Less	YES - Current	NO - Privately-Owned	Available	Not Used in Prior Housing Element	0	0	0.111095336	0.111095336	5	0	0	1748165	741	North Hollywood - Valley Village		Yes	Above Moderate				
LOS ANGELES	12131 W BURBANK BLVD	91607	2340025035	Medium Residential	R3-1	0	54	0.143465227	Institutional - Children's Day Care Center - One Story	YES - Current	NO - Privately-Owned	Available	Not Used in Prior Housing Element	0.078788336	0	0	0.078788336	1	0	0	1748165	722	North Hollywood - Valley Village			Lower				
LOS ANGELES			2340025035	Neighborhood Office Commercial	[Q]C1-1VL	0	21	0.028692184	Institutional - Children's Day Care Center - One Story	YES - Current	NO - Privately-Owned	Available	Not Used in Prior Housing Element	0	0	0.069052953	0.069052953	1	0	0	1748165	721	North Hollywood - Valley Village			Above Moderate				
LOS ANGELES	5733 N LAUREL CANYON BLVD	91607	2340026032	Medium Residential	R3-1	0	54	0.38222228	Residential - Five or More Units or Apartments (Any Combination) - 4 Stories or Less - Pool	YES - Current	NO - Privately-Owned	Available	Not Used in Prior Housing Element	0	0	0.197204416	0.197204416	16	0	0	1748165	346	North Hollywood - Valley Village		Yes	Above Moderate				
LOS ANGELES	5659 N LAUREL CANYON BLVD	91607	2340026039	Medium Residential	R3-1	0	54	0.178527515	Residential - Five or More Units or Apartments (Any Combination) - 4 Stories or Less	YES - Current	NO - Privately-Owned	Available	Not Used in Prior Housing Element	0.039409905	0	0	0.039409905	15	0	0	1748165	516	North Hollywood - Valley Village			Lower				
LOS ANGELES	5657 N LAUREL CANYON BLVD	91607	2340026045	Medium Residential	R3-1	0	54	0.176361793	Residential - Five or More Units or Apartments (Any Combination) - 4 Stories or Less - Pool	YES - Current	NO - Privately-Owned	Available	Not Used in Prior Housing Element	0	0	0.141859853	0.141859853	6	0	0	1748165	537	North Hollywood - Valley Village		Yes	Above Moderate				
LOS ANGELES	5635 N LAUREL CANYON BLVD	91607	2340026052	Medium Residential	R3-1	0	54	0.36865369	Residential - Five or More Units or Apartments (Any Combination) - 4 Stories or Less - Pool	YES - Current	NO - Privately-Owned	Available	Not Used in Prior Housing Element	0	0	0.174803695	0.174803695	18	0	0	1748165	609	North Hollywood - Valley Village		Yes	Above Moderate				
LOS ANGELES	5631 N LAUREL CANYON BLVD	91607	2340026063	Medium Residential	R3-1	0	54	0.368710588	Residential - Five or More Units or Apartments (Any Combination) - 4 Stories or Less - Pool	YES - Current	NO - Privately-Owned	Available	Not Used in Prior Housing Element	0	0	0.193571465	0.193571465	16	0	0	1748165	654	North Hollywood - Valley Village		Yes	Above Moderate				
LOS ANGELES	5723 N LAUREL CANYON BLVD	91607	2340026069	Medium Residential	R3-1	0	54	0.73682515	Residential - Five or More Units or Apartments (Any Combination) - 4 Stories or Less - Pool	YES - Current	NO - Privately-Owned	Available	Not Used in Prior Housing Element	0.09311036	0	0	0.09311036	54	0	0	1748165	403	North Hollywood - Valley Village			Lower				
LOS ANGELES	5611 N LAUREL CANYON BLVD	91607	2340026075	Neighborhood Office Commercial	[Q]C1-1VL	0	21	0.347031071	Commercial - Store - One Story	YES - Current	NO - Privately-Owned	Available	Not Used in Prior Housing Element	0	0.083454303	0	0.083454303	0	0	0	1748165	704	North Hollywood - Valley Village			Moderate				
LOS ANGELES	12113 W BURBANK BLVD	91607	2340026076	Neighborhood Office Commercial	[Q]C1-1VL	0	21	0.218113867	Commercial - Auto, Recreation Equipment, Construction Equipment Sales and Service - Auto Body Repair Shop - 14 to 20 Stories	YES - Current	NO - Privately-Owned	Available	Not Used in Prior Housing Element	0	0.05895901	0	0.05895901	0	0	0	1748165	705	North Hollywood - Valley Village			Moderate				
LOS ANGELES	12117 W BURBANK BLVD	91607	2340026076	Neighborhood Office Commercial	[Q]C1-1VL	0	21	0.218125473	Commercial - Auto, Recreation Equipment, Construction Equipment Sales and Service - Auto Body Repair Shop - 14 to 20 Stories	YES - Current	NO - Privately-Owned	Available	Not Used in Prior Housing Element	0	0.05895901	0	0.05895901	0	0	0	1748165	706	North Hollywood - Valley Village			Moderate				
LOS ANGELES	12127 W BURBANK BLVD	91607	2340026076	Neighborhood Office Commercial, Parking Buffer	[Q]C1-1VL	0	21	0.409768019	Commercial - Auto, Recreation Equipment, Construction Equipment Sales and Service - Auto Body Repair Shop - 14 to 20 Stories	YES - Current	NO - Privately-Owned	Available	Not Used in Prior Housing Element	0	0.094811073	0	0.094811073	0	0	0	1748165	707	North Hollywood - Valley Village			Moderate				
LOS ANGELES			2340026RK	Medium Residential	R3-1	0	54	0.368497625	Residential - Single Family Residence - Condominium	YES - Current	NO - Privately-Owned	Available	Not Used in Prior Housing Element	0.117772143	0	0	0.117772143	20	0	0	1748165	1152	North Hollywood - Valley Village			Lower				
LOS ANGELES	5744 N LAUREL CANYON BLVD	91607	2340027034	Medium Residential	R3-1	0	54	0.29561862	Residential - Five or More Units or Apartments (Any Combination) - 4 Stories or Less	YES - Current	NO - Privately-Owned	Available	Not Used in Prior Housing Element	0	0	0.108727998	0.108727998	20	0	0	1748165	304	North Hollywood - Valley Village		Yes	Above Moderate				
LOS ANGELES	5734 N LAUREL CANYON BLVD	91607	2340027035	Medium Residential	R3-1	0	54	0.287074742	Residential - Five or More Units or Apartments (Any Combination) - 4 Stories or Less - Pool	YES - Current	NO - Privately-Owned	Available	Not Used in Prior Housing Element	0	0	0.106551494	0.106551494	20	0	0	1748165	345	North Hollywood - Valley Village		Yes	Above Moderate				
LOS ANGELES	5730 N LAUREL CANYON BLVD	91607	2340027036	Medium Residential	R3-1	0	54	0.149348165	Residential - Four Units (Any Combination) - 4 Stories or Less	YES - Current	NO - Privately-Owned	Available	Not Used in Prior Housing Element	0	0	0.142350763	0.142350763	4	0	0	1748165	402	North Hollywood - Valley Village		Yes	Above Moderate				
LOS ANGELES	5726 N LAUREL CANYON BLVD	91607	2340027037	Medium Residential	R3-1	0	54	0.149344694	Residential - Four Units (Any Combination) - 4 Stories or Less	YES - Current	NO - Privately-Owned	Available	Not Used in Prior Housing Element	0	0	0.142350763	0.142350763	4	0	0	1748165	413	North Hollywood - Valley Village		Yes	Above Moderate				
LOS ANGELES	5716 N LAUREL CANYON BLVD	91607	2340028054	Medium Residential	R3-1	0	54	0.149340243	Residential - Five or More Units or Apartments (Any Combination) - 4 Stories or Less	YES - Current	NO - Privately-Owned	Available	Used in Prior Housing Element - Non-Vacant	0	0	0.089114502	0.089114502	8	0	0	1748165	435	North Hollywood - Valley Village		Yes	Above Moderate				
LOS ANGELES	5648 N LAUREL CANYON BLVD	91607	2340028058	Medium Residential	R3-1	0	54	0.299218852	Residential - Five or More Units or Apartments (Any Combination) - 4 Stories or Less	YES - Current	NO - Privately-Owned	Available	Not Used in Prior Housing Element	0	0	0.180206144	0.180206144	12	0	0	1748165	569	North Hollywood - Valley Village		Yes	Above Moderate				
LOS ANGELES	5636 N LAUREL CANYON BLVD	91607	2340028059	Medium Residential	R3-1	0	54	0.14950475	Residential - Five or More Units or Apartments (Any Combination) - 4 Stories or Less	YES - Current	NO - Privately-Owned	Available	Not Used in Prior Housing Element	0	0	0.11273053	0.11273053	6	0	0	1748165	608	North Hollywood - Valley Village		Yes	Above Moderate				
LOS ANGELES	5634 N LAUREL CANYON BLVD	91607	2340028060	Medium Residential	R3-1	0	54	0.149500149	Residential - Five or More Units or Apartments (Any Combination) - 4 Stories or Less	YES - Current	NO - Privately-Owned	Available	Not Used in Prior Housing Element	0	0	0.11273053	0.11273053	6	0	0	1748165	632	North Hollywood - Valley Village		Yes	Above Moderate				
LOS ANGELES	5626 N LAUREL CANYON BLVD	91607	2340028061	Medium Residential	R3-1	0	54	0.149317303	Residential - Five or More Units or Apartments (Any Combination) - 4 Stories or Less	YES - Current	NO - Privately-Owned	Available	Not Used in Prior Housing Element	0	0	0.11273053	0.11273053	6	0	0	1748165	653	North Hollywood - Valley Village		Yes	Above Moderate				
LOS ANGELES	5622 N LAUREL CANYON BLVD	91607	2340028062	Medium Residential	R3-1	0	54	0.149498871	Commercial - Parking Lot (Commercial Use Property) - Lots - Patron or Employee - One Story	YES - Current	NO - Privately-Owned	Available	Used in Prior Housing Element - Non-Vacant	0.010923532	0	0	0.010923532	0	0	0	1748165	682	North Hollywood - Valley Village			Lower				
LOS ANGELES			2340028062	Parking Buffer	R3-1	0	54	0.065779732	Commercial - Parking Lot (Commercial Use Property) - Lots - Patron or Employee - One Story	YES - Current	NO - Privately-Owned	Available	Used in Prior Housing Element - Non-Vacant	0	0	0.026087737	0.026087737	0	3*	3*	1748165	703	North Hollywood - Valley Village			Above Moderate				
LOS ANGELES	5608 N LAUREL CANYON BLVD	91607	2340028065	Neighborhood Office Commercial	[Q]C1-1VL	0	21	0.243170094	Commercial - Store - One Story	YES - Current	NO - Privately-Owned	Available	Not Used in Prior Housing Element	0	0.062484856	0	0.062484856	0	0	0	1748165	742	North Hollywood - Valley Village			Moderate				
LOS ANGELES	12047 W BURBANK BLVD	91607	2340028067	Neighborhood Office Commercial	C1-1VL	0	54	0.356386897	Institutional - Children's Day Care Center - One Story	YES - Current	NO - Privately-Owned	Available	Not Used in Prior Housing Element	0.059792989	0	0	0.059792989	1	0	0	1748165	720	North Hollywood - Valley Village			Lower				
LOS ANGELES	12015 W BURBANK BLVD	91607	2340029009	Medium Residential	R3-1	0	54	0.16528566	Residential - Five or More Units or Apartments (Any Combination) - 4 Stories or Less	YES - Current	NO - Privately-Owned	Available	Not Used in Prior Housing Element	0	0	0.051732129	0.051732129	6	0	0	1748165	737	North Hollywood - Valley Village		Yes	Above Moderate				
LOS ANGELES	12007 W BURBANK BLVD	91607	2340029010	Medium Residential	R3-1	0	54	0.165284367	Residential - Five or More Units or Apartments (Any Combination) - 4 Stories or Less	YES - Current	NO - Privately-Owned	Available	Not Used in Prior Housing Element	0	0	0.540710258	0.540710258	3	0	0	1748165	736	North Hollywood - Valley Village		Yes	Above Moderate				
LOS ANGELES	12001 W BURBANK BLVD	91607	2340029011	Medium Residential	R4-1	0	108	0.166220087	Residential - Five or More Units or Apartments (Any Combination) - 4 Stories or Less - Pool	YES - Current	NO - Privately-Owned	Available	Not Used in Prior Housing Element	0	0	0.11907509	0.11907509	6	0	0	1748165	735	North Hollywood - Valley Village		Yes	Above Moderate				
LOS ANGELES	11961 W BURBANK BLVD	91607	2340029018	Medium Residential	R4-1	0	108	0.16603882	Residential - Five or More Units or Apartments (Any Combination) - 4 Stories or Less - Pool	YES - Current	NO - Privately-Owned	Available	Not Used in Prior Housing Element	0	0	0.11907509	0.11907509	6	0	0	1748165	734	North Hollywood - Valley Village		Yes	Above Moderate				
LOS ANGELES	11955 W BURBANK BLVD	91607	2340029019	Medium Residential	R4-1	0	108	0.165285122	Residential - Five or More Units or Apartments (Any Combination) - 4 Stories or Less	YES - Current	NO - Privately-Owned	Available	Not Used in Prior Housing Element	0.156369365	0	0	0.156369365	7	0	0	1748165	733	North Hollywood - Valley Village			Lower				
LOS ANGELES	11951 W BURBANK BLVD	91607	2340029020	Medium Residential	R4-1	0	108	0.165283996	Residential - Five or More Units or Apartments (Any Combination) - 4 Stories or Less	YES - Current	NO - Privately-Owned	Available	Not Used in Prior Housing Element	0.156369365	0	0	0.156369365	7	0	0	1748165	732	North Hollywood - Valley Village			Lower				
LOS ANGELES	5605 N GENTRY AVE	91607	2340029RK	Medium Residential	R4-1	0	108	0.323092147	Residential - Single Family Residence - Condominium	YES - Current	NO - Privately-Owned	Available	Not Used in Prior Housing Element	0.228215262	0	0	0.228215262	19	0	0	1748165	1155	North Hollywood - Valley Village			Lower				
LOS ANGELES	11942 W HATTERAS ST	91607	2340032027	Low Residential	R1-1	0	1 unit per lot	0.118185525	Residential - Single Family Residence	YES - Current	NO - Privately-Owned	Available	Not Used in Prior Housing Element	0	0	0.439896822	0.439896822	0	0	0	1748165	292	North Hollywood - Valley Village			Above Moderate				
LOS ANGELES	11939 W MIRANDA ST	91607	2340032028	Low Residential	R1-1	0	1 unit per lot	0.129834102	Residential - Single Family Residence	YES - Current	NO - Privately-Owned	Available	Not Used in Prior Housing Element	0	0	0.439896822	0.439896822	0	0	0	1748165	348	North Hollywood - Valley Village			Above Moderate				
LOS ANGELES	5610 N GENTRY AVE	91607	2340034015	Medium Residential	R3-1	0	54	0.17708759	Residential - Five or More Units or Apartments (Any Combination) - 4 Stories or Less	YES - Current	NO - Privately-Owned	Available	Not Used in Prior Housing Element	0	0	0.477611622	0.477611622	5	0	0	1748165	719	North Hollywood - Valley Village		Yes	Above Moderate				
LOS ANGELES	11903 W BURBANK BLVD	91607	2340034021	Medium Residential	R3-1	0	54	0.078165748	Residential - Four Units (Any Combination) - 4 Stories or Less	YES - Current	NO - Privately-Owned	Available	Not Used in Prior Housing Element	0	0	0.312456346	0.312456346	4	0	0	1748169	825	North Hollywood - Valley Village		Yes	Above Moderate				
LOS ANGELES	11905 W BURBANK BLVD	91607	2340034021	Medium Residential	R3-1	0	54	0.156905421	Residential - Four Units (Any Combination) - 4 Stories or Less	YES - Current	NO - Privately-Owned	Available	Not Used in Prior Housing Element	0	0	0.536854461	0.536854461	4	0	0	1748169	826	North Hollywood - Valley Village		Yes	Above Moderate				
LOS ANGELES	11915 W BURBANK BLVD	91607	2340034024	Medium Residential	R3-1	0	54	0.677258916	Residential - Five or More Units or Apartments (Any Combination) - 4 Stories or Less - Pool	YES - Current	NO - Privately-Owned	Available	Not Used in Prior Housing Element	0	0	0.190543937	0.190543937	36	0	0	1748169	757	North Hollywood - Valley Village		Yes	Above Moderate				
LOS ANGELES	5609 N RADFORD AVE	91607	2340034037	Medium Residential	R3-1	0	54	0.036634664	Residential - Single Family Residence	YES - Current	NO - Privately-Owned	Available	Used in Prior Housing Element - Non-Vacant	0	0	0.140235388	0.140235388	1	1*	1*	1748169	822	North Hollywood - Valley Village			Above Moderate				
LOS ANGELES	11841 W BURBANK BLVD	91607	2340035004	Low Medium II Residential	RD1.5-1	0	29	0.149214572	Residential - Single Family Residence	YES - Current	NO - Privately-Owned	Available	Not Used in Prior Housing Element	0	0.414279926	0	0.414279926	1	0	0	1748169	817	North Hollywood - Valley Village			Moderate				
LOS ANGELES	11853 W BURBANK BLVD	91607	2340035RK	Low Medium II Residential	RD1.5-1	0	29	0.321339217	Residential - Single Family Residence - Condominium	YES - Current	NO - Privately-Owned	Available	Not Used in Prior Housing Element	0	0.065640985	0	0.065640985	9	0	0	1748169	1289	North Hollywood - Valley Village			Moderate				
LOS ANGELES	5610 N CARPENTER AVE	91607	2340036001	Low Medium II Residential	RD1.5-1	0	29	0.177280328	Residential - Double, Duplex, or Two Units - 4 Stories or Less	YES - Current	NO - Privately-Owned	Available	Not Used in Prior Housing Element	0	0.295992851	0	0.295992851	2	0	0	1748169	815	North Hollywood - Valley Village		Yes	Moderate				
LOS ANGELES	11815 W BURBANK BLVD	91607	2340036003	Low Medium II Residential	RD1.5-1	0	29	0.149116328	Residential - Three Units (Any Combination) - 4 Stories or Less	YES - Current	NO - Privately-Owned	Available	Not Used in Prior Housing Element	0	0.086309323	0	0.086309323	3	0	0	1748169	813	North Hollywood - Valley Village		Yes	Moderate				
LOS ANGELES	11821 W BURBANK BLVD	91607	2340036015	Low Medium II Residential	RD1.5-1	0	29	0.146919657	Residential - Three Units (Any Combination) - 4 Stories or Less	YES - Current	NO - Privately-Owned	Available	Not Used in Prior Housing Element	0	0.074672601	0	0.074672601	3	0	0	1748169	814	North Hollywood - Valley Village		Yes	Moderate				
LOS ANGELES	12506 W OXNARD ST	91606	2341001009	Highway Oriented Commercial	[Q]C2-1VL	0	108	0.307279166	Commercial - Store - One Story	YES - Current	NO - Privately-Owned	Available	Not Used in Prior Housing Element	0.109881212	0	0	0.109881212	0	0	0	1778165	761	North Hollywood - Valley Village			Lower				
LOS ANGELES	12520 W OXNARD ST	91606	2341001010	Low Medium II Residential, Highway Oriented Commercial	[Q]C2-1VL, RD1.5-1	0	108	0.613062612	Residential - Five or More Units or Apartments (Any Combination) - 4 Stories or Less - Pool	YES - Current	NO - Privately-Owned	Available	Not Used in Prior Housing Element	0	0	1.244787455	1.244787455	30	0	0	1778161	926	North Hollywood - Valley Village		Yes	Above Moderate				
LOS ANGELES	12548 W OXNARD ST	91606	2341001013	Low Medium II Residential	RD1.5-1	0	29	0.192335628	Residential - Four Units (Any Combination) - 4 Stories or Less	YES - Current	NO - Privately-Owned	Available	Not Used in Prior Housing Element	0	0.052570908	0	0.052570908	4	0	0	1778161	921	North Hollywood - Valley Village		Yes	Moderate				
LOS ANGELES			2341003900	Low Residential	R1-1	0	1 unit per lot	0.00387784	Residential - Single Family Residence	YES - Current	NO - Privately-Owned	Available	Not Used in Prior Housing Element	0	0	0.155771041	0.155771041	0	0	0	1778161	1036	North Hollywood - Valley Village			Above Moderate				
LOS ANGELES	12656 W OXNARD ST	91606	2341004010	Low Medium II Residential	RD1.5-1	0	29	0.174123917	Residential - Three Units (Any Combination) - 4 Stories or Less	YES - Current	NO - Privately-Owned	Available	Not Used in Prior Housing Element	0	0.156215653	0	0.156215653	3	0	0	1778161	917	North Hollywood - Valley Village		Yes	Moderate				
LOS ANGELES	12638 W OXNARD ST	91606	2341004013	Low Medium II Residential	RD1.5-1	0	29	0.165654178	Residential - Three Units (Any Combination) - 4 Stories or Less	YES - Current	NO - Privately-Owned	Available	Not Used in Prior Housing Element	0	0.142038882	0	0.142038882	3	0	0	1778161	919	North Hollywood - Valley Village		Yes	Moderate				
LOS ANGELES	12634 W OXNARD ST	91606	2341004014	Low Medium II Residential	RD1.5-1	0	29	0.165642202	Residential - Three Units (Any Combination) - 4 Stories or Less	YES - Current	NO - Privately-Owned	Available	Not Used in Prior Housing Element	0	0.061758064	0	0.061758064	3	0	0	1778161	920	North Hollywood - Valley Village		Yes	Moderate				
LOS ANGELES	12608 W OXNARD ST	91606	2341004022	Low Medium II Residential	RD1.5-1	0	29	0.169195504	Residential - Four Units (Any Combination) - 4 Stories or Less	YES - Current	NO - Privately-Owned	Available	Not Used in Prior Housing Element	0	0.115975939	0	0.115975939	4	0	0	1778161	946	North Hollywood - Valley Village		Yes	Moderate				
LOS ANGELES	12628 W OXNARD ST	91606	2341004023	Low Medium II Residential	RD1.5-1	0	29	0.226422978	Residential - Five or More Units or Apartments (Any Combination) - 4 Stories or Less	YES - Current	NO - Privately-Owned	Available	Not Used in Prior Housing Element	0	0.188139674	0	0.188139674	5	0	0	1778161	943	North Hollywood - Valley Village		Yes	Moderate				
LOS ANGELES	12728 1/2 W OXNARD ST	91606	2341005001	Low Medium II Residential	RD1.5-1	0	29	0.166128512	Residential - Three Units (Any Combination) - 4 Stories or Less	YES - Current	NO - Privately-Owned	Available	Not Used in Prior Housing Element	0	0.142038882	0	0.142038882	3	0	0	1778161	912	North Hollywood - Valley Village		Yes	Moderate				
LOS ANGELES	12724 W OXNARD ST	91606	2341005002	Low Medium II Residential	RD1.5-1	0	29	0.166127522	Residential - Three Units (Any Combination) - 4 Stories or Less	YES - Current	NO - Privately-Owned	Available	Not Used in Prior Housing Element	0	0.142038882	0	0.142038882	3	0	0	1778161	913	North Hollywood - Valley Village		Yes	Moderate				
LOS ANGELES	12718 W OXNARD ST	91606	2341005003	Low Medium II Residential	RD1.5-1	0	29	0.166129242	Residential - Three Units (Any Combination) - 4 Stories or Less	YES - Current	NO - Privately-Owned	Available	Not Used in Prior Housing Element	0	0.142038882	0	0.142038882	3	0	0	1778161	914	North Hollywood - Valley Village		Yes	Moderate				
LOS ANGELES	12712 W OXNARD ST	91606	2341005004	Low Medium II Residential	RD1.5-1	0	29	0.166129661	Residential - Three Units (Any Combination) - 4 Stories or Less	YES - Current	NO - Privately-Owned	Available	Not Used in Prior Housing Element	0	0.142038882	0	0.142038882	3	0	0	1778161	915	North Hollywood - Valley Village		Yes	Moderate				
LOS ANGELES	12706 1/2 W OXNARD ST	91606	2341005005	Low Medium II Residential	RD1.5-1	0	29	0.164244708	Residential - Three Units (Any Combination) - 4 Stories or Less	YES - Current	NO - Privately-Owned	Available	Not Used in Prior Housing Element	0	0.142038882	0	0.142038882	3	0	0	1778161	916	North Hollywood - Valley Village		Yes	Moderate				
LOS ANGELES	12740 W OXNARD ST	91606	2341005019	Low Medium II Residential	RD1.5-1	0	29	0.486696659	Residential - Five or More Units or Apartments (Any Combination) - 4 Stories or Less	YES - Current	NO - Privately-Owned	Available	Not Used in Prior Housing Element	0	0.047427792	0	0.047427792	15	0	0	1778161	941	North Hollywood - Valley Village			Moderate				
LOS ANGELES	12802 W OXNARD ST	91606	2341006013	Low Medium II Residential	RD1.5-1	0	29	0.163690057	Residential - Three Units (Any Combination) - 4 Stories or Less	YES - Current	NO - Privately-Owned	Available	Not Used in Prior Housing Element	0	0.196036845	0	0.196036845	3	0	0	1778161	937	North Hollywood - Valley Village			Moderate				
LOS ANGELES	12806 W OXNARD ST	91606	2341006014	Low Medium II Residential	RD1.5-1	0	29	0.164836374	Residential - Three Units (Any Combination) - 4 Stories or Less	YES - Current	NO - Privately-Owned	Available	Not Used in Prior Housing Element	0	0.142038882	0	0.142038882	3	0	0	1778161	936	North Hollywood - Valley Village		Yes	Moderate				
LOS ANGELES	12816 W OXNARD ST	91606	2341006015	Low Medium II Residential	RD1.5-1	0	29	0.164837299	Residential - Three Units (Any Combination) - 4 Stories or Less	YES - Current	NO - Privately-Owned	Available	Not Used in Prior Housing Element	0	0.142038882	0	0.142038882	3	0	0	1778161	935	North Hollywood - Valley Village		Yes	Moderate				
LOS ANGELES	12820 W OXNARD ST	91606	2341006016	Low Medium II Residential	RD1.5-1	0	29	0.164836488	Residential - Three Units (Any Combination) - 4 Stories or Less	YES - Current	NO - Privately-Owned	Available	Not Used in Prior Housing Element	0	0.142038882	0	0.142038882	3	0	0	1778161	934	North Hollywood - Valley Village		Yes	Moderate				
LOS ANG

LOS ANGELES	5806 N COLDWATER CANYON AVE	91607	2341007002	Medium Residential	R3-1	0	54	0.151283218	Residential - Five or More Units or Apartments (Any Combination) - 4 Stories or Less	YES - Current	NO - Privately-Owned	Available	Not Used in Prior Housing Element	0	0	0.084318645	0.084318645	6	0	0	1748161	167	North Hollywood - Valley Village	Yes	Above Moderate				
LOS ANGELES	5812 N COLDWATER CANYON AVE	91607	2341007003	Medium Residential	R3-1	0	54	0.151296235	Residential - Five or More Units or Apartments (Any Combination) - 4 Stories or Less	YES - Current	NO - Privately-Owned	Available	Not Used in Prior Housing Element	0	0	0.084318645	0.084318645	6	0	0	1748161	136	North Hollywood - Valley Village	Yes	Above Moderate				
LOS ANGELES	5818 N COLDWATER CANYON AVE	91607	2341007004	Medium Residential	R3-1	0	54	0.151308006	Residential - Five or More Units or Apartments (Any Combination) - 4 Stories or Less	YES - Current	NO - Privately-Owned	Available	Not Used in Prior Housing Element	0	0	0.084318645	0.084318645	6	0	0	1748161	132	North Hollywood - Valley Village	Yes	Above Moderate				
LOS ANGELES	5824 N COLDWATER CANYON AVE	91607	2341007005	Medium Residential	R3-1	0	54	0.151321095	Residential - Five or More Units or Apartments (Any Combination) - 4 Stories or Less	YES - Current	NO - Privately-Owned	Available	Not Used in Prior Housing Element	0	0	0.084318645	0.084318645	6	0	0	1748161	99	North Hollywood - Valley Village	Yes	Above Moderate				
LOS ANGELES	5830 N COLDWATER CANYON AVE	91607	2341007006	Medium Residential	R3-1	0	54	0.151332465	Residential - Five or More Units or Apartments (Any Combination) - 4 Stories or Less	YES - Current	NO - Privately-Owned	Available	Not Used in Prior Housing Element	0	0	0.084318645	0.084318645	6	0	0	1748161	95	North Hollywood - Valley Village	Yes	Above Moderate				
LOS ANGELES	5834 N COLDWATER CANYON AVE	91607	2341007007	Medium Residential	R3-1	0	54	0.151345091	Residential - Five or More Units or Apartments (Any Combination) - 4 Stories or Less	YES - Current	NO - Privately-Owned	Available	Not Used in Prior Housing Element	0	0	0.084318645	0.084318645	6	0	0	1748161	91	North Hollywood - Valley Village	Yes	Above Moderate				
LOS ANGELES	5840 N COLDWATER CANYON AVE	91607	2341007008	Medium Residential	R3-1	0	54	0.151359443	Residential - Four Units (Any Combination) - 4 Stories or Less	YES - Current	NO - Privately-Owned	Available	Not Used in Prior Housing Element	0	0	0.105865546	0.105865546	4	0	0	1748161	87	North Hollywood - Valley Village	Yes	Above Moderate				
LOS ANGELES	5846 N COLDWATER CANYON AVE	91607	2341007009	Medium Residential	R3-1	0	54	0.140223694	Residential - Four Units (Any Combination) - 4 Stories or Less	YES - Current	NO - Privately-Owned	Available	Not Used in Prior Housing Element	0	0	0.096738495	0.096738495	4	0	0	1748161	52	North Hollywood - Valley Village	Yes	Above Moderate				
LOS ANGELES	5852 N COLDWATER CANYON AVE	91607	2341007030	Medium Residential	R3-1	0	54	0.159634492	Residential - Five or More Units or Apartments (Any Combination) - 4 Stories or Less	YES - Current	NO - Privately-Owned	Available	Not Used in Prior Housing Element	0	0	0.084318645	0.084318645	6	0	0	1748161	48	North Hollywood - Valley Village	Yes	Above Moderate				
LOS ANGELES	5858 N COLDWATER CANYON AVE	91607	2341007031	Medium Residential	R3-1	0	54	0.143208045	Residential - Five or More Units or Apartments (Any Combination) - 4 Stories or Less	YES - Current	NO - Privately-Owned	Available	Not Used in Prior Housing Element	0	0	0.077050833	0.077050833	6	0	0	1748161	15	North Hollywood - Valley Village	Yes	Above Moderate				
LOS ANGELES	5900 N COLDWATER CANYON AVE	91607	2341007032	Medium Residential	R3-1	0	54	0.157018017	Residential - Five or More Units or Apartments (Any Combination) - 4 Stories or Less	YES - Current	NO - Privately-Owned	Available	Not Used in Prior Housing Element	0	0	0.084318645	0.084318645	6	0	0	1778161	1073	North Hollywood - Valley Village	Yes	Above Moderate				
LOS ANGELES	5908 N COLDWATER CANYON AVE	91607	2341007033	Medium Residential	R3-1	0	54	0.15701908	Residential - Five or More Units or Apartments (Any Combination) - 4 Stories or Less	YES - Current	NO - Privately-Owned	Available	Not Used in Prior Housing Element	0	0	0.084318645	0.084318645	6	0	0	1778161	1069	North Hollywood - Valley Village	Yes	Above Moderate				
LOS ANGELES	5912 N COLDWATER CANYON AVE	91607	2341007034	Medium Residential	R3-1	0	54	0.155871599	Residential - Five or More Units or Apartments (Any Combination) - 4 Stories or Less	YES - Current	NO - Privately-Owned	Available	Not Used in Prior Housing Element	0	0	0.084318645	0.084318645	6	0	0	1778161	1043	North Hollywood - Valley Village	Yes	Above Moderate				
LOS ANGELES	12654 W MIRANDA ST	91607	2341015020	Low Residential	R1-1	0	1 unit per lot	0.17180958	Residential - Single Family Residence - Pool	YES - Current	NO - Privately-Owned	Available	Not Used in Prior Housing Element	0	0	0.003171965	0.003171965	0	0	0	1748161	238	North Hollywood - Valley Village		Above Moderate				
LOS ANGELES			2341015041	Low Residential	R1-1	0	1 unit per lot	0.038493731	Residential - Single Family Residence - Vacant Land	YES - Current	NO - Privately-Owned	Available	Not Used in Prior Housing Element	0	0	0.155771041	0.155771041	0	0	0	1748161	838	North Hollywood - Valley Village		Above Moderate				
LOS ANGELES	12617 W BURBANK BLVD	91607	2341017024	Medium Residential	(Q)R3-1	0	36	0.17216677	Residential - Five or More Units or Apartments (Any Combination) - 4 Stories or Less	YES - Current	NO - Privately-Owned	Available	Not Used in Prior Housing Element	0	0	0.067700805	0.067700805	8	0	0	1748161	384	North Hollywood - Valley Village	Yes	Above Moderate				
LOS ANGELES	12619 W BURBANK BLVD	91607	2341017024	Medium Residential	(Q)R3-1	0	36	0.17216720	Residential - Five or More Units or Apartments (Any Combination) - 4 Stories or Less	YES - Current	NO - Privately-Owned	Available	Not Used in Prior Housing Element	0	0	0.067700805	0.067700805	8	0	0	1748161	383	North Hollywood - Valley Village	Yes	Above Moderate				
LOS ANGELES	12603 W BURBANK BLVD	91607	2341017025	Medium Residential	(Q)R3-1	0	36	0.172165482	Residential - Five or More Units or Apartments (Any Combination) - 4 Stories or Less	YES - Current	NO - Privately-Owned	Available	Not Used in Prior Housing Element	0	0	0.067700805	0.067700805	8	0	0	1748161	386	North Hollywood - Valley Village	Yes	Above Moderate				
LOS ANGELES	12609 W BURBANK BLVD	91607	2341017025	Medium Residential	(Q)R3-1	0	36	0.172166343	Residential - Five or More Units or Apartments (Any Combination) - 4 Stories or Less	YES - Current	NO - Privately-Owned	Available	Not Used in Prior Housing Element	0	0	0.067700805	0.067700805	8	0	0	1748161	385	North Hollywood - Valley Village	Yes	Above Moderate				
LOS ANGELES	12551 W BURBANK BLVD	91607	2341017026	Medium Residential	(Q)R3-1	0	36	0.172163726	Residential - Five or More Units or Apartments (Any Combination) - 4 Stories or Less	YES - Current	NO - Privately-Owned	Available	Not Used in Prior Housing Element	0	0	0.067700805	0.067700805	8	0	0	1748161	388	North Hollywood - Valley Village	Yes	Above Moderate				
LOS ANGELES	12555 1/2 W BURBANK BLVD	91607	2341017026	Medium Residential	(Q)R3-1	0	36	0.172165048	Residential - Five or More Units or Apartments (Any Combination) - 4 Stories or Less	YES - Current	NO - Privately-Owned	Available	Not Used in Prior Housing Element	0	0	0.067700805	0.067700805	8	0	0	1748161	387	North Hollywood - Valley Village	Yes	Above Moderate				
LOS ANGELES	12535 W BURBANK BLVD	91607	2341017027	Medium Residential	(Q)R3-1	0	36	0.172162465	Residential - Five or More Units or Apartments (Any Combination) - 4 Stories or Less	YES - Current	NO - Privately-Owned	Available	Not Used in Prior Housing Element	0	0	0.067700805	0.067700805	8	0	0	1748161	390	North Hollywood - Valley Village	Yes	Above Moderate				
LOS ANGELES	12545 W BURBANK BLVD	91607	2341017027	Medium Residential	(Q)R3-1	0	36	0.172164225	Residential - Five or More Units or Apartments (Any Combination) - 4 Stories or Less	YES - Current	NO - Privately-Owned	Available	Not Used in Prior Housing Element	0	0	0.067700805	0.067700805	8	0	0	1748161	389	North Hollywood - Valley Village	Yes	Above Moderate				
LOS ANGELES	12519 W BURBANK BLVD	91607	2341017029	Neighborhood Office Commercial	(Q)C2-1VL	0	108	0.143472241	Commercial - Store - One Story	YES - Current	NO - Privately-Owned	Available	Not Used in Prior Housing Element	0.182895984	0	0	0.182895984	0	0	0	1748161	393	North Hollywood - Valley Village		Lower				
LOS ANGELES	12515 W BURBANK BLVD	91607	2341017030	Neighborhood Office Commercial	(Q)C2-1VL	0	108	0.086085729	Commercial - Store - One Story	YES - Current	NO - Privately-Owned	Available	Not Used in Prior Housing Element	0.113045089	0	0	0.113045089	0	0	0	1748165	727	North Hollywood - Valley Village		Lower				
LOS ANGELES			2341017030	Neighborhood Office Commercial	(Q)C2-1VL	0	108	0.028694645	Commercial - Store - One Story	YES - Current	NO - Privately-Owned	Available	Not Used in Prior Housing Element	0	0	0.054685897	0.054685897	0	0	0	1748165	728	North Hollywood - Valley Village		Above Moderate				
LOS ANGELES			2341017030	Neighborhood Office Commercial	(Q)C2-1VL	0	108	0.028850833	Commercial - Store - One Story	YES - Current	NO - Privately-Owned	Available	Not Used in Prior Housing Element	0	0	0.054685897	0.054685897	0	0	0	1748161	394	North Hollywood - Valley Village		Above Moderate				
LOS ANGELES	12511 W BURBANK BLVD	91607	2341017031	Neighborhood Office Commercial	(Q)C2-1VL	0	108	0.045337599	Commercial - Professional Building - One Story	YES - Current	NO - Privately-Owned	Available	Not Used in Prior Housing Element	0	0	0.066391009	0.066391009	0	0	0	1748165	725	North Hollywood - Valley Village		Above Moderate				
LOS ANGELES	12513 W BURBANK BLVD	91607	2341017031	Neighborhood Office Commercial	(Q)C2-1VL	0	108	0.057391083	Commercial - Professional Building - One Story	YES - Current	NO - Privately-Owned	Available	Not Used in Prior Housing Element	0	0	0.04026868	0.04026868	0	0	0	1748165	726	North Hollywood - Valley Village		Above Moderate				
LOS ANGELES	5611 N WHITSETT AVE	91607	2341017040	Neighborhood Office Commercial	(Q)C2-1VL	0	108	0.14160391	Commercial - Store - One Story	YES - Current	NO - Privately-Owned	Available	Not Used in Prior Housing Element	0.075305144	0	0	0.075305144	0	0	0	1748165	723	North Hollywood - Valley Village		Lower				
LOS ANGELES			2341017040	Neighborhood Office Commercial	(Q)C2-1VL	0	108	0.124804883	Commercial - Store - One Story	YES - Current	NO - Privately-Owned	Available	Not Used in Prior Housing Element	0.068091502	0	0	0.068091502	0	0	0	1748165	724	North Hollywood - Valley Village		Lower				
LOS ANGELES	12755 W BURBANK BLVD	91607	2341018001	Low Medium I Residential	RD3-1, R1-1	0	1 unit per lot	19.06092302	Industrial - Motion Picture, Radio and Television Industry - Transmission Facility - One Story	YES - Current	NO - Privately-Owned	Available	Not Used in Prior Housing Element	0	0	0.006710953	0.006710953	0	0	0	1748161	182	North Hollywood - Valley Village		Above Moderate				
LOS ANGELES			2341022900	Low Residential	R1-1	0	1 unit per lot	0.000573914	Miscellaneous - Government Owned Property	YES - Current	YES - City-Owned	Available	Not Used in Prior Housing Element	0	0	0.003118724	0.003118724	0	0	0	1748161	349	North Hollywood - Valley Village		Above Moderate				
LOS ANGELES	12839 W BURBANK BLVD	91607	2341023008	Medium Residential	R3-1	0	54	0.208610548	Residential - Five or More Units or Apartments (Any Combination) - 4 Stories or Less - Pool	YES - Current	NO - Privately-Owned	Available	Not Used in Prior Housing Element	0	0	0.119495785	0.119495785	16	0	0	1748161	396	North Hollywood - Valley Village	Yes	Above Moderate				
LOS ANGELES	12827 W BURBANK BLVD	91607	2341023010	Medium Residential	R3-1	0	54	0.137709447	Residential - Five or More Units or Apartments (Any Combination) - 4 Stories or Less	YES - Current	NO - Privately-Owned	Available	Not Used in Prior Housing Element	0	0	0.070743457	0.070743457	6	0	0	1748161	398	North Hollywood - Valley Village	Yes	Above Moderate				
LOS ANGELES	12825 W BURBANK BLVD	91607	2341023011	Medium Residential	R3-1	0	54	0.137702915	Residential - Five or More Units or Apartments (Any Combination) - 4 Stories or Less	YES - Current	NO - Privately-Owned	Available	Not Used in Prior Housing Element	0	0	0.070743457	0.070743457	6	0	0	1748161	399	North Hollywood - Valley Village	Yes	Above Moderate				
LOS ANGELES	12817 W BURBANK BLVD	91607	2341023012	Medium Residential	R3-1	0	54	0.137693447	Residential - Five or More Units or Apartments (Any Combination) - 4 Stories or Less	YES - Current	NO - Privately-Owned	Available	Not Used in Prior Housing Element	0	0	0.070743457	0.070743457	6	0	0	1748161	400	North Hollywood - Valley Village	Yes	Above Moderate				
LOS ANGELES	12813 W BURBANK BLVD	91607	2341023013	Medium Residential	R3-1	0	54	0.13768498	Residential - Five or More Units or Apartments (Any Combination) - 4 Stories or Less	YES - Current	NO - Privately-Owned	Available	Not Used in Prior Housing Element	0	0	0.070743457	0.070743457	6	0	0	1748161	401	North Hollywood - Valley Village	Yes	Above Moderate				
LOS ANGELES	12807 W BURBANK BLVD	91607	2341023014	Medium Residential	R3-1	0	54	0.13767551	Residential - Five or More Units or Apartments (Any Combination) - 4 Stories or Less	YES - Current	NO - Privately-Owned	Available	Not Used in Prior Housing Element	0	0	0.070743457	0.070743457	6	0	0	1748161	402	North Hollywood - Valley Village	Yes	Above Moderate				
LOS ANGELES	12803 W BURBANK BLVD	91607	2341023015	Medium Residential	R3-1	0	54	0.126571375	Residential - Four Units (Any Combination) - 4 Stories or Less	YES - Current	NO - Privately-Owned	Available	Not Used in Prior Housing Element	0	0	0.07666561	0.07666561	4	0	0	1748161	403	North Hollywood - Valley Village	Yes	Above Moderate				
LOS ANGELES			2341023900	Low Residential	R1-1	0	1 unit per lot	0.000573914	Miscellaneous - Government Owned Property	YES - Current	YES - City-Owned	Available	Not Used in Prior Housing Element	0	0	0.003118724	0.003118724	0	0	0	1748161	369	North Hollywood - Valley Village		Above Moderate				
LOS ANGELES	12830 W BURBANK BLVD	91607	2346002BRK	Medium Residential	R3-1	0	54	1.291232994	Residential - Single Family Residence - Condo Conversion	YES - Current	NO - Privately-Owned	Available	Not Used in Prior Housing Element	0	0	1.495611227	1.495611227	65	0	0	1748161	433	North Hollywood - Valley Village	Yes	Above Moderate				
LOS ANGELES			2346004900	Low Residential	R1-1	0	1 unit per lot	0.000902602	Miscellaneous - Government Owned Property	YES - Current	YES - City-Owned	Available	Not Used in Prior Housing Element	0	0	0.003118724	0.003118724	0	0	0	1748161	811	North Hollywood - Valley Village		Above Moderate				
LOS ANGELES			2346005017	Low Residential	R1-1	0	1 unit per lot	0.066595814	Residential - Single Family Residence - Vacant Land	YES - Current	NO - Privately-Owned	Available	Not Used in Prior Housing Element	0	0	0.155771041	0.155771041	0	0	0	1748161	785	North Hollywood - Valley Village		Above Moderate				
LOS ANGELES			2346005902	Low Residential	R1-1	0	1 unit per lot	0.001975578	Residential - Single Family Residence	YES - Current	NO - Privately-Owned	Available	Not Used in Prior Housing Element	0	0	0.155771041	0.155771041	0	0	0	1748161	784	North Hollywood - Valley Village		Above Moderate				
LOS ANGELES	12634 W BURBANK BLVD	91607	2346006001	Medium Residential	R3-1	0	54	0.413051831	Residential - Five or More Units or Apartments (Any Combination) - 4 Stories or Less - Pool	YES - Current	NO - Privately-Owned	Available	Not Used in Prior Housing Element	0	0	0.157897566	0.157897566	16	0	0	1748161	436	North Hollywood - Valley Village	Yes	Above Moderate				
LOS ANGELES	12656 W BURBANK BLVD	91607	2346006002	Medium Residential	R3-1	0	54	0.411239412	Residential - Five or More Units or Apartments (Any Combination) - 4 Stories or Less - Pool	YES - Current	NO - Privately-Owned	Available	Not Used in Prior Housing Element	0	0	0.157897566	0.157897566	16	0	0	1748161	435	North Hollywood - Valley Village	Yes	Above Moderate				
LOS ANGELES	12610 W BURBANK BLVD	91607	2346006015	Medium Residential	R3-1	0	54	0.167141811	Residential - Five or More Units or Apartments (Any Combination) - 4 Stories or Less	YES - Current	NO - Privately-Owned	Available	Not Used in Prior Housing Element	0	0	0.088281108	0.088281108	7	0	0	1748161	440	North Hollywood - Valley Village	Yes	Above Moderate				
LOS ANGELES	12614 W BURBANK BLVD	91607	2346006016	Medium Residential	R3-1	0	54	0.231405587	Residential - Five or More Units or Apartments (Any Combination) - 4 Stories or Less	YES - Current	NO - Privately-Owned	Available	Not Used in Prior Housing Element	0	0	0.114934561	0.114934561	8	0	0	1748161	439	North Hollywood - Valley Village	Yes	Above Moderate				
LOS ANGELES	12524 W BURBANK BLVD	91607	2346007007	Neighborhood Office Commercial	(Q)C2-1VL	0	108	0.294155328	Commercial - Store - One Story	YES - Current	NO - Privately-Owned	Available	Not Used in Prior Housing Element	0.087091192	0	0	0.087091192	5	0	0	1748161	448	North Hollywood - Valley Village		Lower				
LOS ANGELES	12512 W BURBANK BLVD	91607	2346007008	Neighborhood Office Commercial	(Q)C2-1VL	0	108	0.234151623	Commercial - Store - One Story	YES - Current	NO - Privately-Owned	Available	Not Used in Prior Housing Element	0.182788563	0	0	0.182788563	4	0	0	1748165	779	North Hollywood - Valley Village		Lower				
LOS ANGELES	12500 W BURBANK BLVD	91607	2346007009	Neighborhood Office Commercial	(Q)C2-1VL	0	108	0.151696544	Commercial - Store - One Story	YES - Current	NO - Privately-Owned	Available	Not Used in Prior Housing Element	0.053786602	0	0	0.053786602	1	0	0	1748165	778	North Hollywood - Valley Village		Lower				
LOS ANGELES	5551 N WHITSETT AVE	91607	2346007010	Neighborhood Office Commercial	(Q)C2-1VL	0	108	0.093007288	Commercial - Parking Lot (Commercial Use Property) - Lots - Patron or Employee - One Story	YES - Current	NO - Privately-Owned	Available	Not Used in Prior Housing Element	0.02654341	0	0	0.02654341	0	0	0	1748165	783	North Hollywood - Valley Village		Lower				
LOS ANGELES	12515 W ALBERS ST	91607	2346007013	Low Medium II Residential	RD1.5-1	0	29	1.3588903	Residential - Five or More Units or Apartments (Any Combination) - 4 Stories or Less	YES - Current	NO - Privately-Owned	Available	Not Used in Prior Housing Element	0	0.164538243	0	0.164538243	37	0	0	1748165	824	North Hollywood - Valley Village	Yes	Moderate				
LOS ANGELES	5539 N WHITSETT AVE	91607	2346007019	Low Medium II Residential	RD1.5-1	0	29	0.28471128	Residential - Five or More Units or Apartments (Any Combination) - 4 Stories or Less - Pool	YES - Current	NO - Privately-Owned	Available	Not Used in Prior Housing Element	0	0.053447388	0	0.053447388	10	0	0	1748165	780	North Hollywood - Valley Village	Yes	Moderate				
LOS ANGELES			2346007020	Low Medium II Residential	RD1.5-1	0	29	0.030575001	Residential - Single Family Residence - Vacant Land	YES - Current	NO - Privately-Owned	Available	Not Used in Prior Housing Element	0	0	0.12908504	0.12908504	0	0	0	1748165	1158	North Hollywood - Valley Village		Above Moderate				
LOS ANGELES	12528 W BURBANK BLVD	91607	2346007BRK	Medium Residential	R3-1	0	54	0.292718796	Residential - Single Family Residence - Condo Conversion	YES - Current	NO - Privately-Owned	Available	Not Used in Prior Housing Element	0.099314274	0	0	0.099314274	16	0	0	1748161	828	North Hollywood - Valley Village		Lower				
LOS ANGELES	12522 W ALBERS ST	91607	2346011007	Low Medium II Residential, Low Residential	RD1.5-1	0	29	0.477807569	Residential - Five or More Units or Apartments (Any Combination) - 4 Stories or Less	YES - Current	NO - Privately-Owned	Available	Not Used in Prior Housing Element	0	0.088731915	0	0.088731915	16	0	0	1748165	917	North Hollywood - Valley Village	Yes	Moderate				
LOS ANGELES	12553 W CHANDLER BLVD	91607	2346011018	Medium Residential	(Q)R3-1	0	36	0.155635863	Residential - Five or More Units or Apartments (Any Combination) - 4 Stories or Less - Pool	YES - Current	NO - Privately-Owned	Available	Not Used in Prior Housing Element	0	0	0.052560297	0.052560297	5	0	0	1718161	57	North Hollywood - Valley Village	Yes	Above Moderate				
LOS ANGELES	12547 W CHANDLER BLVD	91607	2346011019	Medium Residential	(Q)R3-1	0	36	0.155637484	Residential - Five or More Units or Apartments (Any Combination) - 4 Stories or Less - Pool	YES - Current	NO - Privately-Owned	Available	Not Used in Prior Housing Element	0	0	0.052560297	0.052560297	5	0	0	1718161	56	North Hollywood - Valley Village	Yes	Above Moderate				
LOS ANGELES	12541 W CHANDLER BLVD	91607	2346011020	Medium Residential	(Q)R3-1	0	36	0.151508376	Residential - Five or More Units or Apartments (Any Combination) - 4 Stories or Less - Pool	YES - Current	NO - Privately-Owned	Available	Not Used in Prior Housing Element	0	0	0.052560297	0.052560297	5	0	0	1718161	55	North Hollywood - Valley Village	Yes	Above Moderate				
LOS ANGELES	12535 W CHANDLER BLVD	91607	2346011021	Medium Residential	(Q)R3-1	0	36	0.151509094	Residential - Five or More Units or Apartments (Any Combination) - 4 Stories or Less	YES - Current	NO - Privately-Owned	Available	Not Used in Prior Housing Element	0	0	0.052560297	0.052560297	5	0	0	1718161	54	North Hollywood - Valley Village	Yes	Above Moderate				
LOS ANGELES	12531 W CHANDLER BLVD	91607	2346011022	Medium Residential	(Q)R3-1	0	36	0.151272089	Residential - Five or More Units or Apartments (Any Combination) - 4 Stories or Less - Pool	YES - Current	NO - Privately-Owned	Available	Not Used in Prior Housing Element	0	0	0.052560297	0.052560297	5	0	0	1718161	53	North Hollywood - Valley Village	Yes	Above Moderate				
LOS ANGELES	5417 N WHITSETT AVE	91607	2346011046	Low Medium II Residential	RD1.5-1	0	29	0.19926153	Commercial - Office Building - One Story	YES - Current	NO - Privately-Owned	Available	Not Used in Prior Housing Element	0	0.042672816	0	0.042672816	0	0	0	1718165	20	North Hollywood - Valley Village		Moderate				
LOS ANGELES	12511 W CHANDLER BLVD	91607	2346011054	Neighborhood Office Commercial	(Q)C2-1VL	0	108	0.34855351	Commercial - Office Building - Two Stories	YES - Current	NO - Privately-Owned	Available	Not Used in Prior Housing Element	0.044038884	0	0	0.044038884	0	0	0	1718165	55	North Hollywood - Valley Village		Lower				
LOS ANGELES	5325 N WHITSETT AVE	91607	2346013006	Medium Residential	R3-1	0	54	0.144672682	Residential - Five or More Units or Apartments (Any Combination) - 4 Stories or Less	YES - Current	NO - Privately-Owned	Available	Not Used in Prior Housing Element	0	0	0.121675609	0.121675609	6	0	0	1718165	236	North Hollywood - Valley Village	Yes	Above Moderate				
LOS ANGELES	5315 N WHITSETT AVE	91607	2346013008	Medium Residential	R3-1	0	54	0.202066588	Residential - Five or More Units or Apartments (Any Combination) - 4 Stories or Less	YES - Current	NO - Privately-Owned	Available	Not Used in Prior Housing Element	0	0	0.163757518	0.163757518	6	0	0	1718165	280	North Hollywood - Valley Village	Yes	Above Moderate				
LOS ANGELES	5309 N WHITSETT AVE	91607	2346013009	Medium Residential	R3-1	0	54	0.205733604	Residential - Five or More Units or Apartments (Any Combination) - 4 Stories or Less - Pool	YES - Current	NO - Privately-Owned	Available	Not Used in Prior Housing Element	0	0	0.178008884	0.178008884	6	0	0	1718165	299	North Hollywood - Valley Village	Yes	Above Moderate				
LOS ANGELES	5332 N BABCOCK AVE	91607	2346013019	Low Residential	R1-1	0	1 unit per lot	0.141759884	Residential - Single Family Residence	YES - Current	NO - Privately-Owned	Available	Not Used in Prior Housing Element	0	0	0.440123034	0.440123034	0	0	0	1718161	180	North Hollywood - Valley Village		Above Moderate				
LOS ANGELES			2346013022	Medium Residential	R3-1	0	54	0.004591343	Residential - Five or More Units or Apartments (Any Combination) - 4 Stories or Less - Vacant Land	YES - Current	NO - Privately-Owned	Available	Not Used in Prior Housing Element	0	0	0.155771041	0.155771041	0	0	0	1718165	255	North Hollywood - Valley Village		Above Moderate				
LOS ANGELES			2346013022	Medium Residential	R3-1	0	54	0.020660348	Residential - Five or More Units or Apartments (Any Combination) - 4 Stories or Less - Vacant Land	YES - Current	NO - Privately-Owned	Available	Not Used in Prior Housing Element	0	0	0.444571972	0.444571972	0	1*	1*	1718165	237	North Hollywood - Valley Village		Above Moderate				
LOS ANGELES	5319 N WHITSETT AVE	91607	2346013024	Medium Residential	R3-1	0	54	0.176817717	Residential - Five or More Units or Apartments (Any Combination) - 4 Stories or Less	YES - Current	NO - Privately-Owned	Available	Not Used in Prior Housing Element	0	0	0.157576215	0.157576215	6	0	0	1718165	261	North Hollywood - Valley Village	Yes	Above Moderate				
LOS ANGELES	5331 N WHITSETT AVE	91607	2346013025	Medium Residential	R3-1	0	54	0.176825211	Residential - Five or More Units or Apartments (Any Combination) - 4 Stories or Less	YES - Current	NO - Privately-Owned	Available	Not Used in Prior Housing Element	0	0	0.157576215	0.157576215	6	0	0	1718165	211	North Hollywood - Valley Village	Yes	Above Moderate				
LOS ANGELES	12512 W CHANDLER BLVD	91607	2346013028	Medium Residential	R3-1	0	54	0.55264468	Residential - Five or More Units or Apartments (Any Combination) - 4 Stories or Less - Pool	YES - Current	NO - Privately-Owned	Available	Not Used in Prior Housing Element	5.535295725	0	0	5.535295725	0	0	0	1718165	152	North Hollywood - Valley Village		Lower				
LOS ANGELES	12518 W CHANDLER BLVD	91607	2346013028	Medium Residential	R3-1	0	54	0.379185642	Residential - Five or More Units or Apartments (Any Combination) - 4 Stories or Less - Pool	YES - Current	NO - Privately-Owned	Available	Not Used in Prior Housing Element	3.752489114	0	0	3.752489114	0	0	0	1718161	117	North Hollywood - Valley Village		Lower				
LOS ANGELES			2346013028	Medium Residential	R3-1	0	54	0.073487349	Residential - Five or More Units or Apartments (Any Combination) - 4 Stories or Less - Pool	YES - Current	NO - Privately-Owned	Available	Not Used in Prior Housing Element	0	0	1.95340662	1.95340662	0	3*	3*	1718165	189	North Hollywood - Valley Village		Above Moderate				
LOS ANGELES	5261 N WHITSETT AVE	91607	2346013029	Medium Residential	R3-1	0	54	0.439488207	Residential - Five or More Units or Apartments (Any Combination) - 4 Stories or Less - Pool	YES - Current	NO - Privately-Owned	Available	Not Used in Prior Housing Element	0	0	0.220186083	0.220186083	28	0	0	1718165	321	North Hollywood - Valley Village	Yes	Above Moderate				
LOS ANGELES	5245 N WHITSETT AVE	91607	2346013030	Medium Residential	R3-1	0	54	0.68248538	Residential - Five or More Units or Apartments (Any Combination) - 4 Stories or Less - Pool	YES - Current	NO - Privately-Owned	Available	Not Used in Prior Housing Element	0	0	0.216285281	0.216285281	28	0	0	1718165	365	North Hollywood - Valley Village	Yes	Above Moderate				
LOS ANGELES	5233 N WHITSETT AV

LOS ANGELES			2346021049	Low Residential	R1-1	0	1 unit per lot	0.367516389	Institutional - Church - One Story	YES - Current	NO - Privately-Owned	Available	Not Used in Prior Housing Element	0	0	0.010169391	0.010169391	0	0	0	1718161	132	North Hollywood - Valley Village								Above Moderate
LOS ANGELES			2346025901	Low Residential	R1-1	0	1 unit per lot	0.000498428	Miscellaneous - Government Owned Property	YES - Current	YES - City-Owned	Available	Not Used in Prior Housing Element	0	0	0.003118724	0.003118724	0	0	0	1718161	431	North Hollywood - Valley Village								Above Moderate
LOS ANGELES			2346028225	Low Residential	R1-1	0	1 unit per lot	0.036504362	Residential - Single Family Residence - Vacant Land	YES - Current	NO - Privately-Owned	Available	Not Used in Prior Housing Element	0	0	0.155771041	0.155771041	0	0	0	1748161	831	North Hollywood - Valley Village								Above Moderate
LOS ANGELES	12720 W BURBANK BLVD	91607	2346028RK	Medium Residential	R3-1	0	54	1.98083721	Residential - Single Family Residence - Cooperative	YES - Current	NO - Privately-Owned	Available	Not Used in Prior Housing Element	0	0	2.645156711	2.645156711	95	0	0	1748161	434	North Hollywood - Valley Village	Yes							Above Moderate
LOS ANGELES	12402 W BURBANK BLVD	91607	2347001013	Neighborhood Office Commercial	R4-1	0	108	0.190873829	Residential - Single Family Residence	YES - Current	NO - Privately-Owned	Available	Not Used in Prior Housing Element	1.741304469	0	0	1.741304469	1	0	0	1748165	768	North Hollywood - Valley Village								Lower
LOS ANGELES	12410 W BURBANK BLVD	91607	2347001070	Neighborhood Office Commercial	(Q)C2-1VL	0	108	0.162530455	Commercial - Office Building - One Story	YES - Current	NO - Privately-Owned	Available	Not Used in Prior Housing Element	0.115740316	0	0	0.115740316	0	0	0	1748165	769	North Hollywood - Valley Village								Lower
LOS ANGELES	12422 W BURBANK BLVD	91607	2347001070	Neighborhood Office Commercial	(Q)C2-1VL	0	108	0.162529589	Commercial - Office Building - One Story	YES - Current	NO - Privately-Owned	Available	Not Used in Prior Housing Element	0.115740316	0	0	0.115740316	0	0	0	1748165	771	North Hollywood - Valley Village								Lower
LOS ANGELES	12428 W BURBANK BLVD	91607	2347001070	Neighborhood Office Commercial	(Q)C2-1VL	0	108	0.161314349	Commercial - Office Building - One Story	YES - Current	NO - Privately-Owned	Available	Not Used in Prior Housing Element	0.113105759	0	0	0.113105759	0	0	0	1748165	772	North Hollywood - Valley Village								Lower
LOS ANGELES	14418 W BURBANK BLVD	91401	2347001070	Neighborhood Office Commercial	(Q)C2-1VL	0	108	0.162529589	Commercial - Office Building - One Story	YES - Current	NO - Privately-Owned	Available	Not Used in Prior Housing Element	0.115740316	0	0	0.115740316	0	0	0	1748165	770	North Hollywood - Valley Village								Lower
LOS ANGELES	12436 W BURBANK BLVD	91607	2347001072	Neighborhood Office Commercial	(Q)C2-1VL	0	108	0.150364393	Commercial - Store - One Story	YES - Current	NO - Privately-Owned	Available	Not Used in Prior Housing Element	0.031722743	0	0	0.031722743	0	0	0	1748165	773	North Hollywood - Valley Village								Lower
LOS ANGELES	12438 W BURBANK BLVD	91607	2347001072	Neighborhood Office Commercial	(Q)C2-1VL	0	108	0.151510708	Commercial - Store - One Story	YES - Current	NO - Privately-Owned	Available	Not Used in Prior Housing Element	0.032493795	0	0	0.032493795	0	0	0	1748165	774	North Hollywood - Valley Village								Lower
LOS ANGELES	12444 W BURBANK BLVD	91607	2347001072	Neighborhood Office Commercial	(Q)C2-1VL	0	108	0.15151157	Commercial - Store - One Story	YES - Current	NO - Privately-Owned	Available	Not Used in Prior Housing Element	0.032493795	0	0	0.032493795	0	0	0	1748165	775	North Hollywood - Valley Village								Lower
LOS ANGELES	12450 W BURBANK BLVD	91607	2347001072	Neighborhood Office Commercial	(Q)C2-1VL	0	108	0.151511102	Commercial - Store - One Story	YES - Current	NO - Privately-Owned	Available	Not Used in Prior Housing Element	0.032493795	0	0	0.032493795	0	0	0	1748165	776	North Hollywood - Valley Village								Lower
LOS ANGELES	12454 W BURBANK BLVD	91607	2347001072	Neighborhood Office Commercial	(Q)C2-1VL	0	108	0.135800117	Commercial - Store - One Story	YES - Current	NO - Privately-Owned	Available	Not Used in Prior Housing Element	0.030333861	0	0	0.030333861	0	0	0	1748165	777	North Hollywood - Valley Village								Lower
LOS ANGELES	12454 W CUMPSTON ST	91607	2347004001	Neighborhood Office Commercial	(Q)C2-1VL	0	108	0.149965416	Residential - Single Family Residence	YES - Current	NO - Privately-Owned	Available	Not Used in Prior Housing Element	1.465828276	0	0	1.465828276	1	0	0	1748165	1026	North Hollywood - Valley Village								Lower
LOS ANGELES	5401 N RHODES AVE	91607	2347004010	Medium Residential	R3-1	0	54	0.16207573	Residential - Five or More Units or Apartments (Any Combination) - 4 Stories or Less	YES - Current	NO - Privately-Owned	Available	Not Used in Prior Housing Element	0.05803836	0	0	0.05803836	10	0	0	1718165	64	North Hollywood - Valley Village								Lower
LOS ANGELES	12407 W CHANDLER BLVD	91607	2347004011	Medium Residential	R3-1	0	54	0.160765056	Residential - Three Units (Any Combination) - 4 Stories or Less	YES - Current	NO - Privately-Owned	Available	Not Used in Prior Housing Element	0	0	0.511547193	0.511547193	3	0	0	1718165	65	North Hollywood - Valley Village	Yes							Above Moderate
LOS ANGELES	12415 W CHANDLER BLVD	91607	2347004012	Medium Residential	R3-1	0	54	0.160768779	Residential - Double, Duplex, or Two Units - 4 Stories or Less	YES - Current	NO - Privately-Owned	Available	Not Used in Prior Housing Element	0	0	0.572494939	0.572494939	2	0	0	1718165	66	North Hollywood - Valley Village	Yes							Above Moderate
LOS ANGELES	12417 W CHANDLER BLVD	91607	2347004013	Medium Residential	R3-1	0	54	0.160775867	Residential - Three Units (Any Combination) - 4 Stories or Less	YES - Current	NO - Privately-Owned	Available	Not Used in Prior Housing Element	0	0	0.511547193	0.511547193	3	0	0	1718165	67	North Hollywood - Valley Village	Yes							Above Moderate
LOS ANGELES	12425 W CHANDLER BLVD	91607	2347004014	Medium Residential	R3-1	0	54	0.160780637	Residential - Three Units (Any Combination) - 4 Stories or Less	YES - Current	NO - Privately-Owned	Available	Not Used in Prior Housing Element	0	0	0.511547193	0.511547193	3	0	0	1718165	68	North Hollywood - Valley Village	Yes							Above Moderate
LOS ANGELES	12427 W CHANDLER BLVD	91607	2347004015	Medium Residential	R3-1	0	54	0.160785787	Residential - Three Units (Any Combination) - 4 Stories or Less	YES - Current	NO - Privately-Owned	Available	Not Used in Prior Housing Element	0	0	0.511547193	0.511547193	3	0	0	1718165	69	North Hollywood - Valley Village	Yes							Above Moderate
LOS ANGELES	12435 W CHANDLER BLVD	91607	2347004016	Neighborhood Office Commercial	(Q)C2-1VL	0	108	0.136648575	Institutional - Church - One Story	YES - Current	NO - Privately-Owned	Available	Not Used in Prior Housing Element	0.021492256	0	0	0.021492256	0	0	0	1718165	84	North Hollywood - Valley Village								Lower
LOS ANGELES	12439 W CHANDLER BLVD	91607	2347004017	Neighborhood Office Commercial	(Q)C2-1VL	0	108	0.137740558	Commercial - Store - One Story	YES - Current	NO - Privately-Owned	Available	Not Used in Prior Housing Element	0.250323722	0	0	0.250323722	0	0	0	1718165	85	North Hollywood - Valley Village								Lower
LOS ANGELES	12445 W CHANDLER BLVD	91607	2347004019	Neighborhood Office Commercial	(Q)C2-1VL	0	108	0.137853943	Commercial - Store - One Story	YES - Current	NO - Privately-Owned	Available	Not Used in Prior Housing Element	0.250323722	0	0	0.250323722	0	0	0	1718165	86	North Hollywood - Valley Village								Lower
LOS ANGELES	5418 N WHITSETT AVE	91607	2347004024	Neighborhood Office Commercial	(Q)C2-1VL	0	108	0.081003458	Commercial - Restaurant, Cocktail Lounge - Restaurant, Cocktail Lounge, Tavern - One Story	YES - Current	NO - Privately-Owned	Available	Not Used in Prior Housing Element	0.16309363	0	0	0.16309363	0	0	0	1718165	30	North Hollywood - Valley Village								Lower
LOS ANGELES			2347004024	Neighborhood Office Commercial	(Q)C2-1VL	0	108	0.055719525	Commercial - Restaurant, Cocktail Lounge - Restaurant, Cocktail Lounge, Tavern - One Story	YES - Current	NO - Privately-Owned	Available	Not Used in Prior Housing Element	0	0	0.053322834	0.053322834	0	0	0	1718165	29	North Hollywood - Valley Village								Above Moderate
LOS ANGELES	5412 N WHITSETT AVE	91607	2347004026	Neighborhood Office Commercial	(Q)C2-1VL	0	108	0.218504446	Commercial - Store - One Story	YES - Current	NO - Privately-Owned	Available	Not Used in Prior Housing Element	0.13612432	0	0	0.13612432	0	0	0	1718165	46	North Hollywood - Valley Village								Lower
LOS ANGELES			2347004026	Neighborhood Office Commercial	(Q)C2-1VL	0	108	0.201758365	Commercial - Store - One Story	YES - Current	NO - Privately-Owned	Available	Not Used in Prior Housing Element	0.130781654	0	0	0.130781654	0	0	0	1718165	45	North Hollywood - Valley Village								Lower
LOS ANGELES	5423 N CORTEEN PL	91607	2347006016	Medium Residential	R3-1	0	54	0.286425198	Residential - Five or More Units or Apartments (Any Combination) - 4 Stories or Less - Pool	YES - Current	NO - Privately-Owned	Available	Not Used in Prior Housing Element	0	0	0.110248275	0.110248275	22	0	0	1748165	1015	North Hollywood - Valley Village	Yes							Above Moderate
LOS ANGELES	5539 N CORTEEN PL	91607	2347007002	Medium Residential	R3-1	0	54	0.176742163	Residential - Three Units (Any Combination) - 4 Stories or Less	YES - Current	NO - Privately-Owned	Available	Not Used in Prior Housing Element	0	0	0.585377741	0.585377741	3	0	0	1748165	789	North Hollywood - Valley Village	Yes							Above Moderate
LOS ANGELES	12362 W BURBANK BLVD	91607	2347007005	Medium Residential	(Q)R3-1	0	36	0.312122711	Residential - Single Family Residence	YES - Current	NO - Privately-Owned	Available	Not Used in Prior Housing Element	1.136159897	0	0	1.136159897	1	0	0	1748165	746	North Hollywood - Valley Village								Lower
LOS ANGELES	5540 N RHODES AVE	91607	2347007006	Medium Residential	(Q)R3-1	0	36	0.096037981	Residential - Single Family Residence	YES - Current	NO - Privately-Owned	Available	Not Used in Prior Housing Element	0	0	0.439996433	0.439996433	1	3*	3*	1748165	800	North Hollywood - Valley Village								Above Moderate
LOS ANGELES	5511 N CORTEEN PL	91607	2347007016	Medium Residential	R3-1	0	54	0.286264382	Residential - Five or More Units or Apartments (Any Combination) - 4 Stories or Less	YES - Current	NO - Privately-Owned	Available	Not Used in Prior Housing Element	0	0	0.168450545	0.168450545	12	0	0	1748165	862	North Hollywood - Valley Village	Yes							Above Moderate
LOS ANGELES	5503 N CORTEEN PL	91607	2347007019	Medium Residential	R3-1	0	54	0.384168591	Residential - Five or More Units or Apartments (Any Combination) - 4 Stories or Less - Pool	YES - Current	NO - Privately-Owned	Available	Not Used in Prior Housing Element	0	0	0.207490218	0.207490218	15	0	0	1748165	883	North Hollywood - Valley Village	Yes							Above Moderate
LOS ANGELES	12344 W BURBANK BLVD	91607	2347007024	Medium Residential	R3-1	0	54	0.367725076	Residential - Five or More Units or Apartments (Any Combination) - 4 Stories or Less - Pool	YES - Current	NO - Privately-Owned	Available	Not Used in Prior Housing Element	0	0	0.223443057	0.223443057	18	0	0	1748165	767	North Hollywood - Valley Village	Yes							Above Moderate
LOS ANGELES	5453 N CORTEEN PL	91607	2347007028	Medium Residential	R3-1	0	54	0.427985225	Residential - Five or More Units or Apartments (Any Combination) - 4 Stories or Less - Pool	YES - Current	NO - Privately-Owned	Available	Not Used in Prior Housing Element	0	0	0.198631823	0.198631823	20	0	0	1748165	895	North Hollywood - Valley Village	Yes							Above Moderate
LOS ANGELES	12352 W BURBANK BLVD	91607	2347007030	Medium Residential	R3-1	0	54	0.234565497	Residential - Five or More Units or Apartments (Any Combination) - 4 Stories or Less	YES - Current	NO - Privately-Owned	Available	Not Used in Prior Housing Element	0.069958939	0	0	0.069958939	15	0	0	1748165	744	North Hollywood - Valley Village								Lower
LOS ANGELES	5517 N CORTEEN PL	91607	2347007031	Medium Residential	R3-1	0	54	0.281889838	Residential - Five or More Units or Apartments (Any Combination) - 4 Stories or Less	YES - Current	NO - Privately-Owned	Available	Not Used in Prior Housing Element	0.127213271	0	0	0.127213271	8	0	0	1748165	852	North Hollywood - Valley Village								Lower
LOS ANGELES	12354 W BURBANK BLVD	91607	2347007032	Medium Residential	(Q)R3-1	0	36	0.228088362	Residential - Single Family Residence - Vacant Land	YES - Current	NO - Privately-Owned	Available	Not Used in Prior Housing Element	0.777380615	0	0	0.777380615	0	0	0	1748165	745	North Hollywood - Valley Village								Lower
LOS ANGELES	5502 N CORTEEN PL	91607	2347008001	Medium Residential	R3-1	0	54	0.67508393	Residential - Five or More Units or Apartments (Any Combination) - 4 Stories or Less - Pool	YES - Current	NO - Privately-Owned	Available	Not Used in Prior Housing Element	0	0	0.271553231	0.271553231	24	0	0	1748165	884	North Hollywood - Valley Village	Yes							Above Moderate
LOS ANGELES	5510 N CORTEEN PL	91607	2347008002	Medium Residential	R3-1	0	54	0.516517587	Residential - Five or More Units or Apartments (Any Combination) - 4 Stories or Less - Pool	YES - Current	NO - Privately-Owned	Available	Not Used in Prior Housing Element	0	0	0.259176332	0.259176332	18	0	0	1748165	861	North Hollywood - Valley Village	Yes							Above Moderate
LOS ANGELES	5516 N CORTEEN PL	91607	2347008003	Medium Residential	R3-1	0	54	0.516513645	Residential - Five or More Units or Apartments (Any Combination) - 4 Stories or Less - Pool	YES - Current	NO - Privately-Owned	Available	Not Used in Prior Housing Element	0	0	0.259176332	0.259176332	18	0	0	1748165	851	North Hollywood - Valley Village	Yes							Above Moderate
LOS ANGELES	5524 N CORTEEN PL	91607	2347008004	Medium Residential	R3-1	0	54	0.516513437	Residential - Five or More Units or Apartments (Any Combination) - 4 Stories or Less - Pool	YES - Current	NO - Privately-Owned	Available	Not Used in Prior Housing Element	0	0	0.22351765	0.22351765	22	0	0	1748165	821	North Hollywood - Valley Village	Yes							Above Moderate
LOS ANGELES	5530 N CORTEEN PL	91607	2347008005	Medium Residential	R3-1	0	54	0.516517861	Residential - Five or More Units or Apartments (Any Combination) - 4 Stories or Less - Pool	YES - Current	NO - Privately-Owned	Available	Not Used in Prior Housing Element	0	0	0.22351765	0.22351765	22	0	0	1748165	810	North Hollywood - Valley Village	Yes							Above Moderate
LOS ANGELES	12304 W BURBANK BLVD	91607	2347008011	Medium Residential	R3-1	0	54	0.348648241	Residential - Five or More Units or Apartments (Any Combination) - 4 Stories or Less - Pool	YES - Current	NO - Privately-Owned	Available	Not Used in Prior Housing Element	0	0	0.193496127	0.193496127	14	0	0	1748165	763	North Hollywood - Valley Village	Yes							Above Moderate
LOS ANGELES	5424 N CORTEEN PL	91607	2347008016	Medium Residential	R3-1	0	54	0.516515209	Residential - Five or More Units or Apartments (Any Combination) - 4 Stories or Less - Pool	YES - Current	NO - Privately-Owned	Available	Not Used in Prior Housing Element	0	0	0.178639609	0.178639609	28	0	0	1748165	1014	North Hollywood - Valley Village	Yes							Above Moderate
LOS ANGELES	5430 N CORTEEN PL	91607	2347008017	Medium Residential	R3-1	0	54	0.516513207	Residential - Five or More Units or Apartments (Any Combination) - 4 Stories or Less - Pool	YES - Current	NO - Privately-Owned	Available	Not Used in Prior Housing Element	0	0	0.211391348	0.211391348	47	0	0	1748165	993	North Hollywood - Valley Village	Yes							Above Moderate
LOS ANGELES	5438 N CORTEEN PL	91607	2347008017	Medium Residential	R3-1	0	54	0.516517842	Residential - Five or More Units or Apartments (Any Combination) - 4 Stories or Less - Pool	YES - Current	NO - Privately-Owned	Available	Not Used in Prior Housing Element	0	0	0.211391348	0.211391348	47	0	0	1748165	967	North Hollywood - Valley Village	Yes							Above Moderate
LOS ANGELES	5444 N CORTEEN PL	91607	2347008018	Medium Residential	R3-1	0	54	0.516513745	Residential - Five or More Units or Apartments (Any Combination) - 4 Stories or Less - Pool	YES - Current	NO - Privately-Owned	Available	Not Used in Prior Housing Element	0	0	0.240718067	0.240718067	20	0	0	1748165	929	North Hollywood - Valley Village	Yes							Above Moderate
LOS ANGELES	5452 N CORTEEN PL	91607	2347008019	Medium Residential	R3-1	0	54	0.676237723	Residential - Five or More Units or Apartments (Any Combination) - 4 Stories or Less - Pool	YES - Current	NO - Privately-Owned	Available	Not Used in Prior Housing Element	0	0	0.088568659	0.088568659	30	0	0	1748165	894	North Hollywood - Valley Village	Yes							Above Moderate
LOS ANGELES	12267 W CHANDLER BLVD	91607	2347008020	Medium Residential	R3-1	0	54	0.218281139	Residential - Five or More Units or Apartments (Any Combination) - 4 Stories or Less	YES - Current	NO - Privately-Owned	Available	Not Used in Prior Housing Element	0	0	0.15534064	0.15534064	8	0	0	1718165	63	North Hollywood - Valley Village	Yes							Above Moderate
LOS ANGELES	5419 N HERMITAGE AVE	91607	2347008022	Medium Residential	R3-1	0	54	0.186456647	Residential - Five or More Units or Apartments (Any Combination) - 4 Stories or Less - Pool	YES - Current	NO - Privately-Owned	Available	Not Used in Prior Housing Element	0	0	0.164264756	0.164264756	10	0	0	1748165	1033	North Hollywood - Valley Village	Yes							Above Moderate
LOS ANGELES			2347008022	Medium Residential	R3-1	0	54	0.124463452	Residential - Five or More Units or Apartments (Any Combination) - 4 Stories or Less - Pool	YES - Current	NO - Privately-Owned	Available	Not Used in Prior Housing Element	0	0	0.118758908	0.118758908	10	0	0	1748165	1049	North Hollywood - Valley Village	Yes							Above Moderate
LOS ANGELES	5429 N HERMITAGE AVE	91607	2347008023	Medium Residential	R3-1	0	54	0.155463938	Residential - Double, Duplex, or Two Units - 4 Stories or Less - Pool	YES - Current	NO - Privately-Owned	Available	Not Used in Prior Housing Element	0	0	0.572494939	0.572494939	2	0	0	1748165	1002	North Hollywood - Valley Village	Yes							Above Moderate
LOS ANGELES	5433 N HERMITAGE AVE	91607	2347008024	Medium Residential	R3-1	0	54	0.155465296	Residential - Three Units (Any Combination) - 4 Stories or Less	YES - Current	NO - Privately-Owned	Available	Not Used in Prior Housing Element	0	0	0.511547193	0.511547193	3	0	0	1748165	991	North Hollywood - Valley Village	Yes							Above Moderate
LOS ANGELES	5443 N HERMITAGE AVE	91607	2347008026	Medium Residential	R3-1	0	54	0.155470392	Residential - Single Family Residence	YES - Current	NO - Privately-Owned	Available	Not Used in Prior Housing Element	0.882118106	0	0	0.882118106	1	0	0	1748165	945	North Hollywood - Valley Village								Lower
LOS ANGELES	5503 N HERMITAGE AVE	91607	2347008028	Medium Residential	R3-1	0	54	0.155479221	Residential - Four Units (Any Combination) - 4 Stories or Less	YES - Current	NO - Privately-Owned	Available	Not Used in Prior Housing Element	0	0	0.194143474	0.194143474	4	0	0	1748165	888	North Hollywood - Valley Village	Yes							Above Moderate
LOS ANGELES	12244 W BURBANK BLVD	91607	2347008032	Medium Residential	R3-1	0	54	0.619145939	Residential - Five or More Units or Apartments (Any Combination) - 4 Stories or Less - Pool	YES - Current	NO - Privately-Owned	Available	Not Used in Prior Housing Element	0.082613015	0	0	0.082613015	48	0	0	1748165	761	North Hollywood - Valley Village								Lower
LOS ANGELES	12310 W BURBANK BLVD	91607	2347008RK	Medium Residential	R3-1	0	54	0.34864812	Residential - Single Family Residence - Condominium	YES - Current	NO - Privately-Owned	Available	Not Used in Prior Housing Element	0	0	0.104676594	0.104676594	26	0	0	1748165	764	North Hollywood - Valley Village	Yes							Above Moderate
LOS ANGELES	12154 W BURBANK BLVD	91607	2347012001	Medium Residential	(Q)R3-1	0	36	0.188241901	Residential - Three Units (Any Combination) - 4 Stories or Less	YES - Current	NO - Privately-Owned	Available	Not Used in Prior Housing Element	0	0	0.386392164	0.386392164	3	0	0	1748165	781	North Hollywood - Valley Village	Yes							Above Moderate
LOS ANGELES	12164 W BURBANK BLVD	91607	2347012002	Medium Residential	(Q)R3-1	0	36	0.190072997	Residential - Five or More Units or Apartments (Any Combination) - 4 Stories or Less	YES - Current	NO - Privately-Owned	Available	Not Used in Prior Housing Element	0	0	0.081530938	0.081530938	6	0	0	1748165	782	North Hollywood - Valley Village	Yes							Above Moderate
LOS ANGELES	5455 N BELLINGHAM AVE	91607	2347013001	Medium Residential	(Q)R3-1	0	36	0.293657271	Residential - Five or More Units or Apartments (Any Combination) - 4 Stories or Less	YES - Current	NO - Privately-Owned	Available	Not Used in Prior Housing Element	0	0	0.091742873	0.091742873	12	0	0	1748165	893	North Hollywood - Valley Village	Yes							Above Moderate
LOS ANGELES	5451 N BELLINGHAM AVE	91607	2347013004	Medium Residential	(Q)R3-1	0	36	0.161050463	Residential - Three Units (Any Combination) - 4 Stories or Less	YES - Current	NO - Privately-Owned	Available	Not Used in Prior Housing Element	0	0	0.306773484	0.306773484	3	0	0	1748165	924	North Hollywood - Valley Village	Yes							Above Moderate
LOS ANGELES	5445 N BELLINGHAM AVE	91607	2347013005	Medium Residential	(Q)R3-1	0	36	0.161051289	Residential - Five or More Units or Apartments (Any Combination) - 4 Stories or Less	YES - Current	NO - Privately-Owned	Available	Not Used in Prior Housing Element	0.029429134	0	0	0.029429134	8	0	0	1748165	943	North Hollywood - Valley Village								Lower
LOS ANGELES	5425 N BELLINGHAM AVE	91607	2347013007	Medium Residential	(Q)R3-1	0	36	0.128844419	Residential - Five or More Units or Apartments (Any Combination) - 4 Stories or Less	YES - Current	NO - Privately-Owned	Available	Not Used in Prior Housing Element	0	0	0.079353619	0.079353619	6	0	0	1748165	1031	North Hollywood - Valley Village	Yes							Above Moderate
LOS ANGELES	5431 N BELLINGHAM AVE	91607	2347013007	Medium Residential	(Q)R3-1	0	36	0.161053797	Residential - Five or More Units or Apartments (Any Combination) - 4 Stories or Less	YES - Current	NO - Privately-Owned	Available	Not Used in Prior Housing Element	0	0	0.096748263	0.096748263	6	0	0	1748165	1000	North Hollywood - Valley Village	Yes							Above Moderate
LOS ANGELES	5428 N HERMITAGE AVE	91607	2347013013	Medium Residential	(Q)R3-1	0	36	0.155139532	Residential - Single Family Residence - Vacant Land	YES - Current	NO - Privately-Owned	Available	Not Used in Prior Housing Element	0.55166626	0	0	0.55166626	0	0	0	1748165	1001	North Hollywood - Valley Village								Lower
LOS ANGELES	5432 N HERMITAGE AVE	91607	2347013014	Medium Residential	(Q)R3-1	0	36	0.155182005	Residential - Five or More Units or Apartments (Any Combination) - 4 Stories or Less	YES - Current	NO - Privately-Owned	Available	Used in Prior Housing Element - Non-Vacant	0.05367982	0	0	0.05367982	5	0	0	1748165	990	North Hollywood - Valley Village								Lower
LOS ANGELES	5438 N HERMITAGE AVE	91607	2347013015	Medium Residential	(Q)R3-1	0	36	0.155220953	Residential - Three Units (Any Combination) - 4 Stories or Less	YES - Current	NO - Privately-Owned	Available	Not Used in Prior Housing Element	0	0	0.306773484	0.306773484	3	0	0	1748165	972	North Hollywood - Valley Village	Yes							Above Moderate
LOS ANGELES	5444 N HERMITAGE AVE	91607	2347013016	Medium Residential	(Q)R3-1	0	36	0.155262458	Residential - Three Units (Any Combination) - 4 Stories or Less	YES - Current	NO - Privately-Owned	Available	Not Used in Prior Housing Element	0	0	0.132226214	0.132226214	3	0	0	1748165	944	North Hollywood - Valley Village	Yes							Above Moderate
LOS ANGELES	5448 N HERMITAGE AVE	91607	2347013017	Medium Residential	(Q)R3-1	0	36	0.155069598	Residential - Three Units (Any Combination) - 4 Stories or Less	YES - Current	NO - Privately-Owned	Available	Not Used in Prior Housing Element	0	0	0.101463899	0.101463899	3	0	0	1748165	925	North Hollywood - Valley Village	Yes							Above Moderate
LOS ANGELES	5454 N HERMITAGE AVE	91607	2347013018	Medium Residential	(Q)R3-1	0	36	0.155343062	Residential - Four Units (Any Combination) - 4 Stories or Less	YES - Current	NO - Privately-Owned	Available	Not Used in Prior Housing Element	0	0	0.085189424	0.085189424	4	0	0	1748165	919	North Hollywood - Valley Village	Yes							Above Moderate
LOS ANGELES	5418 N HERMITAGE AVE	91607	2347013021	Medium Residential	(Q)R3-1	0	36	0.123811688	Residential - Five or More Units or Apartments (Any Combination) - 4 Stories or Less	YES - Current	NO - Privately-Owned	Available	Not Used in Prior Housing Element	0.028281325	0	0	0.028281325	7	0	0	1748165	1048	North Hollywood - Valley Village								Lower
LOS ANGELES	12227 W CHANDLER BLVD	91607	2347013024	Medium Residential	(Q)R3-1	0	36	0.257521676	Institutional - Homes for Aged and Others - One Story	YES - Current	NO - Privately-Owned	Available	Used in Prior Housing Element - Non-Vacant	0.014376754	0	0	0.014376754	0	0	0	1718165	49	North Hollywood - Valley Village								Lower
LOS ANGELES	12233 W CHANDLER BLVD	91607	2347013024	Medium Residential	(Q)R3-1	0	36	0.225029175	Institutional - Homes for Aged and Others - One Story	YES - Current	NO - Privately-Owned	Available	Used in Prior Housing Element - Non-Vacant	0.01297052	0	0	0.01297052	0	0	0	1718165	50	North Hollywood - Valley Village								Lower
LOS ANGELES	5421 N BELLINGHAM AVE	91607	2347013024	Medium Residential	(Q)R3-1	0	36	0.032210168	Institutional - Homes for Aged and Others - One Story	YES - Current	NO - Privately-Owned	Available	Used in Prior Housing Element - Non-Vacant	0	0	0.006343948	0.006343948	0	1*	1*	1748165	1040	North Hollywood - Valley Village								Above Moderate
LOS ANGELES			2347013024	Medium Residential	(Q)R3-1	0	36	0.161057167	Institutional - Homes for Aged and Others - One Story	YES - Current	NO - Privately-Owned	Available	Used in Prior Housing Element - Non-Vacant	0.009917655	0	0	0.009917655	0	0	0	1718165	32	North Hollywood - Valley Village								Lower
LOS ANGELES	5456 N HERMITAGE AVE	91607	2347013BRK	Low Residential	RD1.5-1	0	29	0.306921928	Residential - Single Family Residence - Condominium	YES - Current	NO - Privately-Owned	Available	Not Used in Prior Housing Element	0	0.042638194	0	0.042638194	9	0	0	1748165	887	North Hollywood - Valley Village								Moderate
L

LOS ANGELES	12136 W BURBANK BLVD	91607	2347015020	Low Medium II Residential, Medium Residential	[Q]R3-1, RD1.5-1	0	36	0.333648773	Residential - Five or More Units or Apartments (Any Combination) - 4 Stories or Less	YES - Current	NO - Privately-Owned	Available	Not Used in Prior Housing Element	0	0	0.098888066	0.098888066	12	0	0	1748165	758	North Hollywood - Valley Village	Yes	Above Moderate
LOS ANGELES	12142 W BURBANK BLVD	91607	2347015023	Low Medium II Residential, Medium Residential	[Q]R3-1, RD1.5-1	0	36	0.20209954	Residential - Five or More Units or Apartments (Any Combination) - 4 Stories or Less	YES - Current	NO - Privately-Owned	Available	Not Used in Prior Housing Element	0	0	0.064418929	0.064418929	9	0	0	1748165	759	North Hollywood - Valley Village	Yes	Above Moderate
LOS ANGELES	5425 N LAUREL CANYON BLVD	91607	2347016004	Neighborhood Office Commercial	[Q]C2-1VL, R3-1	0	108	0.349494834	Commercial - Professional Building - Veterinary Hospital, Clinic - One Story	YES - Current	NO - Privately-Owned	Available	Not Used in Prior Housing Element	0.13902304	0	0	0.13902304	1	0	0	1748165	1034	North Hollywood - Valley Village		Lower
LOS ANGELES	5441 N LAUREL CANYON BLVD	91607	2347016007	Neighborhood Office Commercial	[Q]C2-1VL, R3-1	0	108	0.330738427	Commercial - Office Building - One Story	YES - Current	NO - Privately-Owned	Available	Not Used in Prior Housing Element	0.108315596	0	0	0.108315596	0	0	0	1748165	974	North Hollywood - Valley Village		Lower
LOS ANGELES	5416 N VANTAGE AVE	91607	2347016011	Medium Residential	[Q]R3-1	0	36	0.193386075	Residential - Five or More Units or Apartments (Any Combination) - 4 Stories or Less	YES - Current	NO - Privately-Owned	Available	Not Used in Prior Housing Element	0	0	0.314396167	0.314396167	5	0	0	1718165	33	North Hollywood - Valley Village	Yes	Above Moderate
LOS ANGELES	5457 N LAUREL CANYON BLVD	91607	2347016020	Medium Residential	[Q]C2-1VL, R3-1	0	108	0.661484291	Residential - Five or More Units or Apartments (Any Combination) - 4 Stories or Less - Pool	YES - Current	NO - Privately-Owned	Available	Not Used in Prior Housing Element	0	0	3.074816036	3.074816036	38	0	0	1748165	892	North Hollywood - Valley Village	Yes	Above Moderate
LOS ANGELES	5451 N LAUREL CANYON BLVD	91607	2347016024	Neighborhood Office Commercial	[Q]C2-1VL, R3-1	0	108	0.330740843	Commercial - Office Building - One Story	YES - Current	NO - Privately-Owned	Available	Not Used in Prior Housing Element	0.104960393	0	0	0.104960393	1	0	0	1748165	927	North Hollywood - Valley Village		Lower
LOS ANGELES	5447 N LAUREL CANYON BLVD	91607	2347016025	Neighborhood Office Commercial	[Q]C2-1VL, R3-1	0	108	0.330742823	Commercial - Professional Building - One Story	YES - Current	NO - Privately-Owned	Available	Not Used in Prior Housing Element	0.142634796	0	0	0.142634796	0	0	0	1748165	946	North Hollywood - Valley Village		Lower
LOS ANGELES	5429 N LAUREL CANYON BLVD	91607	2347016026	Neighborhood Office Commercial	[Q]C2-1VL, R3-1	0	108	0.349496412	Commercial - Office Building - One Story	YES - Current	NO - Privately-Owned	Available	Not Used in Prior Housing Element	0.037640983	0	0	0.037640983	0	0	0	1748165	1003	North Hollywood - Valley Village		Lower
LOS ANGELES	5433 N LAUREL CANYON BLVD	91607	2347016027	Neighborhood Office Commercial	[Q]C2-1VL, R3-1	0	108	0.330742798	Commercial - Office Building - One Story	YES - Current	NO - Privately-Owned	Available	Not Used in Prior Housing Element	0.037932004	0	0	0.037932004	0	0	0	1748165	992	North Hollywood - Valley Village		Lower
LOS ANGELES	5315 N LAUREL CANYON BLVD	91607	2347017005	Neighborhood Office Commercial	[Q]C2-1VL	0	108	0.301588492	Commercial - Office Building - One Story	YES - Current	NO - Privately-Owned	Available	Not Used in Prior Housing Element	0.118380129	0	0	0.118380129	0	0	0	1718165	272	North Hollywood - Valley Village		Lower
LOS ANGELES	5305 N LAUREL CANYON BLVD	91607	2347017006	Neighborhood Office Commercial	[Q]C2-1VL	0	108	0.400223835	Commercial - Office Building - One Story	YES - Current	NO - Privately-Owned	Available	Not Used in Prior Housing Element	0.043724725	0	0	0.043724725	0	0	0	1718165	293	North Hollywood - Valley Village		Lower
LOS ANGELES	5304 N VANTAGE AVE	91607	2347017009	Medium Residential	[Q]R3-1	0	36	0.172351978	Residential - Five or More Units or Apartments (Any Combination) - 4 Stories or Less	YES - Current	NO - Privately-Owned	Available	Not Used in Prior Housing Element	0	0	0.055643645	0.055643645	8	0	0	1718165	308	North Hollywood - Valley Village	Yes	Above Moderate
LOS ANGELES	5306 N VANTAGE AVE	91607	2347017010	Medium Residential	[Q]R3-1	0	36	0.170448984	Residential - Four Units (Any Combination) - 4 Stories or Less	YES - Current	NO - Privately-Owned	Available	Not Used in Prior Housing Element	0	0	0.309050682	0.309050682	4	0	0	1718165	289	North Hollywood - Valley Village	Yes	Above Moderate
LOS ANGELES	5312 N VANTAGE AVE	91607	2347017011	Medium Residential	[Q]R3-1	0	36	0.170451112	Residential - Four Units (Any Combination) - 4 Stories or Less	YES - Current	NO - Privately-Owned	Available	Not Used in Prior Housing Element	0	0	0.309050682	0.309050682	4	0	0	1718165	274	North Hollywood - Valley Village	Yes	Above Moderate
LOS ANGELES	5318 N VANTAGE AVE	91607	2347017012	Medium Residential	[Q]R3-1	0	36	0.170449059	Residential - Four Units (Any Combination) - 4 Stories or Less	YES - Current	NO - Privately-Owned	Available	Not Used in Prior Housing Element	0	0	0.309050682	0.309050682	4	0	0	1718165	250	North Hollywood - Valley Village	Yes	Above Moderate
LOS ANGELES	5324 N VANTAGE AVE	91607	2347017013	Medium Residential	[Q]R3-1	0	36	0.170450285	Residential - Four Units (Any Combination) - 4 Stories or Less	YES - Current	NO - Privately-Owned	Available	Not Used in Prior Housing Element	0	0	0.309050682	0.309050682	4	0	0	1718165	227	North Hollywood - Valley Village	Yes	Above Moderate
LOS ANGELES	5328 N VANTAGE AVE	91607	2347017014	Medium Residential	[Q]R3-1	0	36	0.185946319	Residential - Five or More Units or Apartments (Any Combination) - 4 Stories or Less	YES - Current	NO - Privately-Owned	Available	Not Used in Prior Housing Element	0	0	0.081530938	0.081530938	6	0	0	1718165	203	North Hollywood - Valley Village	Yes	Above Moderate
LOS ANGELES	5334 N VANTAGE AVE	91607	2347017015	Medium Residential	[Q]R3-1	0	36	0.197534487	Residential - Five or More Units or Apartments (Any Combination) - 4 Stories or Less	YES - Current	NO - Privately-Owned	Available	Not Used in Prior Housing Element	0	0	0.097383659	0.097383659	6	0	0	1718165	178	North Hollywood - Valley Village	Yes	Above Moderate
LOS ANGELES	5345 N LAUREL CANYON BLVD	91607	2347017017	Neighborhood Office Commercial	[Q]C2-1VL	0	108	0.15782512	Commercial - Supermarket - Small Food Store - Less than 6,000 SF - One Story	YES - Current	NO - Privately-Owned	Available	Not Used in Prior Housing Element	0.106330533	0	0	0.106330533	2	0	0	1718165	164	North Hollywood - Valley Village		Lower
LOS ANGELES	5351 N LAUREL CANYON BLVD	91607	2347017017	Neighborhood Office Commercial	[Q]C2-1VL	0	108	0.272021476	Commercial - Supermarket - Small Food Store - Less than 6,000 SF - One Story	YES - Current	NO - Privately-Owned	Available	Not Used in Prior Housing Element	0.140355396	0	0	0.140355396	2	0	0	1718165	121	North Hollywood - Valley Village		Lower
LOS ANGELES		2347017017		Neighborhood Office Commercial	[Q]C2-1VL	0	108	0.039806472	Commercial - Supermarket - Small Food Store - Less than 6,000 SF - One Story	YES - Current	NO - Privately-Owned	Available	Not Used in Prior Housing Element	0	0	0.032525908	0.032525908	2	0	0	1718165	162	North Hollywood - Valley Village		Above Moderate
LOS ANGELES		2347017017		Neighborhood Office Commercial	[Q]C2-1VL	0	108	0.05463629	Commercial - Supermarket - Small Food Store - Less than 6,000 SF - One Story	YES - Current	NO - Privately-Owned	Available	Not Used in Prior Housing Element	0	0	0.021496977	0.021496977	2	0	0	1718165	122	North Hollywood - Valley Village		Above Moderate
LOS ANGELES	12125 W WEDDINGTON ST	91607	2347017019	Neighborhood Office Commercial	[Q]C2-1VL	0	108	0.196505243	Residential - Five or More Units or Apartments (Any Combination) - 4 Stories or Less - Pool	YES - Current	NO - Privately-Owned	Available	Not Used in Prior Housing Element	0	0	0.147138	0.147138	16	0	0	1718165	292	North Hollywood - Valley Village	Yes	Above Moderate
LOS ANGELES	5321 N LAUREL CANYON BLVD	91607	2347017025	Neighborhood Office Commercial	[Q]C2-1VL	0	108	0.163563861	Commercial - Restaurant, Cocktail Lounge - Restaurant, Cocktail Lounge, Tavern - One Story	YES - Current	NO - Privately-Owned	Available	Not Used in Prior Housing Element	0.030836058	0	0	0.030836058	1	0	0	1718165	239	North Hollywood - Valley Village		Lower
LOS ANGELES		2347017025		Neighborhood Office Commercial	[Q]C2-1VL	0	108	0.054521469	Commercial - Restaurant, Cocktail Lounge - Restaurant, Cocktail Lounge, Tavern - One Story	YES - Current	NO - Privately-Owned	Available	Not Used in Prior Housing Element	0	0	0.002834216	0.002834216	1	0	0	1718165	231	North Hollywood - Valley Village		Above Moderate
LOS ANGELES	5257 N LAUREL CANYON BLVD	91607	2347018001	Neighborhood Office Commercial	[Q]C2-1VL	0	108	0.209194589	Commercial - Office Building - One Story	YES - Current	NO - Privately-Owned	Available	Not Used in Prior Housing Element	0.252111431	0	0	0.252111431	0	0	0	1718165	340	North Hollywood - Valley Village		Lower
LOS ANGELES	5253 N LAUREL CANYON BLVD	91607	2347018002	Neighborhood Office Commercial	[Q]C2-1VL	0	108	0.301784946	Commercial - Commercial - Vacant Land	YES - Current	NO - Privately-Owned	Available	Not Used in Prior Housing Element	0.296355519	0	0	0.296355519	0	0	0	1718165	355	North Hollywood - Valley Village		Lower
LOS ANGELES	5223 N LAUREL CANYON BLVD	91607	2347018008	Neighborhood Office Commercial	[Q]C2-1VL	0	108	0.115104526	Commercial - Store - One Story	YES - Current	NO - Privately-Owned	Available	Not Used in Prior Housing Element	0.07030645	0	0	0.07030645	0	0	0	1718165	1231	North Hollywood - Valley Village		Lower
LOS ANGELES	12115 W MAGNOLIA BLVD	91607	2347018009	Neighborhood Office Commercial	[Q]C2-1VL	0	108	0.123384799	Commercial - Commercial - Vacant Land	YES - Current	NO - Privately-Owned	Available	Not Used in Prior Housing Element	0.177418118	0	0	0.177418118	0	0	0	1718165	496	North Hollywood - Valley Village		Lower
LOS ANGELES	5215 N LAUREL CANYON BLVD	91607	2347018011	Neighborhood Office Commercial	[Q]C2-1VL	0	108	0.215831379	Commercial - Store - One Story	YES - Current	NO - Privately-Owned	Available	Not Used in Prior Housing Element	0.3272717	0	0	0.3272717	0	0	0	1718165	1232	North Hollywood - Valley Village		Lower
LOS ANGELES	5203 N LAUREL CANYON BLVD	91607	2347018012	Neighborhood Office Commercial	[Q]C2-1VL	0	108	0.178116485	Commercial - Bank, Savings and Loan - One Story	YES - Current	NO - Privately-Owned	Available	Not Used in Prior Housing Element	0.034849233	0	0	0.034849233	0	0	0	1718165	1234	North Hollywood - Valley Village		Lower
LOS ANGELES	12111 W MAGNOLIA BLVD	91607	2347018013	Neighborhood Office Commercial	[Q]C2-1VL	0	108	0.165809591	Commercial - Bank, Savings and Loan - One Story	YES - Current	NO - Privately-Owned	Available	Not Used in Prior Housing Element	0.218937869	0	0	0.218937869	0	0	0	1718165	1233	North Hollywood - Valley Village		Lower
LOS ANGELES	12117 W MAGNOLIA BLVD	91607	2347018015	Neighborhood Office Commercial	[Q]C2-1VL	0	108	0.723410351	Commercial - Store - One Story	YES - Current	NO - Privately-Owned	Available	Not Used in Prior Housing Element	0.367724558	0	0	0.367724558	0	0	0	1718165	461	North Hollywood - Valley Village		Lower
LOS ANGELES	12137 W MAGNOLIA BLVD	91607	2347019002	Neighborhood Office Commercial	[Q]C2-1VL	0	108	0.357087762	Commercial - Store Combination - Store and Residential Combination - One Story	YES - Current	NO - Privately-Owned	Available	Not Used in Prior Housing Element	0.162980508	0	0	0.162980508	0	0	0	1718165	488	North Hollywood - Valley Village		Lower
LOS ANGELES	5222 1/2 N VANTAGE AVE	91607	2347019003	Medium Residential	[Q]R3-1	0	36	0.213730187	Residential - Four Units (Any Combination) - 4 Stories or Less	YES - Current	NO - Privately-Owned	Available	Not Used in Prior Housing Element	0	0	0.409145796	0.409145796	4	0	0	1718165	466	North Hollywood - Valley Village	Yes	Above Moderate
LOS ANGELES	5252 N VANTAGE AVE	91607	2347019008	Medium Residential	[Q]R3-1	0	36	0.185946336	Residential - Five or More Units or Apartments (Any Combination) - 4 Stories or Less	YES - Current	NO - Privately-Owned	Available	Not Used in Prior Housing Element	0.047764313	0	0	0.047764313	6	0	0	1718165	359	North Hollywood - Valley Village		Lower
LOS ANGELES	5258 N VANTAGE AVE	91607	2347019009	Medium Residential	[Q]R3-1	0	36	0.184840414	Residential - Single Family Residence	YES - Current	NO - Privately-Owned	Available	Used in Prior Housing Element - Non-Vacant	0.710579967	0	0	0.710579967	1	0	0	1718165	338	North Hollywood - Valley Village		Lower
LOS ANGELES	12147 W MAGNOLIA BLVD	91607	2347019010	Neighborhood Office Commercial	[Q]C2-1VL	0	108	0.33645682	Commercial - Professional Building - One Story	YES - Current	NO - Privately-Owned	Available	Not Used in Prior Housing Element	0	0	0.2818523	0.2818523	0	0	0	1718165	487	North Hollywood - Valley Village	Yes	Above Moderate
LOS ANGELES	5235 N VANTAGE AVE	91607	2347020004	Medium Residential	[Q]R3-1	0	36	0.187482947	Residential - Single Family Residence	YES - Current	NO - Privately-Owned	Available	Used in Prior Housing Element - Non-Vacant	0.710579967	0	0	0.710579967	1	0	0	1718165	419	North Hollywood - Valley Village		Lower
LOS ANGELES	5229 N VANTAGE AVE	91607	2347020005	Medium Residential	[Q]R3-1	0	36	0.178432435	Residential - Single Family Residence	YES - Current	NO - Privately-Owned	Available	Used in Prior Housing Element - Non-Vacant	0.710579967	0	0	0.710579967	1	0	0	1718165	446	North Hollywood - Valley Village		Lower
LOS ANGELES	5223 N VANTAGE AVE	91607	2347020006	Medium Residential	[Q]R3-1	0	36	0.154939578	Residential - Double, Duplex, or Two Units - 4 Stories or Less	YES - Current	NO - Privately-Owned	Available	Not Used in Prior Housing Element	0	0	0.363336593	0.363336593	2	0	0	1718165	467	North Hollywood - Valley Village	Yes	Above Moderate
LOS ANGELES	5220 N BELLINGHAM AVE	91607	2347020010	Medium Residential	[Q]R3-1	0	36	0.166117201	Residential - Five or More Units or Apartments (Any Combination) - 4 Stories or Less	YES - Current	NO - Privately-Owned	Available	Not Used in Prior Housing Element	0	0	0.087743016	0.087743016	5	0	0	1718165	473	North Hollywood - Valley Village	Yes	Above Moderate
LOS ANGELES	5224 N BELLINGHAM AVE	91607	2347020011	Medium Residential	[Q]R3-1	0	36	0.165985402	Residential - Five or More Units or Apartments (Any Combination) - 4 Stories or Less	YES - Current	NO - Privately-Owned	Available	Not Used in Prior Housing Element	0	0	0.075449746	0.075449746	6	0	0	1718165	458	North Hollywood - Valley Village	Yes	Above Moderate
LOS ANGELES	5240 N BELLINGHAM AVE	91607	2347020013	Medium Residential	[Q]R3-1	0	36	0.165975634	Residential - Three Units (Any Combination) - 4 Stories or Less	YES - Current	NO - Privately-Owned	Available	Not Used in Prior Housing Element	0	0	0.357433209	0.357433209	3	0	0	1718165	403	North Hollywood - Valley Village	Yes	Above Moderate
LOS ANGELES	5244 N BELLINGHAM AVE	91607	2347020014	Medium Residential	[Q]R3-1	0	36	0.165971375	Residential - Five or More Units or Apartments (Any Combination) - 4 Stories or Less	YES - Current	NO - Privately-Owned	Available	Not Used in Prior Housing Element	0.043562163	0	0	0.043562163	6	0	0	1718165	386	North Hollywood - Valley Village		Lower
LOS ANGELES	5266 N BELLINGHAM AVE	91607	2347020015	Medium Residential	[Q]R3-1	0	36	0.497893707	Residential - Five or More Units or Apartments (Any Combination) - 4 Stories or Less - Pool	YES - Current	NO - Privately-Owned	Available	Not Used in Prior Housing Element	0.072328593	0	0	0.072328593	25	0	0	1718165	327	North Hollywood - Valley Village		Lower
LOS ANGELES	12155 W MAGNOLIA BLVD	91607	2347020016	Medium Residential	[Q]R3-1	0	36	0.24323057	Residential - Five or More Units or Apartments (Any Combination) - 4 Stories or Less	YES - Current	NO - Privately-Owned	Available	Not Used in Prior Housing Element	0	0	0.078805888	0.078805888	10	0	0	1718165	497	North Hollywood - Valley Village	Yes	Above Moderate
LOS ANGELES	5215 N VANTAGE AVE	91607	2347020017	Medium Residential	[Q]R3-1	0	36	0.121224709	Residential - Single Family Residence	YES - Current	NO - Privately-Owned	Available	Not Used in Prior Housing Element	0.469256067	0	0	0.469256067	1	0	0	1718165	489	North Hollywood - Valley Village		Lower
LOS ANGELES	12215 W MAGNOLIA BLVD	91607	2347020021	Medium Residential	[Q]R3-1	0	36	0.485883388	Residential - Five or More Units or Apartments (Any Combination) - 4 Stories or Less	YES - Current	NO - Privately-Owned	Available	Not Used in Prior Housing Element	0	0	0.042380176	0.042380176	26	0	0	1718165	491	North Hollywood - Valley Village	Yes	Above Moderate
LOS ANGELES	5351 N VANTAGE AVE	91607	2347021001	Medium Residential	[Q]R3-1	0	36	0.159951518	Residential - Five or More Units or Apartments (Any Combination) - 4 Stories or Less	YES - Current	NO - Privately-Owned	Available	Not Used in Prior Housing Element	0	0	0.071456552	0.071456552	5	0	0	1718165	126	North Hollywood - Valley Village	Yes	Above Moderate
LOS ANGELES	5347 N VANTAGE AVE	91607	2347021002	Medium Residential	[Q]R3-1	0	36	0.161928594	Residential - Five or More Units or Apartments (Any Combination) - 4 Stories or Less - Pool	YES - Current	NO - Privately-Owned	Available	Not Used in Prior Housing Element	0	0	0.071456552	0.071456552	5	0	0	1718165	155	North Hollywood - Valley Village	Yes	Above Moderate
LOS ANGELES	5341 N VANTAGE AVE	91607	2347021003	Medium Residential	[Q]R3-1	0	36	0.161928537	Residential - Five or More Units or Apartments (Any Combination) - 4 Stories or Less	YES - Current	NO - Privately-Owned	Available	Not Used in Prior Housing Element	0	0	0.059871774	0.059871774	6	0	0	1718165	167	North Hollywood - Valley Village	Yes	Above Moderate
LOS ANGELES	5335 N VANTAGE AVE	91607	2347021004	Medium Residential	[Q]R3-1	0	36	0.186839993	Residential - Five or More Units or Apartments (Any Combination) - 4 Stories or Less	YES - Current	NO - Privately-Owned	Available	Not Used in Prior Housing Element	0	0	0.081530938	0.081530938	6	0	0	1718165	185	North Hollywood - Valley Village	Yes	Above Moderate
LOS ANGELES	5329 N VANTAGE AVE	91607	2347021005	Medium Residential	[Q]R3-1	0	36	0.186840421	Residential - Five or More Units or Apartments (Any Combination) - 4 Stories or Less	YES - Current	NO - Privately-Owned	Available	Not Used in Prior Housing Element	0	0	0.081530938	0.081530938	6	0	0	1718165	204	North Hollywood - Valley Village	Yes	Above Moderate
LOS ANGELES	5325 N VANTAGE AVE	91607	2347021006	Medium Residential	[Q]R3-1	0	36	0.17127117	Residential - Five or More Units or Apartments (Any Combination) - 4 Stories or Less	YES - Current	NO - Privately-Owned	Available	Not Used in Prior Housing Element	0	0	0.075449746	0.075449746	6	0	0	1718165	229	North Hollywood - Valley Village	Yes	Above Moderate
LOS ANGELES	5319 N VANTAGE AVE	91607	2347021007	Medium Residential	[Q]R3-1	0	36	0.17127115	Residential - Five or More Units or Apartments (Any Combination) - 4 Stories or Less	YES - Current	NO - Privately-Owned	Available	Not Used in Prior Housing Element	0	0	0.075449746	0.075449746	6	0	0	1718165	251	North Hollywood - Valley Village	Yes	Above Moderate
LOS ANGELES	5313 N VANTAGE AVE	91607	2347021008	Medium Residential	[Q]R3-1	0	36	0.171271149	Residential - Five or More Units or Apartments (Any Combination) - 4 Stories or Less	YES - Current	NO - Privately-Owned	Available	Not Used in Prior Housing Element	0	0	0.075449746	0.075449746	6	0	0	1718165	275	North Hollywood - Valley Village	Yes	Above Moderate
LOS ANGELES	5307 N VANTAGE AVE	91607	2347021009	Medium Residential	[Q]R3-1	0	36	0.171271027	Residential - Five or More Units or Apartments (Any Combination) - 4 Stories or Less	YES - Current	NO - Privately-Owned	Available	Not Used in Prior Housing Element	0	0	0.075449746	0.075449746	6	0	0	1718165	290	North Hollywood - Valley Village	Yes	Above Moderate
LOS ANGELES	5301 N VANTAGE AVE	91607	2347021010	Medium Residential	[Q]R3-1	0	36	0.174072878	Residential - Five or More Units or Apartments (Any Combination) - 4 Stories or Less	YES - Current	NO - Privately-Owned	Available	Not Used in Prior Housing Element	0	0	0.075449746	0.075449746	6	0	0	1718165	309	North Hollywood - Valley Village	Yes	Above Moderate
LOS ANGELES	5302 N BELLINGHAM AVE	91607	2347021013	Medium Residential	[Q]R3-1	0	36	0.165958391	Residential - Four Units (Any Combination) - 4 Stories or Less	YES - Current	NO - Privately-Owned	Available	Not Used in Prior Housing Element	0	0	0.10196376	0.10196376	4	0	0	1718165	320	North Hollywood - Valley Village	Yes	Above Moderate
LOS ANGELES		2347021014		Medium Residential	[Q]R3-1	0	36	0.331905437	Residential - Five or More Units or Apartments (Any Combination) - 4 Stories or Less	YES - Current	NO - Privately-Owned	Available	Not Used in Prior Housing Element	0	0	0.117571762	0.117571762	12	0	0	1718165	294	North Hollywood - Valley Village	Yes	Above Moderate
LOS ANGELES	5312 N BELLINGHAM AVE	91607	2347021015	Medium Residential	[Q]R3-1	0	36	0.331890466	Residential - Five or More Units or Apartments (Any Combination) - 4 Stories or Less	YES - Current	NO - Privately-Owned	Available	Not Used in Prior Housing Element	0	0	0.117571762	0.117571762	12	0	0	1718165	256	North Hollywood - Valley Village	Yes	Above Moderate
LOS ANGELES	5318 N BELLINGHAM AVE	91607	2347021016	Medium Residential	[Q]R3-1	0	36	0.165941366	Residential - Double, Duplex, or Two Units - 4 Stories or Less	YES - Current	NO - Privately-Owned	Available	Not Used in Prior Housing Element	0	0	0.413148963	0.413148963	2	0	0	1718165	240	North Hollywood - Valley Village	Yes	Above Moderate
LOS ANGELES	5328 N BELLINGHAM AVE	91607	2347021017	Medium Residential	[Q]R3-1	0	36	0.165937958	Residential - Three Units (Any Combination) - 4 Stories or Less	YES - Current	NO - Privately-Owned	Available	Not Used in Prior Housing Element	0	0	0.357433209	0.357433209	3	0	0	1718165	218	North Hollywood - Valley Village	Yes	Above Moderate
LOS ANGELES	5330 N BELLINGHAM AVE	91607	2347021018	Medium Residential	[Q]R3-1	0	36	0.199119571	Residential - Five or More Units or Apartments (Any Combination) - 4 Stories or Less	YES - Current	NO - Privately-Owned	Available	Not Used in Prior Housing Element	0	0	0.296951914	0.296951914	6	0	0	1718165	198	North Hollywood - Valley Village	Yes	Above Moderate
LOS ANGELES	5346 N BELLINGHAM AVE	91607	2347021021	Medium Residential	[Q]R3-1	0	36	0.193367017	Residential - Five or More Units or Apartments (Any Combination) - 4 Stories or Less	YES - Current	NO - Privately-Owned	Available	Not Used in Prior Housing Element	0	0	0.090747312	0.090747312	6	0	0	1718165	158	North Hollywood - Valley Village	Yes	Above Moderate
LOS ANGELES	5358 N BELLINGHAM AVE	91607	2347021022	Medium Residential	[Q]R3-1	0	36	0.214951027	Residential - Five or More Units or Apartments (Any Combination) - 4 Stories or Less	YES - Current	NO - Privately-Owned	Available	Not Used in Prior Housing Element	0	0	0.103886619	0.103886619	6	0	0	1718165	127	North Hollywood - Valley Village	Yes	Above Moderate
LOS ANGELES	5340 N BELLINGHAM AVE	91607	2347021024	Medium Residential	[Q]R3-1	0	36	0.199114831	Residential - Five or More Units or Apartments (Any Combination) - 4 Stories or Less - Pool	YES - Current	NO - Privately-Owned	Available	Not Used in Prior Housing Element	0	0	0.074690294	0.074690294	10	0	0	1718165	177	North Hollywood - Valley Village	Yes	Above Moderate
LOS ANGELES	5259 N VANTAGE AVE	91607	2347021BRK	Medium Residential	[Q]R3-1	0	36	0.1979842	Residential - Single Family Residence - Condominium	YES - Current	NO - Privately-Owned	Available	Not Used in Prior Housing Element	0.049201256	0	0	0.049201256	7	0	0	1718165	334	North Hollywood - Valley Village		Lower
LOS ANGELES	12246 W CHANDLER BLVD	91607	2347022001	Medium Residential	[Q]R3-1	0	36	0.163491716	Residential - Five or More Units or Apartments (Any Combination) - 4 Stories or Less	YES - Current	NO - Privately-Owned	Available	Not Used in Prior Housing Element	0	0	0.065233301	0.065233301	6	0	0	1718165	132	North Hollywood - Valley Village	Yes	Above Moderate
LOS ANGELES	5340 N HERMITAGE AVE	91607	2347022005	Medium Residential	[Q]R3-1	0	36	0.179270889	Residential - Five or More Units or Apartments (Any Combination) - 4 Stories or Less	YES - Current	NO - Privately-Owned	Available	Not Used in Prior Housing Element	0	0	0.081530938	0.081530938	6	0	0	1718165	172	North Hollywood - Valley Village	Yes	Above Moderate
LOS ANGELES	5341 N BELLINGHAM AVE	91607	2347022010	Medium Residential	[Q]R3-1	0	36	0.179252908	Residential - Four Units (Any Combination) - 4 Stories or Less	YES - Current	NO - Privately-Owned	Available	Not Used in Prior Housing Element	0	0	0.334077895	0.334077895	4	0	0	1718165	171	North Hollywood - Valley Village	Yes	Above Moderate
LOS ANGELES	5333 N BELLINGHAM AVE	91607	2347022011	Medium Residential	[Q]R3-1	0	36	0.17923223	Residential - Five or More Units or Apartments (Any Combination) - 4 Stories or Less	YES - Current	NO - Privately-Owned	Available	Not Used in Prior Housing Element	0	0	0.070045821	0.070045821	7	0	0	1718165	193	North Hollywood - Valley Village	Yes	Above Moderate
LOS ANGELES	5329 N BELLINGHAM AVE	91607	2347022012	Medium Residential	[Q]R3-1	0	36	0.179241633	Residential - Single Family Residence - Pool	YES - Current	NO - Privately-Owned	Available	Used in Prior Housing Element - Non-Vacant	0.306619012	0	0	0.306619012	1	0	0	1718165	213	North Hollywood - Valley Village		Lower
LOS ANGELES	5323 1/2 N BELLINGHAM AVE	91607	2347022021	Medium Residential	[Q]R3-1	0	36	0.179252491	Residential - Single Family Residence	YES - Current	NO - Privately-Owned	Available	Used in Prior Housing Element - Non-Vacant	0	0	0.515956485	0.515956485	1	0	0	1718165	245	North Hollywood - Valley Village	Yes	Above Moderate
LOS ANGELES	5252 N HERMITAGE AVE	91607	2347023002	Medium Residential	[Q]R3-1	0	36	0.174836612	Residential - Five or More Units or Apartments (Any Combination) - 4 Stories or Less	YES - Current	NO - Privately-Owned	Available	Not Used in Prior Housing Element	0	0	0.063454302	0.063454302	10	0	0	1718165	356	North Hollywood - Valley Village	Yes	Above Moderate
LOS ANGELES	5250 N HERMITAGE AVE	91607	2347023003	Medium Residential	[Q]R3-1	0	36	0.144392803	Residential - Double, Duplex, or Two Units - 4 Stories or Less	YES - Current	NO

LOS ANGELES	12243 W MAGNOLIA BLVD	91607	2347023019	Medium Residential	[Q]R3-1	0	36	0.110300569	Residential - Three Units (Any Combination) - 4 Stories or Less	YES - Current	NO - Privately-Owned	Available	Not Used in Prior Housing Element	0	0	0.441558802	0.441558802	3	3*	3*	1718165	503	North Hollywood - Valley Village	Yes	Above Moderate
LOS ANGELES	5233 N BELLINGHAM AVE	91607	2347023026	Medium Residential	[Q]R3-1	0	36	0.37689723	Residential - Five or More Units or Apartments (Any Combination) - 4 Stories or Less - Pool	YES - Current	NO - Privately-Owned	Available	Not Used in Prior Housing Element	0	0	0.037864253	0.037864253	20	0	0	1718165	413	North Hollywood - Valley Village	Yes	Above Moderate
LOS ANGELES	5255 N BELLINGHAM AVE	91607	2347023RK	Medium Residential	[Q]R3-1	0	36	0.523624031	Residential - Single Family Residence - Condo Conversion	YES - Current	NO - Privately-Owned	Available	Not Used in Prior Housing Element	0	0	0.046940307	0.046940307	28	0	0	1718165	335	North Hollywood - Valley Village	Yes	Above Moderate
LOS ANGELES	5249 N HERMITAGE AVE	91607	2347024003	Medium Residential	[Q]R3-1	0	36	0.179442513	Residential - Three Units (Any Combination) - 4 Stories or Less	YES - Current	NO - Privately-Owned	Available	Not Used in Prior Housing Element	0	0	0.164369452	0.164369452	3	0	0	1718165	375	North Hollywood - Valley Village	Yes	Above Moderate
LOS ANGELES	5243 N HERMITAGE AVE	91607	2347024004	Medium Residential	[Q]R3-1	0	36	0.179411658	Residential - Five or More Units or Apartments (Any Combination) - 4 Stories or Less	YES - Current	NO - Privately-Owned	Available	Not Used in Prior Housing Element	0	0	0.070045821	0.070045821	7	0	0	1718165	395	North Hollywood - Valley Village	Yes	Above Moderate
LOS ANGELES	5239 N HERMITAGE AVE	91607	2347024005	Medium Residential	[Q]R3-1	0	36	0.179444857	Residential - Five or More Units or Apartments (Any Combination) - 4 Stories or Less	YES - Current	NO - Privately-Owned	Available	Not Used in Prior Housing Element	0	0	0.070045821	0.070045821	7	0	0	1718165	415	North Hollywood - Valley Village	Yes	Above Moderate
LOS ANGELES	12267 W MAGNOLIA BLVD	91607	2347024009	Medium Residential	[Q]R3-1	0	36	0.113191844	Residential - Five or More Units or Apartments (Any Combination) - 4 Stories or Less	YES - Current	NO - Privately-Owned	Available	Not Used in Prior Housing Element	0	0	0.043398007	0.043398007	5	0	0	1718165	499	North Hollywood - Valley Village	Yes	Above Moderate
LOS ANGELES	12261 W MAGNOLIA BLVD	91607	2347024010	Medium Residential	[Q]R3-1	0	36	0.113178119	Residential - Single Family Residence	YES - Current	NO - Privately-Owned	Available	Not Used in Prior Housing Element	0.414279926	0	0	0.414279926	1	0	0	1718165	500	North Hollywood - Valley Village		Lower
LOS ANGELES	12259 W MAGNOLIA BLVD	91607	2347024011	Medium Residential	[Q]R3-1	0	36	0.11119562	Residential - Five or More Units or Apartments (Any Combination) - 4 Stories or Less	YES - Current	NO - Privately-Owned	Available	Not Used in Prior Housing Element	0	0	0.043398007	0.043398007	5	0	0	1718165	501	North Hollywood - Valley Village	Yes	Above Moderate
LOS ANGELES	5255 N VANTAGE AVE	91607	2347024RK	Medium Residential	[Q]R3-1	0	36	0.179412297	Residential - Single Family Residence - Condominium	YES - Current	NO - Privately-Owned	Available	Not Used in Prior Housing Element	0.061212337	0	0	0.061212337	6	0	0	1718165	1223	North Hollywood - Valley Village		Lower
LOS ANGELES	12264 W CHANDLER BLVD	91607	2347025001	Medium Residential	[Q]R3-1	0	36	0.169801758	Residential - Four Units (Any Combination) - 4 Stories or Less	YES - Current	NO - Privately-Owned	Available	Not Used in Prior Housing Element	0	0	0.04199249	0.04199249	4	0	0	1718165	134	North Hollywood - Valley Village	Yes	Above Moderate
LOS ANGELES	12258 W CHANDLER BLVD	91607	2347025002	Medium Residential	[Q]R3-1	0	36	0.167816622	Residential - Four Units (Any Combination) - 4 Stories or Less	YES - Current	NO - Privately-Owned	Available	Not Used in Prior Housing Element	0	0	0.10196376	0.10196376	4	0	0	1718165	133	North Hollywood - Valley Village	Yes	Above Moderate
LOS ANGELES	5323 N HERMITAGE AVE	91607	2347025006	Medium Residential	R3-1	0	54	0.183919324	Residential - Five or More Units or Apartments (Any Combination) - 4 Stories or Less	YES - Current	NO - Privately-Owned	Available	Not Used in Prior Housing Element	0	0	0.156607063	0.156607063	6	0	0	1718165	247	North Hollywood - Valley Village	Yes	Above Moderate
LOS ANGELES	5216 N CORTEEN PL	91607	2347026002	Medium Residential	[Q]R3-1	0	36	0.73852536	Residential - Five or More Units or Apartments (Any Combination) - 4 Stories or Less - Pool	YES - Current	NO - Privately-Owned	Available	Not Used in Prior Housing Element	0	0	0.177318453	0.177318453	26	0	0	1718165	474	North Hollywood - Valley Village	Yes	Above Moderate
LOS ANGELES	5250 N CORTEEN PL	91607	2347026006	Medium Residential	R3-1	0	54	0.74220294	Residential - Five or More Units or Apartments (Any Combination) - 4 Stories or Less - Pool	YES - Current	NO - Privately-Owned	Available	Not Used in Prior Housing Element	0	0	0.253900496	0.253900496	38	0	0	1718165	364	North Hollywood - Valley Village	Yes	Above Moderate
LOS ANGELES	5260 N CORTEEN PL	91607	2347026009	Medium Residential	R3-1	0	54	0.244815363	Residential - Five or More Units or Apartments (Any Combination) - 4 Stories or Less	YES - Current	NO - Privately-Owned	Available	Not Used in Prior Housing Element	0	0	0.169077041	0.169077041	9	0	0	1718165	324	North Hollywood - Valley Village	Yes	Above Moderate
LOS ANGELES	5330 N CORTEEN PL	91607	2347026015	Medium Residential	R3-1	0	54	0.323446968	Residential - Five or More Units or Apartments (Any Combination) - 4 Stories or Less	YES - Current	NO - Privately-Owned	Available	Not Used in Prior Housing Element	0	0	0.144316748	0.144316748	21	0	0	1718165	205	North Hollywood - Valley Village	Yes	Above Moderate
LOS ANGELES	5340 N CORTEEN PL	91607	2347026020	Medium Residential	R3-1, [Q]R3-1	0	36	0.751943362	Residential - Five or More Units or Apartments (Any Combination) - 4 Stories or Less	YES - Current	NO - Privately-Owned	Available	Not Used in Prior Housing Element	0	0	0.208153066	0.208153066	41	0	0	1718165	157	North Hollywood - Valley Village	Yes	Above Moderate
LOS ANGELES	5312 N CORTEEN PL	91607	2347026021	Medium Residential	R3-1	0	36	0.726033229	Residential - Five or More Units or Apartments (Any Combination) - 4 Stories or Less - Pool	YES - Current	NO - Privately-Owned	Available	Not Used in Prior Housing Element	0	0	0.197573947	0.197573947	23	0	0	1718165	270	North Hollywood - Valley Village	Yes	Above Moderate
LOS ANGELES	5320 N CORTEEN PL	91607	2347026022	Medium Residential	R3-1	0	54	0.680387254	Residential - Five or More Units or Apartments (Any Combination) - 4 Stories or Less - Pool	YES - Current	NO - Privately-Owned	Available	Not Used in Prior Housing Element	0	0	0.292151346	0.292151346	23	0	0	1718165	230	North Hollywood - Valley Village	Yes	Above Moderate
LOS ANGELES	5232 N CORTEEN PL	91607	2347026RK	Medium Residential	R3-1	0	54	0.894654414	Residential - Single Family Residence - Condominium	YES - Current	NO - Privately-Owned	Available	Not Used in Prior Housing Element	0	0	0.358679484	0.358679484	62	0	0	1718165	408	North Hollywood - Valley Village	Yes	Above Moderate
LOS ANGELES			2347027***	Medium Residential	R3-1	0	54	0.000688695		YES - Current	NO - Privately-Owned	Available	Not Used in Prior Housing Element	0	0	0.439896822	0.439896822	0	0	0	1718165	317	North Hollywood - Valley Village		Above Moderate
LOS ANGELES	5317 N CORTEEN PL	91607	2347027015	Medium Residential	R3-1	0	54	0.750836947	Residential - Five or More Units or Apartments (Any Combination) - 4 Stories or Less - Pool	YES - Current	NO - Privately-Owned	Available	Not Used in Prior Housing Element	0	0	0.247357704	0.247357704	38	0	0	1718165	269	North Hollywood - Valley Village	Yes	Above Moderate
LOS ANGELES	5303 N CORTEEN PL	91607	2347027016	Medium Residential	R3-1	0	54	0.584694268	Residential - Five or More Units or Apartments (Any Combination) - 4 Stories or Less - Pool	YES - Current	NO - Privately-Owned	Available	Not Used in Prior Housing Element	0	0	0.289993167	0.289993167	18	0	0	1718165	310	North Hollywood - Valley Village	Yes	Above Moderate
LOS ANGELES	12405 W WEDDINGTON ST	91607	2347027017	Medium Residential	R3-1	0	54	0.617142266	Residential - Five or More Units or Apartments (Any Combination) - 4 Stories or Less - Pool	YES - Current	NO - Privately-Owned	Available	Not Used in Prior Housing Element	0	0	0.276520761	0.276520761	21	0	0	1718165	224	North Hollywood - Valley Village	Yes	Above Moderate
LOS ANGELES	12415 W WEDDINGTON ST	91607	2347027018	Low Medium II Residential	RD1.5-1	0	29	0.620308933	Residential - Five or More Units or Apartments (Any Combination) - 4 Stories or Less - Pool	YES - Current	NO - Privately-Owned	Available	Not Used in Prior Housing Element	0	0.103709057	0	0.103709057	22	0	0	1718165	225	North Hollywood - Valley Village	Yes	Moderate
LOS ANGELES	12410 W CHANDLER BLVD	91607	2347027021	Low Medium II Residential	RD1.5-1	0	29	0.621441876	Residential - Five or More Units or Apartments (Any Combination) - 4 Stories or Less - Pool	YES - Current	NO - Privately-Owned	Available	Not Used in Prior Housing Element	0	0.087294608	0	0.087294608	25	0	0	1718165	137	North Hollywood - Valley Village	Yes	Moderate
LOS ANGELES	12366 W CHANDLER BLVD	91607	2347027RK	Low Medium II Residential, Medium Residential	[Q]R3-1	0	36	1.739381627	Residential - Single Family Residence - Condominium	YES - Current	NO - Privately-Owned	Available	Not Used in Prior Housing Element	0	0	0.722070907	0.722070907	47	0	0	1718165	135	North Hollywood - Valley Village	Yes	Above Moderate
LOS ANGELES	5263 N CORTEEN PL	91607	2347028001	Medium Residential	R3-1	0	54	0.172172427	Residential - Five or More Units or Apartments (Any Combination) - 4 Stories or Less	YES - Current	NO - Privately-Owned	Available	Not Used in Prior Housing Element	0.080743569	0	0	0.080743569	8	0	0	1718165	326	North Hollywood - Valley Village		Lower
LOS ANGELES	5257 1/2 N CORTEEN PL	91607	2347028002	Medium Residential	R3-1	0	54	0.579376041	Residential - Five or More Units or Apartments (Any Combination) - 4 Stories or Less - Pool	YES - Current	NO - Privately-Owned	Available	Not Used in Prior Housing Element	0	0	0.071684504	0.071684504	31	0	0	1718165	325	North Hollywood - Valley Village	Yes	Above Moderate
LOS ANGELES	5247 N CORTEEN PL	91607	2347028003	Medium Residential	R3-1	0	54	0.713047428	Residential - Five or More Units or Apartments (Any Combination) - 4 Stories or Less - Pool	YES - Current	NO - Privately-Owned	Available	Not Used in Prior Housing Element	0	0	0.292076524	0.292076524	32	0	0	1718165	366	North Hollywood - Valley Village	Yes	Above Moderate
LOS ANGELES	5223 N CORTEEN PL	91607	2347028006	Medium Residential	R3-1	0	54	0.377199692	Residential - Five or More Units or Apartments (Any Combination) - 4 Stories or Less - Pool	YES - Current	NO - Privately-Owned	Available	Not Used in Prior Housing Element	0	0	0.262193318	0.262193318	10	0	0	1718165	457	North Hollywood - Valley Village	Yes	Above Moderate
LOS ANGELES	12401 W MAGNOLIA BLVD	91607	2347028011	Low Medium II Residential	RD1.5-1	0	29	0.714235488	Residential - Five or More Units or Apartments (Any Combination) - 4 Stories or Less - Pool	YES - Current	NO - Privately-Owned	Available	Not Used in Prior Housing Element	0	0.14192766	0	0.14192766	20	0	0	1718165	437	North Hollywood - Valley Village	Yes	Moderate
LOS ANGELES	5227 N CORTEEN PL	91607	2347028017	Medium Residential	R3-1	0	54	0.374350024	Residential - Five or More Units or Apartments (Any Combination) - 4 Stories or Less - Pool	YES - Current	NO - Privately-Owned	Available	Not Used in Prior Housing Element	0	0	0.262193318	0.262193318	10	0	0	1718165	436	North Hollywood - Valley Village	Yes	Above Moderate
LOS ANGELES	5239 N CORTEEN PL	91607	2347028019	Medium Residential	R3-1	0	54	0.380767172	Residential - Five or More Units or Apartments (Any Combination) - 4 Stories or Less - Pool	YES - Current	NO - Privately-Owned	Available	Not Used in Prior Housing Element	0	0	0.24764801	0.24764801	35	0	0	1718165	402	North Hollywood - Valley Village	Yes	Above Moderate
LOS ANGELES	5258 N WILKINSON AVE	91607	2347029001	Low Medium II Residential	RD1.5-1	0	29	0.127671964	Residential - Double, Duplex, or Two Units - 4 Stories or Less	YES - Current	NO - Privately-Owned	Available	Not Used in Prior Housing Element	0	0.581274319	0	0.581274319	2	3*	3*	1718165	331	North Hollywood - Valley Village	Yes	Moderate
LOS ANGELES	5254 N WILKINSON AVE	91607	2347029002	Low Medium II Residential	RD1.5-1	0	29	0.127646887	Residential - Single Family Residence	YES - Current	NO - Privately-Owned	Available	Not Used in Prior Housing Element	0	0.439996433	0	0.439996433	1	3*	3*	1718165	353	North Hollywood - Valley Village		Moderate
LOS ANGELES	5244 N WILKINSON AVE	91607	2347029003	Low Medium II Residential	RD1.5-1	0	29	0.127643831	Residential - Single Family Residence - Pool	YES - Current	NO - Privately-Owned	Available	Not Used in Prior Housing Element	0	0.439996433	0	0.439996433	1	3*	3*	1718165	370	North Hollywood - Valley Village		Moderate
LOS ANGELES	5240 N WILKINSON AVE	91607	2347029004	Low Medium II Residential	RD1.5-1	0	29	0.1276465	Residential - Single Family Residence - Pool	YES - Current	NO - Privately-Owned	Available	Not Used in Prior Housing Element	0	0.439996433	0	0.439996433	1	3*	3*	1718165	387	North Hollywood - Valley Village		Moderate
LOS ANGELES	5236 N WILKINSON AVE	91607	2347029005	Low Medium II Residential	RD1.5-1	0	29	0.127647585	Residential - Double, Duplex, or Two Units - 4 Stories or Less	YES - Current	NO - Privately-Owned	Available	Not Used in Prior Housing Element	0	0.401241839	0	0.401241839	2	3*	3*	1718165	405	North Hollywood - Valley Village		Moderate
LOS ANGELES	5232 N WILKINSON AVE	91607	2347029006	Low Medium II Residential	RD1.5-1	0	29	0.127646293	Residential - Three Units (Any Combination) - 4 Stories or Less	YES - Current	NO - Privately-Owned	Available	Not Used in Prior Housing Element	0	0.036103287	0	0.036103287	3	3*	3*	1718165	427	North Hollywood - Valley Village	Yes	Moderate
LOS ANGELES	12404 W WEDDINGTON ST	91607	2347029018	Medium Residential	R3-1	0	54	0.676119848	Residential - Five or More Units or Apartments (Any Combination) - 4 Stories or Less - Pool	YES - Current	NO - Privately-Owned	Available	Not Used in Prior Housing Element	0	0	0.25611506	0.25611506	26	0	0	1718165	328	North Hollywood - Valley Village	Yes	Above Moderate
LOS ANGELES	5330 N WILKINSON AVE	91607	2347030005	Low Medium II Residential	RD1.5-1	0	29	0.122073083	Residential - Three Units (Any Combination) - 4 Stories or Less - Vacant Land	YES - Current	NO - Privately-Owned	Available	Not Used in Prior Housing Element	0	1.09219923	0	1.09219923	0	3*	3*	1718165	210	North Hollywood - Valley Village		Moderate
LOS ANGELES	5324 N WILKINSON AVE	91607	2347030006	Low Medium II Residential	RD1.5-1	0	29	0.122067904	Residential - Three Units (Any Combination) - 4 Stories or Less - Vacant Land	YES - Current	NO - Privately-Owned	Available	Not Used in Prior Housing Element	0	1.09219923	0	1.09219923	0	3*	3*	1718165	235	North Hollywood - Valley Village		Moderate
LOS ANGELES	5318 N WILKINSON AVE	91607	2347030007	Low Medium II Residential	RD1.5-1	0	29	0.122062335	Residential - Single Family Residence - Pool	YES - Current	NO - Privately-Owned	Available	Not Used in Prior Housing Element	0	0.529770505	0	0.529770505	1	3*	3*	1718165	253	North Hollywood - Valley Village		Moderate
LOS ANGELES	5314 N WILKINSON AVE	91607	2347030008	Low Medium II Residential	RD1.5-1	0	29	0.122056772	Residential - Single Family Residence	YES - Current	NO - Privately-Owned	Available	Not Used in Prior Housing Element	0	0.529770505	0	0.529770505	1	3*	3*	1718165	276	North Hollywood - Valley Village		Moderate
LOS ANGELES	12422 W CHANDLER BLVD	91607	2347030020	Low Medium II Residential	RD1.5-1	0	29	0.063425667	Institutional - Church - One Story	YES - Current	NO - Privately-Owned	Available	Not Used in Prior Housing Element	0	0	0.001806849	0.001806849	1	1*	1*	1718165	138	North Hollywood - Valley Village		Above Moderate
LOS ANGELES	12424 W CHANDLER BLVD	91607	2347030020	Low Medium II Residential	RD1.5-1	0	29	0.063424875	Institutional - Church - One Story	YES - Current	NO - Privately-Owned	Available	Not Used in Prior Housing Element	0	0	0.001806849	0.001806849	1	1*	1*	1718165	139	North Hollywood - Valley Village		Above Moderate
LOS ANGELES	12428 W CHANDLER BLVD	91607	2347030020	Low Medium II Residential	RD1.5-1	0	29	0.063424699	Institutional - Church - One Story	YES - Current	NO - Privately-Owned	Available	Not Used in Prior Housing Element	0	0	0.001806849	0.001806849	1	1*	1*	1718165	140	North Hollywood - Valley Village		Above Moderate
LOS ANGELES	12430 W CHANDLER BLVD	91607	2347030020	Low Medium II Residential	RD1.5-1	0	29	0.068565406	Institutional - Church - One Story	YES - Current	NO - Privately-Owned	Available	Not Used in Prior Housing Element	0	0	0.001806849	0.001806849	1	1*	1*	1718165	141	North Hollywood - Valley Village		Above Moderate
LOS ANGELES	5340 N WILKINSON AVE	91607	2347030RK	Low Medium II Residential	RD1.5-1	0	29	0.243452681	Residential - Single Family Residence - Condominium	YES - Current	NO - Privately-Owned	Available	Not Used in Prior Housing Element	0	0.03897059	0	0.03897059	7	0	0	1718165	174	North Hollywood - Valley Village		Moderate
LOS ANGELES	5326 N WHITSETT AVE	91607	2347031013	Low Medium II Residential	RD1.5-1	0	29	0.134224189	Residential - Double, Duplex, or Two Units - 4 Stories or Less	YES - Current	NO - Privately-Owned	Available	Not Used in Prior Housing Element	0	0.096263328	0	0.096263328	2	3*	3*	1718165	228	North Hollywood - Valley Village	Yes	Moderate
LOS ANGELES	5341 N WILKINSON AVE	91607	2347031019	Low Medium II Residential	RD1.5-1	0	29	0.14921671	Residential - Five or More Units or Apartments (Any Combination) - 4 Stories or Less	YES - Current	NO - Privately-Owned	Available	Not Used in Prior Housing Element	0	0.017550617	0	0.017550617	5	0	0	1718165	175	North Hollywood - Valley Village	Yes	Moderate
LOS ANGELES	5333 N WILKINSON AVE	91607	2347031020	Low Medium II Residential	RD1.5-1	0	29	0.145931646	Residential - Single Family Residence - Pool	YES - Current	NO - Privately-Owned	Available	Not Used in Prior Housing Element	0	0.358279181	0	0.358279181	1	0	0	1718165	191	North Hollywood - Valley Village		Moderate
LOS ANGELES	5329 N WILKINSON AVE	91607	2347031021	Low Medium II Residential	RD1.5-1	0	29	0.134294345	Residential - Single Family Residence	YES - Current	NO - Privately-Owned	Available	Not Used in Prior Housing Element	0	0.439996433	0	0.439996433	1	3*	3*	1718165	208	North Hollywood - Valley Village		Moderate
LOS ANGELES	5306 N WHITSETT AVE	91607	2347031RK	Low Medium II Residential	RD1.5-1	0	29	0.792082324	Residential - Single Family Residence - Condominium	YES - Current	NO - Privately-Owned	Available	Not Used in Prior Housing Element	0	0.085920121	0	0.085920121	30	0	0	1718165	281	North Hollywood - Valley Village	Yes	Moderate
LOS ANGELES	5232 N WHITSETT AVE	91607	2347032005	Low Medium II Residential	RD1.5-1	0	29	0.131134228	Residential - Single Family Residence - Vacant Land	YES - Current	NO - Privately-Owned	Available	Not Used in Prior Housing Element	0	0.92794168	0	0.92794168	0	3*	3*	1718165	430	North Hollywood - Valley Village		Moderate
LOS ANGELES	5226 N WHITSETT AVE	91607	2347032006	Low Medium II Residential	RD1.5-1	0	29	0.131135837	Residential - Single Family Residence	YES - Current	NO - Privately-Owned	Available	Not Used in Prior Housing Element	0	0.439996433	0	0.439996433	1	3*	3*	1718165	451	North Hollywood - Valley Village		Moderate
LOS ANGELES	5222 N WHITSETT AVE	91607	2347032007	Low Medium II Residential	RD1.5-1	0	29	0.131136546	Residential - Single Family Residence	YES - Current	NO - Privately-Owned	Available	Not Used in Prior Housing Element	0	0.439996433	0	0.439996433	1	3*	3*	1718165	464	North Hollywood - Valley Village		Moderate
LOS ANGELES	5218 N WHITSETT AVE	91607	2347032008	Low Medium II Residential	RD1.5-1	0	29	0.131138936	Residential - Double, Duplex, or Two Units - 4 Stories or Less	YES - Current	NO - Privately-Owned	Available	Not Used in Prior Housing Element	0	0.581274319	0	0.581274319	2	3*	3*	1718165	481	North Hollywood - Valley Village	Yes	Moderate
LOS ANGELES	12439 W MAGNOLIA BLVD	91607	2347032011	Neighborhood Office Commercial	[Q]C2-1VL	0	108	0.103303708	Commercial - Store Combination - Store and Residential Combination - One Story	YES - Current	NO - Privately-Owned	Available	Not Used in Prior Housing Element	0	0	0.147413477	0.147413477	0	0	0	1718165	529	North Hollywood - Valley Village	Yes	Above Moderate
LOS ANGELES	12447 W MAGNOLIA BLVD	91607	2347032011	Neighborhood Office Commercial	[Q]C2-1VL	0	108	0.045912679	Commercial - Store Combination - Store and Residential Combination - One Story	YES - Current	NO - Privately-Owned	Available	Not Used in Prior Housing Element	0	0	0.098857266	0.098857266	0	0	0	1718165	528	North Hollywood - Valley Village	Yes	Above Moderate
LOS ANGELES	5207 N WILKINSON AVE	91607	2347032011	Neighborhood Office Commercial	[Q]C2-1VL	0	108	0.092972432	Commercial - Store Combination - Store and Residential Combination - One Story	YES - Current	NO - Privately-Owned	Available	Not Used in Prior Housing Element	0	0	0.135208051	0.135208051	0	0	0	1718165	521	North Hollywood - Valley Village	Yes	Above Moderate
LOS ANGELES	5211 N WILKINSON AVE	91607	2347032011	Neighborhood Office Commercial	[Q]C2-1VL	0	108	0.092973723	Commercial - Store Combination - Store and Residential Combination - One Story	YES - Current	NO - Privately-Owned	Available	Not Used in Prior Housing Element	0	0	0.135208051	0.135208051	0	0	0	1718165	495	North Hollywood - Valley Village	Yes	Above Moderate
LOS ANGELES			2347032011	Neighborhood Office Commercial	[Q]C2-1VL	0	108	0.04132101	Commercial - Store Combination - Store and Residential Combination - One Story	YES - Current	NO - Privately-Owned	Available	Not Used in Prior Housing Element	0	0	0.080664387	0.080664387	0	0	0	1718165	520	North Hollywood - Valley Village		Above Moderate
LOS ANGELES			2347032011	Neighborhood Office Commercial	[Q]C2-1VL	0	108	0.041321906	Commercial - Store Combination - Store and Residential Combination - One Story	YES - Current	NO - Privately-Owned	Available	Not Used in Prior Housing Element	0	0	0.080664387	0.080664387	0	0	0	1718165	494	North Hollywood - Valley Village		Above Moderate
LOS ANGELES	5215 N WILKINSON AVE	91607	2347032012	Low Medium II Residential	RD1.5-1	0	29	0.134293613	Commercial - Parking Lot (Commercial Use Property) - Lots - Patron or Employee - One Story	YES - Current	NO - Privately-Owned	Available	Not Used in Prior Housing Element	0	0.446822512	0	0.446822512	0	3*	3*	1718165	482	North Hollywood - Valley Village		Moderate
LOS ANGELES	5221 N WILKINSON AVE	91607	2347032013	Low Medium II Residential	RD1.5-1	0	29	0.134294373	Residential - Double, Duplex, or Two Units - 4 Stories or Less	YES - Current	NO - Privately-Owned	Available	Not Used in Prior Housing Element	0	0.581274319	0	0.581274319	2	3*	3*	1718165	465	North Hollywood - Valley Village	Yes	Moderate
LOS ANGELES	5225 N WILKINSON AVE	91607	2347032014	Low Medium II Residential	RD1.5-1	0	29	0.134293441	Residential - Three Units (Any Combination) - 4 Stories or Less	YES - Current	NO - Privately-Owned	Available	Not Used in Prior Housing Element	0	0.581274319	0	0.581274319	2	3*	3*	1718165	452	North Hollywood - Valley Village	Yes	Moderate
LOS ANGELES	5235 N WILKINSON AVE	91607	2347032016	Low Medium II Residential	RD1.5-1	0	29	0.134294375	Residential - Single Family Residence - Guesthouse	YES - Current	NO - Privately-Owned	Available	Not Used in Prior Housing Element	0	0.634879661	0	0.634879661	1	3*	3*	1718165	412	North Hollywood - Valley Village	Yes	Moderate
LOS ANGELES	5239 N WILKINSON AVE	91607	2347032017	Low Medium II Residential	RD1.5-1	0	29	0.134294375	Residential - Three Units (Any Combination) - 4 Stories or Less	YES - Current	NO - Privately-Owned	Available	Not Used in Prior Housing Element	0	0.036103287	0	0.036103287	3	3*	3*	1718165	399	North Hollywood - Valley Village	Yes	Moderate
LOS ANGELES	5243 N WILKINSON AVE	91607	2347032018	Low Medium II Residential	RD1.5-1	0	29	0.134294694	Residential - Single Family Residence	YES - Current	NO - Privately-Owned	Available	Not Used in Prior Housing Element	0	0.439996433	0	0.439996433	1	3*	3*	1718165	384	North Hollywood - Valley Village		Moderate
LOS ANGELES	5251 N WILKINSON AVE	91607	2347032019	Low Medium II Residential	RD1.5-1	0	29	0.134294694	Residential - Single Family Residence	YES - Current	NO - Privately-Owned	Available	Not Used in Prior Housing Element	0	0.439996433	0	0.439996433	1	3*	3*	1718165	369	North Hollywood - Valley Village		Moderate
LOS ANGELES	5261 N WILKINSON AVE	91607	2347032022	Low Medium II Residential	RD1.5-1	0	29	0.15103951	Residential - Five or More Units or Apartments (Any Combination) - 4 Stories or Less	YES - Current	NO - Privately-Owned	Available	Not Used in Prior Housing Element	0	0.187341404	0	0.187341404	6	0	0	1718165	332	North Hollywood - Valley Village	Yes	Moderate
LOS ANGELES	5204 N WHITSETT AVE	91607	2347032035	Neighborhood Office Commercial	[Q]C2-1VL	0	108	0.12710966	Commercial - Restaurant, Cocktail Lounge - Restaurant, Cocktail Lounge, Tavern - One Story	YES - Current	NO - Privately-Owned	Available	Not Used in Prior Housing Element	0.094255614	0	0	0.094255614	1	0	0	1718165	527	North Hollywood - Valley Village		Lower
LOS ANGELES	5208 N WHITSETT AVE	91607	2347032035	Neighborhood Office Commercial	[Q]C2-1VL	0	108	0.129075868	Commercial - Restaurant, Cocktail Lounge - Restaurant, Cocktail Lounge, Tavern - One Story	YES - Current	NO - Privately-Owned	Available	Not Used in Prior Housing Element	0.094255614	0	0	0.094255614	1	0	0	1718165	519	North Hollywood - Valley Village		Lower
LOS ANGELES	5212 N WHITSETT AVE	91607	2347032035	Neighborhood Office Commercial	[Q]C2-1VL	0	108	0.129074905	Commercial - Restaurant, Cocktail Lounge - Restaurant, Cocktail Lounge, Tavern - One Story	YES - Current	NO - Privately-Owned	Available	Not Used in Prior Housing Element	0.094255614	0	0	0.094255614	1	0	0	1718165	493	North Hollywood - Valley Village		Lower
LOS ANGELES	5258 N WHITSETT AVE	91607	2347032RK	Low Medium II Residential	RD1.5-1	0	29	0.275501353	Residential - Single Family Residence - Condominium	YES - Current	NO - Privately-Owned	Available	Not Used in Prior Housing Element	0	0.03032288	0	0.03032288	10	0	0	1718165	333	North Hollywood - Valley Village		Moderate
LOS ANGELES	11697 W CHANDLER BLVD	91601	2348001022	Medium Residential	R3-1	0	54	0.183969014	Residential - Four Units (Any Combination) - 4 Stories or Less	YES - Current	NO - Privately-Owned	Available	Not Used in Prior Housing Element	0	0	0.561987108	0.561987108	4	0	0	1718169	80	North Hollywood - Valley Village	Yes	Above Moderate
LOS ANGELES	11689 W CHANDLER BLVD	91601	2

LOS ANGELES	5418 N TROOST AVE	91601	2348001033	Low Medium II Residential	RD1.5-1	0	29	0.117382295	Residential - Single Family Residence	YES - Current	NO - Privately-Owned	Available	Not Used in Prior Housing Element	0	0.445020819	0	0.445020819	1	3*	3*	1718169	36	North Hollywood - Valley Village			Moderate
LOS ANGELES	5422 N TROOST AVE	91601	2348001034	Low Medium II Residential	RD1.5-1	0	29	0.126729498	Residential - Single Family Residence	YES - Current	NO - Privately-Owned	Available	Not Used in Prior Housing Element	0	0.368350196	0	0.368350196	1	3*	3*	1748169	1280	North Hollywood - Valley Village			Moderate
LOS ANGELES	5424 N TROOST AVE	91601	2348001035	Low Medium II Residential	RD1.5-1	0	29	0.119108024	Residential - Single Family Residence	YES - Current	NO - Privately-Owned	Available	Not Used in Prior Housing Element	0	0.445020819	0	0.445020819	1	3*	3*	1748169	1265	North Hollywood - Valley Village			Moderate
LOS ANGELES	5440 N TROOST AVE	91601	2348001037	Low Medium II Residential	RD1.5-1	0	29	0.102668546	Institutional - Church - One Story	YES - Current	NO - Privately-Owned	Available	Not Used in Prior Housing Element	0	0	0.035610069	0.035610069	1	2*	2*	1748169	1207	North Hollywood - Valley Village			Above Moderate
LOS ANGELES			2348001037	Low Medium II Residential	RD1.5-1	0	29	0.068449606	Institutional - Church - One Story	YES - Current	NO - Privately-Owned	Available	Not Used in Prior Housing Element	0	0	0.019427571	0.019427571	1	1*	1*	1748169	1216	North Hollywood - Valley Village			Above Moderate
LOS ANGELES			2348001037	Low Medium II Residential	RD1.5-1	0	29	0.080948834	Institutional - Church - One Story	YES - Current	NO - Privately-Owned	Available	Not Used in Prior Housing Element	0	0	0.043844171	0.043844171	1	2*	2*	1748169	1231	North Hollywood - Valley Village			Above Moderate
LOS ANGELES			2348001037	Low Medium II Residential	RD1.5-1	0	29	0.091336514	Institutional - Church - One Story	YES - Current	NO - Privately-Owned	Available	Not Used in Prior Housing Element	0	0	0.043844171	0.043844171	1	2*	2*	1748169	1264	North Hollywood - Valley Village			Above Moderate
LOS ANGELES			2348001037	Low Medium II Residential	RD1.5-1	0	29	0.098301228	Institutional - Church - One Story	YES - Current	NO - Privately-Owned	Available	Not Used in Prior Housing Element	0	0	0.043844171	0.043844171	1	2*	2*	1748169	1268	North Hollywood - Valley Village			Above Moderate
LOS ANGELES	5419 N TROOST AVE	91601	2348001038	Low Medium II Residential	RD1.5-1	0	29	0.156918891	Residential - Double, Duplex, or Two Units - 4 Stories or Less	YES - Current	NO - Privately-Owned	Available	Not Used in Prior Housing Element	0	0.208207208	0	0.208207208	2	0	0	1718169	31	North Hollywood - Valley Village	Yes		Moderate
LOS ANGELES	5423 N TROOST AVE	91601	2348001039	Low Medium II Residential	RD1.5-1	0	29	0.157201308	Residential - Five or More Units or Apartments (Any Combination) - 4 Stories or Less	YES - Current	NO - Privately-Owned	Available	Not Used in Prior Housing Element	0	0.113351646	0	0.113351646	5	0	0	1748169	1269	North Hollywood - Valley Village	Yes		Moderate
LOS ANGELES	5429 N TROOST AVE	91601	2348001040	Low Medium II Residential	RD1.5-1	0	29	0.157123831	Residential - Four Units (Any Combination) - 4 Stories or Less	YES - Current	NO - Privately-Owned	Available	Not Used in Prior Housing Element	0	0.027463071	0	0.027463071	4	0	0	1748169	1262	North Hollywood - Valley Village			Moderate
LOS ANGELES	5435 N TROOST AVE	91601	2348001041	Low Medium II Residential	RD1.5-1	0	29	0.157047334	Residential - Three Units (Any Combination) - 4 Stories or Less	YES - Current	NO - Privately-Owned	Available	Not Used in Prior Housing Element	0	0.17012794	0	0.17012794	3	0	0	1748169	1225	North Hollywood - Valley Village	Yes		Moderate
LOS ANGELES	5439 N TROOST AVE	91601	2348001042	Low Medium II Residential	RD1.5-1	0	29	0.156969231	Residential - Three Units (Any Combination) - 4 Stories or Less	YES - Current	NO - Privately-Owned	Available	Not Used in Prior Housing Element	0	0.17012794	0	0.17012794	3	0	0	1748169	1210	North Hollywood - Valley Village	Yes		Moderate
LOS ANGELES	5443 N TROOST AVE	91601	2348001043	Low Medium II Residential	RD1.5-1	0	29	0.156891939	Residential - Single Family Residence	YES - Current	NO - Privately-Owned	Available	Not Used in Prior Housing Element	0	0.350173581	0	0.350173581	1	0	0	1748169	1194	North Hollywood - Valley Village			Moderate
LOS ANGELES	5447 N TROOST AVE	91601	2348001044	Low Medium II Residential	RD1.5-1	0	29	0.148607995	Residential - Single Family Residence	YES - Current	NO - Privately-Owned	Available	Not Used in Prior Housing Element	0	0.350173581	0	0.350173581	1	0	0	1748169	1161	North Hollywood - Valley Village			Moderate
LOS ANGELES	5455 N TROOST AVE	91601	2348001045	Low Medium II Residential	RD1.5-1	0	29	0.148877436	Residential - Three Units (Any Combination) - 4 Stories or Less	YES - Current	NO - Privately-Owned	Available	Not Used in Prior Housing Element	0	0.242121166	0	0.242121166	3	0	0	1748169	1144	North Hollywood - Valley Village	Yes		Moderate
LOS ANGELES	5504 N COLFAX AVE	91601	2348001046	Low Medium II Residential	RD1.5-1	0	29	0.098704952	Residential - Double, Duplex, or Two Units - 4 Stories or Less	YES - Current	NO - Privately-Owned	Available	Not Used in Prior Housing Element	0	0	0.145687383	0.145687383	2	2*	2*	1748169	1092	North Hollywood - Valley Village	Yes		Above Moderate
LOS ANGELES	5502 N COLFAX AVE	91601	2348001047	Low Medium II Residential	RD1.5-1	0	29	0.139396834	Residential - Single Family Residence	YES - Current	NO - Privately-Owned	Available	Not Used in Prior Housing Element	0	0.351944375	0	0.351944375	1	0	0	1748169	1106	North Hollywood - Valley Village			Moderate
LOS ANGELES	5458 N COLFAX AVE	91601	2348001048	Low Medium II Residential	RD1.5-1	0	29	0.149790481	Residential - Double, Duplex, or Two Units - 4 Stories or Less	YES - Current	NO - Privately-Owned	Available	Not Used in Prior Housing Element	0	0.241324824	0	0.241324824	2	0	0	1748169	1124	North Hollywood - Valley Village	Yes		Moderate
LOS ANGELES	5454 N COLFAX AVE	91601	2348001049	Low Medium II Residential	RD1.5-1	0	29	0.157514209	Residential - Five or More Units or Apartments (Any Combination) - 4 Stories or Less	YES - Current	NO - Privately-Owned	Available	Not Used in Prior Housing Element	0	0.034382452	0	0.034382452	6	0	0	1748169	1143	North Hollywood - Valley Village	Yes		Moderate
LOS ANGELES	5446 N COLFAX AVE	91601	2348001050	Low Medium II Residential	RD1.5-1	0	29	0.154071244	Residential - Double, Duplex, or Two Units - 4 Stories or Less	YES - Current	NO - Privately-Owned	Available	Not Used in Prior Housing Element	0	0.102808803	0	0.102808803	2	0	0	1748169	1160	North Hollywood - Valley Village	Yes		Moderate
LOS ANGELES	5444 N COLFAX AVE	91601	2348001051	Low Medium II Residential	RD1.5-1	0	29	0.157514136	Residential - Four Units (Any Combination) - 4 Stories or Less	YES - Current	NO - Privately-Owned	Available	Not Used in Prior Housing Element	0	0.05263359	0	0.05263359	4	0	0	1748169	1195	North Hollywood - Valley Village	Yes		Moderate
LOS ANGELES	5440 N COLFAX AVE	91601	2348001052	Low Medium II Residential	RD1.5-1	0	29	0.15751435	Residential - Double, Duplex, or Two Units - 4 Stories or Less - Pool	YES - Current	NO - Privately-Owned	Available	Not Used in Prior Housing Element	0	0.241324824	0	0.241324824	2	0	0	1748169	1211	North Hollywood - Valley Village	Yes		Moderate
LOS ANGELES	5434 N COLFAX AVE	91601	2348001053	Low Medium II Residential	RD1.5-1	0	29	0.157513722	Residential - Double, Duplex, or Two Units - 4 Stories or Less	YES - Current	NO - Privately-Owned	Available	Not Used in Prior Housing Element	0	0.241324824	0	0.241324824	2	0	0	1748169	1226	North Hollywood - Valley Village	Yes		Moderate
LOS ANGELES	5430 N COLFAX AVE	91601	2348001054	Low Medium II Residential	RD1.5-1	0	29	0.157514611	Residential - Four Units (Any Combination) - 4 Stories or Less	YES - Current	NO - Privately-Owned	Available	Not Used in Prior Housing Element	0	0.160478108	0	0.160478108	4	0	0	1748169	1263	North Hollywood - Valley Village	Yes		Moderate
LOS ANGELES	5426 N COLFAX AVE	91601	2348001074	Low Medium II Residential	RD1.5-1	0	29	0.152005217	Residential - Four Units (Any Combination) - 4 Stories or Less	YES - Current	NO - Privately-Owned	Available	Not Used in Prior Housing Element	0	0.021490215	0	0.021490215	4	0	0	1748169	1270	North Hollywood - Valley Village	Yes		Moderate
LOS ANGELES	5418 N COLFAX AVE	91601	2348001075	Low Medium II Residential	RD1.5-1	0	29	0.151613241	Residential - Single Family Residence	YES - Current	NO - Privately-Owned	Available	Not Used in Prior Housing Element	0	0.406952238	0	0.406952238	1	0	0	1718169	32	North Hollywood - Valley Village			Moderate
LOS ANGELES	5409 N WESTPARK DR	91601	2348001BRK	Medium Residential	R3-1	0	54	0.468334999	Residential - Single Family Residence - Condominium	YES - Current	NO - Privately-Owned	Available	Not Used in Prior Housing Element	0.148678163	0	0	0.148678163	15	0	0	1718169	77	North Hollywood - Valley Village			Lower
LOS ANGELES	5537 N RADFORD AVE	91607	2348002002	Medium Residential	R3-1	0	54	0.227422233	Residential - Four Units (Any Combination) - 4 Stories or Less	YES - Current	NO - Privately-Owned	Available	Not Used in Prior Housing Element	0	0	0.705436188	0.705436188	4	0	0	1748169	967	North Hollywood - Valley Village	Yes		Above Moderate
LOS ANGELES	5531 N RADFORD AVE	91607	2348002003	Medium Residential	R3-1	0	54	0.227422819	Residential - Four Units (Any Combination) - 4 Stories or Less	YES - Current	NO - Privately-Owned	Available	Not Used in Prior Housing Element	0	0	0.705436188	0.705436188	4	0	0	1748169	977	North Hollywood - Valley Village	Yes		Above Moderate
LOS ANGELES	5525 N RADFORD AVE	91607	2348002004	Medium Residential	R3-1	0	54	0.227422126	Residential - Four Units (Any Combination) - 4 Stories or Less	YES - Current	NO - Privately-Owned	Available	Not Used in Prior Housing Element	0	0	0.705436188	0.705436188	4	0	0	1748169	988	North Hollywood - Valley Village	Yes		Above Moderate
LOS ANGELES	5521 N RADFORD AVE	91607	2348002005	Medium Residential	R3-1	0	54	0.227419494	Residential - Four Units (Any Combination) - 4 Stories or Less	YES - Current	NO - Privately-Owned	Available	Not Used in Prior Housing Element	0	0	0.705436188	0.705436188	4	0	0	1748169	1031	North Hollywood - Valley Village	Yes		Above Moderate
LOS ANGELES	5517 N RADFORD AVE	91607	2348002006	Medium Residential	R3-1	0	54	0.227418643	Residential - Five or More Units or Apartments (Any Combination) - 4 Stories or Less	YES - Current	NO - Privately-Owned	Available	Not Used in Prior Housing Element	0	0	0.652324909	0.652324909	5	0	0	1748169	1041	North Hollywood - Valley Village	Yes		Above Moderate
LOS ANGELES	5511 N RADFORD AVE	91607	2348002007	Medium Residential	R3-1	0	54	0.227418724	Residential - Five or More Units or Apartments (Any Combination) - 4 Stories or Less	YES - Current	NO - Privately-Owned	Available	Not Used in Prior Housing Element	0	0	0.652324909	0.652324909	5	0	0	1748169	1078	North Hollywood - Valley Village	Yes		Above Moderate
LOS ANGELES	5505 N RADFORD AVE	91607	2348002023	Medium Residential	R3-1	0	54	0.346309569	Residential - Five or More Units or Apartments (Any Combination) - 4 Stories or Less	YES - Current	NO - Privately-Owned	Available	Not Used in Prior Housing Element	0	0	0.241936409	0.241936409	10	0	0	1748169	1093	North Hollywood - Valley Village	Yes		Above Moderate
LOS ANGELES	11939 W ALBERS ST	91607	2348002026	Medium Residential	R3-1	0	54	0.740506673	Residential - Five or More Units or Apartments (Any Combination) - 4 Stories or Less - Pool	YES - Current	NO - Privately-Owned	Available	Not Used in Prior Housing Element	0	0	0.263498634	0.263498634	28	0	0	1748165	825	North Hollywood - Valley Village	Yes		Above Moderate
LOS ANGELES	11908 W BURBANK BLVD	91607	2348002029	Medium Residential	R3-1	0	54	0.774780606	Residential - Five or More Units or Apartments (Any Combination) - 4 Stories or Less - Pool	YES - Current	NO - Privately-Owned	Available	Not Used in Prior Housing Element	0	0	0.272894436	0.272894436	28	0	0	1748169	892	North Hollywood - Valley Village	Yes		Above Moderate
LOS ANGELES	11922 W BURBANK BLVD	91607	2348002030	Medium Residential	R3-1	0	54	0.67906383	Residential - Five or More Units or Apartments (Any Combination) - 4 Stories or Less - Pool	YES - Current	NO - Privately-Owned	Available	Not Used in Prior Housing Element	0	0	0.263727289	0.263727289	25	0	0	1748165	748	North Hollywood - Valley Village	Yes		Above Moderate
LOS ANGELES	11936 W BURBANK BLVD	91607	2348002031	Medium Residential	R3-1	0	54	0.433083204	Residential - Five or More Units or Apartments (Any Combination) - 4 Stories or Less	YES - Current	NO - Privately-Owned	Available	Not Used in Prior Housing Element	0	0	0.177830414	0.177830414	22	0	0	1748165	749	North Hollywood - Valley Village	Yes		Above Moderate
LOS ANGELES	11948 W BURBANK BLVD	91607	2348002032	Medium Residential	R3-1	0	54	0.500475357	Residential - Five or More Units or Apartments (Any Combination) - 4 Stories or Less - Pool	YES - Current	NO - Privately-Owned	Available	Not Used in Prior Housing Element	0	0	0.233243199	0.233243199	20	0	0	1748165	751	North Hollywood - Valley Village	Yes		Above Moderate
LOS ANGELES	11940 W BURBANK BLVD	91607	2348002034	Medium Residential	R3-1	0	54	0.548807748	Residential - Five or More Units or Apartments (Any Combination) - 4 Stories or Less - Pool	YES - Current	NO - Privately-Owned	Available	Not Used in Prior Housing Element	0	0	0.235578714	0.235578714	22	0	0	1748165	750	North Hollywood - Valley Village	Yes		Above Moderate
LOS ANGELES	12052 W BURBANK BLVD	91607	2348002036	Neighborhood Office Commercial	C1-1VL	0	54	0.390918251	Commercial - Service Station - Full Service - No Additional Services	YES - Current	NO - Privately-Owned	Available	Not Used in Prior Housing Element	0.121573991	0	0	0.121573991	0	0	0	1748165	754	North Hollywood - Valley Village			Lower
LOS ANGELES	12040 W BURBANK BLVD	91607	2348002037	Neighborhood Office Commercial	C1-1VL	0	54	0.315665194	Commercial - Store - One Story	YES - Current	NO - Privately-Owned	Available	Not Used in Prior Housing Element	0.261485897	0	0	0.261485897	0	0	0	1748165	753	North Hollywood - Valley Village			Lower
LOS ANGELES	12029 W ALBERS ST	91607	2348002038	Medium Residential	R3-1	0	54	0.602868518	Residential - Five or More Units or Apartments (Any Combination) - 4 Stories or Less	YES - Current	NO - Privately-Owned	Available	Not Used in Prior Housing Element	0	0	0.315768513	0.315768513	16	0	0	1748165	833	North Hollywood - Valley Village	Yes		Above Moderate
LOS ANGELES	12017 W ALBERS ST	91607	2348002039	Medium Residential	R3-1	0	54	0.49923976	Residential - Five or More Units or Apartments (Any Combination) - 4 Stories or Less - Pool	YES - Current	NO - Privately-Owned	Available	Not Used in Prior Housing Element	0	0	0.192376196	0.192376196	25	0	0	1748165	832	North Hollywood - Valley Village	Yes		Above Moderate
LOS ANGELES	12011 W ALBERS ST	91607	2348002040	Medium Residential	R3-1	0	54	0.499232902	Residential - Five or More Units or Apartments (Any Combination) - 4 Stories or Less	YES - Current	NO - Privately-Owned	Available	Not Used in Prior Housing Element	0	0	0.251799794	0.251799794	18	0	0	1748165	831	North Hollywood - Valley Village	Yes		Above Moderate
LOS ANGELES	11923 W ALBERS ST	91607	2348002043	Medium Residential	R3-1	0	54	0.590377462	Residential - Five or More Units or Apartments (Any Combination) - 4 Stories or Less	YES - Current	NO - Privately-Owned	Available	Not Used in Prior Housing Element	0	0	0.126015443	0.126015443	16	0	0	1748165	837	North Hollywood - Valley Village	Yes		Above Moderate
LOS ANGELES	5554 N RADFORD AVE	91607	2348003001	Medium Residential	R3-1	0	54	0.169670578	Residential - Single Family Residence	YES - Current	NO - Privately-Owned	Available	Not Used in Prior Housing Element	0.937422657	0	0	0.937422657	1	0	0	1748169	891	North Hollywood - Valley Village			Lower
LOS ANGELES	11828 W BURBANK BLVD	91607	2348003021	Medium Residential	R3-1	0	54	0.177774974	Residential - Five or More Units or Apartments (Any Combination) - 4 Stories or Less	YES - Current	NO - Privately-Owned	Available	Not Used in Prior Housing Element	0.049287035	0	0	0.049287035	13	0	0	1748169	889	North Hollywood - Valley Village			Lower
LOS ANGELES	11806 W BURBANK BLVD	91607	2348003031	Medium Residential	R3-1	0	54	0.177838515	Residential - Single Family Residence	YES - Current	NO - Privately-Owned	Available	Not Used in Prior Housing Element	0.987158251	0	0	0.987158251	1	0	0	1748169	888	North Hollywood - Valley Village			Lower
LOS ANGELES	5555 N CARPENTER AVE	91607	2348003041	Medium Residential	R3-1	0	54	0.163520248	Residential - Five or More Units or Apartments (Any Combination) - 4 Stories or Less	YES - Current	NO - Privately-Owned	Available	Not Used in Prior Housing Element	0.106993318	0	0	0.106993318	5	0	0	1748169	1300	North Hollywood - Valley Village			Lower
LOS ANGELES	11678 W CHANDLER BLVD	91601	2348004022	Low Medium II Residential	RD1.5-1	0	29	0.127636799	Residential - Double, Duplex, or Two Units - 4 Stories or Less	YES - Current	NO - Privately-Owned	Available	Not Used in Prior Housing Element	0	0.489240074	0	0.489240074	2	3*	3*	1718169	142	North Hollywood - Valley Village	Yes		Moderate
LOS ANGELES	11644 W CHANDLER BLVD	91601	2348004028	Low Medium II Residential	RD1.5-1	0	29	0.127576113	Residential - Three Units (Any Combination) - 4 Stories or Less	YES - Current	NO - Privately-Owned	Available	Not Used in Prior Housing Element	0	0.446599138	0	0.446599138	3	3*	3*	1718169	140	North Hollywood - Valley Village	Yes		Moderate
LOS ANGELES	5353 N IRVINE AVE	91601	2348004029	Low Medium II Residential	RD1.5-1	0	29	0.155783298	Residential - Four Units (Any Combination) - 4 Stories or Less	YES - Current	NO - Privately-Owned	Available	Not Used in Prior Housing Element	0	0.05263359	0	0.05263359	4	0	0	1718169	141	North Hollywood - Valley Village	Yes		Moderate
LOS ANGELES	5340 N COLFAX AVE	91601	2348004030	Low Medium II Residential	RD1.5-1	0	29	0.165284516	Residential - Four Units (Any Combination) - 4 Stories or Less	YES - Current	NO - Privately-Owned	Available	Not Used in Prior Housing Element	0	0.160478108	0	0.160478108	4	0	0	1718169	178	North Hollywood - Valley Village	Yes		Moderate
LOS ANGELES	5330 N COLFAX AVE	91601	2348004031	Low Medium II Residential	RD1.5-1	0	29	0.16331717	Residential - Double, Duplex, or Two Units - 4 Stories or Less	YES - Current	NO - Privately-Owned	Available	Not Used in Prior Housing Element	0	0.241324824	0	0.241324824	2	0	0	1718169	185	North Hollywood - Valley Village	Yes		Moderate
LOS ANGELES	11688 W MARGATE ST	91601	2348004042	Low Medium II Residential	RD1.5-1	0	29	0.163588009	Residential - Double, Duplex, or Two Units - 4 Stories or Less	YES - Current	NO - Privately-Owned	Available	Not Used in Prior Housing Element	0	0.241324824	0	0.241324824	2	0	0	1718169	205	North Hollywood - Valley Village	Yes		Moderate
LOS ANGELES	5316 N COLFAX AVE	91601	2348004043	Low Medium II Residential	RD1.5-1	0	29	0.165284517	Residential - Five or More Units or Apartments (Any Combination) - 4 Stories or Less	YES - Current	NO - Privately-Owned	Available	Not Used in Prior Housing Element	0	0.034382452	0	0.034382452	6	0	0	1718169	214	North Hollywood - Valley Village	Yes		Moderate
LOS ANGELES	5554 N MORELLA AVE	91607	2348005022	Medium Residential	R3-1	0	54	0.136617906	Residential - Single Family Residence	YES - Current	NO - Privately-Owned	Available	Not Used in Prior Housing Element	0.772098315	0	0	0.772098315	1	0	0	1748169	901	North Hollywood - Valley Village			Lower
LOS ANGELES	11707 W ALBERS ST	91607	2348005031	Low Medium II Residential	RD1.5-1	0	29	0.163737474	Residential - Four Units (Any Combination) - 4 Stories or Less	YES - Current	NO - Privately-Owned	Available	Not Used in Prior Housing Element	0	0.021919133	0	0.021919133	4	0	0	1748169	1094	North Hollywood - Valley Village	Yes		Moderate
LOS ANGELES	5509 N COLFAX AVE	91601	2348005032	Low Medium II Residential	RD1.5-1	0	29	0.165708369	Residential - Three Units (Any Combination) - 4 Stories or Less	YES - Current	NO - Privately-Owned	Available	Not Used in Prior Housing Element	0	0.196899012	0	0.196899012	3	0	0	1748169	1081	North Hollywood - Valley Village	Yes		Moderate
LOS ANGELES	5515 N COLFAX AVE	91601	2348005033	Low Medium II Residential	RD1.5-1	0	29	0.163502528	Residential - Three Units (Any Combination) - 4 Stories or Less	YES - Current	NO - Privately-Owned	Available	Not Used in Prior Housing Element	0	0.196899012	0	0.196899012	3	0	0	1748169	1042	North Hollywood - Valley Village	Yes		Moderate
LOS ANGELES	5523 N COLFAX AVE	91607	2348005034	Low Medium II Residential	RD1.5-1	0	29	0.160317829	Residential - Five or More Units or Apartments (Any Combination) - 4 Stories or Less	YES - Current	NO - Privately-Owned	Available	Not Used in Prior Housing Element	0	0.042578656	0	0.042578656	6	0	0	1748169	1027	North Hollywood - Valley Village	Yes		Moderate
LOS ANGELES			2348006***	Low Residential	R1-1	0	1 unit per lot	0.000834905		YES - Current	NO - Privately-Owned	Available	Not Used in Prior Housing Element	0	0	0.380842638	0.380842638	0	0	0	1718169	179	North Hollywood - Valley Village			Above Moderate
LOS ANGELES			2348006023	Low Medium II Residential	[Q]R4-1	0	29	0.114781295	Commercial - Parking Lot (Commercial Use Property) - Lots - Patron or Employee - One Story	YES - Current	NO - Privately-Owned	Available	Not Used in Prior Housing Element	0	0.064200899	0	0.064200899	0	3*	3*	1718169	360	North Hollywood - Valley Village			Moderate
LOS ANGELES	11611 1/2 W MAGNOLIA BLVD	91601	2348006024	Low Medium II Residential	[Q]R4-1	0	29	0.373957662	Institutional - Church - One Story	YES - Current	NO - Privately-Owned	Available	Not Used in Prior Housing Element	0	0.109186123	0	0.109186123	0	0	0	1718169	359	North Hollywood - Valley Village			Moderate
LOS ANGELES	11627 W MAGNOLIA BLVD	91601	2348006024	Low Medium II Residential	[Q]R4-1	0	29	0.298753361	Institutional - Church - One Story	YES - Current	NO - Privately-Owned	Available	Not Used in Prior Housing Element	0	0.090688057	0	0.090688057	0	0	0	1718169	179	North Hollywood - Valley Village			Moderate
LOS ANGELES	5215 N LEMP AVE	91601	2348006024	Low Medium II Residential	[Q]R4-1	0	29	0.345786737	Institutional - Church - One Story	YES - Current	NO - Privately-Owned	Available	Not Used in Prior Housing Element	0	0.104432847	0	0.104432847	0	0	0	1718169	358	North Hollywood - Valley Village			Moderate
LOS ANGELES	11610 W CHANDLER BLVD	91601	2348006056	Low Medium II Residential	RD1.5-1	0	29	0.352202728	Residential - Five or More Units or Apartments (Any Combination) - 4 Stories or Less	YES - Current	NO - Privately-Owned	Available	Not Used in Prior Housing Element	0	0.073837515	0	0.073837515	12	0	0	1718169	162	North Hollywood - Valley Village	Yes		Moderate
LOS ANGELES	11622 W CHANDLER BLVD	91601	2348006057	Low Medium II Residential	RD1.5-1	0	29	0.341367542	Residential - Five or More Units or Apartments (Any Combination) - 4 Stories or Less	YES - Current	NO - Privately-Owned	Available	Not Used in Prior Housing Element	0	0.062265986	0	0.062265986	12	0	0	1718169	164	North Hollywood - Valley Village	Yes		Moderate
LOS ANGELES			2348006059	Low Residential	R1-1	0	1 unit per lot	0.002992361	Residential - Single Family Residence - Vacant Land	YES - Current	NO - Privately-Owned	Available	Not Used in Prior Housing Element	0	0	0.130348825	0.130348825	0	0	0	1718169	295	North Hollywood - Valley Village			Above Moderate
LOS ANGELES			2348006059	Low Residential	R1-1	0	1 unit per lot	0.106309368	Residential - Single Family Residence - Vacant Land	YES - Current	NO - Privately-Owned	Available	Not Used in Prior Housing Element	0	0	0.130348825	0.130348825	0	0	0	1718169	272	North Hollywood - Valley Village			Above Moderate
LOS ANGELES			2348006065	Low Residential	R1-1	0	1 unit per lot	0.00947449	Residential - Single Family Residence - Vacant Land	YES - Current	NO - Privately-Owned	Available	Not Used in Prior Housing Element	0	0	0.130348825	0.130348825	0	0	0	1718169	355	North Hollywood - Valley Village			Above Moderate
LOS ANGELES			2348006065	Low Residential	R1-1	0	1 unit per lot	0.011987909	Residential - Single Family Residence - Vacant Land	YES - Current	NO - Privately-Owned	Available	Not Used in Prior Housing Element	0	0	0.130348825	0.130348825	0	0	0	1718169	345	North Hollywood - Valley Village			Above Moderate
LOS ANGELES			2348006065	Low Residential	R1-1	0	1 unit per lot	0.014406128	Residential - Single Family Residence - Vacant Land	YES - Current	NO - Privately-Owned	Available	Not Used in Prior Housing Element	0	0	0.130348825	0.130348825	0	0	0	1718169	326	North Hollywood - Valley Village			Above Moderate
LOS ANGELES	11577 W MAGNOLIA BLVD	91601	2348006073	Medium Residential	R3-1	0	54	0.135119554	Commercial - Parking Lot (Commercial Use Property) - Lots - Patron or Employee - One Story	YES - Current	NO - Privately-Owned	Available	Not Used in Prior Housing Element	0.02776626	0	0	0.02776626	0	0	0	1718169	377	North Hollywood - Valley Village			Lower
LOS ANGELES	11583 W MAGNOLIA BLVD	91601	2348006073	Medium Residential	R3-1	0	54	0.133802171	Commercial - Parking Lot (Commercial Use Property) - Lots - Patron or Employee - One Story	YES - Current	NO - Privately-Owned	Available	Not Used in Prior Housing Element	0.02776626	0	0	0.02776626	0	0	0	1718169	378	North Hollywood - Valley Village			Lower
LOS ANGELES	5437 N COLFAX AVE	91601	2348007017	Low Medium II Residential	RD1.5-1	0	29	0.151958957	Residential - Three Units (Any Combination) - 4 Stories or Less	YES - Current	NO - Privately-Owned	Available	Not Used in Prior Housing Element	0	0.196899012	0	0.196899012	3	0	0	1748169	1213	North Hollywood - Valley Village	Yes		Moderate
LOS ANGELES	5443 N COLFAX AVE	91601	2348007018	Low Medium II Residential	RD1.5-1	0	29	0.151949317	Residential - Three Units (Any Combination) - 4 Stories or Less	YES - Current	NO - Privately-Owned	Available	Not Used in Prior Housing Element	0	0.196899012	0	0.196899012	3	0	0	1748169	1197	North Hollywood - Valley Village	Yes		Moderate
LOS ANGELES	5445 N COLFAX AVE	91601	2348007019	Low Medium II Residential	RD1.5-1	0	29	0.151940313	Residential - Three Units (Any Combination) - 4 Stories or Less	YES - Current	NO - Privately-Owned	Available	Not Used in Prior Housing Element	0	0.196899012	0	0.196899012	3	0	0	1748169	1162	North Hollywood - Valley Village	Yes		Moderate
LOS ANGELES	11704 W ALBERS ST	91607	2348007020	Low Medium II Residential	RD1.5-1	0	29	0.150798479	Residential - Three Units (Any Combination) - 4 Stories or Less	YES - Current	NO - Privately-Owned	Available	Not Used in Prior Housing Element	0	0.196899012	0	0.196899012	3	0	0	1748169	1142	North Hollywood - Valley Village

LOS ANGELES	5236 N LAUREL CANYON BLVD	91607	2348008023	Neighborhood Office Commercial	[Q]C2-1VL	0	108	0.063176533	Commercial - Store - One Story	YES - Current	NO - Privately-Owned	Available	Not Used in Prior Housing Element	0	0	0.006182446	0.006182446	0	0	0	1718165	410	North Hollywood - Valley Village								Above Moderate
LOS ANGELES	5232 N LAUREL CANYON BLVD	91607	2348008024	Neighborhood Office Commercial	[Q]C2-1VL	0	108	0.063176531	Commercial - Store - One Story	YES - Current	NO - Privately-Owned	Available	Not Used in Prior Housing Element	0	0	0.006182446	0.006182446	0	0	0	1718165	426	North Hollywood - Valley Village								Above Moderate
LOS ANGELES	5234 N LAUREL CANYON BLVD	91607	2348008024	Neighborhood Office Commercial	[Q]C2-1VL	0	108	0.063083414	Commercial - Store - One Story	YES - Current	NO - Privately-Owned	Available	Not Used in Prior Housing Element	0	0	0.006182446	0.006182446	0	0	0	1718165	418	North Hollywood - Valley Village								Above Moderate
LOS ANGELES	5230 N LAUREL CANYON BLVD	91607	2348008025	Neighborhood Office Commercial	[Q]C2-1VL	0	108	0.063083593	Commercial - Store - One Story	YES - Current	NO - Privately-Owned	Available	Not Used in Prior Housing Element	0	0	0.006182446	0.006182446	0	0	0	1718165	435	North Hollywood - Valley Village								Above Moderate
LOS ANGELES	5228 N LAUREL CANYON BLVD	91607	2348008026	Neighborhood Office Commercial	[Q]C2-1VL	0	108	0.126259445	Commercial - Store - One Story	YES - Current	NO - Privately-Owned	Available	Not Used in Prior Housing Element	0.074711555	0	0	0.074711555	0	0	0	1718165	450	North Hollywood - Valley Village								Lower
LOS ANGELES	5222 N LAUREL CANYON BLVD	91607	2348008027	Neighborhood Office Commercial	[Q]C2-1VL	0	108	0.126259086	Commercial - Store - One Story	YES - Current	NO - Privately-Owned	Available	Not Used in Prior Housing Element	0.074711555	0	0	0.074711555	0	0	0	1718165	471	North Hollywood - Valley Village								Lower
LOS ANGELES	5216 N LAUREL CANYON BLVD	91607	2348008028	Neighborhood Office Commercial	[Q]C2-1VL	0	108	0.125678948	Commercial - Professional Building - Medical Dental Building - One Story	YES - Current	NO - Privately-Owned	Available	Not Used in Prior Housing Element	0.235447562	0	0	0.235447562	0	0	0	1718165	486	North Hollywood - Valley Village								Lower
LOS ANGELES	12045 W MAGNOLIA BLVD	91607	2348008029	Neighborhood Office Commercial	C2-1	0	108	0.126259265	Commercial - Store - One Story	YES - Current	NO - Privately-Owned	Available	Not Used in Prior Housing Element	0.074711555	0	0	0.074711555	0	0	0	1718165	516	North Hollywood - Valley Village								Lower
LOS ANGELES	12051 W MAGNOLIA BLVD	91607	2348008029	Neighborhood Office Commercial	[Q]C2-1VL	0	108	0.126258903	Commercial - Store - One Story	YES - Current	NO - Privately-Owned	Available	Not Used in Prior Housing Element	0.074711555	0	0	0.074711555	0	0	0	1718165	517	North Hollywood - Valley Village								Lower
LOS ANGELES	5212 N LAUREL CANYON BLVD	91607	2348008029	Neighborhood Office Commercial	[Q]C2-1VL	0	108	0.148470207	Commercial - Store - One Story	YES - Current	NO - Privately-Owned	Available	Not Used in Prior Housing Element	0.083236197	0	0	0.083236197	0	0	0	1718165	518	North Hollywood - Valley Village								Lower
LOS ANGELES	12041 W MAGNOLIA BLVD	91607	2348008030	Neighborhood Office Commercial	C2-1	0	108	0.063129849	Commercial - Office Building - One Story	YES - Current	NO - Privately-Owned	Available	Not Used in Prior Housing Element	0	0	0.043439263	0.043439263	0	0	0	1718165	514	North Hollywood - Valley Village								Above Moderate
LOS ANGELES	12043 W MAGNOLIA BLVD	91607	2348008030	Neighborhood Office Commercial	C2-1	0	108	0.063130025	Commercial - Office Building - One Story	YES - Current	NO - Privately-Owned	Available	Not Used in Prior Housing Element	0	0	0.043439263	0.043439263	0	0	0	1718165	515	North Hollywood - Valley Village								Above Moderate
LOS ANGELES	12035 W MAGNOLIA BLVD	91607	2348008031	Neighborhood Office Commercial	C2-1	0	108	0.124300233	Institutional - Church - One Story	YES - Current	NO - Privately-Owned	Available	Not Used in Prior Housing Element	0.119469988	0	0	0.119469988	1	0	0	1718165	513	North Hollywood - Valley Village								Lower
LOS ANGELES	5215 N AGNES AVE	91607	2348008032	Low Medium II Residential	R4-1	0	108	0.148494679	Residential - Four Units (Any Combination) - 4 Stories or Less	YES - Current	NO - Privately-Owned	Available	Not Used in Prior Housing Element	0	0	0.893321431	0.893321431	4	0	0	1718165	485	North Hollywood - Valley Village		Yes						Above Moderate
LOS ANGELES	5221 N AGNES AVE	91607	2348008033	Low Medium II Residential	R3-1	0	54	0.148823961	Residential - Single Family Residence - Vacant Land	YES - Current	NO - Privately-Owned	Available	Not Used in Prior Housing Element	0.732091939	0	0	0.732091939	0	0	0	1718165	470	North Hollywood - Valley Village								Lower
LOS ANGELES	5241 N AGNES AVE	91607	2348008037	Low Medium II Residential	R3-1	0	54	0.148945919	Residential - Single Family Residence	YES - Current	NO - Privately-Owned	Available	Not Used in Prior Housing Element	0.830690074	0	0	0.830690074	1	0	0	1718165	390	North Hollywood - Valley Village								Lower
LOS ANGELES	5253 N AGNES AVE	91607	2348008039	Low Medium II Residential	R3-1	0	54	0.149006179	Residential - Single Family Residence	YES - Current	NO - Privately-Owned	Available	Not Used in Prior Housing Element	0.830690074	0	0	0.830690074	1	0	0	1718165	362	North Hollywood - Valley Village								Lower
LOS ANGELES	5257 N AGNES AVE	91607	2348008040	Low Medium II Residential	R3-1	0	54	0.178350596	Residential - Single Family Residence	YES - Current	NO - Privately-Owned	Available	Not Used in Prior Housing Element	0.987158251	0	0	0.987158251	1	0	0	1718165	349	North Hollywood - Valley Village								Lower
LOS ANGELES	5240 N AGNES AVE	91607	2348008043	Low Medium II Residential	RD1.5-1	0	29	0.149214721	Residential - Single Family Residence	YES - Current	NO - Privately-Owned	Available	Not Used in Prior Housing Element	0	0.414279926	0	0.414279926	1	0	0	1718165	389	North Hollywood - Valley Village								Moderate
LOS ANGELES	5236 N AGNES AVE	91607	2348008044	Low Medium II Residential	RD1.5-1	0	29	0.149216418	Residential - Single Family Residence	YES - Current	NO - Privately-Owned	Available	Not Used in Prior Housing Element	0	0.414279926	0	0.414279926	1	0	0	1718165	407	North Hollywood - Valley Village								Moderate
LOS ANGELES	5226 N AGNES AVE	91607	2348008045	Low Medium II Residential	RD1.5-1	0	29	0.149215126	Residential - Single Family Residence - Pool	YES - Current	NO - Privately-Owned	Available	Not Used in Prior Housing Element	0	0.457554448	0	0.457554448	1	0	0	1718165	448	North Hollywood - Valley Village								Moderate
LOS ANGELES	5230 N AGNES AVE	91607	2348008045	Low Medium II Residential	RD1.5-1	0	29	0.14921606	Residential - Single Family Residence - Pool	YES - Current	NO - Privately-Owned	Available	Not Used in Prior Housing Element	0	0.457554448	0	0.457554448	1	0	0	1718165	424	North Hollywood - Valley Village								Moderate
LOS ANGELES	5220 N AGNES AVE	91607	2348008046	Low Medium II Residential	RD1.5-1	0	29	0.149215126	Residential - Single Family Residence	YES - Current	NO - Privately-Owned	Available	Not Used in Prior Housing Element	0	0.414279926	0	0.414279926	1	0	0	1718165	469	North Hollywood - Valley Village								Moderate
LOS ANGELES	5216 N AGNES AVE	91607	2348008047	Low Medium II Residential	RD1.5-1	0	29	0.149213835	Residential - Four Units (Any Combination) - 4 Stories or Less	YES - Current	NO - Privately-Owned	Available	Not Used in Prior Housing Element	0	0.163452516	0	0.163452516	4	0	0	1718165	484	North Hollywood - Valley Village		Yes						Moderate
LOS ANGELES	5201 N BEN AVE	91607	2348008049	Medium Residential	R3-1	0	54	0.139904458	Residential - Three Units (Any Combination) - 4 Stories or Less	YES - Current	NO - Privately-Owned	Available	Not Used in Prior Housing Element	0	0	0.435381496	0.435381496	3	0	0	1718165	508	North Hollywood - Valley Village		Yes						Above Moderate
LOS ANGELES	5217 N BEN AVE	91607	2348008050	Low Medium II Residential	RD1.5-1	0	29	0.14149223	Residential - Four Units (Any Combination) - 4 Stories or Less	YES - Current	NO - Privately-Owned	Available	Not Used in Prior Housing Element	0	0.16205467	0	0.16205467	4	0	0	1718165	483	North Hollywood - Valley Village		Yes						Moderate
LOS ANGELES	5223 N BEN AVE	91607	2348008051	Low Medium II Residential	RD1.5-1	0	29	0.150653087	Residential - Single Family Residence	YES - Current	NO - Privately-Owned	Available	Not Used in Prior Housing Element	0	0.414279926	0	0.414279926	1	0	0	1718165	468	North Hollywood - Valley Village								Moderate
LOS ANGELES	5233 N BEN AVE	91607	2348008053	Low Medium II Residential	RD1.5-1	0	29	0.15060585	Residential - Four Units (Any Combination) - 4 Stories or Less	YES - Current	NO - Privately-Owned	Available	Not Used in Prior Housing Element	0	0.163452516	0	0.163452516	4	0	0	1718165	423	North Hollywood - Valley Village		Yes						Moderate
LOS ANGELES	5250 N LAUREL CANYON BLVD	91607	2348008083	Neighborhood Office Commercial	[Q]C2-1VL	0	108	0.101008059	Commercial - Store - One Story	YES - Current	NO - Privately-Owned	Available	Not Used in Prior Housing Element	0.02427676	0	0	0.02427676	0	0	0	1718165	363	North Hollywood - Valley Village								Lower
LOS ANGELES	5270 N LAUREL CANYON BLVD	91607	2348008083	Neighborhood Office Commercial	[Q]C2-1VL	0	108	0.144502279	Commercial - Store - One Story	YES - Current	NO - Privately-Owned	Available	Not Used in Prior Housing Element	0.030929851	0	0	0.030929851	0	0	0	1718165	350	North Hollywood - Valley Village								Lower
LOS ANGELES	5244 N LAUREL CANYON BLVD	91607	2348008098	Neighborhood Office Commercial	[Q]C2-1VL	0	108	0.063082803	Commercial - Store - One Story	YES - Current	NO - Privately-Owned	Available	Not Used in Prior Housing Element	0	0	0.00130471	0.00130471	0	0	0	1718165	385	North Hollywood - Valley Village								Above Moderate
LOS ANGELES	5248 N LAUREL CANYON BLVD	91607	2348008098	Neighborhood Office Commercial	[Q]C2-1VL	0	108	0.063176533	Commercial - Store - One Story	YES - Current	NO - Privately-Owned	Available	Not Used in Prior Housing Element	0	0	0.00130471	0.00130471	0	0	0	1718165	377	North Hollywood - Valley Village								Above Moderate
LOS ANGELES		2348008098		Neighborhood Office Commercial	[Q]C2-1VL	0	108	0.025251816	Commercial - Store - One Story	YES - Current	NO - Privately-Owned	Available	Not Used in Prior Housing Element	0	0	0.001744056	0.001744056	0	0	0	1718165	371	North Hollywood - Valley Village								Above Moderate
LOS ANGELES	12003 W MILAN DR	91607	2348008100	Low Medium II Residential	RD1.5-1	0	29	0.044779322	Residential - Single Family Residence - Small Lot	YES - Current	NO - Privately-Owned	Available	Not Used in Prior Housing Element	0	0	0.01107575	0.01107575	1	1*	1*	1718165	1244	North Hollywood - Valley Village								Above Moderate
LOS ANGELES	12009 W MILAN DR	91607	2348008103	Low Medium II Residential	RD1.5-1	0	29	0.044788403	Residential - Single Family Residence - Small Lot	YES - Current	NO - Privately-Owned	Available	Not Used in Prior Housing Element	0	0	0.01107575	0.01107575	1	1*	1*	1718165	1247	North Hollywood - Valley Village								Above Moderate
LOS ANGELES	12008 W MILAN DR	91607	2348008104	Low Medium II Residential	RD1.5-1	0	29	0.044809449	Residential - Single Family Residence - Small Lot	YES - Current	NO - Privately-Owned	Available	Not Used in Prior Housing Element	0	0	0.01107575	0.01107575	1	1*	1*	1718165	1248	North Hollywood - Valley Village								Above Moderate
LOS ANGELES	12002 W MILAN DR	91607	2348008107	Low Medium II Residential	RD1.5-1	0	29	0.044563983	Residential - Single Family Residence - Small Lot	YES - Current	NO - Privately-Owned	Available	Not Used in Prior Housing Element	0	0	0.01107575	0.01107575	1	1*	1*	1718165	1251	North Hollywood - Valley Village								Above Moderate
LOS ANGELES	12003 W EMERY LANE	91607	2348008108	Low Medium II Residential	RD1.5-1	0	29	0.044554979	Residential - Single Family Residence - Small Lot	YES - Current	NO - Privately-Owned	Available	Not Used in Prior Housing Element	0	0	0.01107575	0.01107575	1	1*	1*	1718165	1252	North Hollywood - Valley Village								Above Moderate
LOS ANGELES	12009 W EMERY LANE	91607	2348008111	Low Medium II Residential	RD1.5-1	0	29	0.044824846	Residential - Single Family Residence - Small Lot	YES - Current	NO - Privately-Owned	Available	Not Used in Prior Housing Element	0	0	0.01107575	0.01107575	1	1*	1*	1718165	1255	North Hollywood - Valley Village								Above Moderate
LOS ANGELES	12008 W EMERY LANE	91607	2348008112	Low Medium II Residential	RD1.5-1	0	29	0.04508908	Residential - Single Family Residence - Small Lot	YES - Current	NO - Privately-Owned	Available	Not Used in Prior Housing Element	0	0	0.01107575	0.01107575	1	1*	1*	1718165	1256	North Hollywood - Valley Village								Above Moderate
LOS ANGELES	12002 W EMERY LANE	91607	2348008115	Low Medium II Residential	RD1.5-1	0	29	0.044580355	Residential - Single Family Residence - Vacant Land	YES - Current	NO - Privately-Owned	Available	Not Used in Prior Housing Element	0	0	0.444571972	0.444571972	0	1*	1*	1718165	1259	North Hollywood - Valley Village								Above Moderate
LOS ANGELES	11954 W WEDDINGTON ST	91607	2348009020	Medium Residential	R3-1	0	54	0.201871692	Residential - Five or More Units or Apartments (Any Combination) - 4 Stories or Less	YES - Current	NO - Privately-Owned	Available	Not Used in Prior Housing Element	0	0	0.135184514	0.135184514	8	0	0	1718165	345	North Hollywood - Valley Village		Yes						Above Moderate
LOS ANGELES	5242 N BEN AVE	91607	2348009021	Medium Residential	R3-1	0	54	0.134597725	Residential - Three Units (Any Combination) - 4 Stories or Less	YES - Current	NO - Privately-Owned	Available	Not Used in Prior Housing Element	0	0	0.494179025	0.494179025	3	0	0	1718165	378	North Hollywood - Valley Village		Yes						Above Moderate
LOS ANGELES	5248 N BEN AVE	91607	2348009021	Medium Residential	R3-1	0	54	0.067299587	Residential - Three Units (Any Combination) - 4 Stories or Less	YES - Current	NO - Privately-Owned	Available	Not Used in Prior Housing Element	0	0	0.529525852	0.529525852	3	3*	3*	1718165	367	North Hollywood - Valley Village		Yes						Above Moderate
LOS ANGELES	5238 N BEN AVE	91607	2348009022	Medium Residential	R3-1	0	54	0.134598452	Residential - Single Family Residence	YES - Current	NO - Privately-Owned	Available	Not Used in Prior Housing Element	0.772098315	0	0	0.772098315	1	0	0	1718165	396	North Hollywood - Valley Village								Lower
LOS ANGELES	5238 N BEN AVE	91607	2348009023	Medium Residential	R3-1	0	54	0.134598035	Residential - Single Family Residence	YES - Current	NO - Privately-Owned	Available	Not Used in Prior Housing Element	0.772098315	0	0	0.772098315	1	0	0	1718165	416	North Hollywood - Valley Village								Lower
LOS ANGELES	11936 W WEDDINGTON ST	91607	2348009025	Medium Residential	R3-1	0	54	0.646114213	Residential - Five or More Units or Apartments (Any Combination) - 4 Stories or Less - Pool	YES - Current	NO - Privately-Owned	Available	Not Used in Prior Housing Element	0	0	0.255006842	0.255006842	25	0	0	1718165	343	North Hollywood - Valley Village		Yes						Above Moderate
LOS ANGELES		2348009031	Medium Residential	R3-1	0	54	0.001721729	Residential - Five or More Units or Apartments (Any Combination) - 4 Stories or Less - Pool	YES - Current	NO - Privately-Owned	Available	Not Used in Prior Housing Element	0	0	0.439896822	0.439896822	0	0	0	1718165	429	North Hollywood - Valley Village								Above Moderate
LOS ANGELES		2348009031	Medium Residential	R3-1	0	54	0.057191989	Residential - Five or More Units or Apartments (Any Combination) - 4 Stories or Less - Pool	YES - Current	NO - Privately-Owned	Available	Not Used in Prior Housing Element	0	0	2.196124077	2.196124077	0	3*	3*	1718165	428	North Hollywood - Valley Village								Above Moderate
LOS ANGELES	11922 W WEDDINGTON ST	91607	2348009032	Medium Residential	R3-1	0	54	0.608943751	Residential - Five or More Units or Apartments (Any Combination) - 4 Stories or Less - Pool	YES - Current	NO - Privately-Owned	Available	Not Used in Prior Housing Element	0	0	0.247610565	0.247610565	33	0	0	1718165	341	North Hollywood - Valley Village		Yes						Above Moderate
LOS ANGELES	11809 W MAGNOLIA BLVD	91607	2348009037	Low Medium II Residential, Medium Residential	R3-1	0	54	0.307036571	Residential - Five or More Units or Apartments (Any Combination) - 4 Stories or Less	YES - Current	NO - Privately-Owned	Available	Not Used in Prior Housing Element	0	0	0.184874003	0.184874003	12	0	0	1718169	318	North Hollywood - Valley Village		Yes						Above Moderate
LOS ANGELES	5242 N RADFORD AVE	91607	2348009038	Medium Residential	R3-1	0	54	0.984826012	Residential - Five or More Units or Apartments (Any Combination) - 4 Stories or Less - Pool	YES - Current	NO - Privately-Owned	Available	Not Used in Prior Housing Element	0	0	0.726333877	0.726333877	32	0	0	1718169	255	North Hollywood - Valley Village		Yes						Above Moderate
LOS ANGELES	5226 N RADFORD AVE	91607	2348009039	Low Medium II Residential	R3-1	0	54	0.328274728	Residential - Five or More Units or Apartments (Any Combination) - 4 Stories or Less	YES - Current	NO - Privately-Owned	Available	Not Used in Prior Housing Element	0	0	0.772766586	0.772766586	8	0	0	1718169	325	North Hollywood - Valley Village		Yes						Above Moderate
LOS ANGELES	11865 W MAGNOLIA BLVD	91607	2348009040	Low Medium II Residential, Medium Residential	R3-1	0	54	0.413214337	Residential - Five or More Units or Apartments (Any Combination) - 4 Stories or Less - Pool	YES - Current	NO - Privately-Owned	Available	Not Used in Prior Housing Element	0	0	0.200482687	0.200482687	18	0	0	1718169	361	North Hollywood - Valley Village		Yes						Above Moderate
LOS ANGELES	11853 W MAGNOLIA BLVD	91607	2348009041	Low Medium II Residential, Medium Residential	R3-1	0	54	0.290690349	Residential - Five or More Units or Apartments (Any Combination) - 4 Stories or Less	YES - Current	NO - Privately-Owned	Available	Not Used in Prior Housing Element	0	0	0.290314117	0.290314117	30	0	0	1718169	324	North Hollywood - Valley Village		Yes						Above Moderate
LOS ANGELES	11839 W MAGNOLIA BLVD	91607	2348009042	Low Medium II Residential, Medium Residential	R3-1	0	54	0.665733502	Residential - Five or More Units or Apartments (Any Combination) - 4 Stories or Less - Pool	YES - Current	NO - Privately-Owned	Available	Not Used in Prior Housing Element	0	0	0.254510774	0.254510774	26	0	0	1718169	323	North Hollywood - Valley Village		Yes						Above Moderate
LOS ANGELES	11821 W MAGNOLIA BLVD	91607	2348009044	Low Medium II Residential, Medium Residential	R3-1	0	54	0.332866909	Residential - Five or More Units or Apartments (Any Combination) - 4 Stories or Less	YES - Current	NO - Privately-Owned	Available	Not Used in Prior Housing Element	0	0	0.087133064	0.087133064	12	0	0	1718169	321	North Hollywood - Valley Village		Yes						Above Moderate
LOS ANGELES	11815 W MAGNOLIA BLVD	91607	2348009045	Low Medium II Residential, Medium Residential	R3-1	0	54	0.332867052	Residential - Five or More Units or Apartments (Any Combination) - 4 Stories or Less	YES - Current	NO - Privately-Owned	Available	Not Used in Prior Housing Element	0	0	0.231618543	0.231618543	10	0	0	1718169	319	North Hollywood - Valley Village		Yes						Above Moderate
LOS ANGELES	11825 W MAGNOLIA BLVD	91607	2348009047	Low Medium II Residential, Medium Residential	R3-1	0	54	0.658844962	Residential - Five or More Units or Apartments (Any Combination) - 4 Stories or Less - Pool	YES - Current	NO - Privately-Owned	Available	Not Used in Prior Housing Element	0.125790917	0	0	0.125790917	38	0	0	1718169	322	North Hollywood - Valley Village								Lower
LOS ANGELES	5226 N BEN AVE	91607	2348009187	Medium Residential	R3-1	0	54	0.1462009	Residential - Single Family Residence	YES - Current	NO - Privately-Owned	Available	Not Used in Prior Housing Element	0.824103808	0	0	0.824103808	1	0	0	1718165	444	North Hollywood - Valley Village								Lower
LOS ANGELES		2348009900	Low Medium II Residential, Medium Residential	R3-1	0	54	0.12396555	Miscellaneous - Government Owned Property	YES - Current	YES - City-Owned	Available	Not Used in Prior Housing Element	0.013486306	0	0	0.013486306	0	0	0	1718169	362	North Hollywood - Valley Village								Lower
LOS ANGELES	5401 N CARPENTER AVE	91607	2348010001	Low Medium II Residential	[Q]R3-1	0	54	0.215683342	Residential - Five or More Units or Apartments (Any Combination) - 4 Stories or Less	YES - Current	NO - Privately-Owned	Available	Not Used in Prior Housing Element	0.064373523	0	0	0.064373523	14	0	0	1718169	98	North Hollywood - Valley Village								Lower
LOS ANGELES	5409 N CARPENTER AVE	91607	2348010002	Low Medium II Residential	[Q]RD2-1	0	21	0.186551174	Residential - Single Family Residence - Pool	YES - Current	NO - Privately-Owned	Available	Not Used in Prior Housing Element	0	0.358279181	0	0.358279181	1	0	0	1718169	85	North Hollywood - Valley Village								Moderate
LOS ANGELES	5408 N RADFORD AVE	91607	2348010016	Low Medium II Residential	[Q]RD2-1	0	21	0.185945272	Residential - Single Family Residence	YES - Current	NO - Privately-Owned	Available	Not Used in Prior Housing Element	0	0.358279181	0	0.358279181	1	0	0	1718169	86	North Hollywood - Valley Village								Moderate
LOS ANGELES	11829 W CHANDLER BLVD	91607	2348010026	Medium Residential	[Q]R3-1	0	54	0.152979832	Residential - Four Units (Any Combination) - 4 Stories or Less	YES - Current	NO - Privately-Owned	Available	Not Used in Prior Housing Element	0	0	0.194143474	0.194143474	4	0	0	1718169	101	North Hollywood - Valley Village		Yes						Above Moderate
LOS ANGELES	5409 N MORELLA AVE	91607	2348010028	Low Medium II Residential	[Q]RD2-1	0	21	0.186509676	Residential - Single Family Residence	YES - Current	NO - Privately-Owned	Available	Not Used in Prior Housing Element	0	0.358279181	0	0.358279181	1	0	0	1718169	83	North Hollywood - Valley Village								Moderate
LOS ANGELES	5400 N RADFORD AVE	91607	2348010036	Medium Residential	R3-1	0	54	0.210141626	Residential - Five or More Units or Apartments (Any Combination) - 4 Stories or Less	YES - Current	NO - Privately-Owned	Available	Not Used in Prior Housing Element	0.064373523	0	0	0.064373523	14	0	0	1718169	99	North Hollywood - Valley Village								Lower
LOS ANGELES	5401 N MORELLA AVE	91607	2348010BRK	Medium Residential	[Q]R3-1	0	54	0.215651764	Residential - Single Family Residence - Townhouse Format - Condominium	YES - Current	NO - Privately-Owned	Available	Not Used in Prior Housing Element	0.093884714	0	0	0.093884714	10	0	0	1718169	861	North Hollywood - Valley Village								Lower
LOS ANGELES	5410 N GENTRY AVE	91607	2348011007	Low Medium II Residential	[Q]RD2-1	0	21	0.216993355	Residential - Single Family Residence - Pool	YES - Current	NO - Privately-Owned	Available	Not Used in Prior Housing Element	0	0.414279926	0	0.414279926	1	0	0	1718165	56	North Hollywood - Valley Village								Moderate
LOS ANGELES	5404 N GENTRY AVE	91607	2348011008	Low Medium II Residential	RD1.5-1	0	29	0.215910414	Residential - Five or More Units or Apartments (Any Combination) - 4 Stories or Less - Pool	YES - Current	NO - Privately-Owned	Available	Not Used in Prior Housing Element	0	0.054060868	0	0.054060868	7	0	0	1718165	91	North Hollywood - Valley Village		Yes						Moderate
LOS ANGELES	5415 N RADFORD AVE	91607	2348011010	Low Medium II Residential	[Q]RD2-1	0	21	0.156887899	Residential - Single Family Residence - Pool	YES - Current	NO - Privately-Owned	Available	Not Used in Prior Housing Element	0	0.539367557	0	0.539367557	1	3*	3*	1718169	88	North Hollywood - Valley Village								Moderate
LOS ANGELES	5405 N GENTRY AVE	91607	2348011024	Low Medium II Residential	RD1.5-1	0	29	0.215791401	Residential - Double, Duplex, or Two Units - 4 Stories or Less	YES - Current	NO - Privately-Owned	Available	Not Used in Prior Housing Element	0	0.344215769	0	0.344215769	2	0	0	1718165	92	North Hollywood - Valley Village		Yes						Moderate
LOS ANGELES	11960 W CHANDLER BLVD	91607	2348012017	Medium Residential	R3-1	0	54	0.171458142	Residential - Four Units (Any Combination) - 4 Stories or Less	YES - Current	NO - Privately-Owned	Available	Not Used in Prior Housing Element	0	0	0.502280521	0.502280521	4	0	0	1718165	112	North Hollywood - Valley Village		Yes						Above Moderate
LOS ANGELES	5350 N BEN AVE	91607	2348012018	Medium Residential	R3-1	0	54	0.190112231	Residential - Four Units (Any Combination) - 4 Stories or Less	YES - Current	NO - Privately-Owned	Available	Not Used in Prior Housing Element	0	0	0.572320694	0.572320694	4	0	0	1718165	154	North Hollywood - Valley Village		Yes						Above Moderate
LOS ANGELES	5344 N BEN AVE	91607	2348012019	Medium Residential	R3-1	0	54	0.173423116	Residential - Four Units (Any Combination) - 4 Stories or Less	YES - Current	NO - Privately-Owned	Available	Not Used in Prior Housing Element	0	0	0.174976608	0.174976608	4	0	0	1718165	165	North Hollywood - Valley Village		Yes						Above Moderate
LOS ANGELES	5338 N BEN AVE	91607	2348012020	Medium Residential	R3-1	0	54	0.173420949	Residential - Four Units (Any Combination) - 4 Stories or Less	YES - Current	NO - Privately-Owned	Available	Not Used in Prior Housing Element	0	0	0.174976608	0.174976608	4	0	0	1718165	180	North Hollywood - Valley Village		Yes						Above Moderate
LOS ANGELES	5332 N BEN AVE	91607	2348012021	Medium Residential	R3-1	0	54	0.173423116	Residential - Five or More Units or Apartments (Any Combination) - 4 Stories or Less	YES - Current	NO - Privately-Owned	Available	Not Used in Prior Housing Element	0.086221458	0	0	0.086221458	8	0	0	1718165	199	North Hollywood - Valley Village								Lower
LOS ANGELES	5320 N BEN AVE	91607	2348012022	Medium Residential	R3-1	0	54	0.190765661	Residential - Five or More Units or Apartments (Any Combination) - 4 Stories or Less - Vacant Land	YES - Current	NO - Privately-Owned	Available	Not Used in Prior Housing Element	0.897408718	0	0	0.897408718	0	0	0	1718165	263	North Hollywood - Valley Village								Lower
LOS ANGELES	11941 W WEDDINGTON ST	91607	2348012024	Medium Residential	R3-1	0	54	0.401472465	Residential - Five or More Units or Apartments (Any Combination) - 4 Stories or Less	YES - Current	NO - Privately-Owned	Available	Not Used in Prior Housing Element	0.121219674	0	0	0.121219674	21	0	0	1718165	252	North Hollywood - Valley Village								Lower
LOS ANGELES	11929 W WEDDINGTON ST	91

LOS ANGELES	11859 W WEDDINGTON ST	91607	2348012041	Medium Residential	R3-1	0	54	0.172194937	Residential - Four Units (Any Combination) - 4 Stories or Less	YES - Current	NO - Privately-Owned	Available	Not Used in Prior Housing Element	0	0	0.52119503	0.52119503	4	0	0	1718169	227	North Hollywood - Valley Village	Yes	Above Moderate
LOS ANGELES	11853 W WEDDINGTON ST	91607	2348012042	Medium Residential	R3-1	0	54	0.154716929	Residential - Four Units (Any Combination) - 4 Stories or Less	YES - Current	NO - Privately-Owned	Available	Not Used in Prior Housing Element	0	0	0.478055522	0.478055522	4	0	0	1718169	226	North Hollywood - Valley Village	Yes	Above Moderate
LOS ANGELES	5315 N RADFORD AVE	91607	2348012043	Medium Residential	R3-1	0	54	0.137275408	Residential - Four Units (Any Combination) - 4 Stories or Less	YES - Current	NO - Privately-Owned	Available	Not Used in Prior Housing Element	0	0	0.126669313	0.126669313	4	0	0	1718169	215	North Hollywood - Valley Village	Yes	Above Moderate
LOS ANGELES	5323 N RADFORD AVE	91607	2348012044	Medium Residential	R3-1	0	54	0.215450562	Residential - Five or More Units or Apartments (Any Combination) - 4 Stories or Less	YES - Current	NO - Privately-Owned	Available	Not Used in Prior Housing Element	0	0	0.183590978	0.183590978	8	0	0	1718169	210	North Hollywood - Valley Village	Yes	Above Moderate
LOS ANGELES	5325 N RADFORD AVE	91607	2348012045	Medium Residential	R3-1	0	54	0.209910971	Residential - Five or More Units or Apartments (Any Combination) - 4 Stories or Less - Pool	YES - Current	NO - Privately-Owned	Available	Not Used in Prior Housing Element	0	0	0.191860989	0.191860989	9	0	0	1718169	190	North Hollywood - Valley Village	Yes	Above Moderate
LOS ANGELES			2348012045	Low Medium II Residential	R3-1	0	54	0.148758197	Residential - Five or More Units or Apartments (Any Combination) - 4 Stories or Less - Pool	YES - Current	NO - Privately-Owned	Available	Not Used in Prior Housing Element	0.201845387	0	0	0.201845387	9	0	0	1718169	186	North Hollywood - Valley Village		Lower
LOS ANGELES	5328 N RADFORD AVE	91607	2348012046	Medium Residential	R3-1	0	54	0.209156697	Residential - Five or More Units or Apartments (Any Combination) - 4 Stories or Less	YES - Current	NO - Privately-Owned	Available	Not Used in Prior Housing Element	0	0	0.178008884	0.178008884	6	0	0	1718169	188	North Hollywood - Valley Village	Yes	Above Moderate
LOS ANGELES	5318 N RADFORD AVE	91607	2348012047	Medium Residential	R3-1	0	54	0.180681724	Residential - Five or More Units or Apartments (Any Combination) - 4 Stories or Less	YES - Current	NO - Privately-Owned	Available	Not Used in Prior Housing Element	0	0	0.141859853	0.141859853	6	0	0	1718169	209	North Hollywood - Valley Village	Yes	Above Moderate
LOS ANGELES	5312 N RADFORD AVE	91607	2348012048	Medium Residential	R3-1	0	54	0.180120927	Residential - Five or More Units or Apartments (Any Combination) - 4 Stories or Less	YES - Current	NO - Privately-Owned	Available	Not Used in Prior Housing Element	0	0	0.141859853	0.141859853	6	0	0	1718169	217	North Hollywood - Valley Village	Yes	Above Moderate
LOS ANGELES	5306 N RADFORD AVE	91607	2348012049	Medium Residential	R3-1	0	54	0.179817182	Residential - Five or More Units or Apartments (Any Combination) - 4 Stories or Less	YES - Current	NO - Privately-Owned	Available	Not Used in Prior Housing Element	0	0	0.141859853	0.141859853	6	0	0	1718169	242	North Hollywood - Valley Village	Yes	Above Moderate
LOS ANGELES	5302 1/2 N RADFORD AVE	91607	2348012050	Medium Residential	R3-1	0	54	0.242926101	Residential - Five or More Units or Apartments (Any Combination) - 4 Stories or Less	YES - Current	NO - Privately-Owned	Available	Not Used in Prior Housing Element	0	0	0.642289934	0.642289934	6	0	0	1718169	248	North Hollywood - Valley Village	Yes	Above Moderate
LOS ANGELES	5330 N BEN AVE	91607	2348012051	Medium Residential	R3-1	0	54	0.510084807	Residential - Five or More Units or Apartments (Any Combination) - 4 Stories or Less	YES - Current	NO - Privately-Owned	Available	Not Used in Prior Housing Element	0	0	0.909825039	0.909825039	14	0	0	1718165	217	North Hollywood - Valley Village	Yes	Above Moderate
LOS ANGELES			2348012066	Medium Residential	R3-1	0	54	0.000689314	Residential - Single Family Residence - Vacant Land	YES - Current	NO - Privately-Owned	Available	Not Used in Prior Housing Element	0	0	0.155544817	0.155544817	0	0	0	1718165	319	North Hollywood - Valley Village		Above Moderate
LOS ANGELES			2348012900	Medium Residential	R3-1	0	54	0.002983469	Miscellaneous - Government Owned Property	YES - Current	YES - City-Owned	Available	Not Used in Prior Housing Element	0	0	0.002892496	0.002892496	0	0	0	1718169	252	North Hollywood - Valley Village		Above Moderate
LOS ANGELES	11939 W WEDDINGTON ST	91607	2348012BRK	Medium Residential	R3-1	0	54	0.550707182	Residential - Single Family Residence - Condominium	YES - Current	NO - Privately-Owned	Available	Not Used in Prior Housing Element	0.165972434	0	0	0.165972434	34	0	0	1718165	216	North Hollywood - Valley Village		Lower
LOS ANGELES	5444 N LAUREL CANYON BLVD	91607	2348014031	Neighborhood Office Commercial	(Q)C2-1VL	0	108	0.193980768	Commercial - Auto, Recreation Equipment, Construction Equipment Sales and Service - Auto Body Repair Shop - One Story	YES - Current	NO - Privately-Owned	Available	Not Used in Prior Housing Element	0.307770932	0	0	0.307770932	0	0	0	1748165	939	North Hollywood - Valley Village		Lower
LOS ANGELES	5452 N LAUREL CANYON BLVD	91607	2348014031	Neighborhood Office Commercial	(Q)C2-1VL	0	108	0.194048321	Commercial - Auto, Recreation Equipment, Construction Equipment Sales and Service - Auto Body Repair Shop - One Story	YES - Current	NO - Privately-Owned	Available	Not Used in Prior Housing Element	0.307770932	0	0	0.307770932	0	0	0	1748165	916	North Hollywood - Valley Village		Lower
LOS ANGELES	5409 N AGNES AVE	91607	2348014036	Neighborhood Office Commercial	(Q)C2-1VL	0	108	0.190842728	Commercial - Parking Lot (Commercial Use Property) - Lots - Patron or Employee - One Story	YES - Current	NO - Privately-Owned	Available	Not Used in Prior Housing Element	0.021075865	0	0	0.021075865	0	0	0	1718165	77	North Hollywood - Valley Village		Lower
LOS ANGELES	12045 W CHANDLER BLVD	91607	2348014037	Neighborhood Office Commercial	(Q)C2-1VL	0	108	0.082641956	Commercial - Parking Lot (Commercial Use Property) - Lots - Patron or Employee - One Story	YES - Current	NO - Privately-Owned	Available	Not Used in Prior Housing Element	0.134334373	0	0	0.134334373	0	0	0	1718165	78	North Hollywood - Valley Village		Lower
LOS ANGELES			2348014037	Neighborhood Office Commercial	(Q)C2-1VL	0	108	0.055134774	Commercial - Parking Lot (Commercial Use Property) - Lots - Patron or Employee - One Story	YES - Current	NO - Privately-Owned	Available	Not Used in Prior Housing Element	0	0	0.112723911	0.112723911	0	0	0	1718165	79	North Hollywood - Valley Village		Above Moderate
LOS ANGELES	5434 N LAUREL CANYON BLVD	91607	2348014039	Neighborhood Office Commercial	(Q)C2-1VL	0	108	0.208901357	Commercial - Auto, Recreation Equipment, Construction Equipment Sales and Service - Auto Body Repair Shop - One Story	YES - Current	NO - Privately-Owned	Available	Not Used in Prior Housing Element	0.132911763	0	0	0.132911763	0	0	0	1748165	987	North Hollywood - Valley Village		Lower
LOS ANGELES	5438 N LAUREL CANYON BLVD	91607	2348014039	Neighborhood Office Commercial	(Q)C2-1VL	0	108	0.208902292	Commercial - Auto, Recreation Equipment, Construction Equipment Sales and Service - Auto Body Repair Shop - One Story	YES - Current	NO - Privately-Owned	Available	Not Used in Prior Housing Element	0.132911763	0	0	0.132911763	0	0	0	1748165	966	North Hollywood - Valley Village		Lower
LOS ANGELES	5411 N BEN AVE	91607	2348014048	Neighborhood Office Commercial	(Q)C2-1VL	0	108	0.208900857	Institutional - Church - One Story	YES - Current	NO - Privately-Owned	Available	Not Used in Prior Housing Element	0.187375769	0	0	0.187375769	0	0	0	1718165	59	North Hollywood - Valley Village		Lower
LOS ANGELES	5418 N LAUREL CANYON BLVD	91607	2348014055	Neighborhood Office Commercial	(Q)C2-1VL	0	108	0.105090828	Commercial - Shopping Center (Neighborhood, Community) - One Story	YES - Current	NO - Privately-Owned	Available	Not Used in Prior Housing Element	0.025278335	0	0	0.025278335	0	0	0	1718165	43	North Hollywood - Valley Village		Lower
LOS ANGELES	5420 N LAUREL CANYON BLVD	91607	2348014055	Neighborhood Office Commercial	(Q)C2-1VL	0	108	0.104481072	Commercial - Shopping Center (Neighborhood, Community) - One Story	YES - Current	NO - Privately-Owned	Available	Not Used in Prior Housing Element	0.025278335	0	0	0.025278335	0	0	0	1718165	27	North Hollywood - Valley Village		Lower
LOS ANGELES	5426 N LAUREL CANYON BLVD	91607	2348014055	Neighborhood Office Commercial	(Q)C2-1VL	0	108	0.208935705	Commercial - Shopping Center (Neighborhood, Community) - One Story	YES - Current	NO - Privately-Owned	Available	Not Used in Prior Housing Element	0.038206587	0	0	0.038206587	0	0	0	1748165	1012	North Hollywood - Valley Village		Lower
LOS ANGELES	5404 N LAUREL CANYON BLVD	91607	2348014056	Neighborhood Office Commercial	(Q)C2-1VL	0	108	0.190843413	Commercial - Parking Lot (Commercial Use Property) - Lots - Patron or Employee - One Story	YES - Current	NO - Privately-Owned	Available	Not Used in Prior Housing Element	0.021075865	0	0	0.021075865	0	0	0	1718165	82	North Hollywood - Valley Village		Lower
LOS ANGELES	12051 W CHANDLER BLVD	91607	2348014057	Neighborhood Office Commercial	(Q)C2-1VL	0	108	0.165285417	Commercial - Parking Lot (Commercial Use Property) - Lots - Patron or Employee - One Story	YES - Current	NO - Privately-Owned	Available	Not Used in Prior Housing Element	0.019497099	0	0	0.019497099	0	0	0	1718165	81	North Hollywood - Valley Village		Lower
LOS ANGELES			2348014057	Neighborhood Office Commercial	(Q)C2-1VL	0	108	0.027547638	Commercial - Parking Lot (Commercial Use Property) - Lots - Patron or Employee - One Story	YES - Current	NO - Privately-Owned	Available	Not Used in Prior Housing Element	0	0	0.006043631	0.006043631	0	0	0	1718165	80	North Hollywood - Valley Village		Above Moderate
LOS ANGELES	5405 N BEN AVE	91607	2348014058	Neighborhood Office Commercial	(Q)C2-1VL	0	108	0.207657571	Commercial - Parking Lot (Commercial Use Property) - Lots - Patron or Employee - One Story	YES - Current	NO - Privately-Owned	Available	Not Used in Prior Housing Element	0.021781629	0	0	0.021781629	0	0	0	1718165	94	North Hollywood - Valley Village		Lower
LOS ANGELES	5404 N AGNES AVE	91607	2348014059	Neighborhood Office Commercial	(Q)C2-1VL	0	108	0.207621587	Commercial - Parking Lot (Commercial Use Property) - Lots - Patron or Employee - One Story	YES - Current	NO - Privately-Owned	Available	Not Used in Prior Housing Element	0.021781629	0	0	0.021781629	0	0	0	1718165	95	North Hollywood - Valley Village		Lower
LOS ANGELES	11688 W WEDDINGTON ST	91601	2348015001	Low Medium II Residential	RD1.5-1	0	29	0.203606184	Residential - Five or More Units or Apartments (Any Combination) - 4 Stories or Less	YES - Current	NO - Privately-Owned	Available	Not Used in Prior Housing Element	0	0.163917893	0	0.163917893	6	0	0	1718169	266	North Hollywood - Valley Village	Yes	Moderate
LOS ANGELES	5240 N COLFAX AVE	91601	2348015022	Low Medium II Residential	RD1.5-1	0	29	0.200535105	Residential - Three Units (Any Combination) - 4 Stories or Less	YES - Current	NO - Privately-Owned	Available	Not Used in Prior Housing Element	0	0.273591059	0	0.273591059	3	0	0	1718169	294	North Hollywood - Valley Village	Yes	Moderate
LOS ANGELES	11690 W MCCORMICK ST	91601	2348015023	Low Medium II Residential	RD1.5-1	0	29	0.195798009	Residential - Three Units (Any Combination) - 4 Stories or Less	YES - Current	NO - Privately-Owned	Available	Not Used in Prior Housing Element	0	0.185422701	0	0.185422701	3	0	0	1718169	341	North Hollywood - Valley Village	Yes	Moderate
LOS ANGELES	11635 W MAGNOLIA BLVD	91601	2348015034	Low Medium II Residential	RD1.5-1	0	29	0.158356462	Residential - Four Units (Any Combination) - 4 Stories or Less	YES - Current	NO - Privately-Owned	Available	Not Used in Prior Housing Element	0	0.138910031	0	0.138910031	4	0	0	1718169	364	North Hollywood - Valley Village	Yes	Moderate
LOS ANGELES	11641 W MAGNOLIA BLVD	91601	2348015035	Low Medium II Residential	RD1.5-1	0	29	0.154962088	Residential - Four Units (Any Combination) - 4 Stories or Less	YES - Current	NO - Privately-Owned	Available	Not Used in Prior Housing Element	0	0.138910031	0	0.138910031	4	0	0	1718169	365	North Hollywood - Valley Village	Yes	Moderate
LOS ANGELES	11645 W MAGNOLIA BLVD	91601	2348015036	Low Medium II Residential	RD1.5-1	0	29	0.154957172	Residential - Four Units (Any Combination) - 4 Stories or Less	YES - Current	NO - Privately-Owned	Available	Not Used in Prior Housing Element	0	0.138910031	0	0.138910031	4	0	0	1718169	366	North Hollywood - Valley Village	Yes	Moderate
LOS ANGELES	11651 W MAGNOLIA BLVD	91601	2348015037	Low Medium II Residential	RD1.5-1	0	29	0.154954199	Residential - Four Units (Any Combination) - 4 Stories or Less	YES - Current	NO - Privately-Owned	Available	Not Used in Prior Housing Element	0	0.138910031	0	0.138910031	4	0	0	1718169	367	North Hollywood - Valley Village	Yes	Moderate
LOS ANGELES	11655 W MAGNOLIA BLVD	91601	2348015038	Low Medium II Residential	RD1.5-1	0	29	0.154949642	Residential - Four Units (Any Combination) - 4 Stories or Less	YES - Current	NO - Privately-Owned	Available	Not Used in Prior Housing Element	0	0.138910031	0	0.138910031	4	0	0	1718169	368	North Hollywood - Valley Village	Yes	Moderate
LOS ANGELES	11661 W MAGNOLIA BLVD	91601	2348015039	Low Medium II Residential	RD1.5-1	0	29	0.154945086	Residential - Four Units (Any Combination) - 4 Stories or Less	YES - Current	NO - Privately-Owned	Available	Not Used in Prior Housing Element	0	0.138910031	0	0.138910031	4	0	0	1718169	369	North Hollywood - Valley Village	Yes	Moderate
LOS ANGELES	11667 W MAGNOLIA BLVD	91601	2348015040	Low Medium II Residential	RD1.5-1	0	29	0.154943436	Residential - Four Units (Any Combination) - 4 Stories or Less	YES - Current	NO - Privately-Owned	Available	Not Used in Prior Housing Element	0	0.138910031	0	0.138910031	4	0	0	1718169	370	North Hollywood - Valley Village	Yes	Moderate
LOS ANGELES	11671 W MAGNOLIA BLVD	91601	2348015041	Low Medium II Residential	RD1.5-1	0	29	0.15493852	Residential - Four Units (Any Combination) - 4 Stories or Less	YES - Current	NO - Privately-Owned	Available	Not Used in Prior Housing Element	0	0.138910031	0	0.138910031	4	0	0	1718169	371	North Hollywood - Valley Village	Yes	Moderate
LOS ANGELES	11675 W MAGNOLIA BLVD	91601	2348015042	Low Medium II Residential	RD1.5-1	0	29	0.152369867	Residential - Four Units (Any Combination) - 4 Stories or Less	YES - Current	NO - Privately-Owned	Available	Not Used in Prior Housing Element	0	0.11681629	0	0.11681629	4	0	0	1718169	372	North Hollywood - Valley Village	Yes	Moderate
LOS ANGELES	11685 W MAGNOLIA BLVD	91601	2348015046	Neighborhood Office Commercial	(Q)C2-1VL	0	108	0.218302945	Commercial - Store Combination - Store and Residential Combination - One Story	YES - Current	NO - Privately-Owned	Available	Not Used in Prior Housing Element	0	0	0.065548848	0.065548848	1	0	0	1718169	381	North Hollywood - Valley Village	Yes	Above Moderate
LOS ANGELES	5212 N COLFAX AVE	91601	2348015046	Neighborhood Office Commercial	(Q)C2-1VL	0	108	0.180264966	Commercial - Store Combination - Store and Residential Combination - One Story	YES - Current	NO - Privately-Owned	Available	Not Used in Prior Housing Element	0	0	0.058901303	0.058901303	1	0	0	1718169	363	North Hollywood - Valley Village	Yes	Above Moderate
LOS ANGELES			2348016020	Neighborhood Office Commercial	(Q)C2-1VL	0	108	0.020086498	Commercial - Parking Lot (Commercial Use Property) - Lots - Patron or Employee - One Story	YES - Current	NO - Privately-Owned	Available	Not Used in Prior Housing Element	0	0	0.023099433	0.023099433	0	0	0	1718165	1239	North Hollywood - Valley Village		Above Moderate
LOS ANGELES	12039 W WEDDINGTON ST	91607	2348016031	Low Medium II Residential	RD1.5-1	0	29	0.148622514	Residential - Single Family Residence	YES - Current	NO - Privately-Owned	Available	Not Used in Prior Housing Element	0	0.414279926	0	0.414279926	1	0	0	1718165	313	North Hollywood - Valley Village		Moderate
LOS ANGELES	5339 N AGNES AVE	91607	2348016037	Low Medium II Residential	RD1.5-1	0	29	0.149320176	Commercial - Commercial - Vacant Parcel with Existing Non-structural Other Imps.	YES - Current	NO - Privately-Owned	Available	Not Used in Prior Housing Element	0	0.063969557	0	0.063969557	0	0	0	1718165	183	North Hollywood - Valley Village		Moderate
LOS ANGELES	5345 N AGNES AVE	91607	2348016038	Low Medium II Residential	RD1.5-1	0	29	0.14935151	Commercial - Parking Lot (Commercial Use Property) - Lots - Patron or Employee - One Story	YES - Current	NO - Privately-Owned	Available	Not Used in Prior Housing Element	0	0.006116423	0	0.006116423	0	0	0	1718165	168	North Hollywood - Valley Village		Moderate
LOS ANGELES			2348016039	Neighborhood Office Commercial	C2-1	0	108	0.152591886	Commercial - Parking Lot (Commercial Use Property) - Lots - Patron or Employee - One Story	YES - Current	NO - Privately-Owned	Available	Not Used in Prior Housing Element	0.210038724	0	0	0.210038724	0	0	0	1718165	119	North Hollywood - Valley Village		Lower
LOS ANGELES			2348016039	Neighborhood Office Commercial	C2-1	0	108	0.160293524	Commercial - Parking Lot (Commercial Use Property) - Lots - Patron or Employee - One Story	YES - Current	NO - Privately-Owned	Available	Not Used in Prior Housing Element	0.213894032	0	0	0.213894032	0	0	0	1718165	118	North Hollywood - Valley Village		Lower
LOS ANGELES	5322 N LAUREL CANYON BLVD	91607	2348016042	Neighborhood Office Commercial	(Q)C2-1VL	0	108	0.04304265	Commercial - Store - One Story	YES - Current	NO - Privately-Owned	Available	Not Used in Prior Housing Element	0	0	0.01165184	0.01165184	0	0	0	1718165	249	North Hollywood - Valley Village		Above Moderate
LOS ANGELES	5346 N LAUREL CANYON BLVD	91607	2348016043	Neighborhood Office Commercial	(Q)C2-1VL	0	108	0.063130798	Commercial - Office Building - One Story	YES - Current	NO - Privately-Owned	Available	Not Used in Prior Housing Element	0	0	0.009404297	0.009404297	0	0	0	1718165	156	North Hollywood - Valley Village		Above Moderate
LOS ANGELES	5352 N LAUREL CANYON BLVD	91607	2348016043	Neighborhood Office Commercial	(Q)C2-1VL	0	108	0.138291527	Commercial - Office Building - One Story	YES - Current	NO - Privately-Owned	Available	Not Used in Prior Housing Element	0.102076339	0	0	0.102076339	0	0	0	1718165	120	North Hollywood - Valley Village		Lower
LOS ANGELES	5344 N LAUREL CANYON BLVD	91607	2348016044	Neighborhood Office Commercial	(Q)C2-1VL	0	108	0.060181147	Commercial - Store - One Story	YES - Current	NO - Privately-Owned	Available	Not Used in Prior Housing Element	0	0	0.009404297	0.009404297	0	0	0	1718165	159	North Hollywood - Valley Village		Above Moderate
LOS ANGELES			2348016045	Neighborhood Office Commercial	(Q)C2-1VL	0	108	0.063130188	Commercial - Store - One Story	YES - Current	NO - Privately-Owned	Available	Not Used in Prior Housing Element	0	0	0.006182446	0.006182446	0	0	0	1718165	166	North Hollywood - Valley Village		Above Moderate
LOS ANGELES	5340 N LAUREL CANYON BLVD	91607	2348016046	Neighborhood Office Commercial	(Q)C2-1VL	0	108	0.063130188	Commercial - Store - One Story	YES - Current	NO - Privately-Owned	Available	Not Used in Prior Housing Element	0	0	0.043439263	0.043439263	0	0	0	1718165	184	North Hollywood - Valley Village		Above Moderate
LOS ANGELES	5342 N LAUREL CANYON BLVD	91607	2348016046	Neighborhood Office Commercial	(Q)C2-1VL	0	108	0.066078254	Commercial - Store - One Story	YES - Current	NO - Privately-Owned	Available	Not Used in Prior Housing Element	0	0	0.03535156	0.03535156	0	0	0	1718165	170	North Hollywood - Valley Village		Above Moderate
LOS ANGELES	5338 N LAUREL CANYON BLVD	91607	2348016047	Neighborhood Office Commercial	(Q)C2-1VL	0	108	0.063129579	Commercial - Restaurant, Cocktail Lounge - Restaurant, Cocktail Lounge, Tavern - One Story	YES - Current	NO - Privately-Owned	Available	Not Used in Prior Housing Element	0	0	0.017883772	0.017883772	0	0	0	1718165	190	North Hollywood - Valley Village		Above Moderate
LOS ANGELES	5332 N LAUREL CANYON BLVD	91607	2348016048	Neighborhood Office Commercial	(Q)C2-1VL	0	108	0.063129399	Commercial - Store Combination - Store and Residential Combination - One Story	YES - Current	NO - Privately-Owned	Available	Not Used in Prior Housing Element	0	0	0.006182446	0.006182446	0	0	0	1718165	202	North Hollywood - Valley Village		Above Moderate
LOS ANGELES	5328 N LAUREL CANYON BLVD	91607	2348016049	Neighborhood Office Commercial	(Q)C2-1VL	0	108	0.06313001	Commercial - Office Building - One Story	YES - Current	NO - Privately-Owned	Available	Not Used in Prior Housing Element	0	0	0.006182446	0.006182446	0	0	0	1718165	221	North Hollywood - Valley Village		Above Moderate
LOS ANGELES	5330 N LAUREL CANYON BLVD	91607	2348016049	Neighborhood Office Commercial	(Q)C2-1VL	0	108	0.063130008	Commercial - Office Building - One Story	YES - Current	NO - Privately-Owned	Available	Not Used in Prior Housing Element	0	0	0.006182446	0.006182446	0	0	0	1718165	207	North Hollywood - Valley Village		Above Moderate
LOS ANGELES	5324 N LAUREL CANYON BLVD	91607	2348016050	Neighborhood Office Commercial	(Q)C2-1VL	0	108	0.063129614	Commercial - Store - One Story	YES - Current	NO - Privately-Owned	Available	Not Used in Prior Housing Element	0	0	0.006182446	0.006182446	0	0	0	1718165	244	North Hollywood - Valley Village		Above Moderate
LOS ANGELES			2348016050	Neighborhood Office Commercial	(Q)C2-1VL	0	108	0.063130977	Commercial - Store - One Story	YES - Current	NO - Privately-Owned	Available	Not Used in Prior Housing Element	0	0	0.006182446	0.006182446	0	0	0	1718165	234	North Hollywood - Valley Village		Above Moderate
LOS ANGELES	5318 N LAUREL CANYON BLVD	91607	2348016051	Neighborhood Office Commercial	(Q)C2-1VL	0	108	0.063131192	Commercial - Store - One Story	YES - Current	NO - Privately-Owned	Available	Not Used in Prior Housing Element	0	0	0.003639613	0.003639613	0	0	0	1718165	260	North Hollywood - Valley Village		Above Moderate
LOS ANGELES	5316 N LAUREL CANYON BLVD	91607	2348016052	Neighborhood Office Commercial	(Q)C2-1VL	0	108	0.06312861	Commercial - Store - One Story	YES - Current	NO - Privately-Owned	Available	Not Used in Prior Housing Element	0	0	0.006182446	0.006182446	0	0	0	1718165	273	North Hollywood - Valley Village		Above Moderate
LOS ANGELES	5314 N LAUREL CANYON BLVD	91607	2348016053	Neighborhood Office Commercial	(Q)C2-1VL	0	108	0.126260018	Commercial - Store - One Story	YES - Current	NO - Privately-Owned	Available	Not Used in Prior Housing Element	0.074711555	0	0	0.074711555	0	0	0	1718165	279	North Hollywood - Valley Village		Lower
LOS ANGELES	5302 N LAUREL CANYON BLVD	91607	2348016054	Neighborhood Office Commercial	(Q)C2-1VL	0	108	0.124281142	Commercial - Store - One Story	YES - Current	NO - Privately-Owned	Available	Not Used in Prior Housing Element	0.074711555	0	0	0.074711555	0	0	0	1718165	314	North Hollywood - Valley Village		Lower
LOS ANGELES	5308 N LAUREL CANYON BLVD	91607	2348016054	Neighborhood Office Commercial	(Q)C2-1VL	0	108	0.126260018	Commercial - Store - One Story	YES - Current	NO - Privately-Owned	Available	Not Used in Prior Housing Element	0.074711555	0	0	0.074711555	0	0	0	1718165	298	North Hollywood - Valley Village		Lower
LOS ANGELES	5324 N AGNES AVE	91607	2348016058	Low Medium II Residential	RD1.5-1	0	29	0.14921512	Residential - Four Units (Any Combination) - 4 Stories or Less - Vacant Land	YES - Current	NO - Privately-Owned	Available	Not Used in Prior Housing Element	0	0.399007088	0	0.399007088	0	0	0	1718165	242	North Hollywood - Valley Village		Moderate
LOS ANGELES	5314 N AGNES AVE	91607	2348016060	Low Medium II Residential	RD1.5-1	0	29	0.059732674	Residential - Five or More Units or Apartments (Any Combination) - 4 Stories or Less - Vacant Land	YES - Current	NO - Privately-Owned	Available	Not Used in Prior Housing Element	0	0	0.371275353	0.371275353	0	1*	1*	1718165	288	North Hollywood - Valley Village		Above Moderate
LOS ANGELES	5308 N AGNES AVE	91607	2348016061	Low Medium II Residential	RD1.5-1	0	29	0.149214195	Residential - Single Family Residence	YES - Current	NO - Privately-Owned	Available	Not Used in Prior Housing Element	0	0.414279926	0	0.414279926	1	0	0	1718165	296	North Hollywood - Valley Village		Moderate
LOS ANGELES	5315 N BEN AVE	91607	2348016065	Low Medium II Residential	RD1.5-1	0	29	0.150397608	Residential - Single Family Residence	YES - Current	NO - Privately-Owned	Available	Not Used in Prior Housing Element	0	0.414279926	0	0.414279926	1	0	0	1718165	277	North Hollywood - Valley Village		Moderate
LOS ANGELES	5321 N BEN AVE	91607	2348016066	Low Medium II Residential	RD1.5-1	0	29	0.150374965	Residential - Double, Duplex, or Two Units - 4 Stories or Less	YES - Current	NO - Privately-Owned	Available	Not Used in Prior Housing Element	0	0.104734978	0	0.104734978	2	0	0	1718165	257	North Hollywood - Valley Village	Yes	Moderate
LOS ANGELES	12004 W CHANDLER BLVD	91607	2348016099	Neighborhood Office Commercial	C2-1	0	108	0.196984695		YES - Current	NO - Privately-Owned	Available	Not Used in Prior Housing Element	0.65180923	0	0	0.65180923	0	0	0	1718165	113	North Hollywood - Valley Village		Lower
LOS ANGELES	12008 W CHANDLER BLVD	91607	2348016099	Neighborhood Office Commercial	C2-1	0	108	0.177964628		YES - Current	NO - Privately-Owned	Available	Not Used in Prior Housing Element	0.606913072	0	0	0.606913072	0	0	0	1718165	114	North Hollywood - Valley Village		Lower
LOS ANGELES	12012 W CHANDLER BLVD	91607	2348016099	Neighborhood Office Commercial	C2-1	0	108	0.178027663		YES - Current	NO - Privately-Owned	Available	Not Used in Prior Housing Element	0.606913072	0	0	0.606913072	0	0	0	1718165	115	North Hollywood - Valley Village		Lower
LOS ANGELES	12018 W CHANDLER BLVD	91607	2348016099	Neighborhood Office Commercial	C2-1	0	108	0.097563265		YES - Current	NO - Privately-Owned	Available	Not Used in Prior Housing Element	0.409814288	0	0	0.409814288	0	0	0	1718165	116	North Hollywood - Valley Village		Lower
LOS ANGELES	12020 W CHANDLER BLVD	91607	2348016099	Neighborhood Office Commercial	C2-1	0	108	0.105274424		YES - Current	NO - Privately-Owned	Available	Not Used in Prior Housing Element	0.427431822	0	0	0.427431822	0	0	0	1718165	117	North Hollywood - Valley Village		Lower
LOS ANGELES	5334 N AGNES AVE	91607	2348016099	Low Medium II Residential	RD1.5-1	0	29	0.149215914		YES - Current	NO - Privately-Owned	Available	Not Used in Prior Housing Element	0

LOS ANGELES	5539 N CASE AVE	91601	2350003004	High Medium Residential	R4-1L	0	108	0.166230372	Residential - Single Family Residence	YES - Current	NO - Privately-Owned	Available	Used in Prior Housing Element - Non-Vacant	1.550952512	0	0	1.550952512	1	0	0	1748173	1123	North Hollywood - Valley Village			Lower
LOS ANGELES	11063 W CUMPSTON ST	91601	2350003010	High Medium Residential	R4-1L	0	108	0.14313151	Residential - Five or More Units or Apartments (Any Combination) - 4 Stories or Less	YES - Current	NO - Privately-Owned	Available	Not Used in Prior Housing Element	0.159635143	0	0	0.159635143	8	0	0	1748173	1241	North Hollywood - Valley Village			Lower
LOS ANGELES	11109 W CUMPSTON ST	91601	2350003011	High Medium Residential	R4-1L	0	108	0.200522856	Residential - Four Units (Any Combination) - 4 Stories or Less	YES - Current	NO - Privately-Owned	Available	Used in Prior Housing Element - Non-Vacant	0	0	1.113554519	1.113554519	4	0	0	1748173	1205	North Hollywood - Valley Village	Yes		Above Moderate
LOS ANGELES	5548 N FULCHER AVE	91601	2350003019	High Medium Residential	R4-1L	0	108	0.166436637	Residential - Four Units (Any Combination) - 4 Stories or Less	YES - Current	NO - Privately-Owned	Available	Used in Prior Housing Element - Non-Vacant	0.566440471	0	0	0.566440471	4	0	0	1748173	1101	North Hollywood - Valley Village			Lower
LOS ANGELES	5550 N FULCHER AVE	91601	2350003020	High Medium Residential	R4-1L	0	108	0.166427311	Residential - Double, Duplex, or Two Units - 4 Stories or Less	YES - Current	NO - Privately-Owned	Available	Used in Prior Housing Element - Non-Vacant	0	0	1.065620565	1.065620565	2	0	0	1748173	1083	North Hollywood - Valley Village	Yes		Above Moderate
LOS ANGELES	5552 N FULCHER AVE	91601	2350003021	High Medium Residential	R4-1L	0	108	0.166790204	Residential - Single Family Residence	YES - Current	NO - Privately-Owned	Available	Used in Prior Housing Element - Non-Vacant	1.550952512	0	0	1.550952512	1	0	0	1748173	1064	North Hollywood - Valley Village			Lower
LOS ANGELES	11062 W BURBANK BLVD	91601	2350003025	Community Commercial	C2-1	0	108	0.157025555	Commercial - Auto, Recreation Equipment, Construction Equipment Sales and Service - Auto Body Repair Shop - One Story	YES - Current	NO - Privately-Owned	Available	Used in Prior Housing Element - Non-Vacant	0.032511871	0	0	0.032511871	0	0	0	1748173	993	North Hollywood - Valley Village			Lower
LOS ANGELES	5554 N CASE AVE	91601	2350003037	Community Commercial	C2-1	0	108	0.166468094	Commercial - Store Combination - Store and Residential Combination - One Story	YES - Current	NO - Privately-Owned	Available	Used in Prior Housing Element - Non-Vacant	0.254571773	0	0	0.254571773	1	0	0	1748173	1042	North Hollywood - Valley Village			Lower
LOS ANGELES			2350003037	Community Commercial	C2-1	0	108	0.043282202	Commercial - Store Combination - Store and Residential Combination - One Story	YES - Current	NO - Privately-Owned	Available	Used in Prior Housing Element - Non-Vacant	0	0	0.052498001	0.052498001	1	0	0	1748173	1038	North Hollywood - Valley Village			Above Moderate
LOS ANGELES	11050 W BURBANK BLVD	91601	2350003051	Community Commercial	C2-1	0	108	0.14330078	Commercial - Non-Auto Service and Repair Shop, Paint Shop, or Laundry - One Story	YES - Current	NO - Privately-Owned	Available	Used in Prior Housing Element - Non-Vacant	0.103455786	0	0	0.103455786	0	0	0	1748173	994	North Hollywood - Valley Village			Lower
LOS ANGELES	11100 W BURBANK BLVD	91601	2350003054	Community Commercial	C2-1	0	108	0.207897637	Commercial - Auto, Recreation Equipment, Construction Equipment Sales and Service - Auto Body Repair Shop - One Story	YES - Current	NO - Privately-Owned	Available	Used in Prior Housing Element - Non-Vacant	0.037347175	0	0	0.037347175	0	0	0	1748173	992	North Hollywood - Valley Village			Lower
LOS ANGELES	11106 W BURBANK BLVD	91601	2350003054	Community Commercial	C2-1	0	108	0.169986992	Commercial - Auto, Recreation Equipment, Construction Equipment Sales and Service - Auto Body Repair Shop - One Story	YES - Current	NO - Privately-Owned	Available	Used in Prior Housing Element - Non-Vacant	0.033664143	0	0	0.033664143	0	0	0	1748173	991	North Hollywood - Valley Village			Lower
LOS ANGELES	5520 N FULCHER AVE	91601	2350003057	High Medium Residential	R4-1L	0	108	0.166476191	Residential - Five or More Units or Apartments (Any Combination) - 4 Stories or Less	YES - Current	NO - Privately-Owned	Available	Not Used in Prior Housing Element	0.157258985	0	0	0.157258985	23	0	0	1748173	1184	North Hollywood - Valley Village			Lower
LOS ANGELES	5526 N FULCHER AVE	91601	2350003057	High Medium Residential	R4-1L	0	108	0.183111382	Residential - Five or More Units or Apartments (Any Combination) - 4 Stories or Less	YES - Current	NO - Privately-Owned	Available	Not Used in Prior Housing Element	0.166514424	0	0	0.166514424	23	0	0	1748173	1167	North Hollywood - Valley Village			Lower
LOS ANGELES	5545 N CASE AVE	91601	2350003058	High Medium Residential	R4-1L	0	108	0.166450512	Residential - Five or More Units or Apartments (Any Combination) - 4 Stories or Less	YES - Current	NO - Privately-Owned	Available	Not Used in Prior Housing Element	0.141187897	0	0	0.141187897	18	0	0	1748173	1102	North Hollywood - Valley Village			Lower
LOS ANGELES	5549 N CASE AVE	91601	2350003058	High Medium Residential	R4-1L	0	108	0.1664376	Residential - Five or More Units or Apartments (Any Combination) - 4 Stories or Less	YES - Current	NO - Privately-Owned	Available	Not Used in Prior Housing Element	0.141187897	0	0	0.141187897	18	0	0	1748173	1084	North Hollywood - Valley Village			Lower
LOS ANGELES	11000 W BURBANK BLVD	91601	2350003062	Commercial Manufacturing	CM-1VL	0	54	0.095501439	Commercial - Department Store - One Story	YES - Current	NO - Privately-Owned	Available	Not Used in Prior Housing Element	0.028724322	0	0	0.028724322	0	0	0	1748173	997	North Hollywood - Valley Village			Lower
LOS ANGELES	11006 W BURBANK BLVD	91601	2350003062	Commercial Manufacturing	CM-1VL	0	54	0.157250712	Commercial - Department Store - One Story	YES - Current	NO - Privately-Owned	Available	Not Used in Prior Housing Element	0.041067701	0	0	0.041067701	0	0	0	1748173	996	North Hollywood - Valley Village			Lower
LOS ANGELES	11012 W BURBANK BLVD	91601	2350003062	Commercial Manufacturing	CM-1VL	0	54	0.157241875	Commercial - Department Store - One Story	YES - Current	NO - Privately-Owned	Available	Not Used in Prior Housing Element	0.041067701	0	0	0.041067701	0	0	0	1748173	995	North Hollywood - Valley Village			Lower
LOS ANGELES	5559 N VINELAND AVE	91601	2350003062	Commercial Manufacturing	CM-1VL	0	54	0.387022564	Commercial - Department Store - One Story	YES - Current	NO - Privately-Owned	Available	Not Used in Prior Housing Element	0.081425317	0	0	0.081425317	0	0	0	1748173	1050	North Hollywood - Valley Village			Lower
LOS ANGELES			2350003062	Community Commercial	CM-1VL	0	54	0.07862254	Commercial - Department Store - One Story	YES - Current	NO - Privately-Owned	Available	Not Used in Prior Housing Element	0.024322299	0	0	0.024322299	0	0	0	1748173	965	North Hollywood - Valley Village			Lower
LOS ANGELES			2350003062	Community Commercial	CM-1VL	0	54	0.07862459	Commercial - Department Store - One Story	YES - Current	NO - Privately-Owned	Available	Not Used in Prior Housing Element	0.024322299	0	0	0.024322299	0	0	0	1748173	964	North Hollywood - Valley Village			Lower
LOS ANGELES			2350003062	Community Commercial	CM-1VL	0	54	0.157251336	Commercial - Department Store - One Story	YES - Current	NO - Privately-Owned	Available	Not Used in Prior Housing Element	0.041067701	0	0	0.041067701	0	0	0	1748173	966	North Hollywood - Valley Village			Lower
LOS ANGELES			2350003062	Commercial Manufacturing	CM-1VL	0	54	0.157258584	Commercial - Department Store - One Story	YES - Current	NO - Privately-Owned	Available	Not Used in Prior Housing Element	0.041067701	0	0	0.041067701	0	0	0	1748173	967	North Hollywood - Valley Village			Lower
LOS ANGELES			2350003063	Community Commercial	C2-1	0	108	0.33622517	Commercial - Auto, Recreation Equipment, Construction Equipment Sales and Service - Auto Body Repair Shop - One Story	YES - Current	NO - Privately-Owned	Available	Not Used in Prior Housing Element	0.119804294	0	0	0.119804294	0	0	0	1748173	963	North Hollywood - Valley Village			Lower
LOS ANGELES	11112 W BURBANK BLVD	91601	2350003064	Community Commercial	C2-1	0	108	0.162955126	Commercial - Commercial - Vacant Land	YES - Current	NO - Privately-Owned	Available	Not Used in Prior Housing Element	0.214824282	0	0	0.214824282	0	0	0	1748173	990	North Hollywood - Valley Village			Lower
LOS ANGELES	11111 W CUMPSTON ST	91601	2350003065	High Medium Residential	R4-1L	0	108	0.11826795	Residential - Five or More Units or Apartments (Any Combination) - 5 Stories or More	YES - Current	NO - Privately-Owned	Available	Not Used in Prior Housing Element	3.287557054	0	0	3.287557054	0	0	0	1748173	1268	North Hollywood - Valley Village			Lower
LOS ANGELES	550B N FULCHER AVE	91601	2350003065	High Medium Residential	R4-1L	0	108	0.130927709	Residential - Five or More Units or Apartments (Any Combination) - 5 Stories or More	YES - Current	NO - Privately-Owned	Available	Not Used in Prior Housing Element	3.602911532	0	0	3.602911532	0	0	0	1748173	1250	North Hollywood - Valley Village			Lower
LOS ANGELES	5514 N FULCHER AVE	91601	2350003065	High Medium Residential	R4-1L	0	108	0.130915045	Residential - Five or More Units or Apartments (Any Combination) - 5 Stories or More	YES - Current	NO - Privately-Owned	Available	Not Used in Prior Housing Element	3.602911532	0	0	3.602911532	0	0	0	1748173	1204	North Hollywood - Valley Village			Lower
LOS ANGELES	5538 N CASE AVE	91601	2350003900	High Medium Residential	R4-1L	0	108	0.16624895	Residential - Four Units (Any Combination) - 4 Stories or Less	YES - Current	NO - Privately-Owned	Available	Used in Prior Housing Element - Non-Vacant	1.323350826	0	0	1.323350826	4	0	0	1748173	1124	North Hollywood - Valley Village			Lower
LOS ANGELES	11043 W CUMPSTON ST	91601	2350003901	High Medium Residential	R4-1L	0	108	0.272139305	Residential - Five or More Units or Apartments (Any Combination) - 4 Stories or Less	YES - Current	NO - Privately-Owned	Available	Used in Prior Housing Element - Non-Vacant	1.661821371	0	0	1.661821371	7	0	0	1748173	1243	North Hollywood - Valley Village			Lower
LOS ANGELES	5550 N CASE AVE	91601	2350003902	High Medium Residential	R4-1L	0	108	0.166471752	Residential - Single Family Residence	YES - Current	NO - Privately-Owned	Available	Used in Prior Housing Element - Non-Vacant	1.550952512	0	0	1.550952512	1	0	0	1748173	1065	North Hollywood - Valley Village			Lower
LOS ANGELES	5518 N CASE AVE	91601	2350003903	High Medium Residential	R4-1L	0	108	0.166496682	Residential - Single Family Residence	YES - Current	NO - Privately-Owned	Available	Used in Prior Housing Element - Non-Vacant	1.550952512	0	0	1.550952512	1	0	0	1748173	1186	North Hollywood - Valley Village			Lower
LOS ANGELES	5524 N CASE AVE	91601	2350003904	High Medium Residential	R4-1L	0	108	0.213111561	Residential - Four Units (Any Combination) - 4 Stories or Less	YES - Current	NO - Privately-Owned	Available	Used in Prior Housing Element - Non-Vacant	1.597117424	0	0	1.597117424	4	0	0	1748173	1162	North Hollywood - Valley Village			Lower
LOS ANGELES	5540 N CASE AVE	91601	2350003905	High Medium Residential	R4-1L	0	108	0.16648036	Residential - Single Family Residence	YES - Current	NO - Privately-Owned	Available	Used in Prior Housing Element - Non-Vacant	1.550952512	0	0	1.550952512	1	0	0	1748173	1103	North Hollywood - Valley Village			Lower
LOS ANGELES	5547 N VINELAND AVE	91601	2350003906	Commercial Manufacturing	CM-1VL	0	54	0.322517534	Industrial - Light Manufacturing - One Story	YES - Current	NO - Privately-Owned	Available	Used in Prior Housing Element - Non-Vacant	0.023097773	0	0	0.023097773	1	0	0	1748173	1077	North Hollywood - Valley Village			Lower
LOS ANGELES	5545 N VINELAND AVE	91601	2350003907	Commercial Manufacturing	CM-1VL	0	54	0.322513486	Industrial - Light Manufacturing - One Story	YES - Current	NO - Privately-Owned	Available	Used in Prior Housing Element - Non-Vacant	0.077779562	0	0	0.077779562	1	0	0	1748173	1095	North Hollywood - Valley Village			Lower
LOS ANGELES	5514 N CASE AVE	91601	2350003908	High Medium Residential	R4-1L	0	108	0.166500904	Residential - Double, Duplex, or Two Units - 4 Stories or Less	YES - Current	NO - Privately-Owned	Available	Used in Prior Housing Element - Non-Vacant	1.471181801	0	0	1.471181801	2	0	0	1748173	1207	North Hollywood - Valley Village			Lower
LOS ANGELES	5546 N CASE AVE	91601	2350003909	High Medium Residential	R4-1L	0	108	0.166475826	Residential - Four Units (Any Combination) - 4 Stories or Less	YES - Current	NO - Privately-Owned	Available	Not Used in Prior Housing Element	0.574458709	0	0	0.574458709	4	0	0	1748173	1085	North Hollywood - Valley Village			Lower
LOS ANGELES	5532 N CASE AVE	91601	2350003910	High Medium Residential	R4-1L	0	108	0.166487959	Residential - Four Units (Any Combination) - 4 Stories or Less	YES - Current	NO - Privately-Owned	Available	Used in Prior Housing Element - Non-Vacant	1.323350826	0	0	1.323350826	4	0	0	1748173	1141	North Hollywood - Valley Village			Lower
LOS ANGELES	5535 N VINELAND AVE	91601	2350003911	Commercial Manufacturing	CM-1VL	0	54	0.32251222	Industrial - Light Manufacturing - One Story	YES - Current	NO - Privately-Owned	Available	Used in Prior Housing Element - Non-Vacant	0.188053899	0	0	0.188053899	2	0	0	1748173	1134	North Hollywood - Valley Village			Lower
LOS ANGELES	5541 N VINELAND AVE	91601	2350003911	Commercial Manufacturing	CM-1VL	0	54	0.322513947	Industrial - Light Manufacturing - One Story	YES - Current	NO - Privately-Owned	Available	Used in Prior Housing Element - Non-Vacant	0.188053899	0	0	0.188053899	2	0	0	1748173	1116	North Hollywood - Valley Village			Lower
LOS ANGELES	5531 N VINELAND AVE	91601	2350003912	Commercial Manufacturing	CM-1VL	0	54	0.322510546	Commercial - Professional Building - Veterinary Hospital, Clinic - One Story	YES - Current	NO - Privately-Owned	Available	Used in Prior Housing Element - Non-Vacant	0.07107184	0	0	0.07107184	0	0	0	1748173	1157	North Hollywood - Valley Village			Lower
LOS ANGELES	5519 N VINELAND AVE	91601	2350003913	Commercial Manufacturing	CM-1VL	0	54	0.247927908	Commercial - Wholesale and Manufacturing Outlet - One Story	YES - Current	NO - Privately-Owned	Available	Used in Prior Housing Element - Non-Vacant	0.138077322	0	0	0.138077322	1	0	0	1748173	1196	North Hollywood - Valley Village			Lower
LOS ANGELES	5525 N VINELAND AVE	91601	2350003913	Commercial Manufacturing	CM-1VL	0	54	0.322508192	Commercial - Wholesale and Manufacturing Outlet - One Story	YES - Current	NO - Privately-Owned	Available	Used in Prior Housing Element - Non-Vacant	0.166808483	0	0	0.166808483	1	0	0	1748173	1176	North Hollywood - Valley Village			Lower
LOS ANGELES	11035 W CUMPSTON ST	91601	2350003914	High Medium Residential	R4-1L	0	108	0.143130999	Commercial - Parking Lot (Commercial Use Property) - Lots - Patron or Employee - One Story	YES - Current	NO - Privately-Owned	Available	Used in Prior Housing Element - Non-Vacant	0.047291395	0	0	0.047291395	0	0	0	1748173	1244	North Hollywood - Valley Village			Lower
LOS ANGELES	5511 N VINELAND AVE	91601	2350003915	Commercial Manufacturing	CM-1VL	0	54	0.1021061	Industrial - Industrial - Vacant Land	YES - Current	NO - Privately-Owned	Available	Not Used in Prior Housing Element	0.062431826	0	0	0.062431826	0	0	0	1748173	1227	North Hollywood - Valley Village			Lower
LOS ANGELES	11011 W CUMPSTON ST	91601	2350003916	Commercial Manufacturing	CM-1VL	0	54	0.1680304	Industrial - Light Manufacturing - One Story	YES - Current	NO - Privately-Owned	Available	Used in Prior Housing Element - Non-Vacant	0.125314191	0	0	0.125314191	0	0	0	1748173	1226	North Hollywood - Valley Village			Lower
LOS ANGELES	11015 W CUMPSTON ST	91601	2350003916	Commercial Manufacturing	CM-1VL	0	54	0.168032169	Industrial - Light Manufacturing - One Story	YES - Current	NO - Privately-Owned	Available	Used in Prior Housing Element - Non-Vacant	0.125314191	0	0	0.125314191	0	0	0	1748173	1225	North Hollywood - Valley Village			Lower
LOS ANGELES	11017 W CUMPSTON ST	91601	2350003916	Commercial Manufacturing	CM-1VL	0	54	0.168033101	Industrial - Light Manufacturing - One Story	YES - Current	NO - Privately-Owned	Available	Used in Prior Housing Element - Non-Vacant	0.125314191	0	0	0.125314191	0	0	0	1748173	1224	North Hollywood - Valley Village			Lower
LOS ANGELES	11023 W CUMPSTON ST	91601	2350003916	Commercial Manufacturing	CM-1VL	0	54	0.16803327	Industrial - Light Manufacturing - One Story	YES - Current	NO - Privately-Owned	Available	Used in Prior Housing Element - Non-Vacant	0.125314191	0	0	0.125314191	0	0	0	1748173	1223	North Hollywood - Valley Village			Lower
LOS ANGELES	11027 W CUMPSTON ST	91601	2350003916	Commercial Manufacturing	CM-1VL	0	54	0.084016816	Industrial - Light Manufacturing - One Story	YES - Current	NO - Privately-Owned	Available	Used in Prior Housing Element - Non-Vacant	0.067686178	0	0	0.067686178	0	0	0	1748173	1222	North Hollywood - Valley Village			Lower
LOS ANGELES			2350003916	Commercial Manufacturing	CM-1VL	0	54	0.03443525	Industrial - Light Manufacturing - One Story	YES - Current	NO - Privately-Owned	Available	Used in Prior Housing Element - Non-Vacant	0	0	0.075021702	0.075021702	0	0	0	1748173	1194	North Hollywood - Valley Village			Above Moderate
LOS ANGELES			2350003916	Commercial Manufacturing	CM-1VL	0	54	0.084017401	Industrial - Light Manufacturing - One Story	YES - Current	NO - Privately-Owned	Available	Used in Prior Housing Element - Non-Vacant	0.067686178	0	0	0.067686178	0	0	0	1748173	1221	North Hollywood - Valley Village			Lower
LOS ANGELES			2350003916	Commercial Manufacturing	CM-1VL	0	54	0.104645678	Industrial - Light Manufacturing - One Story	YES - Current	NO - Privately-Owned	Available	Used in Prior Housing Element - Non-Vacant	0.079979834	0	0	0.079979834	0	0	0	1748173	1195	North Hollywood - Valley Village			Lower
LOS ANGELES	5535 N TUJUNGA AVE	91601	2350004029	Community Commercial	C2-1	0	108	0.226828375	Commercial - Store - One Story	YES - Current	NO - Privately-Owned	Available	Used in Prior Housing Element - Non-Vacant	0.330899951	0	0	0.330899951	0	0	0	1748173	1066	North Hollywood - Valley Village			Lower
LOS ANGELES	11520 W BURBANK BLVD	91601	2350004040	Neighborhood Office Commercial	[Q]C2-1VL	0	108	0.057390403	Commercial - Store - One Story	YES - Current	NO - Privately-Owned	Available	Not Used in Prior Housing Element	0	0	0.006265661	0.006265661	0	0	0	1748169	863	North Hollywood - Valley Village			Above Moderate
LOS ANGELES	11522 W BURBANK BLVD	91601	2350004040	Neighborhood Office Commercial	[Q]C2-1VL	0	108	0.057390403	Commercial - Store - One Story	YES - Current	NO - Privately-Owned	Available	Not Used in Prior Housing Element	0	0	0.006265661	0.006265661	0	0	0	1748169	864	North Hollywood - Valley Village			Above Moderate
LOS ANGELES	11508 W BURBANK BLVD	91601	2350004041	Neighborhood Office Commercial	[Q]C2-1VL	0	108	0.057390403	Commercial - Store - One Story	YES - Current	NO - Privately-Owned	Available	Not Used in Prior Housing Element	0	0	0.006265661	0.006265661	0	0	0	1748169	859	North Hollywood - Valley Village			Above Moderate
LOS ANGELES	11512 W BURBANK BLVD	91601	2350004041	Neighborhood Office Commercial	[Q]C2-1VL	0	108	0.057390403	Commercial - Store - One Story	YES - Current	NO - Privately-Owned	Available	Not Used in Prior Housing Element	0	0	0.006265661	0.006265661	0	0	0	1748169	860	North Hollywood - Valley Village			Above Moderate
LOS ANGELES	11514 W BURBANK BLVD	91601	2350004041	Neighborhood Office Commercial	[Q]C2-1VL	0	108	0.05739112	Commercial - Store - One Story	YES - Current	NO - Privately-Owned	Available	Not Used in Prior Housing Element	0	0	0.006265661	0.006265661	0	0	0	1748169	861	North Hollywood - Valley Village			Above Moderate
LOS ANGELES	11518 W BURBANK BLVD	91601	2350004041	Neighborhood Office Commercial	[Q]C2-1VL	0	108	0.05739112	Commercial - Store - One Story	YES - Current	NO - Privately-Owned	Available	Not Used in Prior Housing Element	0	0	0.006265661	0.006265661	0	0	0	1748169	862	North Hollywood - Valley Village			Above Moderate
LOS ANGELES	11500 W BURBANK BLVD	91601	2350004042	Neighborhood Office Commercial	[Q]C2-1VL	0	108	0.072743872	Commercial - Office Building - One Story	YES - Current	NO - Privately-Owned	Available	Not Used in Prior Housing Element	0.150803675	0	0	0.150803675	0	0	0	1748169	856	North Hollywood - Valley Village			Lower
LOS ANGELES	11504 W BURBANK BLVD	91601	2350004042	Neighborhood Office Commercial	[Q]C2-1VL	0	108	0.057391121	Commercial - Office Building - One Story	YES - Current	NO - Privately-Owned	Available	Not Used in Prior Housing Element	0	0	0.043983257	0.043983257	0	0	0	1748169	857	North Hollywood - Valley Village			Above Moderate
LOS ANGELES	11506 W BURBANK BLVD	91601	2350004042	Neighborhood Office Commercial	[Q]C2-1VL	0	108	0.057390403	Commercial - Office Building - One Story	YES - Current	NO - Privately-Owned	Available	Not Used in Prior Housing Element	0	0	0.043983257	0.043983257	0	0	0	1748169	858	North Hollywood - Valley Village			Above Moderate
LOS ANGELES	5541 N CAMELLIA AVE	91601	2350004043	Low Medium II Residential	[Q]RD1.5-1	0	29	0.132584659	Residential - Three Units (Any Combination) - 4 Stories or Less	YES - Current	NO - Privately-Owned	Available	Not Used in Prior Housing Element	0	0.446599138	0	0.446599138	3	3*	3*	1748169	942	North Hollywood - Valley Village	Yes		Moderate
LOS ANGELES	11509 W KILLION ST	91601	2350004044	Low Medium II Residential	[Q]RD1.5-1	0	29	0.132984579	Residential - Single Family Residence - Pool	YES - Current	NO - Privately-Owned	Available	Not Used in Prior Housing Element	0	0.368350196	0	0.368350196	1	3*	3*	1748169	943	North Hollywood - Valley Village			Moderate
LOS ANGELES	11511 W KILLION ST	91601	2350004045	Low Medium II Residential	[Q]RD1.5-1	0	29	0.119675247	Residential - Single Family Residence	YES - Current	NO - Privately-Owned	Available	Not Used in Prior Housing Element	0	0.445020819	0	0.445020819	1	3*	3*	1748169	944	North Hollywood - Valley Village			Moderate
LOS ANGELES	11515 W KILLION ST	91601	2350004046	Low Medium II Residential	[Q]RD1.5-1	0	29	0.119662609	Residential - Single Family Residence	YES - Current	NO - Privately-Owned	Available	Not Used in Prior Housing Element	0	0.445020819	0	0.445020819	1	3*	3*	1748169	945	North Hollywood - Valley Village			Moderate
LOS ANGELES	11521 W KILLION ST	91601	2350004047	Low Medium II Residential	[Q]RD1.5-1	0	29	0.132945725	Residential - Single Family Residence	YES - Current	NO - Privately-Owned	Available	Not Used in Prior Housing Element	0	0.368350196	0	0.368350196	1	3*	3*	1748169	946	North Hollywood - Valley Village			Moderate
LOS ANGELES	11529 W KILLION ST	91601	2350004048	Low Medium II Residential	[Q]RD1.5-1	0	29	0.132440405	Residential - Single Family Residence	YES - Current	NO - Privately-Owned	Available	Not Used in Prior Housing Element	0	0.368350196	0	0.368350196	1	3*	3*	1748169	947	North Hollywood - Valley Village			Moderate
LOS ANGELES	11489 W KILLION ST	91601	2350004049	Low Medium II Residential	RD1.5-1VL	0	29	0.14849547	Residential - Single Family Residence	YES - Current	NO - Privately-Owned	Available	Not Used in Prior Housing Element	0	0.406952238	0	0.406952238	1	0	0	1748169	941	North Hollywood - Valley Village			Moderate
LOS ANGELES	11483 W KILLION ST	91601	2350004050	Low Medium II Residential	RD1.5-1VL	0	29	0.149012368	Residential - Single Family Residence	YES - Current	NO - Privately-Owned	Available	Not Used in Prior Housing Element	0	0.406952238	0	0.406952238	1	0	0	1748169	940	North Hollywood - Valley Village			Moderate
LOS ANGELES	11481 W KILLION ST	91601	2350004051	Low Medium II Residential	RD1.5-1VL	0	29	0.087820832	Residential - Single Family Residence	YES - Current	NO - Privately-Owned	Available	Not Used in Prior Housing Element	0	0	0.296864748	0.296864748	1	2*	2*	1748169	939	North Hollywood - Valley Village			Above Moderate
LOS ANGELES	11477 W KILLION ST	91601	2350004052	Low Medium II Residential	RD1.5-1VL	0	29	0.061211589	Residential - Single Family Residence	YES - Current	NO - Privately-Owned	Available	Not Used in Prior Housing Element	0	0	0.134780586	0.134780586	1	1*	1*	1748169	938	North Hollywood - Valley Village			Above Moderate
LOS ANGELES	11469 W KILLION ST	91601	2350004054	Low Medium II Residential	RD1.5-1VL	0	29	0.154571409	Residential - Double, Duplex, or Two Units - 4 Stories or Less	YES - Current	NO - Privately-Owned	Available	Not Used in Prior Housing Element	0	0.241324824	0	0.241324824	2	0	0	1748169	935	North Hollywood - Valley Village	Yes		Moderate
LOS ANGELES	11494 W BURBANK BLVD	91601	2350004055	Community Commercial	C4-1	0	108	0.072247181	Commercial - Office Building - One Story	YES - Current	NO - Privately-Owned	Available	Not Used in Prior Housing Element	0.049682634	0	0	0.049682634	1	0	0	1748169	855	North Hollywood - Valley Village			Lower
LOS ANGELES	11490 W BURBANK BLVD	91601	2350004056	Community Commercial	C4-1	0	108	0.05739096	Commercial - Store Combination - Store and Office Combination - One Story	YES - Current	NO - Privately-Owned	Available	Not Used in Prior Housing Element	0	0	0.003690979	0.003690979	0	0	0	1748169	854	North Hollywood - Valley Village			Above Moderate
LOS ANGELES	11488 W BURBANK BLVD	91601	2350004057	Community Commercial	C4-1	0	108	0.057390965	Commercial - Office Building - Office and Residential - One Story	YES - Current	NO - Privately-Owned	Available	Not Used in Prior Housing Element	0	0	0.006265661	0.006265661	0	0	0	1748169	853	North Hollywood - Valley Village			Above Moderate
LOS ANGELES	11482 W BURBANK BLVD	91601	2350004058	Community Commercial	C4-1	0	108	0.057389526	Commercial - Store Combination - Store and Residential Combination - One Story	YES - Current	NO - Privately-Owned	Available	Not Used in Prior Housing Element	0	0	0.009679247	0.009679247	0	0	0	1748169	852	North Hollywood - Valley Village	Yes		Above Moderate
LOS ANGELES			2350004059	Community Commercial	C4-1	0	108	0.057390965	Commercial - Restaurant, Cocktail Lounge - Restaurant, Cocktail Lounge, Tavern - One Story	YES - Current	NO - Privately-Owned	Available	Not Used in Prior Housing Element	0	0	0.011419062	0.011419062	0	0	0	1748169	851	North Hollywood - Valley Village			Above Moderate
LOS ANGELES	11480 W BURBANK BLVD	91601	2350004060	Community Commercial	C4-1	0	108	0.05739096	Commercial - Office Building - One Story	YES - Current	NO - Privately-Owned	Available	Not Used in Prior Housing Element	0	0	0.006265661	0.006265661	0	0	0	1748169	850	North Hollywood - Valley Village			Above Moderate
LOS ANGELES	11478 W BURBANK BLVD	91601	2350004061	Community Commercial	C4-1	0

LOS ANGELES	5547 N BONNER AVE	91601	2350005007	High Medium Residential	R4-1L	0	108	0.166452237	Residential - Double, Duplex, or Two Units - 4 Stories or Less	YES - Current	NO - Privately-Owned	Available	Used in Prior Housing Element - Non-Vacant	0	0	1.065620565	1.065620565	2	0	0	1748173	1093	North Hollywood - Valley Village	Yes	Above Moderate
LOS ANGELES	5541 N BONNER AVE	91601	2350005008	High Medium Residential	R4-1L	0	108	0.166448562	Residential - Five or More Units or Apartments (Any Combination) - 4 Stories or Less	YES - Current	NO - Privately-Owned	Available	Not Used in Prior Housing Element	0	0	0.283684065	0.283684065	6	0	0	1748173	1114	North Hollywood - Valley Village	Yes	Above Moderate
LOS ANGELES	5533 N BONNER AVE	91601	2350005009	High Medium Residential	R4-1L	0	108	0.166442149	Residential - Five or More Units or Apartments (Any Combination) - 4 Stories or Less	YES - Current	NO - Privately-Owned	Available	Not Used in Prior Housing Element	0.139126449	0	0	0.139126449	9	0	0	1748173	1132	North Hollywood - Valley Village		Lower
LOS ANGELES	5529 N BONNER AVE	91601	2350005010	High Medium Residential	R4-1L	0	108	0.166436366	Residential - Five or More Units or Apartments (Any Combination) - 4 Stories or Less	YES - Current	NO - Privately-Owned	Available	Not Used in Prior Housing Element	0	0	0.253968	0.253968	8	0	0	1748173	1155	North Hollywood - Valley Village	Yes	Above Moderate
LOS ANGELES	5525 N BONNER AVE	91601	2350005011	High Medium Residential	R4-1L	0	108	0.166429954	Residential - Five or More Units or Apartments (Any Combination) - 4 Stories or Less	YES - Current	NO - Privately-Owned	Available	Not Used in Prior Housing Element	0	0	0.283684065	0.283684065	6	0	0	1748173	1174	North Hollywood - Valley Village	Yes	Above Moderate
LOS ANGELES	5519 N BONNER AVE	91601	2350005012	High Medium Residential	R4-1L	0	108	0.166424171	Residential - Five or More Units or Apartments (Any Combination) - 4 Stories or Less	YES - Current	NO - Privately-Owned	Available	Not Used in Prior Housing Element	0	0	0.253968	0.253968	8	0	0	1748173	1192	North Hollywood - Valley Village	Yes	Above Moderate
LOS ANGELES	5515 N BONNER AVE	91601	2350005013	High Medium Residential	R4-1L	0	108	0.166417758	Residential - Five or More Units or Apartments (Any Combination) - 4 Stories or Less	YES - Current	NO - Privately-Owned	Available	Not Used in Prior Housing Element	0.178043506	0	0	0.178043506	9	0	0	1748173	1215	North Hollywood - Valley Village		Lower
LOS ANGELES	5546 N KLUMP AVE	91601	2350005024	High Medium Residential	R4-1L	0	108	0.166524154	Residential - Three Units (Any Combination) - 4 Stories or Less	YES - Current	NO - Privately-Owned	Available	Used in Prior Housing Element - Non-Vacant	0	0	1.010173556	1.010173556	3	0	0	1748173	1097	North Hollywood - Valley Village	Yes	Above Moderate
LOS ANGELES	5550 N KLUMP AVE	91601	2350005025	High Medium Residential	R4-1L	0	108	0.166523217	Residential - Double, Duplex, or Two Units - 4 Stories or Less	YES - Current	NO - Privately-Owned	Available	Used in Prior Housing Element - Non-Vacant	0	0	1.065620565	1.065620565	2	0	0	1748173	1079	North Hollywood - Valley Village	Yes	Above Moderate
LOS ANGELES	5554 N KLUMP AVE	91601	2350005026	High Medium Residential	R4-1L	0	108	0.166524576	Residential - Single Family Residence	YES - Current	NO - Privately-Owned	Available	Used in Prior Housing Element - Non-Vacant	1.550952512	0	0	1.550952512	1	0	0	1748173	1057	North Hollywood - Valley Village		Lower
LOS ANGELES	11170 W BURBANK BLVD	91601	2350005029	Community Commercial	C2-1	0	108	0.065601007	Residential - Single Family Residence	YES - Current	NO - Privately-Owned	Available	Not Used in Prior Housing Element	0	0	0.008920068	0.008920068	1	0	0	1748173	959	North Hollywood - Valley Village		Above Moderate
LOS ANGELES	5549 N FULCHER AVE	91601	2350005034	High Medium Residential	R4-1L	0	108	0.15009025	Residential - Five or More Units or Apartments (Any Combination) - 4 Stories or Less	YES - Current	NO - Privately-Owned	Available	Not Used in Prior Housing Element	0	0	0.826209748	0.826209748	5	0	0	1748173	1080	North Hollywood - Valley Village	Yes	Above Moderate
LOS ANGELES	5545 N FULCHER AVE	91601	2350005035	High Medium Residential	R4-1L	0	108	0.229761371	Residential - Five or More Units or Apartments (Any Combination) - 4 Stories or Less	YES - Current	NO - Privately-Owned	Available	Not Used in Prior Housing Element	0.196420065	0	0	0.196420065	14	0	0	1748173	1098	North Hollywood - Valley Village		Lower
LOS ANGELES	5531 N FULCHER AVE	91601	2350005036	High Medium Residential	R4-1L	0	108	0.166643402	Residential - Five or More Units or Apartments (Any Combination) - 4 Stories or Less	YES - Current	NO - Privately-Owned	Available	Not Used in Prior Housing Element	0	0	0.214966051	0.214966051	22	0	0	1748173	1147	North Hollywood - Valley Village	Yes	Above Moderate
LOS ANGELES	5537 N FULCHER AVE	91601	2350005036	High Medium Residential	R4-1L	0	108	0.166652976	Residential - Five or More Units or Apartments (Any Combination) - 4 Stories or Less	YES - Current	NO - Privately-Owned	Available	Not Used in Prior Housing Element	0	0	0.214966051	0.214966051	22	0	0	1748173	1125	North Hollywood - Valley Village	Yes	Above Moderate
LOS ANGELES	5529 N FULCHER AVE	91601	2350005037	High Medium Residential	R4-1L	0	108	0.166632893	Residential - Five or More Units or Apartments (Any Combination) - 4 Stories or Less	YES - Current	NO - Privately-Owned	Available	Not Used in Prior Housing Element	0.178043506	0	0	0.178043506	9	0	0	1748173	1168	North Hollywood - Valley Village		Lower
LOS ANGELES	5509 N FULCHER AVE	91601	2350005040	High Medium Residential	R4-1L	0	108	0.14347612	Residential - Double, Duplex, or Two Units - 4 Stories or Less	YES - Current	NO - Privately-Owned	Available	Used in Prior Housing Element - Non-Vacant	0	0	0.960475981	0.960475981	2	0	0	1748173	1240	North Hollywood - Valley Village	Yes	Above Moderate
LOS ANGELES	5520 N BONNER AVE	91601	2350005047	High Medium Residential	R4-1L	0	108	0.166555638	Residential - Five or More Units or Apartments (Any Combination) - 4 Stories or Less	YES - Current	NO - Privately-Owned	Available	Not Used in Prior Housing Element	0.374944095	0	0	0.374944095	7	0	0	1748173	1175	North Hollywood - Valley Village		Lower
LOS ANGELES	5530 N BONNER AVE	91601	2350005048	High Medium Residential	R4-1L	0	108	0.166547155	Residential - Five or More Units or Apartments (Any Combination) - 4 Stories or Less	YES - Current	NO - Privately-Owned	Available	Not Used in Prior Housing Element	0	0	0.253968	0.253968	8	0	0	1748173	1156	North Hollywood - Valley Village	Yes	Above Moderate
LOS ANGELES	5534 N BONNER AVE	91601	2350005049	High Medium Residential	R4-1L	0	108	0.166539496	Residential - Five or More Units or Apartments (Any Combination) - 4 Stories or Less	YES - Current	NO - Privately-Owned	Available	Not Used in Prior Housing Element	0	0	0.253968	0.253968	8	0	0	1748173	1133	North Hollywood - Valley Village	Yes	Above Moderate
LOS ANGELES	5540 N BONNER AVE	91601	2350005050	High Medium Residential	R4-1L	0	108	0.166531247	Residential - Five or More Units or Apartments (Any Combination) - 4 Stories or Less	YES - Current	NO - Privately-Owned	Available	Not Used in Prior Housing Element	0	0	0.268427821	0.268427821	7	0	0	1748173	1115	North Hollywood - Valley Village	Yes	Above Moderate
LOS ANGELES	5546 N BONNER AVE	91601	2350005051	High Medium Residential	R4-1L	0	108	0.166522322	Residential - Three Units (Any Combination) - 4 Stories or Less	YES - Current	NO - Privately-Owned	Available	Used in Prior Housing Element - Non-Vacant	0	0	1.010173556	1.010173556	3	0	0	1748173	1094	North Hollywood - Valley Village	Yes	Above Moderate
LOS ANGELES	11120 W BURBANK BLVD	91601	2350005057	Community Commercial	C2-1	0	108	0.153855184	Commercial - Store Combination - Store and Residential Combination - One Story	YES - Current	NO - Privately-Owned	Available	Not Used in Prior Housing Element	0	0	0.011327069	0.011327069	8	0	0	1748173	989	North Hollywood - Valley Village	Yes	Above Moderate
LOS ANGELES	5553 N FULCHER AVE	91601	2350005057	Community Commercial, High Medium Residential	R4-1L	0	108	0.083576652	Commercial - Store Combination - Store and Residential Combination - One Story	YES - Current	NO - Privately-Owned	Available	Not Used in Prior Housing Element	0	0	0.007439962	0.007439962	8	0	0	1748173	1051	North Hollywood - Valley Village	Yes	Above Moderate
LOS ANGELES	5538 N KLUMP AVE	91601	2350005058	High Medium Residential	R4-1L	0	108	0.152750401	Residential - Five or More Units or Apartments (Any Combination) - 4 Stories or Less	YES - Current	NO - Privately-Owned	Available	Not Used in Prior Housing Element	0.367644811	0	0	0.367644811	6	0	0	1748173	1118	North Hollywood - Valley Village		Lower
LOS ANGELES	5532 N KLUMP AVE	91601	2350005060	High Medium Residential	R4-1L	0	108	0.152750719	Residential - Double, Duplex, or Two Units - 4 Stories or Less	YES - Current	NO - Privately-Owned	Available	Not Used in Prior Housing Element	0.058414658	0	0	0.058414658	25	0	0	1748173	1138	North Hollywood - Valley Village		Lower
LOS ANGELES	5513 N FULCHER AVE	91601	2350005063	High Medium Residential	R4-1L	0	108	0.166113841	Residential - Five or More Units or Apartments (Any Combination) - 4 Stories or Less	YES - Current	NO - Privately-Owned	Available	Not Used in Prior Housing Element	0.154662073	0	0	0.154662073	23	0	0	1748173	1203	North Hollywood - Valley Village		Lower
LOS ANGELES	5523 N FULCHER AVE	91601	2350005063	High Medium Residential	R4-1L	0	108	0.16612291	Residential - Five or More Units or Apartments (Any Combination) - 4 Stories or Less	YES - Current	NO - Privately-Owned	Available	Not Used in Prior Housing Element	0.154662073	0	0	0.154662073	23	0	0	1748173	1183	North Hollywood - Valley Village		Lower
LOS ANGELES	11142 W BURBANK BLVD	91601	2350005064	Community Commercial	C2-1	0	108	0.142940157	Commercial - Store - One Story	YES - Current	NO - Privately-Owned	Available	Used in Prior Housing Element - Non-Vacant	0.103455786	0	0	0.103455786	0	0	0	1748173	988	North Hollywood - Valley Village		Lower
LOS ANGELES	5564 N BONNER AVE	91601	2350005064	Community Commercial	C2-1	0	108	0.155012568	Commercial - Store - One Story	YES - Current	NO - Privately-Owned	Available	Used in Prior Housing Element - Non-Vacant	0.108971678	0	0	0.108971678	0	0	0	1748173	1024	North Hollywood - Valley Village		Lower
LOS ANGELES	11123 W CUMPSTON ST	91601	2350005065	High Medium Residential	R4-1L	0	108	0.136622432	Residential - Five or More Units or Apartments (Any Combination) - 4 Stories or Less	YES - Current	NO - Privately-Owned	Available	Not Used in Prior Housing Element	0.122098799	0	0	0.122098799	15	0	0	1748173	1239	North Hollywood - Valley Village		Lower
LOS ANGELES	11133 W CUMPSTON ST	91601	2350005065	High Medium Residential	R4-1L	0	108	0.136387813	Residential - Five or More Units or Apartments (Any Combination) - 4 Stories or Less	YES - Current	NO - Privately-Owned	Available	Not Used in Prior Housing Element	0.122098799	0	0	0.122098799	15	0	0	1748173	1238	North Hollywood - Valley Village		Lower
LOS ANGELES	5560 N KLUMP AVE	91601	2350005066	High Medium Residential	R4-1L	0	108	0.166524576	Residential - Five or More Units or Apartments (Any Combination) - 4 Stories or Less	YES - Current	NO - Privately-Owned	Available	Not Used in Prior Housing Element	0	0	0.255916654	0.255916654	12	0	0	1748173	1041	North Hollywood - Valley Village	Yes	Above Moderate
LOS ANGELES	5566 N KLUMP AVE	91601	2350005066	Community Commercial	C2-1	0	108	0.166523967	Residential - Five or More Units or Apartments (Any Combination) - 4 Stories or Less	YES - Current	NO - Privately-Owned	Available	Not Used in Prior Housing Element	0	0	0.270603193	0.270603193	12	0	0	1748173	1028	North Hollywood - Valley Village	Yes	Above Moderate
LOS ANGELES	5504 N BONNER AVE	91601	2350005104	High Medium Residential	R4-1L	0	108	0.188777838	Residential - Five or More Units or Apartments (Any Combination) - 4 Stories or Less	YES - Current	NO - Privately-Owned	Available	Not Used in Prior Housing Element	0.136397846	0	0	0.136397846	32	0	0	1748173	1266	North Hollywood - Valley Village		Lower
LOS ANGELES	11178 W BURBANK BLVD	91601	2350005109	Community Commercial	C2-1	0	108	0.145524233	Commercial - Store Combination - Store and Residential Combination - One Story	YES - Current	NO - Privately-Owned	Available	Not Used in Prior Housing Element	0.251171701	0	0	0.251171701	0	0	0	1748173	958	North Hollywood - Valley Village		Lower
LOS ANGELES	5505 N BONNER AVE	91601	2350005110	High Medium Residential	R4-1L	0	108	0.188602527	Residential - Five or More Units or Apartments (Any Combination) - 5 Stories or More - Pool	YES - Current	NO - Privately-Owned	Available	Not Used in Prior Housing Element	0	0	0.101488029	0.101488029	32	0	0	1748173	1265	North Hollywood - Valley Village	Yes	Above Moderate
LOS ANGELES	5524 N ELMER AVE	91601	2350006005	High Medium Residential	R4-1L	0	108	0.166541169	Residential - Five or More Units or Apartments (Any Combination) - 4 Stories or Less	YES - Current	NO - Privately-Owned	Available	Not Used in Prior Housing Element	0	0	0.296357679	0.296357679	6	0	0	1748173	1179	North Hollywood - Valley Village	Yes	Above Moderate
LOS ANGELES	5528 N ELMER AVE	91601	2350006006	High Medium Residential	R4-1L	0	108	0.166524612	Residential - Five or More Units or Apartments (Any Combination) - 4 Stories or Less	YES - Current	NO - Privately-Owned	Available	Not Used in Prior Housing Element	0	0	0.313182358	0.313182358	5	0	0	1748173	1158	North Hollywood - Valley Village	Yes	Above Moderate
LOS ANGELES	5534 N ELMER AVE	91601	2350006007	High Medium Residential	R4-1L	0	108	0.166507863	Residential - Five or More Units or Apartments (Any Combination) - 4 Stories or Less	YES - Current	NO - Privately-Owned	Available	Not Used in Prior Housing Element	0	0	0.121904093	0.121904093	6	0	0	1748173	1135	North Hollywood - Valley Village	Yes	Above Moderate
LOS ANGELES	5538 N ELMER AVE	91601	2350006008	High Medium Residential	R4-1L	0	108	0.160962472	Residential - Five or More Units or Apartments (Any Combination) - 4 Stories or Less	YES - Current	NO - Privately-Owned	Available	Not Used in Prior Housing Element	0	0	0.117864025	0.117864025	6	0	0	1748173	1119	North Hollywood - Valley Village	Yes	Above Moderate
LOS ANGELES	5544 N ELMER AVE	91601	2350006009	High Medium Residential	R4-1L	0	108	0.149871526	Residential - Five or More Units or Apartments (Any Combination) - 4 Stories or Less	YES - Current	NO - Privately-Owned	Available	Not Used in Prior Housing Element	0.149139282	0	0	0.149139282	6	0	0	1748173	1099	North Hollywood - Valley Village		Lower
LOS ANGELES	5552 N ELMER AVE	91601	2350006011	High Medium Residential	R4-1L	0	108	0.149871776	Residential - Five or More Units or Apartments (Any Combination) - 4 Stories or Less	YES - Current	NO - Privately-Owned	Available	Not Used in Prior Housing Element	0.149139282	0	0	0.149139282	6	0	0	1748173	1067	North Hollywood - Valley Village		Lower
LOS ANGELES	5556 N ELMER AVE	91601	2350006012	High Medium Residential	R4-1L	0	108	0.149871882	Residential - Five or More Units or Apartments (Any Combination) - 4 Stories or Less	YES - Current	NO - Privately-Owned	Available	Not Used in Prior Housing Element	0.168134116	0	0	0.168134116	8	0	0	1748173	1043	North Hollywood - Valley Village		Lower
LOS ANGELES	5562 N ELMER AVE	91601	2350006013	High Medium Residential	R4-1L	0	108	0.10338553	Residential - Single Family Residence	YES - Current	NO - Privately-Owned	Available	Used in Prior Housing Element - Non-Vacant	1.116030216	0	0	1.116030216	1	0	0	1748173	1031	North Hollywood - Valley Village		Lower
LOS ANGELES	5551 N KLUMP AVE	91601	2350006021	High Medium Residential	R4-1L	0	108	0.1664698	Residential - Five or More Units or Apartments (Any Combination) - 4 Stories or Less - Pool	YES - Current	NO - Privately-Owned	Available	Not Used in Prior Housing Element	0	0	0.24026349	0.24026349	18	0	0	1748173	1078	North Hollywood - Valley Village	Yes	Above Moderate
LOS ANGELES	5555 N KLUMP AVE	91601	2350006021	High Medium Residential	R4-1L	0	108	0.166467113	Residential - Five or More Units or Apartments (Any Combination) - 4 Stories or Less - Pool	YES - Current	NO - Privately-Owned	Available	Not Used in Prior Housing Element	0	0	0.24026349	0.24026349	18	0	0	1748173	1056	North Hollywood - Valley Village	Yes	Above Moderate
LOS ANGELES	5519 N KLUMP AVE	91601	2350006027	High Medium Residential	R4-1L	0	108	0.166477397	Residential - Five or More Units or Apartments (Any Combination) - 4 Stories or Less	YES - Current	NO - Privately-Owned	Available	Not Used in Prior Housing Element	0	0	0.250972346	0.250972346	9	0	0	1748173	1200	North Hollywood - Valley Village	Yes	Above Moderate
LOS ANGELES	5515 N KLUMP AVE	91601	2350006028	High Medium Residential	R4-1L	0	108	0.166516036	Residential - Four Units (Any Combination) - 4 Stories or Less	YES - Current	NO - Privately-Owned	Available	Not Used in Prior Housing Element	0.195464015	0	0	0.195464015	4	0	0	1748173	1219	North Hollywood - Valley Village		Lower
LOS ANGELES	5509 N KLUMP AVE	91601	2350006029	High Medium Residential	R4-1L	0	108	0.166486413	Residential - Five or More Units or Apartments (Any Combination) - 4 Stories or Less	YES - Current	NO - Privately-Owned	Available	Not Used in Prior Housing Element	0	0	0.265296831	0.265296831	8	0	0	1748173	1257	North Hollywood - Valley Village	Yes	Above Moderate
LOS ANGELES			2350006036	High Medium Residential	R4-1L	0	108	0.046486371	Commercial - Commercial - Vacant Land	YES - Current	NO - Privately-Owned	Available	Not Used in Prior Housing Element	0.078719723	0	0	0.078719723	0	0	0	1748173	1034	North Hollywood - Valley Village		Lower
LOS ANGELES	11216 W BURBANK BLVD	91601	2350006037	Community Commercial	C2-1	0	108	0.046486576	Commercial - Auto, Recreation Equipment, Construction Equipment Sales and Service - Used Car Sales - One Story	YES - Current	NO - Privately-Owned	Available	Not Used in Prior Housing Element	0	0	0.020716368	0.020716368	1	0	0	1748173	955	North Hollywood - Valley Village		Above Moderate
LOS ANGELES			2350006037	Community Commercial	C2-1	0	108	0.046486655	Commercial - Auto, Recreation Equipment, Construction Equipment Sales and Service - Used Car Sales - One Story	YES - Current	NO - Privately-Owned	Available	Not Used in Prior Housing Element	0	0	0.020716368	0.020716368	1	0	0	1748173	1021	North Hollywood - Valley Village		Above Moderate
LOS ANGELES	5505 N KLUMP AVE	91601	2350006038	High Medium Residential	R4-1L	0	108	0.151908441	Residential - Five or More Units or Apartments (Any Combination) - 4 Stories or Less	YES - Current	NO - Privately-Owned	Available	Not Used in Prior Housing Element	0.146328248	0	0	0.146328248	11	0	0	1748173	1272	North Hollywood - Valley Village		Lower
LOS ANGELES	5561 N KLUMP AVE	91601	2350006039	High Medium Residential	R4-1L	0	108	0.152687913	Residential - Five or More Units or Apartments (Any Combination) - 4 Stories or Less	YES - Current	NO - Privately-Owned	Available	Not Used in Prior Housing Element	0.162921925	0	0	0.162921925	5	0	0	1748173	1040	North Hollywood - Valley Village		Lower
LOS ANGELES			2350006040	Community Commercial	C2-1	0	108	0.051651288	Commercial - Office Building - One Story	YES - Current	NO - Privately-Owned	Available	Not Used in Prior Housing Element	0	0	0.041549461	0.041549461	1	0	0	1748173	1025	North Hollywood - Valley Village		Above Moderate
LOS ANGELES			2350006040	Community Commercial	C2-1	0	108	0.065411414	Commercial - Office Building - One Story	YES - Current	NO - Privately-Owned	Available	Not Used in Prior Housing Element	0	0	0.027462316	0.027462316	1	0	0	1748173	956	North Hollywood - Valley Village		Above Moderate
LOS ANGELES	5541 N KLUMP AVE	91601	2350006041	High Medium Residential	R4-1L	0	108	0.166495799	Residential - Five or More Units or Apartments (Any Combination) - 4 Stories or Less	YES - Current	NO - Privately-Owned	Available	Not Used in Prior Housing Element	0.143130199	0	0	0.143130199	17	0	0	1748173	1117	North Hollywood - Valley Village		Lower
LOS ANGELES	5545 N KLUMP AVE	91601	2350006041	High Medium Residential	R4-1L	0	108	0.166475139	Residential - Five or More Units or Apartments (Any Combination) - 4 Stories or Less	YES - Current	NO - Privately-Owned	Available	Not Used in Prior Housing Element	0.143130199	0	0	0.143130199	17	0	0	1748173	1096	North Hollywood - Valley Village		Lower
LOS ANGELES	5504 N ELMER AVE	91601	2350006043	High Medium Residential	R4P-1L	0	108	0.166829475	Commercial - Parking Lot (Commercial Use Property) - Lots - Commercial Parking - One Story	YES - Current	NO - Privately-Owned	Available	Not Used in Prior Housing Element	0.035426292	0	0	0.035426292	0	0	0	1748173	1270	North Hollywood - Valley Village		Lower
LOS ANGELES	5508 N ELMER AVE	91601	2350006043	High Medium Residential	R4P-1L	0	108	0.166507863	Commercial - Parking Lot (Commercial Use Property) - Lots - Commercial Parking - One Story	YES - Current	NO - Privately-Owned	Available	Not Used in Prior Housing Element	0.035426292	0	0	0.035426292	0	0	0	1748173	1255	North Hollywood - Valley Village		Lower
LOS ANGELES	5512 N ELMER AVE	91601	2350006043	High Medium Residential	R4-1L	0	108	0.166541169	Commercial - Parking Lot (Commercial Use Property) - Lots - Commercial Parking - One Story	YES - Current	NO - Privately-Owned	Available	Not Used in Prior Housing Element	0.053174369	0	0	0.053174369	0	0	0	1748173	1217	North Hollywood - Valley Village		Lower
LOS ANGELES	5518 N ELMER AVE	91601	2350006043	High Medium Residential	R4-1L	0	108	0.166505789	Commercial - Parking Lot (Commercial Use Property) - Lots - Commercial Parking - One Story	YES - Current	NO - Privately-Owned	Available	Not Used in Prior Housing Element	0.053174369	0	0	0.053174369	0	0	0	1748173	1198	North Hollywood - Valley Village		Lower
LOS ANGELES			2350006044	Community Commercial	C2-1	0	108	0.040237071	Commercial - Auto, Recreation Equipment, Construction Equipment Sales and Service - Used Car Sales - One Story	YES - Current	NO - Privately-Owned	Available	Not Used in Prior Housing Element	0	0	0.016116463	0.016116463	1	0	0	1748173	954	North Hollywood - Valley Village		Above Moderate
LOS ANGELES			2350006044	Community Commercial	C2-1	0	108	0.051734149	Commercial - Auto, Recreation Equipment, Construction Equipment Sales and Service - Used Car Sales - One Story	YES - Current	NO - Privately-Owned	Available	Not Used in Prior Housing Element	0	0	0.010453313	0.010453313	1	0	0	1748173	1019	North Hollywood - Valley Village		Above Moderate
LOS ANGELES	5564 N ELMER AVE	91601	2350006045	Community Commercial	C2-1	0	108	0.051651543	Commercial - Store - One Story	YES - Current	NO - Privately-Owned	Available	Not Used in Prior Housing Element	0	0	0.006054593	0.006054593	0	0	0	1748173	1017	North Hollywood - Valley Village		Above Moderate
LOS ANGELES			2350006045	Community Commercial	C2-1	0	108	0.040173076	Commercial - Store - One Story	YES - Current	NO - Privately-Owned	Available	Not Used in Prior Housing Element	0	0	0.009484743	0.009484743	0	0	0	1748173	953	North Hollywood - Valley Village		Above Moderate
LOS ANGELES	5565 N KLUMP AVE	91601	2350006046	Community Commercial	C2-1	0	108	0.054546522	Commercial - Auto, Recreation Equipment, Construction Equipment Sales and Service - Auto Body Repair Shop - One Story	YES - Current	NO - Privately-Owned	Available	Not Used in Prior Housing Element	0	0	0.635307503	0.635307503	0	0	0	1748173	1027	North Hollywood - Valley Village		Above Moderate
LOS ANGELES	5567 N KLUMP AVE	91601	2350006046	Community Commercial	C2-1	0	108	0.055581295	Commercial - Auto, Recreation Equipment, Construction Equipment Sales and Service - Auto Body Repair Shop - One Story	YES - Current	NO - Privately-Owned	Available	Not Used in Prior Housing Element	0	0	0.635307503	0.635307503	0	0	0	1748173	987	North Hollywood - Valley Village		Above Moderate
LOS ANGELES			2350006046	Community Commercial	C2-1	0	108	0.005739109	Commercial - Auto, Recreation Equipment, Construction Equipment Sales and Service - Auto Body Repair Shop - One Story	YES - Current	NO - Privately-Owned	Available	Not Used in Prior Housing Element	0	0	0.324230719	0.324230719	0	0	0	1748173	1378	North Hollywood - Valley Village		Above Moderate
LOS ANGELES			2350006046	Community Commercial	C2-1	0	108	0.006119741	Commercial - Auto, Recreation Equipment, Construction Equipment Sales and Service - Auto Body Repair Shop - One Story	YES - Current	NO - Privately-Owned	Available	Not Used in Prior Housing Element	0	0	0.324230719	0.324230719	0	0	0	1748173	1377	North Hollywood - Valley Village		Above Moderate
LOS ANGELES			2350006046	Community Commercial	C2-1	0	108	0.05452117	Commercial - Auto, Recreation Equipment, Construction Equipment Sales and Service - Auto Body Repair Shop - One Story	YES - Current	NO - Privately-Owned	Available	Not Used in Prior Housing Element	0	0	0.635307503	0.635307503	0	0	0	1748173	1026	North Hollywood - Valley Village		Above Moderate
LOS ANGELES			2350006046	Community Commercial	C2-1	0	108	0.058141532	Commercial - Auto, Recreation Equipment, Construction Equipment Sales and Service - Auto Body Repair Shop - One Story	YES - Current	NO - Privately-Owned	Available	Not Used in Prior Housing Element	0	0	0.635307503	0.635307503	0	0	0	1748173	957	North Hollywood - Valley Village		Above Moderate

LOS ANGELES	11526 W KILLION ST	91601	2350007016	Low Medium II Residential	[Q]RD1.5-1	0	29	0.134902619	Residential - Single Family Residence	YES - Current	NO - Privately-Owned	Available	Not Used in Prior Housing Element	0	0.368350196	0	0.368350196	1	3*	3*	1748169	1014	North Hollywood - Valley Village								Moderate
LOS ANGELES	11522 W KILLION ST	91601	2350007017	Low Medium II Residential	[Q]RD1.5-1	0	29	0.135395328	Residential - Single Family Residence	YES - Current	NO - Privately-Owned	Available	Not Used in Prior Housing Element	0	0.368350196	0	0.368350196	1	3*	3*	1748169	1013	North Hollywood - Valley Village								Moderate
LOS ANGELES	11518 W KILLION ST	91601	2350007018	Low Medium II Residential	[Q]RD1.5-1	0	29	0.1218573	Residential - Single Family Residence	YES - Current	NO - Privately-Owned	Available	Not Used in Prior Housing Element	0	0.445020819	0	0.445020819	1	3*	3*	1748169	1012	North Hollywood - Valley Village								Moderate
LOS ANGELES	11510 W KILLION ST	91601	2350007019	Low Medium II Residential	[Q]RD1.5-1	0	29	0.121855626	Residential - Single Family Residence	YES - Current	NO - Privately-Owned	Available	Not Used in Prior Housing Element	0	0.445020819	0	0.445020819	1	3*	3*	1748169	1011	North Hollywood - Valley Village								Moderate
LOS ANGELES	11508 W KILLION ST	91601	2350007020	Low Medium II Residential	[Q]RD1.5-1	0	29	0.135396173	Residential - Single Family Residence	YES - Current	NO - Privately-Owned	Available	Not Used in Prior Housing Element	0	0.368350196	0	0.368350196	1	3*	3*	1748169	1010	North Hollywood - Valley Village								Moderate
LOS ANGELES	11503 W ALBERS ST	91601	2350007022	Low Medium II Residential	[Q]RD1.5-1	0	29	0.134984325	Residential - Single Family Residence	YES - Current	NO - Privately-Owned	Available	Not Used in Prior Housing Element	0	0.368350196	0	0.368350196	1	3*	3*	1748169	1064	North Hollywood - Valley Village								Moderate
LOS ANGELES	11509 W ALBERS ST	91601	2350007023	Low Medium II Residential	[Q]RD1.5-1	0	29	0.135487646	Residential - Single Family Residence	YES - Current	NO - Privately-Owned	Available	Not Used in Prior Housing Element	0	0.368350196	0	0.368350196	1	3*	3*	1748169	1065	North Hollywood - Valley Village								Moderate
LOS ANGELES	11515 W ALBERS ST	91601	2350007024	Low Medium II Residential	[Q]RD1.5-1	0	29	0.121937945	Residential - Single Family Residence	YES - Current	NO - Privately-Owned	Available	Not Used in Prior Housing Element	0	0.445020819	0	0.445020819	1	3*	3*	1748169	1066	North Hollywood - Valley Village								Moderate
LOS ANGELES	11519 W ALBERS ST	91601	2350007025	Low Medium II Residential	[Q]RD1.5-1	0	29	0.121939963	Residential - Single Family Residence	YES - Current	NO - Privately-Owned	Available	Not Used in Prior Housing Element	0	0.125818706	0	0.125818706	1	3*	3*	1748169	1067	North Hollywood - Valley Village								Moderate
LOS ANGELES	11523 W ALBERS ST	91601	2350007026	Low Medium II Residential	[Q]RD1.5-1	0	29	0.135487154	Residential - Single Family Residence	YES - Current	NO - Privately-Owned	Available	Not Used in Prior Housing Element	0	0.368350196	0	0.368350196	1	3*	3*	1748169	1068	North Hollywood - Valley Village								Moderate
LOS ANGELES	11527 W ALBERS ST	91601	2350007027	Low Medium II Residential	[Q]RD1.5-1	0	29	0.134994598	Residential - Double, Duplex, or Two Units - 4 Stories or Less	YES - Current	NO - Privately-Owned	Available	Not Used in Prior Housing Element	0	0.489240074	0	0.489240074	2	3*	3*	1748169	1069	North Hollywood - Valley Village						Yes		Moderate
LOS ANGELES	5504 N CAMELLIA AVE	91601	2350007028	Low Medium II Residential	RD1.5-1VL	0	29	0.151299442	Residential - Five or More Units or Apartments (Any Combination) - 4 Stories or Less	YES - Current	NO - Privately-Owned	Available	Not Used in Prior Housing Element	0	0.034382452	0	0.034382452	6	0	0	1748169	1063	North Hollywood - Valley Village						Yes		Moderate
LOS ANGELES	11485 W ALBERS ST	91601	2350007029	Low Medium II Residential	RD1.5-1VL	0	29	0.122007926	Residential - Double, Duplex, or Two Units - 4 Stories or Less	YES - Current	NO - Privately-Owned	Available	Not Used in Prior Housing Element	0	0.587692058	0	0.587692058	2	3*	3*	1748169	1062	North Hollywood - Valley Village						Yes		Moderate
LOS ANGELES	11483 W ALBERS ST	91601	2350007030	Low Medium II Residential	RD1.5-1VL	0	29	0.092209194	Residential - Single Family Residence	YES - Current	NO - Privately-Owned	Available	Not Used in Prior Housing Element	0	0	0.306391668	0.306391668	1	2*	2*	1748169	1060	North Hollywood - Valley Village								Above Moderate
LOS ANGELES	11471 W ALBERS ST	91601	2350007032	Low Medium II Residential	RD1.5-1VL	0	29	0.08953324	Residential - Single Family Residence	YES - Current	NO - Privately-Owned	Available	Not Used in Prior Housing Element	0	0	0.306391668	0.306391668	1	2*	2*	1748169	1057	North Hollywood - Valley Village								Above Moderate
LOS ANGELES	11467 W ALBERS ST	91601	2350007033	Low Medium II Residential	RD1.5-1VL	0	29	0.123497401	Residential - Three Units (Any Combination) - 4 Stories or Less	YES - Current	NO - Privately-Owned	Available	Used in Prior Housing Element - Non-Vacant	0	0.489240074	0	0.489240074	3	3*	3*	1748169	1055	North Hollywood - Valley Village						Yes		Moderate
LOS ANGELES	11476 W KILLION ST	91601	2350007036	Low Medium II Residential	RD1.5-1VL	0	29	0.062210984	Residential - Single Family Residence	YES - Current	NO - Privately-Owned	Available	Not Used in Prior Housing Element	0	0	0.139204597	0.139204597	1	1*	1*	1748169	1003	North Hollywood - Valley Village								Above Moderate
LOS ANGELES	11480 W KILLION ST	91601	2350007035	Low Medium II Residential	RD1.5-1VL	0	29	0.059513576	Residential - Single Family Residence	YES - Current	NO - Privately-Owned	Available	Not Used in Prior Housing Element	0	0	0.139204597	0.139204597	1	1*	1*	1748169	1004	North Hollywood - Valley Village								Above Moderate
LOS ANGELES	11482 W KILLION ST	91601	2350007037	Low Medium II Residential	RD1.5-1VL	0	29	0.091989673	Residential - Single Family Residence	YES - Current	NO - Privately-Owned	Available	Not Used in Prior Housing Element	0	0	0.306391668	0.306391668	1	2*	2*	1748169	1005	North Hollywood - Valley Village								Above Moderate
LOS ANGELES	11486 W KILLION ST	91601	2350007038	Low Medium II Residential	RD1.5-1VL	0	29	0.121782597	Residential - Single Family Residence	YES - Current	NO - Privately-Owned	Available	Not Used in Prior Housing Element	0	0.445020819	0	0.445020819	1	3*	3*	1748169	1007	North Hollywood - Valley Village								Moderate
LOS ANGELES	11494 W KILLION ST	91601	2350007039	Low Medium II Residential	RD1.5-1VL	0	29	0.151101725	Residential - Single Family Residence	YES - Current	NO - Privately-Owned	Available	Not Used in Prior Housing Element	0	0.406952238	0	0.406952238	1	0	0	1748169	1008	North Hollywood - Valley Village								Moderate
LOS ANGELES	11460 W KILLION ST	91601	2350007040	High Medium Residential	R4-1VL	0	108	0.097433973	Residential - Five or More Units or Apartments (Any Combination) - 4 Stories or Less	YES - Current	NO - Privately-Owned	Available	Not Used in Prior Housing Element	0	0	0.641419148	0.641419148	5	0	0	1748169	998	North Hollywood - Valley Village						Yes		Above Moderate
LOS ANGELES			2350007040	High Medium Residential	R4-1VL	0	108	0.036792709	Residential - Five or More Units or Apartments (Any Combination) - 4 Stories or Less	YES - Current	NO - Privately-Owned	Available	Not Used in Prior Housing Element	0.376558352	0	0	0.376558352	5	0	0	1748169	1039	North Hollywood - Valley Village								Lower
LOS ANGELES	11456 W KILLION ST	91601	2350007041	High Medium Residential	R4-1VL	0	108	0.106810751	Residential - Five or More Units or Apartments (Any Combination) - 4 Stories or Less	YES - Current	NO - Privately-Owned	Available	Not Used in Prior Housing Element	0	0	0.642018914	0.642018914	5	0	0	1748169	997	North Hollywood - Valley Village						Yes		Above Moderate
LOS ANGELES	11461 W ALBERS ST	91601	2350007042	High Medium Residential	R4-1VL	0	108	0.298797562	Residential - Five or More Units or Apartments (Any Combination) - 4 Stories or Less - Pool	YES - Current	NO - Privately-Owned	Available	Not Used in Prior Housing Element	0	0	0.352494299	0.352494299	12	0	0	1748169	1053	North Hollywood - Valley Village						Yes		Above Moderate
LOS ANGELES	11429 W ALBERS ST	91601	2350007050	High Medium Residential	R4-1VL	0	108	0.147744203	Residential - Five or More Units or Apartments (Any Combination) - 4 Stories or Less - Vacant Land	YES - Current	NO - Privately-Owned	Available	Used in Two Consecutive Prior Housing Elements - Vacant	0.519009417	0	0	0.519009417	4	0	0	1748169	1077	North Hollywood - Valley Village								Lower
LOS ANGELES	11428 W KILLION ST	91601	2350007051	High Medium Residential	R4-1VL	0	108	0.143475897	Residential - Five or More Units or Apartments (Any Combination) - 4 Stories or Less	YES - Current	NO - Privately-Owned	Available	Not Used in Prior Housing Element	0	0	0.230000865	0.230000865	7	0	0	1748169	993	North Hollywood - Valley Village								Above Moderate
LOS ANGELES	11424 W KILLION ST	91601	2350007052	High Medium Residential	R4-1VL	0	108	0.152658413	Residential - Five or More Units or Apartments (Any Combination) - 4 Stories or Less	YES - Current	NO - Privately-Owned	Available	Not Used in Prior Housing Element	0	0	0.253561672	0.253561672	7	0	0	1748169	991	North Hollywood - Valley Village						Yes		Above Moderate
LOS ANGELES	11423 W ALBERS ST	91601	2350007053	High Medium Residential	R4-1VL	0	108	0.147737819	Residential - Five or More Units or Apartments (Any Combination) - 4 Stories or Less	YES - Current	NO - Privately-Owned	Available	Not Used in Prior Housing Element	0	0	0.241263679	0.241263679	7	0	0	1748169	1076	North Hollywood - Valley Village						Yes		Above Moderate
LOS ANGELES	11419 W ALBERS ST	91601	2350007054	High Medium Residential	R4-1VL	0	108	0.168516128	Residential - Four Units (Any Combination) - 4 Stories or Less	YES - Current	NO - Privately-Owned	Available	Used in Prior Housing Element - Non-Vacant	0	0	0.979450893	0.979450893	4	0	0	1748169	1047	North Hollywood - Valley Village						Yes		Above Moderate
LOS ANGELES	11420 W KILLION ST	91601	2350007055	High Medium Residential	R4-1VL	0	108	0.131878144	Residential - Four Units (Any Combination) - 4 Stories or Less	YES - Current	NO - Privately-Owned	Available	Not Used in Prior Housing Element	0	0	0.261181593	0.261181593	4	0	0	1748169	990	North Hollywood - Valley Village						Yes		Above Moderate
LOS ANGELES	11416 W KILLION ST	91601	2350007056	High Medium Residential	R4-1VL	0	108	0.131874925	Residential - Four Units (Any Combination) - 4 Stories or Less	YES - Current	NO - Privately-Owned	Available	Not Used in Prior Housing Element	0	0	0.261181593	0.261181593	4	0	0	1748169	989	North Hollywood - Valley Village						Yes		Above Moderate
LOS ANGELES	11415 W ALBERS ST	91601	2350007057	High Medium Residential	R4-1VL	0	108	0.168513452	Residential - Four Units (Any Combination) - 4 Stories or Less	YES - Current	NO - Privately-Owned	Available	Used in Prior Housing Element - Non-Vacant	0	0	0.979450893	0.979450893	4	0	0	1748169	1046	North Hollywood - Valley Village						Yes		Above Moderate
LOS ANGELES	11409 W ALBERS ST	91601	2350007058	Community Commercial	C2-1	0	108	0.135922145	Commercial - Store Combination - Store and Residential Combination - One Story	YES - Current	NO - Privately-Owned	Available	Used in Prior Housing Element - Non-Vacant	0.245666695	0	0	0.245666695	0	0	0	1748173	1164	North Hollywood - Valley Village								Lower
LOS ANGELES	5509 N TUJUNGA AVE	91601	2350007059	Community Commercial	C2-1	0	108	0.152976725	Commercial - Store Combination - Store and Residential Combination - One Story	YES - Current	NO - Privately-Owned	Available	Used in Prior Housing Element - Non-Vacant	0.26475119	0	0	0.26475119	0	0	0	1748173	1163	North Hollywood - Valley Village								Lower
LOS ANGELES	5515 N TUJUNGA AVE	91601	2350007059	Community Commercial	C2-1	0	108	0.1221275	Commercial - Store Combination - Store and Residential Combination - One Story	YES - Current	NO - Privately-Owned	Available	Used in Prior Housing Element - Non-Vacant	0.22491519	0	0	0.22491519	0	0	0	1748173	1142	North Hollywood - Valley Village								Lower
LOS ANGELES	5519 N TUJUNGA AVE	91601	2350007060	Community Commercial	C2-1	0	108	0.146553501	Commercial - Parking Lot (Commercial Use Property) - Lots - Patron or Employee - One Story	YES - Current	NO - Privately-Owned	Available	Used in Prior Housing Element - Non-Vacant	0.200884563	0	0	0.200884563	0	0	0	1748173	1121	North Hollywood - Valley Village								Lower
LOS ANGELES	5525 N TUJUNGA AVE	91601	2350007061	Community Commercial	C2-1	0	108	0.097626176	Commercial - Auto, Recreation Equipment, Construction Equipment Sales and Service - Auto Body Repair Shop - One Story	YES - Current	NO - Privately-Owned	Available	Not Used in Prior Housing Element	0.080217356	0	0	0.080217356	0	0	0	1748173	1104	North Hollywood - Valley Village								Lower
LOS ANGELES	11438 W KILLION ST	91601	2350007062	High Medium Residential	R4-1VL	0	108	0.150254836	Residential - Five or More Units or Apartments (Any Combination) - 4 Stories or Less	YES - Current	NO - Privately-Owned	Available	Not Used in Prior Housing Element	0.131448457	0	0	0.131448457	8	0	0	1748169	995	North Hollywood - Valley Village								Lower
LOS ANGELES	11434 W KILLION ST	91601	2350007064	High Medium Residential	R4-1VL	0	108	0.150252406	Residential - Three Units (Any Combination) - 4 Stories or Less	YES - Current	NO - Privately-Owned	Available	Used in Prior Housing Element - Non-Vacant	0	0	0.931232846	0.931232846	3	0	0	1748169	994	North Hollywood - Valley Village						Yes		Above Moderate
LOS ANGELES	11452 W KILLION ST	91601	2350007066	High Medium Residential	R4-1VL	0	108	0.150264612	Residential - Four Units (Any Combination) - 4 Stories or Less	YES - Current	NO - Privately-Owned	Available	Used in Prior Housing Element - Non-Vacant	0	0	0.290298742	0.290298742	4	0	0	1748169	996	North Hollywood - Valley Village						Yes		Above Moderate
LOS ANGELES	11446 W KILLION ST	91601	2350007067	High Medium Residential	R4-1VL	0	108	0.150261181	Residential - Four Units (Any Combination) - 4 Stories or Less	YES - Current	NO - Privately-Owned	Available	Used in Prior Housing Element - Non-Vacant	0	0	0.290298742	0.290298742	4	0	0	1748169	1283	North Hollywood - Valley Village						Yes		Above Moderate
LOS ANGELES	11455 1/4 W ALBERS ST	91601	2350007069	High Medium Residential	R4-1VL	0	108	0.150154941	Residential - Four Units (Any Combination) - 4 Stories or Less	YES - Current	NO - Privately-Owned	Available	Used in Prior Housing Element - Non-Vacant	0	0	0.290298742	0.290298742	4	0	0	1748169	1075	North Hollywood - Valley Village						Yes		Above Moderate
LOS ANGELES	5550 N LANKERSHIM BLVD	91601	2350008008	Community Commercial	C2-2D	0	108	0.211033031	Commercial - Auto, Recreation Equipment, Construction Equipment Sales and Service - Auto Body Repair Shop - One Story	YES - Current	NO - Privately-Owned	Available	Not Used in Prior Housing Element	0.30983398	0	0	0.30983398	0	0	0	1748173	1073	North Hollywood - Valley Village								Lower
LOS ANGELES	5554 N LANKERSHIM BLVD	91601	2350008008	Community Commercial	C2-2D	0	108	0.239747028	Commercial - Auto, Recreation Equipment, Construction Equipment Sales and Service - Auto Body Repair Shop - One Story	YES - Current	NO - Privately-Owned	Available	Not Used in Prior Housing Element	0.460986564	0	0	0.460986564	0	0	0	1748173	1049	North Hollywood - Valley Village								Lower
LOS ANGELES	5568 N LANKERSHIM BLVD	91601	2350008011	Community Commercial	C2-2D	0	108	0.192505512	Commercial - Restaurant, Cocktail Lounge - Restaurant, Cocktail Lounge, Tavern - One Story	YES - Current	NO - Privately-Owned	Available	Not Used in Prior Housing Element	0.119914766	0	0	0.119914766	1	0	0	1748173	978	North Hollywood - Valley Village								Lower
LOS ANGELES	11332 W BURBANK BLVD	91601	2350008017	Community Commercial	C2-2D	0	108	0.19708382	Commercial - Store Combination - Store and Residential Combination - One Story	YES - Current	NO - Privately-Owned	Available	Not Used in Prior Housing Element	0.304532915	0	0	0.304532915	0	0	0	1748173	981	North Hollywood - Valley Village								Lower
LOS ANGELES	11320 W BURBANK BLVD	91601	2350008019	Community Commercial	C2-2D	0	108	0.185390618	Commercial - Office Building - One Story	YES - Current	NO - Privately-Owned	Available	Not Used in Prior Housing Element	0.06223045	0	0	0.06223045	15	0	0	1748173	983	North Hollywood - Valley Village								Lower
LOS ANGELES	5562 N LANKERSHIM BLVD	91601	2350008022	Community Commercial	C2-2D	0	108	0.1177427	Commercial - Store - One Story	YES - Current	NO - Privately-Owned	Available	Not Used in Prior Housing Element	0.074245006	0	0	0.074245006	0	0	0	1748173	1030	North Hollywood - Valley Village								Lower
LOS ANGELES	11340 W BURBANK BLVD	91601	2350008024	Community Commercial	C2-2D	0	108	0.185354577	Commercial - Auto, Recreation Equipment, Construction Equipment Sales and Service - Auto Body Repair Shop - One Story	YES - Current	NO - Privately-Owned	Available	Not Used in Prior Housing Element	0.119073043	0	0	0.119073043	1	0	0	1748173	980	North Hollywood - Valley Village								Lower
LOS ANGELES	5551 N LANKERSHIM BLVD	91601	2350008027	Community Commercial	C2-2D	0	108	0.138142233	Commercial - Auto, Recreation Equipment, Construction Equipment Sales and Service - Auto Body Repair Shop - One Story	YES - Current	NO - Privately-Owned	Available	Not Used in Prior Housing Element	0.952266502	0	0	0.952266502	0	0	0	1748173	1053	North Hollywood - Valley Village								Lower
LOS ANGELES	5543 N LANKERSHIM BLVD	91601	2350008028	Community Commercial	C2-2D	0	108	0.184552916	Commercial - Auto, Recreation Equipment, Construction Equipment Sales and Service - Auto Body Repair Shop - One Story	YES - Current	NO - Privately-Owned	Available	Not Used in Prior Housing Element	0.295155287	0	0	0.295155287	0	0	0	1748173	1113	North Hollywood - Valley Village								Lower
LOS ANGELES	5533 N LANKERSHIM BLVD	91601	2350008029	Community Commercial	C2-2D	0	108	0.236928824	Commercial - Store - One Story	YES - Current	NO - Privately-Owned	Available	Not Used in Prior Housing Element	0.196728189	0	0	0.196728189	0	0	0	1748173	1146	North Hollywood - Valley Village								Lower
LOS ANGELES	11306 W BURBANK BLVD	91601	2350008036	Community Commercial	C2-1	0	108	0.028164768	Commercial - Store Combination - Store and Residential Combination - One Story	YES - Current	NO - Privately-Owned	Available	Not Used in Prior Housing Element	0	0	0.036413771	0.036413771	0	0	0	1748173	985	North Hollywood - Valley Village								Above Moderate
LOS ANGELES			2350008036	Community Commercial	C2-1	0	108	0.032138522	Commercial - Store Combination - Store and Residential Combination - One Story	YES - Current	NO - Privately-Owned	Available	Not Used in Prior Housing Element	0	0	0.036413771	0.036413771	0	0	0	1748173	1020	North Hollywood - Valley Village								Above Moderate
LOS ANGELES	11312 W BURBANK BLVD	91601	2350008037	Community Commercial	C2-1	0	108	0.04023298	Commercial - Store Combination - Store and Residential Combination - One Story	YES - Current	NO - Privately-Owned	Available	Not Used in Prior Housing Element	0	0	0.064345461	0.064345461	1	0	0	1748173	984	North Hollywood - Valley Village								Above Moderate
LOS ANGELES			2350008037	Community Commercial	R4-1L	0	108	0.051651191	Commercial - Store Combination - Store and Residential Combination - One Story	YES - Current	NO - Privately-Owned	Available	Not Used in Prior Housing Element	0.101870663	0	0	0.101870663	1	0	0	1748173	1032	North Hollywood - Valley Village								Lower
LOS ANGELES			2350008037	Community Commercial	C2-1	0	108	0.051651443	Commercial - Store Combination - Store and Residential Combination - One Story	YES - Current	NO - Privately-Owned	Available	Not Used in Prior Housing Element	0	0	0.042567019	0.042567019	1	0	0	1748173	1018	North Hollywood - Valley Village								Above Moderate
LOS ANGELES	5563 N ELMER AVE	91601	2350008038	Community Commercial	R4-1L	0	108	0.098220484	Residential - Single Family Residence	YES - Current	NO - Privately-Owned	Available	Used in Prior Housing Element - Non-Vacant	1.07606225	0	0	1.07606225	1	0	0	1748173	1033	North Hollywood - Valley Village								Lower
LOS ANGELES	5559 N ELMER AVE	91601	2350008039	High Medium Residential	R4-1L	0	108	0.149871327	Residential - Double, Duplex, or Two Units - 4 Stories or Less	YES - Current	NO - Privately-Owned	Available	Not Used in Prior Housing Element	0	0	0.988502514	0.988502514	2	0	0	1748173	1044	North Hollywood - Valley Village						Yes		Above Moderate
LOS ANGELES	5553 N ELMER AVE	91601	2350008040	High Medium Residential	R4-1L	0	108	0.149871675	Residential - Double, Duplex, or Two Units - 4 Stories or Less	YES - Current	NO - Privately-Owned	Available	Not Used in Prior Housing Element	0	0	0.988502514	0.988502514	2	0	0	1748173	1068	North Hollywood - Valley Village						Yes		Above Moderate
LOS ANGELES	5549 N ELMER AVE	91601	2350008041	High Medium Residential	R4-1L	0	108	0.149872724	Residential - Double, Duplex, or Two Units - 4 Stories or Less	YES - Current	NO - Privately-Owned	Available	Not Used in Prior Housing Element	0	0	0.988502514	0.988502514	2	0	0	1748173	1082	North Hollywood - Valley Village						Yes		Above Moderate
LOS ANGELES	5545 N ELMER AVE	91601	2350008042	High Medium Residential	R4-1L	0	108	0.149872709	Residential - Five or More Units or Apartments (Any Combination) - 4 Stories or Less	YES - Current	NO - Privately-Owned	Available	Not Used in Prior Housing Element	0	0	0.272966215	0.272966215	5	0	0	1748173	1100	North Hollywood - Valley Village						Yes		Above Moderate
LOS ANGELES	5539 N ELMER AVE	91601	2350008043	High Medium Residential	R4-1L	0	108	0.160962545	Residential - Double, Duplex, or Two Units - 4 Stories or Less	YES - Current	NO - Privately-Owned	Available	Not Used in Prior Housing Element	0	0	1.090090275	1.090090275	2	0	0	1748173	1120	North Hollywood - Valley Village						Yes		Above Moderate
LOS ANGELES	5535 N ELMER AVE	91601	2350008044	High Medium Residential	R4-1L	0	108	0.166522402	Residential - Single Family Residence	YES - Current	NO - Privately-Owned	Available	Not Used in Prior Housing Element	1.621609586	0	0	1.621609586	1	0	0	1748173	1136	North Hollywood - Valley Village								Lower
LOS ANGELES	5529 N ELMER AVE	91601	2350008045	High Medium Residential	R4-1L	0	108	0.166524545	Residential - Five or More Units or Apartments (Any Combination) - 4 Stories or Less	YES - Current	NO - Privately-Owned	Available	Not Used in Prior Housing Element	0	0	0.337729	0.337729	8	0	0	1748173	1159	North Hollywood - Valley Village						Yes		Above Moderate
LOS ANGELES	5525 N ELMER AVE	91601	2350008046	High Medium Residential	R4-1L	0	108	0.149872716	Residential - Four Units (Any Combination) - 4 Stories or Less	YES - Current	NO - Privately-Owned	Available	Not Used in Prior Housing Element	0	0	0.922867566	0.922867566	4	0	0	1748173	1180	North Hollywood - Valley Village						Yes		Above Moderate
LOS ANGELES	5519 N ELMER AVE	91601	2350008047	High Medium Residential	R4-1L	0	108	0.166524386	Institutional - Homes for Aged and Others - One Story	YES - Current	NO - Privately-Owned	Available	Not Used in Prior Housing Element	0.150984538	0	0	0.150984538	1	0	0	1748173	1199	North Hollywood - Valley Village								Lower
LOS ANGELES			2350008047	High Medium Residential	R4-1L	0	108	0.016651829	Institutional - Homes for Aged and Others - One Story	YES - Current	NO - Privately-Owned	Available	Not Used in Prior Housing Element	0	0	0.038762829	0.038762829	1	1*	1*	1748173	1197	North Hollywood - Valley Village								Above Moderate
LOS ANGELES			2350008047	High Medium Residential	R4-1L	0	108	0.033304695	Institutional - Homes for Aged and Others - One Story	YES - Current	NO - Privately-Owned	Available	Not Used in Prior Housing Element	0	0	0.105600053	0.105600053	1	3*	3*	1748173	1218	North Hollywood - Valley Village								Above Moderate
LOS ANGELES	5513 N ELMER AVE	91601	2350008048	High Medium Residential	R4-1L	0	108	0.133219846	Residential - Three Units (Any Combination) - 4 Stories or Less	YES - Current	NO - Privately-Owned	Available	Not Used in Prior Housing Element	0	0	0.895444348	0.895444348	3	0	0	1748173	1230	North Hollywood - Valley Village						Yes		Above Moderate
LOS ANGELES	11328 W BURBANK BLVD	91601	2350008049	Community Commercial	C2-2D	0	108	0.185379136	Industrial - Warehousing, Distribution, Storage - Warehousing, Distribution, Under 10,000 SF - One Story	YES - Current	NO - Privately-Owned	Available	Not Used in Prior Housing Element	0.142419824	0	0	0.142419824	0	0	0	1748173	982	North Hollywood - Valley Village								Lower
LOS ANGELES	11302 W BURBANK BLVD	91601	2350008057	Community Commercial	C2-1	0	108	0.045767257	Commercial - Office Building - One Story	YES - Current	NO - Privately-Owned	Available	Not Used in Prior Housing Element	0	0	0.054155745	0.054155745	0	0	0	1748173	986	North Hollywood - Valley Village								Above Moderate
LOS ANGELES	5565 N ELMER AVE	91601	2350008057	Community Commercial	C2-1	0	108	0.055167986	Commercial - Office Building - One Story	YES - Current	NO - Privately-Owned	Available	Not Used in Prior Housing Element	0	0	0.043983257	0.043983257	0	0	0	1748173	1022	North Hollywood - Valley Village								Above Moderate
LOS ANGELES	11319 W CUMPSTON ST	91601	2350008059	Community Commercial	C2-2D	0	108	0.14348503	Commercial - Auto, Recreation Equipment, Construction Equipment Sales and Service - Used Car Sales - One Story	YES - Current	NO - Privately-Owned	Available	Not Used in Prior Housing Element	0.258642898	0	0	0.258642898	1	0	0	1748173	1235	North Hollywood - Valley Village								Lower
LOS ANGELES	11321 W CUMPSTON ST	91601	2350008059	Community Commercial	C2-2D	0	108	0.143481062	Commercial - Auto, Recreation Equipment, Construction Equipment Sales and Service - Used Car Sales - One Story	YES - Current	NO - Privately-Owned	Available	Not Used in Prior Housing Element	0.258642898	0	0	0.258642898	1	0	0	1748173	1234	North Hollywood - Valley Village								Lower
LOS ANGELES	11329 W CUMPSTON ST	91601	2350008059	Community Commercial	C2-2D	0	108	0.143478729	Commercial - Auto, Recreation Equipment, Construction Equipment Sales and Service - Used Car Sales - One Story	YES - Current	NO - Privately-Owned	Available	Not Used in Prior Housing Element	0.258642898	0	0	0.258642898	1	0	0	1748173	1233	North Hollywood - Valley Village								Lower
LOS ANGELES	5503 N LANKERSHIM BLVD	91601	2350008059	Community Commercial	C2-2D	0	108	0.137022114	Commercial - Auto, Recreation Equipment, Construction Equipment Sales and Service - Used Car Sales - One Story	YES - Current	NO - Privately-Owned	Available	Not Used in Prior Housing Element	0.257181787	0	0	0.257181787	1	0	0	1748173	1269	North Hollywood - Valley Village								Lower
LOS ANGELES	5515 N LANKERSHIM BLVD	91601	2350008059	Community Commercial	C2-2D	0	108	0.151540285	Commercial - Auto, Recreation

LOS ANGELES	11261 W CUMPSTON ST	91601	2350008061	Community Commercial	C2-2D	0	108	0.166454678	Commercial - Auto, Recreation Equipment, Construction Equipment Sales and Service - New Car Sales and Service - One Story	YES - Current	NO - Privately-Owned	Available	Not Used in Prior Housing Element	4.500066185	0	0	4.500066185	0	0	0	1748173	1229	North Hollywood - Valley Village		Lower							
LOS ANGELES	11271 W CUMPSTON ST	91601	2350008061	Community Commercial	C2-2D	0	108	0.166455632	Commercial - Auto, Recreation Equipment, Construction Equipment Sales and Service - New Car Sales and Service - One Story	YES - Current	NO - Privately-Owned	Available	Not Used in Prior Housing Element	4.500066185	0	0	4.500066185	0	0	0	1748173	1228	North Hollywood - Valley Village		Lower							
LOS ANGELES	11303 1/2 W KILLION ST	91601	2350008061	Community Commercial	C2-2D	0	108	0.197032427	Commercial - Auto, Recreation Equipment, Construction Equipment Sales and Service - New Car Sales and Service - One Story	YES - Current	NO - Privately-Owned	Available	Not Used in Prior Housing Element	4.864817441	0	0	4.864817441	0	0	0	1748173	1063	North Hollywood - Valley Village		Lower							
LOS ANGELES	11304 W KILLION ST	91601	2350008061	Community Commercial	C2-2D	0	108	0.189631639	Commercial - Auto, Recreation Equipment, Construction Equipment Sales and Service - New Car Sales and Service - One Story	YES - Current	NO - Privately-Owned	Available	Not Used in Prior Housing Element	4.825172424	0	0	4.825172424	0	0	0	1748173	1145	North Hollywood - Valley Village		Lower							
LOS ANGELES	11306 W KILLION ST	91601	2350008061	Community Commercial	C2-2D	0	108	0.189644731	Commercial - Auto, Recreation Equipment, Construction Equipment Sales and Service - New Car Sales and Service - One Story	YES - Current	NO - Privately-Owned	Available	Not Used in Prior Housing Element	4.825172424	0	0	4.825172424	0	0	0	1748173	1144	North Hollywood - Valley Village		Lower							
LOS ANGELES	11309 W KILLION ST	91601	2350008061	Community Commercial	C2-2D	0	108	0.197033818	Commercial - Auto, Recreation Equipment, Construction Equipment Sales and Service - New Car Sales and Service - One Story	YES - Current	NO - Privately-Owned	Available	Not Used in Prior Housing Element	4.864817441	0	0	4.864817441	0	0	0	1748173	1062	North Hollywood - Valley Village		Lower							
LOS ANGELES	11315 W KILLION ST	91601	2350008061	Community Commercial	C2-2D	0	108	0.197032227	Commercial - Auto, Recreation Equipment, Construction Equipment Sales and Service - New Car Sales and Service - One Story	YES - Current	NO - Privately-Owned	Available	Not Used in Prior Housing Element	4.94940573	0	0	4.94940573	0	0	0	1748173	1061	North Hollywood - Valley Village		Lower							
LOS ANGELES	11317 W KILLION ST	91601	2350008061	Community Commercial	C2-2D	0	108	0.209484819	Commercial - Auto, Recreation Equipment, Construction Equipment Sales and Service - New Car Sales and Service - One Story	YES - Current	NO - Privately-Owned	Available	Not Used in Prior Housing Element	5.101516914	0	0	5.101516914	0	0	0	1748173	1060	North Hollywood - Valley Village		Lower							
LOS ANGELES	11321 W KILLION ST	91601	2350008061	Community Commercial	C2-2D	0	108	0.197032588	Commercial - Auto, Recreation Equipment, Construction Equipment Sales and Service - New Car Sales and Service - One Story	YES - Current	NO - Privately-Owned	Available	Not Used in Prior Housing Element	4.94940573	0	0	4.94940573	0	0	0	1748173	1059	North Hollywood - Valley Village		Lower							
LOS ANGELES	11325 W KILLION ST	91601	2350008061	Community Commercial	C2-2D	0	108	0.197033424	Commercial - Auto, Recreation Equipment, Construction Equipment Sales and Service - New Car Sales and Service - One Story	YES - Current	NO - Privately-Owned	Available	Not Used in Prior Housing Element	4.94940573	0	0	4.94940573	0	0	0	1748173	1058	North Hollywood - Valley Village		Lower							
LOS ANGELES	5500 N LANKERSHIM BLVD	91601	2350008061	Community Commercial	C2-2D	0	108	0.248331069	Commercial - Auto, Recreation Equipment, Construction Equipment Sales and Service - New Car Sales and Service - One Story	YES - Current	NO - Privately-Owned	Available	Not Used in Prior Housing Element	5.181035757	0	0	5.181035757	0	0	0	1748173	1259	North Hollywood - Valley Village		Lower							
LOS ANGELES	5505 N ELMER AVE	91601	2350008061	High Medium Residential	R4-1L	0	108	0.166640062	Commercial - Auto, Recreation Equipment, Construction Equipment Sales and Service - New Car Sales and Service - One Story	YES - Current	NO - Privately-Owned	Available	Not Used in Prior Housing Element	4.347288144	0	0	4.347288144	0	0	0	1748173	1271	North Hollywood - Valley Village		Lower							
LOS ANGELES	5509 N ELMER AVE	91601	2350008061	High Medium Residential	R4-1L	0	108	0.166524545	Commercial - Auto, Recreation Equipment, Construction Equipment Sales and Service - New Car Sales and Service - One Story	YES - Current	NO - Privately-Owned	Available	Not Used in Prior Housing Element	4.347288144	0	0	4.347288144	0	0	0	1748173	1256	North Hollywood - Valley Village		Lower							
LOS ANGELES	5510 N LANKERSHIM BLVD	91601	2350008061	Community Commercial	C2-2D	0	108	0.201825243	Commercial - Auto, Recreation Equipment, Construction Equipment Sales and Service - New Car Sales and Service - One Story	YES - Current	NO - Privately-Owned	Available	Not Used in Prior Housing Element	4.902291536	0	0	4.902291536	0	0	0	1748173	1237	North Hollywood - Valley Village		Lower							
LOS ANGELES	5516 N LANKERSHIM BLVD	91601	2350008061	Community Commercial	C2-2D	0	108	0.6304176	Commercial - Auto, Recreation Equipment, Construction Equipment Sales and Service - New Car Sales and Service - One Story	YES - Current	NO - Privately-Owned	Available	Not Used in Prior Housing Element	19.56868286	0	0	19.56868286	0	0	0	1748173	1177	North Hollywood - Valley Village		Lower							
LOS ANGELES	5530 N LANKERSHIM BLVD	91601	2350008061	Community Commercial	C2-2D	0	108	0.499035059	Commercial - Auto, Recreation Equipment, Construction Equipment Sales and Service - New Car Sales and Service - One Story	YES - Current	NO - Privately-Owned	Available	Not Used in Prior Housing Element	15.36943746	0	0	15.36943746	0	0	0	1748173	1143	North Hollywood - Valley Village		Lower							
LOS ANGELES	5544 N LANKERSHIM BLVD	91601	2350008061	Community Commercial	C2-2D	0	108	0.138198117	Commercial - Auto, Recreation Equipment, Construction Equipment Sales and Service - New Car Sales and Service - One Story	YES - Current	NO - Privately-Owned	Available	Not Used in Prior Housing Element	4.160409927	0	0	4.160409927	0	0	0	1748173	1110	North Hollywood - Valley Village		Lower							
LOS ANGELES	5546 N LANKERSHIM BLVD	91601	2350008061	Community Commercial	C2-2D	0	108	0.166908792	Commercial - Auto, Recreation Equipment, Construction Equipment Sales and Service - New Car Sales and Service - One Story	YES - Current	NO - Privately-Owned	Available	Not Used in Prior Housing Element	4.577747631	0	0	4.577747631	0	0	0	1748173	1090	North Hollywood - Valley Village		Lower							
LOS ANGELES			2350008061	Community Commercial	C2-2D	0	108	0.022955958	Commercial - Auto, Recreation Equipment, Construction Equipment Sales and Service - New Car Sales and Service - One Story	YES - Current	NO - Privately-Owned	Available	Not Used in Prior Housing Element	1.072637486	0	0	1.072637486	0	0	0	1748173	1213	North Hollywood - Valley Village		Lower							
LOS ANGELES			2350008061	Community Commercial	C2-2D	0	108	0.022956003	Commercial - Auto, Recreation Equipment, Construction Equipment Sales and Service - New Car Sales and Service - One Story	YES - Current	NO - Privately-Owned	Available	Not Used in Prior Housing Element	1.072637486	0	0	1.072637486	0	0	0	1748173	1212	North Hollywood - Valley Village		Lower							
LOS ANGELES			2350008061	Community Commercial	C2-2D	0	108	0.368262251	Commercial - Auto, Recreation Equipment, Construction Equipment Sales and Service - New Car Sales and Service - One Story	YES - Current	NO - Privately-Owned	Available	Not Used in Prior Housing Element	7.241266537	0	0	7.241266537	0	0	0	1748173	1382	North Hollywood - Valley Village		Lower							
LOS ANGELES	11316 W BURBANK BLVD	91601	2350008062	Community Commercial	C2-2D	0	108	0.196880908	Commercial - Store - One Story	YES - Current	NO - Privately-Owned	Available	Not Used in Prior Housing Element	4.94940573	0	0	4.94940573	0	0	0	1748173	952	North Hollywood - Valley Village		Lower							
LOS ANGELES	11411 W CUMPSTON ST	91601	2350009014	High Medium Residential	R4-1VL	0	108	0.146621826	Commercial - Office Building - One Story	YES - Current	NO - Privately-Owned	Available	Used in Prior Housing Element - Non-Vacant	0.25352373	0	0	0.25352373	0	0	0	1748169	1172	North Hollywood - Valley Village		Lower							
LOS ANGELES	11419 W CUMPSTON ST	91601	2350009017	High Medium Residential	R4-1VL	0	108	0.13186255	Residential - Five or More Units or Apartments (Any Combination) - 4 Stories or Less	YES - Current	NO - Privately-Owned	Available	Not Used in Prior Housing Element	0	0	0.234009172	0.234009172	6	0	0	1748169	1188	North Hollywood - Valley Village	Yes	Above Moderate							
LOS ANGELES	11425 W CUMPSTON ST	91601	2350009018	High Medium Residential	R4-1VL	0	108	0.168449784	Residential - Five or More Units or Apartments (Any Combination) - 4 Stories or Less	YES - Current	NO - Privately-Owned	Available	Not Used in Prior Housing Element	0	0	0.2861974	0.2861974	7	0	0	1748169	1158	North Hollywood - Valley Village	Yes	Above Moderate							
LOS ANGELES	11426 W ALBERS ST	91601	2350009019	High Medium Residential	R4-1VL	0	108	0.131897186	Residential - Single Family Residence	YES - Current	NO - Privately-Owned	Available	Used in Prior Housing Element - Non-Vacant	1.332612783	0	0	1.332612783	1	0	0	1748169	1113	North Hollywood - Valley Village		Lower							
LOS ANGELES	11432 W ALBERS ST	91601	2350009020	High Medium Residential	R4-1VL	0	108	0.131896807	Residential - Five or More Units or Apartments (Any Combination) - 4 Stories or Less	YES - Current	NO - Privately-Owned	Available	Not Used in Prior Housing Element	0.122865262	0	0	0.122865262	7	0	0	1748169	1114	North Hollywood - Valley Village		Lower							
LOS ANGELES	11429 W CUMPSTON ST	91601	2350009021	High Medium Residential	R4-1VL	0	108	0.168433091	Residential - Three Units (Any Combination) - 4 Stories or Less	YES - Current	NO - Privately-Owned	Available	Used in Prior Housing Element - Non-Vacant	0	0	1.090038681	1.090038681	2	0	0	1748169	1159	North Hollywood - Valley Village	Yes	Above Moderate							
LOS ANGELES	11435 W CUMPSTON ST	91601	2350009022	High Medium Residential	R4-1VL	0	108	0.130105629	Residential - Single Family Residence	YES - Current	NO - Privately-Owned	Available	Used in Prior Housing Element - Non-Vacant	1.332612783	0	0	1.332612783	1	0	0	1748169	1189	North Hollywood - Valley Village		Lower							
LOS ANGELES	11436 W ALBERS ST	91601	2350009023	High Medium Residential	R4-1VL	0	108	0.16847504	Residential - Double, Duplex, or Two Units - 4 Stories or Less	YES - Current	NO - Privately-Owned	Available	Used in Prior Housing Element - Non-Vacant	0	0	0.464256573	0.464256573	2	0	0	1748169	1115	North Hollywood - Valley Village	Yes	Above Moderate							
LOS ANGELES	11442 W ALBERS ST	91601	2350009024	High Medium Residential	R4-1VL	0	108	0.168474524	Residential - Single Family Residence	YES - Current	NO - Privately-Owned	Available	Used in Prior Housing Element - Non-Vacant	1.586664867	0	0	1.586664867	1	0	0	1748169	1116	North Hollywood - Valley Village		Lower							
LOS ANGELES	11439 W CUMPSTON ST	91601	2350009025	High Medium Residential	R4-1VL	0	108	0.13355883	Residential - Single Family Residence	YES - Current	NO - Privately-Owned	Available	Used in Prior Housing Element - Non-Vacant	1.332612783	0	0	1.332612783	1	0	0	1748169	1190	North Hollywood - Valley Village		Lower							
LOS ANGELES	11447 W CUMPSTON ST	91601	2350009026	High Medium Residential	R4-1VL	0	108	0.13180599	Residential - Single Family Residence - Pool	YES - Current	NO - Privately-Owned	Available	Used in Prior Housing Element - Non-Vacant	1.332612783	0	0	1.332612783	1	0	0	1748169	1191	North Hollywood - Valley Village		Lower							
LOS ANGELES	11446 W ALBERS ST	91601	2350009027	High Medium Residential	R4-1VL	0	108	0.158318947	Residential - Single Family Residence	YES - Current	NO - Privately-Owned	Available	Used in Prior Housing Element - Non-Vacant	1.518976092	0	0	1.518976092	1	0	0	1748169	1117	North Hollywood - Valley Village		Lower							
LOS ANGELES	11453 W CUMPSTON ST	91601	2350009028	High Medium Residential	R4-1VL	0	108	0.13178995	Residential - Single Family Residence	YES - Current	NO - Privately-Owned	Available	Used in Prior Housing Element - Non-Vacant	1.332612783	0	0	1.332612783	1	0	0	1748169	1192	North Hollywood - Valley Village		Lower							
LOS ANGELES			2350009029	High Medium Residential	R4-1VL	0	108	0.013529743	Residential - Five or More Units or Apartments (Any Combination) - 4 Stories or Less - Vacant Land	YES - Current	NO - Privately-Owned	Available	Not Used in Prior Housing Element	0	0	0.312202072	0.312202072	0	1*	1*	1748169	1173	North Hollywood - Valley Village		Above Moderate							
LOS ANGELES	11450 W ALBERS ST	91601	2350009030	High Medium Residential	R4-1VL	0	108	0.157761647	Residential - Single Family Residence	YES - Current	NO - Privately-Owned	Available	Used in Prior Housing Element - Non-Vacant	1.518976092	0	0	1.518976092	1	0	0	1748169	1118	North Hollywood - Valley Village		Lower							
LOS ANGELES	11456 W ALBERS ST	91601	2350009031	High Medium Residential	R4-1VL	0	108	0.157194752	Residential - Three Units (Any Combination) - 4 Stories or Less	YES - Current	NO - Privately-Owned	Available	Used in Prior Housing Element - Non-Vacant	0	0	0.992452115	0.992452115	3	0	0	1748169	1120	North Hollywood - Valley Village	Yes	Above Moderate							
LOS ANGELES	11459 1/4 W CUMPSTON ST	91601	2350009032	High Medium Residential	R4-1VL	0	108	0.130410569	Residential - Three Units (Any Combination) - 4 Stories or Less	YES - Current	NO - Privately-Owned	Available	Used in Prior Housing Element - Non-Vacant	0	0	0.844340622	0.844340622	3	0	0	1748169	1174	North Hollywood - Valley Village	Yes	Above Moderate							
LOS ANGELES			2350009033	High Medium Residential	R4-1VL	0	108	0.159860516	Residential - Three Units (Any Combination) - 4 Stories or Less	YES - Current	NO - Privately-Owned	Available	Used in Prior Housing Element - Non-Vacant	1.35865438	0	0	1.35865438	3	0	0	1748169	1175	North Hollywood - Valley Village		Lower							
LOS ANGELES	11462 W ALBERS ST	91601	2350009034	High Medium Residential	R4-1VL	0	108	0.155127211	Residential - Single Family Residence	YES - Current	NO - Privately-Owned	Available	Used in Prior Housing Element - Non-Vacant	1.485486299	0	0	1.485486299	1	0	0	1748169	1121	North Hollywood - Valley Village		Lower							
LOS ANGELES	11526 W ALBERS ST	91601	2350009035	Low Medium II Residential	[Q]RD1.5-1	0	29	0.134901842	Residential - Single Family Residence	YES - Current	NO - Privately-Owned	Available	Not Used in Prior Housing Element	0	0.368350196	0	0.368350196	1	3*	3*	1748169	1135	North Hollywood - Valley Village		Moderate							
LOS ANGELES	11520 W ALBERS ST	91601	2350009036	Low Medium II Residential	[Q]RD1.5-1	0	29	0.13539702	Residential - Single Family Residence	YES - Current	NO - Privately-Owned	Available	Not Used in Prior Housing Element	0	0.368350196	0	0.368350196	1	3*	3*	1748169	1134	North Hollywood - Valley Village		Moderate							
LOS ANGELES	11516 W ALBERS ST	91601	2350009037	Low Medium II Residential	[Q]RD1.5-1	0	29	0.121855626	Residential - Single Family Residence	YES - Current	NO - Privately-Owned	Available	Not Used in Prior Housing Element	0	0.445020819	0	0.445020819	1	3*	3*	1748169	1133	North Hollywood - Valley Village		Moderate							
LOS ANGELES	11510 W ALBERS ST	91601	2350009038	Low Medium II Residential	[Q]RD1.5-1	0	29	0.121856146	Residential - Single Family Residence	YES - Current	NO - Privately-Owned	Available	Not Used in Prior Housing Element	0	0.445020819	0	0.445020819	1	3*	3*	1748169	1132	North Hollywood - Valley Village		Moderate							
LOS ANGELES	11506 W ALBERS ST	91601	2350009039	Low Medium II Residential	[Q]RD1.5-1	0	29	0.135395817	Residential - Single Family Residence	YES - Current	NO - Privately-Owned	Available	Not Used in Prior Housing Element	0	0.368350196	0	0.368350196	1	3*	3*	1748169	1131	North Hollywood - Valley Village		Moderate							
LOS ANGELES	11502 W ALBERS ST	91601	2350009040	Low Medium II Residential	[Q]RD1.5-1	0	29	0.134602615	Residential - Three Units (Any Combination) - 4 Stories or Less	YES - Current	NO - Privately-Owned	Available	Not Used in Prior Housing Element	0	0.446599138	0	0.446599138	3	3*	3*	1748169	1130	North Hollywood - Valley Village	Yes	Moderate							
LOS ANGELES	11503 W CUMPSTON ST	91601	2350009041	Medium Residential	[Q]R3-1	0	36	0.13413951	Residential - Double, Duplex, or Two Units - 4 Stories or Less	YES - Current	NO - Privately-Owned	Available	Not Used in Prior Housing Element	0	0	0.304683012	0.304683012	2	0	0	1748169	1181	North Hollywood - Valley Village	Yes	Above Moderate							
LOS ANGELES	11507 W CUMPSTON ST	91601	2350009042	Medium Residential	[Q]R3-1	0	36	0.13527423	Residential - Single Family Residence	YES - Current	NO - Privately-Owned	Available	Not Used in Prior Housing Element	0.51395942	0	0	0.51395942	1	0	0	1748169	1182	North Hollywood - Valley Village		Lower							
LOS ANGELES	11511 W CUMPSTON ST	91601	2350009043	Medium Residential	[Q]R3-1	0	36	0.121743812	Residential - Single Family Residence	YES - Current	NO - Privately-Owned	Available	Not Used in Prior Housing Element	0.460952902	0	0	0.460952902	1	0	0	1748169	1183	North Hollywood - Valley Village		Lower							
LOS ANGELES	11517 W CUMPSTON ST	91601	2350009044	Medium Residential	[Q]R3-1	0	36	0.121740909	Residential - Five or More Units or Apartments (Any Combination) - 4 Stories or Less	YES - Current	NO - Privately-Owned	Available	Not Used in Prior Housing Element	0	0	0.147953117	0.147953117	5	0	0	1748169	1184	North Hollywood - Valley Village	Yes	Above Moderate							
LOS ANGELES	11521 W CUMPSTON ST	91601	2350009045	Medium Residential	[Q]R3-1	0	36	0.135264899	Residential - Five or More Units or Apartments (Any Combination) - 4 Stories or Less	YES - Current	NO - Privately-Owned	Available	Not Used in Prior Housing Element	0	0	0.043362713	0.043362713	6	0	0	1748169	1185	North Hollywood - Valley Village	Yes	Above Moderate							
LOS ANGELES	11529 W CUMPSTON ST	91601	2350009046	Medium Residential	[Q]R3-1	0	36	0.13476839	Residential - Five or More Units or Apartments (Any Combination) - 4 Stories or Less	YES - Current	NO - Privately-Owned	Available	Not Used in Prior Housing Element	0	0	0.043362713	0.043362713	6	0	0	1748169	1186	North Hollywood - Valley Village	Yes	Above Moderate							
LOS ANGELES	11491 W CUMPSTON ST	91601	2350009047	Low Medium II Residential	RD1.5-1VL	0	29	0.15130878	Residential - Double, Duplex, or Two Units - 4 Stories or Less	YES - Current	NO - Privately-Owned	Available	Not Used in Prior Housing Element	0	0.241324824	0	0.241324824	2	0	0	1748169	1180	North Hollywood - Valley Village	Yes	Moderate							
LOS ANGELES	11487 W CUMPSTON ST	91601	2350009048	Low Medium II Residential	RD1.5-1VL	0	29	0.151744504	Residential - Three Units (Any Combination) - 4 Stories or Less	YES - Current	NO - Privately-Owned	Available	Not Used in Prior Housing Element	0	0.196899012	0	0.196899012	3	0	0	1748169	1179	North Hollywood - Valley Village	Yes	Moderate							
LOS ANGELES	11481 W CUMPSTON ST	91601	2350009049	Low Medium II Residential	RD1.5-1VL	0	29	0.151685585	Residential - Four Units (Any Combination) - 4 Stories or Less	YES - Current	NO - Privately-Owned	Available	Not Used in Prior Housing Element	0	0.067772277	0	0.067772277	4	0	0	1748169	1178	North Hollywood - Valley Village	Yes	Moderate							
LOS ANGELES	11473 W CUMPSTON ST	91601	2350009050	Low Medium II Residential	RD1.5-1VL	0	29	0.151628446	Residential - Five or More Units or Apartments (Any Combination) - 4 Stories or Less	YES - Current	NO - Privately-Owned	Available	Not Used in Prior Housing Element	0	0.130659992	0	0.130659992	5	0	0	1748169	1177	North Hollywood - Valley Village	Yes	Moderate							
LOS ANGELES	11465 W CUMPSTON ST	91601	2350009051	Low Medium II Residential	RD1.5-1VL	0	29	0.154663578	Residential - Single Family Residence - Pool	YES - Current	NO - Privately-Owned	Available	Not Used in Prior Housing Element	0	0.406952238	0	0.406952238	1	0	0	1748169	1176	North Hollywood - Valley Village		Moderate							
LOS ANGELES	11480 W ALBERS ST	91601	2350009054	Low Medium II Residential	RD1.5-1VL	0	29	0.151643062	Residential - Double, Duplex, or Two Units - 4 Stories or Less	YES - Current	NO - Privately-Owned	Available	Not Used in Prior Housing Element	0	0.241324824	0	0.241324824	2	0	0	1748169	1127	North Hollywood - Valley Village	Yes	Moderate							
LOS ANGELES	11486 W ALBERS ST	91601	2350009055	Low Medium II Residential	RD1.5-1VL	0	29	0.15164391	Residential - Double, Duplex, or Two Units - 4 Stories or Less	YES - Current	NO - Privately-Owned	Available	Not Used in Prior Housing Element	0	0.241324824	0	0.241324824	2	0	0	1748169	1128	North Hollywood - Valley Village	Yes	Moderate							
LOS ANGELES	11492 W ALBERS ST	91601	2350009056	Low Medium II Residential	RD1.5-1VL	0	29	0.151150987	Residential - Double, Duplex, or Two Units - 4 Stories or Less	YES - Current	NO - Privately-Owned	Available	Not Used in Prior Housing Element	0	0.241324824	0	0.241324824	2	0	0	1748169	1129	North Hollywood - Valley Village	Yes	Moderate							
LOS ANGELES	5451 N TUJUNGA AVE	91601	2350009059	Community Commercial	C2-1	0	108	0.135874355	Commercial - Auto, Recreation Equipment, Construction Equipment Sales and Service - Auto Body Repair Shop - One Story	YES - Current	NO - Privately-Owned	Available	Used in Prior Housing Element - Non-Vacant	0.104121413	0	0	0.104121413	0	0	0	1748173	1267	North Hollywood - Valley Village		Lower							
LOS ANGELES	5455 N TUJUNGA AVE	91601	2350009059	Community Commercial	C2-1	0	108	0.12424775	Commercial - Auto, Recreation Equipment, Construction Equipment Sales and Service - Auto Body Repair Shop - One Story	YES - Current	NO - Privately-Owned	Available	Used in Prior Housing Element - Non-Vacant	0.098305754	0	0	0.098305754	0	0	0	1748173	1252	North Hollywood - Valley Village		Lower							
LOS ANGELES	5445 N TUJUNGA AVE	91601	2350009060	Community Commercial	C2-1	0	108	0.17000526	Commercial - Auto, Recreation Equipment, Construction Equipment Sales and Service - Auto Body Repair Shop - One Story	YES - Current	NO - Privately-Owned	Available	Used in Prior Housing Element - Non-Vacant	0.120882964	0	0	0.120882964	0	0	0	1748173	1279	North Hollywood - Valley Village		Lower							
LOS ANGELES			2350009060	Community Commercial	C2-1	0	108	0.099993035	Commercial - Auto, Recreation Equipment, Construction Equipment Sales and Service - Auto Body Repair Shop - One Story	YES - Current	NO - Privately-Owned	Available	Used in Prior Housing Element - Non-Vacant	0.083624057	0	0	0.083624057	0	0	0	1748173	1313	North Hollywood - Valley Village		Lower							
LOS ANGELES	11416 W ALBERS ST	91601	2350009061	High Medium Residential	R4-1VL	0	108	0.153757421	Residential - Five or More Units or Apartments (Any Combination) - 4 Stories or Less	YES - Current	NO - Privately-Owned	Available	Not Used in Prior Housing Element	0.155651367	0	0	0.155651367	22	0	0	1748169	1111	North Hollywood - Valley Village		Lower							
LOS ANGELES	11422 W ALBERS ST	91601	2350009061	High Medium Residential	R4-1VL	0	108	0.168501157	Residential - Five or More Units or Apartments (Any Combination) - 4 Stories or Less	YES - Current	NO - Privately-Owned	Available	Not Used in Prior Housing Element	0.157132518	0	0	0.157132518	22	0	0	1748169	1112	North Hollywood - Valley Village		Lower							
LOS ANGELES	11526 W CUMPSTON ST	91601	2350010011	Medium Residential	[Q]R3-1	0	36	0.164406669	Residential - Double, Duplex, or Two Units - 4 Stories or Less	YES - Current	NO - Privately-Owned	Available	Not Used in Prior Housing Element	0	0	0.165782624	0.165782624	2	0	0	1748169	1259	North Hollywood - Valley Village	Yes	Above Moderate							

LOS ANGELES	11520 W CUMPSTON ST	91601	2350010012	Medium Residential	[Q]R3-1	0	36	0.164966271	Residential - Five or More Units or Apartments (Any Combination) - 4 Stories or Less	YES - Current	NO - Privately-Owned	Available	Not Used in Prior Housing Element	0	0	0.118641811	0.118641811	10	0	0	1748169	1258	North Hollywood - Valley Village	Yes	Above Moderate			
LOS ANGELES	11503 W CHANDLER BLVD	91601	2350010020	Neighborhood Office Commercial	[Q]C2-1VL	0	108	0.080365439	Residential - Five or More Units or Apartments (Any Combination) - 4 Stories or Less	YES - Current	NO - Privately-Owned	Available	Not Used in Prior Housing Element	0	0	0.488391548	0.488391548	5	0	0	1718169	62	North Hollywood - Valley Village		Above Moderate			
LOS ANGELES	11505 W CHANDLER BLVD	91601	2350010020	Neighborhood Office Commercial	[Q]C2-1VL	0	108	0.08037688	Residential - Five or More Units or Apartments (Any Combination) - 4 Stories or Less	YES - Current	NO - Privately-Owned	Available	Not Used in Prior Housing Element	0	0	0.488391548	0.488391548	5	0	0	1718169	61	North Hollywood - Valley Village	Yes	Above Moderate			
LOS ANGELES	11501 W CHANDLER BLVD	91601	2350010021	Neighborhood Office Commercial	[Q]C2-1VL	0	108	0.102481874	Commercial - Store Combination - Store and Residential Combination - One Story	YES - Current	NO - Privately-Owned	Available	Not Used in Prior Housing Element	0.194097388	0	0	0.194097388	0	0	0	1718169	63	North Hollywood - Valley Village		Lower			
LOS ANGELES	11487 W CHANDLER BLVD	91601	2350010022	Community Commercial	C2-1	0	108	0.05446761	Industrial - Light Manufacturing - One Story	YES - Current	NO - Privately-Owned	Available	Used in Prior Housing Element - Non-Vacant	0	0	0.005651128	0.005651128	0	0	0	1718169	92	North Hollywood - Valley Village		Above Moderate			
LOS ANGELES	11489 W CHANDLER BLVD	91601	2350010022	Community Commercial	C2-1	0	108	0.054479371	Industrial - Light Manufacturing - One Story	YES - Current	NO - Privately-Owned	Available	Used in Prior Housing Element - Non-Vacant	0	0	0.005651128	0.005651128	0	0	0	1718169	91	North Hollywood - Valley Village		Above Moderate			
LOS ANGELES	11493 W CHANDLER BLVD	91601	2350010022	Community Commercial	C2-1	0	108	0.063423064	Industrial - Light Manufacturing - One Story	YES - Current	NO - Privately-Owned	Available	Used in Prior Housing Element - Non-Vacant	0	0	0.004515492	0.004515492	0	0	0	1718169	90	North Hollywood - Valley Village		Above Moderate			
LOS ANGELES	11481 W CHANDLER BLVD	91601	2350010023	Community Commercial	C2-1	0	108	0.079914636	Commercial - Auto, Recreation Equipment, Construction Equipment Sales and Service - Auto Body Repair Shop - One Story	YES - Current	NO - Privately-Owned	Available	Not Used in Prior Housing Element	0.119872984	0	0	0.119872984	0	0	0	1718169	68	North Hollywood - Valley Village		Lower			
LOS ANGELES	11485 W CHANDLER BLVD	91601	2350010023	Community Commercial	C2-1	0	108	0.080283754	Commercial - Auto, Recreation Equipment, Construction Equipment Sales and Service - Auto Body Repair Shop - One Story	YES - Current	NO - Privately-Owned	Available	Not Used in Prior Housing Element	0.119872984	0	0	0.119872984	0	0	0	1718169	67	North Hollywood - Valley Village		Lower			
LOS ANGELES			2350010023	Community Commercial	C2-1	0	108	0.009397031	Commercial - Auto, Recreation Equipment, Construction Equipment Sales and Service - Auto Body Repair Shop - One Story	YES - Current	NO - Privately-Owned	Available	Not Used in Prior Housing Element	0	0	0.022786264	0.022786264	0	0	0	1718169	69	North Hollywood - Valley Village		Above Moderate			
LOS ANGELES	11477 W CHANDLER BLVD	91601	2350010024	Community Commercial	C2-1	0	108	0.066770987	Commercial - Office Building - One Story	YES - Current	NO - Privately-Owned	Available	Used in Prior Housing Element - Non-Vacant	0	0	0.014778166	0.014778166	0	0	0	1718169	71	North Hollywood - Valley Village		Above Moderate			
LOS ANGELES	11479 W CHANDLER BLVD	91601	2350010024	Community Commercial	C2-1	0	108	0.065593183	Commercial - Office Building - One Story	YES - Current	NO - Privately-Owned	Available	Used in Prior Housing Element - Non-Vacant	0	0	0.014778166	0.014778166	0	0	0	1718169	70	North Hollywood - Valley Village		Above Moderate			
LOS ANGELES	11467 W CHANDLER BLVD	91601	2350010026	Community Commercial	C2-1	0	108	0.100446644	Industrial - Parking Lot (Industrial Use Property) - One Story	YES - Current	NO - Privately-Owned	Available	Not Used in Prior Housing Element	0.056102862	0	0	0.056102862	0	0	0	1718169	48	North Hollywood - Valley Village		Lower			
LOS ANGELES	11468 W CUMPSTON ST	91601	2350010027	Low Medium II Residential	RD1.5-1VL	0	29	0.170859755	Residential - Three Units (Any Combination) - 4 Stories or Less	YES - Current	NO - Privately-Owned	Available	Not Used in Prior Housing Element	0	0.084714373	0	0.084714373	3	0	0	1748169	1251	North Hollywood - Valley Village	Yes	Moderate			
LOS ANGELES	11472 W CUMPSTON ST	91601	2350010028	Low Medium II Residential	RD1.5-1VL	0	29	0.183934326	Residential - Four Units (Any Combination) - 4 Stories or Less	YES - Current	NO - Privately-Owned	Available	Not Used in Prior Housing Element	0	0.207053661	0	0.207053661	4	0	0	1748169	1252	North Hollywood - Valley Village	Yes	Moderate			
LOS ANGELES	11482 W CUMPSTON ST	91601	2350010029	Low Medium II Residential	RD1.5-1VL	0	29	0.185197453	Residential - Four Units (Any Combination) - 4 Stories or Less	YES - Current	NO - Privately-Owned	Available	Not Used in Prior Housing Element	0	0.207053661	0	0.207053661	4	0	0	1748169	1257	North Hollywood - Valley Village	Yes	Moderate			
LOS ANGELES	11486 W CUMPSTON ST	91601	2350010030	Low Medium II Residential	RD1.5-1VL	0	29	0.185059936	Residential - Four Units (Any Combination) - 4 Stories or Less	YES - Current	NO - Privately-Owned	Available	Not Used in Prior Housing Element	0	0.207053661	0	0.207053661	4	0	0	1748169	1260	North Hollywood - Valley Village	Yes	Moderate			
LOS ANGELES	11462 W CUMPSTON ST	91601	2350010032	High Medium Residential	R4-1VL	0	108	0.130724539	Residential - Double, Duplex, or Two Units - 4 Stories or Less	YES - Current	NO - Privately-Owned	Available	Used in Prior Housing Element - Non-Vacant	0	0	0.903393254	0.903393254	2	0	0	1748169	1250	North Hollywood - Valley Village	Yes	Above Moderate			
LOS ANGELES	11441 W CHANDLER BLVD	91601	2350010037	Community Commercial, High Medium Residential	C2-1	0	108	0.154590853	Institutional - Homes for Aged and Others - One Story	YES - Current	NO - Privately-Owned	Available	Used in Prior Housing Element - Non-Vacant	0	0	0.083483523	0.083483523	1	0	0	1718169	45	North Hollywood - Valley Village	Yes	Above Moderate			
LOS ANGELES	11438 W CUMPSTON ST	91601	2350010038	High Medium Residential	R4-1VL	0	108	0.151262077	Residential - Single Family Residence	YES - Current	NO - Privately-Owned	Available	Used in Prior Housing Element - Non-Vacant	1.447189999	0	0	1.447189999	1	0	0	1748169	1247	North Hollywood - Valley Village		Lower			
LOS ANGELES	11435 W CHANDLER BLVD	91601	2350010040	Community Commercial	C2-1	0	108	0.114319719	Industrial - Light Manufacturing - One Story	YES - Current	NO - Privately-Owned	Available	Not Used in Prior Housing Element	0.027191539	0	0	0.027191539	1	0	0	1718169	50	North Hollywood - Valley Village		Lower			
LOS ANGELES	11431 W CHANDLER BLVD	91601	2350010041	Community Commercial	C2-1	0	108	0.11787683	Commercial - Store - One Story	YES - Current	NO - Privately-Owned	Available	Used in Prior Housing Element - Non-Vacant	0.232501209	0	0	0.232501209	0	0	0	1718169	49	North Hollywood - Valley Village		Lower			
LOS ANGELES	11422 W CUMPSTON ST	91601	2350010043	High Medium Residential	R4-1VL	0	108	0.115870974	Residential - Single Family Residence	YES - Current	NO - Privately-Owned	Available	Used in Prior Housing Element - Non-Vacant	1.250079077	0	0	1.250079077	1	0	0	1748169	1244	North Hollywood - Valley Village		Lower			
LOS ANGELES	11427 W CHANDLER BLVD	91601	2350010044	Community Commercial, High Medium Residential	C2-1	0	108	0.181422806	Commercial - Commercial - Vacant Land	YES - Current	NO - Privately-Owned	Available	Not Used in Prior Housing Element	0.2364187	0	0	0.2364187	0	0	0	1718169	30	North Hollywood - Valley Village		Lower			
LOS ANGELES	11401 W CHANDLER BLVD	91601	2350010047	Community Commercial	C2-1	0	108	0.211741444	Industrial - Motion Picture, Radio and Television Industry - Studio - One Story	YES - Current	NO - Privately-Owned	Available	Used in Prior Housing Element - Non-Vacant	0.121018249	0	0	0.121018249	0	0	0	1718173	22	North Hollywood - Valley Village		Lower			
LOS ANGELES	11409 W CHANDLER BLVD	91601	2350010047	Community Commercial	C2-1	0	108	0.21264168	Industrial - Motion Picture, Radio and Television Industry - Studio - One Story	YES - Current	NO - Privately-Owned	Available	Used in Prior Housing Element - Non-Vacant	0.121018249	0	0	0.121018249	0	0	0	1718173	21	North Hollywood - Valley Village		Lower			
LOS ANGELES			2350010050	High Medium Residential	R4-1VL	0	108	0.13075312	Residential - Single Family Residence - Vacant Land	YES - Current	NO - Privately-Owned	Available	Not Used in Prior Housing Element	1.122529954	0	0	1.122529954	0	0	0	1748169	1249	North Hollywood - Valley Village		Lower			
LOS ANGELES	11490 W CUMPSTON ST	91601	2350010053	Low Medium II Residential	RD1.5-1VL	0	29	0.048219806	Residential - Single Family Residence - Small Lot	YES - Current	NO - Privately-Owned	Available	Not Used in Prior Housing Element	0	0	1.020021343	1.020021343	0	1*	1*	1748169	1303	North Hollywood - Valley Village		Above Moderate			
LOS ANGELES	5426 N CAMELLIA AVE	91601	2350010054	Low Medium II Residential	RD1.5-1VL	0	29	0.032400645	Residential - Single Family Residence - Small Lot	YES - Current	NO - Privately-Owned	Available	Not Used in Prior Housing Element	0	0	0.324230719	0.324230719	0	0	0	1748169	1304	North Hollywood - Valley Village		Above Moderate			
LOS ANGELES	5424 N CAMELLIA AVE	91601	2350010055	Low Medium II Residential	RD1.5-1VL	0	29	0.032401043	Residential - Single Family Residence - Small Lot	YES - Current	NO - Privately-Owned	Available	Not Used in Prior Housing Element	0	0	0.324230719	0.324230719	0	0	0	1748169	1305	North Hollywood - Valley Village		Above Moderate			
LOS ANGELES	5422 N CAMELLIA AVE	91601	2350010056	Low Medium II Residential	RD1.5-1VL	0	29	0.032400824	Residential - Single Family Residence - Small Lot	YES - Current	NO - Privately-Owned	Available	Not Used in Prior Housing Element	0	0	0.324230719	0.324230719	0	0	0	1748169	1306	North Hollywood - Valley Village		Above Moderate			
LOS ANGELES	5420 N CAMELLIA AVE	91601	2350010057	Low Medium II Residential	RD1.5-1VL	0	29	0.03839205	Residential - Single Family Residence - Small Lot	YES - Current	NO - Privately-Owned	Available	Not Used in Prior Housing Element	0	0	1.020021343	1.020021343	0	1*	1*	1718169	865	North Hollywood - Valley Village		Above Moderate			
LOS ANGELES	11469 W CHANDLER BLVD	91601	2350011014	Community Commercial	C4-1	0	108	0.9182682	Industrial - Light Manufacturing - One Story	YES - Current	NO - Privately-Owned	Available	Not Used in Prior Housing Element	10.92493805	0	0	10.92493805	0	0	0	1718169	133	North Hollywood - Valley Village		Lower			
LOS ANGELES			2350011908	Open Space	R1-1	0	1 unit per lot	0.008915333	Residential - Single Family Residence - Vacant Land	YES - Current	NO - Privately-Owned	Available	Not Used in Prior Housing Element	0	0	0.130348825	0.130348825	0	0	0	1718169	275	North Hollywood - Valley Village		Above Moderate			
LOS ANGELES			2350011908	Open Space	R1-1	0	1 unit per lot	0.011868633	Residential - Single Family Residence - Vacant Land	YES - Current	NO - Privately-Owned	Available	Not Used in Prior Housing Element	0	0	0.130348825	0.130348825	0	0	0	1718169	343	North Hollywood - Valley Village		Above Moderate			
LOS ANGELES			2350011908	Open Space	R1-1	0	1 unit per lot	0.052045009	Residential - Single Family Residence - Vacant Land	YES - Current	NO - Privately-Owned	Available	Not Used in Prior Housing Element	0	0	0.130348825	0.130348825	0	0	0	1718169	315	North Hollywood - Valley Village		Above Moderate			
LOS ANGELES			2350011908	Open Space	R1-1	0	1 unit per lot	0.064879054	Residential - Single Family Residence - Vacant Land	YES - Current	NO - Privately-Owned	Available	Not Used in Prior Housing Element	0	0	0.130348825	0.130348825	0	0	0	1718169	276	North Hollywood - Valley Village		Above Moderate			
LOS ANGELES			2350011908	Open Space	R1-1	0	1 unit per lot	0.093483261	Residential - Single Family Residence - Vacant Land	YES - Current	NO - Privately-Owned	Available	Not Used in Prior Housing Element	0	0	0.130348825	0.130348825	0	0	0	1718169	308	North Hollywood - Valley Village		Above Moderate			
LOS ANGELES			2350011908	Open Space	R1-1	0	1 unit per lot	0.104835688	Residential - Single Family Residence - Vacant Land	YES - Current	NO - Privately-Owned	Available	Not Used in Prior Housing Element	0	0	0.130348825	0.130348825	0	0	0	1718169	280	North Hollywood - Valley Village		Above Moderate			
LOS ANGELES			2350011908	Open Space	R1-1	0	1 unit per lot	0.114235924	Residential - Single Family Residence - Vacant Land	YES - Current	NO - Privately-Owned	Available	Not Used in Prior Housing Element	0	0	0.130348825	0.130348825	0	0	0	1718169	302	North Hollywood - Valley Village		Above Moderate			
LOS ANGELES			2350011908	Open Space	R1-1	0	1 unit per lot	0.12339108	Residential - Single Family Residence - Vacant Land	YES - Current	NO - Privately-Owned	Available	Not Used in Prior Housing Element	0	0	0.130348825	0.130348825	0	0	0	1718169	297	North Hollywood - Valley Village		Above Moderate			
LOS ANGELES	11333 W CHANDLER BLVD	91601	2350012902	Community Commercial	C2-2D-CA	0	108	0.170541075	Industrial - Light Manufacturing - One Story	YES - Current	NO - Privately-Owned	Available	Not Used in Prior Housing Element	0.253862654	0	0	0.253862654	0	0	0	1718173	25	North Hollywood - Valley Village		Lower			
LOS ANGELES	11341 W CHANDLER BLVD	91601	2350012902	Community Commercial	C2-2D-CA	0	108	0.170544915	Industrial - Light Manufacturing - One Story	YES - Current	NO - Privately-Owned	Available	Not Used in Prior Housing Element	0.253862654	0	0	0.253862654	0	0	0	1718173	24	North Hollywood - Valley Village		Lower			
LOS ANGELES	11345 W CHANDLER BLVD	91601	2350012902	Community Commercial	C2-2D-CA	0	108	0.170547436	Industrial - Light Manufacturing - One Story	YES - Current	NO - Privately-Owned	Available	Not Used in Prior Housing Element	0.253862654	0	0	0.253862654	0	0	0	1718173	23	North Hollywood - Valley Village		Lower			
LOS ANGELES			2350012902	Community Commercial	C2-2D-CA	0	108	0.170538012	Industrial - Light Manufacturing - One Story	YES - Current	NO - Privately-Owned	Available	Not Used in Prior Housing Element	0.253862654	0	0	0.253862654	0	0	0	1718173	26	North Hollywood - Valley Village		Lower			
LOS ANGELES	11223 W CHANDLER BLVD	91601	2350012922	Community Commercial	C2-2D-CA	0	108	0.096408028	Commercial - Non-Auto Service and Repair Shop, Paint Shop, or Laundry - One Story	YES - Current	NO - Privately-Owned	Available	Not Used in Prior Housing Element	0.053610969	0	0	0.053610969	0	0	0	1718173	103	North Hollywood - Valley Village		Lower			
LOS ANGELES	5414 N LANKERSHIM BLVD	91601	2350012923	Community Commercial	C2-2D-CA	0	108	0.133414707	Commercial - Auto, Recreation Equipment, Construction Equipment Sales and Service - Auto Body Repair Shop - One Story	YES - Current	NO - Privately-Owned	Available	Used in Prior Housing Element - Non-Vacant	0.251635177	0	0	0.251635177	0	0	0	1718173	32	North Hollywood - Valley Village		Lower			
LOS ANGELES			2350012923	Community Commercial	C2-2D-CA	0	108	0.034434614	Commercial - Auto, Recreation Equipment, Construction Equipment Sales and Service - Auto Body Repair Shop - One Story	YES - Current	NO - Privately-Owned	Available	Used in Prior Housing Element - Non-Vacant	0.090322596	0	0	0.090322596	0	0	0	1718173	34	North Hollywood - Valley Village		Lower			
LOS ANGELES			2350012923	Community Commercial	C2-2D-CA	0	108	0.057391023	Commercial - Auto, Recreation Equipment, Construction Equipment Sales and Service - Auto Body Repair Shop - One Story	YES - Current	NO - Privately-Owned	Available	Used in Prior Housing Element - Non-Vacant	0.145367803	0	0	0.145367803	0	0	0	1718173	33	North Hollywood - Valley Village		Lower			
LOS ANGELES	11255 W CHANDLER BLVD	91601	2350012924	Community Commercial	C2-2D-CA	0	108	0.068793035	Commercial - Auto, Recreation Equipment, Construction Equipment Sales and Service - Auto Body Repair Shop - One Story	YES - Current	NO - Privately-Owned	Available	Used in Prior Housing Element - Non-Vacant	0.065779001	0	0	0.065779001	0	0	0	1718173	54	North Hollywood - Valley Village		Lower			
LOS ANGELES	11265 W CHANDLER BLVD	91601	2350012924	Community Commercial	C2-2D-CA	0	108	0.11464371	Commercial - Auto, Recreation Equipment, Construction Equipment Sales and Service - Auto Body Repair Shop - One Story	YES - Current	NO - Privately-Owned	Available	Used in Prior Housing Element - Non-Vacant	0.094739528	0	0	0.094739528	0	0	0	1718173	53	North Hollywood - Valley Village		Lower			
LOS ANGELES	5406 N LANKERSHIM BLVD	91601	2350012924	Community Commercial	C2-2D-CA	0	108	0.12492256	Commercial - Auto, Recreation Equipment, Construction Equipment Sales and Service - Auto Body Repair Shop - One Story	YES - Current	NO - Privately-Owned	Available	Used in Prior Housing Element - Non-Vacant	0.098499469	0	0	0.098499469	0	0	0	1718173	56	North Hollywood - Valley Village		Lower			
LOS ANGELES			2350012924	Community Commercial	C2-2D-CA	0	108	0.055663808	Commercial - Auto, Recreation Equipment, Construction Equipment Sales and Service - Auto Body Repair Shop - One Story	YES - Current	NO - Privately-Owned	Available	Used in Prior Housing Element - Non-Vacant	0.056087097	0	0	0.056087097	0	0	0	1718173	52	North Hollywood - Valley Village		Lower			
LOS ANGELES	11204 W CUMPSTON ST	91601	2350012925	Commercial Manufacturing	CM-1VL	0	54	0.162847944	Commercial - Auto, Recreation Equipment, Construction Equipment Sales and Service - Auto Body Repair Shop - One Story	YES - Current	NO - Privately-Owned	Available	Used in Prior Housing Element - Non-Vacant	0.041067701	0	0	0.041067701	0	0	0	1748173	1304	North Hollywood - Valley Village		Lower			
LOS ANGELES	11208 W CUMPSTON ST	91601	2350012925	Commercial Manufacturing	CM-1VL	0	54	0.162894186	Commercial - Auto, Recreation Equipment, Construction Equipment Sales and Service - Auto Body Repair Shop - One Story	YES - Current	NO - Privately-Owned	Available	Used in Prior Housing Element - Non-Vacant	0.041067701	0	0	0.041067701	0	0	0	1748173	1303	North Hollywood - Valley Village		Lower			
LOS ANGELES	11214 W CUMPSTON ST	91601	2350012926	Commercial Manufacturing	CM-1VL	0	54	0.162892809	Miscellaneous - Government Owned Property	YES - Current	YES - City-Owned	Available	Used in Prior Housing Element - Non-Vacant	0.0100795	0	0	0.0100795	0	0	0	1748173	1302	North Hollywood - Valley Village		Lower			
LOS ANGELES	11218 W CUMPSTON ST	91601	2350012927	Commercial Manufacturing	CM-1VL	0	54	0.162892809	Commercial - Parking Lot (Commercial Use Property) - Lots - Patron or Employee - One Story	YES - Current	NO - Privately-Owned	Available	Used in Prior Housing Element - Non-Vacant	0.077269949	0	0	0.077269949	0	0	0	1748173	1301	North Hollywood - Valley Village		Lower			
LOS ANGELES	11222 W CUMPSTON ST	91601	2350012928	Commercial Manufacturing	CM-1VL	0	54	0.162894845	Commercial - Commercial - Vacant Land	YES - Current	NO - Privately-Owned	Available	Not Used in Prior Housing Element	0.077269949	0	0	0.077269949	0	0	0	1748173	1300	North Hollywood - Valley Village		Lower			
LOS ANGELES	11230 W CUMPSTON ST	91601	2350012929	Commercial Manufacturing	CM-1VL	0	54	0.162893169	Commercial - Parking Lot (Commercial Use Property) - Lots - Patron or Employee - One Story	YES - Current	NO - Privately-Owned	Available	Used in Prior Housing Element - Non-Vacant	0.077269949	0	0	0.077269949	0	0	0	1748173	1299	North Hollywood - Valley Village		Lower			
LOS ANGELES	11234 W CUMPSTON ST	91601	2350012930	Commercial Manufacturing	CM-1VL	0	54	0.162917573	Residential - Single Family Residence - Vacant Land	YES - Current	NO - Privately-Owned	Available	Used in Two Consecutive Prior Housing Elements - Vacant	0.612410492	0	0	0.612410492	0	0	0	1748173	1298	North Hollywood - Valley Village		Lower			
LOS ANGELES	11238 W CUMPSTON ST	91601	2350012931	Commercial Manufacturing	CM-1VL	0	54	0.162867987	Residential - Single Family Residence - Vacant Land	YES - Current	NO - Privately-Owned	Available	Not Used in Prior Housing Element	0.483459914	0	0	0.483459914	0	0	0	1748173	1297	North Hollywood - Valley Village		Lower			
LOS ANGELES	11244 W CUMPSTON ST	91601	2350012932	Commercial Manufacturing	CM-1VL	0	54	0.162892091	Commercial - Parking Lot (Commercial Use Property) - Lots - Patron or Employee - One Story	YES - Current	NO - Privately-Owned	Available	Used in Prior Housing Element - Non-Vacant	0.077269949	0	0	0.077269949	0	0	0	1748173	1296	North Hollywood - Valley Village		Lower			
LOS ANGELES	11252 W CUMPSTON ST	91601	2350012933	Commercial Manufacturing	CM-1VL	0	54	0.162893771	Commercial - Parking Lot (Commercial Use Property) - Lots - Patron or Employee - One Story	YES - Current	NO - Privately-Owned	Available	Used in Prior Housing Element - Non-Vacant	0.077269949	0	0	0.077269949	0	0	0	1748173	1295	North Hollywood - Valley Village		Lower			
LOS ANGELES	11254 W CUMPSTON ST	91601	2350012934	Commercial Manufacturing	CM-1VL	0	54	0.162891017	Commercial - Parking Lot (Commercial Use Property) - Lots - Patron or Employee - One Story	YES - Current	NO - Privately-Owned	Available	Not Used in Prior Housing Element	0.077269949	0	0	0.077269949	0	0	0	1748173	1294	North Hollywood - Valley Village		Lower			
LOS ANGELES	11260 W CUMPSTON ST	91601	2350012935	Community Commercial	C2-2D-CA	0	108	0.1628903	Commercial - Parking Lot (Commercial Use Property) - Lots - Patron or Employee - One Story	YES - Current	NO - Privately-Owned	Available	Used in Prior Housing Element - Non-Vacant	0.054206486	0	0	0.054206486	0	0	0	1748173	1293	North Hollywood - Valley Village		Lower			
LOS ANGELES	11264 W CUMPSTON ST	91601	2350012936	Community Commercial	C2-2D-CA	0	108	0.162890667	Commercial - Parking Lot (Commercial Use Property) - Lots - Patron or Employee - One Story	YES - Current	NO - Privately-Owned	Available	Used in Prior Housing Element - Non-Vacant	0.054206486	0	0	0.054206486	0	0	0	1748173	1292	North Hollywood - Valley Village		Lower			
LOS ANGELES	11203 W CHANDLER BLVD	91601	2350012938	Commercial Manufacturing	CM-1VL	0	54	0.17217269	Industrial - Warehousing, Distribution, Storage - Warehousing, Distribution, Under 10,000 SF - One Story	YES - Current	NO - Privately-Owned	Available	Used in Prior Housing Element - Non-Vacant	0.052130207	0	0	0.052130207	0	0	0	1718173	45	North Hollywood - Valley Village		Lower			
LOS ANGELES	11207 W CHANDLER BLVD	91601	2350012938	Commercial Manufacturing	CM-1VL	0	54	0.17215969	Industrial - Warehousing, Distribution, Storage - Warehousing, Distribution, Under 10,000 SF - One Story	YES - Current	NO - Privately-Owned	Available	Used in Prior Housing Element - Non-Vacant	0.052130207	0	0	0.052130207	0	0	0	1718173	44	North Hollywood - Valley Village		Lower			
LOS ANGELES	11211 W CHANDLER BLVD	91601	2350012938	Commercial Manufacturing	CM-1VL	0	54	0.172146865	Industrial - Warehousing, Distribution, Storage - Warehousing, Distribution, Under 10,000 SF - One Story	YES - Current	NO - Privately-Owned	Available	Used in Prior Housing Element - Non-Vacant	0.052130207	0	0	0.052130207	0	0	0	1718173	43	North Hollywood - Valley Village		Lower			
LOS ANGELES	11217 W CHANDLER BLVD	91601	2350012938	Commercial Manufacturing	CM-1VL	0	54	0.172134754	Industrial - Warehousing, Distribution, Storage - Warehousing, Distribution, Under 10,000 SF - One Story	YES - Current	NO - Privately-Owned	Available	Used in Prior Housing Element - Non-Vacant	0.052130207	0	0	0.052130207	0	0	0	1718173	42	North Hollywood - Valley Village		Lower			
LOS ANGELES	11221 W CHANDLER BLVD	91601	2350012938	Commercial Manufacturing	CM-1VL	0	54	0.172121754	Industrial - Warehousing, Distribution, Storage - Warehousing, Distribution, Under 10,000 SF - One Story	YES - Current	NO - Privately-Owned	Available	Used in Prior Housing Element - Non-Vacant	0.052130207	0	0	0.052130207	0	0	0	1718173	41	North Hollywood - Valley Village		Lower			
LOS ANGELES	11227 W CHANDLER BLVD	91601	2350012938	Commercial Manufacturing	CM-1VL	0	54	0.172110276	Industrial - Warehousing, Distribution, Storage - Warehousing, Distribution, Under 10,000 SF - One Story	YES - Current	NO - Privately-Owned	Available	Used in Prior Housing Element - Non-Vacant	0.052130207	0	0	0.052130207	0	0	0	1718173	40	North Hollywood - Valley Village		Lower			
LOS ANGELES	11231 W CHANDLER BLVD	91601	2350012938	Commercial Manufacturing	CM-1VL	0	54	0.172096645	Industrial - Warehousing, Distribution, Storage - Warehousing, Distribution, Under 10,000 SF - One Story	YES - Current	NO - Privately-Owned	Available	Used in Prior Housing Element - Non-Vacant	0.052130207	0	0	0.052130207	0	0	0	1718173	39	North Hollywood - Valley Village		Lower			
LOS ANGELES	11239 W CHANDLER BLVD	91601	2350012938	Commercial Manufacturing	CM-1VL	0	54	0.172084721	Industrial - Warehousing, Distribution, Storage - Warehousing, Distribution, Under 10,000 SF - One Story	YES - Current	NO - Privately-Owned	Available	Used in Prior Housing Element - Non-Vacant	0.052130207	0	0	0.052130207	0	0	0	1718173	38	North Hollywood - Valley Village		Lower			
LOS ANGELES	11245 W CHANDLER BLVD	91601	2350012938	Commercial Manufacturing	CM-1VL	0	54	0.172072701	Industrial - Warehousing, Distribution, Storage - Warehousing, Distribution, Under 10,000 SF - One Story	YES - Current	NO - Privately-Owned	Available	Used in Prior Housing Element - Non-Vacant	0.052130207	0	0	0.052130207	0	0	0	1718173	37	North Hollywood - Valley Village		Lower			
LOS ANGELES	11249 W CHANDLER BLVD	91601	2350012938	Commercial Manufacturing	CM-1VL	0	54	0.172058625	Industrial - Warehousing, Distribution, Storage - Warehousing, Distribution, Under 10,000 SF - One Story	YES - Current	NO - Privately-Owned	Available	Used in Prior Housing Element - Non-Vacant	0.052130207	0	0	0.052130207	0	0	0	1718173	36	North Hollywood - Valley Village		Lower			
LOS ANGELES			2350012938	Community Commercial	CM-1VL	0	54	0.0688186	Industrial - Warehousing, Distribution, Storage - Warehousing, Distribution, Under 10,000 SF - One Story	YES - Current	NO - Privately-Owned	Available	Used in Prior Housing Element - Non-Vacant	0	0	0.104727995	0.104727995	0	0	0	1718173	35	North Hollywood - Valley Village		Above Moderate			
LOS ANGELES			2350012938	Community Commercial, Public Facilities	C4-2D	0	108	0.091820363	Industrial - Warehousing, Distribution, Storage - Warehousing, Distribution, Under 10,000 SF - One Story	YES - Current	NO - Privately-Owned	Available	Used in Prior Housing Element - Non-Vacant	0.07

LOS ANGELES	11062 W WEDDINGTON ST	91601	2350014017	Community Commercial	C4-2D-CA	0	108	0.378776771	Industrial - Light Manufacturing - One Story	YES - Current	NO - Privately-Owned	Available	Used in Prior Housing Element - Non-Vacant	2.047535823	0	0	2.047535823	0	0	0	1718173	319	North Hollywood - Valley Village								Lower
LOS ANGELES	11042 W WEDDINGTON ST	91601	2350014018	Community Commercial	C4-2D-CA	0	108	0.189387794	Industrial - Warehousing, Distribution, Storage - Warehousing, Distribution, 10,000 to 24,999 SF - One Story	YES - Current	NO - Privately-Owned	Available	Used in Prior Housing Element - Non-Vacant	0.040918631	0	0	0.040918631	0	0	0	1718173	324	North Hollywood - Valley Village								Lower
LOS ANGELES	11048 W WEDDINGTON ST	91601	2350014018	Community Commercial	C4-2D-CA	0	108	0.189387794	Industrial - Warehousing, Distribution, Storage - Warehousing, Distribution, 10,000 to 24,999 SF - One Story	YES - Current	NO - Privately-Owned	Available	Used in Prior Housing Element - Non-Vacant	0.040918631	0	0	0.040918631	0	0	0	1718173	322	North Hollywood - Valley Village								Lower
LOS ANGELES	11036 W WEDDINGTON ST	91601	2350014019	Community Commercial	C4-2D-CA	0	108	0.189390162	Commercial - Office Building - One Story	YES - Current	NO - Privately-Owned	Available	Used in Prior Housing Element - Non-Vacant	0.234867236	0	0	0.234867236	0	0	0	1718173	325	North Hollywood - Valley Village								Lower
LOS ANGELES	11032 W WEDDINGTON ST	91601	2350014020	Community Commercial	C4-2D-CA	0	108	0.189385787	Industrial - Warehousing, Distribution, Storage - Warehousing, Distribution, Under 10,000 SF - One Story	YES - Current	NO - Privately-Owned	Available	Used in Prior Housing Element - Non-Vacant	0.272343367	0	0	0.272343367	0	0	0	1718173	326	North Hollywood - Valley Village								Lower
LOS ANGELES	11030 W WEDDINGTON ST	91601	2350014021	Community Commercial	C4-2D-CA	0	108	0.189390519	Industrial - Light Manufacturing - One Story	YES - Current	NO - Privately-Owned	Available	Used in Prior Housing Element - Non-Vacant	0.272343367	0	0	0.272343367	0	0	0	1718173	327	North Hollywood - Valley Village								Lower
LOS ANGELES	11026 W WEDDINGTON ST	91601	2350014022	Community Commercial	C4-2D-CA	0	108	0.189388155	Commercial - Store Combination - Store and Residential Combination - One Story	YES - Current	NO - Privately-Owned	Available	Used in Prior Housing Element - Non-Vacant	0.234867236	0	0	0.234867236	0	0	0	1718173	328	North Hollywood - Valley Village								Lower
LOS ANGELES	11012 W CHANDLER BLVD	91601	2350014031	Community Commercial	C4-2D-CA	0	108	0.236700233	Commercial - Store - One Story	YES - Current	NO - Privately-Owned	Available	Used in Prior Housing Element - Non-Vacant	0.340492567	0	0	0.340492567	0	0	0	1718173	174	North Hollywood - Valley Village								Lower
LOS ANGELES	5321 N VINELAND AVE	91601	2350014031	Community Commercial	C4-2D-CA	0	108	0.202760396	Commercial - Store - One Story	YES - Current	NO - Privately-Owned	Available	Used in Prior Housing Element - Non-Vacant	0.096281438	0	0	0.096281438	0	0	0	1718173	175	North Hollywood - Valley Village								Lower
LOS ANGELES			2350014031	Community Commercial	C4-2D-CA	0	108	0.014060626	Commercial - Store - One Story	YES - Current	NO - Privately-Owned	Available	Used in Prior Housing Element - Non-Vacant	0	0	0.051323234	0.051323234	0	0	0	1718173	173	North Hollywood - Valley Village								Above Moderate
LOS ANGELES			2350014031	Community Commercial	C4-2D-CA	0	108	0.201993234	Commercial - Store - One Story	YES - Current	NO - Privately-Owned	Available	Used in Prior Housing Element - Non-Vacant	0.094869323	0	0	0.094869323	0	0	0	1718173	260	North Hollywood - Valley Village								Lower
LOS ANGELES	11021 W WEDDINGTON ST	91601	2350014035	Community Commercial	C4-2D-CA	0	108	0.402100283	Residential - Five or More Units or Apartments (Any Combination) - 4 Stories or Less	YES - Current	NO - Privately-Owned	Available	Not Used in Prior Housing Element	1.406143111	0	0	1.406143111	0	0	0	1718173	258	North Hollywood - Valley Village								Lower
LOS ANGELES	11024 W CHANDLER BLVD	91601	2350014035	Community Commercial	C4-2D-CA	0	108	0.389967759	Residential - Five or More Units or Apartments (Any Combination) - 4 Stories or Less	YES - Current	NO - Privately-Owned	Available	Not Used in Prior Housing Element	1.329336092	0	0	1.329336092	0	0	0	1718173	172	North Hollywood - Valley Village								Lower
LOS ANGELES	11025 W WEDDINGTON ST	91601	2350014035	Community Commercial	C4-2D-CA	0	108	0.201035052	Residential - Five or More Units or Apartments (Any Combination) - 4 Stories or Less	YES - Current	NO - Privately-Owned	Available	Not Used in Prior Housing Element	0	0	0.237853569	0.237853569	0	0	0	1718173	256	North Hollywood - Valley Village								Above Moderate
LOS ANGELES	11027 W WEDDINGTON ST	91601	2350014035	Community Commercial	C4-2D-CA	0	108	0.201026626	Residential - Five or More Units or Apartments (Any Combination) - 4 Stories or Less	YES - Current	NO - Privately-Owned	Available	Not Used in Prior Housing Element	0.237853569	0	0	0.237853569	0	0	0	1718173	255	North Hollywood - Valley Village								Lower
LOS ANGELES	11030 W CHANDLER BLVD	91601	2350014035	Community Commercial	C4-2D-CA	0	108	0.404030005	Residential - Five or More Units or Apartments (Any Combination) - 4 Stories or Less	YES - Current	NO - Privately-Owned	Available	Not Used in Prior Housing Element	1.406143111	0	0	1.406143111	0	0	0	1718173	171	North Hollywood - Valley Village								Lower
LOS ANGELES	11033 W WEDDINGTON ST	91601	2350014035	Community Commercial	C4-2D-CA	0	108	0.201015685	Residential - Five or More Units or Apartments (Any Combination) - 4 Stories or Less	YES - Current	NO - Privately-Owned	Available	Not Used in Prior Housing Element	0.237853569	0	0	0.237853569	0	0	0	1718173	252	North Hollywood - Valley Village								Lower
LOS ANGELES	11041 W WEDDINGTON ST	91601	2350014035	Community Commercial	C4-2D-CA	0	108	0.201007257	Residential - Five or More Units or Apartments (Any Combination) - 4 Stories or Less	YES - Current	NO - Privately-Owned	Available	Not Used in Prior Housing Element	0.237853569	0	0	0.237853569	0	0	0	1718173	250	North Hollywood - Valley Village								Lower
LOS ANGELES	11045 W WEDDINGTON ST	91601	2350014035	Community Commercial	C4-2D-CA	0	108	0.200995415	Residential - Five or More Units or Apartments (Any Combination) - 4 Stories or Less	YES - Current	NO - Privately-Owned	Available	Not Used in Prior Housing Element	0.237853569	0	0	0.237853569	0	0	0	1718173	249	North Hollywood - Valley Village								Lower
LOS ANGELES	11046 W CHANDLER BLVD	91601	2350014035	Community Commercial	C4-2D-CA	0	108	0.404027835	Residential - Five or More Units or Apartments (Any Combination) - 4 Stories or Less	YES - Current	NO - Privately-Owned	Available	Not Used in Prior Housing Element	1.406143111	0	0	1.406143111	0	0	0	1718173	170	North Hollywood - Valley Village								Lower
LOS ANGELES	11049 W WEDDINGTON ST	91601	2350014035	Community Commercial	C4-2D-CA	0	108	0.200988244	Residential - Five or More Units or Apartments (Any Combination) - 4 Stories or Less	YES - Current	NO - Privately-Owned	Available	Not Used in Prior Housing Element	0.237853569	0	0	0.237853569	0	0	0	1718173	247	North Hollywood - Valley Village								Lower
LOS ANGELES	11052 W CHANDLER BLVD	91601	2350014035	Community Commercial	C4-2D-CA	0	108	0.404028445	Residential - Five or More Units or Apartments (Any Combination) - 4 Stories or Less	YES - Current	NO - Privately-Owned	Available	Not Used in Prior Housing Element	1.406143111	0	0	1.406143111	0	0	0	1718173	169	North Hollywood - Valley Village								Lower
LOS ANGELES	11057 W WEDDINGTON ST	91601	2350014035	Community Commercial	C4-2D-CA	0	108	0.200976656	Residential - Five or More Units or Apartments (Any Combination) - 4 Stories or Less	YES - Current	NO - Privately-Owned	Available	Not Used in Prior Housing Element	0.237853569	0	0	0.237853569	0	0	0	1718173	246	North Hollywood - Valley Village								Lower
LOS ANGELES	11061 W WEDDINGTON ST	91601	2350014035	Community Commercial	C4-2D-CA	0	108	0.068871205	Residential - Five or More Units or Apartments (Any Combination) - 4 Stories or Less	YES - Current	NO - Privately-Owned	Available	Not Used in Prior Housing Element	0.126657641	0	0	0.126657641	0	0	0	1718173	1406	North Hollywood - Valley Village								Lower
LOS ANGELES			2350014035	Community Commercial	C4-2D-CA	0	108	0.132098108	Residential - Five or More Units or Apartments (Any Combination) - 4 Stories or Less	YES - Current	NO - Privately-Owned	Available	Not Used in Prior Housing Element	0.199451353	0	0	0.199451353	0	0	0	1718173	244	North Hollywood - Valley Village								Lower
LOS ANGELES			2350014035	Community Commercial	C4-2D-CA	0	108	0.1673296	Residential - Five or More Units or Apartments (Any Combination) - 4 Stories or Less	YES - Current	NO - Privately-Owned	Available	Not Used in Prior Housing Element	0.225369842	0	0	0.225369842	0	0	0	1718173	198	North Hollywood - Valley Village								Lower
LOS ANGELES	11105 W WEDDINGTON ST	91601	2350015037	Community Commercial	C4-2D-CA	0	108	0.200867718	Industrial - Light Manufacturing - One Story	YES - Current	NO - Privately-Owned	Available	Not Used in Prior Housing Element	0.04117645	0	0	0.04117645	0	0	0	1718173	259	North Hollywood - Valley Village								Lower
LOS ANGELES	11126 W CHANDLER BLVD	91601	2350015043	Community Commercial	C4-2D-CA	0	108	0.202250036	Commercial - Professional Building - Medical Dental Building - One Story	YES - Current	NO - Privately-Owned	Available	Used in Prior Housing Element - Non-Vacant	0.092541181	0	0	0.092541181	1	0	0	1718173	166	North Hollywood - Valley Village								Lower
LOS ANGELES	5300 N LANKERSHIM BLVD	91601	2350015114	Community Commercial	C4-2D-CA	0	108	1.862590389	Commercial - Shopping Center (Neighborhood, Community) - One Story	YES - Current	NO - Privately-Owned	Available	Not Used in Prior Housing Element	2.59118551	0	0	2.59118551	0	0	0	1718173	1412	North Hollywood - Valley Village								Lower
LOS ANGELES	11251 W WEDDINGTON ST	91601	2350016006	Community Commercial	C4-2D-CA	0	108	0.123870986	Commercial - Store Combination - Store and Office Combination - One Story	YES - Current	NO - Privately-Owned	Available	Used in Prior Housing Element - Non-Vacant	0	0	0.098499469	0.098499469	0	0	0	1718173	291	North Hollywood - Valley Village								Above Moderate
LOS ANGELES	5303 N BAKMAN AVE	91601	2350016008	Community Commercial	C4-1-CA	0	108	0.143476805	Commercial - Store Combination - Store and Office Combination - One Story	YES - Current	NO - Privately-Owned	Available	Not Used in Prior Housing Element	0.083680428	0	0	0.083680428	0	0	0	1718173	290	North Hollywood - Valley Village								Lower
LOS ANGELES	5309 N BAKMAN AVE	91601	2350016008	Community Commercial	C4-1-CA	0	108	0.143475907	Commercial - Store Combination - Store and Office Combination - One Story	YES - Current	NO - Privately-Owned	Available	Not Used in Prior Housing Element	0.083680428	0	0	0.083680428	0	0	0	1718173	277	North Hollywood - Valley Village								Lower
LOS ANGELES	5311 N BAKMAN AVE	91601	2350016008	Community Commercial	C4-1-CA	0	108	0.143475907	Commercial - Store Combination - Store and Office Combination - One Story	YES - Current	NO - Privately-Owned	Available	Not Used in Prior Housing Element	0.083680428	0	0	0.083680428	0	0	0	1718173	261	North Hollywood - Valley Village								Lower
LOS ANGELES	11302 W CHANDLER BLVD	91601	2350016900	Community Commercial	C4-1-CA	0	108	0.080225069	Miscellaneous - Government Owned Property	YES - Current	YES - City-Owned	Available	Used in Prior Housing Element - Non-Vacant	0.017068355	0	0	0.017068355	0	0	0	1718173	197	North Hollywood - Valley Village								Lower
LOS ANGELES	11304 W CHANDLER BLVD	91601	2350016900	Community Commercial	C4-1-CA	0	108	0.080375458	Miscellaneous - Government Owned Property	YES - Current	YES - City-Owned	Available	Used in Prior Housing Element - Non-Vacant	0.017068355	0	0	0.017068355	0	0	0	1718173	196	North Hollywood - Valley Village								Lower
LOS ANGELES	11306 W CHANDLER BLVD	91601	2350016900	Community Commercial	C4-1-CA	0	108	0.080429614	Miscellaneous - Government Owned Property	YES - Current	YES - City-Owned	Available	Used in Prior Housing Element - Non-Vacant	0.017068355	0	0	0.017068355	0	0	0	1718173	195	North Hollywood - Valley Village								Lower
LOS ANGELES	11308 W CHANDLER BLVD	91601	2350016900	Community Commercial	C4-1-CA	0	108	0.080484783	Miscellaneous - Government Owned Property	YES - Current	YES - City-Owned	Available	Used in Prior Housing Element - Non-Vacant	0.017068355	0	0	0.017068355	0	0	0	1718173	194	North Hollywood - Valley Village								Lower
LOS ANGELES	11310 W CHANDLER BLVD	91601	2350016900	Community Commercial	C4-1-CA	0	108	0.080537764	Miscellaneous - Government Owned Property	YES - Current	YES - City-Owned	Available	Used in Prior Housing Element - Non-Vacant	0.017068355	0	0	0.017068355	0	0	0	1718173	193	North Hollywood - Valley Village								Lower
LOS ANGELES	11314 W CHANDLER BLVD	91601	2350016900	Community Commercial	C4-1-CA	0	108	0.080592752	Miscellaneous - Government Owned Property	YES - Current	YES - City-Owned	Available	Used in Prior Housing Element - Non-Vacant	0.017068355	0	0	0.017068355	0	0	0	1718173	192	North Hollywood - Valley Village								Lower
LOS ANGELES	11316 W CHANDLER BLVD	91601	2350016901	Community Commercial	C4-1-CA	0	108	0.080645908	Miscellaneous - Government Owned Property	YES - Current	YES - City-Owned	Available	Used in Prior Housing Element - Non-Vacant	0.017068355	0	0	0.017068355	0	0	0	1718173	191	North Hollywood - Valley Village								Lower
LOS ANGELES	11318 W CHANDLER BLVD	91601	2350016901	Community Commercial	C4-1-CA	0	108	0.080699897	Miscellaneous - Government Owned Property	YES - Current	YES - City-Owned	Available	Used in Prior Housing Element - Non-Vacant	0.017068355	0	0	0.017068355	0	0	0	1718173	190	North Hollywood - Valley Village								Lower
LOS ANGELES	11324 W CHANDLER BLVD	91601	2350016901	Community Commercial	C4-1-CA	0	108	0.080808223	Miscellaneous - Government Owned Property	YES - Current	YES - City-Owned	Available	Used in Prior Housing Element - Non-Vacant	0.017068355	0	0	0.017068355	0	0	0	1718173	188	North Hollywood - Valley Village								Lower
LOS ANGELES	11326 W CHANDLER BLVD	91601	2350016901	Community Commercial	C4-1-CA	0	108	0.080863214	Miscellaneous - Government Owned Property	YES - Current	YES - City-Owned	Available	Used in Prior Housing Element - Non-Vacant	0.017068355	0	0	0.017068355	0	0	0	1718173	187	North Hollywood - Valley Village								Lower
LOS ANGELES	11328 W CHANDLER BLVD	91601	2350016901	Community Commercial	C4-1-CA	0	108	0.080916367	Miscellaneous - Government Owned Property	YES - Current	YES - City-Owned	Available	Used in Prior Housing Element - Non-Vacant	0.017068355	0	0	0.017068355	0	0	0	1718173	186	North Hollywood - Valley Village								Lower
LOS ANGELES	11330 W CHANDLER BLVD	91601	2350016901	Community Commercial	C4-1-CA	0	108	0.080970355	Miscellaneous - Government Owned Property	YES - Current	YES - City-Owned	Available	Used in Prior Housing Element - Non-Vacant	0.017068355	0	0	0.017068355	0	0	0	1718173	185	North Hollywood - Valley Village								Lower
LOS ANGELES	11334 W CHANDLER BLVD	91601	2350016901	Community Commercial	C4-1-CA	0	108	0.081025349	Miscellaneous - Government Owned Property	YES - Current	YES - City-Owned	Available	Used in Prior Housing Element - Non-Vacant	0.017068355	0	0	0.017068355	0	0	0	1718173	184	North Hollywood - Valley Village								Lower
LOS ANGELES	11336 W CHANDLER BLVD	91601	2350016901	Community Commercial	C4-1-CA	0	108	0.081078323	Miscellaneous - Government Owned Property	YES - Current	YES - City-Owned	Available	Used in Prior Housing Element - Non-Vacant	0.017068355	0	0	0.017068355	0	0	0	1718173	183	North Hollywood - Valley Village								Lower
LOS ANGELES	11338 W CHANDLER BLVD	91601	2350016901	Community Commercial	C4-1-CA	0	108	0.081133318	Miscellaneous - Government Owned Property	YES - Current	YES - City-Owned	Available	Used in Prior Housing Element - Non-Vacant	0.017068355	0	0	0.017068355	0	0	0	1718173	182	North Hollywood - Valley Village								Lower
LOS ANGELES			2350016901	Community Commercial	C4-1-CA	0	108	0.080755069	Miscellaneous - Government Owned Property	YES - Current	YES - City-Owned	Available	Used in Prior Housing Element - Non-Vacant	0.017068355	0	0	0.017068355	0	0	0	1718173	189	North Hollywood - Valley Village								Lower
LOS ANGELES	11317 W WEDDINGTON ST	91601	2350016902	Community Commercial	C4-1-CA	0	108	0.172081716	Miscellaneous - Government Owned Property	YES - Current	YES - City-Owned	Available	Used in Prior Housing Element - Non-Vacant	0.028431474	0	0	0.028431474	0	0	0	1718173	262	North Hollywood - Valley Village								Lower
LOS ANGELES	11321 W WEDDINGTON ST	91601	2350016902	Community Commercial	C4-1-CA	0	108	0.172172829	Miscellaneous - Government Owned Property	YES - Current	YES - City-Owned	Available	Used in Prior Housing Element - Non-Vacant	0.028431474	0	0	0.028431474	0	0	0	1718173	263	North Hollywood - Valley Village								Lower
LOS ANGELES	11327 W WEDDINGTON ST	91601	2350016902	Community Commercial	C4-1-CA	0	108	0.172170679	Miscellaneous - Government Owned Property	YES - Current	YES - City-Owned	Available	Used in Prior Housing Element - Non-Vacant	0.028431474	0	0	0.028431474	0	0	0	1718173	265	North Hollywood - Valley Village								Lower
LOS ANGELES	5300 N TUJUNGA AVE	91601	2350016902	Community Commercial	C4-1-CA	0	108	0.143477177	Miscellaneous - Government Owned Property	YES - Current	YES - City-Owned	Available	Used in Prior Housing Element - Non-Vacant	0.025901285	0	0	0.025901285	0	0	0	1718173	293	North Hollywood - Valley Village								Lower
LOS ANGELES	5310 N TUJUNGA AVE	91601	2350016902	Community Commercial	C4-1-CA	0	108	0.143476285	Miscellaneous - Government Owned Property	YES - Current	YES - City-Owned	Available	Used in Prior Housing Element - Non-Vacant	0.025901285	0	0	0.025901285	0	0	0	1718173	279	North Hollywood - Valley Village								Lower
LOS ANGELES	5312 N TUJUNGA AVE	91601	2350016902	Community Commercial	C4-1-CA	0	108	0.143475923	Miscellaneous - Government Owned Property	YES - Current	YES - City-Owned	Available	Used in Prior Housing Element - Non-Vacant	0.025901285	0	0	0.025901285	0	0	0	1718173	266	North Hollywood - Valley Village								Lower
LOS ANGELES	5300 N BAKMAN AVE	91601	2350016905	Community Commercial	C4-2D-CA	0	108	0.152786073	Commercial - Parking Lot (Commercial Use Property) - Lots - Patron or Employee - One Story	YES - Current	NO - Privately-Owned	Available	Used in Prior Housing Element - Non-Vacant	0.052085892	0	0	0.052085892	0	0	0	1718173	292	North Hollywood - Valley Village								Lower
LOS ANGELES	11264 W CHANDLER BLVD	91601	2350016906	Community Commercial	C4-2D-CA	0	108	0.086555527	Commercial - Store Combination - Store and Office Combination - One Story	YES - Current	NO - Privately-Owned	Available	Used in Prior Housing Element - Non-Vacant	0.060503542	0	0	0.060503542	0	0	0	1718173	145	North Hollywood - Valley Village								Lower
LOS ANGELES	11266 W CHANDLER BLVD	91601	2350016906	Community Commercial	C4-2D-CA	0	108	0.086624234	Commercial - Store Combination - Store and Office Combination - One Story	YES - Current	NO - Privately-Owned	Available	Used in Prior Housing Element - Non-Vacant	0.060503542	0	0	0.060503542	0	0	0	1718173	144	North Hollywood - Valley Village								Lower
LOS ANGELES	11268 W CHANDLER BLVD	91601	2350016906	Community Commercial	C4-2D-CA	0	108	0.08660772	Commercial - Store Combination - Store and Office Combination - One Story	YES - Current	NO - Privately-Owned	Available	Used in Prior Housing Element - Non-Vacant	0.060503542	0	0	0.060503542	0	0	0	1718173	143	North Hollywood - Valley Village								Lower
LOS ANGELES	11270 W CHANDLER BLVD	91601	2350016906	Community Commercial	C4-2D-CA	0	108	0.086612742	Commercial - Store Combination - Store and Office Combination - One Story	YES - Current	NO - Privately-Owned	Available	Used in Prior Housing Element - Non-Vacant	0.060503542	0	0	0.060503542	0	0	0	1718173	142	North Hollywood - Valley Village								Lower
LOS ANGELES	11272 W CHANDLER BLVD	91601	2350016906	Community Commercial	C4-2D-CA	0	108	0.08661524	Commercial - Store Combination - Store and Office Combination - One Story	YES - Current	NO - Privately-Owned	Available	Used in Prior Housing Element - Non-Vacant	0.060503542	0	0	0.060503542	0	0	0	1718173	141	North Hollywood - Valley Village								Lower
LOS ANGELES	11276 W CHANDLER BLVD	91601	2350016906	Community Commercial	C4-2D-CA	0	108	0.086622244	Commercial - Store Combination - Store and Office Combination - One Story	YES - Current	NO - Privately-Owned	Available	Used in Prior Housing Element - Non-Vacant	0.060503542	0	0	0.060503542	0	0	0	1718173	140	North Hollywood - Valley Village								Lower
LOS ANGELES	11280 W CHANDLER BLVD	91601	2350016906	Community Commercial	C4-2D-CA	0	108	0.086626008	Commercial - Store Combination - Store and Office Combination - One Story	YES - Current	NO - Privately-Owned	Available	Used in Prior Housing Element - Non-Vacant	0.060503542	0	0	0.060503542	0	0	0	1718173	139	North Hollywood - Valley Village								Lower
LOS ANGELES	5311 N LANKERSHIM BLVD	91601	2350016906	Community Commercial	C4-2D-CA	0	108	0.571599271	Commercial - Store Combination - Store and Office Combination - One Story	YES - Current	NO - Privately-Owned	Available	Used in Prior Housing Element - Non-Vacant	1.261147261	0	0	1.261147261	0	0	0	1718173	236	North Hollywood - Valley Village								Lower
LOS ANGELES	5337 N LANKERSHIM BLVD	91601	2350016906	Community Commercial	C4-2D-CA	0	108	0.137861811	Commercial - Store Combination - Store and Office Combination - One Story	YES - Current	NO - Privately-Owned	Available	Used in Prior Housing Element - Non-Vacant	0.080181307	0	0	0.080181307	0	0	0	1718173	146	North Hollywood - Valley Village								Lower
LOS ANGELES	5306 N BAKMAN AVE	91601	2350016907	Community Commercial	C4-2D-CA	0	108	0.153020645	Commercial - Parking Lot (Commercial Use Property) - Lots - Patron or Employee - One Story	YES - Current	NO - Privately-Owned	Available	Not Used in Prior Housing Element	0.052085892	0	0	0.052085892	0	0	0	1718173	278	North Hollywood - Valley Village								Lower
LOS ANGELES	5314 N BAKMAN AVE	91601	2350016907	Community Commercial	C4-2D-CA	0	108	0.152968102	Commercial - Parking Lot (Commercial Use Property) - Lots - Patron or Employee - One Story	YES - Current	NO - Privately-Owned	Available	Not Used in Prior Housing Element	0.052085892	0	0	0.052085892	0	0	0	1718173	264	North Hollywood - Valley Village								Lower
LOS ANGELES			2350016907	Community Commercial	C4-2D-CA	0	108	0.061173288	Commercial - Parking Lot (Commercial Use Property) - Lots - Patron or Employee - One Story	YES - Current	NO - Privately-Owned	Available	Not Used in Prior Housing Element	0.029015974	0	0	0.029015974	0	0	0	1718173	1414	North Hollywood - Valley Village								Lower
LOS ANGELES	5245 N BAKMAN AVE	91601	2350017004	Community Commercial	C4-1-CA	0	108	0.14346598	Commercial - Hotel and Motel - Hotel - Under 50 Rooms - One Story	YES - Current	NO - Privately-Owned	Available	Used in Prior Housing Element - Non-Vacant	0	0	0.071947105	0.071947105	0	0	0	1718173	427	North Hollywood - Valley Village							Yes	Above Moderate
LOS ANGELES			2350017005	Community Commercial	C4-1-CA	0	108	0.160530537	Commercial - Parking Lot (Commercial Use Property) - Lots - Patron or Employee - One Story	YES - Current	NO - Privately-Owned	Available	Used in Prior Housing Element - Non-Vacant	0.219659138	0	0	0.219659138	0	0	0	1718173	335	North Hollywood - Valley Village								Lower
LOS ANGELES	11318 W WEDDINGTON ST	91601	2350017006	Community Commercial	C4-1-CA	0	108	0.160538637	Commercial - Parking Lot (Commercial Use Property) - Lots - Patron or Employee - One Story	YES - Current	NO - Privately-Owned	Available	Not Used in Prior Housing Element	0.01975552	0	0	0.01975552	0	0	0	1718173	336	North Hollywood - Valley Village								Lower
LOS ANGELES	5264 N TUJUNGA AVE	91601	2350017010	Community Commercial	C4-1-CA	0	108	0.143475314	Commercial - Store Combination - Store and Residential Combination - One Story	YES - Current	NO - Privately-Owned	Available	Used in Prior Housing Element - Non-Vacant	0	0	0.05840984	0.05840984	0	0	0	1718173	356	North Hollywood - Valley Village							Yes	Above Moderate
LOS ANGELES	5244 N TUJUNGA AVE	91601	2350017013	Community Commercial	C4-1-CA	0	108	0.143476746	Institutional - Church - One Story	YES - Current	NO - Privately-Owned	Available	Used in Prior Housing Element - Non-Vacant	0.044253265	0	0	0.044253265	0	0	0	1718173	428	North Hollywood - Valley Village								Lower
LOS ANGELES	5248 N TUJUNGA AVE	91601	2350017013	Community Commercial	C4-1-CA	0	108	0.14318835	Institutional - Church - One Story	YES - Current	NO - Privately-Owned	Available	Used in Prior Housing Element - Non-Vacant	0.044253265	0	0	0.044253265	0	0	0	1718173	416	North Hollywood - Valley Village								Lower
LOS ANGELES	5254 N TUJUNGA AVE	91601	2350017013	Community Commercial	C4-1-CA	0	108	0.143477464	Institutional - Church - One Story	YES - Current	NO - Privately-Owned	Available	Used in Prior Housing Element - Non-Vacant	0.046542849	0	0	0.046542849	0	0	0	1718173	403	North Hollywood - Valley Village								Lower
LOS ANGELES			2350017013	Community Commercial	C4-1-CA	0	108	0.172057238	Institutional - Church - One Story	YES - Current	NO - Privately-Owned	Available	Used in Prior Housing Element - Non-Vacant	0.051402508	0	0	0.051402508	0	0	0	1718173	402	North Hollywood - Valley Village								Lower
LOS ANGELES	11319 W MCCORMICK ST	91601	2350017014	Community Commercial	C4-1-CA	0	108	0.172056883	Residential - Three Units (Any Combination) - 4 Stories or Less	YES - Current	NO - Privately-Owned	Available	Not Used in Prior Housing Element	0	0	0.984629309	0.984629309	3	0	0	1718173	401	North Hollywood - Valley Village							Yes	Above Moderate
LOS ANGELES	11317 W MCCORMICK ST	91601	2350017015	Community Commercial	C4-1-CA	0	108	0.172056523	Residential - Five or More Units or Apartments (Any Combination) - 4 Stories or Less	YES - Current	NO - Privately-Owned	Available	Not Used in Prior Housing Element	0	0	0.124491491	0.124491491	12	0	0	1718173	400	North Hollywood - Valley Village							Yes	Above Moderate
LOS ANGELES			2350017016	Community Commercial	C4-1-CA	0	108	0.055180574	Commercial - Commercial - Vacant Land	YES - Current	NO - Privately-Owned	Available	Not Used in Prior Housing Element	0	0	0.094219878	0.094219878	0	0	0	1718173	415	North Hollywood - Valley Village								Above Moderate

LOS ANGELES	5239 N LANKERSHIM BLVD	91601	2350017034	Community Commercial	C4-2D-CA	0	108	0.232918367	Commercial - Store - One Story	YES - Current	NO - Privately-Owned	Available	Used in Prior Housing Element - Non-Vacant	0.331217788	0	0	0.331217788	0	0	0	1718173	439	North Hollywood - Valley Village			Lower
LOS ANGELES	5233 N LANKERSHIM BLVD	91601	2350017035	Community Commercial	C4-2D-CA	0	108	0.100022604	Commercial - Store Combination - Store and Residential Combination - One Story	YES - Current	NO - Privately-Owned	Available	Not Used in Prior Housing Element	0.066891	0	0	0.066891	0	0	0	1718173	482	North Hollywood - Valley Village			Lower
LOS ANGELES			2350017035	Community Commercial	C4-2D-CA	0	108	0.004477692	Commercial - Store Combination - Store and Residential Combination - One Story	YES - Current	NO - Privately-Owned	Available	Not Used in Prior Housing Element	0	0	0.0150969	0.0150969	0	0	0	1718173	483	North Hollywood - Valley Village			Above Moderate
LOS ANGELES	5229 N LANKERSHIM BLVD	91601	2350017036	Community Commercial	C4-2D-CA	0	108	0.17143294	Commercial - Store - One Story	YES - Current	NO - Privately-Owned	Available	Used in Prior Housing Element - Non-Vacant	0.089598067	0	0	0.089598067	0	0	0	1718173	492	North Hollywood - Valley Village			Lower
LOS ANGELES			2350017036	Community Commercial	C4-2D-CA	0	108	0.0066763	Commercial - Store - One Story	YES - Current	NO - Privately-Owned	Available	Used in Prior Housing Element - Non-Vacant	0	0	0.012210746	0.012210746	0	0	0	1718173	491	North Hollywood - Valley Village			Above Moderate
LOS ANGELES	5219 N LANKERSHIM BLVD	91601	2350017043	Community Commercial	C4-2D-CA	0	108	0.073226384	Commercial - Store - One Story	YES - Current	NO - Privately-Owned	Available	Not Used in Prior Housing Element	0.054019396	0	0	0.054019396	0	0	0	1718173	550	North Hollywood - Valley Village			Lower
LOS ANGELES	5221 N LANKERSHIM BLVD	91601	2350017043	Community Commercial	C4-2D-CA	0	108	0.07322692	Commercial - Store - One Story	YES - Current	NO - Privately-Owned	Available	Not Used in Prior Housing Element	0.054019396	0	0	0.054019396	0	0	0	1718173	526	North Hollywood - Valley Village			Lower
LOS ANGELES	5223 N LANKERSHIM BLVD	91601	2350017043	Community Commercial	C4-2D-CA	0	108	0.073228284	Commercial - Store - One Story	YES - Current	NO - Privately-Owned	Available	Not Used in Prior Housing Element	0.054019396	0	0	0.054019396	0	0	0	1718173	517	North Hollywood - Valley Village			Lower
LOS ANGELES	11335 W MAGNOLIA BLVD	91601	2350017047	Community Commercial	C4-1-CA	0	108	0.124854374	Commercial - Parking Lot (Commercial Use Property) - Lots - Patron or Employee - One Story	YES - Current	NO - Privately-Owned	Available	Used in Prior Housing Element - Non-Vacant	0.179953086	0	0	0.179953086	0	0	0	1718173	586	North Hollywood - Valley Village			Lower
LOS ANGELES	11327 W MAGNOLIA BLVD	91601	2350017048	Community Commercial	C4-1-CA	0	108	0.16973354	Commercial - Restaurant, Cocktail Lounge - Restaurant, Cocktail Lounge, Tavern - One Story	YES - Current	NO - Privately-Owned	Available	Used in Prior Housing Element - Non-Vacant	0.28225491	0	0	0.28225491	0	0	0	1718173	547	North Hollywood - Valley Village			Lower
LOS ANGELES	11329 W MAGNOLIA BLVD	91601	2350017048	Community Commercial	C4-1-CA	0	108	0.166442202	Commercial - Restaurant, Cocktail Lounge - Restaurant, Cocktail Lounge, Tavern - One Story	YES - Current	NO - Privately-Owned	Available	Used in Prior Housing Element - Non-Vacant	0.276020616	0	0	0.276020616	0	0	0	1718173	548	North Hollywood - Valley Village			Lower
LOS ANGELES	11223 W MAGNOLIA BLVD	91601	2350017051	Community Commercial	C4-2D-CA	0	108	0.165806458	Commercial - Store - One Story	YES - Current	NO - Privately-Owned	Available	Used in Prior Housing Element - Non-Vacant	0.284362392	0	0	0.284362392	0	0	0	1718173	516	North Hollywood - Valley Village			Lower
LOS ANGELES	11219 W MAGNOLIA BLVD	91601	2350017052	Community Commercial	C4-2D-CA	0	108	0.051633795	Commercial - Store - One Story	YES - Current	NO - Privately-Owned	Available	Used in Prior Housing Element - Non-Vacant	0.040967935	0	0	0.040967935	0	0	0	1718173	582	North Hollywood - Valley Village			Lower
LOS ANGELES	11235 1/2 W MAGNOLIA BLVD	91601	2350017053	Community Commercial	C4-2D-CA	0	108	0.217761748	Commercial - Store - One Story	YES - Current	NO - Privately-Owned	Available	Used in Prior Housing Element - Non-Vacant	0.315707512	0	0	0.315707512	0	0	0	1718173	514	North Hollywood - Valley Village			Lower
LOS ANGELES			2350017053	Community Commercial	C4-2D-CA	0	108	0.013778813	Commercial - Store - One Story	YES - Current	NO - Privately-Owned	Available	Used in Prior Housing Element - Non-Vacant	0	0	0.327167666	0.327167666	0	0	0	1718173	511	North Hollywood - Valley Village			Above Moderate
LOS ANGELES	11321 W MAGNOLIA BLVD	91601	2350017054	Community Commercial	C4-1-CA	0	108	0.165143002	Commercial - Commercial - Vacant Land	YES - Current	NO - Privately-Owned	Available	Not Used in Prior Housing Element	0.214824282	0	0	0.214824282	0	0	0	1718173	546	North Hollywood - Valley Village			Lower
LOS ANGELES	11305 W MAGNOLIA BLVD	91601	2350017055	Community Commercial	C4-1-CA	0	108	0.123431994	Commercial - Store - One Story	YES - Current	NO - Privately-Owned	Available	Not Used in Prior Housing Element	0.087799257	0	0	0.087799257	1	0	0	1718173	587	North Hollywood - Valley Village			Lower
LOS ANGELES	5211 N BAKMAN AVE	91601	2350017055	Community Commercial	C4-1-CA	0	108	0.143477163	Commercial - Store - One Story	YES - Current	NO - Privately-Owned	Available	Not Used in Prior Housing Element	0.098484771	0	0	0.098484771	1	0	0	1718173	581	North Hollywood - Valley Village			Lower
LOS ANGELES	11326 W WEDDINGTON ST	91601	2350017057	Community Commercial	C4-1-CA	0	108	0.160546081		YES - Current	NO - Privately-Owned	Available	Not Used in Prior Housing Element	0.594972229	0	0	0.594972229	0	0	0	1718173	337	North Hollywood - Valley Village			Lower
LOS ANGELES	11334 W WEDDINGTON ST	91601	2350017057	Community Commercial	C4-1-CA	0	108	0.114780739		YES - Current	NO - Privately-Owned	Available	Not Used in Prior Housing Element	0.473182338	0	0	0.473182338	0	0	0	1718173	338	North Hollywood - Valley Village			Lower
LOS ANGELES	5268 N TUJUNGA AVE	91601	2350017057	Community Commercial	C4-1-CA	0	108	0.143146241		YES - Current	NO - Privately-Owned	Available	Not Used in Prior Housing Element	0.557709214	0	0	0.557709214	0	0	0	1718173	346	North Hollywood - Valley Village			Lower
LOS ANGELES	5203 N LANKERSHIM BLVD	91601	2350017059	Community Commercial	C4-2D-CA	0	108	0.065557463	Commercial - Store Combination - Store and Office Combination - One Story	YES - Current	NO - Privately-Owned	Available	Not Used in Prior Housing Element	2.390099108	0	0	2.390099108	0	0	0	1718173	588	North Hollywood - Valley Village			Lower
LOS ANGELES	5205 N LANKERSHIM BLVD	91601	2350017059	Community Commercial	C4-2D-CA	0	108	0.066799311	Commercial - Store Combination - Store and Office Combination - One Story	YES - Current	NO - Privately-Owned	Available	Not Used in Prior Housing Element	2.535516167	0	0	2.535516167	0	0	0	1718173	584	North Hollywood - Valley Village			Lower
LOS ANGELES	5211 N LANKERSHIM BLVD	91601	2350017059	Community Commercial	C4-2D-CA	0	108	0.073225178	Commercial - Store Combination - Store and Office Combination - One Story	YES - Current	NO - Privately-Owned	Available	Not Used in Prior Housing Element	2.657020497	0	0	2.657020497	0	0	0	1718173	583	North Hollywood - Valley Village			Lower
LOS ANGELES	5215 N LANKERSHIM BLVD	91601	2350017059	Community Commercial	C4-2D-CA	0	108	0.073225837	Commercial - Store Combination - Store and Office Combination - One Story	YES - Current	NO - Privately-Owned	Available	Not Used in Prior Housing Element	2.657020497	0	0	2.657020497	0	0	0	1718173	561	North Hollywood - Valley Village			Lower
LOS ANGELES			2350017059	Community Commercial	C4-2D-CA	0	108	0.025690059	Commercial - Store Combination - Store and Office Combination - One Story	YES - Current	NO - Privately-Owned	Available	Not Used in Prior Housing Element	1.072637486	0	0	1.072637486	0	0	0	1718173	590	North Hollywood - Valley Village			Lower
LOS ANGELES			2350017901	Community Commercial	C4-2D-CA	0	108	0.013196355	Miscellaneous - Government Owned Property	YES - Current	YES - City-Owned	Available	Not Used in Prior Housing Element	0	0	0.016582635	0.016582635	0	0	0	1718173	512	North Hollywood - Valley Village			Above Moderate
LOS ANGELES			2350017903	Community Commercial	C4-2D-CA	0	108	0.050154566	Miscellaneous - Government Owned Property	YES - Current	YES - City-Owned	Available	Not Used in Prior Housing Element	0.013002313	0	0	0.013002313	0	0	0	1718173	484	North Hollywood - Valley Village			Lower
LOS ANGELES			2350017903	Community Commercial	C4-2D-CA	0	108	0.081767191	Miscellaneous - Government Owned Property	YES - Current	YES - City-Owned	Available	Not Used in Prior Housing Element	0.018267972	0	0	0.018267972	0	0	0	1718173	507	North Hollywood - Valley Village			Lower
LOS ANGELES	11253 W MAGNOLIA BLVD	91601	2350017905	Community Commercial	C4-2D-CA	0	108	0.295146893	Commercial - Auto, Recreation Equipment, Construction Equipment Sales and Service - Used Car Sales - One Story	YES - Current	NO - Privately-Owned	Available	Not Used in Prior Housing Element	0.202651265	0	0	0.202651265	0	0	0	1718173	1402	North Hollywood - Valley Village			Lower
LOS ANGELES			2350017905	Community Commercial	C4-2D-CA	0	108	0.018939363	Commercial - Auto, Recreation Equipment, Construction Equipment Sales and Service - Used Car Sales - One Story	YES - Current	NO - Privately-Owned	Available	Not Used in Prior Housing Element	0.024557611	0	0	0.024557611	0	0	0	1718173	1401	North Hollywood - Valley Village			Lower
LOS ANGELES	11241 W MAGNOLIA BLVD	91601	2350017906	Community Commercial	C4-2D-CA	0	108	0.557701263	Commercial - Office Building - One Story	YES - Current	NO - Privately-Owned	Available	Used in Prior Housing Element - Non-Vacant	0.483593377	0	0	0.483593377	1	0	0	1718173	513	North Hollywood - Valley Village			Lower
LOS ANGELES			2350017906	Community Commercial	C4-2D-CA	0	108	0.035824878	Commercial - Office Building - One Story	YES - Current	NO - Privately-Owned	Available	Used in Prior Housing Element - Non-Vacant	0.041538194	0	0	0.041538194	1	0	0	1718173	510	North Hollywood - Valley Village			Lower
LOS ANGELES	11128 W WEDDINGTON ST	91601	2350018028	Community Commercial	C4-2D-CA	0	108	0.378774588	Industrial - Motion Picture, Radio and Television Industry - Studio - One Story	YES - Current	NO - Privately-Owned	Available	Used in Prior Housing Element - Non-Vacant	2.043710041	0	0	2.043710041	1	0	0	1718173	318	North Hollywood - Valley Village			Lower
LOS ANGELES	11120 W WEDDINGTON ST	91601	2350018029	Community Commercial	C4-2D-CA	0	108	0.189387482	Industrial - Motion Picture, Radio and Television Industry - Studio - One Story	YES - Current	NO - Privately-Owned	Available	Not Used in Prior Housing Element	0.051558238	0	0	0.051558238	2	0	0	1718173	320	North Hollywood - Valley Village			Lower
LOS ANGELES	11116 W WEDDINGTON ST	91601	2350018030	Community Commercial	C4-2D-CA	0	108	0.189387842	Commercial - Commercial - Vacant Land	YES - Current	NO - Privately-Owned	Available	Not Used in Prior Housing Element	0.234867236	0	0	0.234867236	0	0	0	1718173	321	North Hollywood - Valley Village			Lower
LOS ANGELES	11104 W WEDDINGTON ST	91601	2350018031	Community Commercial	C4-2D-CA	0	108	0.378776399	Residential - Five or More Units or Apartments (Any Combination) - 4 Stories or Less	YES - Current	NO - Privately-Owned	Available	Used in Prior Housing Element - Non-Vacant	0	0	2.322365212	2.322365212	26	0	0	1718173	323	North Hollywood - Valley Village	Yes	Above Moderate	
LOS ANGELES	5255 N BLAKESLEE AVE	91601	2350018032	Community Commercial	C4-2D-CA	0	108	0.378996336	Residential - Five or More Units or Apartments (Any Combination) - 4 Stories or Less	YES - Current	NO - Privately-Owned	Available	Used in Prior Housing Element - Non-Vacant	0	0	2.322365212	2.322365212	26	0	0	1718173	391	North Hollywood - Valley Village	Yes	Above Moderate	
LOS ANGELES	11115 W MAGNOLIA BLVD	91601	2350018077	Community Commercial	C4-2D-CA	0	108	0.164154337	Commercial - Office Building - One Story	YES - Current	NO - Privately-Owned	Available	Used in Prior Housing Element - Non-Vacant	0.088777219	0	0	0.088777219	0	0	0	1718173	534	North Hollywood - Valley Village			Lower
LOS ANGELES	5200 N LANKERSHIM BLVD	91601	2350018079	Community Commercial	C4-2D-CA	0	108	1.045411546	Commercial - Office Building - 6 to 13 Stories	YES - Current	NO - Privately-Owned	Available	Not Used in Prior Housing Element	1.871350387	0	0	1.871350387	0	0	0	1718173	1382	North Hollywood - Valley Village			Lower
LOS ANGELES	11135 W MAGNOLIA BLVD	91601	2350018082	Community Commercial	C4-2D-CA	0	108	0.648221726	Commercial - Store - One Story	YES - Current	NO - Privately-Owned	Available	Not Used in Prior Housing Element	0.567207307	0	0	0.567207307	0	0	0	1718173	1385	North Hollywood - Valley Village			Lower
LOS ANGELES			2350018083	Community Commercial	C4-2D-CA	0	108	1.233906998	Commercial - Parking Lot (Commercial Use Property) - Parking Structures - Patron or Employee - One Story	YES - Current	NO - Privately-Owned	Available	Not Used in Prior Housing Element	0.828906877	0	0	0.828906877	0	0	0	1718173	1386	North Hollywood - Valley Village			Lower
LOS ANGELES	11144 W WEDDINGTON ST	91601	2350018089	Community Commercial	C4-2D-CA	0	108	1.062894602	Commercial - Parking Lot (Commercial Use Property) - Parking Structures - Patron or Employee - One Story	YES - Current	NO - Privately-Owned	Available	Not Used in Prior Housing Element	1.376933712	0	0	1.376933712	0	0	0	1718173	1420	North Hollywood - Valley Village			Lower
LOS ANGELES	5250 N LANKERSHIM BLVD	91601	2350018090	Community Commercial	C4-2D-CA	0	108	1.143695638	Commercial - Office Building - 6 to 13 Stories	YES - Current	NO - Privately-Owned	Available	Not Used in Prior Housing Element	3.955549896	0	0	3.955549896	0	0	0	1718173	1421	North Hollywood - Valley Village			Lower
LOS ANGELES	5230 N LANKERSHIM BLVD	91601	2350018092	Community Commercial	C4-2D-CA	0	108	0.07052537	Commercial - Restaurant, Cocktail Lounge - Restaurant, Cocktail Lounge, Tavern - One Story	YES - Current	NO - Privately-Owned	Available	Not Used in Prior Housing Element	0	0	0.071278311	0.071278311	0	0	0	1718173	1423	North Hollywood - Valley Village			Above Moderate
LOS ANGELES	5126 N TUJUNGA AVE	91601	2353002017	High Medium Residential	R4-1VL	0	108	0.230366317	Commercial - Parking Lot (Commercial Use Property) - Lots - Patron or Employee - One Story	YES - Current	NO - Privately-Owned	Available	Used in Prior Housing Element - Non-Vacant	0.059331545	0	0	0.059331545	0	0	0	1718173	793	North Hollywood - Valley Village			Lower
LOS ANGELES	5131 N BAKMAN AVE	91601	2353002019	High Medium Residential	R4-1VL	0	108	0.251118669	Residential - Five or More Units or Apartments (Any Combination) - 4 Stories or Less	YES - Current	NO - Privately-Owned	Available	Not Used in Prior Housing Element	0	0	0.310386468	0.310386468	12	0	0	1718173	791	North Hollywood - Valley Village	Yes	Above Moderate	
LOS ANGELES	5119 N BAKMAN AVE	91601	2353002021	High Medium Residential	R4-1VL	0	108	0.200738041	Residential - Three Units (Any Combination) - 4 Stories or Less	YES - Current	NO - Privately-Owned	Available	Used in Prior Housing Element - Non-Vacant	0.224608504	0	0	0.224608504	3	0	0	1718173	816	North Hollywood - Valley Village			Lower
LOS ANGELES	5122 N TUJUNGA AVE	91601	2353002022	High Medium Residential	R4-1VL	0	108	0.230297708	Recreational - Club, Lodge Hall, Fraternal Organization - One Story	YES - Current	NO - Privately-Owned	Available	Used in Prior Housing Element - Non-Vacant	0	0	0.106559557	0.106559557	0	0	0	1718173	815	North Hollywood - Valley Village			Above Moderate
LOS ANGELES	5124 N TUJUNGA AVE	91601	2353002022	High Medium Residential	R4-1VL	0	108	0.230297634	Recreational - Club, Lodge Hall, Fraternal Organization - One Story	YES - Current	NO - Privately-Owned	Available	Used in Prior Housing Element - Non-Vacant	0	0	0.106559557	0.106559557	0	0	0	1718173	808	North Hollywood - Valley Village			Above Moderate
LOS ANGELES	11329 W OTSEGO ST	91601	2353002026	High Medium Residential	R4-1VL	0	108	0.234157628	Residential - Five or More Units or Apartments (Any Combination) - 4 Stories or Less	YES - Current	NO - Privately-Owned	Available	Not Used in Prior Housing Element	0	0	0.343991771	0.343991771	8	0	0	1718173	862	North Hollywood - Valley Village	Yes	Above Moderate	
LOS ANGELES	11317 W OTSEGO ST	91601	2353002027	High Medium Residential	R4-1VL	0	108	0.312147993	Residential - Five or More Units or Apartments (Any Combination) - 4 Stories or Less	YES - Current	NO - Privately-Owned	Available	Not Used in Prior Housing Element	0	0	0.360025516	0.360025516	12	0	0	1718173	861	North Hollywood - Valley Village	Yes	Above Moderate	
LOS ANGELES	5105 N BAKMAN AVE	91601	2353002028	High Medium Residential	R4-1VL	0	108	0.293644903	Residential - Five or More Units or Apartments (Any Combination) - 4 Stories or Less - Pool	YES - Current	NO - Privately-Owned	Available	Not Used in Prior Housing Element	0	0	0.266024899	0.266024899	20	0	0	1718173	869	North Hollywood - Valley Village	Yes	Above Moderate	
LOS ANGELES	5113 N BAKMAN AVE	91601	2353002029	High Medium Residential	R4-1VL	0	108	0.146854374	Residential - Single Family Residence	YES - Current	NO - Privately-Owned	Available	Used in Prior Housing Element - Non-Vacant	1.450407028	0	0	1.450407028	1	0	0	1718173	859	North Hollywood - Valley Village			Lower
LOS ANGELES	5134 N TUJUNGA AVE	91601	2353002030	High Medium Residential	R4-1VL	0	108	0.230226698	Recreational - Club, Lodge Hall, Fraternal Organization - One Story	YES - Current	NO - Privately-Owned	Available	Used in Prior Housing Element - Non-Vacant	0.340071939	0	0	0.340071939	0	0	0	1718173	749	North Hollywood - Valley Village			Lower
LOS ANGELES	5160 N TUJUNGA AVE	91601	2353002030	High Medium Residential	R4-1VL	0	108	0.103580245	Recreational - Club, Lodge Hall, Fraternal Organization - One Story	YES - Current	NO - Privately-Owned	Available	Used in Prior Housing Element - Non-Vacant	0.214126617	0	0	0.214126617	0	0	0	1718173	695	North Hollywood - Valley Village			Lower
LOS ANGELES			2353002030	High Medium Residential	R4-1VL	0	108	0.14985419	Recreational - Club, Lodge Hall, Fraternal Organization - One Story	YES - Current	NO - Privately-Owned	Available	Used in Prior Housing Element - Non-Vacant	0.269668263	0	0	0.269668263	0	0	0	1718173	694	North Hollywood - Valley Village			Lower
LOS ANGELES	11340 W MAGNOLIA BLVD	91601	2353002031	Community Commercial	C4-1-CA	0	108	0.235747793	Commercial - Store - One Story	YES - Current	NO - Privately-Owned	Available	Used in Prior Housing Element - Non-Vacant	0.127674675	0	0	0.127674675	1	0	0	1718173	681	North Hollywood - Valley Village			Lower
LOS ANGELES			2353002033	Community Commercial	C4-1-CA	0	108	0.05437798	Commercial - Commercial - Vacant Land	YES - Current	NO - Privately-Owned	Available	Not Used in Prior Housing Element	0	0	0.093375361	0.093375361	0	0	0	1718173	670	North Hollywood - Valley Village			Above Moderate
LOS ANGELES	11300 W MAGNOLIA BLVD	91601	2353002034	Community Commercial	C4-1-CA	0	108	0.274741227	Commercial - Store - One Story	YES - Current	NO - Privately-Owned	Available	Used in Prior Housing Element - Non-Vacant	0.041215253	0	0	0.041215253	0	0	0	1718173	668	North Hollywood - Valley Village			Lower
LOS ANGELES	11330 W MAGNOLIA BLVD	91601	2353002039	Community Commercial	C4-1-CA	0	108	0.063125478	Commercial - Office Building - One Story	YES - Current	NO - Privately-Owned	Available	Not Used in Prior Housing Element	0	0	0.035796466	0.035796466	0	0	0	1718173	659	North Hollywood - Valley Village			Above Moderate
LOS ANGELES	11326 W MAGNOLIA BLVD	91601	2353002041	Community Commercial	C4-1-CA	0	108	0.063128884	Commercial - Office Building - One Story	YES - Current	NO - Privately-Owned	Available	Not Used in Prior Housing Element	0	0	0.004747272	0.004747272	1	0	0	1718173	631	North Hollywood - Valley Village			Above Moderate
LOS ANGELES	11328 W MAGNOLIA BLVD	91601	2353002041	Community Commercial	C4-1-CA	0	108	0.062577486	Commercial - Office Building - One Story	YES - Current	NO - Privately-Owned	Available	Not Used in Prior Housing Element	0	0	0.004747272	0.004747272	1	0	0	1718173	632	North Hollywood - Valley Village			Above Moderate
LOS ANGELES	11316 W MAGNOLIA BLVD	91601	2353002042	Community Commercial	C4-1-CA	0	108	0.14578958	Commercial - Office Building - One Story	YES - Current	NO - Privately-Owned	Available	Used in Prior Housing Element - Non-Vacant	0.079471939	0	0	0.079471939	0	0	0	1718173	671	North Hollywood - Valley Village			Lower
LOS ANGELES	11320 W MAGNOLIA BLVD	91601	2353002136	Community Commercial	C4-1-CA	0	108	0.134308126	Commercial - Professional Building - One Story	YES - Current	NO - Privately-Owned	Available	Not Used in Prior Housing Element	0.238447562	0	0	0.238447562	0	0	0	1718173	672	North Hollywood - Valley Village			Lower
LOS ANGELES	11322 W MAGNOLIA BLVD	91601	2353002136	Community Commercial	C4-1-CA	0	108	0.063130081	Commercial - Professional Building - One Story	YES - Current	NO - Privately-Owned	Available	Not Used in Prior Housing Element	0	0	0.035796466	0.035796466	0	0	0	1718173	658	North Hollywood - Valley Village			Above Moderate
LOS ANGELES	5143 N BAKMAN AVE	91601	2353002BRK	High Medium Residential	R4-1VL	0	108	0.73566713	Residential - Single Family Residence - Condo Conversion	YES - Current	NO - Privately-Owned	Available	Not Used in Prior Housing Element	1.743148041	0	0	1.743148041	93	0	0	1718173	724	North Hollywood - Valley Village			Lower
LOS ANGELES	5124 N BAKMAN AVE	91601	2353003013	High Medium Residential	R4-1VL	0	108	0.258234019	Residential - Five or More Units or Apartments (Any Combination) - 4 Stories or Less	YES - Current	NO - Privately-Owned	Available	Not Used in Prior Housing Element	0	0	0.316964221	0.316964221	12	0	0	1718173	805	North Hollywood - Valley Village	Yes	Above Moderate	
LOS ANGELES	5118 N BAKMAN AVE	91601	2353003014	High Medium Residential	R4-1VL	0	108	0.258232767	Residential - Five or More Units or Apartments (Any Combination) - 4 Stories or Less	YES - Current	NO - Privately-Owned	Available	Not Used in Prior Housing Element	0	0	0.328766119	0.328766119	11	0	0	1718173	813	North Hollywood - Valley Village	Yes	Above Moderate	
LOS ANGELES	5108 N BAKMAN AVE	91601	2353003016	High Medium Residential	R4-1VL	0	108	0.284048169	Residential - Five or More Units or Apartments (Any Combination) - 4 Stories or Less	YES - Current	NO - Privately-Owned	Available	Not Used in Prior Housing Element	0	0	0.143040801	0.143040801	18	0	0	1718173	876	North Hollywood - Valley Village	Yes	Above Moderate	
LOS ANGELES	11265 W OTSEGO ST	91601	2353003017	High Medium Residential	R4-1VL	0	108	0.103303401	Residential - Double, Duplex, or Two Units - 4 Stories or Less	YES - Current	NO - Privately-Owned	Available	Used in Prior Housing Element - Non-Vacant	0	0	0.102936178	0.102936178	2	0	0	1718173	875	North Hollywood - Valley Village	Yes	Above Moderate	
LOS ANGELES	11263 W OTSEGO ST	91601	2353003018	High Medium Residential	R4-1VL	0	108	0.158267237	Residential - Five or More Units or Apartments (Any Combination) - 4 Stories or Less	YES - Current	NO - Privately-Owned	Available	Not Used in Prior Housing Element	0	0	0.243576005	0.243576005	8	0	0	1718173	854	North Hollywood - Valley Village	Yes	Above Moderate	
LOS ANGELES	5109 N KLUMP AVE	91601	2353003020	High Medium Residential	R4-1VL	0	108	0.0981381	Residential - Single Family Residence	YES - Current	NO - Privately-Owned	Available	Used in Prior Housing Element - Non-Vacant	1.067959976	0	0	1.067959976	1	0	0	1718173	868	North Hollywood - Valley Village			Lower
LOS ANGELES	5115 N KLUMP AVE	91601	2353003021	High Medium Residential	R4-1VL	0	108	0.109042492	Residential - Single Family Residence	YES - Current	NO - Privately-Owned	Available	Used in Prior Housing Element - Non-Vacant	1.161394948	0	0	1.161394948	1	0	0	1718173	849	North Hollywood - Valley Village			Lower
LOS ANGELES	11256 W MAGNOLIA BLVD	91601	2353003023	Community Commercial	C4-1-CA	0	108	0.151548506	Commercial - Store Combination - Store and Residential Combination - One Story	YES - Current	NO - Privately-Owned	Available	Used in Prior Housing Element - Non-Vacant	0.2355611	0	0	0.2355611	1	0	0	1718173	665	North Hollywood - Valley Village			Lower
LOS ANGELES	11240 W MAGNOLIA BLVD	91601	2353003024	Community Commercial	C4-1-CA	0	108	0.209992967	Commercial - Office Building - One Story	YES - Current	NO - Privately-Owned	Available	Used in Prior Housing Element - Non-Vacant	0.035515434	0	0	0.035515434	0	0	0	1718173	663	North Hollywood - Valley Village			Lower
LOS ANGELES	5121 N KLUMP AVE	91601	2353003025	High Medium Residential	R4-1VL	0	108	0.50029312	Residential - Five or More Units or Apartments (Any Combination) - 4 Stories or Less	YES - Current	NO - Privately-Owned	Available	Not Used in Prior Housing Element	0.872113609	0	0	0.872113609	30	0	0	1718173	804	North Hollywood - Valley Village			Lower
LOS ANGELES	11241 W OTSEGO ST	91601	2353003058	High Medium Residential	R4-1VL	0	108	0.366397573	Residential - Five or More Units or Apartments (Any Combination) - 4 Stories or Less - Vacant Land	YES - Current	NO - Privately-Owned	Available	Not Used in Prior Housing Element	1.778622341	0	0	1.778622341	0	0	0	1718173	852	North Hollywood - Valley Village			Lower
LOS ANGELES	5131 N KLUMP AVE	91601	2353003BRK	High Medium Residential	R4-1VL	0	108	0.500243447	Residential - Single Family Residence - Condominium	YES - Current	NO - Privately-Owned	Available	Not Used in Prior Housing Element	0.872113609	0	0	0.872113609	30	0	0	1718173	747	North Hollywood - Valley Village			Lower
LOS ANGELES	5120 N KLUMP AVE	91601	2353004015	Community Commercial	C4-1-CA	0	108	0.157247883	Commercial - Hotel and Motel - Hotel - Under 50 Rooms - One Story	YES - Current	NO - Privately-Owned	Available	Not Used in Prior Housing Element	0.009853716	0	0	0.009853716	15	0	0	1718173	803	North Hollywood - Valley Village			Lower
LOS ANGELES	5118 N KLUMP AVE	91601	2353004016	Community Commercial	C4-1-CA	0	108	0.157249788	Residential - Five or More Units or Apartments (Any Combination) - 4 Stories or Less	YES - Current	NO - Privately-Owned	Available	Not Used in Prior Housing Element	0.05587836	0	0	0.05587836	12	0	0	1718173	812	North Hollywood - Valley Village			Lower
LOS ANGELES	11231 W OTSEGO ST	91601	2353004026	Community Commercial	C4-1-CA	0	108	0.314500819	Residential - Five or More Units or Apartments (Any Combination) - 4 Stories or Less	YES - Current	NO - Privately-Owned	Available	Not Used in Prior Housing Element	0	0	0

LOS ANGELES	11050 W MAGNOLIA BLVD	91601	2353005001	Community Commercial	C4-1-CA	0	108	0.068867381	Commercial - Restaurant, Cocktail Lounge - Restaurant, Cocktail Lounge, Tavern - One Story	YES - Current	NO - Privately-Owned	Available	Used in Prior Housing Element - Non-Vacant	0	0	0.000725668	0.000725668	0	0	0	1718173	611	North Hollywood - Valley Village			Above Moderate
LOS ANGELES	11052 W MAGNOLIA BLVD	91601	2353005002	Community Commercial	C4-1-CA	0	108	0.068869103	Commercial - Store - One Story	YES - Current	NO - Privately-Owned	Available	Used in Prior Housing Element - Non-Vacant	0	0	0.027662462	0.027662462	1	0	0	1718173	612	North Hollywood - Valley Village			Above Moderate
LOS ANGELES	11056 W MAGNOLIA BLVD	91601	2353005002	Community Commercial	C4-1-CA	0	108	0.068868063	Commercial - Store - One Story	YES - Current	NO - Privately-Owned	Available	Used in Prior Housing Element - Non-Vacant	0	0	0.027662462	0.027662462	1	0	0	1718173	613	North Hollywood - Valley Village			Above Moderate
LOS ANGELES	11104 W MAGNOLIA BLVD	91601	2353005005	Community Commercial	C4-1-CA	0	108	0.068868925	Commercial - Store - One Story	YES - Current	NO - Privately-Owned	Available	Not Used in Prior Housing Element	0	0	0.029103875	0.029103875	0	0	0	1718173	616	North Hollywood - Valley Village			Above Moderate
LOS ANGELES	11108 W MAGNOLIA BLVD	91601	2353005006	Community Commercial	C4-1-CA	0	108	0.068869103	Commercial - Store Combination - Store and Office Combination - One Story	YES - Current	NO - Privately-Owned	Available	Not Used in Prior Housing Element	0	0	0.003998274	0.003998274	0	0	0	1718173	617	North Hollywood - Valley Village			Above Moderate
LOS ANGELES	11110 W MAGNOLIA BLVD	91601	2353005007	Community Commercial	C4-1-CA	0	108	0.068867381	Commercial - Store - One Story	YES - Current	NO - Privately-Owned	Available	Not Used in Prior Housing Element	0	0	0.029103875	0.029103875	0	0	0	1718173	618	North Hollywood - Valley Village			Above Moderate
LOS ANGELES	11112 W MAGNOLIA BLVD	91601	2353005008	Community Commercial	C4-1-CA	0	108	0.06886896	Commercial - Store - One Story	YES - Current	NO - Privately-Owned	Available	Not Used in Prior Housing Element	0	0	0.003998274	0.003998274	0	0	0	1718173	619	North Hollywood - Valley Village			Above Moderate
LOS ANGELES	11120 W MAGNOLIA BLVD	91601	2353005010	Community Commercial	C4-1-CA	0	108	0.068868852	Commercial - Restaurant, Cocktail Lounge - Restaurant, Cocktail Lounge, Tavern - One Story	YES - Current	NO - Privately-Owned	Available	Used in Prior Housing Element - Non-Vacant	0	0	0.003998274	0.003998274	0	0	0	1718173	622	North Hollywood - Valley Village			Above Moderate
LOS ANGELES	11122 W MAGNOLIA BLVD	91601	2353005010	Community Commercial	C4-1-CA	0	108	0.068869103	Commercial - Restaurant, Cocktail Lounge - Restaurant, Cocktail Lounge, Tavern - One Story	YES - Current	NO - Privately-Owned	Available	Used in Prior Housing Element - Non-Vacant	0	0	0.003998274	0.003998274	0	0	0	1718173	623	North Hollywood - Valley Village			Above Moderate
LOS ANGELES	11130 W MAGNOLIA BLVD	91601	2353005012	Community Commercial	C4-2D-CA	0	108	0.068869283	Commercial - Store - One Story	YES - Current	NO - Privately-Owned	Available	Not Used in Prior Housing Element	0.051679868	0	0	0.051679868	0	0	0	1718173	626	North Hollywood - Valley Village			Lower
LOS ANGELES	11132 W MAGNOLIA BLVD	91601	2353005012	Community Commercial	C4-2D-CA	0	108	0.068868242	Commercial - Store - One Story	YES - Current	NO - Privately-Owned	Available	Not Used in Prior Housing Element	0.051679868	0	0	0.051679868	0	0	0	1718173	627	North Hollywood - Valley Village			Lower
LOS ANGELES	11136 W MAGNOLIA BLVD	91601	2353005013	Community Commercial	C4-2D-CA	0	108	0.129660684	Recreational - Theater - Legitimate (Stage) Theater - One Story	YES - Current	NO - Privately-Owned	Available	Not Used in Prior Housing Element	0.111611411	0	0	0.111611411	0	0	0	1718173	628	North Hollywood - Valley Village			Lower
LOS ANGELES	5166 N LANKERSHIM BLVD	91601	2353005014	Community Commercial	C4-2D-CA	0	108	0.261363174	Commercial - Restaurant, Cocktail Lounge - Fast Food - Walk Up - One Story	YES - Current	NO - Privately-Owned	Available	Not Used in Prior Housing Element	0.30881196	0	0	0.30881196	3	0	0	1718173	634	North Hollywood - Valley Village			Lower
LOS ANGELES	5148 N LANKERSHIM BLVD	91601	2353005015	Community Commercial	C4-2D-CA	0	108	0.068903087	Commercial - Store - One Story	YES - Current	NO - Privately-Owned	Available	Not Used in Prior Housing Element	0.051679868	0	0	0.051679868	0	0	0	1718173	716	North Hollywood - Valley Village			Lower
LOS ANGELES	5152 N LANKERSHIM BLVD	91601	2353005015	Community Commercial	C4-2D-CA	0	108	0.068879421	Commercial - Store - One Story	YES - Current	NO - Privately-Owned	Available	Not Used in Prior Housing Element	0.051679868	0	0	0.051679868	0	0	0	1718173	715	North Hollywood - Valley Village			Lower
LOS ANGELES	5142 N LANKERSHIM BLVD	91601	2353005016	Community Commercial	C4-2D-CA	0	108	0.064772223	Commercial - Store Combination - Store and Office Combination - One Story	YES - Current	NO - Privately-Owned	Available	Not Used in Prior Housing Element	0.049247637	0	0	0.049247637	0	0	0	1718173	730	North Hollywood - Valley Village			Lower
LOS ANGELES	5144 N LANKERSHIM BLVD	91601	2353005016	Community Commercial	C4-2D-CA	0	108	0.068905164	Commercial - Store Combination - Store and Office Combination - One Story	YES - Current	NO - Privately-Owned	Available	Not Used in Prior Housing Element	0.051679868	0	0	0.051679868	0	0	0	1718173	725	North Hollywood - Valley Village			Lower
LOS ANGELES	5136 N LANKERSHIM BLVD	91601	2353005017	Community Commercial	C4-2D-CA	0	108	0.068905834	Commercial - Store - One Story	YES - Current	NO - Privately-Owned	Available	Not Used in Prior Housing Element	0.051679868	0	0	0.051679868	0	0	0	1718173	743	North Hollywood - Valley Village			Lower
LOS ANGELES	5140 N LANKERSHIM BLVD	91601	2353005017	Community Commercial	C4-2D-CA	0	108	0.068906242	Commercial - Store - One Story	YES - Current	NO - Privately-Owned	Available	Not Used in Prior Housing Element	0.051679868	0	0	0.051679868	0	0	0	1718173	734	North Hollywood - Valley Village			Lower
LOS ANGELES			2353005017	Community Commercial	C4-2D-CA	0	108	0.004131687	Commercial - Store - One Story	YES - Current	NO - Privately-Owned	Available	Not Used in Prior Housing Element	0	0	0.004006979	0.004006979	0	0	0	1718173	733	North Hollywood - Valley Village			Above Moderate
LOS ANGELES	11129 W HARTSOOK ST	91601	2353005018	High Medium Residential	R4-1VL	0	108	0.292961418	Industrial - Parking Lot (Industrial Use Property) - One Story	YES - Current	NO - Privately-Owned	Available	Used in Prior Housing Element - Non-Vacant	0.39415203	0	0	0.39415203	0	0	0	1718173	712	North Hollywood - Valley Village			Lower
LOS ANGELES	11047 W HARTSOOK ST	91601	2353005024	High Medium Residential	R4-1VL	0	108	0.172801933	Residential - Five or More Units or Apartments (Any Combination) - 4 Stories or Less	YES - Current	NO - Privately-Owned	Available	Not Used in Prior Housing Element	0	0	0.928330231	0.928330231	10	0	0	1718173	705	North Hollywood - Valley Village			Above Moderate
LOS ANGELES	11053 W HARTSOOK ST	91601	2353005024	High Medium Residential	R4-1VL	0	108	0.172856459	Residential - Five or More Units or Apartments (Any Combination) - 4 Stories or Less	YES - Current	NO - Privately-Owned	Available	Not Used in Prior Housing Element	0	0	0.928330231	0.928330231	10	0	0	1718173	706	North Hollywood - Valley Village	Yes		Above Moderate
LOS ANGELES	5156 N LANKERSHIM BLVD	91601	2353005025	Community Commercial	C4-2D-CA	0	108	0.068877934	Commercial - Restaurant, Cocktail Lounge - Restaurant, Cocktail Lounge, Tavern - One Story	YES - Current	NO - Privately-Owned	Available	Not Used in Prior Housing Element	0.051679868	0	0	0.051679868	0	0	0	1718173	689	North Hollywood - Valley Village			Lower
LOS ANGELES	5158 N LANKERSHIM BLVD	91601	2353005025	Community Commercial	C4-2D-CA	0	108	0.06887862	Commercial - Restaurant, Cocktail Lounge - Restaurant, Cocktail Lounge, Tavern - One Story	YES - Current	NO - Privately-Owned	Available	Not Used in Prior Housing Element	0.051679868	0	0	0.051679868	0	0	0	1718173	682	North Hollywood - Valley Village			Lower
LOS ANGELES	11117 W HARTSOOK ST	91601	2353005026	High Medium Residential	R4-1VL	0	108	0.173073828	Residential - Five or More Units or Apartments (Any Combination) - 4 Stories or Less	YES - Current	NO - Privately-Owned	Available	Not Used in Prior Housing Element	0.156996863	0	0	0.156996863	24	0	0	1718173	710	North Hollywood - Valley Village			Lower
LOS ANGELES	11123 W HARTSOOK ST	91601	2353005026	High Medium Residential	R4-1VL	0	108	0.17311376	Residential - Five or More Units or Apartments (Any Combination) - 4 Stories or Less	YES - Current	NO - Privately-Owned	Available	Not Used in Prior Housing Element	0.156996863	0	0	0.156996863	24	0	0	1718173	711	North Hollywood - Valley Village			Lower
LOS ANGELES	11115 W HARTSOOK ST	91601	2353005027	High Medium Residential	R4-1VL	0	108	0.173019308	Residential - Five or More Units or Apartments (Any Combination) - 4 Stories or Less	YES - Current	NO - Privately-Owned	Available	Not Used in Prior Housing Element	0	0	0.112652639	0.112652639	24	0	0	1718173	709	North Hollywood - Valley Village	Yes		Above Moderate
LOS ANGELES			2353005027	High Medium Residential	R4-1VL	0	108	0.172965144	Residential - Five or More Units or Apartments (Any Combination) - 4 Stories or Less	YES - Current	NO - Privately-Owned	Available	Not Used in Prior Housing Element	0	0	0.112652639	0.112652639	24	0	0	1718173	708	North Hollywood - Valley Village	Yes		Above Moderate
LOS ANGELES	11114 W MAGNOLIA BLVD	91601	2353005028	Community Commercial	C4-1-CA	0	108	0.065997829	Commercial - Restaurant, Cocktail Lounge - Restaurant, Cocktail Lounge, Tavern - One Story	YES - Current	NO - Privately-Owned	Available	Not Used in Prior Housing Element	0	0	0.003998274	0.003998274	0	0	0	1718173	620	North Hollywood - Valley Village			Above Moderate
LOS ANGELES	11116 W MAGNOLIA BLVD	91601	2353005028	Community Commercial	C4-1-CA	0	108	0.065999478	Commercial - Restaurant, Cocktail Lounge - Restaurant, Cocktail Lounge, Tavern - One Story	YES - Current	NO - Privately-Owned	Available	Not Used in Prior Housing Element	0	0	0.003998274	0.003998274	0	0	0	1718173	621	North Hollywood - Valley Village			Above Moderate
LOS ANGELES	11100 W MAGNOLIA BLVD	91601	2353005029	Community Commercial	C4-1-CA	0	108	0.068869963	Commercial - Restaurant, Cocktail Lounge - Restaurant, Cocktail Lounge, Tavern - One Story	YES - Current	NO - Privately-Owned	Available	Not Used in Prior Housing Element	0	0	0.001393453	0.001393453	0	0	0	1718173	614	North Hollywood - Valley Village			Above Moderate
LOS ANGELES	11102 W MAGNOLIA BLVD	91601	2353005029	Community Commercial	C4-1-CA	0	108	0.068867381	Commercial - Restaurant, Cocktail Lounge - Restaurant, Cocktail Lounge, Tavern - One Story	YES - Current	NO - Privately-Owned	Available	Not Used in Prior Housing Element	0	0	0.001393453	0.001393453	0	0	0	1718173	615	North Hollywood - Valley Village			Above Moderate
LOS ANGELES	11002 W MAGNOLIA BLVD	91601	2353006001	Community Commercial	C4-1-CA	0	108	0.068868242	Commercial - Store - One Story	YES - Current	NO - Privately-Owned	Available	Used in Prior Housing Element - Non-Vacant	0	0	0.029103875	0.029103875	0	0	0	1718173	594	North Hollywood - Valley Village			Above Moderate
LOS ANGELES	11004 W MAGNOLIA BLVD	91601	2353006001	Community Commercial	C4-1-CA	0	108	0.068868063	Commercial - Store - One Story	YES - Current	NO - Privately-Owned	Available	Used in Prior Housing Element - Non-Vacant	0	0	0.029103875	0.029103875	0	0	0	1718173	595	North Hollywood - Valley Village			Above Moderate
LOS ANGELES	11006 W MAGNOLIA BLVD	91601	2353006002	Community Commercial	C4-1-CA	0	108	0.068868923	Commercial - Store - One Story	YES - Current	NO - Privately-Owned	Available	Not Used in Prior Housing Element	0	0	0.003998274	0.003998274	0	0	0	1718173	596	North Hollywood - Valley Village			Above Moderate
LOS ANGELES	11008 W MAGNOLIA BLVD	91601	2353006003	Community Commercial	C4-1-CA	0	108	0.068868063	Industrial - Motion Picture, Radio and Television Industry - Studio - One Story	YES - Current	NO - Privately-Owned	Available	Not Used in Prior Housing Element	0	0	0.029103875	0.029103875	0	0	0	1718173	597	North Hollywood - Valley Village			Above Moderate
LOS ANGELES	11012 W MAGNOLIA BLVD	91601	2353006004	Community Commercial	C4-1-CA	0	108	0.068868242	Commercial - Store - One Story	YES - Current	NO - Privately-Owned	Available	Used in Prior Housing Element - Non-Vacant	0	0	0.029103875	0.029103875	0	0	0	1718173	598	North Hollywood - Valley Village			Above Moderate
LOS ANGELES	11014 W MAGNOLIA BLVD	91601	2353006004	Community Commercial	C4-1-CA	0	108	0.068869283	Commercial - Store - One Story	YES - Current	NO - Privately-Owned	Available	Used in Prior Housing Element - Non-Vacant	0	0	0.029103875	0.029103875	0	0	0	1718173	599	North Hollywood - Valley Village			Above Moderate
LOS ANGELES	11016 W MAGNOLIA BLVD	91601	2353006005	Community Commercial	C4-1-CA	0	108	0.068869103	Commercial - Store - One Story	YES - Current	NO - Privately-Owned	Available	Used in Prior Housing Element - Non-Vacant	0	0	0.003998274	0.003998274	0	0	0	1718173	600	North Hollywood - Valley Village			Above Moderate
LOS ANGELES	11020 W MAGNOLIA BLVD	91601	2353006005	Community Commercial	C4-1-CA	0	108	0.068867848	Commercial - Store - One Story	YES - Current	NO - Privately-Owned	Available	Used in Prior Housing Element - Non-Vacant	0	0	0.003998274	0.003998274	0	0	0	1718173	601	North Hollywood - Valley Village			Above Moderate
LOS ANGELES	11026 W MAGNOLIA BLVD	91601	2353006007	Community Commercial	C4-1-CA	0	108	0.068868695	Commercial - Restaurant, Cocktail Lounge - Restaurant, Cocktail Lounge, Tavern - One Story	YES - Current	NO - Privately-Owned	Available	Not Used in Prior Housing Element	0	0	0.029103875	0.029103875	0	0	0	1718173	602	North Hollywood - Valley Village			Above Moderate
LOS ANGELES	11030 W MAGNOLIA BLVD	91601	2353006008	Community Commercial	C4-1-CA	0	108	0.068869283	Commercial - Store - One Story	YES - Current	NO - Privately-Owned	Available	Not Used in Prior Housing Element	0	0	0.029103875	0.029103875	0	0	0	1718173	603	North Hollywood - Valley Village			Above Moderate
LOS ANGELES	11032 W MAGNOLIA BLVD	91601	2353006009	Community Commercial	C4-1-CA	0	108	0.068869103	Commercial - Store - One Story	YES - Current	NO - Privately-Owned	Available	Not Used in Prior Housing Element	0	0	0.003998274	0.003998274	0	0	0	1718173	604	North Hollywood - Valley Village			Above Moderate
LOS ANGELES	11034 W MAGNOLIA BLVD	91601	2353006010	Community Commercial	C4-1-CA	0	108	0.068867381	Commercial - Commercial - Vacant Land	YES - Current	NO - Privately-Owned	Available	Not Used in Prior Housing Element	0	0	0.062285769	0.062285769	0	0	0	1718173	605	North Hollywood - Valley Village			Above Moderate
LOS ANGELES	11038 W MAGNOLIA BLVD	91601	2353006011	Community Commercial	C4-1-CA	0	108	0.068869103	Commercial - Commercial - Vacant Land	YES - Current	NO - Privately-Owned	Available	Not Used in Prior Housing Element	0	0	0.062285769	0.062285769	0	0	0	1718173	606	North Hollywood - Valley Village			Above Moderate
LOS ANGELES	11040 W MAGNOLIA BLVD	91601	2353006012	Community Commercial	C4-1-CA	0	108	0.068868925	Commercial - Store - One Story	YES - Current	NO - Privately-Owned	Available	Not Used in Prior Housing Element	0	0	0.000612629	0.000612629	1	0	0	1718173	607	North Hollywood - Valley Village			Above Moderate
LOS ANGELES	11044 W MAGNOLIA BLVD	91601	2353006013	Community Commercial	C4-1-CA	0	108	0.068867381	Commercial - Store - One Story	YES - Current	NO - Privately-Owned	Available	Not Used in Prior Housing Element	0	0	0.003998274	0.003998274	0	0	0	1718173	608	North Hollywood - Valley Village			Above Moderate
LOS ANGELES	11046 W MAGNOLIA BLVD	91601	2353006014	Community Commercial	C4-1-CA	0	108	0.068869103	Commercial - Restaurant, Cocktail Lounge - Restaurant, Cocktail Lounge, Tavern - One Story	YES - Current	NO - Privately-Owned	Available	Not Used in Prior Housing Element	0	0	0.010684569	0.010684569	1	0	0	1718173	609	North Hollywood - Valley Village			Above Moderate
LOS ANGELES	11043 W HARTSOOK ST	91601	2353006015	High Medium Residential	R4-1VL	0	108	0.172747771	Residential - Five or More Units or Apartments (Any Combination) - 4 Stories or Less - Vacant Land	YES - Current	NO - Privately-Owned	Available	Used in Two Consecutive Prior Housing Elements - Vacant	0	0	0.952728462	0.952728462	0	0	0	1718173	704	North Hollywood - Valley Village	Yes		Above Moderate
LOS ANGELES	11037 W HARTSOOK ST	91601	2353006016	High Medium Residential	R4-1VL	0	108	0.17269361	Residential - Five or More Units or Apartments (Any Combination) - 4 Stories or Less	YES - Current	NO - Privately-Owned	Available	Not Used in Prior Housing Element	0.172083879	0	0	0.172083879	10	0	0	1718173	703	North Hollywood - Valley Village			Lower
LOS ANGELES	11033 W HARTSOOK ST	91601	2353006017	High Medium Residential	R4-1VL	0	108	0.172638006	Residential - Four Units (Any Combination) - 4 Stories or Less	YES - Current	NO - Privately-Owned	Available	Used in Prior Housing Element - Non-Vacant	0	0	0.979450893	0.979450893	4	0	0	1718173	702	North Hollywood - Valley Village	Yes		Above Moderate
LOS ANGELES	11023 W HARTSOOK ST	91601	2353006019	High Medium Residential	R4-1VL	0	108	0.172528964	Residential - Five or More Units or Apartments (Any Combination) - 4 Stories or Less	YES - Current	NO - Privately-Owned	Available	Not Used in Prior Housing Element	0.172083879	0	0	0.172083879	10	0	0	1718173	700	North Hollywood - Valley Village			Lower
LOS ANGELES	11017 W HARTSOOK ST	91601	2353006020	High Medium Residential	R4-1VL	0	108	0.172475877	Residential - Five or More Units or Apartments (Any Combination) - 4 Stories or Less	YES - Current	NO - Privately-Owned	Available	Not Used in Prior Housing Element	0	0	0.879811287	0.879811287	6	0	0	1718173	699	North Hollywood - Valley Village	Yes		Above Moderate
LOS ANGELES	11003 W HARTSOOK ST	91601	2353006024	High Medium Residential	R4-1VL	0	108	0.172313746	Residential - Five or More Units or Apartments (Any Combination) - 4 Stories or Less	YES - Current	NO - Privately-Owned	Available	Not Used in Prior Housing Element	0.145244873	0	0	0.145244873	26	0	0	1718173	696	North Hollywood - Valley Village			Lower
LOS ANGELES	11007 W HARTSOOK ST	91601	2353006024	High Medium Residential	R4-1VL	0	108	0.172366116	Residential - Five or More Units or Apartments (Any Combination) - 4 Stories or Less	YES - Current	NO - Privately-Owned	Available	Not Used in Prior Housing Element	0.145244873	0	0	0.145244873	26	0	0	1718173	697	North Hollywood - Valley Village			Lower
LOS ANGELES	11022 W MAGNOLIA BLVD	91601	2353006025	Community Commercial	C4-1-CA	0	108	0.063415159	Commercial - Store Combination - Store and Office Combination - One Story	YES - Current	NO - Privately-Owned	Available	Used in Prior Housing Element - Non-Vacant	0	0	0.000995372	0.000995372	0	0	0	1718173	673	North Hollywood - Valley Village			Above Moderate
LOS ANGELES	11024 W MAGNOLIA BLVD	91601	2353006025	Community Commercial	C4-1-CA	0	108	0.063606447	Commercial - Store Combination - Store and Office Combination - One Story	YES - Current	NO - Privately-Owned	Available	Used in Prior Housing Element - Non-Vacant	0	0	0.000995372	0.000995372	0	0	0	1718173	669	North Hollywood - Valley Village			Above Moderate
LOS ANGELES	11100 W HARTSOOK ST	91601	2353007010	High Medium Residential	R4-1VL	0	108	0.172171272	Residential - Three Units (Any Combination) - 4 Stories or Less	YES - Current	NO - Privately-Owned	Available	Used in Prior Housing Element - Non-Vacant	0	0	1.033307171	1.033307171	3	0	0	1718173	785	North Hollywood - Valley Village	Yes		Above Moderate
LOS ANGELES	11120 W HARTSOOK ST	91601	2353007014	High Medium Residential	R4-1VL	0	108	0.118562635	Residential - Double, Duplex, or Two Units - 4 Stories or Less	YES - Current	NO - Privately-Owned	Available	Used in Prior Housing Element - Non-Vacant	0	0	0.111902627	0.111902627	2	0	0	1718173	790	North Hollywood - Valley Village	Yes		Above Moderate
LOS ANGELES	5128 N LANKERSHIM BLVD	91601	2353007015	Community Commercial	C4-1-CA	0	108	0.068907558	Commercial - Store - One Story	YES - Current	NO - Privately-Owned	Available	Used in Prior Housing Element - Non-Vacant	0	0	0.003998274	0.003998274	0	0	0	1718173	797	North Hollywood - Valley Village			Above Moderate
LOS ANGELES	5130 N LANKERSHIM BLVD	91601	2353007015	Community Commercial	C4-1-CA	0	108	0.068906908	Commercial - Store - One Story	YES - Current	NO - Privately-Owned	Available	Used in Prior Housing Element - Non-Vacant	0	0	0.003998274	0.003998274	0	0	0	1718173	792	North Hollywood - Valley Village			Above Moderate
LOS ANGELES	5118 N LANKERSHIM BLVD	91601	2353007018	Community Commercial	C4-1-CA	0	108	0.068908707	Commercial - Store - One Story	YES - Current	NO - Privately-Owned	Available	Used in Prior Housing Element - Non-Vacant	0	0	0.003998274	0.003998274	0	0	0	1718173	817	North Hollywood - Valley Village			Above Moderate
LOS ANGELES	5120 N LANKERSHIM BLVD	91601	2353007018	Community Commercial	C4-1-CA	0	108	0.068907951	Commercial - Store - One Story	YES - Current	NO - Privately-Owned	Available	Used in Prior Housing Element - Non-Vacant	0	0	0.003998274	0.003998274	0	0	0	1718173	814	North Hollywood - Valley Village			Above Moderate
LOS ANGELES	5112 N LANKERSHIM BLVD	91601	2353007019	Community Commercial	C4-1-CA	0	108	0.068909603	Recreational - Theater - Legitimate (Stage) Theater - One Story	YES - Current	NO - Privately-Owned	Available	Used in Prior Housing Element - Non-Vacant	0	0	0.001729839	0.001729839	0	0	0	1718173	864	North Hollywood - Valley Village			Above Moderate
LOS ANGELES	5114 N LANKERSHIM BLVD	91601	2353007019	Community Commercial	C4-1-CA	0	108	0.068909248	Recreational - Theater - Legitimate (Stage) Theater - One Story	YES - Current	NO - Privately-Owned	Available	Used in Prior Housing Element - Non-Vacant	0	0	0.001729839	0.001729839	0	0	0	1718173	860	North Hollywood - Valley Village			Above Moderate
LOS ANGELES	5100 N LANKERSHIM BLVD	91601	2353007020	Community Commercial	C4-1-CA	0	108	0.068896694	Commercial - Store - One Story	YES - Current	NO - Privately-Owned	Available	Used in Prior Housing Element - Non-Vacant	0	0	0.003998274	0.003998274	0	0	0	1718173	881	North Hollywood - Valley Village			Above Moderate
LOS ANGELES	5102 N LANKERSHIM BLVD	91601	2353007020	Community Commercial	C4-1-CA	0	108	0.068910685	Commercial - Store - One Story	YES - Current	NO - Privately-Owned	Available	Used in Prior Housing Element - Non-Vacant	0	0	0.003998274	0.003998274	0	0	0	1718173	879	North Hollywood - Valley Village			Above Moderate
LOS ANGELES	5122 N LANKERSHIM BLVD	91601	2353007037	Community Commercial	C4-1-CA	0	108	0.063166669	Commercial - Store - One Story	YES - Current	NO - Privately-Owned	Available	Used in Prior Housing Element - Non-Vacant	0	0	0.00501588	0.00501588	0	0	0	1718173	811	North Hollywood - Valley Village			Above Moderate
LOS ANGELES	5124 N LANKERSHIM BLVD	91601	2353007037	Community Commercial	C4-1-CA	0	108	0.063165611	Commercial - Store - One Story	YES - Current	NO - Privately-Owned	Available	Used in Prior Housing Element - Non-Vacant	0	0	0.00501588	0.00501588	0	0	0	1718173	807	North Hollywood - Valley Village			Above Moderate
LOS ANGELES	11117 W OTSEGO ST	91601	2353007042	High Medium Residential	R4-1VL	0	108	0.200803916	Residential - Five or More Units or Apartments (Any Combination) - 4 Stories or Less - Vacant Land	YES - Current	NO - Privately-Owned	Available	Not Used in Prior Housing Element	1.455211163	0	0	1.455211163	0	0	0	1718173	858	North Hollywood - Valley Village			Lower
LOS ANGELES	11101 W OTSEGO ST	91601	2353007044	High Medium Residential	R4-1VL	0	108	0.164323962	Residential - Five or More Units or Apartments (Any Combination) - 4 Stories or Less - Vacant Land	YES - Current	NO - Privately-Owned	Available	Not Used in Prior Housing Element	1.295268628	0	0	1.295268628	0	0	0	1718173	855	North Hollywood - Valley Village			Lower
LOS ANGELES	11042 W HARTSOOK ST	91601	2353007053	High Medium Residential	R4-1VL	0	108	0.137737088	Residential - Five or More Units or Apartments (Any Combination) - 4 Stories or Less	YES - Current	NO - Privately-Owned	Available	Not Used in Prior Housing Element	1.156950545	0	0	1.156950545	0	0	0	1718173	780	North Hollywood - Valley Village			Lower
LOS ANGELES	11046 W HARTSOOK ST	91601	2353007053	High Medium Residential	R4-1VL	0	108	0.034434614	Residential - Five or More Units or Apartments (Any Combination) - 4 Stories or Less	YES - Current	NO - Privately-Owned	Available	Not Used in Prior Housing Element	0	0	0.664223886	0.664223886	0	3*	3*	1718173	781	North Hollywood - Valley Village			Above Moderate
LOS ANGELES	11050 W HARTSOOK ST	91601	2353007053	High Medium Residential	R4-1VL	0	108	0.089915115	Residential - Five or More Units or Apartments (Any Combination) - 4 Stories or Less	YES - Current	NO - Privately-Owned	Available	Not Used in Prior Housing Element	0.844956404	0	0	0.844956404	0	0	0	1718173	783	North Hollywood - Valley Village			Lower
LOS ANGELES	11054 W HARTSOOK ST	91601	2353007053	High Medium Residential	R4-1VL	0	108	0.172172345	Residential - Five or More Units or Apartments (Any Combination) - 4 Stories or Less	YES - Current	NO - Privately-Owned	Available	Not Used in Prior Housing Element	1.317163086	0	0	1.317163086	0	0	0	1718173	784	North Hollywood - Valley Village			Lower
LOS ANGELES			2353007053	High Medium Residential	R4-1VL	0	108	0.082256503	Residential - Five or More Units or Apartments (Any Combination) - 4 Stories or Less	YES - Current	NO - Privately-Owned	Available	Not Used in Prior Housing Element	0.807182884	0	0	0.807182884	0	0	0	1718173	782	North Hollywood - Valley Village			Lower
LOS ANGELES	5106 N LANKERSHIM BLVD	91601	2353007900	Community Commercial	C4-1-CA	0	108	0.068910322	Miscellaneous - Government Owned Property	YES - Current	YES - City-Owned	Available	Used in Prior Housing Element - Non-Vacant	0	0	0.00224861	0.00224861	0	0	0	1718173	877	North Hollywood - Valley Village			Above Moderate
LOS ANGELES	5108 N LANKERSHIM BLVD	91601	2353007900	Community Commercial	C4-1-CA	0	108	0.068909967	Miscellaneous - Government Owned Property	YES - Current	YES - City-Owned	Available	Used in Prior Housing Element - Non-Vacant	0	0	0.00224861	0.00224861	0	0	0	1718173	870	North Hollywood - Valley Village			Above Moderate
LOS ANGELES	11004 W OTSEGO ST	91601	2353008001	High Medium Residential	R4-1VL	0	108	0.172172663	Residential - Five or More Units or Apartments (Any Combination) - 4 Stories or Less - Pool

LOS ANGELES	5070 N LANKERSHIM BLVD	91601	2353008014	Community Commercial	C4-1-CA	0	108	0.060563004	Commercial - Restaurant, Cocktail Lounge - Fast Food - Auto Oriented - One Story	YES - Current	NO - Privately-Owned	Available	Used in Prior Housing Element - Non-Vacant	0	0	0.035796466	0.035796466	0	0	0	1718173	936	North Hollywood - Valley Village		Above Moderate
LOS ANGELES	5072 N LANKERSHIM BLVD	91601	2353008014	Community Commercial	C4-1-CA	0	108	0.058254135	Commercial - Restaurant, Cocktail Lounge - Fast Food - Auto Oriented - One Story	YES - Current	NO - Privately-Owned	Available	Used in Prior Housing Element - Non-Vacant	0	0	0.043983257	0.043983257	0	0	0	1718173	922	North Hollywood - Valley Village		Above Moderate
LOS ANGELES	5064 N LANKERSHIM BLVD	91601	2353008015	Community Commercial	C4-1-CA	0	108	0.068914098	Commercial - Store Combination - Store and Residential Combination - One Story	YES - Current	NO - Privately-Owned	Available	Used in Prior Housing Element - Non-Vacant	0	0	0.003998274	0.003998274	0	0	0	1718173	942	North Hollywood - Valley Village		Above Moderate
LOS ANGELES	5066 N LANKERSHIM BLVD	91601	2353008015	Community Commercial	C4-1-CA	0	108	0.068913101	Commercial - Store Combination - Store and Residential Combination - One Story	YES - Current	NO - Privately-Owned	Available	Used in Prior Housing Element - Non-Vacant	0	0	0.003998274	0.003998274	0	0	0	1718173	939	North Hollywood - Valley Village		Above Moderate
LOS ANGELES	5058 N LANKERSHIM BLVD	91601	2353008016	Community Commercial	C4-1-CA	0	108	0.068889788	Commercial - Store - One Story	YES - Current	NO - Privately-Owned	Available	Used in Prior Housing Element - Non-Vacant	0	0	0.029103875	0.029103875	0	0	0	1718173	957	North Hollywood - Valley Village		Above Moderate
LOS ANGELES	5062 N LANKERSHIM BLVD	91601	2353008016	Community Commercial	C4-1-CA	0	108	0.068890377	Commercial - Store - One Story	YES - Current	NO - Privately-Owned	Available	Used in Prior Housing Element - Non-Vacant	0	0	0.029103875	0.029103875	0	0	0	1718173	951	North Hollywood - Valley Village		Above Moderate
LOS ANGELES	5052 N LANKERSHIM BLVD	91601	2353008017	Community Commercial	C4-1-CA	0	108	0.068890435	Commercial - Professional Building - Medical Dental Building - One Story	YES - Current	NO - Privately-Owned	Available	Used in Prior Housing Element - Non-Vacant	0	0	0.003998274	0.003998274	0	0	0	1718173	1001	North Hollywood - Valley Village		Above Moderate
LOS ANGELES	5054 N LANKERSHIM BLVD	91601	2353008017	Community Commercial	C4-1-CA	0	108	0.068891275	Commercial - Professional Building - Medical Dental Building - One Story	YES - Current	NO - Privately-Owned	Available	Used in Prior Housing Element - Non-Vacant	0	0	0.003998274	0.003998274	0	0	0	1718173	998	North Hollywood - Valley Village		Above Moderate
LOS ANGELES	11051 W HESBY ST	91601	2353008019	High Medium Residential	R4-1VL	0	108	0.290619328	Residential - Five or More Units or Apartments (Any Combination) - 4 Stories or Less	YES - Current	NO - Privately-Owned	Available	Not Used in Prior Housing Element	0	0	0.130059514	0.130059514	14	0	0	1718173	997	North Hollywood - Valley Village	Yes	Above Moderate
LOS ANGELES	11029 W HESBY ST	91601	2353008022	High Medium Residential	R4-1VL	0	108	0.172269552	Residential - Four Units (Any Combination) - 4 Stories or Less	YES - Current	NO - Privately-Owned	Available	Used in Prior Housing Element - Non-Vacant	0	0	0.912241188	0.912241188	4	0	0	1718173	992	North Hollywood - Valley Village	Yes	Above Moderate
LOS ANGELES	11025 W HESBY ST	91601	2353008023	High Medium Residential	R4-1VL	0	108	0.172266322	Residential - Double, Duplex, or Two Units - 4 Stories or Less	YES - Current	NO - Privately-Owned	Available	Used in Prior Housing Element - Non-Vacant	0	0	1.015158144	1.015158144	2	0	0	1718173	990	North Hollywood - Valley Village	Yes	Above Moderate
LOS ANGELES	11021 W HESBY ST	91601	2353008024	High Medium Residential	R4-1VL	0	108	0.172263815	Residential - Five or More Units or Apartments (Any Combination) - 4 Stories or Less	YES - Current	NO - Privately-Owned	Available	Not Used in Prior Housing Element	0	0	0.188645326	0.188645326	8	0	0	1718173	989	North Hollywood - Valley Village	Yes	Above Moderate
LOS ANGELES	11015 W HESBY ST	91601	2353008025	High Medium Residential	R4-1VL	0	108	0.17225915	Residential - Double, Duplex, or Two Units - 4 Stories or Less	YES - Current	NO - Privately-Owned	Available	Used in Prior Housing Element - Non-Vacant	0	0	0.775096953	0.775096953	2	0	0	1718173	988	North Hollywood - Valley Village	Yes	Above Moderate
LOS ANGELES	11007 W HESBY ST	91601	2353008026	High Medium Residential	R4-1VL	0	108	0.172255562	Residential - Three Units (Any Combination) - 4 Stories or Less	YES - Current	NO - Privately-Owned	Available	Used in Prior Housing Element - Non-Vacant	0	0	0.686586082	0.686586082	3	0	0	1718173	986	North Hollywood - Valley Village	Yes	Above Moderate
LOS ANGELES	11003 W HESBY ST	91601	2353008027	High Medium Residential	R4-1VL	0	108	0.172253412	Residential - Five or More Units or Apartments (Any Combination) - 4 Stories or Less - Pool	YES - Current	NO - Privately-Owned	Available	Not Used in Prior Housing Element	0	0	0.167030424	0.167030424	9	0	0	1718173	985	North Hollywood - Valley Village	Yes	Above Moderate
LOS ANGELES	11104 W OTSEGO ST	91601	2353008030	High Medium Residential	R4-1VL	0	108	0.204343535	Residential - Four Units (Any Combination) - 4 Stories or Less	YES - Current	NO - Privately-Owned	Available	Used in Prior Housing Element - Non-Vacant	0	0	1.115837955	1.115837955	4	0	0	1718173	921	North Hollywood - Valley Village	Yes	Above Moderate
LOS ANGELES	5042 N LANKERSHIM BLVD	91601	2353008034	Community Commercial	C4-1-CA	0	108	0.047964115	Commercial - Store - One Story	YES - Current	NO - Privately-Owned	Available	Used in Prior Housing Element - Non-Vacant	0	0	0.027406803	0.027406803	0	0	0	1718173	1059	North Hollywood - Valley Village		Above Moderate
LOS ANGELES	5044 N LANKERSHIM BLVD	91601	2353008034	Community Commercial	C4-1-CA	0	108	0.062493716	Commercial - Store - One Story	YES - Current	NO - Privately-Owned	Available	Used in Prior Housing Element - Non-Vacant	0	0	0.014669593	0.014669593	0	0	0	1718173	1031	North Hollywood - Valley Village		Above Moderate
LOS ANGELES	5046 N LANKERSHIM BLVD	91601	2353008034	Community Commercial	C4-1-CA	0	108	0.062493178	Commercial - Store - One Story	YES - Current	NO - Privately-Owned	Available	Used in Prior Housing Element - Non-Vacant	0	0	0.014669593	0.014669593	0	0	0	1718173	1021	North Hollywood - Valley Village		Above Moderate
LOS ANGELES	5050 N LANKERSHIM BLVD	91601	2353008034	Community Commercial	C4-1-CA	0	108	0.062493507	Commercial - Store - One Story	YES - Current	NO - Privately-Owned	Available	Used in Prior Housing Element - Non-Vacant	0	0	0.014669593	0.014669593	0	0	0	1718173	1014	North Hollywood - Valley Village		Above Moderate
LOS ANGELES	11008 W OTSEGO ST	91601	2353008038	High Medium Residential	R4-1VL	0	108	0.164136771	Residential - Five or More Units or Apartments (Any Combination) - 4 Stories or Less	YES - Current	NO - Privately-Owned	Available	Not Used in Prior Housing Element	0.148566263	0	0	0.148566263	20	0	0	1718173	930	North Hollywood - Valley Village		Lower
LOS ANGELES	11014 W OTSEGO ST	91601	2353008038	High Medium Residential	R4-1VL	0	108	0.164135746	Residential - Five or More Units or Apartments (Any Combination) - 4 Stories or Less	YES - Current	NO - Privately-Owned	Available	Not Used in Prior Housing Element	0.148566263	0	0	0.148566263	20	0	0	1718173	932	North Hollywood - Valley Village		Lower
LOS ANGELES	11000 W HESBY ST	91601	2353009001	High Medium Residential	R4-1VL	0	108	0.172170545	Residential - Five or More Units or Apartments (Any Combination) - 4 Stories or Less - Pool	YES - Current	NO - Privately-Owned	Available	Not Used in Prior Housing Element	0	0	0.167030424	0.167030424	9	0	0	1718173	1078	North Hollywood - Valley Village	Yes	Above Moderate
LOS ANGELES	11006 W HESBY ST	91601	2353009002	High Medium Residential	R4-1VL	0	108	0.17217234	Residential - Five or More Units or Apartments (Any Combination) - 4 Stories or Less	YES - Current	NO - Privately-Owned	Available	Not Used in Prior Housing Element	0	0	0.617390931	0.617390931	5	0	0	1718173	1079	North Hollywood - Valley Village	Yes	Above Moderate
LOS ANGELES	11028 W HESBY ST	91601	2353009006	High Medium Residential	R4-1VL	0	108	0.172172769	Residential - Five or More Units or Apartments (Any Combination) - 4 Stories or Less	YES - Current	NO - Privately-Owned	Available	Not Used in Prior Housing Element	0	0	0.617390931	0.617390931	10	0	0	1718173	1084	North Hollywood - Valley Village	Yes	Above Moderate
LOS ANGELES	11032 W HESBY ST	91601	2353009006	High Medium Residential	R4-1VL	0	108	0.172171459	Residential - Five or More Units or Apartments (Any Combination) - 4 Stories or Less	YES - Current	NO - Privately-Owned	Available	Not Used in Prior Housing Element	0	0	0.617390931	0.617390931	10	0	0	1718173	1085	North Hollywood - Valley Village	Yes	Above Moderate
LOS ANGELES	11040 W HESBY ST	91601	2353009007	High Medium Residential	R4-1VL	0	108	0.157713052	Residential - Five or More Units or Apartments (Any Combination) - 4 Stories or Less	YES - Current	NO - Privately-Owned	Available	Not Used in Prior Housing Element	0.115245201	0	0	0.115245201	19	0	0	1718173	1087	North Hollywood - Valley Village		Lower
LOS ANGELES	5030 N LANKERSHIM BLVD	91601	2353009008	Community Commercial	C4-1-CA	0	108	0.068918762	Commercial - Store Combination - Store and Office Combination - One Story	YES - Current	NO - Privately-Owned	Available	Used in Prior Housing Element - Non-Vacant	0	0	0.0076727	0.0076727	0	0	0	1718173	1093	North Hollywood - Valley Village		Above Moderate
LOS ANGELES	5032 N LANKERSHIM BLVD	91601	2353009008	Community Commercial	C4-1-CA	0	108	0.068918402	Commercial - Store Combination - Store and Office Combination - One Story	YES - Current	NO - Privately-Owned	Available	Used in Prior Housing Element - Non-Vacant	0	0	0.0076727	0.0076727	0	0	0	1718173	1090	North Hollywood - Valley Village		Above Moderate
LOS ANGELES	5026 N LANKERSHIM BLVD	91601	2353009009	Community Commercial	C4-1-CA	0	108	0.068919303	Commercial - Store Combination - Store and Residential Combination - One Story	YES - Current	NO - Privately-Owned	Available	Not Used in Prior Housing Element	0	0	0.00501588	0.00501588	0	0	0	1718173	1099	North Hollywood - Valley Village		Above Moderate
LOS ANGELES	5024 N LANKERSHIM BLVD	91601	2353009010	Community Commercial	C4-1-CA	0	108	0.068919658	Commercial - Store Combination - Store and Residential Combination - One Story	YES - Current	NO - Privately-Owned	Available	Used in Prior Housing Element - Non-Vacant	0	0	0.002734168	0.002734168	0	0	0	1718173	1110	North Hollywood - Valley Village		Above Moderate
LOS ANGELES	5018 N LANKERSHIM BLVD	91601	2353009011	Community Commercial	C4-1-CA	0	108	0.068896477	Commercial - Store - One Story	YES - Current	NO - Privately-Owned	Available	Used in Prior Housing Element - Non-Vacant	0	0	0.003359058	0.003359058	0	0	0	1718173	1144	North Hollywood - Valley Village		Above Moderate
LOS ANGELES	5020 N LANKERSHIM BLVD	91601	2353009011	Community Commercial	C4-1-CA	0	108	0.068896117	Commercial - Store - One Story	YES - Current	NO - Privately-Owned	Available	Used in Prior Housing Element - Non-Vacant	0	0	0.002734168	0.002734168	0	0	0	1718173	1114	North Hollywood - Valley Village		Above Moderate
LOS ANGELES	5016 N LANKERSHIM BLVD	91601	2353009012	Community Commercial	C4-1-CA	0	108	0.068896064	Commercial - Bank, Savings and Loan - One Story	YES - Current	NO - Privately-Owned	Available	Not Used in Prior Housing Element	0	0	0.003359058	0.003359058	0	0	0	1718173	1157	North Hollywood - Valley Village		Above Moderate
LOS ANGELES	5014 N LANKERSHIM BLVD	91601	2353009013	Community Commercial	C4-1-CA	0	108	0.068896605	Commercial - Office Building - One Story	YES - Current	NO - Privately-Owned	Available	Not Used in Prior Housing Element	0	0	0.018203767	0.018203767	2	0	0	1718173	1163	North Hollywood - Valley Village		Above Moderate
LOS ANGELES	5006 N LANKERSHIM BLVD	91601	2353009014	Community Commercial	C4-1-CA	0	108	0.068898091	Commercial - Restaurant, Cocktail Lounge - Restaurant, Cocktail Lounge, Tavern - One Story	YES - Current	NO - Privately-Owned	Available	Used in Prior Housing Element - Non-Vacant	0	0	0.003359058	0.003359058	0	0	0	1718173	1176	North Hollywood - Valley Village		Above Moderate
LOS ANGELES	5010 N LANKERSHIM BLVD	91601	2353009014	Community Commercial	C4-1-CA	0	108	0.068897736	Commercial - Restaurant, Cocktail Lounge - Restaurant, Cocktail Lounge, Tavern - One Story	YES - Current	NO - Privately-Owned	Available	Used in Prior Housing Element - Non-Vacant	0	0	0.003359058	0.003359058	0	0	0	1718173	1169	North Hollywood - Valley Village		Above Moderate
LOS ANGELES	5000 N LANKERSHIM BLVD	91601	2353009015	Community Commercial	C4-1-CA	0	108	0.069323857	Commercial - Professional Building - One Story	YES - Current	NO - Privately-Owned	Available	Used in Prior Housing Element - Non-Vacant	0	0	0.003359058	0.003359058	0	0	0	1718173	1229	North Hollywood - Valley Village		Above Moderate
LOS ANGELES	5004 N LANKERSHIM BLVD	91601	2353009015	Community Commercial	C4-1-CA	0	108	0.068897681	Commercial - Professional Building - One Story	YES - Current	NO - Privately-Owned	Available	Used in Prior Housing Element - Non-Vacant	0	0	0.003359058	0.003359058	0	0	0	1718173	1228	North Hollywood - Valley Village		Above Moderate
LOS ANGELES	11005 W MORRISON ST	91601	2353009029	High Medium Residential	R4-1VL	0	108	0.164241163	Residential - Five or More Units or Apartments (Any Combination) - 4 Stories or Less	YES - Current	NO - Privately-Owned	Available	Not Used in Prior Housing Element	0.098914426	0	0	0.098914426	24	0	0	1718173	1149	North Hollywood - Valley Village		Lower
LOS ANGELES	11009 W MORRISON ST	91601	2353009029	High Medium Residential	R4-1VL	0	108	0.164268325	Residential - Five or More Units or Apartments (Any Combination) - 4 Stories or Less	YES - Current	NO - Privately-Owned	Available	Not Used in Prior Housing Element	0.098914426	0	0	0.098914426	24	0	0	1718173	1150	North Hollywood - Valley Village		Lower
LOS ANGELES	5046 N FAIR AVE	91601	2353010001	High Medium Residential	R4-1	0	108	0.16533501	Residential - Four Units (Any Combination) - 4 Stories or Less	YES - Current	NO - Privately-Owned	Available	Used in Prior Housing Element - Non-Vacant	0	0	0.314844812	0.314844812	4	0	0	1718173	1027	North Hollywood - Valley Village	Yes	Above Moderate
LOS ANGELES	5050 N FAIR AVE	91601	2353010002	High Medium Residential	R4-1	0	108	0.073056001	Residential - Four Units (Any Combination) - 4 Stories or Less	YES - Current	NO - Privately-Owned	Available	Not Used in Prior Housing Element	0	0	0.165912665	0.165912665	4	0	0	1718173	1004	North Hollywood - Valley Village	Yes	Above Moderate
LOS ANGELES			2353010002	High Medium Residential	R4-1	0	108	0.053208938	Residential - Four Units (Any Combination) - 4 Stories or Less	YES - Current	NO - Privately-Owned	Available	Not Used in Prior Housing Element	0.173407286	0	0	0.173407286	4	0	0	1718173	1005	North Hollywood - Valley Village		Lower
LOS ANGELES	11143 W HESBY ST	91601	2353010003	High Medium Residential	R4-1	0	108	0.145448903	Residential - Five or More Units or Apartments (Any Combination) - 4 Stories or Less	YES - Current	NO - Privately-Owned	Available	Not Used in Prior Housing Element	0	0	0.262246958	0.262246958	5	0	0	1718173	1023	North Hollywood - Valley Village	Yes	Above Moderate
LOS ANGELES	5055 N LANKERSHIM BLVD	91601	2353010007	Community Commercial	C4-1-CA	0	108	0.06664938	Commercial - Store - One Story	YES - Current	NO - Privately-Owned	Available	Used in Prior Housing Element - Non-Vacant	0	0	0.003998274	0.003998274	0	0	0	1718173	1019	North Hollywood - Valley Village		Above Moderate
LOS ANGELES	5057 N LANKERSHIM BLVD	91601	2353010007	Community Commercial	C4-1-CA	0	108	0.066321398	Commercial - Store - One Story	YES - Current	NO - Privately-Owned	Available	Used in Prior Housing Element - Non-Vacant	0	0	0.003998274	0.003998274	0	0	0	1718173	1009	North Hollywood - Valley Village		Above Moderate
LOS ANGELES			2353010007	Community Commercial	C4-1-CA	0	108	0.02224857	Commercial - Store - One Story	YES - Current	NO - Privately-Owned	Available	Used in Prior Housing Element - Non-Vacant	0	0	0.006381154	0.006381154	0	0	0	1718173	1025	North Hollywood - Valley Village		Above Moderate
LOS ANGELES	5047 N LANKERSHIM BLVD	91601	2353010008	Community Commercial	C4-1-CA	0	108	0.044569595	Commercial - Commercial - Vacant Land	YES - Current	NO - Privately-Owned	Available	Not Used in Prior Housing Element	0	0	0.115428713	0.115428713	0	0	0	1718173	1061	North Hollywood - Valley Village		Above Moderate
LOS ANGELES	5049 N LANKERSHIM BLVD	91601	2353010008	Community Commercial	C4-1-CA	0	108	0.066649197	Commercial - Commercial - Vacant Land	YES - Current	NO - Privately-Owned	Available	Not Used in Prior Housing Element	0	0	0.062285769	0.062285769	0	0	0	1718173	1058	North Hollywood - Valley Village		Above Moderate
LOS ANGELES	5053 N LANKERSHIM BLVD	91601	2353010008	Community Commercial	C4-1-CA	0	108	0.044161669	Commercial - Commercial - Vacant Land	YES - Current	NO - Privately-Owned	Available	Not Used in Prior Housing Element	0	0	0.115428713	0.115428713	0	0	0	1718173	1033	North Hollywood - Valley Village		Above Moderate
LOS ANGELES	5041 N LANKERSHIM BLVD	91601	2353010009	Community Commercial	C4-1-CA	0	108	0.066648276	Commercial - Store - One Story	YES - Current	NO - Privately-Owned	Available	Used in Prior Housing Element - Non-Vacant	0	0	0.006265661	0.006265661	0	0	0	1718173	1074	North Hollywood - Valley Village		Above Moderate
LOS ANGELES	5045 N LANKERSHIM BLVD	91601	2353010009	Community Commercial	C4-1-CA	0	108	0.044569477	Commercial - Store - One Story	YES - Current	NO - Privately-Owned	Available	Used in Prior Housing Element - Non-Vacant	0	0	0.007594054	0.007594054	0	0	0	1718173	1071	North Hollywood - Valley Village		Above Moderate
LOS ANGELES			2353010009	Community Commercial	C4-1-CA	0	108	0.022078711	Commercial - Store - One Story	YES - Current	NO - Privately-Owned	Available	Used in Prior Housing Element - Non-Vacant	0	0	0.007942147	0.007942147	0	0	0	1718173	1072	North Hollywood - Valley Village		Above Moderate
LOS ANGELES			2353010009	Community Commercial	C4-1-CA	0	108	0.02207877	Commercial - Store - One Story	YES - Current	NO - Privately-Owned	Available	Used in Prior Housing Element - Non-Vacant	0	0	0.006381154	0.006381154	0	0	0	1718173	1069	North Hollywood - Valley Village		Above Moderate
LOS ANGELES	11121 W HESBY ST	91601	2353010017	High Medium Residential	R4-1	0	108	0.154098797	Commercial - Commercial - Vacant Land	YES - Current	NO - Privately-Owned	Available	Not Used in Prior Housing Element	0.196056261	0	0	0.196056261	0	0	0	1718173	1020	North Hollywood - Valley Village		Lower
LOS ANGELES	11133 W HESBY ST	91601	2353010020	High Medium Residential	R4-1	0	108	0.198657297	Residential - Five or More Units or Apartments (Any Combination) - 4 Stories or Less	YES - Current	NO - Privately-Owned	Available	Not Used in Prior Housing Element	0	0	0.313313624	0.313313624	14	0	0	1718173	1007	North Hollywood - Valley Village	Yes	Above Moderate
LOS ANGELES	11137 W HESBY ST	91601	2353010020	High Medium Residential	R4-1	0	108	0.198659315	Residential - Five or More Units or Apartments (Any Combination) - 4 Stories or Less	YES - Current	NO - Privately-Owned	Available	Used in Prior Housing Element - Non-Vacant	0	0	0.313313624	0.313313624	14	0	0	1718173	1006	North Hollywood - Valley Village	Yes	Above Moderate
LOS ANGELES	11127 W HESBY ST	91601	2353010BRK	High Medium Residential	R4-1	0	108	0.194863914	Residential - Single Family Residence - Townhouse Format - Condominium	YES - Current	NO - Privately-Owned	Available	Not Used in Prior Housing Element	0.173106873	0	0	0.173106873	8	0	0	1718173	1416	North Hollywood - Valley Village		Lower
LOS ANGELES	5015 N LANKERSHIM BLVD	91601	2353011001	Community Commercial	C4-1-CA	0	108	0.150204226	Commercial - Store - One Story	YES - Current	NO - Privately-Owned	Available	Not Used in Prior Housing Element	0.133832289	0	0	0.133832289	2	0	0	1718173	1206	North Hollywood - Valley Village		Lower
LOS ANGELES	5013 N LANKERSHIM BLVD	91601	2353011002	Community Commercial	C4-1-CA	0	108	0.167969266	Commercial - Store - One Story	YES - Current	NO - Privately-Owned	Available	Not Used in Prior Housing Element	0.149332803	0	0	0.149332803	2	0	0	1718173	1230	North Hollywood - Valley Village		Lower
LOS ANGELES	11117 W MORRISON ST	91601	2353011003	Community Commercial	C4-1-CA	0	108	0.386588689	Commercial - Store - One Story	YES - Current	NO - Privately-Owned	Available	Used in Prior Housing Element - Non-Vacant	0	0	0.160175841	0.160175841	6	0	0	1718173	1233	North Hollywood - Valley Village	Yes	Above Moderate
LOS ANGELES	11159 W MORRISON ST	91601	2353011007	High Medium Residential	R4-1	0	108	0.178317843	Residential - Five or More Units or Apartments (Any Combination) - 4 Stories or Less	YES - Current	NO - Privately-Owned	Available	Not Used in Prior Housing Element	0	0	0.198476224	0.198476224	8	0	0	1718173	1185	North Hollywood - Valley Village	Yes	Above Moderate
LOS ANGELES	5019 N LANKERSHIM BLVD	91601	2353011011	Community Commercial	C4-1-CA	0	108	0.066647916	Commercial - Store Combination - Store and Residential Combination - One Story	YES - Current	NO - Privately-Owned	Available	Not Used in Prior Housing Element	0	0	0.006128635	0.006128635	0	0	0	1718173	1175	North Hollywood - Valley Village		Above Moderate
LOS ANGELES	11125 W MORRISON ST	91601	2353011025	Medium Residential	[Q]R3-1	0	54	0.178274245	Institutional - Church - One Story	YES - Current	NO - Privately-Owned	Available	Used in Prior Housing Element - Non-Vacant	0.067210843	0	0	0.067210843	2	0	0	1718173	1203	North Hollywood - Valley Village		Lower
LOS ANGELES	11133 W MORRISON ST	91601	2353011025	Medium Residential	[Q]R3-1	0	54	0.178283216	Institutional - Church - One Story	YES - Current	NO - Privately-Owned	Available	Used in Prior Housing Element - Non-Vacant	0.067210843	0	0	0.067210843	2	0	0	1718173	1199	North Hollywood - Valley Village		Lower
LOS ANGELES	11139 W MORRISON ST	91601	2353011025	Medium Residential	[Q]R3-1	0	54	0.178289457	Institutional - Church - One Story	YES - Current	NO - Privately-Owned	Available	Used in Prior Housing Element - Non-Vacant	0.072649701	0	0	0.072649701	2	0	0	1718173	1196	North Hollywood - Valley Village		Lower
LOS ANGELES	11145 W MORRISON ST	91601	2353011025	High Medium Residential	R4-1	0	108	0.178295745	Institutional - Church - One Story	YES - Current	NO - Privately-Owned	Available	Used in Prior Housing Element - Non-Vacant	0.114173636	0	0	0.114173636	2	0	0	1718173	1192	North Hollywood - Valley Village		Lower
LOS ANGELES	11149 W MORRISON ST	91601	2353011025	High Medium Residential	R4-1	0	108	0.178302742	Institutional - Church - One Story	YES - Current	NO - Privately-Owned	Available	Used in Prior Housing Element - Non-Vacant	0.114173636	0	0	0.114173636	2	0	0	1718173	1189	North Hollywood - Valley Village		Lower
LOS ANGELES	5021 N LANKERSHIM BLVD	91601	2353011026	Community Commercial	C4-1-CA	0	108	0.066648099	Commercial - Bank, Savings and Loan - One Story	YES - Current	NO - Privately-Owned	Available	Used in Prior Housing Element - Non-Vacant	0	0	0.002545447	0.002545447	0	0	0	1718173	1166	North Hollywood - Valley Village		Above Moderate
LOS ANGELES	5023 N LANKERSHIM BLVD	91601	2353011026	Community Commercial	C4-1-CA	0	108	0.06664903	Commercial - Bank, Savings and Loan - One Story	YES - Current	NO - Privately-Owned	Available	Used in Prior Housing Element - Non-Vacant	0	0	0.002071717	0.002071717	0	0	0	1718173	1162	North Hollywood - Valley Village		Above Moderate
LOS ANGELES	5025 N LANKERSHIM BLVD	91601	2353011026	Community Commercial	C4-1-CA	0	108	0.066647346	Commercial - Bank, Savings and Loan - One Story	YES - Current	NO - Privately-Owned	Available	Used in Prior Housing Element - Non-Vacant	0	0	0.003690979	0.003690979	0	0	0	1718173	1148	North Hollywood - Valley Village		Above Moderate
LOS ANGELES	5029 N LANKERSHIM BLVD	91601	2353011026	Community Commercial	C4-1-CA	0	108	0.066649029	Commercial - Bank, Savings and Loan - One Story	YES - Current	NO - Privately-Owned	Available	Used in Prior Housing Element - Non-Vacant	0	0	0.003690979	0.003690979	0	0	0	1718173	1141	North Hollywood - Valley Village		Above Moderate
LOS ANGELES	5031 N LANKERSHIM BLVD	91601	2353011026	Community Commercial	C4-1-CA	0	108	0.066648276	Commercial - Bank, Savings and Loan - One Story	YES - Current	NO - Privately-Owned	Available	Used in Prior Housing Element - Non-Vacant	0	0	0.003690979	0.003690979	0	0	0	1718173	1111	North Hollywood - Valley Village		Above Moderate
LOS ANGELES	5033 N LANKERSHIM BLVD	91601	2353011026	Community Commercial	C4-1-CA	0	108	0.066111725	Commercial - Bank, Savings and Loan - One Story	YES - Current	NO - Privately-Owned	Available	Used in Prior Housing Element - Non-Vacant	0	0	0.003690979	0.003690979	0	0	0	1718173	1109	North Hollywood - Valley Village		Above Moderate
LOS ANGELES	11118 W HESBY ST	91601	2353011027	High Medium Residential	R4-1	0	108	0.40019688	Commercial - Parking Lot (Commercial Use Property) - Lots - Patron or Employee - One Story	YES - Current	NO - Privately-Owned	Available	Not Used in Prior Housing Element	0.017704211	0	0	0.017704211	0	0	0	1718173	1108	North Hollywood - Valley Village		Lower
LOS ANGELES	11124 W HESBY ST	91601	2353011027	High Medium Residential	R4-1	0	108	0.198825931	Commercial - Parking Lot (Commercial Use Property) - Lots - Patron or Employee - One Story	YES - Current	NO - Privately-Owned	Available	Not Used in Prior Housing Element	0.017822129	0	0	0.017822129	0	0	0	1718173	1107	North Hollywood - Valley Village		Lower
LOS ANGELES	11200 W OTSEGO ST	91601	2353012011	Medium Residential	[Q]R3-1	0	54	0.155585989	Institutional - Church - One Story	YES - Current	NO - Privately-Owned	Available	Not Used in Prior Housing Element	0.088612553	0	0	0.088612553	1	0	0	1718173	906	North Hollywood - Valley Village		Lower
LOS ANGELES			2353012011	Medium Residential	[Q]R3-1	0	54	0.155793799	Institutional - Church - One Story	YES - Current	NO - Privately-Owned	Available	Not Used in Prior Housing Element	0.088612553	0	0	0.088612553	1	0	0	1718173	938	North Hollywood - Valley Village		Lower
LOS ANGELES			2353012011	Medium Residential	[Q]R3-1	0	54	0.165184169	Institutional - Church - One Story	YES - Current	NO - Privately-Owned	Available	Not Used in Prior Housing Element	0.093621641	0	0	0.093621641	1	0	0	1718173	944	North Hollywood - Valley Village		Lower
LOS ANGELES			2353012011	High Medium Residential	R4-1	0	108	0.165392372	Institutional - Church - One Story	YES - Current	NO - Privately-Owned	Available	Not Used in Prior Housing Element	0.147469325	0	0	0.147469325	1	0	0	1718173	984	North Hollywood - Valley Village		Lower
LOS

LOS ANGELES	5034 N BAKMAN AVE	91601 2353013025	High Medium Residential	R4-1VL	0	108	0.323159713	Residential - Five or More Units or Apartments (Any Combination) - 4 Stories or Less	YES - Current	NO - Privately-Owned	Available	Not Used in Prior Housing Element	0.211078517	0	0	0.211078517	25	0	0	1718173	1098	North Hollywood - Valley Village			Lower
LOS ANGELES	11259 W MORRISON ST	91601 2353013032	High Medium Residential	R4-1VL	0	108	0.1715983	Residential - Five or More Units or Apartments (Any Combination) - 4 Stories or Less	YES - Current	NO - Privately-Owned	Available	Not Used in Prior Housing Element	0	0	0.242108228	0.242108228	8	0	0	1718173	1193	North Hollywood - Valley Village	Yes		Above Moderate
LOS ANGELES	11255 W MORRISON ST	91601 2353013033	High Medium Residential	R4-1VL	0	108	0.171597398	Residential - Five or More Units or Apartments (Any Combination) - 4 Stories or Less	YES - Current	NO - Privately-Owned	Available	Not Used in Prior Housing Element	0	0	0.242108228	0.242108228	8	0	0	1718173	1191	North Hollywood - Valley Village	Yes		Above Moderate
LOS ANGELES	11241 W MORRISON ST	91601 2353013036	High Medium Residential	R4-1VL	0	108	0.171599009	Residential - Double, Duplex, or Two Units - 4 Stories or Less	YES - Current	NO - Privately-Owned	Available	Used in Prior Housing Element - Non-Vacant	0	0	1.015158144	1.015158144	2	0	0	1718173	1187	North Hollywood - Valley Village	Yes		Above Moderate
LOS ANGELES	5035 N KLUMP AVE	91601 2353013037	High Medium Residential	R4-1VL	0	108	0.258246652	Residential - Five or More Units or Apartments (Any Combination) - 4 Stories or Less - Pool	YES - Current	NO - Privately-Owned	Available	Not Used in Prior Housing Element	0	0	0.328766119	0.328766119	22	0	0	1718173	1097	North Hollywood - Valley Village	Yes		Above Moderate
LOS ANGELES	5039 N KLUMP AVE	91601 2353013037	High Medium Residential	R4-1VL	0	108	0.258243782	Residential - Five or More Units or Apartments (Any Combination) - 4 Stories or Less - Pool	YES - Current	NO - Privately-Owned	Available	Not Used in Prior Housing Element	0	0	0.328766119	0.328766119	22	0	0	1718173	1081	North Hollywood - Valley Village	Yes		Above Moderate
LOS ANGELES	5057 N KLUMP AVE	91601 2353013038	High Medium Residential	R4-1VL	0	108	0.258232711	Residential - Five or More Units or Apartments (Any Combination) - 4 Stories or Less - Pool	YES - Current	NO - Privately-Owned	Available	Not Used in Prior Housing Element	0	0	0.119061756	0.119061756	28	0	0	1718173	991	North Hollywood - Valley Village	Yes		Above Moderate
LOS ANGELES	5061 N KLUMP AVE	91601 2353013038	High Medium Residential	R4-1VL	0	108	0.258229447	Residential - Five or More Units or Apartments (Any Combination) - 4 Stories or Less - Pool	YES - Current	NO - Privately-Owned	Available	Not Used in Prior Housing Element	0	0	0.119061756	0.119061756	28	0	0	1718173	946	North Hollywood - Valley Village	Yes		Above Moderate
LOS ANGELES	5047 N KLUMP AVE	91601 2353013039	High Medium Residential	R4-1VL	0	108	0.245199937	Residential - Five or More Units or Apartments (Any Combination) - 4 Stories or Less - Pool	YES - Current	NO - Privately-Owned	Available	Not Used in Prior Housing Element	0.191289382	0	0	0.191289382	32	0	0	1718173	1026	North Hollywood - Valley Village			Lower
LOS ANGELES	5051 N KLUMP AVE	91601 2353013039	High Medium Residential	R4-1VL	0	108	0.24019302	Residential - Five or More Units or Apartments (Any Combination) - 4 Stories or Less - Pool	YES - Current	NO - Privately-Owned	Available	Not Used in Prior Housing Element	0.188955825	0	0	0.188955825	32	0	0	1718173	1012	North Hollywood - Valley Village			Lower
LOS ANGELES	11247 W MORRISON ST	91601 2353013055	High Medium Residential	R4-1VL	0	108	0.157823608	Residential - Five or More Units or Apartments (Any Combination) - 4 Stories or Less - Pool	YES - Current	NO - Privately-Owned	Available	Not Used in Prior Housing Element	0.144440213	0	0	0.144440213	20	0	0	1718173	1188	North Hollywood - Valley Village			Lower
LOS ANGELES	11251 W MORRISON ST	91601 2353013055	High Medium Residential	R4-1VL	0	108	0.157825221	Residential - Five or More Units or Apartments (Any Combination) - 4 Stories or Less - Pool	YES - Current	NO - Privately-Owned	Available	Not Used in Prior Housing Element	0.144440213	0	0	0.144440213	20	0	0	1718173	1190	North Hollywood - Valley Village			Lower
LOS ANGELES	5044 N BAKMAN AVE	91601 2353013098	High Medium Residential	R4-1VL	0	108	0.252569835	Residential - Five or More Units or Apartments (Any Combination) - 5 Stories or More	YES - Current	NO - Privately-Owned	Available	Not Used in Prior Housing Element	0.152058814	0	0	0.152058814	46	0	0	1718173	1066	North Hollywood - Valley Village			Lower
LOS ANGELES	5046 N BAKMAN AVE	91601 2353013098	High Medium Residential	R4-1VL	0	108	0.252562034	Residential - Five or More Units or Apartments (Any Combination) - 5 Stories or More	YES - Current	NO - Privately-Owned	Available	Not Used in Prior Housing Element	0.152058814	0	0	0.152058814	46	0	0	1718173	1030	North Hollywood - Valley Village			Lower
LOS ANGELES	11246 W OTSEGO ST	91601 2353013101	High Medium Residential	R4-1VL	0	108	0.206539313	Residential - Five or More Units or Apartments (Any Combination) - 5 Stories or More - Pool	YES - Current	NO - Privately-Owned	Available	Not Used in Prior Housing Element	4.773751009	0	0	4.773751009	0	0	0	1718173	913	North Hollywood - Valley Village			Lower
LOS ANGELES	5071 N KLUMP AVE	91601 2353013101	High Medium Residential	R4-1VL	0	108	0.195129573	Residential - Five or More Units or Apartments (Any Combination) - 5 Stories or More - Pool	YES - Current	NO - Privately-Owned	Available	Not Used in Prior Housing Element	4.632811427	0	0	4.632811427	0	0	0	1718173	910	North Hollywood - Valley Village			Lower
LOS ANGELES	5016 N BAKMAN AVE	91601 2353013BRK	High Medium Residential	R4-1VL	0	108	0.59073335	Residential - Single Family Residence - Condominium	YES - Current	NO - Privately-Owned	Available	Not Used in Prior Housing Element	1.181803787	0	0	1.181803787	46	0	0	1718173	1424	North Hollywood - Valley Village			Lower
LOS ANGELES	5064 N TUJUNGA AVE	91601 2353014010	High Medium Residential	R4-1VL	0	108	0.441502607	Residential - Five or More Units or Apartments (Any Combination) - 4 Stories or Less	YES - Current	NO - Privately-Owned	Available	Not Used in Prior Housing Element	0	0	0.346470833	0.346470833	20	0	0	1718173	955	North Hollywood - Valley Village	Yes		Above Moderate
LOS ANGELES	5040 N TUJUNGA AVE	91601 2353014017	High Medium Residential	R4-1VL	0	108	0.460052945	Residential - Five or More Units or Apartments (Any Combination) - 4 Stories or Less - Pool	YES - Current	NO - Privately-Owned	Available	Not Used in Prior Housing Element	0	0	1.581055045	1.581055045	23	0	0	1718173	1068	North Hollywood - Valley Village	Yes		Above Moderate
LOS ANGELES	5030 N TUJUNGA AVE	91601 2353014018	High Medium Residential	R4-1VL	0	108	0.372387658	Residential - Five or More Units or Apartments (Any Combination) - 4 Stories or Less	YES - Current	NO - Privately-Owned	Available	Not Used in Prior Housing Element	0	0	0.141770462	0.141770462	16	0	0	1718173	1101	North Hollywood - Valley Village	Yes		Above Moderate
LOS ANGELES	5031 N BAKMAN AVE	91601 2353014020	High Medium Residential	R4-1VL	0	108	0.501975327	Residential - Five or More Units or Apartments (Any Combination) - 4 Stories or Less	YES - Current	NO - Privately-Owned	Available	Not Used in Prior Housing Element	0	0	2.434128761	2.434128761	16	0	0	1718173	1100	North Hollywood - Valley Village	Yes		Above Moderate
LOS ANGELES	5010 N TUJUNGA AVE	91601 2353014024	High Medium Residential	R4-1VL	0	108	0.146517626	Residential - Five or More Units or Apartments (Any Combination) - 4 Stories or Less	YES - Current	NO - Privately-Owned	Available	Not Used in Prior Housing Element	0	0	0.221230009	0.221230009	8	0	0	1718173	1208	North Hollywood - Valley Village	Yes		Above Moderate
LOS ANGELES	5019 N BAKMAN AVE	91601 2353014035	High Medium Residential	R4-1VL	0	108	0.251017594	Residential - Five or More Units or Apartments (Any Combination) - 4 Stories or Less - Pool	YES - Current	NO - Privately-Owned	Available	Not Used in Prior Housing Element	0	0	0.312200806	0.312200806	22	0	0	1718173	1158	North Hollywood - Valley Village	Yes		Above Moderate
LOS ANGELES		2353014035	High Medium Residential	R4-1VL	0	108	0.150622019	Residential - Five or More Units or Apartments (Any Combination) - 4 Stories or Less - Pool	YES - Current	NO - Privately-Owned	Available	Not Used in Prior Housing Element	0.333068538	0	0	0.333068538	22	0	0	1718173	1173	North Hollywood - Valley Village			Lower
LOS ANGELES	5020 N TUJUNGA AVE	91601 2353014036	High Medium Residential	R4-1VL	0	108	0.30346095	Residential - Five or More Units or Apartments (Any Combination) - 4 Stories or Less	YES - Current	NO - Privately-Owned	Available	Not Used in Prior Housing Element	0	0	0.249040898	0.249040898	40	0	0	1718173	1145	North Hollywood - Valley Village	Yes		Above Moderate
LOS ANGELES	5037 N BAKMAN AVE	91601 2353014039	High Medium Residential	R4-1VL	0	108	0.250960878	Residential - Five or More Units or Apartments (Any Combination) - 4 Stories or Less	YES - Current	NO - Privately-Owned	Available	Not Used in Prior Housing Element	0	0	0.322363722	0.322363722	11	0	0	1718173	1091	North Hollywood - Valley Village	Yes		Above Moderate
LOS ANGELES	11325 W MORRISON ST	91601 2353014042	High Medium Residential	R4-1VL	0	108	0.157824658	Residential - Five or More Units or Apartments (Any Combination) - 4 Stories or Less	YES - Current	NO - Privately-Owned	Available	Not Used in Prior Housing Element	0.143974565	0	0	0.143974565	21	0	0	1718173	1205	North Hollywood - Valley Village			Lower
LOS ANGELES	11329 W MORRISON ST	91601 2353014042	High Medium Residential	R4-1VL	0	108	0.126259402	Residential - Five or More Units or Apartments (Any Combination) - 4 Stories or Less	YES - Current	NO - Privately-Owned	Available	Not Used in Prior Housing Element	0.125149021	0	0	0.125149021	21	0	0	1718173	1207	North Hollywood - Valley Village			Lower
LOS ANGELES	5002 N TUJUNGA AVE	91601 2353014043	High Medium Residential	R4-1VL	0	108	0.143228166	Residential - Five or More Units or Apartments (Any Combination) - 4 Stories or Less	YES - Current	NO - Privately-Owned	Available	Not Used in Prior Housing Element	0.065388044	0	0	0.065388044	16	0	0	1718173	1234	North Hollywood - Valley Village			Lower
LOS ANGELES	5055 N BAKMAN AVE	91601 2353014046	High Medium Residential	R4-1VL	0	108	0.250901932	Residential - Five or More Units or Apartments (Any Combination) - 4 Stories or Less - Pool	YES - Current	NO - Privately-Owned	Available	Not Used in Prior Housing Element	0.193017126	0	0	0.193017126	33	0	0	1718173	1015	North Hollywood - Valley Village			Lower
LOS ANGELES	5059 N BAKMAN AVE	91601 2353014046	High Medium Residential	R4-1VL	0	108	0.250884429	Residential - Five or More Units or Apartments (Any Combination) - 4 Stories or Less - Pool	YES - Current	NO - Privately-Owned	Available	Not Used in Prior Housing Element	0.193017126	0	0	0.193017126	33	0	0	1718173	999	North Hollywood - Valley Village			Lower
LOS ANGELES	5008 N TUJUNGA AVE	91601 2353014047	High Medium Residential	R4-1VL	0	108	0.147977405	Residential - Five or More Units or Apartments (Any Combination) - 4 Stories or Less	YES - Current	NO - Privately-Owned	Available	Not Used in Prior Housing Element	0.164437816	0	0	0.164437816	7	0	0	1718173	1231	North Hollywood - Valley Village			Lower
LOS ANGELES	11307 W MORRISON ST	91601 2353014061	High Medium Residential	R4-1VL	0	108	0.157824683	Residential - Five or More Units or Apartments (Any Combination) - 4 Stories or Less	YES - Current	NO - Privately-Owned	Available	Not Used in Prior Housing Element	0.122539591	0	0	0.122539591	29	0	0	1718173	1201	North Hollywood - Valley Village			Lower
LOS ANGELES	11313 W MORRISON ST	91601 2353014062	High Medium Residential	R4-1VL	0	108	0.171597268	Residential - Five or More Units or Apartments (Any Combination) - 4 Stories or Less	YES - Current	NO - Privately-Owned	Available	Not Used in Prior Housing Element	0.143272197	0	0	0.143272197	27	0	0	1718173	1202	North Hollywood - Valley Village			Lower
LOS ANGELES	11321 W MORRISON ST	91601 2353014062	High Medium Residential	R4-1VL	0	108	0.171598252	Residential - Five or More Units or Apartments (Any Combination) - 4 Stories or Less	YES - Current	NO - Privately-Owned	Available	Not Used in Prior Housing Element	0.143272197	0	0	0.143272197	27	0	0	1718173	1204	North Hollywood - Valley Village			Lower
LOS ANGELES	5047 N BAKMAN AVE	91601 2353014063	High Medium Residential	R4-1VL	0	108	0.250922854	Residential - Five or More Units or Apartments (Any Combination) - 4 Stories or Less - Pool	YES - Current	NO - Privately-Owned	Available	Not Used in Prior Housing Element	0.182110924	0	0	0.182110924	36	0	0	1718173	1032	North Hollywood - Valley Village			Lower
LOS ANGELES		2353014063	High Medium Residential	R4-1VL	0	108	0.250940294	Residential - Five or More Units or Apartments (Any Combination) - 4 Stories or Less - Pool	YES - Current	NO - Privately-Owned	Available	Not Used in Prior Housing Element	0.182110924	0	0	0.182110924	36	0	0	1718173	1067	North Hollywood - Valley Village			Lower
LOS ANGELES	11324 W MORRISON ST	91601 2353015005	Medium Residential	R3-1VL	0	54	0.162874294	Residential - Four Units (Any Combination) - 4 Stories or Less	YES - Current	NO - Privately-Owned	Available	Not Used in Prior Housing Element	0	0	0.278703672	0.278703672	4	0	0	1688173	23	North Hollywood - Valley Village	Yes		Above Moderate
LOS ANGELES	11328 W MORRISON ST	91601 2353015006	Medium Residential	R3-1VL	0	54	0.130299604	Residential - Three Units (Any Combination) - 4 Stories or Less	YES - Current	NO - Privately-Owned	Available	Not Used in Prior Housing Element	0	0	0.272187209	0.272187209	3	0	0	1688173	24	North Hollywood - Valley Village	Yes		Above Moderate
LOS ANGELES	4920 N TUJUNGA AVE	91601 2353015008	Medium Residential	R3-1VL	0	54	0.143343041	Residential - Four Units (Any Combination) - 4 Stories or Less	YES - Current	NO - Privately-Owned	Available	Not Used in Prior Housing Element	0	0	0.089730801	0.089730801	4	0	0	1688173	77	North Hollywood - Valley Village	Yes		Above Moderate
LOS ANGELES	4910 N TUJUNGA AVE	91601 2353015010	Medium Residential	R3-1VL	0	54	0.143349701	Residential - Three Units (Any Combination) - 4 Stories or Less	YES - Current	NO - Privately-Owned	Available	Not Used in Prior Housing Element	0	0	0.316472313	0.316472313	3	0	0	1688173	136	North Hollywood - Valley Village	Yes		Above Moderate
LOS ANGELES	4904 N TUJUNGA AVE	91601 2353015011	Medium Residential	R3-1VL	0	54	0.160073594	Residential - Five or More Units or Apartments (Any Combination) - 4 Stories or Less	YES - Current	NO - Privately-Owned	Available	Not Used in Prior Housing Element	0	0	0.059324355	0.059324355	8	0	0	1688173	141	North Hollywood - Valley Village	Yes		Above Moderate
LOS ANGELES	11319 W HUSTON ST	91601 2353015014	Medium Residential	R3-1VL	0	54	0.16301663	Residential - Single Family Residence	YES - Current	NO - Privately-Owned	Available	Used in Prior Housing Element - Non-Vacant	0.536054707	0	0	0.536054707	1	0	0	1688173	107	North Hollywood - Valley Village			Lower
LOS ANGELES	11313 W HUSTON ST	91601 2353015015	Medium Residential	R3-1VL	0	54	0.16301632	Residential - Double, Duplex, or Two Units - 4 Stories or Less	YES - Current	NO - Privately-Owned	Available	Used in Prior Housing Element - Non-Vacant	0	0	0.348662415	0.348662415	2	0	0	1688173	105	North Hollywood - Valley Village	Yes		Above Moderate
LOS ANGELES	11311 W HUSTON ST	91601 2353015016	Medium Residential	R3-1VL	0	54	0.163012843	Residential - Five or More Units or Apartments (Any Combination) - 4 Stories or Less	YES - Current	NO - Privately-Owned	Available	Not Used in Prior Housing Element	0.049751581	0	0	0.049751581	7	0	0	1688173	103	North Hollywood - Valley Village			Lower
LOS ANGELES	4912 N TUJUNGA AVE	91601 2353015020	Medium Residential	R3-1VL	0	54	0.134980412	Residential - Five or More Units or Apartments (Any Combination) - 4 Stories or Less	YES - Current	NO - Privately-Owned	Available	Not Used in Prior Housing Element	0.041013187	0	0	0.041013187	7	0	0	1688173	112	North Hollywood - Valley Village			Lower
LOS ANGELES	4909 N BAKMAN AVE	91601 2353015036	Medium Residential	R3-1VL	0	54	0.16190503	Residential - Five or More Units or Apartments (Any Combination) - 4 Stories or Less	YES - Current	NO - Privately-Owned	Available	Not Used in Prior Housing Element	0.063374598	0	0	0.063374598	5	0	0	1688173	100	North Hollywood - Valley Village			Lower
LOS ANGELES		2353015BRK	Medium Residential	R3-1VL	0	54	0.272772814	Residential - Single Family Residence - Condominium	YES - Current	NO - Privately-Owned	Available	Not Used in Prior Housing Element	0.077824759	0	0	0.077824759	12	0	0	1688173	1162	North Hollywood - Valley Village			Lower
LOS ANGELES	11202 W MORRISON ST	91601 2353016001	Medium Residential	R3-1	0	54	0.167634711	Residential - Five or More Units or Apartments (Any Combination) - 4 Stories or Less	YES - Current	NO - Privately-Owned	Available	Not Used in Prior Housing Element	0	0	0.071116433	0.071116433	8	0	0	1688173	14	North Hollywood - Valley Village	Yes		Above Moderate
LOS ANGELES	11208 W MORRISON ST	91601 2353016002	Medium Residential	R3-1	0	54	0.162992642	Residential - Five or More Units or Apartments (Any Combination) - 4 Stories or Less	YES - Current	NO - Privately-Owned	Available	Not Used in Prior Housing Element	0	0	0.059324355	0.059324355	8	0	0	1688173	15	North Hollywood - Valley Village	Yes		Above Moderate
LOS ANGELES	11218 W MORRISON ST	91601 2353016004	Medium Residential	R3-1	0	54	0.162994625	Residential - Five or More Units or Apartments (Any Combination) - 4 Stories or Less	YES - Current	NO - Privately-Owned	Available	Not Used in Prior Housing Element	0	0	0.074506187	0.074506187	6	0	0	1688173	17	North Hollywood - Valley Village	Yes		Above Moderate
LOS ANGELES	11228 W MORRISON ST	91601 2353016006	Medium Residential	R3-1	0	54	0.182557453	Residential - Single Family Residence	YES - Current	NO - Privately-Owned	Available	Used in Prior Housing Element - Non-Vacant	0.646970862	0	0	0.646970862	1	0	0	1688173	19	North Hollywood - Valley Village			Lower
LOS ANGELES	4925 N KLUMP AVE	91601 2353016007	Medium Residential	R3-1VL	0	54	0.163000452	Residential - Five or More Units or Apartments (Any Combination) - 4 Stories or Less	YES - Current	NO - Privately-Owned	Available	Not Used in Prior Housing Element	0	0	0.249082401	0.249082401	5	0	0	1688173	20	North Hollywood - Valley Village	Yes		Above Moderate
LOS ANGELES	11280 W MORRISON ST	91601 2353016015	Medium Residential	R3-1VL	0	54	0.16316834	Residential - Five or More Units or Apartments (Any Combination) - 4 Stories or Less	YES - Current	NO - Privately-Owned	Available	Not Used in Prior Housing Element	0	0	0.074506187	0.074506187	6	0	0	1688173	21	North Hollywood - Valley Village	Yes		Above Moderate
LOS ANGELES	11281 W HUSTON ST	91601 2353016016	Medium Residential	R3-1VL	0	54	0.162981231	Residential - Five or More Units or Apartments (Any Combination) - 4 Stories or Less	YES - Current	NO - Privately-Owned	Available	Used in Prior Housing Element - Non-Vacant	0.045013425	0	0	0.045013425	8	0	0	1688173	101	North Hollywood - Valley Village			Lower
LOS ANGELES	11275 W HUSTON ST	91601 2353016017	Medium Residential	R3-1VL	0	54	0.162874372	Residential - Five or More Units or Apartments (Any Combination) - 4 Stories or Less	YES - Current	NO - Privately-Owned	Available	Not Used in Prior Housing Element	0	0	0.059324355	0.059324355	8	0	0	1688173	98	North Hollywood - Valley Village	Yes		Above Moderate
LOS ANGELES	11271 W HUSTON ST	91601 2353016018	Medium Residential	R3-1VL	0	54	0.162875386	Residential - Three Units (Any Combination) - 4 Stories or Less	YES - Current	NO - Privately-Owned	Available	Not Used in Prior Housing Element	0	0	0.311769918	0.311769918	3	0	0	1688173	95	North Hollywood - Valley Village	Yes		Above Moderate
LOS ANGELES	11247 W HUSTON ST	91601 2353016022	Medium Residential	R3-1VL	0	54	0.162874367	Residential - Four Units (Any Combination) - 4 Stories or Less	YES - Current	NO - Privately-Owned	Available	Not Used in Prior Housing Element	0	0	0.0935479	0.0935479	4	0	0	1688173	89	North Hollywood - Valley Village	Yes		Above Moderate
LOS ANGELES	11245 W HUSTON ST	91601 2353016023	Medium Residential	R3-1VL	0	54	0.162874372	Residential - Double, Duplex, or Two Units - 4 Stories or Less	YES - Current	NO - Privately-Owned	Available	Used in Prior Housing Element - Non-Vacant	0	0	0.348662415	0.348662415	2	0	0	1688173	88	North Hollywood - Valley Village	Yes		Above Moderate
LOS ANGELES	4909 N KLUMP AVE	91601 2353016024	Medium Residential	R3-1VL	0	54	0.162875384	Residential - Five or More Units or Apartments (Any Combination) - 4 Stories or Less	YES - Current	NO - Privately-Owned	Available	Not Used in Prior Housing Element	0	0	0.083489066	0.083489066	5	0	0	1688173	87	North Hollywood - Valley Village	Yes		Above Moderate
LOS ANGELES	11223 W HUSTON ST	91601 2353016027	Medium Residential	R3-1	0	54	0.16287371	Residential - Five or More Units or Apartments (Any Combination) - 4 Stories or Less	YES - Current	NO - Privately-Owned	Available	Not Used in Prior Housing Element	0	0	0.074506187	0.074506187	6	0	0	1688173	84	North Hollywood - Valley Village	Yes		Above Moderate
LOS ANGELES	11201 W HUSTON ST	91601 2353016030	Medium Residential	R3-1	0	54	0.166927222	Residential - Five or More Units or Apartments (Any Combination) - 4 Stories or Less	YES - Current	NO - Privately-Owned	Available	Not Used in Prior Housing Element	0	0	0.052761987	0.052761987	12	0	0	1688173	81	North Hollywood - Valley Village	Yes		Above Moderate
LOS ANGELES	11264 W MORRISON ST	91601 2353016045	Medium Residential	R3-1VL	0	54	0.149231345	Residential - Five or More Units or Apartments (Any Combination) - 4 Stories or Less	YES - Current	NO - Privately-Owned	Available	Not Used in Prior Housing Element	0.044443446	0	0	0.044443446	6	0	0	1688173	52	North Hollywood - Valley Village			Lower
LOS ANGELES	11244 W MORRISON ST	91601 2353016046	Medium Residential	R3-1VL	0	54	0.149226684	Residential - Five or More Units or Apartments (Any Combination) - 4 Stories or Less	YES - Current	NO - Privately-Owned	Available	Not Used in Prior Housing Element	0.050211395	0	0	0.050211395	7	0	0	1688173	48	North Hollywood - Valley Village			Lower
LOS ANGELES	11258 W MORRISON ST	91601 2353016047	Medium Residential	R3-1VL	0	54	0.149231205	Residential - Five or More Units or Apartments (Any Combination) - 4 Stories or Less	YES - Current	NO - Privately-Owned	Available	Not Used in Prior Housing Element	0.050211395	0	0	0.050211395	7	0	0	1688173	51	North Hollywood - Valley Village			Lower
LOS ANGELES	11214 W MORRISON ST	91601 2353016053	Medium Residential	R3-1	0	54	0.149219115	Residential - Five or More Units or Apartments (Any Combination) - 4 Stories or Less	YES - Current	NO - Privately-Owned	Available	Not Used in Prior Housing Element	0.05706973	0	0	0.05706973	6	0	0	1688173	16	North Hollywood - Valley Village			Lower
LOS ANGELES	11224 W MORRISON ST	91601 2353016054	Medium Residential	R3-1	0	54	0.149221519	Residential - Five or More Units or Apartments (Any Combination) - 4 Stories or Less	YES - Current	NO - Privately-Owned	Available	Not Used in Prior Housing Element	0.045429587	0	0	0.045429587	8	0	0	1688173	18	North Hollywood - Valley Village			Lower
LOS ANGELES	11274 W MORRISON ST	91601 2353016BRK	Medium Residential	R3-1VL	0	54	0.298470369	Residential - Single Family Residence - Condominium	YES - Current	NO - Privately-Owned	Available	Not Used in Prior Housing Element	0.087919423	0	0	0.087919423	12	0	0	1688173	53	North Hollywood - Valley Village			Lower
LOS ANGELES	4925 N LANKERSHIM BLVD	91601 2353017002	Community Commercial	C4-1-CA	0	108	0.172207414	Commercial - Restaurant, Cocktail Lounge - Restaurant, Cocktail Lounge, Tavern - One Story	YES - Current	NO - Privately-Owned	Available	Used in Prior Housing Element - Non-Vacant	0.172564447	0	0	0.172564447	1	0	0	1688173	79	North Hollywood - Valley Village			Lower
LOS ANGELES	4919 N LANKERSHIM BLVD	91601 2353017003	Community Commercial	C4-1-CA	0	108	0.154990701	Commercial - Store - One Story	YES - Current	NO - Privately-Owned	Available	Not Used in Prior Housing Element	0.119421474	0	0	0.119421474	3	0	0	1688173	125	North Hollywood - Valley Village			Lower
LOS ANGELES	4907 N LANKERSHIM BLVD	91601 2353017004	Community Commercial	C4-1-CA	0	108	0.252644056	Commercial - Store - One Story	YES - Current	NO - Privately-Owned	Available	Used in Prior Housing Element - Non-Vacant	0.240906183	0	0	0.240906183	0	0	0	1688173	143	North Hollywood - Valley Village			Lower
LOS ANGELES	4911 N LANKERSHIM BLVD	91601 2353017004	Community Commercial	C4-1-CA	0	108	0.172209508	Commercial - Store - One Story	YES - Current	NO - Privately-Owned	Available	Used in Prior Housing Element - Non-Vacant	0.191177145	0	0	0.191177145	0	0	0	1688173	139	North Hollywood - Valley Village			Lower
LOS ANGELES		2353017004	Community Commercial	C4-1-CA	0	108	0.017218094	Commercial - Store - One Story	YES - Current	NO - Privately-Owned	Available	Used in Prior Housing Element - Non-Vacant	0	0	0.01858938	0.01858938	0	0	0	1688173	138	North Hollywood - Valley Village			Above Moderate
LOS ANGELES	11125 W HUSTON ST	91601 2353017005	Medium Residential	R3-1	0	54	0.209280221	Residential - Single Family Residence	YES - Current	NO - Privately-Owned	Available	Used in Prior Housing Element - Non-Vacant	0.696706581	0	0	0.696706581	1	0	0	1688173	134	North Hollywood - Valley Village			Lower
LOS ANGELES	11131 W HUSTON ST	91601 2353017006	Medium Residential	R3-1	0	54	0.28465572	Residential - Single Family Residence	YES - Current	NO - Privately-Owned	Available	Used in Prior Housing Element - Non-Vacant	0.88606987	0	0	0.88606987	1	0	0	1688173	133	North Hollywood - Valley Village			Lower
LOS ANGELES	11137 W HUSTON ST	91601 2353017007	Medium Residential	R3-1	0	54	0.284658089	Residential - Single Family Residence	YES - Current	NO - Privately-Owned	Available	Used in Prior Housing Element - Non-Vacant	0.88606987	0	0	0.88606987	1	0	0	1688173	132	North Hollywood - Valley Village			Lower
LOS ANGELES	11147 W HUSTON ST	91601 2353017008	Medium Residential	R3-1	0	54	0.28465561	Residential - Five or More Units or Apartments (Any Combination) - 4 Stories or Less - Pool	YES - Current	NO - Privately-Owned	Available	Not Used in Prior Housing Element	0	0	0.12199589	0.12199589	10	0	0	1688173	131	North Hollywood - Valley Village	Yes		Above Moderate

LOS ANGELES	11165 W HUSTON ST	91601	2353017010	Medium Residential	R3-1	0	54	0.284656931	Residential - Five or More Units or Apartments (Any Combination) - 4 Stories or Less	YES - Current	NO - Privately-Owned	Available	Not Used in Prior Housing Element	0	0	0.138670552	0.138670552	8	0	0	1688173	129	North Hollywood - Valley Village	Yes	Above Moderate
LOS ANGELES	11154 W MORRISON ST	91601	2353017015	Medium Residential	R3-1	0	54	0.172253266	Residential - Five or More Units or Apartments (Any Combination) - 4 Stories or Less	YES - Current	NO - Privately-Owned	Available	Not Used in Prior Housing Element	0	0	0.087298334	0.087298334	6	0	0	1688173	61	North Hollywood - Valley Village	Yes	Above Moderate
LOS ANGELES	11150 W MORRISON ST	91601	2353017016	Medium Residential	R3-1	0	54	0.172252118	Residential - Five or More Units or Apartments (Any Combination) - 4 Stories or Less	YES - Current	NO - Privately-Owned	Available	Not Used in Prior Housing Element	0	0	0.087298334	0.087298334	6	0	0	1688173	62	North Hollywood - Valley Village	Yes	Above Moderate
LOS ANGELES	11142 1/2 W MORRISON ST	91601	2353017017	Medium Residential	R3-1	0	54	0.172249928	Residential - Five or More Units or Apartments (Any Combination) - 4 Stories or Less	YES - Current	NO - Privately-Owned	Available	Not Used in Prior Housing Element	0	0	0.087298334	0.087298334	6	0	0	1688173	63	North Hollywood - Valley Village	Yes	Above Moderate
LOS ANGELES	11138 1/2 W MORRISON ST	91601	2353017018	Medium Residential	R3-1	0	54	0.172247741	Residential - Five or More Units or Apartments (Any Combination) - 4 Stories or Less	YES - Current	NO - Privately-Owned	Available	Not Used in Prior Housing Element	0	0	0.087298334	0.087298334	6	0	0	1688173	64	North Hollywood - Valley Village	Yes	Above Moderate
LOS ANGELES	11134 W MORRISON ST	91601	2353017019	Medium Residential	R3-1	0	54	0.172244661	Residential - Five or More Units or Apartments (Any Combination) - 4 Stories or Less	YES - Current	NO - Privately-Owned	Available	Not Used in Prior Housing Element	0	0	0.087298334	0.087298334	6	0	0	1688173	65	North Hollywood - Valley Village	Yes	Above Moderate
LOS ANGELES	11126 W MORRISON ST	91601	2353017022	Medium Residential	R3-1	0	54	0.169947737	Residential - Five or More Units or Apartments (Any Combination) - 4 Stories or Less	YES - Current	NO - Privately-Owned	Available	Not Used in Prior Housing Element	0.037916753	0	0	0.037916753	9	0	0	1688173	67	North Hollywood - Valley Village		Lower
LOS ANGELES	11122 W MORRISON ST	91601	2353017023	Medium Residential	R3-1	0	54	0.282075019	Residential - Five or More Units or Apartments (Any Combination) - 4 Stories or Less	YES - Current	NO - Privately-Owned	Available	Not Used in Prior Housing Element	0.058246934	0	0	0.058246934	17	0	0	1688173	68	North Hollywood - Valley Village		Lower
LOS ANGELES	4929 N LANKERSHIM BLVD	91601	2353017025	Community Commercial	C4-1-CA	0	108	0.264136597	Commercial - Store - One Story	YES - Current	NO - Privately-Owned	Available	Not Used in Prior Housing Element	0.099356398	0	0	0.099356398	1	0	0	1688173	66	North Hollywood - Valley Village		Lower
LOS ANGELES	11014 W MORRISON ST	91601	2353018003	High Medium Residential	R4-1VL	0	108	0.172172595	Residential - Five or More Units or Apartments (Any Combination) - 4 Stories or Less	YES - Current	NO - Privately-Owned	Available	Not Used in Prior Housing Element	0.106305957	0	0	0.106305957	12	0	0	1688173	5	North Hollywood - Valley Village		Lower
LOS ANGELES	4928 N LANKERSHIM BLVD	91601	2353018006	Community Commercial	C4-1-CA	0	108	0.06892338	Commercial - Store Combination - Store and Residential Combination - One Story	YES - Current	NO - Privately-Owned	Available	Used in Prior Housing Element - Non-Vacant	0	0	0.003359058	0.003359058	0	0	0	1688173	12	North Hollywood - Valley Village		Above Moderate
LOS ANGELES	4932 N LANKERSHIM BLVD	91601	2353018006	Community Commercial	C4-1-CA	0	108	0.068921432	Commercial - Store Combination - Store and Residential Combination - One Story	YES - Current	NO - Privately-Owned	Available	Used in Prior Housing Element - Non-Vacant	0	0	0.003359058	0.003359058	0	0	0	1688173	11	North Hollywood - Valley Village		Above Moderate
LOS ANGELES	4936 N LANKERSHIM BLVD	91601	2353018006	Community Commercial	C4-1-CA	0	108	0.068943365	Commercial - Store Combination - Store and Residential Combination - One Story	YES - Current	NO - Privately-Owned	Available	Used in Prior Housing Element - Non-Vacant	0	0	0.003359058	0.003359058	0	0	0	1688173	7	North Hollywood - Valley Village		Above Moderate
LOS ANGELES	4920 N LANKERSHIM BLVD	91601	2353018009	Community Commercial	C4-1-CA	0	108	0.068928535	Commercial - Store - One Story	YES - Current	NO - Privately-Owned	Available	Not Used in Prior Housing Element	0	0	0.020112181	0.020112181	1	0	0	1688173	69	North Hollywood - Valley Village		Above Moderate
LOS ANGELES	4906 N LANKERSHIM BLVD	91601	2353018011	Community Commercial	C4-1-CA	0	108	0.068938673	Commercial - Store - One Story	YES - Current	NO - Privately-Owned	Available	Not Used in Prior Housing Element	0	0	0.002888101	0.002888101	3	0	0	1688173	124	North Hollywood - Valley Village		Above Moderate
LOS ANGELES	4910 N LANKERSHIM BLVD	91601	2353018011	Community Commercial	C4-1-CA	0	108	0.068935567	Commercial - Store - One Story	YES - Current	NO - Privately-Owned	Available	Not Used in Prior Housing Element	0	0	0.002888101	0.002888101	3	0	0	1688173	80	North Hollywood - Valley Village		Above Moderate
LOS ANGELES	4900 N LANKERSHIM BLVD	91601	2353018012	Community Commercial	C4-1-CA	0	108	0.068873151	Commercial - Store - One Story	YES - Current	NO - Privately-Owned	Available	Used in Prior Housing Element - Non-Vacant	0	0	0.004990126	0.004990126	0	0	0	1688173	137	North Hollywood - Valley Village		Above Moderate
LOS ANGELES	4904 N LANKERSHIM BLVD	91601	2353018012	Community Commercial	C4-1-CA	0	108	0.068940828	Commercial - Store - One Story	YES - Current	NO - Privately-Owned	Available	Used in Prior Housing Element - Non-Vacant	0	0	0.004990126	0.004990126	0	0	0	1688173	126	North Hollywood - Valley Village		Above Moderate
LOS ANGELES	4922 N LANKERSHIM BLVD	91601	2353018014	Community Commercial	C4-1-CA	0	108	0.063185986	Commercial - Store - One Story	YES - Current	NO - Privately-Owned	Available	Not Used in Prior Housing Element	0	0	0.003923875	0.003923875	1	0	0	1688173	57	North Hollywood - Valley Village		Above Moderate
LOS ANGELES	4924 N LANKERSHIM BLVD	91601	2353018014	Community Commercial	C4-1-CA	0	108	0.063183831	Commercial - Store - One Story	YES - Current	NO - Privately-Owned	Available	Not Used in Prior Housing Element	0	0	0.003923875	0.003923875	1	0	0	1688173	13	North Hollywood - Valley Village		Above Moderate
LOS ANGELES	10228 W MORRISON ST	91601	2353018015	High Medium Residential	R4-1VL	0	108	0.204483502	Residential - Five or More Units or Apartments (Any Combination) - 4 Stories or Less	YES - Current	NO - Privately-Owned	Available	Used in Prior Housing Element - Non-Vacant	0	0	0.724126768	0.724126768	5	0	0	1688173	6	North Hollywood - Valley Village	Yes	Above Moderate
LOS ANGELES	11018 W MORRISON ST	91601	2353018018	High Medium Residential	R4-1VL	0	108	0.164138096	Residential - Five or More Units or Apartments (Any Combination) - 4 Stories or Less	YES - Current	NO - Privately-Owned	Available	Not Used in Prior Housing Element	0.104720396	0	0	0.104720396	11	0	0	1688173	10	North Hollywood - Valley Village		Lower
LOS ANGELES	11000 W MORRISON ST	91601	2353018019	High Medium Residential	R4-1VL	0	108	0.16412578	Residential - Three Units (Any Combination) - 4 Stories or Less	YES - Current	NO - Privately-Owned	Available	Not Used in Prior Housing Element	0.098914426	0	0	0.098914426	24	0	0	1688173	8	North Hollywood - Valley Village		Lower
LOS ANGELES	11008 W MORRISON ST	91601	2353018019	High Medium Residential	R4-1VL	0	108	0.164138096	Residential - Three Units (Any Combination) - 4 Stories or Less	YES - Current	NO - Privately-Owned	Available	Not Used in Prior Housing Element	0.098914426	0	0	0.098914426	24	0	0	1688173	9	North Hollywood - Valley Village		Lower
LOS ANGELES	11011 W HUSTON ST	91601	2353018BRK	Community Commercial	C4-1	0	108	0.618171013	Residential - Single Family Residence - Condominium	YES - Current	NO - Privately-Owned	Available	Not Used in Prior Housing Element	0.058280142	0	0	0.058280142	65	0	0	1688173	1142	North Hollywood - Valley Village		Lower
LOS ANGELES	4878 N LANKERSHIM BLVD	91601	2353019007	Community Commercial	C4-1-CA	0	108	0.068709452	Commercial - Office Building - One Story	YES - Current	NO - Privately-Owned	Available	Not Used in Prior Housing Element	0	0	0.002746249	0.002746249	2	0	0	1688173	197	North Hollywood - Valley Village		Above Moderate
LOS ANGELES	4876 N LANKERSHIM BLVD	91601	2353019008	Community Commercial	C4-1-CA	0	108	0.068698829	Commercial - Auto, Recreation Equipment, Construction Equipment Sales and Service - Auto Body Repair Shop - One Story	YES - Current	NO - Privately-Owned	Available	Not Used in Prior Housing Element	0	0	0.005935759	0.005935759	0	0	0	1688173	199	North Hollywood - Valley Village		Above Moderate
LOS ANGELES	4872 N LANKERSHIM BLVD	91601	2353019009	Community Commercial	C4-1-CA	0	108	0.105239096	Commercial - Auto, Recreation Equipment, Construction Equipment Sales and Service - Auto Body Repair Shop - One Story	YES - Current	NO - Privately-Owned	Available	Used in Prior Housing Element - Non-Vacant	0.128797764	0	0	0.128797764	0	0	0	1688173	212	North Hollywood - Valley Village		Lower
LOS ANGELES			2353019009	Community Commercial	C4-1-CA	0	108	0.012132571	Commercial - Auto, Recreation Equipment, Construction Equipment Sales and Service - Auto Body Repair Shop - One Story	YES - Current	NO - Privately-Owned	Available	Used in Prior Housing Element - Non-Vacant	0	0	0.022786264	0.022786264	0	0	0	1688173	214	North Hollywood - Valley Village		Above Moderate
LOS ANGELES	4870 N LANKERSHIM BLVD	91601	2353019010	Community Commercial	C4-1-CA	0	108	0.085924104	Commercial - Store - One Story	YES - Current	NO - Privately-Owned	Available	Not Used in Prior Housing Element	0.036944125	0	0	0.036944125	0	0	0	1688173	215	North Hollywood - Valley Village		Lower
LOS ANGELES	4868 N LANKERSHIM BLVD	91601	2353019011	Community Commercial	C4-1-CA	0	108	0.090842024	Commercial - Commercial - Vacant Land	YES - Current	NO - Privately-Owned	Available	Not Used in Prior Housing Element	0.09427294	0	0	0.09427294	0	0	0	1688173	229	North Hollywood - Valley Village		Lower
LOS ANGELES			2353019011	Community Commercial	C4-1-CA	0	108	0.009128429	Commercial - Commercial - Vacant Land	YES - Current	NO - Privately-Owned	Available	Not Used in Prior Housing Element	0	0	0.048094866	0.048094866	0	0	0	1688173	255	North Hollywood - Valley Village		Above Moderate
LOS ANGELES	4864 N LANKERSHIM BLVD	91601	2353019012	Community Commercial	C4-1-CA	0	108	0.074537784	Commercial - Store - One Story	YES - Current	NO - Privately-Owned	Available	Not Used in Prior Housing Element	0.033867868	0	0	0.033867868	0	0	0	1688173	256	North Hollywood - Valley Village		Lower
LOS ANGELES			2353019012	Community Commercial	C4-1-CA	0	108	0.010106297	Commercial - Store - One Story	YES - Current	NO - Privately-Owned	Available	Not Used in Prior Housing Element	0	0	0.003446048	0.003446048	0	0	0	1688173	260	North Hollywood - Valley Village		Above Moderate
LOS ANGELES	4860 N LANKERSHIM BLVD	91601	2353019013	Community Commercial	C4-1-CA	0	108	0.066382909	Commercial - Store - One Story	YES - Current	NO - Privately-Owned	Available	Not Used in Prior Housing Element	0	0	0.025142071	0.025142071	1	0	0	1688173	261	North Hollywood - Valley Village		Above Moderate
LOS ANGELES	4856 N LANKERSHIM BLVD	91601	2353019014	Community Commercial	C4-1-CA	0	108	0.059969644	Commercial - Store - One Story	YES - Current	NO - Privately-Owned	Available	Not Used in Prior Housing Element	0	0	0.005068471	0.005068471	0	0	0	1688173	265	North Hollywood - Valley Village		Above Moderate
LOS ANGELES			2353019014	Community Commercial	C4-1-CA	0	108	0.007829362	Commercial - Store - One Story	YES - Current	NO - Privately-Owned	Available	Not Used in Prior Housing Element	0	0	0.003446048	0.003446048	0	0	0	1688173	278	North Hollywood - Valley Village		Above Moderate
LOS ANGELES	4844 N LANKERSHIM BLVD	91601	2353019015	Community Commercial	C4-1-CA	0	108	0.136064823	Commercial - Store - One Story	YES - Current	NO - Privately-Owned	Available	Not Used in Prior Housing Element	0.033128417	0	0	0.033128417	9	0	0	1688173	298	North Hollywood - Valley Village		Lower
LOS ANGELES	11108 W HUSTON ST	91601	2353020001	Community Commercial	C4-1-CA	0	108	0.171655973	Commercial - Office Building - One Story	YES - Current	NO - Privately-Owned	Available	Used in Prior Housing Element - Non-Vacant	0.063592866	0	0	0.063592866	0	0	0	1688173	209	North Hollywood - Valley Village		Lower
LOS ANGELES	4877 N LANKERSHIM BLVD	91601	2353020002	Community Commercial	C4-1-CA	0	108	0.10330531	Commercial - Store - One Story	YES - Current	NO - Privately-Owned	Available	Not Used in Prior Housing Element	0.128797764	0	0	0.128797764	0	0	0	1688173	216	North Hollywood - Valley Village		Lower
LOS ANGELES	4873 N LANKERSHIM BLVD	91601	2353020003	Community Commercial	C4-1-CA	0	108	0.17221184	Commercial - Store - One Story	YES - Current	NO - Privately-Owned	Available	Used in Prior Housing Element - Non-Vacant	0.063592866	0	0	0.063592866	0	0	0	1688173	254	North Hollywood - Valley Village		Lower
LOS ANGELES	4865 N LANKERSHIM BLVD	91601	2353020004	Community Commercial	C4-1-CA	0	108	0.172211296	Commercial - Auto, Recreation Equipment, Construction Equipment Sales and Service - Auto Body Repair Shop - One Story	YES - Current	NO - Privately-Owned	Available	Used in Prior Housing Element - Non-Vacant	0.073463567	0	0	0.073463567	1	0	0	1688173	262	North Hollywood - Valley Village		Lower
LOS ANGELES	4857 N LANKERSHIM BLVD	91601	2353020005	Community Commercial	C4-1-CA	0	108	0.172211855	Commercial - Store - One Story	YES - Current	NO - Privately-Owned	Available	Used in Prior Housing Element - Non-Vacant	0.191177145	0	0	0.191177145	0	0	0	1688173	281	North Hollywood - Valley Village		Lower
LOS ANGELES	11033 W LA MAIDA ST	91601	2353020007	Medium Residential	R3-1	0	54	0.170885362	Residential - Four Units (Any Combination) - 4 Stories or Less	YES - Current	NO - Privately-Owned	Available	Not Used in Prior Housing Element	0	0	0.319063753	0.319063753	4	0	0	1688173	277	North Hollywood - Valley Village	Yes	Above Moderate
LOS ANGELES	11041 W LA MAIDA ST	91601	2353020008	Medium Residential	R3-1	0	54	0.177912125	Residential - Five or More Units or Apartments (Any Combination) - 4 Stories or Less	YES - Current	NO - Privately-Owned	Available	Not Used in Prior Housing Element	0.052339582	0	0	0.052339582	9	0	0	1688173	276	North Hollywood - Valley Village		Lower
LOS ANGELES	11143 W LA MAIDA ST	91601	2353020019	Medium Residential	R3-1	0	54	0.177910958	Residential - Single Family Residence	YES - Current	NO - Privately-Owned	Available	Used in Prior Housing Element - Non-Vacant	0.646970862	0	0	0.646970862	1	0	0	1688173	270	North Hollywood - Valley Village		Lower
LOS ANGELES	11147 W LA MAIDA ST	91601	2353020020	Medium Residential	R3-1	0	54	0.177910253	Residential - Single Family Residence - Pool	YES - Current	NO - Privately-Owned	Available	Used in Prior Housing Element - Non-Vacant	0.646970862	0	0	0.646970862	1	0	0	1688173	269	North Hollywood - Valley Village		Lower
LOS ANGELES	11153 W LA MAIDA ST	91601	2353020021	Medium Residential	R3-1	0	54	0.177912245	Residential - Four Units (Any Combination) - 4 Stories or Less	YES - Current	NO - Privately-Owned	Available	Not Used in Prior Housing Element	0	0	0.116775484	0.116775484	4	0	0	1688173	268	North Hollywood - Valley Village	Yes	Above Moderate
LOS ANGELES	11159 W LA MAIDA ST	91601	2353020022	Medium Residential	R3-1	0	54	0.177910028	Residential - Single Family Residence	YES - Current	NO - Privately-Owned	Available	Used in Prior Housing Element - Non-Vacant	0.679846781	0	0	0.679846781	1	0	0	1688173	267	North Hollywood - Valley Village		Lower
LOS ANGELES	11163 W LA MAIDA ST	91601	2353020022	Medium Residential	R3-1	0	54	0.176896517	Residential - Single Family Residence	YES - Current	NO - Privately-Owned	Available	Used in Prior Housing Element - Non-Vacant	0.679846781	0	0	0.679846781	1	0	0	1688173	266	North Hollywood - Valley Village		Lower
LOS ANGELES	11184 W HUSTON ST	91601	2353020023	Medium Residential	R3-1	0	54	0.264317235	Residential - Five or More Units or Apartments (Any Combination) - 4 Stories or Less	YES - Current	NO - Privately-Owned	Available	Not Used in Prior Housing Element	0.063316997	0	0	0.063316997	14	0	0	1688173	200	North Hollywood - Valley Village		Lower
LOS ANGELES	11176 W HUSTON ST	91601	2353020024	Medium Residential	R3-1	0	54	0.266932155	Residential - Five or More Units or Apartments (Any Combination) - 4 Stories or Less	YES - Current	NO - Privately-Owned	Available	Not Used in Prior Housing Element	0.063316997	0	0	0.063316997	14	0	0	1688173	201	North Hollywood - Valley Village		Lower
LOS ANGELES	11170 W HUSTON ST	91601	2353020025	Medium Residential	R3-1	0	54	0.266932136	Residential - Single Family Residence	YES - Current	NO - Privately-Owned	Available	Used in Prior Housing Element - Non-Vacant	0.839566737	0	0	0.839566737	1	0	0	1688173	202	North Hollywood - Valley Village		Lower
LOS ANGELES	11160 W HUSTON ST	91601	2353020026	Medium Residential	R3-1	0	54	0.266929072	Residential - Five or More Units or Apartments (Any Combination) - 4 Stories or Less	YES - Current	NO - Privately-Owned	Available	Not Used in Prior Housing Element	0	0	0.12756557	0.12756557	8	0	0	1688173	203	North Hollywood - Valley Village	Yes	Above Moderate
LOS ANGELES	11130 W HUSTON ST	91601	2353020029	Medium Residential	R3-1	0	54	0.266926958	Residential - Five or More Units or Apartments (Any Combination) - 4 Stories or Less	YES - Current	NO - Privately-Owned	Available	Not Used in Prior Housing Element	0	0	0.12756557	0.12756557	8	0	0	1688173	206	North Hollywood - Valley Village	Yes	Above Moderate
LOS ANGELES	11126 W HUSTON ST	91601	2353020030	Medium Residential	R3-1	0	54	0.266926808	Residential - Five or More Units or Apartments (Any Combination) - 4 Stories or Less	YES - Current	NO - Privately-Owned	Available	Not Used in Prior Housing Element	0	0	0.111270033	0.111270033	10	0	0	1688173	207	North Hollywood - Valley Village	Yes	Above Moderate
LOS ANGELES	4855 N LANKERSHIM BLVD	91601	2353020086	Community Commercial	C4-1-CA	0	108	0.265747734	Commercial - Restaurant, Cocktail Lounge - Restaurant, Cocktail Lounge, Tavern - One Story	YES - Current	NO - Privately-Owned	Available	Not Used in Prior Housing Element	0.100310453	0	0	0.100310453	1	0	0	1688173	297	North Hollywood - Valley Village		Lower
LOS ANGELES	11125 W LA MAIDA ST	91601	2353020BRK	Medium Residential	R3-1	0	54	0.889554799	Residential - Single Family Residence - Condominium	YES - Current	NO - Privately-Owned	Available	Not Used in Prior Housing Element	0.111773451	0	0	0.111773451	49	0	0	1688173	271	North Hollywood - Valley Village		Lower
LOS ANGELES	11204 W HUSTON ST	91601	2353021001	Medium Residential	R3-1VL	0	54	0.165891776	Residential - Double, Duplex, or Two Units - 4 Stories or Less	YES - Current	NO - Privately-Owned	Available	Used in Prior Housing Element - Non-Vacant	0	0	0.390281528	0.390281528	2	0	0	1688173	149	North Hollywood - Valley Village	Yes	Above Moderate
LOS ANGELES	11208 W HUSTON ST	91601	2353021002	Medium Residential	R3-1VL	0	54	0.162599603	Residential - Five or More Units or Apartments (Any Combination) - 4 Stories or Less	YES - Current	NO - Privately-Owned	Available	Not Used in Prior Housing Element	0	0	0.066485316	0.066485316	7	0	0	1688173	150	North Hollywood - Valley Village	Yes	Above Moderate
LOS ANGELES	11214 W HUSTON ST	91601	2353021003	Medium Residential	R3-1VL	0	54	0.162598586	Residential - Five or More Units or Apartments (Any Combination) - 4 Stories or Less	YES - Current	NO - Privately-Owned	Available	Not Used in Prior Housing Element	0.049751581	0	0	0.049751581	7	0	0	1688173	151	North Hollywood - Valley Village		Lower
LOS ANGELES	11218 W HUSTON ST	91601	2353021004	Medium Residential	R3-1VL	0	54	0.162600979	Residential - Five or More Units or Apartments (Any Combination) - 4 Stories or Less	YES - Current	NO - Privately-Owned	Available	Not Used in Prior Housing Element	0.044387381	0	0	0.044387381	8	0	0	1688173	152	North Hollywood - Valley Village		Lower
LOS ANGELES	11224 W HUSTON ST	91601	2353021005	Medium Residential	R3-1VL	0	54	0.162600785	Residential - Five or More Units or Apartments (Any Combination) - 4 Stories or Less	YES - Current	NO - Privately-Owned	Available	Not Used in Prior Housing Element	0	0	0.066485316	0.066485316	7	0	0	1688173	153	North Hollywood - Valley Village	Yes	Above Moderate
LOS ANGELES	11250 W HUSTON ST	91601	2353021009	Medium Residential	R3-1VL	0	54	0.158672503	Residential - Five or More Units or Apartments (Any Combination) - 4 Stories or Less	YES - Current	NO - Privately-Owned	Available	Not Used in Prior Housing Element	0.049751581	0	0	0.049751581	7	0	0	1688173	157	North Hollywood - Valley Village		Lower
LOS ANGELES	11254 W HUSTON ST	91601	2353021010	Medium Residential	R3-1VL	0	54	0.158666468	Residential - Five or More Units or Apartments (Any Combination) - 4 Stories or Less	YES - Current	NO - Privately-Owned	Available	Not Used in Prior Housing Element	0.044387381	0	0	0.044387381	8	0	0	1688173	158	North Hollywood - Valley Village		Lower
LOS ANGELES	11260 W HUSTON ST	91601	2353021011	Medium Residential	R3-1VL	0	54	0.158661157	Residential - Five or More Units or Apartments (Any Combination) - 4 Stories or Less	YES - Current	NO - Privately-Owned	Available	Not Used in Prior Housing Element	0.039286624	0	0	0.039286624	7	0	0	1688173	159	North Hollywood - Valley Village		Lower
LOS ANGELES	4866 N BAKMAN AVE	91601	2353021015	Medium Residential	R3-1VL	0	54	0.158680642	Residential - Five or More Units or Apartments (Any Combination) - 4 Stories or Less	YES - Current	NO - Privately-Owned	Available	Not Used in Prior Housing Element	0	0	0.059324355	0.059324355	8	0	0	1688173	163	North Hollywood - Valley Village	Yes	Above Moderate
LOS ANGELES	11205 W PEACH GROVE ST	91601	2353021016	Medium Residential	R3-1VL	0	54	0.116753519	Residential - Five or More Units or Apartments (Any Combination) - 4 Stories or Less	YES - Current	NO - Privately-Owned	Available	Not Used in Prior Housing Element	0.03711243	0	0	0.03711243	6	0	0	1688173	217	North Hollywood - Valley Village		Lower
LOS ANGELES	11229 W PEACH GROVE ST	91601	2353021021	Medium Residential	R3-1VL	0	54	0.117076781	Residential - Double, Duplex, or Two Units - 4 Stories or Less	YES - Current	NO - Privately-Owned	Available	Not Used in Prior Housing Element	0	0	0.264498335	0.264498335	2	0	0	1688173	219	North Hollywood - Valley Village	Yes	Above Moderate
LOS ANGELES			2353021024	Medium Residential	R3-1VL	0	54	0.12157268	Residential - Three Units (Any Combination) - 4 Stories or Less	YES - Current	NO - Privately-Owned	Available	Not Used in Prior Housing Element	0.315786788	0	0	0.315786788	3	0	0	1688173	221	North Hollywood - Valley Village		Lower
LOS ANGELES	11263 W PEACH GROVE ST	91601	2353021027	Medium Residential	R3-1VL	0	54	0.121590753	Residential - Three Units (Any Combination) - 4 Stories or Less	YES - Current	NO - Privately-Owned	Available	Not Used in Prior Housing Element	0	0	0.229042625	0.229042625	3	0	0	1688173	224	North Hollywood - Valley Village	Yes	Above Moderate
LOS ANGELES	11269 W PEACH GROVE ST	91601	2353021028	Medium Residential	R3-1VL	0	54	0.121597338	Residential - Double, Duplex, or Two Units - 4 Stories or Less	YES - Current	NO - Privately-Owned	Available	Used in Prior Housing Element - Non-Vacant	0.419805753	0	0	0.419805753	1	0	0	1688173	225	North Hollywood - Valley Village		Lower
LOS ANGELES	11275 W PEACH GROVE ST	91601	2353021029	Medium Residential	R3-1VL	0	54	0.121601483	Residential - Single Family Residence	YES - Current	NO - Privately-Owned	Available	Used in Prior Housing Element - Non-Vacant	0.419805753	0	0	0.419805753	1	0	0	1688173	226	North Hollywood - Valley Village		Lower
LOS ANGELES	11281 W PEACH GROVE ST	91601	2353021030	Medium Residential	R3-1VL	0	54	0.1257363	Residential - Four Units (Any Combination) - 4 Stories or Less	YES - Current	NO - Privately-Owned	Available	Not Used in Prior Housing Element	0.044501749	0	0	0.044501749	4	0	0	1688173	227	North Hollywood - Valley Village		Lower
LOS ANGELES	11241 W PEACH GROVE ST	91601	2353021033	Medium Residential	R3-1VL	0	54	0.078415739	Residential - Three Units (Any Combination) - 4 Stories or Less	YES - Current	NO - Privately-Owned	Available	Not Used in Prior Housing Element	0	0	0.02859146	0.02859146	3	0	0	1688173	259	North Hollywood - Valley Village	Yes	Above Moderate
LOS ANGELES	4861 N KLUMP AVE	91601	2353021033	Medium Residential	R3-1VL	0	54	0.061965763	Residential - Three Units (Any Combination) - 4 Stories or Less	YES - Current	NO - Privately-Owned	Available	Not Used in Prior Housing Element	0	0	0.030051881	0.030051881	3	3*	3*	1688173	220	North Hollywood - Valley Village	Yes	Above Moderate
LOS ANGELES	11228 W HUSTON ST	91601	2353021034	Medium Residential	R3-1VL	0	54	0.157476171	Residential - Five or More Units or Apartments (Any Combination) - 4 Stories or Less	YES - Current	NO - Privately-Owned	Available	Not Used in Prior Housing Element	0.044387381	0	0	0.044387381	8	0	0	1688173	154	North Hollywood - Valley Village		Lower
LOS ANGELES	11269 W LA MAIDA ST	91601	2353022005	Medium Residential	R3-1VL	0	54	0.121670108	Residential - Single Family Residence	YES - Current	NO - Privately-Owned	Available	Used in Prior Housing Element - Non-Vacant	0.419805753	0	0	0.419805753	1	0	0	1688173	334	North Hollywood - Valley Village		Lower
LOS ANGELES	11275 W LA MAIDA ST	91601	2353022006	Medium Residential	R3-1VL	0	54	0.121674966	Residential - Single Family Residence	YES - Current	NO - Privately-Owned	Available	Used in Prior Housing Element - Non-Vacant	0.419805753	0	0	0.419805753	1	0	0	1688173	335	North Hollywood - Valley Village		Lower
LOS ANGELES	4860 N BAKMAN AVE	91601	2353022007	Medium Residential	R3-1VL	0	54	0.125741186	Residential - Five or More Units or Apartments (Any Combination) - 4 Stories or Less	YES - Current	NO - Privately-Owned	Available	Not Used in Prior Housing Element	0.033184659	0	0	0.033184659	6	0	0	1688173	336	North Hollywood - Valley Village		Lower
LOS ANGELES	11268 W PEACH GROVE ST	91601	2353022010	Medium Residential	R3-1VL	0	54	0.121668171	Residential - Single Family Residence	YES - Current	NO - Privately-Owned	Available	Used in Prior Housing Element - Non-Vacant	0.419805753	0	0	0.419805753	1	0	0	1688173	294	North Hollywood - Valley Village		Lower
LOS ANGELES	11203 W LA MAIDA ST	91601	2353022015	Medium Residential	R3-1VL	0	54	0.115960092	Residential - Double, Duplex, or Two Units - 4 Stories or Less	YES - Current	NO - Privately-Owned	Available	Not Used in Prior Housing Element	0	0	0.264498

LOS ANGELES	11218 W PEACH GROVE ST	91601	2353022025	Medium Residential	R3-1VL	0	54	0.114781253	Residential - Single Family Residence - Guesthouse	YES - Current	NO - Privately-Owned	Available	Used in Prior Housing Element - Non-Vacant	0.419805753	0	0	0.419805753	1	0	0	1688173	287	North Hollywood - Valley Village			Lower
LOS ANGELES	11274 W PEACH GROVE ST	91601	2353022079	Medium Residential	R3-1VL	0	54	0.121668171	Residential - Double, Duplex, or Two Units - 4 Stories or Less	YES - Current	NO - Privately-Owned	Available	Not Used in Prior Housing Element	0.364224666	0	0	0.364224666	4	0	0	1688173	295	North Hollywood - Valley Village			Lower
LOS ANGELES	11278 W PEACH GROVE ST	91601	2353022079	Medium Residential	R3-1VL	0	54	0.125757979	Residential - Double, Duplex, or Two Units - 4 Stories or Less	YES - Current	NO - Privately-Owned	Available	Not Used in Prior Housing Element	0.412554932	0	0	0.412554932	4	0	0	1688173	296	North Hollywood - Valley Village			Lower
LOS ANGELES	4829 N BAKMAN AVE	91601	2353023009	Medium Residential	R3-1VL	0	54	0.232432342	Commercial - Parking Lot (Commercial Use Property) - Lots - Patron or Employee - One Story	YES - Current	NO - Privately-Owned	Available	Used in Prior Housing Element - Non-Vacant	0.110867076	0	0	0.110867076	0	0	0	1688173	357	North Hollywood - Valley Village			Lower
LOS ANGELES	11304 W HUSTON ST	91601	2353023011	Medium Residential	R3-1VL	0	54	0.158630284	Residential - Three Units (Any Combination) - 4 Stories or Less	YES - Current	NO - Privately-Owned	Available	Not Used in Prior Housing Element	0	0	0.311769918	0.311769918	3	0	0	1688173	164	North Hollywood - Valley Village	Yes		Above Moderate
LOS ANGELES	11308 W HUSTON ST	91601	2353023012	Medium Residential	R3-1VL	0	54	0.158627618	Residential - Five or More Units or Apartments (Any Combination) - 4 Stories or Less	YES - Current	NO - Privately-Owned	Available	Not Used in Prior Housing Element	0.039286624	0	0	0.039286624	7	0	0	1688173	165	North Hollywood - Valley Village			Lower
LOS ANGELES	11324 W HUSTON ST	91601	2353023014	Medium Residential	R3-1VL	0	54	0.158612169	Residential - Five or More Units or Apartments (Any Combination) - 4 Stories or Less	YES - Current	NO - Privately-Owned	Available	Not Used in Prior Housing Element	0	0	0.052931826	0.052931826	9	0	0	1688173	168	North Hollywood - Valley Village	Yes		Above Moderate
LOS ANGELES	4880 N TUJUNGA AVE	91601	2353023015	Medium Residential	R3-1VL	0	54	0.127077782	Residential - Five or More Units or Apartments (Any Combination) - 4 Stories or Less	YES - Current	NO - Privately-Owned	Available	Not Used in Prior Housing Element	0	0	0.027676553	0.027676553	5	0	0	1688173	171	North Hollywood - Valley Village	Yes		Above Moderate
LOS ANGELES	4874 N TUJUNGA AVE	91601	2353023016	Medium Residential	R3-1VL	0	54	0.143365186	Residential - Five or More Units or Apartments (Any Combination) - 4 Stories or Less	YES - Current	NO - Privately-Owned	Available	Not Used in Prior Housing Element	0	0	0.069455983	0.069455983	9	0	0	1688173	198	North Hollywood - Valley Village	Yes		Above Moderate
LOS ANGELES	4864 N TUJUNGA AVE	91601	2353023017	Medium Residential	R3-1VL	0	54	0.142760498	Residential - Five or More Units or Apartments (Any Combination) - 4 Stories or Less	YES - Current	NO - Privately-Owned	Available	Not Used in Prior Housing Element	0	0	0.075649171	0.075649171	8	0	0	1688173	213	North Hollywood - Valley Village	Yes		Above Moderate
LOS ANGELES			2353023019	Medium Residential	R3-1VL	0	54	0.245018359	Institutional - Church - One Story	YES - Current	NO - Privately-Owned	Available	Used in Prior Housing Element - Non-Vacant	0.087981585	0	0	0.087981585	0	0	0	1688173	358	North Hollywood - Valley Village			Lower
LOS ANGELES	11339 W CAMARILLO ST	91602	2353023022	Community Commercial	C4-1	0	108	0.148209479	Commercial - Restaurant, Cocktail Lounge - Fast Food - Auto Oriented - One Story	YES - Current	NO - Privately-Owned	Available	Not Used in Prior Housing Element	0.07461131	0	0	0.07461131	0	0	0	1688173	428	North Hollywood - Valley Village			Lower
LOS ANGELES			2353023022	Community Commercial	C4-1	0	108	0.074109879	Commercial - Restaurant, Cocktail Lounge - Fast Food - Auto Oriented - One Story	YES - Current	NO - Privately-Owned	Available	Not Used in Prior Housing Element	0.042293635	0	0	0.042293635	0	0	0	1688173	1126	North Hollywood - Valley Village			Lower
LOS ANGELES			2353023022	Community Commercial	C4-1	0	108	0.130471701	Commercial - Restaurant, Cocktail Lounge - Fast Food - Auto Oriented - One Story	YES - Current	NO - Privately-Owned	Available	Not Used in Prior Housing Element	0.067964166	0	0	0.067964166	0	0	0	1688173	429	North Hollywood - Valley Village			Lower
LOS ANGELES	11331 W CAMARILLO ST	91602	2353023023	Community Commercial	C4-1	0	108	0.149624877	Commercial - Bank, Savings and Loan - One Story	YES - Current	NO - Privately-Owned	Available	Not Used in Prior Housing Element	0.024762338	0	0	0.024762338	0	0	0	1688173	426	North Hollywood - Valley Village			Lower
LOS ANGELES			2353023023	Community Commercial	C4-1	0	108	0.074116395	Commercial - Bank, Savings and Loan - One Story	YES - Current	NO - Privately-Owned	Available	Not Used in Prior Housing Element	0.01403986	0	0	0.01403986	0	0	0	1688173	427	North Hollywood - Valley Village			Lower
LOS ANGELES	11318 W HUSTON ST	91601	2353023046	Medium Residential	R3-1VL	0	54	0.302315869	Residential - Five or More Units or Apartments (Any Combination) - 4 Stories or Less	YES - Current	NO - Privately-Owned	Available	Used in Prior Housing Element - Non-Vacant	2.613143849	0	0	2.613143849	0	0	0	1688173	1167	North Hollywood - Valley Village			Lower
LOS ANGELES	4821 N BAKMAN AVE	91601	2353023BRK	Medium Residential	R3-1VL	0	54	0.477450753	Residential - Single Family Residence - Condominium	YES - Current	NO - Privately-Owned	Available	Not Used in Prior Housing Element	0.110108109	0	0	0.110108109	21	0	0	1688173	1138	North Hollywood - Valley Village			Lower
LOS ANGELES	11223 W CAMARILLO ST	91602	2353024005	Medium Residential	R3-1VL	0	54	0.125920051	Residential - Double, Duplex, or Two Units - 4 Stories or Less	YES - Current	NO - Privately-Owned	Available	Not Used in Prior Housing Element	0	0	0.288397694	0.288397694	2	0	0	1688173	455	North Hollywood - Valley Village	Yes		Above Moderate
LOS ANGELES	11229 W CAMARILLO ST	91602	2353024006	Medium Residential	R3-1VL	0	54	0.064251649	Residential - Single Family Residence	YES - Current	NO - Privately-Owned	Available	Not Used in Prior Housing Element	0	0	0.350143075	0.350143075	1	3*	3*	1688173	469	North Hollywood - Valley Village			Above Moderate
LOS ANGELES	4810 N KLUMP AVE	91601	2353024007	Medium Residential	R3-1VL	0	54	0.06416674	Residential - Single Family Residence	YES - Current	NO - Privately-Owned	Available	Not Used in Prior Housing Element	0	0	0.297132993	0.297132993	1	3*	3*	1688173	456	North Hollywood - Valley Village			Above Moderate
LOS ANGELES	11241 W CAMARILLO ST	91602	2353024008	Medium Residential	R3-1VL	0	54	0.169146138	Residential - Five or More Units or Apartments (Any Combination) - 4 Stories or Less	YES - Current	NO - Privately-Owned	Available	Not Used in Prior Housing Element	0	0	0.092383206	0.092383206	6	0	0	1688173	457	North Hollywood - Valley Village	Yes		Above Moderate
LOS ANGELES	4821 N KLUMP AVE	91601	2353024009	Medium Residential	R3-1VL	0	54	0.15426575	Residential - Five or More Units or Apartments (Any Combination) - 4 Stories or Less	YES - Current	NO - Privately-Owned	Available	Not Used in Prior Housing Element	0	0	0.074506187	0.074506187	6	0	0	1688173	385	North Hollywood - Valley Village	Yes		Above Moderate
LOS ANGELES	11226 W LA MAIDA ST	91601	2353024010	Medium Residential	R3-1VL	0	54	0.117076881	Residential - Three Units (Any Combination) - 4 Stories or Less	YES - Current	NO - Privately-Owned	Available	Not Used in Prior Housing Element	0	0	0.229042625	0.229042625	3	0	0	1688173	384	North Hollywood - Valley Village	Yes		Above Moderate
LOS ANGELES	11214 W LA MAIDA ST	91601	2353024013	Medium Residential	R3-1VL	0	54	0.114781957	Residential - Single Family Residence	YES - Current	NO - Privately-Owned	Available	Used in Prior Housing Element - Non-Vacant	0.419805753	0	0	0.419805753	1	0	0	1688173	381	North Hollywood - Valley Village			Lower
LOS ANGELES	11251 W CAMARILLO ST	91602	2353024016	Medium Residential	R3-1VL	0	54	0.133378687	Residential - Four Units (Any Combination) - 4 Stories or Less	YES - Current	NO - Privately-Owned	Available	Not Used in Prior Housing Element	0	0	0.077442867	0.077442867	4	0	0	1688173	458	North Hollywood - Valley Village	Yes		Above Moderate
LOS ANGELES	11273 W CAMARILLO ST	91602	2353024020	Medium Residential	R3-1VL	0	54	0.133267991	Residential - Double, Duplex, or Two Units - 4 Stories or Less	YES - Current	NO - Privately-Owned	Available	Not Used in Prior Housing Element	0	0	0.297185493	0.297185493	2	0	0	1688173	463	North Hollywood - Valley Village	Yes		Above Moderate
LOS ANGELES	11281 W CAMARILLO ST	91602	2353024021	Medium Residential	R3-1VL	0	54	0.137621272	Residential - Four Units (Any Combination) - 4 Stories or Less	YES - Current	NO - Privately-Owned	Available	Not Used in Prior Housing Element	0	0	0.25744915	0.25744915	4	0	0	1688173	464	North Hollywood - Valley Village	Yes		Above Moderate
LOS ANGELES	11268 W LA MAIDA ST	91601	2353024024	Medium Residential	R3-1VL	0	54	0.121668157	Residential - Single Family Residence	YES - Current	NO - Privately-Owned	Available	Used in Prior Housing Element - Non-Vacant	0.419805753	0	0	0.419805753	1	0	0	1688173	390	North Hollywood - Valley Village			Lower
LOS ANGELES	11246 W LA MAIDA ST	91601	2353024028	Medium Residential	R3-1VL	0	54	0.121667397	Residential - Three Units (Any Combination) - 4 Stories or Less	YES - Current	NO - Privately-Owned	Available	Not Used in Prior Housing Element	0	0	0.229042625	0.229042625	3	0	0	1688173	386	North Hollywood - Valley Village	Yes		Above Moderate
LOS ANGELES	4829 N LANKERSHIM BLVD	91601	2353025001	Community Commercial	C4-1-CA	0	108	0.22895255	Commercial - Auto, Recreation Equipment, Construction Equipment Sales and Service - Auto Body Repair Shop - One Story	YES - Current	NO - Privately-Owned	Available	Used in Prior Housing Element - Non-Vacant	0.225423235	0	0	0.225423235	0	0	0	1688173	370	North Hollywood - Valley Village			Lower
LOS ANGELES	4835 N LANKERSHIM BLVD	91601	2353025001	Community Commercial	C4-1-CA	0	108	0.26605886	Commercial - Auto, Recreation Equipment, Construction Equipment Sales and Service - Auto Body Repair Shop - One Story	YES - Current	NO - Privately-Owned	Available	Used in Prior Housing Element - Non-Vacant	0.251310413	0	0	0.251310413	0	0	0	1688173	356	North Hollywood - Valley Village			Lower
LOS ANGELES	11031 W CAMARILLO ST	91602	2353025003	Medium Residential	R3-1	0	54	0.209356029	Institutional - Church - One Story	YES - Current	NO - Privately-Owned	Available	Used in Prior Housing Element - Non-Vacant	0.024284582	1	0	0.024284582	1	0	0	1688173	418	North Hollywood - Valley Village			Lower
LOS ANGELES	11035 W CAMARILLO ST	91602	2353025003	Medium Residential	R3-1	0	54	0.207890251	Institutional - Church - One Story	YES - Current	NO - Privately-Owned	Available	Used in Prior Housing Element - Non-Vacant	0.024284582	1	0	0.024284582	1	0	0	1688173	417	North Hollywood - Valley Village			Lower
LOS ANGELES	11101 1/2 W CAMARILLO ST	91602	2353025006	Medium Residential	R3-1	0	54	0.189620725	Residential - Five or More Units or Apartments (Any Combination) - 4 Stories or Less	YES - Current	NO - Privately-Owned	Available	Not Used in Prior Housing Element	0	0	0.079857729	0.079857729	8	0	0	1688173	414	North Hollywood - Valley Village	Yes		Above Moderate
LOS ANGELES	11107 W CAMARILLO ST	91602	2353025007	Medium Residential	R3-1	0	54	0.189814207	Residential - Five or More Units or Apartments (Any Combination) - 4 Stories or Less	YES - Current	NO - Privately-Owned	Available	Not Used in Prior Housing Element	0	0	0.238849235	0.238849235	8	0	0	1688173	413	North Hollywood - Valley Village	Yes		Above Moderate
LOS ANGELES	11131 W CAMARILLO ST	91602	2353025012	Medium Residential	R3-1	0	54	0.190778873	Residential - Five or More Units or Apartments (Any Combination) - 4 Stories or Less	YES - Current	NO - Privately-Owned	Available	Not Used in Prior Housing Element	0	0	0.086320576	0.086320576	8	0	0	1688173	408	North Hollywood - Valley Village	Yes		Above Moderate
LOS ANGELES	11135 W CAMARILLO ST	91602	2353025013	Medium Residential	R3-1	0	54	0.190972693	Residential - Five or More Units or Apartments (Any Combination) - 4 Stories or Less	YES - Current	NO - Privately-Owned	Available	Not Used in Prior Housing Element	0	0	0.086320576	0.086320576	8	0	0	1688173	407	North Hollywood - Valley Village	Yes		Above Moderate
LOS ANGELES	11149 W CAMARILLO ST	91602	2353025015	Medium Residential	R3-1	0	54	0.191359725	Residential - Five or More Units or Apartments (Any Combination) - 4 Stories or Less	YES - Current	NO - Privately-Owned	Available	Not Used in Prior Housing Element	0	0	0.086320576	0.086320576	8	0	0	1688173	405	North Hollywood - Valley Village	Yes		Above Moderate
LOS ANGELES	11151 W CAMARILLO ST	91602	2353025016	Medium Residential	R3-1	0	54	0.191551874	Residential - Four Units (Any Combination) - 4 Stories or Less	YES - Current	NO - Privately-Owned	Available	Not Used in Prior Housing Element	0	0	0.125289363	0.125289363	4	0	0	1688173	404	North Hollywood - Valley Village	Yes		Above Moderate
LOS ANGELES	11155 W CAMARILLO ST	91602	2353025017	Medium Residential	R3-1	0	54	0.191746051	Residential - Four Units (Any Combination) - 4 Stories or Less	YES - Current	NO - Privately-Owned	Available	Not Used in Prior Housing Element	0	0	0.373248124	0.373248124	4	0	0	1688173	403	North Hollywood - Valley Village	Yes		Above Moderate
LOS ANGELES	4808 N BELLFLOWER AVE	91601	2353025018	Medium Residential	R3-1	0	54	0.19060203	Residential - Four Units (Any Combination) - 4 Stories or Less	YES - Current	NO - Privately-Owned	Available	Not Used in Prior Housing Element	0	0	0.373248124	0.373248124	4	0	0	1688173	402	North Hollywood - Valley Village	Yes		Above Moderate
LOS ANGELES	11136 W LA MAIDA ST	91601	2353025024	Medium Residential	R3-1	0	54	0.177911121	Residential - Three Units (Any Combination) - 4 Stories or Less	YES - Current	NO - Privately-Owned	Available	Not Used in Prior Housing Element	0	0	0.165355435	0.165355435	3	0	0	1688173	344	North Hollywood - Valley Village	Yes		Above Moderate
LOS ANGELES	11132 W LA MAIDA ST	91601	2353025025	Medium Residential	R3-1	0	54	0.177911121	Residential - Three Units (Any Combination) - 4 Stories or Less	YES - Current	NO - Privately-Owned	Available	Not Used in Prior Housing Element	0	0	0.165355435	0.165355435	3	0	0	1688173	345	North Hollywood - Valley Village	Yes		Above Moderate
LOS ANGELES	11122 W LA MAIDA ST	91601	2353025027	Medium Residential	R3-1	0	54	0.177910403	Residential - Single Family Residence	YES - Current	NO - Privately-Owned	Available	Used in Prior Housing Element - Non-Vacant	0	0	0.470391795	0.470391795	1	0	0	1688173	347	North Hollywood - Valley Village	Yes		Above Moderate
LOS ANGELES	11104 W LA MAIDA ST	91601	2353025031	Medium Residential	R3-1	0	54	0.177910403	Residential - Four Units (Any Combination) - 4 Stories or Less	YES - Current	NO - Privately-Owned	Available	Not Used in Prior Housing Element	0	0	0.116775484	0.116775484	4	0	0	1688173	351	North Hollywood - Valley Village	Yes		Above Moderate
LOS ANGELES	11048 W LA MAIDA ST	91601	2353025032	Medium Residential	R3-1	0	54	0.195700665	Residential - Five or More Units or Apartments (Any Combination) - 4 Stories or Less	YES - Current	NO - Privately-Owned	Available	Not Used in Prior Housing Element	0.056496334	0	0	0.056496334	10	0	0	1688173	352	North Hollywood - Valley Village			Lower
LOS ANGELES	11042 W LA MAIDA ST	91601	2353025033	Medium Residential	R3-1	0	54	0.195701773	Institutional - Church - One Story	YES - Current	NO - Privately-Owned	Available	Used in Prior Housing Element - Non-Vacant	0	0	0.044437641	0.044437641	2	0	0	1688173	353	North Hollywood - Valley Village	Yes		Above Moderate
LOS ANGELES	11038 W LA MAIDA ST	91601	2353025034	Medium Residential	R3-1	0	54	0.19570067	Residential - Five or More Units or Apartments (Any Combination) - 4 Stories or Less	YES - Current	NO - Privately-Owned	Available	Not Used in Prior Housing Element	0	0	0.108108079	0.108108079	6	0	0	1688173	354	North Hollywood - Valley Village	Yes		Above Moderate
LOS ANGELES	11030 W LA MAIDA ST	91601	2353025035	Medium Residential	R3-1	0	54	0.197301892	Institutional - Church - One Story	YES - Current	NO - Privately-Owned	Available	Used in Prior Housing Element - Non-Vacant	0.067735939	0	0	0.067735939	1	0	0	1688173	355	North Hollywood - Valley Village			Lower
LOS ANGELES	11143 W CAMARILLO ST	91602	2353025037	Medium Residential	R3-1	0	54	0.191166034	Residential - Five or More Units or Apartments (Any Combination) - 4 Stories or Less	YES - Current	NO - Privately-Owned	Available	Not Used in Prior Housing Element	0	0	0.372418034	0.372418034	6	0	0	1688173	406	North Hollywood - Valley Village	Yes		Above Moderate
LOS ANGELES	11125 W CAMARILLO ST	91602	2353025043	Medium Residential	R3-1	0	54	0.187141315	Residential - Three Units (Any Combination) - 4 Stories or Less	YES - Current	NO - Privately-Owned	Available	Not Used in Prior Housing Element	0	0	0.378421748	0.378421748	3	0	0	1688173	409	North Hollywood - Valley Village	Yes		Above Moderate
LOS ANGELES	4807 N VINELAND AVE	91601	2353025048	Community Commercial	C4-1-CA	0	108	0.534786755	Commercial - Store - One Story	YES - Current	NO - Privately-Owned	Available	Used in Prior Housing Element - Non-Vacant	0.136363645	0	0	0.136363645	0	0	0	1688173	467	North Hollywood - Valley Village			Lower
LOS ANGELES	4817 N VINELAND AVE	91601	2353025048	Community Commercial	C4-1-CA	0	108	0.279691759	Commercial - Store - One Story	YES - Current	NO - Privately-Owned	Available	Used in Prior Housing Element - Non-Vacant	0.10840174	0	0	0.10840174	0	0	0	1688173	420	North Hollywood - Valley Village			Lower
LOS ANGELES	4821 N LANKERSHIM BLVD	91601	2353025048	Community Commercial	C4-1-CA	0	108	0.257808385	Commercial - Store - One Story	YES - Current	NO - Privately-Owned	Available	Used in Prior Housing Element - Non-Vacant	0.102545904	0	0	0.102545904	0	0	0	1688173	395	North Hollywood - Valley Village			Lower
LOS ANGELES	11039 W CAMARILLO ST	91602	2353025145	Medium Residential	R3-1	0	54	0.408906981	Residential - Five or More Units or Apartments (Any Combination) - 4 Stories or Less - Pool	YES - Current	NO - Privately-Owned	Available	Not Used in Prior Housing Element	0.085333334	0	0	0.085333334	22	0	0	1688173	1186	North Hollywood - Valley Village			Lower
LOS ANGELES	4789 N VINELAND AVE	91602	2353026002	Neighborhood Office Commercial	(Q)C2-1VL	0	108	0.207392191	Commercial - Professional Building - One Story	YES - Current	NO - Privately-Owned	Available	Not Used in Prior Housing Element	0.072140871	0	0	0.072140871	0	0	0	1688173	533	North Hollywood - Valley Village			Lower
LOS ANGELES	11048 W CAMARILLO ST	91602	2353026007	Medium Residential	R3-1	0	54	0.172171848	Residential - Five or More Units or Apartments (Any Combination) - 4 Stories or Less	YES - Current	NO - Privately-Owned	Available	Not Used in Prior Housing Element	0	0	0.075255854	0.075255854	8	0	0	1688173	489	North Hollywood - Valley Village	Yes		Above Moderate
LOS ANGELES	11100 W CAMARILLO ST	91602	2353026008	Medium Residential	R3-1	0	54	0.172172035	Residential - Five or More Units or Apartments (Any Combination) - 4 Stories or Less	YES - Current	NO - Privately-Owned	Available	Not Used in Prior Housing Element	0	0	0.075255854	0.075255854	8	0	0	1688173	490	North Hollywood - Valley Village	Yes		Above Moderate
LOS ANGELES	11124 W CAMARILLO ST	91602	2353026012	Medium Residential	R3-1	0	54	0.344344343	Residential - Five or More Units or Apartments (Any Combination) - 4 Stories or Less	YES - Current	NO - Privately-Owned	Available	Not Used in Prior Housing Element	0	0	0.115621289	0.115621289	16	0	0	1688173	491	North Hollywood - Valley Village	Yes		Above Moderate
LOS ANGELES	4745 N VINELAND AVE	91602	2353026027	Neighborhood Office Commercial	(Q)C2-1VL	0	108	0.380569209	Commercial - Office Building - One Story	YES - Current	NO - Privately-Owned	Available	Not Used in Prior Housing Element	0.124285184	0	0	0.124285184	0	0	0	1688173	553	North Hollywood - Valley Village			Lower
LOS ANGELES	11010 W CAMARILLO ST	91602	2353026057	Neighborhood Office Commercial	(Q)C2-1VL	0	108	0.332866193	Commercial - Shopping Center (Neighborhood, Community) - One Story	YES - Current	NO - Privately-Owned	Available	Not Used in Prior Housing Element	0.112627402	0	0	0.112627402	1	0	0	1688173	523	North Hollywood - Valley Village			Lower
LOS ANGELES	4795 N VINELAND AVE	91602	2353026057	Neighborhood Office Commercial	(Q)C2-1VL	0	108	0.12404812	Commercial - Shopping Center (Neighborhood, Community) - One Story	YES - Current	NO - Privately-Owned	Available	Not Used in Prior Housing Element	0.061043266	0	0	0.061043266	1	0	0	1688173	522	North Hollywood - Valley Village			Lower
LOS ANGELES	11042 W CAMARILLO ST	91602	2353026058	Medium Residential	R3-1	0	54	0.168729198	Residential - Five or More Units or Apartments (Any Combination) - 4 Stories or Less	YES - Current	NO - Privately-Owned	Available	Not Used in Prior Housing Element	0.050813755	0	0	0.050813755	9	0	0	1688173	514	North Hollywood - Valley Village			Lower
LOS ANGELES	11022 W CAMARILLO ST	91602	2353026078	Neighborhood Office Commercial, Community Commercial	(Q)C2-1VL, R3-1	0	108	0.337457303	Residential - Five or More Units or Apartments (Any Combination) - 4 Stories or Less	YES - Current	NO - Privately-Owned	Available	Not Used in Prior Housing Element	0.192831469	0	0	0.192831469	15	0	0	1688173	1169	North Hollywood - Valley Village			Lower
LOS ANGELES	11136 W CAMARILLO ST	91602	2353027001	Medium Residential	R3-1	0	54	0.172172731	Residential - Five or More Units or Apartments (Any Combination) - 4 Stories or Less	YES - Current	NO - Privately-Owned	Available	Not Used in Prior Housing Element	0	0	0.075255854	0.075255854	8	0	0	1688173	492	North Hollywood - Valley Village	Yes		Above Moderate
LOS ANGELES	11140 W CAMARILLO ST	91602	2353027002	Medium Residential	R3-1	0	54	0.174084221	Residential - Five or More Units or Apartments (Any Combination) - 4 Stories or Less	YES - Current	NO - Privately-Owned	Available	Not Used in Prior Housing Element	0	0	0.075255854	0.075255854	8	0	0	1688173	493	North Hollywood - Valley Village	Yes		Above Moderate
LOS ANGELES	11146 W CAMARILLO ST	91602	2353027003	Medium Residential	R3-1	0	54	0.344342931	Residential - Five or More Units or Apartments (Any Combination) - 4 Stories or Less	YES - Current	NO - Privately-Owned	Available	Not Used in Prior Housing Element	0	0	0.135960873	0.135960873	13	0	0	1688173	494	North Hollywood - Valley Village	Yes		Above Moderate
LOS ANGELES	11168 W CAMARILLO ST	91602	2353027005	Medium Residential	R3-1	0	54	0.172173303	Residential - Five or More Units or Apartments (Any Combination) - 4 Stories or Less	YES - Current	NO - Privately-Owned	Available	Not Used in Prior Housing Element	0	0	0.075255854	0.075255854	8	0	0	1688173	495	North Hollywood - Valley Village	Yes		Above Moderate
LOS ANGELES	11202 W CAMARILLO ST	91602	2353027006	Medium Residential	R3-1	0	54	0.172171459	Residential - Five or More Units or Apartments (Any Combination) - 4 Stories or Less	YES - Current	NO - Privately-Owned	Available	Not Used in Prior Housing Element	0	0	0.092383206	0.092383206	6	0	0	1688173	496	North Hollywood - Valley Village	Yes		Above Moderate
LOS ANGELES	11206 W CAMARILLO ST	91602	2353027007	Medium Residential	R3-1	0	54	0.168727805	Residential - Five or More Units or Apartments (Any Combination) - 4 Stories or Less	YES - Current	NO - Privately-Owned	Available	Not Used in Prior Housing Element	0	0	0.092383206	0.092383206	6	0	0	1688173	517	North Hollywood - Valley Village	Yes		Above Moderate
LOS ANGELES	11236 1/2 W CAMARILLO ST	91602	2353027012	Medium Residential	R3-1	0	54	0.172170433	Residential - Five or More Units or Apartments (Any Combination) - 4 Stories or Less	YES - Current	NO - Privately-Owned	Available	Not Used in Prior Housing Element	0	0	0.092383206	0.092383206	6	0	0	1688173	502	North Hollywood - Valley Village	Yes		Above Moderate
LOS ANGELES	11244 W CAMARILLO ST	91602	2353027013	Medium Residential	R3-1	0	54	0.17217275	Residential - Five or More Units or Apartments (Any Combination) - 4 Stories or Less	YES - Current	NO - Privately-Owned	Available	Not Used in Prior Housing Element	0	0	0.092383206	0.092383206	6	0	0	1688173	504	North Hollywood - Valley Village	Yes		Above Moderate
LOS ANGELES	11212 W CAMARILLO ST	91602	2353027BRK	Medium Residential	R3-1	0	54	0.516516079	Residential - Single Family Residence - Condominium	YES - Current	NO - Privately-Owned	Available	Not Used in Prior Housing Element	0.096120098	0	0	0.096120098	28	0	0	1688173	1165	North Hollywood - Valley Village			Lower
LOS ANGELES	11332 W CAMARILLO ST	91602	2353028013	Highway Oriented Commercial	C2-1VL	0	108	0.172301728	Commercial - Store Combination - Store and Residential Combination - One Story	YES - Current	NO - Privately-Owned	Available	Not Used in Prior Housing Element	0.193120439	0	0	0.193120439	0	0	0	1688173	509	North Hollywood - Valley Village			Lower
LOS ANGELES	11327 W BLIX ST	91602	2353028015	Low Medium II Residential	RD2-1	0	21	0.189388885	Residential - Four Units (Any Combination) - 4 Stories or Less	YES - Current	NO - Privately-Owned	Available	Not Used in Prior Housing Element	0	0.112421505	0	0.112421505	4	0	0	1688173	591	North Hollywood - Valley Village	Yes		Moderate
LOS ANGELES	11321 W BLIX ST	91602	2353028016	Low Medium II Residential	RD2-1	0	21	0.189387703	Residential - Three Units (Any Combination) - 4 Stories or Less	YES - Current	NO - Privately-Owned	Available	Not Used in Prior Housing Element	0	0.137699619	0	0.137699619	3	0	0	1688173	590	North Hollywood - Valley Village	Yes		Moderate
LOS ANGELES	11344 W CAMARILLO ST	91602	2353028071	Highway Oriented Commercial	C2-1VL	0	108	0.423852739	Commercial - Shopping Center (Neighborhood, Community) - One Story	YES - Current	NO - Privately-Owned	Available	Not Used in Prior Housing Element	0.032692161	0	0	0.032692161	7	0	0	1688173	525	North Hollywood - Valley Village			Lower
LOS ANGELES	11336 W CAMARILLO ST	91602	2353028072	Highway Oriented Commercial	C2-1VL	0	108	0.166509612	Commercial - Office Building - Wireless Communication Tower - One Story	YES - Current	NO - Privately-Owned	Available	Used in Prior Housing Element - Non-Vacant	0.033234075	0	0	0.033234075	0	0	0	1688173	524	North Hollywood - Valley Village			Lower
LOS ANGELES	11256 W CAMARILLO ST	91602	2353028BRK	Medium Residential	R3-1	0	54	0.504382711	Residential - Single Family Residence - Condominium	YES - Current	NO - Privately-Owned	Available	Not Used in Prior Housing Element	0.125580095	0	0	0.125580095	30	0	0	1688173

LOS ANGELES	5002 N MORRISON CT	91601	2353029017	High Medium Residential	R4-1VL	0	108	0.022910435	Residential - Single Family Residence - Small Lot	YES - Current	NO - Privately-Owned	Available	Not Used in Prior Housing Element	0	0	0.012375886	0.012375886	1	2*	2*	1718173	1437	North Hollywood - Valley Village							Above Moderate
LOS ANGELES	5004 N MORRISON CT	91601	2353029018	High Medium Residential	R4-1VL	0	108	0.022912304	Residential - Single Family Residence - Small Lot	YES - Current	NO - Privately-Owned	Available	Not Used in Prior Housing Element	0	0	0.012375886	0.012375886	1	2*	2*	1718173	1438	North Hollywood - Valley Village							Above Moderate
LOS ANGELES	5006 N MORRISON CT	91601	2353029019	High Medium Residential	R4-1VL	0	108	0.022913437	Residential - Single Family Residence - Small Lot	YES - Current	NO - Privately-Owned	Available	Not Used in Prior Housing Element	0	0	0.012375886	0.012375886	1	2*	2*	1718173	1439	North Hollywood - Valley Village							Above Moderate
LOS ANGELES	5008 N MORRISON CT	91601	2353029020	High Medium Residential	R4-1VL	0	108	0.022915518	Residential - Single Family Residence - Small Lot	YES - Current	NO - Privately-Owned	Available	Not Used in Prior Housing Element	0	0	0.012375886	0.012375886	1	2*	2*	1718173	1440	North Hollywood - Valley Village							Above Moderate
LOS ANGELES	5010 N MORRISON CT	91601	2353029021	High Medium Residential	R4-1VL	0	108	0.034661688	Residential - Single Family Residence - Small Lot	YES - Current	NO - Privately-Owned	Available	Not Used in Prior Housing Element	0	0	0.015581165	0.015581165	1	3*	3*	1718173	1441	North Hollywood - Valley Village							Above Moderate
LOS ANGELES	5011 N MORRISON CT	91601	2353029022	High Medium Residential	R4-1VL	0	108	0.026649193	Residential - Single Family Residence - Small Lot	YES - Current	NO - Privately-Owned	Available	Not Used in Prior Housing Element	0	0	0.012375886	0.012375886	1	2*	2*	1718173	1442	North Hollywood - Valley Village							Above Moderate
LOS ANGELES	5009 N MORRISON CT	91601	2353029023	High Medium Residential	R4-1VL	0	108	0.021674603	Residential - Single Family Residence - Small Lot	YES - Current	NO - Privately-Owned	Available	Not Used in Prior Housing Element	0	0	0.012375886	0.012375886	1	2*	2*	1718173	1443	North Hollywood - Valley Village							Above Moderate
LOS ANGELES	5007 N MORRISON CT	91601	2353029024	High Medium Residential	R4-1VL	0	108	0.021675709	Residential - Single Family Residence - Small Lot	YES - Current	NO - Privately-Owned	Available	Not Used in Prior Housing Element	0	0	0.012375886	0.012375886	1	2*	2*	1718173	1444	North Hollywood - Valley Village							Above Moderate
LOS ANGELES	5005 N MORRISON CT	91601	2353029025	High Medium Residential	R4-1VL	0	108	0.021969176	Residential - Single Family Residence - Small Lot	YES - Current	NO - Privately-Owned	Available	Not Used in Prior Housing Element	0	0	0.012375886	0.012375886	1	2*	2*	1718173	1445	North Hollywood - Valley Village							Above Moderate
LOS ANGELES	5003 N MORRISON CT	91601	2353029026	High Medium Residential	R4-1VL	0	108	0.023529401	Residential - Single Family Residence - Small Lot	YES - Current	NO - Privately-Owned	Available	Not Used in Prior Housing Element	0	0	0.012375886	0.012375886	1	2*	2*	1718173	1446	North Hollywood - Valley Village							Above Moderate
LOS ANGELES	5001 N MORRISON CT	91601	2353029027	High Medium Residential	R4-1VL	0	108	0.028315219	Residential - Single Family Residence - Small Lot	YES - Current	NO - Privately-Owned	Available	Not Used in Prior Housing Element	0	0	0.019128381	0.019128381	1	3*	3*	1718173	1447	North Hollywood - Valley Village							Above Moderate
LOS ANGELES	11037 W MORRISON ST	91601	2353029028	High Medium Residential	R4-1VL	0	108	0.027146691	Residential - Single Family Residence - Small Lot	YES - Current	NO - Privately-Owned	Available	Not Used in Prior Housing Element	0	0	0.012375886	0.012375886	1	2*	2*	1718173	1448	North Hollywood - Valley Village							Above Moderate
LOS ANGELES	11039 W MORRISON ST	91601	2353029029	High Medium Residential	R4-1VL	0	108	0.034544762	Residential - Single Family Residence - Small Lot	YES - Current	NO - Privately-Owned	Available	Not Used in Prior Housing Element	0	0	0.015581165	0.015581165	1	3*	3*	1718173	1449	North Hollywood - Valley Village							Above Moderate
LOS ANGELES	11130 W BLIX ST	91602	2353030001	Low Residential	R1-1	0	1 unit per lot	0.305186691	Residential - Single Family Residence	YES - Current	NO - Privately-Owned	Available	Not Used in Prior Housing Element	0	0	0.154211354	0.154211354	0	0	0	1688173	633	North Hollywood - Valley Village							Above Moderate
LOS ANGELES	11007 W KLING ST	91602	2353031027	Low Medium II Residential	RD1.5-1	0	29	0.304327347	Residential - Five or More Units or Apartments (Any Combination) - 4 Stories or Less - Pool	YES - Current	NO - Privately-Owned	Available	Not Used in Prior Housing Element	0	0.050477248	0	0.050477248	10	0	0	1688173	683	North Hollywood - Valley Village					Yes	Moderate	
LOS ANGELES	11006 W KLING ST	91602	2353032001	Low Medium II Residential	RD1.5-1	0	29	0.304270002	Residential - Five or More Units or Apartments (Any Combination) - 4 Stories or Less - Pool	YES - Current	NO - Privately-Owned	Available	Not Used in Prior Housing Element	0	0.050477248	0	0.050477248	10	0	0	1688173	756	North Hollywood - Valley Village					Yes	Moderate	
LOS ANGELES	11011 W HORTENSE ST	91602	2353032024	Low Medium II Residential	RD1.5-1	0	29	0.186831345	Residential - Five or More Units or Apartments (Any Combination) - 4 Stories or Less	YES - Current	NO - Privately-Owned	Available	Not Used in Prior Housing Element	0	0.041840708	0	0.041840708	6	0	0	1688173	818	North Hollywood - Valley Village					Yes	Moderate	
LOS ANGELES	11005 W HORTENSE ST	91602	2353032025	Low Medium II Residential	RD1.5-1	0	29	0.190801285	Residential - Five or More Units or Apartments (Any Combination) - 4 Stories or Less	YES - Current	NO - Privately-Owned	Available	Not Used in Prior Housing Element	0	0.041840708	0	0.041840708	7	0	0	1688173	816	North Hollywood - Valley Village					Yes	Moderate	
LOS ANGELES			2353033033	Low Residential	R1-1	0	1 unit per lot	0.094800912	Residential - Single Family Residence - Vacant Land	YES - Current	NO - Privately-Owned	Available	Not Used in Prior Housing Element	0	0	0.154211354	0.154211354	0	0	0	1688173	1166	North Hollywood - Valley Village							Above Moderate
LOS ANGELES			2353034024	Low Residential	R1-1	0	1 unit per lot	0.03513834	Residential - Single Family Residence - Vacant Land	YES - Current	NO - Privately-Owned	Available	Not Used in Prior Housing Element	0	0	0.154211354	0.154211354	0	0	0	1688173	960	North Hollywood - Valley Village							Above Moderate
LOS ANGELES	11002 W HORTENSE ST	91602	2353035001	Low Medium II Residential	RD1.5-1VL	0	29	0.189390083	Residential - Three Units (Any Combination) - 4 Stories or Less	YES - Current	NO - Privately-Owned	Available	Not Used in Prior Housing Element	0	0.208225456	0	0.208225456	3	0	0	1688173	878	North Hollywood - Valley Village					Yes	Moderate	
LOS ANGELES	11012 W HORTENSE ST	91602	2353035002	Low Medium II Residential	RD1.5-1VL	0	29	0.19053387	Residential - Single Family Residence	YES - Current	NO - Privately-Owned	Available	Used in Prior Housing Element - Non-Vacant	0	0.423499346	0	0.423499346	1	0	0	1688173	880	North Hollywood - Valley Village							Moderate
LOS ANGELES			2353035002	Low Medium II Residential	RD1.5-1VL	0	29	0.09469402	Residential - Single Family Residence	YES - Current	NO - Privately-Owned	Available	Used in Prior Housing Element - Non-Vacant	0	0	0.255485559	0.255485559	1	2*	2*	1688173	881	North Hollywood - Valley Village							Above Moderate
LOS ANGELES	11007 W SARAH ST	91602	2353035026	Low Medium II Residential	RD1.5-1VL	0	29	0.190719652	Residential - Five or More Units or Apartments (Any Combination) - 4 Stories or Less	YES - Current	NO - Privately-Owned	Available	Not Used in Prior Housing Element	0	0.125343761	0	0.125343761	6	0	0	1688173	938	North Hollywood - Valley Village					Yes	Moderate	
LOS ANGELES	4551 N VINELAND AVE	91602	2353035027	Low Medium II Residential	RD1.5-1VL	0	29	0.189628888	Residential - Five or More Units or Apartments (Any Combination) - 4 Stories or Less	YES - Current	NO - Privately-Owned	Available	Not Used in Prior Housing Element	0	0.041840708	0	0.041840708	6	0	0	1688173	937	North Hollywood - Valley Village					Yes	Moderate	
LOS ANGELES	5052 N COLFAX AVE	91601	2354001001	Low Medium II Residential	RD1.5-1	0	29	0.157033162	Residential - Three Units (Any Combination) - 4 Stories or Less	YES - Current	NO - Privately-Owned	Available	Not Used in Prior Housing Element	0	0.17012794	0	0.17012794	3	0	0	1718169	687	North Hollywood - Valley Village					Yes	Moderate	
LOS ANGELES	11652 W OTSEGO ST	91601	2354001018	Low Medium II Residential	RD1.5-1	0	29	0.124197175	Residential - Single Family Residence	YES - Current	NO - Privately-Owned	Available	Not Used in Prior Housing Element	0	0.297132993	0	0.297132993	1	3*	3*	1718169	630	North Hollywood - Valley Village							Moderate
LOS ANGELES	5058 N COLFAX AVE	91601	2354001019	Low Medium II Residential	RD1.5-1	0	29	0.126235174	Residential - Three Units (Any Combination) - 4 Stories or Less	YES - Current	NO - Privately-Owned	Available	Not Used in Prior Housing Element	0	0.358820605	0	0.358820605	3	3*	3*	1718169	672	North Hollywood - Valley Village					Yes	Moderate	
LOS ANGELES	11640 W HESBY ST	91601	2354001020	Low Residential	R1-1	0	1 unit per lot	1.83689573	Institutional - Church - One Story	YES - Current	NO - Privately-Owned	Available	Not Used in Prior Housing Element	0	0	0.020091534	0.020091534	0	0	0	1718169	742	North Hollywood - Valley Village							Above Moderate
LOS ANGELES	5031 N WESTPARK DR	91601	2354003017	Low Medium II Residential	RD1.5-1	0	29	0.171658103	Residential - Four Units (Any Combination) - 4 Stories or Less	YES - Current	NO - Privately-Owned	Available	Not Used in Prior Housing Element	0	0.019777552	0	0.019777552	4	0	0	1718169	725	North Hollywood - Valley Village					Yes	Moderate	
LOS ANGELES	5019 N WESTPARK DR	91601	2354003018	Low Medium II Residential	RD1.5-1	0	29	0.114759582	Residential - Double, Duplex, or Two Units - 4 Stories or Less	YES - Current	NO - Privately-Owned	Available	Not Used in Prior Housing Element	0	0.392247152	0	0.392247152	2	3*	3*	1718169	768	North Hollywood - Valley Village					Yes	Moderate	
LOS ANGELES	5011 N WESTPARK DR	91601	2354003020	Low Medium II Residential	RD1.5-1	0	29	0.143435086	Residential - Three Units (Any Combination) - 4 Stories or Less	YES - Current	NO - Privately-Owned	Available	Not Used in Prior Housing Element	0	0.143064648	0	0.143064648	3	0	0	1718169	812	North Hollywood - Valley Village					Yes	Moderate	
LOS ANGELES	11576 W MAGNOLIA BLVD	91601	2354004071	High Medium Residential	R4-1	0	108	0.134869952	Institutional - Church - One Story	YES - Current	NO - Privately-Owned	Available	Not Used in Prior Housing Element	0.040145712	0	0	0.040145712	0	0	0	1718169	400	North Hollywood - Valley Village							Lower
LOS ANGELES	11578 W MAGNOLIA BLVD	91601	2354004071	High Medium Residential	R4-1	0	108	0.134881073	Institutional - Church - One Story	YES - Current	NO - Privately-Owned	Available	Not Used in Prior Housing Element	0.040145712	0	0	0.040145712	0	0	0	1718169	401	North Hollywood - Valley Village							Lower
LOS ANGELES	11580 W MAGNOLIA BLVD	91601	2354004071	High Medium Residential	R4-1	0	108	0.133743242	Institutional - Church - One Story	YES - Current	NO - Privately-Owned	Available	Not Used in Prior Housing Element	0.040145712	0	0	0.040145712	0	0	0	1718169	402	North Hollywood - Valley Village							Lower
LOS ANGELES	11570 W MAGNOLIA BLVD	91601	2354004073	Medium Residential	R4-1	0	108	0.134846153	Residential - Five or More Units or Apartments (Any Combination) - 4 Stories or Less - Vacant Land	YES - Current	NO - Privately-Owned	Available	Not Used in Prior Housing Element	1.122529954	0	0	1.122529954	0	0	0	1718169	398	North Hollywood - Valley Village							Lower
LOS ANGELES	11688 W MAGNOLIA BLVD	91601	2354005024	Neighborhood Office Commercial	[Q]C2-1VL	0	108	0.054949894	Commercial - Restaurant, Cocktail Lounge - Restaurant, Cocktail Lounge, Tavern - One Story	YES - Current	NO - Privately-Owned	Available	Not Used in Prior Housing Element	0	0	0.005068471	0.005068471	0	0	0	1718169	417	North Hollywood - Valley Village							Above Moderate
LOS ANGELES	11694 W MAGNOLIA BLVD	91601	2354005025	Neighborhood Office Commercial	[Q]C2-1VL	0	108	0.196753294	Commercial - Restaurant, Cocktail Lounge - Restaurant, Cocktail Lounge, Tavern - One Story	YES - Current	NO - Privately-Owned	Available	Not Used in Prior Housing Element	0.080117769	0	0	0.080117769	1	0	0	1718169	454	North Hollywood - Valley Village							Lower
LOS ANGELES	5132 N COLFAX AVE	91601	2354005039	Low Medium II Residential	RD1.5-1	0	29	0.111463065	Residential - Three Units (Any Combination) - 4 Stories or Less	YES - Current	NO - Privately-Owned	Available	Not Used in Prior Housing Element	0	0.059260571	0	0.059260571	3	3*	3*	1718169	528	North Hollywood - Valley Village					Yes	Moderate	
LOS ANGELES	5108 N COLFAX AVE	91601	2354005042	Low Medium II Residential	RD1.5-1	0	29	0.111589885	Residential - Three Units (Any Combination) - 4 Stories or Less	YES - Current	NO - Privately-Owned	Available	Not Used in Prior Housing Element	0	0.358820605	0	0.358820605	3	3*	3*	1718169	613	North Hollywood - Valley Village					Yes	Moderate	
LOS ANGELES	11640 W MAGNOLIA BLVD	91601	2354005047	Low Medium II Residential	RD1.5-1	0	29	0.103015965	Residential - Single Family Residence	YES - Current	NO - Privately-Owned	Available	Not Used in Prior Housing Element	0	0	0.16328367	0.16328367	1	2*	2*	1718169	406	North Hollywood - Valley Village							Above Moderate
LOS ANGELES	11644 W MAGNOLIA BLVD	91601	2354005048	Low Medium II Residential	RD1.5-1	0	29	0.114751367	Residential - Single Family Residence	YES - Current	NO - Privately-Owned	Available	Not Used in Prior Housing Element	0	0.297132993	0	0.297132993	1	3*	3*	1718169	407	North Hollywood - Valley Village							Moderate
LOS ANGELES	11648 W MAGNOLIA BLVD	91601	2354005049	Low Medium II Residential	RD1.5-1	0	29	0.114742758	Residential - Three Units (Any Combination) - 4 Stories or Less	YES - Current	NO - Privately-Owned	Available	Not Used in Prior Housing Element	0	0.10341351	0	0.10341351	3	3*	3*	1718169	408	North Hollywood - Valley Village					Yes	Moderate	
LOS ANGELES	5150 N COLFAX AVE	91601	2354005067	Neighborhood Office Commercial	[Q]C2-1VL	0	108	0.290654515	Commercial - Store - One Story	YES - Current	NO - Privately-Owned	Available	Not Used in Prior Housing Element	0.085986407	0	0	0.085986407	0	0	0	1718169	461	North Hollywood - Valley Village							Lower
LOS ANGELES	5134 N COLFAX AVE	91601	2354005068	Neighborhood Office Commercial	[Q]C2-1VL	0	108	0.129898583	Commercial - Commercial - Vacant Parcel with Existing Non-structural Other Imps.	YES - Current	NO - Privately-Owned	Available	Not Used in Prior Housing Element	0.120200783	0	0	0.120200783	0	0	0	1718169	513	North Hollywood - Valley Village							Lower
LOS ANGELES			2354008***	Low Medium II Residential	RD1.5-1	0	29	0.060343916		YES - Current	NO - Privately-Owned	Available	Not Used in Prior Housing Element	0	0	1.055746937	1.055746937	0	1*	1*	1688169	504	North Hollywood - Valley Village							Above Moderate
LOS ANGELES	11424 W RIVERSIDE DR	91602	2354008023	Low Medium II Residential	RD1.5-1	0	29	0.192433711	Residential - Five or More Units or Apartments (Any Combination) - 4 Stories or Less	YES - Current	NO - Privately-Owned	Available	Not Used in Prior Housing Element	0	0.130057091	0	0.130057091	6	0	0	1688169	455	North Hollywood - Valley Village					Yes	Moderate	
LOS ANGELES	4647 N TUJUNGA AVE	91602	2354008026	Low Residential	R3-1	0	54	0.102205597	Residential - Double, Duplex, or Two Units - 4 Stories or Less	YES - Current	NO - Privately-Owned	Available	Not Used in Prior Housing Element	0.15213208	0	0	0.15213208	2	0	0	1688173	753	North Hollywood - Valley Village							Lower
LOS ANGELES	4645 N TUJUNGA AVE	91602	2354008027	Low Residential	R3-1	0	54	0.141509222	Residential - Double, Duplex, or Two Units - 4 Stories or Less	YES - Current	NO - Privately-Owned	Available	Not Used in Prior Housing Element	0.535761112	0	0	0.535761112	1	0	0	1688173	791	North Hollywood - Valley Village							Lower
LOS ANGELES	4635 N TUJUNGA AVE	91602	2354008031	Low Residential	R3-1	0	54	0.147223567	Residential - Single Family Residence	YES - Current	NO - Privately-Owned	Available	Not Used in Prior Housing Element	0.540025342	0	0	0.540025342	1	0	0	1688173	812	North Hollywood - Valley Village							Lower
LOS ANGELES	4657 N TUJUNGA AVE	91602	2354008043	Low Residential	R3-1	0	54	0.155586507	Residential - Five or More Units or Apartments (Any Combination) - 4 Stories or Less	YES - Current	NO - Privately-Owned	Available	Not Used in Prior Housing Element	0	0	0.045488715	0.045488715	5	0	0	1688173	731	North Hollywood - Valley Village					Yes	Above Moderate	
LOS ANGELES	4804 N COLFAX AVE	91601	2354010035	Neighborhood Office Commercial	[Q]C2-1VL	0	108	0.14921558	Commercial - Office Building - One Story	YES - Current	NO - Privately-Owned	Available	Not Used in Prior Housing Element	0.172761203	0	0	0.172761203	0	0	0	1688169	409	North Hollywood - Valley Village							Lower
LOS ANGELES	11655 W RIVERSIDE DR	91602	2354010036	Neighborhood Office Commercial	[Q]C2-1VL	0	108	0.149215576	Commercial - Store - One Story	YES - Current	NO - Privately-Owned	Available	Not Used in Prior Housing Element	0.073573074	0	0	0.073573074	0	0	0	1688169	408	North Hollywood - Valley Village							Lower
LOS ANGELES	11651 W RIVERSIDE DR	91602	2354010037	Neighborhood Office Commercial	[Q]C2-1VL	0	108	0.149216869	Commercial - Store Combination - Store and Office Combination - One Story	YES - Current	NO - Privately-Owned	Available	Not Used in Prior Housing Element	0.172761203	0	0	0.172761203	0	0	0	1688169	407	North Hollywood - Valley Village							Lower
LOS ANGELES	11647 W RIVERSIDE DR	91602	2354010038	Medium Residential	[Q]R3-1	0	36	0.149214932	Residential - Five or More Units or Apartments (Any Combination) - 4 Stories or Less	YES - Current	NO - Privately-Owned	Available	Not Used in Prior Housing Element	0	0	0.148510721	0.148510721	5	0	0	1688169	406	North Hollywood - Valley Village					Yes	Above Moderate	
LOS ANGELES	11637 W RIVERSIDE DR	91602	2354010039	Medium Residential	[Q]R3-1	0	36	0.149216512	Residential - Four Units (Any Combination) - 4 Stories or Less	YES - Current	NO - Privately-Owned	Available	Not Used in Prior Housing Element	0	0	0.058893021	0.058893021	4	0	0	1688169	405	North Hollywood - Valley Village					Yes	Above Moderate	
LOS ANGELES	11635 W RIVERSIDE DR	91602	2354010040	Medium Residential	[Q]R3-1	0	36	0.149215577	Residential - Five or More Units or Apartments (Any Combination) - 4 Stories or Less	YES - Current	NO - Privately-Owned	Available	Not Used in Prior Housing Element	0	0	0.049643195	0.049643195	5	0	0	1688169	404	North Hollywood - Valley Village					Yes	Above Moderate	
LOS ANGELES	4808 N IRVINE AVE	91601	2354011032	Medium Residential	[Q]R3-1	0	36	0.149215994	Residential - Three Units (Any Combination) - 4 Stories or Less	YES - Current	NO - Privately-Owned	Available	Not Used in Prior Housing Element	0	0	0.208225456	0.208225456	3	0	0	1688169	403	North Hollywood - Valley Village					Yes	Above Moderate	
LOS ANGELES	11593 W RIVERSIDE DR	91602	2354011033	Medium Residential	[Q]R3-1	0	36	0.149216748	Residential - Four Units (Any Combination) - 4 Stories or Less	YES - Current	NO - Privately-Owned	Available	Not Used in Prior Housing Element	0	0	0.175891542	0.175891542	4	0	0	1688169	402	North Hollywood - Valley Village					Yes	Above Moderate	
LOS ANGELES	11579 W RIVERSIDE DR	91602	2354011035	Medium Residential	[Q]R3-1	0	36	0.149215276	Residential - Four Units (Any Combination) - 4 Stories or Less	YES - Current	NO - Privately-Owned	Available	Not Used in Prior Housing Element	0	0	0.058893021	0.058893021	4	0	0	1688169	400	North Hollywood - Valley Village					Yes	Above Moderate	
LOS ANGELES	11577 W RIVERSIDE DR	91602	2354011036	Medium Residential	[Q]R3-1	0	36	0.149216565	Residential - Four Units (Any Combination) - 4 Stories or Less	YES - Current	NO - Privately-Owned	Available	Not Used in Prior Housing Element	0	0	0.058893021	0.058893021	4	0	0	1688169	399	North Hollywood - Valley Village					Yes	Above Moderate	
LOS ANGELES	11571 W RIVERSIDE DR	91602	2354011037	Medium Residential	[Q]R3-1	0	36	0.149216353	Residential - Three Units (Any Combination) - 4 Stories or Less	YES - Current	NO - Privately-Owned	Available	Not Used in Prior Housing Element	0	0	0.208225456	0.208225456	3	0	0	1688169	398	North Hollywood - Valley Village					Yes	Above Moderate	
LOS ANGELES	11565 W RIVERSIDE DR	91602	2354011038	Medium Residential	[Q]R3-1	0	36	0.149215633	Residential - Five or More Units or Apartments (Any Combination) - 4 Stories or Less	YES - Current	NO - Privately-Owned	Available	Not Used in Prior Housing Element	0.026748375	0	0	0.026748375	7	0	0	1688169	397	North Hollywood - Valley Village							Lower
LOS ANGELES	11563 W RIVERSIDE DR	91602	2354011039	Medium Residential	[Q]R3-1	0	36	0.149215565	Residential - Five or More Units or Apartments (Any Combination) - 4 Stories or Less	YES - Current	NO - Privately-Owned	Available	Not Used in Prior Housing Element	0	0	0.041840708	0.041840708	6	0	0	1688169	396	North Hollywood - Valley Village					Yes	Above Moderate	
LOS ANGELES	11555 W RIVERSIDE DR	91602	2354011040	Medium Residential	[Q]R3-1	0	36	0.1492147	Residential - Five or More Units or Apartments (Any Combination) - 4 Stories or Less	YES - Current	NO - Privately-Owned	Available	Not Used in Prior Housing Element	0	0	0.035260669	0.035260669	7	0	0	1688169	395	North Hollywood - Valley Village					Yes	Above Moderate	
LOS ANGELES			2354012***	Low Residential	R1-1	0	1 unit per lot	0.000859396		YES - Current	NO - Privately-Owned	Available	Not Used in Prior Housing Element	0	0	0.436576891	0.436576891	0	0	0	1688169	313	North Hollywood - Valley Village							Above Moderate
LOS ANGELES			2354012***	Public Facilities	R1-1	0	1 unit per lot	0.030838798		YES - Current	NO - Privately-Owned	Available	Not Used in Prior Housing Element	0	0	0.436576891	0.436576891	0	0	0	1688169	305	North Hollywood - Valley Village							Above Moderate
LOS ANGELES	4811 N FARMDALE AVE	91601	2354012044	Medium Residential	R3-1	0	54	0.162814717	Commercial - Hotel and Motel - Hotel - Under 50 Rooms - One Story	YES - Current	NO - Privately-Owned	Available	Not Used in Prior Housing Element	0	0	0.011321752	0.011321752	7	0	0	1688169	385	North Hollywood - Valley Village					Yes	Above Moderate	
LOS ANGELES	11459 W RIVERSIDE DR	91602	2354012048	Medium Residential	R3-1	0	54	0.135200891	Residential - Five or More Units or Apartments (Any Combination) - 4 Stories or Less	YES - Current	NO - Privately-Owned	Available	Not Used in Prior Housing Element	0.034699157	0	0	0.034699157	8	0	0	1688169	422	North Hollywood - Valley Village							Lower
LOS ANGELES	11457 W RIVERSIDE DR	91602	2354012049	Medium Residential	R3-1	0	54	0.136022754	Residential - Five or More Units or Apartments (Any Combination) - 4 Stories or Less - Vacant Land	YES - Current	NO - Privately-Owned	Available	Not Used in Prior Housing Element	0.51682992	0	0	0.51682992	1	0	0	1688169	423	North Hollywood - Valley Village							Lower
LOS ANGELES	11449 W RIVERSIDE DR	91602	2354012050	Medium Residential	R3-1	0	54	0.134870465	Residential - Five or More Units or Apartments (Any Combination) - 4 Stories or Less	YES - Current	NO - Privately-Owned	Available	Not Used in Prior Housing Element	0.463510847	0	0	0.463510847	1	0	0	1688169	424	North Hollywood - Valley Village							Lower
LOS ANGELES	11439 W RIVERSIDE DR	91602	2354012052	Medium Residential	R3-1	0	54	0.132060358	Residential - Double, Duplex, or Two Units - 4 Stories or Less	YES - Current	NO - Privately-Owned	Available	Not Used in Prior Housing Element	0	0	0.312510276	0.312510276	2	0	0	1688169	426	North Hollywood - Valley Village					Yes	Above Moderate	
LOS ANGELES	11519 W RIVERSIDE DR	91602	2354012BRK	Medium Residential	R3-1	0	54	0.480109556	Residential - Single Family Residence - Condominium	YES - Current	NO - Privately-Owned	Available	Not Used in Prior Housing Element	0.091657594	0	0	0.091657594	26	0	0	1688169	394	North Hollywood - Valley Village							Lower
LOS ANGELES	11456 W RIVERSIDE DR	91602	2354013053	Low Medium II Residential	RD1.5-1	0	29	0.135800722	Residential - Three Units (Any Combination) - 4 Stories or Less	YES - Current	NO - Privately-Owned	Available	Not Used in Prior Housing Element	0	0.37516005	0	0.37516005	3	3*	3*	1688169	460	North Hollywood - Valley Village					Yes	Moderate	
LOS ANGELES	11452 W RIVERSIDE DR	91602	2354013054	Low Medium II Residential	RD1.5-1	0	29	0.114811316	Residential - Three Units (Any Combination) - 4 Stories or Less	YES - Current	NO - Privately-Owned	Available	Not Used in Prior Housing Element	0	0.44902606	0	0.44902606	3	3*	3*	1688169	459	North Hollywood - Valley Village					Yes	Moderate	
LOS ANGELES	11446 W RIVERSIDE DR	91602	2354013055	Low Medium II Residential	RD1.5-1	0	29	0.114810595	Residential - Three Units (Any Combination) - 4 Stories or Less	YES - Current	NO - Privately-Owned	Available	Not Used in Prior Housing Element	0	0.44902606	0	0.44902606	3	3*	3*	1688169	458	North Hollywood - Valley Village					Yes	Moderate	
LOS ANGELES	11442 W RIVERSIDE DR	91602	2354013056	Low Medium II Residential	RD1.5-1	0	29	0.114809879	Residential - Three Units (Any Combination) - 4 Stories or Less	YES - Current	NO - Privately-Owned	Available	Not Used in Prior Housing Element	0	0.076177484	0	0.076177484	3	3*	3*	1688169	457	North Hollywood - Valley Village					Yes	Moderate	
LOS ANGELES	11506 W RIVERSIDE DR	91602	2354015042	Low Medium II Residential	RD1.5-1	0	29	0.103329078	Residential - Single Family Residence	YES - Current	NO - Privately-Owned	Available	Not Used in Prior Housing Element	0	0	0.207929778	0.207929778	1	2*	2*	1688169	467	North Hollywood - Valley Village							Above Moderate
LOS ANGELES	11574 W RIVERSIDE DR	91602	2354016025	Medium Residential	[Q]R3-1	0	36	0.165285776	Residential - Four Units (Any Combination) - 4 Stories or Less	YES - Current	NO - Privately-Owned	Available	Not Used in Prior Housing Element	0	0	0.180824566	0.180824566	4	0	0	1688169	480	North Hollywood - Valley Village					Yes	Above Moderate	
LOS ANGELES	11572 W RIVERSIDE DR	91602	2354016026	Medium Residential	[Q]R3-1	0

LOS ANGELES	11656 W BLIX ST	91602	2354017001	Low Medium II Residential	RD1.5-1	0	29	0.211943038	Residential - Four Units (Any Combination) - 4 Stories or Less	YES - Current	NO - Privately-Owned	Available	Not Used in Prior Housing Element	0	0.197948915	0	0.197948915	4	0	0	1688169	616	North Hollywood - Valley Village	Yes	Moderate
LOS ANGELES	4710 N COLFAX AVE	91602	2354017003	Low Medium II Residential	RD1.5-1	0	29	0.224970371	Residential - Five or More Units or Apartments (Any Combination) - 4 Stories or Less	YES - Current	NO - Privately-Owned	Available	Not Used in Prior Housing Element	0	0.036935764	0	0.036935764	8	0	0	1688169	673	North Hollywood - Valley Village	Yes	Moderate
LOS ANGELES	11653 W KLING ST	91602	2354017004	Low Medium II Residential	RD1.5-1	0	29	0.199026546	Residential - Four Units (Any Combination) - 4 Stories or Less	YES - Current	NO - Privately-Owned	Available	Not Used in Prior Housing Element	0	0.182474303	0	0.182474303	4	0	0	1688169	696	North Hollywood - Valley Village	Yes	Moderate
LOS ANGELES	11642 W RIVERSIDE DR	91602	2354017018	Medium Residential	(Q)R3-1	0	36	0.17676242	Commercial - Parking Lot (Commercial Use Property) - Lots - Patron or Employee - One Story	YES - Current	NO - Privately-Owned	Available	Not Used in Prior Housing Element	0.018248827	0	0	0.018248827	0	0	0	1688169	491	North Hollywood - Valley Village		Lower
LOS ANGELES	11638 W RIVERSIDE DR	91602	2354017019	Medium Residential	(Q)R3-1	0	36	0.176764425	Residential - Five or More Units or Apartments (Any Combination) - 4 Stories or Less	YES - Current	NO - Privately-Owned	Available	Not Used in Prior Housing Element	0	0	0.049520169	0.049520169	6	0	0	1688169	490	North Hollywood - Valley Village	Yes	Above Moderate
LOS ANGELES	11632 W RIVERSIDE DR	91602	2354017020	Medium Residential	(Q)R3-1	0	36	0.176764429	Residential - Double, Duplex, or Two Units - 4 Stories or Less	YES - Current	NO - Privately-Owned	Available	Not Used in Prior Housing Element	0	0	0.26409435	0.26409435	2	0	0	1688169	489	North Hollywood - Valley Village	Yes	Above Moderate
LOS ANGELES	11628 W RIVERSIDE DR	91602	2354017021	Medium Residential	(Q)R3-1	0	36	0.19283191	Residential - Four Units (Any Combination) - 4 Stories or Less	YES - Current	NO - Privately-Owned	Available	Not Used in Prior Housing Element	0	0	0.224184871	0.224184871	4	0	0	1688169	488	North Hollywood - Valley Village	Yes	Above Moderate
LOS ANGELES	11622 1/2 W RIVERSIDE DR	91602	2354017022	Medium Residential	(Q)R3-1	0	36	0.192834245	Residential - Five or More Units or Apartments (Any Combination) - 4 Stories or Less	YES - Current	NO - Privately-Owned	Available	Not Used in Prior Housing Element	0	0	0.041825667	0.041825667	8	0	0	1688169	487	North Hollywood - Valley Village	Yes	Above Moderate
LOS ANGELES	11616 W RIVERSIDE DR	91602	2354017023	Medium Residential	(Q)R3-1	0	36	0.192831481	Residential - Five or More Units or Apartments (Any Combination) - 4 Stories or Less	YES - Current	NO - Privately-Owned	Available	Not Used in Prior Housing Element	0	0	0.193970644	0.193970644	5	0	0	1688169	486	North Hollywood - Valley Village	Yes	Above Moderate
LOS ANGELES	11606 W RIVERSIDE DR	91602	2354017024	Medium Residential	(Q)R3-1	0	36	0.192833597	Residential - Four Units (Any Combination) - 4 Stories or Less	YES - Current	NO - Privately-Owned	Available	Not Used in Prior Housing Element	0	0	0.224184871	0.224184871	4	0	0	1688169	485	North Hollywood - Valley Village	Yes	Above Moderate
LOS ANGELES	4757 N IRVINE AVE	91602	2354017025	Medium Residential	(Q)R3-1	0	36	0.178450124	Residential - Four Units (Any Combination) - 4 Stories or Less	YES - Current	NO - Privately-Owned	Available	Not Used in Prior Housing Element	0	0	0.197948915	0.197948915	4	0	0	1688169	484	North Hollywood - Valley Village	Yes	Above Moderate
LOS ANGELES	11650 W RIVERSIDE DR	91602	2354017034	Neighborhood Office Commercial	(Q)C2-1VL	0	108	0.436632287	Commercial - Store Combination - Store and Office Combination - One Story	YES - Current	NO - Privately-Owned	Available	Not Used in Prior Housing Element	0.032581157	0	0	0.032581157	9	0	0	1688169	492	North Hollywood - Valley Village		Lower
LOS ANGELES	4636 N COLFAX AVE	91602	2354018004	Low Medium II Residential	RD1.5-1	0	29	0.212479677	Residential - Five or More Units or Apartments (Any Combination) - 4 Stories or Less	YES - Current	NO - Privately-Owned	Available	Not Used in Prior Housing Element	0	0.049520169	0	0.049520169	6	0	0	1688169	833	North Hollywood - Valley Village	Yes	Moderate
LOS ANGELES	4640 N COLFAX AVE	91602	2354018005	Low Medium II Residential	RD1.5-1	0	29	0.21247862	Residential - Five or More Units or Apartments (Any Combination) - 4 Stories or Less	YES - Current	NO - Privately-Owned	Available	Not Used in Prior Housing Element	0	0.049520169	0	0.049520169	6	0	0	1688169	819	North Hollywood - Valley Village	Yes	Moderate
LOS ANGELES	4646 N COLFAX AVE	91602	2354018006	Low Medium II Residential	RD1.5-1	0	29	0.234188251	Residential - Five or More Units or Apartments (Any Combination) - 4 Stories or Less	YES - Current	NO - Privately-Owned	Available	Not Used in Prior Housing Element	0	0.048431778	0	0.048431778	7	0	0	1688169	769	North Hollywood - Valley Village	Yes	Moderate
LOS ANGELES	4652 N COLFAX AVE	91602	2354018007	Low Medium II Residential	RD1.5-1	0	29	0.184148133	Residential - Five or More Units or Apartments (Any Combination) - 4 Stories or Less	YES - Current	NO - Privately-Owned	Available	Not Used in Prior Housing Element	0	0.043426363	0	0.043426363	6	0	0	1688169	760	North Hollywood - Valley Village	Yes	Moderate
LOS ANGELES	4658 N COLFAX AVE	91602	2354018008	Low Medium II Residential	RD1.5-1	0	29	0.304547578	Residential - Five or More Units or Apartments (Any Combination) - 4 Stories or Less	YES - Current	NO - Privately-Owned	Available	Not Used in Prior Housing Element	0	0.220572039	0	0.220572039	7	0	0	1688169	708	North Hollywood - Valley Village	Yes	Moderate
LOS ANGELES	5044 N LAUREL CANYON BLVD	91607	2355001025	Medium Residential	(Q)R3-1	0	36	0.057390016	Residential - Single Family Residence	YES - Current	NO - Privately-Owned	Available	Not Used in Prior Housing Element	0	0	0.378590548	0.378590548	1	2*	2*	1718165	944	North Hollywood - Valley Village		Above Moderate
LOS ANGELES			2355001025	Medium Residential	(Q)R3-1	0	36	0.057391183	Residential - Single Family Residence	YES - Current	NO - Privately-Owned	Available	Not Used in Prior Housing Element	0	0	0.378590548	0.378590548	1	2*	2*	1718165	936	North Hollywood - Valley Village		Above Moderate
LOS ANGELES	5026 N LAUREL CANYON BLVD	91607	2355001027	Medium Residential	(Q)R3-1	0	36	0.135768143	Residential - Single Family Residence	YES - Current	NO - Privately-Owned	Available	Not Used in Prior Housing Element	0.540878659	0	0	0.540878659	1	0	0	1718165	1014	North Hollywood - Valley Village		Lower
LOS ANGELES	5056 N LAUREL CANYON BLVD	91607	2355001BRK	Medium Residential	(Q)R3-1	0	36	0.301879555	Residential - Single Family Residence - Condominium	YES - Current	NO - Privately-Owned	Available	Not Used in Prior Housing Element	0.068557717	0	0	0.068557717	12	0	0	1718165	1229	North Hollywood - Valley Village		Lower
LOS ANGELES	11838 W OTSEGO ST	91607	2355003004	Low Residential	R1-1	0	1 unit per lot	0.18594639	Residential - Single Family Residence - Pool	YES - Current	NO - Privately-Owned	Available	Not Used in Prior Housing Element	0	0	0.155544817	0.155544817	0	0	0	1718169	655	North Hollywood - Valley Village		Above Moderate
LOS ANGELES			2355003035	Low Residential	R1-1	0	1 unit per lot	0.04028778	Residential - Single Family Residence - Other Improvements Only	YES - Current	NO - Privately-Owned	Available	Not Used in Prior Housing Element	0	0	0.076597458	0.076597458	0	0	0	1718169	806	North Hollywood - Valley Village		Above Moderate
LOS ANGELES			2355003037	Low Residential	R1-1	0	1 unit per lot	0.041321127	Residential - Single Family Residence - Vacant Land	YES - Current	NO - Privately-Owned	Available	Not Used in Prior Housing Element	0	0	0.155771041	0.155771041	0	0	0	1718169	805	North Hollywood - Valley Village		Above Moderate
LOS ANGELES	5039 N COLFAX AVE	91601	2355004001	Low Medium II Residential	RD1.5-1	0	29	0.173247613	Residential - Single Family Residence	YES - Current	NO - Privately-Owned	Available	Not Used in Prior Housing Element	0	0.359836471	0	0.359836471	1	0	0	1718169	724	North Hollywood - Valley Village		Moderate
LOS ANGELES	5045 N COLFAX AVE	91601	2355004002	Low Medium II Residential	RD1.5-1	0	29	0.173549142	Residential - Single Family Residence	YES - Current	NO - Privately-Owned	Available	Not Used in Prior Housing Element	0	0.359836471	0	0.359836471	1	0	0	1718169	719	North Hollywood - Valley Village		Moderate
LOS ANGELES	5051 N COLFAX AVE	91601	2355004003	Low Medium II Residential	RD1.5-1	0	29	0.173549759	Residential - Single Family Residence	YES - Current	NO - Privately-Owned	Available	Not Used in Prior Housing Element	0	0.359836471	0	0.359836471	1	0	0	1718169	688	North Hollywood - Valley Village		Moderate
LOS ANGELES	5057 N COLFAX AVE	91601	2355004004	Low Medium II Residential	RD1.5-1	0	29	0.173549796	Residential - Single Family Residence	YES - Current	NO - Privately-Owned	Available	Not Used in Prior Housing Element	0	0.359836471	0	0.359836471	1	0	0	1718169	673	North Hollywood - Valley Village		Moderate
LOS ANGELES	5011 N COLFAX AVE	91601	2355004022	Low Medium II Residential	RD1.5-1	0	29	0.173549917	Residential - Single Family Residence - Pool	YES - Current	NO - Privately-Owned	Available	Not Used in Prior Housing Element	0	0.359836471	0	0.359836471	1	0	0	1718169	813	North Hollywood - Valley Village		Moderate
LOS ANGELES	11711 W ADDISON ST	91607	2355004023	Low Medium II Residential	RD1.5-1	0	29	0.173448236	Residential - Double, Duplex, or Two Units - 4 Stories or Less	YES - Current	NO - Privately-Owned	Available	Not Used in Prior Housing Element	0	0.221348351	0	0.221348351	2	0	0	1718169	819	North Hollywood - Valley Village	Yes	Moderate
LOS ANGELES	5027 N COLFAX AVE	91601	2355004BRK	Low Medium II Residential	RD1.5-1	0	29	0.165378937	Residential - Single Family Residence - Townhouse Format - Condominium	YES - Current	NO - Privately-Owned	Available	Not Used in Prior Housing Element	0	0.02872069	0	0.02872069	5	0	0	1718169	859	North Hollywood - Valley Village		Moderate
LOS ANGELES	11766 W MAGNOLIA BLVD	91607	2355005021	Low Medium II Residential	(Q)RD1.5-1	0	29	0.132358531	Residential - Three Units (Any Combination) - 4 Stories or Less	YES - Current	NO - Privately-Owned	Available	Not Used in Prior Housing Element	0	0.531612289	0	0.531612289	3	3*	3*	1718169	434	North Hollywood - Valley Village	Yes	Moderate
LOS ANGELES	11752 W MAGNOLIA BLVD	91607	2355005022	Low Medium II Residential	(Q)RD1.5-1	0	29	0.132516125	Residential - Three Units (Any Combination) - 4 Stories or Less	YES - Current	NO - Privately-Owned	Available	Not Used in Prior Housing Element	0	0.531612289	0	0.531612289	3	3*	3*	1718169	433	North Hollywood - Valley Village	Yes	Moderate
LOS ANGELES	11746 W MAGNOLIA BLVD	91607	2355005023	Low Medium II Residential	(Q)RD1.5-1	0	29	0.132517221	Residential - Three Units (Any Combination) - 4 Stories or Less	YES - Current	NO - Privately-Owned	Available	Not Used in Prior Housing Element	0	0.531612289	0	0.531612289	3	3*	3*	1718169	432	North Hollywood - Valley Village	Yes	Moderate
LOS ANGELES	11742 W MAGNOLIA BLVD	91607	2355005024	Low Medium II Residential	(Q)RD1.5-1	0	29	0.132518725	Residential - Three Units (Any Combination) - 4 Stories or Less	YES - Current	NO - Privately-Owned	Available	Not Used in Prior Housing Element	0	0.531612289	0	0.531612289	3	3*	3*	1718169	431	North Hollywood - Valley Village	Yes	Moderate
LOS ANGELES	5137 N COLFAX AVE	91601	2355005038	Neighborhood Office Commercial	(T)(Q)RAS3-1VL	0	54	0.19481742	Commercial - Office Building - One Story	YES - Current	NO - Privately-Owned	Available	Not Used in Prior Housing Element	0.126122546	0	0	0.126122546	0	0	0	1718169	509	North Hollywood - Valley Village		Lower
LOS ANGELES	11710 W HARTSOOK ST	91607	2355005054	Low Medium II Residential	RD1.5-1	0	29	0.080472348	Residential - Double, Duplex, or Two Units - 4 Stories or Less	YES - Current	NO - Privately-Owned	Available	Not Used in Prior Housing Element	0	0	0.306309581	0.306309581	2	2*	2*	1718169	538	North Hollywood - Valley Village	Yes	Above Moderate
LOS ANGELES	5125 N COLFAX AVE	91601	2355005055	Low Medium II Residential	RD1.5-1	0	29	0.119522149	Residential - Single Family Residence	YES - Current	NO - Privately-Owned	Available	Not Used in Prior Housing Element	0	0.297132993	0	0.297132993	1	3*	3*	1718169	530	North Hollywood - Valley Village		Moderate
LOS ANGELES	5123 N COLFAX AVE	91601	2355005056	Low Medium II Residential	RD1.5-1	0	29	0.202187667	Residential - Five or More Units or Apartments (Any Combination) - 4 Stories or Less	YES - Current	NO - Privately-Owned	Available	Not Used in Prior Housing Element	0	0.132275274	0	0.132275274	5	0	0	1718169	561	North Hollywood - Valley Village	Yes	Moderate
LOS ANGELES	5135 N COLFAX AVE	91601	2355005065	Neighborhood Office Commercial	(Q)C2-1VL	0	108	0.186852369	Residential - Five or More Units or Apartments (Any Combination) - 4 Stories or Less	YES - Current	NO - Privately-Owned	Available	Not Used in Prior Housing Element	0.10572831	0	0	0.10572831	8	0	0	1718169	512	North Hollywood - Valley Village		Lower
LOS ANGELES	5107 N COLFAX AVE	91601	2355005BRK	Low Medium II Residential	RD1.5-1	0	29	0.202128914	Residential - Single Family Residence - Condo Conversion	YES - Current	NO - Privately-Owned	Available	Not Used in Prior Housing Element	0	0.219360799	0	0.219360799	2	0	0	1718169	858	North Hollywood - Valley Village	Yes	Moderate
LOS ANGELES	11854 W MAGNOLIA BLVD	91607	2355006022	Low Medium II Residential	(Q)RD1.5-1	0	29	0.12988862	Residential - Five or More Units or Apartments (Any Combination) - 4 Stories or Less	YES - Current	NO - Privately-Owned	Available	Not Used in Prior Housing Element	0	0.531612289	0	0.531612289	3	3*	3*	1718169	450	North Hollywood - Valley Village	Yes	Moderate
LOS ANGELES	11852 W MAGNOLIA BLVD	91607	2355006023	Low Medium II Residential	(Q)RD1.5-1	0	29	0.149167344	Residential - Double, Duplex, or Two Units - 4 Stories or Less	YES - Current	NO - Privately-Owned	Available	Not Used in Prior Housing Element	0	0.245749825	0	0.245749825	2	0	0	1718169	449	North Hollywood - Valley Village	Yes	Moderate
LOS ANGELES	11844 W MAGNOLIA BLVD	91607	2355006024	Low Medium II Residential	(Q)RD1.5-1	0	29	0.149168491	Residential - Three Units (Any Combination) - 4 Stories or Less	YES - Current	NO - Privately-Owned	Available	Not Used in Prior Housing Element	0	0.200529644	0	0.200529644	3	0	0	1718169	448	North Hollywood - Valley Village	Yes	Moderate
LOS ANGELES	11840 W MAGNOLIA BLVD	91607	2355006025	Low Medium II Residential	(Q)RD1.5-1	0	29	0.14916727	Residential - Three Units (Any Combination) - 4 Stories or Less	YES - Current	NO - Privately-Owned	Available	Not Used in Prior Housing Element	0	0.200529644	0	0.200529644	3	0	0	1718169	447	North Hollywood - Valley Village	Yes	Moderate
LOS ANGELES	11836 W MAGNOLIA BLVD	91607	2355006026	Low Medium II Residential	(Q)RD1.5-1	0	29	0.149166339	Residential - Three Units (Any Combination) - 4 Stories or Less	YES - Current	NO - Privately-Owned	Available	Not Used in Prior Housing Element	0	0.200529644	0	0.200529644	3	0	0	1718169	446	North Hollywood - Valley Village	Yes	Moderate
LOS ANGELES	11832 W MAGNOLIA BLVD	91607	2355006027	Low Medium II Residential	(Q)RD1.5-1	0	29	0.149163757	Residential - Double, Duplex, or Two Units - 4 Stories or Less	YES - Current	NO - Privately-Owned	Available	Not Used in Prior Housing Element	0	0.245749825	0	0.245749825	2	0	0	1718169	444	North Hollywood - Valley Village	Yes	Moderate
LOS ANGELES	11826 W MAGNOLIA BLVD	91607	2355006028	Low Medium II Residential	(Q)RD1.5-1	0	29	0.149164544	Residential - Three Units (Any Combination) - 4 Stories or Less	YES - Current	NO - Privately-Owned	Available	Not Used in Prior Housing Element	0	0.200529644	0	0.200529644	3	0	0	1718169	442	North Hollywood - Valley Village	Yes	Moderate
LOS ANGELES	11820 W MAGNOLIA BLVD	91607	2355006029	Low Medium II Residential	(Q)RD1.5-1	0	29	0.149163469	Residential - Five or More Units or Apartments (Any Combination) - 4 Stories or Less	YES - Current	NO - Privately-Owned	Available	Not Used in Prior Housing Element	0	0.035050238	0	0.035050238	6	0	0	1718169	440	North Hollywood - Valley Village	Yes	Moderate
LOS ANGELES	11816 W MAGNOLIA BLVD	91607	2355006030	Low Medium II Residential	(Q)RD1.5-1	0	29	0.149161245	Residential - Double, Duplex, or Two Units - 4 Stories or Less	YES - Current	NO - Privately-Owned	Available	Not Used in Prior Housing Element	0	0.245749825	0	0.245749825	2	0	0	1718169	439	North Hollywood - Valley Village	Yes	Moderate
LOS ANGELES	11814 W MAGNOLIA BLVD	91607	2355006031	Low Medium II Residential	(Q)RD1.5-1	0	29	0.149162248	Residential - Double, Duplex, or Two Units - 4 Stories or Less	YES - Current	NO - Privately-Owned	Available	Not Used in Prior Housing Element	0	0.245749825	0	0.245749825	2	0	0	1718169	438	North Hollywood - Valley Village	Yes	Moderate
LOS ANGELES	11806 W MAGNOLIA BLVD	91607	2355006032	Low Medium II Residential	(Q)RD1.5-1	0	29	0.149161317	Residential - Double, Duplex, or Two Units - 4 Stories or Less	YES - Current	NO - Privately-Owned	Available	Not Used in Prior Housing Element	0	0.245749825	0	0.245749825	2	0	0	1718169	437	North Hollywood - Valley Village	Yes	Moderate
LOS ANGELES	11804 W MAGNOLIA BLVD	91607	2355006033	Low Medium II Residential	(Q)RD1.5-1	0	29	0.130481812	Residential - Double, Duplex, or Two Units - 4 Stories or Less	YES - Current	NO - Privately-Owned	Available	Not Used in Prior Housing Element	0	0.096263328	0	0.096263328	2	3*	3*	1718169	435	North Hollywood - Valley Village	Yes	Moderate
LOS ANGELES	11952 W MAGNOLIA BLVD	91607	2355007015	Medium Residential	(Q)R3-1	0	54	0.149104756	Residential - Five or More Units or Apartments (Any Combination) - 4 Stories or Less	YES - Current	NO - Privately-Owned	Available	Not Used in Prior Housing Element	0	0	0.11273053	0.11273053	12	0	0	1718165	554	North Hollywood - Valley Village	Yes	Above Moderate
LOS ANGELES	11960 W MAGNOLIA BLVD	91607	2355007015	Medium Residential	(Q)R3-1	0	54	0.147132363	Residential - Five or More Units or Apartments (Any Combination) - 4 Stories or Less	YES - Current	NO - Privately-Owned	Available	Not Used in Prior Housing Element	0	0	0.11273053	0.11273053	12	0	0	1718165	555	North Hollywood - Valley Village	Yes	Above Moderate
LOS ANGELES	11948 W MAGNOLIA BLVD	91607	2355007016	Medium Residential	(Q)R3-1	0	54	0.149110559	Residential - Five or More Units or Apartments (Any Combination) - 4 Stories or Less	YES - Current	NO - Privately-Owned	Available	Not Used in Prior Housing Element	0	0	0.11273053	0.11273053	6	0	0	1718165	552	North Hollywood - Valley Village	Yes	Above Moderate
LOS ANGELES	11926 W MAGNOLIA BLVD	91607	2355007020	Medium Residential	(Q)R3-1	0	54	0.149134681	Residential - Five or More Units or Apartments (Any Combination) - 4 Stories or Less	YES - Current	NO - Privately-Owned	Available	Not Used in Prior Housing Element	0	0	0.11273053	0.11273053	6	0	0	1718165	547	North Hollywood - Valley Village	Yes	Above Moderate
LOS ANGELES	11922 W MAGNOLIA BLVD	91607	2355007021	Medium Residential	(Q)R3-1	0	54	0.149140772	Residential - Double, Duplex, or Two Units - 4 Stories or Less	YES - Current	NO - Privately-Owned	Available	Not Used in Prior Housing Element	0	0	0.539192957	0.539192957	2	0	0	1718165	546	North Hollywood - Valley Village	Yes	Above Moderate
LOS ANGELES	11918 1/4 W MAGNOLIA BLVD	91607	2355007022	Medium Residential	(Q)R3-1	0	54	0.149173266	Residential - Five or More Units or Apartments (Any Combination) - 4 Stories or Less	YES - Current	NO - Privately-Owned	Available	Not Used in Prior Housing Element	0	0	0.126703803	0.126703803	5	0	0	1718165	543	North Hollywood - Valley Village	Yes	Above Moderate
LOS ANGELES	11908 W MAGNOLIA BLVD	91607	2355007023	Medium Residential	(Q)R3-1	0	54	0.149171098	Residential - Five or More Units or Apartments (Any Combination) - 4 Stories or Less	YES - Current	NO - Privately-Owned	Available	Not Used in Prior Housing Element	0	0	0.126703803	0.126703803	10	0	0	1718169	451	North Hollywood - Valley Village	Yes	Above Moderate
LOS ANGELES	11912 W MAGNOLIA BLVD	91607	2355007023	Medium Residential	(Q)R3-1	0	54	0.149412827	Residential - Five or More Units or Apartments (Any Combination) - 4 Stories or Less	YES - Current	NO - Privately-Owned	Available	Not Used in Prior Housing Element	0	0	0.126703803	0.126703803	10	0	0	1718169	452	North Hollywood - Valley Village	Yes	Above Moderate
LOS ANGELES	11958 W HARTSOOK ST	91607	2355007034	Low Residential	R1-1	0	1 unit per lot	0.184838112	Residential - Single Family Residence - Pool and Misc.	YES - Current	NO - Privately-Owned	Available	Not Used in Prior Housing Element	0	0	0.155544817	0.155544817	0	0	0	1718165	703	North Hollywood - Valley Village		Above Moderate
LOS ANGELES	5105 N RADFORD AVE	91607	2355007053	Low Residential	R1-1	0	1 unit per lot	0.184768474	Residential - Single Family Residence - Pool	YES - Current	NO - Privately-Owned	Available	Not Used in Prior Housing Element	0	0	0.032431695	0.032431695	0	0	0	1718169	604	North Hollywood - Valley Village		Above Moderate
LOS ANGELES	11902 W MAGNOLIA BLVD	91607	2355007054	Medium Residential	(Q)R3-1	0	54	0.143381156	Residential - Five or More Units or Apartments (Any Combination) - 4 Stories or Less	YES - Current	NO - Privately-Owned	Available	Not Used in Prior Housing Element	0.068761952	0	0	0.068761952	5	0	0	1718169	455	North Hollywood - Valley Village		Lower
LOS ANGELES	12038 W MAGNOLIA BLVD	91607	2355008024	Medium Residential	(Q)R3-1	0	54	0.156575498	Residential - Five or More Units or Apartments (Any Combination) - 4 Stories or Less	YES - Current	NO - Privately-Owned	Available	Not Used in Prior Housing Element	0	0	0.36418055	0.36418055	6	0	0	1718165	573	North Hollywood - Valley Village	Yes	Above Moderate
LOS ANGELES	12034 W MAGNOLIA BLVD	91607	2355008025	Medium Residential	(Q)R3-1	0	54	0.156571671	Residential - Five or More Units or Apartments (Any Combination) - 4 Stories or Less	YES - Current	NO - Privately-Owned	Available	Not Used in Prior Housing Element	0	0	0.134482741	0.134482741	5	0	0	1718165	572	North Hollywood - Valley Village	Yes	Above Moderate
LOS ANGELES	12022 W MAGNOLIA BLVD	91607	2355008026	Medium Residential	(Q)R3-1	0	54	0.156564158	Residential - Five or More Units or Apartments (Any Combination) - 4 Stories or Less	YES - Current	NO - Privately-Owned	Available	Not Used in Prior Housing Element	0	0	0.119647466	0.119647466	12	0	0	1718165	565	North Hollywood - Valley Village	Yes	Above Moderate
LOS ANGELES	12028 W MAGNOLIA BLVD	91607	2355008026	Medium Residential	(Q)R3-1	0	54	0.15656911	Residential - Five or More Units or Apartments (Any Combination) - 4 Stories or Less	YES - Current	NO - Privately-Owned	Available	Not Used in Prior Housing Element	0	0	0.119647466	0.119647466	12	0	0	1718165	568	North Hollywood - Valley Village	Yes	Above Moderate
LOS ANGELES	12008 W MAGNOLIA BLVD	91607	2355008029	Medium Residential	(Q)R3-1	0	54	0.156554553	Residential - Five or More Units or Apartments (Any Combination) - 4 Stories or Less	YES - Current	NO - Privately-Owned	Available	Not Used in Prior Housing Element	0	0	0.134482741	0.134482741	5	0	0	1718165	560	North Hollywood - Valley Village	Yes	Above Moderate
LOS ANGELES	12000 W MAGNOLIA BLVD	91607	2355008030	Medium Residential	(Q)R3-1	0	54	0.151288788	Residential - Five or More Units or Apartments (Any Combination) - 4 Stories or Less	YES - Current	NO - Privately-Owned	Available	Not Used in Prior Housing Element	0	0	0.043325876	0.043325876	7	0	0	1718165	583	North Hollywood - Valley Village	Yes	Above Moderate
LOS ANGELES	5102 N LAUREL CANYON BLVD	91607	2355008041	Medium Residential	(Q)R3-1	0	36	0.173621507	Residential - Five or More Units or Apartments (Any Combination) - 4 Stories or Less	YES - Current	NO - Privately-Owned	Available	Not Used in Prior Housing Element	0	0	0.075449746	0.075449746	6	0	0	1718165	800	North Hollywood - Valley Village	Yes	Above Moderate
LOS ANGELES	5154 N LAUREL CANYON BLVD	91607	2355008068	Neighborhood Office Commercial	(Q)C2-1VL	0	108	0.170177162	Commercial - Service Station - Full Service - Lift	YES - Current	NO - Privately-Owned	Available	Not Used in Prior Housing Element	0.223866749	0	0	0.223866749	0	0	0	1718165	590	North Hollywood - Valley Village		Lower
LOS ANGELES	5158 N LAUREL CANYON BLVD	91607	2355008068	Neighborhood Office Commercial	(Q)C2-1VL	0	108	0.148580205	Commercial - Service Station - Full Service - Lift	YES - Current	NO - Privately-Owned	Available	Not Used in Prior Housing Element	0.204726461	0	0	0.204726461	0	0	0	1718165	589	North Hollywood - Valley Village		Lower
LOS ANGELES			2355008068	Neighborhood Office Commercial	(Q)C2-1VL	0	108	0.04909104	Commercial - Service Station - Full Service - Lift	YES - Current	NO - Privately-Owned	Available	Not Used in Prior Housing Element	0	0	0.114021957	0.114021957	0	0	0	1718165	1218	North Hollywood - Valley Village		Above Moderate
LOS ANGELES	12047 W HARTSOOK ST	91607	2355008069	Neighborhood Office Commercial	(Q)C2-1VL	0	108	0.074679478	Commercial - Store - One Story	YES - Current	NO - Privately-Owned	Available	Not Used in Prior Housing Element	0.061248466	0	0	0.061248466	1	0	0	1718165	658	North Hollywood - Valley Village		Lower
LOS ANGELES	5138 N LAUREL CANYON BLVD	91607	2355008069	Neighborhood Office Commercial	(Q)C2-1VL	0	108	0.093517901	Commercial - Store - One Story	YES - Current	NO - Privately-Owned	Available	Not Used in Prior Housing Element	0.075271884	0	0	0.075271884	1	0	0	1718165	659	North Hollywood - Valley Village		Lower
LOS ANGELES	5144 N LAUREL CANYON BLVD	91607	2355008069	Neighborhood Office Commercial	(Q)C2-1VL	0	108	0.118754691	Commercial - Store - One Story	YES - Current	NO - Privately-Owned	Available	Not Used in Prior Housing Element	0.087928204	0	0	0.087928204	1	0	0	1718165	646	North Hollywood - Valley Village		Lower
LOS ANGELES	5146 N LAUREL CANYON BLVD	91607	2355008069	Neighborhood Office Commercial	(Q)C2-1VL	0	108	0.121087145	Commercial - Store - One Story	YES - Current	NO - Privately-Owned	Available	Not Used in Prior Housing Element	0.091034734	0	0	0.091034734	1	0	0	1718165	592	North Hollywood - Valley Village		Lower
LOS ANGELES			2355008069	Neighborhood Office Commercial	(Q)C2-1VL	0	108	0.051422426	Commercial - Store - One Story	YES - Current	NO - Privately-Owned	Available	Not Used in Prior Housing Element	0	0	0.021593544	0.021593544

LOS ANGELES	4911 N AGNES AVE	91607	2355009077	Low Residential	R1-1	0	1 unit per lot	0.164191472	Residential - Single Family Residence - Pool and Misc.	YES - Current	NO - Privately-Owned	Available	Not Used in Prior Housing Element	0	0	0.440123034	0.440123034	0	0	0	1688165	222	North Hollywood - Valley Village								Above Moderate
LOS ANGELES	4915 N AGNES AVE	91607	2355009078	Low Residential	R1-1	0	1 unit per lot	0.164189676	Residential - Single Family Residence - Pool and Misc.	YES - Current	NO - Privately-Owned	Available	Not Used in Prior Housing Element	0	0	0.440123034	0.440123034	0	0	0	1688165	188	North Hollywood - Valley Village								Above Moderate
LOS ANGELES	4910 N LAUREL CANYON BLVD	91607	2355009RK	Medium Residential	(Q)R3-1	0	36	0.231464924	Residential - Single Family Residence - Townhouse Format - Condominium	YES - Current	NO - Privately-Owned	Available	Not Used in Prior Housing Element	0.050943632	0	0	0.050943632	8	0	0	1688165	1090	North Hollywood - Valley Village								Lower
LOS ANGELES	4846 N LAUREL CANYON BLVD	91607	2355010020	Neighborhood Office Commercial	(Q)C2-1VL	0	108	0.114803782	Commercial - Store Combination - Store and Residential Combination - One Story	YES - Current	NO - Privately-Owned	Available	Not Used in Prior Housing Element	0	0	0.108670148	0.108670148	0	0	0	1688165	311	North Hollywood - Valley Village		Yes						Above Moderate
LOS ANGELES			2355010020	Neighborhood Office Commercial	(Q)C2-1VL	0	108	0.057403472	Commercial - Store Combination - Store and Residential Combination - One Story	YES - Current	NO - Privately-Owned	Available	Not Used in Prior Housing Element	0	0	0.04026868	0.04026868	0	0	0	1688165	360	North Hollywood - Valley Village								Above Moderate
LOS ANGELES	4836 N LAUREL CANYON BLVD	91607	2355010021	Neighborhood Office Commercial	(Q)C2-1VL	0	108	0.114813039	Commercial - Store - One Story	YES - Current	NO - Privately-Owned	Available	Not Used in Prior Housing Element	0.150735332	0	0	0.150735332	0	0	0	1688165	372	North Hollywood - Valley Village								Lower
LOS ANGELES	4838 N LAUREL CANYON BLVD	91607	2355010021	Neighborhood Office Commercial	(Q)C2-1VL	0	108	0.057404726	Commercial - Store - One Story	YES - Current	NO - Privately-Owned	Available	Not Used in Prior Housing Element	0	0	0.04026868	0.04026868	0	0	0	1688165	363	North Hollywood - Valley Village								Above Moderate
LOS ANGELES	4828 N LAUREL CANYON BLVD	91607	2355010022	Neighborhood Office Commercial	(Q)C2-1VL	0	108	0.114823797	Commercial - Restaurant, Cocktail Lounge - Restaurant, Cocktail Lounge, Tavern - One Story	YES - Current	NO - Privately-Owned	Available	Not Used in Prior Housing Element	0.06422011	0	0	0.06422011	0	0	0	1688165	388	North Hollywood - Valley Village								Lower
LOS ANGELES	4832 N LAUREL CANYON BLVD	91607	2355010022	Neighborhood Office Commercial	(Q)C2-1VL	0	108	0.114818421	Commercial - Restaurant, Cocktail Lounge - Restaurant, Cocktail Lounge, Tavern - One Story	YES - Current	NO - Privately-Owned	Available	Not Used in Prior Housing Element	0.06422011	0	0	0.06422011	0	0	0	1688165	380	North Hollywood - Valley Village								Lower
LOS ANGELES	12039 W RIVERSIDE DR	91607	2355010023	Neighborhood Office Commercial	(Q)C2-1VL	0	108	0.12222119	Commercial - Store - One Story	YES - Current	NO - Privately-Owned	Available	Not Used in Prior Housing Element	0.063631651	0	0	0.063631651	0	0	0	1688165	521	North Hollywood - Valley Village								Lower
LOS ANGELES	12041 W RIVERSIDE DR	91607	2355010023	Neighborhood Office Commercial	(Q)C2-1VL	0	108	0.114756395	Commercial - Store - One Story	YES - Current	NO - Privately-Owned	Available	Not Used in Prior Housing Element	0.06422011	0	0	0.06422011	0	0	0	1688165	522	North Hollywood - Valley Village								Lower
LOS ANGELES	12049 W RIVERSIDE DR	91607	2355010023	Neighborhood Office Commercial	(Q)C2-1VL	0	108	0.11475027	Commercial - Store - One Story	YES - Current	NO - Privately-Owned	Available	Not Used in Prior Housing Element	0.06422011	0	0	0.06422011	0	0	0	1688165	523	North Hollywood - Valley Village								Lower
LOS ANGELES	12055 W RIVERSIDE DR	91607	2355010023	Neighborhood Office Commercial	(Q)C2-1VL	0	108	0.134966947	Commercial - Store - One Story	YES - Current	NO - Privately-Owned	Available	Not Used in Prior Housing Element	0.070964181	0	0	0.070964181	0	0	0	1688165	504	North Hollywood - Valley Village								Lower
LOS ANGELES	4804 N LAUREL CANYON BLVD	91607	2355010023	Neighborhood Office Commercial	(Q)C2-1VL	0	108	0.152247456	Commercial - Store - One Story	YES - Current	NO - Privately-Owned	Available	Not Used in Prior Housing Element	0.077190985	0	0	0.077190985	0	0	0	1688165	505	North Hollywood - Valley Village								Lower
LOS ANGELES	4812 N LAUREL CANYON BLVD	91607	2355010023	Neighborhood Office Commercial	(Q)C2-1VL	0	108	0.114831095	Commercial - Store - One Story	YES - Current	NO - Privately-Owned	Available	Not Used in Prior Housing Element	0.06422011	0	0	0.06422011	0	0	0	1688165	456	North Hollywood - Valley Village								Lower
LOS ANGELES	4822 N LAUREL CANYON BLVD	91607	2355010023	Neighborhood Office Commercial	(Q)C2-1VL	0	108	0.114829182	Commercial - Store - One Story	YES - Current	NO - Privately-Owned	Available	Not Used in Prior Housing Element	0.06422011	0	0	0.06422011	0	0	0	1688165	442	North Hollywood - Valley Village								Lower
LOS ANGELES	4815 N AGNES AVE	91607	2355010024	Low Medium II Residential	RD2-1	0	21	0.163025104	Commercial - Parking Lot (Commercial Use Property) - Lots - Patron or Employee - One Story	YES - Current	NO - Privately-Owned	Available	Not Used in Prior Housing Element	0	0.064097309	0	0.064097309	0	3*	3*	1688165	455	North Hollywood - Valley Village								Moderate
LOS ANGELES	4821 N AGNES AVE	91607	2355010025	Low Medium II Residential	RD2-1	0	21	0.164175677	Residential - Three Units (Any Combination) - 4 Stories or Less	YES - Current	NO - Privately-Owned	Available	Not Used in Prior Housing Element	0	0.42533164	0	0.42533164	3	3*	3*	1688165	441	North Hollywood - Valley Village		Yes						Moderate
LOS ANGELES	4825 N AGNES AVE	91607	2355010026	Low Medium II Residential	RD2-1	0	21	0.164179572	Residential - Single Family Residence - Pool	YES - Current	NO - Privately-Owned	Available	Not Used in Prior Housing Element	0	0.101786065	0	0.101786065	1	3*	3*	1688165	387	North Hollywood - Valley Village								Moderate
LOS ANGELES	4826 N AGNES AVE	91607	2355010038	Low Medium II Residential	RD2-1	0	21	0.139913611	Residential - Single Family Residence	YES - Current	NO - Privately-Owned	Available	Not Used in Prior Housing Element	0	0.353632784	0	0.353632784	1	3*	3*	1688165	386	North Hollywood - Valley Village								Moderate
LOS ANGELES	4816 N AGNES AVE	91607	2355010040	Low Medium II Residential	RD2-1	0	21	0.135395015	Commercial - Parking Lot (Commercial Use Property) - Lots - Patron or Employee - One Story	YES - Current	NO - Privately-Owned	Available	Not Used in Prior Housing Element	0	0	0.043084857	0.043084857	0	2*	2*	1688165	454	North Hollywood - Valley Village								Above Moderate
LOS ANGELES	12025 W RIVERSIDE DR	91607	2355010041	Neighborhood Office Commercial	(Q)C2-1VL	0	29	0.15026907	Commercial - Professional Building - Two Stories	YES - Current	NO - Privately-Owned	Available	Not Used in Prior Housing Element	0	0.014765765	0	0.014765765	0	0	0	1688165	519	North Hollywood - Valley Village								Moderate
LOS ANGELES	12029 W RIVERSIDE DR	91607	2355010041	Neighborhood Office Commercial	(Q)C2-1VL	0	29	0.134298535	Commercial - Professional Building - Two Stories	YES - Current	NO - Privately-Owned	Available	Not Used in Prior Housing Element	0	0.014855581	0	0.014855581	0	0	0	1688165	520	North Hollywood - Valley Village								Moderate
LOS ANGELES	4811 N BEN AVE	91607	2355010049	Low Medium II Residential, Neighborhood Office Commercial	(Q)C2-1VL, RD2-1	0	29	0.243745205	Residential - Four Units (Any Combination) - 4 Stories or Less - Pool	YES - Current	NO - Privately-Owned	Available	Not Used in Prior Housing Element	0	0.244301224	0	0.244301224	4	0	0	1688165	451	North Hollywood - Valley Village		Yes						Moderate
LOS ANGELES	12015 W RIVERSIDE DR	91607	2355010051	Neighborhood Office Commercial	(Q)C2-1VL	0	29	0.09155176	Residential - Single Family Residence	YES - Current	NO - Privately-Owned	Available	Not Used in Prior Housing Element	0	0.31347242	0	0.31347242	1	0	0	1688165	524	North Hollywood - Valley Village								Moderate
LOS ANGELES	4854 N LAUREL CANYON BLVD	91607	2355010053	Neighborhood Office Commercial	(Q)C2-1VL	0	108	0.11250162	Residential - Five or More Units or Apartments (Any Combination) - 4 Stories or Less	YES - Current	NO - Privately-Owned	Available	Not Used in Prior Housing Element	0.071227916	0	0	0.071227916	12	0	0	1688165	301	North Hollywood - Valley Village								Lower
LOS ANGELES	4856 N LAUREL CANYON BLVD	91607	2355010053	Neighborhood Office Commercial	(Q)C2-1VL	0	108	0.117721172	Residential - Five or More Units or Apartments (Any Combination) - 4 Stories or Less	YES - Current	NO - Privately-Owned	Available	Not Used in Prior Housing Element	0.070575443	0	0	0.070575443	12	0	0	1688165	254	North Hollywood - Valley Village								Lower
LOS ANGELES	4924 N BEN AVE	91607	2355011006	Low Residential	R1-1	0	1 unit per lot	0.166480377	Residential - Single Family Residence - Pool	YES - Current	NO - Privately-Owned	Available	Not Used in Prior Housing Element	0	0	0.155771041	0.155771041	0	0	0	1688165	132	North Hollywood - Valley Village								Above Moderate
LOS ANGELES			2355011011	Low Residential	R1-1	0	1 unit per lot	0.067032951	Residential - Single Family Residence - Vacant Land	YES - Current	NO - Privately-Owned	Available	Not Used in Prior Housing Element	0	0	0.155771041	0.155771041	0	0	0	1688165	184	North Hollywood - Valley Village								Above Moderate
LOS ANGELES	11911 W RIVERSIDE DR	91607	2355012050	Low Medium II Residential	(Q)RD1.5-1	0	29	0.114777974	Residential - Single Family Residence - Guesthouse	YES - Current	NO - Privately-Owned	Available	Not Used in Prior Housing Element	0	0.505419636	0	0.505419636	1	3*	3*	1688169	442	North Hollywood - Valley Village		Yes						Moderate
LOS ANGELES	11905 W RIVERSIDE DR	91607	2355012051	Low Medium II Residential	(Q)RD1.5-1	0	29	0.112807267	Residential - Single Family Residence	YES - Current	NO - Privately-Owned	Available	Not Used in Prior Housing Element	0	0.024426654	0	0.024426654	1	3*	3*	1688169	441	North Hollywood - Valley Village								Moderate
LOS ANGELES	4803 N GENTRY AVE	91607	2355012056	Low Medium II Residential	(Q)RD1.5-1	0	29	0.060975177	Residential - Single Family Residence - Small Lot	YES - Current	NO - Privately-Owned	Available	Not Used in Prior Housing Element	0	0	0.00631787	0.00631787	1	1*	1*	1688165	1096	North Hollywood - Valley Village								Above Moderate
LOS ANGELES	4806 N BEN AVE	91607	2355012065	Low Medium II Residential	(Q)RD1.5-1	0	29	0.055810715	Residential - Single Family Residence - Small Lot	YES - Current	NO - Privately-Owned	Available	Not Used in Prior Housing Element	0	0	0.00631787	0.00631787	1	1*	1*	1688165	1105	North Hollywood - Valley Village								Above Moderate
LOS ANGELES	11953 W RIVERSIDE DR	91607	2355012066	Low Medium II Residential	(Q)RD1.5-1	0	29	0.051268663	Residential - Single Family Residence - Small Lot	YES - Current	NO - Privately-Owned	Available	Not Used in Prior Housing Element	0	0	0.00631787	0.00631787	1	1*	1*	1688165	1106	North Hollywood - Valley Village								Above Moderate
LOS ANGELES	11951 W RIVERSIDE DR	91607	2355012067	Low Medium II Residential	(Q)RD1.5-1	0	29	0.036537863	Residential - Single Family Residence - Small Lot	YES - Current	NO - Privately-Owned	Available	Not Used in Prior Housing Element	0	0	0.011528206	0.011528206	1	1*	1*	1688165	1107	North Hollywood - Valley Village								Above Moderate
LOS ANGELES	11947 W RIVERSIDE DR	91607	2355012068	Low Medium II Residential	(Q)RD1.5-1	0	29	0.039359364	Residential - Single Family Residence - Small Lot	YES - Current	NO - Privately-Owned	Available	Not Used in Prior Housing Element	0	0	0.011528206	0.011528206	1	1*	1*	1688165	1108	North Hollywood - Valley Village								Above Moderate
LOS ANGELES	11945 W RIVERSIDE DR	91607	2355012069	Low Medium II Residential	(Q)RD1.5-1	0	29	0.039174287	Residential - Single Family Residence - Small Lot	YES - Current	NO - Privately-Owned	Available	Not Used in Prior Housing Element	0	0	0.011528206	0.011528206	1	1*	1*	1688165	1109	North Hollywood - Valley Village								Above Moderate
LOS ANGELES	11941 W RIVERSIDE DR	91607	2355012070	Low Medium II Residential	(Q)RD1.5-1	0	29	0.03626592	Residential - Single Family Residence - Small Lot	YES - Current	NO - Privately-Owned	Available	Not Used in Prior Housing Element	0	0	0.011528206	0.011528206	1	1*	1*	1688165	1110	North Hollywood - Valley Village								Above Moderate
LOS ANGELES	11939 W RIVERSIDE DR	91607	2355012071	Low Medium II Residential	(Q)RD1.5-1	0	29	0.036265932	Residential - Single Family Residence - Small Lot	YES - Current	NO - Privately-Owned	Available	Not Used in Prior Housing Element	0	0	0.011528206	0.011528206	1	1*	1*	1688165	1111	North Hollywood - Valley Village								Above Moderate
LOS ANGELES	11935 W RIVERSIDE DR	91607	2355012072	Low Medium II Residential	(Q)RD1.5-1	0	29	0.052328192	Residential - Single Family Residence - Small Lot	YES - Current	NO - Privately-Owned	Available	Not Used in Prior Housing Element	0	0	0.00631787	0.00631787	1	1*	1*	1688165	1112	North Hollywood - Valley Village								Above Moderate
LOS ANGELES	12056 W RIVERSIDE DR	91607	2355014017	Neighborhood Office Commercial	(Q)C2-1VL	0	108	0.409613674	Commercial - Parking Lot (Commercial Use Property) - Lots - Patron or Employee - One Story	YES - Current	NO - Privately-Owned	Available	Not Used in Prior Housing Element	0.071339368	0	0	0.071339368	0	0	0	1688165	570	North Hollywood - Valley Village								Lower
LOS ANGELES	12040 W RIVERSIDE DR	91607	2355014018	Neighborhood Office Commercial	(Q)C2-1VL	0	108	0.411735422	Commercial - Parking Lot (Commercial Use Property) - Lots - Patron or Employee - One Story	YES - Current	NO - Privately-Owned	Available	Not Used in Prior Housing Element	0.030291955	0	0	0.030291955	0	0	0	1688165	569	North Hollywood - Valley Village								Lower
LOS ANGELES	12038 W RIVERSIDE DR	91607	2355014019	Neighborhood Office Commercial	(Q)C2-1VL	0	108	0.452906509	Commercial - Office Building - One Story	YES - Current	NO - Privately-Owned	Available	Not Used in Prior Housing Element	0.346189678	0	0	0.346189678	0	0	0	1688165	568	North Hollywood - Valley Village								Lower
LOS ANGELES	12030 W RIVERSIDE DR	91607	2355014020	Neighborhood Office Commercial	(Q)C2-1VL	0	108	0.418106925	Commercial - Professional Building - One Story	YES - Current	NO - Privately-Owned	Available	Not Used in Prior Housing Element	0.141890664	0	0	0.141890664	0	0	0	1688165	566	North Hollywood - Valley Village								Lower
LOS ANGELES	4717 N BEN AVE	91607	2355014025	Medium Residential	R3-1	0	54	0.565509262	Residential - Five or More Units or Apartments (Any Combination) - 4 Stories or Less - Pool	YES - Current	NO - Privately-Owned	Available	Not Used in Prior Housing Element	0.101687616	0	0	0.101687616	33	0	0	1688165	627	North Hollywood - Valley Village								Lower
LOS ANGELES	12015 W KLING ST	91607	2355014026	Medium Residential	R3-1	0	54	0.64942753	Residential - Five or More Units or Apartments (Any Combination) - 4 Stories or Less - Pool	YES - Current	NO - Privately-Owned	Available	Not Used in Prior Housing Element	0	0	0.2082133	0.2082133	24	0	0	1688165	629	North Hollywood - Valley Village		Yes						Above Moderate
LOS ANGELES	12023 W KLING ST	91607	2355014028	Medium Residential	R3-1	0	54	0.459126859	Residential - Five or More Units or Apartments (Any Combination) - 4 Stories or Less - Pool	YES - Current	NO - Privately-Owned	Available	Not Used in Prior Housing Element	0	0	0.158490068	0.158490068	20	0	0	1688165	659	North Hollywood - Valley Village		Yes						Above Moderate
LOS ANGELES	4700 N LAUREL CANYON BLVD	91607	2355014029	Neighborhood Office Commercial	(Q)C2-1VL	0	108	0.457160216	Commercial - Supermarket - Supermarket - 12,000 SF or More - One Story	YES - Current	NO - Privately-Owned	Available	Not Used in Prior Housing Element	0.343020834	0	0	0.343020834	0	0	0	1688165	698	North Hollywood - Valley Village								Lower
LOS ANGELES	4720 N LAUREL CANYON BLVD	91607	2355014029	Neighborhood Office Commercial	(Q)C2-1VL	0	108	0.459126657	Commercial - Supermarket - Supermarket - 12,000 SF or More - One Story	YES - Current	NO - Privately-Owned	Available	Not Used in Prior Housing Element	0.340952275	0	0	0.340952275	0	0	0	1688165	660	North Hollywood - Valley Village								Lower
LOS ANGELES	4724 N LAUREL CANYON BLVD	91607	2355014029	Neighborhood Office Commercial	(Q)C2-1VL	0	108	0.459128094	Commercial - Supermarket - Supermarket - 12,000 SF or More - One Story	YES - Current	NO - Privately-Owned	Available	Not Used in Prior Housing Element	0.340952275	0	0	0.340952275	0	0	0	1688165	621	North Hollywood - Valley Village								Lower
LOS ANGELES	11958 W RIVERSIDE DR	91607	2355014030	Medium Residential	R3-1	0	54	0.251946325	Residential - Five or More Units or Apartments (Any Combination) - 4 Stories or Less	YES - Current	NO - Privately-Owned	Available	Not Used in Prior Housing Element	0.06830281	0	0	0.06830281	13	0	0	1688165	553	North Hollywood - Valley Village								Lower
LOS ANGELES	4740 N BEN AVE	91607	2355014032	Medium Residential	R3-1	0	54	0.111108857	Residential - Five or More Units or Apartments (Any Combination) - 4 Stories or Less	YES - Current	NO - Privately-Owned	Available	Not Used in Prior Housing Element	0	0	0.075588966	0.075588966	7	0	0	1688165	596	North Hollywood - Valley Village		Yes						Above Moderate
LOS ANGELES			2355014032	Medium Residential	R3-1	0	54	0.126259723	Residential - Five or More Units or Apartments (Any Combination) - 4 Stories or Less	YES - Current	NO - Privately-Owned	Available	Not Used in Prior Housing Element	0.118648624	0	0	0.118648624	7	0	0	1688165	595	North Hollywood - Valley Village								Lower
LOS ANGELES	11944 W RIVERSIDE DR	91607	2355014033	Medium Residential	R3-1	0	54	0.144322893	Residential - Single Family Residence	YES - Current	NO - Privately-Owned	Available	Not Used in Prior Housing Element	0.566148019	0	0	0.566148019	1	0	0	1688165	551	North Hollywood - Valley Village								Lower
LOS ANGELES	11940 W RIVERSIDE DR	91607	2355014034	Medium Residential	R3-1	0	54	0.144358579	Residential - Five or More Units or Apartments (Any Combination) - 4 Stories or Less	YES - Current	NO - Privately-Owned	Available	Not Used in Prior Housing Element	0.048331713	0	0	0.048331713	7	0	0	1688165	549	North Hollywood - Valley Village								Lower
LOS ANGELES	11934 W RIVERSIDE DR	91607	2355014035	Medium Residential	R3-1	0	54	0.665360934	Residential - Five or More Units or Apartments (Any Combination) - 4 Stories or Less - Pool	YES - Current	NO - Privately-Owned	Available	Not Used in Prior Housing Element	0	0	0.232842177	0.232842177	21	0	0	1688165	547	North Hollywood - Valley Village		Yes						Above Moderate
LOS ANGELES	11924 W RIVERSIDE DR	91607	2355014036	Medium Residential	R3-1	0	54	0.665503915	Residential - Five or More Units or Apartments (Any Combination) - 4 Stories or Less - Pool	YES - Current	NO - Privately-Owned	Available	Not Used in Prior Housing Element	0	0	0.232842177	0.232842177	21	0	0	1688165	545	North Hollywood - Valley Village		Yes						Above Moderate
LOS ANGELES	11908 W RIVERSIDE DR	91607	2355014037	Medium Residential	R3-1	0	54	0.166257294	Residential - Four Units (Any Combination) - 4 Stories or Less	YES - Current	NO - Privately-Owned	Available	Not Used in Prior Housing Element	0	0	0.053081439	0.053081439	4	0	0	1688169	514	North Hollywood - Valley Village		Yes						Above Moderate
LOS ANGELES	4755 N RADFORD AVE	91607	2355014038	Medium Residential	R3-1	0	54	0.164563937	Residential - Five or More Units or Apartments (Any Combination) - 4 Stories or Less	YES - Current	NO - Privately-Owned	Available	Not Used in Prior Housing Element	0	0	0.09538013	0.09538013	6	0	0	1688169	513	North Hollywood - Valley Village		Yes						Above Moderate
LOS ANGELES	4741 N RADFORD AVE	91607	2355014039	Medium Residential	R3-1	0	54	0.165777653	Residential - Five or More Units or Apartments (Any Combination) - 4 Stories or Less	YES - Current	NO - Privately-Owned	Available	Not Used in Prior Housing Element	0.055845041	0	0	0.055845041	9	0	0	1688169	555	North Hollywood - Valley Village								Lower
LOS ANGELES	11903 W KLING ST	91607	2355014042	Medium Residential	R3-1	0	54	0.388315003	Residential - Five or More Units or Apartments (Any Combination) - 4 Stories or Less - Pool	YES - Current	NO - Privately-Owned	Available	Not Used in Prior Housing Element	0	0	0.124106953	0.124106953	20	0	0	1688169	1081	North Hollywood - Valley Village		Yes						Above Moderate
LOS ANGELES	11915 W KLING ST	91607	2355014043	Medium Residential	R3-1	0	54	0.665612612	Residential - Five or More Units or Apartments (Any Combination) - 4 Stories or Less - Pool	YES - Current	NO - Privately-Owned	Available	Not Used in Prior Housing Element	0	0	0.086173207	0.086173207	26	0	0	1688165	624	North Hollywood - Valley Village		Yes						Above Moderate
LOS ANGELES	11935 W KLING ST	91607	2355014045	Medium Residential	R3-1	0	54	0.665734845	Residential - Five or More Units or Apartments (Any Combination) - 4 Stories or Less - Pool	YES - Current	NO - Privately-Owned	Available	Not Used in Prior Housing Element	0	0	0.202679276	0.202679276	26	0	0	1688165	626	North Hollywood - Valley Village		Yes						Above Moderate
LOS ANGELES	4741 N BEN AVE	91607	2355014128	Neighborhood Office Commercial, Medium Residential	(Q)R3-1	0	54	1.879451057	Residential - Five or More Units or Apartments (Any Combination) - 4 Stories or Less	YES - Current	NO - Privately-Owned	Available	Not Used in Prior Housing Element	2.655658311	0	0	2.655658311	96	0	0	1688165	1092	North Hollywood - Valley Village								Lower
LOS ANGELES	4644 N LAUREL CANYON BLVD	91607	2355015001	Neighborhood Office Commercial	(Q)C2-1VL	0	108	0.14921695	Commercial - Service Station - Full Service - No Additional Services	YES - Current	NO - Privately-Owned	Available	Not Used in Prior Housing Element	0.184488264	0	0	0.184488264	1	0	0	1688165	798	North Hollywood - Valley Village								Lower
LOS ANGELES	4648 N LAUREL CANYON BLVD	91607	2355015001	Neighborhood Office Commercial	(Q)C2-1VL	0	108	0.149216845	Commercial - Service Station - Full Service - No Additional Services	YES - Current	NO - Privately-Owned	Available	Not Used in Prior Housing Element	0.184488264	0	0	0.184488264	1	0	0	1688165	774	North Hollywood - Valley Village								Lower
LOS ANGELES	4654 N LAUREL CANYON BLVD	91607	2355015001	Neighborhood Office Commercial	(Q)C2-1VL	0	108	0.149215914	Commercial - Service Station - Full Service - No Additional Services	YES - Current	NO - Privately-Owned	Available	Not Used in Prior Housing Element	0.184488264	0	0	0.184488264	1	0	0	1688165	764	North Hollywood - Valley Village								Lower
LOS ANGELES	4658 N LAUREL CANYON BLVD	91607	2355015001	Neighborhood Office Commercial	(Q)C2-1VL	0	108	0.147241936	Commercial - Service Station - Full Service - No Additional Services	YES - Current	NO - Privately-Owned	Available	Not Used in Prior Housing Element	0.184488264	0	0	0.184488264	1	0	0	1688165	753	North Hollywood - Valley Village								Lower
LOS ANGELES	12034 W KLING ST	91607	2355015003	Medium Residential	R3-1	0	54	0.39025601	Residential - Five or More Units or Apartments (Any Combination) - 4 Stories or Less	YES - Current	NO - Privately-Owned	Available	Not Used in Prior Housing Element	0	0	0.13624605	0.13624605	18	0	0	1688165	751	North Hollywood - Valley Village		Yes						Above Moderate
LOS ANGELES			2355015005	Medium Residential	R3-1	0	54	0.001094427	Residential - Five or More Units or Apartments (Any Combination) - 4 Stories or Less	YES - Current	NO - Privately-Owned	Available	Not Used in Prior Housing Element	0	0	0.464098692	0.464098692	0	0	0	1688165	831	North Hollywood - Valley Village								Above Moderate
LOS ANGELES	11950 W KLING ST	91607	2355015010	Medium Residential	R3-1	0	54	1.292312919	Residential - Five or More Units or Apartments (Any Combination) - 4 Stories or Less - Pool	YES - Current	NO - Privately-Owned	Available	Not Used in Prior Housing Element	0	0	3.426343441	3.426343441	64	0	0	1688165	748	North Hollywood - Valley Village		Yes						Above Moderate
LOS ANGELES	11930 W KLING ST	91607	2355015011	Medium Residential	R3-1	0	54	0.68871366	Residential - Five or More Units or Apartments (Any Combination) - 4 Stories or Less - Pool	YES - Current	NO - Privately-Owned	Available	Not Used in Prior Housing Element	0	0	0.200516	0.200516	28	0	0	1688165	747	North Hollywood - Valley Village		Yes						Above Moderate
LOS ANGELES	11922 W KLING ST	91607	2355015012	Medium Residential	R3-1	0	54	0.688717965	Residential - Five or More Units or Apartments (Any Combination) - 4 Stories or Less - Pool	YES - Current	NO - Privately-Owned	Available	Not Used in Prior Housing Element	0	0	0.204557231	0.204557231	36	0	0	1688165	746	North Hollywood - Valley Village		Yes						Above Moderate
LOS ANGELES	11914 W KLING ST	91607	2355015013	Medium Residential	R3-1	0	54	0.688710661	Residential - Five or More Units or Apartments (Any Combination) - 4 Stories or Less - Pool	YES - Current	NO - Privately-Owned	Available	Not Used in Prior Housing Element	0	0	0.195168764	0.195168764	29	0	0	1688165	745	North Hollywood - Valley Village		Yes						Above Moderate
LOS ANGELES	11906 W KLING ST	91607	2355015014	Medium Residential	R3-1	0	54	0.388170731	Residential - Single Family Residence - Pool	YES - Current	NO - Privately-Owned	Available	Not Used in Prior Housing Element	1.229083502	0	0	1.229083502	1	0	0	1688169	719	North Hollywood - Valley Village								Lower
LOS ANGELES	4639 N RADFORD AVE	91607	2355015015	Medium Residential	R3-1	0	54	0.296908307	Residential - Five or More Units or Apartments (Any Combination) - 4 Stories or Less	YES - Current	NO - Privately-Owned	Available	Not Used in Prior Housing Element	0	0	0.562437075	0.562437075	6	0	0	1688169	813	North Hollywood - Valley Village		Yes						Above Moderate
LOS ANGELES	12024 W KLING ST	91607	2355015016	Medium Residential	R3-1	0	54	0.52799704	Residential - Five or More Units or Apartments (Any Combination) - 4 Stories or Less	YES - Current	NO - Privately-Owned	Available	Not Used in Prior Housing Element	0	0	0.092682326	0.092682326	16	0	0	1688165	750	North Hollywood - Valley Village		Yes						Above Moderate
LOS ANGELES	12014 W KLING ST	91607	2355015RK	Medium Residential	R3-1	0

LOS ANGELES	11821 W RIVERSIDE DR	91607	2355018010	Low Medium II Residential		Q]RD1.5-1	0	29	0.075750371	Residential - Single Family Residence - Pool	YES - Current	NO - Privately-Owned	Available	Not Used in Prior Housing Element	0	0	0.461843276	0.461843276	1	2*	2*	1688169	433	North Hollywood - Valley Village							Above Moderate
LOS ANGELES	11825 W RIVERSIDE DR	91607	2355018010	Low Medium II Residential		Q]RD1.5-1	0	29	0.124279428	Residential - Single Family Residence - Pool	YES - Current	NO - Privately-Owned	Available	Not Used in Prior Housing Element	0	0.367466378	0	0.367466378	1	3*	3*	1688169	434	North Hollywood - Valley Village							Moderate
LOS ANGELES	11805 W RIVERSIDE DR	91607	2355018012	Low Medium II Residential		Q]RD1.5-1	0	29	0.13316246	Residential - Single Family Residence	YES - Current	NO - Privately-Owned	Available	Not Used in Prior Housing Element	0	0.302881622	0	0.302881622	1	3*	3*	1688169	428	North Hollywood - Valley Village							Moderate
LOS ANGELES	11809 W RIVERSIDE DR	91607	2355018012	Low Medium II Residential		Q]RD1.5-1	0	29	0.068863479	Residential - Single Family Residence	YES - Current	NO - Privately-Owned	Available	Not Used in Prior Housing Element	0	0	0.173378849	0.173378849	1	1*	1*	1688169	429	North Hollywood - Valley Village							Above Moderate
LOS ANGELES	4817 N CARPENTER AVE	91607	2355018027	Low Residential		R1-1	0	1 unit per lot	0.184817365	Residential - Single Family Residence - Pool	YES - Current	NO - Privately-Owned	Available	Not Used in Prior Housing Element	0	0	0.440123034	0.440123034	0	0	0	1688169	380	North Hollywood - Valley Village							Above Moderate
LOS ANGELES	4821 N CARPENTER AVE	91607	2355018027	Low Residential		R1-1	0	1 unit per lot	0.077485142	Residential - Single Family Residence - Pool	YES - Current	NO - Privately-Owned	Available	Not Used in Prior Housing Element	0	0	0.440123034	0.440123034	0	0	0	1688169	369	North Hollywood - Valley Village							Above Moderate
LOS ANGELES			2355018044	Low Medium II Residential		Q]RD1.5-1	0	29	0.054144577	Residential - Single Family Residence - Small Lot	YES - Current	NO - Privately-Owned	Available	Not Used in Prior Housing Element	0	0	0.00631787	0.00631787	1	1*	1*	1688169	1100	North Hollywood - Valley Village							Above Moderate
LOS ANGELES			2355018046	Low Medium II Residential		Q]RD1.5-1	0	29	0.035026758	Residential - Single Family Residence - Small Lot	YES - Current	NO - Privately-Owned	Available	Not Used in Prior Housing Element	0	0	0.011528206	0.011528206	1	1*	1*	1688169	1102	North Hollywood - Valley Village							Above Moderate
LOS ANGELES			2355018047	Low Medium II Residential		Q]RD1.5-1	0	29	0.034961498	Residential - Single Family Residence - Small Lot	YES - Current	NO - Privately-Owned	Available	Not Used in Prior Housing Element	0	0	0.011528206	0.011528206	1	1*	1*	1688169	1103	North Hollywood - Valley Village							Above Moderate
LOS ANGELES			2355018050	Low Medium II Residential		Q]RD1.5-1	0	29	0.036243411	Residential - Single Family Residence - Small Lot	YES - Current	NO - Privately-Owned	Available	Not Used in Prior Housing Element	0	0	0.011528206	0.011528206	1	1*	1*	1688169	1106	North Hollywood - Valley Village							Above Moderate
LOS ANGELES	11851 W RIVERSIDE DR	91607	2355018BRK	Low Medium II Residential		Q]RD1.5-1	0	29	0.168718369	Residential - Single Family Residence - Condominium	YES - Current	NO - Privately-Owned	Available	Not Used in Prior Housing Element	0	0.029254071	0	0.029254071	5	0	0	1688169	1077	North Hollywood - Valley Village							Moderate
LOS ANGELES	11840 W RIVERSIDE DR	91607	2355019020	Medium Residential		R3-1	0	54	0.665757622	Residential - Five or More Units or Apartments (Any Combination) - 4 Stories or Less - Pool	YES - Current	NO - Privately-Owned	Available	Not Used in Prior Housing Element	0	0	0.181379482	0.181379482	30	0	0	1688169	510	North Hollywood - Valley Village	Yes						Above Moderate
LOS ANGELES	11754 W RIVERSIDE DR	91607	2355019036	Low Medium II Residential		RD1.5-1	0	29	0.152085425	Residential - Single Family Residence - Pool	YES - Current	NO - Privately-Owned	Available	Not Used in Prior Housing Element	0	0.310656339	0	0.310656339	1	0	0	1688169	505	North Hollywood - Valley Village							Moderate
LOS ANGELES	11752 W RIVERSIDE DR	91607	2355019037	Low Medium II Residential		RD1.5-1	0	29	0.152085909	Residential - Single Family Residence	YES - Current	NO - Privately-Owned	Available	Not Used in Prior Housing Element	0	0.134855345	0	0.134855345	1	0	0	1688169	503	North Hollywood - Valley Village							Moderate
LOS ANGELES	11742 W RIVERSIDE DR	91607	2355019038	Low Medium II Residential		RD1.5-1	0	29	0.152083937	Residential - Single Family Residence	YES - Current	NO - Privately-Owned	Available	Not Used in Prior Housing Element	0	0.310656339	0	0.310656339	1	0	0	1688169	502	North Hollywood - Valley Village							Moderate
LOS ANGELES	11736 W RIVERSIDE DR	91607	2355019039	Low Medium II Residential		RD1.5-1	0	29	0.152086482	Residential - Single Family Residence - Other Improvements Only	YES - Current	NO - Privately-Owned	Available	Not Used in Prior Housing Element	0	0.3783696	0	0.3783696	0	0	0	1688169	501	North Hollywood - Valley Village							Moderate
LOS ANGELES	11732 W RIVERSIDE DR	91607	2355019040	Low Medium II Residential		RD1.5-1	0	29	0.15208641	Residential - Single Family Residence	YES - Current	NO - Privately-Owned	Available	Not Used in Prior Housing Element	0	0.134855345	0	0.134855345	1	0	0	1688169	500	North Hollywood - Valley Village							Moderate
LOS ANGELES	11716 W RIVERSIDE DR	91607	2355019042	Low Medium II Residential		RD1.5-1	0	29	0.136877627	Commercial - Parking Lot (Commercial Use Property) - Lots - Patron or Employee - One Story	YES - Current	NO - Privately-Owned	Available	Not Used in Prior Housing Element	0	0.31894424	0	0.31894424	0	3*	3*	1688169	497	North Hollywood - Valley Village							Moderate
LOS ANGELES	11710 W RIVERSIDE DR	91607	2355019043	Low Medium II Residential		RD1.5-1	0	29	0.076043025	Commercial - Store Combination - Store and Residential Combination - One Story	YES - Current	NO - Privately-Owned	Available	Not Used in Prior Housing Element	0	0	0.237479496	0.237479496	0	2*	2*	1688169	495	North Hollywood - Valley Village							Above Moderate
LOS ANGELES	11712 W RIVERSIDE DR	91607	2355019043	Low Medium II Residential		RD1.5-1	0	29	0.152084296	Commercial - Store Combination - Store and Residential Combination - One Story	YES - Current	NO - Privately-Owned	Available	Not Used in Prior Housing Element	0	0.062542304	0	0.062542304	0	0	0	1688169	496	North Hollywood - Valley Village							Moderate
LOS ANGELES	11700 W RIVERSIDE DR	91607	2355019044	Neighborhood Office Commercial		Q]C2-1VL	0	108	0.152086053	Commercial - Store Combination - Store and Office Combination - One Story	YES - Current	NO - Privately-Owned	Available	Not Used in Prior Housing Element	0.060577375	0	0	0.060577375	4	0	0	1688169	493	North Hollywood - Valley Village							Lower
LOS ANGELES	11708 W RIVERSIDE DR	91607	2355019044	Neighborhood Office Commercial		Q]C2-1VL	0	108	0.0760431	Commercial - Store Combination - Store and Office Combination - One Story	YES - Current	NO - Privately-Owned	Available	Not Used in Prior Housing Element	0.038156338	0	0	0.038156338	4	0	0	1688169	494	North Hollywood - Valley Village							Lower
LOS ANGELES	11709 W BLIX ST	91607	2355019053	Low Medium II Residential		RD1.5-1	0	29	0.159933681	Residential - Three Units (Any Combination) - 4 Stories or Less	YES - Current	NO - Privately-Owned	Available	Not Used in Prior Housing Element	0	0.179707432	0	0.179707432	3	0	0	1688169	532	North Hollywood - Valley Village	Yes						Moderate
LOS ANGELES	11701 W BLIX ST	91607	2355019054	Low Medium II Residential		RD1.5-1	0	29	0.182670276	Residential - Five or More Units or Apartments (Any Combination) - 4 Stories or Less	YES - Current	NO - Privately-Owned	Available	Not Used in Prior Housing Element	0	0.036597777	0	0.036597777	7	0	0	1688169	531	North Hollywood - Valley Village	Yes						Moderate
LOS ANGELES	11853 W KLING ST	91607	2355019075	Medium Residential		R3-1	0	54	0.434223608	Residential - Five or More Units or Apartments (Any Combination) - 4 Stories or Less - Pool	YES - Current	NO - Privately-Owned	Available	Not Used in Prior Housing Element	0	0	0.054497582	0.054497582	23	0	0	1688169	642	North Hollywood - Valley Village	Yes						Above Moderate
LOS ANGELES	4726 N RADFORD AVE	91607	2355019091	Medium Residential		R3-1	0	54	0.114778182	Residential - Single Family Residence - Pool	YES - Current	NO - Privately-Owned	Available	Not Used in Prior Housing Element	0.450834793	0	0	0.450834793	1	0	0	1688169	596	North Hollywood - Valley Village							Lower
LOS ANGELES	12138 W MAGNOLIA BLVD	91607	2356001004	Neighborhood Office Commercial		Q]C2-1VL	0	108	0.149215205	Commercial - Store - One Story	YES - Current	NO - Privately-Owned	Available	Not Used in Prior Housing Element	0.262932169	0	0	0.262932169	0	0	0	1718165	571	North Hollywood - Valley Village							Lower
LOS ANGELES	12110 W MAGNOLIA BLVD	91607	2356001016	Neighborhood Office Commercial		Q]C2-1VL	0	108	0.128118844	Commercial - Parking Lot (Commercial Use Property) - Lots - Patron or Employee - One Story	YES - Current	NO - Privately-Owned	Available	Not Used in Prior Housing Element	0.016731207	0	0	0.016731207	0	0	0	1718165	574	North Hollywood - Valley Village							Lower
LOS ANGELES	5155 N LAUREL CANYON BLVD	91607	2356001017	Neighborhood Office Commercial		Q]C2-1VL	0	108	0.132634478	Commercial - Parking Lot (Commercial Use Property) - Lots - Patron or Employee - One Story	YES - Current	NO - Privately-Owned	Available	Not Used in Prior Housing Element	0.018297626	0	0	0.018297626	0	0	0	1718165	591	North Hollywood - Valley Village							Lower
LOS ANGELES	5135 N LAUREL CANYON BLVD	91607	2356001018	Neighborhood Office Commercial		Q]C2-1VL	0	108	0.130652586	Commercial - Restaurant, Cocktail Lounge - Restaurant, Cocktail Lounge, Tavern - One Story	YES - Current	NO - Privately-Owned	Available	Not Used in Prior Housing Element	0.213091634	0	0	0.213091634	1	0	0	1718165	661	North Hollywood - Valley Village							Lower
LOS ANGELES	12140 W MAGNOLIA BLVD	91607	2356001020	Neighborhood Office Commercial		Q]C2-1VL	0	108	0.044765249	Commercial - Store - One Story	YES - Current	NO - Privately-Owned	Available	Not Used in Prior Housing Element	0	0	0.065715784	0.065715784	0	0	0	1718165	570	North Hollywood - Valley Village							Above Moderate
LOS ANGELES	12144 W MAGNOLIA BLVD	91607	2356001020	Neighborhood Office Commercial		Q]C2-1VL	0	108	0.104449447	Commercial - Store - One Story	YES - Current	NO - Privately-Owned	Available	Not Used in Prior Housing Element	0.206235722	0	0	0.206235722	0	0	0	1718165	567	North Hollywood - Valley Village							Lower
LOS ANGELES	12150 W MAGNOLIA BLVD	91607	2356001020	Neighborhood Office Commercial		Q]C2-1VL	0	108	0.177075229	Commercial - Store - One Story	YES - Current	NO - Privately-Owned	Available	Not Used in Prior Housing Element	0.292012679	0	0	0.292012679	0	0	0	1718165	564	North Hollywood - Valley Village							Lower
LOS ANGELES			2356001020	Neighborhood Office Commercial		Q]C2-1VL	0	108	0.074608743	Commercial - Store - One Story	YES - Current	NO - Privately-Owned	Available	Not Used in Prior Housing Element	0.153651787	0	0	0.153651787	0	0	0	1718165	566	North Hollywood - Valley Village							Lower
LOS ANGELES	12116 W MAGNOLIA BLVD	91607	2356001021	Neighborhood Office Commercial		Q]C2-1VL	0	108	0.160193163	Commercial - Supermarket - Supermarket - 12,000 SF or More - One Story	YES - Current	NO - Privately-Owned	Available	Not Used in Prior Housing Element	0.113105759	0	0	0.113105759	0	0	0	1718165	588	North Hollywood - Valley Village							Lower
LOS ANGELES	12117 W HARTSOOK ST	91607	2356001021	Neighborhood Office Commercial, Low Residential		Q]C2-1VL, R1-1	0	108	0.163927159	Commercial - Supermarket - Supermarket - 12,000 SF or More - One Story	YES - Current	NO - Privately-Owned	Available	Not Used in Prior Housing Element	0.109933388	0	0	0.109933388	0	0	0	1718165	637	North Hollywood - Valley Village							Lower
LOS ANGELES	12122 W MAGNOLIA BLVD	91607	2356001021	Neighborhood Office Commercial		Q]C2-1VL	0	108	0.160347677	Commercial - Supermarket - Supermarket - 12,000 SF or More - One Story	YES - Current	NO - Privately-Owned	Available	Not Used in Prior Housing Element	0.113105759	0	0	0.113105759	0	0	0	1718165	587	North Hollywood - Valley Village							Lower
LOS ANGELES	12123 W HARTSOOK ST	91607	2356001021	Neighborhood Office Commercial, Low Residential		Q]C2-1VL, R1-1	0	108	0.164072503	Commercial - Supermarket - Supermarket - 12,000 SF or More - One Story	YES - Current	NO - Privately-Owned	Available	Not Used in Prior Housing Element	0.109933388	0	0	0.109933388	0	0	0	1718165	636	North Hollywood - Valley Village							Lower
LOS ANGELES	12128 W MAGNOLIA BLVD	91607	2356001021	Neighborhood Office Commercial		Q]C2-1VL	0	108	0.160349499	Commercial - Supermarket - Supermarket - 12,000 SF or More - One Story	YES - Current	NO - Privately-Owned	Available	Not Used in Prior Housing Element	0.113105759	0	0	0.113105759	0	0	0	1718165	586	North Hollywood - Valley Village							Lower
LOS ANGELES	12129 W HARTSOOK ST	91607	2356001021	Neighborhood Office Commercial, Low Residential		Q]C2-1VL, R1-1	0	108	0.164081329	Commercial - Supermarket - Supermarket - 12,000 SF or More - One Story	YES - Current	NO - Privately-Owned	Available	Not Used in Prior Housing Element	0.109933388	0	0	0.109933388	0	0	0	1718165	635	North Hollywood - Valley Village							Lower
LOS ANGELES	12132 W MAGNOLIA BLVD	91607	2356001021	Neighborhood Office Commercial		Q]C2-1VL	0	108	0.145772107	Commercial - Supermarket - Supermarket - 12,000 SF or More - One Story	YES - Current	NO - Privately-Owned	Available	Not Used in Prior Housing Element	0.105491482	0	0	0.105491482	0	0	0	1718165	585	North Hollywood - Valley Village							Lower
LOS ANGELES	12108 W HARTSOOK ST	91607	2356002020	Neighborhood Office Commercial		C1-1	0	54	0.135778036	Commercial - Professional Building - Medical Dental Building - One Story	YES - Current	NO - Privately-Owned	Available	Not Used in Prior Housing Element	0.052035151	0	0	0.052035151	0	0	0	1718165	727	North Hollywood - Valley Village							Lower
LOS ANGELES	5121 N LAUREL CANYON BLVD	91607	2356002020	Neighborhood Office Commercial		C1-1	0	54	0.137736018	Commercial - Professional Building - Medical Dental Building - One Story	YES - Current	NO - Privately-Owned	Available	Not Used in Prior Housing Element	0.052035151	0	0	0.052035151	0	0	0	1718165	732	North Hollywood - Valley Village							Lower
LOS ANGELES	5061 N LAUREL CANYON BLVD	91607	2356003019	Low Medium II Residential		RD1.5-1	0	29	0.034171068	Residential - Single Family Residence - Small Lot	YES - Current	NO - Privately-Owned	Available	Not Used in Prior Housing Element	0	0	0.128858817	0.128858817	0	0	0	1718165	1271	North Hollywood - Valley Village							Above Moderate
LOS ANGELES	12102 W OTSEGO ST	91607	2356003020	Low Medium II Residential		RD1.5-1	0	29	0.032154298	Residential - Single Family Residence - Small Lot	YES - Current	NO - Privately-Owned	Available	Not Used in Prior Housing Element	0	0	0.128858817	0.128858817	0	0	0	1718165	1272	North Hollywood - Valley Village							Above Moderate
LOS ANGELES	12108 W OTSEGO ST	91607	2356003021	Low Medium II Residential		RD1.5-1	0	29	0.033578022	Residential - Single Family Residence - Small Lot	YES - Current	NO - Privately-Owned	Available	Not Used in Prior Housing Element	0	0	0.128858817	0.128858817	0	0	0	1718165	1273	North Hollywood - Valley Village							Above Moderate
LOS ANGELES	12112 W OTSEGO ST	91607	2356003022	Low Medium II Residential		RD1.5-1	0	29	0.033551631	Residential - Single Family Residence - Small Lot	YES - Current	NO - Privately-Owned	Available	Not Used in Prior Housing Element	0	0	0.128858817	0.128858817	0	0	0	1718165	1274	North Hollywood - Valley Village							Above Moderate
LOS ANGELES			2356004BRK	Low Medium II Residential		RD1.5-1	0	29	0.268590227	Residential - Single Family Residence - Townhouse Format - Condominium	YES - Current	NO - Privately-Owned	Available	Not Used in Prior Housing Element	0	0.03759221	0	0.03759221	8	0	0	1718165	1217	North Hollywood - Valley Village							Moderate
LOS ANGELES	4949 N LAUREL CANYON BLVD	91607	2356005002	Medium Residential		Q]R3-1	0	54	0.273180964	Residential - Five or More Units or Apartments (Any Combination) - 4 Stories or Less - Pool	YES - Current	NO - Privately-Owned	Available	Not Used in Prior Housing Element	0	0	0.084421976	0.084421976	16	0	0	1688165	16	North Hollywood - Valley Village	Yes						Above Moderate
LOS ANGELES	4943 N LAUREL CANYON BLVD	91607	2356005003	Medium Residential		Q]R3-1	0	54	0.273181268	Residential - Five or More Units or Apartments (Any Combination) - 4 Stories or Less	YES - Current	NO - Privately-Owned	Available	Not Used in Prior Housing Element	0	0	0.084421976	0.084421976	16	0	0	1688165	59	North Hollywood - Valley Village	Yes						Above Moderate
LOS ANGELES	4959 N LAUREL CANYON BLVD	91607	2356005026	Medium Residential		Q]R3-1	0	54	0.241095588	Residential - Five or More Units or Apartments (Any Combination) - 4 Stories or Less	YES - Current	NO - Privately-Owned	Available	Not Used in Prior Housing Element	0.090704043	0	0	0.090704043	8	0	0	1718165	1125	North Hollywood - Valley Village							Lower
LOS ANGELES	4939 N LAUREL CANYON BLVD	91607	2356005BRK	Medium Residential		Q]R3-1	0	54	0.271196916	Residential - Single Family Residence - Condominium	YES - Current	NO - Privately-Owned	Available	Not Used in Prior Housing Element	0.103729784	0	0	0.103729784	8	0	0	1688165	79	North Hollywood - Valley Village							Lower
LOS ANGELES	4911 N LAUREL CANYON BLVD	91607	2356006003	Medium Residential		Q]R3-1	0	54	0.273180546	Residential - Five or More Units or Apartments (Any Combination) - 4 Stories or Less - Pool	YES - Current	NO - Privately-Owned	Available	Not Used in Prior Housing Element	0	0	0.127269269	0.127269269	10	0	0	1688165	213	North Hollywood - Valley Village	Yes						Above Moderate
LOS ANGELES	4901 N LAUREL CANYON BLVD	91607	2356006004	Medium Residential		Q]R3-1	0	54	0.250008896	Residential - Five or More Units or Apartments (Any Combination) - 4 Stories or Less - Pool	YES - Current	NO - Privately-Owned	Available	Not Used in Prior Housing Element	0	0	0.089387191	0.089387191	16	0	0	1688165	233	North Hollywood - Valley Village	Yes						Above Moderate
LOS ANGELES	4919 N LAUREL CANYON BLVD	91607	2356006BRK	Medium Residential		Q]R3-1	0	54	0.544402595	Residential - Single Family Residence - Condominium	YES - Current	NO - Privately-Owned	Available	Not Used in Prior Housing Element	0	0	0.104660293	0.104660293	19	0	0	1688165	130	North Hollywood - Valley Village	Yes						Above Moderate
LOS ANGELES	12137 W LA MAIDA ST	91607	2356007008	Medium Residential		R3-1	0	54	0.170105244	Residential - Single Family Residence	YES - Current	NO - Privately-Owned	Available	Not Used in Prior Housing Element	0.664449078	0	0	0.664449078	1	0	0	1688165	352	North Hollywood - Valley Village							Lower
LOS ANGELES	4843 N LAUREL CANYON BLVD	91607	2356007011	Neighborhood Office Commercial		Q]C2-1VL	0	54	0.398679748	Commercial - Store - One Story	YES - Current	NO - Privately-Owned	Available	Not Used in Prior Housing Element	0.069241257	0	0	0.069241257	0	0	0	1688165	317	North Hollywood - Valley Village							Lower
LOS ANGELES	4847 N LAUREL CANYON BLVD	91607	2356007017	Neighborhood Office Commercial, Medium Residential		Q]C2-1VL, R3-1	0	54	0.465693009	Commercial - Store Combination - Store and Residential Combination - Three Stories	YES - Current	NO - Privately-Owned	Available	Not Used in Prior Housing Element	0.018731072	0	0	0.018731072	20	0	0	1688165	1113	North Hollywood - Valley Village							Lower
LOS ANGELES	12132 W LA MAIDA ST	91607	2356008005	Low Medium II Residential		RD1.5-1	0	29	0.172173599	Residential - Single Family Residence	YES - Current	NO - Privately-Owned	Available	Not Used in Prior Housing Element	0	0.356454456	0	0.356454456	1	0	0	1688165	428	North Hollywood - Valley Village							Moderate
LOS ANGELES	12126 W LA MAIDA ST	91607	2356008006	Low Medium II Residential		RD1.5-1	0	29	0.172171735	Residential - Single Family Residence	YES - Current	NO - Privately-Owned	Available	Not Used in Prior Housing Element	0	0.356454456	0	0.356454456	1	0	0	1688165	429	North Hollywood - Valley Village							Moderate
LOS ANGELES	12120 W LA MAIDA ST	91607	2356008007	Low Medium II Residential		RD1.5-1	0	29	0.157824879	Residential - Four Units (Any Combination) - 4 Stories or Less	YES - Current	NO - Privately-Owned	Available	Not Used in Prior Housing Element	0	0.343363452	0	0.343363452	0	0	0	1688165	430	North Hollywood - Valley Village							Moderate
LOS ANGELES	12116 W LA MAIDA ST	91607	2356008008	Low Medium II Residential		RD1.5-1	0	29	0.158101373	Commercial - Parking Lot (Commercial Use Property) - Lots - Commercial Parking - One Story	YES - Current	NO - Privately-Owned	Available	Not Used in Prior Housing Element	0	0.006600016	0	0.006600016	0	0	0	1688165	431	North Hollywood - Valley Village							Moderate
LOS ANGELES	12151 W RIVERSIDE DR	91607	2356008009	Neighborhood Office Commercial		Q]C2-1VL	0	108	0.143428405	Commercial - Office Building - One Story	YES - Current	NO - Privately-Owned	Available	Not Used in Prior Housing Element	0.077904962	0	0	0.077904962	0	0	0	1688165	494	North Hollywood - Valley Village							Lower
LOS ANGELES	12155 W RIVERSIDE DR	91607	2356008009	Neighborhood Office Commercial		Q]C2-1VL	0	108	0.141470873	Commercial - Office Building - One Story	YES - Current	NO - Privately-Owned	Available	Not Used in Prior Housing Element	0.074257433	0	0	0.074257433	0	0	0	1688165	493	North Hollywood - Valley Village							Lower
LOS ANGELES	12139 W RIVERSIDE DR	91607	2356008010	Neighborhood Office Commercial		Q]C2-1VL	0	108	0.129084024	Commercial - Professional Building - One Story	YES - Current	NO - Privately-Owned	Available	Not Used in Prior Housing Element	0.022287218	0	0	0.022287218	0	0	0	1688165	496	North Hollywood - Valley Village							Lower
LOS ANGELES	12135 W RIVERSIDE DR	91607	2356008011	Neighborhood Office Commercial		Q]C2-1VL	0	108	0.143425001	Commercial - Store - One Story	YES - Current	NO - Privately-Owned	Available	Not Used in Prior Housing Element	0.182895984	0	0	0.182895984	0	0	0	1688165	498	North Hollywood - Valley Village							Lower
LOS ANGELES			2356008011	Neighborhood Office Commercial		Q]C2-1VL	0	108	0.014342839	Commercial - Store - One Story	YES - Current	NO - Privately-Owned	Available	Not Used in Prior Housing Element	0	0	0.022507408	0.022507408	0	0	0	1688165	497	North Hollywood - Valley Village							Above Moderate
LOS ANGELES	12133 W RIVERSIDE DR	91607	2356008012	Neighborhood Office Commercial		Q]C2-1VL	0	108	0.14342579	Commercial - Office Building - Office and Residential - One Story	YES - Current	NO - Privately-Owned	Available	Not Used in Prior Housing Element	0.182895984	0	0	0.182895984	0	0	0	1688165	499	North Hollywood - Valley Village							Lower
LOS ANGELES	12125 W RIVERSIDE DR	91607	2356008013	Neighborhood Office Commercial		Q]C2-1VL	0	108	0.143424101	Commercial - Office Building - One Story	YES - Current	NO - Privately-Owned	Available	Not Used in Prior Housing Element	0.060853603	0	0	0.060853603	0	0	0	1688165	500	North Hollywood - Valley Village							Lower
LOS ANGELES	12121 W RIVERSIDE DR	91607	2356008014	Neighborhood Office Commercial		Q]C2-1VL	0	108	0.143423027	Commercial - Store Combination - Store and Office Combination - One Story	YES - Current	NO - Privately-Owned	Available	Not Used in Prior Housing Element	0.182895984	0	0	0.182895984	0	0	0	1688165	501	North Hollywood - Valley Village							Lower
LOS ANGELES	12115 W RIVERSIDE DR	91607	2356008015	Neighborhood Office Commercial		Q]C2-1VL	0	108	0.172298223	Commercial - Store - One Story	YES - Current	NO - Privately-Owned	Available	Not Used in Prior Housing Element	0.204452574	0	0	0.204452574	0	0	0	1688165	502	North Hollywood - Valley Village							Lower
LOS ANGELES	12147 W RIVERSIDE DR	91607	2356008020	Neighborhood Office Commercial		Q]C2-1VL	0	108	0.143427617	Commercial - Office Building - One Story	YES - Current	NO - Privately-Owned	Available	Not Used in Prior Housing Element	0.02585743	0	0	0.02585743	0	0	0	1688165	495	North Hollywood - Valley Village							Lower
LOS ANGELES	12111 W RIVERSIDE DR	91607	2356008021	Neighborhood Office Commercial		Q]C2-1VL	0	108	0.152706585	Commercial - Service Station - Full Service - No Additional Services	YES - Current	NO - Privately-Owned	Available	Not Used in Prior Housing Element	0.077190985	0	0	0.077190985	0	0	0	1688165	506	North Hollywood - Valley Village							Lower
LOS ANGELES	4809 N LAUREL CANYON BLVD	91607	2356008021	Neighborhood Office Commercial		Q]C2-1VL	0	108	0.148323143	Commercial - Service Station - Full Service - No Additional Services	YES - Current	NO - Privately-Owned	Available	Not Used in Prior Housing Element	0.077904962	0	0	0.077904962	0	0	0	1688165	507	North Hollywood - Valley Village							Lower
LOS ANGELES	4815 N LAUREL CANYON BLVD	91607	2356008021	Neighborhood Office Commercial		Q]C2-1VL	0	108	0.138920222	Commercial - Service Station - Full Service - No Additional Services	YES - Current	NO - Privately-Owned	Available	Not Used in Prior Housing Element	0.074708482	0	0	0.074708482	0	0	0	1688165	457	North Hollywood - Valley Village							Lower
LOS ANGELES	12110 W LA MAIDA ST	91607	2356008022	Neighborhood Office Commercial		Q]C2-1VL	0	108	0.073377285	Commercial - Bank, Savings and Loan	YES - Current	NO - Privately-Owned	Available	Not Used in Prior Housing Element	0.103622881	0	0	0.103622881	0	0	0	1688165	432	North Hollywood - Valley Village							Lower
LOS ANGELES	4821 N LAUREL CANYON BLVD	91607	2356008022	Neighborhood Office Commercial		Q]C2-1VL	0	108	0.125028638	Commercial - Bank, Savings and Loan	YES - Current	NO - Privately-Owned	Available	Not Used in Prior Housing Element	0.157613464	0	0	0.157613464	0	0	0	1688165	443	North Hollywood - Valley Village							Lower
LOS ANGELES	4825 N LAUREL CANYON BLVD	91607	2356008022	Neighborhood Office Commercial		Q]C2-1VL	0	108	0.049691748	Commercial - Bank, Savings and Loan	YES - Current	NO - Privately-Owned	Available	Not Used in Prior Housing Element	0	0	0.054228711	0.054228711	0	0	0	1688165	433	North Hollywood - Valley Village							Above Moderate
LOS ANGELES	12253 W RIVERSIDE DR	91607	2356009012	Low Medium II

LOS ANGELES	5151 N BELLINGHAM AVE	91607	2356016BRK	Medium Residential		[Q]R3-1	0	36	0.144786581	Residential - Single Family Residence - Condo Conversion	YES - Current	NO - Privately-Owned	Available	Not Used in Prior Housing Element	0	0	0.019548355	0.019548355	8	0	0	1718165	584	North Hollywood - Valley Village		Yes	Above Moderate
LOS ANGELES	12364 W MAGNOLIA BLVD	91607	2356017001	Medium Residential		[Q]R3-1	0	36	0.194106541	Residential - Five or More Units or Apartments (Any Combination) - 4 Stories or Less	YES - Current	NO - Privately-Owned	Available	Not Used in Prior Housing Element	0	0	0.090747312	0.090747312	6	0	0	1718165	537	North Hollywood - Valley Village		Yes	Above Moderate
LOS ANGELES	12360 W MAGNOLIA BLVD	91607	2356017002	Medium Residential		[Q]R3-1	0	36	0.194191972	Residential - Five or More Units or Apartments (Any Combination) - 4 Stories or Less	YES - Current	NO - Privately-Owned	Available	Not Used in Prior Housing Element	0	0	0.090747312	0.090747312	6	0	0	1718165	538	North Hollywood - Valley Village		Yes	Above Moderate
LOS ANGELES	12318 W MAGNOLIA BLVD	91607	2356017010	Medium Residential		[Q]R3-1	0	36	0.113735712	Residential - Single Family Residence - Pool	YES - Current	NO - Privately-Owned	Available	Not Used in Prior Housing Element	0.518293381	0	0	0.518293381	1	0	0	1718165	541	North Hollywood - Valley Village			Lower
LOS ANGELES	12328 W MAGNOLIA BLVD	91607	2356017010	Medium Residential		[Q]R3-1	0	36	0.113740762	Residential - Single Family Residence - Pool	YES - Current	NO - Privately-Owned	Available	Not Used in Prior Housing Element	0.518293381	0	0	0.518293381	1	0	0	1718165	540	North Hollywood - Valley Village			Lower
LOS ANGELES	12304 W MAGNOLIA BLVD	91607	2356017012	Medium Residential		[Q]R3-1	0	36	0.124396688	Residential - Five or More Units or Apartments (Any Combination) - 4 Stories or Less	YES - Current	NO - Privately-Owned	Available	Not Used in Prior Housing Element	0	0	0.049127203	0.049127203	5	0	0	1718165	545	North Hollywood - Valley Village		Yes	Above Moderate
LOS ANGELES	12348 W MAGNOLIA BLVD	91607	2356017021	Medium Residential		[Q]R3-1	0	36	0.26266556	Residential - Five or More Units or Apartments (Any Combination) - 4 Stories or Less	YES - Current	NO - Privately-Owned	Available	Not Used in Prior Housing Element	0.044095218	0	0	0.044095218	14	0	0	1718165	575	North Hollywood - Valley Village			Lower
LOS ANGELES	12332 W MAGNOLIA BLVD	91607	2356017BRK	Medium Residential		[Q]R3-1	0	36	0.442620953	Residential - Single Family Residence - Condominium	YES - Current	NO - Privately-Owned	Available	Not Used in Prior Housing Element	0.110099368	0	0	0.110099368	15	0	0	1718165	576	North Hollywood - Valley Village			Lower
LOS ANGELES	12424 W MAGNOLIA BLVD	91607	2356019016	Medium Residential		[Q]R3-1	0	36	0.245146525	Residential - Five or More Units or Apartments (Any Combination) - 4 Stories or Less	YES - Current	NO - Privately-Owned	Available	Not Used in Prior Housing Element	0	0	0.078805888	0.078805888	10	0	0	1718165	534	North Hollywood - Valley Village		Yes	Above Moderate
LOS ANGELES	12400 W MAGNOLIA BLVD	91607	2356019023	Medium Residential		[Q]R3-1	0	36	0.163834685	Residential - Single Family Residence	YES - Current	NO - Privately-Owned	Available	Used in Prior Housing Element - Non-Vacant	0.645583111	0	0	0.645583111	1	0	0	1718165	536	North Hollywood - Valley Village			Lower
LOS ANGELES	12406 W MAGNOLIA BLVD	91607	2356019026	Medium Residential		[Q]R3-1, R1-1	0	36	0.189390654	Residential - Single Family Residence - Pool	YES - Current	NO - Privately-Owned	Available	Used in Prior Housing Element - Non-Vacant	0.710579967	0	0	0.710579967	1	0	0	1718165	535	North Hollywood - Valley Village			Lower
LOS ANGELES	12407 W HARTSOOK ST	91607	2356019028	Low Residential		R1-1	0	1 unit per lot	0.139091496	Residential - Single Family Residence - Pool	YES - Current	NO - Privately-Owned	Available	Not Used in Prior Housing Element	0	0	0.439896822	0.439896822	0	0	0	1718165	640	North Hollywood - Valley Village			Above Moderate
LOS ANGELES			2356019032	Low Residential		R1-1	0	1 unit per lot	0.001239815	Residential - Single Family Residence - Vacant Land	YES - Current	NO - Privately-Owned	Available	Not Used in Prior Housing Element	0	0	0.155544817	0.155544817	0	0	0	1718165	675	North Hollywood - Valley Village			Above Moderate
LOS ANGELES			2356019033	Low Residential		R1-1	0	1 unit per lot	0.000661766	Residential - Single Family Residence - Vacant Land	YES - Current	NO - Privately-Owned	Available	Not Used in Prior Housing Element	0	0	0.155544817	0.155544817	0	0	0	1718165	671	North Hollywood - Valley Village			Above Moderate
LOS ANGELES			2356019034	Low Residential		R1-1	0	1 unit per lot	0.001262808	Residential - Single Family Residence - Vacant Land	YES - Current	NO - Privately-Owned	Available	Not Used in Prior Housing Element	0	0	0.155544817	0.155544817	0	0	0	1718165	666	North Hollywood - Valley Village			Above Moderate
LOS ANGELES	12410 W MAGNOLIA BLVD	91607	2356019BRK	Low Medium II Residential		RD1.5-1	0	29	0.396454614	Residential - Single Family Residence - Condominium	YES - Current	NO - Privately-Owned	Available	Not Used in Prior Housing Element	0	0.063107115	0	0.063107115	10	0	0	1718165	569	North Hollywood - Valley Village			Moderate
LOS ANGELES	5128 N WHITSETT AVE	91607	2356020005	Low Medium II Residential		RD1.5-1	0	29	0.179059355	Residential - Double, Duplex, or Two Units - 4 Stories or Less	YES - Current	NO - Privately-Owned	Available	Not Used in Prior Housing Element	0	0.26057733	0	0.26057733	2	0	0	1718165	669	North Hollywood - Valley Village		Yes	Moderate
LOS ANGELES			2356020021	Low Medium II Residential, Low Residential		R1-1, RD1.5-1	0	1 unit per lot	0.106121693	Commercial - Parking Lot (Commercial Use Property) - Lots - Patron or Employee - One Story	YES - Current	NO - Privately-Owned	Available	Not Used in Prior Housing Element	0	0	0.009676455	0.009676455	0	0	0	1718165	660	North Hollywood - Valley Village			Above Moderate
LOS ANGELES	12438 W MAGNOLIA BLVD	91607	2356020022	Neighborhood Office Commercial, Low Residential		[Q]C2-1VL, R1-1	0	108	0.265191456	Industrial - Motion Picture, Radio and Television Industry - Studio - One Story	YES - Current	NO - Privately-Owned	Available	Not Used in Prior Housing Element	0.350968316	0	0	0.350968316	3	0	0	1718165	530	North Hollywood - Valley Village			Lower
LOS ANGELES	12456 W MAGNOLIA BLVD	91607	2356020023	Low Medium II Residential, Neighborhood Office Commercial, Low Residential		[Q]C2-1VL, R1-1, RD1.5-1	0	108	0.276028005	Commercial - Store - One Story	YES - Current	NO - Privately-Owned	Available	Not Used in Prior Housing Element	0.085334512	0	0	0.085334512	0	0	0	1718165	1236	North Hollywood - Valley Village			Lower
LOS ANGELES			2356020023	Low Medium II Residential, Low Residential		R1-1, RD1.5-1	0	1 unit per lot	0.025155763	Commercial - Store - One Story	YES - Current	NO - Privately-Owned	Available	Not Used in Prior Housing Element	0	0	0.004180799	0.004180799	0	0	0	1718165	1238	North Hollywood - Valley Village			Above Moderate
LOS ANGELES	12464 W MAGNOLIA BLVD	91607	2356020024	Low Medium II Residential, Neighborhood Office Commercial		[Q]C2-1VL, RD1.5-1	0	108	0.458247714	Commercial - Store - One Story	YES - Current	NO - Privately-Owned	Available	Not Used in Prior Housing Element	0.262846193	0	0	0.262846193	6	0	0	1718165	1235	North Hollywood - Valley Village			Lower
LOS ANGELES	5014 N WHITSETT AVE	91607	2356023003	Low Medium II Residential		RD1.5-1	0	29	0.237931976	Residential - Five or More Units or Apartments (Any Combination) - 4 Stories or Less	YES - Current	NO - Privately-Owned	Available	Not Used in Prior Housing Element	0	0.034278142	0	0.034278142	6	0	0	1718165	1027	North Hollywood - Valley Village			Moderate
LOS ANGELES	5038 N WHITSETT AVE	91607	2356023010	Low Medium II Residential		RD1.5-1	0	29	0.216362803	Residential - Three Units (Any Combination) - 4 Stories or Less	YES - Current	NO - Privately-Owned	Available	Not Used in Prior Housing Element	0	0.233220416	0	0.233220416	3	0	0	1718165	953	North Hollywood - Valley Village		Yes	Moderate
LOS ANGELES	5050 N WHITSETT AVE	91607	2356023019	Low Medium II Residential		RD1.5-1	0	29	0.173091334	Residential - Double, Duplex, or Two Units - 4 Stories or Less	YES - Current	NO - Privately-Owned	Available	Not Used in Prior Housing Element	0	0.096958235	0	0.096958235	2	0	0	1718165	895	North Hollywood - Valley Village		Yes	Moderate
LOS ANGELES	5044 N WHITSETT AVE	91607	2356023020	Low Medium II Residential		RD1.5-1	0	29	0.17309099	Residential - Single Family Residence	YES - Current	NO - Privately-Owned	Available	Not Used in Prior Housing Element	0	0.366283786	0	0.366283786	1	0	0	1718165	946	North Hollywood - Valley Village			Moderate
LOS ANGELES	5056 N WHITSETT AVE	91607	2356023029	Low Medium II Residential		RD1.5-1	0	29	0.165101791	Residential - Five or More Units or Apartments (Any Combination) - 4 Stories or Less	YES - Current	NO - Privately-Owned	Available	Not Used in Prior Housing Element	0	0.038555659	0	0.038555659	6	0	0	1718165	869	North Hollywood - Valley Village		Yes	Moderate
LOS ANGELES	5022 N WHITSETT AVE	91607	2356023032	Low Medium II Residential		RD1.5-1	0	29	0.210584426	Residential - Single Family Residence - Vacant Land	YES - Current	NO - Privately-Owned	Available	Not Used in Prior Housing Element	0	0.427327579	0	0.427327579	1	0	0	1718165	1270	North Hollywood - Valley Village			Moderate
LOS ANGELES	12331 W ADDISON ST	91607	2356024052	Low Residential		R1-1	0	1 unit per lot	0.178308491	Residential - Single Family Residence - Pool	YES - Current	NO - Privately-Owned	Available	Not Used in Prior Housing Element	0	0	0.155771041	0.155771041	0	0	0	1718165	1260	North Hollywood - Valley Village			Above Moderate
LOS ANGELES			2356024062	Low Residential		R1-1	0	1 unit per lot	0.140357929	Residential - Single Family Residence - Vacant Land	YES - Current	NO - Privately-Owned	Available	Not Used in Prior Housing Element	0	0	0.155771041	0.155771041	0	0	0	1718165	1266	North Hollywood - Valley Village			Above Moderate
LOS ANGELES			2356024063	Low Residential		R1-1	0	1 unit per lot	0.134413298	Residential - Single Family Residence - Vacant Land	YES - Current	NO - Privately-Owned	Available	Not Used in Prior Housing Element	0	0	0.155771041	0.155771041	0	0	0	1718165	1267	North Hollywood - Valley Village			Above Moderate
LOS ANGELES			2356024064	Low Residential		R1-1	0	1 unit per lot	0.148016825	Residential - Single Family Residence - Vacant Land	YES - Current	NO - Privately-Owned	Available	Not Used in Prior Housing Element	0	0	0.155771041	0.155771041	0	0	0	1718165	1268	North Hollywood - Valley Village			Above Moderate
LOS ANGELES			2356024065	Low Residential		R1-1	0	1 unit per lot	0.180644079	Residential - Single Family Residence - Vacant Land	YES - Current	NO - Privately-Owned	Available	Not Used in Prior Housing Element	0	0	0.155771041	0.155771041	0	0	0	1718165	1269	North Hollywood - Valley Village			Above Moderate
LOS ANGELES	4936 N WHITSETT AVE	91607	2356025017	Medium Residential		R3-1	0	54	0.222234586	Residential - Five or More Units or Apartments (Any Combination) - 4 Stories or Less	YES - Current	NO - Privately-Owned	Available	Not Used in Prior Housing Element	0	0	0.107200363	0.107200363	9	0	0	1688165	86	North Hollywood - Valley Village		Yes	Above Moderate
LOS ANGELES	4952 N WHITSETT AVE	91607	2356025019	Medium Residential		R3-1	0	54	0.239925476	Residential - Five or More Units or Apartments (Any Combination) - 4 Stories or Less	YES - Current	NO - Privately-Owned	Available	Not Used in Prior Housing Element	0	0	0.41240238	0.41240238	6	0	0	1688165	25	North Hollywood - Valley Village		Yes	Above Moderate
LOS ANGELES	4930 N WHITSETT AVE	91607	2356025040	Medium Residential		R3-1	0	54	0.218198563	Residential - Five or More Units or Apartments (Any Combination) - 4 Stories or Less	YES - Current	NO - Privately-Owned	Available	Not Used in Prior Housing Element	0	0	0.039703051	0.039703051	10	0	0	1688165	107	North Hollywood - Valley Village		Yes	Above Moderate
LOS ANGELES	4942 N WHITSETT AVE	91607	2356025041	Medium Residential		R3-1	0	54	0.218844576	Residential - Five or More Units or Apartments (Any Combination) - 4 Stories or Less	YES - Current	NO - Privately-Owned	Available	Not Used in Prior Housing Element	0.058842531	0	0	0.058842531	12	0	0	1688165	67	North Hollywood - Valley Village			Lower
LOS ANGELES			2356025053	Low Residential		R1-1	0	1 unit per lot	0.00696584	Residential - Single Family Residence - Vacant Land	YES - Current	NO - Privately-Owned	Available	Not Used in Prior Housing Element	0	0	0.155771041	0.155771041	0	0	0	1688165	146	North Hollywood - Valley Village			Above Moderate
LOS ANGELES			2356025053	Low Residential		R1-1	0	1 unit per lot	0.007944398	Residential - Single Family Residence - Vacant Land	YES - Current	NO - Privately-Owned	Available	Not Used in Prior Housing Element	0	0	0.155771041	0.155771041	0	0	0	1688165	147	North Hollywood - Valley Village			Above Moderate
LOS ANGELES	4912 N WHITSETT AVE	91607	2356027011	Medium Residential		R3-1	0	54	0.132414764	Residential - Five or More Units or Apartments (Any Combination) - 4 Stories or Less	YES - Current	NO - Privately-Owned	Available	Not Used in Prior Housing Element	0	0	0.085277176	0.085277176	6	0	0	1688165	192	North Hollywood - Valley Village		Yes	Above Moderate
LOS ANGELES	4920 N WHITSETT AVE	91607	2356027014	Medium Residential		R3-1	0	54	0.121559473	Residential - Single Family Residence - Pool	YES - Current	NO - Privately-Owned	Available	Not Used in Prior Housing Element	0.47053526	0	0	0.47053526	1	0	0	1688165	164	North Hollywood - Valley Village			Lower
LOS ANGELES			2356027014	Medium Residential		R3-1	0	54	0.093609226	Residential - Single Family Residence - Pool	YES - Current	NO - Privately-Owned	Available	Not Used in Prior Housing Element	0.412903154	0	0	0.412903154	1	0	0	1688165	162	North Hollywood - Valley Village			Lower
LOS ANGELES			2356027014	Medium Residential		R3-1	0	54	0.115864613	Residential - Single Family Residence - Pool	YES - Current	NO - Privately-Owned	Available	Not Used in Prior Housing Element	0.47053526	0	0	0.47053526	1	0	0	1688165	177	North Hollywood - Valley Village			Lower
LOS ANGELES			2356027014	Medium Residential		R3-1	0	54	0.034636641	Residential - Single Family Residence - Pool	YES - Current	NO - Privately-Owned	Available	Not Used in Prior Housing Element	0	0	0.181578755	0.181578755	1	1*	1*	1688165	137	North Hollywood - Valley Village			Above Moderate
LOS ANGELES	4900 N WHITSETT AVE	91607	2356027BRK	Medium Residential		R3-1	0	54	0.245291971	Residential - Single Family Residence - Condo Conversion	YES - Current	NO - Privately-Owned	Available	Not Used in Prior Housing Element	0	0	0.054008106	0.054008106	8	0	0	1688165	224	North Hollywood - Valley Village		Yes	Above Moderate
LOS ANGELES	4844 N WHITSETT AVE	91607	2356028003	Medium Residential		R3-1	0	54	0.144643241	Residential - Five or More Units or Apartments (Any Combination) - 4 Stories or Less	YES - Current	NO - Privately-Owned	Available	Not Used in Prior Housing Element	0	0	0.070743457	0.070743457	6	0	0	1688165	312	North Hollywood - Valley Village		Yes	Above Moderate
LOS ANGELES	4832 N WHITSETT AVE	91607	2356028BRK	Medium Residential		R3-1	0	54	0.275064497	Residential - Single Family Residence - Condominium	YES - Current	NO - Privately-Owned	Available	Not Used in Prior Housing Element	0.068582108	0	0	0.068582108	15	0	0	1688165	1084	North Hollywood - Valley Village			Lower
LOS ANGELES	12325 W RIVERSIDE DR	91607	2356030018	Medium Residential		R3-1	0	54	0.143410394	Residential - Five or More Units or Apartments (Any Combination) - 4 Stories or Less	YES - Current	NO - Privately-Owned	Available	Not Used in Prior Housing Element	0	0	0.062233002	0.062233002	7	0	0	1688165	476	North Hollywood - Valley Village			Above Moderate
LOS ANGELES	12331 W RIVERSIDE DR	91607	2356030019	Medium Residential		R3-1	0	54	0.143403598	Residential - Five or More Units or Apartments (Any Combination) - 4 Stories or Less	YES - Current	NO - Privately-Owned	Available	Not Used in Prior Housing Element	0	0	0.062233002	0.062233002	7	0	0	1688165	475	North Hollywood - Valley Village		Yes	Above Moderate
LOS ANGELES	12337 W RIVERSIDE DR	91607	2356030020	Medium Residential		R3-1	0	54	0.143396406	Residential - Five or More Units or Apartments (Any Combination) - 4 Stories or Less	YES - Current	NO - Privately-Owned	Available	Not Used in Prior Housing Element	0.046566055	0	0	0.046566055	7	0	0	1688165	474	North Hollywood - Valley Village			Lower
LOS ANGELES	12341 1/2 W RIVERSIDE DR	91607	2356030021	Medium Residential		R3-1	0	54	0.143392459	Residential - Four Units (Any Combination) - 4 Stories or Less	YES - Current	NO - Privately-Owned	Available	Not Used in Prior Housing Element	0	0	0.272361052	0.272361052	4	0	0	1688165	473	North Hollywood - Valley Village		Yes	Above Moderate
LOS ANGELES	12347 W RIVERSIDE DR	91607	2356030022	Medium Residential		R3-1	0	54	0.143385822	Residential - Four Units (Any Combination) - 4 Stories or Less	YES - Current	NO - Privately-Owned	Available	Not Used in Prior Housing Element	0	0	0.272361052	0.272361052	4	0	0	1688165	472	North Hollywood - Valley Village		Yes	Above Moderate
LOS ANGELES	12351 W RIVERSIDE DR	91607	2356030023	Medium Residential		R3-1	0	54	0.143379722	Residential - Four Units (Any Combination) - 4 Stories or Less	YES - Current	NO - Privately-Owned	Available	Not Used in Prior Housing Element	0	0	0.272361052	0.272361052	4	0	0	1688165	471	North Hollywood - Valley Village		Yes	Above Moderate
LOS ANGELES	12357 W RIVERSIDE DR	91607	2356030024	Medium Residential		R3-1	0	54	0.143374704	Residential - Four Units (Any Combination) - 4 Stories or Less	YES - Current	NO - Privately-Owned	Available	Not Used in Prior Housing Element	0	0	0.272361052	0.272361052	4	0	0	1688165	470	North Hollywood - Valley Village		Yes	Above Moderate
LOS ANGELES	4804 N RHODES AVE	91607	2356030045	Medium Residential		R3-1	0	54	0.141278289	Residential - Five or More Units or Apartments (Any Combination) - 4 Stories or Less	YES - Current	NO - Privately-Owned	Available	Not Used in Prior Housing Element	0	0	0.070743457	0.070743457	6	0	0	1688165	469	North Hollywood - Valley Village		Yes	Above Moderate
LOS ANGELES	12321 W RIVERSIDE DR	91607	2356030BRK	Medium Residential		R3-1	0	54	0.286705899	Residential - Single Family Residence - Condominium	YES - Current	NO - Privately-Owned	Available	Not Used in Prior Housing Element	0	0	0.054150454	0.054150454	15	0	0	1688165	477	North Hollywood - Valley Village		Yes	Above Moderate
LOS ANGELES	12407 W RIVERSIDE DR	91607	2356031008	Medium Residential		R3-1	0	54	0.143476915	Residential - Four Units (Any Combination) - 4 Stories or Less	YES - Current	NO - Privately-Owned	Available	Not Used in Prior Housing Element	0	0	0.272361052	0.272361052	4	0	0	1688165	467	North Hollywood - Valley Village		Yes	Above Moderate
LOS ANGELES	12427 W RIVERSIDE DR	91607	2356031012	Medium Residential		R3-1	0	54	0.143449063	Residential - Five or More Units or Apartments (Any Combination) - 4 Stories or Less	YES - Current	NO - Privately-Owned	Available	Not Used in Prior Housing Element	0	0	0.070743457	0.070743457	6	0	0	1688165	465	North Hollywood - Valley Village		Yes	Above Moderate
LOS ANGELES	12401 W RIVERSIDE DR	91607	2356031030	Medium Residential		R3-1	0	54	0.14155054	Residential - Five or More Units or Apartments (Any Combination) - 4 Stories or Less	YES - Current	NO - Privately-Owned	Available	Not Used in Prior Housing Element	0	0	0.070743457	0.070743457	6	0	0	1688165	468	North Hollywood - Valley Village		Yes	Above Moderate
LOS ANGELES	12421 W RIVERSIDE DR	91607	2356031BRK	Medium Residential		R3-1	0	54	0.430402071	Residential - Single Family Residence - Condominium	YES - Current	NO - Privately-Owned	Available	Not Used in Prior Housing Element	0.130107669	0	0	0.130107669	15	0	0	1688165	466	North Hollywood - Valley Village			Lower
LOS ANGELES	4810 N WHITSETT AVE	91607	2356032001	Highway Oriented Commercial		C2-1VL	0	108	0.277934457	Recreational - Club, Lodge Hall, Fraternal Organization - One Story	YES - Current	NO - Privately-Owned	Available	Not Used in Prior Housing Element	0.09838042	0	0	0.09838042	0	0	0	1688165	458	North Hollywood - Valley Village			Lower
LOS ANGELES			2356032001	Highway Oriented Commercial		C2-1VL	0	108	0.139001322	Recreational - Club, Lodge Hall, Fraternal Organization - One Story	YES - Current	NO - Privately-Owned	Available	Not Used in Prior Housing Element	0.063960955	0	0	0.063960955	0	0	0	1688165	444	North Hollywood - Valley Village			Lower
LOS ANGELES			2356032001	Highway Oriented Commercial		C2-1VL	0	108	0.139025141	Recreational - Club, Lodge Hall, Fraternal Organization - One Story	YES - Current	NO - Privately-Owned	Available	Not Used in Prior Housing Element	0.063960955	0	0	0.063960955	0	0	0	1688165	390	North Hollywood - Valley Village			Lower
LOS ANGELES	4800 N WHITSETT AVE	91607	2356032005	Highway Oriented Commercial		C2-1VL	0	108	0.101723479	Commercial - Store - One Story	YES - Current	NO - Privately-Owned	Available	Not Used in Prior Housing Element	0.044064876	0	0	0.044064876	0	0	0	1688165	525	North Hollywood - Valley Village			Lower
LOS ANGELES	12443 W RIVERSIDE DR	91607	2356032006	Highway Oriented Commercial		C2-1VL	0	108	0.143475924	Commercial - Store - One Story	YES - Current	NO - Privately-Owned	Available	Not Used in Prior Housing Element	0.182895984	0	0	0.182895984	0	0	0	1688165	462	North Hollywood - Valley Village			Lower
LOS ANGELES	12435 W RIVERSIDE DR	91607	2356032007	Medium Residential		QCR-1VL	0	108	0.143476555	Commercial - Professional Building - One Story	YES - Current	NO - Privately-Owned	Available	Not Used in Prior Housing Element	0.077904962	0	0	0.077904962	0	0	0	1688165	463	North Hollywood - Valley Village			Lower
LOS ANGELES	12433 W RIVERSIDE DR	91607	2356032008	Medium Residential		R3-1	0	54	0.143476915	Residential - Four Units (Any Combination) - 4 Stories or Less	YES - Current	NO - Privately-Owned	Available	Not Used in Prior Housing Element	0	0	0.091391706	0.091391706	4	0	0	1688165	464	North Hollywood - Valley Village		Yes	Above Moderate
LOS ANGELES	12442 W LA MAIDA ST	91607	2356032011	Low Residential		C2-1VL	0	108	0.143301671	Commercial - Store Combination - Store and Residential Combination - One Story	YES - Current	NO - Privately-Owned	Available	Not Used in Prior Housing Element	0.163227332	0	0	0.163227332	1	0	0	1688165	391	North Hollywood - Valley Village			Lower
LOS ANGELES			2356033***	Public Facilities		R3-1-RIO	0	54	0.021890361		YES - Current	NO - Privately-Owned	Available	Not Used in Prior Housing Element	0	0	1.214773464	1.214773464	0	1*	1*	1688165	599	North Hollywood - Valley Village			Above Moderate
LOS ANGELES	12360 W RIVERSIDE DR	91607	2356033010	Medium Residential		R3-1-RIO	0	54	3.04344367	Residential - Five or More Units or Apartments (Any Combination) - 4 Stories or Less	YES - Current	NO - Privately-Owned	Available	Not Used in Prior Housing Element	0	0	6.029923898	6.029923898	120	0	0	1688165	534	North Hollywood - Valley Village		Yes	Above Moderate
LOS ANGELES			2356034***	Medium Residential		R1-1-RIO	0	1 unit per lot	0.005084938		YES - Current	NO - Privately-Owned	Available	Not Used in Prior Housing Element	0	0	0.464098692	0.464098692	0	0	0	1688165	709	North Hollywood - Valley Village			Above Moderate
LOS ANGELES	12332 W RIVERSIDE DR	91607	2356034016	Medium Residential		R3-1-RIO, R1-1-RIO	0	1 unit per lot	0.359047227	Institutional - Church - One Story	YES - Current	NO - Privately-Owned	Available	Not Used in Prior Housing Element	0	0	0.021347685	0.021347685	0	0	0	1688165	535	North Hollywood - Valley Village			Above Moderate
LOS ANGELES	12306 W RIVERSIDE DR	91607	2356034022	Medium Residential		R3-1-RIO	0	54	0.398997012	Institutional - Church - Vacant Land	YES - Current	NO - Privately-Owned	Available	Not Used in Prior Housing Element	0.100382933	0	0	0.100382933	0	0	0	1688165	538	North Hollywood - Valley Village			Lower
LOS ANGELES	12321 W BLIX ST	91607	2356034023	Medium Residential		R1-1-RIO	0	1 unit per lot	0.217425925	Residential - Single Family Residence - Vacant Land	YES - Current	NO - Privately-Owned	Available	Not Used in Prior Housing Element	0	0	0.166479981	0.166479981	0	0	0	1688165	639	North Hollywood - Valley Village			Above Moderate
LOS ANGELES	12315 W BLIX ST	91607	2356034024	Medium Residential		R1-1-RIO	0	1 unit per lot	0.155881586	Residential - Single Family Residence - Vacant Land	YES - Current	NO - Privately-Owned	Available	Not Used in Prior Housing Element	0	0	0.166479981	0.166479981	0	0	0	1688165	635	North Hollywood - Valley Village			Above Moderate
LOS ANGELES			2356034900	Medium Residential		R1-1-RIO	0	1 unit per lot	0.005175894	Miscellaneous - Government Owned Property	YES - Current	YES - City-Owned	Available	Not Used in Prior Housing Element	0	0	0.003357527	0.003357527	0	0	0	1688165	613	North Hollywood - Valley Village			Above Moderate
LOS ANGELES			2356035***	Low Residential		R1-1-RIO	0	1 unit per lot	0.003240673		YES - Current	NO - Privately-Owned	Available	Not Used in Prior Housing Element	0	0	0.464098692	0.464098692	0	0	0	1688165	821	North Hollywood - Valley Village			Above Moderate
LOS ANGELES			2356035***	Low Residential		R1-1-RIO	0	1 unit per lot	0.009197242		YES - Current	NO - Privately-Owned	Available	Not Used in Prior Housing Element	0	0	0.464098692	0.464098692	0	0	0	1688165	799	North Hollywood - Valley Village			Above Moderate
LOS ANGELES			2356035***	Low Residential		R1-1	0	1 unit per lot	0.016024916		YES - Current	NO - Privately-Owned	Available	Not Used in Prior Housing Element	0	0	0.464098692	0.464098692	0	0	0	1688165	816	North Hollywood - Valley Village			Above Moderate
LOS ANGELES	12256 W RIVERSIDE DR	91607	2356035001	Low Medium II Residential		RD1.5-1-RIO	0	29	0.164370457	Residential - Five or More Units or Apartments (Any Combination) - 4 Stories or Less	YES - Current	NO - Privately-Owned	Available	Not Used in Prior Housing Element	0	0.040016395	0	0.040016395	5	0	0	1688165	539	North Hollywood - Valley Village		Yes	Moderate
LOS ANGELES	4755 N ST CLAIR AVE	91607	2356035005	Low Medium II Residential		RD1.5-1-RIO	0	29	0.170955365	Residential - Single Family Residence - Pool	YES - Current	NO - Privately-Owned	Available	Not Used in Prior Housing Element	0	0.369493783	0	0.369493783	1	0	0	1688165	546	North Hollywood - Valley Village			Moderate
LOS ANGELES			2356036***	Low Residential		R1-1-RIO	0	1 unit per lot	0.004976065		YES - Current	NO - Privately-Owned	Available	Not Used in Prior Housing Element	0	0	0.464098692	0.464098692	0	0	0	1688165	834	North Hollywood - Valley Village			Above Moderate
LOS ANGELES			2356036***	Low Residential		R1-1-RIO	0

LOS ANGELES	4717 N LAUREL CANYON BLVD	91607	2356037038	Neighborhood Office Commercial	(Q)C2-1VL-RIO	0	108	0.162990496	Commercial - Professional Building - Medical Dental Building - One Story	YES - Current	NO - Privately-Owned	Available	Not Used in Prior Housing Element	0.02764533	0	0	0.02764533	0	0	0	1688165	673	North Hollywood - Valley Village			Lower
LOS ANGELES	4710 N VANTAGE AVE	91607	2356037039	Low Medium II Residential	RD1.5-1-RIO	0	29	0.156101775	Residential - Four Units (Any Combination) - 4 Stories or Less	YES - Current	NO - Privately-Owned	Available	Not Used in Prior Housing Element	0	0.049124868	0	0.049124868	4	0	0	1688165	696	North Hollywood - Valley Village	Yes	Moderate	
LOS ANGELES	4706 N VANTAGE AVE	91607	2356037040	Low Medium II Residential	RD1.5-1-RIO	0	29	0.156103439	Residential - Four Units (Any Combination) - 4 Stories or Less	YES - Current	NO - Privately-Owned	Available	Not Used in Prior Housing Element	0	0.049124868	0	0.049124868	4	0	0	1688165	706	North Hollywood - Valley Village	Yes	Moderate	
LOS ANGELES	4641 N LAUREL CANYON BLVD	91607	2356037041	Neighborhood Office Commercial	(Q)C2-1-RIO	0	108	0.158646722	Industrial - Warehousing, Distribution, Storage - Public Storage - Mini Warehouse - Three Stories	YES - Current	NO - Privately-Owned	Available	Not Used in Prior Housing Element	0.040973326	0	0	0.040973326	0	0	0	1688165	801	North Hollywood - Valley Village			Lower
LOS ANGELES	4645 N LAUREL CANYON BLVD	91607	2356037041	Neighborhood Office Commercial	(Q)C2-1-RIO	0	108	0.161274521	Industrial - Warehousing, Distribution, Storage - Public Storage - Mini Warehouse - Three Stories	YES - Current	NO - Privately-Owned	Available	Not Used in Prior Housing Element	0.040973326	0	0	0.040973326	0	0	0	1688165	794	North Hollywood - Valley Village			Lower
LOS ANGELES	4647 N LAUREL CANYON BLVD	91607	2356037041	Neighborhood Office Commercial	(Q)C2-1-RIO	0	108	0.162587895	Industrial - Warehousing, Distribution, Storage - Public Storage - Mini Warehouse - Three Stories	YES - Current	NO - Privately-Owned	Available	Not Used in Prior Housing Element	0.040973326	0	0	0.040973326	0	0	0	1688165	772	North Hollywood - Valley Village			Lower
LOS ANGELES	4657 N LAUREL CANYON BLVD	91607	2356037041	Neighborhood Office Commercial	(Q)C2-1-RIO	0	108	0.162588912	Industrial - Warehousing, Distribution, Storage - Public Storage - Mini Warehouse - Three Stories	YES - Current	NO - Privately-Owned	Available	Not Used in Prior Housing Element	0.040973326	0	0	0.040973326	0	0	0	1688165	760	North Hollywood - Valley Village			Lower
LOS ANGELES	12126 W RIVERSIDE DR	91607	2356037044	Low Medium II Residential, Neighborhood Office Commercial	(Q)C2-1VL-RIO, RD1.5-1-RIO	0	108	0.440424555	Commercial - Commercial - Vacant Land	YES - Current	NO - Privately-Owned	Available	Not Used in Prior Housing Element	0.237421987	0	0	0.237421987	0	0	0	1688165	1067	North Hollywood - Valley Village			Lower
LOS ANGELES	4757 N LAUREL CANYON BLVD	91607	2356037046	Low Medium II Residential, Neighborhood Office Commercial	(Q)C2-1VL-RIO, RD1.5-1-RIO	0	108	0.60718425	Commercial - Service Station - With Car Wash - No Additional Services	YES - Current	NO - Privately-Owned	Available	Not Used in Prior Housing Element	0.35729181	0	0	0.35729181	0	0	0	1688165	567	North Hollywood - Valley Village			Lower
LOS ANGELES	5125 N WHITSETT AVE	91607	2357006005	Low Medium II Residential	RD1.5-1	0	29	0.223782327	Residential - Single Family Residence	YES - Current	NO - Privately-Owned	Available	Not Used in Prior Housing Element	0	0.434953088	0	0.434953088	1	0	0	1718165	665	North Hollywood - Valley Village			Moderate
LOS ANGELES	5119 N WHITSETT AVE	91607	2357006007	Low Medium II Residential	RD1.5-1	0	29	0.223792592	Residential - Single Family Residence	YES - Current	NO - Privately-Owned	Available	Not Used in Prior Housing Element	0	0.427327579	0	0.427327579	1	0	0	1718165	730	North Hollywood - Valley Village			Moderate
LOS ANGELES	12504 W MAGNOLIA BLVD	91607	2357006017	Neighborhood Office Commercial	(Q)C2-1VL	0	108	0.210109334	Commercial - Store - One Story	YES - Current	NO - Privately-Owned	Available	Not Used in Prior Housing Element	0.076391818	0	0	0.076391818	0	0	0	1718165	533	North Hollywood - Valley Village			Lower
LOS ANGELES	12508 W MAGNOLIA BLVD	91607	2357006017	Neighborhood Office Commercial	(Q)C2-1VL	0	108	0.16527947	Commercial - Store - One Story	YES - Current	NO - Privately-Owned	Available	Not Used in Prior Housing Element	0.065374613	0	0	0.065374613	0	0	0	1718165	532	North Hollywood - Valley Village			Lower
LOS ANGELES	12518 W MAGNOLIA BLVD	91607	2357006017	Neighborhood Office Commercial	(Q)C2-1VL	0	108	0.121646102	Commercial - Store - One Story	YES - Current	NO - Privately-Owned	Available	Not Used in Prior Housing Element	0.049705827	0	0	0.049705827	0	0	0	1718165	531	North Hollywood - Valley Village			Lower
LOS ANGELES	5139 N WHITSETT AVE	91607	2357006019	Low Medium II Residential	RD1.5-1	0	29	0.297937962	Commercial - Parking Lot (Commercial Use Property) - Lots - Patron or Employee - One Story	YES - Current	NO - Privately-Owned	Available	Not Used in Prior Housing Element	0	0.024136316	0	0.024136316	0	0	0	1718165	639	North Hollywood - Valley Village			Moderate
LOS ANGELES	5140 N BABCOCK AVE	91607	2357006020	Low Medium II Residential	RD1.5-1	0	29	0.132781435	Commercial - Parking Lot (Commercial Use Property) - Lots - Patron or Employee - One Story	YES - Current	NO - Privately-Owned	Available	Not Used in Prior Housing Element	0	0.052348179	0	0.052348179	0	3*	3*	1718161	631	North Hollywood - Valley Village			Moderate
LOS ANGELES	12520 W MAGNOLIA BLVD	91607	2357006021	Neighborhood Office Commercial	(Q)C2-1VL	0	108	0.169626201	Commercial - Office Building - One Story	YES - Current	NO - Privately-Owned	Available	Not Used in Prior Housing Element	0.035194002	0	0	0.035194002	0	0	0	1718161	594	North Hollywood - Valley Village			Lower
LOS ANGELES		2357006021		Neighborhood Office Commercial	(Q)C2-1VL	0	108	0.041816824	Commercial - Office Building - One Story	YES - Current	NO - Privately-Owned	Available	Not Used in Prior Housing Element	0	0	0.006229973	0.006229973	0	0	0	1718161	1198	North Hollywood - Valley Village			Above Moderate
LOS ANGELES	12501 W SAPPHIRE PL	91607	2357006034	Low Medium II Residential	RD1.5-1	0	29	0.035793114	Residential - Single Family Residence - Small Lot	YES - Current	NO - Privately-Owned	Available	Not Used in Prior Housing Element	0	0	1.159574032	1.159574032	0	1*	1*	1718165	1275	North Hollywood - Valley Village			Above Moderate
LOS ANGELES	12503 W SAPPHIRE PL	91607	2357006035	Low Medium II Residential	RD1.5-1	0	29	0.028431608	Residential - Single Family Residence - Small Lot	YES - Current	NO - Privately-Owned	Available	Not Used in Prior Housing Element	0	0	0.377454686	0.377454686	0	0	0	1718165	1276	North Hollywood - Valley Village			Above Moderate
LOS ANGELES	12505 W SAPPHIRE PL	91607	2357006036	Low Medium II Residential	RD1.5-1	0	29	0.042136108	Residential - Single Family Residence - Small Lot	YES - Current	NO - Privately-Owned	Available	Not Used in Prior Housing Element	0	0	1.159574032	1.159574032	0	1*	1*	1718165	1277	North Hollywood - Valley Village			Above Moderate
LOS ANGELES	12500 W SAPPHIRE PL	91607	2357006037	Low Medium II Residential	RD1.5-1	0	29	0.035830646	Residential - Single Family Residence - Small Lot	YES - Current	NO - Privately-Owned	Available	Not Used in Prior Housing Element	0	0	1.159574032	1.159574032	0	1*	1*	1718165	1278	North Hollywood - Valley Village			Above Moderate
LOS ANGELES	12502 W SAPPHIRE PL	91607	2357006038	Low Medium II Residential	RD1.5-1	0	29	0.028445686	Residential - Single Family Residence - Small Lot	YES - Current	NO - Privately-Owned	Available	Not Used in Prior Housing Element	0	0	0.377454686	0.377454686	0	0	0	1718165	1279	North Hollywood - Valley Village			Above Moderate
LOS ANGELES	12504 W SAPPHIRE PL	91607	2357006039	Low Medium II Residential	RD1.5-1	0	29	0.042140278	Residential - Single Family Residence - Small Lot	YES - Current	NO - Privately-Owned	Available	Not Used in Prior Housing Element	0	0	1.159574032	1.159574032	0	1*	1*	1718165	1280	North Hollywood - Valley Village			Above Moderate
LOS ANGELES	5101 N WHITSETT AVE	91607	2357006BRK	Low Medium II Residential	RD1.5-1	0	29	0.418325624	Residential - Single Family Residence - Townhouse Format - Condominium	YES - Current	NO - Privately-Owned	Available	Not Used in Prior Housing Element	0	0.069466887	0	0.069466887	11	0	0	1718165	1222	North Hollywood - Valley Village			Moderate
LOS ANGELES	12500 W OTSEGO ST	91607	2357007007	Low Medium II Residential	RD1.5-1	0	29	0.246294519	Residential - Single Family Residence	YES - Current	NO - Privately-Owned	Available	Not Used in Prior Housing Element	0	0.496613359	0	0.496613359	1	0	0	1718165	803	North Hollywood - Valley Village			Moderate
LOS ANGELES	5055 N WHITSETT AVE	91607	2357007008	Low Medium II Residential	RD1.5-1	0	29	0.154074373	Residential - Single Family Residence	YES - Current	NO - Privately-Owned	Available	Not Used in Prior Housing Element	0	0.356454456	0	0.356454456	1	0	0	1718165	865	North Hollywood - Valley Village			Moderate
LOS ANGELES	5047 N WHITSETT AVE	91607	2357007012	Low Medium II Residential	RD1.5-1	0	29	0.258198933	Residential - Five or More Units or Apartments (Any Combination) - 4 Stories or Less - Pool	YES - Current	NO - Privately-Owned	Available	Not Used in Prior Housing Element	0	0.04815045	0	0.04815045	9	0	0	1718165	950	North Hollywood - Valley Village	Yes		Moderate
LOS ANGELES		2357007902		Low Residential	R1-1	0	1 unit per lot	0.008401904	Miscellaneous - Government Owned Property	YES - Current	YES - City-Owned	Available	Not Used in Prior Housing Element	0	0	0.003118724	0.003118724	0	0	0	1718161	1185	North Hollywood - Valley Village			Above Moderate
LOS ANGELES		2357009900		Low Residential	R1-1	0	1 unit per lot	0.000688686	Miscellaneous - Government Owned Property	YES - Current	YES - City-Owned	Available	Not Used in Prior Housing Element	0	0	0.003118724	0.003118724	0	0	0	1718161	884	North Hollywood - Valley Village			Above Moderate
LOS ANGELES		2357011025		Low Residential	R1-1	0	1 unit per lot	0.114069169	Residential - Single Family Residence - Vacant Land	YES - Current	NO - Privately-Owned	Available	Not Used in Prior Housing Element	0	0	0.155771041	0.155771041	0	0	0	1718161	1023	North Hollywood - Valley Village			Above Moderate
LOS ANGELES		2357023902		Low Residential	R1-1	0	1 unit per lot	0.005300381	Miscellaneous - Government Owned Property	YES - Current	YES - City-Owned	Available	Not Used in Prior Housing Element	0	0	0.003118724	0.003118724	0	0	0	1688161	28	North Hollywood - Valley Village			Above Moderate
LOS ANGELES		2357025054		Low Residential	R1-1	0	1 unit per lot	0.001652854	Residential - Single Family Residence - Vacant Land	YES - Current	NO - Privately-Owned	Available	Not Used in Prior Housing Element	0	0	0.155771041	0.155771041	0	0	0	1688161	1167	North Hollywood - Valley Village			Above Moderate
LOS ANGELES		2357025901		Low Residential	R1-1	0	1 unit per lot	0.008219439	Miscellaneous - Government Owned Property	YES - Current	YES - City-Owned	Available	Not Used in Prior Housing Element	0	0	0.003118724	0.003118724	0	0	0	1688161	123	North Hollywood - Valley Village			Above Moderate
LOS ANGELES		2357025902		Low Residential	R1-1	0	1 unit per lot	0.009298358	Miscellaneous - Government Owned Property	YES - Current	YES - City-Owned	Available	Not Used in Prior Housing Element	0	0	0.003118724	0.003118724	0	0	0	1688161	124	North Hollywood - Valley Village			Above Moderate
LOS ANGELES	4957 N WHITSETT AVE	91607	2357026003	Medium Residential	R3-1	0	54	0.172162728	Residential - Three Units (Any Combination) - 4 Stories or Less	YES - Current	NO - Privately-Owned	Available	Not Used in Prior Housing Element	0	0	0.39528234	0.39528234	3	0	0	1718165	1127	North Hollywood - Valley Village	Yes		Above Moderate
LOS ANGELES	12504 W ADDISON ST	91607	2357026004	Medium Residential	R3-1	0	54	0.213381603	Residential - Five or More Units or Apartments (Any Combination) - 4 Stories or Less	YES - Current	NO - Privately-Owned	Available	Not Used in Prior Housing Element	0	0	0.36712141	0.36712141	6	0	0	1718165	1103	North Hollywood - Valley Village	Yes		Above Moderate
LOS ANGELES	4915 N WHITSETT AVE	91607	2357027007	Medium Residential	(T)(Q)R3-1	0	54	0.385810463	Residential - Five or More Units or Apartments (Any Combination) - 4 Stories or Less	YES - Current	NO - Privately-Owned	Available	Not Used in Prior Housing Element	0.090709152	0	0	0.090709152	20	0	0	1688165	182	North Hollywood - Valley Village			Lower
LOS ANGELES	4921 N WHITSETT AVE	91607	2357027011	Medium Residential	R3-1	0	54	0.829645936	Residential - Five or More Units or Apartments (Any Combination) - 4 Stories or Less - Pool	YES - Current	NO - Privately-Owned	Available	Not Used in Prior Housing Element	0	0	0.185970096	0.185970096	38	0	0	1688165	106	North Hollywood - Valley Village	Yes		Above Moderate
LOS ANGELES	4901 N WHITSETT AVE	91607	2357027013	Medium Residential	R3-1	0	54	0.381381248	Residential - Five or More Units or Apartments (Any Combination) - 4 Stories or Less - Pool	YES - Current	NO - Privately-Owned	Available	Not Used in Prior Housing Element	0	0	0.059015346	0.059015346	21	0	0	1688165	217	North Hollywood - Valley Village	Yes		Above Moderate
LOS ANGELES		2357030900		Low Residential	R1-1	0	1 unit per lot	0.009572816	Miscellaneous - Government Owned Property	YES - Current	YES - City-Owned	Available	Not Used in Prior Housing Element	0	0	0.003118724	0.003118724	0	0	0	1688161	287	North Hollywood - Valley Village			Above Moderate
LOS ANGELES	4845 N WHITSETT AVE	91607	2357031003	Medium Residential	R3-1	0	54	0.250977949	Residential - Five or More Units or Apartments (Any Combination) - 4 Stories or Less - Pool	YES - Current	NO - Privately-Owned	Available	Not Used in Prior Housing Element	0	0	0.119824871	0.119824871	12	0	0	1688165	303	North Hollywood - Valley Village	Yes		Above Moderate
LOS ANGELES	4809 N WHITSETT AVE	91607	2357031009	Highway Oriented Commercial	C4-1VL	0	108	0.06801894	Commercial - Parking Lot (Commercial Use Property) - Lots - Patron or Employee - One Story	YES - Current	NO - Privately-Owned	Available	Not Used in Prior Housing Element	0	0	0.004818378	0.004818378	0	0	0	1688165	1077	North Hollywood - Valley Village			Above Moderate
LOS ANGELES	4819 N WHITSETT AVE	91607	2357031014	Highway Oriented Commercial	C4-1VL	0	108	0.180855049	Commercial - Store - One Story	YES - Current	NO - Privately-Owned	Available	Not Used in Prior Housing Element	0.085754612	0	0	0.085754612	0	0	0	1688165	449	North Hollywood - Valley Village			Lower
LOS ANGELES	4823 N WHITSETT AVE	91607	2357031014	Highway Oriented Commercial	C4-1VL	0	108	0.195175857	Commercial - Store - One Story	YES - Current	NO - Privately-Owned	Available	Not Used in Prior Housing Element	0.091650974	0	0	0.091650974	0	0	0	1688165	437	North Hollywood - Valley Village			Lower
LOS ANGELES		2357031014		Highway Oriented Commercial	C4-1VL	0	108	0.10781474	Commercial - Store - One Story	YES - Current	NO - Privately-Owned	Available	Not Used in Prior Housing Element	0.060184428	0	0	0.060184428	0	0	0	1688165	436	North Hollywood - Valley Village			Lower
LOS ANGELES	10621 W VICTORY BLVD	91606	2412001BRK	Open Space	A1-1XL	0	1 unit per lot	22.16346702		YES - Current	NO - Privately-Owned	Available	Not Used in Prior Housing Element	0	0	0.040565902	0.040565902	0	0	0	1808177	19	North Hollywood - Valley Village			Above Moderate
LOS ANGELES	10549 W VICTORY BLVD	91606	2412019003	Highway Oriented Commercial	C2-1VL	0	108	0.143372132	Commercial - Store - One Story	YES - Current	NO - Privately-Owned	Available	Used in Prior Housing Element - Non-Vacant	0.053206015	0	0	0.053206015	0	0	0	1808177	307	North Hollywood - Valley Village			Lower
LOS ANGELES	10505 W VICTORY BLVD	91606	2412019004	Highway Oriented Commercial	C2-1VL	0	108	0.225501072	Commercial - Auto, Recreation Equipment, Construction Equipment Sales and Service - Car Wash Only - One Story	YES - Current	NO - Privately-Owned	Available	Used in Prior Housing Element - Non-Vacant	0.093014203	0	0	0.093014203	0	0	0	1778177	51	North Hollywood - Valley Village			Lower
LOS ANGELES	6315 N CLYBOURN AVE	91606	2412019004	Highway Oriented Commercial	C2-1VL	0	108	0.17871412	Commercial - Auto, Recreation Equipment, Construction Equipment Sales and Service - Car Wash Only - One Story	YES - Current	NO - Privately-Owned	Available	Used in Prior Housing Element - Non-Vacant	0.080333792	0	0	0.080333792	0	0	0	1778177	38	North Hollywood - Valley Village			Lower
LOS ANGELES	10519 W VICTORY BLVD	91606	2412019005	Highway Oriented Commercial	C2-1VL	0	108	0.144677919	Recreational - Club, Lodge Hall, Fraternal Organization - One Story	YES - Current	NO - Privately-Owned	Available	Used in Prior Housing Element - Non-Vacant	0.05831542	0	0	0.05831542	0	0	0	1778177	30	North Hollywood - Valley Village			Lower
LOS ANGELES	10545 W VICTORY BLVD	91606	2412019010	Highway Oriented Commercial	C2-1VL	0	108	0.143357233	Commercial - Store Combination - Store and Residential Combination - One Story	YES - Current	NO - Privately-Owned	Available	Used in Prior Housing Element - Non-Vacant	0.159922206	0	0	0.159922206	0	0	0	1808177	312	North Hollywood - Valley Village			Lower
LOS ANGELES	10555 W VICTORY BLVD	91606	2412019011	Highway Oriented Commercial	C2-1VL	0	108	0.141296898	Commercial - Commercial - Vacant Land	YES - Current	NO - Privately-Owned	Available	Used in Prior Housing Element - Non-Vacant	0.097392291	0	0	0.097392291	0	0	0	1808177	301	North Hollywood - Valley Village			Lower
LOS ANGELES		2412019012		Highway Oriented Commercial	C2-1VL	0	108	0.060169784	Commercial - Store Combination - Store and Office Combination - One Story	YES - Current	NO - Privately-Owned	Available	Not Used in Prior Housing Element	0	0	0.00443877	0.00443877	0	0	0	1808177	296	North Hollywood - Valley Village			Above Moderate
LOS ANGELES	10559 W VICTORY BLVD	91606	2412019013	Highway Oriented Commercial	C2-1VL	0	108	0.180611932	Commercial - Parking Lot (Commercial Use Property) - Lots - Patron or Employee - One Story	YES - Current	NO - Privately-Owned	Available	Used in Prior Housing Element - Non-Vacant	0.017349595	0	0	0.017349595	0	0	0	1808177	294	North Hollywood - Valley Village			Lower
LOS ANGELES	6355 N CLYBOURN AVE	91606	2412019016	Highway Oriented Commercial	(T)(Q)C2-1VL	0	108	0.129412165	Commercial - Commercial - Vacant Land	YES - Current	NO - Privately-Owned	Available	Not Used in Prior Housing Element	0.120428883	0	0	0.120428883	0	0	0	1808177	269	North Hollywood - Valley Village			Lower
LOS ANGELES	6335 N CLYBOURN AVE	91606	2412019020	Highway Oriented Commercial	(T)(Q)C2-1VL	0	108	0.131048479	Residential - Single Family Residence	YES - Current	NO - Privately-Owned	Available	Not Used in Prior Housing Element	0.826954812	0	0	0.826954812	1	0	0	1808177	308	North Hollywood - Valley Village			Lower
LOS ANGELES	10525 W VICTORY BLVD	91606	2412019024	Highway Oriented Commercial	C2-1VL	0	108	0.14330637	Commercial - Auto, Recreation Equipment, Construction Equipment Sales and Service - Auto Body Repair Shop - One Story	YES - Current	NO - Privately-Owned	Available	Not Used in Prior Housing Element	0.022926995	0	0	0.022926995	0	0	0	1778177	23	North Hollywood - Valley Village			Lower
LOS ANGELES	10529 W VICTORY BLVD	91606	2412019024	Highway Oriented Commercial	C2-1VL	0	108	0.071659157	Commercial - Auto, Recreation Equipment, Construction Equipment Sales and Service - Auto Body Repair Shop - One Story	YES - Current	NO - Privately-Owned	Available	Not Used in Prior Housing Element	0.012999187	0	0	0.012999187	0	0	0	1778177	16	North Hollywood - Valley Village			Lower
LOS ANGELES	10537 W VICTORY BLVD	91606	2412019024	Highway Oriented Commercial	C2-1VL	0	108	0.143134635	Commercial - Auto, Recreation Equipment, Construction Equipment Sales and Service - Auto Body Repair Shop - One Story	YES - Current	NO - Privately-Owned	Available	Not Used in Prior Housing Element	0.022926995	0	0	0.022926995	0	0	0	1808177	317	North Hollywood - Valley Village			Lower
LOS ANGELES		2412019024		Highway Oriented Commercial	C2-1VL	0	108	0.071662002	Commercial - Auto, Recreation Equipment, Construction Equipment Sales and Service - Auto Body Repair Shop - One Story	YES - Current	NO - Privately-Owned	Available	Not Used in Prior Housing Element	0.012999187	0	0	0.012999187	0	0	0	1778177	12	North Hollywood - Valley Village			Lower
LOS ANGELES	6756 N CLYBOURN AVE	91606	2412031049	Low Medium II Residential	RD1.5-1	0	29	3.667649202	Residential - Five or More Units or Apartments (Any Combination) - 4 Stories or Less - Pool	YES - Current	NO - Privately-Owned	Available	Not Used in Prior Housing Element	0	0.801933363	0	0.801933363	104	0	0	1808177	8	North Hollywood - Valley Village			Moderate
LOS ANGELES	6632 N CLYBOURN AVE	91606	2412033BRK	Open Space	(Q)RD2-1	0	21	7.832634186	Residential - Single Family Residence - Condominium	YES - Current	NO - Privately-Owned	Available	Not Used in Prior Housing Element	0	1.653975671	0	1.653975671	162	0	0	1808177	49	North Hollywood - Valley Village			Moderate
LOS ANGELES	6350 N VINELAND AVE	91606	2414001001	Neighborhood Office Commercial	(Q)C2-1VL	0	108	0.456328923	Commercial - Store - One Story	YES - Current	NO - Privately-Owned	Available	Used in Prior Housing Element - Non-Vacant	0.122323945	0	0	0.122323945	1	0	0	1808173	885	North Hollywood - Valley Village			Lower
LOS ANGELES	10940 W VICTORY BLVD	91606	2414002002	Neighborhood Office Commercial	(Q)C2-1VL	0	108	0.457173131	Commercial - Office Building - One Story	YES - Current	NO - Privately-Owned	Available	Used in Prior Housing Element - Non-Vacant	0.301448084	0	0	0.301448084	0	0	0	1808173	884	North Hollywood - Valley Village			Lower
LOS ANGELES	6226 N VINELAND AVE	91606	2414001018	Low Medium II Residential	RD1.5-1	0	29	0.196583778	Commercial - Office Building - One Story	YES - Current	NO - Privately-Owned	Available	Not Used in Prior Housing Element	0	0.023114824	0	0.023114824	0	0	0	1778173	297	North Hollywood - Valley Village			Moderate
LOS ANGELES	6227 N CRANER AVE	91606	2414001019	Low Medium II Residential	RD1.5-1	0	29	0.316507146	Residential - Five or More Units or Apartments (Any Combination) - 4 Stories or Less	YES - Current	NO - Privately-Owned	Available	Not Used in Prior Housing Element	0	0.213144347	0	0.213144347	8	0	0	1778173	288	North Hollywood - Valley Village	Yes		Moderate
LOS ANGELES	6236 N VINELAND AVE	91606	2414001020	Low Medium II Residential	RD1.5-1	0	29	0.282434348	Residential - Double, Duplex, or Two Units - 4 Stories or Less	YES - Current	NO - Privately-Owned	Available	Used in Prior Housing Element - Non-Vacant	0	0.349311268	0	0.349311268	2	0	0	1778173	271	North Hollywood - Valley Village	Yes		Moderate
LOS ANGELES		2414001025		Low Medium II Residential	RD1.5-1	0	29	0.055094827	Residential - Single Family Residence - Vacant Land	YES - Current	NO - Privately-Owned	Available	Not Used in Prior Housing Element	0	0	0.277075291	0.277075291	0	1*	1*	1778173	180	North Hollywood - Valley Village			Above Moderate
LOS ANGELES	6334 N VINELAND AVE	91606	2414001027	Low Medium II Residential	RD1.5-1	0	29	0.149162527	Residential - Single Family Residence	YES - Current	NO - Privately-Owned	Available	Not Used in Prior Housing Element	0	0.294958979	0	0.294958979	1	0	0	1808173	966	North Hollywood - Valley Village			Moderate
LOS ANGELES	6250 N VINELAND AVE	91606	2414001035	Low Medium II Residential	RD1.5-1	0	29	0.146378966	Residential - Five or More Units or Apartments (Any Combination) - 4 Stories or Less	YES - Current	NO - Privately-Owned	Available	Not Used in Prior Housing Element	0	0.095504977	0	0.095504977	5	0	0	1778173	206	North Hollywood - Valley Village	Yes		Moderate
LOS ANGELES	10920 W VICTORY BLVD	91606	2414002009	Neighborhood Office Commercial	(Q)C2-1VL	0	108	0.341223721	Industrial - Warehousing, Distribution, Storage - Public Storage - Mini Warehouse - One Story	YES - Current	NO - Privately-Owned	Available	Not Used in Prior Housing Element	0.044966515	0	0	0.044966515	0	0	0	1808173	883	North Hollywood - Valley Village			Lower
LOS ANGELES		2414002009		Neighborhood Office Commercial	(Q)C2-1VL	0	108	0.149217739	Industrial - Warehousing, Distribution, Storage - Public Storage - Mini Warehouse - One Story	YES - Current	NO - Privately-Owned	Available	Not Used in Prior Housing Element	0.026447049	0	0	0.026447049	0	0	0	1808173	882	North Hollywood - Valley Village			Lower
LOS ANGELES	10902 W VICTORY BLVD	91606	2414002040	Highway Oriented Commercial	(Q)C2-1VL	0	108	0.176095668	Residential - Five or More Units or Apartments (Any Combination) - 4 Stories or Less	YES - Current	NO - Privately-Owned	Available	Not Used in Prior Housing Element	0.059224315	0	0	0.059224315	24	0	0	1808173	880	North Hollywood - Valley Village			Lower
LOS ANGELES		2414003005		Low Medium II Residential	RD1.5-1	0	29	0.376097038	Residential - Five or More Units or Apartments (Any Combination) - 4 Stories or Less	YES - Current	NO - Privately-Owned	Available	Not Used in Prior Housing Element	0	0.409097204	0	0.409097204	6	0	0	1778173	338	North Hollywood - Valley Village			Moderate
LOS ANGELES		2414003006		Low Medium II Residential	R1-1	0	1 unit per lot	0.326787088	Residential - Five or More Units or Apartments (Any Combination) - 4 Stories or Less - Other Improvements Only	YES - Current	NO - Privately-Owned	Available	Not Used in Prior Housing Element	0	0	0.130575049	0.130575049	0	0	0	1778173	337	North Hollywood - Valley Village			Above Moderate
LOS ANGELES	6148 N VINELAND AVE	91606	2414003015	Open Space	A1-1	0	1 unit per lot	0.109152064	Residential - Single Family Residence	YES - Current	NO - Privately-Owned	Available	Not Used in Prior Housing Element	0	0	0.055991954	0.055991954	0	0	0	1778173	483	North Hollywood - Valley Village			Above Moderate
LOS ANGELES	6106 N VINELAND AVE	91606	2414003020	Highway Oriented Commercial	C2-1VL	0	108	0.222999429	Commercial - Store - One Story	YES - Current	NO - Privately-Owned	Available	Used in Prior Housing Element - Non-Vacant	0	0	0.050676392	0.050676392	0	0	0	1778173	761	North Hollywood - Valley Village	Yes		Above Moderate
LOS ANGELES	10933 W CALVERT ST	91606	2414003022	Low Medium II Residential	RD1.5-1	0	29	0.540705188	Residential - Five or More Units or Apartments (Any Combination) - 4 Stories or Less	YES - Current	NO - Privately-Owned	Available	Not Used in Prior Housing Element	0	0.280780888	0	0.280780888	14	0	0	1778173	759	North Hollywood - Valley Village	Yes		Moderate
LOS ANGELES		2414003030		Low Residential	R1-1	0	1 unit per lot	0.00317686	Residential - Single Family Residence - Vacant Land	YES - Current	NO - Privately-Owned	Available	Not Used in Prior Housing Element	0	0	0.130575049	0.130575049	0	0	0	1778173	414	North Hollywood - Valley Village			Above Moderate
LOS ANGELES		2414003904		Low Residential	R1-

LOS ANGELES	6025 N CRANER AVE	91606	2414004013	Low Medium II Residential	RD1.5-1	0	29	0.215364768	Residential - Five or More Units or Apartments (Any Combination) - 4 Stories or Less	YES - Current	NO - Privately-Owned	Available	Used in Prior Housing Element - Non-Vacant	0	0.42057634	0	0.42057634	1	0	0	1778173	1025	North Hollywood - Valley Village			Moderate
LOS ANGELES	6031 N CRANER AVE	91606	2414004014	Low Medium II Residential	RD1.5-1	0	29	0.203166264	Residential - Single Family Residence	YES - Current	NO - Privately-Owned	Available	Not Used in Prior Housing Element	0	0.357307577	0	0.357307577	1	0	0	1778173	981	North Hollywood - Valley Village			Moderate
LOS ANGELES	6039 N CRANER AVE	91606	2414004015	Low Medium II Residential	RD1.5-1	0	29	0.215592248	Residential - Five or More Units or Apartments (Any Combination) - 4 Stories or Less	YES - Current	NO - Privately-Owned	Available	Used in Prior Housing Element - Non-Vacant	0	0.029775222	0	0.029775222	6	0	0	1778173	940	North Hollywood - Valley Village			Moderate
LOS ANGELES	6057 N CRANER AVE	91606	2414004017	Low Medium II Residential	RD1.5-1	0	29	0.215820734	Residential - Four Units (Any Combination) - 4 Stories or Less	YES - Current	NO - Privately-Owned	Available	Not Used in Prior Housing Element	0	0.213502216	0	0.213502216	4	0	0	1778173	858	North Hollywood - Valley Village	Yes		Moderate
LOS ANGELES	6060 N CRANER AVE	91606	2414004019	Low Medium II Residential	RD1.5-1	0	29	0.241477145	Residential - Three Units (Any Combination) - 4 Stories or Less	YES - Current	NO - Privately-Owned	Available	Not Used in Prior Housing Element	0	0.284389234	0	0.284389234	3	0	0	1778173	795	North Hollywood - Valley Village	Yes		Moderate
LOS ANGELES	6044 N CRANER AVE	91606	2414004021	Low Medium II Residential	RD1.5-1	0	29	0.159050561	Residential - Double, Duplex, or Two Units - 4 Stories or Less - Pool	YES - Current	NO - Privately-Owned	Available	Not Used in Prior Housing Element	0	0.07470689	0	0.07470689	2	0	0	1778173	874	North Hollywood - Valley Village	Yes		Moderate
LOS ANGELES	6040 N CRANER AVE	91606	2414004022	Low Medium II Residential	RD1.5-1	0	29	0.127239963	Residential - Double, Duplex, or Two Units - 4 Stories or Less	YES - Current	NO - Privately-Owned	Available	Not Used in Prior Housing Element	0	0.361444354	0	0.361444354	2	3*	3*	1778173	926	North Hollywood - Valley Village	Yes		Moderate
LOS ANGELES	6036 N CRANER AVE	91606	2414004023	Low Medium II Residential	RD1.5-1	0	29	0.169301926	Residential - Single Family Residence	YES - Current	NO - Privately-Owned	Available	Not Used in Prior Housing Element	0	0.29234755	0	0.29234755	1	0	0	1778173	942	North Hollywood - Valley Village			Moderate
LOS ANGELES	6028 N CRANER AVE	91606	2414004025	Low Medium II Residential	RD1.5-1	0	29	0.16930156	Residential - Single Family Residence	YES - Current	NO - Privately-Owned	Available	Not Used in Prior Housing Element	0	0.29234755	0	0.29234755	1	0	0	1778173	995	North Hollywood - Valley Village			Moderate
LOS ANGELES	6024 N CRANER AVE	91606	2414004026	Low Medium II Residential	RD1.5-1	0	29	0.169301562	Residential - Single Family Residence	YES - Current	NO - Privately-Owned	Available	Not Used in Prior Housing Element	0	0.29234755	0	0.29234755	1	0	0	1778173	1038	North Hollywood - Valley Village			Moderate
LOS ANGELES	6025 N CLEON AVE	91606	2414004027	Low Medium II Residential	RD1.5-1	0	29	0.149112445	Residential - Four Units (Any Combination) - 4 Stories or Less	YES - Current	NO - Privately-Owned	Available	Not Used in Prior Housing Element	0	0.050091259	0	0.050091259	4	0	0	1778173	1037	North Hollywood - Valley Village	Yes		Moderate
LOS ANGELES	6029 N CLEON AVE	91606	2414004028	Low Medium II Residential	RD1.5-1	0	29	0.149031381	Residential - Four Units (Any Combination) - 4 Stories or Less	YES - Current	NO - Privately-Owned	Available	Not Used in Prior Housing Element	0	0.117035829	0	0.117035829	4	0	0	1778173	994	North Hollywood - Valley Village	Yes		Moderate
LOS ANGELES	6033 N CLEON AVE	91606	2414004029	Low Medium II Residential	RD1.5-1	0	29	0.148949024	Residential - Single Family Residence	YES - Current	NO - Privately-Owned	Available	Not Used in Prior Housing Element	0	0.294958979	0	0.294958979	1	0	0	1778173	969	North Hollywood - Valley Village			Moderate
LOS ANGELES	6037 N CLEON AVE	91606	2414004030	Low Medium II Residential	RD1.5-1	0	29	0.148866311	Residential - Single Family Residence	YES - Current	NO - Privately-Owned	Available	Not Used in Prior Housing Element	0	0.294958979	0	0.294958979	1	0	0	1778173	941	North Hollywood - Valley Village			Moderate
LOS ANGELES	6043 N CLEON AVE	91606	2414004031	Low Medium II Residential	RD1.5-1	0	29	0.159037676	Residential - Single Family Residence	YES - Current	NO - Privately-Owned	Available	Not Used in Prior Housing Element	0	0.29234755	0	0.29234755	1	0	0	1778173	911	North Hollywood - Valley Village			Moderate
LOS ANGELES	6045 N CLEON AVE	91606	2414004032	Low Medium II Residential	RD1.5-1	0	29	0.158954742	Residential - Single Family Residence	YES - Current	NO - Privately-Owned	Available	Not Used in Prior Housing Element	0	0.29234755	0	0.29234755	1	0	0	1778173	873	North Hollywood - Valley Village			Moderate
LOS ANGELES	6055 N CLEON AVE	91606	2414004033	Low Medium II Residential	RD1.5-1	0	29	0.158873315	Residential - Double, Duplex, or Two Units - 4 Stories or Less	YES - Current	NO - Privately-Owned	Available	Not Used in Prior Housing Element	0	0.173829734	0	0.173829734	2	0	0	1778173	844	North Hollywood - Valley Village	Yes		Moderate
LOS ANGELES	6059 N CLEON AVE	91606	2414004034	Low Medium II Residential	RD1.5-1	0	29	0.12703382	Residential - Double, Duplex, or Two Units - 4 Stories or Less	YES - Current	NO - Privately-Owned	Available	Not Used in Prior Housing Element	0	0.348704362	0	0.348704362	2	3*	3*	1778173	824	North Hollywood - Valley Village	Yes		Moderate
LOS ANGELES	6003 N CRANER AVE	91606	2414004035	Low Medium II Residential	R4-1	0	108	0.166510723	Residential - Five or More Units or Apartments (Any Combination) - 4 Stories or Less	YES - Current	NO - Privately-Owned	Available	Not Used in Prior Housing Element	0.105658832	0	0	0.105658832	7	0	0	1778173	1149	North Hollywood - Valley Village			Lower
LOS ANGELES	6050 N VINELAND AVE	91606	2414004036	Highway Oriented Commercial	C2-1VL	0	108	0.394120027	Commercial - Auto, Recreation Equipment, Construction Equipment Sales and Service - Auto Body Repair Shop - One Story	YES - Current	NO - Privately-Owned	Available	Used in Prior Housing Element - Non-Vacant	0.108008011	0	0	0.108008011	3	0	0	1778173	827	North Hollywood - Valley Village			Lower
LOS ANGELES	6059 N CRANER AVE	91606	2414004038	Low Medium II Residential	RD1.5-1	0	29	0.177800915	Residential - Double, Duplex, or Two Units - 4 Stories or Less	YES - Current	NO - Privately-Owned	Available	Not Used in Prior Housing Element	0	0.18480064	0	0.18480064	2	0	0	1778173	803	North Hollywood - Valley Village	Yes		Moderate
LOS ANGELES	6043 N WHITNALL HWY	91606	2414005002	Neighborhood Office Commercial	(Q)C2-1VL	0	108	0.117385111	Commercial - Supermarket - Supermarket - 12,000 SF or More - One Story	YES - Current	NO - Privately-Owned	Available	Not Used in Prior Housing Element	0.044085454	0	0	0.044085454	1	0	0	1778173	967	North Hollywood - Valley Village			Lower
LOS ANGELES			2414005002	Neighborhood Office Commercial	(Q)C2-1VL	0	108	0.110349833	Commercial - Supermarket - Supermarket - 12,000 SF or More - One Story	YES - Current	NO - Privately-Owned	Available	Not Used in Prior Housing Element	0.044493452	0	0	0.044493452	1	0	0	1778173	939	North Hollywood - Valley Village			Lower
LOS ANGELES			2414005002	Neighborhood Office Commercial	(Q)C2-1VL	0	108	0.114779944	Commercial - Supermarket - Supermarket - 12,000 SF or More - One Story	YES - Current	NO - Privately-Owned	Available	Not Used in Prior Housing Element	0.044493452	0	0	0.044493452	1	0	0	1778173	983	North Hollywood - Valley Village			Lower
LOS ANGELES			2414005002	Neighborhood Office Commercial	(Q)C2-1VL	0	108	0.114780707	Commercial - Supermarket - Supermarket - 12,000 SF or More - One Story	YES - Current	NO - Privately-Owned	Available	Not Used in Prior Housing Element	0.044493452	0	0	0.044493452	1	0	0	1778173	1036	North Hollywood - Valley Village			Lower
LOS ANGELES			2414005002	Neighborhood Office Commercial	(Q)C2-1VL	0	108	0.114781712	Commercial - Supermarket - Supermarket - 12,000 SF or More - One Story	YES - Current	NO - Privately-Owned	Available	Not Used in Prior Housing Element	0.044493452	0	0	0.044493452	1	0	0	1778173	1013	North Hollywood - Valley Village			Lower
LOS ANGELES			2414005003	Neighborhood Office Commercial	(Q)C2-1VL	0	108	0.114779944	Commercial - Store - One Story	YES - Current	NO - Privately-Owned	Available	Not Used in Prior Housing Element	0.045819553	0	0	0.045819553	0	0	0	1778173	1062	North Hollywood - Valley Village			Lower
LOS ANGELES	10835 W OXNARD ST	91606	2414005010	Neighborhood Office Commercial	(Q)C2-1VL	0	108	0.901482286	Commercial - Store - One Story	YES - Current	NO - Privately-Owned	Available	Not Used in Prior Housing Element	0.206880697	0	0	0.206880697	1	0	0	1778173	1012	North Hollywood - Valley Village			Lower
LOS ANGELES	10827 W OXNARD ST	91606	2414005011	Neighborhood Office Commercial	(Q)C2-1VL	0	108	0.078587626	Commercial - Store - One Story	YES - Current	NO - Privately-Owned	Available	Not Used in Prior Housing Element	0.033621225	0	0	0.033621225	0	0	0	1778173	1139	North Hollywood - Valley Village			Lower
LOS ANGELES	6009 N WHITNALL HWY	91606	2414005011	Neighborhood Office Commercial	(Q)C2-1VL	0	108	0.114779734	Commercial - Store - One Story	YES - Current	NO - Privately-Owned	Available	Not Used in Prior Housing Element	0.045819553	0	0	0.045819553	0	0	0	1778173	1124	North Hollywood - Valley Village			Lower
LOS ANGELES	6011 N WHITNALL HWY	91606	2414005011	Neighborhood Office Commercial	(Q)C2-1VL	0	108	0.114780964	Commercial - Store - One Story	YES - Current	NO - Privately-Owned	Available	Not Used in Prior Housing Element	0.045819553	0	0	0.045819553	0	0	0	1778173	1102	North Hollywood - Valley Village			Lower
LOS ANGELES	6021 N WHITNALL HWY	91606	2414005011	Neighborhood Office Commercial	(Q)C2-1VL	0	108	0.114780964	Commercial - Store - One Story	YES - Current	NO - Privately-Owned	Available	Not Used in Prior Housing Element	0.045819553	0	0	0.045819553	0	0	0	1778173	1077	North Hollywood - Valley Village			Lower
LOS ANGELES	6233 N RIVERTON AVE	91606	2414007900	Low Residential	R1-1	0	1 unit per lot	0.154939562	Miscellaneous - Government Owned Property	YES - Current	YES - City-Owned	Available	Not Used in Prior Housing Element	0	0	0.002570326	0.002570326	0	0	0	1778177	180	North Hollywood - Valley Village			Above Moderate
LOS ANGELES	10836 W VICTORY BLVD	91606	2414008005	Medium Residential	R3-1	0	54	0.157199918	Residential - Five or More Units or Apartments (Any Combination) - 4 Stories or Less	YES - Current	NO - Privately-Owned	Available	Not Used in Prior Housing Element	0.035394816	0	0	0.035394816	10	0	0	1808173	875	North Hollywood - Valley Village			Lower
LOS ANGELES	10808 W VICTORY BLVD	91606	2414008021	Medium Residential	R3-1	0	54	0.342386759	Residential - Five or More Units or Apartments (Any Combination) - 4 Stories or Less - Pool	YES - Current	NO - Privately-Owned	Available	Not Used in Prior Housing Element	0	0	0.096378643	0.096378643	25	0	0	1808177	280	North Hollywood - Valley Village	Yes		Above Moderate
LOS ANGELES	10752 W VICTORY BLVD	91606	2414009001	Medium Residential	R3-1	0	54	0.218250076	Residential - Three Units (Any Combination) - 4 Stories or Less	YES - Current	NO - Privately-Owned	Available	Not Used in Prior Housing Element	0	0	0.46074903	0.46074903	3	0	0	1808177	279	North Hollywood - Valley Village	Yes		Above Moderate
LOS ANGELES	6344 N RIVERTON AVE	91606	2414009002	Medium Residential	R3-1	0	54	0.216935576	Residential - Single Family Residence	YES - Current	NO - Privately-Owned	Available	Used in Prior Housing Element - Non-Vacant	0.697987103	0	0	0.697987103	1	0	0	1808177	289	North Hollywood - Valley Village			Lower
LOS ANGELES	6345 N DENNY AVE	91606	2414009019	Medium Residential	R3-1	0	54	0.217033021	Residential - Five or More Units or Apartments (Any Combination) - 4 Stories or Less	YES - Current	NO - Privately-Owned	Available	Not Used in Prior Housing Element	0.054544982	0	0	0.054544982	11	0	0	1808177	288	North Hollywood - Valley Village			Lower
LOS ANGELES	6353 N DENNY AVE	91606	2414009020	Medium Residential	R3-1	0	54	0.218439889	Residential - Five or More Units or Apartments (Any Combination) - 4 Stories or Less	YES - Current	NO - Privately-Owned	Available	Not Used in Prior Housing Element	0.038153508	0	0	0.038153508	16	0	0	1808177	278	North Hollywood - Valley Village			Lower
LOS ANGELES	10722 W VICTORY BLVD	91606	2414009021	Medium Residential	R3-1	0	54	0.217130917	Residential - Five or More Units or Apartments (Any Combination) - 4 Stories or Less	YES - Current	NO - Privately-Owned	Available	Not Used in Prior Housing Element	0	0	0.043684387	0.043684387	7	0	0	1808177	277	North Hollywood - Valley Village	Yes		Above Moderate
LOS ANGELES	6344 N DENNY AVE	91606	2414009022	Medium Residential	R3-1	0	54	0.215681051	Residential - Five or More Units or Apartments (Any Combination) - 4 Stories or Less	YES - Current	NO - Privately-Owned	Available	Not Used in Prior Housing Element	0.047579268	0	0	0.047579268	10	0	0	1808177	287	North Hollywood - Valley Village			Lower
LOS ANGELES			2414009RK	Medium Residential	R3-1	0	54	0.313721835	Residential - Single Family Residence - Condominium	YES - Current	NO - Privately-Owned	Available	Not Used in Prior Housing Element	0.056237883	0	0	0.056237883	17	0	0	1808177	276	North Hollywood - Valley Village			Lower
LOS ANGELES	6012 N DENNY AVE	91606	2414014010	Low Medium II Residential	RD1.5-1	0	29	0.214969916	Residential - Five or More Units or Apartments (Any Combination) - 4 Stories or Less	YES - Current	NO - Privately-Owned	Available	Not Used in Prior Housing Element	0	0.148654197	0	0.148654197	6	0	0	1778177	573	North Hollywood - Valley Village	Yes		Moderate
LOS ANGELES	10717 W OXNARD ST	91606	2414014037	Low Medium II Residential	RD1.5-1	0	29	0.216918493	Residential - Single Family Residence	YES - Current	NO - Privately-Owned	Available	Used in Prior Housing Element - Non-Vacant	0	0.061967472	0	0.061967472	1	0	0	1778177	572	North Hollywood - Valley Village			Moderate
LOS ANGELES	6005 N CARTWRIGHT AVE	91606	2414014039	Low Medium II Residential	RD1.5-1	0	29	0.214956164	Residential - Single Family Residence	YES - Current	NO - Privately-Owned	Available	Used in Prior Housing Element - Non-Vacant	0	0.42057634	0	0.42057634	1	0	0	1778177	579	North Hollywood - Valley Village			Moderate
LOS ANGELES			2414015005	Low Residential	R1-1	0	1 unit per lot	0.311375518	Residential - Single Family Residence - Vacant Land	YES - Current	NO - Privately-Owned	Available	Not Used in Prior Housing Element	0	0	0.124988532	0.124988532	0	0	0	1778177	377	North Hollywood - Valley Village			Above Moderate
LOS ANGELES	10673 W OXNARD ST	91606	2414015033	Medium Residential	R3-1	0	54	0.169278928	Residential - Five or More Units or Apartments (Any Combination) - 4 Stories or Less	YES - Current	NO - Privately-Owned	Available	Not Used in Prior Housing Element	0	0	0.08746393	0.08746393	6	0	0	1778177	567	North Hollywood - Valley Village	Yes		Above Moderate
LOS ANGELES	10667 W OXNARD ST	91606	2414015034	Medium Residential	R3-1	0	54	0.171254736	Residential - Five or More Units or Apartments (Any Combination) - 4 Stories or Less	YES - Current	NO - Privately-Owned	Available	Not Used in Prior Housing Element	0	0	0.08746393	0.08746393	6	0	0	1778177	566	North Hollywood - Valley Village	Yes		Above Moderate
LOS ANGELES	10663 W OXNARD ST	91606	2414015035	Medium Residential	R3-1	0	54	0.171266214	Residential - Five or More Units or Apartments (Any Combination) - 4 Stories or Less	YES - Current	NO - Privately-Owned	Available	Not Used in Prior Housing Element	0	0	0.08746393	0.08746393	6	0	0	1778177	565	North Hollywood - Valley Village	Yes		Above Moderate
LOS ANGELES	10657 W OXNARD ST	91606	2414015036	Medium Residential	R3-1	0	54	0.171279479	Residential - Five or More Units or Apartments (Any Combination) - 4 Stories or Less	YES - Current	NO - Privately-Owned	Available	Not Used in Prior Housing Element	0	0	0.08746393	0.08746393	6	0	0	1778177	564	North Hollywood - Valley Village	Yes		Above Moderate
LOS ANGELES	10651 W OXNARD ST	91606	2414015037	Medium Residential	R3-1	0	54	0.174895177	Residential - Five or More Units or Apartments (Any Combination) - 4 Stories or Less	YES - Current	NO - Privately-Owned	Available	Not Used in Prior Housing Element	0	0	0.08746393	0.08746393	6	0	0	1778177	563	North Hollywood - Valley Village	Yes		Above Moderate
LOS ANGELES			2414015900	Low Residential	R1-1	0	1 unit per lot	0.232966753	Miscellaneous - Government Owned Property	YES - Current	YES - City-Owned	Available	Not Used in Prior Housing Element	0	0	0.002451221	0.002451221	0	0	0	1778177	381	North Hollywood - Valley Village			Above Moderate
LOS ANGELES			2414015901	Low Residential	R1-1	0	1 unit per lot	0.003443454	Miscellaneous - Government Owned Property	YES - Current	YES - City-Owned	Available	Not Used in Prior Housing Element	0	0	0.002451221	0.002451221	0	0	0	1778177	426	North Hollywood - Valley Village			Above Moderate
LOS ANGELES			2414015902	Low Residential	R1-1	0	1 unit per lot	0.00206608	Miscellaneous - Government Owned Property	YES - Current	YES - City-Owned	Available	Not Used in Prior Housing Element	0	0	0.002451221	0.002451221	0	0	0	1778177	383	North Hollywood - Valley Village			Above Moderate
LOS ANGELES			2414015903	Low Residential	R1-1	0	1 unit per lot	0.017092258	Residential - Single Family Residence	YES - Current	NO - Privately-Owned	Available	Not Used in Prior Housing Element	0	0	0.124988532	0.124988532	0	0	0	1778177	421	North Hollywood - Valley Village			Above Moderate
LOS ANGELES			2414015903	Low Residential	R1-1	0	1 unit per lot	0.021291663	Residential - Single Family Residence	YES - Current	NO - Privately-Owned	Available	Not Used in Prior Housing Element	0	0	0.124988532	0.124988532	0	0	0	1778177	425	North Hollywood - Valley Village			Above Moderate
LOS ANGELES	6160 N CARTWRIGHT AVE	91606	2414015900	Low Residential	R1-1	0	1 unit per lot	0.658005567	Institutional - Church - One Story	YES - Current	NO - Privately-Owned	Available	Used in Prior Housing Element - Non-Vacant	0	0	0.017615999	0.017615999	0	0	0	1778177	303	North Hollywood - Valley Village			Above Moderate
LOS ANGELES			2414016005	Low Residential	R1-1	0	1 unit per lot	0.036188486	Residential - Single Family Residence - Vacant Land	YES - Current	NO - Privately-Owned	Available	Not Used in Prior Housing Element	0	0	0.124988532	0.124988532	0	0	0	1778177	378	North Hollywood - Valley Village			Above Moderate
LOS ANGELES			2414016008	Low Residential	R1-1	0	1 unit per lot	0.227229798	Residential - Single Family Residence - Vacant Land	YES - Current	NO - Privately-Owned	Available	Not Used in Prior Housing Element	0	0	0.124988532	0.124988532	0	0	0	1778177	420	North Hollywood - Valley Village			Above Moderate
LOS ANGELES	6061 N CAHUENGA BLVD	91606	2414016009	Low Medium II Residential	RD1.5-1	0	29	0.187078093	Residential - Four Units (Any Combination) - 4 Stories or Less	YES - Current	NO - Privately-Owned	Available	Not Used in Prior Housing Element	0	0.156941485	0	0.156941485	4	0	0	1778177	453	North Hollywood - Valley Village	Yes		Moderate
LOS ANGELES	6055 N CAHUENGA BLVD	91606	2414016010	Low Medium II Residential	RD1.5-1	0	29	0.193639649	Residential - Four Units (Any Combination) - 4 Stories or Less	YES - Current	NO - Privately-Owned	Available	Not Used in Prior Housing Element	0	0.156941485	0	0.156941485	4	0	0	1778177	471	North Hollywood - Valley Village	Yes		Moderate
LOS ANGELES	6049 N CAHUENGA BLVD	91606	2414016011	Low Medium II Residential	RD1.5-1	0	29	0.195619125	Residential - Four Units (Any Combination) - 4 Stories or Less	YES - Current	NO - Privately-Owned	Available	Not Used in Prior Housing Element	0	0.156941485	0	0.156941485	4	0	0	1778177	482	North Hollywood - Valley Village	Yes		Moderate
LOS ANGELES	6043 N CAHUENGA BLVD	91606	2414016012	Low Medium II Residential	RD1.5-1	0	29	0.195629315	Residential - Four Units (Any Combination) - 4 Stories or Less	YES - Current	NO - Privately-Owned	Available	Not Used in Prior Housing Element	0	0.156941485	0	0.156941485	4	0	0	1778177	495	North Hollywood - Valley Village	Yes		Moderate
LOS ANGELES	6037 N CAHUENGA BLVD	91606	2414016013	Low Medium II Residential	RD1.5-1	0	29	0.195638392	Residential - Four Units (Any Combination) - 4 Stories or Less	YES - Current	NO - Privately-Owned	Available	Not Used in Prior Housing Element	0	0.219769585	0	0.219769585	2	0	0	1778177	507	North Hollywood - Valley Village	Yes		Moderate
LOS ANGELES	6031 N CAHUENGA BLVD	91606	2414016014	Low Medium II Residential	RD1.5-1	0	29	0.195647464	Residential - Four Units (Any Combination) - 4 Stories or Less	YES - Current	NO - Privately-Owned	Available	Not Used in Prior Housing Element	0	0.156941485	0	0.156941485	4	0	0	1778177	519	North Hollywood - Valley Village	Yes		Moderate
LOS ANGELES	6029 N CAHUENGA BLVD	91606	2414016015	Medium Residential	R3-1	0	54	0.237877408	Residential - Five or More Units or Apartments (Any Combination) - 4 Stories or Less	YES - Current	NO - Privately-Owned	Available	Not Used in Prior Housing Element	0	0	0.104981891	0.104981891	8	0	0	1778177	531	North Hollywood - Valley Village	Yes		Above Moderate
LOS ANGELES	6019 N CAHUENGA BLVD	91606	2414016016	Medium Residential	R3-1	0	54	0.237914439	Residential - Five or More Units or Apartments (Any Combination) - 4 Stories or Less	YES - Current	NO - Privately-Owned	Available	Not Used in Prior Housing Element	0	0	0.104981891	0.104981891	8	0	0	1778177	548	North Hollywood - Valley Village	Yes		Above Moderate
LOS ANGELES	6015 N CAHUENGA BLVD	91606	2414016017	Medium Residential	R3-1	0	54	0.177888983	Residential - Four Units (Any Combination) - 4 Stories or Less	YES - Current	NO - Privately-Owned	Available	Not Used in Prior Housing Element	0	0	0.350401223	0.350401223	3	0	0	1778177	561	North Hollywood - Valley Village	Yes		Above Moderate
LOS ANGELES	6007 N CAHUENGA BLVD	91606	2414016018	Medium Residential	R3-1	0	54	0.177897468	Residential - Four Units (Any Combination) - 4 Stories or Less	YES - Current	NO - Privately-Owned	Available	Not Used in Prior Housing Element	0	0	0.316780835	0.316780835	4	0	0	1778177	578	North Hollywood - Valley Village	Yes		Above Moderate
LOS ANGELES	6003 N CAHUENGA BLVD	91606	2414016019	Medium Residential	R3-1	0	54	0.256184903	Residential - Four Units (Any Combination) - 4 Stories or Less	YES - Current	NO - Privately-Owned	Available	Not Used in Prior Housing Element	0	0	0.464521146	0.464521146	4	0	0	1778177	581	North Hollywood - Valley Village	Yes		Above Moderate
LOS ANGELES	6105 N CAHUENGA BLVD	91606	2414016020	Low Medium II Residential	RD1.5-1	0	29	0.158290665	Residential - Single Family Residence - Other Improvements Only	YES - Current	NO - Privately-Owned	Available	Used in Prior Housing Element - Non-Vacant	0	0.356254965	0	0.356254965	0	0	0	1778177	438	North Hollywood - Valley Village			Moderate
LOS ANGELES			2414016020	Low Medium II Residential, Low Residential	R1-1, RD1.5-1	0	1 unit per lot	0.044166973	Residential - Single Family Residence - Other Improvements Only	YES - Current	NO - Privately-Owned	Available	Used in Prior Housing Element - Non-Vacant	0	0	0.045856905	0.045856905	0	0	0	1778177	436	North Hollywood - Valley Village			Above Moderate
LOS ANGELES	6101 N CAHUENGA BLVD	91606	2414016022	Low Medium II Residential	RD1.5-1	0	29	0.158298185	Residential - Three Units (Any Combination) - 4 Stories or Less	YES - Current	NO - Privately-Owned	Available	Not Used in Prior Housing Element	0	0.142038882	0	0.142038882	3	0	0	1778177	448	North Hollywood - Valley Village	Yes		Moderate
LOS ANGELES	10625 W OXNARD ST	91606	2414016034	Medium Residential	R3-1	0	54	0.198461549	Residential - Five or More Units or Apartments (Any Combination) - 4 Stories or Less	YES - Current	NO - Privately-Owned	Available	Not Used in Prior Housing Element	0	0	0.099287007	0.099287007	6	0	0	1778177	562	North Hollywood - Valley Village	Yes		Above Moderate
LOS ANGELES	10617 W OXNARD ST	91606	2414016035	Medium Residential	R3-1	0	54	0.222212281	Residential - Five or More Units or Apartments (Any Combination) - 4 Stories or Less	YES - Current	NO - Privately-Owned	Available	Not Used in Prior Housing Element	0	0	0.393684942	0.393684942	6	0	0	1778177	570	North Hollywood - Valley Village	Yes		Above Moderate
LOS ANGELES			2414017900	Low Medium II Residential	RD1.5-1	0	29	0.000688679	Miscellaneous - Government Owned Property	YES - Current	YES - City-Owned	Available	Not Used in Prior Housing Element	0	0	0.002451221	0.002451221	0	0	0	1808177	318	North Hollywood - Valley Village			Above Moderate
LOS ANGELES			2414017901	Low Medium II Residential	RD1.5-1	0	29	0.002754741	Miscellaneous - Government Owned Property	YES - Current	YES - City-Owned	Available	Not Used in Prior Housing Element	0	0	0.002451221	0.002451221	0	0	0	1778177	756	North Hollywood - Valley Village			Above Moderate
LOS ANGELES			2414017901	Low Medium II Residential	RD1.5-1	0	29	0.005958101	Miscellaneous - Government Owned Property	YES - Current	YES - City-Owned	Available	Not Used in Prior Housing Element	0	0	0.002451221	0.002451221	0	0	0	1778177	757	North Hollywood - Valley Village			Above Moderate
LOS ANGELES	10646 W VICTORY BLVD	91606	2414018002	Medium Residential	R3-1	0	54	0.429943012	Residential - Five or More Units or Apartments (Any Combination) - 4 Stories or Less	YES - Current	NO - Privately-Owned	Available	Not Used in Prior Housing Element	0	0	0.144948587	0.144948587	17	0	0	1808177	274	North Hollywood - Valley Village	Yes		Above Moderate
LOS ANGELES	10636 W VICTORY BLVD	91606	2414018003	Medium Residential	R3-1	0	54	0.155009251	Residential - Five or More Units or Apartments (Any Combination) - 4 Stories or Less	YES - Current	NO - Privately-Owned	Available	Not Used in Prior Housing Element	0.035114679	0	0	0.035114679	8	0	0	1808177	282	North Hollywood - Valley Village			Lower
LOS ANGELES	10635 W FRIAR ST	91606	2414018004	Medium Residential	R3-1	0	54	0.26479864	Residential - Five or More Units or Apartments (Any Combination) - 4 Stories or Less	YES - Current	NO - Privately-Owned	Available	Not Used in Prior Housing Element	0	0	0.127807572	0.127807572	8	0	0	1808177	291	North Hollywood - Valley Village	Yes		Above Moderate
LOS ANGELES	6319 N CAHUENGA BLVD	91606	2414018007	Low Medium II Residential	RD1.5-1	0	29	0.693271954	Residential - Five or More Units or Apartments (Any Combination) - 4 Stories or Less	YES - Current	NO - Privately-Owned	Available	Not Used in Prior Housing Element	0	0.392

LOS ANGELES	10600 W VICTORY BLVD	91606	2414018016	Highway Oriented Commercial	C2-1VL	0	108	0.755264993	Commercial - Office Building - Wireless Communication Tower - One Story	YES - Current	NO - Privately-Owned	Available	Used in Prior Housing Element - Non-Vacant	0.043048469	0	0	0.043048469	1	0	0	1808177	293	North Hollywood - Valley Village			Lower
LOS ANGELES	6264 N WILLOW CREST AVE	91606	2414018017	Low Medium II Residential	RD1.5-1	0	29	0.196962918	Residential - Five or More Units or Apartments (Any Combination) - 4 Stories or Less	YES - Current	NO - Privately-Owned	Available	Not Used in Prior Housing Element	0	0.037351515	0	0.037351515	6	0	0	1778177	92	North Hollywood - Valley Village	Yes		Moderate
LOS ANGELES	6267 N CAHUENGA BLVD	91606	2414018018	Low Medium II Residential	RD1.5-1	0	29	0.193994727	Institutional - Homes for Aged and Others - One Story	YES - Current	NO - Privately-Owned	Available	Not Used in Prior Housing Element	0	0.024857564	0	0.024857564	1	0	0	1778177	91	North Hollywood - Valley Village	Yes		Moderate
LOS ANGELES			2414018900	Low Medium II Residential	RD1.5-1	0	29	0.122145154	Miscellaneous - Government Owned Property	YES - Current	YES - City-Owned	Available	Not Used in Prior Housing Element	0	0.013364258	0	0.013364258	0	3*	3*	1778177	166	North Hollywood - Valley Village			Moderate
LOS ANGELES	10530 W VICTORY BLVD	91606	2414018902	Neighborhood Office Commercial	(Q)C2-1VL	0	108	0.158029041	Commercial - Office Building - One Story	YES - Current	NO - Privately-Owned	Available	Not Used in Prior Housing Element	0.024968474	0	0	0.024968474	0	0	0	1778177	90	North Hollywood - Valley Village			Lower
LOS ANGELES	10540 W VICTORY BLVD	91606	2414019013	Neighborhood Office Commercial	(Q)C2-1VL	0	108	0.057410404	Commercial - Store - One Story	YES - Current	NO - Privately-Owned	Available	Not Used in Prior Housing Element	0	0	0.029248357	0.029248357	0	0	0	1778177	83	North Hollywood - Valley Village			Above Moderate
LOS ANGELES	10542 W VICTORY BLVD	91606	2414019013	Neighborhood Office Commercial	(Q)C2-1VL	0	108	0.057409871	Commercial - Store - One Story	YES - Current	NO - Privately-Owned	Available	Not Used in Prior Housing Element	0	0	0.029248357	0.029248357	0	0	0	1778177	81	North Hollywood - Valley Village			Above Moderate
LOS ANGELES	10544 W VICTORY BLVD	91606	2414019014	Neighborhood Office Commercial	(Q)C2-1VL	0	108	0.057409026	Commercial - Store - One Story	YES - Current	NO - Privately-Owned	Available	Not Used in Prior Housing Element	0	0	0.029248357	0.029248357	0	0	0	1778177	76	North Hollywood - Valley Village			Above Moderate
LOS ANGELES	10548 W VICTORY BLVD	91606	2414019015	Neighborhood Office Commercial	(Q)C2-1VL	0	108	0.057406692	Commercial - Store Combination - Store and Residential Combination - One Story	YES - Current	NO - Privately-Owned	Available	Not Used in Prior Housing Element	0	0	0.029248357	0.029248357	0	0	0	1778177	66	North Hollywood - Valley Village			Above Moderate
LOS ANGELES	10550 W VICTORY BLVD	91606	2414019016	Neighborhood Office Commercial	(Q)C2-1VL	0	108	0.057406458	Commercial - Store Combination - Store and Residential Combination - One Story	YES - Current	NO - Privately-Owned	Available	Not Used in Prior Housing Element	0	0	0.006691883	0.006691883	0	0	0	1778177	65	North Hollywood - Valley Village	Yes		Above Moderate
LOS ANGELES	10552 W VICTORY BLVD	91606	2414019017	Neighborhood Office Commercial	(Q)C2-1VL	0	108	0.057404572	Commercial - Commercial - Wireless Communication Tower - Vacant Land	YES - Current	NO - Privately-Owned	Available	Not Used in Prior Housing Element	0	0	0.066713834	0.066713834	0	0	0	1778177	58	North Hollywood - Valley Village			Above Moderate
LOS ANGELES	10554 W VICTORY BLVD	91606	2414019018	Neighborhood Office Commercial	(Q)C2-1VL	0	108	0.057403278	Commercial - Store - One Story	YES - Current	NO - Privately-Owned	Available	Not Used in Prior Housing Element	0	0	0.00443877	0.00443877	0	0	0	1778177	52	North Hollywood - Valley Village			Above Moderate
LOS ANGELES	10558 W VICTORY BLVD	91606	2414019019	Neighborhood Office Commercial	(Q)C2-1VL	0	108	0.057402037	Commercial - Auto, Recreation Equipment, Construction Equipment Sales and Service - Auto Body Repair Shop - One Story	YES - Current	NO - Privately-Owned	Available	Not Used in Prior Housing Element	0	0	0.029248357	0.029248357	0	0	0	1778177	46	North Hollywood - Valley Village			Above Moderate
LOS ANGELES	10566 W VICTORY BLVD	91606	2414019019	Neighborhood Office Commercial	(Q)C2-1VL	0	108	0.185964968	Commercial - Auto, Recreation Equipment, Construction Equipment Sales and Service - Auto Body Repair Shop - One Story	YES - Current	NO - Privately-Owned	Available	Not Used in Prior Housing Element	0.196270508	0	0	0.196270508	0	0	0	1778177	29	North Hollywood - Valley Village			Lower
LOS ANGELES	6262 N CAHUENGA BLVD	91606	2414019020	Low Medium II Residential	RD1.5-1	0	29	0.063146818	Residential - Single Family Residence - Pool	YES - Current	NO - Privately-Owned	Available	Used in Prior Housing Element - Non-Vacant	0	0	0.12814132	0.12814132	1	1*	1*	1778177	95	North Hollywood - Valley Village			Above Moderate
LOS ANGELES	6300 N CAHUENGA BLVD	91606	2414019020	Low Medium II Residential	RD1.5-1	0	29	0.16616726	Residential - Single Family Residence - Pool	YES - Current	NO - Privately-Owned	Available	Used in Prior Housing Element - Non-Vacant	0	0.309387833	0	0.309387833	1	0	0	1778177	72	North Hollywood - Valley Village			Moderate
LOS ANGELES	6254 N CAHUENGA BLVD	91606	2414019021	Low Medium II Residential	RD1.5-1	0	29	0.063154709	Residential - Single Family Residence	YES - Current	NO - Privately-Owned	Available	Not Used in Prior Housing Element	0	0	0.126964414	0.126964414	1	1*	1*	1778177	124	North Hollywood - Valley Village			Above Moderate
LOS ANGELES	6256 N CAHUENGA BLVD	91606	2414019021	Low Medium II Residential	RD1.5-1	0	29	0.06315159	Residential - Single Family Residence	YES - Current	NO - Privately-Owned	Available	Not Used in Prior Housing Element	0	0	0.126964414	0.126964414	1	1*	1*	1778177	109	North Hollywood - Valley Village			Above Moderate
LOS ANGELES	6260 N CAHUENGA BLVD	91606	2414019021	Low Medium II Residential	RD1.5-1	0	29	0.063148898	Residential - Single Family Residence	YES - Current	NO - Privately-Owned	Available	Not Used in Prior Housing Element	0	0	0.126964414	0.126964414	1	1*	1*	1778177	98	North Hollywood - Valley Village			Above Moderate
LOS ANGELES	6250 N CAHUENGA BLVD	91606	2414019022	Low Medium II Residential	RD1.5-1	0	29	0.063160089	Residential - Single Family Residence	YES - Current	NO - Privately-Owned	Available	Not Used in Prior Housing Element	0	0	0.122926331	0.122926331	1	1*	1*	1778177	133	North Hollywood - Valley Village			Above Moderate
LOS ANGELES	6252 N CAHUENGA BLVD	91606	2414019022	Low Medium II Residential	RD1.5-1	0	29	0.06315722	Residential - Single Family Residence	YES - Current	NO - Privately-Owned	Available	Not Used in Prior Housing Element	0	0	0.122926331	0.122926331	1	1*	1*	1778177	127	North Hollywood - Valley Village			Above Moderate
LOS ANGELES	6216 N CAHUENGA BLVD	91606	2414019028	Low Medium II Residential	RD1.5-1	0	29	0.06319535	Residential - Single Family Residence	YES - Current	NO - Privately-Owned	Available	Not Used in Prior Housing Element	0	0	0.122926331	0.122926331	1	1*	1*	1778177	245	North Hollywood - Valley Village			Above Moderate
LOS ANGELES	6218 N CAHUENGA BLVD	91606	2414019028	Low Medium II Residential	RD1.5-1	0	29	0.063193448	Residential - Single Family Residence	YES - Current	NO - Privately-Owned	Available	Not Used in Prior Housing Element	0	0	0.122926331	0.122926331	1	1*	1*	1778177	241	North Hollywood - Valley Village			Above Moderate
LOS ANGELES	6202 N CAHUENGA BLVD	91606	2414019031	Low Medium II Residential	RD1.5-1	0	29	0.124819983	Residential - Single Family Residence	YES - Current	NO - Privately-Owned	Available	Not Used in Prior Housing Element	0	0.114571977	0	0.114571977	1	3*	3*	1778177	284	North Hollywood - Valley Village			Moderate
LOS ANGELES	6215 N CLYBOURN AVE	91606	2414020004	Low Residential	R1-1	0	1 unit per lot	0.057693156	Residential - Single Family Residence - Other Improvements Only	YES - Current	NO - Privately-Owned	Available	Not Used in Prior Housing Element	0	0	0.055991954	0.055991954	0	0	0	1778177	244	North Hollywood - Valley Village			Above Moderate
LOS ANGELES	10510 W VICTORY BLVD	91606	2414020010	Neighborhood Office Commercial	(Q)C2-1VL	0	108	0.144327818	Commercial - Restaurant, Cocktail Lounge - Restaurant, Cocktail Lounge, Tavern - One Story	YES - Current	NO - Privately-Owned	Available	Not Used in Prior Housing Element	0.159922206	0	0	0.159922206	0	0	0	1778177	113	North Hollywood - Valley Village			Lower
LOS ANGELES	10512 W VICTORY BLVD	91606	2414020011	Neighborhood Office Commercial	(Q)C2-1VL	0	108	0.064373568	Commercial - Office Building - Two Stories	YES - Current	NO - Privately-Owned	Available	Not Used in Prior Housing Element	0	0	0.003613474	0.003613474	0	0	0	1778177	112	North Hollywood - Valley Village			Above Moderate
LOS ANGELES			2414020011	Neighborhood Office Commercial	(Q)C2-1VL	0	108	0.064372475	Commercial - Office Building - Two Stories	YES - Current	NO - Privately-Owned	Available	Not Used in Prior Housing Element	0	0	0.003613474	0.003613474	0	0	0	1778177	104	North Hollywood - Valley Village			Above Moderate
LOS ANGELES	10516 W VICTORY BLVD	91606	2414020012	Neighborhood Office Commercial	(Q)C2-1VL	0	108	0.064372122	Commercial - Restaurant, Cocktail Lounge - Restaurant, Cocktail Lounge, Tavern - One Story	YES - Current	NO - Privately-Owned	Available	Not Used in Prior Housing Element	0	0	0.023879275	0.023879275	0	0	0	1778177	101	North Hollywood - Valley Village			Above Moderate
LOS ANGELES	10520 W VICTORY BLVD	91606	2414020013	Neighborhood Office Commercial	(Q)C2-1VL	0	108	0.082899567	Commercial - Professional Building - One Story	YES - Current	NO - Privately-Owned	Available	Not Used in Prior Housing Element	0.037014425	0	0	0.037014425	0	0	0	1778177	97	North Hollywood - Valley Village			Lower
LOS ANGELES	6160 N CAHUENGA BLVD	91606	2414021001	Low Medium I Residential	R2-1	0	17	0.1622364	Residential - Double, Duplex, or Two Units - 4 Stories or Less	YES - Current	NO - Privately-Owned	Available	Not Used in Prior Housing Element	0	0	0.226977634	0.226977634	2	2*	2*	1778177	297	North Hollywood - Valley Village	Yes		Above Moderate
LOS ANGELES	6154 N CAHUENGA BLVD	91606	2414021002	Low Medium I Residential	R2-1	0	17	0.159822613	Residential - Double, Duplex, or Two Units - 4 Stories or Less	YES - Current	NO - Privately-Owned	Available	Not Used in Prior Housing Element	0	0	0.226977634	0.226977634	2	2*	2*	1778177	321	North Hollywood - Valley Village	Yes		Above Moderate
LOS ANGELES	6148 N CAHUENGA BLVD	91606	2414021003	Low Medium I Residential	R2-1	0	17	0.159813872	Residential - Double, Duplex, or Two Units - 4 Stories or Less	YES - Current	NO - Privately-Owned	Available	Not Used in Prior Housing Element	0	0	0.226977634	0.226977634	2	2*	2*	1778177	336	North Hollywood - Valley Village	Yes		Above Moderate
LOS ANGELES	6142 N CAHUENGA BLVD	91606	2414021004	Low Medium I Residential	R2-1	0	17	0.15980686	Residential - Double, Duplex, or Two Units - 4 Stories or Less	YES - Current	NO - Privately-Owned	Available	Not Used in Prior Housing Element	0	0	0.226977634	0.226977634	2	2*	2*	1778177	350	North Hollywood - Valley Village	Yes		Above Moderate
LOS ANGELES	6136 N CAHUENGA BLVD	91606	2414021005	Low Medium I Residential	R2-1	0	17	0.159796149	Residential - Double, Duplex, or Two Units - 4 Stories or Less	YES - Current	NO - Privately-Owned	Available	Not Used in Prior Housing Element	0	0	0.226977634	0.226977634	2	2*	2*	1778177	362	North Hollywood - Valley Village	Yes		Above Moderate
LOS ANGELES	6157 N AUCKLAND AVE	91606	2414021006	Low Medium I Residential	R2-1	0	17	0.149326996	Residential - Double, Duplex, or Two Units - 4 Stories or Less	YES - Current	NO - Privately-Owned	Available	Not Used in Prior Housing Element	0	0	0.226977634	0.226977634	2	2*	2*	1778177	298	North Hollywood - Valley Village	Yes		Above Moderate
LOS ANGELES	6151 N AUCKLAND AVE	91606	2414021007	Low Medium I Residential	R2-1	0	17	0.151270183	Residential - Double, Duplex, or Two Units - 4 Stories or Less	YES - Current	NO - Privately-Owned	Available	Not Used in Prior Housing Element	0	0	0.226977634	0.226977634	2	2*	2*	1778177	319	North Hollywood - Valley Village	Yes		Above Moderate
LOS ANGELES	6145 N AUCKLAND AVE	91606	2414021008	Low Medium I Residential	R2-1	0	17	0.152325966	Residential - Double, Duplex, or Two Units - 4 Stories or Less	YES - Current	NO - Privately-Owned	Available	Not Used in Prior Housing Element	0	0	0.226977634	0.226977634	2	2*	2*	1778177	333	North Hollywood - Valley Village	Yes		Above Moderate
LOS ANGELES	6139 N AUCKLAND AVE	91606	2414021009	Low Medium I Residential	R2-1	0	17	0.138194811	Residential - Double, Duplex, or Two Units - 4 Stories or Less	YES - Current	NO - Privately-Owned	Available	Not Used in Prior Housing Element	0	0	0.098136944	0.098136944	2	2*	2*	1778177	349	North Hollywood - Valley Village	Yes		Above Moderate
LOS ANGELES	6133 N AUCKLAND AVE	91606	2414021010	Low Medium I Residential	R2-1	0	17	0.144593871	Residential - Double, Duplex, or Two Units - 4 Stories or Less - Pool	YES - Current	NO - Privately-Owned	Available	Not Used in Prior Housing Element	0	0	0.226977634	0.226977634	2	2*	2*	1778177	360	North Hollywood - Valley Village	Yes		Above Moderate
LOS ANGELES	6132 N AUCKLAND AVE	91606	2414021011	Low Medium I Residential	R2-1	0	17	0.150633525	Residential - Double, Duplex, or Two Units - 4 Stories or Less	YES - Current	NO - Privately-Owned	Available	Not Used in Prior Housing Element	0	0	0.226977634	0.226977634	2	2*	2*	1778177	361	North Hollywood - Valley Village	Yes		Above Moderate
LOS ANGELES	6138 N AUCKLAND AVE	91606	2414021012	Low Medium I Residential	R2-1	0	17	0.139204827	Residential - Double, Duplex, or Two Units - 4 Stories or Less	YES - Current	NO - Privately-Owned	Available	Not Used in Prior Housing Element	0	0	0.226977634	0.226977634	2	2*	2*	1778177	348	North Hollywood - Valley Village	Yes		Above Moderate
LOS ANGELES	6144 N AUCKLAND AVE	91606	2414021013	Low Medium I Residential	R2-1	0	17	0.151820417	Residential - Double, Duplex, or Two Units - 4 Stories or Less - Pool	YES - Current	NO - Privately-Owned	Available	Not Used in Prior Housing Element	0	0	0.226977634	0.226977634	2	2*	2*	1778177	334	North Hollywood - Valley Village	Yes		Above Moderate
LOS ANGELES	6150 N AUCKLAND AVE	91606	2414021014	Low Medium I Residential	R2-1	0	17	0.148947688	Residential - Double, Duplex, or Two Units - 4 Stories or Less	YES - Current	NO - Privately-Owned	Available	Not Used in Prior Housing Element	0	0	0.226977634	0.226977634	2	2*	2*	1778177	320	North Hollywood - Valley Village	Yes		Above Moderate
LOS ANGELES	6156 N AUCKLAND AVE	91606	2414021015	Low Medium I Residential	R2-1	0	17	0.144985857	Residential - Double, Duplex, or Two Units - 4 Stories or Less - Pool	YES - Current	NO - Privately-Owned	Available	Not Used in Prior Housing Element	0	0	0.226977634	0.226977634	2	2*	2*	1778177	300	North Hollywood - Valley Village	Yes		Above Moderate
LOS ANGELES	6151 N CLYBOURN AVE	91606	2414021017	Low Medium I Residential	R2-1	0	17	0.162586246	Residential - Double, Duplex, or Two Units - 4 Stories or Less	YES - Current	NO - Privately-Owned	Available	Not Used in Prior Housing Element	0	0	0.226977634	0.226977634	2	2*	2*	1778177	322	North Hollywood - Valley Village	Yes		Above Moderate
LOS ANGELES	6145 N CLYBOURN AVE	91606	2414021018	Low Medium I Residential	R2-1	0	17	0.167358758	Residential - Double, Duplex, or Two Units - 4 Stories or Less	YES - Current	NO - Privately-Owned	Available	Not Used in Prior Housing Element	0	0	0.226977634	0.226977634	2	2*	2*	1778177	337	North Hollywood - Valley Village	Yes		Above Moderate
LOS ANGELES	6139 N CLYBOURN AVE	91606	2414021019	Low Medium I Residential	R2-1	0	17	0.172132649	Residential - Double, Duplex, or Two Units - 4 Stories or Less	YES - Current	NO - Privately-Owned	Available	Not Used in Prior Housing Element	0	0	0.18715415	0.18715415	2	2*	2*	1778177	351	North Hollywood - Valley Village	Yes		Above Moderate
LOS ANGELES	6133 N CLYBOURN AVE	91606	2414021020	Low Medium I Residential	R2-1	0	17	0.177058689	Residential - Double, Duplex, or Two Units - 4 Stories or Less	YES - Current	NO - Privately-Owned	Available	Not Used in Prior Housing Element	0	0.348704362	0	0.348704362	2	3*	3*	1778177	363	North Hollywood - Valley Village	Yes		Moderate
LOS ANGELES	10512 W EDISON WAY	91606	2414021022	Low Medium II Residential, Open Space	RD2-1	0	21	10.31226157	Residential - Five or More Units or Apartments (Any Combination) - 4 Stories or Less	YES - Current	NO - Privately-Owned	Available	Not Used in Prior Housing Element	0	12.65896091	0	12.65896091	126	0	0	1778177	452	North Hollywood - Valley Village	Yes		Moderate
LOS ANGELES	6104 N CAHUENGA BLVD	91606	2414021024	Medium Residential	R3-1	0	54	0.338811762	Residential - Five or More Units or Apartments (Any Combination) - 4 Stories or Less	YES - Current	NO - Privately-Owned	Available	Not Used in Prior Housing Element	0	0	0.122501608	0.122501608	14	0	0	1778177	423	North Hollywood - Valley Village	Yes		Above Moderate
LOS ANGELES	6114 N CAHUENGA BLVD	91606	2414021025	Medium Residential	R3-1	0	54	0.338809182	Residential - Five or More Units or Apartments (Any Combination) - 4 Stories or Less	YES - Current	NO - Privately-Owned	Available	Not Used in Prior Housing Element	0	0	0.122501608	0.122501608	14	0	0	1778177	407	North Hollywood - Valley Village	Yes		Above Moderate
LOS ANGELES	6128 N CAHUENGA BLVD	91606	2414021027	Medium Residential	R3-1	0	54	0.871381001	Residential - Five or More Units or Apartments (Any Combination) - 4 Stories or Less - Pool	YES - Current	NO - Privately-Owned	Available	Not Used in Prior Housing Element	0.102057384	0	0	0.102057384	40	0	0	1778177	373	North Hollywood - Valley Village			Lower
LOS ANGELES	6100 N CAHUENGA BLVD	91606	2414021028	Medium Residential	R3-1	0	54	0.445180523	Residential - Five or More Units or Apartments (Any Combination) - 4 Stories or Less - Pool	YES - Current	NO - Privately-Owned	Available	Not Used in Prior Housing Element	0.076717534	0	0	0.076717534	21	0	0	1778177	437	North Hollywood - Valley Village			Lower
LOS ANGELES	10940 W VANOWEN ST	91605	2414022003	Highway Oriented Commercial	C2-1	0	108	0.130192915	Commercial - Auto, Recreation Equipment, Construction Equipment Sales and Service - Auto Body Repair Shop - One Story	YES - Current	NO - Privately-Owned	Available	Used in Prior Housing Element - Non-Vacant	0.133993961	0	0	0.133993961	1	0	0	1808173	8	North Hollywood - Valley Village			Lower
LOS ANGELES	10938 W VANOWEN ST	91605	2414022004	Highway Oriented Commercial	C2-1	0	108	0.19380877	Commercial - Store - One Story	YES - Current	NO - Privately-Owned	Available	Not Used in Prior Housing Element	0.068300402	0	0	0.068300402	0	0	0	1808173	18	North Hollywood - Valley Village			Lower
LOS ANGELES	6736 N VINELAND AVE	91606	2414022006	Medium Residential	R3-1	0	54	0.335671549	Residential - Five or More Units or Apartments (Any Combination) - 4 Stories or Less	YES - Current	NO - Privately-Owned	Available	Not Used in Prior Housing Element	0	0	0.533095345	0.533095345	7	0	0	1808173	74	North Hollywood - Valley Village	Yes		Above Moderate
LOS ANGELES	6728 N VINELAND AVE	91606	2414022008	Medium Residential	R3-1	0	54	0.335811643	Residential - Five or More Units or Apartments (Any Combination) - 4 Stories or Less	YES - Current	NO - Privately-Owned	Available	Not Used in Prior Housing Element	0	0	0.505429167	0.505429167	8	0	0	1808173	98	North Hollywood - Valley Village	Yes		Above Moderate
LOS ANGELES	6722 N VINELAND AVE	91606	2414022009	Medium Residential	R3-1	0	54	0.335883042	Residential - Five or More Units or Apartments (Any Combination) - 4 Stories or Less	YES - Current	NO - Privately-Owned	Available	Not Used in Prior Housing Element	0	0	0.144036608	0.144036608	11	0	0	1808173	119	North Hollywood - Valley Village	Yes		Above Moderate
LOS ANGELES	10926 W VANOWEN ST	91605	2414022013	Parking Buffer, Light Manufacturing	(Q)C2-1VL	0	108	0.218138996	Commercial - Auto, Recreation Equipment, Construction Equipment Sales and Service - Auto Body Repair Shop - One Story	YES - Current	NO - Privately-Owned	Available	Not Used in Prior Housing Element	0.224822778	0	0	0.224822778	0	0	0	1808173	7	North Hollywood - Valley Village			Lower
LOS ANGELES	10922 W VANOWEN ST	91605	2414022014	Parking Buffer, Light Manufacturing	(Q)C2-1VL	0	108	0.218171687	Commercial - Store - One Story	YES - Current	NO - Privately-Owned	Available	Not Used in Prior Housing Element	0.224822778	0	0	0.224822778	0	0	0	1808173	6	North Hollywood - Valley Village			Lower
LOS ANGELES	10902 W VANOWEN ST	91605	2414022016	Parking Buffer, Light Manufacturing	(Q)C2-1VL	0	108	0.587105512	Industrial - Light Manufacturing - One Story	YES - Current	NO - Privately-Owned	Available	Not Used in Prior Housing Element	0.126952328	0	0	0.126952328	0	0	0	1808173	5	North Hollywood - Valley Village			Lower
LOS ANGELES	6735 N CLEON AVE	91606	2414022017	Medium Residential	R3-1	0	54	0.688702013	Residential - Five or More Units or Apartments (Any Combination) - 4 Stories or Less - Pool	YES - Current	NO - Privately-Owned	Available	Not Used in Prior Housing Element	0	0	0.176452591	0.176452591	28	0	0	1808173	73	North Hollywood - Valley Village	Yes		Above Moderate
LOS ANGELES	6729 N CLEON AVE	91606	2414022018	Medium Residential	R3-1	0	54	0.688680401	Residential - Five or More Units or Apartments (Any Combination) - 4 Stories or Less - Pool	YES - Current	NO - Privately-Owned	Available	Not Used in Prior Housing Element	0	0	0.158365607	0.158365607	32	0	0	1808173	97	North Hollywood - Valley Village	Yes		Above Moderate
LOS ANGELES	6711 N CLEON AVE	91606	2414022019	Medium Residential	R3-1	0	54	0.6886798	Residential - Five or More Units or Apartments (Any Combination) - 4 Stories or Less - Pool	YES - Current	NO - Privately-Owned	Available	Not Used in Prior Housing Element	0.100692574	0	0	0.100692574	38	0	0	1808173	138	North Hollywood - Valley Village			Lower
LOS ANGELES	10929 W ARCHWOOD ST	91606	2414022020	Medium Residential	R3-1	0	54	0.114779406	Residential - Double, Duplex, or Two Units - 4 Stories or Less	YES - Current	NO - Privately-Owned	Available	Not Used in Prior Housing Element	0	0	0.264990857	0.264990857	2	0	0	1808173	180	North Hollywood - Valley Village	Yes		Above Moderate
LOS ANGELES	10919 W ARCHWOOD ST	91606	2414022021	Medium Residential	R3-1	0	54	0.191682696	Residential - Three Units (Any Combination) - 4 Stories or Less	YES - Current	NO - Privately-Owned	Available	Not Used in Prior Housing Element	0	0	0.167780147	0.167780147	3	0	0	1808173	179	North Hollywood - Valley Village	Yes		Above Moderate
LOS ANGELES	6709 N CLEON AVE	91606	2414022022	Medium Residential	R3-1	0	54	0.191107594	Residential - Double, Duplex, or Two Units - 4 Stories or Less	YES - Current	NO - Privately-Owned	Available	Used in Prior Housing Element - Non-Vacant	0	0	0.427679011	0.427679011	2	0	0	1808173	178	North Hollywood - Valley Village	Yes		Above Moderate
LOS ANGELES	6703 N CLEON AVE	91606	2414022023	Medium Residential	R3-1	0	54	0.189133259	Residential - Three Units (Any Combination) - 4 Stories or Less	YES - Current	NO - Privately-Owned	Available	Not Used in Prior Housing Element	0	0	0.153928429	0.153928429	3	0	0	1808173	200	North Hollywood - Valley Village	Yes		Above Moderate
LOS ANGELES	6702 N VINELAND AVE	91606	2414022024	Medium Residential	R3-1	0	54	0.64730815	Residential - Five or More Units or Apartments (Any Combination) - 4 Stories or Less - Pool	YES - Current	NO - Privately-Owned	Available	Not Used in Prior Housing Element	0	0	0.070995786	0.070995786	42	0	0	1808173	181	North Hollywood - Valley Village	Yes		Above Moderate
LOS ANGELES	6780 N VINELAND AVE	91606	2414022025	Highway Oriented Commercial	C2-1VL	0	108	0.235973331	Commercial - Store - One Story	YES - Current	NO - Privately-Owned	Available	Used in Prior Housing Element - Non-Vacant	0.095268968	0	0	0.095268968	0	0	0	1808173	23	North Hollywood - Valley Village			Lower
LOS ANGELES			2414022025	Highway Oriented Commercial	C2-1VL	0	108	0.117515284	Commercial - Store - One Story	YES - Current	NO - Privately-Owned	Available	Used in Prior Housing Element - Non-Vacant	0.058119333	0	0	0.058119333	0	0	0	1808173	42	North Hollywood - Valley Village			Lower
LOS ANGELES	6740 N VINELAND AVE	91606	2414022026	Highway Oriented Commercial, Parking Buffer	C2-1	0	108	0.530678454	Commercial - Auto, Recreation Equipment, Construction Equipment Sales and Service - Auto Body Repair Shop	YES - Current	NO - Privately-Owned	Available	Not Used in Prior Housing Element	0.132216163	0	0	0.132216163	0	0	0	1808173	41	North Hollywood - Valley Village			Lower
LOS ANGELES	10910 W VANOWEN ST	91605	2414022027	Parking Buffer, Light Manufacturing	(Q)C2-1VL	0	108	0.2791365	Commercial - Auto, Recreation Equipment, Construction Equipment Sales and Service - Auto Body Repair Shop - One Story	YES - Current	NO - Privately-Owned	Available	Not Used in Prior Housing Element	0.084483912	0	0	0.084483912	0	0	0	1808173	17	North Hollywood - Valley Village			Lower
LOS ANGELES	6732 N VINELAND AVE	91606	2414022028	Medium Residential	R3-1	0	54	0.324253301	Residential - Five or More Units or Apartments (Any Combination) - 4 Stories or Less	YES - Current	NO - Privately-Owned	Available	Not Used in Prior Housing Element	0	0	0.42412017	0.42412017	10	0	0	1808173	83	North Hollywood - Valley Village	Yes		Above Moderate
LOS ANGELES	6716 N VINELAND AVE	91606	2414022030	Medium Residential	R3-1	0	54	0.322173585	Residential - Five or More Units or Apartments (Any Combination) - 4 Stories or Less	YES - Current	NO - Privately-Owned	Available	Not Used in Prior Housing Element	0.072238279	0	0	0.072238279	17	0	0	1808173	1028	North Hollywood - Valley Village			Lower
LOS ANGELES	6724 N CLEON AVE	91606	2414023005	Medium Residential	R3-1	0	54	0.154746375	Residential - Three Units (Any Combination) - 4 Stories or Less	YES - Current	NO - Privately-Owned	Available	Not Used in Prior Housing Element	0	0	0.312351662	0.312351662	3	0	0	1808173	117	North Hollywood - Valley Village	Yes		Above Moderate
LOS ANGELES	6717 N SATSUMA AVE	91606	2414023006	Medium Residential	R3-1	0	54	0.447690821	Residential - Five or More Units or Apartments (Any Combination) - 4 Stories or Less - Pool	YES - Current	NO - Privately-Owned	Available	Not Used in Prior Housing Element	0	0	0.114841172	0.114841172	24	0	0	1808173	116	North Hollywood - Valley Village	Yes		Above Moderate
LOS ANGELES	6720 N CLEON AVE	91606	2414023007	Medium Residential	R3-1	0	54	0.30826607	Residential - Five or More Units or Apartments (Any Combination) - 4 Stories or Less	Y

LOS ANGELES	10810 W VANOWEN ST	91605	2414023012	Light Manufacturing, Commercial Manufacturing	(T)(Q)CM-1VL	0	54	2.056243436	Industrial - Warehousing, Distribution, Storage - Public Storage - Mini Warehouse - One Story	YES - Current	NO - Privately-Owned	Available	Not Used in Prior Housing Element	3.099171102	0	0	3.099171102	0	0	0	1808177	13	North Hollywood - Valley Village			Lower
LOS ANGELES	6705 N RIVERTON AVE	91606	2414023013	Medium Residential	R3-1	0	54	1.557879654	Residential - Five or More Units or Apartments (Any Combination) - 4 Stories or Less - Pool	YES - Current	NO - Privately-Owned	Available	Not Used in Prior Housing Element	0.385378592	0	0	0.385378592	74	0	0	1808177	23	North Hollywood - Valley Village			Lower
LOS ANGELES	10740 W VANOWEN ST	91605	2414024005	Light Manufacturing	(Q)C2-1VL	0	108	0.371058154	Commercial - Service Station - Full Service - No Additional Services	YES - Current	NO - Privately-Owned	Available	Not Used in Prior Housing Element	0.289952993	0	0	0.289952993	0	0	0	1808177	11	North Hollywood - Valley Village			Lower
LOS ANGELES	6745 N DENNY AVE	91606	2414024006	Light Manufacturing	(Q)C2-1	0	108	0.13139144	Industrial - Light Manufacturing - One Story	YES - Current	NO - Privately-Owned	Available	Not Used in Prior Housing Element	0.02203076	0	0	0.02203076	1	0	0	1808177	16	North Hollywood - Valley Village			Lower
LOS ANGELES	6730 N RIVERTON AVE	91606	2414024007	Parking Buffer, Medium Residential	R3-1	0	54	0.703139692	Residential - Five or More Units or Apartments (Any Combination) - 4 Stories or Less	YES - Current	NO - Privately-Owned	Available	Not Used in Prior Housing Element	0.078192756	0	0	0.078192756	40	0	0	1808177	17	North Hollywood - Valley Village			Lower
LOS ANGELES	6716 N RIVERTON AVE	91606	2414024009	Low Medium I Residential	R3-1	0	54	0.143660763	Residential - Double, Duplex, or Two Units - 4 Stories or Less	YES - Current	NO - Privately-Owned	Available	Not Used in Prior Housing Element	0	0	0.306491518	0.306491518	2	0	0	1808177	27	North Hollywood - Valley Village	Yes		Above Moderate
LOS ANGELES	6710 N RIVERTON AVE	91606	2414024010	Low Medium I Residential	RD3-1	0	14	0.143653589	Residential - Double, Duplex, or Two Units - 4 Stories or Less	YES - Current	NO - Privately-Owned	Available	Not Used in Prior Housing Element	0	0	0.27450285	0.27450285	2	2*	2*	1808177	31	North Hollywood - Valley Village	Yes		Above Moderate
LOS ANGELES	6706 N RIVERTON AVE	91606	2414024011	Low Medium I Residential	RD3-1	0	14	0.143647133	Residential - Double, Duplex, or Two Units - 4 Stories or Less	YES - Current	NO - Privately-Owned	Available	Not Used in Prior Housing Element	0	0	0.27450285	0.27450285	2	2*	2*	1808177	35	North Hollywood - Valley Village	Yes		Above Moderate
LOS ANGELES	6700 N RIVERTON AVE	91606	2414024012	Low Medium I Residential	RD3-1	0	14	0.143640677	Residential - Double, Duplex, or Two Units - 4 Stories or Less	YES - Current	NO - Privately-Owned	Available	Not Used in Prior Housing Element	0	0	0.27450285	0.27450285	2	2*	2*	1808177	39	North Hollywood - Valley Village	Yes		Above Moderate
LOS ANGELES	6717 N DENNY AVE	91606	2414024014	Low Medium I Residential	RD3-1	0	14	0.142334314	Residential - Double, Duplex, or Two Units - 4 Stories or Less	YES - Current	NO - Privately-Owned	Available	Not Used in Prior Housing Element	0	0	0.27450285	0.27450285	2	2*	2*	1808177	26	North Hollywood - Valley Village	Yes		Above Moderate
LOS ANGELES	6715 N DENNY AVE	91606	2414024015	Low Medium I Residential	RD3-1	0	14	0.143488055	Residential - Double, Duplex, or Two Units - 4 Stories or Less	YES - Current	NO - Privately-Owned	Available	Not Used in Prior Housing Element	0	0	0.27450285	0.27450285	2	2*	2*	1808177	30	North Hollywood - Valley Village	Yes		Above Moderate
LOS ANGELES	6707 N DENNY AVE	91606	2414024016	Low Medium I Residential	RD3-1	0	14	0.143490566	Residential - Double, Duplex, or Two Units - 4 Stories or Less	YES - Current	NO - Privately-Owned	Available	Not Used in Prior Housing Element	0	0	0.27450285	0.27450285	2	2*	2*	1808177	34	North Hollywood - Valley Village	Yes		Above Moderate
LOS ANGELES	6703 N DENNY AVE	91606	2414024017	Low Medium I Residential	RD3-1	0	14	0.143497198	Residential - Double, Duplex, or Two Units - 4 Stories or Less	YES - Current	NO - Privately-Owned	Available	Not Used in Prior Housing Element	0	0	0.27450285	0.27450285	2	2*	2*	1808177	38	North Hollywood - Valley Village	Yes		Above Moderate
LOS ANGELES	6716 N DENNY AVE	91606	2414024019	Low Medium I Residential	RD3-1	0	14	0.147025886	Residential - Double, Duplex, or Two Units - 4 Stories or Less	YES - Current	NO - Privately-Owned	Available	Not Used in Prior Housing Element	0	0	0.27450285	0.27450285	2	2*	2*	1808177	25	North Hollywood - Valley Village	Yes		Above Moderate
LOS ANGELES	6710 N DENNY AVE	91606	2414024020	Low Medium I Residential	RD3-1	0	14	0.148169866	Residential - Double, Duplex, or Two Units - 4 Stories or Less	YES - Current	NO - Privately-Owned	Available	Not Used in Prior Housing Element	0	0	0.27450285	0.27450285	2	2*	2*	1808177	29	North Hollywood - Valley Village	Yes		Above Moderate
LOS ANGELES	6706 N DENNY AVE	91606	2414024021	Low Medium I Residential	RD3-1	0	14	0.148165918	Residential - Double, Duplex, or Two Units - 4 Stories or Less	YES - Current	NO - Privately-Owned	Available	Not Used in Prior Housing Element	0	0	0.27450285	0.27450285	2	2*	2*	1808177	33	North Hollywood - Valley Village	Yes		Above Moderate
LOS ANGELES	6702 N DENNY AVE	91606	2414024022	Low Medium I Residential	RD3-1	0	14	0.148162331	Residential - Double, Duplex, or Two Units - 4 Stories or Less	YES - Current	NO - Privately-Owned	Available	Not Used in Prior Housing Element	0	0	0.27450285	0.27450285	2	2*	2*	1808177	37	North Hollywood - Valley Village	Yes		Above Moderate
LOS ANGELES	6717 N CLYBOURN AVE	91606	2414024024	Low Medium I Residential	RD3-1	0	14	0.14841317	Residential - Double, Duplex, or Two Units - 4 Stories or Less	YES - Current	NO - Privately-Owned	Available	Not Used in Prior Housing Element	0	0	0.27450285	0.27450285	2	2*	2*	1808177	24	North Hollywood - Valley Village	Yes		Above Moderate
LOS ANGELES	6711 N CLYBOURN AVE	91606	2414024025	Low Medium I Residential	RD3-1	0	14	0.14838591	Residential - Double, Duplex, or Two Units - 4 Stories or Less	YES - Current	NO - Privately-Owned	Available	Not Used in Prior Housing Element	0	0	0.077476197	0.077476197	2	2*	2*	1808177	28	North Hollywood - Valley Village	Yes		Above Moderate
LOS ANGELES	6707 N CLYBOURN AVE	91606	2414024026	Low Medium I Residential	RD3-1	0	14	0.148359006	Residential - Double, Duplex, or Two Units - 4 Stories or Less	YES - Current	NO - Privately-Owned	Available	Not Used in Prior Housing Element	0	0	0.27450285	0.27450285	2	2*	2*	1808177	32	North Hollywood - Valley Village	Yes		Above Moderate
LOS ANGELES	6701 N CLYBOURN AVE	91606	2414024027	Low Medium I Residential	RD3-1	0	14	0.148331746	Residential - Double, Duplex, or Two Units - 4 Stories or Less	YES - Current	NO - Privately-Owned	Available	Not Used in Prior Housing Element	0	0	0.27450285	0.27450285	2	2*	2*	1808177	36	North Hollywood - Valley Village	Yes		Above Moderate
LOS ANGELES	10762 W VANOWEN ST	91605	2414024029	Light Manufacturing	CM-1VL	0	54	0.52600206	Commercial - Store - One Story	YES - Current	NO - Privately-Owned	Available	Not Used in Prior Housing Element	0.185284719	0	0	0.185284719	0	0	0	1808177	12	North Hollywood - Valley Village			Lower
LOS ANGELES	10702 W VANOWEN ST	91605	2414024032	Low Medium II Residential, Parking Buffer	RD1.5-1	0	29	0.610665633	Commercial - Auto, Recreation Equipment, Construction Equipment Sales and Service - Auto Body Repair Shop - One Story	YES - Current	NO - Privately-Owned	Available	Not Used in Prior Housing Element	0	0.167817944	0	0.167817944	0	0	0	1808177	14	North Hollywood - Valley Village			Moderate
LOS ANGELES	6725 N CLYBOURN AVE	91606	2414024033	Low Medium II Residential	RD1.5-1	0	29	0.242755749	Commercial - Commercial - Vacant Land	YES - Current	NO - Privately-Owned	Available	Not Used in Prior Housing Element	0	0.070406359	0	0.070406359	0	0	0	1808177	22	North Hollywood - Valley Village			Moderate
LOS ANGELES	6606 N VINELAND AVE	91606	2414027012	Low Medium II Residential	RD1.5-1	0	29	0.304699832	Residential - Five or More Units or Apartments (Any Combination) - 4 Stories or Less	YES - Current	NO - Privately-Owned	Available	Not Used in Prior Housing Element	0	0.04221331	0	0.04221331	11	0	0	1808173	496	North Hollywood - Valley Village	Yes		Moderate
LOS ANGELES			2414027048	Low Residential	R1-1	0	1 unit per lot	0.149701892	Residential - Single Family Residence - Vacant Land	YES - Current	NO - Privately-Owned	Available	Not Used in Prior Housing Element	0	0	0.115481555	0.115481555	0	0	0	1808173	1023	North Hollywood - Valley Village			Above Moderate
LOS ANGELES			2414027049	Low Residential	R1-1	0	1 unit per lot	0.138533019	Residential - Single Family Residence - Other Improvements Only	YES - Current	NO - Privately-Owned	Available	Not Used in Prior Housing Element	0	0	0.115481555	0.115481555	0	0	0	1808173	1020	North Hollywood - Valley Village			Above Moderate
LOS ANGELES			2414027052	Low Residential	R1-1	0	1 unit per lot	0.136484774		YES - Current	NO - Privately-Owned	Available	Not Used in Prior Housing Element	0	0	0.115481555	0.115481555	0	0	0	1808173	1064	North Hollywood - Valley Village			Above Moderate
LOS ANGELES	10941 W HAMLIN ST	91606	2414028007	Low Medium II Residential	RD2-1	0	21	0.160812173	Residential - Single Family Residence	YES - Current	NO - Privately-Owned	Available	Not Used in Prior Housing Element	0	0.263159084	0	0.263159084	1	3*	3*	1808173	672	North Hollywood - Valley Village			Moderate
LOS ANGELES	10935 W HAMLIN ST	91606	2414028008	Low Medium II Residential	RD2-1	0	21	0.137849992	Residential - Double, Duplex, or Two Units - 4 Stories or Less	YES - Current	NO - Privately-Owned	Available	Not Used in Prior Housing Element	0	0	0.080308092	0.080308092	2	2*	2*	1808173	671	North Hollywood - Valley Village	Yes		Above Moderate
LOS ANGELES	6513 N CLEON AVE	91606	2414028020	Low Medium I Residential	(Q)RD4-1	0	10	0.344362435	Residential - Single Family Residence - Pool	YES - Current	NO - Privately-Owned	Available	Not Used in Prior Housing Element	0	0.108725929	0	0.108725929	1	3*	3*	1808173	653	North Hollywood - Valley Village			Moderate
LOS ANGELES	6516 N VINELAND AVE	91606	2414028046	Low Medium II Residential	RD2-1	0	21	0.641070647	Residential - Five or More Units or Apartments (Any Combination) - 4 Stories or Less	YES - Current	NO - Privately-Owned	Available	Not Used in Prior Housing Element	0	2.140365243	0	2.140365243	0	0	0	1808173	638	North Hollywood - Valley Village			Moderate
LOS ANGELES	6536 N VINELAND AVE	91606	2414028900	Low Medium II Residential	RD2-1	0	21	0.652006416	Residential - Single Family Residence - Vacant Land	YES - Current	NO - Privately-Owned	Available	Not Used in Prior Housing Element	0	0.709256351	0	0.709256351	0	0	0	1808173	592	North Hollywood - Valley Village			Moderate
LOS ANGELES	6526 N VINELAND AVE	91606	2414028901	Low Medium II Residential	RD2-1	0	21	0.652275245	Miscellaneous - Government Owned Property - Vacant Land	YES - Current	YES - City-Owned	Available	Not Used in Prior Housing Element	0	0.017625459	0	0.017625459	0	0	0	1808173	614	North Hollywood - Valley Village			Moderate
LOS ANGELES	6525 N CLEON AVE	91606	2414028RK	Low Medium I Residential	(Q)RD4-1	0	10	1.377454448	Residential - Single Family Residence - Condominium	YES - Current	NO - Privately-Owned	Available	Not Used in Prior Housing Element	0	0.148609817	0	0.148609817	15	0	0	1808173	589	North Hollywood - Valley Village			Moderate
LOS ANGELES	6558 N CLEON AVE	91606	2414029900	Low Residential	R1-1	0	1 unit per lot	0.123205037	Miscellaneous - Government Owned Property	YES - Current	YES - City-Owned	Available	Not Used in Prior Housing Element	0	0	0.002250553	0.002250553	0	0	0	1808173	514	North Hollywood - Valley Village			Above Moderate
LOS ANGELES	10934 W HAMLIN ST	91606	2414030011	Low Medium II Residential	RD2-1	0	21	0.137818594	Residential - Single Family Residence	YES - Current	NO - Privately-Owned	Available	Not Used in Prior Housing Element	0	0	0.14385556	0.14385556	1	2*	2*	1808173	713	North Hollywood - Valley Village			Above Moderate
LOS ANGELES	10940 W HAMLIN ST	91606	2414030012	Low Medium II Residential	RD2-1	0	21	0.137817733	Residential - Single Family Residence	YES - Current	NO - Privately-Owned	Available	Not Used in Prior Housing Element	0	0	0.14385556	0.14385556	1	2*	2*	1808173	714	North Hollywood - Valley Village			Above Moderate
LOS ANGELES	6447 N CLEON AVE	91606	2414030021	Low Medium I Residential	QRD4-1	0	10	0.344376428	Residential - Single Family Residence - Guesthouse	YES - Current	NO - Privately-Owned	Available	Not Used in Prior Housing Element	0	0.108725929	0	0.108725929	1	3*	3*	1808173	741	North Hollywood - Valley Village			Moderate
LOS ANGELES	6445 N CLEON AVE	91606	2414030022	Low Medium I Residential	QRD4-1	0	10	0.344364982	Residential - Three Units (Any Combination) - 4 Stories or Less	YES - Current	NO - Privately-Owned	Available	Not Used in Prior Housing Element	0	0.038555196	0	0.038555196	3	3*	3*	1808173	756	North Hollywood - Valley Village			Moderate
LOS ANGELES	10901 W VICTORY BLVD	91606	2414030065	Neighborhood Office Commercial	C1-1VL	0	54	2.159078842	Commercial - Shopping Center (Neighborhood, Community) - One Story	YES - Current	NO - Privately-Owned	Available	Not Used in Prior Housing Element	0.607393898	0	0	0.607393898	3	0	0	1808173	799	North Hollywood - Valley Village			Lower
LOS ANGELES	6414 N VINELAND AVE	91606	2414030066	Neighborhood Office Commercial	C1-1VL	0	54	0.23355269	Commercial - Store - One Story	YES - Current	NO - Privately-Owned	Available	Not Used in Prior Housing Element	0.056493167	0	0	0.056493167	0	0	0	1808173	826	North Hollywood - Valley Village			Lower
LOS ANGELES			2414030066	Neighborhood Office Commercial	C1-1VL	0	54	0.191875884	Commercial - Store - One Story	YES - Current	NO - Privately-Owned	Available	Not Used in Prior Housing Element	0.050041385	0	0	0.050041385	0	0	0	1808173	849	North Hollywood - Valley Village			Lower
LOS ANGELES			2414030066	Neighborhood Office Commercial	C1-1VL	0	54	0.195646129	Commercial - Store - One Story	YES - Current	NO - Privately-Owned	Available	Not Used in Prior Housing Element	0.049739294	0	0	0.049739294	0	0	0	1808173	1025	North Hollywood - Valley Village			Lower
LOS ANGELES	6406 N SATSUMA AVE	91606	2414031023	Medium Residential	R3-1	0	54	0.17332155	Residential - Single Family Residence - Pool	YES - Current	NO - Privately-Owned	Available	Used in Prior Housing Element - Non-Vacant	0.594497621	0	0	0.594497621	1	0	0	1808173	854	North Hollywood - Valley Village			Lower
LOS ANGELES	6400 N SATSUMA AVE	91606	2414031024	Medium Residential	R3-1	0	54	0.187042783	Residential - Three Units (Any Combination) - 4 Stories or Less	YES - Current	NO - Privately-Owned	Available	Used in Prior Housing Element - Non-Vacant	0	0	0.18526873	0.18526873	1	0	0	1808173	868	North Hollywood - Valley Village	Yes		Above Moderate
LOS ANGELES	6511 N RIVERTON AVE	91606	2414031039	Low Residential	R1-1	0	1 unit per lot	0.15495294	Residential - Single Family Residence - Pool	YES - Current	NO - Privately-Owned	Available	Not Used in Prior Housing Element	0	0	0.115481555	0.115481555	0	0	0	1808177	168	North Hollywood - Valley Village			Above Moderate
LOS ANGELES	6406 N RIVERTON AVE	91606	2414032023	Medium Residential	R3-1	0	54	0.170448929	Residential - Single Family Residence	YES - Current	NO - Privately-Owned	Available	Used in Prior Housing Element - Non-Vacant	0.594497621	0	0	0.594497621	1	0	0	1808177	255	North Hollywood - Valley Village			Lower
LOS ANGELES	6400 N RIVERTON AVE	91606	2414032024	Medium Residential	R3-1	0	54	0.183966712	Residential - Single Family Residence	YES - Current	NO - Privately-Owned	Available	Used in Prior Housing Element - Non-Vacant	0.591107368	0	0	0.591107368	1	0	0	1808177	263	North Hollywood - Valley Village			Lower
LOS ANGELES	6401 N DENNY AVE	91606	2414032025	Medium Residential	R3-1	0	54	0.184077094	Residential - Double, Duplex, or Two Units - 4 Stories or Less	YES - Current	NO - Privately-Owned	Available	Used in Prior Housing Element - Non-Vacant	0	0	0.39231661	0.39231661	2	0	0	1808177	262	North Hollywood - Valley Village	Yes		Above Moderate
LOS ANGELES	6407 N DENNY AVE	91606	2414032026	Medium Residential	R3-1	0	54	0.170545215	Residential - Five or More Units or Apartments (Any Combination) - 4 Stories or Less	YES - Current	NO - Privately-Owned	Available	Not Used in Prior Housing Element	0.043415926	0	0	0.043415926	10	0	0	1808177	254	North Hollywood - Valley Village			Lower
LOS ANGELES	6557 N DENNY AVE	91606	2414032900	Low Residential	R1-1	0	1 unit per lot	0.153987088	Miscellaneous - Government Owned Property	YES - Current	YES - City-Owned	Available	Not Used in Prior Housing Element	0	0	0.002250553	0.002250553	0	0	0	1808177	112	North Hollywood - Valley Village			Above Moderate
LOS ANGELES	6409 N CLYBOURN AVE	91606	2414033023	Medium Residential	R3-1	0	54	0.191802219	Residential - Three Units (Any Combination) - 4 Stories or Less	YES - Current	NO - Privately-Owned	Available	Not Used in Prior Housing Element	0	0	0.390293065	0.390293065	3	0	0	1808177	252	North Hollywood - Valley Village	Yes		Above Moderate
LOS ANGELES	6406 N DENNY AVE	91606	2414033047	Medium Residential	R3-1	0	54	0.170450288	Residential - Five or More Units or Apartments (Any Combination) - 4 Stories or Less	YES - Current	NO - Privately-Owned	Available	Not Used in Prior Housing Element	0.04665501	0	0	0.04665501	7	0	0	1808177	253	North Hollywood - Valley Village			Lower
LOS ANGELES	6400 N DENNY AVE	91606	2414033048	Medium Residential	R3-1	0	54	0.183967111	Residential - Four Units (Any Combination) - 4 Stories or Less	YES - Current	NO - Privately-Owned	Available	Not Used in Prior Housing Element	0	0	0.326675296	0.326675296	4	0	0	1808177	261	North Hollywood - Valley Village	Yes		Above Moderate
LOS ANGELES	10711 W VICTORY BLVD	91606	2414033BRK	Medium Residential	R3-1	0	54	0.248076957	Residential - Single Family Residence - Condominium	YES - Current	NO - Privately-Owned	Available	Not Used in Prior Housing Element	0.087175894	0	0	0.087175894	8	0	0	1808177	259	North Hollywood - Valley Village			Lower
LOS ANGELES	6558 N CLYBOURN AVE	91606	2414034900	Low Residential	R1-1	0	1 unit per lot	0.248402298	Miscellaneous - Government Owned Property	YES - Current	YES - City-Owned	Available	Not Used in Prior Housing Element	0	0	0.002451221	0.002451221	0	0	0	1808177	109	North Hollywood - Valley Village			Above Moderate
LOS ANGELES	6554 N VINELAND AVE	91606	2414035001	Low Medium II Residential	RD2-1	0	21	0.047149002	Residential - Single Family Residence	YES - Current	NO - Privately-Owned	Available	Not Used in Prior Housing Element	0	0	0.005601531	0.005601531	1	1*	1*	1808173	1036	North Hollywood - Valley Village			Above Moderate
LOS ANGELES	6552 N VINELAND AVE	91606	2414035002	Low Medium II Residential	RD2-1	0	21	0.046387719	Residential - Single Family Residence	YES - Current	NO - Privately-Owned	Available	Not Used in Prior Housing Element	0	0	0.005601531	0.005601531	1	1*	1*	1808173	1037	North Hollywood - Valley Village			Above Moderate
LOS ANGELES	6550 N VINELAND AVE	91606	2414035003	Low Medium II Residential	RD2-1	0	21	0.046405198	Residential - Single Family Residence	YES - Current	NO - Privately-Owned	Available	Not Used in Prior Housing Element	0	0	0.005601531	0.005601531	1	1*	1*	1808173	1038	North Hollywood - Valley Village			Above Moderate
LOS ANGELES	6548 N VINELAND AVE	91606	2414035004	Low Medium II Residential	RD2-1	0	21	0.046425135	Residential - Single Family Residence	YES - Current	NO - Privately-Owned	Available	Not Used in Prior Housing Element	0	0	0.005601531	0.005601531	1	1*	1*	1808173	1039	North Hollywood - Valley Village			Above Moderate
LOS ANGELES	6546 N VINELAND AVE	91606	2414035005	Low Medium II Residential	RD2-1	0	21	0.046443745	Residential - Single Family Residence	YES - Current	NO - Privately-Owned	Available	Not Used in Prior Housing Element	0	0	0.005601531	0.005601531	1	1*	1*	1808173	1040	North Hollywood - Valley Village			Above Moderate
LOS ANGELES	6544 N VINELAND AVE	91606	2414035006	Low Medium II Residential	RD2-1	0	21	0.046463091	Residential - Single Family Residence	YES - Current	NO - Privately-Owned	Available	Not Used in Prior Housing Element	0	0	0.005601531	0.005601531	1	1*	1*	1808173	1041	North Hollywood - Valley Village			Above Moderate
LOS ANGELES	6542 N VINELAND AVE	91606	2414035007	Low Medium II Residential	RD2-1	0	21	0.062558053	Residential - Single Family Residence	YES - Current	NO - Privately-Owned	Available	Not Used in Prior Housing Element	0	0	0.005601531	0.005601531	1	1*	1*	1808173	1042	North Hollywood - Valley Village			Above Moderate
LOS ANGELES	10968 W KITTRIDGE ST	91606	2414035014	Low Medium II Residential	RD2-1	0	21	0.055485747	Residential - Single Family Residence	YES - Current	NO - Privately-Owned	Available	Not Used in Prior Housing Element	0	0	0.005601531	0.005601531	1	1*	1*	1808173	1049	North Hollywood - Valley Village			Above Moderate
LOS ANGELES	10948 W KITTRIDGE ST	91606	2414035018	Low Medium II Residential	RD2-1	0	21	0.061059865	Residential - Single Family Residence	YES - Current	NO - Privately-Owned	Available	Not Used in Prior Housing Element	0	0	0.005601531	0.005601531	1	1*	1*	1808173	1053	North Hollywood - Valley Village			Above Moderate
LOS ANGELES	10946 W KITTRIDGE ST	91606	2414035019	Low Medium II Residential	RD2-1	0	21	0.062620131	Residential - Single Family Residence	YES - Current	NO - Privately-Owned	Available	Not Used in Prior Housing Element	0	0	0.005601531	0.005601531	1	1*	1*	1808173	1054	North Hollywood - Valley Village			Above Moderate
LOS ANGELES	10944 W KITTRIDGE ST	91606	2414035020	Low Medium II Residential	RD2-1	0	21	0.0554857	Residential - Single Family Residence	YES - Current	NO - Privately-Owned	Available	Not Used in Prior Housing Element	0	0	0.005601531	0.005601531	1	1*	1*	1808173	1055	North Hollywood - Valley Village			Above Moderate
LOS ANGELES	10930 W KITTRIDGE ST	91606	2414035021	Low Medium II Residential	RD2-1	0	21	0.046916701	Residential - Single Family Residence	YES - Current	NO - Privately-Owned	Available	Not Used in Prior Housing Element	0	0	0.005601531	0.005601531	1	1*	1*	1808173	1056	North Hollywood - Valley Village			Above Moderate
LOS ANGELES	10942 W KITTRIDGE ST	91606	2414035027	Low Medium II Residential	RD2-1	0	21	0.059627492	Residential - Single Family Residence	YES - Current	NO - Privately-Owned	Available	Not Used in Prior Housing Element	0	0	0.005601531	0.005601531	1	1*	1*	1808173	1062	North Hollywood - Valley Village			Above Moderate
LOS ANGELES	10952 W OXNARD ST	91606	2415001001	Highway Oriented Commercial	C2-1VL	0	108	0.095804752	Commercial - Store - One Story	YES - Current	NO - Privately-Owned	Available	Not Used in Prior Housing Element	0.009215066	0	0	0.009215066	12	0	0	1778173	1228	North Hollywood - Valley Village			Lower
LOS ANGELES			2415001001	Highway Oriented Commercial	C2-1VL	0	108	0.116298405	Commercial - Store - One Story	YES - Current	NO - Privately-Owned	Available	Not Used in Prior Housing Element	0.011339039	0	0	0.011339039	12	0	0	1778173	1239	North Hollywood - Valley Village			Lower
LOS ANGELES			2415001001	Highway Oriented Commercial	C2-1VL	0	108	0.116355806	Commercial - Store - One Story	YES - Current	NO - Privately-Owned	Available	Not Used in Prior Housing Element	0.011339039	0	0	0.011339039	12	0	0	1778173	1236	North Hollywood - Valley Village			Lower
LOS ANGELES	5934 N VINELAND AVE	91601	2415001004	Low Medium II Residential	RD1.5-1	0	29	0.127607774	Residential - Four Units (Any Combination) - 4 Stories or Less	YES - Current	NO - Privately-Owned	Available	Not Used in Prior Housing Element	0	0.528037691	0	0.528037691	0	3*	3*	1778173	1308	North Hollywood - Valley Village			Moderate
LOS ANGELES	5922 N VINELAND AVE	91601	2415001006	Low Medium II Residential	RD1.5-1	0	29	0.12749437	Residential - Double, Duplex, or Two Units - 4 Stories or Less	YES - Current	NO - Privately-Owned	Available	Not Used in Prior Housing Element	0	0.392247152	0	0.392247152	2	3*	3*	1778173	1366	North Hollywood - Valley Village	Yes		Moderate
LOS ANGELES	5920 N VINELAND AVE	91601	2415001007	Low Medium II Residential	RD1.5-1	0	29	0.127439419	Residential - Double, Duplex, or Two Units - 4 Stories or Less	YES - Current	NO - Privately-Owned	Available	Not Used in Prior Housing Element	0	0.392247152	0	0.392247152	2	3*	3*	1778173	1374	North Hollywood - Valley Village	Yes		Moderate
LOS ANGELES	5910 N VINELAND AVE	91601	2415001009	Low Medium II Residential	RD1.5-1	0	29	0.127327353	Residential - Three Units (Any Combination) - 4 Stories or Less	YES - Current	NO - Privately-Owned	Available	Not Used in Prior Housing Element	0	0.358820605	0	0.358820605	3	3*	3*	1778173	1435	North Hollywood - Valley Village	Yes		Moderate
LOS ANGELES	5904 N VINELAND AVE	91601	2415001010	Low Medium II Residential	RD1.5-1	0	29	0.112574946	Residential - Three Units (Any Combination) - 4 Stories or Less	YES - Current	NO - Privately-Owned	Available	Not Used in Prior Housing Element	0	0.358820605	0	0.358820605	3	3*	3*	1778173	1445	North Hollywood - Valley Village	Yes		Moderate
LOS ANGELES	10944 W OXNARD ST	91606	2415001011	Low Medium II Residential	RD1.5-1	0	29	0.114551905	Residential - Three Units (Any Combination) - 4 Stories or Less	YES - Current	NO - Privately-Owned	Available	Not Used in Prior Housing Element	0	0.318567443	0	0.318567443	3	3*	3*	1778173	1201	North Hollywood - Valley Village	Yes		Moderate
LOS ANGELES	10936 W OXNARD ST	91606	2415001013	Low Medium II Residential	RD1.5-1	0	29	0.135009909	Residential - Three Units (Any Combination) - 4 Stories or Less	YES - Current	NO - Privately-Owned	Available	Not Used in Prior Housing Element	0	0.132050979	0	0.132050979	3	3*	3*	1778173	1198	North Hollywood - Valley Village	Yes		Moderate
LOS ANGELES			2415001019	Highway Oriented Commercial	C2-1VL	0	108	0.116351094	Commercial - Commercial - Vacant Land	YES - Current	NO - Privately-Owned	Available	Not Used in Prior Housing Element	0.114959762	0	0	0.114959762	0	0	0	1778173	1291	North Hollywood - Valley Village			Lower
LOS ANGELES	5942 N VINELAND AVE	91601	2415001020	Highway Oriented Commercial	C2-1VL	0	108	0.116186546	Commercial - Store - One Story	YES - Current	NO - Privately-Owned	Available	Used in Prior Housing Element - Non-Vacant	0.146645901	0	0	0.146645901	0	0	0	1778173	1300	North Hollywood - Valley Village			Lower
LOS ANGELES	5928 N VINELAND AVE	91601	2415001023	Low

LOS ANGELES	5822 N CRANER AVE	91601	2415002033	Low Residential	R1-1	0	1 unit per lot	0.143476085	Residential - Single Family Residence - Vacant Land	YES - Current	NO - Privately-Owned	Available	Not Used in Prior Housing Element	0	0	0.381068873	0.381068873	0	0	0	1748173	228	North Hollywood - Valley Village								Above Moderate
LOS ANGELES			2415002033	Low Residential	R1-1	0	1 unit per lot	0.011478103	Residential - Single Family Residence - Vacant Land	YES - Current	NO - Privately-Owned	Available	Not Used in Prior Housing Element	0	0	0.381068873	0.381068873	0	0	0	1748173	1413	North Hollywood - Valley Village								Above Moderate
LOS ANGELES	5805 N CLEON AVE	91601	2415002034	Low Residential	R1-1	0	1 unit per lot	0.145028657		YES - Current	NO - Privately-Owned	Available	Not Used in Prior Housing Element	0	0	0.381068873	0.381068873	0	0	0	1748173	315	North Hollywood - Valley Village								Above Moderate
LOS ANGELES			2415002034	Low Residential	R1-1	0	1 unit per lot	0.011941256		YES - Current	NO - Privately-Owned	Available	Not Used in Prior Housing Element	0	0	0.381068873	0.381068873	0	0	0	1748173	1408	North Hollywood - Valley Village								Above Moderate
LOS ANGELES	5809 N CLEON AVE	91601	2415002035	Low Residential	R1-1	0	1 unit per lot	0.14028523		YES - Current	NO - Privately-Owned	Available	Not Used in Prior Housing Element	0	0	0.381068873	0.381068873	0	0	0	1748173	302	North Hollywood - Valley Village								Above Moderate
LOS ANGELES			2415002035	Low Residential	R1-1	0	1 unit per lot	0.011477815		YES - Current	NO - Privately-Owned	Available	Not Used in Prior Housing Element	0	0	0.381068873	0.381068873	0	0	0	1748173	1409	North Hollywood - Valley Village								Above Moderate
LOS ANGELES	5702 N VINELAND AVE	91601	2415004001	Low Medium II Residential	RD1.5-1VL	0	29	0.123044408	Residential - Single Family Residence	YES - Current	NO - Privately-Owned	Available	Not Used in Prior Housing Element	0	0.297132993	0	0.297132993	1	3*	3*	1748173	630	North Hollywood - Valley Village								Moderate
LOS ANGELES	5706 N VINELAND AVE	91601	2415004002	Low Medium II Residential	RD1.5-1VL	0	29	0.123044699	Residential - Double, Duplex, or Two Units - 4 Stories or Less	YES - Current	NO - Privately-Owned	Available	Not Used in Prior Housing Element	0	0.392247152	0	0.392247152	2	3*	3*	1748173	614	North Hollywood - Valley Village		Yes						Moderate
LOS ANGELES	5710 N VINELAND AVE	91601	2415004003	Low Medium II Residential	RD1.5-1VL	0	29	0.123045661	Residential - Three Units (Any Combination) - 4 Stories or Less	YES - Current	NO - Privately-Owned	Available	Not Used in Prior Housing Element	0	0.358820605	0	0.358820605	3	3*	3*	1748173	591	North Hollywood - Valley Village		Yes						Moderate
LOS ANGELES	5716 N VINELAND AVE	91601	2415004004	Low Medium II Residential	RD1.5-1VL	0	29	0.12304566	Residential - Three Units (Any Combination) - 4 Stories or Less	YES - Current	NO - Privately-Owned	Available	Not Used in Prior Housing Element	0	0.02482712	0	0.02482712	3	3*	3*	1748173	565	North Hollywood - Valley Village		Yes						Moderate
LOS ANGELES	5718 N VINELAND AVE	91601	2415004005	Low Medium II Residential	RD1.5-1VL	0	29	0.123044699	Residential - Double, Duplex, or Two Units - 4 Stories or Less	YES - Current	NO - Privately-Owned	Available	Not Used in Prior Housing Element	0	0.118177342	0	0.118177342	2	3*	3*	1748173	553	North Hollywood - Valley Village								Moderate
LOS ANGELES	5722 N VINELAND AVE	91601	2415004006	Low Medium II Residential	RD1.5-1VL	0	29	0.123045894	Residential - Single Family Residence	YES - Current	NO - Privately-Owned	Available	Not Used in Prior Housing Element	0	0.297132993	0	0.297132993	1	3*	3*	1748173	534	North Hollywood - Valley Village								Moderate
LOS ANGELES	5742 N VINELAND AVE	91601	2415004011	Low Medium II Residential	RD1.5-1VL	0	29	0.123045743	Residential - Three Units (Any Combination) - 4 Stories or Less	YES - Current	NO - Privately-Owned	Available	Not Used in Prior Housing Element	0	0.011655671	0	0.011655671	3	3*	3*	1748173	437	North Hollywood - Valley Village								Moderate
LOS ANGELES	5730 N VINELAND AVE	91601	2415004RK	Low Medium II Residential	RD1.5-1VL	0	29	0.455447946	Residential - Single Family Residence - Condominium	YES - Current	NO - Privately-Owned	Available	Not Used in Prior Housing Element	0	0.044646674	0	0.044646674	14	0	0	1748173	456	North Hollywood - Valley Village								Moderate
LOS ANGELES	5614 N VINELAND AVE	91601	2415005003	Community Commercial	C2-1	0	108	0.063180351	Commercial - Parking Lot (Commercial Use Property) - Lots - Patron or Employee - One Story	YES - Current	NO - Privately-Owned	Available	Used in Prior Housing Element - Non-Vacant	0	0	0.076309991	0.076309991	0	0	0	1748173	892	North Hollywood - Valley Village								Above Moderate
LOS ANGELES	5616 N VINELAND AVE	91601	2415005003	Community Commercial	C2-1	0	108	0.063187745	Commercial - Parking Lot (Commercial Use Property) - Lots - Patron or Employee - One Story	YES - Current	NO - Privately-Owned	Available	Used in Prior Housing Element - Non-Vacant	0	0	0.076309991	0.076309991	0	0	0	1748173	880	North Hollywood - Valley Village								Above Moderate
LOS ANGELES	5618 N VINELAND AVE	91601	2415005004	Community Commercial	C2-1	0	108	0.063195637	Industrial - Motion Picture, Radio and Television Industry - Studio - One Story	YES - Current	NO - Privately-Owned	Available	Not Used in Prior Housing Element	0	0	0.029374394	0.029374394	1	0	0	1748173	865	North Hollywood - Valley Village								Above Moderate
LOS ANGELES	5620 N VINELAND AVE	91601	2415005005	Community Commercial	C2-1	0	108	0.063203528	Industrial - Motion Picture, Radio and Television Industry - Studio - One Story	YES - Current	NO - Privately-Owned	Available	Not Used in Prior Housing Element	0	0	0.029374394	0.029374394	1	0	0	1748173	854	North Hollywood - Valley Village								Above Moderate
LOS ANGELES	5624 N VINELAND AVE	91601	2415005006	Community Commercial	C2-1	0	108	0.063209657	Commercial - Store - One Story	YES - Current	NO - Privately-Owned	Available	Not Used in Prior Housing Element	0	0	0.00501588	0.00501588	0	0	0	1748173	846	North Hollywood - Valley Village								Above Moderate
LOS ANGELES	5626 N VINELAND AVE	91601	2415005007	Community Commercial	C4-1	0	108	0.063220532	Commercial - Store - One Story	YES - Current	NO - Privately-Owned	Available	Not Used in Prior Housing Element	0	0	0.00181592	0.00181592	0	0	0	1748173	832	North Hollywood - Valley Village								Above Moderate
LOS ANGELES	5628 N VINELAND AVE	91601	2415005008	Community Commercial	C4-1	0	108	0.06322508	Commercial - Store - One Story	YES - Current	NO - Privately-Owned	Available	Not Used in Prior Housing Element	0	0	0.00501588	0.00501588	0	0	0	1748173	812	North Hollywood - Valley Village								Above Moderate
LOS ANGELES	5630 N VINELAND AVE	91601	2415005009	Community Commercial	C4-1	0	108	0.063234694	Commercial - Office Building - One Story	YES - Current	NO - Privately-Owned	Available	Not Used in Prior Housing Element	0	0	0.00501588	0.00501588	0	0	0	1748173	796	North Hollywood - Valley Village								Above Moderate
LOS ANGELES	5644 N VINELAND AVE	91601	2415005011	Community Commercial	C4-1	0	108	0.057525756	Commercial - Professional Building - One Story	YES - Current	NO - Privately-Owned	Available	Used in Prior Housing Element - Non-Vacant	0	0	0.002334993	0.002334993	0	0	0	1748173	751	North Hollywood - Valley Village								Above Moderate
LOS ANGELES	5646 N VINELAND AVE	91601	2415005011	Community Commercial	C4-1	0	108	0.05753419	Commercial - Professional Building - One Story	YES - Current	NO - Privately-Owned	Available	Used in Prior Housing Element - Non-Vacant	0	0	0.002334993	0.002334993	0	0	0	1748173	738	North Hollywood - Valley Village								Above Moderate
LOS ANGELES	5648 N VINELAND AVE	91601	2415005011	Community Commercial	C4-1	0	108	0.061673753	Commercial - Professional Building - One Story	YES - Current	NO - Privately-Owned	Available	Used in Prior Housing Element - Non-Vacant	0	0	0.00181592	0.00181592	0	0	0	1748173	723	North Hollywood - Valley Village								Above Moderate
LOS ANGELES	5650 N VINELAND AVE	91601	2415005011	Community Commercial	C4-1	0	108	0.063288972	Commercial - Professional Building - One Story	YES - Current	NO - Privately-Owned	Available	Used in Prior Housing Element - Non-Vacant	0	0	0.001134188	0.001134188	0	0	0	1748173	708	North Hollywood - Valley Village								Above Moderate
LOS ANGELES	5657 N CRANER AVE	91601	2415005017	Low Medium I Residential	R2-1VL	0	17	0.126843112	Residential - Double, Duplex, or Two Units - 4 Stories or Less	YES - Current	NO - Privately-Owned	Available	Not Used in Prior Housing Element	0	0	0.132297447	0.132297447	2	2*	2*	1748173	677	North Hollywood - Valley Village		Yes						Above Moderate
LOS ANGELES	5649 N CRANER AVE	91601	2415005018	Low Medium I Residential	R2-1VL	0	17	0.126834503	Residential - Double, Duplex, or Two Units - 4 Stories or Less	YES - Current	NO - Privately-Owned	Available	Not Used in Prior Housing Element	0	0	0.464680123	0.464680123	2	2*	2*	1748173	698	North Hollywood - Valley Village		Yes						Above Moderate
LOS ANGELES	5645 N CRANER AVE	91601	2415005019	Low Medium I Residential	R2-1VL	0	17	0.126826601	Residential - Double, Duplex, or Two Units - 4 Stories or Less	YES - Current	NO - Privately-Owned	Available	Not Used in Prior Housing Element	0	0	0.204138511	0.204138511	2	2*	2*	1748173	719	North Hollywood - Valley Village		Yes						Above Moderate
LOS ANGELES	5641 N CRANER AVE	91601	2415005020	Low Medium I Residential	R2-1VL	0	17	0.126817702	Residential - Double, Duplex, or Two Units - 4 Stories or Less	YES - Current	NO - Privately-Owned	Available	Not Used in Prior Housing Element	0	0	0.232114774	0.232114774	1	2*	2*	1748173	742	North Hollywood - Valley Village		Yes						Above Moderate
LOS ANGELES	5639 N CRANER AVE	91601	2415005021	Low Medium I Residential	R2-1VL	0	17	0.126808104	Residential - Single Family Residence	YES - Current	NO - Privately-Owned	Available	Not Used in Prior Housing Element	0	0	0.198362291	0.198362291	1	2*	2*	1748173	764	North Hollywood - Valley Village								Above Moderate
LOS ANGELES	5637 N CRANER AVE	91601	2415005022	Low Medium I Residential	R2-1VL	0	17	0.126799786	Residential - Single Family Residence	YES - Current	NO - Privately-Owned	Available	Not Used in Prior Housing Element	0	0	0.198362291	0.198362291	1	2*	2*	1748173	780	North Hollywood - Valley Village								Above Moderate
LOS ANGELES	5633 N CRANER AVE	91601	2415005023	Low Medium I Residential	R2-1VL	0	17	0.12679146	Residential - Single Family Residence	YES - Current	NO - Privately-Owned	Available	Not Used in Prior Housing Element	0	0	0.296864748	0.296864748	1	2*	2*	1748173	797	North Hollywood - Valley Village								Above Moderate
LOS ANGELES	5627 N CRANER AVE	91601	2415005024	Low Medium I Residential	R2-1VL	0	17	0.126782852	Residential - Double, Duplex, or Two Units - 4 Stories or Less	YES - Current	NO - Privately-Owned	Available	Not Used in Prior Housing Element	0	0	0.166745514	0.166745514	2	2*	2*	1748173	828	North Hollywood - Valley Village		Yes						Above Moderate
LOS ANGELES	5623 N CRANER AVE	91601	2415005025	Low Medium I Residential	R2-1VL	0	17	0.126775941	Residential - Single Family Residence	YES - Current	NO - Privately-Owned	Available	Not Used in Prior Housing Element	0	0	0.296864748	0.296864748	1	2*	2*	1748173	847	North Hollywood - Valley Village								Above Moderate
LOS ANGELES	5621 N CRANER AVE	91601	2415005026	Low Medium I Residential	R2-1VL	0	17	0.126765061	Residential - Single Family Residence	YES - Current	NO - Privately-Owned	Available	Not Used in Prior Housing Element	0	0	0.296864748	0.296864748	1	2*	2*	1748173	866	North Hollywood - Valley Village								Above Moderate
LOS ANGELES	5615 N CRANER AVE	91601	2415005027	Low Medium I Residential	R2-1VL	0	17	0.124897333	Residential - Single Family Residence	YES - Current	NO - Privately-Owned	Available	Not Used in Prior Housing Element	0	0	0.296864748	0.296864748	1	2*	2*	1748173	886	North Hollywood - Valley Village								Above Moderate
LOS ANGELES	10945 W BURBANK BLVD	91601	2415005029	Community Commercial	C2-1	0	108	0.057433179	Commercial - Store - One Story	YES - Current	NO - Privately-Owned	Available	Not Used in Prior Housing Element	0	0	0.005622077	0.005622077	1	0	0	1748173	919	North Hollywood - Valley Village								Above Moderate
LOS ANGELES	10937 W BURBANK BLVD	91601	2415005030	Community Commercial	C2-1	0	108	0.051691014	Commercial - Store - One Story	YES - Current	NO - Privately-Owned	Available	Used in Prior Housing Element - Non-Vacant	0	0	0.006054593	0.006054593	0	0	0	1748173	921	North Hollywood - Valley Village								Above Moderate
LOS ANGELES	10941 W BURBANK BLVD	91601	2415005030	Community Commercial	C2-1	0	108	0.051690979	Commercial - Store - One Story	YES - Current	NO - Privately-Owned	Available	Used in Prior Housing Element - Non-Vacant	0	0	0.006054593	0.006054593	0	0	0	1748173	920	North Hollywood - Valley Village								Above Moderate
LOS ANGELES	5613 N CRANER AVE	91601	2415005030	Community Commercial	C2-1	0	108	0.051780152	Commercial - Store - One Story	YES - Current	NO - Privately-Owned	Available	Used in Prior Housing Element - Non-Vacant	0	0	0.006054593	0.006054593	0	0	0	1748173	922	North Hollywood - Valley Village								Above Moderate
LOS ANGELES	10959 W BURBANK BLVD	91601	2415005031	Community Commercial	C2-1	0	108	0.032767846	Commercial - Store - One Story	YES - Current	NO - Privately-Owned	Available	Used in Prior Housing Element - Non-Vacant	0	0	0.029608288	0.029608288	0	0	0	1748173	947	North Hollywood - Valley Village								Above Moderate
LOS ANGELES	5600 N VINELAND AVE	91601	2415005031	Community Commercial	C2-1	0	108	0.057416715	Commercial - Store - One Story	YES - Current	NO - Privately-Owned	Available	Used in Prior Housing Element - Non-Vacant	0	0	0.043983257	0.043983257	0	0	0	1748173	945	North Hollywood - Valley Village								Above Moderate
LOS ANGELES	5606 N VINELAND AVE	91601	2415005031	Community Commercial	C2-1	0	108	0.057368907	Commercial - Store - One Story	YES - Current	NO - Privately-Owned	Available	Used in Prior Housing Element - Non-Vacant	0	0	0.043983257	0.043983257	0	0	0	1748173	946	North Hollywood - Valley Village								Above Moderate
LOS ANGELES	5610 N VINELAND AVE	91601	2415005031	Community Commercial	C2-1	0	108	0.057425323	Commercial - Store - One Story	YES - Current	NO - Privately-Owned	Available	Used in Prior Housing Element - Non-Vacant	0	0	0.043983257	0.043983257	0	0	0	1748173	917	North Hollywood - Valley Village								Above Moderate
LOS ANGELES	5612 N VINELAND AVE	91601	2415005032	Community Commercial	C2-1	0	108	0.057433215	Commercial - Parking Lot (Commercial Use Property) - Lots - Patron or Employee - One Story	YES - Current	NO - Privately-Owned	Available	Not Used in Prior Housing Element	0	0	0.093375361	0.093375361	0	0	0	1748173	906	North Hollywood - Valley Village								Above Moderate
LOS ANGELES	5652 N VINELAND AVE	91601	2415005037	Community Commercial	C4-1	0	108	0.056409513	Commercial - Store Combination - Store and Office Combination - One Story	YES - Current	NO - Privately-Owned	Available	Not Used in Prior Housing Element	0	0	0.000889619	0.000889619	0	0	0	1748173	697	North Hollywood - Valley Village								Above Moderate
LOS ANGELES	5656 N VINELAND AVE	91601	2415005037	Community Commercial	C4-1	0	108	0.056417211	Commercial - Store Combination - Store and Office Combination - One Story	YES - Current	NO - Privately-Owned	Available	Not Used in Prior Housing Element	0	0	0.000889619	0.000889619	0	0	0	1748173	687	North Hollywood - Valley Village								Above Moderate
LOS ANGELES	5658 N VINELAND AVE	91601	2415005037	Community Commercial	C4-1	0	108	0.056424909	Commercial - Store Combination - Store and Office Combination - One Story	YES - Current	NO - Privately-Owned	Available	Not Used in Prior Housing Element	0	0	0.0013434	0.0013434	0	0	0	1748173	675	North Hollywood - Valley Village								Above Moderate
LOS ANGELES	5660 N VINELAND AVE	91601	2415005037	Community Commercial	C4-1	0	108	0.043162218	Commercial - Store Combination - Store and Office Combination - One Story	YES - Current	NO - Privately-Owned	Available	Not Used in Prior Housing Element	0	0	0.002205199	0.002205199	0	0	0	1748173	664	North Hollywood - Valley Village								Above Moderate
LOS ANGELES	10947 W BURBANK BLVD	91601	2415005038	Community Commercial	C2-1	0	108	0.074576666	Commercial - Non-Auto Service and Repair Shop, Paint Shop, or Laundry - One Story	YES - Current	NO - Privately-Owned	Available	Not Used in Prior Housing Element	0.048080383	0	0	0.048080383	0	0	0	1748173	918	North Hollywood - Valley Village								Lower
LOS ANGELES	10925 W BURBANK BLVD	91601	2415006001	Community Commercial	C2-1	0	108	0.05742131	Commercial - Restaurant, Cocktail Lounge - Restaurant, Cocktail Lounge, Tavern - One Story	YES - Current	NO - Privately-Owned	Available	Used in Prior Housing Element - Non-Vacant	0	0	0.006265661	0.006265661	0	0	0	1748173	924	North Hollywood - Valley Village								Above Moderate
LOS ANGELES	5604 N CRANER AVE	91601	2415006001	Community Commercial	C2-1	0	108	0.059719865	Commercial - Restaurant, Cocktail Lounge - Restaurant, Cocktail Lounge, Tavern - One Story	YES - Current	NO - Privately-Owned	Available	Used in Prior Housing Element - Non-Vacant	0	0	0.00501588	0.00501588	0	0	0	1748173	923	North Hollywood - Valley Village								Above Moderate
LOS ANGELES	10921 1/2 W BURBANK BLVD	91601	2415006002	Community Commercial	C2-1	0	108	0.057418976	Commercial - Store - One Story	YES - Current	NO - Privately-Owned	Available	Used in Prior Housing Element - Non-Vacant	0	0	0.005068471	0.005068471	0	0	0	1748173	926	North Hollywood - Valley Village								Above Moderate
LOS ANGELES	10923 W BURBANK BLVD	91601	2415006002	Community Commercial	C2-1	0	108	0.057419872	Commercial - Store - One Story	YES - Current	NO - Privately-Owned	Available	Used in Prior Housing Element - Non-Vacant	0	0	0.003359058	0.003359058	0	0	0	1748173	925	North Hollywood - Valley Village								Above Moderate
LOS ANGELES	10919 W BURBANK BLVD	91601	2415006003	Community Commercial	C2-1	0	108	0.057416643	Commercial - Auto, Recreation Equipment, Construction Equipment Sales and Service - Auto Body Repair Shop - One Story	YES - Current	NO - Privately-Owned	Available	Not Used in Prior Housing Element	0	0	0.033324134	0.033324134	0	0	0	1748173	927	North Hollywood - Valley Village								Above Moderate
LOS ANGELES	10913 W BURBANK BLVD	91601	2415006004	Community Commercial	C2-1	0	108	0.057414314	Commercial - Auto, Recreation Equipment, Construction Equipment Sales and Service - Auto Body Repair Shop - One Story	YES - Current	NO - Privately-Owned	Available	Used in Prior Housing Element - Non-Vacant	0	0	0.033324134	0.033324134	0	0	0	1748173	929	North Hollywood - Valley Village								Above Moderate
LOS ANGELES	10915 W BURBANK BLVD	91601	2415006004	Community Commercial	C2-1	0	108	0.057414314	Commercial - Auto, Recreation Equipment, Construction Equipment Sales and Service - Auto Body Repair Shop - One Story	YES - Current	NO - Privately-Owned	Available	Used in Prior Housing Element - Non-Vacant	0	0	0.033324134	0.033324134	0	0	0	1748173	928	North Hollywood - Valley Village								Above Moderate
LOS ANGELES	10911 W BURBANK BLVD	91601	2415006005	Community Commercial	C2-1	0	108	0.057412158	Commercial - Auto, Recreation Equipment, Construction Equipment Sales and Service - Auto Body Repair Shop - One Story	YES - Current	NO - Privately-Owned	Available	Not Used in Prior Housing Element	0	0	0.033324134	0.033324134	0	0	0	1748173	930	North Hollywood - Valley Village								Above Moderate
LOS ANGELES	10909 W BURBANK BLVD	91601	2415006006	Community Commercial	C2-1	0	108	0.057410549	Commercial - Auto, Recreation Equipment, Construction Equipment Sales and Service - Used Car Sales - One Story	YES - Current	NO - Privately-Owned	Available	Not Used in Prior Housing Element	0	0	0.005068471	0.005068471	0	0	0	1748173	931	North Hollywood - Valley Village								Above Moderate
LOS ANGELES	5620 N CRANER AVE	91601	2415006009	Low Medium I Residential	R2-1VL	0	17	0.126718783	Residential - Single Family Residence	YES - Current	NO - Privately-Owned	Available	Not Used in Prior Housing Element	0	0	0.36057061	0.36057061	1	2*	2*	1748173	867	North Hollywood - Valley Village								Above Moderate
LOS ANGELES	5624 N CRANER AVE	91601	2415006010	Low Medium I Residential	R2-1VL	0	17	0.1267178	Residential - Double, Duplex, or Two Units - 4 Stories or Less	YES - Current	NO - Privately-Owned	Available	Not Used in Prior Housing Element	0	0	0.132297447	0.132297447	2	2*	2*	1748173	848	North Hollywood - Valley Village		Yes						Above Moderate
LOS ANGELES	5628 N CRANER AVE	91601	2415006011	Low Medium I Residential	R2-1VL	0	17	0.126718783	Residential - Double, Duplex, or Two Units - 4 Stories or Less	YES - Current	NO - Privately-Owned	Available	Not Used in Prior Housing Element	0	0	0.204138511	0.204138511	2	2*	2*	1748173	829	North Hollywood - Valley Village		Yes						Above Moderate
LOS ANGELES	5630 N CRANER AVE	91601	2415006012	Low Medium I Residential	R2-1VL	0	17	0.126717794	Residential - Double, Duplex, or Two Units - 4 Stories or Less	YES - Current	NO - Privately-Owned	Available	Not Used in Prior Housing Element	0	0	0.464680123	0.464680123	2	2*	2*	1748173	798	North Hollywood - Valley Village		Yes						Above Moderate
LOS ANGELES	5640 N CRANER AVE	91601	2415006014	Low Medium I Residential	R2-1VL	0	17	0.126718791	Residential - Double, Duplex, or Two Units - 4 Stories or Less	YES - Current	NO - Privately-Owned	Available	Not Used in Prior Housing Element	0	0	0.797721076	0.797721076	0	2*	2*	1748173	765	North Hollywood - Valley Village								Above Moderate
LOS ANGELES	5642 N CRANER AVE	91601	2415006015	Low Medium I Residential	R2-1VL	0	17	0.126717794	Residential - Single Family Residence	YES - Current	NO - Privately-Owned	Available	Not Used in Prior Housing Element	0	0	0.156297702	0.156297702	1	2*	2*	1748173	743	North Hollywood - Valley Village								Above Moderate
LOS ANGELES	5648 N CRANER AVE	91601	2415006016	Low Medium I Residential	R2-1VL	0	17	0.126717794	Residential - Double, Duplex, or Two Units - 4 Stories or Less	YES - Current	NO - Privately-Owned	Available	Not Used in Prior Housing Element	0	0	0.204138511	0.204138511	2	2*	2*	1748173	721	North Hollywood - Valley Village		Yes						Above Moderate
LOS ANGELES	5652 N CRANER AVE	91601	2415006017	Low Medium I Residential	R2-1VL	0	17	0.126717794	Residential - Single Family Residence	YES - Current	NO - Privately-Owned	Available	Not Used in Prior Housing Element	0	0	0.36057061	0.36057061	1	2*	2*	1748173	699	North Hollywood - Valley Village								Above Moderate
LOS ANGELES	5656 N CRANER AVE	91601	2415006018	Low Medium I Residential	R2-1VL	0	17	0.126717511	Residential - Single Family Residence	YES - Current	NO - Privately-Owned	Available	Not Used in Prior Housing Element	0	0	0.36057061	0.36057061	1	2*	2*	1748173	678	North Hollywood - Valley Village								Above Moderate
LOS ANGELES	10914 W COLLINS ST	91601	2415006019	Low Medium I Residential	R2-1VL	0	17	0.126876888	Residential - Double, Duplex, or Two Units - 4 Stories or Less	YES - Current	NO - Privately-Owned	Available	Not Used in Prior Housing Element	0	0	0.464680123	0.464680123	2	2*	2*	1748173	666	North Hollywood - Valley Village		Yes						Above Moderate
LOS ANGELES	5657 N CLEON AVE	91601	2415006021	Low Medium I Residential	R2-1VL	0	17	0.127492716	Residential - Double, Duplex, or Two Units - 4 Stories or Less	YES - Current	NO - Privately-Owned	Available	Not Used in Prior Housing Element	0	0	0.464680123	0.464680123	2	2*	2*	1748173	679	North Hollywood - Valley Village		Yes						Above Moderate
LOS ANGELES	5651 N CLEON AVE	91601	2415006022	Low Medium I Residential	R2-1VL	0	17	0.127489999	Residential - Single Family Residence	YES - Current	NO - Privately-Owned	Available	Not Used in Prior Housing Element	0	0	0.36057061	0.36057061	1	2*	2*	1748173	700	North Hollywood - Valley Village								Above Moderate
LOS ANGELES	5645 N CLEON AVE	91601	2415006023	Low Medium I Residential	R2-1VL	0	17	0.127487129	Residential - Double, Duplex, or Two Units - 4 Stories or Less	YES - Current	NO - Privately-Owned	Available	Not Used in Prior Housing Element	0	0	0.150751162	0.150751162	2	2*	2*	1748173	744	North Hollywood - Valley Village		Yes						Above Moderate
LOS ANGELES	5649 N CLEON AVE	91601	2415006023	Low Medium I Residential	R2-1VL	0	17	0.12748856	Residential - Double, Duplex, or Two Units - 4 Stories or Less	YES - Current	NO - Privately-Owned	Available	Not Used in Prior Housing Element	0	0	0.150751162	0.150751162	2	2*	2*	1748173	722	North Hollywood - Valley Village		Yes						Above Moderate
LOS ANGELES	5641 N CLEON AVE	91601	2415006024	Low Medium I Residential	R2-1VL	0	17	0.127485698	Residential - Single Family Residence	YES - Current	NO - Privately-Owned	Available	Not Used in Prior Housing Element	0	0	0.36057061	0.36057061	1	2*	2*	1748173	766	North Hollywood - Valley Village								Above Moderate
LOS ANGELES	5637 N CLEON AVE	91601	2415006025	Low Medium I Residential	R2-1VL	0	17	0.127486252	Residential - Double, Duplex, or Two Units - 4 Stories or Less	YES - Current	NO - Privately-Owned	Available	Not Used in Prior Housing Element	0	0	0.204138511	0.204138511	2	2*	2*	1748173	782	North Hollywood - Valley Village		Yes						Above Moderate
LOS ANGELES	5631 N CLEON AVE	91601	2415006026	Low Medium I Residential	R2-1VL	0	17	0.127482538	Residential - Double, Duplex, or Two Units - 4 Stories or Less	YES - Current	NO - Privately-Owned	Available	Not Used in Prior Housing Element	0	0	0.204138511	0.204138511	2	2*	2*	1748173	799	North Hollywood - Valley Village		Yes						Above Moderate
LOS ANGELES	5625 N CLEON AVE	91601	2415006028	Low Medium I Residential	R2-1VL	0	17	0.127479385	Residential - Double, Duplex, or Two Units - 4 Stories or Less	YES - Current	NO - Privately-Owned	Available	Not Used in Prior Housing Element	0	0	0.204138511	0.204138511	2	2*	2*	1748173	849	North Hollywood - Valley Village		Yes						Above Moderate
LOS ANGELES	5619 N CLEON AVE	91601	2415006029	Low Medium I Residential	R2-1VL	0	17	0.127479225	Residential - Single Family Residence - Guesthouse	YES - Current	NO - Privately-Owned	Available	Not Used in Prior Housing Element	0	0	0.36057061	0.36057061	1	2*	2*	1748173	868	North Hollywood - Valley Village								Above Moderate
LOS ANGELES	5658 N CLEON AVE	91601	2415007001	Low Medium I Residential	R2-1VL	0	17	0.185757214	Residential - Three Units (Any Combination) - 4 Stories or Less	YES - Current	NO - Privately-Owned	Available	Not Used in Prior Housing Element	0	0.358820605	0	0.358820605

LOS ANGELES	5629 N SATSUMA AVE	91601	2415007017	Low Medium I Residential	R2-1VL	0	17	0.139737155	Residential - Double, Duplex, or Two Units - 4 Stories or Less - Pool	YES - Current	NO - Privately-Owned	Available	Not Used in Prior Housing Element	0	0	0.256688738	0.256688738	2	2*	2*	1748173	811	North Hollywood - Valley Village	Yes	Above Moderate
LOS ANGELES	10837 W BURBANK BLVD	91601	2415007020	Community Commercial	C2-1	0	108	0.101323207	Commercial - Auto, Recreation Equipment, Construction Equipment Sales and Service - Auto Body Repair Shop - One Story	YES - Current	NO - Privately-Owned	Available	Not Used in Prior Housing Element	0.016851583	0	0	0.016851583	0	0	0	1748173	937	North Hollywood - Valley Village		Lower
LOS ANGELES	10845 W BURBANK BLVD	91601	2415007021	Community Commercial	C2-1	0	108	0.103305023	Commercial - Store - One Story	YES - Current	NO - Privately-Owned	Available	Not Used in Prior Housing Element	0.042864208	0	0	0.042864208	0	0	0	1748173	936	North Hollywood - Valley Village		Lower
LOS ANGELES	10847 W BURBANK BLVD	91601	2415007022	Community Commercial	C2-1	0	108	0.103310473	Industrial - Light Manufacturing - One Story	YES - Current	NO - Privately-Owned	Available	Not Used in Prior Housing Element	0.049435124	0	0	0.049435124	0	0	0	1748173	935	North Hollywood - Valley Village		Lower
LOS ANGELES	10863 W BURBANK BLVD	91601	2415007023	Community Commercial	C2-1	0	108	0.246742045	Commercial - Store - One Story	YES - Current	NO - Privately-Owned	Available	Used in Prior Housing Element - Non-Vacant	0.078046737	0	0	0.078046737	0	0	0	1748173	934	North Hollywood - Valley Village		Lower
LOS ANGELES	5627 N RIVERTON AVE	91601	2415008007	Low Medium I Residential	R2-1VL	0	17	0.221947857	Residential - Single Family Residence	YES - Current	NO - Privately-Owned	Available	Not Used in Prior Housing Element	0	0.246019244	0	0.246019244	1	3*	3*	1748177	484	North Hollywood - Valley Village		Moderate
LOS ANGELES	10820 W COLLINS ST	91601	2415008010	Low Medium I Residential	R2-1VL	0	17	0.154744564	Residential - Single Family Residence	YES - Current	NO - Privately-Owned	Available	Not Used in Prior Housing Element	0	0	0.198362291	0.198362291	1	2*	2*	1748173	671	North Hollywood - Valley Village		Above Moderate
LOS ANGELES	5652 N SATSUMA AVE	91601	2415008011	Low Medium I Residential	R2-1VL	0	17	0.154953778	Residential - Double, Duplex, or Two Units - 4 Stories or Less	YES - Current	NO - Privately-Owned	Available	Not Used in Prior Housing Element	0	0	0.256688738	0.256688738	2	2*	2*	1748173	690	North Hollywood - Valley Village	Yes	Above Moderate
LOS ANGELES	5644 N SATSUMA AVE	91601	2415008013	Low Medium I Residential	R2-1VL	0	17	0.154953778	Residential - Double, Duplex, or Two Units - 4 Stories or Less	YES - Current	NO - Privately-Owned	Available	Not Used in Prior Housing Element	0	0	0.256688738	0.256688738	2	2*	2*	1748173	740	North Hollywood - Valley Village	Yes	Above Moderate
LOS ANGELES	5638 N SATSUMA AVE	91601	2415008014	Low Medium I Residential	R2-1VL	0	17	0.154953772	Residential - Double, Duplex, or Two Units - 4 Stories or Less	YES - Current	NO - Privately-Owned	Available	Not Used in Prior Housing Element	0	0	0.256688738	0.256688738	2	2*	2*	1748173	770	North Hollywood - Valley Village	Yes	Above Moderate
LOS ANGELES	5634 N SATSUMA AVE	91601	2415008015	Low Medium I Residential	R2-1VL	0	17	0.154988108	Residential - Double, Duplex, or Two Units - 4 Stories or Less - Pool	YES - Current	NO - Privately-Owned	Available	Not Used in Prior Housing Element	0	0	0.256688738	0.256688738	2	2*	2*	1748173	793	North Hollywood - Valley Village	Yes	Above Moderate
LOS ANGELES	5633 N RIVERTON AVE	91601	2415008016	Low Medium I Residential	R2-1VL	0	17	0.154289072	Residential - Single Family Residence - Guesthouse	YES - Current	NO - Privately-Owned	Available	Not Used in Prior Housing Element	0	0	0.198362291	0.198362291	1	2*	2*	1748177	438	North Hollywood - Valley Village		Above Moderate
LOS ANGELES	5647 N RIVERTON AVE	91601	2415008018	Low Medium I Residential	R2-1VL	0	17	0.154213992	Residential - Single Family Residence	YES - Current	NO - Privately-Owned	Available	Not Used in Prior Housing Element	0	0	0.198362291	0.198362291	1	2*	2*	1748177	383	North Hollywood - Valley Village		Above Moderate
LOS ANGELES	5653 N RIVERTON AVE	91601	2415008019	Low Medium I Residential	R2-1VL	0	17	0.154188887	Residential - Single Family Residence	YES - Current	NO - Privately-Owned	Available	Not Used in Prior Housing Element	0	0	0.198362291	0.198362291	1	2*	2*	1748177	365	North Hollywood - Valley Village		Above Moderate
LOS ANGELES	10801 W BURBANK BLVD	91601	2415008021	Community Commercial	C2-1	0	108	0.275672803	Industrial - Light Manufacturing - One Story	YES - Current	NO - Privately-Owned	Available	Used in Prior Housing Element - Non-Vacant	0.040564508	0	0	0.040564508	0	0	0	1748177	579	North Hollywood - Valley Village		Lower
LOS ANGELES	10815 W BURBANK BLVD	91601	2415008021	Community Commercial	C2-1	0	108	0.092908152	Industrial - Light Manufacturing - One Story	YES - Current	NO - Privately-Owned	Available	Used in Prior Housing Element - Non-Vacant	0.019618757	0	0	0.019618757	0	0	0	1748173	939	North Hollywood - Valley Village		Lower
LOS ANGELES	10825 W BURBANK BLVD	91601	2415008021	Community Commercial	C2-1	0	108	0.183941584	Industrial - Light Manufacturing - One Story	YES - Current	NO - Privately-Owned	Available	Used in Prior Housing Element - Non-Vacant	0.03193399	0	0	0.03193399	0	0	0	1748173	938	North Hollywood - Valley Village		Lower
LOS ANGELES	5641 N RIVERTON AVE	91601	2415008023	Low Medium I Residential	R2-1VL	0	17	0.154237747	Residential - Double, Duplex, or Two Units - 4 Stories or Less	YES - Current	NO - Privately-Owned	Available	Not Used in Prior Housing Element	0	0	1.162495899	1.162495899	0	2*	2*	1748177	403	North Hollywood - Valley Village		Above Moderate
LOS ANGELES	10849 W COLLINS ST	91601	2415010010	Low Residential	R1-1VL	0	1 unit per lot	0.344420377	Institutional - Church - One Story	YES - Current	NO - Privately-Owned	Available	Used in Prior Housing Element - Non-Vacant	0	0	0.020091534	0.020091534	0	0	0	1748173	596	North Hollywood - Valley Village		Above Moderate
LOS ANGELES	10859 W COLLINS ST	91601	2415010010	Low Residential	R1-1VL	0	1 unit per lot	0.347094189	Institutional - Church - One Story	YES - Current	NO - Privately-Owned	Available	Used in Prior Housing Element - Non-Vacant	0	0	0.020091534	0.020091534	0	0	0	1748173	595	North Hollywood - Valley Village		Above Moderate
LOS ANGELES	5812 N CLEON AVE	91601	2415011044	Low Residential	R1-1	0	1 unit per lot	0.144015246	Residential - Single Family Residence	YES - Current	NO - Privately-Owned	Available	Not Used in Prior Housing Element	0	0	0.130575049	0.130575049	0	0	0	1748173	247	North Hollywood - Valley Village		Above Moderate
LOS ANGELES			2415011044	Low Residential	R1-1	0	1 unit per lot	0.01478326		YES - Current	NO - Privately-Owned	Available	Not Used in Prior Housing Element	0	0	0.130575049	0.130575049	0	0	0	1748173	1397	North Hollywood - Valley Village		Above Moderate
LOS ANGELES	10848 W OXNARD ST	91606	2415012003	Neighborhood Office Commercial	(Q)C2-1VL	0	108	0.13794149	Residential - Five or More Units or Apartments (Any Combination) - 4 Stories or Less	YES - Current	NO - Privately-Owned	Available	Not Used in Prior Housing Element	0	0	0.093064025	0.093064025	7	0	0	1778173	1194	North Hollywood - Valley Village	Yes	Above Moderate
LOS ANGELES	5945 N RIVERTON AVE	91601	2415012026	Medium Residential	(Q)R3-1	0	36	0.119959552	Residential - Three Units (Any Combination) - 4 Stories or Less	YES - Current	NO - Privately-Owned	Available	Not Used in Prior Housing Element	0	0	0.020429755	0.020429755	3	0	0	1778177	639	North Hollywood - Valley Village	Yes	Above Moderate
LOS ANGELES	5971 N WHITNALL HWY	91601	2415012027	Neighborhood Office Commercial	(Q)C2-1VL	0	108	0.116607987	Residential - Four Units (Any Combination) - 4 Stories or Less	YES - Current	NO - Privately-Owned	Available	Not Used in Prior Housing Element	0	0	0.365410024	0.365410024	4	0	0	1778177	611	North Hollywood - Valley Village	Yes	Above Moderate
LOS ANGELES	10812 W OXNARD ST	91606	2415012028	Neighborhood Office Commercial	(Q)C2-1VL	0	108	0.135447631	Residential - Four Units (Any Combination) - 4 Stories or Less	YES - Current	NO - Privately-Owned	Available	Not Used in Prior Housing Element	0	0	0.137957398	0.137957398	4	0	0	1778173	1191	North Hollywood - Valley Village	Yes	Above Moderate
LOS ANGELES	10820 W OXNARD ST	91606	2415012029	Neighborhood Office Commercial	(Q)C2-1VL	0	108	0.387500777	Residential - Five or More Units or Apartments (Any Combination) - 4 Stories or Less	YES - Current	NO - Privately-Owned	Available	Not Used in Prior Housing Element	0	0	0.175902868	0.175902868	20	0	0	1778173	1192	North Hollywood - Valley Village	Yes	Above Moderate
LOS ANGELES	5933 N RIVERTON AVE	91601	2415012036	Medium Residential	(Q)R3-1	0	36	0.121002976	Residential - Single Family Residence	YES - Current	NO - Privately-Owned	Available	Not Used in Prior Housing Element	0.127653822	0	0	0.127653822	1	0	0	1778177	654	North Hollywood - Valley Village		Lower
LOS ANGELES	5939 N RIVERTON AVE	91601	2415012037	Medium Residential	(Q)R3-1	0	36	0.121055744	Residential - Single Family Residence	YES - Current	NO - Privately-Owned	Available	Not Used in Prior Housing Element	0.294418126	0	0	0.294418126	1	0	0	1778177	647	North Hollywood - Valley Village		Lower
LOS ANGELES	10844 W OXNARD ST	91606	2415012038	Neighborhood Office Commercial	(Q)C2-1VL	0	108	0.297842745	Residential - Five or More Units or Apartments (Any Combination) - 4 Stories or Less	YES - Current	NO - Privately-Owned	Available	Not Used in Prior Housing Element	0	0	0.129907073	0.129907073	18	0	0	1778173	1227	North Hollywood - Valley Village	Yes	Above Moderate
LOS ANGELES	10852 W OXNARD ST	91606	2415012042	Neighborhood Office Commercial	(Q)C2-1VL	0	108	0.137917177	Recreational - One Story	YES - Current	NO - Privately-Owned	Available	Not Used in Prior Housing Element	0.071062474	0	0	0.071062474	0	0	0	1778173	1195	North Hollywood - Valley Village		Lower
LOS ANGELES	10858 W OXNARD ST	91606	2415012042	Neighborhood Office Commercial	(Q)C2-1VL	0	108	0.123428884	Recreational - One Story	YES - Current	NO - Privately-Owned	Available	Not Used in Prior Housing Element	0.067557219	0	0	0.067557219	0	0	0	1778173	1196	North Hollywood - Valley Village		Lower
LOS ANGELES	5945 N CARTWRIGHT AVE	91601	2415013001	Medium Residential	R3-1	0	54	0.150677413	Residential - Double, Duplex, or Two Units - 4 Stories or Less	YES - Current	NO - Privately-Owned	Available	Not Used in Prior Housing Element	0	0	0.152162763	0.152162763	2	0	0	1778177	628	North Hollywood - Valley Village	Yes	Above Moderate
LOS ANGELES	10704 W OXNARD ST	91606	2415013002	Medium Residential	R3-1	0	54	0.170198499	Residential - Five or More Units or Apartments (Any Combination) - 4 Stories or Less	YES - Current	NO - Privately-Owned	Available	Not Used in Prior Housing Element	0	0	0.087298334	0.087298334	6	0	0	1778177	601	North Hollywood - Valley Village	Yes	Above Moderate
LOS ANGELES	10712 W OXNARD ST	91606	2415013003	Medium Residential	R3-1	0	54	0.196532711	Residential - Four Units (Any Combination) - 4 Stories or Less	YES - Current	NO - Privately-Owned	Available	Not Used in Prior Housing Element	0	0	0.356107515	0.356107515	4	0	0	1778177	602	North Hollywood - Valley Village	Yes	Above Moderate
LOS ANGELES	10732 W OXNARD ST	91606	2415013004	Medium Residential	R3-1	0	54	0.170014583	Residential - Three Units (Any Combination) - 4 Stories or Less	YES - Current	NO - Privately-Owned	Available	Not Used in Prior Housing Element	0	0	0.353579223	0.353579223	3	0	0	1778177	603	North Hollywood - Valley Village	Yes	Above Moderate
LOS ANGELES	5941 N WHITNALL HWY	91601	2415013006	Medium Residential	(Q)R3-1	0	36	0.114900469	Residential - Three Units (Any Combination) - 4 Stories or Less	YES - Current	NO - Privately-Owned	Available	Not Used in Prior Housing Element	0	0	0.143064648	0.143064648	3	0	0	1778177	653	North Hollywood - Valley Village	Yes	Above Moderate
LOS ANGELES	5931 N WHITNALL HWY	91601	2415013008	Medium Residential	(Q)R3-1	0	36	0.114891589	Residential - Single Family Residence	YES - Current	NO - Privately-Owned	Available	Not Used in Prior Housing Element	0.294418126	0	0	0.294418126	1	0	0	1778177	669	North Hollywood - Valley Village		Lower
LOS ANGELES	5925 N WHITNALL HWY	91601	2415013009	Medium Residential	(Q)R3-1	0	36	0.114887531	Residential - Single Family Residence	YES - Current	NO - Privately-Owned	Available	Not Used in Prior Housing Element	0.294418126	0	0	0.294418126	1	0	0	1778177	675	North Hollywood - Valley Village		Lower
LOS ANGELES	5915 N WHITNALL HWY	91601	2415013011	Medium Residential	(Q)R3-1	0	36	0.114880676	Residential - Four Units (Any Combination) - 4 Stories or Less	YES - Current	NO - Privately-Owned	Available	Not Used in Prior Housing Element	0	0	0.03908398	0.03908398	4	0	0	1778177	694	North Hollywood - Valley Village	Yes	Above Moderate
LOS ANGELES	5909 N WHITNALL HWY	91601	2415013012	Medium Residential	(Q)R3-1	0	36	0.114875855	Residential - Four Units (Any Combination) - 4 Stories or Less	YES - Current	NO - Privately-Owned	Available	Not Used in Prior Housing Element	0	0	0.03908398	0.03908398	4	0	0	1778177	705	North Hollywood - Valley Village	Yes	Above Moderate
LOS ANGELES	5961 N CAHUENGA BLVD	91601	2415014001	Medium Residential	R3-1	0	54	0.313957626	Residential - Five or More Units or Apartments (Any Combination) - 4 Stories or Less	YES - Current	NO - Privately-Owned	Available	Not Used in Prior Housing Element	0	0	0.473816085	0.473816085	8	0	0	1778177	608	North Hollywood - Valley Village	Yes	Above Moderate
LOS ANGELES	5951 N CAHUENGA BLVD	91601	2415014002	Medium Residential	R3-1	0	54	0.44026045	Residential - Five or More Units or Apartments (Any Combination) - 4 Stories or Less	YES - Current	NO - Privately-Owned	Available	Not Used in Prior Housing Element	0	0	0.192298147	0.192298147	12	0	0	1778177	623	North Hollywood - Valley Village	Yes	Above Moderate
LOS ANGELES	5935 N CAHUENGA BLVD	91601	2415014003	Medium Residential	R3-1	0	54	0.314232217	Residential - Five or More Units or Apartments (Any Combination) - 4 Stories or Less	YES - Current	NO - Privately-Owned	Available	Not Used in Prior Housing Element	0	0	0.473816085	0.473816085	8	0	0	1778177	655	North Hollywood - Valley Village	Yes	Above Moderate
LOS ANGELES	5934 N WILLOW CREST AVE	91601	2415014004	Medium Residential	R3-1	0	54	0.314340863	Residential - Five or More Units or Apartments (Any Combination) - 4 Stories or Less	YES - Current	NO - Privately-Owned	Available	Not Used in Prior Housing Element	0	0	0.473816085	0.473816085	8	0	0	1778177	656	North Hollywood - Valley Village	Yes	Above Moderate
LOS ANGELES	5950 N WILLOW CREST AVE	91601	2415014005	Medium Residential	R3-1	0	54	0.440331266	Residential - Five or More Units or Apartments (Any Combination) - 4 Stories or Less	YES - Current	NO - Privately-Owned	Available	Not Used in Prior Housing Element	0	0	0.192298147	0.192298147	12	0	0	1778177	624	North Hollywood - Valley Village	Yes	Above Moderate
LOS ANGELES	10632 W OXNARD ST	91606	2415014006	Medium Residential	R3-1	0	54	0.313939945	Residential - Five or More Units or Apartments (Any Combination) - 4 Stories or Less	YES - Current	NO - Privately-Owned	Available	Not Used in Prior Housing Element	0	0	0.473816085	0.473816085	8	0	0	1778177	609	North Hollywood - Valley Village	Yes	Above Moderate
LOS ANGELES	5921 N CAHUENGA BLVD	91601	2415014007	Medium Residential	R3-1	0	54	0.212286112	Residential - Five or More Units or Apartments (Any Combination) - 4 Stories or Less	YES - Current	NO - Privately-Owned	Available	Not Used in Prior Housing Element	0	0	0.11154989	0.11154989	6	0	0	1778177	679	North Hollywood - Valley Village	Yes	Above Moderate
LOS ANGELES	5915 N CAHUENGA BLVD	91601	2415014008	Medium Residential	R3-1	0	54	0.2122855	Residential - Five or More Units or Apartments (Any Combination) - 4 Stories or Less	YES - Current	NO - Privately-Owned	Available	Not Used in Prior Housing Element	0	0	0.11154989	0.11154989	6	0	0	1778177	698	North Hollywood - Valley Village	Yes	Above Moderate
LOS ANGELES			2415014009	Medium Residential	R3-1	0	54	0.084113477	Residential - Single Family Residence - Other Improvements Only	YES - Current	NO - Privately-Owned	Available	Not Used in Prior Housing Element	0.426728332	0	0	0.426728332	0	0	0	1778177	711	North Hollywood - Valley Village		Lower
LOS ANGELES	5909 N CAHUENGA BLVD	91601	2415014010	Medium Residential	R3-1	0	54	0.213836469	Residential - Five or More Units or Apartments (Any Combination) - 4 Stories or Less	YES - Current	NO - Privately-Owned	Available	Not Used in Prior Housing Element	0	0	0.357728827	0.357728827	6	0	0	1778177	712	North Hollywood - Valley Village	Yes	Above Moderate
LOS ANGELES	5903 N CAHUENGA BLVD	91601	2415014011	Medium Residential	R3-1	0	54	0.410605779	Residential - Five or More Units or Apartments (Any Combination) - 4 Stories or Less	YES - Current	NO - Privately-Owned	Available	Not Used in Prior Housing Element	0	0	0.148820364	0.148820364	16	0	0	1778177	739	North Hollywood - Valley Village	Yes	Above Moderate
LOS ANGELES	5904 N WILLOW CREST AVE	91601	2415014012	Medium Residential	R3-1	0	54	0.118731188	Residential - Single Family Residence	YES - Current	NO - Privately-Owned	Available	Used in Prior Housing Element - Non-Vacant	0.419805753	0	0	0.419805753	1	0	0	1778177	714	North Hollywood - Valley Village		Lower
LOS ANGELES	5906 N WILLOW CREST AVE	91601	2415014013	Medium Residential	R3-1	0	54	0.105660996	Residential - Single Family Residence	YES - Current	NO - Privately-Owned	Available	Not Used in Prior Housing Element	0.154669225	0	0	0.154669225	1	0	0	1778177	715	North Hollywood - Valley Village		Lower
LOS ANGELES	5914 N WILLOW CREST AVE	91601	2415014014	Medium Residential	R3-1	0	54	0.212327094	Residential - Five or More Units or Apartments (Any Combination) - 4 Stories or Less	YES - Current	NO - Privately-Owned	Available	Not Used in Prior Housing Element	0	0	0.11154989	0.11154989	6	0	0	1778177	699	North Hollywood - Valley Village	Yes	Above Moderate
LOS ANGELES	5920 N WILLOW CREST AVE	91601	2415014015	Medium Residential	R3-1	0	54	0.212324092	Residential - Five or More Units or Apartments (Any Combination) - 4 Stories or Less	YES - Current	NO - Privately-Owned	Available	Not Used in Prior Housing Element	0	0	0.102422297	0.102422297	7	0	0	1778177	680	North Hollywood - Valley Village	Yes	Above Moderate
LOS ANGELES	5913 N WILLOW CREST AVE	91601	2415014016	Medium Residential	R3-1	0	54	0.161903257	Residential - Single Family Residence	YES - Current	NO - Privately-Owned	Available	Used in Prior Housing Element - Non-Vacant	0.536054707	0	0	0.536054707	1	0	0	1778177	704	North Hollywood - Valley Village		Lower
LOS ANGELES	5917 N WILLOW CREST AVE	91601	2415014017	Medium Residential	R3-1	0	54	0.11879811	Residential - Double, Duplex, or Two Units - 4 Stories or Less	YES - Current	NO - Privately-Owned	Available	Not Used in Prior Housing Element	0	0	0.119670473	0.119670473	2	0	0	1778177	692	North Hollywood - Valley Village	Yes	Above Moderate
LOS ANGELES	5925 N WILLOW CREST AVE	91601	2415014018	Medium Residential	R3-1	0	54	0.11879779	Residential - Four Units (Any Combination) - 4 Stories or Less	YES - Current	NO - Privately-Owned	Available	Not Used in Prior Housing Element	0	0	0.198253557	0.198253557	4	0	0	1778177	677	North Hollywood - Valley Village	Yes	Above Moderate
LOS ANGELES	5927 N WILLOW CREST AVE	91601	2415014019	Medium Residential	R3-1	0	54	0.118796964	Residential - Single Family Residence	YES - Current	NO - Privately-Owned	Available	Used in Prior Housing Element - Non-Vacant	0.419805753	0	0	0.419805753	1	0	0	1778177	670	North Hollywood - Valley Village		Lower
LOS ANGELES	5935 N WILLOW CREST AVE	91601	2415014020	Medium Residential	R3-1	0	54	0.118798109	Residential - Three Units (Any Combination) - 4 Stories or Less	YES - Current	NO - Privately-Owned	Available	Not Used in Prior Housing Element	0	0	0.229042625	0.229042625	3	0	0	1778177	657	North Hollywood - Valley Village	Yes	Above Moderate
LOS ANGELES	5937 N WILLOW CREST AVE	91601	2415014021	Medium Residential	R3-1	0	54	0.118798434	Residential - Five or More Units or Apartments (Any Combination) - 4 Stories or Less	YES - Current	NO - Privately-Owned	Available	Not Used in Prior Housing Element	0	0	0.042836091	0.042836091	7	0	0	1778177	648	North Hollywood - Valley Village	Yes	Above Moderate
LOS ANGELES	5941 N WILLOW CREST AVE	91601	2415014022	Medium Residential	R3-1	0	54	0.118798109	Residential - Three Units (Any Combination) - 4 Stories or Less	YES - Current	NO - Privately-Owned	Available	Not Used in Prior Housing Element	0	0	0.229042625	0.229042625	3	0	0	1778177	642	North Hollywood - Valley Village	Yes	Above Moderate
LOS ANGELES	5947 N WILLOW CREST AVE	91601	2415014023	Medium Residential	R3-1	0	54	0.118797788	Residential - Three Units (Any Combination) - 4 Stories or Less	YES - Current	NO - Privately-Owned	Available	Not Used in Prior Housing Element	0	0	0.229042625	0.229042625	3	0	0	1778177	626	North Hollywood - Valley Village	Yes	Above Moderate
LOS ANGELES	10654 W OXNARD ST	91606	2415014024	Medium Residential	R3-1	0	54	0.1702053	Residential - Single Family Residence	YES - Current	NO - Privately-Owned	Available	Used in Prior Housing Element - Non-Vacant	0.594497621	0	0	0.594497621	1	0	0	1778177	597	North Hollywood - Valley Village		Lower
LOS ANGELES	10660 W OXNARD ST	91606	2415014025	Medium Residential	R3-1	0	54	0.157822719	Residential - Double, Duplex, or Two Units - 4 Stories or Less	YES - Current	NO - Privately-Owned	Available	Used in Prior Housing Element - Non-Vacant	0	0	0.349311268	0.349311268	2	0	0	1778177	598	North Hollywood - Valley Village	Yes	Above Moderate
LOS ANGELES	10664 W OXNARD ST	91606	2415014026	Medium Residential	R3-1	0	54	0.157823185	Residential - Three Units (Any Combination) - 4 Stories or Less	YES - Current	NO - Privately-Owned	Available	Not Used in Prior Housing Element	0	0	0.312351662	0.312351662	3	0	0	1778177	599	North Hollywood - Valley Village	Yes	Above Moderate
LOS ANGELES	10672 W OXNARD ST	91606	2415014027	Medium Residential	R3-1	0	54	0.170198837	Residential - Three Units (Any Combination) - 4 Stories or Less	YES - Current	NO - Privately-Owned	Available	Not Used in Prior Housing Element	0	0	0.353579223	0.353579223	3	0	0	1778177	600	North Hollywood - Valley Village	Yes	Above Moderate
LOS ANGELES	5944 N CARTWRIGHT AVE	91601	2415014028	Medium Residential	R3-1	0	54	0.131997906	Residential - Single Family Residence	YES - Current	NO - Privately-Owned	Available	Used in Prior Housing Element - Non-Vacant	0.481207609	0	0	0.481207609	1	0	0	1778177	627	North Hollywood - Valley Village		Lower
LOS ANGELES	5942 N CARTWRIGHT AVE	91601	2415014029	Medium Residential	R3-1	0	54	0.131997474	Residential - Single Family Residence	YES - Current	NO - Privately-Owned	Available	Used in Prior Housing Element - Non-Vacant	0.481207609	0	0	0.481207609	1	0	0	1778177	644	North Hollywood - Valley Village		Lower
LOS ANGELES	5936 N CARTWRIGHT AVE	91601	2415014030	Medium Residential	R3-1	0	54	0.148448703	Residential - Single Family Residence	YES - Current	NO - Privately-Owned	Available	Used in Prior Housing Element - Non-Vacant	0.540839607	0	0	0.540839607	1	0	0	1778177	649	North Hollywood - Valley Village		Lower
LOS ANGELES	5932 N CARTWRIGHT AVE	91601	2415014032	Medium Residential	R3-1	0	54	0.113288097	Residential - Single Family Residence	YES - Current	NO - Privately-Owned	Available	Used in Prior Housing Element - Non-Vacant	0.419805753	0	0	0.419805753	1	0	0	1778177	658	North Hollywood - Valley Village		Lower
LOS ANGELES	5930 N CARTWRIGHT AVE	91601	2415014033	Medium Residential	R3-1	0	54	0.114793197	Residential - Single Family Residence	YES - Current	NO - Privately-Owned	Available	Used in Prior Housing Element - Non-Vacant	0.419805753	0	0	0.419805753	1	0	0	1778177	660	North Hollywood - Valley Village		Lower
LOS ANGELES			2415014901	Medium Residential	R3-1	0	54	0.003983045	Miscellaneous - Government Owned Property	YES - Current	YES - City-Owned	Available	Not Used in Prior Housing Element	0	0	0.002570326	0.002570326	0	0	0	1778177	742	North Hollywood - Valley Village		Above Moderate
LOS ANGELES	5877 N WHITNALL HWY	91601	2415015003	Medium Residential	(Q)R3-1	0	36	0.114895953	Residential - Four Units (Any Combination) - 4 Stories or Less	YES - Current	NO - Privately-Owned	Available	Not Used in Prior Housing Element	0	0	0.03908398	0.03908398	4	0	0	1748177	18	North Hollywood - Valley Village	Yes	Above Moderate
LOS ANGELES	5875 N WHITNALL HWY	91601	2415015004	Medium Residential	(Q)R3-1	0	36	0.114995899	Residential - Four Units (Any Combination) - 4 Stories or Less	YES - Current	NO - Privately-Owned	Available	Not Used in Prior Housing Element	0	0	0.03908398	0.03908398	4	0	0	1748177	28	North Hollywood - Valley Village	Yes	Above Moderate
LOS ANGELES	5869 N WHITNALL HWY	91601	2415015005	Medium Residential	(Q)R3-1	0	36	0.115063128	Residential - Four Units (Any Combination) - 4 Stories or Less	YES - Current	NO - Privately-Owned	Available	Not Used in Prior Housing Element	0	0	0.03908398	0.03908398	4	0	0	1748177	35	North Hollywood - Valley Village	Yes	Above Moderate
LOS ANGELES	5863 N WHITNALL HWY	91601	2415015006	Medium Residential	(Q)R3-1	0	36	0.115128308	Residential - Four Units (Any Combination) - 4 Stories or Less	YES - Current	NO - Privately-Owned	Available	Not Used in Prior Housing Element	0	0	0.03908398	0.03908398	4	0	0	1748177	41	North Hollywood - Valley Village	Yes	Above Moderate
LOS ANGELES	5857 N WHITNALL HWY	91601	2415015007	Medium Residential	(Q)R3-1	0	36	0.115196038	Residential - Four Units (Any Combination) - 4 Stories or Less	YES - Current	NO - Privately-Owned	Available	Not Used in Prior Housing Element	0	0	0.03908398	0.03908398	4	0	0	1748177	48	North Hollywood - Valley Village	Yes	Above Moderate
LOS ANGELES	5843 N WHITNALL HWY	91601	2415015028	Medium Residential	(Q)R3-1	0	36	0.115477136	Residential - Four Units (Any Combination) - 4 Stories or Less	YES - Current	NO - Privately-Owned	Available	Not Used in Prior Housing Element	0	0	0.11681629	0.11681629	4	0	0	1748177	80	North Hollywood - Valley Village	Yes	Above Moderate
LOS ANGELES	5833 N WHITNALL HWY	91601	2415015030	Medium Residential	(Q)R3-1	0	36	0.115609016	Residential - Four Units (Any Combination) - 4 Stories or Less	YES - Current	NO - Privately-Owned	Available	Not Used in Prior Housing Element	0	0	0.11681629	0.11681629	4	0	0	1748177	94	North Hollywood - Valley Village	Yes	Above Moderate
LOS ANGELES	5827 N WHITNALL HWY	91601	2415015031	Medium Residential	(Q)R3-

LOS ANGELES			2415017012	Low Residential		R1-1VL	0	1 unit per lot	0.057390293	Residential - Single Family Residence - Vacant Land	YES - Current	NO - Privately-Owned	Available	Not Used in Prior Housing Element	0	0	0.130575049	0.130575049	0	0	0	1748177	178	North Hollywood - Valley Village							Above Moderate
LOS ANGELES			2415017028	Low Residential		R1-1VL	0	1 unit per lot	0.031000061	Residential - Single Family Residence - Vacant Land	YES - Current	NO - Privately-Owned	Available	Not Used in Prior Housing Element	0	0	0.130575049	0.130575049	0	0	0	1748177	204	North Hollywood - Valley Village							Above Moderate
LOS ANGELES	5661 N DENNY AVE	91601	2415018001	Low Medium I Residential		R2-1VL	0	17	0.256122189	Residential - Five or More Units or Apartments (Any Combination) - 4 Stories or Less	YES - Current	NO - Privately-Owned	Available	Not Used in Prior Housing Element	0	0.113351646	0	0.113351646	5	0	0	1748177	339	North Hollywood - Valley Village		Yes	Moderate				
LOS ANGELES	5655 N DENNY AVE	91601	2415018002	Low Medium I Residential		R2-1VL	0	17	0.155054745	Residential - Double, Duplex, or Two Units - 4 Stories or Less	YES - Current	NO - Privately-Owned	Available	Not Used in Prior Housing Element	0	0	0.256688738	0.256688738	2	2*	2*	1748177	367	North Hollywood - Valley Village		Yes	Above Moderate				
LOS ANGELES	5649 N DENNY AVE	91601	2415018003	Low Medium I Residential		R2-1VL	0	17	0.155050814	Residential - Double, Duplex, or Two Units - 4 Stories or Less	YES - Current	NO - Privately-Owned	Available	Not Used in Prior Housing Element	0	0	0.256688738	0.256688738	2	2*	2*	1748177	386	North Hollywood - Valley Village		Yes	Above Moderate				
LOS ANGELES	5633 N DENNY AVE	91601	2415018005	Low Medium I Residential		R2-1VL	0	17	0.21705737	Residential - Three Units (Any Combination) - 4 Stories or Less	YES - Current	NO - Privately-Owned	Available	Not Used in Prior Housing Element	0	0.130701506	0	0.130701506	3	3*	3*	1748177	423	North Hollywood - Valley Village		Yes	Moderate				
LOS ANGELES	5623 N DENNY AVE	91601	2415018007	Low Medium I Residential		R2-1VL	0	17	0.170531998	Residential - Double, Duplex, or Two Units - 4 Stories or Less	YES - Current	NO - Privately-Owned	Available	Not Used in Prior Housing Element	0	0	0.013996993	0.013996993	2	2*	2*	1748177	485	North Hollywood - Valley Village		Yes	Above Moderate				
LOS ANGELES	5615 N DENNY AVE	91601	2415018008	Low Medium I Residential		R2-1VL	0	17	0.170526998	Residential - Double, Duplex, or Two Units - 4 Stories or Less - Pool	YES - Current	NO - Privately-Owned	Available	Not Used in Prior Housing Element	0	0	0.061137307	0.061137307	2	2*	2*	1748177	504	North Hollywood - Valley Village			Above Moderate				
LOS ANGELES	10747 W BURBANK BLVD	91601	2415018010	Community Commercial		C2-1	0	108	0.089528164	Commercial - Office Building - One Story	YES - Current	NO - Privately-Owned	Available	Not Used in Prior Housing Element	0.12024973	0	0	0.12024973	0	0	0	1748177	517	North Hollywood - Valley Village			Lower				
LOS ANGELES	10751 W BURBANK BLVD	91601	2415018011	Community Commercial		C2-1	0	108	0.216934905	Institutional - Church - One Story	YES - Current	NO - Privately-Owned	Available	Used in Prior Housing Element - Non-Vacant	0.125660634	0	0	0.125660634	0	0	0	1748177	577	North Hollywood - Valley Village			Lower				
LOS ANGELES			2415018012	Community Commercial		C2-1	0	108	0.020661084	Commercial - Commercial - Vacant Land	YES - Current	NO - Privately-Owned	Available	Not Used in Prior Housing Element	0	0	0.116449535	0.116449535	0	0	0	1748177	541	North Hollywood - Valley Village			Above Moderate				
LOS ANGELES	10761 W BURBANK BLVD	91601	2415018013	Community Commercial		C2-1	0	108	0.139791052	Commercial - Store Combination - Store and Residential Combination - One Story	YES - Current	NO - Privately-Owned	Available	Not Used in Prior Housing Element	0	0	0.023209761	0.023209761	4	0	0	1748177	540	North Hollywood - Valley Village		Yes	Above Moderate				
LOS ANGELES	5612 N RIVERTON AVE	91601	2415018014	Low Medium I Residential		R2-1VL	0	17	0.161651013	Residential - Single Family Residence	YES - Current	NO - Privately-Owned	Available	Not Used in Prior Housing Element	0	0	0.198362291	0.198362291	1	2*	2*	1748177	515	North Hollywood - Valley Village			Above Moderate				
LOS ANGELES	5622 N RIVERTON AVE	91601	2415018017	Low Medium I Residential		R2-1VL	0	17	0.170932551	Residential - Double, Duplex, or Two Units - 4 Stories or Less	YES - Current	NO - Privately-Owned	Available	Not Used in Prior Housing Element	0	0	0.058938634	0.058938634	2	2*	2*	1748177	452	North Hollywood - Valley Village		Yes	Above Moderate				
LOS ANGELES	5642 N RIVERTON AVE	91601	2415018018	Low Medium I Residential		R2-1VL	0	17	0.279673509	Residential - Single Family Residence	YES - Current	NO - Privately-Owned	Available	Not Used in Prior Housing Element	0	0.350173581	0	0.350173581	1	0	0	1748177	416	North Hollywood - Valley Village			Moderate				
LOS ANGELES	5650 N RIVERTON AVE	91601	2415018020	Low Medium I Residential		R2-1VL	0	17	0.167768102	Residential - Double, Duplex, or Two Units - 4 Stories or Less	YES - Current	NO - Privately-Owned	Available	Not Used in Prior Housing Element	0	0	0.111616135	0.111616135	2	2*	2*	1748177	376	North Hollywood - Valley Village		Yes	Above Moderate				
LOS ANGELES	5656 N RIVERTON AVE	91601	2415018021	Low Medium I Residential		R2-1VL	0	17	0.155326794	Residential - Double, Duplex, or Two Units - 4 Stories or Less	YES - Current	NO - Privately-Owned	Available	Not Used in Prior Housing Element	0	0	0.256688738	0.256688738	2	2*	2*	1748177	358	North Hollywood - Valley Village		Yes	Above Moderate				
LOS ANGELES	10720 W COLLINS ST	91601	2415019001	Low Medium I Residential		R2-1VL	0	17	0.166711847	Residential - Double, Duplex, or Two Units - 4 Stories or Less	YES - Current	NO - Privately-Owned	Available	Not Used in Prior Housing Element	0	0	0.256688738	0.256688738	2	2*	2*	1748177	348	North Hollywood - Valley Village		Yes	Above Moderate				
LOS ANGELES	5652 N DENNY AVE	91601	2415019003	Low Medium I Residential		R2-1VL	0	17	0.151455071	Residential - Single Family Residence - Pool	YES - Current	NO - Privately-Owned	Available	Not Used in Prior Housing Element	0	0	0.198362291	0.198362291	1	2*	2*	1748177	370	North Hollywood - Valley Village			Above Moderate				
LOS ANGELES	5648 N DENNY AVE	91601	2415019004	Low Medium I Residential		R2-1VL	0	17	0.151443586	Residential - Double, Duplex, or Two Units - 4 Stories or Less	YES - Current	NO - Privately-Owned	Available	Not Used in Prior Housing Element	0	0	0.256688738	0.256688738	2	2*	2*	1748177	389	North Hollywood - Valley Village		Yes	Above Moderate				
LOS ANGELES	5642 N DENNY AVE	91601	2415019006	Low Medium I Residential		R2-1VL	0	17	0.15143247	Residential - Single Family Residence	YES - Current	NO - Privately-Owned	Available	Not Used in Prior Housing Element	0	0	0.198362291	0.198362291	1	2*	2*	1748177	407	North Hollywood - Valley Village			Above Moderate				
LOS ANGELES	5639 N CARTWRIGHT AVE	91601	2415019007	Low Medium I Residential		R2-1VL	0	17	0.151508559	Residential - Double, Duplex, or Two Units - 4 Stories or Less	YES - Current	NO - Privately-Owned	Available	Not Used in Prior Housing Element	0	0	0.256688738	0.256688738	2	2*	2*	1748177	408	North Hollywood - Valley Village		Yes	Above Moderate				
LOS ANGELES	5636 N DENNY AVE	91601	2415019008	Low Medium I Residential		R2-1VL	0	17	0.142336179	Residential - Double, Duplex, or Two Units - 4 Stories or Less	YES - Current	NO - Privately-Owned	Available	Not Used in Prior Housing Element	0	0	0.256688738	0.256688738	2	2*	2*	1748177	427	North Hollywood - Valley Village		Yes	Above Moderate				
LOS ANGELES	5637 N CARTWRIGHT AVE	91601	2415019009	Low Medium I Residential		R2-1VL	0	17	0.151508935	Residential - Double, Duplex, or Two Units - 4 Stories or Less	YES - Current	NO - Privately-Owned	Available	Not Used in Prior Housing Element	0	0	0.256688738	0.256688738	2	2*	2*	1748177	428	North Hollywood - Valley Village		Yes	Above Moderate				
LOS ANGELES	5631 N CARTWRIGHT AVE	91601	2415019010	Low Medium I Residential		R2-1VL	0	17	0.145770167	Residential - Double, Duplex, or Two Units - 4 Stories or Less	YES - Current	NO - Privately-Owned	Available	Not Used in Prior Housing Element	0	0	0.256688738	0.256688738	2	2*	2*	1748177	448	North Hollywood - Valley Village		Yes	Above Moderate				
LOS ANGELES	5623 N CARTWRIGHT AVE	91601	2415019013	Low Medium I Residential		R2-1VL	0	17	0.145769974	Residential - Single Family Residence	YES - Current	NO - Privately-Owned	Available	Not Used in Prior Housing Element	0	0	0.29030087	0.29030087	1	2*	2*	1748177	492	North Hollywood - Valley Village		Yes	Above Moderate				
LOS ANGELES	5617 N CARTWRIGHT AVE	91601	2415019015	Low Medium I Residential		R2-1VL	0	17	0.145771608	Residential - Single Family Residence	YES - Current	NO - Privately-Owned	Available	Not Used in Prior Housing Element	0	0	0.198362291	0.198362291	1	2*	2*	1748177	507	North Hollywood - Valley Village			Above Moderate				
LOS ANGELES	10729 W BURBANK BLVD	91601	2415019016	Community Commercial		C2-1	0	108	0.135075555	Commercial - Store - One Story	YES - Current	NO - Privately-Owned	Available	Used in Prior Housing Element - Non-Vacant	0.153336748	0	0	0.153336748	0	0	0	1748177	546	North Hollywood - Valley Village			Lower				
LOS ANGELES	10723 W BURBANK BLVD	91601	2415019017	Community Commercial		C2-1	0	108	0.060247567	Commercial - Store - One Story	YES - Current	NO - Privately-Owned	Available	Not Used in Prior Housing Element	0	0	0.030186012	0.030186012	1	0	0	1748177	548	North Hollywood - Valley Village			Above Moderate				
LOS ANGELES	10707 W BURBANK BLVD	91601	2415019020	Community Commercial		C2-1	0	108	0.060254418	Industrial - Motion Picture, Radio and Television Industry - Studio - One Story	YES - Current	NO - Privately-Owned	Available	Used in Prior Housing Element - Non-Vacant	0	0	0.002104304	0.002104304	0	0	0	1748177	554	North Hollywood - Valley Village			Above Moderate				
LOS ANGELES	10709 W BURBANK BLVD	91601	2415019020	Community Commercial		C2-1	0	108	0.060253342	Industrial - Motion Picture, Radio and Television Industry - Studio - One Story	YES - Current	NO - Privately-Owned	Available	Used in Prior Housing Element - Non-Vacant	0	0	0.002104304	0.002104304	0	0	0	1748177	552	North Hollywood - Valley Village			Above Moderate				
LOS ANGELES	5611 N CARTWRIGHT AVE	91601	2415019021	Community Commercial		C2-1	0	108	0.135406206	Commercial - Store Combination - Store and Residential Combination - One Story	YES - Current	NO - Privately-Owned	Available	Not Used in Prior Housing Element	0.11869432	0	0	0.11869432	2	0	0	1748177	555	North Hollywood - Valley Village			Lower				
LOS ANGELES	10719 W BURBANK BLVD	91601	2415019022	Community Commercial		C2-1	0	108	0.060250327	Commercial - Store - One Story	YES - Current	NO - Privately-Owned	Available	Not Used in Prior Housing Element	0	0	0.030186012	0.030186012	1	0	0	1748177	549	North Hollywood - Valley Village			Above Moderate				
LOS ANGELES	10713 W BURBANK BLVD	91601	2415019024	Community Commercial		C2-1	0	108	0.060252085	Commercial - Office Building - One Story	YES - Current	NO - Privately-Owned	Available	Used in Prior Housing Element - Non-Vacant	0	0	0.002104304	0.002104304	0	0	0	1748177	551	North Hollywood - Valley Village			Above Moderate				
LOS ANGELES			2415019024	Community Commercial		C2-1	0	108	0.060251584	Commercial - Office Building - One Story	YES - Current	NO - Privately-Owned	Available	Used in Prior Housing Element - Non-Vacant	0	0	0.002104304	0.002104304	0	0	0	1748177	550	North Hollywood - Valley Village			Above Moderate				
LOS ANGELES	5745 N CARTWRIGHT AVE	91601	2415020006	Low Residential		R1-1VL	0	1 unit per lot	0.131576239	Residential - Single Family Residence	YES - Current	NO - Privately-Owned	Available	Not Used in Prior Housing Element	0	0	0.381068873	0.381068873	0	0	0	1748177	197	North Hollywood - Valley Village			Above Moderate				
LOS ANGELES	5727 N CARTWRIGHT AVE	91601	2415020009	Low Residential		R1-1VL	0	1 unit per lot	0.131544319	Residential - Single Family Residence	YES - Current	NO - Privately-Owned	Available	Not Used in Prior Housing Element	0	0	0.381068873	0.381068873	0	0	0	1748177	235	North Hollywood - Valley Village			Above Moderate				
LOS ANGELES	5717 N CARTWRIGHT AVE	91601	2415020011	Low Residential		R1-1VL	0	1 unit per lot	0.13152233	Residential - Single Family Residence - Pool	YES - Current	NO - Privately-Owned	Available	Not Used in Prior Housing Element	0	0	0.381068873	0.381068873	0	0	0	1748177	267	North Hollywood - Valley Village			Above Moderate				
LOS ANGELES			2415020027	Low Residential		R1-1VL	0	1 unit per lot	0.009171363	Residential - Single Family Residence - Vacant Land	YES - Current	NO - Privately-Owned	Available	Not Used in Prior Housing Element	0	0	0.130575049	0.130575049	0	0	0	1748177	162	North Hollywood - Valley Village			Above Moderate				
LOS ANGELES			2415020030	Low Residential		R1-1VL	0	1 unit per lot	0.074802802	Residential - Single Family Residence - Vacant Land	YES - Current	NO - Privately-Owned	Available	Not Used in Prior Housing Element	0	0	0.130575049	0.130575049	0	0	0	1748177	170	North Hollywood - Valley Village			Above Moderate				
LOS ANGELES			2415020900	Low Residential		R1-1VL	0	1 unit per lot	0.007100818	Miscellaneous - Government Owned Property	YES - Current	YES - City-Owned	Available	Not Used in Prior Housing Element	0	0	0.002570326	0.002570326	0	0	0	1748177	324	North Hollywood - Valley Village			Above Moderate				
LOS ANGELES			2415020900	Low Residential		R1-1VL	0	1 unit per lot	0.040980608	Miscellaneous - Government Owned Property	YES - Current	YES - City-Owned	Available	Not Used in Prior Housing Element	0	0	0.002570326	0.002570326	0	0	0	1748177	329	North Hollywood - Valley Village			Above Moderate				
LOS ANGELES	5709 N WILLOW CREST AVE	91601	2415021014	Low Medium II Residential		RD1.5-1VL	0	29	0.170781955	Residential - Four Units (Any Combination) - 4 Stories or Less	YES - Current	NO - Privately-Owned	Available	Not Used in Prior Housing Element	0	0.113351646	0	0.113351646	5	0	0	1748177	307	North Hollywood - Valley Village		Yes	Moderate				
LOS ANGELES	5713 N WILLOW CREST AVE	91601	2415021015	Low Medium II Residential		RD1.5-1VL	0	29	0.170781238	Residential - Double, Duplex, or Two Units - 4 Stories or Less	YES - Current	NO - Privately-Owned	Available	Not Used in Prior Housing Element	0	0.208207208	0	0.208207208	2	0	0	1748177	289	North Hollywood - Valley Village		Yes	Moderate				
LOS ANGELES	5717 N WILLOW CREST AVE	91601	2415021016	Low Medium II Residential		RD1.5-1VL	0	29	0.187857213	Residential - Double, Duplex, or Two Units - 4 Stories or Less	YES - Current	NO - Privately-Owned	Available	Not Used in Prior Housing Element	0	0.095657855	0	0.095657855	2	0	0	1748177	265	North Hollywood - Valley Village		Yes	Moderate				
LOS ANGELES	5723 N WILLOW CREST AVE	91601	2415021017	Low Medium II Residential		RD1.5-1VL	0	29	0.15370043	Residential - Five or More Units or Apartments (Any Combination) - 4 Stories or Less	YES - Current	NO - Privately-Owned	Available	Not Used in Prior Housing Element	0	0.127998376	0	0.127998376	6	0	0	1748177	254	North Hollywood - Valley Village			Moderate				
LOS ANGELES	5723 1/2 N WILLOW CREST AVE	91601	2415021018	Low Medium II Residential		RD1.5-1VL	0	29	0.170775517	Residential - Double, Duplex, or Two Units - 4 Stories or Less	YES - Current	NO - Privately-Owned	Available	Not Used in Prior Housing Element	0	0.073969688	0	0.073969688	3	0	0	1748177	240	North Hollywood - Valley Village		Yes	Moderate				
LOS ANGELES	5729 N WILLOW CREST AVE	91601	2415021019	Low Medium II Residential		RD1.5-1VL	0	29	0.170776935	Residential - Four Units (Any Combination) - 4 Stories or Less	YES - Current	NO - Privately-Owned	Available	Not Used in Prior Housing Element	0	0.020056786	0	0.020056786	4	0	0	1748177	228	North Hollywood - Valley Village		Yes	Moderate				
LOS ANGELES	5745 N WILLOW CREST AVE	91601	2415021021	Low Medium II Residential		RD1.5-1VL	0	29	0.170774783	Residential - Five or More Units or Apartments (Any Combination) - 4 Stories or Less	YES - Current	NO - Privately-Owned	Available	Not Used in Prior Housing Element	0	0.048435085	0	0.048435085	5	0	0	1748177	201	North Hollywood - Valley Village		Yes	Moderate				
LOS ANGELES	10644 W HATTERAS ST	91601	2415021023	Low Medium II Residential		RD1.5-1VL	0	29	0.090740592	Residential - Single Family Residence	YES - Current	NO - Privately-Owned	Available	Not Used in Prior Housing Element	0	0	0.198362291	0.198362291	1	2*	2*	1748177	157	North Hollywood - Valley Village			Above Moderate				
LOS ANGELES	5759 N WILLOW CREST AVE	91601	2415021024	Low Medium II Residential		RD1.5-1VL	0	29	0.088204629	Residential - Single Family Residence	YES - Current	NO - Privately-Owned	Available	Not Used in Prior Housing Element	0	0	0.198362291	0.198362291	1	2*	2*	1748177	158	North Hollywood - Valley Village			Above Moderate				
LOS ANGELES	10663 W BURBANK BLVD	91601	2415022001	Community Commercial		C2-1	0	108	0.097875778	Commercial - Store Combination - Store and Office Combination - One Story	YES - Current	NO - Privately-Owned	Available	Used in Prior Housing Element - Non-Vacant	0.039655786	0	0	0.039655786	0	0	0	1748177	557	North Hollywood - Valley Village			Lower				
LOS ANGELES			2415022001	Community Commercial		C2-1	0	108	0.060259599	Commercial - Store Combination - Store and Office Combination - One Story	YES - Current	NO - Privately-Owned	Available	Used in Prior Housing Element - Non-Vacant	0	0	0.005068471	0.005068471	0	0	0	1748177	558	North Hollywood - Valley Village			Above Moderate				
LOS ANGELES	10653 W BURBANK BLVD	91601	2415022002	Community Commercial		C2-1	0	108	0.060259602	Commercial - Store - One Story	YES - Current	NO - Privately-Owned	Available	Not Used in Prior Housing Element	0	0	0.033324134	0.033324134	0	0	0	1748177	559	North Hollywood - Valley Village			Above Moderate				
LOS ANGELES	10645 W BURBANK BLVD	91601	2415022005	Community Commercial		C2-1	0	108	0.120521066	Commercial - Store - One Story	YES - Current	NO - Privately-Owned	Available	Not Used in Prior Housing Element	0.053942792	0	0	0.053942792	1	0	0	1748177	563	North Hollywood - Valley Village			Lower				
LOS ANGELES	10641 W BURBANK BLVD	91601	2415022006	Community Commercial		C2-1	0	108	0.120519917	Commercial - Store - One Story	YES - Current	NO - Privately-Owned	Available	Used in Prior Housing Element - Non-Vacant	0.048798816	0	0	0.048798816	0	0	0	1748177	564	North Hollywood - Valley Village			Lower				
LOS ANGELES	5609 N WILLOW CREST AVE	91601	2415022007	Community Commercial		C2-1	0	108	0.097593373	Commercial - Store - One Story	YES - Current	NO - Privately-Owned	Available	Not Used in Prior Housing Element	0.039655786	0	0	0.039655786	0	0	0	1748177	565	North Hollywood - Valley Village			Lower				
LOS ANGELES	5617 N WILLOW CREST AVE	91601	2415022008	Low Medium II Residential		RD1.5-1VL	0	29	0.1325349	Residential - Three Units (Any Combination) - 4 Stories or Less	YES - Current	NO - Privately-Owned	Available	Not Used in Prior Housing Element	0	0.084652203	0	0.084652203	3	3*	3*	1748177	511	North Hollywood - Valley Village		Yes	Moderate				
LOS ANGELES	5625 N WILLOW CREST AVE	91601	2415022010	Low Medium II Residential		RD1.5-1VL	0	29	0.136078401	Residential - Single Family Residence - Pool	YES - Current	NO - Privately-Owned	Available	Not Used in Prior Housing Element	0	0.246019244	0	0.246019244	1	3*	3*	1748177	475	North Hollywood - Valley Village			Moderate				
LOS ANGELES	5631 N WILLOW CREST AVE	91601	2415022011	Low Medium II Residential		RD1.5-1VL	0	29	0.135675565	Residential - Three Units (Any Combination) - 4 Stories or Less	YES - Current	NO - Privately-Owned	Available	Not Used in Prior Housing Element	0	0.020229837	0	0.020229837	3	3*	3*	1748177	457	North Hollywood - Valley Village		Yes	Moderate				
LOS ANGELES	5639 N WILLOW CREST AVE	91601	2415022013	Low Medium II Residential		RD1.5-1VL	0	29	0.135675512	Residential - Single Family Residence	YES - Current	NO - Privately-Owned	Available	Not Used in Prior Housing Element	0	0.246019244	0	0.246019244	1	3*	3*	1748177	419	North Hollywood - Valley Village			Moderate				
LOS ANGELES	5645 N WILLOW CREST AVE	91601	2415022014	Low Medium II Residential		RD1.5-1VL	0	29	0.135673617	Residential - Single Family Residence	YES - Current	NO - Privately-Owned	Available	Not Used in Prior Housing Element	0	0.246019244	0	0.246019244	1	3*	3*	1748177	402	North Hollywood - Valley Village			Moderate				
LOS ANGELES	5655 N WILLOW CREST AVE	91601	2415022016	Low Medium II Residential		RD1.5-1VL	0	29	0.135671647	Residential - Three Units (Any Combination) - 4 Stories or Less	YES - Current	NO - Privately-Owned	Available	Not Used in Prior Housing Element	0	0.298185205	0	0.298185205	3	3*	3*	1748177	368	North Hollywood - Valley Village		Yes	Moderate				
LOS ANGELES	5659 N WILLOW CREST AVE	91601	2415022017	Low Medium II Residential		RD1.5-1VL	0	29	0.1534802	Residential - Three Units (Any Combination) - 4 Stories or Less	YES - Current	NO - Privately-Owned	Available	Not Used in Prior Housing Element	0	0.17012794	0	0.17012794	3	0	0	1748177	352	North Hollywood - Valley Village		Yes	Moderate				
LOS ANGELES	10642 W COLLINS ST	91601	2415022018	Low Medium I Residential		R2-1VL	0	17	0.150315182	Residential - Double, Duplex, or Two Units - 4 Stories or Less	YES - Current	NO - Privately-Owned	Available	Not Used in Prior Housing Element	0	0	0.256688738	0.256688738	2	2*	2*	1748177	350	North Hollywood - Valley Village		Yes	Above Moderate				
LOS ANGELES	5648 N CARTWRIGHT AVE	91601	2415022019	Low Medium I Residential		R2-1VL	0	17	0.135743382	Residential - Double, Duplex, or Two Units - 4 Stories or Less	YES - Current	NO - Privately-Owned	Available	Not Used in Prior Housing Element	0	0	0.29030087	0.29030087	2	2*	2*	1748177	382	North Hollywood - Valley Village		Yes	Above Moderate				
LOS ANGELES	5650 N CARTWRIGHT AVE	91601	2415022019	Low Medium I Residential		R2-1VL	0	17	0.132516225	Residential - Double, Duplex, or Two Units - 4 Stories or Less	YES - Current	NO - Privately-Owned	Available	Not Used in Prior Housing Element	0	0	0.29030087	0.29030087	2	2*	2*	1748177	366	North Hollywood - Valley Village		Yes	Above Moderate				
LOS ANGELES	5638 N CARTWRIGHT AVE	91601	2415022021	Low Medium I Residential		R2-1VL	0	17	0.135746314	Residential - Single Family Residence	YES - Current	NO - Privately-Owned	Available	Not Used in Prior Housing Element	0	0	0.198362291	0.198362291	1	2*	2*	1748177	418	North Hollywood - Valley Village			Above Moderate				
LOS ANGELES	5634 N CARTWRIGHT AVE	91601	2415022022	Low Medium I Residential		R2-1VL	0	17	0.135748548	Residential - Double, Duplex, or Two Units - 4 Stories or Less	YES - Current	NO - Privately-Owned	Available	Not Used in Prior Housing Element	0	0	0.256688738	0.256688738	2	2*	2*	1748177	433	North Hollywood - Valley Village		Yes	Above Moderate				
LOS ANGELES	5626 N CARTWRIGHT AVE	91601	2415022023	Low Medium I Residential		R2-1VL	0	17	0.13574984	Residential - Double, Duplex, or Two Units - 4 Stories or Less	YES - Current	NO - Privately-Owned	Available	Not Used in Prior Housing Element	0	0	0.283275914	0.283275914	2	2*	2*	1748177	456	North Hollywood - Valley Village		Yes	Above Moderate				
LOS ANGELES	5618 N CARTWRIGHT AVE	91601	2415022024	Low Medium I Residential		R2-1VL	0	17	0.13575435	Residential - Double, Duplex, or Two Units - 4 Stories or Less	YES - Current	NO - Privately-Owned	Available	Not Used in Prior Housing Element	0	0	0.080124784	0.080124784	2	2*	2*	1748177	496	North Hollywood - Valley Village		Yes	Above Moderate				
LOS ANGELES	5616 N CARTWRIGHT AVE	91601	2415022025	Low Medium I Residential		R2-1VL	0	17	0.139072761	Residential - Double, Duplex, or Two Units - 4 Stories or Less	YES - Current	NO - Privately-Owned	Available	Not Used in Prior Housing Element	0	0	0.256688738	0.256688738	2	2*	2*	1748177	510	North Hollywood - Valley Village		Yes	Above Moderate				
LOS ANGELES	10649 W BURBANK BLVD	91601	2415022026	Community Commercial		C2-1	0	108	0.060259026	Commercial - Store - One Story	YES - Current	NO - Privately-Owned	Available	Used in Prior Housing Element - Non-Vacant	0	0	0.005068471	0.005068471	0	0	0	1748177	562	North Hollywood - Valley Village			Above Moderate				
LOS ANGELES	10651 W BURBANK BLVD	91601	2415022026	Community Commercial		C2-1	0	108	0.060260532	Commercial - Store - One Story	YES - Current	NO - Privately-Owned	Available	Used in Prior Housing Element - Non-Vacant	0	0	0.005068471	0.005068471	0	0	0	1748177	560	North Hollywood - Valley Village			Above Moderate				
LOS ANGELES	10625 W BURBANK BLVD	91601	2415023001	Community Commercial		C2-1	0	108	0.065999605	Commercial - Store - One Story	YES - Current	NO - Privately-Owned	Available	Used in Prior Housing Element - Non-Vacant	0	0	0.001712587	0.001712587	0	0	0	1748177	568	North Hollywood - Valley Village			Above Moderate				
LOS ANGELES	5608 N WILLOW CREST AVE	91601	2415023001	Community Commercial		C2-1	0	108	0.077500366	Commercial - Store - One Story	YES - Current	NO - Privately-Owned	Available	Used in Prior Housing Element - Non-Vacant	0.014260719	0	0	0.014260719	0	0	0	1748177	567	North Hollywood - Valley Village			Lower				
LOS ANGELES	10623 W BURBANK BLVD	91601	2415023002	Community Commercial		C2-1	0	108	0.065998777	Commercial - Store - One Story	YES - Current	NO - Privately-Owned	Available	Not Used in Prior Housing Element	0	0	0.004126398	0.004126398	0	0	0	1748177	569	North Hollywood - Valley Village			Above Moderate				
LOS ANGELES	10617 W BURBANK BLVD	91601	2415023003	Community Commercial		C2-1	0	108	0.065999607	Commercial - Professional Building - Veterinary Hospital, Clinic - One Story	YES - Current	NO - Privately-Owned	Available	Not Used in Prior Housing Element	0	0	0.003731268	0.003731268	1	0	0	1748177	570	North Hollywood - Valley Village			Above Moderate				
LOS ANGELES	10615 W BURBANK BLVD	91601	2415023004	Community Commercial		C2-1	0	108	0.065998134	Commercial - Store - One Story	YES - Current	NO - Privately-Owned	Available	Not Used in Prior Housing Element	0	0	0.004126398	0.004126398	0	0	0	1748177	571	North Hollywood - Valley Village			Above Moderate				
LOS ANGELES	10611 W BURBANK BLVD	91601	2415023005	Community Commercial		C2-1	0	108	0.060000503	Commercial - Store - One Story	YES - Current	NO - Privately-Owned	Available	Not Used in Prior Housing Element	0	0	0.004126398	0.004126398	0	0	0	1

LOS ANGELES	5649 N CAHUENGA BLVD	91601	2415023020	Neighborhood Office Commercial	CR-1VL	0	108	0.060222436	Commercial - Store - One Story	YES - Current	NO - Privately-Owned	Available	Not Used in Prior Housing Element	0	0	0.033324134	0.033324134	0	0	0	1748177	388	North Hollywood - Valley Village								Above Moderate
LOS ANGELES	5651 N CAHUENGA BLVD	91601	2415023021	Neighborhood Office Commercial	CR-1VL	0	108	0.060219925	Commercial - Store - One Story	YES - Current	NO - Privately-Owned	Available	Used in Prior Housing Element - Non-Vacant	0	0	0.005068471	0.005068471	0	0	0	1748177	378	North Hollywood - Valley Village								Above Moderate
LOS ANGELES	5653 N CAHUENGA BLVD	91601	2415023021	Neighborhood Office Commercial	CR-1VL	0	108	0.060217238	Commercial - Store - One Story	YES - Current	NO - Privately-Owned	Available	Used in Prior Housing Element - Non-Vacant	0	0	0.005068471	0.005068471	0	0	0	1748177	369	North Hollywood - Valley Village								Above Moderate
LOS ANGELES	5660 N WILLOW CREST AVE	91601	2415023023	Low Medium II Residential	RD1.5-1VL	0	29	0.170731144	Residential - Double, Duplex, or Two Units - 4 Stories or Less	YES - Current	NO - Privately-Owned	Available	Not Used in Prior Housing Element	0	0.208207208	0	0.208207208	2	0	0	1748177	353	North Hollywood - Valley Village		Yes						Moderate
LOS ANGELES	5658 N WILLOW CREST AVE	91601	2415023024	Low Medium II Residential	RD1.5-1VL	0	29	0.155184064	Residential - Single Family Residence	YES - Current	NO - Privately-Owned	Available	Not Used in Prior Housing Element	0	0.350173581	0	0.350173581	1	0	0	1748177	373	North Hollywood - Valley Village								Moderate
LOS ANGELES	5646 N WILLOW CREST AVE	91601	2415023025	Low Medium II Residential	RD1.5-1VL	0	29	0.155184071	Residential - Double, Duplex, or Two Units - 4 Stories or Less	YES - Current	NO - Privately-Owned	Available	Not Used in Prior Housing Element	0	0.090733212	0	0.090733212	2	0	0	1748177	392	North Hollywood - Valley Village		Yes						Moderate
LOS ANGELES	5642 N WILLOW CREST AVE	91601	2415023026	Low Medium II Residential	RD1.5-1VL	0	29	0.155184071	Residential - Single Family Residence	YES - Current	NO - Privately-Owned	Available	Not Used in Prior Housing Element	0	0.350173581	0	0.350173581	1	0	0	1748177	410	North Hollywood - Valley Village								Moderate
LOS ANGELES	5636 N WILLOW CREST AVE	91601	2415023027	Low Medium II Residential	RD1.5-1VL	0	29	0.155183101	Residential - Five or More Units or Apartments (Any Combination) - 4 Stories or Less	YES - Current	NO - Privately-Owned	Available	Not Used in Prior Housing Element	0	0.030828041	0	0.030828041	6	0	0	1748177	430	North Hollywood - Valley Village		Yes						Moderate
LOS ANGELES	5628 N WILLOW CREST AVE	91601	2415023029	Low Medium II Residential	RD1.5-1VL	0	29	0.155184063	Residential - Four Units (Any Combination) - 4 Stories or Less	YES - Current	NO - Privately-Owned	Available	Not Used in Prior Housing Element	0	0.027850498	0	0.027850498	4	0	0	1748177	472	North Hollywood - Valley Village								Moderate
LOS ANGELES	5622 N WILLOW CREST AVE	91601	2415023030	Low Medium II Residential	RD1.5-1VL	0	29	0.155184432	Residential - Single Family Residence	YES - Current	NO - Privately-Owned	Available	Not Used in Prior Housing Element	0	0.350173581	0	0.350173581	1	0	0	1748177	494	North Hollywood - Valley Village								Moderate
LOS ANGELES	5616 N WILLOW CREST AVE	91601	2415023031	Low Medium II Residential	RD1.5-1VL	0	29	0.154897315	Residential - Single Family Residence	YES - Current	NO - Privately-Owned	Available	Not Used in Prior Housing Element	0	0.350173581	0	0.350173581	1	0	0	1748177	509	North Hollywood - Valley Village								Moderate
LOS ANGELES	5659 N CAHUENGA BLVD	91601	2415023032	Neighborhood Office Commercial	CR-1VL	0	108	0.070480127	Industrial - Warehousing, Distribution, Storage - Warehousing, Distribution, Under 10,000 SF - One Story	YES - Current	NO - Privately-Owned	Available	Not Used in Prior Housing Element	0	0	0.008436415	0.008436415	0	0	0	1748177	354	North Hollywood - Valley Village								Above Moderate
LOS ANGELES			2415023032	Neighborhood Office Commercial	CR-1VL	0	108	0.012042995	Industrial - Warehousing, Distribution, Storage - Warehousing, Distribution, Under 10,000 SF - One Story	YES - Current	NO - Privately-Owned	Available	Not Used in Prior Housing Element	0	0	0.008054181	0.008054181	0	0	0	1748177	360	North Hollywood - Valley Village								Above Moderate
LOS ANGELES	5655 N CAHUENGA BLVD	91601	2415023033	Neighborhood Office Commercial	CR-1VL	0	108	0.048171621	Commercial - Store - One Story	YES - Current	NO - Privately-Owned	Available	Not Used in Prior Housing Element	0	0	0.006775618	0.006775618	0	0	0	1748177	362	North Hollywood - Valley Village								Above Moderate
LOS ANGELES	10601 W BURBANK BLVD	91601	2415023034	Community Commercial	C2-1	0	108	0.058476984	Commercial - Auto, Recreation Equipment, Construction Equipment Sales and Service - Car Wash Only, Self-service Type - One Story	YES - Current	NO - Privately-Owned	Available	Not Used in Prior Housing Element	0	0	0.008949096	0.008949096	0	0	0	1748177	576	North Hollywood - Valley Village								Above Moderate
LOS ANGELES	10605 W BURBANK BLVD	91601	2415023034	Community Commercial	C2-1	0	108	0.060259778	Commercial - Auto, Recreation Equipment, Construction Equipment Sales and Service - Car Wash Only, Self-service Type - One Story	YES - Current	NO - Privately-Owned	Available	Not Used in Prior Housing Element	0	0	0.008949096	0.008949096	0	0	0	1748177	575	North Hollywood - Valley Village								Above Moderate
LOS ANGELES	10607 W BURBANK BLVD	91601	2415023034	Community Commercial	C2-1	0	108	0.060260531	Commercial - Auto, Recreation Equipment, Construction Equipment Sales and Service - Car Wash Only, Self-service Type - One Story	YES - Current	NO - Privately-Owned	Available	Not Used in Prior Housing Element	0	0	0.008949096	0.008949096	0	0	0	1748177	574	North Hollywood - Valley Village								Above Moderate
LOS ANGELES	10609 W BURBANK BLVD	91601	2415023034	Community Commercial	C2-1	0	108	0.060259025	Commercial - Auto, Recreation Equipment, Construction Equipment Sales and Service - Car Wash Only, Self-service Type - One Story	YES - Current	NO - Privately-Owned	Available	Not Used in Prior Housing Element	0	0	0.008949096	0.008949096	0	0	0	1748177	573	North Hollywood - Valley Village								Above Moderate
LOS ANGELES	10626 W HATTERAS ST	91601	2415024001	Neighborhood Office Commercial	CR-1VL	0	108	0.201374069	Commercial - Store - One Story	YES - Current	NO - Privately-Owned	Available	Used in Prior Housing Element - Non-Vacant	0.20938542	0	0	0.20938542	0	0	0	1748177	159	North Hollywood - Valley Village								Lower
LOS ANGELES	5761 N WHITNALL HWY	91601	2415024002	Neighborhood Office Commercial	CR-1VL	0	108	0.061267321	Commercial - Store Combination - Store and Office Combination - One Story	YES - Current	NO - Privately-Owned	Available	Not Used in Prior Housing Element	0	0	0.006128635	0.006128635	0	0	0	1748177	164	North Hollywood - Valley Village								Above Moderate
LOS ANGELES	5757 N WHITNALL HWY	91601	2415024003	Neighborhood Office Commercial	CR-1VL	0	108	0.061039657	Residential - Single Family Residence	YES - Current	NO - Privately-Owned	Available	Not Used in Prior Housing Element	0	0	0.029202479	0.029202479	1	0	0	1748177	165	North Hollywood - Valley Village								Above Moderate
LOS ANGELES	5755 N WHITNALL HWY	91601	2415024004	Neighborhood Office Commercial	CR-1VL	0	108	0.057261543	Residential - Single Family Residence	YES - Current	NO - Privately-Owned	Available	Not Used in Prior Housing Element	0	0	0.029202479	0.029202479	1	0	0	1748177	167	North Hollywood - Valley Village								Above Moderate
LOS ANGELES	5753 N WHITNALL HWY	91601	2415024005	Neighborhood Office Commercial	CR-1VL	0	108	0.056045207	Residential - Single Family Residence	YES - Current	NO - Privately-Owned	Available	Not Used in Prior Housing Element	0	0	0.018758069	0.018758069	1	0	0	1748177	173	North Hollywood - Valley Village								Above Moderate
LOS ANGELES	5751 N WHITNALL HWY	91601	2415024006	Neighborhood Office Commercial	CR-1VL	0	108	0.125875888	Commercial - Commercial - Vacant Land	YES - Current	NO - Privately-Owned	Available	Not Used in Prior Housing Element	0.113222624	0	0	0.113222624	0	0	0	1748177	180	North Hollywood - Valley Village								Lower
LOS ANGELES			2415024007	Neighborhood Office Commercial	CR-1VL	0	108	0.06043568	Commercial - Commercial - Vacant Land	YES - Current	NO - Privately-Owned	Available	Not Used in Prior Housing Element	0	0	0.069818985	0.069818985	0	0	0	1748177	198	North Hollywood - Valley Village								Above Moderate
LOS ANGELES	5743 N CAHUENGA BLVD	91601	2415024008	Neighborhood Office Commercial	CR-1VL	0	108	0.060160169	Commercial - Store - One Story	YES - Current	NO - Privately-Owned	Available	Not Used in Prior Housing Element	0	0	0.033324134	0.033324134	0	0	0	1748177	205	North Hollywood - Valley Village								Above Moderate
LOS ANGELES	5742 N WILLOW CREST AVE	91601	2415024009	Low Medium II Residential	RD1.5-1VL	0	29	0.154738643	Residential - Five or More Units or Apartments (Any Combination) - 4 Stories or Less	YES - Current	NO - Privately-Owned	Available	Not Used in Prior Housing Element	0	0.037853359	0	0.037853359	5	0	0	1748177	199	North Hollywood - Valley Village		Yes						Moderate
LOS ANGELES	5748 N WILLOW CREST AVE	91601	2415024010	Low Medium II Residential	RD1.5-1VL	0	29	0.128344807	Residential - Single Family Residence	YES - Current	NO - Privately-Owned	Available	Not Used in Prior Housing Element	0	0.106757987	0	0.106757987	1	3*	3*	1748177	186	North Hollywood - Valley Village								Moderate
LOS ANGELES			2415024012	Neighborhood Office Commercial	CR-1VL	0	108	0.060196635	Commercial - Store - One Story	YES - Current	NO - Privately-Owned	Available	Not Used in Prior Housing Element	0	0	0.005068471	0.005068471	0	0	0	1748177	315	North Hollywood - Valley Village								Above Moderate
LOS ANGELES	5707 N CAHUENGA BLVD	91601	2415024013	Neighborhood Office Commercial	CR-1VL	0	108	0.060193671	Commercial - Office Building - One Story	YES - Current	NO - Privately-Owned	Available	Used in Prior Housing Element - Non-Vacant	0	0	0.0013434	0.0013434	0	0	0	1748177	301	North Hollywood - Valley Village								Above Moderate
LOS ANGELES			2415024013	Neighborhood Office Commercial	CR-1VL	0	108	0.060191913	Commercial - Office Building - One Story	YES - Current	NO - Privately-Owned	Available	Used in Prior Housing Element - Non-Vacant	0	0	0.0013434	0.0013434	0	0	0	1748177	292	North Hollywood - Valley Village								Above Moderate
LOS ANGELES	5709 N CAHUENGA BLVD	91601	2415024014	Neighborhood Office Commercial	CR-1VL	0	108	0.060188412	Commercial - Parking Lot (Commercial Use Property) - Lots - Patron or Employee - One Story	YES - Current	NO - Privately-Owned	Available	Not Used in Prior Housing Element	0	0	0.011722399	0.011722399	0	0	0	1748177	284	North Hollywood - Valley Village								Above Moderate
LOS ANGELES	5721 N CAHUENGA BLVD	91601	2415024015	Neighborhood Office Commercial	CR-1VL	0	108	0.116927001	Industrial - Parking Lot (Industrial Use Property) - One Story	YES - Current	NO - Privately-Owned	Available	Not Used in Prior Housing Element	0.048594894	0	0	0.048594894	1	0	0	1748177	268	North Hollywood - Valley Village								Lower
LOS ANGELES	5723 N CAHUENGA BLVD	91601	2415024016	Neighborhood Office Commercial	CR-1VL	0	108	0.060181213	Residential - Single Family Residence	YES - Current	NO - Privately-Owned	Available	Not Used in Prior Housing Element	0	0	0.068696672	0.068696672	1	0	0	1748177	261	North Hollywood - Valley Village								Above Moderate
LOS ANGELES	5725 N CAHUENGA BLVD	91601	2415024017	Neighborhood Office Commercial	CR-1VL	0	108	0.060178641	Commercial - Store - One Story	YES - Current	NO - Privately-Owned	Available	Not Used in Prior Housing Element	0	0	0.00458339	0.00458339	1	0	0	1748177	249	North Hollywood - Valley Village								Above Moderate
LOS ANGELES	5729 N CAHUENGA BLVD	91601	2415024018	Neighborhood Office Commercial	CR-1VL	0	108	0.060175953	Commercial - Commercial - Vacant Land	YES - Current	NO - Privately-Owned	Available	Not Used in Prior Housing Element	0	0	0.069818985	0.069818985	0	0	0	1748177	243	North Hollywood - Valley Village								Above Moderate
LOS ANGELES			2415024019	Neighborhood Office Commercial	CR-1VL	0	108	0.060173442	Commercial - Office Building - One Story	YES - Current	NO - Privately-Owned	Available	Not Used in Prior Housing Element	0	0	0.006806426	0.006806426	1	0	0	1748177	236	North Hollywood - Valley Village								Above Moderate
LOS ANGELES	5735 N CAHUENGA BLVD	91601	2415024020	Neighborhood Office Commercial	CR-1VL	0	108	0.120338988	Commercial - Store - One Story	YES - Current	NO - Privately-Owned	Available	Not Used in Prior Housing Element	0.042133383	0	0	0.042133383	1	0	0	1748177	224	North Hollywood - Valley Village								Lower
LOS ANGELES	5739 N CAHUENGA BLVD	91601	2415024021	Neighborhood Office Commercial	CR-1VL	0	108	0.060165551	Commercial - Store - One Story	YES - Current	NO - Privately-Owned	Available	Not Used in Prior Housing Element	0	0	0.001902572	0.001902572	1	0	0	1748177	216	North Hollywood - Valley Village								Above Moderate
LOS ANGELES	5741 N CAHUENGA BLVD	91601	2415024022	Neighborhood Office Commercial	CR-1VL	0	108	0.060162107	Commercial - Office Building - One Story	YES - Current	NO - Privately-Owned	Available	Not Used in Prior Housing Element	0	0	0.005068471	0.005068471	0	0	0	1748177	210	North Hollywood - Valley Village								Above Moderate
LOS ANGELES	5738 N WILLOW CREST AVE	91601	2415024024	Low Medium II Residential	RD1.5-1VL	0	29	0.155175088	Residential - Double, Duplex, or Two Units - 4 Stories or Less	YES - Current	NO - Privately-Owned	Available	Not Used in Prior Housing Element	0	0.208207208	0	0.208207208	2	0	0	1748177	211	North Hollywood - Valley Village		Yes						Moderate
LOS ANGELES	5732 N WILLOW CREST AVE	91601	2415024025	Low Medium II Residential	RD1.5-1VL	0	29	0.15517437	Residential - Double, Duplex, or Two Units - 4 Stories or Less	YES - Current	NO - Privately-Owned	Available	Not Used in Prior Housing Element	0	0.208207208	0	0.208207208	2	0	0	1748177	225	North Hollywood - Valley Village		Yes						Moderate
LOS ANGELES	5726 N WILLOW CREST AVE	91601	2415024026	Low Medium II Residential	RD1.5-1VL	0	29	0.155173051	Residential - Four Units (Any Combination) - 4 Stories or Less	YES - Current	NO - Privately-Owned	Available	Not Used in Prior Housing Element	0	0.059447891	0	0.059447891	4	0	0	1748177	237	North Hollywood - Valley Village		Yes						Moderate
LOS ANGELES	5722 N WILLOW CREST AVE	91601	2415024027	Low Medium II Residential	RD1.5-1VL	0	29	0.155173651	Residential - Four Units (Any Combination) - 4 Stories or Less	YES - Current	NO - Privately-Owned	Available	Not Used in Prior Housing Element	0	0.059447891	0	0.059447891	4	0	0	1748177	250	North Hollywood - Valley Village		Yes						Moderate
LOS ANGELES	5716 N WILLOW CREST AVE	91601	2415024028	Low Medium II Residential	RD1.5-1VL	0	29	0.155171985	Residential - Single Family Residence	YES - Current	NO - Privately-Owned	Available	Not Used in Prior Housing Element	0	0.350173581	0	0.350173581	1	0	0	1748177	269	North Hollywood - Valley Village								Moderate
LOS ANGELES	5710 N WILLOW CREST AVE	91601	2415024029	Low Medium II Residential	RD1.5-1VL	0	29	0.155172218	Residential - Four Units (Any Combination) - 4 Stories or Less	YES - Current	NO - Privately-Owned	Available	Not Used in Prior Housing Element	0	0.046471873	0	0.046471873	4	0	0	1748177	285	North Hollywood - Valley Village		Yes						Moderate
LOS ANGELES	5708 N WILLOW CREST AVE	91601	2415024030	Low Medium II Residential	RD1.5-1VL	0	29	0.155171501	Residential - Double, Duplex, or Two Units - 4 Stories or Less	YES - Current	NO - Privately-Owned	Available	Not Used in Prior Housing Element	0	0.208207208	0	0.208207208	2	0	0	1748177	302	North Hollywood - Valley Village		Yes						Moderate
LOS ANGELES	10627 W COLLINS ST	91601	2415024031	Low Medium II Residential	RD1.5-1VL	0	29	0.159991311	Residential - Double, Duplex, or Two Units - 4 Stories or Less	YES - Current	NO - Privately-Owned	Available	Not Used in Prior Housing Element	0	0.208207208	0	0.208207208	2	0	0	1748177	322	North Hollywood - Valley Village		Yes						Moderate
LOS ANGELES	5705 N CAHUENGA BLVD	91601	2415024032	Neighborhood Office Commercial	CR-1VL	0	108	0.121112684	Commercial - Auto, Recreation Equipment, Construction Equipment Sales and Service - Auto Body Repair Shop - One Story	YES - Current	NO - Privately-Owned	Available	Used in Prior Housing Element - Non-Vacant	0.146645901	0	0	0.146645901	0	0	0	1748177	321	North Hollywood - Valley Village								Lower
LOS ANGELES	10555 W BURBANK BLVD	91601	2415025***	Highway Oriented Commercial	C2-1VL	0	108	0.060260178	Story	YES - Current	NO - Privately-Owned	Available	Not Used in Prior Housing Element	0	0	0.001214558	0.001214558	1	0	0	1748177	556	North Hollywood - Valley Village								Above Moderate
LOS ANGELES	10537 W BURBANK BLVD	91601	2415025001	Highway Oriented Commercial	C2-1VL	0	108	0.077237877	Industrial - Light Manufacturing - One Story	YES - Current	NO - Privately-Owned	Available	Used in Prior Housing Element - Non-Vacant	0.038701004	0	0	0.038701004	0	0	0	1748177	539	North Hollywood - Valley Village								Lower
LOS ANGELES	10539 W BURBANK BLVD	91601	2415025001	Highway Oriented Commercial	C2-1VL	0	108	0.065998408	Industrial - Light Manufacturing - One Story	YES - Current	NO - Privately-Owned	Available	Used in Prior Housing Element - Non-Vacant	0	0	0.003749105	0.003749105	0	0	0	1748177	542	North Hollywood - Valley Village								Above Moderate
LOS ANGELES	10543 W BURBANK BLVD	91601	2415025001	Highway Oriented Commercial	C2-1VL	0	108	0.065999414	Industrial - Light Manufacturing - One Story	YES - Current	NO - Privately-Owned	Available	Used in Prior Housing Element - Non-Vacant	0	0	0.003749105	0.003749105	0	0	0	1748177	543	North Hollywood - Valley Village								Above Moderate
LOS ANGELES	10545 W BURBANK BLVD	91601	2415025001	Highway Oriented Commercial	C2-1VL	0	108	0.06599941	Industrial - Light Manufacturing - One Story	YES - Current	NO - Privately-Owned	Available	Used in Prior Housing Element - Non-Vacant	0	0	0.003749105	0.003749105	0	0	0	1748177	544	North Hollywood - Valley Village								Above Moderate
LOS ANGELES	10547 W BURBANK BLVD	91601	2415025001	Highway Oriented Commercial	C2-1VL	0	108	0.065997764	Industrial - Light Manufacturing - One Story	YES - Current	NO - Privately-Owned	Available	Used in Prior Housing Element - Non-Vacant	0	0	0.003749105	0.003749105	0	0	0	1748177	545	North Hollywood - Valley Village								Above Moderate
LOS ANGELES	10549 W BURBANK BLVD	91601	2415025001	Highway Oriented Commercial	C2-1VL	0	108	0.066000238	Industrial - Light Manufacturing - One Story	YES - Current	NO - Privately-Owned	Available	Used in Prior Housing Element - Non-Vacant	0	0	0.003749105	0.003749105	0	0	0	1748177	547	North Hollywood - Valley Village								Above Moderate
LOS ANGELES	5614 N CAHUENGA BLVD	91601	2415025004	Highway Oriented Commercial	C2-1VL	0	108	0.120521174	Commercial - Office Building - One Story	YES - Current	NO - Privately-Owned	Available	Used in Prior Housing Element - Non-Vacant	0.048798816	0	0	0.048798816	0	0	0	1748177	508	North Hollywood - Valley Village								Lower
LOS ANGELES	5622 N CAHUENGA BLVD	91601	2415025005	Highway Oriented Commercial	C2-1VL	0	108	0.120521283	Commercial - Store - One Story	YES - Current	NO - Privately-Owned	Available	Not Used in Prior Housing Element	0.126691286	0	0	0.126691286	1	0	0	1748177	493	North Hollywood - Valley Village								Lower
LOS ANGELES	5624 N CAHUENGA BLVD	91601	2415025006	Highway Oriented Commercial	C2-1VL	0	108	0.060260465	Commercial - Auto, Recreation Equipment, Construction Equipment Sales and Service - Used Car Sales - One Story	YES - Current	NO - Privately-Owned	Available	Not Used in Prior Housing Element	0	0	0.008949096	0.008949096	0	0	0	1748177	480	North Hollywood - Valley Village								Above Moderate
LOS ANGELES			2415025007	Highway Oriented Commercial	C2-1VL	0	108	0.060260461	Commercial - Commercial - Vacant Land	YES - Current	NO - Privately-Owned	Available	Not Used in Prior Housing Element	0	0	0.069818985	0.069818985	0	0	0	1748177	471	North Hollywood - Valley Village								Above Moderate
LOS ANGELES	5628 N CAHUENGA BLVD	91601	2415025008	Highway Oriented Commercial	C2-1VL	0	108	0.060260283	Commercial - Store - One Story	YES - Current	NO - Privately-Owned	Available	Not Used in Prior Housing Element	0	0	0.030186012	0.030186012	1	0	0	1748177	460	North Hollywood - Valley Village								Above Moderate
LOS ANGELES	5632 N CAHUENGA BLVD	91601	2415025009	Highway Oriented Commercial	C2-1VL	0	108	0.060260102	Commercial - Commercial - Vacant Land	YES - Current	NO - Privately-Owned	Available	Not Used in Prior Housing Element	0	0	0.069818985	0.069818985	0	0	0	1748177	449	North Hollywood - Valley Village								Above Moderate
LOS ANGELES	5636 N CAHUENGA BLVD	91601	2415025010	Highway Oriented Commercial	C2-1VL	0	108	0.120519848	Commercial - Store Combination - Store and Residential Combination - One Story	YES - Current	NO - Privately-Owned	Available	Not Used in Prior Housing Element	0	0	0.022607652	0.022607652	3	0	0	1748177	429	North Hollywood - Valley Village		Yes						Above Moderate
LOS ANGELES	5642 N CAHUENGA BLVD	91601	2415025011	Highway Oriented Commercial	C2-1VL	0	108	0.120518629	Commercial - Parking Lot (Commercial Use Property) - Lots - Patron or Employee - One Story	YES - Current	NO - Privately-Owned	Available	Used in Prior Housing Element - Non-Vacant	0.013494794	0	0	0.013494794	0	0	0	1748177	409	North Hollywood - Valley Village								Lower
LOS ANGELES	5648 N CAHUENGA BLVD	91601	2415025012	Highway Oriented Commercial	C2-1VL	0	108	0.117075674	Commercial - Store - One Story	YES - Current	NO - Privately-Owned	Available	Used in Prior Housing Element - Non-Vacant	0.139979433	0	0	0.139979433	1	0	0	1748177	391	North Hollywood - Valley Village								Lower
LOS ANGELES	5654 N CAHUENGA BLVD	91601	2415025012	Highway Oriented Commercial	C2-1VL	0	108	0.117074226	Commercial - Store - One Story	YES - Current	NO - Privately-Owned	Available	Used in Prior Housing Element - Non-Vacant	0.139979433	0	0	0.139979433	1	0	0	1748177	372	North Hollywood - Valley Village								Lower
LOS ANGELES	5662 N CAHUENGA BLVD	91601	2415025013	Highway Oriented Commercial	C2-1VL	0	108	0.127170907	Commercial - Store - One Story	YES - Current	NO - Privately-Owned	Available	Used in Prior Housing Element - Non-Vacant	0.137866567	0	0	0.137866567	1	0	0	1748177	351	North Hollywood - Valley Village								Lower
LOS ANGELES	5704 N CAHUENGA BLVD	91601	2415025013	Highway Oriented Commercial	C2-1VL	0	108	0.118566128	Industrial - Light Manufacturing - One Story	YES - Current	NO - Privately-Owned	Available	Used in Prior Housing Element - Non-Vacant	0.056279951	0	0	0.056279951	0	0	0	1748177	326	North Hollywood - Valley Village								Lower
LOS ANGELES	5710 N CAHUENGA BLVD	91601	2415025015	Highway Oriented Commercial	C2-1VL	0	108	0.055362833	Industrial - Light Manufacturing - One Story	YES - Current	NO - Privately-Owned	Available	Used in Prior Housing Element - Non-Vacant	0	0	0.004605289	0.004605289	0	0	0	1748177	298	North Hollywood - Valley Village								Above Moderate
LOS ANGELES	5712 N CAHUENGA BLVD	91601	2415025015	Highway Oriented Commercial	C2-1VL	0	108	0.055348826	Industrial - Light Manufacturing - One Story	YES - Current	NO - Privately-Owned	Available	Used in Prior Housing Element - Non-Vacant	0	0	0.004605289	0.004605289	0	0	0	1748177	291	North Hollywood - Valley Village								Above Moderate
LOS ANGELES	5714 N CAHUENGA BLVD	91601	2415025016	Highway Oriented Commercial	C2-1VL	0	108	0.054811957	Industrial - Light Manufacturing - One Story	YES - Current	NO - Privately-Owned	Available	Used in Prior Housing Element - Non-Vacant	0	0	0.001911677	0.001911677	0	0	0	1748177	281	North Hollywood - Valley Village								Above Moderate
LOS ANGELES	5716 N CAHUENGA BLVD	91601	2415025016	Highway Oriented Commercial	C2-1VL	0	108	0.054793202	Industrial - Light Manufacturing - One Story	YES - Current	NO - Privately-Owned	Available	Used in Prior Housing Element - Non-Vacant	0	0	0.001911677	0.001911677	0	0	0	1748177	275	North Hollywood - Valley Village								Above Moderate
LOS ANGELES	5722 N CAHUENGA BLVD	91601	2415025017	Highway Oriented Commercial	C2-1VL	0	108	0.111357899	Industrial - Light Manufacturing - One Story	YES - Current	NO - Privately-Owned	Available	Used in Prior Housing Element - Non-Vacant	0.022416774	0	0	0.022416774	0	0	0	1748177	260	North Hollywood - Valley Village								Lower
LOS ANGELES	5723 N AUCKLAND AVE	91601	2415025018	Neighborhood Office Commercial	(Q)C2-1XL	0	108	0.14319471	Industrial - Light Manufacturing - One Story	YES - Current	NO - Privately-Owned	Available	Not Used in Prior Housing Element	0.027655673	0	0	0.027655673	0	0	0	1748177	258	North Hollywood - Valley Village								Lower
LOS ANGELES	5719 N AUCKLAND AVE	91601	2415025019	Neighborhood Office Commercial	(Q)C2-1XL	0	108	0.14274622	Residential - Single Family Residence	YES - Current	NO - Privately-Owned	Available	Not Used in Prior Housing Element	0.879616928	0	0	0.879616928	1	0	0	1748177	273	North Hollywood - Valley Village								Lower
LOS ANGELES	5713 N AUCKLAND AVE	91601	2415025020	Neighborhood Office Commercial	(Q)C2-1XL	0	108	0.142700002	Residential - Single Family Residence	YES - Current	NO - Privately-Owned	Available	Not Used in Prior Housing Element	0.879616928	0	0	0.879616928	1	0	0	1748177	290	North Hollywood - Valley Village								Lower
LOS ANGELES	5709 N AUCKLAND AVE	91601	2415025021	Neighborhood Office Commercial	(Q)C2-1XL	0	108	0.142653143	Residential - Single Family Residence	YES - Current	NO - Privately-Owned	Available	Not Used in Prior Housing Element	0.879616928	0	0	0.879616928	1	0	0	1748177	309	North Hollywood - Valley Village								Lower
LOS ANGELES	5705 N AUCKLAND AVE	91601	2415025022	Neighborhood Office Commercial	(Q)C2-1XL	0	108	0.154902588	Residential - Single Family Residence	YES - Current	NO - Privately-Owned	Available	Not Used in Prior Housing Element	0.918072486	0	0	0.918072486	1	0	0	1748177	323	North Hollywood - Valley Village								Lower
LOS ANGELES	5659 N AUCKLAND AVE	91601	2415025023	Low Medium II Residential	RD1

LOS ANGELES	5634 3/4 N AUCKLAND AVE	91601	2415026010	Low Medium II Residential	RD1.5-1	0	29	0.143487872	Residential - Five or More Units or Apartments (Any Combination) - 4 Stories or Less	YES - Current	NO - Privately-Owned	Available	Not Used in Prior Housing Element	0	0.095325336	0	0.095325336	5	0	0	1748177	425	North Hollywood - Valley Village		Yes	Moderate
LOS ANGELES	5654 N AUCKLAND AVE	91601	2415026013	Low Medium II Residential	RD1.5-1	0	29	0.170054577	Residential - Double, Duplex, or Two Units - 4 Stories or Less	YES - Current	NO - Privately-Owned	Available	Not Used in Prior Housing Element	0	0.090733212	0	0.090733212	2	0	0	1748177	344	North Hollywood - Valley Village		Yes	Moderate
LOS ANGELES	5693 N WHITNALL HWY	91601	2415026019	Neighborhood Office Commercial	[Q]C2-1XL	0	108	0.142247215	Commercial - Office Building - One Story	YES - Current	NO - Privately-Owned	Available	Not Used in Prior Housing Element	0.022773516	0	0	0.022773516	0	0	0	1748177	312	North Hollywood - Valley Village			Lower
LOS ANGELES	5673 N WHITNALL HWY	91601	2415026022	Neighborhood Office Commercial	[Q]C2-1XL	0	108	0.114780489	Commercial - Office Building - Office and Residential - One Story	YES - Current	NO - Privately-Owned	Available	Not Used in Prior Housing Element	0.016776012	0	0	0.016776012	1	0	0	1748177	341	North Hollywood - Valley Village			Lower
LOS ANGELES			2415026023	Neighborhood Office Commercial	[Q]C2-1XL	0	108	0.05739015	Commercial - Store - One Story	YES - Current	NO - Privately-Owned	Available	Not Used in Prior Housing Element	0	0	0.005068471	0.005068471	0	0	0	1748177	355	North Hollywood - Valley Village			Above Moderate
LOS ANGELES	5663 N WHITNALL HWY	91601	2415026029	Neighborhood Office Commercial	[Q]C2-1XL	0	108	0.11478095	Commercial - Office Building - Office and Residential - One Story	YES - Current	NO - Privately-Owned	Available	Not Used in Prior Housing Element	0.01943326	0	0	0.01943326	0	0	0	1748177	361	North Hollywood - Valley Village			Lower
LOS ANGELES	5669 N WHITNALL HWY	91601	2415026029	Neighborhood Office Commercial	[Q]C2-1XL	0	108	0.057390045	Commercial - Office Building - Office and Residential - One Story	YES - Current	NO - Privately-Owned	Available	Not Used in Prior Housing Element	0	0	0.002104304	0.002104304	0	0	0	1748177	357	North Hollywood - Valley Village			Above Moderate
LOS ANGELES	5651 N STROHM AVE	91601	2415026030	Neighborhood Office Commercial	[Q]C2-1XL	0	108	0.115559265	Commercial - Office Building - One Story	YES - Current	NO - Privately-Owned	Available	Not Used in Prior Housing Element	0.01943326	0	0	0.01943326	0	0	0	1748177	385	North Hollywood - Valley Village			Lower
LOS ANGELES	5657 N WHITNALL HWY	91601	2415026030	Neighborhood Office Commercial	[Q]C2-1XL	0	108	0.114782005	Commercial - Office Building - One Story	YES - Current	NO - Privately-Owned	Available	Not Used in Prior Housing Element	0.01943326	0	0	0.01943326	0	0	0	1748177	375	North Hollywood - Valley Village			Lower
LOS ANGELES	5677 N WHITNALL HWY	91601	2415026031	Neighborhood Office Commercial	[Q]C2-1XL	0	108	0.057389444	Commercial - Office Building - One Story	YES - Current	NO - Privately-Owned	Available	Not Used in Prior Housing Element	0	0	0.013980199	0.013980199	0	0	0	1748177	337	North Hollywood - Valley Village			Above Moderate
LOS ANGELES	5679 N WHITNALL HWY	91601	2415026031	Neighborhood Office Commercial	[Q]C2-1XL	0	108	0.057391139	Commercial - Office Building - One Story	YES - Current	NO - Privately-Owned	Available	Not Used in Prior Housing Element	0	0	0.013980199	0.013980199	0	0	0	1748177	335	North Hollywood - Valley Village			Above Moderate
LOS ANGELES	5683 N WHITNALL HWY	91601	2415026031	Neighborhood Office Commercial	[Q]C2-1XL	0	108	0.114779983	Commercial - Office Building - One Story	YES - Current	NO - Privately-Owned	Available	Not Used in Prior Housing Element	0.058545496	0	0	0.058545496	0	0	0	1748177	331	North Hollywood - Valley Village			Lower
LOS ANGELES	5617 N BELLA BLANCO DR	91601	2415026033	Low Medium II Residential	RD1.5-1	0	29	0.040773576	Residential - Single Family Residence - Small Lot	YES - Current	NO - Privately-Owned	Available	Not Used in Prior Housing Element	0	0	1.020473766	1.020473766	0	1*	1*	1748177	1061	North Hollywood - Valley Village			Above Moderate
LOS ANGELES	5619 N BELLA BLANCO DR	91601	2415026034	Low Medium II Residential	RD1.5-1	0	29	0.027414231	Residential - Single Family Residence - Small Lot	YES - Current	NO - Privately-Owned	Available	Not Used in Prior Housing Element	0	0	0.324456954	0.324456954	0	0	0	1748177	1052	North Hollywood - Valley Village			Above Moderate
LOS ANGELES	5621 N BELLA BLANCO DR	91601	2415026035	Low Medium II Residential	RD1.5-1	0	29	0.027419526	Residential - Single Family Residence - Small Lot	YES - Current	NO - Privately-Owned	Available	Not Used in Prior Housing Element	0	0	0.324456954	0.324456954	0	0	0	1748177	1062	North Hollywood - Valley Village			Above Moderate
LOS ANGELES	5623 N BELLA BLANCO DR	91601	2415026036	Low Medium II Residential	RD1.5-1	0	29	0.027424684	Residential - Single Family Residence - Small Lot	YES - Current	NO - Privately-Owned	Available	Not Used in Prior Housing Element	0	0	0.324456954	0.324456954	0	0	0	1748177	1057	North Hollywood - Valley Village			Above Moderate
LOS ANGELES	5625 N BELLA BLANCO DR	91601	2415026037	Low Medium II Residential	RD1.5-1	0	29	0.027429892	Residential - Single Family Residence - Small Lot	YES - Current	NO - Privately-Owned	Available	Not Used in Prior Housing Element	0	0	0.324456954	0.324456954	0	0	0	1748177	1051	North Hollywood - Valley Village			Above Moderate
LOS ANGELES	5627 N BELLA BLANCO DR	91601	2415026038	Low Medium II Residential	RD1.5-1	0	29	0.027435239	Residential - Single Family Residence - Small Lot	YES - Current	NO - Privately-Owned	Available	Not Used in Prior Housing Element	0	0	0.324456954	0.324456954	0	0	0	1748177	1064	North Hollywood - Valley Village			Above Moderate
LOS ANGELES	5629 N BELLA BLANCO DR	91601	2415026039	Low Medium II Residential	RD1.5-1	0	29	0.027440373	Residential - Single Family Residence - Small Lot	YES - Current	NO - Privately-Owned	Available	Not Used in Prior Housing Element	0	0	0.324456954	0.324456954	0	0	0	1748177	1060	North Hollywood - Valley Village			Above Moderate
LOS ANGELES	5631 N BELLA BLANCO DR	91601	2415026040	Low Medium II Residential	RD1.5-1	0	29	0.027445544	Residential - Single Family Residence - Small Lot	YES - Current	NO - Privately-Owned	Available	Not Used in Prior Housing Element	0	0	0.324456954	0.324456954	0	0	0	1748177	1065	North Hollywood - Valley Village			Above Moderate
LOS ANGELES	5633 N BELLA BLANCO DR	91601	2415026041	Low Medium II Residential	RD1.5-1	0	29	0.042460621	Residential - Single Family Residence - Small Lot	YES - Current	NO - Privately-Owned	Available	Not Used in Prior Housing Element	0	0	1.020473766	1.020473766	0	1*	1*	1748177	1066	North Hollywood - Valley Village			Above Moderate
LOS ANGELES	5617 N STROHM AVE	91601	2415026042	Low Medium II Residential	RD1.5-1	0	29	0.043702243	Residential - Single Family Residence - Small Lot	YES - Current	NO - Privately-Owned	Available	Not Used in Prior Housing Element	0	0	1.020473766	1.020473766	0	1*	1*	1748177	1056	North Hollywood - Valley Village			Above Moderate
LOS ANGELES	5619 N STROHM AVE	91601	2415026043	Low Medium II Residential	RD1.5-1	0	29	0.030850272	Residential - Single Family Residence - Small Lot	YES - Current	NO - Privately-Owned	Available	Not Used in Prior Housing Element	0	0	0.324456954	0.324456954	0	0	0	1748177	1050	North Hollywood - Valley Village			Above Moderate
LOS ANGELES	5621 N STROHM AVE	91601	2415026044	Low Medium II Residential	RD1.5-1	0	29	0.030841681	Residential - Single Family Residence - Small Lot	YES - Current	NO - Privately-Owned	Available	Not Used in Prior Housing Element	0	0	0.324456954	0.324456954	0	0	0	1748177	1053	North Hollywood - Valley Village			Above Moderate
LOS ANGELES	5623 N STROHM AVE	91601	2415026045	Low Medium II Residential	RD1.5-1	0	29	0.0308331	Residential - Single Family Residence - Small Lot	YES - Current	NO - Privately-Owned	Available	Not Used in Prior Housing Element	0	0	0.324456954	0.324456954	0	0	0	1748177	1063	North Hollywood - Valley Village			Above Moderate
LOS ANGELES	5625 N STROHM AVE	91601	2415026046	Low Medium II Residential	RD1.5-1	0	29	0.030824508	Residential - Single Family Residence - Small Lot	YES - Current	NO - Privately-Owned	Available	Not Used in Prior Housing Element	0	0	0.324456954	0.324456954	0	0	0	1748177	1058	North Hollywood - Valley Village			Above Moderate
LOS ANGELES	5627 N STROHM AVE	91601	2415026047	Low Medium II Residential	RD1.5-1	0	29	0.030815965	Residential - Single Family Residence - Small Lot	YES - Current	NO - Privately-Owned	Available	Not Used in Prior Housing Element	0	0	0.324456954	0.324456954	0	0	0	1748177	1054	North Hollywood - Valley Village			Above Moderate
LOS ANGELES	5629 N STROHM AVE	91601	2415026048	Low Medium II Residential	RD1.5-1	0	29	0.030807535	Residential - Single Family Residence - Small Lot	YES - Current	NO - Privately-Owned	Available	Not Used in Prior Housing Element	0	0	0.324456954	0.324456954	0	0	0	1748177	1067	North Hollywood - Valley Village			Above Moderate
LOS ANGELES	5631 N STROHM AVE	91601	2415026049	Low Medium II Residential	RD1.5-1	0	29	0.030768948	Residential - Single Family Residence - Small Lot	YES - Current	NO - Privately-Owned	Available	Not Used in Prior Housing Element	0	0	0.324456954	0.324456954	0	0	0	1748177	1059	North Hollywood - Valley Village			Above Moderate
LOS ANGELES	5633 N STROHM AVE	91601	2415026050	Low Medium II Residential	RD1.5-1	0	29	0.039345247	Residential - Single Family Residence - Small Lot	YES - Current	NO - Privately-Owned	Available	Not Used in Prior Housing Element	0	0	1.020473766	1.020473766	0	1*	1*	1748177	1055	North Hollywood - Valley Village			Above Moderate
LOS ANGELES	10413 W BURBANK BLVD	91601	2415027003	Highway Oriented Commercial	C2-1VL	0	108	0.060276978	Industrial - Light Manufacturing - One Story	YES - Current	NO - Privately-Owned	Available	Not Used in Prior Housing Element	0	0	0.0068389	0.0068389	0	0	0	1748177	521	North Hollywood - Valley Village			Above Moderate
LOS ANGELES	10423 W BURBANK BLVD	91601	2415027007	Highway Oriented Commercial	C2-1VL	0	108	0.060279706	Commercial - Auto, Recreation Equipment, Construction Equipment Sales and Service - Auto Body Repair Shop - One Story	YES - Current	NO - Privately-Owned	Available	Not Used in Prior Housing Element	0	0	0.001720158	0.001720158	2	0	0	1748177	525	North Hollywood - Valley Village			Above Moderate
LOS ANGELES	10427 W BURBANK BLVD	91601	2415027008	Highway Oriented Commercial	C2-1VL	0	108	0.060280062	Commercial - Store Combination - Store and Residential Combination - One Story	YES - Current	NO - Privately-Owned	Available	Used in Prior Housing Element - Non-Vacant	0	0	0.007639689	0.007639689	0	0	0	1748177	526	North Hollywood - Valley Village		Yes	Above Moderate
LOS ANGELES	10429 W BURBANK BLVD	91601	2415027008	Highway Oriented Commercial	C2-1VL	0	108	0.062586161	Commercial - Store Combination - Store and Residential Combination - One Story	YES - Current	NO - Privately-Owned	Available	Used in Prior Housing Element - Non-Vacant	0	0	0.00622157	0.00622157	0	0	0	1748177	527	North Hollywood - Valley Village		Yes	Above Moderate
LOS ANGELES	10431 W BURBANK BLVD	91601	2415027009	Highway Oriented Commercial	C2-1VL	0	108	0.057974421	Commercial - Store Combination - Store and Office Combination - One Story	YES - Current	NO - Privately-Owned	Available	Not Used in Prior Housing Element	0	0	0.00458339	0.00458339	2	0	0	1748177	528	North Hollywood - Valley Village			Above Moderate
LOS ANGELES	10433 W BURBANK BLVD	91601	2415027009	Highway Oriented Commercial	C2-1VL	0	108	0.062587619	Commercial - Store Combination - Store and Office Combination - One Story	YES - Current	NO - Privately-Owned	Available	Not Used in Prior Housing Element	0	0	0.003731268	0.003731268	2	0	0	1748177	529	North Hollywood - Valley Village			Above Moderate
LOS ANGELES	10435 W BURBANK BLVD	91601	2415027010	Highway Oriented Commercial	C2-1VL	0	108	0.057974578	Commercial - Restaurant, Cocktail Lounge - Restaurant, Cocktail Lounge, Tavern - One Story	YES - Current	NO - Privately-Owned	Available	Used in Prior Housing Element - Non-Vacant	0	0	0.032147673	0.032147673	1	0	0	1748177	530	North Hollywood - Valley Village			Above Moderate
LOS ANGELES	10437 W BURBANK BLVD	91601	2415027010	Highway Oriented Commercial	C2-1VL	0	108	0.118581976	Commercial - Restaurant, Cocktail Lounge - Restaurant, Cocktail Lounge, Tavern - One Story	YES - Current	NO - Privately-Owned	Available	Used in Prior Housing Element - Non-Vacant	0.133614196	0	0	0.133614196	1	0	0	1748177	531	North Hollywood - Valley Village			Lower
LOS ANGELES	5631 N WHITNALL HWY	91601	2415027014	Neighborhood Office Commercial	[Q]C2-1XL	0	108	0.057389876	Residential - Single Family Residence	YES - Current	NO - Privately-Owned	Available	Not Used in Prior Housing Element	0	0	0.030684626	0.030684626	1	0	0	1748177	464	North Hollywood - Valley Village			Above Moderate
LOS ANGELES	5633 N WHITNALL HWY	91601	2415027014	Neighborhood Office Commercial	[Q]C2-1XL	0	108	0.057389549	Residential - Single Family Residence	YES - Current	NO - Privately-Owned	Available	Not Used in Prior Housing Element	0	0	0.030684626	0.030684626	1	0	0	1748177	458	North Hollywood - Valley Village			Above Moderate
LOS ANGELES	5629 N WHITNALL HWY	91601	2415027015	Neighborhood Office Commercial	[Q]C2-1XL	0	108	0.05739097	Residential - Single Family Residence	YES - Current	NO - Privately-Owned	Available	Not Used in Prior Housing Element	0	0	0.068696672	0.068696672	1	0	0	1748177	473	North Hollywood - Valley Village			Above Moderate
LOS ANGELES	5623 N WHITNALL HWY	91601	2415027016	Neighborhood Office Commercial	[Q]C2-1XL	0	108	0.057389549	Residential - Single Family Residence	YES - Current	NO - Privately-Owned	Available	Not Used in Prior Housing Element	0	0	0.068696672	0.068696672	1	0	0	1748177	478	North Hollywood - Valley Village			Above Moderate
LOS ANGELES	5621 N WHITNALL HWY	91601	2415027017	Neighborhood Office Commercial	[Q]C2-1XL	0	108	0.05739097	Residential - Single Family Residence	YES - Current	NO - Privately-Owned	Available	Not Used in Prior Housing Element	0	0	0.068696672	0.068696672	1	0	0	1748177	483	North Hollywood - Valley Village			Above Moderate
LOS ANGELES	5617 N WHITNALL HWY	91601	2415027018	Neighborhood Office Commercial	[Q]C2-1XL	0	108	0.194343107	Industrial - Warehousing, Distribution, Storage - Warehousing, Distribution, Under 10,000 SF - One Story	YES - Current	NO - Privately-Owned	Available	Not Used in Prior Housing Element	0.196437149	0	0	0.196437149	2	0	0	1748177	495	North Hollywood - Valley Village			Lower
LOS ANGELES	5622 N STROHM AVE	91601	2415027020	Low Medium II Residential	RD1.5-1	0	29	0.244254642	Residential - Single Family Residence	YES - Current	NO - Privately-Owned	Available	Used in Prior Housing Element - Non-Vacant	0	0.481207609	0	0.481207609	1	0	0	1748177	455	North Hollywood - Valley Village			Moderate
LOS ANGELES	10405 W BURBANK BLVD	91601	2415027021	Highway Oriented Commercial	C2-1VL	0	108	0.106900032	Industrial - Motion Picture, Radio and Television Industry - Studio - One Story	YES - Current	NO - Privately-Owned	Available	Used in Prior Housing Element - Non-Vacant	0.040231593	0	0	0.040231593	0	0	0	1748177	234	North Hollywood - Valley Village			Lower
LOS ANGELES	10409 W BURBANK BLVD	91601	2415027021	Highway Oriented Commercial	C2-1VL	0	108	0.120554029	Commercial - Parking Lot (Commercial Use Property) - Lots - Patron or Employee - One Story	YES - Current	NO - Privately-Owned	Available	Used in Prior Housing Element - Non-Vacant	0.054541786	0	0	0.054541786	0	0	0	1748177	519	North Hollywood - Valley Village			Lower
LOS ANGELES	10415 W BURBANK BLVD	91601	2415027022	Highway Oriented Commercial	C2-1VL	0	108	0.060278271	Commercial - Restaurant, Cocktail Lounge - Restaurant, Cocktail Lounge, Tavern - One Story	YES - Current	NO - Privately-Owned	Available	Used in Prior Housing Element - Non-Vacant	0.062471233	0	0	0.062471233	0	0	0	1748177	520	North Hollywood - Valley Village			Lower
LOS ANGELES	10417 W BURBANK BLVD	91601	2415027022	Highway Oriented Commercial	C2-1VL	0	108	0.060278827	Commercial - Store - One Story	YES - Current	NO - Privately-Owned	Available	Used in Prior Housing Element - Non-Vacant	0	0	0.005068471	0.005068471	0	0	0	1748177	522	North Hollywood - Valley Village			Above Moderate
LOS ANGELES	10419 W BURBANK BLVD	91601	2415027022	Highway Oriented Commercial	C2-1VL	0	108	0.060277659	Commercial - Store - One Story	YES - Current	NO - Privately-Owned	Available	Used in Prior Housing Element - Non-Vacant	0	0	0.005068471	0.005068471	0	0	0	1748177	523	North Hollywood - Valley Village			Above Moderate
LOS ANGELES	5742 N CAHUENGA BLVD	91601	2415028001	Highway Oriented Commercial, Neighborhood Office Commercial	[Q]C2-1XL, C2-1VL	0	108	0.427256569	Commercial - Store - One Story	YES - Current	NO - Privately-Owned	Available	Not Used in Prior Housing Element	0	0	0.005068471	0.005068471	0	0	0	1748177	524	North Hollywood - Valley Village			Above Moderate
LOS ANGELES	5728 N CAHUENGA BLVD	91601	2415028002	Highway Oriented Commercial, Neighborhood Office Commercial	[Q]C2-1XL, C2-1VL	0	108	0.24563851	Institutional - Church - One Story	YES - Current	NO - Privately-Owned	Available	Not Used in Prior Housing Element	0.179340371	0	0	0.179340371	0	0	0	1748177	193	North Hollywood - Valley Village			Lower
LOS ANGELES			2415029029	Low Medium II Residential, Public Facilities	RD1.5-1	0	29	0.033056594	Commercial - Store Combination - Store and Residential Combination - One Story	YES - Current	NO - Privately-Owned	Available	Not Used in Prior Housing Element	0	0	0.146977371	0.146977371	2	0	0	1748177	241	North Hollywood - Valley Village		Yes	Above Moderate
LOS ANGELES	5904 N CAHUENGA BLVD	91601	2415029030	Low Medium II Residential	RD1.5-1	0	29	0.137737558	Residential - Double, Duplex, or Two Units - 4 Stories or Less - Vacant Land	YES - Current	NO - Privately-Owned	Available	Not Used in Prior Housing Element	0	0	0.10319922	0.10319922	0	0	0	1778177	752	North Hollywood - Valley Village			Above Moderate
LOS ANGELES	5908 N CAHUENGA BLVD	91601	2415029031	Low Medium II Residential	RD1.5-1	0	29	0.104464359	Residential - Three Units (Any Combination) - 4 Stories or Less	YES - Current	NO - Privately-Owned	Available	Not Used in Prior Housing Element	0	0.298185205	0	0.298185205	3	3*	3*	1778177	741	North Hollywood - Valley Village		Yes	Moderate
LOS ANGELES			2415029033	Low Residential	R1-1	0	1 unit per lot	0.015074027	Residential - Single Family Residence	YES - Current	NO - Privately-Owned	Available	Not Used in Prior Housing Element	0	0.302617478	0	0.302617478	1	3*	3*	1778177	737	North Hollywood - Valley Village			Moderate
LOS ANGELES	10521 W CALIFA ST	91601	2415030015	Low Medium II Residential	RD1.5-1	0	29	0.206705887	Residential - Single Family Residence - Vacant Land	YES - Current	NO - Privately-Owned	Available	Not Used in Prior Housing Element	0	0.124988532	0	0.124988532	0	0	0	1778177	731	North Hollywood - Valley Village			Above Moderate
LOS ANGELES	5914 N CAHUENGA BLVD	91601	2415030016	Low Medium II Residential	RD1.5-1	0	29	0.172170007	Residential - Three Units (Any Combination) - 4 Stories or Less	YES - Current	NO - Privately-Owned	Available	Not Used in Prior Housing Element	0	0.214376631	0	0.214376631	3	0	0	1778177	697	North Hollywood - Valley Village		Yes	Moderate
LOS ANGELES	5920 N CAHUENGA BLVD	91601	2415030017	Low Medium II Residential	RD1.5-1	0	29	0.172163262	Residential - Three Units (Any Combination) - 4 Stories or Less	YES - Current	NO - Privately-Owned	Available	Not Used in Prior Housing Element	0	0.17012794	0	0.17012794	3	0	0	1778177	684	North Hollywood - Valley Village		Yes	Moderate
LOS ANGELES	5924 N CAHUENGA BLVD	91601	2415030018	Low Medium II Residential	RD1.5-1	0	29	0.344301047	Residential - Five or More Units or Apartments (Any Combination) - 4 Stories or Less	YES - Current	NO - Privately-Owned	Available	Not Used in Prior Housing Element	0	0.284095225	0	0.284095225	6	0	0	1778177	651	North Hollywood - Valley Village		Yes	Moderate
LOS ANGELES	5942 N CAHUENGA BLVD	91601	2415030019	Low Medium II Residential	RD1.5-1	0	29	0.172139225	Residential - Three Units (Any Combination) - 4 Stories or Less	YES - Current	NO - Privately-Owned	Available	Not Used in Prior Housing Element	0	0.17012794	0	0.17012794	3	0	0	1778177	645	North Hollywood - Valley Village		Yes	Moderate
LOS ANGELES	5946 N CAHUENGA BLVD	91601	2415030020	Low Medium II Residential	RD1.5-1	0	29	0.172131287	Residential - Three Units (Any Combination) - 4 Stories or Less	YES - Current	NO - Privately-Owned	Available	Not Used in Prior Housing Element	0	0.17012794	0	0.17012794	3	0	0	1778177	638	North Hollywood - Valley Village		Yes	Moderate
LOS ANGELES	10556 W OXNARD ST	91606	2415030021	Low Medium II Residential	RD1.5-1	0	29	0.266510139	Residential - Three Units (Any Combination) - 4 Stories or Less	YES - Current	NO - Privately-Owned	Available	Not Used in Prior Housing Element	0	0.303456062	0	0.303456062	3	0	0	1778177	596	North Hollywood - Valley Village		Yes	Moderate
LOS ANGELES	10552 W OXNARD ST	91606	2415030022	Low Medium II Residential	RD1.5-1	0	29	0.166556117	Residential - Three Units (Any Combination) - 4 Stories or Less	YES - Current	NO - Privately-Owned	Available	Not Used in Prior Housing Element	0	0.142038882	0	0.142038882	3	0	0	1778177	595	North Hollywood - Valley Village		Yes	Moderate
LOS ANGELES	10536 W OXNARD ST	91606	2415030023	Low Medium II Residential	RD1.5-1	0	29	0.166545312	Residential - Three Units (Any Combination) - 4 Stories or Less	YES - Current	NO - Privately-Owned	Available	Not Used in Prior Housing Element	0	0.142038882	0	0.142038882	3	0	0	1778177	594	North Hollywood - Valley Village		Yes	Moderate
LOS ANGELES	10532 W OXNARD ST	91606	2415030024	Low Medium II Residential	RD1.5-1	0	29	0.166535254	Residential - Three Units (Any Combination) - 4 Stories or Less	YES - Current	NO - Privately-Owned	Available	Not Used in Prior Housing Element	0	0.142038882	0	0.142038882	3	0	0	1778177	593	North Hollywood - Valley Village		Yes	Moderate
LOS ANGELES	10526 W OXNARD ST	91606	2415030025	Low Medium II Residential	RD1.5-1	0	29	0.166526658	Residential - Three Units (Any Combination) - 4 Stories or Less	YES - Current	NO - Privately-Owned	Available	Not Used in Prior Housing Element	0	0.142038882	0	0.142038882	3	0	0	1778177	592	North Hollywood - Valley Village		Yes	Moderate
LOS ANGELES	10524 W OXNARD ST	91606	2415030026	Low Medium II Residential	RD1.5-1	0	29	0.166514183	Residential - Three Units (Any Combination) - 4 Stories or Less	YES - Current	NO - Privately-Owned	Available	Not Used in Prior Housing Element	0	0.142038882	0	0.142038882	3	0	0	1778177	591	North Hollywood - Valley Village		Yes	Moderate
LOS ANGELES	10518 W OXNARD ST	91606	2415030027	Low Medium II Residential	RD1.5-1	0	29	0.166504201	Residential - Three Units (Any Combination) - 4 Stories or Less	YES - Current	NO - Privately-Owned	Available	Not Used in Prior Housing Element	0	0.142038882	0	0.142038882	3	0	0	1778177	590	North Hollywood - Valley Village		Yes	Moderate
LOS ANGELES	10510 W OXNARD ST	91606	2415030028	Low Medium II Residential	RD1.5-1	0	29	0.166495345	Residential - Three Units (Any Combination) - 4 Stories or Less	YES - Current	NO - Privately-Owned	Available	Not Used in Prior Housing Element	0	0.142038882	0	0.142038882	3	0	0	1778177	589	North Hollywood - Valley Village		Yes	Moderate
LOS ANGELES	10418 W OXNARD ST	91606	2415030032	Low Medium II Residential	RD1.5-1	0	29	0.166463609	Residential - Three Units (Any Combination) - 4 Stories or Less	YES - Current	NO - Privately-Owned	Available	Not Used in Prior Housing Element	0	0.142038882	0	0.142038882	3	0	0	1778177	586	North Hollywood - Valley Village		Yes	Moderate
LOS ANGELES	10500 W OXNARD ST	91606	2415030033	Low Medium II Residential	RD1.5-1	0	29	0.166474009	Residential - Three Units (Any Combination) - 4 Stories or Less	YES - Current	NO - Privately-Owned	Available	Not Used in Prior Housing Element	0	0.142038882	0	0.142038882	3	0	0	1778177	587	North Hollywood - Valley Village		Yes	Moderate
LOS ANGELES	10504 W OXNARD ST	91606	2415030034	Low Medium II Residential	RD1.5-1	0	29	0.166485229	Residential - Three Units (Any Combination) - 4 Stories or Less	YES - Current	NO - Privately-Owned	Available	Not Used in Prior Housing Element	0	0.142038882	0	0.142038882	3	0	0	1778177	588	North Hollywood - Valley Village		Yes	Moderate
LOS ANGELES	10404 W OXNARD ST	91606	2415030036	Low Medium II Residential	RD1.5-1	0	29	0.250589158	Residential - Three Units (Any Combination) - 4 Stories or Less	YES - Current	NO - Privately-Owned	Available	Not Used in Prior Housing Element	0	0.272695279	0	0.272695279	3	0	0	1778177	583	North Hollywood - Valley Village		Yes	Moderate
LOS ANGELES	10408 W OXNARD ST	91606	2415030037	Low Medium II Residential	RD1.5-1	0	29	0.166444124	Residential - Three Units (Any Combination) - 4 Stories or Less	YES - Current	NO - Privately-Owned	Available	Not Used in Prior Housing Element	0	0.142038882	0	0.142038882	3	0	0	1778177	584	North Hollywood - Valley Village		Yes	Moderate
LOS ANGELES	10412 W OXNARD ST	91606	2415030038	Low Medium II Residential	RD1.5-1	0	29	0.166454239	Residential - Three Units (Any Combination) - 4 Stories or Less	YES - Current	NO - Privately-Owned	Available	Not Used in Prior Housing Element	0	0.142038882	0	0.142038882	3	0	0	1778177	585	North Hollywood - Valley Village		Yes	Moderate
LOS ANGELES	5256 N VINELAND AVE	91601	2416003001	Commercial Manufacturing	CM-1VL	0	54	0.172171774	Industrial - Light Manufacturing - One Story	YES - Current	NO - Privately-Owned	Available	Used in Prior Housing Element - Non-Vacant	0.125314191	0	0	0.125314191	0	0	0	1718173	361	North Hollywood - Valley Village			Lower
LOS ANGELES	5260 N VINELAND AVE	91601	2416003001	Commercial Manufacturing	CM-1VL	0	54	0.172170698	Industrial - Light Manufacturing - One Story	YES - Current	NO - Privately-Owned	Available	Used in Prior Housing Element - Non-Vacant	0.125314191	0	0	0.125314191	0	0	0	1718173	348	North Hollywood - Valley Village			Lower
LOS ANGELES	5266 N VINELAND AVE	91601	2416003001	Commercial Manufacturing	CM-1VL	0	54	0.172169622	Industrial - Light Manufacturing - One Story	YES - Current	NO - Privately-Owned	Available	Used in Prior Housing Element - Non-Vacant	0.125314191	0	0	0.125314191	0	0	0	1718173	342	North Hollywood - Valley Village			Lower
LOS ANGELES	5272 N VINELAND AVE	91601	2416003001	Commercial Manufacturing	CM-1VL	0	54	0.172171774	Industrial - Light Manufacturing - One Story	YES - Current	NO - Privately-Owned	Available	Used in Prior Housing Element -

LOS ANGELES	5336 N VINELAND AVE	91601	2416003030	Commercial Manufacturing	CM-1VL	0	54	0.171133072	Industrial - Warehousing, Distribution, Storage - Public Storage (Bekins, Lyons) - One Story	YES - Current	NO - Privately-Owned	Available	Not Used in Prior Housing Element	0.020943794	0	0	0.020943794	0	0	0	1718173	179	North Hollywood - Valley Village			Lower
LOS ANGELES	5303 N CRANER AVE	91601	2416003031	Commercial Manufacturing	CM-1VL	0	54	0.166432332	Industrial - Warehousing, Distribution, Storage - Public Storage (Bekins, Lyons) - One Story	YES - Current	NO - Privately-Owned	Available	Not Used in Prior Housing Element	0.020943794	0	0	0.020943794	0	0	0	1718173	299	North Hollywood - Valley Village			Lower
LOS ANGELES	5309 N CRANER AVE	91601	2416003031	Commercial Manufacturing	CM-1VL	0	54	0.166339465	Industrial - Warehousing, Distribution, Storage - Public Storage (Bekins, Lyons) - One Story	YES - Current	NO - Privately-Owned	Available	Not Used in Prior Housing Element	0.020943794	0	0	0.020943794	0	0	0	1718173	285	North Hollywood - Valley Village			Lower
LOS ANGELES	5313 N CRANER AVE	91601	2416003031	Commercial Manufacturing	CM-1VL	0	54	0.161646143	Industrial - Warehousing, Distribution, Storage - Public Storage (Bekins, Lyons) - One Story	YES - Current	NO - Privately-Owned	Available	Not Used in Prior Housing Element	0.019171034	0	0	0.019171034	0	0	0	1718173	272	North Hollywood - Valley Village			Lower
LOS ANGELES			2416004003	Community Commercial	C4-1-CA	0	108	0.074607973	Commercial - Parking Lot (Commercial Use Property) - Lots - Patron or Employee - One Story	YES - Current	NO - Privately-Owned	Available	Used in Prior Housing Element - Non-Vacant	0.011005904	0	0	0.011005904	0	0	0	1718173	555	North Hollywood - Valley Village			Lower
LOS ANGELES			2416004003	Community Commercial	C4-1-CA	0	108	0.074608151	Commercial - Parking Lot (Commercial Use Property) - Lots - Patron or Employee - One Story	YES - Current	NO - Privately-Owned	Available	Used in Prior Housing Element - Non-Vacant	0.011005904	0	0	0.011005904	0	0	0	1718173	556	North Hollywood - Valley Village			Lower
LOS ANGELES	5218 N VINELAND AVE	91601	2416004006	Commercial Manufacturing	CM-1VL	0	54	0.17217194	Industrial - Light Manufacturing - One Story	YES - Current	NO - Privately-Owned	Available	Used in Prior Housing Element - Non-Vacant	0.01579953	0	0	0.01579953	0	0	0	1718173	520	North Hollywood - Valley Village			Lower
LOS ANGELES	5224 N VINELAND AVE	91601	2416004007	Commercial Manufacturing	CM-1VL	0	54	0.172171062	Commercial - Professional Building - One Story	YES - Current	NO - Privately-Owned	Available	Used in Prior Housing Element - Non-Vacant	0.108436368	0	0	0.108436368	0	0	0	1718173	499	North Hollywood - Valley Village			Lower
LOS ANGELES	5228 N VINELAND AVE	91601	2416004008	Commercial Manufacturing	CM-1VL	0	54	0.172170697	Commercial - Auto, Recreation Equipment, Construction Equipment Sales and Service - Auto Body Repair Shop - One Story	YES - Current	NO - Privately-Owned	Available	Used in Prior Housing Element - Non-Vacant	0.040300742	1	0	0.040300742	1	0	0	1718173	486	North Hollywood - Valley Village			Lower
LOS ANGELES	5234 N VINELAND AVE	91601	2416004009	Commercial Manufacturing	CM-1VL	0	54	0.172170697	Industrial - Light Manufacturing - One Story	YES - Current	NO - Privately-Owned	Available	Used in Prior Housing Element - Non-Vacant	0.014033327	1	0	0.014033327	1	0	0	1718173	447	North Hollywood - Valley Village			Lower
LOS ANGELES	5238 N VINELAND AVE	91601	2416004010	Commercial Manufacturing	CM-1VL	0	54	0.172170697	Industrial - Light Manufacturing - One Story	YES - Current	NO - Privately-Owned	Available	Used in Prior Housing Element - Non-Vacant	0.040231593	0	0	0.040231593	0	0	0	1718173	435	North Hollywood - Valley Village			Lower
LOS ANGELES	5244 N VINELAND AVE	91601	2416004011	Commercial Manufacturing	CM-1VL	0	54	0.172170697	Industrial - Light Manufacturing - One Story	YES - Current	NO - Privately-Owned	Available	Used in Prior Housing Element - Non-Vacant	0.125314191	0	0	0.125314191	0	0	0	1718173	423	North Hollywood - Valley Village			Lower
LOS ANGELES	5250 N VINELAND AVE	91601	2416004012	Commercial Manufacturing	CM-1VL	0	54	0.172172136	Commercial - Office Building - One Story	YES - Current	NO - Privately-Owned	Available	Used in Prior Housing Element - Non-Vacant	0.034583706	0	0	0.034583706	0	0	0	1718173	410	North Hollywood - Valley Village			Lower
LOS ANGELES	5254 N VINELAND AVE	91601	2416004013	Commercial Manufacturing	CM-1VL	0	54	0.172169984	Commercial - Non-Auto Service and Repair Shop, Paint Shop, or Laundry - One Story	YES - Current	NO - Privately-Owned	Available	Used in Prior Housing Element - Non-Vacant	0.040300742	1	0	0.040300742	1	0	0	1718173	375	North Hollywood - Valley Village			Lower
LOS ANGELES	5259 N CRANER AVE	91601	2416004014	Commercial Manufacturing	CM-1VL	0	54	0.166431977	Industrial - Warehousing, Distribution, Storage - Warehousing, Distribution, Under 10,000 SF - One Story	YES - Current	NO - Privately-Owned	Available	Used in Prior Housing Element - Non-Vacant	0.040231593	0	0	0.040231593	0	0	0	1718173	374	North Hollywood - Valley Village			Lower
LOS ANGELES	5257 N CRANER AVE	91601	2416004015	Commercial Manufacturing	CM-1VL	0	54	0.166432332	Industrial - Warehousing, Distribution, Storage - Warehousing, Distribution, Under 10,000 SF - One Story	YES - Current	NO - Privately-Owned	Available	Used in Prior Housing Element - Non-Vacant	0.01579953	0	0	0.01579953	0	0	0	1718173	409	North Hollywood - Valley Village			Lower
LOS ANGELES	5245 N CRANER AVE	91601	2416004016	Commercial Manufacturing	CM-1VL	0	54	0.166432695	Commercial - Office Building - One Story	YES - Current	NO - Privately-Owned	Available	Used in Prior Housing Element - Non-Vacant	0.034583706	0	0	0.034583706	0	0	0	1718173	422	North Hollywood - Valley Village			Lower
LOS ANGELES	5219 N CRANER AVE	91601	2416004023	Commercial Manufacturing	CM-1VL	0	54	0.165054847	Industrial - Light Manufacturing - One Story	YES - Current	NO - Privately-Owned	Available	Used in Prior Housing Element - Non-Vacant	0.014469981	0	0	0.014469981	0	0	0	1718173	519	North Hollywood - Valley Village			Lower
LOS ANGELES	5225 N CRANER AVE	91601	2416004023	Commercial Manufacturing	CM-1VL	0	54	0.166431905	Industrial - Light Manufacturing - One Story	YES - Current	NO - Privately-Owned	Available	Used in Prior Housing Element - Non-Vacant	0.01579953	0	0	0.01579953	0	0	0	1718173	498	North Hollywood - Valley Village			Lower
LOS ANGELES	5229 N CRANER AVE	91601	2416004023	Commercial Manufacturing	CM-1VL	0	54	0.160693255	Industrial - Light Manufacturing - One Story	YES - Current	NO - Privately-Owned	Available	Used in Prior Housing Element - Non-Vacant	0.014469981	0	0	0.014469981	0	0	0	1718173	485	North Hollywood - Valley Village			Lower
LOS ANGELES	5235 N CRANER AVE	91601	2416004024	Commercial Manufacturing	CM-1VL	0	54	0.166432404	Industrial - Light Manufacturing - One Story	YES - Current	NO - Privately-Owned	Available	Used in Prior Housing Element - Non-Vacant	0.01579953	0	0	0.01579953	0	0	0	1718173	446	North Hollywood - Valley Village			Lower
LOS ANGELES	5241 N CRANER AVE	91601	2416004024	Commercial Manufacturing	CM-1VL	0	54	0.166432332	Industrial - Light Manufacturing - One Story	YES - Current	NO - Privately-Owned	Available	Used in Prior Housing Element - Non-Vacant	0.01579953	0	0	0.01579953	0	0	0	1718173	434	North Hollywood - Valley Village			Lower
LOS ANGELES	5212 N VINELAND AVE	91601	2416004025	Community Commercial	C4-1-CA	0	108	0.126360092	Commercial - Commercial - Vacant Land	YES - Current	NO - Privately-Owned	Available	Not Used in Prior Housing Element	0.016633803	0	0	0.016633803	0	0	0	1718173	559	North Hollywood - Valley Village			Lower
LOS ANGELES			2416004025	Community Commercial	C4-1-CA	0	108	0.149214654	Commercial - Commercial - Vacant Land	YES - Current	NO - Privately-Owned	Available	Not Used in Prior Housing Element	0.01832333	0	0	0.01832333	0	0	0	1718173	558	North Hollywood - Valley Village			Lower
LOS ANGELES			2416004026	Community Commercial	C4-1-CA	0	108	0.074606107	Commercial - Store - One Story	YES - Current	NO - Privately-Owned	Available	Not Used in Prior Housing Element	0.011206301	0	0	0.011206301	0	0	0	1718173	557	North Hollywood - Valley Village			Lower
LOS ANGELES	10939 W MAGNOLIA BLVD	91601	2416004027	Community Commercial	C4-1-CA	0	108	0.103301666	Commercial - Store - One Story	YES - Current	NO - Privately-Owned	Available	Not Used in Prior Housing Element	0.025147388	0	0	0.025147388	0	0	0	1718173	551	North Hollywood - Valley Village			Lower
LOS ANGELES	10955 W MAGNOLIA BLVD	91601	2416004027	Community Commercial	C4-1-CA	0	108	0.074607973	Commercial - Store - One Story	YES - Current	NO - Privately-Owned	Available	Not Used in Prior Housing Element	0.018918532	0	0	0.018918532	0	0	0	1718173	554	North Hollywood - Valley Village			Lower
LOS ANGELES			2416004027	Community Commercial	C4-1-CA	0	108	0.059684656	Commercial - Store - One Story	YES - Current	NO - Privately-Owned	Available	Not Used in Prior Housing Element	0	0	0.000995372	0.000995372	0	0	0	1718173	552	North Hollywood - Valley Village			Above Moderate
LOS ANGELES			2416004027	Community Commercial	C4-1-CA	0	108	0.089529781	Commercial - Store - One Story	YES - Current	NO - Privately-Owned	Available	Not Used in Prior Housing Element	0.022082876	0	0	0.022082876	0	0	0	1718173	553	North Hollywood - Valley Village			Lower
LOS ANGELES	5229 N CLEON AVE	91601	2416005001	Medium Residential	R3-1VL	0	54	0.233582187	Residential - Five or More Units or Apartments (Any Combination) - 4 Stories or Less	YES - Current	NO - Privately-Owned	Available	Not Used in Prior Housing Element	0	0	0.12992414	0.12992414	11	0	0	1718173	449	North Hollywood - Valley Village		Yes	Above Moderate
LOS ANGELES	5215 N CLEON AVE	91601	2416005003	Medium Residential	R3-1VL	0	54	0.131842841	Commercial - Parking Lot (Commercial Use Property) - Lots - Patron or Employee - One Story	YES - Current	NO - Privately-Owned	Available	Used in Prior Housing Element - Non-Vacant	0.02776626	0	0	0.02776626	0	0	0	1718173	522	North Hollywood - Valley Village			Lower
LOS ANGELES	5216 N CLEON AVE	91601	2416005004	Medium Residential	R3-1VL	0	54	0.137919569	Residential - Single Family Residence	YES - Current	NO - Privately-Owned	Available	Used in Prior Housing Element - Non-Vacant	0.531820625	1	0	0.531820625	1	0	0	1718173	521	North Hollywood - Valley Village			Lower
LOS ANGELES	5220 N CLEON AVE	91601	2416005005	Medium Residential	R3-1VL	0	54	0.137918783	Residential - Five or More Units or Apartments (Any Combination) - 4 Stories or Less	YES - Current	NO - Privately-Owned	Available	Not Used in Prior Housing Element	0	0	0.34107458	0.34107458	2	0	0	1718173	500	North Hollywood - Valley Village		Yes	Above Moderate
LOS ANGELES	5230 N CLEON AVE	91601	2416005006	Medium Residential	R3-1VL	0	54	0.244461921	Residential - Five or More Units or Apartments (Any Combination) - 4 Stories or Less	YES - Current	NO - Privately-Owned	Available	Not Used in Prior Housing Element	0	0	0.182714023	0.182714023	6	0	0	1718173	448	North Hollywood - Valley Village		Yes	Above Moderate
LOS ANGELES	10929 W MAGNOLIA BLVD	91601	2416005007	Community Commercial	C4-1-CA	0	108	0.099858559	Commercial - Store - One Story	YES - Current	NO - Privately-Owned	Available	Used in Prior Housing Element - Non-Vacant	0.056321642	0	0	0.056321642	0	0	0	1718173	573	North Hollywood - Valley Village			Lower
LOS ANGELES	10933 W MAGNOLIA BLVD	91601	2416005007	Community Commercial	C4-1-CA	0	108	0.099858702	Commercial - Store - One Story	YES - Current	NO - Privately-Owned	Available	Used in Prior Housing Element - Non-Vacant	0.061720178	0	0	0.061720178	0	0	0	1718173	577	North Hollywood - Valley Village			Lower
LOS ANGELES			2416005007	Community Commercial	C4-1-CA	0	108	0.088382048	Commercial - Store - One Story	YES - Current	NO - Privately-Owned	Available	Used in Prior Housing Element - Non-Vacant	0.056321642	0	0	0.056321642	0	0	0	1718173	575	North Hollywood - Valley Village			Lower
LOS ANGELES	10909 W MAGNOLIA BLVD	91601	2416005008	Community Commercial	C4-1-CA	0	108	0.07574766	Commercial - Store - One Story	YES - Current	NO - Privately-Owned	Available	Used in Prior Housing Element - Non-Vacant	0.033557372	0	0	0.033557372	0	0	0	1718173	576	North Hollywood - Valley Village			Lower
LOS ANGELES	10915 W MAGNOLIA BLVD	91601	2416005008	Community Commercial	C4-1-CA	0	108	0.09984631	Commercial - Store - One Story	YES - Current	NO - Privately-Owned	Available	Used in Prior Housing Element - Non-Vacant	0.039655786	0	0	0.039655786	0	0	0	1718173	578	North Hollywood - Valley Village			Lower
LOS ANGELES	10867 W MAGNOLIA BLVD	91601	2416005011	Community Commercial	C4-1-CA	0	108	0.063123337	Commercial - Store - One Story	YES - Current	NO - Privately-Owned	Available	Not Used in Prior Housing Element	0	0	0.004126398	0.004126398	0	0	0	1718173	571	North Hollywood - Valley Village			Above Moderate
LOS ANGELES	5217 N SATSUMA AVE	91601	2416005015	Medium Residential	R3-1VL	0	54	0.149316218	Residential - Five or More Units or Apartments (Any Combination) - 4 Stories or Less	YES - Current	NO - Privately-Owned	Available	Not Used in Prior Housing Element	0.060260613	0	0	0.060260613	6	0	0	1718173	525	North Hollywood - Valley Village			Lower
LOS ANGELES	5229 N SATSUMA AVE	91601	2416005018	Medium Residential	R3-1VL	0	54	0.108466479	Residential - Five or More Units or Apartments (Any Combination) - 4 Stories or Less	YES - Current	NO - Privately-Owned	Available	Not Used in Prior Housing Element	0	0	0.022338885	0.022338885	6	0	0	1718173	481	North Hollywood - Valley Village		Yes	Above Moderate
LOS ANGELES	5233 N SATSUMA AVE	91601	2416005019	Medium Residential	R3-1VL	0	54	0.077476886	Residential - Single Family Residence	YES - Current	NO - Privately-Owned	Available	Used in Prior Housing Element - Non-Vacant	0.325066656	1	0	0.325066656	1	0	0	1718173	445	North Hollywood - Valley Village			Lower
LOS ANGELES	5235 N SATSUMA AVE	91601	2416005019	Medium Residential	R3-1VL	0	54	0.077476891	Residential - Single Family Residence	YES - Current	NO - Privately-Owned	Available	Used in Prior Housing Element - Non-Vacant	0.325066656	1	0	0.325066656	1	0	0	1718173	442	North Hollywood - Valley Village			Lower
LOS ANGELES	10859 W MAGNOLIA BLVD	91601	2416005020	Community Commercial	C4-1-CA	0	108	0.149514078	Commercial - Store - One Story	YES - Current	NO - Privately-Owned	Available	Used in Prior Housing Element - Non-Vacant	0.159682644	1	0	0.159682644	1	0	0	1718173	569	North Hollywood - Valley Village			Lower
LOS ANGELES	10863 W MAGNOLIA BLVD	91601	2416005020	Community Commercial	C4-1-CA	0	108	0.126454481	Commercial - Store - One Story	YES - Current	NO - Privately-Owned	Available	Used in Prior Housing Element - Non-Vacant	0.135992327	1	0	0.135992327	1	0	0	1718173	570	North Hollywood - Valley Village			Lower
LOS ANGELES	5221 N SATSUMA AVE	91601	2416005021	Medium Residential	R3-1VL	0	54	0.119315289	Residential - Single Family Residence	YES - Current	NO - Privately-Owned	Available	Used in Prior Housing Element - Non-Vacant	0.427302378	1	0	0.427302378	1	0	0	1718173	504	North Hollywood - Valley Village			Lower
LOS ANGELES	5225 N SATSUMA AVE	91601	2416005022	Medium Residential	R3-1VL	0	54	0.119313277	Residential - Four Units (Any Combination) - 4 Stories or Less	YES - Current	NO - Privately-Owned	Available	Not Used in Prior Housing Element	0	0	0.213103509	0.213103509	4	0	0	1718173	495	North Hollywood - Valley Village		Yes	Above Moderate
LOS ANGELES	10901 W MAGNOLIA BLVD	91601	2416005023	Community Commercial	C4-1-CA	0	108	0.063325765	Commercial - Professional Building - One Story	YES - Current	NO - Privately-Owned	Available	Not Used in Prior Housing Element	0	0	0.02590228	0.02590228	1	0	0	1718173	572	North Hollywood - Valley Village			Above Moderate
LOS ANGELES	10903 W MAGNOLIA BLVD	91601	2416005023	Community Commercial	C4-1-CA	0	108	0.06312262	Commercial - Professional Building - One Story	YES - Current	NO - Privately-Owned	Available	Not Used in Prior Housing Element	0	0	0.02590228	0.02590228	1	0	0	1718173	574	North Hollywood - Valley Village			Above Moderate
LOS ANGELES	5273 N CLEON AVE	91601	2416006001	Medium Residential	R3-1VL	0	54	0.171456343	Residential - Five or More Units or Apartments (Any Combination) - 4 Stories or Less	YES - Current	NO - Privately-Owned	Available	Not Used in Prior Housing Element	0	0	0.402169943	0.402169943	6	0	0	1718173	310	North Hollywood - Valley Village		Yes	Above Moderate
LOS ANGELES	5261 N CLEON AVE	91601	2416006002	Medium Residential	R3-1VL	0	54	0.131883354	Residential - Four Units (Any Combination) - 4 Stories or Less	YES - Current	NO - Privately-Owned	Available	Not Used in Prior Housing Element	0	0	0.124313573	0.124313573	4	0	0	1718173	350	North Hollywood - Valley Village		Yes	Above Moderate
LOS ANGELES	5255 N CLEON AVE	91601	2416006003	Medium Residential	R3-1VL	0	54	0.131879049	Residential - Four Units (Any Combination) - 4 Stories or Less	YES - Current	NO - Privately-Owned	Available	Not Used in Prior Housing Element	0	0	0.376469597	0.376469597	4	0	0	1718173	363	North Hollywood - Valley Village		Yes	Above Moderate
LOS ANGELES	5249 1/2 N CRANER AVE	91601	2416006004	Medium Residential	R3-1VL	0	54	0.131874389	Residential - Four Units (Any Combination) - 4 Stories or Less	YES - Current	NO - Privately-Owned	Available	Not Used in Prior Housing Element	0	0	0.376469597	0.376469597	4	0	0	1718173	377	North Hollywood - Valley Village		Yes	Above Moderate
LOS ANGELES	10923 W MCCORMICK ST	91601	2416006006	Medium Residential	R3-1VL	0	54	0.170359438	Residential - Five or More Units or Apartments (Any Combination) - 4 Stories or Less	YES - Current	NO - Privately-Owned	Available	Not Used in Prior Housing Element	0	0	0.107071972	0.107071972	8	0	0	1718173	425	North Hollywood - Valley Village		Yes	Above Moderate
LOS ANGELES	5236 N CLEON AVE	91601	2416006007	Medium Residential	R3-1VL	0	54	0.137915226	Residential - Five or More Units or Apartments (Any Combination) - 4 Stories or Less	YES - Current	NO - Privately-Owned	Available	Not Used in Prior Housing Element	0	0	0.331365091	0.331365091	5	0	0	1718173	429	North Hollywood - Valley Village		Yes	Above Moderate
LOS ANGELES	5252 N CLEON AVE	91601	2416006010	Medium Residential	R3-1VL	0	54	0.137912943	Residential - Double, Duplex, or Two Units - 4 Stories or Less	YES - Current	NO - Privately-Owned	Available	Not Used in Prior Housing Element	0	0	0.485301372	0.485301372	2	0	0	1718173	376	North Hollywood - Valley Village		Yes	Above Moderate
LOS ANGELES	5256 N CLEON AVE	91601	2416006011	Medium Residential	R3-1VL	0	54	0.137912118	Residential - Double, Duplex, or Two Units - 4 Stories or Less	YES - Current	NO - Privately-Owned	Available	Not Used in Prior Housing Element	0	0	0.184544449	0.184544449	3	0	0	1718173	362	North Hollywood - Valley Village		Yes	Above Moderate
LOS ANGELES	5262 N CLEON AVE	91601	2416006012	Medium Residential	R3-1VL	0	54	0.137911257	Residential - Single Family Residence	YES - Current	NO - Privately-Owned	Available	Used in Prior Housing Element - Non-Vacant	0	0	0.550613153	0.550613153	1	0	0	1718173	349	North Hollywood - Valley Village		Yes	Above Moderate
LOS ANGELES	5266 N CLEON AVE	91601	2416006013	Medium Residential	R3-1VL	0	54	0.095459814	Residential - Single Family Residence	YES - Current	NO - Privately-Owned	Available	Not Used in Prior Housing Element	0.528207904	0	0	0.528207904	1	0	0	1718173	307	North Hollywood - Valley Village			Lower
LOS ANGELES	10868 W WEDDINGTON ST	91601	2416006014	Medium Residential	R3-1VL	0	54	0.083785381	Residential - Single Family Residence	YES - Current	NO - Privately-Owned	Available	Not Used in Prior Housing Element	0.460952902	0	0	0.460952902	1	0	0	1718173	308	North Hollywood - Valley Village			Lower
LOS ANGELES	5245 N SATSUMA AVE	91601	2416006017	Medium Residential	R3-1VL	0	54	0.123962346	Residential - Four Units (Any Combination) - 4 Stories or Less	YES - Current	NO - Privately-Owned	Available	Not Used in Prior Housing Element	0.05713824	0	0	0.05713824	4	0	0	1718173	419	North Hollywood - Valley Village			Lower
LOS ANGELES	5249 N SATSUMA AVE	91601	2416006018	Medium Residential	R3-1VL	0	54	0.1239625	Residential - Three Units (Any Combination) - 4 Stories or Less	YES - Current	NO - Privately-Owned	Available	Not Used in Prior Housing Element	0	0	0.259406328	0.259406328	3	0	0	1718173	407	North Hollywood - Valley Village		Yes	Above Moderate
LOS ANGELES	5255 N SATSUMA AVE	91601	2416006024	Medium Residential	R3-1VL	0	54	0.123964365	Residential - Five or More Units or Apartments (Any Combination) - 4 Stories or Less	YES - Current	NO - Privately-Owned	Available	Not Used in Prior Housing Element	0	0	0.065158843	0.065158843	9	0	0	1718173	373	North Hollywood - Valley Village		Yes	Above Moderate
LOS ANGELES	5241 N SATSUMA AVE	91601	2416006026	Medium Residential	R3-1VL	0	54	0.123964476	Residential - Five or More Units or Apartments (Any Combination) - 4 Stories or Less	YES - Current	NO - Privately-Owned	Available	Not Used in Prior Housing Element	0.031755009	0	0	0.031755009	9	0	0	1718173	431	North Hollywood - Valley Village			Lower
LOS ANGELES	5246 N CLEON AVE	91601	2416006027	Medium Residential	R3-1VL	0	54	0.137913908	Residential - Single Family Residence	YES - Current	NO - Privately-Owned	Available	Not Used in Prior Housing Element	0.78462711	0	0	0.78462711	1	0	0	1718173	411	North Hollywood - Valley Village			Lower
LOS ANGELES			2416006027	Medium Residential	R3-1VL	0	54	0.04017979	Residential - Single Family Residence	YES - Current	NO - Privately-Owned	Available	Not Used in Prior Housing Element	0	0	0.325372732	0.325372732	1	2*	2*	1718173	424	North Hollywood - Valley Village			Above Moderate
LOS ANGELES	5333 N CLEON AVE	91601	2416007002	Medium Residential	R3-1VL	0	54	0.133245604	Residential - Double, Duplex, or Two Units - 4 Stories or Less	YES - Current	NO - Privately-Owned	Available	Used in Prior Housing Element - Non-Vacant	0	0	0.485301372	0.485301372	2	0	0	1718173	138	North Hollywood - Valley Village		Yes	Above Moderate
LOS ANGELES	5329 N CLEON AVE	91601	2416007003	Medium Residential	R3-1VL	0	54	0.131921285	Residential - Single Family Residence - Pool	YES - Current	NO - Privately-Owned	Available	Used in Prior Housing Element - Non-Vacant	0.758443648	0	0	0.758443648	1	0	0	1718173	202	North Hollywood - Valley Village			Lower
LOS ANGELES	5325 N CLEON AVE	91601	2416007004	Medium Residential	R3-1VL	0	54	0.131916541	Residential - Four Units (Any Combination) - 4 Stories or Less	YES - Current	NO - Privately-Owned	Available	Not Used in Prior Housing Element	0	0	0.376469597	0.376469597	4	0	0	1718173	213	North Hollywood - Valley Village		Yes	Above Moderate
LOS ANGELES	5317 N CLEON AVE	91601	2416007006	Medium Residential	R3-1VL	0	54	0.131907341	Residential - Single Family Residence	YES - Current	NO - Privately-Owned	Available	Used in Prior Housing Element - Non-Vacant	0.758443648	1	0	0.758443648	1	0	0	1718173	270	North Hollywood - Valley Village			Lower
LOS ANGELES	5309 N CLEON AVE	91601	2416007007	Medium Residential	R3-1VL	0	54	0.131902993	Residential - Four Units (Any Combination) - 4 Stories or Less	YES - Current	NO - Privately-Owned	Available	Not Used in Prior Housing Element	0	0	0.376469597	0.376469597	4	0	0	1718173	282	North Hollywood - Valley Village		Yes	Above Moderate
LOS ANGELES	5303 N CLEON AVE	91601	2416007008	Medium Residential	R3-1VL	0	54	0.131936295	Residential - Five or More Units or Apartments (Any Combination) - 4 Stories or Less	YES - Current	NO - Privately-Owned	Available	Not Used in Prior Housing Element	0	0	0.109021132	0.109021132	5	0	0	1718173	297	North Hollywood - Valley Village		Yes	Above Moderate
LOS ANGELES	5302 N CLEON AVE	91601	2416007009	Medium Residential	R3-1VL	0	54	0.138472975	Residential - Five or More Units or Apartments (Any Combination) - 4 Stories or Less	YES - Current	NO - Privately-Owned	Available	Used in Prior Housing Element - Non-Vacant	0.06280502	0	0	0.06280502	7	0	0	1718173	296	North Hollywood - Valley Village			Lower
LOS ANGELES	5310 N CLEON AVE	91601	2416007010	Medium Residential	R3-1VL	0	54	0.137906059	Residential - Double, Duplex, or Two Units - 4 Stories or Less	YES - Current	NO - Privately-Owned	Available	Not Used in Prior Housing Element	0	0	0.485301372	0.485301372	2	0	0	1718173	280	North Hollywood - Valley Village		Yes	Above Moderate
LOS ANGELES	5314 N CLEON AVE	91601	2416007011	Medium Residential	R3-1VL	0	54	0.137904321	Residential - Four Units (Any Combination) - 4 Stories or Less	YES - Current	NO - Privately-Owned	Available	Not Used in Prior Housing Element	0	0	0.15978764	0.15978764	4	0	0	1718173	268	North Hollywood - Valley Village		Yes	Above Moderate
LOS ANGELES	5320 N CLEON AVE	91601	2416007012	Medium Residential	R3-1VL	0	54	0.137904899	Residential - Double, Duplex, or Two Units - 4 Stories or Less	YES - Current	NO - Privately-Owned	Available	Not Used in Prior Housing Element	0	0	0.207104741	0.207104741	2	0	0	1718173	227	North Hollywood - Valley Village		Yes	Above Moderate
LOS ANGELES	5324 N CLEON AVE	91601	2416007013	Medium Residential	R3-1VL	0	54	0.137902639	Residential - Double, Duplex, or Two Units - 4 Stories or Less	YES - Current	NO - Privately-Owned	Available	Not Used in Prior Housing Element	0.669425052	0	0	0.669425052	2	0	0	1718173	212	North Hollywood - Valley Village			Lower
LOS ANGELES	5328 N CLEON AVE	91601	2416007014	Medium Residential	R3-1VL	0	54	0.137900878	Residential - Five or More Units or Apartments (Any Combination) - 4 Stories or Less	YES - Current	NO - Privately-Owned	Available	Not Used in Prior Housing Element	0.070768682	0	0	0.070768682	6	0	0	1718173	201	North Hollywood - Valley Village			Lower
LOS ANGELES	5317 N SATSUMA AVE	91601	2416007022	Medium Residential	R3-1VL	0	54	0.123964776	Residential - Single Family Residence	YES - Current	NO - Privately-Owned	Available	Used in Prior Housing Element - Non-Vacant	0.698011708	1	0	0.698011708	1	0	0	1718173	238	North Hollywood - Valley Village			Lower
LOS ANGELES	5321 N SATSUMA AVE	91601	2416007023	Medium Residential	R3-1VL	0	54	0.123962764	Residential - Single Family Residence	YES - Current	NO - Privately-Owned	Available	Used in Prior Housing Element - Non-Vacant	0.698011708	1	0	0.698011708	1	0	0	1718173	226	North Hollywood - Valley Village			Lower
LOS ANGELES	5325 N SATSUMA AVE	91601	2416007024	Medium Residential	R3-1VL	0	54	0.12396492	Residential - Double, Duplex, or Two Units - 4 Stories or Less - Vacant Land	YES - Current	NO - Privately-Owned	Available	Used in Two Consecutive Prior Housing Elements - Vacant	0.634956

LOS ANGELES	5252 N SATSUMA AVE	91601	2416009006	Medium Residential	R3-1VL	0	54	0.083738289	Residential - Three Units (Any Combination) - 4 Stories or Less	YES - Current	NO - Privately-Owned	Available	Not Used in Prior Housing Element	0	0	0.230257416	0.230257416	3	0	0	1718173	372	North Hollywood - Valley Village	Yes	Above Moderate
LOS ANGELES	5256 N SATSUMA AVE	91601	2416009006	Medium Residential	R3-1VL	0	54	0.08063524	Residential - Three Units (Any Combination) - 4 Stories or Less	YES - Current	NO - Privately-Owned	Available	Not Used in Prior Housing Element	0	0	0.193617716	0.193617716	3	0	0	1718173	369	North Hollywood - Valley Village	Yes	Above Moderate
LOS ANGELES	5216 N SATSUMA AVE	91601	2416009014	Medium Residential	R3-1VL	0	54	0.149710302	Residential - Single Family Residence	YES - Current	NO - Privately-Owned	Available	Not Used in Prior Housing Element	0.546899307	0	0	0.546899307	1	0	0	1718173	524	North Hollywood - Valley Village		Lower
LOS ANGELES			2416009014	Medium Residential	R3-1VL	0	54	0.024808873	Residential - Single Family Residence	YES - Current	NO - Privately-Owned	Available	Not Used in Prior Housing Element	0	0	0.180578363	0.180578363	1	1*	1*	1718173	518	North Hollywood - Valley Village		Above Moderate
LOS ANGELES	5261 N HARMONY AVE	91601	2416009015	Medium Residential	[Q]R3-1VL	0	54	0.172369417	Residential - Double, Duplex, or Two Units - 4 Stories or Less	YES - Current	NO - Privately-Owned	Available	Not Used in Prior Housing Element	0	0	0.390281528	0.390281528	2	0	0	1718173	352	North Hollywood - Valley Village	Yes	Above Moderate
LOS ANGELES	5255 N HARMONY AVE	91601	2416009016	Medium Residential	[Q]R3-1VL	0	54	0.172352112	Residential - Five or More Units or Apartments (Any Combination) - 4 Stories or Less	YES - Current	NO - Privately-Owned	Available	Not Used in Prior Housing Element	0	0	0.071116433	0.071116433	8	0	0	1718173	368	North Hollywood - Valley Village	Yes	Above Moderate
LOS ANGELES	5237 N HARMONY AVE	91601	2416009019	Medium Residential	[Q]R3-1VL	0	54	0.172298407	Residential - Five or More Units or Apartments (Any Combination) - 4 Stories or Less	YES - Current	NO - Privately-Owned	Available	Not Used in Prior Housing Element	0.046566453	0	0	0.046566453	7	0	0	1718173	433	North Hollywood - Valley Village		Lower
LOS ANGELES	5235 N HARMONY AVE	91601	2416009022	Medium Residential	[Q]R3-1VL	0	54	0.172251046	Residential - Five or More Units or Apartments (Any Combination) - 4 Stories or Less	YES - Current	NO - Privately-Owned	Available	Not Used in Prior Housing Element	0	0	0.071116433	0.071116433	8	0	0	1718173	493	North Hollywood - Valley Village	Yes	Above Moderate
LOS ANGELES	5223 N HARMONY AVE	91601	2416009023	Medium Residential	[Q]R3-1VL	0	54	0.172234528	Residential - Single Family Residence	YES - Current	NO - Privately-Owned	Available	Not Used in Prior Housing Element	0.593407929	0	0	0.593407929	1	0	0	1718173	508	North Hollywood - Valley Village		Lower
LOS ANGELES	10831 W MAGNOLIA BLVD	91601	2416009025	Community Commercial	C4-1-CA	0	108	0.126569937	Commercial - Store Combination - Store and Office Combination - One Story	YES - Current	NO - Privately-Owned	Available	Used in Prior Housing Element - Non-Vacant	0.144433056	0	0	0.144433056	0	0	0	1718173	564	North Hollywood - Valley Village		Lower
LOS ANGELES	10821 W MAGNOLIA BLVD	91601	2416009027	Community Commercial	C4-1-CA	0	108	0.126725583	Residential - Single Family Residence - Vacant Land	YES - Current	NO - Privately-Owned	Available	Not Used in Prior Housing Element	0.694747043	0	0	0.694747043	0	0	0	1718173	562	North Hollywood - Valley Village		Lower
LOS ANGELES	10843 W MAGNOLIA BLVD	91601	2416009028	Community Commercial	C4-1-CA	0	108	0.149541349	Commercial - Professional Building - One Story	YES - Current	NO - Privately-Owned	Available	Used in Prior Housing Element - Non-Vacant	0.056424002	0	0	0.056424002	0	0	0	1718173	568	North Hollywood - Valley Village		Lower
LOS ANGELES	5251 N HARMONY AVE	91601	2416009030	Medium Residential	[Q]R3-1VL	0	54	0.220587313	Residential - Single Family Residence - Vacant Land	YES - Current	NO - Privately-Owned	Available	Not Used in Prior Housing Element	0.637726057	0	0	0.637726057	0	0	0	1718173	404	North Hollywood - Valley Village		Lower
LOS ANGELES	5248 N SATSUMA AVE	91601	2416009062	Medium Residential	R3-1VL	0	54	0.1643707	Residential - Five or More Units or Apartments (Any Combination) - 4 Stories or Less	YES - Current	NO - Privately-Owned	Available	Not Used in Prior Housing Element	0.062255275	0	0	0.062255275	6	0	0	1718173	1431	North Hollywood - Valley Village		Lower
LOS ANGELES	5220 N SATSUMA AVE	91601	2416009064	Medium Residential	R3-1VL	0	54	0.099237875	Residential - Five or More Units or Apartments (Any Combination) - 4 Stories or Less	YES - Current	NO - Privately-Owned	Available	Not Used in Prior Housing Element	0.33235935	0	0	0.33235935	0	0	0	1718173	503	North Hollywood - Valley Village		Lower
LOS ANGELES	5226 N SATSUMA AVE	91601	2416009064	Medium Residential	R3-1VL	0	54	0.049619409	Residential - Five or More Units or Apartments (Any Combination) - 4 Stories or Less	YES - Current	NO - Privately-Owned	Available	Not Used in Prior Housing Element	0	0	0.446539831	0.446539831	0	2*	2*	1718173	494	North Hollywood - Valley Village		Above Moderate
LOS ANGELES	5228 N SATSUMA AVE	91601	2416009064	Medium Residential	R3-1VL	0	54	0.12404875	Residential - Five or More Units or Apartments (Any Combination) - 4 Stories or Less	YES - Current	NO - Privately-Owned	Available	Not Used in Prior Housing Element	0.43276825	0	0	0.43276825	0	0	0	1718173	480	North Hollywood - Valley Village		Lower
LOS ANGELES			2416009064	Medium Residential	R3-1VL	0	54	0.074427483	Residential - Five or More Units or Apartments (Any Combination) - 4 Stories or Less	YES - Current	NO - Privately-Owned	Available	Not Used in Prior Housing Element	0.28360191	0	0	0.28360191	0	0	0	1718173	497	North Hollywood - Valley Village		Lower
LOS ANGELES	5240 N SATSUMA AVE	91601	2416009BRK	Medium Residential	R3-1VL	0	54	0.496206003	Residential - Single Family Residence - Condominium	YES - Current	NO - Privately-Owned	Available	Not Used in Prior Housing Element	0.091611507	0	0	0.091611507	28	0	0	1718173	1425	North Hollywood - Valley Village		Lower
LOS ANGELES	10751 W MAGNOLIA BLVD	91601	2416010002	Community Commercial	C4-1-CA	0	108	0.094435718	Commercial - Store - One Story	YES - Current	NO - Privately-Owned	Available	Used in Prior Housing Element - Non-Vacant	0.12024973	0	0	0.12024973	0	0	0	1718177	626	North Hollywood - Valley Village		Lower
LOS ANGELES	10755 W MAGNOLIA BLVD	91601	2416010002	Community Commercial	C4-1-CA	0	108	0.13773805	Commercial - Store - One Story	YES - Current	NO - Privately-Owned	Available	Used in Prior Housing Element - Non-Vacant	0.162065721	0	0	0.162065721	0	0	0	1718177	627	North Hollywood - Valley Village		Lower
LOS ANGELES			2416010003	Community Commercial	C4-1-CA	0	108	0.074853039	Residential - Four Units (Any Combination) - 4 Stories or Less	YES - Current	NO - Privately-Owned	Available	Not Used in Prior Housing Element	0.372283718	0	0	0.372283718	4	0	0	1718177	560	North Hollywood - Valley Village		Lower
LOS ANGELES	5225 N RIVERTON AVE	91601	2416010004	Medium Residential	R3-1VL	0	54	0.185936903	Residential - Five or More Units or Apartments (Any Combination) - 4 Stories or Less	YES - Current	NO - Privately-Owned	Available	Not Used in Prior Housing Element	0.053854787	0	0	0.053854787	7	0	0	1718177	534	North Hollywood - Valley Village		Lower
LOS ANGELES	5241 N RIVERTON AVE	91601	2416010007	Medium Residential	R3-1VL	0	54	0.185944546	Residential - Five or More Units or Apartments (Any Combination) - 4 Stories or Less	YES - Current	NO - Privately-Owned	Available	Not Used in Prior Housing Element	0.065822223	0	0	0.065822223	5	0	0	1718177	461	North Hollywood - Valley Village		Lower
LOS ANGELES	5263 N RIVERTON AVE	91601	2416010010	Medium Residential	R3-1VL	0	54	0.185944654	Residential - Five or More Units or Apartments (Any Combination) - 4 Stories or Less	YES - Current	NO - Privately-Owned	Available	Not Used in Prior Housing Element	0	0	0.083010846	0.083010846	8	0	0	1718177	370	North Hollywood - Valley Village	Yes	Above Moderate
LOS ANGELES	5233 N RIVERTON AVE	91601	2416010031	Medium Residential	R3-1VL	0	54	0.185946041	Residential - Five or More Units or Apartments (Any Combination) - 4 Stories or Less	YES - Current	NO - Privately-Owned	Available	Not Used in Prior Housing Element	0	0	0.072375406	0.072375406	12	0	0	1718177	483	North Hollywood - Valley Village	Yes	Above Moderate
LOS ANGELES	5229 N RIVERTON AVE	91601	2416010032	Medium Residential	R3-1VL	0	54	0.183198135	Residential - Five or More Units or Apartments (Any Combination) - 4 Stories or Less	YES - Current	NO - Privately-Owned	Available	Not Used in Prior Housing Element	0.052339582	0	0	0.052339582	9	0	0	1718177	506	North Hollywood - Valley Village		Lower
LOS ANGELES	5247 N RIVERTON AVE	91601	2416010039	Medium Residential	R3-1VL	0	54	0.183190534	Residential - Five or More Units or Apartments (Any Combination) - 4 Stories or Less	YES - Current	NO - Privately-Owned	Available	Not Used in Prior Housing Element	0.037289373	0	0	0.037289373	10	0	0	1718177	429	North Hollywood - Valley Village		Lower
LOS ANGELES	5255 N RIVERTON AVE	91601	2416010040	Medium Residential	R3-1VL	0	54	0.183190108	Residential - Five or More Units or Apartments (Any Combination) - 4 Stories or Less	YES - Current	NO - Privately-Owned	Available	Not Used in Prior Housing Element	0.037289373	0	0	0.037289373	10	0	0	1718177	401	North Hollywood - Valley Village		Lower
LOS ANGELES	5303 N RIVERTON AVE	91601	2416011001	Medium Residential	R3-1VL	0	54	0.185945514	Residential - Three Units (Any Combination) - 4 Stories or Less	YES - Current	NO - Privately-Owned	Available	Not Used in Prior Housing Element	0.233988713	0	0	0.233988713	3	0	0	1718177	348	North Hollywood - Valley Village		Lower
LOS ANGELES	5327 N RIVERTON AVE	91601	2416011005	Medium Residential	R3-1VL	0	54	0.185945797	Residential - Single Family Residence - Pool	YES - Current	NO - Privately-Owned	Available	Not Used in Prior Housing Element	0.649025935	0	0	0.649025935	1	0	0	1718177	252	North Hollywood - Valley Village		Lower
LOS ANGELES	5308 N HARMONY AVE	91601	2416011013	Medium Residential	[Q]R3-1VL	0	54	0.172231187	Residential - Five or More Units or Apartments (Any Combination) - 4 Stories or Less	YES - Current	NO - Privately-Owned	Available	Not Used in Prior Housing Element	0	0	0.071116433	0.071116433	8	0	0	1718177	319	North Hollywood - Valley Village	Yes	Above Moderate
LOS ANGELES	5324 N HARMONY AVE	91601	2416011016	Medium Residential	[Q]R3-1VL	0	54	0.172198528	Residential - Single Family Residence - Vacant Land	YES - Current	NO - Privately-Owned	Available	Not Used in Prior Housing Element	0.517470241	0	0	0.517470241	0	0	0	1718177	249	North Hollywood - Valley Village		Lower
LOS ANGELES			2416011018	Medium Residential	[Q]R3-1VL	0	54	0.079892076	Residential - Single Family Residence - Vacant Land	YES - Current	NO - Privately-Owned	Available	Not Used in Prior Housing Element	0.28360191	0	0	0.28360191	0	0	0	1718177	223	North Hollywood - Valley Village		Lower
LOS ANGELES	5332 N HARMONY AVE	91601	2416011019	Limited Manufacturing	[Q]R3-1VL	0	54	0.103304571	Residential - Single Family Residence	YES - Current	NO - Privately-Owned	Available	Not Used in Prior Housing Element	0.356652689	0	0	0.356652689	1	0	0	1718177	216	North Hollywood - Valley Village		Lower
LOS ANGELES	5309 N RIVERTON AVE	91601	2416011023	Medium Residential	R3-1VL	0	54	0.183190071	Residential - Five or More Units or Apartments (Any Combination) - 4 Stories or Less	YES - Current	NO - Privately-Owned	Available	Not Used in Prior Housing Element	0.047230003	0	0	0.047230003	10	0	0	1718177	333	North Hollywood - Valley Village		Lower
LOS ANGELES	5315 N RIVERTON AVE	91601	2416011026	Medium Residential	R3-1VL	0	54	0.061982255	Residential - Double, Duplex, or Two Units - 4 Stories or Less	YES - Current	NO - Privately-Owned	Available	Not Used in Prior Housing Element	0	0	0.446090651	0.446090651	2	3*	3*	1718177	292	North Hollywood - Valley Village	Yes	Above Moderate
LOS ANGELES	5319 N RIVERTON AVE	91601	2416011026	Medium Residential	R3-1VL	0	54	0.123962394	Residential - Double, Duplex, or Two Units - 4 Stories or Less	YES - Current	NO - Privately-Owned	Available	Not Used in Prior Housing Element	0	0	0.349099278	0.349099278	2	0	0	1718177	277	North Hollywood - Valley Village	Yes	Above Moderate
LOS ANGELES			2416011026	Medium Residential	R3-1VL	0	54	0.061980459	Residential - Double, Duplex, or Two Units - 4 Stories or Less	YES - Current	NO - Privately-Owned	Available	Not Used in Prior Housing Element	0	0	0.310071063	0.310071063	2	3*	3*	1718177	301	North Hollywood - Valley Village		Above Moderate
LOS ANGELES			2416015900	Public Facilities	A1-1VL	0	1 unit per lot	0.034456228	Miscellaneous - Government Owned Property	YES - Current	YES - City-Owned	Available	Not Used in Prior Housing Element	0	0	0.002570326	0.002570326	0	0	0	1718177	118	North Hollywood - Valley Village		Above Moderate
LOS ANGELES			2416015900	Public Facilities	A1-1VL	0	1 unit per lot	0.074367758	Miscellaneous - Government Owned Property	YES - Current	YES - City-Owned	Available	Not Used in Prior Housing Element	0	0	0.002570326	0.002570326	0	0	0	1718173	1376	North Hollywood - Valley Village		Above Moderate
LOS ANGELES	10740 W CUMPSTON ST	91601	2416016001	Commercial Manufacturing	CM-1VL	0	54	0.12309102	Industrial - Light Manufacturing - One Story	YES - Current	NO - Privately-Owned	Available	Used in Prior Housing Element - Non-Vacant	0.080112192	0	0	0.080112192	0	0	0	1748177	933	North Hollywood - Valley Village		Lower
LOS ANGELES	5447 N DENNY AVE	91601	2416016002	Commercial Manufacturing	CM-1VL	0	54	0.13362988	Residential - Double, Duplex, or Two Units - 4 Stories or Less	YES - Current	NO - Privately-Owned	Available	Not Used in Prior Housing Element	0	0	0.235726601	0.235726601	2	0	0	1748177	934	North Hollywood - Valley Village	Yes	Above Moderate
LOS ANGELES	5441 N DENNY AVE	91601	2416016003	Commercial Manufacturing	CM-1VL	0	54	0.254982067	Industrial - Light Manufacturing - One Story	YES - Current	NO - Privately-Owned	Available	Not Used in Prior Housing Element	0.132063546	0	0	0.132063546	0	0	0	1748177	959	North Hollywood - Valley Village		Lower
LOS ANGELES	5421 N DENNY AVE	91601	2416016009	Commercial Manufacturing	CM-1VL	0	54	0.128115279	Residential - Single Family Residence	YES - Current	NO - Privately-Owned	Available	Not Used in Prior Housing Element	0.366283178	0	0	0.366283178	1	0	0	1718177	34	North Hollywood - Valley Village		Lower
LOS ANGELES	10749 W CHANDLER BLVD	91601	2416016010	Commercial Manufacturing	CM-1VL	0	54	0.176058274	Industrial - Light Manufacturing - One Story	YES - Current	NO - Privately-Owned	Available	Not Used in Prior Housing Element	0.03067542	0	0	0.03067542	1	0	0	1718177	100	North Hollywood - Valley Village		Lower
LOS ANGELES	10731 W CHANDLER BLVD	91601	2416016011	Commercial Manufacturing	CM-1VL	0	54	0.090381723	Industrial - Light Manufacturing - One Story	YES - Current	NO - Privately-Owned	Available	Used in Prior Housing Element - Non-Vacant	0.018345393	0	0	0.018345393	0	0	0	1718177	97	North Hollywood - Valley Village		Lower
LOS ANGELES	10737 W CHANDLER BLVD	91601	2416016011	Commercial Manufacturing	CM-1VL	0	54	0.109624511	Industrial - Light Manufacturing - One Story	YES - Current	NO - Privately-Owned	Available	Used in Prior Housing Element - Non-Vacant	0.022584448	0	0	0.022584448	0	0	0	1718177	98	North Hollywood - Valley Village		Lower
LOS ANGELES	10743 W CHANDLER BLVD	91601	2416016011	Commercial Manufacturing	CM-1VL	0	54	0.109656499	Industrial - Light Manufacturing - One Story	YES - Current	NO - Privately-Owned	Available	Used in Prior Housing Element - Non-Vacant	0.022584448	0	0	0.022584448	0	0	0	1718177	99	North Hollywood - Valley Village		Lower
LOS ANGELES	10721 W CHANDLER BLVD	91601	2416016024	Commercial Manufacturing	CM-1VL	0	54	0.089803268	Industrial - Light Manufacturing - One Story	YES - Current	NO - Privately-Owned	Available	Not Used in Prior Housing Element	0.018345393	0	0	0.018345393	0	0	0	1718177	96	North Hollywood - Valley Village		Lower
LOS ANGELES	10717 W CHANDLER BLVD	91601	2416016025	Commercial Manufacturing	CM-1VL	0	54	0.109493211	Industrial - Light Manufacturing - One Story	YES - Current	NO - Privately-Owned	Available	Used in Prior Housing Element - Non-Vacant	0.022584448	0	0	0.022584448	0	0	0	1718177	95	North Hollywood - Valley Village		Lower
LOS ANGELES	10711 W CHANDLER BLVD	91601	2416016026	Commercial Manufacturing	CM-1VL	0	54	0.109460539	Industrial - Light Manufacturing - One Story	YES - Current	NO - Privately-Owned	Available	Used in Prior Housing Element - Non-Vacant	0.022584448	0	0	0.022584448	0	0	0	1718177	94	North Hollywood - Valley Village		Lower
LOS ANGELES			2416016026	Commercial Manufacturing	CM-1VL	0	54	0.05471773	Industrial - Light Manufacturing - One Story	YES - Current	NO - Privately-Owned	Available	Used in Prior Housing Element - Non-Vacant	0	0	0.025803883	0.025803883	0	0	0	1718177	93	North Hollywood - Valley Village		Above Moderate
LOS ANGELES	5425 N DENNY AVE	91601	2416016030	Commercial Manufacturing	CM-1VL	0	54	0.255120365	Residential - Five or More Units or Apartments (Any Combination) - 4 Stories or Less	YES - Current	NO - Privately-Owned	Available	Not Used in Prior Housing Element	0.057329656	0	0	0.057329656	8	0	0	1748177	1017	North Hollywood - Valley Village		Lower
LOS ANGELES	5419 N DENNY AVE	91601	2416016031	Commercial Manufacturing	CM-1VL	0	54	0.115696172	Industrial - Light Manufacturing - One Story	YES - Current	NO - Privately-Owned	Available	Not Used in Prior Housing Element	0.069228101	0	0	0.069228101	1	0	0	1718177	33	North Hollywood - Valley Village		Lower
LOS ANGELES	10758 W BURBANK BLVD	91601	2416017001	Community Commercial	C2-1	0	108	0.131329246	Industrial - Light Manufacturing - One Story	YES - Current	NO - Privately-Owned	Available	Used in Prior Housing Element - Non-Vacant	0.051747914	0	0	0.051747914	1	0	0	1718177	612	North Hollywood - Valley Village		Lower
LOS ANGELES	10750 W BURBANK BLVD	91601	2416017002	Community Commercial	C2-1	0	108	0.10908715	Commercial - Office Building - One Story	YES - Current	NO - Privately-Owned	Available	Used in Prior Housing Element - Non-Vacant	0.01943326	0	0	0.01943326	0	0	0	1748177	613	North Hollywood - Valley Village		Lower
LOS ANGELES	10748 W BURBANK BLVD	91601	2416017003	Community Commercial	C2-1	0	108	0.054553501	Commercial - Store Combination - Store and Office Combination - One Story	YES - Current	NO - Privately-Owned	Available	Not Used in Prior Housing Element	0	0	0.033324134	0.033324134	0	0	0	1748177	614	North Hollywood - Valley Village		Above Moderate
LOS ANGELES	10740 W BURBANK BLVD	91601	2416017006	Community Commercial	C2-1	0	108	0.054535812	Industrial - Light Manufacturing - One Story	YES - Current	NO - Privately-Owned	Available	Not Used in Prior Housing Element	0	0	0.002841186	0.002841186	0	0	0	1748177	617	North Hollywood - Valley Village		Above Moderate
LOS ANGELES	10736 W BURBANK BLVD	91601	2416017007	Community Commercial	C2-1	0	108	0.127201052	Industrial - Warehousing, Distribution, Storage - Warehousing, Distribution, Under 10,000 SF - One Story	YES - Current	NO - Privately-Owned	Available	Used in Prior Housing Element - Non-Vacant	0.055427311	0	0	0.055427311	0	0	0	1748177	618	North Hollywood - Valley Village		Lower
LOS ANGELES	10742 W BURBANK BLVD	91601	2416017032	Community Commercial	C2-1	0	108	0.054554711	Commercial - Office Building - One Story	YES - Current	NO - Privately-Owned	Available	Not Used in Prior Housing Element	0	0	0.001902572	0.001902572	2	0	0	1748177	616	North Hollywood - Valley Village		Above Moderate
LOS ANGELES	10746 W BURBANK BLVD	91601	2416017032	Community Commercial	C2-1	0	108	0.054534771	Commercial - Office Building - One Story	YES - Current	NO - Privately-Owned	Available	Not Used in Prior Housing Element	0	0	0.001902572	0.001902572	2	0	0	1748177	615	North Hollywood - Valley Village		Above Moderate
LOS ANGELES	10700 W BURBANK BLVD	91601	2416018002	Community Commercial	C2-1	0	108	0.128925933	Commercial - Professional Building - Medical Dental Building - One Story	YES - Current	NO - Privately-Owned	Available	Used in Prior Housing Element - Non-Vacant	0.048059271	0	0	0.048059271	0	0	0	1748177	625	North Hollywood - Valley Village		Lower
LOS ANGELES	10706 W BURBANK BLVD	91601	2416018032	Community Commercial	C2-1	0	108	0.05454025	Commercial - Non-Auto Service and Repair Shop, Paint Shop, or Laundry - One Story	YES - Current	NO - Privately-Owned	Available	Used in Prior Housing Element - Non-Vacant	0	0	0.005068471	0.005068471	0	0	0	1748177	624	North Hollywood - Valley Village		Above Moderate
LOS ANGELES	10710 W BURBANK BLVD	91601	2416018032	Community Commercial	C2-1	0	108	0.054539209	Commercial - Non-Auto Service and Repair Shop, Paint Shop, or Laundry - One Story	YES - Current	NO - Privately-Owned	Available	Used in Prior Housing Element - Non-Vacant	0	0	0.005068471	0.005068471	0	0	0	1748177	623	North Hollywood - Valley Village		Above Moderate
LOS ANGELES	10658 W BURBANK BLVD	91601	2416019001	Community Commercial	C2-1	0	108	0.133061183	Industrial - Food Processing Plant - Meat - One Story	YES - Current	NO - Privately-Owned	Available	Used in Prior Housing Element - Non-Vacant	0.07452154	0	0	0.07452154	0	0	0	1748177	626	North Hollywood - Valley Village		Lower
LOS ANGELES	10646 W BURBANK BLVD	91601	2416019003	Community Commercial	C2-1	0	108	0.054542945	Commercial - Commercial - One Story	YES - Current	NO - Privately-Owned	Available	Not Used in Prior Housing Element	0	0	0.033324134	0.033324134	0	0	0	1748177	628	North Hollywood - Valley Village		Above Moderate
LOS ANGELES	10642 W BURBANK BLVD	91601	2416019005	Community Commercial	C2-1	0	108	0.054544167	Commercial - Store - One Story	YES - Current	NO - Privately-Owned	Available	Not Used in Prior Housing Element	0	0	0.005068471	0.005068471	0	0	0	1748177	630	North Hollywood - Valley Village		Above Moderate
LOS ANGELES	10634 W BURBANK BLVD	91601	2416019006	Community Commercial	C2-1	0	108	0.128893502	Commercial - Store - One Story	YES - Current	NO - Privately-Owned	Available	Used in Prior Housing Element - Non-Vacant	0.048059271	0	0	0.048059271	0	0	0	1748177	632	North Hollywood - Valley Village		Lower
LOS ANGELES	10636 W BURBANK BLVD	91601	2416019006	Community Commercial	C2-1	0	108	0.054543159	Commercial - Store - One Story	YES - Current	NO - Privately-Owned	Available	Used in Prior Housing Element - Non-Vacant	0	0	0.005068471	0.005068471	0	0	0	1748177	631	North Hollywood - Valley Village		Above Moderate
LOS ANGELES	5560 N CARTWRIGHT AVE	91601	2416019007	Low Residential	R1-1VL	0	1 unit per lot	0.130884729	Commercial - Parking Lot (Commercial Use Property) - Lots - Patron or Employee - One Story	YES - Current	NO - Privately-Owned	Available	Not Used in Prior Housing Element	0	0	0.009797329	0.009797329	0	0	0	1748177	654	North Hollywood - Valley Village		Above Moderate
LOS ANGELES	10644 W BURBANK BLVD	91601	2416019031	Community Commercial	C2-1	0	108	0.054543984	Commercial - Store - One Story	YES - Current	NO - Privately-Owned	Available	Not Used in Prior Housing Element	0	0	0.005068471	0.005068471	0	0	0	1748177	629	North Hollywood - Valley Village		Above Moderate
LOS ANGELES	10626 W BURBANK BLVD	91601	2416020001	Community Commercial	C2-1	0	108	0.063877743	Commercial - Store - One Story	YES - Current	NO - Privately-Owned	Available	Not Used in Prior Housing Element	0	0	0.004126398	0.004126398	0	0	0	1748177	633	North Hollywood - Valley Village		Above Moderate
LOS ANGELES	10622 W BURBANK BLVD	91601	2416020002	Community Commercial	C2-1	0	108	0.054520785	Commercial - Commercial - Vacant Land	YES - Current	NO - Privately-Owned	Available	Not Used in Prior Housing Element	0	0	0.069818985	0.069818985	0	0	0	1748177	634	North Hollywood - Valley Village		Above Moderate
LOS ANGELES	10618 W BURBANK BLVD	91601	2416020003	Community Commercial	C2-1	0	108	0.060260699	Commercial - Store - One Story	YES - Current	NO - Privately-Owned	Available	Used in Prior Housing Element - Non-Vacant	0	0	0.005068471	0.005068471	0	0	0	1748177	597	North Hollywood - Valley Village		Above Moderate
LOS ANGELES	10630 W BURBANK BLVD	91601	2416020003	Community Commercial	C2-1	0	108	0.060257029	Commercial - Store - One Story	YES - Current	NO - Privately-Owned	Available	Used in Prior Housing Element - Non-Vacant	0	0	0.005068471	0.005068471	0	0	0	1748177	596	North Hollywood - Valley Village		Above Moderate
LOS ANGELES	5523 N CAHUENGA BLVD	91601	2416020025	Neighborhood Office Commercial	CR-1VL	0	108	0.064262234	Industrial - Light Manufacturing - One Story	YES - Current	NO - Privately-Owned	Available	Not Used in Prior Housing Element	0	0	0.003565057	0.003565057	1	0	0	1748177	826	North Hollywood - Valley Village		Above Moderate
LOS ANGELES	5525 N CAHUENGA BLVD	91601	2416020025	Neighborhood Office Commercial	CR-1VL	0	108	0.064261693	Industrial - Light Manufacturing - One Story	YES - Current	NO - Privately-Owned	Available	Used in Prior Housing Element - Non-Vacant	0	0	0.003565057	0.003565057	1	0	0	1748177	816	North Hollywood - Valley Village		Above Moderate
LOS ANGELES	5527 N CAHUENGA BLVD	91601	2416020026	Neighborhood Office Commercial	CR-1VL	0	108	0.065983042	Commercial - Store Combination - Store and Residential Combination - One Story	YES - Current	NO - Privately-Owned	Available	Used in Prior Housing Element - Non-Vacant	0	0	0.009234555	0.009234555	0	0	0	1748177	804	North Hollywood - Valley Village	Yes	Above Moderate
LOS ANGELES	5529 N CAHUENGA BLVD	91601	2416020026	Neighborhood Office Commercial	CR-1VL	0	108	0.065981985	Commercial - Store Combination - Store and Residential Combination - One Story	YES - Current	NO - Privately-Owned	Available	Used in Prior Housing Element - Non-Vacant	0	0	0.009234555	0.009234555	0	0	0	1748177	794	North Hollywood - Valley Village	Yes	Above Moderate
LOS ANGELES	5557 N CAHUENGA BLVD	91601	2416020029	Neighborhood Office Commercial	CR-1VL	0	108	0.065975353	Commercial - Store - One Story	YES - Current	NO - Privately-Owned	Available	Not Used in Prior Housing Element	0	0	0.004126398	0.004126398	0	0	0	1748177	670	North Hollywood - Valley Village		Above Moderate
LOS ANGELES	5559 N CAHUENGA BLVD	91601	2416020030	Neighborhood Office Commercial	CR-1VL	0	108	0.113720182	Commercial - Store - One Story	YES - Current	NO - Privately-Owned	Available	Used in Prior Housing Element - Non-Vacant	0.045732521	0	0	0.045732521	0	0	0	1748177	658	North Hollywood - Valley Village		Lower
LOS ANGELES	5531 N CAHUENGA BLVD	91601	2416020031	Neighborhood Office Commercial	CR-1VL	0	108	0.06598145	Industrial -

LOS ANGELES	5505 N CAHUENGA BLVD	91601	2416020035	Neighborhood Office Commercial	CR-1VL	0	108	0.064265376	Commercial - Parking Lot (Commercial Use Property) - Lots - Patron or Employee - One Story	YES - Current	NO - Privately-Owned	Available	Not Used in Prior Housing Element	0	0	0.009550971	0.009550971	0	0	0	1748177	889	North Hollywood - Valley Village			Above Moderate
LOS ANGELES	5509 N CAHUENGA BLVD	91601	2416020038	Neighborhood Office Commercial	CR-1VL	0	108	0.064266083	Commercial - Office Building - One Story	YES - Current	NO - Privately-Owned	Available	Not Used in Prior Housing Element	0	0	0.002545447	0.002545447	0	0	0	1748177	884	North Hollywood - Valley Village			Above Moderate
LOS ANGELES	5511 N CAHUENGA BLVD	91601	2416020038	Neighborhood Office Commercial	CR-1VL	0	108	0.031875306	Commercial - Office Building - One Story	YES - Current	NO - Privately-Owned	Available	Not Used in Prior Housing Element	0	0	0.004214723	0.004214723	0	0	0	1748177	872	North Hollywood - Valley Village			Above Moderate
LOS ANGELES	5513 N CAHUENGA BLVD	91601	2416020039	Neighborhood Office Commercial	CR-1VL	0	108	0.06598658	Residential - Single Family Residence	YES - Current	NO - Privately-Owned	Available	Not Used in Prior Housing Element	0	0	0.37368052	0.37368052	0	0	0	1748177	860	North Hollywood - Valley Village			Above Moderate
LOS ANGELES	5515 N CAHUENGA BLVD	91601	2416020039	Neighborhood Office Commercial	CR-1VL	0	108	0.065985037	Residential - Single Family Residence	YES - Current	NO - Privately-Owned	Available	Not Used in Prior Housing Element	0	0	0.37368052	0.37368052	0	0	0	1748177	847	North Hollywood - Valley Village			Above Moderate
LOS ANGELES			2416020039	Neighborhood Office Commercial	CR-1VL	0	108	0.033256697	Residential - Single Family Residence	YES - Current	NO - Privately-Owned	Available	Not Used in Prior Housing Element	0	0	0.644506884	0.644506884	0	0	0	1748177	870	North Hollywood - Valley Village			Above Moderate
LOS ANGELES			2416020039	Neighborhood Office Commercial	CR-1VL	0	108	0.065984966	Residential - Single Family Residence	YES - Current	NO - Privately-Owned	Available	Not Used in Prior Housing Element	0	0	0.37368052	0.37368052	0	0	0	1748177	838	North Hollywood - Valley Village			Above Moderate
LOS ANGELES	10655 W CHANDLER BLVD	91601	2416021013	Commercial Manufacturing	CM-1VL	0	54	0.08970678	Industrial - Light Manufacturing - One Story	YES - Current	NO - Privately-Owned	Available	Used in Prior Housing Element - Non-Vacant	0.018345393	0	0	0.018345393	0	0	0	1718177	90	North Hollywood - Valley Village			Lower
LOS ANGELES			2416021013	Commercial Manufacturing	CM-1VL	0	54	0.054652091	Industrial - Light Manufacturing - One Story	YES - Current	NO - Privately-Owned	Available	Used in Prior Housing Element - Non-Vacant	0	0	0.025803883	0.025803883	0	0	0	1718177	89	North Hollywood - Valley Village			Above Moderate
LOS ANGELES	10645 W CHANDLER BLVD	91601	2416021014	Commercial Manufacturing	CM-1VL	0	54	0.109263253	Industrial - Light Manufacturing - One Story	YES - Current	NO - Privately-Owned	Available	Used in Prior Housing Element - Non-Vacant	0.067781001	0	0	0.067781001	0	0	0	1718177	87	North Hollywood - Valley Village			Lower
LOS ANGELES	10651 W CHANDLER BLVD	91601	2416021014	Commercial Manufacturing	CM-1VL	0	54	0.054644344	Industrial - Light Manufacturing - One Story	YES - Current	NO - Privately-Owned	Available	Used in Prior Housing Element - Non-Vacant	0	0	0.167585725	0.167585725	0	0	0	1718177	88	North Hollywood - Valley Village			Above Moderate
LOS ANGELES	10639 W CHANDLER BLVD	91601	2416021015	Commercial Manufacturing	CM-1VL	0	54	0.054610301	Industrial - Light Manufacturing - One Story	YES - Current	NO - Privately-Owned	Available	Used in Prior Housing Element - Non-Vacant	0	0	0.025803883	0.025803883	0	0	0	1718177	85	North Hollywood - Valley Village			Above Moderate
LOS ANGELES	10641 W CHANDLER BLVD	91601	2416021015	Commercial Manufacturing	CM-1VL	0	54	0.054618729	Industrial - Light Manufacturing - One Story	YES - Current	NO - Privately-Owned	Available	Used in Prior Housing Element - Non-Vacant	0	0	0.025803883	0.025803883	0	0	0	1718177	86	North Hollywood - Valley Village			Above Moderate
LOS ANGELES	10633 W CHANDLER BLVD	91601	2416021016	Commercial Manufacturing	CM-1VL	0	54	0.090123121	Industrial - Light Manufacturing - One Story	YES - Current	NO - Privately-Owned	Available	Not Used in Prior Housing Element	0.018345393	0	0	0.018345393	0	0	0	1718177	84	North Hollywood - Valley Village			Lower
LOS ANGELES	5417 N CAHUENGA BLVD	91601	2416021023	Neighborhood Office Commercial	CR-1VL	0	108	0.12003087	Commercial - Auto, Recreation Equipment, Construction Equipment Sales and Service - Auto Body Repair Shop - One Story	YES - Current	NO - Privately-Owned	Available	Not Used in Prior Housing Element	0.046576208	0	0	0.046576208	2	0	0	1718177	41	North Hollywood - Valley Village			Lower
LOS ANGELES	5419 N CAHUENGA BLVD	91601	2416021024	Neighborhood Office Commercial	CR-1VL	0	108	0.132878584	Residential - Single Family Residence	YES - Current	NO - Privately-Owned	Available	Used in Prior Housing Element - Non-Vacant	0.35738571	0	0	0.35738571	1	0	0	1748177	1023	North Hollywood - Valley Village			Lower
LOS ANGELES	5425 N CAHUENGA BLVD	91601	2416021025	Neighborhood Office Commercial	CR-1VL	0	108	0.131950263	Residential - Single Family Residence	YES - Current	NO - Privately-Owned	Available	Used in Prior Housing Element - Non-Vacant	0.825434804	0	0	0.825434804	1	0	0	1748177	1000	North Hollywood - Valley Village			Lower
LOS ANGELES	5429 N CAHUENGA BLVD	91601	2416021026	Neighborhood Office Commercial	CR-1VL	0	108	0.12848899	Commercial - Office Building - One Story	YES - Current	NO - Privately-Owned	Available	Used in Prior Housing Element - Non-Vacant	0.020421346	0	0	0.020421346	0	0	0	1748177	981	North Hollywood - Valley Village			Lower
LOS ANGELES	10619 W CHANDLER BLVD	91601	2416021029	Commercial Manufacturing	CM-1VL	0	54	0.054549141	Industrial - Light Manufacturing - One Story	YES - Current	NO - Privately-Owned	Available	Used in Prior Housing Element - Non-Vacant	0	0	0.0103036	0.0103036	1	0	0	1718177	81	North Hollywood - Valley Village			Above Moderate
LOS ANGELES	10623 W CHANDLER BLVD	91601	2416021029	Commercial Manufacturing	CM-1VL	0	54	0.054558255	Industrial - Light Manufacturing - One Story	YES - Current	NO - Privately-Owned	Available	Used in Prior Housing Element - Non-Vacant	0	0	0.0103036	0.0103036	1	0	0	1718177	82	North Hollywood - Valley Village			Above Moderate
LOS ANGELES	10625 W CHANDLER BLVD	91601	2416021029	Commercial Manufacturing	CM-1VL	0	54	0.063709039	Industrial - Light Manufacturing - One Story	YES - Current	NO - Privately-Owned	Available	Used in Prior Housing Element - Non-Vacant	0	0	0.010276601	0.010276601	1	0	0	1718177	83	North Hollywood - Valley Village			Above Moderate
LOS ANGELES	10611 W CHANDLER BLVD	91601	2416021030	Commercial Manufacturing	CM-1VL	0	54	0.054524895	Industrial - Light Manufacturing - One Story	YES - Current	NO - Privately-Owned	Available	Used in Prior Housing Element - Non-Vacant	0	0	0.010257593	0.010257593	1	0	0	1718177	78	North Hollywood - Valley Village			Above Moderate
LOS ANGELES	10615 W CHANDLER BLVD	91601	2416021030	Commercial Manufacturing	CM-1VL	0	54	0.054532463	Industrial - Light Manufacturing - One Story	YES - Current	NO - Privately-Owned	Available	Used in Prior Housing Element - Non-Vacant	0	0	0.010257593	0.010257593	1	0	0	1718177	79	North Hollywood - Valley Village			Above Moderate
LOS ANGELES	10617 W CHANDLER BLVD	91601	2416021030	Commercial Manufacturing	CM-1VL	0	54	0.054541395	Industrial - Light Manufacturing - One Story	YES - Current	NO - Privately-Owned	Available	Used in Prior Housing Element - Non-Vacant	0	0	0.010257593	0.010257593	1	0	0	1718177	80	North Hollywood - Valley Village			Above Moderate
LOS ANGELES	10605 W CHANDLER BLVD	91601	2416021031	Commercial Manufacturing	CM-1VL	0	54	0.054498927	Industrial - Light Manufacturing - One Story	YES - Current	NO - Privately-Owned	Available	Used in Prior Housing Element - Non-Vacant	0	0	0.010399809	0.010399809	1	0	0	1718177	75	North Hollywood - Valley Village			Above Moderate
LOS ANGELES	10607 W CHANDLER BLVD	91601	2416021031	Commercial Manufacturing	CM-1VL	0	54	0.054508035	Industrial - Light Manufacturing - One Story	YES - Current	NO - Privately-Owned	Available	Used in Prior Housing Element - Non-Vacant	0	0	0.010399809	0.010399809	1	0	0	1718177	76	North Hollywood - Valley Village			Above Moderate
LOS ANGELES	10609 W CHANDLER BLVD	91601	2416021031	Commercial Manufacturing	CM-1VL	0	54	0.054515782	Industrial - Light Manufacturing - One Story	YES - Current	NO - Privately-Owned	Available	Used in Prior Housing Element - Non-Vacant	0	0	0.010399809	0.010399809	1	0	0	1718177	77	North Hollywood - Valley Village			Above Moderate
LOS ANGELES	5405 N CAHUENGA BLVD	91601	2416021031	Commercial Manufacturing	CM-1VL	0	54	0.063472504	Industrial - Light Manufacturing - One Story	YES - Current	NO - Privately-Owned	Available	Used in Prior Housing Element - Non-Vacant	0	0	0.010372455	0.010372455	1	0	0	1718177	74	North Hollywood - Valley Village			Above Moderate
LOS ANGELES	5435 N CAHUENGA BLVD	91601	2416021032	Neighborhood Office Commercial	CR-1VL	0	108	0.128471859	Commercial - Office Building - One Story	YES - Current	NO - Privately-Owned	Available	Used in Prior Housing Element - Non-Vacant	0.025873626	0	0	0.025873626	0	0	0	1748177	965	North Hollywood - Valley Village			Lower
LOS ANGELES	5439 N CAHUENGA BLVD	91601	2416021033	Neighborhood Office Commercial	CR-1VL	0	108	0.126493475	Commercial - Office Building - Two Stories	YES - Current	NO - Privately-Owned	Available	Not Used in Prior Housing Element	0.017955968	0	0	0.017955968	1	0	0	1748177	940	North Hollywood - Valley Village			Lower
LOS ANGELES	5338 N RIVERTON AVE	91601	2416023005	Medium Residential	R3-1VL	0	54	0.186210567	Residential - Single Family Residence	YES - Current	NO - Privately-Owned	Available	Not Used in Prior Housing Element	0.649025935	0	0	0.649025935	1	0	0	1718177	212	North Hollywood - Valley Village			Lower
LOS ANGELES	5332 1/2 N RIVERTON AVE	91601	2416023006	Medium Residential	R3-1VL	0	54	0.186205863	Residential - Five or More Units or Apartments (Any Combination) - 4 Stories or Less	YES - Current	NO - Privately-Owned	Available	Not Used in Prior Housing Element	0	0	0.109770475	0.109770475	5	0	0	1718177	230	North Hollywood - Valley Village	Yes		Above Moderate
LOS ANGELES	5314 N RIVERTON AVE	91601	2416023009	Medium Residential	R3-1VL	0	54	0.186185566	Residential - Five or More Units or Apartments (Any Combination) - 4 Stories or Less	YES - Current	NO - Privately-Owned	Available	Not Used in Prior Housing Element	0	0	0.100012944	0.100012944	6	0	0	1718177	300	North Hollywood - Valley Village	Yes		Above Moderate
LOS ANGELES	5300 N RIVERTON AVE	91601	2416023011	Medium Residential	R3-1VL	0	54	0.186175986	Residential - Single Family Residence	YES - Current	NO - Privately-Owned	Available	Used in Prior Housing Element - Non-Vacant	0.649025935	0	0	0.649025935	1	0	0	1718177	347	North Hollywood - Valley Village			Lower
LOS ANGELES	5307 N DENNY AVE	91601	2416023012	Medium Residential	R3-1VL	0	54	0.154953752	Residential - Four Units (Any Combination) - 4 Stories or Less	YES - Current	NO - Privately-Owned	Available	Not Used in Prior Housing Element	0	0	0.278703672	0.278703672	4	0	0	1718177	340	North Hollywood - Valley Village	Yes		Above Moderate
LOS ANGELES	5335 N DENNY AVE	91601	2416023018	Medium Residential	R3-1VL	0	54	0.154955549	Residential - Five or More Units or Apartments (Any Combination) - 4 Stories or Less	YES - Current	NO - Privately-Owned	Available	Not Used in Prior Housing Element	0.039599953	0	0	0.039599953	9	0	0	1718177	222	North Hollywood - Valley Village			Lower
LOS ANGELES	5343 1/2 N DENNY AVE	91601	2416023019	Medium Residential	R3-1VL	0	54	0.15495339	Residential - Three Units (Any Combination) - 4 Stories or Less	YES - Current	NO - Privately-Owned	Available	Not Used in Prior Housing Element	0	0	0.311769918	0.311769918	3	0	0	1718177	205	North Hollywood - Valley Village	Yes		Above Moderate
LOS ANGELES	5320 N RIVERTON AVE	91601	2416023024	Medium Residential	R3-1VL	0	54	0.183435798	Residential - Five or More Units or Apartments (Any Combination) - 4 Stories or Less	YES - Current	NO - Privately-Owned	Available	Not Used in Prior Housing Element	0.047230003	0	0	0.047230003	10	0	0	1718177	276	North Hollywood - Valley Village			Lower
LOS ANGELES	5328 N RIVERTON AVE	91601	2416023026	Medium Residential	R3-1VL	0	54	0.183441663	Residential - Five or More Units or Apartments (Any Combination) - 4 Stories or Less	YES - Current	NO - Privately-Owned	Available	Not Used in Prior Housing Element	0.047230003	0	0	0.047230003	10	0	0	1718177	251	North Hollywood - Valley Village			Lower
LOS ANGELES	5260 N RIVERTON AVE	91601	2416024001	Medium Residential	R3-1VL	0	54	0.186170684	Residential - Five or More Units or Apartments (Any Combination) - 4 Stories or Less	YES - Current	NO - Privately-Owned	Available	Not Used in Prior Housing Element	0	0	0.09111825	0.09111825	7	0	0	1718177	369	North Hollywood - Valley Village	Yes		Above Moderate
LOS ANGELES	5256 N RIVERTON AVE	91601	2416024002	Medium Residential	R3-1VL	0	54	0.186166127	Residential - Four Units (Any Combination) - 4 Stories or Less	YES - Current	NO - Privately-Owned	Available	Not Used in Prior Housing Element	0	0	0.358672684	0.358672684	4	0	0	1718177	400	North Hollywood - Valley Village	Yes		Above Moderate
LOS ANGELES	5246 N RIVERTON AVE	91601	2416024003	Medium Residential	R3-1VL	0	54	0.186157875	Residential - Five or More Units or Apartments (Any Combination) - 4 Stories or Less	YES - Current	NO - Privately-Owned	Available	Not Used in Prior Housing Element	0	0	0.083010846	0.083010846	8	0	0	1718177	428	North Hollywood - Valley Village	Yes		Above Moderate
LOS ANGELES	10733 W MAGNOLIA BLVD	91601	2416024012	Community Commercial	C4-1-CA	0	108	0.155157483	Commercial - Professional Building - One Story	YES - Current	NO - Privately-Owned	Available	Used in Prior Housing Element - Non-Vacant	0.024090375	0	0	0.024090375	0	0	0	1718177	597	North Hollywood - Valley Village			Lower
LOS ANGELES	10727 W MAGNOLIA BLVD	91601	2416024013	Community Commercial	C4-1-CA	0	108	0.106625194	Commercial - Professional Building - One Story	YES - Current	NO - Privately-Owned	Available	Used in Prior Housing Element - Non-Vacant	0.04260529	0	0	0.04260529	0	0	0	1718177	595	North Hollywood - Valley Village			Lower
LOS ANGELES	10729 W MAGNOLIA BLVD	91601	2416024013	Community Commercial	C4-1-CA	0	108	0.155155278	Commercial - Professional Building - One Story	YES - Current	NO - Privately-Owned	Available	Used in Prior Housing Element - Non-Vacant	0.055906565	0	0	0.055906565	0	0	0	1718177	596	North Hollywood - Valley Village			Lower
LOS ANGELES	5219 N DENNY AVE	91601	2416024014	Medium Residential	R3-1VL	0	54	0.154954985	Residential - Double, Duplex, or Two Units - 4 Stories or Less	YES - Current	NO - Privately-Owned	Available	Used in Prior Housing Element - Non-Vacant	0	0	0.150062084	0.150062084	2	0	0	1718177	557	North Hollywood - Valley Village	Yes		Above Moderate
LOS ANGELES	5223 N DENNY AVE	91601	2416024015	Medium Residential	R3-1VL	0	54	0.15495519	Residential - Single Family Residence	YES - Current	NO - Privately-Owned	Available	Used in Prior Housing Element - Non-Vacant	0.536054707	0	0	0.536054707	1	0	0	1718177	540	North Hollywood - Valley Village			Lower
LOS ANGELES	5237 N DENNY AVE	91601	2416024018	Medium Residential	R3-1VL	0	54	0.15495519	Residential - Five or More Units or Apartments (Any Combination) - 4 Stories or Less	YES - Current	NO - Privately-Owned	Available	Not Used in Prior Housing Element	0.035047996	0	0	0.035047996	8	0	0	1718177	474	North Hollywood - Valley Village			Lower
LOS ANGELES	5245 N DENNY AVE	91601	2416024019	Medium Residential	R3-1VL	0	54	0.154953393	Residential - Five or More Units or Apartments (Any Combination) - 4 Stories or Less	YES - Current	NO - Privately-Owned	Available	Not Used in Prior Housing Element	0.039286624	0	0	0.039286624	7	0	0	1718177	453	North Hollywood - Valley Village			Lower
LOS ANGELES	5251 N DENNY AVE	91601	2416024020	Medium Residential	R3-1VL	0	54	0.154954577	Residential - Double, Duplex, or Two Units - 4 Stories or Less	YES - Current	NO - Privately-Owned	Available	Used in Prior Housing Element - Non-Vacant	0	0	0.348662415	0.348662415	2	0	0	1718177	427	North Hollywood - Valley Village	Yes		Above Moderate
LOS ANGELES	5253 N DENNY AVE	91601	2416024021	Medium Residential	R3-1VL	0	54	0.154954221	Residential - Five or More Units or Apartments (Any Combination) - 4 Stories or Less	YES - Current	NO - Privately-Owned	Available	Not Used in Prior Housing Element	0	0	0.028690715	0.028690715	7	0	0	1718177	407	North Hollywood - Valley Village	Yes		Above Moderate
LOS ANGELES	5257 N DENNY AVE	91601	2416024022	Medium Residential	R3-1VL	0	54	0.154955112	Residential - Five or More Units or Apartments (Any Combination) - 4 Stories or Less	YES - Current	NO - Privately-Owned	Available	Not Used in Prior Housing Element	0	0	0.074506187	0.074506187	6	0	0	1718177	387	North Hollywood - Valley Village	Yes		Above Moderate
LOS ANGELES	5263 N DENNY AVE	91601	2416024023	Medium Residential	R3-1VL	0	54	0.154954078	Residential - Five or More Units or Apartments (Any Combination) - 4 Stories or Less	YES - Current	NO - Privately-Owned	Available	Not Used in Prior Housing Element	0	0	0.074506187	0.074506187	6	0	0	1718177	357	North Hollywood - Valley Village	Yes		Above Moderate
LOS ANGELES	5227 N DENNY AVE	91601	2416024RBK	Medium Residential	R3-1VL	0	54	0.309907106	Residential - Single Family Residence - Condominium	YES - Current	NO - Privately-Owned	Available	Not Used in Prior Housing Element	0.090009019	0	0	0.090009019	15	0	0	1718177	1312	North Hollywood - Valley Village			Lower
LOS ANGELES	5254 N DENNY AVE	91601	2416025001	Medium Residential	R3-1VL	0	54	0.154954215	Residential - Five or More Units or Apartments (Any Combination) - 4 Stories or Less	YES - Current	NO - Privately-Owned	Available	Not Used in Prior Housing Element	0	0	0.343280241	0.343280241	0	0	0	1718177	406	North Hollywood - Valley Village	Yes		Above Moderate
LOS ANGELES	5250 N DENNY AVE	91601	2416025003	Medium Residential	R3-1VL	0	54	0.154954215	Residential - Single Family Residence - Vacant Land	YES - Current	NO - Privately-Owned	Available	Not Used in Prior Housing Element	0.472669762	0	0	0.472669762	0	0	0	1718177	452	North Hollywood - Valley Village			Lower
LOS ANGELES	5240 N DENNY AVE	91601	2416025004	Medium Residential	R3-1VL	0	54	0.154954221	Residential - Four Units (Any Combination) - 4 Stories or Less	YES - Current	NO - Privately-Owned	Available	Not Used in Prior Housing Element	0	0	0.278703672	0.278703672	4	0	0	1718177	473	North Hollywood - Valley Village	Yes		Above Moderate
LOS ANGELES	10705 W MAGNOLIA BLVD	91601	2416025012	Community Commercial	C4-1-CA	0	108	0.151683057	Industrial - Motion Picture, Radio and Television Industry - Studio - One Story	YES - Current	NO - Privately-Owned	Available	Used in Prior Housing Element - Non-Vacant	0.193690604	0	0	0.193690604	0	0	0	1718177	593	North Hollywood - Valley Village			Lower
LOS ANGELES	10655 W MAGNOLIA BLVD	91601	2416025016	Community Commercial	C4-1-CA	0	108	0.151660793	Commercial - Office Building - One Story	YES - Current	NO - Privately-Owned	Available	Used in Prior Housing Element - Non-Vacant	0.063850247	0	0	0.063850247	1	0	0	1718177	589	North Hollywood - Valley Village			Lower
LOS ANGELES	5209 N CARTWRIGHT AVE	91601	2416025017	Community Commercial	C4-1-CA	0	108	0.106884504	Commercial - Store Combination - Store and Residential Combination - One Story	YES - Current	NO - Privately-Owned	Available	Not Used in Prior Housing Element	0	0	0.092294642	0.092294642	0	0	0	1718177	588	North Hollywood - Valley Village	Yes		Above Moderate
LOS ANGELES	5215 N CARTWRIGHT AVE	91601	2416025018	Medium Residential	R3-1VL	0	54	0.155079966	Residential - Five or More Units or Apartments (Any Combination) - 4 Stories or Less	YES - Current	NO - Privately-Owned	Available	Not Used in Prior Housing Element	0.044387381	0	0	0.044387381	8	0	0	1718177	555	North Hollywood - Valley Village			Lower
LOS ANGELES	5221 N CARTWRIGHT AVE	91601	2416025019	Medium Residential	R3-1VL	0	54	0.15508793	Residential - Five or More Units or Apartments (Any Combination) - 4 Stories or Less	YES - Current	NO - Privately-Owned	Available	Not Used in Prior Housing Element	0.044387381	0	0	0.044387381	8	0	0	1718177	538	North Hollywood - Valley Village			Lower
LOS ANGELES	5229 N CARTWRIGHT AVE	91601	2416025020	Medium Residential	R3-1VL	0	54	0.155093781	Residential - Five or More Units or Apartments (Any Combination) - 4 Stories or Less	YES - Current	NO - Privately-Owned	Available	Not Used in Prior Housing Element	0.04403629	0	0	0.04403629	6	0	0	1718177	512	North Hollywood - Valley Village			Lower
LOS ANGELES	5233 N CARTWRIGHT AVE	91601	2416025021	Medium Residential	R3-1VL	0	54	0.155100955	Residential - Five or More Units or Apartments (Any Combination) - 4 Stories or Less	YES - Current	NO - Privately-Owned	Available	Not Used in Prior Housing Element	0.044387381	0	0	0.044387381	8	0	0	1718177	490	North Hollywood - Valley Village			Lower
LOS ANGELES	10715 W MAGNOLIA BLVD	91601	2416025027	Community Commercial	C4-1-CA	0	108	0.064048095	Commercial - Store Combination - Store and Office Combination - One Story	YES - Current	NO - Privately-Owned	Available	Not Used in Prior Housing Element	0	0	0.001712587	0.001712587	0	0	0	1718177	639	North Hollywood - Valley Village			Above Moderate
LOS ANGELES			2416025027	Commercial Manufacturing	C4-1-CA	0	108	0.042584071	Commercial - Store Combination - Store and Office Combination - One Story	YES - Current	NO - Privately-Owned	Available	Not Used in Prior Housing Element	0	0	0.00345452	0.00345452	0	0	0	1718177	594	North Hollywood - Valley Village			Above Moderate
LOS ANGELES	10701 W MAGNOLIA BLVD	91601	2416025029	Community Commercial	C4-1-CA	0	108	0.153249794	Recreational - Club, Lodge Hall, Fraternal Organization - One Story	YES - Current	NO - Privately-Owned	Available	Used in Prior Housing Element - Non-Vacant	0.061275442	0	0	0.061275442	0	0	0	1718177	592	North Hollywood - Valley Village			Lower
LOS ANGELES	10659 W MAGNOLIA BLVD	91601	2416025030	Community Commercial	C4-1-CA	0	108	0.077555867	Commercial - Office Building - One Story	YES - Current	NO - Privately-Owned	Available	Used in Prior Housing Element - Non-Vacant	0.042957619	0	0	0.042957619	0	0	0	1718177	590	North Hollywood - Valley Village			Lower
LOS ANGELES	10661 W MAGNOLIA BLVD	91601	2416025030	Community Commercial	C4-1-CA	0	108	0.077556061	Commercial - Office Building - One Story	YES - Current	NO - Privately-Owned	Available	Used in Prior Housing Element - Non-Vacant	0.042957619	0	0	0.042957619	0	0	0	1718177	591	North Hollywood - Valley Village			Lower
LOS ANGELES	5222 N DENNY AVE	91601	2416025RBK	Medium Residential	R3-1VL	0	54	0.619815759	Residential - Single Family Residence - Condo Conversion	YES - Current	NO - Privately-Owned	Available	Not Used in Prior Housing Element	0.088672791	0	0	0.088672791	30	0	0	1718177	1310	North Hollywood - Valley Village			Lower
LOS ANGELES	5340 N DENNY AVE	91601	2416026003	Medium Residential	R3-1VL	0	54	0.154955545	Residential - Single Family Residence	YES - Current	NO - Privately-Owned	Available	Used in Prior Housing Element - Non-Vacant	0.536054707	0	0	0.536054707	1	0	0	1718177	204	North Hollywood - Valley Village			Lower
LOS ANGELES	5334 N DENNY AVE	91601	2416026004	Medium Residential	R3-1VL	0	54	0.154953608	Residential - Four Units (Any Combination) - 4 Stories or Less	YES - Current	NO - Privately-Owned	Available	Not Used in Prior Housing Element	0	0	0.0935479	0.0935479	4	0	0	1718177	221	North Hollywood - Valley Village	Yes		Above Moderate
LOS ANGELES	5332 N DENNY AVE	91601	2416026005	Medium Residential	R3-1VL	0	54	0.154955545	Residential - Three Units (Any Combination) - 4 Stories or Less	YES - Current	NO - Privately-Owned	Available	Not Used in Prior Housing Element	0	0	0.311769918	0.311769918	3	0	0	1718177	237	North Hollywood - Valley Village	Yes		Above Moderate
LOS ANGELES	5326 N DENNY AVE	91601	2416026006	Medium Residential	R3-1VL	0	54	0.154953608	Residential - Three Units (Any Combination) - 4 Stories or Less	YES - Current	NO - Privately-Owned	Available	Not Used in Prior Housing Element	0	0	0.311769918	0.311769918	3	0	0	1718177	265	North Hollywood - Valley Village	Yes		Above Moderate
LOS ANGELES	5320 N DENNY AVE	91601	2416026007	Medium Residential	R3-1VL	0	54	0.154954577	Residential - Five or More Units or Apartments (Any Combination) - 4 Stories or Less	YES - Current	NO - Privately-Owned	Available	Not Used in Prior Housing Element	0	0	0.074506187	0.074506187	6	0	0	1718177	280	North Hollywood - Valley Village	Yes		Above Moderate
LOS ANGELES	5316 N DENNY AVE	91601	2416026008	Medium Residential	R3-1VL	0	54	0.154953608	Residential - Five or More Units or Apartments (Any Combination) - 4 Stories or Less	YES - Current	NO - Privately-Owned	Available	Not Used in Prior Housing Element	0.039599953	0	0	0.039599953	9	0	0	1718177	298	North Hollywood - Valley Village			Lower
LOS ANGELES	5308 N DENNY AVE	91601	2416026010	Medium Residential	R3-1VL	0	54	0.154954221	Residential - Five or More Units or Apartments (Any Combination) - 4 Stories or Less	YES - Current	NO - Privately-Owned	Available	Not Used in Prior Housing Element	0.039599953	0	0	0.039599953	9	0	0	1718177	339	North Hollywood - Valley Village			Lower
LOS ANGELES	5302 N DENNY AVE	91601	2416026011	Medium Residential	R3-1VL	0	54	0.154954215	Residential - Three Units (Any Combination) - 4 Stories or Less	YES - Current	NO - Privately-Owned	Available	Not Used in Prior Housing Element	0	0	0.119613057	0.119613057	4	0	0	1718177	356	North Hollywood - Valley Village	Yes		Above Moderate
LOS ANGELES	5301 N CARTWRIGHT AVE	91601	2416026015	Medium Residential	R3-1VL	0	54	0.155149129	Residential - Four Units (Any Combination) - 4 Stories or Less	YES - Current	NO - Privately-Owned	Available	Not Used in Prior Housing Element	0	0	0.278703672	0.278703672	4	0	0	1718177	338	North Hollywood - Valley Village	Yes		Above Moderate
LOS ANGELES	5311 N CARTWRIGHT AVE	91601	2416026016	Medium Residential	R3-1VL	0	54	0.155156549	Residential - Five or More Units or Apartments (Any Combination) - 4 Stories or Less	YES - Current	NO - Privately-Owned	Available	Not Used in Prior Housing Element	0.044387381	0	0	0.044387381	8	0	0	1718177	322	North Hollywood - Valley Village			Lower
LOS ANGELES	5315 N CARTWRIGHT AVE	91601	2416026017	Medium Residential	R3-1VL	0	54	0.155163368	Residential - Four Units (Any Combination) - 4 Stories or

LOS ANGELES	5248 N CARTWRIGHT AVE	91601	2416028004	Medium Residential	R3-1VL	0	54	0.154954278	Residential - Five or More Units or Apartments (Any Combination) - 4 Stories or Less	YES - Current	NO - Privately-Owned	Available	Not Used in Prior Housing Element	0.044387381	0	0	0.044387381	8	0	0	1718177	424	North Hollywood - Valley Village			Lower
LOS ANGELES	5242 N CARTWRIGHT AVE	91601	2416028005	Medium Residential	R3-1VL	0	54	0.154954639	Residential - Five or More Units or Apartments (Any Combination) - 4 Stories or Less	YES - Current	NO - Privately-Owned	Available	Not Used in Prior Housing Element	0.044387381	0	0	0.044387381	8	0	0	1718177	450	North Hollywood - Valley Village			Lower
LOS ANGELES	5238 N CARTWRIGHT AVE	91601	2416028006	Medium Residential	R3-1VL	0	54	0.154954639	Residential - Five or More Units or Apartments (Any Combination) - 4 Stories or Less	YES - Current	NO - Privately-Owned	Available	Not Used in Prior Housing Element	0.035047996	0	0	0.035047996	8	0	0	1718177	471	North Hollywood - Valley Village			Lower
LOS ANGELES	5234 N CARTWRIGHT AVE	91601	2416028007	Medium Residential	R3-1VL	0	54	0.154954278	Residential - Five or More Units or Apartments (Any Combination) - 4 Stories or Less	YES - Current	NO - Privately-Owned	Available	Not Used in Prior Housing Element	0.044387381	0	0	0.044387381	8	0	0	1718177	489	North Hollywood - Valley Village			Lower
LOS ANGELES	5218 N CARTWRIGHT AVE	91601	2416028010	Medium Residential	R3-1VL	0	54	0.154954604	Residential - Five or More Units or Apartments (Any Combination) - 4 Stories or Less	YES - Current	NO - Privately-Owned	Available	Not Used in Prior Housing Element	0.044387381	0	0	0.044387381	8	0	0	1718177	554	North Hollywood - Valley Village			Lower
LOS ANGELES	10637 W MAGNOLIA BLVD	91601	2416028011	Community Commercial	C4-1-CA	0	108	0.155078813	Commercial - Auto, Recreation Equipment, Construction Equipment Sales and Service - Auto Body Repair Shop - One Story	YES - Current	NO - Privately-Owned	Available	Used in Prior Housing Element - Non-Vacant	0.157629158	0	0	0.157629158	1	0	0	1718177	586	North Hollywood - Valley Village			Lower
LOS ANGELES	10641 W MAGNOLIA BLVD	91601	2416028011	Community Commercial	C4-1-CA	0	108	0.106597834	Commercial - Auto, Recreation Equipment, Construction Equipment Sales and Service - Auto Body Repair Shop - One Story	YES - Current	NO - Privately-Owned	Available	Used in Prior Housing Element - Non-Vacant	0.12009024	0	0	0.12009024	1	0	0	1718177	587	North Hollywood - Valley Village			Lower
LOS ANGELES	10631 W MAGNOLIA BLVD	91601	2416028012	Community Commercial	C4-1-CA	0	108	0.151628801	Commercial - Store - One Story	YES - Current	NO - Privately-Owned	Available	Used in Prior Housing Element - Non-Vacant	0.021187456	0	0	0.021187456	1	0	0	1718177	585	North Hollywood - Valley Village			Lower
LOS ANGELES	10621 W MAGNOLIA BLVD	91601	2416028013	Community Commercial	C4-1-CA	0	108	0.118232636	Industrial - Light Manufacturing - One Story	YES - Current	NO - Privately-Owned	Available	Used in Prior Housing Element - Non-Vacant	0.023919538	0	0	0.023919538	0	0	0	1718177	582	North Hollywood - Valley Village			Lower
LOS ANGELES	10623 W MAGNOLIA BLVD	91601	2416028013	Community Commercial	C4-1-CA	0	108	0.119680941	Industrial - Light Manufacturing - One Story	YES - Current	NO - Privately-Owned	Available	Used in Prior Housing Element - Non-Vacant	0.023919538	0	0	0.023919538	0	0	0	1718177	583	North Hollywood - Valley Village			Lower
LOS ANGELES	10627 W MAGNOLIA BLVD	91601	2416028013	Community Commercial	C4-1-CA	0	108	0.120734503	Industrial - Light Manufacturing - One Story	YES - Current	NO - Privately-Owned	Available	Used in Prior Housing Element - Non-Vacant	0.023919538	0	0	0.023919538	0	0	0	1718177	584	North Hollywood - Valley Village			Lower
LOS ANGELES	5217 N WILLOW CREST AVE	91601	2416028014	Medium Residential	R3-1VL	0	54	0.137998199	Residential - Five or More Units or Apartments (Any Combination) - 4 Stories or Less	YES - Current	NO - Privately-Owned	Available	Not Used in Prior Housing Element	0.045717186	0	0	0.045717186	7	0	0	1718177	553	North Hollywood - Valley Village			Lower
LOS ANGELES	5241 N WILLOW CREST AVE	91601	2416028019	Medium Residential	R3-1VL	0	54	0.137909123	Residential - Single Family Residence - Pool	YES - Current	NO - Privately-Owned	Available	Used in Prior Housing Element - Non-Vacant	0.536569208	1	0	0.536569208	1	0	0	1718177	449	North Hollywood - Valley Village			Lower
LOS ANGELES	5247 N WILLOW CREST AVE	91601	2416028020	Medium Residential	R3-1VL	0	54	0.137891544	Residential - Double, Duplex, or Two Units - 4 Stories or Less	YES - Current	NO - Privately-Owned	Available	Not Used in Prior Housing Element	0	0	0.344162285	0.344162285	2	0	0	1718177	423	North Hollywood - Valley Village		Yes	Above Moderate
LOS ANGELES	5251 N WILLOW CREST AVE	91601	2416028021	Medium Residential	R3-1VL	0	54	0.137874832	Residential - Five or More Units or Apartments (Any Combination) - 4 Stories or Less	YES - Current	NO - Privately-Owned	Available	Not Used in Prior Housing Element	0.045717186	0	0	0.045717186	7	0	0	1718177	403	North Hollywood - Valley Village			Lower
LOS ANGELES	5262 N WILLOW CREST AVE	91601	2416028024	Medium Residential	R3-1VL	0	54	0.086316696	Residential - Double, Duplex, or Two Units - 4 Stories or Less	YES - Current	NO - Privately-Owned	Available	Not Used in Prior Housing Element	0	0	0.069996178	0.069996178	2	0	0	1718177	363	North Hollywood - Valley Village		Yes	Above Moderate
LOS ANGELES	5243 N CAHUENGA BLVD	91601	2416028028	Medium Residential	R3-1VL	0	54	0.06316576	Residential - Three Units (Any Combination) - 4 Stories or Less	YES - Current	NO - Privately-Owned	Available	Not Used in Prior Housing Element	0	0	0.409944344	0.409944344	3	3*	3*	1718177	464	North Hollywood - Valley Village		Yes	Above Moderate
LOS ANGELES	5245 N CAHUENGA BLVD	91601	2416028028	Medium Residential	R3-1VL	0	54	0.063170646	Residential - Three Units (Any Combination) - 4 Stories or Less	YES - Current	NO - Privately-Owned	Available	Not Used in Prior Housing Element	0	0	0.409944344	0.409944344	3	3*	3*	1718177	448	North Hollywood - Valley Village		Yes	Above Moderate
LOS ANGELES	5241 N CAHUENGA BLVD	91601	2416028029	Medium Residential	R3-1VL	0	54	0.122872014	Residential - Five or More Units or Apartments (Any Combination) - 4 Stories or Less	YES - Current	NO - Privately-Owned	Available	Not Used in Prior Housing Element	0	0	0.056164163	0.056164163	6	0	0	1718177	469	North Hollywood - Valley Village		Yes	Above Moderate
LOS ANGELES	5228 N WILLOW CREST AVE	91601	2416028031	Medium Residential	R3-1VL	0	54	0.126275001	Residential - Four Units (Any Combination) - 4 Stories or Less	YES - Current	NO - Privately-Owned	Available	Not Used in Prior Housing Element	0.045129153	0	0	0.045129153	4	0	0	1718177	509	North Hollywood - Valley Village			Lower
LOS ANGELES			2416028035	Community Commercial	C4-1-CA	0	108	0.00585401	Commercial - Service Station - Full Service - No Additional Services	YES - Current	NO - Privately-Owned	Available	Used in Prior Housing Element - Non-Vacant	0	0	0.01168708	0.01168708	0	0	0	1718177	1302	North Hollywood - Valley Village			Above Moderate
LOS ANGELES			2416028035	Community Commercial	C4-1-CA	0	108	0.023332997	Commercial - Service Station - Full Service - No Additional Services	YES - Current	NO - Privately-Owned	Available	Used in Prior Housing Element - Non-Vacant	0	0	0.023176819	0.023176819	0	0	0	1718177	1303	North Hollywood - Valley Village			Above Moderate
LOS ANGELES			2416028035	Community Commercial	C4-1-CA	0	108	0.041012825	Commercial - Service Station - Full Service - No Additional Services	YES - Current	NO - Privately-Owned	Available	Used in Prior Housing Element - Non-Vacant	0	0	0.022981133	0.022981133	0	0	0	1718177	1300	North Hollywood - Valley Village			Above Moderate
LOS ANGELES			2416028035	Community Commercial	C4-1-CA	0	108	0.05268572	Commercial - Service Station - Full Service - No Additional Services	YES - Current	NO - Privately-Owned	Available	Used in Prior Housing Element - Non-Vacant	0	0	0.018723658	0.018723658	0	0	0	1718177	1301	North Hollywood - Valley Village			Above Moderate
LOS ANGELES	10607 W MAGNOLIA BLVD	91601	2416028036	Community Commercial	C4-1-CA	0	108	0.081680215	Commercial - Service Station - Full Service - No Additional Services	YES - Current	NO - Privately-Owned	Available	Used in Prior Housing Element - Non-Vacant	0.047293372	0	0	0.047293372	0	0	0	1718177	580	North Hollywood - Valley Village			Lower
LOS ANGELES	10611 W MAGNOLIA BLVD	91601	2416028036	Community Commercial	C4-1-CA	0	108	0.061626084	Commercial - Service Station - Full Service - No Additional Services	YES - Current	NO - Privately-Owned	Available	Used in Prior Housing Element - Non-Vacant	0	0	0.011393543	0.011393543	0	0	0	1718177	581	North Hollywood - Valley Village			Above Moderate
LOS ANGELES	5203 N CAHUENGA BLVD	91601	2416028036	Community Commercial	C4-1-CA	0	108	0.034148781	Commercial - Service Station - Full Service - No Additional Services	YES - Current	NO - Privately-Owned	Available	Used in Prior Housing Element - Non-Vacant	0	0	0.01538132	0.01538132	0	0	0	1718177	578	North Hollywood - Valley Village			Above Moderate
LOS ANGELES			2416028036	Community Commercial	C4-1-CA	0	108	0.009075113	Commercial - Service Station - Full Service - No Additional Services	YES - Current	NO - Privately-Owned	Available	Used in Prior Housing Element - Non-Vacant	0	0	0.009522155	0.009522155	0	0	0	1718177	579	North Hollywood - Valley Village			Above Moderate
LOS ANGELES	5247 N CAHUENGA BLVD	91601	2416028046	Medium Residential	R3-1VL	0	54	0.126355493	Residential - Three Units (Any Combination) - 4 Stories or Less	YES - Current	NO - Privately-Owned	Available	Not Used in Prior Housing Element	0.43276825	0	0	0.43276825	0	0	0	1718177	422	North Hollywood - Valley Village			Lower
LOS ANGELES	5251 N CAHUENGA BLVD	91601	2416028046	Medium Residential	R3-1VL	0	54	0.126377516	Residential - Three Units (Any Combination) - 4 Stories or Less	YES - Current	NO - Privately-Owned	Available	Not Used in Prior Housing Element	0.43276825	0	0	0.43276825	0	0	0	1718177	402	North Hollywood - Valley Village			Lower
LOS ANGELES	5257 N CAHUENGA BLVD	91601	2416028046	Medium Residential	R3-1VL	0	54	0.126397964	Residential - Three Units (Any Combination) - 4 Stories or Less	YES - Current	NO - Privately-Owned	Available	Not Used in Prior Housing Element	0.43276825	0	0	0.43276825	0	0	0	1718177	383	North Hollywood - Valley Village			Lower
LOS ANGELES	5223 N WILLOW CREST AVE	91601	2416028047	Medium Residential	R3-1VL	0	54	0.137980143	Residential - Five or More Units or Apartments (Any Combination) - 4 Stories or Less	YES - Current	NO - Privately-Owned	Available	Not Used in Prior Housing Element	0.479716355	0	0	0.479716355	0	0	0	1718177	536	North Hollywood - Valley Village			Lower
LOS ANGELES	5229 N WILLOW CREST AVE	91601	2416028047	Medium Residential	R3-1VL	0	54	0.137962565	Residential - Five or More Units or Apartments (Any Combination) - 4 Stories or Less	YES - Current	NO - Privately-Owned	Available	Not Used in Prior Housing Element	0.479716355	0	0	0.479716355	0	0	0	1718177	510	North Hollywood - Valley Village			Lower
LOS ANGELES	5233 N WILLOW CREST AVE	91601	2416028047	Medium Residential	R3-1VL	0	54	0.137944952	Residential - Five or More Units or Apartments (Any Combination) - 4 Stories or Less	YES - Current	NO - Privately-Owned	Available	Not Used in Prior Housing Element	0.479716355	0	0	0.479716355	0	0	0	1718177	488	North Hollywood - Valley Village			Lower
LOS ANGELES	5237 N WILLOW CREST AVE	91601	2416028RK	Medium Residential	R3-1VL	0	54	0.137927057	Residential - Single Family Residence - Condominium	YES - Current	NO - Privately-Owned	Available	Not Used in Prior Housing Element	0.059923574	0	0	0.059923574	5	0	0	1718177	1297	North Hollywood - Valley Village			Lower
LOS ANGELES	10546 W BURBANK BLVD	91601	2417001005	Highway Oriented Commercial	C2-1VL	0	108	0.060478647	Commercial - Office Building - One Story	YES - Current	NO - Privately-Owned	Available	Not Used in Prior Housing Element	0	0	0.033324134	0.033324134	0	0	0	1748177	582	North Hollywood - Valley Village			Above Moderate
LOS ANGELES	10542 W BURBANK BLVD	91601	2417001006	Highway Oriented Commercial	C2-1VL	0	108	0.060263001	Commercial - Store - One Story	YES - Current	NO - Privately-Owned	Available	Not Used in Prior Housing Element	0	0	0.030186012	0.030186012	1	0	0	1748177	583	North Hollywood - Valley Village			Above Moderate
LOS ANGELES	10540 W BURBANK BLVD	91601	2417001007	Highway Oriented Commercial	C2-1VL	0	108	0.06026074	Commercial - Store - One Story	YES - Current	NO - Privately-Owned	Available	Not Used in Prior Housing Element	0	0	0.002104304	0.002104304	0	0	0	1748177	584	North Hollywood - Valley Village			Above Moderate
LOS ANGELES	5508 N CAHUENGA BLVD	91601	2417001024	Neighborhood Office Commercial	(Q)C2-1VL	0	108	0.060272473	Commercial - Office Building - One Story	YES - Current	NO - Privately-Owned	Available	Not Used in Prior Housing Element	0	0	0.007525671	0.007525671	0	0	0	1748177	886	North Hollywood - Valley Village			Above Moderate
LOS ANGELES	5510 N CAHUENGA BLVD	91601	2417001025	Neighborhood Office Commercial	(Q)C2-1VL	0	108	0.060271237	Commercial - Store Combination - Store and Residential Combination - One Story	YES - Current	NO - Privately-Owned	Available	Not Used in Prior Housing Element	0	0	0.006248998	0.006248998	2	0	0	1748177	871	North Hollywood - Valley Village		Yes	Above Moderate
LOS ANGELES	5512 N CAHUENGA BLVD	91601	2417001026	Neighborhood Office Commercial	(Q)C2-1VL	0	108	0.060273648	Commercial - Parking Lot (Commercial Use Property) - Lots - Patron or Employee - One Story	YES - Current	NO - Privately-Owned	Available	Not Used in Prior Housing Element	0	0	0.011722399	0.011722399	0	0	0	1748177	862	North Hollywood - Valley Village			Above Moderate
LOS ANGELES	5516 N CAHUENGA BLVD	91601	2417001027	Neighborhood Office Commercial	(Q)C2-1VL	0	108	0.060272843	Commercial - Store Combination - Store and Residential Combination - One Story	YES - Current	NO - Privately-Owned	Available	Not Used in Prior Housing Element	0	0	0.011334558	0.011334558	0	0	0	1748177	849	North Hollywood - Valley Village		Yes	Above Moderate
LOS ANGELES	5518 N CAHUENGA BLVD	91601	2417001028	Neighborhood Office Commercial	(Q)C2-1VL	0	108	0.060274329	Commercial - Store Combination - Store and Residential Combination - One Story	YES - Current	NO - Privately-Owned	Available	Not Used in Prior Housing Element	0	0	0.007639689	0.007639689	0	0	0	1748177	841	North Hollywood - Valley Village		Yes	Above Moderate
LOS ANGELES	5520 N CAHUENGA BLVD	91601	2417001029	Neighborhood Office Commercial	(Q)C2-1VL	0	108	0.060275219	Commercial - Non-Auto Service and Repair Shop, Paint Shop, or Laundry - One Story	YES - Current	NO - Privately-Owned	Available	Not Used in Prior Housing Element	0	0	0.033324134	0.033324134	0	0	0	1748177	827	North Hollywood - Valley Village			Above Moderate
LOS ANGELES	5522 N CAHUENGA BLVD	91601	2417001030	Neighborhood Office Commercial	(Q)C2-1VL	0	108	0.060276641	Commercial - Restaurant, Cocktail Lounge - Restaurant, Cocktail Lounge, Tavern - One Story	YES - Current	NO - Privately-Owned	Available	Not Used in Prior Housing Element	0	0	0.033324134	0.033324134	0	0	0	1748177	819	North Hollywood - Valley Village			Above Moderate
LOS ANGELES	5524 N CAHUENGA BLVD	91601	2417001031	Neighborhood Office Commercial	(Q)C2-1VL	0	108	0.0602759	Commercial - Store - One Story	YES - Current	NO - Privately-Owned	Available	Not Used in Prior Housing Element	0	0	0.033324134	0.033324134	0	0	0	1748177	805	North Hollywood - Valley Village			Above Moderate
LOS ANGELES	5528 N CAHUENGA BLVD	91601	2417001032	Neighborhood Office Commercial	(Q)C2-1VL	0	108	0.060276789	Commercial - Office Building - One Story	YES - Current	NO - Privately-Owned	Available	Not Used in Prior Housing Element	0	0	0.030186012	0.030186012	1	0	0	1748177	798	North Hollywood - Valley Village			Above Moderate
LOS ANGELES	5530 N CAHUENGA BLVD	91601	2417001033	Neighborhood Office Commercial	(Q)C2-1VL	0	108	0.060279028	Commercial - Store - One Story	YES - Current	NO - Privately-Owned	Available	Not Used in Prior Housing Element	0	0	0.005068471	0.005068471	0	0	0	1748177	782	North Hollywood - Valley Village			Above Moderate
LOS ANGELES	5532 N CAHUENGA BLVD	91601	2417001034	Neighborhood Office Commercial	(Q)C2-1VL	0	108	0.060278052	Commercial - Non-Auto Service and Repair Shop, Paint Shop, or Laundry - One Story	YES - Current	NO - Privately-Owned	Available	Not Used in Prior Housing Element	0	0	0.001902572	0.001902572	1	0	0	1748177	774	North Hollywood - Valley Village			Above Moderate
LOS ANGELES	5534 N CAHUENGA BLVD	91601	2417001035	Neighborhood Office Commercial	(Q)C2-1VL	0	108	0.060280276	Commercial - Auto, Recreation Equipment, Construction Equipment Sales and Service - Auto Body Repair Shop - One Story	YES - Current	NO - Privately-Owned	Available	Not Used in Prior Housing Element	0	0	0.005068471	0.005068471	0	0	0	1748177	761	North Hollywood - Valley Village			Above Moderate
LOS ANGELES	5538 N CAHUENGA BLVD	91601	2417001036	Neighborhood Office Commercial	(Q)C2-1VL	0	108	0.060279845	Commercial - Commercial - Vacant Land	YES - Current	NO - Privately-Owned	Available	Not Used in Prior Housing Element	0	0	0.069818985	0.069818985	0	0	0	1748177	752	North Hollywood - Valley Village			Above Moderate
LOS ANGELES	5540 N CAHUENGA BLVD	91601	2417001037	Neighborhood Office Commercial	(Q)C2-1VL	0	108	0.060281317	Commercial - Parking Lot (Commercial Use Property) - Lots - Patron or Employee - One Story	YES - Current	NO - Privately-Owned	Available	Not Used in Prior Housing Element	0	0	0.011722399	0.011722399	0	0	0	1748177	738	North Hollywood - Valley Village			Above Moderate
LOS ANGELES	5542 N CAHUENGA BLVD	91601	2417001038	Neighborhood Office Commercial	(Q)C2-1VL	0	108	0.060282034	Commercial - Office Building - One Story	YES - Current	NO - Privately-Owned	Available	Not Used in Prior Housing Element	0	0	0.030186012	0.030186012	1	0	0	1748177	730	North Hollywood - Valley Village			Above Moderate
LOS ANGELES	5544 N CAHUENGA BLVD	91601	2417001039	Neighborhood Office Commercial	(Q)C2-1VL	0	108	0.060283691	Residential - Single Family Residence	YES - Current	NO - Privately-Owned	Available	Not Used in Prior Housing Element	0	0	0.068696672	0.068696672	1	0	0	1748177	714	North Hollywood - Valley Village			Above Moderate
LOS ANGELES	5560 N CAHUENGA BLVD	91601	2417001042	Neighborhood Office Commercial	(Q)C2-1VL	0	108	0.060031924	Commercial - Store - One Story	YES - Current	NO - Privately-Owned	Available	Not Used in Prior Housing Element	0	0	0.005068471	0.005068471	0	0	0	1748177	659	North Hollywood - Valley Village			Above Moderate
LOS ANGELES	10548 W BURBANK BLVD	91601	2417001043	Highway Oriented Commercial	C2-1VL	0	108	0.054343954	Commercial - Store - One Story	YES - Current	NO - Privately-Owned	Available	Used in Prior Housing Element - Non-Vacant	0	0	0.017147763	0.017147763	0	0	0	1748177	602	North Hollywood - Valley Village			Above Moderate
LOS ANGELES	10550 W BURBANK BLVD	91601	2417001043	Highway Oriented Commercial	C2-1VL	0	108	0.054521947	Commercial - Store - One Story	YES - Current	NO - Privately-Owned	Available	Used in Prior Housing Element - Non-Vacant	0	0	0.013980199	0.013980199	0	0	0	1748177	600	North Hollywood - Valley Village			Above Moderate
LOS ANGELES	10552 W BURBANK BLVD	91601	2417001043	Highway Oriented Commercial	C2-1VL	0	108	0.054522452	Commercial - Store - One Story	YES - Current	NO - Privately-Owned	Available	Used in Prior Housing Element - Non-Vacant	0	0	0.013980199	0.013980199	0	0	0	1748177	599	North Hollywood - Valley Village			Above Moderate
LOS ANGELES	10556 W BURBANK BLVD	91601	2417001043	Highway Oriented Commercial	C2-1VL	0	108	0.09632853	Commercial - Store - One Story	YES - Current	NO - Privately-Owned	Available	Used in Prior Housing Element - Non-Vacant	0.050765454	0	0	0.050765454	0	0	0	1748177	598	North Hollywood - Valley Village			Lower
LOS ANGELES	5502 N CAHUENGA BLVD	91601	2417001044	Neighborhood Office Commercial	(Q)C2-1VL	0	108	0.09851824	Commercial - Store Combination - Store and Residential Combination - One Story	YES - Current	NO - Privately-Owned	Available	Not Used in Prior Housing Element	0	0	0.024054847	0.024054847	1	0	0	1748177	907	North Hollywood - Valley Village		Yes	Above Moderate
LOS ANGELES	5504 N CAHUENGA BLVD	91601	2417001045	Neighborhood Office Commercial	(Q)C2-1VL	0	108	0.058548749	Commercial - Parking Lot (Commercial Use Property) - Lots - Patron or Employee - One Story	YES - Current	NO - Privately-Owned	Available	Not Used in Prior Housing Element	0	0	0.011722399	0.011722399	0	0	0	1748177	891	North Hollywood - Valley Village			Above Moderate
LOS ANGELES	10530 W BURBANK BLVD	91601	2417001046	Highway Oriented Commercial	C2-1VL	0	108	0.082249414	Commercial - Store - One Story	YES - Current	NO - Privately-Owned	Available	Not Used in Prior Housing Element	0.015699778	0	0	0.015699778	0	0	0	1748177	587	North Hollywood - Valley Village			Lower
LOS ANGELES	10538 W BURBANK BLVD	91601	2417001046	Highway Oriented Commercial	C2-1VL	0	108	0.060261491	Commercial - Store - One Story	YES - Current	NO - Privately-Owned	Available	Not Used in Prior Housing Element	0	0	0.002104304	0.002104304	0	0	0	1748177	585	North Hollywood - Valley Village			Above Moderate
LOS ANGELES	5400 N CAHUENGA BLVD	91601	2417002011	Neighborhood Office Commercial	(Q)C2-1VL	0	108	0.086486232	Commercial - Supermarket - Supermarket - 12,000 SF or More	YES - Current	NO - Privately-Owned	Available	Not Used in Prior Housing Element	0.036944125	0	0	0.036944125	0	0	0	1718177	105	North Hollywood - Valley Village			Lower
LOS ANGELES	5402 N CAHUENGA BLVD	91601	2417002011	Neighborhood Office Commercial	(Q)C2-1VL	0	108	0.06026861	Commercial - Supermarket - Supermarket - 12,000 SF or More	YES - Current	NO - Privately-Owned	Available	Not Used in Prior Housing Element	0	0	0.005068471	0.005068471	0	0	0	1718177	102	North Hollywood - Valley Village			Above Moderate
LOS ANGELES			2417002011	Neighborhood Office Commercial	(Q)C2-1VL	0	108	0.060265741	Commercial - Supermarket - Supermarket - 12,000 SF or More	YES - Current	NO - Privately-Owned	Available	Not Used in Prior Housing Element	0	0	0.005068471	0.005068471	0	0	0	1718177	44	North Hollywood - Valley Village			Above Moderate
LOS ANGELES			2417002011	Neighborhood Office Commercial	(Q)C2-1VL	0	108	0.060266817	Commercial - Supermarket - Supermarket - 12,000 SF or More	YES - Current	NO - Privately-Owned	Available	Not Used in Prior Housing Element	0	0	0.005068471	0.005068471	0	0	0	1718177	49	North Hollywood - Valley Village			Above Moderate
LOS ANGELES			2417002011	Neighborhood Office Commercial	(Q)C2-1VL	0	108	0.060267715	Commercial - Supermarket - Supermarket - 12,000 SF or More	YES - Current	NO - Privately-Owned	Available	Not Used in Prior Housing Element	0	0	0.005068471	0.005068471	0	0	0	1718177	101	North Hollywood - Valley Village			Above Moderate
LOS ANGELES	5414 N CAHUENGA BLVD	91601	2417002012	Neighborhood Office Commercial	(Q)C2-1VL	0	108	0.060264665	Commercial - Store - One Story	YES - Current	NO - Privately-Owned	Available	Not Used in Prior Housing Element	0	0	0.033324134	0.033324134	0	0	0	1718177	39	North Hollywood - Valley Village			Above Moderate
LOS ANGELES	5418 N CAHUENGA BLVD	91601	2417002013	Neighborhood Office Commercial	(Q)C2-1VL	0	108	0.060703705	Industrial - Light Manufacturing - One Story	YES - Current	NO - Privately-Owned	Available	Not Used in Prior Housing Element	0	0	0.004605289	0.004605289	0	0	0	1748177	1027	North Hollywood - Valley Village			Above Moderate
LOS ANGELES	5420 N CAHUENGA BLVD	91601	2417002013	Neighborhood Office Commercial	(Q)C2-1VL	0	108	0.060262958	Industrial - Light Manufacturing - One Story	YES - Current	NO - Privately-Owned	Available	Not Used in Prior Housing Element	0	0	0.004605289	0.004605289	0	0	0	1748177	1024	North Hollywood - Valley Village			Above Moderate
LOS ANGELES	5422 N CAHUENGA BLVD	91601	2417002014	Neighborhood Office Commercial	(Q)C2-1VL	0	108	0.060262064	Commercial - Non-Auto Service and Repair Shop, Paint Shop, or Laundry - One Story	YES - Current	NO - Privately-Owned	Available	Not Used in Prior Housing Element	0	0	0.033324134	0.033324134	0	0	0	1748177	1007	North Hollywood - Valley Village			Above Moderate
LOS ANGELES	5424 N CAHUENGA BLVD	91601	2417002015	Neighborhood Office Commercial	(Q)C2-1VL	0	108	0.060260982	Commercial - Store - One Story	YES - Current	NO - Privately-Owned	Available	Not Used in Prior Housing Element	0	0	0.033324134	0.033324134	0	0	0	1748177	1002	North Hollywood - Valley Village			Above Moderate
LOS ANGELES	5426 N CAHUENGA BLVD	91601	2417002016	Neighborhood Office Commercial	(Q)C2-1VL	0	108	0.060260088	Commercial - Commercial - Vacant Land	YES - Current	NO - Privately-Owned	Available	Not Used in Prior Housing Element	0	0	0.069818985	0.069818985	0	0	0	1748177	985	North Hollywood - Valley Village			Above Moderate
LOS ANGELES	5430 N CAHUENGA BLVD	91601	2417002017	Neighborhood Office Commercial	(Q)C2-1VL	0	108	0.060259194	Commercial - Office Building - One Story	YES - Current	NO - Privately-Owned	Available	Not Used in Prior Housing Element	0	0	0.013980199	0.013980199	0	0	0	1748177	982	North Hollywood - Valley Village			Above Moderate
LOS ANGELES			2417002019	Neighborhood Office Commercial	(Q)C2-1VL	0	108	0.029144368	Commercial - Non-Auto Service and Repair Shop, Paint Shop, or Laundry - One Story	YES - Current	NO - Privately-Owned	Available	Not Used in Prior Housing Element	0	0	0.00683361	0.00683361	0	0	0	1748177	1048	North Hollywood - Valley Village			Above Moderate
LOS ANGELES			2417002019	Neighborhood Office Commercial	(Q)C2-1VL	0	108	0.02914471	Commercial - Non-Auto Service and Repair Shop, Paint Shop, or Laundry - One Story	YES - Current	NO - Privately-Owned	Available	Not Used in Prior Housing Element	0	0	0.00683361	0.00683361	0	0	0	1748177	1049	North Hollywood - Valley Village			Above Moderate
LOS ANGELES	5438 N CAHUENGA BLVD	91601	2417002020	Neighborhood Office Commercial	(Q)C2-1VL	0	108	0.031110655	Commercial - Auto, Recreation Equipment, Construction Equipment Sales and Service - Auto Body Repair Shop - One Story	YES - Current	NO - Privately-Owned	Available	Not Used in Prior Housing Element	0	0	0.00683361	0.00683361	0	0	0	1748177	950	North Hollywood - Valley Village			Above Moderate
LOS ANGELES	5440 N CAHUENGA BLVD	91601	2417002020	Neighborhood Office Commercial	(Q)C2-1VL	0	108	0.029130305	Commercial - Auto, Recreation Equipment, Construction Equipment Sales and Service - Auto Body Repair Shop - One Story	YES - Current	NO - Privately-Owned	Available	Not Used in Prior Housing Element	0	0	0.00683361	0.00683361	0	0	0	1748177	941	North

LOS ANGELES	5343 N AUCKLAND AVE	91601	2417005017	Low Medium II Residential	RD1.5-1	0	29	0.160693442	Residential - Four Units (Any Combination) - 4 Stories or Less	YES - Current	NO - Privately-Owned	Available	Not Used in Prior Housing Element	0	0.020056786	0	0.020056786	4	0	0	1718177	189	North Hollywood - Valley Village	Yes	Moderate
LOS ANGELES	5337 1/2 N AUCKLAND AVE	91601	2417003018	Low Medium II Residential	RD1.5-1	0	29	0.160691973	Residential - Double, Duplex, or Two Units - 4 Stories or Less	YES - Current	NO - Privately-Owned	Available	Not Used in Prior Housing Element	0	0.089479199	0	0.089479199	2	0	0	1718177	211	North Hollywood - Valley Village	Yes	Moderate
LOS ANGELES	5335 N AUCKLAND AVE	91601	2417003019	Low Medium II Residential	RD1.5-1	0	29	0.160693982	Residential - Three Units (Any Combination) - 4 Stories or Less	YES - Current	NO - Privately-Owned	Available	Not Used in Prior Housing Element	0	0.17012794	0	0.17012794	3	0	0	1718177	228	North Hollywood - Valley Village	Yes	Moderate
LOS ANGELES	5321 N AUCKLAND AVE	91601	2417003021	Low Medium II Residential	RD1.5-1	0	29	0.160688313	Residential - Four Units (Any Combination) - 4 Stories or Less	YES - Current	NO - Privately-Owned	Available	Not Used in Prior Housing Element	0	0.027850498	0	0.027850498	4	0	0	1718177	271	North Hollywood - Valley Village		Moderate
LOS ANGELES	5317 N AUCKLAND AVE	91601	2417003022	Low Medium II Residential	RD1.5-1	0	29	0.160698001	Residential - Four Units (Any Combination) - 4 Stories or Less	YES - Current	NO - Privately-Owned	Available	Not Used in Prior Housing Element	0	0.138910031	0	0.138910031	4	0	0	1718177	287	North Hollywood - Valley Village	Yes	Moderate
LOS ANGELES	5315 N AUCKLAND AVE	91601	2417003023	Low Medium II Residential	RD1.5-1	0	29	0.160692977	Residential - Four Units (Any Combination) - 4 Stories or Less	YES - Current	NO - Privately-Owned	Available	Not Used in Prior Housing Element	0	0.138910031	0	0.138910031	4	0	0	1718177	316	North Hollywood - Valley Village	Yes	Moderate
LOS ANGELES	5309 N AUCKLAND AVE	91601	2417003024	Low Medium II Residential	RD1.5-1	0	29	0.160691973	Residential - Four Units (Any Combination) - 4 Stories or Less	YES - Current	NO - Privately-Owned	Available	Not Used in Prior Housing Element	0	0.138910031	0	0.138910031	4	0	0	1718177	330	North Hollywood - Valley Village	Yes	Moderate
LOS ANGELES	5301 N AUCKLAND AVE	91601	2417003025	Low Medium II Residential	RD1.5-1	0	29	0.160693982	Residential - Double, Duplex, or Two Units - 4 Stories or Less	YES - Current	NO - Privately-Owned	Available	Not Used in Prior Housing Element	0	0.208207208	0	0.208207208	2	0	0	1718177	345	North Hollywood - Valley Village	Yes	Moderate
LOS ANGELES	5306 N CAHUENGA BLVD	91601	2417003027	Medium Residential	R3-1	0	54	0.140094161	Residential - Five or More Units or Apartments (Any Combination) - 4 Stories or Less	YES - Current	NO - Privately-Owned	Available	Not Used in Prior Housing Element	0	0	0.033611546	0.033611546	10	0	0	1718177	332	North Hollywood - Valley Village	Yes	Above Moderate
LOS ANGELES	5310 N CAHUENGA BLVD	91601	2417003027	Medium Residential	R3-1	0	54	0.140102762	Residential - Five or More Units or Apartments (Any Combination) - 4 Stories or Less	YES - Current	NO - Privately-Owned	Available	Not Used in Prior Housing Element	0	0	0.033611546	0.033611546	10	0	0	1718177	317	North Hollywood - Valley Village	Yes	Above Moderate
LOS ANGELES	5302 N CAHUENGA BLVD	91601	2417003028	Medium Residential	R3-1	0	54	0.14009607	Residential - Five or More Units or Apartments (Any Combination) - 4 Stories or Less	YES - Current	NO - Privately-Owned	Available	Not Used in Prior Housing Element	0.045717186	0	0	0.045717186	7	0	0	1718177	346	North Hollywood - Valley Village		Lower
LOS ANGELES	5324 N CAHUENGA BLVD	91601	2417003029	Medium Residential	R3-1	0	54	0.14009281	Residential - Three Units (Any Combination) - 4 Stories or Less	YES - Current	NO - Privately-Owned	Available	Not Used in Prior Housing Element	0	0	0.13036665	0.13036665	3	0	0	1718177	272	North Hollywood - Valley Village	Yes	Above Moderate
LOS ANGELES	10571 W MAGNOLIA BLVD	91601	2417004001	Highway Oriented Commercial	C2-1VL	0	108	0.143326331	Commercial - Store Combination - Store and Residential Combination - One Story	YES - Current	NO - Privately-Owned	Available	Not Used in Prior Housing Element	0	0	0.029601254	0.029601254	4	0	0	1718177	614	North Hollywood - Valley Village	Yes	Above Moderate
LOS ANGELES	5218 N CAHUENGA BLVD	91601	2417004006	Medium Residential	R3-1	0	54	0.143531333	Commercial - Parking Lot (Commercial Use Property) - Lots - Patron or Employee - One Story	YES - Current	NO - Privately-Owned	Available	Used in Prior Housing Element - Non-Vacant	0.021654412	0	0	0.021654412	0	0	0	1718177	566	North Hollywood - Valley Village		Lower
LOS ANGELES	5222 N CAHUENGA BLVD	91601	2417004007	Medium Residential	R3-1	0	54	0.143531314	Residential - Five or More Units or Apartments (Any Combination) - 4 Stories or Less	YES - Current	NO - Privately-Owned	Available	Not Used in Prior Housing Element	0	0	0.069455983	0.069455983	6	0	0	1718177	544	North Hollywood - Valley Village	Yes	Above Moderate
LOS ANGELES	5328 N CAHUENGA BLVD	91601	2417004008	Medium Residential	R3-1	0	54	0.14533031	Residential - Five or More Units or Apartments (Any Combination) - 4 Stories or Less	YES - Current	NO - Privately-Owned	Available	Not Used in Prior Housing Element	0	0	0.069455983	0.069455983	6	0	0	1718177	519	North Hollywood - Valley Village	Yes	Above Moderate
LOS ANGELES	5242 N CAHUENGA BLVD	91601	2417004011	Medium Residential	R3-1	0	54	0.143534539	Residential - Five or More Units or Apartments (Any Combination) - 4 Stories or Less	YES - Current	NO - Privately-Owned	Available	Not Used in Prior Housing Element	0	0	0.053745085	0.053745085	8	0	0	1718177	460	North Hollywood - Valley Village	Yes	Above Moderate
LOS ANGELES	5248 N CAHUENGA BLVD	91601	2417004012	Medium Residential	R3-1	0	54	0.14353401	Residential - Five or More Units or Apartments (Any Combination) - 4 Stories or Less	YES - Current	NO - Privately-Owned	Available	Not Used in Prior Housing Element	0	0	0.053745085	0.053745085	8	0	0	1718177	434	North Hollywood - Valley Village	Yes	Above Moderate
LOS ANGELES	5252 N CAHUENGA BLVD	91601	2417004013	Medium Residential	R3-1	0	54	0.143533824	Residential - Five or More Units or Apartments (Any Combination) - 4 Stories or Less	YES - Current	NO - Privately-Owned	Available	Not Used in Prior Housing Element	0	0	0.047272791	0.047272791	9	0	0	1718177	412	North Hollywood - Valley Village	Yes	Above Moderate
LOS ANGELES	5258 N CAHUENGA BLVD	91601	2417004014	Medium Residential	R3-1	0	54	0.143536336	Residential - Three Units (Any Combination) - 4 Stories or Less	YES - Current	NO - Privately-Owned	Available	Not Used in Prior Housing Element	0	0	0.043454783	0.043454783	3	0	0	1718177	394	North Hollywood - Valley Village	Yes	Above Moderate
LOS ANGELES	5260 N CAHUENGA BLVD	91601	2417004015	Medium Residential	R3-1	0	54	0.071769423	Residential - Three Units (Any Combination) - 4 Stories or Less	YES - Current	NO - Privately-Owned	Available	Not Used in Prior Housing Element	0	0	0.341708803	0.341708803	3	3*	3*	1718177	372	North Hollywood - Valley Village	Yes	Above Moderate
LOS ANGELES	5262 N CAHUENGA BLVD	91601	2417004015	Medium Residential	R3-1	0	54	0.071767599	Residential - Three Units (Any Combination) - 4 Stories or Less	YES - Current	NO - Privately-Owned	Available	Not Used in Prior Housing Element	0	0	0.341708803	0.341708803	3	3*	3*	1718177	362	North Hollywood - Valley Village	Yes	Above Moderate
LOS ANGELES	5263 N AUCKLAND AVE	91601	2417004016	Low Medium II Residential	RD1.5-1	0	29	0.160692436	Residential - Five or More Units or Apartments (Any Combination) - 4 Stories or Less	YES - Current	NO - Privately-Owned	Available	Not Used in Prior Housing Element	0	0.037853359	0	0.037853359	5	0	0	1718177	361	North Hollywood - Valley Village	Yes	Moderate
LOS ANGELES	5259 N AUCKLAND AVE	91601	2417004017	Low Medium II Residential	RD1.5-1	0	29	0.160692615	Residential - Single Family Residence	YES - Current	NO - Privately-Owned	Available	Not Used in Prior Housing Element	0	0.350173581	0	0.350173581	1	0	0	1718177	393	North Hollywood - Valley Village		Moderate
LOS ANGELES	5253 N AUCKLAND AVE	91601	2417004018	Low Medium II Residential	RD1.5-1	0	29	0.160691973	Residential - Double, Duplex, or Two Units - 4 Stories or Less	YES - Current	NO - Privately-Owned	Available	Not Used in Prior Housing Element	0	0.208207208	0	0.208207208	2	0	0	1718177	411	North Hollywood - Valley Village	Yes	Moderate
LOS ANGELES	5247 N AUCKLAND AVE	91601	2417004019	Low Medium II Residential	RD1.5-1	0	29	0.160692978	Residential - Double, Duplex, or Two Units - 4 Stories or Less	YES - Current	NO - Privately-Owned	Available	Not Used in Prior Housing Element	0	0.090733212	0	0.090733212	2	0	0	1718177	433	North Hollywood - Valley Village	Yes	Moderate
LOS ANGELES	5241 N AUCKLAND AVE	91601	2417004020	Low Medium II Residential	RD1.5-1	0	29	0.160692616	Residential - Double, Duplex, or Two Units - 4 Stories or Less	YES - Current	NO - Privately-Owned	Available	Not Used in Prior Housing Element	0	0.208207208	0	0.208207208	2	0	0	1718177	458	North Hollywood - Valley Village	Yes	Moderate
LOS ANGELES	5239 N AUCKLAND AVE	91601	2417004021	Low Medium II Residential	RD1.5-1	0	29	0.160692616	Residential - Single Family Residence	YES - Current	NO - Privately-Owned	Available	Not Used in Prior Housing Element	0	0.350173581	0	0.350173581	1	0	0	1718177	477	North Hollywood - Valley Village		Moderate
LOS ANGELES	5233 N AUCKLAND AVE	91601	2417004022	Low Medium II Residential	RD1.5-1	0	29	0.160692978	Residential - Single Family Residence	YES - Current	NO - Privately-Owned	Available	Not Used in Prior Housing Element	0	0.350173581	0	0.350173581	1	0	0	1718177	496	North Hollywood - Valley Village		Moderate
LOS ANGELES	5229 N AUCKLAND AVE	91601	2417004023	Low Medium II Residential	RD1.5-1	0	29	0.160692978	Residential - Five or More Units or Apartments (Any Combination) - 4 Stories or Less	YES - Current	NO - Privately-Owned	Available	Not Used in Prior Housing Element	0	0.030828041	0	0.030828041	6	0	0	1718177	518	North Hollywood - Valley Village	Yes	Moderate
LOS ANGELES	5223 N AUCKLAND AVE	91601	2417004024	Low Medium II Residential	RD1.5-1	0	29	0.160692978	Residential - Five or More Units or Apartments (Any Combination) - 4 Stories or Less	YES - Current	NO - Privately-Owned	Available	Not Used in Prior Housing Element	0	0.030828041	0	0.030828041	6	0	0	1718177	543	North Hollywood - Valley Village	Yes	Moderate
LOS ANGELES	5219 N AUCKLAND AVE	91601	2417004025	Low Medium II Residential	RD1.5-1	0	29	0.160692686	Residential - Four Units (Any Combination) - 4 Stories or Less	YES - Current	NO - Privately-Owned	Available	Not Used in Prior Housing Element	0	0.113351646	0	0.113351646	5	0	0	1718177	565	North Hollywood - Valley Village	Yes	Moderate
LOS ANGELES	10537 W MAGNOLIA BLVD	91601	2417004026	Highway Oriented Commercial	C2-1VL	0	108	0.094361884	Institutional - Homes for Aged and Others - One Story	YES - Current	NO - Privately-Owned	Available	Used in Prior Housing Element - Non-Vacant	0.012676592	0	0	0.012676592	0	0	0	1718177	610	North Hollywood - Valley Village		Lower
LOS ANGELES	10541 W MAGNOLIA BLVD	91601	2417004026	Highway Oriented Commercial	C2-1VL	0	108	0.13762494	Institutional - Homes for Aged and Others - One Story	YES - Current	NO - Privately-Owned	Available	Used in Prior Housing Element - Non-Vacant	0.017077069	0	0	0.017077069	0	0	0	1718177	611	North Hollywood - Valley Village		Lower
LOS ANGELES	10551 W MAGNOLIA BLVD	91601	2417004026	Highway Oriented Commercial	C2-1VL	0	108	0.137599698	Institutional - Homes for Aged and Others - One Story	YES - Current	NO - Privately-Owned	Available	Used in Prior Housing Element - Non-Vacant	0.017077069	0	0	0.017077069	0	0	0	1718177	613	North Hollywood - Valley Village		Lower
LOS ANGELES		2417004026		Highway Oriented Commercial	C2-1VL	0	108	0.137611034	Institutional - Homes for Aged and Others - One Story	YES - Current	NO - Privately-Owned	Available	Used in Prior Housing Element - Non-Vacant	0.017077069	0	0	0.017077069	0	0	0	1718177	612	North Hollywood - Valley Village		Lower
LOS ANGELES	5218 N AUCKLAND AVE	91601	2417005008	Low Medium II Residential	RD1.5-1	0	29	0.159642372	Residential - Single Family Residence	YES - Current	NO - Privately-Owned	Available	Not Used in Prior Housing Element	0	0.350173581	0	0.350173581	1	0	0	1718177	564	North Hollywood - Valley Village		Moderate
LOS ANGELES	5222 N AUCKLAND AVE	91601	2417005009	Low Medium II Residential	RD1.5-1	0	29	0.159697457	Residential - Four Units (Any Combination) - 4 Stories or Less	YES - Current	NO - Privately-Owned	Available	Not Used in Prior Housing Element	0	0.019777552	0	0.019777552	4	0	0	1718177	542	North Hollywood - Valley Village	Yes	Moderate
LOS ANGELES	5228 N AUCKLAND AVE	91601	2417005010	Low Medium II Residential	RD1.5-1	0	29	0.137383753	Residential - Three Units (Any Combination) - 4 Stories or Less	YES - Current	NO - Privately-Owned	Available	Not Used in Prior Housing Element	0	0.020229837	0	0.020229837	3	3*	3*	1718177	530	North Hollywood - Valley Village	Yes	Moderate
LOS ANGELES	5232 N AUCKLAND AVE	91601	2417005011	Low Medium II Residential	RD1.5-1	0	29	0.159806145	Residential - Double, Duplex, or Two Units - 4 Stories or Less	YES - Current	NO - Privately-Owned	Available	Not Used in Prior Housing Element	0	0.222665262	0	0.222665262	2	0	0	1718177	495	North Hollywood - Valley Village	Yes	Moderate
LOS ANGELES	5238 N AUCKLAND AVE	91601	2417005012	Low Medium II Residential	RD1.5-1	0	29	0.159860311	Residential - Three Units (Any Combination) - 4 Stories or Less	YES - Current	NO - Privately-Owned	Available	Not Used in Prior Housing Element	0	0.17012794	0	0.17012794	3	0	0	1718177	476	North Hollywood - Valley Village	Yes	Moderate
LOS ANGELES	5242 N AUCKLAND AVE	91601	2417005013	Low Medium II Residential	RD1.5-1	0	29	0.159914827	Residential - Four Units (Any Combination) - 4 Stories or Less	YES - Current	NO - Privately-Owned	Available	Not Used in Prior Housing Element	0	0.046471873	0	0.046471873	4	0	0	1718177	457	North Hollywood - Valley Village	Yes	Moderate
LOS ANGELES	5248 N AUCKLAND AVE	91601	2417005014	Low Medium II Residential	RD1.5-1	0	29	0.159969354	Residential - Single Family Residence	YES - Current	NO - Privately-Owned	Available	Not Used in Prior Housing Element	0	0.350173581	0	0.350173581	1	0	0	1718177	432	North Hollywood - Valley Village		Moderate
LOS ANGELES	5252 N AUCKLAND AVE	91601	2417005015	Low Medium II Residential	RD1.5-1	0	29	0.160023513	Residential - Double, Duplex, or Two Units - 4 Stories or Less	YES - Current	NO - Privately-Owned	Available	Not Used in Prior Housing Element	0	0.208207208	0	0.208207208	2	0	0	1718177	410	North Hollywood - Valley Village	Yes	Moderate
LOS ANGELES	5258 N AUCKLAND AVE	91601	2417005016	Low Medium II Residential	RD1.5-1	0	29	0.160076678	Residential - Double, Duplex, or Two Units - 4 Stories or Less - Pool	YES - Current	NO - Privately-Owned	Available	Not Used in Prior Housing Element	0	0.208207208	0	0.208207208	2	0	0	1718177	392	North Hollywood - Valley Village	Yes	Moderate
LOS ANGELES	5260 N AUCKLAND AVE	91601	2417005017	Low Medium II Residential	RD1.5-1	0	29	0.160131839	Residential - Double, Duplex, or Two Units - 4 Stories or Less	YES - Current	NO - Privately-Owned	Available	Not Used in Prior Housing Element	0	0.208207208	0	0.208207208	2	0	0	1718177	360	North Hollywood - Valley Village	Yes	Moderate
LOS ANGELES	10501 W MAGNOLIA BLVD	91601	2417005028	Neighborhood Office Commercial	(Q)C2-1VL	0	108	0.113619031	Commercial - Auto, Recreation Equipment, Construction Equipment Sales and Service - Car Wash Only - One Story	YES - Current	NO - Privately-Owned	Available	Not Used in Prior Housing Element	0.13201924	0	0	0.13201924	2	0	0	1718177	603	North Hollywood - Valley Village		Lower
LOS ANGELES	10515 W MAGNOLIA BLVD	91601	2417005028	Neighborhood Office Commercial	(Q)C2-1VL	0	108	0.143428972	Commercial - Auto, Recreation Equipment, Construction Equipment Sales and Service - Car Wash Only - One Story	YES - Current	NO - Privately-Owned	Available	Not Used in Prior Housing Element	0.16292135	0	0	0.16292135	2	0	0	1718177	605	North Hollywood - Valley Village		Lower
LOS ANGELES	10519 W MAGNOLIA BLVD	91601	2417005028	Neighborhood Office Commercial	(Q)C2-1VL	0	108	0.071709553	Commercial - Auto, Recreation Equipment, Construction Equipment Sales and Service - Car Wash Only - One Story	YES - Current	NO - Privately-Owned	Available	Not Used in Prior Housing Element	0.097740394	0	0	0.097740394	2	0	0	1718177	606	North Hollywood - Valley Village		Lower
LOS ANGELES	10527 W MAGNOLIA BLVD	91601	2417005028	Neighborhood Office Commercial	(Q)C2-1VL	0	108	0.110706454	Commercial - Auto, Recreation Equipment, Construction Equipment Sales and Service - Car Wash Only - One Story	YES - Current	NO - Privately-Owned	Available	Not Used in Prior Housing Element	0.13201924	0	0	0.13201924	2	0	0	1718177	609	North Hollywood - Valley Village		Lower
LOS ANGELES		2417005028		Neighborhood Office Commercial	(Q)C2-1VL	0	108	0.071706684	Commercial - Auto, Recreation Equipment, Construction Equipment Sales and Service - Car Wash Only - One Story	YES - Current	NO - Privately-Owned	Available	Not Used in Prior Housing Element	0.097740394	0	0	0.097740394	2	0	0	1718177	607	North Hollywood - Valley Village		Lower
LOS ANGELES		2417005028		Neighborhood Office Commercial	(Q)C2-1VL	0	108	0.143405294	Commercial - Auto, Recreation Equipment, Construction Equipment Sales and Service - Car Wash Only - One Story	YES - Current	NO - Privately-Owned	Available	Not Used in Prior Housing Element	0.16292135	0	0	0.16292135	2	0	0	1718177	608	North Hollywood - Valley Village		Lower
LOS ANGELES		2417005028		Neighborhood Office Commercial	(Q)C2-1VL	0	108	0.143441164	Commercial - Auto, Recreation Equipment, Construction Equipment Sales and Service - Car Wash Only - One Story	YES - Current	NO - Privately-Owned	Available	Not Used in Prior Housing Element	0.16292135	0	0	0.16292135	2	0	0	1718177	604	North Hollywood - Valley Village		Lower
LOS ANGELES	5314 N AUCKLAND AVE	91601	2417006003	Low Medium II Residential	RD1.5-1	0	29	0.160295326	Residential - Double, Duplex, or Two Units - 4 Stories or Less	YES - Current	NO - Privately-Owned	Available	Not Used in Prior Housing Element	0	0.208207208	0	0.208207208	2	0	0	1718177	315	North Hollywood - Valley Village	Yes	Moderate
LOS ANGELES	5318 1/2 N AUCKLAND AVE	91601	2417006004	Low Medium II Residential	RD1.5-1	0	29	0.160347849	Residential - Four Units (Any Combination) - 4 Stories or Less	YES - Current	NO - Privately-Owned	Available	Not Used in Prior Housing Element	0	0.138910031	0	0.138910031	4	0	0	1718177	286	North Hollywood - Valley Village	Yes	Moderate
LOS ANGELES	5324 N AUCKLAND AVE	91601	2417006005	Low Medium II Residential	RD1.5-1	0	29	0.16040301	Residential - Three Units (Any Combination) - 4 Stories or Less	YES - Current	NO - Privately-Owned	Available	Not Used in Prior Housing Element	0	0.17012794	0	0.17012794	3	0	0	1718177	270	North Hollywood - Valley Village	Yes	Moderate
LOS ANGELES	5334 N AUCKLAND AVE	91601	2417006007	Low Medium II Residential	RD1.5-1	0	29	0.160511692	Residential - Five or More Units or Apartments (Any Combination) - 4 Stories or Less	YES - Current	NO - Privately-Owned	Available	Not Used in Prior Housing Element	0	0.030828041	0	0.030828041	6	0	0	1718177	227	North Hollywood - Valley Village	Yes	Moderate
LOS ANGELES	5340 N AUCKLAND AVE	91601	2417006008	Low Medium II Residential	RD1.5-1	0	29	0.160566219	Residential - Double, Duplex, or Two Units - 4 Stories or Less	YES - Current	NO - Privately-Owned	Available	Not Used in Prior Housing Element	0	0.208207208	0	0.208207208	2	0	0	1718177	210	North Hollywood - Valley Village	Yes	Moderate
LOS ANGELES	5344 N AUCKLAND AVE	91601	2417006009	Low Medium II Residential	RD1.5-1	0	29	0.160620784	Residential - Single Family Residence	YES - Current	NO - Privately-Owned	Available	Not Used in Prior Housing Element	0	0.350173581	0	0.350173581	1	0	0	1718177	188	North Hollywood - Valley Village		Moderate
LOS ANGELES	5302 N AUCKLAND AVE	91601	2417006022	Low Medium II Residential	RD1.5-1	0	29	0.160185643	Residential - Five or More Units or Apartments (Any Combination) - 4 Stories or Less	YES - Current	NO - Privately-Owned	Available	Not Used in Prior Housing Element	0	0.188226181	0	0.188226181	5	0	0	1718177	344	North Hollywood - Valley Village	Yes	Moderate
LOS ANGELES	5308 N AUCKLAND AVE	91601	2417006022	Low Medium II Residential	RD1.5-1	0	29	0.160239808	Residential - Five or More Units or Apartments (Any Combination) - 4 Stories or Less	YES - Current	NO - Privately-Owned	Available	Not Used in Prior Housing Element	0	0.188226181	0	0.188226181	5	0	0	1718177	329	North Hollywood - Valley Village	Yes	Moderate
LOS ANGELES	10524 W BURBANK BLVD	91601	2417008001	Highway Oriented Commercial	C2-1VL	0	108	0.082687266	Commercial - Auto, Recreation Equipment, Construction Equipment Sales and Service - Auto Body Repair Shop - One Story	YES - Current	NO - Privately-Owned	Available	Not Used in Prior Housing Element	0.110992126	0	0	0.110992126	0	0	0	1748177	588	North Hollywood - Valley Village		Lower
LOS ANGELES	10522 W BURBANK BLVD	91601	2417008002	Highway Oriented Commercial	C2-1VL	0	108	0.05994036	Commercial - Store - One Story	YES - Current	NO - Privately-Owned	Available	Not Used in Prior Housing Element	0	0	0.033324134	0.033324134	0	0	0	1748177	589	North Hollywood - Valley Village		Above Moderate
LOS ANGELES	10514 W BURBANK BLVD	91601	2417008005	Highway Oriented Commercial	C2-1VL	0	108	0.060590723	Commercial - Store - One Story	YES - Current	NO - Privately-Owned	Available	Not Used in Prior Housing Element	0	0	0.005068471	0.005068471	0	0	0	1748177	590	North Hollywood - Valley Village		Above Moderate
LOS ANGELES	10512 W BURBANK BLVD	91601	2417008006	Highway Oriented Commercial	C2-1VL	0	108	0.060262069	Commercial - Store - One Story	YES - Current	NO - Privately-Owned	Available	Not Used in Prior Housing Element	0	0	0.00458339	0.00458339	1	0	0	1748177	591	North Hollywood - Valley Village		Above Moderate
LOS ANGELES	10510 W BURBANK BLVD	91601	2417008007	Highway Oriented Commercial	C2-1VL	0	108	0.060260562	Commercial - Store - One Story	YES - Current	NO - Privately-Owned	Available	Not Used in Prior Housing Element	0	0	0.005068471	0.005068471	0	0	0	1748177	592	North Hollywood - Valley Village		Above Moderate
LOS ANGELES	10508 W BURBANK BLVD	91601	2417008008	Highway Oriented Commercial	C2-1VL	0	108	0.060262251	Commercial - Auto, Recreation Equipment, Construction Equipment Sales and Service - Auto Body Repair Shop - One Story	YES - Current	NO - Privately-Owned	Available	Not Used in Prior Housing Element	0	0	0.001902572	0.001902572	1	0	0	1748177	593	North Hollywood - Valley Village		Above Moderate
LOS ANGELES	10506 W BURBANK BLVD	91601	2417008009	Highway Oriented Commercial	C2-1VL	0	108	0.060262427	Commercial - Office Building - One Story	YES - Current	NO - Privately-Owned	Available	Not Used in Prior Housing Element	0	0	0.00458339	0.00458339	1	0	0	1748177	594	North Hollywood - Valley Village		Above Moderate
LOS ANGELES	10502 W BURBANK BLVD	91601	2417008010	Highway Oriented Commercial	C2-1VL	0	108	0.082281154	Commercial - Store - One Story	YES - Current	NO - Privately-Owned	Available	Not Used in Prior Housing Element	0.036944125	0	0	0.036944125	0	0	0	1748177	595	North Hollywood - Valley Village		Lower
LOS ANGELES		2417008015		Low Residential	R1-1	0	1 unit per lot	0.077558066	Residential - Single Family Residence - Vacant Land	YES - Current	NO - Privately-Owned	Available	Not Used in Prior Housing Element	0	0	0.130575049	0.130575049	0	0	0	1748177	741	North Hollywood - Valley Village		Above Moderate
LOS ANGELES	5539 N STROHM AVE	91601	2417008016	Low Residential	R1-1	0	1 unit per lot	0.077558286	Residential - Single Family Residence - Vacant Land	YES - Current	NO - Privately-Owned	Available	Not Used in Prior Housing Element	0	0	0.130575049	0.130575049	0	0	0	1748177	758	North Hollywood - Valley Village		Above Moderate
LOS ANGELES	10516 W BURBANK BLVD	91601	2417008036	Highway Oriented Commercial	C2-1VL	0	108	0.054239314	Commercial - Store - One Story	YES - Current	NO - Privately-Owned	Available	Not Used in Prior Housing Element	0	0	0.005919655	0.005919655	1	0	0	1748177	621	North Hollywood - Valley Village		Above Moderate
LOS ANGELES	10520 W BURBANK BLVD	91601	2417008036	Highway Oriented Commercial	C2-1VL	0	108	0.054806335	Commercial - Store - One Story	YES - Current	NO - Privately-Owned	Available	Not Used in Prior Housing Element	0	0	0.004819851	0.004819851	1	0	0	1748177	620	North Hollywood - Valley Village		Above Moderate
LOS ANGELES	10442 W BURBANK BLVD	91601	2417009001	Highway Oriented Commercial	C2-1VL	0	108	0.115284243	Commercial - Office Building - One Story	YES - Current	NO - Privately-Owned	Available	Not Used in Prior Housing Element	0.039486023	0	0	0.039486023	1	0	0	1748177	610	North Hollywood - Valley Village		Lower
LOS ANGELES	10440 W BURBANK BLVD	91601	2417009002	Highway Oriented Commercial	C2-1VL	0	108	0.057390727	Commercial - Store - One Story	YES - Current	NO - Privately-Owned	Available	Not Used in Prior Housing Element	0	0	0.007525671	0.007525671	0	0	0	1748177	609	North Hollywood - Valley Village		Above Moderate
LOS ANGELES		2417009003		Highway Oriented Commercial	C2-1VL	0	108	0.057390727	Commercial - Commercial - Vacant Land	YES - Current	NO - Privately-Owned	Available	Not Used in Prior Housing Element	0	0	0.066713834	0.066713834	0	0	0	1748177	608	North Hollywood - Valley Village		Above Moderate
LOS ANGELES	10434 W BURBANK BLVD	91601	2417009004	Highway Oriented Commercial	C2-1VL	0	108	0.057389834	Commercial - Store Combination - Store and Residential Combination - One Story	YES - Current	NO - Privately-Owned	Available	Not Used in Prior Housing Element	0	0	0.007639689	0.007639689	0	0	0	1748177	607	North Hollywood - Valley Village	Yes	Above Moderate
LOS ANGELES	10432 W BURBANK BLVD	91601	2417009005	Highway Oriented Commercial	C2-1VL	0	108	0.057390551	Commercial - Store - One Story	YES - Current	NO - Privately-Owned	Available	Not Used in Prior Housing Element	0	0	0.002104304	0.002104304	0	0	0	1748177	606	North Hollywood - Valley Village		Above Moderate
LOS ANGELES	10430 W BURBANK BLVD	91601	2417009006	Highway Oriented Commercial	C2-1VL	0	108	0.114781094	Commercial - Office Building - One Story	YES - Current	NO - Privately-Owned	Available	Used in Prior Housing Element - Non-Vacant	0.045732521	0	0	0.045732521	0	0	0	1748177	605	North Hollywood - Valley Village		Lower
LOS ANGELES	10422 W BURBANK BLVD	91601	2417009007	Highway Oriented Commercial	C2-1

LOS ANGELES	10449 W MAGNOLIA BLVD	91601	2417017004	Neighborhood Office Commercial	[Q]C2-1VL	0	108	0.045850546	Commercial - Office Building - One Story	YES - Current	NO - Privately-Owned	Available	Not Used in Prior Housing Element	0	0	0.048091748	0.048091748	1	0	0	1718177	634	North Hollywood - Valley Village								Above Moderate
LOS ANGELES	10445 W MAGNOLIA BLVD	91601	2417017005	Neighborhood Office Commercial	[Q]C2-1VL	0	108	0.068781344	Commercial - Professional Building - One Story	YES - Current	NO - Privately-Owned	Available	Not Used in Prior Housing Element	0	0	0.020112181	0.020112181	1	0	0	1718177	633	North Hollywood - Valley Village								Above Moderate
LOS ANGELES	10439 W MAGNOLIA BLVD	91601	2417017006	Neighborhood Office Commercial	[Q]C2-1VL	0	108	0.02526828	Commercial - Store Combination - Store and Residential Combination - One Story	YES - Current	NO - Privately-Owned	Available	Not Used in Prior Housing Element	0	0	0.008394603	0.008394603	0	0	0	1718177	631	North Hollywood - Valley Village								Above Moderate
LOS ANGELES	10443 W MAGNOLIA BLVD	91601	2417017006	Neighborhood Office Commercial	[Q]C2-1VL	0	108	0.045858866	Commercial - Store Combination - Store and Residential Combination - One Story	YES - Current	NO - Privately-Owned	Available	Not Used in Prior Housing Element	0	0	0.008323398	0.008323398	0	0	0	1718177	632	North Hollywood - Valley Village								Above Moderate
LOS ANGELES	5207 N BLOXI AVE	91601	2417017007	Neighborhood Office Commercial	[Q]C2-1VL	0	108	0.112686716	Commercial - Auto, Recreation Equipment, Construction Equipment Sales and Service - Auto Body Repair Shop - One Story	YES - Current	NO - Privately-Owned	Available	Not Used in Prior Housing Element	0.13742577	0	0	0.13742577	0	0	0	1718177	630	North Hollywood - Valley Village								Lower
LOS ANGELES	10331 W MAGNOLIA BLVD	91601	2417018005	Neighborhood Office Commercial	[Q]C2-1VL	0	108	0.156823959	Industrial - Motion Picture, Radio and Television Industry - Studio - One Story	YES - Current	NO - Privately-Owned	Available	Not Used in Prior Housing Element	0.067645546	0	0	0.067645546	0	0	0	1718177	576	North Hollywood - Valley Village								Lower
LOS ANGELES			2417018005	Neighborhood Office Commercial	[Q]C2-1VL	0	108	0.105339373	Industrial - Motion Picture, Radio and Television Industry - Studio - One Story	YES - Current	NO - Privately-Owned	Available	Not Used in Prior Housing Element	0.049435124	0	0	0.049435124	0	0	0	1718177	575	North Hollywood - Valley Village								Lower
LOS ANGELES	5136 N VINELAND AVE	91601	2419001016	Community Commercial	C4-1-CA	0	108	0.068876279	Commercial - Store Combination - Store and Office Combination - One Story	YES - Current	NO - Privately-Owned	Available	Not Used in Prior Housing Element	0	0	0.0076727	0.0076727	0	0	0	1718173	810	North Hollywood - Valley Village								Above Moderate
LOS ANGELES	5140 N VINELAND AVE	91601	2419001017	Community Commercial	C4-1-CA	0	108	0.057395822	Commercial - Store - One Story	YES - Current	NO - Privately-Owned	Available	Not Used in Prior Housing Element	0	0	0.053987211	0.053987211	0	0	0	1718173	798	North Hollywood - Valley Village								Above Moderate
LOS ANGELES			2419001017	Community Commercial	C4-1-CA	0	108	0.011479592	Commercial - Store - One Story	YES - Current	NO - Privately-Owned	Available	Not Used in Prior Housing Element	0	0	0.022560036	0.022560036	0	0	0	1718173	809	North Hollywood - Valley Village								Above Moderate
LOS ANGELES	5142 N VINELAND AVE	91601	2419001018	Community Commercial	C4-1-CA	0	108	0.057394387	Commercial - Store Combination - Store and Office Combination - One Story	YES - Current	NO - Privately-Owned	Available	Used in Prior Housing Element - Non-Vacant	0	0	0.006265661	0.006265661	0	0	0	1718173	794	North Hollywood - Valley Village								Above Moderate
LOS ANGELES	5144 N VINELAND AVE	91601	2419001018	Community Commercial	C4-1-CA	0	108	0.057393311	Commercial - Store Combination - Store and Office Combination - One Story	YES - Current	NO - Privately-Owned	Available	Used in Prior Housing Element - Non-Vacant	0	0	0.006265661	0.006265661	0	0	0	1718173	771	North Hollywood - Valley Village								Above Moderate
LOS ANGELES	5146 N VINELAND AVE	91601	2419001019	Community Commercial	C4-1-CA	0	108	0.057776588	Commercial - Parking Lot (Commercial Use Property) - Lots - Patron or Employee - One Story	YES - Current	NO - Privately-Owned	Available	Not Used in Prior Housing Element	0	0	0.01510715	0.01510715	0	0	0	1718173	769	North Hollywood - Valley Village								Above Moderate
LOS ANGELES	10900 W MAGNOLIA BLVD	91601	2419001041	Community Commercial	C4-2D-CA	0	108	2.817997185	Commercial - Supermarket - Supermarket - 12,000 SF or More - One Story	YES - Current	NO - Privately-Owned	Available	Not Used in Prior Housing Element	2.757643055	0	0	2.757643055	0	0	0	1718173	1381	North Hollywood - Valley Village								Lower
LOS ANGELES	5160 N VINELAND AVE	91601	2419001042	Community Commercial	C4-2D-CA	0	108	1.176621587	Commercial - Shopping Center (Neighborhood, Community) - One Story	YES - Current	NO - Privately-Owned	Available	Not Used in Prior Housing Element	1.057793659	0	0	1.057793659	0	0	0	1718173	1378	North Hollywood - Valley Village								Lower
LOS ANGELES	10942 W MAGNOLIA AVE	91601	2419001043	Community Commercial	C4-2D-CA	0	108	0.680129422	Commercial - Shopping Center (Neighborhood, Community) - One Story	YES - Current	NO - Privately-Owned	Available	Not Used in Prior Housing Element	0.594659159	0	0	0.594659159	0	0	0	1718173	1379	North Hollywood - Valley Village								Lower
LOS ANGELES	5166 N VINELAND AVE	91601	2419001044	Community Commercial	C4-2D-CA	0	108	0.579529262	Commercial - Shopping Center (Neighborhood, Community) - One Story	YES - Current	NO - Privately-Owned	Available	Not Used in Prior Housing Element	0.503869602	0	0	0.503869602	0	0	0	1718173	1380	North Hollywood - Valley Village								Lower
LOS ANGELES	10917 W HARTSOOK ST	91601	2419001046	Medium Residential	R3-1VL	0	54	0.155241768	Residential - Five or More Units or Apartments (Any Combination) - 4 Stories or Less - Vacant Land	YES - Current	NO - Privately-Owned	Available	Not Used in Prior Housing Element	0.472669762	0	0	0.472669762	0	0	0	1718173	763	North Hollywood - Valley Village								Lower
LOS ANGELES	10927 W HARTSOOK ST	91601	2419001046	Medium Residential	R3-1VL	0	54	0.155227899	Residential - Five or More Units or Apartments (Any Combination) - 4 Stories or Less - Vacant Land	YES - Current	NO - Privately-Owned	Available	Not Used in Prior Housing Element	0.472669762	0	0	0.472669762	0	0	0	1718173	764	North Hollywood - Valley Village								Lower
LOS ANGELES	10929 W HARTSOOK ST	91601	2419001046	Medium Residential	R3-1VL	0	54	0.155213269	Residential - Five or More Units or Apartments (Any Combination) - 4 Stories or Less - Vacant Land	YES - Current	NO - Privately-Owned	Available	Not Used in Prior Housing Element	0.472669762	0	0	0.472669762	0	0	0	1718173	765	North Hollywood - Valley Village								Lower
LOS ANGELES	10935 W HARTSOOK ST	91601	2419001046	Medium Residential	R3-1VL	0	54	0.155201848	Residential - Five or More Units or Apartments (Any Combination) - 4 Stories or Less - Vacant Land	YES - Current	NO - Privately-Owned	Available	Not Used in Prior Housing Element	0.472669762	0	0	0.472669762	0	0	0	1718173	766	North Hollywood - Valley Village								Lower
LOS ANGELES	10939 W HARTSOOK ST	91601	2419001046	Medium Residential	R3-1VL	0	54	0.155187246	Residential - Five or More Units or Apartments (Any Combination) - 4 Stories or Less - Vacant Land	YES - Current	NO - Privately-Owned	Available	Not Used in Prior Housing Element	0.520519495	0	0	0.520519495	0	0	0	1718173	767	North Hollywood - Valley Village								Lower
LOS ANGELES	5115 N VINELAND AVE	91601	2419002001	Community Commercial	C4-1-CA	0	108	0.057405699	Commercial - Store Combination - Store and Residential Combination - One Story	YES - Current	NO - Privately-Owned	Available	Not Used in Prior Housing Element	0	0	0.033324134	0.033324134	0	0	0	1718173	880	North Hollywood - Valley Village								Above Moderate
LOS ANGELES	5118 N VINELAND AVE	91601	2419002002	Community Commercial	C4-1-CA	0	108	0.0574048	Commercial - Office Building - One Story	YES - Current	NO - Privately-Owned	Available	Used in Prior Housing Element - Non-Vacant	0	0	0.004126398	0.004126398	0	0	0	1718173	878	North Hollywood - Valley Village								Above Moderate
LOS ANGELES	5120 N VINELAND AVE	91601	2419002002	Community Commercial	C4-1-CA	0	108	0.057403906	Commercial - Office Building - One Story	YES - Current	NO - Privately-Owned	Available	Used in Prior Housing Element - Non-Vacant	0	0	0.004126398	0.004126398	0	0	0	1718173	874	North Hollywood - Valley Village								Above Moderate
LOS ANGELES	5124 N VINELAND AVE	91601	2419002003	Community Commercial	C4-1-CA	0	108	0.05740283	Commercial - Commercial - Vacant Land	YES - Current	NO - Privately-Owned	Available	Not Used in Prior Housing Element	0	0	0.05727396	0.05727396	0	0	0	1718173	865	North Hollywood - Valley Village								Above Moderate
LOS ANGELES	5126 N VINELAND AVE	91601	2419002004	Community Commercial	C4-1-CA	0	108	0.080366354	Commercial - Store - One Story	YES - Current	NO - Privately-Owned	Available	Not Used in Prior Housing Element	0.048080383	0	0	0.048080383	0	0	0	1718173	843	North Hollywood - Valley Village								Lower
LOS ANGELES	10914 W HARTSOOK ST	91601	2419002007	Medium Residential	[Q]R3-1	0	36	0.170486123	Residential - Double, Duplex, or Two Units - 4 Stories or Less	YES - Current	NO - Privately-Owned	Available	Not Used in Prior Housing Element	0	0	0.264498335	0.264498335	2	0	0	1718173	832	North Hollywood - Valley Village	Yes							Above Moderate
LOS ANGELES	10920 W HARTSOOK ST	91601	2419002008	Medium Residential	[Q]R3-1	0	36	0.170481984	Residential - Single Family Residence	YES - Current	NO - Privately-Owned	Available	Used in Prior Housing Element - Non-Vacant	0.419805753	0	0	0.419805753	1	0	0	1718173	833	North Hollywood - Valley Village								Lower
LOS ANGELES	10926 W HARTSOOK ST	91601	2419002009	Medium Residential	[Q]R3-1	0	36	0.154980019	Residential - Single Family Residence	YES - Current	NO - Privately-Owned	Available	Used in Prior Housing Element - Non-Vacant	0.356652689	0	0	0.356652689	1	0	0	1718173	835	North Hollywood - Valley Village								Lower
LOS ANGELES	10930 W HARTSOOK ST	91601	2419002010	Medium Residential	[Q]R3-1	0	36	0.154976161	Residential - Four Units (Any Combination) - 4 Stories or Less	YES - Current	NO - Privately-Owned	Available	Used in Prior Housing Element - Non-Vacant	0.031453905	0	0	0.031453905	4	0	0	1718173	837	North Hollywood - Valley Village								Lower
LOS ANGELES	10936 W HARTSOOK ST	91601	2419002011	Medium Residential	[Q]R3-1	0	36	0.154972863	Residential - Five or More Units or Apartments (Any Combination) - 4 Stories or Less	YES - Current	NO - Privately-Owned	Available	Not Used in Prior Housing Element	0	0	0.044231598	0.044231598	5	0	0	1718173	839	North Hollywood - Valley Village	Yes							Above Moderate
LOS ANGELES	10940 W HARTSOOK ST	91601	2419002012	Medium Residential	[Q]R3-1	0	36	0.154969244	Residential - Five or More Units or Apartments (Any Combination) - 4 Stories or Less	YES - Current	NO - Privately-Owned	Available	Used in Prior Housing Element - Non-Vacant	0.03356549	0	0	0.03356549	5	0	0	1718173	840	North Hollywood - Valley Village								Lower
LOS ANGELES	10950 W HARTSOOK ST	91601	2419002013	Medium Residential	[Q]R3-1	0	36	0.154965957	Residential - Five or More Units or Apartments (Any Combination) - 4 Stories or Less	YES - Current	NO - Privately-Owned	Available	Not Used in Prior Housing Element	0	0	0.015857193	0.015857193	6	0	0	1718173	841	North Hollywood - Valley Village	Yes							Above Moderate
LOS ANGELES	5114 N VINELAND AVE	91601	2419002014	Community Commercial	C4-1-CA	0	108	0.057349178	Commercial - Store Combination - Store and Residential Combination - One Story	YES - Current	NO - Privately-Owned	Available	Not Used in Prior Housing Element	0	0	0.00458339	0.00458339	1	0	0	1718173	903	North Hollywood - Valley Village								Above Moderate
LOS ANGELES	5110 N VINELAND AVE	91601	2419002015	Community Commercial	C4-1-CA	0	108	0.057407469	Residential - Single Family Residence	YES - Current	NO - Privately-Owned	Available	Not Used in Prior Housing Element	0	0	0.068696672	0.068696672	1	0	0	1718173	904	North Hollywood - Valley Village								Above Moderate
LOS ANGELES	5102 N VINELAND AVE	91601	2419002016	Community Commercial	C4-1-CA	0	108	0.080375299	Industrial - Motion Picture, Radio and Television Industry - Studio - One Story	YES - Current	NO - Privately-Owned	Available	Used in Prior Housing Element - Non-Vacant	0.038701004	0	0	0.038701004	0	0	0	1718173	937	North Hollywood - Valley Village								Lower
LOS ANGELES	5104 N VINELAND AVE	91601	2419002016	Community Commercial	C4-1-CA	0	108	0.05740944	Industrial - Motion Picture, Radio and Television Industry - Studio - One Story	YES - Current	NO - Privately-Owned	Available	Used in Prior Housing Element - Non-Vacant	0	0	0.004605289	0.004605289	0	0	0	1718173	935	North Hollywood - Valley Village								Above Moderate
LOS ANGELES	5108 N VINELAND AVE	91601	2419002016	Community Commercial	C4-1-CA	0	108	0.057408545	Industrial - Motion Picture, Radio and Television Industry - Studio - One Story	YES - Current	NO - Privately-Owned	Available	Used in Prior Housing Element - Non-Vacant	0	0	0.004605289	0.004605289	0	0	0	1718173	905	North Hollywood - Valley Village								Above Moderate
LOS ANGELES	10903 W OTSEGO ST	91601	2419002017	Medium Residential	[Q]R3-1	0	36	0.142879456	Residential - Double, Duplex, or Two Units - 4 Stories or Less	YES - Current	NO - Privately-Owned	Available	Not Used in Prior Housing Element	0	0	0.095657855	0.095657855	2	0	0	1718173	893	North Hollywood - Valley Village	Yes							Above Moderate
LOS ANGELES	10927 W OTSEGO ST	91601	2419002022	Medium Residential	[Q]R3-1	0	36	0.143204552	Residential - Single Family Residence	YES - Current	NO - Privately-Owned	Available	Not Used in Prior Housing Element	0.356652689	0	0	0.356652689	1	0	0	1718173	898	North Hollywood - Valley Village								Lower
LOS ANGELES	10937 W OTSEGO ST	91601	2419002023	Medium Residential	[Q]R3-1	0	36	0.157421135	Residential - Five or More Units or Apartments (Any Combination) - 4 Stories or Less	YES - Current	NO - Privately-Owned	Available	Not Used in Prior Housing Element	0	0	0.037280687	0.037280687	6	0	0	1718173	900	North Hollywood - Valley Village	Yes							Above Moderate
LOS ANGELES	10941 W OTSEGO ST	91601	2419002024	Medium Residential	[Q]R3-1	0	36	0.157470032	Residential - Single Family Residence	YES - Current	NO - Privately-Owned	Available	Used in Prior Housing Element - Non-Vacant	0.356652689	0	0	0.356652689	1	0	0	1718173	901	North Hollywood - Valley Village								Lower
LOS ANGELES	10949 W OTSEGO ST	91601	2419002025	Medium Residential	[Q]R3-1	0	36	0.157459558	Residential - Single Family Residence	YES - Current	NO - Privately-Owned	Available	Used in Prior Housing Element - Non-Vacant	0.356652689	0	0	0.356652689	1	0	0	1718173	902	North Hollywood - Valley Village								Lower
LOS ANGELES	10933 W OTSEGO ST	91601	2419002026	Medium Residential	[Q]R3-1	0	36	0.154832649	Residential - Five or More Units or Apartments (Any Combination) - 4 Stories or Less	YES - Current	NO - Privately-Owned	Available	Not Used in Prior Housing Element	0	0	0.037280687	0.037280687	6	0	0	1718173	899	North Hollywood - Valley Village	Yes							Above Moderate
LOS ANGELES	10908 W HARTSOOK ST	91601	2419002027	Medium Residential	[Q]R3-1	0	36	0.170490259	Residential - Five or More Units or Apartments (Any Combination) - 4 Stories or Less	YES - Current	NO - Privately-Owned	Available	Not Used in Prior Housing Element	0.043579438	0	0	0.043579438	5	0	0	1718173	1430	North Hollywood - Valley Village								Lower
LOS ANGELES	10921 W OTSEGO ST	91601	2419002029	Medium Residential	[Q]R3-1	0	36	0.03690629	Residential - Single Family Residence - Small Lot	YES - Current	NO - Privately-Owned	Available	Not Used in Prior Housing Element	0	0	1.020473766	1.020473766	0	1*	1*	1718173	1450	North Hollywood - Valley Village								Above Moderate
LOS ANGELES	10919 1/2 W OTSEGO ST	91601	2419002030	Medium Residential	[Q]R3-1	0	36	0.037726814	Residential - Single Family Residence - Small Lot	YES - Current	NO - Privately-Owned	Available	Not Used in Prior Housing Element	0	0	1.020473766	1.020473766	0	1*	1*	1718173	1451	North Hollywood - Valley Village								Above Moderate
LOS ANGELES	10921 1/4 W OTSEGO ST	91601	2419002031	Medium Residential	[Q]R3-1	0	36	0.021399293	Residential - Single Family Residence - Small Lot	YES - Current	NO - Privately-Owned	Available	Not Used in Prior Housing Element	0	0	0.324456954	0.324456954	0	0	0	1718173	1452	North Hollywood - Valley Village								Above Moderate
LOS ANGELES	10919 W OTSEGO ST	91601	2419002032	Medium Residential	[Q]R3-1	0	36	0.022597126	Residential - Single Family Residence - Small Lot	YES - Current	NO - Privately-Owned	Available	Not Used in Prior Housing Element	0	0	0.324456954	0.324456954	0	0	0	1718173	1453	North Hollywood - Valley Village								Above Moderate
LOS ANGELES	10921 1/2 W OTSEGO ST	91601	2419002033	Medium Residential	[Q]R3-1	0	36	0.021415853	Residential - Single Family Residence - Small Lot	YES - Current	NO - Privately-Owned	Available	Not Used in Prior Housing Element	0	0	0.324456954	0.324456954	0	0	0	1718173	1454	North Hollywood - Valley Village								Above Moderate
LOS ANGELES	10917 1/2 W OTSEGO ST	91601	2419002034	Medium Residential	[Q]R3-1	0	36	0.022597104	Residential - Single Family Residence - Small Lot	YES - Current	NO - Privately-Owned	Available	Not Used in Prior Housing Element	0	0	0.324456954	0.324456954	0	0	0	1718173	1455	North Hollywood - Valley Village								Above Moderate
LOS ANGELES	10923 W OTSEGO ST	91601	2419002035	Medium Residential	[Q]R3-1	0	36	0.021432633	Residential - Single Family Residence - Small Lot	YES - Current	NO - Privately-Owned	Available	Not Used in Prior Housing Element	0	0	0.324456954	0.324456954	0	0	0	1718173	1456	North Hollywood - Valley Village								Above Moderate
LOS ANGELES	10917 W OTSEGO ST	91601	2419002036	Medium Residential	[Q]R3-1	0	36	0.02259724	Residential - Single Family Residence - Small Lot	YES - Current	NO - Privately-Owned	Available	Not Used in Prior Housing Element	0	0	0.324456954	0.324456954	0	0	0	1718173	1457	North Hollywood - Valley Village								Above Moderate
LOS ANGELES	10923 1/2 W OTSEGO ST	91601	2419002037	Medium Residential	[Q]R3-1	0	36	0.040980568	Residential - Single Family Residence - Small Lot	YES - Current	NO - Privately-Owned	Available	Not Used in Prior Housing Element	0	0	0.882768536	0.882768536	0	1*	1*	1718173	1458	North Hollywood - Valley Village								Above Moderate
LOS ANGELES	10915 1/2 W OTSEGO ST	91601	2419002038	Medium Residential	[Q]R3-1	0	36	0.032669965	Residential - Single Family Residence - Small Lot	YES - Current	NO - Privately-Owned	Available	Not Used in Prior Housing Element	0	0	1.020473766	1.020473766	0	1*	1*	1718173	1459	North Hollywood - Valley Village								Above Moderate
LOS ANGELES	10911 W OTSEGO ST	91601	2419002039	Medium Residential	[Q]R3-1	0	36	0.036882232	Residential - Single Family Residence - Small Lot	YES - Current	NO - Privately-Owned	Available	Not Used in Prior Housing Element	0	0	1.020473766	1.020473766	0	1*	1*	1718173	1460	North Hollywood - Valley Village								Above Moderate
LOS ANGELES	10907 W OTSEGO ST	91601	2419002040	Medium Residential	[Q]R3-1	0	36	0.038790128	Residential - Single Family Residence - Small Lot	YES - Current	NO - Privately-Owned	Available	Not Used in Prior Housing Element	0	0	1.020473766	1.020473766	0	1*	1*	1718173	1461	North Hollywood - Valley Village								Above Moderate
LOS ANGELES	10911 1/2 W OTSEGO ST	91601	2419002041	Medium Residential	[Q]R3-1	0	36	0.022091269	Residential - Single Family Residence - Small Lot	YES - Current	NO - Privately-Owned	Available	Not Used in Prior Housing Element	0	0	0.324456954	0.324456954	0	0	0	1718173	1462	North Hollywood - Valley Village								Above Moderate
LOS ANGELES	10907 1/4 W OTSEGO ST	91601	2419002042	Medium Residential	[Q]R3-1	0	36	0.023207264	Residential - Single Family Residence - Small Lot	YES - Current	NO - Privately-Owned	Available	Not Used in Prior Housing Element	0	0	0.324456954	0.324456954	0	0	0	1718173	1463	North Hollywood - Valley Village								Above Moderate
LOS ANGELES	10913 W OTSEGO ST	91601	2419002043	Medium Residential	[Q]R3-1	0	36	0.022091269	Residential - Single Family Residence - Small Lot	YES - Current	NO - Privately-Owned	Available	Not Used in Prior Housing Element	0	0	0.324456954	0.324456954	0	0	0	1718173	1464	North Hollywood - Valley Village								Above Moderate
LOS ANGELES	10907 1/2 W OTSEGO ST	91601	2419002044	Medium Residential	[Q]R3-1	0	36	0.023187491	Residential - Single Family Residence - Small Lot	YES - Current	NO - Privately-Owned	Available	Not Used in Prior Housing Element	0	0	0.324456954	0.324456954	0	0	0	1718173	1465	North Hollywood - Valley Village								Above Moderate
LOS ANGELES	10913 1/2 W OTSEGO ST	91601	2419002045	Medium Residential	[Q]R3-1	0	36	0.022091269	Residential - Single Family Residence - Small Lot	YES - Current	NO - Privately-Owned	Available	Not Used in Prior Housing Element	0	0	0.324456954	0.324456954	0	0	0	1718173	1466	North Hollywood - Valley Village								Above Moderate
LOS ANGELES	10909 W OTSEGO ST	91601	2419002046	Medium Residential	[Q]R3-1	0	36	0.023167716	Residential - Single Family Residence - Small Lot	YES - Current	NO - Privately-Owned	Available	Not Used in Prior Housing Element	0	0	0.324456954	0.324456954	0	0	0	1718173	1467	North Hollywood - Valley Village								Above Moderate
LOS ANGELES	10915 W OTSEGO ST	91601	2419002047	Medium Residential	[Q]R3-1	0	36	0.031924684	Residential - Single Family Residence - Small Lot	YES - Current	NO - Privately-Owned	Available	Not Used in Prior Housing Element	0	0	1.020473766	1.020473766	0	1*	1*	1718173	1468	North Hollywood - Valley Village								Above Moderate
LOS ANGELES	10909 1/2 W OTSEGO ST	91601	2419002048	Medium Residential	[Q]R3-1	0	36	0.033430103	Residential - Single Family Residence - Small Lot	YES - Current	NO - Privately-Owned	Available	Not Used in Prior Housing Element	0	0	1.020473766	1.020473766	0	1*	1*	1718173	1469	North Hollywood - Valley Village								Above Moderate
LOS ANGELES	5050 N VINELAND AVE	91601	2419003001	Community Commercial	C4-1-CA	0	108	0.080380321	Commercial - Store - One Story	YES - Current	NO - Privately-Owned	Available	Not Used in Prior Housing Element	0.100812884	0	0	0.100812884	0	0	0	1718173	981	North Hollywood - Valley Village								Lower
LOS ANGELES	5044 N VINELAND AVE	91601	2419003002	Community Commercial	C4-1-CA	0	108	0.057413924	Commercial - Store - One Story	YES - Current	NO - Privately-Owned	Available	Not Used in Prior Housing Element	0	0	0.033324134	0.033324134	0	0	0	1718173	1000	North Hollywood - Valley Village								Above Moderate
LOS ANGELES	5038 N VINELAND AVE	91601	2419003003	Community Commercial	C4-1-CA	0	108	0.057417331	Commercial - Store Combination - Store and Residential Combination - One Story	YES - Current	NO - Privately-Owned	Available	Used in Prior Housing Element - Non-Vacant	0	0	0.033324134	0.033324134	0	0	0	1718173	1018	North Hollywood - Valley Village								Above Moderate
LOS ANGELES	5040 N VINELAND AVE	91601	2419003003	Community Commercial	C4-1-CA	0	108	0.057417871	Commercial - Store Combination - Store and Residential Combination - One Story	YES - Current	NO - Privately-Owned	Available	Used in Prior Housing Element - Non-Vacant	0	0	0.033324134	0.033324134	0	0	0	1718173	1003	North Hollywood - Valley Village								Above Moderate
LOS ANGELES	5036 N VINELAND AVE	91601	2419003004	Community Commercial	C4-1-CA	0	108	0.057418229	Residential - Double, Duplex, or Two Units - 4 Stories or Less	YES - Current	NO - Privately-Owned	Available	Not Used in Prior Housing Element	0	0	0.092312998	0.092312998	2	0	0	1718173	1024	North Hollywood - Valley Village	Yes							Above Moderate
LOS ANGELES	5032 N VINELAND AVE	91601	2419003005	Community Commercial	C4-1-CA	0	108	0.057419305	Commercial - Store Combination - Store and Office Combination - One Story	YES - Current	NO - Privately-Owned	Available	Not Used in Prior Housing Element	0	0	0.005068471	0.005068471	0	0	0	1718173	1057	North Hollywood - Valley Village								Above Moderate
LOS ANGELES	5030 N VINELAND AVE	91601	2419003006	Community Commercial	C4-1-CA	0	108	0.057420204	Commercial - Commercial - Vacant Land	YES - Current	NO - Privately-Owned	Available	Not Used in Prior Housing Element	0	0	0.069818985	0.069818985	0	0	0	1718173	1060	North Hollywood - Valley Village								Above Moderate
LOS ANGELES	5028 N VINELAND AVE	91601	2419003007	Community Commercial	C4-1-CA	0	108	0.057420918	Commercial - Auto, Recreation Equipment, Construction Equipment Sales and Service - Used Car Sales - One Story	YES - Current	NO - Privately-Owned	Available	Not Used in Prior Housing Element	0	0	0.030186012	0.030186012	1	0	0	1718173	1070	North Hollywood - Valley Village								Above Moderate
LOS ANGELES	5026 N VINELAND AVE	91601	2419003008	Community Commercial	C4-1-CA	0	108	0.057421816	Recreational - Club, Lodge Hall, Fraternal Organization - One Story	YES - Current	NO - Privately-Owned	Available	Not Used in Prior Housing Element	0	0	0.002487443	0.002487443	0	0	0	1718173	1073	North Hollywood - Valley Village								Above Moderate
LOS ANGELES	5024 N VINELAND AVE	91601	2419003009	Community Commercial	C4-1-CA	0	108	0.080284491	Industrial - Light Manufacturing - One Story	YES - Current	NO - Privately-Owned	Available	Not Used in Prior Housing Element	0.049537142	0	0	0.049537142	0	0	0	1718173	1092	North Hollywood - Valley Village								Lower
LOS ANGELES	10911 W HESBY ST	91601	2419003012	Medium Residential	[Q]R3-1	0	36	0.133266904	Residential - Four Units (Any Combination) - 4 Stories or Less	YES - Current	NO - Privately-Owned	Available	Not Used in Prior Housing Element	0.027850498	0	0	0.027850498	4	0	0	1718173	1048	North Hollywood - Valley Village								Lower
LOS ANGELES	10915 W HESBY ST	91601	2419003013	Medium Residential	[Q]R3-1	0	36	0.133261351	Residential - Single Family Residence	YES - Current	NO - Privately-Owned	Available	Not Used in Prior Housing Element	0.350173581	0	0	0.350173581	1	0	0	1718173	1049	North Hollywood - Valley Village								Lower
LOS ANGELES	10923 1/2 W HESBY ST	91601	2419003015	Medium Residential	[Q]R3-1	0	36	0.133251789	Residential - Four Units (Any Combination) - 4 Stories or Less	YES - Current	NO - Privately-Ow

LOS ANGELES	5010 N VINELAND AVE	91601	2419004001	Community Commercial	C4-1-CA	0	108	0.057423442	Commercial - Store Combination - Store and Residential Combination - One Story	YES - Current	NO - Privately-Owned	Available	Used in Prior Housing Element - Non-Vacant	0	0	0.033324134	0.033324134	0	0	0	1718173	1146	North Hollywood - Valley Village			Above Moderate
LOS ANGELES	10936 W HESBY ST	91601	2419004004	Medium Residential	[Q]R3-1	0	36	0.133260417	Residential - Double, Duplex, or Two Units - 4 Stories or Less	YES - Current	NO - Privately-Owned	Available	Not Used in Prior Housing Element	0	0	0.208207208	0.208207208	2	0	0	1718173	1136	North Hollywood - Valley Village	Yes		Above Moderate
LOS ANGELES	10934 W HESBY ST	91601	2419004005	Medium Residential	[Q]R3-1	0	36	0.133260641	Residential - Four Units (Any Combination) - 4 Stories or Less	YES - Current	NO - Privately-Owned	Available	Not Used in Prior Housing Element	0.027850498	0	0	0.027850498	4	0	0	1718173	1135	North Hollywood - Valley Village			Lower
LOS ANGELES	10928 W HESBY ST	91601	2419004006	Medium Residential	[Q]R3-1	0	36	0.13325967	Residential - Four Units (Any Combination) - 4 Stories or Less	YES - Current	NO - Privately-Owned	Available	Not Used in Prior Housing Element	0.027463071	0	0	0.027463071	4	0	0	1718173	1134	North Hollywood - Valley Village			Lower
LOS ANGELES	10924 W HESBY ST	91601	2419004007	Medium Residential	[Q]R3-1	0	36	0.13326168	Residential - Single Family Residence	YES - Current	NO - Privately-Owned	Available	Not Used in Prior Housing Element	0.350173581	0	0	0.350173581	1	0	0	1718173	1133	North Hollywood - Valley Village			Lower
LOS ANGELES	10916 W HESBY ST	91601	2419004009	Medium Residential	[Q]R3-1	0	36	0.133259578	Residential - Single Family Residence	YES - Current	NO - Privately-Owned	Available	Not Used in Prior Housing Element	0.350173581	0	0	0.350173581	1	0	0	1718173	1131	North Hollywood - Valley Village			Lower
LOS ANGELES	10910 W HESBY ST	91601	2419004010	Medium Residential	[Q]R3-1	0	36	0.133261498	Residential - Double, Duplex, or Two Units - 4 Stories or Less	YES - Current	NO - Privately-Owned	Available	Not Used in Prior Housing Element	0	0	0.029831243	0.029831243	2	0	0	1718173	1130	North Hollywood - Valley Village	Yes		Above Moderate
LOS ANGELES	10908 W HESBY ST	91601	2419004011	Medium Residential	[Q]R3-1	0	36	0.133259557	Residential - Double, Duplex, or Two Units - 4 Stories or Less	YES - Current	NO - Privately-Owned	Available	Not Used in Prior Housing Element	0	0	0.208207208	0.208207208	2	0	0	1718173	1129	North Hollywood - Valley Village	Yes		Above Moderate
LOS ANGELES	10902 W HESBY ST	91601	2419004012	Medium Residential	[Q]R3-1	0	36	0.139459822	Residential - Three Units (Any Combination) - 4 Stories or Less	YES - Current	NO - Privately-Owned	Available	Not Used in Prior Housing Element	0	0	0.187108898	0.187108898	3	0	0	1718173	1128	North Hollywood - Valley Village	Yes		Above Moderate
LOS ANGELES	10915 W MORRISON ST	91601	2419004019	Medium Residential	[Q]R3-1	0	36	0.192959405	Residential - Five or More Units or Apartments (Any Combination) - 4 Stories or Less	YES - Current	NO - Privately-Owned	Available	Not Used in Prior Housing Element	0	0	0.041890982	0.041890982	8	0	0	1718173	1221	North Hollywood - Valley Village	Yes		Above Moderate
LOS ANGELES	10909 W MORRISON ST	91601	2419004020	Medium Residential	[Q]R3-1	0	36	0.192903989	Residential - Five or More Units or Apartments (Any Combination) - 4 Stories or Less	YES - Current	NO - Privately-Owned	Available	Not Used in Prior Housing Element	0	0	0.041890982	0.041890982	8	0	0	1718173	1220	North Hollywood - Valley Village	Yes		Above Moderate
LOS ANGELES	5001 N CLEON AVE	91601	2419004021	Medium Residential	[Q]R3-1	0	36	0.160714902	Residential - Double, Duplex, or Two Units - 4 Stories or Less	YES - Current	NO - Privately-Owned	Available	Not Used in Prior Housing Element	0	0	0.219360799	0.219360799	2	0	0	1718173	1219	North Hollywood - Valley Village	Yes		Above Moderate
LOS ANGELES	5000 N VINELAND AVE	91601	2419004023	Community Commercial	C4-1-CA	0	108	0.40307509	Commercial - Auto, Recreation Equipment, Construction Equipment Sales and Service - Auto Body Repair Shop - One Story	YES - Current	NO - Privately-Owned	Available	Not Used in Prior Housing Element	0.30391169	0	0	0.30391169	0	0	0	1718173	1226	North Hollywood - Valley Village			Lower
LOS ANGELES	5006 N VINELAND AVE	91601	2419004024	Community Commercial, Medium Residential	[Q]R3-1, C4-1-CA	0	36	0.255804369	Commercial - Non-Auto Service and Repair Shop, Paint Shop, or Laundry - One Story	YES - Current	NO - Privately-Owned	Available	Not Used in Prior Housing Element	0.107695222	0	0	0.107695222	0	0	0	1718173	1161	North Hollywood - Valley Village			Lower
LOS ANGELES	5008 N CLEON AVE	91601	2419005001	Low Medium II Residential	RD1.5-1	0	29	0.141935306	Residential - Three Units (Any Combination) - 4 Stories or Less	YES - Current	NO - Privately-Owned	Available	Not Used in Prior Housing Element	0	0.143064648	0	0.143064648	3	0	0	1718173	1127	North Hollywood - Valley Village	Yes		Moderate
LOS ANGELES	10856 W HESBY ST	91601	2419005002	Low Medium II Residential	RD1.5-1	0	29	0.123963284	Residential - Single Family Residence	YES - Current	NO - Privately-Owned	Available	Not Used in Prior Housing Element	0	0.130213761	0	0.130213761	1	3*	3*	1718173	1126	North Hollywood - Valley Village			Moderate
LOS ANGELES	10852 1/2 W HESBY ST	91601	2419005003	Low Medium II Residential	RD1.5-1	0	29	0.123963285	Residential - Single Family Residence	YES - Current	NO - Privately-Owned	Available	Not Used in Prior Housing Element	0	0.297132993	0	0.297132993	1	3*	3*	1718173	1125	North Hollywood - Valley Village			Moderate
LOS ANGELES	10846 W HESBY ST	91601	2419005004	Low Medium II Residential	RD1.5-1	0	29	0.123962879	Residential - Single Family Residence	YES - Current	NO - Privately-Owned	Available	Not Used in Prior Housing Element	0	0.297132993	0	0.297132993	1	3*	3*	1718173	1124	North Hollywood - Valley Village			Moderate
LOS ANGELES	10842 W HESBY ST	91601	2419005005	Low Medium II Residential	RD1.5-1	0	29	0.123962997	Residential - Single Family Residence	YES - Current	NO - Privately-Owned	Available	Not Used in Prior Housing Element	0	0.015886848	0	0.015886848	3	3*	3*	1718173	1123	North Hollywood - Valley Village	Yes		Moderate
LOS ANGELES	10838 W HESBY ST	91601	2419005006	Low Medium II Residential	RD1.5-1	0	29	0.123964076	Residential - Single Family Residence	YES - Current	NO - Privately-Owned	Available	Not Used in Prior Housing Element	0	0.297132993	0	0.297132993	1	3*	3*	1718173	1122	North Hollywood - Valley Village			Moderate
LOS ANGELES	10836 W HESBY ST	91601	2419005007	Low Medium II Residential	RD1.5-1	0	29	0.123962458	Residential - Single Family Residence	YES - Current	NO - Privately-Owned	Available	Not Used in Prior Housing Element	0	0.297132993	0	0.297132993	1	3*	3*	1718173	1121	North Hollywood - Valley Village			Moderate
LOS ANGELES	10832 W HESBY ST	91601	2419005008	Low Medium II Residential	RD1.5-1	0	29	0.123964421	Residential - Single Family Residence	YES - Current	NO - Privately-Owned	Available	Not Used in Prior Housing Element	0	0.297132993	0	0.297132993	1	3*	3*	1718173	1120	North Hollywood - Valley Village			Moderate
LOS ANGELES	10828 W HESBY ST	91601	2419005009	Low Medium II Residential	RD1.5-1	0	29	0.123962316	Residential - Single Family Residence	YES - Current	NO - Privately-Owned	Available	Not Used in Prior Housing Element	0	0.297132993	0	0.297132993	1	3*	3*	1718173	1119	North Hollywood - Valley Village			Moderate
LOS ANGELES	10822 W HESBY ST	91601	2419005010	Low Medium II Residential	RD1.5-1	0	29	0.123964004	Residential - Single Family Residence	YES - Current	NO - Privately-Owned	Available	Not Used in Prior Housing Element	0	0.297132993	0	0.297132993	1	3*	3*	1718173	1118	North Hollywood - Valley Village			Moderate
LOS ANGELES	10818 W HESBY ST	91601	2419005011	Low Medium II Residential	RD1.5-1	0	29	0.123964396	Residential - Single Family Residence	YES - Current	NO - Privately-Owned	Available	Not Used in Prior Housing Element	0	0.297132993	0	0.297132993	1	3*	3*	1718173	1117	North Hollywood - Valley Village			Moderate
LOS ANGELES	10814 W HESBY ST	91601	2419005012	Low Medium II Residential	RD1.5-1	0	29	0.123829986	Residential - Single Family Residence	YES - Current	NO - Privately-Owned	Available	Not Used in Prior Housing Element	0	0.297132993	0	0.297132993	1	3*	3*	1718173	1116	North Hollywood - Valley Village			Moderate
LOS ANGELES	10810 W HESBY ST	91601	2419005013	Low Medium II Residential	RD1.5-1	0	29	0.123851324	Residential - Single Family Residence	YES - Current	NO - Privately-Owned	Available	Not Used in Prior Housing Element	0	0.297132993	0	0.297132993	1	3*	3*	1718177	1218	North Hollywood - Valley Village			Moderate
LOS ANGELES	10847 W MORRISON ST	91601	2419005017	Low Medium II Residential	RD1.5-1	0	29	0.192690508	Residential - Single Family Residence	YES - Current	NO - Privately-Owned	Available	Not Used in Prior Housing Element	0	0.356652689	0	0.356652689	1	0	0	1718173	1216	North Hollywood - Valley Village			Moderate
LOS ANGELES	10819 W MORRISON ST	91601	2419005021	Low Medium II Residential	RD1.5-1	0	29	0.192490137	Residential - Single Family Residence	YES - Current	NO - Privately-Owned	Available	Not Used in Prior Housing Element	0	0.356652689	0	0.356652689	1	0	0	1718173	1211	North Hollywood - Valley Village			Moderate
LOS ANGELES	10815 W MORRISON ST	91601	2419005022	Low Medium II Residential	RD1.5-1	0	29	0.192198606	Residential - Five or More Units or Apartments (Any Combination) - 4 Stories or Less	YES - Current	NO - Privately-Owned	Available	Not Used in Prior Housing Element	0	0.132275274	0	0.132275274	5	0	0	1718173	1210	North Hollywood - Valley Village	Yes		Moderate
LOS ANGELES	10807 W MORRISON ST	91601	2419005023	Low Medium II Residential	RD1.5-1	0	29	0.192364504	Residential - Single Family Residence	YES - Current	NO - Privately-Owned	Available	Not Used in Prior Housing Element	0	0.356652689	0	0.356652689	1	0	0	1718177	1264	North Hollywood - Valley Village			Moderate
LOS ANGELES	10801 W MORRISON ST	91601	2419005024	Low Medium II Residential	RD1.5-1	0	29	0.16110297	Residential - Three Units (Any Combination) - 4 Stories or Less	YES - Current	NO - Privately-Owned	Available	Not Used in Prior Housing Element	0	0.17012794	0	0.17012794	3	0	0	1718177	1263	North Hollywood - Valley Village	Yes		Moderate
LOS ANGELES	10829 W HESBY ST	91601	2419006006	Low Medium II Residential	RD1.5-1	0	29	0.124024939	Residential - Single Family Residence	YES - Current	NO - Privately-Owned	Available	Not Used in Prior Housing Element	0	0.297132993	0	0.297132993	1	3*	3*	1718173	1037	North Hollywood - Valley Village			Moderate
LOS ANGELES	10833 W HESBY ST	91601	2419006007	Low Medium II Residential	RD1.5-1	0	29	0.124019378	Residential - Single Family Residence	YES - Current	NO - Privately-Owned	Available	Not Used in Prior Housing Element	0	0.297132993	0	0.297132993	1	3*	3*	1718173	1038	North Hollywood - Valley Village			Moderate
LOS ANGELES	10837 W HESBY ST	91601	2419006008	Low Medium II Residential	RD1.5-1	0	29	0.124014499	Residential - Single Family Residence	YES - Current	NO - Privately-Owned	Available	Not Used in Prior Housing Element	0	0.297132993	0	0.297132993	1	3*	3*	1718173	1039	North Hollywood - Valley Village			Moderate
LOS ANGELES	10847 W HESBY ST	91601	2419006011	Low Medium II Residential	RD1.5-1	0	29	0.124002556	Residential - Double, Duplex, or Two Units - 4 Stories or Less	YES - Current	NO - Privately-Owned	Available	Not Used in Prior Housing Element	0	0.392247152	0	0.392247152	2	3*	3*	1718173	1042	North Hollywood - Valley Village	Yes		Moderate
LOS ANGELES	10855 W HESBY ST	91601	2419006013	Low Medium II Residential	RD1.5-1	0	29	0.123991724	Residential - Single Family Residence	YES - Current	NO - Privately-Owned	Available	Not Used in Prior Housing Element	0	0.297132993	0	0.297132993	1	3*	3*	1718173	1044	North Hollywood - Valley Village			Moderate
LOS ANGELES	10860 W OTSEGO ST	91601	2419006015	Low Medium II Residential	RD1.5-1	0	29	0.140807651	Residential - Double, Duplex, or Two Units - 4 Stories or Less	YES - Current	NO - Privately-Owned	Available	Not Used in Prior Housing Element	0	0.175079986	0	0.175079986	2	0	0	1718173	969	North Hollywood - Valley Village	Yes		Moderate
LOS ANGELES	10854 W OTSEGO ST	91601	2419006016	Low Medium II Residential	RD1.5-1	0	29	0.123962159	Residential - Single Family Residence	YES - Current	NO - Privately-Owned	Available	Not Used in Prior Housing Element	0	0.297132993	0	0.297132993	1	3*	3*	1718173	968	North Hollywood - Valley Village			Moderate
LOS ANGELES	10852 W OTSEGO ST	91601	2419006017	Low Medium II Residential	RD1.5-1	0	29	0.123964095	Residential - Single Family Residence	YES - Current	NO - Privately-Owned	Available	Not Used in Prior Housing Element	0	0.297132993	0	0.297132993	1	3*	3*	1718173	967	North Hollywood - Valley Village			Moderate
LOS ANGELES	10848 W OTSEGO ST	91601	2419006018	Low Medium II Residential	RD1.5-1	0	29	0.123964095	Residential - Double, Duplex, or Two Units - 4 Stories or Less	YES - Current	NO - Privately-Owned	Available	Not Used in Prior Housing Element	0	0.392247152	0	0.392247152	2	3*	3*	1718173	966	North Hollywood - Valley Village	Yes		Moderate
LOS ANGELES	10844 W OTSEGO ST	91601	2419006019	Low Medium II Residential	RD1.5-1	0	29	0.123963412	Residential - Single Family Residence	YES - Current	NO - Privately-Owned	Available	Not Used in Prior Housing Element	0	0.297132993	0	0.297132993	1	3*	3*	1718173	965	North Hollywood - Valley Village			Moderate
LOS ANGELES	10840 W OTSEGO ST	91601	2419006020	Low Medium II Residential	RD1.5-1	0	29	0.123963414	Residential - Single Family Residence - Therapy Pool (Spa)	YES - Current	NO - Privately-Owned	Available	Not Used in Prior Housing Element	0	0.297132993	0	0.297132993	1	3*	3*	1718173	964	North Hollywood - Valley Village			Moderate
LOS ANGELES	10836 W OTSEGO ST	91601	2419006021	Low Medium II Residential	RD1.5-1	0	29	0.123962444	Residential - Double, Duplex, or Two Units - 4 Stories or Less	YES - Current	NO - Privately-Owned	Available	Not Used in Prior Housing Element	0	0.392247152	0	0.392247152	2	3*	3*	1718173	963	North Hollywood - Valley Village	Yes		Moderate
LOS ANGELES	10830 W OTSEGO ST	91601	2419006022	Low Medium II Residential	RD1.5-1	0	29	0.123964095	Residential - Double, Duplex, or Two Units - 4 Stories or Less	YES - Current	NO - Privately-Owned	Available	Not Used in Prior Housing Element	0	0.392247152	0	0.392247152	2	3*	3*	1718173	962	North Hollywood - Valley Village	Yes		Moderate
LOS ANGELES	10800 W OTSEGO ST	91601	2419006028	Low Medium II Residential	RD1.5-1	0	29	0.123962436	Residential - Single Family Residence	YES - Current	NO - Privately-Owned	Available	Not Used in Prior Housing Element	0	0.297132993	0	0.297132993	1	3*	3*	1718177	1069	North Hollywood - Valley Village			Moderate
LOS ANGELES	10803 W HESBY ST	91601	2419006BRK	Low Medium II Residential	RD1.5-1	0	29	0.24698496	Residential - Single Family Residence - Townhouse Format - Condominium	YES - Current	NO - Privately-Owned	Available	Not Used in Prior Housing Element	0	0.041591567	0	0.041591567	7	0	0	1718177	1298	North Hollywood - Valley Village			Moderate
LOS ANGELES	10800 W HARTSOOK ST	91601	2419007001	Low Medium II Residential	RD1.5-1	0	29	0.156972812	Residential - Single Family Residence	YES - Current	NO - Privately-Owned	Available	Not Used in Prior Housing Element	0	0.350173581	0	0.350173581	1	0	0	1718177	938	North Hollywood - Valley Village			Moderate
LOS ANGELES	10808 W HARTSOOK ST	91601	2419007002	Low Medium II Residential	RD1.5-1	0	29	0.154467638	Residential - Single Family Residence	YES - Current	NO - Privately-Owned	Available	Not Used in Prior Housing Element	0	0.350173581	0	0.350173581	1	0	0	1718177	939	North Hollywood - Valley Village			Moderate
LOS ANGELES	10812 W HARTSOOK ST	91601	2419007003	Low Medium II Residential	RD1.5-1	0	29	0.1548295	Residential - Single Family Residence	YES - Current	NO - Privately-Owned	Available	Not Used in Prior Housing Element	0	0.350173581	0	0.350173581	1	0	0	1718173	819	North Hollywood - Valley Village			Moderate
LOS ANGELES	10818 W HARTSOOK ST	91601	2419007004	Low Medium II Residential	RD1.5-1	0	29	0.154954214	Residential - Single Family Residence	YES - Current	NO - Privately-Owned	Available	Not Used in Prior Housing Element	0	0.350173581	0	0.350173581	1	0	0	1718173	820	North Hollywood - Valley Village			Moderate
LOS ANGELES	10822 W HARTSOOK ST	91601	2419007005	Low Medium II Residential	RD1.5-1	0	29	0.154955221	Residential - Four Units (Any Combination) - 4 Stories or Less	YES - Current	NO - Privately-Owned	Available	Not Used in Prior Housing Element	0	0.05082998	0	0.05082998	1	0	0	1718173	821	North Hollywood - Valley Village			Moderate
LOS ANGELES	10828 W HARTSOOK ST	91601	2419007006	Low Medium II Residential	RD1.5-1	0	29	0.154953222	Residential - Double, Duplex, or Two Units - 4 Stories or Less	YES - Current	NO - Privately-Owned	Available	Not Used in Prior Housing Element	0	0.10971711	0	0.10971711	1	0	0	1718173	822	North Hollywood - Valley Village	Yes		Moderate
LOS ANGELES	10834 W HARTSOOK ST	91601	2419007007	Low Medium II Residential	RD1.5-1	0	29	0.154953015	Residential - Single Family Residence	YES - Current	NO - Privately-Owned	Available	Not Used in Prior Housing Element	0	0.350173581	0	0.350173581	1	0	0	1718173	823	North Hollywood - Valley Village			Moderate
LOS ANGELES	10838 W HARTSOOK ST	91601	2419007008	Low Medium II Residential	RD1.5-1	0	29	0.15495536	Residential - Single Family Residence - Pool	YES - Current	NO - Privately-Owned	Available	Not Used in Prior Housing Element	0	0.350173581	0	0.350173581	1	0	0	1718173	824	North Hollywood - Valley Village			Moderate
LOS ANGELES	10844 W HARTSOOK ST	91601	2419007009	Low Medium II Residential	RD1.5-1	0	29	0.154953473	Residential - Double, Duplex, or Two Units - 4 Stories or Less	YES - Current	NO - Privately-Owned	Available	Not Used in Prior Housing Element	0	0.208207208	0	0.208207208	2	0	0	1718173	825	North Hollywood - Valley Village	Yes		Moderate
LOS ANGELES	10848 W HARTSOOK ST	91601	2419007010	Low Medium II Residential	RD1.5-1	0	29	0.154955044	Residential - Single Family Residence	YES - Current	NO - Privately-Owned	Available	Not Used in Prior Housing Element	0	0.350173581	0	0.350173581	1	0	0	1718173	826	North Hollywood - Valley Village			Moderate
LOS ANGELES	10852 W HARTSOOK ST	91601	2419007011	Low Medium II Residential	RD1.5-1	0	29	0.154953215	Residential - Single Family Residence	YES - Current	NO - Privately-Owned	Available	Not Used in Prior Housing Element	0	0.350173581	0	0.350173581	1	0	0	1718173	827	North Hollywood - Valley Village			Moderate
LOS ANGELES	10858 W HARTSOOK ST	91601	2419007012	Low Medium II Residential	RD1.5-1	0	29	0.170450939	Residential - Three Units (Any Combination) - 4 Stories or Less	YES - Current	NO - Privately-Owned	Available	Not Used in Prior Housing Element	0	0.17012794	0	0.17012794	3	0	0	1718173	828	North Hollywood - Valley Village	Yes		Moderate
LOS ANGELES	10813 W OTSEGO ST	91601	2419007015	Low Medium II Residential	RD1.5-1	0	29	0.143601401	Residential - Single Family Residence	YES - Current	NO - Privately-Owned	Available	Not Used in Prior Housing Element	0	0.294418126	0	0.294418126	1	0	0	1718173	882	North Hollywood - Valley Village			Moderate
LOS ANGELES	10817 W OTSEGO ST	91601	2419007016	Low Medium II Residential	RD1.5-1	0	29	0.144023862	Residential - Single Family Residence	YES - Current	NO - Privately-Owned	Available	Not Used in Prior Housing Element	0	0.294418126	0	0.294418126	1	0	0	1718173	883	North Hollywood - Valley Village			Moderate
LOS ANGELES	10823 W OTSEGO ST	91601	2419007017	Low Medium II Residential	RD1.5-1	0	29	0.144034528	Residential - Four Units (Any Combination) - 4 Stories or Less	YES - Current	NO - Privately-Owned	Available	Not Used in Prior Housing Element	0	0.023097536	0	0.023097536	4	0	0	1718173	884	North Hollywood - Valley Village			Moderate
LOS ANGELES	10827 W OTSEGO ST	91601	2419007018	Low Medium II Residential	RD1.5-1	0	29	0.144138205	Residential - Double, Duplex, or Two Units - 4 Stories or Less	YES - Current	NO - Privately-Owned	Available	Not Used in Prior Housing Element	0	0.175079986	0	0.175079986	2	0	0	1718173	885	North Hollywood - Valley Village	Yes		Moderate
LOS ANGELES	10837 W OTSEGO ST	91601	2419007019	Low Medium II Residential	RD1.5-1	0	29	0.142307401	Residential - Single Family Residence	YES - Current	NO - Privately-Owned	Available	Not Used in Prior Housing Element	0	0.294418126	0	0.294418126	1	0	0	1718173	887	North Hollywood - Valley Village			Moderate
LOS ANGELES	10841 W OTSEGO ST	91601	2419007020	Low Medium II Residential	RD1.5-1	0	29	0.142321415	Residential - Single Family Residence - Pool	YES - Current	NO - Privately-Owned	Available	Not Used in Prior Housing Element	0	0.294418126	0	0.294418126	1	0	0	1718173	888	North Hollywood - Valley Village			Moderate
LOS ANGELES	10847 W OTSEGO ST	91601	2419007021	Low Medium II Residential	RD1.5-1	0	29	0.142330903	Residential - Single Family Residence	YES - Current	NO - Privately-Owned	Available	Not Used in Prior Housing Element	0	0.294418126	0	0.294418126	1	0	0	1718173	889	North Hollywood - Valley Village			Moderate
LOS ANGELES	10855 W OTSEGO ST	91601	2419007023	Low Medium II Residential	RD1.5-1	0	29	0.142355372	Residential - Three Units (Any Combination) - 4 Stories or Less	YES - Current	NO - Privately-Owned	Available	Not Used in Prior Housing Element	0	0.143064648	0	0.143064648	3	0	0	1718173	891	North Hollywood - Valley Village	Yes		Moderate
LOS ANGELES	10861 W OTSEGO ST	91601	2419007024	Low Medium II Residential	RD1.5-1	0	29	0.14236688	Residential - Single Family Residence	YES - Current	NO - Privately-Owned	Available	Not Used in Prior Housing Element	0	0.294418126	0	0.294418126	1	0	0	1718173	892	North Hollywood - Valley Village			Moderate
LOS ANGELES	10833 W OTSEGO ST	91601	2419007025	Low Medium II Residential	RD1.5-1	0	29	0.154670696	Residential - Single Family Residence	YES - Current	NO - Privately-Owned	Available	Not Used in Prior Housing Element	0	0.350173581	0	0.350173581	1	0	0	1718173	886	North Hollywood - Valley Village			Moderate
LOS ANGELES	10838 W MAGNOLIA BLVD	91601	2419008012	Community Commercial	C4-2D-CA	0	108	0.332416753	Residential - Five or More Units or Apartments (Any Combination) - 4 Stories or Less	YES - Current	NO - Privately-Owned	Available	Used in Prior Housing Element - Non-Vacant	0	0	2.91658476	2.91658476	34	0	0	1718173	640	North Hollywood - Valley Village	Yes		Above Moderate
LOS ANGELES	10853 W HARTSOOK ST	91601	2419008021	Low Medium II Residential	RD1.5-1	0	29	0.155317703	Residential - Single Family Residence	YES - Current	NO - Privately-Owned	Available	Not Used in Prior Housing Element	0	0.350173581	0	0.350173581	1	0	0	1718173	758	North Hollywood - Valley Village			Moderate
LOS ANGELES	10849 W HARTSOOK ST	91601	2419008022	Low Medium II Residential	RD1.5-1	0	29	0.155322515	Residential - Single Family Residence	YES - Current	NO - Privately-Owned	Available	Not Used in Prior Housing Element	0	0.350173581	0	0.350173581	1	0	0	1718173	757	North Hollywood - Valley Village			Moderate
LOS ANGELES	10843 W HARTSOOK ST	91601	2419008023	Low Medium II Residential	RD1.5-1	0	29	0.155330329	Residential - Single Family Residence	YES - Current	NO - Privately-Owned	Available	Not Used in Prior Housing Element	0	0.350173581	0	0.350173581	1	0	0	1718173	756	North Hollywood - Valley Village			Moderate
LOS ANGELES	10839 W HARTSOOK ST	91601	2419008024	Low Medium II Residential	RD1.5-1	0	29	0.15533699	Residential - Double, Duplex, or Two Units - 4 Stories or Less	YES - Current	NO - Privately-Owned	Available	Not Used in Prior Housing Element	0	0.208207208	0	0.208207208	2	0	0	1718173	755	North Hollywood - Valley Village	Yes		Moderate
LOS ANGELES	10833 W HARTSOOK ST	91601	2419008025	Low Medium II Residential	RD1.5-1	0	29	0.155345032	Residential - Three Units (Any Combination) - 4 Stories or Less	YES - Current	NO - Privately-Owned	Available	Not Used in Prior Housing Element	0	0.17012794	0	0.17012794	3	0	0	1718173	754	North Hollywood - Valley Village	Yes		Moderate
LOS ANGELES	10827 W HARTSOOK ST	91601	2419008026	Low Medium II Residential	RD1.5-1	0	29	0.155349482	Residential - Three Units (Any Combination) - 4 Stories or Less	YES - Current	NO - Privately-Owned	Available	Not Used in Prior Housing Element	0	0.17012794	0	0.17012794	3	0	0	1718173	753	North Hollywood - Valley Village	Yes		Moderate
LOS ANGELES	10823 W HARTSOOK ST	91601	2419008027	Low Medium II Residential	RD1.5-1	0	29	0.155357327	Residential - Three Units (Any Combination) - 4 Stories or Less	YES - Current	NO - Privately-Owned	Available	Not Used in Prior Housing Element	0	0.17012794	0	0.17012794	3	0	0	1718173	752	North Hollywood - Valley Village	Yes		Moderate
LOS ANGELES	10819 W HARTSOOK ST	91601	2419008028	Low Medium II Residential	RD1.5-1	0	29	0.155364173	Residential - Single Family Residence	YES - Current	NO - Privately-Owned	Available	Not Used in Prior Housing Element	0	0.350173581	0	0.350173581	1	0	0	1718173	751	North Hollywood - Valley Village			Moderate
LOS ANGELES	10813 W HARTSOOK ST	91601	2419008029	Low Medium II Residential	RD1.5-1	0	29	0.155464392	Residential - Single Family Residence	YES - Current	NO - Privately-Owned	Available	Not Used in Prior Housing Element	0	0.350173581	0	0.350173581	1	0	0	1718173	750	North Hollywood - Valley Village			Moderate
LOS ANGELES	10809 W HARTSOOK ST	91601	2419008030	Low Medium II Residential	RD1.5-1	0	29	0.154701965	Residential - Single Family Residence - Guesthouse	YES - Current	NO - Privately-Owned	Available	Not Used in Prior Housing Element	0	0.350173581	0	0.350173581	1	0	0	1718177	836	North Hollywood - Valley Village			Moderate
LOS ANGELES	5147 N RIVERTON AVE	91601	2419008031	Low Medium II Residential	RD1.5-1	0	29	0.156184302	Residential - Three Units (Any Combination) - 4 Stories or Less	YES - Current	NO - Privately-Owned	Available	Not Used in Prior Housing Element	0	0.072945584	0	0.072945584	3	0	0	1718177	835	North Hollywood - Valley Village	Yes		Moderate
LOS ANGELES	10800 W MAGNOLIA BLVD	91601	2419008038	Community Commercial	C4-2D-CA	0	108	0.122815738	Commercial - Store - One Story	YES - Current	NO - Privately-Owned	Available	Used in Prior Housing Element - Non-Vacant	0.083718547	0	0	0.083718547	1	0	0	1718177	705	North Hollywood - Valley Village			Lower
LOS ANGELES	5167 N RIVERTON AVE	91601	2419008038	Community Commercial	C4-2D-CA	0	108

LOS ANGELES	5131 N DENNY AVE	91601	2419009011	Low Medium II Residential	RD1.5-1VL	0	29	0.286991886	Residential - Five or More Units or Apartments (Any Combination) - 4 Stories or Less	YES - Current	NO - Privately-Owned	Available	Not Used in Prior Housing Element	0	0.042133185	0	0.042133185	11	0	0	1718177	888	North Hollywood - Valley Village	Yes	Moderate				
LOS ANGELES	5140 N RIVERTON AVE	91601	2419009013	Low Medium II Residential	RD1.5-1VL	0	29	0.147646196	Residential - Single Family Residence	YES - Current	NO - Privately-Owned	Available	Not Used in Prior Housing Element	0	0.104195416	0	0.104195416	2	0	0	1718177	865	North Hollywood - Valley Village		Moderate				
LOS ANGELES	5146 N RIVERTON AVE	91601	2419009015	Low Medium II Residential	RD1.5-1VL	0	29	0.147652205	Residential - Single Family Residence	YES - Current	NO - Privately-Owned	Available	Not Used in Prior Housing Element	0	0.294418126	0	0.294418126	1	0	0	1718177	819	North Hollywood - Valley Village		Moderate				
LOS ANGELES	5153 N DENNY AVE	91601	2419009018	Low Medium II Residential	RD1.5-1VL	0	29	0.220486211	Residential - Four Units (Any Combination) - 4 Stories or Less	YES - Current	NO - Privately-Owned	Available	Not Used in Prior Housing Element	0	0.198253557	0	0.198253557	4	0	0	1718177	790	North Hollywood - Valley Village	Yes	Moderate				
LOS ANGELES	5152 N RIVERTON AVE	91601	2419009019	Low Medium II Residential	RD1.5-1VL	0	29	0.221487063	Residential - Four Units (Any Combination) - 4 Stories or Less	YES - Current	NO - Privately-Owned	Available	Not Used in Prior Housing Element	0	0.198253557	0	0.198253557	4	0	0	1718177	791	North Hollywood - Valley Village	Yes	Moderate				
LOS ANGELES	5000 N RIVERTON AVE	91601	2419010001	Low Medium II Residential	RD1.5-1VL	0	29	0.143945124	Residential - Three Units (Any Combination) - 4 Stories or Less	YES - Current	NO - Privately-Owned	Available	Not Used in Prior Housing Element	0	0.179544985	0	0.179544985	3	0	0	1718177	1255	North Hollywood - Valley Village	Yes	Moderate				
LOS ANGELES	5025 N DENNY AVE	91601	2419010006	Low Medium II Residential	RD1.5-1VL	0	29	0.212807278	Residential - Five or More Units or Apartments (Any Combination) - 4 Stories or Less	YES - Current	NO - Privately-Owned	Available	Not Used in Prior Housing Element	0	0.029305173	0	0.029305173	6	0	0	1718177	1156	North Hollywood - Valley Village		Moderate				
LOS ANGELES	5049 N DENNY AVE	91601	2419010014	Low Medium II Residential	RD1.5-1VL	0	29	0.217118907	Residential - Five or More Units or Apartments (Any Combination) - 4 Stories or Less	YES - Current	NO - Privately-Owned	Available	Not Used in Prior Housing Element	0	0.036993441	0	0.036993441	8	0	0	1718177	1034	North Hollywood - Valley Village	Yes	Moderate				
LOS ANGELES	5103 N DENNY AVE	91601	2419010017	Low Medium II Residential	RD1.5-1VL	0	29	0.16147527	Residential - Single Family Residence	YES - Current	NO - Privately-Owned	Available	Not Used in Prior Housing Element	0	0.350173581	0	0.350173581	1	0	0	1718177	1011	North Hollywood - Valley Village		Moderate				
LOS ANGELES	5106 N RIVERTON AVE	91601	2419010019	Low Medium II Residential	RD1.5-1VL	0	29	0.075257975	Residential - Double, Duplex, or Two Units - 4 Stories or Less	YES - Current	NO - Privately-Owned	Available	Not Used in Prior Housing Element	0	0	0.524289143	0.524289143	2	2*	2*	1718177	1010	North Hollywood - Valley Village	Yes	Above Moderate				
LOS ANGELES	5108 N RIVERTON AVE	91601	2419010019	Low Medium II Residential	RD1.5-1VL	0	29	0.075629028	Residential - Double, Duplex, or Two Units - 4 Stories or Less	YES - Current	NO - Privately-Owned	Available	Not Used in Prior Housing Element	0	0	0.524289143	0.524289143	2	2*	2*	1718177	988	North Hollywood - Valley Village	Yes	Above Moderate				
LOS ANGELES	5114 N RIVERTON AVE	91601	2419010020	Low Medium II Residential	RD1.5-1VL	0	29	0.151228821	Residential - Single Family Residence	YES - Current	NO - Privately-Owned	Available	Not Used in Prior Housing Element	0	0.294418126	0	0.294418126	1	0	0	1718177	976	North Hollywood - Valley Village		Moderate				
LOS ANGELES	5014 N RIVERTON AVE	91601	2419010021	Low Medium II Residential	RD1.5-1VL	0	29	0.196290293	Residential - Double, Duplex, or Two Units - 4 Stories or Less	YES - Current	NO - Privately-Owned	Available	Not Used in Prior Housing Element	0	0.23012538	0	0.23012538	2	0	0	1718177	1190	North Hollywood - Valley Village	Yes	Moderate				
LOS ANGELES	5039 N DENNY AVE	91601	2419010024	Low Medium II Residential	RD1.5-1VL	0	29	0.207852412	Residential - Three Units (Any Combination) - 4 Stories or Less	YES - Current	NO - Privately-Owned	Available	Not Used in Prior Housing Element	0	0.105347601	0	0.105347601	3	0	0	1718177	1095	North Hollywood - Valley Village	Yes	Moderate				
LOS ANGELES	5042 N DENNY AVE	91601	2419011008	Low Medium II Residential	RD1.5-1VL	0	29	0.224684387	Residential - Five or More Units or Apartments (Any Combination) - 4 Stories or Less	YES - Current	NO - Privately-Owned	Available	Not Used in Prior Housing Element	0	0.036993441	0	0.036993441	8	0	0	1718177	1062	North Hollywood - Valley Village		Moderate				
LOS ANGELES	5036 N DENNY AVE	91601	2419011009	Low Medium II Residential	RD1.5-1VL	0	29	0.207739826	Residential - Three Units (Any Combination) - 4 Stories or Less	YES - Current	NO - Privately-Owned	Available	Not Used in Prior Housing Element	0	0.229042625	0	0.229042625	3	0	0	1718177	1094	North Hollywood - Valley Village	Yes	Moderate				
LOS ANGELES	5030 N DENNY AVE	91601	2419011012	Low Medium II Residential	RD1.5-1VL	0	29	0.207739821	Residential - Double, Duplex, or Two Units - 4 Stories or Less	YES - Current	NO - Privately-Owned	Available	Not Used in Prior Housing Element	0	0.264498335	0	0.264498335	2	0	0	1718177	1117	North Hollywood - Valley Village	Yes	Moderate				
LOS ANGELES	5024 N DENNY AVE	91601	2419011013	Low Medium II Residential	RD1.5-1VL	0	29	0.229005055	Residential - Three Units (Any Combination) - 4 Stories or Less	YES - Current	NO - Privately-Owned	Available	Not Used in Prior Housing Element	0	0.229042625	0	0.229042625	3	0	0	1718177	1155	North Hollywood - Valley Village	Yes	Moderate				
LOS ANGELES	5025 N CARTWRIGHT AVE	91601	2419011014	Low Medium I Residential	R2-1VL	0	17	0.228969896	Residential - Double, Duplex, or Two Units - 4 Stories or Less	YES - Current	NO - Privately-Owned	Available	Not Used in Prior Housing Element	0	0.326612496	0	0.326612496	2	3*	3*	1718177	1153	North Hollywood - Valley Village	Yes	Moderate				
LOS ANGELES	5018 N DENNY AVE	91601	2419011016	Low Medium II Residential	RD1.5-1VL	0	29	0.229003754	Residential - Five or More Units or Apartments (Any Combination) - 4 Stories or Less	YES - Current	NO - Privately-Owned	Available	Not Used in Prior Housing Element	0	0.029305173	0	0.029305173	6	0	0	1718177	1188	North Hollywood - Valley Village		Moderate				
LOS ANGELES	5000 N DENNY AVE	91601	2419011017	Low Medium II Residential	RD1.5-1VL	0	29	0.10100687	Residential - Single Family Residence	YES - Current	NO - Privately-Owned	Available	Used in Prior Housing Element - Non-Vacant	0	0	0.214596391	0.214596391	1	2*	2*	1718177	1253	North Hollywood - Valley Village		Above Moderate				
LOS ANGELES	5006 N DENNY AVE	91601	2419011017	Low Medium II Residential	RD1.5-1VL	0	29	0.158398049	Residential - Single Family Residence	YES - Current	NO - Privately-Owned	Available	Used in Prior Housing Element - Non-Vacant	0	0.377195764	0	0.377195764	1	0	0	1718177	1213	North Hollywood - Valley Village		Moderate				
LOS ANGELES	10717 W ADDISON ST	91601	2419011018	Low Medium II Residential	RD1.5-1VL	0	29	0.070705437	Residential - Single Family Residence - Pool	YES - Current	NO - Privately-Owned	Available	Not Used in Prior Housing Element	0	0	0.387061	0.387061	1	2*	2*	1718177	1252	North Hollywood - Valley Village		Above Moderate				
LOS ANGELES			2419011018	Low Medium II Residential	RD1.5-1VL	0	29	0.110877657	Residential - Single Family Residence - Pool	YES - Current	NO - Privately-Owned	Available	Not Used in Prior Housing Element	0	0.30899632	0	0.30899632	1	3*	3*	1718177	1212	North Hollywood - Valley Village		Moderate				
LOS ANGELES	10709 W ADDISON ST	91601	2419011019	Low Medium I Residential	R2-1VL	0	17	0.073765985	Residential - Single Family Residence	YES - Current	NO - Privately-Owned	Available	Not Used in Prior Housing Element	0	0	0.173220885	0.173220885	1	1*	1*	1718177	1251	North Hollywood - Valley Village		Above Moderate				
LOS ANGELES			2419011019	Low Medium I Residential	R2-1VL	0	17	0.115678294	Residential - Single Family Residence	YES - Current	NO - Privately-Owned	Available	Not Used in Prior Housing Element	0	0	0.378932726	0.378932726	1	2*	2*	1718177	1211	North Hollywood - Valley Village		Above Moderate				
LOS ANGELES	5005 N CARTWRIGHT AVE	91601	2419011020	Low Medium I Residential	R2-1VL	0	17	0.066469189	Residential - Single Family Residence	YES - Current	NO - Privately-Owned	Available	Not Used in Prior Housing Element	0	0	0.16461215	0.16461215	1	1*	1*	1718177	1210	North Hollywood - Valley Village		Above Moderate				
LOS ANGELES	5105 N CARTWRIGHT AVE	91601	2419011025	Low Medium I Residential	R2-1VL	0	17	0.134293514	Residential - Single Family Residence	YES - Current	NO - Privately-Owned	Available	Not Used in Prior Housing Element	0	0	0.198362291	0.198362291	1	2*	2*	1718177	957	North Hollywood - Valley Village		Above Moderate				
LOS ANGELES	10726 W MAGNOLIA BLVD	91601	2419012001	Community Commercial	C4-1-CA	0	108	0.141316638	Residential - Five or More Units or Apartments (Any Combination) - 4 Stories or Less - Pool	YES - Current	NO - Privately-Owned	Available	Not Used in Prior Housing Element	0	0	0.09774223	0.09774223	15	0	0	1718177	691	North Hollywood - Valley Village	Yes	Above Moderate				
LOS ANGELES			2419012001	Community Commercial	C4-1-CA	0	108	0.128811989	Residential - Five or More Units or Apartments (Any Combination) - 4 Stories or Less - Pool	YES - Current	NO - Privately-Owned	Available	Not Used in Prior Housing Element	0	0	0.087640513	0.087640513	15	0	0	1718177	690	North Hollywood - Valley Village		Above Moderate				
LOS ANGELES	10716 W MAGNOLIA BLVD	91601	2419012004	Community Commercial	C4-1-CA	0	108	0.11591367	Commercial - Auto, Recreation Equipment, Construction Equipment Sales and Service - Auto Service Centers (No Gasoline) - One Story	YES - Current	NO - Privately-Owned	Available	Used in Prior Housing Element - Non-Vacant	0.020735988	0	0	0.020735988	0	0	0	1718177	689	North Hollywood - Valley Village		Lower				
LOS ANGELES	10708 W MAGNOLIA BLVD	91601	2419012005	Community Commercial, Medium Residential	C4-1-CA	0	108	0.232612687	Commercial - Store - One Story	YES - Current	NO - Privately-Owned	Available	Used in Prior Housing Element - Non-Vacant	0.231953761	0	0	0.231953761	0	0	0	1718177	688	North Hollywood - Valley Village		Lower				
LOS ANGELES	5155 N CARTWRIGHT AVE	91601	2419012008	Low Medium II Residential	RD1.5-1VL	0	29	0.057271082	Commercial - Parking Lot (Commercial Use Property) - Lots - Patron or Employee - One Story	YES - Current	NO - Privately-Owned	Available	Not Used in Prior Housing Element	0	0	0.141936946	0.141936946	0	1*	1*	1718177	788	North Hollywood - Valley Village		Above Moderate				
LOS ANGELES	5152 N DENNY AVE	91601	2419012010	Low Medium II Residential	RD1.5-1VL	0	29	0.220785293	Residential - Five or More Units or Apartments (Any Combination) - 4 Stories or Less	YES - Current	NO - Privately-Owned	Available	Not Used in Prior Housing Element	0	0.171538587	0	0.171538587	5	0	0	1718177	789	North Hollywood - Valley Village	Yes	Moderate				
LOS ANGELES	5141 N CARTWRIGHT AVE	91601	2419012013	Low Medium II Residential	RD1.5-1VL	0	29	0.144623948	Residential - Three Units (Any Combination) - 4 Stories or Less	YES - Current	NO - Privately-Owned	Available	Not Used in Prior Housing Element	0	0.143064648	0	0.143064648	3	0	0	1718177	858	North Hollywood - Valley Village	Yes	Moderate				
LOS ANGELES	5124 N DENNY AVE	91601	2419012017	Low Medium II Residential	RD1.5-1VL	0	29	0.162874024	Residential - Four Units (Any Combination) - 4 Stories or Less	YES - Current	NO - Privately-Owned	Available	Not Used in Prior Housing Element	0	0.337304842	0	0.337304842	0	0	0	1718177	932	North Hollywood - Valley Village		Moderate				
LOS ANGELES	5123 N CARTWRIGHT AVE	91601	2419012018	Low Medium I Residential	R2-1VL	0	17	0.259147705	Residential - Single Family Residence	YES - Current	NO - Privately-Owned	Available	Not Used in Prior Housing Element	0	0.350173581	0	0.350173581	1	0	0	1718177	931	North Hollywood - Valley Village		Moderate				
LOS ANGELES	5149 N CARTWRIGHT AVE	91601	2419012027	Low Medium II Residential	RD1.5-1VL	0	29	0.302202155	Residential - Five or More Units or Apartments (Any Combination) - 4 Stories or Less	YES - Current	NO - Privately-Owned	Available	Not Used in Prior Housing Element	0	0.177583574	0	0.177583574	8	0	0	1718177	817	North Hollywood - Valley Village	Yes	Moderate				
LOS ANGELES	10702 W MAGNOLIA BLVD	91601	2419012031	Community Commercial	C4-1-CA	0	108	0.174856024	Commercial - Auto, Recreation Equipment, Construction Equipment Sales and Service - Auto Body Repair Shop - One Story	YES - Current	NO - Privately-Owned	Available	Used in Prior Housing Element - Non-Vacant	0.08141464	0	0	0.08141464	0	0	0	1718177	703	North Hollywood - Valley Village		Lower				
LOS ANGELES	5161 N CARTWRIGHT AVE	91601	2419012032	Medium Residential	C4-1-CA	0	108	0.146182944	Commercial - Office Building - Wireless Communication Tower - One Story	YES - Current	NO - Privately-Owned	Available	Not Used in Prior Housing Element	0.013532303	0	0	0.013532303	5	0	0	1718177	749	North Hollywood - Valley Village		Lower				
LOS ANGELES	10700 W OCTAVE LANE	91601	2419012033	Low Medium II Residential	RD1.5-1VL	0	29	0.043618704	Residential - Single Family Residence - Small Lot	YES - Current	NO - Privately-Owned	Available	Not Used in Prior Housing Element	0	0	0.006397118	0.006397118	1	1*	1*	1718177	1314	North Hollywood - Valley Village		Above Moderate				
LOS ANGELES	10706 W OCTAVE LANE	91601	2419012036	Low Medium II Residential	RD1.5-1VL	0	29	0.04018174	Residential - Single Family Residence - Small Lot	YES - Current	NO - Privately-Owned	Available	Not Used in Prior Housing Element	0	0	0.009503848	0.009503848	1	1*	1*	1718177	1317	North Hollywood - Valley Village		Above Moderate				
LOS ANGELES	10707 W OCTAVE LANE	91601	2419012037	Low Medium II Residential	RD1.5-1VL	0	29	0.040228608	Residential - Single Family Residence - Small Lot	YES - Current	NO - Privately-Owned	Available	Not Used in Prior Housing Element	0	0	0.009503848	0.009503848	1	1*	1*	1718177	1318	North Hollywood - Valley Village		Above Moderate				
LOS ANGELES	10701 W OCTAVE LANE	91601	2419012040	Low Medium II Residential	RD1.5-1VL	0	29	0.04369315	Residential - Single Family Residence - Small Lot	YES - Current	NO - Privately-Owned	Available	Not Used in Prior Housing Element	0	0	0.006397118	0.006397118	1	1*	1*	1718177	1321	North Hollywood - Valley Village		Above Moderate				
LOS ANGELES	10634 W MAGNOLIA BLVD	91601	2419013001	Community Commercial	C4-1-CA	0	108	0.055530356	Commercial - Store - One Story	YES - Current	NO - Privately-Owned	Available	Not Used in Prior Housing Element	0	0	0.00458339	0.00458339	2	0	0	1718177	677	North Hollywood - Valley Village		Above Moderate				
LOS ANGELES	10638 W MAGNOLIA BLVD	91601	2419013001	Community Commercial	C4-1-CA	0	108	0.057487017	Commercial - Store - One Story	YES - Current	NO - Privately-Owned	Available	Not Used in Prior Housing Element	0	0	0.00458339	0.00458339	2	0	0	1718177	678	North Hollywood - Valley Village		Above Moderate				
LOS ANGELES	10640 W MAGNOLIA BLVD	91601	2419013002	Community Commercial	C4-1-CA	0	108	0.057484509	Commercial - Store Combination - Store and Residential Combination - One Story	YES - Current	NO - Privately-Owned	Available	Not Used in Prior Housing Element	0	0	0.046637696	0.046637696	1	0	0	1718177	679	North Hollywood - Valley Village	Yes	Above Moderate				
LOS ANGELES			2419013002	Community Commercial	C4-1-CA	0	108	0.034488876	Commercial - Store Combination - Store and Residential Combination - One Story	YES - Current	NO - Privately-Owned	Available	Not Used in Prior Housing Element	0	0	0.034493679	0.034493679	1	0	0	1718177	680	North Hollywood - Valley Village		Above Moderate				
LOS ANGELES	10644 W MAGNOLIA BLVD	91601	2419013003	Community Commercial	C4-1-CA	0	108	0.057475541	Commercial - Store - One Story	YES - Current	NO - Privately-Owned	Available	Used in Prior Housing Element - Non-Vacant	0	0	0.005068471	0.005068471	0	0	0	1718177	682	North Hollywood - Valley Village		Above Moderate				
LOS ANGELES	10648 W MAGNOLIA BLVD	91601	2419013003	Community Commercial	C4-1-CA	0	108	0.057471236	Commercial - Store - One Story	YES - Current	NO - Privately-Owned	Available	Used in Prior Housing Element - Non-Vacant	0	0	0.005068471	0.005068471	0	0	0	1718177	683	North Hollywood - Valley Village		Above Moderate				
LOS ANGELES			2419013003	Community Commercial	C4-1-CA	0	108	0.022991723	Commercial - Store - One Story	YES - Current	NO - Privately-Owned	Available	Used in Prior Housing Element - Non-Vacant	0	0	0.008394603	0.008394603	0	0	0	1718177	681	North Hollywood - Valley Village		Above Moderate				
LOS ANGELES	10650 W MAGNOLIA BLVD	91601	2419013004	Community Commercial	C4-1-CA	0	108	0.057467828	Commercial - Store - One Story	YES - Current	NO - Privately-Owned	Available	Not Used in Prior Housing Element	0	0	0.005068471	0.005068471	0	0	0	1718177	684	North Hollywood - Valley Village		Above Moderate				
LOS ANGELES	10652 W MAGNOLIA BLVD	91601	2419013005	Community Commercial	C4-1-CA	0	108	0.057462448	Commercial - Store - One Story	YES - Current	NO - Privately-Owned	Available	Used in Prior Housing Element - Non-Vacant	0	0	0.033324134	0.033324134	0	0	0	1718177	685	North Hollywood - Valley Village		Above Moderate				
LOS ANGELES	10654 W MAGNOLIA BLVD	91601	2419013005	Community Commercial	C4-1-CA	0	108	0.057459758	Commercial - Store - One Story	YES - Current	NO - Privately-Owned	Available	Used in Prior Housing Element - Non-Vacant	0	0	0.033324134	0.033324134	0	0	0	1718177	686	North Hollywood - Valley Village		Above Moderate				
LOS ANGELES			2419013006	Community Commercial	C4-1-CA	0	108	0.05609961	Commercial - Parking Lot (Commercial Use Property) - Lots - Patron or Employee - One Story	YES - Current	NO - Privately-Owned	Available	Not Used in Prior Housing Element	0	0	0.004878753	0.004878753	0	0	0	1718177	687	North Hollywood - Valley Village		Above Moderate				
LOS ANGELES	10607 W ADDISON ST	91601	2419015013	Low Medium II Residential	RD1.5-1	0	29	0.112783022	Residential - Three Units (Any Combination) - 4 Stories or Less	YES - Current	NO - Privately-Owned	Available	Not Used in Prior Housing Element	0	0.059260571	0	0.059260571	3	3*	3*	1718177	1239	North Hollywood - Valley Village	Yes	Moderate				
LOS ANGELES	5025 N CAHUENGA BLVD	91601	2419015016	Low Medium II Residential	RD1.5-1	0	29	0.114771992	Residential - Three Units (Any Combination) - 4 Stories or Less	YES - Current	NO - Privately-Owned	Available	Not Used in Prior Housing Element	0	0.358820605	0	0.358820605	3	3*	3*	1718177	1146	North Hollywood - Valley Village	Yes	Moderate				
LOS ANGELES	5031 N CAHUENGA BLVD	91601	2419015017	Low Medium II Residential	RD1.5-1	0	29	0.114773787	Residential - Three Units (Any Combination) - 4 Stories or Less	YES - Current	NO - Privately-Owned	Available	Not Used in Prior Housing Element	0	0.358820605	0	0.358820605	3	3*	3*	1718177	1121	North Hollywood - Valley Village	Yes	Moderate				
LOS ANGELES	5037 N CAHUENGA BLVD	91601	2419015018	Low Medium II Residential	RD1.5-1	0	29	0.114776657	Residential - Three Units (Any Combination) - 4 Stories or Less	YES - Current	NO - Privately-Owned	Available	Not Used in Prior Housing Element	0	0.358820605	0	0.358820605	3	3*	3*	1718177	1102	North Hollywood - Valley Village	Yes	Moderate				
LOS ANGELES	5119 N CAHUENGA BLVD	91601	2419016004	Low Medium II Residential	RD1.5-1	0	29	0.057402015	Residential - Single Family Residence	YES - Current	NO - Privately-Owned	Available	Not Used in Prior Housing Element	0	0	0.126783788	0.126783788	1	1*	1*	1718177	885	North Hollywood - Valley Village		Above Moderate				
LOS ANGELES	5125 N CAHUENGA BLVD	91601	2419016005	Low Medium II Residential	RD1.5-1	0	29	0.057402555	Residential - Single Family Residence	YES - Current	NO - Privately-Owned	Available	Not Used in Prior Housing Element	0	0	0.126783788	0.126783788	1	1*	1*	1718177	874	North Hollywood - Valley Village		Above Moderate				
LOS ANGELES	5123 N CAHUENGA BLVD	91601	2419016006	Low Medium II Residential	RD1.5-1	0	29	0.057403091	Residential - Single Family Residence	YES - Current	NO - Privately-Owned	Available	Not Used in Prior Housing Element	0	0	0.126783788	0.126783788	1	1*	1*	1718177	863	North Hollywood - Valley Village		Above Moderate				
LOS ANGELES	5127 N CAHUENGA BLVD	91601	2419016007	Low Medium II Residential	RD1.5-1	0	29	0.057403813	Residential - Single Family Residence	YES - Current	NO - Privately-Owned	Available	Not Used in Prior Housing Element	0	0	0.126783788	0.126783788	1	1*	1*	1718177	848	North Hollywood - Valley Village		Above Moderate				
LOS ANGELES	10614 W MAGNOLIA BLVD	91601	2419016014	Community Commercial	C4-1-CA	0	108	0.046022964	Industrial - Motion Picture, Radio and Television Industry - Studio - One Story	YES - Current	NO - Privately-Owned	Available	Used in Prior Housing Element - Non-Vacant	0	0	0.003138228	0.003138228	0	0	0	1718177	669	North Hollywood - Valley Village		Above Moderate				
LOS ANGELES	10616 W MAGNOLIA BLVD	91601	2419016014	Community Commercial	C4-1-CA	0	108	0.057522891	Industrial - Motion Picture, Radio and Television Industry - Studio - One Story	YES - Current	NO - Privately-Owned	Available	Used in Prior Housing Element - Non-Vacant	0	0	0.001911677	0.001911677	0	0	0	1718177	670	North Hollywood - Valley Village		Above Moderate				
LOS ANGELES			2419016014	Community Commercial	C4-1-CA	0	108	0.011504364	Industrial - Motion Picture, Radio and Television Industry - Studio - One Story	YES - Current	NO - Privately-Owned	Available	Used in Prior Housing Element - Non-Vacant	0	0	0.001298924	0.001298924	0	0	0	1718177	671	North Hollywood - Valley Village		Above Moderate				
LOS ANGELES	10618 W MAGNOLIA BLVD	91601	2419016015	Community Commercial	C4-1-CA	0	108	0.046015875	Commercial - Store Combination - Store and Residential Combination - One Story	YES - Current	NO - Privately-Owned	Available	Not Used in Prior Housing Element	0	0	0.008323398	0.008323398	0	0	0	1718177	672	North Hollywood - Valley Village		Above Moderate				
LOS ANGELES	10620 W MAGNOLIA BLVD	91601	2419016016	Community Commercial	C4-1-CA	0	108	0.057517341	Recreational - Theater - Legitimate (Stage) Theater - One Story	YES - Current	NO - Privately-Owned	Available	Not Used in Prior Housing Element	0	0	0.002249033	0.002249033	1	0	0	1718177	673	North Hollywood - Valley Village		Above Moderate				
LOS ANGELES	10622 W MAGNOLIA BLVD	91601	2419016017	Community Commercial	C4-1-CA	0	108	0.057514109	Commercial - Store - One Story	YES - Current	NO - Privately-Owned	Available	Not Used in Prior Housing Element	0	0	0.030789539	0.030789539	1	0	0	1718177	674	North Hollywood - Valley Village		Above Moderate				
LOS ANGELES	10626 W MAGNOLIA BLVD	91601	2419016018	Community Commercial	C4-1-CA	0	108	0.055546349	Commercial - Store Combination - Store and Office Combination - One Story	YES - Current	NO - Privately-Owned	Available	Not Used in Prior Housing Element	0	0	0.030828053	0.030828053	0	0	0	1718177	676	North Hollywood - Valley Village		Above Moderate				
LOS ANGELES	10600 W MAGNOLIA BLVD	91601	2419016031	Community Commercial	C4-1-CA	0	108	0.041779818	Commercial - Store - One Story	YES - Current	NO - Privately-Owned	Available	Used in Prior Housing Element - Non-Vacant	0	0	0.00345452	0.00345452	0	0	0	1718177	719	North Hollywood - Valley Village		Above Moderate				
LOS ANGELES	10602 W MAGNOLIA BLVD	91601	2419016031	Community Commercial	C4-1-CA	0	108	0.054675517	Commercial - Store - One Story	YES - Current	NO - Privately-Owned	Available	Used in Prior Housing Element - Non-Vacant	0	0	0.002104304	0.002104304	0	0	0	1718177	718	North Hollywood - Valley Village		Above Moderate				
LOS ANGELES	10606 W MAGNOLIA BLVD	91601	2419016031	Community Commercial	C4-1-CA	0	108	0.054671213	Commercial - Store - One Story	YES - Current	NO - Privately-Owned	Available	Used in Prior Housing Element - Non-Vacant	0	0	0.002104304	0.002104304	0	0	0	1718177	720	North Hollywood - Valley Village		Above Moderate				
LOS ANGELES	10608 W MAGNOLIA BLVD	91601	2419016031	Community Commercial	C4-1-CA	0	108	0.034985794	Commercial - Store - One Story	YES - Current	NO - Privately-Owned	Available	Used in Prior Housing Element - Non-Vacant	0	0	0.002307427	0.002307427	0	0	0	1718177	722	North Hollywood - Valley Village		Above Moderate				
LOS ANGELES	10612 W MAGNOLIA BLVD	91601	2419016031	Community Commercial	C4-1-CA	0	108	0.054663143	Commercial - Store - One Story	YES - Current	NO - Privately-Owned	Available	Used in Prior Housing Element - Non-Vacant	0	0	0.002104304	0.002104304	0	0	0	1718177	723	North Hollywood - Valley Village		Above Moderate				
LOS ANGELES			2419016031	Community Commercial	C4-1-CA	0	108	0.010931443	Commercial - Store - One Story	YES - Current	NO - Privately-Owned	Available	Used in Prior Housing Element - Non-Vacant	0	0	0.001429863	0.001429863	0	0	0	1718177	724	North Hollywood - Valley Village		Above Moderate				
LOS ANGELES			2419016031	Community Commercial	C4-1-CA	0	108	0.01967992	Commercial - Store - One Story	YES - Current	NO - Privately-Owned	Available	Used in Prior Housing Element - Non-Vacant	0	0	0.004281016	0.004281016	0	0	0	1718177	721	North Hollywood - Valley Village		Above Moderate				
LOS ANGELES	10548 W MAGNOLIA BLVD	91601	2419017001	Highway Oriented Commercial	C2-1VL	0	108	0.057483628	Commercial - Auto, Recreation Equipment, Construction Equipment Sales and Service - Auto Body Repair Shop - One Story	YES - Current	NO - Privately-Owned	Available	Used in Prior Housing Element - Non-Vacant	0	0	0.033324134	0.033324134	0	0	0	1718177	731	North Hollywood - Valley Village		Above Moderate				
LOS ANGELES	10552 W MAGNOLIA BLVD	91601	2419017001	Highway Oriented Commercial	C2-1VL	0	108	0.057485421	Commercial - Auto, Recreation Equipment, Construction Equipment Sales and Service - Auto Body Repair Shop - One Story	YES - Current	NO - Privately-Owned	Available	Used in Prior Housing Element - Non-Vacant	0	0	0.033324134	0.033324134	0	0	0	1718177	732	North Hollywood - Valley Village		Above Moderate				
LOS ANGELES	10554 W MAGNOLIA BLVD	91601	2419017001

LOS ANGELES	5132 N CAHUENGA BLVD	91601	2419017028	Low Medium II Residential	RD1.5-1	0	29	0.067140425	Residential - Four Units (Any Combination) - 4 Stories or Less	YES - Current	NO - Privately-Owned	Available	Not Used in Prior Housing Element	0	0	1.168440151	1.168440151	0	1*	1*	1718177	812	North Hollywood - Valley Village	Yes	Above Moderate							
LOS ANGELES	5136 N CAHUENGA BLVD	91601	2419017028	Low Medium II Residential	RD1.5-1	0	29	0.067146956	Residential - Four Units (Any Combination) - 4 Stories or Less	YES - Current	NO - Privately-Owned	Available	Not Used in Prior Housing Element	0	0	1.168440151	1.168440151	0	1*	1*	1718177	806	North Hollywood - Valley Village	Yes	Above Moderate							
LOS ANGELES	5028 N CAHUENGA BLVD	91601	2419018007	Low Medium II Residential	RD1.5-1	0	29	0.160693306	Residential - Five or More Units or Apartments (Any Combination) - 4 Stories or Less	YES - Current	NO - Privately-Owned	Available	Not Used in Prior Housing Element	0	0.037853359	0	0.037853359	5	0	0	1718177	1131	North Hollywood - Valley Village	Yes	Moderate							
LOS ANGELES	5022 N CAHUENGA BLVD	91601	2419018008	Low Medium II Residential	RD1.5-1	0	29	0.160685147	Residential - Single Family Residence	YES - Current	NO - Privately-Owned	Available	Not Used in Prior Housing Element	0	0.350173581	0	0.350173581	1	0	0	1718177	1152	North Hollywood - Valley Village		Moderate							
LOS ANGELES	5004 N CAHUENGA BLVD	91601	2419018050	Low Medium II Residential	RD1.5-1	0	29	0.152650953	Residential - Four Units (Any Combination) - 4 Stories or Less	YES - Current	NO - Privately-Owned	Available	Not Used in Prior Housing Element	0	0.892487347	0	0.892487347	0	0	0	1718177	1245	North Hollywood - Valley Village		Moderate							
LOS ANGELES	5010 N CAHUENGA BLVD	91601	2419018RK	Low Medium II Residential	RD1.5-1	0	29	0.471750663	Residential - Single Family Residence - Condominium	YES - Current	NO - Privately-Owned	Available	Not Used in Prior Housing Element	0	0.06337044	0	0.06337044	18	0	0	1718177	1174	North Hollywood - Valley Village		Moderate							
LOS ANGELES	10512 W MAGNOLIA BLVD	91601	2419020004	Neighborhood Office Commercial	[Q]C2-1VL	0	108	0.134427161	Institutional - Children's Day Care Center - One Story	YES - Current	NO - Privately-Owned	Available	Not Used in Prior Housing Element	0.090398574	0	0	0.090398574	0	0	0	1718177	702	North Hollywood - Valley Village		Lower							
LOS ANGELES	10506 W MAGNOLIA BLVD	91601	2419020005	Neighborhood Office Commercial	[Q]C2-1VL	0	108	0.137864901	Institutional - Children's Day Care Center - One Story	YES - Current	NO - Privately-Owned	Available	Not Used in Prior Housing Element	0.095542371	0	0	0.095542371	0	0	0	1718177	666	North Hollywood - Valley Village		Lower							
LOS ANGELES	10500 W MAGNOLIA BLVD	91601	2419020006	Neighborhood Office Commercial	[Q]C2-1VL	0	108	0.135896533	Commercial - Store - One Story	YES - Current	NO - Privately-Owned	Available	Not Used in Prior Housing Element	0.051019901	0	0	0.051019901	0	0	0	1718177	665	North Hollywood - Valley Village		Lower							
LOS ANGELES	5148 N AUCKLAND AVE	91601	2419020022	Neighborhood Office Commercial	[Q]C2-1VL	0	108	0.067602331	Commercial - Commercial - Vacant Parcel with Existing Non-structural Other Imps.	YES - Current	NO - Privately-Owned	Available	Not Used in Prior Housing Element	0	0	0.003971855	0.003971855	0	0	0	1718177	740	North Hollywood - Valley Village		Above Moderate							
LOS ANGELES	10516 W MAGNOLIA BLVD	91601	2419020023	Neighborhood Office Commercial	[Q]C2-1VL	0	108	0.137873354	Commercial - Office Building - One Story	YES - Current	NO - Privately-Owned	Available	Not Used in Prior Housing Element	0.053922188	0	0	0.053922188	0	0	0	1718177	667	North Hollywood - Valley Village		Lower							
LOS ANGELES	10520 W MAGNOLIA BLVD	91601	2419020023	Neighborhood Office Commercial	[Q]C2-1VL	0	108	0.065822799	Commercial - Office Building - One Story	YES - Current	NO - Privately-Owned	Available	Not Used in Prior Housing Element	0	0	0.004126398	0.004126398	0	0	0	1718177	668	North Hollywood - Valley Village		Above Moderate							
LOS ANGELES	10442 W MAGNOLIA BLVD	91601	2419021001	Neighborhood Office Commercial	[Q]C2-1VL	0	108	0.137842147	Commercial - Store - One Story	YES - Current	NO - Privately-Owned	Available	Not Used in Prior Housing Element	0.053922188	0	0	0.053922188	0	0	0	1718177	660	North Hollywood - Valley Village		Lower							
LOS ANGELES	10440 W MAGNOLIA BLVD	91601	2419021002	Neighborhood Office Commercial	[Q]C2-1VL	0	108	0.163435398	Institutional - Children's Day Care Center - One Story	YES - Current	NO - Privately-Owned	Available	Not Used in Prior Housing Element	0.183292558	0	0	0.183292558	0	0	0	1718177	659	North Hollywood - Valley Village		Lower							
LOS ANGELES	10446 W MAGNOLIA BLVD	91601	2419021010	Neighborhood Office Commercial	[Q]C2-1VL	0	108	0.137846095	Commercial - Store Combination - Store and Residential Combination - One Story	YES - Current	NO - Privately-Owned	Available	Not Used in Prior Housing Element	0	0	0.035870281	0.035870281	2	0	0	1718177	661	North Hollywood - Valley Village	Yes	Above Moderate							
LOS ANGELES	10452 W MAGNOLIA BLVD	91601	2419021010	Neighborhood Office Commercial	[Q]C2-1VL	0	108	0.137848822	Commercial - Store Combination - Store and Residential Combination - One Story	YES - Current	NO - Privately-Owned	Available	Not Used in Prior Housing Element	0	0	0.035870281	0.035870281	2	0	0	1718177	663	North Hollywood - Valley Village	Yes	Above Moderate							
LOS ANGELES	5150 N STROHM AVE	91601	2419021010	Neighborhood Office Commercial	[Q]C2-1VL	0	108	0.166249284	Commercial - Store Combination - Store and Residential Combination - One Story	YES - Current	NO - Privately-Owned	Available	Not Used in Prior Housing Element	0	0	0.040558878	0.040558878	2	0	0	1718177	664	North Hollywood - Valley Village	Yes	Above Moderate							
LOS ANGELES			2419022022	Low Residential	R1-1	0	1 unit per lot	0.020660841	Residential - Single Family Residence - Vacant Land	YES - Current	NO - Privately-Owned	Available	Not Used in Prior Housing Element	0	0	0.130575049	0.130575049	0	0	0	1718177	1023	North Hollywood - Valley Village		Above Moderate							
LOS ANGELES	10426 W MAGNOLIA BLVD	91601	2419024008	Neighborhood Office Commercial	[Q]C2-1VL	0	108	0.16342194	Commercial - Store Combination - Store and Residential Combination - One Story	YES - Current	NO - Privately-Owned	Available	Not Used in Prior Housing Element	0.070436161	0	0	0.070436161	1	0	0	1718177	658	North Hollywood - Valley Village		Lower							
LOS ANGELES	10408 W MAGNOLIA BLVD	91601	2419024024	Neighborhood Office Commercial	[Q]C2-1VL	0	108	0.137816834	Institutional - Homes for Aged and Others - One Story	YES - Current	NO - Privately-Owned	Available	Not Used in Prior Housing Element	0	0	0.021883471	0.021883471	1	0	0	1718177	655	North Hollywood - Valley Village	Yes	Above Moderate							
LOS ANGELES	10412 W MAGNOLIA BLVD	91601	2419024024	Neighborhood Office Commercial	[Q]C2-1VL	0	108	0.137820625	Institutional - Homes for Aged and Others - One Story	YES - Current	NO - Privately-Owned	Available	Not Used in Prior Housing Element	0	0	0.021883471	0.021883471	1	0	0	1718177	656	North Hollywood - Valley Village	Yes	Above Moderate							
LOS ANGELES	10418 W MAGNOLIA BLVD	91601	2419024024	Neighborhood Office Commercial	[Q]C2-1VL	0	108	0.137823713	Institutional - Homes for Aged and Others - One Story	YES - Current	NO - Privately-Owned	Available	Not Used in Prior Housing Element	0	0	0.021883471	0.021883471	1	0	0	1718177	657	North Hollywood - Valley Village	Yes	Above Moderate							
LOS ANGELES	10400 W MAGNOLIA BLVD	91601	2419024032	Neighborhood Office Commercial	[Q]C2-1VL	0	108	0.0816617	Commercial - Professional Building - One Story	YES - Current	NO - Privately-Owned	Available	Not Used in Prior Housing Element	0.042676348	0	0	0.042676348	1	0	0	1718177	701	North Hollywood - Valley Village		Lower							
LOS ANGELES	5151 N LEDGE AVE	91601	2419024032	Neighborhood Office Commercial	[Q]C2-1VL	0	108	0.088002827	Commercial - Professional Building - One Story	YES - Current	NO - Privately-Owned	Available	Not Used in Prior Housing Element	0.042676348	0	0	0.042676348	1	0	0	1718177	739	North Hollywood - Valley Village		Lower							
LOS ANGELES			2419028028	Neighborhood Office Commercial	[Q]C2-1VL	0	108	0.02150511	Commercial - Parking Lot (Commercial Use Property) - Lots - Patron or Employee - One Story	YES - Current	NO - Privately-Owned	Available	Not Used in Prior Housing Element	0	0	0.008080218	0.008080218	0	0	0	1718177	642	North Hollywood - Valley Village		Above Moderate							
LOS ANGELES			2419028028	Neighborhood Office Commercial	[Q]C2-1VL	0	108	0.053835553	Commercial - Parking Lot (Commercial Use Property) - Lots - Patron or Employee - One Story	YES - Current	NO - Privately-Owned	Available	Not Used in Prior Housing Element	0	0	0.005991947	0.005991947	0	0	0	1718177	646	North Hollywood - Valley Village		Above Moderate							
LOS ANGELES			2420001***	Low Medium II Residential	RD1.5-1	0	29	0.015495455		YES - Current	NO - Privately-Owned	Available	Not Used in Prior Housing Element	0	0	0.381068873	0.381068873	0	0	0	1718177	1262	North Hollywood - Valley Village		Above Moderate							
LOS ANGELES			2420001010	Low Residential	R1-1	0	1 unit per lot	0.028567644	Residential - Single Family Residence - Vacant Land	YES - Current	NO - Privately-Owned	Available	Not Used in Prior Housing Element	0	0	0.154211354	0.154211354	0	0	0	1688177	179	North Hollywood - Valley Village		Above Moderate							
LOS ANGELES	4954 N CAHUENGA BLVD	91601	2420001013	Low Medium II Residential	RD1.5-1	0	29	0.161149446	Residential - Four Units (Any Combination) - 4 Stories or Less	YES - Current	NO - Privately-Owned	Available	Not Used in Prior Housing Element	0	0.046471873	0	0.046471873	4	0	0	1718177	1289	North Hollywood - Valley Village	Yes	Moderate							
LOS ANGELES	4924 N CAHUENGA BLVD	91601	2421001017	Low Medium II Residential	RD1.5-1	0	29	0.285264016	Residential - Five or More Units or Apartments (Any Combination) - 4 Stories or Less - Pool	YES - Current	NO - Privately-Owned	Available	Not Used in Prior Housing Element	0	0.177583574	0	0.177583574	8	0	0	1688177	181	North Hollywood - Valley Village	Yes	Moderate							
LOS ANGELES	4958 N CAHUENGA BLVD	91601	2421001901	Low Medium II Residential	RD1.5-1	0	29	0.088822408	Residential - Single Family Residence - Vacant Land	YES - Current	NO - Privately-Owned	Available	Not Used in Prior Housing Element	0	0	0.629386663	0.629386663	0	2*	2*	1718177	1267	North Hollywood - Valley Village	Yes	Above Moderate							
LOS ANGELES	4948 N CAHUENGA BLVD	91601	2421001BRK	Low Medium II Residential	RD1.5-1	0	29	0.28780416	Residential - Single Family Residence - Condominium	YES - Current	NO - Privately-Owned	Available	Not Used in Prior Housing Element	0	0.031714523	0	0.031714523	6	0	0	1688177	48	North Hollywood - Valley Village	Yes	Moderate							
LOS ANGELES			2422002014	Low Residential	R1-1	0	1 unit per lot	0.054994008	Residential - Single Family Residence - Vacant Land	YES - Current	NO - Privately-Owned	Available	Not Used in Prior Housing Element	0	0	0.154211354	0.154211354	0	0	0	1718177	1261	North Hollywood - Valley Village		Above Moderate							
LOS ANGELES			2420004***	Low Residential	RE9-1	0	1 unit per lot	0.002066249	Residential - Single Family Residence	YES - Current	NO - Privately-Owned	Available	Not Used in Prior Housing Element	0	0	0.381068873	0.381068873	0	0	0	1688177	416	North Hollywood - Valley Village		Above Moderate							
LOS ANGELES			2420004003	Low Medium I Residential	R2-1	0	17	0.081495868	Residential - Single Family Residence - Vacant Land	YES - Current	NO - Privately-Owned	Available	Not Used in Prior Housing Element	0	0	0.440772533	0.440772533	0	1*	1*	1688177	421	North Hollywood - Valley Village		Above Moderate							
LOS ANGELES	4810 N CAHUENGA BLVD	91601	2420004004	Low Medium I Residential	R2-1	0	17	0.208366879	Residential - Double, Duplex, or Two Units - 4 Stories or Less	YES - Current	NO - Privately-Owned	Available	Not Used in Prior Housing Element	0	0.392247152	0	0.392247152	2	3*	3*	1688177	502	North Hollywood - Valley Village	Yes	Moderate							
LOS ANGELES	10559 W CAMARILLO ST	91602	2420004005	Low Medium I Residential	R2-1	0	17	0.160282059	Residential - Single Family Residence	YES - Current	NO - Privately-Owned	Available	Not Used in Prior Housing Element	0	0	0.235178781	0.235178781	1	2*	2*	1688177	501	North Hollywood - Valley Village		Above Moderate							
LOS ANGELES	10555 W CAMARILLO ST	91602	2420004006	Low Medium I Residential	R2-1	0	17	0.173485536	Residential - Double, Duplex, or Two Units - 4 Stories or Less	YES - Current	NO - Privately-Owned	Available	Not Used in Prior Housing Element	0	0.459539843	0	0.459539843	2	3*	3*	1688177	493	North Hollywood - Valley Village	Yes	Moderate							
LOS ANGELES	10101 W CAMARILLO ST	91602	2420016032	Neighborhood Office Commercial	[Q]C2-1XL	0	108	0.157361302	Commercial - Store - One Story	YES - Current	NO - Privately-Owned	Available	Not Used in Prior Housing Element	0.071500304	0	0	0.071500304	1	0	0	1688181	77	North Hollywood - Valley Village		Lower							
LOS ANGELES	10113 W CAMARILLO ST	91602	2420016032	Neighborhood Office Commercial	[Q]C2-1XL	0	108	0.111337587	Commercial - Store - One Story	YES - Current	NO - Privately-Owned	Available	Not Used in Prior Housing Element	0.056877486	0	0	0.056877486	1	0	0	1688181	79	North Hollywood - Valley Village		Lower							
LOS ANGELES	10123 W CAMARILLO ST	91602	2420016034	Low Medium II Residential	RD1.5-1	0	29	0.126943028	Residential - Single Family Residence	YES - Current	NO - Privately-Owned	Available	Not Used in Prior Housing Element	0	0.350143075	0	0.350143075	1	3*	3*	1688181	83	North Hollywood - Valley Village		Moderate							
LOS ANGELES	10117 W CAMARILLO ST	91602	2420016035	Low Medium II Residential	RD1.5-1	0	29	0.114781277	Residential - Three Units (Any Combination) - 4 Stories or Less	YES - Current	NO - Privately-Owned	Available	Not Used in Prior Housing Element	0	0.443882942	0	0.443882942	3	3*	3*	1688181	81	North Hollywood - Valley Village	Yes	Moderate							
LOS ANGELES	4758 N FORMAN AVE	91602	2420017003	Medium Residential	R3-1	0	54	0.249765589	Residential - Five or More Units or Apartments (Any Combination) - 4 Stories or Less	YES - Current	NO - Privately-Owned	Available	Not Used in Prior Housing Element	0	0	0.047286149	0.047286149	14	0	0	1688181	121	North Hollywood - Valley Village	Yes	Above Moderate							
LOS ANGELES	4764 N FORMAN AVE	91602	2420017004	Medium Residential	R3-1	0	54	0.389215782	Residential - Five or More Units or Apartments (Any Combination) - 4 Stories or Less	YES - Current	NO - Privately-Owned	Available	Not Used in Prior Housing Element	0	0	0.123977068	0.123977068	18	0	0	1688181	111	North Hollywood - Valley Village	Yes	Above Moderate							
LOS ANGELES	4753 N CLYBOURN AVE	91602	2420017006	Medium Residential	R3-1	0	54	0.404269983	Residential - Five or More Units or Apartments (Any Combination) - 4 Stories or Less	YES - Current	NO - Privately-Owned	Available	Not Used in Prior Housing Element	0	0	0.564297724	0.564297724	10	0	0	1688181	110	North Hollywood - Valley Village	Yes	Above Moderate							
LOS ANGELES	4741 N CLYBOURN AVE	91602	2420017007	Medium Residential	R3-1	0	54	0.46459656	Residential - Five or More Units or Apartments (Any Combination) - 4 Stories or Less - Pool	YES - Current	NO - Privately-Owned	Available	Not Used in Prior Housing Element	0	0	0.185768104	0.185768104	14	0	0	1688181	119	North Hollywood - Valley Village	Yes	Above Moderate							
LOS ANGELES			2420017008	Low Residential	RE9-1	0	1 unit per lot	0.13659127	Residential - Single Family Residence - Other Improvements Only	YES - Current	NO - Privately-Owned	Available	Not Used in Prior Housing Element	0	0	0.154211354	0.154211354	0	0	0	1688181	128	North Hollywood - Valley Village		Above Moderate							
LOS ANGELES	10120 W CAMARILLO PL	91602	2420017012	Medium Residential	R3-1	0	54	0.389713001	Residential - Five or More Units or Apartments (Any Combination) - 4 Stories or Less	YES - Current	NO - Privately-Owned	Available	Not Used in Prior Housing Element	0	0	0.123977068	0.123977068	18	0	0	1688181	101	North Hollywood - Valley Village	Yes	Above Moderate							
LOS ANGELES			2420020008	Low Residential	RE9-1	0	1 unit per lot	0.001352858	Residential - Single Family Residence - Vacant Land	YES - Current	NO - Privately-Owned	Available	Not Used in Prior Housing Element	0	0	0.154211354	0.154211354	0	0	0	1688181	167	North Hollywood - Valley Village		Above Moderate							
LOS ANGELES	10220 W CAMARILLO PL	91602	2420022016	Medium Residential	R3-1	0	54	0.202628445	Residential - Single Family Residence - Vacant Land	YES - Current	NO - Privately-Owned	Available	Not Used in Prior Housing Element	0.580526197	0	0	0.580526197	0	0	0	1688177	525	North Hollywood - Valley Village		Lower							
LOS ANGELES	4771 N FORMAN AVE	91602	2420022BRK	Medium Residential	R3-1	0	54	0.296522818	Residential - Single Family Residence - Condominium	YES - Current	NO - Privately-Owned	Available	Not Used in Prior Housing Element	0.071314137	0	0	0.071314137	16	0	0	1688177	1127	North Hollywood - Valley Village		Lower							
LOS ANGELES	10250 W CAMARILLO ST	91602	2420023055	Medium Residential	R3-1	0	54	0.465096831	Residential - Five or More Units or Apartments (Any Combination) - 4 Stories or Less - Pool	YES - Current	NO - Privately-Owned	Available	Not Used in Prior Housing Element	0	0	0.181242779	0.181242779	18	0	0	1688177	526	North Hollywood - Valley Village	Yes	Above Moderate							
LOS ANGELES	10516 W CAMARILLO ST	91602	2420030023	Low Residential	RE9-1	0	1 unit per lot	0.582602912	Residential - Single Family Residence - Other Improvements Only	YES - Current	NO - Privately-Owned	Available	Not Used in Prior Housing Element	0	0	0.011358523	0.011358523	0	0	0	1688177	596	North Hollywood - Valley Village		Above Moderate							
LOS ANGELES	4660 N CAHUENGA BLVD	91602	2420032001	Medium Residential	R3-1	0	54	0.449081839	Residential - Five or More Units or Apartments (Any Combination) - 4 Stories or Less - Pool	YES - Current	NO - Privately-Owned	Available	Not Used in Prior Housing Element	0	0	0.131477611	0.131477611	28	0	0	1688177	740	North Hollywood - Valley Village	Yes	Above Moderate							
LOS ANGELES	4626 N CAHUENGA BLVD	91602	2420032012	Medium Residential	R3-1	0	54	0.723118736	Residential - Five or More Units or Apartments (Any Combination) - 4 Stories or Less - Pool	YES - Current	NO - Privately-Owned	Available	Not Used in Prior Housing Element	0	0	0.222974701	0.222974701	32	0	0	1688177	836	North Hollywood - Valley Village	Yes	Above Moderate							
LOS ANGELES	4604 N CAHUENGA BLVD	91602	2420032014	Medium Residential	R3-1	0	54	0.387958159	Residential - Five or More Units or Apartments (Any Combination) - 4 Stories or Less - Pool	YES - Current	NO - Privately-Owned	Available	Not Used in Prior Housing Element	0	0	0.118323911	0.118323911	19	0	0	1688177	887	North Hollywood - Valley Village	Yes	Above Moderate							
LOS ANGELES			2420032024	Low Residential	RE9-1	0	1 unit per lot	0.004780211	Residential - Single Family Residence - Vacant Land	YES - Current	NO - Privately-Owned	Available	Not Used in Prior Housing Element	0	0	0.154211354	0.154211354	0	0	0	1688177	785	North Hollywood - Valley Village		Above Moderate							
LOS ANGELES			2420032024	Low Residential	RE9-1	0	1 unit per lot	0.345467678	Residential - Single Family Residence - Vacant Land	YES - Current	NO - Privately-Owned	Available	Not Used in Prior Housing Element	0	0	0.154211354	0.154211354	0	0	0	1688177	794	North Hollywood - Valley Village		Above Moderate							
LOS ANGELES	4650 N CAHUENGA BLVD	91602	2420032033	Medium Residential	R3-1	0	54	0.41280902	Residential - Five or More Units or Apartments (Any Combination) - 4 Stories or Less - Pool	YES - Current	NO - Privately-Owned	Available	Not Used in Prior Housing Element	0	0	0.141036967	0.141036967	18	0	0	1688177	764	North Hollywood - Valley Village	Yes	Above Moderate							
LOS ANGELES			2420032035	Low Residential	RE9-1	0	1 unit per lot	0.007760189	Residential - Single Family Residence - Vacant Land	YES - Current	NO - Privately-Owned	Available	Not Used in Prior Housing Element	0	0	0.154211354	0.154211354	0	0	0	1688177	791	North Hollywood - Valley Village		Above Moderate							
LOS ANGELES			2420032038	Low Residential	RE9-1	0	1 unit per lot	0.001348128	Residential - Single Family Residence - Vacant Land	YES - Current	NO - Privately-Owned	Available	Not Used in Prior Housing Element	0	0	0.154211354	0.154211354	0	0	0	1688177	789	North Hollywood - Valley Village		Above Moderate							
LOS ANGELES			2420032039	Low Residential	RE9-1	0	1 unit per lot	0.006728449	Residential - Single Family Residence - Vacant Land	YES - Current	NO - Privately-Owned	Available	Not Used in Prior Housing Element	0	0	0.154211354	0.154211354	0	0	0	1688177	787	North Hollywood - Valley Village		Above Moderate							
LOS ANGELES	4636 N CAHUENGA BLVD	91602	2420032043	Medium Residential	R3-1	0	54	0.795429413	Residential - Five or More Units or Apartments (Any Combination) - 4 Stories or Less	YES - Current	NO - Privately-Owned	Available	Not Used in Prior Housing Element	0.112941198	0	0	0.112941198	43	0	0	1688177	1128	North Hollywood - Valley Village		Lower							
LOS ANGELES	4558 N CAHUENGA BLVD	91602	2420033002	Medium Residential	R3-1	0	54	0.140159827	Residential - Single Family Residence - Vacant Land	YES - Current	NO - Privately-Owned	Available	Used in Two Consecutive Prior Housing Elements - Vacant	0.461998808	0	0	0.461998808	0	0	0	1688177	938	North Hollywood - Valley Village		Lower							
LOS ANGELES	4554 N CAHUENGA BLVD	91602	2420033007	Medium Residential	R3-1	0	54	0.137804375	Residential - Single Family Residence - Vacant Land	YES - Current	NO - Privately-Owned	Available	Used in Two Consecutive Prior Housing Elements - Vacant	0.461998808	0	0	0.461998808	0	0	0	1688177	954	North Hollywood - Valley Village		Lower							
LOS ANGELES			2420033007	Medium Residential	R3-1	0	54	0.020384548	Residential - Single Family Residence - Vacant Land	YES - Current	NO - Privately-Owned	Available	Used in Two Consecutive Prior Housing Elements - Vacant	0	0	0.440772533	0.440772533	0	1*	1*	1688177	977	North Hollywood - Valley Village		Above Moderate							
LOS ANGELES	10546 W SARAH ST	91602	2420033009	Low Residential	RE9-1	0	1 unit per lot	0.12610798	Residential - Single Family Residence - Vacant Land	YES - Current	NO - Privately-Owned	Available	Not Used in Prior Housing Element	0	0	0.154211354	0.154211354	0	0	0	1688177	936	North Hollywood - Valley Village		Above Moderate							
LOS ANGELES	4547 N STROHM AVE	91602	2420033011	Low Residential	RE9-1	0	1 unit per lot	0.184856379	Residential - Single Family Residence	YES - Current	NO - Privately-Owned	Available	Not Used in Prior Housing Element	0	0	0.154211354	0.154211354	0	0	0	1688177	965	North Hollywood - Valley Village		Above Moderate							
LOS ANGELES			2420035***	Public Facilities	RE9-1	0	1 unit per lot	0.004486352		YES - Current	NO - Privately-Owned	Available	Not Used in Prior Housing Element	0	0	0.436576891	0.436576891	0	0	0	1688177	1010	North Hollywood - Valley Village		Above Moderate							
LOS ANGELES			2420035***	Low Residential	RE9-1	0	1 unit per lot	0.012680616		YES - Current	NO - Privately-Owned	Available	Not Used in Prior Housing Element	0	0	0.436576891	0.436576891	0	0	0	1688177	1009	North Hollywood - Valley Village		Above Moderate							
LOS ANGELES			2420036***	Low Residential	RE9-1	0	1 unit per lot	0.006351734		YES - Current	NO - Privately-Owned	Available	Not Used in Prior Housing Element	0	0	0.436576891	0.436576891	0	0	0	1688177	1008	North Hollywood - Valley Village		Above Moderate							
LOS ANGELES			2420036***	Low Residential	RE9-1	0	1 unit per lot	0.008185614		YES - Current	NO - Privately-Owned	Available	Not Used in Prior Housing Element	0	0	0.436576891	0.436576891	0	0	0	1688177	1007	North Hollywood - Valley Village		Above Moderate							
LOS ANGELES	4929 N CAHUENGA BLVD	91601	2421001019	Low Medium II Residential	RD1.5-1	0	29	0.143963905	Residential - Three Units (Any Combination) - 4 Stories or Less	YES - Current	NO - Privately-Owned	Available	Not Used in Prior Housing Element	0	0.170109972	0	0.170109972	3	0	0	1688177	157	North Hollywood - Valley Village	Yes	Moderate							
LOS ANGELES	4915 N CAHUENGA BLVD	91601	2421001021	Low Medium II Residential	RD1.5-1	0	29	0.143745168	Residential - Five or More Units or Apartments (Any Combination) - 4 Stories or Less	YES - Current	NO - Privately-Owned	Available	Not Used in Prior Housing Element	0	0.031835862	0	0.031835862	5	0	0	1688177	229	North Hollywood - Valley Village	Yes	Moderate							
LOS ANGELES	4909 N CAHUENGA BLVD	91601	2421001022	Low Medium II Residential	RD1.5-1	0	29	0.143671983	Residential - Double, Duplex, or Two Units - 4 Stories or Less	YES - Current	NO - Privately-Owned	Available	Not Used in Prior Housing Element	0	0.175079986	0	0.175079986	2	0	0	1688177	255	North Hollywood - Valley Village	Yes	Moderate							
LOS ANGELES	10607 W HUSTON ST	91601	2421001023	Low Medium II Residential	RD1.5-1	0	29	0.141623396	Residential - Double, Duplex, or Two Units - 4 Stories or Less - Pool	YES - Current	NO - Privately-Owned	Available	Not Used in Prior Housing Element	0	0.175079986	0	0.175079986	2	0	0	1688177	278	North Hollywood - Valley Village	Yes	Moderate							
LOS ANGELES	4945 N CAHUENGA BLVD	91601	2421001024	Low Medium II Residential	RD1.5-1	0	29	0.054948771	Residential - Single Family Residence - Small Lot	YES - Current	NO - Privately-Owned	Available	Not Used in Prior Housing Element	0	0	0.005206956	0.005206956	1	1*	1*	1688177	1139	North Hollywood - Valley Village		Above Moderate							
LOS ANGELES	4952 N RIVERTON AVE	91601	2421004002	Low Medium II Residential	RD2-1	0	21	0.154992837	Residential - Single Family Residence - Pool	YES - Current	NO - Privately-Owned	Available	Not Used in Prior Housing Element	0	0.297132993	0	0.297132993	1	3*	3*	1688177	32	North Hollywood - Valley Village		Moderate							
LOS ANGELES	4948 N RIVERTON AVE	91601	2421004003	Low Medium II Residential	RD2-1	0	21	0.154992772	Residential - Single Family Residence	YES - Current	NO - Privately-Owned	Available	Not Used in Prior Housing Element	0	0.297132993	0	0.297132993	1	3*	3*	1688177	58	North Hollywood - Valley Village		Moderate							
LOS ANGELES	4942 N RIVERTON AVE	91601	2421004004	Low Medium II Residential	RD2-1	0	21	0.154993133	Residential -

LOS ANGELES	4853 N CAHUENGA BLVD	91601	2421005013	Low Medium I Residential	R2-1	0	17	0.165290127	Residential - Double, Duplex, or Two Units - 4 Stories or Less	YES - Current	NO - Privately-Owned	Available	Not Used in Prior Housing Element	0	0	0.256688738	0.256688738	2	2*	2*	1688177	323	North Hollywood - Valley Village	Yes	Above Moderate
LOS ANGELES	4857 N CAHUENGA BLVD	91601	2421005014	Low Medium I Residential	R2-1	0	17	0.163327203	Residential - Double, Duplex, or Two Units - 4 Stories or Less - Pool	YES - Current	NO - Privately-Owned	Available	Not Used in Prior Housing Element	0	0	0.256688738	0.256688738	2	2*	2*	1688177	304	North Hollywood - Valley Village	Yes	Above Moderate
LOS ANGELES	4833 N CAHUENGA BLVD	91601	2421005022	Low Medium I Residential	R2-1	0	17	0.165287977	Residential - Double, Duplex, or Two Units - 4 Stories or Less	YES - Current	NO - Privately-Owned	Available	Not Used in Prior Housing Element	0	0	0.256688738	0.256688738	2	2*	2*	1688177	393	North Hollywood - Valley Village	Yes	Above Moderate
LOS ANGELES	10635 W CAMARILLO ST	91602	2421006014	Low Medium I Residential	R2-1	0	17	0.377867873	Residential - Single Family Residence	YES - Current	NO - Privately-Owned	Available	Used in Prior Housing Element - Non-Vacant	0	0.404365355	0	0.404365355	1	0	0	1688177	492	North Hollywood - Valley Village		Moderate
LOS ANGELES	4820 N RIVERTON AVE	91601	2421008008	Low Medium II Residential	RD2-1	0	21	0.139088078	Residential - Three Units (Any Combination) - 4 Stories or Less	YES - Current	NO - Privately-Owned	Available	Not Used in Prior Housing Element	0	0.378566241	0	0.378566241	3	3*	3*	1688177	475	North Hollywood - Valley Village	Yes	Moderate
LOS ANGELES	4832 N RIVERTON AVE	91601	2421008010	Low Medium II Residential	RD2-1	0	21	0.107566015	Residential - Single Family Residence	YES - Current	NO - Privately-Owned	Available	Not Used in Prior Housing Element	0	0	0.208614755	0.208614755	1	2*	2*	1688177	437	North Hollywood - Valley Village		Above Moderate
LOS ANGELES	4834 N RIVERTON AVE	91601	2421008010	Low Medium II Residential	RD2-1	0	21	0.046605376	Residential - Single Family Residence	YES - Current	NO - Privately-Owned	Available	Not Used in Prior Housing Element	0	0	0.173220885	0.173220885	1	1*	1*	1688177	432	North Hollywood - Valley Village		Above Moderate
LOS ANGELES	4836 N RIVERTON AVE	91601	2421008011	Low Medium II Residential	RD2-1	0	21	0.15480262	Residential - Three Units (Any Combination) - 4 Stories or Less	YES - Current	NO - Privately-Owned	Available	Not Used in Prior Housing Element	0	0.358820605	0	0.358820605	3	3*	3*	1688177	400	North Hollywood - Valley Village	Yes	Moderate
LOS ANGELES	4850 N RIVERTON AVE	91601	2421008014	Low Medium II Residential	RD2-1	0	21	0.154936471	Residential - Single Family Residence	YES - Current	NO - Privately-Owned	Available	Not Used in Prior Housing Element	0	0.297132993	0	0.297132993	1	3*	3*	1688177	334	North Hollywood - Valley Village		Moderate
LOS ANGELES	4856 N RIVERTON AVE	91601	2421008015	Low Medium II Residential	RD2-1	0	21	0.15493612	Residential - Double, Duplex, or Two Units - 4 Stories or Less	YES - Current	NO - Privately-Owned	Available	Not Used in Prior Housing Element	0	0.175119376	0	0.175119376	2	3*	3*	1688177	314	North Hollywood - Valley Village	Yes	Moderate
LOS ANGELES	10749 W CAMARILLO ST	91602	2421008018	Medium Residential	R3-1	0	54	0.170153297	Residential - Five or More Units or Apartments (Any Combination) - 4 Stories or Less	YES - Current	NO - Privately-Owned	Available	Not Used in Prior Housing Element	0	0	0.075255854	0.075255854	8	0	0	1688177	504	North Hollywood - Valley Village	Yes	Above Moderate
LOS ANGELES	10757 W CAMARILLO ST	91602	2421008019	Medium Residential	R3-1	0	54	0.247689672	Residential - Five or More Units or Apartments (Any Combination) - 4 Stories or Less	YES - Current	NO - Privately-Owned	Available	Not Used in Prior Housing Element	0	0	0.107593831	0.107593831	10	0	0	1688177	505	North Hollywood - Valley Village	Yes	Above Moderate
LOS ANGELES	10802 W MORRISON ST	91601	2421009001	Low Medium II Residential	RD1.5-1	0	29	0.161463455	Residential - Three Units (Any Combination) - 4 Stories or Less	YES - Current	NO - Privately-Owned	Available	Not Used in Prior Housing Element	0	0.17012794	0	0.17012794	3	0	0	1688177	87	North Hollywood - Valley Village	Yes	Moderate
LOS ANGELES	10828 W MORRISON ST	91601	2421009006	Low Medium II Residential	RD1.5-1	0	29	0.160693051	Residential - Three Units (Any Combination) - 4 Stories or Less	YES - Current	NO - Privately-Owned	Available	Not Used in Prior Housing Element	0	0.17012794	0	0.17012794	3	0	0	1688173	30	North Hollywood - Valley Village	Yes	Moderate
LOS ANGELES	10834 W MORRISON ST	91601	2421009007	Low Medium II Residential	RD1.5-1	0	29	0.160694629	Residential - Double, Duplex, or Two Units - 4 Stories or Less	YES - Current	NO - Privately-Owned	Available	Not Used in Prior Housing Element	0	0.208207208	0	0.208207208	2	0	0	1688173	31	North Hollywood - Valley Village		Moderate
LOS ANGELES	10838 W MORRISON ST	91601	2421009008	Low Medium II Residential	RD1.5-1	0	29	0.192833124	Residential - Five or More Units or Apartments (Any Combination) - 4 Stories or Less	YES - Current	NO - Privately-Owned	Available	Not Used in Prior Housing Element	0	0.031418509	0	0.031418509	7	0	0	1688173	32	North Hollywood - Valley Village		Moderate
LOS ANGELES	4926 N CLEON AVE	91601	2421009012	Low Medium II Residential	RD1.5-1	0	29	0.160705893	Residential - Double, Duplex, or Two Units - 4 Stories or Less	YES - Current	NO - Privately-Owned	Available	Not Used in Prior Housing Element	0	0.208207208	0	0.208207208	2	0	0	1688173	113	North Hollywood - Valley Village	Yes	Moderate
LOS ANGELES	10855 W HUSTON ST	91601	2421009013	Low Medium II Residential	RD1.5-1	0	29	0.192850344	Residential - Single Family Residence	YES - Current	NO - Privately-Owned	Available	Not Used in Prior Housing Element	0	0.356652689	0	0.356652689	1	0	0	1688173	111	North Hollywood - Valley Village		Moderate
LOS ANGELES	10831 W HUSTON ST	91601	2421009017	Low Medium II Residential	RD1.5-1	0	29	0.160710198	Residential - Double, Duplex, or Two Units - 4 Stories or Less	YES - Current	NO - Privately-Owned	Available	Not Used in Prior Housing Element	0	0.208207208	0	0.208207208	2	0	0	1688173	102	North Hollywood - Valley Village	Yes	Moderate
LOS ANGELES	10813 W HUSTON ST	91601	2421009021	Low Medium II Residential	RD1.5-1	0	29	0.057854514	Residential - Single Family Residence - Pool	YES - Current	NO - Privately-Owned	Available	Not Used in Prior Housing Element	0	0	0.142377412	0.142377412	1	1*	1*	1688177	167	North Hollywood - Valley Village		Above Moderate
LOS ANGELES	10817 W HUSTON ST	91601	2421009021	Low Medium II Residential	RD1.5-1	0	29	0.089945027	Residential - Single Family Residence - Pool	YES - Current	NO - Privately-Owned	Available	Not Used in Prior Housing Element	0	0	0.208614755	0.208614755	1	2*	2*	1688173	92	North Hollywood - Valley Village		Above Moderate
LOS ANGELES	10809 W HUSTON ST	91601	2421009022	Low Medium II Residential	RD1.5-1	0	29	0.134993337	Residential - Double, Duplex, or Two Units - 4 Stories or Less	YES - Current	NO - Privately-Owned	Available	Not Used in Prior Housing Element	0	0.326612496	0	0.326612496	2	3*	3*	1688177	166	North Hollywood - Valley Village	Yes	Moderate
LOS ANGELES	10803 W HUSTON ST	91601	2421009023	Low Medium II Residential	RD1.5-1	0	29	0.161439783	Residential - Five or More Units or Apartments (Any Combination) - 4 Stories or Less	YES - Current	NO - Privately-Owned	Available	Not Used in Prior Housing Element	0	0.037853359	0	0.037853359	5	0	0	1688177	165	North Hollywood - Valley Village	Yes	Moderate
LOS ANGELES	10826 W MORRISON ST	91601	2421009044	Low Medium II Residential	RD1.5-1	0	29	0.151510553	Residential - Four Units (Any Combination) - 4 Stories or Less	YES - Current	NO - Privately-Owned	Available	Not Used in Prior Housing Element	0	0.662950039	0	0.662950039	0	0	0	1688173	29	North Hollywood - Valley Village	Yes	Moderate
LOS ANGELES	10808 W MORRISON ST	91601	2421009045	Low Medium II Residential	RD1.5-1	0	29	0.19284593	Residential - Single Family Residence - Small Lot	YES - Current	NO - Privately-Owned	Available	Not Used in Prior Housing Element	0	0.777820516	0	0.777820516	0	0	0	1688177	88	North Hollywood - Valley Village	Yes	Moderate
LOS ANGELES	10812 W MORRISON ST	91601	2421009045	Low Medium II Residential	RD1.5-1	0	29	0.192796554	Residential - Single Family Residence - Small Lot	YES - Current	NO - Privately-Owned	Available	Not Used in Prior Housing Element	0	1.047860312	0	1.047860312	0	0	0	1688173	27	North Hollywood - Valley Village		Moderate
LOS ANGELES	10902 W MORRISON ST	91601	2421010001	Medium Residential	[Q]R3-1	0	36	0.144635176	Residential - Three Units (Any Combination) - 4 Stories or Less	YES - Current	NO - Privately-Owned	Available	Not Used in Prior Housing Element	0	0	0.185422701	0.185422701	3	0	0	1688173	36	North Hollywood - Valley Village	Yes	Above Moderate
LOS ANGELES	10950 W MORRISON ST	91601	2421010008	Community Commercial	C4-1-CA	0	108	0.174752478	Commercial - Store - One Story	YES - Current	NO - Privately-Owned	Available	Not Used in Prior Housing Element	0.080548331	0	0	0.080548331	0	0	0	1688173	40	North Hollywood - Valley Village		Lower
LOS ANGELES	4942 N VINELAND AVE	91601	2421010009	Community Commercial	C4-1-CA	0	108	0.063115518	Commercial - Office Building - One Story	YES - Current	NO - Privately-Owned	Available	Not Used in Prior Housing Element	0	0	0.004126398	0.004126398	0	0	0	1688173	75	North Hollywood - Valley Village		Above Moderate
LOS ANGELES	4940 N VINELAND AVE	91601	2421010010	Community Commercial	C4-1-CA	0	108	0.113608727	Commercial - Office Building - One Story	YES - Current	NO - Privately-Owned	Available	Not Used in Prior Housing Element	0.016776012	0	0	0.016776012	1	0	0	1688173	78	North Hollywood - Valley Village		Lower
LOS ANGELES	4924 N VINELAND AVE	91601	2421010011	Community Commercial	C4-1-CA	0	108	0.176725322	Commercial - Office Building - One Story	YES - Current	NO - Privately-Owned	Available	Not Used in Prior Housing Element	0.08006192	0	0	0.08006192	0	0	0	1688173	140	North Hollywood - Valley Village		Lower
LOS ANGELES	4926 N VINELAND AVE	91601	2421010011	Community Commercial	C4-1-CA	0	108	0.17672464	Commercial - Office Building - One Story	YES - Current	NO - Privately-Owned	Available	Not Used in Prior Housing Element	0.08006192	0	0	0.08006192	0	0	0	1688173	123	North Hollywood - Valley Village		Lower
LOS ANGELES	10903 W HUSTON ST	91601	2421010020	Medium Residential	[Q]R3-1	0	36	0.144625491	Residential - Three Units (Any Combination) - 4 Stories or Less	YES - Current	NO - Privately-Owned	Available	Not Used in Prior Housing Element	0	0	0.185422701	0.185422701	3	0	0	1688173	114	North Hollywood - Valley Village	Yes	Above Moderate
LOS ANGELES	10946 W HUSTON ST	91601	2421011004	Medium Residential	[Q]R3-1	0	36	0.160693258	Residential - Five or More Units or Apartments (Any Combination) - 4 Stories or Less	YES - Current	NO - Privately-Owned	Available	Not Used in Prior Housing Element	0.023834471	0	0	0.023834471	7	0	0	1688173	194	North Hollywood - Valley Village		Lower
LOS ANGELES	10910 W HUSTON ST	91601	2421011010	Medium Residential	[Q]R3-1	0	36	0.192833546	Residential - Single Family Residence	YES - Current	NO - Privately-Owned	Available	Used in Prior Housing Element - Non-Vacant	0.475532961	0	0	0.475532961	1	0	0	1688173	188	North Hollywood - Valley Village		Lower
LOS ANGELES	10941 W PEACH GROVE ST	91601	2421011018	Medium Residential	[Q]R3-1	0	36	0.176834105	Residential - Double, Duplex, or Two Units - 4 Stories or Less	YES - Current	NO - Privately-Owned	Available	Not Used in Prior Housing Element	0	0	0.264498335	0.264498335	2	0	0	1688173	250	North Hollywood - Valley Village	Yes	Above Moderate
LOS ANGELES	10947 W PEACH GROVE ST	91601	2421011019	Medium Residential	[Q]R3-1	0	36	0.160753882	Residential - Single Family Residence	YES - Current	NO - Privately-Owned	Available	Used in Prior Housing Element - Non-Vacant	0.365171707	0	0	0.365171707	1	0	0	1688173	252	North Hollywood - Valley Village		Lower
LOS ANGELES	10858 W HUSTON ST	91601	2421012001	Low Medium II Residential	RD1.5-1	0	29	0.192833558	Residential - Single Family Residence - Pool	YES - Current	NO - Privately-Owned	Available	Not Used in Prior Housing Element	0	0.356652689	0	0.356652689	1	0	0	1688173	186	North Hollywood - Valley Village		Moderate
LOS ANGELES	10852 W HUSTON ST	91601	2421012002	Low Medium II Residential	RD1.5-1	0	29	0.160694631	Residential - Single Family Residence	YES - Current	NO - Privately-Owned	Available	Not Used in Prior Housing Element	0	0.350173581	0	0.350173581	1	0	0	1688173	185	North Hollywood - Valley Village		Moderate
LOS ANGELES	10850 W HUSTON ST	91601	2421012003	Low Medium II Residential	RD1.5-1	0	29	0.128553696	Residential - Three Units (Any Combination) - 4 Stories or Less	YES - Current	NO - Privately-Owned	Available	Not Used in Prior Housing Element	0	0.314964032	0	0.314964032	3	3*	3*	1688173	183	North Hollywood - Valley Village	Yes	Moderate
LOS ANGELES	10838 W HUSTON ST	91601	2421012005	Low Medium II Residential	RD1.5-1	0	29	0.096415775		YES - Current	NO - Privately-Owned	Available	Not Used in Prior Housing Element	0	0	0.208614755	0.208614755	1	2*	2*	1688173	180	North Hollywood - Valley Village		Above Moderate
LOS ANGELES		2421012005		Low Medium II Residential	RD1.5-1	0	29	0.064277851		YES - Current	NO - Privately-Owned	Available	Not Used in Prior Housing Element	0	0	0.142377412	0.142377412	1	1*	1*	1688173	179	North Hollywood - Valley Village		Above Moderate
LOS ANGELES	10834 W HUSTON ST	91601	2421012006	Low Medium II Residential	RD1.5-1	0	29	0.128555418	Residential - Single Family Residence	YES - Current	NO - Privately-Owned	Available	Not Used in Prior Housing Element	0	0.250641727	0	0.250641727	1	3*	3*	1688173	178	North Hollywood - Valley Village		Moderate
LOS ANGELES	10832 W HUSTON ST	91601	2421012007	Low Medium II Residential	RD1.5-1	0	29	0.16069327	Residential - Single Family Residence	YES - Current	NO - Privately-Owned	Available	Not Used in Prior Housing Element	0	0.350173581	0	0.350173581	1	0	0	1688173	176	North Hollywood - Valley Village		Moderate
LOS ANGELES	10822 W HUSTON ST	91601	2421012008	Low Medium II Residential	RD1.5-1	0	29	0.160693627	Residential - Single Family Residence	YES - Current	NO - Privately-Owned	Available	Not Used in Prior Housing Element	0	0.350173581	0	0.350173581	1	0	0	1688173	175	North Hollywood - Valley Village		Moderate
LOS ANGELES	10816 W HUSTON ST	91601	2421012009	Low Medium II Residential	RD1.5-1	0	29	0.160694631	Residential - Double, Duplex, or Two Units - 4 Stories or Less	YES - Current	NO - Privately-Owned	Available	Not Used in Prior Housing Element	0	0.208207208	0	0.208207208	2	0	0	1688173	174	North Hollywood - Valley Village	Yes	Moderate
LOS ANGELES	10812 W HUSTON ST	91601	2421012010	Low Medium II Residential	RD1.5-1	0	29	0.160838339	Residential - Four Units (Any Combination) - 4 Stories or Less	YES - Current	NO - Privately-Owned	Available	Not Used in Prior Housing Element	0	0.138910031	0	0.138910031	4	0	0	1688173	173	North Hollywood - Valley Village	Yes	Moderate
LOS ANGELES	10806 W HUSTON ST	91601	2421012011	Low Medium II Residential	RD1.5-1	0	29	0.160733884	Residential - Four Units (Any Combination) - 4 Stories or Less	YES - Current	NO - Privately-Owned	Available	Not Used in Prior Housing Element	0	0.138910031	0	0.138910031	4	0	0	1688177	252	North Hollywood - Valley Village	Yes	Moderate
LOS ANGELES	4855 N RIVERTON AVE	91601	2421012013	Low Medium II Residential	RD1.5-1	0	29	0.161209633	Residential - Single Family Residence	YES - Current	NO - Privately-Owned	Available	Not Used in Prior Housing Element	0	0.350173581	0	0.350173581	1	0	0	1688177	292	North Hollywood - Valley Village		Moderate
LOS ANGELES	10819 W PEACH GROVE ST	91601	2421012016	Low Medium II Residential	RD1.5-1	0	29	0.160830943	Residential - Single Family Residence	YES - Current	NO - Privately-Owned	Available	Not Used in Prior Housing Element	0	0.350173581	0	0.350173581	1	0	0	1688173	231	North Hollywood - Valley Village		Moderate
LOS ANGELES	10821 W PEACH GROVE ST	91601	2421012017	Low Medium II Residential	RD1.5-1	0	29	0.160826638	Residential - Single Family Residence	YES - Current	NO - Privately-Owned	Available	Not Used in Prior Housing Element	0	0.350173581	0	0.350173581	1	0	0	1688173	232	North Hollywood - Valley Village		Moderate
LOS ANGELES	10829 W PEACH GROVE ST	91601	2421012018	Low Medium II Residential	RD1.5-1	0	29	0.160820683	Residential - Single Family Residence - Pool	YES - Current	NO - Privately-Owned	Available	Not Used in Prior Housing Element	0	0.350173581	0	0.350173581	1	0	0	1688173	233	North Hollywood - Valley Village		Moderate
LOS ANGELES	10835 W PEACH GROVE ST	91601	2421012019	Low Medium II Residential	RD1.5-1	0	29	0.12865471	Residential - Single Family Residence	YES - Current	NO - Privately-Owned	Available	Not Used in Prior Housing Element	0	0.250641727	0	0.250641727	1	3*	3*	1688173	235	North Hollywood - Valley Village		Moderate
LOS ANGELES	10839 W PEACH GROVE ST	91601	2421012020	Low Medium II Residential	RD1.5-1	0	29	0.096486224	Residential - Single Family Residence	YES - Current	NO - Privately-Owned	Available	Not Used in Prior Housing Element	0	0	0.208614755	0.208614755	1	2*	2*	1688173	237	North Hollywood - Valley Village		Above Moderate
LOS ANGELES		2421012020		Low Medium II Residential	RD1.5-1	0	29	0.064326207	Residential - Single Family Residence	YES - Current	NO - Privately-Owned	Available	Not Used in Prior Housing Element	0	0	0.142377412	0.142377412	1	1*	1*	1688173	236	North Hollywood - Valley Village		Above Moderate
LOS ANGELES	10849 W PEACH GROVE ST	91601	2421012022	Low Medium II Residential	RD1.5-1	0	29	0.128644523	Residential - Single Family Residence	YES - Current	NO - Privately-Owned	Available	Not Used in Prior Housing Element	0	0.250641727	0	0.250641727	1	3*	3*	1688173	240	North Hollywood - Valley Village		Moderate
LOS ANGELES	10853 W PEACH GROVE ST	91601	2421012023	Low Medium II Residential	RD1.5-1	0	29	0.160802247	Residential - Single Family Residence	YES - Current	NO - Privately-Owned	Available	Not Used in Prior Housing Element	0	0.350173581	0	0.350173581	1	0	0	1688173	242	North Hollywood - Valley Village		Moderate
LOS ANGELES	10859 W PEACH GROVE ST	91601	2421012024	Low Medium II Residential	RD1.5-1	0	29	0.1929571	Residential - Single Family Residence - Pool	YES - Current	NO - Privately-Owned	Available	Not Used in Prior Housing Element	0	0.356652689	0	0.356652689	1	0	0	1688173	243	North Hollywood - Valley Village		Moderate
LOS ANGELES		2421013003		Low Medium II Residential	RD1.5-1	0	29	0.128521895	Residential - Single Family Residence	YES - Current	NO - Privately-Owned	Available	Not Used in Prior Housing Element	0	0.250641727	0	0.250641727	1	3*	3*	1688173	309	North Hollywood - Valley Village		Moderate
LOS ANGELES	10842 W PEACH GROVE ST	91601	2421013004	Low Medium II Residential	RD1.5-1	0	29	0.096339893	Residential - Single Family Residence	YES - Current	NO - Privately-Owned	Available	Not Used in Prior Housing Element	0	0	0.208614755	0.208614755	1	2*	2*	1688173	307	North Hollywood - Valley Village		Above Moderate
LOS ANGELES	10846 W PEACH GROVE ST	91601	2421013004	Low Medium II Residential	RD1.5-1	0	29	0.064240227	Residential - Single Family Residence	YES - Current	NO - Privately-Owned	Available	Not Used in Prior Housing Element	0	0	0.142377412	0.142377412	1	1*	1*	1688173	308	North Hollywood - Valley Village		Above Moderate
LOS ANGELES	10838 W PEACH GROVE ST	91601	2421013005	Low Medium II Residential	RD1.5-1	0	29	0.096310911	Residential - Single Family Residence	YES - Current	NO - Privately-Owned	Available	Not Used in Prior Housing Element	0	0	0.208614755	0.208614755	1	2*	2*	1688173	306	North Hollywood - Valley Village		Above Moderate
LOS ANGELES		2421013005		Low Medium II Residential	RD1.5-1	0	29	0.064192303	Residential - Single Family Residence	YES - Current	NO - Privately-Owned	Available	Not Used in Prior Housing Element	0	0	0.142377412	0.142377412	1	1*	1*	1688173	305	North Hollywood - Valley Village		Above Moderate
LOS ANGELES	10834 W PEACH GROVE ST	91601	2421013006	Low Medium II Residential	RD1.5-1	0	29	0.12834632	Residential - Single Family Residence	YES - Current	NO - Privately-Owned	Available	Not Used in Prior Housing Element	0	0.250641727	0	0.250641727	1	3*	3*	1688173	304	North Hollywood - Valley Village		Moderate
LOS ANGELES	10828 W PEACH GROVE ST	91601	2421013007	Low Medium II Residential	RD1.5-1	0	29	0.160349565	Residential - Single Family Residence	YES - Current	NO - Privately-Owned	Available	Not Used in Prior Housing Element	0	0.153912449	0	0.153912449	1	0	0	1688173	302	North Hollywood - Valley Village		Moderate
LOS ANGELES	10820 W PEACH GROVE ST	91601	2421013008	Low Medium II Residential	RD1.5-1	0	29	0.160270634	Residential - Single Family Residence - Pool	YES - Current	NO - Privately-Owned	Available	Not Used in Prior Housing Element	0	0.350173581	0	0.350173581	1	0	0	1688173	301	North Hollywood - Valley Village		Moderate
LOS ANGELES	10816 W PEACH GROVE ST	91601	2421013009	Low Medium II Residential	RD1.5-1	0	29	0.160193438	Residential - Single Family Residence - Pool and Misc.	YES - Current	NO - Privately-Owned	Available	Not Used in Prior Housing Element	0	0.350173581	0	0.350173581	1	0	0	1688173	300	North Hollywood - Valley Village		Moderate
LOS ANGELES	10810 W PEACH GROVE ST	91601	2421013010	Low Medium II Residential	RD1.5-1	0	29	0.16020511	Residential - Single Family Residence	YES - Current	NO - Privately-Owned	Available	Not Used in Prior Housing Element	0	0.350173581	0	0.350173581	1	0	0	1688173	299	North Hollywood - Valley Village		Moderate
LOS ANGELES	4828 N CLEON AVE	91601	2421013013	Low Medium II Residential	RD1.5-1	0	29	0.15871765	Residential - Single Family Residence	YES - Current	NO - Privately-Owned	Available	Not Used in Prior Housing Element	0	0.350173581	0	0.350173581	1	0	0	1688173	364	North Hollywood - Valley Village		Moderate
LOS ANGELES	4824 N CLEON AVE	91601	2421013014	Low Medium II Residential	RD1.5-1	0	29	0.159686447	Residential - Four Units (Any Combination) - 4 Stories or Less	YES - Current	NO - Privately-Owned	Available	Not Used in Prior Housing Element	0	0.138910031	0	0.138910031	4	0	0	1688173	373	North Hollywood - Valley Village	Yes	Moderate
LOS ANGELES	4820 1/2 N CLEON AVE	91601	2421013015	Low Medium II Residential	RD1.5-1	0	29	0.159945724	Residential - Four Units (Any Combination) - 4 Stories or Less	YES - Current	NO - Privately-Owned	Available	Not Used in Prior Housing Element	0	0.138910031	0	0.138910031	4	0	0	1688173	398	North Hollywood - Valley Village	Yes	Moderate
LOS ANGELES	10835 W CAMARILLO ST	91602	2421013020	Medium Residential	R3-1	0	54	0.136109756	Residential - Five or More Units or Apartments (Any Combination) - 4 Stories or Less	YES - Current	NO - Privately-Owned	Available	Not Used in Prior Housing Element	0.039224544	0	0	0.039224544	8	0	0	1688173	435	North Hollywood - Valley Village		Lower
LOS ANGELES	4823 N SATSUMA AVE	91601	2421013022	Low Medium II Residential	RD1.5-1	0	29	0.159555175	Residential - Single Family Residence	YES - Current	NO - Privately-Owned	Available	Not Used in Prior Housing Element	0	0.350173581	0	0.350173581	1	0	0	1688173	372	North Hollywood - Valley Village		Moderate
LOS ANGELES	4818 N SATSUMA AVE	91601	2421013025	Low Medium II Residential	RD1.5-1	0	29	0.159564014	Residential - Five or More Units or Apartments (Any Combination) - 4 Stories or Less	YES - Current	NO - Privately-Owned	Available	Not Used in Prior Housing Element	0	0.337304842	0	0.337304842	0	0	0	1688173	396	North Hollywood - Valley Village		Moderate
LOS ANGELES	10825 W CAMARILLO ST	91602	2421013026	Medium Residential	R3-1	0	54	0.135417744	Residential - Three Units (Any Combination) - 4 Stories or Less - Pool	YES - Current	NO - Privately-Owned	Available	Not Used in Prior Housing Element	0	0	0.088012397	0.088012397	3	0	0	1688173	434	North Hollywood - Valley Village	Yes	Above Moderate
LOS ANGELES	10823 W CAMARILLO ST	91602	2421013027	Medium Residential	R3-1	0	54	0.137557626	Residential - Five or More Units or Apartments (Any Combination) - 4 Stories or Less	YES - Current	NO - Privately-Owned	Available	Not Used in Prior Housing Element	0	0	0.084573437	0.084573437	6	0	0	1688173	433	North Hollywood - Valley Village	Yes	Above Moderate
LOS ANGELES	10815 W CAMARILLO ST	91602	2421013028	Medium Residential	R3-1	0	54	0.13755117	Residential - Five or More Units or Apartments (Any Combination) - 4 Stories or Less	YES - Current	NO - Privately-Owned	Available	Not Used in Prior Housing Element	0	0	0.074407871	0.074407871	7	0	0	1688173	432	North Hollywood - Valley Village	Yes	Above Moderate
LOS ANGELES	10811 W CAMARILLO ST	91602	2421013029	Medium Residential	R3-1	0	54	0.137542404	Residential - Five or More Units or Apartments (Any Combination) - 4 Stories or Less	YES - Current	NO - Privately-Owned	Available	Not Used in Prior Housing Element	0	0	0.074407871	0.074407871	7	0	0	1688173	431	North Hollywood - Valley Village	Yes	Above Moderate
LOS ANGELES	10805 W CAMARILLO ST	91602	2421013030	Medium Residential	R3-1	0	54	0.210129552	Residential - Five or More Units or Apartments (Any Combination) - 4 Stories or Less	YES - Current	NO - Privately-Owned	Available	Not Used in Prior Housing Element	0	0	0.082605415	0.082605415	10	0	0	1688177	506	North Hollywood - Valley Village	Yes	Above Moderate
LOS ANGELES	4806 N CLEON AVE	91601	2421013053	Medium Residential	R3-1	0	54	0.193723051	Residential - Five or More Units or Apartments (Any Combination) - 4 Stories or Less	YES - Current	NO - Privately-Owned	Available	Not Used in Prior Housing Element	0.038339312	0	0	0.038339312	14	0	0	1688173	439	North Hollywood - Valley Village		Lower
LOS ANGELES	10849 W CAMARILLO ST	91602	2421013055	Medium Residential	R3-1	0	54	0.13415414	Residential - Five or More Units or Apartments (Any Combination) - 4 Stories or Less	YES - Current	NO - Privately-Owned	Available	Not Used in Prior Housing Element	0.034699157	0	0	0.034699157	8	0	0	1688173	438	North Hollywood - Valley Village		Lower
LOS ANGELES	4824 N VINELAND AVE	91601	2421014001	Community Commercial	C4-1-CA	0	108	0.132049095	Commercial - Restaurant, Cocktail Lounge - Restaurant, Cocktail Lounge, Tavern - One Story	YES - Current	NO - Privately-Owned	Available	Not Used in Prior Housing Element	0	0	0.134914376	0.134914376	1	0	0	1688173	369	North Hollywood - Valley Village		Above Moderate
LOS ANGELES	4816 N VINELAND AVE	91601	2421014002	Community Commercial	C4-1-CA	0	108	0.132051496	Commercial - Store Combination - Store and Residential Combination - One Story	YES - Current	NO - Privately-Owned	Available	Used in Prior Housing Element - Non-Vacant	0.153336748	0	0

LOS ANGELES	4819 N CLEON AVE	91601	2421014020	Medium Residential	[Q]R3-1	0	36	0.149183726	Residential - Double, Duplex, or Two Units - 4 Stories or Less	YES - Current	NO - Privately-Owned	Available	Not Used in Prior Housing Element	0	0	0.219360799	0.219360799	2	0	0	1688173	399	North Hollywood - Valley Village	Yes	Above Moderate
LOS ANGELES	4823 N CLEON AVE	91601	2421014021	Medium Residential	[Q]R3-1	0	36	0.149188245	Residential - Three Units (Any Combination) - 4 Stories or Less	YES - Current	NO - Privately-Owned	Available	Not Used in Prior Housing Element	0	0	0.185422701	0.185422701	3	0	0	1688173	374	North Hollywood - Valley Village	Yes	Above Moderate
LOS ANGELES	10950 W PEACH GROVE ST	91601	2421014023	Community Commercial	C4-1-CA	0	108	0.211270996	Commercial - Store - One Story	YES - Current	NO - Privately-Owned	Available	Used in Prior Housing Element - Non-Vacant	0.214514387	0	0	0.214514387	0	0	0	1688173	322	North Hollywood - Valley Village		Lower
LOS ANGELES	4832 N VINELAND AVE	91601	2421014024	Community Commercial	C4-1-CA	0	108	0.10461365	Industrial - Light Manufacturing - One Story	YES - Current	NO - Privately-Owned	Available	Used in Prior Housing Element - Non-Vacant	0.049435124	0	0	0.049435124	0	0	0	1688173	367	North Hollywood - Valley Village		Lower
LOS ANGELES	4834 N VINELAND AVE	91601	2421014024	Community Commercial	C4-1-CA	0	108	0.159391844	Industrial - Light Manufacturing - One Story	YES - Current	NO - Privately-Owned	Available	Used in Prior Housing Element - Non-Vacant	0.067236979	0	0	0.067236979	0	0	0	1688173	338	North Hollywood - Valley Village		Lower
LOS ANGELES	10944 W PEACH GROVE ST	91601	2421014025	Medium Residential	[Q]R3-1	0	36	0.128743294	Residential - Single Family Residence	YES - Current	NO - Privately-Owned	Available	Not Used in Prior Housing Element	0.370585907	0	0	0.370585907	1	0	0	1688173	321	North Hollywood - Valley Village		Lower
LOS ANGELES			2421014025	Medium Residential	[Q]R3-1	0	36	0.032177021	Residential - Single Family Residence	YES - Current	NO - Privately-Owned	Available	Not Used in Prior Housing Element	0	0	0.17703886	0.17703886	1	1*	1*	1688173	320	North Hollywood - Valley Village		Above Moderate
LOS ANGELES	10940 W PEACH GROVE ST	91601	2421014026	Medium Residential	[Q]R3-1	0	36	0.160831105	Residential - Single Family Residence	YES - Current	NO - Privately-Owned	Available	Used in Prior Housing Element - Non-Vacant	0.356652689	0	0	0.356652689	1	0	0	1688173	319	North Hollywood - Valley Village		Lower
LOS ANGELES	10930 W PEACH GROVE ST	91601	2421014028	Medium Residential	[Q]R3-1	0	36	0.192753965	Residential - Four Units (Any Combination) - 4 Stories or Less	YES - Current	NO - Privately-Owned	Available	Not Used in Prior Housing Element	0	0	0.224529934	0.224529934	4	0	0	1688173	317	North Hollywood - Valley Village	Yes	Above Moderate
LOS ANGELES	10920 W PEACH GROVE ST	91601	2421014029	Medium Residential	[Q]R3-1	0	36	0.192625816	Residential - Double, Duplex, or Two Units - 4 Stories or Less	YES - Current	NO - Privately-Owned	Available	Used in Prior Housing Element - Non-Vacant	0	0	0.299571037	0.299571037	2	0	0	1688173	316	North Hollywood - Valley Village	Yes	Above Moderate
LOS ANGELES	10910 W PEACH GROVE ST	91601	2421014031	Medium Residential	[Q]R3-1	0	36	0.192372859	Residential - Five or More Units or Apartments (Any Combination) - 4 Stories or Less - Vacant Land	YES - Current	NO - Privately-Owned	Available	Not Used in Prior Housing Element	0.43276825	0	0	0.43276825	0	0	0	1688173	314	North Hollywood - Valley Village		Lower
LOS ANGELES	10903 W CAMARILLO ST	91602	2421014034	Medium Residential	R3-1	0	54	0.145730394	Residential - Five or More Units or Apartments (Any Combination) - 4 Stories or Less	YES - Current	NO - Privately-Owned	Available	Not Used in Prior Housing Element	0.034016573	9	0	0.034016573	9	0	0	1688173	440	North Hollywood - Valley Village		Lower
LOS ANGELES	4815 N CRANER AVE	91601	2421014036	Medium Residential	[Q]R3-1	0	36	0.044419868	Residential - Single Family Residence - Small Lot	YES - Current	NO - Privately-Owned	Available	Not Used in Prior Housing Element	0	0	0.882768536	0.882768536	0	1*	1*	1688173	1187	North Hollywood - Valley Village		Above Moderate
LOS ANGELES	4815 1/2 N CRANER AVE	91601	2421014037	Medium Residential	[Q]R3-1	0	36	0.027240671	Residential - Single Family Residence - Small Lot	YES - Current	NO - Privately-Owned	Available	Not Used in Prior Housing Element	0	0	0.324456954	0.324456954	0	0	0	1688173	1188	North Hollywood - Valley Village		Above Moderate
LOS ANGELES	4817 N CRANER AVE	91601	2421014038	Medium Residential	[Q]R3-1	0	36	0.030648751	Residential - Single Family Residence - Small Lot	YES - Current	NO - Privately-Owned	Available	Not Used in Prior Housing Element	0	0	1.020473766	1.020473766	0	1*	1*	1688173	1189	North Hollywood - Valley Village		Above Moderate
LOS ANGELES	4817 1/2 N CRANER AVE	91601	2421014039	Medium Residential	[Q]R3-1	0	36	0.029961366	Residential - Single Family Residence - Small Lot	YES - Current	NO - Privately-Owned	Available	Not Used in Prior Housing Element	0	0	1.020473766	1.020473766	0	1*	1*	1688173	1190	North Hollywood - Valley Village		Above Moderate
LOS ANGELES	4819 N CRANER AVE	91601	2421014040	Medium Residential	[Q]R3-1	0	36	0.027240629	Residential - Single Family Residence - Small Lot	YES - Current	NO - Privately-Owned	Available	Not Used in Prior Housing Element	0	0	0.324456954	0.324456954	0	0	0	1688173	1191	North Hollywood - Valley Village		Above Moderate
LOS ANGELES	4819 1/2 N CRANER AVE	91601	2421014041	Medium Residential	[Q]R3-1	0	36	0.044660907	Residential - Single Family Residence - Small Lot	YES - Current	NO - Privately-Owned	Available	Not Used in Prior Housing Element	0	0	0.882768536	0.882768536	0	1*	1*	1688173	1192	North Hollywood - Valley Village		Above Moderate
LOS ANGELES	4821 N CRANER AVE	91601	2421014042	Medium Residential	[Q]R3-1	0	36	0.034947015	Residential - Single Family Residence - Small Lot	YES - Current	NO - Privately-Owned	Available	Not Used in Prior Housing Element	0	0	1.020473766	1.020473766	0	1*	1*	1688173	1193	North Hollywood - Valley Village		Above Moderate
LOS ANGELES	4821 1/2 N CRANER AVE	91601	2421014043	Medium Residential	[Q]R3-1	0	36	0.021461992	Residential - Single Family Residence - Small Lot	YES - Current	NO - Privately-Owned	Available	Not Used in Prior Housing Element	0	0	0.324456954	0.324456954	0	0	0	1688173	1194	North Hollywood - Valley Village		Above Moderate
LOS ANGELES	4823 N CRANER AVE	91601	2421014044	Medium Residential	[Q]R3-1	0	36	0.024174211	Residential - Single Family Residence - Small Lot	YES - Current	NO - Privately-Owned	Available	Not Used in Prior Housing Element	0	0	0.324456954	0.324456954	0	0	0	1688173	1195	North Hollywood - Valley Village		Above Moderate
LOS ANGELES	4823 1/2 N CRANER AVE	91601	2421014045	Medium Residential	[Q]R3-1	0	36	0.023584992	Residential - Single Family Residence - Small Lot	YES - Current	NO - Privately-Owned	Available	Not Used in Prior Housing Element	0	0	0.324456954	0.324456954	0	0	0	1688173	1196	North Hollywood - Valley Village		Above Moderate
LOS ANGELES	4825 N CRANER AVE	91601	2421014046	Medium Residential	[Q]R3-1	0	36	0.021464647	Residential - Single Family Residence - Small Lot	YES - Current	NO - Privately-Owned	Available	Not Used in Prior Housing Element	0	0	0.324456954	0.324456954	0	0	0	1688173	1197	North Hollywood - Valley Village		Above Moderate
LOS ANGELES	4825 1/2 N CRANER AVE	91601	2421014047	Medium Residential	[Q]R3-1	0	36	0.034691093	Residential - Single Family Residence - Small Lot	YES - Current	NO - Privately-Owned	Available	Not Used in Prior Housing Element	0	0	1.020473766	1.020473766	0	1*	1*	1688173	1198	North Hollywood - Valley Village		Above Moderate
LOS ANGELES	4827 N CRANER AVE	91601	2421014048	Medium Residential	[Q]R3-1	0	36	0.031814598	Residential - Single Family Residence - Small Lot	YES - Current	NO - Privately-Owned	Available	Not Used in Prior Housing Element	0	0	1.020473766	1.020473766	0	1*	1*	1688173	1199	North Hollywood - Valley Village		Above Moderate
LOS ANGELES	4827 1/2 N CRANER AVE	91601	2421014049	Medium Residential	[Q]R3-1	0	36	0.020146927	Residential - Single Family Residence - Small Lot	YES - Current	NO - Privately-Owned	Available	Not Used in Prior Housing Element	0	0	0.381068873	0.381068873	0	0	0	1688173	1200	North Hollywood - Valley Village		Above Moderate
LOS ANGELES	4829 N CRANER AVE	91601	2421014050	Medium Residential	[Q]R3-1	0	36	0.022686475	Residential - Single Family Residence - Small Lot	YES - Current	NO - Privately-Owned	Available	Not Used in Prior Housing Element	0	0	0.324456954	0.324456954	0	0	0	1688173	1201	North Hollywood - Valley Village		Above Moderate
LOS ANGELES	4829 1/2 N CRANER AVE	91601	2421014051	Medium Residential	[Q]R3-1	0	36	0.02213941	Residential - Single Family Residence - Small Lot	YES - Current	NO - Privately-Owned	Available	Not Used in Prior Housing Element	0	0	0.324456954	0.324456954	0	0	0	1688173	1202	North Hollywood - Valley Village		Above Moderate
LOS ANGELES	4831 N CRANER AVE	91601	2421014052	Medium Residential	[Q]R3-1	0	36	0.020148749	Residential - Single Family Residence - Small Lot	YES - Current	NO - Privately-Owned	Available	Not Used in Prior Housing Element	0	0	0.381068873	0.381068873	0	0	0	1688173	1203	North Hollywood - Valley Village		Above Moderate
LOS ANGELES	4831 1/2 N CRANER AVE	91601	2421014053	Medium Residential	[Q]R3-1	0	36	0.03327304	Residential - Single Family Residence - Small Lot	YES - Current	NO - Privately-Owned	Available	Not Used in Prior Housing Element	0	0	1.020473766	1.020473766	0	1*	1*	1688173	1204	North Hollywood - Valley Village		Above Moderate
LOS ANGELES	4770 N LANKERSHIM BLVD	91602	2421015001	Community Commercial	C2-1VL	0	108	0.585969467	Commercial - Shopping Center (Neighborhood, Community) - One Story	YES - Current	NO - Privately-Owned	Available	Used in Prior Housing Element - Non-Vacant	0.326851308	0	0	0.326851308	0	0	0	1688173	512	North Hollywood - Valley Village		Lower
LOS ANGELES	10930 W CAMARILLO ST	91602	2421015002	Medium Residential	R3-1	0	54	0.167696121	Residential - Four Units (Any Combination) - 4 Stories or Less	YES - Current	NO - Privately-Owned	Available	Not Used in Prior Housing Element	0	0	0.337835044	0.337835044	4	0	0	1688173	487	North Hollywood - Valley Village	Yes	Above Moderate
LOS ANGELES	10924 W CAMARILLO ST	91602	2421015003	Medium Residential	R3-1	0	54	0.167693795	Residential - Five or More Units or Apartments (Any Combination) - 4 Stories or Less	YES - Current	NO - Privately-Owned	Available	Not Used in Prior Housing Element	0	0	0.075255854	0.075255854	8	0	0	1688173	486	North Hollywood - Valley Village	Yes	Above Moderate
LOS ANGELES	10900 W CAMARILLO ST	91602	2421015007	Medium Residential	R3-1	0	54	0.167694915	Residential - Five or More Units or Apartments (Any Combination) - 4 Stories or Less	YES - Current	NO - Privately-Owned	Available	Not Used in Prior Housing Element	0	0	0.092383206	0.092383206	6	0	0	1688173	483	North Hollywood - Valley Village	Yes	Above Moderate
LOS ANGELES	10866 1/2 W CAMARILLO ST	91602	2421015008	Medium Residential	R3-1	0	54	0.167696003	Residential - Four Units (Any Combination) - 4 Stories or Less	YES - Current	NO - Privately-Owned	Available	Not Used in Prior Housing Element	0	0	0.337835044	0.337835044	4	0	0	1688173	482	North Hollywood - Valley Village	Yes	Above Moderate
LOS ANGELES	10860 W CAMARILLO ST	91602	2421015009	Medium Residential	R3-1	0	54	0.167695887	Residential - Four Units (Any Combination) - 4 Stories or Less	YES - Current	NO - Privately-Owned	Available	Not Used in Prior Housing Element	0	0	0.337835044	0.337835044	4	0	0	1688173	481	North Hollywood - Valley Village	Yes	Above Moderate
LOS ANGELES	10856 W CAMARILLO ST	91602	2421015010	Medium Residential	R3-1	0	54	0.167694147	Residential - Four Units (Any Combination) - 4 Stories or Less	YES - Current	NO - Privately-Owned	Available	Not Used in Prior Housing Element	0	0	0.337835044	0.337835044	4	0	0	1688173	480	North Hollywood - Valley Village	Yes	Above Moderate
LOS ANGELES	10852 1/2 W CAMARILLO ST	91602	2421015011	Medium Residential	R3-1	0	54	0.167695739	Residential - Four Units (Any Combination) - 4 Stories or Less	YES - Current	NO - Privately-Owned	Available	Not Used in Prior Housing Element	0	0	0.337835044	0.337835044	4	0	0	1688173	479	North Hollywood - Valley Village	Yes	Above Moderate
LOS ANGELES	10917 W BLIX ST	91602	2421015019	Medium Residential	R3-1	0	54	0.223137754	Residential - Five or More Units or Apartments (Any Combination) - 4 Stories or Less	YES - Current	NO - Privately-Owned	Available	Not Used in Prior Housing Element	0	0	0.079904788	0.079904788	12	0	0	1688173	549	North Hollywood - Valley Village	Yes	Above Moderate
LOS ANGELES	10901 W BLIX ST	91602	2421015020	Medium Residential	R3-1	0	54	0.446393328	Residential - Five or More Units or Apartments (Any Combination) - 4 Stories or Less - Pool	YES - Current	NO - Privately-Owned	Available	Not Used in Prior Housing Element	0	0	0.12407742	0.12407742	23	0	0	1688173	548	North Hollywood - Valley Village	Yes	Above Moderate
LOS ANGELES	10867 W BLIX ST	91602	2421015021	Medium Residential	R3-1	0	54	0.195592492	Residential - Three Units (Any Combination) - 4 Stories or Less	YES - Current	NO - Privately-Owned	Available	Not Used in Prior Housing Element	0	0	0.409110975	0.409110975	3	0	0	1688173	547	North Hollywood - Valley Village	Yes	Above Moderate
LOS ANGELES	10859 W BLIX ST	91602	2421015022	Medium Residential	R3-1	0	54	0.195631115	Residential - Three Units (Any Combination) - 4 Stories or Less	YES - Current	NO - Privately-Owned	Available	Not Used in Prior Housing Element	0	0	0.409110975	0.409110975	3	0	0	1688173	546	North Hollywood - Valley Village	Yes	Above Moderate
LOS ANGELES	10849 W BLIX ST	91602	2421015023	Medium Residential	R3-1	0	54	0.177705771	Residential - Double, Duplex, or Two Units - 4 Stories or Less	YES - Current	NO - Privately-Owned	Available	Used in Prior Housing Element - Non-Vacant	0	0	0.409603301	0.409603301	2	0	0	1688173	545	North Hollywood - Valley Village	Yes	Above Moderate
LOS ANGELES	10931 W BLIX ST	91602	2421015025	Community Commercial	C2-1VL	0	108	0.250612399	Commercial - Store - One Story	YES - Current	NO - Privately-Owned	Available	Used in Prior Housing Element - Non-Vacant	0.241963796	0	0	0.241963796	0	0	0	1688173	551	North Hollywood - Valley Village		Lower
LOS ANGELES	4746 N LANKERSHIM BLVD	91602	2421015025	Community Commercial	C2-1VL	0	108	0.12503393	Commercial - Store - One Story	YES - Current	NO - Privately-Owned	Available	Used in Prior Housing Element - Non-Vacant	0.148881476	0	0	0.148881476	0	0	0	1688173	600	North Hollywood - Valley Village		Lower
LOS ANGELES	4752 N LANKERSHIM BLVD	91602	2421015025	Community Commercial	C2-1VL	0	108	0.131578971	Commercial - Store - One Story	YES - Current	NO - Privately-Owned	Available	Used in Prior Housing Element - Non-Vacant	0.157356548	0	0	0.157356548	0	0	0	1688173	596	North Hollywood - Valley Village		Lower
LOS ANGELES	4756 N LANKERSHIM BLVD	91602	2421015025	Community Commercial	C2-1VL	0	108	0.156780646	Commercial - Store - One Story	YES - Current	NO - Privately-Owned	Available	Used in Prior Housing Element - Non-Vacant	0.179042584	0	0	0.179042584	0	0	0	1688173	552	North Hollywood - Valley Village		Lower
LOS ANGELES			2421015025	Community Commercial	C2-1VL	0	108	0.022519013	Commercial - Store - One Story	YES - Current	NO - Privately-Owned	Available	Used in Prior Housing Element - Non-Vacant	0	0	0.066222066	0.066222066	0	0	0	1688173	598	North Hollywood - Valley Village		Above Moderate
LOS ANGELES	10914 W CAMARILLO ST	91602	2421015027	Medium Residential	R3-1	0	54	0.14703514	Residential - Five or More Units or Apartments (Any Combination) - 4 Stories or Less	YES - Current	NO - Privately-Owned	Available	Not Used in Prior Housing Element	0.043093517	0	0	0.043093517	8	0	0	1688173	511	North Hollywood - Valley Village		Lower
LOS ANGELES			2421015BRK	Medium Residential	R3-1	0	54	0.395225907	Residential - Single Family Residence - Condominium	YES - Current	NO - Privately-Owned	Available	Not Used in Prior Housing Element	0.094407785	0	0	0.094407785	25	0	0	1688173	550	North Hollywood - Valley Village		Lower
LOS ANGELES	4761 N DENNY AVE	91602	2421016001	Medium Residential	R3-1	0	54	0.151575948	Residential - Three Units (Any Combination) - 4 Stories or Less	YES - Current	NO - Privately-Owned	Available	Not Used in Prior Housing Element	0	0	0.333468318	0.333468318	3	0	0	1688177	557	North Hollywood - Valley Village	Yes	Above Moderate
LOS ANGELES	10744 W CAMARILLO ST	91602	2421016002	Medium Residential	R3-1	0	54	0.137739056	Residential - Five or More Units or Apartments (Any Combination) - 4 Stories or Less	YES - Current	NO - Privately-Owned	Available	Not Used in Prior Housing Element	0	0	0.066818011	0.066818011	6	0	0	1688177	558	North Hollywood - Valley Village	Yes	Above Moderate
LOS ANGELES	10746 W CAMARILLO ST	91602	2421016003	Medium Residential	R3-1	0	54	0.115701151	Residential - Single Family Residence	YES - Current	NO - Privately-Owned	Available	Used in Prior Housing Element - Non-Vacant	0.404365355	0	0	0.404365355	1	0	0	1688177	559	North Hollywood - Valley Village		Lower
LOS ANGELES	10750 W CAMARILLO ST	91602	2421016004	Medium Residential	R3-1	0	54	0.117825487	Residential - Three Units (Any Combination) - 4 Stories or Less	YES - Current	NO - Privately-Owned	Available	Not Used in Prior Housing Element	0	0	0.242709744	0.242709744	3	0	0	1688177	561	North Hollywood - Valley Village	Yes	Above Moderate
LOS ANGELES	10753 W BLIX ST	91602	2421016009	Medium Residential	R3-1	0	54	0.173321129	Residential - Five or More Units or Apartments (Any Combination) - 4 Stories or Less	YES - Current	NO - Privately-Owned	Available	Not Used in Prior Housing Element	0.050813755	0	0	0.050813755	9	0	0	1688177	597	North Hollywood - Valley Village		Lower
LOS ANGELES	10751 W BLIX ST	91602	2421016010	Medium Residential	R3-1	0	54	0.186020884	Residential - Four Units (Any Combination) - 4 Stories or Less	YES - Current	NO - Privately-Owned	Available	Not Used in Prior Housing Element	0	0	0.345255113	0.345255113	4	0	0	1688177	588	North Hollywood - Valley Village	Yes	Above Moderate
LOS ANGELES	10743 W BLIX ST	91602	2421016011	Medium Residential	R3-1	0	54	0.186061148	Residential - Five or More Units or Apartments (Any Combination) - 4 Stories or Less - Pool	YES - Current	NO - Privately-Owned	Available	Not Used in Prior Housing Element	0	0	0.040139542	0.040139542	13	0	0	1688177	587	North Hollywood - Valley Village	Yes	Above Moderate
LOS ANGELES	4749 N DENNY AVE	91602	2421016011	Medium Residential	R3-1	0	54	0.2047995	Residential - Five or More Units or Apartments (Any Combination) - 4 Stories or Less - Pool	YES - Current	NO - Privately-Owned	Available	Not Used in Prior Housing Element	0	0	0.046290435	0.046290435	13	0	0	1688177	586	North Hollywood - Valley Village	Yes	Above Moderate
LOS ANGELES	10835 W BLIX ST	91602	2421016014	Medium Residential	R3-1	0	54	0.176253934	Residential - Four Units (Any Combination) - 4 Stories or Less	YES - Current	NO - Privately-Owned	Available	Used in Prior Housing Element - Non-Vacant	0.628731173	0	0	0.628731173	1	0	0	1688173	543	North Hollywood - Valley Village		Lower
LOS ANGELES	10819 W BLIX ST	91602	2421016017	Medium Residential	R3-1	0	54	0.263904426	Residential - Five or More Units or Apartments (Any Combination) - 4 Stories or Less	YES - Current	NO - Privately-Owned	Available	Not Used in Prior Housing Element	0.064967585	0	0	0.064967585	14	0	0	1688173	540	North Hollywood - Valley Village		Lower
LOS ANGELES	10836 W CAMARILLO ST	91602	2421016021	Medium Residential	R3-1	0	54	0.147035193	Residential - Four Units (Any Combination) - 4 Stories or Less	YES - Current	NO - Privately-Owned	Available	Not Used in Prior Housing Element	0	0	0.03868833	0.03868833	4	0	0	1688173	503	North Hollywood - Valley Village	Yes	Above Moderate
LOS ANGELES	10830 W CAMARILLO ST	91602	2421016022	Medium Residential	R3-1	0	54	0.147033715	Residential - Four Units (Any Combination) - 4 Stories or Less	YES - Current	NO - Privately-Owned	Available	Not Used in Prior Housing Element	0	0	0.03868833	0.03868833	4	0	0	1688173	501	North Hollywood - Valley Village	Yes	Above Moderate
LOS ANGELES	10826 W CAMARILLO ST	91602	2421016023	Medium Residential	R3-1	0	54	0.16769618	Residential - Single Family Residence	YES - Current	NO - Privately-Owned	Available	Used in Prior Housing Element - Non-Vacant	0.628731173	0	0	0.628731173	1	0	0	1688173	478	North Hollywood - Valley Village		Lower
LOS ANGELES	10820 W CAMARILLO ST	91602	2421016024	Medium Residential	R3-1	0	54	0.16769589	Residential - Five or More Units or Apartments (Any Combination) - 4 Stories or Less	YES - Current	NO - Privately-Owned	Available	Not Used in Prior Housing Element	0	0	0.092383206	0.092383206	6	0	0	1688173	477	North Hollywood - Valley Village	Yes	Above Moderate
LOS ANGELES	10812 W CAMARILLO ST	91602	2421016026	Medium Residential	R3-1	0	54	0.167047014	Residential - Double, Duplex, or Two Units - 4 Stories or Less	YES - Current	NO - Privately-Owned	Available	Used in Prior Housing Element - Non-Vacant	0	0	0.413312975	0.413312975	2	0	0	1688177	536	North Hollywood - Valley Village	Yes	Above Moderate
LOS ANGELES	10804 W CAMARILLO ST	91602	2421016027	Medium Residential	R3-1	0	54	0.167067941	Residential - Double, Duplex, or Two Units - 4 Stories or Less	YES - Current	NO - Privately-Owned	Available	Used in Prior Housing Element - Non-Vacant	0	0	0.413312975	0.413312975	2	0	0	1688177	535	North Hollywood - Valley Village	Yes	Above Moderate
LOS ANGELES	10800 W CAMARILLO ST	91602	2421016028	Medium Residential	R3-1	0	54	0.16708928	Residential - Three Units (Any Combination) - 4 Stories or Less	YES - Current	NO - Privately-Owned	Available	Not Used in Prior Housing Element	0	0	0.37371437	0.37371437	3	0	0	1688177	534	North Hollywood - Valley Village	Yes	Above Moderate
LOS ANGELES	10843 W BLIX ST	91602	2421016BRK	Medium Residential	R3-1	0	54	0.637591238	Residential - Single Family Residence - Condominium	YES - Current	NO - Privately-Owned	Available	Not Used in Prior Housing Element	0	0	0.086916265	0.086916265	46	0	0	1688173	544	North Hollywood - Valley Village	Yes	Above Moderate
LOS ANGELES	4767 N CARTWRIGHT AVE	91602	2421017001	Medium Residential	R3-1	0	54	0.137700096	Residential - Three Units (Any Combination) - 4 Stories or Less	YES - Current	NO - Privately-Owned	Available	Not Used in Prior Housing Element	0	0	0.29211182	0.29211182	3	0	0	1688177	551	North Hollywood - Valley Village	Yes	Above Moderate
LOS ANGELES	10710 W CAMARILLO ST	91602	2421017003	Medium Residential	R3-1	0	54	0.123930124	Residential - Five or More Units or Apartments (Any Combination) - 4 Stories or Less	YES - Current	NO - Privately-Owned	Available	Not Used in Prior Housing Element	0	0	0.062554401	0.062554401	5	0	0	1688177	554	North Hollywood - Valley Village	Yes	Above Moderate
LOS ANGELES	10716 W CAMARILLO ST	91602	2421017004	Medium Residential	R3-1	0	54	0.123931781	Residential - Five or More Units or Apartments (Any Combination) - 4 Stories or Less	YES - Current	NO - Privately-Owned	Available	Not Used in Prior Housing Element	0	0	0.062554401	0.062554401	5	0	0	1688177	555	North Hollywood - Valley Village	Yes	Above Moderate
LOS ANGELES	10720 W CAMARILLO ST	91602	2421017005	Medium Residential	R3-1	0	54	0.123932233	Residential - Five or More Units or Apartments (Any Combination) - 4 Stories or Less	YES - Current	NO - Privately-Owned	Available	Not Used in Prior Housing Element	0	0	0.054030126	0.054030126	6	0	0	1688177	556	North Hollywood - Valley Village	Yes	Above Moderate
LOS ANGELES	10730 W CAMARILLO ST	91602	2421017013	Medium Residential	R3-1	0	54	0.132285532	Residential - Five or More Units or Apartments (Any Combination) - 4 Stories or Less	YES - Current	NO - Privately-Owned	Available	Not Used in Prior Housing Element	0	0	0.06813584	0.06813584	5	0	0	1688177	568	North Hollywood - Valley Village	Yes	Above Moderate
LOS ANGELES	10706 W CAMARILLO ST	91602	2421017014	Medium Residential	R3-1	0	54	0.120830189	Residential - Four Units (Any Combination) - 4 Stories or Less	YES - Current	NO - Privately-Owned	Available	Not Used in Prior Housing Element	0.04854057	0	0	0.04854057	4	0	0	1688177	552	North Hollywood - Valley Village		Lower
LOS ANGELES	10650 W CAMARILLO ST	91602	2421018001	Low Medium II Residential	RD1.5-1	0	29	0.11300471	Residential - Double, Duplex, or Two Units - 4 Stories or Less	YES - Current	NO - Privately-Owned	Available	Not Used in Prior Housing Element	0	0.459539843	0	0.459539843	2	3*	3*	1688177	548	North Hollywood - Valley Village	Yes	Moderate
LOS ANGELES	10632 W CAMARILLO ST	91602	2421018005	Low Medium I Residential	R2-1	0	17	0.153418967	Residential - Single Family Residence	YES - Current	NO - Privately-Owned	Available	Not Used in Prior Housing Element	0	0	0.101842296	0.101842296	1	2*	2*	1688177	545	North Hollywood - Valley Village		Above Moderate
LOS ANGELES	10638 W CAMARILLO ST	91602	2421018006	Low Medium I Residential	R2-1	0	17	0.153286783	Residential - Single Family Residence	YES - Current	NO - Privately-Owned	Available	Not Used in Prior Housing Element	0	0	0.235178781	0.235178781	1	2*	2*	1688177	546	North Hollywood - Valley Village		Above Moderate
LOS ANGELES	10642 W CAMARILLO ST	91602	2421018007	Low Medium I Residential	R2-1	0	17	0.153257969	Residential - Single Family Residence	YES - Current	NO - Privately-Owned	Available	Not Used in Prior Housing Element	0	0	0.235178781	0.235178781	1	2*	2*	1688177	547	North Hollywood - Valley Village		Above Moderate
LOS ANGELES			2421019004	Low Medium II Residential	RD2-1	0	21	0.179009788	Residential - Single Family Residence - Vacant Land	YES - Current	NO - Privately-Owned	Available	Not Used in Prior Housing Element	0	0.61353569	0	0.61353569	0	3*	3*	1688177	762	North Hollywood - Valley Village		Moderate
LOS ANGELES	4731 N CAHUENGA BLVD	91602	2421019017	Low Medium II Residential	RD2-1	0	21	0.174563073	Residential - Single Family Residence	YES - Current	NO - Privately-Owned	Available	Not Used in Prior Housing Element	0	0.29082396	0	0.29082396	1	3*	3*	1688177	635	North Hollywood - Valley Village		Moderate
LOS ANGELES	4727 N CAHUENGA BLVD	91602	2421019018	Low Medium II Residential	RD2-1	0	21	0.161113972	Residential - Single Family Residence	YES - Current	NO - Privately-Owned	Available	Not Used in Prior Housing Element	0	0.350143075	0	0.350143075	1	3*	3*	1688177	667	North Hollywood - Valley Village		Moderate
LOS ANGELES	4721 N CAHUENGA BLVD	91602	2421019019	Low Medium II Residential	RD2-1	0	21	0.161112813	Residential - Single Family Residence	YES - Current	NO - Privately-Owned	Available	Not Used in Prior Housing Element	0	0.350143075	0	0.350143075	1	3*	3*	1688177

LOS ANGELES	10829 W KLING ST	91602	2421022009	Medium Residential	R3-1	0	54	0.162696456	Residential - Three Units (Any Combination) - 4 Stories or Less	YES - Current	NO - Privately-Owned	Available	Not Used in Prior Housing Element	0	0	0.14324078	0.14324078	3	0	0	1688173	672	North Hollywood - Valley Village	Yes	Above Moderate
LOS ANGELES	10821 W KLING ST	91602	2421022010	Medium Residential	R3-1	0	54	0.1628409	Residential - Three Units (Any Combination) - 4 Stories or Less	YES - Current	NO - Privately-Owned	Available	Not Used in Prior Housing Element	0	0	0.333468318	0.333468318	3	0	0	1688173	671	North Hollywood - Valley Village	Yes	Above Moderate
LOS ANGELES	10811 W KLING ST	91602	2421022012	Medium Residential	R3-1	0	54	0.163376379	Residential - Five or More Units or Apartments (Any Combination) - 4 Stories or Less	YES - Current	NO - Privately-Owned	Available	Not Used in Prior Housing Element	0	0	0.069113345	0.069113345	8	0	0	1688177	696	North Hollywood - Valley Village	Yes	Above Moderate
LOS ANGELES	10807 W KLING ST	91602	2421022013	Medium Residential	R3-1	0	54	0.163533444	Residential - Single Family Residence - Pool	YES - Current	NO - Privately-Owned	Available	Used in Prior Housing Element - Non-Vacant	0.625481373	0	0	0.625481373	1	0	0	1688177	695	North Hollywood - Valley Village		Lower
LOS ANGELES	10763 W KLING ST	91602	2421022020	Medium Residential	R3-1	0	54	0.178435178	Residential - Five or More Units or Apartments (Any Combination) - 4 Stories or Less	YES - Current	NO - Privately-Owned	Available	Not Used in Prior Housing Element	0	0	0.302581733	0.302581733	5	0	0	1688177	693	North Hollywood - Valley Village	Yes	Above Moderate
LOS ANGELES	10801 W KLING ST	91602	2421022026	Medium Residential	R3-1	0	54	0.155618773	Residential - Three Units (Any Combination) - 4 Stories or Less	YES - Current	NO - Privately-Owned	Available	Not Used in Prior Housing Element	0	0	0.333468318	0.333468318	3	0	0	1688177	694	North Hollywood - Valley Village	Yes	Above Moderate
LOS ANGELES	10817 W KLING ST	91602	2421022034	Medium Residential	R3-1	0	54	0.154253691	Residential - Four Units (Any Combination) - 4 Stories or Less	YES - Current	NO - Privately-Owned	Available	Not Used in Prior Housing Element	0	0	0.127872661	0.127872661	4	0	0	1688173	670	North Hollywood - Valley Village	Yes	Above Moderate
LOS ANGELES	10839 W KLING ST	91602	2421022042	Medium Residential	R3-1	0	54	0.162406536	Residential - Five or More Units or Apartments (Any Combination) - 4 Stories or Less	YES - Current	NO - Privately-Owned	Available	Not Used in Prior Housing Element	0.060442001	0	0	0.060442001	6	0	0	1688173	674	North Hollywood - Valley Village		Lower
LOS ANGELES	10833 W KLING ST	91602	2421022BRK	Medium Residential	R3-1	0	54	0.154514896	Residential - Single Family Residence - Condominium	YES - Current	NO - Privately-Owned	Available	Not Used in Prior Housing Element	0.067740686	0	0	0.067740686	5	0	0	1688173	1129	North Hollywood - Valley Village		Lower
LOS ANGELES	10844 W BLIX ST	91602	2421023001	Medium Residential	R3-1	0	54	0.223807933	Residential - Five or More Units or Apartments (Any Combination) - 4 Stories or Less	YES - Current	NO - Privately-Owned	Available	Used in Prior Housing Element - Non-Vacant	0.070998751	0	0	0.070998751	10	0	0	1688173	609	North Hollywood - Valley Village		Lower
LOS ANGELES	10852 W BLIX ST	91602	2421023002	Medium Residential	R3-1	0	54	0.223766585	Residential - Five or More Units or Apartments (Any Combination) - 4 Stories or Less	YES - Current	NO - Privately-Owned	Available	Not Used in Prior Housing Element	0	0	0.101251264	0.101251264	9	0	0	1688173	610	North Hollywood - Valley Village	Yes	Above Moderate
LOS ANGELES	10860 W BLIX ST	91602	2421023003	Medium Residential	R3-1	0	54	0.196047473	Residential - Five or More Units or Apartments (Any Combination) - 4 Stories or Less	YES - Current	NO - Privately-Owned	Available	Not Used in Prior Housing Element	0	0	0.086320576	0.086320576	8	0	0	1688173	611	North Hollywood - Valley Village	Yes	Above Moderate
LOS ANGELES	10866 W BLIX ST	91602	2421023004	Medium Residential	R3-1	0	54	0.251526342	Residential - Five or More Units or Apartments (Any Combination) - 4 Stories or Less	YES - Current	NO - Privately-Owned	Available	Not Used in Prior Housing Element	0	0	0.288011111	0.288011111	11	0	0	1688173	612	North Hollywood - Valley Village	Yes	Above Moderate
LOS ANGELES	10900 W BLIX ST	91602	2421023005	Medium Residential	R3-1	0	54	0.251527829	Residential - Five or More Units or Apartments (Any Combination) - 4 Stories or Less	YES - Current	NO - Privately-Owned	Available	Not Used in Prior Housing Element	0.049066029	0	0	0.049066029	13	0	0	1688173	613	North Hollywood - Valley Village		Lower
LOS ANGELES	10908 W BLIX ST	91602	2421023006	Medium Residential	R3-1	0	54	0.19604617	Residential - Five or More Units or Apartments (Any Combination) - 4 Stories or Less	YES - Current	NO - Privately-Owned	Available	Not Used in Prior Housing Element	0.058835743	0	0	0.058835743	9	0	0	1688173	614	North Hollywood - Valley Village		Lower
LOS ANGELES	10918 W BLIX ST	91602	2421023008	Medium Residential	R3-1	0	54	0.194001487	Residential - Four Units (Any Combination) - 4 Stories or Less	YES - Current	NO - Privately-Owned	Available	Not Used in Prior Housing Element	0	0	0.394935107	0.394935107	4	0	0	1688173	616	North Hollywood - Valley Village	Yes	Above Moderate
LOS ANGELES	4736 N LANKERSHIM BLVD	91602	2421023009	Community Commercial	C2-1VL	0	108	0.159996184	Commercial - Auto, Recreation Equipment, Construction Equipment Sales and Service - Auto Body Repair Shop - One Story	YES - Current	NO - Privately-Owned	Available	Used in Prior Housing Element - Non-Vacant	0.177965022	0	0	0.177965022	0	0	0	1688173	617	North Hollywood - Valley Village		Lower
LOS ANGELES		2421023009		Community Commercial	C2-1VL	0	108	0.035584289	Commercial - Auto, Recreation Equipment, Construction Equipment Sales and Service - Auto Body Repair Shop - One Story	YES - Current	NO - Privately-Owned	Available	Used in Prior Housing Element - Non-Vacant	0	0	0.080333346	0.080333346	0	0	0	1688173	657	North Hollywood - Valley Village		Above Moderate
LOS ANGELES	4728 N LANKERSHIM BLVD	91602	2421023010	Community Commercial	C2-1VL	0	108	0.12628609	Commercial - Auto, Recreation Equipment, Construction Equipment Sales and Service - Auto Body Repair Shop - One Story	YES - Current	NO - Privately-Owned	Available	Used in Prior Housing Element - Non-Vacant	0.021045858	0	0	0.021045858	0	0	0	1688173	659	North Hollywood - Valley Village		Lower
LOS ANGELES	4724 N LANKERSHIM BLVD	91602	2421023011	Community Commercial	C2-1VL	0	108	0.105692165	Commercial - Store - One Story	YES - Current	NO - Privately-Owned	Available	Not Used in Prior Housing Element	0.044398299	0	0	0.044398299	0	0	0	1688173	661	North Hollywood - Valley Village		Lower
LOS ANGELES	10871 W KLING ST	91602	2421023017	Medium Residential	R3-1	0	54	0.161538025	Residential - Four Units (Any Combination) - 4 Stories or Less	YES - Current	NO - Privately-Owned	Available	Not Used in Prior Housing Element	0	0	0.127872661	0.127872661	4	0	0	1688173	680	North Hollywood - Valley Village	Yes	Above Moderate
LOS ANGELES	10863 W KLING ST	91602	2421023018	Medium Residential	R3-1	0	54	0.161682936	Residential - Four Units (Any Combination) - 4 Stories or Less	YES - Current	NO - Privately-Owned	Available	Not Used in Prior Housing Element	0	0	0.298074603	0.298074603	4	0	0	1688173	679	North Hollywood - Valley Village	Yes	Above Moderate
LOS ANGELES	10857 W KLING ST	91602	2421023019	Medium Residential	R3-1	0	54	0.161826691	Residential - Four Units (Any Combination) - 4 Stories or Less	YES - Current	NO - Privately-Owned	Available	Not Used in Prior Housing Element	0	0	0.127872661	0.127872661	4	0	0	1688173	678	North Hollywood - Valley Village	Yes	Above Moderate
LOS ANGELES	10851 W KLING ST	91602	2421023020	Medium Residential	R3-1	0	54	0.161972456	Residential - Three Units (Any Combination) - 4 Stories or Less	YES - Current	NO - Privately-Owned	Available	Not Used in Prior Housing Element	0	0	0.333468318	0.333468318	3	0	0	1688173	677	North Hollywood - Valley Village	Yes	Above Moderate
LOS ANGELES	10847 W KLING ST	91602	2421023021	Medium Residential	R3-1	0	54	0.16211738	Residential - Five or More Units or Apartments (Any Combination) - 4 Stories or Less	YES - Current	NO - Privately-Owned	Available	Not Used in Prior Housing Element	0	0	0.056576911	0.056576911	9	0	0	1688173	676	North Hollywood - Valley Village	Yes	Above Moderate
LOS ANGELES	4700 N LANKERSHIM BLVD	91602	2421023022	Community Commercial	C2-1VL	0	108	0.146980339	Commercial - Auto, Recreation Equipment, Construction Equipment Sales and Service - Auto Body Repair Shop - One Story	YES - Current	NO - Privately-Owned	Available	Used in Prior Housing Element - Non-Vacant	0.068996394	0	0	0.068996394	1	0	0	1688173	729	North Hollywood - Valley Village		Lower
LOS ANGELES	4708 N LANKERSHIM BLVD	91602	2421023022	Community Commercial	C2-1VL	0	108	0.122638038	Commercial - Auto, Recreation Equipment, Construction Equipment Sales and Service - Auto Body Repair Shop - One Story	YES - Current	NO - Privately-Owned	Available	Used in Prior Housing Element - Non-Vacant	0.059828091	0	0	0.059828091	1	0	0	1688173	718	North Hollywood - Valley Village		Lower
LOS ANGELES	4714 N LANKERSHIM BLVD	91602	2421023023	Community Commercial	C2-1VL	0	108	0.115358352	Commercial - Store - One Story	YES - Current	NO - Privately-Owned	Available	Not Used in Prior Housing Element	0.047375109	0	0	0.047375109	0	0	0	1688173	682	North Hollywood - Valley Village		Lower
LOS ANGELES	4720 N LANKERSHIM BLVD	91602	2421023023	Community Commercial	C2-1VL	0	108	0.043749191	Commercial - Store - One Story	YES - Current	NO - Privately-Owned	Available	Not Used in Prior Housing Element	0	0	0.009985578	0.009985578	0	0	0	1688173	666	North Hollywood - Valley Village		Above Moderate
LOS ANGELES	10748 W KLING ST	91602	2421024001	Low Medium II Residential	RD1.5-1	0	29	0.14119981	Residential - Single Family Residence	YES - Current	NO - Privately-Owned	Available	Not Used in Prior Housing Element	0	0.283582091	0	0.283582091	1	0	0	1688177	751	North Hollywood - Valley Village		Moderate
LOS ANGELES	10740 W KLING ST	91602	2421024002	Low Medium II Residential	RD1.5-1	0	29	0.141199555	Residential - Single Family Residence	YES - Current	NO - Privately-Owned	Available	Not Used in Prior Housing Element	0	0.283582091	0	0.283582091	1	0	0	1688177	752	North Hollywood - Valley Village		Moderate
LOS ANGELES	10736 W KLING ST	91602	2421024003	Low Medium II Residential	RD1.5-1	0	29	0.154222394		YES - Current	NO - Privately-Owned	Available	Not Used in Prior Housing Element	0	0.324869692	0	0.324869692	0	0	0	1688177	753	North Hollywood - Valley Village		Moderate
LOS ANGELES	10737 W HORTENSE ST	91602	2421024004	Low Medium II Residential	RD1.5-1	0	29	0.18989459	Residential - Double, Duplex, or Two Units - 4 Stories or Less	YES - Current	NO - Privately-Owned	Available	Not Used in Prior Housing Element	0	0.246370417	0	0.246370417	2	0	0	1688177	784	North Hollywood - Valley Village	Yes	Moderate
LOS ANGELES	10756 W KLING ST	91602	2421024008	Low Medium II Residential	RD1.5-1	0	29	0.181534887	Residential - Single Family Residence	YES - Current	NO - Privately-Owned	Available	Not Used in Prior Housing Element	0	0.410372919	0	0.410372919	1	0	0	1688177	754	North Hollywood - Valley Village		Moderate
LOS ANGELES	10831 W HORTENSE ST	91602	2421024010	Medium Residential	R3-1	0	54	0.267153434	Residential - Five or More Units or Apartments (Any Combination) - 4 Stories or Less	YES - Current	NO - Privately-Owned	Available	Not Used in Prior Housing Element	0.065884399	0	0	0.065884399	14	0	0	1688173	804	North Hollywood - Valley Village		Lower
LOS ANGELES	10823 W HORTENSE ST	91602	2421024011	Low Medium II Residential, Medium Residential	R3-1	0	54	0.267154324	Residential - Five or More Units or Apartments (Any Combination) - 4 Stories or Less	YES - Current	NO - Privately-Owned	Available	Not Used in Prior Housing Element	0.060665816	0	0	0.060665816	15	0	0	1688173	805	North Hollywood - Valley Village		Lower
LOS ANGELES	10802 W KLING ST	91602	2421024015	Low Medium II Residential	RD1.5-1	0	29	0.178313438	Residential - Double, Duplex, or Two Units - 4 Stories or Less	YES - Current	NO - Privately-Owned	Available	Not Used in Prior Housing Element	0	0.092888179	0	0.092888179	2	0	0	1688177	749	North Hollywood - Valley Village	Yes	Moderate
LOS ANGELES	10814 W KLING ST	91602	2421024017	Low Medium II Residential	RD1.5-1	0	29	0.175962733	Residential - Single Family Residence - Pool	YES - Current	NO - Privately-Owned	Available	Not Used in Prior Housing Element	0	0.346601737	0	0.346601737	1	0	0	1688173	745	North Hollywood - Valley Village		Moderate
LOS ANGELES	10818 W KLING ST	91602	2421024018	Low Medium II Residential	RD1.5-1	0	29	0.131645315	Residential - Single Family Residence	YES - Current	NO - Privately-Owned	Available	Used in Prior Housing Element - Non-Vacant	0	0.309105802	0	0.309105802	1	3*	3*	1688173	744	North Hollywood - Valley Village		Moderate
LOS ANGELES	10824 W KLING ST	91602	2421024018	Medium Residential	R3-1	0	54	0.131661452	Residential - Single Family Residence	YES - Current	NO - Privately-Owned	Available	Used in Prior Housing Element - Non-Vacant	0.483071995	0	0	0.483071995	1	0	0	1688173	743	North Hollywood - Valley Village		Lower
LOS ANGELES	10826 W KLING ST	91602	2421024083	Medium Residential	R3-1	0	54	0.115970422	Residential - Five or More Units or Apartments (Any Combination) - 4 Stories or Less	YES - Current	NO - Privately-Owned	Available	Not Used in Prior Housing Element	0.36796478	0	0	0.36796478	0	0	0	1688173	742	North Hollywood - Valley Village		Lower
LOS ANGELES	10808 W KLING ST	91602	2421024085	Low Medium II Residential	RD1.5-1	0	29	0.168169225	Residential - Five or More Units or Apartments (Any Combination) - 4 Stories or Less	YES - Current	NO - Privately-Owned	Available	Not Used in Prior Housing Element	0	0.027627933	0	0.027627933	5	0	0	1688177	1142	North Hollywood - Valley Village		Moderate
LOS ANGELES		2421025000		Medium Residential	R3-1	0	54	0.010712493	Commercial - Commercial - Vacant Land	YES - Current	NO - Privately-Owned	Available	Not Used in Prior Housing Element	0	0	0.069951928	0.069951928	0	0	0	1688173	735	North Hollywood - Valley Village		Above Moderate
LOS ANGELES		2421025002		Medium Residential	R3-1	0	54	0.011371369	Commercial - Commercial - Vacant Land	YES - Current	NO - Privately-Owned	Available	Not Used in Prior Housing Element	0	0	0.069951928	0.069951928	0	0	0	1688173	1127	North Hollywood - Valley Village		Above Moderate
LOS ANGELES	4652 N LANKERSHIM BLVD	91602	2421025005	Community Commercial, Medium Residential	C2-1VL	0	108	0.098226947	Commercial - Store - One Story	YES - Current	NO - Privately-Owned	Available	Used in Prior Housing Element - Non-Vacant	0.125056645	0	0	0.125056645	0	0	0	1688173	792	North Hollywood - Valley Village		Lower
LOS ANGELES	4648 N LANKERSHIM BLVD	91602	2421025007	Community Commercial	C2-1VL	0	108	0.114527157	Commercial - Professional Building - Medical Dental Building - One Story	YES - Current	NO - Privately-Owned	Available	Used in Prior Housing Element - Non-Vacant	0.142385685	0	0	0.142385685	0	0	0	1688173	796	North Hollywood - Valley Village		Lower
LOS ANGELES	10847 W HORTENSE ST	91602	2421025010	Medium Residential	R3-1	0	54	0.267169886	Residential - Five or More Units or Apartments (Any Combination) - 4 Stories or Less - Pool	YES - Current	NO - Privately-Owned	Available	Not Used in Prior Housing Element	0	0	0.099582905	0.099582905	12	0	0	1688173	800	North Hollywood - Valley Village	Yes	Above Moderate
LOS ANGELES	10841 W HORTENSE ST	91602	2421025011	Medium Residential	R3-1	0	54	0.133569707	Residential - Four Units (Any Combination) - 4 Stories or Less	YES - Current	NO - Privately-Owned	Available	Not Used in Prior Housing Element	0	0	0.077442867	0.077442867	4	0	0	1688173	801	North Hollywood - Valley Village	Yes	Above Moderate
LOS ANGELES	10839 W HORTENSE ST	91602	2421025012	Medium Residential	R3-1	0	54	0.123943259	Residential - Four Units (Any Combination) - 4 Stories or Less	YES - Current	NO - Privately-Owned	Available	Not Used in Prior Housing Element	0.054203749	0	0	0.054203749	4	0	0	1688173	803	North Hollywood - Valley Village		Lower
LOS ANGELES		2421025013		Medium Residential	R3-1	0	54	0.009640789	Residential - Single Family Residence - Vacant Land	YES - Current	NO - Privately-Owned	Available	Not Used in Prior Housing Element	0	0	0.154211354	0.154211354	0	0	0	1688173	802	North Hollywood - Valley Village		Above Moderate
LOS ANGELES	10844 W KLING ST	91602	2421025016	Medium Residential	R3-1	0	54	0.174323326	Residential - Five or More Units or Apartments (Any Combination) - 4 Stories or Less	YES - Current	NO - Privately-Owned	Available	Not Used in Prior Housing Element	0	0	0.028888145	0.028888145	9	0	0	1688173	739	North Hollywood - Valley Village	Yes	Above Moderate
LOS ANGELES		2421025019		Medium Residential	R3-1	0	54	0.144258044	Residential - Four Units (Any Combination) - 4 Stories or Less	YES - Current	NO - Privately-Owned	Available	Used in Prior Housing Element - Non-Vacant	0.419916666	0	0	0.419916666	4	0	0	1688173	752	North Hollywood - Valley Village		Lower
LOS ANGELES	10855 W HORTENSE ST	91602	2421025021	Community Commercial	C2-1VL	0	108	0.227285127	Commercial - Office Building - 6 to 13 Stories	YES - Current	NO - Privately-Owned	Available	Used in Prior Housing Element - Non-Vacant	0.040547625	0	0	0.040547625	0	0	0	1688173	810	North Hollywood - Valley Village		Lower
LOS ANGELES	4640 N LANKERSHIM BLVD	91602	2421025021	Community Commercial	C2-1VL	0	108	0.245687186	Commercial - Office Building - 6 to 13 Stories	YES - Current	NO - Privately-Owned	Available	Used in Prior Housing Element - Non-Vacant	0.04355834	0	0	0.04355834	0	0	0	1688173	846	North Hollywood - Valley Village		Lower
LOS ANGELES	4644 N LANKERSHIM BLVD	91602	2421025021	Community Commercial	C2-1VL	0	108	0.31062971	Commercial - Office Building - 6 to 13 Stories	YES - Current	NO - Privately-Owned	Available	Used in Prior Housing Element - Non-Vacant	0.048256893	0	0	0.048256893	0	0	0	1688173	808	North Hollywood - Valley Village		Lower
LOS ANGELES	4755 N LANKERSHIM BLVD	91602	2421026001	Community Commercial	C2-1	0	108	0.086541996	Commercial - Restaurant, Cocktail Lounge - Restaurant, Cocktail Lounge, Tavern - One Story	YES - Current	NO - Privately-Owned	Available	Not Used in Prior Housing Element	0.106785208	0	0	0.106785208	0	0	0	1688173	537	North Hollywood - Valley Village		Lower
LOS ANGELES	4745 N LANKERSHIM BLVD	91602	2421026002	Community Commercial	C2-1	0	108	0.113411659	Commercial - Store - One Story	YES - Current	NO - Privately-Owned	Available	Used in Prior Housing Element - Non-Vacant	0.142385685	0	0	0.142385685	0	0	0	1688173	604	North Hollywood - Valley Village		Lower
LOS ANGELES	4749 N LANKERSHIM BLVD	91602	2421026002	Community Commercial	C2-1	0	108	0.084755405	Commercial - Store - One Story	YES - Current	NO - Privately-Owned	Available	Used in Prior Housing Element - Non-Vacant	0.106785208	0	0	0.106785208	0	0	0	1688173	602	North Hollywood - Valley Village		Lower
LOS ANGELES	4739 N LANKERSHIM BLVD	91602	2421026003	Community Commercial	C2-1	0	108	0.129237849	Commercial - Store Combination - Store and Office Combination - One Story	YES - Current	NO - Privately-Owned	Available	Used in Prior Housing Element - Non-Vacant	0.062736338	0	0	0.062736338	0	0	0	1688173	618	North Hollywood - Valley Village		Lower
LOS ANGELES	4729 N LANKERSHIM BLVD	91602	2421026004	Community Commercial	C2-1	0	108	0.157895908	Commercial - Office Building - One Story	YES - Current	NO - Privately-Owned	Available	Not Used in Prior Housing Element	0.047386961	0	0	0.047386961	2	0	0	1688173	658	North Hollywood - Valley Village		Lower
LOS ANGELES	4722 N VINELAND AVE	91602	2421026005	Community Commercial	C2-1	0	108	0.103303282	Commercial - Professional Building - One Story	YES - Current	NO - Privately-Owned	Available	Used in Prior Housing Element - Non-Vacant	0.134241123	0	0	0.134241123	0	0	0	1688173	663	North Hollywood - Valley Village		Lower
LOS ANGELES	4725 N LANKERSHIM BLVD	91602	2421026005	Community Commercial	C2-1	0	108	0.077509416	Commercial - Professional Building - One Story	YES - Current	NO - Privately-Owned	Available	Used in Prior Housing Element - Non-Vacant	0.107768916	0	0	0.107768916	0	0	0	1688173	662	North Hollywood - Valley Village		Lower
LOS ANGELES	4720 N VINELAND AVE	91602	2421026006	Community Commercial	C2-1	0	108	0.114781389	Industrial - Light Manufacturing - One Story	YES - Current	NO - Privately-Owned	Available	Used in Prior Housing Element - Non-Vacant	0.069198169	0	0	0.069198169	0	0	0	1688173	668	North Hollywood - Valley Village		Lower
LOS ANGELES	4716 N VINELAND AVE	91602	2421026007	Community Commercial	C2-1	0	108	0.120520424	Commercial - Office Building - One Story	YES - Current	NO - Privately-Owned	Available	Used in Prior Housing Element - Non-Vacant	0.059454522	0	0	0.059454522	0	0	0	1688173	717	North Hollywood - Valley Village		Lower
LOS ANGELES	4715 N LANKERSHIM BLVD	91602	2421026008	Community Commercial	C2-1	0	108	0.11760539	Commercial - Store - One Story	YES - Current	NO - Privately-Owned	Available	Used in Prior Housing Element - Non-Vacant	0.046940676	0	0	0.046940676	0	0	0	1688173	716	North Hollywood - Valley Village		Lower
LOS ANGELES	4721 N LANKERSHIM BLVD	91602	2421026008	Community Commercial	C2-1	0	108	0.113255923	Commercial - Store - One Story	YES - Current	NO - Privately-Owned	Available	Used in Prior Housing Element - Non-Vacant	0.047375109	0	0	0.047375109	0	0	0	1688173	667	North Hollywood - Valley Village		Lower
LOS ANGELES	4707 N VINELAND AVE	91602	2421026009	Community Commercial	C2-1	0	108	0.134784259	Commercial - Auto, Recreation Equipment, Construction Equipment Sales and Service - Auto Body Repair Shop - One Story	YES - Current	NO - Privately-Owned	Available	Used in Prior Housing Element - Non-Vacant	0.157356548	0	0	0.157356548	0	0	0	1688173	725	North Hollywood - Valley Village		Lower
LOS ANGELES	4706 N VINELAND AVE	91602	2421026010	Community Commercial	C2-1	0	108	0.131998207	Commercial - Commercial - Vacant Land	YES - Current	NO - Privately-Owned	Available	Not Used in Prior Housing Element	0.123345399	0	0	0.123345399	0	0	0	1688173	726	North Hollywood - Valley Village		Lower
LOS ANGELES	4702 N VINELAND AVE	91602	2421026011	Community Commercial	C2-1	0	108	0.149411	Commercial - Auto, Recreation Equipment, Construction Equipment Sales and Service - Auto Body Repair Shop - One Story	YES - Current	NO - Privately-Owned	Available	Used in Prior Housing Element - Non-Vacant	0.051263686	0	0	0.051263686	1	0	0	1688173	733	North Hollywood - Valley Village		Lower
LOS ANGELES	4701 N LANKERSHIM BLVD	91602	2421026012	Community Commercial	C2-1	0	108	0.146989709	Commercial - Auto, Recreation Equipment, Construction Equipment Sales and Service - Auto Body Repair Shop - One Story	YES - Current	NO - Privately-Owned	Available	Used in Prior Housing Element - Non-Vacant	0.172761203	0	0	0.172761203	0	0	0	1688173	732	North Hollywood - Valley Village		Lower
LOS ANGELES	4657 N LANKERSHIM BLVD	91602	2421027001	Community Commercial	C2-1	0	108	0.162504845	Commercial - Store - One Story	YES - Current	NO - Privately-Owned	Available	Not Used in Prior Housing Element	0.048189467	0	0	0.048189467	2	0	0	1688173	755	North Hollywood - Valley Village		Lower
LOS ANGELES	10944 W KLING ST	91602	2421027002	Community Commercial	C2-1	0	108	0.075755573	Residential - Single Family Residence	YES - Current	NO - Privately-Owned	Available	Not Used in Prior Housing Element	0.537629664	0	0	0.537629664	1	0	0	1688173	757	North Hollywood - Valley Village		Lower
LOS ANGELES		2421027004		Community Commercial	C2-1	0	108	0.157824147	Commercial - Parking Lot (Commercial Use Property) - Lots - Patron or Employee - One Story	YES - Current	NO - Privately-Owned	Available	Used in Prior Housing Element - Non-Vacant	0.038770594	0	0	0.038770594	0	0	0	1688173	762	North Hollywood - Valley Village		Lower
LOS ANGELES	4645 N LANKERSHIM BLVD	91602	2421027010	Community Commercial	C2-1	0	108	0.231883044	Commercial - Auto, Recreation Equipment, Construction Equipment Sales and Service - Auto Body Repair Shop - One Story	YES - Current	NO - Privately-Owned	Available	Used in Prior Housing Element - Non-Vacant	0.076935235	0	0	0.076935235	0	0	0	1688173	807	North Hollywood - Valley Village		Lower
LOS ANGELES	4649 N LANKERSHIM BLVD	91602	2421027010	Community Commercial	C2-1	0	108	0.197194605	Commercial - Auto, Recreation Equipment, Construction Equipment Sales and Service - Auto Body Repair Shop - One Story	YES - Current	NO - Privately-Owned	Available	Used in Prior Housing Element - Non-Vacant	0.067604133	0	0	0.067604133	0	0	0	1688173	794	North Hollywood - Valley Village		Lower
LOS ANGELES	4637 N LANKERSHIM BLVD	91602	2421027011	Community Commercial	C2-1	0	108	0.152940251	Commercial - Auto, Recreation Equipment, Construction Equipment Sales and Service - Auto Body Repair Shop - One Story	YES - Current	NO - Privately-Owned	Available	Used in Prior Housing Element - Non-Vacant	0.171183085	0	0	0.171183085	0	0	0	1688173	813	North Hollywood - Valley Village		Lower
LOS ANGELES	4625 N LANKERSHIM BLVD	91602	2421027012	Community Commercial	C2-1	0	108	0.22264895	Commercial - Auto, Recreation Equipment, Construction Equipment Sales and Service - Auto Body Repair Shop - One Story	YES - Current	NO - Privately-Owned	Available	Not Used in Prior Housing Element	0.220193256	0	0	0.220193256	0	0	0	1688173	854	North Hollywood - Valley Village		Lower
LOS ANGELES	4631 N LANKERSHIM BLVD	91602	2421027012	Community Commercial	C2-1	0	108	0.187628019	Commercial - Auto, Recreation Equipment, Construction Equipment Sales and Service - Auto Body Repair Shop - One Story	YES - Current	NO - Privately-Owned	Available	Not Used in Prior Housing Element	0.197440524	0	0	0.197440524	0	0	0	1688173	852	North Hollywood - Valley Village		Lower
LOS ANGELES	10945 W HORTENSE ST	91602	2421027BRK	Community Commercial	C2-1	0	108	1.1080896	Residential - Single Family Residence - Condominium	YES - Current	NO - Privately-Owned	Available	Not Used in Prior Housing Element	1.201732263	0	0	1.201732263	51	0	0	1688173	795	North Hollywood - Valley Village		Lower
LOS ANGELES	4615 N LANKERSHIM BLVD	91602	2421028001	Community Commercial	C2-2	0	108	0.145561512	Commercial - Restaurant, Cocktail Lounge - Restaurant, Cocktail Lounge, Tavern - One Story	YES - Current	NO - Privately-Owned	Available	Used in Prior Housing Element - Non-Vacant	0.269521523	0	0	0.269521523	1	0	0	1688173	872	North Hollywood - Valley Village		Lower

LOS ANGELES	10926 W HORTENSE ST	91602	2421028004	Community Commercial	C2-1	0	108	0.176189096	Residential - Five or More Units or Apartments (Any Combination) - 4 Stories or Less - Pool	YES - Current	NO - Privately-Owned	Available	Not Used in Prior Housing Element	0	0	0.113291371	0.113291371	20	0	0	1688173	873	North Hollywood - Valley Village	Yes	Above Moderate
LOS ANGELES	10932 W HORTENSE ST	91602	2421028004	Community Commercial	C2-1	0	108	0.176188183	Residential - Five or More Units or Apartments (Any Combination) - 4 Stories or Less - Pool	YES - Current	NO - Privately-Owned	Available	Not Used in Prior Housing Element	0	0	0.113291371	0.113291371	20	0	0	1688173	874	North Hollywood - Valley Village	Yes	Above Moderate
LOS ANGELES	10936 W HORTENSE ST	91602	2421028005	Community Commercial	C2-1	0	108	0.17619046	Residential - Five or More Units or Apartments (Any Combination) - 4 Stories or Less	YES - Current	NO - Privately-Owned	Available	Not Used in Prior Housing Element	0	0	0.164519792	0.164519792	6	0	0	1688173	875	North Hollywood - Valley Village	Yes	Above Moderate
LOS ANGELES	10948 1/2 W HORTENSE ST	91602	2421028006	Community Commercial	C2-1	0	108	0.17619046	Residential - Four Units (Any Combination) - 4 Stories or Less	YES - Current	NO - Privately-Owned	Available	Not Used in Prior Housing Element	0	0	0.59122012	0.59122012	4	0	0	1688173	876	North Hollywood - Valley Village	Yes	Above Moderate
LOS ANGELES			2421028007	Community Commercial	C2-1	0	108	0.176189656	Residential - Four Units (Any Combination) - 4 Stories or Less	YES - Current	NO - Privately-Owned	Available	Not Used in Prior Housing Element	0.816030505	0	0	0.816030505	4	0	0	1688173	877	North Hollywood - Valley Village		Lower
LOS ANGELES	4614 N VINELAND AVE	91602	2421028008	Community Commercial	C2-1	0	108	0.153520158	Residential - Three Units (Any Combination) - 4 Stories or Less	YES - Current	NO - Privately-Owned	Available	Not Used in Prior Housing Element	0	0	0.54337483	0.54337483	3	0	0	1688173	879	North Hollywood - Valley Village	Yes	Above Moderate
LOS ANGELES	4608 N VINELAND AVE	91602	2421028009	Community Commercial	C2-1	0	108	0.143476548	Residential - Three Units (Any Combination) - 4 Stories or Less	YES - Current	NO - Privately-Owned	Available	Not Used in Prior Housing Element	0	0	0.54831841	0.54831841	3	0	0	1688173	914	North Hollywood - Valley Village	Yes	Above Moderate
LOS ANGELES	4602 N VINELAND AVE	91602	2421028010	Community Commercial	C2-1	0	108	0.143477088	Residential - Five or More Units or Apartments (Any Combination) - 4 Stories or Less	YES - Current	NO - Privately-Owned	Available	Not Used in Prior Housing Element	0	0	0.146548069	0.146548069	5	0	0	1688173	924	North Hollywood - Valley Village	Yes	Above Moderate
LOS ANGELES			2421028011	Community Commercial	C2-1	0	108	0.133816298	Residential - Single Family Residence	YES - Current	NO - Privately-Owned	Available	Not Used in Prior Housing Element	0.366873789	0	0	0.366873789	1	0	0	1688173	933	North Hollywood - Valley Village		Lower
LOS ANGELES	4553 N LANKERSHIM BLVD	91602	2421028013	Community Commercial	C2-2	0	108	1.375388016	Commercial - Office Building - 6 to 13 Stories	YES - Current	NO - Privately-Owned	Available	Used in Prior Housing Element - Non-Vacant	2.425664666	0	0	2.425664666	0	0	0	1688173	931	North Hollywood - Valley Village		Lower
LOS ANGELES	4605 N LANKERSHIM BLVD	91602	2421028013	Community Commercial	C2-2	0	108	0.218812531	Commercial - Office Building - 6 to 13 Stories	YES - Current	NO - Privately-Owned	Available	Used in Prior Housing Element - Non-Vacant	0.049647638	0	0	0.049647638	0	0	0	1688173	921	North Hollywood - Valley Village		Lower
LOS ANGELES	4609 N LANKERSHIM BLVD	91602	2421028013	Community Commercial	C2-2	0	108	0.174823457	Commercial - Office Building - 6 to 13 Stories	YES - Current	NO - Privately-Owned	Available	Used in Prior Housing Element - Non-Vacant	0.045292025	0	0	0.045292025	0	0	0	1688173	913	North Hollywood - Valley Village		Lower
LOS ANGELES	10834 W HORTENSE ST	91602	2421029003	Medium Residential	[Q]R3-1	0	36	0.147150507	Residential - Five or More Units or Apartments (Any Combination) - 4 Stories or Less	YES - Current	NO - Privately-Owned	Available	Not Used in Prior Housing Element	0.029746175	0	0	0.029746175	5	0	0	1688173	856	North Hollywood - Valley Village		Lower
LOS ANGELES	10840 W HORTENSE ST	91602	2421029006	Medium Residential	[Q]R3-1	0	36	0.484820959	Residential - Five or More Units or Apartments (Any Combination) - 4 Stories or Less - Pool	YES - Current	NO - Privately-Owned	Available	Not Used in Prior Housing Element	0	0	0.072548408	0.072548408	22	0	0	1688173	855	North Hollywood - Valley Village	Yes	Above Moderate
LOS ANGELES	4606 N LANKERSHIM BLVD	91602	2421029008	Community Commercial, Medium Residential	C2-1VL, [Q]R3-1	0	36	1.171839084	Commercial - Auto, Recreation Equipment, Construction Equipment Sales and Service - New Car Sales and Service - One Story	YES - Current	NO - Privately-Owned	Available	Not Used in Prior Housing Element	0.114591059	0	0	0.114591059	0	0	0	1688173	930	North Hollywood - Valley Village		Lower
LOS ANGELES	4610 N LANKERSHIM BLVD	91602	2421029009	Community Commercial	C2-1VL	0	108	0.314551286	Commercial - Auto, Recreation Equipment, Construction Equipment Sales and Service - New Car Sales and Service - One Story	YES - Current	NO - Privately-Owned	Available	Not Used in Prior Housing Element	0.118475265	0	0	0.118475265	0	0	0	1688173	907	North Hollywood - Valley Village		Lower
LOS ANGELES	4628 N LANKERSHIM BLVD	91602	2421029009	Community Commercial	C2-1VL	0	108	0.358815421	Commercial - Auto, Recreation Equipment, Construction Equipment Sales and Service - New Car Sales and Service - One Story	YES - Current	NO - Privately-Owned	Available	Not Used in Prior Housing Element	0.124567625	0	0	0.124567625	0	0	0	1688173	866	North Hollywood - Valley Village		Lower
LOS ANGELES	4632 N LANKERSHIM BLVD	91602	2421029009	Community Commercial	C2-1VL	0	108	0.335124344	Commercial - Auto, Recreation Equipment, Construction Equipment Sales and Service - New Car Sales and Service - One Story	YES - Current	NO - Privately-Owned	Available	Not Used in Prior Housing Element	0.119849116	0	0	0.119849116	0	0	0	1688173	865	North Hollywood - Valley Village		Lower
LOS ANGELES			2421029009	Community Commercial	C2-1VL	0	108	0.290149444	Commercial - Auto, Recreation Equipment, Construction Equipment Sales and Service - New Car Sales and Service - One Story	YES - Current	NO - Privately-Owned	Available	Not Used in Prior Housing Element	0.113906745	0	0	0.113906745	0	0	0	1688173	918	North Hollywood - Valley Village		Lower
LOS ANGELES	10760 W HORTENSE ST	91602	2421030003	Low Medium II Residential	RD1.5-1	0	29	0.219335439	Residential - Five or More Units or Apartments (Any Combination) - 4 Stories or Less	YES - Current	NO - Privately-Owned	Available	Not Used in Prior Housing Element	0	0.015130349	0	0.015130349	8	0	0	1688177	844	North Hollywood - Valley Village	Yes	Moderate
LOS ANGELES	10809 W SARAH ST	91602	2421030004	Low Medium II Residential	RD1.5-1	0	29	0.126376715	Residential - Single Family Residence	YES - Current	NO - Privately-Owned	Available	Not Used in Prior Housing Element	0	0.350143075	0	0.350143075	1	3*	3*	1688177	888	North Hollywood - Valley Village		Moderate
LOS ANGELES	10805 W SARAH ST	91602	2421030005	Low Medium II Residential	RD1.5-1	0	29	0.126094349	Residential - Single Family Residence	YES - Current	NO - Privately-Owned	Available	Not Used in Prior Housing Element	0	0.350143075	0	0.350143075	1	3*	3*	1688177	889	North Hollywood - Valley Village		Moderate
LOS ANGELES	10801 W SARAH ST	91602	2421030006	Low Medium II Residential	RD1.5-1	0	29	0.126098135	Residential - Single Family Residence	YES - Current	NO - Privately-Owned	Available	Not Used in Prior Housing Element	0	0.350143075	0	0.350143075	1	3*	3*	1688177	890	North Hollywood - Valley Village		Moderate
LOS ANGELES	10761 W SARAH ST	91602	2421030007	Low Medium II Residential	RD1.5-1	0	29	0.12610216	Residential - Single Family Residence	YES - Current	NO - Privately-Owned	Available	Not Used in Prior Housing Element	0	0.350143075	0	0.350143075	1	3*	3*	1688177	891	North Hollywood - Valley Village		Moderate
LOS ANGELES	10753 W SARAH ST	91602	2421030014	Low Medium II Residential	RD1.5-1	0	29	0.229571303	Residential - Double, Duplex, or Two Units - 4 Stories or Less	YES - Current	NO - Privately-Owned	Available	Not Used in Prior Housing Element	0	0.298953295	0	0.298953295	2	0	0	1688177	897	North Hollywood - Valley Village	Yes	Moderate
LOS ANGELES	10744 W HORTENSE ST	91602	2421030015	Low Medium II Residential	RD1.5-1	0	29	0.215212433	Residential - Double, Duplex, or Two Units - 4 Stories or Less	YES - Current	NO - Privately-Owned	Available	Not Used in Prior Housing Element	0	0.254635188	0	0.254635188	2	0	0	1688177	846	North Hollywood - Valley Village	Yes	Moderate
LOS ANGELES			2421030017	Low Medium II Residential	RD1.5-1	0	29	0.165109134	Residential - Four Units (Any Combination) - 4 Stories or Less	YES - Current	NO - Privately-Owned	Available	Not Used in Prior Housing Element	0	0.232647425	0	0.232647425	4	0	0	1688177	892	North Hollywood - Valley Village		Moderate
LOS ANGELES	4611 N DENNY AVE	91602	2421030018	Low Medium II Residential	RD1.5-1	0	29	0.165151926	Residential - Three Units (Any Combination) - 4 Stories or Less	YES - Current	NO - Privately-Owned	Available	Not Used in Prior Housing Element	0	0.194733131	0	0.194733131	3	0	0	1688177	893	North Hollywood - Valley Village	Yes	Moderate
LOS ANGELES	10816 W HORTENSE ST	91602	2421030029	Low Medium II Residential	RD1.5-1	0	29	0.040614788	Residential - Single Family Residence - Small Lot	YES - Current	NO - Privately-Owned	Available	Not Used in Prior Housing Element	0	0	1.151348209	1.151348209	0	1*	1*	1688173	1213	North Hollywood - Valley Village		Above Moderate
LOS ANGELES	10814 W HORTENSE ST	91602	2421030030	Low Medium II Residential	RD1.5-1	0	29	0.03075995	Residential - Single Family Residence - Small Lot	YES - Current	NO - Privately-Owned	Available	Not Used in Prior Housing Element	0	0	0.374250555	0.374250555	0	0	0	1688173	1214	North Hollywood - Valley Village		Above Moderate
LOS ANGELES	10812 W HORTENSE ST	91602	2421030031	Low Medium II Residential	RD1.5-1	0	29	0.038114112	Residential - Single Family Residence - Small Lot	YES - Current	NO - Privately-Owned	Available	Not Used in Prior Housing Element	0	0	1.151348209	1.151348209	0	1*	1*	1688173	1215	North Hollywood - Valley Village		Above Moderate
LOS ANGELES	10810 W HORTENSE ST	91602	2421030032	Low Medium II Residential	RD1.5-1	0	29	0.040991577	Residential - Single Family Residence - Small Lot	YES - Current	NO - Privately-Owned	Available	Not Used in Prior Housing Element	0	0	1.151348209	1.151348209	0	1*	1*	1688177	1143	North Hollywood - Valley Village		Above Moderate
LOS ANGELES	10808 W HORTENSE ST	91602	2421030033	Low Medium II Residential	RD1.5-1	0	29	0.030757423	Residential - Single Family Residence - Small Lot	YES - Current	NO - Privately-Owned	Available	Not Used in Prior Housing Element	0	0	0.374250555	0.374250555	0	0	0	1688177	1144	North Hollywood - Valley Village		Above Moderate
LOS ANGELES	10806 W HORTENSE ST	91602	2421030034	Low Medium II Residential	RD1.5-1	0	29	0.030755756	Residential - Single Family Residence - Small Lot	YES - Current	NO - Privately-Owned	Available	Not Used in Prior Housing Element	0	0	0.374250555	0.374250555	0	0	0	1688177	1145	North Hollywood - Valley Village		Above Moderate
LOS ANGELES	10804 W HORTENSE ST	91602	2421030035	Low Medium II Residential	RD1.5-1	0	29	0.030754829	Residential - Single Family Residence - Small Lot	YES - Current	NO - Privately-Owned	Available	Not Used in Prior Housing Element	0	0	0.374250555	0.374250555	0	0	0	1688177	1146	North Hollywood - Valley Village		Above Moderate
LOS ANGELES	10802 W HORTENSE ST	91602	2421030036	Low Medium II Residential	RD1.5-1	0	29	0.038905994	Residential - Single Family Residence - Small Lot	YES - Current	NO - Privately-Owned	Available	Not Used in Prior Housing Element	0	0	1.151348209	1.151348209	0	1*	1*	1688177	1147	North Hollywood - Valley Village		Above Moderate
LOS ANGELES	10816 W RENNES ST	91602	2421030037	Low Medium II Residential	RD1.5-1	0	29	0.040532213	Residential - Single Family Residence - Small Lot	YES - Current	NO - Privately-Owned	Available	Not Used in Prior Housing Element	0	0	1.151348209	1.151348209	0	1*	1*	1688173	1216	North Hollywood - Valley Village		Above Moderate
LOS ANGELES	10814 W RENNES ST	91602	2421030038	Low Medium II Residential	RD1.5-1	0	29	0.029937825	Residential - Single Family Residence - Small Lot	YES - Current	NO - Privately-Owned	Available	Not Used in Prior Housing Element	0	0	0.374250555	0.374250555	0	0	0	1688173	1217	North Hollywood - Valley Village		Above Moderate
LOS ANGELES	10812 W RENNES ST	91602	2421030039	Low Medium II Residential	RD1.5-1	0	29	0.03798492	Residential - Single Family Residence - Small Lot	YES - Current	NO - Privately-Owned	Available	Not Used in Prior Housing Element	0	0	1.151348209	1.151348209	0	1*	1*	1688173	1218	North Hollywood - Valley Village		Above Moderate
LOS ANGELES	10810 W RENNES ST	91602	2421030040	Low Medium II Residential	RD1.5-1	0	29	0.039424578	Residential - Single Family Residence - Small Lot	YES - Current	NO - Privately-Owned	Available	Not Used in Prior Housing Element	0	0	1.151348209	1.151348209	0	1*	1*	1688177	1148	North Hollywood - Valley Village		Above Moderate
LOS ANGELES	10808 W RENNES ST	91602	2421030041	Low Medium II Residential	RD1.5-1	0	29	0.030739328	Residential - Single Family Residence - Small Lot	YES - Current	NO - Privately-Owned	Available	Not Used in Prior Housing Element	0	0	0.374250555	0.374250555	0	0	0	1688177	1149	North Hollywood - Valley Village		Above Moderate
LOS ANGELES	10806 W RENNES ST	91602	2421030042	Low Medium II Residential	RD1.5-1	0	29	0.030740762	Residential - Single Family Residence - Small Lot	YES - Current	NO - Privately-Owned	Available	Not Used in Prior Housing Element	0	0	0.374250555	0.374250555	0	0	0	1688177	1150	North Hollywood - Valley Village		Above Moderate
LOS ANGELES	10804 W RENNES ST	91602	2421030043	Low Medium II Residential	RD1.5-1	0	29	0.03074134	Residential - Single Family Residence - Small Lot	YES - Current	NO - Privately-Owned	Available	Not Used in Prior Housing Element	0	0	0.374250555	0.374250555	0	0	0	1688177	1151	North Hollywood - Valley Village		Above Moderate
LOS ANGELES	10802 W RENNES ST	91602	2421030044	Low Medium II Residential	RD1.5-1	0	29	0.038847304	Residential - Single Family Residence - Small Lot	YES - Current	NO - Privately-Owned	Available	Not Used in Prior Housing Element	0	0	1.151348209	1.151348209	0	1*	1*	1688177	1152	North Hollywood - Valley Village		Above Moderate
LOS ANGELES	10817 W PICARDY ST	91602	2421030045	Low Medium II Residential	RD1.5-1	0	29	0.047184896	Residential - Single Family Residence - Small Lot	YES - Current	NO - Privately-Owned	Available	Not Used in Prior Housing Element	0	0	1.151348209	1.151348209	0	1*	1*	1688173	1219	North Hollywood - Valley Village		Above Moderate
LOS ANGELES	10815 W PICARDY ST	91602	2421030046	Low Medium II Residential	RD1.5-1	0	29	0.046603999	Residential - Single Family Residence - Small Lot	YES - Current	NO - Privately-Owned	Available	Not Used in Prior Housing Element	0	0	1.151348209	1.151348209	0	1*	1*	1688173	1220	North Hollywood - Valley Village		Above Moderate
LOS ANGELES	10813 W PICARDY ST	91602	2421030047	Low Medium II Residential	RD1.5-1	0	29	0.045454888	Residential - Single Family Residence - Small Lot	YES - Current	NO - Privately-Owned	Available	Not Used in Prior Housing Element	0	0	1.151348209	1.151348209	0	1*	1*	1688177	1153	North Hollywood - Valley Village		Above Moderate
LOS ANGELES	10817 W SARAH ST	91602	2421030048	Low Medium II Residential	RD1.5-1	0	29	0.049731123	Residential - Single Family Residence - Small Lot	YES - Current	NO - Privately-Owned	Available	Not Used in Prior Housing Element	0	0	1.151348209	1.151348209	0	1*	1*	1688173	1221	North Hollywood - Valley Village		Above Moderate
LOS ANGELES	10815 W SARAH ST	91602	2421030049	Low Medium II Residential	RD1.5-1	0	29	0.044873797	Residential - Single Family Residence - Small Lot	YES - Current	NO - Privately-Owned	Available	Not Used in Prior Housing Element	0	0	1.151348209	1.151348209	0	1*	1*	1688173	1222	North Hollywood - Valley Village		Above Moderate
LOS ANGELES	10813 W SARAH ST	91602	2421030050	Low Medium II Residential	RD1.5-1	0	29	0.043319397	Residential - Single Family Residence - Small Lot	YES - Current	NO - Privately-Owned	Available	Not Used in Prior Housing Element	0	0	1.151348209	1.151348209	0	1*	1*	1688177	1154	North Hollywood - Valley Village		Above Moderate
LOS ANGELES	10756 W HORTENSE ST	91602	2421030BRK	Low Medium II Residential	RD1.5-1	0	29	0.245660139	Residential - Single Family Residence - Townhouse Format - Condominium	YES - Current	NO - Privately-Owned	Available	Not Used in Prior Housing Element	0	0.031591535	0	0.031591535	7	0	0	1688177	1126	North Hollywood - Valley Village		Moderate
LOS ANGELES	10806 W SARAH ST	91602	2421031001	Low Medium II Residential	RD1.5-1	0	29	0.115932932	Residential - Single Family Residence	YES - Current	NO - Privately-Owned	Available	Not Used in Prior Housing Element	0	0.350143075	0	0.350143075	1	3*	3*	1688177	939	North Hollywood - Valley Village		Moderate
LOS ANGELES	10804 W SARAH ST	91602	2421031002	Low Medium II Residential	RD1.5-1	0	29	0.114825786	Residential - Single Family Residence	YES - Current	NO - Privately-Owned	Available	Not Used in Prior Housing Element	0	0.350143075	0	0.350143075	1	3*	3*	1688177	940	North Hollywood - Valley Village		Moderate
LOS ANGELES	10760 W SARAH ST	91602	2421031003	Low Medium II Residential	RD1.5-1	0	29	0.114826502	Residential - Single Family Residence	YES - Current	NO - Privately-Owned	Available	Not Used in Prior Housing Element	0	0.350143075	0	0.350143075	1	3*	3*	1688177	941	North Hollywood - Valley Village		Moderate
LOS ANGELES	10756 W SARAH ST	91602	2421031004	Low Medium II Residential	RD1.5-1	0	29	0.114826143	Residential - Single Family Residence	YES - Current	NO - Privately-Owned	Available	Not Used in Prior Housing Element	0	0.350143075	0	0.350143075	1	3*	3*	1688177	942	North Hollywood - Valley Village		Moderate
LOS ANGELES	10750 W SARAH ST	91602	2421031005	Low Medium II Residential	RD1.5-1	0	29	0.114826143	Residential - Single Family Residence	YES - Current	NO - Privately-Owned	Available	Not Used in Prior Housing Element	0	0.350143075	0	0.350143075	1	3*	3*	1688177	943	North Hollywood - Valley Village		Moderate
LOS ANGELES	10748 W SARAH ST	91602	2421031006	Low Medium II Residential	RD1.5-1	0	29	0.114825786	Residential - Single Family Residence - Pool	YES - Current	NO - Privately-Owned	Available	Not Used in Prior Housing Element	0	0.350143075	0	0.350143075	1	3*	3*	1688177	944	North Hollywood - Valley Village		Moderate
LOS ANGELES	10744 W SARAH ST	91602	2421031007	Low Medium II Residential	RD1.5-1	0	29	0.11482758	Residential - Three Units (Any Combination) - 4 Stories or Less	YES - Current	NO - Privately-Owned	Available	Not Used in Prior Housing Element	0	0.42123909	0	0.42123909	3	3*	3*	1688177	945	North Hollywood - Valley Village	Yes	Moderate
LOS ANGELES	4549 N DENNY AVE	91602	2421031008	Low Medium II Residential	RD1.5-1	0	29	0.114844431	Residential - Three Units (Any Combination) - 4 Stories or Less	YES - Current	NO - Privately-Owned	Available	Not Used in Prior Housing Element	0	0.42123909	0	0.42123909	3	3*	3*	1688177	946	North Hollywood - Valley Village	Yes	Moderate
LOS ANGELES	4549 N CAHUENGA BLVD	91602	2421034012	Low Medium II Residential	RD2-1	0	21	0.149184171	Residential - Three Units (Any Combination) - 4 Stories or Less	YES - Current	NO - Privately-Owned	Available	Not Used in Prior Housing Element	0	0.42123909	0	0.42123909	3	3*	3*	1688177	959	North Hollywood - Valley Village	Yes	Moderate
LOS ANGELES	4561 N CAHUENGA BLVD	91602	2421034014	Low Medium II Residential	RD2-1	0	21	0.149185466	Residential - Double, Duplex, or Two Units - 4 Stories or Less	YES - Current	NO - Privately-Owned	Available	Not Used in Prior Housing Element	0	0.459539843	0	0.459539843	2	3*	3*	1688177	922	North Hollywood - Valley Village	Yes	Moderate
LOS ANGELES	10827 W RIVERTON CT	91602	2421035001	Medium Residential	[Q]R3-1	0	36	0.028491028	Residential - Single Family Residence - Small Lot	YES - Current	NO - Privately-Owned	Available	Not Used in Prior Housing Element	0	0	0.011400921	0.011400921	1	1*	1*	1688173	1172	North Hollywood - Valley Village		Above Moderate
LOS ANGELES	10829 W RIVERTON CT	91602	2421035002	Medium Residential	[Q]R3-1	0	36	0.028715489	Residential - Single Family Residence - Small Lot	YES - Current	NO - Privately-Owned	Available	Not Used in Prior Housing Element	0	0	0.011400921	0.011400921	1	1*	1*	1688173	1171	North Hollywood - Valley Village		Above Moderate
LOS ANGELES	10831 W RIVERTON CT	91602	2421035003	Medium Residential	[Q]R3-1	0	36	0.02787231	Residential - Single Family Residence - Small Lot	YES - Current	NO - Privately-Owned	Available	Not Used in Prior Housing Element	0	0	0.011400921	0.011400921	1	1*	1*	1688173	1180	North Hollywood - Valley Village		Above Moderate
LOS ANGELES	10835 W RIVERTON CT	91602	2421035005	Medium Residential	[Q]R3-1	0	36	0.033464338	Residential - Single Family Residence - Small Lot	YES - Current	NO - Privately-Owned	Available	Not Used in Prior Housing Element	0	0	0.011400921	0.011400921	1	1*	1*	1688173	1177	North Hollywood - Valley Village		Above Moderate
LOS ANGELES	10836 W RIVERTON CT	91602	2421035030	Medium Residential	[Q]R3-1	0	36	0.033366025	Residential - Single Family Residence - Small Lot	YES - Current	NO - Privately-Owned	Available	Not Used in Prior Housing Element	0	0	0.011400921	0.011400921	1	1*	1*	1688173	1173	North Hollywood - Valley Village		Above Moderate
LOS ANGELES	10830 W HORTENSE ST	91602	2421035015	Medium Residential	[Q]R3-1	0	36	0.029923607	Residential - Single Family Residence - Small Lot	YES - Current	NO - Privately-Owned	Available	Not Used in Prior Housing Element	0	0	0.011400921	0.011400921	1	1*	1*	1688173	1184	North Hollywood - Valley Village		Above Moderate
LOS ANGELES	2113 E CHARLOTTE ST	90033	5201008015	Medium Residential	R3-1	0	54	0.176699343	Residential - Three Units (Any Combination) - 4 Stories or Less	YES - Current	NO - Privately-Owned	Available	Not Used in Prior Housing Element	0	0	0.295697594	0.295697594	3	0	0	133-5A225	91	Northeast Los Angeles	Yes	Above Moderate
LOS ANGELES	2115 E CHARLOTTE ST	90033	5201008015	Medium Residential	R3-1	0	54	0.088219147	Residential - Three Units (Any Combination) - 4 Stories or Less	YES - Current	NO - Privately-Owned	Available	Not Used in Prior Housing Element	0	0	0.162207282	0.162207282	3	0	0	132A225	15	Northeast Los Angeles		Above Moderate
LOS ANGELES	2119 E CHARLOTTE ST	90033	5201008024	Medium Residential	R3-1	0	54	0.176008083	Residential - Double, Duplex, or Two Units - 4 Stories or Less	YES - Current	NO - Privately-Owned	Available	Not Used in Prior Housing Element	0	0	0.316199327	0.316199327	2	0	0	132A225	17	Northeast Los Angeles	Yes	Above Moderate
LOS ANGELES			5201008024	Medium Residential	R3-1	0	54	0.088134334	Residential - Double, Duplex, or Two Units - 4 Stories or Less	YES - Current	NO - Privately-Owned	Available	Not Used in Prior Housing Element	0.238493872	0	0	0.238493872	2	0	0	132A225	16	Northeast Los Angeles		Lower
LOS ANGELES	1201 N CORNWELL ST	90033	5201008025	Medium Residential	R3-1	0	54	0.099449312	Residential - Double, Duplex, or Two Units - 4 Stories or Less	YES - Current	NO - Privately-Owned	Available	Not Used in Prior Housing Element	0	0	0.228327915	0.228327915	2	0	0	132A225	40	Northeast Los Angeles	Yes	Above Moderate
LOS ANGELES	1207 N CORNWELL ST	90033	5201008025	Medium Residential	R3-1	0	54	0.099449312	Residential - Double, Duplex, or Two Units - 4 Stories or Less	YES - Current	NO - Privately-Owned	Available	Not Used in Prior Housing Element	0	0	0.228327915	0.228327915	2	0	0	132A225	34	Northeast Los Angeles	Yes	Above Moderate
LOS ANGELES	1211 N CORNWELL ST	90033	5201008025	Medium Residential	R3-1	0	54	0.099450023	Residential - Double, Duplex, or Two Units - 4 Stories or Less	YES - Current	NO - Privately-Owned	Available	Not Used in Prior Housing Element	0	0	0.228327915	0.228327915	2	0	0	132A225	28	Northeast Los Angeles	Yes	Above Moderate
LOS ANGELES	1215 N CORNWELL ST	90033	5201008025	Medium Residential	R3-1	0	54	0.09944833	Residential - Double, Duplex, or Two Units - 4 Stories or Less	YES - Current	NO - Privately-Owned	Available	Not Used in Prior Housing Element	0	0	0.228327915	0.228327915	2	0	0	132A225	23	Northeast Los Angeles	Yes	Above Moderate
LOS ANGELES	1219 N CORNWELL ST	90033	5201008025	Medium Residential	R3-1	0	54	0.101928635	Residential - Double, Duplex, or Two Units - 4 Stories or Less	YES - Current	NO - Privately-Owned	Available	Not Used in Prior Housing Element	0	0	0.228327915	0.228327915	2	0	0	132A225	19	Northeast Los Angeles	Yes	Above Moderate
LOS ANGELES	1118 1/2 N CHICAGO ST	90033	5201010006	Medium Residential	R3-1	0	54	0.132200592	Residential - Double, Duplex, or Two Units - 4 Stories or Less	YES - Current	NO - Privately-Owned	Available	Not Used in Prior Housing Element	0	0	0.138007998	0.138007998	3	0	0	132A225	151	Northeast Los Angeles	Yes	Above Moderate
LOS ANGELES	1120 N CHICAGO ST	90033	5201010007	Medium Residential	R3-1	0	54	0.132193799	Residential - Single Family Residence	YES - Current	NO - Privately-Owned	Available	Used in Prior Housing Element - Non-Vacant	0.567814708	0	0	0.567814708	1	0	0	132A225	139	Northeast Los Angeles		Lower
LOS ANGELES	1130 N CHICAGO ST	90033	5201010009	Medium Residential	R3-1	0	54	0.132185974	Residential - Single Family Residence	YES - Current	NO - Privately-Owned	Available	Used in Prior Housing Element - Non-Vacant	0.567814708	0	0	0.567814708	1	0	0	132A225	122	Northeast Los Angeles		Lower
LOS ANGELES	1134 N CHICAGO ST	90033	5201010010	Medium Residential	R3-1	0	54	0.132182134	Residential - Single Family Residence	YES - Current	NO - Privately-Owned	Available	Used in Prior Housing Element - Non-Vacant	0.567814708	0	0	0.567814708	1	0	0	132A225	112	Northeast Los Angeles		Lower
LOS ANGELES	1136 N CHICAGO ST	90033	5201010011	Medium Residential	R3-1	0	54	0.132178245	Residential - Double, Duplex, or Two Units - 4 Stories or Less	YES - Current	NO - Privately-Owned	Available	Not Used in Prior Housing Element	0	0	0.157092869	0.157092869	2	0	0	132A225	102	Northeast Los Angeles	Yes	Above Moderate
LOS ANGELES	1140 N CHICAGO ST	90033	5201010012	Medium Residential	R3-1	0	54	0.132172841	Residential - Double, Duplex, or Two Units - 4 Stories or Less	YES - Current	NO - Privately-Owned	Available	Not Used in Prior Housing Element	0	0	0.363170207	0.363170207	2	0	0	132A225	94	Northeast Los Angeles	Yes	Above Moderate
LOS ANGELES

LOS ANGELES	1151 N CORNWELL ST	90033	5201010024	Medium Residential	R3-1	0	54	0.099150061	Residential - Three Units (Any Combination) - 4 Stories or Less	YES - Current	NO - Privately-Owned	Available	Not Used in Prior Housing Element	0	0	0.867860985	0.867860985	0	0	0	132A225	96	Northeast Los Angeles	Yes	Above Moderate
LOS ANGELES	1147 N CORNWELL ST	90033	5201010025	Medium Residential	R3-1	0	54	0.132201637	Residential - Double, Duplex, or Two Units - 4 Stories or Less	YES - Current	NO - Privately-Owned	Available	Not Used in Prior Housing Element	0	0	0.329833201	0.329833201	2	0	0	132A225	104	Northeast Los Angeles	Yes	Above Moderate
LOS ANGELES	1143 N CORNWELL ST	90033	5201010026	Medium Residential	R3-1	0	54	0.132200857	Residential - Double, Duplex, or Two Units - 4 Stories or Less	YES - Current	NO - Privately-Owned	Available	Not Used in Prior Housing Element	0	0	0.329833201	0.329833201	2	0	0	132A225	113	Northeast Los Angeles	Yes	Above Moderate
LOS ANGELES	1139 N CORNWELL ST	90033	5201010027	Medium Residential	R3-1	0	54	0.13220063	Residential - Single Family Residence	YES - Current	NO - Privately-Owned	Available	Used in Prior Housing Element - Non-Vacant	0.515620673	0	0	0.515620673	1	0	0	132A225	123	Northeast Los Angeles		Lower
LOS ANGELES	1135 N CORNWELL ST	90033	5201010028	Medium Residential	R3-1	0	54	0.132201365	Residential - Double, Duplex, or Two Units - 4 Stories or Less	YES - Current	NO - Privately-Owned	Available	Not Used in Prior Housing Element	0	0	0.329833201	0.329833201	2	0	0	132A225	132	Northeast Los Angeles	Yes	Above Moderate
LOS ANGELES	1131 N CORNWELL ST	90033	5201010029	Medium Residential	R3-1	0	54	0.132201137	Residential - Double, Duplex, or Two Units - 4 Stories or Less	YES - Current	NO - Privately-Owned	Available	Not Used in Prior Housing Element	0	0	0.329833201	0.329833201	2	0	0	132A225	140	Northeast Los Angeles	Yes	Above Moderate
LOS ANGELES	1127 N CORNWELL ST	90033	5201010030	Medium Residential	R3-1	0	54	0.13220292	Residential - Three Units (Any Combination) - 4 Stories or Less	YES - Current	NO - Privately-Owned	Available	Not Used in Prior Housing Element	0	0	0.290550667	0.290550667	3	0	0	132A225	153	Northeast Los Angeles	Yes	Above Moderate
LOS ANGELES	1121 N CORNWELL ST	90033	5201010031	Medium Residential	R3-1	0	54	0.13220214	Residential - Single Family Residence	YES - Current	NO - Privately-Owned	Available	Used in Prior Housing Element - Non-Vacant	0.515620673	0	0	0.515620673	1	0	0	132A225	163	Northeast Los Angeles		Lower
LOS ANGELES	1119 N CORNWELL ST	90033	5201010032	Medium Residential	R3-1	0	54	0.132201913	Residential - Four Units (Any Combination) - 4 Stories or Less	YES - Current	NO - Privately-Owned	Available	Not Used in Prior Housing Element	0	0	0.25583269	0.25583269	4	0	0	132A225	173	Northeast Los Angeles	Yes	Above Moderate
LOS ANGELES	1124 N CHICAGO ST	90033	5201010036	Medium Residential	R3-1	0	54	0.127601587	Residential - Double, Duplex, or Two Units - 4 Stories or Less	YES - Current	NO - Privately-Owned	Available	Not Used in Prior Housing Element	0.069283664	0	0	0.069283664	2	0	0	132A225	131	Northeast Los Angeles		Lower
LOS ANGELES			5202001***	Limited Industrial	T][Q]CM-1	0	43	0.031374622		YES - Current	NO - Privately-Owned	Available	Not Used in Prior Housing Element	0	0	0.190556264	0.190556264	0	0	0	135A225	58	Northeast Los Angeles		Above Moderate
LOS ANGELES	2215 E ALCAZAR ST	90033	5202001008	General Commercial	T][Q]C2-1	0	108	2.859537561	Residential - Five or More Units or Apartments (Any Combination) - 5 Stories or More - Pool	YES - Current	NO - Privately-Owned	Available	Not Used in Prior Housing Element	6.69407896	0	0	6.69407896	178	0	0	135A227	139	Northeast Los Angeles		Lower
LOS ANGELES	1550 N SAN PABLO ST	90033	5202001009	General Commercial	T][Q]C2-2	0	108	1.807421818	Commercial - Hotel and Motel - Hotel - 50 Rooms and Over - Five Stories	YES - Current	NO - Privately-Owned	Available	Not Used in Prior Housing Element	6.479856317	0	0	6.479856317	0	0	0	135A225	142	Northeast Los Angeles		Lower
LOS ANGELES	1630 N SAN PABLO ST	90033	5202001011	General Commercial	T][Q]C2-2	0	108	0.916482419	Residential - Five or More Units or Apartments (Any Combination) - 5 Stories or More	YES - Current	NO - Privately-Owned	Available	Not Used in Prior Housing Element	1.721450671	0	0	1.721450671	0	0	0	135A225	143	Northeast Los Angeles		Lower
LOS ANGELES	3660 E VALLEY BLVD	90033	5202001012	General Commercial	T][Q]C2-2	0	108	2.146214201	Commercial - Parking Lot (Commercial Use Property) - Parking Structures - Patron or Employee - Five Stories	YES - Current	NO - Privately-Owned	Available	Not Used in Prior Housing Element	1.522924456	0	0	1.522924456	0	0	0	135A227	140	Northeast Los Angeles		Lower
LOS ANGELES			5202001901	Limited Industrial	T][Q]CM-1	0	43	0.000227824	Miscellaneous - Government Owned Property	YES - Current	YES - City-Owned	Available	Not Used in Prior Housing Element	0	0	0.000348967	0.000348967	0	0	0	135A227	138	Northeast Los Angeles		Above Moderate
LOS ANGELES			5202001901	Public Facilities, Limited Industrial	T][Q]CM-1	0	43	0.139775605	Miscellaneous - Government Owned Property	YES - Current	YES - City-Owned	Available	Not Used in Prior Housing Element	0.003349093	0	0	0.003349093	0	0	0	135A227	135	Northeast Los Angeles		Lower
LOS ANGELES	1420 N PLAY GROUND ST	90033	5202002001	Medium Residential	R3-2	0	54	0.078972378	Residential - Single Family Residence - Vacant Land	YES - Current	NO - Privately-Owned	Available	Not Used in Prior Housing Element	0.324033129	0	0	0.324033129	0	0	0	133-5A227	85	Northeast Los Angeles		Lower
LOS ANGELES	1428 N PLAY GROUND ST	90033	5202002002	Medium Residential	R3-2	0	54	0.041822471	Residential - Single Family Residence - Vacant Land	YES - Current	NO - Privately-Owned	Available	Not Used in Prior Housing Element	0	0	0.102590239	0.102590239	0	2*	2*	133-5A227	78	Northeast Los Angeles		Above Moderate
LOS ANGELES	1430 N PLAY GROUND ST	90033	5202002003	Medium Residential	R3-2	0	54	0.05033938	Residential - Single Family Residence - Vacant Land	YES - Current	NO - Privately-Owned	Available	Not Used in Prior Housing Element	0	0	0.083684313	0.083684313	0	2*	2*	133-5A227	70	Northeast Los Angeles		Above Moderate
LOS ANGELES	1432 N PLAY GROUND ST	90033	5202002004	Medium Residential	R3-2	0	54	0.049874879	Residential - Single Family Residence - Vacant Land	YES - Current	NO - Privately-Owned	Available	Not Used in Prior Housing Element	0	0	0.083684313	0.083684313	0	2*	2*	133-5A227	63	Northeast Los Angeles		Above Moderate
LOS ANGELES	1436 N PLAY GROUND ST	90033	5202002005	Medium Residential	R3-2	0	54	0.05614271	Residential - Single Family Residence - Vacant Land	YES - Current	NO - Privately-Owned	Available	Not Used in Prior Housing Element	0	0	0.102016068	0.102016068	0	3*	3*	133-5A227	58	Northeast Los Angeles		Above Moderate
LOS ANGELES	1440 N PLAY GROUND ST	90033	5202002006	Medium Residential	R3-2	0	54	0.107415989	Residential - Double, Duplex, or Two Units - 4 Stories or Less - Vacant Land	YES - Current	NO - Privately-Owned	Available	Not Used in Prior Housing Element	0.213742447	0	0	0.213742447	0	0	0	133-5A227	49	Northeast Los Angeles		Lower
LOS ANGELES	1444 N PLAY GROUND ST	90033	5202002007	Medium Residential	R3-2	0	54	0.098396633	Residential - Single Family Residence - Vacant Land	YES - Current	NO - Privately-Owned	Available	Not Used in Prior Housing Element	0.213742447	0	0	0.213742447	0	0	0	133-5A227	41	Northeast Los Angeles		Lower
LOS ANGELES	1448 N PLAY GROUND ST	90033	5202002008	Medium Residential	R3-2	0	54	0.109498051	Residential - Single Family Residence - Vacant Land	YES - Current	NO - Privately-Owned	Available	Not Used in Prior Housing Element	0.264804125	0	0	0.264804125	0	0	0	133-5A227	32	Northeast Los Angeles		Lower
LOS ANGELES	1452 N PLAY GROUND ST	90033	5202002009	Medium Residential	R3-2	0	54	0.120572554	Residential - Single Family Residence	YES - Current	NO - Privately-Owned	Available	Not Used in Prior Housing Element	0.289294362	0	0	0.289294362	1	0	0	133-5A227	25	Northeast Los Angeles		Lower
LOS ANGELES	1458 N PLAY GROUND ST	90033	5202002010	Medium Residential	R3-2	0	54	0.131676127	Residential - Single Family Residence	YES - Current	NO - Privately-Owned	Available	Not Used in Prior Housing Element	0.290157586	0	0	0.290157586	1	0	0	133-5A227	15	Northeast Los Angeles		Lower
LOS ANGELES	1466 N PLAY GROUND ST	90033	5202002012	Medium Residential	R3-2	0	54	0.149892918	Residential - Four Units (Any Combination) - 4 Stories or Less	YES - Current	NO - Privately-Owned	Available	Not Used in Prior Housing Element	0	0	0.060099381	0.060099381	4	0	0	135A227	123	Northeast Los Angeles	Yes	Above Moderate
LOS ANGELES	1433 N PLAY GROUND ST	90033	5202003010	Medium Residential	R3-2	0	54	0.109878825	Residential - Single Family Residence	YES - Current	NO - Privately-Owned	Available	Not Used in Prior Housing Element	0.396285647	1	0	0.396285647	1	0	0	133-5A227	51	Northeast Los Angeles		Lower
LOS ANGELES	1429 N PLAY GROUND ST	90033	5202003011	Medium Residential	R3-2	0	54	0.109896227	Residential - Single Family Residence - Vacant Land	YES - Current	NO - Privately-Owned	Available	Not Used in Prior Housing Element	0.369142169	0	0	0.369142169	0	0	0	133-5A227	59	Northeast Los Angeles		Lower
LOS ANGELES	1425 N PLAY GROUND ST	90033	5202003012	Medium Residential	R3-2	0	54	0.109899934	Residential - Single Family Residence - Vacant Land	YES - Current	NO - Privately-Owned	Available	Not Used in Prior Housing Element	0.369142169	0	0	0.369142169	0	0	0	133-5A227	68	Northeast Los Angeles		Lower
LOS ANGELES	1421 N PLAY GROUND ST	90033	5202003013	Medium Residential	R3-2	0	54	0.109904971	Residential - Single Family Residence - Vacant Land	YES - Current	NO - Privately-Owned	Available	Not Used in Prior Housing Element	0.369142169	0	0	0.369142169	0	0	0	133-5A227	75	Northeast Los Angeles		Lower
LOS ANGELES	1417 N PLAY GROUND ST	90033	5202003014	Medium Residential	R3-2	0	54	0.109895937	Residential - Single Family Residence - Vacant Land	YES - Current	NO - Privately-Owned	Available	Not Used in Prior Housing Element	0.369142169	0	0	0.369142169	0	0	0	133-5A227	83	Northeast Los Angeles		Lower
LOS ANGELES	1413 N PLAY GROUND ST	90033	5202003015	Medium Residential	R3-2	0	54	0.109584358	Residential - Single Family Residence - Vacant Land	YES - Current	NO - Privately-Owned	Available	Not Used in Prior Housing Element	0.369142169	0	0	0.369142169	0	0	0	133-5A227	89	Northeast Los Angeles		Lower
LOS ANGELES	1409 N PLAY GROUND ST	90033	5202003016	Medium Residential	R3-2	0	54	0.102325288	Residential - Single Family Residence - Vacant Land	YES - Current	NO - Privately-Owned	Available	Not Used in Prior Housing Element	0.369142169	0	0	0.369142169	0	0	0	133-5A227	93	Northeast Los Angeles		Lower
LOS ANGELES	2233 E NORFOLK ST	90033	5202003017	Medium Residential	R3-2	0	54	0.106131797	Residential - Single Family Residence - Vacant Land	YES - Current	NO - Privately-Owned	Available	Not Used in Prior Housing Element	0.369142169	0	0	0.369142169	0	0	0	133-5A227	98	Northeast Los Angeles		Lower
LOS ANGELES	1420 N SAN PABLO ST	90033	5202004029	General Commercial	C2-2	0	108	0.803136642	Commercial - Parking Lot (Commercial Use Property) - Lots - Patron or Employee - One Story	YES - Current	NO - Privately-Owned	Available	Not Used in Prior Housing Element	1.497612709	0	0	1.497612709	0	0	0	133-5A225	6	Northeast Los Angeles		Lower
LOS ANGELES	1450 N SAN PABLO ST	90033	5202004030	General Commercial	C2-2	0	108	0.878012116	Commercial - Professional Building - Medical Dental Building - 6 to 13 Stories	YES - Current	NO - Privately-Owned	Available	Not Used in Prior Housing Element	0.802066624	0	0	0.802066624	0	0	0	133-5A225	5	Northeast Los Angeles		Lower
LOS ANGELES			5202004036	General Commercial	C2-2	0	108	1.25872042	Commercial - Commercial - Vacant Land	YES - Current	NO - Privately-Owned	Available	Not Used in Prior Housing Element	2.383789393	0	0	2.383789393	0	0	0	133-5A227	30	Northeast Los Angeles		Lower
LOS ANGELES	2210 E ALCAZAR ST	90033	5202004038	General Commercial	C2-2	0	108	1.850668951	Commercial - Parking Lot (Commercial Use Property) - Parking Structures - Patron or Employee - One Story	YES - Current	NO - Privately-Owned	Available	Not Used in Prior Housing Element	0.694721591	0	0	0.694721591	0	0	0	135A225	63	Northeast Los Angeles		Lower
LOS ANGELES	1118 N CORNWELL ST	90033	5202007009	Medium Residential	R3-1	0	54	0.172176672	Residential - Five or More Units or Apartments (Any Combination) - 4 Stories or Less	YES - Current	NO - Privately-Owned	Available	Not Used in Prior Housing Element	0	0	0.083721456	0.083721456	8	0	0	132A225	199	Northeast Los Angeles	Yes	Above Moderate
LOS ANGELES	1122 N CORNWELL ST	90033	5202007010	Medium Residential	R3-1	0	54	0.172178679	Residential - Double, Duplex, or Two Units - 4 Stories or Less	YES - Current	NO - Privately-Owned	Available	Not Used in Prior Housing Element	0.280575046	0	0	0.280575046	2	0	0	132A225	185	Northeast Los Angeles		Lower
LOS ANGELES	1132 N CORNWELL ST	90033	5202007011	Medium Residential	R3-1	0	54	0.137741532	Residential - Single Family Residence	YES - Current	NO - Privately-Owned	Available	Not Used in Prior Housing Element	0.562761128	0	0	0.562761128	1	0	0	132A225	160	Northeast Los Angeles		Lower
LOS ANGELES	1136 N CORNWELL ST	90033	5202007012	Medium Residential	R3-1	0	54	0.13774184	Residential - Four Units (Any Combination) - 4 Stories or Less	YES - Current	NO - Privately-Owned	Available	Not Used in Prior Housing Element	0	0	0.279109061	0.279109061	4	0	0	132A225	150	Northeast Los Angeles	Yes	Above Moderate
LOS ANGELES	1140 N CORNWELL ST	90033	5202007013	Medium Residential	R3-1	0	54	0.13774325	Residential - Double, Duplex, or Two Units - 4 Stories or Less	YES - Current	NO - Privately-Owned	Available	Not Used in Prior Housing Element	0	0	0.153461471	0.153461471	2	0	0	132A225	138	Northeast Los Angeles	Yes	Above Moderate
LOS ANGELES	1156 N CORNWELL ST	90033	5202007016	Medium Residential	R3-1	0	54	0.103305733	Residential - Double, Duplex, or Two Units - 4 Stories or Less	YES - Current	NO - Privately-Owned	Available	Not Used in Prior Housing Element	0	0	0.271900895	0.271900895	2	0	0	132A225	109	Northeast Los Angeles	Yes	Above Moderate
LOS ANGELES			5202007016	Medium Residential	R3-1	0	54	0.041323286	Residential - Double, Duplex, or Two Units - 4 Stories or Less	YES - Current	NO - Privately-Owned	Available	Not Used in Prior Housing Element	0	0	0.043882884	0.043882884	2	2*	2*	132A225	118	Northeast Los Angeles		Above Moderate
LOS ANGELES	1158 N CORNWELL ST	90033	5202007017	Medium Residential	R3-1	0	54	0.137742351	Residential - Double, Duplex, or Two Units - 4 Stories or Less	YES - Current	NO - Privately-Owned	Available	Not Used in Prior Housing Element	0.218339399	0	0	0.218339399	2	0	0	132A225	99	Northeast Los Angeles		Lower
LOS ANGELES	1162 N CORNWELL ST	90033	5202007018	Medium Residential	R3-1	0	54	0.137741265	Residential - Single Family Residence	YES - Current	NO - Privately-Owned	Available	Used in Prior Housing Element - Non-Vacant	0.567814708	0	0	0.567814708	1	0	0	132A225	88	Northeast Los Angeles		Lower
LOS ANGELES	1168 N CORNWELL ST	90033	5202007019	Medium Residential	R3-1	0	54	0.137742351	Residential - Four Units (Any Combination) - 4 Stories or Less	YES - Current	NO - Privately-Owned	Available	Not Used in Prior Housing Element	0	0	0.092937663	0.092937663	4	0	0	132A225	79	Northeast Los Angeles	Yes	Above Moderate
LOS ANGELES	2510 E CHELSEA ST	90033	5202008004	Low Medium II Residential	RD1.5-1-CUGU	0	29	0.108628171	Residential - Single Family Residence	YES - Current	NO - Privately-Owned	Available	Not Used in Prior Housing Element	0	0.065022308	0	0.065022308	1	3*	3*	132A227	107	Northeast Los Angeles		Moderate
LOS ANGELES	2500 E CHELSEA ST	90033	5202008005	Low Medium II Residential	RD1.5-1-CUGU	0	29	0.119934021	Residential - Single Family Residence	YES - Current	NO - Privately-Owned	Available	Not Used in Prior Housing Element	0	0.065022308	0	0.065022308	1	3*	3*	132A227	105	Northeast Los Angeles		Moderate
LOS ANGELES	2438 E CHELSEA ST	90033	5202008006	Low Medium II Residential	RD1.5-1-CUGU	0	29	0.124812501	Residential - Double, Duplex, or Two Units - 4 Stories or Less	YES - Current	NO - Privately-Owned	Available	Not Used in Prior Housing Element	0	0.002910373	0	0.002910373	2	3*	3*	132A227	103	Northeast Los Angeles	Yes	Moderate
LOS ANGELES	2434 E CHELSEA ST	90033	5202008007	Low Medium II Residential	RD1.5-1-CUGU	0	29	0.126644287	Residential - Single Family Residence	YES - Current	NO - Privately-Owned	Available	Not Used in Prior Housing Element	0	0.065022308	0	0.065022308	1	3*	3*	132A227	102	Northeast Los Angeles		Moderate
LOS ANGELES	2530 E CHELSEA ST	90033	5202008008	Low Medium II Residential	RD1.5-1-CUGU	0	29	0.072208904	Residential - Single Family Residence	YES - Current	NO - Privately-Owned	Available	Not Used in Prior Housing Element	0	0	0.053370152	0.053370152	1	2*	2*	132A227	109	Northeast Los Angeles		Above Moderate
LOS ANGELES	2576 E ZONAL AVE	90033	5202009001	Low Medium II Residential	RD1.5-1	0	29	0.125194833	Residential - Single Family Residence	YES - Current	NO - Privately-Owned	Available	Not Used in Prior Housing Element	0	0.065022308	0	0.065022308	1	3*	3*	132A227	37	Northeast Los Angeles		Moderate
LOS ANGELES	2560 E ZONAL AVE	90033	5202009002	Low Medium II Residential	RD1.5-1	0	29	0.128445896	Residential - Single Family Residence	YES - Current	NO - Privately-Owned	Available	Not Used in Prior Housing Element	0	0.052915639	0	0.052915639	1	3*	3*	132A227	32	Northeast Los Angeles		Moderate
LOS ANGELES	2548 E ZONAL AVE	90033	5202009003	Low Medium II Residential	RD1.5-1	0	29	0.147260466	Residential - Four Units (Any Combination) - 4 Stories or Less	YES - Current	NO - Privately-Owned	Available	Not Used in Prior Housing Element	0	0.111474298	0	0.111474298	4	0	0	132A227	26	Northeast Los Angeles	Yes	Moderate
LOS ANGELES	2536 E ZONAL AVE	90033	5202009004	Low Medium II Residential	RD1.5-1	0	29	0.079997988	Residential - Double, Duplex, or Two Units - 4 Stories or Less	YES - Current	NO - Privately-Owned	Available	Not Used in Prior Housing Element	0	0	0.063383062	0.063383062	2	2*	2*	132A227	23	Northeast Los Angeles	Yes	Above Moderate
LOS ANGELES			5202009004	Low Medium II Residential	RD1.5-1	0	29	0.082303264	Residential - Double, Duplex, or Two Units - 4 Stories or Less	YES - Current	NO - Privately-Owned	Available	Not Used in Prior Housing Element	0	0	0.041945963	0.041945963	2	2*	2*	132A227	21	Northeast Los Angeles		Above Moderate
LOS ANGELES	2520 E ZONAL AVE	90033	5202009005	Low Medium II Residential	RD1.5-1	0	29	0.173087789	Residential - Single Family Residence	YES - Current	NO - Privately-Owned	Available	Not Used in Prior Housing Element	0	0.345798755	0	0.345798755	1	0	0	132A227	17	Northeast Los Angeles		Moderate
LOS ANGELES	2500 E ZONAL AVE	90033	5202009006	Low Medium II Residential	RD1.5-1	0	29	0.17709299	Residential - Single Family Residence	YES - Current	NO - Privately-Owned	Available	Not Used in Prior Housing Element	0	0.345798755	0	0.345798755	1	0	0	132A227	15	Northeast Los Angeles		Moderate
LOS ANGELES	2482 E ZONAL AVE	90033	5202009007	Low Medium II Residential	RD1.5-1	0	29	0.172013994	Residential - Single Family Residence	YES - Current	NO - Privately-Owned	Available	Not Used in Prior Housing Element	0	0.336463916	0	0.336463916	1	0	0	132A227	11	Northeast Los Angeles		Moderate
LOS ANGELES	2478 E ZONAL AVE	90033	5202009008	Low Medium II Residential	RD1.5-1	0	29	0.166259117	Residential - Single Family Residence	YES - Current	NO - Privately-Owned	Available	Not Used in Prior Housing Element	0	0.336463916	0	0.336463916	1	0	0	132A227	10	Northeast Los Angeles		Moderate
LOS ANGELES	2460 E ZONAL AVE	90033	5202009009	Low Medium II Residential	RD1.5-1	0	29	0.160046508	Residential - Single Family Residence - Vacant Land	YES - Current	NO - Privately-Owned	Available	Not Used in Prior Housing Element	0	0.324033129	0	0.324033129	0	0	0	133-5A227	250	Northeast Los Angeles		Moderate
LOS ANGELES	2428 E ZONAL AVE	90033	5202009012	Low Medium II Residential	RD1.5-1	0	29	0.155575816	Residential - Double, Duplex, or Two Units - 4 Stories or Less	YES - Current	NO - Privately-Owned	Available	Not Used in Prior Housing Element	0	0.199396706	0	0.199396706	2	0	0	133-5A227	244	Northeast Los Angeles	Yes	Moderate
LOS ANGELES	2412 E ZONAL AVE	90033	5202009013	Low Medium II Residential	RD1.5-1	0	29	0.16001695	Residential - Double, Duplex, or Two Units - 4 Stories or Less	YES - Current	NO - Privately-Owned	Available	Not Used in Prior Housing Element	0	0.119737735	0	0.119737735	2	0	0	133-5A227	240	Northeast Los Angeles		Moderate
LOS ANGELES	2400 E ZONAL AVE	90033	5202009014	Low Medium II Residential	RD1.5-1	0	29	0.16778772	Residential - Double, Duplex, or Two Units - 4 Stories or Less	YES - Current	NO - Privately-Owned	Available	Not Used in Prior Housing Element	0	0.199396706	0	0.199396706	2	0	0	133-5A227	235	Northeast Los Angeles	Yes	Moderate
LOS ANGELES	2401 E VERDE ST	90033	5202009015	Low Medium II Residential	RD1.5-1	0	29	0.176878276	Residential - Single Family Residence - Vacant Land	YES - Current	NO - Privately-Owned	Available	Not Used in Prior Housing Element	0	0.322129619	0	0.322129619	0	0	0	132A227	20	Northeast Los Angeles		Moderate
LOS ANGELES	2411 E VERDE ST	90033	5202009016	Low Medium II Residential	RD1.5-1	0	29	0.185102682	Residential - Single Family Residence	YES - Current	NO - Privately-Owned	Available	Not Used in Prior Housing Element	0	0.399843431	0	0.399843431	1	0	0	132A227	24	Northeast Los Angeles		Moderate
LOS ANGELES	2439 E VERDE ST	90033	5202009019	Low Medium II Residential	RD1.5-1	0	29	0.194405827	Residential - Double, Duplex, or Two Units - 4 Stories or Less	YES - Current	NO - Privately-Owned	Available	Not Used in Prior Housing Element	0	0.245186687	0	0.245186687	2	0	0	132A227	33	Northeast Los Angeles	Yes	Moderate
LOS ANGELES	2461 E VERDE ST	90033	5202009020	Low Medium II Residential	RD1.5-1	0	29	0.19582671	Residential - Single Family Residence - Vacant Land	YES - Current	NO - Privately-Owned	Available	Not Used in Prior Housing Element	0	0.372465676	0	0.372465676	0	0	0	132A227	36	Northeast Los Angeles		Moderate
LOS ANGELES	2475 E VERDE ST	90033	5202009021	Low Medium II Residential	RD1.5-1	0	29	0.193622656	Residential - Single Family Residence	YES - Current	NO - Privately-Owned	Available	Not Used in Prior Housing Element	0	0.399843431	0	0.399843431	1	0	0	132A227	38	Northeast Los Angeles		Moderate
LOS ANGELES	2483 E VERDE ST	90033	5202009022	Low Medium II Residential	RD1.5-1	0	29	0.18815664	Residential - Single Family Residence	YES - Current	NO - Privately-Owned	Available	Not Used in Prior Housing Element	0	0.399843431	0	0.399843431	1	0	0	132A227	42	Northeast Los Angeles		Moderate
LOS ANGELES	2501 E VERDE ST	90033	5202009023	Low Medium II Residential	RD1.5-1	0	29	0.183100169	Residential - Single Family Residence - Pool	YES - Current	NO - Privately-Owned	Available	Not Used in Prior Housing Element	0	0.399843431	0	0.399843431	1	0	0	132A227	44	Northeast Los Angeles		Moderate
LOS ANGELES	2511 E VERDE ST	90033	5202009024	Low Medium II Residential	RD1.5-1	0	29	0.17440635	Residential - Four Units (Any Combination) - 4 Stories or Less	YES - Current	NO - Privately-Owned	Available	Not Used in Prior Housing Element	0	0.089108714	0	0.089108714	4	0	0	132A227	47	Northeast Los Angeles		Moderate
LOS ANGELES	2521 E VERDE ST	90033	5202009025	Low Medium II Residential	RD1.5-1	0	29	0.162972604	Residential - Single Family Residence	YES - Current	NO - Privately-Owned	Available	Not Used in Prior Housing Element	0	0.336463916	0	0.336463916	1	0	0	132A227	48	Northeast Los Angeles		Moderate
LOS ANGELES	2553 E VERDE ST	90033	5202009026	Low Medium II Residential	RD1.5-1	0	29	0.14283557	Residential - Double, Duplex, or Two Units - 4 Stories or Less	YES - Current	NO - Privately-Owned	Available	Not Used in Prior Housing Element	0	0.071393579	0	0.071393579	2	0	0	132A227	50	Northeast Los Angeles	Yes	Moderate
LOS ANGELES	2464 E VERDE ST	90033	5202009028	Low Medium II Residential	RD1.5-1	0	29	0.148456027	Residential - Double, Duplex, or Two Units - 4 Stories or Less	YES - Current	NO - Privately-Owned	Available	Not Used in Prior Housing Element	0	0.167682752	0	0.167682752	2	0	0	132A227	67	Northeast Los Angeles	Yes	Moderate
LOS ANGELES	2462 E VERDE ST	90033	5202009029	Low Medium II Residential	RD1.5-1	0	29	0.133796753	Residential - Single Family Residence	YES - Current	NO - Privately-Owned	Available	Not Used in Prior Housing Element	0	0.052915639	0	0.052915639	1	3*	3*	132A227	65	Northeast Los Angeles		Moderate
LOS ANGELES	2448 E VERDE ST	90033	5202009030	Low Medium II Residential	RD1.5-1	0	29	0.124461079	Residential - Double, Duplex, or Two Units - 4 Stories or Less	YES - Current	NO - Privately-Owned	Available	Not Used in Prior Housing Element	0	0.088546166	0	0.088546166	2	3*	3*	132A227	63	Northeast Los Angeles	Yes	Moderate
LOS ANGELES	2436 E VERDE ST	90033	5202009031	Low Medium II Residential	RD1.5-1	0	29	0.118917063	Residential - Single Family Residence	YES - Current	NO - Privately-Owned	Available	Not Used in Prior Housing Element	0	0.065022308	0	0.065022308	1	3*	3*	132A227	61	Northeast Los Angeles		Moderate
LOS ANGELES	2401 E CHELSEA ST	90033	5202009034	Low Medium II Residential	RD1.5-1	0	29	0.114638984	Residential - Three Units (Any Combination) - 4 Stories or Less	YES - Current	NO - Privately-Owned	Available	Not Used in Prior Housing Element	0	0.021775731	0	0.021775731	3	3*	3*	132A225	90	Northeast Los Angeles		Moderate
LOS ANGELES	2421 E CHELSEA ST	90033	5202009035	Low Medium II Residential	RD1.5-1	0	29	0.114315136	Residential - Single Family Residence	YES - Current	NO - Privately-Owned	Available	Not Used in Prior Housing Element	0	0.065022308	0	0.065022308	1	3*	3*	132A227	70	Northeast Los Angeles		Moderate
LOS ANGELES	2441 E CHELSEA ST

LOS ANGELES	2566 E VERDE ST	90033	5202010013	Low Medium II Residential	RD1.5-1	0	29	0.157635029	Residential - Single Family Residence	YES - Current	NO - Privately-Owned	Available	Not Used in Prior Housing Element	0	0.336463916	0	0.336463916	1	0	0	132A227	73	Northeast Los Angeles			Moderate
LOS ANGELES	2550 E VERDE ST	90033	5202010014	Low Medium II Residential	RD1.5-1	0	29	0.157503265	Residential - Single Family Residence	YES - Current	NO - Privately-Owned	Available	Not Used in Prior Housing Element	0	0.336463916	0	0.336463916	1	0	0	132A227	75	Northeast Los Angeles			Moderate
LOS ANGELES	2520 E VERDE ST	90033	5202010016	Low Medium II Residential	RD1.5-1	0	29	0.157241424	Residential - Single Family Residence - Pool	YES - Current	NO - Privately-Owned	Available	Not Used in Prior Housing Element	0	0.336463916	0	0.336463916	1	0	0	132A227	78	Northeast Los Angeles			Moderate
LOS ANGELES	2500 E VERDE ST	90033	5202010017	Low Medium II Residential	RD1.5-1	0	29	0.157213232	Residential - Single Family Residence	YES - Current	NO - Privately-Owned	Available	Not Used in Prior Housing Element	0	0.336463916	0	0.336463916	1	0	0	132A227	79	Northeast Los Angeles			Moderate
LOS ANGELES	1278 N RICARDO ST	90033	5202010018	Low Medium II Residential	RD1.5-1	0	29	0.182190082	Residential - Double, Duplex, or Two Units - 4 Stories or Less	YES - Current	NO - Privately-Owned	Available	Not Used in Prior Housing Element	0	0.372465676	0	0.372465676	0	0	0	132A227	80	Northeast Los Angeles			Moderate
LOS ANGELES	1272 N RICARDO ST	90033	5202010019	Low Medium II Residential	RD1.5-1	0	29	0.15291057	Residential - Single Family Residence	YES - Current	NO - Privately-Owned	Available	Not Used in Prior Housing Element	0	0.282904834	0	0.282904834	1	0	0	132A227	83	Northeast Los Angeles			Moderate
LOS ANGELES	2505 E CHELSEA ST	90033	5202010020	Low Medium II Residential	RD1.5-1	0	29	0.183514149	Residential - Five or More Units or Apartments (Any Combination) - 4 Stories or Less	YES - Current	NO - Privately-Owned	Available	Not Used in Prior Housing Element	0	0.147170299	0	0.147170299	5	0	0	132A227	87	Northeast Los Angeles		Yes	Moderate
LOS ANGELES	2507 E CHELSEA ST	90033	5202010021	Low Medium II Residential	RD1.5-1	0	29	0.055752498	Residential - Single Family Residence	YES - Current	NO - Privately-Owned	Available	Not Used in Prior Housing Element	0	0	0.017346345	0.017346345	1	1*	1*	132A227	100	Northeast Los Angeles			Above Moderate
LOS ANGELES	2531 E CHELSEA ST	90033	5202010022	Low Medium II Residential	RD1.5-1	0	29	0.111663187	Residential - Single Family Residence	YES - Current	NO - Privately-Owned	Available	Not Used in Prior Housing Element	0	0.065022308	0	0.065022308	1	3*	3*	132A227	101	Northeast Los Angeles			Moderate
LOS ANGELES	2551 E CHELSEA ST	90033	5202010023	Low Medium II Residential	RD1.5-1	0	29	0.154083633	Residential - Single Family Residence	YES - Current	NO - Privately-Owned	Available	Not Used in Prior Housing Element	0	0.336463916	0	0.336463916	1	0	0	132A227	98	Northeast Los Angeles			Moderate
LOS ANGELES	2601 E CHELSEA ST	90033	5202010024	Low Medium II Residential	RD1.5-1	0	29	0.15641935	Residential - Single Family Residence	YES - Current	NO - Privately-Owned	Available	Not Used in Prior Housing Element	0	0.1470148	0	0.1470148	1	0	0	132A227	99	Northeast Los Angeles			Moderate
LOS ANGELES	2611 E CHELSEA ST	90033	5202010025	Low Medium II Residential	RD1.5-1	0	29	0.159049953	Residential - Single Family Residence	YES - Current	NO - Privately-Owned	Available	Not Used in Prior Housing Element	0	0.336463916	0	0.336463916	1	0	0	132A227	97	Northeast Los Angeles			Moderate
LOS ANGELES	2621 E CHELSEA ST	90033	5202010026	Low Medium II Residential	RD1.5-1	0	29	0.158482196	Residential - Three Units (Any Combination) - 4 Stories or Less	YES - Current	NO - Privately-Owned	Available	Not Used in Prior Housing Element	0	0.162656736	0	0.162656736	3	0	0	132A227	96	Northeast Los Angeles		Yes	Moderate
LOS ANGELES	2635 E CHELSEA ST	90033	5202010027	Low Medium II Residential	RD1.5-1	0	29	0.158338233	Residential - Four Units (Any Combination) - 4 Stories or Less	YES - Current	NO - Privately-Owned	Available	Not Used in Prior Housing Element	0	0.132544756	0	0.132544756	4	0	0	132A227	95	Northeast Los Angeles		Yes	Moderate
LOS ANGELES	2647 E CHELSEA ST	90033	5202010028	Low Medium II Residential	RD1.5-1	0	29	0.158192301	Residential - Four Units (Any Combination) - 4 Stories or Less	YES - Current	NO - Privately-Owned	Available	Not Used in Prior Housing Element	0	0.132544756	0	0.132544756	4	0	0	132A227	94	Northeast Los Angeles		Yes	Moderate
LOS ANGELES	2661 E CHELSEA ST	90033	5202010029	Low Medium II Residential	RD1.5-1	0	29	0.158047318	Residential - Three Units (Any Combination) - 4 Stories or Less	YES - Current	NO - Privately-Owned	Available	Not Used in Prior Housing Element	0	0.06992797	0	0.06992797	3	0	0	132A227	93	Northeast Los Angeles		Yes	Moderate
LOS ANGELES	2675 E CHELSEA ST	90033	5202010030	Low Medium II Residential	RD1.5-1	0	29	0.157903608	Residential - Four Units (Any Combination) - 4 Stories or Less	YES - Current	NO - Privately-Owned	Available	Not Used in Prior Housing Element	0	0.025477725	0	0.025477725	4	0	0	132A227	92	Northeast Los Angeles			Moderate
LOS ANGELES	2584 E VERDE ST	90033	5202010031	Low Medium II Residential	RD1.5-1	0	29	0.157765034	Residential - Three Units (Any Combination) - 4 Stories or Less	YES - Current	NO - Privately-Owned	Available	Not Used in Prior Housing Element	0	0.053610045	0	0.053610045	3	0	0	132A227	72	Northeast Los Angeles		Yes	Moderate
LOS ANGELES			5202010034	Low Medium II Residential	RD1.5-1	0	29	0.056521392	Residential - Single Family Residence - Vacant Land	YES - Current	NO - Privately-Owned	Available	Not Used in Prior Housing Element	0	0	0.045847318	0.045847318	0	1*	1*	132A227	74	Northeast Los Angeles			Above Moderate
LOS ANGELES	1318 N TREMONT ST	90033	5202010035	Low Medium II Residential	RD1.5-1	0	29	0.1507202	Residential - Single Family Residence - Vacant Land	YES - Current	NO - Privately-Owned	Available	Not Used in Prior Housing Element	0	0.272456497	0	0.272456497	0	0	0	132A227	69	Northeast Los Angeles			Moderate
LOS ANGELES	2636 E LANCASTER AVE	90033	5202011006	Low Medium II Residential	RD2-1	0	21	0.166952018	Residential - Three Units (Any Combination) - 4 Stories or Less	YES - Current	NO - Privately-Owned	Available	Not Used in Prior Housing Element	0	0.033140782	0	0.033140782	3	3*	3*	133-5A227	246	Northeast Los Angeles		Yes	Moderate
LOS ANGELES	2620 E LANCASTER AVE	90033	5202011007	Low Medium II Residential	RD2-1	0	21	0.156827223	Residential - Three Units (Any Combination) - 4 Stories or Less	YES - Current	NO - Privately-Owned	Available	Not Used in Prior Housing Element	0	0.001471072	0	0.001471072	3	3*	3*	133-5A227	242	Northeast Los Angeles			Moderate
LOS ANGELES	2600 E LANCASTER AVE	90033	5202011008	Low Medium II Residential	RD2-1	0	21	0.14619827	Residential - Single Family Residence	YES - Current	NO - Privately-Owned	Available	Not Used in Prior Housing Element	0	0.065022308	0	0.065022308	1	3*	3*	133-5A227	237	Northeast Los Angeles			Moderate
LOS ANGELES	2588 E LANCASTER AVE	90033	5202011009	Low Medium II Residential	RD2-1	0	21	0.161621308	Residential - Double, Duplex, or Two Units - 4 Stories or Less	YES - Current	NO - Privately-Owned	Available	Not Used in Prior Housing Element	0	0.088546166	0	0.088546166	2	3*	3*	133-5A227	230	Northeast Los Angeles		Yes	Moderate
LOS ANGELES	2560 E LANCASTER AVE	90033	5202011011	Low Medium II Residential	RD2-1	0	21	0.132528885	Residential - Double, Duplex, or Two Units - 4 Stories or Less	YES - Current	NO - Privately-Owned	Available	Not Used in Prior Housing Element	0	0	0.022726207	0.022726207	2	2*	2*	133-5A227	221	Northeast Los Angeles		Yes	Above Moderate
LOS ANGELES	2546 E LANCASTER AVE	90033	5202011012	Low Medium II Residential	RD2-1	0	21	0.135265833	Residential - Single Family Residence	YES - Current	NO - Privately-Owned	Available	Not Used in Prior Housing Element	0	0	0.041945963	0.041945963	1	2*	2*	133-5A227	217	Northeast Los Angeles			Above Moderate
LOS ANGELES	2520 E LANCASTER AVE	90033	5202011014	Low Medium II Residential	RD2-1	0	21	0.140587866	Residential - Single Family Residence	YES - Current	NO - Privately-Owned	Available	Not Used in Prior Housing Element	0	0.065022308	0	0.065022308	1	3*	3*	133-5A227	206	Northeast Los Angeles			Moderate
LOS ANGELES	2500 E LANCASTER AVE	90033	5202011015	Low Medium II Residential	RD2-1	0	21	0.143150082	Residential - Single Family Residence	YES - Current	NO - Privately-Owned	Available	Not Used in Prior Housing Element	0	0.065022308	0	0.065022308	1	3*	3*	133-5A227	201	Northeast Los Angeles			Moderate
LOS ANGELES	2501 E ZONAL AVE	90033	5202011016	Low Medium II Residential	RD2-1	0	21	0.122490835	Residential - Double, Duplex, or Two Units - 4 Stories or Less	YES - Current	NO - Privately-Owned	Available	Not Used in Prior Housing Element	0	0	0.055413124	0.055413124	2	2*	2*	133-5A227	224	Northeast Los Angeles		Yes	Above Moderate
LOS ANGELES	2517 E ZONAL AVE	90033	5202011017	Low Medium II Residential	RD2-1	0	21	0.116817813	Residential - Double, Duplex, or Two Units - 4 Stories or Less	YES - Current	NO - Privately-Owned	Available	Not Used in Prior Housing Element	0	0	0.014849576	0.014849576	2	2*	2*	133-5A227	229	Northeast Los Angeles			Above Moderate
LOS ANGELES	2533 E ZONAL AVE	90033	5202011018	Low Medium II Residential	RD2-1	0	21	0.114452581	Residential - Single Family Residence	YES - Current	NO - Privately-Owned	Available	Not Used in Prior Housing Element	0	0	0.041945963	0.041945963	1	2*	2*	133-5A227	234	Northeast Los Angeles			Above Moderate
LOS ANGELES	2561 E ZONAL AVE	90033	5202011020	Low Medium II Residential	RD2-1	0	21	0.119472216	Residential - Double, Duplex, or Two Units - 4 Stories or Less	YES - Current	NO - Privately-Owned	Available	Not Used in Prior Housing Element	0	0	0.055413124	0.055413124	2	2*	2*	133-5A227	243	Northeast Los Angeles		Yes	Above Moderate
LOS ANGELES	2573 E ZONAL AVE	90033	5202011021	Low Medium II Residential	RD2-1	0	21	0.127409747	Residential - Single Family Residence	YES - Current	NO - Privately-Owned	Available	Not Used in Prior Housing Element	0	0	0.041945963	0.041945963	1	2*	2*	132A227	7	Northeast Los Angeles			Above Moderate
LOS ANGELES	2587 E ZONAL AVE	90033	5202011022	Low Medium II Residential	RD2-1	0	21	0.15813221	Residential - Double, Duplex, or Two Units - 4 Stories or Less	YES - Current	NO - Privately-Owned	Available	Not Used in Prior Housing Element	0	0.023242367	0	0.023242367	2	3*	3*	132A227	9	Northeast Los Angeles		Yes	Moderate
LOS ANGELES	2601 E ZONAL AVE	90033	5202011023	Low Medium II Residential	RD2-1	0	21	0.134447943	Residential - Single Family Residence	YES - Current	NO - Privately-Owned	Available	Not Used in Prior Housing Element	0	0	0.041945963	0.041945963	1	2*	2*	132A227	16	Northeast Los Angeles			Above Moderate
LOS ANGELES	2621 E ZONAL AVE	90033	5202011024	Low Medium II Residential	RD2-1	0	21	0.141056372	Residential - Single Family Residence	YES - Current	NO - Privately-Owned	Available	Not Used in Prior Housing Element	0	0.065022308	0	0.065022308	1	3*	3*	132A227	25	Northeast Los Angeles			Moderate
LOS ANGELES	2635 E ZONAL AVE	90033	5202011025	Low Medium II Residential	RD1.5-1	0	29	0.146847482	Commercial - Parking Lot (Commercial Use Property) - Lots - Patron or Employee - One Story	YES - Current	NO - Privately-Owned	Available	Not Used in Prior Housing Element	0	0.004119292	0	0.004119292	0	0	0	132A227	34	Northeast Los Angeles			Moderate
LOS ANGELES	1363 N MURCHISON ST	90033	5202011029	Low Medium II Residential	RD1.5-1	0	29	0.055896272	Institutional - Church - One Story	YES - Current	NO - Privately-Owned	Available	Used in Prior Housing Element - Non-Vacant	0	0	0.005927226	0.005927226	1	1*	1*	132A227	60	Northeast Los Angeles			Above Moderate
LOS ANGELES	2661 E ZONAL AVE	90033	5202011029	Low Medium II Residential	RD1.5-1	0	29	0.049437023	Institutional - Church - One Story	YES - Current	NO - Privately-Owned	Available	Used in Prior Housing Element - Non-Vacant	0	0	0.007384783	0.007384783	1	1*	1*	132A227	58	Northeast Los Angeles			Above Moderate
LOS ANGELES			5202011029	Low Medium II Residential	RD1.5-1	0	29	0.057349441	Institutional - Church - One Story	YES - Current	NO - Privately-Owned	Available	Used in Prior Housing Element - Non-Vacant	0	0	0.005927226	0.005927226	1	1*	1*	132A227	51	Northeast Los Angeles			Above Moderate
LOS ANGELES			5202011029	Low Medium II Residential	RD1.5-1	0	29	0.058140096	Institutional - Church - One Story	YES - Current	NO - Privately-Owned	Available	Used in Prior Housing Element - Non-Vacant	0	0	0.005927226	0.005927226	1	1*	1*	132A227	55	Northeast Los Angeles			Above Moderate
LOS ANGELES	2482 E LANCASTER AVE	90033	5202011031	Low Medium II Residential	RD2-1	0	21	0.098490541	Residential - Single Family Residence	YES - Current	NO - Privately-Owned	Available	Not Used in Prior Housing Element	0	0	0.051601933	0.051601933	1	2*	2*	133-5A227	194	Northeast Los Angeles			Above Moderate
LOS ANGELES	2448 E LANCASTER AVE	90033	5202011033	Low Medium II Residential	RD2-1	0	21	0.158532081	Residential - Three Units (Any Combination) - 4 Stories or Less	YES - Current	NO - Privately-Owned	Available	Not Used in Prior Housing Element	0	0.013673827	0	0.013673827	3	3*	3*	133-5A227	187	Northeast Los Angeles			Moderate
LOS ANGELES	2438 E LANCASTER AVE	90033	5202011034	Low Medium II Residential	RD2-1	0	21	0.16231205	Residential - Single Family Residence	YES - Current	NO - Privately-Owned	Available	Not Used in Prior Housing Element	0	0.065022308	0	0.065022308	1	3*	3*	133-5A227	184	Northeast Los Angeles			Moderate
LOS ANGELES	2422 E LANCASTER AVE	90033	5202011035	Low Medium II Residential	RD2-1	0	21	0.166316409	Residential - Three Units (Any Combination) - 4 Stories or Less	YES - Current	NO - Privately-Owned	Available	Not Used in Prior Housing Element	0	0.033140782	0	0.033140782	3	3*	3*	133-5A227	180	Northeast Los Angeles		Yes	Moderate
LOS ANGELES	2400 E LANCASTER AVE	90033	5202011036	Low Medium II Residential	RD2-2	0	21	0.11285773	Residential - Single Family Residence	YES - Current	NO - Privately-Owned	Available	Not Used in Prior Housing Element	0	0	0.041945963	0.041945963	1	2*	2*	133-5A227	174	Northeast Los Angeles			Above Moderate
LOS ANGELES	1366 N SOTO ST	90033	5202011037	Low Medium II Residential	RD2-2	0	21	0.057413411	Residential - Single Family Residence	YES - Current	NO - Privately-Owned	Available	Not Used in Prior Housing Element	0	0	0.021394964	0.021394964	1	1*	1*	133-5A227	190	Northeast Los Angeles			Above Moderate
LOS ANGELES	1360 N SOTO ST	90033	5202011038	Low Medium II Residential	RD2-2	0	21	0.057421109	Residential - Single Family Residence	YES - Current	NO - Privately-Owned	Available	Not Used in Prior Housing Element	0	0	0.021394964	0.021394964	1	1*	1*	133-5A227	198	Northeast Los Angeles			Above Moderate
LOS ANGELES	1356 N SOTO ST	90033	5202011039	Low Medium II Residential	RD2-2	0	21	0.116660421	Residential - Double, Duplex, or Two Units - 4 Stories or Less	YES - Current	NO - Privately-Owned	Available	Not Used in Prior Housing Element	0	0	0.055413124	0.055413124	2	2*	2*	133-5A227	205	Northeast Los Angeles		Yes	Above Moderate
LOS ANGELES	2421 E ZONAL AVE	90033	5202011040	Low Medium II Residential	RD2-1	0	21	0.175939194	Residential - Single Family Residence	YES - Current	NO - Privately-Owned	Available	Not Used in Prior Housing Element	0	0.052915639	0	0.052915639	1	3*	3*	133-5A227	200	Northeast Los Angeles			Moderate
LOS ANGELES	2433 E ZONAL AVE	90033	5202011041	Low Medium II Residential	RD2-1	0	21	0.173558631	Residential - Single Family Residence	YES - Current	NO - Privately-Owned	Available	Not Used in Prior Housing Element	0	0.052915639	0	0.052915639	1	3*	3*	133-5A227	203	Northeast Los Angeles			Moderate
LOS ANGELES	2449 1/2 E ZONAL AVE	90033	5202011042	Low Medium II Residential	RD2-1	0	21	0.16760971	Residential - Double, Duplex, or Two Units - 4 Stories or Less	YES - Current	NO - Privately-Owned	Available	Not Used in Prior Housing Element	0	0.023242367	0	0.023242367	2	3*	3*	133-5A227	208	Northeast Los Angeles		Yes	Moderate
LOS ANGELES	2465 E ZONAL AVE	90033	5202011043	Low Medium II Residential	RD2-1	0	21	0.157525497	Residential - Single Family Residence	YES - Current	NO - Privately-Owned	Available	Not Used in Prior Housing Element	0	0.065022308	0	0.065022308	1	3*	3*	133-5A227	214	Northeast Los Angeles			Moderate
LOS ANGELES	1355 N RICARDO ST	90033	5202011044	Low Medium II Residential	RD2-1	0	21	0.147893788	Residential - Three Units (Any Combination) - 4 Stories or Less	YES - Current	NO - Privately-Owned	Available	Not Used in Prior Housing Element	0	0.088546166	0	0.088546166	2	3*	3*	133-5A227	216	Northeast Los Angeles		Yes	Moderate
LOS ANGELES	1375 N MURCHISON ST	90033	5202011047	Low Medium II Residential	RD2-1	0	21	0.057935371	Institutional - Church - One Story	YES - Current	NO - Privately-Owned	Available	Not Used in Prior Housing Element	0	0	0.007254398	0.007254398	1	1*	1*	132A227	40	Northeast Los Angeles			Above Moderate
LOS ANGELES			5202011047	Low Medium II Residential	RD2-1	0	21	0.057368688	Institutional - Church - One Story	YES - Current	NO - Privately-Owned	Available	Not Used in Prior Housing Element	0	0	0.007254398	0.007254398	1	1*	1*	132A227	35	Northeast Los Angeles			Above Moderate
LOS ANGELES			5202011047	Low Medium II Residential	RD2-1	0	21	0.05737577	Institutional - Church - One Story	YES - Current	NO - Privately-Owned	Available	Not Used in Prior Housing Element	0	0	0.007254398	0.007254398	1	1*	1*	132A227	28	Northeast Los Angeles			Above Moderate
LOS ANGELES	2645 E ZONAL AVE	90033	5202011048	Low Medium II Residential	RD1.5-1	0	29	0.040134393	Institutional - Church - One Story	YES - Current	NO - Privately-Owned	Available	Not Used in Prior Housing Element	0	0	0.000663176	0.000663176	1	1*	1*	132A227	54	Northeast Los Angeles			Above Moderate
LOS ANGELES			5202011048	Low Medium II Residential	RD1.5-1	0	29	0.057382172	Institutional - Church - One Story	YES - Current	NO - Privately-Owned	Available	Not Used in Prior Housing Element	0	0	0.000455337	0.000455337	1	1*	1*	132A227	45	Northeast Los Angeles			Above Moderate
LOS ANGELES	1363 N RICARDO ST	90033	5202011049	Low Medium II Residential	RD2-1	0	21	0.053843238	Residential - Single Family Residence	YES - Current	NO - Privately-Owned	Available	Not Used in Prior Housing Element	0	0	0.021394964	0.021394964	1	1*	1*	133-5A227	207	Northeast Los Angeles			Above Moderate
LOS ANGELES	1381 N MURCHISON ST	90033	5202011050	Highway Oriented and Limited Commercial	(T)(Q)C1-1VL	0	54	0.057833665	Commercial - Store - One Story	YES - Current	NO - Privately-Owned	Available	Not Used in Prior Housing Element	0	0	0.012374161	0.012374161	0	0	0	132A227	29	Northeast Los Angeles			Above Moderate
LOS ANGELES	1383 N MURCHISON ST	90033	5202011050	Highway Oriented and Limited Commercial	(T)(Q)C1-1VL	0	54	0.057731138	Commercial - Store - One Story	YES - Current	NO - Privately-Owned	Available	Not Used in Prior Housing Element	0	0	0.012374161	0.012374161	0	0	0	132A227	19	Northeast Los Angeles			Above Moderate
LOS ANGELES	2648 E LANCASTER AVE	90033	5202011050	Highway Oriented and Limited Commercial	(T)(Q)C1-1VL	0	54	0.057390267	Commercial - Store - One Story	YES - Current	NO - Privately-Owned	Available	Not Used in Prior Housing Element	0	0	0.012374161	0.012374161	0	0	0	132A227	8	Northeast Los Angeles			Above Moderate
LOS ANGELES	2664 E LANCASTER AVE	90033	5202011050	Highway Oriented and Limited Commercial	(T)(Q)C1-1VL	0	54	0.057388703	Commercial - Store - One Story	YES - Current	NO - Privately-Owned	Available	Not Used in Prior Housing Element	0	0	0.012374161	0.012374161	0	0	0	132A227	13	Northeast Los Angeles			Above Moderate
LOS ANGELES			5202011050	Highway Oriented and Limited Commercial	(T)(Q)C1-1VL	0	54	0.057378312	Commercial - Store - One Story	YES - Current	NO - Privately-Owned	Available	Not Used in Prior Housing Element	0	0	0.012374161	0.012374161	0	0	0	132A227	22	Northeast Los Angeles			Above Moderate
LOS ANGELES			5202011050	Highway Oriented and Limited Commercial	(T)(Q)C1-1VL	0	54	0.057381869	Commercial - Store - One Story	YES - Current	NO - Privately-Owned	Available	Not Used in Prior Housing Element	0	0	0.012374161	0.012374161	0	0	0	132A227	18	Northeast Los Angeles			Above Moderate
LOS ANGELES	1488 N MURCHISON ST	90033	5202012001	Low Medium II Residential	R2-1	0	17	0.176118036	Residential - Double, Duplex, or Two Units - 4 Stories or Less	YES - Current	NO - Privately-Owned	Available	Not Used in Prior Housing Element	0	0.05948323	0	0.05948323	2	3*	3*	133-5A227	167	Northeast Los Angeles		Yes	Moderate
LOS ANGELES	1470 N MURCHISON ST	90033	5202012003	Low Medium II Residential	R2-1	0	17	0.178536687	Residential - Double, Duplex, or Two Units - 4 Stories or Less	YES - Current	NO - Privately-Owned	Available	Not Used in Prior Housing Element	0	0.088546166	0	0.088546166	2	3*	3*	133-5A227	182	Northeast Los Angeles		Yes	Moderate
LOS ANGELES	1462 N MURCHISON ST	90033	5202012004	Low Medium II Residential	R2-1	0	17	0.178524641	Residential - Double, Duplex, or Two Units - 4 Stories or Less	YES - Current	NO - Privately-Owned	Available	Not Used in Prior Housing Element	0	0.088546166	0	0.088546166	2	3*	3*	133-5A227	189	Northeast Los Angeles		Yes	Moderate
LOS ANGELES	1450 N MURCHISON ST	90033	5202012005	Low Medium II Residential	R2-1	0	17	0.17851327	Residential - Single Family Residence	YES - Current	NO - Privately-Owned	Available	Not Used in Prior Housing Element	0	0.065022308	0	0.065022308	1	3*	3*	133-5A227	196	Northeast Los Angeles			Moderate
LOS ANGELES	1432 N MURCHISON ST	90033	5202012007	Low Medium II Residential	R2-1	0	17	0.178488387	Residential - Double, Duplex, or Two Units - 4 Stories or Less	YES - Current	NO - Privately-Owned	Available	Not Used in Prior Housing Element	0	0.023242367	0	0.023242367	2	3*	3*	133-5A227	211	Northeast Los Angeles		Yes	Moderate
LOS ANGELES	1416 N MURCHISON ST	90033	5202012008	Low Medium II Residential	C1-1	0	54	0.049156486	Commercial - Store Combination - Store and Residential Combination - One Story	YES - Current	NO - Privately-Owned	Available	Not Used in Prior Housing Element	0	0	0.01641892	0.01641892	0	0	0	133-5A227	222	Northeast Los Angeles			Above Moderate
LOS ANGELES			5202012008	Low Medium II Residential	C1-1	0	54	0.049758174	Commercial - Store Combination - Store and Residential Combination - One Story	YES - Current	NO - Privately-Owned	Available	Not Used in Prior Housing Element	0	0	0.01641892	0.01641892	0	0	0	133-5A227	227	Northeast Los Angeles			Above Moderate
LOS ANGELES	1412 N MURCHISON ST	90033	5202012009	Low Medium II Residential	C1-1	0	54	0.050505284	Residential - Double, Duplex, or Two Units - 4 Stories or Less	YES - Current	NO - Privately-Owned	Available	Not Used in Prior Housing Element	0	0	0.051575124	0.051575124	2	0	0	133-5A227	231	Northeast Los Angeles		Yes	Above Moderate
LOS ANGELES			5202012009	Low Medium II Residential	C1-1	0	54	0.050506308	Residential - Double, Duplex, or Two Units - 4 Stories or Less	YES - Current	NO - Privately-Owned	Available	Not Used in Prior Housing Element	0	0	0.034060351	0.034060351	2	0	0	133-5A227	236	Northeast Los Angeles			Above Moderate
LOS ANGELES	1406 N MURCHISON ST	90033	5202012010	Low Medium II Residential	C1-1	0	54	0.050505113	Residential - Single Family Residence	YES - Current	NO - Privately-Owned	Available	Not Used in Prior Housing Element	0	0	0.014781372	0.014781372	1	0	0	133-5A227	241	Northeast Los Angeles			Above Moderate
LOS ANGELES			5202012010	Low Medium II Residential	C1-1	0	54	0.050505672	Residential - Single Family Residence	YES - Current	NO - Privately-Owned	Available	Not Used in Prior Housing Element	0	0	0.014781372	0.014781372	1	0	0	133-5A227	245	Northeast Los Angeles			Above Moderate
LOS ANGELES	2705 E LANCASTER AVE	90033	5202012011	Low Medium II Residential	C1-1	0	54	0.050505365	Commercial - Store - One Story	YES - Current	NO - Privately-Owned	Available	Not Used in Prior Housing Element	0	0	0.001604553	0.001604553	2	0	0	133-5A227	249	Northeast Los Angeles			Above Moderate
LOS ANGELES	2711 E LANCASTER AVE	90033	5202012011	Low Medium II Residential	C1-1	0	54	0.050505397	Commercial - Store - One Story	YES - Current	NO - Privately-Owned	Available	Not Used in Prior Housing Element	0	0	0.001604553	0.001604553	2	0	0	133-5A227	252	Northeast Los Angeles			Above Moderate
LOS ANGELES	1464 N TREMONT ST	90033	5202012016	Low Medium II Residential	RD2-1	0	21	0.172153072	Residential - Double, Duplex, or Two Units - 4 Stories or Less	YES - Current	NO - Privately-Owned	Available	Not Used in Prior Housing Element	0	0.026874706	0	0.026874706	3	3*	3*	133-5A227	165	Northeast Los Angeles		Yes	Moderate
LOS ANGELES	1454 N TREMONT ST	90033	5202012017	Low Medium II Residential	RD2-1	0	21	0.172159487	Residential - Three Units (Any Combination) - 4 Stories or Less	YES - Current	NO - Privately-Owned	Available	Not Used in Prior Housing Element	0	0.065275356	0	0.065275356	3	3*	3*	133-5A227	169	Northeast Los Angeles		Yes	Moderate
LOS ANGELES	1432 N TREMONT ST	90033	5202012019	Low Medium II Residential	RD2-1	0	21	0.172172312	Residential - Double, Duplex, or Two Units - 4 Stories or Less	YES - Current	NO - Privately-Owned	Available	Not Used in Prior Housing Element	0	0.012242955	0	0.012242955	2	3*	3*	133-5A227	185	Northeast Los Angeles			Moderate
LOS ANGELES	1416 N TREMONT ST	90033	5202012020	Low Medium II Residential	RD2-1	0	21	0.196342695	Residential - Three Units (Any Combination) - 4 Stories or Less	YES - Current	NO - Privately-Owned	Available	Not Used in Prior Housing Element	0	0.057989933	0	0.057989933	3	0	0	133-5A227	192	Northeast Los Angeles		Yes	Moderate
LOS ANGELES	2619 E LANCASTER AVE	90033	5202012021	Low Medium II Residential	RD2-1	0	21	0.098470757	Residential - Double, Duplex, or Two Units - 4 Stories or Less	YES - Current	NO - Privately-Owned	Available	Not Used in Prior Housing Element	0	0	0.077815166	0.077815166	2

LOS ANGELES	1554 N MURCHISON ST	90033	5202012046	Low Medium II Residential	RD1.5-1	0	29	0.178661644	Residential - Double, Duplex, or Two Units - 4 Stories or Less	YES - Current	NO - Privately-Owned	Available	Not Used in Prior Housing Element	0	0.085097033	0	0.085097033	2	0	0	133-5A227 120	Northeast Los Angeles			Moderate
LOS ANGELES	1546 N MURCHISON ST	90033	5202012047	Low Medium II Residential	RD1.5-1	0	29	0.178650417	Residential - Single Family Residence	YES - Current	NO - Privately-Owned	Available	Not Used in Prior Housing Element	0	0.229386878	0	0.229386878	1	0	0	133-5A227 127	Northeast Los Angeles			Moderate
LOS ANGELES	1538 N MURCHISON ST	90033	5202012048	Low Medium II Residential	RD1.5-1	0	29	0.178640349	Residential - Double, Duplex, or Two Units - 4 Stories or Less	YES - Current	NO - Privately-Owned	Available	Not Used in Prior Housing Element	0	0.051127344	0	0.051127344	3	0	0	133-5A227 132	Northeast Los Angeles	Yes		Moderate
LOS ANGELES	1532 N MURCHISON ST	90033	5202012049	Low Medium II Residential	RD1.5-1	0	29	0.178627136	Residential - Five or More Units or Apartments (Any Combination) - 4 Stories or Less	YES - Current	NO - Privately-Owned	Available	Not Used in Prior Housing Element	0	0.023948503	0	0.023948503	6	0	0	133-5A227 136	Northeast Los Angeles	Yes		Moderate
LOS ANGELES	1524 N MURCHISON ST	90033	5202012050	Low Medium II Residential	RD1.5-1	0	29	0.178615574	Residential - Double, Duplex, or Two Units - 4 Stories or Less	YES - Current	NO - Privately-Owned	Available	Not Used in Prior Housing Element	0	0.141011584	0	0.141011584	2	0	0	133-5A227 141	Northeast Los Angeles	Yes		Moderate
LOS ANGELES	1518 N MURCHISON ST	90033	5202012051	Low Medium II Residential	RD1.5-1	0	29	0.178606335	Residential - Three Units (Any Combination) - 4 Stories or Less	YES - Current	NO - Privately-Owned	Available	Not Used in Prior Housing Element	0	0.119179749	0	0.119179749	3	0	0	133-5A227 147	Northeast Los Angeles	Yes		Moderate
LOS ANGELES	1508 N MURCHISON ST	90033	5202012052	Low Medium II Residential	RD1.5-1	0	29	0.178594282	Residential - Single Family Residence	YES - Current	NO - Privately-Owned	Available	Not Used in Prior Housing Element	0	0.229386878	0	0.229386878	1	0	0	133-5A227 152	Northeast Los Angeles			Moderate
LOS ANGELES	1504 N MURCHISON ST	90033	5202012053	Low Medium II Residential	RD1.5-1	0	29	0.178582909	Commercial - Store Combination - Store and Residential Combination - One Story	YES - Current	NO - Privately-Owned	Available	Not Used in Prior Housing Element	0	0.022803657	0	0.022803657	2	0	0	133-5A227 158	Northeast Los Angeles	Yes		Moderate
LOS ANGELES	1490 N RICARDO ST	90033	5202013001	Low Medium II Residential	RD1.5-1	0	29	0.171331607	Residential - Double, Duplex, or Two Units - 4 Stories or Less	YES - Current	NO - Privately-Owned	Available	Not Used in Prior Housing Element	0	0.084879738	0	0.084879738	2	0	0	133-5A227 131	Northeast Los Angeles	Yes		Moderate
LOS ANGELES	1482 N RICARDO ST	90033	5202013002	Low Medium II Residential	RD1.5-1	0	29	0.172183849	Residential - Four Units (Any Combination) - 4 Stories or Less	YES - Current	NO - Privately-Owned	Available	Not Used in Prior Housing Element	0	0.132544756	4	0	0	133-5A227 135	Northeast Los Angeles	Yes		Moderate
LOS ANGELES	1470 N RICARDO ST	90033	5202013003	Low Medium II Residential	RD1.5-1	0	29	0.172190906	Residential - Single Family Residence	YES - Current	NO - Privately-Owned	Available	Not Used in Prior Housing Element	0	0.336463916	0	0.336463916	1	0	0	133-5A227 140	Northeast Los Angeles			Moderate
LOS ANGELES	1460 N RICARDO ST	90033	5202013004	Low Medium II Residential	RD1.5-1	0	29	0.172200537	Residential - Three Units (Any Combination) - 4 Stories or Less	YES - Current	NO - Privately-Owned	Available	Not Used in Prior Housing Element	0	0.162656736	0	0.162656736	3	0	0	133-5A227 146	Northeast Los Angeles	Yes		Moderate
LOS ANGELES	1450 1/2 N RICARDO ST	90033	5202013005	Low Medium II Residential	RD1.5-1	0	29	0.172209512	Residential - Four Units (Any Combination) - 4 Stories or Less	YES - Current	NO - Privately-Owned	Available	Not Used in Prior Housing Element	0	0.022378001	0	0.022378001	3	0	0	133-5A227 151	Northeast Los Angeles	Yes		Moderate
LOS ANGELES	1440 N RICARDO ST	90033	5202013006	Low Medium II Residential	RD1.5-1	0	29	0.172217544	Residential - Three Units (Any Combination) - 4 Stories or Less	YES - Current	NO - Privately-Owned	Available	Not Used in Prior Housing Element	0	0.068940756	0	0.068940756	3	0	0	133-5A227 157	Northeast Los Angeles	Yes		Moderate
LOS ANGELES	1434 N RICARDO ST	90033	5202013007	Low Medium II Residential	RD1.5-1	0	29	0.172225394	Residential - Four Units (Any Combination) - 4 Stories or Less	YES - Current	NO - Privately-Owned	Available	Not Used in Prior Housing Element	0	0.017967591	0	0.017967591	4	0	0	133-5A227 162	Northeast Los Angeles	Yes		Moderate
LOS ANGELES	1424 N RICARDO ST	90033	5202013008	Low Medium II Residential	RD2-1	0	21	0.09600444	Residential - Double, Duplex, or Two Units - 4 Stories or Less	YES - Current	NO - Privately-Owned	Available	Not Used in Prior Housing Element	0	0	0.068075788	0.068075788	2	2*	2*	133-5A227 166	Northeast Los Angeles	Yes		Above Moderate
LOS ANGELES	2501 E LANCASTER AVE	90033	5202013009	Low Medium II Residential	RD2-1	0	21	0.096005354	Residential - Single Family Residence	YES - Current	NO - Privately-Owned	Available	Not Used in Prior Housing Element	0	0	0.002591568	0.002591568	1	2*	2*	133-5A227 179	Northeast Los Angeles			Above Moderate
LOS ANGELES	2519 E LANCASTER AVE	90033	5202013010	Low Medium II Residential	RD2-1	0	21	0.19261111	Residential - Five or More Units or Apartments (Any Combination) - 4 Stories or Less	YES - Current	NO - Privately-Owned	Available	Not Used in Prior Housing Element	0	0.090748996	0	0.090748996	5	0	0	133-5A227 170	Northeast Los Angeles	Yes		Moderate
LOS ANGELES	2533 E LANCASTER AVE	90033	5202013011	Low Medium II Residential	RD2-1	0	21	0.096531152	Residential - Double, Duplex, or Two Units - 4 Stories or Less	YES - Current	NO - Privately-Owned	Available	Not Used in Prior Housing Element	0	0	0.068075788	0.068075788	2	2*	2*	133-5A227 173	Northeast Los Angeles	Yes		Above Moderate
LOS ANGELES	2535 E LANCASTER AVE	90033	5202013012	Low Medium II Residential	RD2-1	0	21	0.09668152	Residential - Single Family Residence	YES - Current	NO - Privately-Owned	Available	Not Used in Prior Housing Element	0	0	0.051601933	0.051601933	1	2*	2*	133-5A227 175	Northeast Los Angeles			Above Moderate
LOS ANGELES	2547 E LANCASTER AVE	90033	5202013013	Low Medium II Residential	RD2-1	0	21	0.193815972	Residential - Four Units (Any Combination) - 4 Stories or Less	YES - Current	NO - Privately-Owned	Available	Not Used in Prior Housing Element	0	0.047725923	0	0.047725923	4	0	0	133-5A227 178	Northeast Los Angeles	Yes		Moderate
LOS ANGELES			5202013014	Low Medium II Residential	RD2-1	0	21	0.097207088	Residential - Single Family Residence	YES - Current	NO - Privately-Owned	Available	Not Used in Prior Housing Element	0	0	0.051601933	0.051601933	1	2*	2*	133-5A227 183	Northeast Los Angeles			Above Moderate
LOS ANGELES	2573 E LANCASTER AVE	90033	5202013015	Low Medium II Residential	RD2-1	0	21	0.097207944	Residential - Double, Duplex, or Two Units - 4 Stories or Less	YES - Current	NO - Privately-Owned	Available	Not Used in Prior Housing Element	0	0	0.068075788	0.068075788	2	2*	2*	133-5A227 193	Northeast Los Angeles	Yes		Above Moderate
LOS ANGELES	2583 E LANCASTER AVE	90033	5202013016	Low Medium II Residential	RD2-1	0	21	0.195496341	Residential - Single Family Residence	YES - Current	NO - Privately-Owned	Available	Not Used in Prior Housing Element	0	0.282904834	0	0.282904834	1	0	0	133-5A227 186	Northeast Los Angeles			Moderate
LOS ANGELES	1433 N TREMONT ST	90033	5202013017	Low Medium II Residential	RD1.5-1	0	29	0.17222653	Residential - Double, Duplex, or Two Units - 4 Stories or Less	YES - Current	NO - Privately-Owned	Available	Not Used in Prior Housing Element	0	0.199396706	0	0.199396706	2	0	0	133-5A227 168	Northeast Los Angeles	Yes		Moderate
LOS ANGELES	1439 N TREMONT ST	90033	5202013018	Low Medium II Residential	RD1.5-1	0	29	0.172217542	Residential - Single Family Residence	YES - Current	NO - Privately-Owned	Available	Not Used in Prior Housing Element	0	0.336463916	0	0.336463916	1	0	0	133-5A227 164	Northeast Los Angeles			Moderate
LOS ANGELES	1451 1/4 N TREMONT ST	90033	5202013019	Low Medium II Residential	RD1.5-1	0	29	0.172209681	Residential - Four Units (Any Combination) - 4 Stories or Less	YES - Current	NO - Privately-Owned	Available	Not Used in Prior Housing Element	0	0.132544756	0	0.132544756	4	0	0	133-5A227 160	Northeast Los Angeles	Yes		Moderate
LOS ANGELES	1463 N TREMONT ST	90033	5202013020	Low Medium II Residential	RD1.5-1	0	29	0.172200705	Residential - Four Units (Any Combination) - 4 Stories or Less	YES - Current	NO - Privately-Owned	Available	Not Used in Prior Housing Element	0	0.132544756	4	0	0	133-5A227 155	Northeast Los Angeles	Yes		Moderate
LOS ANGELES	1483 N TREMONT ST	90033	5202013022	Low Medium II Residential	RD1.5-1	0	29	0.172183976	Residential - Double, Duplex, or Two Units - 4 Stories or Less	YES - Current	NO - Privately-Owned	Available	Not Used in Prior Housing Element	0	0.199396706	0	0.199396706	2	0	0	133-5A227 144	Northeast Los Angeles	Yes		Moderate
LOS ANGELES	2516 E NORFOLK ST	90033	5202013023	Low Medium II Residential	RD2-1	0	21	0.085602181	Residential - Single Family Residence	YES - Current	NO - Privately-Owned	Available	Not Used in Prior Housing Element	0	0	0.041945963	0.041945963	1	2*	2*	133-5A227 138	Northeast Los Angeles			Above Moderate
LOS ANGELES	2524 E NORFOLK ST	90033	5202013024	Low Medium II Residential	RD1.5-1	0	29	0.085551629	Residential - Single Family Residence	YES - Current	NO - Privately-Owned	Available	Not Used in Prior Housing Element	0	0	0.041945963	0.041945963	1	2*	2*	133-5A227 142	Northeast Los Angeles			Above Moderate
LOS ANGELES	1480 N SOTO ST	90033	5202014002	Low Medium II Residential	RD1.5-1	0	29	0.16219858	Residential - Three Units (Any Combination) - 4 Stories or Less	YES - Current	NO - Privately-Owned	Available	Not Used in Prior Housing Element	0	0.06992797	0	0.06992797	3	0	0	133-5A227 116	Northeast Los Angeles	Yes		Moderate
LOS ANGELES	1464 N SOTO ST	90033	5202014004	Low Medium II Residential	RD1.5-1	0	29	0.172270528	Residential - Three Units (Any Combination) - 4 Stories or Less	YES - Current	NO - Privately-Owned	Available	Not Used in Prior Housing Element	0	0.132544756	4	0	0	133-5A227 129	Northeast Los Angeles	Yes		Moderate
LOS ANGELES	1440 N SOTO ST	90033	5202014006	Low Medium II Residential	RD1.5-1	0	29	0.172301511	Residential - Single Family Residence	YES - Current	NO - Privately-Owned	Available	Not Used in Prior Housing Element	0	0.336463916	0	0.336463916	1	0	0	133-5A227 137	Northeast Los Angeles			Moderate
LOS ANGELES	1430 N SOTO ST	90033	5202014007	Low Medium II Residential	RD1.5-1	0	29	0.172313473	Residential - Three Units (Any Combination) - 4 Stories or Less	YES - Current	NO - Privately-Owned	Available	Not Used in Prior Housing Element	0	0.162656736	3	0	0	133-5A227 143	Northeast Los Angeles	Yes		Moderate
LOS ANGELES	1426 N SOTO ST	90033	5202014008	Low Medium II Residential	RD2-1	0	21	0.188807375	Commercial - Store Combination - Store and Residential Combination - One Story	YES - Current	NO - Privately-Owned	Available	Not Used in Prior Housing Element	0	0.02108199	0	0.02108199	3	0	0	133-5A227 149	Northeast Los Angeles	Yes		Moderate
LOS ANGELES	2419 E LANCASTER AVE	90033	5202014009	Low Medium II Residential	RD2-1	0	21	0.094065046	Residential - Double, Duplex, or Two Units - 4 Stories or Less	YES - Current	NO - Privately-Owned	Available	Not Used in Prior Housing Element	0	0	0.077815166	0.077815166	2	2*	2*	133-5A227 153	Northeast Los Angeles	Yes		Above Moderate
LOS ANGELES	2421 E LANCASTER AVE	90033	5202014009	Low Medium II Residential	RD2-1	0	21	0.094215963	Residential - Double, Duplex, or Two Units - 4 Stories or Less	YES - Current	NO - Privately-Owned	Available	Not Used in Prior Housing Element	0	0	0.077815166	0.077815166	2	2*	2*	133-5A227 154	Northeast Los Angeles	Yes		Above Moderate
LOS ANGELES	2435 E LANCASTER AVE	90033	5202014010	Low Medium II Residential	RD2-1	0	21	0.188882925	Residential - Four Units (Any Combination) - 4 Stories or Less	YES - Current	NO - Privately-Owned	Available	Not Used in Prior Housing Element	0	0.021438256	0	0.021438256	4	0	0	133-5A227 156	Northeast Los Angeles			Moderate
LOS ANGELES	2451 E LANCASTER AVE	90033	5202014011	Low Medium II Residential	RD2-1	0	21	0.189483359	Residential - Double, Duplex, or Two Units - 4 Stories or Less	YES - Current	NO - Privately-Owned	Available	Not Used in Prior Housing Element	0	0.167682752	0	0.167682752	2	0	0	133-5A227 159	Northeast Los Angeles	Yes		Moderate
LOS ANGELES	2465 E LANCASTER AVE	90033	5202014012	Low Medium II Residential	RD2-1	0	21	0.190085004	Residential - Double, Duplex, or Two Units - 4 Stories or Less	YES - Current	NO - Privately-Owned	Available	Not Used in Prior Housing Element	0	0.167682752	0	0.167682752	2	0	0	133-5A227 161	Northeast Los Angeles	Yes		Moderate
LOS ANGELES	1431 N RICARDO ST	90033	5202014014	Low Medium II Residential	RD2-1	0	21	0.172312233	Residential - Three Units (Any Combination) - 4 Stories or Less	YES - Current	NO - Privately-Owned	Available	Not Used in Prior Housing Element	0	0.065275356	0	0.065275356	3	3*	3*	133-5A227 150	Northeast Los Angeles	Yes		Moderate
LOS ANGELES	1453 N RICARDO ST	90033	5202014016	Low Medium II Residential	RD2-1	0	21	0.172285614	Residential - Double, Duplex, or Two Units - 4 Stories or Less	YES - Current	NO - Privately-Owned	Available	Not Used in Prior Housing Element	0	0.018802775	0	0.018802775	2	3*	3*	133-5A227 139	Northeast Los Angeles	Yes		Moderate
LOS ANGELES	1463 N RICARDO ST	90033	5202014017	Low Medium II Residential	RD2-1	0	21	0.172270859	Residential - Single Family Residence	YES - Current	NO - Privately-Owned	Available	Not Used in Prior Housing Element	0	0.052915639	0	0.052915639	1	3*	3*	133-5A227 134	Northeast Los Angeles			Moderate
LOS ANGELES	1471 N RICARDO ST	90033	5202014018	Low Medium II Residential	RD2-1	0	21	0.172255128	Residential - Double, Duplex, or Two Units - 4 Stories or Less	YES - Current	NO - Privately-Owned	Available	Not Used in Prior Housing Element	0	0.072171472	0	0.072171472	2	3*	3*	133-5A227 130	Northeast Los Angeles	Yes		Moderate
LOS ANGELES	2416 E NORFOLK ST	90033	5202014020	Low Medium II Residential	RD2-1	0	21	0.171639833	Residential - Double, Duplex, or Two Units - 4 Stories or Less	YES - Current	NO - Privately-Owned	Available	Not Used in Prior Housing Element	0	0.029781508	0	0.029781508	2	3*	3*	133-5A227 119	Northeast Los Angeles	Yes		Moderate
LOS ANGELES	2400 E NORFOLK ST	90033	5202014021	Low Medium II Residential	RD1.5-1	0	29	0.159184207	Residential - Five or More Units or Apartments (Any Combination) - 4 Stories or Less	YES - Current	NO - Privately-Owned	Available	Not Used in Prior Housing Element	0	0.020188507	0	0.020188507	5	0	0	133-5A227 111	Northeast Los Angeles			Moderate
LOS ANGELES	1472 N SOTO ST	90033	5202014022	Low Medium II Residential	RD1.5-1	0	29	0.162212277	Residential - Four Units (Any Combination) - 4 Stories or Less	YES - Current	NO - Privately-Owned	Available	Not Used in Prior Housing Element	0	0.025104383	0	0.025104383	4	0	0	133-5A227 124	Northeast Los Angeles			Moderate
LOS ANGELES	1452 N SOTO ST	90033	5202014023	Low Medium II Residential	RD1.5-1	0	29	0.159945868	Residential - Four Units (Any Combination) - 4 Stories or Less	YES - Current	NO - Privately-Owned	Available	Not Used in Prior Housing Element	0	0.025477725	4	0	0	133-5A227 133	Northeast Los Angeles			Moderate
LOS ANGELES	1592 N SOTO ST	90033	5202015001	Low Medium II Residential	RD1.5-1	0	29	0.103396926	Residential - Double, Duplex, or Two Units - 4 Stories or Less	YES - Current	NO - Privately-Owned	Available	Not Used in Prior Housing Element	0	0	0.030492473	0.030492473	2	2*	2*	135A227 125	Northeast Los Angeles	Yes		Above Moderate
LOS ANGELES			5202015002	Low Medium II Residential	RD1.5-1	0	29	0.069037209	Residential - Single Family Residence	YES - Current	NO - Privately-Owned	Available	Not Used in Prior Housing Element	0	0	0.007400016	0.007400016	1	1*	1*	133-5A227 273	Northeast Los Angeles			Above Moderate
LOS ANGELES	1580 N SOTO ST	90033	5202015003	Low Medium II Residential	RD1.5-1	0	29	0.17235508	Residential - Four Units (Any Combination) - 4 Stories or Less	YES - Current	NO - Privately-Owned	Available	Not Used in Prior Housing Element	0	0.101592505	0	0.101592505	4	0	0	135A227 130	Northeast Los Angeles	Yes		Moderate
LOS ANGELES	1564 N SOTO ST	90033	5202015005	Low Medium II Residential	RD1.5-1	0	29	0.162036947	Residential - Double, Duplex, or Two Units - 4 Stories or Less	YES - Current	NO - Privately-Owned	Available	Not Used in Prior Housing Element	0	0.16367321	0	0.16367321	1	0	0	133-5A227 33	Northeast Los Angeles	Yes		Moderate
LOS ANGELES	1556 N SOTO ST	90033	5202015006	Low Medium II Residential	RD1.5-1	0	29	0.172093486	Residential - Four Units (Any Combination) - 4 Stories or Less	YES - Current	NO - Privately-Owned	Available	Not Used in Prior Housing Element	0	0.089268082	0	0.089268082	4	0	0	133-5A227 42	Northeast Los Angeles	Yes		Moderate
LOS ANGELES	1544 N SOTO ST	90033	5202015007	Low Medium II Residential	RD1.5-1	0	29	0.172108645	Residential - Double, Duplex, or Two Units - 4 Stories or Less	YES - Current	NO - Privately-Owned	Available	Not Used in Prior Housing Element	0	0.058297396	0	0.058297396	2	0	0	133-5A227 50	Northeast Los Angeles	Yes		Moderate
LOS ANGELES	1538 1/2 N SOTO ST	90033	5202015008	Low Medium II Residential	RD1.5-1	0	29	0.172122955	Residential - Three Units (Any Combination) - 4 Stories or Less	YES - Current	NO - Privately-Owned	Available	Not Used in Prior Housing Element	0	0.10934273	0	0.10934273	3	0	0	133-5A227 60	Northeast Los Angeles	Yes		Moderate
LOS ANGELES	1526 N SOTO ST	90033	5202015010	Low Medium II Residential	RD1.5-1	0	29	0.172150383	Residential - Three Units (Any Combination) - 4 Stories or Less	YES - Current	NO - Privately-Owned	Available	Not Used in Prior Housing Element	0	0.10934273	0	0.10934273	3	0	0	133-5A227 79	Northeast Los Angeles	Yes		Moderate
LOS ANGELES	1516 N SOTO ST	90033	5202015011	Low Medium II Residential	RD1.5-1	0	29	0.172168317	Residential - Double, Duplex, or Two Units - 4 Stories or Less	YES - Current	NO - Privately-Owned	Available	Not Used in Prior Housing Element	0	0.133836043	0	0.133836043	2	0	0	133-5A227 87	Northeast Los Angeles	Yes		Moderate
LOS ANGELES	1508 N SOTO ST	90033	5202015012	Low Medium II Residential	RD1.5-1	0	29	0.172180664	Residential - Single Family Residence	YES - Current	NO - Privately-Owned	Available	Not Used in Prior Housing Element	0	0.336463916	0	0.336463916	1	0	0	133-5A227 92	Northeast Los Angeles			Moderate
LOS ANGELES	1504 N SOTO ST	90033	5202015013	Low Medium II Residential	RD1.5-1	0	29	0.172197018	Residential - Double, Duplex, or Two Units - 4 Stories or Less	YES - Current	NO - Privately-Owned	Available	Not Used in Prior Housing Element	0	0.199396706	0	0.199396706	2	0	0	133-5A227 99	Northeast Los Angeles	Yes		Moderate
LOS ANGELES	1517 N RICARDO ST	90033	5202015015	Low Medium II Residential	RD1.5-1	0	29	0.172167224	Residential - Single Family Residence	YES - Current	NO - Privately-Owned	Available	Not Used in Prior Housing Element	0	0.225214195	0	0.225214195	1	0	0	133-5A227 95	Northeast Los Angeles			Moderate
LOS ANGELES	1527 N RICARDO ST	90033	5202015016	Low Medium II Residential	RD1.5-1	0	29	0.17215087	Residential - Double, Duplex, or Two Units - 4 Stories or Less	YES - Current	NO - Privately-Owned	Available	Not Used in Prior Housing Element	0	0.133836043	0	0.133836043	2	0	0	133-5A227 90	Northeast Los Angeles	Yes		Moderate
LOS ANGELES	1531 1/2 N RICARDO ST	90033	5202015017	Low Medium II Residential	RD1.5-1	0	29	0.172138353	Residential - Double, Duplex, or Two Units - 4 Stories or Less	YES - Current	NO - Privately-Owned	Available	Not Used in Prior Housing Element	0	0.057491404	0	0.057491404	2	0	0	133-5A227 84	Northeast Los Angeles	Yes		Moderate
LOS ANGELES	1541 N RICARDO ST	90033	5202015018	Low Medium II Residential	RD1.5-1	0	29	0.172122793	Residential - Four Units (Any Combination) - 4 Stories or Less	YES - Current	NO - Privately-Owned	Available	Not Used in Prior Housing Element	0	0.012703928	0	0.012703928	4	0	0	133-5A227 74	Northeast Los Angeles	Yes		Moderate
LOS ANGELES	1547 N RICARDO ST	90033	5202015019	Low Medium II Residential	RD1.5-1	0	29	0.172108358	Residential - Single Family Residence	YES - Current	NO - Privately-Owned	Available	Not Used in Prior Housing Element	0	0.225214195	0	0.225214195	1	0	0	133-5A227 64	Northeast Los Angeles			Moderate
LOS ANGELES	1555 N RICARDO ST	90033	5202015020	Low Medium II Residential	RD1.5-1	0	29	0.172093922	Residential - Single Family Residence	YES - Current	NO - Privately-Owned	Available	Not Used in Prior Housing Element	0	0.225214195	0	0.225214195	1	0	0	133-5A227 54	Northeast Los Angeles			Moderate
LOS ANGELES	1563 N RICARDO ST	90033	5202015021	Low Medium II Residential	RD1.5-1	0	29	0.17208028	Residential - Single Family Residence	YES - Current	NO - Privately-Owned	Available	Not Used in Prior Housing Element	0	0.225214195	0	0.225214195	1	0	0	133-5A227 45	Northeast Los Angeles			Moderate
LOS ANGELES	1571 N RICARDO ST	90033	5202015022	Low Medium II Residential	RD1.5-1	0	29	0.172063928	Residential - Single Family Residence	YES - Current	NO - Privately-Owned	Available	Not Used in Prior Housing Element	0	0.225214195	0	0.225214195	1	0	0	133-5A227 37	Northeast Los Angeles			Moderate
LOS ANGELES	1583 N RICARDO ST	90033	5202015023	Low Medium II Residential	RD1.5-1	0	29	0.172049492	Residential - Three Units (Any Combination) - 4 Stories or Less	YES - Current	NO - Privately-Owned	Available	Not Used in Prior Housing Element	0	0.047523558	0	0.047523558	3	0	0	133-5A227 27	Northeast Los Angeles	Yes		Moderate
LOS ANGELES	2420 E ALCAZAR ST	90033	5202015024	Low Medium II Residential	RD1.5-1	0	29	0.172586158	Residential - Three Units (Any Combination) - 4 Stories or Less	YES - Current	NO - Privately-Owned	Available	Not Used in Prior Housing Element	0	0.120264316	0	0.120264316	3	0	0	133-5A227 18	Northeast Los Angeles	Yes		Moderate
LOS ANGELES	1572 N SOTO ST	90033	5202015025	Low Medium II Residential	RD1.5-1	0	29	0.162415041	Residential - Four Units (Any Combination) - 4 Stories or Less	YES - Current	NO - Privately-Owned	Available	Not Used in Prior Housing Element	0	0.052952188	0	0.052952188	4	0	0	133-5A227 23	Northeast Los Angeles			Moderate
LOS ANGELES	1534 N SOTO ST	90033	5202015026	Low Medium II Residential	RD1.5-1	0	29	0.159799474	Residential - Three Units (Any Combination) - 4 Stories or Less	YES - Current	NO - Privately-Owned	Available	Not Used in Prior Housing Element	0	0.021969067	3	0	0	133-5A227 69	Northeast Los Angeles			Moderate
LOS ANGELES	1592 N RICARDO ST	90033	5202016001	Low Medium II Residential	RD1.5-1	0	29	0.172538229	Residential - Single Family Residence	YES - Current	NO - Privately-Owned	Available	Not Used in Prior Housing Element	0	0.231437421	0	0.231437421	1	0	0	133-5A227 39	Northeast Los Angeles			Moderate
LOS ANGELES	1582 N RICARDO ST	90033	5202016002	Low Medium II Residential	RD1.5-1	0	29	0.172070433	Residential - Double, Duplex, or Two Units - 4 Stories or Less	YES - Current	NO - Privately-Owned	Available	Not Used in Prior Housing Element	0	0.058297396	0	0.058297396	2	0	0	133-5A227 48	Northeast Los Angeles	Yes		Moderate
LOS ANGELES	1572 N RICARDO ST	90033	5202016003	Low Medium II Residential	RD1.5-1	0	29	0.172079408	Residential - Three Units (Any Combination) - 4 Stories or Less	YES - Current	NO - Privately-Owned	Available	Not Used in Prior Housing Element	0	0.10934273	0	0.10934273	3	0	0	133-5A227 56	Northeast Los Angeles	Yes		Moderate
LOS ANGELES	1560 N RICARDO ST	90033	5202016004	Low Medium II Residential	RD1.5-1	0	29	0.172087915	Residential - Single Family Residence	YES - Current	NO - Privately-Owned	Available	Not Used in Prior Housing Element	0	0.225214195	0	0.225214195	1	0	0	133-5A227 66	Northeast Los Angeles			Moderate
LOS ANGELES	1546 N RICARDO ST	90033	5202016005	Low Medium II Residential	RD1.5-1	0	29	0.172096889	Residential - Double, Duplex, or Two Units - 4 Stories or Less	YES - Current	NO - Privately-Owned	Available	Not Used in Prior Housing Element	0	0.133836043	0	0.133836043	2	0	0	133-5A227 76	Northeast Los Angeles	Yes		Moderate
LOS ANGELES	1542 N RICARDO ST	90033	5202016006	Low Medium II Residential	RD1.5-1	0	29	0.172104116	Residential - Double, Duplex, or Two Units - 4 Stories or Less	YES - Current	NO - Privately-Owned	Available	Not Used in Prior Housing Element	0	0.133836043	0	0.133836043	2	0	0	133-5A227 86	Northeast Los Angeles	Yes		Moderate
LOS ANGELES	1538 N RICARDO ST	90033	5202016007	Low Medium II Residential	RD1.5-1	0	29	0.172111173	Residential - Single Family Residence	YES - Current	NO - Privately-Owned	Available	Not Used in Prior Housing Element	0	0.225214195	0	0.225214195	1	0	0	133-5A227 91	Northeast Los Angeles			Moderate
LOS ANGELES	1532 N RICARDO ST	90033	5202016008	Low Medium II Residential	RD1.5-1	0	29	0.172123053	Residential - Single Family Residence	YES - Current	NO - Privately-Owned	Available	Not Used in Prior Housing Element	0	0.225214195	0	0.225214195	1	0	0	133-5A227 96	Northeast Los Angeles			Moderate
LOS ANGELES	1524 N RICARDO ST	90033	5202016009	Low Medium II Residential	RD1.5-1	0	29	0.172130734	Residential - Double, Duplex, or Two Units - 4 Stories or Less	YES - Current	NO - Privately-Owned	Available	Not Used in Prior Housing Element	0	0.133836043	0	0.133836043	2	0	0	133-5A227 103	Northeast Los Angeles	Yes		Moderate
LOS ANGELES	1518 N RICARDO ST	90033	5202016010	Low Medium II Residential	RD1.5-1	0	29	0.172139794	Residential - Double, Duplex, or Two Units - 4 Stories or Less	YES - Current	NO - Privately-Owned	Available	Not Used in Prior Housing Element	0	0.133836043	0	0.133836043	2	0	0	133-5A227 108	Northeast Los Angeles	Yes		Moderate
LOS ANGELES	2511 E NORFOLK ST	90

LOS ANGELES			5202016012	Low Medium II Residential		RD1.5-1	0	29	0.063128249	Residential - Single Family Residence	YES - Current	NO - Privately-Owned	Available	Not Used in Prior Housing Element	0	0	0.019676894	0.019676894	1	1*	1*	133-5A227	114	Northeast Los Angeles						Above Moderate
LOS ANGELES	2515 E NORFOLK ST	90033	5202016013	Low Medium II Residential		RD1.5-1	0	29	0.051636981	Residential - Single Family Residence	YES - Current	NO - Privately-Owned	Available	Not Used in Prior Housing Element	0	0	0.019224438	0.019224438	1	1*	1*	133-5A227	125	Northeast Los Angeles						Above Moderate
LOS ANGELES			5202016013	Low Medium II Residential		RD1.5-1	0	29	0.051628336	Residential - Single Family Residence	YES - Current	NO - Privately-Owned	Available	Not Used in Prior Housing Element	0	0	0.019676894	0.019676894	1	1*	1*	133-5A227	118	Northeast Los Angeles						Above Moderate
LOS ANGELES	2517 E NORFOLK ST	90033	5202016014	Low Medium II Residential		RD1.5-1	0	29	0.172155762	Residential - Double, Duplex, or Two Units - 4 Stories or Less	YES - Current	NO - Privately-Owned	Available	Not Used in Prior Housing Element	0	0.199396706	0	0.199396706	2	0	0	133-5A227	128	Northeast Los Angeles	Yes	Moderate				
LOS ANGELES	1509 N TREMONT ST	90033	5202016015	Low Medium II Residential		RD1.5-1	0	29	0.172147581	Residential - Single Family Residence	YES - Current	NO - Privately-Owned	Available	Not Used in Prior Housing Element	0	0.225214195	0	0.225214195	1	0	0	133-5A227	123	Northeast Los Angeles		Moderate				
LOS ANGELES	1517 N TREMONT ST	90033	5202016016	Low Medium II Residential		RD1.5-1	0	29	0.172139719	Residential - Double, Duplex, or Two Units - 4 Stories or Less	YES - Current	NO - Privately-Owned	Available	Not Used in Prior Housing Element	0	0.133836043	0	0.133836043	2	0	0	133-5A227	115	Northeast Los Angeles	Yes	Moderate				
LOS ANGELES	1527 N TREMONT ST	90033	5202016017	Low Medium II Residential		RD1.5-1	0	29	0.172129768	Residential - Four Units (Any Combination) - 4 Stories or Less	YES - Current	NO - Privately-Owned	Available	Not Used in Prior Housing Element	0	0.089268082	0	0.089268082	4	0	0	133-5A227	110	Northeast Los Angeles	Yes	Moderate				
LOS ANGELES	1531 N TREMONT ST	90033	5202016018	Low Medium II Residential		RD1.5-1	0	29	0.172121918	Residential - Three Units (Any Combination) - 4 Stories or Less	YES - Current	NO - Privately-Owned	Available	Not Used in Prior Housing Element	0	0.047523558	0	0.047523558	3	0	0	133-5A227	105	Northeast Los Angeles		Moderate				
LOS ANGELES	1539 N TREMONT ST	90033	5202016019	Low Medium II Residential		RD1.5-1	0	29	0.172113093	Residential - Double, Duplex, or Two Units - 4 Stories or Less	YES - Current	NO - Privately-Owned	Available	Not Used in Prior Housing Element	0	0.133836043	0	0.133836043	2	0	0	133-5A227	100	Northeast Los Angeles	Yes	Moderate				
LOS ANGELES	1549 N TREMONT ST	90033	5202016020	Low Medium II Residential		RD1.5-1	0	29	0.172105717	Residential - Single Family Residence	YES - Current	NO - Privately-Owned	Available	Not Used in Prior Housing Element	0	0.225214195	0	0.225214195	1	0	0	133-5A227	94	Northeast Los Angeles		Moderate				
LOS ANGELES	1557 N TREMONT ST	90033	5202016021	Low Medium II Residential		RD1.5-1	0	29	0.172096086	Residential - Double, Duplex, or Two Units - 4 Stories or Less	YES - Current	NO - Privately-Owned	Available	Not Used in Prior Housing Element	0	0.133836043	0	0.133836043	2	0	0	133-5A227	88	Northeast Los Angeles	Yes	Moderate				
LOS ANGELES	1563 1/4 N TREMONT ST	90033	5202016022	Low Medium II Residential		RD1.5-1	0	29	0.172088623	Residential - Four Units (Any Combination) - 4 Stories or Less	YES - Current	NO - Privately-Owned	Available	Not Used in Prior Housing Element	0	0.133836043	0	0.133836043	2	0	0	133-5A227	80	Northeast Los Angeles	Yes	Moderate				
LOS ANGELES	1571 N TREMONT ST	90033	5202016023	Low Medium II Residential		RD1.5-1	0	29	0.057389341	Residential - Single Family Residence - Vacant Land	YES - Current	NO - Privately-Owned	Available	Not Used in Prior Housing Element	0	0	0.046299773	0.046299773	0	1*	1*	133-5A227	81	Northeast Los Angeles		Above Moderate				
LOS ANGELES	1583 N TREMONT ST	90033	5202016024	Low Medium II Residential		RD1.5-1	0	29	0.057389824	Residential - Single Family Residence	YES - Current	NO - Privately-Owned	Available	Not Used in Prior Housing Element	0	0	0.019676894	0.019676894	1	1*	1*	133-5A227	72	Northeast Los Angeles		Above Moderate				
LOS ANGELES	2526 E ALCAZAR ST	90033	5202016024	Low Medium II Residential		RD1.5-1	0	29	0.057528317	Residential - Single Family Residence	YES - Current	NO - Privately-Owned	Available	Not Used in Prior Housing Element	0	0	0.019676894	0.019676894	1	1*	1*	133-5A227	62	Northeast Los Angeles		Above Moderate				
LOS ANGELES	2516 E ALCAZAR ST	90033	5202016026	Low Medium II Residential		RD1.5-1	0	29	0.057430543	Residential - Single Family Residence	YES - Current	NO - Privately-Owned	Available	Not Used in Prior Housing Element	0	0	0.020345698	0.020345698	1	1*	1*	133-5A227	53	Northeast Los Angeles		Above Moderate				
LOS ANGELES			5202016026	Low Medium II Residential		RD1.5-1	0	29	0.057291358	Residential - Single Family Residence	YES - Current	NO - Privately-Owned	Available	Not Used in Prior Housing Element	0	0	0.020345698	0.020345698	1	1*	1*	133-5A227	61	Northeast Los Angeles		Above Moderate				
LOS ANGELES			5202016026	Low Medium II Residential		RD1.5-1	0	29	0.05729938	Residential - Single Family Residence	YES - Current	NO - Privately-Owned	Available	Not Used in Prior Housing Element	0	0	0.020345698	0.020345698	1	1*	1*	133-5A227	71	Northeast Los Angeles		Above Moderate				
LOS ANGELES	1670 N TREMONT ST	90033	5202018003	Low Medium II Residential		RD1.5-1	0	29	0.172068689	Residential - Single Family Residence	YES - Current	NO - Privately-Owned	Available	Not Used in Prior Housing Element	0	0.098914778	0	0.098914778	1	0	0	135A227	112	Northeast Los Angeles		Moderate				
LOS ANGELES	1662 N TREMONT ST	90033	5202018004	Low Medium II Residential		RD1.5-1	0	29	0.172046087	Residential - Four Units (Any Combination) - 4 Stories or Less	YES - Current	NO - Privately-Owned	Available	Not Used in Prior Housing Element	0	0.10934273	0	0.10934273	3	0	0	135A227	119	Northeast Los Angeles	Yes	Moderate				
LOS ANGELES	1652 1/2 N TREMONT ST	90033	5202018005	Low Medium II Residential		RD1.5-1	0	29	0.171297413	Residential - Double, Duplex, or Two Units - 4 Stories or Less	YES - Current	NO - Privately-Owned	Available	Not Used in Prior Housing Element	0	0.225214195	0	0.225214195	1	0	0	135A227	127	Northeast Los Angeles		Moderate				
LOS ANGELES	1640 N TREMONT ST	90033	5202018006	Low Medium II Residential		RD1.5-1	0	29	0.17137875	Residential - Four Units (Any Combination) - 4 Stories or Less	YES - Current	NO - Privately-Owned	Available	Not Used in Prior Housing Element	0	0.038191578	0	0.038191578	4	0	0	133-5A227	14	Northeast Los Angeles	Yes	Moderate				
LOS ANGELES	1632 N TREMONT ST	90033	5202018007	Low Medium II Residential		RD1.5-1	0	29	0.17208665	Residential - Three Units (Any Combination) - 4 Stories or Less	YES - Current	NO - Privately-Owned	Available	Not Used in Prior Housing Element	0	0.10934273	0	0.10934273	3	0	0	133-5A227	24	Northeast Los Angeles	Yes	Moderate				
LOS ANGELES	1620 N TREMONT ST	90033	5202018008	Low Medium II Residential		RD1.5-1	0	29	0.17207334	Residential - Three Units (Any Combination) - 4 Stories or Less	YES - Current	NO - Privately-Owned	Available	Not Used in Prior Housing Element	0	0.10934273	0	0.10934273	3	0	0	133-5A227	34	Northeast Los Angeles	Yes	Moderate				
LOS ANGELES	1616 N TREMONT ST	90033	5202018009	Low Medium II Residential		RD1.5-1	0	29	0.086027532	Residential - Single Family Residence	YES - Current	NO - Privately-Owned	Available	Not Used in Prior Housing Element	0	0	0.028416431	0.028416431	1	2*	2*	133-5A227	43	Northeast Los Angeles		Above Moderate				
LOS ANGELES	1610 N TREMONT ST	90033	5202018010	Low Medium II Residential		RD1.5-1	0	29	0.086031542	Residential - Single Family Residence	YES - Current	NO - Privately-Owned	Available	Not Used in Prior Housing Element	0	0	0.028416431	0.028416431	1	2*	2*	133-5A227	46	Northeast Los Angeles		Above Moderate				
LOS ANGELES	1600 N TREMONT ST	90033	5202018011	Low Medium II Residential		RD1.5-1	0	29	0.172043333	Residential - Double, Duplex, or Two Units - 4 Stories or Less	YES - Current	NO - Privately-Owned	Available	Not Used in Prior Housing Element	0	0.133836043	0	0.133836043	2	0	0	133-5A227	52	Northeast Los Angeles	Yes	Moderate				
LOS ANGELES	2615 E ALCAZAR ST	90033	5202018012	Low Medium II Residential		RD1.5-1	0	29	0.172043969	Residential - Four Units (Any Combination) - 4 Stories or Less	YES - Current	NO - Privately-Owned	Available	Not Used in Prior Housing Element	0	0.089268082	0	0.089268082	4	0	0	133-5A227	65	Northeast Los Angeles	Yes	Moderate				
LOS ANGELES	1611 N MURCHISON ST	90033	5202018013	Low Medium II Residential		RD1.5-1	0	29	0.172059933	Residential - Five or More Units or Apartments (Any Combination) - 4 Stories or Less	YES - Current	NO - Privately-Owned	Available	Not Used in Prior Housing Element	0	0.019802941	0	0.019802941	6	0	0	133-5A227	55	Northeast Los Angeles	Yes	Moderate				
LOS ANGELES	1623 N MURCHISON ST	90033	5202018014	Low Medium II Residential		RD1.5-1	0	29	0.172073631	Residential - Double, Duplex, or Two Units - 4 Stories or Less	YES - Current	NO - Privately-Owned	Available	Not Used in Prior Housing Element	0	0.133836043	0	0.133836043	2	0	0	133-5A227	47	Northeast Los Angeles	Yes	Moderate				
LOS ANGELES	1631 N MURCHISON ST	90033	5202018015	Low Medium II Residential		RD1.5-1	0	29	0.172087274	Residential - Single Family Residence	YES - Current	NO - Privately-Owned	Available	Not Used in Prior Housing Element	0	0.225214195	0	0.225214195	1	0	0	133-5A227	38	Northeast Los Angeles		Moderate				
LOS ANGELES	1645 N MURCHISON ST	90033	5202018016	Low Medium II Residential		RD1.5-1	0	29	0.17210233	Residential - Four Units (Any Combination) - 4 Stories or Less	YES - Current	NO - Privately-Owned	Available	Not Used in Prior Housing Element	0	0.052952188	0	0.052952188	4	0	0	133-5A227	29	Northeast Los Angeles		Moderate				
LOS ANGELES			5202018017	Low Medium II Residential		RD1.5-1	0	29	0.171619109	Residential - Single Family Residence	YES - Current	NO - Privately-Owned	Available	Not Used in Prior Housing Element	0	0.225214195	0	0.225214195	1	0	0	133-5A227	272	Northeast Los Angeles		Moderate				
LOS ANGELES	1663 N MURCHISON ST	90033	5202018018	Low Medium II Residential		RD1.5-1	0	29	0.1710662	Residential - Three Units (Any Combination) - 4 Stories or Less	YES - Current	NO - Privately-Owned	Available	Not Used in Prior Housing Element	0	0.046865416	0	0.046865416	3	0	0	135A229	185	Northeast Los Angeles	Yes	Moderate				
LOS ANGELES	1671 N MURCHISON ST	90033	5202018019	Low Medium II Residential		RD1.5-1	0	29	0.172176473	Residential - Three Units (Any Combination) - 4 Stories or Less	YES - Current	NO - Privately-Owned	Available	Not Used in Prior Housing Element	0	0.046865416	0	0.046865416	3	0	0	135A229	181	Northeast Los Angeles	Yes	Moderate				
LOS ANGELES	1681 N MURCHISON ST	90033	5202018020	Low Medium II Residential		RD1.5-1	0	29	0.172177116	Residential - Four Units (Any Combination) - 4 Stories or Less	YES - Current	NO - Privately-Owned	Available	Not Used in Prior Housing Element	0	0.072836345	0	0.072836345	5	0	0	135A229	176	Northeast Los Angeles	Yes	Moderate				
LOS ANGELES	1680 N RICARDO ST	90033	5202019001	Low Medium II Residential		RD1.5-1	0	29	0.057388833	Residential - Single Family Residence	YES - Current	NO - Privately-Owned	Available	Not Used in Prior Housing Element	0	0	0.019676894	0.019676894	1	1*	1*	135A227	74	Northeast Los Angeles		Above Moderate				
LOS ANGELES	2500 E MEDFORD ST	90033	5202019001	Low Medium II Residential		RD1.5-1	0	29	0.057388678	Residential - Single Family Residence	YES - Current	NO - Privately-Owned	Available	Not Used in Prior Housing Element	0	0	0.019676894	0.019676894	1	1*	1*	135A227	70	Northeast Los Angeles		Above Moderate				
LOS ANGELES	2506 E MEDFORD ST	90033	5202019002	Low Medium II Residential		RD1.5-1	0	29	0.057389955	Residential - Single Family Residence	YES - Current	NO - Privately-Owned	Available	Not Used in Prior Housing Element	0	0	0.019676894	0.019676894	1	1*	1*	135A227	72	Northeast Los Angeles		Above Moderate				
LOS ANGELES			5202019002	Low Medium II Residential		RD1.5-1	0	29	0.057389801	Residential - Single Family Residence	YES - Current	NO - Privately-Owned	Available	Not Used in Prior Housing Element	0	0	0.019676894	0.019676894	1	1*	1*	135A227	81	Northeast Los Angeles		Above Moderate				
LOS ANGELES	2516 E MEDFORD ST	90033	5202019003	Low Medium II Residential		RD1.5-1	0	29	0.057398861	Residential - Single Family Residence	YES - Current	NO - Privately-Owned	Available	Not Used in Prior Housing Element	0	0	0.019676894	0.019676894	1	1*	1*	135A227	75	Northeast Los Angeles		Above Moderate				
LOS ANGELES			5202019003	Low Medium II Residential		RD1.5-1	0	29	0.057398455	Residential - Single Family Residence	YES - Current	NO - Privately-Owned	Available	Not Used in Prior Housing Element	0	0	0.019676894	0.019676894	1	1*	1*	135A227	85	Northeast Los Angeles		Above Moderate				
LOS ANGELES	1672 N RICARDO ST	90033	5202019004	Low Medium II Residential		RD1.5-1	0	29	0.172176543	Residential - Five or More Units or Apartments (Any Combination) - 4 Stories or Less	YES - Current	NO - Privately-Owned	Available	Not Used in Prior Housing Element	0	0.014363916	0	0.014363916	5	0	0	135A227	84	Northeast Los Angeles		Moderate				
LOS ANGELES	1662 N RICARDO ST	90033	5202019005	Low Medium II Residential		RD1.5-1	0	29	0.172177079	Residential - Four Units (Any Combination) - 4 Stories or Less	YES - Current	NO - Privately-Owned	Available	Not Used in Prior Housing Element	0	0.089268082	0	0.089268082	4	0	0	135A227	91	Northeast Los Angeles	Yes	Moderate				
LOS ANGELES	1644 N RICARDO ST	90033	5202019006	Low Medium II Residential		RD1.5-1	0	29	0.17217693	Residential - Double, Duplex, or Two Units - 4 Stories or Less	YES - Current	NO - Privately-Owned	Available	Not Used in Prior Housing Element	0	0.133836043	0	0.133836043	2	0	0	135A227	98	Northeast Los Angeles	Yes	Moderate				
LOS ANGELES	1636 1/2 N RICARDO ST	90033	5202019007	Low Medium II Residential		RD1.5-1	0	29	0.172176759	Residential - Three Units (Any Combination) - 4 Stories or Less	YES - Current	NO - Privately-Owned	Available	Not Used in Prior Housing Element	0	0.10934273	0	0.10934273	3	0	0	135A227	106	Northeast Los Angeles	Yes	Moderate				
LOS ANGELES	1632 N RICARDO ST	90033	5202019008	Low Medium II Residential		RD1.5-1	0	29	0.172177885	Residential - Three Units (Any Combination) - 4 Stories or Less	YES - Current	NO - Privately-Owned	Available	Not Used in Prior Housing Element	0	0.10934273	0	0.10934273	3	0	0	135A227	115	Northeast Los Angeles	Yes	Moderate				
LOS ANGELES	1620 N RICARDO ST	90033	5202019009	Low Medium II Residential		RD1.5-1	0	29	0.171838944	Residential - Single Family Residence	YES - Current	NO - Privately-Owned	Available	Not Used in Prior Housing Element	0	0.225214195	0	0.225214195	1	0	0	135A227	122	Northeast Los Angeles		Moderate				
LOS ANGELES	2509 E ALCAZAR ST	90033	5202019011	Low Medium II Residential		RD1.5-1	0	29	0.057389051	Residential - Single Family Residence	YES - Current	NO - Privately-Owned	Available	Not Used in Prior Housing Element	0	0	0.019676894	0.019676894	1	1*	1*	133-5A227	21	Northeast Los Angeles		Above Moderate				
LOS ANGELES			5202019011	Low Medium II Residential		RD1.5-1	0	29	0.057188707	Residential - Single Family Residence	YES - Current	NO - Privately-Owned	Available	Not Used in Prior Housing Element	0	0	0.019676894	0.019676894	1	1*	1*	133-5A227	12	Northeast Los Angeles		Above Moderate				
LOS ANGELES	2515 E ALCAZAR ST	90033	5202019012	Low Medium II Residential		RD1.5-1	0	29	0.057388896	Residential - Single Family Residence	YES - Current	NO - Privately-Owned	Available	Not Used in Prior Housing Element	0	0	0.019676894	0.019676894	1	1*	1*	133-5A227	26	Northeast Los Angeles		Above Moderate				
LOS ANGELES			5202019012	Low Medium II Residential		RD1.5-1	0	29	0.057051202	Residential - Single Family Residence	YES - Current	NO - Privately-Owned	Available	Not Used in Prior Housing Element	0	0	0.019676894	0.019676894	1	1*	1*	133-5A227	17	Northeast Los Angeles		Above Moderate				
LOS ANGELES			5202019013	Low Medium II Residential		RD1.5-1	0	29	0.08598346	Residential - Single Family Residence	YES - Current	NO - Privately-Owned	Available	Not Used in Prior Housing Element	0	0.08598346	0	0.028416431	0.028416431	1	2*	2*	133-5A227	31	Northeast Los Angeles		Above Moderate				
LOS ANGELES	1603 N TREMONT ST	90033	5202019014	Low Medium II Residential		RD1.5-1	0	29	0.086083679	Residential - Double, Duplex, or Two Units - 4 Stories or Less	YES - Current	NO - Privately-Owned	Available	Not Used in Prior Housing Element	0	0	0.000989806	0.000989806	2	2*	2*	133-5A227	40	Northeast Los Angeles		Above Moderate				
LOS ANGELES	1611 N TREMONT ST	90033	5202019015	Low Medium II Residential		RD1.5-1	0	29	0.171445304	Residential - Four Units (Any Combination) - 4 Stories or Less	YES - Current	NO - Privately-Owned	Available	Not Used in Prior Housing Element	0	0.017890061	0	0.017890061	4	0	0	133-5A227	22	Northeast Los Angeles		Moderate				
LOS ANGELES	1623 N TREMONT ST	90033	5202019016	Low Medium II Residential		RD1.5-1	0	29	0.17180418	Residential - Three Units (Any Combination) - 4 Stories or Less	YES - Current	NO - Privately-Owned	Available	Not Used in Prior Housing Element	0	0.10934273	0	0.10934273	3	0	0	133-5A227	13	Northeast Los Angeles	Yes	Moderate				
LOS ANGELES	1631 N TREMONT ST	90033	5202019017	Low Medium II Residential		RD1.5-1	0	29	0.171552514	Residential - Single Family Residence	YES - Current	NO - Privately-Owned	Available	Not Used in Prior Housing Element	0	0.225214195	0	0.225214195	1	0	0	135A227	124	Northeast Los Angeles		Moderate				
LOS ANGELES	1641 N TREMONT ST	90033	5202019018	Low Medium II Residential		RD1.5-1	0	29	0.172050778	Residential - Four Units (Any Combination) - 4 Stories or Less	YES - Current	NO - Privately-Owned	Available	Not Used in Prior Housing Element	0	0.029853818	0	0.029853818	4	0	0	135A227	117	Northeast Los Angeles	Yes	Moderate				
LOS ANGELES	1653 N TREMONT ST	90033	5202019019	Low Medium II Residential		RD1.5-1	0	29	0.172072412	Residential - Three Units (Any Combination) - 4 Stories or Less	YES - Current	NO - Privately-Owned	Available	Not Used in Prior Housing Element	0	0.10934273	0	0.10934273	3	0	0	135A227	110	Northeast Los Angeles	Yes	Moderate				
LOS ANGELES	1663 N TREMONT ST	90033	5202019020	Low Medium II Residential		RD1.5-1	0	29	0.172094061	Residential - Four Units (Any Combination) - 4 Stories or Less	YES - Current	NO - Privately-Owned	Available	Not Used in Prior Housing Element	0	0.089268082	0	0.089268082	4	0	0	135A227	101	Northeast Los Angeles	Yes	Moderate				
LOS ANGELES	1671 1/2 N TREMONT ST	90033	5202019021	Low Medium II Residential		RD1.5-1	0	29	0.172116515	Residential - Three Units (Any Combination) - 4 Stories or Less	YES - Current	NO - Privately-Owned	Available	Not Used in Prior Housing Element	0	0.046865416	0	0.046865416	3	0	0	135A227	94	Northeast Los Angeles	Yes	Moderate				
LOS ANGELES	1681 N TREMONT ST	90033	5202019022	Low Medium II Residential		RD1.5-1	0	29	0.172140265	Residential - Single Family Residence - Other Improvements Only	YES - Current	NO - Privately-Owned	Available	Not Used in Prior Housing Element	0	0.026131231	0	0.026131231	0	0	0	135A227	89	Northeast Los Angeles		Moderate				
LOS ANGELES	1691 N TREMONT ST	90033	5202019024	Low Medium II Residential		RD1.5-1	0	29	0.17101408	Residential - Single Family Residence - Other Improvements Only	YES - Current	NO - Privately-Owned	Available	Not Used in Prior Housing Element	0	0.026131231	0	0.026131231	0	0	0	135A227	82	Northeast Los Angeles		Moderate				
LOS ANGELES	1680 N SOTO ST	90033	5202020001	Low Medium II Residential		RD2-1	0	21	0.057390138	Residential - Single Family Residence	YES - Current	NO - Privately-Owned	Available	Not Used in Prior Housing Element	0	0	0.024149473	0.024149473	1	1*	1*	135A227	54	Northeast Los Angeles		Above Moderate				
LOS ANGELES	2408 E MEDFORD ST	90033	5202020001	Low Medium II Residential		RD2-1	0	21	0.057389018	Residential - Single Family Residence	YES - Current	NO - Privately-Owned	Available	Not Used in Prior Housing Element	0	0	0.024149473	0.024149473	1	1*	1*	135A227	49	Northeast Los Angeles		Above Moderate				
LOS ANGELES	2410 E MEDFORD ST	90033	5202020002	Low Medium II Residential		RD2-1	0	21	0.057389172	Residential - Single Family Residence	YES - Current	NO - Privately-Owned	Available	Not Used in Prior Housing Element	0	0	0.024149473	0.024149473	1	1*	1*	135A227	52	Northeast Los Angeles		Above Moderate				
LOS ANGELES			5202020002	Low Medium II Residential		RD2-1	0	21	0.057389172	Residential - Single Family Residence	YES - Current	NO - Privately-Owned	Available	Not Used in Prior Housing Element	0	0	0.024149473	0.024149473	1	1*	1*	135A227	57	Northeast Los Angeles		Above Moderate				
LOS ANGELES	2412 E MEDFORD ST	90033	5202020003	Low Medium II Residential		RD2-1	0	21	0.057432717	Residential - Single Family Residence	YES - Current	NO - Privately-Owned	Available	Not Used in Prior Housing Element	0	0	0.024149473	0.024149473	1	1*	1*	135A227	55	Northeast Los Angeles		Above Moderate				
LOS ANGELES			5202020003	Low Medium II Residential		RD2-1	0	21	0.057411866	Residential - Single Family Residence	YES - Current	NO - Privately-Owned	Available	Not Used in Prior Housing Element	0	0	0.024149473	0.024149473	1	1*	1*	135A227	61	Northeast Los Angeles		Above Moderate				
LOS ANGELES	1670 N SOTO ST	90033	5202020004	Low Medium II Residential		RD2-1	0	21	0.172170702	Residential - Double, Duplex, or Two Units - 4 Stories or Less	YES - Current	NO - Privately-Owned	Available	Not Used in Prior Housing Element	0	0.00649382	0	0.00649382	2	3*	3*	135A227	60	Northeast Los Angeles	Yes	Moderate				
LOS ANGELES	1650 N SOTO ST	90033	5202020005	Low Medium II Residential		RD2-1	0	21	0.130169594	Residential - Single Family Residence	YES - Current	NO - Privately-Owned	Available	Used in Prior Housing Element - Non-Vacant	0	0	0.030665481	0.030665481	1	2*	2*	135A227	71	Northeast Los Angeles		Above Moderate				
LOS ANGELES	1660 N SOTO ST	90033	5202020005	Low Medium II Residential		RD2-1	0	21	0.172148166	Residential - Single Family Residence	YES - Current	NO - Privately-Owned	Available	Used in Prior Housing Element - Non-Vacant	0	0.018645078	0	0.018645078	1	3*	3*	135A227	68	Northeast Los Angeles		Moderate				
LOS ANGELES	1630 N SOTO ST	90033	5202020007	Low Medium II Residential		RD2-1	0	21	0.172087702	Residential - Double, Duplex, or Two Units - 4 Stories or Less	YES - Current	NO - Privately-Owned	Available	Not Used in Prior Housing Element	0	0.004307213	0	0.004307213	2	3*	3*	135A227	87	Northeast Los Angeles		Moderate				
LOS ANGELES	1624 N SOTO ST	90033	5202020008	Low Medium II Residential		RD2-1	0	21	0.172065557	Residential - Three Units (Any Combination) - 4 Stories or Less	YES - Current	NO - Privately-Owned	Available	Not Used in Prior Housing Element	0	0.02198468	0	0.02198468	3	3*	3*	135A227	93	Northeast Los Angeles	Yes	Moderate				
LOS ANGELES	1610 N SOTO ST	90033	5202020009	Low Medium II Residential		RD2-2	0	21	0.172043781	Residential - Single Family Residence - Vacant Land	YES - Current	NO - Privately-Owned	Available	Not Used in Prior Housing Element	0	0.041750726	0	0.041750726	0	3*	3*	135A227	100	Northeast Los Angeles		Moderate				
LOS ANGELES	1602 N SOTO ST	90033	5202020010	Low Medium II Residential		RD2-2	0	21	0.161063831	Commercial - Store - One Story	YES - Current	NO - Privately-Owned	Available	Not Used in Prior Housing Element	0	0.002568819	0	0.002568819	2	3*	3*	135A227	109	Northeast Los Angeles		Moderate				
LOS ANGELES	2421 E ALCAZAR ST	90033	5202020011	Low Medium II Residential		RD2-1	0	21	0.171319472	Residential - Single Family Residence	YES - Current	NO - Privately-Owned	Available	Not Used in Prior Housing Element	0	0.017864774	0	0.017864774	1	3*	3*	135A227	121	Northeast Los Angeles		Moderate				
LOS ANGELES	1611 N RICARDO ST	90033	5202020012	Low Medium II Residential		RD2-1	0	21	0.172176788	Residential - Single Family Residence	YES - Current	NO - Privately-Owned	Available	Not Used in Prior Housing Element	0	0.017864774	0	0.017864774	1	3*	3*	135A227	113	Northeast Los Angeles		Moderate				
LOS ANGELES	1621 N RICARDO ST	90033	5202020013	Low Medium II Residential		RD2-1	0	21	0.172176788	Residential - Single Family Residence	YES - Current	NO - Privately-Owned	Available	Not Used in Prior Housing Element	0	0.004763152	0	0.004763152	1	3*	3*	135A227	105	Northeast Los Angeles		Moderate				
LOS ANGELES	1631 N RICARDO ST	90033	5202020014	Low Medium II Residential		RD2-1	0	21	0.172178706	Residential - Double, Duplex, or Two Units - 4 Stories or Less	YES - Current	NO - Privately-Owned	Available	Not Used in Prior Housing Element	0	0.024283385	0	0.024283385	2	3*	3*	135A227	97	Northeast Los Angeles	Yes	Moderate				
LOS ANGELES	1639 N RICARDO ST	90033	5202020015	Low Medium II Residential		RD2-1	0	21	0.172176699	Residential - Three Units (Any Combination) - 4 Stories or Less	YES - Current	NO - Privately-Owned	Available	Not Used in Prior Housing Element	0	0.02198468	0	0.02198468	3	3*	3*	135A227	90	Northeast Los Angeles	Yes	Moderate				
LOS ANGELES	1651 N RICARDO ST	90033	5202020016	Low Medium II Residential		RD2-1	0	21	0.114779596	Residential - Single Family Residence	YES - Current	NO - Privately-Owned	Available	Not Used in Prior Housing Element	0	0	0.028416431	0.028416431	1	2*	2*	135A227	88	Northeast Los Angeles		Above Moderate				
LOS ANGELES	1661 N RIC

LOS ANGELES	2115 N NORTH BROADWAY	90031	5204001004	General Commercial	(Q)C2-1XL-CDO	0	108	0.186929607	Commercial - Store - One Story	YES - Current	NO - Privately-Owned	Available	Not Used in Prior Housing Element	0.237736437	0	0	0.237736437	0	0	0	138A221	73	Northeast Los Angeles						Lower
LOS ANGELES			5204001004	General Commercial	(Q)C2-1XL-CDO	0	108	0.005682005	Commercial - Store - One Story	YES - Current	NO - Privately-Owned	Available	Not Used in Prior Housing Element	0	0	0.004581624	0.004581624	0	0	0	138A221	72	Northeast Los Angeles						Above Moderate
LOS ANGELES			5204001004	General Commercial	(Q)C2-1XL-CDO	0	108	0.01350562	Commercial - Store - One Story	YES - Current	NO - Privately-Owned	Available	Not Used in Prior Housing Element	0	0	0.002959933	0.002959933	0	0	0	138A221	77	Northeast Los Angeles						Above Moderate
LOS ANGELES			5204001005	General Commercial	(Q)C2-1XL-CDO	0	108	0.000923474	Commercial - Parking Lot (Commercial Use Property) - Lots - Patron or Employee - One Story	YES - Current	NO - Privately-Owned	Available	Not Used in Prior Housing Element	0	0	0.001445303	0.001445303	0	0	0	138A221	109	Northeast Los Angeles						Above Moderate
LOS ANGELES			5204001005	General Commercial	(Q)C2-1XL-CDO	0	108	0.082802748	Commercial - Parking Lot (Commercial Use Property) - Lots - Patron or Employee - One Story	YES - Current	NO - Privately-Owned	Available	Not Used in Prior Housing Element	0.027090187	0	0	0.027090187	0	0	0	138A221	79	Northeast Los Angeles						Lower
LOS ANGELES	135 S AVENUE 22	90031	5204001006	General Commercial	(Q)C2-1XL-CDO	0	108	0.168824273	Residential - Five or More Units or Apartments (Any Combination) - 4 Stories or Less	YES - Current	NO - Privately-Owned	Available	Not Used in Prior Housing Element	0	0	0.159931812	0.159931812	24	0	0	138A221	21	Northeast Los Angeles		Yes				Above Moderate
LOS ANGELES	139 S AVENUE 22	90031	5204001006	General Commercial	(Q)C2-1XL-CDO	0	108	0.220675061	Residential - Five or More Units or Apartments (Any Combination) - 4 Stories or Less	YES - Current	NO - Privately-Owned	Available	Not Used in Prior Housing Element	0	0	0.186654923	0.186654923	24	0	0	138A221	33	Northeast Los Angeles		Yes				Above Moderate
LOS ANGELES	147 S AVE 23	90031	5204002001	General Commercial	(Q)C2-1XL-CDO	0	108	0.102312586	Residential - Single Family Residence	YES - Current	NO - Privately-Owned	Available	Not Used in Prior Housing Element	0.840523434	0	0	0.840523434	1	0	0	139-5A221	312	Northeast Los Angeles						Lower
LOS ANGELES	143 S AVENUE 23	90031	5204002002	General Commercial	(Q)C2-1XL-CDO	0	108	0.099427862	Residential - Single Family Residence	YES - Current	NO - Privately-Owned	Available	Not Used in Prior Housing Element	0.840523434	0	0	0.840523434	1	0	0	139-5A221	301	Northeast Los Angeles						Lower
LOS ANGELES	134 S AVE 22	90031	5204002003	General Commercial	(Q)C2-1XL-CDO	0	108	0.174043379	Residential - Five or More Units or Apartments (Any Combination) - 4 Stories or Less	YES - Current	NO - Privately-Owned	Available	Not Used in Prior Housing Element	0.346689385	0	0	0.346689385	6	0	0	138A221	19	Northeast Los Angeles						Lower
LOS ANGELES	135 S AVE 23	90031	5204002004	General Commercial	(Q)C2-1XL-CDO	0	108	0.227275045	Residential - Five or More Units or Apartments (Any Combination) - 4 Stories or Less	YES - Current	NO - Privately-Owned	Available	Not Used in Prior Housing Element	0	0	0.263127575	0.263127575	6	0	0	139-5A221	291	Northeast Los Angeles		Yes				Above Moderate
LOS ANGELES	130 S AVENUE 22	90031	5204002005	General Commercial	(Q)C2-1XL-CDO	0	108	0.114128558	Residential - Single Family Residence	YES - Current	NO - Privately-Owned	Available	Not Used in Prior Housing Element	1.041937774	0	0	1.041937774	1	0	0	139-5A221	300	Northeast Los Angeles						Lower
LOS ANGELES			5204002005	General Commercial	(Q)C2-1XL-CDO	0	108	0.054046954	Residential - Single Family Residence	YES - Current	NO - Privately-Owned	Available	Not Used in Prior Housing Element	0	0	0.016657601	0.016657601	1	0	0	139-5A221	314	Northeast Los Angeles						Above Moderate
LOS ANGELES	128 S AVENUE 22	90031	5204002006	General Commercial	(Q)C2-1XL-CDO	0	108	0.114183086	Residential - Double, Duplex, or Two Units - 4 Stories or Less	YES - Current	NO - Privately-Owned	Available	Not Used in Prior Housing Element	0	0	0.62050328	0.62050328	2	0	0	139-5A221	294	Northeast Los Angeles		Yes				Above Moderate
LOS ANGELES	129 S AVENUE 23	90031	5204002007	General Commercial	(Q)C2-1XL-CDO	0	108	0.227273148	Residential - Five or More Units or Apartments (Any Combination) - 4 Stories or Less	YES - Current	NO - Privately-Owned	Available	Not Used in Prior Housing Element	0	0	0.869549012	0.869549012	5	0	0	139-5A221	280	Northeast Los Angeles		Yes				Above Moderate
LOS ANGELES			5204002008	General Commercial	(Q)C2-1XL-CDO	0	108	0.085693325	Residential - Single Family Residence	YES - Current	NO - Privately-Owned	Available	Not Used in Prior Housing Element	0.735050619	0	0	0.735050619	1	0	0	139-5A221	326	Northeast Los Angeles						Lower
LOS ANGELES	124 S AVE 22	90031	5204002009	General Commercial	(Q)C2-1XL-CDO	0	108	0.142837321	Institutional - Church - One Story	YES - Current	NO - Privately-Owned	Available	Not Used in Prior Housing Element	0.107546801	0	0	0.107546801	1	0	0	139-5A221	288	Northeast Los Angeles						Lower
LOS ANGELES	127 S AVENUE 23	90031	5204002010	General Commercial	(Q)C2-1XL-CDO	0	108	0.151515246	Residential - Double, Duplex, or Two Units - 4 Stories or Less	YES - Current	NO - Privately-Owned	Available	Not Used in Prior Housing Element	0	0	0.343465917	0.343465917	2	0	0	139-5A221	273	Northeast Los Angeles		Yes				Above Moderate
LOS ANGELES	118 S AVENUE 22	90031	5204002011	General Commercial	(Q)C2-1XL-CDO	0	108	0.228750216	Institutional - Church - One Story	YES - Current	NO - Privately-Owned	Available	Not Used in Prior Housing Element	0.044154949	0	0	0.044154949	1	0	0	139-5A221	276	Northeast Los Angeles						Lower
LOS ANGELES	121 S AVENUE 23	90031	5204002012	General Commercial	(Q)C2-1XL-CDO	0	108	0.075758356	Residential - Double, Duplex, or Two Units - 4 Stories or Less	YES - Current	NO - Privately-Owned	Available	Not Used in Prior Housing Element	0	0	0.499424714	0.499424714	2	0	0	139-5A221	261	Northeast Los Angeles		Yes				Above Moderate
LOS ANGELES	123 S AVENUE 23	90031	5204002012	General Commercial	(Q)C2-1XL-CDO	0	108	0.075756278	Residential - Double, Duplex, or Two Units - 4 Stories or Less	YES - Current	NO - Privately-Owned	Available	Not Used in Prior Housing Element	0	0	0.499424714	0.499424714	2	0	0	139-5A221	265	Northeast Los Angeles		Yes				Above Moderate
LOS ANGELES	2222 N PASADENA AVE	90031	5204002013	General Commercial	(Q)C2-1XL-CDO	0	108	0.191918826	Industrial - Light Manufacturing - One Story	YES - Current	NO - Privately-Owned	Available	Not Used in Prior Housing Element	0.093797086	0	0	0.093797086	0	0	0	139-5A221	232	Northeast Los Angeles						Lower
LOS ANGELES	2218 N PASADENA AVE	90031	5204002014	General Commercial	(Q)C2-1XL-CDO	0	108	0.19570789	Residential - Single Family Residence	YES - Current	NO - Privately-Owned	Available	Not Used in Prior Housing Element	1.453583518	0	0	1.453583518	1	0	0	139-5A221	237	Northeast Los Angeles						Lower
LOS ANGELES	2214 N PASADENA AVE	90031	5204002015	General Commercial	(Q)C2-1XL-CDO	0	108	0.195706631	Residential - Five or More Units or Apartments (Any Combination) - 4 Stories or Less	YES - Current	NO - Privately-Owned	Available	Not Used in Prior Housing Element	0	0	0.120722873	0.120722873	13	0	0	139-5A221	239	Northeast Los Angeles		Yes				Above Moderate
LOS ANGELES	2208 N PASADENA AVE	90031	5204002016	General Commercial	(Q)C2-1XL-CDO	0	108	0.102057982	Residential - Double, Duplex, or Two Units - 4 Stories or Less	YES - Current	NO - Privately-Owned	Available	Not Used in Prior Housing Element	0	0	0.51470871	0.51470871	2	0	0	139-5A221	245	Northeast Los Angeles		Yes				Above Moderate
LOS ANGELES	2204 N PASADENA AVE	90031	5204002018	General Commercial	(Q)C2-1XL-CDO	0	108	0.054884705	Residential - Single Family Residence	YES - Current	NO - Privately-Owned	Available	Not Used in Prior Housing Element	0	0	0.015598802	0.015598802	1	0	0	139-5A221	249	Northeast Los Angeles						Above Moderate
LOS ANGELES			5204002019	General Commercial	(Q)C2-1XL-CDO	0	108	0.045364834	Commercial - Store - One Story	YES - Current	NO - Privately-Owned	Available	Not Used in Prior Housing Element	0	0	0.000727572	0.000727572	0	0	0	138A221	70	Northeast Los Angeles						Above Moderate
LOS ANGELES	157 S AVENUE 24	90031	5204002026	General Commercial	(Q)C2-1XL-CDO	0	108	0.230364141	Commercial - Auto, Recreation Equipment, Construction Equipment Sales and Service - Auto Body Repair Shop - One Story	YES - Current	NO - Privately-Owned	Available	Not Used in Prior Housing Element	0.087670464	0	0	0.087670464	0	0	0	138A221	23	Northeast Los Angeles						Lower
LOS ANGELES			5204002027	General Commercial	(Q)C2-1XL-CDO	0	108	0.015494729	Commercial - Commercial - Vacant Land	YES - Current	NO - Privately-Owned	Available	Not Used in Prior Housing Element	0	0	0.00659291	0.00659291	0	0	0	138A221	39	Northeast Los Angeles						Above Moderate
LOS ANGELES	2209 N NORTH BROADWAY	90031	5204002029	General Commercial	(Q)C2-1XL-CDO	0	108	0.170446075	Commercial - Store Combination - Store and Office Combination - One Story	YES - Current	NO - Privately-Owned	Available	Not Used in Prior Housing Element	0.094547978	0	0	0.094547978	0	0	0	138A221	40	Northeast Los Angeles						Lower
LOS ANGELES	2215 N BROADWAY	90031	5204002030	General Commercial	(Q)C2-1XL-CDO	0	108	0.154949164	Commercial - Office Building - One Story	YES - Current	NO - Privately-Owned	Available	Not Used in Prior Housing Element	0.070445049	0	0	0.070445049	0	0	0	138A221	49	Northeast Los Angeles						Lower
LOS ANGELES	2200 N PASADENA AVE	90031	5204002034	General Commercial	(Q)C2-1XL-CDO	0	108	0.047977928	Commercial - Store Combination - Store and Residential Combination - One Story	YES - Current	NO - Privately-Owned	Available	Not Used in Prior Housing Element	0	0	0.000943444	0.000943444	2	0	0	139-5A221	253	Northeast Los Angeles		Yes				Above Moderate
LOS ANGELES	146 S AVE 22	90031	5204002036	General Commercial	(Q)C2-1XL-CDO	0	108	0.291373215	Commercial - Bank, Savings and Loan - One Story	YES - Current	NO - Privately-Owned	Available	Not Used in Prior Housing Element	0	0	0.29607003	0.29607003	1	0	0	138A221	47	Northeast Los Angeles						Above Moderate
LOS ANGELES	140 S AVE 22	90031	5204002037	General Commercial	(Q)C2-1XL-CDO	0	108	0.197921958	Residential - Four Units (Any Combination) - 4 Stories or Less	YES - Current	NO - Privately-Owned	Available	Not Used in Prior Housing Element	0.488636498	0	0	0.488636498	4	0	0	138A221	603	Northeast Los Angeles						Lower
LOS ANGELES	2217 N BROADWAY	90031	5204002038	General Commercial	(Q)C2-1XL-CDO	0	108	0.258651972	Commercial - Store Combination - Store and Office Combination - One Story	YES - Current	NO - Privately-Owned	Available	Not Used in Prior Housing Element	0.033633422	0	0	0.033633422	0	0	0	138A221	48	Northeast Los Angeles						Lower
LOS ANGELES	2437 N BROADWAY	90031	5204004001	Neighborhood Commercial	(Q)C4-1XL-CDO	0	108	0.172979869	Commercial - Store - One Story	YES - Current	NO - Privately-Owned	Available	Not Used in Prior Housing Element	0.058477077	0	0	0.058477077	5	0	0	138A221	50	Northeast Los Angeles						Lower
LOS ANGELES	2427 N BROADWAY	90031	5204004002	Neighborhood Commercial	(Q)C4-1XL-CDO	0	108	0.157253896	Commercial - Store - One Story	YES - Current	NO - Privately-Owned	Available	Not Used in Prior Housing Element	0.049292324	0	0	0.049292324	4	0	0	138A221	52	Northeast Los Angeles						Lower
LOS ANGELES	2421 N DALY ST	90031	5204004003	Neighborhood Commercial	(Q)C4-1XL-CDO	0	108	0.07337964	Commercial - Store Combination - Store and Residential Combination - One Story	YES - Current	NO - Privately-Owned	Available	Not Used in Prior Housing Element	0.040255983	0	0	0.040255983	0	0	0	138A221	27	Northeast Los Angeles						Lower
LOS ANGELES			5204004004	Neighborhood Commercial	(Q)C4-1XL-CDO	0	108	0.063130879	Commercial - Parking Lot (Commercial Use Property) - Lots - Patron or Employee - One Story	YES - Current	NO - Privately-Owned	Available	Not Used in Prior Housing Element	0	0	0.001705553	0.001705553	0	0	0	138A221	28	Northeast Los Angeles						Above Moderate
LOS ANGELES			5204004005	Neighborhood Commercial	(Q)C4-1XL-CDO	0	108	0.075939991	Commercial - Store - One Story	YES - Current	NO - Privately-Owned	Available	Not Used in Prior Housing Element	0.135658294	0	0	0.135658294	0	0	0	139-5A221	315	Northeast Los Angeles						Lower
LOS ANGELES	2425 N DALY ST	90031	5204004006	Neighborhood Commercial	(Q)C4-1XL-CDO	0	108	0.15058744	Commercial - Restaurant, Cocktail Lounge - Restaurant, Cocktail Lounge, Tavern - One Story	YES - Current	NO - Privately-Owned	Available	Not Used in Prior Housing Element	0.19240846	0	0	0.19240846	1	0	0	139-5A221	310	Northeast Los Angeles						Lower
LOS ANGELES	168 S AVE 24	90031	5204004013	Neighborhood Commercial	(Q)C4-1XL-CDO	0	108	0.157253938	Commercial - Store Combination - Store and Residential Combination - One Story	YES - Current	NO - Privately-Owned	Available	Not Used in Prior Housing Element	0	0	0.063116509	0.063116509	0	0	0	138A221	61	Northeast Los Angeles		Yes				Above Moderate
LOS ANGELES	2407 N BROADWAY	90031	5204004014	Neighborhood Commercial	(Q)C4-1XL-CDO	0	108	0.078626969	Commercial - Store Combination - Store and Residential Combination - One Story	YES - Current	NO - Privately-Owned	Available	Not Used in Prior Housing Element	0	0	0.039129064	0.039129064	0	0	0	138A221	59	Northeast Los Angeles		Yes				Above Moderate
LOS ANGELES	2409 N BROADWAY	90031	5204004014	Neighborhood Commercial	(Q)C4-1XL-CDO	0	108	0.078626969	Commercial - Store Combination - Store and Residential Combination - One Story	YES - Current	NO - Privately-Owned	Available	Not Used in Prior Housing Element	0	0	0.039129064	0.039129064	0	0	0	138A221	58	Northeast Los Angeles		Yes				Above Moderate
LOS ANGELES			5204004014	Neighborhood Commercial	(Q)C4-1XL-CDO	0	108	0.005221335	Commercial - Store Combination - Store and Residential Combination - One Story	YES - Current	NO - Privately-Owned	Available	Not Used in Prior Housing Element	0	0	0.000844454	0.000844454	0	0	0	138A221	60	Northeast Los Angeles						Above Moderate
LOS ANGELES	2411 N BROADWAY	90031	5204004015	Neighborhood Commercial	(Q)C4-1XL-CDO	0	108	0.078626969	Commercial - Professional Building - Medical Dental Building - One Story	YES - Current	NO - Privately-Owned	Available	Not Used in Prior Housing Element	0.021892024	0	0	0.021892024	0	0	0	138A221	57	Northeast Los Angeles						Lower
LOS ANGELES	2415 N BROADWAY	90031	5204004015	Neighborhood Commercial	(Q)C4-1XL-CDO	0	108	0.078626969	Commercial - Professional Building - Medical Dental Building - One Story	YES - Current	NO - Privately-Owned	Available	Not Used in Prior Housing Element	0.021892024	0	0	0.021892024	0	0	0	138A221	56	Northeast Los Angeles						Lower
LOS ANGELES	2417 N NORTH BROADWAY	90031	5204004016	Neighborhood Commercial	(Q)C4-1XL-CDO	0	108	0.078628935	Commercial - Store Combination - Store and Residential Combination - One Story	YES - Current	NO - Privately-Owned	Available	Not Used in Prior Housing Element	0.055478255	0	0	0.055478255	0	0	0	138A221	55	Northeast Los Angeles						Lower
LOS ANGELES	2419 N BROADWAY	90031	5204004017	Neighborhood Commercial	(Q)C4-1XL-CDO	0	108	0.078626969	Commercial - Restaurant, Cocktail Lounge - Restaurant, Cocktail Lounge, Tavern - One Story	YES - Current	NO - Privately-Owned	Available	Not Used in Prior Housing Element	0.055478255	0	0	0.055478255	0	0	0	138A221	54	Northeast Los Angeles						Lower
LOS ANGELES	2431 N DALY ST	90031	5204004803	Neighborhood Commercial	(Q)C4-1XL-CDO	0	108	0.218882496	Industrial - Industrial - Miscellaneous Industrial - One Story	YES - Current	NO - Privately-Owned	Available	Not Used in Prior Housing Element	0.48293516	0	0	0.48293516	0	0	0	139-5A221	296	Northeast Los Angeles						Lower
LOS ANGELES	2433 N DALY ST	90031	5204004803	Neighborhood Commercial	(Q)C4-1XL-CDO	0	108	0.218918779	Industrial - Industrial - Miscellaneous Industrial - One Story	YES - Current	NO - Privately-Owned	Available	Not Used in Prior Housing Element	0.48293516	0	0	0.48293516	0	0	0	139-5A221	287	Northeast Los Angeles						Lower
LOS ANGELES	2439 N DALY ST	90031	5204004803	Neighborhood Commercial	(Q)C4-1XL-CDO	0	108	0.215170153	Industrial - Industrial - Miscellaneous Industrial - One Story	YES - Current	NO - Privately-Owned	Available	Not Used in Prior Housing Element	0.473520306	0	0	0.473520306	0	0	0	139-5A221	271	Northeast Los Angeles						Lower
LOS ANGELES	2445 N DALY ST	90031	5204004803	Neighborhood Commercial	(Q)C4-1XL-CDO	0	108	0.141674229	Industrial - Industrial - Miscellaneous Industrial - One Story	YES - Current	NO - Privately-Owned	Available	Not Used in Prior Housing Element	0.370339444	0	0	0.370339444	0	0	0	139-5A221	259	Northeast Los Angeles						Lower
LOS ANGELES	2417 N DALY ST	90031	5204004900	Neighborhood Commercial	(Q)C4-1XL-CDO	0	108	0.072313837	Miscellaneous - Government Owned Property	YES - Current	NO - Privately-Owned	Available	Not Used in Prior Housing Element	0	0	0.012745786	0.012745786	0	0	0	138A221	30	Northeast Los Angeles						Above Moderate
LOS ANGELES	2430 N BROADWAY	90031	5204005003	Neighborhood Commercial	(Q)C4-1XL-CDO	0	108	0.189393342	Commercial - Store - One Story	YES - Current	NO - Privately-Owned	Available	Not Used in Prior Housing Element	0.073212502	0	0	0.073212502	1	0	0	138A221	91	Northeast Los Angeles						Lower
LOS ANGELES	2424 N BROADWAY	90031	5204005004	Neighborhood Commercial	(Q)C4-1XL-CDO	0	108	0.172176513	Commercial - Store - One Story	YES - Current	NO - Privately-Owned	Available	Not Used in Prior Housing Element	0.065591075	0	0	0.065591075	1	0	0	138A221	93	Northeast Los Angeles						Lower
LOS ANGELES	2418 N NORTH BROADWAY	90031	5204005005	Neighborhood Commercial	(Q)C4-1XL-CDO	0	108	0.19011319	Commercial - Store Combination - Store and Office Combination - One Story	YES - Current	NO - Privately-Owned	Available	Not Used in Prior Housing Element	0.080391091	0	0	0.080391091	0	0	0	138A221	95	Northeast Los Angeles						Lower
LOS ANGELES	2414 N NORTH BROADWAY	90031	5204005006	Neighborhood Commercial	(Q)C4-1XL-CDO	0	108	0.137741566	Commercial - Office Building - One Story	YES - Current	NO - Privately-Owned	Available	Not Used in Prior Housing Element	0.064287106	0	0	0.064287106	0	0	0	138A221	96	Northeast Los Angeles						Lower
LOS ANGELES	2412 N NORTH BROADWAY	90031	5204005007	Neighborhood Commercial	(Q)C4-1XL-CDO	0	108	0.051651583	Commercial - Restaurant, Cocktail Lounge - Restaurant, Cocktail Lounge, Tavern - One Story	YES - Current	NO - Privately-Owned	Available	Not Used in Prior Housing Element	0	0	0.000355776	0.000355776	1	0	0	138A221	97	Northeast Los Angeles						Above Moderate
LOS ANGELES	2339 N DALY ST	90031	5204005009	Neighborhood Commercial	(Q)C4-1XL-CDO	0	108	0.226164231	Commercial - Parking Lot (Commercial Use Property) - Lots - Patron or Employee - One Story	YES - Current	NO - Privately-Owned	Available	Not Used in Prior Housing Element	0.053620966	0	0	0.053620966	0	0	0	138A221	132	Northeast Los Angeles						Lower
LOS ANGELES	2333 N DALY ST	90031	5204005011	Neighborhood Commercial	(Q)C4-1XL-CDO	0	108	0.183801612	Commercial - Restaurant, Cocktail Lounge - Restaurant, Cocktail Lounge, Tavern - One Story	YES - Current	NO - Privately-Owned	Available	Not Used in Prior Housing Element	0.102511469	0	0	0.102511469	0	0	0	138A221	145	Northeast Los Angeles						Lower
LOS ANGELES	2329 N DALY ST	90031	5204005014	Neighborhood Commercial	(Q)C4-1XL-CDO	0	108	0.151609999	Commercial - Commercial - Vacant Land	YES - Current	NO - Privately-Owned	Available	Not Used in Prior Housing Element	0.173688941	0	0	0.173688941	0	0	0	138A221	159	Northeast Los Angeles						Lower
LOS ANGELES			5204005014	Neighborhood Commercial	(Q)C4-1XL-CDO	0	108	0.037904691	Commercial - Commercial - Vacant Land	YES - Current	NO - Privately-Owned	Available	Not Used in Prior Housing Element	0	0	0.024016343	0.024016343	0	0	0	138A221	156	Northeast Los Angeles						Above Moderate
LOS ANGELES	2305 N DALY ST	90031	5204005022	Neighborhood Commercial	(Q)C4-1XL-CDO	0	108	0.077020501	Residential - Four Units (Any Combination) - 4 Stories or Less	YES - Current	NO - Privately-Owned	Available	Not Used in Prior Housing Element	0	0	0.451323977	0.451323977	3	0	0	138A221	218	Northeast Los Angeles		Yes				Above Moderate
LOS ANGELES	2431 N MANITOU AVE	90031	5204005022	Neighborhood Commercial	(Q)C4-1XL-CDO	0	108	0.077020534	Residential - Four Units (Any Combination) - 4 Stories or Less	YES - Current	NO - Privately-Owned	Available	Not Used in Prior Housing Element	0	0	0.451323977	0.451323977	3	0	0	138A221	221	Northeast Los Angeles		Yes				Above Moderate
LOS ANGELES	246 S AVE 24	90031	5204005027	Low Medium II Residential	RD1.5-1-HPOZ	0	29	0.065717217	Residential - Single Family Residence	YES - Current	NO - Privately-Owned	Available	Not Used in Prior Housing Element	0	0	0.02873601	0.02873601	1	1*	1*	138A221	214	Northeast Los Angeles						Above Moderate
LOS ANGELES	244 S AVENUE 24	90031	5204005028	Low Medium II Residential	RD1.5-1-HPOZ	0	29	0.041668899	Residential - Single Family Residence - Mills Act Property	YES - Current	NO - Privately-Owned	Available	Not Used in Prior Housing Element	0	0	0.02873601	0.02873601	1	1*	1*	138A221	204	Northeast Los Angeles						Above Moderate
LOS ANGELES	240 S AVE 24	90031	5204005029	Low Medium II Residential	RD1.5-1-HPOZ	0	29	0.042929038	Residential - Single Family Residence	YES - Current	NO - Privately-Owned	Available	Not Used in Prior Housing Element	0	0	0.011708348	0.011708348	1	1*	1*	138A221	194	Northeast Los Angeles						Above Moderate
LOS ANGELES	2419 N MANITOU AVE	90031	5204005030	Low Medium II Residential	RD1.5-1-HPOZ	0	29	0.207139349	Residential - Five or More Units or Apartments (Any Combination) - 4 Stories or Less	YES - Current	NO - Privately-Owned	Available	Not Used in Prior Housing Element	0	0.19002316	0	0.19002316	5	0	0	138A221	188	Northeast Los Angeles		Yes				Moderate
LOS ANGELES	2407 N MANITOU AVE	90031	5204005031	Low Medium II Residential	RD1.5-1-HPOZ	0	29	0.112947335	Commercial - Parking Lot (Commercial Use Property) - Lots - Patron or Employee - One Story	YES - Current	NO - Privately-Owned	Available	Not Used in Prior Housing Element	0	0.005000483	0	0.005000483	0	3*	3*	138A221	191	Northeast Los Angeles						Moderate
LOS ANGELES	2413 N MANITOU AVE	90031	5204005031	Low Medium II Residential	RD1.5-1-HPOZ	0	29	0.188246459	Commercial - Parking Lot (Commercial Use Property) - Lots - Patron or Employee - One Story	YES - Current	NO - Privately-Owned	Available	Not Used in Prior Housing Element	0	0.005698733	0	0.005698733	0	0	0	138A221	190	Northeast Los Angeles						Moderate
LOS ANGELES			5204005031	Low Medium II Residential	RD1.5-1-HPOZ	0	29	0.018824087	Commercial - Parking Lot (Commercial Use Property) - Lots - Patron or Employee - One Story	YES - Current	NO - Privately-Owned	Available	Not Used in Prior Housing Element	0	0	0.000466887	0.000466887	0	0	0	138A221	189	Northeast Los Angeles						Above Moderate
LOS ANGELES	2400 N NORTH BROADWAY	90031	5204005034	Neighborhood Commercial	(Q)C4-1XL-CDO	0	108	0.083505761	Commercial - Bank, Savings and Loan - One Story	YES - Current	NO - Privately-Owned	Available	Not Used in Prior Housing Element	0.017746885	0	0	0.017746885	0	0	0	138A221	101	Northeast Los Angeles						Lower
LOS ANGELES	2402 N NORTH BROADWAY	90031	5204005034	Neighborhood Commercial	(Q)C4-1XL-CDO	0	108	0.103306197	Commercial - Bank, Savings and Loan - One Story	YES - Current	NO - Privately-Owned	Available	Not Used in Prior Housing Element	0.020481887	0	0	0.020481887	0	0	0	138A221	100	Northeast Los Angeles						Lower
LOS ANGELES	2410 N NORTH BROADWAY	90031	5204005034	Neighborhood Commercial	(Q)C4-1XL-CDO	0	108	0.17217556	Commercial - Bank, Savings and Loan - One Story	YES - Current	NO - Privately-Owned	Available	Not Used in Prior Housing Element	0.027652091	0	0	0.027652091	0	0	0	138A221	99	Northeast Los Angeles						Lower
LOS ANGELES	2317 N DALY ST	90031	5204005036	Neighborhood Commercial	(Q)C4-1XL-CDO	0	108	0.148804517	Commercial - Non-Auto Service and Repair Shop, Paint Shop, or Laundry - One Story	YES - Current	NO - Privately-Owned	Available	Not Used in Prior Housing Element	0.088968819	0	0	0.088968819	0	0	0	138A221	173	Northeast Los Angeles						Lower
LOS ANGELES	2323 N DALY ST	90031	5204005036	Neighborhood Commercial	(Q)C4-1XL-CDO	0	108	0.074293944	Commercial - Non-Auto Service and Repair Shop, Paint Shop, or Laundry - One Story	YES - Current	NO - Privately-Owned	Available	Not Used in Prior Housing Element	0.052294569	0	0	0.052294569	0	0	0	138A221	171	Northeast Los Angeles						Lower
LOS ANGELES	2327 N DALY ST	90031	5204005036	Neighborhood Commercial	(Q)C4-1XL-CDO	0	108	0.074175131	Commercial - Non-Auto Service and Repair Shop, Paint Shop, or Laundry - One Story	YES - Current	NO - Privately-Owned	Available	Not Used in Prior Housing Element	0.052294569	0	0	0.052294569	0	0	0	138A221	165	Northeast Los Angeles						Lower
LOS ANGELES	2214 N NORTH BROADWAY	90031	5204006001	General Commercial	(Q)C4-1XL-CDO	0	108	0.120523013	Commercial - Service Station - Full Service - No Additional Services	YES - Current	NO - Privately-Owned	Available	Not Used in Prior Housing Element	0.071126328	0	0	0.071126328	1	0	0	138A221	103	Northeast Los Angeles						Lower
LOS ANGELES			5204006001	General Commercial	(Q)C4-1XL-CDO	0	108

LOS ANGELES	2116 N BROADWAY	90031	5204006008	General Commercial		[Q]C4-1XL-CDO	0	108	0.086089863	Commercial - Store - One Story	YES - Current	NO - Privately-Owned	Available	Not Used in Prior Housing Element	0.105602957	0	0	0.105602957	3	0	0	138A221	115	Northeast Los Angeles						Lower
LOS ANGELES	2118 N NORTH BROADWAY	90031	5204006008	General Commercial		(Q)C4-1XL-CDO	0	108	0.086087955	Commercial - Store - One Story	YES - Current	NO - Privately-Owned	Available	Not Used in Prior Housing Element	0.105602957	0	0	0.105602957	3	0	0	138A221	114	Northeast Los Angeles						Lower
LOS ANGELES	226 1/2 S AVENUE 21	90031	5204006014	Medium Residential		RD3-1-HPOZ	0	14	0.170580571	Residential - Double, Duplex, or Two Units - 4 Stories or Less	YES - Current	NO - Privately-Owned	Available	Not Used in Prior Housing Element	0	0	0.018037773	0.018037773	2	2*	2*	138A221	162	Northeast Los Angeles		Yes				Above Moderate
LOS ANGELES	228 S AVENUE 21	90031	5204006015	Medium Residential		RD3-1-HPOZ	0	14	0.170543687	Residential - Double, Duplex, or Two Units - 4 Stories or Less	YES - Current	NO - Privately-Owned	Available	Not Used in Prior Housing Element	0	0	0.069341473	0.069341473	2	2*	2*	138A221	167	Northeast Los Angeles		Yes				Above Moderate
LOS ANGELES	234 S AVE 21	90031	5204006016	Medium Residential		RD3-1-HPOZ	0	14	0.170508942	Residential - Single Family Residence	YES - Current	NO - Privately-Owned	Available	Not Used in Prior Housing Element	0	0	0.05256777	0.05256777	1	2*	2*	138A221	175	Northeast Los Angeles						Above Moderate
LOS ANGELES	2121 N MANITOU AVE	90031	5204006020	Medium Residential		RD3-1-HPOZ	0	14	0.189281463	Residential - Double, Duplex, or Two Units - 4 Stories or Less	YES - Current	NO - Privately-Owned	Available	Not Used in Prior Housing Element	0	0	0.069341473	0.069341473	2	2*	2*	138A221	199	Northeast Los Angeles		Yes				Above Moderate
LOS ANGELES			5204006021	Medium Residential		RD3-1-HPOZ	0	14	0.033287111	Residential - Single Family Residence - Vacant Land	YES - Current	NO - Privately-Owned	Available	Not Used in Prior Housing Element	0	0	0.023548967	0.023548967	0	0	0	138A221	192	Northeast Los Angeles						Above Moderate
LOS ANGELES	241 S AVE 22	90031	5204006026	Medium Residential		RD3-1-HPOZ	0	14	0.177916286	Residential - Single Family Residence	YES - Current	NO - Privately-Owned	Available	Not Used in Prior Housing Element	0	0	0.05256777	0.05256777	1	2*	2*	138A221	170	Northeast Los Angeles						Above Moderate
LOS ANGELES	233 S AVE 22	90031	5204006028	Medium Residential		RD3-1-HPOZ	0	14	0.088956784	Residential - Single Family Residence	YES - Current	NO - Privately-Owned	Available	Not Used in Prior Housing Element	0	0	0.026853305	0.026853305	1	1*	1*	138A221	607	Northeast Los Angeles						Above Moderate
LOS ANGELES	2108 N BROADWAY	90031	5204006034	General Commercial		[Q]C4-1XL-CDO	0	108	0.086088826	Industrial - Food Processing Plant - Other - One Story	YES - Current	NO - Privately-Owned	Available	Not Used in Prior Housing Element	0.020957746	0	0	0.020957746	0	0	0	138A221	120	Northeast Los Angeles						Lower
LOS ANGELES			5204006034	General Commercial		[Q]C4-1XL-CDO	0	108	0.0809227	Industrial - Food Processing Plant - Other - One Story	YES - Current	NO - Privately-Owned	Available	Not Used in Prior Housing Element	0.019668303	0	0	0.019668303	0	0	0	138A221	123	Northeast Los Angeles						Lower
LOS ANGELES			5204006034	General Commercial		[Q]C4-1XL-CDO	0	108	0.085307503	Industrial - Food Processing Plant - Other - One Story	YES - Current	NO - Privately-Owned	Available	Not Used in Prior Housing Element	0.019668303	0	0	0.019668303	0	0	0	138A221	125	Northeast Los Angeles						Lower
LOS ANGELES			5204006034	General Commercial		[Q]C4-1XL-CDO	0	108	0.086087298	Industrial - Food Processing Plant - Other - One Story	YES - Current	NO - Privately-Owned	Available	Not Used in Prior Housing Element	0.019668303	0	0	0.019668303	0	0	0	138A221	122	Northeast Los Angeles						Lower
LOS ANGELES			5204006034	General Commercial		(Q)C4-1XL-CDO	0	108	0.086087831	Industrial - Food Processing Plant - Other - One Story	YES - Current	NO - Privately-Owned	Available	Not Used in Prior Housing Element	0.019668303	0	0	0.019668303	0	0	0	138A221	118	Northeast Los Angeles						Lower
LOS ANGELES			5204006034	General Commercial		(Q)C4-1XL-CDO	0	108	0.086087955	Industrial - Food Processing Plant - Other - One Story	YES - Current	NO - Privately-Owned	Available	Not Used in Prior Housing Element	0.019668303	0	0	0.019668303	0	0	0	138A221	117	Northeast Los Angeles						Lower
LOS ANGELES			5204007***	Low Medium II Residential		RD1.5-1-HPOZ	0	29	0.022728645		YES - Current	NO - Privately-Owned	Available	Not Used in Prior Housing Element	0	0	0.080401009	0.080401009	0	0	0	138A221	280	Northeast Los Angeles						Above Moderate
LOS ANGELES	2127 N VALLEJO ST	90031	5204007001	Low Medium II Residential		RD1.5-1-HPOZ	0	29	0.170824665	Residential - Single Family Residence	YES - Current	NO - Privately-Owned	Available	Not Used in Prior Housing Element	0	0.149251315	0	0.149251315	1	0	0	138A221	291	Northeast Los Angeles						Moderate
LOS ANGELES	2117 N VALLEJO ST	90031	5204007002	Low Medium II Residential		RD1.5-1-HPOZ	0	29	0.170787383	Residential - Single Family Residence	YES - Current	NO - Privately-Owned	Available	Not Used in Prior Housing Element	0	0.147182706	0	0.147182706	1	0	0	138A221	292	Northeast Los Angeles						Moderate
LOS ANGELES	2115 N VALLEJO ST	90031	5204007003	Low Medium II Residential		RD1.5-1-HPOZ	0	29	0.170750869	Residential - Double, Duplex, or Two Units - 4 Stories or Less	YES - Current	NO - Privately-Owned	Available	Not Used in Prior Housing Element	0	0.202405787	0	0.202405787	2	0	0	138A221	293	Northeast Los Angeles		Yes				Moderate
LOS ANGELES	330 S AVE 21	90031	5204007004	Low Medium II Residential		RD1.5-1-HPOZ	0	29	0.14794002	Residential - Double, Duplex, or Two Units - 4 Stories or Less	YES - Current	NO - Privately-Owned	Available	Not Used in Prior Housing Element	0	0.170212597	0	0.170212597	2	0	0	138A221	314	Northeast Los Angeles		Yes				Moderate
LOS ANGELES	324 S AVENUE 21	90031	5204007005	Low Medium II Residential		RD1.5-1-HPOZ	0	29	0.168679559	Residential - Double, Duplex, or Two Units - 4 Stories or Less	YES - Current	NO - Privately-Owned	Available	Not Used in Prior Housing Element	0	0.202405787	0	0.202405787	2	0	0	138A221	305	Northeast Los Angeles		Yes				Moderate
LOS ANGELES	320 S AVE 21	90031	5204007006	Low Medium II Residential		RD1.5-1-HPOZ	0	29	0.184185967	Residential - Four Units (Any Combination) - 4 Stories or Less	YES - Current	NO - Privately-Owned	Available	Not Used in Prior Housing Element	0	0.177250177	0	0.177250177	4	0	0	138A221	294	Northeast Los Angeles		Yes				Moderate
LOS ANGELES	314 S AVE 21	90031	5204007007	Low Medium II Residential		RD2-1-HPOZ	0	21	0.195081711	Residential - Single Family Residence	YES - Current	NO - Privately-Owned	Available	Not Used in Prior Housing Element	0	0.287097842	0	0.287097842	1	0	0	138A221	273	Northeast Los Angeles						Moderate
LOS ANGELES	306 S AVENUE 21	90031	5204007008	Low Medium II Residential		RD2-1-HPOZ	0	21	0.127987555	Residential - Single Family Residence	YES - Current	NO - Privately-Owned	Available	Not Used in Prior Housing Element	0	0	0.05256777	0.05256777	1	2*	2*	138A221	264	Northeast Los Angeles						Above Moderate
LOS ANGELES	2110 N MANITOU AVE	90031	5204007009	Low Medium II Residential		RD2-1-HPOZ	0	21	0.148723027	Residential - Double, Duplex, or Two Units - 4 Stories or Less	YES - Current	NO - Privately-Owned	Available	Not Used in Prior Housing Element	0	0.110509059	0	0.110509059	2	3*	3*	138A221	260	Northeast Los Angeles		Yes				Moderate
LOS ANGELES	2116 N MANITOU AVE	90031	5204007010	Low Medium II Residential		RD2-1-HPOZ	0	21	0.057391924	Residential - Single Family Residence	YES - Current	NO - Privately-Owned	Available	Not Used in Prior Housing Element	0	0	0.026853305	0.026853305	1	1*	1*	138A221	259	Northeast Los Angeles						Above Moderate
LOS ANGELES	2118 N MANITOU AVE	90031	5204007011	Low Medium II Residential		RD2-1-HPOZ	0	21	0.057391929	Residential - Single Family Residence	YES - Current	NO - Privately-Owned	Available	Not Used in Prior Housing Element	0	0	0.026853305	0.026853305	1	1*	1*	138A221	258	Northeast Los Angeles						Above Moderate
LOS ANGELES	2122 N MANITOU AVE	90031	5204007012	Low Medium II Residential		RD2-1-HPOZ	0	21	0.091826444	Residential - Single Family Residence	YES - Current	NO - Privately-Owned	Available	Not Used in Prior Housing Element	0	0	0.023337179	0.023337179	1	1*	1*	138A221	257	Northeast Los Angeles						Above Moderate
LOS ANGELES	2235 N DALY ST	90031	5204007017	Low Medium II Residential		RD2-1-HPOZ	0	21	0.227910073	Commercial - Store Combination - Store and Residential Combination - One Story	YES - Current	NO - Privately-Owned	Available	Not Used in Prior Housing Element	0	0.004539236	0	0.004539236	5	0	0	138A221	242	Northeast Los Angeles		Yes				Moderate
LOS ANGELES	2129 N VALLEJO ST	90031	5204007023	Low Medium II Residential		RD1.5-1-HPOZ	0	29	0.170859813	Residential - Single Family Residence	YES - Current	NO - Privately-Owned	Available	Not Used in Prior Housing Element	0	0.341452539	0	0.341452539	1	0	0	138A221	290	Northeast Los Angeles						Moderate
LOS ANGELES	2133 N VALLEJO ST	90031	5204007024	Low Medium II Residential		RD1.5-1-HPOZ	0	29	0.170897137	Residential - Double, Duplex, or Two Units - 4 Stories or Less	YES - Current	NO - Privately-Owned	Available	Not Used in Prior Housing Element	0	0.202405787	0	0.202405787	2	0	0	138A221	289	Northeast Los Angeles		Yes				Moderate
LOS ANGELES	2139 N VALLEJO ST	90031	5204007025	Low Medium II Residential		RD1.5-1-HPOZ	0	29	0.167874467	Residential - Five or More Units or Apartments (Any Combination) - 4 Stories or Less	YES - Current	NO - Privately-Owned	Available	Not Used in Prior Housing Element	0	0.109550938	0	0.109550938	5	0	0	138A221	288	Northeast Los Angeles		Yes				Moderate
LOS ANGELES	2217 N DALY ST	90031	5204007028	Low Medium II Residential		RD2-1-HPOZ	0	21	0.055267199	Residential - Single Family Residence	YES - Current	NO - Privately-Owned	Available	Not Used in Prior Housing Element	0	0	0.026853305	0.026853305	1	1*	1*	138A221	295	Northeast Los Angeles						Above Moderate
LOS ANGELES	2219 N DALY ST	90031	5204007029	Low Medium II Residential		RD2-1-HPOZ	0	21	0.081110442	Residential - Single Family Residence	YES - Current	NO - Privately-Owned	Available	Not Used in Prior Housing Element	0	0	0.021800263	0.021800263	1	1*	1*	138A221	277	Northeast Los Angeles						Above Moderate
LOS ANGELES			5204008001	Low Medium II Residential		RD1.5-1-HPOZ	0	29	0.075945411	Residential - Single Family Residence	YES - Current	NO - Privately-Owned	Available	Not Used in Prior Housing Element	0	0	0.064596936	0.064596936	1	2*	2*	138A221	330	Northeast Los Angeles						Above Moderate
LOS ANGELES	2146 N DALY ST	90031	5204008002	Low Medium II Residential		RD1.5-1-HPOZ	0	29	0.185379927	Residential - Double, Duplex, or Two Units - 4 Stories or Less	YES - Current	NO - Privately-Owned	Available	Not Used in Prior Housing Element	0	0.107607248	0	0.107607248	2	0	0	138A221	331	Northeast Los Angeles		Yes				Moderate
LOS ANGELES	2126 N NORTH PL	90031	5204008003	Low Medium II Residential		RD1.5-1-HPOZ	0	29	0.185589068	Residential - Three Units (Any Combination) - 4 Stories or Less	YES - Current	NO - Private-Owned	Available	Not Used in Prior Housing Element	0	0.21011456	0	0.21011456	3	0	0	138A221	332	Northeast Los Angeles		Yes				Moderate
LOS ANGELES	2136 N VALLEJO ST	90031	5204008004	Low Medium II Residential		RD1.5-1-HPOZ	0	29	0.185715984	Residential - Four Units (Any Combination) - 4 Stories or Less	YES - Current	NO - Privately-Owned	Available	Not Used in Prior Housing Element	0	0.177250177	0	0.177250177	4	0	0	138A221	333	Northeast Los Angeles		Yes				Moderate
LOS ANGELES	2126 N VALLEJO ST	90031	5204008006	Low Medium II Residential		RD1.5-1-HPOZ	0	29	0.185528396	Residential - Double, Duplex, or Two Units - 4 Stories or Less	YES - Current	NO - Privately-Owned	Available	Not Used in Prior Housing Element	0	0.248881197	0	0.248881197	2	0	0	138A221	336	Northeast Los Angeles		Yes				Moderate
LOS ANGELES	2122 N VALLEJO ST	90031	5204008007	Low Medium II Residential		RD1.5-1-HPOZ	0	29	0.185849138	Residential - Three Units (Any Combination) - 4 Stories or Less	YES - Current	NO - Privately-Owned	Available	Not Used in Prior Housing Element	0	0.21011456	0	0.21011456	3	0	0	138A221	337	Northeast Los Angeles		Yes				Moderate
LOS ANGELES	2118 N VALLEJO ST	90031	5204008008	Low Medium II Residential		RD1.5-1-HPOZ	0	29	0.185892517	Residential - Double, Duplex, or Two Units - 4 Stories or Less	YES - Current	NO - Privately-Owned	Available	Not Used in Prior Housing Element	0	0.248881197	0	0.248881197	2	0	0	138A221	338	Northeast Los Angeles		Yes				Moderate
LOS ANGELES	2108 1/2 N VALLEJO ST	90031	5204008009	Low Medium II Residential		RD1.5-1-HPOZ	0	29	0.185936298	Residential - Five or More Units or Apartments (Any Combination) - 4 Stories or Less	YES - Current	NO - Privately-Owned	Available	Not Used in Prior Housing Element	0	0.149417597	0	0.149417597	5	0	0	138A221	339	Northeast Los Angeles		Yes				Moderate
LOS ANGELES	358 S AVENUE 21	90031	5204008011	Low Medium II Residential		RD1.5-1-HPOZ	0	29	0.239820117	Residential - Three Units (Any Combination) - 4 Stories or Less	YES - Current	NO - Privately-Owned	Available	Not Used in Prior Housing Element	0	0.283558229	0	0.283558229	3	0	0	136-5A221	37	Northeast Los Angeles						Above Moderate
LOS ANGELES	362 S AVE 21	90031	5204008012	Low Medium II Residential		RD1.5-1-HPOZ	0	29	0.217855725	Residential - Double, Duplex, or Two Units - 4 Stories or Less	YES - Current	NO - Privately-Owned	Available	Not Used in Prior Housing Element	0	0.294034362	0	0.294034362	2	0	0	136-5A221	51	Northeast Los Angeles		Yes				Moderate
LOS ANGELES	368 S AVE 21	90031	5204008013	Low Medium II Residential		RD1.5-1-HPOZ	0	29	0.235820647	Residential - Four Units (Any Combination) - 4 Stories or Less	YES - Current	NO - Privately-Owned	Available	Not Used in Prior Housing Element	0	0.10391378	0	0.10391378	4	0	0	136-5A221	63	Northeast Los Angeles		Yes				Moderate
LOS ANGELES	2105 N MOZART ST	90031	5204008014	Low Medium II Residential		RD1.5-1-HPOZ	0	29	0.07592245	Residential - Single Family Residence	YES - Current	NO - Privately-Owned	Available	Not Used in Prior Housing Element	0	0	0.064596936	0.064596936	1	2*	2*	136-5A221	85	Northeast Los Angeles						Above Moderate
LOS ANGELES	2109 N MOZART ST	90031	5204008015	Low Medium II Residential		RD1.5-1-HPOZ	0	29	0.075922165	Residential - Single Family Residence	YES - Current	NO - Privately-Owned	Available	Not Used in Prior Housing Element	0	0	0.064596936	0.064596936	1	2*	2*	136-5A221	84	Northeast Los Angeles						Above Moderate
LOS ANGELES	2111 N MOZART ST	90031	5204008016	Low Medium II Residential		RD1.5-1-HPOZ	0	29	0.069929029	Residential - Single Family Residence	YES - Current	NO - Privately-Owned	Available	Not Used in Prior Housing Element	0	0	0.064596936	0.064596936	1	2*	2*	136-5A221	83	Northeast Los Angeles						Above Moderate
LOS ANGELES	2115 N DALY ST	90031	5204008019	Low Medium II Residential		RD1.5-1-HPOZ	0	29	0.055878032	Residential - Single Family Residence	YES - Current	NO - Privately-Owned	Available	Not Used in Prior Housing Element	0	0	0.024144693	0.024144693	1	1*	1*	136-5A221	62	Northeast Los Angeles						Above Moderate
LOS ANGELES			5204008019	Low Medium II Residential		RD1.5-1-HPOZ	0	29	0.036825171	Residential - Single Family Residence	YES - Current	NO - Privately-Owned	Available	Not Used in Prior Housing Element	0	0	0.029725039	0.029725039	1	1*	1*	136-5A221	74	Northeast Los Angeles						Above Moderate
LOS ANGELES	2116 N NORTH PL	90031	5204008020	Low Medium II Residential		RD1.5-1-HPOZ	0	29	0.0618854	Residential - Single Family Residence	YES - Current	NO - Privately-Owned	Available	Not Used in Prior Housing Element	0	0	0.023337179	0.023337179	1	1*	1*	136-5A221	53	Northeast Los Angeles						Above Moderate
LOS ANGELES	2120 N NORTH PL	90031	5204008022	Low Medium II Residential		RD1.5-1-HPOZ	0	29	0.048435899	Residential - Single Family Residence	YES - Current	NO - Privately-Owned	Available	Not Used in Prior Housing Element	0	0	0.02873601	0.02873601	1	1*	1*	136-5A221	39	Northeast Los Angeles						Above Moderate
LOS ANGELES	2115 N MOZART ST	90031	5204008023	Low Medium II Residential		RD1.5-1-HPOZ	0	29	0.110882195	Residential - Double, Duplex, or Two Units - 4 Stories or Less	YES - Current	NO - Privately-Owned	Available	Not Used in Prior Housing Element	0	0.114978245	0	0.114978245	2	3*	3*	136-5A221	77	Northeast Los Angeles		Yes				Moderate
LOS ANGELES	2109 N NORTH PL	90031	5204008024	Low Medium II Residential		RD1.5-1-HPOZ	0	29	0.110883601	Residential - Double, Duplex, or Two Units - 4 Stories or Less	YES - Current	NO - Privately-Owned	Available	Not Used in Prior Housing Element	0	0.114978245	0	0.114978245	2	3*	3*	136-5A221	76	Northeast Los Angeles		Yes				Moderate
LOS ANGELES	2117 N NORTH PL	90031	5204008025	Low Medium II Residential		RD1.5-1-HPOZ	0	29	0.05303127	Residential - Single Family Residence	YES - Current	NO - Privately-Owned	Available	Not Used in Prior Housing Element	0	0	0.024144693	0.024144693	1	1*	1*	136-5A221	52	Northeast Los Angeles						Above Moderate
LOS ANGELES			5204008025	Low Medium II Residential		RD1.5-1-HPOZ	0	29	0.043389365	Residential - Single Family Residence	YES - Current	NO - Privately-Owned	Available	Not Used in Prior Housing Element	0	0	0.029725039	0.029725039	1	1*	1*	136-5A221	58	Northeast Los Angeles						Above Moderate
LOS ANGELES	2101 E MOZART ST	90031	5204008029	Low Medium II Residential		RD1.5-1-HPOZ	0	29	0.105383754	Residential - Single Family Residence	YES - Current	NO - Privately-Owned	Available	Not Used in Prior Housing Element	0	0.08129552	0	0.08129552	1	3*	3*	136-5A221	86	Northeast Los Angeles						Moderate
LOS ANGELES	2121 N NORTH PL	90031	5204008030	Low Medium II Residential		RD1.5-1-HPOZ	0	29	0.074098729	Residential - Single Family Residence	YES - Current	NO - Privately-Owned	Available	Not Used in Prior Housing Element	0	0	0.066798422	0.066798422	1	2*	2*	136-5A221	34	Northeast Los Angeles						Above Moderate
LOS ANGELES	2602 N VALLEJO ST	90031	5204009001	Low Medium II Residential		RD1.5-1-HPOZ	0	29	0.060606232	Residential - Single Family Residence	YES - Current	NO - Privately-Owned	Available	Not Used in Prior Housing Element	0	0	0.021800263	0.021800263	1	1*	1*	138A221	329	Northeast Los Angeles						Above Moderate
LOS ANGELES	2130 N DALY ST	90031	5204009004	Low Medium II Residential		RD1.5-1-HPOZ	0	29	0.083518815	Residential - Single Family Residence	YES - Current	NO - Privately-Owned	Available	Not Used in Prior Housing Element	0	0	0.05256777	0.05256777	1	2*	2*	138A221	351	Northeast Los Angeles						Above Moderate
LOS ANGELES	2126 N DALY ST	90031	5204009005	Low Medium II Residential		RD1.5-1-HPOZ	0	29	0.085742484	Residential - Single Family Residence	YES - Current	NO - Privately-Owned	Available	Not Used in Prior Housing Element	0	0	0.05256777	0.05256777	1	2*	2*	138A221	359	Northeast Los Angeles						Above Moderate
LOS ANGELES	2614 N VALLEJO ST	90031	5204009006	Low Medium II Residential		RD1.5-1-HPOZ	0	29	0.158859576	Residential - Double, Duplex, or Two Units - 4 Stories or Less	YES - Current	NO - Privately-Owned	Available	Not Used in Prior Housing Element	0	0.216562414	0	0.216562414	2	0	0	138A221	325	Northeast Los Angeles		Yes				Moderate
LOS ANGELES	2131 N WORKMAN ST	90031	5204009009	Low Medium II Residential		RD2-1-HPOZ	0	21	0.131131256	Residential - Double, Duplex, or Two Units - 4 Stories or Less	YES - Current	NO - Privately-Owned	Available	Not Used in Prior Housing Element	0	0	0.069341473	0.069341473	2	2*	2*	138A221	350	Northeast Los Angeles		Yes				Above Moderate
LOS ANGELES	2125 N WORKMAN ST	90031	5204009010	Low Medium II Residential		RD2-1-HPOZ	0	21	0.121217485	Residential - Single Family Residence	YES - Current	NO - Privately-Owned	Available	Not Used in Prior Housing Element	0	0	0.05256777	0.05256777	1	2*	2*	138A221	356	Northeast Los Angeles						Above Moderate
LOS ANGELES	2121 N WORKMAN ST	90031	5204009011	Low Medium II Residential		RD2-1-HPOZ	0	21	0.140926346	Residential - Three Units (Any Combination) - 4 Stories or Less	YES - Current	NO - Privately-Owned	Available	Not Used in Prior Housing Element	0	0.106208637	0	0.106208637	3	3*	3*	136-5A221	31	Northeast Los Angeles		Yes				Moderate
LOS ANGELES	2619 N MOZART ST	90031	5204009015	Low Medium II Residential		RD2-1-HPOZ	0	21	0.088383963	Residential - Single Family Residence	YES - Current	NO - Privately-Owned	Available	Not Used in Prior Housing Element	0	0	0.021800263	0.021800263	1	1*	1*	136-5A221	72	Northeast Los Angeles						Above Moderate
LOS ANGELES	2101 N WORKMAN ST	90031	5204009016	Low Medium II Residential		RD2-1-HPOZ	0	21	0.047348215	Residential - Single Family Residence	YES - Current	NO - Privately-Owned	Available	Not Used in Prior Housing Element	0	0	0.026853305	0.026853305	1	1*	1*	136-5A221	98	Northeast Los Angeles						Above Moderate
LOS ANGELES	2105 N WORKMAN ST	90031	5204009017	Low Medium II Residential		RD2-1-HPOZ	0	21	0.047348562	Residential - Single Family Residence	YES - Current	NO - Privately-Owned	Available	Not Used in Prior Housing Element	0	0	0.026853305	0.026853305	1	1*	1*	136-5A221	92	Northeast Los Angeles						Above Moderate
LOS ANGELES	2107 N WORKMAN ST	90031	5204009018	Low Medium II Residential		RD2-1-HPOZ	0	21	0.047347486	Residential - Single Family Residence	YES - Current	NO - Privately-Owned	Available	Not Used in Prior Housing Element	0	0	0.026853305	0.026853305	1	1*	1*	136-5A221	82	Northeast Los Angeles						Above Moderate
LOS ANGELES	2109 N WORKMAN ST	90031	5204009019	Low Medium II Residential		RD2-1-HPOZ	0	21	0.047349291	Residential - Single Family Residence	YES - Current	NO - Privately-Owned	Available	Not Used in Prior Housing Element	0	0	0.026853305	0.026853305	1	1*	1*	136-5A221	67	Northeast Los Angeles						Above Moderate
LOS ANGELES	2621 N MOZART ST	90031	5204009020	Low Medium II Residential		RD2-1-HPOZ	0	21	0.101010219	Residential - Single Family Residence	YES - Current	NO - Privately-Owned	Available	Not Used in Prior Housing Element	0	0	0.064596936	0.064596936	1	2*	2*	136-5A221	70	Northeast Los Angeles						Above Moderate
LOS ANGELES	2601 E MOZART ST	90031	5204009021	Low Medium II Residential		RD1.5-1-HPOZ	0	29	0.071323914	Residential - Single Family Residence	YES - Current	NO - Privately-Owned	Available	Not Used in Prior Housing Element	0	0	0.01675674	0.01675674	1	2*	2*	136-5A221	73	Northeast Los Angeles						Above Moderate
LOS ANGELES	2607 N MOZART ST	90031	5204009022	Low Medium II Residential		RD1.5-1-HPOZ	0	29	0.108471451	Residential - Double, Duplex, or Two Units - 4 Stories or Less	YES - Current	NO - Privately-Owned	Available	Not Used in Prior Housing Element	0	0.110509059	0	0.110509059	2	3*	3*	136-5A221	71	Northeast Los Angeles		Yes				Moderate
LOS ANGELES	2609 N MOZART ST	90031	5204009023	Low Medium II Residential		RD1.5-1-HPOZ	0	29	0.108471429	Residential - Double, Duplex, or Two Units - 4 Stories or Less	YES - Current	NO - Privately-Owned	Available	Not Used in Prior Housing Element	0	0.110509059	0	0.110509059	2	3*	3*	136-5A221	69	Northeast Los Angeles		Yes				Moderate
LOS ANGELES	2615 N MOZART ST	90031	5204009024	Low Medium II Residential		RD1.5-1-HPOZ	0	29	0.108471611	Residential - Single Family Residence	YES - Current	NO - Privately-Owned	Available	Not Used in Prior Housing Element	0	0.08129552	0	0.08129552	1	3*	3*	136-5A221	68	Northeast Los Angeles						Moderate
LOS ANGELES	2112 N DALY ST	90031	5204009025	Low Medium II Residential		RD1.5-1-HPOZ	0	29	0.137413571	Residential - Double, Duplex, or Two Units - 4 Stories or Less	YES - Current	NO - Privately-Owned	Available	Not Used in Prior Housing Element	0	0.090181446	0	0.090181446	2	3*	3*	136-5A221	56	Northeast Los Angeles		Yes				Moderate
LOS ANGELES	2229 N WORKMAN ST	90031	5204010001	Low Medium II Residential		RD2-1-HPOZ	0	21	0.126261244	Institutional - Church - One Story	YES - Current	NO - Privately-Owned	Available	Not Used in Prior Housing Element	0	0	0.001961205	0.001961205	1	2*	2*	138A221	231	Northeast Los Angeles						Above Moderate
LOS ANGELES	2626 N MANITOU AVE	90031	5204010001	Low Medium II Residential		RD2-1-HPOZ	0	21	0.126262822	Institutional - Church - One Story	YES - Current	NO - Privately-Owned	Available	Not Used in Prior Housing Element	0	0	0.001961205	0.001961205	1	2*	2*	138A221	232	Northeast Los Angeles						Above Moderate
LOS ANGELES	2221 N WORKMAN ST	90031	5204010002	Low Medium II Residential		RD2-1-HPOZ	0	21	0.057392945	Residential - Single Family Residence	YES - Current	NO - Privately-Owned	Available	Not Used in Prior Housing Element	0	0	0.029725039	0.029725039	1	1*	1*	138A221	604	Northeast Los Angeles						Above Moderate
LOS ANGELES			5204010002	Low Medium II Residential		RD2-1-HPOZ	0	21	0.057392945	Residential - Single Family Residence	YES - Current	NO - Privately-Owned	Available	Not Used in Prior Housing Element	0	0	0.029725039	0.029725039	1	1*	1*	138A221	605	Northeast Los Angeles						Above Moderate
LOS ANGELES	2620 N MANITOU AVE	90031	5204010003	Low Medium II Residential		RD2-1-HPOZ	0	21	0.183653257	Residential - Double, Duplex, or Two Units - 4 Stories or Less	YES - Current	NO - Privately-Owned	Available	Not Used in Prior Housing Element	0	0.090181446	0	0.090181446	2	3*	3*	138A221	233	Northeast Los Angeles

LOS ANGELES	2438 N DALY ST	90031	5204012014	Neighborhood Commercial	(Q)C4-1XL-CDO	0	108	0.206434268	Commercial - Store Combination - Store and Residential Combination - One Story	YES - Current	NO - Privately-Owned	Available	Not Used in Prior Housing Element	0	0	0.025223229	0.025223229	12	0	0	139-5A221 285	Northeast Los Angeles	Yes	Above Moderate
LOS ANGELES	2443 N WORKMAN ST	90031	5204012015	Low Medium II Residential	RD1.5-1-HPOZ	0	29	0.227261393	Residential - Four Units (Any Combination) - 4 Stories or Less	YES - Current	NO - Privately-Owned	Available	Not Used in Prior Housing Element	0	0.337123606	0	0.337123606	4	0	0	139-5A221 267	Northeast Los Angeles	Yes	Moderate
LOS ANGELES	2440 N DALY ST	90031	5204012018	Neighborhood Commercial	(Q)C4-1XL-CDO	0	108	0.209224975	Institutional - Church - One Story	YES - Current	NO - Privately-Owned	Available	Not Used in Prior Housing Element	0.218925151	0	0	0.218925151	0	0	0	139-5A221 270	Northeast Los Angeles		Lower
LOS ANGELES	2419 N WORKMAN ST	90031	5204012019	Neighborhood Commercial	(Q)C4-1XL-CDO	0	108	0.15150681	Commercial - Store - One Story	YES - Current	NO - Privately-Owned	Available	Not Used in Prior Housing Element	0.127847036	0	0	0.127847036	1	0	0	138A221 24	Northeast Los Angeles		Lower
LOS ANGELES	2425 N WORKMAN ST	90031	5204012019	Neighborhood Commercial	(Q)C4-1XL-CDO	0	108	0.227261252	Commercial - Store - One Story	YES - Current	NO - Privately-Owned	Available	Not Used in Prior Housing Element	0.165528262	0	0	0.165528262	1	0	0	139-5A221 307	Northeast Los Angeles		Lower
LOS ANGELES	2625 N BROADWAY	90031	5204012019	Neighborhood Commercial	(Q)C4-1XL-CDO	0	108	0.186859074	Commercial - Store - One Story	YES - Current	NO - Privately-Owned	Available	Not Used in Prior Housing Element	0.147753185	0	0	0.147753185	1	0	0	138A221 42	Northeast Los Angeles		Lower
LOS ANGELES	2631 N BROADWAY	90031	5204012019	Neighborhood Commercial	(Q)C4-1XL-CDO	0	108	0.186861197	Commercial - Store - One Story	YES - Current	NO - Privately-Owned	Available	Not Used in Prior Housing Element	0.147753185	0	0	0.147753185	1	0	0	138A221 41	Northeast Los Angeles		Lower
LOS ANGELES			5204012019	Neighborhood Commercial	(Q)C4-1XL-CDO	0	108	0.025252446	Commercial - Store - One Story	YES - Current	NO - Privately-Owned	Available	Not Used in Prior Housing Element	0	0	0.003409959	0.003409959	1	0	0	138A221 34	Northeast Los Angeles		Above Moderate
LOS ANGELES			5204012019	Neighborhood Commercial	(Q)C4-1XL-CDO	0	108	0.050503565	Commercial - Store - One Story	YES - Current	NO - Privately-Owned	Available	Not Used in Prior Housing Element	0	0	0.003125807	0.003125807	1	0	0	138A221 35	Northeast Los Angeles		Above Moderate
LOS ANGELES	106 E AVE 26	90031	5204013001	Neighborhood Commercial	(Q)C4-1XL-CDO	0	108	0.173770565	Commercial - Store Combination - Store and Residential Combination - One Story	YES - Current	NO - Privately-Owned	Available	Not Used in Prior Housing Element	0	0	0.099896342	0.099896342	0	0	0	139-5A221 194	Northeast Los Angeles	Yes	Above Moderate
LOS ANGELES	2526 N DALY ST	90031	5204013002	Neighborhood Commercial	(Q)C4-1XL-CDO	0	108	0.175484309	Commercial - Store Combination - Store and Residential Combination - One Story	YES - Current	NO - Privately-Owned	Available	Not Used in Prior Housing Element	0.343941695	0	0	0.343941695	0	0	0	139-5A221 201	Northeast Los Angeles		Lower
LOS ANGELES	2516 N DALY ST	90031	5204013003	Neighborhood Commercial	(Q)C4-1XL-CDO	0	108	0.178974263	Commercial - Store Combination - Store and Residential Combination - One Story	YES - Current	NO - Privately-Owned	Available	Not Used in Prior Housing Element	0.350335881	0	0	0.350335881	0	0	0	139-5A221 214	Northeast Los Angeles		Lower
LOS ANGELES	2512 N DALY ST	90031	5204013004	Neighborhood Commercial	(Q)C4-1XL-CDO	0	108	0.164957198	Industrial - Light Manufacturing - One Story	YES - Current	NO - Privately-Owned	Available	Not Used in Prior Housing Element	0.048156473	0	0	0.048156473	0	0	0	139-5A221 220	Northeast Los Angeles		Lower
LOS ANGELES	2506 N DALY ST	90031	5204013005	Neighborhood Commercial	(Q)C4-1XL-CDO	0	108	0.168152426	Commercial - Store - One Story	YES - Current	NO - Privately-Owned	Available	Not Used in Prior Housing Element	0.335196382	0	0	0.335196382	0	0	0	139-5A221 225	Northeast Los Angeles		Lower
LOS ANGELES	120 E AVENUE 26	90031	5204013007	Low Medium II Residential	RD1.5-1-HPOZ	0	29	0.173087504	Residential - Double, Duplex, or Two Units - 4 Stories or Less	YES - Current	NO - Privately-Owned	Available	Not Used in Prior Housing Element	0	0.148659371	0	0.148659371	2	0	0	139-5A221 193	Northeast Los Angeles	Yes	Moderate
LOS ANGELES	2529 N WORKMAN ST	90031	5204013008	Low Medium II Residential	RD1.5-1-HPOZ	0	29	0.170453301	Residential - Four Units (Any Combination) - 4 Stories or Less	YES - Current	NO - Privately-Owned	Available	Not Used in Prior Housing Element	0	0.185356504	0	0.185356504	4	0	0	139-5A221 200	Northeast Los Angeles	Yes	Moderate
LOS ANGELES	2525 N WORKMAN ST	90031	5204013009	Low Medium II Residential	RD1.5-1-HPOZ	0	29	0.196968959	Residential - Three Units (Any Combination) - 4 Stories or Less	YES - Current	NO - Privately-Owned	Available	Not Used in Prior Housing Element	0	0.139816523	0	0.139816523	3	0	0	139-5A221 207	Northeast Los Angeles	Yes	Moderate
LOS ANGELES	2521 N WORKMAN ST	90031	5204013010	Low Medium II Residential	RD1.5-1-HPOZ	0	29	0.196968872	Residential - Four Units (Any Combination) - 4 Stories or Less	YES - Current	NO - Privately-Owned	Available	Not Used in Prior Housing Element	0	0.27622776	0	0.27622776	4	0	0	139-5A221 213	Northeast Los Angeles	Yes	Moderate
LOS ANGELES	2515 N WORKMAN ST	90031	5204013011	Low Medium II Residential	RD1.5-1-HPOZ	0	29	0.183712431	Residential - Four Units (Any Combination) - 4 Stories or Less	YES - Current	NO - Privately-Owned	Available	Not Used in Prior Housing Element	0	0.080959328	0	0.080959328	4	0	0	139-5A221 219	Northeast Los Angeles	Yes	Moderate
LOS ANGELES	2507 N WORKMAN ST	90031	5204013012	Low Medium II Residential	RD1.5-1-HPOZ	0	29	0.183710458	Residential - Five or More Units or Apartments (Any Combination) - 4 Stories or Less	YES - Current	NO - Privately-Owned	Available	Not Used in Prior Housing Element	0	0.03309904	0	0.03309904	6	0	0	139-5A221 224	Northeast Los Angeles		Moderate
LOS ANGELES	2503 N WORKMAN ST	90031	5204013013	Low Medium II Residential	RD1.5-1-HPOZ	0	29	0.183712779	Residential - Five or More Units or Apartments (Any Combination) - 4 Stories or Less	YES - Current	NO - Privately-Owned	Available	Not Used in Prior Housing Element	0	0.057095318	0	0.057095318	6	0	0	139-5A221 229	Northeast Los Angeles	Yes	Moderate
LOS ANGELES	2461 N WORKMAN ST	90031	5204013014	Low Medium II Residential	RD1.5-1-HPOZ	0	29	0.183713046	Residential - Four Units (Any Combination) - 4 Stories or Less	YES - Current	NO - Privately-Owned	Available	Not Used in Prior Housing Element	0	0.243906179	0	0.243906179	4	0	0	139-5A221 233	Northeast Los Angeles	Yes	Moderate
LOS ANGELES	2451 N WORKMAN ST	90031	5204013015	Low Medium II Residential	RD1.5-1-HPOZ	0	29	0.227262696	Institutional - Church - One Story	YES - Current	NO - Privately-Owned	Available	Not Used in Prior Housing Element	0	0.067675533	0	0.067675533	1	0	0	139-5A221 251	Northeast Los Angeles		Moderate
LOS ANGELES	2459 N WORKMAN ST	90031	5204013016	Low Medium II Residential	RD1.5-1-HPOZ	0	29	0.227262572	Residential - Three Units (Any Combination) - 4 Stories or Less	YES - Current	NO - Privately-Owned	Available	Not Used in Prior Housing Element	0	0.389433441	0	0.389433441	3	0	0	139-5A221 241	Northeast Los Angeles	Yes	Moderate
LOS ANGELES	2450 N DALY ST	90031	5204013017	Neighborhood Commercial	(Q)C4-1XL-CDO	0	108	0.141029517	Industrial - Light Manufacturing - One Story	YES - Current	NO - Privately-Owned	Available	Not Used in Prior Housing Element	0.105345202	0	0	0.105345202	1	0	0	139-5A221 257	Northeast Los Angeles		Lower
LOS ANGELES			5204013017	Neighborhood Commercial	(Q)C4-1XL-CDO	0	108	0.07098505	Industrial - Light Manufacturing - One Story	YES - Current	NO - Privately-Owned	Available	Not Used in Prior Housing Element	0.06388514	0	0	0.06388514	1	0	0	139-5A221 252	Northeast Los Angeles		Lower
LOS ANGELES			5204013017	Neighborhood Commercial	(Q)C4-1XL-CDO	0	108	0.071296266	Industrial - Light Manufacturing - One Story	YES - Current	NO - Privately-Owned	Available	Not Used in Prior Housing Element	0.06388514	0	0	0.06388514	1	0	0	139-5A221 246	Northeast Los Angeles		Lower
LOS ANGELES			5204013017	Neighborhood Commercial	(Q)C4-1XL-CDO	0	108	0.142988947	Industrial - Light Manufacturing - One Story	YES - Current	NO - Privately-Owned	Available	Not Used in Prior Housing Element	0.105345202	0	0	0.105345202	1	0	0	139-5A221 242	Northeast Los Angeles		Lower
LOS ANGELES			5204013017	Neighborhood Commercial	(Q)C4-1XL-CDO	0	108	0.178793715	Industrial - Light Manufacturing - One Story	YES - Current	NO - Privately-Owned	Available	Not Used in Prior Housing Element	0.126781303	0	0	0.126781303	1	0	0	139-5A221 234	Northeast Los Angeles		Lower
LOS ANGELES	2525 N SICHEL ST	90031	5204014003	Low Medium II Residential	RD2-1-HPOZ	0	21	0.204413033	Residential - Five or More Units or Apartments (Any Combination) - 4 Stories or Less	YES - Current	NO - Privately-Owned	Available	Not Used in Prior Housing Element	0	0.049710377	0	0.049710377	5	0	0	139-5A223 241	Northeast Los Angeles	Yes	Moderate
LOS ANGELES	2511 N SICHEL ST	90031	5204014004	Low Medium II Residential	RD2-1-HPOZ	0	21	0.355859752	Residential - Five or More Units or Apartments (Any Combination) - 4 Stories or Less	YES - Current	NO - Privately-Owned	Available	Not Used in Prior Housing Element	0	0.060085449	0	0.060085449	10	0	0	139-5A223 255	Northeast Los Angeles	Yes	Moderate
LOS ANGELES	2507 N SICHEL ST	90031	5204014005	Low Medium II Residential	RD2-1-HPOZ	0	21	0.189302115	Residential - Three Units (Any Combination) - 4 Stories or Less	YES - Current	NO - Privately-Owned	Available	Not Used in Prior Housing Element	0	0.031732743	0	0.031732743	3	0	0	139-5A223 291	Northeast Los Angeles	Yes	Moderate
LOS ANGELES	2503 N SICHEL ST	90031	5204014006	Low Medium II Residential	RD2-1-HPOZ	0	21	0.227179131	Residential - Three Units (Any Combination) - 4 Stories or Less	YES - Current	NO - Privately-Owned	Available	Not Used in Prior Housing Element	0	0.22705822	0	0.22705822	3	0	0	139-5A223 299	Northeast Los Angeles	Yes	Moderate
LOS ANGELES	2502 N WORKMAN ST	90031	5204014009	Low Medium II Residential	RD2-1-HPOZ	0	21	0.132575492	Residential - Double, Duplex, or Two Units - 4 Stories or Less	YES - Current	NO - Privately-Owned	Available	Not Used in Prior Housing Element	0	0	0.029208472	0.029208472	2	2*	2*	139-5A223 301	Northeast Los Angeles		Above Moderate
LOS ANGELES	2508 N WORKMAN ST	90031	5204014010	Low Medium II Residential	RD2-1-HPOZ	0	21	0.189394971	Residential - Three Units (Any Combination) - 4 Stories or Less	YES - Current	NO - Privately-Owned	Available	Not Used in Prior Housing Element	0	0.22912581	0	0.22912581	3	0	0	139-5A223 292	Northeast Los Angeles	Yes	Moderate
LOS ANGELES	2514 N WORKMAN ST	90031	5204014011	Low Medium II Residential	RD2-1-HPOZ	0	21	0.230452784	Residential - Four Units (Any Combination) - 4 Stories or Less	YES - Current	NO - Privately-Owned	Available	Not Used in Prior Housing Element	0	0.243906179	0	0.243906179	4	0	0	139-5A223 281	Northeast Los Angeles	Yes	Moderate
LOS ANGELES	2449 N SICHEL ST	90031	5204014012	Low Medium II Residential	RD2-1-HPOZ	0	21	0.227271995	Residential - Single Family Residence	YES - Current	NO - Privately-Owned	Available	Not Used in Prior Housing Element	0	0.465733945	0	0.465733945	1	0	0	139-5A223 335	Northeast Los Angeles		Moderate
LOS ANGELES	2729 N NORTH BROADWAY	90031	5204015001	Neighborhood Commercial	(Q)C4-1XL-CDO	0	108	0.019628361	Commercial - Store Combination - Store and Residential Combination - One Story	YES - Current	NO - Privately-Owned	Available	Not Used in Prior Housing Element	0	0	0.003568734	0.003568734	0	0	0	138A223 61	Northeast Los Angeles		Above Moderate
LOS ANGELES	2733 N NORTH BROADWAY	90031	5204015001	Neighborhood Commercial	(Q)C4-1XL-CDO	0	108	0.071969709	Commercial - Store Combination - Store and Residential Combination - One Story	YES - Current	NO - Privately-Owned	Available	Not Used in Prior Housing Element	0.072368199	0	0	0.072368199	0	0	0	138A223 60	Northeast Los Angeles		Lower
LOS ANGELES	2411 N SICHEL ST	90031	5204015002	Neighborhood Commercial	(Q)C4-1XL-CDO	0	108	0.114899638	Commercial - Auto, Recreation Equipment, Construction Equipment Sales and Service - Auto Body Repair Shop - One Story	YES - Current	NO - Privately-Owned	Available	Not Used in Prior Housing Element	0.104821746	0	0	0.104821746	0	0	0	138A223 50	Northeast Los Angeles		Lower
LOS ANGELES			5204015002	Neighborhood Commercial	(Q)C4-1XL-CDO	0	108	0.031335843	Commercial - Auto, Recreation Equipment, Construction Equipment Sales and Service - Auto Body Repair Shop - One Story	YES - Current	NO - Privately-Owned	Available	Not Used in Prior Housing Element	0	0	0.00221081	0.00221081	0	0	0	138A223 51	Northeast Los Angeles		Above Moderate
LOS ANGELES	2727 N NORTH BROADWAY	90031	5204015003	Neighborhood Commercial	(Q)C4-1XL-CDO	0	108	0.135903199	Commercial - Office Building - Office and Residential - One Story	YES - Current	NO - Privately-Owned	Available	Not Used in Prior Housing Element	0	0	0.085948284	0.085948284	0	0	0	138A223 52	Northeast Los Angeles	Yes	Above Moderate
LOS ANGELES	2717 1/2 N BROADWAY	90031	5204015004	Neighborhood Commercial	(Q)C4-1XL-CDO	0	108	0.186868694	Commercial - Office Building - One Story	YES - Current	NO - Privately-Owned	Available	Not Used in Prior Housing Element	0.358647639	0	0	0.358647639	0	0	0	138A223 53	Northeast Los Angeles		Lower
LOS ANGELES	2715 N BROADWAY	90031	5204015005	Neighborhood Commercial	(Q)C4-1XL-CDO	0	108	0.186868694	Commercial - Store Combination - Store and Residential Combination - One Story	YES - Current	NO - Privately-Owned	Available	Not Used in Prior Housing Element	0	0	0.086093039	0.086093039	2	0	0	138A223 54	Northeast Los Angeles	Yes	Above Moderate
LOS ANGELES	2709 N BROADWAY	90031	5204015006	Neighborhood Commercial	(Q)C4-1XL-CDO	0	108	0.154728437	Commercial - Store Combination - Store and Residential Combination - One Story	YES - Current	NO - Privately-Owned	Available	Not Used in Prior Housing Element	0	0	0.024303868	0.024303868	9	0	0	138A223 55	Northeast Los Angeles	Yes	Above Moderate
LOS ANGELES	2703 N BROADWAY	90031	5204015007	Neighborhood Commercial	(Q)C4-1XL-CDO	0	108	0.176903099	Commercial - Store Combination - Store and Office Combination - One Story	YES - Current	NO - Privately-Owned	Available	Not Used in Prior Housing Element	0.140359826	0	0	0.140359826	0	0	0	138A223 58	Northeast Los Angeles		Lower
LOS ANGELES			5204015007	Neighborhood Commercial	(Q)C4-1XL-CDO	0	108	0.032138746	Commercial - Store Combination - Store and Office Combination - One Story	YES - Current	NO - Privately-Owned	Available	Not Used in Prior Housing Element	0	0	0.00221081	0.00221081	0	0	0	138A223 57	Northeast Los Angeles		Above Moderate
LOS ANGELES	2421 N SICHEL ST	90031	5204015008	Neighborhood Commercial	(Q)C4-1XL-CDO	0	108	0.227273464	Residential - Four Units (Any Combination) - 4 Stories or Less	YES - Current	NO - Privately-Owned	Available	Not Used in Prior Housing Element	0	0	1.329517537	1.329517537	4	0	0	138A223 16	Northeast Los Angeles	Yes	Above Moderate
LOS ANGELES	2425 N SICHEL ST	90031	5204015010	Neighborhood Commercial	(Q)C4-1XL-CDO	0	108	0.227272533	Residential - Five or More Units or Apartments (Any Combination) - 4 Stories or Less	YES - Current	NO - Privately-Owned	Available	Not Used in Prior Housing Element	0	0	0.25060388	0.25060388	11	0	0	139-5A223 384	Northeast Los Angeles	Yes	Above Moderate
LOS ANGELES	2428 N WORKMAN ST	90031	5204015014	Low Medium II Residential	RD2-1-HPOZ	0	21	0.151512143	Residential - Three Units (Any Combination) - 4 Stories or Less	YES - Current	NO - Privately-Owned	Available	Not Used in Prior Housing Element	0	0.186711735	0	0.186711735	3	3*	3*	139-5A223 374	Northeast Los Angeles	Yes	Moderate
LOS ANGELES	2437 N SICHEL ST	90031	5204015015	Low Medium II Residential	RD2-1-HPOZ	0	21	0.227271213	Residential - Four Units (Any Combination) - 4 Stories or Less	YES - Current	NO - Privately-Owned	Available	Not Used in Prior Housing Element	0	0.185356504	0	0.185356504	4	0	0	139-5A223 361	Northeast Los Angeles	Yes	Moderate
LOS ANGELES	2436 N WORKMAN ST	90031	5204015016	Low Medium II Residential	RD2-1-HPOZ	0	21	0.227254541	Residential - Three Units (Any Combination) - 4 Stories or Less	YES - Current	NO - Privately-Owned	Available	Not Used in Prior Housing Element	0	0.22705822	0	0.22705822	3	0	0	139-5A223 362	Northeast Los Angeles	Yes	Moderate
LOS ANGELES	2443 N SICHEL ST	90031	5204015017	Low Medium II Residential	RD2-1-HPOZ	0	21	0.22727358	Residential - Single Family Residence	YES - Current	NO - Privately-Owned	Available	Not Used in Prior Housing Element	0	0.465733945	0	0.465733945	1	0	0	139-5A223 348	Northeast Los Angeles		Moderate
LOS ANGELES	2442 N WORKMAN ST	90031	5204015018	Low Medium II Residential	RD2-1-HPOZ	0	21	0.227241413	Residential - Double, Duplex, or Two Units - 4 Stories or Less	YES - Current	NO - Privately-Owned	Available	Not Used in Prior Housing Element	0	0.277797639	0	0.277797639	2	0	0	139-5A223 350	Northeast Los Angeles	Yes	Moderate
LOS ANGELES	2716 N BROADWAY	90031	5204016002	Neighborhood Commercial	(Q)C4-1XL-CDO	0	108	0.206707894	Commercial - Store - One Story	YES - Current	NO - Privately-Owned	Available	Not Used in Prior Housing Element	0.068843365	0	0	0.068843365	4	0	0	138A223 88	Northeast Los Angeles		Lower
LOS ANGELES	2720 N BROADWAY	90031	5204016002	Neighborhood Commercial	(Q)C4-1XL-CDO	0	108	0.195354365	Commercial - Store - One Story	YES - Current	NO - Privately-Owned	Available	Not Used in Prior Housing Element	0.066004914	0	0	0.066004914	4	0	0	138A223 87	Northeast Los Angeles		Lower
LOS ANGELES	2710 N BROADWAY	90031	5204016003	Neighborhood Commercial	(Q)C4-1XL-CDO	0	108	0.161602228	Commercial - Store Combination - Store and Residential Combination - One Story	YES - Current	NO - Privately-Owned	Available	Not Used in Prior Housing Element	0	0	0.048302584	0.048302584	0	0	0	138A223 90	Northeast Los Angeles	Yes	Above Moderate
LOS ANGELES	2700 N BROADWAY	90031	5204016004	Neighborhood Commercial	(Q)C4-1XL-CDO	0	108	0.20669409	Commercial - Store - One Story	YES - Current	NO - Privately-Owned	Available	Not Used in Prior Housing Element	0.040955729	0	0	0.040955729	0	0	0	138A223 92	Northeast Los Angeles		Lower
LOS ANGELES			5204016004	Neighborhood Commercial	(Q)C4-1XL-CDO	0	108	0.03758024	Commercial - Store - One Story	YES - Current	NO - Privately-Owned	Available	Not Used in Prior Housing Element	0	0	0.000630379	0.000630379	0	0	0	138A223 91	Northeast Los Angeles		Above Moderate
LOS ANGELES	2341 N SICHEL ST	90031	5204016005	Neighborhood Commercial	(Q)C4-1XL-CDO	0	108	0.117702859	Commercial - Store - One Story	YES - Current	NO - Privately-Owned	Available	Not Used in Prior Housing Element	0.075641304	0	0	0.075641304	0	0	0	138A223 114	Northeast Los Angeles		Lower
LOS ANGELES			5204016005	Neighborhood Commercial	(Q)C4-1XL-CDO	0	108	0.011363228	Commercial - Store - One Story	YES - Current	NO - Privately-Owned	Available	Not Used in Prior Housing Element	0	0	0.001095675	0.001095675	0	0	0	138A223 111	Northeast Los Angeles		Above Moderate
LOS ANGELES			5204016005	Neighborhood Commercial	(Q)C4-1XL-CDO	0	108	0.011363357	Commercial - Store - One Story	YES - Current	NO - Privately-Owned	Available	Not Used in Prior Housing Element	0	0	0.001095675	0.001095675	0	0	0	138A223 112	Northeast Los Angeles		Above Moderate
LOS ANGELES			5204016005	Neighborhood Commercial	(Q)C4-1XL-CDO	0	108	0.011438316	Commercial - Store - One Story	YES - Current	NO - Privately-Owned	Available	Not Used in Prior Housing Element	0	0	0.001095675	0.001095675	0	0	0	138A223 110	Northeast Los Angeles		Above Moderate
LOS ANGELES	2335 N SICHEL ST	90031	5204016007	Neighborhood Commercial	(Q)C4-1XL-CDO	0	108	0.110137291	Residential - Single Family Residence	YES - Current	NO - Privately-Owned	Available	Not Used in Prior Housing Element	1.003533375	0	0	1.003533375	1	0	0	138A223 118	Northeast Los Angeles		Lower
LOS ANGELES			5204016007	Neighborhood Commercial	(Q)C4-1XL-CDO	0	108	0.075970907	Residential - Single Family Residence	YES - Current	NO - Privately-Owned	Available	Not Used in Prior Housing Element	0.77371971	0	0	0.77371971	1	0	0	138A223 125	Northeast Los Angeles		Lower
LOS ANGELES	2333 N SICHEL ST	90031	5204016008	Neighborhood Commercial	(Q)C4-1XL-CDO	0	108	0.151984728	Residential - Single Family Residence	YES - Current	NO - Privately-Owned	Available	Not Used in Prior Housing Element	1.246995702	0	0	1.246995702	1	0	0	138A223 130	Northeast Los Angeles		Lower
LOS ANGELES	2330 N WORKMAN ST	90031	5204016010	Neighborhood Commercial	(Q)C4-1XL-CDO	0	108	0.151516547	Residential - Double, Duplex, or Two Units - 4 Stories or Less	YES - Current	NO - Privately-Owned	Available	Not Used in Prior Housing Element	0	0	0.807353333	0.807353333	2	0	0	138A223 132	Northeast Los Angeles	Yes	Above Moderate
LOS ANGELES	2329 N SICHEL ST	90031	5204016011	Low Medium II Residential	RD2-1-HPOZ	0	21	0.228075799	Residential - Five or More Units or Apartments (Any Combination) - 4 Stories or Less	YES - Current	NO - Privately-Owned	Available	Not Used in Prior Housing Element	0	0.109550938	0	0.109550938	5	0	0	138A223 140	Northeast Los Angeles	Yes	Moderate
LOS ANGELES	2326 N WORKMAN ST	90031	5204016012	Low Medium II Residential	RD2-1-HPOZ	0	21	0.227272632	Residential - Five or More Units or Apartments (Any Combination) - 4 Stories or Less	YES - Current	NO - Privately-Owned	Available	Not Used in Prior Housing Element	0	0.028800508	0	0.028800508	6	0	0	138A223 141	Northeast Los Angeles	Yes	Moderate
LOS ANGELES	2321 N SICHEL ST	90031	5204016013	Low Medium II Residential	RD2-1-HPOZ	0	21	0.228190731	Residential - Four Units (Any Combination) - 4 Stories or Less	YES - Current	NO - Privately-Owned	Available	Not Used in Prior Housing Element	0	0.056801981	0	0.056801981	4	0	0	138A223 159	Northeast Los Angeles	Yes	Moderate
LOS ANGELES	2320 N WORKMAN ST	90031	5204016014	Low Medium II Residential	RD2-1-HPOZ	0	21	0.227271443	Residential - Five or More Units or Apartments (Any Combination) - 4 Stories or Less	YES - Current	NO - Privately-Owned	Available	Not Used in Prior Housing Element	0	0.028800508	0	0.028800508	6	0	0	138A223 160	Northeast Los Angeles	Yes	Moderate
LOS ANGELES	2315 N SICHEL ST	90031	5204016015	Low Medium II Residential	RD2-1-HPOZ	0	21	0.063986942	Residential - Single Family Residence	YES - Current	NO - Privately-Owned	Available	Not Used in Prior Housing Element	0	0	0.026853305	0.026853305	1	1*	1*	138A223 188	Northeast Los Angeles		Above Moderate
LOS ANGELES	2729 N MANITOU AVE	90031	5204016016	Low Medium II Residential	RD2-1-HPOZ	0	21	0.146195842	Residential - Single Family Residence	YES - Current	NO - Privately-Owned	Available	Not Used in Prior Housing Element	0	0.08129552	0	0.08129552	1	3*	3*	138A223 214	Northeast Los Angeles		Moderate
LOS ANGELES	2725 N MANITOU AVE	90031	5204016017	Low Medium II Residential	RD2-1-HPOZ	0	21	0.2070706	Residential - Five or More Units or Apartments (Any Combination) - 4 Stories or Less	YES - Current	NO - Privately-Owned	Available	Not Used in Prior Housing Element	0	0.035673693	0	0.035673693	5	0	0	138A223 189	Northeast Los Angeles	Yes	Moderate
LOS ANGELES	2719 N MANITOU AVE	90031	5204016018	Low Medium II Residential	RD2-1-HPOZ	0	21	0.207070368	Residential - Five or More Units or Apartments (Any Combination) - 4 Stories or Less	YES - Current	NO - Privately-Owned	Available	Not Used in Prior Housing Element	0	0.109550938	0	0.109550938	5	0	0	138A223 190	Northeast Los Angeles	Yes	Moderate
LOS ANGELES	2713 N MANITOU AVE	90031	5204016019	Low Medium II Residential	RD2-1-HPOZ	0	21	0.207070671	Residential - Four Units (Any Combination) - 4 Stories or Less	YES - Current	NO - Privately-Owned	Available	Not Used in Prior Housing Element	0	0.134566301	0	0.134566301	4	0	0	138A223 191	Northeast Los Angeles	Yes	Moderate
LOS ANGELES	2707 N MANITOU AVE	90031	5204016020	Low Medium II Residential	RD2-1-HPOZ	0	21	0.106059711	Residential - Single Family Residence	YES - Current	NO - Privately-Owned	Available	Not Used in Prior Housing Element	0	0	0.05256777	0.05256777	1	2*	2*	138A223 223	Northeast Los Angeles		Above Moderate
LOS ANGELES	2701 N MANITOU AVE	90031	5204016021	Low Medium II Residential	RD2-1-HPOZ	0	21	0.106060917	Residential - Single Family Residence	YES - Current	NO - Privately-Owned	Available	Not Used in Prior Housing Element	0	0	0.05256777	0.05256777	1	2*	2*	138A223 224	Northeast Los Angeles		Above Moderate
LOS ANGELES	2312 N WORKMAN ST	90031	5204016023	Low Medium II Residential	RD2-1-HPOZ	0	21	0.050505819	Residential - Single Family Residence	YES - Current	NO - Privately-Owned	Available	Not Used in Prior Housing Element	0	0	0.029725039	0.029725039	1	1*	1*	138A223 193	Northeast Los Angeles		Above Moderate
LOS ANGELES			5204016023	Low Medium II Residential	RD2-1-HPOZ	0	21	0.050505819	Residential - Single Family Residence	YES - Current	NO - Privately-Owned	Available	Not Used in Prior Housing Element	0	0	0.029725039	0.029725039	1	1*	1*	138A223 192	Northeast Los Angeles		Above Moderate
LOS ANGELES	2340 N WORKMAN ST	90031	5204016900	Neighborhood Commercial	(Q)C4-1XL-CDO	0	108	0.151515272	Miscellaneous - Government Owned Property	YES - Current	YES - City-Owned	Available	Not Used in Prior Housing Element	0.021718848	0	0	0.021718848	0	0	0	138A223 115	Northeast Los Angeles		Lower
LOS ANGELES	2332 N WORKMAN ST	90031	5204016901	Neighborhood Commercial	(Q)C4-1XL-CDO	0	108	0.075756496	Miscellaneous - Government Owned Property	YES - Current	YES - City-Owned	Available	Not Used in Prior Housing Element	0.013654147	0	0	0.013654147	0	0	0	138A223 126	Northeast Los Angeles		Lower
LOS ANGELES	2336 N WORKMAN ST	90031

LOS ANGELES	2208 N WORKMAN ST	90031	5204017026	Low Medium I Residential	RD3-1-HPOZ	0	14	0.082643914	Residential - Single Family Residence	YES - Current	NO - Privately-Owned	Available	Not Used in Prior Housing Element	0	0	0.026853305	0.026853305	1	1*	1*	138A223	399	Northeast Los Angeles			Above Moderate
LOS ANGELES	2239 N SICHEL ST	90031	5204017028	Low Medium I Residential	RD3-1-HPOZ	0	14	0.147658899	Residential - Double, Duplex, or Two Units - 4 Stories or Less	YES - Current	NO - Privately-Owned	Available	Not Used in Prior Housing Element	0	0	0.085091606	0.085091606	2	2*	2*	138A223	307	Northeast Los Angeles	Yes		Above Moderate
LOS ANGELES	2235 N SICHEL ST	90031	5204017029	Low Medium I Residential	RD3-1-HPOZ	0	14	0.151516123	Residential - Double, Duplex, or Two Units - 4 Stories or Less	YES - Current	NO - Privately-Owned	Available	Not Used in Prior Housing Element	0	0	0.085091606	0.085091606	2	2*	2*	138A223	317	Northeast Los Angeles	Yes		Above Moderate
LOS ANGELES	2231 N SICHEL ST	90031	5204017030	Low Medium I Residential	RD3-1-HPOZ	0	14	0.151516248	Residential - Single Family Residence	YES - Current	NO - Privately-Owned	Available	Not Used in Prior Housing Element	0	0	0.064596936	0.064596936	1	2*	2*	138A223	324	Northeast Los Angeles			Above Moderate
LOS ANGELES	2111 N SICHEL ST	90031	5204018001	Low Medium II Residential	RD2-1-HPOZ	0	21	0.658670527	Institutional - Church - One Story	YES - Current	NO - Privately-Owned	Available	Not Used in Prior Housing Element	0	0.092223673	0	0.092223673	0	0	0	136-5A223	29	Northeast Los Angeles			Moderate
LOS ANGELES	2713 E MOZART ST	90031	5204018001	Low Medium II Residential	RD2-1-HPOZ	0	21	0.110186883	Institutional - Church - One Story	YES - Current	NO - Privately-Owned	Available	Not Used in Prior Housing Element	0	0	0.018156794	0.018156794	0	2*	2*	136-5A223	42	Northeast Los Angeles			Above Moderate
LOS ANGELES	2714 E BALDWIN ST	90031	5204018001	Low Medium II Residential	RD2-1-HPOZ	0	21	0.147550232	Institutional - Church - One Story	YES - Current	NO - Privately-Owned	Available	Not Used in Prior Housing Element	0	0.027475619	0	0.027475619	0	3*	3*	136-5A223	31	Northeast Los Angeles			Moderate
LOS ANGELES	2716 E BALDWIN ST	90031	5204018001	Low Medium II Residential	RD2-1-HPOZ	0	21	0.089467747	Institutional - Church - One Story	YES - Current	NO - Privately-Owned	Available	Not Used in Prior Housing Element	0	0	0.007942851	0.007942851	0	1*	1*	136-5A223	30	Northeast Los Angeles			Above Moderate
LOS ANGELES	2102 N WORKMAN ST	90031	5204018002	Low Medium II Residential	RD2-1-HPOZ	0	21	0.214931506	Commercial - Store Combination - Store and Residential Combination - One Story	YES - Current	NO - Privately-Owned	Available	Not Used in Prior Housing Element	0	0.02671001	0	0.02671001	5	0	0	136-5A223	51	Northeast Los Angeles	Yes		Moderate
LOS ANGELES	2108 N SICHEL ST	90031	5204018007	Low Medium II Residential	RD2-1-HPOZ	0	21	0.284096491	Institutional - Church - One Story	YES - Current	NO - Privately-Owned	Available	Not Used in Prior Housing Element	0	0.020286788	0	0.020286788	0	0	0	136-5A223	437	Northeast Los Angeles			Moderate
LOS ANGELES	2259 N GRIFFIN AVE	90031	5204019001	Low Medium I Residential	RD3-1-HPOZ	0	14	0.130490818	Residential - Single Family Residence	YES - Current	NO - Privately-Owned	Available	Not Used in Prior Housing Element	0	0	0.023337179	0.023337179	1	1*	1*	138A223	247	Northeast Los Angeles			Above Moderate
LOS ANGELES	2246 N SICHEL ST	90031	5204019010	Low Medium I Residential	RD3-1-HPOZ	0	14	0.183863155	Residential - Double, Duplex, or Two Units - 4 Stories or Less	YES - Current	NO - Privately-Owned	Available	Not Used in Prior Housing Element	0	0	0.069341473	0.069341473	2	2*	2*	138A223	291	Northeast Los Angeles	Yes		Above Moderate
LOS ANGELES	2238 N SICHEL ST	90031	5204019012	Low Medium I Residential	RD3-1-HPOZ	0	14	0.18386651	Residential - Single Family Residence	YES - Current	NO - Privately-Owned	Available	Not Used in Prior Housing Element	0	0	0.05256777	0.05256777	1	2*	2*	138A223	305	Northeast Los Angeles			Above Moderate
LOS ANGELES	2235 N GRIFFIN AVE	90031	5204019013	Low Medium I Residential	RD3-1-HPOZ	0	14	0.183971008	Residential - Single Family Residence	YES - Current	NO - Privately-Owned	Available	Not Used in Prior Housing Element	0	0	0.05256777	0.05256777	1	2*	2*	138A223	314	Northeast Los Angeles			Above Moderate
LOS ANGELES	2234 N SICHEL ST	90031	5204019014	Low Medium I Residential	RD3-1-HPOZ	0	14	0.183868006	Residential - Double, Duplex, or Two Units - 4 Stories or Less	YES - Current	NO - Privately-Owned	Available	Not Used in Prior Housing Element	0	0	0.069341473	0.069341473	2	2*	2*	138A223	316	Northeast Los Angeles	Yes		Above Moderate
LOS ANGELES	2229 N GRIFFIN AVE	90031	5204019015	Low Medium I Residential	RD3-1-HPOZ	0	14	0.183961368	Residential - Single Family Residence	YES - Current	NO - Privately-Owned	Available	Not Used in Prior Housing Element	0	0	0.05256777	0.05256777	1	2*	2*	138A223	325	Northeast Los Angeles			Above Moderate
LOS ANGELES	2230 N SICHEL ST	90031	5204019016	Low Medium I Residential	RD3-1-HPOZ	0	14	0.183871702	Residential - Double, Duplex, or Two Units - 4 Stories or Less	YES - Current	NO - Privately-Owned	Available	Not Used in Prior Housing Element	0	0	0.069341473	0.069341473	2	2*	2*	138A223	326	Northeast Los Angeles	Yes		Above Moderate
LOS ANGELES	2222 N SICHEL ST	90031	5204019018	Low Medium I Residential	RD3-1-HPOZ	0	14	0.183873563	Residential - Single Family Residence	YES - Current	NO - Privately-Owned	Available	Not Used in Prior Housing Element	0	0	0.001447562	0.001447562	1	2*	2*	138A223	338	Northeast Los Angeles			Above Moderate
LOS ANGELES	2218 N SICHEL ST	90031	5204019020	Low Medium I Residential	RD3-1-HPOZ	0	14	0.18387653	Residential - Double, Duplex, or Two Units - 4 Stories or Less - Vacant Land	YES - Current	NO - Privately-Owned	Available	Not Used in Prior Housing Element	0	0	0.127915746	0.127915746	0	2*	2*	138A223	351	Northeast Los Angeles			Above Moderate
LOS ANGELES	2212 N SICHEL ST	90031	5204019021	Low Medium I Residential	RD3-1-HPOZ	0	14	0.183880249	Institutional - Church - One Story	YES - Current	NO - Privately-Owned	Available	Not Used in Prior Housing Element	0	0	0.001478986	0.001478986	2	2*	2*	138A223	376	Northeast Los Angeles			Above Moderate
LOS ANGELES	2209 N GRIFFIN AVE	90031	5204019022	Low Medium I Residential	RD3-1-HPOZ	0	14	0.136458471	Institutional - Church - One Story	YES - Current	NO - Privately-Owned	Available	Not Used in Prior Housing Element	0	0	0.007942851	0.007942851	0	1*	1*	138A223	392	Northeast Los Angeles			Above Moderate
LOS ANGELES	2215 N GRIFFIN AVE	90031	5204019022	Low Medium I Residential	RD3-1-HPOZ	0	14	0.183939471	Institutional - Church - One Story	YES - Current	NO - Privately-Owned	Available	Not Used in Prior Housing Element	0	0	0.018156794	0.018156794	0	2*	2*	138A223	374	Northeast Los Angeles			Above Moderate
LOS ANGELES	2821 N BALDWIN ST	90031	5204019022	Low Medium I Residential	RD3-1-HPOZ	0	14	0.077106297	Institutional - Church - One Story	YES - Current	NO - Privately-Owned	Available	Not Used in Prior Housing Element	0	0	0.009859428	0.009859428	0	1*	1*	138A223	412	Northeast Los Angeles			Above Moderate
LOS ANGELES			5204019022	Low Medium I Residential	RD3-1-HPOZ	0	14	0.047474592	Institutional - Church - One Story	YES - Current	NO - Privately-Owned	Available	Not Used in Prior Housing Element	0	0	0.00322011	0.00322011	0	0	0	138A223	394	Northeast Los Angeles			Above Moderate
LOS ANGELES			5204019022	Low Medium I Residential	RD3-1-HPOZ	0	14	0.047474749	Institutional - Church - One Story	YES - Current	NO - Privately-Owned	Available	Not Used in Prior Housing Element	0	0	0.00322011	0.00322011	0	0	0	138A223	413	Northeast Los Angeles			Above Moderate
LOS ANGELES			5204019022	Low Medium I Residential	RD3-1-HPOZ	0	14	0.059343596	Institutional - Church - One Story	YES - Current	NO - Privately-Owned	Available	Not Used in Prior Housing Element	0	0	0.002579011	0.002579011	0	0	0	138A223	414	Northeast Los Angeles			Above Moderate
LOS ANGELES	2200 N SICHEL ST	90031	5204019023	Low Medium I Residential	RD3-1-HPOZ	0	14	0.183885462	Institutional - Church - One Story	YES - Current	NO - Privately-Owned	Available	Not Used in Prior Housing Element	0	0	0.016935914	0.016935914	1	2*	2*	138A223	415	Northeast Los Angeles			Above Moderate
LOS ANGELES	2210 N SICHEL ST	90031	5204019023	Low Medium I Residential	RD3-1-HPOZ	0	14	0.18388171	Institutional - Church - One Story	YES - Current	NO - Privately-Owned	Available	Not Used in Prior Housing Element	0	0	0.016935914	0.016935914	1	2*	2*	138A223	395	Northeast Los Angeles			Above Moderate
LOS ANGELES	2328 N SICHEL ST	90031	5204020001	Neighborhood Commercial	(Q)C4-1XL-CDO	0	108	0.136306505	Residential - Double, Duplex, or Two Units - 4 Stories or Less	YES - Current	NO - Privately-Owned	Available	Not Used in Prior Housing Element	0	0	0.661102235	0.661102235	2	0	0	138A223	134	Northeast Los Angeles	Yes		Above Moderate
LOS ANGELES	2340 N SICHEL ST	90031	5204020002	Neighborhood Commercial	(Q)C4-1XL-CDO	0	108	0.272613036	Residential - Five or More Units or Apartments (Any Combination) - 4 Stories or Less	YES - Current	NO - Privately-Owned	Available	Not Used in Prior Housing Element	0	0	0.802688628	0.802688628	8	0	0	138A223	113	Northeast Los Angeles	Yes		Above Moderate
LOS ANGELES	2339 N GRIFFIN AVE	90031	5204020006	Neighborhood Commercial	(Q)C4-1XL-CDO	0	108	0.161845514	Residential - Double, Duplex, or Two Units - 4 Stories or Less - Vacant Land	YES - Current	NO - Privately-Owned	Available	Not Used in Prior Housing Element	1.09157823	0	0	1.09157823	0	0	0	138A223	107	Northeast Los Angeles			Lower
LOS ANGELES	2335 N GRIFFIN AVE	90031	5204020007	Neighborhood Commercial	(Q)C4-1XL-CDO	0	108	0.1618465	Residential - Double, Duplex, or Two Units - 4 Stories or Less	YES - Current	NO - Privately-Owned	Available	Not Used in Prior Housing Element	0	0	0.349335223	0.349335223	2	0	0	138A223	119	Northeast Los Angeles	Yes		Above Moderate
LOS ANGELES	2331 N GRIFFIN AVE	90031	5204020008	Neighborhood Commercial	(Q)C4-1XL-CDO	0	108	0.161845494	Residential - Four Units (Any Combination) - 4 Stories or Less	YES - Current	NO - Privately-Owned	Available	Not Used in Prior Housing Element	0	0	0.669567063	0.669567063	4	0	0	138A223	131	Northeast Los Angeles	Yes		Above Moderate
LOS ANGELES	2318 N SICHEL ST	90031	5204020012	Low Medium II Residential	RD2-1-HPOZ	0	21	0.14126653	4	YES - Current	NO - Privately-Owned	Available	Not Used in Prior Housing Element	0	0.08129552	0	0.08129552	1	3*	3*	138A223	157	Northeast Los Angeles			Moderate
LOS ANGELES	2314 N SICHEL ST	90031	5204020013	Low Medium II Residential	RD2-1-HPOZ	0	21	0.151596816	Residential - Single Family Residence	YES - Current	NO - Privately-Owned	Available	Not Used in Prior Housing Element	0	0.08129552	0	0.08129552	1	3*	3*	138A223	163	Northeast Los Angeles			Moderate
LOS ANGELES	2310 N SICHEL ST	90031	5204020014	Low Medium II Residential	RD2-1-HPOZ	0	21	0.155637624	Residential - Double, Duplex, or Two Units - 4 Stories or Less	YES - Current	NO - Privately-Owned	Available	Not Used in Prior Housing Element	0	0.110509059	0	0.110509059	2	3*	3*	138A223	201	Northeast Los Angeles	Yes		Moderate
LOS ANGELES	2809 N MANITOU AVE	90031	5204020015	Low Medium II Residential	RD2-1-HPOZ	0	21	0.155643328	Residential - Double, Duplex, or Two Units - 4 Stories or Less	YES - Current	NO - Privately-Owned	Available	Not Used in Prior Housing Element	0	0.110509059	0	0.110509059	2	3*	3*	138A223	199	Northeast Los Angeles	Yes		Moderate
LOS ANGELES	2811 N MANITOU AVE	90031	5204020016	Low Medium II Residential	RD2-1-HPOZ	0	21	0.15565111	Residential - Single Family Residence	YES - Current	NO - Privately-Owned	Available	Not Used in Prior Housing Element	0	0.08129552	0	0.08129552	1	3*	3*	138A223	198	Northeast Los Angeles			Moderate
LOS ANGELES	2815 N MANITOU AVE	90031	5204020017	Low Medium II Residential	RD2-1-HPOZ	0	21	0.155656279	Residential - Double, Duplex, or Two Units - 4 Stories or Less	YES - Current	NO - Privately-Owned	Available	Not Used in Prior Housing Element	0	0.110509059	0	0.110509059	2	3*	3*	138A223	197	Northeast Los Angeles	Yes		Moderate
LOS ANGELES	2823 N MANITOU AVE	90031	5204020018	Low Medium II Residential	RD2-1-HPOZ	0	21	0.100010508	Residential - Double, Duplex, or Two Units - 4 Stories or Less	YES - Current	NO - Privately-Owned	Available	Not Used in Prior Housing Element	0	0	0.013236102	0.013236102	2	2*	2*	138A223	220	Northeast Los Angeles	Yes		Above Moderate
LOS ANGELES	2307 N GRIFFIN AVE	90031	5204020019	Low Medium II Residential	RD2-1-HPOZ	0	21	0.102048531	Residential - Double, Duplex, or Two Units - 4 Stories or Less	YES - Current	NO - Privately-Owned	Available	Not Used in Prior Housing Element	0	0	0.09719148	0.09719148	2	2*	2*	138A223	217	Northeast Los Angeles	Yes		Above Moderate
LOS ANGELES	2827 N MANITOU AVE	90031	5204020019	Low Medium II Residential	RD2-1-HPOZ	0	21	0.093634217	Residential - Double, Duplex, or Two Units - 4 Stories or Less	YES - Current	NO - Privately-Owned	Available	Not Used in Prior Housing Element	0	0	0.09719148	0.09719148	2	2*	2*	138A223	218	Northeast Los Angeles	Yes		Above Moderate
LOS ANGELES	2319 N GRIFFIN AVE	90031	5204020021	Low Medium II Residential	RD2-1-HPOZ	0	21	0.151397223	Residential - Single Family Residence	YES - Current	NO - Privately-Owned	Available	Not Used in Prior Housing Element	0	0.084853685	0	0.084853685	1	3*	3*	138A223	162	Northeast Los Angeles			Moderate
LOS ANGELES	2822 N BROADWAY	90031	5204020022	Neighborhood Commercial	(Q)C4-1XL-CDO	0	108	0.124621767	Commercial - Store - One Story	YES - Current	NO - Privately-Owned	Available	Not Used in Prior Housing Element	0.038402401	0	0	0.038402401	12	0	0	138A223	83	Northeast Los Angeles			Lower
LOS ANGELES	2828 N BROADWAY	90031	5204020022	Neighborhood Commercial	(Q)C4-1XL-CDO	0	108	0.124620933	Commercial - Store - One Story	YES - Current	NO - Privately-Owned	Available	Not Used in Prior Housing Element	0.038402401	0	0	0.038402401	12	0	0	138A223	82	Northeast Los Angeles			Lower
LOS ANGELES	2834 N BROADWAY	90031	5204020022	Neighborhood Commercial	(Q)C4-1XL-CDO	0	108	0.124620933	Commercial - Store - One Story	YES - Current	NO - Privately-Owned	Available	Not Used in Prior Housing Element	0.038402401	0	0	0.038402401	12	0	0	138A223	81	Northeast Los Angeles			Lower
LOS ANGELES	2425 N GRIFFIN AVE	90031	5204021010	Low Medium II Residential	RD1.5-1-HPOZ	0	29	0.227271382	Residential - Five or More Units or Apartments (Any Combination) - 4 Stories or Less	YES - Current	NO - Privately-Owned	Available	Not Used in Prior Housing Element	0	0.302395034	0	0.302395034	4	0	0	139-5A223	382	Northeast Los Angeles	Yes		Moderate
LOS ANGELES	2428 N SICHEL ST	90031	5204021013	Low Medium II Residential	RD2-1-HPOZ	0	21	0.227273946	Residential - Three Units (Any Combination) - 4 Stories or Less	YES - Current	NO - Privately-Owned	Available	Not Used in Prior Housing Element	0	0.22705822	0	0.22705822	3	0	0	139-5A223	371	Northeast Los Angeles	Yes		Moderate
LOS ANGELES	2436 N SICHEL ST	90031	5204021014	Low Medium II Residential	RD2-1-HPOZ	0	21	0.227270982	Residential - Double, Duplex, or Two Units - 4 Stories or Less	YES - Current	NO - Privately-Owned	Available	Not Used in Prior Housing Element	0	0.277797639	0	0.277797639	2	0	0	139-5A223	360	Northeast Los Angeles	Yes		Moderate
LOS ANGELES	2440 N SICHEL ST	90031	5204021015	Low Medium II Residential	RD2-1-HPOZ	0	21	0.227272379	Residential - Double, Duplex, or Two Units - 4 Stories or Less	YES - Current	NO - Privately-Owned	Available	Not Used in Prior Housing Element	0	0.277797639	0	0.277797639	2	0	0	139-5A223	346	Northeast Los Angeles	Yes		Moderate
LOS ANGELES	2446 N SICHEL ST	90031	5204021016	Low Medium II Residential	RD2-1-HPOZ	0	21	0.132001368	Residential - Single Family Residence	YES - Current	NO - Privately-Owned	Available	Not Used in Prior Housing Element	0	0	0.099235833	0.099235833	1	2*	2*	139-5A223	338	Northeast Los Angeles			Above Moderate
LOS ANGELES	2808 E ALTURA AVE	90031	5204021017	Low Medium II Residential	RD2-1-HPOZ	0	21	0.186088705	Institutional - Church - One Story	YES - Current	NO - Privately-Owned	Available	Not Used in Prior Housing Element	0	0.01393974	0	0.01393974	1	0	0	139-5A223	322	Northeast Los Angeles			Moderate
LOS ANGELES	2814 E ALTURA AVE	90031	5204021018	Low Medium II Residential	RD2-1-HPOZ	0	21	0.138286751	Residential - Single Family Residence	YES - Current	NO - Privately-Owned	Available	Not Used in Prior Housing Element	0	0.1523305	0	0.1523305	1	3*	3*	139-5A223	321	Northeast Los Angeles			Moderate
LOS ANGELES	2820 N ALTURA ST	90031	5204021019	Low Medium II Residential	RD2-1-HPOZ	0	21	0.061404834	Residential - Single Family Residence	YES - Current	NO - Privately-Owned	Available	Not Used in Prior Housing Element	0	0	0.050902063	0.050902063	1	1*	1*	139-5A223	320	Northeast Los Angeles			Above Moderate
LOS ANGELES	2824 E ALTURA AVE	90031	5204021020	Low Medium II Residential	RD2-1-HPOZ	0	21	0.129008629	Residential - Double, Duplex, or Two Units - 4 Stories or Less	YES - Current	NO - Privately-Owned	Available	Not Used in Prior Housing Element	0	0	0.019355542	0.019355542	2	2*	2*	139-5A223	319	Northeast Los Angeles	Yes		Above Moderate
LOS ANGELES	2447 N GRIFFIN AVE	90031	5204021021	Low Medium II Residential	RD2-1-HPOZ	0	21	0.188756434	Residential - Three Units (Any Combination) - 4 Stories or Less	YES - Current	NO - Privately-Owned	Available	Not Used in Prior Housing Element	0	0.031732743	0	0.031732743	3	0	0	139-5A223	333	Northeast Los Angeles	Yes		Moderate
LOS ANGELES	2445 N GRIFFIN AVE	90031	5204021022	Low Medium II Residential	RD2-1-HPOZ	0	21	0.188834731	Residential - Four Units (Any Combination) - 4 Stories or Less	YES - Current	NO - Privately-Owned	Available	Not Used in Prior Housing Element	0	0.187054199	0	0.187054199	4	0	0	139-5A223	342	Northeast Los Angeles	Yes		Moderate
LOS ANGELES	2435 N GRIFFIN AVE	90031	5204021024	Low Medium II Residential	RD2-1-HPOZ	0	21	0.188995705	Residential - Four Units (Any Combination) - 4 Stories or Less	YES - Current	NO - Privately-Owned	Available	Not Used in Prior Housing Element	0	0.187054199	0	0.187054199	4	0	0	139-5A223	364	Northeast Los Angeles	Yes		Moderate
LOS ANGELES	2500 N SICHEL ST	90031	5204022001	Low Medium II Residential	RD2-1-HPOZ	0	21	0.097183878	Institutional - Church - One Story	YES - Current	NO - Privately-Owned	Available	Not Used in Prior Housing Element	0	0	0.005066194	0.005066194	1	2*	2*	139-5A223	293	Northeast Los Angeles			Above Moderate
LOS ANGELES	2512 N SICHEL ST	90031	5204022002	Low Medium II Residential	RD2-1-HPOZ	0	21	0.097794836	Residential - Single Family Residence	YES - Current	NO - Privately-Owned	Available	Not Used in Prior Housing Element	0	0	0.121536559	0.121536559	1	2*	2*	139-5A223	283	Northeast Los Angeles			Above Moderate
LOS ANGELES	2809 1/4 E ALTURA ST	90031	5204022003	Low Medium II Residential	RD2-1-HPOZ	0	21	0.194751491	Residential - Five or More Units or Apartments (Any Combination) - 4 Stories or Less	YES - Current	NO - Privately-Owned	Available	Not Used in Prior Housing Element	0	0.050181466	0	0.050181466	5	0	0	139-5A223	282	Northeast Los Angeles	Yes		Moderate
LOS ANGELES	2815 1/2 E ALTURA ST	90031	5204022004	Low Medium II Residential	RD2-1-HPOZ	0	21	0.194521414	Residential - Three Units (Any Combination) - 4 Stories or Less	YES - Current	NO - Privately-Owned	Available	Not Used in Prior Housing Element	0	0.22912581	0	0.22912581	3	0	0	139-5A223	280	Northeast Los Angeles	Yes		Moderate
LOS ANGELES	2520 N SICHEL ST	90031	5204022008	Low Medium II Residential	RD2-1-HPOZ	0	21	0.22721914	Residential - Double, Duplex, or Two Units - 4 Stories or Less	YES - Current	NO - Privately-Owned	Available	Not Used in Prior Housing Element	0	0.277797639	0	0.277797639	2	0	0	139-5A223	250	Northeast Los Angeles	Yes		Moderate
LOS ANGELES	2524 N SICHEL ST	90031	5204022009	Low Medium II Residential	RD2-1-HPOZ	0	21	0.22725443	Residential - Single Family Residence	YES - Current	NO - Privately-Owned	Available	Not Used in Prior Housing Element	0	0.465733945	0	0.465733945	1	0	0	139-5A223	230	Northeast Los Angeles			Moderate
LOS ANGELES	2527 N GRIFFIN AVE	90031	5204022010	Low Medium II Residential	RD2-1-HPOZ	0	21	0.151061824	Residential - Double, Duplex, or Two Units - 4 Stories or Less	YES - Current	NO - Privately-Owned	Available	Not Used in Prior Housing Element	0	0.087077093	0	0.087077093	2	3*	3*	139-5A223	233	Northeast Los Angeles	Yes		Moderate
LOS ANGELES	314 E AVE 26	90031	5204022012	Low Medium II Residential	RD2-1-HPOZ	0	21	0.123902877	Residential - Double, Duplex, or Two Units - 4 Stories or Less	YES - Current	NO - Privately-Owned	Available	Not Used in Prior Housing Element	0	0	0.130305237	0.130305237	2	2*	2*	139-5A223	218	Northeast Los Angeles	Yes		Above Moderate
LOS ANGELES	2521 N GRIFFIN AVE	90031	5204022013	Low Medium II Residential	RD2-1-HPOZ	0	21	0.215484414	Residential - Five or More Units or Apartments (Any Combination) - 4 Stories or Less	YES - Current	NO - Privately-Owned	Available	Not Used in Prior Housing Element	0	0.06396089	0	0.06396089	5	0	0	139-5A223	249	Northeast Los Angeles	Yes		Moderate
LOS ANGELES	2825 E ALTURA ST	90031	5204022014	Low Medium II Residential	RD2-1-HPOZ	0	21	0.194064246	Residential - Five or More Units or Apartments (Any Combination) - 4 Stories or Less	YES - Current	NO - Privately-Owned	Available	Not Used in Prior Housing Element	0	0.152536064	0	0.152536064	5	0	0	139-5A223	278	Northeast Los Angeles	Yes		Moderate
LOS ANGELES	2923 N NORTH BROADWAY	90031	5204023002	Neighborhood Commercial	(Q)C4-1VL-CDO	0	108	0.16988077	Commercial - Store - One Story	YES - Current	NO - Privately-Owned	Available	Not Used in Prior Housing Element	0.285722134	0	0	0.285722134	1	0	0	138A223	37	Northeast Los Angeles			Lower
LOS ANGELES	2919 N NORTH BROADWAY	90031	5204023003	Neighborhood Commercial	(Q)C4-1VL-CDO	0	108	0.186866603	Residential - Five or More Units or Apartments (Any Combination) - 4 Stories or Less	YES - Current	NO - Privately-Owned	Available	Not Used in Prior Housing Element	0	0	0.095891111	0.095891111	20	0	0	138A223	38	Northeast Los Angeles	Yes		Above Moderate
LOS ANGELES	2419 N JOHNSTON ST	90031	5204023007	Neighborhood Commercial	(Q)C4-1XL-CDO	0	108	0.272727372	Commercial - Parking Lot (Commercial Use Property) - Lots - Patron or Employee - One Story	YES - Current	NO - Privately-Owned	Available	Not Used in Prior Housing Element	0.076523703	0	0	0.076523703	0	0	0	138A223	12	Northeast Los Angeles			Lower
LOS ANGELES	2424 N GRIFFIN AVE	90031	5204023011	Low Medium II Residential	RD2-1-HPOZ	0	21	0.152558765	Residential - Single Family Residence	YES - Current	NO - Privately-Owned	Available	Not Used in Prior Housing Element	0	0.1523305	0	0.1523305	1	3*	3*	139-5A223	381	Northeast Los Angeles			Moderate
LOS ANGELES	2429 N JOHNSTON ST	90031	5204023012	Low Medium II Residential	RD2-1-HPOZ	0	21	0.190941059	Residential - Single Family Residence	YES - Current	NO - Privately-Owned	Available	Not Used in Prior Housing Element	0	0.469853354	0	0.469853354	1	0	0	139-5A223	370	Northeast Los Angeles			Moderate
LOS ANGELES	2435 N JOHNSTON ST	90031	5204023013	Low Medium II Residential	RD2-1-HPOZ	0	21	0.189393705	Residential - Single Family Residence	YES - Current	NO - Privately-Owned	Available	Not Used in Prior Housing Element	0	0.469853354	0	0.469853354	1	0	0	139-5A223	363	Northeast Los Angeles			Moderate
LOS ANGELES	2439 N JOHNSTON ST	90031	5204023014	Low Medium II Residential	RD2-1-HPOZ	0	21	0.189392999	Residential - Four Units (Any Combination) - 4 Stories or Less	YES - Current	NO - Privately-Owned	Available	Not Used in Prior Housing Element	0	0.025588962	0	0.025588962	4	0	0	139-5A223	352	Northeast Los Angeles	Yes		Moderate
LOS ANGELES	2449 N JOHNSTON ST	90031	5204023015	Low Medium II Residential	RD2-1-HPOZ	0	21	0.143478879	Residential - Three Units (Any Combination) - 4 Stories or Less	YES - Current	NO - Privately-Owned	Available	Not Used in Prior Housing Element	0	0.078793707	0	0.078793707	3	3*	3*	139-5A223	328	Northeast Los Angeles	Yes		Moderate
LOS ANGELES	2912 E ALTURA ST	90031	5204023018	Low Medium II Residential	RD2-1-HPOZ	0	21	0.149219449	Residential - Double, Duplex, or Two Units - 4 Stories or Less	YES - Current	NO - Privately-Owned	Available	Not Used in Prior Housing Element	0	0.205751485	0	0.205751485	2	3*	3*	139-5A223	317	Northeast Los Angeles	Yes		Moderate
LOS ANGELES	2450 N GRIFFIN AVE	90031	5204023019	Low Medium II Residential	RD2-1-HPOZ	0	21	0.200279795	Institutional - Church - One Story	YES - Current	NO - Privately-Owned	Available	Not Used in Prior Housing Element	0	0.01393974	0	0.01393974	1	0	0	139-5A223	318	Northeast Los Angeles			Moderate
LOS ANGELES	2438 N GRIFFIN AVE	90031	5204023021	Low Medium II Residential	RD2-1-HPOZ	0	21	0.209902216	Residential - Single Family Residence	YES - Current	NO - Privately-Owned	Available	Not Used in Prior Housing Element	0	0.465733945	0	0.465733945	1	0	0	139-5A223	347	Northeast Los Angeles			Moderate
LOS ANGELES	2434 N GRIFFIN AVE	90031	5204023022	Low Medium II Residential	RD2-1-HPOZ	0	21	0.228933036	Residential - Five or More Units or Apartments (Any Combination) - 4 Stories or Less	YES - Current	NO - Privately-Owned	Available	Not Used in Prior Housing Element	0	0.023568694	0	0.023568694	6	0	0	139-5A223	358	Northeast Los Angeles			Moderate
LOS ANGELES	2432 N GRIFFIN AVE	90031	5204023023	Low Medium II Residential	RD2-1-HPOZ	0	21	0.211433804	Residential - Three Units (Any Combination) - 4 Stories or Less	YES - Current	NO - Privately-Ow

LOS ANGELES		5204024002	Neighborhood Commercial	[Q]C4-1XL-CDO	0	108	0.063130994	Residential - Double, Duplex, or Two Units - 4 Stories or Less	YES - Current	NO - Privately-Owned	Available	Not Used in Prior Housing Element	0	0	0.015598802	0.015598802	2	0	0	138A223	98	Northeast Los Angeles			Above Moderate
LOS ANGELES	2922 N NORTH BROADWAY	90031	5204024003	Neighborhood Commercial	[Q]C4-1XL-CDO	0	108	0.20737689	Commercial - Store - One Story	YES - Current	NO - Privately-Owned	Available	Not Used in Prior Housing Element	0.211228734	0	0	0.211228734	2	0	0	138A223	76	Northeast Los Angeles			Lower
LOS ANGELES	2910 N BROADWAY	90031	5204026004	Neighborhood Commercial	[Q]C4-1XL-CDO	0	108	0.103416753	Commercial - Store - One Story	YES - Current	NO - Privately-Owned	Available	Not Used in Prior Housing Element	0.062140882	0	0	0.062140882	1	0	0	138A223	78	Northeast Los Angeles			Lower
LOS ANGELES	2916 N NORTH BROADWAY	90031	5204024004	Neighborhood Commercial	[Q]C4-1XL-CDO	0	108	0.206840572	Commercial - Store - One Story	YES - Current	NO - Privately-Owned	Available	Not Used in Prior Housing Element	0.097079776	0	0	0.097079776	1	0	0	138A223	77	Northeast Los Angeles			Lower
LOS ANGELES	2904 N BROADWAY	90031	5204024005	Neighborhood Commercial	[Q]C4-1XL-CDO	0	108	0.206822448	Commercial - Store - One Story	YES - Current	NO - Privately-Owned	Available	Not Used in Prior Housing Element	0.281832346	0	0	0.281832346	0	0	0	138A223	80	Northeast Los Angeles			Lower
LOS ANGELES	2906 N BROADWAY	90031	5204024005	Neighborhood Commercial	[Q]C4-1XL-CDO	0	108	0.103413387	Commercial - Store - One Story	YES - Current	NO - Privately-Owned	Available	Not Used in Prior Housing Element	0.173216669	0	0	0.173216669	0	0	0	138A223	79	Northeast Los Angeles			Lower
LOS ANGELES	2341 N JOHNSTON ST	90031	5204024006	Low Medium II Residential	RD2-1-HPOZ	0	21	0.22757518	Residential - Single Family Residence	YES - Current	NO - Privately-Owned	Available	Not Used in Prior Housing Element	0	0.341452539	0	0.341452539	1	0	0	138A223	108	Northeast Los Angeles			Moderate
LOS ANGELES	2331 N JOHNSTON ST	90031	5204024009	Low Medium II Residential	RD2-1-HPOZ	0	21	0.113824054	Residential - Single Family Residence	YES - Current	NO - Privately-Owned	Available	Not Used in Prior Housing Element	0	0	0.021531191	0.021531191	1	2*	2*	138A223	128	Northeast Los Angeles			Above Moderate
LOS ANGELES	2332 N GRIFFIN AVE	90031	5204024010	Low Medium II Residential	RD2-1-HPOZ	0	21	0.170455431	Residential - Double, Duplex, or Two Units - 4 Stories or Less	YES - Current	NO - Privately-Owned	Available	Not Used in Prior Housing Element	0	0.090181446	0	0.090181446	2	3*	3*	138A223	124	Northeast Los Angeles		Yes	Moderate
LOS ANGELES	2329 N JOHNSTON ST	90031	5204024011	Low Medium II Residential	RD2-1-HPOZ	0	21	0.227693207	Residential - Five or More Units or Apartments (Any Combination) - 4 Stories or Less	YES - Current	NO - Privately-Owned	Available	Not Used in Prior Housing Element	0	0.109550938	0	0.109550938	5	0	0	138A223	138	Northeast Los Angeles		Yes	Moderate
LOS ANGELES	2326 N GRIFFIN AVE	90031	5204024012	Low Medium II Residential	RD2-1-HPOZ	0	21	0.113635767	Residential - Double, Duplex, or Two Units - 4 Stories or Less	YES - Current	NO - Privately-Owned	Available	Not Used in Prior Housing Element	0	0	0.077169317	0.077169317	2	2*	2*	138A223	139	Northeast Los Angeles		Yes	Above Moderate
LOS ANGELES	2318 N GRIFFIN AVE	90031	5204024015	Low Medium II Residential	RD2-1-HPOZ	0	21	0.170455114	Residential - Single Family Residence	YES - Current	NO - Privately-Owned	Available	Not Used in Prior Housing Element	0	0.066232574	0	0.066232574	1	3*	3*	138A223	161	Northeast Los Angeles			Moderate
LOS ANGELES	2931 N MANITOU AVE	90031	5204024017	Low Medium II Residential	RD2-1-HPOZ	0	21	0.16290449	Residential - Double, Duplex, or Two Units - 4 Stories or Less	YES - Current	NO - Privately-Owned	Available	Not Used in Prior Housing Element	0	0.110509059	0	0.110509059	2	3*	3*	138A223	204	Northeast Los Angeles		Yes	Moderate
LOS ANGELES	2927 N MANITOU AVE	90031	5204024018	Low Medium II Residential	RD2-1-HPOZ	0	21	0.14692441	Residential - Single Family Residence	YES - Current	NO - Privately-Owned	Available	Not Used in Prior Housing Element	0	0.08129552	0	0.08129552	1	3*	3*	138A223	206	Northeast Los Angeles			Moderate
LOS ANGELES	2921 1/2 E MANITOU AVE	90031	5204024020	Low Medium II Residential	RD2-1-HPOZ	0	21	0.094122974	Residential - Double, Duplex, or Two Units - 4 Stories or Less	YES - Current	NO - Privately-Owned	Available	Not Used in Prior Housing Element	0	0	0.013236102	0.013236102	2	2*	2*	138A223	178	Northeast Los Angeles		Yes	Above Moderate
LOS ANGELES	2919 N MANITOU AVE	90031	5204024021	Low Medium II Residential	RD2-1-HPOZ	0	21	0.112949218	Residential - Single Family Residence	YES - Current	NO - Privately-Owned	Available	Not Used in Prior Housing Element	0	0	0.05256777	0.05256777	1	2*	2*	138A223	179	Northeast Los Angeles			Above Moderate
LOS ANGELES	2915 N MANITOU AVE	90031	5204024022	Low Medium II Residential	RD2-1-HPOZ	0	21	0.20706973	Residential - Three Units (Any Combination) - 4 Stories or Less	YES - Current	NO - Privately-Owned	Available	Not Used in Prior Housing Element	0	0.165124887	0	0.165124887	3	0	0	138A223	182	Northeast Los Angeles		Yes	Moderate
LOS ANGELES	2911 N MANITOU AVE	90031	5204024023	Low Medium II Residential	RD2-1-HPOZ	0	21	0.122933758	Residential - Double, Duplex, or Two Units - 4 Stories or Less	YES - Current	NO - Privately-Owned	Available	Not Used in Prior Housing Element	0	0	0.069341473	0.069341473	2	2*	2*	138A223	210	Northeast Los Angeles		Yes	Above Moderate
LOS ANGELES	2312 N GRIFFIN AVE	90031	5204024025	Low Medium II Residential	RD2-1-HPOZ	0	21	0.05681765	Residential - Single Family Residence	YES - Current	NO - Privately-Owned	Available	Not Used in Prior Housing Element	0	0	0.029725039	0.029725039	1	1*	1*	138A223	187	Northeast Los Angeles			Above Moderate
LOS ANGELES		5204024025	Low Medium II Residential	RD2-1-HPOZ	0	21	0.056817982	Residential - Single Family Residence	YES - Current	NO - Privately-Owned	Available	Not Used in Prior Housing Element	0	0	0.029725039	0.029725039	1	1*	1*	138A223	185	Northeast Los Angeles			Above Moderate
LOS ANGELES	2934 N MANITOU AVE	90031	5204025001	Low Medium II Residential	RD2-1-HPOZ	0	21	0.103940227	Residential - Single Family Residence	YES - Current	NO - Privately-Owned	Available	Not Used in Prior Housing Element	0	0	0.05256777	0.05256777	1	2*	2*	138A223	240	Northeast Los Angeles			Above Moderate
LOS ANGELES	2249 N JOHNSTON ST	90031	5204025002	Low Medium II Residential	RD2-1-HPOZ	0	21	0.051766979	Residential - Single Family Residence	YES - Current	NO - Privately-Owned	Available	Not Used in Prior Housing Element	0	0	0.026853305	0.026853305	1	1*	1*	138A223	279	Northeast Los Angeles			Above Moderate
LOS ANGELES	2243 N JOHNSTON ST	90031	5204025003	Low Medium II Residential	RD2-1-HPOZ	0	21	0.051767768	Residential - Single Family Residence	YES - Current	NO - Privately-Owned	Available	Not Used in Prior Housing Element	0	0	0.026853305	0.026853305	1	1*	1*	138A223	294	Northeast Los Angeles			Above Moderate
LOS ANGELES	2924 E MANITOU AVE	90031	5204025004	Low Medium II Residential	RD2-1-HPOZ	0	21	0.207525147	Residential - Three Units (Any Combination) - 4 Stories or Less	YES - Current	NO - Privately-Owned	Available	Not Used in Prior Housing Element	0	0.165124887	0	0.165124887	3	0	0	138A223	241	Northeast Los Angeles		Yes	Moderate
LOS ANGELES	2920 N MANITOU AVE	90031	5204025005	Low Medium II Residential	RD2-1-HPOZ	0	21	0.188705453	Residential - Three Units (Any Combination) - 4 Stories or Less	YES - Current	NO - Privately-Owned	Available	Not Used in Prior Housing Element	0	0.138868257	0	0.138868257	3	0	0	138A223	242	Northeast Los Angeles		Yes	Moderate
LOS ANGELES	2914 N MANITOU AVE	90031	5204025006	Low Medium II Residential	RD2-1-HPOZ	0	21	0.094369705	Residential - Double, Duplex, or Two Units - 4 Stories or Less	YES - Current	NO - Privately-Owned	Available	Not Used in Prior Housing Element	0	0	0.090945894	0.090945894	2	2*	2*	138A223	244	Northeast Los Angeles			Above Moderate
LOS ANGELES	2912 N MANITOU AVE	90031	5204025007	Low Medium II Residential	RD2-1-HPOZ	0	21	0.113257255	Residential - Double, Duplex, or Two Units - 4 Stories or Less	YES - Current	NO - Privately-Owned	Available	Not Used in Prior Housing Element	0	0	0.069341473	0.069341473	2	2*	2*	138A223	245	Northeast Los Angeles		Yes	Above Moderate
LOS ANGELES	2238 N GRIFFIN AVE	90031	5204025009	Low Medium II Residential	RD2-1-HPOZ	0	21	0.152120645	Residential - Three Units (Any Combination) - 4 Stories or Less	YES - Current	NO - Privately-Owned	Available	Not Used in Prior Housing Element	0	0.100061184	0	0.100061184	3	3*	3*	138A223	306	Northeast Los Angeles		Yes	Moderate
LOS ANGELES	2230 3/4 N GRIFFIN AVE	90031	5204025011	Low Medium II Residential	RD2-1-HPOZ	0	21	0.152171859	Residential - Double, Duplex, or Two Units - 4 Stories or Less	YES - Current	NO - Privately-Owned	Available	Not Used in Prior Housing Element	0	0.029232654	0	0.029232654	2	3*	3*	138A223	323	Northeast Los Angeles		Yes	Moderate
LOS ANGELES	2229 N JOHNSTON ST	90031	5204025012	Low Medium II Residential	RD2-1-HPOZ	0	21	0.227271478	Residential - Five or More Units or Apartments (Any Combination) - 4 Stories or Less	YES - Current	NO - Privately-Owned	Available	Not Used in Prior Housing Element	0	0.054267798	0	0.054267798	6	0	0	138A223	319	Northeast Los Angeles		Yes	Moderate
LOS ANGELES	2221 N JOHNSTON ST	90031	5204025015	Low Medium II Residential	RD2-1-HPOZ	0	21	0.189394604	Residential - Double, Duplex, or Two Units - 4 Stories or Less	YES - Current	NO - Privately-Owned	Available	Not Used in Prior Housing Element	0	0.170212597	0	0.170212597	2	0	0	138A223	347	Northeast Los Angeles		Yes	Moderate
LOS ANGELES	2215 N JOHNSTON ST	90031	5204025017	Low Medium II Residential	RD2-1-HPOZ	0	21	0.069024745	Residential - Single Family Residence	YES - Current	NO - Privately-Owned	Available	Not Used in Prior Housing Element	0	0	0.024144693	0.024144693	1	1*	1*	138A223	367	Northeast Los Angeles			Above Moderate
LOS ANGELES		5204025017	Low Medium II Residential	RD2-1-HPOZ	0	21	0.069024745	Residential - Single Family Residence	YES - Current	NO - Privately-Owned	Available	Not Used in Prior Housing Element	0	0	0.024144693	0.024144693	1	1*	1*	138A223	368	Northeast Los Angeles			Above Moderate
LOS ANGELES	2207 N JOHNSTON ST	90031	5204025018	Low Medium II Residential	RD2-1-HPOZ	0	21	0.069022781	Residential - Single Family Residence	YES - Current	NO - Privately-Owned	Available	Not Used in Prior Housing Element	0	0	0.024144693	0.024144693	1	1*	1*	138A223	388	Northeast Los Angeles			Above Moderate
LOS ANGELES		5204025018	Low Medium II Residential	RD2-1-HPOZ	0	21	0.069023565	Residential - Single Family Residence	YES - Current	NO - Privately-Owned	Available	Not Used in Prior Housing Element	0	0	0.024144693	0.024144693	1	1*	1*	138A223	390	Northeast Los Angeles			Above Moderate
LOS ANGELES	2919 N BALDWIN ST	90031	5204025020	Low Medium II Residential	RD2-1-HPOZ	0	21	0.207071659	Residential - Four Units (Any Combination) - 4 Stories or Less	YES - Current	NO - Privately-Owned	Available	Not Used in Prior Housing Element	0	0.025508483	0	0.025508483	4	0	0	138A223	369	Northeast Los Angeles			Moderate
LOS ANGELES	2913 N BALDWIN ST	90031	5204025021	Low Medium II Residential	RD2-1-HPOZ	0	21	0.104682953	Residential - Single Family Residence	YES - Current	NO - Privately-Owned	Available	Not Used in Prior Housing Element	0	0	0.05256777	0.05256777	1	2*	2*	138A223	385	Northeast Los Angeles			Above Moderate
LOS ANGELES	2909 N BALDWIN ST	90031	5204025022	Low Medium II Residential	RD2-1-HPOZ	0	21	0.051652663	Residential - Single Family Residence	YES - Current	NO - Privately-Owned	Available	Not Used in Prior Housing Element	0	0	0.02873601	0.02873601	1	1*	1*	138A223	401	Northeast Los Angeles			Above Moderate
LOS ANGELES		5204025023	Low Medium II Residential	RD2-1-HPOZ	0	21	0.008264393	Residential - Single Family Residence - Vacant Land	YES - Current	NO - Privately-Owned	Available	Not Used in Prior Housing Element	0	0	0.023548967	0.023548967	0	0	0	138A223	386	Northeast Los Angeles			Above Moderate
LOS ANGELES		5204025023	Low Medium II Residential	RD2-1-HPOZ	0	21	0.030303436	Residential - Single Family Residence - Vacant Land	YES - Current	NO - Privately-Owned	Available	Not Used in Prior Housing Element	0	0	0.023548967	0.023548967	0	0	0	138A223	387	Northeast Los Angeles			Above Moderate
LOS ANGELES	2901 N BALDWIN ST	90031	5204025026	Low Medium II Residential	RD2-1-HPOZ	0	21	0.138002836	Residential - Three Units (Any Combination) - 4 Stories or Less	YES - Current	NO - Privately-Owned	Available	Not Used in Prior Housing Element	0	0.014645579	0	0.014645579	3	3*	3*	138A223	389	Northeast Los Angeles		Yes	Moderate
LOS ANGELES	2256 N GRIFFIN AVE	90031	5204025027	Low Medium II Residential	RD2-1-HPOZ	0	21	0.105322787	Residential - Single Family Residence	YES - Current	NO - Privately-Owned	Available	Not Used in Prior Housing Element	0	0	0.05256777	0.05256777	1	2*	2*	138A223	246	Northeast Los Angeles			Above Moderate
LOS ANGELES	2250 N GRIFFIN AVE	90031	5204025028	Low Medium II Residential	RD2-1-HPOZ	0	21	0.104075073	Residential - Single Family Residence	YES - Current	NO - Privately-Owned	Available	Not Used in Prior Housing Element	0	0	0.05256777	0.05256777	1	2*	2*	138A223	264	Northeast Los Angeles			Above Moderate
LOS ANGELES	2246 N GRIFFIN AVE	90031	5204025029	Low Medium II Residential	RD2-1-HPOZ	0	21	0.104102139	Residential - Single Family Residence	YES - Current	NO - Privately-Owned	Available	Not Used in Prior Housing Element	0	0	0.05256777	0.05256777	1	2*	2*	138A223	280	Northeast Los Angeles			Above Moderate
LOS ANGELES	2240 N GRIFFIN AVE	90031	5204025030	Low Medium II Residential	RD2-1-HPOZ	0	21	0.104129978	Residential - Double, Duplex, or Two Units - 4 Stories or Less	YES - Current	NO - Privately-Owned	Available	Not Used in Prior Housing Element	0	0	0.069341473	0.069341473	2	2*	2*	138A223	295	Northeast Los Angeles		Yes	Above Moderate
LOS ANGELES	113 W AVENUE 31	90031	5205006006	Low Medium I Residential	RD1.5-1	0	29	0.036719868	Residential - Single Family Residence	YES - Current	NO - Privately-Owned	Available	Not Used in Prior Housing Element	0	0	0.03074725	0.03074725	1	1*	1*	141A221	91	Northeast Los Angeles			Above Moderate
LOS ANGELES		5205006006	Low Medium I Residential	RD1.5-1	0	29	0.036740244	Residential - Single Family Residence	YES - Current	NO - Privately-Owned	Available	Not Used in Prior Housing Element	0	0	0.03074725	0.03074725	1	1*	1*	141A221	85	Northeast Los Angeles			Above Moderate
LOS ANGELES		5205006006	Low Medium I Residential	RD1.5-1	0	29	0.041353626	Residential - Single Family Residence	YES - Current	NO - Privately-Owned	Available	Not Used in Prior Housing Element	0	0	0.03074725	0.03074725	1	1*	1*	141A221	79	Northeast Los Angeles			Above Moderate
LOS ANGELES	117 W AVENUE 31	90031	5205006007	Low Medium I Residential	RD3-1	0	14	0.143549151	Residential - Single Family Residence	YES - Current	NO - Privately-Owned	Available	Not Used in Prior Housing Element	0	0	0.064596936	0.064596936	1	2*	2*	141A221	76	Northeast Los Angeles			Above Moderate
LOS ANGELES	125 W AVENUE 31	90031	5205006008	Low Medium I Residential	RD3-1	0	14	0.143556473	Residential - Double, Duplex, or Two Units - 4 Stories or Less	YES - Current	NO - Privately-Owned	Available	Not Used in Prior Housing Element	0	0	0.085091606	0.085091606	2	2*	2*	141A221	74	Northeast Los Angeles		Yes	Above Moderate
LOS ANGELES	127 W AVENUE 31	90031	5205006009	Low Medium I Residential	RD3-1	0	14	0.143563982	Residential - Single Family Residence	YES - Current	NO - Privately-Owned	Available	Not Used in Prior Housing Element	0	0	0.064596936	0.064596936	1	2*	2*	141A221	69	Northeast Los Angeles			Above Moderate
LOS ANGELES	133 W AVENUE 31	90031	5205006010	Low Medium I Residential	RD3-1	0	14	0.143572848	Residential - Single Family Residence	YES - Current	NO - Privately-Owned	Available	Not Used in Prior Housing Element	0	0	0.064596936	0.064596936	1	2*	2*	141A221	67	Northeast Los Angeles			Above Moderate
LOS ANGELES	3207 N PASADENA AVE	90031	5205006020	Low Medium I Residential	RD1.5-1	0	29	0.164686923	Residential - Single Family Residence	YES - Current	NO - Privately-Owned	Available	Not Used in Prior Housing Element	0	0.341452539	0	0.341452539	1	0	0	141A223	36	Northeast Los Angeles			Moderate
LOS ANGELES	3211 N PASADENA AVE	90031	5205006021	Low Medium I Residential	RD1.5-1	0	29	0.164703564	Residential - Single Family Residence	YES - Current	NO - Privately-Owned	Available	Not Used in Prior Housing Element	0	0.341452539	0	0.341452539	1	0	0	141A223	23	Northeast Los Angeles			Moderate
LOS ANGELES	3217 N PASADENA AVE	90031	5205006022	Low Medium I Residential	RD1.5-1	0	29	0.163544699	Residential - Single Family Residence	YES - Current	NO - Privately-Owned	Available	Not Used in Prior Housing Element	0	0.352986431	0	0.352986431	1	0	0	141A223	17	Northeast Los Angeles			Moderate
LOS ANGELES	3229 N PASADENA AVE	90031	5205006024	Low Medium I Residential	RD1.5-1	0	29	0.153906135	Residential - Four Units (Any Combination) - 4 Stories or Less	YES - Current	NO - Privately-Owned	Available	Not Used in Prior Housing Element	0	0.154254359	0	0.154254359	4	0	0	142-SA223	310	Northeast Los Angeles		Yes	Moderate
LOS ANGELES	3231 N PASADENA AVE	90031	5205006025	Low Medium I Residential	RD1.5-1	0	29	0.14930215	Residential - Single Family Residence	YES - Current	NO - Privately-Owned	Available	Not Used in Prior Housing Element	0	0.341452539	0	0.341452539	1	0	0	142-SA223	301	Northeast Los Angeles			Moderate
LOS ANGELES	137 W AVENUE 31	90031	5205006041	Low Medium I Residential	RD3-1	0	14	0.143579442	Residential - Single Family Residence	YES - Current	NO - Privately-Owned	Available	Not Used in Prior Housing Element	0	0	0.064596936	0.064596936	1	2*	2*	141A221	60	Northeast Los Angeles			Above Moderate
LOS ANGELES	3203 N PASADENA AVE	90031	5205006055	Low Medium I Residential	RD1.5-1	0	29	0.159046965	Residential - Single Family Residence - Vacant Land	YES - Current	NO - Privately-Owned	Available	Not Used in Prior Housing Element	0	0.328844762	0	0.328844762	0	0	0	141A223	45	Northeast Los Angeles			Moderate
LOS ANGELES		5205006055	Limited Manufacturing	RD1.5-1	0	29	0.008598195	Residential - Single Family Residence - Vacant Land	YES - Current	NO - Privately-Owned	Available	Not Used in Prior Housing Element	0	0	0.023548967	0.023548967	0	0	0	141A223	600	Northeast Los Angeles			Above Moderate
LOS ANGELES		5205006055	Limited Manufacturing	RD1.5-1	0	29	0.008610288	Residential - Single Family Residence - Vacant Land	YES - Current	NO - Privately-Owned	Available	Not Used in Prior Housing Element	0	0	0.023548967	0.023548967	0	0	0	141A223	44	Northeast Los Angeles			Above Moderate
LOS ANGELES	3131 N PASADENA AVE	90031	5205006056	Limited Manufacturing, Low Medium I Residential	RD1.5-1	0	29	0.565281326	Institutional - Church - One Story	YES - Current	NO - Privately-Owned	Available	Used in Prior Housing Element - Non-Vacant	0	0.028260359	0	0.028260359	1	0	0	141A221	99	Northeast Los Angeles			Moderate
LOS ANGELES	3221 N PASADENA AVE	90031	5205006058	Low Medium I Residential	RD1.5-1	0	29	0.137310186	Residential - Double, Duplex, or Two Units - 4 Stories or Less	YES - Current	NO - Privately-Owned	Available	Not Used in Prior Housing Element	0	0.090181446	0	0.090181446	2	3*	3*	142-SA223	322	Northeast Los Angeles		Yes	Moderate
LOS ANGELES	213 W AVE 26	90031	5205015003	Low Medium I Residential	RD3-1	0	14	0.125354468	Residential - Single Family Residence	YES - Current	NO - Privately-Owned	Available	Not Used in Prior Housing Element	0	0	0.021800263	0.021800263	1	1*	1*	141A221	270	Northeast Los Angeles			Above Moderate
LOS ANGELES	219 W AVENUE 26	90031	5205015007	Low Medium I Residential	RD3-1	0	14	0.126254808	Residential - Single Family Residence	YES - Current	NO - Privately-Owned	Available	Not Used in Prior Housing Element	0	0	0.021800263	0.021800263	1	1*	1*	141A221	259	Northeast Los Angeles			Above Moderate
LOS ANGELES		5205015008	Low Medium I Residential	RD3-1	0	14	0.045913638	Residential - Single Family Residence - Vacant Land	YES - Current	NO - Privately-Owned	Available	Not Used in Prior Housing Element	0	0	0.023548967	0.023548967	0	0	0	141A221	254	Northeast Los Angeles			Above Moderate
LOS ANGELES	2627 N BARRANCA ST	90031	5205015010	Low Medium I Residential	RD3-1	0	14	0.168097971	Residential - Double, Duplex, or Two Units - 4 Stories or Less	YES - Current	NO - Privately-Owned	Available	Not Used in Prior Housing Element	0	0	0.069341473	0.069341473	2	2*	2*	141A221	232	Northeast Los Angeles		Yes	Above Moderate
LOS ANGELES	116 W AVE 31	90031	5205016003	Low Medium I Residential	RD3-1-HPOZ	0	14	0.113222669	Residential - Single Family Residence	YES - Current	NO - Privately-Owned	Available	Not Used in Prior Housing Element	0	0	0.021800263	0.021800263	1	1*	1*	141A221	111	Northeast Los Angeles			Above Moderate
LOS ANGELES	122 W AVE 31	90031	5205016004	Low Medium I Residential	RD3-1-HPOZ	0	14	0.094352075	Residential - Single Family Residence	YES - Current	NO - Privately-Owned	Available	Not Used in Prior Housing Element	0	0	0.026853305	0.026853305	1	1*	1*	141A221	106	Northeast Los Angeles			Above Moderate
LOS ANGELES	126 W AVE 31	90031	5205016005	Low Medium I Residential	RD3-1-HPOZ	0	14	0.090577857	Residential - Single Family Residence	YES - Current	NO - Privately-Owned	Available	Not Used in Prior Housing Element	0	0	0.026853305	0.026853305	1	1*	1*	141A221	103	Northeast Los Angeles			Above Moderate
LOS ANGELES	136 W AVE 31	90031	5205016007	Low Medium I Residential	RD3-1-HPOZ	0	14	0.092465219	Residential - Single Family Residence	YES - Current	NO - Privately-Owned	Available	Not Used in Prior Housing Element	0	0	0.026853305	0.026853305	1	1*	1*	141A221	97	Northeast Los Angeles			Above Moderate
LOS ANGELES	140 W AVE 31	90031	5205016008	Low Medium I Residential	RD3-1-HPOZ	0	14	0.084916627	Residential - Single Family Residence	YES - Current	NO - Privately-Owned	Available	Not Used in Prior Housing Element	0	0	0.026853305	0.026853305	1	1*	1*	141A221	94	Northeast Los Angeles			Above Moderate
LOS ANGELES	121 W AVE 30	90031	5205016009	Low Medium I Residential	RD3-1-HPOZ	0	14	0.091380096	Residential - Single Family Residence	YES - Current	NO - Privately-Owned	Available	Not Used in Prior Housing Element	0	0	0.026853305	0.026853305	1	1*	1*	141A221	132	Northeast Los Angeles			Above Moderate
LOS ANGELES	125 W AVENUE 30	90031	5205016012	Low Medium I Residential	RD3-1-HPOZ	0	14	0.161489883	Residential - Single Family Residence	YES - Current	NO - Privately-Owned	Available	Not Used in Prior Housing Element	0	0	0.05256777	0.05256777	1	2*	2*	141A221	126	Northeast Los Angeles			Above Moderate
LOS ANGELES	3007 N PASADENA AVE	90031	5205016018	Low Medium I Residential	RD3-1-HPOZ	0	14	0.154354029	Residential - Single Family Residence	YES - Current	NO - Privately-Owned	Available	Not Used in Prior Housing Element	0	0	0.05256777	0.05256777	1	2*	2*	141A221	129	Northeast Los Angeles			Above Moderate
LOS ANGELES	156 W AVENUE 31	90031	5205016021	Low Medium I Residential	RD3-1-HPOZ	0	14	0.065474091	Commercial - Parking Lot (Commercial Use Property) - Lots - Patron or Employee - One Story	YES - Current	NO - Privately-Owned	Available	Not Used in Prior Housing Element	0	0	0.001134078	0.001134078	0	0	0	141A221	88	Northeast Los Angeles			Above Moderate
LOS ANGELES	3002 N HUMBOLDT ST	90031	5205016021	Low Medium I Residential	RD3-1-HPOZ	0	14	0.065450979	Commercial - Parking Lot (Commercial Use Property) - Lots - Patron or Employee - One Story	YES - Current	NO - Privately-Owned	Available	Not Used in Prior Housing Element	0	0	0.001134078	0.001134078	0	0	0	141A221	114	Northeast Los Angeles			Above Moderate
LOS ANGELES	3004 N HUMBOLDT ST	90031	5205016021	Low Medium I Residential	RD3-1-HPOZ	0	14	0.046354055	Commercial - Parking Lot (Commercial Use Property) - Lots - Patron or Employee - One Story	YES - Current	NO - Privately-Owned	Available	Not Used in Prior Housing Element	0	0	0.001445303	0.001445303	0	0	0	141A221	104	Northeast Los Angeles			Above Moderate
LOS ANGELES	3008 N HUMBOLDT ST	90031	5205016021	Low Medium I Residential	RD3-1-HPOZ	0	14	0.034461953	Commercial - Parking Lot (Commercial Use Property) - Lots - Patron or Employee - One Story	YES - Current	NO - Privately-Owned	Available	Not Used in Prior Housing Element	0	0	0.001445303	0.001445303	0	0	0	141A221	100	Northeast Los Angeles			Above Moderate
LOS ANGELES		5205016021	Low Medium I Residential	RD3-1-HPOZ	0	14	0.019097209	Commercial - Parking Lot (Commercial Use Property) - Lots - Patron or Employee - One Story	YES - Current	NO - Privately-Owned	Available	Not Used in Prior Housing Element	0	0	0.001445303	0.001445303	0	0	0	141A221	112	Northeast Los Angeles			Above Moderate
LOS ANGELES		5205016021	Low Medium I Residential	RD3-1-HPOZ	0	14	0.030989516	Commercial - Parking Lot (Commercial Use Property) - Lots - Patron or Employee - One Story	YES - Current	NO - Privately-Owned	Available	Not Used in Prior Housing Element	0	0	0.001445303	0.001445303	0	0	0	141A221	95	Northeast Los Angeles			Above Moderate
LOS ANGELES	2919 N PASADENA AVE	90031	5205017004	Low Medium I Residential	RD3-1-HPOZ	0	14	0.207186194	Residential - Single Family Residence	YES - Current	NO - Privately-Owned	Available	Not Used in Prior Housing Element	0	0.08129552	0	0.08129552	1	3*	3*	141A221	166	Northeast Los Angeles			Moderate
LOS ANGELES	2915 N PASADENA AVE	90031	5205017005	Low Medium I Residential	RD3-1-HPOZ	0	14	0.207000567	Residential - Three Units (Any Combination) - 4 Stories or Less	YES - Current	NO - Privately-Owned	Available	Not Used in Prior Housing Element	0	0.066524573	0	0.066524573	3	3*	3*	141A221	172	Northeast Los Angeles			Moder

LOS ANGELES	111 E AVE 26	90031	5205021002	Neighborhood Commercial	[Q]C4-1XL-CDO	0	108	0.134678221	Commercial - Store - One Story	YES - Current	NO - Privately-Owned	Available	Not Used in Prior Housing Element	0.091494618	0	0	0.091494618	0	0	0	139-SA221	170	Northeast Los Angeles				Lower
LOS ANGELES	2605 N WORKMAN ST	90031	5205021002	Low Medium II Residential	RD1.5-1-HPOZ	0	29	0.169265784	Commercial - Store - One Story	YES - Current	NO - Privately-Owned	Available	Not Used in Prior Housing Element	0	0.030262973	0	0.030262973	0	0	0	139-SA221	157	Northeast Los Angeles				Moderate
LOS ANGELES	2608 N PASADENA AVE	90031	5205021002	Neighborhood Commercial	[Q]C4-1XL-CDO	0	108	0.160952145	Commercial - Store - One Story	YES - Current	NO - Privately-Owned	Available	Not Used in Prior Housing Element	0.101689461	0	0	0.101689461	0	0	0	139-SA221	159	Northeast Los Angeles				Lower
LOS ANGELES	2610 N PASADENA AVE	90031	5205021003	Neighborhood Commercial	[Q]C4-1XL-CDO	0	108	0.153134428	Commercial - Parking Lot (Commercial Use Property) - Lots - Patron or Employee - One Story	YES - Current	NO - Privately-Owned	Available	Not Used in Prior Housing Element	0.062734243	0	0	0.062734243	0	0	0	139-SA221	150	Northeast Los Angeles				Lower
LOS ANGELES	2609 N WORKMAN ST	90031	5205021004	Low Medium II Residential	RD1.5-1-HPOZ	0	29	0.161179712	Commercial - Parking Lot (Commercial Use Property) - Lots - Patron or Employee - One Story	YES - Current	NO - Privately-Owned	Available	Not Used in Prior Housing Element	0	0.019237912	0	0.019237912	0	0	0	139-SA221	147	Northeast Los Angeles				Moderate
LOS ANGELES	2618 N PASADENA AVE	90031	5205021005	Neighborhood Commercial	[Q]C4-1XL-CDO	0	108	0.14531658	Commercial - Store Combination - Store and Residential Combination - One Story	YES - Current	NO - Privately-Owned	Available	Not Used in Prior Housing Element	0	0	0.065669389	0.065669389	0	0	0	139-SA221	140	Northeast Los Angeles		Yes		Above Moderate
LOS ANGELES	2615 N WORKMAN ST	90031	5205021006	Low Medium II Residential	RD1.5-1-HPOZ	0	29	0.153093905	Residential - Single Family Residence	YES - Current	NO - Privately-Owned	Available	Not Used in Prior Housing Element	0	0.465733945	0	0.465733945	1	0	0	139-SA221	138	Northeast Los Angeles				Moderate
LOS ANGELES	2626 N PASADENA AVE	90031	5205021007	Neighborhood Commercial	[Q]C4-1XL-CDO	0	108	0.137499689	Commercial - Store - One Story	YES - Current	NO - Privately-Owned	Available	Not Used in Prior Housing Element	0.294781126	0	0	0.294781126	0	0	0	139-SA221	130	Northeast Los Angeles				Lower
LOS ANGELES	2621 N WORKMAN ST	90031	5205021008	Low Medium II Residential	RD1.5-1-HPOZ	0	29	0.145002284	Residential - Double, Duplex, or Two Units - 4 Stories or Less	YES - Current	NO - Privately-Owned	Available	Not Used in Prior Housing Element	0	0.280310708	0	0.280310708	2	0	0	139-SA221	128	Northeast Los Angeles		Yes		Moderate
LOS ANGELES	2628 N PASADENA AVE	90031	5205021009	Neighborhood Commercial	[Q]C4-1XL-CDO	0	108	0.129681691	Commercial - Store Combination - Store and Residential Combination - One Story	YES - Current	NO - Privately-Owned	Available	Not Used in Prior Housing Element	0	0	0.203879444	0.203879444	0	0	0	139-SA221	120	Northeast Los Angeles		Yes		Above Moderate
LOS ANGELES			5205021009	Low Medium II Residential	[Q]C4-1XL-CDO	0	108	0.00464177	Commercial - Store Combination - Store and Residential Combination - One Story	YES - Current	NO - Privately-Owned	Available	Not Used in Prior Housing Element	0	0	0.008860622	0.008860622	0	0	0	139-SA221	119	Northeast Los Angeles				Above Moderate
LOS ANGELES	2627 N WORKMAN ST	90031	5205021010	Low Medium II Residential	RD1.5-1-HPOZ	0	29	0.132274565	Residential - Double, Duplex, or Two Units - 4 Stories or Less	YES - Current	NO - Privately-Owned	Available	Not Used in Prior Housing Element	0	0.168640208	0	0.168640208	2	3*	3*	139-SA221	118	Northeast Los Angeles		Yes		Moderate
LOS ANGELES	2634 N PASADENA AVE	90031	5205021011	Neighborhood Commercial	[Q]C4-1XL-CDO	0	108	0.121864555	Commercial - Store - One Story	YES - Current	NO - Privately-Owned	Available	Not Used in Prior Housing Element	0.085349262	0	0	0.085349262	0	0	0	139-SA221	110	Northeast Los Angeles				Lower
LOS ANGELES	2631 N WORKMAN ST	90031	5205021012	Low Medium II Residential	RD1.5-1-HPOZ	0	29	0.12882844	Residential - Single Family Residence	YES - Current	NO - Privately-Owned	Available	Not Used in Prior Housing Element	0	0.124561214	0	0.124561214	1	3*	3*	139-SA221	109	Northeast Los Angeles				Moderate
LOS ANGELES	2640 N PASADENA AVE	90031	5205021013	Neighborhood Commercial	[Q]C4-1XL-CDO	0	108	0.114047729	Commercial - Store Combination - Store and Residential Combination - One Story	YES - Current	NO - Privately-Owned	Available	Not Used in Prior Housing Element	0	0	0.041958541	0.041958541	2	0	0	139-SA221	100	Northeast Los Angeles		Yes		Above Moderate
LOS ANGELES	2644 N PASADENA AVE	90031	5205021015	Neighborhood Commercial	[Q]C4-1XL-CDO	0	108	0.106230287	Commercial - Professional Building - One Story	YES - Current	NO - Privately-Owned	Available	Not Used in Prior Housing Element	0.07468598	0	0	0.07468598	0	0	0	139-SA221	92	Northeast Los Angeles				Lower
LOS ANGELES	2643 N WORKMAN ST	90031	5205021016	Low Medium II Residential	RD1.5-1-HPOZ	0	29	0.112653302	Residential - Double, Duplex, or Two Units - 4 Stories or Less	YES - Current	NO - Privately-Owned	Available	Not Used in Prior Housing Element	0	0.031333347	0	0.031333347	2	3*	3*	139-SA221	90	Northeast Los Angeles		Yes		Moderate
LOS ANGELES	2648 N PASADENA AVE	90031	5205021017	Neighborhood Commercial	[Q]C4-1XL-CDO	0	108	0.098412967	Residential - Single Family Residence	YES - Current	NO - Privately-Owned	Available	Not Used in Prior Housing Element	1.248451686	0	0	1.248451686	1	0	0	139-SA221	81	Northeast Los Angeles				Lower
LOS ANGELES	2649 N WORKMAN ST	90031	5205021018	Low Medium II Residential	RD1.5-1-HPOZ	0	29	0.096518336	Residential - Single Family Residence	YES - Current	NO - Privately-Owned	Available	Not Used in Prior Housing Element	0	0	0.099235833	0.099235833	1	2*	2*	139-SA221	79	Northeast Los Angeles				Above Moderate
LOS ANGELES	2651 N WORKMAN ST	90031	5205021019	Low Medium II Residential	RD1.5-1-HPOZ	0	29	0.091836878	Residential - Single Family Residence	YES - Current	NO - Privately-Owned	Available	Not Used in Prior Housing Element	0	0	0.099235833	0.099235833	1	2*	2*	139-SA221	70	Northeast Los Angeles				Above Moderate
LOS ANGELES	2652 N PASADENA AVE	90031	5205021020	Neighborhood Commercial	[Q]C4-1XL-CDO	0	108	0.090596168	Commercial - Store - One Story	YES - Current	NO - Privately-Owned	Available	Not Used in Prior Housing Element	0.04748789	0	0	0.04748789	4	0	0	139-SA221	72	Northeast Los Angeles				Lower
LOS ANGELES	2658 N PASADENA AVE	90031	5205021020	Neighborhood Commercial	[Q]C4-1XL-CDO	0	108	0.087420397	Commercial - Store - One Story	YES - Current	NO - Privately-Owned	Available	Not Used in Prior Housing Element	0.047797138	0	0	0.047797138	4	0	0	139-SA221	62	Northeast Los Angeles				Lower
LOS ANGELES	2657 N WORKMAN ST	90031	5205021021	Low Medium II Residential	RD1.5-1-HPOZ	0	29	0.083749629	Residential - Single Family Residence	YES - Current	NO - Privately-Owned	Available	Not Used in Prior Housing Element	0	0	0.099235833	0.099235833	1	2*	2*	139-SA221	61	Northeast Los Angeles				Above Moderate
LOS ANGELES	2661 N WORKMAN ST	90031	5205021022	Neighborhood Commercial	[Q]C4-1XL-CDO	0	108	0.155265594	Residential - Five or More Units or Apartments (Any Combination) - 4 Stories or Less	YES - Current	NO - Privately-Owned	Available	Not Used in Prior Housing Element	0	0	0.184512604	0.184512604	8	0	0	139-SA221	56	Northeast Los Angeles		Yes		Above Moderate
LOS ANGELES	2667 N WORKMAN ST	90031	5205021023	Neighborhood Commercial	[Q]C4-1XL-CDO	0	108	0.142182652	Industrial - Food Processing Plant - Other - One Story	YES - Current	NO - Privately-Owned	Available	Not Used in Prior Housing Element	0.108295016	0	0	0.108295016	0	0	0	139-SA221	43	Northeast Los Angeles				Lower
LOS ANGELES	2674 N PASADENA AVE	90031	5205021024	Neighborhood Commercial	[Q]C4-1XL-CDO	0	108	0.123333907	Residential - Double, Duplex, or Two Units - 4 Stories or Less	YES - Current	NO - Privately-Owned	Available	Not Used in Prior Housing Element	0	0	0.915744483	0.915744483	2	0	0	141A221	325	Northeast Los Angeles		Yes		Above Moderate
LOS ANGELES	2678 N PASADENA AVE	90031	5205021025	Neighborhood Commercial	[Q]C4-1XL-CDO	0	108	0.107362683	Commercial - Store Combination - Store and Residential Combination - One Story	YES - Current	NO - Privately-Owned	Available	Not Used in Prior Housing Element	0.07468598	0	0	0.07468598	0	0	0	141A221	312	Northeast Los Angeles				Lower
LOS ANGELES	2684 N PASADENA AVE	90031	5205021026	Neighborhood Commercial	[Q]C4-1XL-CDO	0	108	0.091398339	Commercial - Commercial - Vacant Land	YES - Current	NO - Privately-Owned	Available	Not Used in Prior Housing Element	0.16525045	0	0	0.16525045	0	0	0	141A221	299	Northeast Los Angeles				Lower
LOS ANGELES	2685 N WORKMAN ST	90031	5205021027	Neighborhood Commercial	[Q]C4-1XL-CDO	0	108	0.075436067	Commercial - Auto, Recreation Equipment, Construction Equipment Sales and Service - Auto Service Centers (No Gasoline) - One Story	YES - Current	NO - Privately-Owned	Available	Not Used in Prior Housing Element	0.175149322	0	0	0.175149322	0	0	0	141A221	291	Northeast Los Angeles				Lower
LOS ANGELES	2692 N PASADENA AVE	90031	5205021027	Neighborhood Commercial	[Q]C4-1XL-CDO	0	108	0.061126816	Commercial - Auto, Recreation Equipment, Construction Equipment Sales and Service - Auto Service Centers (No Gasoline) - One Story	YES - Current	NO - Privately-Owned	Available	Not Used in Prior Housing Element	0	0	0.0169475	0.0169475	0	0	0	141A221	281	Northeast Los Angeles				Above Moderate
LOS ANGELES	2800 N PASADENA AVE	90031	5205021028	Neighborhood Commercial	[Q]C4-1XL-CDO	0	108	0.029344488	Commercial - Store - One Story	YES - Current	NO - Privately-Owned	Available	Not Used in Prior Housing Element	0	0	0.011550002	0.011550002	0	0	0	141A221	251	Northeast Los Angeles				Above Moderate
LOS ANGELES	114 N AVE 25	90031	5206022006	Low Medium II Residential	RD2-1	0	21	0.082954399	Residential - Single Family Residence - Vacant Land	YES - Current	NO - Privately-Owned	Available	Not Used in Prior Housing Element	0	0	0.057303792	0.057303792	0	1*	1*	139-SA221	153	Northeast Los Angeles				Above Moderate
LOS ANGELES	124 N AVENUE 25	90031	5205022008	Low Medium II Residential	RD2-1	0	21	0.102838219	Residential - Single Family Residence	YES - Current	NO - Privately-Owned	Available	Not Used in Prior Housing Element	0	0	0.05256777	0.05256777	1	2*	2*	139-SA221	137	Northeast Los Angeles				Above Moderate
LOS ANGELES	130 N AVENUE 25	90031	5205022010	Low Medium II Residential	RD2-1	0	21	0.143767266	Residential - Double, Duplex, or Two Units - 4 Stories or Less	YES - Current	NO - Privately-Owned	Available	Not Used in Prior Housing Element	0	0.110509059	0	0.110509059	2	3*	3*	139-SA221	132	Northeast Los Angeles		Yes		Moderate
LOS ANGELES	128 W AVE 26	90031	5205022012	Low Medium II Residential	RD2-1	0	21	0.116132217	Residential - Double, Duplex, or Two Units - 4 Stories or Less	YES - Current	NO - Privately-Owned	Available	Not Used in Prior Housing Element	0	0	0.069341473	0.069341473	2	2*	2*	139-SA221	121	Northeast Los Angeles		Yes		Above Moderate
LOS ANGELES	134 N AVENUE 25	90031	5205022013	Low Medium II Residential	RD2-1	0	21	0.143767438	Residential - Double, Duplex, or Two Units - 4 Stories or Less	YES - Current	NO - Privately-Owned	Available	Not Used in Prior Housing Element	0	0.110509059	0	0.110509059	2	3*	3*	139-SA221	124	Northeast Los Angeles		Yes		Moderate
LOS ANGELES	134 W AVE 26	90031	5205022014	Low Medium II Residential	RD2-1	0	21	0.143824899	Residential - Single Family Residence	YES - Current	NO - Privately-Owned	Available	Not Used in Prior Housing Element	0	0.08129552	0	0.08129552	1	3*	3*	139-SA221	111	Northeast Los Angeles				Moderate
LOS ANGELES	140 N AVE 25	90031	5205022015	Low Medium II Residential	RD2-1	0	21	0.143033148	Residential - Single Family Residence	YES - Current	NO - Privately-Owned	Available	Not Used in Prior Housing Element	0	0.08129552	0	0.08129552	1	3*	3*	139-SA221	114	Northeast Los Angeles				Moderate
LOS ANGELES	138 W AVE 26	90031	5205022016	Low Medium II Residential	RD2-1	0	21	0.143447284	Residential - Double, Duplex, or Two Units - 4 Stories or Less	YES - Current	NO - Privately-Owned	Available	Not Used in Prior Housing Element	0	0.110509059	0	0.110509059	2	3*	3*	139-SA221	105	Northeast Los Angeles		Yes		Moderate
LOS ANGELES	144 N AVENUE 25	90031	5205022017	Low Medium II Residential	RD2-1	0	21	0.10532183	Residential - Double, Duplex, or Two Units - 4 Stories or Less	YES - Current	NO - Privately-Owned	Available	Not Used in Prior Housing Element	0	0	0.04593012	0.04593012	2	2*	2*	139-SA221	108	Northeast Los Angeles				Above Moderate
LOS ANGELES	148 N AVE 25	90031	5205022019	Low Medium II Residential	RD2-1	0	21	0.105303464	Residential - Single Family Residence	YES - Current	NO - Privately-Owned	Available	Not Used in Prior Housing Element	0	0	0.013517259	0.013517259	1	2*	2*	139-SA221	104	Northeast Los Angeles				Above Moderate
LOS ANGELES	150 W AVENUE 26	90031	5205022020	Low Medium II Residential	RD2-1	0	21	0.169847816	Residential - Three Units (Any Combination) - 4 Stories or Less	YES - Current	NO - Privately-Owned	Available	Not Used in Prior Housing Element	0	0.081610152	0	0.081610152	3	3*	3*	139-SA221	87	Northeast Los Angeles		Yes		Moderate
LOS ANGELES	154 W AVE 26	90031	5205022022	Low Medium II Residential	RD2-1	0	21	0.169846858	Residential - Single Family Residence	YES - Current	NO - Privately-Owned	Available	Not Used in Prior Housing Element	0	0.066232574	0	0.066232574	1	3*	3*	139-SA221	78	Northeast Los Angeles				Moderate
LOS ANGELES	158 N AVE 25	90031	5205022023	Low Medium II Residential	RD2-1	0	21	0.105264959	Residential - Single Family Residence	YES - Current	NO - Privately-Owned	Available	Not Used in Prior Housing Element	0	0	0.05256777	0.05256777	1	2*	2*	139-SA221	84	Northeast Los Angeles				Above Moderate
LOS ANGELES	158 W AVENUE 26	90031	5205022024	Low Medium II Residential	RD2-1	0	21	0.169848027	Residential - Four Units (Any Combination) - 4 Stories or Less	YES - Current	NO - Privately-Owned	Available	Not Used in Prior Housing Element	0	0.081610152	0	0.081610152	3	3*	3*	139-SA221	75	Northeast Los Angeles		Yes		Moderate
LOS ANGELES	164 N AVENUE 25	90031	5205022025	Low Medium II Residential	RD2-1	0	21	0.105245221	Residential - Single Family Residence	YES - Current	NO - Privately-Owned	Available	Not Used in Prior Housing Element	0	0	0.05256777	0.05256777	1	2*	2*	139-SA221	77	Northeast Los Angeles				Above Moderate
LOS ANGELES	164 W AVE 26	90031	5205022026	Low Medium II Residential	RD2-1	0	21	0.169846945	Residential - Double, Duplex, or Two Units - 4 Stories or Less	YES - Current	NO - Privately-Owned	Available	Not Used in Prior Housing Element	0	0.090181446	0	0.090181446	2	3*	3*	139-SA221	65	Northeast Los Angeles		Yes		Moderate
LOS ANGELES	170 N AVENUE 25	90031	5205022027	Low Medium II Residential	RD2-1	0	21	0.084184222	Residential - Single Family Residence	YES - Current	NO - Privately-Owned	Available	Not Used in Prior Housing Element	0	0	0.021800263	0.021800263	1	1*	1*	139-SA221	73	Northeast Los Angeles				Above Moderate
LOS ANGELES	174 N AVE 25	90031	5205022029	Low Medium II Residential	RD2-1	0	21	0.064738922	Residential - Single Family Residence	YES - Current	NO - Privately-Owned	Available	Not Used in Prior Housing Element	0	0	0.02873601	0.02873601	1	1*	1*	139-SA221	66	Northeast Los Angeles				Above Moderate
LOS ANGELES	136 N AVE 23	90031	5205023010	Low Medium II Residential	RD2-1	0	21	0.2254833	Residential - Five or More Units or Apartments (Any Combination) - 4 Stories or Less	YES - Current	NO - Privately-Owned	Available	Not Used in Prior Housing Element	0	0.109550938	0	0.109550938	5	0	0	139-SA221	146	Northeast Los Angeles		Yes		Moderate
LOS ANGELES	140 N AVENUE 23	90031	5205023011	Low Medium II Residential	RD2-1	0	21	0.103306805	Residential - Single Family Residence	YES - Current	NO - Privately-Owned	Available	Not Used in Prior Housing Element	0	0	0.05256777	0.05256777	1	2*	2*	139-SA221	144	Northeast Los Angeles				Above Moderate
LOS ANGELES	125 N AVE 25	90031	5205023019	Low Medium II Residential	RD2-1	0	21	0.141023463	Residential - Single Family Residence	YES - Current	NO - Privately-Owned	Available	Not Used in Prior Housing Element	0	0.08129552	0	0.08129552	1	3*	3*	139-SA221	151	Northeast Los Angeles				Moderate
LOS ANGELES	131 N AVE 25	90031	5205023020	Low Medium II Residential	RD2-1	0	21	0.140800525	Residential - Single Family Residence	YES - Current	NO - Privately-Owned	Available	Not Used in Prior Housing Element	0	0.033635002	0	0.033635002	1	3*	3*	139-SA221	145	Northeast Los Angeles				Moderate
LOS ANGELES	135 N AVENUE 25	90031	5205023021	Low Medium II Residential	RD2-1	0	21	0.140573689	Residential - Double, Duplex, or Two Units - 4 Stories or Less	YES - Current	NO - Privately-Owned	Available	Not Used in Prior Housing Element	0	0.110509059	0	0.110509059	2	3*	3*	139-SA221	136	Northeast Los Angeles		Yes		Moderate
LOS ANGELES	141 N AVE 25	90031	5205023022	Low Medium II Residential	RD2-1	0	21	0.138875251	Residential - Double, Duplex, or Two Units - 4 Stories or Less	YES - Current	NO - Privately-Owned	Available	Not Used in Prior Housing Element	0	0.110509059	0	0.110509059	2	3*	3*	139-SA221	129	Northeast Los Angeles		Yes		Moderate
LOS ANGELES	146 N AVENUE 23	90031	5205023024	Low Medium II Residential	RD2-1	0	21	0.129131702	Residential - Single Family Residence	YES - Current	NO - Privately-Owned	Available	Not Used in Prior Housing Element	0	0	0.05256777	0.05256777	1	2*	2*	139-SA221	134	Northeast Los Angeles				Above Moderate
LOS ANGELES	155 N AVENUE 25	90031	5205023025	Low Medium II Residential	RD2-1	0	21	0.157640344	Residential - Single Family Residence	YES - Current	NO - Privately-Owned	Available	Not Used in Prior Housing Element	0	0.08129552	0	0.08129552	1	3*	3*	139-SA221	107	Northeast Los Angeles				Moderate
LOS ANGELES	148 N AVE 23	90031	5205023026	Low Medium II Residential	RD2-1	0	21	0.067147551	Residential - Single Family Residence	YES - Current	NO - Privately-Owned	Available	Not Used in Prior Housing Element	0	0	0.024144693	0.024144693	1	1*	1*	139-SA221	131	Northeast Los Angeles				Above Moderate
LOS ANGELES			5205023026	Low Medium II Residential	RD2-1	0	21	0.056818352	Residential - Single Family Residence	YES - Current	NO - Privately-Owned	Available	Not Used in Prior Housing Element	0	0	0.029725039	0.029725039	1	1*	1*	139-SA221	125	Northeast Los Angeles				Above Moderate
LOS ANGELES	152 N AVE 23	90031	5205023027	Low Medium II Residential	RD2-1	0	21	0.115358398	Residential - Single Family Residence	YES - Current	NO - Privately-Owned	Available	Not Used in Prior Housing Element	0	0	0.05256777	0.05256777	1	2*	2*	139-SA221	122	Northeast Los Angeles				Above Moderate
LOS ANGELES	159 N AVENUE 25	90031	5205023028	Low Medium II Residential	RD2-1	0	21	0.148082198	Residential - Single Family Residence	YES - Current	NO - Privately-Owned	Available	Not Used in Prior Housing Element	0	0.021273751	0	0.021273751	1	3*	3*	139-SA221	102	Northeast Los Angeles				Moderate
LOS ANGELES			5205023029	Low Medium II Residential	RD2-1	0	21	0.031388535	Residential - Single Family Residence - Vacant Land	YES - Current	NO - Privately-Owned	Available	Not Used in Prior Housing Element	0	0	0.023548967	0.023548967	0	0	0	139-SA221	116	Northeast Los Angeles				Above Moderate
LOS ANGELES	158 N AVE 23	90031	5205023030	Low Medium II Residential	RD2-1	0	21	0.140788214	Residential - Single Family Residence	YES - Current	NO - Privately-Owned	Available	Not Used in Prior Housing Element	0	0.08129552	0	0.08129552	1	3*	3*	139-SA221	112	Northeast Los Angeles				Moderate
LOS ANGELES	163 N AVENUE 25	90031	5205023031	Low Medium II Residential	RD2-1	0	21	0.138525219	Residential - Single Family Residence	YES - Current	NO - Privately-Owned	Available	Not Used in Prior Housing Element	0	0.08129552	0	0.08129552	1	3*	3*	139-SA221	93	Northeast Los Angeles				Moderate
LOS ANGELES	167 N AVE 25	90031	5205023033	Low Medium II Residential	RD2-1	0	21	0.128971106	Residential - Double, Duplex, or Two Units - 4 Stories or Less	YES - Current	NO - Privately-Owned	Available	Not Used in Prior Housing Element	0	0	0.069341473	0.069341473	2	2*	2*	139-SA221	83	Northeast Los Angeles		Yes		Above Moderate
LOS ANGELES	170 N AVENUE 23	90031	5205023034	Low Medium II Residential	RD2-1	0	21	0.172176432	Residential - Three Units (Any Combination) - 4 Stories or Less	YES - Current	NO - Privately-Owned	Available	Not Used in Prior Housing Element	0	0.081610152	0	0.081610152	3	3*	3*	139-SA221	96	Northeast Los Angeles		Yes		Moderate
LOS ANGELES	124 N AVE 23	90031	5205023BRK	Low Medium II Residential	RD2-1	0	21	0.344459249	Residential - Single Family Residence - Condominium	YES - Current	NO - Privately-Owned	Available	Not Used in Prior Housing Element	0	0.038683331	0	0.038683331	6	0	0	139-SA221	127	Northeast Los Angeles				Moderate
LOS ANGELES	106 E AVE 33	90031	5206001001	Low Medium II Residential	RD2-1-HPOZ	0	21	0.13091145	Residential - Double, Duplex, or Two Units - 4 Stories or Less	YES - Current	NO - Privately-Owned	Available	Not Used in Prior Housing Element	0	0	0.130305237	0.130305237	2	2*	2*	142-SA223	313	Northeast Los Angeles		Yes		Above Moderate
LOS ANGELES	3224 N PASADENA AVE	90031	5206001003	Low Medium II Residential	RD2-1-HPOZ	0	21	0.131839825	Residential - Single Family Residence	YES - Current	NO - Privately-Owned	Available	Not Used in Prior Housing Element	0	0	0.080931341	0.080931341	2	2*	2*	142-SA223	325	Northeast Los Angeles				Above Moderate
LOS ANGELES	3220 N PASADENA AVE	90031	5206001005	Low Medium II Residential	RD2-1-HPOZ	0	21	0.199285257	Residential - Single Family Residence	YES - Current	NO - Privately-Owned	Available	Not Used in Prior Housing Element	0	0.465733945	0	0.465733945	1	0	0	142-SA223	330	Northeast Los Angeles				Moderate
LOS ANGELES	115 E AVE 32	90031	5206001006	Low Medium II Residential	RD2-1-HPOZ	0	21	0.050565096	Residential - Single Family Residence	YES - Current	NO - Privately-Owned	Available	Not Used in Prior Housing Element	0	0	0.022515182	0.022515182	1	1*	1*	141A223	55	Northeast Los Angeles				Above Moderate
LOS ANGELES	3204 N PASADENA AVE	90031	5206001008	Low Medium II Residential	RD2-1-HPOZ	0	21	0.093013994	Residential - Double, Duplex, or Two Units - 4 Stories or Less	YES - Current	NO - Privately-Owned	Available	Not Used in Prior Housing Element	0	0	0.17004084	0.17004084	2	2*	2*	141A223	57	Northeast Los Angeles		Yes		Above Moderate
LOS ANGELES	120 E AVE 33	90031	5206001018	Low Medium II Residential	RD2-1-HPOZ	0	21	0.219760452	Residential - Three Units (Any Combination) - 4 Stories or Less	YES - Current	NO - Privately-Owned	Available	Not Used in Prior Housing Element	0	0.078780261	0	0.078780261	4	0	0	142-SA223	309	Northeast Los Angeles		Yes		Moderate
LOS ANGELES	121 E AVENUE 32	90031	5206001019	Low Medium II Residential	RD2-1-HPOZ	0	21	0.206888443	Residential - Four Units (Any Combination) - 4 Stories or Less	YES - Current	NO - Privately-Owned	Available	Not Used in Prior Housing Element	0	0.185356504	0	0.185356504	4	0	0	141A223	32	Northeast Los Angeles		Yes		Moderate
LOS ANGELES	125 E AVENUE 32	90031	5206001020	Low Medium II Residential	RD2-1-HPOZ	0	21	0.206932041	Residential - Five or More Units or Apartments (Any Combination) - 4 Stories or Less	YES - Current	NO - Privately-Owned	Available	Not Used in Prior Housing Element	0	0.023221844	0	0.023221844	6	0	0	141A223	31	Northeast Los Angeles				Moderate
LOS ANGELES	124 E AVE 33	90031	5206001021	Low Medium II Residential	RD2-1-HPOZ	0	21	0.225241913	Residential - Single Family Residence	YES - Current	NO - Privately-Owned	Available	Not Used in Prior Housing Element	0	0.481231284	0	0.481231284	1	0	0	142-SA223	308	Northeast Los Angeles				Moderate
LOS ANGELES	132 E AVENUE 33	90031	5206001022	Low Medium II Residential	RD2-1-HPOZ	0	21	0.192548923	Residential - Double, Duplex, or Two Units - 4 Stories or Less	YES - Current	NO - Privately-Owned	Available	Not Used in Prior Housing Element	0	0.280310708	0	0.280310708	2	0	0	142-SA223	306	Northeast Los Angeles		Yes		Moderate
LOS ANGELES	133 E AVENUE 32	90031	5206001023	Low Medium II Residential	RD2-1-HPOZ	0	21	0.206973572	Residential - Five or More Units or Apartments (Any Combination) - 4 Stories or Less	YES - Current	NO - Privately-Owned	Available	Not Used in Prior Housing Element	0	0.020382106	0	0.020382106	5	0	0	141A223	30	Northeast Los Angeles		Yes		Moderate
LOS ANGELES	139 E AVE 32	90031	5206001024	Low Medium II Residential	RD2-1-HPOZ	0	21	0.207016516	Residential - Double, Duplex, or Two Units - 4 Stories or Less	YES - Current	NO - Privately-Owned	Available	Not Used in Prior Housing Element	0	0.277797639	0	0.277797639	2	0	0	141A223	29	Northeast Los Angeles		Yes		Moderate
LOS ANGELES	110 E AVE 33	90031	5206001027	Low Medium II Residential	RD2-1-HPOZ	0	21	0.06544371	Residential - Single Family Residence	YES - Current	NO - Privately-Owned	Available	Not Used in Prior Housing Element	0	0	0.045842725	0.045842725	1	1*	1*	142-SA223	312	Northeast Los Angeles				Above Moderate
LOS ANGELES			5206001027	Low Medium II Residential	RD2-1-HPOZ	0	21	0.056969249	Residential - Single Family Residence	YES - Current	NO - Privately-Owned	Available	Not Used in Prior Housing Element	0	0	0.056257784	0.056257784	1	1*	1*	142-SA223	324	Northeast Los Angeles				Above Moderate
LOS ANGELES	107 E AVENUE 31	90031	5206002001	Low Medium II Residential	RD2-1-HPOZ	0	21	0.111342143	Residential - Single

LOS ANGELES	211 E AVENUE 31	90031	5206002021	Low Medium II Residential	RD2-1-HPOZ	0	21	0.103232005	Residential - Single Family Residence	YES - Current	NO - Privately-Owned	Available	Not Used in Prior Housing Element	0	0	0	0.099235833	0.099235833	1	2*	2*	141A223	128	Northeast Los Angeles					Above Moderate
LOS ANGELES	215 E AVE 31	90031	5206002022	Low Medium II Residential	RD2-1-HPOZ	0	21	0.103241474	Residential - Single Family Residence	YES - Current	NO - Privately-Owned	Available	Not Used in Prior Housing Element	0	0	0	0.099235833	0.099235833	1	2*	2*	141A223	127	Northeast Los Angeles					Above Moderate
LOS ANGELES	128 E AVE 32	90031	5206002023	Low Medium II Residential	RD2-1-HPOZ	0	21	0.20628682	Residential - Three Units (Any Combination) - 4 Stories or Less	YES - Current	NO - Privately-Owned	Available	Not Used in Prior Housing Element	0	0.22705822	0	0.22705822	3	0	0	141A223	76	Northeast Los Angeles		Yes	Moderate				
LOS ANGELES	219 E AVE 31	90031	5206002024	Low Medium II Residential	RD2-1-HPOZ	0	21	0.206510494	Residential - Five or More Units or Apartments (Any Combination) - 4 Stories or Less	YES - Current	NO - Privately-Owned	Available	Not Used in Prior Housing Element	0	0.020382106	0	0.020382106	5	0	0	141A223	126	Northeast Los Angeles		Yes	Moderate				
LOS ANGELES	305 E AVE 31	90031	5206002025	Low Medium II Residential	RD2-1-HPOZ	0	21	0.20654859	Residential - Single Family Residence	YES - Current	NO - Privately-Owned	Available	Not Used in Prior Housing Element	0	0.465733945	0	0.465733945	1	0	0	141A223	124	Northeast Los Angeles							Moderate
LOS ANGELES	130 E AVE 32	90031	5206002026	Low Medium II Residential	RD2-1-HPOZ	0	21	0.206344928	Residential - Single Family Residence	YES - Current	NO - Privately-Owned	Available	Not Used in Prior Housing Element	0	0.481231284	0	0.481231284	1	0	0	141A223	75	Northeast Los Angeles							Moderate
LOS ANGELES	140 E AVE 32	90031	5206002027	Low Medium II Residential	RD2-1-HPOZ	0	21	0.189206941	Residential - Five or More Units or Apartments (Any Combination) - 4 Stories or Less	YES - Current	NO - Privately-Owned	Available	Not Used in Prior Housing Element	0	0.02058327	0	0.02058327	5	0	0	141A223	73	Northeast Los Angeles		Yes	Moderate				
LOS ANGELES	311 E AVENUE 31	90031	5206002028	Low Medium II Residential	RD2-1-HPOZ	0	21	0.206584958	Residential - Single Family Residence	YES - Current	NO - Privately-Owned	Available	Not Used in Prior Housing Element	0	0.465733945	0	0.465733945	1	0	0	141A223	122	Northeast Los Angeles							Moderate
LOS ANGELES	231 E AVE 28	90031	5206003001	Low Medium II Residential	RD2-1-HPOZ	0	21	0.148279182	Residential - Single Family Residence	YES - Current	NO - Privately-Owned	Available	Not Used in Prior Housing Element	0	0.1523305	0	0.1523305	1	3*	3*	141A223	329	Northeast Los Angeles							Moderate
LOS ANGELES	221 E AVE 28	90031	5206003002	Low Medium II Residential	RD2-1-HPOZ	0	21	0.138791742	Residential - Single Family Residence	YES - Current	NO - Privately-Owned	Available	Not Used in Prior Housing Element	0	0.1523305	0	0.1523305	1	3*	3*	141A223	330	Northeast Los Angeles							Moderate
LOS ANGELES	211 E AVENUE 28	90031	5206003004	Low Medium II Residential	RD2-1-HPOZ	0	21	0.069231294	Residential - Single Family Residence	YES - Current	NO - Privately-Owned	Available	Not Used in Prior Housing Element	0	0	0.041457486	0.041457486	1	1*	1*	141A223	331	Northeast Los Angeles							Above Moderate
LOS ANGELES	205 E AVE 28	90031	5206003005	Low Medium II Residential	RD2-1-HPOZ	0	21	0.110913777	Residential - Double, Duplex, or Two Units - 4 Stories or Less	YES - Current	NO - Privately-Owned	Available	Not Used in Prior Housing Element	0	0	0.019355542	0.019355542	2	2*	2*	141A223	345	Northeast Los Angeles		Yes	Above Moderate				
LOS ANGELES	2812 N WORKMAN ST	90031	5206003007	Low Medium II Residential	RD2-1-HPOZ	0	21	0.211556811	Residential - Five or More Units or Apartments (Any Combination) - 4 Stories or Less	YES - Current	NO - Privately-Owned	Available	Not Used in Prior Housing Element	0	0.049710377	0	0.049710377	5	0	0	141A223	314	Northeast Los Angeles		Yes	Moderate				
LOS ANGELES	2820 N WORKMAN ST	90031	5206003009	Low Medium II Residential	RD2-1-HPOZ	0	21	0.160510775	Residential - Single Family Residence	YES - Current	NO - Privately-Owned	Available	Not Used in Prior Housing Element	0	0.1523305	0	0.1523305	1	3*	3*	141A223	288	Northeast Los Angeles							Moderate
LOS ANGELES			5206003010	Low Medium II Residential	RD2-1-HPOZ	0	21	0.010954171	Residential - Single Family Residence - Vacant Land	YES - Current	NO - Privately-Owned	Available	Not Used in Prior Housing Element	0	0	0.0442384	0.0442384	0	0	0	141A223	285	Northeast Los Angeles							Above Moderate
LOS ANGELES	2900 N PASADENA AVE	90031	5206003011	Low Medium II Residential	RD2-1-HPOZ	0	21	0.160642185	Residential - Single Family Residence	YES - Current	NO - Privately-Owned	Available	Not Used in Prior Housing Element	0	0.1523305	0	0.1523305	1	3*	3*	141A223	273	Northeast Los Angeles							Moderate
LOS ANGELES	2821 N SICHEL ST	90031	5206003013	Low Medium II Residential	RD2-1-HPOZ	0	21	0.138409634	Residential - Single Family Residence	YES - Current	NO - Privately-Owned	Available	Not Used in Prior Housing Element	0	0.1523305	0	0.1523305	1	3*	3*	141A223	284	Northeast Los Angeles							Moderate
LOS ANGELES	2825 N SICHEL ST	90031	5206003014	Low Medium II Residential	RD2-1-HPOZ	0	21	0.168885979	Residential - Single Family Residence	YES - Current	NO - Privately-Owned	Available	Not Used in Prior Housing Element	0	0.124561214	0	0.124561214	1	3*	3*	141A223	269	Northeast Los Angeles							Moderate
LOS ANGELES	2829 N SICHEL ST	90031	5206003017	Low Medium II Residential	RD2-1-HPOZ	0	21	0.089574421	Residential - Single Family Residence	YES - Current	NO - Privately-Owned	Available	Not Used in Prior Housing Element	0	0.089574421	0	0.044332922	0.044332922	1	1*	1*	141A223	264	Northeast Los Angeles							Above Moderate
LOS ANGELES	2833 N SICHEL ST	90031	5206003018	Low Medium II Residential	RD2-1-HPOZ	0	21	0.154212957	Residential - Single Family Residence	YES - Current	NO - Privately-Owned	Available	Not Used in Prior Housing Element	0	0.1523305	0	0.1523305	1	3*	3*	141A223	252	Northeast Los Angeles							Moderate
LOS ANGELES	2912 N PASADENA AVE	90031	5206003019	Low Medium II Residential	RD2-1-HPOZ	0	21	0.168452713	Residential - Single Family Residence	YES - Current	NO - Privately-Owned	Available	Not Used in Prior Housing Element	0	0.185918105	0	0.185918105	1	3*	3*	141A223	244	Northeast Los Angeles		Yes	Moderate				
LOS ANGELES	2839 N SICHEL ST	90031	5206003020	Low Medium II Residential	RD2-1-HPOZ	0	21	0.171064328	Residential - Single Family Residence - Pool	YES - Current	NO - Privately-Owned	Available	Not Used in Prior Housing Element	0	0.124561214	0	0.124561214	1	3*	3*	141A223	243	Northeast Los Angeles							Moderate
LOS ANGELES	2916 N PASADENA AVE	90031	5206003021	Low Medium II Residential	RD2-1-HPOZ	0	21	0.153254774	Residential - Three Units (Any Combination) - 4 Stories or Less	YES - Current	NO - Privately-Owned	Available	Not Used in Prior Housing Element	0	0.186711735	0	0.186711735	3	3*	3*	141A223	226	Northeast Los Angeles		Yes	Moderate				
LOS ANGELES	2845 N SICHEL ST	90031	5206003022	Low Medium II Residential	RD2-1-HPOZ	0	21	0.170462296	Residential - Double, Duplex, or Two Units - 4 Stories or Less	YES - Current	NO - Privately-Owned	Available	Not Used in Prior Housing Element	0	0.168640208	0	0.168640208	2	3*	3*	141A223	225	Northeast Los Angeles		Yes	Moderate				
LOS ANGELES	2920 N PASADENA AVE	90031	5206003023	Low Medium II Residential	RD2-1-HPOZ	0	21	0.137844031	Residential - Double, Duplex, or Two Units - 4 Stories or Less	YES - Current	NO - Privately-Owned	Available	Not Used in Prior Housing Element	0	0	0.106441122	0.106441122	2	2*	2*	141A223	210	Northeast Los Angeles		Yes	Above Moderate				
LOS ANGELES	2849 N SICHEL ST	90031	5206003024	Low Medium II Residential	RD2-1-HPOZ	0	21	0.135786135	Residential - Single Family Residence	YES - Current	NO - Privately-Owned	Available	Not Used in Prior Housing Element	0	0	0.080933341	0.080933341	1	2*	2*	141A223	208	Northeast Los Angeles							Above Moderate
LOS ANGELES	2926 N PASADENA AVE	90031	5206003025	Low Medium II Residential	RD2-1-HPOZ	0	21	0.122444202	Residential - Double, Duplex, or Two Units - 4 Stories or Less	YES - Current	NO - Privately-Owned	Available	Not Used in Prior Housing Element	0	0	0.130305237	0.130305237	2	2*	2*	141A223	193	Northeast Los Angeles		Yes	Above Moderate				
LOS ANGELES	206 E AVENUE 31	90031	5206003027	Low Medium II Residential	RD2-1-HPOZ	0	21	0.135393497	Residential - Single Family Residence	YES - Current	NO - Privately-Owned	Available	Not Used in Prior Housing Element	0	0	0.080933341	0.080933341	1	2*	2*	141A223	191	Northeast Los Angeles							Above Moderate
LOS ANGELES	321 E AVE 28	90031	5206004003	Low Medium II Residential	RD2-1-HPOZ	0	21	0.096577707	Residential - Double, Duplex, or Two Units - 4 Stories or Less	YES - Current	NO - Privately-Owned	Available	Not Used in Prior Housing Element	0	0	0.159304547	0.159304547	2	2*	2*	141A223	339	Northeast Los Angeles		Yes	Above Moderate				
LOS ANGELES	311 E AVE 28	90031	5206004004	Low Medium II Residential	RD2-1-HPOZ	0	21	0.152470482	Residential - Three Units (Any Combination) - 4 Stories or Less	YES - Current	NO - Privately-Owned	Available	Not Used in Prior Housing Element	0	0.186711735	0	0.186711735	3	3*	3*	141A223	347	Northeast Los Angeles		Yes	Moderate				
LOS ANGELES	2804 N SICHEL ST	90031	5206004005	Low Medium II Residential	RD2-1-HPOZ	0	21	0.076226387	Residential - Single Family Residence	YES - Current	NO - Privately-Owned	Available	Not Used in Prior Housing Element	0	0	0.045842725	0.045842725	1	1*	1*	141A223	340	Northeast Los Angeles							Above Moderate
LOS ANGELES		90031	5206004006	Low Medium II Residential	RD2-1-HPOZ	0	21	0.076233571	Residential - Single Family Residence	YES - Current	NO - Privately-Owned	Available	Not Used in Prior Housing Element	0	0	0.045842725	0.045842725	1	1*	1*	141A223	334	Northeast Los Angeles							Above Moderate
LOS ANGELES	2808 N SICHEL ST	90031	5206004006	Low Medium II Residential	RD2-1-HPOZ	0	21	0.152526763	Residential - Single Family Residence	YES - Current	NO - Privately-Owned	Available	Not Used in Prior Housing Element	0	0.1523305	0	0.1523305	1	3*	3*	141A223	320	Northeast Los Angeles							Moderate
LOS ANGELES	2807 N GRIFFIN AVE	90031	5206004007	Low Medium II Residential	RD2-1-HPOZ	0	21	0.22876015	Residential - Four Units (Any Combination) - 4 Stories or Less	YES - Current	NO - Privately-Owned	Available	Not Used in Prior Housing Element	0	0.212235296	0	0.212235296	4	0	0	141A223	319	Northeast Los Angeles		Yes	Moderate				
LOS ANGELES	2815 N GRIFFIN AVE	90031	5206004008	Low Medium II Residential	RD2-1-HPOZ	0	21	0.209749738	Residential - Double, Duplex, or Two Units - 4 Stories or Less	YES - Current	NO - Privately-Owned	Available	Not Used in Prior Housing Element	0	0.277797639	0	0.277797639	2	0	0	141A223	300	Northeast Los Angeles		Yes	Moderate				
LOS ANGELES	2816 N SICHEL ST	90031	5206004010	Low Medium II Residential	RD2-1-HPOZ	0	21	0.076269208	Residential - Single Family Residence	YES - Current	NO - Privately-Owned	Available	Not Used in Prior Housing Element	0	0	0.045842725	0.045842725	1	1*	1*	141A223	301	Northeast Los Angeles							Above Moderate
LOS ANGELES			5206004010	Low Medium II Residential	RD2-1-HPOZ	0	21	0.076276391	Residential - Single Family Residence	YES - Current	NO - Privately-Owned	Available	Not Used in Prior Housing Element	0	0	0.045842725	0.045842725	1	1*	1*	141A223	292	Northeast Los Angeles							Above Moderate
LOS ANGELES	2822 N SICHEL ST	90031	5206004011	Low Medium II Residential	RD2-1-HPOZ	0	21	0.152613916	Residential - Double, Duplex, or Two Units - 4 Stories or Less	YES - Current	NO - Privately-Owned	Available	Not Used in Prior Housing Element	0	0.205751485	0	0.205751485	2	3*	3*	141A223	280	Northeast Los Angeles		Yes	Moderate				
LOS ANGELES	2817 N GRIFFIN AVE	90031	5206004012	Low Medium II Residential	RD2-1-HPOZ	0	21	0.228889734	Residential - Four Units (Any Combination) - 4 Stories or Less	YES - Current	NO - Privately-Owned	Available	Not Used in Prior Housing Element	0	0.277797639	0	0.277797639	2	0	0	141A223	279	Northeast Los Angeles		Yes	Moderate				
LOS ANGELES	2828 N SICHEL ST	90031	5206004014	Low Medium II Residential	RD2-1-HPOZ	0	21	0.246191533	Residential - Single Family Residence	YES - Current	NO - Privately-Owned	Available	Not Used in Prior Housing Element	0	0.553309226	0	0.553309226	1	0	0	141A223	263	Northeast Los Angeles							Moderate
LOS ANGELES	2832 N SICHEL ST	90031	5206004015	Low Medium II Residential	RD2-1-HPOZ	0	21	0.183493673	Residential - Single Family Residence	YES - Current	NO - Privately-Owned	Available	Not Used in Prior Housing Element	0	0.124561214	0	0.124561214	1	3*	3*	141A223	250	Northeast Los Angeles							Moderate
LOS ANGELES	2833 N GRIFFIN AVE	90031	5206004016	Low Medium II Residential	RD2-1-HPOZ	0	21	0.180221169	Residential - Double, Duplex, or Two Units - 4 Stories or Less	YES - Current	NO - Privately-Owned	Available	Not Used in Prior Housing Element	0	0.168640208	0	0.168640208	2	3*	3*	141A223	249	Northeast Los Angeles		Yes	Moderate				
LOS ANGELES	2838 N SICHEL ST	90031	5206004017	Low Medium II Residential	RD2-1-HPOZ	0	21	0.183490067	Residential - Double, Duplex, or Two Units - 4 Stories or Less	YES - Current	NO - Privately-Owned	Available	Not Used in Prior Housing Element	0	0.168640208	0	0.168640208	2	3*	3*	141A223	240	Northeast Los Angeles		Yes	Moderate				
LOS ANGELES	2839 N GRIFFIN AVE	90031	5206004018	Low Medium II Residential	RD2-1-HPOZ	0	21	0.185916344	Residential - Double, Duplex, or Two Units - 4 Stories or Less	YES - Current	NO - Privately-Owned	Available	Not Used in Prior Housing Element	0	0.299706441	0	0.299706441	2	0	0	141A223	239	Northeast Los Angeles		Yes	Moderate				
LOS ANGELES	2849 N GRIFFIN AVE	90031	5206004020	Low Medium II Residential	RD2-1-HPOZ	0	21	0.095176441	Residential - Single Family Residence	YES - Current	NO - Privately-Owned	Available	Not Used in Prior Housing Element	0	0	0.121536559	0.121536559	1	2*	2*	141A223	200	Northeast Los Angeles							Above Moderate
LOS ANGELES	2855 N GRIFFIN AVE	90031	5206004024	Low Medium II Residential	RD2-1-HPOZ	0	21	0.10339339	Residential - Single Family Residence	YES - Current	NO - Privately-Owned	Available	Not Used in Prior Housing Element	0	0	0.099235833	0.099235833	1	2*	2*	141A223	182	Northeast Los Angeles							Above Moderate
LOS ANGELES	2803 N GRIFFIN AVE	90031	5206004028	Low Medium II Residential	RD2-1-HPOZ	0	21	0.13211706	Residential - Single Family Residence	YES - Current	NO - Privately-Owned	Available	Not Used in Prior Housing Element	0	0	0.080933341	0.080933341	1	2*	2*	141A223	338	Northeast Los Angeles							Above Moderate
LOS ANGELES	2827 N GRIFFIN AVE	90031	5206004029	Low Medium II Residential	RD2-1-HPOZ	0	21	0.236271878	Residential - Five or More Units or Apartments (Any Combination) - 4 Stories or Less	YES - Current	NO - Privately-Owned	Available	Not Used in Prior Housing Element	0	0.027641761	0	0.027641761	7	0	0	141A223	261	Northeast Los Angeles							Moderate
LOS ANGELES	2648 N SICHEL ST	90031	5206005001	Low Medium II Residential	RD2-1-HPOZ	0	21	0.189696149	Residential - Single Family Residence	YES - Current	NO - Privately-Owned	Available	Not Used in Prior Housing Element	0	0.469853354	0	0.469853354	1	0	0	139-5A223	64	Northeast Los Angeles							Moderate
LOS ANGELES	2651 N GRIFFIN AVE	90031	5206005002	Low Medium II Residential	RD2-1-HPOZ	0	21	0.227694974	Residential - Five or More Units or Apartments (Any Combination) - 4 Stories or Less	YES - Current	NO - Privately-Owned	Available	Not Used in Prior Housing Element	0	0.123118088	0	0.123118088	6	0	0	139-5A223	62	Northeast Los Angeles		Yes	Moderate				
LOS ANGELES	2655 N GRIFFIN AVE	90031	5206005003	Low Medium II Residential	RD2-1-HPOZ	0	21	0.227800943	Residential - Single Family Residence	YES - Current	NO - Privately-Owned	Available	Not Used in Prior Housing Element	0	0.465733945	0	0.465733945	1	0	0	139-5A223	49	Northeast Los Angeles							Moderate
LOS ANGELES	2654 N SICHEL ST	90031	5206005004	Low Medium II Residential	RD2-1-HPOZ	0	21	0.227668787	Residential - Four Units (Any Combination) - 4 Stories or Less	YES - Current	NO - Privately-Owned	Available	Not Used in Prior Housing Element	0	0.185356504	0	0.185356504	4	0	0	139-5A223	50	Northeast Los Angeles		Yes	Moderate				
LOS ANGELES	2662 N SICHEL ST	90031	5206005005	Low Medium II Residential	RD2-1-HPOZ	0	21	0.227709475	Residential - Double, Duplex, or Two Units - 4 Stories or Less	YES - Current	NO - Privately-Owned	Available	Not Used in Prior Housing Element	0	0.277797639	0	0.277797639	2	0	0	139-5A223	38	Northeast Los Angeles		Yes	Moderate				
LOS ANGELES	2668 N SICHEL ST	90031	5206005008	Low Medium II Residential	RD2-1-HPOZ	0	21	0.228380731	Residential - Four Units (Any Combination) - 4 Stories or Less	YES - Current	NO - Privately-Owned	Available	Not Used in Prior Housing Element	0	0.185356504	0	0.185356504	4	0	0	139-5A223	25	Northeast Los Angeles		Yes	Moderate				
LOS ANGELES	2670 N SICHEL ST	90031	5206005009	Low Medium II Residential	RD2-1-HPOZ	0	21	0.227988656	Residential - Five or More Units or Apartments (Any Combination) - 4 Stories or Less	YES - Current	NO - Privately-Owned	Available	Not Used in Prior Housing Element	0	0.016341877	0	0.016341877	6	0	0	141A223	412	Northeast Los Angeles		Yes	Moderate				
LOS ANGELES	2683 N GRIFFIN AVE	90031	5206005019	Low Medium II Residential	RD2-1-HPOZ	0	21	0.217103397	Residential - Five or More Units or Apartments (Any Combination) - 4 Stories or Less	YES - Current	NO - Privately-Owned	Available	Not Used in Prior Housing Element	0	0.023221844	0	0.023221844	6	0	0	141A223	383	Northeast Los Angeles							Moderate
LOS ANGELES	2658 N WORKMAN ST	90031	5206006001	Low Medium II Residential	RD1.5-1-HPOZ	0	29	0.204545859	Residential - Five or More Units or Apartments (Any Combination) - 4 Stories or Less	YES - Current	NO - Privately-Owned	Available	Not Used in Prior Housing Element	0	0.196673894	0	0.196673894	6	0	0	139-5A223	45	Northeast Los Angeles		Yes	Moderate				
LOS ANGELES	2657 N SICHEL ST	90031	5206006002	Low Medium II Residential	RD2-1-HPOZ	0	21	0.2268232	Residential - Three Units (Any Combination) - 4 Stories or Less	YES - Current	NO - Privately-Owned	Available	Not Used in Prior Housing Element	0	0.096927184	0	0.096927184	3	0	0	139-5A223	43	Northeast Los Angeles		Yes	Moderate				
LOS ANGELES	2654 N WORKMAN ST	90031	5206006003	Low Medium II Residential	RD1.5-1-HPOZ	0	29	0.208331898	Residential - Three Units (Any Combination) - 4 Stories or Less	YES - Current	NO - Privately-Owned	Available	Not Used in Prior Housing Element	0	0.349301839	0	0.349301839	3	0	0	139-5A223	53	Northeast Los Angeles		Yes	Moderate				
LOS ANGELES	2653 N SICHEL ST	90031	5206006004	Low Medium II Residential	RD2-1-HPOZ	0	21	0.196587864	Residential - Five or More Units or Apartments (Any Combination) - 4 Stories or Less	YES - Current	NO - Privately-Owned	Available	Not Used in Prior Housing Element	0	0.050181466	0	0.050181466	5	0	0	139-5A223	54	Northeast Los Angeles		Yes	Moderate				
LOS ANGELES	2648 N WORKMAN ST	90031	5206006005	Low Medium II Residential	RD1.5-1-HPOZ	0	29	0.20837558	Residential - Three Units (Any Combination) - 4 Stories or Less	YES - Current	NO - Privately-Owned	Available	Not Used in Prior Housing Element	0	0.349301839	0	0.349301839	3	0	0	139-5A223	72	Northeast Los Angeles		Yes	Moderate				
LOS ANGELES	2649 N SICHEL ST	90031	5206006006	Low Medium II Residential	RD2-1-HPOZ	0	21	0.196592674	Residential - Three Units (Any Combination) - 4 Stories or Less	YES - Current	NO - Privately-Owned	Available	Not Used in Prior Housing Element	0	0.22912581	0	0.22912581	3	0	0	139-5A223	71	Northeast Los Angeles		Yes	Moderate				
LOS ANGELES	2662 N WORKMAN ST	90031	5206006007	Low Medium II Residential	RD1.5-1-HPOZ	0	29	0.155302374	Residential - Four Units (Any Combination) - 4 Stories or Less	YES - Current	NO - Privately-Owned	Available	Not Used in Prior Housing Element	0	0.025342032	0	0.025342032	4	0	0	139-5A223	35	Northeast Los Angeles		Yes	Moderate				
LOS ANGELES	2668 N WORKMAN ST	90031	5206006008	Low Medium II Residential	RD1.5-1-HPOZ	0	29	0.159014839	Residential - Single Family Residence	YES - Current	NO - Privately-Owned	Available	Not Used in Prior Housing Element	0	0.339398289	0	0.339398289	1	0	0	139-5A223	26	Northeast Los Angeles		Yes	Moderate				
LOS ANGELES	2670 1/2 N WORKMAN ST	90031	5206006009	Low Medium II Residential	RD1.5-1-HPOZ	0	29	0.158935242	Residential - Three Units (Any Combination) - 4 Stories or Less	YES - Current	NO - Privately-Owned	Available	Not Used in Prior Housing Element	0	0.22705822	0	0.22705822	3	0	0	141A223	418	Northeast Los Angeles		Yes	Moderate				
LOS ANGELES	2674 N WORKMAN ST	90031	5206006010	Low Medium II Residential	RD1.5-1-HPOZ	0	29	0.155180212	Residential - Double, Duplex, or Two Units - 4 Stories or Less	YES - Current	NO - Privately-Owned	Available	Not Used in Prior Housing Element	0	0.119131413	0	0.119131413	2	0	0	141A223	408	Northeast Los Angeles		Yes	Moderate				
LOS ANGELES	2663 N SICHEL ST	90031	5206006011	Low Medium II Residential	RD2-1-HPOZ	0	21	0.207913314	Residential - Three Units (Any Combination) - 4 Stories or Less	YES - Current	NO - Privately-Owned	Available	Not Used in Prior Housing Element	0	0.22705822	0	0.22705822	3	0	0	139-5A223	28	Northeast Los Angeles		Yes	Moderate				
LOS ANGELES	2671 N SICHEL ST	90031	5206006012	Low Medium II Residential	RD2-1-HPOZ	0	21	0.210856353	Residential - Four Units (Any Combination) - 4 Stories or Less	YES - Current	NO - Privately-Owned	Available	Not Used in Prior Housing Element	0	0.185356504	0	0.185356504	4	0	0	139-5A223	19	Northeast Los Angeles		Yes	Moderate				
LOS ANGELES	2675 N SICHEL ST	90031	5206006013	Low Medium II Residential	RD2-1-HPOZ	0	21	0.206834196	Residential - Double, Duplex, or Two Units - 4 Stories or Less	YES - Current	NO - Privately-Owned	Available	Not Used in Prior Housing Element	0	0.120814428	0	0.120814428	2	0	0	141A223	407	Northeast Los Angeles		Yes	Moderate				
LOS ANGELES	2681 N SICHEL ST	90031	5206006014	Low Medium II Residential	RD2-1-HPOZ	0	21	0.206442296	Residential - Single Family Residence	YES - Current	NO - Privately-Owned	Available	Not Used in Prior Housing Element	0	0.465733945	0	0.465733945	1	0	0	141A223	391	Northeast Los Angeles							Moderate
LOS ANGELES	2685 N SICHEL ST	90031	5206006015	Low Medium II Residential	RD2-1-HPOZ	0	21	0.20643573	Residential - Five or More Units or Apartments (Any Combination) - 4 Stories or Less	YES - Current	NO - Privately-Owned	Available	Not Used in Prior Housing Element	0	0.123118088	0	0.123118088	6	0	0	141A223	382	Northeast Los Angeles		Yes	Moderate				
LOS ANGELES	2680 N WORKMAN ST	90031	5206006016	Low Medium II Residential	RD1.5-1-HPOZ	0	29	0.172061009	Residential - Double, Duplex, or Two Units - 4 Stories or Less	YES - Current	NO - Privately-Owned	Available	Not Used in Prior Housing Element	0	0.321190721	0	0.321190721	2	0	0	141A223	392	Northeast Los Angeles		Yes	Moderate				
LOS ANGELES	2684 N WORKMAN ST	90031	5206006017	Low Medium II Residential	RD1.5-1-HPOZ	0	29	0.17206057	Residential - Double, Duplex, or Two Units - 4 Stories or Less	YES - Current	NO - Privately-Owned	Available	Not Used in Prior Housing Element	0	0.321190721	0	0.321190721	2	0	0	141A223	384	Northeast Los Angeles		Yes	Moderate				
LOS ANGELES	2690 N WORKMAN ST	90031	5206006018	Low Medium II Residential	RD1.5-1-HPOZ	0	29	0.169010067	Commercial - Store Combination - Store and Residential Combination - One Story	YES - Current	NO - Privately-Owned	Available	Not Used in Prior Housing Element	0	0.035636627	0	0.035636627	3	0	0	141A223	361	Northeast Los Angeles		Yes	Moderate				
LOS ANGELES	220 E AVENUE 28	90031	5206006019	Low Medium II Residential	RD2-1-HPOZ	0	21	0.289697282	Institutional - Church - One Story	YES - Current	NO - Privately-Owned	Available	Not Used in Prior Housing Element	0	0.018977445	0	0.018977445	1	0	0	141A223	363	Northeast Los Angeles							Moderate
LOS ANGELES	2607 N SICHEL ST	90031	5206007004	Low Medium II Residential	RD2-1-HPOZ	0	21	0.105017934	Residential - Single Family Residence	YES - Current	NO - Privately-Owned	Available	Not Used in Prior Housing Element	0	0	0.102580065	0.102580065	1	2*	2*	139-5A223	183	Northeast Los Angeles							Above Moderate
LOS ANGELES			5206007005	Low Medium II Residential	RD2-1-HPOZ	0	21	0.049690844	Residential - Single Family Residence	YES - Current	NO - Privately-Owned	Available	Not Used in Prior Housing Element	0	0	0.056257784	0.056257784	1	1*	1*	139-5A223	184	Northeast Los Angeles							Above Moderate
LOS ANGELES	2611 N SICHEL ST	90031	5206007006	Low Medium II Residential	RD2-1-HPOZ	0	21	0.226896471	Residential - Single Family Residence	YES - Current	NO - Privately-Owned	Available	Not Used in Prior Housing Element	0	0.465733945	0	0.465733945	1	0	0	139-5A223	163	Northeast Los Angeles							Moderate
LOS ANGELES	2617 N SICHEL ST	90031	5206007007	Low Medium II Residential	RD2-1-HPOZ	0	21	0.189071968	Residential - Five or More Units or Apartments (Any Combination) - 4 Stories or Less	YES - Current	NO - Privately-Owned	Available	Not Used in Prior Housing Element	0	0.050181466	0	0.050181466	5	0	0	139-5A223	144	Northeast Los Angeles		Yes	Moderate				
LOS ANGELES	2623 N SICHEL ST	90031	5206007008	Low Medium II Residential	RD2-1-HPOZ

LOS ANGELES	2605 N GRIFFIN AVE	90031	5206008002	Low Medium II Residential	RD2-1-HPOZ	0	21	0.190732133	Residential - Four Units (Any Combination) - 4 Stories or Less	YES - Current	NO - Privately-Owned	Available	Not Used in Prior Housing Element	0	0.187054199	0	0.187054199	4	0	0	139-5A223	178	Northeast Los Angeles		Yes	Moderate
LOS ANGELES	311 E AVE 26	90031	5206008003	Low Medium II Residential	RD2-1-HPOZ	0	21	0.103400802	Residential - Double, Duplex, or Two Units - 4 Stories or Less	YES - Current	NO - Privately-Owned	Available	Not Used in Prior Housing Element	0	0	0.139154077	0.139154077	2	2*	2*	139-5A223	197	Northeast Los Angeles		Yes	Above Moderate
LOS ANGELES	2606 N SICHEL ST	90031	5206008004	Low Medium II Residential	RD2-1-HPOZ	0	21	0.215996499	Residential - Single Family Residence	YES - Current	NO - Privately-Owned	Available	Not Used in Prior Housing Element	0	0.465733945	0	0.465733945	1	0	0	139-5A223	179	Northeast Los Angeles			Moderate
LOS ANGELES	2611 N GRIFFIN AVE	90031	5206008006	Low Medium II Residential	RD2-1-HPOZ	0	21	0.227042271	Residential - Five or More Units or Apartments (Any Combination) - 4 Stories or Less	YES - Current	NO - Privately-Owned	Available	Not Used in Prior Housing Element	0	0.151144356	0	0.151144356	5	0	0	139-5A223	161	Northeast Los Angeles		Yes	Moderate
LOS ANGELES	2619 N GRIFFIN AVE	90031	5206008007	Low Medium II Residential	RD2-1-HPOZ	0	21	0.227151755	Residential - Double, Duplex, or Two Units - 4 Stories or Less	YES - Current	NO - Privately-Owned	Available	Not Used in Prior Housing Element	0	0.277797639	0	0.277797639	2	0	0	139-5A223	140	Northeast Los Angeles			Moderate
LOS ANGELES	2616 N SICHEL ST	90031	5206008009	Low Medium II Residential	RD2-1-HPOZ	0	21	0.181955276	Residential - Three Units (Any Combination) - 4 Stories or Less	YES - Current	NO - Privately-Owned	Available	Not Used in Prior Housing Element	0	0.152908891	0	0.152908891	3	3*	3*	139-5A223	141	Northeast Los Angeles		Yes	Moderate
LOS ANGELES	2624 N SICHEL ST	90031	5206008010	Low Medium II Residential	RD2-1-HPOZ	0	21	0.227480027	Residential - Three Units (Any Combination) - 4 Stories or Less	YES - Current	NO - Privately-Owned	Available	Not Used in Prior Housing Element	0	0.27205822	0	0.27205822	3	0	0	139-5A223	127	Northeast Los Angeles		Yes	Moderate
LOS ANGELES	2627 N GRIFFIN AVE	90031	5206008011	Low Medium II Residential	RD2-1-HPOZ	0	21	0.227261287	Residential - Four Units (Any Combination) - 4 Stories or Less	YES - Current	NO - Privately-Owned	Available	Not Used in Prior Housing Element	0	0.185356504	0	0.185356504	4	0	0	139-5A223	126	Northeast Los Angeles		Yes	Moderate
LOS ANGELES	2631 N GRIFFIN AVE	90031	5206008012	Low Medium II Residential	RD2-1-HPOZ	0	21	0.192834251	Residential - Four Units (Any Combination) - 4 Stories or Less	YES - Current	NO - Privately-Owned	Available	Not Used in Prior Housing Element	0	0.187054199	0	0.187054199	4	0	0	139-5A223	112	Northeast Los Angeles		Yes	Moderate
LOS ANGELES	2632 N SICHEL ST	90031	5206008015	Low Medium II Residential	RD2-1-HPOZ	0	21	0.22755461	Residential - Double, Duplex, or Two Units - 4 Stories or Less	YES - Current	NO - Privately-Owned	Available	Not Used in Prior Housing Element	0	0.277797639	0	0.277797639	2	0	0	139-5A223	91	Northeast Los Angeles		Yes	Moderate
LOS ANGELES	2637 N GRIFFIN AVE	90031	5206008016	Low Medium II Residential	RD2-1-HPOZ	0	21	0.227478343	Residential - Four Units (Any Combination) - 4 Stories or Less	YES - Current	NO - Privately-Owned	Available	Not Used in Prior Housing Element	0	0.185356504	0	0.185356504	4	0	0	139-5A223	89	Northeast Los Angeles		Yes	Moderate
LOS ANGELES	2641 N GRIFFIN AVE	90031	5206008017	Low Medium II Residential	RD2-1-HPOZ	0	21	0.227586501	Residential - Three Units (Any Combination) - 4 Stories or Less	YES - Current	NO - Privately-Owned	Available	Not Used in Prior Housing Element	0	0.22705822	0	0.22705822	3	0	0	139-5A223	78	Northeast Los Angeles		Yes	Moderate
LOS ANGELES	2612 N SICHEL ST	90031	5206008019	Low Medium II Residential	RD2-1-HPOZ	0	21	0.227401785	Residential - Three Units (Any Combination) - 4 Stories or Less	YES - Current	NO - Privately-Owned	Available	Not Used in Prior Housing Element	0	0.251191056	0	0.251191056	3	0	0	139-5A223	162	Northeast Los Angeles		Yes	Moderate
LOS ANGELES	2513 N JOHNSTON ST	90031	5206009005	Low Medium I Residential	RD3-1-HPOZ	0	14	0.156104765	Residential - Single Family Residence	YES - Current	NO - Privately-Owned	Available	Not Used in Prior Housing Element	0	0	0.099235833	0.099235833	1	2*	2*	139-5A223	285	Northeast Los Angeles			Above Moderate
LOS ANGELES	2517 N JOHNSTON ST	90031	5206009006	Low Medium I Residential	RD3-1-HPOZ	0	14	0.19513265	Residential - Single Family Residence	YES - Current	NO - Privately-Owned	Available	Not Used in Prior Housing Element	0	0	0.102580065	0.102580065	1	2*	2*	139-5A223	253	Northeast Los Angeles			Above Moderate
LOS ANGELES	2523 N JOHNSTON ST	90031	5206009007	Low Medium I Residential	RD3-1-HPOZ	0	14	0.195135089	Residential - Double, Duplex, or Two Units - 4 Stories or Less	YES - Current	NO - Privately-Owned	Available	Not Used in Prior Housing Element	0	0	0.130305237	0.130305237	2	2*	2*	139-5A223	238	Northeast Los Angeles		Yes	Above Moderate
LOS ANGELES	2529 N JOHNSTON ST	90031	5206009008	Low Medium I Residential	RD3-1-HPOZ	0	14	0.195131425	Residential - Double, Duplex, or Two Units - 4 Stories or Less	YES - Current	NO - Privately-Owned	Available	Not Used in Prior Housing Element	0	0	0.130305237	0.130305237	2	2*	2*	139-5A223	226	Northeast Los Angeles		Yes	Above Moderate
LOS ANGELES	2533 N JOHNSTON ST	90031	5206009009	Low Medium I Residential	RD3-1-HPOZ	0	14	0.195133864	Residential - Single Family Residence	YES - Current	NO - Privately-Owned	Available	Not Used in Prior Housing Element	0	0	0.099235833	0.099235833	1	2*	2*	139-5A223	212	Northeast Los Angeles			Above Moderate
LOS ANGELES	2603 N JOHNSTON ST	90031	5206009013	Low Medium I Residential	RD3-1-HPOZ	0	14	0.195133157	Residential - Double, Duplex, or Two Units - 4 Stories or Less	YES - Current	NO - Privately-Owned	Available	Not Used in Prior Housing Element	0	0	0.130305237	0.130305237	2	2*	2*	139-5A223	156	Northeast Los Angeles			Above Moderate
LOS ANGELES	2617 N JOHNSTON ST	90031	5206009015	Low Medium I Residential	RD3-1-HPOZ	0	14	0.156106074	Residential - Double, Duplex, or Two Units - 4 Stories or Less	YES - Current	NO - Privately-Owned	Available	Not Used in Prior Housing Element	0	0	0.130305237	0.130305237	2	2*	2*	139-5A223	129	Northeast Los Angeles		Yes	Above Moderate
LOS ANGELES	2604 N GRIFFIN AVE	90031	5206009019	Low Medium I Residential	RD3-1-HPOZ	0	14	0.15458723	Residential - Double, Duplex, or Two Units - 4 Stories or Less	YES - Current	NO - Privately-Owned	Available	Not Used in Prior Housing Element	0	0	0.130305237	0.130305237	2	2*	2*	139-5A223	191	Northeast Los Angeles		Yes	Above Moderate
LOS ANGELES	2536 N GRIFFIN AVE	90031	5206009020	Low Medium I Residential	RD3-1-HPOZ	0	14	0.193353503	Residential - Double, Duplex, or Two Units - 4 Stories or Less	YES - Current	NO - Privately-Owned	Available	Not Used in Prior Housing Element	0	0	0.130305237	0.130305237	2	2*	2*	139-5A223	204	Northeast Los Angeles		Yes	Above Moderate
LOS ANGELES	2532 N GRIFFIN AVE	90031	5206009021	Low Medium I Residential	RD3-1-HPOZ	0	14	0.19348076	Residential - Single Family Residence	YES - Current	NO - Privately-Owned	Available	Not Used in Prior Housing Element	0	0	0.099235833	0.099235833	1	2*	2*	139-5A223	213	Northeast Los Angeles			Above Moderate
LOS ANGELES	2522 N GRIFFIN AVE	90031	5206009023	Low Medium I Residential	RD3-1-HPOZ	0	14	0.15500786	Residential - Single Family Residence	YES - Current	NO - Privately-Owned	Available	Not Used in Prior Housing Element	0	0	0.099235833	0.099235833	1	2*	2*	139-5A223	243	Northeast Los Angeles			Above Moderate
LOS ANGELES	2621 N JOHNSTON ST	90031	5206009029	Low Medium I Residential	RD3-1-HPOZ	0	14	0.195136303	Residential - Single Family Residence	YES - Current	NO - Privately-Owned	Available	Not Used in Prior Housing Element	0	0	0.104638901	0.104638901	1	2*	2*	139-5A223	118	Northeast Los Angeles			Above Moderate
LOS ANGELES	2506 N GRIFFIN AVE	90031	5206009900	Low Medium I Residential	RD3-1-HPOZ	0	14	0.18495353	Institutional - Church - One Story	YES - Current	NO - Privately-Owned	Available	Not Used in Prior Housing Element	0	0	0.034891221	0.034891221	0	2*	2*	139-5A223	290	Northeast Los Angeles			Above Moderate
LOS ANGELES	2512 N GRIFFIN AVE	90031	5206009900	Low Medium I Residential	RD3-1-HPOZ	0	14	0.184823735	Institutional - Church - One Story	YES - Current	NO - Privately-Owned	Available	Not Used in Prior Housing Element	0	0	0.034891221	0.034891221	0	2*	2*	139-5A223	276	Northeast Los Angeles			Above Moderate
LOS ANGELES	2516 N GRIFFIN AVE	90031	5206009900	Low Medium I Residential	RD3-1-HPOZ	0	14	0.184692003	Institutional - Church - One Story	YES - Current	NO - Privately-Owned	Available	Not Used in Prior Housing Element	0	0	0.034891221	0.034891221	0	2*	2*	139-5A223	254	Northeast Los Angeles			Above Moderate
LOS ANGELES	2911 E ALTURA ST	90031	5206009900	Low Medium I Residential	RD3-1-HPOZ	0	14	0.183112443	Institutional - Church - One Story	YES - Current	NO - Privately-Owned	Available	Not Used in Prior Housing Element	0	0	0.034891221	0.034891221	0	2*	2*	139-5A223	298	Northeast Los Angeles			Above Moderate
LOS ANGELES	2632 N GRIFFIN AVE	90031	5206010001	Low Medium I Residential	RD3-1-HPOZ	0	14	0.145086675	Residential - Single Family Residence	YES - Current	NO - Privately-Owned	Available	Not Used in Prior Housing Element	0	0	0.121536559	0.121536559	1	2*	2*	139-5A223	98	Northeast Los Angeles			Above Moderate
LOS ANGELES	2636 N GRIFFIN AVE	90031	5206010003	Low Medium I Residential	RD3-1-HPOZ	0	14	0.073938802	Residential - Single Family Residence	YES - Current	NO - Privately-Owned	Available	Not Used in Prior Housing Element	0	0	0.056257784	0.056257784	1	1*	1*	139-5A223	96	Northeast Los Angeles			Above Moderate
LOS ANGELES			5206010003	Low Medium I Residential	RD3-1-HPOZ	0	14	0.071148196	Residential - Single Family Residence	YES - Current	NO - Privately-Owned	Available	Not Used in Prior Housing Element	0	0	0.056257784	0.056257784	1	1*	1*	139-5A223	87	Northeast Los Angeles			Above Moderate
LOS ANGELES			5206010004	Low Medium I Residential	RD3-1-HPOZ	0	14	0.04332028	Residential - Single Family Residence - Vacant Land	YES - Current	NO - Privately-Owned	Available	Not Used in Prior Housing Element	0	0	0.0442384	0.0442384	0	0	0	139-5A223	75	Northeast Los Angeles			Above Moderate
LOS ANGELES			5206010006	Low Medium I Residential	RD3-1-HPOZ	0	14	0.142029938	Residential - Single Family Residence	YES - Current	NO - Privately-Owned	Available	Not Used in Prior Housing Element	0	0	0.12811254	0.12811254	1	2*	2*	139-5A223	94	Northeast Los Angeles			Above Moderate
LOS ANGELES	2629 N JOHNSTON ST	90031	5206010007	Low Medium I Residential	RD3-1-HPOZ	0	14	0.075610601	Residential - Single Family Residence	YES - Current	NO - Privately-Owned	Available	Not Used in Prior Housing Element	0	0	0.056257784	0.056257784	1	1*	1*	139-5A223	84	Northeast Los Angeles			Above Moderate
LOS ANGELES			5206010007	Low Medium I Residential	RD3-1-HPOZ	0	14	0.117417181	Residential - Single Family Residence	YES - Current	NO - Privately-Owned	Available	Not Used in Prior Housing Element	0	0	0.045842725	0.045842725	1	1*	1*	139-5A223	85	Northeast Los Angeles			Above Moderate
LOS ANGELES	2648 N GRIFFIN AVE	90031	5206010010	Low Medium I Residential	RD3-1-HPOZ	0	14	0.265840542	Residential - Double, Duplex, or Two Units - 4 Stories or Less	YES - Current	NO - Privately-Owned	Available	Not Used in Prior Housing Element	0	0.175358248	0	0.175358248	2	3*	3*	139-5A223	68	Northeast Los Angeles		Yes	Moderate
LOS ANGELES	426 E AVENUE 28	90031	5206010020	Low Medium I Residential	RD3-1-HPOZ	0	14	0.160278539	Residential - Single Family Residence	YES - Current	NO - Privately-Owned	Available	Not Used in Prior Housing Element	0	0	0.099235833	0.099235833	1	2*	2*	141A223	372	Northeast Los Angeles			Above Moderate
LOS ANGELES	2731 N JOHNSTON ST	90031	5206010027	Low Medium I Residential	RD3-1-HPOZ	0	14	0.163172797	Residential - Single Family Residence	YES - Current	NO - Privately-Owned	Available	Not Used in Prior Housing Element	0	0	0.099235833	0.099235833	1	2*	2*	141A223	404	Northeast Los Angeles			Above Moderate
LOS ANGELES	410 E AVENUE 28	90031	5206010041	Low Medium I Residential	RD3-1-HPOZ	0	14	0.110378234	Residential - Single Family Residence	YES - Current	NO - Privately-Owned	Available	Not Used in Prior Housing Element	0	0	0.041457486	0.041457486	1	1*	1*	141A223	606	Northeast Los Angeles			Above Moderate
LOS ANGELES	2806 N GRIFFIN AVE	90031	5206011003	Low Medium I Residential	Q]RD3-1D	0	14	0.13187862	Residential - Single Family Residence	YES - Current	NO - Privately-Owned	Available	Not Used in Prior Housing Element	0	0	0.041457486	0.041457486	1	1*	1*	141A223	324	Northeast Los Angeles			Above Moderate
LOS ANGELES	419 E AVE 28	90031	5206011011	Low Medium I Residential	Q]RD3-1D	0	14	0.098622338	Residential - Single Family Residence	YES - Current	NO - Privately-Owned	Available	Not Used in Prior Housing Element	0	0	0.050902063	0.050902063	1	1*	1*	141A223	335	Northeast Los Angeles			Above Moderate
LOS ANGELES	2821 N JOHNSTON ST	90031	5206011012	Low Medium I Residential	Q]RD3-1D	0	14	0.074288706	Residential - Single Family Residence	YES - Current	NO - Privately-Owned	Available	Not Used in Prior Housing Element	0	0	0.056257784	0.056257784	1	1*	1*	141A223	296	Northeast Los Angeles			Above Moderate
LOS ANGELES	2838 N GRIFFIN AVE	90031	5206011016	Low Medium I Residential	Q]RD3-1D	0	14	0.184095273	Residential - Single Family Residence	YES - Current	NO - Privately-Owned	Available	Not Used in Prior Housing Element	0	0	0.099235833	0.099235833	1	2*	2*	141A223	238	Northeast Los Angeles			Above Moderate
LOS ANGELES	2832 N GRIFFIN AVE	90031	5206011017	Low Medium I Residential	Q]RD3-1D	0	14	0.184054715	Residential - Double, Duplex, or Two Units - 4 Stories or Less	YES - Current	NO - Privately-Owned	Available	Not Used in Prior Housing Element	0	0	0.130305237	0.130305237	2	2*	2*	141A223	248	Northeast Los Angeles		Yes	Above Moderate
LOS ANGELES			5206011018	Low Medium I Residential	Q]RD3-1D	0	14	0.123775998	Residential - Single Family Residence	YES - Current	NO - Privately-Owned	Available	Not Used in Prior Housing Element	0	0	0.041457486	0.041457486	1	1*	1*	141A223	237	Northeast Los Angeles			Above Moderate
LOS ANGELES	2872 N GRIFFIN AVE	90031	5206011022	Low Medium I Residential	Q]RD3-1D	0	14	0.307829884	Residential - Five or More Units or Apartments (Any Combination) - 4 Stories or Less	YES - Current	NO - Privately-Owned	Available	Not Used in Prior Housing Element	0	0.123118088	0	0.123118088	6	0	0	141A223	180	Northeast Los Angeles		Yes	Moderate
LOS ANGELES			5206011029	Low Medium I Residential	Q]RD3-1D	0	14	0.060480115	Residential - Single Family Residence - Small Lot	YES - Current	NO - Privately-Owned	Available	Not Used in Prior Housing Element	0	0	0.12079097	0.12079097	0	0	0	141A223	608	Northeast Los Angeles			Above Moderate
LOS ANGELES			5206011030	Low Medium I Residential	Q]RD3-1D	0	14	0.049118707	Residential - Single Family Residence - Small Lot	YES - Current	NO - Privately-Owned	Available	Not Used in Prior Housing Element	0	0	0.145974863	0.145974863	0	0	0	141A223	609	Northeast Los Angeles			Above Moderate
LOS ANGELES			5206011031	Low Medium I Residential	Q]RD3-1D	0	14	0.065180563	Residential - Single Family Residence - Small Lot	YES - Current	NO - Privately-Owned	Available	Not Used in Prior Housing Element	0	0	0.12079097	0.12079097	0	0	0	141A223	610	Northeast Los Angeles			Above Moderate
LOS ANGELES			5206011032	Low Medium I Residential	Q]RD3-1D	0	14	0.060773769	Residential - Single Family Residence - Small Lot	YES - Current	NO - Privately-Owned	Available	Not Used in Prior Housing Element	0	0	0.12079097	0.12079097	0	0	0	141A223	616	Northeast Los Angeles			Above Moderate
LOS ANGELES			5206011033	Low Medium I Residential	Q]RD3-1D	0	14	0.049174624	Residential - Single Family Residence - Small Lot	YES - Current	NO - Privately-Owned	Available	Not Used in Prior Housing Element	0	0	0.145974863	0.145974863	0	0	0	141A223	615	Northeast Los Angeles			Above Moderate
LOS ANGELES			5206011034	Low Medium I Residential	Q]RD3-1D	0	14	0.06530435	Residential - Single Family Residence - Small Lot	YES - Current	NO - Privately-Owned	Available	Not Used in Prior Housing Element	0	0	0.12079097	0.12079097	0	0	0	141A223	614	Northeast Los Angeles			Above Moderate
LOS ANGELES			5206011035	Low Medium I Residential	Q]RD3-1D	0	14	0.082501086	Residential - Single Family Residence - Small Lot	YES - Current	NO - Privately-Owned	Available	Not Used in Prior Housing Element	0	0	0.418420696	0.418420696	0	1*	1*	141A223	611	Northeast Los Angeles			Above Moderate
LOS ANGELES			5206011036	Low Medium I Residential	Q]RD3-1D	0	14	0.070609777	Residential - Single Family Residence - Small Lot	YES - Current	NO - Privately-Owned	Available	Not Used in Prior Housing Element	0	0	0.418420696	0.418420696	0	1*	1*	141A223	612	Northeast Los Angeles			Above Moderate
LOS ANGELES			5206011037	Low Medium I Residential	Q]RD3-1D	0	14	0.114512917	Residential - Single Family Residence - Small Lot	YES - Current	NO - Privately-Owned	Available	Not Used in Prior Housing Element	0	0	0.348885059	0.348885059	0	1*	1*	141A223	613	Northeast Los Angeles			Above Moderate
LOS ANGELES	3228 N GRIFFIN AVE	90031	5206012003	Low Medium II Residential	Q]RD2-1D	0	21	0.100648084	Residential - Double, Duplex, or Two Units - 4 Stories or Less	YES - Current	NO - Privately-Owned	Available	Not Used in Prior Housing Element	0	0	0.130305237	0.130305237	2	2*	2*	142-5A223	311	Northeast Los Angeles		Yes	Above Moderate
LOS ANGELES	3224 N GRIFFIN AVE	90031	5206012004	Low Medium II Residential	Q]RD2-1D	0	21	0.100648335	Residential - Single Family Residence	YES - Current	NO - Privately-Owned	Available	Not Used in Prior Housing Element	0	0	0.099235833	0.099235833	1	2*	2*	142-5A223	320	Northeast Los Angeles			Above Moderate
LOS ANGELES	3220 N GRIFFIN AVE	90031	5206012005	Low Medium II Residential	Q]RD2-1D	0	21	0.079444122	Residential - Single Family Residence	YES - Current	NO - Privately-Owned	Available	Not Used in Prior Housing Element	0	0	0.041457486	0.041457486	1	1*	1*	142-5A223	326	Northeast Los Angeles			Above Moderate
LOS ANGELES	210 E AVE 33	90031	5206012006	Low Medium II Residential	Q]RD2-1D	0	21	0.051072577	Residential - Single Family Residence	YES - Current	NO - Privately-Owned	Available	Not Used in Prior Housing Element	0	0	0.050902063	0.050902063	1	1*	1*	142-5A223	298	Northeast Los Angeles			Above Moderate
LOS ANGELES	215 E AVENUE 32	90031	5206012007	Low Medium II Residential	Q]RD2-1D	0	21	0.04623004	Residential - Single Family Residence	YES - Current	NO - Privately-Owned	Available	Not Used in Prior Housing Element	0	0	0.050902063	0.050902063	1	1*	1*	142-5A223	315	Northeast Los Angeles			Above Moderate
LOS ANGELES	225 E AVE 32	90031	5206012010	Low Medium II Residential	Q]RD2-1D	0	21	0.067988867	Residential - Single Family Residence	YES - Current	NO - Privately-Owned	Available	Not Used in Prior Housing Element	0	0	0.005879495	0.005879495	1	1*	1*	142-5A223	296	Northeast Los Angeles			Above Moderate
LOS ANGELES	222 E AVE 33	90031	5206012011	Low Medium II Residential	Q]RD2-1D	0	21	0.053957551	Residential - Single Family Residence	YES - Current	NO - Privately-Owned	Available	Not Used in Prior Housing Element	0	0	0.050902063	0.050902063	1	1*	1*	142-5A223	295	Northeast Los Angeles			Above Moderate
LOS ANGELES	3132 N GRIFFIN AVE	90031	5206012015	Low Medium I Residential	Q]RD3-1D	0	14	0.307832313	Residential - Single Family Residence	YES - Current	NO - Privately-Owned	Available	Not Used in Prior Housing Element	0	0.465733945	0	0.465733945	1	0	0	141A223	110	Northeast Los Angeles			Moderate
LOS ANGELES	3124 N GRIFFIN AVE	90031	5206012017	Low Medium I Residential	Q]RD3-1D	0	14	0.307830013	Residential - Single Family Residence	YES - Current	NO - Privately-Owned	Available	Not Used in Prior Housing Element	0	0.465733945	0	0.465733945	1	0	0	141A223	93	Northeast Los Angeles			Moderate
LOS ANGELES	3128 N GRIFFIN AVE	90031	5206012019	Low Medium I Residential	Q]RD3-1D	0	14	0.307829676	Residential - Single Family Residence	YES - Current	NO - Privately-Owned	Available	Not Used in Prior Housing Element	0	0.465733945	0	0.465733945	1	0	0	141A223	82	Northeast Los Angeles			Moderate
LOS ANGELES	3204 N GRIFFIN AVE	90031	5206012025	Low Medium I Residential	Q]RD3-1D	0	14	0.398707375	Residential - Double, Duplex, or Two Units - 4 Stories or Less	YES - Current	NO - Privately-Owned	Available	Not Used in Prior Housing Element	0	0.386684442	0	0.386684442	2	0	0	141A223	42	Northeast Los Angeles		Yes	Moderate
LOS ANGELES	3108 N GRIFFIN AVE	90031	5206012029	Low Medium I Residential	Q]RD3-1D	0	14	0.307830013	Residential - Double, Duplex, or Two Units - 4 Stories or Less	YES - Current	NO - Privately-Owned	Available	Not Used in Prior Housing Element	0	0.345607924	0	0.345607924	2	0	0	141A223	143	Northeast Los Angeles		Yes	Moderate
LOS ANGELES	3110 N GRIFFIN AVE	90031	5206012029	Low Medium I Residential	Q]RD3-1D	0	14	0.307830395	Residential - Double, Duplex, or Two Units - 4 Stories or Less	YES - Current	NO - Privately-Owned	Available	Not Used in Prior Housing Element	0	0.345607924	0	0.345607924	2	0	0	141A223	125	Northeast Los Angeles		Yes	Moderate
LOS ANGELES	204 E AVE 32	90031	5206012031	Low Medium I Residential	Q]RD3-1D	0	14	0.207496823	Residential - Three Units (Any Combination) - 4 Stories or Less	YES - Current	NO - Privately-Owned	Available	Not Used in Prior Housing Element	0	0.186711735	0	0.186711735	3	3*	3*	141A223	604	Northeast Los Angeles		Yes	Moderate
LOS ANGELES	212 E AVENUE 32	90031	5206012032	Low Medium I Residential	Q]RD3-1D	0	14	0.135614518	Residential - Single Family Residence	YES - Current	NO - Privately-Owned	Available	Not Used in Prior Housing Element	0	0	0.044332922	0.044332922	1	1*	1*	141A223	18	Northeast Los Angeles			Above Moderate
LOS ANGELES	2909 N JOHNSTON ST	90031	5206014021	Low Medium I Residential	Q]RD3-1D	0	14	0.202391928	Residential - Double, Duplex, or Two Units - 4 Stories or Less	YES - Current	NO - Privately-Owned	Available	Not Used in Prior Housing Element	0	0	0.106441122	0.106441122	2	2*	2*	141A223	227	Northeast Los Angeles		Yes	Above Moderate
LOS ANGELES	582 E AVENUE 28	90031	5206018003	Low Medium I Residential	Q]R2-1D	0	17	0.137700315	Residential - Double, Duplex, or Two Units - 4 Stories or Less	YES - Current	NO - Privately-Owned	Available	Not Used in Prior Housing Element	0	0	0.03667989	0.03667989	2	2*	2*	141A225	15	Northeast Los Angeles			Above Moderate
LOS ANGELES	586 E AVE 28	90031	5206018004	Low Medium I Residential	Q]R2-1D	0	17	0.137763289	Residential - Double, Duplex, or Two Units - 4 Stories or Less	YES - Current	NO - Privately-Owned	Available	Not Used in Prior Housing Element	0	0	0.130983916	0.130983916	2	2*	2*	142-5A225	213	Northeast Los Angeles		Yes	Above Moderate
LOS ANGELES	588 E AVE 28	90031	5206018006	Low Medium I Residential	Q]R2-1D	0	17	0.148462854	Residential - Single Family Residence	YES - Current	NO - Privately-Owned	Available	Not Used in Prior Housing Element	0	0	0.099914512	0.099914512	1	2*	2*	142-5A225	204	Northeast Los Angeles			Above Moderate
LOS ANGELES	591 E AVE 28	90031	5206019023	Low Medium I Residential	Q]R2-1D	0	17	0.149309109	Residential - Single Family Residence	YES - Current	NO - Privately-Owned	Available	Not Used in Prior Housing Element	0	0	0.080933341	0.080933341	1	2*	2*	142-5A225	167	Northeast Los Angeles			Above Moderate
LOS ANGELES	587 E AVENUE 28	90031	5206019024	Low Medium I Residential	Q]R2-1D	0	17	0.149305782	Residential - Single Family Residence	YES - Current	NO - Privately-Owned	Available	Not Used in Prior Housing Element	0	0	0.080933341	0.080933341	1	2*	2*	142-5A225	180	Northeast Los Angeles			Above Moderate
LOS ANGELES	583 E AVENUE 28	90031	5206019025	Low Medium I Residential	Q]R2-1D	0	17	0.14930816	Residential - Single Family Residence	YES - Current	NO - Privately-Owned	Available	Not Used in Prior Housing Element	0	0	0.080933341	0.080933341	1	2*	2*	142-5A225	191	Northeast Los Angeles			Above Moderate
LOS ANGELES	579 E AVE 28	90031	5206019026	Low Medium I Residential	Q]R2-1D	0	17	0.149307658	Residential - Double, Duplex, or Two Units - 4 Stories or Less	YES - Current	NO - Privately-Owned	Available	Not Used in Prior Housing Element	0	0	0.04497879	0.04497879	2	2*	2*	142-5A225	197	Northeast Los Angeles		Yes	Above Moderate
LOS ANGELES	569 E AVE 28	90031	5206019027	Low Medium I Residential	Q]R2-1D	0	17	0.149307747	Residential - Single Family Residence	YES - Current	NO - Privately-Owned	Available	Not Used in Prior Housing Element	0	0	0.081612021	0.081612021	1	2*	2*	142-5A225	208	Northeast Los Angeles			Above Moderate
LOS ANGELES	567 E AVE 28	90031	5206019028	Low Medium I Residential	Q]R2-1D	0	17	0.14930796	Residential - Double, Duplex, or Two Units - 4 Stories or Less	YES - Current	NO - Privately-Owned	Available	Not Used in Prior Housing Element	0	0	0.107119802	0.107119802	2	2*	2*	141A225	11	Northeast Los Angeles		Yes	Above Moderate
LOS ANGELES	559 E AVENUE 28	90031	5206019029	Low Medium I Residential	Q]R2-1D	0	17	0.149307397	Residential - Single Family Residence	YES - Current	NO - Privately-Owned	Available	Not Used in Prior Housing Element	0	0	0.081612021	0.081612021	1	2*	2*	141A225	23	Northeast Los Angeles			Above Moderate
LOS ANGELES	555 E AVENUE 28	90031	5206019030	Low Medium I Residential	Q]R2-1D	0	17	0.149284569	Residential - Single Family Residence	YES - Current	NO - Privately-Owned	Available	Not Used in Prior Housing Element	0

LOS ANGELES	3018 N JOHNSTON ST	90031	5206020018	Low Medium I Residential		[Q]R2-1D	0	17	0.068694209	Residential - Single Family Residence	YES - Current	NO - Privately-Owned	Available	Not Used in Prior Housing Element	0	0	0.041909942	0.041909942	1	1*	1*	141A223	164	Northeast Los Angeles							Above Moderate
LOS ANGELES	3022 N JOHNSTON ST	90031	5206020019	Low Medium I Residential		[Q]R2-1D	0	17	0.059537424	Residential - Single Family Residence	YES - Current	NO - Privately-Owned	Available	Not Used in Prior Housing Element	0	0	0.050902063	0.050902063	1	1*	1*	141A223	155	Northeast Los Angeles							Above Moderate
LOS ANGELES	2815 N MONTECITO ST	90031	5206020022	Low Medium I Residential		[Q]R2-1D	0	17	0.068624415	Residential - Single Family Residence	YES - Current	NO - Privately-Owned	Available	Not Used in Prior Housing Element	0	0	0.046295181	0.046295181	1	1*	1*	141A223	132	Northeast Los Angeles							Above Moderate
LOS ANGELES			5206020022	Low Medium I Residential		[Q]R2-1D	0	17	0.0686391	Residential - Single Family Residence	YES - Current	NO - Privately-Owned	Available	Not Used in Prior Housing Element	0	0	0.046295181	0.046295181	1	1*	1*	141A223	139	Northeast Los Angeles							Above Moderate
LOS ANGELES	499 E AVENUE 28	90031	5206020023	Low Medium I Residential		[Q]RD3-1D	0	14	0.148697252	Residential - Double, Duplex, or Two Units - 4 Stories or Less	YES - Current	NO - Privately-Owned	Available	Not Used in Prior Housing Element	0	0	0.107174134	0.107174134	2	2*	2*	141A223	145	Northeast Los Angeles							Above Moderate
LOS ANGELES	3028 N JOHNSTON ST	90031	5206020026	Low Medium I Residential		[Q]R2-1D	0	17	0.137335186	Residential - Single Family Residence	YES - Current	NO - Privately-Owned	Available	Not Used in Prior Housing Element	0	0	0.084354651	0.084354651	1	2*	2*	141A223	146	Northeast Los Angeles							Above Moderate
LOS ANGELES	485 E AVENUE 28	90031	5206020027	Low Medium I Residential		[Q]RD3-1D	0	14	0.140759943	Residential - Double, Duplex, or Two Units - 4 Stories or Less	YES - Current	NO - Privately-Owned	Available	Not Used in Prior Housing Element	0	0	0.043368039	0.043368039	2	2*	2*	141A223	172	Northeast Los Angeles		Yes					Above Moderate
LOS ANGELES			5206020028	Low Medium I Residential		[Q]R2-1D	0	17	0.07782972	Residential - Single Family Residence	YES - Current	NO - Privately-Owned	Available	Not Used in Prior Housing Element	0	0	0.008318488	0.008318488	1	1*	1*	141A223	166	Northeast Los Angeles							Above Moderate
LOS ANGELES	475 E AVENUE 28	90031	5206020033	Low Medium I Residential		[Q]RD3-1D	0	14	0.148883951	Residential - Single Family Residence	YES - Current	NO - Privately-Owned	Available	Not Used in Prior Housing Element	0	0	0.122215238	0.122215238	1	2*	2*	141A223	199	Northeast Los Angeles							Above Moderate
LOS ANGELES	471 E AVENUE 28	90031	5206020034	Low Medium I Residential		[Q]RD3-1D	0	14	0.148916848	Residential - Double, Duplex, or Two Units - 4 Stories or Less	YES - Current	NO - Privately-Owned	Available	Not Used in Prior Housing Element	0	0	0.159304547	0.159304547	2	2*	2*	141A223	213	Northeast Los Angeles		Yes					Above Moderate
LOS ANGELES	463 E AVE 28	90031	5206020037	Low Medium I Residential		[Q]RD3-1D	0	14	0.149010404	Residential - Double, Duplex, or Two Units - 4 Stories or Less	YES - Current	NO - Privately-Owned	Available	Not Used in Prior Housing Element	0	0	0.159304547	0.159304547	2	2*	2*	141A223	246	Northeast Los Angeles							Above Moderate
LOS ANGELES	459 E AVE 28	90031	5206020038	Low Medium I Residential		[Q]RD3-1D	0	14	0.149041557	Residential - Double, Duplex, or Two Units - 4 Stories or Less	YES - Current	NO - Privately-Owned	Available	Not Used in Prior Housing Element	0	0	0.159304547	0.159304547	2	2*	2*	141A223	254	Northeast Los Angeles		Yes					Above Moderate
LOS ANGELES	2934 N JOHNSTON ST	90031	5206020040	Low Medium I Residential		[Q]R2-1D	0	17	0.142225033	Residential - Single Family Residence	YES - Current	NO - Privately-Owned	Available	Not Used in Prior Housing Element	0	0	0.099235833	0.099235833	1	2*	2*	141A223	242	Northeast Los Angeles							Above Moderate
LOS ANGELES	2940 N JOHNSTON ST	90031	5206020041	Low Medium I Residential		[Q]RD3-1D	0	14	0.137572078	Residential - Double, Duplex, or Two Units - 4 Stories or Less	YES - Current	NO - Privately-Owned	Available	Not Used in Prior Housing Element	0	0	0.130305237	0.130305237	2	2*	2*	141A223	230	Northeast Los Angeles		Yes					Above Moderate
LOS ANGELES	2944 N JOHNSTON ST	90031	5206020042	Low Medium I Residential		[Q]R2-1D	0	17	0.137543678	Residential - Single Family Residence	YES - Current	NO - Privately-Owned	Available	Not Used in Prior Housing Element	0	0	0.099235833	0.099235833	1	2*	2*	141A223	214	Northeast Los Angeles							Above Moderate
LOS ANGELES	2711 N AUGUSTINE CT	90031	5206021005	Low Medium I Residential		[Q]RD3-1D	0	14	0.082298222	Residential - Single Family Residence	YES - Current	NO - Privately-Owned	Available	Not Used in Prior Housing Element	0	0	0.050902063	0.050902063	1	1*	1*	141A223	381	Northeast Los Angeles							Above Moderate
LOS ANGELES	2706 N FONDA WAY	90031	5206021006	Low Medium I Residential		[Q]RD3-1D	0	14	0.082232986	Residential - Single Family Residence	YES - Current	NO - Privately-Owned	Available	Not Used in Prior Housing Element	0	0	0.050902063	0.050902063	1	1*	1*	141A223	388	Northeast Los Angeles							Above Moderate
LOS ANGELES	2704 N FONDA WAY	90031	5206021007	Low Medium I Residential		[Q]RD3-1D	0	14	0.082165548	Residential - Single Family Residence	YES - Current	NO - Privately-Owned	Available	Not Used in Prior Housing Element	0	0	0.050902063	0.050902063	1	1*	1*	141A223	393	Northeast Los Angeles							Above Moderate
LOS ANGELES	442 E AVE 28	90031	5206021010	Low Medium I Residential		[Q]RD3-1D	0	14	0.101325454	Residential - Single Family Residence	YES - Current	NO - Privately-Owned	Available	Not Used in Prior Housing Element	0	0	0.050902063	0.050902063	1	1*	1*	141A223	349	Northeast Los Angeles							Above Moderate
LOS ANGELES	2710 N AUGUSTINE CT	90031	5206021011	Low Medium I Residential		[Q]RD3-1D	0	14	0.082624001	Residential - Single Family Residence	YES - Current	NO - Privately-Owned	Available	Not Used in Prior Housing Element	0	0	0.050902063	0.050902063	1	1*	1*	141A223	357	Northeast Los Angeles							Above Moderate
LOS ANGELES	2706 N AUGUSTINE CT	90031	5206021012	Low Medium I Residential		[Q]RD3-1D	0	14	0.082644679	Residential - Single Family Residence	YES - Current	NO - Privately-Owned	Available	Not Used in Prior Housing Element	0	0	0.050902063	0.050902063	1	1*	1*	141A223	373	Northeast Los Angeles							Above Moderate
LOS ANGELES	2702 N AUGUSTINE CT	90031	5206021013	Low Medium I Residential		[Q]RD3-1D	0	14	0.082644679	Residential - Single Family Residence	YES - Current	NO - Privately-Owned	Available	Not Used in Prior Housing Element	0	0	0.050902063	0.050902063	1	1*	1*	141A223	377	Northeast Los Angeles							Above Moderate
LOS ANGELES	448 E AVE 28	90031	5206021014	Low Medium I Residential		[Q]RD3-1D	0	14	0.149008423	Residential - Single Family Residence	YES - Current	NO - Privately-Owned	Available	Not Used in Prior Housing Element	0	0	0.121536559	0.121536559	1	2*	2*	141A223	328	Northeast Los Angeles							Above Moderate
LOS ANGELES	450 E AVENUE 28	90031	5206021015	Low Medium I Residential		[Q]RD3-1D	0	14	0.074503955	Residential - Single Family Residence	YES - Current	NO - Privately-Owned	Available	Not Used in Prior Housing Element	0	0	0.050902063	0.050902063	1	1*	1*	141A223	322	Northeast Los Angeles							Above Moderate
LOS ANGELES	452 E AVE 28	90031	5206021016	Low Medium I Residential		[Q]RD3-1D	0	14	0.074502359	Residential - Single Family Residence	YES - Current	NO - Privately-Owned	Available	Not Used in Prior Housing Element	0	0	0.076449931	0.076449931	1	1*	1*	141A223	318	Northeast Los Angeles		Yes					Above Moderate
LOS ANGELES	458 E AVENUE 28	90031	5206021018	Low Medium I Residential		[Q]RD3-1D	0	14	0.148997765	Residential - Double, Duplex, or Two Units - 4 Stories or Less	YES - Current	NO - Privately-Owned	Available	Not Used in Prior Housing Element	0	0	0.06693892	0.06693892	2	2*	2*	141A223	298	Northeast Los Angeles		Yes					Above Moderate
LOS ANGELES	462 E AVENUE 28	90031	5206021019	Low Medium I Residential		[Q]RD3-1D	0	14	0.148995539	Residential - Double, Duplex, or Two Units - 4 Stories or Less	YES - Current	NO - Privately-Owned	Available	Not Used in Prior Housing Element	0	0	0.042689355	0.042689355	2	2*	2*	141A223	287	Northeast Los Angeles		Yes					Above Moderate
LOS ANGELES	466 E AVENUE 28	90031	5206021020	Low Medium I Residential		[Q]RD3-1D	0	14	0.148991025	Residential - Double, Duplex, or Two Units - 4 Stories or Less	YES - Current	NO - Privately-Owned	Available	Not Used in Prior Housing Element	0	0	0.044323222	0.044323222	2	2*	2*	141A223	277	Northeast Los Angeles							Above Moderate
LOS ANGELES	468 E AVENUE 28	90031	5206021021	Low Medium I Residential		[Q]RD3-1D	0	14	0.148986566	Residential - Single Family Residence	YES - Current	NO - Privately-Owned	Available	Not Used in Prior Housing Element	0	0	0.050734507	0.050734507	1	2*	2*	141A223	268	Northeast Los Angeles							Above Moderate
LOS ANGELES	472 E AVE 28	90031	5206021022	Low Medium I Residential		[Q]RD3-1D	0	14	0.148983331	Residential - Double, Duplex, or Two Units - 4 Stories or Less	YES - Current	NO - Privately-Owned	Available	Not Used in Prior Housing Element	0	0	0.06693892	0.06693892	2	2*	2*	141A223	258	Northeast Los Angeles		Yes					Above Moderate
LOS ANGELES	476 E AVE 28	90031	5206021023	Low Medium I Residential		[Q]RD3-1D	0	14	0.14897988	Residential - Single Family Residence	YES - Current	NO - Privately-Owned	Available	Not Used in Prior Housing Element	0	0	0.121536559	0.121536559	1	2*	2*	141A223	251	Northeast Los Angeles							Above Moderate
LOS ANGELES	478 E AVE 28	90031	5206021024	Low Medium I Residential		[Q]RD3-1D	0	14	0.148977187	Residential - Single Family Residence	YES - Current	NO - Privately-Owned	Available	Not Used in Prior Housing Element	0	0	0.121536559	0.121536559	1	2*	2*	141A223	245	Northeast Los Angeles							Above Moderate
LOS ANGELES	490 E AVENUE 28	90031	5206021027	Low Medium I Residential		[Q]RD3-1D	0	14	0.148965118	Residential - Single Family Residence	YES - Current	NO - Privately-Owned	Available	Not Used in Prior Housing Element	0	0	0.05141319	0.05141319	1	2*	2*	141A223	211	Northeast Los Angeles							Above Moderate
LOS ANGELES	2705 N MONTECITO ST	90031	5206021030	Low Medium I Residential		[Q]RD3-1D	0	14	0.09182729	Residential - Single Family Residence	YES - Current	NO - Privately-Owned	Available	Not Used in Prior Housing Element	0	0	0.051354516	0.051354516	1	1*	1*	141A225	213	Northeast Los Angeles							Above Moderate
LOS ANGELES	489 E CLIFTON ST	90031	5206021033	Low Medium I Residential		[Q]RD3-1D	0	14	0.136044464	Residential - Single Family Residence	YES - Current	NO - Privately-Owned	Available	Not Used in Prior Housing Element	0	0	0.011190166	0.011190166	1	1*	1*	141A225	228	Northeast Los Angeles							Above Moderate
LOS ANGELES	479 E CLIFTON ST	90031	5206021037	Low Medium I Residential		[Q]RD3-1D	0	14	0.114617112	Residential - Single Family Residence	YES - Current	NO - Privately-Owned	Available	Not Used in Prior Housing Element	0	0	0.041457486	0.041457486	1	1*	1*	141A223	270	Northeast Los Angeles							Above Moderate
LOS ANGELES	477 E CLIFTON ST	90031	5206021039	Low Medium I Residential		[Q]RD3-1D	0	14	0.137557781	Residential - Single Family Residence	YES - Current	NO - Privately-Owned	Available	Not Used in Prior Housing Element	0	0	0.041457486	0.041457486	1	1*	1*	141A223	276	Northeast Los Angeles							Above Moderate
LOS ANGELES	461 E CLIFTON ST	90031	5206021043	Low Medium I Residential		[Q]RD3-1D	0	14	0.137607398	Residential - Single Family Residence	YES - Current	NO - Privately-Owned	Available	Not Used in Prior Housing Element	0	0	0.041457486	0.041457486	1	1*	1*	141A223	317	Northeast Los Angeles							Above Moderate
LOS ANGELES	447 E CLIFTON ST	90031	5206021049	Low Medium I Residential		[Q]RD3-1D	0	14	0.09178994	Residential - Single Family Residence	YES - Current	NO - Privately-Owned	Available	Not Used in Prior Housing Element	0	0	0.050902063	0.050902063	1	1*	1*	141A223	356	Northeast Los Angeles							Above Moderate
LOS ANGELES	500 E AVENUE 28	90031	5206022001	Low Medium I Residential		[Q]R2-1D	0	17	0.147329447	Residential - Double, Duplex, or Two Units - 4 Stories or Less	YES - Current	NO - Privately-Owned	Available	Not Used in Prior Housing Element	0	0	0.130983916	0.130983916	2	2*	2*	141A225	158	Northeast Los Angeles		Yes					Above Moderate
LOS ANGELES	508 E AVENUE 28	90031	5206022002	Low Medium I Residential		[Q]R2-1D	0	17	0.148866454	Residential - Double, Duplex, or Two Units - 4 Stories or Less	YES - Current	NO - Privately-Owned	Available	Not Used in Prior Housing Element	0	0	0.130983916	0.130983916	2	2*	2*	141A225	152	Northeast Los Angeles		Yes					Above Moderate
LOS ANGELES	516 E AVENUE 28	90031	5206022004	Low Medium I Residential		[Q]R2-1D	0	17	0.148837089	Residential - Single Family Residence	YES - Current	NO - Privately-Owned	Available	Not Used in Prior Housing Element	0	0	0.099914512	0.099914512	1	2*	2*	141A225	135	Northeast Los Angeles							Above Moderate
LOS ANGELES	522 E AVENUE 28	90031	5206022005	Low Medium I Residential		[Q]R2-1D	0	17	0.148821031	Residential - Double, Duplex, or Two Units - 4 Stories or Less	YES - Current	NO - Privately-Owned	Available	Not Used in Prior Housing Element	0	0	0.130983916	0.130983916	2	2*	2*	141A225	128	Northeast Los Angeles		Yes					Above Moderate
LOS ANGELES	532 E AVE 28	90031	5206022007	Low Medium I Residential		[Q]R2-1D	0	17	0.148791539	Residential - Single Family Residence	YES - Current	NO - Privately-Owned	Available	Not Used in Prior Housing Element	0	0	0.099914512	0.099914512	1	2*	2*	141A225	111	Northeast Los Angeles							Above Moderate
LOS ANGELES	536 E AVENUE 28	90031	5206022008	Low Medium I Residential		[Q]R2-1D	0	17	0.148778105	Residential - Single Family Residence	YES - Current	NO - Privately-Owned	Available	Not Used in Prior Housing Element	0	0	0.099914512	0.099914512	1	2*	2*	141A225	107	Northeast Los Angeles							Above Moderate
LOS ANGELES	542 E AVENUE 28	90031	5206022009	Low Medium I Residential		[Q]R2-1D	0	17	0.148762514	Residential - Double, Duplex, or Two Units - 4 Stories or Less	YES - Current	NO - Privately-Owned	Available	Not Used in Prior Housing Element	0	0	0.130983916	0.130983916	2	2*	2*	141A225	98	Northeast Los Angeles		Yes					Above Moderate
LOS ANGELES	546 E AVENUE 28	90031	5206022010	Low Medium I Residential		[Q]R2-1D	0	17	0.148747676	Residential - Single Family Residence	YES - Current	NO - Privately-Owned	Available	Not Used in Prior Housing Element	0	0	0.099914512	0.099914512	1	2*	2*	141A225	89	Northeast Los Angeles							Above Moderate
LOS ANGELES	552 E AVENUE 28	90031	5206022011	Low Medium I Residential		[Q]R2-1D	0	17	0.148732895	Residential - Double, Duplex, or Two Units - 4 Stories or Less	YES - Current	NO - Privately-Owned	Available	Not Used in Prior Housing Element	0	0	0.130983916	0.130983916	2	2*	2*	141A225	84	Northeast Los Angeles		Yes					Above Moderate
LOS ANGELES	556 E AVENUE 28	90031	5206022012	Low Medium I Residential		[Q]R2-1D	0	17	0.118975911	Residential - Single Family Residence	YES - Current	NO - Privately-Owned	Available	Not Used in Prior Housing Element	0	0	0.122215238	0.122215238	1	2*	2*	141A225	77	Northeast Los Angeles							Above Moderate
LOS ANGELES	2732 N JOHNSTON ST	90031	5206025001	Low Medium I Residential		[Q]RD3-1D	0	14	0.082381088	Residential - Single Family Residence	YES - Current	NO - Privately-Owned	Available	Not Used in Prior Housing Element	0	0	0.050902063	0.050902063	1	1*	1*	141A223	409	Northeast Los Angeles							Above Moderate
LOS ANGELES	2738 N JOHNSTON ST	90031	5206025002	Low Medium I Residential		[Q]RD3-1D	0	14	0.081957191	Residential - Single Family Residence	YES - Current	NO - Privately-Owned	Available	Not Used in Prior Housing Element	0	0	0.050902063	0.050902063	1	1*	1*	141A223	398	Northeast Los Angeles							Above Moderate
LOS ANGELES	2707 N FONDA WAY	90031	5206025003	Low Medium I Residential		[Q]RD3-1D	0	14	0.097731156	Residential - Single Family Residence	YES - Current	NO - Privately-Owned	Available	Not Used in Prior Housing Element	0	0	0.050902063	0.050902063	1	1*	1*	141A223	415	Northeast Los Angeles							Above Moderate
LOS ANGELES	2726 N JOHNSTON ST	90031	5206025006	Low Medium I Residential		[Q]RD3-1D	0	14	0.145972735	Residential - Single Family Residence	YES - Current	NO - Privately-Owned	Available	Not Used in Prior Housing Element	0	0	0.121536559	0.121536559	1	2*	2*	139-SA223	17	Northeast Los Angeles							Above Moderate
LOS ANGELES	2720 N JOHNSTON ST	90031	5206025007	Low Medium I Residential		[Q]RD3-1D	0	14	0.151590037	Residential - Single Family Residence	YES - Current	NO - Privately-Owned	Available	Not Used in Prior Housing Element	0	0	0.121536559	0.121536559	1	2*	2*	139-SA223	24	Northeast Los Angeles							Above Moderate
LOS ANGELES	2712 N JOHNSTON ST	90031	5206025008	Low Medium I Residential		[Q]RD3-1D	0	14	0.093010025	Residential - Single Family Residence	YES - Current	NO - Privately-Owned	Available	Not Used in Prior Housing Element	0	0	0.050902063	0.050902063	1	1*	1*	139-SA223	32	Northeast Los Angeles							Above Moderate
LOS ANGELES	2706 N JOHNSTON ST	90031	5206025009	Low Medium I Residential		[Q]RD3-1D	0	14	0.153884116	Residential - Double, Duplex, or Two Units - 4 Stories or Less	YES - Current	NO - Privately-Owned	Available	Not Used in Prior Housing Element	0	0	0.130305237	0.130305237	2	2*	2*	139-SA223	42	Northeast Los Angeles		Yes					Above Moderate
LOS ANGELES	430 N CLIFTON ST	90031	5206025018	Low Medium I Residential		[Q]RD3-1D	0	14	0.222388357	Residential - Three Units (Any Combination) - 4 Stories or Less	YES - Current	NO - Privately-Owned	Available	Not Used in Prior Housing Element	0	0.186711735	0	0.186711735	3	3*	3*	139-SA223	29	Northeast Los Angeles		Yes					Moderate
LOS ANGELES	426 N CLIFTON ST	90031	5206025019	Low Medium I Residential		[Q]RD3-1D	0	14	0.167015668	Residential - Single Family Residence	YES - Current	NO - Privately-Owned	Available	Not Used in Prior Housing Element	0	0	0.099235833	0.099235833	1	2*	2*	139-SA223	39	Northeast Los Angeles							Above Moderate
LOS ANGELES	424 N CLIFTON ST	90031	5206025020	Low Medium I Residential		[Q]RD3-1D	0	14	0.174364938	Residential - Double, Duplex, or Two Units - 4 Stories or Less	YES - Current	NO - Privately-Owned	Available	Not Used in Prior Housing Element	0	0	0.130305237	0.130305237	2	2*	2*	139-SA223	48	Northeast Los Angeles		Yes					Above Moderate
LOS ANGELES	3101 N MINNESOTA ST	90031	5206025022	Low Medium I Residential		[Q]RD3-1D	0	14	0.104166857	Residential - Single Family Residence	YES - Current	NO - Privately-Owned	Available	Not Used in Prior Housing Element	0	0	0.041457486	0.041457486	1	1*	1*	139-SA223	69	Northeast Los Angeles							Above Moderate
LOS ANGELES	3037 N MINNESOTA ST	90031	5206025023	Low Medium I Residential		[Q]RD3-1D	0	14	0.106884763	Residential - Single Family Residence	YES - Current	NO - Privately-Owned	Available	Not Used in Prior Housing Element	0	0	0.017049466	0.017049466	1	1*	1*	139-SA223	67	Northeast Los Angeles							Above Moderate
LOS ANGELES	3031 N MINNESOTA ST	90031	5206025025	Low Medium I Residential		[Q]RD3-1D	0	14	0.112321486	Residential - Single Family Residence	YES - Current	NO - Privately-Owned	Available	Not Used in Prior Housing Element	0	0	0.041457486	0.041457486	1	1*	1*	139-SA223	65	Northeast Los Angeles							Above Moderate
LOS ANGELES	3017 N MINNESOTA ST	90031	5206025027	Low Medium I Residential		[Q]RD3-1D	0	14	0.12047649	Residential - Single Family Residence	YES - Current	NO - Privately-Owned	Available	Not Used in Prior Housing Element	0	0	0.041457486	0.041457486	1	1*	1*	139-SA223	61	Northeast Los Angeles							Above Moderate
LOS ANGELES	3011 N MINNESOTA ST	90031	5206025028	Low Medium I Residential		[Q]RD3-1D	0	14	0.123196766	Residential - Single Family Residence	YES - Current	NO - Privately-Owned	Available	Not Used in Prior Housing Element	0	0	0.041457486	0.041457486	1	1*	1*	139-SA223	60	Northeast Los Angeles							Above Moderate
LOS ANGELES	2642 N JOHNSTON ST	90031	5206025029	Low Medium I Residential		[Q]RD3-1D	0	14	0.087460734	Residential - Single Family Residence	YES - Current	NO - Privately-Owned	Available	Not Used in Prior Housing Element	0	0	0.050902063	0.050902063	1	1*	1*	139-SA223	59	Northeast Los Angeles							Above Moderate
LOS ANGELES	2630 N JOHNSTON ST	90031	5206025030	Low Medium I Residential		[Q]RD3-1D	0	14	0.20163647	Residential - Single Family Residence	YES - Current	NO - Privately-Owned	Available	Not Used in Prior Housing Element	0	0	0.102580065	0.102580065	1	2*	2*	139-SA223	76	Northeast Los Angeles							Above Moderate
LOS ANGELES	3300 N PASADENA AVE	90031	5207001001	Low Medium II Residential		[Q]RD2-1D	0	21	0.18648231	Residential - Four Units (Any Combination) - 4 Stories or Less	YES - Current	NO - Privately-Owned	Available	Not Used in Prior Housing Element	0	0.036576529	0	0.036576529	4	0	0	142-SA223	292	Northeast Los Angeles							Moderate
LOS ANGELES	3306 N PASADENA AVE	90031	5207001002	Low Medium II Residential		[Q]RD2-1D	0	21	0.18753442	Residential - Four Units (Any Combination) - 4 Stories or Less	YES - Current	NO - Privately-Owned	Available	Not Used in Prior Housing Element	0	0.11223354	0	0.11223354	4	0	0	142-SA223	284	Northeast Los Angeles							Moderate
LOS ANGELES	3317 N GRIFFIN AVE	90031	5207001006	Low Medium II Residential		[Q]RD2-1D	0	21	0.184940228	Residential - Four Units (Any Combination) - 4 Stories or Less	YES - Current	NO - Privately-Owned	Available	Not Used in Prior Housing Element	0	0.187054199	0	0.187054199	4	0	0	142-SA223	270	Northeast Los Angeles		Yes					Moderate
LOS ANGELES	3315 1/2 N SMITH ST	90031	5207001007	Low Medium II Residential		[Q]RD2-1D	0	21	0.426918391	Residential - Five or More Units or Apartments (Any Combination) - 4 Stories or Less	YES - Current	NO - Privately-Owned	Available	Not Used in Prior Housing Element	0	0.413619375	0	0.413619375	6	0	0	142-SA223	269	Northeast Los Angeles		Yes					Moderate
LOS ANGELES	3320 N PASADENA AVE	90031	5207001008	Low Medium II Residential		[Q]RD2-1D	0	21	0.057358674	Residential - Single Family Residence	YES - Current	NO - Privately-Owned	Available	Not Used in Prior Housing Element	0	0	0.002775642	0.002775642	1	1*	1*	142-SA223	268	Northeast Los Angeles							Above Moderate
LOS ANGELES	3328 N PASADENA AVE	90031	5207001009	Low Medium II Residential		[Q]RD2-1D	0	21	0.229145322	Commercial - Store Combination - Store and Residential Combination - One Story	YES - Current	NO - Privately-Owned	Available	Not Used in Prior Housing Element	0	0.035636627	0	0.035636627	3	0	0	142-SA223	252	Northeast Los Angeles		Yes					Moderate
LOS ANGELES	3333 N SMITH ST	90031	5207001010	Low Medium II Residential		[Q]RD2-1D	0	21	0.228373117	Residential - Single Family Residence	YES - Current	NO - Privately-Owned	Available	Not Used in Prior Housing Element	0	0.465733945	0	0.465733945	1	0	0	142-SA223	241	Northeast Los Angeles							Moderate
LOS ANGELES	3320 N SMITH ST	90031	5207001011	Low Medium II Residential		[Q]RD2-1D	0	21	0.163997759	Residential - Double, Duplex, or Two Units - 4 Stories or Less	YES - Current	NO - Privately-Owned	Available	Not Used in Prior Housing Element	0	0.205751485	0	0.205751485	2	3*	3*	142-SA223	256	Northeast Los Angeles		Yes					Moderate
LOS ANGELES	3325 N GRIFFIN AVE	90031	5207001012	Low Medium II Residential		[Q]RD2-1D	0	21	0.144534271	Residential - Single Family Residence	YES - Current	NO - Privately-Owned	Available	Not Used in Prior Housing Element	0	0.1523305	0	0.1523305	1	3*	3*	142-SA223	246	Northeast Los Angeles							Moderate
LOS ANGELES	3329 N GRIFFIN AVE	90031	5207001013	Low Medium II Residential		[Q]RD1.5-1D	0	29	0.069197298	Residential - Single Family Residence	YES - Current	NO - Privately-Owned	Available	Not Used in Prior Housing Element	0	0	0.289213121	0.289213121	0	2*	2*	142-SA223	238	Northeast Los Angeles							Above Moderate
LOS ANGELES	3400 N SMITH ST	90031	5207001014	Low Medium II Residential		[Q]RD1.5-1D	0	29	0.067963661	Residential - Single Family Residence	YES - Current	NO - Privately-Owned	Available	Not Used in Prior Housing Element	0	0	0.041909942	0.041909942	1	1*	1*	142-SA223	234	Northeast Los Angeles							Above Moderate
LOS ANGELES	3333 N GRIFFIN AVE	90031	5207001015	Low Medium II Residential		[Q]RD1.5-1D	0	29	0.155582941	Residential - Double, Duplex, or Two Units - 4 Stories or Less	YES - Current	NO - Privately-Owned	Available	Not Used in Prior Housing Element	0	0.186103332	0	0.186103332	2	0	0	142-SA223	225	Northeast Los Angeles		Yes					Moderate
LOS ANGELES	3409 N SMITH ST	90031	5207001018	Low Medium II Residential		[Q]RD1.5-1D	0	29	0.449641172	Residential - Five or More Units or Apartments (Any Combination) - 4 Stories or Less	YES - Current	NO - Privately-Owned	Available	Not Used in Prior Housing Element	0	0.6504226	0	0.6504226	6	0	0	142-SA223	218	Northeast Los Angeles		Yes					Moderate
LOS ANGELES	3414 N PASADENA AVE	90031	5207002001	Low Medium II Residential		[Q]RD1.5-1D	0	29	0.209600844	Residential - Four Units (Any Combination) - 4 Stories or Less	YES - Current	NO - Privately-Owned	Available	Not Used in Prior Housing Element	0	0.129083872	0	0.129083872	4	0	0	142-SA223	212	Northeast Los Angeles		Yes					Moderate
LOS ANGELES	3339 N GRIFFIN AVE	90031	5207002003	Low Medium II Residential		[Q]RD1.5-1D	0	29	0.142107822	Residential - Four

LOS ANGELES	4212 N HOMER ST	90031	5207010003	Low Medium I Residential		[Q]RD3-1D-HPOZ	0	14	0.106258597	Residential - Single Family Residence	YES - Current	NO - Privately-Owned	Available	Not Used in Prior Housing Element	0	0	0.042053592	0.042053592	1	1*	1*	145-5A225	375	Northeast Los Angeles			Above Moderate
LOS ANGELES	4210 N HOMER ST	90031	5207010004	Low Medium I Residential		[Q]RD3-1D-HPOZ	0	14	0.099678648	Residential - Single Family Residence	YES - Current	NO - Privately-Owned	Available	Not Used in Prior Housing Element	0	0	0.042053592	0.042053592	1	1*	1*	145-5A225	389	Northeast Los Angeles			Above Moderate
LOS ANGELES	4202 N HOMER ST	90031	5207010006	Low Medium I Residential		[Q]RD3-1D-HPOZ	0	14	0.106660791	Residential - Single Family Residence	YES - Current	NO - Privately-Owned	Available	Not Used in Prior Housing Element	0	0	0.042053592	0.042053592	1	1*	1*	145-5A225	424	Northeast Los Angeles			Above Moderate
LOS ANGELES	4130 N HOMER ST	90031	5207010009	Low Medium I Residential		[Q]RD3-1D-HPOZ	0	14	0.117133062	Residential - Single Family Residence	YES - Current	NO - Privately-Owned	Available	Not Used in Prior Housing Element	0	0	0.042053592	0.042053592	1	1*	1*	145-5A225	463	Northeast Los Angeles			Above Moderate
LOS ANGELES	4126 N HOMER ST	90031	5207010010	Low Medium I Residential		[Q]RD3-1D-HPOZ	0	14	0.120625095	Residential - Single Family Residence	YES - Current	NO - Privately-Owned	Available	Not Used in Prior Housing Element	0	0	0.042053592	0.042053592	1	1*	1*	145-5A225	474	Northeast Los Angeles			Above Moderate
LOS ANGELES	4122 N HOMER ST	90031	5207010011	Low Medium I Residential		[Q]RD3-1D-HPOZ	0	14	0.12411733	Residential - Single Family Residence	YES - Current	NO - Privately-Owned	Available	Not Used in Prior Housing Element	0	0	0.042053592	0.042053592	1	1*	1*	145-5A225	483	Northeast Los Angeles			Above Moderate
LOS ANGELES	4118 N HOMER ST	90031	5207010012	Low Medium I Residential		[Q]RD3-1D-HPOZ	0	14	0.127607935	Residential - Single Family Residence	YES - Current	NO - Privately-Owned	Available	Not Used in Prior Housing Element	0	0	0.042053592	0.042053592	1	1*	1*	145-5A225	496	Northeast Los Angeles			Above Moderate
LOS ANGELES	4215 N GRIFFIN AVE	90031	5207010019	Low Medium I Residential		[Q]RD3-1D-HPOZ	0	14	0.221344546	Residential - Single Family Residence	YES - Current	NO - Privately-Owned	Available	Not Used in Prior Housing Element	0	0.157523328	0	0.157523328	1	3*	3*	145-5A225	432	Northeast Los Angeles			Moderate
LOS ANGELES	4129 N GRIFFIN AVE	90031	5207010023	Low Medium I Residential		[Q]RD3-1D-HPOZ	0	14	0.182753019	Residential - Single Family Residence	YES - Current	NO - Privately-Owned	Available	Not Used in Prior Housing Element	0	0	0.104036066	0.104036066	1	2*	2*	145-5A225	494	Northeast Los Angeles			Above Moderate
LOS ANGELES	4125 N GRIFFIN AVE	90031	5207010024	Low Medium I Residential		[Q]RD3-1D-HPOZ	0	14	0.173105394	Residential - Single Family Residence	YES - Current	NO - Privately-Owned	Available	Not Used in Prior Housing Element	0	0	0.043277174	0.043277174	1	2*	2*	145-5A225	506	Northeast Los Angeles			Above Moderate
LOS ANGELES	4117 N GRIFFIN AVE	90031	5207010025	Low Medium I Residential		[Q]RD4-1D-HPOZ	0	10	0.163455769	Residential - Single Family Residence	YES - Current	NO - Privately-Owned	Available	Not Used in Prior Housing Element	0	0	0.042053592	0.042053592	1	1*	1*	145-5A225	516	Northeast Los Angeles			Above Moderate
LOS ANGELES	4111 N GRIFFIN AVE	90031	5207010026	Low Medium I Residential		[Q]RD4-1D-HPOZ	0	10	0.153807804	Residential - Single Family Residence	YES - Current	NO - Privately-Owned	Available	Not Used in Prior Housing Element	0	0	0.042053592	0.042053592	1	1*	1*	144A225	30	Northeast Los Angeles			Above Moderate
LOS ANGELES	4107 N GRIFFIN AVE	90031	5207010027	Low Medium I Residential		[Q]RD4-1D-HPOZ	0	10	0.144160974	Residential - Single Family Residence	YES - Current	NO - Privately-Owned	Available	Not Used in Prior Housing Element	0	0	0.042053592	0.042053592	1	1*	1*	144A225	41	Northeast Los Angeles			Above Moderate
LOS ANGELES	414 E AVE 43	90031	5207010035	Low Medium I Residential		[Q]RD3-1D-HPOZ	0	14	0.210434653	Residential - Three Units (Any Combination) - 4 Stories or Less	YES - Current	NO - Privately-Owned	Available	Not Used in Prior Housing Element	0	0.189306039	0	0.189306039	3	3*	3*	145-5A225	361	Northeast Los Angeles	Yes		Moderate
LOS ANGELES	4230 N GRIFFIN AVE	90031	5207011002	Low Medium I Residential		[Q]RD3-1D-HPOZ	0	14	0.143326111	Commercial - Auto, Recreation Equipment, Construction Equipment Sales and Service - Auto Body Repair Shop - One Story	YES - Current	NO - Privately-Owned	Available	Not Used in Prior Housing Element	0	0	0.060902336	0.060902336	0	2*	2*	145-5A225	438	Northeast Los Angeles			Above Moderate
LOS ANGELES	4224 N GRIFFIN AVE	90031	5207011003	Low Medium I Residential		[Q]RD3-1D-HPOZ	0	14	0.143334874	Residential - Single Family Residence	YES - Current	NO - Privately-Owned	Available	Not Used in Prior Housing Element	0	0	0.123252797	0.123252797	1	2*	2*	145-5A225	452	Northeast Los Angeles			Above Moderate
LOS ANGELES	4220 N GRIFFIN AVE	90031	5207011004	Low Medium I Residential		[Q]RD3-1D-HPOZ	0	14	0.143340187	Residential - Single Family Residence	YES - Current	NO - Privately-Owned	Available	Not Used in Prior Housing Element	0	0	0.123252797	0.123252797	1	2*	2*	145-5A225	469	Northeast Los Angeles			Above Moderate
LOS ANGELES	4214 N GRIFFIN AVE	90031	5207011005	Low Medium I Residential		[Q]RD3-1D-HPOZ	0	14	0.143346491	Residential - Single Family Residence	YES - Current	NO - Privately-Owned	Available	Not Used in Prior Housing Element	0	0	0.123252797	0.123252797	1	2*	2*	145-5A225	480	Northeast Los Angeles			Above Moderate
LOS ANGELES	4208 1/2 N GRIFFIN AVE	90031	5207011006	Low Medium I Residential		[Q]RD3-1D-HPOZ	0	14	0.143353358	Residential - Double, Duplex, or Two Units - 4 Stories or Less	YES - Current	NO - Privately-Owned	Available	Not Used in Prior Housing Element	0	0	0.024951893	0.024951893	2	2*	2*	145-5A225	489	Northeast Los Angeles	Yes		Above Moderate
LOS ANGELES	4202 N GRIFFIN AVE	90031	5207011007	Low Medium I Residential		[Q]RD3-1D-HPOZ	0	14	0.143360457	Residential - Single Family Residence	YES - Current	NO - Privately-Owned	Available	Not Used in Prior Housing Element	0	0	0.123931476	0.123931476	1	2*	2*	145-5A225	504	Northeast Los Angeles			Above Moderate
LOS ANGELES	4136 N GRIFFIN AVE	90031	5207011008	Low Medium I Residential		[Q]RD3-1D-HPOZ	0	14	0.143366834	Residential - Double, Duplex, or Two Units - 4 Stories or Less	YES - Current	NO - Privately-Owned	Available	Not Used in Prior Housing Element	0	0	0.162211454	0.162211454	2	2*	2*	145-5A225	514	Northeast Los Angeles	Yes		Above Moderate
LOS ANGELES	4130 N GRIFFIN AVE	90031	5207011009	Low Medium I Residential		[Q]RD3-1D-HPOZ	0	14	0.143373554	Residential - Double, Duplex, or Two Units - 4 Stories or Less	YES - Current	NO - Privately-Owned	Available	Not Used in Prior Housing Element	0	0	0.162211454	0.162211454	2	2*	2*	144A225	24	Northeast Los Angeles	Yes		Above Moderate
LOS ANGELES	4118 N GRIFFIN AVE	90031	5207011011	Low Medium I Residential		[Q]RD3-1D-HPOZ	0	14	0.143386683	Residential - Double, Duplex, or Two Units - 4 Stories or Less	YES - Current	NO - Privately-Owned	Available	Not Used in Prior Housing Element	0	0	0.162211454	0.162211454	2	2*	2*	144A225	49	Northeast Los Angeles	Yes		Above Moderate
LOS ANGELES	4106 N GRIFFIN AVE	90031	5207011013	Low Medium I Residential		[Q]RD3-1D-HPOZ	0	14	0.14339995	Residential - Double, Duplex, or Two Units - 4 Stories or Less	YES - Current	NO - Privately-Owned	Available	Not Used in Prior Housing Element	0	0	0.161532766	0.161532766	2	2*	2*	144A225	72	Northeast Los Angeles	Yes		Above Moderate
LOS ANGELES			5207014023	Low Residential		[Q]R1-1D	0	1 unit per lot	0.016235809	Residential - Single Family Residence	YES - Current	NO - Privately-Owned	Available	Not Used in Prior Housing Element	0	0	0.148113477	0.148113477	0	0	0	144A225	524	Northeast Los Angeles			Above Moderate
LOS ANGELES	4001 N BERENICE PL	90031	5207015011	Low Residential		[Q]R1-1D	0	1 unit per lot	0.133351071	Residential - Single Family Residence	YES - Current	NO - Privately-Owned	Available	Not Used in Prior Housing Element	0	0	0.044861293	0.044861293	0	0	0	144A225	265	Northeast Los Angeles			Above Moderate
LOS ANGELES	3935 N BERENICE PL	90031	5207016017	Low Residential		[Q]R1-1D	0	1 unit per lot	0.095506	Residential - Single Family Residence	YES - Current	NO - Privately-Owned	Available	Not Used in Prior Housing Element	0	0	0.044861293	0.044861293	0	0	0	144A225	371	Northeast Los Angeles			Above Moderate
LOS ANGELES	418 E AVE 41	90031	5207017001	Low Medium I Residential		[Q]RD3-1D-HPOZ	0	14	0.143369057	Residential - Double, Duplex, or Two Units - 4 Stories or Less	YES - Current	NO - Privately-Owned	Available	Not Used in Prior Housing Element	0	0	0.108005378	0.108005378	2	2*	2*	144A225	115	Northeast Los Angeles			Above Moderate
LOS ANGELES	4020 N GRIFFIN AVE	90031	5207017002	Low Medium I Residential		[Q]RD3-1D-HPOZ	0	14	0.143368969	Residential - Single Family Residence	YES - Current	NO - Privately-Owned	Available	Not Used in Prior Housing Element	0	0	0.123252797	0.123252797	1	2*	2*	144A225	128	Northeast Los Angeles			Above Moderate
LOS ANGELES	4014 N GRIFFIN AVE	90031	5207017003	Low Medium I Residential		[Q]RD3-1D-HPOZ	0	14	0.143378517	Residential - Single Family Residence	YES - Current	NO - Privately-Owned	Available	Not Used in Prior Housing Element	0	0	0.123252797	0.123252797	1	2*	2*	144A225	140	Northeast Los Angeles			Above Moderate
LOS ANGELES	4008 N GRIFFIN AVE	90031	5207017004	Low Medium I Residential		[Q]RD3-1D-HPOZ	0	14	0.143384477	Residential - Single Family Residence	YES - Current	NO - Privately-Owned	Available	Not Used in Prior Housing Element	0	0	0.123252797	0.123252797	1	2*	2*	144A225	154	Northeast Los Angeles			Above Moderate
LOS ANGELES	3936 N GRIFFIN AVE	90031	5207017006	Low Medium I Residential		[Q]RD3-1D-HPOZ	0	14	0.143400094	Residential - Single Family Residence	YES - Current	NO - Privately-Owned	Available	Not Used in Prior Housing Element	0	0	0.123252797	0.123252797	1	2*	2*	144A225	186	Northeast Los Angeles			Above Moderate
LOS ANGELES	3930 N GRIFFIN AVE	90031	5207017007	Low Medium I Residential		[Q]RD3-1D-HPOZ	0	14	0.143408498	Residential - Single Family Residence	YES - Current	NO - Privately-Owned	Available	Not Used in Prior Housing Element	0	0	0.123252797	0.123252797	1	2*	2*	144A225	207	Northeast Los Angeles			Above Moderate
LOS ANGELES	3924 N GRIFFIN AVE	90031	5207017008	Low Medium I Residential		[Q]RD3-1D-HPOZ	0	14	0.143415509	Residential - Single Family Residence	YES - Current	NO - Privately-Owned	Available	Not Used in Prior Housing Element	0	0	0.123252797	0.123252797	1	2*	2*	144A225	221	Northeast Los Angeles			Above Moderate
LOS ANGELES	3912 N GRIFFIN AVE	90031	5207017010	Low Medium I Residential		[Q]RD3-1D-HPOZ	0	14	0.143431405	Residential - Single Family Residence	YES - Current	NO - Privately-Owned	Available	Not Used in Prior Housing Element	0	0	0.123252797	0.123252797	1	2*	2*	144A225	246	Northeast Los Angeles			Above Moderate
LOS ANGELES	3906 N GRIFFIN AVE	90031	5207017011	Low Medium I Residential		[Q]RD3-1D-HPOZ	0	14	0.14343777	Residential - Single Family Residence	YES - Current	NO - Privately-Owned	Available	Not Used in Prior Housing Element	0	0	0.123252797	0.123252797	1	2*	2*	144A225	256	Northeast Los Angeles			Above Moderate
LOS ANGELES	3900 N GRIFFIN AVE	90031	5207017012	Low Medium I Residential		[Q]RD3-1D-HPOZ	0	14	0.143445158	Residential - Double, Duplex, or Two Units - 4 Stories or Less	YES - Current	NO - Privately-Owned	Available	Not Used in Prior Housing Element	0	0	0.161532766	0.161532766	2	2*	2*	144A225	268	Northeast Los Angeles	Yes		Above Moderate
LOS ANGELES	3812 N GRIFFIN AVE	90031	5207019009	Low Medium I Residential		[Q]RD3-1D-HPOZ	0	14	0.152465515	Residential - Single Family Residence	YES - Current	NO - Privately-Owned	Available	Not Used in Prior Housing Element	0	0	0.100645691	0.100645691	1	2*	2*	144A225	368	Northeast Los Angeles			Above Moderate
LOS ANGELES	3802 N GRIFFIN AVE	90031	5207019011	Low Medium I Residential		[Q]RD3-1D-HPOZ	0	14	0.161668463	Residential - Single Family Residence	YES - Current	NO - Privately-Owned	Available	Not Used in Prior Housing Element	0	0	0.100645691	0.100645691	1	2*	2*	144A225	389	Northeast Los Angeles			Above Moderate
LOS ANGELES	3800 N GRIFFIN AVE	90031	5207019012	Low Medium I Residential		[Q]RD3-1D-HPOZ	0	14	0.16480098	Residential - Single Family Residence	YES - Current	NO - Privately-Owned	Available	Not Used in Prior Housing Element	0	0	0.041836193	0.041836193	1	2*	2*	144A225	400	Northeast Los Angeles			Above Moderate
LOS ANGELES	3724 N GRIFFIN AVE	90031	5207019015	Low Medium I Residential		[Q]RD3-1D-HPOZ	0	14	0.174201056	Residential - Single Family Residence	YES - Current	NO - Privately-Owned	Available	Not Used in Prior Housing Element	0	0	0.100645691	0.100645691	1	2*	2*	144A225	426	Northeast Los Angeles			Above Moderate
LOS ANGELES	3720 N GRIFFIN AVE	90031	5207019016	Low Medium I Residential		[Q]RD3-1D-HPOZ	0	14	0.171229876	Residential - Single Family Residence	YES - Current	NO - Privately-Owned	Available	Not Used in Prior Housing Element	0	0	0.100645691	0.100645691	1	2*	2*	144A225	437	Northeast Los Angeles			Above Moderate
LOS ANGELES			5207020001	Low Medium I Residential		[Q]RD3-1D-HPOZ	0	14	0.070431554	Residential - Single Family Residence	YES - Current	NO - Privately-Owned	Available	Not Used in Prior Housing Element	0	0	0.05519138	0.05519138	1	1*	1*	144A225	444	Northeast Los Angeles			Above Moderate
LOS ANGELES	211 E AVE 33	90031	5207023001	Low Medium II Residential		[Q]RD2-1D	0	21	0.205775333	Residential - Double, Duplex, or Two Units - 4 Stories or Less	YES - Current	NO - Privately-Owned	Available	Not Used in Prior Housing Element	0	0.277797639	0	0.277797639	2	0	0	142-5A223	285	Northeast Los Angeles	Yes		Moderate
LOS ANGELES	3310 N GRIFFIN AVE	90031	5207023002	Low Medium II Residential		[Q]RD2-1D	0	21	0.205774525	Residential - Four Units (Any Combination) - 4 Stories or Less	YES - Current	NO - Privately-Owned	Available	Not Used in Prior Housing Element	0	0.185356504	0	0.185356504	4	0	0	142-5A223	274	Northeast Los Angeles	Yes		Moderate
LOS ANGELES	601 E FENN ST	90031	5207026900	Very Low Residential		[Q]RE20-1D	0	1 unit per lot	0.026233175	Miscellaneous - Government Owned Property	YES - Current	YES - City-Owned	Available	Not Used in Prior Housing Element	0	0	0.000601492	0.000601492	0	0	0	142-5A225	73	Northeast Los Angeles			Above Moderate
LOS ANGELES	3509 N SIERRA ST	90031	5207029004	Low Residential		[Q]R1-1D	0	1 unit per lot	0.199482225	Residential - Single Family Residence	YES - Current	NO - Privately-Owned	Available	Not Used in Prior Housing Element	0	0	0.045087519	0.045087519	0	0	0	142-5A227	117	Northeast Los Angeles			Above Moderate
LOS ANGELES	2612 N JOHNSTON ST	90031	5208001003	Low Medium I Residential		[Q]RD3-1D-HPOZ	0	14	0.115270085	Residential - Single Family Residence	YES - Current	NO - Privately-Owned	Available	Not Used in Prior Housing Element	0	0	0.041457486	0.041457486	1	1*	1*	139-5A223	120	Northeast Los Angeles			Above Moderate
LOS ANGELES	2606 N JOHNSTON ST	90031	5208001004	Low Medium I Residential		[Q]RD3-1D-HPOZ	0	14	0.120951846	Residential - Single Family Residence	YES - Current	NO - Privately-Owned	Available	Not Used in Prior Housing Element	0	0	0.041457486	0.041457486	1	1*	1*	139-5A223	122	Northeast Los Angeles			Above Moderate
LOS ANGELES	2600 N JOHNSTON ST	90031	5208001005	Low Medium I Residential		[Q]RD3-1D-HPOZ	0	14	0.170205133	Residential - Single Family Residence	YES - Current	NO - Privately-Owned	Available	Not Used in Prior Housing Element	0	0	0.099235833	0.099235833	1	2*	2*	139-5A223	134	Northeast Los Angeles			Above Moderate
LOS ANGELES	3028 N TERRY PL	90031	5208001008	Low Medium I Residential		[Q]RD3-1D-HPOZ	0	14	0.103504297	Residential - Single Family Residence	YES - Current	NO - Privately-Owned	Available	Not Used in Prior Housing Element	0	0	0.041457486	0.041457486	1	1*	1*	139-5A223	159	Northeast Los Angeles			Above Moderate
LOS ANGELES	3020 N TERRY PL	90031	5208001010	Low Medium I Residential		[Q]RD3-1D-HPOZ	0	14	0.207943762	Residential - Three Units (Any Combination) - 4 Stories or Less	YES - Current	NO - Privately-Owned	Available	Not Used in Prior Housing Element	0	0.197923386	0	0.197923386	3	3*	3*	139-5A223	175	Northeast Los Angeles	Yes		Moderate
LOS ANGELES	3027 N TERRY PL	90031	5208001017	Low Medium I Residential		[Q]RD3-1D-HPOZ	0	14	0.193366756	Residential - Single Family Residence	YES - Current	NO - Privately-Owned	Available	Not Used in Prior Housing Element	0	0	0.099235833	0.099235833	1	2*	2*	139-5A223	113	Northeast Los Angeles			Above Moderate
LOS ANGELES	3032 N MINNESOTA ST	90031	5208001018	Low Medium I Residential		[Q]RD3-1D-HPOZ	0	14	0.105425213	Residential - Single Family Residence	YES - Current	NO - Privately-Owned	Available	Not Used in Prior Housing Element	0	0	0.041457486	0.041457486	1	1*	1*	139-5A223	111	Northeast Los Angeles			Above Moderate
LOS ANGELES	3095 N GEORGE ST	90031	5208001023	Low Medium I Residential		[Q]RD3-1D-HPOZ	0	14	0.072331322	Residential - Single Family Residence	YES - Current	NO - Privately-Owned	Available	Not Used in Prior Housing Element	0	0	0.054414231	0.054414231	1	1*	1*	139-5A223	176	Northeast Los Angeles			Above Moderate
LOS ANGELES	2538 N HANCOCK WALK	90031	5208001025	Low Medium I Residential		[Q]RD3-1D-HPOZ	0	14	0.093096039	Residential - Single Family Residence	YES - Current	NO - Privately-Owned	Available	Not Used in Prior Housing Element	0	0	0.050902063	0.050902063	1	1*	1*	139-5A223	131	Northeast Los Angeles			Above Moderate
LOS ANGELES	3103 N GEORGE ST	90031	5208001026	Low Medium I Residential		[Q]RD3-1D-HPOZ	0	14	0.206610934	Residential - Single Family Residence	YES - Current	NO - Privately-Owned	Available	Not Used in Prior Housing Element	0	0	0.085364789	0.085364789	1	2*	2*	139-5A223	152	Northeast Los Angeles			Above Moderate
LOS ANGELES	3114 N MINNESOTA ST	90031	5208001030	Low Medium I Residential		[Q]RD3-1D-HPOZ	0	14	0.207272673	Residential - Single Family Residence	YES - Current	NO - Privately-Owned	Available	Not Used in Prior Housing Element	0	0.1523305	0	0.1523305	1	3*	3*	139-5A223	105	Northeast Los Angeles			Moderate
LOS ANGELES	3120 N MINNESOTA ST	90031	5208001032	Low Medium I Residential		[Q]RD3-1D-HPOZ	0	14	0.207544294	Residential - Single Family Residence	YES - Current	NO - Privately-Owned	Available	Not Used in Prior Housing Element	0	0.1523305	0	0.1523305	1	3*	3*	139-5A223	104	Northeast Los Angeles			Moderate
LOS ANGELES	3121 E GEORGE ST	90031	5208001033	Low Medium I Residential		[Q]RD3-1D-HPOZ	0	14	0.2066112	Residential - Double, Duplex, or Two Units - 4 Stories or Less	YES - Current	NO - Privately-Owned	Available	Not Used in Prior Housing Element	0	0	0.106441122	0.106441122	2	2*	2*	139-5A223	149	Northeast Los Angeles	Yes		Above Moderate
LOS ANGELES	3136 N MINNESOTA ST	90031	5208001035	Low Medium I Residential		[Q]RD3-1D-HPOZ	0	14	0.142095293	Residential - Single Family Residence	YES - Current	NO - Privately-Owned	Available	Not Used in Prior Housing Element	0	0	0.032255854	0.032255854	1	2*	2*	139-5A223	102	Northeast Los Angeles			Above Moderate
LOS ANGELES	2553 N EASTLAKE AVE	90031	5208001038	Low Medium I Residential		[Q]RD3-1D-HPOZ	0	14	0.143522969	Residential - Single Family Residence	YES - Current	NO - Privately-Owned	Available	Not Used in Prior Housing Element	0	0	0.121536559	0.121536559	1	2*	2*	139-5A223	137	Northeast Los Angeles			Above Moderate
LOS ANGELES	2557 N EASTLAKE AVE	90031	5208001039	Low Medium I Residential		[Q]RD3-1D-HPOZ	0	14	0.187736963	Residential - Double, Duplex, or Two Units - 4 Stories or Less	YES - Current	NO - Privately-Owned	Available	Not Used in Prior Housing Element	0	0	0.130305237	0.130305237	2	2*	2*	139-5A223	130	Northeast Los Angeles	Yes		Above Moderate
LOS ANGELES	2565 N EASTLAKE AVE	90031	5208001040	Low Medium I Residential		[Q]RD3-1D-HPOZ	0	14	0.186209998	Residential - Double, Duplex, or Two Units - 4 Stories or Less	YES - Current	NO - Privately-Owned	Available	Not Used in Prior Housing Element	0	0	0.130305237	0.130305237	2	2*	2*	139-5A225	129	Northeast Los Angeles	Yes		Above Moderate
LOS ANGELES	2573 N EASTLAKE AVE	90031	5208001043	Low Medium I Residential		[Q]RD3-1D-HPOZ	0	14	0.129738608	Residential - Single Family Residence	YES - Current	NO - Privately-Owned	Available	Not Used in Prior Housing Element	0	0	0.041457486	0.041457486	1	1*	1*	139-5A225	128	Northeast Los Angeles			Above Moderate
LOS ANGELES	2550 N HANCOCK ST	90031	5208001044	Low Medium I Residential		[Q]RD3-1D-HPOZ	0	14	0.085484602	Residential - Single Family Residence	YES - Current	NO - Privately-Owned	Available	Not Used in Prior Housing Element	0	0	0.054414231	0.054414231	1	1*	1*	139-5A223	154	Northeast Los Angeles			Above Moderate
LOS ANGELES	3110 N MINNESOTA ST	90031	5208001045	Low Medium I Residential		[Q]RD3-1D-HPOZ	0	14	0.207002508	Residential - Double, Duplex, or Two Units - 4 Stories or Less	YES - Current	NO - Privately-Owned	Available	Not Used in Prior Housing Element	0	0.219456911	0	0.219456911	2	3*	3*	139-5A223	106	Northeast Los Angeles	Yes		Moderate
LOS ANGELES	3013 E ALTURA ST	90031	5208002002	Low Medium I Residential		RD3-1-HPOZ	0	14	0.172175785	Residential - Double, Duplex, or Two Units - 4 Stories or Less	YES - Current	NO - Privately-Owned	Available	Not Used in Prior Housing Element	0	0	0.130305237	0.130305237	2	2*	2*	139-5A223	272	Northeast Los Angeles	Yes		Above Moderate
LOS ANGELES	2524 N JOHNSTON ST	90031	5208002005	Low Medium I Residential		RD3-1-HPOZ	0	14	0.149221714	Residential - Double, Duplex, or Two Units - 4 Stories or Less	YES - Current	NO - Privately-Owned	Available	Not Used in Prior Housing Element	0	0	0.17004084	0.17004084	2	2*	2*	139-5A223	237	Northeast Los Angeles	Yes		Above Moderate
LOS ANGELES	2528 N JOHNSTON ST	90031	5208002006	Low Medium I Residential		RD3-1-HPOZ	0	14	0.13944251	Residential - Single Family Residence	YES - Current	NO - Privately-Owned	Available	Not Used in Prior Housing Element	0	0	0.102580065	0.102580065	1	2*	2*	139-5A223	224	Northeast Los Angeles			Above Moderate
LOS ANGELES	3021 E ALTURA ST	90031	5208002010	Low Medium I Residential		RD3-1-HPOZ	0	14	0.137740589	Residential - Single Family Residence	YES - Current	NO - Privately-Owned	Available	Not Used in Prior Housing Element	0	0	0.044332922	0.044332922	1	1*	1*	139-5A223	269	Northeast Los Angeles			Above Moderate
LOS ANGELES	2523 N HANCOCK ST	90031	5208002014	Low Medium I Residential		RD3-1-HPOZ	0	14	0.173325395	Residential - Double, Duplex, or Two Units - 4 Stories or Less	YES - Current	NO - Privately-Owned	Available	Not Used in Prior Housing Element	0	0	0.130305237	0.130305237	2	2*	2*	139-5A223	234	Northeast Los Angeles	Yes		Above Moderate
LOS ANGELES	2529 N HANCOCK ST	90031	5208002015	Low Medium I Residential		RD3-1-HPOZ	0	14	0.173322151	Residential - Double, Duplex, or Two Units - 4 Stories or Less	YES - Current	NO - Privately-Owned	Available	Not Used in Prior Housing Element	0	0	0.130305237	0.130305237	2	2*	2*	139-5A223	222	Northeast Los Angeles	Yes		Above Moderate
LOS ANGELES	2534 N JOHNSTON ST	90031	5208002017	Low Medium I Residential		RD3-1-HPOZ	0	14	0.19338115	Residential - Double, Duplex, or Two Units - 4 Stories or Less	YES - Current	NO - Privately-Owned	Available	Not Used in Prior Housing Element	0	0	0.139154077	0.139154077	2	2*	2*	139-5A223	211	Northeast Los Angeles	Yes		Above Moderate
LOS ANGELES	3031 N BROADWAY	90031	5208003002	Neighborhood Commercial		[Q]C4-1VL-CDO	0	108	0.186868825	Commercial - Store - One Story	YES - Current	NO - Privately-Owned	Available	Not Used in Prior Housing Element	0.043441059	0	0	0.043441059	0	0	0	138A223	30	Northeast Los Angeles			Lower
LOS ANGELES	2410 N JOHNSTON ST	90031	5208003006	Neighborhood Commercial		[Q]C4-1VL-CDO	0	108	0.18824833	Commercial - Office Building - One Story	YES - Current	NO - Privately-Owned	Available	Not Used in Prior Housing Element	0.099101464	0	0	0.099101464	1	0	0	138A223	34	Northeast Los Angeles			Lower
LOS ANGELES	2418 N JOHNSTON ST	90031	5208003008	Low Medium II Residential		RD1.5-1-HPOZ	0	29	0.227683423	Residential - Three Units (Any Combination) - 4 Stories or Less	YES - Current	NO - Privately-Owned	Available	Not Used in Prior Housing Element	0	0.349301839	0	0.349301839	3	0	0	138A223	11	Northeast Los Angeles	Yes		Moderate
LOS ANGELES	2425 N HANCOCK ST	90031	5208003009	Low Medium I Residential		RD3-1-HPOZ	0	14	0.227274032	Residential - Three Units (Any Combination) - 4 Stories or Less	YES - Current	NO - Privately-Owned	Available	Not Used in Prior Housing Element	0	0.186711735	0	0.186711735	3	3*	3*	139-5A223	377	Northeast Los Angeles	Yes		Moderate
LOS ANGELES	2430 N JOHNSTON ST	90031	5208003012	Low Medium I Residential		RD3-1-HPOZ	0	14	0.227512809	Residential - Single Family Residence	YES - Current	NO - Privately-Owned	Available	Not Used in Prior Housing Element	0	0.1523305	0	0.1523305	1	3*	3*	139-5A223	367	Northeast Los Angeles			Moderate
LOS ANGELES	2436 N JOHNSTON ST	90031	5208003014	Low Medium I Residential		RD3-1-HPOZ	0	14	0.227426388	Residential - Double, Duplex, or Two Units - 4 Stories or Less	YES - Current	NO - Privately-Owned	Available	Not Used in Prior Housing

LOS ANGELES	3011 N MANITOU AVE	90031	5208004022	Low Medium I Residential	RD3-1-HPOZ	0	14	0.139302267	Residential - Single Family Residence	YES - Current	NO - Privately-Owned	Available	Not Used in Prior Housing Element	0	0	0.064596936	0.064596936	1	2*	2*	138A223	169	Northeast Los Angeles								Above Moderate
LOS ANGELES	2335 N HANCOCK ST	90031	5208004028	Low Medium I Residential	RD3-1-HPOZ	0	14	0.227272864	Commercial - Store - One Story	YES - Current	NO - Privately-Owned	Available	Not Used in Prior Housing Element	0	0.009754904	0	0.009754904	0	3*	3*	138A223	104	Northeast Los Angeles								Moderate
LOS ANGELES	3022 N NORTH BROADWAY	90031	5208004028	Neighborhood Commercial	(Q)C4-1XL-CDO	0	108	0.206915289	Commercial - Store - One Story	YES - Current	NO - Privately-Owned	Available	Not Used in Prior Housing Element	0.104752972	0	0	0.104752972	0	0	0	138A223	69	Northeast Los Angeles								Lower
LOS ANGELES	3024 E BROADWAY	90031	5208004028	Neighborhood Commercial	(Q)C4-1XL-CDO	0	108	0.206921994	Commercial - Store - One Story	YES - Current	NO - Privately-Owned	Available	Not Used in Prior Housing Element	0.104752972	0	0	0.104752972	0	0	0	138A223	68	Northeast Los Angeles								Lower
LOS ANGELES	3032 N BROADWAY	90031	5208004028	Neighborhood Commercial	(Q)C4-1XL-CDO	0	108	0.206933025	Commercial - Store - One Story	YES - Current	NO - Privately-Owned	Available	Not Used in Prior Housing Element	0.104752972	0	0	0.104752972	0	0	0	138A223	67	Northeast Los Angeles								Lower
LOS ANGELES	3112 N NORTH BROADWAY	90031	5208005003	Neighborhood Commercial	(Q)C4-1XL-CDO	0	108	0.189393883	Commercial - Store - One Story	YES - Current	NO - Privately-Owned	Available	Not Used in Prior Housing Element	0.185708793	0	0	0.185708793	2	0	0	138A223	64	Northeast Los Angeles								Lower
LOS ANGELES	3110 N NORTH BROADWAY	90031	5208005004	Neighborhood Commercial	(Q)C4-1XL-CDO	0	108	0.17217604	Residential - Single Family Residence	YES - Current	NO - Privately-Owned	Available	Not Used in Prior Housing Element	0	0	1.253532767	1.253532767	1	0	0	138A223	65	Northeast Los Angeles								Above Moderate
LOS ANGELES	3100 N NORTH BROADWAY	90031	5208005005	Neighborhood Commercial	(Q)C4-1XL-CDO	0	108	0.13774126	Commercial - Store Combination - Store and Residential Combination - One Story	YES - Current	NO - Privately-Owned	Available	Not Used in Prior Housing Element	0.057197154	0	0	0.057197154	0	0	0	138A223	66	Northeast Los Angeles								Lower
LOS ANGELES	2344 N HANCOCK ST	90031	5208005006	Neighborhood Commercial	(Q)C4-1XL-CDO	0	108	0.068869766	Residential - Single Family Residence	YES - Current	NO - Privately-Owned	Available	Not Used in Prior Housing Element	0	0	0.012619871	0.012619871	1	0	0	138A223	94	Northeast Los Angeles								Above Moderate
LOS ANGELES	2338 N HANCOCK ST	90031	5208005007	Low Medium I Residential	RD3-1-HPOZ	0	14	0.172177871	Residential - Three Units (Any Combination) - 4 Stories or Less	YES - Current	NO - Privately-Owned	Available	Not Used in Prior Housing Element	0	0	0.04593012	0.04593012	2	2*	2*	138A223	105	Northeast Los Angeles								Above Moderate
LOS ANGELES	2329 N EASTLAKE AVE	90031	5208005009	Low Medium I Residential	RD3-1-HPOZ	0	14	0.18942103	Residential - Single Family Residence	YES - Current	NO - Privately-Owned	Available	Not Used in Prior Housing Element	0	0	0.05256777	0.05256777	1	2*	2*	138A223	127	Northeast Los Angeles								Above Moderate
LOS ANGELES	2320 N HANCOCK ST	90031	5208005012	Low Medium I Residential	RD3-1-HPOZ	0	14	0.189394644	Residential - Double, Duplex, or Two Units - 4 Stories or Less	YES - Current	NO - Privately-Owned	Available	Not Used in Prior Housing Element	0	0	0.069341473	0.069341473	2	2*	2*	138A223	143	Northeast Los Angeles						Yes		Above Moderate
LOS ANGELES	3123 N MANITOU AVE	90031	5208005019	Low Medium I Residential	RD3-1-HPOZ	0	14	0.12740958	Residential - Single Family Residence	YES - Current	NO - Privately-Owned	Available	Not Used in Prior Housing Element	0	0	0.021800263	0.021800263	1	1*	1*	138A223	176	Northeast Los Angeles								Above Moderate
LOS ANGELES	3115 N MANITOU AVE	90031	5208005021	Low Medium I Residential	RD3-1-HPOZ	0	14	0.127412263	Residential - Single Family Residence	YES - Current	NO - Privately-Owned	Available	Not Used in Prior Housing Element	0	0	0.021800263	0.021800263	1	1*	1*	138A223	183	Northeast Los Angeles								Above Moderate
LOS ANGELES	3109 N MANITOU AVE	90031	5208005022	Low Medium I Residential	RD3-1-HPOZ	0	14	0.189392203	Residential - Double, Duplex, or Two Units - 4 Stories or Less	YES - Current	NO - Privately-Owned	Available	Not Used in Prior Housing Element	0	0	0.069341473	0.069341473	2	2*	2*	138A223	184	Northeast Los Angeles						Yes		Above Moderate
LOS ANGELES	3101 N MANITOU AVE	90031	5208005024	Low Medium I Residential	RD3-1-HPOZ	0	14	0.127524876	Residential - Single Family Residence	YES - Current	NO - Privately-Owned	Available	Not Used in Prior Housing Element	0	0	0.021800263	0.021800263	1	1*	1*	138A223	213	Northeast Los Angeles								Above Moderate
LOS ANGELES	3130 N NORTH BROADWAY	90031	5208005025	Neighborhood Commercial	(Q)C4-1XL-CDO	0	108	0.566338344	Commercial - Service Station - Self Service - Convenience Store	YES - Current	NO - Privately-Owned	Available	Not Used in Prior Housing Element	0.350176781	0	0	0.350176781	0	0	0	138A223	63	Northeast Los Angeles								Lower
LOS ANGELES	2411 N EASTLAKE AVE	90031	5208006001	Neighborhood Commercial	(Q)C4-1VL-CDO	0	108	0.171390118	Commercial - Store Combination - Store and Residential Combination - One Story	YES - Current	NO - Privately-Owned	Available	Not Used in Prior Housing Element	0	0	0.063071649	0.063071649	3	0	0	138A223	21	Northeast Los Angeles						Yes		Above Moderate
LOS ANGELES	3125 N NORTH BROADWAY	90031	5208006002	Neighborhood Commercial	(Q)C4-1VL-CDO	0	108	0.172543874	Commercial - Office Building - One Story	YES - Current	NO - Privately-Owned	Available	Not Used in Prior Housing Element	0.039340975	0	0	0.039340975	0	0	0	138A223	22	Northeast Los Angeles								Lower
LOS ANGELES	3123 N NORTH BROADWAY	90031	5208006003	Neighborhood Commercial	(Q)C4-1VL-CDO	0	108	0.172549956	Commercial - Parking Lot (Commercial Use Property) - Lots - Patron or Employee - One Story	YES - Current	NO - Privately-Owned	Available	Not Used in Prior Housing Element	0.24012316	0	0	0.24012316	0	0	0	138A223	23	Northeast Los Angeles								Lower
LOS ANGELES	2423 N EASTLAKE AVE	90031	5208006012	Low Medium I Residential	RD3-1-HPOZ	0	14	0.177914322	Residential - Single Family Residence	YES - Current	NO - Privately-Owned	Available	Not Used in Prior Housing Element	0	0	0.099235833	0.099235833	1	2*	2*	139-5A223	375	Northeast Los Angeles								Above Moderate
LOS ANGELES	2429 N EASTLAKE AVE	90031	5208006015	Low Medium I Residential	RD3-1-HPOZ	0	14	0.177915439	Residential - Single Family Residence	YES - Current	NO - Privately-Owned	Available	Not Used in Prior Housing Element	0	0	0.099235833	0.099235833	1	2*	2*	139-5A223	366	Northeast Los Angeles								Above Moderate
LOS ANGELES	2433 N EASTLAKE AVE	90031	5208006017	Low Medium I Residential	RD3-1-HPOZ	0	14	0.177914322	Residential - Single Family Residence	YES - Current	NO - Privately-Owned	Available	Not Used in Prior Housing Element	0	0	0.099235833	0.099235833	1	2*	2*	139-5A223	357	Northeast Los Angeles								Above Moderate
LOS ANGELES	2434 N HANCOCK ST	90031	5208006018	Low Medium I Residential	RD3-1-HPOZ	0	14	0.177914158	Residential - Double, Duplex, or Two Units - 4 Stories or Less	YES - Current	NO - Privately-Owned	Available	Not Used in Prior Housing Element	0	0	0.130305237	0.130305237	2	2*	2*	139-5A223	359	Northeast Los Angeles						Yes		Above Moderate
LOS ANGELES	2441 N EASTLAKE AVE	90031	5208006019	Low Medium I Residential	RD3-1-HPOZ	0	14	0.177916546	Residential - Double, Duplex, or Two Units - 4 Stories or Less	YES - Current	NO - Privately-Owned	Available	Not Used in Prior Housing Element	0	0	0.130305237	0.130305237	2	2*	2*	139-5A223	349	Northeast Los Angeles						Yes		Above Moderate
LOS ANGELES	2445 N EASTLAKE AVE	90031	5208006021	Low Medium I Residential	RD3-1-HPOZ	0	14	0.177914322	Residential - Double, Duplex, or Two Units - 4 Stories or Less	YES - Current	NO - Privately-Owned	Available	Not Used in Prior Housing Element	0	0	0.130305237	0.130305237	2	2*	2*	139-5A223	339	Northeast Los Angeles						Yes		Above Moderate
LOS ANGELES	2442 N HANCOCK ST	90031	5208006022	Low Medium I Residential	RD3-1-HPOZ	0	14	0.177914889	Residential - Single Family Residence	YES - Current	NO - Privately-Owned	Available	Not Used in Prior Housing Element	0	0	0.099235833	0.099235833	1	2*	2*	139-5A223	340	Northeast Los Angeles								Above Moderate
LOS ANGELES	2451 N EASTLAKE AVE	90031	5208006023	Low Medium I Residential	RD3-1-HPOZ	0	14	0.17791525	Residential - Double, Duplex, or Two Units - 4 Stories or Less	YES - Current	NO - Privately-Owned	Available	Not Used in Prior Housing Element	0	0	0.130305237	0.130305237	2	2*	2*	139-5A223	326	Northeast Los Angeles						Yes		Above Moderate
LOS ANGELES	2455 N EASTLAKE AVE	90031	5208006025	Low Medium I Residential	RD3-1-HPOZ	0	14	0.126262587	Residential - Single Family Residence	YES - Current	NO - Privately-Owned	Available	Not Used in Prior Housing Element	0	0	0.041457486	0.041457486	1	1*	1*	139-5A223	306	Northeast Los Angeles								Above Moderate
LOS ANGELES	2454 N HANCOCK ST	90031	5208006029	Low Medium I Residential	RD3-1-HPOZ	0	14	0.086868544	Residential - Single Family Residence	YES - Current	NO - Privately-Owned	Available	Not Used in Prior Housing Element	0	0	0.050902063	0.050902063	1	1*	1*	139-5A223	310	Northeast Los Angeles								Above Moderate
LOS ANGELES	3101 N BROADWAY	90031	5208006033	Neighborhood Commercial	(Q)C4-1VL-CDO	0	108	0.100483763	Commercial - Restaurant, Cocktail Lounge - Restaurant, Cocktail Lounge, Tavern - One Story	YES - Current	NO - Privately-Owned	Available	Not Used in Prior Housing Element	0.085752608	0	0	0.085752608	1	0	0	138A223	28	Northeast Los Angeles								Lower
LOS ANGELES	3105 N NORTH BROADWAY	90031	5208006033	Neighborhood Commercial	(Q)C4-1VL-CDO	0	108	0.172569324	Commercial - Restaurant, Cocktail Lounge - Restaurant, Cocktail Lounge, Tavern - One Story	YES - Current	NO - Privately-Owned	Available	Not Used in Prior Housing Element	0.124209886	0	0	0.124209886	1	0	0	138A223	27	Northeast Los Angeles								Lower
LOS ANGELES	3111 N NORTH BROADWAY	90031	5208006033	Neighborhood Commercial	(Q)C4-1VL-CDO	0	108	0.138050086	Commercial - Restaurant, Cocktail Lounge - Restaurant, Cocktail Lounge, Tavern - One Story	YES - Current	NO - Privately-Owned	Available	Not Used in Prior Housing Element	0.106601477	0	0	0.106601477	1	0	0	138A223	25	Northeast Los Angeles								Lower
LOS ANGELES	3115 N NORTH BROADWAY	90031	5208006033	Neighborhood Commercial	(Q)C4-1VL-CDO	0	108	0.172557869	Commercial - Restaurant, Cocktail Lounge - Restaurant, Cocktail Lounge, Tavern - One Story	YES - Current	NO - Privately-Owned	Available	Not Used in Prior Housing Element	0.124209886	0	0	0.124209886	1	0	0	138A223	24	Northeast Los Angeles								Lower
LOS ANGELES			5208006033	Neighborhood Commercial	(Q)C4-1VL-CDO	0	108	0.034514454	Commercial - Restaurant, Cocktail Lounge - Restaurant, Cocktail Lounge, Tavern - One Story	YES - Current	NO - Privately-Owned	Available	Not Used in Prior Housing Element	0	0	0.004456309	0.004456309	1	0	0	138A223	26	Northeast Los Angeles								Above Moderate
LOS ANGELES	2536 N HANCOCK ST	90031	5208007001	Low Medium I Residential	RD3-1-HPOZ	0	14	0.13684935	Residential - Single Family Residence	YES - Current	NO - Privately-Owned	Available	Not Used in Prior Housing Element	0	0	0.041457486	0.041457486	1	1*	1*	139-5A223	208	Northeast Los Angeles								Above Moderate
LOS ANGELES	2533 N EASTLAKE AVE	90031	5208007004	Low Medium I Residential	RD3-1-HPOZ	0	14	0.131552477	Residential - Double, Duplex, or Two Units - 4 Stories or Less	YES - Current	NO - Privately-Owned	Available	Not Used in Prior Housing Element	0	0	0.041457486	0.041457486	1	1*	1*	139-5A223	205	Northeast Los Angeles								Above Moderate
LOS ANGELES	2528 N HANCOCK ST	90031	5208007005	Low Medium I Residential	RD3-1-HPOZ	0	14	0.136848444	Residential - Single Family Residence	YES - Current	NO - Privately-Owned	Available	Not Used in Prior Housing Element	0	0	0.041457486	0.041457486	1	1*	1*	139-5A223	216	Northeast Los Angeles								Above Moderate
LOS ANGELES	2529 N EASTLAKE AVE	90031	5208007006	Low Medium I Residential	RD3-1-HPOZ	0	14	0.18055266	Residential - Double, Duplex, or Two Units - 4 Stories or Less	YES - Current	NO - Privately-Owned	Available	Not Used in Prior Housing Element	0	0	0.054483193	0.054483193	2	2*	2*	139-5A223	214	Northeast Los Angeles						Yes		Above Moderate
LOS ANGELES	2517 N EASTLAKE AVE	90031	5208007022	Low Medium I Residential	RD3-1-HPOZ	0	14	0.078868669	Residential - Single Family Residence	YES - Current	NO - Privately-Owned	Available	Not Used in Prior Housing Element	0	0	0.050902063	0.050902063	1	1*	1*	139-5A223	244	Northeast Los Angeles								Above Moderate
LOS ANGELES	3109 E ALTURA ST	90031	5208007014	Low Medium I Residential	RD3-1-HPOZ	0	14	0.182329152	Residential - Single Family Residence	YES - Current	NO - Privately-Owned	Available	Not Used in Prior Housing Element	0	0	0.099235833	0.099235833	1	2*	2*	139-5A223	264	Northeast Los Angeles								Above Moderate
LOS ANGELES	3111 E ALTURA ST	90031	5208007015	Low Medium I Residential	RD3-1-HPOZ	0	14	0.103636946	Residential - Single Family Residence	YES - Current	NO - Privately-Owned	Available	Not Used in Prior Housing Element	0	0	0.041457486	0.041457486	1	1*	1*	139-5A223	263	Northeast Los Angeles								Above Moderate
LOS ANGELES	3115 E ALTURA ST	90031	5208007016	Low Medium I Residential	RD3-1-HPOZ	0	14	0.078560821	Residential - Single Family Residence	YES - Current	NO - Privately-Owned	Available	Not Used in Prior Housing Element	0	0	0.292653537	0.292653537	1	1*	1*	139-5A223	262	Northeast Los Angeles								Above Moderate
LOS ANGELES	3125 E ALTURA ST	90031	5208007018	Low Medium I Residential	RD3-1-HPOZ	0	14	0.14447351	Residential - Single Family Residence	YES - Current	NO - Privately-Owned	Available	Not Used in Prior Housing Element	0	0	0.121536559	0.121536559	1	2*	2*	139-5A223	259	Northeast Los Angeles								Above Moderate
LOS ANGELES	3214 E ALTURA WALK	90031	5208008005	Low Medium I Residential	(Q)RD3-1D	0	14	0.11409624	Residential - Single Family Residence	YES - Current	NO - Privately-Owned	Available	Not Used in Prior Housing Element	0	0	0.041457486	0.041457486	1	1*	1*	139-5A225	227	Northeast Los Angeles								Above Moderate
LOS ANGELES	3224 E ALTURA WALK	90031	5208008006	Low Medium I Residential	(Q)RD3-1D	0	14	0.114077935	Residential - Single Family Residence	YES - Current	NO - Privately-Owned	Available	Not Used in Prior Housing Element	0	0	0.041457486	0.041457486	1	1*	1*	139-5A225	226	Northeast Los Angeles								Above Moderate
LOS ANGELES	3226 E ALTURA WALK	90031	5208008007	Low Medium I Residential	(Q)RD3-1D	0	14	0.114078612	Residential - Single Family Residence	YES - Current	NO - Privately-Owned	Available	Not Used in Prior Housing Element	0	0	0.041457486	0.041457486	1	1*	1*	139-5A225	225	Northeast Los Angeles								Above Moderate
LOS ANGELES	3227 E ALTURA WALK	90031	5208008009	Low Medium I Residential	(Q)RD3-1D	0	14	0.103524329	Residential - Single Family Residence	YES - Current	NO - Privately-Owned	Available	Not Used in Prior Housing Element	0	0	0.041457486	0.041457486	1	1*	1*	139-5A225	206	Northeast Los Angeles								Above Moderate
LOS ANGELES	3221 E ALTURA WALK	90031	5208008010	Low Medium I Residential	(Q)RD3-1D	0	14	0.10352479	Residential - Single Family Residence	YES - Current	NO - Privately-Owned	Available	Not Used in Prior Housing Element	0	0	0.041457486	0.041457486	1	1*	1*	139-5A225	207	Northeast Los Angeles								Above Moderate
LOS ANGELES	3215 E ALTURA WALK	90031	5208008011	Low Medium I Residential	(Q)RD3-1D	0	14	0.103523515	Residential - Single Family Residence	YES - Current	NO - Privately-Owned	Available	Not Used in Prior Housing Element	0	0	0.041457486	0.041457486	1	1*	1*	139-5A225	208	Northeast Los Angeles								Above Moderate
LOS ANGELES	3230 E ALTURA WALK	90031	5208008012	Low Medium I Residential	(Q)RD3-1D	0	14	0.113636691	Residential - Single Family Residence	YES - Current	NO - Privately-Owned	Available	Not Used in Prior Housing Element	0	0	0.050679386	0.050679386	0	1*	1*	139-5A225	224	Northeast Los Angeles								Above Moderate
LOS ANGELES			5208008012	Low Medium I Residential	(Q)RD3-1D	0	14	0.037878897	Residential - Single Family Residence	YES - Current	NO - Privately-Owned	Available	Not Used in Prior Housing Element	0	0	0.02081421	0.02081421	0	0	0	139-5A225	223	Northeast Los Angeles								Above Moderate
LOS ANGELES	2560 N EASTLAKE AVE	90031	5208008014	Low Medium I Residential	(Q)RD3-1D-HPOZ	0	14	0.206938212	Residential - Single Family Residence	YES - Current	NO - Privately-Owned	Available	Not Used in Prior Housing Element	0	0	0.080933341	0.080933341	1	2*	2*	139-5A225	150	Northeast Los Angeles								Above Moderate
LOS ANGELES	2554 N EASTLAKE AVE	90031	5208008015	Low Medium I Residential	(Q)RD3-1D-HPOZ	0	14	0.209806969	Residential - Double, Duplex, or Two Units - 4 Stories or Less	YES - Current	NO - Privately-Owned	Available	Not Used in Prior Housing Element	0	0.036807829	0	0.036807829	2	3*	3*	139-5A225	162	Northeast Los Angeles								Moderate
LOS ANGELES	2505 N GATES ST	90031	5208008021	Low Medium I Residential	(Q)RD3-1D-HPOZ	0	14	0.256699378	Residential - Double, Duplex, or Two Units - 4 Stories or Less	YES - Current	NO - Privately-Owned	Available	Not Used in Prior Housing Element	0	0.168640208	0	0.168640208	2	3*	3*	139-5A225	238	Northeast Los Angeles						Yes		Moderate
LOS ANGELES	2528 N EASTLAKE AVE	90031	5208008025	Low Medium I Residential	(Q)RD3-1D-HPOZ	0	14	0.398445794	Residential - Single Family Residence	YES - Current	NO - Privately-Owned	Available	Not Used in Prior Housing Element	0	0.553309226	0	0.553309226	1	0	0	139-5A225	196	Northeast Los Angeles								Moderate
LOS ANGELES	2531 N GATES ST	90031	5208008026	Low Medium I Residential	(Q)RD3-1D	0	14	0.103362967	Residential - Single Family Residence	YES - Current	NO - Privately-Owned	Available	Not Used in Prior Housing Element	0	0	0.045842725	0.045842725	1	1*	1*	139-5A225	205	Northeast Los Angeles								Above Moderate
LOS ANGELES	3235 N BROADWAY	90031	5208009006	Neighborhood Commercial	(Q)C4-1VL-CDO	0	108	0.185705366	Commercial - Store - One Story	YES - Current	NO - Privately-Owned	Available	Not Used in Prior Housing Element	0.134718119	0	0	0.134718119	0	0	0	138A225	17	Northeast Los Angeles								Lower
LOS ANGELES			5208009006	Low Medium I Residential	(Q)C4-1VL-CDO	0	108	0.014930575	Commercial - Store - One Story	YES - Current	NO - Privately-Owned	Available	Not Used in Prior Housing Element	0	0	0.00227704	0.00227704	0	0	0	139-5A225	284	Northeast Los Angeles								Above Moderate
LOS ANGELES			5208009006	Neighborhood Commercial	(Q)C4-1VL-CDO	0	108	0.033930323	Commercial - Store - One Story	YES - Current	NO - Privately-Owned	Available	Not Used in Prior Housing Element	0	0	0.004511568	0.004511568	0	0	0	138A225	18	Northeast Los Angeles								Above Moderate
LOS ANGELES	2427 N GATES ST	90031	5208009009	Low Medium I Residential	(Q)RD3-1D-HPOZ	0	14	0.188644036	Residential - Double, Duplex, or Two Units - 4 Stories or Less	YES - Current	NO - Privately-Owned	Available	Not Used in Prior Housing Element	0	0	0.130305237	0.130305237	2	2*	2*	139-5A225	269	Northeast Los Angeles						Yes		Above Moderate
LOS ANGELES	2416 N EASTLAKE AVE	90031	5208009012	Low Medium I Residential	(Q)RD3-1D-HPOZ	0	14	0.188636251	Residential - Double, Duplex, or Two Units - 4 Stories or Less	YES - Current	NO - Privately-Owned	Available	Not Used in Prior Housing Element	0	0	0.130305237	0.130305237	2	2*	2*	139-5A225	282	Northeast Los Angeles						Yes		Above Moderate
LOS ANGELES	2432 N EASTLAKE AVE	90031	5208009015	Low Medium I Residential	(Q)RD3-1D-HPOZ	0	14	0.188637378	Residential - Single Family Residence	YES - Current	NO - Privately-Owned	Available	Not Used in Prior Housing Element	0	0	0.099235833	0.099235833	1	2*	2*	139-5A225	266	Northeast Los Angeles								Above Moderate
LOS ANGELES	2436 N EASTLAKE AVE	90031	5208009016	Low Medium I Residential	(Q)RD3-1D-HPOZ	0	14	0.211174408	Residential - Single Family Residence	YES - Current	NO - Privately-Owned	Available	Not Used in Prior Housing Element	0	0.1523305	0	0.1523305	1	3*	3*	139-5A225	260	Northeast Los Angeles								Moderate
LOS ANGELES	2442 N EASTLAKE AVE	90031	5208009017	Low Medium I Residential	(Q)RD3-1D-HPOZ	0	14	0.241015276	Residential - Double, Duplex, or Two Units - 4 Stories or Less	YES - Current	NO - Privately-Owned	Available	Not Used in Prior Housing Element	0	0.205751485	0	0.205751485	2	3*	3*	139-5A225	255	Northeast Los Angeles						Yes		Moderate
LOS ANGELES	2449 N GATES ST	90031	5208009021	Low Medium I Residential	(Q)RD3-1D-HPOZ	0	14	0.391045142	Residential - Double, Duplex, or Two Units - 4 Stories or Less	YES - Current	NO - Privately-Owned	Available	Not Used in Prior Housing Element	0	0.341405052	0	0.341405052	2	0	0	139-5A225	253	Northeast Los Angeles						Yes		Moderate
LOS ANGELES	3203 N NORTH BROADWAY	90031	5208009023	Neighborhood Commercial	(Q)C4-1VL-CDO	0	108	0.184034148	Commercial - Store - One Story	YES - Current	NO - Privately-Owned	Available	Not Used in Prior Housing Element	0.040650866	0	0	0.040650866	0	0	0	138A225	24	Northeast Los Angeles								Lower
LOS ANGELES	3209 N BROADWAY	90031	5208009023	Neighborhood Commercial	(Q)C4-1VL-CDO	0	108	0.186617163	Commercial - Store - One Story	YES - Current	NO - Privately-Owned	Available	Not Used in Prior Housing Element	0.040650866	0	0	0.040650866	0	0	0	138A225	23	Northeast Los Angeles								Lower
LOS ANGELES	3215 N BROADWAY	90031	5208009024	Neighborhood Commercial	(Q)C4-1VL-CDO	0	108	0.186615043	Commercial - Restaurant, Cocktail Lounge - Fast Food - Auto Oriented - One Story	YES - Current	NO - Privately-Owned	Available	Not Used in Prior Housing Element	0.132194254	0	0	0.132194254	1	0	0	138A225	22	Northeast Los Angeles								Lower
LOS ANGELES	3219 N NORTH BROADWAY	90031	5208009024	Neighborhood Commercial	(Q)C4-1VL-CDO	0	108	0.135721468	Commercial - Restaurant, Cocktail Lounge - Fast Food - Auto Oriented - One Story	YES - Current	NO - Privately-Owned	Available	Not Used in Prior Housing Element	0.107767224	0	0	0.107767224	1	0	0	138A225	21	Northeast Los Angeles								Lower
LOS ANGELES	3221 N BROADWAY	90031	5208009024	Neighborhood Commercial	(Q)C4-1VL-CDO	0	108	0.050895028	Commercial - Restaurant, Cocktail Lounge - Fast Food - Auto Oriented - One Story	YES - Current	NO - Privately-Owned	Available	Not Used in Prior Housing Element	0	0	0.003975905	0.003975905	1	0	0	138A225	20	Northeast Los Angeles								Above Moderate
LOS ANGELES	3225 N BROADWAY	90031	5208009024	Neighborhood Commercial	(Q)C4-1VL-CDO	0	108	0.152685782	Commercial - Restaurant, Cocktail Lounge - Fast Food - Auto Oriented - One Story	YES - Current	NO - Privately-Owned	Available	Not Used in Prior Housing Element	0.115560382	0	0	0.115560382	1	0	0	138A225	19	Northeast Los Angeles								Lower
LOS ANGELES	3214 N BROADWAY	90031	5208010002	Neighborhood Commercial	(Q)C4-1XL-CDO	0	108	0.189428737	Commercial - Professional Building - One Story	YES - Current	NO - Privately-Owned	Available	Not Used in Prior Housing Element	0.092398178	0	0	0.092398178	0	0	0	138A225	56	Northeast Los Angeles								Lower
LOS ANGELES	3220 N BROADWAY	90031	5208010003	Neighborhood Commercial	(Q)C4-1XL-CDO	0	108	0.189428737	Recreational - Club, Lodge Hall, Fraternal Organization - One Story	YES - Current	NO - Privately-Owned	Available	Not Used in Prior Housing Element	0.07825499	0	0	0.07825499	0	0	0	138A225	55	Northeast Los Angeles								Lower
LOS ANGELES	3224 N BROADWAY	90031	5208010004	Neighborhood Commercial	(Q)C4-1XL-CDO	0	108	0.189427655	Institutional - Church - One Story	YES - Current	NO - Privately-Owned	Available	Not Used in Prior Housing Element	0.013300218	0	0	0.013300218	0	0	0	138A225	54	Northeast Los Angeles								Lower
LOS ANGELES	3230 N NORTH BROADWAY	90031	5208010005	Neighborhood Commercial	(Q)C4-1XL-CDO	0	108	0.189413675	Commercial - Office Building - One Story	YES - Current	NO - Privately-Owned	Available	Not Used in Prior Housing Element	0.024237187	0	0	0.024237187	1	0	0	138A225	53	Northeast Los Angeles								Lower
LOS ANGELES	2339 N GATES ST	90031	5208010006	Low Medium II Residential	RD2-1	0	21	0.226879217	Residential - Three Units (Any Combination) - 4 Stories or Less	YES - Current	NO - Privately-Owned	Available	Not Used in Prior Housing Element	0	0	0.165124887	0.165124887	3	0	0	138A225	84	Northeast Los Angeles						Yes		Moderate
LOS ANGELES	2331 N GATES ST	90031	5208010007	Low Medium II Residential	RD2-1	0	21	0.208022478	Residential - Four Units (Any Combination) - 4 Stories or Less	YES - Current	NO - Privately-Owned	Available	Not Used in Prior Housing Element	0	0.154254359	0	0.154254359	4	0	0	138A225	92	Northeast Los Angeles						Yes		Moderate
LOS ANGELES	2327 N GATES ST	90031	5208010008	Low Medium II Residential	RD2-1	0	21	0.189074565	Residential - Five or More Units or Apartments (

LOS ANGELES	3327 N NORTH BROADWAY	90031	5208012021	Neighborhood Commercial	[Q]C4-1VL-CDO	0	108	0.181817336	Commercial - Store Combination - Store and Office Combination - One Story	YES - Current	NO - Privately-Owned	Available	Not Used in Prior Housing Element	4.81456244	0	0	4.81456244	0	0	0	138A225	16	Northeast Los Angeles			Lower
LOS ANGELES	3331 N BROADWAY	90031	5208012021	Neighborhood Commercial	[Q]C4-1VL-CDO	0	108	0.188514388	Commercial - Store Combination - Store and Office Combination - One Story	YES - Current	NO - Privately-Owned	Available	Not Used in Prior Housing Element	4.95902456	0	0	4.95902456	0	0	0	138A225	10	Northeast Los Angeles			Lower
LOS ANGELES	2511 N THOMAS ST	90031	5208013013	Low Residential	[Q]R1-1D	0	1 unit per lot	0.395294214	Residential - Single Family Residence	YES - Current	NO - Privately-Owned	Available	Not Used in Prior Housing Element	0	0	0.02081421	0.02081421	0	0	0	139-5A225	231	Northeast Los Angeles			Above Moderate
LOS ANGELES	2729 N LINCOLN PARK AVE	90031	5208023004	Low Medium I Residential	[Q]RD3-1D	0	14	0.170963079	Residential - Double, Duplex, or Two Units - 4 Stories or Less	YES - Current	NO - Privately-Owned	Available	Not Used in Prior Housing Element	0	0	0.020034226	0.020034226	2	2*	2*	139-5A225	64	Northeast Los Angeles	Yes		Above Moderate
LOS ANGELES	2723 N LINCOLN PARK AVE	90031	5208023005	Low Medium I Residential	[Q]RD3-1D	0	14	0.170968811	Residential - Double, Duplex, or Two Units - 4 Stories or Less	YES - Current	NO - Privately-Owned	Available	Not Used in Prior Housing Element	0	0	0.130983916	0.130983916	2	2*	2*	139-5A225	75	Northeast Los Angeles	Yes		Above Moderate
LOS ANGELES	2713 N LINCOLN PARK AVE	90031	5208023007	Low Medium I Residential	[Q]RD3-1D	0	14	0.170981327	Residential - Double, Duplex, or Two Units - 4 Stories or Less	YES - Current	NO - Privately-Owned	Available	Not Used in Prior Housing Element	0	0	0.035345922	0.035345922	2	2*	2*	139-5A225	102	Northeast Los Angeles	Yes		Above Moderate
LOS ANGELES	2707 N LINCOLN PARK AVE	90031	5208023008	Low Medium I Residential	[Q]RD3-1D	0	14	0.170990592	Residential - Single Family Residence	YES - Current	NO - Privately-Owned	Available	Not Used in Prior Housing Element	0	0	0.099914512	0.099914512	1	2*	2*	139-5A225	109	Northeast Los Angeles			Above Moderate
LOS ANGELES	2703 N LINCOLN PARK AVE	90031	5208023009	Low Medium I Residential	[Q]RD3-1D	0	14	0.091216376	Residential - Single Family Residence	YES - Current	NO - Privately-Owned	Available	Not Used in Prior Housing Element	0	0	0.051354516	0.051354516	1	1*	1*	139-5A225	120	Northeast Los Angeles			Above Moderate
LOS ANGELES	3517 E EMMA AVE	90031	5208023010	Low Medium I Residential	[Q]RD3-1D	0	14	0.07977969	Residential - Single Family Residence	YES - Current	NO - Privately-Owned	Available	Not Used in Prior Housing Element	0	0	0.051354516	0.051354516	1	1*	1*	139-5A225	287	Northeast Los Angeles			Above Moderate
LOS ANGELES	2700 N LINCOLN PARK AVE	90031	5208024007	Low Medium I Residential	[Q]RD3-1D	0	14	0.171615289	Residential - Single Family Residence	YES - Current	NO - Privately-Owned	Available	Not Used in Prior Housing Element	0	0	0.099914512	0.099914512	1	2*	2*	139-5A225	101	Northeast Los Angeles			Above Moderate
LOS ANGELES	2706 N LINCOLN PARK AVE	90031	5208024008	Low Medium I Residential	[Q]RD3-1D	0	14	0.171612787	Residential - Single Family Residence	YES - Current	NO - Privately-Owned	Available	Not Used in Prior Housing Element	0	0	0.099914512	0.099914512	1	2*	2*	139-5A225	87	Northeast Los Angeles			Above Moderate
LOS ANGELES	2714 N LINCOLN PARK AVE	90031	5208024009	Low Medium I Residential	[Q]RD3-1D	0	14	0.171614935	Residential - Double, Duplex, or Two Units - 4 Stories or Less	YES - Current	NO - Privately-Owned	Available	Not Used in Prior Housing Element	0	0	0.130983916	0.130983916	2	2*	2*	139-5A225	74	Northeast Los Angeles	Yes		Above Moderate
LOS ANGELES	2718 N LINCOLN PARK AVE	90031	5208024010	Low Medium I Residential	[Q]RD3-1D	0	14	0.171613867	Residential - Single Family Residence	YES - Current	NO - Privately-Owned	Available	Not Used in Prior Housing Element	0	0	0.099914512	0.099914512	1	2*	2*	139-5A225	63	Northeast Los Angeles			Above Moderate
LOS ANGELES	2728 N LINCOLN PARK AVE	90031	5208024012	Low Medium I Residential	[Q]RD3-1D	0	14	0.16130073	Residential - Double, Duplex, or Two Units - 4 Stories or Less	YES - Current	NO - Privately-Owned	Available	Not Used in Prior Housing Element	0	0	0.130983916	0.130983916	2	2*	2*	139-5A225	32	Northeast Los Angeles	Yes		Above Moderate
LOS ANGELES	2732 N LINCOLN PARK AVE	90031	5208024014	Low Medium I Residential	[Q]RD3-1D	0	14	0.093891113	Residential - Single Family Residence	YES - Current	NO - Privately-Owned	Available	Not Used in Prior Housing Element	0	0	0.051354516	0.051354516	1	1*	1*	139-5A225	15	Northeast Los Angeles			Above Moderate
LOS ANGELES	3520 E EMMA AVE	90031	5208026001	Low Medium I Residential	[Q]R2-1D	0	17	0.114061644	Residential - Single Family Residence	YES - Current	NO - Privately-Owned	Available	Not Used in Prior Housing Element	0	0	0.041909942	0.041909942	1	1*	1*	139-5A225	141	Northeast Los Angeles			Above Moderate
LOS ANGELES	2625 N LINCOLN PARK AVE	90031	5208026002	Low Medium I Residential	[Q]R2-1D	0	17	0.113762988	Residential - Single Family Residence	YES - Current	NO - Privately-Owned	Available	Not Used in Prior Housing Element	0	0	0.041909942	0.041909942	1	1*	1*	139-5A225	140	Northeast Los Angeles			Above Moderate
LOS ANGELES	2617 N LINCOLN PARK AVE	90031	5208026003	Low Medium I Residential	[Q]R2-1D	0	17	0.113784835	Residential - Single Family Residence	YES - Current	NO - Privately-Owned	Available	Not Used in Prior Housing Element	0	0	0.041909942	0.041909942	1	1*	1*	139-5A225	154	Northeast Los Angeles			Above Moderate
LOS ANGELES	2611 N LINCOLN PARK AVE	90031	5208026004	Low Medium I Residential	[Q]R2-1D	0	17	0.170838177	Residential - Double, Duplex, or Two Units - 4 Stories or Less	YES - Current	NO - Privately-Owned	Available	Not Used in Prior Housing Element	0	0	0.107119802	0.107119802	2	2*	2*	139-5A225	163	Northeast Los Angeles	Yes		Above Moderate
LOS ANGELES	2533 N LINCOLN PARK AVE	90031	5208026006	Low Medium I Residential	[Q]R2-1D	0	17	0.17088446	Residential - Single Family Residence	YES - Current	NO - Privately-Owned	Available	Not Used in Prior Housing Element	0	0	0.081612021	0.081612021	1	2*	2*	139-5A225	182	Northeast Los Angeles			Above Moderate
LOS ANGELES	2523 N LINCOLN PARK AVE	90031	5208026009	Low Medium I Residential	[Q]R2-1D	0	17	0.170932797	Residential - Double, Duplex, or Two Units - 4 Stories or Less	YES - Current	NO - Privately-Owned	Available	Not Used in Prior Housing Element	0	0	0.107119802	0.107119802	2	2*	2*	139-5A225	198	Northeast Los Angeles	Yes		Above Moderate
LOS ANGELES	2519 N LINCOLN PARK AVE	90031	5208026010	Low Medium I Residential	[Q]R2-1D	0	17	0.170955723	Residential - Single Family Residence	YES - Current	NO - Privately-Owned	Available	Not Used in Prior Housing Element	0	0	0.081612021	0.081612021	1	2*	2*	139-5A225	211	Northeast Los Angeles			Above Moderate
LOS ANGELES	2529 N LINCOLN PARK AVE	90031	5208026026	Low Medium I Residential	[Q]R2-1D	0	17	0.17091023	Residential - Double, Duplex, or Two Units - 4 Stories or Less	YES - Current	NO - Privately-Owned	Available	Not Used in Prior Housing Element	0	0	0.107119802	0.107119802	2	2*	2*	139-5A225	188	Northeast Los Angeles	Yes		Above Moderate
LOS ANGELES	3412 N BROADWAY	90031	5208030001	Neighborhood Commercial	[Q]C4-1XL-CDO	0	108	0.178513718	Commercial - Auto, Recreation Equipment, Construction Equipment Sales and Service - Auto Body Repair Shop - One Story	YES - Current	NO - Privately-Owned	Available	Not Used in Prior Housing Element	0.118783394	0	0	0.118783394	1	0	0	138A225	44	Northeast Los Angeles			Lower
LOS ANGELES	3410 N BROADWAY	90031	5208030002	Neighborhood Commercial	[Q]C4-1XL-CDO	0	108	0.178511569	Commercial - Store Combination - Store and Residential Combination - One Story	YES - Current	NO - Privately-Owned	Available	Not Used in Prior Housing Element	0.260690424	0	0	0.260690424	2	0	0	138A225	45	Northeast Los Angeles			Lower
LOS ANGELES	3404 N BROADWAY	90031	5208030003	Neighborhood Commercial	[Q]C4-1XL-CDO	0	108	0.092546164	Commercial - Store Combination - Store and Residential Combination - One Story	YES - Current	NO - Privately-Owned	Available	Not Used in Prior Housing Element	0.06433911	0	0	0.06433911	0	0	0	138A225	46	Northeast Los Angeles			Lower
LOS ANGELES	2350 N THOMAS ST	90031	5208030004	Neighborhood Commercial	[Q]C4-1XL-CDO	0	108	0.079832575	Residential - Single Family Residence	YES - Current	NO - Privately-Owned	Available	Not Used in Prior Housing Element	0.875682306	0	0	0.875682306	1	0	0	138A225	62	Northeast Los Angeles			Lower
LOS ANGELES	2346 N THOMAS ST	90031	5208030005	Neighborhood Commercial	[Q]C4-1XL-CDO	0	108	0.059687414	Residential - Double, Duplex, or Two Units - 4 Stories or Less	YES - Current	NO - Privately-Owned	Available	Not Used in Prior Housing Element	0	0	0.049737217	0.049737217	2	0	0	138A225	68	Northeast Los Angeles			Above Moderate
LOS ANGELES	2342 N THOMAS ST	90031	5208030006	Low Medium I Residential	RD3-1	0	14	0.091927824	Residential - Single Family Residence	YES - Current	NO - Privately-Owned	Available	Not Used in Prior Housing Element	0	0	0.050902063	0.050902063	1	1*	1*	138A225	76	Northeast Los Angeles			Above Moderate
LOS ANGELES	2322 N THOMAS ST	90031	5208030011	Low Medium I Residential	RD3-1	0	14	0.183428519	Residential - Single Family Residence	YES - Current	NO - Privately-Owned	Available	Not Used in Prior Housing Element	0	0	0.099235833	0.099235833	1	2*	2*	138A225	106	Northeast Los Angeles			Above Moderate
LOS ANGELES	3418 N BROADWAY	90031	5208030017	Neighborhood Commercial	[Q]C4-1XL-CDO	0	108	0.191394539	Residential - Single Family Residence	YES - Current	NO - Privately-Owned	Available	Not Used in Prior Housing Element	1.87384963	0	0	1.87384963	1	0	0	138A225	43	Northeast Los Angeles			Lower
LOS ANGELES	3428 N BROADWAY	90031	5208030018	Neighborhood Commercial	[Q]C4-1XL-CDO	0	108	0.232884833	Commercial - Store Combination - Store and Residential Combination - One Story	YES - Current	NO - Privately-Owned	Available	Not Used in Prior Housing Element	0	0	0.196518222	0.196518222	4	0	0	138A225	42	Northeast Los Angeles	Yes		Above Moderate
LOS ANGELES	3434 N BROADWAY	90031	5208030019	Neighborhood Commercial	[Q]C4-1XL-CDO	0	108	0.094381081	Commercial - Store - One Story	YES - Current	NO - Privately-Owned	Available	Not Used in Prior Housing Element	0.06433911	0	0	0.06433911	0	0	0	138A225	41	Northeast Los Angeles			Lower
LOS ANGELES	2345 N ALTA ST	90031	5208030020	Neighborhood Commercial	[Q]C4-1XL-CDO	0	108	0.137740506	Residential - Five or More Units or Apartments (Any Combination) - 4 Stories or Less	YES - Current	NO - Privately-Owned	Available	Not Used in Prior Housing Element	0	0	0.159524009	0.159524009	7	0	0	138A225	63	Northeast Los Angeles	Yes		Above Moderate
LOS ANGELES	2339 N ALTA ST	90031	5208030021	Low Medium I Residential	RD3-1	0	14	0.185714759	Residential - Single Family Residence	YES - Current	NO - Privately-Owned	Available	Not Used in Prior Housing Element	0	0	0.099235833	0.099235833	1	2*	2*	138A225	74	Northeast Los Angeles			Above Moderate
LOS ANGELES	2333 N ALTA ST	90031	5208030022	Low Medium I Residential	RD3-1	0	14	0.186476433	Residential - Double, Duplex, or Two Units - 4 Stories or Less	YES - Current	NO - Privately-Owned	Available	Not Used in Prior Housing Element	0	0	0.130305237	0.130305237	2	2*	2*	138A225	89	Northeast Los Angeles	Yes		Above Moderate
LOS ANGELES	2327 N ALTA ST	90031	5208030023	Low Medium I Residential	RD3-1	0	14	0.186538132	Residential - Double, Duplex, or Two Units - 4 Stories or Less	YES - Current	NO - Privately-Owned	Available	Not Used in Prior Housing Element	0	0	0.130305237	0.130305237	2	2*	2*	138A225	97	Northeast Los Angeles	Yes		Above Moderate
LOS ANGELES	2317 N ALTA ST	90031	5208030025	Low Medium I Residential	RD3-1	0	14	0.186661542	Residential - Double, Duplex, or Two Units - 4 Stories or Less	YES - Current	NO - Privately-Owned	Available	Not Used in Prior Housing Element	0	0	0.130305237	0.130305237	2	2*	2*	138A225	113	Northeast Los Angeles	Yes		Above Moderate
LOS ANGELES	2311 N ALTA ST	90031	5208030026	Low Medium I Residential	RD3-1	0	14	0.186725575	Residential - Single Family Residence	YES - Current	NO - Privately-Owned	Available	Not Used in Prior Housing Element	0	0	0.099235833	0.099235833	1	2*	2*	138A225	119	Northeast Los Angeles			Above Moderate
LOS ANGELES	3512 N BROADWAY	90031	5208031002	Neighborhood Commercial	[Q]C4-1XL-CDO	0	108	0.172176517	Commercial - Store Combination - Store and Residential Combination - One Story	YES - Current	NO - Privately-Owned	Available	Not Used in Prior Housing Element	0	0	0.069516143	0.069516143	0	0	0	138A225	39	Northeast Los Angeles	Yes		Above Moderate
LOS ANGELES	2332 N ALTA ST	90031	5208031010	Low Medium I Residential	RD3-1	0	14	0.19226067	Residential - Single Family Residence	YES - Current	NO - Privately-Owned	Available	Not Used in Prior Housing Element	0	0	0.099235833	0.099235833	1	2*	2*	138A225	87	Northeast Los Angeles			Above Moderate
LOS ANGELES	2316 N ALTA ST	90031	5208031013	Low Medium I Residential	RD3-1	0	14	0.192262105		YES - Current	NO - Privately-Owned	Available	Not Used in Prior Housing Element	0	0	0.148581594	0.148581594	1	2*	2*	138A225	112	Northeast Los Angeles	Yes		Above Moderate
LOS ANGELES	2312 N ALTA ST	90031	5208031014	Low Medium I Residential	RD3-1	0	14	0.192262444	Residential - Double, Duplex, or Two Units - 4 Stories or Less	YES - Current	NO - Privately-Owned	Available	Not Used in Prior Housing Element	0	0	0.130305237	0.130305237	2	2*	2*	138A225	118	Northeast Los Angeles	Yes		Above Moderate
LOS ANGELES	2333 N LINCOLN PARK AVE	90031	5208031021	Low Medium II Residential	RD1.5-1	0	29	0.180780168	Residential - Double, Duplex, or Two Units - 4 Stories or Less	YES - Current	NO - Privately-Owned	Available	Not Used in Prior Housing Element	0	0.244991884	0	0.244991884	2	0	0	138A225	86	Northeast Los Angeles	Yes		Moderate
LOS ANGELES	2327 N LINCOLN PARK AVE	90031	5208031022	Low Medium II Residential	RD1.5-1	0	29	0.180756348	Residential - Double, Duplex, or Two Units - 4 Stories or Less	YES - Current	NO - Privately-Owned	Available	Not Used in Prior Housing Element	0	0.244991884	0	0.244991884	2	0	0	138A225	94	Northeast Los Angeles	Yes		Moderate
LOS ANGELES	2323 N LINCOLN PARK AVE	90031	5208031023	Low Medium II Residential	RD1.5-1	0	29	0.180738146	Residential - Double, Duplex, or Two Units - 4 Stories or Less	YES - Current	NO - Privately-Owned	Available	Not Used in Prior Housing Element	0	0.244991884	0	0.244991884	2	0	0	138A225	103	Northeast Los Angeles	Yes		Moderate
LOS ANGELES	2319 N LINCOLN PARK AVE	90031	5208031024	Low Medium II Residential	RD1.5-1	0	29	0.180717721	Residential - Four Units (Any Combination) - 4 Stories or Less	YES - Current	NO - Privately-Owned	Available	Not Used in Prior Housing Element	0	0.175349832	0	0.175349832	4	0	0	138A225	111	Northeast Los Angeles	Yes		Moderate
LOS ANGELES	2315 N LINCOLN PARK AVE	90031	5208031025	Low Medium II Residential	RD1.5-1	0	29	0.180696203	Residential - Double, Duplex, or Two Units - 4 Stories or Less	YES - Current	NO - Privately-Owned	Available	Not Used in Prior Housing Element	0	0.244991884	0	0.244991884	2	0	0	138A225	117	Northeast Los Angeles	Yes		Moderate
LOS ANGELES	2307 N LINCOLN PARK AVE	90031	5208031026	Low Medium II Residential	RD1.5-1	0	29	0.061240969	Residential - Single Family Residence	YES - Current	NO - Privately-Owned	Available	Not Used in Prior Housing Element	0	0	0.00633195	0.00633195	1	1*	1*	138A225	130	Northeast Los Angeles			Above Moderate
LOS ANGELES	3521 E MANITOU AVE	90031	5208031028	Low Medium II Residential	RD1.5-1	0	29	0.058264835	Residential - Single Family Residence	YES - Current	NO - Privately-Owned	Available	Not Used in Prior Housing Element	0	0	0.018712649	0.018712649	1	1*	1*	138A225	144	Northeast Los Angeles			Above Moderate
LOS ANGELES	2303 N LINCOLN PARK AVE	90031	5208031030	Low Medium II Residential	RD1.5-1	0	29	0.067033777	Residential - Single Family Residence	YES - Current	NO - Privately-Owned	Available	Not Used in Prior Housing Element	0	0	0.006771619	0.006771619	1	1*	1*	138A225	142	Northeast Los Angeles			Above Moderate
LOS ANGELES	3508 N BROADWAY	90031	5208031032	Neighborhood Commercial	[Q]C4-1XL-CDO	0	108	0.170304764	Commercial - Restaurant, Cocktail Lounge - Restaurant, Cocktail Lounge, Tavern - One Story	YES - Current	NO - Privately-Owned	Available	Not Used in Prior Housing Element	0.111399972	0	0	0.111399972	1	0	0	138A225	40	Northeast Los Angeles			Lower
LOS ANGELES	2346 N ALTA ST	90031	5208031033	Neighborhood Commercial	[Q]C4-1XL-CDO	0	108	0.172229893	Commercial - Store Combination - Store and Residential Combination - One Story	YES - Current	NO - Privately-Owned	Available	Not Used in Prior Housing Element	0	0	0.178487971	0.178487971	2	0	0	138A225	64	Northeast Los Angeles	Yes		Above Moderate
LOS ANGELES	3524 N BROADWAY	90031	5208031034	Neighborhood Commercial	[Q]C4-1XL-CDO	0	108	0.172177748	Commercial - Store Combination - Store and Residential Combination - One Story	YES - Current	NO - Privately-Owned	Available	Not Used in Prior Housing Element	0	0	0.013041566	0.013041566	21	0	0	138A225	37	Northeast Los Angeles	Yes		Above Moderate
LOS ANGELES	3528 N BROADWAY	90031	5208031034	Neighborhood Commercial	[Q]C4-1XL-CDO	0	108	0.172175596	Commercial - Store Combination - Store and Residential Combination - One Story	YES - Current	NO - Privately-Owned	Available	Not Used in Prior Housing Element	0	0	0.011533246	0.011533246	21	0	0	138A225	36	Northeast Los Angeles	Yes		Above Moderate
LOS ANGELES	2460 N LINCOLN HIGH DR	90031	5209011025	Low Residential	[Q]R1-1D	0	1 unit per lot	0.247713712	Residential - Single Family Residence	YES - Current	NO - Privately-Owned	Available	Not Used in Prior Housing Element	0	0	0.140214336	0.140214336	0	0	0	139-5A227	227	Northeast Los Angeles			Above Moderate
LOS ANGELES	3811 E LINCOLN HIGH PL	90031	5209011025	Low Residential	[Q]R1-1D	0	1 unit per lot	0.152417546	Residential - Single Family Residence	YES - Current	NO - Privately-Owned	Available	Not Used in Prior Housing Element	0	0	0.140214336	0.140214336	0	0	0	139-5A227	226	Northeast Los Angeles			Above Moderate
LOS ANGELES	4338 E RADIUM DR	90032	5209016901	Very Low Residential	[Q]RE20-1D	0	1 unit per lot	0.214809687	Miscellaneous - Government Owned Property	YES - Current	YES - City-Owned	Available	Not Used in Prior Housing Element	0	0	0.000839646	0.000839646	0	0	0	141A227	238	Northeast Los Angeles			Above Moderate
LOS ANGELES	1911 N DALY ST	90031	5210001006	Limited Industrial	CM-1VL	0	54	0.108484926	Commercial - Auto, Recreation Equipment, Construction Equipment Sales and Service - Auto Body Repair Shop - One Story	YES - Current	NO - Privately-Owned	Available	Used in Prior Housing Element - Non-Vacant	0.056413207	0	0	0.056413207	0	0	0	136-5A221	395	Northeast Los Angeles			Lower
LOS ANGELES	1915 N DALY ST	90031	5210001006	Limited Industrial	CM-1VL	0	54	0.055847049	Commercial - Auto, Recreation Equipment, Construction Equipment Sales and Service - Auto Body Repair Shop - One Story	YES - Current	NO - Privately-Owned	Available	Used in Prior Housing Element - Non-Vacant	0	0	0.047433011	0.047433011	0	0	0	136-5A221	377	Northeast Los Angeles			Above Moderate
LOS ANGELES			5210001006	Limited Industrial	CM-1VL	0	54	0.082709361	Commercial - Auto, Recreation Equipment, Construction Equipment Sales and Service - Auto Body Repair Shop - One Story	YES - Current	NO - Privately-Owned	Available	Used in Prior Housing Element - Non-Vacant	0.057294164	0	0	0.057294164	0	0	0	136-5A221	378	Northeast Los Angeles			Lower
LOS ANGELES			5210001007	Low Medium II Residential	RD1.5-1	0	29	0.059585833	Residential - Single Family Residence - Vacant Land	YES - Current	NO - Privately-Owned	Available	Not Used in Prior Housing Element	0	0	0.057303792	0.057303792	0	1*	1*	136-5A221	298	Northeast Los Angeles			Above Moderate
LOS ANGELES	2108 N MOZART ST	90031	5210002001	Low Medium II Residential	RD2-1	0	21	0.107608781	Residential - Single Family Residence	YES - Current	NO - Privately-Owned	Available	Not Used in Prior Housing Element	0	0	0.05256777	0.05256777	1	2*	2*	136-5A221	123	Northeast Los Angeles			Above Moderate
LOS ANGELES	2112 N MOZART ST	90031	5210002002	Low Medium II Residential	RD2-1	0	21	0.139770401	Residential - Double, Duplex, or Two Units - 4 Stories or Less	YES - Current	NO - Privately-Owned	Available	Not Used in Prior Housing Element	0	0.07354926	0	0.07354926	2	3*	3*	136-5A221	121	Northeast Los Angeles			Moderate
LOS ANGELES	2114 N MOZART ST	90031	5210002003	Low Medium II Residential	RD2-1	0	21	0.13474028	Residential - Double, Duplex, or Two Units - 4 Stories or Less	YES - Current	NO - Privately-Owned	Available	Not Used in Prior Housing Element	0	0	0.069341473	0.069341473	2	2*	2*	136-5A221	120	Northeast Los Angeles	Yes		Above Moderate
LOS ANGELES	2120 N MOZART ST	90031	5210002004	Low Medium II Residential	RD2-1	0	21	0.130628592	Residential - Double, Duplex, or Two Units - 4 Stories or Less	YES - Current	NO - Privately-Owned	Available	Not Used in Prior Housing Element	0	0	0.069341473	0.069341473	2	2*	2*	136-5A221	119	Northeast Los Angeles	Yes		Above Moderate
LOS ANGELES	2059 N DALY ST	90031	5210002006	Low Medium II Residential	RD1.5-1	0	29	0.12121133	Residential - Single Family Residence	YES - Current	NO - Privately-Owned	Available	Not Used in Prior Housing Element	0	0.08129552	0	0.08129552	1	3*	3*	136-5A221	131	Northeast Los Angeles			Moderate
LOS ANGELES	2053 N DALY ST	90031	5210002007	Low Medium II Residential	RD1.5-1	0	29	0.118687741	Residential - Double, Duplex, or Two Units - 4 Stories or Less	YES - Current	NO - Privately-Owned	Available	Not Used in Prior Housing Element	0	0.110509059	0	0.110509059	2	3*	3*	136-5A221	145	Northeast Los Angeles	Yes		Moderate
LOS ANGELES	2049 N DALY ST	90031	5210002008	Low Medium II Residential	RD1.5-1	0	29	0.157943344	Residential - Single Family Residence	YES - Current	NO - Privately-Owned	Available	Not Used in Prior Housing Element	0	0.341452539	0	0.341452539	1	0	0	136-5A221	154	Northeast Los Angeles			Moderate
LOS ANGELES	2045 N DALY ST	90031	5210002009	Low Medium II Residential	RD1.5-1	0	29	0.157944442	Residential - Single Family Residence	YES - Current	NO - Privately-Owned	Available	Not Used in Prior Housing Element	0	0.341452539	0	0.341452539	1	0	0	136-5A221	164	Northeast Los Angeles			Moderate
LOS ANGELES	2007 N DALY ST	90031	5210002011	Low Medium II Residential	RD1.5-1	0	29	0.0512308	Residential - Single Family Residence	YES - Current	NO - Privately-Owned	Available	Not Used in Prior Housing Element	0	0	0.024144693	0.024144693	1	1*	1*	136-5A221	269	Northeast Los Angeles			Above Moderate
LOS ANGELES			5210002011	Low Medium II Residential	RD1.5-1	0	29	0.053059924	Residential - Single Family Residence	YES - Current	NO - Privately-Owned	Available	Not Used in Prior Housing Element	0	0	0.024144693	0.024144693	1	1*	1*	136-5A221	270	Northeast Los Angeles			Above Moderate
LOS ANGELES	2011 N DALY ST	90031	5210002012	Low Medium II Residential	RD1.5-1	0	29	0.057851248	Residential - Single Family Residence	YES - Current	NO - Privately-Owned	Available	Not Used in Prior Housing Element	0	0	0.024144693	0.024144693	1	1*	1*	136-5A221	238	Northeast Los Angeles			Above Moderate
LOS ANGELES			5210002012	Low Medium II Residential	RD1.5-1	0	29	0.059917244	Residential - Single Family Residence	YES - Current	NO - Privately-Owned	Available	Not Used in Prior Housing Element	0	0	0.024144693	0.024144693	1	1*	1*	136-5A221	239	Northeast Los Angeles			Above Moderate
LOS ANGELES	2019 N DALY ST	90031	5210002013	Low Medium II Residential	RD1.5-1	0	29	0.143939545	Residential - Double, Duplex, or Two Units - 4 Stories or Less	YES - Current	NO - Privately-Owned	Available	Not Used in Prior Housing Element	0	0.170212597	0	0.170212597	2	0	0	136-5A221	225	Northeast Los Angeles	Yes		Moderate
LOS ANGELES	2025 N DALY ST	90031	5210002014	Low Medium II Residential	RD1.5-1	0	29	0.143939775	Residential - Double, Duplex, or Two Units - 4 Stories or Less	YES - Current	NO - Privately-Owned	Available	Not Used in Prior Housing Element	0	0.170212597	0	0.170212597	2	0	0	136-5A221	208	Northeast Los Angeles	Yes		Moderate
LOS ANGELES	2031 N DALY ST	90031	5210002022	Low Medium II Residential	RD1.5-1	0	29	0.11861649	Residential - Three Units (Any Combination) - 4 Stories or Less	YES - Current	NO - Privately-Owned	Available	Not Used in Prior Housing Element	0	0.029142541	0	0.029142541	3	3*	3*	136-5A221	411	Northeast Los Angeles			Moderate
LOS ANGELES	2611 E DARWIN AVE	90031	5210003003	Low Medium II Residential	RD1.5-1	0	29	0.110193501	Residential - Single Family Residence	YES - Current	NO - Privately-Owned	Available	Not Used in Prior Housing Element	0	0.08129552	0	0.08129552	1	3*	3*	136-5A221	261	Northeast Los Angeles			Moderate
LOS ANGELES	2619 E DARWIN AVE	90031	5210003005	Low Medium II Residential	RD2-1	0	21	0.110192552	Residential - Single Family Residence	YES - Current	NO - Privately-Owned	Available	Not Used in Prior Housing Element	0	0	0.05256777	0.05256777	1	2*	2*	136-5A221	259	Northeast Los Angeles			Above Moderate
LOS ANGELES	2621 E DARWIN AVE	90031	5210003006	Low Medium II Residential	RD2-1	0	21	0.110193492	Residential - Double, Duplex, or Two Units - 4 Stories or Less	YES - Current	NO - Privately-Owned	Available	Not Used in Prior Housing Element	0	0	0.069341473	0.069341473	2	2*	2*	136-5A221	258	Northeast Los Angeles	Yes		Above Moderate
LOS ANGELES	2012 N DALY ST	90031	5210003007	Low Medium II Residential	RD1.5-1	0	29	0.083358737	Residential - Double, Duplex, or Two Units - 4 Stories or Less	YES - Current	NO - Privately-Owned	Available	Not Used in Prior Housing Element	0	0	0.009913873	0.009913873	2	2*	2*	136-5A221	237	Northeast Los Angeles	Yes	

LOS ANGELES	2043 N WORKMAN ST	90031	5210003016	Low Medium II Residential	RD2-1	0	21	0.208333815	Residential - Three Units (Any Combination) - 4 Stories or Less	YES - Current	NO - Privately-Owned	Available	Not Used in Prior Housing Element	0	0.165124887	0	0.165124887	3	0	0	136-5A221 168	Northeast Los Angeles		Yes	Moderate
LOS ANGELES	2047 N WORKMAN ST	90031	5210003017	Low Medium II Residential	RD2-1	0	21	0.20806222	Residential - Three Units (Any Combination) - 4 Stories or Less	YES - Current	NO - Privately-Owned	Available	Not Used in Prior Housing Element	0	0.165124887	0	0.165124887	3	0	0	136-5A221 155	Northeast Los Angeles		Yes	Moderate
LOS ANGELES	2044 N DALY ST	90031	5210003018	Low Medium II Residential	RD1.5-1	0	29	0.1815553	Residential - Double, Duplex, or Two Units - 4 Stories or Less	YES - Current	NO - Privately-Owned	Available	Not Used in Prior Housing Element	0	0.248881197	0	0.248881197	2	0	0	136-5A221 157	Northeast Los Angeles		Yes	Moderate
LOS ANGELES	2040 N DALY ST	90031	5210003019	Low Medium II Residential	RD1.5-1	0	29	0.18156564	Residential - Three Units (Any Combination) - 4 Stories or Less	YES - Current	NO - Privately-Owned	Available	Not Used in Prior Housing Element	0	0.21011456	0	0.21011456	3	0	0	136-5A221 169	Northeast Los Angeles		Yes	Moderate
LOS ANGELES	2032 N DALY ST	90031	5210003020	Low Medium II Residential	RD1.5-1	0	29	0.181691741	Residential - Three Units (Any Combination) - 4 Stories or Less	YES - Current	NO - Privately-Owned	Available	Not Used in Prior Housing Element	0	0.21011456	0	0.21011456	3	0	0	136-5A221 179	Northeast Los Angeles		Yes	Moderate
LOS ANGELES	2610 N MOZART ST	90031	5210003027	Low Medium II Residential	RD1.5-1	0	29	0.192993429	Residential - Double, Duplex, or Two Units - 4 Stories or Less	YES - Current	NO - Privately-Owned	Available	Not Used in Prior Housing Element	0	0.343483287	0	0.343483287	2	0	0	136-5A221 115	Northeast Los Angeles			Moderate
LOS ANGELES	2612 E MOZART ST	90031	5210003028	Low Medium II Residential	RD1.5-1	0	29	0.193117952	Residential - Double, Duplex, or Two Units - 4 Stories or Less	YES - Current	NO - Privately-Owned	Available	Not Used in Prior Housing Element	0	0.248881197	0	0.248881197	2	0	0	136-5A221 114	Northeast Los Angeles		Yes	Moderate
LOS ANGELES	2620 N MOZART ST	90031	5210003029	Low Medium II Residential	RD2-1	0	21	0.193248253	Residential - Four Units (Any Combination) - 4 Stories or Less	YES - Current	NO - Privately-Owned	Available	Not Used in Prior Housing Element	0	0.113174096	0	0.113174096	4	0	0	136-5A221 113	Northeast Los Angeles		Yes	Moderate
LOS ANGELES	2626 N MOZART ST	90031	5210003030	Low Medium II Residential	RD2-1	0	21	0.193370656	Residential - Three Units (Any Combination) - 4 Stories or Less	YES - Current	NO - Privately-Owned	Available	Not Used in Prior Housing Element	0	0.058888517	0	0.058888517	3	0	0	136-5A221 112	Northeast Los Angeles		Yes	Moderate
LOS ANGELES	2628 N MOZART ST	90031	5210003031	Low Medium II Residential	RD2-1	0	21	0.088384277	Residential - Single Family Residence	YES - Current	NO - Privately-Owned	Available	Not Used in Prior Housing Element	0	0	0.021800263	0.021800263	1	1*	1*	136-5A221 111	Northeast Los Angeles			Above Moderate
LOS ANGELES	2613 E DARWIN AVE	90031	5210003033	Low Medium II Residential	RD1.5-1	0	29	0.110193527	Residential - Single Family Residence	YES - Current	NO - Privately-Owned	Available	Not Used in Prior Housing Element	0	0.082937524	0	0.082937524	1	3*	3*	136-5A221 260	Northeast Los Angeles			Moderate
LOS ANGELES	2006 N DALY ST	90031	5210003037	Low Medium II Residential	RD1.5-1	0	29	0.053487588		YES - Current	NO - Privately-Owned	Available	Not Used in Prior Housing Element	0	0	0.024979395	0.024979395	1	1*	1*	136-5A221 263	Northeast Los Angeles			Above Moderate
LOS ANGELES	2607 E DARWIN AVE	90031	5210003037	Low Medium II Residential	RD1.5-1	0	29	0.110193198		YES - Current	NO - Privately-Owned	Available	Not Used in Prior Housing Element	0	0.084050095	0	0.084050095	1	3*	3*	136-5A221 262	Northeast Los Angeles			Moderate
LOS ANGELES	1910 N DALY ST	90031	5210004001	Limited Industrial	CM-1VL	0	54	0.120599395	Commercial - Store - One Story	YES - Current	NO - Privately-Owned	Available	Not Used in Prior Housing Element	0	0	0.011613677	0.011613677	4	0	0	136-5A221 376	Northeast Los Angeles		Yes	Above Moderate
LOS ANGELES	2609 N NORTH MAIN ST	90031	5210004001	Limited Industrial	CM-1VL	0	54	0.187723636	Commercial - Store - One Story	YES - Current	NO - Privately-Owned	Available	Not Used in Prior Housing Element	0	0	0.018074051	0.018074051	4	0	0	136-5A221 374	Northeast Los Angeles		Yes	Above Moderate
LOS ANGELES	2623 N MAIN ST	90031	5210004005	Limited Industrial	CM-1VL	0	54	0.044889813	Residential - Single Family Residence	YES - Current	NO - Privately-Owned	Available	Not Used in Prior Housing Element	0	0	0.064596936	0.064596936	1	0	0	136-5A221 391	Northeast Los Angeles			Above Moderate
LOS ANGELES	2625 N NORTH MAIN ST	90031	5210004007	Limited Industrial	CM-1VL	0	54	0.046863719	Residential - Single Family Residence	YES - Current	NO - Privately-Owned	Available	Not Used in Prior Housing Element	0	0	0.064596936	0.064596936	1	0	0	136-5A221 390	Northeast Los Angeles			Above Moderate
LOS ANGELES	2625 3/4 N MAIN ST	90031	5210004008	Limited Industrial	CM-1VL	0	54	0.044591048	Residential - Single Family Residence	YES - Current	NO - Privately-Owned	Available	Not Used in Prior Housing Element	0	0	0.064596936	0.064596936	1	0	0	136-5A221 389	Northeast Los Angeles			Above Moderate
LOS ANGELES	1921 N WORKMAN ST	90031	5210004011	Low Medium II Residential	RD2-1	0	21	0.227276158	Residential - Five or More Units or Apartments (Any Combination) - 4 Stories or Less	YES - Current	NO - Privately-Owned	Available	Not Used in Prior Housing Element	0	0.109550938	0	0.109550938	5	0	0	136-5A221 357	Northeast Los Angeles		Yes	Moderate
LOS ANGELES	1927 N WORKMAN ST	90031	5210004012	Low Medium II Residential	RD2-1	0	21	0.227274078	Residential - Four Units (Any Combination) - 4 Stories or Less	YES - Current	NO - Privately-Owned	Available	Not Used in Prior Housing Element	0	0.134566301	0	0.134566301	4	0	0	136-5A221 348	Northeast Los Angeles		Yes	Moderate
LOS ANGELES		5210004013	Low Medium II Residential	RD2-1	0	21	0.055211847	Institutional - Church - One Story	YES - Current	NO - Privately-Owned	Available	Not Used in Prior Housing Element	0	0	0.000810183	0.000810183	1	1*	1*	136-5A221 413	Northeast Los Angeles			Above Moderate
LOS ANGELES	1933 N WORKMAN ST	90031	5210004014	Low Medium II Residential	RD2-1	0	21	0.172062576	Institutional - Church - One Story	YES - Current	NO - Privately-Owned	Available	Not Used in Prior Housing Element	0	0.007112662	0	0.007112662	2	3*	3*	136-5A221 333	Northeast Los Angeles			Moderate
LOS ANGELES	1932 N DALY ST	90031	5210004015	Low Medium II Residential	RD1.5-1	0	29	0.199724907	Residential - Single Family Residence	YES - Current	NO - Privately-Owned	Available	Not Used in Prior Housing Element	0	0.405767298	0	0.405767298	1	0	0	136-5A221 334	Northeast Los Angeles			Moderate
LOS ANGELES	1918 N DALY ST	90031	5210004017	Low Medium II Residential	RD1.5-1	0	29	0.200023156	Residential - Five or More Units or Apartments (Any Combination) - 4 Stories or Less	YES - Current	NO - Privately-Owned	Available	Not Used in Prior Housing Element	0	0.149417597	0	0.149417597	5	0	0	136-5A221 358	Northeast Los Angeles		Yes	Moderate
LOS ANGELES	2602 E DARWIN AVE	90031	5210004018	Low Medium II Residential	RD1.5-1	0	29	0.123736943	Residential - Three Units (Any Combination) - 4 Stories or Less	YES - Current	NO - Privately-Owned	Available	Not Used in Prior Housing Element	0	0.100061184	0	0.100061184	3	3*	3*	136-5A221 297	Northeast Los Angeles		Yes	Moderate
LOS ANGELES	2606 E DARWIN AVE	90031	5210004019	Low Medium II Residential	RD1.5-1	0	29	0.195516916	Residential - Three Units (Any Combination) - 4 Stories or Less	YES - Current	NO - Privately-Owned	Available	Not Used in Prior Housing Element	0	0.089248329	0	0.089248329	3	0	0	136-5A221 296	Northeast Los Angeles		Yes	Moderate
LOS ANGELES	2612 E DARWIN AVE	90031	5210004020	Low Medium II Residential	RD1.5-1	0	29	0.19551469	Residential - Double, Duplex, or Two Units - 4 Stories or Less	YES - Current	NO - Privately-Owned	Available	Not Used in Prior Housing Element	0	0.248881197	0	0.248881197	2	0	0	136-5A221 295	Northeast Los Angeles		Yes	Moderate
LOS ANGELES	2616 E DARWIN AVE	90031	5210004021	Low Medium II Residential	RD2-1	0	21	0.195521358	Residential - Three Units (Any Combination) - 4 Stories or Less	YES - Current	NO - Privately-Owned	Available	Not Used in Prior Housing Element	0	0.138868257	0	0.138868257	3	0	0	136-5A221 294	Northeast Los Angeles		Yes	Moderate
LOS ANGELES	2624 E DARWIN AVE	90031	5210004022	Low Medium II Residential	RD2-1	0	21	0.195518798	Residential - Double, Duplex, or Two Units - 4 Stories or Less	YES - Current	NO - Privately-Owned	Available	Not Used in Prior Housing Element	0	0.170212597	0	0.170212597	2	0	0	136-5A221 293	Northeast Los Angeles		Yes	Moderate
LOS ANGELES	2627 N MAIN ST	90031	5210004025	Limited Industrial	CM-1VL	0	54	0.127507374	Residential - Double, Duplex, or Two Units - 4 Stories or Less	YES - Current	NO - Privately-Owned	Available	Not Used in Prior Housing Element	0.044273673	0	0	0.044273673	2	0	0	136-5A221 388	Northeast Los Angeles			Lower
LOS ANGELES	1869 N WORKMAN ST	90031	5210005001	Limited Industrial	CM-1VL	0	54	0.166149788	Industrial - Light Manufacturing - One Story	YES - Current	NO - Privately-Owned	Available	Used in Prior Housing Element - Non-Vacant	0.033502987	0	0	0.033502987	1	0	0	135A223 47	Northeast Los Angeles			Lower
LOS ANGELES	2622 N NORTH MAIN ST	90031	5210005001	Limited Industrial	CM-1VL	0	54	0.172176047	Industrial - Light Manufacturing - One Story	YES - Current	NO - Privately-Owned	Available	Used in Prior Housing Element - Non-Vacant	0.033502987	0	0	0.033502987	1	0	0	135A221 25	Northeast Los Angeles			Lower
LOS ANGELES	2618 N NORTH MAIN ST	90031	5210005002	Limited Industrial	CM-1VL	0	54	0.17217559	Residential - Four Units (Any Combination) - 4 Stories or Less	YES - Current	NO - Privately-Owned	Available	Not Used in Prior Housing Element	0	0	0.094930069	0.094930069	4	0	0	135A221 26	Northeast Los Angeles		Yes	Above Moderate
LOS ANGELES	2614 N NORTH MAIN ST	90031	5210005003	Limited Industrial	CM-1VL	0	54	0.172177734	Residential - Three Units (Any Combination) - 4 Stories or Less	YES - Current	NO - Privately-Owned	Available	Not Used in Prior Housing Element	0	0	0.317351621	0.317351621	3	0	0	135A221 27	Northeast Los Angeles		Yes	Above Moderate
LOS ANGELES	1870 N DALY ST	90031	5210005005	Limited Industrial	CM-1VL	0	54	0.045914304	Residential - Double, Duplex, or Two Units - 4 Stories or Less	YES - Current	NO - Privately-Owned	Available	Not Used in Prior Housing Element	0	0	0.09719148	0.09719148	2	0	0	135A221 40	Northeast Los Angeles		Yes	Above Moderate
LOS ANGELES		5210005005	Limited Industrial	CM-1VL	0	54	0.04591373	Residential - Double, Duplex, or Two Units - 4 Stories or Less	YES - Current	NO - Privately-Owned	Available	Not Used in Prior Housing Element	0	0	0.064596936	0.064596936	2	0	0	135A221 39	Northeast Los Angeles			Above Moderate
LOS ANGELES	1859 N WORKMAN ST	90031	5210005006	Medium Residential	R3-1	0	54	0.172177192	Residential - Double, Duplex, or Two Units - 4 Stories or Less	YES - Current	NO - Privately-Owned	Available	Used in Prior Housing Element - Non-Vacant	0	0	0.484753585	0.484753585	2	0	0	135A221 42	Northeast Los Angeles		Yes	Above Moderate
LOS ANGELES	1864 N DALY ST	90031	5210005007	Medium Residential	R3-1	0	54	0.172177024	Residential - Double, Duplex, or Two Units - 4 Stories or Less	YES - Current	NO - Privately-Owned	Available	Used in Prior Housing Element - Non-Vacant	0	0	0.484753585	0.484753585	2	0	0	135A221 43	Northeast Los Angeles		Yes	Above Moderate
LOS ANGELES	1855 N WORKMAN ST	90031	5210005008	Medium Residential	R3-1	0	54	0.172177947	Residential - Single Family Residence - Vacant Land	YES - Current	NO - Privately-Owned	Available	Not Used in Prior Housing Element	0.64389255	0	0	0.64389255	0	0	0	135A221 47	Northeast Los Angeles			Lower
LOS ANGELES	1860 N DALY ST	90031	5210005009	Medium Residential	R3-1	0	54	0.170070158	Residential - Double, Duplex, or Two Units - 4 Stories or Less	YES - Current	NO - Privately-Owned	Available	Used in Prior Housing Element - Non-Vacant	0	0	0.451541305	0.451541305	2	0	0	135A221 48	Northeast Los Angeles		Yes	Above Moderate
LOS ANGELES	1847 N WORKMAN ST	90031	5210005010	Medium Residential	R3-1	0	54	0.172176447	Residential - Single Family Residence	YES - Current	NO - Privately-Owned	Available	Used in Prior Housing Element - Non-Vacant	0.738953972	0	0	0.738953972	1	0	0	135A221 51	Northeast Los Angeles			Lower
LOS ANGELES	1852 N DALY ST	90031	5210005011	Medium Residential	R3-1	0	54	0.164249026	Residential - Single Family Residence	YES - Current	NO - Privately-Owned	Available	Used in Prior Housing Element - Non-Vacant	0.684663749	0	0	0.684663749	1	0	0	135A221 52	Northeast Los Angeles			Lower
LOS ANGELES	1843 N WORKMAN ST	90031	5210005012	Medium Residential	R3-1	0	54	0.172177192	Residential - Three Units (Any Combination) - 4 Stories or Less	YES - Current	NO - Privately-Owned	Available	Not Used in Prior Housing Element	0	0	0.438027063	0.438027063	3	0	0	135A221 55	Northeast Los Angeles		Yes	Above Moderate
LOS ANGELES	1848 N DALY ST	90031	5210005013	Medium Residential	R3-1	0	54	0.158359026	Residential - Single Family Residence	YES - Current	NO - Privately-Owned	Available	Used in Prior Housing Element - Non-Vacant	0.6332412	0	0	0.6332412	1	0	0	135A221 56	Northeast Los Angeles			Lower
LOS ANGELES	1842 N DALY ST	90031	5210005015	Medium Residential	R3-1	0	54	0.152467414	Residential - Single Family Residence	YES - Current	NO - Privately-Owned	Available	Used in Prior Housing Element - Non-Vacant	0.6332412	0	0	0.6332412	1	0	0	135A221 59	Northeast Los Angeles			Lower
LOS ANGELES	1835 N WORKMAN ST	90031	5210005016	Medium Residential	R3-1	0	54	0.172177921	Residential - Three Units (Any Combination) - 4 Stories or Less	YES - Current	NO - Privately-Owned	Available	Not Used in Prior Housing Element	0	0	0.467449242	0.467449242	3	0	0	135A221 62	Northeast Los Angeles		Yes	Above Moderate
LOS ANGELES	1836 N DALY ST	90031	5210005017	Medium Residential	R3-1	0	54	0.146577357	Residential - Double, Duplex, or Two Units - 4 Stories or Less	YES - Current	NO - Privately-Owned	Available	Not Used in Prior Housing Element	0	0	0.173840576	0.173840576	2	0	0	135A221 63	Northeast Los Angeles		Yes	Above Moderate
LOS ANGELES	1827 N WORKMAN ST	90031	5210005018	Medium Residential	R3-1	0	54	0.172175755	Residential - Double, Duplex, or Two Units - 4 Stories or Less	YES - Current	NO - Privately-Owned	Available	Not Used in Prior Housing Element	0.291539553	0	0	0.291539553	2	0	0	135A221 65	Northeast Los Angeles			Lower
LOS ANGELES	1834 N DALY ST	90031	5210005019	Medium Residential	R3-1	0	54	0.140686308	Residential - Double, Duplex, or Two Units - 4 Stories or Less	YES - Current	NO - Privately-Owned	Available	Not Used in Prior Housing Element	0	0	0.173840576	0.173840576	2	0	0	135A221 66	Northeast Los Angeles		Yes	Above Moderate
LOS ANGELES	1823 N WORKMAN ST	90031	5210005020	Medium Residential	R3-1	0	54	0.172177904	Residential - Five or More Units or Apartments (Any Combination) - 4 Stories or Less	YES - Current	NO - Privately-Owned	Available	Not Used in Prior Housing Element	0	0	0.344275737	0.344275737	6	0	0	135A221 69	Northeast Los Angeles		Yes	Above Moderate
LOS ANGELES	1830 N DALY ST	90031	5210005021	Medium Residential	R3-1	0	54	0.137443063	Residential - Double, Duplex, or Two Units - 4 Stories or Less	YES - Current	NO - Privately-Owned	Available	Not Used in Prior Housing Element	0	0	0.368636698	0.368636698	2	0	0	135A221 70	Northeast Los Angeles		Yes	Above Moderate
LOS ANGELES	1817 N WORKMAN ST	90031	5210005022	Medium Residential	R3-1	0	54	0.172177192	Residential - Four Units (Any Combination) - 4 Stories or Less	YES - Current	NO - Privately-Owned	Available	Not Used in Prior Housing Element	0	0	0.422257286	0.422257286	4	0	0	135A221 73	Northeast Los Angeles		Yes	Above Moderate
LOS ANGELES	1822 N DALY ST	90031	5210005023	Medium Residential	R3-1	0	54	0.135504869	Residential - Single Family Residence	YES - Current	NO - Privately-Owned	Available	Used in Prior Housing Element - Non-Vacant	0.576229215	0	0	0.576229215	1	0	0	135A221 74	Northeast Los Angeles			Lower
LOS ANGELES	1813 N WORKMAN ST	90031	5210005024	Medium Residential	R3-1	0	54	0.172176116	Residential - Single Family Residence	YES - Current	NO - Privately-Owned	Available	Used in Prior Housing Element - Non-Vacant	0.738953972	0	0	0.738953972	1	0	0	135A221 77	Northeast Los Angeles			Lower
LOS ANGELES	1818 N DALY ST	90031	5210005025	Medium Residential	R3-1	0	54	0.131432536	Residential - Double, Duplex, or Two Units - 4 Stories or Less	YES - Current	NO - Privately-Owned	Available	Not Used in Prior Housing Element	0	0	0.368636698	0.368636698	2	0	0	135A221 79	Northeast Los Angeles		Yes	Above Moderate
LOS ANGELES	1807 N WORKMAN ST	90031	5210005026	Medium Residential	R3-1	0	54	0.172178268	Residential - Double, Duplex, or Two Units - 4 Stories or Less	YES - Current	NO - Privately-Owned	Available	Used in Prior Housing Element - Non-Vacant	0	0	0.517328179	0.517328179	2	0	0	135A221 82	Northeast Los Angeles		Yes	Above Moderate
LOS ANGELES	1814 N DALY ST	90031	5210005027	Medium Residential	R3-1	0	54	0.125207853	Residential - Four Units (Any Combination) - 4 Stories or Less	YES - Current	NO - Privately-Owned	Available	Not Used in Prior Housing Element	0	0	0.102947266	0.102947266	4	0	0	135A221 83	Northeast Los Angeles		Yes	Above Moderate
LOS ANGELES	2227 E ALHAMBRA AVE	90031	5210005028	Medium Residential	R3-1	0	54	0.181472377	Residential - Double, Duplex, or Two Units - 4 Stories or Less	YES - Current	NO - Privately-Owned	Available	Not Used in Prior Housing Element	0.344662386	0	0	0.344662386	1	0	0	135A221 85	Northeast Los Angeles			Lower
LOS ANGELES	1808 N DALY ST	90031	5210005029	Medium Residential	R3-1	0	54	0.116804282	Residential - Five or More Units or Apartments (Any Combination) - 4 Stories or Less	YES - Current	NO - Privately-Owned	Available	Not Used in Prior Housing Element	0	0	0.192217639	0.192217639	8	0	0	135A221 86	Northeast Los Angeles		Yes	Above Moderate
LOS ANGELES	2600 N NORTH MAIN ST	90031	5210005031	Limited Industrial	CM-1VL	0	54	0.268479844	Commercial - Store - One Story	YES - Current	NO - Privately-Owned	Available	Not Used in Prior Housing Element	0.053421035	0	0	0.053421035	0	0	0	135A221 29	Northeast Los Angeles			Lower
LOS ANGELES	2708 N MAIN ST	90031	5210008006	Limited Industrial	CM-1VL	0	54	0.19248738	Industrial - Industrial - Vacant Land	YES - Current	NO - Privately-Owned	Available	Not Used in Prior Housing Element	0.094133668	0	0	0.094133668	0	0	0	135A223 43	Northeast Los Angeles			Lower
LOS ANGELES	2700 N NORTH MAIN ST	90031	5210008007	Limited Industrial	CM-1VL	0	54	0.210206534	Industrial - Industrial - Vacant Land	YES - Current	NO - Privately-Owned	Available	Not Used in Prior Housing Element	0.092678331	0	0	0.092678331	0	0	0	135A223 45	Northeast Los Angeles			Lower
LOS ANGELES		5210008007	Limited Industrial	CM-1VL	0	54	0.015844847	Industrial - Industrial - Vacant Land	YES - Current	NO - Privately-Owned	Available	Not Used in Prior Housing Element	0	0	0.009115339	0.009115339	0	0	0	135A223 50	Northeast Los Angeles			Above Moderate
LOS ANGELES	1851 N SICHEL ST	90031	5210008008	Medium Residential	R3-1	0	54	0.20833184	Residential - Four Units (Any Combination) - 4 Stories or Less	YES - Current	NO - Privately-Owned	Available	Not Used in Prior Housing Element	0.281872652	0	0	0.281872652	4	0	0	135A223 58	Northeast Los Angeles			Lower
LOS ANGELES	1856 N WORKMAN ST	90031	5210008009	Medium Residential	R3-1	0	54	0.208921083	Residential - Single Family Residence	YES - Current	NO - Privately-Owned	Available	Used in Prior Housing Element - Non-Vacant	0.834120065	0	0	0.834120065	1	0	0	135A223 59	Northeast Los Angeles			Lower
LOS ANGELES	1845 N SICHEL ST	90031	5210008010	Medium Residential	R3-1	0	54	0.208331456	Residential - Three Units (Any Combination) - 4 Stories or Less	YES - Current	NO - Privately-Owned	Available	Not Used in Prior Housing Element	0	0	0.511259034	0.511259034	3	0	0	135A223 70	Northeast Los Angeles		Yes	Above Moderate
LOS ANGELES	1839 N SICHEL ST	90031	5210008012	Medium Residential	R3-1	0	54	0.208331456	Residential - Double, Duplex, or Two Units - 4 Stories or Less	YES - Current	NO - Privately-Owned	Available	Used in Prior Housing Element - Non-Vacant	0	0	0.556315586	0.556315586	2	0	0	135A223 85	Northeast Los Angeles		Yes	Above Moderate
LOS ANGELES	1842 1/2 N WORKMAN ST	90031	5210008013	Medium Residential	R3-1	0	54	0.208882911	Residential - Five or More Units or Apartments (Any Combination) - 4 Stories or Less	YES - Current	NO - Privately-Owned	Available	Not Used in Prior Housing Element	0	0	0.083968151	0.083968151	11	0	0	135A223 86	Northeast Los Angeles		Yes	Above Moderate
LOS ANGELES	1835 N SICHEL ST	90031	5210008014	Medium Residential	R3-1	0	54	0.104165915	Residential - Single Family Residence	YES - Current	NO - Privately-Owned	Available	Not Used in Prior Housing Element	0.459610224	0	0	0.459610224	1	0	0	135A223 100	Northeast Los Angeles			Lower
LOS ANGELES	1833 N SICHEL ST	90031	5210008015	Medium Residential	R3-1	0	54	0.104165859	Residential - Three Units (Any Combination) - 4 Stories or Less	YES - Current	NO - Privately-Owned	Available	Not Used in Prior Housing Element	0	0	0.07863223	0.07863223	3	0	0	135A223 108	Northeast Los Angeles		Yes	Above Moderate
LOS ANGELES	1838 1/2 N WORKMAN ST	90031	5210008016	Medium Residential	R3-1	0	54	0.144309315	Residential - Double, Duplex, or Two Units - 4 Stories or Less	YES - Current	NO - Privately-Owned	Available	Not Used in Prior Housing Element	0	0	0.368636698	0.368636698	2	0	0	135A223 101	Northeast Los Angeles		Yes	Above Moderate
LOS ANGELES	1829 N SICHEL ST	90031	5210008017	Medium Residential	R3-1	0	54	0.208332584	Residential - Three Units (Any Combination) - 4 Stories or Less	YES - Current	NO - Privately-Owned	Available	Not Used in Prior Housing Element	0	0	0.511259034	0.511259034	3	0	0	135A223 123	Northeast Los Angeles		Yes	Above Moderate
LOS ANGELES	1836 N WORKMAN ST	90031	5210008018	Medium Residential	R3-1	0	54	0.064554746	Residential - Single Family Residence	YES - Current	NO - Privately-Owned	Available	Used in Prior Housing Element - Non-Vacant	0	0	0.069644277	0.069644277	1	3*	3*	135A223 114	Northeast Los Angeles			Above Moderate
LOS ANGELES		5210008018	Medium Residential	R3-1	0	54	0.072154168	Residential - Single Family Residence	YES - Current	NO - Privately-Owned	Available	Used in Prior Housing Element - Non-Vacant	0	0	0.069644277	0.069644277	1	3*	3*	135A223 124	Northeast Los Angeles			Above Moderate
LOS ANGELES	1832 N WORKMAN ST	90031	5210008019	Medium Residential	R3-1	0	54	0.136692843	Residential - Single Family Residence	YES - Current	NO - Privately-Owned	Available	Used in Prior Housing Element - Non-Vacant	0.576229215	0	0	0.576229215	1	0	0	135A223 127	Northeast Los Angeles			Lower
LOS ANGELES	1821 N SICHEL ST	90031	5210008020	Medium Residential	R3-1	0	54	0.20833185	Residential - Five or More Units or Apartments (Any Combination) - 4 Stories or Less	YES - Current	NO - Privately-Owned	Available	Not Used in Prior Housing Element	0.080057842	0	0	0.080057842	6	0	0	135A223 138	Northeast Los Angeles			Lower
LOS ANGELES	1826 N WORKMAN ST	90031	5210008021	Medium Residential	R3-1	0	54	0.208827261	Residential - Three Units (Any Combination) - 4 Stories or Less	YES - Current	NO - Privately-Owned	Available	Not Used in Prior Housing Element	0	0	0.54040556	0.54040556	3	0	0	135A223 139	Northeast Los Angeles		Yes	Above Moderate
LOS ANGELES	1817 N SICHEL ST	90031	5210008022	Medium Residential	R3-1	0	54	0.208333029	Residential - Single Family Residence	YES - Current	NO - Privately-Owned	Available	Used in Prior Housing Element - Non-Vacant	0.88180275	0	0	0.88180275	1	0	0	135A223 148	Northeast Los Angeles			Lower
LOS ANGELES	1820 N WORKMAN ST	90031	5210008023	Medium Residential	R3-1	0	54	0.208808728	Residential - Four Units (Any Combination) - 4 Stories or Less	YES - Current	NO - Privately-Owned	Available	Not Used in Prior Housing Element	0.095670772	0	0	0.095670772	4	0	0	135A223 149	Northeast Los Angeles			Lower
LOS ANGELES	1818 N WORKMAN ST	90031	5210008024	Medium Residential	R3-1	0	54	0.208790489	Residential - Five or More Units or Apartments (Any Combination) - 4 Stories or Less	YES - Current	NO - Privately-Owned	Available	Not Used in Prior Housing Element	0	0	0.115708053	0.115708053	8	0	0	135A223 154	Northeast Los Angeles		Yes	Above Moderate
LOS ANGELES	1812 N WORKMAN ST	90031	5210008025	Medium Residential	R3-1	0	54	0.208772601	Residential - Single Family Residence	YES - Current	NO - Privately-Owned	Available	Used in Prior Housing Element - Non-Vacant	0.88180275	0	0	0.88180275	1	0	0	135A223 162	Northeast Los Angeles			Lower
LOS ANGELES	2307 E ALHAMBRA AVE	90031	5210008028	Medium Residential	R3-1	0	54	0.068044275	Residential - Single Family Residence	YES - Current	NO - Privately-Owned	Available	Not Used in Prior Housing Element	0	0	0.066232574	0.066232574	1	3*	3*	135A223 169	Northeast Los Angeles			Above Moderate
LOS ANGELES	1804 N WORKMAN ST	90031	5210008029	Medium Residential	R3-1	0	54	0.189707847	Residential - Double, Duplex, or Two Units - 4 Stories or Less	YES - Current	NO - Privately-Owned	Available	Used in Prior Housing Element - Non-Vacant	0	0	0.556149334	0.556149334	2	0	0	135A223 170	Northeast Los Angeles		Yes	Above Moderate
LOS ANGELES	1863 N SICHEL ST	90031	5210008032	Limited Industrial	CM-1VL	0	54	0.20196045	Industrial - Light Manufacturing - One Story	YES - Current	NO - Privately-Owned	Available	Used in Prior Housing Element - Non-Vacant	0.015138038	0	0	0.015138038	0	0	0	135A223 44	Northeast Los Angeles			Lower
LOS ANGEL

LOS ANGELES	2715 N NORTH MAIN ST	90031	5210009004	Limited Industrial	CM-1VL	0	54	0.19117748	Commercial - Store Combination - Store and Residential Combination - One Story	YES - Current	NO - Privately-Owned	Available	Not Used in Prior Housing Element	0	0	0.055869665	0.055869665	3	0	0	136-5A223 410	Northeast Los Angeles		Yes	Above Moderate
LOS ANGELES	2719 N NORTH MAIN ST	90031	5210009005	Limited Industrial	CM-1VL	0	54	0.19155186	Residential - Double, Duplex, or Two Units - 4 Stories or Less	YES - Current	NO - Privately-Owned	Available	Used in Prior Housing Element - Non-Vacant	0	0	0.429103017	0.429103017	1	0	0	136-5A223 409	Northeast Los Angeles		Yes	Above Moderate
LOS ANGELES	2723 N NORTH MAIN ST	90031	5210009006	Limited Industrial	CM-1VL	0	54	0.095916963	Commercial - Store - One Story	YES - Current	NO - Privately-Owned	Available	Not Used in Prior Housing Element	0.043985803	0	0	0.043985803	0	0	0	136-5A223 408	Northeast Los Angeles			Lower
LOS ANGELES	1919 N SICHEL ST	90031	5210009009	Low Medium II Residential	RD2-1	0	21	0.227277714	Residential - Three Units (Any Combination) - 4 Stories or Less	YES - Current	NO - Privately-Owned	Available	Not Used in Prior Housing Element	0	0.165124887	0	0.165124887	3	0	0	136-5A223 372	Northeast Los Angeles		Yes	Moderate
LOS ANGELES	1923 N SICHEL ST	90031	5210009010	Low Medium II Residential	RD2-1	0	21	0.113640515	Residential - Single Family Residence	YES - Current	NO - Privately-Owned	Available	Not Used in Prior Housing Element	0	0	0.05256777	0.05256777	1	2*	2*	136-5A223 435	Northeast Los Angeles			Above Moderate
LOS ANGELES	1927 N SICHEL ST	90031	5210009011	Low Medium II Residential	RD2-1	0	21	0.113637397	Residential - Single Family Residence	YES - Current	NO - Privately-Owned	Available	Not Used in Prior Housing Element	0	0	0.05256777	0.05256777	1	2*	2*	136-5A223 353	Northeast Los Angeles			Above Moderate
LOS ANGELES	1931 N SICHEL ST	90031	5210009012	Low Medium II Residential	RD2-1	0	21	0.128793082	Residential - Single Family Residence	YES - Current	NO - Privately-Owned	Available	Not Used in Prior Housing Element	0	0	0.05256777	0.05256777	1	2*	2*	136-5A223 348	Northeast Los Angeles			Above Moderate
LOS ANGELES	1933 N SICHEL ST	90031	5210009013	Low Medium II Residential	RD2-1	0	21	0.098488597	Residential - Single Family Residence	YES - Current	NO - Privately-Owned	Available	Not Used in Prior Housing Element	0	0	0.069073056	0.069073056	1	2*	2*	136-5A223 340	Northeast Los Angeles			Above Moderate
LOS ANGELES	1930 N WORKMAN ST	90031	5210009014	Low Medium II Residential	RD2-1	0	21	0.227168944	Residential - Double, Duplex, or Two Units - 4 Stories or Less	YES - Current	NO - Privately-Owned	Available	Not Used in Prior Housing Element	0	0.202405787	0	0.202405787	2	0	0	136-5A223 341	Northeast Los Angeles		Yes	Moderate
LOS ANGELES	1924 N WORKMAN ST	90031	5210009015	Low Medium II Residential	RD2-1	0	21	0.22697165	Residential - Four Units (Any Combination) - 4 Stories or Less	YES - Current	NO - Privately-Owned	Available	Not Used in Prior Housing Element	0	0.134566301	0	0.134566301	4	0	0	136-5A223 355	Northeast Los Angeles		Yes	Moderate
LOS ANGELES	1918 N WORKMAN ST	90031	5210009016	Low Medium II Residential	RD2-1	0	21	0.170100512	Residential - Single Family Residence	YES - Current	NO - Privately-Owned	Available	Not Used in Prior Housing Element	0	0.08129552	0	0.08129552	1	3*	3*	136-5A223 373	Northeast Los Angeles			Moderate
LOS ANGELES	2700 E DARWIN AVE	90031	5210009018	Low Medium II Residential	RD2-1	0	21	0.130434983	Residential - Single Family Residence	YES - Current	NO - Privately-Owned	Available	Not Used in Prior Housing Element	0	0	0.05256777	0.05256777	1	2*	2*	136-5A223 304	Northeast Los Angeles			Above Moderate
LOS ANGELES	2710 1/2 E DARWIN AVE	90031	5210009019	Low Medium II Residential	RD2-1	0	21	0.195518375	Residential - Four Units (Any Combination) - 4 Stories or Less	YES - Current	NO - Privately-Owned	Available	Not Used in Prior Housing Element	0	0.113174096	0	0.113174096	4	0	0	136-5A223 303	Northeast Los Angeles		Yes	Moderate
LOS ANGELES	2714 E DARWIN AVE	90031	5210009020	Low Medium II Residential	RD2-1	0	21	0.195516589	Residential - Three Units (Any Combination) - 4 Stories or Less	YES - Current	NO - Privately-Owned	Available	Not Used in Prior Housing Element	0	0.138868257	0	0.138868257	3	0	0	136-5A223 302	Northeast Los Angeles		Yes	Moderate
LOS ANGELES	2720 E DARWIN AVE	90031	5210009021	Low Medium II Residential	RD2-1	0	21	0.189395127	Residential - Double, Duplex, or Two Units - 4 Stories or Less	YES - Current	NO - Privately-Owned	Available	Not Used in Prior Housing Element	0	0.170212597	0	0.170212597	2	0	0	136-5A223 301	Northeast Los Angeles		Yes	Moderate
LOS ANGELES	2726 E DARWIN AVE	90031	5210009022	Low Medium II Residential	RD2-1	0	21	0.138890037	Residential - Single Family Residence	YES - Current	NO - Privately-Owned	Available	Not Used in Prior Housing Element	0	0.08129552	0	0.08129552	1	3*	3*	136-5A223 300	Northeast Los Angeles			Moderate
LOS ANGELES		5210009023		Low Medium II Residential	RD2-1	0	21	0.042929785	Residential - Single Family Residence - Vacant Land	YES - Current	NO - Privately-Owned	Available	Not Used in Prior Housing Element	0	0	0.019172178	0.019172178	0	0	0	136-5A223 299	Northeast Los Angeles			Above Moderate
LOS ANGELES	1937 N SICHEL ST	90031	5210009025	Low Medium II Residential	RD2-1	0	21	0.050508096	Residential - Single Family Residence	YES - Current	NO - Privately-Owned	Available	Not Used in Prior Housing Element	0	0	0.029725039	0.029725039	1	1*	1*	136-5A223 327	Northeast Los Angeles			Above Moderate
LOS ANGELES		5210009025		Low Medium II Residential	RD2-1	0	21	0.050505078	Residential - Single Family Residence	YES - Current	NO - Privately-Owned	Available	Not Used in Prior Housing Element	0	0	0.029725039	0.029725039	1	1*	1*	136-5A223 328	Northeast Los Angeles			Above Moderate
LOS ANGELES	1911 N SICHEL ST	90031	5210009027	Limited Industrial	CM-1VL	0	54	0.183408621	Commercial - Auto, Recreation Equipment, Construction Equipment Sales and Service - Auto Body Repair Shop - One Story	YES - Current	NO - Privately-Owned	Available	Not Used in Prior Housing Element	0.039491913	0	0	0.039491913	0	0	0	136-5A223 405	Northeast Los Angeles			Lower
LOS ANGELES	2727 N NORTH MAIN ST	90031	5210009027	Limited Industrial	CM-1VL	0	54	0.092852712	Commercial - Auto, Recreation Equipment, Construction Equipment Sales and Service - Auto Body Repair Shop - One Story	YES - Current	NO - Privately-Owned	Available	Not Used in Prior Housing Element	0.023391943	0	0	0.023391943	0	0	0	136-5A223 407	Northeast Los Angeles			Lower
LOS ANGELES	2046 N WORKMAN ST	90031	5210010001	Low Medium II Residential	RD2-1	0	21	0.121858129	Residential - Double, Duplex, or Two Units - 4 Stories or Less	YES - Current	NO - Privately-Owned	Available	Not Used in Prior Housing Element	0	0	0.077169317	0.077169317	2	2*	2*	136-5A223 127	Northeast Los Angeles		Yes	Above Moderate
LOS ANGELES	2042 N WORKMAN ST	90031	5210010002	Low Medium II Residential	RD2-1	0	21	0.133964956	Residential - Double, Duplex, or Two Units - 4 Stories or Less	YES - Current	NO - Privately-Owned	Available	Not Used in Prior Housing Element	0	0	0.077169317	0.077169317	2	2*	2*	136-5A223 137	Northeast Los Angeles		Yes	Above Moderate
LOS ANGELES	2038 N WORKMAN ST	90031	5210010003	Low Medium II Residential	RD2-1	0	21	0.133880986	Residential - Single Family Residence	YES - Current	NO - Privately-Owned	Available	Not Used in Prior Housing Element	0	0	0.054368274	0.054368274	1	2*	2*	136-5A223 150	Northeast Los Angeles			Above Moderate
LOS ANGELES	2034 N WORKMAN ST	90031	5210010004	Low Medium II Residential	RD2-1	0	21	0.139010503	Residential - Single Family Residence	YES - Current	NO - Privately-Owned	Available	Not Used in Prior Housing Element	0	0.08129552	0	0.08129552	1	3*	3*	136-5A223 160	Northeast Los Angeles			Moderate
LOS ANGELES	2032 N WORKMAN ST	90031	5210010005	Low Medium II Residential	RD2-1	0	21	0.138924559	Residential - Double, Duplex, or Two Units - 4 Stories or Less	YES - Current	NO - Privately-Owned	Available	Not Used in Prior Housing Element	0	0.110509059	0	0.110509059	2	3*	3*	136-5A223 169	Northeast Los Angeles		Yes	Moderate
LOS ANGELES	2026 N WORKMAN ST	90031	5210010006	Low Medium II Residential	RD2-1	0	21	0.138836558	Residential - Single Family Residence	YES - Current	NO - Privately-Owned	Available	Not Used in Prior Housing Element	0	0.08129552	0	0.08129552	1	3*	3*	136-5A223 178	Northeast Los Angeles			Moderate
LOS ANGELES	2022 N WORKMAN ST	90031	5210010007	Low Medium II Residential	RD2-1	0	21	0.138749619	Residential - Single Family Residence	YES - Current	NO - Privately-Owned	Available	Not Used in Prior Housing Element	0	0.08129552	0	0.08129552	1	3*	3*	136-5A223 190	Northeast Los Angeles			Moderate
LOS ANGELES		5210010011		Low Medium II Residential	RD2-1	0	21	0.000516643	Residential - Single Family Residence - Vacant Land	YES - Current	NO - Privately-Owned	Available	Not Used in Prior Housing Element	0	0	0.023548967	0.023548967	0	0	0	136-5A223 159	Northeast Los Angeles			Above Moderate
LOS ANGELES		5210010013		Low Medium II Residential	RD2-1	0	21	0.037188722	Residential - Single Family Residence - Vacant Land	YES - Current	NO - Privately-Owned	Available	Not Used in Prior Housing Element	0	0	0.019172178	0.019172178	0	0	0	136-5A223 174	Northeast Los Angeles			Above Moderate
LOS ANGELES	2703 E DARWIN AVE	90031	5210010014	Low Medium II Residential	RD2-1	0	21	0.074021047	Residential - Single Family Residence	YES - Current	NO - Privately-Owned	Available	Not Used in Prior Housing Element	0	0	0.021800263	0.021800263	1	1*	1*	136-5A223 253	Northeast Los Angeles			Above Moderate
LOS ANGELES	2719 E DARWIN AVE	90031	5210010019	Low Medium II Residential	RD2-1	0	21	0.195014571	Residential - Double, Duplex, or Two Units - 4 Stories or Less	YES - Current	NO - Privately-Owned	Available	Not Used in Prior Housing Element	0	0.182114348	0	0.182114348	2	0	0	136-5A223 220	Northeast Los Angeles		Yes	Moderate
LOS ANGELES	2727 E DARWIN AVE	90031	5210010020	Low Medium II Residential	RD2-1	0	21	0.138350204	Residential - Double, Duplex, or Two Units - 4 Stories or Less	YES - Current	NO - Privately-Owned	Available	Not Used in Prior Housing Element	0	0.110509059	0	0.110509059	2	3*	3*	136-5A223 244	Northeast Los Angeles		Yes	Moderate
LOS ANGELES		5210010025		Low Medium II Residential	RD2-1	0	21	0.037879362	Residential - Single Family Residence - Vacant Land	YES - Current	NO - Privately-Owned	Available	Not Used in Prior Housing Element	0	0	0.019172178	0.019172178	0	0	0	136-5A223 197	Northeast Los Angeles			Above Moderate
LOS ANGELES	2025 N SICHEL ST	90031	5210010026	Low Medium II Residential	RD2-1	0	21	0.132164824	Residential - Single Family Residence	YES - Current	NO - Privately-Owned	Available	Not Used in Prior Housing Element	0	0	0.054368274	0.054368274	1	2*	2*	136-5A223 186	Northeast Los Angeles			Above Moderate
LOS ANGELES	2020 N WORKMAN ST	90031	5210010030	Low Medium II Residential	RD2-1	0	21	0.211668355	Residential - Single Family Residence	YES - Current	NO - Privately-Owned	Available	Not Used in Prior Housing Element	0	0.341452539	0	0.341452539	1	0	0	136-5A223 205	Northeast Los Angeles			Moderate
LOS ANGELES	2708 E MOZART ST	90031	5210010033	Low Medium II Residential	RD2-1	0	21	0.193875215	Residential - Double, Duplex, or Two Units - 4 Stories or Less	YES - Current	NO - Privately-Owned	Available	Not Used in Prior Housing Element	0	0.170212597	0	0.170212597	2	0	0	136-5A223 86	Northeast Los Angeles		Yes	Moderate
LOS ANGELES	2712 E MOZART ST	90031	5210010034	Low Medium II Residential	RD2-1	0	21	0.123439844	Residential - Single Family Residence	YES - Current	NO - Privately-Owned	Available	Not Used in Prior Housing Element	0	0	0.05256777	0.05256777	1	2*	2*	136-5A223 85	Northeast Los Angeles			Above Moderate
LOS ANGELES		5210010035		Low Medium II Residential	RD2-1	0	21	0.070560143	Residential - Single Family Residence	YES - Current	NO - Privately-Owned	Available	Not Used in Prior Housing Element	0	0	0.021800263	0.021800263	1	1*	1*	136-5A223 84	Northeast Los Angeles			Above Moderate
LOS ANGELES	2718 1/4 E MOZART ST	90031	5210010036	Low Medium II Residential	RD2-1	0	21	0.142056632	Residential - Three Units (Any Combination) - 4 Stories or Less	YES - Current	NO - Privately-Owned	Available	Not Used in Prior Housing Element	0	0.110509059	0	0.110509059	3	3*	3*	136-5A223 82	Northeast Los Angeles		Yes	Moderate
LOS ANGELES		5210010037		Low Medium II Residential	RD2-1	0	21	0.071548607	Residential - Single Family Residence - Vacant Land	YES - Current	NO - Privately-Owned	Available	Not Used in Prior Housing Element	0	0	0.057303792	0.057303792	0	1*	1*	136-5A223 128	Northeast Los Angeles			Above Moderate
LOS ANGELES	2047 N SICHEL ST	90031	5210010038	Low Medium II Residential	RD2-1	0	21	0.102488225	Residential - Double, Duplex, or Two Units - 4 Stories or Less	YES - Current	NO - Privately-Owned	Available	Not Used in Prior Housing Element	0	0	0.069341473	0.069341473	2	2*	2*	136-5A223 130	Northeast Los Angeles		Yes	Above Moderate
LOS ANGELES		5210010039		Low Medium II Residential	RD2-1	0	21	0.046147631	Residential - Single Family Residence - Vacant Land	YES - Current	NO - Privately-Owned	Available	Not Used in Prior Housing Element	0	0	0.07023946	0.07023946	0	1*	1*	136-5A223 125	Northeast Los Angeles			Above Moderate
LOS ANGELES	2059 N SICHEL ST	90031	5210010041	Low Medium II Residential	RD2-1	0	21	0.137742501	Residential - Double, Duplex, or Two Units - 4 Stories or Less	YES - Current	NO - Privately-Owned	Available	Not Used in Prior Housing Element	0	0	0.056448519	0.056448519	2	2*	2*	136-5A223 78	Northeast Los Angeles		Yes	Above Moderate
LOS ANGELES		5210010042		Low Medium II Residential	RD2-1	0	21	0.014922509	Residential - Single Family Residence - Vacant Land	YES - Current	NO - Privately-Owned	Available	Not Used in Prior Housing Element	0	0	0.023548967	0.023548967	0	0	0	136-5A223 113	Northeast Los Angeles			Above Moderate
LOS ANGELES	2039 N SICHEL ST	90031	5210010044	Low Medium II Residential	RD2-1	0	21	0.20833187	Residential - Four Units (Any Combination) - 4 Stories or Less	YES - Current	NO - Privately-Owned	Available	Not Used in Prior Housing Element	0	0.154254359	0	0.154254359	4	0	0	136-5A223 157	Northeast Los Angeles		Yes	Moderate
LOS ANGELES	2063 N GRIFFIN AVE	90031	5210011001	Low Medium II Residential	RD2-1	0	21	0.137916365	Residential - Single Family Residence	YES - Current	NO - Privately-Owned	Available	Not Used in Prior Housing Element	0	0	0.044206202	0.044206202	1	2*	2*	136-5A223 72	Northeast Los Angeles			Above Moderate
LOS ANGELES	2055 N GRIFFIN AVE	90031	5210011002	Low Medium II Residential	RD2-1	0	21	0.113636607	Residential - Single Family Residence	YES - Current	NO - Privately-Owned	Available	Not Used in Prior Housing Element	0	0	0.05256777	0.05256777	1	2*	2*	136-5A223 101	Northeast Los Angeles			Above Moderate
LOS ANGELES	2051 N GRIFFIN AVE	90031	5210011003	Low Medium II Residential	RD2-1	0	21	0.126262897	Residential - Single Family Residence	YES - Current	NO - Privately-Owned	Available	Not Used in Prior Housing Element	0	0	0.05256777	0.05256777	1	2*	2*	136-5A223 109	Northeast Los Angeles			Above Moderate
LOS ANGELES	2054 N SICHEL ST	90031	5210011011	Low Medium II Residential	RD2-1	0	21	0.138523742	Residential - Single Family Residence	YES - Current	NO - Privately-Owned	Available	Not Used in Prior Housing Element	0	0.08129552	0	0.08129552	1	3*	3*	136-5A223 77	Northeast Los Angeles			Moderate
LOS ANGELES	2804 E MOZART ST	90031	5210011013	Low Medium II Residential	RD2-1	0	21	0.138888614	Residential - Single Family Residence	YES - Current	NO - Privately-Owned	Available	Not Used in Prior Housing Element	0	0.08129552	0	0.08129552	1	3*	3*	136-5A223 75	Northeast Los Angeles			Moderate
LOS ANGELES	2816 E MOZART ST	90031	5210011014	Low Medium II Residential	RD2-1	0	21	0.19491242	Residential - Three Units (Any Combination) - 4 Stories or Less	YES - Current	NO - Privately-Owned	Available	Not Used in Prior Housing Element	0	0.138868257	0	0.138868257	3	0	0	136-5A223 74	Northeast Los Angeles		Yes	Moderate
LOS ANGELES	2820 E MOZART ST	90031	5210011015	Low Medium II Residential	RD2-1	0	21	0.195036838	Residential - Three Units (Any Combination) - 4 Stories or Less	YES - Current	NO - Privately-Owned	Available	Not Used in Prior Housing Element	0	0.138868257	0	0.138868257	3	0	0	136-5A223 73	Northeast Los Angeles		Yes	Moderate
LOS ANGELES	1908 N SICHEL ST	90031	5210012001	Limited Industrial	CM-1VL	0	54	0.096540156	Commercial - Store Combination - Store and Residential Combination - One Story	YES - Current	NO - Privately-Owned	Available	Not Used in Prior Housing Element	0.023131132	0	0	0.023131132	0	0	0	136-5A223 434	Northeast Los Angeles			Lower
LOS ANGELES	1912 N SICHEL ST	90031	5210012002	Limited Industrial	CM-1VL	0	54	0.052764305	Residential - Single Family Residence	YES - Current	NO - Privately-Owned	Available	Not Used in Prior Housing Element	0	0	0.064596936	0.064596936	1	0	0	136-5A223 424	Northeast Los Angeles			Above Moderate
LOS ANGELES	1914 N SICHEL ST	90031	5210012003	Limited Industrial	CM-1VL	0	54	0.042867915	Residential - Single Family Residence	YES - Current	NO - Privately-Owned	Available	Not Used in Prior Housing Element	0	0	0.064596936	0.064596936	1	0	0	136-5A223 398	Northeast Los Angeles			Above Moderate
LOS ANGELES	2805 N MAIN ST	90031	5210012004	Limited Industrial	CM-1VL	0	54	0.193599615	Residential - Single Family Residence - Vacant Land	YES - Current	NO - Privately-Owned	Available	Not Used in Prior Housing Element	0.510393977	0	0	0.510393977	0	0	0	136-5A223 395	Northeast Los Angeles			Lower
LOS ANGELES	1911 N GRIFFIN AVE	90031	5210012007	Limited Industrial	CM-1VL	0	54	0.135375484	Commercial - Service Station - Full Service - No Additional Services	YES - Current	NO - Privately-Owned	Available	Used in Prior Housing Element - Non-Vacant	0.071725727	0	0	0.071725727	1	0	0	136-5A223 425	Northeast Los Angeles			Lower
LOS ANGELES	2823 N NORTH MAIN ST	90031	5210012007	Limited Industrial	CM-1VL	0	54	0.137504364	Commercial - Service Station - Full Service - No Additional Services	YES - Current	NO - Privately-Owned	Available	Used in Prior Housing Element - Non-Vacant	0.071725727	0	0	0.071725727	1	0	0	136-5A223 426	Northeast Los Angeles			Lower
LOS ANGELES	1913 N GRIFFIN AVE	90031	5210012008	Limited Industrial	CM-1VL	0	54	0.053661331	Residential - Double, Duplex, or Two Units - 4 Stories or Less	YES - Current	NO - Privately-Owned	Available	Not Used in Prior Housing Element	0	0	0.09719148	0.09719148	2	0	0	136-5A223 386	Northeast Los Angeles		Yes	Above Moderate
LOS ANGELES		5210012008		Limited Industrial	CM-1VL	0	54	0.053661642	Residential - Double, Duplex, or Two Units - 4 Stories or Less	YES - Current	NO - Privately-Owned	Available	Not Used in Prior Housing Element	0	0	0.064596936	0.064596936	2	0	0	136-5A223 387	Northeast Los Angeles			Above Moderate
LOS ANGELES	1917 N GRIFFIN AVE	90031	5210012009	Low Medium II Residential	RD2-1	0	21	0.151516337	Residential - Single Family Residence	YES - Current	NO - Privately-Owned	Available	Not Used in Prior Housing Element	0	0.08129552	0	0.08129552	1	3*	3*	136-5A223 374	Northeast Los Angeles			Moderate
LOS ANGELES	1921 N GRIFFIN AVE	90031	5210012010	Low Medium II Residential	RD2-1	0	21	0.075758169	Residential - Single Family Residence	YES - Current	NO - Privately-Owned	Available	Not Used in Prior Housing Element	0	0	0.024144693	0.024144693	1	1*	1*	136-5A223 368	Northeast Los Angeles			Above Moderate
LOS ANGELES	1923 N GRIFFIN AVE	90031	5210012010	Low Medium II Residential	RD2-1	0	21	0.075758169	Residential - Single Family Residence	YES - Current	NO - Privately-Owned	Available	Not Used in Prior Housing Element	0	0	0.024144693	0.024144693	1	1*	1*	136-5A223 361	Northeast Los Angeles			Above Moderate
LOS ANGELES	1925 N GRIFFIN AVE	90031	5210012011	Low Medium II Residential	RD2-1	0	21	0.151516337	Residential - Single Family Residence	YES - Current	NO - Privately-Owned	Available	Not Used in Prior Housing Element	0	0.08129552	0	0.08129552	1	3*	3*	136-5A223 350	Northeast Los Angeles			Moderate
LOS ANGELES	1930 N SICHEL ST	90031	5210012013	Low Medium II Residential	RD2-1	0	21	0.226926466	Residential - Four Units (Any Combination) - 4 Stories or Less	YES - Current	NO - Privately-Owned	Available	Not Used in Prior Housing Element	0	0.057619777	0	0.057619777	4	0	0	136-5A223 337	Northeast Los Angeles		Yes	Moderate
LOS ANGELES	1924 N SICHEL ST	90031	5210012014	Low Medium II Residential	RD2-1	0	21	0.151279998	Residential - Single Family Residence	YES - Current	NO - Privately-Owned	Available	Not Used in Prior Housing Element	0	0.08129552	0	0.08129552	1	3*	3*	136-5A223 351	Northeast Los Angeles			Moderate
LOS ANGELES	1920 N SICHEL ST	90031	5210012015	Low Medium II Residential	RD2-1	0	21	0.075638277	Residential - Single Family Residence	YES - Current	NO - Privately-Owned	Available	Not Used in Prior Housing Element	0	0	0.024144693	0.024144693	1	1*	1*	136-5A223 362	Northeast Los Angeles			Above Moderate
LOS ANGELES		5210012015		Low Medium II Residential	RD2-1	0	21	0.07563713	Residential - Single Family Residence	YES - Current	NO - Privately-Owned	Available	Not Used in Prior Housing Element	0	0	0.024144693	0.024144693	1	1*	1*	136-5A223 370	Northeast Los Angeles			Above Moderate
LOS ANGELES	1918 N SICHEL ST	90031	5210012016	Low Medium II Residential	RD2-1	0	21	0.151270561	Residential - Double, Duplex, or Two Units - 4 Stories or Less	YES - Current	NO - Privately-Owned	Available	Not Used in Prior Housing Element	0	0.110509059	0	0.110509059	2	3*	3*	136-5A223 375	Northeast Los Angeles		Yes	Moderate
LOS ANGELES	1940 N SICHEL ST	90031	5210012017	Low Medium II Residential	RD2-1	0	21	0.061594855	Residential - Single Family Residence	YES - Current	NO - Privately-Owned	Available	Not Used in Prior Housing Element	0	0	0.026853305	0.026853305	1	1*	1*	136-5A223 324	Northeast Los Angeles			Above Moderate
LOS ANGELES	2808 E DARWIN AVE	90031	5210012019	Low Medium II Residential	RD2-1	0	21	0.130357297	Residential - Double, Duplex, or Two Units - 4 Stories or Less	YES - Current	NO - Privately-Owned	Available	Not Used in Prior Housing Element	0	0	0.069341473	0.069341473	2	2*	2*	136-5A223 296	Northeast Los Angeles		Yes	Above Moderate
LOS ANGELES	2810 E DARWIN AVE	90031	5210012020	Low Medium II Residential	RD2-1	0	21	0.065161458	Residential - Single Family Residence	YES - Current	NO - Privately-Owned	Available	Not Used in Prior Housing Element	0	0	0.029725039	0.029725039	1	1*	1*	136-5A223 295	Northeast Los Angeles			Above Moderate
LOS ANGELES		5210012020		Low Medium II Residential	RD2-1	0	21	0.065161458	Residential - Single Family Residence	YES - Current	NO - Privately-Owned	Available	Not Used in Prior Housing Element	0	0	0.029725039	0.029725039	1	1*	1*	136-5A223 294	Northeast Los Angeles			Above Moderate
LOS ANGELES	2814 E DARWIN AVE	90031	5210012021	Low Medium II Residential	RD2-1	0	21	0.130355938	Residential - Single Family Residence	YES - Current	NO - Privately-Owned	Available	Not Used in Prior Housing Element	0	0	0.05256777	0.05256777	1	2*	2*	136-5A223 293	Northeast Los Angeles			Above Moderate
LOS ANGELES	2818 E DARWIN AVE	90031	5210012022	Low Medium II Residential	RD2-1	0	21	0.195518802	Residential - Three Units (Any Combination) - 4 Stories or Less	YES - Current	NO - Privately-Owned	Available	Not Used in Prior Housing Element	0	0.138868257	0	0.138868257	3	0	0	136-5A223 292	Northeast Los Angeles		Yes	Moderate
LOS ANGELES	2826 E DARWIN AVE	90031	5210012023	Low Medium II Residential	RD2-1	0	21	0.195518768	Residential - Four Units (Any Combination) - 4 Stories or Less	YES - Current	NO - Privately-Owned	Available	Not Used in Prior Housing Element	0	0.113174096	0	0.113174096	4	0	0	136-5A223 291	Northeast Los Angeles		Yes	Moderate
LOS ANGELES	2828 E DARWIN AVE	90031	5210012024	Low Medium II Residential	RD2-1	0	21	0.195517697	Residential - Four Units (Any Combination) - 4 Stories or Less	YES - Current	NO - Privately-Owned	Available	Not Used in Prior Housing Element	0	0.04846948	0	0.04846948	4	0	0	136-5A223 290	Northeast Los Angeles		Yes	Moderate
LOS ANGELES	2815 N MAIN ST	90031	5210012025	Limited Industrial	CM-1VL	0	54	0.190264648	Commercial - Restaurant, Cocktail Lounge - Restaurant, Cocktail Lounge, Tavern - One Story	YES - Current	NO - Privately-Owned	Available	Not Used in Prior Housing Element	0	0	0.055869665	0.055869665	6	0	0	136-5A223 391	Northeast Los Angeles		Yes	Above Moderate
LOS ANGELES	2819 N NORTH MAIN ST	90031	5210012025	Limited Industrial	CM-1VL	0	54	0.190715323	Commercial - Restaurant, Cocktail Lounge - Restaurant, Cocktail Lounge, Tavern - One Story	YES - Current	NO - Privately-Owned	Available	Not Used in Prior Housing Element	0	0	0.055869665	0.055869665	6	0	0	136-5A223 388	Northeast Los Angeles		Yes	Above Moderate
LOS ANGELES	2824 N NORTH MAIN ST	90031	5210013002	Limited Industrial	CM-1VL	0	54	0.201929889	Industrial - Light Manufacturing - One Story	YES - Current	NO - Privately-Owned	Available	Not Used in Prior Housing Element	0.038677596	0	0	0.038677596	0	0	0	1352223 31	Northeast Los Angeles			Lower
LOS ANGELES	2820 N NORTH MAIN ST	90031	5210013003	Limited Industrial	CM-1VL	0	54	0.201951141	Industrial - Light Manufacturing - One Story	YES - Current	NO - Privately-Owned	Available	Used in Prior Housing Element - Non-Vacant	0.038677596	0	0	0.038677596	0	0	0	1352223 32	Northeast Los Angeles			Lower
LOS ANGELES	2814 N NORTH MAIN ST	90031	5210013004	Limited Industrial	CM-1VL	0	54	0.169364749	Industrial - Light Manufacturing - One Story	YES - Current	NO - Privately-Owned	Available	Used in Prior Housing Element - Non-Vacant	0.03537659	0	0	0.03537659	0	0	0	1352223 39	Northeast Los Angeles			Lower
LOS ANGELES	2810 N NORTH MAIN ST	90031	5210013005	Limited Industrial	CM-1VL	0	54	0.080794412	Residential - Single Family Residence	YES - Current	NO - Privately-Owned	Available	Not Used in Prior Housing Element	0.30662781	0	0	0.30662781	1	0	0	1352223 35	Northeast Los Angeles			Lower
LOS ANGELES		5210013005		Limited Industrial	CM-1VL	0	54	0.029377449	Residential - Single Family Residence	YES - Current	NO - Privately-Owned	Available	Not Used in Prior Housing Element	0	0

LOS ANGELES	1842 N SICHEL ST	90031	5210013029	Medium Residential	R3-1	0	54	0.178507247	Residential - Five or More Units or Apartments (Any Combination) - 4 Stories or Less	YES - Current	NO - Privately-Owned	Available	Not Used in Prior Housing Element	0.64389255	0	0	0.64389255	0	0	0	135A223	73	Northeast Los Angeles						Lower
LOS ANGELES	2924 N NORTH MAIN ST	90031	5210016001	Limited Industrial	CM-1VL	0	54	0.208332502	Industrial - Food Processing Plant - Meat - One Story	YES - Current	NO - Privately-Owned	Available	Used in Prior Housing Element - Non-Vacant	0.036367461	0	0	0.036367461	1	0	0	135A223	25	Northeast Los Angeles						Lower
LOS ANGELES	2928 N NORTH MAIN ST	90031	5210016001	Limited Industrial	CM-1VL	0	54	0.20833449	Industrial - Food Processing Plant - Meat - One Story	YES - Current	NO - Privately-Owned	Available	Used in Prior Housing Element - Non-Vacant	0.036367461	0	0	0.036367461	1	0	0	135A223	23	Northeast Los Angeles						Lower
LOS ANGELES	2920 N NORTH MAIN ST	90031	5210016002	Limited Industrial	CM-1VL	0	54	0.205937518	Residential - Four Units (Any Combination) - 4 Stories or Less	YES - Current	NO - Privately-Owned	Available	Not Used in Prior Housing Element	0	0	0.330761999	0.330761999	4	0	0	135A223	27	Northeast Los Angeles		Yes	Above Moderate			
LOS ANGELES	2914 N NORTH MAIN ST	90031	5210016020	Limited Industrial	CM-1VL	0	54	0.20434588	Commercial - Office Building - One Story	YES - Current	NO - Privately-Owned	Available	Used in Prior Housing Element - Non-Vacant	0.011372274	0	0	0.011372274	1	0	0	135A223	33	Northeast Los Angeles						Lower
LOS ANGELES	2900 N NORTH MAIN ST	90031	5210016021	Limited Industrial	CM-1VL	0	54	0.205754247	Commercial - Store Combination - Store and Residential Combination - One Story	YES - Current	NO - Privately-Owned	Available	Used in Prior Housing Element - Non-Vacant	0.098409228	0	0	0.098409228	1	0	0	135A223	29	Northeast Los Angeles						Lower
LOS ANGELES	2908 N NORTH MAIN ST	90031	5210016021	Limited Industrial	CM-1VL	0	54	0.208333081	Commercial - Store Combination - Store and Residential Combination - One Story	YES - Current	NO - Privately-Owned	Available	Used in Prior Housing Element - Non-Vacant	0.098409228	0	0	0.098409228	1	0	0	135A223	28	Northeast Los Angeles						Lower
LOS ANGELES	1949 N JOHNSTON ST	90031	5210017001	Low Medium II Residential	RD2-1	0	21	0.049939819	Residential - Single Family Residence	YES - Current	NO - Privately-Owned	Available	Not Used in Prior Housing Element	0	0	0.026853305	0.026853305	1	1*	1*	136-5A223	284	Northeast Los Angeles						Above Moderate
LOS ANGELES	1943 N JOHNSTON ST	90031	5210017002	Low Medium II Residential	RD2-1	0	21	0.049587287	Residential - Single Family Residence	YES - Current	NO - Privately-Owned	Available	Not Used in Prior Housing Element	0	0	0.026853305	0.026853305	1	1*	1*	136-5A223	309	Northeast Los Angeles						Above Moderate
LOS ANGELES	1939 N JOHNSTON ST	90031	5210017006	Low Medium II Residential	RD2-1	0	21	0.123048714	Residential - Double, Duplex, or Two Units - 4 Stories or Less	YES - Current	NO - Privately-Owned	Available	Not Used in Prior Housing Element	0	0	0.074137795	0.074137795	2	2*	2*	136-5A223	318	Northeast Los Angeles		Yes	Above Moderate			
LOS ANGELES	1937 N JOHNSTON ST	90031	5210017007	Low Medium II Residential	RD2-1	0	21	0.161636104	Residential - Double, Duplex, or Two Units - 4 Stories or Less	YES - Current	NO - Privately-Owned	Available	Not Used in Prior Housing Element	0	0.110509059	0	0.110509059	2	3*	3*	136-5A223	325	Northeast Los Angeles		Yes	Moderate			
LOS ANGELES	1933 N JOHNSTON ST	90031	5210017008	Low Medium II Residential	RD2-1	0	21	0.161663766	Residential - Double, Duplex, or Two Units - 4 Stories or Less	YES - Current	NO - Privately-Owned	Available	Not Used in Prior Housing Element	0	0.110509059	0	0.110509059	2	3*	3*	136-5A223	334	Northeast Los Angeles		Yes	Moderate			
LOS ANGELES	2914 E DARWIN AVE	90031	5210017010	Low Medium II Residential	RD1.5-1	0	29	0.086261451	Residential - Single Family Residence	YES - Current	NO - Privately-Owned	Available	Not Used in Prior Housing Element	0	0	0.05256777	0.05256777	1	2*	2*	136-5A223	288	Northeast Los Angeles						Above Moderate
LOS ANGELES	2908 E DARWIN AVE	90031	5210017011	Low Medium II Residential	RD1.5-1	0	29	0.235538622	Residential - Five or More Units or Apartments (Any Combination) - 4 Stories or Less	YES - Current	NO - Privately-Owned	Available	Not Used in Prior Housing Element	0	0.136224152	0	0.136224152	8	0	0	136-5A223	289	Northeast Los Angeles		Yes	Moderate			
LOS ANGELES	1934 N GRIFFIN AVE	90031	5210017013	Low Medium II Residential	RD1.5-1	0	29	0.178777605	Residential - Four Units (Any Combination) - 4 Stories or Less	YES - Current	NO - Privately-Owned	Available	Not Used in Prior Housing Element	0	0.023911389	0	0.023911389	4	0	0	136-5A223	332	Northeast Los Angeles		Yes	Moderate			
LOS ANGELES	1926 N GRIFFIN AVE	90031	5210017014	Low Medium II Residential	RD1.5-1	0	29	0.179520627	Residential - Double, Duplex, or Two Units - 4 Stories or Less	YES - Current	NO - Privately-Owned	Available	Not Used in Prior Housing Element	0	0.278495172	0	0.278495172	2	2	0	136-5A223	347	Northeast Los Angeles		Yes	Moderate			
LOS ANGELES			5210017014	Low Medium II Residential	RD1.5-1	0	29	0.089388646	Residential - Double, Duplex, or Two Units - 4 Stories or Less	YES - Current	NO - Privately-Owned	Available	Not Used in Prior Housing Element	0	0	0.054981713	0.054981713	2	2*	2*	136-5A223	359	Northeast Los Angeles						Above Moderate
LOS ANGELES	1916 N GRIFFIN AVE	90031	5210017015	Low Medium II Residential	RD1.5-1	0	29	0.178777292	Residential - Four Units (Any Combination) - 4 Stories or Less	YES - Current	NO - Privately-Owned	Available	Not Used in Prior Housing Element	0	0.024271265	0	0.024271265	4	0	0	136-5A223	363	Northeast Los Angeles		Yes	Moderate			
LOS ANGELES	1912 N GRIFFIN AVE	90031	5210017016	Low Medium II Residential	RD1.5-1	0	29	0.178778423	Residential - Double, Duplex, or Two Units - 4 Stories or Less	YES - Current	NO - Privately-Owned	Available	Not Used in Prior Housing Element	0	0.248881197	0	0.248881197	2	0	0	136-5A223	377	Northeast Los Angeles		Yes	Moderate			
LOS ANGELES	2907 N NORTH MAIN ST	90031	5210017017	Limited Industrial	CM-1VL	0	54	0.446939914	Commercial - Store Combination - Store and Residential Combination - One Story	YES - Current	NO - Privately-Owned	Available	Used in Prior Housing Element - Non-Vacant	0	0	0.052538453	0.052538453	0	0	0	136-5A223	420	Northeast Los Angeles		Yes	Above Moderate			
LOS ANGELES	2923 N NORTH MAIN ST	90031	5210017019	Limited Industrial	CM-1VL	0	54	0.101469874	Residential - Five or More Units or Apartments (Any Combination) - 4 Stories or Less	YES - Current	NO - Privately-Owned	Available	Not Used in Prior Housing Element	0	0	0.040364444	0.040364444	5	0	0	136-5A223	416	Northeast Los Angeles		Yes	Above Moderate			
LOS ANGELES	2929 N MAIN ST	90031	5210017020	Limited Industrial	CM-1VL	0	54	0.186463854	Commercial - Store Combination - Store and Residential Combination - One Story	YES - Current	NO - Privately-Owned	Available	Used in Prior Housing Element - Non-Vacant	0.033235792	0	0	0.033235792	0	0	0	136-5A223	427	Northeast Los Angeles						Lower
LOS ANGELES	1909 N JOHNSTON ST	90031	5210017021	Limited Industrial	CM-1VL	0	54	0.084657218	Residential - Four Units (Any Combination) - 4 Stories or Less	YES - Current	NO - Privately-Owned	Available	Not Used in Prior Housing Element	0	0	0.037457503	0.037457503	4	0	0	136-5A223	413	Northeast Los Angeles		Yes	Above Moderate			
LOS ANGELES	1923 N JOHNSTON ST	90031	5210017023	Low Medium II Residential	RD2-1	0	21	0.181966752	Residential - Double, Duplex, or Two Units - 4 Stories or Less	YES - Current	NO - Privately-Owned	Available	Not Used in Prior Housing Element	0	0.090181446	0	0.090181446	2	3*	3*	136-5A223	371	Northeast Los Angeles		Yes	Moderate			
LOS ANGELES	1925 N JOHNSTON ST	90031	5210017024	Low Medium II Residential	RD2-1	0	21	0.181935368	Residential - Double, Duplex, or Two Units - 4 Stories or Less	YES - Current	NO - Privately-Owned	Available	Not Used in Prior Housing Element	0	0.090181446	0	0.090181446	2	3*	3*	136-5A223	358	Northeast Los Angeles		Yes	Moderate			
LOS ANGELES	2919 N MAIN ST	90031	5210017025	Limited Industrial	CM-1VL	0	54	0.14347978	Commercial - Store Combination - Store and Residential Combination - One Story	YES - Current	NO - Privately-Owned	Available	Not Used in Prior Housing Element	0.006963117	0	0	0.006963117	2	0	0	136-5A223	418	Northeast Los Angeles						Lower
LOS ANGELES	2038 N GRIFFIN AVE	90031	5210018002	Low Medium II Residential	RD2-1	0	21	0.180294221	Residential - Single Family Residence	YES - Current	NO - Privately-Owned	Available	Not Used in Prior Housing Element	0	0.09962655	0	0.09962655	1	3*	3*	136-5A223	142	Northeast Los Angeles		Yes	Moderate			
LOS ANGELES	2034 N GRIFFIN AVE	90031	5210018003	Low Medium II Residential	RD2-1	0	21	0.18033825	Residential - Double, Duplex, or Two Units - 4 Stories or Less	YES - Current	NO - Privately-Owned	Available	Not Used in Prior Housing Element	0	0.090181446	0	0.090181446	2	3*	3*	136-5A223	155	Northeast Los Angeles		Yes	Moderate			
LOS ANGELES	2028 N GRIFFIN AVE	90031	5210018004	Low Medium II Residential	RD2-1	0	21	0.180380042	Residential - Single Family Residence	YES - Current	NO - Privately-Owned	Available	Not Used in Prior Housing Element	0	0.066232574	0	0.066232574	1	3*	3*	136-5A223	167	Northeast Los Angeles			Moderate			
LOS ANGELES	2024 N GRIFFIN AVE	90031	5210018005	Low Medium II Residential	RD2-1	0	21	0.180420994	Residential - Double, Duplex, or Two Units - 4 Stories or Less	YES - Current	NO - Privately-Owned	Available	Not Used in Prior Housing Element	0	0.090181446	0	0.090181446	2	3*	3*	136-5A223	181	Northeast Los Angeles		Yes	Moderate			
LOS ANGELES	2018 N GRIFFIN AVE	90031	5210018006	Low Medium II Residential	RD2-1	0	21	0.180463981	Residential - Single Family Residence	YES - Current	NO - Privately-Owned	Available	Not Used in Prior Housing Element	0	0.066232574	0	0.066232574	1	3*	3*	136-5A223	196	Northeast Los Angeles			Moderate			
LOS ANGELES	2014 N GRIFFIN AVE	90031	5210018007	Low Medium II Residential	RD2-1	0	21	0.18050485	Residential - Double, Duplex, or Two Units - 4 Stories or Less	YES - Current	NO - Privately-Owned	Available	Not Used in Prior Housing Element	0	0.090181446	0	0.090181446	2	3*	3*	136-5A223	209	Northeast Los Angeles		Yes	Moderate			
LOS ANGELES	2915 E DARWIN AVE	90031	5210018010	Low Medium II Residential	RD2-1	0	21	0.057392643	Residential - Single Family Residence	YES - Current	NO - Privately-Owned	Available	Not Used in Prior Housing Element	0	0	0.02873601	0.02873601	1	1*	1*	136-5A223	250	Northeast Los Angeles			Above Moderate			
LOS ANGELES	2015 N JOHNSTON ST	90031	5210018013	Low Medium I Residential	RD3-1-HPOZ	0	14	0.160017291	Residential - Double, Duplex, or Two Units - 4 Stories or Less	YES - Current	NO - Privately-Owned	Available	Not Used in Prior Housing Element	0	0	0.069341473	0.069341473	2	2*	2*	136-5A223	231	Northeast Los Angeles		Yes	Above Moderate			
LOS ANGELES	2019 N JOHNSTON ST	90031	5210018014	Low Medium I Residential	RD3-1-HPOZ	0	14	0.200017986	Residential - Single Family Residence	YES - Current	NO - Privately-Owned	Available	Not Used in Prior Housing Element	0	0	0.05256777	0.05256777	1	2*	2*	136-5A223	208	Northeast Los Angeles			Above Moderate			
LOS ANGELES	2023 1/2 N JOHNSTON ST	90031	5210018015	Low Medium I Residential	RD3-1-HPOZ	0	14	0.200023355	Residential - Double, Duplex, or Two Units - 4 Stories or Less	YES - Current	NO - Privately-Owned	Available	Not Used in Prior Housing Element	0	0	0.069341473	0.069341473	2	2*	2*	136-5A223	194	Northeast Los Angeles		Yes	Above Moderate			
LOS ANGELES	2041 N JOHNSTON ST	90031	5210018017	Low Medium I Residential	RD3-1-HPOZ	0	14	0.200009455	Residential - Single Family Residence	YES - Current	NO - Privately-Owned	Available	Not Used in Prior Housing Element	0	0	0.05256777	0.05256777	1	2*	2*	136-5A223	140	Northeast Los Angeles			Above Moderate			
LOS ANGELES	2029 N JOHNSTON ST	90031	5210018021	Low Medium I Residential	RD3-1-HPOZ	0	14	0.100014002	Residential - Single Family Residence	YES - Current	NO - Privately-Owned	Available	Not Used in Prior Housing Element	0	0	0.02873601	0.02873601	1	1*	1*	136-5A223	175	Northeast Los Angeles			Above Moderate			
LOS ANGELES	2027 N JOHNSTON ST	90031	5210018022	Low Medium I Residential	RD3-1-HPOZ	0	14	0.15001976	Residential - Single Family Residence	YES - Current	NO - Privately-Owned	Available	Not Used in Prior Housing Element	0	0	0.064596936	0.064596936	1	2*	2*	136-5A223	184	Northeast Los Angeles			Above Moderate			
LOS ANGELES	2033 N JOHNSTON ST	90031	5210018023	Low Medium I Residential	RD3-1-HPOZ	0	14	0.100012478	Residential - Single Family Residence	YES - Current	NO - Privately-Owned	Available	Not Used in Prior Housing Element	0	0	0.02873601	0.02873601	1	1*	1*	136-5A223	166	Northeast Los Angeles			Above Moderate			
LOS ANGELES	2141 N JOHNSTON ST	90031	5210019001	Low Medium I Residential	RD3-1-HPOZ	0	14	0.088384279	Residential - Single Family Residence	YES - Current	NO - Privately-Owned	Available	Not Used in Prior Housing Element	0	0	0.026853305	0.026853305	1	1*	1*	136-5A223	22	Northeast Los Angeles			Above Moderate			
LOS ANGELES	2924 E BALDWIN ST	90031	5210019005	Low Medium I Residential	RD3-1-HPOZ	0	14	0.20707142	Residential - Single Family Residence	YES - Current	NO - Privately-Owned	Available	Not Used in Prior Housing Element	0	0.08129552	0	0.08129552	1	3*	3*	136-5A223	23	Northeast Los Angeles			Moderate			
LOS ANGELES	2920 E BALDWIN ST	90031	5210019006	Low Medium I Residential	RD3-1-HPOZ	0	14	0.207070451	Residential - Three Units (Any Combination) - 4 Stories or Less	YES - Current	NO - Privately-Owned	Available	Not Used in Prior Housing Element	0	0.100061184	0	0.100061184	3	3*	3*	136-5A223	24	Northeast Los Angeles		Yes	Moderate			
LOS ANGELES	2914 E BALDWIN ST	90031	5210019007	Low Medium II Residential	RD2-1	0	21	0.207070994	Residential - Single Family Residence	YES - Current	NO - Privately-Owned	Available	Not Used in Prior Housing Element	0	0.341452539	0	0.341452539	1	0	0	136-5A223	25	Northeast Los Angeles			Moderate			
LOS ANGELES			5210019010	Low Medium II Residential	RD2-1	0	21	0.005050437	Residential - Single Family Residence - Vacant Land	YES - Current	NO - Privately-Owned	Available	Not Used in Prior Housing Element	0	0	0.023548967	0.023548967	0	0	0	136-5A223	44	Northeast Los Angeles			Above Moderate			
LOS ANGELES			5210019010	Low Medium II Residential	RD2-1	0	21	0.005146632	Residential - Single Family Residence - Vacant Land	YES - Current	NO - Privately-Owned	Available	Not Used in Prior Housing Element	0	0	0.023548967	0.023548967	0	0	0	136-5A223	45	Northeast Los Angeles			Above Moderate			
LOS ANGELES	2113 N JOHNSTON ST	90031	5210019016	Low Medium I Residential	RD3-1-HPOZ	0	14	0.113636642	Residential - Single Family Residence	YES - Current	NO - Privately-Owned	Available	Not Used in Prior Housing Element	0	0	0.023337179	0.023337179	1	1*	1*	136-5A223	87	Northeast Los Angeles			Above Moderate			
LOS ANGELES	2111 N JOHNSTON ST	90031	5210019017	Low Medium I Residential	RD3-1-HPOZ	0	14	0.189393396	Residential - Double, Duplex, or Two Units - 4 Stories or Less	YES - Current	NO - Privately-Owned	Available	Not Used in Prior Housing Element	0	0	0.069341473	0.069341473	2	2*	2*	136-5A223	99	Northeast Los Angeles		Yes	Above Moderate			
LOS ANGELES	2058 N GRIFFIN AVE	90031	5210019018	Low Medium II Residential	RD2-1	0	21	0.114457477	Residential - Single Family Residence	YES - Current	NO - Privately-Owned	Available	Not Used in Prior Housing Element	0	0	0.05256777	0.05256777	1	2*	2*	136-5A223	96	Northeast Los Angeles			Above Moderate			
LOS ANGELES	2054 N GRIFFIN AVE	90031	5210019019	Low Medium II Residential	RD2-1	0	21	0.114472649	Residential - Single Family Residence	YES - Current	NO - Privately-Owned	Available	Not Used in Prior Housing Element	0	0	0.05256777	0.05256777	1	2*	2*	136-5A223	102	Northeast Los Angeles			Above Moderate			
LOS ANGELES	2103 N JOHNSTON ST	90031	5210019020	Low Medium I Residential	RD3-1-HPOZ	0	14	0.227272496	Residential - Single Family Residence	YES - Current	NO - Privately-Owned	Available	Not Used in Prior Housing Element	0	0.08129552	0	0.08129552	1	3*	3*	136-5A223	108	Northeast Los Angeles			Moderate			
LOS ANGELES	2050 N GRIFFIN AVE	90031	5210019021	Low Medium II Residential	RD2-1	0	21	0.228991425	Residential - Single Family Residence - Pool	YES - Current	NO - Privately-Owned	Available	Not Used in Prior Housing Element	0	0.341452539	0	0.341452539	1	0	0	136-5A223	110	Northeast Los Angeles			Moderate			
LOS ANGELES	2255 N HANCOCK ST	90031	5210020001	Low Medium I Residential	RD3-1-HPOZ	0	14	0.075757731	Residential - Single Family Residence	YES - Current	NO - Privately-Owned	Available	Not Used in Prior Housing Element	0	0	0.029725039	0.029725039	1	1*	1*	138A223	234	Northeast Los Angeles			Above Moderate			
LOS ANGELES	3024 N MANITOU AVE	90031	5210020001	Low Medium I Residential	RD3-1-HPOZ	0	14	0.075757718	Residential - Single Family Residence	YES - Current	NO - Privately-Owned	Available	Not Used in Prior Housing Element	0	0	0.029725039	0.029725039	1	1*	1*	138A223	235	Northeast Los Angeles			Above Moderate			
LOS ANGELES	2232 N JOHNSTON ST	90031	5210020013	Low Medium I Residential	RD3-1-HPOZ	0	14	0.227608782	Residential - Single Family Residence	YES - Current	NO - Privately-Owned	Available	Not Used in Prior Housing Element	0	0.08129552	0	0.08129552	1	3*	3*	138A223	318	Northeast Los Angeles			Moderate			
LOS ANGELES	2225 N HANCOCK ST	90031	5210020014	Low Medium I Residential	RD3-1-HPOZ	0	14	0.22727194	Residential - Single Family Residence	YES - Current	NO - Privately-Owned	Available	Not Used in Prior Housing Element	0	0.08129552	0	0.08129552	1	3*	3*	138A223	329	Northeast Los Angeles			Moderate			
LOS ANGELES	2226 N JOHNSTON ST	90031	5210020015	Low Medium I Residential	RD3-1-HPOZ	0	14	0.227544117	Residential - Single Family Residence	YES - Current	NO - Privately-Owned	Available	Not Used in Prior Housing Element	0	0.08129552	0	0.08129552	1	3*	3*	138A223	330	Northeast Los Angeles			Moderate			
LOS ANGELES	2221 N HANCOCK ST	90031	5210020016	Low Medium I Residential	RD3-1-HPOZ	0	14	0.227271904	Residential - Double, Duplex, or Two Units - 4 Stories or Less	YES - Current	NO - Privately-Owned	Available	Not Used in Prior Housing Element	0	0.110509059	0	0.110509059	2	3*	3*	138A223	342	Northeast Los Angeles		Yes	Moderate			
LOS ANGELES	3025 N BALDWIN ST	90031	5210020023	Low Medium I Residential	RD3-1-HPOZ	0	14	0.207070256	Residential - Single Family Residence	YES - Current	NO - Privately-Owned	Available	Not Used in Prior Housing Element	0	0.08129552	0	0.08129552	1	3*	3*	138A223	361	Northeast Los Angeles			Moderate			
LOS ANGELES	3013 N BALDWIN ST	90031	5210020025	Low Medium I Residential	RD3-1-HPOZ	0	14	0.207070906	Residential - Double, Duplex, or Two Units - 4 Stories or Less	YES - Current	NO - Privately-Owned	Available	Not Used in Prior Housing Element	0	0.029232654	0	0.029232654	2	3*	3*	138A223	363	Northeast Los Angeles		Yes	Moderate			
LOS ANGELES	2206 N JOHNSTON ST	90031	5210020029	Low Medium I Residential	RD3-1-HPOZ	0	14	0.070782546	Residential - Single Family Residence	YES - Current	NO - Privately-Owned	Available	Not Used in Prior Housing Element	0	0	0.029725039	0.029725039	1	1*	1*	138A223	384	Northeast Los Angeles			Above Moderate			
LOS ANGELES			5210020029	Low Medium I Residential	RD3-1-HPOZ	0	14	0.070706416	Residential - Single Family Residence	YES - Current	NO - Privately-Owned	Available	Not Used in Prior Housing Element	0	0	0.029725039	0.029725039	1	1*	1*	138A223	383	Northeast Los Angeles			Above Moderate			
LOS ANGELES	2141 N HANCOCK ST	90031	5210021002	Low Medium I Residential	RD3-1-HPOZ	0	14	0.100986296	Residential - Single Family Residence	YES - Current	NO - Privately-Owned	Available	Not Used in Prior Housing Element	0	0	0.026853305	0.026853305	1	1*	1*	136-5A223	33	Northeast Los Angeles			Above Moderate			
LOS ANGELES	2127 N HANCOCK ST	90031	5210021004	Low Medium I Residential	RD3-1-HPOZ	0	14	0.111087999	Residential - Single Family Residence	YES - Current	NO - Privately-Owned	Available	Not Used in Prior Housing Element	0	0	0.021800263	0.021800263	1	1*	1*	136-5A223	50	Northeast Los Angeles			Above Moderate			
LOS ANGELES	3020 E BALDWIN ST	90031	5210021005	Low Medium I Residential	RD3-1-HPOZ	0	14	0.207350957	Residential - Three Units (Any Combination) - 4 Stories or Less	YES - Current	NO - Privately-Owned	Available	Not Used in Prior Housing Element	0	0.026377932	0	0.026377932	3	3*	3*	136-5A223	18	Northeast Los Angeles		Yes	Moderate			
LOS ANGELES	3014 E BALDWIN ST	90031	5210021006	Low Medium I Residential	RD3-1-HPOZ	0	14	0.206790439	Residential - Double, Duplex, or Two Units - 4 Stories or Less	YES - Current	NO - Privately-Owned	Available	Not Used in Prior Housing Element	0	0	0.023161268	0.023161268	2	2*	2*	136-5A223	19	Northeast Los Angeles		Yes	Above Moderate			
LOS ANGELES	3008 E BALDWIN ST	90031	5210021007	Low Medium I Residential	RD3-1-HPOZ	0	14	0.207070862	Residential - Single Family Residence	YES - Current	NO - Privately-Owned	Available	Not Used in Prior Housing Element	0	0.08129552	0	0.08129552	1	3*	3*	136-5A223	20	Northeast Los Angeles			Moderate			
LOS ANGELES	2121 N HANCOCK ST	90031	5210021010	Low Medium I Residential	RD3-1-HPOZ	0	14	0.170491533	Residential - Single Family Residence	YES - Current	NO - Privately-Owned	Available	Not Used in Prior Housing Element	0	0	0.05256777	0.05256777	1	2*	2*	136-5A223	56	Northeast Los Angeles			Above Moderate			
LOS ANGELES			5210021012	Low Medium I Residential	RD3-1-HPOZ	0	14	0.113662141	Residential - Single Family Residence	YES - Current	NO - Privately-Owned	Available	Not Used in Prior Housing Element	0	0	0.023337179	0.023337179	1	1*	1*	136-5A223	67	Northeast Los Angeles			Above Moderate			
LOS ANGELES	2118 N JOHNSTON ST	90031	5210021013	Low Medium I Residential	RD3-1-HPOZ	0	14	0.09467061	Residential - Single Family Residence	YES - Current	NO - Privately-Owned	Available	Not Used in Prior Housing Element	0	0	0.02873601	0.02873601	1	1*	1*	136-5A223	62	Northeast Los Angeles			Above Moderate			
LOS ANGELES	2112 1/2 N JOHNSTON ST	90031	5210021014	Low Medium I Residential	RD3-1-HPOZ	0	14	0.18935299	Residential - Single Family Residence	YES - Current	NO - Privately-Owned	Available	Not Used in Prior Housing Element	0	0	0.079257113	0.079257113	1	2*	2*	136-5A223	71	Northeast Los Angeles		Yes	Above Moderate			
LOS ANGELES	2117 N HANCOCK ST	90031	5210021015	Low Medium I Residential	RD3-1-HPOZ	0	14	0.113660041	Residential - Single Family Residence	YES - Current	NO - Privately-Owned	Available	Not Used in Prior Housing Element	0	0	0.023337179	0.023337179	1	1*	1*	136-5A223	76	Northeast Los Angeles			Above Moderate			
LOS ANGELES	2113 N HANCOCK ST	90031	5210021016	Low Medium I Residential	RD3-1-HPOZ	0	14	0.189423019	Residential - Double, Duplex, or Two Units - 4 Stories or Less	YES - Current	NO - Privately-Owned	Available	Not Used in Prior Housing Element	0	0	0.069341473	0.069341473	2	2*	2*	136-5A223	95	Northeast Los Angeles		Yes	Above Moderate			
LOS ANGELES			5210021019	Low Medium I Residential	RD3-1-HPOZ	0	14	0.03788061	Residential - Single Family Residence - Vacant Land	YES - Current	NO - Privately-Owned	Available	Not Used in Prior Housing Element	0	0	0.023548967	0.023548967	0	0	0	136-5A223	116	Northeast Los Angeles			Above Moderate			
LOS ANGELES	2102 N JOHNSTON ST	90031	5210021020	Low Medium I Residential	RD3-1-HPOZ	0	14	0.227256975	Residential - Single Family Residence	YES - Current	NO - Privately-Owned	Available	Not Used in Prior Housing Element	0	0.08129552	0	0.08129552	1	3*	3*	136-5A223	107	Northeast Los Angeles			Moderate			
LOS ANGELES			5210021900	Low Medium I Residential	RD3-1-HPOZ	0	14	0.005050055	Miscellaneous - Government Owned Property	YES - Current	YES - City-Owned	Available	Not Used in Prior Housing Element	0	0	0.000210651	0.000210651	0	0	0	136-5A223	57	Northeast Los Angeles			Above Moderate			
LOS ANGELES	2041 N HANCOCK ST	90031	5210022011	Low Medium I Residential	RD3-1-HPOZ	0	14	0.192023954	Residential - Single Family Residence	YES - Current	NO - Privately-Owned	Available	Not Used in Prior Housing Element	0	0	0.05256777	0.05256777	1	2*	2*	136-5A223	132	Northeast Los Angeles			Above Moderate			
LOS ANGELES	2045 N HANCOCK ST	90031	5210022012	Low Medium I Residential	RD3-1-HPOZ	0	14	0.156478586	Residential - Double, Duplex, or Two Units - 4 Stories or Less	YES - Current	NO - Privately-Owned	Available	Not Used in Prior Housing Element	0	0	0.069341473	0.069341473	2	2*	2*	136-5A223	121	Northeast Los Angeles		Yes	Above Moderate			
LOS ANGELES	2032 N JOHNSTON ST	90031	5210022016	Low Medium I Residential	RD3-1-HPOZ	0	14	0.160897967	Residential - Single Family Residence	YES - Current	NO - Privately-Owned	Available	Not Used in Prior Housing Element	0	0	0.05256777	0.05256777	1	2*	2*	136-5A223	165	Northeast Los Angeles			Above Moderate			
LOS ANGELES	2030 N JOHNSTON ST	90031	5210022017	Low Medium I Residential	RD3-1-HPOZ	0	14	0.16089986	Residential - Single Family Residence	YES - Current	NO - Privately-Owned	Available	Not Used in Prior Housing Element	0	0	0.05256777	0.05256777	1	2*	2*	136-5A223	177	Northeast Los Angeles			Above Moderate			
LOS ANGELES	2018 N JOHNSTON ST	90031	5210022019	Low Medium I Residential	RD3-1-HPOZ	0	14	0.166882971	Residential - Single Family Residence	YES - Current	NO - Privately-Owned	Available	Not Used in Prior Housing Element	0	0	0.05256777	0.05256777	1

LOS ANGELES	1922 N JOHNSTON ST	90031	5210023012	Low Medium II Residential	RD1.5-1	0	29	0.160930455	Residential - Three Units (Any Combination) - 4 Stories or Less	YES - Current	NO - Privately-Owned	Available	Not Used in Prior Housing Element	0	0.070009294	0	0.070009294	3	0	0	136-5A223	357	Northeast Los Angeles	Yes	Moderate
LOS ANGELES	3000 E DARWIN AVE	90031	5210023013	Low Medium II Residential	RD1.5-1	0	29	0.079004634	Residential - Single Family Residence	YES - Current	NO - Privately-Owned	Available	Not Used in Prior Housing Element	0	0	0.05256777	0.05256777	1	2*	2*	136-5A223	283	Northeast Los Angeles		Above Moderate
LOS ANGELES	3004 E DARWIN AVE	90031	5210023014	Low Medium II Residential	RD1.5-1	0	29	0.088346996	Residential - Single Family Residence	YES - Current	NO - Privately-Owned	Available	Not Used in Prior Housing Element	0	0	0.05256777	0.05256777	1	2*	2*	136-5A223	282	Northeast Los Angeles		Above Moderate
LOS ANGELES	3008 E DARWIN AVE	90031	5210023015	Low Medium II Residential	RD1.5-1	0	29	0.088347294	Residential - Single Family Residence	YES - Current	NO - Privately-Owned	Available	Not Used in Prior Housing Element	0	0	0.05256777	0.05256777	1	2*	2*	136-5A223	281	Northeast Los Angeles		Above Moderate
LOS ANGELES	3010 E DARWIN AVE	90031	5210023016	Low Medium II Residential	RD1.5-1	0	29	0.088344186	Residential - Single Family Residence	YES - Current	NO - Privately-Owned	Available	Not Used in Prior Housing Element	0	0	0.05256777	0.05256777	1	2*	2*	136-5A223	280	Northeast Los Angeles		Above Moderate
LOS ANGELES	1938 N JOHNSTON ST	90031	5210023017	Low Medium II Residential	RD1.5-1	0	29	0.171616316	Residential - Five or More Units or Apartments (Any Combination) - 4 Stories or Less	YES - Current	NO - Privately-Owned	Available	Not Used in Prior Housing Element	0	0.035673693	0	0.035673693	5	0	0	136-5A223	322	Northeast Los Angeles	Yes	Moderate
LOS ANGELES	1932 N JOHNSTON ST	90031	5210023018	Low Medium II Residential	RD1.5-1	0	29	0.164501888	Residential - Single Family Residence	YES - Current	NO - Privately-Owned	Available	Not Used in Prior Housing Element	0	0.341452539	0	0.341452539	1	0	0	136-5A223	331	Northeast Los Angeles		Moderate
LOS ANGELES	1926 N JOHNSTON ST	90031	5210023019	Low Medium II Residential	RD1.5-1	0	29	0.17881123	Residential - Five or More Units or Apartments (Any Combination) - 4 Stories or Less	YES - Current	NO - Privately-Owned	Available	Not Used in Prior Housing Element	0	0.028245966	0	0.028245966	5	0	0	136-5A223	345	Northeast Los Angeles		Moderate
LOS ANGELES	1927 N HANCOCK ST	90031	5210023020	Low Medium II Residential	RD1.5-1	0	29	0.200014028	Residential - Double, Duplex, or Two Units - 4 Stories or Less	YES - Current	NO - Privately-Owned	Available	Not Used in Prior Housing Element	0	0.248881197	0	0.248881197	2	0	0	136-5A223	344	Northeast Los Angeles	Yes	Moderate
LOS ANGELES	1931 N HANCOCK ST	90031	5210023021	Low Medium II Residential	RD1.5-1	0	29	0.200012583	Residential - Double, Duplex, or Two Units - 4 Stories or Less	YES - Current	NO - Privately-Owned	Available	Not Used in Prior Housing Element	0	0.248881197	0	0.248881197	2	0	0	136-5A223	330	Northeast Los Angeles	Yes	Moderate
LOS ANGELES	1937 N HANCOCK ST	90031	5210023022	Low Medium II Residential	RD1.5-1	0	29	0.200013694	Residential - Five or More Units or Apartments (Any Combination) - 4 Stories or Less	YES - Current	NO - Privately-Owned	Available	Not Used in Prior Housing Element	0	0.023550593	0	0.023550593	6	0	0	136-5A223	320	Northeast Los Angeles		Moderate
LOS ANGELES	3018 E DARWIN AVE	90031	5210023023	Low Medium II Residential	RD1.5-1	0	29	0.101986599	Residential - Single Family Residence	YES - Current	NO - Privately-Owned	Available	Not Used in Prior Housing Element	0	0	0.05256777	0.05256777	1	2*	2*	136-5A223	279	Northeast Los Angeles		Above Moderate
LOS ANGELES	1943 N HANCOCK ST	90031	5210023024	Low Medium II Residential	RD1.5-1	0	29	0.143481891	Residential - Single Family Residence	YES - Current	NO - Privately-Owned	Available	Not Used in Prior Housing Element	0	0.287097842	0	0.287097842	1	0	0	136-5A223	308	Northeast Los Angeles		Moderate
LOS ANGELES	1949 N HANCOCK ST	90031	5210023025	Low Medium II Residential	RD1.5-1	0	29	0.115359342	Residential - Double, Duplex, or Two Units - 4 Stories or Less	YES - Current	NO - Privately-Owned	Available	Not Used in Prior Housing Element	0	0.110509059	0	0.110509059	2	3*	3*	136-5A223	278	Northeast Los Angeles	Yes	Moderate
LOS ANGELES	1918 N JOHNSTON ST	90031	5210023026	Low Medium II Residential	RD1.5-1	0	29	0.160932701	Residential - Three Units (Any Combination) - 4 Stories or Less	YES - Current	NO - Privately-Owned	Available	Not Used in Prior Housing Element	0	0.098325491	0	0.098325491	3	0	0	136-5A223	369	Northeast Los Angeles	Yes	Moderate
LOS ANGELES	1919 N HANCOCK ST	90031	5210023026	Low Medium II Residential	RD1.5-1	0	29	0.180011224	Residential - Three Units (Any Combination) - 4 Stories or Less	YES - Current	NO - Privately-Owned	Available	Not Used in Prior Housing Element	0	0.112964869	0	0.112964869	3	0	0	136-5A223	367	Northeast Los Angeles	Yes	Moderate
LOS ANGELES	3030 N NORTH MAIN ST	90031	5210024001	Limited Industrial	CM-1VL	0	54	0.145338226	Commercial - Professional Building - One Story	YES - Current	NO - Privately-Owned	Available	Used in Prior Housing Element - Non-Vacant	0.021293216	0	0	0.021293216	1	0	0	135A223	17	Northeast Los Angeles		Lower
LOS ANGELES	3024 N NORTH MAIN ST	90031	5210024003	Limited Industrial	CM-1VL	0	54	0.20833511	Commercial - Store Combination - Store and Residential Combination - One Story	YES - Current	NO - Privately-Owned	Available	Used in Prior Housing Element - Non-Vacant	0	0	0.061573341	0.061573341	2	0	0	135A223	18	Northeast Los Angeles	Yes	Above Moderate
LOS ANGELES	3018 N NORTH MAIN ST	90031	5210024004	Limited Industrial	CM-1VL	0	54	0.104167049	Residential - Single Family Residence	YES - Current	NO - Privately-Owned	Available	Not Used in Prior Housing Element	0.295055211	0	0	0.295055211	1	0	0	135A223	19	Northeast Los Angeles		Lower
LOS ANGELES	3016 N NORTH MAIN ST	90031	5210024005	Limited Industrial	CM-1VL	0	54	0.104165893	Residential - Single Family Residence	YES - Current	NO - Privately-Owned	Available	Not Used in Prior Housing Element	0.295055211	0	0	0.295055211	1	0	0	135A223	20	Northeast Los Angeles		Lower
LOS ANGELES	3014 N NORTH MAIN ST	90031	5210024006	Limited Industrial	CM-1VL	0	54	0.208334298	Commercial - Store Combination - Store and Residential Combination - One Story	YES - Current	NO - Privately-Owned	Available	Used in Prior Housing Element - Non-Vacant	0.102795422	0	0	0.102795422	0	0	0	135A223	21	Northeast Los Angeles		Lower
LOS ANGELES	3006 N NORTH MAIN ST	90031	5210024007	Limited Industrial	CM-1VL	0	54	0.204544745	Industrial - Light Manufacturing - One Story	YES - Current	NO - Privately-Owned	Available	Used in Prior Housing Element - Non-Vacant	0.014874052	0	0	0.014874052	0	0	0	135A223	24	Northeast Los Angeles		Lower
LOS ANGELES	3000 N NORTH MAIN ST	90031	5210024008	Limited Industrial	CM-1VL	0	54	0.201964144	Commercial - Store - One Story	YES - Current	NO - Privately-Owned	Available	Used in Prior Housing Element - Non-Vacant	0.043181106	0	0	0.043181106	0	0	0	135A223	26	Northeast Los Angeles		Lower
LOS ANGELES	3114 N NORTH MAIN ST	90031	5210025005	Limited Industrial	CM-1VL	0	54	0.205032159	Residential - Three Units (Any Combination) - 4 Stories or Less	YES - Current	NO - Privately-Owned	Available	Not Used in Prior Housing Element	0	0	0.359937876	0.359937876	3	0	0	135A223	14	Northeast Los Angeles	Yes	Above Moderate
LOS ANGELES	3110 N NORTH MAIN ST	90031	5210025006	Limited Industrial	CM-1VL	0	54	0.20833428	Industrial - Light Manufacturing - One Story	YES - Current	NO - Privately-Owned	Available	Not Used in Prior Housing Element	0	0	0.065310039	0.065310039	3	0	0	135A223	15	Northeast Los Angeles	Yes	Above Moderate
LOS ANGELES	3118 N NORTH MAIN ST	90031	5210025019	Limited Industrial	CM-1VL	0	54	0.190563108	Industrial - Light Manufacturing - One Story	YES - Current	NO - Privately-Owned	Available	Not Used in Prior Housing Element	0.01358402	0	0	0.01358402	1	0	0	135A223	22	Northeast Los Angeles		Lower
LOS ANGELES	3124 E DARWIN AVE	90031	5210026001	Low Medium I Residential	RD3-1	0	14	0.079655001	Residential - Single Family Residence	YES - Current	NO - Privately-Owned	Available	Not Used in Prior Housing Element	0	0	0.026853305	0.026853305	1	1*	1*	136-5A223	271	Northeast Los Angeles		Above Moderate
LOS ANGELES	1943 N EASTLAKE AVE	90031	5210026004	Low Medium I Residential	RD3-1	0	14	0.177550541	Residential - Single Family Residence	YES - Current	NO - Privately-Owned	Available	Not Used in Prior Housing Element	0	0	0.05256777	0.05256777	1	2*	2*	136-5A223	305	Northeast Los Angeles		Above Moderate
LOS ANGELES	1939 N EASTLAKE AVE	90031	5210026005	Low Medium I Residential	RD3-1	0	14	0.177546488	Residential - Double, Duplex, or Two Units - 4 Stories or Less	YES - Current	NO - Privately-Owned	Available	Not Used in Prior Housing Element	0	0	0.069341473	0.069341473	2	2*	2*	136-5A223	317	Northeast Los Angeles	Yes	Above Moderate
LOS ANGELES	1931 N EASTLAKE AVE	90031	5210026006	Low Medium I Residential	RD3-1	0	14	0.177492303	Residential - Single Family Residence	YES - Current	NO - Privately-Owned	Available	Not Used in Prior Housing Element	0	0	0.05256777	0.05256777	1	2*	2*	136-5A223	329	Northeast Los Angeles		Above Moderate
LOS ANGELES	1927 N EASTLAKE AVE	90031	5210026007	Low Medium I Residential	RD3-1	0	14	0.177438164	Residential - Single Family Residence	YES - Current	NO - Privately-Owned	Available	Not Used in Prior Housing Element	0	0	0.05256777	0.05256777	1	2*	2*	136-5A223	343	Northeast Los Angeles		Above Moderate
LOS ANGELES	3125 N NORTH MAIN ST	90031	5210026010	Limited Industrial	CM-1VL	0	54	0.080348713	Industrial - Light Manufacturing - One Story	YES - Current	NO - Privately-Owned	Available	Used in Prior Housing Element - Non-Vacant	0.021301925	0	0	0.021301925	0	0	0	136-5A223	383	Northeast Los Angeles		Lower
LOS ANGELES	3127 N MAIN ST	90031	5210026010	Limited Industrial	CM-1VL	0	54	0.080348877	Industrial - Light Manufacturing - One Story	YES - Current	NO - Privately-Owned	Available	Used in Prior Housing Element - Non-Vacant	0.021301925	0	0	0.021301925	0	0	0	136-5A223	382	Northeast Los Angeles		Lower
LOS ANGELES	3129 N MAIN ST	90031	5210026010	Limited Industrial	CM-1VL	0	54	0.080349879	Industrial - Light Manufacturing - One Story	YES - Current	NO - Privately-Owned	Available	Used in Prior Housing Element - Non-Vacant	0.021301925	0	0	0.021301925	0	0	0	136-5A223	381	Northeast Los Angeles		Lower
LOS ANGELES	3131 N MAIN ST	90031	5210026010	Limited Industrial	CM-1VL	0	54	0.094475819	Industrial - Light Manufacturing - One Story	YES - Current	NO - Privately-Owned	Available	Used in Prior Housing Element - Non-Vacant	0.020962162	0	0	0.020962162	0	0	0	136-5A223	380	Northeast Los Angeles		Lower
LOS ANGELES	3121 N NORTH MAIN ST	90031	5210026011	Limited Industrial	CM-1VL	0	54	0.080348713	Residential - Double, Duplex, or Two Units - 4 Stories or Less	YES - Current	NO - Privately-Owned	Available	Not Used in Prior Housing Element	0	0	0.023639545	0.023639545	2	0	0	136-5A223	384	Northeast Los Angeles	Yes	Above Moderate
LOS ANGELES	3119 N NORTH MAIN ST	90031	5210026012	Limited Industrial	CM-1VL	0	54	0.080348735	Commercial - Store Combination - Store and Residential Combination - One Story	YES - Current	NO - Privately-Owned	Available	Not Used in Prior Housing Element	0.018320717	0	0	0.018320717	0	0	0	136-5A223	385	Northeast Los Angeles		Lower
LOS ANGELES	1918 N HANCOCK ST	90031	5210026015	Low Medium I Residential	RD3-1	0	14	0.141643825	Residential - Double, Duplex, or Two Units - 4 Stories or Less	YES - Current	NO - Privately-Owned	Available	Not Used in Prior Housing Element	0	0	0.085091606	0.085091606	2	2*	2*	136-5A223	366	Northeast Los Angeles	Yes	Above Moderate
LOS ANGELES	3117 N MAIN ST	90031	5210026017	Limited Industrial	CM-1VL	0	54	0.110183345	Residential - Single Family Residence	YES - Current	NO - Privately-Owned	Available	Not Used in Prior Housing Element	0.295055211	0	0	0.295055211	1	0	0	136-5A223	414	Northeast Los Angeles		Lower
LOS ANGELES	3111 N MAIN ST	90031	5210026018	Limited Industrial	CM-1VL	0	54	0.110164144	Commercial - Store Combination - Store and Residential Combination - One Story	YES - Current	NO - Privately-Owned	Available	Used in Prior Housing Element - Non-Vacant	0.056413207	0	0	0.056413207	0	0	0	136-5A223	415	Northeast Los Angeles		Lower
LOS ANGELES	3107 N MAIN ST	90031	5210026019	Limited Industrial	CM-1VL	0	54	0.110143166	Residential - Single Family Residence - Vacant Land	YES - Current	NO - Privately-Owned	Available	Not Used in Prior Housing Element	0.274878025	0	0	0.274878025	0	0	0	136-5A223	417	Northeast Los Angeles		Lower
LOS ANGELES	3103 N MAIN ST	90031	5210026020	Limited Industrial	CM-1VL	0	54	0.14935222	Commercial - Store - One Story	YES - Current	NO - Privately-Owned	Available	Used in Prior Housing Element - Non-Vacant	0.086157906	0	0	0.086157906	0	0	0	136-5A223	419	Northeast Los Angeles		Lower
LOS ANGELES	3110 E DARWIN AVE	90031	5210026021	Low Medium I Residential	RD3-1	0	14	0.110193297	Residential - Single Family Residence	YES - Current	NO - Privately-Owned	Available	Not Used in Prior Housing Element	0	0	0.021800263	0.021800263	1	1*	1*	136-5A223	275	Northeast Los Angeles		Above Moderate
LOS ANGELES	1934 N HANCOCK ST	90031	5210026026	Low Medium I Residential	RD3-1	0	14	0.160010408	Residential - Single Family Residence	YES - Current	NO - Privately-Owned	Available	Not Used in Prior Housing Element	0	0	0.05256777	0.05256777	1	2*	2*	136-5A223	323	Northeast Los Angeles		Above Moderate
LOS ANGELES	1930 N HANCOCK ST	90031	5210026027	Low Medium I Residential	RD3-1	0	14	0.160011096	Residential - Double, Duplex, or Two Units - 4 Stories or Less	YES - Current	NO - Privately-Owned	Available	Not Used in Prior Housing Element	0	0	0.069341473	0.069341473	2	2*	2*	136-5A223	333	Northeast Los Angeles	Yes	Above Moderate
LOS ANGELES	2038 N HANCOCK ST	90031	5210027002	Low Medium I Residential	RD3-1-HPOZ	0	14	0.172010732	Residential - Single Family Residence	YES - Current	NO - Privately-Owned	Available	Not Used in Prior Housing Element	0	0	0.05256777	0.05256777	1	2*	2*	136-5A223	134	Northeast Los Angeles		Above Moderate
LOS ANGELES	2036 N HANCOCK ST	90031	5210027003	Low Medium I Residential	RD3-1-HPOZ	0	14	0.160008459	Residential - Double, Duplex, or Two Units - 4 Stories or Less	YES - Current	NO - Privately-Owned	Available	Not Used in Prior Housing Element	0	0	0.069341473	0.069341473	2	2*	2*	136-5A223	148	Northeast Los Angeles	Yes	Above Moderate
LOS ANGELES	2045 N EASTLAKE AVE	90031	5210027007	Low Medium I Residential	RD3-1-HPOZ	0	14	0.142598161	Residential - Single Family Residence	YES - Current	NO - Privately-Owned	Available	Not Used in Prior Housing Element	0	0	0.064596936	0.064596936	1	2*	2*	136-5A223	118	Northeast Los Angeles		Above Moderate
LOS ANGELES	2041 N EASTLAKE AVE	90031	5210027008	Low Medium I Residential	RD3-1-HPOZ	0	14	0.124744971	Residential - Single Family Residence	YES - Current	NO - Privately-Owned	Available	Not Used in Prior Housing Element	0	0	0.021800263	0.021800263	1	1*	1*	136-5A223	131	Northeast Los Angeles		Above Moderate
LOS ANGELES		5210027009	Low Medium I Residential	RD3-1-HPOZ	0	14	0.178162093	Residential - Double, Duplex, or Two Units - 4 Stories or Less	YES - Current	NO - Privately-Owned	Available	Not Used in Prior Housing Element	0	0	0.04593012	0.04593012	2	2*	2*	136-5A223	144	Northeast Los Angeles		Above Moderate
LOS ANGELES	2027 N EASTLAKE AVE	90031	5210027011	Low Medium I Residential	RD3-1-HPOZ	0	14	0.178051794	Residential - Double, Duplex, or Two Units - 4 Stories or Less	YES - Current	NO - Privately-Owned	Available	Not Used in Prior Housing Element	0	0	0.069341473	0.069341473	2	2*	2*	136-5A223	172	Northeast Los Angeles	Yes	Above Moderate
LOS ANGELES	2020 N HANCOCK ST	90031	5210027012	Low Medium I Residential	RD3-1-HPOZ	0	14	0.186691426	Residential - Single Family Residence	YES - Current	NO - Privately-Owned	Available	Not Used in Prior Housing Element	0	0	0.05256777	0.05256777	1	2*	2*	136-5A223	192	Northeast Los Angeles		Above Moderate
LOS ANGELES		5210027014	Low Medium I Residential	RD3-1-HPOZ	0	14	0.12856862	Residential - Single Family Residence	YES - Current	NO - Privately-Owned	Available	Not Used in Prior Housing Element	0	0	0.021800263	0.021800263	1	1*	1*	136-5A223	227	Northeast Los Angeles		Above Moderate
LOS ANGELES	3115 E DARWIN AVE	90031	5210027017	Low Medium I Residential	RD3-1-HPOZ	0	14	0.116116192	Residential - Single Family Residence	YES - Current	NO - Privately-Owned	Available	Not Used in Prior Housing Element	0	0	0.021800263	0.021800263	1	1*	1*	136-5A223	225	Northeast Los Angeles		Above Moderate
LOS ANGELES	2007 N EASTLAKE AVE	90031	5210027022	Low Medium I Residential	RD3-1-HPOZ	0	14	0.177858168	Residential - Double, Duplex, or Two Units - 4 Stories or Less	YES - Current	NO - Privately-Owned	Available	Not Used in Prior Housing Element	0	0	0.074137795	0.074137795	2	2*	2*	136-5A223	228	Northeast Los Angeles	Yes	Above Moderate
LOS ANGELES	2003 N EASTLAKE AVE	90031	5210027023	Low Medium I Residential	RD3-1-HPOZ	0	14	0.177806209	Residential - Single Family Residence	YES - Current	NO - Privately-Owned	Available	Not Used in Prior Housing Element	0	0	0.05256777	0.05256777	1	2*	2*	136-5A223	247	Northeast Los Angeles		Above Moderate
LOS ANGELES	2001 N EASTLAKE AVE	90031	5210027024	Low Medium I Residential	RD3-1-HPOZ	0	14	0.070361527	Residential - Single Family Residence	YES - Current	NO - Privately-Owned	Available	Not Used in Prior Housing Element	0	0	0.026853305	0.026853305	1	1*	1*	136-5A223	265	Northeast Los Angeles		Above Moderate
LOS ANGELES	2035 N EASTLAKE AVE	90031	5210027025	Low Medium I Residential	RD3-1-HPOZ	0	14	0.175936338	Residential - Single Family Residence	YES - Current	NO - Privately-Owned	Available	Not Used in Prior Housing Element	0	0	0.079257113	0.079257113	1	2*	2*	136-5A223	158	Northeast Los Angeles	Yes	Above Moderate
LOS ANGELES	2133 N EASTLAKE AVE	90031	5210028001	Low Medium I Residential	RD3-1-HPOZ	0	14	0.111030012	Residential - Single Family Residence	YES - Current	NO - Privately-Owned	Available	Not Used in Prior Housing Element	0	0	0.021800263	0.021800263	1	1*	1*	136-5A223	11	Northeast Los Angeles		Above Moderate
LOS ANGELES	2129 N EASTLAKE AVE	90031	5210028002	Low Medium I Residential	RD3-1-HPOZ	0	14	0.100902922	Residential - Single Family Residence	YES - Current	NO - Privately-Owned	Available	Not Used in Prior Housing Element	0	0	0.026853305	0.026853305	1	1*	1*	136-5A223	32	Northeast Los Angeles		Above Moderate
LOS ANGELES	2125 N EASTLAKE AVE	90031	5210028003	Low Medium I Residential	RD3-1-HPOZ	0	14	0.100866606	Residential - Single Family Residence	YES - Current	NO - Privately-Owned	Available	Not Used in Prior Housing Element	0	0	0.026853305	0.026853305	1	1*	1*	136-5A223	36	Northeast Los Angeles		Above Moderate
LOS ANGELES	3112 E BALDWIN ST	90031	5210028006	Low Medium I Residential	RD3-1-HPOZ	0	14	0.2070723	Residential - Double, Duplex, or Two Units - 4 Stories or Less	YES - Current	NO - Privately-Owned	Available	Not Used in Prior Housing Element	0	0.110509059	0	0.110509059	2	3*	3*	136-5A223	13	Northeast Los Angeles	Yes	Moderate
LOS ANGELES	2115 N EASTLAKE AVE	90031	5210028012	Low Medium I Residential	RD3-1-HPOZ	0	14	0.226939603	Residential - Single Family Residence	YES - Current	NO - Privately-Owned	Available	Not Used in Prior Housing Element	0	0.08129552	0	0.08129552	1	3*	3*	136-5A223	54	Northeast Los Angeles		Moderate
LOS ANGELES	2122 N HANCOCK ST	90031	5210028013	Low Medium I Residential	RD3-1-HPOZ	0	14	0.113637018	Residential - Single Family Residence	YES - Current	NO - Privately-Owned	Available	Not Used in Prior Housing Element	0	0	0.021800263	0.021800263	1	1*	1*	136-5A223	55	Northeast Los Angeles		Above Moderate
LOS ANGELES	2111 N EASTLAKE AVE	90031	5210028015	Low Medium I Residential	RD3-1-HPOZ	0	14	0.151250434	Residential - Double, Duplex, or Two Units - 4 Stories or Less	YES - Current	NO - Privately-Owned	Available	Not Used in Prior Housing Element	0	0	0.085091606	0.085091606	2	2*	2*	136-5A223	64	Northeast Los Angeles	Yes	Above Moderate
LOS ANGELES	2103 N EASTLAKE AVE	90031	5210028018	Low Medium I Residential	RD3-1-HPOZ	0	14	0.151179535	Residential - Double, Duplex, or Two Units - 4 Stories or Less	YES - Current	NO - Privately-Owned	Available	Not Used in Prior Housing Element	0	0	0.022303869	0.022303869	2	2*	2*	136-5A223	97	Northeast Los Angeles	Yes	Above Moderate
LOS ANGELES		5210028022	Low Medium I Residential	RD3-1-HPOZ	0	14	0.030302761	Residential - Single Family Residence - Vacant Land	YES - Current	NO - Privately-Owned	Available	Not Used in Prior Housing Element	0	0	0.023548967	0.023548967	0	0	0	136-5A223	115	Northeast Los Angeles		Above Moderate
LOS ANGELES	2251 N EASTLAKE AVE	90031	5210029002	Low Medium I Residential	RD3-1-HPOZ	0	14	0.101010476	Residential - Single Family Residence	YES - Current	NO - Privately-Owned	Available	Not Used in Prior Housing Element	0	0	0.026853305	0.026853305	1	1*	1*	138A223	261	Northeast Los Angeles		Above Moderate
LOS ANGELES	2247 N EASTLAKE AVE	90031	5210029003	Low Medium I Residential	RD3-1-HPOZ	0	14	0.101009683	Residential - Single Family Residence	YES - Current	NO - Privately-Owned	Available	Not Used in Prior Housing Element	0	0	0.026853305	0.026853305	1	1*	1*	138A223	276	Northeast Los Angeles		Above Moderate
LOS ANGELES	2245 N EASTLAKE AVE	90031	5210029004	Low Medium I Residential	RD3-1-HPOZ	0	14	0.101010468	Residential - Single Family Residence	YES - Current	NO - Privately-Owned	Available	Not Used in Prior Housing Element	0	0	0.026853305	0.026853305	1	1*	1*	138A223	287	Northeast Los Angeles		Above Moderate
LOS ANGELES	3100 N MANITOU AVE	90031	5210029005	Low Medium I Residential	RD3-1-HPOZ	0	14	0.117724701	Residential - Single Family Residence	YES - Current	NO - Privately-Owned	Available	Not Used in Prior Housing Element	0	0	0.021800263	0.021800263	1	1*	1*	138A223	233	Northeast Los Angeles		Above Moderate
LOS ANGELES	3108 N MANITOU AVE	90031	5210029006	Low Medium I Residential	RD3-1-HPOZ	0	14	0.104612066	Residential - Single Family Residence	YES - Current	NO - Privately-Owned	Available	Not Used in Prior Housing Element	0	0	0.021800263	0.021800263	1	1*	1*	138A223	232	Northeast Los Angeles		Above Moderate
LOS ANGELES	3110 N MANITOU AVE	90031	5210029007	Low Medium I Residential	RD3-1-HPOZ	0	14	0.104584572	Residential - Single Family Residence	YES - Current	NO - Privately-Owned	Available	Not Used in Prior Housing Element	0	0	0.021800263	0.021800263	1	1*	1*	138A223	231	Northeast Los Angeles		Above Moderate
LOS ANGELES	3114 N MANITOU AVE	90031	5210029008	Low Medium I Residential	RD3-1-HPOZ	0	14	0.113741518	Residential - Single Family Residence	YES - Current	NO - Privately-Owned	Available	Not Used in Prior Housing Element	0	0	0.021800263	0.021800263	1	1*	1*	138A223	230	Northeast Los Angeles		Above Moderate
LOS ANGELES	2242 N HANCOCK ST	90031	5210029009	Low Medium I Residential	RD3-1-HPOZ	0	14	0.151511942	Residential - Double, Duplex, or Two Units - 4 Stories or Less	YES - Current	NO - Privately-Owned	Available	Not Used in Prior Housing Element	0	0	0.085091606	0.085091606	2	2*	2*	138A223	290	Northeast Los Angeles	Yes	Above Moderate
LOS ANGELES	3123 N BALDWIN ST	90031	5210029016	Low Medium I Residential	RD3-1-HPOZ	0	14	0.105601034	Residential - Single Family Residence	YES - Current	NO - Privately-Owned	Available	Not Used in Prior Housing Element	0	0	0.021800263	0.021800263	1	1*	1*	138A223	382	Northeast Los Angeles		Above Moderate
LOS ANGELES	3127 N BALDWIN ST	90031	5210029017	Low Medium I Residential	RD3-1-HPOZ	0	14	0.113521792	Residential - Single Family Residence	YES - Current	NO - Privately-Owned	Available	Not Used in Prior Housing Element	0	0	0.021800263	0.021800263	1	1*	1*	138A223	381	Northeast Los Angeles		Above Moderate
LOS ANGELES	2203 N EASTLAKE AVE	90031	5210029018	Low Medium I Residential	RD3-1-HPOZ	0	14	0.074242954	Residential - Single Family Residence	YES - Current	NO - Privately-Owned	Available	Not Used in Prior Housing Element	0	0	0.026853305	0.026853305	1	1*	1*	138A223	396	Northeast Los Angeles		Above Moderate
LOS ANGELES	3120 N MANITOU AVE	90031	5210029020	Low Medium I Residential	RD3-1-HPOZ	0	14	0.078168536	Residential - Single Family Residence	YES - Current	NO - Privately-Owned	Available	Not Used in Prior Housing Element	0	0	0.003656894	0.003656894	1	1*	1*	138A223	228	Northeast Los Angeles		Above Moderate
LOS ANGELES	3118 N MANITOU AVE	90031	5210029021	Low Medium I Residential	RD3-1-HPOZ	0	14	0.078181404	Residential - Single Family Residence	YES - Current	NO - Privately-Owned	Available	Not Used in Prior Housing Element	0	0	0.003656894	0.003656894	1	1*	1*	138A223	229	Northeast Los Angeles		Above Moderate
LOS ANGELES		5210029022	Low Medium I Residential	RD3-1-HPOZ	0	14	0.050505374	Residential - Single Family Residence - Vacant Land	YES - Current	NO - Privately-Owned	Available	Not Used in Prior Housing Element	0	0	0.023548967	0.023548967	0	0	0	138A223	289	Northeast Los Angeles		Above Moderate
LOS ANGELES	2241 N EASTLAKE AVE	90031	5210029023	Low Medium I Residential	RD3-1-HPOZ	0	14	0.227273615	Residential - Three Units (Any Combination) - 4 Stories or Less	YES - Current	NO - Privately-Owned	Available	Not Used in Prior Housing Element	0	0.100061184	0	0.100061184	3	3*	3*	138A223	299	Northeast Los Angeles	Yes	Moderate
LOS ANGELES	2236 N HANCOCK ST	90031	5210029024	Low Medium I Residential	RD3-1-HPOZ	0	14	0.151510189	Residential - Single Family Residence	YES - Current	NO - Privately-Owned	Available	Not Used in Prior Housing Element	0	0	0.064596936	0.064596936	1	2*	2*	138A223	300

LOS ANGELES	3211 E BALDWIN ST	90031	5210030021	Low Medium II Residential	RD1.5-1	0	29	0.135120855	Residential - Three Units (Any Combination) - 4 Stories or Less	YES - Current	NO - Privately-Owned	Available	Not Used in Prior Housing Element	0	0.081610152	0	0.081610152	3	3*	3*	138A225	262	Northeast Los Angeles	Yes	Moderate
LOS ANGELES	3213 E BALDWIN ST	90031	5210030022	Low Medium II Residential	RD1.5-1	0	29	0.101229447	Residential - Single Family Residence	YES - Current	NO - Privately-Owned	Available	Not Used in Prior Housing Element	0	0	0.055477327	0.055477327	1	2*	2*	138A225	260	Northeast Los Angeles		Above Moderate
LOS ANGELES			5210030022	Low Medium II Residential	RD1.5-1	0	29	0.050774918	Residential - Single Family Residence	YES - Current	NO - Privately-Owned	Available	Not Used in Prior Housing Element	0	0	0.030334315	0.030334315	1	1*	1*	138A225	261	Northeast Los Angeles		Above Moderate
LOS ANGELES	2211 N GATES ST	90031	5210030025	Low Medium II Residential	RD1.5-1	0	29	0.050430272	Residential - Single Family Residence	YES - Current	NO - Privately-Owned	Available	Not Used in Prior Housing Element	0	0	0.029725039	0.029725039	1	1*	1*	138A225	255	Northeast Los Angeles		Above Moderate
LOS ANGELES			5210030025	Low Medium II Residential	RD1.5-1	0	29	0.050422652	Residential - Single Family Residence	YES - Current	NO - Privately-Owned	Available	Not Used in Prior Housing Element	0	0	0.029725039	0.029725039	1	1*	1*	138A225	256	Northeast Los Angeles		Above Moderate
LOS ANGELES	2139 N GATES ST	90031	5210031004	Low Medium I Residential	RD3-1	0	14	0.083580752	Residential - Single Family Residence	YES - Current	NO - Privately-Owned	Available	Not Used in Prior Housing Element	0	0	0.026853305	0.026853305	1	1*	1*	136-5A225	71	Northeast Los Angeles		Above Moderate
LOS ANGELES	2115 N GATES ST	90031	5210031005	Low Medium I Residential	RD3-1	0	14	0.093595243	Residential - Single Family Residence	YES - Current	NO - Privately-Owned	Available	Not Used in Prior Housing Element	0	0	0.026853305	0.026853305	1	1*	1*	136-5A225	82	Northeast Los Angeles		Above Moderate
LOS ANGELES	2111 N GATES ST	90031	5210031006	Low Medium I Residential	RD3-1	0	14	0.095538993	Residential - Single Family Residence	YES - Current	NO - Privately-Owned	Available	Not Used in Prior Housing Element	0	0	0.026853305	0.026853305	1	1*	1*	136-5A225	92	Northeast Los Angeles		Above Moderate
LOS ANGELES	2107 N GATES ST	90031	5210031007	Low Medium I Residential	RD3-1	0	14	0.095547707	Residential - Single Family Residence	YES - Current	NO - Privately-Owned	Available	Not Used in Prior Housing Element	0	0	0.026853305	0.026853305	1	1*	1*	136-5A225	98	Northeast Los Angeles		Above Moderate
LOS ANGELES	2120 N EASTLAKE AVE	90031	5210031009	Low Medium I Residential	RD3-1	0	14	0.139462062	Residential - Single Family Residence	YES - Current	NO - Privately-Owned	Available	Not Used in Prior Housing Element	0	0	0.064596936	0.064596936	1	2*	2*	136-5A225	74	Northeast Los Angeles		Above Moderate
LOS ANGELES	2112 N EASTLAKE AVE	90031	5210031010	Low Medium I Residential	RD3-1	0	14	0.139462619	Residential - Single Family Residence	YES - Current	NO - Privately-Owned	Available	Not Used in Prior Housing Element	0	0	0.064596936	0.064596936	1	2*	2*	136-5A225	86	Northeast Los Angeles		Above Moderate
LOS ANGELES	2108 N EASTLAKE AVE	90031	5210031011	Low Medium I Residential	RD3-1	0	14	0.139463592	Residential - Double, Duplex, or Two Units - 4 Stories or Less	YES - Current	NO - Privately-Owned	Available	Not Used in Prior Housing Element	0	0	0.085091606	0.085091606	2	2*	2*	136-5A225	94	Northeast Los Angeles	Yes	Above Moderate
LOS ANGELES	3217 E BARBEE ST	90031	5210031013	Low Medium I Residential	RD3-1	0	14	0.200380403	Residential - Single Family Residence	YES - Current	NO - Privately-Owned	Available	Not Used in Prior Housing Element	0	0	0.05256777	0.05256777	1	2*	2*	136-5A225	73	Northeast Los Angeles		Above Moderate
LOS ANGELES	3218 E BALDWIN ST	90031	5210031020	Low Medium I Residential	RD3-1	0	14	0.1984603	Residential - Double, Duplex, or Two Units - 4 Stories or Less	YES - Current	NO - Privately-Owned	Available	Not Used in Prior Housing Element	0	0	0.018037773	0.018037773	2	2*	2*	136-5A225	27	Northeast Los Angeles	Yes	Above Moderate
LOS ANGELES	3224 E BALDWIN ST	90031	5210031021	Low Medium I Residential	RD3-1	0	14	0.19784555	Residential - Single Family Residence	YES - Current	NO - Privately-Owned	Available	Not Used in Prior Housing Element	0	0	0.05256777	0.05256777	1	2*	2*	136-5A225	26	Northeast Los Angeles		Above Moderate
LOS ANGELES	3206 E BARBEE ST	90031	5210032002	Low Medium I Residential	RD3-1	0	14	0.092093806	Residential - Single Family Residence	YES - Current	NO - Privately-Owned	Available	Not Used in Prior Housing Element	0	0	0.026853305	0.026853305	1	1*	1*	136-5A225	135	Northeast Los Angeles		Above Moderate
LOS ANGELES	3210 E BARBEE ST	90031	5210032003	Low Medium I Residential	RD3-1	0	14	0.09209353	Residential - Single Family Residence	YES - Current	NO - Privately-Owned	Available	Not Used in Prior Housing Element	0	0	0.026853305	0.026853305	1	1*	1*	136-5A225	134	Northeast Los Angeles		Above Moderate
LOS ANGELES	3214 E BARBEE ST	90031	5210032004	Low Medium I Residential	RD3-1	0	14	0.092094131	Residential - Single Family Residence	YES - Current	NO - Privately-Owned	Available	Not Used in Prior Housing Element	0	0	0.026853305	0.026853305	1	1*	1*	136-5A225	133	Northeast Los Angeles		Above Moderate
LOS ANGELES	3220 E BARBEE ST	90031	5210032008	Low Medium I Residential	RD3-1	0	14	0.073461986	Residential - Single Family Residence	YES - Current	NO - Privately-Owned	Available	Not Used in Prior Housing Element	0	0	0.026853305	0.026853305	1	1*	1*	136-5A225	132	Northeast Los Angeles		Above Moderate
LOS ANGELES	2047 N GATES ST	90031	5210032009	Low Medium I Residential	RD3-1	0	14	0.11106651	Residential - Single Family Residence	YES - Current	NO - Privately-Owned	Available	Not Used in Prior Housing Element	0	0	0.023337179	0.023337179	1	1*	1*	136-5A225	130	Northeast Los Angeles		Above Moderate
LOS ANGELES	2043 N GATES ST	90031	5210032010	Low Medium I Residential	RD3-1	0	14	0.114035998	Residential - Single Family Residence	YES - Current	NO - Privately-Owned	Available	Not Used in Prior Housing Element	0	0	0.021800263	0.021800263	1	1*	1*	136-5A225	145	Northeast Los Angeles		Above Moderate
LOS ANGELES	2039 N GATES ST	90031	5210032011	Low Medium I Residential	RD3-1	0	14	0.150752633	Residential - Single Family Residence	YES - Current	NO - Privately-Owned	Available	Not Used in Prior Housing Element	0	0	0.064596936	0.064596936	1	2*	2*	136-5A225	154	Northeast Los Angeles		Above Moderate
LOS ANGELES	2035 N GATES ST	90031	5210032012	Low Medium I Residential	RD3-1	0	14	0.15073693	Residential - Single Family Residence	YES - Current	NO - Privately-Owned	Available	Not Used in Prior Housing Element	0	0	0.064596936	0.064596936	1	2*	2*	136-5A225	159	Northeast Los Angeles		Above Moderate
LOS ANGELES	2031 N GATES ST	90031	5210032013	Low Medium I Residential	RD3-1	0	14	0.150722138	Residential - Double, Duplex, or Two Units - 4 Stories or Less	YES - Current	NO - Privately-Owned	Available	Not Used in Prior Housing Element	0	0	0.085091606	0.085091606	2	2*	2*	136-5A225	167	Northeast Los Angeles	Yes	Above Moderate
LOS ANGELES	2025 N GATES ST	90031	5210032014	Low Medium I Residential	RD3-1	0	14	0.150707309	Residential - Single Family Residence	YES - Current	NO - Privately-Owned	Available	Not Used in Prior Housing Element	0	0	0.064596936	0.064596936	1	2*	2*	136-5A225	180	Northeast Los Angeles		Above Moderate
LOS ANGELES	2020 N EASTLAKE AVE	90031	5210032015	Low Medium I Residential	RD3-1	0	14	0.180010811	Residential - Single Family Residence	YES - Current	NO - Privately-Owned	Available	Not Used in Prior Housing Element	0	0	0.05256777	0.05256777	1	2*	2*	136-5A225	197	Northeast Los Angeles		Above Moderate
LOS ANGELES	3229 E DARWIN AVE	90031	5210032023	Low Medium I Residential	RD3-1	0	14	0.092925558	Residential - Single Family Residence	YES - Current	NO - Privately-Owned	Available	Not Used in Prior Housing Element	0	0	0.026853305	0.026853305	1	1*	1*	136-5A225	230	Northeast Los Angeles		Above Moderate
LOS ANGELES	2011 N GATES ST	90031	5210032026	Low Medium I Residential	RD3-1	0	14	0.150645571	Residential - Double, Duplex, or Two Units - 4 Stories or Less	YES - Current	NO - Privately-Owned	Available	Not Used in Prior Housing Element	0	0	0.085091606	0.085091606	2	2*	2*	136-5A225	215	Northeast Los Angeles	Yes	Above Moderate
LOS ANGELES	2017 N GATES ST	90031	5210032027	Low Medium I Residential	RD3-1	0	14	0.150661753	Residential - Double, Duplex, or Two Units - 4 Stories or Less	YES - Current	NO - Privately-Owned	Available	Not Used in Prior Housing Element	0	0	0.085091606	0.085091606	2	2*	2*	136-5A225	205	Northeast Los Angeles	Yes	Above Moderate
LOS ANGELES	2021 N GATES ST	90031	5210032028	Low Medium I Residential	RD3-1	0	14	0.150677572	Residential - Single Family Residence	YES - Current	NO - Privately-Owned	Available	Not Used in Prior Housing Element	0	0	0.064596936	0.064596936	1	2*	2*	136-5A225	201	Northeast Los Angeles		Above Moderate
LOS ANGELES	1932 N EASTLAKE AVE	90031	5210033001	Low Medium I Residential	RD3-1	0	14	0.329310996	Residential - Three Units (Any Combination) - 4 Stories or Less	YES - Current	NO - Privately-Owned	Available	Not Used in Prior Housing Element	0	0.165124887	0	0.165124887	3	0	0	136-5A225	297	Northeast Los Angeles	Yes	Moderate
LOS ANGELES	3206 E DARWIN AVE	90031	5210033004	Low Medium I Residential	RD3-1	0	14	0.105600977	Residential - Single Family Residence	YES - Current	NO - Privately-Owned	Available	Not Used in Prior Housing Element	0	0	0.021800263	0.021800263	1	1*	1*	136-5A225	264	Northeast Los Angeles		Above Moderate
LOS ANGELES	3210 E DARWIN AVE	90031	5210033005	Low Medium I Residential	RD3-1	0	14	0.105602097	Residential - Single Family Residence	YES - Current	NO - Privately-Owned	Available	Not Used in Prior Housing Element	0	0	0.021800263	0.021800263	1	1*	1*	136-5A225	263	Northeast Los Angeles		Above Moderate
LOS ANGELES	3214 E DARWIN AVE	90031	5210033006	Low Medium I Residential	RD3-1	0	14	0.117919493	Residential - Single Family Residence	YES - Current	NO - Privately-Owned	Available	Not Used in Prior Housing Element	0	0	0.021800263	0.021800263	1	1*	1*	136-5A225	262	Northeast Los Angeles		Above Moderate
LOS ANGELES	3220 E DARWIN AVE	90031	5210033007	Low Medium I Residential	RD3-1	0	14	0.135189266	Residential - Single Family Residence	YES - Current	NO - Privately-Owned	Available	Not Used in Prior Housing Element	0	0	0.021800263	0.021800263	1	1*	1*	136-5A225	261	Northeast Los Angeles		Above Moderate
LOS ANGELES	3228 E DARWIN AVE	90031	5210033008	Low Medium I Residential	RD3-1	0	14	0.228106095	Residential - Three Units (Any Combination) - 4 Stories or Less	YES - Current	NO - Privately-Owned	Available	Not Used in Prior Housing Element	0	0.100061184	0	0.100061184	3	3*	3*	136-5A225	260	Northeast Los Angeles	Yes	Moderate
LOS ANGELES	1947 N GATES ST	90031	5210033009	Low Medium I Residential	RD3-1	0	14	0.090184393	Residential - Single Family Residence	YES - Current	NO - Privately-Owned	Available	Not Used in Prior Housing Element	0	0	0.026853305	0.026853305	1	1*	1*	136-5A225	259	Northeast Los Angeles		Above Moderate
LOS ANGELES	1922 N EASTLAKE AVE	90031	5210033014	Low Medium I Residential	RD3-1	0	14	0.227331116	Residential - Double, Duplex, or Two Units - 4 Stories or Less	YES - Current	NO - Privately-Owned	Available	Not Used in Prior Housing Element	0	0.110509059	0	0.110509059	2	3*	3*	136-5A225	311	Northeast Los Angeles	Yes	Moderate
LOS ANGELES	1916 N EASTLAKE AVE	90031	5210033015	Low Medium I Residential	RD3-1	0	14	0.173499993	Residential - Single Family Residence	YES - Current	NO - Privately-Owned	Available	Not Used in Prior Housing Element	0	0	0.05256777	0.05256777	1	2*	2*	136-5A225	323	Northeast Los Angeles		Above Moderate
LOS ANGELES	1912 N EASTLAKE AVE	90031	5210033016	Limited Industrial	CM-1VL	0	54	0.122735196	Residential - Single Family Residence	YES - Current	NO - Privately-Owned	Available	Not Used in Prior Housing Element	0.357236516	0	0	0.357236516	1	0	0	136-5A225	334	Northeast Los Angeles		Lower
LOS ANGELES	3211 N MAIN ST	90031	5210033018	Limited Industrial	CM-1VL	0	54	0.10993209	Residential - Single Family Residence	YES - Current	NO - Privately-Owned	Available	Not Used in Prior Housing Element	0.295055211	0	0	0.295055211	1	0	0	136-5A225	336	Northeast Los Angeles		Lower
LOS ANGELES	3217 N MAIN ST	90031	5210033019	Limited Industrial	CM-1VL	0	54	0.172176193	Residential - Single Family Residence	YES - Current	NO - Privately-Owned	Available	Used in Prior Housing Element - Non-Vacant	1.773878503	0	0	1.773878503	1	0	0	136-5A225	333	Northeast Los Angeles		Lower
LOS ANGELES	3219 N MAIN ST	90031	5210033020	Limited Industrial	CM-1VL	0	54	0.086089773	Residential - Single Family Residence	YES - Current	NO - Privately-Owned	Available	Not Used in Prior Housing Element	0.289673865	0	0	0.289673865	1	0	0	136-5A225	332	Northeast Los Angeles		Lower
LOS ANGELES	3225 N MAIN ST	90031	5210033021	Limited Industrial	CM-1VL	0	54	0.258263976	Residential - Four Units (Any Combination) - 4 Stories or Less	YES - Current	NO - Privately-Owned	Available	Not Used in Prior Housing Element	0	0	0.439746749	0.439746749	4	0	0	136-5A225	331	Northeast Los Angeles	Yes	Above Moderate
LOS ANGELES	1923 N GATES ST	90031	5210033024	Low Medium I Residential	RD3-1	0	14	0.134299262	Residential - Single Family Residence	YES - Current	NO - Privately-Owned	Available	Not Used in Prior Housing Element	0	0	0.021800263	0.021800263	1	1*	1*	136-5A225	309	Northeast Los Angeles		Above Moderate
LOS ANGELES	1906 N EASTLAKE AVE	90031	5210033026	Limited Industrial	CM-1VL	0	54	0.180166293	Industrial - Light Manufacturing - One Story	YES - Current	NO - Privately-Owned	Available	Used in Prior Housing Element - Non-Vacant	0.013865477	0	0	0.013865477	0	0	0	136-5A225	337	Northeast Los Angeles		Lower
LOS ANGELES			5210034005	Limited Industrial	CM-1VL	0	54	0.140458503	Industrial - Light Manufacturing - One Story	YES - Current	NO - Privately-Owned	Available	Not Used in Prior Housing Element	0.028417135	0	0	0.028417135	0	0	0	135A221	68	Northeast Los Angeles		Lower
LOS ANGELES	1883 N DALY ST	90031	5210034012	Limited Industrial	CM-1VL	0	54	0.414287265	Commercial - Store - One Story	YES - Current	NO - Privately-Owned	Available	Not Used in Prior Housing Element	0.071149983	0	0	0.071149983	0	0	0	135A221	35	Northeast Los Angeles		Lower
LOS ANGELES	1833 N DALY ST	90031	5210034013	Limited Industrial	CM-1VL	0	54	0.662987248	Industrial - Light Manufacturing - One Story	YES - Current	NO - Privately-Owned	Available	Not Used in Prior Housing Element	0.030283477	0	0	0.030283477	1	0	0	135A221	50	Northeast Los Angeles		Lower
LOS ANGELES	1863 N DALY ST	90031	5210034013	Limited Industrial	CM-1VL	0	54	0.174572144	Industrial - Light Manufacturing - One Story	YES - Current	NO - Privately-Owned	Available	Not Used in Prior Housing Element	0.013521111	0	0	0.013521111	1	0	0	135A221	45	Northeast Los Angeles		Lower
LOS ANGELES	3302 E MANITOU AVE	90031	5211001001	Low Medium I Residential	RD3-1	0	14	0.075930248	Residential - Single Family Residence	YES - Current	NO - Privately-Owned	Available	Not Used in Prior Housing Element	0	0	0.02873601	0.02873601	1	1*	1*	138A225	176	Northeast Los Angeles		Above Moderate
LOS ANGELES	3314 E MANITOU AVE	90031	5211001005	Low Medium I Residential	RD3-1	0	14	0.18961876	Residential - Double, Duplex, or Two Units - 4 Stories or Less	YES - Current	NO - Privately-Owned	Available	Not Used in Prior Housing Element	0	0	0.02858803	0.02858803	2	2*	2*	138A225	173	Northeast Los Angeles	Yes	Above Moderate
LOS ANGELES	3316 E MANITOU AVE	90031	5211001006	Low Medium I Residential	RD3-1	0	14	0.1379279	Residential - Single Family Residence	YES - Current	NO - Privately-Owned	Available	Not Used in Prior Housing Element	0	0	0.021800263	0.021800263	1	1*	1*	138A225	172	Northeast Los Angeles		Above Moderate
LOS ANGELES	3330 E MANITOU AVE	90031	5211001009	Low Medium I Residential	RD3-1	0	14	0.087972563	Residential - Single Family Residence	YES - Current	NO - Privately-Owned	Available	Not Used in Prior Housing Element	0	0	0.02873601	0.02873601	1	1*	1*	138A225	167	Northeast Los Angeles		Above Moderate
LOS ANGELES	2237 N THOMAS ST	90031	5211001012	Low Medium I Residential	RD3-1	0	14	0.228978422	Residential - Single Family Residence	YES - Current	NO - Privately-Owned	Available	Not Used in Prior Housing Element	0	0.08129552	0	0.08129552	1	3*	3*	138A225	208	Northeast Los Angeles		Moderate
LOS ANGELES	2233 N THOMAS ST	90031	5211001013	Low Medium I Residential	RD3-1	0	14	0.228873722	Residential - Double, Duplex, or Two Units - 4 Stories or Less	YES - Current	NO - Privately-Owned	Available	Not Used in Prior Housing Element	0	0.110509059	0	0.110509059	2	3*	3*	138A225	216	Northeast Los Angeles	Yes	Moderate
LOS ANGELES	2225 N THOMAS ST	90031	5211001014	Low Medium I Residential	RD3-1	0	14	0.228824978	Residential - Single Family Residence	YES - Current	NO - Privately-Owned	Available	Not Used in Prior Housing Element	0	0.08129552	0	0.08129552	1	3*	3*	138A225	225	Northeast Los Angeles		Moderate
LOS ANGELES	2221 1/2 N THOMAS ST	90031	5211001015	Low Medium I Residential	RD3-1	0	14	0.228776458	Residential - Three Units (Any Combination) - 4 Stories or Less	YES - Current	NO - Privately-Owned	Available	Not Used in Prior Housing Element	0	0.100061184	0	0.100061184	3	3*	3*	138A225	238	Northeast Los Angeles	Yes	Moderate
LOS ANGELES	2238 N GATES ST	90031	5211001016	Low Medium I Residential	RD3-1	0	14	0.227478606	Residential - Double, Duplex, or Two Units - 4 Stories or Less	YES - Current	NO - Privately-Owned	Available	Not Used in Prior Housing Element	0	0.110509059	0	0.110509059	2	3*	3*	136-5A225	209	Northeast Los Angeles	Yes	Moderate
LOS ANGELES	2224 N GATES ST	90031	5211001018	Low Medium I Residential	RD3-1	0	14	0.106120983	Residential - Single Family Residence	YES - Current	NO - Privately-Owned	Available	Not Used in Prior Housing Element	0	0	0.023337179	0.023337179	1	1*	1*	136-5A225	226	Northeast Los Angeles		Above Moderate
LOS ANGELES	2222 N GATES ST	90031	5211001019	Low Medium I Residential	RD3-1	0	14	0.121417898	Residential - Single Family Residence	YES - Current	NO - Privately-Owned	Available	Not Used in Prior Housing Element	0	0	0.021800263	0.021800263	1	1*	1*	136-5A225	235	Northeast Los Angeles		Above Moderate
LOS ANGELES	2220 N GATES ST	90031	5211001020	Low Medium I Residential	RD3-1	0	14	0.113840905	Residential - Single Family Residence	YES - Current	NO - Privately-Owned	Available	Not Used in Prior Housing Element	0	0	0.021800263	0.021800263	1	1*	1*	136-5A225	239	Northeast Los Angeles		Above Moderate
LOS ANGELES	2218 N GATES ST	90031	5211001021	Low Medium I Residential	RD3-1	0	14	0.113711236	Residential - Single Family Residence	YES - Current	NO - Privately-Owned	Available	Not Used in Prior Housing Element	0	0	0.021800263	0.021800263	1	1*	1*	136-5A225	245	Northeast Los Angeles		Above Moderate
LOS ANGELES	2212 N GATES ST	90031	5211001022	Low Medium II Residential	RD2-1	0	21	0.059545107	Residential - Single Family Residence	YES - Current	NO - Privately-Owned	Available	Not Used in Prior Housing Element	0	0	0.001251761	0.001251761	1	1*	1*	138A225	254	Northeast Los Angeles		Above Moderate
LOS ANGELES	2206 N GATES ST	90031	5211001023	Low Medium II Residential	RD2-1	0	21	0.063177816	Residential - Single Family Residence	YES - Current	NO - Privately-Owned	Available	Not Used in Prior Housing Element	0	0	0.026853305	0.026853305	1	1*	1*	138A225	272	Northeast Los Angeles		Above Moderate
LOS ANGELES	2202 N GATES ST	90031	5211001024	Low Medium II Residential	RD2-1	0	21	0.063177063	Residential - Single Family Residence	YES - Current	NO - Privately-Owned	Available	Not Used in Prior Housing Element	0	0	0.026853305	0.026853305	1	1*	1*	138A225	281	Northeast Los Angeles		Above Moderate
LOS ANGELES	3309 E BALDWIN ST	90031	5211001025	Low Medium II Residential	RD2-1	0	21	0.185840629	Residential - Double, Duplex, or Two Units - 4 Stories or Less	YES - Current	NO - Privately-Owned	Available	Not Used in Prior Housing Element	0	0.170212597	0	0.170212597	2	0	0	138A225	253	Northeast Los Angeles	Yes	Moderate
LOS ANGELES	3315 E BALDWIN ST	90031	5211001026	Low Medium II Residential	RD2-1	0	21	0.101403649	Residential - Single Family Residence	YES - Current	NO - Privately-Owned	Available	Not Used in Prior Housing Element	0	0	0.064596936	0.064596936	1	2*	2*	138A225	252	Northeast Los Angeles		Above Moderate
LOS ANGELES	3317 E BALDWIN ST	90031	5211001027	Low Medium II Residential	RD2-1	0	21	0.084377601	Residential - Single Family Residence	YES - Current	NO - Privately-Owned	Available	Not Used in Prior Housing Element	0	0	0.021800263	0.021800263	1	1*	1*	138A225	251	Northeast Los Angeles		Above Moderate
LOS ANGELES	3319 E BALDWIN ST	90031	5211001028	Low Medium II Residential	RD2-1	0	21	0.185722139	Residential - Three Units (Any Combination) - 4 Stories or Less	YES - Current	NO - Privately-Owned	Available	Not Used in Prior Housing Element	0	0.170212597	0	0.170212597	2	0	0	138A225	250	Northeast Los Angeles	Yes	Moderate
LOS ANGELES	3329 E BALDWIN ST	90031	5211001031	Low Medium II Residential	RD2-1	0	21	0.126898914	Residential - Single Family Residence	YES - Current	NO - Privately-Owned	Available	Not Used in Prior Housing Element	0	0	0.05256777	0.05256777	1	2*	2*	138A225	269	Northeast Los Angeles		Above Moderate
LOS ANGELES	2124 N GATES ST	90031	5211002004	Low Medium I Residential	RD3-1	0	14	0.101009555	Residential - Single Family Residence	YES - Current	NO - Privately-Owned	Available	Not Used in Prior Housing Element	0	0	0.026853305	0.026853305	1	1*	1*	136-5A225	48	Northeast Los Angeles		Above Moderate
LOS ANGELES	2120 N GATES ST	90031	5211002005	Low Medium I Residential	RD3-1	0	14	0.086580845	Residential - Single Family Residence	YES - Current	NO - Privately-Owned	Available	Not Used in Prior Housing Element	0	0	0.026853305	0.026853305	1	1*	1*	136-5A225	57	Northeast Los Angeles		Above Moderate
LOS ANGELES	3320 E BALDWIN ST	90031	5211002008	Low Medium I Residential	RD3-1	0	14	0.096676621	Residential - Single Family Residence	YES - Current	NO - Privately-Owned	Available	Not Used in Prior Housing Element	0	0	0.026853305	0.026853305	1	1*	1*	136-5A225	20	Northeast Los Angeles		Above Moderate
LOS ANGELES	3324 E BALDWIN ST	90031	5211002009	Low Medium I Residential	RD3-1	0	14	0.19296173	Residential - Single Family Residence	YES - Current	NO - Privately-Owned	Available	Not Used in Prior Housing Element	0	0	0.05256777	0.05256777	1	2*	2*	136-5A225	19	Northeast Los Angeles		Above Moderate
LOS ANGELES	2115 N THOMAS ST	90031	5211002014	Low Medium I Residential	RD3-1	0	14	0.107933151	Residential - Single Family Residence	YES - Current	NO - Privately-Owned	Available	Not Used in Prior Housing Element	0	0	0.021800263	0.021800263	1	1*	1*	136-5A225	79	Northeast Los Angeles		Above Moderate
LOS ANGELES	2113 N THOMAS ST	90031	5211002015	Low Medium I Residential	RD3-1	0	14	0.107895304	Residential - Single Family Residence	YES - Current	NO - Privately-Owned	Available	Not Used in Prior Housing Element	0	0	0.021800263	0.021800263	1	1*	1*	136-5A225	88	Northeast Los Angeles		Above Moderate
LOS ANGELES	2107 N THOMAS ST	90031	5211002016	Low Medium I Residential	RD3-1	0	14	0.107860829	Residential - Single Family Residence	YES - Current	NO - Privately-Owned	Available	Not Used in Prior Housing Element	0	0	0.021800263	0.021800263	1	1*	1*	136-5A225	96	Northeast Los Angeles		Above Moderate
LOS ANGELES	3319 E BARBEE ST	90031	5211002018	Low Medium I Residential	RD3-1	0	14	0.226374304	Residential - Single Family Residence	YES - Current	NO - Privately-Owned	Available	Not Used in Prior Housing Element	0	0.08129552	0	0.08129552	1	3*	3*	136-5A225	66	Northeast Los Angeles		Moderate
LOS ANGELES	3303 E BARBEE ST	90031	5211002021	Low Medium I Residential	RD3-1	0	14	0.187283032	Residential - Single Family Residence	YES - Current	NO - Privately-Owned	Available	Not Used in Prior Housing Element	0	0	0.054368274	0.054368274	1	2*	2*	136-5A225	84	Northeast Los Angeles		Above Moderate
LOS ANGELES			5211002023	Low Medium I Residential	RD3-1	0	14	0.016876266	Residential - Single Family Residence - Vacant Land	YES - Current	NO - Privately-Owned	Available	Not Used in Prior Housing Element	0	0	0.023548967	0.023548967	0	0	0	136-5A225	85	Northeast Los Angeles		Above Moderate
LOS ANGELES	2008 N GATES ST	90031	5211003001	Low Medium II Residential	RD2-1	0	21	0.070305917	Residential - Single Family Residence	YES - Current	NO - Privately-Owned	Available	Not Used in Prior Housing Element	0	0	0.021800263	0.021800263	1	1*	1*	136-5A225	228	Northeast Los Angeles		Above Moderate
LOS ANGELES	3311 E DARWIN AVE	90031	5211003004	Low Medium II Residential	RD2-1	0	21	0.139808279	Residential - Three Units (Any Combination) - 4 Stories or Less	YES - Current	NO - Privately-Owned	Available	Not Used in Prior Housing Element	0	0.100061184	0	0.100061184	3	3*	3*	136-5A225	209	Northeast Los Angeles	Yes	Moderate
LOS ANGELES	3317 E DARWIN AVE	90031	5211003005	Low Medium II Residential	RD2-1	0	21	0.139807271	Residential - Three Units (Any Combination) - 4 Stories or Less	YES - Current	NO - Privately-Owned	Available	Not Used in Prior Housing Element	0	0.100061184	0	0.100061184	3	3*	3*	136-5A225	208	Northeast Los Angeles	Yes	Moderate
LOS ANGELES	2020 N GATES ST	90031	5211003007	Low Medium II Residential	RD2-1	0	21	0.17035985	Residential - Double, Duplex, or Two Units - 4 Stories or Less	YES - Current	NO - Privately-Owned	Available	Not Used in Prior Housing Element	0	0.090181446	0	0.090181446	2	3*	3*	136-5A225	195	Northeast Los Angeles	Yes	Moderate
LOS ANGELES	2027 N THOMAS ST	90031	5211003008	Low Medium II Residential	RD2-1	0	21	0.135535788	Residential - Single Family Residence	YES - Current	NO - Privately-Owned	Available	Not Used in Prior Housing Element	0	0	0.035497636	0.035497636	1	2*	2*	136-5A225	181	Northeast

LOS ANGELES	3301 E MISSION ROAD	90031	5211004022	Limited Industrial	CM-1VL	0	54	0.081164088	Commercial - Restaurant, Cocktail Lounge - Fast Food - Walk Up - One Story	YES - Current	NO - Privately-Owned	Available	Used in Prior Housing Element - Non-Vacant	0.023768956	0	0	0.023768956	0	0	0	136-5A225	329	Northeast Los Angeles				Lower
LOS ANGELES	3307 E MISSION ROAD	90031	5211004022	Limited Industrial	CM-1VL	0	54	0.086922941	Commercial - Restaurant, Cocktail Lounge - Fast Food - Walk Up - One Story	YES - Current	NO - Privately-Owned	Available	Used in Prior Housing Element - Non-Vacant	0.023768956	0	0	0.023768956	0	0	0	136-5A225	328	Northeast Los Angeles				Lower
LOS ANGELES	3309 E MISSION ROAD	90031	5211004022	Limited Industrial	CM-1VL	0	54	0.077411427	Commercial - Restaurant, Cocktail Lounge - Fast Food - Walk Up - One Story	YES - Current	NO - Privately-Owned	Available	Used in Prior Housing Element - Non-Vacant	0.023768956	0	0	0.023768956	0	0	0	136-5A225	327	Northeast Los Angeles				Lower
LOS ANGELES	3443 E MISSION ROAD	90031	5211005002	Medium Residential	R3-1	0	54	0.111805903	Residential - Four Units (Any Combination) - 4 Stories or Less	YES - Current	NO - Privately-Owned	Available	Not Used in Prior Housing Element	0	0	0.112128823	0.112128823	4	0	0	136-5A225	276	Northeast Los Angeles		Yes		Above Moderate
LOS ANGELES	1932 N THOMAS ST	90031	5211005008	Low Medium I Residential	[Q]RD3-1D	0	14	0.137676563	Residential - Single Family Residence	YES - Current	NO - Privately-Owned	Available	Not Used in Prior Housing Element	0	0	0.041457486	0.041457486	1	1*	1*	136-5A225	242	Northeast Los Angeles				Above Moderate
LOS ANGELES	3412 E PARK HEIGHTS TER	90031	5211005012	Low Medium I Residential	[Q]RD3-1D	0	14	0.086013713	Residential - Single Family Residence - Vacant Land	YES - Current	NO - Privately-Owned	Available	Not Used in Prior Housing Element	0	0	0.131369579	0.131369579	0	1*	1*	136-5A225	223	Northeast Los Angeles				Above Moderate
LOS ANGELES	3416 E PARK HEIGHTS TER	90031	5211005013	Low Medium I Residential	[Q]RD3-1D	0	14	0.086015342	Residential - Single Family Residence	YES - Current	NO - Privately-Owned	Available	Not Used in Prior Housing Element	0	0	0.007778629	0.007778629	1	1*	1*	136-5A225	222	Northeast Los Angeles				Above Moderate
LOS ANGELES	3422 E PARK HEIGHTS TER	90031	5211005014	Low Medium I Residential	[Q]RD3-1D	0	14	0.086014188	Residential - Single Family Residence	YES - Current	NO - Privately-Owned	Available	Not Used in Prior Housing Element	0	0	0.051354516	0.051354516	1	1*	1*	136-5A225	221	Northeast Los Angeles				Above Moderate
LOS ANGELES	1915 N ALTA ST	90031	5211005018	Low Medium I Residential	[Q]RD3-1D	0	14	0.137547224	Residential - Single Family Residence	YES - Current	NO - Privately-Owned	Available	Not Used in Prior Housing Element	0	0	0.041909942	0.041909942	1	1*	1*	136-5A225	243	Northeast Los Angeles				Above Moderate
LOS ANGELES	1911 N ALTA ST	90031	5211005019	Low Medium I Residential	[Q]RD3-1D	0	14	0.137439294	Residential - Single Family Residence	YES - Current	NO - Privately-Owned	Available	Not Used in Prior Housing Element	0	0	0.041909942	0.041909942	1	1*	1*	136-5A225	267	Northeast Los Angeles				Above Moderate
LOS ANGELES	1936 N THOMAS ST	90031	5211005027	Low Medium I Residential	[Q]RD3-1D	0	14	0.043072058	Residential - Single Family Residence - Vacant Land	YES - Current	NO - Privately-Owned	Available	Not Used in Prior Housing Element	0	0	0.0442384	0.0442384	0	0	0	136-5A225	240	Northeast Los Angeles				Above Moderate
LOS ANGELES			5211005027	Low Medium I Residential	[Q]RD3-1D	0	14	0.043003822	Residential - Single Family Residence - Vacant Land	YES - Current	NO - Privately-Owned	Available	Not Used in Prior Housing Element	0	0	0.044464627	0.044464627	0	0	0	136-5A225	239	Northeast Los Angeles				Above Moderate
LOS ANGELES			5211005027	Low Medium I Residential	[Q]RD3-1D	0	14	0.043004086	Residential - Single Family Residence - Vacant Land	YES - Current	NO - Privately-Owned	Available	Not Used in Prior Housing Element	0	0	0.044464627	0.044464627	0	0	0	136-5A225	238	Northeast Los Angeles				Above Moderate
LOS ANGELES	2020 N THOMAS ST	90031	5211006018	Low Medium I Residential	[Q]RD3-1D	0	14	0.25385571	Residential - Single Family Residence	YES - Current	NO - Privately-Owned	Available	Not Used in Prior Housing Element	0	0.102006125	0	0.102006125	1	3*	3*	136-5A225	194	Northeast Los Angeles				Moderate
LOS ANGELES	2028 N THOMAS ST	90031	5211006019	Low Medium I Residential	[Q]RD3-1D	0	14	0.127064469	Residential - Single Family Residence	YES - Current	NO - Privately-Owned	Available	Not Used in Prior Housing Element	0	0	0.041909942	0.041909942	1	1*	1*	136-5A225	179	Northeast Los Angeles				Above Moderate
LOS ANGELES	2034 N THOMAS ST	90031	5211006020	Low Medium I Residential	[Q]RD3-1D	0	14	0.188224295	Residential - Single Family Residence	YES - Current	NO - Privately-Owned	Available	Not Used in Prior Housing Element	0	0	0.099914512	0.099914512	1	2*	2*	136-5A225	158	Northeast Los Angeles				Above Moderate
LOS ANGELES	2040 N THOMAS ST	90031	5211006021	Low Medium I Residential	[Q]RD3-1D	0	14	0.150214381	Residential - Double, Duplex, or Two Units - 4 Stories or Less	YES - Current	NO - Privately-Owned	Available	Not Used in Prior Housing Element	0	0	0.159983236	0.159983236	2	2*	2*	136-5A225	147	Northeast Los Angeles		Yes		Above Moderate
LOS ANGELES	2046 N THOMAS ST	90031	5211006022	Low Medium I Residential	[Q]RD3-1D	0	14	0.190567958	Residential - Single Family Residence	YES - Current	NO - Privately-Owned	Available	Not Used in Prior Housing Element	0	0	0.099914512	0.099914512	1	2*	2*	136-5A225	123	Northeast Los Angeles				Above Moderate
LOS ANGELES			5211006023	Low Medium I Residential	[Q]RD3-1D	0	14	0.013769994	Residential - Single Family Residence - Vacant Land	YES - Current	NO - Privately-Owned	Available	Not Used in Prior Housing Element	0	0	0.044464627	0.044464627	0	0	0	136-5A225	113	Northeast Los Angeles				Above Moderate
LOS ANGELES			5211006023	Low Medium I Residential	[Q]R1-1D	0	1 unit per lot	0.040955925	Residential - Single Family Residence - Vacant Land	YES - Current	NO - Privately-Owned	Available	Not Used in Prior Housing Element	0	0	0.044464627	0.044464627	0	0	0	136-5A225	122	Northeast Los Angeles				Above Moderate
LOS ANGELES	2050 N THOMAS ST	90031	5211006024	Low Medium I Residential	[Q]RD3-1D	0	14	0.15208816	Residential - Single Family Residence	YES - Current	NO - Privately-Owned	Available	Not Used in Prior Housing Element	0	0	0.122215238	0.122215238	1	2*	2*	136-5A225	114	Northeast Los Angeles				Above Moderate
LOS ANGELES			5211006025	Low Medium I Residential	[Q]RD3-1D	0	14	0.178069141	Residential - Single Family Residence - Vacant Land	YES - Current	NO - Privately-Owned	Available	Not Used in Prior Housing Element	0	0	0.237990475	0.237990475	0	2*	2*	136-5A225	63	Northeast Los Angeles				Above Moderate
LOS ANGELES	2102 N THOMAS ST	90031	5211006026	Low Medium I Residential	[Q]RD3-1D	0	14	0.121679042	Residential - Single Family Residence	YES - Current	NO - Privately-Owned	Available	Not Used in Prior Housing Element	0	0	0.041457486	0.041457486	1	1*	1*	136-5A225	106	Northeast Los Angeles				Above Moderate
LOS ANGELES	2106 N THOMAS ST	90031	5211006027	Low Medium I Residential	[Q]RD3-1D	0	14	0.121677094	Residential - Single Family Residence	YES - Current	NO - Privately-Owned	Available	Not Used in Prior Housing Element	0	0	0.041457486	0.041457486	1	1*	1*	136-5A225	95	Northeast Los Angeles				Above Moderate
LOS ANGELES	2110 N THOMAS ST	90031	5211006028	Low Medium I Residential	[Q]RD3-1D	0	14	0.121678995	Residential - Single Family Residence	YES - Current	NO - Privately-Owned	Available	Not Used in Prior Housing Element	0	0	0.041457486	0.041457486	1	1*	1*	136-5A225	87	Northeast Los Angeles				Above Moderate
LOS ANGELES	2114 N THOMAS ST	90031	5211006029	Low Medium I Residential	[Q]RD3-1D	0	14	0.121676139	Residential - Single Family Residence	YES - Current	NO - Privately-Owned	Available	Not Used in Prior Housing Element	0	0	0.041457486	0.041457486	1	1*	1*	136-5A225	78	Northeast Los Angeles				Above Moderate
LOS ANGELES	2118 N THOMAS ST	90031	5211006030	Low Medium I Residential	[Q]RD3-1D	0	14	0.11885075	Residential - Single Family Residence	YES - Current	NO - Privately-Owned	Available	Not Used in Prior Housing Element	0	0	0.017049466	0.017049466	1	1*	1*	136-5A225	64	Northeast Los Angeles				Above Moderate
LOS ANGELES	2240 N THOMAS ST	90031	5211007004	Low Medium I Residential	RD3-1	0	14	0.189393742	Residential - Double, Duplex, or Two Units - 4 Stories or Less	YES - Current	NO - Privately-Owned	Available	Not Used in Prior Housing Element	0	0	0.002842481	0.002842481	2	2*	2*	138A225	197	Northeast Los Angeles				Above Moderate
LOS ANGELES	2236 N THOMAS ST	90031	5211007005	Low Medium I Residential	RD3-1	0	14	0.189395541	Residential - Double, Duplex, or Two Units - 4 Stories or Less	YES - Current	NO - Privately-Owned	Available	Not Used in Prior Housing Element	0	0	0.130305237	0.130305237	2	2*	2*	138A225	207	Northeast Los Angeles		Yes		Above Moderate
LOS ANGELES	2134 N THOMAS ST	90031	5211007013	Low Medium I Residential	RD3-1	0	14	0.182388539	Residential - Single Family Residence	YES - Current	NO - Privately-Owned	Available	Not Used in Prior Housing Element	0	0	0.099235833	0.099235833	1	2*	2*	136-5A225	11	Northeast Los Angeles				Above Moderate
LOS ANGELES	2130 N THOMAS ST	90031	5211007014	Low Medium I Residential	RD3-1	0	14	0.189386942	Residential - Double, Duplex, or Two Units - 4 Stories or Less	YES - Current	NO - Privately-Owned	Available	Not Used in Prior Housing Element	0	0	0.130305237	0.130305237	2	2*	2*	136-5A225	33	Northeast Los Angeles		Yes		Above Moderate
LOS ANGELES	2141 N ALTA ST	90031	5211007016	Low Medium II Residential	[Q]RD1.5-1D	0	29	0.550287057	Residential - Five or More Units or Apartments (Any Combination) - 4 Stories or Less	YES - Current	NO - Privately-Owned	Available	Not Used in Prior Housing Element	0	0.537308484	0	0.537308484	11	0	0	138A225	278	Northeast Los Angeles		Yes		Moderate
LOS ANGELES	3434 E MANITOU AVE	90031	5211007019	Low Medium II Residential	[Q]RD1.5-1D	0	29	0.200987452	Residential - Four Units (Any Combination) - 4 Stories or Less	YES - Current	NO - Privately-Owned	Available	Not Used in Prior Housing Element	0	0.288697341	0	0.288697341	3	0	0	138A225	161	Northeast Los Angeles		Yes		Moderate
LOS ANGELES	3508 E MANITOU AVE	90031	5211007021	Low Medium II Residential	[Q]RD1.5-1D	0	29	0.119270284	Residential - Single Family Residence	YES - Current	NO - Privately-Owned	Available	Not Used in Prior Housing Element	0	0.1523305	0	0.1523305	1	3*	3*	138A225	157	Northeast Los Angeles				Moderate
LOS ANGELES	3512 E MANITOU AVE	90031	5211007022	Low Medium II Residential	[Q]RD1.5-1D	0	29	0.119315486	Residential - Double, Duplex, or Two Units - 4 Stories or Less	YES - Current	NO - Privately-Owned	Available	Not Used in Prior Housing Element	0	0.205751485	0	0.205751485	2	3*	3*	138A225	156	Northeast Los Angeles		Yes		Moderate
LOS ANGELES	3516 E MANITOU AVE	90031	5211007023	Low Medium II Residential	[Q]RD1.5-1D	0	29	0.119360285	Residential - Single Family Residence	YES - Current	NO - Privately-Owned	Available	Not Used in Prior Housing Element	0	0.102006125	0	0.102006125	1	3*	3*	138A225	155	Northeast Los Angeles				Moderate
LOS ANGELES	2249 N LINCOLN PARK AVE	90031	5211007024	Low Medium II Residential	[Q]RD1.5-1D	0	29	0.372337273	Residential - Five or More Units or Apartments (Any Combination) - 4 Stories or Less	YES - Current	NO - Privately-Owned	Available	Not Used in Prior Housing Element	0	0.155486704	0	0.155486704	14	0	0	138A225	154	Northeast Los Angeles		Yes		Moderate
LOS ANGELES	2205 N LINCOLN PARK AVE	90031	5211007031	Low Medium II Residential	[Q]RD1.5-1D	0	29	0.227286417	Residential - Four Units (Any Combination) - 4 Stories or Less	YES - Current	NO - Privately-Owned	Available	Not Used in Prior Housing Element	0	0.190128028	0	0.190128028	4	0	0	138A225	265	Northeast Los Angeles		Yes		Moderate
LOS ANGELES	2145 N LINCOLN PARK AVE	90031	5211007032	Low Medium II Residential	[Q]RD1.5-1D	0	29	0.238685077	Residential - Three Units (Any Combination) - 4 Stories or Less	YES - Current	NO - Privately-Owned	Available	Not Used in Prior Housing Element	0	0.260979652	0	0.260979652	3	0	0	138A225	274	Northeast Los Angeles		Yes		Moderate
LOS ANGELES	2137 N LINCOLN PARK AVE	90031	5211007033	Low Medium II Residential	[Q]RD1.5-1D	0	29	0.239045914	Residential - Four Units (Any Combination) - 4 Stories or Less	YES - Current	NO - Privately-Owned	Available	Not Used in Prior Housing Element	0	0.226106429	0	0.226106429	4	0	0	138A225	284	Northeast Los Angeles		Yes		Moderate
LOS ANGELES	2140 N ALTA ST	90031	5211007034	Low Medium II Residential	[Q]RD1.5-1D	0	29	0.435838235	Residential - Five or More Units or Apartments (Any Combination) - 4 Stories or Less - Pool	YES - Current	NO - Privately-Owned	Available	Not Used in Prior Housing Element	0	0.331004241	0	0.331004241	11	0	0	138A225	275	Northeast Los Angeles		Yes		Moderate
LOS ANGELES	2215 N LINCOLN PARK AVE	90031	5211007045	Low Medium II Residential	[Q]RD1.5-1D	0	29	0.11533389	Residential - Single Family Residence	YES - Current	NO - Privately-Owned	Available	Not Used in Prior Housing Element	0	0.105380523	0	0.105380523	1	3*	3*	138A225	233	Northeast Los Angeles				Moderate
LOS ANGELES	2209 N LINCOLN PARK AVE	90031	5211007050	Low Medium II Residential	[Q]RD1.5-1D	0	29	0.581916844	Residential - Five or More Units or Apartments (Any Combination) - 4 Stories or Less	YES - Current	NO - Privately-Owned	Available	Not Used in Prior Housing Element	0	0.584429264	0	0.584429264	5	0	0	138A225	229	Northeast Los Angeles		Yes		Moderate
LOS ANGELES	2221 N LINCOLN PARK AVE	90031	5211007055	Low Medium II Residential	[Q]RD1.5-1D	0	29	2.240416524	Commercial - Parking Lot (Commercial Use Property) - Lots - Patron or Employee - One Story	YES - Current	NO - Privately-Owned	Available	Not Used in Prior Housing Element	0	0.091118787	0	0.091118787	0	0	0	138A225	205	Northeast Los Angeles				Moderate
LOS ANGELES	2237 N LINCOLN PARK AVE	90031	5211007055	Low Medium II Residential	[Q]RD1.5-1D	0	29	0.199009218	Commercial - Parking Lot (Commercial Use Property) - Lots - Patron or Employee - One Story	YES - Current	NO - Privately-Owned	Available	Not Used in Prior Housing Element	0	0.013978528	0	0.013978528	0	0	0	138A225	204	Northeast Los Angeles				Moderate
LOS ANGELES	2241 N LINCOLN PARK AVE	90031	5211007055	Low Medium II Residential	[Q]RD1.5-1D	0	29	0.303149377	Commercial - Parking Lot (Commercial Use Property) - Lots - Patron or Employee - One Story	YES - Current	NO - Privately-Owned	Available	Not Used in Prior Housing Element	0	0.026617058	0	0.026617058	0	0	0	138A225	196	Northeast Los Angeles				Moderate
LOS ANGELES	2245 N LINCOLN PARK AVE	90031	5211007055	Low Medium II Residential	[Q]RD1.5-1D	0	29	0.154958661	Commercial - Parking Lot (Commercial Use Property) - Lots - Patron or Employee - One Story	YES - Current	NO - Privately-Owned	Available	Not Used in Prior Housing Element	0	0.011354975	0	0.011354975	0	0	0	138A225	195	Northeast Los Angeles				Moderate
LOS ANGELES	3500 E MANITOU AVE	90031	5211007055	Low Medium II Residential	[Q]RD1.5-1D	0	29	0.190738434	Commercial - Parking Lot (Commercial Use Property) - Lots - Patron or Employee - One Story	YES - Current	NO - Privately-Owned	Available	Not Used in Prior Housing Element	0	0.017986343	0	0.017986343	0	0	0	138A225	158	Northeast Los Angeles				Moderate
LOS ANGELES			5211007055	Low Medium II Residential	[Q]RD1.5-1D	0	29	0.002367074	Commercial - Parking Lot (Commercial Use Property) - Lots - Patron or Employee - One Story	YES - Current	NO - Privately-Owned	Available	Not Used in Prior Housing Element	0	0	0.000614735	0.000614735	0	0	0	138A225	293	Northeast Los Angeles				Above Moderate
LOS ANGELES			5211007055	Low Medium II Residential	[Q]RD1.5-1D	0	29	0.004766034	Commercial - Parking Lot (Commercial Use Property) - Lots - Patron or Employee - One Story	YES - Current	NO - Privately-Owned	Available	Not Used in Prior Housing Element	0	0	0.000614735	0.000614735	0	0	0	138A225	160	Northeast Los Angeles				Above Moderate
LOS ANGELES			5211007055	Low Medium II Residential	[Q]RD1.5-1D	0	29	0.021305528	Commercial - Parking Lot (Commercial Use Property) - Lots - Patron or Employee - One Story	YES - Current	NO - Privately-Owned	Available	Not Used in Prior Housing Element	0	0	0.000614735	0.000614735	0	0	0	138A225	292	Northeast Los Angeles				Above Moderate
LOS ANGELES			5211007055	Low Medium II Residential	[Q]RD1.5-1D	0	29	0.042900388	Commercial - Parking Lot (Commercial Use Property) - Lots - Patron or Employee - One Story	YES - Current	NO - Privately-Owned	Available	Not Used in Prior Housing Element	0	0	0.00206585	0.00206585	0	1*	1*	138A225	159	Northeast Los Angeles				Above Moderate
LOS ANGELES	2131 N LINCOLN PARK AVE	90031	5211008018	Low Medium II Residential	[Q]RD1.5-1D	0	29	0.150080791	Residential - Double, Duplex, or Two Units - 4 Stories or Less	YES - Current	NO - Privately-Owned	Available	Not Used in Prior Housing Element	0	0.187778711	0	0.187778711	2	0	0	136-5A225	36	Northeast Los Angeles		Yes		Moderate
LOS ANGELES			5211008019	Low Medium II Residential	[Q]RD1.5-1D	0	29	0.254314896	Residential - Single Family Residence	YES - Current	NO - Privately-Owned	Available	Not Used in Prior Housing Element	0	0.501223433	0	0.501223433	1	0	0	136-5A225	52	Northeast Los Angeles				Moderate
LOS ANGELES			5211008019	Low Medium II Residential	[Q]RD1.5-1D	0	29	0.123165385	Residential - Single Family Residence	YES - Current	NO - Privately-Owned	Available	Not Used in Prior Housing Element	0	0.108862615	0	0.108862615	1	3*	3*	136-5A225	37	Northeast Los Angeles				Moderate
LOS ANGELES	2113 N LINCOLN PARK AVE	90031	5211008021	Low Medium II Residential	[Q]RD1.5-1D	0	29	0.129566634	Residential - Single Family Residence	YES - Current	NO - Privately-Owned	Available	Not Used in Prior Housing Element	0	0.083493263	0	0.083493263	1	3*	3*	136-5A225	80	Northeast Los Angeles				Moderate
LOS ANGELES	2105 N LINCOLN PARK AVE	90031	5211008023	Low Medium II Residential	[Q]RD1.5-1D	0	29	0.121385966	Residential - Double, Duplex, or Two Units - 4 Stories or Less	YES - Current	NO - Privately-Owned	Available	Not Used in Prior Housing Element	0	0.040162227	0	0.040162227	2	3*	3*	136-5A225	102	Northeast Los Angeles		Yes		Moderate
LOS ANGELES			5211008024	Medium Residential	R3-1	0	54	0.083562333	Residential - Single Family Residence - Vacant Land	YES - Current	NO - Privately-Owned	Available	Not Used in Prior Housing Element	0.300089979	0	0	0.300089979	0	0	0	136-5A225	112	Northeast Los Angeles				Lower
LOS ANGELES	2023 N LINCOLN PARK AVE	90031	5211008026	Medium Residential	R3-1	0	54	0.160696209	Residential - Single Family Residence - Vacant Land	YES - Current	NO - Privately-Owned	Available	Not Used in Prior Housing Element	0.491000223	0	0	0.491000223	0	0	0	136-5A225	177	Northeast Los Angeles				Lower
LOS ANGELES	2019 N LINCOLN PARK AVE	90031	5211008027	Medium Residential	R3-1	0	54	0.160696872	Residential - Single Family Residence - Vacant Land	YES - Current	NO - Privately-Owned	Available	Not Used in Prior Housing Element	0.491000223	0	0	0.491000223	0	0	0	136-5A225	190	Northeast Los Angeles				Lower
LOS ANGELES	2125 N LINCOLN PARK AVE	90031	5211008030	Low Medium II Residential	[Q]RD1.5-1D	0	29	0.150076819	Residential - Double, Duplex, or Two Units - 4 Stories or Less	YES - Current	NO - Privately-Owned	Available	Not Used in Prior Housing Element	0	0.187778711	0	0.187778711	2	0	0	136-5A225	50	Northeast Los Angeles		Yes		Moderate
LOS ANGELES	2117 N LINCOLN PARK AVE	90031	5211008031	Low Medium II Residential	[Q]RD1.5-1D	0	29	0.150084378	Residential - Single Family Residence	YES - Current	NO - Privately-Owned	Available	Not Used in Prior Housing Element	0	0.314140487	0	0.314140487	1	0	0	136-5A225	338	Northeast Los Angeles				Moderate
LOS ANGELES	2135 N LINCOLN PARK AVE	90031	5211008033	Low Medium II Residential	[Q]RD1.5-1D	0	29	0.147703862	Residential - Double, Duplex, or Two Units - 4 Stories or Less	YES - Current	NO - Privately-Owned	Available	Not Used in Prior Housing Element	0	0.027085823	0	0.027085823	2	0	0	136-5A225	13	Northeast Los Angeles		Yes		Moderate
LOS ANGELES			5211008034	Low Medium II Residential	[Q]RD1.5-1D	0	29	0.119124733	Residential - Single Family Residence - Vacant Land	YES - Current	NO - Privately-Owned	Available	Not Used in Prior Housing Element	0	0.231898332	0	0.231898332	0	3*	3*	136-5A225	15	Northeast Los Angeles				Moderate
LOS ANGELES	3707 N MISSION ROAD	90031	5211009009	Medium Residential	R3-1	0	54	0.073450273	Residential - Single Family Residence - Vacant Land	YES - Current	NO - Privately-Owned	Available	Not Used in Prior Housing Element	0	0	0.191267049	0.191267049	0	3*	3*	136-5A227	57	Northeast Los Angeles				Above Moderate
LOS ANGELES	3725 N MISSION ROAD	90031	5211009009	Medium Residential	R3-1	0	54	0.085441976	Residential - Single Family Residence - Vacant Land	YES - Current	NO - Privately-Owned	Available	Not Used in Prior Housing Element	0.300089979	0	0	0.300089979	0	0	0	136-5A227	51	Northeast Los Angeles				Lower
LOS ANGELES			5211009009	Medium Residential	R3-1	0	54	0.003134419	Residential - Single Family Residence - Vacant Land	YES - Current	NO - Privately-Owned	Available	Not Used in Prior Housing Element	0	0	0.044464627	0.044464627	0	0	0	136-5A227	55	Northeast Los Angeles				Above Moderate
LOS ANGELES	3703 N MISSION ROAD	90031	5211009010	Medium Residential	R3-1	0	54	0.09930381	Residential - Single Family Residence - Vacant Land	YES - Current	NO - Privately-Owned	Available	Not Used in Prior Housing Element	0.369678676	0	0	0.369678676	0	0	0	136-5A227	58	Northeast Los Angeles				Lower
LOS ANGELES	2014 N KEITH ST	90031	5211009011	Medium Residential	R3-1	0	54	0.065062259	Residential - Single Family Residence	YES - Current	NO - Privately-Owned	Available	Not Used in Prior Housing Element	0	0	0.104018009	0.104018009	1	3*	3*	136-5A227	53	Northeast Los Angeles				Above Moderate
LOS ANGELES	2020 N KEITH ST	90031	5211009012	Medium Residential	R3-1	0	54	0.07648053	Residential - Double, Duplex, or Two Units - 4 Stories or Less	YES - Current	NO - Privately-Owned	Available	Not Used in Prior Housing Element	0.275560355	0	0	0.275560355	2	0	0	136-5A227	50	Northeast Los Angeles				Lower
LOS ANGELES	2022 N KEITH ST	90031	5211009013	Medium Residential	R3-1	0	54	0.076729607	Residential - Single Family Residence	YES - Current	NO - Privately-Owned	Available	Not Used in Prior Housing Element	0.314140487	0	0	0.314140487	1	0	0	136-5A227	48	Northeast Los Angeles				Lower
LOS ANGELES	2010 N LINCOLN PARK AVE	90031	5211009015	Medium Residential	R3-1	0	54	0.127445075	Commercial - Parking Lot (Commercial Use Property) - Lots - Patron or Employee - One Story	YES - Current	NO - Privately-Owned	Available	Not Used in Prior Housing Element	0.008528724	0	0	0.008528724	0	0	0	136-5A225	189	Northeast Los Angeles				Lower
LOS ANGELES	2016 N LINCOLN PARK AVE	90031	5211009015	Medium Residential	R3-1	0	54	0.161001471	Commercial - Parking Lot (Commercial Use Property) - Lots - Patron or Employee - One Story	YES - Current	NO - Privately-Owned	Available	Not Used in Prior Housing Element	0.009650493	0	0	0.009650493	0	0	0	136-5A225	175	Northeast Los Angeles				Lower
LOS ANGELES	2020 N LINCOLN PARK AVE	90031	5211009015	Medium Residential	R3-1	0	54	0.16097806	Commercial - Parking Lot (Commercial Use Property) - Lots - Patron or Employee - One Story	YES - Current	NO - Privately-Owned	Available	Not Used in Prior Housing Element	0.009650493	0	0	0.009650493	0	0	0	136-5A225	162	Northeast Los Angeles				Lower
LOS ANGELES	2026 N LINCOLN PARK AVE	90031	5211009015	Medium Residential	R3-1	0	54	0.160956733	Commercial - Parking Lot (Commercial Use Property) - Lots - Patron or Employee - One Story	YES - Current	NO - Privately-Owned	Available	Not Used in Prior Housing Element	0.009650493	0	0	0.009650493	0	0	0	136-5A225	149	Northeast Los Angeles				Lower
LOS ANGELES	2030 N LINCOLN PARK AVE	90031	5211009015	Medium Residential	R3-1	0	54	0.160930039	Commercial - Parking Lot (Commercial Use Property) - Lots - Patron or Employee - One Story	YES - Current	NO - Privately-Owned	Available	Not Used in Prior Housing Element	0.009650493	0	0	0.009650493	0	0	0	136-5A225	140	Northeast Los Angeles				Lower
LOS ANGELES	2036 N LINCOLN PARK AVE	90031	5211009015	Medium Residential	R3-1	0	54	0.160907368	Commercial - Parking Lot (Commercial Use Property) - Lots - Patron or Employee - One Story	YES - Current	NO - Privately-Owned	Available	Not Used in Prior Housing Element	0.009650493	0	0	0.009650493	0	0	0	136-5A225	119	Northeast Los Angeles				Lower
LOS ANGELES	3609 E MISSION ROAD	90031	5211009015	Medium Residential	R3-1	0	54	0.130896687	Commercial - Parking Lot (Commercial Use Property) - Lots - Patron or Employee - One Story	YES - Current	NO - Privately-Owned	Available	Not Used in Prior Housing Element	0.008477137	0	0	0.008477137	0	0	0	136-5A225	188	Northeast Los Angeles				Lower
LOS ANGELES	3615 E MISSION ROAD	90031	5211009015	Medium Residential	R3-1	0	54	0.099811125	Commercial - Parking Lot (Commercial Use Property) - Lots - Patron or Employee - One Story	YES - Current	NO - Privately-Owned	Available	Not Used in Prior Housing Element	0.007283649	0	0	0.007283649	0	0	0	136-5A225	187	Northeast Los Angeles				Lower
LOS ANGELES	2136 N LINCOLN PARK AVE	90031	5211010001	Low Medium II Residential	RD1.5-1	0	29	0.161139597	Residential - Three Units (Any Combination) - 4 Stories or Less	YES - Current	NO - Privately-Owned	Available	Not Used in Prior Housing Element	0	0.205648112	0	0.205648112	3	0	0	136-5A225	14	Northeast Los Angeles		Yes		Moderate
LOS ANGELES	2138 N LINCOLN PARK AVE	90031	5211010001	Low Medium II Residential	RD1.5-1	0	29	0.159557098	Residential - Three Units (Any Combination) - 4 Stories or Less	YES - Current	NO - Privately-Owned	Available	Not Used in Pr

LOS ANGELES	2107 N KEITH ST	90031	5211010016	Low Medium II Residential	RD1.5-1	0	29	0.172452114	Residential - Four Units (Any Combination) - 4 Stories or Less	YES - Current	NO - Privately-Owned	Available	Not Used in Prior Housing Element	0	0.141552114	0	0.141552114	4	0	0	136-5A225	90	Northeast Los Angeles		Yes	Moderate
LOS ANGELES	3623 E BARBEE ST	90031	5211010017	Low Medium II Residential	RD1.5-1	0	29	0.172451739	Residential - Five or More Units or Apartments (Any Combination) - 4 Stories or Less	YES - Current	NO - Privately-Owned	Available	Not Used in Prior Housing Element	0	0.040139025	0	0.040139025	5	0	0	136-5A225	99	Northeast Los Angeles		Yes	Moderate
LOS ANGELES	3706 E BALDWIN ST	90031	5211011007	Low Medium II Residential	RD1.5-1	0	29	0.063131956	Residential - Single Family Residence	YES - Current	NO - Privately-Owned	Available	Not Used in Prior Housing Element	0	0	0.041909942	0.041909942	1	1*	1*	136-5A227	15	Northeast Los Angeles			Above Moderate
LOS ANGELES	2132 N KEITH ST	90031	5211011009	Low Medium II Residential	RD1.5-1	0	29	0.172496627	Residential - Single Family Residence	YES - Current	NO - Privately-Owned	Available	Used in Prior Housing Element - Non-Vacant	0	0.333173966	0	0.333173966	1	0	0	136-5A227	20	Northeast Los Angeles			Moderate
LOS ANGELES			5211011009	Low Medium II Residential	RD1.5-1	0	29	0.042918177	Residential - Single Family Residence	YES - Current	NO - Privately-Owned	Available	Used in Prior Housing Element - Non-Vacant	0	0	0.059590149	0.059590149	1	1*	1*	136-5A227	23	Northeast Los Angeles			Above Moderate
LOS ANGELES	2126 1/2 N KEITH ST	90031	5211011010	Low Medium II Residential	RD1.5-1	0	29	0.129581501	Residential - Double, Duplex, or Two Units - 4 Stories or Less	YES - Current	NO - Privately-Owned	Available	Not Used in Prior Housing Element	0	0.112879264	0	0.112879264	2	3*	3*	136-5A227	24	Northeast Los Angeles		Yes	Moderate
LOS ANGELES	2120 N KEITH ST	90031	5211011011	Low Medium II Residential	RD1.5-1	0	29	0.17249759	Residential - Three Units (Any Combination) - 4 Stories or Less	YES - Current	NO - Privately-Owned	Available	Not Used in Prior Housing Element	0	0.167373002	0	0.167373002	3	0	0	136-5A227	28	Northeast Los Angeles		Yes	Moderate
LOS ANGELES	2106 N KEITH ST	90031	5211011013	Low Medium II Residential	RD1.5-1	0	29	0.172497641	Commercial - Hotel and Motel - Hotel - Under 50 Rooms - One Story	YES - Current	NO - Privately-Owned	Available	Not Used in Prior Housing Element	0	0.062827897	0	0.062827897	0	0	0	136-5A227	35	Northeast Los Angeles			Moderate
LOS ANGELES	3701 E BARBEE ST	90031	5211011014	Low Medium II Residential	RD1.5-1	0	29	0.047115743	Residential - Single Family Residence - Vacant Land	YES - Current	NO - Privately-Owned	Available	Not Used in Prior Housing Element	0	0	0.131369579	0.131369579	0	1*	1*	136-5A227	42	Northeast Los Angeles			Above Moderate
LOS ANGELES	3705 E BARBEE ST	90031	5211011015	Low Medium II Residential	RD1.5-1	0	29	0.04422789	Residential - Single Family Residence	YES - Current	NO - Privately-Owned	Available	Not Used in Prior Housing Element	0	0	0.051354516	0.051354516	1	1*	1*	136-5A227	41	Northeast Los Angeles			Above Moderate
LOS ANGELES	3709 E BARBEE ST	90031	5211011016	Low Medium II Residential	RD1.5-1	0	29	0.041918054	Residential - Single Family Residence	YES - Current	NO - Privately-Owned	Available	Not Used in Prior Housing Element	0	0	0.051354516	0.051354516	1	1*	1*	136-5A227	40	Northeast Los Angeles			Above Moderate
LOS ANGELES	3711 E BARBEE ST	90031	5211011017	Low Medium II Residential	RD1.5-1	0	29	0.039356718	Residential - Single Family Residence	YES - Current	NO - Privately-Owned	Available	Not Used in Prior Housing Element	0	0	0.051354516	0.051354516	1	1*	1*	136-5A227	39	Northeast Los Angeles			Above Moderate
LOS ANGELES	2135 N PARKSIDE AVE	90031	5211011019	Low Medium II Residential	RD1.5-1	0	29	0.172573036	Residential - Three Units (Any Combination) - 4 Stories or Less	YES - Current	NO - Privately-Owned	Available	Not Used in Prior Housing Element	0	0.073126602	0	0.073126602	3	0	0	136-5A227	19	Northeast Los Angeles		Yes	Moderate
LOS ANGELES	2212 N PARKSIDE AVE	90031	5211012012	Medium Residential	R3-1	0	54	0.172176066	Residential - Double, Duplex, or Two Units - 4 Stories or Less	YES - Current	NO - Privately-Owned	Available	Used in Prior Housing Element - Non-Vacant	0	0	0.418223763	0.418223763	2	0	0	138A227	247	Northeast Los Angeles		Yes	Above Moderate
LOS ANGELES	3805 E BALDWIN ST	90031	5211012013	Medium Residential	R3-1	0	54	0.172176066	Residential - Three Units (Any Combination) - 4 Stories or Less	YES - Current	NO - Privately-Owned	Available	Not Used in Prior Housing Element	0	0	0.378495955	0.378495955	3	0	0	138A227	246	Northeast Los Angeles			Above Moderate
LOS ANGELES	3813 E BALDWIN ST	90031	5211012014	Medium Residential	R3-1	0	54	0.172178183	Residential - Five or More Units or Apartments (Any Combination) - 4 Stories or Less	YES - Current	NO - Privately-Owned	Available	Not Used in Prior Housing Element	0	0	0.029489511	0.029489511	9	0	0	138A227	245	Northeast Los Angeles		Yes	Above Moderate
LOS ANGELES	3817 E BALDWIN ST	90031	5211012015	Medium Residential	R3-1	0	54	0.172174985	Residential - Single Family Residence	YES - Current	NO - Privately-Owned	Available	Used in Prior Housing Element - Non-Vacant	0.63309617	0	0	0.63309617	1	0	0	138A227	244	Northeast Los Angeles			Lower
LOS ANGELES	3825 E BALDWIN ST	90031	5211012016	Medium Residential	R3-1	0	54	0.172176763	Residential - Four Units (Any Combination) - 4 Stories or Less	YES - Current	NO - Privately-Owned	Available	Not Used in Prior Housing Element	0	0	0.342437577	0.342437577	4	0	0	138A227	243	Northeast Los Angeles		Yes	Above Moderate
LOS ANGELES	2252 N LINCOLN PARK AVE	90031	5211013001	Low Medium I Residential	[Q]RD3-1D	0	14	0.144438199	Residential - Single Family Residence	YES - Current	NO - Privately-Owned	Available	Not Used in Prior Housing Element	0	0	0.122215238	0.122215238	1	2*	2*	138A225	152	Northeast Los Angeles			Above Moderate
LOS ANGELES	2236 N LINCOLN PARK AVE	90031	5211013005	Low Medium I Residential	[Q]RD3-1D	0	14	0.161019275	Residential - Double, Duplex, or Two Units - 4 Stories or Less	YES - Current	NO - Privately-Owned	Available	Not Used in Prior Housing Element	0	0	0.130983916	0.130983916	2	2*	2*	138A225	199	Northeast Los Angeles			Above Moderate
LOS ANGELES	2232 N LINCOLN PARK AVE	90031	5211013006	Low Medium I Residential	[Q]RD3-1D	0	14	0.161019275	Residential - Double, Duplex, or Two Units - 4 Stories or Less	YES - Current	NO - Privately-Owned	Available	Not Used in Prior Housing Element	0	0	0.130983916	0.130983916	2	2*	2*	138A225	206	Northeast Los Angeles		Yes	Above Moderate
LOS ANGELES	2226 N LINCOLN PARK AVE	90031	5211013007	Low Medium I Residential	[Q]RD3-1D	0	14	0.161019275	Residential - Single Family Residence	YES - Current	NO - Privately-Owned	Available	Not Used in Prior Housing Element	0	0	0.099914512	0.099914512	1	2*	2*	138A225	213	Northeast Los Angeles			Above Moderate
LOS ANGELES	2222 N LINCOLN PARK AVE	90031	5211013008	Low Medium I Residential	[Q]RD3-1D	0	14	0.161019619	Residential - Double, Duplex, or Two Units - 4 Stories or Less	YES - Current	NO - Privately-Owned	Available	Not Used in Prior Housing Element	0	0	0.130983916	0.130983916	2	2*	2*	138A225	221	Northeast Los Angeles		Yes	Above Moderate
LOS ANGELES	2253 N PARKSIDE AVE	90031	5211013016	Medium Residential	R3-1	0	54	0.090394221	Residential - Single Family Residence	YES - Current	NO - Privately-Owned	Available	Used in Prior Housing Element - Non-Vacant	0.339669633	0	0	0.339669633	1	0	0	138A227	216	Northeast Los Angeles			Lower
LOS ANGELES			5211013016	Medium Residential	R3-1	0	54	0.038740013	Residential - Single Family Residence	YES - Current	NO - Privately-Owned	Available	Used in Prior Housing Element - Non-Vacant	0	0	0.133365047	0.133365047	1	2*	2*	138A227	217	Northeast Los Angeles			Above Moderate
LOS ANGELES	2249 N PARKSIDE AVE	90031	5211013017	Medium Residential	R3-1	0	54	0.154961159	Residential - Double, Duplex, or Two Units - 4 Stories or Less	YES - Current	NO - Privately-Owned	Available	Used in Prior Housing Element - Non-Vacant	0	0	0.363269246	0.363269246	2	0	0	138A227	220	Northeast Los Angeles		Yes	Above Moderate
LOS ANGELES	2243 N PARKSIDE AVE	90031	5211013018	Medium Residential	R3-1	0	54	0.108471746	Residential - Single Family Residence	YES - Current	NO - Privately-Owned	Available	Used in Prior Housing Element - Non-Vacant	0.185171798	0	0	0.185171798	1	0	0	138A227	224	Northeast Los Angeles			Lower
LOS ANGELES			5211013018	Medium Residential	R3-1	0	54	0.063533675	Residential - Single Family Residence	YES - Current	NO - Privately-Owned	Available	Used in Prior Housing Element - Non-Vacant	0	0	0.045726025	0.045726025	1	3*	3*	138A227	223	Northeast Los Angeles			Above Moderate
LOS ANGELES	2239 N PARKSIDE AVE	90031	5211013019	Medium Residential	R3-1	0	54	0.12040244	Residential - Five or More Units or Apartments (Any Combination) - 4 Stories or Less	YES - Current	NO - Privately-Owned	Available	Not Used in Prior Housing Element	0.02668087	0	0	0.02668087	8	0	0	138A227	226	Northeast Los Angeles			Lower
LOS ANGELES	2233 N PARKSIDE AVE	90031	5211013021	Medium Residential	R3-1	0	54	0.172004651	Residential - Four Units (Any Combination) - 4 Stories or Less	YES - Current	NO - Privately-Owned	Available	Not Used in Prior Housing Element	0	0	0.342437577	0.342437577	4	0	0	138A227	230	Northeast Los Angeles		Yes	Above Moderate
LOS ANGELES	2229 N PARKSIDE AVE	90031	5211013022	Medium Residential	R3-1	0	54	0.172005412	Residential - Three Units (Any Combination) - 4 Stories or Less	YES - Current	NO - Privately-Owned	Available	Not Used in Prior Housing Element	0	0	0.378495955	0.378495955	3	0	0	138A227	233	Northeast Los Angeles		Yes	Above Moderate
LOS ANGELES	2225 N PARKSIDE AVE	90031	5211013023	Medium Residential	R3-1	0	54	0.17200437	Residential - Single Family Residence	YES - Current	NO - Privately-Owned	Available	Used in Prior Housing Element - Non-Vacant	0.63309617	0	0	0.63309617	1	0	0	138A227	236	Northeast Los Angeles			Lower
LOS ANGELES	2221 N PARKSIDE AVE	90031	5211013024	Medium Residential	R3-1	0	54	0.17200433	Residential - Three Units (Any Combination) - 4 Stories or Less	YES - Current	NO - Privately-Owned	Available	Not Used in Prior Housing Element	0	0	0.378495955	0.378495955	3	0	0	138A227	240	Northeast Los Angeles		Yes	Above Moderate
LOS ANGELES	2217 N PARKSIDE AVE	90031	5211013025	Medium Residential	R3-1	0	54	0.063132934	Residential - Three Units (Any Combination) - 4 Stories or Less	YES - Current	NO - Privately-Owned	Available	Not Used in Prior Housing Element	0	0	0.151539433	0.151539433	3	3*	3*	138A227	248	Northeast Los Angeles		Yes	Above Moderate
LOS ANGELES			5211013025	Medium Residential	R3-1	0	54	0.063132195	Residential - Three Units (Any Combination) - 4 Stories or Less	YES - Current	NO - Privately-Owned	Available	Not Used in Prior Housing Element	0	0	0.102006125	0.102006125	3	3*	3*	138A227	250	Northeast Los Angeles			Above Moderate
LOS ANGELES			5211013025	Medium Residential	R3-1	0	54	0.063133582	Residential - Three Units (Any Combination) - 4 Stories or Less	YES - Current	NO - Privately-Owned	Available	Not Used in Prior Housing Element	0	0	0.102006125	0.102006125	3	3*	3*	138A227	249	Northeast Los Angeles			Above Moderate
LOS ANGELES	2207 N PARKSIDE AVE	90031	5211013026	Medium Residential	R3-1	0	54	0.051654288	Residential - Single Family Residence	YES - Current	NO - Privately-Owned	Available	Used in Prior Housing Element - Non-Vacant	0	0	0.109077242	0.109077242	1	2*	2*	138A227	251	Northeast Los Angeles			Above Moderate
LOS ANGELES			5211013026	Medium Residential	R3-1	0	54	0.051653288	Residential - Single Family Residence	YES - Current	NO - Privately-Owned	Available	Used in Prior Housing Element - Non-Vacant	0	0	0.109077242	0.109077242	1	2*	2*	138A227	253	Northeast Los Angeles			Above Moderate
LOS ANGELES			5211013026	Medium Residential	R3-1	0	54	0.051654288	Residential - Single Family Residence	YES - Current	NO - Privately-Owned	Available	Used in Prior Housing Element - Non-Vacant	0	0	0.109077242	0.109077242	1	2*	2*	138A227	252	Northeast Los Angeles			Above Moderate
LOS ANGELES	3717 E BALDWIN ST	90031	5211013028	Medium Residential	R3-1	0	54	0.057548269	Residential - Three Units (Any Combination) - 4 Stories or Less	YES - Current	NO - Privately-Owned	Available	Not Used in Prior Housing Element	0	0	0.151539433	0.151539433	3	3*	3*	138A227	256	Northeast Los Angeles		Yes	Above Moderate
LOS ANGELES	3723 E BALDWIN ST	90031	5211013028	Medium Residential	R3-1	0	54	0.057962853	Residential - Three Units (Any Combination) - 4 Stories or Less	YES - Current	NO - Privately-Owned	Available	Not Used in Prior Housing Element	0	0	0.151539433	0.151539433	3	3*	3*	138A227	255	Northeast Los Angeles		Yes	Above Moderate
LOS ANGELES	3727 E BALDWIN ST	90031	5211013028	Medium Residential	R3-1	0	54	0.058377574	Residential - Three Units (Any Combination) - 4 Stories or Less	YES - Current	NO - Privately-Owned	Available	Not Used in Prior Housing Element	0	0	0.151539433	0.151539433	3	3*	3*	138A227	254	Northeast Los Angeles		Yes	Above Moderate
LOS ANGELES			5211013BRK	Medium Residential	R3-1	0	54	1.545980785	Residential - Single Family Residence - Condominium	YES - Current	NO - Privately-Owned	Available	Not Used in Prior Housing Element	0.21645838	0	0	0.21645838	106	0	0	138A225	287	Northeast Los Angeles			Lower
LOS ANGELES	3612 N BROADWAY	90031	5211014013	Low Medium I Residential	[Q]RD3-1D	0	14	0.099373484	Residential - Single Family Residence	YES - Current	NO - Privately-Owned	Available	Not Used in Prior Housing Element	0	0	0.051354516	0.051354516	1	1*	1*	138A225	31	Northeast Los Angeles			Above Moderate
LOS ANGELES	2342 N LINCOLN PARK AVE	90031	5211014015	Low Medium I Residential	[Q]RD3-1D	0	14	0.122130449	Residential - Single Family Residence	YES - Current	NO - Privately-Owned	Available	Not Used in Prior Housing Element	0	0	0.041909942	0.041909942	1	1*	1*	138A225	65	Northeast Los Angeles			Above Moderate
LOS ANGELES	2338 N LINCOLN PARK AVE	90031	5211014016	Low Medium I Residential	[Q]RD3-1D	0	14	0.122130767	Residential - Single Family Residence	YES - Current	NO - Privately-Owned	Available	Not Used in Prior Housing Element	0	0	0.041909942	0.041909942	1	1*	1*	138A225	70	Northeast Los Angeles			Above Moderate
LOS ANGELES	2332 N LINCOLN PARK AVE	90031	5211014018	Low Medium I Residential	[Q]RD3-1D	0	14	0.12212951	Residential - Single Family Residence	YES - Current	NO - Privately-Owned	Available	Not Used in Prior Housing Element	0	0	0.041909942	0.041909942	1	1*	1*	138A225	88	Northeast Los Angeles			Above Moderate
LOS ANGELES	2306 N LINCOLN PARK AVE	90031	5211014019	Low Medium I Residential	[Q]RD3-1D	0	14	0.163012279	Residential - Double, Duplex, or Two Units - 4 Stories or Less	YES - Current	NO - Privately-Owned	Available	Not Used in Prior Housing Element	0	0	0.149260274	0.149260274	2	2*	2*	138A225	139	Northeast Los Angeles		Yes	Above Moderate
LOS ANGELES			5211014019	Low Medium I Residential	[Q]RD3-1D	0	14	0.174544259	Residential - Double, Duplex, or Two Units - 4 Stories or Less	YES - Current	NO - Privately-Owned	Available	Not Used in Prior Housing Element	0	0	0.099914512	0.099914512	2	2*	2*	138A225	138	Northeast Los Angeles			Above Moderate
LOS ANGELES	2308 N LINCOLN PARK AVE	90031	5211014020	Low Medium I Residential	[Q]RD3-1D	0	14	0.333521297	Residential - Single Family Residence	YES - Current	NO - Privately-Owned	Available	Not Used in Prior Housing Element	0	0.311394215	0	0.311394215	1	0	0	138A225	129	Northeast Los Angeles			Moderate
LOS ANGELES	2312 N LINCOLN PARK AVE	90031	5211014021	Low Medium I Residential	[Q]RD3-1D	0	14	0.333490462	Residential - Single Family Residence	YES - Current	NO - Privately-Owned	Available	Not Used in Prior Housing Element	0	0.311394215	0	0.311394215	1	0	0	138A225	116	Northeast Los Angeles			Moderate
LOS ANGELES	3616 N BROADWAY	90031	5211014025	Low Medium I Residential	[Q]RD3-1D	0	14	0.325758823	Residential - Double, Duplex, or Two Units - 4 Stories or Less	YES - Current	NO - Privately-Owned	Available	Not Used in Prior Housing Element	0	0.186103332	0	0.186103332	2	0	0	138A225	30	Northeast Los Angeles		Yes	Moderate
LOS ANGELES	3620 N BROADWAY	90031	5211014026	Low Medium I Residential	[Q]RD3-1D	0	14	0.325788355	Residential - Double, Duplex, or Two Units - 4 Stories or Less	YES - Current	NO - Privately-Owned	Available	Not Used in Prior Housing Element	0	0.186103332	0	0.186103332	2	0	0	138A225	29	Northeast Los Angeles		Yes	Moderate
LOS ANGELES	3626 N BROADWAY	90031	5211014027	Low Medium I Residential	[Q]RD3-1D	0	14	0.325860156	Residential - Single Family Residence	YES - Current	NO - Privately-Owned	Available	Not Used in Prior Housing Element	0	0.137844205	0	0.137844205	1	0	0	138A225	28	Northeast Los Angeles			Moderate
LOS ANGELES	2351 N CORAL ST	90031	5211015002	Low Medium I Residential	[Q]RD3-1D	0	14	0.07231394	Residential - Single Family Residence	YES - Current	NO - Privately-Owned	Available	Not Used in Prior Housing Element	0	0	0.051354516	0.051354516	1	1*	1*	138A227	77	Northeast Los Angeles			Above Moderate
LOS ANGELES	2345 N CORAL ST	90031	5211015003	Low Medium I Residential	[Q]RD3-1D	0	14	0.072313227	Residential - Single Family Residence	YES - Current	NO - Privately-Owned	Available	Not Used in Prior Housing Element	0	0	0.015194114	0.015194114	1	1*	1*	138A227	90	Northeast Los Angeles			Above Moderate
LOS ANGELES	2347 N CORAL ST	90031	5211015003	Low Medium I Residential	[Q]RD3-1D	0	14	0.072315035	Residential - Single Family Residence	YES - Current	NO - Privately-Owned	Available	Not Used in Prior Housing Element	0	0	0.015194114	0.015194114	1	1*	1*	138A227	85	Northeast Los Angeles			Above Moderate
LOS ANGELES	2341 N CORAL ST	90031	5211015005	Low Medium I Residential	[Q]RD3-1D	0	14	0.07231394	Residential - Single Family Residence	YES - Current	NO - Privately-Owned	Available	Not Used in Prior Housing Element	0	0	0.051354516	0.051354516	1	1*	1*	138A227	109	Northeast Los Angeles			Above Moderate
LOS ANGELES	2335 N CORAL ST	90031	5211015007	Low Medium I Residential	[Q]RD3-1D	0	14	0.072314105	Residential - Single Family Residence	YES - Current	NO - Privately-Owned	Available	Not Used in Prior Housing Element	0	0	0.051354516	0.051354516	1	1*	1*	138A227	122	Northeast Los Angeles			Above Moderate
LOS ANGELES	2315 N CORAL ST	90031	5211015014	Low Medium I Residential	[Q]RD3-1D	0	14	0.072314134	Residential - Single Family Residence	YES - Current	NO - Privately-Owned	Available	Not Used in Prior Housing Element	0	0	0.113369579	0.113369579	0	1*	1*	138A227	174	Northeast Los Angeles			Above Moderate
LOS ANGELES	2317 N CORAL ST	90031	5211015014	Low Medium I Residential	[Q]RD3-1D	0	14	0.072313199	Residential - Single Family Residence	YES - Current	NO - Privately-Owned	Available	Not Used in Prior Housing Element	0	0	0.113369579	0.113369579	0	1*	1*	138A227	169	Northeast Los Angeles			Above Moderate
LOS ANGELES	3811 E MANITOU AVE	90031	5211015018	Low Medium I Residential	[Q]RD3-1D	0	14	0.070921035	Residential - Single Family Residence	YES - Current	NO - Privately-Owned	Available	Not Used in Prior Housing Element	0	0	0.051354516	0.051354516	1	1*	1*	138A227	192	Northeast Los Angeles			Above Moderate
LOS ANGELES	2319 N CORAL ST	90031	5211015029	Low Medium I Residential	[Q]RD3-1D	0	14	0.072315035	Residential - Single Family Residence	YES - Current	NO - Privately-Owned	Available	Not Used in Prior Housing Element	0	0	0.022967638	0.022967638	1	1*	1*	138A227	162	Northeast Los Angeles			Above Moderate
LOS ANGELES	2318 N CORAL ST	90031	5211016010	Low Medium I Residential	[Q]RD3-1D	0	14	0.075955038	Residential - Single Family Residence	YES - Current	NO - Privately-Owned	Available	Not Used in Prior Housing Element	0	0	0.051354516	0.051354516	1	1*	1*	138A227	161	Northeast Los Angeles			Above Moderate
LOS ANGELES	2347 N PRINCE ST	90031	5211016014	Low Medium I Residential	[Q]RD3-1D	0	14	0.021059784	Residential - Single Family Residence - Other Improvements Only	YES - Current	NO - Privately-Owned	Available	Not Used in Prior Housing Element	0	0	0.001953884	0.001953884	0	0	0	138A227	80	Northeast Los Angeles			Above Moderate
LOS ANGELES	2351 N PRINCE ST	90031	5211016014	Low Medium I Residential	[Q]RD3-1D	0	14	0.021060318	Residential - Single Family Residence - Other Improvements Only	YES - Current	NO - Privately-Owned	Available	Not Used in Prior Housing Element	0	0	0.001953884	0.001953884	0	0	0	138A227	72	Northeast Los Angeles			Above Moderate
LOS ANGELES			5211016014	Low Medium I Residential	[Q]RD3-1D	0	14	0.027787108	Residential - Single Family Residence - Other Improvements Only	YES - Current	NO - Privately-Owned	Available	Not Used in Prior Housing Element	0	0	0.001953884	0.001953884	0	0	0	138A227	61	Northeast Los Angeles			Above Moderate
LOS ANGELES	2321 N PRINCE ST	90031	5211016022	Low Medium I Residential	[Q]RD3-1D	0	14	0.070634673	Residential - Single Family Residence	YES - Current	NO - Privately-Owned	Available	Not Used in Prior Housing Element	0	0	0.082116222	0.082116222	1	1*	1*	138A227	152	Northeast Los Angeles		Yes	Above Moderate
LOS ANGELES	2309 N PRINCE ST	90031	5211016038	Low Medium I Residential	[Q]RD3-1D	0	14	0.076789023	Residential - Single Family Residence	YES - Current	NO - Privately-Owned	Available	Not Used in Prior Housing Element	0	0	0.054866683	0.054866683	1	1*	1*	138A227	179	Northeast Los Angeles			Above Moderate
LOS ANGELES	2322 N CORAL ST	90031	5211016045	Low Medium I Residential	[Q]RD3-1D	0	14	0.072513899	Residential - Single Family Residence	YES - Current	NO - Privately-Owned	Available	Not Used in Prior Housing Element	0	0	0.054866683	0.054866683	1	1*	1*	138A227	154	Northeast Los Angeles			Above Moderate
LOS ANGELES	3866 E DUKE ST	90031	5211017001	Medium Residential	R3-1	0	54	0.067534525	Residential - Double, Duplex, or Two Units - 4 Stories or Less	YES - Current	NO - Privately-Owned	Available	Not Used in Prior Housing Element	0	0	0.151539433	0.151539433	2	3*	3*	138A227	145	Northeast Los Angeles		Yes	Above Moderate
LOS ANGELES	3868 E DUKE ST	90031	5211017001	Medium Residential	R3-1	0	54	0.067533609	Residential - Double, Duplex, or Two Units - 4 Stories or Less	YES - Current	NO - Privately-Owned	Available	Not Used in Prior Housing Element	0	0	0.151539433	0.151539433	2	3*	3*	138A227	143	Northeast Los Angeles		Yes	Above Moderate
LOS ANGELES	3860 E DUKE ST	90031	5211017006	Medium Residential	R3-1	0	54	0.067509072	Residential - Single Family Residence	YES - Current	NO - Privately-Owned	Available	Not Used in Prior Housing Element	0	0	0.102006125	0.102006125	1	3*	3*	138A227	148	Northeast Los Angeles			Above Moderate
LOS ANGELES	3850 E DUKE ST	90031	5211017009	Medium Residential	R3-1	0	54	0.113125434	Residential - Double, Duplex, or Two Units - 4 Stories or Less	YES - Current	NO - Privately-Owned	Available	Not Used in Prior Housing Element	0	0	0.253135502	0.253135502	2	0	0	138A227	151	Northeast Los Angeles		Yes	Above Moderate
LOS ANGELES	3872 E DUKE ST	90031	5211017010	Medium Residential	R3-1	0	54	0.153589868	Residential - Four Units (Any Combination) - 4 Stories or Less	YES - Current	NO - Privately-Owned	Available	Used in Prior Housing Element - Non-Vacant	0.217140776	0	0	0.217140776	4	0	0	138A227	142	Northeast Los Angeles			Lower
LOS ANGELES			5211017010	Medium Residential	R3-1	0	54	0.164569303	Residential - Four Units (Any Combination) - 4 Stories or Less	YES - Current	NO - Privately-Owned	Available	Used in Prior Housing Element - Non-Vacant	0.245924282	0	0	0.245924282	4	0	0	138A227	175	Northeast Los Angeles			Lower
LOS ANGELES	3862 E DUKE ST	90031	5211017012	Medium Residential	R3-1	0	54	0.067525866	Residential - Single Family Residence	YES - Current	NO - Privately-Owned	Available	Used in Prior Housing Element - Non-Vacant	0	0	0.107107913	0.107107913	1	3*	3*	138A227	147	Northeast Los Angeles			Above Moderate
LOS ANGELES	3864 E DUKE ST	90031	5211017012	Medium Residential	R3-1	0	54	0.067534525	Residential - Single Family Residence	YES - Current	NO - Privately-Owned	Available	Used in Prior Housing Element - Non-Vacant	0	0	0.107107913	0.107107913	1	3*	3*	138A227	146	Northeast Los Angeles			Above Moderate
LOS ANGELES	3852 E DUKE ST	90031	5211017013	Medium Residential	R3-1	0	54	0.066752638	Residential - Double, Duplex, or Two Units - 4 Stories or Less	YES - Current	NO - Privately-Owned	Available	Not Used in Prior Housing Element	0	0	0.027621421	0.027621421	2	3*	3*	138A227	150	Northeast Los Angeles			Above Moderate
LOS ANGELES	3854 E DUKE ST	90031	5211017013	Medium Residential	R3-1	0	54	0.067493939	Residential - Double, Duplex, or Two Units - 4 Stories or Less	YES - Current	NO - Privately-Owned	Available	Not Used in Prior Housing Element	0	0	0.027621421	0.027621421	2	3*	3*	138A227	149	Northeast Los Angeles			Above Moderate
LOS ANGELES			5211019026	Commercial Manufacturing	CM-1	0	54	0.059936206	Industrial - Parking Lot (Industrial Use Property) - One Story	YES - Current	NO - Privately-Owned	Available	Used in Prior Housing Element - Non-Vacant	0	0	0.019235739	0.019235739	0	0	0	138A227	221	Northeast Los Angeles			Above Moderate
LOS ANGELES			5211019026	Commercial Manufacturing	CM-1	0	54	6.264078815	Industrial - Parking Lot (Industrial Use Property) - One Story	YES - Current	NO - Privately-Owned	Available	Used in Prior Housing Element - Non-Vacant	11.16456826	0	0	11.16456826	0	0	0	138A227	257	Northeast Los Angeles			Lower
LOS ANGELES	3517 N EL SERENO AVE	90032	5213001004	Low Medium I Residential	RD3-1	0	14	0.172175732	Residential - Double, Duplex, or Two Units - 4 Stories or Less	YES - Current	NO - Privately-Owned	Available	Not Used in Prior Housing Element	0	0	0.12633765	0.12633765	2	2*	2*	144A233	388	Northeast Los Angeles		Yes	Above Moderate
LOS ANGELES	3540 N LOCKE AVE	90032	5213001005	Low Medium I Residential	RD3-1	0	14	0.149777267	Residential - Double, Duplex, or Two Units - 4 Stories or Less	YES - Current	NO - Privately-Owned	Available	Not Used in Prior

LOS ANGELES	3541 N EL SERENO AVE	90032	5213001035	Low Medium I Residential	RD3-1	0	14	0.1549594	Residential - Double, Duplex, or Two Units - 4 Stories or Less	YES - Current	NO - Privately-Owned	Available	Not Used in Prior Housing Element	0	0	0.033575336	0.033575336	2	2*	2* 144A233	333	Northeast Los Angeles			Above Moderate
LOS ANGELES	3511 N LOCKE AVE	90032	5213003001	Low Medium I Residential	[Q]RD3-1D	0	14	0.167948623	Residential - Single Family Residence	YES - Current	NO - Privately-Owned	Available	Not Used in Prior Housing Element	0	0	0.096189836	0.096189836	1	2*	2* 142-5A233	71	Northeast Los Angeles			Above Moderate
LOS ANGELES	4868 E HILLSDALE DR	90032	5213003004	Low Medium I Residential	[Q]RD3-1D	0	14	0.08735844	Residential - Single Family Residence	YES - Current	NO - Privately-Owned	Available	Not Used in Prior Housing Element	0	0	0.049329072	0.049329072	1	1*	1* 142-5A233	47	Northeast Los Angeles			Above Moderate
LOS ANGELES	4797 E HUNTINGTON DR NORTH	90032	5213003005	Low Medium I Residential	[Q]RD3-1D	0	14	0.136963452	Residential - Single Family Residence	YES - Current	NO - Privately-Owned	Available	Not Used in Prior Housing Element	0	0	0.040170056	0.040170056	1	1*	1* 142-5A233	92	Northeast Los Angeles			Above Moderate
LOS ANGELES	4775 E HUNTINGTON DR NORTH	90032	5213003010	Low Medium I Residential	[Q]RD3-1D	0	14	0.114703234	Residential - Single Family Residence	YES - Current	NO - Privately-Owned	Available	Not Used in Prior Housing Element	0	0	0.040170056	0.040170056	1	1*	1* 142-5A231	64	Northeast Los Angeles			Above Moderate
LOS ANGELES	4765 E HUNTINGTON DR NORTH	90032	5213003012	Low Medium I Residential	[Q]RD3-1D	0	14	0.084732221	Residential - Single Family Residence	YES - Current	NO - Privately-Owned	Available	Not Used in Prior Housing Element	0	0	0.049329072	0.049329072	1	1*	1* 142-5A231	62	Northeast Los Angeles			Above Moderate
LOS ANGELES	4762 E ACADEMY ST	90032	5213003013	Low Medium I Residential	[Q]RD3-1D	0	14	0.092975056	Residential - Single Family Residence	YES - Current	NO - Privately-Owned	Available	Not Used in Prior Housing Element	0	0	0.049329072	0.049329072	1	1*	1* 142-5A231	55	Northeast Los Angeles			Above Moderate
LOS ANGELES	4768 E ACADEMY ST	90032	5213003014	Low Medium I Residential	[Q]RD3-1D	0	14	0.103305699	Residential - Single Family Residence	YES - Current	NO - Privately-Owned	Available	Not Used in Prior Housing Element	0	0	0.040170056	0.040170056	1	1*	1* 142-5A231	54	Northeast Los Angeles			Above Moderate
LOS ANGELES	4772 E ACADEMY ST	90032	5213003015	Low Medium I Residential	[Q]RD3-1D	0	14	0.114784204	Residential - Single Family Residence	YES - Current	NO - Privately-Owned	Available	Not Used in Prior Housing Element	0	0	0.040170056	0.040170056	1	1*	1* 142-5A231	53	Northeast Los Angeles			Above Moderate
LOS ANGELES	4862 E HILLSDALE DR	90032	5213004002	Low Medium I Residential	[Q]RD3-1D	0	14	0.15840223	Residential - Single Family Residence	YES - Current	NO - Privately-Owned	Available	Not Used in Prior Housing Element	0	0	0.096189836	0.096189836	1	2*	2* 144A233	383	Northeast Los Angeles			Above Moderate
LOS ANGELES	4858 E HILLSDALE DR	90032	5213004003	Low Medium I Residential	[Q]RD3-1D	0	14	0.158405651	Residential - Single Family Residence	YES - Current	NO - Privately-Owned	Available	Not Used in Prior Housing Element	0	0	0.096189836	0.096189836	1	2*	2* 144A233	373	Northeast Los Angeles			Above Moderate
LOS ANGELES	4854 E HILLSDALE DR	90032	5213004004	Low Medium I Residential	[Q]RD3-1D	0	14	0.158405093	Residential - Single Family Residence	YES - Current	NO - Privately-Owned	Available	Not Used in Prior Housing Element	0	0	0.096189836	0.096189836	1	2*	2* 144A233	361	Northeast Los Angeles			Above Moderate
LOS ANGELES	4830 E HILLSDALE DR	90032	5213004005	Low Medium I Residential	[Q]RD3-1D	0	14	0.157914231	Residential - Double, Duplex, or Two Units - 4 Stories or Less	YES - Current	NO - Privately-Owned	Available	Not Used in Prior Housing Element	0	0	0.12633765	0.12633765	2	2*	2* 144A233	348	Northeast Los Angeles		Yes	Above Moderate
LOS ANGELES	4818 E HILLSDALE DR	90032	5213004006	Low Medium I Residential	[Q]RD3-1D	0	14	0.138982918	Residential - Single Family Residence	YES - Current	NO - Privately-Owned	Available	Not Used in Prior Housing Element	0	0	0.280062175	0.280062175	0	2*	2* 144A231	313	Northeast Los Angeles			Above Moderate
LOS ANGELES	4783 E ACADEMY ST	90032	5213004007	Low Medium I Residential	[Q]RD3-1D	0	14	0.135986386	Residential - Single Family Residence	YES - Current	NO - Privately-Owned	Available	Not Used in Prior Housing Element	0	0	0.040170056	0.040170056	1	1*	1* 142-5A233	6	Northeast Los Angeles			Above Moderate
LOS ANGELES	4812 E HILLSDALE DR	90032	5213004008	Low Medium I Residential	[Q]RD3-1D	0	14	0.141411993	Residential - Single Family Residence	YES - Current	NO - Privately-Owned	Available	Not Used in Prior Housing Element	0	0	0.117827842	0.117827842	1	2*	2* 144A231	314	Northeast Los Angeles			Above Moderate
LOS ANGELES	4777 E ACADEMY ST	90032	5213004009	Low Medium I Residential	[Q]RD3-1D	0	14	0.135323223	Residential - Single Family Residence	YES - Current	NO - Privately-Owned	Available	Not Used in Prior Housing Element	0	0	0.010390719	0.010390719	1	1*	1* 142-5A231	6	Northeast Los Angeles			Above Moderate
LOS ANGELES	4804 E HILLSDALE DR	90032	5213004010	Low Medium I Residential	[Q]RD3-1D	0	14	0.142739353	Residential - Single Family Residence	YES - Current	NO - Privately-Owned	Available	Not Used in Prior Housing Element	0	0	0.117827842	0.117827842	1	2*	2* 144A231	315	Northeast Los Angeles			Above Moderate
LOS ANGELES	4773 E ACADEMY ST	90032	5213004011	Low Medium I Residential	[Q]RD3-1D	0	14	0.137711062	Residential - Single Family Residence	YES - Current	NO - Privately-Owned	Available	Not Used in Prior Housing Element	0	0	0.040170056	0.040170056	1	1*	1* 142-5A231	7	Northeast Los Angeles			Above Moderate
LOS ANGELES	4769 E ACADEMY ST	90032	5213004013	Low Medium I Residential	[Q]RD3-1D	0	14	0.129620251	Residential - Single Family Residence	YES - Current	NO - Privately-Owned	Available	Not Used in Prior Housing Element	0	0	0.040170056	0.040170056	1	1*	1* 142-5A231	8	Northeast Los Angeles			Above Moderate
LOS ANGELES	4782 E HILLSDALE DR	90032	5213004014	Low Medium I Residential	[Q]RD3-1D	0	14	0.114829219	Residential - Single Family Residence	YES - Current	NO - Privately-Owned	Available	Not Used in Prior Housing Element	0	0	0.040170056	0.040170056	1	1*	1* 144A231	342	Northeast Los Angeles			Above Moderate
LOS ANGELES	4751 E ACADEMY ST	90032	5213004016	Low Medium I Residential	[Q]RD3-1D	0	14	0.089413552	Residential - Single Family Residence	YES - Current	NO - Privately-Owned	Available	Not Used in Prior Housing Element	0	0	0.054523617	0.054523617	1	1*	1* 142-5A231	11	Northeast Los Angeles			Above Moderate
LOS ANGELES	4774 E HILLSDALE DR	90032	5213004016	Low Medium I Residential	[Q]RD3-1D	0	14	0.078477156	Residential - Single Family Residence	YES - Current	NO - Privately-Owned	Available	Not Used in Prior Housing Element	0	0	0.054523617	0.054523617	1	1*	1* 144A231	351	Northeast Los Angeles			Above Moderate
LOS ANGELES	3615 N LOCKE AVE	90032	5213005001	Low Medium I Residential	[Q]RD3-1D	0	14	0.126848946	Residential - Single Family Residence	YES - Current	NO - Privately-Owned	Available	Not Used in Prior Housing Element	0	0	0.042958376	0.042958376	1	1*	1* 144A233	306	Northeast Los Angeles			Above Moderate
LOS ANGELES	3611 N LOCKE AVE	90032	5213005002	Low Medium I Residential	[Q]RD3-1D	0	14	0.14140227	Residential - Single Family Residence	YES - Current	NO - Privately-Owned	Available	Not Used in Prior Housing Element	0	0	0.117827842	0.117827842	1	2*	2* 144A233	319	Northeast Los Angeles			Above Moderate
LOS ANGELES	3607 N LOCKE AVE	90032	5213005003	Low Medium I Residential	[Q]RD3-1D	0	14	0.134153186	Residential - Single Family Residence	YES - Current	NO - Privately-Owned	Available	Not Used in Prior Housing Element	0	0	0.040170056	0.040170056	1	1*	1* 144A233	329	Northeast Los Angeles			Above Moderate
LOS ANGELES	3553 N LOCKE AVE	90032	5213005005	Low Medium I Residential	[Q]RD3-1D	0	14	0.155526529	Residential - Double, Duplex, or Two Units - 4 Stories or Less	YES - Current	NO - Privately-Owned	Available	Not Used in Prior Housing Element	0	0	0.052786008	0.052786008	2	2*	2* 144A233	345	Northeast Los Angeles		Yes	Above Moderate
LOS ANGELES	3549 N LOCKE AVE	90032	5213005006	Low Medium I Residential	[Q]RD3-1D	0	14	0.150441476	Residential - Double, Duplex, or Two Units - 4 Stories or Less	YES - Current	NO - Privately-Owned	Available	Not Used in Prior Housing Element	0	0	0.154487747	0.154487747	2	2*	2* 144A233	359	Northeast Los Angeles		Yes	Above Moderate
LOS ANGELES	3539 N LOCKE AVE	90032	5213005008	Low Medium I Residential	[Q]RD3-1D	0	14	0.140073463	Residential - Double, Duplex, or Two Units - 4 Stories or Less	YES - Current	NO - Privately-Owned	Available	Not Used in Prior Housing Element	0	0	0.154487747	0.154487747	2	2*	2* 144A233	381	Northeast Los Angeles		Yes	Above Moderate
LOS ANGELES	3533 N LOCKE AVE	90032	5213005009	Low Medium I Residential	[Q]RD3-1D	0	14	0.121624457	Residential - Single Family Residence	YES - Current	NO - Privately-Owned	Available	Not Used in Prior Housing Element	0	0	0.040170056	0.040170056	1	1*	1* 142-5A233	12	Northeast Los Angeles			Above Moderate
LOS ANGELES	4867 E HILLSDALE DR	90032	5213005015	Low Medium I Residential	[Q]RD3-1D	0	14	0.103397243	Residential - Single Family Residence	YES - Current	NO - Privately-Owned	Available	Not Used in Prior Housing Element	0	0	0.040170056	0.040170056	1	1*	1* 142-5A233	26	Northeast Los Angeles			Above Moderate
LOS ANGELES	4861 E HILLSDALE DR	90032	5213005017	Low Medium I Residential	[Q]RD3-1D	0	14	0.126263244	Residential - Single Family Residence	YES - Current	NO - Privately-Owned	Available	Not Used in Prior Housing Element	0	0	0.040170056	0.040170056	1	1*	1* 144A233	382	Northeast Los Angeles			Above Moderate
LOS ANGELES	4857 E HILLSDALE DR	90032	5213005018	Low Medium I Residential	[Q]RD3-1D	0	14	0.126262614	Residential - Single Family Residence	YES - Current	NO - Privately-Owned	Available	Not Used in Prior Housing Element	0	0	0.040170056	0.040170056	1	1*	1* 144A233	371	Northeast Los Angeles			Above Moderate
LOS ANGELES	4853 E HILLSDALE DR	90032	5213005019	Low Medium I Residential	[Q]RD3-1D	0	14	0.126264547	Residential - Single Family Residence	YES - Current	NO - Privately-Owned	Available	Not Used in Prior Housing Element	0	0	0.040170056	0.040170056	1	1*	1* 144A233	360	Northeast Los Angeles			Above Moderate
LOS ANGELES	4849 E HILLSDALE DR	90032	5213005020	Low Medium I Residential	[Q]RD3-1D	0	14	0.126264559	Residential - Single Family Residence	YES - Current	NO - Privately-Owned	Available	Not Used in Prior Housing Element	0	0	0.040170056	0.040170056	1	1*	1* 144A233	347	Northeast Los Angeles			Above Moderate
LOS ANGELES	4845 E HILLSDALE DR	90032	5213005021	Low Medium I Residential	[Q]RD3-1D	0	14	0.092163623	Residential - Single Family Residence	YES - Current	NO - Privately-Owned	Available	Not Used in Prior Housing Element	0	0	0.049329072	0.049329072	1	1*	1* 144A233	339	Northeast Los Angeles			Above Moderate
LOS ANGELES	4841 E HILLSDALE DR	90032	5213005022	Low Medium I Residential	[Q]RD3-1D	0	14	0.108241296	Residential - Single Family Residence	YES - Current	NO - Privately-Owned	Available	Not Used in Prior Housing Element	0	0	0.040170056	0.040170056	1	1*	1* 144A233	330	Northeast Los Angeles			Above Moderate
LOS ANGELES	4831 E HILLSDALE DR	90032	5213005024	Low Medium I Residential	[Q]RD3-1D	0	14	0.143502481	Residential - Single Family Residence	YES - Current	NO - Privately-Owned	Available	Not Used in Prior Housing Element	0	0	0.117827842	0.117827842	1	2*	2* 144A233	307	Northeast Los Angeles			Above Moderate
LOS ANGELES	3616 N RANDOLPH AVE	90032	5213005027	Low Medium I Residential	[Q]RD3-1D	0	14	0.138325107	Residential - Single Family Residence	YES - Current	NO - Privately-Owned	Available	Not Used in Prior Housing Element	0	0	0.124209595	0.124209595	1	2*	2* 144A233	311	Northeast Los Angeles			Above Moderate
LOS ANGELES			5213005027	Low Medium I Residential	[Q]RD3-1D	0	14	0.076550063	Residential - Single Family Residence	YES - Current	NO - Privately-Owned	Available	Not Used in Prior Housing Element	0	0	0.055624717	0.055624717	1	1*	1* 144A233	312	Northeast Los Angeles			Above Moderate
LOS ANGELES	4807 E HILLSDALE DR	90032	5213005031	Low Medium I Residential	[Q]RD3-1D	0	14	0.090851143	Residential - Single Family Residence	YES - Current	NO - Privately-Owned	Available	Not Used in Prior Housing Element	0	0	0.052735484	0.052735484	1	1*	1* 144A231	277	Northeast Los Angeles			Above Moderate
LOS ANGELES	4811 E HILLSDALE DR	90032	5213005034	Low Medium I Residential	[Q]RD3-1D	0	14	0.112758182	Residential - Single Family Residence	YES - Current	NO - Privately-Owned	Available	Not Used in Prior Housing Element	0	0	0.040170056	0.040170056	1	1*	1* 144A231	275	Northeast Los Angeles			Above Moderate
LOS ANGELES	3690 N HARRIMAN AVE	90032	5213006003	Low Medium I Residential	[Q]RD3-1D	0	14	0.172066943	Residential - Single Family Residence	YES - Current	NO - Privately-Owned	Available	Not Used in Prior Housing Element	0	0	0.099434289	0.099434289	1	2*	2* 144A231	168	Northeast Los Angeles			Above Moderate
LOS ANGELES	3658 N HARRIMAN AVE	90032	5213006008	Low Medium I Residential	[Q]RD3-1D	0	14	0.250859017	Residential - Double, Duplex, or Two Units - 4 Stories or Less	YES - Current	NO - Privately-Owned	Available	Not Used in Prior Housing Element	0	0.19959662	0	0.19959662	2	3*	3* 144A231	242	Northeast Los Angeles		Yes	Moderate
LOS ANGELES	3617 N RANDOLPH AVE	90032	5213006009	Low Medium I Residential	[Q]RD3-1D	0	14	0.241293318	Residential - Single Family Residence	YES - Current	NO - Privately-Owned	Available	Not Used in Prior Housing Element	0	0.147716966	0	0.147716966	1	3*	3* 144A231	243	Northeast Los Angeles			Moderate
LOS ANGELES	3623 N RANDOLPH AVE	90032	5213006010	Low Medium I Residential	[Q]RD3-1D	0	14	0.172947919	Residential - Double, Duplex, or Two Units - 4 Stories or Less	YES - Current	NO - Privately-Owned	Available	Not Used in Prior Housing Element	0	0	0.12633765	0.12633765	2	2*	2* 144A231	231	Northeast Los Angeles		Yes	Above Moderate
LOS ANGELES	3627 N RANDOLPH AVE	90032	5213006011	Low Medium I Residential	[Q]RD3-1D	0	14	0.172873308	Residential - Single Family Residence	YES - Current	NO - Privately-Owned	Available	Not Used in Prior Housing Element	0	0	0.096189836	0.096189836	1	2*	2* 144A231	219	Northeast Los Angeles			Above Moderate
LOS ANGELES	3631 N RANDOLPH AVE	90032	5213006012	Low Medium I Residential	[Q]RD3-1D	0	14	0.172802743	Residential - Single Family Residence	YES - Current	NO - Privately-Owned	Available	Not Used in Prior Housing Element	0	0	0.096189836	0.096189836	1	2*	2* 144A231	211	Northeast Los Angeles			Above Moderate
LOS ANGELES	3637 N RANDOLPH AVE	90032	5213006014	Low Medium I Residential	[Q]RD3-1D	0	14	0.115270433	Residential - Single Family Residence	YES - Current	NO - Privately-Owned	Available	Not Used in Prior Housing Element	0	0	0.040170056	0.040170056	1	1*	1* 144A231	201	Northeast Los Angeles			Above Moderate
LOS ANGELES	3641 N RANDOLPH AVE	90032	5213006015	Low Medium I Residential	[Q]RD3-1D	0	14	0.114206787	Residential - Single Family Residence	YES - Current	NO - Privately-Owned	Available	Not Used in Prior Housing Element	0	0	0.040170056	0.040170056	1	1*	1* 144A233	235	Northeast Los Angeles			Above Moderate
LOS ANGELES	3645 N RANDOLPH AVE	90032	5213006018	Low Medium I Residential	[Q]RD3-1D	0	14	0.114777161	Residential - Single Family Residence	YES - Current	NO - Privately-Owned	Available	Not Used in Prior Housing Element	0	0	0.040170056	0.040170056	1	1*	1* 144A233	223	Northeast Los Angeles			Above Moderate
LOS ANGELES	3623 N LOCKE AVE	90032	5213006020	Low Medium I Residential	[Q]RD3-1D	0	14	0.293993989	Residential - Single Family Residence	YES - Current	NO - Privately-Owned	Available	Not Used in Prior Housing Element	0	0.418129563	0	0.418129563	1	0	0	144A233	283	Northeast Los Angeles			Moderate
LOS ANGELES	3641 N LOCKE AVE	90032	5213006027	Low Medium I Residential	[Q]RD3-1D	0	14	0.10330538	Residential - Single Family Residence	YES - Current	NO - Privately-Owned	Available	Not Used in Prior Housing Element	0	0	0.040170056	0.040170056	1	1*	1* 144A233	254	Northeast Los Angeles			Above Moderate
LOS ANGELES	3640 N RANDOLPH AVE	90032	5213006034	Low Medium I Residential	[Q]RD3-1D	0	14	0.114782745	Residential - Single Family Residence	YES - Current	NO - Privately-Owned	Available	Not Used in Prior Housing Element	0	0	0.040170056	0.040170056	1	1*	1* 144A233	248	Northeast Los Angeles			Above Moderate
LOS ANGELES	3694 N HARRIMAN AVE	90032	5213006035	Low Medium I Residential	[Q]RD3-1D	0	14	0.172426179	Residential - Single Family Residence	YES - Current	NO - Privately-Owned	Available	Not Used in Prior Housing Element	0	0	0.096189836	0.096189836	1	2*	2* 144A231	157	Northeast Los Angeles			Above Moderate
LOS ANGELES	3674 N HARRIMAN AVE	90032	5213006037	Low Medium I Residential	[Q]RD3-1D	0	14	0.172378348	Residential - Single Family Residence	YES - Current	NO - Privately-Owned	Available	Not Used in Prior Housing Element	0	0	0.025322503	0.025322503	1	2*	2* 144A231	209	Northeast Los Angeles			Above Moderate
LOS ANGELES	3670 N HARRIMAN AVE	90032	5213006038	Low Medium I Residential	[Q]RD3-1D	0	14	0.172379483	Residential - Single Family Residence	YES - Current	NO - Privately-Owned	Available	Not Used in Prior Housing Element	0	0	0.025322503	0.025322503	1	2*	2* 144A231	218	Northeast Los Angeles			Above Moderate
LOS ANGELES	4779 E HILLSDALE DR	90032	5213007010	Low Medium I Residential	[Q]RD3-1D	0	14	0.121218905	Residential - Single Family Residence	YES - Current	NO - Privately-Owned	Available	Not Used in Prior Housing Element	0	0	0.040170056	0.040170056	1	1*	1* 144A231	312	Northeast Los Angeles			Above Moderate
LOS ANGELES	4775 E HILLSDALE DR	90032	5213007011	Low Medium I Residential	[Q]RD3-1D	0	14	0.125361313	Residential - Single Family Residence	YES - Current	NO - Privately-Owned	Available	Not Used in Prior Housing Element	0	0	0.040170056	0.040170056	1	1*	1* 144A231	320	Northeast Los Angeles			Above Moderate
LOS ANGELES	4767 E HILLSDALE DR	90032	5213007012	Low Medium I Residential	[Q]RD3-1D	0	14	0.138573476	Residential - Single Family Residence	YES - Current	NO - Privately-Owned	Available	Not Used in Prior Housing Element	0	0	0.117827842	0.117827842	1	2*	2* 144A231	340	Northeast Los Angeles			Above Moderate
LOS ANGELES	4765 E HILLSDALE DR	90032	5213007013	Low Medium I Residential	[Q]RD3-1D	0	14	0.140801082	Residential - Single Family Residence	YES - Current	NO - Privately-Owned	Available	Not Used in Prior Housing Element	0	0	0.121778154	0.121778154	1	2*	2* 144A231	349	Northeast Los Angeles			Above Moderate
LOS ANGELES	4749 E HILLSDALE DR	90032	5213007019	Low Medium I Residential	[Q]RD3-1D	0	14	0.103101466	Residential - Single Family Residence	YES - Current	NO - Privately-Owned	Available	Not Used in Prior Housing Element	0	0	0.042958376	0.042958376	1	1*	1* 142-5A231	49	Northeast Los Angeles			Above Moderate
LOS ANGELES	3606 N HARRIMAN AVE	90032	5213007022	Low Medium I Residential	[Q]RD3-1D	0	14	0.207239476	Residential - Single Family Residence	YES - Current	NO - Privately-Owned	Available	Not Used in Prior Housing Element	0	0.150646752	0	0.150646752	1	3*	3* 144A231	344	Northeast Los Angeles			Moderate
LOS ANGELES	3610 N HARRIMAN AVE	90032	5213007023	Low Medium I Residential	[Q]RD3-1D	0	14	0.165854474	Residential - Single Family Residence	YES - Current	NO - Privately-Owned	Available	Not Used in Prior Housing Element	0	0	0.099434289	0.099434289	1	2*	2* 144A231	339	Northeast Los Angeles			Above Moderate
LOS ANGELES	3614 N HARRIMAN AVE	90032	5213007024	Low Medium I Residential	[Q]RD3-1D	0	14	0.193217702	Residential - Single Family Residence	YES - Current	NO - Privately-Owned	Available	Not Used in Prior Housing Element	0	0	0.099434289	0.099434289	1	2*	2* 144A231	323	Northeast Los Angeles			Above Moderate
LOS ANGELES	3636 N HARRIMAN AVE	90032	5213007029	Low Medium I Residential	Residential - Single Family Residence - Other Improvements [Q]RD3-1D	0	14	0.118939721	Only	YES - Current	NO - Privately-Owned	Available	Not Used in Prior Housing Element	0	0	0.042958376	0.042958376	1	1*	1* 144A231	307	Northeast Los Angeles			Above Moderate
LOS ANGELES	3640 N HARRIMAN AVE	90032	5213007030	Low Medium I Residential	[Q]RD3-1D	0	14	0.118709688	Residential - Single Family Residence	YES - Current	NO - Privately-Owned	Available	Not Used in Prior Housing Element	0	0	0.042958376	0.042958376	1	1*	1* 144A231	299	Northeast Los Angeles			Above Moderate
LOS ANGELES	3624 N HARRIMAN AVE	90032	5213007034	Low Medium I Residential	[Q]RD3-1D	0	14	0.178514165	Residential - Single Family Residence	YES - Current	NO - Privately-Owned	Available	Not Used in Prior Housing Element	0	0	0.103762355	0.103762355	1	2*	2* 144A231	316	Northeast Los Angeles			Above Moderate
LOS ANGELES			5213007034	Low Medium I Residential	[Q]RD3-1D	0	14	0.08370966	Residential - Single Family Residence	YES - Current	NO - Privately-Owned	Available	Not Used in Prior Housing Element	0	0	0.056909645	0.056909645	1	1*	1* 144A231	318	Northeast Los Angeles			Above Moderate
LOS ANGELES	4739 E HILLSDALE DR	90032	5213007035	Low Medium I Residential	[Q]RD3-1D	0	14	0.293141256	Residential - Three Units (Any Combination) - 4 Stories or Less	YES - Current	NO - Privately-Owned	Available	Not Used in Prior Housing Element	0	0.19754605	0	0.19754605	3	0	0	142-5A231	57	Northeast Los Angeles		Yes	Moderate
LOS ANGELES	4707 E HUNTINGTON DR NORTH	90032	5213007037	Low Medium I Residential	Commercial - Auto, Recreation Equipment, Construction Equipment Sales and Service - Auto Body Repair Shop - One [Q]RD3-1D	0	14	0.321619216	Story	YES - Current	NO - Privately-Owned	Available	Not Used in Prior Housing Element	0	0.096763507	0	0.096763507	0	0	0	142-5A231	40	Northeast Los Angeles			Moderate
LOS ANGELES	4717 E HUNTINGTON DR NORTH	90032	5213007037	Low Medium I Residential	Commercial - Auto, Recreation Equipment, Construction Equipment Sales and Service - Auto Body Repair Shop - One [Q]RD3-1D	0	14	0.150928484	Story	YES - Current	NO - Privately-Owned	Available	Not Used in Prior Housing Element	0	0	0.058172348	0.058172348	0	2*	2* 142-5A231	45	Northeast Los Angeles			Above Moderate
LOS ANGELES			5213007037	Low Medium I Residential	Commercial - Auto, Recreation Equipment, Construction Equipment Sales and Service - Auto Body Repair Shop - One [Q]RD3-1D	0	14	0.027058505	Story	YES - Current	NO - Privately-Owned	Available	Not Used in Prior Housing Element	0	0	0.008579449	0.008579449	0	0	0	142-5A231	43	Northeast Los Angeles			Above Moderate
LOS ANGELES	4645 E HUNTINGTON DR NORTH	90032	5213012030	Neighborhood Commercial	Commercial - Non-Auto Service and Repair Shop, Paint Shop, or Laundry - One Story [Q]C4-1XL	0	108	0.096418746		YES - Current	NO - Privately-Owned	Available	Not Used in Prior Housing Element	0.173629037	0	0	0.173629037	1	0	0	142-5A231	27	Northeast Los Angeles			Lower
LOS ANGELES	4665 3/4 E HUNTINGTON DR NORTH	90032	5213012037	Neighborhood Commercial	[Q]C4-1XL	0	108	0.096418139	Residential - Four Units (Any Combination) - 4 Stories or Less	YES - Current	NO - Privately-Owned	Available	Not Used in Prior Housing Element	0	0	0.469344395	0.469344395	4	0	0	142-5A231	21	Northeast Los Angeles	Yes		Above Moderate
LOS ANGELES	4669 E HUNTINGTON DR NORTH	90032	5213012038	Neighborhood Commercial	[Q]C4-1XL	0	108	0.096418995	Residential - Four Units (Any Combination) - 4 Stories or Less	YES - Current	NO - Privately-Owned	Available	Not Used in Prior Housing Element	0	0	0.469344395	0.469344395	4	0	0	142-5A231	19	Northeast Los Angeles		Yes	Above Moderate
LOS ANGELES	4673 E HUNTINGTON DR NORTH	90032	5213012039	Neighborhood Commercial	[Q]C4-1XL	0	108	0.096418746	Residential - Four Units (Any Combination) - 4 Stories or Less	YES - Current	NO - Privately-Owned	Available	Not Used in Prior Housing Element	0	0	0.469344395	0.469344395	4	0	0	142-5A231	18	Northeast Los Angeles	Yes		Above Moderate
LOS ANGELES	4675 E HUNTINGTON DR NORTH	90032	5213012040	Neighborhood Commercial	[Q]C4-1XL	0	108	0.096419608	Commercial - Store - One Story	YES - Current	NO - Privately-Owned	Available	Not Used in Prior Housing Element	0.206435049	0	0	0.206435049	0	0	0	142-5A231	17	Northeast Los Angeles			Lower
LOS ANGELES	4679 E HUNTINGTON DR NORTH	90032	5213012040	Neighborhood Commercial	[Q]C4-1XL	0	108	0.096417886	Commercial - Store - One Story	YES - Current	NO - Privately-Owned	Available	Not Used in Prior Housing Element	0.206435049	0	0	0.206435049	0	0	0	142-5A231	16	Northeast Los Angeles			Lower
LOS ANGELES	4685 E HUNTINGTON DR NORTH	90032	5213012042	Neighborhood Commercial	Commercial - Auto, Recreation Equipment, Construction Equipment Sales and Service - Auto Body Repair Shop - One [Q]C4-1XL	0	108	0.096419608	Story	YES - Current	NO - Privately-Owned	Available	Not Used in Prior Housing Element	0.066059433	0	0	0.066059433	5	0	0	142-5A231	14	Northeast Los Angeles			Lower
LOS ANGELES	4689 E HUNTINGTON DR NORTH	90032	5213012042	Neighborhood Commercial	Commercial - Auto, Recreation Equipment, Construction Equipment Sales and Service - Auto Body Repair Shop - One [Q]C4-1XL	0	108	0.096417886	Story	YES - Current	NO - Privately-Owned	Available	Not Used in Prior Housing Element	0.066059433	0	0	0.066059433	5	0	0	142-5A231	13	Northeast Los Angeles			Lower
LOS ANGELES	4691 E HUNTINGTON DR NORTH	90032	5213012042	Neighborhood Commercial	Commercial - Auto, Recreation Equipment, Construction Equipment Sales and Service - Auto Body Repair Shop - One [Q]C4-1XL	0	108	0.106094887	Story	YES - Current	NO - Privately-Owned	Available	Not Used in Prior Housing Element	0.068985667	0	0	0.068985667	5	0	0	142-5A231	12	Northeast Los Angeles			Lower
LOS ANGELES	4601 E HUNTINGTON DR NORTH	90032	5213012045	Neighborhood Commercial	[Q

LOS ANGELES		5213020010	Low Medium II Residential	[Q]RD1.5-1D	0	29	0.012637124	Commercial - Parking Lot (Commercial Use Property) - Lots - Patron or Employee - One Story	YES - Current	NO - Privately-Owned	Available	Not Used in Prior Housing Element	0	0	0.002840228	0.002840228	0	0	0	142-5A231	131	Northeast Los Angeles			Above Moderate
LOS ANGELES	4657 E GREY DR	90032	5213020011	Low Medium II Residential	[Q]RD1.5-1D	0	29	0.122793375	Commercial - Parking Lot (Commercial Use Property) - Lots - Patron or Employee - One Story	YES - Current	NO - Privately-Owned	Available	Not Used in Prior Housing Element	0	0.024382514	0	0.024382514	0	3*	3*	142-5A231	121	Northeast Los Angeles			Moderate
LOS ANGELES	4673 E GREY DR	90032	5213020014	Low Medium II Residential	[Q]RD1.5-1D	0	29	0.257637715	Residential - Three Units (Any Combination) - 4 Stories or Less	YES - Current	NO - Privately-Owned	Available	Not Used in Prior Housing Element	0	0.465387702	0	0.465387702	3	0	0	142-5A231	145	Northeast Los Angeles			
LOS ANGELES	4675 E GREY DR	90032	5213020015	Low Medium II Residential	[Q]RD1.5-1D	0	29	0.185563973	Residential - Three Units (Any Combination) - 4 Stories or Less	YES - Current	NO - Privately-Owned	Available	Not Used in Prior Housing Element	0	0.298663837	0	0.298663837	3	0	0	142-5A231	170	Northeast Los Angeles		Yes	Moderate
LOS ANGELES	4679 E GREY DR	90032	5213020016	Low Medium II Residential	[Q]RD1.5-1D	0	29	0.171717987	Residential - Double, Duplex, or Two Units - 4 Stories or Less	YES - Current	NO - Privately-Owned	Available	Not Used in Prior Housing Element	0	0.287349987	0	0.287349987	2	0	0	142-5A231	185	Northeast Los Angeles		Yes	Moderate
LOS ANGELES	4683 E GREY DR	90032	5213020017	Low Medium II Residential	[Q]RD1.5-1D	0	29	0.145885401	Residential - Double, Duplex, or Two Units - 4 Stories or Less	YES - Current	NO - Privately-Owned	Available	Not Used in Prior Housing Element	0	0.241621971	0	0.241621971	2	0	0	142-5A231	194	Northeast Los Angeles		Yes	Moderate
LOS ANGELES	4687 E GREY DR	90032	5213020018	Low Medium II Residential	[Q]RD1.5-1D	0	29	0.242954601	Residential - Double, Duplex, or Two Units - 4 Stories or Less	YES - Current	NO - Privately-Owned	Available	Not Used in Prior Housing Element	0	0.479048967	0	0.479048967	2	0	0	142-5A231	216	Northeast Los Angeles		Yes	Moderate
LOS ANGELES	4667 E GREY DR	90032	5213020020	Low Medium II Residential	[Q]RD1.5-1D	0	29	0.21711644	Residential - Five or More Units or Apartments (Any Combination) - 4 Stories or Less	YES - Current	NO - Privately-Owned	Available	Not Used in Prior Housing Element	0	0.323457336	0	0.323457336	7	0	0	142-5A231	128	Northeast Los Angeles		Yes	Moderate
LOS ANGELES	4609 E GREY DR	90032	5213021019	Low Medium II Residential	[Q]RD1.5-1D	0	29	0.185708441	Commercial - Parking Lot (Commercial Use Property) - Lots - Patron or Employee - One Story	YES - Current	NO - Privately-Owned	Available	Not Used in Prior Housing Element	0	0.022913098	0	0.022913098	0	0	0	142-5A231	165	Northeast Los Angeles			Moderate
LOS ANGELES	4611 E TWINING ST	90032	5213022001	Low Medium II Residential	[Q]RD2-1D	0	21	0.134980417	Residential - Double, Duplex, or Two Units - 4 Stories or Less	YES - Current	NO - Privately-Owned	Available	Not Used in Prior Housing Element	0	0	0.12633765	0.12633765	2	2*	2*	142-5A231	222	Northeast Los Angeles		Yes	Above Moderate
LOS ANGELES	4608 E GREY DR	90032	5213022002	Low Medium II Residential	[Q]RD2-1D	0	21	0.127260281	Residential - Double, Duplex, or Two Units - 4 Stories or Less	YES - Current	NO - Privately-Owned	Available	Not Used in Prior Housing Element	0	0	0.12633765	0.12633765	2	2*	2*	142-5A231	199	Northeast Los Angeles		Yes	Above Moderate
LOS ANGELES	4686 E GREY DR	90032	5213022014	Low Medium II Residential	[Q]RD2-1D	0	21	0.062011204	Residential - Single Family Residence	YES - Current	NO - Privately-Owned	Available	Not Used in Prior Housing Element	0	0	0.056370783	0.056370783	1	1*	1*	142-5A231	210	Northeast Los Angeles			Above Moderate
LOS ANGELES	4690 E GREY DR	90032	5213022014	Low Medium II Residential	[Q]RD2-1D	0	21	0.150701389	Residential - Single Family Residence	YES - Current	NO - Privately-Owned	Available	Not Used in Prior Housing Element	0	0.152630961	0	0.152630961	1	3*	3*	142-5A231	223	Northeast Los Angeles			Moderate
LOS ANGELES	4615 E TWINING ST	90032	5213022015	Low Medium II Residential	[Q]RD2-1D	0	21	0.108047133	Residential - Double, Duplex, or Two Units - 4 Stories or Less	YES - Current	NO - Privately-Owned	Available	Not Used in Prior Housing Element	0	0	0.12633765	0.12633765	2	2*	2*	142-5A231	207	Northeast Los Angeles			Above Moderate
LOS ANGELES	4619 E TWINING ST	90032	5213022016	Low Medium II Residential	[Q]RD2-1D	0	21	0.112271229	Residential - Double, Duplex, or Two Units - 4 Stories or Less	YES - Current	NO - Privately-Owned	Available	Not Used in Prior Housing Element	0	0	0.12633765	0.12633765	2	2*	2*	142-5A231	204	Northeast Los Angeles		Yes	Above Moderate
LOS ANGELES	4621 E TWINING ST	90032	5213022017	Low Medium II Residential	[Q]RD2-1D	0	21	0.109990624	Residential - Double, Duplex, or Two Units - 4 Stories or Less	YES - Current	NO - Privately-Owned	Available	Not Used in Prior Housing Element	0	0	0.12633765	0.12633765	2	2*	2*	142-5A231	201	Northeast Los Angeles		Yes	Above Moderate
LOS ANGELES	4625 E TWINING ST	90032	5213022018	Low Medium II Residential	[Q]RD2-1D	0	21	0.113829481	Residential - Double, Duplex, or Two Units - 4 Stories or Less	YES - Current	NO - Privately-Owned	Available	Not Used in Prior Housing Element	0	0	0.12633765	0.12633765	2	2*	2*	142-5A231	200	Northeast Los Angeles		Yes	Above Moderate
LOS ANGELES	4633 E TWINING ST	90032	5213022019	Low Medium II Residential	[Q]RD2-1D	0	21	0.117721753	Residential - Double, Duplex, or Two Units - 4 Stories or Less	YES - Current	NO - Privately-Owned	Available	Not Used in Prior Housing Element	0	0	0.12633765	0.12633765	2	2*	2*	142-5A231	197	Northeast Los Angeles		Yes	Above Moderate
LOS ANGELES	4548 E HUNTINGTON DR SOUTH	90032	5213023015	Low Medium II Residential	[Q]RD1.5-1D	0	29	0.156731215	Residential - Five or More Units or Apartments (Any Combination) - 4 Stories or Less	YES - Current	NO - Privately-Owned	Available	Not Used in Prior Housing Element	0	0.105195665	0	0.105195665	5	0	0	142-5A231	184	Northeast Los Angeles		Yes	Moderate
LOS ANGELES	4511 E WALDO CT	90032	5213023025	Low Medium II Residential	[Q]RD2-1D	0	21	0.104235355	Residential - Single Family Residence	YES - Current	NO - Privately-Owned	Available	Not Used in Prior Housing Element	0	0	0.102110445	0.102110445	1	2*	2*	142-5A231	217	Northeast Los Angeles			Above Moderate
LOS ANGELES		5213023025	Low Medium II Residential	[Q]RD2-1D	0	21	0.088196791	Residential - Single Family Residence	YES - Current	NO - Privately-Owned	Available	Not Used in Prior Housing Element	0	0	0.045776683	0.045776683	1	1*	1*	142-5A231	195	Northeast Los Angeles			Above Moderate
LOS ANGELES	3435 N EDLOFT AVE	90032	5213023031	Low Medium II Residential	[Q]RD2-1D	0	21	0.085624038	Residential - Single Family Residence	YES - Current	NO - Privately-Owned	Available	Not Used in Prior Housing Element	0	0	0.044422498	0.044422498	1	1*	1*	142-5A231	180	Northeast Los Angeles			Above Moderate
LOS ANGELES	4527 E WALDO CT	90032	5213023031	Low Medium II Residential	[Q]RD2-1D	0	21	0.07831633	Residential - Single Family Residence	YES - Current	NO - Privately-Owned	Available	Not Used in Prior Housing Element	0	0	0.044422498	0.044422498	1	1*	1*	142-5A231	171	Northeast Los Angeles			Above Moderate
LOS ANGELES	4508 E HUNTINGTON DR SOUTH	90032	5213023032	Low Medium II Residential	[Q]RD1.5-1D	0	29	0.139826904	Industrial - Light Manufacturing - One Story	YES - Current	NO - Privately-Owned	Available	Not Used in Prior Housing Element	0	0.032493088	0	0.032493088	0	0	0	142-5A231	261	Northeast Los Angeles			Moderate
LOS ANGELES	4520 E HUNTINGTON DR SOUTH	90032	5213023032	Low Medium II Residential	[Q]RD1.5-1D	0	29	0.280031419	Industrial - Light Manufacturing - One Story	YES - Current	NO - Privately-Owned	Available	Not Used in Prior Housing Element	0	0.045439857	0	0.045439857	0	0	0	142-5A231	228	Northeast Los Angeles			Moderate
LOS ANGELES	4515 E WALDO CT	90032	5213023033	Low Medium II Residential	[Q]RD2-1D	0	21	0.111913522	Residential - Single Family Residence	YES - Current	NO - Privately-Owned	Available	Not Used in Prior Housing Element	0	0	0.096868515	0.096868515	1	2*	2*	142-5A231	182	Northeast Los Angeles			Above Moderate
LOS ANGELES	4519 E WALDO CT	90032	5213023034	Low Medium II Residential	[Q]RD2-1D	0	21	0.075485117	Residential - Single Family Residence	YES - Current	NO - Privately-Owned	Available	Not Used in Prior Housing Element	0	0	0.044874954	0.044874954	1	1*	1*	142-5A231	177	Northeast Los Angeles			Above Moderate
LOS ANGELES	4534 E HUNTINGTON DR SOUTH	90032	5213023035	Low Medium II Residential	[Q]RD1.5-1D	0	29	0.316318077	Institutional - Church - One Story	YES - Current	NO - Privately-Owned	Available	Not Used in Prior Housing Element	0	0.028525776	0	0.028525776	1	0	0	142-5A231	215	Northeast Los Angeles			Moderate
LOS ANGELES	4540 E HUNTINGTON DR SOUTH	90032	5213023035	Low Medium II Residential	[Q]RD1.5-1D	0	29	0.229986532	Institutional - Church - One Story	YES - Current	NO - Privately-Owned	Available	Not Used in Prior Housing Element	0	0.022397147	0	0.022397147	1	0	0	142-5A231	193	Northeast Los Angeles			Moderate
LOS ANGELES	4521 E WALDO CT	90032	5213023036	Low Medium II Residential	[Q]RD2-1D	0	21	0.124436412	Residential - Single Family Residence	YES - Current	NO - Privately-Owned	Available	Not Used in Prior Housing Element	0	0	0.101431766	0.101431766	1	2*	2*	142-5A231	163	Northeast Los Angeles			Above Moderate
LOS ANGELES	4478 E HUNTINGTON DR SOUTH	90032	5213024005	Low Medium II Residential	[Q]RD1.5-1D	0	29	0.097377515	Residential - Double, Duplex, or Two Units - 4 Stories or Less	YES - Current	NO - Privately-Owned	Available	Not Used in Prior Housing Element	0	0	0.061066157	0.061066157	1	2*	2*	142-5A229	397	Northeast Los Angeles		Yes	Above Moderate
LOS ANGELES	4472 E HUNTINGTON DR SOUTH	90032	5213024006	Low Medium II Residential	[Q]RD1.5-1D	0	29	0.077844362	Residential - Single Family Residence	YES - Current	NO - Privately-Owned	Available	Not Used in Prior Housing Element	0	0	0.026885623	0.026885623	1	2*	2*	142-5A229	410	Northeast Los Angeles			Above Moderate
LOS ANGELES	4464 E HUNTINGTON DR SOUTH	90032	5213024008	Low Medium II Residential	[Q]RD1.5-1D	0	29	0.068985949	Residential - Single Family Residence	YES - Current	NO - Privately-Owned	Available	Not Used in Prior Housing Element	0	0	0.040622512	0.040622512	1	1*	1*	142-5A229	427	Northeast Los Angeles			Above Moderate
LOS ANGELES	4759 E TOPAZ ST	90032	5213024032	Low Residential	[Q]R1-1D	0	1 unit per lot	0.172119902	Residential - Single Family Residence	YES - Current	NO - Privately-Owned	Available	Not Used in Prior Housing Element	0	0	0.14205606	0.14205606	0	0	0	142-5A231	315	Northeast Los Angeles			Above Moderate
LOS ANGELES	4504 E HUNTINGTON DR SOUTH	90032	5213024041	Low Medium II Residential	[Q]RD1.5-1D	0	29	0.077061108	Residential - Single Family Residence	YES - Current	NO - Privately-Owned	Available	Not Used in Prior Housing Element	0	0	0.102110445	0.102110445	1	2*	2*	142-5A229	358	Northeast Los Angeles			Above Moderate
LOS ANGELES		5213024041	Low Medium II Residential	[Q]RD1.5-1D	0	29	0.03567195	Residential - Single Family Residence	YES - Current	NO - Privately-Owned	Available	Not Used in Prior Housing Element	0	0	0.05607717	0.05607717	1	1*	1*	142-5A229	369	Northeast Los Angeles			Above Moderate
LOS ANGELES	4484 E HUNTINGTON DR SOUTH	90032	5213024042	Low Medium II Residential	[Q]RD1.5-1D	0	29	0.076279689	Residential - Single Family Residence	YES - Current	NO - Privately-Owned	Available	Not Used in Prior Housing Element	0	0	0.122456834	0.122456834	1	2*	2*	142-5A229	385	Northeast Los Angeles			Above Moderate
LOS ANGELES	4462 E HUNTINGTON DR SOUTH	90032	5213024900	Low Residential	[Q]R1-1D	0	1 unit per lot	0.136057965	Miscellaneous - Government Owned Property	YES - Current	YES - City-Owned	Available	Not Used in Prior Housing Element	0	0	0.00080198	0.00080198	0	0	0	142-5A229	380	Northeast Los Angeles			Above Moderate
LOS ANGELES	4540 E DUDLEY DR	90032	5213024901	Low Residential	[Q]R1-1D	0	1 unit per lot	0.03666369	Miscellaneous - Government Owned Property	YES - Current	YES - City-Owned	Available	Not Used in Prior Housing Element	0	0	0.00080198	0.00080198	0	0	0	141A229	531	Northeast Los Angeles			Above Moderate
LOS ANGELES		5213024901	Low Residential	[Q]R1-1D	0	1 unit per lot	0.000260189	Miscellaneous - Government Owned Property	YES - Current	YES - City-Owned	Available	Not Used in Prior Housing Element	0	0	0.00080198	0.00080198	0	0	0	141A231	23	Northeast Los Angeles			Above Moderate
LOS ANGELES		5213024902	Low Medium II Residential	[Q]RD1.5-1D	0	29	0.005717488	Miscellaneous - Government Owned Property	YES - Current	YES - City-Owned	Available	Not Used in Prior Housing Element	0	0	0.00080198	0.00080198	0	0	0	142-5A229	422	Northeast Los Angeles			Above Moderate
LOS ANGELES	4524 E WALDO CT	90032	5213027020	Low Medium II Residential	[Q]RD2-1D	0	21	0.140246468	Residential - Double, Duplex, or Two Units - 4 Stories or Less	YES - Current	NO - Privately-Owned	Available	Not Used in Prior Housing Element	0	0.19959662	0	0.19959662	2	3*	3*	142-5A231	206	Northeast Los Angeles		Yes	Moderate
LOS ANGELES	4528 E WALDO CT	90032	5213027021	Low Medium II Residential	[Q]RD2-1D	0	21	0.132586515	Residential - Double, Duplex, or Two Units - 4 Stories or Less	YES - Current	NO - Privately-Owned	Available	Not Used in Prior Housing Element	0	0	0.12633765	0.12633765	2	2*	2*	142-5A231	214	Northeast Los Angeles		Yes	Above Moderate
LOS ANGELES	4534 E WALDO CT	90032	5213027022	Low Medium II Residential	[Q]RD2-1D	0	21	0.134440308	Residential - Double, Duplex, or Two Units - 4 Stories or Less	YES - Current	NO - Privately-Owned	Available	Not Used in Prior Housing Element	0	0	0.12633765	0.12633765	2	2*	2*	142-5A231	212	Northeast Los Angeles		Yes	Above Moderate
LOS ANGELES	4538 E WALDO CT	90032	5213027023	Low Medium II Residential	[Q]RD2-1D	0	21	0.144555902	Residential - Double, Duplex, or Two Units - 4 Stories or Less	YES - Current	NO - Privately-Owned	Available	Not Used in Prior Housing Element	0	0.19959662	0	0.19959662	2	3*	3*	142-5A231	203	Northeast Los Angeles		Yes	Moderate
LOS ANGELES	3431 N EDLOFT AVE	90032	5213027024	Low Medium II Residential	[Q]RD2-1D	0	21	0.123486217	Residential - Double, Duplex, or Two Units - 4 Stories or Less	YES - Current	NO - Privately-Owned	Available	Not Used in Prior Housing Element	0	0	0.12633765	0.12633765	2	2*	2*	142-5A231	202	Northeast Los Angeles		Yes	Above Moderate
LOS ANGELES	3427 N EDLOFT AVE	90032	5213027026	Low Medium II Residential	[Q]RD2-1D	0	21	0.116953528	Residential - Double, Duplex, or Two Units - 4 Stories or Less	YES - Current	NO - Privately-Owned	Available	Not Used in Prior Housing Element	0	0	0.12633765	0.12633765	2	2*	2*	142-5A231	208	Northeast Los Angeles		Yes	Above Moderate
LOS ANGELES	3421 N EDLOFT AVE	90032	5213027028	Low Medium II Residential	[Q]RD2-1D	0	21	0.114380082	Residential - Double, Duplex, or Two Units - 4 Stories or Less	YES - Current	NO - Privately-Owned	Available	Not Used in Prior Housing Element	0	0	0.12633765	0.12633765	2	2*	2*	142-5A231	211	Northeast Los Angeles		Yes	Above Moderate
LOS ANGELES	3415 N EDLOFT AVE	90032	5213027029	Low Medium II Residential	[Q]RD2-1D	0	21	0.11327636	Residential - Double, Duplex, or Two Units - 4 Stories or Less	YES - Current	NO - Privately-Owned	Available	Not Used in Prior Housing Element	0	0	0.12633765	0.12633765	2	2*	2*	142-5A231	213	Northeast Los Angeles		Yes	Above Moderate
LOS ANGELES	3407 N EDLOFT AVE	90032	5213027030	Low Medium II Residential	[Q]RD2-1D	0	21	0.110243274	Residential - Double, Duplex, or Two Units - 4 Stories or Less	YES - Current	NO - Privately-Owned	Available	Not Used in Prior Housing Element	0	0	0.12633765	0.12633765	2	2*	2*	142-5A231	218	Northeast Los Angeles		Yes	Above Moderate
LOS ANGELES	4701 E BUTTERFLY LANE	90032	5213032008	Medium Residential	R3-1	0	54	0.221058441	Residential - Single Family Residence	YES - Current	NO - Privately-Owned	Available	Not Used in Prior Housing Element	1.244446659	0	0	1.244446659	1	0	0	141A231	78	Northeast Los Angeles			Lower
LOS ANGELES	4705 E BUTTERFLY LANE	90032	5213032009	Medium Residential	R3-1	0	54	0.09599298	Residential - Single Family Residence	YES - Current	NO - Privately-Owned	Available	Used in Prior Housing Element - Non-Vacant	0.610423225	0	0	0.610423225	1	0	0	141A231	79	Northeast Los Angeles			Lower
LOS ANGELES	4711 E BUTTERFLY LANE	90032	5213032009	Medium Residential	R3-1	0	54	0.067952001	Residential - Single Family Residence	YES - Current	NO - Privately-Owned	Available	Used in Prior Housing Element - Non-Vacant	0	0	0.12813921	0.12813921	1	3*	3*	141A231	94	Northeast Los Angeles			Above Moderate
LOS ANGELES	4713 E BUTTERFLY LANE	90032	5213032010	Medium Residential	R3-1	0	54	0.098483172	Residential - Double, Duplex, or Two Units - 4 Stories or Less	YES - Current	NO - Privately-Owned	Available	Not Used in Prior Housing Element	0	0	0.434745789	0.434745789	2	0	0	141A231	96	Northeast Los Angeles		Yes	Above Moderate
LOS ANGELES	4715 E BUTTERFLY LANE	90032	5213032011	Medium Residential	R3-1	0	54	0.139487361	Residential - Single Family Residence	YES - Current	NO - Privately-Owned	Available	Used in Prior Housing Element - Non-Vacant	0.812209785	0	0	0.812209785	1	0	0	141A231	89	Northeast Los Angeles			Lower
LOS ANGELES	4721 E BUTTERFLY LANE	90032	5213032012	Medium Residential	R3-1	0	54	0.179061408	Residential - Single Family Residence	YES - Current	NO - Privately-Owned	Available	Used in Prior Housing Element - Non-Vacant	1.04180637	0	0	1.04180637	1	0	0	141A231	102	Northeast Los Angeles			Lower
LOS ANGELES	4725 E BUTTERFLY LANE	90032	5213032013	Medium Residential	R3-1	0	54	0.176096487	Residential - Single Family Residence	YES - Current	NO - Privately-Owned	Available	Used in Prior Housing Element - Non-Vacant	1.04180637	0	0	1.04180637	1	0	0	141A231	101	Northeast Los Angeles			Lower
LOS ANGELES	4731 E BUTTERFLY LANE	90032	5213032015	Medium Residential	R3-1	0	54	0.149311003	Residential - Single Family Residence	YES - Current	NO - Privately-Owned	Available	Used in Prior Housing Element - Non-Vacant	0.892583793	0	0	0.892583793	1	0	0	141A233	110	Northeast Los Angeles			Lower
LOS ANGELES	4750 E TEMPLETON ST	90032	5213032BRK	Medium Residential	R3-1	0	54	4.446589758	Residential - Single Family Residence - Condominium	YES - Current	NO - Privately-Owned	Available	Not Used in Prior Housing Element	1.628851773	0	0	1.628851773	0	0	0	141A231	283	Northeast Los Angeles			Lower
LOS ANGELES		5213037901	Low Residential	[Q]R1-1D	0	1 unit per lot	0.048209086	Miscellaneous - Government Owned Property	YES - Current	YES - City-Owned	Available	Not Used in Prior Housing Element	0	0	0.000575752	0.000575752	0	0	0	142-5A233	414	Northeast Los Angeles			Above Moderate
LOS ANGELES			5213038***	Low Medium II Residential	[Q]RD2-1D	0	21	0.045625979		YES - Current	NO - Privately-Owned	Available	Not Used in Prior Housing Element	0	0	0.117302227	0.117302227	0	0	0	141A233	10	Northeast Los Angeles			Above Moderate
LOS ANGELES	4844 E CONVERSE ST	90032	5213038007	Low Medium II Residential	[Q]RD2-1D	0	21	0.152059058	Residential - Double, Duplex, or Two Units - 4 Stories or Less	YES - Current	NO - Privately-Owned	Available	Not Used in Prior Housing Element	0	0.19959662	0	0.19959662	2	3*	3*	141A233	5	Northeast Los Angeles		Yes	Moderate
LOS ANGELES	4840 E CONVERSE ST	90032	5213038008	Low Medium II Residential	[Q]RD2-1D	0	21	0.152065078	Residential - Single Family Residence	YES - Current	NO - Privately-Owned	Available	Not Used in Prior Housing Element	0	0.147716966	0	0.147716966	1	3*	3*	141A233	6	Northeast Los Angeles			Moderate
LOS ANGELES	4836 E CONVERSE ST	90032	5213038009	Low Medium II Residential	[Q]RD2-1D	0	21	0.152069555	Residential - Single Family Residence	YES - Current	NO - Privately-Owned	Available	Not Used in Prior Housing Element	0	0.147716966	0	0.147716966	1	3*	3*	141A233	7	Northeast Los Angeles			Moderate
LOS ANGELES	4832 E CONVERSE ST	90032	5213038010	Low Medium II Residential	[Q]RD2-1D	0	21	0.152075377	Residential - Three Units (Any Combination) - 4 Stories or Less	YES - Current	NO - Privately-Owned	Available	Not Used in Prior Housing Element	0	0.181102073	0	0.181102073	3	3*	3*	141A233	8	Northeast Los Angeles		Yes	Moderate
LOS ANGELES	4830 E CONVERSE ST	90032	5213038011	Low Medium II Residential	[Q]RD2-1D	0	21	0.152082388	Residential - Single Family Residence	YES - Current	NO - Privately-Owned	Available	Not Used in Prior Housing Element	0	0.147716966	0	0.147716966	1	3*	3*	141A233	9	Northeast Los Angeles			Moderate
LOS ANGELES	4824 E CONVERSE ST	90032	5213038012	Low Medium II Residential	[Q]RD2-1D	0	21	0.152089862	Residential - Three Units (Any Combination) - 4 Stories or Less	YES - Current	NO - Privately-Owned	Available	Not Used in Prior Housing Element	0	0.181102073	0	0.181102073	3	3*	3*	141A233	11	Northeast Los Angeles		Yes	Moderate
LOS ANGELES	4820 E CONVERSE ST	90032	5213038013	Low Medium II Residential	[Q]RD2-1D	0	21	0.152095079	Residential - Single Family Residence	YES - Current	NO - Privately-Owned	Available	Not Used in Prior Housing Element	0	0.147716966	0	0.147716966	1	3*	3*	141A233	12	Northeast Los Angeles			Moderate
LOS ANGELES	4812 E CONVERSE ST	90032	5213038015	Low Medium II Residential	[Q]RD2-1D	0	21	0.152107281	Residential - Single Family Residence	YES - Current	NO - Privately-Owned	Available	Not Used in Prior Housing Element	0	0.147716966	0	0.147716966	1	3*	3*	141A233	14	Northeast Los Angeles			Moderate
LOS ANGELES	4808 E CONVERSE ST	90032	5213038016	Low Medium II Residential	[Q]RD2-1D	0	21	0.15211352	Residential - Single Family Residence	YES - Current	NO - Privately-Owned	Available	Not Used in Prior Housing Element	0	0.147716966	0	0.147716966	1	3*	3*	141A233	15	Northeast Los Angeles			Moderate
LOS ANGELES	4804 E CONVERSE ST	90032	5213038017	Low Medium II Residential	[Q]RD2-1D	0	21	0.152118767	Residential - Double, Duplex, or Two Units - 4 Stories or Less	YES - Current	NO - Privately-Owned	Available	Not Used in Prior Housing Element	0	0.19959662	0	0.19959662	2	3*	3*	141A233	16	Northeast Los Angeles		Yes	Moderate
LOS ANGELES	4802 E CONVERSE ST	90032	5213038018	Low Medium II Residential	[Q]RD2-1D	0	21	0.152125351	Residential - Single Family Residence	YES - Current	NO - Privately-Owned	Available	Not Used in Prior Housing Element	0	0.147716966	0	0.147716966	1	3*	3*	141A233	17	Northeast Los Angeles			Moderate
LOS ANGELES	4798 1/2 E CONVERSE ST	90032	5213038019	Low Medium II Residential	[Q]RD2-1D	0	21	0.136917432	Residential - Double, Duplex, or Two Units - 4 Stories or Less	YES - Current	NO - Privately-Owned	Available	Not Used in Prior Housing Element	0	0	0.103180316	0.103180316	2	2*	2*	141A233	18	Northeast Los Angeles		Yes	Above Moderate
LOS ANGELES	3155 N PAOLA AVE	90032	5213038020	Low Medium II Residential	[Q]RD2-1D	0	21	0.141427585	Residential - Single Family Residence	YES - Current	NO - Privately-Owned	Available	Not Used in Prior Housing Element	0	0.061951075	0	0.061951075	1	3*	3*	141A233	19	Northeast Los Angeles			Moderate
LOS ANGELES	4761 E TEMPLETON ST	90032	5213038021	Low Medium II Residential	[Q]RD2-1D	0	21	0.188887774	Residential - Single Family Residence	YES - Current	NO - Privately-Owned	Available	Not Used in Prior Housing Element	0	0.404695183	0	0.404695183	1	0	0	141A233	61	Northeast Los Angeles			Moderate
LOS ANGELES	4767 E TEMPLETON ST	90032	5213038022	Low Medium II Residential	[Q]RD2-1D	0	21	0.167359044	Residential - Single Family Residence	YES - Current	NO - Privately-Owned	Available	Not Used in Prior Housing Element	0	0.147716966	0	0.147716966	1	3*	3*	141A233	60	Northeast Los Angeles			Moderate
LOS ANGELES	4773 E TEMPLETON ST	90032	5213038023	Low Medium II Residential	[Q]RD2-1D	0	21	0.152145551	Residential - Single Family Residence	YES - Current	NO - Privately-Owned	Available	Not Used in Prior Housing Element	0	0.147716966	0	0.147716966	1	3*	3*	141A233	59	Northeast Los Angeles			Moderate
LOS ANGELES	4777 E TEMPLETON ST	90032	5213038024	Low Medium II Residential	[Q]RD2-1D	0	21	0.152145551	Residential - Single Family Residence	YES - Current	NO - Privately-Owned	Available	Not Used in Prior Housing Element	0	0.147716966	0	0.147716966	1	3*	3*	141A233	57	Northeast Los Angeles			Moderate
LOS ANGELES	4783 E TEMPLETON ST	90032	5213038025	Low Medium II Residential	[Q]RD2-1D	0	21	0.15214519	Residential - Single Family Residence	YES - Current	NO - Privately-Owned	Available	Not Used in Prior Housing Element	0	0.147716966	0	0.147716966	1	3*	3*	141A233	56	Northeast Los Angeles			Moderate
LOS ANGELES	4789 E TEMPLETON ST	90032	5213038026	Low Medium II Residential	[Q]RD2-1D	0	21	0.152145194	Residential - Double, Duplex, or Two Units - 4 Stories or Less	YES - Current	NO - Privately-Owned	Available	Not Used in Prior Housing Element	0	0.19959662	0	0.19959662	2	3*	3*	141A233	55	Northeast Los Angeles		Yes	Moderate
LOS ANGELES	4791 E TEMPLETON ST	90032	5213038027	Low Medium II Residential	[Q]RD2-1D	0	21	0.15214519	Residential - Single Family Residence	YES - Current	NO - Privately-Owned	Available	Not Used in Prior Housing Element	0	0.147716966	0	0.147716966	1	3*	3*	141A233	54	Northeast Los Angeles			Moderate
LOS ANGELES	4795 E TEMPLETON ST	90032	5213038028	Low Medium II Residential	[Q]RD2-1D	0	21	0.15214519	Residential - Single Family Residence	YES - Current	NO - Privately-Owned	Available	Not Used in Prior Housing Element	0	0.147716966	0	0.147716966

LOS ANGELES	4302 E HUNTINGTON DR SOUTH	90032	5214006004	Low Medium II Residential	[Q]RD1.5-1D	0	29	0.153602466	Residential - Double, Duplex, or Two Units - 4 Stories or Less	YES - Current	NO - Privately-Owned	Available	Not Used in Prior Housing Element	0	0.192471564	0	0.192471564	2	0	0	141A229	405	Northeast Los Angeles		Yes	Moderate
LOS ANGELES	4306 E HUNTINGTON DR SOUTH	90032	5214006005	Low Medium II Residential	[Q]RD1.5-1D	0	29	0.15268395	Residential - Single Family Residence	YES - Current	NO - Privately-Owned	Available	Not Used in Prior Housing Element	0	0.324661064	0	0.324661064	1	0	0	141A229	394	Northeast Los Angeles			Moderate
LOS ANGELES	4316 E HUNTINGTON DR SOUTH	90032	5214006007	Low Medium II Residential	[Q]RD1.5-1D	0	29	0.150847666	Residential - Three Units (Any Combination) - 4 Stories or Less	YES - Current	NO - Privately-Owned	Available	Not Used in Prior Housing Element	0	0.158941746	0	0.158941746	3	0	0	141A229	373	Northeast Los Angeles		Yes	Moderate
LOS ANGELES	4326 E HUNTINGTON DR SOUTH	90032	5214006010	Low Medium II Residential	[Q]RD1.5-1D	0	29	0.149010806	Residential - Single Family Residence	YES - Current	NO - Privately-Owned	Available	Not Used in Prior Housing Element	0	0.324661064	0	0.324661064	1	0	0	141A229	348	Northeast Los Angeles			Moderate
LOS ANGELES	4328 E HUNTINGTON DR SOUTH	90032	5214006012	Low Medium II Residential	[Q]RD1.5-1D	0	29	0.104022163	Residential - Double, Duplex, or Two Units - 4 Stories or Less	YES - Current	NO - Privately-Owned	Available	Not Used in Prior Housing Element	0	0.145032084	0	0.145032084	2	3*	3*	141A229	324	Northeast Los Angeles		Yes	Moderate
LOS ANGELES	4334 E HUNTINGTON DR SOUTH	90032	5214006012	Low Medium II Residential	[Q]RD1.5-1D	0	29	0.103127673	Residential - Double, Duplex, or Two Units - 4 Stories or Less	YES - Current	NO - Privately-Owned	Available	Not Used in Prior Housing Element	0	0	0.120687345	0.120687345	2	2*	2*	141A229	311	Northeast Los Angeles		Yes	Above Moderate
LOS ANGELES	4358 E HUNTINGTON DR SOUTH	90032	5214006015	Low Medium II Residential	[Q]RD1.5-1D	0	29	0.142584679	Residential - Single Family Residence	YES - Current	NO - Privately-Owned	Available	Not Used in Prior Housing Element	0	0.394363046	0	0.394363046	0	0	0	141A229	262	Northeast Los Angeles			Moderate
LOS ANGELES	4360 E HUNTINGTON DR SOUTH	90032	5214006016	Low Medium II Residential	[Q]RD1.5-1D	0	29	0.14232221	Residential - Single Family Residence	YES - Current	NO - Privately-Owned	Available	Not Used in Prior Housing Element	0	0.324661064	0	0.324661064	1	0	0	141A229	252	Northeast Los Angeles			Moderate
LOS ANGELES	4364 E HUNTINGTON DR SOUTH	90032	5214006017	Low Medium II Residential	[Q]RD1.5-1D	0	29	0.145758947	Residential - Double, Duplex, or Two Units - 4 Stories or Less	YES - Current	NO - Privately-Owned	Available	Not Used in Prior Housing Element	0	0.194202483	0	0.194202483	2	0	0	141A229	237	Northeast Los Angeles		Yes	Moderate
LOS ANGELES	4378 E HUNTINGTON DR SOUTH	90032	5214006019	Low Medium II Residential	[Q]RD1.5-1D	0	29	0.153791906	Commercial - Store Combination - Store and Residential Combination - One Story	YES - Current	NO - Privately-Owned	Available	Not Used in Prior Housing Element	0	0.025529283	0	0.025529283	3	0	0	141A229	213	Northeast Los Angeles		Yes	Moderate
LOS ANGELES	4384 E HUNTINGTON DR SOUTH	90032	5214006020	Low Medium II Residential	[Q]RD1.5-1D	0	29	0.185999241	Residential - Four Units (Any Combination) - 4 Stories or Less	YES - Current	NO - Privately-Owned	Available	Not Used in Prior Housing Element	0	0.181395859	0	0.181395859	4	0	0	141A229	198	Northeast Los Angeles		Yes	Moderate
LOS ANGELES	4310 E HUNTINGTON DR SOUTH	90032	5214006024	Low Medium II Residential	[Q]RD1.5-1D	0	29	0.146027195	Residential - Three Units (Any Combination) - 4 Stories or Less	YES - Current	NO - Privately-Owned	Available	Not Used in Prior Housing Element	0	0.158941746	0	0.158941746	3	0	0	141A229	384	Northeast Los Angeles		Yes	Moderate
LOS ANGELES	4342 E HUNTINGTON DR SOUTH	90032	5214006025	Low Medium II Residential	[Q]RD1.5-1D	0	29	0.145338349	Residential - Four Units (Any Combination) - 4 Stories or Less	YES - Current	NO - Privately-Owned	Available	Not Used in Prior Housing Element	0	0.129949141	0	0.129949141	4	0	0	141A229	297	Northeast Los Angeles		Yes	Moderate
LOS ANGELES	4344 E HUNTINGTON DR SOUTH	90032	5214006026	Low Medium II Residential	[Q]RD1.5-1D	0	29	0.144420528	Residential - Single Family Residence	YES - Current	NO - Privately-Owned	Available	Not Used in Prior Housing Element	0	0.324661064	0	0.324661064	1	0	0	141A229	282	Northeast Los Angeles			Moderate
LOS ANGELES	4252 E HUNTINGTON DR SOUTH	90032	5214006027	Low Medium II Residential	[Q]RD1.5-1D	0	29	0.077374781	Residential - Single Family Residence	YES - Current	NO - Privately-Owned	Available	Not Used in Prior Housing Element	0	0	0.043423998	0.043423998	1	2*	2*	141A229	416	Northeast Los Angeles			Above Moderate
LOS ANGELES	4254 E HUNTINGTON DR SOUTH	90032	5214006027	Low Medium II Residential	[Q]RD1.5-1D	0	29	0.077145426	Residential - Single Family Residence	YES - Current	NO - Privately-Owned	Available	Not Used in Prior Housing Element	0	0	0.043423998	0.043423998	1	2*	2*	141A229	412	Northeast Los Angeles			Above Moderate
LOS ANGELES	4402 E HUNTINGTON DR SOUTH	90032	5214007006	Neighborhood Commercial	[Q]C4-1VL	0	108	0.063131045	Commercial - Store Combination - Store and Residential Combination - One Story	YES - Current	NO - Privately-Owned	Available	Not Used in Prior Housing Element	0	0	0.001589317	0.001589317	2	0	0	141A229	138	Northeast Los Angeles		Yes	Above Moderate
LOS ANGELES	4400 E HUNTINGTON DR SOUTH	90032	5214007007	Neighborhood Commercial	[Q]C4-1VL	0	108	0.063131094	Commercial - Store - One Story	YES - Current	NO - Privately-Owned	Available	Not Used in Prior Housing Element	0	0	0.00858412	0.00858412	0	0	0	141A229	142	Northeast Los Angeles			Above Moderate
LOS ANGELES	4398 E HUNTINGTON DR SOUTH	90032	5214007008	Neighborhood Commercial	[Q]C4-1VL	0	108	0.063131094	Commercial - Store Combination - Store and Residential Combination - One Story	YES - Current	NO - Privately-Owned	Available	Not Used in Prior Housing Element	0	0	0.001589317	0.001589317	2	0	0	141A229	153	Northeast Los Angeles		Yes	Above Moderate
LOS ANGELES	4390 E HUNTINGTON DR SOUTH	90032	5214007010	Neighborhood Commercial	[Q]C4-1VL	0	108	0.06313138	Residential - Single Family Residence	YES - Current	NO - Privately-Owned	Available	Not Used in Prior Housing Element	0	0	0.018917875	0.018917875	1	0	0	141A229	177	Northeast Los Angeles			Above Moderate
LOS ANGELES	4392 E HUNTINGTON DR SOUTH	90032	5214007010	Neighborhood Commercial	[Q]C4-1VL	0	108	0.063131706	Residential - Single Family Residence	YES - Current	NO - Privately-Owned	Available	Not Used in Prior Housing Element	0	0	0.018917875	0.018917875	1	0	0	141A229	171	Northeast Los Angeles			Above Moderate
LOS ANGELES	4406 E HUNTINGTON DR SOUTH	90032	5214007026	Neighborhood Commercial	[Q]C4-1VL	0	108	0.061440887	Commercial - Store - One Story	YES - Current	NO - Privately-Owned	Available	Not Used in Prior Housing Element	0	0	0.00858412	0.00858412	0	0	0	141A229	125	Northeast Los Angeles			Above Moderate
LOS ANGELES	4410 E HUNTINGTON DR SOUTH	90032	5214007026	Neighborhood Commercial	[Q]C4-1VL	0	108	0.061408841	Commercial - Store - One Story	YES - Current	NO - Privately-Owned	Available	Not Used in Prior Housing Element	0	0	0.00858412	0.00858412	0	0	0	141A229	117	Northeast Los Angeles			Above Moderate
LOS ANGELES	4412 E HUNTINGTON DR SOUTH	90032	5214007026	Neighborhood Commercial	[Q]C4-1VL	0	108	0.061410091	Commercial - Store - One Story	YES - Current	NO - Privately-Owned	Available	Not Used in Prior Housing Element	0	0	0.00858412	0.00858412	0	0	0	141A229	112	Northeast Los Angeles			Above Moderate
LOS ANGELES	4416 E HUNTINGTON DR SOUTH	90032	5214007026	Neighborhood Commercial	[Q]C4-1VL	0	108	0.072316768	Commercial - Store - One Story	YES - Current	NO - Privately-Owned	Available	Not Used in Prior Housing Element	0.094598678	0	0	0.094598678	0	0	0	141A229	104	Northeast Los Angeles			Lower
LOS ANGELES		5214007026		Neighborhood Commercial	[Q]C4-1VL	0	108	0.061409694	Commercial - Store - One Story	YES - Current	NO - Privately-Owned	Available	Not Used in Prior Housing Element	0	0	0.00858412	0.00858412	0	0	0	141A229	133	Northeast Los Angeles			Above Moderate
LOS ANGELES	4394 E HUNTINGTON DR SOUTH	90032	5214007027	Neighborhood Commercial	[Q]C4-1VL	0	108	0.063131094	Residential - Single Family Residence	YES - Current	NO - Privately-Owned	Available	Not Used in Prior Housing Element	0	0	0.017997573	0.017997573	1	0	0	141A229	162	Northeast Los Angeles			Above Moderate
LOS ANGELES	4448 E HUNTINGTON DR	90032	5214008005	Neighborhood Commercial	[Q]C4-1VL	0	108	0.072685761	Commercial - Store Combination - Store and Residential Combination - One Story	YES - Current	NO - Privately-Owned	Available	Not Used in Prior Housing Element	0	0	0.028778596	0.028778596	0	0	0	141A229	10	Northeast Los Angeles		Yes	Above Moderate
LOS ANGELES	4535 E FERNTOP DR	90032	5214008010	Neighborhood Commercial	[Q]C4-1VL	0	108	0.06498089	Commercial - Store Combination - Store and Residential Combination - One Story	YES - Current	NO - Privately-Owned	Available	Not Used in Prior Housing Element	0	0	0.001288361	0.001288361	0	0	0	141A229	41	Northeast Los Angeles			Above Moderate
LOS ANGELES	4434 E HUNTINGTON DR SOUTH	90032	5214008011	Neighborhood Commercial	[Q]C4-1VL	0	108	0.033287497	Residential - Single Family Residence	YES - Current	NO - Privately-Owned	Available	Not Used in Prior Housing Element	0	0	0.011248287	0.011248287	1	0	0	141A229	46	Northeast Los Angeles			Above Moderate
LOS ANGELES	4529 E FERNTOP DR	90032	5214008012	Neighborhood Commercial	[Q]C4-1VL	0	108	0.030119726	Residential - Single Family Residence	YES - Current	NO - Privately-Owned	Available	Not Used in Prior Housing Element	0	0	0.027009058	0.027009058	1	0	0	141A229	63	Northeast Los Angeles			Above Moderate
LOS ANGELES	4426 E HUNTINGTON DR SOUTH	90032	5214008017	Neighborhood Commercial	[Q]C4-1VL	0	108	0.058687872	Residential - Single Family Residence	YES - Current	NO - Privately-Owned	Available	Not Used in Prior Housing Element	0	0	0.044125423	0.044125423	1	0	0	141A229	73	Northeast Los Angeles			Above Moderate
LOS ANGELES	4424 E HUNTINGTON DR SOUTH	90032	5214008018	Neighborhood Commercial	[Q]C4-1VL	0	108	0.057112256	Commercial - Store Combination - Store and Residential Combination - One Story	YES - Current	NO - Privately-Owned	Available	Not Used in Prior Housing Element	0	0	0.003905747	0.003905747	2	0	0	141A229	77	Northeast Los Angeles		Yes	Above Moderate
LOS ANGELES	4420 E HUNTINGTON DR SOUTH	90032	5214008019	Neighborhood Commercial	[Q]C4-1VL	0	108	0.091653618	Residential - Single Family Residence	YES - Current	NO - Privately-Owned	Available	Not Used in Prior Housing Element	0.621790838	0	0	0.621790838	1	0	0	141A229	84	Northeast Los Angeles			Lower
LOS ANGELES	4446 E HUNTINGTON DR SOUTH	90032	5214008032	Neighborhood Commercial	[Q]C4-1VL	0	108	0.0712759	Commercial - Store Combination - Store and Residential Combination - One Story	YES - Current	NO - Privately-Owned	Available	Not Used in Prior Housing Element	0	0	0.011447705	0.011447705	6	0	0	141A229	14	Northeast Los Angeles		Yes	Above Moderate
LOS ANGELES	4440 E HUNTINGTON DR SOUTH	90032	5214008037	Neighborhood Commercial	[Q]C4-1VL	0	108	0.068128163	Residential - Double, Duplex, or Two Units - 4 Stories or Less	YES - Current	NO - Privately-Owned	Available	Not Used in Prior Housing Element	0	0	0.02205143	0.02205143	2	0	0	141A229	28	Northeast Los Angeles		Yes	Above Moderate
LOS ANGELES	4539 1/2 E FERNTOP DR	90032	5214008037	Neighborhood Commercial	[Q]C4-1VL	0	108	0.066554451	Residential - Double, Duplex, or Two Units - 4 Stories or Less	YES - Current	NO - Privately-Owned	Available	Not Used in Prior Housing Element	0	0	0.02701658	0.02701658	2	0	0	141A229	36	Northeast Los Angeles		Yes	Above Moderate
LOS ANGELES		5214013900		Low Residential	[Q]R1-1D	0	1 unit per lot	0.13134784	Miscellaneous - Government Owned Property	YES - Current	YES - City-Owned	Available	Not Used in Prior Housing Element	0	0	0.00080198	0.00080198	0	0	0	141A231	231	Northeast Los Angeles			Above Moderate
LOS ANGELES		5214013900		Low Residential	[Q]R1-1D	0	1 unit per lot	0.131388542	Miscellaneous - Government Owned Property	YES - Current	YES - City-Owned	Available	Not Used in Prior Housing Element	0	0	0.00080198	0.00080198	0	0	0	141A231	240	Northeast Los Angeles			Above Moderate
LOS ANGELES	4534 E BEDLION ST	90032	5214013901	Low Residential	[Q]R1-1D	0	1 unit per lot	0.107938358	Miscellaneous - Government Owned Property	YES - Current	YES - City-Owned	Available	Not Used in Prior Housing Element	0	0	0.00080198	0.00080198	0	0	0	141A231	181	Northeast Los Angeles			Above Moderate
LOS ANGELES	4542 E BEDLION ST	90032	5214013901	Low Residential	[Q]R1-1D	0	1 unit per lot	0.113701127	Miscellaneous - Government Owned Property	YES - Current	YES - City-Owned	Available	Not Used in Prior Housing Element	0	0	0.00080198	0.00080198	0	0	0	141A231	189	Northeast Los Angeles			Above Moderate
LOS ANGELES	4559 E CARTER DR	90032	5214013901	Low Residential	[Q]R1-1D	0	1 unit per lot	0.106116907	Miscellaneous - Government Owned Property	YES - Current	YES - City-Owned	Available	Not Used in Prior Housing Element	0	0	0.00080198	0.00080198	0	0	0	141A231	193	Northeast Los Angeles			Above Moderate
LOS ANGELES	4563 E CARTER DR	90032	5214013901	Low Residential	[Q]R1-1D	0	1 unit per lot	0.112345079	Miscellaneous - Government Owned Property	YES - Current	YES - City-Owned	Available	Not Used in Prior Housing Element	0	0	0.00080198	0.00080198	0	0	0	141A231	196	Northeast Los Angeles			Above Moderate
LOS ANGELES		5214014900		Open Space	[Q]A1-1XLD	0	1 unit per lot	0.148415225	Miscellaneous - Government Owned Property	YES - Current	YES - City-Owned	Available	Not Used in Prior Housing Element	0	0	0.00080198	0.00080198	0	0	0	141A231	249	Northeast Los Angeles			Above Moderate
LOS ANGELES	4600 E CARTER DR	90032	5214014RK	Open Space	[Q]A1-1XLD	0	1 unit per lot	38.03867454	Industrial - Heavy Manufacturing - One Story	YES - Current	NO - Privately-Owned	Available	Not Used in Prior Housing Element	0	0	0.01706893	0.01706893	0	0	0	139-SA231	2	Northeast Los Angeles			Above Moderate
LOS ANGELES	2447 N EASTERN AVE	90032	5214020002	Low Residential	RD2-1	0	21	0.059687849	Residential - Single Family Residence	YES - Current	NO - Privately-Owned	Available	Not Used in Prior Housing Element	0	0	0.049781528	0.049781528	1	1*	1*	139-SA233	304	Northeast Los Angeles			Above Moderate
LOS ANGELES	2403 N EASTERN AVE	90032	5214020019	Low Residential	RD2-1	0	21	0.195883666	Residential - Three Units (Any Combination) - 4 Stories or Less	YES - Current	NO - Privately-Owned	Available	Not Used in Prior Housing Element	0	0.158941746	0	0.158941746	3	0	0	138A233	121	Northeast Los Angeles		Yes	Moderate
LOS ANGELES	2409 N EASTERN AVE	90032	5214020026	Low Residential	RD2-1	0	21	0.099365788	Residential - Single Family Residence	YES - Current	NO - Privately-Owned	Available	Not Used in Prior Housing Element	0	0	0.127724612	0.127724612	1	2*	2*	138A233	101	Northeast Los Angeles			Above Moderate
LOS ANGELES	4763 E NORELLE ST	90032	5214020030	Low Residential	RD2-1	0	21	0.183804454	Residential - Double, Duplex, or Two Units - 4 Stories or Less	YES - Current	NO - Privately-Owned	Available	Not Used in Prior Housing Element	0	0.046299756	0	0.046299756	2	3*	3*	138A233	135	Northeast Los Angeles		Yes	Moderate
LOS ANGELES		5214021900		Low Residential	[Q]R1-1D, R1-1	0	1 unit per lot	0.022036638	Miscellaneous - Government Owned Property	YES - Current	YES - City-Owned	Available	Not Used in Prior Housing Element	0	0	0.00080198	0.00080198	0	0	0	139-SA231	61	Northeast Los Angeles			Above Moderate
LOS ANGELES		5214021901		Low Residential	R1-1	0	1 unit per lot	0.013785531	Miscellaneous - Government Owned Property	YES - Current	YES - City-Owned	Available	Not Used in Prior Housing Element	0	0	0.00080198	0.00080198	0	0	0	139-SA231	112	Northeast Los Angeles			Above Moderate
LOS ANGELES		5214021902		Low Residential	R1-1	0	1 unit per lot	0.160365424	Miscellaneous - Government Owned Property	YES - Current	YES - City-Owned	Available	Used in Prior Housing Element - Non-Vacant	0	0	0.00080198	0.00080198	0	0	0	139-SA231	70	Northeast Los Angeles			Above Moderate
LOS ANGELES		5214021902		Low Residential	[Q]R1-1D	0	1 unit per lot	0.230075128	Miscellaneous - Government Owned Property	YES - Current	YES - City-Owned	Available	Used in Prior Housing Element - Non-Vacant	0	0	0.00080198	0.00080198	0	0	0	139-SA231	9	Northeast Los Angeles			Above Moderate
LOS ANGELES		5214021902		Low Residential	R1-1	0	1 unit per lot	0.310444379	Miscellaneous - Government Owned Property	YES - Current	YES - City-Owned	Available	Used in Prior Housing Element - Non-Vacant	0	0	0.00080198	0.00080198	0	0	0	138A231	11	Northeast Los Angeles			Above Moderate
LOS ANGELES		5214021903		Low Residential	R1-1	0	1 unit per lot	0.000625212	Miscellaneous - Government Owned Property	YES - Current	YES - City-Owned	Available	Not Used in Prior Housing Element	0	0	0.00080198	0.00080198	0	0	0	138A231	69	Northeast Los Angeles			Above Moderate
LOS ANGELES		5214021903		Low Residential	RD5-1	0	8	0.01264101	Miscellaneous - Government Owned Property	YES - Current	YES - City-Owned	Available	Not Used in Prior Housing Element	0	0	0.00080198	0.00080198	0	0	0	138A231	29	Northeast Los Angeles			Above Moderate
LOS ANGELES	4104 E ABNER ST	90032	5215001001	Low Medium II Residential	RD2-1	0	21	0.483271923	Residential - Five or More Units or Apartments (Any Combination) - 4 Stories or Less	YES - Current	NO - Privately-Owned	Available	Not Used in Prior Housing Element	0	0.224350047	0	0.224350047	10	0	0	135A227	7	Northeast Los Angeles		Yes	Moderate
LOS ANGELES	4110 E ABNER ST	90032	5215001002	Low Medium II Residential	RD2-1	0	21	0.187655751	Residential - Four Units (Any Combination) - 4 Stories or Less	YES - Current	NO - Privately-Owned	Available	Not Used in Prior Housing Element	0	0.125225866	0	0.125225866	4	0	0	135A227	9	Northeast Los Angeles		Yes	Moderate
LOS ANGELES	4116 E ABNER ST	90032	5215001003	Low Medium II Residential	RD2-1	0	21	0.180160018	Residential - Single Family Residence	YES - Current	NO - Privately-Owned	Available	Not Used in Prior Housing Element	0	0.07983942	0	0.07983942	1	3*	3*	135A227	8	Northeast Los Angeles			Moderate
LOS ANGELES	4120 E ABNER ST	90032	5215001004	Low Medium II Residential	RD2-1	0	21	0.192150769	Residential - Three Units (Any Combination) - 4 Stories or Less	YES - Current	NO - Privately-Owned	Available	Not Used in Prior Housing Element	0	0.153190422	0	0.153190422	3	0	0	135A227	10	Northeast Los Angeles		Yes	Moderate
LOS ANGELES	4128 E ABNER ST	90032	5215001005	Low Medium II Residential	RD2-1	0	21	0.192110514	Residential - Double, Duplex, or Two Units - 4 Stories or Less	YES - Current	NO - Privately-Owned	Available	Not Used in Prior Housing Element	0	0.080813235	0	0.080813235	2	0	0	135A227	11	Northeast Los Angeles		Yes	Moderate
LOS ANGELES	4202 E ABNER ST	90032	5215001007	Low Medium II Residential	RD2-1	0	21	0.192148958	Residential - Three Units (Any Combination) - 4 Stories or Less	YES - Current	NO - Privately-Owned	Available	Not Used in Prior Housing Element	0	0.065921539	0	0.065921539	3	0	0	135A229	30	Northeast Los Angeles		Yes	Moderate
LOS ANGELES	4206 E ABNER ST	90032	5215001008	Low Medium II Residential	RD2-1	0	21	0.192150233	Residential - Double, Duplex, or Two Units - 4 Stories or Less	YES - Current	NO - Privately-Owned	Available	Not Used in Prior Housing Element	0	0.187213516	0	0.187213516	2	0	0	135A229	31	Northeast Los Angeles		Yes	Moderate
LOS ANGELES	4214 E ABNER ST	90032	5215001009	Low Medium II Residential	RD2-1	0	21	0.192147813	Residential - Three Units (Any Combination) - 4 Stories or Less	YES - Current	NO - Privately-Owned	Available	Not Used in Prior Housing Element	0	0.153190422	0	0.153190422	3	0	0	135A229	33	Northeast Los Angeles		Yes	Moderate
LOS ANGELES	4220 E ABNER ST	90032	5215001010	Low Medium II Residential	RD2-1	0	21	0.192150452	Residential - Four Units (Any Combination) - 4 Stories or Less	YES - Current	NO - Privately-Owned	Available	Not Used in Prior Housing Element	0	0.053750634	0	0.053750634	4	0	0	135A229	35	Northeast Los Angeles		Yes	Moderate
LOS ANGELES	4226 E ABNER ST	90032	5215001011	Low Medium II Residential	RD2-1	0	21	0.192148958	Residential - Three Units (Any Combination) - 4 Stories or Less	YES - Current	NO - Privately-Owned	Available	Not Used in Prior Housing Element	0	0.153190422	0	0.153190422	3	0	0	135A229	38	Northeast Los Angeles		Yes	Moderate
LOS ANGELES	4200 E HATFIELD PL	90032	5215002009	Low Medium II Residential	R2-1	0	17	0.18204777	Residential - Double, Duplex, or Two Units - 4 Stories or Less	YES - Current	NO - Privately-Owned	Available	Not Used in Prior Housing Element	0	0.131697667	0	0.131697667	2	3*	3*	136-SA229	228	Northeast Los Angeles		Yes	Moderate
LOS ANGELES	4208 E HATFIELD PL	90032	5215002010	Low Medium II Residential	R2-1	0	17	0.182047958	Residential - Single Family Residence - Pool	YES - Current	NO - Privately-Owned	Available	Not Used in Prior Housing Element	0	0.097567481	0	0.097567481	1	3*	3*	136-SA229	230	Northeast Los Angeles			Moderate
LOS ANGELES	4214 E HATFIELD PL	90032	5215002011	Low Medium II Residential	R2-1	0	17	0.182048472	Residential - Single Family Residence	YES - Current	NO - Privately-Owned	Available	Not Used in Prior Housing Element	0	0.097567481	0	0.097567481	1	3*	3*	136-SA229	233	Northeast Los Angeles			Moderate
LOS ANGELES	4220 E HATFIELD PL	90032	5215002012	Low Medium II Residential	R2-1	0	17	0.18204846	Residential - Double, Duplex, or Two Units - 4 Stories or Less	YES - Current	NO - Privately-Owned	Available	Not Used in Prior Housing Element	0	0.131697667	0	0.131697667	2	3*	3*	136-SA229	235	Northeast Los Angeles		Yes	Moderate
LOS ANGELES	4226 E HATFIELD PL	90032	5215002013	Low Medium II Residential	R2-1	0	17	0.182048175	Residential - Double, Duplex, or Two Units - 4 Stories or Less	YES - Current	NO - Privately-Owned	Available	Not Used in Prior Housing Element	0	0.131697667	0	0.131697667	2	3*	3*	136-SA229	236	Northeast Los Angeles		Yes	Moderate
LOS ANGELES	4234 E HATFIELD PL	90032	5215002014	Low Medium II Residential	R2-1	0	17	0.215271559	Residential - Single Family Residence - Pool	YES - Current	NO - Privately-Owned	Available	Not Used in Prior Housing Element	0	0.07983942	0	0.07983942	1	3*	3*	136-SA229	242	Northeast Los Angeles			Moderate
LOS ANGELES	4235 E ABNER ST	90032	5215002015	Low Medium II Residential	RD2-1	0	21	0.193718916	Residential - Four Units (Any Combination) - 4 Stories or Less	YES - Current	NO - Privately-Owned	Available	Not Used in Prior Housing Element	0	0.125225866	0	0.125225866	4	0	0	135A229	18	Northeast Los Angeles		Yes	Moderate
LOS ANGELES	4221 E ABNER ST	90032	5215002017	Low Medium II Residential	RD2-1	0	21	0.185003174	Residential - Double, Duplex, or Two Units - 4 Stories or Less	YES - Current	NO - Privately-Owned	Available	Not Used in Prior Housing Element	0	0.187213516	0	0.187213516	2	0	0	135A229	13	Northeast Los Angeles		Yes	Moderate
LOS ANGELES	4219 E ABNER ST	90032	5215002018	Low Medium II Residential	RD2-1	0	21	0.185023277	Residential - Four Units (Any Combination) - 4 Stories or Less	YES - Current	NO - Privately-Owned	Available	Not Used in Prior Housing Element	0	0.053750634	0	0.053750634	4	0	0	135A229	501	Northeast Los Angeles		Yes	Moderate
LOS ANGELES	4207 E ABNER ST	90032	5215002019	Low Medium II Residential	RD2-1	0	21	0.185044439	Residential - Three Units (Any Combination) - 4 Stories or Less	YES - Current	NO - Privately-Owned	Available	Not Used in Prior Housing Element	0	0.153190422	0	0.153190422	3	0	0	135A229	10	Northeast Los Angeles		Yes	Moderate
LOS ANGELES	4201 E ABNER ST	90032	5215002020	Low Medium II Residential	RD2-1	0	21	0.185062705	Residential - Double, Duplex, or Two Units - 4 Stories or Less	YES - Current	NO - Privately-Owned	Available	Not Used in Prior Housing Element	0	0.187213516	0	0.187213516	2	0	0	136-SA229	254	Northeast Los Angeles		Yes	Moderate
LOS ANGELES	4145 E ABNER ST	90032	5215002021	Low Medium II Residential	RD2-1	0	21	0.185084073	Residential - Four Units (Any Combination) - 4 Stories or Less	YES - Current	NO - Privately-Owned	Available	Not Used in Prior Housing Element	0	0.125225866	0	0.125225866	4	0	0	136-SA229	250	Northeast Los Angeles		Yes	Moderate
LOS ANGELES	4137 E ABNER ST	90032	5215002022	Low Medium II Residential	RD2-1	0	21	0.185104192	Residential - Double, Duplex, or Two Units - 4 Stories or Less	YES - Current	NO - Privately-Owned	Available	Not Used in Prior Housing Element	0	0.113310432	0	0.113310432	2	0	0	136-SA229	248	Northeast Los Angeles			Moderate
LOS ANGELES	4129 E ABNER ST	90032	5215002023	Low Medium II Residential	RD2-1	0	21	0.184828679	Residential - Four Units (Any Combination) - 4 Stories or Less	YES - Current	NO - Privately-Owned	Available	Not Used in Prior Housing Element	0	0.04203856	0	0.04203856	4	0	0	136-SA229	246	Northeast Los Angeles		Yes	Moderate
LOS ANGELES	4123 E ABNER ST	90032	5215002024	Low Medium II Residential	RD2-1	0	21	0.185069737	Residential - Five or More Units or Apartments (Any Combination) - 4 Stories or Less	YES - Current	NO - Privately-Owned	Available	Not Used in Prior Housing Element	0	0.034253258	0	0.034253258	5	0	0	136-SA227	84	Northeast Los Angeles		Yes	Moderate
LOS ANGELES	4117 E ABNER ST	90032	5215002025	Low Medium II Residential	RD2-1	0	21	0.184873245	Residential - Single Family Residence	YES - Current	NO - Privately-Owned	Available	Not Used in Prior Housing Element	0	0.313214135	0	0.313214135	1	0

LOS ANGELES		5215014006	Low Residential	R1-1	0	1 unit per lot	0.037268345	Commercial - Parking Lot (Commercial Use Property) - Lots - Patron or Employee - One Story	YES - Current	NO - Privately-Owned	Available	Not Used in Prior Housing Element	0	0	0.003022964	0.003022964	0	0	0	136-5A229	245	Northeast Los Angeles			Above Moderate
LOS ANGELES		5215017028	Low Residential	R1-1	0	1 unit per lot	0.012626673	Residential - Single Family Residence - Vacant Land	YES - Current	NO - Privately-Owned	Available	Not Used in Prior Housing Element	0	0	0.034366894	0.034366894	0	0	0	135A229	126	Northeast Los Angeles			Above Moderate
LOS ANGELES		5215017030	Low Residential	R1-1	0	1 unit per lot	0.011478782	Residential - Single Family Residence - Vacant Land	YES - Current	NO - Privately-Owned	Available	Not Used in Prior Housing Element	0	0	0.034366894	0.034366894	0	0	0	135A229	138	Northeast Los Angeles			Above Moderate
LOS ANGELES	4572 E CATALPA ST	90032	5215022017	Low Medium II Residential	RD2-1	0	21	0.113384198	Residential - Single Family Residence	YES - Current	NO - Privately-Owned	Available	Not Used in Prior Housing Element	0	0	0.102024713	0.102024713	1	2*	2*	135A231	301	Northeast Los Angeles			Above Moderate
LOS ANGELES	4578 E CATALPA ST	90032	5215022017	Low Medium II Residential	RD2-1	0	21	0.117227269	Residential - Single Family Residence	YES - Current	NO - Privately-Owned	Available	Not Used in Prior Housing Element	0	0	0.102024713	0.102024713	1	2*	2*	135A231	298	Northeast Los Angeles			Above Moderate
LOS ANGELES	4566 E CATALPA ST	90032	5215022018	Low Medium II Residential	RD2-1	0	21	0.113383788	Residential - Double, Duplex, or Two Units - 4 Stories or Less	YES - Current	NO - Privately-Owned	Available	Not Used in Prior Housing Element	0	0	0.125258517	0.125258517	2	2*	2*	135A231	304	Northeast Los Angeles	Yes		Above Moderate
LOS ANGELES	4564 E CATALPA ST	90032	5215022019	Low Medium II Residential	RD2-1	0	21	0.113384408	Residential - Double, Duplex, or Two Units - 4 Stories or Less	YES - Current	NO - Privately-Owned	Available	Not Used in Prior Housing Element	0	0	0.003363238	0.003363238	2	2*	2*	135A231	310	Northeast Los Angeles			Above Moderate
LOS ANGELES	4560 E CATALPA ST	90032	5215022020	Low Medium II Residential	RD2-1	0	21	0.115038489	Residential - Single Family Residence	YES - Current	NO - Privately-Owned	Available	Not Used in Prior Housing Element	0	0	0.095519391	0.095519391	1	2*	2*	135A231	312	Northeast Los Angeles			Above Moderate
LOS ANGELES	4558 E CATALPA ST	90032	5215022021	Low Medium II Residential	RD2-1	0	21	0.115040369	Residential - Double, Duplex, or Two Units - 4 Stories or Less	YES - Current	NO - Privately-Owned	Available	Not Used in Prior Housing Element	0	0	0.125258517	0.125258517	2	2*	2*	135A231	314	Northeast Los Angeles	Yes		Above Moderate
LOS ANGELES	4548 E CATALPA ST	90032	5215022023	Low Medium II Residential	RD2-1	0	21	0.11503667	Residential - Single Family Residence	YES - Current	NO - Privately-Owned	Available	Not Used in Prior Housing Element	0	0	0.095519391	0.095519391	1	2*	2*	135A231	315	Northeast Los Angeles			Above Moderate
LOS ANGELES	4544 E CATALPA ST	90032	5215022024	Low Medium II Residential	RD2-1	0	21	0.115031402	Residential - Single Family Residence	YES - Current	NO - Privately-Owned	Available	Not Used in Prior Housing Element	0	0	0.095519391	0.095519391	1	2*	2*	135A231	313	Northeast Los Angeles			Above Moderate
LOS ANGELES	4540 E CATALPA ST	90032	5215022025	Low Medium II Residential	RD2-1	0	21	0.115031247	Residential - Single Family Residence	YES - Current	NO - Privately-Owned	Available	Not Used in Prior Housing Element	0	0	0.095519391	0.095519391	1	2*	2*	135A231	311	Northeast Los Angeles			Above Moderate
LOS ANGELES	4532 E CATALPA ST	90032	5215022027	Low Medium II Residential	RD2-1	0	21	0.130192341	Residential - Single Family Residence	YES - Current	NO - Privately-Owned	Available	Not Used in Prior Housing Element	0	0	0.095519391	0.095519391	1	2*	2*	135A231	302	Northeast Los Angeles			Above Moderate
LOS ANGELES	1817 N DEL PASO AVE	90032	5215027011	Low Medium II Residential	RD2-1	0	21	0.133581743	Residential - Single Family Residence	YES - Current	NO - Privately-Owned	Available	Not Used in Prior Housing Element	0	0	0.095519391	0.095519391	1	2*	2*	135A231	233	Northeast Los Angeles			Above Moderate
LOS ANGELES	4644 E CATALPA ST	90032	5215027013	Low Medium II Residential	RD2-1	0	21	0.110228447	Residential - Double, Duplex, or Two Units - 4 Stories or Less	YES - Current	NO - Privately-Owned	Available	Not Used in Prior Housing Element	0	0	0.125258517	0.125258517	2	2*	2*	135A231	248	Northeast Los Angeles	Yes		Above Moderate
LOS ANGELES	4640 E CATALPA ST	90032	5215027014	Low Medium II Residential	RD2-1	0	21	0.110222562	Residential - Double, Duplex, or Two Units - 4 Stories or Less	YES - Current	NO - Privately-Owned	Available	Not Used in Prior Housing Element	0	0	0.125258517	0.125258517	2	2*	2*	135A231	255	Northeast Los Angeles	Yes		Above Moderate
LOS ANGELES	4634 E CATALPA ST	90032	5215027015	Low Medium II Residential	RD2-1	0	21	0.110219157	Residential - Single Family Residence	YES - Current	NO - Privately-Owned	Available	Not Used in Prior Housing Element	0	0	0.095519391	0.095519391	1	2*	2*	135A231	261	Northeast Los Angeles			Above Moderate
LOS ANGELES	4630 E CATALPA ST	90032	5215027016	Low Medium II Residential	RD2-1	0	21	0.112619441	Residential - Double, Duplex, or Two Units - 4 Stories or Less	YES - Current	NO - Privately-Owned	Available	Not Used in Prior Housing Element	0	0	0.125258517	0.125258517	2	2*	2*	135A231	268	Northeast Los Angeles	Yes		Above Moderate
LOS ANGELES	4626 E CATALPA ST	90032	5215027017	Low Medium II Residential	RD2-1	0	21	0.113374452	Residential - Single Family Residence	YES - Current	NO - Privately-Owned	Available	Not Used in Prior Housing Element	0	0	0.095519391	0.095519391	1	2*	2*	135A231	272	Northeast Los Angeles			Above Moderate
LOS ANGELES	4622 E CATALPA ST	90032	5215027018	Low Medium II Residential	RD2-1	0	21	0.113373968	Residential - Single Family Residence	YES - Current	NO - Privately-Owned	Available	Not Used in Prior Housing Element	0	0	0.095519391	0.095519391	1	2*	2*	135A231	275	Northeast Los Angeles			Above Moderate
LOS ANGELES	4620 E CATALPA ST	90032	5215027019	Low Medium II Residential	RD2-1	0	21	0.113373077	Residential - Single Family Residence	YES - Current	NO - Privately-Owned	Available	Not Used in Prior Housing Element	0	0	0.040050437	0.040050437	1	2*	2*	135A231	279	Northeast Los Angeles			Above Moderate
LOS ANGELES	4614 E CATALPA ST	90032	5215027020	Low Medium II Residential	RD2-1	0	21	0.113374063	Residential - Double, Duplex, or Two Units - 4 Stories or Less	YES - Current	NO - Privately-Owned	Available	Not Used in Prior Housing Element	0	0	0.03377069	0.03377069	2	2*	2*	135A231	280	Northeast Los Angeles	Yes		Above Moderate
LOS ANGELES	4606 E CATALPA ST	90032	5215027022	Low Medium II Residential	RD2-1	0	21	0.113372437	Residential - Single Family Residence	YES - Current	NO - Privately-Owned	Available	Not Used in Prior Housing Element	0	0	0.095519391	0.095519391	1	2*	2*	135A231	287	Northeast Los Angeles			Above Moderate
LOS ANGELES	4600 E CATALPA ST	90032	5215027023	Low Medium II Residential	RD2-1	0	21	0.126430243	Residential - Single Family Residence	YES - Current	NO - Privately-Owned	Available	Not Used in Prior Housing Element	0	0	0.095519391	0.095519391	1	2*	2*	135A231	290	Northeast Los Angeles			Above Moderate
LOS ANGELES	4742 E CATALPA ST	90032	5215028001	Low Medium II Residential	RD1.5-1	0	29	0.183668931	Residential - Double, Duplex, or Two Units - 4 Stories or Less	YES - Current	NO - Privately-Owned	Available	Not Used in Prior Housing Element	0	0.105515212	0	0.105515212	2	0	0	135A231	116	Northeast Los Angeles	Yes		Moderate
LOS ANGELES		5215028002	Low Medium II Residential	RD1.5-1	0	29	0.120651941	Residential - Double, Duplex, or Two Units - 4 Stories or Less	YES - Current	NO - Privately-Owned	Available	Not Used in Prior Housing Element	0	0.088461781	0	0.088461781	2	3*	3*	135A231	135	Northeast Los Angeles			Moderate
LOS ANGELES	4740 E CATALPA ST	90032	5215028003	Low Medium II Residential	RD1.5-1	0	29	0.12037035	Residential - Single Family Residence - Vacant Land	YES - Current	NO - Privately-Owned	Available	Not Used in Prior Housing Element	0	0.324012852	0	0.324012852	0	3*	3*	135A231	145	Northeast Los Angeles	Yes		Moderate
LOS ANGELES	4722 E CATALPA ST	90032	5215028005	Low Medium II Residential	RD1.5-1	0	29	0.110325204	Residential - Three Units (Any Combination) - 4 Stories or Less	YES - Current	NO - Privately-Owned	Available	Not Used in Prior Housing Element	0	0.01844389	0	0.01844389	3	3*	3*	135A231	169	Northeast Los Angeles	Yes		Moderate
LOS ANGELES	4714 E CATALPA ST	90032	5215028007	Low Medium II Residential	RD1.5-1	0	29	0.110251713	Residential - Single Family Residence	YES - Current	NO - Privately-Owned	Available	Not Used in Prior Housing Element	0	0.097567481	0	0.097567481	1	3*	3*	135A231	188	Northeast Los Angeles			Moderate
LOS ANGELES	4710 E CATALPA ST	90032	5215028008	Low Medium II Residential	RD1.5-1	0	29	0.141712841	Residential - Three Units (Any Combination) - 4 Stories or Less	YES - Current	NO - Privately-Owned	Available	Not Used in Prior Housing Element	0	0.125225866	0	0.125225866	4	0	0	135A231	198	Northeast Los Angeles	Yes		Moderate
LOS ANGELES	4706 E CATALPA ST	90032	5215028009	Low Medium II Residential	RD1.5-1	0	29	0.141713111	Residential - Four Units (Any Combination) - 4 Stories or Less	YES - Current	NO - Privately-Owned	Available	Not Used in Prior Housing Element	0	0.125225866	0	0.125225866	4	0	0	135A231	215	Northeast Los Angeles	Yes		Moderate
LOS ANGELES	4700 E CATALPA ST	90032	5215028010	Low Medium II Residential	RD1.5-1	0	29	0.083607192	Residential - Double, Duplex, or Two Units - 4 Stories or Less	YES - Current	NO - Privately-Owned	Available	Not Used in Prior Housing Element	0	0	0.00794971	0.00794971	2	2*	2*	135A231	222	Northeast Los Angeles	Yes		Above Moderate
LOS ANGELES	1812 N DEL PASO AVE	90032	5215028011	Low Medium II Residential	RD1.5-1	0	29	0.062609485	Residential - Single Family Residence	YES - Current	NO - Privately-Owned	Available	Not Used in Prior Housing Element	0	0	0.040052485	0.040052485	1	1*	1*	135A231	241	Northeast Los Angeles			Above Moderate
LOS ANGELES			5215030900	Low Residential	[Q]R1-1D	0	1 unit per lot	0.002797536	Miscellaneous - Government Owned Property	YES - Current	YES - City-Owned	Available	Not Used in Prior Housing Element	0	0	0.000790589	0.000790589	0	0	0	136-5A231	28	Northeast Los Angeles			Above Moderate
LOS ANGELES			5215030900	Low Residential	[Q]R1-1D	0	1 unit per lot	0.014038929	Miscellaneous - Government Owned Property	YES - Current	YES - City-Owned	Available	Not Used in Prior Housing Element	0	0	0.000790589	0.000790589	0	0	0	136-5A231	32	Northeast Los Angeles			Above Moderate
LOS ANGELES	2241 N EASTERN AVE	90032	5215035047	Low Residential	R1-1	0	1 unit per lot	5.772745412	Institutional - Church - One Story	YES - Current	NO - Privately-Owned	Available	Not Used in Prior Housing Element	0	0	0.14205606	0.14205606	0	0	0	138A231	123	Northeast Los Angeles			Above Moderate
LOS ANGELES			5215035047	Low Residential	R1-1	0	1 unit per lot	0.757340481	Institutional - Church - One Story	YES - Current	NO - Privately-Owned	Available	Not Used in Prior Housing Element	0	0	0.14205606	0.14205606	0	0	0	138A231	135	Northeast Los Angeles			Above Moderate
LOS ANGELES			5215035047	Low Residential	R1-1	0	1 unit per lot	1.061637104	Institutional - Church - One Story	YES - Current	NO - Privately-Owned	Available	Not Used in Prior Housing Element	0	0	0.14205606	0.14205606	0	0	0	138A231	184	Northeast Los Angeles			Above Moderate
LOS ANGELES			5215035047	Low Residential	R1-1	0	1 unit per lot	3.868798231	Institutional - Church - One Story	YES - Current	NO - Privately-Owned	Available	Not Used in Prior Housing Element	0	0	0.14205606	0.14205606	0	0	0	138A231	181	Northeast Los Angeles			Above Moderate
LOS ANGELES			5216007004	Low Residential	[Q]RD5-1D	0	8	0.387536081	Residential - Three Units (Any Combination) - 4 Stories or Less	YES - Current	NO - Privately-Owned	Available	Not Used in Prior Housing Element	0	0.097013861	0	0.097013861	3	3*	3*	138A233	44	Northeast Los Angeles			Moderate
LOS ANGELES			5216007005	Low Residential	[Q]RD5-1D	0	8	0.394186656	Residential - Three Units (Any Combination) - 4 Stories or Less	YES - Current	NO - Privately-Owned	Available	Not Used in Prior Housing Element	0	0.095756179	0	0.095756179	3	3*	3*	138A233	58	Northeast Los Angeles			Moderate
LOS ANGELES	2446 N KINGS PL	90032	5216007038	Low Residential	[Q]RD5-1D	0	8	0.428053138	Residential - Single Family Residence	YES - Current	NO - Privately-Owned	Available	Not Used in Prior Housing Element	0	0.034055278	0	0.034055278	1	3*	3*	139-5A233	295	Northeast Los Angeles			Moderate
LOS ANGELES	2448 N KINGS PL	90032	5216007039	Low Residential	[Q]RD5-1D	0	8	0.444211835	Residential - Single Family Residence	YES - Current	NO - Privately-Owned	Available	Not Used in Prior Housing Element	0	0.034055278	0	0.034055278	1	3*	3*	139-5A233	325	Northeast Los Angeles			Moderate
LOS ANGELES			5216007BRK	Low Residential	[Q]RD5-1D	0	8	1.744476732	Residential - Single Family Residence - Condominium	YES - Current	NO - Privately-Owned	Available	Not Used in Prior Housing Element	0	0.199155164	0	0.199155164	12	0	0	138A233	21	Northeast Los Angeles			Moderate
LOS ANGELES	2518 N EASTERN AVE	90032	5216008009	Low Residential	[Q]RD6-1D	0	7	0.217580014	Residential - Single Family Residence	YES - Current	NO - Privately-Owned	Available	Not Used in Prior Housing Element	0	0	0.040622512	0.040622512	1	1*	1*	139-5A233	185	Northeast Los Angeles			Above Moderate
LOS ANGELES	4818 E KLAMATH PL	90032	5216008902	Low Residential	[Q]RD5-1D	0	8	0.909152135	Miscellaneous - Government Owned Property - Recreation - General	YES - Current	YES - City-Owned	Available	Not Used in Prior Housing Element	0	1.357355118	0	1.357355118	0	0	0	139-5A233	265	Northeast Los Angeles			Moderate
LOS ANGELES	2635 N LOMBARDY BLVD	90032	5216009003	Low Residential	[Q]RD6-1D	0	7	0.182295552	Residential - Single Family Residence	YES - Current	NO - Privately-Owned	Available	Not Used in Prior Housing Element	0	0	0.049781528	0.049781528	1	1*	1*	139-5A233	81	Northeast Los Angeles			Above Moderate
LOS ANGELES	2621 N LOMBARDY BLVD	90032	5216009004	Low Residential	[Q]RD6-1D	0	7	0.152083803	Residential - Single Family Residence	YES - Current	NO - Privately-Owned	Available	Not Used in Prior Housing Element	0	0	0.049781528	0.049781528	1	1*	1*	139-5A233	83	Northeast Los Angeles			Above Moderate
LOS ANGELES	5025 E LA CALANDRIA DR	90032	5216012021	Low Residential	[Q]R1-1D	0	1 unit per lot	0.204144225	Residential - Single Family Residence	YES - Current	NO - Privately-Owned	Available	Not Used in Prior Housing Element	0	0	0.043118438	0.043118438	0	0	0	139-5A233	267	Northeast Los Angeles			Above Moderate
LOS ANGELES	2320 N BELLEGLADE AVE	90032	5216021001	Low Medium II Residential	[Q]RD1.5-1D	0	29	0.110195573	Residential - Single Family Residence	YES - Current	NO - Privately-Owned	Available	Not Used in Prior Housing Element	0	0.041753173	0	0.041753173	1	3*	3*	138A233	188	Northeast Los Angeles			Moderate
LOS ANGELES	5118 E ITHACA AVE	90032	5216021002	Low Medium II Residential	[Q]RD1.5-1D	0	29	0.110201963	Residential - Single Family Residence	YES - Current	NO - Privately-Owned	Available	Not Used in Prior Housing Element	0	0.09893043	0	0.09893043	1	3*	3*	138A233	181	Northeast Los Angeles			Moderate
LOS ANGELES	5122 E ITHACA AVE	90032	5216021003	Low Medium II Residential	[Q]RD1.5-1D	0	29	0.110200758	Residential - Single Family Residence	YES - Current	NO - Privately-Owned	Available	Not Used in Prior Housing Element	0	0.09893043	0	0.09893043	1	3*	3*	138A233	173	Northeast Los Angeles			Moderate
LOS ANGELES			5216021004	Low Medium II Residential	[Q]RD1.5-1D	0	29	0.110201805	Residential - Single Family Residence	YES - Current	NO - Privately-Owned	Available	Not Used in Prior Housing Element	0	0.09893043	0	0.09893043	1	3*	3*	138A235	173	Northeast Los Angeles			Moderate
LOS ANGELES	5130 E ITHACA AVE	90032	5216021005	Low Medium II Residential	[Q]RD1.5-1D	0	29	0.110199953	Residential - Double, Duplex, or Two Units - 4 Stories or Less	YES - Current	NO - Privately-Owned	Available	Not Used in Prior Housing Element	0	0.037793013	0	0.037793013	2	3*	3*	138A235	164	Northeast Los Angeles			Moderate
LOS ANGELES	5134 E ITHACA AVE	90032	5216021006	Low Medium II Residential	[Q]RD1.5-1D	0	29	0.110202008	Residential - Double, Duplex, or Two Units - 4 Stories or Less	YES - Current	NO - Privately-Owned	Available	Not Used in Prior Housing Element	0	0.037793013	0	0.037793013	2	3*	3*	138A235	155	Northeast Los Angeles			Moderate
LOS ANGELES	5140 E ITHACA AVE	90032	5216021007	Low Medium II Residential	[Q]RD1.5-1D	0	29	0.110202008	Residential - Double, Duplex, or Two Units - 4 Stories or Less	YES - Current	NO - Privately-Owned	Available	Not Used in Prior Housing Element	0	0.037793013	0	0.037793013	2	3*	3*	138A235	146	Northeast Los Angeles			Moderate
LOS ANGELES	5142 E ITHACA AVE	90032	5216021008	Low Medium II Residential	[Q]RD1.5-1D	0	29	0.110200799	Residential - Single Family Residence	YES - Current	NO - Privately-Owned	Available	Not Used in Prior Housing Element	0	0.09893043	0	0.09893043	1	3*	3*	138A235	140	Northeast Los Angeles			Moderate
LOS ANGELES	5150 E ITHACA AVE	90032	5216021010	Low Medium II Residential	[Q]RD1.5-1D	0	29	0.110200793	Residential - Three Units (Any Combination) - 4 Stories or Less	YES - Current	NO - Privately-Owned	Available	Not Used in Prior Housing Element	0	0.005157078	0	0.005157078	3	3*	3*	138A235	128	Northeast Los Angeles			Moderate
LOS ANGELES	5154 E ITHACA AVE	90032	5216021011	Low Medium II Residential	[Q]RD1.5-1D	0	29	0.110202008	Residential - Three Units (Any Combination) - 4 Stories or Less	YES - Current	NO - Privately-Owned	Available	Not Used in Prior Housing Element	0	0.005157078	0	0.005157078	3	3*	3*	138A235	121	Northeast Los Angeles			Moderate
LOS ANGELES	5158 E ITHACA AVE	90032	5216021012	Low Medium II Residential	[Q]RD1.5-1D	0	29	0.110200799	Residential - Double, Duplex, or Two Units - 4 Stories or Less	YES - Current	NO - Privately-Owned	Available	Not Used in Prior Housing Element	0	0.037793013	0	0.037793013	2	3*	3*	138A235	115	Northeast Los Angeles			Moderate
LOS ANGELES	5166 E ITHACA AVE	90032	5216021014	Low Medium II Residential	[Q]RD1.5-1D	0	29	0.110200793	Residential - Double, Duplex, or Two Units - 4 Stories or Less	YES - Current	NO - Privately-Owned	Available	Not Used in Prior Housing Element	0	0.036424127	0	0.036424127	2	3*	3*	138A235	91	Northeast Los Angeles	Yes		Moderate
LOS ANGELES	5170 E ITHACA AVE	90032	5216021015	Low Medium II Residential	[Q]RD1.5-1D	0	29	0.110200793	Residential - Single Family Residence	YES - Current	NO - Privately-Owned	Available	Not Used in Prior Housing Element	0	0.09893043	0	0.09893043	1	3*	3*	138A235	87	Northeast Los Angeles			Moderate
LOS ANGELES	5176 E ITHACA AVE	90032	5216021016	Low Medium II Residential	[Q]RD1.5-1D	0	29	0.110200799	Residential - Double, Duplex, or Two Units - 4 Stories or Less	YES - Current	NO - Privately-Owned	Available	Not Used in Prior Housing Element	0	0.056715828	0	0.056715828	2	3*	3*	138A235	78	Northeast Los Angeles	Yes		Moderate
LOS ANGELES	5178 E ITHACA AVE	90032	5216021017	Low Medium II Residential	[Q]RD1.5-1D	0	29	0.110201193	Residential - Single Family Residence	YES - Current	NO - Privately-Owned	Available	Not Used in Prior Housing Element	0	0.09893043	0	0.09893043	1	3*	3*	138A235	72	Northeast Los Angeles			Moderate
LOS ANGELES	5182 E ITHACA AVE	90032	5216021018	Low Medium II Residential	[Q]RD1.5-1D	0	29	0.110201608	Residential - Single Family Residence	YES - Current	NO - Privately-Owned	Available	Not Used in Prior Housing Element	0	0.09893043	0	0.09893043	1	3*	3*	138A235	65	Northeast Los Angeles			Moderate
LOS ANGELES	5186 E ITHACA AVE	90032	5216021019	Low Medium II Residential	[Q]RD1.5-1D	0	29	0.110201196	Residential - Single Family Residence - Pool	YES - Current	NO - Privately-Owned	Available	Not Used in Prior Housing Element	0	0.09893043	0	0.09893043	1	3*	3*	138A235	60	Northeast Los Angeles			Moderate
LOS ANGELES	5190 E ITHACA AVE	90032	5216021020	Low Medium II Residential	[Q]RD1.5-1D	0	29	0.110200799	Residential - Single Family Residence	YES - Current	NO - Privately-Owned	Available	Not Used in Prior Housing Element	0	0.09893043	0	0.09893043	1	3*	3*	138A235	55	Northeast Los Angeles			Moderate
LOS ANGELES	5194 E ITHACA AVE	90032	5216021021	Low Medium II Residential	[Q]RD1.5-1D	0	29	0.137983159	Residential - Single Family Residence	YES - Current	NO - Privately-Owned	Available	Not Used in Prior Housing Element	0	0.324661064	0	0.324661064	1	0	0	138A235	46	Northeast Los Angeles			Moderate
LOS ANGELES	5050 E ITHACA AVE	90032	5216025021	Low Medium II Residential	[Q]RD1.5-1D	0	29	0.109883199	Residential - Double, Duplex, or Two Units - 4 Stories or Less	YES - Current	NO - Privately-Owned	Available	Not Used in Prior Housing Element	0	0.089701211	0	0.089701211	2	3*	3*	138A233	308	Northeast Los Angeles			Moderate
LOS ANGELES	5060 E ITHACA AVE	90032	5216025022	Low Medium II Residential	[Q]RD1.5-1D	0	29	0.110719938	Residential - Single Family Residence	YES - Current	NO - Privately-Owned	Available	Not Used in Prior Housing Element	0	0.09893043	0	0.09893043	1	3*	3*	138A233	300	Northeast Los Angeles			Moderate
LOS ANGELES	5064 E ITHACA AVE	90032	5216025023	Low Medium II Residential	[Q]RD1.5-1D	0	29	0.098074637	Residential - Single Family Residence - Vacant Land	YES - Current	NO - Privately-Owned	Available	Not Used in Prior Housing Element	0	0	0.230941916	0.230941916	0	2*	2*	138A233	286	Northeast Los Angeles			Above Moderate
LOS ANGELES	5074 E ITHACA AVE	90032	5216025025	Low Medium II Residential	[Q]RD1.5-1D	0	29	0.121718118	Residential - Three Units (Any Combination) - 4 Stories or Less	YES - Current	NO - Privately-Owned	Available	Not Used in Prior Housing Element	0	0.121187174	0	0.121187174	3	3*	3*	138A233	266	Northeast Los Angeles	Yes		Moderate
LOS ANGELES	5078 E ITHACA AVE	90032	5216025026	Low Medium II Residential	[Q]RD1.5-1D	0	29	0.108424256	Residential - Three Units (Any Combination) - 4 Stories or Less	YES - Current	NO - Privately-Owned	Available	Not Used in Prior Housing Element	0	0.018708204	0	0.018708204	3	3*	3*	138A233	260	Northeast Los Angeles	Yes		Moderate
LOS ANGELES	5082 E ITHACA AVE	90032	5216025027	Low Medium II Residential	[Q]RD1.5-1D	0	29	0.110257108	Residential - Three Units (Any Combination) - 4 Stories or Less	YES - Current	NO - Privately-Owned	Available	Not Used in Prior Housing Element	0	0.018708204	0	0.018708204	3	3*	3*	138A233	255	Northeast Los Angeles	Yes		Moderate
LOS ANGELES	5086 E ITHACA AVE	90032	5216025028	Low Medium II Residential	[Q]RD1.5-1D	0	29	0.110332718	Residential - Single Family Residence	YES - Current	NO - Privately-Owned	Available	Not Used in Prior Housing Element	0	0.09893043	0	0.09893043	1	3*	3*	138A233	247	Northeast Los Angeles			Moderate
LOS ANGELES	5090 E ITHACA AVE	90032	5216025029	Low Medium II Residential	[Q]RD1.5-1D	0	29	0.110330283	Residential - Single Family Residence	YES - Current	NO - Privately-Owned	Available	Not Used in Prior Housing Element	0	0.09893043	0	0.09893043	1	3*	3*	138A233	238	Northeast Los Angeles			Moderate
LOS ANGELES	5094 E ITHACA AVE	90032	5216025030	Low Medium II Residential	[Q]RD1.5-1D	0	29	0.110327842	Residential - Single Family Residence	YES - Current	NO - Privately-Owned	Available	Not Used in Prior Housing Element	0	0.09893043	0	0.09893043	1	3*	3*	138A233	232	Northeast Los Angeles			Moderate
LOS ANGELES	5098 E ITHACA AVE	90032	5216025031	Low Medium II Residential	[Q]RD1.5-1D	0	29	0.110325823	Residential - Single Family Residence	YES - Current	NO - Privately-Owned	Available	Not Used in Prior Housing Element	0	0.09893043	0	0.09893043	1	3*	3*	138A233	224	Northeast Los Angeles			Moderate
LOS ANGELES	5104 E ITHACA AVE	90032	5216025032	Low Medium II Residential	[Q]RD1.5-1D	0	29	0.110323788	Residential - Three Units (Any Combination) - 4 Stories or Less	YES - Current	NO - Privately-Owned	Available	Not Used in Prior Housing Element	0	0.121187174	0	0.121187174	3	3*	3*	138A233	217	Northeast Los Angeles	Yes		Moderate
LOS ANGELES	5108 E ITHACA AVE	90032	5216025033	Low Medium II Residential	[Q]RD1.5-1D	0	29	0.110319729	Residential - Double, Duplex, or Two Units - 4 Stories or Less	YES - Current	NO - Privately-Owned	Available	Not Used in Prior Housing Element	0	0.133516872	0	0.133516872	2	3*	3*	138A233	210	Northeast Los Angeles	Yes		Moderate
LOS ANGELES	5112 E ITHACA AVE	90032	5216025034	Low Medium II Residential	[Q]RD1.5-1D	0	29	0.110318109	Residential - Single Family Residence	YES - Current	NO - Privately-Owned	Available	Not Used in Prior Housing Element	0	0.09893043	0	0.09893043	1	3*	3*	138A233	204	Northeast Los Angeles			Moderate
LOS ANGELES	2204 N BRAWLEY ST	90032	5216026001	Low Medium II Residential	[Q]RD2-1D	0	21	0.18446075	Residential - Four Units (Any Combination) - 4 Stories or Less	YES - Current	NO - Privately-Owned	Available	Not Used in Prior Housing Element	0	0.055801976	0	0.055801976	4	0	0	136-5A233	32	Northeast Los Angeles	Yes		Moderate
LOS ANGELES	4909 E DRUID ST	90032	5216026002	Low Medium II Residential	[Q]RD2-1D	0	21	0.12398496	Residential - Single Family Residence	YES - Current	NO - Privately-Owned	Available	Not Used in Prior Housing Element	0	0	0.096868515	0.096868515	1	2*	2*	136-5A233	44	Northeast Los Angeles			Above Moderate
LOS ANGELES	4911 E DRUID ST	90032	5216026003	Low Medium II Residential	[Q]RD2-1D	0	21	0.123984157	Residential - Single Family Residence	YES - Current	NO - Privately-Owned	Available	Not Used in Prior Housing Element	0	0	0.096868515	0.096868515	1	2*	2*	136-5A233	46	Northeast Los Angeles			Above Moderate
LOS ANGELES	4915 E DRUID ST	90032

LOS ANGELES	2715 N PHELPS AVE	90032	5217001021	Low Medium I Residential	[Q]RD3-1D	0	14	0.114755245	Residential - Single Family Residence	YES - Current	NO - Privately-Owned	Available	Not Used in Prior Housing Element	0	0	0.040622512	0.040622512	1	1*	1*	139-5A233	50	Northeast Los Angeles								Above Moderate
LOS ANGELES	4872 E LYNNFIELD ST	90032	5217002016	Low Medium I Residential	[Q]RD3-1D	0	14	0.114492497	Residential - Single Family Residence	YES - Current	NO - Privately-Owned	Available	Not Used in Prior Housing Element	0	0	0.040170056	0.040170056	1	1*	1*	141A233	211	Northeast Los Angeles								Above Moderate
LOS ANGELES	4866 E LYNNFIELD ST	90032	5217002017	Low Medium I Residential	[Q]RD3-1D	0	14	0.114714633	Residential - Single Family Residence	YES - Current	NO - Privately-Owned	Available	Not Used in Prior Housing Element	0	0	0.040170056	0.040170056	1	1*	1*	141A233	212	Northeast Los Angeles								Above Moderate
LOS ANGELES	4862 E LYNNFIELD ST	90032	5217002018	Low Medium I Residential	[Q]RD3-1D	0	14	0.114715353	Residential - Single Family Residence	YES - Current	NO - Privately-Owned	Available	Not Used in Prior Housing Element	0	0	0.040170056	0.040170056	1	1*	1*	141A233	213	Northeast Los Angeles								Above Moderate
LOS ANGELES	2851 N PHELPS AVE	90032	5217002019	Low Medium I Residential	[Q]RD3-1D	0	14	0.099347534	Residential - Single Family Residence	YES - Current	NO - Privately-Owned	Available	Not Used in Prior Housing Element	0	0	0.049329072	0.049329072	1	1*	1*	141A233	230	Northeast Los Angeles								Above Moderate
LOS ANGELES	2837 N PHELPS AVE	90032	5217002022	Low Medium I Residential	[Q]RD3-1D	0	14	0.106232624	Residential - Single Family Residence	YES - Current	NO - Privately-Owned	Available	Not Used in Prior Housing Element	0	0	0.040170056	0.040170056	1	1*	1*	141A233	253	Northeast Los Angeles								Above Moderate
LOS ANGELES	2827 N PHELPS AVE	90032	5217002024	Low Medium I Residential	[Q]RD3-1D	0	14	0.110018719	Residential - Single Family Residence	YES - Current	NO - Privately-Owned	Available	Not Used in Prior Housing Element	0	0	0.040170056	0.040170056	1	1*	1*	141A233	268	Northeast Los Angeles								Above Moderate
LOS ANGELES	2821 N PHELPS AVE	90032	5217002025	Low Medium I Residential	[Q]RD3-1D	0	14	0.111912965	Residential - Single Family Residence	YES - Current	NO - Privately-Owned	Available	Not Used in Prior Housing Element	0	0	0.040622512	0.040622512	1	1*	1*	141A233	277	Northeast Los Angeles								Above Moderate
LOS ANGELES	2841 N PHELPS AVE	90032	5217002028	Low Medium I Residential	[Q]RD3-1D	0	14	0.104338699	Residential - Single Family Residence - Pool	YES - Current	NO - Privately-Owned	Available	Not Used in Prior Housing Element	0	0	0.044422498	0.044422498	1	1*	1*	141A233	240	Northeast Los Angeles								Above Moderate
LOS ANGELES	2845 N PHELPS AVE	90032	5217002028	Low Medium I Residential	[Q]RD3-1D	0	14	0.106202008	Residential - Single Family Residence - Pool	YES - Current	NO - Privately-Owned	Available	Not Used in Prior Housing Element	0	0	0.044422498	0.044422498	1	1*	1*	141A233	234	Northeast Los Angeles								Above Moderate
LOS ANGELES	2722 N CHADWICK CIR	90032	5217003018	Low Residential	[Q]R1-1D	0	1 unit per lot	0.113248724	Residential - Single Family Residence	YES - Current	NO - Privately-Owned	Available	Not Used in Prior Housing Element	0	0	0.000589463	0.000589463	0	0	0	141A233	222	Northeast Los Angeles								Above Moderate
LOS ANGELES	2915 N BUDAU AVE	90032	5217008004	Low Residential	[Q]R1-1D	0	1 unit per lot	0.109887555	Residential - Single Family Residence	YES - Current	NO - Privately-Owned	Available	Not Used in Prior Housing Element	0	0	0.043118438	0.043118438	0	0	0	141A235	327	Northeast Los Angeles								Above Moderate
LOS ANGELES	2850 N ADKINS AVE	90032	5217011004	Low Residential	[Q]R1-1D	0	1 unit per lot	0.112301627	Residential - Single Family Residence	YES - Current	NO - Privately-Owned	Available	Not Used in Prior Housing Element	0	0	0.043118438	0.043118438	0	0	0	139-5A235	42	Northeast Los Angeles								Above Moderate
LOS ANGELES	5258 E ITHACA AVE	90032	5217018002	Low Medium II Residential	[Q]RD1.5-1D	0	29	0.110192385	Residential - Single Family Residence	YES - Current	NO - Privately-Owned	Available	Not Used in Prior Housing Element	0	0.09893043	0	0.09893043	1	3*	3*	139-5A235	351	Northeast Los Angeles								Moderate
LOS ANGELES	5262 E ITHACA AVE	90032	5217018003	Low Medium II Residential	[Q]RD1.5-1D	0	29	0.110193622	Residential - Single Family Residence	YES - Current	NO - Privately-Owned	Available	Not Used in Prior Housing Element	0	0.09893043	0	0.09893043	1	3*	3*	139-5A235	346	Northeast Los Angeles								Moderate
LOS ANGELES	5266 E ITHACA AVE	90032	5217018004	Low Medium II Residential	[Q]RD1.5-1D	0	29	0.110192397	Residential - Single Family Residence	YES - Current	NO - Privately-Owned	Available	Not Used in Prior Housing Element	0	0.09893043	0	0.09893043	1	3*	3*	139-5A235	340	Northeast Los Angeles								Moderate
LOS ANGELES	5278 E ITHACA AVE	90032	5217018006	Low Medium II Residential	[Q]RD1.5-1D	0	29	0.110193211	Residential - Single Family Residence	YES - Current	NO - Privately-Owned	Available	Not Used in Prior Housing Element	0	0.09893043	0	0.09893043	1	3*	3*	139-5A235	319	Northeast Los Angeles								Moderate
LOS ANGELES	5304 E ITHACA AVE	90032	5217018007	Low Medium II Residential	[Q]RD1.5-1D	0	29	0.110192397	Residential - Single Family Residence	YES - Current	NO - Privately-Owned	Available	Not Used in Prior Housing Element	0	0.09893043	0	0.09893043	1	3*	3*	139-5A235	311	Northeast Los Angeles								Moderate
LOS ANGELES	5308 E ITHACA AVE	90032	5217018008	Low Medium II Residential	[Q]RD1.5-1D	0	29	0.110193611	Residential - Single Family Residence	YES - Current	NO - Privately-Owned	Available	Not Used in Prior Housing Element	0	0.09893043	0	0.09893043	1	3*	3*	139-5A235	304	Northeast Los Angeles								Moderate
LOS ANGELES	5312 E ITHACA AVE	90032	5217018009	Low Medium II Residential	[Q]RD1.5-1D	0	29	0.110192797	Residential - Three Units (Any Combination) - 4 Stories or Less	YES - Current	NO - Privately-Owned	Available	Not Used in Prior Housing Element	0	0.121187174	0	0.121187174	3	3*	3*	139-5A235	300	Northeast Los Angeles		Yes	Moderate					
LOS ANGELES	5318 1/2 E ITHACA AVE	90032	5217018010	Low Medium II Residential	[Q]RD1.5-1D	0	29	0.110192808	Residential - Three Units (Any Combination) - 4 Stories or Less	YES - Current	NO - Privately-Owned	Available	Not Used in Prior Housing Element	0	0.007779408	0	0.007779408	3	3*	3*	139-5A235	290	Northeast Los Angeles		Yes	Moderate					
LOS ANGELES	5320 E ITHACA AVE	90032	5217018011	Low Medium II Residential	[Q]RD1.5-1D	0	29	0.110192797	Residential - Double, Duplex, or Two Units - 4 Stories or Less	YES - Current	NO - Privately-Owned	Available	Not Used in Prior Housing Element	0	0.133516872	0	0.133516872	2	3*	3*	139-5A235	274	Northeast Los Angeles		Yes	Moderate					
LOS ANGELES	5328 E ITHACA AVE	90032	5217018013	Low Medium II Residential	[Q]RD1.5-1D	0	29	0.110193845	Residential - Double, Duplex, or Two Units - 4 Stories or Less	YES - Current	NO - Privately-Owned	Available	Not Used in Prior Housing Element	0	0.056715828	0	0.056715828	2	3*	3*	139-5A235	264	Northeast Los Angeles		Yes	Moderate					
LOS ANGELES	5332 E ITHACA AVE	90032	5217018014	Low Medium II Residential	[Q]RD1.5-1D	0	29	0.059903462	Residential - Single Family Residence	YES - Current	NO - Privately-Owned	Available	Not Used in Prior Housing Element	0	0	0.040622512	0.040622512	1	1*	1*	139-5A235	255	Northeast Los Angeles								Above Moderate
LOS ANGELES	2617 N HAVEN ST	90032	5217018015	Low Medium II Residential	[Q]RD1.5-1D	0	29	0.05063676	Residential - Single Family Residence	YES - Current	NO - Privately-Owned	Available	Not Used in Prior Housing Element	0	0	0.049781528	0.049781528	1	1*	1*	139-5A235	267	Northeast Los Angeles								Above Moderate
LOS ANGELES	5202 E ITHACA AVE	90032	5217020021	Low Medium II Residential	[Q]RD1.5-1D	0	29	0.137796472	Residential - Double, Duplex, or Two Units - 4 Stories or Less	YES - Current	NO - Privately-Owned	Available	Not Used in Prior Housing Element	0	0.029699492	0	0.029699492	2	3*	3*	138A235	31	Northeast Los Angeles		Yes	Moderate					
LOS ANGELES	5206 E ITHACA AVE	90032	5217020022	Low Medium II Residential	[Q]RD1.5-1D	0	29	0.110229118	Residential - Single Family Residence	YES - Current	NO - Privately-Owned	Available	Not Used in Prior Housing Element	0	0.041753173	0	0.041753173	1	3*	3*	138A235	23	Northeast Los Angeles								Moderate
LOS ANGELES	5212 E ITHACA AVE	90032	5217020023	Low Medium II Residential	[Q]RD1.5-1D	0	29	0.109924111	Residential - Double, Duplex, or Two Units - 4 Stories or Less	YES - Current	NO - Privately-Owned	Available	Not Used in Prior Housing Element	0	0.056715828	0	0.056715828	2	3*	3*	138A235	17	Northeast Los Angeles		Yes	Moderate					
LOS ANGELES	5216 E ITHACA AVE	90032	5217020024	Low Medium II Residential	[Q]RD1.5-1D	0	29	0.112479242	Residential - Double, Duplex, or Two Units - 4 Stories or Less	YES - Current	NO - Privately-Owned	Available	Not Used in Prior Housing Element	0	0.008603133	0	0.008603133	2	3*	3*	138A235	11	Northeast Los Angeles		Yes	Moderate					
LOS ANGELES	5220 E ITHACA AVE	90032	5217020025	Low Medium II Residential	[Q]RD1.5-1D	0	29	0.118944976	Residential - Single Family Residence	YES - Current	NO - Privately-Owned	Available	Not Used in Prior Housing Element	0	0.041753173	0	0.041753173	1	3*	3*	139-5A235	421	Northeast Los Angeles								Moderate
LOS ANGELES	5224 E ITHACA AVE	90032	5217020026	Low Medium II Residential	[Q]RD1.5-1D	0	29	0.121459625	Residential - Three Units (Any Combination) - 4 Stories or Less	YES - Current	NO - Privately-Owned	Available	Not Used in Prior Housing Element	0	0.121187174	0	0.121187174	3	3*	3*	139-5A235	413	Northeast Los Angeles		Yes	Moderate					
LOS ANGELES	5230 E ITHACA AVE	90032	5217020027	Low Medium II Residential	[Q]RD1.5-1D	0	29	0.121377127	Residential - Single Family Residence	YES - Current	NO - Privately-Owned	Available	Not Used in Prior Housing Element	0	0.09893043	0	0.09893043	1	3*	3*	139-5A235	403	Northeast Los Angeles								Moderate
LOS ANGELES	5234 E ITHACA AVE	90032	5217020028	Low Medium II Residential	[Q]RD1.5-1D	0	29	0.12132572	Residential - Single Family Residence	YES - Current	NO - Privately-Owned	Available	Not Used in Prior Housing Element	0	0.09893043	0	0.09893043	1	3*	3*	139-5A235	392	Northeast Los Angeles								Moderate
LOS ANGELES	2415 N ENDICOTT ST	90032	5217020030	Low Medium II Residential	[Q]RD1.5-1D	0	29	0.068721891	Residential - Single Family Residence	YES - Current	NO - Privately-Owned	Available	Not Used in Prior Housing Element	0	0	0.044874954	0.044874954	1	1*	1*	139-5A235	381	Northeast Los Angeles								Above Moderate
LOS ANGELES		90032	5217020030	Low Medium II Residential	[Q]RD1.5-1D	0	29	0.055124288	Residential - Single Family Residence	YES - Current	NO - Privately-Owned	Available	Not Used in Prior Housing Element	0	0	0.044874954	0.044874954	1	1*	1*	139-5A235	389	Northeast Los Angeles								Above Moderate
LOS ANGELES	3234 N CHADWICK DR	90032	5218001031	Low Medium I Residential	[Q]RD3-1D	0	14	0.107210641	Residential - Single Family Residence	YES - Current	NO - Privately-Owned	Available	Not Used in Prior Housing Element	0	0	0.042958376	0.042958376	1	1*	1*	142-5A235	288	Northeast Los Angeles								Above Moderate
LOS ANGELES	3205 N BUDAU AVE	90032	5218001042	Low Medium I Residential	[Q]RD3-1D	0	14	0.19076809	Residential - Double, Duplex, or Two Units - 4 Stories or Less	YES - Current	NO - Privately-Owned	Available	Not Used in Prior Housing Element	0	0	0.12633765	0.12633765	2	2*	2*	142-5A235	337	Northeast Los Angeles		Yes	Above Moderate					
LOS ANGELES	3209 N BUDAU AVE	90032	5218001043	Low Medium I Residential	[Q]RD3-1D	0	14	0.183234759	Residential - Double, Duplex, or Two Units - 4 Stories or Less	YES - Current	NO - Privately-Owned	Available	Not Used in Prior Housing Element	0	0	0.12633765	0.12633765	2	2*	2*	142-5A235	329	Northeast Los Angeles		Yes	Above Moderate					
LOS ANGELES	3211 N BUDAU AVE	90032	5218001044	Low Medium I Residential	[Q]RD3-1D	0	14	0.175699979	Residential - Single Family Residence	YES - Current	NO - Privately-Owned	Available	Not Used in Prior Housing Element	0	0	0.096189836	0.096189836	1	2*	2*	142-5A235	318	Northeast Los Angeles								Above Moderate
LOS ANGELES	3219 N BUDAU AVE	90032	5218001045	Low Medium I Residential	[Q]RD3-1D	0	14	0.099877784	Residential - Single Family Residence	YES - Current	NO - Privately-Owned	Available	Not Used in Prior Housing Element	0	0	0.049329072	0.049329072	1	1*	1*	142-5A235	303	Northeast Los Angeles								Above Moderate
LOS ANGELES	3223 N BUDAU AVE	90032	5218001046	Low Medium I Residential	[Q]RD3-1D	0	14	0.097714346	Residential - Single Family Residence	YES - Current	NO - Privately-Owned	Available	Not Used in Prior Housing Element	0	0	0.057317084	0.057317084	1	1*	1*	142-5A235	283	Northeast Los Angeles								Above Moderate
LOS ANGELES	3227 N BUDAU AVE	90032	5218001046	Low Medium I Residential	[Q]RD3-1D	0	14	0.107597727	Residential - Single Family Residence	YES - Current	NO - Privately-Owned	Available	Not Used in Prior Housing Element	0	0	0.046710399	0.046710399	1	1*	1*	142-5A235	265	Northeast Los Angeles								Above Moderate
LOS ANGELES	5158 E TEMPLETON ST	90032	5218004035	Low Medium I Residential	[Q]RD3-1D	0	14	0.166278973	Residential - Double, Duplex, or Two Units - 4 Stories or Less	YES - Current	NO - Privately-Owned	Available	Not Used in Prior Housing Element	0	0	0.052786008	0.052786008	2	2*	2*	142-5A235	238	Northeast Los Angeles		Yes	Above Moderate					
LOS ANGELES	5154 E TEMPLETON ST	90032	5218004036	Low Medium I Residential	[Q]RD3-1D	0	14	0.079390377	Residential - Single Family Residence	YES - Current	NO - Privately-Owned	Available	Not Used in Prior Housing Element	0	0	0.049329072	0.049329072	1	1*	1*	142-5A235	249	Northeast Los Angeles								Above Moderate
LOS ANGELES	5150 E TEMPLETON ST	90032	5218004037	Low Medium I Residential	[Q]RD3-1D	0	14	0.083385846	Residential - Single Family Residence	YES - Current	NO - Privately-Owned	Available	Not Used in Prior Housing Element	0	0	0.049329072	0.049329072	1	1*	1*	142-5A235	254	Northeast Los Angeles								Above Moderate
LOS ANGELES	5136 E TEMPLETON ST	90032	5218004039	Low Medium I Residential	[Q]RD3-1D	0	14	0.16595095	Residential - Single Family Residence	YES - Current	NO - Privately-Owned	Available	Not Used in Prior Housing Element	0	0	0.096189836	0.096189836	1	2*	2*	142-5A235	278	Northeast Los Angeles								Above Moderate
LOS ANGELES	5128 E TEMPLETON ST	90032	5218004041	Low Medium I Residential	[Q]RD3-1D	0	14	0.187022091	Residential - Single Family Residence	YES - Current	NO - Privately-Owned	Available	Not Used in Prior Housing Element	0	0	0.096189836	0.096189836	1	2*	2*	142-5A235	308	Northeast Los Angeles								Above Moderate
LOS ANGELES	5124 E TEMPLETON ST	90032	5218005029	Low Medium I Residential	[Q]RD3-1D	0	14	0.192356702	Residential - Single Family Residence	YES - Current	NO - Privately-Owned	Available	Not Used in Prior Housing Element	0	0	0.096189836	0.096189836	1	2*	2*	142-5A235	324	Northeast Los Angeles								Above Moderate
LOS ANGELES	5120 E TEMPLETON ST	90032	5218005030	Low Medium I Residential	[Q]RD3-1D	0	14	0.196993392	Residential - Double, Duplex, or Two Units - 4 Stories or Less	YES - Current	NO - Privately-Owned	Available	Not Used in Prior Housing Element	0	0	0.134926236	0.134926236	2	2*	2*	142-5A235	331	Northeast Los Angeles		Yes	Above Moderate					
LOS ANGELES	5116 E TEMPLETON ST	90032	5218005031	Low Medium I Residential	[Q]RD3-1D	0	14	0.20450251	Residential - Double, Duplex, or Two Units - 4 Stories or Less	YES - Current	NO - Privately-Owned	Available	Not Used in Prior Housing Element	0	0	0.027229216	0.027229216	2	2*	2*	142-5A235	335	Northeast Los Angeles		Yes	Above Moderate					
LOS ANGELES	5102 E TEMPLETON ST	90032	5218005034	Low Medium I Residential	[Q]RD3-1D	0	14	0.289757283	Residential - Four Units (Any Combination) - 4 Stories or Less	YES - Current	NO - Privately-Owned	Available	Not Used in Prior Housing Element	0	0.161305293	0	0.161305293	4	0	0	142-5A235	350	Northeast Los Angeles		Yes	Moderate					
LOS ANGELES			5218005035	Low Medium I Residential	[Q]RD3-1D	0	14	0.264464294	Residential - Single Family Residence	YES - Current	NO - Privately-Owned	Available	Not Used in Prior Housing Element	0	0.120763099	0	0.120763099	1	3*	3*	141A235	10	Northeast Los Angeles								Moderate
LOS ANGELES	5036 E TEMPLETON ST	90032	5218005037	Low Medium I Residential	[Q]RD3-1D	0	14	0.264462292	Residential - Three Units (Any Combination) - 4 Stories or Less	YES - Current	NO - Privately-Owned	Available	Not Used in Prior Housing Element	0	0.062192452	0	0.062192452	3	3*	3*	141A235	13	Northeast Los Angeles		Yes	Moderate					
LOS ANGELES	5028 E TEMPLETON ST	90032	5218005038	Low Medium I Residential	[Q]RD3-1D	0	14	0.264461436	Residential - Double, Duplex, or Two Units - 4 Stories or Less	YES - Current	NO - Privately-Owned	Available	Not Used in Prior Housing Element	0	0.02892215	0	0.02892215	2	3*	3*	141A235	15	Northeast Los Angeles								Moderate
LOS ANGELES	5024 E TEMPLETON ST	90032	5218005039	Low Medium I Residential	[Q]RD3-1D	0	14	0.264462222	Residential - Three Units (Any Combination) - 4 Stories or Less	YES - Current	NO - Privately-Owned	Available	Not Used in Prior Housing Element	0	0.148278487	0	0.148278487	3	3*	3*	141A235	19	Northeast Los Angeles		Yes	Moderate					
LOS ANGELES	5020 E TEMPLETON ST	90032	5218005040	Low Medium I Residential	[Q]RD3-1D	0	14	0.264463572	Residential - Single Family Residence	YES - Current	NO - Privately-Owned	Available	Not Used in Prior Housing Element	0	0.120763099	0	0.120763099	1	3*	3*	141A235	24	Northeast Los Angeles								Moderate
LOS ANGELES	5110 E TEMPLETON ST	90032	5218005054	Low Medium I Residential	[Q]RD3-1D	0	14	0.221469346	Residential - Three Units (Any Combination) - 4 Stories or Less	YES - Current	NO - Privately-Owned	Available	Not Used in Prior Housing Element	0	0.076360694	0	0.076360694	3	3*	3*	142-5A235	342	Northeast Los Angeles		Yes	Moderate					
LOS ANGELES	5038 E TEMPLETON ST	90032	5218005055	Low Medium I Residential	[Q]RD3-1D	0	14	0.262257774	Residential - Three Units (Any Combination) - 4 Stories or Less	YES - Current	NO - Privately-Owned	Available	Not Used in Prior Housing Element	0	0.062192452	0	0.062192452	3	3*	3*	141A235	11	Northeast Los Angeles		Yes	Moderate					
LOS ANGELES	5012 E TEMPLETON ST	90032	5218006029	Low Medium I Residential	[Q]RD3-1D	0	14	0.264463373	Residential - Single Family Residence	YES - Current	NO - Privately-Owned	Available	Not Used in Prior Housing Element	0	0.120763099	0	0.120763099	1	3*	3*	141A235	33	Northeast Los Angeles								Moderate
LOS ANGELES	5008 E TEMPLETON ST	90032	5218006030	Low Medium I Residential	[Q]RD3-1D	0	14	0.264463373	Residential - Three Units (Any Combination) - 4 Stories or Less	YES - Current	NO - Privately-Owned	Available	Not Used in Prior Housing Element	0	0.039630604	0	0.039630604	3	3*	3*	141A235	35	Northeast Los Angeles		Yes	Moderate					
LOS ANGELES	5000 E TEMPLETON ST	90032	5218006031	Low Medium I Residential	[Q]RD3-1D	0	14	0.509445306	Residential - Single Family Residence	YES - Current	NO - Privately-Owned	Available	Not Used in Prior Housing Element	0	0.74394114	0	0.74394114	1	0	0	141A235	39	Northeast Los Angeles								Moderate
LOS ANGELES	4986 E TEMPLETON ST	90032	5218006044	Low Medium I Residential	[Q]RD3-1D	0	14	0.103910906	Residential - Single Family Residence	YES - Current	NO - Privately-Owned	Available	Not Used in Prior Housing Element	0	0	0.042958376	0.042958376	1	1*	1*	141A235	42	Northeast Los Angeles								Above Moderate
LOS ANGELES	3132 N PUEBLO AVE	90032	5218006045	Low Medium I Residential	[Q]RD3-1D	0	14	0.138175152	Residential - Single Family Residence	YES - Current	NO - Privately-Owned	Available	Not Used in Prior Housing Element	0	0	0.121778154	0.121778154	1	2*	2*	141A235	46	Northeast Los Angeles								Above Moderate
LOS ANGELES	3120 N PUEBLO AVE	90032	5218006047	Low Medium I Residential	[Q]RD3-1D	0	14	0.172175672	Residential - Single Family Residence	YES - Current	NO - Privately-Owned	Available	Not Used in Prior Housing Element	0	0	0.096189836	0.096189836	1	2*	2*	141A235	72	Northeast Los Angeles								Above Moderate
LOS ANGELES	3116 N PUEBLO AVE	90032	5218006048	Low Medium I Residential	[Q]RD3-1D	0	14	0.172175672	Residential - Single Family Residence	YES - Current	NO - Privately-Owned	Available	Not Used in Prior Housing Element	0	0	0.096189836	0.096189836	1	2*	2*	141A235	85	Northeast Los Angeles								Above Moderate
LOS ANGELES	3106 N PUEBLO AVE	90032	5218006050	Low Medium I Residential	[Q]RD3-1D	0	14	0.172176187	Residential - Single Family Residence	YES - Current	NO - Privately-Owned	Available	Not Used in Prior Housing Element	0	0	0.096189836	0.096189836	1	2*	2*	141A235	110	Northeast Los Angeles								Above Moderate
LOS ANGELES	3102 N PUEBLO AVE	90032	5218006051	Low Medium I Residential	[Q]RD3-1D	0	14	0.17272236	Residential - Single Family Residence	YES - Current	NO - Privately-Owned	Available	Not Used in Prior Housing Element	0	0	0.096189836	0.096189836	1	2*	2*	141A235	126	Northeast Los Angeles								Above Moderate
LOS ANGELES	3011 N CHADWICK DR	90032	5218006054	Low Medium I Residential	[Q]RD3-1D	0	14	0.189376246	Residential - Single Family Residence	YES - Current	NO - Privately-Owned	Available	Not Used in Prior Housing Element	0	0	0.101431766	0.101431766	1	2*	2*	141A235	179	Northeast Los Angeles								Above Moderate
LOS ANGELES	3015 N CHADWICK DR	90032	5218006054	Low Medium I Residential	[Q]RD3-1D	0	14	0.101441702	Residential - Single Family Residence	YES - Current	NO - Privately-Owned	Available	Not Used in Prior Housing Element	0	0	0.055624717	0.055624717	1	1*	1*	141A235	186	Northeast Los Angeles								Above Moderate
LOS ANGELES	4968 E GAMBIER ST	90032	5218008055	Low Medium I Residential	[Q]RD3-1D	0	14	0.127080505	Residential - Single Family Residence	YES - Current	NO - Privately-Owned	Available	Not Used in Prior Housing Element	0	0	0.040170056	0.040170056	1	1*	1*	141A235	170	Northeast Los Angeles								Above Moderate
LOS ANGELES	4888 E HUNTINGTON DR SOUTH	90032	5218007001	Neighborhood Commercial	[Q]C4-1XL	0	108	0.038741597	Commercial - Store - One Story	YES - Current	NO - Privately-Owned	Available	Not Used in Prior Housing Element	0	0	0.003219523	0.003219523	0	0	0	142-5A233	60	Northeast Los Angeles								Above Moderate
LOS ANGELES	4890 E HUNTINGTON DR SOUTH	90032	5218007001	Neighborhood Commercial	[Q]C4-1XL	0	108	0.064572857	Commercial - Store - One Story	YES - Current	NO - Privately-Owned	Available	Not Used in Prior Housing Element	0	0	0.001880799	0.001880799	0	0	0	142-5A233	56	Northeast Los Angeles								Above Moderate
LOS ANGELES	4884 E HUNTINGTON DR SOUTH	90032	5218007002	Neighborhood Commercial	[Q]C4-1XL	0	108	0.064564554	Commercial - Store - One Story	YES - Current	NO - Privately-Owned	Available	Not Used in Prior Housing Element	0	0	0.001714371	0.001714371	1	0	0	142-5A233	67	Northeast Los Angeles								Above Moderate
LOS ANGELES			5218007002	Neighborhood Commercial	[Q]C4-1XL	0	108	0.025826712	Commercial - Store - One Story	YES - Current	NO - Privately-Owned	Available	Not Used in Prior Housing Element	0	0	0.001541831	0.001541831	1	0	0	142-5A233	64	Northeast Los Angeles								Above Moderate
LOS ANGELES	4878 E HUNTINGTON DR SOUTH	90032	5218007004	Neighborhood Commercial	[Q]C4-1XL	0	108	0.062825258	Commercial - Store - One Story	YES - Current	NO - Privately-Owned	Available	Not Used in Prior Housing Element	0	0	0.002164904	0.002164904	1	0	0	142-5A233	75	Northeast Los Angeles								Above Moderate
LOS ANGELES	4874 E HUNTINGTON DR SOUTH	90032	5218007005	Neighborhood Commercial	[Q]C4-1XL	0	108	0.061478254	Commercial - Store - One Story	YES - Current	NO - Privately-Owned	Available	Not Used in Prior Housing Element	0	0	0.002466612	0.002466612	0	0	0	142-5A233	78	Northeast Los Angeles								Above Moderate
LOS ANGELES	4894 E HUNTINGTON DR SOUTH	90032	5218007017	Neighborhood Commercial	[Q]C4-1XL	0	108	0.103326106	Commercial - Store - One Story	YES - Current	NO - Privately-Owned	Available	Not Used in Prior Housing Element	0.029408687	0	0	0.029408687	0	0	0	142-5A233	43	Northeast Los Angeles								Lower
LOS ANGELES	4898 E HUNTINGTON DR SOUTH	90032	5218007017	Neighborhood Commercial	[Q]C4-1XL	0	108	0.101366625	Commercial - Store - One Story	YES - Current	NO - Privately-Owned	Available	Not Used in Prior Housing Element	0.027857448	0	0	0.027857448	0	0	0	142-5A233	34	Northeast Los Angeles								Lower
LOS ANGELES	4860 E HUNTINGTON DR SOUTH	90032	5218007023	Neighborhood Commercial	[Q]C4-1XL	0	108	0.090131243	Commercial - Service Station - Self Service - No Additional Services	YES - Current	NO - Privately-Owned	Available	Not Used in Prior Housing Element	0.086268716	0	0	0.086268716	0	0	0	142-5A233	104	Northeast Los Angeles								Lower
LOS ANGELES	4862 E HUNTINGTON DR SOUTH	90032	5218007023	Neighborhood Commercial	[Q]C4-1XL	0	108	0.056091267	Commercial - Service Station - Self Service - No Additional Services	YES - Current	NO - Privately-Owned	Available	Not Used in Prior Housing Element	0	0	0.010026858	0.010026858	0	0	0	142-5A233	101	Northeast Los Angeles								Above Moderate
LOS ANGELES	4868 E HUNTINGTON DR S

LOS ANGELES	4929 E AXTELL ST	90032	5218008042	Low Medium I Residential		RD3-1	0	14	0.140708989	Residential - Single Family Residence - Vacant Land	YES - Current	NO - Privately-Owned	Available	Not Used in Prior Housing Element	0	0	0.280062175	0.280062175	0	2*	2*	142-5A233	106	Northeast Los Angeles							Above Moderate
LOS ANGELES	4935 E AXTELL ST	90032	5218008043	Low Medium I Residential		RD3-1	0	14	0.140712197	Residential - Single Family Residence - Vacant Land	YES - Current	NO - Privately-Owned	Available	Not Used in Prior Housing Element	0	0	0.280062175	0.280062175	0	2*	2*	142-5A233	102	Northeast Los Angeles							Above Moderate
LOS ANGELES	4954 E NAVARRO ST	90032	5218008044	Low Medium I Residential		RD3-1	0	14	0.173261302	Residential - Single Family Residence	YES - Current	NO - Privately-Owned	Available	Not Used in Prior Housing Element	0	0	0.099434289	0.099434289	1	2*	2*	142-5A235	31	Northeast Los Angeles							Above Moderate
LOS ANGELES	4940 E NAVARRO ST	90032	5218008046	Low Medium I Residential		RD3-1	0	14	0.140691644	Residential - Double, Duplex, or Two Units - 4 Stories or Less	YES - Current	NO - Privately-Owned	Available	Not Used in Prior Housing Element	0	0	0.154487747	0.154487747	2	2*	2*	142-5A233	40	Northeast Los Angeles			Yes				Above Moderate
LOS ANGELES	4939 E AXTELL ST	90032	5218008048	Low Medium I Residential		RD3-1	0	14	0.140714558	Residential - Single Family Residence	YES - Current	NO - Privately-Owned	Available	Not Used in Prior Housing Element	0	0	0.117827842	0.117827842	1	2*	2*	142-5A233	90	Northeast Los Angeles							Above Moderate
LOS ANGELES	4945 E AXTELL ST	90032	5218008049	Low Medium I Residential		RD3-1	0	14	0.140717349	Residential - Three Units (Any Combination) - 4 Stories or Less	YES - Current	NO - Privately-Owned	Available	Not Used in Prior Housing Element	0	0	0.154487747	0.154487747	2	2*	2*	142-5A235	68	Northeast Los Angeles			Yes				Above Moderate
LOS ANGELES	3511 N PUEBLO AVE	90032	5218008050	Low Medium I Residential		RD3-1	0	14	0.21080482	Residential - Three Units (Any Combination) - 4 Stories or Less	YES - Current	NO - Privately-Owned	Available	Not Used in Prior Housing Element	0	0.181102073	0	0.181102073	3	3*	3*	142-5A235	55	Northeast Los Angeles			Yes				Moderate
LOS ANGELES		5218009023		Low Medium I Residential		RD3-1	0	14	0.041889436	Commercial - Store - One Story	YES - Current	NO - Privately-Owned	Available	Not Used in Prior Housing Element	0	0	0.001738575	0.001738575	0	0	0	144A235	324	Northeast Los Angeles							Above Moderate
LOS ANGELES	5007 E NAVARRO ST	90032	5218009025	Low Medium I Residential		RD3-1	0	14	0.172036163	Institutional - Church - One Story	YES - Current	NO - Privately-Owned	Available	Not Used in Prior Housing Element	0	0	0.003851348	0.003851348	1	2*	2*	144A235	323	Northeast Los Angeles							Above Moderate
LOS ANGELES	5011 E NAVARRO ST	90032	5218009026	Low Medium I Residential		RD3-1	0	14	0.17193461	Residential - Single Family Residence - Vacant Land	YES - Current	NO - Privately-Owned	Available	Not Used in Prior Housing Element	0	0	0.230263227	0.230263227	0	2*	2*	144A235	322	Northeast Los Angeles							Above Moderate
LOS ANGELES	5015 E NAVARRO ST	90032	5218009027	Low Medium I Residential		RD3-1	0	14	0.171839039	Institutional - Church - One Story	YES - Current	NO - Privately-Owned	Available	Not Used in Prior Housing Element	0	0	0.029480443	0.029480443	1	2*	2*	144A235	320	Northeast Los Angeles							Above Moderate
LOS ANGELES	5025 E NAVARRO ST	90032	5218009029	Low Medium I Residential		RD3-1	0	14	0.171585633	Residential - Single Family Residence	YES - Current	NO - Privately-Owned	Available	Not Used in Prior Housing Element	0	0	0.096189836	0.096189836	1	2*	2*	144A235	318	Northeast Los Angeles							Above Moderate
LOS ANGELES	5031 E NAVARRO ST	90032	5218009030	Low Medium I Residential		RD3-1	0	14	0.171805732	Residential - Double, Duplex, or Two Units - 4 Stories or Less	YES - Current	NO - Privately-Owned	Available	Not Used in Prior Housing Element	0	0	0.12633765	0.12633765	2	2*	2*	144A235	317	Northeast Los Angeles			Yes				Above Moderate
LOS ANGELES	5045 E NAVARRO ST	90032	5218009032	Low Medium I Residential		RD3-1	0	14	0.172466384	Residential - Single Family Residence	YES - Current	NO - Privately-Owned	Available	Not Used in Prior Housing Element	1	0	0.096189836	0.096189836	1	2*	2*	144A235	313	Northeast Los Angeles							Above Moderate
LOS ANGELES	5049 E NAVARRO ST	90032	5218009033	Low Medium I Residential		RD3-1	0	14	0.172687429	Residential - Single Family Residence	YES - Current	NO - Privately-Owned	Available	Not Used in Prior Housing Element	0	0	0.096189836	0.096189836	1	2*	2*	144A235	312	Northeast Los Angeles							Above Moderate
LOS ANGELES	3607 N PORTOLA AVE	90032	5218009034	Low Medium I Residential		RD3-1	0	14	0.172906376	Residential - Single Family Residence	YES - Current	NO - Privately-Owned	Available	Not Used in Prior Housing Element	0	0	0.144077566	0.144077566	1	2*	2*	144A235	311	Northeast Los Angeles			Yes				Above Moderate
LOS ANGELES		5218009035		Low Medium I Residential		RD3-1	0	14	0.001733958	Residential - Single Family Residence - Vacant Land	YES - Current	NO - Privately-Owned	Available	Not Used in Prior Housing Element	0	0	0.042892212	0.042892212	0	0	0	144A235	302	Northeast Los Angeles							Above Moderate
LOS ANGELES		5218009035		Low Medium I Residential		RD3-1	0	14	0.078635984	Residential - Single Family Residence - Vacant Land	YES - Current	NO - Privately-Owned	Available	Not Used in Prior Housing Element	0	0	0.126992476	0.126992476	0	1*	1*	144A235	281	Northeast Los Angeles							Above Moderate
LOS ANGELES	3711 N PORTOLA AVE	90032	5218009036	Low Medium I Residential		RD3-1	0	14	0.151513999	Residential - Double, Duplex, or Two Units - 4 Stories or Less	YES - Current	NO - Privately-Owned	Available	Not Used in Prior Housing Element	0	0	0.041351822	0.041351822	2	2*	2*	144A235	261	Northeast Los Angeles			Yes				Above Moderate
LOS ANGELES	3705 N PORTOLA AVE	90032	5218009037	Low Medium I Residential		RD3-1	0	14	0.091932566	Residential - Single Family Residence	YES - Current	NO - Privately-Owned	Available	Not Used in Prior Housing Element	0	0	0.055624717	0.055624717	1	1*	1*	144A235	271	Northeast Los Angeles							Above Moderate
LOS ANGELES	3701 N PORTOLA AVE	90032	5218009038	Low Medium I Residential		RD3-1	0	14	0.082972061	Residential - Single Family Residence	YES - Current	NO - Privately-Owned	Available	Not Used in Prior Housing Element	0	0	0.049329072	0.049329072	1	1*	1*	144A235	279	Northeast Los Angeles							Above Moderate
LOS ANGELES	4966 E GAMBIER ST	90032	5218010018	Low Medium I Residential		[Q]RD3-1D	0	14	0.180416445	Residential - Double, Duplex, or Two Units - 4 Stories or Less	YES - Current	NO - Privately-Owned	Available	Not Used in Prior Housing Element	0	0	0.004665773	0.004665773	2	2*	2*	141A235	174	Northeast Los Angeles							Above Moderate
LOS ANGELES	4960 E GAMBIER ST	90032	5218010019	Low Medium I Residential		[Q]RD3-1D	0	14	0.179935369	Residential - Double, Duplex, or Two Units - 4 Stories or Less	YES - Current	NO - Privately-Owned	Available	Not Used in Prior Housing Element	0	0	0.022064947	0.022064947	2	2*	2*	141A235	175	Northeast Los Angeles							Above Moderate
LOS ANGELES	4956 E GAMBIER ST	90032	5218010020	Low Medium I Residential		[Q]RD3-1D	0	14	0.179936025	Residential - Double, Duplex, or Two Units - 4 Stories or Less	YES - Current	NO - Privately-Owned	Available	Not Used in Prior Housing Element	0	0	0.033575336	0.033575336	2	2*	2*	141A233	155	Northeast Los Angeles			Yes				Above Moderate
LOS ANGELES	4952 E GAMBIER ST	90032	5218010021	Low Medium I Residential		[Q]RD3-1D	0	14	0.179935082	Residential - Single Family Residence	YES - Current	NO - Privately-Owned	Available	Not Used in Prior Housing Element	0	0	0.096189836	0.096189836	1	2*	2*	141A233	156	Northeast Los Angeles							Above Moderate
LOS ANGELES	4946 E GAMBIER ST	90032	5218010022	Low Medium I Residential		[Q]RD3-1D	0	14	0.179936204	Residential - Double, Duplex, or Two Units - 4 Stories or Less	YES - Current	NO - Privately-Owned	Available	Not Used in Prior Housing Element	0	0	0.022064947	0.022064947	2	2*	2*	141A233	157	Northeast Los Angeles							Above Moderate
LOS ANGELES	4934 E GAMBIER ST	90032	5218010025	Low Medium I Residential		[Q]RD3-1D	0	14	0.179936563	Residential - Single Family Residence	YES - Current	NO - Privately-Owned	Available	Not Used in Prior Housing Element	0	0	0.096189836	0.096189836	1	2*	2*	141A233	160	Northeast Los Angeles							Above Moderate
LOS ANGELES	4928 E GAMBIER ST	90032	5218010026	Low Medium I Residential		[Q]RD3-1D	0	14	0.179935078	Residential - Double, Duplex, or Two Units - 4 Stories or Less	YES - Current	NO - Privately-Owned	Available	Not Used in Prior Housing Element	0	0	0.12633765	0.12633765	2	2*	2*	141A233	161	Northeast Los Angeles			Yes				Above Moderate
LOS ANGELES	4922 E GAMBIER ST	90032	5218010027	Low Medium I Residential		[Q]RD3-1D	0	14	0.179936201	Residential - Single Family Residence	YES - Current	NO - Privately-Owned	Available	Not Used in Prior Housing Element	0	0	0.096189836	0.096189836	1	2*	2*	141A233	162	Northeast Los Angeles							Above Moderate
LOS ANGELES	4918 E GAMBIER ST	90032	5218010028	Low Medium I Residential		[Q]RD3-1D	0	14	0.179935226	Residential - Double, Duplex, or Two Units - 4 Stories or Less	YES - Current	NO - Privately-Owned	Available	Not Used in Prior Housing Element	0	0	0.12633765	0.12633765	2	2*	2*	141A233	163	Northeast Los Angeles			Yes				Above Moderate
LOS ANGELES	2918 N PHELPS AVE	90032	5218010033	Low Medium I Residential		[Q]RD3-1D	0	14	0.072726025	Residential - Single Family Residence	YES - Current	NO - Privately-Owned	Available	Not Used in Prior Housing Element	0	0	0.049329072	0.049329072	1	1*	1*	141A233	178	Northeast Los Angeles							Above Moderate
LOS ANGELES	3007 N CHADWICK DR	90032	5218010051	Low Medium I Residential		[Q]RD3-1D	0	14	0.108321317	Residential - Single Family Residence	YES - Current	NO - Privately-Owned	Available	Not Used in Prior Housing Element	0	0	0.040170056	0.040170056	1	1*	1*	141A235	208	Northeast Los Angeles							Above Moderate
LOS ANGELES	5002 E NAVARRO ST	90032	5218011002	Low Medium I Residential		RD3-1	0	14	0.176076036	Residential - Double, Duplex, or Two Units - 4 Stories or Less	YES - Current	NO - Privately-Owned	Available	Not Used in Prior Housing Element	0	0	0.12633765	0.12633765	2	2*	2*	144A235	369	Northeast Los Angeles			Yes				Above Moderate
LOS ANGELES	5004 E NAVARRO ST	90032	5218011003	Low Medium I Residential		RD3-1	0	14	0.162692128	Residential - Single Family Residence	YES - Current	NO - Privately-Owned	Available	Not Used in Prior Housing Element	0	0	0.096189836	0.096189836	1	2*	2*	144A235	368	Northeast Los Angeles							Above Moderate
LOS ANGELES		5218011004		Low Medium I Residential		RD3-1	0	14	0.134883617	Residential - Single Family Residence	YES - Current	NO - Privately-Owned	Available	Not Used in Prior Housing Element	0	0	0.042958376	0.042958376	1	1*	1*	144A235	365	Northeast Los Angeles							Above Moderate
LOS ANGELES	5010 E NAVARRO ST	90032	5218011005	Low Medium I Residential		RD3-1	0	14	0.108752082	Residential - Single Family Residence	YES - Current	NO - Privately-Owned	Available	Not Used in Prior Housing Element	0	0	0.042958376	0.042958376	1	1*	1*	144A235	363	Northeast Los Angeles							Above Moderate
LOS ANGELES	5016 E NAVARRO ST	90032	5218011006	Low Medium I Residential		RD3-1	0	14	0.084251511	Residential - Single Family Residence	YES - Current	NO - Privately-Owned	Available	Not Used in Prior Housing Element	0	0	0.052735484	0.052735484	1	1*	1*	144A235	361	Northeast Los Angeles							Above Moderate
LOS ANGELES	5020 E NAVARRO ST	90032	5218011007	Low Medium I Residential		RD3-1	0	14	0.098687638	Residential - Single Family Residence	YES - Current	NO - Privately-Owned	Available	Not Used in Prior Housing Element	0	0	0.021805538	0.021805538	1	1*	1*	144A235	360	Northeast Los Angeles							Above Moderate
LOS ANGELES	5024 E NAVARRO ST	90032	5218011008	Low Medium I Residential		RD3-1	0	14	0.125712438	Residential - Single Family Residence	YES - Current	NO - Privately-Owned	Available	Not Used in Prior Housing Element	0	0	0.042958376	0.042958376	1	1*	1*	144A235	358	Northeast Los Angeles							Above Moderate
LOS ANGELES	5034 E NAVARRO ST	90032	5218011010	Low Medium I Residential		RD3-1	0	14	0.099885629	Residential - Single Family Residence	YES - Current	NO - Privately-Owned	Available	Not Used in Prior Housing Element	0	0	0.052735484	0.052735484	1	1*	1*	144A235	354	Northeast Los Angeles							Above Moderate
LOS ANGELES	5040 E NAVARRO ST	90032	5218011011	Low Medium I Residential		RD3-1	0	14	0.082842233	Residential - Single Family Residence	YES - Current	NO - Privately-Owned	Available	Not Used in Prior Housing Element	0	0	0.052735484	0.052735484	1	1*	1*	144A235	353	Northeast Los Angeles							Above Moderate
LOS ANGELES		5218011012		Low Medium I Residential		RD3-1	0	14	0.114085593	Residential - Single Family Residence	YES - Current	NO - Privately-Owned	Available	Not Used in Prior Housing Element	0	0	0.040170056	0.040170056	1	1*	1*	144A235	348	Northeast Los Angeles							Above Moderate
LOS ANGELES	5029 E AXTELL ST	90032	5218011019	Low Medium I Residential		RD3-1	0	14	0.182978748	Residential - Single Family Residence	YES - Current	NO - Privately-Owned	Available	Not Used in Prior Housing Element	0	0	0.096189836	0.096189836	1	2*	2*	142-5A235	14	Northeast Los Angeles							Above Moderate
LOS ANGELES	3516 N PUEBLO AVE	90032	5218011029	Low Medium I Residential		RD3-1	0	14	0.182122659	Residential - Single Family Residence	YES - Current	NO - Privately-Owned	Available	Not Used in Prior Housing Element	0	0	0.096189836	0.096189836	1	2*	2*	142-5A235	39	Northeast Los Angeles							Above Moderate
LOS ANGELES	3500 N PUEBLO AVE	90032	5218011032	Low Medium I Residential		RD3-1	0	14	0.120800236	Residential - Single Family Residence	YES - Current	NO - Privately-Owned	Available	Not Used in Prior Housing Element	0	0	0.016507798	0.016507798	1	1*	1*	142-5A235	64	Northeast Los Angeles							Above Moderate
LOS ANGELES	4867 E LYNNFIELD ST	90032	5218012031	Low Medium I Residential		RD3-1	0	14	0.113073647	Residential - Single Family Residence	YES - Current	NO - Privately-Owned	Available	Not Used in Prior Housing Element	0	0	0.040170056	0.040170056	1	1*	1*	141A233	199	Northeast Los Angeles							Above Moderate
LOS ANGELES	4871 E LYNNFIELD ST	90032	5218012032	Low Medium I Residential		RD3-1	0	14	0.113654131	Residential - Single Family Residence	YES - Current	NO - Privately-Owned	Available	Not Used in Prior Housing Element	0	0	0.040170056	0.040170056	1	1*	1*	141A233	198	Northeast Los Angeles							Above Moderate
LOS ANGELES	2905 N PHELPS AVE	90032	5218012033	Low Medium I Residential		RD3-1	0	14	0.113637455	Residential - Single Family Residence	YES - Current	NO - Privately-Owned	Available	Not Used in Prior Housing Element	0	0	0.040170056	0.040170056	1	1*	1*	141A233	197	Northeast Los Angeles							Above Moderate
LOS ANGELES	2925 N PHELPS AVE	90032	5218012034	Low Medium I Residential		RD3-1	0	14	0.075576851	Residential - Single Family Residence	YES - Current	NO - Privately-Owned	Available	Not Used in Prior Housing Element	0	0	0.049329072	0.049329072	1	1*	1*	141A233	167	Northeast Los Angeles							Above Moderate
LOS ANGELES	2915 N PHELPS AVE	90032	5218012038	Low Medium I Residential		RD3-1	0	14	0.172176318	Residential - Single Family Residence	YES - Current	NO - Privately-Owned	Available	Not Used in Prior Housing Element	0	0	0.096189836	0.096189836	1	2*	2*	141A233	179	Northeast Los Angeles							Above Moderate
LOS ANGELES	4880 E TEMPLETON ST	90032	5218012047	Low Medium I Residential		RD3-1	0	14	0.093545007	Residential - Single Family Residence	YES - Current	NO - Privately-Owned	Available	Not Used in Prior Housing Element	0	0	0.049329072	0.049329072	1	1*	1*	141A233	88	Northeast Los Angeles							Above Moderate
LOS ANGELES	4870 E TEMPLETON ST	90032	5218012048	Low Medium I Residential		RD3-1	0	14	0.083759337	Residential - Single Family Residence	YES - Current	NO - Privately-Owned	Available	Not Used in Prior Housing Element	0	0	0.052735484	0.052735484	1	1*	1*	141A233	90	Northeast Los Angeles							Above Moderate
LOS ANGELES	4876 E TEMPLETON ST	90032	5218012049	Low Medium I Residential		RD3-1	0	14	0.088650318	Residential - Single Family Residence	YES - Current	NO - Privately-Owned	Available	Not Used in Prior Housing Element	0	0	0.052735484	0.052735484	1	1*	1*	141A233	89	Northeast Los Angeles							Above Moderate
LOS ANGELES	3117 N PHELPS AVE	90032	5218012050	Low Medium I Residential		RD3-1	0	14	0.057391486	Residential - Single Family Residence - Vacant Land	YES - Current	NO - Privately-Owned	Available	Not Used in Prior Housing Element	0	0	0.035034171	0.035034171	0	0	0	141A233	109	Northeast Los Angeles							Above Moderate
LOS ANGELES	3113 N PHELPS AVE	90032	5218012051	Low Medium I Residential		RD3-1	0	14	0.172175524	Residential - Double, Duplex, or Two Units - 4 Stories or Less	YES - Current	NO - Privately-Owned	Available	Not Used in Prior Housing Element	0	0	0.022064947	0.022064947	2	2*	2*	141A233	115	Northeast Los Angeles							Above Moderate
LOS ANGELES	3107 N PHELPS AVE	90032	5218012052	Low Medium I Residential		RD3-1	0	14	0.172176976	Residential - Double, Duplex, or Two Units - 4 Stories or Less	YES - Current	NO - Privately-Owned	Available	Not Used in Prior Housing Element	0	0	0.052786008	0.052786008	2	2*	2*	141A233	149	Northeast Los Angeles			Yes				Above Moderate
LOS ANGELES	4888 E NAVARRO ST	90032	5218013001	Low Medium I Residential		RD3-1	0	14	0.140690387	Residential - Double, Duplex, or Two Units - 4 Stories or Less	YES - Current	NO - Privately-Owned	Available	Not Used in Prior Housing Element	0	0	0.154487747	0.154487747	2	2*	2*	142-5A233	124	Northeast Los Angeles			Yes				Above Moderate
LOS ANGELES	4878 E NAVARRO ST	90032	5218013003	Low Medium I Residential		RD3-1	0	14	0.140689047	Residential - Single Family Residence	YES - Current	NO - Privately-Owned	Available	Not Used in Prior Housing Element	0	0	0.117827842	0.117827842	1	2*	2*	142-5A233	135	Northeast Los Angeles							Above Moderate
LOS ANGELES	4874 E NAVARRO ST	90032	5218013004	Low Medium I Residential		RD3-1	0	14	0.140690544	Residential - Double, Duplex, or Two Units - 4 Stories or Less	YES - Current	NO - Privately-Owned	Available	Not Used in Prior Housing Element	0	0	0.154487747	0.154487747	2	2*	2*	142-5A233	140	Northeast Los Angeles			Yes				Above Moderate
LOS ANGELES	4858 E NAVARRO ST	90032	5218013007	Low Medium I Residential		RD3-1	0	14	0.092855164	Residential - Single Family Residence	YES - Current	NO - Privately-Owned	Available	Not Used in Prior Housing Element	0	0	0.049329072	0.049329072	1	1*	1*	142-5A233	157	Northeast Los Angeles							Above Moderate
LOS ANGELES	4854 E NAVARRO ST	90032	5218013009	Low Medium I Residential		RD3-1	0	14	0.09566861	Residential - Single Family Residence	YES - Current	NO - Privately-Owned	Available	Not Used in Prior Housing Element	0	0	0.049329072	0.049329072	1	1*	1*	142-5A233	169	Northeast Los Angeles							Above Moderate
LOS ANGELES	4849 1/2 E AXTELL ST	90032	5218013016	Low Medium I Residential		RD3-1	0	14	0.140662985	Residential - Double, Duplex, or Two Units - 4 Stories or Less	YES - Current	NO - Privately-Owned	Available	Not Used in Prior Housing Element	0	0	0.154487747	0.154487747	2	2*	2*	142-5A233	216	Northeast Los Angeles			Yes				Above Moderate
LOS ANGELES	4861 E AXTELL ST	90032	5218013018	Low Medium I Residential		RD3-1	0	14	0.140668308	Residential - Single Family Residence	YES - Current	NO - Privately-Owned	Available	Not Used in Prior Housing Element	0	0	0.117827842	0.117827842	1	2*	2*	142-5A233	201	Northeast Los Angeles							Above Moderate
LOS ANGELES	4867 E AXTELL ST	90032	5218013019	Low Medium I Residential		RD3-1	0	14	0.14066979	Residential - Single Family Residence	YES - Current	NO - Privately-Owned	Available	Not Used in Prior Housing Element	0	0	0.117827842	0.117827842	1	2*	2*	142-5A233	193	Northeast Los Angeles							Above Moderate
LOS ANGELES	4869 E AXTELL ST	90032	5218013020	Low Medium I Residential		RD3-1	0	14	0.140673624	Residential - Single Family Residence	YES - Current	NO - Privately-Owned	Available	Not Used in Prior Housing Element	0	0	0.117827842	0.117827842	1	2*	2*	142-5A233	182	Northeast Los Angeles							Above Moderate
LOS ANGELES	4887 E AXTELL ST	90032	5218013024	Low Medium I Residential		RD3-1	0	14	0.140684853	Residential - Double, Duplex, or Two Units - 4 Stories or Less	YES - Current	NO - Privately-Owned	Available	Not Used in Prior Housing Element	0	0	0.154487747	0.154487747	2	2*	2*	142-5A233	149	Northeast Los Angeles			Yes				Above Moderate
LOS ANGELES	4896 E NAVARRO ST	90032	5218013025	Low Medium I Residential		RD3-1	0	14	0.072442595	Residential - Single Family Residence	YES - Current	NO - Privately-Owned	Available	Not Used in Prior Housing Element	0	0	0.049329072	0.049329072	1	1*	1*	142-5A233	115	Northeast Los Angeles							Above Moderate
LOS ANGELES	4892 E NAVARRO ST	90032	5218013027	Low Medium I Residential		RD3-1	0	14	0.112551839	Residential - Single Family Residence	YES - Current	NO - Privately-Owned	Available	Not Used in Prior Housing Element	0	0	0.040170056	0.040170056	1	1*	1*	142-5A233	121	Northeast Los Angeles							Above Moderate
LOS ANGELES	4893 E AXTELL ST	90032	5218013028	Low Medium I Residential		RD3-1	0	14	0.112551515	Residential - Single Family Residence - Modular	YES - Current	NO - Privately-Owned	Available	Not Used in Prior Housing Element	0	0	0.010390719	0.010390719	1	1*	1*	142-5A233	147	Northeast Los Angeles							Above Moderate
LOS ANGELES	4888 E AXTELL ST	90032	5218014001	Low Medium I Residential		RD3-1	0	14	0.163890061	Residential - Single Family Residence	YES - Current	NO - Privately-Owned	Available	Not Used in Prior Housing Element	0	0	0.096189836	0.096189836	1	2*	2*	142-5A233	208	Northeast Los Angeles							Above Moderate
LOS ANGELES	4882 E AXTELL ST	90032	5218014003	Low Medium I Residential		RD3-1	0	14	0.16346904	Residential - Single Family Residence	YES - Current	NO - Privately-Owned	Available	Not Used in Prior Housing Element	0	0	0.096189836	0.096189836	1	2*	2*	142-5A233	221	Northeast Los Angeles							Above Moderate
LOS ANGELES	4878 E AXTELL ST	90032	5218014004	Low Medium I Residential		RD3-1	0	14	0.163473027	Residential - Double, Duplex, or Two Units - 4 Stories or Less	YES - Current	NO - Privately-Owned	Available	Not Used in Prior Housing Element	0	0	0.12633765	0.12633765	2	2*	2*	142-5A233	228	Northeast Los Angeles			Yes				Above Moderate
LOS ANGELES	4864 E AXTELL ST	90032	5218014006	Low Medium I Residential		RD3-1	0	14	0.163479306	Residential - Double, Duplex, or Two Units - 4 Stories or Less	YES - Current	NO - Privately-Owned	Available	Not Used in Prior Housing Element	0	0	0.052786008	0.052786008	2	2*	2*	142-5A233	244	Northeast Los Angeles			Yes				Above Moderate
LOS ANGELES	4858 E AXTELL ST	90032	5218014007	Low Medium I Residential		RD3-1	0	14	0.163482679	Residential - Single Family Residence	YES - Current	NO - Privately-Owned	Available	Not Used in Prior Housing Element	0	0	0.096189836	0.096189836	1	2*	2*	142-5A233	255	Northeast Los Angeles							Above Moderate
LOS ANGELES	4854 E AXTELL ST	90032	5218014008	Low Medium I Residential		RD3-1	0	14	0.115851738	Residential - Single Family Residence	YES - Current	NO - Privately-Owned	Available	Not Used in Prior Housing Element	0	0	0.040170056	0.040170056	1	1*	1*	142-5A233	262	Northeast Los Angeles							Above Moderate
LOS ANGELES	4850 E AXTELL ST	90032	5218014010	Low Medium I Residential		RD3-1	0	14	0.115855101	Residential - Single Family Residence	YES - Current	NO - Privately-Owned	Available	Not Used in Prior Housing Element	0	0	0.040170056	0.040170056	1	1*	1*	142-5A233	269	Northeast Los Angeles							Above Moderate
LOS ANGELES	4892 E AXTELL ST	90032	5218014014	Low Medium I Residential		RD3-1	0	14	0.087149743	Residential - Single Family Residence	YES - Current	NO - Privately-Owned	Available	Not Used in Prior Housing Element	0	0	0.049329072	0.049329072	1	1*	1*	142-5A233	203	Northeast Los Angeles							Above Moderate
LOS ANGELES	4943 E TWINING ST	90032	5218014018	Low Medium I Residential		RD3-1	0	14	0.163889249	Residential - Single Family Residence	YES - Current	NO - Privately-Owned	Available	Not Used in Prior Housing Element	0	0	0.096189836	0.096189836	1	2*	2*	142-5A233	256	Northeast Los Angeles							Above Moderate
LOS ANGELES	4939 E TWINING ST	90032	5218014019	Low Medium I Residential		RD3-1	0	14	0.163902734	Residential - Single Family Residence	YES - Current	NO - Privately-Owned	Available	Not Used in Prior Housing Element	0	0	0.096189836	0.096189836	1	2*	2*	142-5A233	266	Northeast Los Angeles							Above Moderate
LOS ANGELES	4935 E TWINING ST	90032	5218014020	Low Medium I Residential		RD3-1	0	14	0.163914787	Residential - Double, Duplex, or Two Units - 4 Stories or Less	YES - Current	NO - Privately-Owned	Available	Not Used in Prior Housing Element	0	0	0.12633765	0.12633765	2	2*	2*	142-5A233	270	Northeast Los Angeles			Yes				Above Moderate
LOS ANGELES	4925 E TWINING ST	90032	5218014022	Low Medium I Residential		RD3-1	0	14	0.081968783	Residential - Single Family Residence	YES - Current	NO - Privately-Owned	Available	Not Used in Prior Housing Element	0	0	0.021805538	0.021805538	1	1*	1*	142-5A233	284	Northeast Los Angeles							Above Moderate
LOS ANGELES	4923 E TWINING ST	90032	5218014023	Low Medium I Residential		RD3-1	0	14	0.081972291	Residential - Single Family Residence	YES - Current	NO - Privately-Owned	Available	Not Used in Prior Housing Element	0	0	0.052735484	0.052735484	1	1*	1*	142-5A233	293	Northeast Los Angeles							Above Moderate
LOS ANGELES	4909 E TWINING ST	90032	5218014027	Low Medium I

LOS ANGELES	3336 N PUEBLO AVE	90032	5218016030	Low Medium I Residential	[Q]RD3-1D	0	14	0.151515172	Residential - Single Family Residence	YES - Current	NO - Privately-Owned	Available	Not Used in Prior Housing Element	0	0	0.117827842	0.117827842	1	2*	2*	142-5A235	171	Northeast Los Angeles			Above Moderate
LOS ANGELES	3334 N PUEBLO AVE	90032	5218016031	Low Medium I Residential	[Q]RD3-1D	0	14	0.151515279	Residential - Single Family Residence	YES - Current	NO - Privately-Owned	Available	Not Used in Prior Housing Element	0	0	0.117827842	0.117827842	1	2*	2*	142-5A235	183	Northeast Los Angeles			Above Moderate
LOS ANGELES	3328 N PUEBLO AVE	90032	5218016032	Low Medium I Residential	[Q]RD3-1D	0	14	0.151515187	Residential - Single Family Residence	YES - Current	NO - Privately-Owned	Available	Not Used in Prior Housing Element	0	0	0.117827842	0.117827842	1	2*	2*	142-5A235	194	Northeast Los Angeles			Above Moderate
LOS ANGELES	3324 N PUEBLO AVE	90032	5218016033	Low Medium I Residential	[Q]RD3-1D	0	14	0.151513049	Residential - Single Family Residence	YES - Current	NO - Privately-Owned	Available	Not Used in Prior Housing Element	0	0	0.117827842	0.117827842	1	2*	2*	142-5A235	203	Northeast Los Angeles			Above Moderate
LOS ANGELES	3318 N PUEBLO AVE	90032	5218016034	Low Medium I Residential	[Q]RD3-1D	0	14	0.151516292	Residential - Single Family Residence	YES - Current	NO - Privately-Owned	Available	Not Used in Prior Housing Element	0	0	0.117827842	0.117827842	1	2*	2*	142-5A235	215	Northeast Los Angeles			Above Moderate
LOS ANGELES	3409 N PORTOLA AVE	90032	5218016035	Low Medium I Residential	[Q]RD3-1D	0	14	0.195811986	Institutional - Homes for Aged and Others - One Story	YES - Current	NO - Privately-Owned	Available	Not Used in Prior Housing Element	0	0	0.003851348	0.003851348	1	2*	2*	142-5A235	100	Northeast Los Angeles			Above Moderate
LOS ANGELES	5016 E AXTELL ST	90032	5218016036	Low Medium I Residential	[Q]RD3-1D	0	14	0.154847152	Commercial - Parking Lot (Commercial Use Property) - Lots - Patron or Employee - One Story	YES - Current	NO - Privately-Owned	Available	Not Used in Prior Housing Element	0	0	0.006282043	0.006282043	0	2*	2*	142-5A235	65	Northeast Los Angeles			Above Moderate
LOS ANGELES	5022 E AXTELL ST	90032	5218016036	Low Medium I Residential	[Q]RD3-1D	0	14	0.161737404	Commercial - Parking Lot (Commercial Use Property) - Lots - Patron or Employee - One Story	YES - Current	NO - Privately-Owned	Available	Not Used in Prior Housing Element	0	0	0.006282043	0.006282043	0	2*	2*	142-5A235	61	Northeast Los Angeles			Above Moderate
LOS ANGELES	5026 E AXTELL ST	90032	5218016036	Low Medium I Residential	[Q]RD3-1D	0	14	0.120986314	Commercial - Parking Lot (Commercial Use Property) - Lots - Patron or Employee - One Story	YES - Current	NO - Privately-Owned	Available	Not Used in Prior Housing Element	0	0	0.002647512	0.002647512	0	1*	1*	142-5A235	58	Northeast Los Angeles			Above Moderate
LOS ANGELES	3315 N PORTOLA AVE	90032	5218017001	Low Medium I Residential	[Q]RD3-1D	0	14	0.172178775	Residential - Double, Duplex, or Two Units - 4 Stories or Less	YES - Current	NO - Privately-Owned	Available	Not Used in Prior Housing Element	0	0	0.12633765	0.12633765	2	2*	2*	142-5A235	218	Northeast Los Angeles	Yes		Above Moderate
LOS ANGELES	3311 N PORTOLA AVE	90032	5218017002	Low Medium I Residential	[Q]RD3-1D	0	14	0.172175564	Residential - Double, Duplex, or Two Units - 4 Stories or Less	YES - Current	NO - Privately-Owned	Available	Not Used in Prior Housing Element	0	0	0.12633765	0.12633765	2	2*	2*	142-5A235	236	Northeast Los Angeles	Yes		Above Moderate
LOS ANGELES	3237 N PORTOLA AVE	90032	5218017006	Low Medium I Residential	[Q]RD3-1D	0	14	0.172153767	Residential - Single Family Residence	YES - Current	NO - Privately-Owned	Available	Not Used in Prior Housing Element	0	0	0.096189836	0.096189836	1	2*	2*	142-5A235	279	Northeast Los Angeles			Above Moderate
LOS ANGELES	3233 N PORTOLA AVE	90032	5218017007	Low Medium I Residential	[Q]RD3-1D	0	14	0.172148748	Residential - Double, Duplex, or Two Units - 4 Stories or Less	YES - Current	NO - Privately-Owned	Available	Not Used in Prior Housing Element	0	0	0.052786008	0.052786008	2	2*	2*	142-5A235	293	Northeast Los Angeles	Yes		Above Moderate
LOS ANGELES	3229 N PORTOLA AVE	90032	5218017008	Low Medium I Residential	[Q]RD3-1D	0	14	0.172142303	Residential - Double, Duplex, or Two Units - 4 Stories or Less	YES - Current	NO - Privately-Owned	Available	Not Used in Prior Housing Element	0	0	0.033575336	0.033575336	2	2*	2*	142-5A235	311	Northeast Los Angeles	Yes		Above Moderate
LOS ANGELES	3225 N PORTOLA AVE	90032	5218017009	Low Medium I Residential	[Q]RD3-1D	0	14	0.172139091	Residential - Double, Duplex, or Two Units - 4 Stories or Less	YES - Current	NO - Privately-Owned	Available	Not Used in Prior Housing Element	0	0	0.12633765	0.12633765	2	2*	2*	142-5A235	327	Northeast Los Angeles	Yes		Above Moderate
LOS ANGELES	3213 N PORTOLA AVE	90032	5218017011	Low Medium I Residential	[Q]RD3-1D	0	14	0.172126215	Residential - Double, Duplex, or Two Units - 4 Stories or Less	YES - Current	NO - Privately-Owned	Available	Not Used in Prior Housing Element	0	0	0.12633765	0.12633765	2	2*	2*	142-5A235	344	Northeast Los Angeles	Yes		Above Moderate
LOS ANGELES	3314 N PUEBLO AVE	90032	5218017013	Low Medium I Residential	[Q]RD3-1D	0	14	0.151514155	Residential - Single Family Residence	YES - Current	NO - Privately-Owned	Available	Not Used in Prior Housing Element	0	0	0.117827842	0.117827842	1	2*	2*	142-5A235	231	Northeast Los Angeles			Above Moderate
LOS ANGELES	3310 N PUEBLO AVE	90032	5218017014	Low Medium I Residential	[Q]RD3-1D	0	14	0.151514168	Residential - Single Family Residence	YES - Current	NO - Privately-Owned	Available	Not Used in Prior Housing Element	0	0	0.117827842	0.117827842	1	2*	2*	142-5A235	240	Northeast Los Angeles			Above Moderate
LOS ANGELES	3308 N PUEBLO AVE	90032	5218017015	Low Medium I Residential	[Q]RD3-1D	0	14	0.151516239	Residential - Double, Duplex, or Two Units - 4 Stories or Less	YES - Current	NO - Privately-Owned	Available	Not Used in Prior Housing Element	0	0	0.154487747	0.154487747	2	2*	2*	142-5A235	247	Northeast Los Angeles	Yes		Above Moderate
LOS ANGELES	3302 N PUEBLO AVE	90032	5218017016	Low Medium I Residential	[Q]RD3-1D	0	14	0.151512542	Residential - Single Family Residence	YES - Current	NO - Privately-Owned	Available	Not Used in Prior Housing Element	0	0	0.117827842	0.117827842	1	2*	2*	142-5A235	255	Northeast Los Angeles			Above Moderate
LOS ANGELES	3252 N PUEBLO AVE	90032	5218017017	Low Medium I Residential	[Q]RD3-1D	0	14	0.151514962	Residential - Double, Duplex, or Two Units - 4 Stories or Less	YES - Current	NO - Privately-Owned	Available	Not Used in Prior Housing Element	0	0	0.154487747	0.154487747	2	2*	2*	142-5A235	268	Northeast Los Angeles	Yes		Above Moderate
LOS ANGELES	3248 N PUEBLO AVE	90032	5218017018	Low Medium I Residential	[Q]RD3-1D	0	14	0.151514967	Residential - Double, Duplex, or Two Units - 4 Stories or Less	YES - Current	NO - Privately-Owned	Available	Not Used in Prior Housing Element	0	0	0.154487747	0.154487747	2	2*	2*	142-5A235	280	Northeast Los Angeles	Yes		Above Moderate
LOS ANGELES	3242 N PUEBLO AVE	90032	5218017019	Low Medium I Residential	[Q]RD3-1D	0	14	0.151513941	Residential - Single Family Residence	YES - Current	NO - Privately-Owned	Available	Not Used in Prior Housing Element	0	0	0.117827842	0.117827842	1	2*	2*	142-5A235	292	Northeast Los Angeles			Above Moderate
LOS ANGELES	3238 N PUEBLO AVE	90032	5218017020	Low Medium I Residential	[Q]RD3-1D	0	14	0.151515004	Residential - Single Family Residence	YES - Current	NO - Privately-Owned	Available	Not Used in Prior Housing Element	0	0	0.117827842	0.117827842	1	2*	2*	142-5A235	307	Northeast Los Angeles			Above Moderate
LOS ANGELES	3234 N PUEBLO AVE	90032	5218017021	Low Medium I Residential	[Q]RD3-1D	0	14	0.151513937	Residential - Single Family Residence	YES - Current	NO - Privately-Owned	Available	Not Used in Prior Housing Element	0	0	0.117827842	0.117827842	1	2*	2*	142-5A235	323	Northeast Los Angeles			Above Moderate
LOS ANGELES	3226 N PUEBLO AVE	90032	5218017022	Low Medium I Residential	[Q]RD3-1D	0	14	0.151515108	Residential - Double, Duplex, or Two Units - 4 Stories or Less	YES - Current	NO - Privately-Owned	Available	Not Used in Prior Housing Element	0	0	0.041351822	0.041351822	2	2*	2*	142-5A235	333	Northeast Los Angeles	Yes		Above Moderate
LOS ANGELES	3222 N PUEBLO AVE	90032	5218017023	Low Medium I Residential	[Q]RD3-1D	0	14	0.151515169	Residential - Double, Duplex, or Two Units - 4 Stories or Less	YES - Current	NO - Privately-Owned	Available	Not Used in Prior Housing Element	0	0	0.064863798	0.064863798	2	2*	2*	142-5A235	339	Northeast Los Angeles	Yes		Above Moderate
LOS ANGELES	3220 N PUEBLO AVE	90032	5218017024	Low Medium I Residential	[Q]RD3-1D	0	14	0.151514204	Residential - Single Family Residence - Pool	YES - Current	NO - Privately-Owned	Available	Not Used in Prior Housing Element	0	0	0.117827842	0.117827842	1	2*	2*	142-5A235	345	Northeast Los Angeles			Above Moderate
LOS ANGELES	3216 N PUEBLO AVE	90032	5218017025	Low Medium I Residential	[Q]RD3-1D	0	14	0.151515504	Residential - Single Family Residence	YES - Current	NO - Privately-Owned	Available	Not Used in Prior Housing Element	0	0	0.117827842	0.117827842	1	2*	2*	142-5A235	354	Northeast Los Angeles			Above Moderate
LOS ANGELES	3210 N PUEBLO AVE	90032	5218017026	Low Medium I Residential	[Q]RD3-1D	0	14	0.151514379	Residential - Double, Duplex, or Two Units - 4 Stories or Less	YES - Current	NO - Privately-Owned	Available	Not Used in Prior Housing Element	0	0	0.154487747	0.154487747	2	2*	2*	142-5A235	363	Northeast Los Angeles	Yes		Above Moderate
LOS ANGELES	3204 N PUEBLO AVE	90032	5218017027	Low Medium I Residential	[Q]RD3-1D	0	14	0.150202502	Residential - Single Family Residence	YES - Current	NO - Privately-Owned	Available	Not Used in Prior Housing Element	0	0	0.117827842	0.117827842	1	2*	2*	141A235	26	Northeast Los Angeles			Above Moderate
LOS ANGELES		5218017028	Low Medium I Residential	[Q]RD3-1D	0	14	0.023411932	Residential - Single Family Residence - Vacant Land	YES - Current	NO - Privately-Owned	Available	Not Used in Prior Housing Element	0	0	0.042892212	0.042892212	0	0	0	141A235	25	Northeast Los Angeles			Above Moderate
LOS ANGELES	4973 E BARSTOW ST	90032	5218018027	Low Residential	[Q]R1-1D	0	1 unit per lot	0.172166434	Residential - Single Family Residence - Vacant Land	YES - Current	NO - Privately-Owned	Available	Not Used in Prior Housing Element	0	0	0.042892212	0.042892212	0	0	0	142-5A233	337	Northeast Los Angeles			Above Moderate
LOS ANGELES	4979 E BARSTOW ST	90032	5218018028	Low Residential	[Q]R1-1D	0	1 unit per lot	0.172167235	Residential - Single Family Residence - Vacant Land	YES - Current	NO - Privately-Owned	Available	Not Used in Prior Housing Element	0	0	0.042892212	0.042892212	0	0	0	142-5A233	334	Northeast Los Angeles			Above Moderate
LOS ANGELES	3203 N PUEBLO AVE	90032	5218019001	Low Medium I Residential	RD3-1	0	14	0.207797426	Residential - Three Units (Any Combination) - 4 Stories or Less	YES - Current	NO - Privately-Owned	Available	Not Used in Prior Housing Element	0	0.181102073	0	0.181102073	3	3*	3*	141A235	41	Northeast Los Angeles	Yes		Moderate
LOS ANGELES	3205 N PUEBLO AVE	90032	5218019002	Low Medium I Residential	RD3-1	0	14	0.172177033	Residential - Single Family Residence	YES - Current	NO - Privately-Owned	Available	Not Used in Prior Housing Element	0	0	0.096189836	0.096189836	1	2*	2*	141A235	30	Northeast Los Angeles			Above Moderate
LOS ANGELES	3211 N PUEBLO AVE	90032	5218019003	Low Medium I Residential	RD3-1	0	14	0.172176826	Residential - Single Family Residence	YES - Current	NO - Privately-Owned	Available	Not Used in Prior Housing Element	0	0	0.096189836	0.096189836	1	2*	2*	141A235	17	Northeast Los Angeles			Above Moderate
LOS ANGELES	3215 N PUEBLO AVE	90032	5218019004	Low Medium I Residential	RD3-1	0	14	0.172175635	Residential - Single Family Residence	YES - Current	NO - Privately-Owned	Available	Not Used in Prior Housing Element	0	0	0.096189836	0.096189836	1	2*	2*	142-5A235	359	Northeast Los Angeles			Above Moderate
LOS ANGELES	3221 N PUEBLO AVE	90032	5218019005	Low Medium I Residential	RD3-1	0	14	0.17217631	Residential - Single Family Residence	YES - Current	NO - Privately-Owned	Available	Not Used in Prior Housing Element	0	0	0.096189836	0.096189836	1	2*	2*	142-5A235	347	Northeast Los Angeles			Above Moderate
LOS ANGELES	3235 N PUEBLO AVE	90032	5218019008	Low Medium I Residential	RD3-1	0	14	0.172175646	Residential - Double, Duplex, or Two Units - 4 Stories or Less	YES - Current	NO - Privately-Owned	Available	Not Used in Prior Housing Element	0	0	0.052786008	0.052786008	2	2*	2*	142-5A235	319	Northeast Los Angeles	Yes		Above Moderate
LOS ANGELES	3241 N PUEBLO AVE	90032	5218019009	Low Medium I Residential	RD3-1	0	14	0.205938698	Residential - Single Family Residence	YES - Current	NO - Privately-Owned	Available	Not Used in Prior Housing Element	0	0	0.078435928	0.078435928	1	2*	2*	142-5A235	287	Northeast Los Angeles			Above Moderate
LOS ANGELES	3244 N CASTALIA AVE	90032	5218019010	Low Medium I Residential	RD3-1	0	14	0.291764671	Residential - Four Units (Any Combination) - 4 Stories or Less	YES - Current	NO - Privately-Owned	Available	Not Used in Prior Housing Element	0	0.095476508	0	0.095476508	4	0	0	142-5A233	396	Northeast Los Angeles			Moderate
LOS ANGELES	3234 N CASTALIA AVE	90032	5218019011	Low Medium I Residential	RD3-1	0	14	0.171263347	Residential - Double, Duplex, or Two Units - 4 Stories or Less	YES - Current	NO - Privately-Owned	Available	Not Used in Prior Housing Element	0	0	0.052786008	0.052786008	2	2*	2*	142-5A233	434	Northeast Los Angeles	Yes		Above Moderate
LOS ANGELES	3230 N CASTALIA AVE	90032	5218019012	Low Medium I Residential	RD3-1	0	14	0.171302095	Residential - Double, Duplex, or Two Units - 4 Stories or Less	YES - Current	NO - Privately-Owned	Available	Not Used in Prior Housing Element	0	0	0.12633765	0.12633765	2	2*	2*	142-5A233	443	Northeast Los Angeles	Yes		Above Moderate
LOS ANGELES	3224 N CASTALIA AVE	90032	5218019013	Low Medium I Residential	RD3-1	0	14	0.171341907	Residential - Single Family Residence	YES - Current	NO - Privately-Owned	Available	Not Used in Prior Housing Element	0	0	0.039944194	0.039944194	1	2*	2*	142-5A233	451	Northeast Los Angeles			Above Moderate
LOS ANGELES	3208 N CASTALIA AVE	90032	5218019016	Low Medium I Residential	RD3-1	0	14	0.111774678	Residential - Single Family Residence	YES - Current	NO - Privately-Owned	Available	Not Used in Prior Housing Element	0	0	0.042958376	0.042958376	1	1*	1*	141A233	38	Northeast Los Angeles			Above Moderate
LOS ANGELES	3200 N CASTALIA AVE	90032	5218019018	Low Medium I Residential	RD3-1	0	14	0.139370898	Residential - Double, Duplex, or Two Units - 4 Stories or Less	YES - Current	NO - Privately-Owned	Available	Not Used in Prior Housing Element	0	0	0.154487747	0.154487747	2	2*	2*	141A233	65	Northeast Los Angeles	Yes		Above Moderate
LOS ANGELES	4937 E TEMPLETON ST	90032	5218019019	Low Medium I Residential	RD3-1	0	14	0.092158217	Residential - Single Family Residence	YES - Current	NO - Privately-Owned	Available	Not Used in Prior Housing Element	0	0	0.049329072	0.049329072	1	1*	1*	141A233	62	Northeast Los Angeles			Above Moderate
LOS ANGELES	4933 E TEMPLETON ST	90032	5218019021	Low Medium I Residential	RD3-1	0	14	0.160992615	Residential - Double, Duplex, or Two Units - 4 Stories or Less	YES - Current	NO - Privately-Owned	Available	Not Used in Prior Housing Element	0	0	0.033575336	0.033575336	2	2*	2*	141A233	30	Northeast Los Angeles	Yes		Above Moderate
LOS ANGELES	4927 E TEMPLETON ST	90032	5218019022	Low Medium I Residential	RD3-1	0	14	0.160958754	Residential - Single Family Residence	YES - Current	NO - Privately-Owned	Available	Not Used in Prior Housing Element	0	0	0.096189836	0.096189836	1	2*	2*	141A233	31	Northeast Los Angeles			Above Moderate
LOS ANGELES	4915 E TEMPLETON ST	90032	5218019024	Low Medium I Residential	RD3-1	0	14	0.16089025	Residential - Double, Duplex, or Two Units - 4 Stories or Less	YES - Current	NO - Privately-Owned	Available	Not Used in Prior Housing Element	0	0	0.12633765	0.12633765	2	2*	2*	141A233	33	Northeast Los Angeles	Yes		Above Moderate
LOS ANGELES	4911 E TEMPLETON ST	90032	5218019025	Low Medium I Residential	RD3-1	0	14	0.16085678	Residential - Double, Duplex, or Two Units - 4 Stories or Less	YES - Current	NO - Privately-Owned	Available	Not Used in Prior Housing Element	0	0	0.052786008	0.052786008	2	2*	2*	141A233	34	Northeast Los Angeles	Yes		Above Moderate
LOS ANGELES	4907 E TEMPLETON ST	90032	5218019026	Low Medium I Residential	RD3-1	0	14	0.114909087	Residential - Single Family Residence	YES - Current	NO - Privately-Owned	Available	Not Used in Prior Housing Element	0	0	0.040170056	0.040170056	1	1*	1*	141A233	42	Northeast Los Angeles			Above Moderate
LOS ANGELES	3202 N PHELPS AVE	90032	5218019028	Low Medium I Residential	RD3-1	0	14	0.072663409	Residential - Single Family Residence	YES - Current	NO - Privately-Owned	Available	Not Used in Prior Housing Element	0	0	0.049329072	0.049329072	1	1*	1*	141A233	66	Northeast Los Angeles			Above Moderate
LOS ANGELES	3112 N PHELPS AVE	90032	5218020024	Low Medium I Residential	RD3-1	0	14	0.173349927	Residential - Double, Duplex, or Two Units - 4 Stories or Less	YES - Current	NO - Privately-Owned	Available	Not Used in Prior Housing Element	0	0	0.12633765	0.12633765	2	2*	2*	141A233	128	Northeast Los Angeles	Yes		Above Moderate
LOS ANGELES	4913 E GAMBIER ST	90032	5218020025	Low Medium I Residential	RD3-1	0	14	0.164156044	Residential - Single Family Residence	YES - Current	NO - Privately-Owned	Available	Not Used in Prior Housing Element	0	0	0.096189836	0.096189836	1	2*	2*	141A233	127	Northeast Los Angeles			Above Moderate
LOS ANGELES	4915 E GAMBIER ST	90032	5218020026	Low Medium I Residential	RD3-1	0	14	0.164156044	Residential - Single Family Residence	YES - Current	NO - Privately-Owned	Available	Not Used in Prior Housing Element	0	0	0.096189836	0.096189836	1	2*	2*	141A233	126	Northeast Los Angeles			Above Moderate
LOS ANGELES	4917 E GAMBIER ST	90032	5218020027	Low Medium I Residential	RD3-1	0	14	0.164156044	Residential - Double, Duplex, or Two Units - 4 Stories or Less	YES - Current	NO - Privately-Owned	Available	Not Used in Prior Housing Element	0	0	0.052786008	0.052786008	2	2*	2*	141A233	125	Northeast Los Angeles	Yes		Above Moderate
LOS ANGELES	4923 E GAMBIER ST	90032	5218020028	Low Medium I Residential	RD3-1	0	14	0.164155687	Residential - Double, Duplex, or Two Units - 4 Stories or Less	YES - Current	NO - Privately-Owned	Available	Not Used in Prior Housing Element	0	0	0.12633765	0.12633765	2	2*	2*	141A233	124	Northeast Los Angeles	Yes		Above Moderate
LOS ANGELES	4927 E GAMBIER ST	90032	5218020029	Low Medium I Residential	RD3-1	0	14	0.164155326	Residential - Double, Duplex, or Two Units - 4 Stories or Less	YES - Current	NO - Privately-Owned	Available	Not Used in Prior Housing Element	0	0	0.12633765	0.12633765	2	2*	2*	141A233	123	Northeast Los Angeles	Yes		Above Moderate
LOS ANGELES	4937 E GAMBIER ST	90032	5218020031	Low Medium I Residential	RD3-1	0	14	0.164156716	Residential - Single Family Residence	YES - Current	NO - Privately-Owned	Available	Not Used in Prior Housing Element	0	0	0.096189836	0.096189836	1	2*	2*	141A233	121	Northeast Los Angeles			Above Moderate
LOS ANGELES	4943 E GAMBIER ST	90032	5218020032	Low Medium I Residential	RD3-1	0	14	0.164155687	Residential - Single Family Residence	YES - Current	NO - Privately-Owned	Available	Not Used in Prior Housing Element	0	0	0.096189836	0.096189836	1	2*	2*	141A233	120	Northeast Los Angeles			Above Moderate
LOS ANGELES	4961 E GAMBIER ST	90032	5218020036	Low Medium I Residential	[Q]RD3-1D	0	14	0.144907868	Residential - Single Family Residence	YES - Current	NO - Privately-Owned	Available	Not Used in Prior Housing Element	0	0	0.117827842	0.117827842	1	2*	2*	141A235	141	Northeast Los Angeles			Above Moderate
LOS ANGELES	3107 N PUEBLO AVE	90032	5218020038	Low Medium I Residential	[Q]RD3-1D	0	14	0.159525497	Residential - Single Family Residence	YES - Current	NO - Privately-Owned	Available	Not Used in Prior Housing Element	0	0	0.096189836	0.096189836	1	2*	2*	141A235	113	Northeast Los Angeles			Above Moderate
LOS ANGELES	3111 N PUEBLO AVE	90032	5218020039	Low Medium I Residential	[Q]RD3-1D	0	14	0.171489686	Residential - Double, Duplex, or Two Units - 4 Stories or Less	YES - Current	NO - Privately-Owned	Available	Not Used in Prior Housing Element	0	0	0.033575336	0.033575336	2	2*	2*	141A235	99	Northeast Los Angeles	Yes		Above Moderate
LOS ANGELES	3115 N PUEBLO AVE	90032	5218020040	Low Medium I Residential	[Q]RD3-1D	0	14	0.171465663	Residential - Single Family Residence	YES - Current	NO - Privately-Owned	Available	Not Used in Prior Housing Element	0	0	0.096189836	0.096189836	1	2*	2*	141A235	88	Northeast Los Angeles			Above Moderate
LOS ANGELES	3121 N PUEBLO AVE	90032	5218020041	Low Medium I Residential	[Q]RD3-1D	0	14	0.09986166	Residential - Single Family Residence	YES - Current	NO - Privately-Owned	Available	Not Used in Prior Housing Element	0	0	0.054523617	0.054523617	1	1*	1*	141A235	74	Northeast Los Angeles			Above Moderate
LOS ANGELES	4966 E TEMPLETON ST	90032	5218020041	Low Medium I Residential	[Q]RD3-1D	0	14	0.115721096	Residential - Single Family Residence	YES - Current	NO - Privately-Owned	Available	Not Used in Prior Housing Element	0	0	0.044422498	0.044422498	1	1*	1*	141A235	55	Northeast Los Angeles			Above Moderate
LOS ANGELES		5218020042	Low Medium I Residential	[Q]RD3-1D	0	14	0.071578234	Residential - Single Family Residence	YES - Current	NO - Privately-Owned	Available	Not Used in Prior Housing Element	0	0	0.052735484	0.052735484	1	1*	1*	141A235	75	Northeast Los Angeles			Above Moderate
LOS ANGELES	4954 E TEMPLETON ST	90032	5218020043	Low Medium I Residential	RD3-1	0	14	0.16196826	Residential - Double, Duplex, or Two Units - 4 Stories or Less	YES - Current	NO - Privately-Owned	Available	Not Used in Prior Housing Element	0	0	0.052786008	0.052786008	2	2*	2*	141A233	73	Northeast Los Angeles	Yes		Above Moderate
LOS ANGELES	4952 E TEMPLETON ST	90032	5218020044	Low Medium I Residential	RD3-1	0	14	0.130798388	Residential - Single Family Residence	YES - Current	NO - Privately-Owned	Available	Not Used in Prior Housing Element	0	0	0.042958376	0.042958376	1	1*	1*	141A233	75	Northeast Los Angeles			Above Moderate
LOS ANGELES	4932 E TEMPLETON ST	90032	5218020048	Low Medium I Residential	RD3-1	0	14	0.164195853	Residential - Double, Duplex, or Two Units - 4 Stories or Less	YES - Current	NO - Privately-Owned	Available	Not Used in Prior Housing Element	0	0	0.033575336	0.033575336	2	2*	2*	141A233	80	Northeast Los Angeles	Yes		Above Moderate
LOS ANGELES	4926 E TEMPLETON ST	90032	5218020049	Low Medium I Residential	RD3-1	0	14	0.164198005	Residential - Single Family Residence	YES - Current	NO - Privately-Owned	Available	Not Used in Prior Housing Element	0	0	0.096189836	0.096189836	1	2*	2*	141A233	81	Northeast Los Angeles			Above Moderate
LOS ANGELES	4922 E TEMPLETON ST	90032	5218020050	Low Medium I Residential	RD3-1	0	14	0.164200157	Residential - Single Family Residence	YES - Current	NO - Privately-Owned	Available	Not Used in Prior Housing Element	0	0	0.096189836	0.096189836	1	2*	2*	141A233	82	Northeast Los Angeles			Above Moderate
LOS ANGELES	4912 E TEMPLETON ST	90032	5218020051	Low Medium I Residential	RD3-1	0	14	0.164203338	Residential - Single Family Residence	YES - Current	NO - Privately-Owned	Available	Not Used in Prior Housing Element	0	0	0.096189836	0.096189836	1	2*	2*	141A233	83	Northeast Los Angeles			Above Moderate
LOS ANGELES	4910 E TEMPLETON ST	90032	5218020052	Low Medium I Residential	RD3-1	0	14	0.164204109	Residential - Single Family Residence	YES - Current	NO - Privately-Owned	Available	Not Used in Prior Housing Element	0	0	0.096189836	0.096189836	1	2*	2*	141A233	84	Northeast Los Angeles			Above Moderate
LOS ANGELES	4906 E TEMPLETON ST	90032	5218020053	Low Medium I Residential	RD3-1	0	14	0.164205901	Residential - Single Family Residence	YES - Current	NO - Privately-Owned	Available	Not Used in Prior Housing Element	0	0	0.096189836	0.096189836	1	2*	2*	141A233	85	Northeast Los Angeles			Above Moderate
LOS ANGELES	4900 E TEMPLETON ST	90032	5218020054	Low Medium I Residential	RD3-1	0	14	0.173405221	Residential - Single Family Residence	YES - Current	NO - Privately-Owned	Available	Not Used in Prior Housing Element	0	0	0.096189836	0.096189836	1	2*	2*	141A233	86	Northeast Los Angeles			Above Moderate
LOS ANGELES	3249 N PHELPS AVE	90032	5218021001	Low Medium I Residential	RD3-1	0	14	0.095190889	Residential - Single Family Residence	YES - Current	NO - Privately-Owned	Available	Not Used in Prior Housing Element	0	0	0.049329072	0.049329072	1	1*	1*	142-5A233	400	Northeast Los Angeles			Above Moderate
LOS ANGELES	3245 N PHELPS AVE	90032	5218021002	Low Medium I Residential	RD3-1	0	14	0.096418683	Residential - Single Family Residence	YES - Current	NO - Privately-Owned	Available	Not Used in Prior Housing Element	0	0	0.049329072	0.049329072	1	1*	1*	142-5A233	426	Northeast Los Angeles			Above Moderate
LOS ANGELES	3235 N PHELPS AVE	90032	5218021005	Low Medium I Residential	RD3-1	0	14	0.144628196	Residential - Double, Duplex, or Two Units - 4 Stories or Less	YES - Current	NO - Privately-Owned	Available	Not Used in Prior Housing Element	0	0	0.154487747	0.154487747	2	2*	2*	142-5A233	438	Northeast Los Angeles	Yes		Above Moderate
LOS ANGELES	3229 N PHELPS AVE	90032	5218021006	Low Medium I Residential	RD3-1	0	14	0.172176843	Residential - Double, Duplex, or Two Units - 4 Stories or Less	YES - Current	NO - Privately-Owned	Available	Not Used in Prior Housing Element	0	0	0.12633765	0.12633765	2	2*	2*

LOS ANGELES	5303 E OAKLAND ST	90032	5219003013	Low Medium II Residential	RD1.5-1	0	29	0.162940042	Residential - Single Family Residence	YES - Current	NO - Privately-Owned	Available	Not Used in Prior Housing Element	0	0.481384134	0	0.481384134	1	0	0	144A237	165	Northeast Los Angeles								Moderate
LOS ANGELES	5309 1/2 E OAKLAND ST	90032	5219003014	Low Medium II Residential	RD1.5-1	0	29	0.162938737	Residential - Four Units (Any Combination) - 4 Stories or Less	YES - Current	NO - Privately-Owned	Available	Not Used in Prior Housing Element	0	0.481384134	0	0.481384134	1	0	0	144A237	164	Northeast Los Angeles								Moderate
LOS ANGELES	5311 E OAKLAND ST	90032	5219003015	Low Medium II Residential	RD1.5-1	0	29	0.162938737	Residential - Single Family Residence - Pool	YES - Current	NO - Privately-Owned	Available	Not Used in Prior Housing Element	0	0.481384134	0	0.481384134	1	0	0	144A237	162	Northeast Los Angeles								Moderate
LOS ANGELES	5319 E OAKLAND ST	90032	5219003016	Low Medium II Residential	RD1.5-1	0	29	0.163116766	Residential - Four Units (Any Combination) - 4 Stories or Less	YES - Current	NO - Privately-Owned	Available	Not Used in Prior Housing Element	0	0.191811168	0	0.191811168	4	0	0	144A237	160	Northeast Los Angeles			Yes					Moderate
LOS ANGELES	5325 E OAKLAND ST	90032	5219003018	Low Medium II Residential	RD1.5-1	0	29	0.165433201	Residential - Single Family Residence	YES - Current	NO - Privately-Owned	Available	Not Used in Prior Housing Element	0	0.481384134	0	0.481384134	1	0	0	144A237	157	Northeast Los Angeles								Moderate
LOS ANGELES	5335 E OAKLAND ST	90032	5219003019	Low Medium II Residential	RD1.5-1	0	29	0.166738981	Residential - Double, Duplex, or Two Units - 4 Stories or Less	YES - Current	NO - Privately-Owned	Available	Not Used in Prior Housing Element	0	0.287349987	0	0.287349987	2	0	0	144A237	153	Northeast Los Angeles			Yes					Moderate
LOS ANGELES	5339 E OAKLAND ST	90032	5219003020	Low Medium II Residential	RD1.5-1	0	29	0.16833656	Residential - Three Units (Any Combination) - 4 Stories or Less	YES - Current	NO - Privately-Owned	Available	Not Used in Prior Housing Element	0	0.234918326	0	0.234918326	3	0	0	144A237	148	Northeast Los Angeles			Yes					Moderate
LOS ANGELES	5345 E OAKLAND ST	90032	5219003021	Low Medium II Residential	RD1.5-1	0	29	0.170271538	Residential - Three Units (Any Combination) - 4 Stories or Less	YES - Current	NO - Privately-Owned	Available	Not Used in Prior Housing Element	0	0.191811168	0	0.191811168	4	0	0	144A237	142	Northeast Los Angeles			Yes					Moderate
LOS ANGELES	5347 E OAKLAND ST	90032	5219003022	Low Medium II Residential	RD1.5-1	0	29	0.172350003	Residential - Five or More Units or Apartments (Any Combination) - 4 Stories or Less	YES - Current	NO - Privately-Owned	Available	Not Used in Prior Housing Element	0	0.035495679	0	0.035495679	5	0	0	144A237	136	Northeast Los Angeles								Moderate
LOS ANGELES	5357 E OAKLAND ST	90032	5219003024	Low Medium II Residential	RD1.5-1	0	29	0.177495118	Residential - Single Family Residence	YES - Current	NO - Privately-Owned	Available	Not Used in Prior Housing Element	0	0.494509077	0	0.494509077	1	0	0	144A237	120	Northeast Los Angeles								Moderate
LOS ANGELES	5387 E OAKLAND ST	90032	5219004012	Low Medium II Residential	RD1.5-1	0	29	0.118444014	Residential - Single Family Residence	YES - Current	NO - Privately-Owned	Available	Not Used in Prior Housing Element	0	0.061951075	0	0.061951075	1	3*	3*	144A237	139	Northeast Los Angeles								Moderate
LOS ANGELES	5377 E OAKLAND ST	90032	5219004013	Low Medium II Residential	RD1.5-1	0	29	0.11851653	Residential - Single Family Residence	YES - Current	NO - Privately-Owned	Available	Not Used in Prior Housing Element	0	0.147716966	0	0.147716966	1	3*	3*	144A237	131	Northeast Los Angeles								Moderate
LOS ANGELES	5373 E OAKLAND ST	90032	5219004014	Low Medium II Residential	RD1.5-1	0	29	0.129849481	Residential - Single Family Residence	YES - Current	NO - Privately-Owned	Available	Not Used in Prior Housing Element	0	0.120763099	0	0.120763099	1	3*	3*	144A237	117	Northeast Los Angeles								Moderate
LOS ANGELES	5369 E OAKLAND ST	90032	5219004015	Low Medium II Residential	RD1.5-1	0	29	0.15785899	Residential - Single Family Residence	YES - Current	NO - Privately-Owned	Available	Not Used in Prior Housing Element	0	0.481384134	0	0.481384134	1	0	0	144A237	107	Northeast Los Angeles								Moderate
LOS ANGELES	5365 E OAKLAND ST	90032	5219004016	Low Medium II Residential	RD1.5-1	0	29	0.157649227	Residential - Double, Duplex, or Two Units - 4 Stories or Less	YES - Current	NO - Privately-Owned	Available	Not Used in Prior Housing Element	0	0.287349987	0	0.287349987	2	0	0	144A237	108	Northeast Los Angeles			Yes					Moderate
LOS ANGELES	5361 E OAKLAND ST	90032	5219004017	Low Medium II Residential	RD1.5-1	0	29	0.136986223	Residential - Single Family Residence	YES - Current	NO - Privately-Owned	Available	Not Used in Prior Housing Element	0	0.120763099	0	0.120763099	1	3*	3*	144A237	115	Northeast Los Angeles								Moderate
LOS ANGELES	5376 E OAKLAND ST	90032	5219005005	Low Residential	R1-1	0	1 unit per lot	0.147070067	Residential - Single Family Residence - Vacant Land	YES - Current	NO - Privately-Owned	Available	Not Used in Prior Housing Element	0	0	0.042892212	0.042892212	0	0	0	144A237	174	Northeast Los Angeles								Above Moderate
LOS ANGELES	5307 E NAVARRO ST	90032	5219006001	Low Medium II Residential	RD2-1	0	21	0.170854892	Residential - Double, Duplex, or Two Units - 4 Stories or Less	YES - Current	NO - Privately-Owned	Available	Not Used in Prior Housing Element	0	0.163552272	0	0.163552272	2	3*	3*	144A237	254	Northeast Los Angeles			Yes					Moderate
LOS ANGELES	5315 E NAVARRO ST	90032	5219006003	Low Medium II Residential	RD2-1	0	21	0.158375516	Residential - Single Family Residence	YES - Current	NO - Privately-Owned	Available	Not Used in Prior Housing Element	0	0.147716966	0	0.147716966	1	3*	3*	144A237	251	Northeast Los Angeles								Moderate
LOS ANGELES	3722 N LIFUR AVE	90032	5219006004	Low Medium II Residential	RD1.5-1	0	29	0.162940042	Residential - Single Family Residence	YES - Current	NO - Privately-Owned	Available	Not Used in Prior Housing Element	0	0.481384134	0	0.481384134	1	0	0	144A237	221	Northeast Los Angeles								Moderate
LOS ANGELES	5306 E OAKLAND ST	90032	5219006005	Low Medium II Residential	RD1.5-1	0	29	0.162940059	Residential - Single Family Residence	YES - Current	NO - Privately-Owned	Available	Not Used in Prior Housing Element	0	0.481384134	0	0.481384134	1	0	0	144A237	216	Northeast Los Angeles								Moderate
LOS ANGELES	5312 E OAKLAND ST	90032	5219006006	Low Medium II Residential	RD1.5-1	0	29	0.162938006	Residential - Single Family Residence	YES - Current	NO - Privately-Owned	Available	Not Used in Prior Housing Element	0	0.481384134	0	0.481384134	1	0	0	144A237	208	Northeast Los Angeles								Moderate
LOS ANGELES	5320 E OAKLAND ST	90032	5219006007	Low Medium II Residential	RD1.5-1	0	29	0.162946865	Residential - Double, Duplex, or Two Units - 4 Stories or Less	YES - Current	NO - Privately-Owned	Available	Not Used in Prior Housing Element	0	0.350978851	0	0.350978851	1	0	0	144A237	206	Northeast Los Angeles			Yes					Moderate
LOS ANGELES	5322 E OAKLAND ST	90032	5219006008	Low Medium II Residential	RD1.5-1	0	29	0.163391447	Residential - Three Units (Any Combination) - 4 Stories or Less	YES - Current	NO - Privately-Owned	Available	Not Used in Prior Housing Element	0	0.234918326	0	0.234918326	3	0	0	144A237	205	Northeast Los Angeles			Yes					Moderate
LOS ANGELES	5330 E OAKLAND ST	90032	5219006009	Low Medium II Residential	RD1.5-1	0	29	0.164294124	Residential - Single Family Residence	YES - Current	NO - Privately-Owned	Available	Not Used in Prior Housing Element	0	0.481384134	0	0.481384134	1	0	0	144A237	202	Northeast Los Angeles								Moderate
LOS ANGELES	5334 E OAKLAND ST	90032	5219006010	Low Medium II Residential	RD1.5-1	0	29	0.165387585	Residential - Double, Duplex, or Two Units - 4 Stories or Less	YES - Current	NO - Privately-Owned	Available	Not Used in Prior Housing Element	0	0.287349987	0	0.287349987	2	0	0	144A237	200	Northeast Los Angeles			Yes					Moderate
LOS ANGELES	5340 E OAKLAND ST	90032	5219006011	Low Medium II Residential	RD1.5-1	0	29	0.166647963	Residential - Double, Duplex, or Two Units - 4 Stories or Less	YES - Current	NO - Privately-Owned	Available	Not Used in Prior Housing Element	0	0.287349987	0	0.287349987	2	0	0	144A237	197	Northeast Los Angeles			Yes					Moderate
LOS ANGELES	5344 E OAKLAND ST	90032	5219006012	Low Medium II Residential	RD1.5-1	0	29	0.168086502	Residential - Double, Duplex, or Two Units - 4 Stories or Less	YES - Current	NO - Privately-Owned	Available	Not Used in Prior Housing Element	0	0.287349987	0	0.287349987	2	0	0	144A237	193	Northeast Los Angeles			Yes					Moderate
LOS ANGELES	5346 E OAKLAND ST	90032	5219006013	Low Medium II Residential	RD1.5-1	0	29	0.169697704	Residential - Single Family Residence	YES - Current	NO - Privately-Owned	Available	Not Used in Prior Housing Element	0	0.481384134	0	0.481384134	1	0	0	144A237	191	Northeast Los Angeles								Moderate
LOS ANGELES	5352 E OAKLAND ST	90032	5219006014	Low Medium II Residential	RD1.5-1	0	29	0.171481221	Residential - Single Family Residence	YES - Current	NO - Privately-Owned	Available	Not Used in Prior Housing Element	0	0.481384134	0	0.481384134	1	0	0	144A237	187	Northeast Los Angeles								Moderate
LOS ANGELES	5356 E OAKLAND ST	90032	5219006015	Low Medium II Residential	RD1.5-1	0	29	0.173576525	Residential - Three Units (Any Combination) - 4 Stories or Less	YES - Current	NO - Privately-Owned	Available	Not Used in Prior Housing Element	0	0.258319867	0	0.258319867	3	0	0	144A237	182	Northeast Los Angeles			Yes					Moderate
LOS ANGELES	5319 E NAVARRO ST	90032	5219006016	Low Medium II Residential	RD2-1	0	21	0.162191882	Residential - Single Family Residence	YES - Current	NO - Privately-Owned	Available	Not Used in Prior Housing Element	0	0.147716966	0	0.147716966	1	3*	3*	144A237	247	Northeast Los Angeles								Moderate
LOS ANGELES	5327 E NAVARRO ST	90032	5219006017	Low Medium II Residential	RD2-1	0	21	0.164336716	Residential - Double, Duplex, or Two Units - 4 Stories or Less	YES - Current	NO - Privately-Owned	Available	Not Used in Prior Housing Element	0	0.19959662	0	0.19959662	2	3*	3*	144A237	245	Northeast Los Angeles			Yes					Moderate
LOS ANGELES	5337 E NAVARRO ST	90032	5219006019	Low Medium II Residential	RD2-1	0	21	0.164636189	Residential - Single Family Residence	YES - Current	NO - Privately-Owned	Available	Not Used in Prior Housing Element	0	0.147716966	0	0.147716966	1	3*	3*	144A237	242	Northeast Los Angeles								Moderate
LOS ANGELES	5341 E NAVARRO ST	90032	5219006020	Low Medium II Residential	RD2-1	0	21	0.165685049	Residential - Single Family Residence	YES - Current	NO - Privately-Owned	Available	Not Used in Prior Housing Element	0	0.147716966	0	0.147716966	1	3*	3*	144A237	240	Northeast Los Angeles								Moderate
LOS ANGELES	5343 E NAVARRO ST	90032	5219006021	Low Medium II Residential	RD2-1	0	21	0.166821196	Residential - Single Family Residence - Vacant Land	YES - Current	NO - Privately-Owned	Available	Not Used in Prior Housing Element	0	0.150646752	0	0.150646752	1	3*	3*	144A237	238	Northeast Los Angeles								Moderate
LOS ANGELES	5347 E NAVARRO ST	90032	5219006022	Low Medium II Residential	RD2-1	0	21	0.151395321	Residential - Single Family Residence	YES - Current	NO - Privately-Owned	Available	Not Used in Prior Housing Element	0	0.061951075	0	0.061951075	1	3*	3*	144A237	231	Northeast Los Angeles								Moderate
LOS ANGELES	5353 E NAVARRO ST	90032	5219006023	Low Medium II Residential	RD2-1	0	21	0.169774567	Residential - Single Family Residence	YES - Current	NO - Privately-Owned	Available	Not Used in Prior Housing Element	0	0.147716966	0	0.147716966	1	3*	3*	144A237	228	Northeast Los Angeles								Moderate
LOS ANGELES	5359 E NAVARRO ST	90032	5219006024	Low Medium II Residential	RD2-1	0	21	0.171408488	Residential - Double, Duplex, or Two Units - 4 Stories or Less	YES - Current	NO - Privately-Owned	Available	Not Used in Prior Housing Element	0	0.163552272	0	0.163552272	2	3*	3*	144A237	223	Northeast Los Angeles			Yes					Moderate
LOS ANGELES	5250 E OAKLAND ST	90032	5219007003	Low Medium II Residential	RD1.5-1	0	29	0.163089494	Residential - Single Family Residence	YES - Current	NO - Privately-Owned	Available	Not Used in Prior Housing Element	0	0.481384134	0	0.481384134	1	0	0	144A237	229	Northeast Los Angeles								Moderate
LOS ANGELES	5258 E OAKLAND ST	90032	5219007004	Low Medium II Residential	RD1.5-1	0	29	0.163091092	Residential - Four Units (Any Combination) - 4 Stories or Less	YES - Current	NO - Privately-Owned	Available	Not Used in Prior Housing Element	0	0.463888621	0	0.463888621	0	0	0	144A237	226	Northeast Los Angeles								Moderate
LOS ANGELES	5260 E OAKLAND ST	90032	5219007005	Low Medium II Residential	RD1.5-1	0	29	0.163090743	Residential - Single Family Residence	YES - Current	NO - Privately-Owned	Available	Not Used in Prior Housing Element	0	0.481384134	0	0.481384134	1	0	0	144A237	225	Northeast Los Angeles								Moderate
LOS ANGELES		5219007008		Low Medium I Residential	RD3-1	0	14	0.132282183	Residential - Single Family Residence - Vacant Land	YES - Current	NO - Privately-Owned	Available	Not Used in Prior Housing Element	0	0	0.104018474	0.104018474	0	1*	1*	144A235	266	Northeast Los Angeles								Above Moderate
LOS ANGELES	5213 E NAVARRO ST	90032	5219007011	Low Medium I Residential	RD3-1	0	14	0.223413316	Residential - Single Family Residence	YES - Current	NO - Privately-Owned	Available	Not Used in Prior Housing Element	0	0.147716966	0	0.147716966	1	3*	3*	144A235	296	Northeast Los Angeles								Moderate
LOS ANGELES	5217 E NAVARRO ST	90032	5219007012	Low Medium I Residential	RD3-1	0	14	0.203508975	Residential - Single Family Residence	YES - Current	NO - Privately-Owned	Available	Not Used in Prior Housing Element	0	0	0.025322503	0.025322503	0	1*	2*	144A235	295	Northeast Los Angeles								Above Moderate
LOS ANGELES	5223 E NAVARRO ST	90032	5219007013	Low Medium I Residential	RD3-1	0	14	0.183606641	Residential - Single Family Residence	YES - Current	NO - Privately-Owned	Available	Not Used in Prior Housing Element	0	0	0.096189836	0.096189836	1	2*	2*	144A235	294	Northeast Los Angeles								Above Moderate
LOS ANGELES	5231 E NAVARRO ST	90032	5219007015	Low Medium I Residential	RD3-1	0	14	0.173028763	Residential - Double, Duplex, or Two Units - 4 Stories or Less	YES - Current	NO - Privately-Owned	Available	Not Used in Prior Housing Element	0	0	0.052786008	0.052786008	2	2*	2*	144A235	292	Northeast Los Angeles			Yes					Above Moderate
LOS ANGELES	5237 E NAVARRO ST	90032	5219007016	Low Medium I Residential	RD3-1	0	14	0.172790879	Residential - Double, Duplex, or Two Units - 4 Stories or Less	YES - Current	NO - Privately-Owned	Available	Not Used in Prior Housing Element	0	0	0.033575336	0.033575336	2	2*	2*	144A235	291	Northeast Los Angeles			Yes					Above Moderate
LOS ANGELES	5241 E NAVARRO ST	90032	5219007018	Low Medium I Residential	RD3-1	0	14	0.098140199	Residential - Single Family Residence	YES - Current	NO - Privately-Owned	Available	Not Used in Prior Housing Element	0	0	0.049329072	0.049329072	1	1*	1*	144A235	328	Northeast Los Angeles								Above Moderate
LOS ANGELES	5251 E NAVARRO ST	90032	5219007019	Low Medium I Residential	RD3-1	0	14	0.099514392	Residential - Single Family Residence	YES - Current	NO - Privately-Owned	Available	Not Used in Prior Housing Element	0	0	0.021805538	0.021805538	1	1*	1*	144A237	323	Northeast Los Angeles								Above Moderate
LOS ANGELES	3611 N LIFUR AVE	90032	5219007020	Low Medium I Residential	RD3-1	0	14	0.1484463	Residential - Single Family Residence	YES - Current	NO - Privately-Owned	Available	Not Used in Prior Housing Element	0	0	0.121778154	0.121778154	1	2*	2*	144A237	419	Northeast Los Angeles								Above Moderate
LOS ANGELES	3625 N LIFUR AVE	90032	5219007022	Low Medium I Residential	RD1.5-1	0	29	0.145739638	Residential - Single Family Residence	YES - Current	NO - Privately-Owned	Available	Not Used in Prior Housing Element	0	0.404695183	0	0.404695183	1	0	0	144A237	260	Northeast Los Angeles								Moderate
LOS ANGELES	3701 N LIFUR AVE	90032	5219007023	Low Medium I Residential	RD1.5-1	0	29	0.117685927	Residential - Single Family Residence	YES - Current	NO - Privately-Owned	Available	Not Used in Prior Housing Element	0	0.147716966	0	0.147716966	1	3*	3*	144A237	255	Northeast Los Angeles								Moderate
LOS ANGELES	5242 E OAKLAND ST	90032	5219007900	Low Medium II Residential	RD1.5-1	0	29	0.163085494	Residential - Four Units (Any Combination) - 4 Stories or Less	YES - Current	NO - Privately-Owned	Available	Not Used in Prior Housing Element	0	0.147716966	0	0.147716966	1	3*	3*	144A237	323	Northeast Los Angeles								Moderate
LOS ANGELES	3617 N LIFUR AVE	90032	5219007901	Low Medium II Residential	RD1.5-1	0	29	0.409817497	Residential - Three Units (Any Combination) - 4 Stories or Less	YES - Current	NO - Privately-Owned	Available	Not Used in Prior Housing Element	0	0.258319867	0	0.258319867	3	0	0	144A237	182	Northeast Los Angeles			Yes					Moderate
LOS ANGELES	5234 E OAKLAND ST	90032	5219007902	Low Medium II Residential	RD1.5-1	0	29	0.271595533	Residential - Single Family Residence	YES - Current	NO - Privately-Owned	Available	Not Used in Prior Housing Element	0	0.481384134	0	0.481384134	1	0	0	144A237	224	Northeast Los Angeles								Moderate
LOS ANGELES	5230 E OAKLAND ST	90032	5219007903	Low Medium II Residential	RD1.5-1	0	29	0.141083336	Residential - Single Family Residence - Vacant Land	YES - Current	NO - Privately-Owned	Available	Not Used in Prior Housing Element	0	0.389993846	0	0.389993846	0	0	0	144A235	226	Northeast Los Angeles								Moderate
LOS ANGELES		5219007903		Low Medium II Residential	RD1.5-1	0	29	0.14142678	Residential - Single Family Residence - Vacant Land	YES - Current	NO - Privately-Owned	Available	Not Used in Prior Housing Element	0	0.389993846	0	0.389993846	0	0	0	144A235	252	Northeast Los Angeles								Moderate
LOS ANGELES		5219007903		Low Medium II Residential	RD1.5-1	0	29	0.791146221	Residential - Single Family Residence - Vacant Land	YES - Current	NO - Privately-Owned	Available	Not Used in Prior Housing Element	0	1.560770369	0	1.560770369	0	0	0	144A235	231	Northeast Los Angeles								Moderate
LOS ANGELES		5219007903		Low Medium II Residential	RD1.5-1	0	29	0.086068508	Residential - Single Family Residence - Vacant Land	YES - Current	NO - Privately-Owned	Available	Not Used in Prior Housing Element	0	0	0.230263227	0.230263227	0	2*	2*	144A235	229	Northeast Los Angeles								Above Moderate
LOS ANGELES	5246 E OAKLAND ST	90032	5219007905	Low Medium II Residential	RD1.5-1	0	29	0.142626089	Residential - Double, Duplex, or Two Units - 4 Stories or Less	YES - Current	NO - Privately-Owned	Available	Not Used in Prior Housing Element	0	0.332283199	0	0.332283199	2	0	0	144A237	230	Northeast Los Angeles								Moderate
LOS ANGELES	5128 E OAKLAND ST	90032	5219008003	Low Medium I Residential	RD3-1	0	14	0.134746366	Residential - Single Family Residence	YES - Current	NO - Privately-Owned	Available	Not Used in Prior Housing Element	0	0	0.040170056	0.040170056	1	1*	1*	144A235	264	Northeast Los Angeles								Above Moderate
LOS ANGELES	5134 E OAKLAND ST	90032	5219008004	Low Medium I Residential	RD3-1	0	14	0.165573957	Residential - Single Family Residence	YES - Current	NO - Privately-Owned	Available	Not Used in Prior Housing Element	0	0	0.096189836	0.096189836	1	2*	2*	144A235	257	Northeast Los Angeles								Above Moderate
LOS ANGELES	5144 E OAKLAND ST	90032	5219008006	Low Medium I Residential	RD3-1	0	14	0.176589661	Residential - Single Family Residence	YES - Current	NO - Privately-Owned	Available	Not Used in Prior Housing Element	0	0	0.096189836	0.096189836	1	2*	2*	144A235	253	Northeast Los Angeles								Above Moderate
LOS ANGELES	5150 E OAKLAND ST	90032	5219008007	Low Medium I Residential	RD3-1	0	14	0.186246988	Residential - Single Family Residence	YES - Current	NO - Privately-Owned	Available	Not Used in Prior Housing Element	0	0	0.096189836	0.096189836	1	2*	2*	144A235	250	Northeast Los Angeles								Above Moderate
LOS ANGELES	5162 E OAKLAND ST	90032	5219008009	Low Medium I Residential	RD3-1	0	14	0.082575848	Residential - Single Family Residence	YES - Current	NO - Privately-Owned	Available	Not Used in Prior Housing Element	0	0	0.074112952	0.074112952	1	1*	1*	144A235	246	Northeast Los Angeles			Yes					Above Moderate
LOS ANGELES	5160 E OAKLAND ST	90032	5219008010	Low Medium I Residential	RD3-1	0	14	0.122995204	Residential - Single Family Residence	YES - Current	NO - Privately-Owned	Available	Not Used in Prior Housing Element	0	0	0.040170056	0.040170056	1	1*	1*	144A235	247	Northeast Los Angeles								Above Moderate
LOS ANGELES	5170 E OAKLAND ST	90032	5219008011	Low Medium I Residential	RD3-1	0	14	0.211314685	Residential - Single Family Residence - Vacant Land	YES - Current	NO - Privately-Owned	Available	Not Used in Prior Housing Element	0	0.337107539	0	0.337107539	0	3*	3*	144A235	242	Northeast Los Angeles								Moderate
LOS ANGELES	5119 E NAVARRO ST	90032	5219008014	Low Medium I Residential	RD3-1	0	14	0.112556678	Residential - Single Family Residence	YES - Current	NO - Privately-Owned	Available	Not Used in Prior Housing Element	0	0	0.040170056	0.040170056	1	1*	1*	144A235	326	Northeast Los Angeles								Above Moderate
LOS ANGELES	5125 E NAVARRO ST	90032	5219008015	Low Medium I Residential	RD3-1	0	14	0.153937418	Residential - Double, Duplex, or Two Units - 4 Stories or Less	YES - Current	NO - Privately-Owned	Available	Not Used in Prior Housing Element	0	0	0.12633765	0.12633765	2	2*	2*	144A235	307	Northeast Los Angeles			Yes					Above Moderate
LOS ANGELES	5135 E NAVARRO ST	90032	5219008017	Low Medium I Residential	RD3-1	0	14	0.144133815	Residential - Single Family Residence	YES - Current	NO - Privately-Owned	Available	Not Used in Prior Housing Element	0	0	0.176010633	0.176010633	1	2*	2*	144A235	305	Northeast Los Angeles			Yes					Above Moderate
LOS ANGELES	5139 E NAVARRO ST	90032	5219008018	Low Medium I Residential	RD3-1	0	14	0.163475935	Residential - Single Family Residence	YES - Current	NO - Privately-Owned	Available	Not Used in Prior Housing Element	0	0	0.096189836	0.096189836	1	2*	2*	144A235	304	Northeast Los Angeles								Above Moderate
LOS ANGELES	5147 E NAVARRO ST	90032	5219008019	Low Medium I Residential	RD3-1	0	14	0.16484703	Residential - Single Family Residence	YES - Current	NO - Privately-Owned	Available	Not Used in Prior Housing Element	0	0	0.096189836	0.096189836	1	2*	2*	144A235	303	Northeast Los Angeles								Above Moderate
LOS ANGELES	5116 E OAKLAND ST	90032	5219008025	Low Medium I Residential	RD3-1	0	14	0.072056052	Residential - Single Family Residence	YES - Current	NO - Privately-Owned	Available	Not Used in Prior Housing Element	0	0	0.054523617	0.054523617	1	1*	1*	144A235	275	Northeast Los Angeles								Above Moderate
LOS ANGELES	5112 E NAVARRO ST	90032	5219009001	Low Medium I Residential	(Q)RD3-1D	0	14	0.094627359	Residential - Single Family Residence	YES - Current	NO - Privately-Owned	Available	Not Used in Prior Housing Element	0	0	0.049329072	0.049329072	1	1*	1*	144A235	340	Northeast Los Angeles								Above Moderate
LOS ANGELES	5100 E NAVARRO ST	90032	5219009002	Low Medium I Residential	(Q)RD3-1D	0	14	0.110467603	Residential - Single Family Residence	YES - Current	NO - Privately-Owned	Available	Not Used in Prior Housing Element	0	0	0.040170056	0.040170056	1	1*	1*	144A235	343	Northeast Los Angeles								Above Moderate
LOS ANGELES	3544 N PORTOLA AVE	90032	5219009003	Low Medium I Residential	(Q)RD3-1D	0	14	0.157675577	Residential - Single Family Residence	YES - Current	NO - Privately-Owned	Available	Not Used in Prior Housing Element	0	0	0.096189836	0.096189836	1	2*	2*	144A235	374	Northeast Los Angeles								Above Moderate
LOS ANGELES	3538 N PORTOLA AVE	90032	5219009004	Low Medium I Residential	(Q)RD3-1D	0	14	0.157685199	Residential - Single Family Residence	YES - Current	NO - Privately-Owned	Available	Not Used in Prior Housing Element	0	0	0.096189836	0.096189836	1	2*	2*	144A235	381	Northeast Los Angeles								Above Moderate
LOS ANGELES	3534 N PORTOLA AVE	90032	5219009005	Low Medium I Residential	(Q)RD3-1D	0	14	0.157695336	Residential - Single Family Residence	YES - Current	NO - Privately-Owned	Available	Not Used in Prior Housing Element	0	0	0.096189836	0.096189836	1	2*	2*	144A235	389	Northeast Los Angeles								Above Moderate
LOS ANGELES	3526 N PORTOLA AVE	90032	5219009007	Low Medium I Residential	(Q)RD3-1D	0	14	0.157748733	Residential - Single Family Residence	YES - Current	NO - Privately-Owned	Available	Not Used in Prior Housing Element	0	0	0.096189836	0.096189836	1	2*	2*	142-5A235	27	Northeast Los Angeles								Above Moderate
LOS ANGELES	3435 N LINDA VISTA TER	90032	5219009016	Low Medium I Residential	(Q)RD3-1D	0	14	0.183356455	Residential - Single Family Residence	YES - Current	NO - Privately-Owned	Available	Not Used in Prior Housing Element	0	0	0.096189836	0.096189836	1	2*	2*	142-5A235	84	Northeast Los Angeles								Above Moderate
LOS ANGELES	3439 N LINDA VISTA TER	90032	5219009017	Low Medium I Residential	(Q)RD3-1D	0	14	0.199666951	Residential - Double, Duplex, or Two Units - 4 Stories or Less	YES - Current	NO - Privately-Owned	Available	Not Used in Prior Housing Element	0	0	0.12633765	0.12633765	2	2*	2*	142-5A235	70	Northeast Los Angeles			Yes					Above Moderate
LOS ANGELES	3445 N LINDA VISTA TER	90032	5219009018

LOS ANGELES	3346 N LINDA VISTA TER	90032	5219011007	Low Medium I Residential		[Q]RD3-1D	0	14	0.185812008	Residential - Single Family Residence	YES - Current	NO - Privately-Owned	Available	Not Used in Prior Housing Element	0	0	0.096189836	0.096189836	1	2*	2*	142-5A235	189	Northeast Los Angeles		Above Moderate
LOS ANGELES	3340 N LINDA VISTA TER	90032	5219011008	Low Medium I Residential		[Q]RD3-1D	0	14	0.180626144	Residential - Single Family Residence	YES - Current	NO - Privately-Owned	Available	Not Used in Prior Housing Element	0	0	0.096189836	0.096189836	1	2*	2*	142-5A235	198	Northeast Los Angeles		Above Moderate
LOS ANGELES	3336 N LINDA VISTA TER	90032	5219011009	Low Medium I Residential		[Q]RD3-1D	0	14	0.192688721	Residential - Single Family Residence	YES - Current	NO - Privately-Owned	Available	Not Used in Prior Housing Element	0	0	0.096189836	0.096189836	1	2*	2*	142-5A235	208	Northeast Los Angeles		Above Moderate
LOS ANGELES	3326 N LINDA VISTA TER	90032	5219011011	Low Medium I Residential		[Q]RD3-1D	0	14	0.206978322	Residential - Single Family Residence	YES - Current	NO - Privately-Owned	Available	Not Used in Prior Housing Element	0	0.147716966	0	0.147716966	1	3*	3*	142-5A235	234	Northeast Los Angeles		Moderate
LOS ANGELES	3322 N LINDA VISTA TER	90032	5219011012	Low Medium I Residential		[Q]RD3-1D	0	14	0.213365162	Residential - Three Units (Any Combination) - 4 Stories or Less	YES - Current	NO - Privately-Owned	Available	Not Used in Prior Housing Element	0	0.048767522	0	0.048767522	3	3*	3*	142-5A235	241	Northeast Los Angeles	Yes	Moderate
LOS ANGELES	3318 N LINDA VISTA TER	90032	5219011013	Low Medium I Residential		[Q]RD3-1D	0	14	0.212654384	Residential - Single Family Residence	YES - Current	NO - Privately-Owned	Available	Not Used in Prior Housing Element	0	0.147716966	0	0.147716966	1	3*	3*	142-5A235	245	Northeast Los Angeles		Moderate
LOS ANGELES	3314 N LINDA VISTA TER	90032	5219011014	Low Medium I Residential		[Q]RD3-1D	0	14	0.219058616	Residential - Single Family Residence	YES - Current	NO - Privately-Owned	Available	Not Used in Prior Housing Element	0	0.061951075	0	0.061951075	1	3*	3*	142-5A235	250	Northeast Los Angeles		Moderate
LOS ANGELES	3310 N LINDA VISTA TER	90032	5219011015	Low Medium I Residential		[Q]RD3-1D	0	14	0.206461112	Residential - Single Family Residence	YES - Current	NO - Privately-Owned	Available	Not Used in Prior Housing Element	0	0	0.078435928	0.078435928	1	2*	2*	142-5A235	252	Northeast Los Angeles		Above Moderate
LOS ANGELES	3304 N LINDA VISTA TER	90032	5219011016	Low Medium I Residential		[Q]RD3-1D	0	14	0.091827658	Residential - Single Family Residence	YES - Current	NO - Privately-Owned	Available	Not Used in Prior Housing Element	0	0	0.052735484	0.052735484	1	1*	1*	142-5A235	256	Northeast Los Angeles		Above Moderate
LOS ANGELES	3214 N PORTOLA AVE	90032	5219011019	Low Medium I Residential		[Q]RD3-1D	0	14	0.202709825	Residential - Single Family Residence	YES - Current	NO - Privately-Owned	Available	Not Used in Prior Housing Element	0	0	0.096189836	0.096189836	1	2*	2*	142-5A235	325	Northeast Los Angeles		Above Moderate
LOS ANGELES	5103 E TEMPLETON ST	90032	5219011023	Low Medium I Residential		[Q]RD3-1D	0	14	0.194079973	Residential - Double, Duplex, or Two Units - 4 Stories or Less	YES - Current	NO - Privately-Owned	Available	Not Used in Prior Housing Element	0	0	0.12633765	0.12633765	2	2*	2*	142-5A235	299	Northeast Los Angeles	Yes	Above Moderate
LOS ANGELES	5107 E TEMPLETON ST	90032	5219011024	Low Medium I Residential		[Q]RD3-1D	0	14	0.193829351	Residential - Double, Duplex, or Two Units - 4 Stories or Less	YES - Current	NO - Privately-Owned	Available	Not Used in Prior Housing Element	0	0	0.12633765	0.12633765	2	2*	2*	142-5A235	290	Northeast Los Angeles	Yes	Above Moderate
LOS ANGELES	5121 E TEMPLETON ST	90032	5219011027	Low Medium I Residential		[Q]RD3-1D	0	14	0.192374286	Residential - Double, Duplex, or Two Units - 4 Stories or Less	YES - Current	NO - Privately-Owned	Available	Not Used in Prior Housing Element	0	0	0.084211555	0.084211555	2	2*	2*	142-5A235	277	Northeast Los Angeles		Above Moderate
LOS ANGELES	5127 E TEMPLETON ST	90032	5219011029	Low Medium I Residential		[Q]RD3-1D	0	14	0.178100151	Residential - Single Family Residence	YES - Current	NO - Privately-Owned	Available	Not Used in Prior Housing Element	0	0	0.096189836	0.096189836	1	2*	2*	142-5A235	260	Northeast Los Angeles		Above Moderate
LOS ANGELES	5145 E TEMPLETON ST	90032	5219011032	Low Medium I Residential		[Q]RD3-1D	0	14	0.172176163	Residential - Double, Duplex, or Two Units - 4 Stories or Less	YES - Current	NO - Privately-Owned	Available	Not Used in Prior Housing Element	0	0	0.12633765	0.12633765	2	2*	2*	142-5A235	239	Northeast Los Angeles	Yes	Above Moderate
LOS ANGELES	5157 E TEMPLETON ST	90032	5219011034	Low Medium I Residential		[Q]RD3-1D	0	14	0.172175126	Residential - Double, Duplex, or Two Units - 4 Stories or Less	YES - Current	NO - Privately-Owned	Available	Not Used in Prior Housing Element	0	0	0.12633765	0.12633765	2	2*	2*	142-5A235	213	Northeast Los Angeles	Yes	Above Moderate
LOS ANGELES	5167 E TEMPLETON ST	90032	5219011036	Low Medium I Residential		[Q]RD3-1D	0	14	0.213973722	Residential - Single Family Residence	YES - Current	NO - Privately-Owned	Available	Not Used in Prior Housing Element	0	0.147716966	0	0.147716966	1	3*	3*	142-5A235	186	Northeast Los Angeles		Moderate
LOS ANGELES	5173 E TEMPLETON ST	90032	5219011037	Low Medium I Residential		[Q]RD3-1D	0	14	0.212732669	Residential - Double, Duplex, or Two Units - 4 Stories or Less	YES - Current	NO - Privately-Owned	Available	Not Used in Prior Housing Element	0	0.19959662	0	0.19959662	2	3*	3*	142-5A235	170	Northeast Los Angeles	Yes	Moderate
LOS ANGELES	5179 E TEMPLETON ST	90032	5219011040	Low Medium I Residential		[Q]RD3-1D	0	14	0.228365584	Residential - Single Family Residence	YES - Current	NO - Privately-Owned	Available	Not Used in Prior Housing Element	0	0.147716966	0	0.147716966	1	3*	3*	142-5A235	159	Northeast Los Angeles		Moderate
LOS ANGELES	5115 E TEMPLETON ST	90032	5219011041	Low Medium I Residential		[Q]RD3-1D	0	14	0.194865075	Residential - Single Family Residence	YES - Current	NO - Privately-Owned	Available	Not Used in Prior Housing Element	0	0	0.096189836	0.096189836	1	2*	2*	142-5A235	286	Northeast Los Angeles		Above Moderate
LOS ANGELES	5175 E TEMPLETON ST	90032	5219011042	Low Medium I Residential		[Q]RD3-1D	0	14	0.224598033	Residential - Single Family Residence	YES - Current	NO - Privately-Owned	Available	Not Used in Prior Housing Element	0	0.147716966	0	0.147716966	1	3*	3*	142-5A235	164	Northeast Los Angeles		Moderate
LOS ANGELES	5146 E NAVARRO ST	90032	5219012002	Low Medium I Residential		[Q]RD3-1D	0	14	0.175159774	Residential - Double, Duplex, or Two Units - 4 Stories or Less	YES - Current	NO - Privately-Owned	Available	Not Used in Prior Housing Element	0	0	0.052786008	0.052786008	2	2*	2*	144A235	339	Northeast Los Angeles	Yes	Above Moderate
LOS ANGELES	5140 E NAVARRO ST	90032	5219012003	Low Medium I Residential		[Q]RD3-1D	0	14	0.183381268	Residential - Single Family Residence	YES - Current	NO - Privately-Owned	Available	Not Used in Prior Housing Element	0	0	0.096189836	0.096189836	1	2*	2*	144A235	337	Northeast Los Angeles		Above Moderate
LOS ANGELES	3544 N LINDA VISTA TER	90032	5219012004	Low Medium I Residential		[Q]RD3-1D	0	14	0.196969873	Residential - Double, Duplex, or Two Units - 4 Stories or Less	YES - Current	NO - Privately-Owned	Available	Not Used in Prior Housing Element	0	0	0.12633765	0.12633765	2	2*	2*	144A235	336	Northeast Los Angeles	Yes	Above Moderate
LOS ANGELES	3536 N LINDA VISTA TER	90032	5219012005	Medium Residential		[Q]RD3-1D	0	14	0.177825512	Residential - Double, Duplex, or Two Units - 4 Stories or Less	YES - Current	NO - Privately-Owned	Available	Not Used in Prior Housing Element	0	0	0.12633765	0.12633765	2	2*	2*	144A235	382	Northeast Los Angeles	Yes	Above Moderate
LOS ANGELES	3528 N LINDA VISTA TER	90032	5219012006	Medium Residential		[Q]RD3-1D	0	14	0.174617795	Residential - Single Family Residence	YES - Current	NO - Privately-Owned	Available	Not Used in Prior Housing Element	0	0	0.096189836	0.096189836	1	2*	2*	144A235	392	Northeast Los Angeles		Above Moderate
LOS ANGELES	3522 N LINDA VISTA TER	90032	5219012007	Low Medium I Residential		[Q]RD3-1D	0	14	0.168146614	Residential - Single Family Residence	YES - Current	NO - Privately-Owned	Available	Not Used in Prior Housing Element	0	0	0.096189836	0.096189836	1	2*	2*	142-5A235	24	Northeast Los Angeles		Above Moderate
LOS ANGELES	3516 N LINDA VISTA TER	90032	5219012008	Low Medium I Residential		[Q]RD3-1D	0	14	0.176151492	Residential - Single Family Residence	YES - Current	NO - Privately-Owned	Available	Not Used in Prior Housing Element	0	0	0.096189836	0.096189836	1	2*	2*	142-5A235	32	Northeast Los Angeles		Above Moderate
LOS ANGELES	3512 N LINDA VISTA TER	90032	5219012009	Low Medium I Residential		[Q]RD3-1D	0	14	0.167109546	Residential - Single Family Residence	YES - Current	NO - Privately-Owned	Available	Not Used in Prior Housing Element	0	0	0.096189836	0.096189836	1	2*	2*	142-5A235	43	Northeast Los Angeles		Above Moderate
LOS ANGELES	3506 N LINDA VISTA TER	90032	5219012010	Low Medium I Residential		[Q]RD3-1D	0	14	0.1737502	Residential - Single Family Residence	YES - Current	NO - Privately-Owned	Available	Not Used in Prior Housing Element	0	0	0.096189836	0.096189836	1	2*	2*	142-5A235	54	Northeast Los Angeles		Above Moderate
LOS ANGELES	3502 N LINDA VISTA TER	90032	5219012011	Low Medium I Residential		[Q]RD3-1D	0	14	0.182151184	Residential - Double, Duplex, or Two Units - 4 Stories or Less	YES - Current	NO - Privately-Owned	Available	Not Used in Prior Housing Element	0	0	0.12633765	0.12633765	2	2*	2*	142-5A235	66	Northeast Los Angeles	Yes	Above Moderate
LOS ANGELES	3444 N LINDA VISTA TER	90032	5219012012	Low Medium I Residential		[Q]RD3-1D	0	14	0.195767502	Residential - Single Family Residence	YES - Current	NO - Privately-Owned	Available	Not Used in Prior Housing Element	0	0	0.096189836	0.096189836	1	2*	2*	142-5A235	78	Northeast Los Angeles		Above Moderate
LOS ANGELES	3442 N LINDA VISTA TER	90032	5219012013	Low Medium I Residential		[Q]RD3-1D	0	14	0.215481882	Residential - Single Family Residence	YES - Current	NO - Privately-Owned	Available	Not Used in Prior Housing Element	0	0.147716966	0	0.147716966	1	3*	3*	142-5A235	86	Northeast Los Angeles		Moderate
LOS ANGELES	3436 N LINDA VISTA TER	90032	5219012014	Low Medium I Residential		[Q]RD3-1D	0	14	0.235206161	Residential - Single Family Residence	YES - Current	NO - Privately-Owned	Available	Not Used in Prior Housing Element	0	0.147716966	0	0.147716966	1	3*	3*	142-5A235	96	Northeast Los Angeles		Moderate
LOS ANGELES	3432 N LINDA VISTA TER	90032	5219012015	Low Medium I Residential		[Q]RD3-1D	0	14	0.247845286	Residential - Single Family Residence	YES - Current	NO - Privately-Owned	Available	Not Used in Prior Housing Element	0	0.147716966	0	0.147716966	1	3*	3*	142-5A235	105	Northeast Los Angeles		Moderate
LOS ANGELES	3426 N LINDA VISTA TER	90032	5219012016	Low Medium I Residential		[Q]RD3-1D	0	14	0.232787487	Residential - Single Family Residence	YES - Current	NO - Privately-Owned	Available	Not Used in Prior Housing Element	0	0.147716966	0	0.147716966	1	3*	3*	142-5A235	116	Northeast Los Angeles		Moderate
LOS ANGELES	5181 E TEMPLETON ST	90032	5219012017	Low Medium I Residential		[Q]RD3-1D	0	14	0.209226933	Residential - Double, Duplex, or Two Units - 4 Stories or Less	YES - Current	NO - Privately-Owned	Available	Not Used in Prior Housing Element	0	0.084395063	0	0.084395063	2	3*	3*	142-5A235	158	Northeast Los Angeles	Yes	Moderate
LOS ANGELES	5187 E TEMPLETON ST	90032	5219012018	Low Medium I Residential		[Q]RD3-1D	0	14	0.18638516	Residential - Double, Duplex, or Two Units - 4 Stories or Less	YES - Current	NO - Privately-Owned	Available	Not Used in Prior Housing Element	0	0	0.12633765	0.12633765	2	2*	2*	142-5A235	157	Northeast Los Angeles	Yes	Above Moderate
LOS ANGELES	3407 N CHADWICK DR	90032	5219012019	Low Medium I Residential		[Q]RD3-1D	0	14	0.088368456	Residential - Single Family Residence	YES - Current	NO - Privately-Owned	Available	Not Used in Prior Housing Element	0	0	0.049329072	0.049329072	1	1*	1*	142-5A235	166	Northeast Los Angeles		Above Moderate
LOS ANGELES	3419 N CHADWICK DR	90032	5219012022	Low Medium I Residential		[Q]RD3-1D	0	14	0.241945865	Residential - Double, Duplex, or Two Units - 4 Stories or Less	YES - Current	NO - Privately-Owned	Available	Not Used in Prior Housing Element	0	0.19959662	0	0.19959662	2	3*	3*	142-5A235	132	Northeast Los Angeles	Yes	Moderate
LOS ANGELES	3423 N CHADWICK DR	90032	5219012023	Low Medium I Residential		[Q]RD3-1D	0	14	0.228065477	Residential - Single Family Residence	YES - Current	NO - Privately-Owned	Available	Not Used in Prior Housing Element	0	0.147716966	0	0.147716966	1	3*	3*	142-5A235	121	Northeast Los Angeles		Moderate
LOS ANGELES	3429 N CHADWICK DR	90032	5219012024	Low Medium I Residential		[Q]RD3-1D	0	14	0.214193653	Residential - Three Units (Any Combination) - 4 Stories or Less	YES - Current	NO - Privately-Owned	Available	Not Used in Prior Housing Element	0	0.048767522	0	0.048767522	3	3*	3*	142-5A235	109	Northeast Los Angeles	Yes	Moderate
LOS ANGELES	3433 N CHADWICK DR	90032	5219012025	Low Medium I Residential		[Q]RD3-1D	0	14	0.200313784	Residential - Single Family Residence	YES - Current	NO - Privately-Owned	Available	Not Used in Prior Housing Element	0	0	0.039944194	0.039944194	1	2*	2*	142-5A235	97	Northeast Los Angeles		Above Moderate
LOS ANGELES	3439 N CHADWICK DR	90032	5219012026	Low Medium I Residential		[Q]RD3-1D	0	14	0.207548209	Residential - Single Family Residence	YES - Current	NO - Privately-Owned	Available	Not Used in Prior Housing Element	0	0.061951075	0	0.061951075	1	3*	3*	142-5A235	79	Northeast Los Angeles		Moderate
LOS ANGELES	3503 N CHADWICK DR	90032	5219012027	Low Medium I Residential		[Q]RD3-1D	0	14	0.174005014	Residential - Single Family Residence	YES - Current	NO - Privately-Owned	Available	Not Used in Prior Housing Element	0	0	0.096189836	0.096189836	1	2*	2*	142-5A235	72	Northeast Los Angeles		Above Moderate
LOS ANGELES	3507 N CHADWICK DR	90032	5219012028	Low Medium I Residential		[Q]RD3-1D	0	14	0.167317775	Residential - Single Family Residence	YES - Current	NO - Privately-Owned	Available	Not Used in Prior Housing Element	0	0	0.096189836	0.096189836	1	2*	2*	142-5A235	60	Northeast Los Angeles		Above Moderate
LOS ANGELES	3513 N CHADWICK DR	90032	5219012029	Low Medium I Residential		[Q]RD3-1D	0	14	0.176323923	Residential - Single Family Residence	YES - Current	NO - Privately-Owned	Available	Not Used in Prior Housing Element	0	0	0.096189836	0.096189836	1	2*	2*	142-5A235	45	Northeast Los Angeles		Above Moderate
LOS ANGELES	3519 N CHADWICK DR	90032	5219012030	Low Medium I Residential		[Q]RD3-1D	0	14	0.168262565	Residential - Double, Duplex, or Two Units - 4 Stories or Less	YES - Current	NO - Privately-Owned	Available	Not Used in Prior Housing Element	0	0	0.12633765	0.12633765	2	2*	2*	142-5A235	33	Northeast Los Angeles	Yes	Above Moderate
LOS ANGELES	3531 N CHADWICK DR	90032	5219012032	Medium Residential		[Q]RD3-1D	0	14	0.178095013	Residential - Double, Duplex, or Two Units - 4 Stories or Less	YES - Current	NO - Privately-Owned	Available	Not Used in Prior Housing Element	0	0	0.052786008	0.052786008	2	2*	2*	144A235	390	Northeast Los Angeles	Yes	Above Moderate
LOS ANGELES	3525 N CHADWICK DR	90032	5219012033	Medium Residential		[Q]RD3-1D	0	14	0.173926744	Residential - Single Family Residence	YES - Current	NO - Privately-Owned	Available	Not Used in Prior Housing Element	0	0	0.096189836	0.096189836	1	2*	2*	142-5A235	23	Northeast Los Angeles		Above Moderate
LOS ANGELES	5212 E NAVARRO ST	90032	5219013002	Low Medium I Residential		RD3-1	0	14	0.182148791	Residential - Single Family Residence	YES - Current	NO - Privately-Owned	Available	Not Used in Prior Housing Element	0	0	0.096189836	0.096189836	1	2*	2*	144A235	376	Northeast Los Angeles		Above Moderate
LOS ANGELES	3520 N CHADWICK DR	90032	5219013006	Medium Residential		RD3-1	0	14	0.142900618	Residential - Double, Duplex, or Two Units - 4 Stories or Less	YES - Current	NO - Privately-Owned	Available	Not Used in Prior Housing Element	0	0	0.064863798	0.064863798	2	2*	2*	142-5A235	26	Northeast Los Angeles	Yes	Above Moderate
LOS ANGELES	3516 N CHADWICK DR	90032	5219013007	Low Medium I Residential		RD3-1	0	14	0.147743926	Residential - Single Family Residence	YES - Current	NO - Privately-Owned	Available	Not Used in Prior Housing Element	0	0	0.117827842	0.117827842	1	2*	2*	142-5A235	35	Northeast Los Angeles		Above Moderate
LOS ANGELES	3512 N CHADWICK DR	90032	5219013008	Low Medium I Residential		RD3-1	0	14	0.152622146	Residential - Single Family Residence - Pool	YES - Current	NO - Privately-Owned	Available	Not Used in Prior Housing Element	0	0	0.117827842	0.117827842	1	2*	2*	142-5A235	46	Northeast Los Angeles		Above Moderate
LOS ANGELES	3506 N CHADWICK DR	90032	5219013009	Low Medium I Residential		RD3-1	0	14	0.157506109	Residential - Single Family Residence	YES - Current	NO - Privately-Owned	Available	Not Used in Prior Housing Element	0	0	0.096189836	0.096189836	1	2*	2*	142-5A235	59	Northeast Los Angeles		Above Moderate
LOS ANGELES	3504 N CHADWICK DR	90032	5219013010	Low Medium I Residential		RD3-1	0	14	0.162386544	Residential - Double, Duplex, or Two Units - 4 Stories or Less	YES - Current	NO - Privately-Owned	Available	Not Used in Prior Housing Element	0	0	0.12633765	0.12633765	2	2*	2*	142-5A235	73	Northeast Los Angeles	Yes	Above Moderate
LOS ANGELES	3436 N CHADWICK DR	90032	5219013011	Low Medium I Residential		RD3-1	0	14	0.16982449	Residential - Single Family Residence	YES - Current	NO - Privately-Owned	Available	Not Used in Prior Housing Element	0	0	0.096189836	0.096189836	1	2*	2*	142-5A235	81	Northeast Los Angeles		Above Moderate
LOS ANGELES	3432 N CHADWICK DR	90032	5219013012	Low Medium I Residential		RD3-1	0	14	0.172050706	Residential - Single Family Residence	YES - Current	NO - Privately-Owned	Available	Not Used in Prior Housing Element	0	0	0.096189836	0.096189836	1	2*	2*	142-5A235	88	Northeast Los Angeles		Above Moderate
LOS ANGELES	3422 N CHADWICK DR	90032	5219013014	Low Medium I Residential		RD3-1	0	14	0.17212637	Residential - Single Family Residence	YES - Current	NO - Privately-Owned	Available	Not Used in Prior Housing Element	0	0	0.096189836	0.096189836	1	2*	2*	142-5A235	115	Northeast Los Angeles		Above Moderate
LOS ANGELES	3418 N CHADWICK DR	90032	5219013015	Low Medium I Residential		RD3-1	0	14	0.172165814	Residential - Single Family Residence	YES - Current	NO - Privately-Owned	Available	Not Used in Prior Housing Element	0	0	0.096189836	0.096189836	1	2*	2*	142-5A235	127	Northeast Los Angeles		Above Moderate
LOS ANGELES	5207 E TEMPLETON ST	90032	5219013017	Low Medium I Residential		RD3-1	0	14	0.176851824	Residential - Double, Duplex, or Two Units - 4 Stories or Less	YES - Current	NO - Privately-Owned	Available	Not Used in Prior Housing Element	0	0	0.12633765	0.12633765	2	2*	2*	142-5A235	141	Northeast Los Angeles	Yes	Above Moderate
LOS ANGELES	5211 E TEMPLETON ST	90032	5219013018	Low Medium I Residential		RD3-1	0	14	0.171988526	Residential - Single Family Residence	YES - Current	NO - Privately-Owned	Available	Not Used in Prior Housing Element	0	0	0.096189836	0.096189836	1	2*	2*	142-5A235	140	Northeast Los Angeles		Above Moderate
LOS ANGELES	5217 E TEMPLETON ST	90032	5219013019	Low Medium I Residential		RD3-1	0	14	0.167128651	Residential - Double, Duplex, or Two Units - 4 Stories or Less	YES - Current	NO - Privately-Owned	Available	Not Used in Prior Housing Element	0	0	0.12633765	0.12633765	2	2*	2*	142-5A235	139	Northeast Los Angeles	Yes	Above Moderate
LOS ANGELES	5223 E TEMPLETON ST	90032	5219013020	Low Medium I Residential		RD3-1	0	14	0.116333476	Residential - Single Family Residence	YES - Current	NO - Privately-Owned	Available	Not Used in Prior Housing Element	0	0	0.040170056	0.040170056	1	1*	1*	142-5A235	151	Northeast Los Angeles		Above Moderate
LOS ANGELES	5229 E TEMPLETON ST	90032	5219013022	Low Medium I Residential		RD3-1	0	14	0.111469786	Residential - Single Family Residence	YES - Current	NO - Privately-Owned	Available	Not Used in Prior Housing Element	0	0	0.040170056	0.040170056	1	1*	1*	142-5A235	150	Northeast Los Angeles		Above Moderate
LOS ANGELES	3415 N WARWICK AVE	90032	5219013023	Low Medium I Residential		RD3-1	0	14	0.172184623	Residential - Double, Duplex, or Two Units - 4 Stories or Less	YES - Current	NO - Privately-Owned	Available	Not Used in Prior Housing Element	0	0	0.052786008	0.052786008	2	2*	2*	142-5A235	125	Northeast Los Angeles	Yes	Above Moderate
LOS ANGELES	3419 N WARWICK AVE	90032	5219013024	Low Medium I Residential		RD3-1	0	14	0.172184616	Residential - Single Family Residence	YES - Current	NO - Privately-Owned	Available	Not Used in Prior Housing Element	0	0	0.096189836	0.096189836	1	2*	2*	142-5A235	114	Northeast Los Angeles		Above Moderate
LOS ANGELES	3437 N WARWICK AVE	90032	5219013027	Low Medium I Residential		RD3-1	0	14	0.172184616	Residential - Single Family Residence - Pool	YES - Current	NO - Privately-Owned	Available	Not Used in Prior Housing Element	0	0	0.096189836	0.096189836	1	2*	2*	142-5A235	80	Northeast Los Angeles		Above Moderate
LOS ANGELES	3501 N WARWICK AVE	90032	5219013028	Low Medium I Residential		RD3-1	0	14	0.168735796	Residential - Single Family Residence	YES - Current	NO - Privately-Owned	Available	Not Used in Prior Housing Element	0	0	0.096189836	0.096189836	1	2*	2*	142-5A235	69	Northeast Los Angeles		Above Moderate
LOS ANGELES	3507 N WARWICK AVE	90032	5219013029	Low Medium I Residential		RD3-1	0	14	0.161841784	Residential - Single Family Residence	YES - Current	NO - Privately-Owned	Available	Not Used in Prior Housing Element	0	0	0.096189836	0.096189836	1	2*	2*	142-5A235	56	Northeast Los Angeles		Above Moderate
LOS ANGELES	3511 N WARWICK AVE	90032	5219013030	Low Medium I Residential		RD3-1	0	14	0.15494237	Residential - Single Family Residence	YES - Current	NO - Privately-Owned	Available	Not Used in Prior Housing Element	0	0	0.096189836	0.096189836	1	2*	2*	142-5A235	44	Northeast Los Angeles		Above Moderate
LOS ANGELES	3515 N WARWICK AVE	90032	5219013031	Low Medium I Residential		RD3-1	0	14	0.148047527	Residential - Single Family Residence	YES - Current	NO - Privately-Owned	Available	Not Used in Prior Housing Element	0	0	0.176010633	0.176010633	1	2*	2*	142-5A235	34	Northeast Los Angeles	Yes	Above Moderate
LOS ANGELES	3523 N WARWICK AVE	90032	5219013032	Medium Residential		RD3-1	0	14	0.14118843	Residential - Double, Duplex, or Two Units - 4 Stories or Less	YES - Current	NO - Privately-Owned	Available	Not Used in Prior Housing Element	0	0	0.154487747	0.154487747	2	2*	2*	142-5A235	25	Northeast Los Angeles	Yes	Above Moderate
LOS ANGELES	3328 N CHADWICK DR	90032	5219014001	Low Medium I Residential		RD3-1	0	14	0.214724694	Residential - Double, Duplex, or Two Units - 4 Stories or Less	YES - Current	NO - Privately-Owned	Available	Not Used in Prior Housing Element	0	0.19959662	0	0.19959662	2	3*	3*	142-5A235	191	Northeast Los Angeles	Yes	Moderate
LOS ANGELES	5204 E TEMPLETON ST	90032	5219014002	Low Medium I Residential		RD3-1	0	14	0.172165499	Residential - Double, Duplex, or Two Units - 4 Stories or Less	YES - Current	NO - Privately-Owned	Available	Not Used in Prior Housing Element	0	0	0.052786008	0.052786008	2	2*	2*	142-5A235	190	Northeast Los Angeles	Yes	Above Moderate
LOS ANGELES	5212 E TEMPLETON ST	90032	5219014003	Low Medium I Residential		RD3-1	0	14	0.172165578	Residential - Double, Duplex, or Two Units - 4 Stories or Less	YES - Current	NO - Privately-Owned	Available	Not Used in Prior Housing Element	0	0	0.12633765	0.12633765	2	2*	2*	142-5A235	188	Northeast Los Angeles	Yes	Above Moderate
LOS ANGELES	5214 E TEMPLETON ST	90032	5219014004	Low Medium I Residential		RD3-1	0	14	0.172166475	Residential - Single Family Residence	YES - Current	NO - Privately-Owned	Available	Not Used in Prior Housing Element	0	0	0.096189836	0.096189836	1	2*	2*	142-5A235	187	Northeast Los Angeles		Above Moderate
LOS ANGELES	5220 E TEMPLETON ST	90032	5219014005	Low Medium I Residential		RD3-1	0	14	0.172165289	Residential - Single Family Residence	YES - Current	NO - Privately-Owned	Available	Not Used in Prior Housing Element	0	0	0.039944194	0.039944194	1	2*	2*	142-5A235	184	Northeast Los Angeles		Above Moderate
LOS ANGELES	5224 E TEMPLETON ST	90032	5219014006	Low Medium I Residential		RD3-1	0	14	0.172165384	Residential - Double, Duplex, or Two Units - 4 Stories or Less	YES - Current	NO - Privately-Owned	Available	Not Used in Prior Housing Element	0	0	0.12633765	0.12633765	2	2*	2*	142-5A235	182	Northeast Los Angeles	Yes	Above Moderate
LOS ANGELES	5230 E TEMPLETON ST	90032	5219014007	Low Medium I Residential		RD3-1	0	14	0.098606913	Residential - Single Family Residence	YES - Current	NO - Privately-Owned	Available	Not Used in Prior Housing Element	0	0	0.049329072	0.049329072	1	1*	1*	142-5A235	181	Northeast Los Angeles		Above Moderate
LOS ANGELES	3319 N WARWICK AVE	90032	5219014008	Low Medium I Residential		RD3-1	0	14	0.076975069	Residential - Single Family Residence	YES - Current	NO - Privately-Owned	Available	Not Used in Prior Housing Element	0	0	0.049329072	0.049329072	1	1*	1*	142-5A235	201	Northeast Los Angeles		Above Moderate
LOS ANGELES	5245 E EDNA ST	90032	5219014009	Low Medium I Residential		RD3-1	0	14	0.158767577	Residential - Double, Duplex, or Two Units - 4 Stories or Less	YES - Current	NO - Privately-Owned	Available	Not Used in Prior Housing Element	0	0	0.12633765	0.12633765	2	2*	2*	142-5A235	217	Northeast Los Angeles	Yes	Above Moderate
LOS ANGELES	5239

| | | |

| | | |

LOS ANGELES		5301013020	Low Medium II Residential	RD1.5-1	0	29	0.036730791	Residential - Single Family Residence	YES - Current	NO - Privately-Owned	Available	Not Used in Prior Housing Element	0	0	0.063955599	0.063955599	1	1*	1*	148-5A231 333	Northeast Los Angeles				Above Moderate
LOS ANGELES	5600 N MONTEREY ROAD	90042 5301013021	Low Medium II Residential	RD1.5-1	0	29	0.106663958	Residential - Double, Duplex, or Two Units - 4 Stories or Less	YES - Current	NO - Privately-Owned	Available	Not Used in Prior Housing Element	0	0.165958679	0	0.165958679	2	3*	3*	148-5A231 106	Northeast Los Angeles		Yes	Moderate	
LOS ANGELES	558 E TERRILL AVE	90042 5301016900	Low Residential	[Q]R1-1D	0	1 unit per lot	0.026897795	Miscellaneous - Government Owned Property	YES - Current	YES - City-Owned	Available	Not Used in Prior Housing Element	0	0	0.000967548	0.000967548	0	0	0	148-5A231 292	Northeast Los Angeles				Above Moderate
LOS ANGELES	4656 N ARMOUR AVE	90042 5301017027	Low Residential	[Q]RD5-1D	0	8	0.172249264	Residential - Single Family Residence	YES - Current	NO - Privately-Owned	Available	Not Used in Prior Housing Element	0	0	0.052232015	0.052232015	1	1*	1*	148-5A231 227	Northeast Los Angeles				Above Moderate
LOS ANGELES	4752 N COLLIS AVE	90032 5301028042	Low Residential	[Q]R1-1D	0	1 unit per lot	0.040248232	Residential - Single Family Residence	YES - Current	NO - Privately-Owned	Available	Not Used in Prior Housing Element	0	0	0.14205606	0.14205606	0	0	0	148-5A233 66	Northeast Los Angeles				Above Moderate
LOS ANGELES	4756 N COLLIS AVE	90032 5301028042	Low Residential	[Q]R1-1D	0	1 unit per lot	0.065576941	Residential - Single Family Residence	YES - Current	NO - Privately-Owned	Available	Not Used in Prior Housing Element	0	0	0.14205606	0.14205606	0	0	0	148-5A233 189	Northeast Los Angeles				Above Moderate
LOS ANGELES		5301028054	Low Residential	[Q]R1-1D	0	1 unit per lot	0.000162877	Residential - Single Family Residence - Vacant Land	YES - Current	NO - Privately-Owned	Available	Not Used in Prior Housing Element	0	0	0.14205606	0.14205606	0	0	0	148-5A233 204	Northeast Los Angeles				Above Moderate
LOS ANGELES	4200 N VIA MARISOL	90042 5302010BRK	Low Residential	[Q]RD5-1D	0	8	13.67785163	Residential - Single Family Residence - Condominium	YES - Current	NO - Privately-Owned	Available	Not Used in Prior Housing Element	0	0.346440026	0	0.346440026	103	0	0	147A231 27	Northeast Los Angeles				Moderate
LOS ANGELES	3800 N MONTEREY ROAD	90032 5302011151	Low Residential	[Q]RD5-1D	0	8	11.3258769	Residential - Five or More Units or Apartments (Any Combination) - 4 Stories or Less	YES - Current	NO - Privately-Owned	Available	Not Used in Prior Housing Element	0	0.235455076	0	0.235455076	40	0	0	145-5A231 47	Northeast Los Angeles				Moderate
LOS ANGELES	4080 N VIA MARISOL	90042 5302011BRK	Low Residential	[Q]RD5-1D	0	8	13.87979864	Residential - Single Family Residence - Condominium	YES - Current	NO - Privately-Owned	Available	Not Used in Prior Housing Element	0	0.336623242	0	0.336623242	108	0	0	145-5A231 8	Northeast Los Angeles				Moderate
LOS ANGELES	4225 N VIA ARBOLADA	90042 5302014BRK	Low Residential	[Q]RD5-1D	0	8	15.97681575	Residential - Single Family Residence - Condominium	YES - Current	NO - Privately-Owned	Available	Not Used in Prior Housing Element	0	0.450338436	0	0.450338436	74	0	0	145-5A229 8	Northeast Los Angeles				Moderate
LOS ANGELES	3737 N HELLMAN AVE	90032 5302025026	Low Residential	[Q]R1-1D	0	1 unit per lot	0.172573415	Residential - Single Family Residence	YES - Current	NO - Privately-Owned	Available	Not Used in Prior Housing Element	0	0	0.141829836	0.141829836	0	0	0	144A231 131	Northeast Los Angeles				Above Moderate
LOS ANGELES	3741 N HELLMAN AVE	90032 5302025027	Low Residential	[Q]R1-1D	0	1 unit per lot	0.172572737	Residential - Single Family Residence	YES - Current	NO - Privately-Owned	Available	Not Used in Prior Housing Element	0	0	0.141829836	0.141829836	0	0	0	144A231 122	Northeast Los Angeles				Above Moderate
LOS ANGELES	3756 N MONTEREY ROAD	90032 5302027001	Low Medium I Residential	[Q]RD3-1D	0	14	0.17325066	Commercial - Store Combination - Store and Residential Combination - One Story	YES - Current	NO - Privately-Owned	Available	Not Used in Prior Housing Element	0	0	0.03675798	0.03675798	2	2*	2*	144A231 31	Northeast Los Angeles				Above Moderate
LOS ANGELES	3750 N MONTEREY ROAD	90032 5302027002	Low Medium I Residential	[Q]RD3-1D	0	14	0.138788998	Residential - Single Family Residence	YES - Current	NO - Privately-Owned	Available	Not Used in Prior Housing Element	0	0	0.118506521	0.118506521	1	2*	2*	144A231 40	Northeast Los Angeles				Above Moderate
LOS ANGELES	3746 N MONTEREY ROAD	90032 5302027003	Low Medium I Residential	[Q]RD3-1D	0	14	0.103948731	Residential - Single Family Residence	YES - Current	NO - Privately-Owned	Available	Not Used in Prior Housing Element	0	0	0.043410832	0.043410832	1	1*	1*	144A231 50	Northeast Los Angeles				Above Moderate
LOS ANGELES	3744 N MONTEREY ROAD	90032 5302027004	Low Medium I Residential	[Q]RD3-1D	0	14	0.069303356	Residential - Single Family Residence	YES - Current	NO - Privately-Owned	Available	Not Used in Prior Housing Element	0	0	0.05497607	0.05497607	1	1*	1*	144A231 57	Northeast Los Angeles				Above Moderate
LOS ANGELES		5302027004	Low Medium I Residential	[Q]RD3-1D	0	14	0.069303956	Residential - Single Family Residence	YES - Current	NO - Privately-Owned	Available	Not Used in Prior Housing Element	0	0	0.05497607	0.05497607	1	1*	1*	144A231 61	Northeast Los Angeles				Above Moderate
LOS ANGELES	3740 N MONTEREY ROAD	90032 5302027005	Low Medium I Residential	[Q]RD3-1D	0	14	0.103950614	Residential - Single Family Residence	YES - Current	NO - Privately-Owned	Available	Not Used in Prior Housing Element	0	0	0.043410832	0.043410832	1	1*	1*	144A231 68	Northeast Los Angeles				Above Moderate
LOS ANGELES	3726 N MONTEREY ROAD	90032 5302027008	Low Medium I Residential	[Q]RD3-1D	0	14	0.173257023	Residential - Single Family Residence	YES - Current	NO - Privately-Owned	Available	Not Used in Prior Housing Element	0	0	0.096868515	0.096868515	1	2*	2*	144A229 134	Northeast Los Angeles				Above Moderate
LOS ANGELES	3722 N MONTEREY ROAD	90032 5302027009	Low Medium I Residential	[Q]RD3-1D	0	14	0.169792421	Residential - Single Family Residence	YES - Current	NO - Privately-Owned	Available	Not Used in Prior Housing Element	0	0	0.096868515	0.096868515	1	2*	2*	144A229 150	Northeast Los Angeles				Above Moderate
LOS ANGELES	3768 N MCKENZIE AVE	90032 5302028001	Low Medium I Residential	[Q]RD3-1D	0	14	0.305807314	Residential - Single Family Residence	YES - Current	NO - Privately-Owned	Available	Not Used in Prior Housing Element	0	0.324661064	0	0.324661064	1	0	0	145-5A229 308	Northeast Los Angeles				Moderate
LOS ANGELES	3762 N MCKENZIE AVE	90032 5302028002	Low Medium I Residential	[Q]RD3-1D	0	14	0.172981882	Residential - Single Family Residence	YES - Current	NO - Privately-Owned	Available	Not Used in Prior Housing Element	0	0	0.096868515	0.096868515	1	2*	2*	145-5A229 327	Northeast Los Angeles				Above Moderate
LOS ANGELES	3750 N MCKENZIE AVE	90032 5302028005	Low Medium I Residential	[Q]RD3-1D	0	14	0.078239393	Residential - Single Family Residence	YES - Current	NO - Privately-Owned	Available	Not Used in Prior Housing Element	0	0	0.053187937	0.053187937	1	1*	1*	144A229 34	Northeast Los Angeles				Above Moderate
LOS ANGELES	3746 N MCKENZIE AVE	90032 5302028006	Low Medium I Residential	[Q]RD3-1D	0	14	0.130799422	Residential - Single Family Residence	YES - Current	NO - Privately-Owned	Available	Not Used in Prior Housing Element	0	0	0.040622512	0.040622512	1	1*	1*	144A229 47	Northeast Los Angeles				Above Moderate
LOS ANGELES	3744 N MCKENZIE AVE	90032 5302028007	Low Medium I Residential	[Q]RD3-1D	0	14	0.172993633	Residential - Double, Duplex, or Two Units - 4 Stories or Less	YES - Current	NO - Privately-Owned	Available	Not Used in Prior Housing Element	0	0	0.12701633	0.12701633	2	2*	2*	144A229 57	Northeast Los Angeles		Yes	Above Moderate	
LOS ANGELES	3736 N MCKENZIE AVE	90032 5302028008	Low Medium I Residential	[Q]RD3-1D	0	14	0.172996372	Residential - Single Family Residence	YES - Current	NO - Privately-Owned	Available	Not Used in Prior Housing Element	0	0	0.096868515	0.096868515	1	2*	2*	144A229 71	Northeast Los Angeles				Above Moderate
LOS ANGELES	3732 N MCKENZIE AVE	90032 5302028009	Low Medium I Residential	[Q]RD3-1D	0	14	0.173002047	Residential - Single Family Residence	YES - Current	NO - Privately-Owned	Available	Not Used in Prior Housing Element	0	0	0.096868515	0.096868515	1	2*	2*	144A229 86	Northeast Los Angeles				Above Moderate
LOS ANGELES	3726 N MCKENZIE AVE	90032 5302028010	Low Medium I Residential	[Q]RD3-1D	0	14	0.173004105	Residential - Single Family Residence	YES - Current	NO - Privately-Owned	Available	Not Used in Prior Housing Element	0	0	0.096868515	0.096868515	1	2*	2*	144A229 93	Northeast Los Angeles				Above Moderate
LOS ANGELES	3716 N MCKENZIE AVE	90032 5302028012	Low Medium I Residential	[Q]RD3-1D	0	14	0.173011395	Residential - Single Family Residence	YES - Current	NO - Privately-Owned	Available	Not Used in Prior Housing Element	0	0	0.096868515	0.096868515	1	2*	2*	144A229 125	Northeast Los Angeles				Above Moderate
LOS ANGELES	3712 N MCKENZIE AVE	90032 5302028013	Low Medium I Residential	[Q]RD3-1D	0	14	0.173013007	Residential - Double, Duplex, or Two Units - 4 Stories or Less	YES - Current	NO - Privately-Owned	Available	Not Used in Prior Housing Element	0	0	0.12701633	0.12701633	2	2*	2*	144A229 139	Northeast Los Angeles		Yes	Above Moderate	
LOS ANGELES	3706 N MCKENZIE AVE	90032 5302028014	Low Medium I Residential	[Q]RD3-1D	0	14	0.173018219	Residential - Single Family Residence	YES - Current	NO - Privately-Owned	Available	Not Used in Prior Housing Element	0	0	0.096868515	0.096868515	1	2*	2*	144A229 156	Northeast Los Angeles				Above Moderate
LOS ANGELES	3700 N MCKENZIE AVE	90032 5302028015	Low Medium I Residential	[Q]RD3-1D	0	14	0.173020967	Residential - Double, Duplex, or Two Units - 4 Stories or Less	YES - Current	NO - Privately-Owned	Available	Not Used in Prior Housing Element	0	0	0.12701633	0.12701633	2	2*	2*	144A229 172	Northeast Los Angeles		Yes	Above Moderate	
LOS ANGELES	4515 E CASSATT ST	90032 5302028016	Low Medium I Residential	[Q]RD3-1D	0	14	0.173020424	Commercial - Store Combination - Store and Residential Combination - One Story	YES - Current	NO - Privately-Owned	Available	Not Used in Prior Housing Element	0	0	0.04200515	0.04200515	1	2*	2*	144A229 188	Northeast Los Angeles				Above Moderate
LOS ANGELES	3709 N MONTEREY ROAD	90032 5302028017	Low Medium I Residential	[Q]RD3-1D	0	14	0.173017665	Residential - Double, Duplex, or Two Units - 4 Stories or Less	YES - Current	NO - Privately-Owned	Available	Not Used in Prior Housing Element	0	0	0.03425402	0.03425402	2	2*	2*	144A229 173	Northeast Los Angeles		Yes	Above Moderate	
LOS ANGELES	3719 N MONTEREY ROAD	90032 5302028019	Low Medium I Residential	[Q]RD3-1D	0	14	0.173011522	Residential - Double, Duplex, or Two Units - 4 Stories or Less	YES - Current	NO - Privately-Owned	Available	Not Used in Prior Housing Element	0	0	0.084890234	0.084890234	2	2*	2*	144A229 140	Northeast Los Angeles				Above Moderate
LOS ANGELES	3723 N MONTEREY ROAD	90032 5302028020	Low Medium I Residential	[Q]RD3-1D	0	14	0.173007437	Residential - Single Family Residence	YES - Current	NO - Privately-Owned	Available	Not Used in Prior Housing Element	0	0	0.096868515	0.096868515	1	2*	2*	144A229 126	Northeast Los Angeles				Above Moderate
LOS ANGELES	3727 N MONTEREY ROAD	90032 5302028021	Low Medium I Residential	[Q]RD3-1D	0	14	0.173004688	Residential - Single Family Residence	YES - Current	NO - Privately-Owned	Available	Not Used in Prior Housing Element	0	0	0.096868515	0.096868515	1	2*	2*	144A229 112	Northeast Los Angeles				Above Moderate
LOS ANGELES	3733 N MONTEREY ROAD	90032 5302028022	Low Medium I Residential	[Q]RD3-1D	0	14	0.172999913	Residential - Double, Duplex, or Two Units - 4 Stories or Less	YES - Current	NO - Privately-Owned	Available	Not Used in Prior Housing Element	0	0	0.12701633	0.12701633	2	2*	2*	144A229 94	Northeast Los Angeles		Yes	Above Moderate	
LOS ANGELES	3737 N MONTEREY ROAD	90032 5302028023	Low Medium I Residential	[Q]RD3-1D	0	14	0.172995818	Residential - Single Family Residence	YES - Current	NO - Privately-Owned	Available	Not Used in Prior Housing Element	0	0	0.096868515	0.096868515	1	2*	2*	144A229 87	Northeast Los Angeles				Above Moderate
LOS ANGELES	3743 N MONTEREY ROAD	90032 5302028024	Low Medium I Residential	[Q]RD3-1D	0	14	0.17299445	Residential - Double, Duplex, or Two Units - 4 Stories or Less	YES - Current	NO - Privately-Owned	Available	Not Used in Prior Housing Element	0	0	0.053464691	0.053464691	2	2*	2*	144A229 72	Northeast Los Angeles		Yes	Above Moderate	
LOS ANGELES	3755 N MONTEREY ROAD	90032 5302028026	Low Medium I Residential	[Q]RD3-1D	0	14	0.1729869	Residential - Double, Duplex, or Two Units - 4 Stories or Less	YES - Current	NO - Privately-Owned	Available	Not Used in Prior Housing Element	0	0	0.12701633	0.12701633	2	2*	2*	144A229 42	Northeast Los Angeles		Yes	Above Moderate	
LOS ANGELES	3803 N MONTEREY ROAD	90032 5302028029	Low Medium I Residential	[Q]RD3-1D	0	14	0.142894091	Residential - Double, Duplex, or Two Units - 4 Stories or Less	YES - Current	NO - Privately-Owned	Available	Not Used in Prior Housing Element	0	0	0.042030506	0.042030506	2	2*	2*	145-5A229 329	Northeast Los Angeles		Yes	Above Moderate	
LOS ANGELES	3813 N MONTEREY ROAD	90032 5302028030	Low Medium I Residential	[Q]RD3-1D	0	14	0.229694696	Commercial - Store Combination - One Story	YES - Current	NO - Privately-Owned	Available	Not Used in Prior Housing Element	0	0.058627063	0	0.058627063	2	3*	3*	145-5A229 307	Northeast Los Angeles		Yes	Moderate	
LOS ANGELES	4305 N MOSHER AVE	90031 5303001001	Low Medium I Residential	RD3-1-HPOZ	0	14	0.16200818	Residential - Single Family Residence	YES - Current	NO - Privately-Owned	Available	Not Used in Prior Housing Element	0	0	0.100645691	0.100645691	1	2*	2*	145-5A225 213	Northeast Los Angeles				Above Moderate
LOS ANGELES	4319 N MOSHER AVE	90031 5303001003	Low Medium I Residential	RD3-1-HPOZ	0	14	0.114214329	Residential - Single Family Residence	YES - Current	NO - Privately-Owned	Available	Not Used in Prior Housing Element	0	0	0.042053592	0.042053592	1	1*	1*	145-5A225 187	Northeast Los Angeles				Above Moderate
LOS ANGELES	4327 N MOSHER AVE	90031 5303001005	Low Medium I Residential	RD3-1-HPOZ	0	14	0.131486239	Residential - Single Family Residence	YES - Current	NO - Privately-Owned	Available	Not Used in Prior Housing Element	0	0	0.042053592	0.042053592	1	1*	1*	145-5A225 152	Northeast Los Angeles				Above Moderate
LOS ANGELES	4331 N MOSHER AVE	90031 5303001006	Low Medium I Residential	RD3-1-HPOZ	0	14	0.139866132	Residential - Single Family Residence	YES - Current	NO - Privately-Owned	Available	Not Used in Prior Housing Element	0	0	0.123252797	0.123252797	1	2*	2*	145-5A225 135	Northeast Los Angeles				Above Moderate
LOS ANGELES	4335 N MOSHER AVE	90031 5303001007	Low Medium I Residential	RD3-1-HPOZ	0	14	0.148243081	Residential - Single Family Residence	YES - Current	NO - Privately-Owned	Available	Not Used in Prior Housing Element	0	0	0.100645691	0.100645691	1	2*	2*	145-5A225 120	Northeast Los Angeles				Above Moderate
LOS ANGELES	4401 N MOSHER AVE	90031 5303001008	Low Medium I Residential	RD3-1-HPOZ	0	14	0.156488109	Residential - Single Family Residence	YES - Current	NO - Privately-Owned	Available	Not Used in Prior Housing Element	0	0	0.100645691	0.100645691	1	2*	2*	145-5A225 104	Northeast Los Angeles				Above Moderate
LOS ANGELES	4409 N MOSHER AVE	90031 5303001009	Low Medium I Residential	RD3-1-HPOZ	0	14	0.163061637	Residential - Single Family Residence	YES - Current	NO - Privately-Owned	Available	Not Used in Prior Housing Element	0	0	0.100645691	0.100645691	1	2*	2*	145-5A225 91	Northeast Los Angeles				Above Moderate
LOS ANGELES	4417 N MOSHER AVE	90031 5303001010	Low Medium I Residential	RD3-1-HPOZ	0	14	0.166961277	Residential - Single Family Residence	YES - Current	NO - Privately-Owned	Available	Not Used in Prior Housing Element	0	0	0.100645691	0.100645691	1	2*	2*	145-5A225 81	Northeast Los Angeles				Above Moderate
LOS ANGELES	4451 N MOSHER AVE	90031 5303001011	Low Medium I Residential	RD3-1-HPOZ	0	14	0.168565621	Residential - Single Family Residence	YES - Current	NO - Privately-Owned	Available	Not Used in Prior Housing Element	0	0	0.100645691	0.100645691	1	2*	2*	145-5A225 71	Northeast Los Angeles				Above Moderate
LOS ANGELES	4455 N MOSHER AVE	90031 5303001012	Low Medium I Residential	RD3-1-HPOZ	0	14	0.170876892	Residential - Single Family Residence	YES - Current	NO - Privately-Owned	Available	Not Used in Prior Housing Element	0	0	0.041836193	0.041836193	1	2*	2*	145-5A225 62	Northeast Los Angeles				Above Moderate
LOS ANGELES	4459 N MOSHER AVE	90031 5303001013	Low Medium I Residential	RD3-1-HPOZ	0	14	0.171909422	Residential - Double, Duplex, or Two Units - 4 Stories or Less	YES - Current	NO - Privately-Owned	Available	Not Used in Prior Housing Element	0	0	0.05526908	0.05526908	2	2*	2*	145-5A225 51	Northeast Los Angeles		Yes	Above Moderate	
LOS ANGELES	4505 N MOSHER AVE	90031 5303001015	Low Medium I Residential	RD3-1-HPOZ	0	14	0.173972616	Residential - Double, Duplex, or Two Units - 4 Stories or Less	YES - Current	NO - Privately-Owned	Available	Not Used in Prior Housing Element	0	0	0.132141119	0.132141119	2	2*	2*	145-5A225 28	Northeast Los Angeles		Yes	Above Moderate	
LOS ANGELES	4509 N MOSHER AVE	90031 5303001016	Low Medium I Residential	RD3-1-HPOZ	0	14	0.17500436	Residential - Single Family Residence	YES - Current	NO - Privately-Owned	Available	Not Used in Prior Housing Element	0	0	0.100645691	0.100645691	1	2*	2*	145-5A225 20	Northeast Los Angeles				Above Moderate
LOS ANGELES	4513 N MOSHER AVE	90031 5303001017	Low Medium I Residential	RD3-1-HPOZ	0	14	0.176035263	Residential - Single Family Residence	YES - Current	NO - Privately-Owned	Available	Not Used in Prior Housing Element	0	0	0.100645691	0.100645691	1	2*	2*	147A225 160	Northeast Los Angeles				Above Moderate
LOS ANGELES	4517 N MOSHER AVE	90031 5303001018	Low Medium I Residential	RD3-1-HPOZ	0	14	0.171346092	Residential - Single Family Residence	YES - Current	NO - Privately-Owned	Available	Not Used in Prior Housing Element	0	0	0.100645691	0.100645691	1	2*	2*	147A225 154	Northeast Los Angeles				Above Moderate
LOS ANGELES	4521 N MOSHER AVE	90031 5303001019	Low Medium I Residential	RD3-1-HPOZ	0	14	0.113599261	Residential - Single Family Residence	YES - Current	NO - Privately-Owned	Available	Not Used in Prior Housing Element	0	0	0.042053592	0.042053592	1	1*	1*	147A225 153	Northeast Los Angeles				Above Moderate
LOS ANGELES	4530 N MOSHER AVE	90031 5303002026	Low Medium I Residential	RD5-1-HPOZ	0	8	0.152019207	Residential - Single Family Residence	YES - Current	NO - Privately-Owned	Available	Not Used in Prior Housing Element	0	0	0.051630282	0.051630282	1	1*	1*	147A225 148	Northeast Los Angeles				Above Moderate
LOS ANGELES	4300 N HOMER ST	90031 5303003001	Low Medium I Residential	[Q]RD3-1D-HPOZ	0	14	0.136228687	Residential - Single Family Residence	YES - Current	NO - Privately-Owned	Available	Not Used in Prior Housing Element	0	0	0.042053592	0.042053592	1	1*	1*	145-5A225 299	Northeast Los Angeles				Above Moderate
LOS ANGELES	4310 N HOMER ST	90031 5303003003	Low Medium I Residential	[Q]RD3-1D-HPOZ	0	14	0.127062968	Residential - Single Family Residence	YES - Current	NO - Privately-Owned	Available	Not Used in Prior Housing Element	0	0	0.042053592	0.042053592	1	1*	1*	145-5A225 283	Northeast Los Angeles				Above Moderate
LOS ANGELES	4314 N HOMER ST	90031 5303003004	Low Medium I Residential	[Q]RD3-1D-HPOZ	0	14	0.133981121	Residential - Single Family Residence	YES - Current	NO - Privately-Owned	Available	Not Used in Prior Housing Element	0	0	0.042053592	0.042053592	1	1*	1*	145-5A225 273	Northeast Los Angeles				Above Moderate
LOS ANGELES	4318 N HOMER ST	90031 5303003005	Low Medium I Residential	[Q]RD3-1D-HPOZ	0	14	0.140899361	Residential - Single Family Residence	YES - Current	NO - Privately-Owned	Available	Not Used in Prior Housing Element	0	0	0.123252797	0.123252797	1	2*	2*	145-5A225 260	Northeast Los Angeles				Above Moderate
LOS ANGELES	4322 N HOMER ST	90031 5303003006	Low Medium I Residential	[Q]RD3-1D-HPOZ	0	14	0.147815686	Residential - Double, Duplex, or Two Units - 4 Stories or Less	YES - Current	NO - Privately-Owned	Available	Not Used in Prior Housing Element	0	0	0.132141119	0.132141119	2	2*	2*	145-5A225 247	Northeast Los Angeles		Yes	Above Moderate	
LOS ANGELES	4326 N HOMER ST	90031 5303003007	Low Medium I Residential	[Q]RD3-1D-HPOZ	0	14	0.154736378	Residential - Single Family Residence	YES - Current	NO - Privately-Owned	Available	Not Used in Prior Housing Element	0	0	0.100645691	0.100645691	1	2*	2*	145-5A225 238	Northeast Los Angeles				Above Moderate
LOS ANGELES	4330 N HOMER ST	90031 5303003008	Low Medium I Residential	[Q]RD3-1D-HPOZ	0	14	0.161653556	Residential - Double, Duplex, or Two Units - 4 Stories or Less	YES - Current	NO - Privately-Owned	Available	Not Used in Prior Housing Element	0	0	0.132141119	0.132141119	2	2*	2*	145-5A225 229	Northeast Los Angeles		Yes	Above Moderate	
LOS ANGELES	4334 N HOMER ST	90031 5303003009	Low Medium I Residential	[Q]RD3-1D-HPOZ	0	14	0.168571302	Residential - Double, Duplex, or Two Units - 4 Stories or Less	YES - Current	NO - Privately-Owned	Available	Not Used in Prior Housing Element	0	0	0.132141119	0.132141119	2	2*	2*	145-5A225 219	Northeast Los Angeles		Yes	Above Moderate	
LOS ANGELES	4400 N HOMER ST	90031 5303003010	Low Medium I Residential	[Q]RD3-1D-HPOZ	0	14	0.175490885	Residential - Double, Duplex, or Two Units - 4 Stories or Less	YES - Current	NO - Privately-Owned	Available	Not Used in Prior Housing Element	0	0	0.132141119	0.132141119	2	2*	2*	145-5A225 207	Northeast Los Angeles		Yes	Above Moderate	
LOS ANGELES	4414 N HOMER ST	90031 5303003013	Low Medium I Residential	[Q]RD3-1D-HPOZ	0	14	0.19624726	Residential - Double, Duplex, or Two Units - 4 Stories or Less	YES - Current	NO - Privately-Owned	Available	Not Used in Prior Housing Element	0	0	0.132141119	0.132141119	2	2*	2*	145-5A225 174	Northeast Los Angeles		Yes	Above Moderate	
LOS ANGELES	4420 N HOMER ST	90031 5303003014	Low Medium I Residential	[Q]RD3-1D-HPOZ	0	14	0.199765684	Residential - Single Family Residence	YES - Current	NO - Privately-Owned	Available	Not Used in Prior Housing Element	0	0	0.08208949	0.08208949	1	2*	2*	145-5A225 157	Northeast Los Angeles				Above Moderate
LOS ANGELES	4317 N GRIFFIN AVE	90031 5303003021	Low Medium I Residential	[Q]RD4-1D-HPOZ	0	10	0.20588144	Residential - Double, Duplex, or Two Units - 4 Stories or Less	YES - Current	NO - Privately-Owned	Available	Not Used in Prior Housing Element	0	0	0.132141119	0.132141119	2	2*	2*	145-5A225 301	Northeast Los Angeles		Yes	Above Moderate	
LOS ANGELES	4323 N GRIFFIN AVE	90031 5303003022	Low Medium I Residential	[Q]RD4-1D-HPOZ	0	10	0.196217197	Residential - Single Family Residence	YES - Current	NO - Privately-Owned	Available	Not Used in Prior Housing Element	0	0	0.123252797	0.123252797	1	2*	2*	145-5A225 291	Northeast Los Angeles				Above Moderate
LOS ANGELES	4409 N GRIFFIN AVE	90031 5303003027	Low Medium I Residential	[Q]RD4-1D-HPOZ	0	10	0.14789531	Residential - Single Family Residence	YES - Current	NO - Privately-Owned	Available	Not Used in Prior Housing Element	0	0	0.042053592	0.042053592	1	1*	1*	145-5A225 230	Northeast Los Angeles				Above Moderate
LOS ANGELES	4415 N GRIFFIN AVE	90031 5303003028	Low Medium I Residential	[Q]RD4-1D-HPOZ	0	10	0.138228773	Residential - Single Family Residence	YES - Current	NO - Privately-Owned	Available	Not Used in Prior Housing Element	0	0	0.042053592	0.042053592	1	1*	1*	145-5A225 221	Northeast Los Angeles				Above Moderate
LOS ANGELES	4419 N GRIFFIN AVE	90031 5303003029	Low Medium I Residential	[Q]RD4-1D-HPOZ	0	10	0.129419943	Residential - Single Family Residence	YES - Current	NO - Privately-Owned	Available	Not Used in Prior Housing Element	0	0	0.051630282	0.051630282	1	1*	1*	145-5A225 209	Northeast Los Angeles				Above Moderate
LOS ANGELES	4425 N GRIFFIN AVE	90031 5303003030	Low Medium I Residential	[Q]RD4-1D-HPOZ	0	10	0.117998052	Residential - Single Family Residence	YES - Current	NO - Privately-Owned	Available	Not Used in Prior Housing Element	0	0	0.051630282	0.051630282	1	1*	1*	145-5A225 196	Northeast Los Angeles				Above Moderate
LOS ANGELES	4424 N HOMER ST	90031 5303003038	Low Medium I Residential	[Q]RD3-1D-HPOZ	0	14	0.197251905	Residential - Double, Duplex, or Two Units - 4 Stories or Less	YES - Current	NO - Privately-Owned	Available	Not Used in Prior Housing Element	0	0	0.123190194	0.123190194	2	2*	2*	145-5A225 142	Northeast Los Angeles		Yes	Above Moderate	
LOS ANGELES	4426 N HOMER ST	90031 5303003038	Low Medium I Residential	[Q]RD3-1D-HPOZ	0	14	0.194624253	Residential - Double, Duplex, or Two Units - 4 Stories or Less	YES - Current	NO - Privately-Owned	Available	Not Used in Prior Housing Element	0	0	0.150665331	0.150665331	2	2*	2*	145-5A225 128	Northeast Los Angeles		Yes	Above Moderate	
LOS ANGELES	4502 N HOMER ST	90031 5303004001	Low Medium I Residential	[Q]RD3-1D-HPOZ	0	14	0.082643635	Residential - Single Family Residence	YES - Current	NO - Privately-Owned	Available	Not Used in Prior Housing Element	0	0	0.051630282	0.051630282	1	1*	1*	145-5A225 110	Northeast Los Angeles				Above Moderate
LOS ANGELES	4506 N HOMER ST	90031 5303004005	Low Medium I Residential	[Q]RD3-1D-HPOZ	0	14	0.188706865	Residential - Double, Duplex, or Two Units - 4 Stories or Less	YES - Current	NO - Privately-Owned	Available	Not Used in Prior Housing Element	0	0	0.132141119	0.132141119	2	2*	2*	145-5A225 96	Northeast Los Angeles		Yes	Above Moderate	
LOS ANGELES	4514 N HOMER ST	90031 5303004008	Low Medium I Residential	[Q]RD3-1D-HPOZ	0	14	0.183445764	Residential - Double, Duplex, or Two Units - 4 Stories or Less	YES - Current	NO - Privately-Owned	Available	Not Used in Prior Housing Element	0	0

LOS ANGELES	4408 N GRIFFIN AVE	90031	5303006009	Low Medium I Residential	[Q]RD3-1D-HPOZ	0	14	0.143112793	Residential - Double, Duplex, or Two Units - 4 Stories or Less	YES - Current	NO - Privately-Owned	Available	Not Used in Prior Housing Element	0	0	0.161532766	0.161532766	2	2*	2*	145-5A225 265	Northeast Los Angeles	Yes	Above Moderate
LOS ANGELES	4412 N GRIFFIN AVE	90031	5303006010	Low Medium I Residential	[Q]RD3-1D-HPOZ	0	14	0.143111106	Residential - Single Family Residence	YES - Current	NO - Privately-Owned	Available	Not Used in Prior Housing Element	0	0	0.123252797	0.123252797	1	2*	2*	145-5A225 250	Northeast Los Angeles		Above Moderate
LOS ANGELES	4418 N GRIFFIN AVE	90031	5303006011	Low Medium I Residential	[Q]RD3-1D-HPOZ	0	14	0.157802333	Residential - Single Family Residence	YES - Current	NO - Privately-Owned	Available	Not Used in Prior Housing Element	0	0	0.100645691	0.100645691	1	2*	2*	145-5A225 235	Northeast Los Angeles		Above Moderate
LOS ANGELES	595 E MONTECITO DR	90031	5303008914	Open Space, Low Residential	[Q]R1-1D	0	1 unit per lot	0.054205293	Miscellaneous - Government Owned Property	YES - Current	YES - City-Owned	Available	Not Used in Prior Housing Element	0	0	0.000839646	0.000839646	0	0	0	145-5A227 361	Northeast Los Angeles		Above Moderate
LOS ANGELES			5303026901	Low Residential	[Q]R1-1D	0	1 unit per lot	0.001222309	Miscellaneous - Government Owned Property	YES - Current	YES - City-Owned	Available	Not Used in Prior Housing Element	0	0	0.00074132	0.00074132	0	0	0	148-5A227 51	Northeast Los Angeles		Above Moderate
LOS ANGELES			5304002901	Low Residential	[Q]R1-1D	0	1 unit per lot	0.038247587	Miscellaneous - Government Owned Property	YES - Current	YES - City-Owned	Available	Not Used in Prior Housing Element	0	0	0.000839646	0.000839646	0	0	0	145-5A227 635	Northeast Los Angeles		Above Moderate
LOS ANGELES	820 E MONTECITO DR	90031	5304002902	Low Residential	[Q]R1-1D	0	1 unit per lot	0.09193697	Miscellaneous - Government Owned Property	YES - Current	YES - City-Owned	Available	Not Used in Prior Housing Element	0	0	0.000839646	0.000839646	0	0	0	144A227 38	Northeast Los Angeles		Above Moderate
LOS ANGELES	871 E MONTECITO DR	90031	5304014900	Low Residential	[Q]R1-1D	0	1 unit per lot	0.020665063	Miscellaneous - Government Owned Property	YES - Current	YES - City-Owned	Available	Not Used in Prior Housing Element	0	0	0.000839646	0.000839646	0	0	0	144A227 281	Northeast Los Angeles		Above Moderate
LOS ANGELES	1430 E MONTECITO DR	90031	5304016057	Low Residential	[Q]R1-1D	0	1 unit per lot	0.092209957	Residential - Single Family Residence	YES - Current	NO - Privately-Owned	Available	Not Used in Prior Housing Element	0	0	0.148113477	0.148113477	0	0	0	144A227 177	Northeast Los Angeles		Above Moderate
LOS ANGELES			5304016057	Low Residential	[Q]R1-1D	0	1 unit per lot	0.013869529	Residential - Single Family Residence	YES - Current	NO - Privately-Owned	Available	Not Used in Prior Housing Element	0	0	0.148113477	0.148113477	0	0	0	144A227 607	Northeast Los Angeles		Above Moderate
LOS ANGELES			5304016057	Low Residential	[Q]R1-1D	0	1 unit per lot	0.020642893	Residential - Single Family Residence	YES - Current	NO - Privately-Owned	Available	Not Used in Prior Housing Element	0	0	0.148113477	0.148113477	0	0	0	144A227 174	Northeast Los Angeles		Above Moderate
LOS ANGELES	1422 E MONTECITO DR	90031	5304016061	Low Residential	[Q]R1-1D	0	1 unit per lot	0.132607478	Residential - Single Family Residence	YES - Current	NO - Privately-Owned	Available	Not Used in Prior Housing Element	0	0	0.148113477	0.148113477	0	0	0	144A227 218	Northeast Los Angeles		Above Moderate
LOS ANGELES	1426 E MONTECITO DR	90031	5304016061	Low Residential	[Q]R1-1D	0	1 unit per lot	0.0920196	Residential - Single Family Residence	YES - Current	NO - Privately-Owned	Available	Not Used in Prior Housing Element	0	0	0.148113477	0.148113477	0	0	0	144A227 199	Northeast Los Angeles		Above Moderate
LOS ANGELES			5304016061	Low Residential	[Q]R1-1D	0	1 unit per lot	0.019113752	Residential - Single Family Residence	YES - Current	NO - Privately-Owned	Available	Not Used in Prior Housing Element	0	0	0.148113477	0.148113477	0	0	0	144A227 192	Northeast Los Angeles		Above Moderate
LOS ANGELES			5304016061	Low Residential	[Q]R1-1D	0	1 unit per lot	0.033175551	Residential - Single Family Residence	YES - Current	NO - Privately-Owned	Available	Not Used in Prior Housing Element	0	0	0.148113477	0.148113477	0	0	0	144A227 213	Northeast Los Angeles		Above Moderate
LOS ANGELES			5304017047	Low Residential	[Q]R1-1D	0	1 unit per lot	0.000752041	Residential - Single Family Residence	YES - Current	NO - Privately-Owned	Available	Not Used in Prior Housing Element	0	0	0.148113477	0.148113477	0	0	0	145-5A227 528	Northeast Los Angeles		Above Moderate
LOS ANGELES	3896 N LATROBE ST	90031	5304017050	Low Residential	[Q]R1-1D	0	1 unit per lot	0.060452705	Residential - Single Family Residence	YES - Current	NO - Privately-Owned	Available	Not Used in Prior Housing Element	0	0	0.045087519	0.045087519	0	0	0	145-5A227 524	Northeast Los Angeles		Above Moderate
LOS ANGELES	711 E MONTECITO DR	90031	5304017901	Low Residential	[Q]R1-1D	0	1 unit per lot	0.114083024	Miscellaneous - Government Owned Property	YES - Current	YES - City-Owned	Available	Not Used in Prior Housing Element	0	0	0.000839646	0.000839646	0	0	0	145-5A227 516	Northeast Los Angeles		Above Moderate
LOS ANGELES	1336 E MONTECITO DR	90031	5304026009	Low Residential	[Q]R1-1D	0	1 unit per lot	0.183730625	Residential - Single Family Residence - Other Improvements Only	YES - Current	NO - Privately-Owned	Available	Not Used in Prior Housing Element	0	0	0.021339691	0.021339691	0	0	0	144A227 282	Northeast Los Angeles		Above Moderate
LOS ANGELES			5304034900	Low Residential	[Q]R1-1D	0	1 unit per lot	1.157687936	Miscellaneous - Government Owned Property	YES - Current	YES - City-Owned	Available	Not Used in Prior Housing Element	0	0	0.000839646	0.000839646	0	0	0	142-5A227 23	Northeast Los Angeles		Above Moderate
LOS ANGELES	4520 E CASSATT ST	90032	5305003026	Low Residential	[Q]C1-1	0	54	0.173450421	Residential - Double, Duplex, or Two Units - 4 Stories or Less	YES - Current	NO - Privately-Owned	Available	Not Used in Prior Housing Element	0	0	0.440375423	0.440375423	2	0	0	144A229 221	Northeast Los Angeles	Yes	Above Moderate
LOS ANGELES	3621 N ARMOUR AVE	90032	5305003BRK	Low Residential	[Q]RD6-1D	0	7	1.117797584	Residential - Single Family Residence - Condominium	YES - Current	NO - Privately-Owned	Available	Not Used in Prior Housing Element	0	0.078724641	0	0.078724641	10	0	0	144A229 343	Northeast Los Angeles		Moderate
LOS ANGELES	3605 N MONTEREY ROAD	90032	5305004010	Low Residential	[Q]R2-1D	0	17	0.251102181	Residential - Single Family Residence	YES - Current	NO - Privately-Owned	Available	Not Used in Prior Housing Element	0	0.324661064	0	0.324661064	1	0	0	144A229 356	Northeast Los Angeles		Moderate
LOS ANGELES	3611 N MONTEREY ROAD	90032	5305004011	Low Residential	[Q]R2-1D	0	17	0.173746697	Residential - Single Family Residence	YES - Current	NO - Privately-Owned	Available	Not Used in Prior Housing Element	0	0.09893043	0	0.09893043	1	3*	3*	144A229 341	Northeast Los Angeles		Moderate
LOS ANGELES	3615 N MONTEREY ROAD	90032	5305004012	Low Residential, Low Medium I Residential	[Q]R2-1D	0	17	0.173738696	Residential - Single Family Residence	YES - Current	NO - Privately-Owned	Available	Not Used in Prior Housing Element	0	0.09893043	0	0.09893043	1	3*	3*	144A229 324	Northeast Los Angeles		Moderate
LOS ANGELES	3619 1/2 N MONTEREY ROAD	90032	5305004013	Low Medium I Residential	[Q]RD3-1D	0	14	0.173728067	Residential - Double, Duplex, or Two Units - 4 Stories or Less	YES - Current	NO - Privately-Owned	Available	Not Used in Prior Housing Element	0	0	0.12701633	0.12701633	2	2*	2*	144A229 308	Northeast Los Angeles	Yes	Above Moderate
LOS ANGELES	4562 E BROWNE AVE	90032	5305008018	Low Residential	[Q]RE9-1D	0	1 unit per lot	0.44156838	Institutional - Church - One Story	YES - Current	NO - Privately-Owned	Available	Not Used in Prior Housing Element	0	0	0.000911347	0.000911347	0	0	0	142-5A229 49	Northeast Los Angeles		Above Moderate
LOS ANGELES	4566 E BROWNE AVE	90032	5305008018	Low Residential	[Q]RE9-1D	0	1 unit per lot	0.339337364	Institutional - Church - One Story	YES - Current	NO - Privately-Owned	Available	Not Used in Prior Housing Element	0	0	0.000911347	0.000911347	0	0	0	142-5A229 44	Northeast Los Angeles		Above Moderate
LOS ANGELES	4591 E HUNTINGTON DR NORTH	90032	5305008018	Low Residential	[Q]RE9-1D	0	1 unit per lot	0.213899701	Institutional - Church - One Story	YES - Current	NO - Privately-Owned	Available	Not Used in Prior Housing Element	0	0	0.000911347	0.000911347	0	0	0	142-5A231 46	Northeast Los Angeles		Above Moderate
LOS ANGELES	4513 E MERCURY AVE	90032	5305009019	Low Residential	[Q]RE9-1D	0	1 unit per lot	0.117173507	Institutional - Homes for Aged and Others - One Story	YES - Current	NO - Privately-Owned	Available	Not Used in Prior Housing Element	0	0	0.00631652	0.00631652	0	0	0	142-5A229 73	Northeast Los Angeles		Above Moderate
LOS ANGELES	4521 E MERCURY AVE	90032	5305009019	Low Residential	[Q]RE9-1D	0	1 unit per lot	0.117174583	Institutional - Homes for Aged and Others - One Story	YES - Current	NO - Privately-Owned	Available	Not Used in Prior Housing Element	0	0	0.00631652	0.00631652	0	0	0	142-5A229 72	Northeast Los Angeles		Above Moderate
LOS ANGELES	4527 E MERCURY AVE	90032	5305009019	Low Residential	[Q]RE9-1D	0	1 unit per lot	0.117174205	Institutional - Homes for Aged and Others - One Story	YES - Current	NO - Privately-Owned	Available	Not Used in Prior Housing Element	0	0	0.00631652	0.00631652	0	0	0	142-5A229 71	Northeast Los Angeles		Above Moderate
LOS ANGELES			5305009019	Low Residential	[Q]RE9-1D	0	1 unit per lot	0.011191355	Institutional - Homes for Aged and Others - One Story	YES - Current	NO - Privately-Owned	Available	Not Used in Prior Housing Element	0	0	0.00631652	0.00631652	0	0	0	142-5A229 703	Northeast Los Angeles		Above Moderate
LOS ANGELES			5305009019	Low Residential	[Q]RE9-1D	0	1 unit per lot	0.026859257	Institutional - Homes for Aged and Others - One Story	YES - Current	NO - Privately-Owned	Available	Not Used in Prior Housing Element	0	0	0.00631652	0.00631652	0	0	0	142-5A229 70	Northeast Los Angeles		Above Moderate
LOS ANGELES	4438 E ROBERTA ST	90032	5305010910	Low Residential	[Q]R1-1D	0	1 unit per lot	0.043248281	Miscellaneous - Government Owned Property	YES - Current	YES - City-Owned	Available	Not Used in Prior Housing Element	0	0	0.00080198	0.00080198	0	0	0	144A229 395	Northeast Los Angeles		Above Moderate
LOS ANGELES			5305010910	Low Residential	[Q]R1-1D	0	1 unit per lot	0.043016653	Miscellaneous - Government Owned Property	YES - Current	YES - City-Owned	Available	Not Used in Prior Housing Element	0	0	0.00080198	0.00080198	0	0	0	144A229 435	Northeast Los Angeles		Above Moderate
LOS ANGELES			5305010910	Low Residential	[Q]R1-1D	0	1 unit per lot	0.043173639	Miscellaneous - Government Owned Property	YES - Current	YES - City-Owned	Available	Not Used in Prior Housing Element	0	0	0.00080198	0.00080198	0	0	0	144A229 459	Northeast Los Angeles		Above Moderate
LOS ANGELES			5305010910	Low Residential	[Q]R1-1D	0	1 unit per lot	0.043173718	Miscellaneous - Government Owned Property	YES - Current	YES - City-Owned	Available	Not Used in Prior Housing Element	0	0	0.00080198	0.00080198	0	0	0	144A229 410	Northeast Los Angeles		Above Moderate
LOS ANGELES			5305010910	Low Residential	[Q]R1-1D	0	1 unit per lot	0.043178567	Miscellaneous - Government Owned Property	YES - Current	YES - City-Owned	Available	Not Used in Prior Housing Element	0	0	0.00080198	0.00080198	0	0	0	144A229 409	Northeast Los Angeles		Above Moderate
LOS ANGELES			5305010910	Low Residential	[Q]R1-1D	0	1 unit per lot	0.04317867	Miscellaneous - Government Owned Property	YES - Current	YES - City-Owned	Available	Not Used in Prior Housing Element	0	0	0.00080198	0.00080198	0	0	0	144A229 458	Northeast Los Angeles		Above Moderate
LOS ANGELES			5305010910	Low Residential	[Q]R1-1D	0	1 unit per lot	0.04318378	Miscellaneous - Government Owned Property	YES - Current	YES - City-Owned	Available	Not Used in Prior Housing Element	0	0	0.00080198	0.00080198	0	0	0	144A229 408	Northeast Los Angeles		Above Moderate
LOS ANGELES			5305010910	Low Residential	[Q]R1-1D	0	1 unit per lot	0.043184058	Miscellaneous - Government Owned Property	YES - Current	YES - City-Owned	Available	Not Used in Prior Housing Element	0	0	0.00080198	0.00080198	0	0	0	144A229 457	Northeast Los Angeles		Above Moderate
LOS ANGELES			5305010910	Low Residential	[Q]R1-1D	0	1 unit per lot	0.043188628	Miscellaneous - Government Owned Property	YES - Current	YES - City-Owned	Available	Not Used in Prior Housing Element	0	0	0.00080198	0.00080198	0	0	0	144A229 407	Northeast Los Angeles		Above Moderate
LOS ANGELES			5305010910	Low Residential	[Q]R1-1D	0	1 unit per lot	0.043188733	Miscellaneous - Government Owned Property	YES - Current	YES - City-Owned	Available	Not Used in Prior Housing Element	0	0	0.00080198	0.00080198	0	0	0	144A229 456	Northeast Los Angeles		Above Moderate
LOS ANGELES			5305010910	Low Residential	[Q]R1-1D	0	1 unit per lot	0.043194022	Miscellaneous - Government Owned Property	YES - Current	YES - City-Owned	Available	Not Used in Prior Housing Element	0	0	0.00080198	0.00080198	0	0	0	144A229 406	Northeast Los Angeles		Above Moderate
LOS ANGELES			5305010910	Low Residential	[Q]R1-1D	0	1 unit per lot	0.043194302	Miscellaneous - Government Owned Property	YES - Current	YES - City-Owned	Available	Not Used in Prior Housing Element	0	0	0.00080198	0.00080198	0	0	0	144A229 455	Northeast Los Angeles		Above Moderate
LOS ANGELES			5305010910	Low Residential	[Q]R1-1D	0	1 unit per lot	0.043198509	Miscellaneous - Government Owned Property	YES - Current	YES - City-Owned	Available	Not Used in Prior Housing Element	0	0	0.00080198	0.00080198	0	0	0	144A229 405	Northeast Los Angeles		Above Moderate
LOS ANGELES			5305010910	Low Residential	[Q]R1-1D	0	1 unit per lot	0.043198611	Miscellaneous - Government Owned Property	YES - Current	YES - City-Owned	Available	Not Used in Prior Housing Element	0	0	0.00080198	0.00080198	0	0	0	144A229 454	Northeast Los Angeles		Above Moderate
LOS ANGELES			5305010910	Low Residential	[Q]R1-1D	0	1 unit per lot	0.043200366	Miscellaneous - Government Owned Property	YES - Current	YES - City-Owned	Available	Not Used in Prior Housing Element	0	0	0.00080198	0.00080198	0	0	0	144A229 387	Northeast Los Angeles		Above Moderate
LOS ANGELES			5305010910	Low Residential	[Q]R1-1D	0	1 unit per lot	0.043203465	Miscellaneous - Government Owned Property	YES - Current	YES - City-Owned	Available	Not Used in Prior Housing Element	0	0	0.00080198	0.00080198	0	0	0	144A229 452	Northeast Los Angeles		Above Moderate
LOS ANGELES			5305010910	Low Residential	[Q]R1-1D	0	1 unit per lot	0.043203546	Miscellaneous - Government Owned Property	YES - Current	YES - City-Owned	Available	Not Used in Prior Housing Element	0	0	0.00080198	0.00080198	0	0	0	144A229 404	Northeast Los Angeles		Above Moderate
LOS ANGELES			5305010910	Low Residential	[Q]R1-1D	0	1 unit per lot	0.043208313	Miscellaneous - Government Owned Property	YES - Current	YES - City-Owned	Available	Not Used in Prior Housing Element	0	0	0.00080198	0.00080198	0	0	0	144A229 451	Northeast Los Angeles		Above Moderate
LOS ANGELES			5305010910	Low Residential	[Q]R1-1D	0	1 unit per lot	0.043208753	Miscellaneous - Government Owned Property	YES - Current	YES - City-Owned	Available	Not Used in Prior Housing Element	0	0	0.00080198	0.00080198	0	0	0	144A229 403	Northeast Los Angeles		Above Moderate
LOS ANGELES			5305010910	Low Residential	[Q]R1-1D	0	1 unit per lot	0.043213889	Miscellaneous - Government Owned Property	YES - Current	YES - City-Owned	Available	Not Used in Prior Housing Element	0	0	0.00080198	0.00080198	0	0	0	144A229 450	Northeast Los Angeles		Above Moderate
LOS ANGELES			5305010910	Low Residential	[Q]R1-1D	0	1 unit per lot	0.043214146	Miscellaneous - Government Owned Property	YES - Current	YES - City-Owned	Available	Not Used in Prior Housing Element	0	0	0.00080198	0.00080198	0	0	0	144A229 402	Northeast Los Angeles		Above Moderate
LOS ANGELES			5305010910	Low Residential	[Q]R1-1D	0	1 unit per lot	0.043218376	Miscellaneous - Government Owned Property	YES - Current	YES - City-Owned	Available	Not Used in Prior Housing Element	0	0	0.00080198	0.00080198	0	0	0	144A229 449	Northeast Los Angeles		Above Moderate
LOS ANGELES			5305010910	Low Residential	[Q]R1-1D	0	1 unit per lot	0.043218456	Miscellaneous - Government Owned Property	YES - Current	YES - City-Owned	Available	Not Used in Prior Housing Element	0	0	0.00080198	0.00080198	0	0	0	144A229 401	Northeast Los Angeles		Above Moderate
LOS ANGELES			5305010910	Low Residential	[Q]R1-1D	0	1 unit per lot	0.043223407	Miscellaneous - Government Owned Property	YES - Current	YES - City-Owned	Available	Not Used in Prior Housing Element	0	0	0.00080198	0.00080198	0	0	0	144A229 448	Northeast Los Angeles		Above Moderate
LOS ANGELES			5305010910	Low Residential	[Q]R1-1D	0	1 unit per lot	0.043223485	Miscellaneous - Government Owned Property	YES - Current	YES - City-Owned	Available	Not Used in Prior Housing Element	0	0	0.00080198	0.00080198	0	0	0	144A229 400	Northeast Los Angeles		Above Moderate
LOS ANGELES			5305010910	Low Residential	[Q]R1-1D	0	1 unit per lot	0.043228339	Miscellaneous - Government Owned Property	YES - Current	YES - City-Owned	Available	Not Used in Prior Housing Element	0	0	0.00080198	0.00080198	0	0	0	144A229 399	Northeast Los Angeles		Above Moderate
LOS ANGELES			5305010910	Low Residential	[Q]R1-1D	0	1 unit per lot	0.043228443	Miscellaneous - Government Owned Property	YES - Current	YES - City-Owned	Available	Not Used in Prior Housing Element	0	0	0.00080198	0.00080198	0	0	0	144A229 447	Northeast Los Angeles		Above Moderate
LOS ANGELES			5305010910	Low Residential	[Q]R1-1D	0	1 unit per lot	0.043233727	Miscellaneous - Government Owned Property	YES - Current	YES - City-Owned	Available	Not Used in Prior Housing Element	0	0	0.00080198	0.00080198	0	0	0	144A229 398	Northeast Los Angeles		Above Moderate
LOS ANGELES			5305010910	Low Residential	[Q]R1-1D	0	1 unit per lot	0.043234371	Miscellaneous - Government Owned Property	YES - Current	YES - City-Owned	Available	Not Used in Prior Housing Element	0	0	0.00080198	0.00080198	0	0	0	144A229 446	Northeast Los Angeles		Above Moderate
LOS ANGELES			5305010910	Low Residential	[Q]R1-1D	0	1 unit per lot	0.04323814	Miscellaneous - Government Owned Property	YES - Current	YES - City-Owned	Available	Not Used in Prior Housing Element	0	0	0.00080198	0.00080198	0	0	0	144A229 445	Northeast Los Angeles		Above Moderate
LOS ANGELES			5305010910	Low Residential	[Q]R1-1D	0	1 unit per lot	0.04323822	Miscellaneous - Government Owned Property	YES - Current	YES - City-Owned	Available	Not Used in Prior Housing Element	0	0	0.00080198	0.00080198	0	0	0	144A229 397	Northeast Los Angeles		Above Moderate
LOS ANGELES			5305010910	Low Residential	[Q]R1-1D	0	1 unit per lot	0.043243171	Miscellaneous - Government Owned Property	YES - Current	YES - City-Owned	Available	Not Used in Prior Housing Element	0	0	0.00080198	0.00080198	0	0	0	144A229 444	Northeast Los Angeles		Above Moderate
LOS ANGELES			5305010910	Low Residential	[Q]R1-1D	0	1 unit per lot	0.04324325	Miscellaneous - Government Owned Property	YES - Current	YES - City-Owned	Available	Not Used in Prior Housing Element	0	0	0.00080198	0.00080198	0	0	0	144A229 396	Northeast Los Angeles		Above Moderate
LOS ANGELES			5305010910	Low Residential	[Q]R1-1D	0	1 unit per lot	0.043248025	Miscellaneous - Government Owned Property	YES - Current	YES - City-Owned	Available	Not Used in Prior Housing Element	0	0	0.00080198	0.00080198	0	0	0	144A229 443	Northeast Los Angeles		Above Moderate
LOS ANGELES			5305010910	Low Residential	[Q]R1-1D	0	1 unit per lot	0.043253056	Miscellaneous - Government Owned Property	YES - Current	YES - City-Owned	Available	Not Used in Prior Housing Element	0	0	0.00080198	0.00080198	0	0	0	144A229 442	Northeast Los Angeles		Above Moderate
LOS ANGELES			5305010910	Low Residential	[Q]R1-1D	0	1 unit per lot	0.043253135	Miscellaneous - Government Owned Property	YES - Current	YES - City-Owned	Available	Not Used in Prior Housing Element	0	0	0.00080198	0.00080198	0	0	0	144A229 394	Northeast Los Angeles		Above Moderate
LOS ANGELES			5305010910	Low Residential	[Q]R1-1D	0	1 unit per lot	0.043257984	Miscellaneous - Government Owned Property	YES - Current	YES - City-Owned	Available	Not Used in Prior Housing Element	0	0	0.00080198	0.00080198	0	0	0	144A229 393	Northeast Los Angeles		Above Moderate
LOS ANGELES			5305010910	Low Residential	[Q]R1-1D	0	1 unit per lot	0.043258087	Miscellaneous - Government Owned Property	YES - Current	YES - City-Owned	Available	Not Used in Prior Housing Element	0	0	0.00080198	0.00080198	0	0	0	144A229 441	Northeast Los Angeles		Above Moderate
LOS ANGELES			5305010910	Low Residential	[Q]R1-1D	0	1 unit per lot	0.043263015	Miscellaneous - Government Owned Property	YES - Current	YES - City-Owned	Available	Not Used in Prior Housing Element	0	0	0.00080198	0.00080198	0	0	0	144A229 392	Northeast Los Angeles		Above Moderate
LOS ANGELES			5305010910	Low Residential	[Q]R1-1D	0	1 unit per lot	0.043263476	Miscellaneous - Government Owned Property	YES - Current	YES - City-Owned	Available	Not Used in Prior Housing Element	0	0	0.00080198	0.00080198	0	0	0	144A229 440	Northeast Los Angeles		Above Moderate
LOS ANGELES			5305010910	Low Residential	[Q]R1-1D	0	1 unit per lot	0.043267869	Miscellaneous - Government Owned Property	YES - Current	YES - City-Owned	Available	Not Used in Prior Housing Element	0	0	0.00080198	0.00080198	0	0	0	144A229 391	Northeast Los Angeles		Above Moderate
LOS ANGELES			5305010910	Low Residential	[Q]R1-1D	0	1 unit per lot	0.043267973	Miscellaneous - Government Owned Property	YES - Current	YES - City-Owned	Available	Not Used in Prior Housing Element	0	0	0.00080198	0.00080198	0	0	0	144A229 439	Northeast Los Angeles		Above Moderate
LOS ANGELES			5305010910	Low Residential	[Q]R1-1D	0	1 unit per lot	0.043273258	Miscellaneous - Government Owned Property	YES - Current	YES - City-Owned	Available	Not Used in Prior Housing Element	0	0	0.00080198	0.00080198	0	0	0	144A229 390	Northeast Los Angeles		Above Moderate
LOS ANGELES			5305010910	Low Residential	[Q]R1-1D	0	1 unit per lot	0.043273537	Miscellaneous - Government Owned Property	YES - Current	YES - City-Owned	Available	Not Used in Prior Housing Element	0	0	0.00080198	0.00080198	0	0	0	144A229 438	Northeast Los Angeles		Above Moderate
LOS ANGELES			5305010910	Low Residential	[Q]R1-1D	0	1 unit per lot	0.043277749	Miscellaneous - Government Owned Property	YES - Current	YES - City-Owned	Available	Not Used in Prior Housing Element	0	0	0.00080198	0.00080198	0	0	0	144A229 389	Northeast Los Angeles		Above Moderate
LOS ANGELES			5305010910	Low Residential	[Q]R1-1D	0	1 unit per lot	0.043278568	Miscellaneous - Government Owned Property	YES - Current	YES - City-Owned	Available	Not Used in Prior Housing Element	0	0	0.00080198	0.00080198	0	0	0	144A229 437	Northeast Los Angeles		Above Moderate
LOS ANGELES			5305010910	Low Residential	[Q]R1-1D	0	1 unit per lot	0.04328278	Miscellaneous - Government Owned Property	YES - Current	YES - City-Owned	Available	Not Used in Prior Housing Element	0	0	0.00080198	0.00080198	0	0	0	144A229 388	Northeast Los Angeles		Above Moderate
LOS ANGELES			5305010910	Low Residential	[Q]R1-1D	0	1 unit per lot	0.043282883	Miscellaneous - Government Owned Property	YES - Current	YES - City-Owned	Available	Not Used in Prior Housing Element	0	0	0.00080198	0.00080198	0	0	0	144A229 436	Northeast Los Angeles		Above Moderate
LOS ANGELES	3709 E ROLLE ST	90031	5305014022	Low Residential	[Q]R1-1D	0	1 unit per lot	0.04591378	Institutional - Church - One Story	YES - Current	NO - Privately-Owned	Available	Not Used in Prior Housing Element	0	0	0.006612113	0.006612113	0	0	0	142-5A227 384	Northeast Los Angeles		Above Moderate
LOS ANGELES			5305014022	Low Residential	[Q]R1-1D	0	1 unit per lot	0.04591344	Institutional - Church - One Story	YES - Current	NO - Privately-Owned	Available	Not Used in Prior Housing Element	0	0	0.006612113	0.006612113	0	0	0	142-5A227 355	Northeast Los Angeles		Above Moderate
LOS ANGELES	4129 E RAYNOL ST	90031	5305015047	Low Residential	[Q]R1-1D	0	1 unit per lot	0.098055381	Residential - Single Family Residence	YES - Current	NO - Privately-Owned	Available	Not Used in Prior Housing Element	0	0	0.14205606	0.14205606	0	0	0	142-5A227 291	Northeast Los Angeles		Above Moderate
LOS ANGELES			5305015047	Low Residential	[Q]R1-1D	0	1 unit per lot	0.047693932	Residential - Single Family Residence	YES - Current	NO - Privately-Owned	Available	Not Used in Prior Housing Element	0	0	0.14205606	0.14205606	0	0	0	142-5A227 293	Northeast Los Angeles		Above Moderate
LOS ANGELES	4127 E RAYNOL ST	90032	5305015900	Low Residential	[Q]R1-1D	0	1 unit per lot	0.0020842	Miscellaneous - Government Owned Property	YES - Current	YES - City-Owned	Available	Not Used in Prior Housing Element	0	0	0.000839646	0.000839646	0	0	0	142-5A227 284	Northeast Los Angeles		Above Moderate
LOS ANGELES			5305015900	Low Residential	[Q]R1-1D	0	1 unit per lot	0.004199561	Miscellaneous - Government Owned Property	YES - Current	YES - City-Owned	Available	Not Used in Prior Housing Element	0	0	0.000839646	0.000839646	0	0	0	142-5A227 282	Northeast Los Angeles		Above Moderate
LOS ANGELES	4142 E RAYNOL ST	90032	5305016001	Low Residential	[Q]R1-1D	0	1 unit per lot	0.133043357	Residential - Single Family Residence	YES - Current	NO - Privately-Owned	Available	Not Used in Prior Housing Element	0	0	0.045087519	0.045087519	0	0	0	142-5A227 383	Northeast Los Angeles		Above Moderate
LOS ANGELES	3326 N AMETHYST ST	90032	5305018031	Low Residential	[Q]R1-1D	0	1 unit per lot	0.114511658	Residential - Single Family Residence	YES - Current	NO - Privately-Owned	Available	Not Used in Prior Housing Element	0	0	0.14205606	0.14205606	0	0	0	142-5A227 380	Northeast Los Angeles		Above Moderate
LOS ANGELES	3400 N GALENA ST	90032	5305024BRK	Low Residential	[Q]R1-1D	0	1 unit per lot	0.08322652	Residential - Single

LOS ANGELES	4517 E AMBER PL	90032	5305037004	Low Medium II Residential	RD1.5-1	0	29	0.073461953	Residential - Single Family Residence	YES - Current	NO - Privately-Owned	Available	Not Used in Prior Housing Element	0	0	0.118506521	0.118506521	1	2*	2*	142-5A229	389	Northeast Los Angeles								Above Moderate
LOS ANGELES	4519 E AMBER PL	90032	5305037005	Low Medium II Residential	RD1.5-1	0	29	0.073461323	Residential - Single Family Residence	YES - Current	NO - Privately-Owned	Available	Not Used in Prior Housing Element	0	0	0.118506521	0.118506521	1	2*	2*	142-5A229	373	Northeast Los Angeles								Above Moderate
LOS ANGELES	4525 E AMBER PL	90032	5305037006	Low Medium II Residential	RD1.5-1	0	29	0.073462181	Residential - Single Family Residence	YES - Current	NO - Privately-Owned	Available	Not Used in Prior Housing Element	0	0	0.118506521	0.118506521	1	2*	2*	142-5A229	362	Northeast Los Angeles								Above Moderate
LOS ANGELES	4529 E AMBER PL	90032	5305037007	Low Medium II Residential	RD1.5-1	0	29	0.073461605	Residential - Single Family Residence	YES - Current	NO - Privately-Owned	Available	Not Used in Prior Housing Element	0	0	0.118506521	0.118506521	1	2*	2*	142-5A229	351	Northeast Los Angeles								Above Moderate
LOS ANGELES	4533 E AMBER PL	90032	5305037008	Low Medium II Residential	RD1.5-1	0	29	0.073461323	Residential - Single Family Residence	YES - Current	NO - Privately-Owned	Available	Not Used in Prior Housing Element	0	0	0.118506521	0.118506521	1	2*	2*	142-5A229	340	Northeast Los Angeles								Above Moderate
LOS ANGELES	4537 E AMBER PL	90032	5305037009	Low Medium II Residential	RD1.5-1	0	29	0.073461833	Residential - Single Family Residence	YES - Current	NO - Privately-Owned	Available	Not Used in Prior Housing Element	0	0	0.118506521	0.118506521	1	2*	2*	142-5A229	329	Northeast Los Angeles								Above Moderate
LOS ANGELES	4541 E AMBER PL	90032	5305037010	Low Medium II Residential	RD1.5-1	0	29	0.073462529	Residential - Single Family Residence	YES - Current	NO - Privately-Owned	Available	Not Used in Prior Housing Element	0	0	0.118506521	0.118506521	1	2*	2*	142-5A229	318	Northeast Los Angeles								Above Moderate
LOS ANGELES	4545 E AMBER PL	90032	5305037011	Low Medium II Residential	RD1.5-1	0	29	0.073461953	Residential - Single Family Residence	YES - Current	NO - Privately-Owned	Available	Not Used in Prior Housing Element	0	0	0.118506521	0.118506521	1	2*	2*	142-5A229	306	Northeast Los Angeles								Above Moderate
LOS ANGELES	4549 E AMBER PL	90032	5305037012	Low Medium II Residential	RD1.5-1	0	29	0.073461323	Residential - Single Family Residence	YES - Current	NO - Privately-Owned	Available	Not Used in Prior Housing Element	0	0	0.118506521	0.118506521	1	2*	2*	142-5A229	293	Northeast Los Angeles								Above Moderate
LOS ANGELES	4504 E AMBER PL	90032	5305037013	Low Medium II Residential	RD1.5-1	0	29	0.110192755	Residential - Double, Duplex, or Two Units - 4 Stories or Less	YES - Current	NO - Privately-Owned	Available	Not Used in Prior Housing Element	0	0.133516872	0	0.133516872	2	3*	3*	142-5A229	451	Northeast Los Angeles						Yes		Moderate
LOS ANGELES	4506 E AMBER PL	90032	5305037014	Low Medium II Residential	RD1.5-1	0	29	0.073461899	Residential - Single Family Residence	YES - Current	NO - Privately-Owned	Available	Not Used in Prior Housing Element	0	0	0.118506521	0.118506521	1	2*	2*	142-5A229	444	Northeast Los Angeles								Above Moderate
LOS ANGELES	4510 E AMBER PL	90032	5305037015	Low Medium II Residential	RD1.5-1	0	29	0.073461605	Residential - Single Family Residence	YES - Current	NO - Privately-Owned	Available	Not Used in Prior Housing Element	0	0	0.118506521	0.118506521	1	2*	2*	142-5A229	436	Northeast Los Angeles								Above Moderate
LOS ANGELES	4516 E AMBER PL	90032	5305037016	Low Medium II Residential	RD1.5-1	0	29	0.073461323	Residential - Single Family Residence	YES - Current	NO - Privately-Owned	Available	Not Used in Prior Housing Element	0	0	0.118506521	0.118506521	1	2*	2*	142-5A229	419	Northeast Los Angeles								Above Moderate
LOS ANGELES	4518 E AMBER PL	90032	5305037017	Low Medium II Residential	RD1.5-1	0	29	0.073461953	Residential - Single Family Residence	YES - Current	NO - Privately-Owned	Available	Not Used in Prior Housing Element	0	0	0.118506521	0.118506521	1	2*	2*	142-5A229	408	Northeast Los Angeles								Above Moderate
LOS ANGELES	4524 E AMBER PL	90032	5305037018	Low Medium II Residential	RD1.5-1	0	29	0.073461953	Residential - Single Family Residence	YES - Current	NO - Privately-Owned	Available	Not Used in Prior Housing Element	0	0	0.118506521	0.118506521	1	2*	2*	142-5A229	394	Northeast Los Angeles								Above Moderate
LOS ANGELES	4528 E AMBER PL	90032	5305037019	Low Medium II Residential	RD1.5-1	0	29	0.073461953	Residential - Single Family Residence	YES - Current	NO - Privately-Owned	Available	Not Used in Prior Housing Element	0	0	0.118506521	0.118506521	1	2*	2*	142-5A229	381	Northeast Los Angeles								Above Moderate
LOS ANGELES	4532 E AMBER PL	90032	5305037020	Low Medium II Residential	RD1.5-1	0	29	0.073461953	Residential - Single Family Residence	YES - Current	NO - Privately-Owned	Available	Not Used in Prior Housing Element	0	0	0.118506521	0.118506521	1	2*	2*	142-5A229	367	Northeast Los Angeles								Above Moderate
LOS ANGELES	4536 E AMBER PL	90032	5305037021	Low Medium II Residential	RD1.5-1	0	29	0.073461323	Residential - Single Family Residence	YES - Current	NO - Privately-Owned	Available	Not Used in Prior Housing Element	0	0	0.118506521	0.118506521	1	2*	2*	142-5A229	354	Northeast Los Angeles								Above Moderate
LOS ANGELES	4540 E AMBER PL	90032	5305037022	Low Medium II Residential	RD1.5-1	0	29	0.073461605	Residential - Single Family Residence	YES - Current	NO - Privately-Owned	Available	Not Used in Prior Housing Element	0	0	0.118506521	0.118506521	1	2*	2*	142-5A229	345	Northeast Los Angeles								Above Moderate
LOS ANGELES	4548 E AMBER PL	90032	5305037024	Low Medium II Residential	RD1.5-1	0	29	0.073461953	Residential - Single Family Residence	YES - Current	NO - Privately-Owned	Available	Not Used in Prior Housing Element	0	0	0.118506521	0.118506521	1	2*	2*	142-5A229	323	Northeast Los Angeles								Above Moderate
LOS ANGELES	4623 E TOPAZ ST	90032	5305037025	Low Medium II Residential	RD1.5-1	0	29	0.132230948	Commercial - Store Combination - Store and Residential Combination - One Story	YES - Current	NO - Privately-Owned	Available	Not Used in Prior Housing Element	0	0.043333408	0	0.043333408	3	3*	3*	142-5A229	467	Northeast Los Angeles						Yes		Moderate
LOS ANGELES	4449 E HUNTINGTON DR SOUTH	90032	5305037026	Low Medium II Residential	RD1.5-1	0	29	0.088154137	Residential - Double, Duplex, or Two Units - 4 Stories or Less	YES - Current	NO - Privately-Owned	Available	Not Used in Prior Housing Element	0	0	0.019413404	0.019413404	2	2*	2*	142-5A229	457	Northeast Los Angeles						Yes		Above Moderate
LOS ANGELES	4451 E HUNTINGTON DR SOUTH	90032	5305037027	Low Medium II Residential	RD1.5-1	0	29	0.088154137	Residential - Double, Duplex, or Two Units - 4 Stories or Less	YES - Current	NO - Privately-Owned	Available	Not Used in Prior Housing Element	0	0	0.003411685	0.003411685	2	2*	2*	142-5A229	448	Northeast Los Angeles								Above Moderate
LOS ANGELES	4455 E HUNTINGTON DR SOUTH	90032	5305037028	Low Medium II Residential	RD1.5-1	0	29	0.088153415	Residential - Single Family Residence	YES - Current	NO - Privately-Owned	Available	Not Used in Prior Housing Element	0	0	0.096868515	0.096868515	1	2*	2*	142-5A229	439	Northeast Los Angeles								Above Moderate
LOS ANGELES	4459 E HUNTINGTON DR SOUTH	90032	5305037029	Low Medium II Residential	RD1.5-1	0	29	0.088153789	Residential - Single Family Residence	YES - Current	NO - Privately-Owned	Available	Not Used in Prior Housing Element	0	0	0.096868515	0.096868515	1	2*	2*	142-5A229	428	Northeast Los Angeles								Above Moderate
LOS ANGELES	4461 E HUNTINGTON DR SOUTH	90032	5305037030	Low Medium II Residential	RD1.5-1	0	29	0.088154435	Residential - Single Family Residence	YES - Current	NO - Privately-Owned	Available	Not Used in Prior Housing Element	0	0	0.096868515	0.096868515	1	2*	2*	142-5A229	413	Northeast Los Angeles								Above Moderate
LOS ANGELES	4467 E HUNTINGTON DR SOUTH	90032	5305037031	Low Medium II Residential	RD1.5-1	0	29	0.088153226	Residential - Single Family Residence	YES - Current	NO - Privately-Owned	Available	Not Used in Prior Housing Element	0	0	0.096868515	0.096868515	1	2*	2*	142-5A229	398	Northeast Los Angeles								Above Moderate
LOS ANGELES	4469 E HUNTINGTON DR SOUTH	90032	5305037032	Low Medium II Residential	RD1.5-1	0	29	0.088154137	Residential - Single Family Residence	YES - Current	NO - Privately-Owned	Available	Not Used in Prior Housing Element	0	0	0.096868515	0.096868515	1	2*	2*	142-5A229	388	Northeast Los Angeles								Above Moderate
LOS ANGELES	4473 E HUNTINGTON DR SOUTH	90032	5305037033	Low Medium II Residential	RD1.5-1	0	29	0.088154137	Residential - Single Family Residence	YES - Current	NO - Privately-Owned	Available	Not Used in Prior Housing Element	0	0	0.096868515	0.096868515	1	2*	2*	142-5A229	372	Northeast Los Angeles								Above Moderate
LOS ANGELES	4477 E HUNTINGTON DR SOUTH	90032	5305037034	Low Medium II Residential	RD1.5-1	0	29	0.088154783	Residential - Single Family Residence	YES - Current	NO - Privately-Owned	Available	Not Used in Prior Housing Element	0	0	0.096868515	0.096868515	1	2*	2*	142-5A229	361	Northeast Los Angeles								Above Moderate
LOS ANGELES	4481 E HUNTINGTON DR SOUTH	90032	5305037035	Low Medium II Residential	RD1.5-1	0	29	0.088153226	Residential - Single Family Residence	YES - Current	NO - Privately-Owned	Available	Not Used in Prior Housing Element	0	0	0.096868515	0.096868515	1	2*	2*	142-5A229	350	Northeast Los Angeles								Above Moderate
LOS ANGELES	4501 E HUNTINGTON DR SOUTH	90032	5305037036	Low Medium II Residential	RD1.5-1	0	29	0.088154061	Residential - Single Family Residence	YES - Current	NO - Privately-Owned	Available	Not Used in Prior Housing Element	0	0	0.096868515	0.096868515	1	2*	2*	142-5A229	339	Northeast Los Angeles								Above Moderate
LOS ANGELES	4501 E ESMERALDA ST	90032	5305041001	Low Medium II Residential	RD1.5-1	0	29	0.200669328	Residential - Three Units (Any Combination) - 4 Stories or Less	YES - Current	NO - Privately-Owned	Available	Not Used in Prior Housing Element	0	0.214462444	0	0.214462444	3	0	0	141A229	126	Northeast Los Angeles						Yes		Moderate
LOS ANGELES	4507 E ESMERALDA ST	90032	5305041002	Low Medium II Residential	RD1.5-1	0	29	0.200872396	Residential - Four Units (Any Combination) - 4 Stories or Less	YES - Current	NO - Privately-Owned	Available	Not Used in Prior Housing Element	0	0.078001581	0	0.078001581	4	0	0	141A229	136	Northeast Los Angeles						Yes		Moderate
LOS ANGELES	4515 E ESMERALDA ST	90032	5305041004	Low Medium II Residential	RD1.5-1	0	29	0.200873124	Residential - Three Units (Any Combination) - 4 Stories or Less	YES - Current	NO - Privately-Owned	Available	Not Used in Prior Housing Element	0	0.09244331	0	0.09244331	3	0	0	141A229	164	Northeast Los Angeles						Yes		Moderate
LOS ANGELES	4521 E ESMERALDA ST	90032	5305041005	Low Medium II Residential	RD1.5-1	0	29	0.103305261	Residential - Double, Duplex, or Two Units - 4 Stories or Less	YES - Current	NO - Privately-Owned	Available	Not Used in Prior Housing Element	0	0	0.103858995	0.103858995	2	2*	2*	141A229	195	Northeast Los Angeles						Yes		Above Moderate
LOS ANGELES	4620 E FERN PL	90032	5305041010	Low Medium II Residential	RD1.5-1	0	29	0.200748462	Residential - Double, Duplex, or Two Units - 4 Stories or Less	YES - Current	NO - Privately-Owned	Available	Not Used in Prior Housing Element	0	0.253361404	0	0.253361404	2	0	0	141A229	122	Northeast Los Angeles						Yes		Moderate
LOS ANGELES	4610 E FERN PL	90032	5305041012	Low Medium II Residential	RD1.5-1	0	29	0.200733469	Residential - Three Units (Any Combination) - 4 Stories or Less	YES - Current	NO - Privately-Owned	Available	Not Used in Prior Housing Element	0	0.214462444	0	0.214462444	3	0	0	141A229	97	Northeast Los Angeles						Yes		Moderate
LOS ANGELES	4606 E FERN PL	90032	5305041013	Low Medium II Residential	RD1.5-1	0	29	0.136494842	Residential - Double, Duplex, or Two Units - 4 Stories or Less	YES - Current	NO - Privately-Owned	Available	Not Used in Prior Housing Element	0	0.109487307	0	0.109487307	2	3*	3*	141A229	91	Northeast Los Angeles						Yes		Moderate
LOS ANGELES	4602 E FERN PL	90032	5305041015	Low Medium II Residential	RD1.5-1	0	29	0.132274393	Residential - Double, Duplex, or Two Units - 4 Stories or Less	YES - Current	NO - Privately-Owned	Available	Not Used in Prior Housing Element	0	0.046299756	0	0.046299756	2	3*	3*	141A229	79	Northeast Los Angeles						Yes		Moderate
LOS ANGELES	4603 E FERN PL	90032	5305041017	Low Medium II Residential	RD1.5-1	0	29	0.200871816	Residential - Three Units (Any Combination) - 4 Stories or Less	YES - Current	NO - Privately-Owned	Available	Not Used in Prior Housing Element	0	0.181395859	0	0.181395859	4	0	0	141A229	17	Northeast Los Angeles						Yes		Moderate
LOS ANGELES	4607 E FERN PL	90032	5305041018	Low Medium II Residential	RD1.5-1	0	29	0.200872638	Residential - Four Units (Any Combination) - 4 Stories or Less	YES - Current	NO - Privately-Owned	Available	Not Used in Prior Housing Element	0	0.181395859	0	0.181395859	4	0	0	141A229	27	Northeast Los Angeles						Yes		Moderate
LOS ANGELES	4611 E FERN PL	90032	5305041019	Low Medium II Residential	RD1.5-1	0	29	0.200870811	Residential - Four Units (Any Combination) - 4 Stories or Less	YES - Current	NO - Privately-Owned	Available	Not Used in Prior Housing Element	0	0.181395859	0	0.181395859	4	0	0	141A229	38	Northeast Los Angeles						Yes		Moderate
LOS ANGELES	4617 E FERN PL	90032	5305041021	Low Medium II Residential	RD1.5-1	0	29	0.200871857	Residential - Three Units (Any Combination) - 4 Stories or Less	YES - Current	NO - Privately-Owned	Available	Not Used in Prior Housing Element	0	0.214462444	0	0.214462444	3	0	0	141A229	49	Northeast Los Angeles						Yes		Moderate
LOS ANGELES	4621 E FERN PL	90032	5305041022	Low Medium II Residential	RD1.5-1	0	29	0.200872027	Residential - Five or More Units or Apartments (Any Combination) - 4 Stories or Less	YES - Current	NO - Privately-Owned	Available	Used in Prior Housing Element - Non-Vacant	0	0.030858602	0	0.030858602	5	0	0	141A229	61	Northeast Los Angeles								Moderate
LOS ANGELES	4411 E HUNTINGTON DR SOUTH	90032	5305041023	Neighborhood Commercial	(Q)C4-1VL	0	108	0.200870811	Commercial - Store - One Story	YES - Current	NO - Privately-Owned	Available	Not Used in Prior Housing Element	0.215965414	0	0	0.215965414	0	0	0	141A229	76	Northeast Los Angeles								Lower
LOS ANGELES	4419 E HUNTINGTON DR SOUTH	90032	5305041024	Neighborhood Commercial	(Q)C4-1VL	0	108	0.039822225	Commercial - Store Combination - Store and Residential Combination - One Story	YES - Current	NO - Privately-Owned	Available	Not Used in Prior Housing Element	0	0	0.029423656	0.029423656	1	0	0	141A229	62	Northeast Los Angeles								Above Moderate
LOS ANGELES			5305041024	Low Medium II Residential	RD1.5-1	0	29	0.039829091	Commercial - Store Combination - Store and Residential Combination - One Story	YES - Current	NO - Privately-Owned	Available	Not Used in Prior Housing Element	0	0	0.024279489	0.024279489	1	1*	1*	141A229	51	Northeast Los Angeles								Above Moderate
LOS ANGELES	4425 E HUNTINGTON DR SOUTH	90032	5305041025	Neighborhood Commercial	(Q)C4-1VL	0	108	0.160696503	Commercial - Store - One Story	YES - Current	NO - Privately-Owned	Available	Not Used in Prior Housing Element	0.190174705	0	0	0.190174705	0	0	0	141A229	24	Northeast Los Angeles								Lower
LOS ANGELES	4624 E TOPAZ ST	90032	5305041026	Low Medium II Residential	RD1.5-1	0	29	0.080348966	Residential - Single Family Residence	YES - Current	NO - Privately-Owned	Available	Not Used in Prior Housing Element	0	0	0.096868515	0.096868515	1	2*	2*	141A229	19	Northeast Los Angeles								Above Moderate
LOS ANGELES	4622 E TOPAZ ST	90032	5305041027	Low Medium II Residential	RD1.5-1	0	29	0.080348844	Residential - Single Family Residence	YES - Current	NO - Privately-Owned	Available	Not Used in Prior Housing Element	0	0	0.096868515	0.096868515	1	2*	2*	141A229	13	Northeast Los Angeles								Above Moderate
LOS ANGELES	4616 E TOPAZ ST	90032	5305041028	Low Medium II Residential	RD1.5-1	0	29	0.20053255	Residential - Three Units (Any Combination) - 4 Stories or Less	YES - Current	NO - Privately-Owned	Available	Not Used in Prior Housing Element	0	0.181395859	0	0.181395859	4	0	0	142-5A229	491	Northeast Los Angeles						Yes		Moderate
LOS ANGELES	4606 E TOPAZ ST	90032	5305041031	Low Medium II Residential	RD1.5-1	0	29	0.20054599	Residential - Single Family Residence	YES - Current	NO - Privately-Owned	Available	Not Used in Prior Housing Element	0	0.409619242	0	0.409619242	1	0	0	142-5A229	463	Northeast Los Angeles								Moderate
LOS ANGELES			5305041032	Low Medium II Residential	RD1.5-1	0	29	0.096098658	Residential - Single Family Residence	YES - Current	NO - Privately-Owned	Available	Not Used in Prior Housing Element	0	0	0.100112969	0.100112969	1	2*	2*	142-5A229	474	Northeast Los Angeles								Above Moderate
LOS ANGELES	4600 E TOPAZ ST	90032	5305041033	Low Medium II Residential	RD1.5-1	0	29	0.0835626	Residential - Single Family Residence	YES - Current	NO - Privately-Owned	Available	Not Used in Prior Housing Element	0	0	0.096868515	0.096868515	1	2*	2*	142-5A229	453	Northeast Los Angeles								Above Moderate
LOS ANGELES	4513 E ESMERALDA ST	90032	5305041034	Low Medium II Residential	RD1.5-1	0	29	0.200873265	Residential - Four Units (Any Combination) - 4 Stories or Less	YES - Current	NO - Privately-Owned	Available	Not Used in Prior Housing Element	0	0.214462444	0	0.214462444	4	0	0	141A229	145	Northeast Los Angeles						Yes		Moderate
LOS ANGELES	4624 E FERN PL	90032	5305041036	Neighborhood Commercial	(Q)C4-1VL	0	108	0.1981701	Commercial - Auto, Recreation Equipment, Construction Equipment Sales and Service - Auto Body Repair Shop - One Story	YES - Current	NO - Privately-Owned	Available	Not Used in Prior Housing Element	0.084524539	0	0	0.084524539	1	0	0	141A229	132	Northeast Los Angeles								Lower
LOS ANGELES	4618 E FERN PL	90032	5305041037	Low Medium II Residential	RD1.5-1	0	29	0.200741078	Residential - Four Units (Any Combination) - 4 Stories or Less	YES - Current	NO - Privately-Owned	Available	Not Used in Prior Housing Element	0	0.214462444	0	0.214462444	4	0	0	141A229	109	Northeast Los Angeles						Yes		Moderate
LOS ANGELES	4439 E TURQUOISE ST	90032	5305042001	Low Medium II Residential	RD1.5-1	0	29	0.164395932	Residential - Three Units (Any Combination) - 4 Stories or Less	YES - Current	NO - Privately-Owned	Available	Not Used in Prior Housing Element	0	0.067810178	0	0.067810178	3	0	0	141A229	230	Northeast Los Angeles						Yes		Moderate
LOS ANGELES	4449 E TURQUOISE ST	90032	5305042002	Low Medium II Residential	RD1.5-1	0	29	0.172174512	Residential - Five or More Units or Apartments (Any Combination) - 4 Stories or Less	YES - Current	NO - Privately-Owned	Available	Not Used in Prior Housing Element	0	0.105195665	0	0.105195665	5	0	0	141A229	246	Northeast Los Angeles						Yes		Moderate
LOS ANGELES	4514 E ESMERALDA ST	90032	5305042006	Low Medium II Residential	RD1.5-1	0	29	0.172162284	Commercial - Store Combination - Store and Residential Combination - One Story	YES - Current	NO - Privately-Owned	Available	Not Used in Prior Housing Element	0	0.031341508	0	0.031341508	2	0	0	141A229	221	Northeast Los Angeles						Yes		Moderate
LOS ANGELES	4443 E TURQUOISE ST	90032	5305042007	Low Medium II Residential	RD1.5-1	0	29	0.172177032	Residential - Single Family Residence	YES - Current	NO - Privately-Owned	Available	Not Used in Prior Housing Element	0	0.321827674	0	0.321827674	1	0	0	141A229	238	Northeast Los Angeles								Moderate
LOS ANGELES	4461 E TURQUOISE ST	90032	5305042009	Low Medium II Residential	RD1.5-1	0	29	0.172174947	Residential - Five or More Units or Apartments (Any Combination) - 4 Stories or Less	YES - Current	NO - Privately-Owned	Available	Not Used in Prior Housing Element	0	0.028707784	0	0.028707784	6	0	0	141A229	265	Northeast Los Angeles						Yes		Moderate
LOS ANGELES	4341 E HUNTINGTON DR SOUTH	90032	5305042010	Low Medium II Residential	RD1.5-1	0	29	0.172175884	Residential - Three Units (Any Combination) - 4 Stories or Less	YES - Current	NO - Privately-Owned	Available	Not Used in Prior Housing Element	0	0.157517123	0	0.157517123	3	0	0	141A229	274	Northeast Los Angeles						Yes		Moderate
LOS ANGELES	4500 E ESMERALDA ST	90032	5305042013	Low Medium II Residential	RD1.5-1	0	29	0.171293579	Residential - Five or More Units or Apartments (Any Combination) - 4 Stories or Less	YES - Current	NO - Privately-Owned	Available	Not Used in Prior Housing Element	0	0.028707784	0	0.028707784	6	0	0	141A229	189	Northeast Los Angeles						Yes		Moderate
LOS ANGELES	4453 E TURQUOISE ST	90032	5305042014	Low Medium II Residential	RD1.5-1	0	29	0.172175884	Residential - Double, Duplex, or Two Units - 4 Stories or Less	YES - Current	NO - Privately-Owned	Available	Not Used in Prior Housing Element	0	0.215708733	0	0.215708733	2	0	0	141A229	258	Northeast Los Angeles						Yes		Moderate
LOS ANGELES	4508 1/2 E ESMERALDA ST	90032	5305042015	Low Medium II Residential	RD1.5-1	0	29	0.172161916	Residential - Four Units (Any Combination) - 4 Stories or Less	YES - Current	NO - Privately-Owned	Available	Not Used in Prior Housing Element	0	0.023628302	0	0.023628302	4	0	0	141A229	208	Northeast Los Angeles						Yes		Moderate
LOS ANGELES	4448 E TURQUOISE ST	90032	5305043002	Low Medium II Residential	RD1.5-1	0	29	0.172756387	Residential - Single Family Residence	YES - Current	NO - Privately-Owned	Available	Not Used in Prior Housing Element	0	0.14459461	0	0.14459461	1	0	0	141A229	293	Northeast Los Angeles								Moderate
LOS ANGELES	4442 E TURQUOISE ST	90032	5305043003	Low Medium II Residential	RD1.5-1	0	29	0.161814238	Residential - Double, Duplex, or Two Units - 4 Stories or Less	YES - Current	NO - Privately-Owned	Available	Not Used in Prior Housing Element	0	0.192471564	0	0.192471564	2	0	0	141A229	284	Northeast Los Angeles						Yes		Moderate
LOS ANGELES	4436 E TURQUOISE ST	90032	5305043004	Low Medium II Residential	RD1.5-1	0	29	0.103239047	Residential - Double, Duplex, or Two Units - 4 Stories or Less	YES - Current	NO - Privately-Owned	Available	Not Used in Prior Housing Element	0	0	0.110918891	0.110918891	2	2*	2*	141A229	275	Northeast Los Angeles						Yes		Above Moderate
LOS ANGELES	4459 E TOURMALINE ST	90032	5305043011	Low Medium II Residential	RD1.5-1	0	29	0.172175621	Residential - Three Units (Any Combination) - 4 Stories or Less	YES - Current	NO - Privately-Owned	Available	Not Used in Prior Housing Element	0	0.157517123	0	0.157517123	3	0	0	141A229	354	Northeast Los Angeles						Yes		Moderate
LOS ANGELES	4465 1/2 E TOURMALINE ST	90032	5305043012	Low Medium II Residential	RD1.5-1	0	29	0.172176689	Residential - Four Units (Any Combination) - 4 Stories or Less	YES - Current	NO - Privately-Owned	Available	Not Used in Prior Housing Element	0	0.128779018	0	0.128779018	4	0	0	141A229	362	Northeast Los Angeles						Yes		Moderate
LOS ANGELES	4462 E TURQUOISE ST	90032	5305043014	Low Medium II Residential	RD1.5-1	0	29	0.172010921	Residential - Double, Duplex, or Two Units - 4 Stories or Less	YES - Current	NO - Privately-Owned	Available	Not Used in Prior Housing Element	0	0.084283477	0	0.084283477	2	0	0	141A229	316	Northeast Los Angeles						Yes		Moderate
LOS ANGELES	4455 E TOURMALINE ST	90032	5305043017	Low Medium II Residential	RD1.5-1	0	29	0.172176447	Residential - Double, Duplex, or Two Units - 4 Stories or Less	YES - Current	NO - Privately-Owned	Available	Not Used in Prior Housing Element	0	0.215708733	0	0.215708733	2	0	0	141A229	346	Northeast Los Angeles						Yes		Moderate
LOS ANGELES	4447 E TOURMALINE ST	90032	5305043018	Low Medium II Residential	RD1.5-1	0	29	0.110361207	Residential - Double, Duplex, or Two Units - 4 Stories or Less	YES - Current	NO - Privately-Owned	Available	Not Used in Prior Housing Element	0	0.024219325	0	0.024219325	2	3*	3*	141A229	322	Northeast Los Angeles								Moderate
LOS ANGELES	4451 E TOURMALINE ST	90032	5305043019	Low Medium II Residential	RD1.5-1	0	29	0.134027861	Residential - Double, Duplex, or Two Units - 4 Stories or Less	YES - Current	NO - Privately-Owned	Available	Not Used in Prior Housing Element	0	0.019733889	0	0.019733889	2	3*	3*	141A229	334	Northeast Los Angeles								Moderate
LOS ANGELES	4454 1/2 E TURQUOISE ST	90032	5305043020	Low Medium II Residential	RD1.5-1	0	29	0.172053393	Residential - Five or More Units or Apartments (Any Combination) - 4 Stories or Less	YES - Current	NO - Privately-Owned	Available	Not Used in Prior Housing Element	0	0.310163999	0	0.310163999	0	0	0	141A229	309	Northeast Los Angeles								Moderate
LOS ANGELES			5305043020	Low Medium II Residential	RD1.5-1	0	29	0.041299719	Residential - Five or More Units or Apartments (Any Combination) - 4 Stories or Less	YES - Current	NO - Privately-Owned	Available	Not Used in Prior Housing Element	0	0	0.127444935	0.127444935	0	1*	1*	141A229	304	Northeast Los Angeles								Above Moderate
LOS ANGELES	3856 N RANDOLPH AVE	90032	5306010001	Low Medium I Residential	(Q)RD3-1D	0	14	0.172151289	Residential - Single Family Residence - Pool	YES - Current	NO - Privately-Owned	Available	Not Used in Prior Housing Element	0	0	0.096189836	0.096189836	1	2*	2*	145-5A233	231	Northeast Los Angeles								Above Moderate
LOS ANGELES	3852 N RANDOLPH AVE	90032	5306010002	Low Medium I Residential	(Q)RD3-1D	0	14	0.172130417	Residential - Single Family Residence	YES - Current	NO - Privately-

LOS ANGELES	3817 N RANDOLPH AVE	90032	5306010046	Low Medium I Residential		[Q]RD3-1D	0	14	0.172163664	Residential - Single Family Residence	YES - Current	NO - Privately-Owned	Available	Not Used in Prior Housing Element	0	0	0.096189836	0.096189836	1	2*	2*	145-5A233	299	Northeast Los Angeles									Above Moderate
LOS ANGELES	3823 N RANDOLPH AVE	90032	5306010047	Low Medium I Residential		[Q]RD3-1D	0	14	0.172175904	Residential - Single Family Residence	YES - Current	NO - Privately-Owned	Available	Not Used in Prior Housing Element	0	0	0.025322503	0.025322503	1	2*	2*	145-5A233	287	Northeast Los Angeles									Above Moderate
LOS ANGELES	3827 N RANDOLPH AVE	90032	5306010048	Low Medium I Residential		[Q]RD3-1D	0	14	0.1738456	Residential - Single Family Residence	YES - Current	NO - Privately-Owned	Available	Not Used in Prior Housing Element	0	0	0.025322503	0.025322503	1	2*	2*	145-5A233	271	Northeast Los Angeles									Above Moderate
LOS ANGELES	3835 N RANDOLPH AVE	90032	5306010049	Low Medium I Residential		[Q]RD3-1D	0	14	0.172175988	Residential - Double, Duplex, or Two Units - 4 Stories or Less	YES - Current	NO - Privately-Owned	Available	Not Used in Prior Housing Element	0	0	0.033575336	0.033575336	2	2*	2*	145-5A233	267	Northeast Los Angeles			Yes						Above Moderate
LOS ANGELES	3837 N RANDOLPH AVE	90032	5306010050	Low Medium I Residential		[Q]RD3-1D	0	14	0.17217528	Residential - Double, Duplex, or Two Units - 4 Stories or Less	YES - Current	NO - Privately-Owned	Available	Not Used in Prior Housing Element	0	0	0.12633765	0.12633765	2	2*	2*	145-5A233	257	Northeast Los Angeles			Yes						Above Moderate
LOS ANGELES	3843 N RANDOLPH AVE	90032	5306010051	Low Medium I Residential		[Q]RD3-1D	0	14	0.172175988	Residential - Single Family Residence	YES - Current	NO - Privately-Owned	Available	Not Used in Prior Housing Element	0	0	0.096189836	0.096189836	1	2*	2*	145-5A233	245	Northeast Los Angeles									Above Moderate
LOS ANGELES			5306010053	Low Medium I Residential		[Q]RD3-1D	0	14	0.172173263	Residential - Single Family Residence	YES - Current	NO - Privately-Owned	Available	Not Used in Prior Housing Element	0	0	0.025322503	0.025322503	1	2*	2*	145-5A233	226	Northeast Los Angeles									Above Moderate
LOS ANGELES	3845 N LOCKE AVE	90032	5306010055	Low Medium I Residential		[Q]RD3-1D	0	14	0.172176259	Residential - Single Family Residence	YES - Current	NO - Privately-Owned	Available	Not Used in Prior Housing Element	0	0	0.039944194	0.039944194	1	2*	2*	145-5A233	269	Northeast Los Angeles									Above Moderate
LOS ANGELES	3849 N LOCKE AVE	90032	5306010056	Low Medium I Residential		[Q]RD3-1D	0	14	0.172174668	Residential - Double, Duplex, or Two Units - 4 Stories or Less	YES - Current	NO - Privately-Owned	Available	Not Used in Prior Housing Element	0	0	0.052786008	0.052786008	2	2*	2*	145-5A233	264	Northeast Los Angeles			Yes						Above Moderate
LOS ANGELES	3756 N HARRIMAN AVE	90032	5306011001	Low Medium I Residential		[Q]RD3-1D	0	14	0.172264848	Residential - Single Family Residence	YES - Current	NO - Privately-Owned	Available	Not Used in Prior Housing Element	0	0	0.096189836	0.096189836	1	2*	2*	144A233	53	Northeast Los Angeles									Above Moderate
LOS ANGELES	3752 N HARRIMAN AVE	90032	5306011002	Low Medium I Residential		[Q]RD3-1D	0	14	0.172257531	Residential - Single Family Residence	YES - Current	NO - Privately-Owned	Available	Not Used in Prior Housing Element	0	0	0.096189836	0.096189836	1	2*	2*	144A233	70	Northeast Los Angeles									Above Moderate
LOS ANGELES	3750 N HARRIMAN AVE	90032	5306011003	Low Medium I Residential		[Q]RD3-1D	0	14	0.172264152	Residential - Double, Duplex, or Two Units - 4 Stories or Less	YES - Current	NO - Privately-Owned	Available	Not Used in Prior Housing Element	0	0	0.12633765	0.12633765	2	2*	2*	144A233	86	Northeast Los Angeles			Yes						Above Moderate
LOS ANGELES			5306011004	Low Medium I Residential		[Q]RD3-1D	0	14	0.172269516	Residential - Single Family Residence	YES - Current	NO - Privately-Owned	Available	Not Used in Prior Housing Element	0	0	0.096189836	0.096189836	1	2*	2*	144A233	95	Northeast Los Angeles									Above Moderate
LOS ANGELES			5306011005	Low Medium I Residential		[Q]RD3-1D	0	14	0.173281376	Residential - Double, Duplex, or Two Units - 4 Stories or Less	YES - Current	NO - Privately-Owned	Available	Not Used in Prior Housing Element	0	0	0.084211555	0.084211555	2	2*	2*	144A233	108	Northeast Los Angeles									Above Moderate
LOS ANGELES	3732 N HARRIMAN AVE	90032	5306011006	Low Medium I Residential		[Q]RD3-1D	0	14	0.172234308	Residential - Double, Duplex, or Two Units - 4 Stories or Less	YES - Current	NO - Privately-Owned	Available	Not Used in Prior Housing Element	0	0	0.12633765	0.12633765	2	2*	2*	144A231	81	Northeast Los Angeles			Yes						Above Moderate
LOS ANGELES	3726 N HARRIMAN AVE	90032	5306011007	Low Medium I Residential		[Q]RD3-1D	0	14	0.172234608	Residential - Single Family Residence	YES - Current	NO - Privately-Owned	Available	Not Used in Prior Housing Element	0	0	0.096189836	0.096189836	1	2*	2*	144A231	91	Northeast Los Angeles									Above Moderate
LOS ANGELES	3720 N HARRIMAN AVE	90032	5306011008	Low Medium I Residential		[Q]RD3-1D	0	14	0.172235411	Residential - Single Family Residence	YES - Current	NO - Privately-Owned	Available	Not Used in Prior Housing Element	0	0	0.096189836	0.096189836	1	2*	2*	144A231	100	Northeast Los Angeles									Above Moderate
LOS ANGELES	3716 N HARRIMAN AVE	90032	5306011009	Low Medium I Residential		[Q]RD3-1D	0	14	0.1722375	Residential - Single Family Residence	YES - Current	NO - Privately-Owned	Available	Not Used in Prior Housing Element	0	0	0.096189836	0.096189836	1	2*	2*	144A231	109	Northeast Los Angeles									Above Moderate
LOS ANGELES	3710 N HARRIMAN AVE	90032	5306011010	Low Medium I Residential		[Q]RD3-1D	0	14	0.172728347	Residential - Single Family Residence	YES - Current	NO - Privately-Owned	Available	Not Used in Prior Housing Element	0	0	0.096189836	0.096189836	1	2*	2*	144A231	118	Northeast Los Angeles									Above Moderate
LOS ANGELES	3708 N HARRIMAN AVE	90032	5306011011	Low Medium I Residential		[Q]RD3-1D	0	14	0.171750098	Residential - Double, Duplex, or Two Units - 4 Stories or Less	YES - Current	NO - Privately-Owned	Available	Not Used in Prior Housing Element	0	0	0.12633765	0.12633765	2	2*	2*	144A231	127	Northeast Los Angeles			Yes						Above Moderate
LOS ANGELES	3702 N HARRIMAN AVE	90032	5306011012	Low Medium I Residential		[Q]RD3-1D	0	14	0.172240149	Residential - Single Family Residence	YES - Current	NO - Privately-Owned	Available	Not Used in Prior Housing Element	0	0	0.096189836	0.096189836	1	2*	2*	144A231	137	Northeast Los Angeles									Above Moderate
LOS ANGELES	3701 N RANDOLPH AVE	90032	5306011013	Low Medium I Residential		[Q]RD3-1D	0	14	0.17217717	Residential - Single Family Residence	YES - Current	NO - Privately-Owned	Available	Not Used in Prior Housing Element	0	0	0.096189836	0.096189836	1	2*	2*	144A233	193	Northeast Los Angeles									Above Moderate
LOS ANGELES	3717 N RANDOLPH AVE	90032	5306011016	Low Medium I Residential		[Q]RD3-1D	0	14	0.172397088	Residential - Double, Duplex, or Two Units - 4 Stories or Less	YES - Current	NO - Privately-Owned	Available	Not Used in Prior Housing Element	0	0	0.12633765	0.12633765	2	2*	2*	144A233	160	Northeast Los Angeles			Yes						Above Moderate
LOS ANGELES	3731 N RANDOLPH AVE	90032	5306011019	Low Medium I Residential		[Q]RD3-1D	0	14	0.17221578	Residential - Double, Duplex, or Two Units - 4 Stories or Less	YES - Current	NO - Privately-Owned	Available	Not Used in Prior Housing Element	0	0	0.134926236	0.134926236	2	2*	2*	144A233	127	Northeast Los Angeles			Yes						Above Moderate
LOS ANGELES	3739 N RANDOLPH AVE	90032	5306011020	Low Medium I Residential		[Q]RD3-1D	0	14	0.172471627	Residential - Single Family Residence	YES - Current	NO - Privately-Owned	Available	Not Used in Prior Housing Element	0	0	0.096189836	0.096189836	1	2*	2*	144A233	117	Northeast Los Angeles									Above Moderate
LOS ANGELES	3741 N RANDOLPH AVE	90032	5306011021	Low Medium I Residential		[Q]RD3-1D	0	14	0.172175118	Residential - Single Family Residence	YES - Current	NO - Privately-Owned	Available	Not Used in Prior Housing Element	0	0	0.096189836	0.096189836	1	2*	2*	144A233	109	Northeast Los Angeles									Above Moderate
LOS ANGELES	3747 N RANDOLPH AVE	90032	5306011022	Low Medium I Residential		[Q]RD3-1D	0	14	0.172175827	Residential - Single Family Residence	YES - Current	NO - Privately-Owned	Available	Not Used in Prior Housing Element	0	0	0.096189836	0.096189836	1	2*	2*	144A233	97	Northeast Los Angeles									Above Moderate
LOS ANGELES	4808 E CARNEGIE ST	90032	5306011024	Low Medium I Residential		[Q]RD3-1D	0	14	0.1718845	Residential - Single Family Residence	YES - Current	NO - Privately-Owned	Available	Not Used in Prior Housing Element	0	0	0.096189836	0.096189836	1	2*	2*	144A233	93	Northeast Los Angeles									Above Moderate
LOS ANGELES	3750 N RANDOLPH AVE	90032	5306011025	Low Medium I Residential		[Q]RD3-1D	0	14	0.171884515	Residential - Single Family Residence	YES - Current	NO - Privately-Owned	Available	Not Used in Prior Housing Element	0	0	0.096189836	0.096189836	1	2*	2*	144A233	102	Northeast Los Angeles									Above Moderate
LOS ANGELES	3746 N RANDOLPH AVE	90032	5306011026	Low Medium I Residential		[Q]RD3-1D	0	14	0.171885647	Residential - Single Family Residence	YES - Current	NO - Privately-Owned	Available	Not Used in Prior Housing Element	0	0	0.039944194	0.039944194	1	2*	2*	144A233	112	Northeast Los Angeles									Above Moderate
LOS ANGELES	3740 N RANDOLPH AVE	90032	5306011027	Low Medium I Residential		[Q]RD3-1D	0	14	0.171883604	Residential - Double, Duplex, or Two Units - 4 Stories or Less	YES - Current	NO - Privately-Owned	Available	Not Used in Prior Housing Element	0	0	0.084211555	0.084211555	2	2*	2*	144A233	122	Northeast Los Angeles									Above Moderate
LOS ANGELES	3700 N RANDOLPH AVE	90032	5306011032	Low Medium I Residential		[Q]RD3-1D	0	14	0.114784468	Residential - Single Family Residence	YES - Current	NO - Privately-Owned	Available	Not Used in Prior Housing Element	0	0	0.040170056	0.040170056	1	1*	1*	144A233	208	Northeast Los Angeles									Above Moderate
LOS ANGELES	3707 N LOCKE AVE	90032	5306011033	Low Medium I Residential		[Q]RD3-1D	0	14	0.126263895	Residential - Single Family Residence	YES - Current	NO - Privately-Owned	Available	Not Used in Prior Housing Element	0	0	0.040170056	0.040170056	1	1*	1*	144A233	214	Northeast Los Angeles									Above Moderate
LOS ANGELES	3706 N RANDOLPH AVE	90032	5306011036	Low Medium I Residential		[Q]RD3-1D	0	14	0.114784586	Residential - Single Family Residence	YES - Current	NO - Privately-Owned	Available	Not Used in Prior Housing Element	0	0	0.016507798	0.016507798	1	1*	1*	144A233	198	Northeast Los Angeles									Above Moderate
LOS ANGELES	3711 N LOCKE AVE	90032	5306011037	Low Medium I Residential		[Q]RD3-1D	0	14	0.172516655	Residential - Single Family Residence	YES - Current	NO - Privately-Owned	Available	Not Used in Prior Housing Element	0	0	0.096189836	0.096189836	1	2*	2*	144A233	199	Northeast Los Angeles									Above Moderate
LOS ANGELES	3710 N RANDOLPH AVE	90032	5306011038	Low Medium I Residential		[Q]RD3-1D	0	14	0.172231825	Residential - Single Family Residence	YES - Current	NO - Privately-Owned	Available	Not Used in Prior Housing Element	0	0	0.096189836	0.096189836	1	2*	2*	144A233	189	Northeast Los Angeles									Above Moderate
LOS ANGELES	3719 N LOCKE AVE	90032	5306011039	Low Medium I Residential		[Q]RD3-1D	0	14	0.172519336	Residential - Double, Duplex, or Two Units - 4 Stories or Less	YES - Current	NO - Privately-Owned	Available	Not Used in Prior Housing Element	0	0	0.12633765	0.12633765	2	2*	2*	144A233	190	Northeast Los Angeles			Yes						Above Moderate
LOS ANGELES	3716 N RANDOLPH AVE	90032	5306011040	Low Medium I Residential		[Q]RD3-1D	0	14	0.172231516	Residential - Single Family Residence	YES - Current	NO - Privately-Owned	Available	Not Used in Prior Housing Element	0	0	0.039944194	0.039944194	1	2*	2*	144A233	178	Northeast Los Angeles									Above Moderate
LOS ANGELES	3723 N LOCKE AVE	90032	5306011041	Low Medium I Residential		[Q]RD3-1D	0	14	0.172519336	Residential - Double, Duplex, or Two Units - 4 Stories or Less	YES - Current	NO - Privately-Owned	Available	Not Used in Prior Housing Element	0	0	0.12633765	0.12633765	2	2*	2*	144A233	179	Northeast Los Angeles			Yes						Above Moderate
LOS ANGELES	3720 N RANDOLPH AVE	90032	5306011042	Low Medium I Residential		[Q]RD3-1D	0	14	0.172233327	Residential - Single Family Residence	YES - Current	NO - Privately-Owned	Available	Not Used in Prior Housing Element	0	0	0.039944194	0.039944194	1	2*	2*	144A233	165	Northeast Los Angeles									Above Moderate
LOS ANGELES	3737 N LOCKE AVE	90032	5306011045	Low Medium I Residential		[Q]RD3-1D	0	14	0.172175606	Residential - Single Family Residence	YES - Current	NO - Privately-Owned	Available	Not Used in Prior Housing Element	0	0	0.096189836	0.096189836	1	2*	2*	144A233	146	Northeast Los Angeles									Above Moderate
LOS ANGELES	3741 N LOCKE AVE	90032	5306011046	Low Medium I Residential		[Q]RD3-1D	0	14	0.172174913	Residential - Double, Duplex, or Two Units - 4 Stories or Less	YES - Current	NO - Privately-Owned	Available	Not Used in Prior Housing Element	0	0	0.12633765	0.12633765	2	2*	2*	144A233	133	Northeast Los Angeles			Yes						Above Moderate
LOS ANGELES	3749 N LOCKE AVE	90032	5306011047	Low Medium I Residential		[Q]RD3-1D	0	14	0.172176504	Residential - Double, Duplex, or Two Units - 4 Stories or Less	YES - Current	NO - Privately-Owned	Available	Not Used in Prior Housing Element	0	0	0.12633765	0.12633765	2	2*	2*	144A233	123	Northeast Los Angeles			Yes						Above Moderate
LOS ANGELES	3601 N EL SERENO AVE	90032	5306012001	Low Medium I Residential		RD3-1	0	14	0.172082804	Residential - Double, Duplex, or Two Units - 4 Stories or Less	YES - Current	NO - Privately-Owned	Available	Not Used in Prior Housing Element	0	0	0.033575336	0.033575336	2	2*	2*	144A233	255	Northeast Los Angeles			Yes						Above Moderate
LOS ANGELES	3703 N EL SERENO AVE	90032	5306012006	Low Medium I Residential		RD3-1	0	14	0.17212521	Residential - Double, Duplex, or Two Units - 4 Stories or Less	YES - Current	NO - Privately-Owned	Available	Not Used in Prior Housing Element	0	0	0.12633765	0.12633765	2	2*	2*	144A233	195	Northeast Los Angeles			Yes						Above Moderate
LOS ANGELES	3707 N EL SERENO AVE	90032	5306012007	Low Medium I Residential		RD3-1	0	14	0.172135197	Residential - Single Family Residence	YES - Current	NO - Privately-Owned	Available	Not Used in Prior Housing Element	0	0	0.096189836	0.096189836	1	2*	2*	144A233	186	Northeast Los Angeles									Above Moderate
LOS ANGELES	3717 N EL SERENO AVE	90032	5306012009	Low Medium I Residential		RD3-1	0	14	0.142814432	Residential - Double, Duplex, or Two Units - 4 Stories or Less	YES - Current	NO - Privately-Owned	Available	Not Used in Prior Housing Element	0	0	0.154487747	0.154487747	2	2*	2*	144A233	163	Northeast Los Angeles			Yes						Above Moderate
LOS ANGELES	3721 N EL SERENO AVE	90032	5306012010	Low Medium I Residential		RD3-1	0	14	0.122659875	Residential - Single Family Residence	YES - Current	NO - Privately-Owned	Available	Not Used in Prior Housing Element	0	0	0.040170056	0.040170056	1	1*	1*	144A233	153	Northeast Los Angeles									Above Moderate
LOS ANGELES	3746 N LOCKE AVE	90032	5306012011	Low Medium I Residential		RD3-1	0	14	0.172175812	Residential - Double, Duplex, or Two Units - 4 Stories or Less	YES - Current	NO - Privately-Owned	Available	Not Used in Prior Housing Element	0	0	0.033575336	0.033575336	2	2*	2*	144A233	141	Northeast Los Angeles			Yes						Above Moderate
LOS ANGELES	3727 N EL SERENO AVE	90032	5306012013	Low Medium I Residential		RD3-1	0	14	0.103224938	Residential - Single Family Residence	YES - Current	NO - Privately-Owned	Available	Not Used in Prior Housing Element	0	0	0.040170056	0.040170056	1	1*	1*	144A233	143	Northeast Los Angeles									Above Moderate
LOS ANGELES	4852 E CARNEGIE ST	90032	5306012016	Low Medium I Residential		RD3-1	0	14	0.089244244	Residential - Single Family Residence	YES - Current	NO - Privately-Owned	Available	Not Used in Prior Housing Element	0	0	0.049329072	0.049329072	1	1*	1*	144A233	119	Northeast Los Angeles									Above Moderate
LOS ANGELES	3740 N LOCKE AVE	90032	5306012017	Low Medium I Residential		RD3-1	0	14	0.17217518	Residential - Single Family Residence	YES - Current	NO - Privately-Owned	Available	Not Used in Prior Housing Element	0	0	0.096189836	0.096189836	1	2*	2*	144A233	152	Northeast Los Angeles									Above Moderate
LOS ANGELES	3736 N LOCKE AVE	90032	5306012018	Low Medium I Residential		RD3-1	0	14	0.172177023	Residential - Double, Duplex, or Two Units - 4 Stories or Less	YES - Current	NO - Privately-Owned	Available	Not Used in Prior Housing Element	0	0	0.022064947	0.022064947	2	2*	2*	144A233	162	Northeast Los Angeles									Above Moderate
LOS ANGELES	3720 N LOCKE AVE	90032	5306012021	Low Medium I Residential		RD3-1	0	14	0.17217518	Residential - Double, Duplex, or Two Units - 4 Stories or Less	YES - Current	NO - Privately-Owned	Available	Not Used in Prior Housing Element	0	0	0.12633765	0.12633765	2	2*	2*	144A233	194	Northeast Los Angeles			Yes						Above Moderate
LOS ANGELES	3716 N LOCKE AVE	90032	5306012022	Low Medium I Residential		RD3-1	0	14	0.172175873	Residential - Single Family Residence	YES - Current	NO - Privately-Owned	Available	Not Used in Prior Housing Element	0	0	0.096189836	0.096189836	1	2*	2*	144A233	202	Northeast Los Angeles									Above Moderate
LOS ANGELES	3708 N LOCKE AVE	90032	5306012024	Low Medium I Residential		RD3-1	0	14	0.17217518	Residential - Double, Duplex, or Two Units - 4 Stories or Less	YES - Current	NO - Privately-Owned	Available	Not Used in Prior Housing Element	0	0	0.12633765	0.12633765	2	2*	2*	144A233	230	Northeast Los Angeles			Yes						Above Moderate
LOS ANGELES	3702 N EL SERENO AVE	90032	5306012026	Low Medium I Residential		RD3-1	0	14	0.152744065	Residential - Double, Duplex, or Two Units - 4 Stories or Less	YES - Current	NO - Privately-Owned	Available	Not Used in Prior Housing Element	0	0	0.154487747	0.154487747	2	2*	2*	144A233	180	Northeast Los Angeles			Yes						Above Moderate
LOS ANGELES	3720 N EL SERENO AVE	90032	5306012033	Low Medium I Residential		RD3-1	0	14	0.07421082	Residential - Single Family Residence	YES - Current	NO - Privately-Owned	Available	Not Used in Prior Housing Element	0	0	0.052735484	0.052735484	1	1*	1*	144A233	151	Northeast Los Angeles									Above Moderate
LOS ANGELES	3757 N PUEBLO AVE	90032	5306014028	Low Medium I Residential		RD3-1	0	14	0.163567691	Residential - Single Family Residence	YES - Current	NO - Privately-Owned	Available	Not Used in Prior Housing Element	0	0	0.096189836	0.096189836	1	2*	2*	144A233	169	Northeast Los Angeles									Above Moderate
LOS ANGELES	3760 N ROSEMEAD AVE	90032	5306014029	Low Medium I Residential		RD3-1	0	14	0.163469843	Residential - Double, Duplex, or Two Units - 4 Stories or Less	YES - Current	NO - Privately-Owned	Available	Not Used in Prior Housing Element	0	0	0.12633765	0.12633765	2	2*	2*	144A233	187	Northeast Los Angeles			Yes						Above Moderate
LOS ANGELES	3753 N PUEBLO AVE	90032	5306014030	Low Medium I Residential		RD3-1	0	14	0.163566938	Residential - Single Family Residence	YES - Current	NO - Privately-Owned	Available	Not Used in Prior Housing Element	0	0	0.096189836	0.096189836	1	2*	2*	144A233	182	Northeast Los Angeles									Above Moderate
LOS ANGELES	3752 N ROSEMEAD AVE	90032	5306014031	Low Medium I Residential		RD3-1	0	14	0.163465698	Residential - Double, Duplex, or Two Units - 4 Stories or Less	YES - Current	NO - Privately-Owned	Available	Not Used in Prior Housing Element	0	0	0.033575336	0.033575336	2	2*	2*	144A233	196	Northeast Los Angeles			Yes						Above Moderate
LOS ANGELES	3747 N PUEBLO AVE	90032	5306014032	Low Medium I Residential		RD3-1	0	14	0.163567829	Residential - Single Family Residence	YES - Current	NO - Privately-Owned	Available	Not Used in Prior Housing Element	0	0	0.096189836	0.096189836	1	2*	2*	144A233	192	Northeast Los Angeles									Above Moderate
LOS ANGELES	3750 N ROSEMEAD AVE	90032	5306014033	Low Medium I Residential		RD3-1	0	14	0.163461711	Residential - Double, Duplex, or Two Units - 4 Stories or Less	YES - Current	NO - Privately-Owned	Available	Not Used in Prior Housing Element	0	0	0.12633765	0.12633765	2	2*	2*	144A233	206	Northeast Los Angeles			Yes						Above Moderate
LOS ANGELES	3743 N PUEBLO AVE	90032	5306014034	Low Medium I Residential		RD3-1	0	14	0.163565837	Residential - Single Family Residence	YES - Current	NO - Privately-Owned	Available	Not Used in Prior Housing Element	0	0	0.144077566	0.144077566	1	2*	2*	144A233	201	Northeast Los Angeles			Yes						Above Moderate
LOS ANGELES	3738 N ROSEMEAD AVE	90032	5306014037	Low Medium I Residential		RD3-1	0	14	0.16345511	Residential - Single Family Residence	YES - Current	NO - Privately-Owned	Available	Not Used in Prior Housing Element	0	0	0.096189836	0.096189836	1	2*	2*	144A233	231	Northeast Los Angeles									Above Moderate
LOS ANGELES	3735 N PUEBLO AVE	90032	5306014038	Low Medium I Residential		RD3-1	0	14	0.163566938	Residential - Double, Duplex, or Two Units - 4 Stories or Less	YES - Current	NO - Privately-Owned	Available	Not Used in Prior Housing Element	0	0	0.12633765	0.12633765	2	2*	2*	144A233	226	Northeast Los Angeles			Yes						Above Moderate
LOS ANGELES	3732 N ROSEMEAD AVE	90032	5306014039	Low Medium I Residential		RD3-1	0	14	0.163451123	Residential - Single Family Residence	YES - Current	NO - Privately-Owned	Available	Not Used in Prior Housing Element	0	0	0.096189836	0.096189836	1	2*	2*	144A233	240	Northeast Los Angeles									Above Moderate
LOS ANGELES	3716 N ROSEMEAD AVE	90032	5306014045	Low Medium I Residential		RD3-1	0	14	0.163441609	Residential - Double, Duplex, or Two Units - 4 Stories or Less	YES - Current	NO - Privately-Owned	Available	Not Used in Prior Housing Element	0	0	0.12633765	0.12633765	2	2*	2*	144A233	273	Northeast Los Angeles			Yes						Above Moderate
LOS ANGELES	3710 N ROSEMEAD AVE	90032	5306014051	Neighborhood Commercial		[Q]C4-1XL	0	108	0.169435498	Commercial - Restaurant, Cocktail Lounge - Restaurant, Cocktail Lounge, Tavern - One Story	YES - Current	NO - Privately-Owned	Available	Not Used in Prior Housing Element	0.125189897	0	0	0.125189897	1	0	0	144A233	297	Northeast Los Angeles									Lower
LOS ANGELES	4943 E HUNTINGTON DR NORTH	90032	5306014051	Neighborhood Commercial		[Q]C4-1XL	0	108	0.171787436	Commercial - Restaurant, Cocktail Lounge - Restaurant, Cocktail Lounge, Tavern - One Story	YES - Current	NO - Privately-Owned	Available	Not Used in Prior Housing Element	0.129160043	0	0	0.129160043	1	0	0	144A233	294	Northeast Los Angeles									Lower
LOS ANGELES	4947 E HUNTINGTON DR NORTH	90032	5306014051	Neighborhood Commercial		[Q]C4-1XL	0	108	0.171765622	Commercial - Restaurant, Cocktail Lounge - Restaurant, Cocktail Lounge, Tavern - One Story	YES - Current	NO - Privately-Owned	Available	Not Used in Prior Housing Element	0.129160043	0	0	0.129160043	1	0	0	144A233	287	Northeast Los Angeles									Lower
LOS ANGELES	4951 E HUNTINGTON DR NORTH	90032	5306014051	Neighborhood Commercial		[Q]C4-1XL	0	108	0.171743854	Commercial - Restaurant, Cocktail Lounge - Restaurant, Cocktail Lounge, Tavern - One Story	YES - Current	NO - Privately-Owned	Available	Not Used in Prior Housing Element	0.129160043	0	0	0.129160043	1	0	0	144A233	281	Northeast Los Angeles									Lower
LOS ANGELES	3711 N PUEBLO AVE	90032	5306014052	Neighborhood Commercial		[Q]C4-1XL	0	108	0.135444548	Residential - Five or More Units or Apartments (Any Combination) - 4 Stories or Less	YES - Current	NO - Privately-Owned	Available	Not Used in Prior Housing Element	0	0	0.165280893	0.165280893	7	0	0	144A233	269	Northeast Los Angeles			Yes						Above Moderate
LOS ANGELES	4965 E HUNTINGTON DR NORTH	90032	5306014053	Neighborhood Commercial		[Q]C4-1XL	0	108	0.206008122	Commercial - Restaurant, Cocktail Lounge - Restaurant, Cocktail Lounge, Tavern - One Story	YES - Current	NO - Privately-Owned	Available	Not Used in Prior Housing Element	0.132416583	0	0	0.132416583	1	0	0	144A233	284	Northeast Los Angeles									Lower
LOS ANGELES	4903 E HUNTINGTON DR NORTH	90032	5306015048	Neighborhood Commercial		[Q]C4-1XL	0	108	0.17196209	Commercial - Store - One Story	YES - Current	NO - Privately-Owned	Available	Not Used in Prior Housing Element	0.105474402	0	0	0.105474402	0	0	0	144A233	338	Northeast Los Angeles									Lower
LOS ANGELES	4909 E HUNTINGTON DR NORTH	90032	5306015049	Neighborhood Commercial		[Q]C4-1XL	0	108	0.171942197	Commercial - Store - One Story	YES - Current	NO - Privately-Owned	Available	Not Used in Prior Housing Element	0.135138828	0	0	0.135138828	0	0	0	144A233	334	Northeast Los Angeles									Lower
LOS ANGELES	3622 N CASTALIA AVE	90032	5306015056	Low Medium I Residential		RD3-1	0	14	0.163647947	Residential - Single Family Residence	YES - Current	NO - Privately-Owned	Available	Not Used in Prior Housing Element	0	0	0.096189836	0.096189836	1	2*	2*	144A233	300	Northeast Los Angeles									Above Moderate
LOS ANGELES	3729 N ROSEMEAD AVE	90032	5306015057	Low Medium I Residential		RD3-1	0	14	0.163567319	Residential - Single Family Residence

LOS ANGELES	3629 N CASTALIA AVE	90032	5306018049	Low Medium I Residential	RD3-1	0	14	0.162183867	Residential - Single Family Residence	YES - Current	NO - Privately-Owned	Available	Not Used in Prior Housing Element	0	0	0.096189836	0.096189836	1	2*	2*	144A233	317	Northeast Los Angeles			Above Moderate
LOS ANGELES	3625 N CASTALIA AVE	90032	5306018050	Low Medium I Residential	RD3-1	0	14	0.190795398	Residential - Double, Duplex, or Two Units - 4 Stories or Less	YES - Current	NO - Privately-Owned	Available	Not Used in Prior Housing Element	0	0	0.12633765	0.12633765	2	2*	2*	144A233	327	Northeast Los Angeles	Yes		Above Moderate
LOS ANGELES	3619 N CASTALIA AVE	90032	5306018051	Low Medium I Residential	RD3-1	0	14	0.219122501	Residential - Three Units (Any Combination) - 4 Stories or Less	YES - Current	NO - Privately-Owned	Available	Not Used in Prior Housing Element	0	0.181102073	0	0.181102073	3	3*	3*	144A233	336	Northeast Los Angeles	Yes		Moderate
LOS ANGELES	4899 E HUNTINGTON DR NORTH	90032	5306018056	Neighborhood Commercial	(Q)C4-1XL	0	108	0.172176113	Commercial - Store - One Story	YES - Current	NO - Privately-Owned	Available	Not Used in Prior Housing Element	0.328421512	0	0	0.328421512	0	0	0	144A233	346	Northeast Los Angeles			Lower
LOS ANGELES	4887 E HUNTINGTON DR NORTH	90032	5306018057	Neighborhood Commercial	(Q)C4-1XL	0	108	0.172175897	Commercial - Bank, Savings and Loan - One Story	YES - Current	NO - Privately-Owned	Available	Not Used in Prior Housing Element	0.105474402	0	0	0.105474402	0	0	0	144A233	357	Northeast Los Angeles			Lower
LOS ANGELES	4891 E HUNTINGTON DR NORTH	90032	5306018057	Neighborhood Commercial	(Q)C4-1XL	0	108	0.086087979	Commercial - Bank, Savings and Loan - One Story	YES - Current	NO - Privately-Owned	Available	Not Used in Prior Housing Element	0.062945589	0	0	0.062945589	0	0	0	144A233	351	Northeast Los Angeles			Lower
LOS ANGELES			5306018057	Neighborhood Commercial	(Q)C4-1XL	0	108	0.086088217	Commercial - Bank, Savings and Loan - One Story	YES - Current	NO - Privately-Owned	Available	Not Used in Prior Housing Element	0.067137577	0	0	0.067137577	0	0	0	144A233	355	Northeast Los Angeles			Lower
LOS ANGELES	3528 N EL SERENO AVE	90032	5306018902	Low Medium I Residential	RD3-1	0	14	0.140037628	Residential - Single Family Residence	YES - Current	NO - Privately-Owned	Available	Not Used in Prior Housing Element	0	0	0.117827842	0.117827842	1	2*	2*	144A233	352	Northeast Los Angeles			Above Moderate
LOS ANGELES	4867 E HUNTINGTON DR NORTH	90032	5306018903	Neighborhood Commercial	(Q)C4-1XL	0	108	0.166924601	Commercial - Parking Lot (Commercial Use Property) - Lots - Patron or Employee - One Story	YES - Current	NO - Privately-Owned	Available	Not Used in Prior Housing Element	0.024923609	0	0	0.024923609	0	0	0	144A233	369	Northeast Los Angeles			Lower
LOS ANGELES	4883 E HUNTINGTON DR NORTH	90032	5306018904	Neighborhood Commercial	(Q)C4-1XL	0	108	0.172175304	Commercial - Store - One Story	YES - Current	NO - Privately-Owned	Available	Not Used in Prior Housing Element	0.0414501	0	0	0.0414501	0	0	0	144A233	363	Northeast Los Angeles			Lower
LOS ANGELES	3720 N PUEBLO AVE	90032	5307001008	Low Medium I Residential	RD3-1	0	14	0.163568474	Residential - Double, Duplex, or Two Units - 4 Stories or Less	YES - Current	NO - Privately-Owned	Available	Not Used in Prior Housing Element	0	0	0.12633765	0.12633765	2	2*	2*	144A233	236	Northeast Los Angeles	Yes		Above Moderate
LOS ANGELES	3825 N DRYSDALE AVE	90032	5307001009	Low Medium I Residential	RD3-1	0	14	0.163728291	Residential - Double, Duplex, or Two Units - 4 Stories or Less	YES - Current	NO - Privately-Owned	Available	Not Used in Prior Housing Element	0	0	0.12633765	0.12633765	2	2*	2*	144A235	197	Northeast Los Angeles	Yes		Above Moderate
LOS ANGELES	3722 N PUEBLO AVE	90032	5307001010	Low Medium I Residential	RD3-1	0	14	0.163566647	Residential - Single Family Residence	YES - Current	NO - Privately-Owned	Available	Not Used in Prior Housing Element	0	0	0.096189836	0.096189836	1	2*	2*	144A233	224	Northeast Los Angeles			Above Moderate
LOS ANGELES	3829 N DRYSDALE AVE	90032	5307001011	Low Medium I Residential	RD3-1	0	14	0.16371749	Residential - Single Family Residence	YES - Current	NO - Privately-Owned	Available	Not Used in Prior Housing Element	0	0	0.096189836	0.096189836	1	2*	2*	144A235	186	Northeast Los Angeles			Above Moderate
LOS ANGELES	3726 N PUEBLO AVE	90032	5307001012	Low Medium I Residential	RD3-1	0	14	0.163566647	Residential - Single Family Residence	YES - Current	NO - Privately-Owned	Available	Not Used in Prior Housing Element	0	0	0.096189836	0.096189836	1	2*	2*	144A233	210	Northeast Los Angeles			Above Moderate
LOS ANGELES	3831 N DRYSDALE AVE	90032	5307001013	Low Medium I Residential	RD3-1	0	14	0.16370458	Residential - Single Family Residence	YES - Current	NO - Privately-Owned	Available	Not Used in Prior Housing Element	0	0	0.096189836	0.096189836	1	2*	2*	144A235	171	Northeast Los Angeles			Above Moderate
LOS ANGELES	3734 N PUEBLO AVE	90032	5307001014	Low Medium I Residential	RD3-1	0	14	0.163566647	Residential - Single Family Residence	YES - Current	NO - Privately-Owned	Available	Not Used in Prior Housing Element	0	0	0.096189836	0.096189836	1	2*	2*	144A233	200	Northeast Los Angeles			Above Moderate
LOS ANGELES	3837 N DRYSDALE AVE	90032	5307001015	Low Medium I Residential	RD3-1	0	14	0.163694988	Residential - Single Family Residence	YES - Current	NO - Privately-Owned	Available	Not Used in Prior Housing Element	0	0	0.096189836	0.096189836	1	2*	2*	144A233	174	Northeast Los Angeles			Above Moderate
LOS ANGELES	3736 N PUEBLO AVE	90032	5307001016	Low Medium I Residential	RD3-1	0	14	0.163567248	Residential - Single Family Residence	YES - Current	NO - Privately-Owned	Available	Not Used in Prior Housing Element	0	0	0.096189836	0.096189836	1	2*	2*	144A233	191	Northeast Los Angeles			Above Moderate
LOS ANGELES	3845 N DRYSDALE AVE	90032	5307001017	Low Medium I Residential	RD3-1	0	14	0.163684916	Residential - Single Family Residence	YES - Current	NO - Privately-Owned	Available	Not Used in Prior Housing Element	0	0	0.144077566	0.144077566	1	2*	2*	144A233	164	Northeast Los Angeles	Yes		Above Moderate
LOS ANGELES	3847 N DRYSDALE AVE	90032	5307001020	Low Medium I Residential	RD3-1	0	14	0.163673317	Residential - Single Family Residence	YES - Current	NO - Privately-Owned	Available	Not Used in Prior Housing Element	0	0	0.096189836	0.096189836	1	2*	2*	144A233	154	Northeast Los Angeles			Above Moderate
LOS ANGELES	3851 N DRYSDALE AVE	90032	5307001022	Low Medium I Residential	RD3-1	0	14	0.163661976	Residential - Single Family Residence	YES - Current	NO - Privately-Owned	Available	Not Used in Prior Housing Element	0	0	0.096189836	0.096189836	1	2*	2*	144A233	144	Northeast Los Angeles			Above Moderate
LOS ANGELES	3857 N DRYSDALE AVE	90032	5307001024	Low Medium I Residential	RD3-1	0	14	0.163651526	Residential - Single Family Residence	YES - Current	NO - Privately-Owned	Available	Not Used in Prior Housing Element	0	0	0.096189836	0.096189836	1	2*	2*	144A233	131	Northeast Los Angeles			Above Moderate
LOS ANGELES	3756 N PUEBLO AVE	90032	5307001025	Low Medium I Residential	RD3-1	0	14	0.162005811	Residential - Single Family Residence	YES - Current	NO - Privately-Owned	Available	Not Used in Prior Housing Element	0	0	0.096189836	0.096189836	1	2*	2*	144A233	150	Northeast Los Angeles			Above Moderate
LOS ANGELES	4137 N PORTOLA AVE	90032	5307006012	Low Residential	(Q)R1-1D	0	1 unit per lot	0.219374296	Residential - Single Family Residence	YES - Current	NO - Privately-Owned	Available	Not Used in Prior Housing Element	0	0	0.00828876	0.00828876	0	0	0	145-5A235	83	Northeast Los Angeles			Above Moderate
LOS ANGELES	3918 N TAMPICO AVE	90032	5307010038	Low Residential	(Q)R1-1D	0	1 unit per lot	0.16356686	Residential - Single Family Residence - Other Improvements Only	YES - Current	NO - Privately-Owned	Available	Not Used in Prior Housing Element	0	0	0.00690962	0.00690962	0	0	0	145-5A235	364	Northeast Los Angeles			Above Moderate
LOS ANGELES	5012 E NOVGOROD ST	90032	5307012001	Low Medium I Residential	RD3-1	0	14	0.163567946	Residential - Double, Duplex, or Two Units - 4 Stories or Less	YES - Current	NO - Privately-Owned	Available	Not Used in Prior Housing Element	0	0	0.022064947	0.022064947	2	2*	2*	144A235	97	Northeast Los Angeles			Above Moderate
LOS ANGELES	3863 N TAMPICO AVE	90032	5307012002	Low Medium I Residential	RD3-1	0	14	0.16358232	Residential - Double, Duplex, or Two Units - 4 Stories or Less	YES - Current	NO - Privately-Owned	Available	Not Used in Prior Housing Element	0	0	0.12633765	0.12633765	2	2*	2*	144A235	82	Northeast Los Angeles	Yes		Above Moderate
LOS ANGELES	3856 N DRYSDALE AVE	90032	5307012003	Low Medium I Residential	RD3-1	0	14	0.163566091	Residential - Single Family Residence	YES - Current	NO - Privately-Owned	Available	Not Used in Prior Housing Element	0	0	0.096189836	0.096189836	1	2*	2*	144A235	107	Northeast Los Angeles			Above Moderate
LOS ANGELES	3859 N TAMPICO AVE	90032	5307012004	Low Medium I Residential	RD3-1	0	14	0.163585416	Residential - Double, Duplex, or Two Units - 4 Stories or Less	YES - Current	NO - Privately-Owned	Available	Not Used in Prior Housing Element	0	0	0.052786008	0.052786008	2	2*	2*	144A235	91	Northeast Los Angeles	Yes		Above Moderate
LOS ANGELES	3850 N DRYSDALE AVE	90032	5307012005	Low Medium I Residential	RD3-1	0	14	0.163565866	Residential - Single Family Residence	YES - Current	NO - Privately-Owned	Available	Not Used in Prior Housing Element	0	0	0.096189836	0.096189836	1	2*	2*	144A235	118	Northeast Los Angeles			Above Moderate
LOS ANGELES	3853 N TAMPICO AVE	90032	5307012006	Low Medium I Residential	RD3-1	0	14	0.163589403	Residential - Double, Duplex, or Two Units - 4 Stories or Less	YES - Current	NO - Privately-Owned	Available	Not Used in Prior Housing Element	0	0	0.004470175	0.004470175	2	2*	2*	144A235	101	Northeast Los Angeles	Yes		Above Moderate
LOS ANGELES	3846 N DRYSDALE AVE	90032	5307012007	Low Medium I Residential	RD3-1	0	14	0.16356552	Residential - Double, Duplex, or Two Units - 4 Stories or Less	YES - Current	NO - Privately-Owned	Available	Not Used in Prior Housing Element	0	0	0.12633765	0.12633765	2	2*	2*	144A235	127	Northeast Los Angeles	Yes		Above Moderate
LOS ANGELES	3847 N TAMPICO AVE	90032	5307012008	Low Medium I Residential	RD3-1	0	14	0.163593549	Residential - Single Family Residence	YES - Current	NO - Privately-Owned	Available	Not Used in Prior Housing Element	0	0	0.096189836	0.096189836	1	2*	2*	144A235	111	Northeast Los Angeles			Above Moderate
LOS ANGELES	3840 N DRYSDALE AVE	90032	5307012009	Low Medium I Residential	RD3-1	0	14	0.163567348	Residential - Double, Duplex, or Two Units - 4 Stories or Less	YES - Current	NO - Privately-Owned	Available	Not Used in Prior Housing Element	0	0	0.12633765	0.12633765	2	2*	2*	144A235	137	Northeast Los Angeles	Yes		Above Moderate
LOS ANGELES	3843 N TAMPICO AVE	90032	5307012010	Low Medium I Residential	RD3-1	0	14	0.163597858	Residential - Single Family Residence	YES - Current	NO - Privately-Owned	Available	Not Used in Prior Housing Element	0	0	0.096189836	0.096189836	1	2*	2*	144A235	123	Northeast Los Angeles			Above Moderate
LOS ANGELES	3836 N DRYSDALE AVE	90032	5307012011	Low Medium I Residential	RD3-1	0	14	0.16356552	Residential - Single Family Residence	YES - Current	NO - Privately-Owned	Available	Not Used in Prior Housing Element	0	0	0.096189836	0.096189836	1	2*	2*	144A235	142	Northeast Los Angeles			Above Moderate
LOS ANGELES	3837 N TAMPICO AVE	90032	5307012012	Low Medium I Residential	RD3-1	0	14	0.163600928	Residential - Single Family Residence	YES - Current	NO - Privately-Owned	Available	Not Used in Prior Housing Element	0	0	0.096189836	0.096189836	1	2*	2*	144A235	130	Northeast Los Angeles			Above Moderate
LOS ANGELES	3834 N DRYSDALE AVE	90032	5307012013	Low Medium I Residential	RD3-1	0	14	0.163567211	Residential - Double, Duplex, or Two Units - 4 Stories or Less	YES - Current	NO - Privately-Owned	Available	Not Used in Prior Housing Element	0	0	0.12633765	0.12633765	2	2*	2*	144A235	151	Northeast Los Angeles	Yes		Above Moderate
LOS ANGELES	3822 N DRYSDALE AVE	90032	5307012017	Low Medium I Residential	RD3-1	0	14	0.163567211	Residential - Double, Duplex, or Two Units - 4 Stories or Less	YES - Current	NO - Privately-Owned	Available	Not Used in Prior Housing Element	0	0	0.12633765	0.12633765	2	2*	2*	144A235	170	Northeast Los Angeles	Yes		Above Moderate
LOS ANGELES	3823 N TAMPICO AVE	90032	5307012018	Low Medium I Residential	RD3-1	0	14	0.163612269	Residential - Single Family Residence	YES - Current	NO - Privately-Owned	Available	Not Used in Prior Housing Element	0	0	0.096189836	0.096189836	1	2*	2*	144A235	155	Northeast Los Angeles			Above Moderate
LOS ANGELES	3816 N DRYSDALE AVE	90032	5307012019	Low Medium I Residential	RD3-1	0	14	0.163567052	Residential - Double, Duplex, or Two Units - 4 Stories or Less	YES - Current	NO - Privately-Owned	Available	Not Used in Prior Housing Element	0	0	0.12633765	0.12633765	2	2*	2*	144A235	184	Northeast Los Angeles	Yes		Above Moderate
LOS ANGELES	3817 N TAMPICO AVE	90032	5307012020	Low Medium I Residential	RD3-1	0	14	0.163614428	Residential - Double, Duplex, or Two Units - 4 Stories or Less	YES - Current	NO - Privately-Owned	Available	Not Used in Prior Housing Element	0	0	0.12633765	0.12633765	2	2*	2*	144A235	164	Northeast Los Angeles	Yes		Above Moderate
LOS ANGELES	3819 N PORTOLA AVE	90032	5307013008	Low Medium I Residential	RD3-1	0	14	0.169942377	Residential - Double, Duplex, or Two Units - 4 Stories or Less	YES - Current	NO - Privately-Owned	Available	Not Used in Prior Housing Element	0	0	0.12633765	0.12633765	2	2*	2*	144A235	133	Northeast Los Angeles	Yes		Above Moderate
LOS ANGELES	3825 N PORTOLA AVE	90032	5307013009	Low Medium I Residential	RD3-1	0	14	0.169614302	Residential - Double, Duplex, or Two Units - 4 Stories or Less	YES - Current	NO - Privately-Owned	Available	Not Used in Prior Housing Element	0	0	0.052786008	0.052786008	2	2*	2*	144A235	125	Northeast Los Angeles	Yes		Above Moderate
LOS ANGELES	3845 N PORTOLA AVE	90032	5307013013	Low Medium I Residential	RD3-1	0	14	0.141459483	Residential - Single Family Residence	YES - Current	NO - Privately-Owned	Available	Not Used in Prior Housing Element	0	0	0.117827842	0.117827842	1	2*	2*	144A233	78	Northeast Los Angeles			Above Moderate
LOS ANGELES	3849 N PORTOLA AVE	90032	5307013014	Low Medium I Residential	RD3-1	0	14	0.125742565	Residential - Single Family Residence	YES - Current	NO - Privately-Owned	Available	Not Used in Prior Housing Element	0	0	0.040170056	0.040170056	1	1*	1*	144A235	61	Northeast Los Angeles			Above Moderate
LOS ANGELES	3826 N TAMPICO AVE	90032	5307013015	Low Medium I Residential	RD3-1	0	14	0.161428814	Residential - Double, Duplex, or Two Units - 4 Stories or Less	YES - Current	NO - Privately-Owned	Available	Not Used in Prior Housing Element	0	0	0.12633765	0.12633765	2	2*	2*	144A235	129	Northeast Los Angeles	Yes		Above Moderate
LOS ANGELES	3816 N TAMPICO AVE	90032	5307013017	Low Medium I Residential	RD3-1	0	14	0.108119257	Residential - Single Family Residence	YES - Current	NO - Privately-Owned	Available	Not Used in Prior Housing Element	0	0	0.042958376	0.042958376	1	1*	1*	144A235	148	Northeast Los Angeles			Above Moderate
LOS ANGELES			5307013018	Low Medium I Residential	RD3-1	0	14	0.100041475	Residential - Single Family Residence	YES - Current	NO - Privately-Owned	Available	Not Used in Prior Housing Element	0	0	0.052735484	0.052735484	1	1*	1*	144A235	77	Northeast Los Angeles			Above Moderate
LOS ANGELES	3832 N TAMPICO AVE	90032	5307013021	Low Medium I Residential	RD3-1	0	14	0.163566683	Residential - Single Family Residence	YES - Current	NO - Privately-Owned	Available	Not Used in Prior Housing Element	0	0	0.096189836	0.096189836	1	2*	2*	144A235	122	Northeast Los Angeles			Above Moderate
LOS ANGELES	3838 N TAMPICO AVE	90032	5307013022	Low Medium I Residential	RD3-1	0	14	0.163567436	Residential - Double, Duplex, or Two Units - 4 Stories or Less	YES - Current	NO - Privately-Owned	Available	Not Used in Prior Housing Element	0	0	0.12633765	0.12633765	2	2*	2*	144A235	109	Northeast Los Angeles	Yes		Above Moderate
LOS ANGELES	3842 N TAMPICO AVE	90032	5307013023	Low Medium I Residential	RD3-1	0	14	0.163567436	Residential - Double, Duplex, or Two Units - 4 Stories or Less	YES - Current	NO - Privately-Owned	Available	Not Used in Prior Housing Element	0	0	0.12633765	0.12633765	2	2*	2*	144A235	100	Northeast Los Angeles	Yes		Above Moderate
LOS ANGELES	3846 N TAMPICO AVE	90032	5307013024	Low Medium I Residential	RD3-1	0	14	0.163566683	Residential - Single Family Residence	YES - Current	NO - Privately-Owned	Available	Not Used in Prior Housing Element	0	0	0.096189836	0.096189836	1	2*	2*	144A235	90	Northeast Los Angeles			Above Moderate
LOS ANGELES	3856 N TAMPICO AVE	90032	5307013026	Low Medium I Residential	RD3-1	0	14	0.163567075	Residential - Single Family Residence	YES - Current	NO - Privately-Owned	Available	Not Used in Prior Housing Element	0	0	0.096189836	0.096189836	1	2*	2*	144A235	67	Northeast Los Angeles			Above Moderate
LOS ANGELES	3860 N TAMPICO AVE	90032	5307013027	Low Medium I Residential	RD3-1	0	14	0.114784044	Residential - Single Family Residence	YES - Current	NO - Privately-Owned	Available	Not Used in Prior Housing Element	0	0	0.040170056	0.040170056	1	1*	1*	144A235	59	Northeast Los Angeles			Above Moderate
LOS ANGELES	3919 N VAN HORNE AVE	90032	5307014003	Low Medium I Residential	RD3-1	0	14	0.130801334	Residential - Single Family Residence	YES - Current	NO - Privately-Owned	Available	Not Used in Prior Housing Element	0	0	0.040170056	0.040170056	1	1*	1*	144A235	102	Northeast Los Angeles			Above Moderate
LOS ANGELES	3937 N VAN HORNE AVE	90032	5307014006	Low Medium I Residential	RD3-1	0	14	0.070363929	Residential - Single Family Residence	YES - Current	NO - Privately-Owned	Available	Not Used in Prior Housing Element	0	0	0.049329072	0.049329072	1	1*	1*	144A235	75	Northeast Los Angeles			Above Moderate
LOS ANGELES	3824 N PORTOLA AVE	90032	5307014015	Low Medium I Residential	RD3-1	0	14	0.172299186	Residential - Single Family Residence	YES - Current	NO - Privately-Owned	Available	Not Used in Prior Housing Element	0	0	0.096189836	0.096189836	1	2*	2*	144A235	104	Northeast Los Angeles			Above Moderate
LOS ANGELES	5113 E HUNTINGTON DR NORTH	90032	5307016003	Low Medium II Residential	RD1.5-1	0	29	0.092249078	Commercial - Store - One Story	YES - Current	NO - Privately-Owned	Available	Used in Prior Housing Element - Non-Vacant	0	0	0.047315119	0.047315119	0	2*	2*	144A235	103	Northeast Los Angeles			Above Moderate
LOS ANGELES	5117 E HUNTINGTON DR NORTH	90032	5307016003	Low Medium II Residential	RD1.5-1	0	29	0.107792087	Commercial - Store - One Story	YES - Current	NO - Privately-Owned	Available	Used in Prior Housing Element - Non-Vacant	0	0.070844185	0	0.070844185	0	3*	3*	144A235	98	Northeast Los Angeles			Moderate
LOS ANGELES			5307016003	Low Medium II Residential	RD1.5-1	0	29	0.045803006	Commercial - Store - One Story	YES - Current	NO - Privately-Owned	Available	Used in Prior Housing Element - Non-Vacant	0	0	0.025851458	0.025851458	0	1*	1*	144A235	106	Northeast Los Angeles			Above Moderate
LOS ANGELES	3925 N GUARDIA AVE	90032	5307016006	Low Medium I Residential	RD3-1	0	14	0.138087672	Residential - Single Family Residence	YES - Current	NO - Privately-Owned	Available	Not Used in Prior Housing Element	0	0	0.117827842	0.117827842	1	2*	2*	144A235	56	Northeast Los Angeles			Above Moderate
LOS ANGELES	3930 N VAN HORNE AVE	90032	5307016017	Low Medium I Residential	RD3-1	0	14	0.15001493	Residential - Single Family Residence	YES - Current	NO - Privately-Owned	Available	Not Used in Prior Housing Element	0	0	0.117827842	0.117827842	1	2*	2*	144A235	58	Northeast Los Angeles			Above Moderate
LOS ANGELES	3918 N VAN HORNE AVE	90032	5307016019	Low Medium I Residential	RD3-1	0	14	0.10754434	Residential - Single Family Residence	YES - Current	NO - Privately-Owned	Available	Not Used in Prior Housing Element	0	0	0.040170056	0.040170056	1	1*	1*	144A235	87	Northeast Los Angeles			Above Moderate
LOS ANGELES	5195 E HUNTINGTON DR NORTH	90032	5309001019	Low Medium II Residential	(Q)RD1.5-1D	0	29	0.154957917	Residential - Double, Duplex, or Two Units - 4 Stories or Less	YES - Current	NO - Privately-Owned	Available	Not Used in Prior Housing Element	0	0.287349987	0	0.287349987	2	0	0	144A237	63	Northeast Los Angeles	Yes		Moderate
LOS ANGELES	5211 E HUNTINGTON DR NORTH	90032	5309001021	Low Medium II Residential	(Q)RD1.5-1D	0	29	0.154957239	Residential - Five or More Units or Apartments (Any Combination) - 4 Stories or Less	YES - Current	NO - Privately-Owned	Available	Not Used in Prior Housing Element	0	0.051502115	0	0.051502115	5	0	0	144A237	60	Northeast Los Angeles	Yes		Moderate
LOS ANGELES	5217 E HUNTINGTON DR NORTH	90032	5309001022	Low Medium II Residential	(Q)RD1.5-1D	0	29	0.154959531	Residential - Double, Duplex, or Two Units - 4 Stories or Less	YES - Current	NO - Privately-Owned	Available	Not Used in Prior Housing Element	0	0.287349987	0	0.287349987	2	0	0	144A237	59	Northeast Los Angeles	Yes		Moderate
LOS ANGELES	5225 E HUNTINGTON DR NORTH	90032	5309001023	Low Medium II Residential	(Q)RD1.5-1D	0	29	0.15495793	Residential - Three Units (Any Combination) - 4 Stories or Less	YES - Current	NO - Privately-Owned	Available	Not Used in Prior Housing Element	0	0.234918326	0	0.234918326	3	0	0	144A237	58	Northeast Los Angeles	Yes		Moderate
LOS ANGELES	5247 E HUNTINGTON DR NORTH	90032	5309001028	Low Medium II Residential	(Q)RD1.5-1D	0	29	0.144031791	Residential - Five or More Units or Apartments (Any Combination) - 4 Stories or Less	YES - Current	NO - Privately-Owned	Available	Not Used in Prior Housing Element	0	0.025518836	0	0.025518836	5	0	0	144A237	49	Northeast Los Angeles			Moderate
LOS ANGELES	5189 E HUNTINGTON DR NORTH	90032	5309001030	Low Medium II Residential	(Q)RD1.5-1D	0	29	0.151008132	Residential - Three Units (Any Combination) - 4 Stories or Less	YES - Current	NO - Privately-Owned	Available	Not Used in Prior Housing Element	0	0.218512177	0	0.218512177	3	0	0	144A235	64	Northeast Los Angeles	Yes		Moderate
LOS ANGELES	5183 E HUNTINGTON DR NORTH	90032	5309001041	Low Medium II Residential	(Q)RD1.5-1D	0	29	0.154466901	Residential - Single Family Residence	YES - Current	NO - Privately-Owned	Available	Not Used in Prior Housing Element	0	0.481384134	0	0.481384134	1	0	0	144A235	66	Northeast Los Angeles			Moderate
LOS ANGELES	5171 E HUNTINGTON DR NORTH	90032	5309001900	Low Medium II Residential	(Q)RD1.5-1D	0	29	0.154525203	Residential - Five or More Units or Apartments (Any Combination) - 4 Stories or Less	YES - Current	NO - Privately-Owned	Available	Not Used in Prior Housing Element	0	0.338033545	0	0.338033545	0	0	0	144A235	68	Northeast Los Angeles	Yes		Moderate
LOS ANGELES	4028 N BARRETT ROAD	90032	5309002024	Low Residential	(Q)R1-1D	0	1 unit per lot	0.173771766	Residential - Single Family Residence	YES - Current	NO - Privately-Owned	Available	Not Used in Prior Housing Element	0	0	0.042892212	0.042892212	0	0	0	145-5A237	221	Northeast Los Angeles			Above Moderate
LOS ANGELES	3921 N BARRETT ROAD	90032	5309003021	Low Medium I Residential	(Q)RD3-1D	0	14	0.180279231	Residential - Single Family Residence	YES - Current	NO - Privately-Owned	Available	Not Used in Prior Housing Element	0	0	0.039944194	0.039944194	1	2*	2*	144A235	42	Northeast Los Angeles			Above Moderate
LOS ANGELES	3918 N GUARDIA AVE	90032	5309003042	Low Medium I Residential	(Q)RD3-1D	0	14	0.088554205	Residential - Single Family Residence	YES - Current	NO - Privately-Owned	Available	Not Used in Prior Housing Element	0	0	0.012863792	0.012863792	1	1*	1*	144A235	400	Northeast Los Angeles			Above Moderate
LOS ANGELES			5309003043	Low Medium I Residential	(Q)RD3-1D	0	14	0.086929283	Residential - Single Family Residence	YES - Current	NO - Privately-Owned	Available	Not Used in Prior Housing Element	0	0	0.012863792	0.012863792	1	1*	1*	144A235	401	Northeast Los Angeles			Above Moderate
LOS ANGELES	4007 N BARRETT ROAD	90032	5309004043	Low Residential	(Q)R1-1D	0	1 unit per lot	0.162183626	Residential - Single Family Residence	YES - Current	NO - Privately-Owned	Available	Not Used in Prior Housing Element	0	0	0.00828876	0.00828876	0	0	0	145-5A235	250	Northeast Los Angeles			Above Moderate
LOS ANGELES	5154 E WADENA ST	90032	5309004905	Low Residential	(Q)R1-1D	0	1 unit per lot	0.14287552	Miscellaneous - Government Owned Property	YES - Current	YES - City-Owned	Available	Not Used in Prior Housing Element	0	0	0.000575752	0.000575752	0	0	0	145-5A235	215	Northeast Los Angeles			Above Moderate
LOS ANGELES	4129 N BARRETT ROAD	90032	5309005037	Low Residential	(Q)R1-1D	0	1 unit per lot	0.192863836	Residential - Single Family Residence	YES - Current	NO - Privately-Owned	Available	Not Used in Prior Housing Element	0	0	0.042892212	0.042892212	0	0	0	145-5A237	133	Northeast Los Angeles			Above Moderate
LOS ANGELES	4135 N BARRETT ROAD	90032	5309005037	Low Residential	(Q)R1-1D	0	1 unit per lot	0.237348711	Residential - Single Family Residence	YES - Current	NO - Privately-Owned	Available	Not Used in Prior Housing Element	0	0	0.042892212	0.042892212	0	0	0	145-5A237	129	Northeast Los Angeles			Above Moderate
LOS ANGELES			5309005900	Low Residential	(Q)R1-1D	0	1 unit per lot	0.008255862	Miscellaneous - Government Owned Property	YES - Current	YES - City-Owned	Available	Not Used in Prior Housing Element	0	0	0.000575752	0.000575752	0	0	0	145-5A235	407	Northeast Los Angeles			Above Moderate
LOS ANGELES	5220 E NEWTONIA DR	90032	5309006019	Low Residential	(Q)R1-1D	0	1 unit per lot	0.218088709	Residential - Single Family Residence	YES - Current	NO - Privately-Owned	Available	Not Used in Prior Housing Element

LOS ANGELES	4310 N LOWELL AVE	90032	5309019014	Open Space	R3-1	0	54	0.140405769	Residential - Five or More Units or Apartments (Any Combination) - 4 Stories or Less	YES - Current	NO - Privately-Owned	Available	Not Used in Prior Housing Element	0	0	0.131620137	0.131620137	11	0	0	145-5A237	57	Northeast Los Angeles	Yes	Above Moderate
LOS ANGELES	5461 E ALMONT ST	90032	5309019014	Open Space	R3-1	0	54	0.168184907	Residential - Five or More Units or Apartments (Any Combination) - 4 Stories or Less	YES - Current	NO - Privately-Owned	Available	Not Used in Prior Housing Element	0	0	0.150808723	0.150808723	11	0	0	145-5A237	50	Northeast Los Angeles	Yes	Above Moderate
LOS ANGELES	4320 N LOWELL AVE	90032	5309019015	Open Space	R3-1	0	54	0.172190912	Residential - Double, Duplex, or Two Units - 4 Stories or Less	YES - Current	NO - Privately-Owned	Available	Used in Prior Housing Element - Non-Vacant	0	0	0.733679593	0.733679593	2	0	0	145-5A237	43	Northeast Los Angeles	Yes	Above Moderate
LOS ANGELES	4340 N LOWELL AVE	90032	5309019019	Open Space	R3-1	0	54	0.172468586	Residential - Single Family Residence	YES - Current	NO - Privately-Owned	Available	Used in Prior Housing Element - Non-Vacant	1.112121081	0	0	0	1	0	0	147A237	369	Northeast Los Angeles		Lower
LOS ANGELES	4346 N LOWELL AVE	90032	5309019020	Open Space	R3-1	0	54	0.17250124	Residential - Single Family Residence	YES - Current	NO - Privately-Owned	Available	Used in Prior Housing Element - Non-Vacant	1.04180637	0	0	1.04180637	1	0	0	147A237	358	Northeast Los Angeles		Lower
LOS ANGELES	4350 N LOWELL AVE	90032	5309019021	Open Space	R3-1	0	54	0.172481145	Residential - Double, Duplex, or Two Units - 4 Stories or Less	YES - Current	NO - Privately-Owned	Available	Used in Prior Housing Element - Non-Vacant	0	0	0.687409097	0.687409097	2	0	0	147A237	349	Northeast Los Angeles	Yes	Above Moderate
LOS ANGELES	4354 N LOWELL AVE	90032	5309019022	Open Space	R3-1	0	54	0.172465363	Residential - Single Family Residence	YES - Current	NO - Privately-Owned	Available	Used in Prior Housing Element - Non-Vacant	1.04180637	0	0	1.04180637	1	0	0	147A237	342	Northeast Los Angeles		Lower
LOS ANGELES	4363 N MAYCREST AVE	90032	5309019900	Open Space	R1-1	0	1 unit per lot	0.154958154	Residential - Single Family Residence	YES - Current	NO - Privately-Owned	Available	Not Used in Prior Housing Element	0	0	0.042892212	0.042892212	0	0	0	147A237	307	Northeast Los Angeles		Above Moderate
LOS ANGELES	4359 N MAYCREST AVE	90032	5309019901	Open Space	R1-1	0	1 unit per lot	0.172175175	Residential - Single Family Residence	YES - Current	NO - Privately-Owned	Available	Not Used in Prior Housing Element	0	0	0.042892212	0.042892212	0	0	0	147A237	316	Northeast Los Angeles		Above Moderate
LOS ANGELES	4339 N MAYCREST AVE	90032	5309019902	Open Space	R1-1	0	1 unit per lot	0.172174245	Residential - Single Family Residence	YES - Current	NO - Privately-Owned	Available	Not Used in Prior Housing Element	0	0	0.042892212	0.042892212	0	0	0	147A237	348	Northeast Los Angeles		Above Moderate
LOS ANGELES	4329 N MAYCREST AVE	90032	5309019903	Open Space	R1-1	0	1 unit per lot	0.172174974	Residential - Single Family Residence	YES - Current	NO - Privately-Owned	Available	Not Used in Prior Housing Element	0	0	0.042892212	0.042892212	0	0	0	147A237	366	Northeast Los Angeles		Above Moderate
LOS ANGELES	4317 N MAYCREST AVE	90032	5309019904	Open Space	R1-1	0	1 unit per lot	0.172520012	Residential - Single Family Residence	YES - Current	NO - Privately-Owned	Available	Not Used in Prior Housing Element	0	0	0.042892212	0.042892212	0	0	0	145-5A237	24	Northeast Los Angeles		Above Moderate
LOS ANGELES	4303 N MAYCREST AVE	90032	5309019905	Open Space	R1-1	0	1 unit per lot	0.154486201	Residential - Single Family Residence	YES - Current	NO - Privately-Owned	Available	Not Used in Prior Housing Element	0	0	0.042892212	0.042892212	0	0	0	145-5A237	49	Northeast Los Angeles		Above Moderate
LOS ANGELES	4326 N LOWELL AVE	90032	5309019906	Open Space	R3-1	0	54	0.168684971	Residential - Single Family Residence	YES - Current	NO - Privately-Owned	Available	Not Used in Prior Housing Element	0.909705073	0	0	0.909705073	0	0	0	145-5A237	31	Northeast Los Angeles		Lower
LOS ANGELES	4334 N LOWELL AVE	90032	5309019907	Open Space	R3-1	0	54	0.167678439	Residential - Three Units (Any Combination) - 4 Stories or Less	YES - Current	NO - Privately-Owned	Available	Not Used in Prior Housing Element	0.909705073	0	0	0.909705073	0	0	0	145-5A237	26	Northeast Los Angeles		Lower
LOS ANGELES	4336 N LOWELL AVE	90032	5309019908	Open Space	R3-1	0	54	0.181054177	Residential - Single Family Residence	YES - Current	NO - Privately-Owned	Available	Not Used in Prior Housing Element	0.971043503	0	0	0.971043503	0	0	0	145-5A237	16	Northeast Los Angeles		Lower
LOS ANGELES	4433 N MAYCREST AVE	90032	5309020900	Open Space	R1-1	0	1 unit per lot	0.172175401	Residential - Single Family Residence	YES - Current	NO - Privately-Owned	Available	Not Used in Prior Housing Element	0	0	0.042892212	0.042892212	0	0	0	147A237	197	Northeast Los Angeles		Above Moderate
LOS ANGELES	4425 N MAYCREST AVE	90032	5309020901	Open Space	R1-1	0	1 unit per lot	0.172175488	Residential - Double, Duplex, or Two Units - 4 Stories or Less	YES - Current	NO - Privately-Owned	Available	Not Used in Prior Housing Element	0	0	0.042892212	0.042892212	0	0	0	147A237	228	Northeast Los Angeles		Above Moderate
LOS ANGELES	4401 N MAYCREST AVE	90032	5309020902	Open Space	R1-1	0	1 unit per lot	0.154958153	Residential - Single Family Residence	YES - Current	NO - Privately-Owned	Available	Not Used in Prior Housing Element	0	0	0.042892212	0.042892212	0	0	0	147A237	193	Northeast Los Angeles		Above Moderate
LOS ANGELES	4521 N ALPHA ST	90032	5309021003	Open Space	R1-1-HPOZ	0	1 unit per lot	0.076006513	Residential - Single Family Residence - Vacant Land	YES - Current	NO - Privately-Owned	Available	Not Used in Prior Housing Element	0	0	0.076394278	0.076394278	0	0	0	147A239	70	Northeast Los Angeles		Above Moderate
LOS ANGELES	4507 N ALPHA ST	90032	5309021900	Open Space	R1-1-HPOZ	0	1 unit per lot	0.172175419	Residential - Single Family Residence	YES - Current	NO - Privately-Owned	Available	Not Used in Prior Housing Element	0	0	0.042892212	0.042892212	0	0	0	147A239	100	Northeast Los Angeles		Above Moderate
LOS ANGELES	4451 N ALPHA ST	90032	5309021901	Open Space	R1-1-HPOZ	0	1 unit per lot	0.172173626	Residential - Single Family Residence	YES - Current	NO - Privately-Owned	Available	Not Used in Prior Housing Element	0	0	0.042892212	0.042892212	0	0	0	147A239	121	Northeast Los Angeles		Above Moderate
LOS ANGELES	4417 N ALPHA ST	90032	5309021902	Open Space	R1-1-HPOZ	0	1 unit per lot	0.15449018	Residential - Single Family Residence	YES - Current	NO - Privately-Owned	Available	Not Used in Prior Housing Element	0	0	0.042892212	0.042892212	0	0	0	147A239	192	Northeast Los Angeles		Above Moderate
LOS ANGELES		5309021902		Open Space	R1-1-HPOZ	0	1 unit per lot	0.0172193	Residential - Single Family Residence	YES - Current	NO - Privately-Owned	Available	Not Used in Prior Housing Element	0	0	0.042892212	0.042892212	0	0	0	147A239	190	Northeast Los Angeles		Above Moderate
LOS ANGELES	4411 N ALPHA ST	90032	5309021903	Open Space	R1-1-HPOZ	0	1 unit per lot	0.15868378	Residential - Single Family Residence	YES - Current	NO - Privately-Owned	Available	Not Used in Prior Housing Element	0	0	0.042892212	0.042892212	0	0	0	147A239	198	Northeast Los Angeles		Above Moderate
LOS ANGELES		5309021903		Open Space	R1-1-HPOZ	0	1 unit per lot	0.017282265	Residential - Single Family Residence	YES - Current	NO - Privately-Owned	Available	Not Used in Prior Housing Element	0	0	0.042892212	0.042892212	0	0	0	147A239	197	Northeast Los Angeles		Above Moderate
LOS ANGELES	4422 N MAYCREST AVE	90032	5309021904	Open Space	R1-1	0	1 unit per lot	0.172274422	Residential - Single Family Residence	YES - Current	NO - Privately-Owned	Available	Not Used in Prior Housing Element	0	0	0.042892212	0.042892212	0	0	0	147A239	182	Northeast Los Angeles		Above Moderate
LOS ANGELES	4432 N MAYCREST AVE	90032	5309021905	Open Space	R1-1	0	1 unit per lot	0.172296253	Residential - Single Family Residence	YES - Current	NO - Privately-Owned	Available	Not Used in Prior Housing Element	0	0	0.042892212	0.042892212	0	0	0	147A239	161	Northeast Los Angeles		Above Moderate
LOS ANGELES	4442 N MAYCREST AVE	90032	5309021906	Open Space	R1-1	0	1 unit per lot	0.172318141	Residential - Single Family Residence	YES - Current	NO - Privately-Owned	Available	Not Used in Prior Housing Element	0	0	0.042892212	0.042892212	0	0	0	147A239	143	Northeast Los Angeles		Above Moderate
LOS ANGELES	4343 N WINCHESTER AVE	90032	5309022001	Public Facilities	R3-1	0	54	0.126860031	Residential - Double, Duplex, or Two Units - 4 Stories or Less	YES - Current	NO - Privately-Owned	Available	Not Used in Prior Housing Element	0	0	0.507440031	0.507440031	2	0	0	147A239	283	Northeast Los Angeles	Yes	Above Moderate
LOS ANGELES	4339 N WINCHESTER AVE	90032	5309022002	Public Facilities	R3-1	0	54	0.126858887	Residential - Single Family Residence	YES - Current	NO - Privately-Owned	Available	Not Used in Prior Housing Element	0.354431033	0	0	0.354431033	1	0	0	147A239	289	Northeast Los Angeles		Lower
LOS ANGELES	4302 N MAYCREST AVE	90032	5309022901	Public Facilities	R1-1	0	1 unit per lot	0.172138162	Residential - Single Family Residence	YES - Current	NO - Privately-Owned	Available	Not Used in Prior Housing Element	0	0	0.042892212	0.042892212	0	0	0	145-5A239	55	Northeast Los Angeles		Above Moderate
LOS ANGELES	4312 N MAYCREST AVE	90032	5309022902	Public Facilities	R1-1	0	1 unit per lot	0.172139616	Residential - Double, Duplex, or Two Units - 4 Stories or Less	YES - Current	NO - Privately-Owned	Available	Not Used in Prior Housing Element	0	0	0.042892212	0.042892212	0	0	0	145-5A239	37	Northeast Los Angeles		Above Moderate
LOS ANGELES	4316 N MAYCREST AVE	90032	5309022903	Public Facilities	R1-1	0	1 unit per lot	0.172138212	Residential - Single Family Residence	YES - Current	NO - Privately-Owned	Available	Not Used in Prior Housing Element	0	0	0.042892212	0.042892212	0	0	0	145-5A239	28	Northeast Los Angeles		Above Moderate
LOS ANGELES	4320 N MAYCREST AVE	90032	5309022904	Public Facilities	R1-1	0	1 unit per lot	0.170810031	Residential - Single Family Residence	YES - Current	NO - Privately-Owned	Available	Not Used in Prior Housing Element	0	0	0.042892212	0.042892212	0	0	0	145-5A239	17	Northeast Los Angeles		Above Moderate
LOS ANGELES	4326 N MAYCREST AVE	90032	5309022905	Public Facilities	R1-1	0	1 unit per lot	0.172080353	Residential - Single Family Residence	YES - Current	NO - Privately-Owned	Available	Not Used in Prior Housing Element	0	0	0.042892212	0.042892212	0	0	0	147A239	290	Northeast Los Angeles		Above Moderate
LOS ANGELES	4332 N MAYCREST AVE	90032	5309022906	Public Facilities	R1-1	0	1 unit per lot	0.172092194	Residential - Single Family Residence	YES - Current	NO - Privately-Owned	Available	Not Used in Prior Housing Element	0	0	0.042892212	0.042892212	0	0	0	147A239	284	Northeast Los Angeles		Above Moderate
LOS ANGELES	5460 E NEWTONIA DR	90032	5309022907	Public Facilities	R1-1	0	1 unit per lot	0.154951942	Residential - Five or More Units or Apartments (Any Combination) - 4 Stories or Less	YES - Current	NO - Privately-Owned	Available	Not Used in Prior Housing Element	0	0	0.042892212	0.042892212	0	0	0	147A239	242	Northeast Los Angeles		Above Moderate
LOS ANGELES		5309022907	Public Facilities		R1-1	0	1 unit per lot	0.086080706	Residential - Five or More Units or Apartments (Any Combination) - 4 Stories or Less	YES - Current	NO - Privately-Owned	Available	Not Used in Prior Housing Element	0	0	0.042892212	0.042892212	0	0	0	147A239	249	Northeast Los Angeles		Above Moderate
LOS ANGELES	5464 E NEWTONIA DR	90032	5309023001	Public Facilities	R3-1	0	54	0.126260927	Residential - Single Family Residence	YES - Current	NO - Privately-Owned	Available	Used in Prior Housing Element - Non-Vacant	0.809823453	0	0	0.809823453	1	0	0	147A239	240	Northeast Los Angeles		Lower
LOS ANGELES		5309023001	Low Residential		R1-1	0	1 unit per lot	0.018570644	Residential - Single Family Residence - Vacant Land	YES - Current	NO - Privately-Owned	Available	Not Used in Prior Housing Element	0	0	0.076394278	0.076394278	0	0	0	147A239	277	Northeast Los Angeles		Above Moderate
LOS ANGELES	5474 E NEWTONIA DR	90032	5309023900	Public Facilities	R3-1	0	54	0.126262279	Residential - Single Family Residence	YES - Current	NO - Privately-Owned	Available	Not Used in Prior Housing Element	0.737732828	0	0	0.737732828	0	0	0	147A239	238	Northeast Los Angeles		Lower
LOS ANGELES	5518 E BERKSHIRE DR	90032	5309024010	Public Facilities	R4-1-HPOZ	0	108	0.238938436	Residential - Five or More Units or Apartments (Any Combination) - 4 Stories or Less	YES - Current	NO - Privately-Owned	Available	Not Used in Prior Housing Element	0	0	1.305901363	1.305901363	6	0	0	147A239	204	Northeast Los Angeles	Yes	Above Moderate
LOS ANGELES	4524 N ALPHA ST	90032	5309025905	Open Space	R1-1-HPOZ	0	1 unit per lot	0.264463336	Residential - Single Family Residence - Vacant Land	YES - Current	NO - Privately-Owned	Available	Not Used in Prior Housing Element	0	0	0.042892212	0.042892212	0	0	0	147A239	50	Northeast Los Angeles		Above Moderate
LOS ANGELES		5309027006	Low Residential		R1-1-HPOZ	0	1 unit per lot	0.119277357	Residential - Single Family Residence - Vacant Land	YES - Current	NO - Privately-Owned	Available	Not Used in Prior Housing Element	0	0	0.076394278	0.076394278	0	0	0	147A239	157	Northeast Los Angeles		Above Moderate
LOS ANGELES	5606 E BERKSHIRE DR	90032	5309027008	Low Residential	R1-1-HPOZ	0	1 unit per lot	0.20141486	Residential - Single Family Residence - Vacant Land	YES - Current	NO - Privately-Owned	Available	Not Used in Prior Housing Element	0	0	0.076394278	0.076394278	0	0	0	147A239	177	Northeast Los Angeles		Above Moderate
LOS ANGELES		5309027008	Low Residential		R1-1-HPOZ	0	1 unit per lot	0.005510347	Residential - Single Family Residence - Vacant Land	YES - Current	NO - Privately-Owned	Available	Not Used in Prior Housing Element	0	0	0.076394278	0.076394278	0	0	0	147A239	184	Northeast Los Angeles		Above Moderate
LOS ANGELES	5617 E HUNTINGTON DR NORTH	90032	5309027012	Low Medium II Residential	RD1.5-1-HPOZ	0	29	0.313358682	Residential - Five or More Units or Apartments (Any Combination) - 4 Stories or Less	YES - Current	NO - Privately-Owned	Available	Not Used in Prior Housing Element	0	0.347914204	0	0.347914204	8	0	0	147A239	221	Northeast Los Angeles	Yes	Moderate
LOS ANGELES	5627 E HUNTINGTON DR NORTH	90032	5309027014	Low Medium II Residential	RD1.5-1-HPOZ	0	29	0.289255631	Residential - Single Family Residence	YES - Current	NO - Privately-Owned	Available	Used in Prior Housing Element - Non-Vacant	0	0.818599343	0	0.818599343	1	0	0	147A239	206	Northeast Los Angeles		Moderate
LOS ANGELES	5633 E HUNTINGTON DR NORTH	90032	5309027015	Low Medium II Residential	RD1.5-1-HPOZ	0	29	0.313359294	Residential - Single Family Residence	YES - Current	NO - Privately-Owned	Available	Used in Prior Housing Element - Non-Vacant	0	0.905188358	0	0.905188358	1	0	0	147A239	194	Northeast Los Angeles		Moderate
LOS ANGELES	5643 E HUNTINGTON DR NORTH	90032	5309027017	Low Medium II Residential	RD1.5-1-HPOZ	0	29	0.175196121	Residential - Three Units (Any Combination) - 4 Stories or Less	YES - Current	NO - Privately-Owned	Available	Not Used in Prior Housing Element	0	0.258319867	0	0.258319867	3	0	0	147A239	189	Northeast Los Angeles	Yes	Moderate
LOS ANGELES	5703 1/2 E HUNTINGTON DR	90032	5309027020	Low Medium II Residential	RD1.5-1-HPOZ	0	29	0.283976474	Residential - Three Units (Any Combination) - 4 Stories or Less	YES - Current	NO - Privately-Owned	Available	Not Used in Prior Housing Element	0	0.478090405	0	0.478090405	3	0	0	147A239	158	Northeast Los Angeles	Yes	Moderate
LOS ANGELES	5713 E HUNTINGTON DR NORTH	90032	5309027021	Low Medium II Residential	RD1.5-1-HPOZ	0	29	0.279056506	Residential - Five or More Units or Apartments (Any Combination) - 4 Stories or Less	YES - Current	NO - Privately-Owned	Available	Not Used in Prior Housing Element	0	0.090626791	0	0.090626791	8	0	0	147A239	152	Northeast Los Angeles	Yes	Moderate
LOS ANGELES	5661 E HUNTINGTON DR	90032	5309027023	Low Medium II Residential	RD1.5-1-HPOZ	0	29	0.076975875	Residential - Single Family Residence	YES - Current	NO - Privately-Owned	Available	Not Used in Prior Housing Element	0	0	0.039944194	0.039944194	1	2*	2*	147A239	341	Northeast Los Angeles		Above Moderate
LOS ANGELES	5661 1/2 E HUNTINGTON DR	90032	5309027024	Low Medium II Residential	RD1.5-1-HPOZ	0	29	0.07433523	Residential - Single Family Residence	YES - Current	NO - Privately-Owned	Available	Not Used in Prior Housing Element	0	0	0.049151444	0.049151444	1	2*	2*	147A239	342	Northeast Los Angeles		Above Moderate
LOS ANGELES	5659 E HUNTINGTON DR	90032	5309027025	Low Medium II Residential	RD1.5-1-HPOZ	0	29	0.063875138	Residential - Single Family Residence	YES - Current	NO - Privately-Owned	Available	Not Used in Prior Housing Element	0	0	0.016507798	0.016507798	1	1*	1*	147A239	343	Northeast Los Angeles		Above Moderate
LOS ANGELES	5659 1/2 E HUNTINGTON DR	90032	5309027026	Low Medium II Residential	RD1.5-1-HPOZ	0	29	0.072199367	Residential - Single Family Residence	YES - Current	NO - Privately-Owned	Available	Not Used in Prior Housing Element	0	0	0.049151444	0.049151444	1	2*	2*	147A239	344	Northeast Los Angeles		Above Moderate
LOS ANGELES	5636 E BERKSHIRE DR	90032	5309027027	Low Residential	R1-1-HPOZ	0	1 unit per lot	0.221514656	Residential - Single Family Residence - Pool	YES - Current	NO - Privately-Owned	Available	Not Used in Prior Housing Element	0	0	0.141829836	0.141829836	0	0	0	147A239	141	Northeast Los Angeles		Above Moderate
LOS ANGELES		5309027027	Low Residential		R1-1-HPOZ	0	1 unit per lot	0.113803186	Residential - Single Family Residence - Pool	YES - Current	NO - Privately-Owned	Available	Not Used in Prior Housing Element	0	0	0.141829836	0.141829836	0	0	0	147A239	147	Northeast Los Angeles		Above Moderate
LOS ANGELES	5717 E HUNTINGTON DR NORTH	90032	5309028009	Low Medium II Residential	RD1.5-1-HPOZ	0	29	0.2715118	Residential - Five or More Units or Apartments (Any Combination) - 4 Stories or Less	YES - Current	NO - Privately-Owned	Available	Not Used in Prior Housing Element	0	0.071104825	0	0.071104825	9	0	0	147A239	144	Northeast Los Angeles	Yes	Moderate
LOS ANGELES	5741 E HUNTINGTON DR NORTH	90032	5309028013	Low Medium II Residential	RD1.5-1-HPOZ	0	29	0.235128501	Residential - Four Units (Any Combination) - 4 Stories or Less	YES - Current	NO - Privately-Owned	Available	Not Used in Prior Housing Element	0	0.348797545	0	0.348797545	4	0	0	147A239	107	Northeast Los Angeles	Yes	Moderate
LOS ANGELES	5743 E HUNTINGTON DR NORTH	90032	5309028014	Low Medium II Residential	RD1.5-1-HPOZ	0	29	0.243383908	Residential - Single Family Residence	YES - Current	NO - Privately-Owned	Available	Used in Prior Housing Element - Non-Vacant	0	0.754126561	0	0.754126561	1	0	0	147A239	95	Northeast Los Angeles		Moderate
LOS ANGELES	6435 N ARROYO DR	90042	5311001900	Open Space	A1-1	0	1 unit per lot	0.128556381	Miscellaneous - Government Owned Property	YES - Current	YES - City-Owned	Available	Used in Prior Housing Element - Non-Vacant	0	0	0.000917801	0.000917801	0	0	0	151-5A233	31	Northeast Los Angeles		Above Moderate
LOS ANGELES	6670 N MARMION WAY	90042	5311001900	Open Space	A1-1	0	1 unit per lot	0.148028067	Miscellaneous - Government Owned Property	YES - Current	YES - City-Owned	Available	Used in Prior Housing Element - Non-Vacant	0	0	0.000917801	0.000917801	0	0	0	151-5A233	52	Northeast Los Angeles		Above Moderate
LOS ANGELES		5311001900	Open Space		A1-1	0	1 unit per lot	0.000172688	Miscellaneous - Government Owned Property	YES - Current	YES - City-Owned	Available	Used in Prior Housing Element - Non-Vacant	0	0	0.000917801	0.000917801	0	0	0	153A233	383	Northeast Los Angeles		Above Moderate
LOS ANGELES		5311001900	Open Space		A1-1	0	1 unit per lot	0.050286023	Miscellaneous - Government Owned Property	YES - Current	YES - City-Owned	Available	Used in Prior Housing Element - Non-Vacant	0	0	0.000917801	0.000917801	0	0	0	153A233	381	Northeast Los Angeles		Above Moderate
LOS ANGELES		5311001900	Open Space		A1-1	0	1 unit per lot	0.070572388	Miscellaneous - Government Owned Property	YES - Current	YES - City-Owned	Available	Used in Prior Housing Element - Non-Vacant	0	0	0.000917801	0.000917801	0	0	0	153A233	362	Northeast Los Angeles		Above Moderate
LOS ANGELES		5311001900	Open Space		A1-1	0	1 unit per lot	0.082627918	Miscellaneous - Government Owned Property	YES - Current	YES - City-Owned	Available	Used in Prior Housing Element - Non-Vacant	0	0	0.000917801	0.000917801	0	0	0	153A233	371	Northeast Los Angeles		Above Moderate
LOS ANGELES		5311001900	Open Space		A1-1	0	1 unit per lot	0.103295708	Miscellaneous - Government Owned Property	YES - Current	YES - City-Owned	Available	Used in Prior Housing Element - Non-Vacant	0	0	0.000917801	0.000917801	0	0	0	151-5A233	10	Northeast Los Angeles		Above Moderate
LOS ANGELES		5311001900	Open Space		A1-1	0	1 unit per lot	0.12415226	Miscellaneous - Government Owned Property	YES - Current	YES - City-Owned	Available	Used in Prior Housing Element - Non-Vacant	0	0	0.000917801	0.000917801	0	0	0	151-5A233	47	Northeast Los Angeles		Above Moderate
LOS ANGELES		5311001900	Open Space		A1-1	0	1 unit per lot	0.128555494	Miscellaneous - Government Owned Property	YES - Current	YES - City-Owned	Available	Used in Prior Housing Element - Non-Vacant	0	0	0.000917801	0.000917801	0	0	0	151-5A233	26	Northeast Los Angeles		Above Moderate
LOS ANGELES		5311001900	Open Space		A1-1	0	1 unit per lot	0.128556046	Miscellaneous - Government Owned Property	YES - Current	YES - City-Owned	Available	Used in Prior Housing Element - Non-Vacant	0	0	0.000917801	0.000917801	0	0	0	151-5A233	44	Northeast Los Angeles		Above Moderate
LOS ANGELES		5311001900	Open Space		A1-1	0	1 unit per lot	0.12855638	Miscellaneous - Government Owned Property	YES - Current	YES - City-Owned	Available	Used in Prior Housing Element - Non-Vacant	0	0	0.000917801	0.000917801	0	0	0	151-5A233	33	Northeast Los Angeles		Above Moderate
LOS ANGELES		5311001900	Open Space		A1-1	0	1 unit per lot	0.12855638	Miscellaneous - Government Owned Property	YES - Current	YES - City-Owned	Available	Used in Prior Housing Element - Non-Vacant	0	0	0.000917801	0.000917801	0	0	0	151-5A233	38	Northeast Los Angeles		Above Moderate
LOS ANGELES		5311001900	Open Space		A1-1	0	1 unit per lot	0.128556381	Miscellaneous - Government Owned Property	YES - Current	YES - City-Owned	Available	Used in Prior Housing Element - Non-Vacant	0	0	0.000917801	0.000917801	0	0	0	151-5A233	34	Northeast Los Angeles		Above Moderate
LOS ANGELES		5311001900	Open Space		A1-1	0	1 unit per lot	0.128556873	Miscellaneous - Government Owned Property	YES - Current	YES - City-Owned	Available	Used in Prior Housing Element - Non-Vacant	0	0	0.000917801	0.000917801	0	0	0	151-5A233	30	Northeast Los Angeles		Above Moderate
LOS ANGELES		5311001900	Open Space		A1-1	0	1 unit per lot	0.128557425	Miscellaneous - Government Owned Property	YES - Current	YES - City-Owned	Available	Used in Prior Housing Element - Non-Vacant	0	0	0.000917801	0.000917801	0	0	0	151-5A233	20	Northeast Los Angeles		Above Moderate
LOS ANGELES		5311001900	Open Space		A1-1	0	1 unit per lot	0.128557425	Miscellaneous - Government Owned Property	YES - Current	YES - City-Owned	Available	Used in Prior Housing Element - Non-Vacant	0	0	0.000917801	0.000917801	0	0	0	151-5A233	23	Northeast Los Angeles		Above Moderate
LOS ANGELES		5311001900	Open Space		A1-1	0	1 unit per lot	0.128557446	Miscellaneous - Government Owned Property	YES - Current	YES - City-Owned	Available	Used in Prior Housing Element - Non-Vacant	0	0	0.000917801	0.000917801	0	0	0	151-5A233	29	Northeast Los Angeles		Above Moderate
LOS ANGELES		5311001900	Open Space		A1-1	0	1 unit per lot	0.128557824	Miscellaneous - Government Owned Property	YES - Current	YES - City-Owned	Available	Used in Prior Housing Element - Non-Vacant	0	0	0.000917801	0.000917801	0	0	0	151-5A233	40	Northeast Los Angeles		Above Moderate
LOS ANGELES		5311001900	Open Space		A1-1	0	1 unit per lot	0.128557977	Miscellaneous - Government Owned Property	YES - Current	YES - City-Owned	Available	Used in Prior Housing Element - Non-Vacant	0	0	0.000917801	0.000917801	0	0	0	151-5A233	42	Northeast Los Angeles		Above Moderate
LOS ANGELES		5311001900	Open Space		A1-1	0	1 unit per lot	0.129796027	Miscellaneous - Government Owned Property	YES - Current	YES - City-Owned	Available	Used in Prior Housing Element - Non-Vacant	0	0	0.000917801	0.000917801	0	0	0	151-5A233	15	Northeast Los Angeles		Above Moderate
LOS ANGELES		5311001900	Open Space		A1-1	0	1 unit per lot	0.134764359	Miscellaneous - Government Owned Property	YES - Current	YES - City-Owned	Available	Used in Prior Housing Element - Non-Vacant	0	0	0.000917801	0.000917801	0	0	0	153A233	415	Northeast Los Angeles		Above Moderate
LOS ANGELES		5311001900	Open Space		R3-1	0	54	0.202883484	Miscellaneous - Government Owned Property	YES - Current	YES - City-Owned	Available	Used in Prior Housing Element - Non-Vacant	0	0	0.015520442	0.015520442	0	0	0	153A233	317	Northeast Los Angeles		Above Moderate
LOS ANGELES		5311001900	Open Space		A1-1	0	1 unit per lot	0.245675539	Miscellaneous - Government Owned Property	YES - Current	YES - City-Owned	Available	Used in Prior Housing Element - Non-Vacant	0	0	0.000917801	0.000917801	0	0	0	153A233	409	Northeast Los Angeles		Above Moderate
LOS ANGELES		5311001900	Open Space		R3-1	0	54	0.294580756	Miscellaneous - Government Owned Property	YES - Current	YES - City-Owned	Available	Used in Prior Housing Element - Non-Vacant	0	0	0.021957401	0.021957401	0	0	0	153A233	324	Northeast Los Angeles		Above Moder

LOS ANGELES	6135 E TOLTEC WAY	90042	5312005006	Low Medium II Residential		RD1.5-1	0	29	0.14727095	Residential - Three Units (Any Combination) - 4 Stories or Less	YES - Current	NO - Privately-Owned	Available	Not Used in Prior Housing Element	0	0.20157578	0	0.20157578	3	0	0	151-5A231	223	Northeast Los Angeles		Yes	Moderate							
LOS ANGELES	6129 E TOLTEC WAY	90042	5312005007	Low Medium II Residential		RD1.5-1	0	29	0.164157042	Residential - Single Family Residence	YES - Current	NO - Privately-Owned	Available	Not Used in Prior Housing Element	0	0.430523068	0	0.430523068	1	0	0	151-5A231	230	Northeast Los Angeles			Moderate							
LOS ANGELES	6125 E TOLTEC WAY	90042	5312005008	Low Medium II Residential		RD1.5-1	0	29	0.157738126	Residential - Double, Duplex, or Two Units - 4 Stories or Less	YES - Current	NO - Privately-Owned	Available	Not Used in Prior Housing Element	0	0.272964329	0	0.272964329	2	0	0	151-5A231	241	Northeast Los Angeles		Yes	Moderate							
LOS ANGELES	6119 E TOLTEC WAY	90042	5312005009	Low Medium II Residential		RD1.5-1	0	29	0.151317787	Residential - Single Family Residence	YES - Current	NO - Privately-Owned	Available	Not Used in Prior Housing Element	0	0.347439361	0	0.347439361	1	0	0	151-5A231	248	Northeast Los Angeles			Moderate							
LOS ANGELES			5312005009	Low Medium II Residential		RD1.5-1	0	29	0.036730256	Residential - Single Family Residence	YES - Current	NO - Privately-Owned	Available	Not Used in Prior Housing Element	0	0	0.068956286	0.068956286	1	1*	1*	151-5A231	247	Northeast Los Angeles			Above Moderate							
LOS ANGELES	6115 N TOLTEC WAY	90042	5312005010	Low Medium II Residential		RD1.5-1	0	29	0.144897937	Residential - Four Units (Any Combination) - 4 Stories or Less	YES - Current	NO - Privately-Owned	Available	Not Used in Prior Housing Element	0	0.165604365	0	0.165604365	4	0	0	150A231	16	Northeast Los Angeles		Yes	Moderate							
LOS ANGELES	6111 N TOLTEC WAY	90042	5312005011	Low Medium II Residential		RD1.5-1	0	29	0.138478131	Residential - Single Family Residence	YES - Current	NO - Privately-Owned	Available	Not Used in Prior Housing Element	0	0.347439361	0	0.347439361	1	0	0	150A231	23	Northeast Los Angeles			Moderate							
LOS ANGELES			5312005011	Low Medium II Residential		RD1.5-1	0	29	0.036729888	Residential - Single Family Residence	YES - Current	NO - Privately-Owned	Available	Not Used in Prior Housing Element	0	0	0.068956286	0.068956286	1	1*	1*	150A231	19	Northeast Los Angeles			Above Moderate							
LOS ANGELES	463 S AVE 60	90042	5312005015	Low Medium II Residential		RD1.5-1	0	29	0.098585992	Institutional - Homes for Aged and Others - One Story	YES - Current	NO - Privately-Owned	Available	Not Used in Prior Housing Element	0	0	0.058969755	0.058969755	2	2*	2*	150A231	96	Northeast Los Angeles		Yes	Above Moderate							
LOS ANGELES	6000 N TOLTEC WAY	90042	5312005015	Low Medium II Residential		RD1.5-1	0	29	0.145500103	Institutional - Homes for Aged and Others - One Story	YES - Current	NO - Privately-Owned	Available	Not Used in Prior Housing Element	0	0.024576412	0	0.024576412	2	0	0	150A231	69	Northeast Los Angeles		Yes	Moderate							
LOS ANGELES	457 S AVENUE 60	90042	5312005016	Low Medium II Residential		RD1.5-1	0	29	0.118258375	Residential - Double, Duplex, or Two Units - 4 Stories or Less	YES - Current	NO - Privately-Owned	Available	Not Used in Prior Housing Element	0	0.18570689	0	0.18570689	2	3*	3*	150A231	79	Northeast Los Angeles		Yes	Moderate							
LOS ANGELES			5312005016	Low Medium II Residential		RD1.5-1	0	29	0.069288848	Residential - Double, Duplex, or Two Units - 4 Stories or Less	YES - Current	NO - Privately-Owned	Available	Not Used in Prior Housing Element	0	0	0.155534148	0.155534148	2	2*	2*	150A231	55	Northeast Los Angeles			Above Moderate							
LOS ANGELES			5312005016	Low Medium II Residential		RD1.5-1	0	29	0.071312073	Residential - Double, Duplex, or Two Units - 4 Stories or Less	YES - Current	NO - Privately-Owned	Available	Not Used in Prior Housing Element	0	0	0.155534148	0.155534148	2	2*	2*	150A231	65	Northeast Los Angeles			Above Moderate							
LOS ANGELES			5312005016	Low Medium II Residential		RD1.5-1	0	29	0.084656472	Residential - Double, Duplex, or Two Units - 4 Stories or Less	YES - Current	NO - Privately-Owned	Available	Not Used in Prior Housing Element	0	0	0.127319169	0.127319169	2	2*	2*	150A231	75	Northeast Los Angeles			Above Moderate							
LOS ANGELES			5312005016	Low Medium II Residential		RD1.5-1	0	29	0.114099686	Residential - Double, Duplex, or Two Units - 4 Stories or Less	YES - Current	NO - Privately-Owned	Available	Not Used in Prior Housing Element	0	0.125465	0	0.125465	2	3*	3*	150A231	56	Northeast Los Angeles			Moderate							
LOS ANGELES	6145 E TOLTEC WAY	90042	5312005018	Low Medium II Residential		RD1.5-1	0	29	0.166530047	Residential - Five or More Units or Apartments (Any Combination) - 4 Stories or Less - Pool	YES - Current	NO - Privately-Owned	Available	Not Used in Prior Housing Element	0	0.157595769	0	0.157595769	5	0	0	151-5A231	192	Northeast Los Angeles		Yes	Moderate							
LOS ANGELES	5514 E VIA MARISOL	90042	5312008010	Low Medium II Residential		RD2-1	0	21	0.110192776	Residential - Single Family Residence	YES - Current	NO - Privately-Owned	Available	Not Used in Prior Housing Element	0	0	0.116393816	0.116393816	1	2*	2*	150A231	194	Northeast Los Angeles			Above Moderate							
LOS ANGELES	5518 E VIA MARISOL	90042	5312008011	Low Medium II Residential		RD2-1	0	21	0.110190881	Residential - Single Family Residence	YES - Current	NO - Privately-Owned	Available	Not Used in Prior Housing Element	0	0	0.048928973	0.048928973	1	2*	2*	150A231	196	Northeast Los Angeles			Above Moderate							
LOS ANGELES	5522 E VIA MARISOL	90042	5312008012	Low Medium II Residential		RD2-1	0	21	0.110191823	Residential - Single Family Residence	YES - Current	NO - Privately-Owned	Available	Not Used in Prior Housing Element	0	0	0.116393816	0.116393816	1	2*	2*	150A231	198	Northeast Los Angeles			Above Moderate							
LOS ANGELES	5526 E VIA MARISOL	90042	5312008013	Low Medium II Residential		RD2-1	0	21	0.111707502	Residential - Single Family Residence	YES - Current	NO - Privately-Owned	Available	Not Used in Prior Housing Element	0	0	0.116393816	0.116393816	1	2*	2*	150A231	200	Northeast Los Angeles			Above Moderate							
LOS ANGELES	5929 N MONTEREY ROAD	90042	5312008016	Low Medium II Residential		RD2-1	0	21	0.128557534	Residential - Single Family Residence	YES - Current	NO - Privately-Owned	Available	Not Used in Prior Housing Element	0	0	0.13269226	0.13269226	0	2*	2*	150A231	161	Northeast Los Angeles			Above Moderate							
LOS ANGELES	632 S AVENUE 60	90042	5312010004	Low Residential		R1-1	0	1 unit per lot	0.128620044	Residential - Single Family Residence - Other Improvements	YES - Current	NO - Privately-Owned	Available	Not Used in Prior Housing Element	0	0	0.051737571	0.051737571	0	0	0	150A231	199	Northeast Los Angeles			Above Moderate							
LOS ANGELES	4942 N OAK HILL AVE	90042	5312014004	Low Residential		[Q]R1-1D	0	1 unit per lot	0.172125696	Residential - Single Family Residence Only	YES - Current	NO - Privately-Owned	Available	Not Used in Prior Housing Element	0	0	0.051737571	0.051737571	0	0	0	148-5A233	9	Northeast Los Angeles			Above Moderate							
LOS ANGELES			5312015059	Low Residential		[Q]R1-1D	0	1 unit per lot	0.067171552	Residential - Single Family Residence	YES - Current	NO - Privately-Owned	Available	Not Used in Prior Housing Element	0	0	0.168314183	0.168314183	0	0	0	148-5A233	176	Northeast Los Angeles			Above Moderate							
LOS ANGELES			5312015060	Low Residential		[Q]R1-1D	0	1 unit per lot	0.026801405	Residential - Single Family Residence	YES - Current	NO - Privately-Owned	Available	Not Used in Prior Housing Element	0	0	0.168314183	0.168314183	0	0	0	150A233	299	Northeast Los Angeles			Above Moderate							
LOS ANGELES			5312015061	Low Residential		[Q]R1-1D	0	1 unit per lot	0.007125449	Residential - Single Family Residence	YES - Current	NO - Privately-Owned	Available	Not Used in Prior Housing Element	0	0	0.168314183	0.168314183	0	0	0	150A233	300	Northeast Los Angeles			Above Moderate							
LOS ANGELES			5312016046	Low Residential		[Q]R1-1D	0	1 unit per lot	0.002346407	Residential - Single Family Residence	YES - Current	NO - Privately-Owned	Available	Not Used in Prior Housing Element	0	0	0.14205606	0.14205606	0	0	0	148-5A233	187	Northeast Los Angeles			Above Moderate							
LOS ANGELES			5312016046	Low Residential		[Q]R1-1D	0	1 unit per lot	0.02181758	Residential - Single Family Residence	YES - Current	NO - Privately-Owned	Available	Not Used in Prior Housing Element	0	0	0.14205606	0.14205606	0	0	0	148-5A233	186	Northeast Los Angeles			Above Moderate							
LOS ANGELES			5312016047	Low Residential		[Q]R1-1D	0	1 unit per lot	0.001196529	Residential - Single Family Residence	YES - Current	NO - Privately-Owned	Available	Not Used in Prior Housing Element	0	0	0.14205606	0.14205606	0	0	0	148-5A233	188	Northeast Los Angeles			Above Moderate							
LOS ANGELES			5312018032	Low Residential		[Q]R1-1D	0	1 unit per lot	0.0008524	Residential - Single Family Residence	YES - Current	NO - Privately-Owned	Available	Not Used in Prior Housing Element	0	0	0.168314183	0.168314183	0	0	0	150A233	307	Northeast Los Angeles			Above Moderate							
LOS ANGELES			5312018033	Low Residential		[Q]R1-1D	0	1 unit per lot	0.015782467	Residential - Single Family Residence	YES - Current	NO - Privately-Owned	Available	Not Used in Prior Housing Element	0	0	0.168314183	0.168314183	0	0	0	150A233	308	Northeast Los Angeles			Above Moderate							
LOS ANGELES			5312018034	Low Residential		[Q]R1-1D	0	1 unit per lot	0.001676929	Residential - Single Family Residence	YES - Current	NO - Privately-Owned	Available	Not Used in Prior Housing Element	0	0	0.168314183	0.168314183	0	0	0	150A233	311	Northeast Los Angeles			Above Moderate							
LOS ANGELES			5312018034	Low Residential		[Q]R1-1D	0	1 unit per lot	0.018128368	Residential - Single Family Residence	YES - Current	NO - Privately-Owned	Available	Not Used in Prior Housing Element	0	0	0.168314183	0.168314183	0	0	0	150A233	310	Northeast Los Angeles			Above Moderate							
LOS ANGELES			5312020024	Low Residential		[Q]R1-1D	0	1 unit per lot	0.040059589	Residential - Single Family Residence	YES - Current	NO - Privately-Owned	Available	Not Used in Prior Housing Element	0	0	0.168314183	0.168314183	0	0	0	150A233	99	Northeast Los Angeles			Above Moderate							
LOS ANGELES			5312020025	Low Residential		[Q]R1-1D	0	1 unit per lot	0.003636403	Residential - Single Family Residence	YES - Current	NO - Privately-Owned	Available	Not Used in Prior Housing Element	0	0	0.168314183	0.168314183	0	0	0	150A233	92	Northeast Los Angeles			Above Moderate							
LOS ANGELES			5312021004	Low Residential		[Q]R1-1D	0	1 unit per lot	0.000183656	Residential - Single Family Residence	YES - Current	NO - Privately-Owned	Available	Not Used in Prior Housing Element	0	0	0.168314183	0.168314183	0	0	0	150A233	320	Northeast Los Angeles			Above Moderate							
LOS ANGELES			5312021043	Low Residential		[Q]R1-1D	0	1 unit per lot	0.070033362	Residential - Single Family Residence	YES - Current	NO - Privately-Owned	Available	Not Used in Prior Housing Element	0	0	0.168314183	0.168314183	0	0	0	151-5A233	328	Northeast Los Angeles			Above Moderate							
LOS ANGELES			5312021045	Low Residential		[Q]R1-1D	0	1 unit per lot	0.059569374	Residential - Single Family Residence	YES - Current	NO - Privately-Owned	Available	Not Used in Prior Housing Element	0	0	0.168314183	0.168314183	0	0	0	150A233	17	Northeast Los Angeles			Above Moderate							
LOS ANGELES			5312021045	Low Residential		[Q]R1-1D	0	1 unit per lot	0.106257008	Residential - Single Family Residence	YES - Current	NO - Privately-Owned	Available	Not Used in Prior Housing Element	0	0	0.168314183	0.168314183	0	0	0	150A233	13	Northeast Los Angeles			Above Moderate							
LOS ANGELES	6116 N MONTEREY ROAD	90042	5312027001	Low Medium II Residential		[Q]RD1.5-1D	0	29	0.123923801	Residential - Single Family Residence	YES - Current	NO - Privately-Owned	Available	Not Used in Prior Housing Element	0	0.118609416	0	0.118609416	1	3*	3*	150A231	57	Northeast Los Angeles			Moderate							
LOS ANGELES	6120 N MONTEREY ROAD	90042	5312027002	Low Medium II Residential		[Q]RD1.5-1D	0	29	0.123925895	Residential - Single Family Residence	YES - Current	NO - Privately-Owned	Available	Not Used in Prior Housing Element	0	0.118609416	0	0.118609416	1	3*	3*	150A231	47	Northeast Los Angeles			Moderate							
LOS ANGELES	6016 N MONTEREY ROAD	90042	5312027023	Low Medium II Residential		[Q]RD1.5-1D	0	29	0.173893762	Residential - Three Units (Any Combination) - 4 Stories or Less	YES - Current	NO - Privately-Owned	Available	Not Used in Prior Housing Element	0	0.219087541	0	0.219087541	3	0	0	150A231	134	Northeast Los Angeles			Moderate							
LOS ANGELES	6018 N MONTEREY ROAD	90042	5312027024	Low Medium II Residential		[Q]RD1.5-1D	0	29	0.173879019	Residential - Double, Duplex, or Two Units - 4 Stories or Less	YES - Current	NO - Privately-Owned	Available	Not Used in Prior Housing Element	0	0.258797526	0	0.258797526	2	0	0	150A231	128	Northeast Los Angeles		Yes	Moderate							
LOS ANGELES	6027 N PINE CREST DR	90042	5312027026	Low Medium II Residential		[Q]RD1.5-1D	0	29	0.072820545	Residential - Single Family Residence	YES - Current	NO - Privately-Owned	Available	Not Used in Prior Housing Element	0	0	0.146978661	0.146978661	1	2*	2*	150A231	121	Northeast Los Angeles			Above Moderate							
LOS ANGELES	6030 N MONTEREY ROAD	90042	5312027027	Low Medium II Residential		[Q]RD1.5-1D	0	29	0.101009132	Residential - Single Family Residence	YES - Current	NO - Privately-Owned	Available	Not Used in Prior Housing Element	0	0	0.122664776	0.122664776	1	2*	2*	150A231	111	Northeast Los Angeles			Above Moderate							
LOS ANGELES			5312027027	Low Medium II Residential		[Q]RD1.5-1D	0	29	0.042928585	Residential - Single Family Residence	YES - Current	NO - Privately-Owned	Available	Not Used in Prior Housing Element	0	0	0.06741721	0.06741721	1	1*	1*	150A231	116	Northeast Los Angeles			Above Moderate							
LOS ANGELES	6105 N PINE CREST DR	90042	5312027031	Low Medium II Residential		[Q]RD1.5-1D	0	29	0.0826431	Residential - Single Family Residence	YES - Current	NO - Privately-Owned	Available	Not Used in Prior Housing Element	0	0	0.12428323	0.12428323	1	2*	2*	150A231	88	Northeast Los Angeles			Above Moderate							
LOS ANGELES	6109 N PINE CREST DR	90042	5312027031	Low Medium II Residential		[Q]RD1.5-1D	0	29	0.082644158	Residential - Single Family Residence	YES - Current	NO - Privately-Owned	Available	Not Used in Prior Housing Element	0	0	0.12428323	0.12428323	1	2*	2*	150A231	81	Northeast Los Angeles			Above Moderate							
LOS ANGELES	6100 N MONTEREY ROAD	90042	5312027048	Low Medium II Residential		[Q]RD1.5-1D	0	29	0.114258241	Residential - Single Family Residence	YES - Current	NO - Privately-Owned	Available	Not Used in Prior Housing Element	0	0.118609416	0	0.118609416	1	3*	3*	150A231	93	Northeast Los Angeles			Moderate							
LOS ANGELES	6104 N MONTEREY ROAD	90042	5312027051	Low Medium II Residential		[Q]RD1.5-1D	0	29	0.114245795	Residential - Single Family Residence	YES - Current	NO - Privately-Owned	Available	Not Used in Prior Housing Element	0	0.118609416	0	0.118609416	1	3*	3*	150A231	86	Northeast Los Angeles			Moderate							
LOS ANGELES	6115 N PINE CREST DR	90042	5312027148	Low Medium II Residential		[Q]RD1.5-1D	0	29	0.049853679	Residential - Single Family Residence	YES - Current	NO - Privately-Owned	Available	Not Used in Prior Housing Element	0	0	0.018107939	0.018107939	1	1*	1*	150A231	78	Northeast Los Angeles			Above Moderate							
LOS ANGELES			5312027148	Low Medium II Residential		[Q]RD1.5-1D	0	29	0.100563661	Residential - Single Family Residence	YES - Current	NO - Privately-Owned	Available	Not Used in Prior Housing Element	0	0	0.033058	0.033058	1	2*	2*	150A231	59	Northeast Los Angeles			Above Moderate							
LOS ANGELES	6524 N MONTEREY ROAD	90042	5312031029	Low Residential		[Q]R1-1D	0	1 unit per lot	0.030249523	Residential - Single Family Residence	YES - Current	NO - Privately-Owned	Available	Not Used in Prior Housing Element	0	0	0.168314183	0.168314183	0	0	0	151-5A233	322	Northeast Los Angeles			Above Moderate							
LOS ANGELES			5313001901	Open Space		A1-1	0	1 unit per lot	0.035821921	Miscellaneous - Government Owned Property	YES - Current	YES - City-Owned	Available	Not Used in Prior Housing Element	0	0	0.001381014	0.001381014	0	0	0	153A235	100	Northeast Los Angeles			Above Moderate							
LOS ANGELES			5313001901	Open Space		A1-1	0	1 unit per lot	0.051213653	Miscellaneous - Government Owned Property	YES - Current	YES - City-Owned	Available	Not Used in Prior Housing Element	0	0	0.001381014	0.001381014	0	0	0	153A235	94	Northeast Los Angeles			Above Moderate							
LOS ANGELES			5313001901	Open Space		A1-1	0	1 unit per lot	0.059837553	Miscellaneous - Government Owned Property	YES - Current	YES - City-Owned	Available	Not Used in Prior Housing Element	0	0	0.001381014	0.001381014	0	0	0	153A235	59	Northeast Los Angeles			Above Moderate							
LOS ANGELES			5313001901	Open Space		A1-1	0	1 unit per lot	0.066631512	Miscellaneous - Government Owned Property	YES - Current	YES - City-Owned	Available	Not Used in Prior Housing Element	0	0	0.001381014	0.001381014	0	0	0	153A235	84	Northeast Los Angeles			Above Moderate							
LOS ANGELES			5313001901	Open Space		A1-1	0	1 unit per lot	0.074706392	Miscellaneous - Government Owned Property	YES - Current	YES - City-Owned	Available	Not Used in Prior Housing Element	0	0	0.001381014	0.001381014	0	0	0	153A235	66	Northeast Los Angeles			Above Moderate							
LOS ANGELES			5313001901	Open Space		A1-1	0	1 unit per lot	0.076415801	Miscellaneous - Government Owned Property	YES - Current	YES - City-Owned	Available	Not Used in Prior Housing Element	0	0	0.001381014	0.001381014	0	0	0	153A235	79	Northeast Los Angeles			Above Moderate							
LOS ANGELES			5313001901	Open Space		A1-1	0	1 unit per lot	0.076578603	Miscellaneous - Government Owned Property	YES - Current	YES - City-Owned	Available	Not Used in Prior Housing Element	0	0	0.001381014	0.001381014	0	0	0	153A235	72	Northeast Los Angeles			Above Moderate							
LOS ANGELES			5313001901	Open Space		A1-1	0	1 unit per lot	0.077442823	Miscellaneous - Government Owned Property	YES - Current	YES - City-Owned	Available	Not Used in Prior Housing Element	0	0	0.001381014	0.001381014	0	0	0	153A235	65	Northeast Los Angeles			Above Moderate							
LOS ANGELES			5313001901	Open Space		A1-1	0	1 unit per lot	0.090124132	Miscellaneous - Government Owned Property	YES - Current	YES - City-Owned	Available	Not Used in Prior Housing Element	0	0	0.001381014	0.001381014	0	0	0	153A235	71	Northeast Los Angeles			Above Moderate							
LOS ANGELES			5313001901	Open Space		A1-1	0	1 unit per lot	0.105541343	Miscellaneous - Government Owned Property	YES - Current	YES - City-Owned	Available	Not Used in Prior Housing Element	0	0	0.001381014	0.001381014	0	0	0	153A235	78	Northeast Los Angeles			Above Moderate							
LOS ANGELES			5313001901	Open Space		A1-1	0	1 unit per lot	0.111565539	Miscellaneous - Government Owned Property	YES - Current	YES - City-Owned	Available	Not Used in Prior Housing Element	0	0	0.001381014	0.001381014	0	0	0	153A235	51	Northeast Los Angeles			Above Moderate							
LOS ANGELES			5313001901	Open Space		A1-1	0	1 unit per lot	0.111571321	Miscellaneous - Government Owned Property	YES - Current	YES - City-Owned	Available	Not Used in Prior Housing Element	0	0	0.001381014	0.001381014	0	0	0	153A235	57	Northeast Los Angeles			Above Moderate							
LOS ANGELES			5313001901	Open Space		A1-1	0	1 unit per lot	0.111578486	Miscellaneous - Government Owned Property	YES - Current	YES - City-Owned	Available	Not Used in Prior Housing Element	0	0	0.001381014	0.001381014	0	0	0	153A235	62	Northeast Los Angeles			Above Moderate							
LOS ANGELES			5313001901	Open Space		A1-1	0	1 unit per lot	0.111586314	Miscellaneous - Government Owned Property	YES - Current	YES - City-Owned	Available	Not Used in Prior Housing Element	0	0	0.001381014	0.001381014	0	0	0	153A235	69	Northeast Los Angeles			Above Moderate							
LOS ANGELES			5313001901	Open Space		A1-1	0	1 unit per lot	0.111591916	Miscellaneous - Government Owned Property	YES - Current	YES - City-Owned	Available	Not Used in Prior Housing Element	0	0	0.001381014	0.001381014	0	0	0	153A235	76	Northeast Los Angeles			Above Moderate							
LOS ANGELES			5313001901	Open Space		A1-1	0	1 unit per lot	0.112665146	Miscellaneous - Government Owned Property	YES - Current	YES - City-Owned	Available	Not Used in Prior Housing Element	0	0	0.001381014	0.001381014	0	0	0	153A235	45	Northeast Los Angeles			Above Moderate							
LOS ANGELES			5313001901	Open Space		A1-1	0	1 unit per lot	0.120959249	Miscellaneous - Government Owned Property	YES - Current	YES - City-Owned	Available	Not Used in Prior Housing Element	0	0	0.001381014	0.001381014	0	0	0	153A235	83	Northeast Los Angeles			Above Moderate							
LOS ANGELES			5313001901	Open Space		A1-1	0	1 unit per lot	0.136352243	Miscellaneous - Government Owned Property	YES - Current	YES - City-Owned	Available	Not Used in Prior Housing Element	0	0	0.001381014	0.001381014	0	0	0	153A235	85	Northeast Los Angeles			Above Moderate							
LOS ANGELES			5313001902	Open Space		A1-1	0	1 unit per lot	0.008835365	Miscellaneous - Government Owned Property	YES - Current	YES - City-Owned	Available	Not Used in Prior Housing Element	0	0	0.001381014	0.001381014	0	0	0	153A235	120	Northeast Los Angeles			Above Moderate							
LOS ANGELES			5313001902	Open Space		A1-1	0	1 unit per lot	0.010375166	Miscellaneous - Government Owned Property	YES - Current	YES - City-Owned	Available	Not Used in Prior Housing Element	0	0	0.001381014	0.001381014	0	0	0	153A235	128	Northeast Los Angeles			Above Moderate							
LOS ANGELES			5313001902	Open Space		A1-1	0	1 unit per lot	0.012142165	Miscellaneous - Government Owned Property	YES - Current	YES - City-Owned	Available	Not Used in Prior Housing Element	0	0	0.001381014	0.001381014	0	0	0	153A235	115	Northeast Los Angeles			Above Moderate							
LOS ANGELES			5313001902	Open Space		A1-1	0	1 unit per lot	0.016649527	Miscellaneous - Government Owned Property	YES - Current	YES - City-Owned	Available	Not Used in Prior Housing Element	0	0	0.001381014	0.001381014	0	0	0	153A235	132	Northeast Los Angeles			Above Moderate							
LOS ANGELES			5313001902	Open Space		A1-1	0	1 unit per lot	0.02788827	Miscellaneous - Government Owned Property	YES - Current	YES - City-Owned	Available	Not Used in Prior Housing Element	0	0	0.001381014	0.001381014	0	0	0	153A235	134	Northeast Los Angeles			Above Moderate							
LOS ANGELES			5313001902	Open Space		A1-1	0	1 unit per lot	0.044948482	Miscellaneous - Government Owned Property	YES - Current	YES - City-Owned	Available	Not Used in Prior Housing Element	0	0	0.001381014	0.001381014	0	0	0	153A235	140	Northeast Los Angeles			Above Moderate							
LOS ANGELES			5313001902	Open Space		A1-1	0	1 unit per lot	0.111613553	Miscellaneous - Government Owned Property	YES - Current	YES - City-Owned	Available	Not Used in Prior Housing Element	0	0	0.001381014	0.001381014	0	0	0	153A235	91	Northeast Los Angeles			Above Moderate							
LOS ANGELES			5313001902	Open Space		A1-1	0	1 unit per lot	0.111792381	Miscellaneous - Government Owned Property	YES - Current	YES - City-Owned	Available	Not Used in Prior Housing Element	0	0	0.001381014	0.001381014	0	0	0	153A235	97	Northeast Los Angeles			Above Moderate							
LOS ANGELES			5313001902	Open Space		A1-1	0	1 unit per lot	0.112513086	Miscellaneous - Government Owned Property	YES - Current	YES - City-Owned	Available	Not Used in Prior Housing Element	0	0	0.001381014	0.001381014	0	0	0	153A235	88	Northeast Los Angeles			Above Moderate							
LOS ANGELES			5313001902	Open Space		A1-1	0	1 unit per lot	0.114028301	Miscellaneous - Government Owned Property	YES - Current	YES - City-Owned	Available	Not Used in Prior Housing Element	0	0	0.001381014	0.001381014	0	0	0	153A235	102	Northeast Los Angeles			Above Moderate							
LOS ANGELES			5313001902	Open Space		A1-1	0	1 unit per lot	0.119610408	Miscellaneous - Government Owned Property	YES - Current	YES - City-Owned	Available	Not Used in Prior Housing Element	0	0	0.001381014	0.001381014	0	0	0	153A235	107	Northeast Los Angeles			Above Moderate							
LOS ANGELES			5313001902	Open Space		A1-1	0	1 unit per lot	0.127224373	Miscellaneous - Government Owned Property	YES - Current	YES - City-Owned	Available	Not Used in Prior Housing Element	0	0	0.001381014	0.001381014	0	0	0	153A235	125	Northeast Los Angeles			Above Moderate							
LOS ANGELES			5313001902	Open Space		A1-1	0	1 unit per lot	0.128627648	Miscellaneous - Government Owned Property	YES - Current	YES - City-Owned	Available	Not Used in Prior Housing Element	0	0	0.001381014	0.001381014	0	0	0	153A235	113	Northeast Los Angeles			Above Moderate							
LOS ANGELES			5313001902	Open Space		A1-1	0	1 unit per lot	0.144284666	Miscellaneous - Government Owned Property	YES - Current	YES - City-Owned	Available	Not Used in Prior Housing Element	0	0	0.001381014	0.001381014	0	0	0	153A235	119	Northeast Los Angeles			Above Moderate							
LOS ANGELES			5313001902	Open Space		A1-1	0	1 unit per lot	0.155536215	Miscellaneous - Government Owned Property	YES - Current	YES - City-Owned	Available	Not Used in Prior Housing Element	0	0	0.001381014	0.001381014	0	0	0	153A235	116	Northeast Los Angeles			Above Moderate	

LOS ANGELES		5313002903	Open Space	A1-1	0	1 unit per lot	0.026930034	Miscellaneous - Government Owned Property	YES - Current	YES - City-Owned	Available	Not Used in Prior Housing Element	0	0	0.001381014	0.001381014	0	0	0	154-5A235	329	Northeast Los Angeles												Above Moderate
LOS ANGELES		5313002903	Open Space	A1-1	0	1 unit per lot	0.026942456	Miscellaneous - Government Owned Property	YES - Current	YES - City-Owned	Available	Not Used in Prior Housing Element	0	0	0.001381014	0.001381014	0	0	0	154-5A235	321	Northeast Los Angeles												Above Moderate
LOS ANGELES		5313002903	Open Space	A1-1	0	1 unit per lot	0.060207999	Miscellaneous - Government Owned Property	YES - Current	YES - City-Owned	Available	Not Used in Prior Housing Element	0	0	0.001381014	0.001381014	0	0	0	154-5A235	287	Northeast Los Angeles												Above Moderate
LOS ANGELES		5313002903	Open Space	A1-1	0	1 unit per lot	0.068192992	Miscellaneous - Government Owned Property	YES - Current	YES - City-Owned	Available	Not Used in Prior Housing Element	0	0	0.001381014	0.001381014	0	0	0	154-5A235	294	Northeast Los Angeles												Above Moderate
LOS ANGELES		5313002903	Open Space	A1-1	0	1 unit per lot	0.076456365	Miscellaneous - Government Owned Property	YES - Current	YES - City-Owned	Available	Not Used in Prior Housing Element	0	0	0.001381014	0.001381014	0	0	0	154-5A235	303	Northeast Los Angeles												Above Moderate
LOS ANGELES		5313002903	Open Space	A1-1	0	1 unit per lot	0.083424592	Miscellaneous - Government Owned Property	YES - Current	YES - City-Owned	Available	Not Used in Prior Housing Element	0	0	0.001381014	0.001381014	0	0	0	154-5A235	310	Northeast Los Angeles												Above Moderate
LOS ANGELES		5313002903	Open Space	A1-1	0	1 unit per lot	0.084555569	Miscellaneous - Government Owned Property	YES - Current	YES - City-Owned	Available	Not Used in Prior Housing Element	0	0	0.001381014	0.001381014	0	0	0	154-5A235	317	Northeast Los Angeles												Above Moderate
LOS ANGELES		5313002903	Open Space	A1-1	0	1 unit per lot	0.084574962	Miscellaneous - Government Owned Property	YES - Current	YES - City-Owned	Available	Not Used in Prior Housing Element	0	0	0.001381014	0.001381014	0	0	0	154-5A235	325	Northeast Los Angeles												Above Moderate
LOS ANGELES		5313002904	Open Space	A1-1	0	1 unit per lot	0.000142666	Miscellaneous - Government Owned Property	YES - Current	YES - City-Owned	Available	Not Used in Prior Housing Element	0	0	0.001381014	0.001381014	0	0	0	153A235	35	Northeast Los Angeles												Above Moderate
LOS ANGELES		5313002904	Open Space	A1-1	0	1 unit per lot	0.009787716	Miscellaneous - Government Owned Property	YES - Current	YES - City-Owned	Available	Not Used in Prior Housing Element	0	0	0.001381014	0.001381014	0	0	0	153A235	38	Northeast Los Angeles												Above Moderate
LOS ANGELES		5313002904	Open Space	A1-1	0	1 unit per lot	0.016850352	Miscellaneous - Government Owned Property	YES - Current	YES - City-Owned	Available	Not Used in Prior Housing Element	0	0	0.001381014	0.001381014	0	0	0	153A235	204	Northeast Los Angeles												Above Moderate
LOS ANGELES		5313002904	Open Space	A1-1	0	1 unit per lot	0.023966647	Miscellaneous - Government Owned Property	YES - Current	YES - City-Owned	Available	Not Used in Prior Housing Element	0	0	0.001381014	0.001381014	0	0	0	154-5A235	359	Northeast Los Angeles												Above Moderate
LOS ANGELES		5313002904	Open Space	A1-1	0	1 unit per lot	0.025203008	Miscellaneous - Government Owned Property	YES - Current	YES - City-Owned	Available	Not Used in Prior Housing Element	0	0	0.001381014	0.001381014	0	0	0	153A235	43	Northeast Los Angeles												Above Moderate
LOS ANGELES		5313002904	Open Space	A1-1	0	1 unit per lot	0.026858822	Miscellaneous - Government Owned Property	YES - Current	YES - City-Owned	Available	Not Used in Prior Housing Element	0	0	0.001381014	0.001381014	0	0	0	154-5A235	350	Northeast Los Angeles												Above Moderate
LOS ANGELES		5313002904	Open Space	A1-1	0	1 unit per lot	0.041899479	Miscellaneous - Government Owned Property	YES - Current	YES - City-Owned	Available	Not Used in Prior Housing Element	0	0	0.001381014	0.001381014	0	0	0	153A235	15	Northeast Los Angeles												Above Moderate
LOS ANGELES		5313002904	Open Space	A1-1	0	1 unit per lot	0.050573108	Miscellaneous - Government Owned Property	YES - Current	YES - City-Owned	Available	Not Used in Prior Housing Element	0	0	0.001381014	0.001381014	0	0	0	153A235	20	Northeast Los Angeles												Above Moderate
LOS ANGELES		5313002904	Open Space	A1-1	0	1 unit per lot	0.059430532	Miscellaneous - Government Owned Property	YES - Current	YES - City-Owned	Available	Not Used in Prior Housing Element	0	0	0.001381014	0.001381014	0	0	0	153A235	25	Northeast Los Angeles												Above Moderate
LOS ANGELES		5313002904	Open Space	A1-1	0	1 unit per lot	0.070825634	Miscellaneous - Government Owned Property	YES - Current	YES - City-Owned	Available	Not Used in Prior Housing Element	0	0	0.001381014	0.001381014	0	0	0	153A235	31	Northeast Los Angeles												Above Moderate
LOS ANGELES		5313002904	Open Space	A1-1	0	1 unit per lot	0.07656715	Miscellaneous - Government Owned Property	YES - Current	YES - City-Owned	Available	Not Used in Prior Housing Element	0	0	0.001381014	0.001381014	0	0	0	153A235	46	Northeast Los Angeles												Above Moderate
LOS ANGELES		5313002904	Open Space	A1-1	0	1 unit per lot	0.076567271	Miscellaneous - Government Owned Property	YES - Current	YES - City-Owned	Available	Not Used in Prior Housing Element	0	0	0.001381014	0.001381014	0	0	0	153A235	39	Northeast Los Angeles												Above Moderate
LOS ANGELES		5313002904	Open Space	A1-1	0	1 unit per lot	0.085174922	Miscellaneous - Government Owned Property	YES - Current	YES - City-Owned	Available	Not Used in Prior Housing Element	0	0	0.001381014	0.001381014	0	0	0	154-5A235	341	Northeast Los Angeles												Above Moderate
LOS ANGELES		5313002904	Open Space	A1-1	0	1 unit per lot	0.087549006	Miscellaneous - Government Owned Property	YES - Current	YES - City-Owned	Available	Not Used in Prior Housing Element	0	0	0.001381014	0.001381014	0	0	0	154-5A235	346	Northeast Los Angeles												Above Moderate
LOS ANGELES		5313002904	Open Space	A1-1	0	1 unit per lot	0.094671761	Miscellaneous - Government Owned Property	YES - Current	YES - City-Owned	Available	Not Used in Prior Housing Element	0	0	0.001381014	0.001381014	0	0	0	154-5A235	354	Northeast Los Angeles												Above Moderate
LOS ANGELES		5313002904	Open Space	A1-1	0	1 unit per lot	0.106162246	Miscellaneous - Government Owned Property	YES - Current	YES - City-Owned	Available	Not Used in Prior Housing Element	0	0	0.001381014	0.001381014	0	0	0	154-5A235	361	Northeast Los Angeles												Above Moderate
LOS ANGELES		5313002904	Open Space	A1-1	0	1 unit per lot	0.111535174	Miscellaneous - Government Owned Property	YES - Current	YES - City-Owned	Available	Not Used in Prior Housing Element	0	0	0.001381014	0.001381014	0	0	0	153A235	22	Northeast Los Angeles												Above Moderate
LOS ANGELES		5313002904	Open Space	A1-1	0	1 unit per lot	0.111542817	Miscellaneous - Government Owned Property	YES - Current	YES - City-Owned	Available	Not Used in Prior Housing Element	0	0	0.001381014	0.001381014	0	0	0	153A235	29	Northeast Los Angeles												Above Moderate
LOS ANGELES	527 S AVENUE 21	90031	5410018025	Low Medium II Residential	RD1.5-1	0	29	0.228059523	Residential - Four Units (Any Combination) - 4 Stories or Less	YES - Current	NO - Privately-Owned	Available	Not Used in Prior Housing Element	0	0.219910264	0	0.219910264	4	0	0	136-5A221	351	Northeast Los Angeles								Yes	Moderate		
LOS ANGELES	517 S AVE 21	90031	5410018026	Low Medium II Residential	RD1.5-1	0	29	0.228046847	Residential - Four Units (Any Combination) - 4 Stories or Less	YES - Current	NO - Privately-Owned	Available	Not Used in Prior Housing Element	0	0.219910264	0	0.219910264	4	0	0	136-5A221	335	Northeast Los Angeles								Yes	Moderate		
LOS ANGELES	524 S AVE 20	90031	5410018027	Low Medium II Residential	RD1.5-1	0	29	0.228060229	Institutional - Church - One Story	YES - Current	NO - Privately-Owned	Available	Not Used in Prior Housing Element	0	0.027386072	0	0.027386072	4	0	0	136-5A221	352	Northeast Los Angeles												Moderate
LOS ANGELES	530 S AVE 20	90031	5410018028	Low Medium II Residential	RD1.5-1	0	29	0.228071154	Residential - Single Family Residence	YES - Current	NO - Privately-Owned	Available	Used in Prior Housing Element - Non-Vacant	0	0.467889404	0	0.467889404	1	0	0	136-5A221	363	Northeast Los Angeles												Moderate
LOS ANGELES		5410018029	Low Medium II Residential	RD1.5-1	0	29	0.056628673	Institutional - Church - One Story	YES - Current	NO - Privately-Owned	Available	Not Used in Prior Housing Element	0	0	0.000707169	0.000707169	1	1*	1*	136-5A221	329	Northeast Los Angeles												Above Moderate
LOS ANGELES		5410018029	Low Medium II Residential	RD1.5-1	0	29	0.057771258	Institutional - Church - One Story	YES - Current	NO - Privately-Owned	Available	Not Used in Prior Housing Element	0	0	0.000707169	0.000707169	1	1*	1*	136-5A221	330	Northeast Los Angeles												Above Moderate
LOS ANGELES	2006 E DARWIN AVE	90031	5410018030	Low Medium II Residential	RD1.5-1	0	29	0.126494098	Institutional - Church - One Story	YES - Current	NO - Privately-Owned	Available	Used in Prior Housing Element - Non-Vacant	0	0.003548705	0	0.003548705	0	3*	3*	136-5A221	304	Northeast Los Angeles												Moderate
LOS ANGELES	512 S AVE 20	90031	5410018030	Low Medium II Residential	RD1.5-1	0	29	0.141636682	Institutional - Church - One Story	YES - Current	NO - Privately-Owned	Available	Used in Prior Housing Element - Non-Vacant	0	0.010212786	0	0.010212786	0	0	0	136-5A221	305	Northeast Los Angeles												Moderate
LOS ANGELES	1815 E DARWIN AVE	90031	5410019013	Low Medium II Residential	RD2-1	0	21	0.163059352	Residential - Single Family Residence	YES - Current	NO - Privately-Owned	Available	Not Used in Prior Housing Element	0	0.054649466	0	0.054649466	1	3*	3*	136-5A221	274	Northeast Los Angeles												Moderate
LOS ANGELES	1766 N MOZART ST	90031	5410019014	Low Medium II Residential	RD2-1	0	21	0.07306399	Residential - Single Family Residence	YES - Current	NO - Privately-Owned	Available	Not Used in Prior Housing Element	0	0	0.023337179	0.023337179	1	1*	1*	136-5A221	251	Northeast Los Angeles												Above Moderate
LOS ANGELES	1821 E DARWIN AVE	90031	5410019016	Low Medium II Residential	RD2-1	0	21	0.067458896	Residential - Single Family Residence	YES - Current	NO - Privately-Owned	Available	Not Used in Prior Housing Element	0	0	0.027305761	0.027305761	1	1*	1*	136-5A221	283	Northeast Los Angeles												Above Moderate
LOS ANGELES	1812 N MOZART ST	90031	5410019031	Low Medium II Residential	RD2-1	0	21	0.046156353	Residential - Single Family Residence	YES - Current	NO - Privately-Owned	Available	Not Used in Prior Housing Element	0	0	0.03074725	0.03074725	1	1*	1*	136-5A221	202	Northeast Los Angeles												Above Moderate
LOS ANGELES	401 S AVE 19	90031	5410019031	Low Medium II Residential	RD2-1	0	21	0.057095091	Residential - Single Family Residence	YES - Current	NO - Privately-Owned	Available	Not Used in Prior Housing Element	0	0	0.03074725	0.03074725	1	1*	1*	136-5A221	201	Northeast Los Angeles												Above Moderate
LOS ANGELES	417 S AVENUE 19	90031	5410019033	Low Medium II Residential	RD2-1	0	21	0.050484637	Residential - Single Family Residence	YES - Current	NO - Privately-Owned	Available	Not Used in Prior Housing Element	0	0	0.029725039	0.029725039	1	1*	1*	136-5A221	229	Northeast Los Angeles												Above Moderate
LOS ANGELES		5410019033	Low Medium II Residential	RD2-1	0	21	0.051258029	Residential - Single Family Residence	YES - Current	NO - Privately-Owned	Available	Not Used in Prior Housing Element	0	0	0.029725039	0.029725039	1	1*	1*	136-5A221	232	Northeast Los Angeles												Above Moderate
LOS ANGELES	1806 N MOZART ST	90031	5410019034	Low Medium II Residential	RD2-1	0	21	0.141956047	Residential - Double, Duplex, or Two Units - 4 Stories or Less	YES - Current	NO - Privately-Owned	Available	Not Used in Prior Housing Element	0	0.110509059	0	0.110509059	2	3*	3*	136-5A221	210	Northeast Los Angeles								Yes	Moderate		
LOS ANGELES	1784 N MOZART ST	90031	5410019036	Low Medium II Residential	RD2-1	0	21	0.117891937	Residential - Double, Duplex, or Two Units - 4 Stories or Less	YES - Current	NO - Privately-Owned	Available	Not Used in Prior Housing Element	0	0	0.069341473	0.069341473	2	2*	2*	136-5A221	224	Northeast Los Angeles								Yes	Above Moderate		
LOS ANGELES	1774 N MOZART ST	90031	5410019037	Low Medium II Residential	RD2-1	0	21	0.108509663	Residential - Double, Duplex, or Two Units - 4 Stories or Less	YES - Current	NO - Privately-Owned	Available	Not Used in Prior Housing Element	0	0	0.069341473	0.069341473	2	2*	2*	136-5A221	228	Northeast Los Angeles								Yes	Above Moderate		
LOS ANGELES	1770 N MOZART ST	90031	5410019038	Low Medium II Residential	RD2-1	0	21	0.100819049	Residential - Double, Duplex, or Two Units - 4 Stories or Less	YES - Current	NO - Privately-Owned	Available	Not Used in Prior Housing Element	0	0	0.0564778	0.0564778	2	2*	2*	136-5A221	233	Northeast Los Angeles												Above Moderate
LOS ANGELES	1823 E DARWIN AVE	90031	5410019039	Low Medium II Residential	RD2-1	0	21	0.086455637	Residential - Single Family Residence	YES - Current	NO - Privately-Owned	Available	Not Used in Prior Housing Element	0	0	0.021800263	0.021800263	1	1*	1*	136-5A221	282	Northeast Los Angeles												Above Moderate
LOS ANGELES	1829 E DARWIN AVE	90031	5410019040	Low Medium II Residential	RD2-1	0	21	0.094840355	Residential - Single Family Residence	YES - Current	NO - Privately-Owned	Available	Not Used in Prior Housing Element	0	0	0.064596936	0.064596936	1	2*	2*	136-5A221	278	Northeast Los Angeles												Above Moderate
LOS ANGELES	1833 E DARWIN AVE	90031	5410019041	Low Medium II Residential	RD2-1	0	21	0.121735775	Residential - Single Family Residence	YES - Current	NO - Privately-Owned	Available	Not Used in Prior Housing Element	0	0	0.05256777	0.05256777	1	2*	2*	136-5A221	275	Northeast Los Angeles												Above Moderate
LOS ANGELES	1837 E DARWIN AVE	90031	5410019042	Low Medium II Residential	RD2-1	0	21	0.135085916	Residential - Single Family Residence	YES - Current	NO - Privately-Owned	Available	Not Used in Prior Housing Element	0	0	0.05256777	0.05256777	1	2*	2*	136-5A221	272	Northeast Los Angeles												Above Moderate
LOS ANGELES	1843 E DARWIN AVE	90031	5410019043	Low Medium II Residential	RD2-1	0	21	0.148445632	Residential - Double, Duplex, or Two Units - 4 Stories or Less	YES - Current	NO - Privately-Owned	Available	Not Used in Prior Housing Element	0	0.110509059	0	0.110509059	2	3*	3*	136-5A221	264	Northeast Los Angeles								Yes	Moderate		
LOS ANGELES	1849 E DARWIN AVE	90031	5410019044	Low Medium II Residential	RD2-1	0	21	0.147973678	Residential - Double, Duplex, or Two Units - 4 Stories or Less	YES - Current	NO - Privately-Owned	Available	Not Used in Prior Housing Element	0	0.030362856	0	0.030362856	2	3*	3*	136-5A221	253	Northeast Los Angeles												Moderate
LOS ANGELES	1904 E MOZART ST	90031	5410020002	Low Medium II Residential	RD2-1	0	21	0.101318784	Residential - Single Family Residence - Vacant Land	YES - Current	NO - Privately-Owned	Available	Not Used in Prior Housing Element	0	0	0.156403828	0.156403828	0	2*	2*	136-5A221	180	Northeast Los Angeles												Above Moderate
LOS ANGELES	1920 N MOZART ST	90031	5410020005	Low Medium II Residential	RD2-1	0	21	0.078684177	Residential - Single Family Residence	YES - Current	NO - Privately-Owned	Available	Not Used in Prior Housing Element	0	0	0.021800263	0.021800263	1	1*	1*	136-5A221	166	Northeast Los Angeles												Above Moderate
LOS ANGELES	1924 N MOZART ST	90031	5410020006	Low Medium II Residential	RD2-1	0	21	0.077327009	Residential - Single Family Residence	YES - Current	NO - Privately-Owned	Available	Not Used in Prior Housing Element	0	0	0.021800263	0.021800263	1	1*	1*	136-5A221	161	Northeast Los Angeles												Above Moderate
LOS ANGELES	1934 N MOZART ST	90031	5410020008	Low Medium II Residential	RD2-1	0	21	0.136759563	Residential - Double, Duplex, or Two Units - 4 Stories or Less	YES - Current	NO - Privately-Owned	Available	Not Used in Prior Housing Element	0	0	0.056448519	0.056448519	2	2*	2*	136-5A221	152	Northeast Los Angeles								Yes	Above Moderate		
LOS ANGELES	422 S AVENUE 19	90031	5410020009	Low Medium II Residential	RD2-1	0	21	0.095581366	Residential - Double, Duplex, or Two Units - 4 Stories or Less	YES - Current	NO - Privately-Owned	Available	Not Used in Prior Housing Element	0	0	0.085091606	0.085091606	2	2*	2*	136-5A221	250	Northeast Los Angeles								Yes	Above Moderate		
LOS ANGELES	426 S AVE 19	90031	5410020010	Low Medium II Residential	RD2-1	0	21	0.095630581	Residential - Double, Duplex, or Two Units - 4 Stories or Less	YES - Current	NO - Privately-Owned	Available	Not Used in Prior Housing Element	0	0	0.085091606	0.085091606	2	2*	2*	136-5A221	273	Northeast Los Angeles								Yes	Above Moderate		
LOS ANGELES	2017 E DARWIN AVE	90031	5410020014	Low Medium II Residential	RD2-1	0	21	0.112948376	Residential - Single Family Residence	YES - Current	NO - Privately-Owned	Available	Not Used in Prior Housing Element	0	0	0.05256777	0.05256777	1	2*	2*	136-5A221	268	Northeast Los Angeles												Above Moderate
LOS ANGELES	2021 E DARWIN AVE	90031	5410020015	Low Medium II Residential	RD2-1	0	21	0.112947511	Residential - Single Family Residence	YES - Current	NO - Privately-Owned	Available	Not Used in Prior Housing Element	0	0	0.05256777	0.05256777	1	2*	2*	136-5A221	267	Northeast Los Angeles												Above Moderate
LOS ANGELES	2025 E DARWIN AVE	90031	5410020016	Low Medium II Residential	RD2-1	0	21	0.112947511	Residential - Single Family Residence	YES - Current	NO - Privately-Owned	Available	Not Used in Prior Housing Element	0	0	0.05256777	0.05256777	1	2*	2*	136-5A221	266	Northeast Los Angeles												Above Moderate
LOS ANGELES	424 S AVENUE 20	90031	5410020017	Low Medium II Residential	RD2-1	0	21	0.138580852	Residential - Double, Duplex, or Two Units - 4 Stories or Less	YES - Current	NO - Privately-Owned	Available	Not Used in Prior Housing Element	0	0.110509059	0	0.110509059	2	3*	3*	136-5A221	198	Northeast Los Angeles								Yes	Moderate		
LOS ANGELES	428 S AVE 20	90031	5410020018	Low Medium II Residential	RD2-1	0	21	0.138596649	Residential - Double, Duplex, or Two Units - 4 Stories or Less	YES - Current	NO - Privately-Owned	Available	Not Used in Prior Housing Element	0	0.110509059	0	0.110509059	2	3*	3*	136-5A221	206	Northeast Los Angeles								Yes	Moderate		
LOS ANGELES	432 S AVE 20	90031	5410020019	Low Medium II Residential	RD2-1	0	21	0.121288794	Residential - Double, Duplex, or Two Units - 4 Stories or Less	YES - Current	NO - Privately-Owned	Available	Not Used in Prior Housing Element	0	0	0.069341473	0.069341473	2	2*	2*	136-5A221	219	Northeast Los Angeles								Yes	Above Moderate		
LOS ANGELES	404 S AVENUE 20	90031	5410020022	Low Medium II Residential	RD2-1	0	21	0.168716178	Institutional - Church - One Story	YES - Current	NO - Privately-Owned	Available	Not Used in Prior Housing Element	0	0.027475619	0	0.027475619	0	3*	3*	136-5A221	133	Northeast Los Angeles												Moderate
LOS ANGELES		5410020022	Low Medium II Residential	RD2-1	0	21	0.054857955	Institutional - Church - One Story	YES - Current	NO - Privately-Owned	Available	Not Used in Prior Housing Element	0	0	0.009859428	0.009859428	0	1*	1*	136-5A221	139	Northeast Los Angeles												Above Moderate
LOS ANGELES	420 S AVE 20	90031	5410020024	Low Medium II Residential	RD2-1	0	21	0.209461558	Residential - Double, Duplex, or Two Units - 4 Stories or Less	YES - Current	NO - Privately-Owned	Available	Not Used in Prior Housing Element	0	0.202405787	0	0.202405787	2	0	0	136-5A221	186	Northeast Los Angeles								Yes	Moderate		
LOS ANGELES	436 S AVENUE 20	90031	5410020025	Low Medium II Residential	RD2-1	0	21	0.152404132	Residential - Double, Duplex, or Two Units - 4 Stories or Less	YES - Current	NO - Privately-Owned	Available	Not Used in Prior Housing Element	0	0.110509059	0	0.110509059	2	3*	3*	136-5A221	230	Northeast Los Angeles								Yes	Moderate		
LOS ANGELES	1915 E DARWIN AVE	90031	5410020026	Low Medium II Residential	RD2-1	0	21	0.195355359	Residential - Double, Duplex, or Two Units - 4 Stories or Less	YES - Current	NO - Privately-Owned	Available	Not Used in Prior Housing Element	0	0.182114348	0	0.182114348	2	0	0	136-5A221	249	Northeast Los Angeles								Yes	Moderate		
LOS ANGELES	1917 E DARWIN AVE	90031	5410020027	Low Medium II Residential	RD2-1	0	21	0.176305978	Residential - Double, Duplex, or Two Units - 4 Stories or Less	YES - Current	NO - Privately-Owned	Available	Not Used in Prior Housing Element	0	0.090181446	0	0.090181446	2	3*	3*	136-5A221	247	Northeast Los Angeles								Yes	Moderate		
LOS ANGELES	1925 E DARWIN AVE	90031	5410020028	Low Medium II Residential	RD2-1	0	21	0.195518408	Residential - Double, Duplex, or Two Units - 4 Stories or Less	YES - Current	NO - Privately-Owned	Available	Not Used in Prior Housing Element	0	0.170212597	0	0.170212597	2	0	0	136-5A221	246	Northeast Los Angeles								Yes	Moderate		
LOS ANGELES	1929 E DARWIN AVE	90031	5410020029	Low Medium II Residential	RD2-1	0	21	0.092802647	Residential - Single Family Residence	YES - Current	NO - Privately-Owned	Available	Not Used in Prior Housing Element	0	0	0.064596936	0.064596936	1	2*	2*	136-5A221	287	Northeast Los Angeles												Above Moderate
LOS ANGELES	437 S AVENUE 20	90031	5410020030	Low Medium II Residential	RD2-1	0	21	0.102715419	Residential - Double, Duplex, or Two Units - 4 Stories or Less	YES - Current	NO - Privately-Owned	Available	Not Used in Prior Housing Element	0	0	0.069341473	0.069341473	2	2*	2*	136-5A221	245	Northeast Los Angeles								Yes	Above Moderate		
LOS ANGELES	435 S AVENUE 20	90031	5410020031	Low Medium II Residential	RD2-1	0	21	0.207747949	Residential - Double, Duplex, or Two Units - 4 Stories or Less	YES - Current	NO - Privately-Owned	Available	Not Used in Prior Housing Element	0	0.202405787	0	0.202405787	2	0	0	136-5A221	226	Northeast Los Angeles								Yes	Moderate		
LOS ANGELES	427 S AVE 20	90031	5410020032	Low Medium II Residential	RD2-1	0	21	0.188828586	Residential - Single Family Residence	YES - Current	NO - Privately-Owned	Available	Not Used in Prior Housing Element	0	0.287097842	0	0.287097842	1	0	0	136-5A221	213	Northeast Los Angeles												Moderate
LOS ANGELES	425 S AVENUE 20	90031	5410020033	Low Medium II Residential	RD2-1	0	21	0.09439929	Residential - Single Family Residence	YES - Current	NO - Privately-Owned	Available	Not Used in Prior Housing Element	0	0	0.066798422	0.066798422	1	2*	2*	136-5A221	204	Northeast Los Angeles												Above Moderate
LOS ANGELES	423 S AVENUE 20	90031	5410020034	Low Medium II Residential	RD2-1	0	21	0.113267946	Residential - Single Family Residence	YES - Current	NO - Privately-Owned	Available	Not Used in Prior Housing Element	0	0	0.05256777	0.05256777	1	2*	2*	136-5A221	200	Northeast Los Angeles												Above Moderate
LOS ANGELES	419 S AVE 20	90031	5410020035	Low Medium II Residential	RD2-1	0	21	0.207631128	Residential - Double, Duplex, or Two Units - 4 Stories or Less	YES - Current	NO - Privately-Owned	Available	Not Used in Prior Housing Element	0	0.202405787	0	0.202405787	2	0	0	136-5A221	187	Northeast Los Angeles								Yes	Moderate		
LOS ANGELES	418 S AVENUE 19	90031	5410020037	Low Medium II Residential	RD2-1	0	21	0.20774701	Residential - Four Units (Any Combination) - 4 Stories or Less	YES - Current	NO - Privately-Owned	Available	Not Used in Prior Housing Element	0	0.056801981	0	0.056801981	4	0	0	136-5A221	227	Northeast Los Angeles								Yes	Moderate		
LOS ANGELES	408 S AVE 20	90031	5410020041	Low Medium II Residential	RD2-1	0	21	0.209402607	Residential - Four Units (Any Combination) - 4 Stories or Less	YES - Current	NO - Privately-Owned	Available	Not Used in Prior Housing Element	0	0.134566301	0	0.134566301	4	0	0	136-5A221	160	Northeast Los Angeles								Yes	Moderate		
LOS ANGELES	412 S AVE 20	90031	5410020042	Low Medium II Residential	RD2-1	0	21	0.209432836	Residential - Three Units (Any Combination) - 4 Stories or Less	YES - Current	NO - Privately-Owned	Available	Not Used in Prior Housing Element	0	0.165124887	0	0.165124887	3	0	0	136-5A221	172	Northeast Los Angeles								Yes	Moderate		
LOS ANGELES	3857 W SENECA AVE	90039	5435020035	Low Residential	R1-1-RIO	0	1 unit per lot	0.093758688	Residential - Single Family Residence	YES - Current	NO - Privately-Owned	Available	Not Used in Prior Housing Element	0	0	0.021480677	0.021480677	0	0	0	157-5A207	283	Northeast Los Angeles												Above Moderate
LOS ANGELES		5435009015	Neighborhood Commercial	R2-1-RIO	0	17	0.061981528	Residential - Single Family Residence - Vacant Land	YES - Current	NO - Privately-Owned	Available	Not Used in Prior Housing Element	0	0	0.134957039	0.134957039	0	1*	1*	157-5A207	160	Northeast Los Angeles												Above Moderate
LOS ANGELES		5435009015	Neighborhood Commercial	R2-1-RIO	0	17	0.061983125	Residential - Single Family Residence - Vacant Land	YES - Current	NO - Privately-Owned	Available	Not Used in Prior Housing Element	0	0	0.134957039	0.134957039	0	1*	1*	157-5A207	166	Northeast Los Angeles						

LOS ANGELES	3418 N GLENDALE BLVD	90039	5436005002	Limited Manufacturing	CM-1-RIO-POD	0	54	0.152111227	Commercial - Store Combination - Store and Residential Combination - One Story	YES - Current	NO - Privately-Owned	Available	Used in Prior Housing Element - Non-Vacant	0	0	0.020807417	0.020807417	0	0	0	1568209	333	Northeast Los Angeles	Yes	Above Moderate
LOS ANGELES	3534 W CASITAS AVE	90039	5436005006	Low Medium I Residential	RD3-1-RIO	0	14	0.154954426	Residential - Single Family Residence	YES - Current	NO - Privately-Owned	Available	Not Used in Prior Housing Element	0	0	0.102375314	0.102375314	1	2*	2*	1568209	362	Northeast Los Angeles		Above Moderate
LOS ANGELES	3526 1/2 W CASITAS AVE	90039	5436005007	Low Medium I Residential	RD3-1-RIO	0	14	0.154956716	Residential - Three Units (Any Combination) - 4 Stories or Less	YES - Current	NO - Privately-Owned	Available	Not Used in Prior Housing Element	0	0	0.153220832	0.153220832	1	2*	2*	1568209	375	Northeast Los Angeles	Yes	Above Moderate
LOS ANGELES	3520 W CASITAS AVE	90039	5436005010	Low Medium I Residential	RD3-1-RIO	0	14	0.154954931	Residential - Double, Duplex, or Two Units - 4 Stories or Less	YES - Current	NO - Privately-Owned	Available	Not Used in Prior Housing Element	0	0	0.134392914	0.134392914	2	2*	2*	1568209	404	Northeast Los Angeles	Yes	Above Moderate
LOS ANGELES	3512 W CASITAS AVE	90039	5436005011	Low Medium I Residential	RD3-1-RIO	0	14	0.154955638	Residential - Double, Duplex, or Two Units - 4 Stories or Less	YES - Current	NO - Privately-Owned	Available	Not Used in Prior Housing Element	0	0	0.134392914	0.134392914	2	2*	2*	1568209	417	Northeast Los Angeles	Yes	Above Moderate
LOS ANGELES	3506 W CASITAS AVE	90039	5436005012	Low Medium I Residential	RD3-1-RIO	0	14	0.155812373	Residential - Double, Duplex, or Two Units - 4 Stories or Less	YES - Current	NO - Privately-Owned	Available	Not Used in Prior Housing Element	0	0	0.134392914	0.134392914	2	2*	2*	1538209	27	Northeast Los Angeles	Yes	Above Moderate
LOS ANGELES	3400 N GLENDALE BLVD	90039	5436005023	Limited Manufacturing	CM-1-RIO-POD	0	54	0.166650567	Industrial - Food Processing Plant - Meat - One Story	YES - Current	NO - Privately-Owned	Available	Used in Prior Housing Element - Non-Vacant	0.037777282	0	0	0.037777282	0	0	0	1568209	371	Northeast Los Angeles		Lower
LOS ANGELES	3410 N GLENDALE BLVD	90039	5436005023	Limited Manufacturing	CM-1-RIO-POD	0	54	0.143575947	Industrial - Food Processing Plant - Meat - One Story	YES - Current	NO - Privately-Owned	Available	Used in Prior Housing Element - Non-Vacant	0.031214848	0	0	0.031214848	0	0	0	1568209	359	Northeast Los Angeles		Lower
LOS ANGELES	3412 N GLENDALE BLVD	90039	5436005023	Limited Manufacturing	CM-1-RIO-POD	0	54	0.147843116	Industrial - Food Processing Plant - Meat - One Story	YES - Current	NO - Privately-Owned	Available	Used in Prior Housing Element - Non-Vacant	0.034553876	0	0	0.034553876	0	0	0	1568209	348	Northeast Los Angeles		Lower
LOS ANGELES	3524 W CASITAS AVE	90039	5436005024	Low Medium I Residential	RD3-1-RIO	0	14	0.154956716	Residential - Double, Duplex, or Two Units - 4 Stories or Less	YES - Current	NO - Privately-Owned	Available	Not Used in Prior Housing Element	0	0	0.134392914	0.134392914	2	2*	2*	1568209	390	Northeast Los Angeles	Yes	Above Moderate
LOS ANGELES	3454 W CASITAS AVE	90039	5436006002	Low Medium I Residential	RD3-1-RIO	0	14	0.155089183	Residential - Double, Duplex, or Two Units - 4 Stories or Less	YES - Current	NO - Privately-Owned	Available	Not Used in Prior Housing Element	0	0	0.134392914	0.134392914	2	2*	2*	1538209	67	Northeast Los Angeles	Yes	Above Moderate
LOS ANGELES	3448 W CASITAS AVE	90039	5436006003	Low Medium I Residential	RD3-1-RIO	0	14	0.155081549	Residential - Double, Duplex, or Two Units - 4 Stories or Less	YES - Current	NO - Privately-Owned	Available	Not Used in Prior Housing Element	0	0	0.134392914	0.134392914	2	2*	2*	1538209	79	Northeast Los Angeles	Yes	Above Moderate
LOS ANGELES	3444 W CASITAS AVE	90039	5436006004	Low Medium I Residential	RD3-1-RIO	0	14	0.155074381	Residential - Three Units (Any Combination) - 4 Stories or Less	YES - Current	NO - Privately-Owned	Available	Not Used in Prior Housing Element	0	0	0.134392914	0.134392914	2	2*	2*	1538209	89	Northeast Los Angeles	Yes	Above Moderate
LOS ANGELES	3438 W CASITAS AVE	90039	5436006005	Low Medium I Residential	RD3-1-RIO	0	14	0.1550668	Residential - Double, Duplex, or Two Units - 4 Stories or Less	YES - Current	NO - Privately-Owned	Available	Not Used in Prior Housing Element	0	0	0.0562335	0.0562335	2	2*	2*	1538209	98	Northeast Los Angeles	Yes	Above Moderate
LOS ANGELES	3432 W CASITAS AVE	90039	5436006006	Low Medium I Residential	RD3-1-RIO	0	14	0.155059166	Residential - Single Family Residence	YES - Current	NO - Privately-Owned	Available	Not Used in Prior Housing Element	0	0	0.102375314	0.102375314	1	2*	2*	1538209	109	Northeast Los Angeles		Above Moderate
LOS ANGELES	3426 W CASITAS AVE	90039	5436006007	Low Medium I Residential	RD3-1-RIO	0	14	0.155051549	Residential - Double, Duplex, or Two Units - 4 Stories or Less	YES - Current	NO - Privately-Owned	Available	Not Used in Prior Housing Element	0	0	0.134392914	0.134392914	2	2*	2*	1538209	118	Northeast Los Angeles	Yes	Above Moderate
LOS ANGELES	3418 W CASITAS AVE	90039	5436006009	Low Medium I Residential	RD3-1-RIO	0	14	0.155034388	Residential - Double, Duplex, or Two Units - 4 Stories or Less	YES - Current	NO - Privately-Owned	Available	Not Used in Prior Housing Element	0	0	0.03579361	0.03579361	2	2*	2*	1538209	138	Northeast Los Angeles	Yes	Above Moderate
LOS ANGELES	3302 W CASITAS AVE	90039	5436007020	Low Residential	R1-1-RIO	0	1 unit per lot	0.124008685	Residential - Four Units (Any Combination) - 4 Stories or Less	YES - Current	NO - Privately-Owned	Available	Not Used in Prior Housing Element	0	0	0.004948113	0.004948113	0	0	0	1538209	374	Northeast Los Angeles	Yes	Above Moderate
LOS ANGELES	3204 W CASITAS AVE	90039	5436008002	Low Medium II Residential	RD3-1-RIO	0	14	0.12392675	Residential - Single Family Residence - Pool	YES - Current	NO - Privately-Owned	Available	Not Used in Prior Housing Element	0	0	0.041321495	0.041321495	1	1*	1*	1538209	635	Northeast Los Angeles		Above Moderate
LOS ANGELES	3216 W CASITAS AVE	90039	5436008005	Low Medium II Residential	RD3-1-RIO	0	14	0.123932397	Residential - Single Family Residence	YES - Current	NO - Privately-Owned	Available	Not Used in Prior Housing Element	0	0	0.041321495	0.041321495	1	1*	1*	1538209	598	Northeast Los Angeles		Above Moderate
LOS ANGELES	3280 W CASITAS AVE	90039	5436008020	Low Medium II Residential	RD3-1-RIO	0	14	0.13945381	Residential - Double, Duplex, or Two Units - 4 Stories or Less	YES - Current	NO - Privately-Owned	Available	Not Used in Prior Housing Element	0	0	0.157782376	0.157782376	2	2*	2*	1538209	425	Northeast Los Angeles	Yes	Above Moderate
LOS ANGELES	3265 W LACLEDE AVE	90039	5436008025	Low Medium I Residential	RD3-1-RIO	0	14	0.13945965	Residential - Double, Duplex, or Two Units - 4 Stories or Less	YES - Current	NO - Privately-Owned	Available	Not Used in Prior Housing Element	0	0	0.157782376	0.157782376	2	2*	2*	1538209	509	Northeast Los Angeles	Yes	Above Moderate
LOS ANGELES	3251 W LACLEDE AVE	90039	5436008028	Low Medium I Residential	RD3-1-RIO	0	14	0.123965161	Residential - Single Family Residence	YES - Current	NO - Privately-Owned	Available	Not Used in Prior Housing Element	0	0	0.041321495	0.041321495	1	1*	1*	1538209	545	Northeast Los Angeles		Above Moderate
LOS ANGELES	3247 W LACLEDE AVE	90039	5436008029	Low Medium I Residential	RD3-1-RIO	0	14	0.1239643	Residential - Single Family Residence	YES - Current	NO - Privately-Owned	Available	Not Used in Prior Housing Element	0	0	0.041321495	0.041321495	1	1*	1*	1538209	555	Northeast Los Angeles		Above Moderate
LOS ANGELES	3243 W LACLEDE AVE	90039	5436008030	Low Medium I Residential	RD3-1-RIO	0	14	0.123964997	Residential - Single Family Residence	YES - Current	NO - Privately-Owned	Available	Not Used in Prior Housing Element	0	0	0.041321495	0.041321495	1	1*	1*	1538209	568	Northeast Los Angeles		Above Moderate
LOS ANGELES	3239 W LACLEDE AVE	90039	5436008031	Low Medium I Residential	RD3-1-RIO	0	14	0.123964152	Residential - Single Family Residence	YES - Current	NO - Privately-Owned	Available	Not Used in Prior Housing Element	0	0	0.041321495	0.041321495	1	1*	1*	1538209	578	Northeast Los Angeles		Above Moderate
LOS ANGELES	3231 W LACLEDE AVE	90039	5436008033	Low Medium I Residential	RD3-1-RIO	0	14	0.123965303	Residential - Single Family Residence	YES - Current	NO - Privately-Owned	Available	Not Used in Prior Housing Element	0	0	0.041321495	0.041321495	1	1*	1*	1538209	602	Northeast Los Angeles		Above Moderate
LOS ANGELES	3223 W LACLEDE AVE	90039	5436008035	Low Medium I Residential	RD3-1-RIO	0	14	0.123963527	Residential - Single Family Residence	YES - Current	NO - Privately-Owned	Available	Not Used in Prior Housing Element	0	0	0.041321495	0.041321495	1	1*	1*	1538209	628	Northeast Los Angeles		Above Moderate
LOS ANGELES	3219 W LACLEDE AVE	90039	5436008036	Low Medium I Residential	RD3-1-RIO	0	14	0.123964406	Residential - Single Family Residence - Pool	YES - Current	NO - Privately-Owned	Available	Not Used in Prior Housing Element	0	0	0.041321495	0.041321495	1	1*	1*	1538209	638	Northeast Los Angeles		Above Moderate
LOS ANGELES	3211 W LACLEDE AVE	90039	5436008038	Low Medium I Residential	RD3-1-RIO	0	14	0.123965767	Residential - Single Family Residence	YES - Current	NO - Privately-Owned	Available	Not Used in Prior Housing Element	0	0	0.041321495	0.041321495	1	1*	1*	1538209	665	Northeast Los Angeles		Above Moderate
LOS ANGELES	3207 W LACLEDE AVE	90039	5436008039	Low Medium I Residential	RD3-1-RIO	0	14	0.123963029	Residential - Single Family Residence	YES - Current	NO - Privately-Owned	Available	Not Used in Prior Housing Element	0	0	0.041321495	0.041321495	1	1*	1*	1538209	678	Northeast Los Angeles		Above Moderate
LOS ANGELES	3201 W LACLEDE AVE	90039	5436008040	Low Medium I Residential	RD3-1-RIO	0	14	0.123965303	Residential - Single Family Residence	YES - Current	NO - Privately-Owned	Available	Not Used in Prior Housing Element	0	0	0.041321495	0.041321495	1	1*	1*	1538209	691	Northeast Los Angeles		Above Moderate
LOS ANGELES	3272 W CASITAS AVE	90039	5436008042	Low Medium II Residential	RD3-1-RIO	0	14	0.090618808	Residential - Single Family Residence	YES - Current	NO - Privately-Owned	Available	Not Used in Prior Housing Element	0	0	0.002031317	0.002031317	1	1*	1*	1538209	1516	Northeast Los Angeles		Above Moderate
LOS ANGELES	3234 W CASITAS AVE	90039	5436008054	Low Medium II Residential	RD3-1-RIO	0	14	0.090590522	Residential - Single Family Residence	YES - Current	NO - Privately-Owned	Available	Not Used in Prior Housing Element	0	0	0.002031317	0.002031317	1	1*	1*	1538209	1528	Northeast Los Angeles		Above Moderate
LOS ANGELES	3120 W CASITAS AVE	90039	5436009005	Low Medium II Residential	[Q]RD2-1-RIO	0	21	0.123892819	Residential - Single Family Residence	YES - Current	NO - Privately-Owned	Available	Not Used in Prior Housing Element	0	0	0.098522463	0.098522463	1	2*	2*	1538209	919	Northeast Los Angeles		Above Moderate
LOS ANGELES	3124 W CASITAS AVE	90039	5436009006	Low Medium II Residential	[Q]RD2-1-RIO	0	21	0.123894442	Residential - Double, Duplex, or Two Units - 4 Stories or Less	YES - Current	NO - Privately-Owned	Available	Not Used in Prior Housing Element	0	0	0.129170886	0.129170886	2	2*	2*	1538209	901	Northeast Los Angeles	Yes	Above Moderate
LOS ANGELES	3128 W CASITAS AVE	90039	5436009007	Low Medium II Residential	[Q]RD2-1-RIO	0	21	0.12389653	Residential - Double, Duplex, or Two Units - 4 Stories or Less	YES - Current	NO - Privately-Owned	Available	Not Used in Prior Housing Element	0	0	0.129170886	0.129170886	2	2*	2*	1538209	888	Northeast Los Angeles	Yes	Above Moderate
LOS ANGELES	3132 W CASITAS AVE	90039	5436009008	Low Medium II Residential	[Q]RD2-1-RIO	0	21	0.123897688	Residential - Single Family Residence	YES - Current	NO - Privately-Owned	Available	Not Used in Prior Housing Element	0	0	0.098522463	0.098522463	1	2*	2*	1538209	873	Northeast Los Angeles		Above Moderate
LOS ANGELES	3140 W CASITAS AVE	90039	5436009010	Low Medium I Residential	RD3-1-RIO	0	14	0.123902709	Residential - Single Family Residence	YES - Current	NO - Privately-Owned	Available	Not Used in Prior Housing Element	0	0	0.041321495	0.041321495	1	1*	1*	1538209	844	Northeast Los Angeles		Above Moderate
LOS ANGELES	3160 W CASITAS AVE	90039	5436009015	Low Medium I Residential	RD3-1-RIO	0	14	0.123908964	Residential - Single Family Residence	YES - Current	NO - Privately-Owned	Available	Not Used in Prior Housing Element	0	0	0.041321495	0.041321495	1	1*	1*	1538209	772	Northeast Los Angeles		Above Moderate
LOS ANGELES	3164 W CASITAS AVE	90039	5436009016	Low Medium I Residential	RD3-1-RIO	0	14	0.123911104	Residential - Single Family Residence	YES - Current	NO - Privately-Owned	Available	Not Used in Prior Housing Element	0	0	0.041321495	0.041321495	1	1*	1*	1538209	757	Northeast Los Angeles		Above Moderate
LOS ANGELES	3168 W CASITAS AVE	90039	5436009017	Low Medium I Residential	RD3-1-RIO	0	14	0.123913107	Residential - Single Family Residence	YES - Current	NO - Privately-Owned	Available	Not Used in Prior Housing Element	0	0	0.041321495	0.041321495	1	1*	1*	1538209	743	Northeast Los Angeles		Above Moderate
LOS ANGELES	3172 W CASITAS AVE	90039	5436009018	Low Medium I Residential	RD3-1-RIO	0	14	0.123915608	Residential - Single Family Residence	YES - Current	NO - Privately-Owned	Available	Not Used in Prior Housing Element	0	0	0.041321495	0.041321495	1	1*	1*	1538209	730	Northeast Los Angeles		Above Moderate
LOS ANGELES	3182 W CASITAS AVE	90039	5436009020	Low Medium I Residential	RD3-1-RIO	0	14	0.123918408	Residential - Single Family Residence	YES - Current	NO - Privately-Owned	Available	Not Used in Prior Housing Element	0	0	0.061976379	0.061976379	1	1*	1*	1538209	706	Northeast Los Angeles	Yes	Above Moderate
LOS ANGELES	3189 W LACLEDE AVE	90039	5436009023	Low Medium II Residential	[Q]RD2-1-RIO	0	21	0.123965403	Residential - Double, Duplex, or Two Units - 4 Stories or Less	YES - Current	NO - Privately-Owned	Available	Not Used in Prior Housing Element	0	0	0.129170886	0.129170886	2	2*	2*	1538209	722	Northeast Los Angeles	Yes	Above Moderate
LOS ANGELES	3183 W LACLEDE AVE	90039	5436009024	Low Medium II Residential	[Q]RD2-1-RIO	0	21	0.12396361	Residential - Double, Duplex, or Two Units - 4 Stories or Less	YES - Current	NO - Privately-Owned	Available	Not Used in Prior Housing Element	0	0	0.129170886	0.129170886	2	2*	2*	1538209	732	Northeast Los Angeles	Yes	Above Moderate
LOS ANGELES	3177 W LACLEDE AVE	90039	5436009026	Low Medium II Residential	[Q]RD2-1-RIO	0	21	0.123964109	Residential - Double, Duplex, or Two Units - 4 Stories or Less	YES - Current	NO - Privately-Owned	Available	Not Used in Prior Housing Element	0	0	0.129170886	0.129170886	2	2*	2*	1538209	760	Northeast Los Angeles	Yes	Above Moderate
LOS ANGELES	3171 W LACLEDE AVE	90039	5436009027	Low Medium II Residential	[Q]RD2-1-RIO	0	21	0.123966382	Residential - Single Family Residence	YES - Current	NO - Privately-Owned	Available	Not Used in Prior Housing Element	0	0	0.098522463	0.098522463	1	2*	2*	1538209	775	Northeast Los Angeles		Above Moderate
LOS ANGELES	3167 W LACLEDE AVE	90039	5436009028	Low Medium II Residential	[Q]RD2-1-RIO	0	21	0.123964987	Residential - Single Family Residence	YES - Current	NO - Privately-Owned	Available	Not Used in Prior Housing Element	0	0	0.098522463	0.098522463	1	2*	2*	1538209	789	Northeast Los Angeles		Above Moderate
LOS ANGELES	3163 W LACLEDE AVE	90039	5436009029	Low Medium II Residential	[Q]RD2-1-RIO	0	21	0.123965039	Residential - Single Family Residence	YES - Current	NO - Privately-Owned	Available	Not Used in Prior Housing Element	0	0	0.098522463	0.098522463	1	2*	2*	1538209	803	Northeast Los Angeles		Above Moderate
LOS ANGELES	3159 W LACLEDE AVE	90039	5436009030	Low Medium II Residential	[Q]RD2-1-RIO	0	21	0.123964109	Residential - Double, Duplex, or Two Units - 4 Stories or Less	YES - Current	NO - Privately-Owned	Available	Not Used in Prior Housing Element	0	0	0.129170886	0.129170886	2	2*	2*	1538209	818	Northeast Los Angeles	Yes	Above Moderate
LOS ANGELES	3155 W LACLEDE AVE	90039	5436009031	Low Medium II Residential	[Q]RD2-1-RIO	0	21	0.123965504	Residential - Single Family Residence	YES - Current	NO - Privately-Owned	Available	Not Used in Prior Housing Element	0	0	0.098522463	0.098522463	1	2*	2*	1538209	833	Northeast Los Angeles		Above Moderate
LOS ANGELES	3151 W LACLEDE AVE	90039	5436009032	Low Medium II Residential	[Q]RD2-1-RIO	0	21	0.123964987	Residential - Single Family Residence	YES - Current	NO - Privately-Owned	Available	Not Used in Prior Housing Element	0	0	0.098522463	0.098522463	1	2*	2*	1538209	846	Northeast Los Angeles		Above Moderate
LOS ANGELES	3147 W LACLEDE AVE	90039	5436009033	Low Medium II Residential	[Q]RD2-1-RIO	0	21	0.123965504	Residential - Single Family Residence	YES - Current	NO - Privately-Owned	Available	Not Used in Prior Housing Element	0	0	0.098522463	0.098522463	1	2*	2*	1538209	862	Northeast Los Angeles		Above Moderate
LOS ANGELES	3143 W LACLEDE AVE	90039	5436009034	Low Medium II Residential	[Q]RD2-1-RIO	0	21	0.123964109	Residential - Single Family Residence	YES - Current	NO - Privately-Owned	Available	Not Used in Prior Housing Element	0	0	0.041324915	0.041324915	1	2*	2*	1538209	876	Northeast Los Angeles		Above Moderate
LOS ANGELES	3139 W LACLEDE AVE	90039	5436009035	Low Medium II Residential	[Q]RD2-1-RIO	0	21	0.123966383	Residential - Single Family Residence	YES - Current	NO - Privately-Owned	Available	Not Used in Prior Housing Element	0	0	0.098522463	0.098522463	1	2*	2*	1538209	891	Northeast Los Angeles		Above Moderate
LOS ANGELES	3133 W LACLEDE AVE	90039	5436009036	Low Medium II Residential	[Q]RD2-1-RIO	0	21	0.123964109	Residential - Double, Duplex, or Two Units - 4 Stories or Less	YES - Current	NO - Privately-Owned	Available	Not Used in Prior Housing Element	0	0	0.098522463	0.098522463	1	2*	2*	1538209	905	Northeast Los Angeles		Above Moderate
LOS ANGELES	3131 W LACLEDE AVE	90039	5436009037	Low Medium II Residential	[Q]RD2-1-RIO	0	21	0.123965504	Residential - Single Family Residence	YES - Current	NO - Privately-Owned	Available	Not Used in Prior Housing Element	0	0	0.098522463	0.098522463	1	2*	2*	1538209	923	Northeast Los Angeles		Above Moderate
LOS ANGELES	3127 W LACLEDE AVE	90039	5436009038	Low Medium II Residential	[Q]RD2-1-RIO	0	21	0.123964987	Residential - Single Family Residence	YES - Current	NO - Privately-Owned	Available	Not Used in Prior Housing Element	0	0	0.098522463	0.098522463	1	2*	2*	1538209	937	Northeast Los Angeles		Above Moderate
LOS ANGELES	3125 W LACLEDE AVE	90039	5436009039	Low Medium II Residential	[Q]RD2-1-RIO	0	21	0.123965504	Residential - Single Family Residence	YES - Current	NO - Privately-Owned	Available	Not Used in Prior Housing Element	0	0	0.098522463	0.098522463	1	2*	2*	1538209	954	Northeast Los Angeles		Above Moderate
LOS ANGELES	3119 W LACLEDE AVE	90039	5436009040	Low Medium II Residential	[Q]RD2-1-RIO	0	21	0.123964109	Residential - Single Family Residence	YES - Current	NO - Privately-Owned	Available	Not Used in Prior Housing Element	0	0	0.098522463	0.098522463	1	2*	2*	1538209	974	Northeast Los Angeles		Above Moderate
LOS ANGELES	3112 W LACLEDE AVE	90039	5436010002	Low Medium II Residential	[Q]RD2-1-RIO	0	21	0.12394924	Residential - Single Family Residence	YES - Current	NO - Privately-Owned	Available	Not Used in Prior Housing Element	0	0	0.098522463	0.098522463	1	2*	2*	1538209	1080	Northeast Los Angeles		Above Moderate
LOS ANGELES	3116 W LACLEDE AVE	90039	5436010003	Low Medium II Residential	[Q]RD2-1-RIO	0	21	0.123948277	Residential - Single Family Residence	YES - Current	NO - Privately-Owned	Available	Not Used in Prior Housing Element	0	0	0.098522463	0.098522463	1	2*	2*	1538209	1066	Northeast Los Angeles		Above Moderate
LOS ANGELES	3120 W LACLEDE AVE	90039	5436010004	Low Medium II Residential	[Q]RD2-1-RIO	0	21	0.123949155	Residential - Single Family Residence	YES - Current	NO - Privately-Owned	Available	Not Used in Prior Housing Element	0	0	0.041324915	0.041324915	1	2*	2*	1538209	1050	Northeast Los Angeles		Above Moderate
LOS ANGELES	3124 W LACLEDE AVE	90039	5436010005	Low Medium II Residential	[Q]RD2-1-RIO	0	21	0.123950052	Residential - Single Family Residence - Pool	YES - Current	NO - Privately-Owned	Available	Not Used in Prior Housing Element	0	0	0.098522463	0.098522463	1	2*	2*	1538209	1034	Northeast Los Angeles		Above Moderate
LOS ANGELES	3128 W LACLEDE AVE	90039	5436010006	Low Medium II Residential	[Q]RD2-1-RIO	0	21	0.123950484	Residential - Single Family Residence	YES - Current	NO - Privately-Owned	Available	Not Used in Prior Housing Element	0	0	0.041324915	0.041324915	1	2*	2*	1538209	1017	Northeast Los Angeles		Above Moderate
LOS ANGELES	3132 W LACLEDE AVE	90039	5436010007	Low Medium II Residential	[Q]RD2-1-RIO	0	21	0.123949966	Residential - Single Family Residence	YES - Current	NO - Privately-Owned	Available	Not Used in Prior Housing Element	0	0	0.098522463	0.098522463	1	2*	2*	1538209	1000	Northeast Los Angeles		Above Moderate
LOS ANGELES	3136 W LACLEDE AVE	90039	5436010008	Low Medium II Residential	[Q]RD2-1-RIO	0	21	0.123950863	Residential - Single Family Residence - Pool	YES - Current	NO - Privately-Owned	Available	Not Used in Prior Housing Element	0	0	0.041324915	0.041324915	1	2*	2*	1538209	984	Northeast Los Angeles		Above Moderate
LOS ANGELES	3140 W LACLEDE AVE	90039	5436010009	Low Medium II Residential	[Q]RD2-1-RIO	0	21	0.1239499	Residential - Double, Duplex, or Two Units - 4 Stories or Less	YES - Current	NO - Privately-Owned	Available	Not Used in Prior Housing Element	0	0	0.129170886	0.129170886	2	2*	2*	1538209	970	Northeast Los Angeles	Yes	Above Moderate
LOS ANGELES	3144 W LACLEDE AVE	90039	5436010010	Low Medium II Residential	[Q]RD2-1-RIO	0	21	0.123951675	Residential - Single Family Residence	YES - Current	NO - Privately-Owned	Available	Not Used in Prior Housing Element	0	0	0.098522463	0.098522463	1	2*	2*	1538209	950	Northeast Los Angeles		Above Moderate
LOS ANGELES	3148 W LACLEDE AVE	90039	5436010011	Low Medium II Residential	[Q]RD2-1-RIO	0	21	0.123951176	Residential - Single Family Residence	YES - Current	NO - Privately-Owned	Available	Not Used in Prior Housing Element	0	0	0.098522463	0.098522463	1	2*	2*	1538209	933	Northeast Los Angeles		Above Moderate
LOS ANGELES	3152 W LACLEDE AVE	90039	5436010012	Low Medium II Residential	[Q]RD2-1-RIO	0	21	0.12395121	Residential - Single Family Residence	YES - Current	NO - Privately-Owned	Available	Not Used in Prior Housing Element	0	0	0.098522463	0.098522463	1	2*	2*	1538209	917	Northeast Los Angeles		Above Moderate
LOS ANGELES	3158 W LACLEDE AVE	90039	5436010013	Low Medium II Residential	[Q]RD2-1-RIO	0	21	0.123952191	Residential - Double, Duplex, or Two Units - 4 Stories or Less	YES - Current	NO - Privately-Owned	Available	Not Used in Prior Housing Element	0	0	0.129170886	0.129170886	2	2*	2*	1538209	900	Northeast Los Angeles	Yes	Above Moderate
LOS ANGELES	3164 W LACLEDE AVE	90039	5436010015	Low Medium II Residential	[Q]RD2-1-RIO	0	21	0.123951024	Residential - Single Family Residence	YES - Current	NO - Privately-Owned	Available	Not Used in Prior Housing Element	0	0	0.098522463	0.098522463	1	2*	2*	1538209	872	Northeast Los Angeles		Above Moderate
LOS ANGELES	3174 W LACLEDE AVE	90039	5436010017	Low Medium II Residential	[Q]RD2-1-RIO	0	21	0.12395313	Residential - Single Family Residence	YES - Current	NO - Privately-Owned	Available	Not Used in Prior Housing Element	0	0	0.098522463	0.098522463	1	2*	2*	1538209	843	Northeast Los Angeles		Above Moderate
LOS ANGELES	3176 W LACLEDE AVE	90039	5436010018	Low Medium II Residential	[Q]RD2-1-RIO	0	21	0.12395351	Residential - Single Family Residence	YES - Current	NO - Privately-Owned	Available	Not Used in Prior Housing Element	0	0	0.098522463	0.098522463	1	2*	2*	1538209	826	Northeast Los Angeles		Above Moderate
LOS ANGELES	3180 W LACLEDE AVE	90039	5436010019	Low Medium II Residential	[Q]RD2-1-RIO	0	21	0.123953443	Residential - Single Family Residence	YES - Current	NO - Privately-Owned	Available	Not Used in Prior Housing Element	0	0	0.098522463	0.098522463	1	2*	2*	1538209	814	Northeast Los Angeles		Above Moderate
LOS ANGELES	3184 W LACLEDE AVE	90039	5436010020	Low Medium II Residential	[Q]RD2-1-RIO	0	21	0.123955218	Residential - Single Family Residence	YES - Current	NO - Privately-Owned	Available	Not Used in Prior Housing Element	0	0	0.098522463	0.098522463	1	2*	2*	1538209	799	Northeast Los Angeles		Above Moderate
LOS ANGELES	3310 N MINNEAPOLIS ST	90039	5436010022	Low Medium II Residential	[Q]RD2-1-RIO	0	21	0.123964871	Residential - Double, Duplex, or Two Units - 4 Stories or Less	YES - Current	NO - Privately-Owned	Available	Not Used in Prior Housing Element	0	0	0.008204445	0.008204445	2	2*	2*	1538209	832	Northeast Los Angeles	Yes	Above Moderate
LOS ANGELES	3185 W PERLITA AVE	90039	5436010023	Low Medium II Residential	[Q]RD2-1-RIO	0	21	0.123964871	Residential - Double, Duplex, or Two Units - 4 Stories or Less	YES - Current	NO - Privately-Owned	Available	Not Used in Prior Housing Element	0	0	0.054386124	0.054386124	2	2*	2*	1538209	845	Northeast Los Angeles	Yes	Above Moderate
LOS ANGELES	3183 W PERLITA AVE	90039	5436010024	Low Medium II Residential	[Q]RD2-1-RIO	0	21	0.123964871	Residential - Double, Duplex, or Two Units - 4 Stories or Less	YES - Current	NO - Privately-Owned	Available	Not Used in Prior Housing Element	0	0	0.054386124	0.054386124	2	2*	2*	1538209	861	Northeast Los Angeles	Yes	Above Moderate
LOS ANGELES	3179 W PERLITA AVE	90039	5436010025	Low Medium II Residential	[Q]RD2-1-RIO	0	21	0.123963907	Residential - Single Family Residence	YES - Current	NO - Privately-Owned	Available	Not Used in Prior Housing Element

LOS ANGELES	3169 W ATWATER AVE	90039	5436019028	Low Medium II Residential	[Q]RD2-1-RIO	0	21	0.110123491	Residential - Single Family Residence - Vacant Land	YES - Current	NO - Privately-Owned	Available	Not Used in Prior Housing Element	0	0	0.098522463	0.098522463	1	2*	2*	1538209	1032	Northeast Los Angeles			Above Moderate
LOS ANGELES	3165 W ATWATER AVE	90039	5436019029	Low Medium II Residential	[Q]RD2-1-RIO	0	21	0.110125105	Residential - Double, Duplex, or Two Units - 4 Stories or Less	YES - Current	NO - Privately-Owned	Available	Not Used in Prior Housing Element	0	0	0.129170886	0.129170886	2	2*	2*	1538209	1048	Northeast Los Angeles	Yes		Above Moderate
LOS ANGELES	3157 W ATWATER AVE	90039	5436019031	Low Medium II Residential	[Q]RD2-1-RIO	0	21	0.110126339	Residential - Double, Duplex, or Two Units - 4 Stories or Less	YES - Current	NO - Privately-Owned	Available	Not Used in Prior Housing Element	0	0	0.129170886	0.129170886	2	2*	2*	1538209	1077	Northeast Los Angeles	Yes		Above Moderate
LOS ANGELES	3153 W ATWATER AVE	90039	5436019032	Low Medium II Residential	[Q]RD2-1-RIO	0	21	0.110128772	Residential - Single Family Residence	YES - Current	NO - Privately-Owned	Available	Not Used in Prior Housing Element	0	0	0.098522463	0.098522463	1	2*	2*	1538209	1095	Northeast Los Angeles			Above Moderate
LOS ANGELES	3147 W ATWATER AVE	90039	5436019033	Low Medium II Residential	[Q]RD2-1-RIO	0	21	0.110128344	Residential - Single Family Residence	YES - Current	NO - Privately-Owned	Available	Not Used in Prior Housing Element	0	0	0.041324915	0.041324915	1	2*	2*	1538209	1111	Northeast Los Angeles			Above Moderate
LOS ANGELES	3145 W ATWATER AVE	90039	5436019034	Low Medium II Residential	[Q]RD2-1-RIO	0	21	0.110129584	Residential - Single Family Residence	YES - Current	NO - Privately-Owned	Available	Not Used in Prior Housing Element	0	0	0.041324915	0.041324915	1	2*	2*	1538209	1128	Northeast Los Angeles			Above Moderate
LOS ANGELES	3139 W ATWATER AVE	90039	5436019036	Low Medium II Residential	[Q]RD2-1-RIO	0	21	0.110132011	Residential - Double, Duplex, or Two Units - 4 Stories or Less	YES - Current	NO - Privately-Owned	Available	Not Used in Prior Housing Element	0	0	0.129170886	0.129170886	2	2*	2*	1538209	1164	Northeast Los Angeles	Yes		Above Moderate
LOS ANGELES	3133 W ATWATER AVE	90039	5436019037	Low Medium II Residential	[Q]RD2-1-RIO	0	21	0.110131208	Residential - Single Family Residence	YES - Current	NO - Privately-Owned	Available	Not Used in Prior Housing Element	0	0	0.098522463	0.098522463	1	2*	2*	1538209	1184	Northeast Los Angeles			Above Moderate
LOS ANGELES	3125 W ATWATER AVE	90039	5436019038	Low Medium II Residential	[Q]RD2-1-RIO	0	21	0.110135264	Residential - Double, Duplex, or Two Units - 4 Stories or Less - Pool	YES - Current	NO - Privately-Owned	Available	Not Used in Prior Housing Element	0	0	0.14720225	0.14720225	2	2*	2*	1538209	1218	Northeast Los Angeles	Yes		Above Moderate
LOS ANGELES	3131 W ATWATER AVE	90039	5436019038	Low Medium II Residential	[Q]RD2-1-RIO	0	21	0.110134453	Residential - Double, Duplex, or Two Units - 4 Stories or Less - Pool	YES - Current	NO - Privately-Owned	Available	Not Used in Prior Housing Element	0	0	0.14720225	0.14720225	2	2*	2*	1538209	1203	Northeast Los Angeles	Yes		Above Moderate
LOS ANGELES	3123 W ATWATER AVE	90039	5436019039	Low Medium II Residential	[Q]RD2-1-RIO	0	21	0.110134867	Residential - Double, Duplex, or Two Units - 4 Stories or Less	YES - Current	NO - Privately-Owned	Available	Not Used in Prior Housing Element	0	0	0.129170886	0.129170886	2	2*	2*	1538209	1236	Northeast Los Angeles	Yes		Above Moderate
LOS ANGELES	3119 W ATWATER AVE	90039	5436019040	Low Medium II Residential	[Q]RD2-1-RIO	0	21	0.123903965	Residential - Double, Duplex, or Two Units - 4 Stories or Less	YES - Current	NO - Privately-Owned	Available	Not Used in Prior Housing Element	0	0	0.129170886	0.129170886	2	2*	2*	1538209	1252	Northeast Los Angeles	Yes		Above Moderate
LOS ANGELES	3113 W ATWATER AVE	90039	5436019041	Low Medium II Residential	[Q]RD2-1-RIO	0	21	0.123758829	Residential - Single Family Residence	YES - Current	NO - Privately-Owned	Available	Not Used in Prior Housing Element	0	0	0.098522463	0.098522463	1	2*	2*	1538209	1266	Northeast Los Angeles			Above Moderate
LOS ANGELES	3116 W PERLITA AVE	90039	5436019043	Low Medium II Residential	[Q]RD2-1-RIO	0	21	0.110191694	Residential - Single Family Residence - Pool	YES - Current	NO - Privately-Owned	Available	Not Used in Prior Housing Element	0	0	0.105277727	0.105277727	1	2*	2*	1538209	1205	Northeast Los Angeles			Above Moderate
LOS ANGELES	3120 W PERLITA AVE	90039	5436019043	Low Medium II Residential	[Q]RD2-1-RIO	0	21	0.110190875	Residential - Single Family Residence - Pool	YES - Current	NO - Privately-Owned	Available	Not Used in Prior Housing Element	0	0	0.105277727	0.105277727	1	2*	2*	1538209	1186	Northeast Los Angeles			Above Moderate
LOS ANGELES			5436020002	Low Medium II Residential	[Q]RD2-1-RIO	0	21	0.041321958	Commercial - Store Combination - Store and Residential Combination - One Story	YES - Current	NO - Privately-Owned	Available	Not Used in Prior Housing Element	0	0	0.001094361	0.001094361	0	0	0	151-SA211	50	Northeast Los Angeles			Above Moderate
LOS ANGELES			5436020003	Low Medium II Residential	[Q]RD2-1-RIO	0	21	0.041321958	Industrial - Light Manufacturing - One Story	YES - Current	NO - Privately-Owned	Available	Not Used in Prior Housing Element	0	0	0.000994126	0.000994126	0	0	0	151-SA211	58	Northeast Los Angeles			Above Moderate
LOS ANGELES	3124 W ATWATER AVE	90039	5436020007	Low Medium II Residential	[Q]RD2-1-RIO	0	21	0.151511971	Residential - Single Family Residence	YES - Current	NO - Privately-Owned	Available	Not Used in Prior Housing Element	0	0.103930223	0	0.103930223	1	3*	3*	151-SA211	17	Northeast Los Angeles			Moderate
LOS ANGELES			5436020007	Low Medium II Residential	[Q]RD2-1-RIO	0	21	0.075757359	Residential - Single Family Residence	YES - Current	NO - Privately-Owned	Available	Not Used in Prior Housing Element	0	0	0.047184438	0.047184438	1	1*	1*	151-SA211	10	Northeast Los Angeles			Above Moderate
LOS ANGELES	3119 W LARGA AVE	90039	5436020028	Low Medium II Residential	[Q]RD2-1-RIO	0	21	0.139596978	Residential - Double, Duplex, or Two Units - 4 Stories or Less	YES - Current	NO - Privately-Owned	Available	Not Used in Prior Housing Element	0	0.005590647	0	0.005590647	2	3*	3*	151-SA211	57	Northeast Los Angeles	Yes		Moderate
LOS ANGELES	3125 W LARGA AVE	90039	5436020029	Low Medium II Residential	[Q]RD2-1-RIO	0	21	0.12408447	Residential - Single Family Residence	YES - Current	NO - Privately-Owned	Available	Not Used in Prior Housing Element	0	0	0.098522463	0.098522463	1	2*	2*	151-SA211	49	Northeast Los Angeles			Above Moderate
LOS ANGELES	3127 W LARGA AVE	90039	5436020030	Low Medium II Residential	[Q]RD2-1-RIO	0	21	0.12408322	Residential - Single Family Residence	YES - Current	NO - Privately-Owned	Available	Not Used in Prior Housing Element	0	0	0.098522463	0.098522463	1	2*	2*	151-SA211	41	Northeast Los Angeles			Above Moderate
LOS ANGELES	3131 W LARGA AVE	90039	5436020031	Low Medium II Residential	[Q]RD2-1-RIO	0	21	0.12408322	Residential - Single Family Residence	YES - Current	NO - Privately-Owned	Available	Not Used in Prior Housing Element	0	0	0.098522463	0.098522463	1	2*	2*	151-SA211	34	Northeast Los Angeles			Above Moderate
LOS ANGELES	3128 W ATWATER AVE	90039	5436020048	Low Medium II Residential	[Q]RD2-1-RIO	0	21	0.075755365	Residential - Single Family Residence	YES - Current	NO - Privately-Owned	Available	Not Used in Prior Housing Element	0	0	0.047184438	0.047184438	1	1*	1*	151-SA211	9	Northeast Los Angeles			Above Moderate
LOS ANGELES	3132 W ATWATER AVE	90039	5436020048	Low Medium II Residential	[Q]RD2-1-RIO	0	21	0.151174904	Residential - Single Family Residence	YES - Current	NO - Privately-Owned	Available	Not Used in Prior Housing Element	0	0.103930223	0	0.103930223	1	3*	3*	1538209	1261	Northeast Los Angeles			Moderate
LOS ANGELES	3298 W ATWATER AVE	90039	5436021001	Low Medium II Residential	RD2-1-RIO	0	21	0.08618575	Residential - Single Family Residence	YES - Current	NO - Privately-Owned	Available	Not Used in Prior Housing Element	0	0	0.046202722	0.046202722	1	1*	1*	1538209	643	Northeast Los Angeles			Above Moderate
LOS ANGELES	3216 N GRACIA ST	90039	5436021002	Low Medium II Residential	RD2-1-RIO	0	21	0.068868842	Residential - Single Family Residence	YES - Current	NO - Privately-Owned	Available	Not Used in Prior Housing Element	0	0	0.046202722	0.046202722	1	1*	1*	1538209	670	Northeast Los Angeles			Above Moderate
LOS ANGELES	3296 W ATWATER AVE	90039	5436021003	Low Medium II Residential	RD2-1-RIO	0	21	0.124050231	Residential - Double, Duplex, or Two Units - 4 Stories or Less	YES - Current	NO - Privately-Owned	Available	Not Used in Prior Housing Element	0	0	0.135071594	0.135071594	2	2*	2*	1538209	664	Northeast Los Angeles	Yes		Above Moderate
LOS ANGELES	3268 W ATWATER AVE	90039	5436021008	Low Medium II Residential	RD2-1-RIO	0	21	0.155103482	Residential - Double, Duplex, or Two Units - 4 Stories or Less	YES - Current	NO - Privately-Owned	Available	Not Used in Prior Housing Element	0	0.141843367	0	0.141843367	2	3*	3*	1538209	740	Northeast Los Angeles	Yes		Moderate
LOS ANGELES	3262 W ATWATER AVE	90039	5436021009	Low Medium II Residential	RD2-1-RIO	0	21	0.155111183	Residential - Single Family Residence	YES - Current	NO - Privately-Owned	Available	Not Used in Prior Housing Element	0	0.105173993	0	0.105173993	1	3*	3*	1538209	758	Northeast Los Angeles			Moderate
LOS ANGELES	3260 W ATWATER AVE	90039	5436021010	Low Medium II Residential	RD2-1-RIO	0	21	0.155119896	Residential - Double, Duplex, or Two Units - 4 Stories or Less	YES - Current	NO - Privately-Owned	Available	Not Used in Prior Housing Element	0	0.141843367	0	0.141843367	2	3*	3*	1538209	774	Northeast Los Angeles	Yes		Moderate
LOS ANGELES	3278 W ATWATER AVE	90039	5436021047	Low Medium II Residential	RD2-1-RIO	0	21	0.155086839	Residential - Double, Duplex, or Two Units - 4 Stories or Less	YES - Current	NO - Privately-Owned	Available	Not Used in Prior Housing Element	0	0.141843367	0	0.141843367	2	3*	3*	1538209	710	Northeast Los Angeles	Yes		Moderate
LOS ANGELES	3527 W LARGA AVE	90039	5436024024	Low Residential	R1-1-RIO	0	1 unit per lot	0.155008905	Commercial - Parking Lot (Commercial Use Property) - Lots - Patron or Employee - One Story	YES - Current	NO - Privately-Owned	Available	Not Used in Prior Housing Element	0	0	0.019754289	0.019754289	0	0	0	1538209	206	Northeast Los Angeles			Above Moderate
LOS ANGELES	3054 W ATWATER AVE	90039	5436031004	Low Medium II Residential	[Q]RD1.5-1-RIO	0	29	0.151540263	Residential - Three Units (Any Combination) - 4 Stories or Less	YES - Current	NO - Privately-Owned	Available	Not Used in Prior Housing Element	0	0.105502164	0	0.105502164	3	0	0	151-SA211	102	Northeast Los Angeles	Yes		Moderate
LOS ANGELES	3050 W ATWATER AVE	90039	5436031005	Low Medium II Residential	[Q]RD1.5-1-RIO	0	29	0.151523866	Residential - Single Family Residence	YES - Current	NO - Privately-Owned	Available	Not Used in Prior Housing Element	0	0.21744442	0	0.21744442	1	0	0	151-SA211	111	Northeast Los Angeles			Moderate
LOS ANGELES	3046 W ATWATER AVE	90039	5436031006	Low Medium II Residential	[Q]RD1.5-1-RIO	0	29	0.151504726	Residential - Three Units (Any Combination) - 4 Stories or Less	YES - Current	NO - Privately-Owned	Available	Not Used in Prior Housing Element	0	0.105502164	0	0.105502164	3	0	0	151-SA211	119	Northeast Los Angeles	Yes		Moderate
LOS ANGELES	3036 W ATWATER AVE	90039	5436031008	Low Medium II Residential	[Q]RD1.5-1-RIO	0	29	0.151471895	Residential - Single Family Residence	YES - Current	NO - Privately-Owned	Available	Not Used in Prior Housing Element	0	0.21744442	0	0.21744442	1	0	0	151-SA211	129	Northeast Los Angeles			Moderate
LOS ANGELES	2727 N CARILLON ST	90039	5436031009	Low Medium II Residential	[Q]RD1.5-1-RIO	0	29	0.12115764	Residential - Three Units (Any Combination) - 4 Stories or Less	YES - Current	NO - Privately-Owned	Available	Not Used in Prior Housing Element	0	0.130594909	0	0.130594909	3	3*	3*	151-SA211	135	Northeast Los Angeles	Yes		Moderate
LOS ANGELES	3033 W LARGA AVE	90039	5436031010	Low Medium II Residential	[Q]RD1.5-1-RIO	0	29	0.123901441	Residential - Single Family Residence	YES - Current	NO - Privately-Owned	Available	Not Used in Prior Housing Element	0	0.100600767	0	0.100600767	1	3*	3*	151-SA211	148	Northeast Los Angeles			Moderate
LOS ANGELES	3045 W LARGA AVE	90039	5436031012	Low Medium II Residential	[Q]RD1.5-1-RIO	0	29	0.123901897	Residential - Single Family Residence	YES - Current	NO - Privately-Owned	Available	Not Used in Prior Housing Element	0	0.100600767	0	0.100600767	1	3*	3*	151-SA211	128	Northeast Los Angeles			Moderate
LOS ANGELES	3049 W PERLITA AVE	90039	5436032006	Low Medium II Residential	[Q]RD1.5-1-RIO	0	29	0.123891108	Residential - Three Units (Any Combination) - 4 Stories or Less	YES - Current	NO - Privately-Owned	Available	Not Used in Prior Housing Element	0	0.123218358	0	0.123218358	3	3*	3*	1538209	1269	Northeast Los Angeles			Moderate
LOS ANGELES	3036 W LACLEDE AVE	90039	5436032008	Low Medium II Residential	[Q]RD1.5-1-RIO	0	29	0.123865353	Residential - Double, Duplex, or Two Units - 4 Stories or Less	YES - Current	NO - Privately-Owned	Available	Not Used in Prior Housing Element	0	0.14476397	0	0.14476397	2	3*	3*	1538209	1251	Northeast Los Angeles	Yes		Moderate
LOS ANGELES	3039 W PERLITA AVE	90039	5436032009	Low Medium II Residential	[Q]RD1.5-1-RIO	0	29	0.123901291	Residential - Single Family Residence	YES - Current	NO - Privately-Owned	Available	Not Used in Prior Housing Element	0	0.100600767	0	0.100600767	1	3*	3*	151-SA211	22	Northeast Los Angeles			Moderate
LOS ANGELES	3032 W LACLEDE AVE	90039	5436032010	Low Medium II Residential	[Q]RD1.5-1-RIO	0	29	0.123843778	Residential - Single Family Residence	YES - Current	NO - Privately-Owned	Available	Not Used in Prior Housing Element	0	0.100600767	0	0.100600767	1	3*	3*	1538209	1265	Northeast Los Angeles			Moderate
LOS ANGELES	3035 W PERLITA AVE	90039	5436032011	Low Medium II Residential	[Q]RD1.5-1-RIO	0	29	0.123900793	Residential - Double, Duplex, or Two Units - 4 Stories or Less	YES - Current	NO - Privately-Owned	Available	Not Used in Prior Housing Element	0	0.057686669	0	0.057686669	2	3*	3*	151-SA211	33	Northeast Los Angeles	Yes		Moderate
LOS ANGELES	3030 W LACLEDE AVE	90039	5436032012	Low Medium II Residential	[Q]RD1.5-1-RIO	0	29	0.123790577	Residential - Single Family Residence	YES - Current	NO - Privately-Owned	Available	Not Used in Prior Housing Element	0	0.100600767	0	0.100600767	1	3*	3*	151-SA211	12	Northeast Los Angeles			Moderate
LOS ANGELES	3031 W PERLITA AVE	90039	5436032013	Low Medium II Residential	[Q]RD1.5-1-RIO	0	29	0.123900882	Residential - Double, Duplex, or Two Units - 4 Stories or Less	YES - Current	NO - Privately-Owned	Available	Not Used in Prior Housing Element	0	0.135745597	0	0.135745597	2	3*	3*	151-SA211	40	Northeast Los Angeles	Yes		Moderate
LOS ANGELES	3044 W PERLITA AVE	90039	5436032019	Low Medium II Residential	[Q]RD1.5-1-RIO	0	29	0.110217589	Residential - Single Family Residence	YES - Current	NO - Privately-Owned	Available	Not Used in Prior Housing Element	0	0.042471352	0	0.042471352	1	3*	3*	151-SA211	45	Northeast Los Angeles			Moderate
LOS ANGELES	3057 W ATWATER AVE	90039	5436032020	Low Medium II Residential	[Q]RD1.5-1-RIO	0	29	0.110180513	Residential - Single Family Residence	YES - Current	NO - Privately-Owned	Available	Not Used in Prior Housing Element	0	0.100600767	0	0.100600767	1	3*	3*	151-SA211	71	Northeast Los Angeles			Moderate
LOS ANGELES	3040 W PERLITA AVE	90039	5436032021	Low Medium II Residential	[Q]RD1.5-1-RIO	0	29	0.110220024	Residential - Single Family Residence	YES - Current	NO - Privately-Owned	Available	Not Used in Prior Housing Element	0	0.100600767	0	0.100600767	1	3*	3*	151-SA211	54	Northeast Los Angeles			Moderate
LOS ANGELES	3053 W ATWATER AVE	90039	5436032022	Low Medium II Residential	[Q]RD1.5-1-RIO	0	29	0.110197585	Residential - Single Family Residence - Vacant Land	YES - Current	NO - Privately-Owned	Available	Not Used in Prior Housing Element	0	0.228835607	0	0.228835607	0	3*	3*	151-SA211	78	Northeast Los Angeles			Moderate
LOS ANGELES	3036 W PERLITA AVE	90039	5436032023	Low Medium II Residential	[Q]RD1.5-1-RIO	0	29	0.110217589	Residential - Double, Duplex, or Two Units - 4 Stories or Less	YES - Current	NO - Privately-Owned	Available	Not Used in Prior Housing Element	0	0.135745597	0	0.135745597	2	3*	3*	151-SA211	63	Northeast Los Angeles	Yes		Moderate
LOS ANGELES	3049 W ATWATER AVE	90039	5436032024	Low Medium II Residential	[Q]RD1.5-1-RIO	0	29	0.110213406	Residential - Single Family Residence	YES - Current	NO - Privately-Owned	Available	Not Used in Prior Housing Element	0	0.100600767	0	0.100600767	1	3*	3*	151-SA211	85	Northeast Los Angeles			Moderate
LOS ANGELES	3032 W PERLITA AVE	90039	5436032025	Low Medium II Residential	[Q]RD1.5-1-RIO	0	29	0.110219595	Residential - Double, Duplex, or Two Units - 4 Stories or Less	YES - Current	NO - Privately-Owned	Available	Not Used in Prior Housing Element	0	0.057686669	0	0.057686669	2	3*	3*	151-SA211	72	Northeast Los Angeles	Yes		Moderate
LOS ANGELES	3028 W PERLITA AVE	90039	5436032026	Low Medium II Residential	[Q]RD1.5-1-RIO	0	29	0.110219595	Residential - Single Family Residence	YES - Current	NO - Privately-Owned	Available	Not Used in Prior Housing Element	0	0.100600767	0	0.100600767	1	3*	3*	151-SA211	79	Northeast Los Angeles			Moderate
LOS ANGELES	3024 W PERLITA AVE	90039	5436032027	Low Medium II Residential	[Q]RD1.5-1-RIO	0	29	0.110217589	Residential - Three Units (Any Combination) - 4 Stories or Less	YES - Current	NO - Privately-Owned	Available	Not Used in Prior Housing Element	0	0.139542937	0	0.139542937	3	3*	3*	151-SA211	86	Northeast Los Angeles	Yes		Moderate
LOS ANGELES	3041 W ATWATER AVE	90039	5436032030	Low Medium II Residential	[Q]RD1.5-1-RIO	0	29	0.110246682	Residential - Single Family Residence	YES - Current	NO - Privately-Owned	Available	Not Used in Prior Housing Element	0	0.100600767	0	0.100600767	1	3*	3*	151-SA211	100	Northeast Los Angeles			Moderate
LOS ANGELES	3045 W ATWATER AVE	90039	5436032031	Low Medium II Residential	[Q]RD1.5-1-RIO	0	29	0.110230861	Residential - Single Family Residence - Other Improvements Only	YES - Current	NO - Privately-Owned	Available	Not Used in Prior Housing Element	0	0.100600767	0	0.100600767	1	3*	3*	151-SA211	95	Northeast Los Angeles			Moderate
LOS ANGELES	3024 W LACLEDE AVE	90039	5436032032	Low Medium II Residential	[Q]RD1.5-1-RIO	0	29	0.123804629	Residential - Double, Duplex, or Two Units - 4 Stories or Less	YES - Current	NO - Privately-Owned	Available	Not Used in Prior Housing Element	0	0.135745597	0	0.135745597	2	3*	3*	151-SA211	19	Northeast Los Angeles	Yes		Moderate
LOS ANGELES	2795 N CARILLON ST	90039	5436032034	Low Medium II Residential	[Q]RD1.5-1-RIO	0	29	0.120563884	Residential - Double, Duplex, or Two Units - 4 Stories or Less	YES - Current	NO - Privately-Owned	Available	Not Used in Prior Housing Element	0	0.141090083	0	0.141090083	2	3*	3*	151-SA211	30	Northeast Los Angeles	Yes		Moderate
LOS ANGELES	3046 W LACLEDE AVE	90039	5436032036	Low Medium II Residential	[Q]RD1.5-1-RIO	0	29	0.123909407	Residential - Three Units (Any Combination) - 4 Stories or Less	YES - Current	NO - Privately-Owned	Available	Not Used in Prior Housing Element	0	0.037051719	0	0.037051719	3	3*	3*	1538209	1217	Northeast Los Angeles	Yes		Moderate
LOS ANGELES	3043 W PERLITA AVE	90039	5436032900	Low Medium II Residential	[Q]RD1.5-1-RIO	0	29	0.123865628	Miscellaneous - Government Owned Property	YES - Current	YES - City-Owned	Available	Not Used in Prior Housing Element	0	0.004456514	0	0.004456514	0	3*	3*	151-SA211	13	Northeast Los Angeles			Moderate
LOS ANGELES	3046 W CASITAS AVE	90039	5436033007	Low Medium II Residential	[Q]RD1.5-1-RIO	0	29	0.12391073	Residential - Single Family Residence	YES - Current	NO - Privately-Owned	Available	Not Used in Prior Housing Element	0	0.100600767	0	0.100600767	1	3*	3*	1538209	1074	Northeast Los Angeles			Moderate
LOS ANGELES	3045 W LACLEDE AVE	90039	5436033008	Low Medium II Residential	[Q]RD1.5-1-RIO	0	29	0.123937225	Residential - Double, Duplex, or Two Units - 4 Stories or Less	YES - Current	NO - Privately-Owned	Available	Not Used in Prior Housing Element	0	0.057686669	0	0.057686669	2	3*	3*	1538209	1129	Northeast Los Angeles	Yes		Moderate
LOS ANGELES	3042 W CASITAS AVE	90039	5436033009	Low Medium II Residential	[Q]RD1.5-1-RIO	0	29	0.1239094	Residential - Single Family Residence	YES - Current	NO - Privately-Owned	Available	Not Used in Prior Housing Element	0	0.100600767	0	0.100600767	1	3*	3*	1538209	1090	Northeast Los Angeles			Moderate
LOS ANGELES	3041 W LACLEDE AVE	90039	5436033010	Low Medium II Residential	[Q]RD1.5-1-RIO	0	29	0.123953565	Residential - Three Units (Any Combination) - 4 Stories or Less	YES - Current	NO - Privately-Owned	Available	Not Used in Prior Housing Element	0	0.123218358	0	0.123218358	3	3*	3*	1538209	1147	Northeast Los Angeles	Yes		Moderate
LOS ANGELES	3038 W CASITAS AVE	90039	5436033011	Low Medium II Residential	[Q]RD1.5-1-RIO	0	29	0.123910757	Residential - Single Family Residence	YES - Current	NO - Privately-Owned	Available	Not Used in Prior Housing Element	0	0.100600767	0	0.100600767	1	3*	3*	1538209	1108	Northeast Los Angeles			Moderate
LOS ANGELES	3035 W LACLEDE AVE	90039	5436033014	Low Medium II Residential	[Q]RD1.5-1-RIO	0	29	0.123992644	Residential - Double, Duplex, or Two Units - 4 Stories or Less	YES - Current	NO - Privately-Owned	Available	Not Used in Prior Housing Element	0	0.135745597	0	0.135745597	2	3*	3*	1538209	1185	Northeast Los Angeles	Yes		Moderate
LOS ANGELES	3031 W LACLEDE AVE	90039	5436033016	Low Medium II Residential	[Q]RD1.5-1-RIO	0	29	0.124011721	Residential - Three Units (Any Combination) - 4 Stories or Less	YES - Current	NO - Privately-Owned	Available	Not Used in Prior Housing Element	0	0.052240264	0	0.052240264	3	3*	3*	1538209	1204	Northeast Los Angeles	Yes		Moderate
LOS ANGELES	3026 W CASITAS AVE	90039	5436033017	Low Medium II Residential	[Q]RD1.5-1-RIO	0	29	0.123911125	Residential - Single Family Residence	YES - Current	NO - Privately-Owned	Available	Not Used in Prior Housing Element	0	0.103930223	0	0.103930223	1	3*	3*	1538209	1159	Northeast Los Angeles			Moderate
LOS ANGELES	3030 W CASITAS AVE	90039	5436033017	Low Medium II Residential	[Q]RD1.5-1-RIO	0	29	0.061954897	Residential - Single Family Residence	YES - Current	NO - Privately-Owned	Available	Not Used in Prior Housing Element	0	0	0.047184438	0.047184438	1	1*	1*	1538209	1151	Northeast Los Angeles			Above Moderate
LOS ANGELES	3023 W LACLEDE AVE	90039	5436033018	Low Medium II Residential	[Q]RD1.5-1-RIO	0	29	0.124031673	Residential - Double, Duplex, or Two Units - 4 Stories or Less	YES - Current	NO - Privately-Owned	Available	Not Used in Prior Housing Element	0	0.135745597	0	0.135745597	2	3*	3*	1538209	1219	Northeast Los Angeles	Yes		Moderate
LOS ANGELES	2829 N CARILLON ST	90039	5436033019	Low Medium II Residential	[Q]RD1.5-1-RIO	0	29	0.124050293	Residential - Double, Duplex, or Two Units - 4 Stories or Less	YES - Current	NO - Privately-Owned	Available	Not Used in Prior Housing Element	0	0.141090083	0	0.141090083	2	3*	3*	1538209	1237	Northeast Los Angeles	Yes		Moderate
LOS ANGELES	3034 W CASITAS AVE	90039	5436033023	Low Medium II Residential	[Q]RD1.5-1-RIO	0	29	0.123910251	Residential - Single Family Residence	YES - Current	NO - Privately-Owned	Available	Not Used in Prior Housing Element	0	0.103930223	0	0.103930223	1	3*	3*	1538209	1125	Northeast Los Angeles			Moderate
LOS ANGELES			5436033023	Low Medium II Residential	[Q]RD1.5-1-RIO	0	29	0.061954897	Residential - Single Family Residence	YES - Current	NO - Privately-Owned	Available	Not Used in Prior Housing Element	0	0	0.047184438	0.047184438	1	1*	1*	1538209	1140	Northeast Los Angeles			Above Moderate
LOS ANGELES			5436033901	Low Medium II Residential	[Q]RD1.5-1-RIO	0	29	0.030978015	Miscellaneous - Government Owned Property	YES - Current	YES - City-Owned	Available	Not Used in Prior Housing Element	0	0	0.000663963	0.000663963	0	0	0	1538209	1199	Northeast Los Angeles			Above Moderate
LOS ANGELES			5436033901	Low Medium II Residential	[Q]RD1.5-1-RIO	0	29	0.123910301	Miscellaneous - Government Owned Property	YES - Current	YES - City-Owned	Available	Not Used in Prior Housing Element	0	0.004456514	0	0.004456514	0	3*	3*	1538209	1179	Northeast Los Angeles			Moderate
LOS ANGELES	2926 W GLENHURST AVE	90039	5437001006	Low Medium II Residential	RD2-1-RIO	0	21	0.137739129	Residential - Double, Duplex, or Two Units - 4 Stories or Less	YES - Current	NO - Privately-Owned	Available	Not Used in Prior Housing Element	0	0	0.10562962	0.10562962	2	2*	2*	151-SA211	121	Northeast Los Angeles	Yes		Above Moderate
LOS ANGELES	2904 W GLENHURST AVE	90039	5437001011	Low Medium II Residential	RD2-1-RIO	0	21	0.137737579	Residential - Double, Duplex, or Two Units - 4 Stories or Less	YES - Current	NO - Privately-Owned	Available	Not Used in Prior Housing Element	0	0	0.10562962	0.10562962	2	2*	2*	151-SA211	88	Northeast Los Angeles	Yes		Above Moderate
LOS ANGELES	3124 W LARGA AVE	90039	5437001012	Low Medium II Residential	RD2-1-RIO	0	21	0.137740135	Residential - Double, Duplex, or Two Units - 4 Stories or Less	YES - Current	NO - Privately-Owned	Available	Not Used in Prior Housing Element	0	0	0.10562962	0.10562962	2	2*	2*	151-SA211	81	Northeast Los Angeles	Yes		Above Moderate
LOS ANGELES	3121 W RIVERS EDGE CT	90039	5437001025	Low Medium II Residential

LOS ANGELES	3055 N NORTH COOLIDGE AVE	90039	5442023053	Open Space	[Q]CM-1XL-RIO	0	36	0.033208455	Commercial - Parking Lot (Commercial Use Property) - Lots - Patron or Employee - One Story	YES - Current	NO - Privately-Owned	Available	Not Used in Prior Housing Element	0	0	0.007793553	0.007793553	0	0	0	150B213	712	Northeast Los Angeles			Above Moderate
LOS ANGELES			5442024051	Open Space	[Q]CM-1XL-RIO	0	36	0.068319921	Commercial - Store Combination - Store and Residential Combination - One Story	YES - Current	NO - Privately-Owned	Available	Not Used in Prior Housing Element	0	0	0.87316761	0.87316761	0	0	0	150B213	673	Northeast Los Angeles			Above Moderate
LOS ANGELES			5445006911	Public Facilities, Limited Industrial	[Q]CM-1-CDO-RIO	0	54	0.527662125	Commercial - Store Combination - Store and Residential Combination - Four Stories	YES - Current	NO - Privately-Owned	Available	Not Used in Prior Housing Element	2.811469579	0	0	2.811469579	0	0	0	145-5A217	505	Northeast Los Angeles			Lower
LOS ANGELES			5445006911	Limited Industrial	[Q]CM-1-CDO-RIO	0	54	0.618357919	Commercial - Store Combination - Store and Residential Combination - Four Stories	YES - Current	NO - Privately-Owned	Available	Not Used in Prior Housing Element	3.03625989	0	0	3.03625989	0	0	0	145-5A217	502	Northeast Los Angeles			Lower
LOS ANGELES			5445006911	Limited Industrial	[Q]CM-1-CDO-RIO	0	54	2.319277524	Commercial - Store Combination - Store and Residential Combination - Four Stories	YES - Current	NO - Privately-Owned	Available	Not Used in Prior Housing Element	6.643462062	0	0	6.643462062	0	0	0	144A217	404	Northeast Los Angeles			Lower
LOS ANGELES	2119 N BARCLAY ST	90031	5445008023	Low Residential	R1-1VL-RIO	0	1 unit per lot	0.089373324	Residential - Single Family Residence - Vacant Land	YES - Current	NO - Privately-Owned	Available	Not Used in Prior Housing Element	0	0	0.032200795	0.032200795	0	0	0	142-5A217	87	Northeast Los Angeles			Above Moderate
LOS ANGELES	2123 N BARCLAY ST	90031	5445008024	Low Residential	R1-1VL-RIO	0	1 unit per lot	0.115051562	Residential - Single Family Residence - Vacant Land	YES - Current	NO - Privately-Owned	Available	Not Used in Prior Housing Element	0	0	0.032200795	0.032200795	0	0	0	142-5A217	80	Northeast Los Angeles			Above Moderate
LOS ANGELES	2418 N ELMGROVE ST	90031	5445011043	Low Residential	R1-1VL-RIO	0	1 unit per lot	0.165257374	Residential - Single Family Residence - Vacant Land	YES - Current	NO - Privately-Owned	Available	Not Used in Prior Housing Element	0	0	0.032200795	0.032200795	0	0	0	144A217	214	Northeast Los Angeles			Above Moderate
LOS ANGELES	2450 E GATEWOOD ST	90031	5445012029	Low Residential	R1-1VL-RIO	0	1 unit per lot	0.129701084	Residential - Single Family Residence - Vacant Land	YES - Current	NO - Privately-Owned	Available	Not Used in Prior Housing Element	0	0	0.032200795	0.032200795	0	0	0	144A217	58	Northeast Los Angeles			Above Moderate
LOS ANGELES	2444 E GATEWOOD ST	90031	5445012042	Low Residential	R1-1VL-RIO	0	1 unit per lot	0.116971073	Residential - Single Family Residence - Vacant Land	YES - Current	NO - Privately-Owned	Available	Not Used in Prior Housing Element	0	0	0.032200795	0.032200795	0	0	0	144A217	72	Northeast Los Angeles			Above Moderate
LOS ANGELES	2427 N ELMGROVE ST	90031	5445012044	Low Residential	R1-1VL-RIO	0	1 unit per lot	0.247547813	Residential - Single Family Residence - Vacant Land	YES - Current	NO - Privately-Owned	Available	Not Used in Prior Housing Element	0	0	0.032200795	0.032200795	0	0	0	144A217	162	Northeast Los Angeles			Above Moderate
LOS ANGELES	2423 N ELMGROVE ST	90031	5445012045	Low Residential	R1-1VL-RIO	0	1 unit per lot	0.067563693	Residential - Single Family Residence - Vacant Land	YES - Current	NO - Privately-Owned	Available	Not Used in Prior Housing Element	0	0	0.032200795	0.032200795	0	0	0	144A217	186	Northeast Los Angeles			Above Moderate
LOS ANGELES	2434 E FERNLEAF ST	90031	5445012047	Low Residential	R1-1VL-RIO	0	1 unit per lot	0.117060146	Residential - Single Family Residence - Vacant Land	YES - Current	NO - Privately-Owned	Available	Not Used in Prior Housing Element	0	0	0.032200795	0.032200795	0	0	0	144A217	140	Northeast Los Angeles			Above Moderate
LOS ANGELES	2438 E FERNLEAF ST	90031	5445012902	Low Residential	R1-1VL-RIO	0	1 unit per lot	0.08508327	Residential - Single Family Residence - Vacant Land	YES - Current	NO - Privately-Owned	Available	Not Used in Prior Housing Element	0	0	0.032200795	0.032200795	0	0	0	144A217	129	Northeast Los Angeles			Above Moderate
LOS ANGELES	2445 E GATEWOOD ST	90031	5445013024	Low Residential	R1-1VL-RIO	0	1 unit per lot	0.041144815	Residential - Single Family Residence - Vacant Land	YES - Current	NO - Privately-Owned	Available	Not Used in Prior Housing Element	0	0	0.040230212	0.040230212	0	0	0	144A217	45	Northeast Los Angeles			Above Moderate
LOS ANGELES			5445013901	Low Residential	R1-1VL-RIO	0	1 unit per lot	0.161760094	Residential - Single Family Residence - Vacant Land	YES - Current	NO - Privately-Owned	Available	Not Used in Prior Housing Element	0	0	0.040230212	0.040230212	0	0	0	145-5A217	261	Northeast Los Angeles			Above Moderate
LOS ANGELES	2453 N HARWOOD ST	90031	5445014902	Low Residential	R1-1VL-RIO	0	1 unit per lot	0.124234455	Miscellaneous - Government Owned Property	YES - Current	YES - City-Owned	Available	Not Used in Prior Housing Element	0	0	0.0007469	0.0007469	0	0	0	145-5A217	239	Northeast Los Angeles			Above Moderate
LOS ANGELES			5445015***	Low Residential	R1-1VL-RIO	0	1 unit per lot	0.009290733		YES - Current	NO - Privately-Owned	Available	Not Used in Prior Housing Element	0	0	0.107822204	0.107822204	0	0	0	145-5A217	506	Northeast Los Angeles			Above Moderate
LOS ANGELES	1515 N SAN FERNANDO ROAD	90031	5445031901	Limited Industrial	[Q]CM-1-CDO-RIO	0	54	1.613005169	Residential - Five or More Units or Apartments (Any Combination) - 4 Stories or Less	YES - Current	NO - Privately-Owned	Available	Not Used in Prior Housing Element	0.504805799	0	0	0.504805799	67	0	0	147A217	366	Northeast Los Angeles			Lower
LOS ANGELES			5445031902	Limited Industrial	[Q]CM-1-CDO-RIO	0	54	1.024913642	Residential - Five or More Units or Apartments (Any Combination) - 4 Stories or Less - Other Improvements Only	YES - Current	NO - Privately-Owned	Available	Not Used in Prior Housing Element	0.180409968	0	0	0.180409968	0	0	0	147A217	367	Northeast Los Angeles			Lower
LOS ANGELES	1311 N SAN FERNANDO ROAD	90065	5445031903	Limited Industrial	[Q]CM-1-CDO-RIO	0	54	1.847379063	Residential - Five or More Units or Apartments (Any Combination) - 4 Stories or Less	YES - Current	NO - Privately-Owned	Available	Not Used in Prior Housing Element	0.303079834	0	0	0.303079834	42	0	0	147A217	368	Northeast Los Angeles			Lower
LOS ANGELES			5445031904	Limited Industrial	[Q]CM-1-CDO-RIO	0	54	1.05768233	Residential - Five or More Units or Apartments (Any Combination) - 4 Stories or Less - Other Improvements Only	YES - Current	NO - Privately-Owned	Available	Not Used in Prior Housing Element	0.194448209	0	0	0.194448209	0	0	0	147A217	369	Northeast Los Angeles			Lower
LOS ANGELES	2581 E ARVIA ST	90065	5445031BRK	Limited Industrial	[Q]CM-1-CDO-RIO	0	54	1.934479889	Residential - Single Family Residence - Townhouse Format - Condominium	YES - Current	NO - Privately-Owned	Available	Not Used in Prior Housing Element	0.467923239	0	0	0.467923239	41	0	0	145-5A217	517	Northeast Los Angeles			Lower
LOS ANGELES	2700 W CHAUCER ST	90065	5445032BRK	Heavy Manufacturing, Limited Industrial	[Q]CM-1-CDO-RIO	0	54	3.380404496	Residential - Single Family Residence - Detached - Condominium	YES - Current	NO - Privately-Owned	Available	Not Used in Prior Housing Element	1.254733413	0	0	1.254733413	27	0	0	147A217	370	Northeast Los Angeles			Lower
LOS ANGELES	3501 N FIGUEROA ST	90065	5446003016	Low Residential	RD2-1-CDO	0	21	0.131277719	Residential - Double, Duplex, or Two Units - 4 Stories or Less	YES - Current	NO - Privately-Owned	Available	Not Used in Prior Housing Element	0	0	0.133077362	0.133077362	2	2*	2*	144A221	261	Northeast Los Angeles	Yes		Above Moderate
LOS ANGELES	3515 N FIGUEROA ST	90065	5446003018	Low Residential	RD2-1-CDO	0	21	0.09710302	Residential - Single Family Residence	YES - Current	NO - Privately-Owned	Available	Not Used in Prior Housing Element	0	0	0.151804429	0.151804429	1	2*	2*	144A221	240	Northeast Los Angeles			Above Moderate
LOS ANGELES	309 W AMABEL ST	90065	5446003024	Low Residential	RD1.5-1-CDO	0	29	0.430152756	Residential - Five or More Units or Apartments (Any Combination) - 4 Stories or Less	YES - Current	NO - Privately-Owned	Available	Not Used in Prior Housing Element	0	0.070928071	0	0.070928071	13	0	0	144A221	226	Northeast Los Angeles			Moderate
LOS ANGELES	3521 N FIGUEROA ST	90065	5446003025	Low Residential	RD2-1-CDO	0	21	0.10789652	Institutional - Church - One Story	YES - Current	NO - Privately-Owned	Available	Not Used in Prior Housing Element	0	0	0.043904999	0.043904999	0	2*	2*	144A221	229	Northeast Los Angeles			Above Moderate
LOS ANGELES	3525 N FIGUEROA ST	90065	5446003025	Low Residential	RD2-1-CDO	0	21	0.101008875	Institutional - Church - One Story	YES - Current	NO - Privately-Owned	Available	Not Used in Prior Housing Element	0	0	0.043904999	0.043904999	0	2*	2*	144A221	223	Northeast Los Angeles			Above Moderate
LOS ANGELES	3531 N FIGUEROA ST	90065	5446003026	Low Residential	RD2-1-CDO	0	21	0.071874647	Residential - Single Family Residence	YES - Current	NO - Privately-Owned	Available	Not Used in Prior Housing Element	0	0	0.055587786	0.055587786	1	1*	1*	144A221	221	Northeast Los Angeles			Above Moderate
LOS ANGELES	3411 1/2 N FIGUEROA ST	90065	5446004003	Low Medium II Residential	RD2-1-CDO	0	21	0.22207145	Residential - Four Units (Any Combination) - 4 Stories or Less	YES - Current	NO - Privately-Owned	Available	Not Used in Prior Housing Element	0	0.276817375	0	0.276817375	4	0	0	144A221	326	Northeast Los Angeles	Yes		Moderate
LOS ANGELES	460 W ISABEL ST	90065	5446004004	Low Medium II Residential	RD2-1-CDO	0	21	0.114213142	Residential - Single Family Residence	YES - Current	NO - Privately-Owned	Available	Not Used in Prior Housing Element	0	0	0.128282601	0.128282601	1	2*	2*	144A221	297	Northeast Los Angeles			Above Moderate
LOS ANGELES	458 W ISABEL ST	90065	5446004005	Low Medium II Residential	RD2-1-CDO	0	21	0.119423134	Residential - Double, Duplex, or Two Units - 4 Stories or Less	YES - Current	NO - Privately-Owned	Available	Not Used in Prior Housing Element	0	0	0.173622519	0.173622519	2	2*	2*	144A221	296	Northeast Los Angeles	Yes		Above Moderate
LOS ANGELES	450 W ISABEL ST	90065	5446004006	Low Medium II Residential	RD2-1-CDO	0	21	0.099999616	Residential - Double, Duplex, or Two Units - 4 Stories or Less	YES - Current	NO - Privately-Owned	Available	Not Used in Prior Housing Element	0	0	0.191387737	0.191387737	2	2*	2*	144A221	291	Northeast Los Angeles	Yes		Above Moderate
LOS ANGELES	452 W ISABEL ST	90065	5446004006	Low Medium II Residential	RD2-1-CDO	0	21	0.100570798	Residential - Double, Duplex, or Two Units - 4 Stories or Less	YES - Current	NO - Privately-Owned	Available	Not Used in Prior Housing Element	0	0	0.191387737	0.191387737	2	2*	2*	144A221	293	Northeast Los Angeles	Yes		Above Moderate
LOS ANGELES	416 W ISABEL ST	90065	5446004007	Low Medium II Residential	RD2-1-CDO	0	21	0.091380352	Residential - Single Family Residence	YES - Current	NO - Privately-Owned	Available	Not Used in Prior Housing Element	0	0	0.052001745	0.052001745	1	1*	1*	144A221	276	Northeast Los Angeles			Above Moderate
LOS ANGELES	428 W ISABEL ST	90065	5446004010	Low Medium II Residential	RD2-1-CDO	0	21	0.092064474	Residential - Double, Duplex, or Two Units - 4 Stories or Less	YES - Current	NO - Privately-Owned	Available	Not Used in Prior Housing Element	0	0	0.198527724	0.198527724	2	2*	2*	144A221	283	Northeast Los Angeles	Yes		Above Moderate
LOS ANGELES	432 W ISABEL ST	90065	5446004011	Low Medium II Residential	RD2-1-CDO	0	21	0.09855062	Residential - Single Family Residence	YES - Current	NO - Privately-Owned	Available	Not Used in Prior Housing Element	0	0	0.124128065	0.124128065	1	2*	2*	144A221	284	Northeast Los Angeles			Above Moderate
LOS ANGELES	438 W ISABEL ST	90065	5446004012	Low Medium II Residential	RD2-1-CDO	0	21	0.092515271	Residential - Single Family Residence	YES - Current	NO - Privately-Owned	Available	Not Used in Prior Housing Element	0	0	0.063708879	0.063708879	1	2*	2*	144A221	285	Northeast Los Angeles			Above Moderate
LOS ANGELES	442 W ISABEL ST	90065	5446004013	Low Medium II Residential	RD2-1-CDO	0	21	0.111053396	Residential - Single Family Residence	YES - Current	NO - Privately-Owned	Available	Not Used in Prior Housing Element	0	0	0.128282601	0.128282601	1	2*	2*	144A221	288	Northeast Los Angeles			Above Moderate
LOS ANGELES	446 W ISABEL ST	90065	5446004014	Low Medium II Residential	RD2-1-CDO	0	21	0.106455638	Residential - Single Family Residence	YES - Current	NO - Privately-Owned	Available	Not Used in Prior Housing Element	0	0	0.124128065	0.124128065	1	2*	2*	144A221	290	Northeast Los Angeles			Above Moderate
LOS ANGELES	3415 N FIGUEROA ST	90065	5446004015	Low Medium II Residential	RD2-1-CDO	0	21	0.161337534	Residential - Single Family Residence	YES - Current	NO - Privately-Owned	Available	Not Used in Prior Housing Element	0	0.189914078	0	0.189914078	1	3*	3*	144A221	321	Northeast Los Angeles			Moderate
LOS ANGELES	3417 N FIGUEROA ST	90065	5446004016	Low Medium II Residential	RD2-1-CDO	0	21	0.156622941	Residential - Single Family Residence	YES - Current	NO - Privately-Owned	Available	Not Used in Prior Housing Element	0	0.189914078	0	0.189914078	1	3*	3*	144A221	317	Northeast Los Angeles			Moderate
LOS ANGELES	3429 N FIGUEROA ST	90065	5446004018	Low Medium II Residential	RD2-1-CDO	0	21	0.133566945	Residential - Single Family Residence	YES - Current	NO - Privately-Owned	Available	Not Used in Prior Housing Element	0	0	0.101364774	0.101364774	1	2*	2*	144A221	309	Northeast Los Angeles			Above Moderate
LOS ANGELES	3433 N FIGUEROA ST	90065	5446004019	Low Medium II Residential	RD2-1-CDO	0	21	0.117316396	Residential - Double, Duplex, or Two Units - 4 Stories or Less	YES - Current	NO - Privately-Owned	Available	Not Used in Prior Housing Element	0	0	0.162668931	0.162668931	2	2*	2*	144A221	307	Northeast Los Angeles	Yes		Above Moderate
LOS ANGELES	3439 N FIGUEROA ST	90065	5446004020	Low Medium II Residential	RD2-1-CDO	0	21	0.104761801	Residential - Double, Duplex, or Two Units - 4 Stories or Less	YES - Current	NO - Privately-Owned	Available	Not Used in Prior Housing Element	0	0	0.162668931	0.162668931	2	2*	2*	144A221	306	Northeast Los Angeles	Yes		Above Moderate
LOS ANGELES	3443 N FIGUEROA ST	90065	5446004021	Low Medium II Residential	RD2-1-CDO	0	21	0.092200562	Residential - Single Family Residence	YES - Current	NO - Privately-Owned	Available	Not Used in Prior Housing Element	0	0	0.151804429	0.151804429	1	2*	2*	144A221	304	Northeast Los Angeles			Above Moderate
LOS ANGELES	412 W ISABEL ST	90065	5446004023	Low Medium II Residential	RD2-1-CDO	0	21	0.053540746	Residential - Single Family Residence	YES - Current	NO - Privately-Owned	Available	Not Used in Prior Housing Element	0	0	0.063774186	0.063774186	1	1*	1*	144A221	271	Northeast Los Angeles			Above Moderate
LOS ANGELES	3455 N FIGUEROA ST	90065	5446004024	Low Medium II Residential	RD2-1-CDO	0	21	0.141623728	Residential - Three Units (Any Combination) - 4 Stories or Less	YES - Current	NO - Privately-Owned	Available	Not Used in Prior Housing Element	0	0.232316941	0	0.232316941	3	3*	3*	144A221	286	Northeast Los Angeles	Yes		Moderate
LOS ANGELES	3403 N FIGUEROA ST	90065	5446004028	Low Medium II Residential	RD2-1-CDO	0	21	0.275503063	Commercial - Restaurant, Cocktail Lounge - Restaurant, Cocktail Lounge, Tavern - One Story	YES - Current	NO - Privately-Owned	Available	Not Used in Prior Housing Element	0	0.058114933	0	0.058114933	0	0	0	144A221	330	Northeast Los Angeles			Moderate
LOS ANGELES	2803 N JEFFRIES AVE	90065	5446007001	Low Medium II Residential	RD2-1-CDO-RIO	0	21	0.162671795	Residential - Single Family Residence	YES - Current	NO - Privately-Owned	Available	Not Used in Prior Housing Element	0	0.189914078	0	0.189914078	1	3*	3*	142-5A219	26	Northeast Los Angeles			Moderate
LOS ANGELES	2807 N JEFFRIES AVE	90065	5446007002	Low Medium II Residential	RD2-1-CDO-RIO	0	21	0.162666453	Residential - Single Family Residence	YES - Current	NO - Privately-Owned	Available	Not Used in Prior Housing Element	0	0.189914078	0	0.189914078	1	3*	3*	142-5A219	20	Northeast Los Angeles			Moderate
LOS ANGELES	2813 N JEFFRIES AVE	90065	5446007003	Low Medium II Residential	RD2-1-CDO-RIO	0	21	0.16260177	Residential - Single Family Residence	YES - Current	NO - Privately-Owned	Available	Not Used in Prior Housing Element	0	0.189914078	0	0.189914078	1	3*	3*	142-5A219	15	Northeast Los Angeles			Moderate
LOS ANGELES	2817 N JEFFRIES AVE	90065	5446007004	Low Medium II Residential	RD2-1-CDO-RIO	0	21	0.162621324	Residential - Three Units (Any Combination) - 4 Stories or Less	YES - Current	NO - Privately-Owned	Available	Not Used in Prior Housing Element	0	0.232316941	0	0.232316941	3	3*	3*	144A219	389	Northeast Los Angeles	Yes		Moderate
LOS ANGELES	2823 N JEFFRIES AVE	90065	5446007005	Low Medium II Residential	RD2-1-CDO-RIO	0	21	0.16267351	Residential - Single Family Residence	YES - Current	NO - Privately-Owned	Available	Not Used in Prior Housing Element	0	0.189914078	0	0.189914078	1	3*	3*	144A219	383	Northeast Los Angeles			Moderate
LOS ANGELES	2827 N JEFFRIES AVE	90065	5446007006	Low Medium II Residential	RD2-1-CDO-RIO	0	21	0.162673491	Residential - Single Family Residence	YES - Current	NO - Privately-Owned	Available	Not Used in Prior Housing Element	0	0.189914078	0	0.189914078	1	3*	3*	144A219	374	Northeast Los Angeles			Moderate
LOS ANGELES	2833 N JEFFRIES AVE	90065	5446007007	Low Medium II Residential	RD2-1-CDO-RIO	0	21	0.162672618	Residential - Single Family Residence	YES - Current	NO - Privately-Owned	Available	Not Used in Prior Housing Element	0	0.189914078	0	0.189914078	1	3*	3*	144A219	366	Northeast Los Angeles			Moderate
LOS ANGELES	2903 N JEFFRIES AVE	90065	5446007008	Low Medium II Residential	RD2-1-CDO-RIO	0	21	0.162673042	Residential - Single Family Residence	YES - Current	NO - Privately-Owned	Available	Not Used in Prior Housing Element	0	0.189914078	0	0.189914078	1	3*	3*	144A219	355	Northeast Los Angeles			Moderate
LOS ANGELES	2907 N JEFFRIES AVE	90065	5446007009	Low Medium II Residential	RD2-1-CDO-RIO	0	21	0.162672537	Residential - Single Family Residence	YES - Current	NO - Privately-Owned	Available	Not Used in Prior Housing Element	0	0.189914078	0	0.189914078	1	3*	3*	144A219	350	Northeast Los Angeles			Moderate
LOS ANGELES	2913 N JEFFRIES AVE	90065	5446007010	Low Medium II Residential	RD2-1-CDO-RIO	0	21	0.162673607	Residential - Double, Duplex, or Two Units - 4 Stories or Less	YES - Current	NO - Privately-Owned	Available	Not Used in Prior Housing Element	0	0.255732822	0	0.255732822	2	3*	3*	144A219	346	Northeast Los Angeles	Yes		Moderate
LOS ANGELES	2917 N JEFFRIES AVE	90065	5446007011	Low Medium II Residential	RD2-1-CDO-RIO	0	21	0.162672053	Residential - Single Family Residence	YES - Current	NO - Privately-Owned	Available	Not Used in Prior Housing Element	0	0.051236589	0	0.051236589	1	3*	3*	144A219	342	Northeast Los Angeles			Moderate
LOS ANGELES	2923 N JEFFRIES AVE	90065	5446007012	Low Medium II Residential	RD2-1-CDO-RIO	0	21	0.162672983	Residential - Single Family Residence	YES - Current	NO - Privately-Owned	Available	Not Used in Prior Housing Element	0	0.189914078	0	0.189914078	1	3*	3*	144A219	336	Northeast Los Angeles			Moderate
LOS ANGELES	2922 N IDELL ST	90065	5446007013	Low Medium II Residential	RD2-1-CDO-RIO	0	21	0.126316287	Residential - Single Family Residence	YES - Current	NO - Privately-Owned	Available	Not Used in Prior Housing Element	0	0	0.124128065	0.124128065	1	2*	2*	144A219	316	Northeast Los Angeles			Above Moderate
LOS ANGELES	2918 N IDELL ST	90065	5446007014	Low Medium II Residential	RD2-1-CDO-RIO	0	21	0.129574735	Residential - Single Family Residence	YES - Current	NO - Privately-Owned	Available	Not Used in Prior Housing Element	0	0	0.128282601	0.128282601	1	2*	2*	144A219	321	Northeast Los Angeles			Above Moderate
LOS ANGELES	2912 N IDELL ST	90065	5446007015	Low Medium II Residential	RD2-1-CDO-RIO	0	21	0.0972006	Residential - Single Family Residence	YES - Current	NO - Privately-Owned	Available	Not Used in Prior Housing Element	0	0	0.156849217	0.156849217	1	2*	2*	144A219	328	Northeast Los Angeles			Above Moderate
LOS ANGELES	2910 N IDELL ST	90065	5446007016	Low Medium II Residential	RD2-1-CDO-RIO	0	21	0.064804363	Residential - Single Family Residence	YES - Current	NO - Privately-Owned	Available	Not Used in Prior Housing Element	0	0	0.07044211	0.07044211	1	1*	1*	144A219	332	Northeast Los Angeles			Above Moderate
LOS ANGELES			5446007016	Low Medium II Residential	RD2-1-CDO-RIO	0	21	0.064808387	Residential - Single Family Residence	YES - Current	NO - Privately-Owned	Available	Not Used in Prior Housing Element	0	0	0.07044211	0.07044211	1	1*	1*	144A219	335	Northeast Los Angeles			Above Moderate
LOS ANGELES	2904 N IDELL ST	90065	5446007017	Low Medium II Residential	RD2-1-CDO-RIO	0	21	0.097225878	Residential - Single Family Residence	YES - Current	NO - Privately-Owned	Available	Not Used in Prior Housing Element	0	0	0.156849217	0.156849217	1	2*	2*	144A219	337	Northeast Los Angeles			Above Moderate
LOS ANGELES	2902 N IDELL ST	90065	5446007018	Low Medium II Residential	RD2-1-CDO-RIO	0	21	0.129053744	Residential - Single Family Residence	YES - Current	NO - Privately-Owned	Available	Not Used in Prior Housing Element	0	0	0.124128065	0.124128065	1	2*	2*	144A219	343	Northeast Los Angeles			Above Moderate
LOS ANGELES	2832 N IDELL ST	90065	5446007019	Low Medium II Residential	RD2-1-CDO-RIO	0	21	0.129671403	Residential - Single Family Residence	YES - Current	NO - Privately-Owned	Available	Not Used in Prior Housing Element	0	0	0.124128065	0.124128065	1	2*	2*	144A219	345	Northeast Los Angeles			Above Moderate
LOS ANGELES	2828 N IDELL ST	90065	5446007020	Low Medium II Residential	RD2-1-CDO-RIO	0	21	0.097273104	Residential - Single Family Residence	YES - Current	NO - Privately-Owned	Available	Not Used in Prior Housing Element	0	0	0.156849217	0.156849217	1	2*	2*	144A219	348	Northeast Los Angeles			Above Moderate
LOS ANGELES	2824 N IDELL ST	90065	5446007021	Low Medium II Residential	RD2-1-CDO-RIO	0	21	0.064851256	Residential - Single Family Residence	YES - Current	NO - Privately-Owned	Available	Not Used in Prior Housing Element	0	0	0.07044211	0.07044211	1	1*	1*	144A219	351	Northeast Los Angeles			Above Moderate
LOS ANGELES			5446007021	Low Medium II Residential	RD2-1-CDO-RIO	0	21	0.064857302	Residential - Single Family Residence	YES - Current	NO - Privately-Owned	Available	Not Used in Prior Housing Element	0	0	0.07044211	0.07044211	1	1*	1*	144A219	354	Northeast Los Angeles			Above Moderate
LOS ANGELES	2814 N IDELL ST	90065	5446007023	Low Medium II Residential	RD2-1-CDO-RIO	0	21	0.113528575	Residential - Double, Duplex, or Two Units - 4 Stories or Less	YES - Current	NO - Privately-Owned	Available	Not Used in Prior Housing Element	0	0	0.173622519	0.173622519	2	2*	2*	144A219	367	Northeast Los Angeles	Yes		Above Moderate
LOS ANGELES	2812 N IDELL ST	90065	5446007024	Low Medium II Residential	RD2-1-CDO-RIO	0	21	0.129769639	Residential - Single Family Residence	YES - Current	NO - Privately-Owned	Available	Not Used in Prior Housing Element	0	0	0.124128065	0.124128065	1	2*	2*	144A219	373	Northeast Los Angeles			Above Moderate
LOS ANGELES	2928 N IDELL ST	90065	5446007026	Low Medium II Residential	RD2-1-CDO-RIO	0	21	0.085102769	Residential - Single Family Residence	YES - Current	NO - Privately-Owned	Available	Not Used in Prior Housing Element	0	0	0.055587786	0.055587786	1	1*	1*	144A219	313	Northeast Los Angeles			Above Moderate
LOS ANGELES	2927 N JEFFRIES AVE	90065	5446007028	Low Medium II Residential	RD2-1-CDO-RIO	0	21	0.147237437	Residential - Single Family Residence	YES - Current	NO - Privately-Owned	Available	Not Used in Prior Housing Element	0	0.189914078	0	0.189914078	1	3*	3*	144A219	311	Northeast Los Angeles			Moderate
LOS ANGELES			5446007029	Low Medium II Residential	RD2-1-CDO-RIO	0	21	0.037441087	Residential - Single Family Residence - Townhouse Format	YES - Current	NO - Privately-Owned	Available	Not Used in Prior Housing Element	0	0	0.148861146	0.148861146	0	0	0	144A219	396	Northeast Los Angeles			Above Moderate
LOS ANGELES			5446007030	Low Medium II Residential	RD2-1-CDO-RIO	0	21	0.023875155	Residential - Single Family Residence - Townhouse Format	YES - Current	NO - Privately-Owned	Available	Not Used in Prior Housing Element	0	0	0.179177916	0.179177916	0	0	0	144A219	397	Northeast Los Angeles			Above Moderate
LOS ANGELES			5446007031	Low Medium II Residential	RD2-1-CDO-RIO	0	21	0.023875065	Residential - Single Family Residence - Townhouse Format	YES - Current	NO - Privately-Owned	Available	Not Used in Prior Housing Element	0	0	0.179177916	0.179177916	0	0	0	144A219	398	Northeast Los Angeles			Above Moderate
LOS ANGELES			5446007032	Low Medium II Residential	RD2-1-CDO-RIO	0	21	0.023875145	Residential - Single Family Residence - Townhouse Format	YES - Current	NO - Privately-Owned	Available	Not Used in Prior Housing Element	0	0	0.179177916	0.179177916	0	0	0	144A219	399	Northeast Los Angeles			Above Moderate
LOS ANGELES			5446007033	Low Medium II Residential	RD2-1-CDO-RIO	0	21	0.023874696	Residential - Single Family Residence - Townhouse Format	YES - Current	NO - Privately-Owned	Available	Not Used in Prior Housing Element	0	0	0.179177916	0.179177916	0	0	0	142-5A219	500	Northeast Los Angeles			Above Moderate
LOS ANGELES			5446007034	Low Medium II Residential	RD2-1-CDO-RIO	0	21	0.026959336	Residential - Single Family Residence - Townhouse Format	YES - Current	NO - Privately-Owned	Available	Not Used in Prior Housing Element	0	0	0.179177916	0.179177916	0	0	0

LOS ANGELES	2818 N JEFFRIES AVE	90065	5446008025	Low Medium II Residential	RD2-1-CDO-RIO	0	21	0.162648182	Residential - Double, Duplex, or Two Units - 4 Stories or Less	YES - Current	NO - Privately-Owned	Available	Not Used in Prior Housing Element	0	0.255732822	0	0.255732822	2	3*	3* 142-SA219	33	Northeast Los Angeles	Yes	Moderate			
LOS ANGELES	2814 N JEFFRIES AVE	90065	5446008026	Low Medium II Residential	RD2-1-CDO-RIO	0	21	0.162648018	Residential - Three Units (Any Combination) - 4 Stories or Less	YES - Current	NO - Privately-Owned	Available	Not Used in Prior Housing Element	0	0.232316941	0	0.232316941	3	3*	3* 142-SA219	39	Northeast Los Angeles	Yes	Moderate			
LOS ANGELES	2806 N JEFFRIES AVE	90065	5446008027	Low Medium II Residential	RD2-1-CDO-RIO	0	21	0.162645601	Residential - Single Family Residence	YES - Current	NO - Privately-Owned	Available	Not Used in Prior Housing Element	0	0.189914078	0	0.189914078	1	3*	3* 142-SA219	46	Northeast Los Angeles		Moderate			
LOS ANGELES	2930 N JEFFRIES AVE	90065	5446008029	Low Medium II Residential	RD2-1-CDO-RIO	0	21	0.100156965	Residential - Single Family Residence	YES - Current	NO - Privately-Owned	Available	Not Used in Prior Housing Element	0	0	0.128282601	0.128282601	1	2*	2* 144A221	371	Northeast Los Angeles		Above Moderate			
LOS ANGELES	3239 N HURON ST	90065	5446008031	Low Medium II Residential	RD2-1-CDO-RIO	0	21	0.12798331	Residential - Single Family Residence	YES - Current	NO - Privately-Owned	Available	Not Used in Prior Housing Element	0	0	0.124128065	0.124128065	1	2*	2* 144A221	389	Northeast Los Angeles		Above Moderate			
LOS ANGELES	3200 N HURON ST	90065	5446009002	Low Medium II Residential	RD2-1-CDO-RIO	0	21	0.143144368	Residential - Double, Duplex, or Two Units - 4 Stories or Less	YES - Current	NO - Privately-Owned	Available	Not Used in Prior Housing Element	0	0.06989813	0	0.06989813	2	3*	3* 142-SA221	81	Northeast Los Angeles	Yes	Moderate			
LOS ANGELES	3206 N HURON ST	90065	5446009003	Low Medium II Residential	RD2-1-CDO-RIO	0	21	0.14314271	Residential - Double, Duplex, or Two Units - 4 Stories or Less	YES - Current	NO - Privately-Owned	Available	Not Used in Prior Housing Element	0	0.255732822	0	0.255732822	2	3*	3* 142-SA221	68	Northeast Los Angeles	Yes	Moderate			
LOS ANGELES	3212 N HURON ST	90065	5446009005	Low Medium II Residential	RD2-1-CDO-RIO	0	21	0.143144897	Residential - Three Units (Any Combination) - 4 Stories or Less	YES - Current	NO - Privately-Owned	Available	Not Used in Prior Housing Element	0	0.246111184	0	0.246111184	3	3*	3* 142-SA221	57	Northeast Los Angeles	Yes	Moderate			
LOS ANGELES	3216 N HURON ST	90065	5446009007	Low Medium II Residential	RD2-1-CDO-RIO	0	21	0.14314271	Residential - Double, Duplex, or Two Units - 4 Stories or Less	YES - Current	NO - Privately-Owned	Available	Not Used in Prior Housing Element	0	0.255732822	0	0.255732822	2	3*	3* 142-SA221	45	Northeast Los Angeles	Yes	Moderate			
LOS ANGELES	3222 N HURON ST	90065	5446009008	Low Medium II Residential	RD2-1-CDO-RIO	0	21	0.143144023	Residential - Double, Duplex, or Two Units - 4 Stories or Less	YES - Current	NO - Privately-Owned	Available	Not Used in Prior Housing Element	0	0.255732822	0	0.255732822	2	3*	3* 142-SA221	35	Northeast Los Angeles	Yes	Moderate			
LOS ANGELES			5446009010	Low Medium II Residential	RD2-1-CDO-RIO	0	21	0.005157611	Residential - Single Family Residence - Vacant Land	YES - Current	NO - Privately-Owned	Available	Not Used in Prior Housing Element	0	0	0.0442384	0.0442384	0	0	0 142-SA221	52	Northeast Los Angeles		Above Moderate			
LOS ANGELES	3226 N HURON ST	90065	5446009011	Low Medium II Residential	RD2-1-CDO-RIO	0	21	0.128812626	Residential - Single Family Residence	YES - Current	NO - Privately-Owned	Available	Not Used in Prior Housing Element	0	0	0.124128065	0.124128065	1	2*	2* 142-SA221	29	Northeast Los Angeles		Above Moderate			
LOS ANGELES	3230 N HURON ST	90065	5446009012	Low Medium II Residential	RD2-1-CDO-RIO	0	21	0.104242153	Residential - Single Family Residence	YES - Current	NO - Privately-Owned	Available	Not Used in Prior Housing Element	0	0	0.128282601	0.128282601	1	2*	2* 142-SA221	22	Northeast Los Angeles		Above Moderate			
LOS ANGELES	3238 N HURON ST	90065	5446009013	Low Medium II Residential	RD2-1-CDO-RIO	0	21	0.085895843	Residential - Single Family Residence	YES - Current	NO - Privately-Owned	Available	Not Used in Prior Housing Element	0	0	0.058629048	0.058629048	1	1*	1* 142-SA221	17	Northeast Los Angeles		Above Moderate			
LOS ANGELES			5446009014	Low Medium II Residential	RD2-1-CDO-RIO	0	21	0.002292247	Commercial - Parking Lot (Commercial Use Property) - Lots - Patron or Employee - One Story	YES - Current	NO - Privately-Owned	Available	Not Used in Prior Housing Element	0	0	0.019140178	0.019140178	0	0	0 142-SA221	32	Northeast Los Angeles		Above Moderate			
LOS ANGELES	514 W CYPRESS AVE	90065	5446009030	Low Medium II Residential	RD2-1-CDO-RIO	0	21	0.098702885	Residential - Single Family Residence	YES - Current	NO - Privately-Owned	Available	Not Used in Prior Housing Element	0	0	0.130839559	0.130839559	1	2*	2* 144A221	412	Northeast Los Angeles		Above Moderate			
LOS ANGELES			5446009030	Low Medium II Residential	RD2-1-CDO-RIO	0	21	0.05724748	Residential - Single Family Residence	YES - Current	NO - Privately-Owned	Available	Not Used in Prior Housing Element	0	0	0.071854699	0.071854699	1	1*	1* 142-SA221	14	Northeast Los Angeles		Above Moderate			
LOS ANGELES			5446009900	Low Medium II Residential	RD2-1-CDO-RIO	0	21	0.00573102	Miscellaneous - Government Owned Property - Vacant Land	YES - Current	YES - City-Owned	Available	Not Used in Prior Housing Element	0	0	0.000601492	0.000601492	0	0	0 142-SA221	119	Northeast Los Angeles		Above Moderate			
LOS ANGELES	519 W RIVER ST	90065	5446009901	Low Medium II Residential	RD2-1-CDO-RIO	0	21	0.005731186	Miscellaneous - Government Owned Property - Vacant Land	YES - Current	YES - City-Owned	Available	Not Used in Prior Housing Element	0	0	0.000601492	0.000601492	0	0	0 142-SA221	101	Northeast Los Angeles		Above Moderate			
LOS ANGELES	517 W RIVER ST	90065	5446009902	Low Medium II Residential	RD2-1-CDO-RIO	0	21	0.005731475	Miscellaneous - Government Owned Property - Vacant Land	YES - Current	YES - City-Owned	Available	Not Used in Prior Housing Element	0	0	0.000601492	0.000601492	0	0	0 142-SA221	77	Northeast Los Angeles		Above Moderate			
LOS ANGELES	515 W RIVER ST	90065	5446009903	Low Medium II Residential	RD2-1-CDO-RIO	0	21	0.005731743	Miscellaneous - Government Owned Property - Vacant Land	YES - Current	YES - City-Owned	Available	Not Used in Prior Housing Element	0	0	0.000601492	0.000601492	0	0	0 142-SA221	63	Northeast Los Angeles		Above Moderate			
LOS ANGELES	2814 N HURON ST	90065	5446010012	Low Medium II Residential	RD2-1-CDO-RIO	0	21	0.149218951	Residential - Double, Duplex, or Two Units - 4 Stories or Less	YES - Current	NO - Privately-Owned	Available	Not Used in Prior Housing Element	0	0.109010848	0	0.109010848	2	3*	3* 142-SA219	84	Northeast Los Angeles	Yes	Moderate			
LOS ANGELES	2816 N HURON ST	90065	5446010013	Low Medium II Residential	RD2-1-CDO-RIO	0	21	0.149217681	Residential - Single Family Residence	YES - Current	NO - Privately-Owned	Available	Not Used in Prior Housing Element	0	0.189914078	0	0.189914078	1	3*	3* 142-SA219	77	Northeast Los Angeles		Moderate			
LOS ANGELES	2828 N HURON ST	90065	5446010015	Low Medium II Residential	RD2-1-CDO-RIO	0	21	0.149501419	Residential - Double, Duplex, or Two Units - 4 Stories or Less	YES - Current	NO - Privately-Owned	Available	Not Used in Prior Housing Element	0	0.255732822	0	0.255732822	2	3*	3* 142-SA219	68	Northeast Los Angeles	Yes	Moderate			
LOS ANGELES	2609 N HURON ST	90065	5446011002	Low Medium II Residential	RD2-1-CDO-RIO	0	21	0.172065271	Residential - Three Units (Any Combination) - 4 Stories or Less	YES - Current	NO - Privately-Owned	Available	Not Used in Prior Housing Element	0	0.051437125	0	0.051437125	3	3*	3* 142-SA219	108	Northeast Los Angeles	Yes	Moderate			
LOS ANGELES	2613 N HURON ST	90065	5446011003	Low Medium II Residential	RD2-1-CDO-RIO	0	21	0.159829979	Residential - Single Family Residence	YES - Current	NO - Privately-Owned	Available	Not Used in Prior Housing Element	0	0.189914078	0	0.189914078	1	3*	3* 142-SA219	106	Northeast Los Angeles		Moderate			
LOS ANGELES	2617 N HURON ST	90065	5446011004	Low Medium II Residential	RD2-1-CDO-RIO	0	21	0.172062997	Residential - Three Units (Any Combination) - 4 Stories or Less	YES - Current	NO - Privately-Owned	Available	Not Used in Prior Housing Element	0	0.190628707	0	0.190628707	3	3*	3* 142-SA219	101	Northeast Los Angeles	Yes	Moderate			
LOS ANGELES	2623 N HURON ST	90065	5446011005	Low Medium II Residential	RD2-1-CDO-RIO	0	21	0.172064917	Residential - Single Family Residence	YES - Current	NO - Privately-Owned	Available	Not Used in Prior Housing Element	0	0.065322572	0	0.065322572	1	3*	3* 142-SA219	97	Northeast Los Angeles		Moderate			
LOS ANGELES	2627 N HURON ST	90065	5446011006	Low Medium II Residential	RD2-1-CDO-RIO	0	21	0.172063017	Residential - Double, Duplex, or Two Units - 4 Stories or Less	YES - Current	NO - Privately-Owned	Available	Not Used in Prior Housing Element	0	0.141000563	0	0.141000563	2	3*	3* 142-SA219	94	Northeast Los Angeles		Moderate			
LOS ANGELES	2639 N HURON ST	90065	5446011008	Low Medium II Residential	RD2-1-CDO-RIO	0	21	0.172065184	Residential - Three Units (Any Combination) - 4 Stories or Less	YES - Current	NO - Privately-Owned	Available	Not Used in Prior Housing Element	0	0.190628707	0	0.190628707	3	3*	3* 142-SA219	85	Northeast Los Angeles	Yes	Moderate			
LOS ANGELES	540 W AVENUE 28	90065	5446011009	Low Medium II Residential	RD2-1-CDO-RIO	0	21	0.172061028	Residential - Double, Duplex, or Two Units - 4 Stories or Less	YES - Current	NO - Privately-Owned	Available	Not Used in Prior Housing Element	0	0.210048276	0	0.210048276	2	3*	3* 142-SA219	78	Northeast Los Angeles	Yes	Moderate			
LOS ANGELES	2642 N JEFFRIES AVE	90065	5446011010	Low Medium II Residential	RD2-1-CDO-RIO	0	21	0.162811644	Residential - Single Family Residence	YES - Current	NO - Privately-Owned	Available	Not Used in Prior Housing Element	0	0.189914078	0	0.189914078	1	3*	3* 142-SA219	62	Northeast Los Angeles		Moderate			
LOS ANGELES	2636 N JEFFRIES AVE	90065	5446011011	Low Medium II Residential	RD2-1-CDO-RIO	0	21	0.162641638	Residential - Single Family Residence	YES - Current	NO - Privately-Owned	Available	Not Used in Prior Housing Element	0	0.189914078	0	0.189914078	1	3*	3* 142-SA219	66	Northeast Los Angeles		Moderate			
LOS ANGELES	2630 N JEFFRIES AVE	90065	5446011012	Low Medium II Residential	RD2-1-CDO-RIO	0	21	0.150471714	Residential - Single Family Residence	YES - Current	NO - Privately-Owned	Available	Not Used in Prior Housing Element	0	0.189914078	0	0.189914078	1	3*	3* 142-SA219	70	Northeast Los Angeles		Moderate			
LOS ANGELES	2624 N JEFFRIES AVE	90065	5446011013	Low Medium II Residential	RD2-1-CDO-RIO	0	21	0.162634915	Residential - Three Units (Any Combination) - 4 Stories or Less	YES - Current	NO - Privately-Owned	Available	Not Used in Prior Housing Element	0	0.098700768	0	0.098700768	3	3*	3* 142-SA219	74	Northeast Los Angeles	Yes	Moderate			
LOS ANGELES	2620 N JEFFRIES AVE	90065	5446011014	Low Medium II Residential	RD2-1-CDO-RIO	0	21	0.162632382	Residential - Single Family Residence	YES - Current	NO - Privately-Owned	Available	Not Used in Prior Housing Element	0	0.189914078	0	0.189914078	1	3*	3* 142-SA219	79	Northeast Los Angeles		Moderate			
LOS ANGELES	2616 N JEFFRIES AVE	90065	5446011015	Low Medium II Residential	RD2-1-CDO-RIO	0	21	0.162631345	Residential - Double, Duplex, or Two Units - 4 Stories or Less	YES - Current	NO - Privately-Owned	Available	Not Used in Prior Housing Element	0	0.255732822	0	0.255732822	2	3*	3* 142-SA219	86	Northeast Los Angeles	Yes	Moderate			
LOS ANGELES	2612 N JEFFRIES AVE	90065	5446011016	Low Medium II Residential	RD2-1-CDO-RIO	0	21	0.150464929	Residential - Double, Duplex, or Two Units - 4 Stories or Less	YES - Current	NO - Privately-Owned	Available	Not Used in Prior Housing Element	0	0.255732822	0	0.255732822	2	3*	3* 142-SA219	91	Northeast Los Angeles	Yes	Moderate			
LOS ANGELES	2606 N JEFFRIES AVE	90065	5446011017	Low Medium II Residential	RD2-1-CDO-RIO	0	21	0.162627706	Residential - Single Family Residence	YES - Current	NO - Privately-Owned	Available	Not Used in Prior Housing Element	0	0.189914078	0	0.189914078	1	3*	3* 142-SA219	95	Northeast Los Angeles		Moderate			
LOS ANGELES	545 W AVENUE 26	90065	5446011020	Low Medium II Residential	RD2-1-CDO-RIO	0	21	0.169735597	Commercial - Office Building - One Story	YES - Current	NO - Privately-Owned	Available	Not Used in Prior Housing Element	0	0.004057157	0	0.004057157	0	3*	3* 142-SA219	112	Northeast Los Angeles		Moderate			
LOS ANGELES	2601 N JEFFRIES AVE	90065	5446012002	Low Medium II Residential	RD1.5-1-CDO-RIO	0	29	0.122557094	Residential - Double, Duplex, or Two Units - 4 Stories or Less	YES - Current	NO - Privately-Owned	Available	Not Used in Prior Housing Element	0	0.255732822	0	0.255732822	2	3*	3* 142-SA219	80	Northeast Los Angeles	Yes	Moderate			
LOS ANGELES	2607 N JEFFRIES AVE	90065	5446012003	Low Medium II Residential	RD1.5-1-CDO-RIO	0	29	0.162725032	Residential - Double, Duplex, or Two Units - 4 Stories or Less	YES - Current	NO - Privately-Owned	Available	Not Used in Prior Housing Element	0	0.329003233	0	0.329003233	2	0	0 142-SA219	72	Northeast Los Angeles	Yes	Moderate			
LOS ANGELES	2611 1/2 N JEFFRIES AVE	90065	5446012004	Low Medium II Residential	RD1.5-1-CDO-RIO	0	29	0.149734571	Residential - Three Units (Any Combination) - 4 Stories or Less	YES - Current	NO - Privately-Owned	Available	Not Used in Prior Housing Element	0	0.26893771	0	0.26893771	3	0	0 142-SA219	69	Northeast Los Angeles	Yes	Moderate			
LOS ANGELES	2621 N JEFFRIES AVE	90065	5446012006	Low Medium II Residential	RD1.5-1-CDO-RIO	0	29	0.162709065	Residential - Single Family Residence	YES - Current	NO - Privately-Owned	Available	Not Used in Prior Housing Element	0	0.551397133	0	0.551397133	1	0	0 142-SA219	60	Northeast Los Angeles		Moderate			
LOS ANGELES	2627 N JEFFRIES AVE	90065	5446012007	Low Medium II Residential	RD1.5-1-CDO-RIO	0	29	0.162702514	Residential - Four Units (Any Combination) - 4 Stories or Less	YES - Current	NO - Privately-Owned	Available	Not Used in Prior Housing Element	0	0.072664943	0	0.072664943	4	0	0 142-SA219	56	Northeast Los Angeles	Yes	Moderate			
LOS ANGELES	2635 N JEFFRIES AVE	90065	5446012008	Low Medium II Residential	RD1.5-1-CDO-RIO	0	29	0.149713106	Residential - Four Units (Any Combination) - 4 Stories or Less	YES - Current	NO - Privately-Owned	Available	Not Used in Prior Housing Element	0	0.219563666	0	0.219563666	4	0	0 142-SA219	50	Northeast Los Angeles	Yes	Moderate			
LOS ANGELES	2639 N JEFFRIES AVE	90065	5446012009	Low Medium II Residential	RD1.5-1-CDO-RIO	0	29	0.10300413	Residential - Single Family Residence	YES - Current	NO - Privately-Owned	Available	Not Used in Prior Housing Element	0	0	0.101364774	0.101364774	1	2*	2* 142-SA219	52	Northeast Los Angeles		Above Moderate			
LOS ANGELES	580 W AVE 28	90065	5446012010	Low Medium II Residential	RD1.5-1-CDO-RIO	0	29	0.059687486	Residential - Single Family Residence	YES - Current	NO - Privately-Owned	Available	Not Used in Prior Housing Element	0	0	0.057470047	0.057470047	1	1*	1* 142-SA219	43	Northeast Los Angeles		Above Moderate			
LOS ANGELES			5446012010	Low Medium II Residential	RD1.5-1-CDO-RIO	0	29	0.059687486	Residential - Single Family Residence	YES - Current	NO - Privately-Owned	Available	Not Used in Prior Housing Element	0	0	0.057470047	0.057470047	1	1*	1* 142-SA219	43	Northeast Los Angeles		Above Moderate			
LOS ANGELES	572 W AVE 28	90065	5446012011	Low Medium II Residential	RD1.5-1-CDO-RIO	0	29	0.102997831	Residential - Single Family Residence	YES - Current	NO - Privately-Owned	Available	Not Used in Prior Housing Element	0	0	0.101364774	0.101364774	1	2*	2* 142-SA219	44	Northeast Los Angeles		Above Moderate			
LOS ANGELES	2636 N IDELL ST	90065	5446012012	Low Medium II Residential	RD1.5-1-CDO-RIO	0	29	0.162380272	Commercial - Store Combination - Store and Residential Combination - One Story	YES - Current	NO - Privately-Owned	Available	Used in Prior Housing Element - Non-Vacant	0	0.025397702	0	0.025397702	0	0	0 142-SA219	24	Northeast Los Angeles	Yes	Moderate			
LOS ANGELES	598 W AVE 28	90065	5446012012	Low Medium II Residential	RD1.5-1-CDO-RIO	0	29	0.162319557	Commercial - Store Combination - Store and Residential Combination - One Story	YES - Current	NO - Privately-Owned	Available	Used in Prior Housing Element - Non-Vacant	0	0.025397702	0	0.025397702	0	0	0 142-SA219	309	Northeast Los Angeles	Yes	Moderate			
LOS ANGELES	2608 N IDELL ST	90065	5446012018	Low Medium II Residential	RD1.5-1-CDO-RIO	0	29	0.162726655	Commercial - Store Combination - Store and Residential Combination - One Story	YES - Current	NO - Privately-Owned	Available	Used in Prior Housing Element - Non-Vacant	0	0.07946068	0	0.07946068	0	0	0 142-SA219	57	Northeast Los Angeles	Yes	Moderate			
LOS ANGELES	595 W AVE 26	90065	5446012018	Low Medium II Residential	RD1.5-1-CDO-RIO	0	29	0.162645089	Commercial - Store Combination - Store and Residential Combination - One Story	YES - Current	NO - Privately-Owned	Available	Used in Prior Housing Element - Non-Vacant	0	0.07946068	0	0.07946068	0	0	0 142-SA219	61	Northeast Los Angeles	Yes	Moderate			
LOS ANGELES	410 W LORETO ST	90065	5446019009	Low Medium II Residential	RD2-1-CDO	0	21	0.052680239	Residential - Single Family Residence	YES - Current	NO - Privately-Owned	Available	Not Used in Prior Housing Element	0	0	0.036116692	0.036116692	1	1*	1* 144A221	403	Northeast Los Angeles		Above Moderate			
LOS ANGELES	3297 N ARROYO SECO AVE	90065	5446019011	Low Medium II Residential	RD2-1-CDO	0	21	0.060730449	Residential - Single Family Residence	YES - Current	NO - Privately-Owned	Available	Not Used in Prior Housing Element	0	0	0.036116692	0.036116692	1	1*	1* 144A221	414	Northeast Los Angeles		Above Moderate			
LOS ANGELES	3291 N ARROYO SECO AVE	90065	5446019012	Low Medium II Residential	RD2-1-CDO	0	21	0.147329374	Residential - Single Family Residence	YES - Current	NO - Privately-Owned	Available	Not Used in Prior Housing Element	0	0.101815653	0	0.101815653	1	3*	3* 144A221	408	Northeast Los Angeles		Moderate			
LOS ANGELES	3287 N ARROYO SECO AVE	90065	5446019013	Low Medium II Residential	RD2-1-CDO	0	21	0.111927462	Residential - Single Family Residence	YES - Current	NO - Privately-Owned	Available	Not Used in Prior Housing Element	0	0	0.065998279	0.065998279	1	2*	2* 142-SA221	13	Northeast Los Angeles		Above Moderate			
LOS ANGELES	3281 N ARROYO SECO AVE	90065	5446019014	Low Medium II Residential	RD2-1-CDO	0	21	0.149386416	Residential - Single Family Residence	YES - Current	NO - Privately-Owned	Available	Not Used in Prior Housing Element	0	0.101815653	0	0.101815653	1	3*	3* 142-SA221	18	Northeast Los Angeles		Moderate			
LOS ANGELES	3277 N ARROYO SECO AVE	90065	5446019015	Low Medium II Residential	RD2-1-CDO	0	21	0.149399839	Residential - Single Family Residence	YES - Current	NO - Privately-Owned	Available	Not Used in Prior Housing Element	0	0.101815653	0	0.101815653	1	3*	3* 142-SA221	24	Northeast Los Angeles		Moderate			
LOS ANGELES	3271 N ARROYO SECO AVE	90065	5446019016	Low Medium II Residential	RD2-1-CDO	0	21	0.149409697	Residential - Single Family Residence - Pool	YES - Current	NO - Privately-Owned	Available	Not Used in Prior Housing Element	0	0.101815653	0	0.101815653	1	3*	3* 142-SA221	31	Northeast Los Angeles		Moderate			
LOS ANGELES	3267 N ARROYO SECO AVE	90065	5446019017	Low Medium II Residential	RD2-1-CDO	0	21	0.149420826	Residential - Single Family Residence	YES - Current	NO - Privately-Owned	Available	Not Used in Prior Housing Element	0	0.101815653	0	0.101815653	1	3*	3* 142-SA221	40	Northeast Los Angeles		Moderate			
LOS ANGELES	3263 N ARROYO SECO AVE	90065	5446019018	Low Medium II Residential	RD2-1-CDO	0	21	0.149431611	Commercial - Store Combination - Store and Residential Combination - One Story	YES - Current	NO - Privately-Owned	Available	Not Used in Prior Housing Element	0	0.059817182	0	0.059817182	3	3*	3* 142-SA221	51	Northeast Los Angeles	Yes	Moderate			
LOS ANGELES	3467 N ARROYO SECO AVE	90065	5446020002	Low Medium II Residential	RD2-1-CDO	0	21	0.099908228	Residential - Single Family Residence	YES - Current	NO - Privately-Owned	Available	Not Used in Prior Housing Element	0	0	0.065998279	0.065998279	1	2*	2* 144A221	337	Northeast Los Angeles		Above Moderate			
LOS ANGELES	3461 N ARROYO SECO AVE	90065	5446020004	Low Medium II Residential	RD2-1-CDO	0	21	0.102432549	Residential - Single Family Residence	YES - Current	NO - Privately-Owned	Available	Not Used in Prior Housing Element	0	0	0.065998279	0.065998279	1	2*	2* 144A221	341	Northeast Los Angeles		Above Moderate			
LOS ANGELES	3457 N ARROYO SECO AVE	90065	5446020005	Low Medium II Residential	RD2-1-CDO	0	21	0.139173745	Residential - Three Units (Any Combination) - 4 Stories or Less	YES - Current	NO - Privately-Owned	Available	Not Used in Prior Housing Element	0	0.125153527	0	0.125153527	3	3*	3* 144A221	340	Northeast Los Angeles	Yes	Moderate			
LOS ANGELES	3449 N ARROYO SECO AVE	90065	5446020006	Low Medium II Residential	RD2-1-CDO	0	21	0.139175479	Residential - Three Units (Any Combination) - 4 Stories or Less	YES - Current	NO - Privately-Owned	Available	Not Used in Prior Housing Element	0	0.125153527	0	0.125153527	3	3*	3* 144A221	344	Northeast Los Angeles	Yes	Moderate			
LOS ANGELES	3447 N ARROYO SECO AVE	90065	5446020007	Low Medium II Residential	RD2-1-CDO	0	21	0.139173898	Residential - Double, Duplex, or Two Units - 4 Stories or Less	YES - Current	NO - Privately-Owned	Available	Not Used in Prior Housing Element	0	0.057833911	0	0.057833911	2	3*	3* 144A221	347	Northeast Los Angeles	Yes	Moderate			
LOS ANGELES	3441 N ARROYO SECO AVE	90065	5446020008	Low Medium II Residential	RD2-1-CDO	0	21	0.139174029	Residential - Three Units (Any Combination) - 4 Stories or Less	YES - Current	NO - Privately-Owned	Available	Not Used in Prior Housing Element	0	0.138126907	0	0.138126907	3	3*	3* 144A221	352	Northeast Los Angeles	Yes	Moderate			
LOS ANGELES	3431 N ARROYO SECO AVE	90065	5446020009	Low Medium II Residential	RD2-1-CDO	0	21	0.13917451	Residential - Double, Duplex, or Two Units - 4 Stories or Less	YES - Current	NO - Privately-Owned	Available	Not Used in Prior Housing Element	0	0.147487378	0	0.147487378	2	3*	3* 144A221	361	Northeast Los Angeles	Yes	Moderate			
LOS ANGELES	3427 N ARROYO SECO AVE	90065	5446020010	Low Medium II Residential	RD2-1-CDO	0	21	0.139174151	Residential - Single Family Residence	YES - Current	NO - Privately-Owned	Available	Not Used in Prior Housing Element	0	0.026856666	0	0.026856666	1	3*	3* 144A221	365	Northeast Los Angeles		Moderate			
LOS ANGELES	3421 N ARROYO SECO AVE	90065	5446020011	Low Medium II Residential	RD2-1-CDO	0	21	0.13917459	Residential - Three Units (Any Combination) - 4 Stories or Less	YES - Current	NO - Privately-Owned	Available	Not Used in Prior Housing Element	0	0.125153527	0	0.125153527	3	3*	3* 144A221	368	Northeast Los Angeles	Yes	Moderate			
LOS ANGELES	3417 N ARROYO SECO AVE	90065	5446020012	Low Medium II Residential	RD2-1-CDO	0	21	0.139174771	Residential - Double, Duplex, or Two Units - 4 Stories or Less	YES - Current	NO - Privately-Owned	Available	Not Used in Prior Housing Element	0	0.138126907	0	0.138126907	2	3*	3* 144A221	373	Northeast Los Angeles	Yes	Moderate			
LOS ANGELES	3413 N ARROYO SECO AVE	90065	5446020013	Low Medium II Residential	RD2-1-CDO	0	21	0.139174006	Residential - Double, Duplex, or Two Units - 4 Stories or Less	YES - Current	NO - Privately-Owned	Available	Not Used in Prior Housing Element	0	0.138126907	0	0.138126907	2	3*	3* 144A221	377	Northeast Los Angeles	Yes	Moderate			
LOS ANGELES	3407 N ARROYO SECO AVE	90065	5446020014	Low Medium II Residential	RD2-1-CDO	0	21	0.139175365	Residential - Single Family Residence	YES - Current	NO - Privately-Owned	Available	Not Used in Prior Housing Element	0	0.042333314	0	0.042333314	1	3*	3* 144A221	381	Northeast Los Angeles		Moderate			
LOS ANGELES	3403 N ARROYO SECO AVE	90065	5446020015	Low Medium II Residential	RD2-1-CDO	0	21	0.146723647	Residential - Single Family Residence	YES - Current	NO - Privately-Owned	Available	Not Used in Prior Housing Element	0	0.101815653	0	0.101815653	1	3*	3* 144A221	387	Northeast Los Angeles		Moderate			
LOS ANGELES	3503 N ARROYO SECO AVE	90065	5446021001	Low Medium II Residential	RD2-1-CDO	0	21	0.143479637	Residential - Single Family Residence	YES - Current	NO - Privately-Owned	Available	Not Used in Prior Housing Element	0	0.101815653	0	0.101815653	1	3*	3* 144A221	329	Northeast Los Angeles		Moderate			
LOS ANGELES	3509 N ARROYO SECO AVE	90065	5446021002	Low Medium II Residential	RD2-1-CDO	0	21	0.143480431	Residential - Three Units (Any Combination) - 4 Stories or Less	YES - Current	NO - Privately-Owned	Available	Not Used in Prior Housing Element	0	0.125153527	0	0.125153527	3	3*	3* 144A221	316	Northeast Los Angeles	Yes	Moderate			
LOS ANGELES	3511 N ARROYO SECO AVE	90065	5446021003	Low Medium II Residential	RD2-1-CDO	0	21	0.143480622	Residential - Double, Duplex, or Two Units - 4 Stories or Less	YES - Current	NO - Privately-Owned	Available	Not Used in Prior Housing Element	0	0.101815653	0	0.101815653	1	3*	3* 144A221	308	Northeast Los Angeles		Moderate			
LOS ANGELES	3519 N ARROYO SECO AVE	90065	5446021004	Low Medium II Residential	RD2-1-CDO	0	21	0.143479851	Residential - Double, Duplex, or Two Units - 4 Stories or Less	YES - Current	NO - Privately-Owned	Available	Not Used in Prior Housing Element	0	0.138126907	0	0.138126907	2	3*	3* 144A221	305	Northeast Los Angeles	Yes	Moderate			
LOS ANGELES

LOS ANGELES	215 W THERESA ST	90065	5446022008	Low Medium II Residential	RD2-1-CDO	0	21	0.067438716	Residential - Single Family Residence	YES - Current	NO - Privately-Owned	Available	Not Used in Prior Housing Element	0	0	0.011333574	0.011333574	1	1*	1*	144A223	149	Northeast Los Angeles			Above Moderate					
LOS ANGELES	3611 N ARROYO SECO AVE	90065	5446022009	Low Medium II Residential	RD2-1-CDO	0	21	0.095294862	Residential - Single Family Residence	YES - Current	NO - Privately-Owned	Available	Not Used in Prior Housing Element	0	0	0.082166594	0.082166594	1	2*	2*	144A223	166	Northeast Los Angeles			Above Moderate					
LOS ANGELES	3624 N ARROYO SECO AVE	90065	5446022010	Public Facilities	RD1.5-1-CDO	0	29	0.055354019	Residential - Single Family Residence	YES - Current	NO - Privately-Owned	Available	Not Used in Prior Housing Element	0	0	0.001708651	0.001708651	0	1*	1*	144A223	176	Northeast Los Angeles			Above Moderate					
LOS ANGELES	3622 N ARROYO SECO AVE	90065	5446022011	Public Facilities	RD1.5-1-CDO	0	29	0.047027085	Residential - Single Family Residence	YES - Current	NO - Privately-Owned	Available	Not Used in Prior Housing Element	0	0	0.034250924	0.034250924	1	1*	1*	144A223	182	Northeast Los Angeles			Above Moderate					
LOS ANGELES	3618 N ARROYO SECO AVE	90065	5446022012	Public Facilities	RD1.5-1-CDO	0	29	0.047025445	Residential - Single Family Residence	YES - Current	NO - Privately-Owned	Available	Not Used in Prior Housing Element	0	0	0.034250924	0.034250924	1	1*	1*	144A223	189	Northeast Los Angeles			Above Moderate					
LOS ANGELES	3600 N ARROYO SECO AVE	90065	5446022015	Public Facilities	RD1.5-1-CDO	0	29	0.061807676	Residential - Single Family Residence	YES - Current	NO - Privately-Owned	Available	Not Used in Prior Housing Element	0	0	0.027841133	0.027841133	1	1*	1*	144A223	221	Northeast Los Angeles			Above Moderate					
LOS ANGELES	3604 N ARROYO SECO AVE	90065	5446022016	Public Facilities	RD1.5-1-CDO	0	29	0.064446892	Residential - Single Family Residence	YES - Current	NO - Privately-Owned	Available	Not Used in Prior Housing Element	0	0	0.027841133	0.027841133	1	1*	1*	144A223	214	Northeast Los Angeles			Above Moderate					
LOS ANGELES	3606 N ARROYO SECO AVE	90065	5446022017	Public Facilities	RD1.5-1-CDO	0	29	0.059083107	Residential - Single Family Residence	YES - Current	NO - Privately-Owned	Available	Not Used in Prior Housing Element	0	0	0.027841133	0.027841133	1	1*	1*	144A223	210	Northeast Los Angeles			Above Moderate					
LOS ANGELES	3612 N ARROYO SECO AVE	90065	5446022018	Public Facilities	RD1.5-1-CDO	0	29	0.058874349	Residential - Single Family Residence	YES - Current	NO - Privately-Owned	Available	Not Used in Prior Housing Element	0	0	0.027841133	0.027841133	1	1*	1*	144A223	202	Northeast Los Angeles			Above Moderate					
LOS ANGELES	3616 N ARROYO SECO AVE	90065	5446022019	Public Facilities	RD1.5-1-CDO	0	29	0.05464042	Residential - Single Family Residence	YES - Current	NO - Privately-Owned	Available	Not Used in Prior Housing Element	0	0	0.027841133	0.027841133	1	1*	1*	144A223	196	Northeast Los Angeles			Above Moderate					
LOS ANGELES	3633 N MARMION WAY	90065	5446022025	Public Facilities	RD1.5-1-CDO	0	29	0.059551536	Residential - Single Family Residence	YES - Current	NO - Privately-Owned	Available	Not Used in Prior Housing Element	0	0	0.027841133	0.027841133	1	1*	1*	144A223	222	Northeast Los Angeles			Above Moderate					
LOS ANGELES	3625 N MARMION WAY	90065	5446022029	Public Facilities	RD1.5-1-CDO	0	29	0.102883408	Residential - Single Family Residence	YES - Current	NO - Privately-Owned	Available	Not Used in Prior Housing Element	0	0	0.054488888	0.054488888	1	2*	2*	144A223	231	Northeast Los Angeles			Above Moderate					
LOS ANGELES	181 W FRENCH AVE	90065	5446022030	Public Facilities	RD1.5-1-CDO	0	29	0.094779681	Residential - Single Family Residence	YES - Current	NO - Privately-Owned	Available	Not Used in Prior Housing Element	0	0	0.066945881	0.066945881	1	2*	2*	144A223	225	Northeast Los Angeles			Above Moderate					
LOS ANGELES	3621 N MARMION WAY	90065	5446022031	Public Facilities	RD1.5-1-CDO	0	29	0.124887716	Residential - Three Units (Any Combination) - 4 Stories or Less	YES - Current	NO - Privately-Owned	Available	Not Used in Prior Housing Element	0	0.015951906	0	0.015951906	3	3*	3*	144A223	245	Northeast Los Angeles		Yes	Moderate					
LOS ANGELES	173 W FRENCH AVE	90065	5446022032	Public Facilities	RD1.5-1-CDO	0	29	0.048934669	Residential - Single Family Residence	YES - Current	NO - Privately-Owned	Available	Not Used in Prior Housing Element	0	0	0.033763057	0.033763057	1	1*	1*	144A223	250	Northeast Los Angeles			Above Moderate					
LOS ANGELES	3619 N MARMION WAY	90065	5446022033	Public Facilities	RD1.5-1-CDO	0	29	0.110255513	Residential - Double, Duplex, or Two Units - 4 Stories or Less	YES - Current	NO - Privately-Owned	Available	Not Used in Prior Housing Element	0	0.036823784	0	0.036823784	2	3*	3*	144A223	264	Northeast Los Angeles		Yes	Moderate					
LOS ANGELES	3611 N MARMION WAY	90065	5446022035	Public Facilities	RD1.5-1-CDO	0	29	0.077906778	Residential - Double, Duplex, or Two Units - 4 Stories or Less	YES - Current	NO - Privately-Owned	Available	Not Used in Prior Housing Element	0	0	0.012615797	0.012615797	2	2*	2*	144A223	275	Northeast Los Angeles		Yes	Above Moderate					
LOS ANGELES	3637 N MARMION WAY	90065	5446022036	Public Facilities	RD1.5-1-CDO	0	29	0.040330709	Residential - Single Family Residence	YES - Current	NO - Privately-Owned	Available	Not Used in Prior Housing Element	0	0	0.03789126	0.03789126	1	1*	1*	144A223	212	Northeast Los Angeles			Above Moderate					
LOS ANGELES			5446022BRK	Public Facilities	RD1.5-1-CDO	0	29	0.008637881	Residential - Single Family Residence - Vacant Land	YES - Current	NO - Privately-Owned	Available	Not Used in Prior Housing Element	0	0	0.023886521	0.023886521	0	0	0	144A223	226	Northeast Los Angeles			Above Moderate					
LOS ANGELES	3570 N ARROYO SECO AVE	90065	5446023001	Low Medium II Residential	RD2-1-CDO	0	21	0.154826109	Residential - Double, Duplex, or Two Units - 4 Stories or Less	YES - Current	NO - Privately-Owned	Available	Not Used in Prior Housing Element	0	0.138126907	0	0.138126907	2	3*	3*	144A223	236	Northeast Los Angeles		Yes	Moderate					
LOS ANGELES	3562 N ARROYO SECO AVE	90065	5446023002	Low Medium II Residential	RD2-1-CDO	0	21	0.110191823	Residential - Double, Duplex, or Two Units - 4 Stories or Less	YES - Current	NO - Privately-Owned	Available	Not Used in Prior Housing Element	0	0	0.086924788	0.086924788	2	2*	2*	144A223	249	Northeast Los Angeles		Yes	Above Moderate					
LOS ANGELES	180 W FRENCH AVE	90065	5446023003	Low Medium II Residential	RD2-1-CDO	0	21	0.072639379	Residential - Single Family Residence	YES - Current	NO - Privately-Owned	Available	Not Used in Prior Housing Element	0	0	0.02744258	0.02744258	1	1*	1*	144A223	274	Northeast Los Angeles			Above Moderate					
LOS ANGELES	3556 N ARROYO SECO AVE	90065	5446023004	Low Medium II Residential	RD2-1-CDO	0	21	0.188331736	Residential - Double, Duplex, or Two Units - 4 Stories or Less	YES - Current	NO - Privately-Owned	Available	Not Used in Prior Housing Element	0	0.207377225	0	0.207377225	2	0	0	144A223	257	Northeast Los Angeles		Yes	Moderate					
LOS ANGELES	3552 N ARROYO SECO AVE	90065	5446023005	Low Medium II Residential	RD2-1-CDO	0	21	0.188299463	Residential - Three Units (Any Combination) - 4 Stories or Less	YES - Current	NO - Privately-Owned	Available	Not Used in Prior Housing Element	0	0.169203258	0	0.169203258	3	0	0	144A223	266	Northeast Los Angeles		Yes	Moderate					
LOS ANGELES	3546 N ARROYO SECO AVE	90065	5446023006	Low Medium II Residential	RD2-1-CDO	0	21	0.124195391	Residential - Single Family Residence	YES - Current	NO - Privately-Owned	Available	Not Used in Prior Housing Element	0	0	0.065998279	0.065998279	1	2*	2*	144A223	273	Northeast Los Angeles			Above Moderate					
LOS ANGELES	3544 N ARROYO SECO AVE	90065	5446023007	Low Medium II Residential	RD2-1-CDO	0	21	0.056528801	Residential - Single Family Residence	YES - Current	NO - Privately-Owned	Available	Not Used in Prior Housing Element	0	0	0.03735283	0.03735283	1	1*	1*	144A223	281	Northeast Los Angeles			Above Moderate					
LOS ANGELES			5446023007	Low Medium II Residential	RD2-1-CDO	0	21	0.064069654	Residential - Single Family Residence	YES - Current	NO - Privately-Owned	Available	Not Used in Prior Housing Element	0	0	0.03735283	0.03735283	1	1*	1*	144A223	279	Northeast Los Angeles			Above Moderate					
LOS ANGELES	3542 N ARROYO SECO AVE	90065	5446023008	Low Medium II Residential	RD2-1-CDO	0	21	0.13170393	Residential - Double, Duplex, or Two Units - 4 Stories or Less	YES - Current	NO - Privately-Owned	Available	Not Used in Prior Housing Element	0	0	0.07084313	0.07084313	2	2*	2*	144A223	284	Northeast Los Angeles		Yes	Above Moderate					
LOS ANGELES	3536 N ARROYO SECO AVE	90065	5446023009	Low Medium II Residential	RD2-1-CDO	0	21	0.125394366	Residential - Single Family Residence	YES - Current	NO - Privately-Owned	Available	Not Used in Prior Housing Element	0	0	0.065998279	0.065998279	1	2*	2*	144A223	290	Northeast Los Angeles			Above Moderate					
LOS ANGELES	3534 N ARROYO SECO AVE	90065	5446023010	Low Medium II Residential	RD2-1-CDO	0	21	0.062804228	Residential - Single Family Residence	YES - Current	NO - Privately-Owned	Available	Not Used in Prior Housing Element	0	0	0.03735283	0.03735283	1	1*	1*	144A223	294	Northeast Los Angeles			Above Moderate					
LOS ANGELES			5446023010	Low Medium II Residential	RD2-1-CDO	0	21	0.062614196	Residential - Single Family Residence	YES - Current	NO - Privately-Owned	Available	Not Used in Prior Housing Element	0	0	0.03735283	0.03735283	1	1*	1*	144A223	297	Northeast Los Angeles			Above Moderate					
LOS ANGELES	3528 N ARROYO SECO AVE	90065	5446023012	Low Medium II Residential	RD2-1-CDO	0	21	0.188133449	Residential - Three Units (Any Combination) - 4 Stories or Less	YES - Current	NO - Privately-Owned	Available	Not Used in Prior Housing Element	0	0.20145101	0	0.20145101	3	0	0	144A223	303	Northeast Los Angeles		Yes	Moderate					
LOS ANGELES	3518 N ARROYO SECO AVE	90065	5446023014	Low Medium II Residential	RD2-1-CDO	0	21	0.188065569	Residential - Four Units (Any Combination) - 4 Stories or Less	YES - Current	NO - Privately-Owned	Available	Not Used in Prior Housing Element	0	0.018471287	0	0.018471287	4	0	0	144A221	338	Northeast Los Angeles		Yes	Moderate					
LOS ANGELES	3506 N ARROYO SECO AVE	90065	5446023017	Low Medium II Residential	RD2-1-CDO	0	21	0.188000456	Residential - Three Units (Any Combination) - 4 Stories or Less	YES - Current	NO - Privately-Owned	Available	Not Used in Prior Housing Element	0	0.137907109	0	0.137907109	4	0	0	144A221	346	Northeast Los Angeles		Yes	Moderate					
LOS ANGELES	3503 N MARMION WAY	90065	5446023019	Low Medium II Residential	RD2-1-CDO	0	21	0.18968414	Residential - Five or More Units or Apartments (Any Combination) - 4 Stories or Less	YES - Current	NO - Privately-Owned	Available	Not Used in Prior Housing Element	0	0.112284288	0	0.112284288	5	0	0	144A221	374	Northeast Los Angeles		Yes	Moderate					
LOS ANGELES	3509 N MARMION WAY	90065	5446023020	Low Medium II Residential	RD2-1-CDO	0	21	0.189684018	Residential - Three Units (Any Combination) - 4 Stories or Less	YES - Current	NO - Privately-Owned	Available	Not Used in Prior Housing Element	0	0.169203258	0	0.169203258	3	0	0	144A221	369	Northeast Los Angeles		Yes	Moderate					
LOS ANGELES	3513 N MARMION WAY	90065	5446023021	Low Medium II Residential	RD2-1-CDO	0	21	0.189684738	Residential - Double, Duplex, or Two Units - 4 Stories or Less	YES - Current	NO - Privately-Owned	Available	Not Used in Prior Housing Element	0	0.207377225	0	0.207377225	2	0	0	144A223	359	Northeast Los Angeles		Yes	Moderate					
LOS ANGELES	3521 N MARMION WAY	90065	5446023022	Low Medium II Residential	RD2-1-CDO	0	21	0.189684802	Residential - Double, Duplex, or Two Units - 4 Stories or Less	YES - Current	NO - Privately-Owned	Available	Not Used in Prior Housing Element	0	0.207377225	0	0.207377225	2	0	0	144A223	352	Northeast Los Angeles		Yes	Moderate					
LOS ANGELES	3525 N MARMION WAY	90065	5446023023	Low Medium II Residential	RD2-1-CDO	0	21	0.189685983	Residential - Four Units (Any Combination) - 4 Stories or Less	YES - Current	NO - Privately-Owned	Available	Not Used in Prior Housing Element	0	0.137907109	0	0.137907109	4	0	0	144A223	345	Northeast Los Angeles		Yes	Moderate					
LOS ANGELES	3529 N MARMION WAY	90065	5446023024	Low Medium II Residential	RD2-1-CDO	0	21	0.189545869	Residential - Four Units (Any Combination) - 4 Stories or Less	YES - Current	NO - Privately-Owned	Available	Not Used in Prior Housing Element	0	0.207377225	0	0.207377225	4	0	0	144A223	338	Northeast Los Angeles		Yes	Moderate					
LOS ANGELES	3531 N MARMION WAY	90065	5446023024	Low Medium II Residential	RD2-1-CDO	0	21	0.188087085	Residential - Four Units (Any Combination) - 4 Stories or Less	YES - Current	NO - Privately-Owned	Available	Not Used in Prior Housing Element	0	0.207377225	0	0.207377225	4	0	0	144A223	331	Northeast Los Angeles		Yes	Moderate					
LOS ANGELES	3547 N MARMION WAY	90065	5446023026	Low Medium II Residential	RD2-1-CDO	0	21	0.126815159	Residential - Double, Duplex, or Two Units - 4 Stories or Less	YES - Current	NO - Privately-Owned	Available	Not Used in Prior Housing Element	0	0	0.086924788	0.086924788	2	2*	2*	144A223	315	Northeast Los Angeles		Yes	Above Moderate					
LOS ANGELES	3551 N MARMION WAY	90065	5446023027	Low Medium II Residential	RD2-1-CDO	0	21	0.129413091	Residential - Double, Duplex, or Two Units - 4 Stories or Less	YES - Current	NO - Privately-Owned	Available	Not Used in Prior Housing Element	0	0	0.086924788	0.086924788	2	2*	2*	144A223	309	Northeast Los Angeles		Yes	Above Moderate					
LOS ANGELES	3557 N MARMION WAY	90065	5446023028	Low Medium II Residential	RD2-1-CDO	0	21	0.051439645	Residential - Single Family Residence	YES - Current	NO - Privately-Owned	Available	Not Used in Prior Housing Element	0	0	0.033763057	0.033763057	1	1*	1*	144A223	317	Northeast Los Angeles			Above Moderate					
LOS ANGELES	3514 N ARROYO SECO AVE	90065	5446023032	Low Medium II Residential	RD2-1-CDO	0	21	0.18803336	Residential - Three Units (Any Combination) - 4 Stories or Less	YES - Current	NO - Privately-Owned	Available	Not Used in Prior Housing Element	0	0.169203258	0	0.169203258	3	0	0	144A221	343	Northeast Los Angeles		Yes	Moderate					
LOS ANGELES	3466 N ARROYO SECO AVE	90065	5446024001	Low Medium II Residential	RD2-1-CDO	0	21	0.187934687	Residential - Single Family Residence	YES - Current	NO - Privately-Owned	Available	Not Used in Prior Housing Element	0	0.34968971	0	0.34968971	1	0	0	144A221	355	Northeast Los Angeles			Moderate					
LOS ANGELES	3462 N ARROYO SECO AVE	90065	5446024002	Low Medium II Residential	RD2-1-CDO	0	21	0.18790086	Residential - Double, Duplex, or Two Units - 4 Stories or Less	YES - Current	NO - Privately-Owned	Available	Not Used in Prior Housing Element	0	0.207377225	0	0.207377225	2	0	0	144A221	360	Northeast Los Angeles		Yes	Moderate					
LOS ANGELES	3458 N ARROYO SECO AVE	90065	5446024003	Low Medium II Residential	RD2-1-CDO	0	21	0.187867315	Residential - Double, Duplex, or Two Units - 4 Stories or Less	YES - Current	NO - Privately-Owned	Available	Not Used in Prior Housing Element	0	0.207377225	0	0.207377225	2	0	0	144A221	364	Northeast Los Angeles		Yes	Moderate					
LOS ANGELES	3454 N ARROYO SECO AVE	90065	5446024004	Low Medium II Residential	RD2-1-CDO	0	21	0.187835841	Residential - Double, Duplex, or Two Units - 4 Stories or Less	YES - Current	NO - Privately-Owned	Available	Not Used in Prior Housing Element	0	0.207377225	0	0.207377225	2	0	0	144A221	367	Northeast Los Angeles		Yes	Moderate					
LOS ANGELES	3446 N ARROYO SECO AVE	90065	5446024005	Low Medium II Residential	RD2-1-CDO	0	21	0.187799944	Residential - Single Family Residence	YES - Current	NO - Privately-Owned	Available	Not Used in Prior Housing Element	0	0.34968971	0	0.34968971	1	0	0	144A221	372	Northeast Los Angeles			Moderate					
LOS ANGELES	3444 N ARROYO SECO AVE	90065	5446024006	Low Medium II Residential	RD2-1-CDO	0	21	0.187769899	Residential - Double, Duplex, or Two Units - 4 Stories or Less	YES - Current	NO - Privately-Owned	Available	Not Used in Prior Housing Element	0	0.207377225	0	0.207377225	2	0	0	144A221	376	Northeast Los Angeles		Yes	Moderate					
LOS ANGELES	3438 N ARROYO SECO AVE	90065	5446024007	Low Medium II Residential	RD2-1-CDO	0	21	0.18773371	Residential - Three Units (Any Combination) - 4 Stories or Less	YES - Current	NO - Privately-Owned	Available	Not Used in Prior Housing Element	0	0.169203258	0	0.169203258	3	0	0	144A221	379	Northeast Los Angeles		Yes	Moderate					
LOS ANGELES	3432 N ARROYO SECO AVE	90065	5446024008	Low Medium II Residential	RD2-1-CDO	0	21	0.187701715	Residential - Single Family Residence	YES - Current	NO - Privately-Owned	Available	Not Used in Prior Housing Element	0	0.34968971	0	0.34968971	1	0	0	144A221	385	Northeast Los Angeles			Moderate					
LOS ANGELES	3428 N ARROYO SECO AVE	90065	5446024009	Low Medium II Residential	RD2-1-CDO	0	21	0.187668832	Residential - Three Units (Any Combination) - 4 Stories or Less	YES - Current	NO - Privately-Owned	Available	Not Used in Prior Housing Element	0	0.169203258	0	0.169203258	3	0	0	144A221	392	Northeast Los Angeles		Yes	Moderate					
LOS ANGELES	3427 N MARMION WAY	90065	5446024010	Low Medium II Residential	RD2-1-CDO	0	21	0.190502326	Residential - Three Units (Any Combination) - 4 Stories or Less	YES - Current	NO - Privately-Owned	Available	Not Used in Prior Housing Element	0	0.169203258	0	0.169203258	3	0	0	142-5A221	15	Northeast Los Angeles		Yes	Moderate					
LOS ANGELES	3431 N MARMION WAY	90065	5446024011	Low Medium II Residential	RD2-1-CDO	0	21	0.190092312	Residential - Single Family Residence	YES - Current	NO - Privately-Owned	Available	Not Used in Prior Housing Element	0	0.34968971	0	0.34968971	1	0	0	142-5A221	12	Northeast Los Angeles			Moderate					
LOS ANGELES	3437 N MARMION WAY	90065	5446024012	Low Medium II Residential	RD2-1-CDO	0	21	0.18988296	Residential - Double, Duplex, or Two Units - 4 Stories or Less	YES - Current	NO - Privately-Owned	Available	Not Used in Prior Housing Element	0	0.207377225	0	0.207377225	2	0	0	142-5A221	11	Northeast Los Angeles		Yes	Moderate					
LOS ANGELES	3439 N MARMION WAY	90065	5446024013	Low Medium II Residential	RD2-1-CDO	0	21	0.189685091	Residential - Four Units (Any Combination) - 4 Stories or Less	YES - Current	NO - Privately-Owned	Available	Not Used in Prior Housing Element	0	0.058243489	0	0.058243489	4	0	0	144A221	401	Northeast Los Angeles		Yes	Moderate					
LOS ANGELES	3447 N MARMION WAY	90065	5446024014	Low Medium II Residential	RD2-1-CDO	0	21	0.189684034	Residential - Three Units (Any Combination) - 4 Stories or Less	YES - Current	NO - Privately-Owned	Available	Not Used in Prior Housing Element	0	0.071775649	0	0.071775649	3	0	0	144A221	397	Northeast Los Angeles		Yes	Moderate					
LOS ANGELES	3451 N MARMION WAY	90065	5446024015	Low Medium II Residential	RD2-1-CDO	0	21	0.189685191	Residential - Single Family Residence	YES - Current	NO - Privately-Owned	Available	Not Used in Prior Housing Element	0	0.34968971	0	0.34968971	1	0	0	144A221	393	Northeast Los Angeles			Moderate					
LOS ANGELES	3459 N MARMION WAY	90065	5446024016	Low Medium II Residential	RD2-1-CDO	0	21	0.189684884	Residential - Double, Duplex, or Two Units - 4 Stories or Less	YES - Current	NO - Privately-Owned	Available	Not Used in Prior Housing Element	0	0.221871024	0	0.221871024	2	0	0	144A221	388	Northeast Los Angeles		Yes	Moderate					
LOS ANGELES	3463 N MARMION WAY	90065	5446024017	Low Medium II Residential	RD2-1-CDO	0	21	0.162153698	Residential - Double, Duplex, or Two Units - 4 Stories or Less	YES - Current	NO - Privately-Owned	Available	Not Used in Prior Housing Element	0	0.038238475	0	0.038238475	2	3*	3*	144A221	382	Northeast Los Angeles			Moderate					
LOS ANGELES	3467 N MARMION WAY	90065	5446024018	Low Medium II Residential	RD2-1-CDO	0	21	0.189685361	Residential - Double, Duplex, or Two Units - 4 Stories or Less	YES - Current	NO - Privately-Owned	Available	Not Used in Prior Housing Element	0	0.089608544	0	0.089608544	2	0	0	144A221	378	Northeast Los Angeles		Yes	Moderate					
LOS ANGELES	118 E AVENUE 37	90031	5446027003	Low Medium II Residential	RD1.5-1-HPOZ	0	29	0.040174564	Residential - Single Family Residence	YES - Current	NO - Privately-Owned	Available	Not Used in Prior Housing Element	0	0	0.05519138	0.05519138	1	1*	1*	144A223	253	Northeast Los Angeles			Above Moderate					
LOS ANGELES	116 E AVE 37	90031	5446027004	Low Medium II Residential	RD1.5-1-HPOZ	0	29	0.036730539	Residential - Single Family Residence	YES - Current	NO - Privately-Owned	Available	Not Used in Prior Housing Element	0	0	0.05706057	0.05706057	1	1*	1*	144A223	263	Northeast Los Angeles			Above Moderate					
LOS ANGELES	122 E AVE 37	90031	5446027007	Low Medium II Residential	RD1.5-1-HPOZ	0	29	0.172310285	Residential - Double, Duplex, or Two Units - 4 Stories or Less	YES - Current	NO - Privately-Owned	Available	Not Used in Prior Housing Element	0	0.333245924	0	0.333245924	2	0	0	144A223	262	Northeast Los Angeles		Yes	Moderate					
LOS ANGELES	126 E AVENUE 37	90031	5446027008	Low Medium II Residential	RD1.5-1-HPOZ	0	29	0.114912506	Residential - Double, Duplex, or Two Units - 4 Stories or Less	YES - Current	NO - Privately-Owned	Available	Not Used in Prior Housing Element	0	0.208597434	0	0.208597434	2	3*	3*	144A223	271	Northeast Los Angeles		Yes	Moderate					
LOS ANGELES	130 E AVENUE 37	90031	5446027009	Low Medium II Residential	RD1.5-1-HPOZ	0	29	0.05749797	Residential - Single Family Residence	YES - Current	NO - Privately-Owned	Available	Not Used in Prior Housing Element	0	0	0.019173627	0.019173627	1	1*	1*	144A223	280	Northeast Los Angeles			Above Moderate					
LOS ANGELES			5446027009	Low Medium II Residential	RD1.5-1-HPOZ	0	29	0.057488413	Residential - Single Family Residence	YES - Current	NO - Privately-Owned	Available	Not Used in Prior Housing Element	0	0	0.019173627	0.019173627	1	1*	1*	144A223	277	Northeast Los Angeles			Above Moderate					
LOS ANGELES	134 E AVENUE 37	90031	5446027010	Low Medium II Residential	RD1.5-1-HPOZ	0	29	0.114992013	Residential - Single Family Residence	YES - Current	NO - Privately-Owned	Available	Not Used in Prior Housing Element	0	0.154464823	0	0.154464823	1	3*	3*	144A223	283	Northeast Los Angeles			Moderate					
LOS ANGELES	136 E AVE 37	90031	5446027011	Low Medium II Residential	RD1.5-1-HPOZ	0	29	0.115031745	Residential - Single Family Residence	YES - Current	NO - Privately-Owned	Available	Not Used in Prior Housing Element	0	0.154464823	0	0.154464823	1	3*	3*	144A223	289	Northeast Los Angeles			Moderate					
LOS ANGELES	138 E AVE 37	90031	5446027012	Low Medium II Residential	RD1.5-1-HPOZ	0	29	0.057548568	Residential - Single Family Residence	YES - Current	NO - Privately-Owned	Available	Not Used in Prior Housing Element	0	0	0.046500275	0.046500275	1	1*	1*	144A223	293	Northeast Los Angeles			Above Moderate					
LOS ANGELES			5446027012	Low Medium II Residential	RD1.5-1-HPOZ	0	29	0.05755923	Residential - Single Family Residence	YES - Current	NO - Privately-Owned	Available	Not Used in Prior Housing Element	0	0	0.046500275	0.046500275	1	1*	1*	144A223	296	Northeast Los Angeles			Above Moderate					
LOS ANGELES	142 E AVENUE 37	90031	5446027013	Low Medium II Residential	RD1.5-1-HPOZ	0	29	0.115111606	Residential - Single Family Residence	YES - Current	NO - Privately-Owned	Available	Not Used in Prior Housing Element	0	0.154464823	0	0.154464823	1	3*	3*	144A223	301	Northeast Los Angeles			Moderate					
LOS ANGELES	135 E AVE 36	90031	5446027014	Low Medium II Residential	RD1.5-1	0	29	0.171998057	Residential - Double, Duplex, or Two Units - 4 Stories or Less	YES - Current	NO - Privately-Owned	Available	Not Used in Prior Housing Element	0	0.288220847	0	0.288220847	2	0	0	144A223	324	Northeast Los Angeles		Yes	Moderate					
LOS ANGELES	125 E AVE 36	90031	5446027016	Low Medium II Residential	RD1.5-1	0	29	0.05736703	Residential - Single Family Residence	YES - Current	NO - Privately-Owned	Available	Not Used in Prior Housing Element	0	0	0.046500275	0.046500275	1	1*	1*	144A223	312	Northeast Los Angeles			Above Moderate					
LOS ANGELES			5446027016	Low Medium II Residential	RD1.5-1	0	29	0.057361876	Residential - Single Family Residence	YES - Current	NO - Privately-Owned	Available	Not Used in Prior Housing Element	0	0	0.046500275	0.046500275	1	1*	1*	144A223	316	Northeast Los Angeles			Above Moderate					
LOS ANGELES	123 E AVE 36	90031	5446027017	Low Medium II Residential	RD1.5-1	0	29	0.114712896	Residential - Single Family Residence	YES - Current	NO - Privately-Owned	Available	Not Used in Prior Housing Element	0	0.154464823	0	0.154464823	1	3*	3*	144A223	307	Northeast Los Angeles			Moderate					
LOS ANGELES	119 1/2 E AVE 36	90031	5446027018	Low Medium II Residential	RD1.5-1	0	29	0.172119903	Residential - Three Units (Any Combination) - 4 Stories or Less	YES - Current	NO - Privately-Owned	Available	Not Used in Prior Housing Element	0	0.272428966	0	0.272428966	3	0	0	144A223	302	Northeast Los Angeles		Yes	Moderate					
LOS ANGELES	146 E AVE 37	90031	5446027021	Low Medium II Residential	RD1.5-1-HPOZ	0	29	0.06740902	Residential - Single Family Residence	YES - Current	NO - Privately-Owned	Available	Not Used in Prior Housing Element	0	0	0.044969338	0.044969338	1	1*	1*	144A223	304	Northeast Los Angeles			Above Moderate					
LOS ANGELES	139 E AVE 36	90031	5446027022	Low Medium II Residential	RD

LOS ANGELES	252 S AVE 19	90031	5447024021	Low Medium II Residential	RD1.5-1	0	29	0.227273043	Residential - Three Units (Any Combination) - 4 Stories or Less	YES - Current	NO - Privately-Owned	Available	Not Used in Prior Housing Element	0	0.254359078	0	0.254359078	3	0	0	138A221	310	Northeast Los Angeles		Yes	Moderate
LOS ANGELES	263 1/2 S AVE 20	90031	5447024022	Low Medium II Residential	RD1.5-1	0	29	0.19029595	Residential - Three Units (Any Combination) - 4 Stories or Less	YES - Current	NO - Privately-Owned	Available	Not Used in Prior Housing Element	0	0.21011456	0	0.21011456	3	0	0	138A221	306	Northeast Los Angeles		Yes	Moderate
LOS ANGELES	262 S AVE 19	90031	5447024023	Low Medium II Residential	RD1.5-1	0	29	0.189394205	Residential - Five or More Units or Apartments (Any Combination) - 4 Stories or Less	YES - Current	NO - Privately-Owned	Available	Not Used in Prior Housing Element	0	0.052862296	0	0.052862296	6	0	0	138A221	318	Northeast Los Angeles		Yes	Moderate
LOS ANGELES	264 S AVE 19	90031	5447024024	Low Medium II Residential	RD1.5-1	0	29	0.189393791	Residential - Five or More Units or Apartments (Any Combination) - 4 Stories or Less	YES - Current	NO - Privately-Owned	Available	Not Used in Prior Housing Element	0	0.063001807	0	0.063001807	5	0	0	138A221	321	Northeast Los Angeles		Yes	Moderate
LOS ANGELES	265 S AVE 20	90031	5447024025	Low Medium II Residential	RD1.5-1	0	29	0.190237393	Residential - Double, Duplex, or Two Units - 4 Stories or Less	YES - Current	NO - Privately-Owned	Available	Not Used in Prior Housing Element	0	0.248881197	0	0.248881197	2	0	0	138A221	317	Northeast Los Angeles		Yes	Moderate
LOS ANGELES	271 S AVENUE 20	90031	5447024026	Low Medium II Residential	RD1.5-1	0	29	0.190181055	Residential - Three Units (Any Combination) - 4 Stories or Less	YES - Current	NO - Privately-Owned	Available	Not Used in Prior Housing Element	0	0.21011456	0	0.21011456	3	0	0	138A221	320	Northeast Los Angeles		Yes	Moderate
LOS ANGELES	1915 N ALBION ST	90031	5447024027	Low Medium II Residential	RD1.5-1	0	29	0.086088181	Residential - Double, Duplex, or Two Units - 4 Stories or Less	YES - Current	NO - Privately-Owned	Available	Not Used in Prior Housing Element	0	0	0.069341473	0.069341473	2	2*	2*	138A221	606	Northeast Los Angeles		Yes	Above Moderate
LOS ANGELES	268 S AVE 19	90031	5447024028	Low Medium II Residential	RD1.5-1	0	29	0.103305477	Residential - Double, Duplex, or Two Units - 4 Stories or Less	YES - Current	NO - Privately-Owned	Available	Not Used in Prior Housing Element	0	0	0.056448519	0.056448519	2	2*	2*	138A221	334	Northeast Los Angeles		Yes	Above Moderate
LOS ANGELES	235 S AVE 20	90031	5447024031	Low Medium II Residential	RD1.5-1	0	29	0.210500646	Residential - Four Units (Any Combination) - 4 Stories or Less	YES - Current	NO - Privately-Owned	Available	Not Used in Prior Housing Element	0	0.093234771	0	0.093234771	4	0	0	138A221	261	Northeast Los Angeles		Yes	Moderate
LOS ANGELES	247 S AVENUE 20	90031	5447024032	Low Medium II Residential	RD1.5-1	0	29	0.225757043	Residential - Double, Duplex, or Two Units - 4 Stories or Less	YES - Current	NO - Privately-Owned	Available	Not Used in Prior Housing Element	0	0.294034362	0	0.294034362	2	0	0	138A221	278	Northeast Los Angeles		Yes	Moderate
LOS ANGELES	217 S AVENUE 19	90031	5447025011	Low Medium II Residential	RD1.5-1	0	29	0.228067114	Residential - Three Units (Any Combination) - 4 Stories or Less	YES - Current	NO - Privately-Owned	Available	Not Used in Prior Housing Element	0	0.254359078	0	0.254359078	3	0	0	138A219	134	Northeast Los Angeles		Yes	Moderate
LOS ANGELES	221 1/4 S AVE 19	90031	5447025013	Low Medium II Residential	RD1.5-1	0	29	0.228496763	Residential - Five or More Units or Apartments (Any Combination) - 4 Stories or Less	YES - Current	NO - Privately-Owned	Available	Not Used in Prior Housing Element	0	0.122216904	0	0.122216904	8	0	0	138A219	136	Northeast Los Angeles		Yes	Moderate
LOS ANGELES	216 S AVENUE 18	90031	5447025014	Low Medium II Residential	RD1.5-1	0	29	0.134849036	Residential - Single Family Residence - Vacant Land	YES - Current	NO - Privately-Owned	Available	Not Used in Prior Housing Element	0	0.155111307	0	0.155111307	0	3*	3*	138A219	141	Northeast Los Angeles			Moderate
LOS ANGELES			5447025014	Low Medium II Residential	RD1.5-1	0	29	0.04900174	Residential - Single Family Residence - Vacant Land	YES - Current	NO - Privately-Owned	Available	Not Used in Prior Housing Element	0	0	0.07023946	0.07023946	0	1*	1*	138A219	146	Northeast Los Angeles			Above Moderate
LOS ANGELES	227 S AVENUE 19	90031	5447025018	Low Medium II Residential	RD1.5-1	0	29	0.228498327	Residential - Five or More Units or Apartments (Any Combination) - 4 Stories or Less	YES - Current	NO - Privately-Owned	Available	Not Used in Prior Housing Element	0	0.266968226	0	0.266968226	8	0	0	138A219	144	Northeast Los Angeles		Yes	Moderate
LOS ANGELES	233 S AVENUE 19	90031	5447025018	Low Medium II Residential	RD1.5-1	0	29	0.22849478	Residential - Five or More Units or Apartments (Any Combination) - 4 Stories or Less	YES - Current	NO - Privately-Owned	Available	Not Used in Prior Housing Element	0	0.266968226	0	0.266968226	8	0	0	138A221	181	Northeast Los Angeles		Yes	Moderate
LOS ANGELES	243 S AVE 19	90031	5447025018	Low Medium II Residential	RD1.5-1	0	29	0.22849453	Residential - Five or More Units or Apartments (Any Combination) - 4 Stories or Less	YES - Current	NO - Privately-Owned	Available	Not Used in Prior Housing Element	0	0.266968226	0	0.266968226	8	0	0	138A221	309	Northeast Los Angeles		Yes	Moderate
LOS ANGELES	240 S AVE 18	90031	5447025019	Low Medium II Residential	RD1.5-1	0	29	0.229637443	Residential - Three Units (Any Combination) - 4 Stories or Less	YES - Current	NO - Privately-Owned	Available	Not Used in Prior Housing Element	0	0.283558229	0	0.283558229	3	0	0	138A219	159	Northeast Los Angeles		Yes	Moderate
LOS ANGELES	247 S AVE 19	90031	5447025020	Low Medium II Residential	RD1.5-1	0	29	0.21050046	Residential - Five or More Units or Apartments (Any Combination) - 4 Stories or Less	YES - Current	NO - Privately-Owned	Available	Not Used in Prior Housing Element	0	0.06238966	0	0.06238966	5	0	0	138A221	319	Northeast Los Angeles		Yes	Moderate
LOS ANGELES	255 S AVE 19	90031	5447025022	Low Medium II Residential	RD1.5-1	0	29	0.227221971	Residential - Double, Duplex, or Two Units - 4 Stories or Less	YES - Current	NO - Privately-Owned	Available	Used in Prior Housing Element - Non-Vacant	0	0.294034362	0	0.294034362	2	0	0	138A221	322	Northeast Los Angeles		Yes	Moderate
LOS ANGELES	252 S AVE 18	90031	5447025023	Low Medium II Residential	RD1.5-1	0	29	0.227081244	Residential - Four Units (Any Combination) - 4 Stories or Less	YES - Current	NO - Privately-Owned	Available	Not Used in Prior Housing Element	0	0.093234771	0	0.093234771	4	0	0	138A219	169	Northeast Los Angeles		Yes	Moderate
LOS ANGELES	259 S AVE 19	90031	5447025024	Low Medium II Residential	RD1.5-1	0	29	0.190606622	Residential - Three Units (Any Combination) - 4 Stories or Less	YES - Current	NO - Privately-Owned	Available	Not Used in Prior Housing Element	0	0.089248329	0	0.089248329	3	0	0	138A221	341	Northeast Los Angeles		Yes	Moderate
LOS ANGELES	258 S AVENUE 18	90031	5447025025	Low Medium II Residential	RD1.5-1	0	29	0.169981235	Residential - Four Units (Any Combination) - 4 Stories or Less	YES - Current	NO - Privately-Owned	Available	Not Used in Prior Housing Element	0	0.017989757	0	0.017989757	4	0	0	136-5A219	13	Northeast Los Angeles		Yes	Moderate
LOS ANGELES	1831 N ALBION ST	90031	5447025027	Low Medium II Residential	RD1.5-1	0	29	0.051655137	Residential - Single Family Residence	YES - Current	NO - Privately-Owned	Available	Not Used in Prior Housing Element	0	0	0.036537674	0.036537674	1	1*	1*	136-5A221	23	Northeast Los Angeles		Yes	Above Moderate
LOS ANGELES	265 S AVE 19	90031	5447025027	Low Medium II Residential	RD1.5-1	0	29	0.051642185	Residential - Single Family Residence	YES - Current	NO - Privately-Owned	Available	Not Used in Prior Housing Element	0	0	0.036537674	0.036537674	1	1*	1*	138A221	346	Northeast Los Angeles		Yes	Above Moderate
LOS ANGELES	1827 N ALBION ST	90031	5447025028	Low Medium II Residential	RD1.5-1	0	29	0.046484761	Residential - Single Family Residence	YES - Current	NO - Privately-Owned	Available	Not Used in Prior Housing Element	0	0	0.029725039	0.029725039	1	1*	1*	136-5A221	27	Northeast Los Angeles			Above Moderate
LOS ANGELES			5447025028	Low Medium II Residential	RD1.5-1	0	29	0.047632611	Residential - Single Family Residence	YES - Current	NO - Privately-Owned	Available	Not Used in Prior Housing Element	0	0	0.029725039	0.029725039	1	1*	1*	138A221	352	Northeast Los Angeles			Above Moderate
LOS ANGELES	1821 N ALBION ST	90031	5447025029	Low Medium II Residential	RD1.5-1	0	29	0.045686572	Residential - Single Family Residence	YES - Current	NO - Privately-Owned	Available	Not Used in Prior Housing Element	0	0	0.029725039	0.029725039	1	1*	1*	136-5A221	30	Northeast Los Angeles			Above Moderate
LOS ANGELES			5447025029	Low Medium II Residential	RD1.5-1	0	29	0.044450971	Residential - Single Family Residence	YES - Current	NO - Privately-Owned	Available	Not Used in Prior Housing Element	0	0	0.029725039	0.029725039	1	1*	1*	138A221	355	Northeast Los Angeles			Above Moderate
LOS ANGELES	1819 N ALBION ST	90031	5447025030	Low Medium II Residential	RD1.5-1	0	29	0.045108066	Residential - Single Family Residence	YES - Current	NO - Privately-Owned	Available	Not Used in Prior Housing Element	0	0	0.029725039	0.029725039	1	1*	1*	136-5A221	36	Northeast Los Angeles			Above Moderate
LOS ANGELES			5447025030	Low Medium II Residential	RD1.5-1	0	29	0.045740149	Residential - Single Family Residence	YES - Current	NO - Privately-Owned	Available	Not Used in Prior Housing Element	0	0	0.029725039	0.029725039	1	1*	1*	138A221	360	Northeast Los Angeles			Above Moderate
LOS ANGELES	1813 N ALBION ST	90031	5447025031	Low Medium II Residential	RD1.5-1	0	29	0.190767708	Commercial - Store Combination - Store and Residential Combination - One Story	YES - Current	NO - Privately-Owned	Available	Not Used in Prior Housing Element	0	0.027186878	0	0.027186878	4	0	0	136-5A219	29	Northeast Los Angeles		Yes	Moderate
LOS ANGELES	228 S AVE 18	90031	5447025BRK	Low Medium II Residential	RD1.5-1	0	29	0.459275687	Residential - Single Family Residence - Condominium	YES - Current	NO - Privately-Owned	Available	Not Used in Prior Housing Element	0	0.062718093	0	0.062718093	10	0	0	138A219	491	Northeast Los Angeles			Moderate
LOS ANGELES	241 S AVE 18	90031	5447026007	Low Medium II Residential	RD1.5-1	0	29	0.114015363	Residential - Single Family Residence	YES - Current	NO - Privately-Owned	Available	Not Used in Prior Housing Element	0	0.08129552	0	0.08129552	1	3*	3*	138A219	168	Northeast Los Angeles			Moderate
LOS ANGELES	245 S AVE 18	90031	5447026008	Low Medium II Residential	RD1.5-1	0	29	0.114052565	Residential - Single Family Residence	YES - Current	NO - Privately-Owned	Available	Not Used in Prior Housing Element	0	0.08129552	0	0.08129552	1	3*	3*	138A219	171	Northeast Los Angeles			Moderate
LOS ANGELES	249 S AVE 18	90031	5447026009	Low Medium II Residential	RD1.5-1	0	29	0.11774398	Residential - Double, Duplex, or Two Units - 4 Stories or Less	YES - Current	NO - Privately-Owned	Available	Not Used in Prior Housing Element	0	0.110509059	0	0.110509059	2	3*	3*	136-5A219	12	Northeast Los Angeles		Yes	Moderate
LOS ANGELES	251 S AVENUE 18	90031	5447026010	Low Medium II Residential	RD1.5-1	0	29	0.110349951	Residential - Single Family Residence	YES - Current	NO - Privately-Owned	Available	Not Used in Prior Housing Element	0	0.08129552	0	0.08129552	1	3*	3*	136-5A219	14	Northeast Los Angeles			Moderate
LOS ANGELES	253 S AVENUE 18	90031	5447026011	Low Medium II Residential	RD1.5-1	0	29	0.116920708	Residential - Single Family Residence	YES - Current	NO - Privately-Owned	Available	Not Used in Prior Housing Element	0	0.08129552	0	0.08129552	1	3*	3*	136-5A219	22	Northeast Los Angeles			Moderate
LOS ANGELES	257 S AVENUE 18	90031	5447026012	Low Medium II Residential	RD1.5-1	0	29	0.111185717	Residential - Single Family Residence	YES - Current	NO - Privately-Owned	Available	Not Used in Prior Housing Element	0	0.08129552	0	0.08129552	1	3*	3*	136-5A219	27	Northeast Los Angeles			Moderate
LOS ANGELES	263 S AVENUE 18	90031	5447026013	Low Medium II Residential	RD1.5-1	0	29	0.191837882	Residential - Five or More Units or Apartments (Any Combination) - 4 Stories or Less	YES - Current	NO - Privately-Owned	Available	Not Used in Prior Housing Element	0	0.028245966	0	0.028245966	5	0	0	136-5A219	32	Northeast Los Angeles			Moderate
LOS ANGELES	265 S AVENUE 18	90031	5447026014	Low Medium II Residential	RD1.5-1	0	29	0.189395128	Residential - Double, Duplex, or Two Units - 4 Stories or Less	YES - Current	NO - Privately-Owned	Available	Not Used in Prior Housing Element	0	0.343483287	0	0.343483287	2	0	0	136-5A219	40	Northeast Los Angeles			Moderate
LOS ANGELES	1779 N ALBION ST	90031	5447026019	Low Medium II Residential	RD1.5-1	0	29	0.069070169	Residential - Double, Duplex, or Two Units - 4 Stories or Less	YES - Current	NO - Privately-Owned	Available	Not Used in Prior Housing Element	0	0	0.101584876	0.101584876	2	2*	2*	136-5A219	69	Northeast Los Angeles		Yes	Above Moderate
LOS ANGELES			5447026019	Low Medium II Residential	RD1.5-1	0	29	0.069085333	Residential - Double, Duplex, or Two Units - 4 Stories or Less	YES - Current	NO - Privately-Owned	Available	Not Used in Prior Housing Element	0	0	0.06754839	0.06754839	2	2*	2*	136-5A219	61	Northeast Los Angeles			Above Moderate
LOS ANGELES			5447026019	Low Medium II Residential	RD1.5-1	0	29	0.0699922	Residential - Double, Duplex, or Two Units - 4 Stories or Less	YES - Current	NO - Privately-Owned	Available	Not Used in Prior Housing Element	0	0	0.06754839	0.06754839	2	2*	2*	136-5A219	52	Northeast Los Angeles			Above Moderate
LOS ANGELES	235 S AVE 18	90031	5447026022	Low Medium II Residential	RD1.5-1	0	29	0.114053275	Residential - Single Family Residence	YES - Current	NO - Privately-Owned	Available	Not Used in Prior Housing Element	0	0.08129552	0	0.08129552	1	3*	3*	138A219	164	Northeast Los Angeles			Moderate
LOS ANGELES	239 S AVENUE 18	90031	5447026023	Low Medium II Residential	RD1.5-1	0	29	0.114016224	Residential - Double, Duplex, or Two Units - 4 Stories or Less	YES - Current	NO - Privately-Owned	Available	Not Used in Prior Housing Element	0	0.110509059	0	0.110509059	2	3*	3*	138A219	167	Northeast Los Angeles		Yes	Moderate
LOS ANGELES	271 S AVENUE 18	90031	5447026025	Low Medium II Residential	RD1.5-1	0	29	0.094435004	Residential - Single Family Residence	YES - Current	NO - Privately-Owned	Available	Not Used in Prior Housing Element	0	0	0.05256777	0.05256777	1	2*	2*	136-5A219	49	Northeast Los Angeles			Above Moderate
LOS ANGELES	1789 N ALBION ST	90031	5447026026	Low Medium II Residential	RD1.5-1	0	29	0.094957989	Residential - Single Family Residence	YES - Current	NO - Privately-Owned	Available	Not Used in Prior Housing Element	0	0	0.05256777	0.05256777	1	2*	2*	136-5A219	56	Northeast Los Angeles			Above Moderate
LOS ANGELES	301 S AVE 18	90031	5447029001	Low Medium II Residential	RD1.5-1	0	29	0.141184457	Residential - Rooming/Boarding House	YES - Current	NO - Privately-Owned	Available	Not Used in Prior Housing Element	0	0.287097842	0	0.287097842	1	0	0	136-5A219	67	Northeast Los Angeles			Moderate
LOS ANGELES	1788 N ALBION ST	90031	5447029004	Low Medium II Residential	RD1.5-1	0	29	0.045914137	Residential - Single Family Residence	YES - Current	NO - Privately-Owned	Available	Not Used in Prior Housing Element	0	0	0.030334315	0.030334315	1	1*	1*	136-5A219	78	Northeast Los Angeles			Above Moderate
LOS ANGELES			5447029004	Low Medium II Residential	RD1.5-1	0	29	0.045913904	Residential - Single Family Residence	YES - Current	NO - Privately-Owned	Available	Not Used in Prior Housing Element	0	0	0.030334315	0.030334315	1	1*	1*	136-5A219	89	Northeast Los Angeles			Above Moderate
LOS ANGELES	307 S AVENUE 18	90031	5447029005	Low Medium II Residential	RD1.5-1	0	29	0.143480633	Residential - Four Units (Any Combination) - 4 Stories or Less	YES - Current	NO - Privately-Owned	Available	Not Used in Prior Housing Element	0	0.01514069	0	0.01514069	4	0	0	136-5A219	76	Northeast Los Angeles		Yes	Moderate
LOS ANGELES	311 1/2 S AVE 18	90031	5447029006	Low Medium II Residential	RD1.5-1	0	29	0.189393787	Residential - Three Units (Any Combination) - 4 Stories or Less	YES - Current	NO - Privately-Owned	Available	Not Used in Prior Housing Element	0	0.21011456	0	0.21011456	3	0	0	136-5A219	87	Northeast Los Angeles		Yes	Moderate
LOS ANGELES	327 S AVENUE 18	90031	5447029011	Low Medium II Residential	RD1.5-1	0	29	0.189346229	Residential - Four Units (Any Combination) - 4 Stories or Less	YES - Current	NO - Privately-Owned	Available	Not Used in Prior Housing Element	0	0.177250177	0	0.177250177	4	0	0	136-5A219	110	Northeast Los Angeles		Yes	Moderate
LOS ANGELES	331 S AVE 18	90031	5447029012	Low Medium II Residential	RD1.5-1	0	29	0.191666341	Residential - Three Units (Any Combination) - 4 Stories or Less	YES - Current	NO - Privately-Owned	Available	Not Used in Prior Housing Element	0	0.090522881	0	0.090522881	3	0	0	136-5A221	167	Northeast Los Angeles		Yes	Moderate
LOS ANGELES	339 S AVE 18	90031	5447029015	Low Medium II Residential	RD1.5-1	0	29	0.189453856	Residential - Three Units (Any Combination) - 4 Stories or Less	YES - Current	NO - Privately-Owned	Available	Not Used in Prior Housing Element	0	0.090522881	0	0.090522881	3	0	0	136-5A221	177	Northeast Los Angeles		Yes	Moderate
LOS ANGELES	343 S AVE 18	90031	5447029016	Low Medium II Residential	RD1.5-1	0	29	0.189461279	Residential - Four Units (Any Combination) - 4 Stories or Less	YES - Current	NO - Privately-Owned	Available	Not Used in Prior Housing Element	0	0.177250177	0	0.177250177	4	0	0	136-5A221	190	Northeast Los Angeles		Yes	Moderate
LOS ANGELES	347 S AVE 18	90031	5447029017	Low Medium II Residential	RD1.5-1	0	29	0.189429575	Residential - Five or More Units or Apartments (Any Combination) - 4 Stories or Less	YES - Current	NO - Privately-Owned	Available	Not Used in Prior Housing Element	0	0.019896996	0	0.019896996	5	0	0	136-5A221	199	Northeast Los Angeles		Yes	Moderate
LOS ANGELES	351 S AVE 18	90031	5447029018	Low Medium II Residential	RD1.5-1	0	29	0.189473302	Residential - Four Units (Any Combination) - 4 Stories or Less	YES - Current	NO - Privately-Owned	Available	Not Used in Prior Housing Element	0	0.177250177	0	0.177250177	4	0	0	136-5A221	209	Northeast Los Angeles		Yes	Moderate
LOS ANGELES	341 S AVENUE 19	90031	5447030001	Low Medium II Residential	RD1.5-1	0	29	0.082049145	Residential - Single Family Residence	YES - Current	NO - Privately-Owned	Available	Not Used in Prior Housing Element	0	0	0.05256777	0.05256777	1	2*	2*	136-5A221	146	Northeast Los Angeles			Above Moderate
LOS ANGELES	345 S AVENUE 19	90031	5447030002	Low Medium II Residential	RD1.5-1	0	29	0.108797566	Residential - Single Family Residence	YES - Current	NO - Privately-Owned	Available	Not Used in Prior Housing Element	0	0.08129552	0	0.08129552	1	3*	3*	136-5A221	150	Northeast Los Angeles			Moderate
LOS ANGELES	347 S AVENUE 19	90031	5447030005	Low Medium II Residential	RD1.5-1	0	29	0.190955507	Residential - Five or More Units or Apartments (Any Combination) - 4 Stories or Less	YES - Current	NO - Privately-Owned	Available	Not Used in Prior Housing Element	0	0.063001807	0	0.063001807	5	0	0	136-5A221	156	Northeast Los Angeles		Yes	Moderate
LOS ANGELES	351 S AVE 19	90031	5447030006	Low Medium II Residential	RD1.5-1	0	29	0.192281359	Residential - Four Units (Any Combination) - 4 Stories or Less	YES - Current	NO - Privately-Owned	Available	Not Used in Prior Housing Element	0	0.177250177	0	0.177250177	4	0	0	136-5A221	165	Northeast Los Angeles		Yes	Moderate
LOS ANGELES	346 S AVE 18	90031	5447030901	Low Medium II Residential	RD1.5-1	0	29	0.15275617	Miscellaneous - Government Owned Property	YES - Current	YES - City-Owned	Available	Not Used in Prior Housing Element	0	0.005804087	0	0.005804087	0	0	0	136-5A221	174	Northeast Los Angeles			Moderate
LOS ANGELES	350 S AVENUE 18	90031	5447030902	Low Medium II Residential	RD1.5-1	0	29	0.078059808	Miscellaneous - Government Owned Property	YES - Current	YES - City-Owned	Available	Not Used in Prior Housing Element	0	0	0.001712721	0.001712721	0	2*	2*	136-5A221	184	Northeast Los Angeles			Above Moderate
LOS ANGELES			5447030902	Low Medium II Residential	RD1.5-1	0	29	0.038200555	Miscellaneous - Government Owned Property	YES - Current	YES - City-Owned	Available	Not Used in Prior Housing Element	0	0	0.000855965	0.000855965	0	1*	1*	136-5A221	181	Northeast Los Angeles			Above Moderate
LOS ANGELES			5447030903	Low Medium II Residential	RD1.5-1	0	29	0.045667781	Miscellaneous - Government Owned Property	YES - Current	YES - City-Owned	Available	Not Used in Prior Housing Element	0	0	0.000855965	0.000855965	0	1*	1*	136-5A221	192	Northeast Los Angeles			Above Moderate
LOS ANGELES	352 S AVENUE 18	90031	5447030904	Low Medium II Residential	RD1.5-1	0	29	0.068986102	Miscellaneous - Government Owned Property	YES - Current	YES - City-Owned	Available	Not Used in Prior Housing Element	0	0	0.000612222	0.000612222	0	1*	1*	136-5A221	196	Northeast Los Angeles			Above Moderate
LOS ANGELES	1920 N ALBION ST	90031	5447031005	Low Medium II Residential	RD2-1	0	21	0.068853616	Residential - Single Family Residence	YES - Current	NO - Privately-Owned	Available	Not Used in Prior Housing Element	0	0	0.024144693	0.024144693	1	1*	1*	138A221	349	Northeast Los Angeles			Above Moderate
LOS ANGELES			5447031005	Low Medium II Residential	RD2-1	0	21	0.068887499	Residential - Single Family Residence	YES - Current	NO - Privately-Owned	Available	Not Used in Prior Housing Element	0	0	0.024144693	0.024144693	1	1*	1*	138A221	358	Northeast Los Angeles			Above Moderate
LOS ANGELES	313 S AVE 20	90031	5447031008	Low Medium II Residential	RD2-1	0	21	0.18972201	Residential - Four Units (Any Combination) - 4 Stories or Less	YES - Current	NO - Privately-Owned	Available	Not Used in Prior Housing Element	0	0.138868257	0	0.138868257	3	0	0	136-5A221	24	Northeast Los Angeles		Yes	Moderate
LOS ANGELES	310 S AVE 19	90031	5447031009	Low Medium II Residential	RD2-1	0	21	0.189675385	Residential - Five or More Units or Apartments (Any Combination) - 4 Stories or Less	YES - Current	NO - Privately-Owned	Available	Not Used in Prior Housing Element	0	0.017266769	0	0.017266769	5	0	0	136-5A221	41	Northeast Los Angeles			Moderate
LOS ANGELES	319 S AVE 20	90031	5447031011	Low Medium II Residential	RD2-1	0	21	0.190196721	Residential - Single Family Residence	YES - Current	NO - Privately-Owned	Available	Not Used in Prior Housing Element	0	0.287097842	0	0.287097842	1	0	0	136-5A221	32	Northeast Los Angeles			Moderate
LOS ANGELES	324 S AVENUE 19	90031	5447031013	Low Medium II Residential	RD2-1	0	21	0.189383355	Residential - Single Family Residence	YES - Current	NO - Privately-Owned	Available	Not Used in Prior Housing Element	0	0.287097842	0	0.287097842	1	0	0	136-5A221	66	Northeast Los Angeles			Moderate
LOS ANGELES	330 S AVENUE 19	90031	5447031014	Low Medium II Residential	RD2-1	0	21	0.140507003	Residential - Single Family Residence	YES - Current	NO - Privately-Owned	Available	Not Used in Prior Housing Element	0	0.08129552	0	0.08129552	1	3*	3*	136-5A221	91	Northeast Los Angeles			Moderate
LOS ANGELES	327 S AVE 20	90031	5447031015	Low Medium II Residential	RD2-1	0	21	0.190082975	Residential - Four Units (Any Combination) - 4 Stories or Less	YES - Current	NO - Privately-Owned	Available	Not Used in Prior Housing Element	0	0.129728317	0	0.129728317	4	0	0	136-5A221	60	Northeast Los Angeles		Yes	Moderate
LOS ANGELES	332 S AVE 19	90031	5447031017	Low Medium II Residential	RD2-1	0	21	0.189394467	Residential - Double, Duplex, or Two Units - 4 Stories or Less	YES - Current	NO - Privately-Owned	Available	Not Used in Prior Housing Element	0	0.06627962	0	0.06627962	3	0	0	136-5A221	99	Northeast Los Angeles		Yes	Moderate
LOS ANGELES	336 S AVE 19	90031	5447031018	Low Medium II Residential	RD2-1	0	21	0.189391834	Residential - Double, Duplex, or Two Units - 4 Stories or Less	YES - Current	NO - Privately-Owned	Available	Not Used in Prior Housing Element	0	0.170212597	0	0.170212597	2	0	0	136-5A221	106	Northeast Los Angeles		Yes	Moderate
LOS ANGELES	343 S AVE 20	90031	5447031020	Low Medium II Residential	RD2-1	0	21	0.189923511	Residential - Double, Duplex, or Two Units - 4 Stories or Less	YES - Current	NO - Privately-Owned	Available	Not Used in Prior Housing Element	0	0.170212597	0	0.170212597	2	0	0	136-5A221	102	Northeast Los Angeles		Yes	Moderate
LOS ANGELES	342 S AVE 19	90031	5447031021	Low Medium II Residential	RD2-1	0	21	0.189396367	Residential - Double, Duplex, or Two Units - 4 Stories or Less	YES - Current	NO - Privately-Owned	Available	Not Used in Prior Housing Element	0	0.170212597	0	0.170212597	2	0	0	136-5A221	117	Northeast Los Angeles		Yes	Moderate
LOS ANGELES	346 S AVENUE 19	90031	5447031022	Low Medium II Residential	RD2-1	0	21	0.09469724	Residential - Double, Duplex, or Two Units - 4 Stories or Less	YES - Current	NO - Privately-Owned	Available	Not Used in Prior Housing Element	0	0	0.085091606	0.085091606	2	2*	2*	136-5A221	141	Northeast Los Angeles		Yes	Above Moderate
LOS ANGELES	349 S AVE 20	90031	5447031023	Low Medium II Residential	RD2-1	0	21	0.094117631	Residential - Single Family Residence	YES - Current	NO - Privately-Owned	Available	Not Used in Prior Housing Element	0	0	0.064596936	0.064596936	1	2*	2*	136-5A221	108	Northeast Los Angeles			Above Moderate
LOS ANGELES	1933 N MOZART ST	90031	5447031024	Low Medium II Residential	RD2-1	0	21	0.060801703	Residential - Single Family Residence	YES - Current	NO - Privately-Owned	Available	Not Used in Prior Housing Element	0	0	0.026853305	0.026853305	1	1*	1*	136-5A221	129

LOS ANGELES	216 E AVENUE 41	90031	5451001005	Low Medium II Residential	RD2-1-HPOZ	0	21	0.172443725	Residential - Single Family Residence	YES - Current	NO - Privately-Owned	Available	Not Used in Prior Housing Element	0	0.126318777	0	0.126318777	1	3*	3*	145-5A223	349	Northeast Los Angeles			Moderate
LOS ANGELES	218 E AVENUE 41	90031	5451001006	Low Medium II Residential	RD2-1-HPOZ	0	21	0.172221735	Residential - Double, Duplex, or Two Units - 4 Stories or Less	YES - Current	NO - Privately-Owned	Available	Not Used in Prior Housing Element	0	0.170993632	0	0.170993632	2	3*	3*	145-5A225	467	Northeast Los Angeles	Yes		Moderate
LOS ANGELES	232 E AVENUE 41	90031	5451001007	Low Medium II Residential	RD2-1-HPOZ	0	21	0.17226654	Residential - Three Units (Any Combination) - 4 Stories or Less	YES - Current	NO - Privately-Owned	Available	Not Used in Prior Housing Element	0	0.155051029	0	0.155051029	3	3*	3*	145-5A225	473	Northeast Los Angeles	Yes		Moderate
LOS ANGELES	238 E AVENUE 41	90031	5451001008	Low Medium II Residential	RD2-1-HPOZ	0	21	0.172263918	Residential - Single Family Residence	YES - Current	NO - Privately-Owned	Available	Not Used in Prior Housing Element	0	0.126318777	0	0.126318777	1	3*	3*	145-5A225	481	Northeast Los Angeles			Moderate
LOS ANGELES	241 E AVENUE 40	90031	5451001009	Low Medium II Residential	RD2-1-HPOZ	0	21	0.172251874	Residential - Double, Duplex, or Two Units - 4 Stories or Less	YES - Current	NO - Privately-Owned	Available	Not Used in Prior Housing Element	0	0.170993632	0	0.170993632	2	3*	3*	144A225	22	Northeast Los Angeles	Yes		Moderate
LOS ANGELES	237 E AVENUE 40	90031	5451001010	Low Medium II Residential	RD2-1-HPOZ	0	21	0.172111547	Residential - Double, Duplex, or Two Units - 4 Stories or Less	YES - Current	NO - Privately-Owned	Available	Not Used in Prior Housing Element	0	0.170993632	0	0.170993632	2	3*	3*	145-5A223	417	Northeast Los Angeles	Yes		Moderate
LOS ANGELES	233 E AVE 40	90031	5451001011	Low Medium II Residential	RD2-1-HPOZ	0	21	0.172163526	Residential - Double, Duplex, or Two Units - 4 Stories or Less	YES - Current	NO - Privately-Owned	Available	Not Used in Prior Housing Element	0	0.170993632	0	0.170993632	2	3*	3*	145-5A223	407	Northeast Los Angeles	Yes		Moderate
LOS ANGELES	229 E AVENUE 40	90031	5451001012	Low Medium II Residential	RD2-1-HPOZ	0	21	0.171963752	Residential - Double, Duplex, or Two Units - 4 Stories or Less	YES - Current	NO - Privately-Owned	Available	Not Used in Prior Housing Element	0	0.170993632	0	0.170993632	2	3*	3*	145-5A223	399	Northeast Los Angeles	Yes		Moderate
LOS ANGELES	219 E AVENUE 40	90031	5451001013	Low Medium II Residential	RD2-1-HPOZ	0	21	0.172189987	Residential - Double, Duplex, or Two Units - 4 Stories or Less	YES - Current	NO - Privately-Owned	Available	Not Used in Prior Housing Element	0	0.170993632	0	0.170993632	2	3*	3*	145-5A223	389	Northeast Los Angeles	Yes		Moderate
LOS ANGELES	217 E AVE 40	90031	5451001014	Low Medium II Residential	RD2-1-HPOZ	0	21	0.172193074	Residential - Single Family Residence	YES - Current	NO - Privately-Owned	Available	Not Used in Prior Housing Element	0	0.126318777	0	0.126318777	1	3*	3*	145-5A223	379	Northeast Los Angeles			Moderate
LOS ANGELES	211 E AVE 40	90031	5451001015	Low Medium II Residential	RD2-1-HPOZ	0	21	0.172208373	Residential - Single Family Residence	YES - Current	NO - Privately-Owned	Available	Not Used in Prior Housing Element	0	0.126318777	0	0.126318777	1	3*	3*	145-5A223	370	Northeast Los Angeles			Moderate
LOS ANGELES	4012 N MIDLAND ST	90031	5451001017	Low Medium II Residential	RD2-1-HPOZ	0	21	0.172240627	Residential - Double, Duplex, or Two Units - 4 Stories or Less	YES - Current	NO - Privately-Owned	Available	Not Used in Prior Housing Element	0	0.170993632	0	0.170993632	2	3*	3*	145-5A223	351	Northeast Los Angeles	Yes		Moderate
LOS ANGELES	247 E AVE 40	90031	5451001018	Low Medium II Residential	RD2-1-HPOZ	0	21	0.108028532	Residential - Single Family Residence	YES - Current	NO - Privately-Owned	Available	Not Used in Prior Housing Element	0	0	0.100645691	0.100645691	1	2*	2*	144A225	31	Northeast Los Angeles			Above Moderate
LOS ANGELES	240 E AVE 41	90031	5451001019	Low Medium II Residential	RD2-1-HPOZ	0	21	0.155172071	Residential - Three Units (Any Combination) - 4 Stories or Less	YES - Current	NO - Privately-Owned	Available	Not Used in Prior Housing Element	0	0.208597434	0	0.208597434	3	3*	3*	145-5A225	488	Northeast Los Angeles	Yes		Moderate
LOS ANGELES	246 E AVENUE 40	90031	5451002003	Low Medium II Residential	RD2-1-HPOZ	0	21	0.156387108	Residential - Three Units (Any Combination) - 4 Stories or Less	YES - Current	NO - Privately-Owned	Available	Not Used in Prior Housing Element	0	0.084860811	0	0.084860811	3	3*	3*	144A223	64	Northeast Los Angeles	Yes		Moderate
LOS ANGELES	200 E AVENUE 40	90031	5451002004	Low Medium II Residential	RD2-1-HPOZ	0	21	0.172175606	Residential - Three Units (Any Combination) - 4 Stories or Less	YES - Current	NO - Privately-Owned	Available	Not Used in Prior Housing Element	0	0.155051029	0	0.155051029	3	3*	3*	145-5A223	411	Northeast Los Angeles	Yes		Moderate
LOS ANGELES	214 E AVENUE 40	90031	5451002006	Low Medium II Residential	RD2-1-HPOZ	0	21	0.17217436	Residential - Double, Duplex, or Two Units - 4 Stories or Less	YES - Current	NO - Privately-Owned	Available	Not Used in Prior Housing Element	0	0.045943634	0	0.045943634	2	3*	3*	144A223	663	Northeast Los Angeles	Yes		Moderate
LOS ANGELES	216 E AVENUE 40	90031	5451002007	Low Medium II Residential	RD2-1-HPOZ	0	21	0.172175605	Residential - Three Units (Any Combination) - 4 Stories or Less	YES - Current	NO - Privately-Owned	Available	Not Used in Prior Housing Element	0	0.155051029	0	0.155051029	3	3*	3*	144A223	18	Northeast Los Angeles	Yes		Moderate
LOS ANGELES	222 E AVENUE 40	90031	5451002008	Low Medium II Residential	RD2-1-HPOZ	0	21	0.172175498	Residential - Double, Duplex, or Two Units - 4 Stories or Less	YES - Current	NO - Privately-Owned	Available	Not Used in Prior Housing Element	0	0.170993632	0	0.170993632	2	3*	3*	144A223	22	Northeast Los Angeles	Yes		Moderate
LOS ANGELES	226 E AVENUE 40	90031	5451002009	Low Medium II Residential	RD2-1-HPOZ	0	21	0.172174941	Residential - Double, Duplex, or Two Units - 4 Stories or Less	YES - Current	NO - Privately-Owned	Available	Not Used in Prior Housing Element	0	0.170993632	0	0.170993632	2	3*	3*	144A223	27	Northeast Los Angeles	Yes		Moderate
LOS ANGELES	232 E AVENUE 40	90031	5451002010	Low Medium II Residential	RD2-1-HPOZ	0	21	0.172175498	Residential - Double, Duplex, or Two Units - 4 Stories or Less	YES - Current	NO - Privately-Owned	Available	Not Used in Prior Housing Element	0	0.170993632	0	0.170993632	2	3*	3*	144A223	34	Northeast Los Angeles	Yes		Moderate
LOS ANGELES	236 E AVENUE 40	90031	5451002011	Low Medium II Residential	RD2-1-HPOZ	0	21	0.172174941	Residential - Single Family Residence	YES - Current	NO - Privately-Owned	Available	Not Used in Prior Housing Element	0	0.126318777	0	0.126318777	1	3*	3*	144A223	47	Northeast Los Angeles			Moderate
LOS ANGELES	242 E AVE 40	90031	5451002012	Low Medium II Residential	RD2-1-HPOZ	0	21	0.172175498	Residential - Single Family Residence	YES - Current	NO - Privately-Owned	Available	Not Used in Prior Housing Element	0	0.126318777	0	0.126318777	1	3*	3*	144A223	56	Northeast Los Angeles			Moderate
LOS ANGELES	229 E AVE 39	90031	5451002016	Low Medium II Residential	RD2-1-HPOZ	0	21	0.172309479	Residential - Single Family Residence	YES - Current	NO - Privately-Owned	Available	Not Used in Prior Housing Element	0	0.126318777	0	0.126318777	1	3*	3*	144A223	76	Northeast Los Angeles			Moderate
LOS ANGELES	225 E AVE 39	90031	5451002017	Low Medium II Residential	RD2-1-HPOZ	0	21	0.172300535	Residential - Single Family Residence	YES - Current	NO - Privately-Owned	Available	Not Used in Prior Housing Element	0	0.126318777	0	0.126318777	1	3*	3*	144A223	65	Northeast Los Angeles			Moderate
LOS ANGELES	221 E AVENUE 39	90031	5451002018	Low Medium II Residential	RD2-1-HPOZ	0	21	0.172296234	Residential - Double, Duplex, or Two Units - 4 Stories or Less	YES - Current	NO - Privately-Owned	Available	Not Used in Prior Housing Element	0	0.170993632	0	0.170993632	2	3*	3*	144A223	62	Northeast Los Angeles	Yes		Moderate
LOS ANGELES	217 E AVENUE 39	90031	5451002019	Low Medium II Residential	RD2-1-HPOZ	0	21	0.172286606	Residential - Three Units (Any Combination) - 4 Stories or Less	YES - Current	NO - Privately-Owned	Available	Not Used in Prior Housing Element	0	0.065106337	0	0.065106337	3	3*	3*	144A223	51	Northeast Los Angeles	Yes		Moderate
LOS ANGELES	213 E AVE 39	90031	5451002020	Low Medium II Residential	RD2-1-HPOZ	0	21	0.172282305	Residential - Three Units (Any Combination) - 4 Stories or Less	YES - Current	NO - Privately-Owned	Available	Not Used in Prior Housing Element	0	0.065106337	0	0.065106337	3	3*	3*	144A223	41	Northeast Los Angeles	Yes		Moderate
LOS ANGELES	203 E AVENUE 39	90031	5451002021	Low Medium II Residential	RD2-1-HPOZ	0	21	0.159404811	Residential - Three Units (Any Combination) - 4 Stories or Less	YES - Current	NO - Privately-Owned	Available	Not Used in Prior Housing Element	0	0.079920065	0	0.079920065	3	3*	3*	144A223	32	Northeast Los Angeles	Yes		Moderate
LOS ANGELES	3910 N MIDLAND ST	90031	5451002023	Low Medium II Residential	RD2-1-HPOZ	0	21	0.046305928	Residential - Single Family Residence	YES - Current	NO - Privately-Owned	Available	Not Used in Prior Housing Element	0	0	0.05539138	0.05539138	1	1*	1*	144A223	33	Northeast Los Angeles			Above Moderate
LOS ANGELES	201 E AVENUE 39	90031	5451002024	Low Medium II Residential	RD2-1-HPOZ	0	21	0.080048217	Residential - Single Family Residence	YES - Current	NO - Privately-Owned	Available	Not Used in Prior Housing Element	0	0	0.042053592	0.042053592	1	1*	1*	144A223	44	Northeast Los Angeles			Above Moderate
LOS ANGELES	200 E AVE 39	90031	5451003001	Low Medium II Residential	RD2-1-HPOZ	0	21	0.094122965	Residential - Single Family Residence	YES - Current	NO - Privately-Owned	Available	Not Used in Prior Housing Element	0	0	0.123252797	0.123252797	1	2*	2*	144A223	78	Northeast Los Angeles			Above Moderate
LOS ANGELES	206 E AVE 39	90031	5451003003	Low Medium II Residential	RD2-1-HPOZ	0	21	0.172174903	Residential - Double, Duplex, or Two Units - 4 Stories or Less	YES - Current	NO - Privately-Owned	Available	Not Used in Prior Housing Element	0	0.170993632	0	0.170993632	2	3*	3*	144A223	86	Northeast Los Angeles	Yes		Moderate
LOS ANGELES	210 E AVE 39	90031	5451003004	Low Medium II Residential	RD2-1-HPOZ	0	21	0.172176211	Residential - Double, Duplex, or Two Units - 4 Stories or Less	YES - Current	NO - Privately-Owned	Available	Not Used in Prior Housing Element	0	0.170993632	0	0.170993632	2	3*	3*	144A223	97	Northeast Los Angeles	Yes		Moderate
LOS ANGELES	216 E AVENUE 39	90031	5451003005	Low Medium II Residential	RD2-1-HPOZ	0	21	0.172174994	Residential - Double, Duplex, or Two Units - 4 Stories or Less	YES - Current	NO - Privately-Owned	Available	Not Used in Prior Housing Element	0	0.170993632	0	0.170993632	2	3*	3*	144A223	107	Northeast Los Angeles	Yes		Moderate
LOS ANGELES	222 E AVE 39	90031	5451003006	Low Medium II Residential	RD2-1-HPOZ	0	21	0.172176896	Residential - Three Units (Any Combination) - 4 Stories or Less	YES - Current	NO - Privately-Owned	Available	Not Used in Prior Housing Element	0	0.155051029	0	0.155051029	3	3*	3*	144A223	114	Northeast Los Angeles	Yes		Moderate
LOS ANGELES	242 E AVE 39	90031	5451003010	Low Medium II Residential	RD2-1-HPOZ	0	21	0.1721754	Residential - Double, Duplex, or Two Units - 4 Stories or Less	YES - Current	NO - Privately-Owned	Available	Not Used in Prior Housing Element	0	0.170993632	0	0.170993632	2	3*	3*	144A223	142	Northeast Los Angeles	Yes		Moderate
LOS ANGELES	239 E AVENUE 38	90031	5451003018	Low Medium II Residential	RD2-1-HPOZ	0	21	0.171816102	Residential - Single Family Residence	YES - Current	NO - Privately-Owned	Available	Not Used in Prior Housing Element	0	0.126318777	0	0.126318777	1	3*	3*	144A223	162	Northeast Los Angeles			Moderate
LOS ANGELES	227 E AVENUE 38	90031	5451003020	Low Medium II Residential	RD2-1-HPOZ	0	21	0.171845773	Residential - Single Family Residence	YES - Current	NO - Privately-Owned	Available	Not Used in Prior Housing Element	0	0.126318777	0	0.126318777	1	3*	3*	144A223	150	Northeast Los Angeles			Moderate
LOS ANGELES	223 E AVE 38	90031	5451003021	Low Medium II Residential	RD2-1-HPOZ	0	21	0.171863375	Residential - Single Family Residence	YES - Current	NO - Privately-Owned	Available	Not Used in Prior Housing Element	0	0.033570144	0	0.033570144	1	3*	3*	144A223	144	Northeast Los Angeles			Moderate
LOS ANGELES	217 E AVE 38	90031	5451003022	Low Medium II Residential	RD2-1-HPOZ	0	21	0.171876901	Residential - Single Family Residence - Mills Act Property	YES - Current	NO - Privately-Owned	Available	Not Used in Prior Housing Element	0	0.126318777	0	0.126318777	1	3*	3*	144A223	138	Northeast Los Angeles			Moderate
LOS ANGELES	211 E AVE 38	90031	5451003023	Low Medium II Residential	RD2-1-HPOZ	0	21	0.17189242	Residential - Double, Duplex, or Two Units - 4 Stories or Less	YES - Current	NO - Privately-Owned	Available	Not Used in Prior Housing Element	0	0.170993632	0	0.170993632	2	3*	3*	144A223	132	Northeast Los Angeles	Yes		Moderate
LOS ANGELES	207 E AVE 38	90031	5451003024	Low Medium II Residential	RD2-1-HPOZ	0	21	0.171907939	Residential - Single Family Residence	YES - Current	NO - Privately-Owned	Available	Not Used in Prior Housing Element	0	0.052777939	0	0.052777939	1	3*	3*	144A223	125	Northeast Los Angeles			Moderate
LOS ANGELES	112 E AVE 38	90031	5451004001	General Commercial	[T][Q]RAS3-1XL-HPOZ	0	54	0.180122189	Residential - Single Family Residence	YES - Current	NO - Privately-Owned	Available	Not Used in Prior Housing Element	0	0	1.184621215	1.184621215	1	0	0	144A223	131	Northeast Los Angeles			Above Moderate
LOS ANGELES	3726 N PASADENA AVE	90031	5451004002	General Commercial	[T][Q]RAS3-1XL-HPOZ	0	54	0.15601935	Residential - Four Units (Any Combination) - 4 Stories or Less	YES - Current	NO - Privately-Owned	Available	Not Used in Prior Housing Element	0	0	0.542578819	0.542578819	4	0	0	144A223	143	Northeast Los Angeles	Yes		Above Moderate
LOS ANGELES	3720 N PASADENA AVE	90031	5451004003	General Commercial	[T][Q]RAS3-1XL-HPOZ	0	54	0.134235678	Residential - Single Family Residence	YES - Current	NO - Privately-Owned	Available	Not Used in Prior Housing Element	0	0	0.888235712	0.888235712	1	0	0	144A223	154	Northeast Los Angeles			Above Moderate
LOS ANGELES			5451004004	Low Medium II Residential	RD2-1-HPOZ	0	21	0.068868761	Residential - Single Family Residence	YES - Current	NO - Privately-Owned	Available	Not Used in Prior Housing Element	0	0	0.044969338	0.044969338	1	1*	1*	144A223	159	Northeast Los Angeles			Above Moderate
LOS ANGELES	200 E AVENUE 38	90031	5451004005	Low Medium II Residential	RD2-1-HPOZ	0	21	0.103306235	Residential - Single Family Residence	YES - Current	NO - Privately-Owned	Available	Not Used in Prior Housing Element	0	0	0.100645691	0.100645691	1	2*	2*	144A223	161	Northeast Los Angeles			Above Moderate
LOS ANGELES	206 E AVENUE 38	90031	5451004006	Low Medium II Residential	RD2-1-HPOZ	0	21	0.172175191	Residential - Double, Duplex, or Two Units - 4 Stories or Less	YES - Current	NO - Privately-Owned	Available	Not Used in Prior Housing Element	0	0.170993632	0	0.170993632	2	3*	3*	144A223	164	Northeast Los Angeles	Yes		Moderate
LOS ANGELES	212 E AVE 38	90031	5451004007	Low Medium II Residential	RD2-1-HPOZ	0	21	0.172176281	Residential - Double, Duplex, or Two Units - 4 Stories or Less	YES - Current	NO - Privately-Owned	Available	Not Used in Prior Housing Element	0	0.170993632	0	0.170993632	2	3*	3*	144A223	171	Northeast Los Angeles	Yes		Moderate
LOS ANGELES	218 E AVE 38	90031	5451004008	Low Medium II Residential	RD2-1-HPOZ	0	21	0.172175596	Residential - Single Family Residence	YES - Current	NO - Privately-Owned	Available	Not Used in Prior Housing Element	0	0.126318777	0	0.126318777	1	3*	3*	144A223	177	Northeast Los Angeles			Moderate
LOS ANGELES			5451004009	Low Medium II Residential	RD2-1-HPOZ	0	21	0.072313685	Residential - Single Family Residence	YES - Current	NO - Privately-Owned	Available	Not Used in Prior Housing Element	0	0	0.042053592	0.042053592	1	1*	1*	144A223	187	Northeast Los Angeles			Above Moderate
LOS ANGELES	222 E AVE 38	90031	5451004010	Low Medium II Residential	RD2-1-HPOZ	0	21	0.099861411	Residential - Single Family Residence	YES - Current	NO - Privately-Owned	Available	Not Used in Prior Housing Element	0	0	0.100645691	0.100645691	1	2*	2*	144A223	193	Northeast Los Angeles			Above Moderate
LOS ANGELES	226 E AVENUE 38	90031	5451004011	Low Medium II Residential	RD2-1-HPOZ	0	21	0.172175968	Residential - Single Family Residence	YES - Current	NO - Privately-Owned	Available	Not Used in Prior Housing Element	0	0.052777939	0	0.052777939	1	3*	3*	144A223	199	Northeast Los Angeles			Moderate
LOS ANGELES	230 E AVE 38	90031	5451004012	Low Medium II Residential	RD2-1-HPOZ	0	21	0.172175031	Residential - Double, Duplex, or Two Units - 4 Stories or Less	YES - Current	NO - Privately-Owned	Available	Not Used in Prior Housing Element	0	0.006611495	0	0.006611495	2	3*	3*	144A223	209	Northeast Los Angeles			Moderate
LOS ANGELES	3717 N CARLOTA BLVD	90031	5451004015	Low Medium II Residential	RD2-1-HPOZ	0	21	0.051776491	Residential - Single Family Residence - Vacant Land	YES - Current	NO - Privately-Owned	Available	Not Used in Prior Housing Element	0	0	0.132731986	0.132731986	0	1*	1*	144A223	246	Northeast Los Angeles			Above Moderate
LOS ANGELES	131 E AVE 37	90031	5451004016	Low Medium II Residential	RD2-1-HPOZ	0	21	0.148293833	Residential - Three Units (Any Combination) - 4 Stories or Less	YES - Current	NO - Privately-Owned	Available	Not Used in Prior Housing Element	0	0.189306039	0	0.189306039	3	3*	3*	144A223	227	Northeast Los Angeles	Yes		Moderate
LOS ANGELES	127 E AVE 37	90031	5451004017	Low Medium II Residential	RD2-1-HPOZ	0	21	0.172409269	Residential - Double, Duplex, or Two Units - 4 Stories or Less	YES - Current	NO - Privately-Owned	Available	Not Used in Prior Housing Element	0	0.170993632	0	0.170993632	2	3*	3*	144A223	220	Northeast Los Angeles	Yes		Moderate
LOS ANGELES	123 E AVE 37	90031	5451004018	Low Medium II Residential	RD2-1-HPOZ	0	21	0.17238004	Residential - Single Family Residence	YES - Current	NO - Privately-Owned	Available	Not Used in Prior Housing Element	0	0.126318777	0	0.126318777	1	3*	3*	144A223	213	Northeast Los Angeles			Moderate
LOS ANGELES	117 E AVE 37	90031	5451004019	Low Medium II Residential	RD2-1-HPOZ	0	21	0.172350279	Residential - Double, Duplex, or Two Units - 4 Stories or Less	YES - Current	NO - Privately-Owned	Available	Not Used in Prior Housing Element	0	0.003975754	0	0.003975754	2	3*	3*	144A223	203	Northeast Los Angeles			Moderate
LOS ANGELES	111 E AVENUE 37	90031	5451004020	Low Medium II Residential	RD2-1-HPOZ	0	21	0.172322145	Residential - Double, Duplex, or Two Units - 4 Stories or Less	YES - Current	NO - Privately-Owned	Available	Not Used in Prior Housing Element	0	0.185899651	0	0.185899651	2	3*	3*	144A223	192	Northeast Los Angeles	Yes		Moderate
LOS ANGELES	3716 N PASADENA AVE	90031	5451004021	General Commercial	[T][Q]RAS3-1XL-HPOZ	0	54	0.112954318	Residential - Single Family Residence	YES - Current	NO - Privately-Owned	Available	Not Used in Prior Housing Element	0	0	0.812220633	0.812220633	1	0	0	144A223	165	Northeast Los Angeles			Above Moderate
LOS ANGELES	3710 N PASADENA AVE	90031	5451004022	General Commercial	[T][Q]RAS3-1XL-HPOZ	0	54	0.091683724	Residential - Single Family Residence	YES - Current	NO - Privately-Owned	Available	Not Used in Prior Housing Element	0	0	0.275302243	0.275302243	1	0	0	144A223	178	Northeast Los Angeles			Above Moderate
LOS ANGELES	3702 N PASADENA AVE	90031	5451004023	General Commercial	[T][Q]RAS3-1XL-HPOZ	0	54	0.072662171	Residential - Single Family Residence	YES - Current	NO - Privately-Owned	Available	Not Used in Prior Housing Element	0	0	0.042906757	0.042906757	1	3*	3*	144A223	197	Northeast Los Angeles			Above Moderate
LOS ANGELES	3709 N CARLOTA BLVD	90031	5451004024	Low Medium II Residential	RD2-1-HPOZ	0	21	0.047845664	Residential - Single Family Residence	YES - Current	NO - Privately-Owned	Available	Not Used in Prior Housing Element	0	0	0.051630282	0.051630282	1	1*	1*	144A223	261	Northeast Los Angeles			Above Moderate
LOS ANGELES	151 E AVE 37	90031	5451004025	Low Medium II Residential	RD2-1-HPOZ	0	21	0.134368505	Residential - Single Family Residence	YES - Current	NO - Privately-Owned	Available	Not Used in Prior Housing Element	0	0	0.08487027	0.08487027	1	2*	2*	144A223	255	Northeast Los Angeles			Above Moderate
LOS ANGELES	147 E AVE 37	90031	5451004026	Low Medium II Residential	RD2-1-HPOZ	0	21	0.134351697	Residential - Single Family Residence	YES - Current	NO - Privately-Owned	Available	Not Used in Prior Housing Element	0	0	0.08487027	0.08487027	1	2*	2*	144A223	248	Northeast Los Angeles			Above Moderate
LOS ANGELES	143 E AVE 37	90031	5451004027	Low Medium II Residential	RD2-1-HPOZ	0	21	0.126777226	Residential - Single Family Residence	YES - Current	NO - Privately-Owned	Available	Not Used in Prior Housing Element	0	0	0.100645691	0.100645691	1	2*	2*	144A223	240	Northeast Los Angeles			Above Moderate
LOS ANGELES	137 E AVE 37	90031	5451004028	Low Medium II Residential	RD2-1-HPOZ	0	21	0.137970922	Residential - Three Units (Any Combination) - 4 Stories or Less	YES - Current	NO - Privately-Owned	Available	Not Used in Prior Housing Element	0	0.200666142	0	0.200666142	3	3*	3*	144A223	234	Northeast Los Angeles	Yes		Moderate
LOS ANGELES	246 E AVE 38	90031	5451004029	Low Medium II Residential	RD2-1-HPOZ	0	21	0.074115213	Residential - Single Family Residence	YES - Current	NO - Privately-Owned	Available	Not Used in Prior Housing Element	0	0	0.042053592	0.042053592	1	1*	1*	144A223	224	Northeast Los Angeles			Above Moderate
LOS ANGELES	3723 N CARLOTA BLVD	90031	5451004030	Low Medium II Residential	RD2-1-HPOZ	0	21	0.062946044	Residential - Single Family Residence	YES - Current	NO - Privately-Owned	Available	Not Used in Prior Housing Element	0	0	0.007438025	0.007438025	1	1*	1*	144A223	235	Northeast Los Angeles			Above Moderate
LOS ANGELES	122 E AVENUE 39	90031	5451005004	Low Medium II Residential	RD2-1-HPOZ	0	21	0.091827692	Residential - Single Family Residence	YES - Current	NO - Privately-Owned	Available	Not Used in Prior Housing Element	0	0	0.042053592	0.042053592	1	1*	1*	144A223	30	Northeast Los Angeles			Above Moderate
LOS ANGELES			5451005005	Low Medium II Residential	RD2-1-HPOZ	0	21	0.103308266	Residential - Single Family Residence	YES - Current	NO - Privately-Owned	Available	Not Used in Prior Housing Element	0	0	0.104036066	0.104036066	1	2*	2*	144A223	40	Northeast Los Angeles			Above Moderate
LOS ANGELES	132 E AVE 39	90031	5451005007	Low Medium II Residential	RD2-1-HPOZ	0	21	0.103303876	Residential - Double, Duplex, or Two Units - 4 Stories or Less	YES - Current	NO - Privately-Owned	Available	Not Used in Prior Housing Element	0	0	0.059113643	0.059113643	2	2*	2*	144A223	54	Northeast Los Angeles	Yes		Above Moderate
LOS ANGELES	138 E AVE 39	90031	5451005008	Low Medium II Residential	RD2-1-HPOZ	0	21	0.07989004	Residential - Single Family Residence	YES - Current	NO - Privately-Owned	Available	Not Used in Prior Housing Element	0	0	0.042053592	0.042053592	1	1*	1*	144A223	63	Northeast Los Angeles			Above Moderate
LOS ANGELES	3819 N MIDLAND ST	90031	5451005009	Low Medium II Residential	RD2-1-HPOZ	0	21	0.057851512	Residential - Single Family Residence	YES - Current	NO - Privately-Owned	Available	Not Used in Prior Housing Element	0	0	0.051630282	0.051630282	1	1*	1*	144A223	81	Northeast Los Angeles			Above Moderate
LOS ANGELES	3811 N MIDLAND ST	90031	5451005010	Low Medium II Residential	RD2-1-HPOZ	0	21	0.047991455	Residential - Single Family Residence	YES - Current	NO - Privately-Owned	Available	Not Used in Prior Housing Element	0	0	0.051630282	0.051630282	1	1*	1*	144A223	101	Northeast Los Angeles			Above Moderate
LOS ANGELES	3807 N MIDLAND ST	90031	5451005011	Low Medium II Residential	RD2-1-HPOZ	0	21	0.042209438	Residential - Single Family Residence	YES - Current	NO - Privately-Owned	Available	Not Used in Prior Housing Element	0	0	0.007438025	0.007438025	1	1*	1*	144A223	110	Northeast Los Angeles			Above Moderate
LOS ANGELES	117 E AVE 38	90031	5451005012	Low Medium II Residential	RD2-1-HPOZ	0	21	0.075757404	Residential - Single Family Residence	YES - Current	NO - Privately-Owned	Available	Not Used in Prior Housing Element	0	0	0.042053592	0.042053592	1	1*	1*	144A223	120	Northeast Los Angeles			Above Moderate
LOS ANGELES	114 E AVENUE 40	90031	5451006004	Low Medium II Residential	RD2-1-HPOZ	0	21	0.172204154	Residential - Double, Duplex, or Two Units - 4 Stories or Less	YES - Current	NO - Privately-Owned	Available	Not Used in Prior Housing Element	0	0.170993632	0	0.170993632	2	3*	3*	145-5A223	344	Northeast Los Angeles	Yes		Moderate
LOS ANGELES	128 E AVENUE 40	90031	5451006007	Low Medium II Residential	RD2-1-HPOZ	0	21	0.172234451	Residential - Double, Duplex, or Two Units - 4 Stories or Less	YES - Current	NO - Privately-Owned	Available	Not Used in Prior Housing Element	0	0.045943634	0	0.045943634	2	3*	3*	145-5A223	369	Northeast Los Angeles	Yes		Moderate
LOS ANGELES	140 E AVENUE 40	90031	5451006009	Low Medium II Residential	RD2-1-HPOZ	0	21	0.114863054	Residential - Double, Duplex, or Two Units - 4 Stories or Less	YES - Current	NO - Privately-Owned	Available	Not Used in Prior Housing Element	0	0	0.132141119	0.132141119	2	2*	2*	145-5A223	388	Northeast Los Angeles

LOS ANGELES	4017 N MIDLAND ST	90031	5451007008	Low Medium II Residential	RD2-1-HPOZ	0	21	0.172279585	Residential - Three Units (Any Combination) - 4 Stories or Less	YES - Current	NO - Privately-Owned	Available	Not Used in Prior Housing Element	0	0.065106337	0	0.065106337	3	3*	3* 145-5A223 307	Northeast Los Angeles		Yes	Moderate					
LOS ANGELES	4011 N MIDLAND ST	90031	5451007009	Low Medium II Residential	RD2-1-HPOZ	0	21	0.172174789	Residential - Three Units (Any Combination) - 4 Stories or Less	YES - Current	NO - Privately-Owned	Available	Not Used in Prior Housing Element	0	0.155051029	0	0.155051029	3	3*	3* 145-5A223 336	Northeast Los Angeles		Yes	Moderate					
LOS ANGELES	131 E AVENUE 40	90031	5451007011	Low Medium II Residential	RD2-1-HPOZ	0	21	0.172181644	Residential - Single Family Residence	YES - Current	NO - Privately-Owned	Available	Not Used in Prior Housing Element	0	0.126318777	0	0.126318777	1	3*	3* 145-5A223 323	Northeast Los Angeles			Moderate					
LOS ANGELES	127 E AVE 40	90031	5451007012	Low Medium II Residential	RD2-1-HPOZ	0	21	0.172183233	Residential - Double, Duplex, or Two Units - 4 Stories or Less	YES - Current	NO - Privately-Owned	Available	Not Used in Prior Housing Element	0	0.170993632	0	0.170993632	2	3*	3* 145-5A223 318	Northeast Los Angeles		Yes	Moderate					
LOS ANGELES	117 E AVE 40	90031	5451007014	Low Medium II Residential	RD2-1-HPOZ	0	21	0.129143891	Residential - Single Family Residence	YES - Current	NO - Privately-Owned	Available	Not Used in Prior Housing Element	0	0	0.100645691	0.100645691	1	2*	2* 145-5A223 313	Northeast Los Angeles			Above Moderate					
LOS ANGELES	124 W AVENUE 41	90065	5451008001	Low Medium II Residential	RD2-1-HPOZ	0	21	0.179467713	Residential - Single Family Residence	YES - Current	NO - Privately-Owned	Available	Not Used in Prior Housing Element	0	0.157730913	0	0.157730913	1	3*	3* 145-5A223 197	Northeast Los Angeles			Moderate					
LOS ANGELES	4018 N SHELBURN CT	90065	5451008002	Low Medium II Residential	RD2-1-HPOZ	0	21	0.085226589	Residential - Single Family Residence	YES - Current	NO - Privately-Owned	Available	Not Used in Prior Housing Element	0	0	0.052745301	0.052745301	1	1*	1* 145-5A223 215	Northeast Los Angeles			Above Moderate					
LOS ANGELES	4012 N SHELBURN CT	90065	5451008003	Low Medium II Residential	RD2-1-HPOZ	0	21	0.085227245	Residential - Single Family Residence	YES - Current	NO - Privately-Owned	Available	Not Used in Prior Housing Element	0	0	0.052745301	0.052745301	1	1*	1* 145-5A223 223	Northeast Los Angeles			Above Moderate					
LOS ANGELES	4008 N SHELBURN CT	90065	5451008004	Low Medium II Residential	RD2-1-HPOZ	0	21	0.166664238	Residential - Double, Duplex, or Two Units - 4 Stories or Less	YES - Current	NO - Privately-Owned	Available	Not Used in Prior Housing Element	0	0.212950712	0	0.212950712	2	3*	3* 145-5A223 234	Northeast Los Angeles		Yes	Moderate					
LOS ANGELES	4002 N SHELBURN CT	90065	5451008005	Low Medium II Residential	RD2-1-HPOZ	0	21	0.131645445	Residential - Double, Duplex, or Two Units - 4 Stories or Less	YES - Current	NO - Privately-Owned	Available	Not Used in Prior Housing Element	0	0	0.056472588	0.056472588	2	2*	2* 145-5A223 250	Northeast Los Angeles		Yes	Above Moderate					
LOS ANGELES	4011 N SHELBURN CT	90065	5451008007	Low Medium II Residential	RD2-1-HPOZ	0	21	0.058723952	Residential - Single Family Residence	YES - Current	NO - Privately-Owned	Available	Not Used in Prior Housing Element	0	0	0.064681166	0.064681166	1	1*	1* 145-5A223 216	Northeast Los Angeles			Above Moderate					
LOS ANGELES	4019 N SHELBURN CT	90065	5451008009	Low Medium II Residential	RD2-1-HPOZ	0	21	0.051399822	Residential - Single Family Residence	YES - Current	NO - Privately-Owned	Available	Not Used in Prior Housing Element	0	0	0.07144109	0.07144109	1	1*	1* 145-5A223 664	Northeast Los Angeles			Above Moderate					
LOS ANGELES	4023 N SHELBURN CT	90065	5451008010	Low Medium II Residential	RD2-1-HPOZ	0	21	0.067427924	Residential - Single Family Residence	YES - Current	NO - Privately-Owned	Available	Not Used in Prior Housing Element	0	0	0.052745301	0.052745301	1	1*	1* 145-5A223 189	Northeast Los Angeles			Above Moderate					
LOS ANGELES	128 W AVENUE 41	90065	5451008011	Low Medium II Residential	RD2-1-HPOZ	0	21	0.049991002	Residential - Single Family Residence	YES - Current	NO - Privately-Owned	Available	Not Used in Prior Housing Element	0	0	0.064681166	0.064681166	1	1*	1* 145-5A223 180	Northeast Los Angeles			Above Moderate					
LOS ANGELES	130 W AVENUE 41	90065	5451008012	Low Medium II Residential	RD2-1-HPOZ	0	21	0.071699929	Residential - Single Family Residence	YES - Current	NO - Privately-Owned	Available	Not Used in Prior Housing Element	0	0	0.052745301	0.052745301	1	1*	1* 145-5A223 170	Northeast Los Angeles			Above Moderate					
LOS ANGELES	303 W AVENUE 37	90065	5451011001	Low Medium II Residential	RD2-1	0	21	0.087080598	Residential - Single Family Residence	YES - Current	NO - Privately-Owned	Available	Not Used in Prior Housing Element	0	0	0.052745301	0.052745301	1	1*	1* 144A223 29	Northeast Los Angeles			Above Moderate					
LOS ANGELES	3711 N FIGUEROA ST	90065	5451011002	Low Medium II Residential	RD2-1	0	21	0.100869883	Residential - Double, Duplex, or Two Units - 4 Stories or Less	YES - Current	NO - Privately-Owned	Available	Not Used in Prior Housing Element	0	0	0.164942336	0.164942336	2	2*	2* 144A223 23	Northeast Los Angeles		Yes	Above Moderate					
LOS ANGELES	311 W AVENUE 37	90065	5451011003	Low Medium II Residential	RD2-1	0	21	0.127471749	Residential - Double, Duplex, or Two Units - 4 Stories or Less	YES - Current	NO - Privately-Owned	Available	Not Used in Prior Housing Element	0	0	0.003805985	0.003805985	2	2*	2* 144A223 17	Northeast Los Angeles			Above Moderate					
LOS ANGELES	319 W AVE 37	90065	5451011004	Low Medium II Residential	RD2-1	0	21	0.12750975	Residential - Double, Duplex, or Two Units - 4 Stories or Less	YES - Current	NO - Privately-Owned	Available	Not Used in Prior Housing Element	0	0	0.164942336	0.164942336	2	2*	2* 144A223 12	Northeast Los Angeles		Yes	Above Moderate					
LOS ANGELES	327 W AVENUE 37	90065	5451011006	Low Medium II Residential	RD2-1	0	21	0.127585834	Residential - Single Family Residence	YES - Current	NO - Privately-Owned	Available	Not Used in Prior Housing Element	0	0	0.125879708	0.125879708	1	2*	2* 145-5A223 396	Northeast Los Angeles			Above Moderate					
LOS ANGELES	331 W AVE 37	90065	5451011007	Low Medium II Residential	RD2-1	0	21	0.14233255	Residential - Single Family Residence	YES - Current	NO - Privately-Owned	Available	Not Used in Prior Housing Element	0	0.051976736	0	0.051976736	1	3*	3* 145-5A223 376	Northeast Los Angeles			Moderate					
LOS ANGELES	3715 N FIGUEROA ST	90065	5451011008	Low Medium II Residential	RD1.5-1	0	29	0.073182611	Residential - Single Family Residence	YES - Current	NO - Privately-Owned	Available	Not Used in Prior Housing Element	0	0	0.153931671	0.153931671	1	2*	2* 144A223 20	Northeast Los Angeles			Above Moderate					
LOS ANGELES	3721 N FIGUEROA ST	90065	5451011009	Low Medium II Residential	RD1.5-1	0	29	0.079235379	Residential - Double, Duplex, or Two Units - 4 Stories or Less	YES - Current	NO - Privately-Owned	Available	Not Used in Prior Housing Element	0	0	0.164942336	0.164942336	2	2*	2* 144A223 16	Northeast Los Angeles		Yes	Above Moderate					
LOS ANGELES	326 W AVE 38	90065	5451011019	Low Medium II Residential	RD1.5-1	0	29	0.074565713	Residential - Single Family Residence	YES - Current	NO - Privately-Owned	Available	Not Used in Prior Housing Element	0	0	0.125879708	0.125879708	1	2*	2* 145-5A223 377	Northeast Los Angeles			Above Moderate					
LOS ANGELES	330 W AVE 38	90065	5451011020	Low Medium II Residential	RD1.5-1	0	29	0.074521143	Residential - Single Family Residence	YES - Current	NO - Privately-Owned	Available	Not Used in Prior Housing Element	0	0	0.052590224	0.052590224	1	2*	2* 145-5A223 368	Northeast Los Angeles			Above Moderate					
LOS ANGELES	334 W AVENUE 38	90065	5451011021	Low Medium II Residential	RD1.5-1	0	29	0.084685664	Residential - Single Family Residence	YES - Current	NO - Privately-Owned	Available	Not Used in Prior Housing Element	0	0	0.125879708	0.125879708	1	2*	2* 145-5A223 356	Northeast Los Angeles			Above Moderate					
LOS ANGELES	308 W AVE 38	90065	5451011023	Low Medium II Residential	RD1.5-1	0	29	0.071979454	Residential - Single Family Residence	YES - Current	NO - Privately-Owned	Available	Not Used in Prior Housing Element	0	0	0.041197537	0.041197537	1	2*	2* 144A223 13	Northeast Los Angeles			Above Moderate					
LOS ANGELES	3801 N FIGUEROA ST	90065	5451013001	Medium Residential	R3-1	0	54	0.150419243	Residential - Three Units (Any Combination) - 4 Stories or Less	YES - Current	NO - Privately-Owned	Available	Not Used in Prior Housing Element	0	0	0.621544492	0.621544492	3	0	0 145-5A223 403	Northeast Los Angeles		Yes	Above Moderate					
LOS ANGELES	3807 1/2 N FIGUEROA ST	90065	5451013002	Medium Residential	R3-1	0	54	0.141049798	Residential - Five or More Units or Apartments (Any Combination) - 4 Stories or Less	YES - Current	NO - Privately-Owned	Available	Not Used in Prior Housing Element	0.075026999	0	0	0.075026999	8	0	0 145-5A223 397	Northeast Los Angeles			Lower					
LOS ANGELES	3807 N MARMION WAY	90065	5451013024	Medium Residential	R3-1	0	54	0.489634785	Residential - Five or More Units or Apartments (Any Combination) - 4 Stories or Less	YES - Current	NO - Privately-Owned	Available	Not Used in Prior Housing Element	0.134717368	0	0	0.134717368	30	0	0 145-5A223 648	Northeast Los Angeles			Lower					
LOS ANGELES	701 W AVE 37	90065	5451017900	Low Residential	R1-1	0	1 unit per lot	0.117560095	Miscellaneous - Government Owned Property	YES - Current	YES - City-Owned	Available	Not Used in Prior Housing Element		0	0.000839646	0.000839646	0	0	0 147A221 372	Northeast Los Angeles			Above Moderate					
LOS ANGELES			5451017900	Low Residential	R1-1	0	1 unit per lot	0.014804874	Miscellaneous - Government Owned Property	YES - Current	YES - City-Owned	Available	Not Used in Prior Housing Element		0	0.000839646	0.000839646	0	0	0 147A221 378	Northeast Los Angeles			Above Moderate					
LOS ANGELES			5451017900	Low Residential	R1-1	0	1 unit per lot	0.037017191	Miscellaneous - Government Owned Property	YES - Current	YES - City-Owned	Available	Not Used in Prior Housing Element		0	0.000839646	0.000839646	0	0	0 147A221 367	Northeast Los Angeles			Above Moderate					
LOS ANGELES			5451017900	Low Residential	R1-1	0	1 unit per lot	0.042681371	Miscellaneous - Government Owned Property	YES - Current	YES - City-Owned	Available	Not Used in Prior Housing Element		0	0.001054274	0.001054274	0	0	0 147A221 332	Northeast Los Angeles			Above Moderate					
LOS ANGELES			5451017900	Low Residential	R1-1	0	1 unit per lot	0.044703612	Miscellaneous - Government Owned Property	YES - Current	YES - City-Owned	Available	Not Used in Prior Housing Element		0	0.001054274	0.001054274	0	0	0 147A221 320	Northeast Los Angeles			Above Moderate					
LOS ANGELES			5451017900	Low Residential	R1-1	0	1 unit per lot	0.046889413	Miscellaneous - Government Owned Property	YES - Current	YES - City-Owned	Available	Not Used in Prior Housing Element		0	0.000839646	0.000839646	0	0	0 147A221 342	Northeast Los Angeles			Above Moderate					
LOS ANGELES			5451017900	Low Residential	R1-1	0	1 unit per lot	0.049218606	Miscellaneous - Government Owned Property	YES - Current	YES - City-Owned	Available	Not Used in Prior Housing Element		0	0.000839646	0.000839646	0	0	0 147A221 357	Northeast Los Angeles			Above Moderate					
LOS ANGELES			5451017900	Low Residential	R1-1	0	1 unit per lot	0.05404358	Miscellaneous - Government Owned Property	YES - Current	YES - City-Owned	Available	Not Used in Prior Housing Element		0	0.001054274	0.001054274	0	0	0 147A221 345	Northeast Los Angeles			Above Moderate					
LOS ANGELES			5451017900	Low Residential	R1-1	0	1 unit per lot	0.057701028	Miscellaneous - Government Owned Property	YES - Current	YES - City-Owned	Available	Not Used in Prior Housing Element		0	0.000839646	0.000839646	0	0	0 147A221 354	Northeast Los Angeles			Above Moderate					
LOS ANGELES			5451017900	Low Residential	R1-1	0	1 unit per lot	0.064521281	Miscellaneous - Government Owned Property	YES - Current	YES - City-Owned	Available	Not Used in Prior Housing Element		0	0.001054274	0.001054274	0	0	0 147A221 333	Northeast Los Angeles			Above Moderate					
LOS ANGELES			5451017900	Low Residential	R1-1	0	1 unit per lot	0.077651741	Miscellaneous - Government Owned Property	YES - Current	YES - City-Owned	Available	Not Used in Prior Housing Element		0	0.000839646	0.000839646	0	0	0 147A221 364	Northeast Los Angeles			Above Moderate					
LOS ANGELES	3721 E MONTEREY ST	90065	5451017902	Low Residential	R1-1	0	1 unit per lot	0.114711418	Miscellaneous - Government Owned Property	YES - Current	YES - City-Owned	Available	Not Used in Prior Housing Element		0	0.000839646	0.000839646	0	0	0 147A221 325	Northeast Los Angeles			Above Moderate					
LOS ANGELES	3718 E CAMINO REAL	90065	5451017904	Low Residential	R1-1	0	1 unit per lot	0.114783661	Miscellaneous - Government Owned Property	YES - Current	YES - City-Owned	Available	Not Used in Prior Housing Element		0	0.001054274	0.001054274	0	0	0 147A221 306	Northeast Los Angeles			Above Moderate					
LOS ANGELES	3644 E MACEO ST	90065	5452001900	Very Low Residential	RE20-1	0	1 unit per lot	0.109758313	Miscellaneous - Government Owned Property	YES - Current	YES - City-Owned	Available	Not Used in Prior Housing Element		0	0.001054274	0.001054274	0	0	0 147A221 254	Northeast Los Angeles			Above Moderate					
LOS ANGELES	3614 N CAMINO REAL	90065	5452004900	Very Low Residential	RE20-1	0	1 unit per lot	0.158708366	Miscellaneous - Government Owned Property	YES - Current	YES - City-Owned	Available	Not Used in Prior Housing Element		0	0.000839646	0.000839646	0	0	0 145-5A221 29	Northeast Los Angeles			Above Moderate					
LOS ANGELES	639 W BEECH ST	90065	5452004901	Very Low Residential	RE20-1	0	1 unit per lot	0.144378032	Miscellaneous - Government Owned Property	YES - Current	YES - City-Owned	Available	Not Used in Prior Housing Element		0	0.000839646	0.000839646	0	0	0 145-5A221 130	Northeast Los Angeles			Above Moderate					
LOS ANGELES	2610 E GRANADA ST	90065	5453001003	Low Medium I Residential	RD3-1-CDO-RIO	0	14	0.154958448	Residential - Single Family Residence	YES - Current	NO - Privately-Owned	Available	Not Used in Prior Housing Element	0	0	0	0.124806744	1	2*	2* 145-5A217 43	Northeast Los Angeles			Above Moderate					
LOS ANGELES	2616 E GRANADA ST	90065	5453001004	Low Medium I Residential	RD3-1-CDO-RIO	0	14	0.154955894	Residential - Double, Duplex, or Two Units - 4 Stories or Less	YES - Current	NO - Privately-Owned	Available	Not Used in Prior Housing Element	0	0	0.16334762	0.16334762	2	2*	2* 145-5A217 38	Northeast Los Angeles		Yes	Above Moderate					
LOS ANGELES	2620 E GRANADA ST	90065	5453001005	Low Medium I Residential	RD3-1-CDO-RIO	0	14	0.102272644	Residential - Single Family Residence	YES - Current	NO - Privately-Owned	Available	Not Used in Prior Housing Element	0	0	0.064226639	0.064226639	1	1*	1* 145-5A217 36	Northeast Los Angeles			Above Moderate					
LOS ANGELES	2626 E GRANADA ST	90065	5453001007	Low Medium I Residential	RD3-1-CDO-RIO	0	14	0.103821896	Residential - Single Family Residence	YES - Current	NO - Privately-Owned	Available	Not Used in Prior Housing Element	0	0	0.052454197	0.052454197	1	1*	1* 145-5A217 27	Northeast Los Angeles			Above Moderate					
LOS ANGELES	2638 E GRANADA ST	90065	5453001009	Low Medium I Residential	RD3-1-CDO-RIO	0	14	0.154958454	Residential - Double, Duplex, or Two Units - 4 Stories or Less	YES - Current	NO - Privately-Owned	Available	Not Used in Prior Housing Element	0	0	0.16334762	0.16334762	2	2*	2* 145-5A217 19	Northeast Los Angeles		Yes	Above Moderate					
LOS ANGELES	2648 E GRANADA ST	90065	5453001012	Low Medium I Residential	RD3-1-CDO-RIO	0	14	0.123967314	Residential - Single Family Residence	YES - Current	NO - Privately-Owned	Available	Not Used in Prior Housing Element	0	0	0.052454197	0.052454197	1	1*	1* 147A217 357	Northeast Los Angeles			Above Moderate					
LOS ANGELES	2631 E ALICE ST	90065	5453001029	Low Medium I Residential	RD3-1-CDO-RIO	0	14	0.133186483	Residential - Single Family Residence	YES - Current	NO - Privately-Owned	Available	Not Used in Prior Housing Element	0	0	0.052454197	0.052454197	1	1*	1* 145-5A217 44	Northeast Los Angeles			Above Moderate					
LOS ANGELES	2627 E ALICE ST	90065	5453001030	Low Medium I Residential	RD3-1-CDO-RIO	0	14	0.133177374	Residential - Single Family Residence	YES - Current	NO - Privately-Owned	Available	Not Used in Prior Housing Element	0	0	0.052454197	0.052454197	1	1*	1* 145-5A217 47	Northeast Los Angeles			Above Moderate					
LOS ANGELES	2619 E ALICE ST	90065	5453001032	Low Medium I Residential	RD3-1-CDO-RIO	0	14	0.133157432	Residential - Single Family Residence	YES - Current	NO - Privately-Owned	Available	Not Used in Prior Housing Element	0	0	0.052454197	0.052454197	1	1*	1* 145-5A217 54	Northeast Los Angeles			Above Moderate					
LOS ANGELES	2615 E ALICE ST	90065	5453001033	Low Medium I Residential	RD3-1-CDO-RIO	0	14	0.133148284	Residential - Single Family Residence	YES - Current	NO - Privately-Owned	Available	Not Used in Prior Housing Element	0	0	0.052454197	0.052454197	1	1*	1* 145-5A217 56	Northeast Los Angeles			Above Moderate					
LOS ANGELES	1130 N CYPRESS AVE	90065	5453002001	Low Medium II Residential	RD1.5-1-CDO-RIO	0	29	0.108261417	Commercial - Store - One Story	YES - Current	NO - Privately-Owned	Available	Not Used in Prior Housing Element	0	0.061529678	0	0.061529678	0	3*	3* 145-5A219 61	Northeast Los Angeles			Moderate					
LOS ANGELES	2661 E ROSEVIEW AVE	90065	5453002006	Low Medium I Residential	RD3-1-CDO-RIO	0	14	0.146018746	Residential - Single Family Residence	YES - Current	NO - Privately-Owned	Available	Not Used in Prior Housing Element	0	0	0.152483118	0.152483118	1	2*	2* 145-5A219 94	Northeast Los Angeles			Above Moderate					
LOS ANGELES	2657 E ROSEVIEW AVE	90065	5453002007	Low Medium I Residential	RD3-1-CDO-RIO	0	14	0.148170247	Residential - Single Family Residence	YES - Current	NO - Privately-Owned	Available	Not Used in Prior Housing Element	0	0	0.152483118	0.152483118	1	2*	2* 145-5A217 64	Northeast Los Angeles			Above Moderate					
LOS ANGELES	2655 E ROSEVIEW AVE	90065	5453002008	Low Medium I Residential	RD3-1-CDO-RIO	0	14	0.14600874	Residential - Double, Duplex, or Two Units - 4 Stories or Less	YES - Current	NO - Privately-Owned	Available	Not Used in Prior Housing Element	0	0	0.199206412	0.199206412	2	2*	2* 145-5A217 67	Northeast Los Angeles		Yes	Above Moderate					
LOS ANGELES	2649 E ROSEVIEW AVE	90065	5453002009	Low Medium I Residential	RD3-1-CDO-RIO	0	14	0.146008166	Residential - Double, Duplex, or Two Units - 4 Stories or Less	YES - Current	NO - Privately-Owned	Available	Not Used in Prior Housing Element	0	0	0.199206412	0.199206412	2	2*	2* 145-5A217 70	Northeast Los Angeles		Yes	Above Moderate					
LOS ANGELES	2645 E ROSEVIEW AVE	90065	5453002010	Low Medium I Residential	RD3-1-CDO-RIO	0	14	0.146007277	Residential - Double, Duplex, or Two Units - 4 Stories or Less	YES - Current	NO - Privately-Owned	Available	Not Used in Prior Housing Element	0	0	0.199206412	0.199206412	2	2*	2* 145-5A217 72	Northeast Los Angeles		Yes	Above Moderate					
LOS ANGELES	2641 E ROSEVIEW AVE	90065	5453002011	Low Medium I Residential	RD3-1-CDO-RIO	0	14	0.146008166	Residential - Single Family Residence	YES - Current	NO - Privately-Owned	Available	Not Used in Prior Housing Element	0	0	0.152483118	0.152483118	1	2*	2* 145-5A217 75	Northeast Los Angeles			Above Moderate					
LOS ANGELES	2637 1/2 E ROSEVIEW AVE	90065	5453002012	Low Medium I Residential	RD3-1-CDO-RIO	0	14	0.146008166	Residential - Double, Duplex, or Two Units - 4 Stories or Less	YES - Current	NO - Privately-Owned	Available	Not Used in Prior Housing Element	0	0	0.199206412	0.199206412	2	2*	2* 145-5A217 77	Northeast Los Angeles		Yes	Above Moderate					
LOS ANGELES	2633 E ROSEVIEW AVE	90065	5453002013	Low Medium I Residential	RD3-1-CDO-RIO	0	14	0.146008052	Residential - Double, Duplex, or Two Units - 4 Stories or Less	YES - Current	NO - Privately-Owned	Available	Not Used in Prior Housing Element	0	0	0.199206412	0.199206412	2	2*	2* 145-5A217 79	Northeast Los Angeles		Yes	Above Moderate					
LOS ANGELES	2629 E ROSEVIEW AVE	90065	5453002014	Low Medium I Residential	RD3-1-CDO-RIO	0	14	0.146007841	Residential - Single Family Residence	YES - Current	NO - Privately-Owned	Available	Not Used in Prior Housing Element	0	0	0.152483118	0.152483118	1	2*	2* 145-5A217 82	Northeast Los Angeles			Above Moderate					
LOS ANGELES	2627 E ROSEVIEW AVE	90065	5453002015	Low Medium I Residential	RD3-1-CDO-RIO	0	14	0.146008729	Residential - Double, Duplex, or Two Units - 4 Stories or Less	YES - Current	NO - Privately-Owned	Available	Not Used in Prior Housing Element	0	0	0.199206412	0.199206412	2	2*	2* 145-5A217 84	Northeast Los Angeles		Yes	Above Moderate					
LOS ANGELES	2623 E ROSEVIEW AVE	90065	5453002016	Low Medium I Residential	RD3-1-CDO-RIO	0	14	0.146007427	Residential - Double, Duplex, or Two Units - 4 Stories or Less	YES - Current	NO - Privately-Owned	Available	Not Used in Prior Housing Element	0	0	0.084608379	0.084608379	2	2*	2* 145-5A217 85	Northeast Los Angeles		Yes	Above Moderate					
LOS ANGELES	2620 E ALICE ST	90065	5453002028	Low Medium I Residential	RD3-1-CDO-RIO	0	14	0.148520181	Residential - Double, Duplex, or Two Units - 4 Stories or Less	YES - Current	NO - Privately-Owned	Available	Not Used in Prior Housing Element	0	0	0.199206412	0.199206412	2	2*	2* 145-5A217 73	Northeast Los Angeles		Yes	Above Moderate					
LOS ANGELES	2624 E ALICE ST	90065	5453002029	Low Medium I Residential	RD3-1-CDO-RIO	0	14	0.148767587	Residential - Single Family Residence	YES - Current	NO - Privately-Owned	Available	Not Used in Prior Housing Element	0	0	0.152483118	0.152483118	1	2*	2* 145-5A217 71	Northeast Los Angeles			Above Moderate					
LOS ANGELES	2638 E ALICE ST	90065	5453002032	Low Medium I Residential	RD3-1-CDO-RIO	0	14	0.149509808	Residential - Double, Duplex, or Two Units - 4 Stories or Less	YES - Current	NO - Privately-Owned	Available	Not Used in Prior Housing Element	0	0	0.199206412	0.199206412	2	2*	2* 145-5A217 62	Northeast Los Angeles		Yes	Above Moderate					
LOS ANGELES	2644 E ALICE ST	90065	5453002034	Low Medium I Residential	RD3-1-CDO-RIO	0	14	0.150006215	Residential - Double, Duplex, or Two Units - 4 Stories or Less	YES - Current	NO - Privately-Owned	Available	Not Used in Prior Housing Element	0	0	0.05637757	0.05637757	2	2*	2* 145-5A217 55	Northeast Los Angeles			Above Moderate					
LOS ANGELES	2648 E ALICE ST	90065	5453002035	Low Medium I Residential	RD3-1-CDO-RIO	0	14	0.150253728	Residential - Single Family Residence	YES - Current	NO - Privately-Owned	Available	Not Used in Prior Housing Element	0	0	0.152483118	0.152483118	1	2*	2* 145-5A217 52	Northeast Los Angeles			Above Moderate					
LOS ANGELES	2650 E ALICE ST	90065	5453002036	Low Medium I Residential	RD3-1-CDO-RIO	0	14	0.075220698	Residential - Single Family Residence - Vacant Land	YES - Current	NO - Privately-Owned	Available	Not Used in Prior Housing Element	0	0	0.163257754	0.163257754	0	1*	1* 145-5A217 49	Northeast Los Angeles			Above Moderate					
LOS ANGELES	2662 E ALICE ST	90065	5453002039	Low Medium I Residential	RD3-1-CDO-RIO	0	14	0.151799159	Residential - Double, Duplex, or Two Units - 4 Stories or Less	YES - Current	NO - Privately-Owned	Available	Not Used in Prior Housing Element	0	0	0.199206412	0.199206412	2	2*	2* 145-5A217 42	Northeast Los Angeles		Yes	Above Moderate					
LOS ANGELES	1154 N CYPRESS AVE	90065	5453002901	Low Medium II Residential	RD1.5-1-CDO-RIO	0	29	0.13769873	Residential - Three Units (Any Combination) - 4 Stories or Less	YES - Current	NO - Privately-Owned	Available	Used in Prior Housing Element - Non-Vacant	0	0.236573625	0	0.236573625	0	3*	3* 145-5A219 33	Northeast Los Angeles			Moderate					
LOS ANGELES	2674 E ALICE ST	90065	5453002901	Low Medium II Residential	RD1.5-1-CDO-RIO	0	29	0.109077388	Residential - Three Units (Any Combination) - 4 Stories or Less	YES - Current	NO - Privately-Owned	Available	Used in Prior Housing Element - Non-Vacant	0	0.285914874	0	0.285914874	0	3*	3* 145-5A217 30	Northeast Los Angeles			Moderate					
LOS ANGELES	2670 E ALICE ST	90065	5453002902	Low Medium II Residential	RD1.5-1-CDO-RIO	0	29	0.096415749	Residential - Single Family Residence - Vacant Land	YES - Current	NO - Privately-Owned	Available	Not Used in Prior Housing Element	0	0	0.295122313	0.295122313	0	2*	2* 145-5A217 35	Northeast Los Angeles			Above Moderate					
LOS ANGELES	1144 N CYPRESS AVE	90065	5453002903	Low Medium II Residential	RD1.5-1-CDO-RIO	0	29	0.137866698	Residential - Single Family Residence - Vacant Land	YES - Current	NO - Privately-Owned	Available	Not Used in Prior Housing Element	0	0.236573625	0	0.236573625	0	3*	3* 145-5A219 54	Northeast Los Angeles			Moderate					
LOS ANGELES	2666 E ALICE ST	90065	5453002904	Low Medium I Residential	RD3-1-CDO-RIO	0	14	0.150436364	Residential - Single Family Residence - Vacant Land	YES - Current	NO - Privately-Owned	Available	Not Used in Prior Housing Element	0	0	0.357677364	0.357677364	0	2*	2* 145-5A217 40	Northeast Los Angeles			Above Moderate					
LOS ANGELES			5453002905	Low Medium II Residential	RD1.5-1-CDO-RIO	0	29	0.01436226	Residential - Single Family Residence - Vacant Land	YES - Current	NO - Privately-Owned	Available	Not Used in Prior Housing Element	0	0	0.055443943	0.055443943	0	0	0 145-5A217 39	Northeast Los Angeles			Above Moderate					
LOS ANGELES			5453002905	Low Medium II Residential	RD1.5-1-CDO-RIO	0	29	0.025562577	Residential - Single Family Residence - Vacant Land	YES - Current	NO - Privately-Owned	Available	Not Used in Prior Housing Element	0	0	0.055443943	0.055443943	0	0	0 145-5A219 73	Northeast Los Angeles			Above Moderate					
LOS ANGELES	2614 E ROSEV

LOS ANGELES	636 W AVENUE 27	90065	5453010006	Limited Manufacturing	[Q]RMP-1-CDO-RIO	0	0.113020948	Residential - Manufactured Home Park	YES - Current	NO - Privately-Owned	Available	Not Used in Prior Housing Element	0	0	0.729965115	0.729965115	0	0	0	144A219	330	Northeast Los Angeles	Yes	Above Moderate							
LOS ANGELES	650 W AVE 27	90065	5453010006	Limited Manufacturing	[Q]RMP-1-CDO-RIO	0	0.112947179	Residential - Manufactured Home Park	YES - Current	NO - Privately-Owned	Available	Not Used in Prior Housing Element	0	0	0.729965115	0.729965115	0	0	0	144A219	308	Northeast Los Angeles	Yes	Above Moderate							
LOS ANGELES	658 N SAN FERNANDO ROAD	90065	5453010006	Limited Manufacturing	[Q]RMP-1-CDO-RIO	0	0.118507908	Residential - Manufactured Home Park	YES - Current	NO - Privately-Owned	Available	Not Used in Prior Housing Element	0	0	0.719294	0.719294	0	0	0	144A219	323	Northeast Los Angeles	Yes	Above Moderate							
LOS ANGELES	660 N SAN FERNANDO ROAD	90065	5453010006	Limited Manufacturing	[Q]RMP-1-CDO-RIO	0	0.093736383	Residential - Manufactured Home Park	YES - Current	NO - Privately-Owned	Available	Not Used in Prior Housing Element	0	0	0.632051647	0.632051647	0	0	0	144A219	317	Northeast Los Angeles	Yes	Above Moderate							
LOS ANGELES	668 N SAN FERNANDO ROAD	90065	5453010006	Limited Manufacturing	[Q]RMP-1-CDO-RIO	0	0.10663717	Residential - Manufactured Home Park	YES - Current	NO - Privately-Owned	Available	Not Used in Prior Housing Element	0	0	0.675102556	0.675102556	0	0	0	144A219	310	Northeast Los Angeles	Yes	Above Moderate							
LOS ANGELES	672 N SAN FERNANDO ROAD	90065	5453010006	Limited Manufacturing	[Q]RMP-1-CDO-RIO	0	0.12967885	Residential - Manufactured Home Park	YES - Current	NO - Privately-Owned	Available	Not Used in Prior Housing Element	0	0	0.767837358	0.767837358	0	0	0	144A219	300	Northeast Los Angeles	Yes	Above Moderate							
LOS ANGELES			5453010006	Limited Manufacturing	[Q]RMP-1-CDO-RIO	0	0.112945753	Residential - Manufactured Home Park	YES - Current	NO - Privately-Owned	Available	Not Used in Prior Housing Element	0	0	0.999630976	0.999630976	0	0	0	144A219	305	Northeast Los Angeles		Above Moderate							
LOS ANGELES			5453010006	Limited Manufacturing	[Q]RMP-1-CDO-RIO	0	0.112948087	Residential - Manufactured Home Park	YES - Current	NO - Privately-Owned	Available	Not Used in Prior Housing Element	0	0	0.999630976	0.999630976	0	0	0	144A219	306	Northeast Los Angeles		Above Moderate							
LOS ANGELES	674 W CYPRESS AVE	90065	5453013004	Low Medium II Residential	RD1.5-1-CDO-RIO	0	29 0.057981254	Residential - Single Family Residence	YES - Current	NO - Privately-Owned	Available	Not Used in Prior Housing Element	0	0	0.052454197	0.052454197	1	1*	1*	144A219	111	Northeast Los Angeles		Above Moderate							
LOS ANGELES	668 W CYPRESS AVE	90065	5453013005	Low Medium II Residential	RD1.5-1-CDO-RIO	0	29 0.065127622	Residential - Single Family Residence	YES - Current	NO - Privately-Owned	Available	Not Used in Prior Housing Element	0	0	0.052454197	0.052454197	1	1*	1*	144A219	122	Northeast Los Angeles		Above Moderate							
LOS ANGELES	664 W CYPRESS AVE	90065	5453013006	Low Medium II Residential	RD1.5-1-CDO-RIO	0	29 0.071356857	Residential - Single Family Residence	YES - Current	NO - Privately-Owned	Available	Not Used in Prior Housing Element	0	0	0.157527906	0.157527906	1	2*	2*	144A219	132	Northeast Los Angeles		Above Moderate							
LOS ANGELES	660 W CYPRESS AVE	90065	5453013007	Low Medium II Residential	RD1.5-1-CDO-RIO	0	29 0.07835096	Residential - Single Family Residence	YES - Current	NO - Privately-Owned	Available	Not Used in Prior Housing Element	0	0	0.124806744	0.124806744	1	2*	2*	144A219	147	Northeast Los Angeles		Above Moderate							
LOS ANGELES	656 W CYPRESS AVE	90065	5453013008	Low Medium II Residential	RD1.5-1-CDO-RIO	0	29 0.083782117	Residential - Single Family Residence	YES - Current	NO - Privately-Owned	Available	Not Used in Prior Housing Element	0	0	0.124806744	0.124806744	1	2*	2*	144A219	159	Northeast Los Angeles		Above Moderate							
LOS ANGELES	652 W CYPRESS AVE	90065	5453013009	Low Medium II Residential	RD1.5-1-CDO-RIO	0	29 0.087651798	Residential - Single Family Residence	YES - Current	NO - Privately-Owned	Available	Not Used in Prior Housing Element	0	0	0.124806744	0.124806744	1	2*	2*	144A219	170	Northeast Los Angeles		Above Moderate							
LOS ANGELES	648 W CYPRESS AVE	90065	5453013010	Low Medium II Residential	RD1.5-1-CDO-RIO	0	29 0.091780716	Residential - Single Family Residence	YES - Current	NO - Privately-Owned	Available	Not Used in Prior Housing Element	0	0	0.124806744	0.124806744	1	2*	2*	144A219	183	Northeast Los Angeles		Above Moderate							
LOS ANGELES	644 W CYPRESS AVE	90065	5453013011	Low Medium II Residential	RD1.5-1-CDO-RIO	0	29 0.096218812	Residential - Single Family Residence	YES - Current	NO - Privately-Owned	Available	Not Used in Prior Housing Element	0	0	0.124806744	0.124806744	1	2*	2*	144A219	198	Northeast Los Angeles		Above Moderate							
LOS ANGELES	642 W CYPRESS AVE	90065	5453013012	Low Medium II Residential	RD1.5-1-CDO-RIO	0	29 0.10300736	Residential - Double, Duplex, or Two Units - 4 Stories or Less	YES - Current	NO - Privately-Owned	Available	Not Used in Prior Housing Element	0	0	0.133756042	0.133756042	2	2*	2*	144A219	210	Northeast Los Angeles	Yes	Above Moderate							
LOS ANGELES	638 W CYPRESS AVE	90065	5453013013	Low Medium II Residential	RD1.5-1-CDO-RIO	0	29 0.111435803	Residential - Double, Duplex, or Two Units - 4 Stories or Less	YES - Current	NO - Privately-Owned	Available	Not Used in Prior Housing Element	0	0.170941007	0	0.170941007	2	3*	3*	144A219	216	Northeast Los Angeles	Yes	Moderate							
LOS ANGELES	630 W CYPRESS AVE	90065	5453013014	Low Medium II Residential	RD1.5-1-CDO-RIO	0	29 0.11322125	Residential - Single Family Residence	YES - Current	NO - Privately-Owned	Available	Not Used in Prior Housing Element	0	0.127061844	0	0.127061844	1	3*	3*	144A219	227	Northeast Los Angeles		Moderate							
LOS ANGELES	2833 N GAY ST	90065	5453013015	Low Medium II Residential	RD1.5-1-CDO-RIO	0	29 0.089467077	Residential - Single Family Residence	YES - Current	NO - Privately-Owned	Available	Not Used in Prior Housing Element	0	0	0.124806744	0.124806744	1	2*	2*	144A219	235	Northeast Los Angeles		Above Moderate							
LOS ANGELES	2829 N GAY ST	90065	5453013016	Low Medium II Residential	RD1.5-1-CDO-RIO	0	29 0.085751739	Residential - Single Family Residence	YES - Current	NO - Privately-Owned	Available	Not Used in Prior Housing Element	0	0	0.124806744	0.124806744	1	2*	2*	144A219	240	Northeast Los Angeles		Above Moderate							
LOS ANGELES	2825 N GAY ST	90065	5453013017	Low Medium II Residential	RD1.5-1-CDO-RIO	0	29 0.076540522	Residential - Single Family Residence	YES - Current	NO - Privately-Owned	Available	Not Used in Prior Housing Element	0	0	0.152483118	0.152483118	1	2*	2*	144A219	253	Northeast Los Angeles		Above Moderate							
LOS ANGELES	2821 N GAY ST	90065	5453013018	Low Medium II Residential	RD1.5-1-CDO-RIO	0	29 0.067324343	Residential - Single Family Residence	YES - Current	NO - Privately-Owned	Available	Not Used in Prior Housing Element	0	0	0.052454197	0.052454197	1	1*	1*	144A219	260	Northeast Los Angeles		Above Moderate							
LOS ANGELES	2819 N GAY ST	90065	5453013019	Low Medium II Residential	RD1.5-1-CDO-RIO	0	29 0.059800761	Residential - Single Family Residence	YES - Current	NO - Privately-Owned	Available	Not Used in Prior Housing Element	0	0	0.052454197	0.052454197	1	1*	1*	144A219	267	Northeast Los Angeles		Above Moderate							
LOS ANGELES	641 W AVE 28	90065	5453013022	Low Medium II Residential	RD1.5-1-CDO-RIO	0	29 0.068940237	Residential - Single Family Residence	YES - Current	NO - Privately-Owned	Available	Not Used in Prior Housing Element	0	0	0.052454197	0.052454197	1	1*	1*	144A219	256	Northeast Los Angeles		Above Moderate							
LOS ANGELES	649 W AVE 28	90065	5453013024	Low Medium II Residential	RD1.5-1-CDO-RIO	0	29 0.100689618	Residential - Single Family Residence	YES - Current	NO - Privately-Owned	Available	Not Used in Prior Housing Element	0	0	0.124806744	0.124806744	1	2*	2*	144A219	231	Northeast Los Angeles		Above Moderate							
LOS ANGELES	653 W AVE 28	90065	5453013025	Low Medium II Residential	RD1.5-1-CDO-RIO	0	29 0.107730159	Residential - Single Family Residence	YES - Current	NO - Privately-Owned	Available	Not Used in Prior Housing Element	0	0.127061844	0	0.127061844	1	3*	3*	144A219	221	Northeast Los Angeles		Moderate							
LOS ANGELES	659 W AVE 28	90065	5453013026	Low Medium II Residential	RD1.5-1-CDO-RIO	0	29 0.102635663	Residential - Double, Duplex, or Two Units - 4 Stories or Less	YES - Current	NO - Privately-Owned	Available	Not Used in Prior Housing Element	0	0	0.133756042	0.133756042	2	2*	2*	144A219	211	Northeast Los Angeles	Yes	Above Moderate							
LOS ANGELES	663 W AVE 28	90065	5453013027	Low Medium II Residential	RD1.5-1-CDO-RIO	0	29 0.097464521	Residential - Double, Duplex, or Two Units - 4 Stories or Less	YES - Current	NO - Privately-Owned	Available	Not Used in Prior Housing Element	0	0	0.16334762	0.16334762	2	2*	2*	144A219	203	Northeast Los Angeles	Yes	Above Moderate							
LOS ANGELES	665 1/2 W AVE 28	90065	5453013028	Low Medium II Residential	RD1.5-1-CDO-RIO	0	29 0.092393735	Residential - Double, Duplex, or Two Units - 4 Stories or Less	YES - Current	NO - Privately-Owned	Available	Not Used in Prior Housing Element	0	0	0.16334762	0.16334762	2	2*	2*	144A219	187	Northeast Los Angeles	Yes	Above Moderate							
LOS ANGELES	667 W AVE 28	90065	5453013029	Low Medium II Residential	RD1.5-1-CDO-RIO	0	29 0.086685311	Residential - Single Family Residence	YES - Current	NO - Privately-Owned	Available	Not Used in Prior Housing Element	0	0	0.124806744	0.124806744	1	2*	2*	144A219	173	Northeast Los Angeles		Above Moderate							
LOS ANGELES	671 W AVENUE 28	90065	5453013030	Low Medium II Residential	RD1.5-1-CDO-RIO	0	29 0.08158695	Residential - Single Family Residence	YES - Current	NO - Privately-Owned	Available	Not Used in Prior Housing Element	0	0	0.124806744	0.124806744	1	2*	2*	144A219	162	Northeast Los Angeles		Above Moderate							
LOS ANGELES	675 W AVE 28	90065	5453013031	Low Medium II Residential	RD1.5-1-CDO-RIO	0	29 0.076499685	Residential - Single Family Residence	YES - Current	NO - Privately-Owned	Available	Not Used in Prior Housing Element	0	0	0.152483118	0.152483118	1	2*	2*	144A219	149	Northeast Los Angeles		Above Moderate							
LOS ANGELES	679 W AVE 28	90065	5453013032	Low Medium II Residential	RD1.5-1-CDO-RIO	0	29 0.062901478	Residential - Single Family Residence	YES - Current	NO - Privately-Owned	Available	Not Used in Prior Housing Element	0	0	0.052454197	0.052454197	1	1*	1*	144A219	135	Northeast Los Angeles		Above Moderate							
LOS ANGELES	683 W AVE 28	90065	5453013033	Low Medium II Residential	RD1.5-1-CDO-RIO	0	29 0.064737596	Residential - Single Family Residence	YES - Current	NO - Privately-Owned	Available	Not Used in Prior Housing Element	0	0	0.052454197	0.052454197	1	1*	1*	144A219	124	Northeast Los Angeles		Above Moderate							
LOS ANGELES	685 W AVE 28	90065	5453013034	Low Medium II Residential	RD1.5-1-CDO-RIO	0	29 0.05647331	Residential - Single Family Residence	YES - Current	NO - Privately-Owned	Available	Not Used in Prior Housing Element	0	0	0.052454197	0.052454197	1	1*	1*	144A219	112	Northeast Los Angeles		Above Moderate							
LOS ANGELES	629 E AVE 28	90031	5453014001	Low Medium II Residential	RD2-1-CDO-RIO	0	21 0.086077321	Residential - Single Family Residence	YES - Current	NO - Privately-Owned	Available	Not Used in Prior Housing Element	0	0	0.00122436	0.00122436	1	1*	1*	144A219	307	Northeast Los Angeles		Above Moderate							
LOS ANGELES	609 W AVE 28	90065	5453014006	Low Medium II Residential	RD2-1-CDO-RIO	0	21 0.319708224	Residential - Five or More Units or Apartments (Any Combination) - 4 Stories or Less	YES - Current	NO - Privately-Owned	Available	Not Used in Prior Housing Element	0	0.191129521	0	0.191129521	8	0	0	144A219	341	Northeast Los Angeles	Yes	Moderate							
LOS ANGELES	2813 N IDELL ST	90065	5453014007	Low Medium II Residential	RD2-1-CDO-RIO	0	21 0.101969412	Commercial - Store Combination - Store and Office Combination - One Story	YES - Current	NO - Privately-Owned	Available	Not Used in Prior Housing Element	0	0	0.053624037	0.053624037	1	2*	2*	144A219	357	Northeast Los Angeles		Above Moderate							
LOS ANGELES	2817 N IDELL ST	90065	5453014008	Low Medium II Residential	RD2-1-CDO-RIO	0	21 0.271051164	Residential - Four Units (Any Combination) - 4 Stories or Less	YES - Current	NO - Privately-Owned	Available	Not Used in Prior Housing Element	0	0.315504304	0	0.315504304	4	0	0	144A219	326	Northeast Los Angeles	Yes	Moderate							
LOS ANGELES	2823 N IDELL ST	90065	5453014009	Low Medium II Residential	RD2-1-CDO-RIO	0	21 0.163565085	Residential - Single Family Residence	YES - Current	NO - Privately-Owned	Available	Not Used in Prior Housing Element	0	0.189914078	0	0.189914078	1	3*	3*	144A219	324	Northeast Los Angeles		Moderate							
LOS ANGELES	2829 N IDELL ST	90065	5453014010	Low Medium II Residential	RD2-1-CDO-RIO	0	21 0.163566886	Residential - Double, Duplex, or Two Units - 4 Stories or Less	YES - Current	NO - Privately-Owned	Available	Not Used in Prior Housing Element	0	0.109010848	0	0.109010848	2	3*	3*	144A219	319	Northeast Los Angeles	Yes	Moderate							
LOS ANGELES	2903 N IDELL ST	90065	5453014011	Low Medium II Residential	RD2-1-CDO-RIO	0	21 0.13085322	Residential - Double, Duplex, or Two Units - 4 Stories or Less	YES - Current	NO - Privately-Owned	Available	Not Used in Prior Housing Element	0	0	0.162668931	0.162668931	2	2*	2*	144A219	314	Northeast Los Angeles	Yes	Above Moderate							
LOS ANGELES	2806 N GAY ST	90065	5453014020	Low Medium II Residential	RD2-1-CDO-RIO	0	21 0.130854198	Residential - Double, Duplex, or Two Units - 4 Stories or Less	YES - Current	NO - Privately-Owned	Available	Not Used in Prior Housing Element	0	0	0.162668931	0.162668931	2	2*	2*	144A219	296	Northeast Los Angeles	Yes	Above Moderate							
LOS ANGELES	2800 N GAY ST	90065	5453014021	Low Medium II Residential	RD2-1-CDO-RIO	0	21 0.130852294	Residential - Double, Duplex, or Two Units - 4 Stories or Less	YES - Current	NO - Privately-Owned	Available	Not Used in Prior Housing Element	0	0	0.028758337	0.028758337	2	2*	2*	144A219	299	Northeast Los Angeles		Above Moderate							
LOS ANGELES			5453014025	Low Medium II Residential	RD2-1-CDO-RIO	0	21 0.049069268	Residential - Single Family Residence - Vacant Land	YES - Current	NO - Privately-Owned	Available	Not Used in Prior Housing Element	0	0	0.13091712	0.13091712	0	1*	1*	144A219	394	Northeast Los Angeles		Above Moderate							
LOS ANGELES			5453014026	Low Medium II Residential	RD2-1-CDO-RIO	0	21 0.101483236	Residential - Single Family Residence - Vacant Land	YES - Current	NO - Privately-Owned	Available	Not Used in Prior Housing Element	0	0	0.237311786	0.237311786	0	2*	2*	144A219	311	Northeast Los Angeles		Above Moderate							
LOS ANGELES	2913 N IDELL ST	90065	5453014029	Low Medium II Residential	RD2-1-CDO-RIO	0	21 0.12839612	Institutional - Church - One Story	YES - Current	NO - Privately-Owned	Available	Used in Prior Housing Element - Non-Vacant	0	0	0.043904999	0.043904999	0	2*	2*	144A219	304	Northeast Los Angeles		Above Moderate							
LOS ANGELES	624 W CYPRESS AVE	90065	5453014029	Low Medium II Residential	RD2-1-CDO-RIO	0	21 0.9303431188	Institutional - Church - One Story	YES - Current	NO - Privately-Owned	Available	Used in Prior Housing Element - Non-Vacant	0	0.133510781	0	0.133510781	0	0	0	144A219	262	Northeast Los Angeles		Moderate							
LOS ANGELES	606 W CYPRESS AVE	90065	5453014030	Low Medium II Residential	RD2-1-CDO-RIO	0	21 0.138106365	Institutional - Church - One Story	YES - Current	NO - Privately-Owned	Available	Used in Prior Housing Element - Non-Vacant	0	0.008807661	0	0.008807661	2	3*	3*	144A219	293	Northeast Los Angeles		Moderate							
LOS ANGELES	610 W CYPRESS AVE	90065	5453014030	Low Medium II Residential	RD2-1-CDO-RIO	0	21 0.139203211	Institutional - Church - One Story	YES - Current	NO - Privately-Owned	Available	Used in Prior Housing Element - Non-Vacant	0	0.008807661	0	0.008807661	2	3*	3*	144A219	287	Northeast Los Angeles		Moderate							
LOS ANGELES			5453014030	Low Medium II Residential	RD2-1-CDO-RIO	0	21 0.099438691	Institutional - Church - One Story	YES - Current	NO - Privately-Owned	Available	Used in Prior Housing Element - Non-Vacant	0	0	0.005659557	0.005659557	2	2*	2*	144A219	301	Northeast Los Angeles		Above Moderate							
LOS ANGELES			5453015003	Low Residential	R1-1-CDO	0	1 unit per lot 0.00025281	Residential - Single Family Residence - Vacant Land	YES - Current	NO - Privately-Owned	Available	Not Used in Prior Housing Element	0	0	0.044464627	0.044464627	0	0	0	144A219	188	Northeast Los Angeles		Above Moderate							
LOS ANGELES	639 W CYPRESS AVE	90065	5453015004	Low Medium II Residential	RD1.5-1-CDO	0	29 0.071073857	Residential - Single Family Residence	YES - Current	NO - Privately-Owned	Available	Not Used in Prior Housing Element	0	0	0.157527906	0.157527906	1	2*	2*	144A219	196	Northeast Los Angeles		Above Moderate							
LOS ANGELES	623 W CYPRESS AVE	90065	5453015028	Low Medium II Residential	RD1.5-1-CDO	0	29 0.066453408	Residential - Single Family Residence	YES - Current	NO - Privately-Owned	Available	Not Used in Prior Housing Element	0	0	0.059081501	0.059081501	1	1*	1*	144A219	236	Northeast Los Angeles		Above Moderate							
LOS ANGELES	625 W CYPRESS AVE	90065	5453015028	Low Medium II Residential	RD1.5-1-CDO	0	29 0.045352695	Residential - Single Family Residence	YES - Current	NO - Privately-Owned	Available	Not Used in Prior Housing Element	0	0	0.072307152	0.072307152	1	1*	1*	144A219	232	Northeast Los Angeles		Above Moderate							
LOS ANGELES	3313 N IDELL ST	90065	5453015029	Low Residential	R1-1-CDO	0	1 unit per lot 0.068533241	Commercial - Parking Lot (Commercial Use Property) - Lots - Patron or Employee - One Story	YES - Current	NO - Privately-Owned	Available	Not Used in Prior Housing Element	0	0	0.003745992	0.003745992	0	0	0	144A219	282	Northeast Los Angeles		Above Moderate							
LOS ANGELES	603 W CYPRESS AVE	90065	5453015029	Low Residential	R1-1-CDO	0	1 unit per lot 0.069333559	Commercial - Parking Lot (Commercial Use Property) - Lots - Patron or Employee - One Story	YES - Current	NO - Privately-Owned	Available	Not Used in Prior Housing Element	0	0	0.003745992	0.003745992	0	0	0	144A219	278	Northeast Los Angeles		Above Moderate							
LOS ANGELES	605 W CYPRESS AVE	90065	5453015029	Low Residential	R1-1-CDO	0	1 unit per lot 0.069627199	Commercial - Parking Lot (Commercial Use Property) - Lots - Patron or Employee - One Story	YES - Current	NO - Privately-Owned	Available	Not Used in Prior Housing Element	0	0	0.00397222	0.00397222	0	0	0	144A219	271	Northeast Los Angeles		Above Moderate							
LOS ANGELES	609 W CYPRESS AVE	90065	5453015029	Low Residential	R1-1-CDO	0	1 unit per lot 0.055325019	Commercial - Parking Lot (Commercial Use Property) - Lots - Patron or Employee - One Story	YES - Current	NO - Privately-Owned	Available	Not Used in Prior Housing Element	0	0	0.00397222	0.00397222	0	0	0	144A219	266	Northeast Los Angeles		Above Moderate							
LOS ANGELES	613 W CYPRESS AVE	90065	5453015029	Low Residential	R1-1-CDO	0	1 unit per lot 0.06862804	Commercial - Parking Lot (Commercial Use Property) - Lots - Patron or Employee - One Story	YES - Current	NO - Privately-Owned	Available	Not Used in Prior Housing Element	0	0	0.00397222	0.00397222	0	0	0	144A219	263	Northeast Los Angeles		Above Moderate							
LOS ANGELES	615 W CYPRESS AVE	90065	5453015029	Low Residential	R1-1-CDO	0	1 unit per lot 0.065563258	Commercial - Parking Lot (Commercial Use Property) - Lots - Patron or Employee - One Story	YES - Current	NO - Privately-Owned	Available	Not Used in Prior Housing Element	0	0	0.00397222	0.00397222	0	0	0	144A219	257	Northeast Los Angeles		Above Moderate							
LOS ANGELES	617 W CYPRESS AVE	90065	5453015029	Low Residential	R1-1-CDO	0	1 unit per lot 0.06648628	Commercial - Parking Lot (Commercial Use Property) - Lots - Patron or Employee - One Story	YES - Current	NO - Privately-Owned	Available	Not Used in Prior Housing Element	0	0	0.00397222	0.00397222	0	0	0	144A219	254	Northeast Los Angeles		Above Moderate							
LOS ANGELES			5453015029	Low Residential	R1-1-CDO	0	1 unit per lot 0.014065564	Commercial - Parking Lot (Commercial Use Property) - Lots - Patron or Employee - One Story	YES - Current	NO - Privately-Owned	Available	Not Used in Prior Housing Element	0	0	0.00397222	0.00397222	0	0	0	144A219	269	Northeast Los Angeles		Above Moderate							
LOS ANGELES	627 W CYPRESS AVE	90065	5453015030	Low Medium II Residential	RD1.5-1-CDO	0	29 0.064891508	Residential - Single Family Residence	YES - Current	NO - Privately-Owned	Available	Not Used in Prior Housing Element	0	0	0.0579225	0.0579225	1	1*	1*	144A219	225	Northeast Los Angeles		Above Moderate							
LOS ANGELES			5453016002	Low Medium II Residential	RD2-1-CDO	0	21 0.024079107	Residential - Single Family Residence - Vacant Land	YES - Current	NO - Privately-Owned	Available	Not Used in Prior Housing Element	0	0	0.044464627	0.044464627	0	0	0	144A219	28	Northeast Los Angeles		Above Moderate							
LOS ANGELES	685 W CYPRESS AVE	90065	5453016004	Low Medium II Residential	RD1.5-1-CDO	0	29 0.041551044	Residential - Single Family Residence	YES - Current	NO - Privately-Owned	Available	Not Used in Prior Housing Element	0	0	0.070894563	0.070894563	1	1*	1*	144A219	62	Northeast Los Angeles		Above Moderate							
LOS ANGELES	687 W CYPRESS AVE	90065	5453016004	Low Medium II Residential	RD1.5-1-CDO	0	29 0.047338029	Residential - Single Family Residence	YES - Current	NO - Privately-Owned	Available	Not Used in Prior Housing Element	0	0	0.070894563	0.070894563	1	1*	1*	144A219	53	Northeast Los Angeles		Above Moderate							
LOS ANGELES	669 W CYPRESS AVE	90065	5453016010	Low Medium II Residential	RD1.5-1-CDO	0	29 0.045584858	Residential - Single Family Residence	YES - Current	NO - Privately-Owned	Available	Not Used in Prior Housing Element	0	0	0.064226639	0.064226639	1	1*	1*	144A219	120	Northeast Los Angeles		Above Moderate							
LOS ANGELES	665 W CYPRESS AVE	90065	5453016011	Low Medium II Residential	RD1.5-1-CDO	0	29 0.047917185	Residential - Single Family Residence	YES - Current	NO - Privately-Owned	Available	Not Used in Prior Housing Element	0	0	0.064226639	0.064226639	1	1*	1*	144A219	125	Northeast Los Angeles		Above Moderate							
LOS ANGELES	657 W CYPRESS AVE	90065	5453016014	Low Medium II Residential	RD1.5-1-CDO	0	29 0.056193713	Residential - Single Family Residence	YES - Current	NO - Privately-Owned	Available	Not Used in Prior Housing Element	0	0	0.0579225	0.0579225	1	1*	1*	144A219	157	Northeast Los Angeles		Above Moderate							
LOS ANGELES	659 W CYPRESS AVE	90065	5453016014	Low Medium II Residential	RD1.5-1-CDO	0	29 0.053699146	Residential - Single Family Residence	YES - Current	NO - Privately-Owned	Available	Not Used in Prior Housing Element	0	0	0.0579225	0.0579225	1	1*	1*	144A219	148	Northeast Los Angeles		Above Moderate							
LOS ANGELES	653 W CYPRESS AVE	90065	5453016015	Low Medium II Residential	RD1.5-1-CDO	0	29 0.058968078	Residential - Single Family Residence	YES - Current	NO - Privately-Owned	Available	Not Used in Prior Housing Element	0	0	0.056040239	0.056040239	1	1*	1*	144A219	165	Northeast Los Angeles		Above Moderate							
LOS ANGELES	679 W CYPRESS AVE	90065	5453016030	Low Medium II Residential	RD1.5-1-CDO	0	29 0.035792919	Residential - Single Family Residence	YES - Current	NO - Privately-Owned	Available	Not Used in Prior Housing Element	0	0	0.072307152	0.072307152	1	1*	1*	144A219	79	Northeast Los Angeles		Above Moderate							
LOS ANGELES	683 W CYPRESS AVE	90065	5453016030	Low Medium II Residential	RD1.5-1-CDO	0	29 0.045246935	Residential - Single Family Residence	YES - Current	NO - Privately-Owned	Available	Not Used in Prior Housing Element	0	0	0.072307152	0.072307152	1	1*	1*	144A219	73	Northeast Los Angeles		Above Moderate							
LOS ANGELES	663 W CYPRESS AVE	90065	5453016031	Low Medium II Residential	RD1.5-1-CDO	0	29 0.05147411	Residential - Single Family Residence	YES - Current	NO - Privately-Owned	Available	Not Used in Prior Housing Element	0	0	0.0579225	0.0579225	1	1*	1*	144A219	140	Northeast Los Angeles		Above Moderate							
LOS ANGELES			5453016031	Low Medium II Residential	RD1.5-1-CDO	0	29 0.049540112	Residential - Single Family Residence	YES - Current	NO - Privately-Owned	Available	Not Used in Prior Housing Element	0	0	0.070894563	0.070894563	1	1*	1*	144A219	131	Northeast Los Angeles		Above Moderate							
LOS ANGELES	675 W CYPRESS AVE	90065	5453016033	Low Medium II Residential	RD1.5-1-CDO	0	29 0.044479618	Residential - Single Family Residence	YES - Current	NO - Privately-Owned	Available	Not Used in Prior Housing Element	0	0	0.072307152	0.072307152	1	1*	1*	144A219	97	Northeast Los Angeles		Above Moderate							
LOS ANGELES	677 W CYPRESS AVE	90065	5453016033	Low Medium II Residential	RD1.5-1-CDO	0	29 0.044417767	Residential - Single Family Residence	YES - Current	NO - Privately-Owned	Available	Not Used in Prior Housing Element	0	0	0.072307152	0.072307152	1	1*	1*	144A219	90	Northeast Los Angeles		Above Moderate							
LOS ANGELES	3450 E LOOSMORE ST	90065	5453024001	Low Residential	RD3-1-CDO	0	14 0.190370869	Residential - Single Family Residence	YES - Current	NO - Privately-Owned	Available	Not Used in Prior Housing Element	0	0	0.126558387	0.126558387	1	2*	2*	147A219	376	Northeast Los Angeles		Above Moderate							
LOS ANGELES	3444 E LOOSMORE ST	90065	5453024003	Low Residential	RD3-1-CDO	0	14 0.130559714	Residential - Single Family Residence	YES - Current	NO - Privately-Owned

LOS ANGELES	3655 E LOOSMORE ST	90065	5454016901	Very Low Residential	RE20-1	0	1 unit per lot	0.108527802	Miscellaneous - Government Owned Property	YES - Current	YES - City-Owned	Available	Not Used in Prior Housing Element	0	0	0.001054274	0.001054274	0	0	0	147A219	98	Northeast Los Angeles								Above Moderate	
LOS ANGELES	3642 E ROSEVIEW AVE	90065	5454016902	Very Low Residential	RE20-1	0	1 unit per lot	0.324527831	Miscellaneous - Government Owned Property	YES - Current	YES - City-Owned	Available	Not Used in Prior Housing Element	0	0	0.001054274	0.001054274	0	0	0	147A219	89	Northeast Los Angeles								Above Moderate	
LOS ANGELES			5454016902	Very Low Residential	RE20-1	0	1 unit per lot	0.032509655	Miscellaneous - Government Owned Property	YES - Current	YES - City-Owned	Available	Not Used in Prior Housing Element	0	0	0.001054274	0.001054274	0	0	0	147A219	83	Northeast Los Angeles								Above Moderate	
LOS ANGELES			5454016903	Very Low Residential	RE20-1	0	1 unit per lot	0.218638414	Miscellaneous - Government Owned Property	YES - Current	YES - City-Owned	Available	Not Used in Prior Housing Element	0	0	0.001054274	0.001054274	0	0	0	147A219	62	Northeast Los Angeles								Above Moderate	
LOS ANGELES	1049 W ANDALUSIA AVE	90065	5454018900	Very Low Residential	RE20-1	0	1 unit per lot	0.110192155	Miscellaneous - Government Owned Property	YES - Current	YES - City-Owned	Available	Not Used in Prior Housing Element	0	0	0.001054274	0.001054274	0	0	0	147A221	97	Northeast Los Angeles								Above Moderate	
LOS ANGELES	1085 W ANDALUSIA AVE	90065	5454018902	Very Low Residential	RE20-1	0	1 unit per lot	0.224460024	Miscellaneous - Government Owned Property	YES - Current	YES - City-Owned	Available	Not Used in Prior Housing Element	0	0	0.001054274	0.001054274	0	0	0	147A221	31	Northeast Los Angeles								Above Moderate	
LOS ANGELES	1029 W ANDALUSIA AVE	90065	5454019901	Very Low Residential	RE20-1	0	1 unit per lot	0.198824561	Miscellaneous - Government Owned Property	YES - Current	YES - City-Owned	Available	Not Used in Prior Housing Element	0	0	0.001054274	0.001054274	0	0	0	147A221	113	Northeast Los Angeles								Above Moderate	
LOS ANGELES	3633 E MACEO ST	90065	5454020900	Very Low Residential	RE20-1	0	1 unit per lot	0.109297471	Miscellaneous - Government Owned Property	YES - Current	YES - City-Owned	Available	Not Used in Prior Housing Element	0	0	0.001054274	0.001054274	0	0	0	147A221	238	Northeast Los Angeles								Above Moderate	
LOS ANGELES	3640 E RIVER VIEW ST	90065	5454020901	Very Low Residential	RE20-1	0	1 unit per lot	0.109936218	Miscellaneous - Government Owned Property	YES - Current	YES - City-Owned	Available	Not Used in Prior Housing Element	0	0	0.001054274	0.001054274	0	0	0	147A221	190	Northeast Los Angeles								Above Moderate	
LOS ANGELES	3655 E RIVER VIEW ST	90065	5454020904	Very Low Residential	RE20-1	0	1 unit per lot	0.109400868	Miscellaneous - Government Owned Property	YES - Current	YES - City-Owned	Available	Not Used in Prior Housing Element	0	0	0.001054274	0.001054274	0	0	0	147A221	139	Northeast Los Angeles								Above Moderate	
LOS ANGELES	3676 E LOOSMORE ST	90065	5454021900	Very Low Residential	RE20-1	0	1 unit per lot	0.075560712	Miscellaneous - Government Owned Property	YES - Current	YES - City-Owned	Available	Not Used in Prior Housing Element	0	0	0.001054274	0.001054274	0	0	0	147A221	55	Northeast Los Angeles								Above Moderate	
LOS ANGELES			5454026023	Low Residential	R1-1-CDO	0	1 unit per lot	0.043012105	Residential - Single Family Residence - Vacant Land	YES - Current	NO - Privately-Owned	Available	Not Used in Prior Housing Element	0	0	0.055443943	0.055443943	0	0	0	147A219	256	Northeast Los Angeles								Above Moderate	
LOS ANGELES	1256 N CYPRESS AVE	90065	5454035012	Low Medium I Residential	RD3-1-CDO-RIO	0	14	0.253440605	Residential - Double, Duplex, or Two Units - 4 Stories or Less	YES - Current	NO - Privately-Owned	Available	Not Used in Prior Housing Element	0	0.156565928	0	0.156565928	2	3*	3*	147A217	282	Northeast Los Angeles							Yes	Moderate	
LOS ANGELES	2643 E ARVIA ST	90065	5454035014	Low Medium I Residential	RD3-1-CDO-RIO	0	14	0.12435079	Residential - Single Family Residence	YES - Current	NO - Privately-Owned	Available	Not Used in Prior Housing Element	0	0	0.047885609	0.047885609	1	1*	1*	147A217	291	Northeast Los Angeles								Above Moderate	
LOS ANGELES			5454035017	Low Medium I Residential	RD3-1-CDO-RIO	0	14	0.124504112	Residential - Single Family Residence	YES - Current	NO - Privately-Owned	Available	Not Used in Prior Housing Element	0	0	0.047885609	0.047885609	1	1*	1*	147A217	297	Northeast Los Angeles								Above Moderate	
LOS ANGELES	2631 E ARVIA ST	90065	5454035018	Low Medium I Residential	RD3-1-CDO-RIO	0	14	0.124554403	Residential - Single Family Residence	YES - Current	NO - Privately-Owned	Available	Not Used in Prior Housing Element	0	0	0.047885609	0.047885609	1	1*	1*	147A217	301	Northeast Los Angeles								Above Moderate	
LOS ANGELES	2627 E ARVIA ST	90065	5454035019	Low Medium I Residential	RD3-1-CDO-RIO	0	14	0.124605356	Residential - Single Family Residence	YES - Current	NO - Privately-Owned	Available	Not Used in Prior Housing Element	0	0	0.047885609	0.047885609	1	1*	1*	147A217	305	Northeast Los Angeles								Above Moderate	
LOS ANGELES	2641 E GRANADA ST	90065	5454036006	Low Medium I Residential	RD3-1-CDO-RIO	0	14	0.133167748	Residential - Single Family Residence	YES - Current	NO - Privately-Owned	Available	Not Used in Prior Housing Element	0	0	0.052454197	0.052454197	1	1*	1*	147A217	331	Northeast Los Angeles								Above Moderate	
LOS ANGELES			5454036011	Low Medium I Residential	RD3-1-CDO-RIO	0	14	0.117207301	Residential - Single Family Residence	YES - Current	NO - Privately-Owned	Available	Not Used in Prior Housing Element	0	0	0.052454197	0.052454197	1	1*	1*	145-SA217	8	Northeast Los Angeles								Above Moderate	
LOS ANGELES	2617 E GRANADA ST	90065	5454036012	Low Medium I Residential	RD3-1-CDO-RIO	0	14	0.166160062	Residential - Single Family Residence - Vacant Land	YES - Current	NO - Privately-Owned	Available	Not Used in Prior Housing Element	0	0	0.295122313	0.295122313	0	2*	2*	145-SA217	12	Northeast Los Angeles								Above Moderate	
LOS ANGELES	2620 E ARVIA ST	90065	5454036014	Low Medium I Residential	RD3-1-CDO-RIO	0	14	0.123965312	Residential - Single Family Residence	YES - Current	NO - Privately-Owned	Available	Not Used in Prior Housing Element	0	0	0.047885609	0.047885609	1	1*	1*	147A217	332	Northeast Los Angeles								Above Moderate	
LOS ANGELES	2624 E ARVIA ST	90065	5454036015	Low Medium I Residential	RD3-1-CDO-RIO	0	14	0.123965306	Residential - Single Family Residence	YES - Current	NO - Privately-Owned	Available	Not Used in Prior Housing Element	0	0	0.047885609	0.047885609	1	1*	1*	147A217	326	Northeast Los Angeles								Above Moderate	
LOS ANGELES			5454036027	Low Medium I Residential	RD3-1-CDO-RIO	0	14	0.034649044	Residential - Single Family Residence - Vacant Land	YES - Current	NO - Privately-Owned	Available	Not Used in Prior Housing Element	0	0	0.055443943	0.055443943	0	0	0	145-SA217	17	Northeast Los Angeles								Above Moderate	
LOS ANGELES	1901 W CYPRESS AVE	90065	5455001001	Low Medium II Residential	RD2-1-CDO	0	21	0.093601763	Residential - Single Family Residence	YES - Current	NO - Privately-Owned	Available	Not Used in Prior Housing Element	0	0	0.058764115	0.058764115	1	2*	2*	148-SA215	91	Northeast Los Angeles								Above Moderate	
LOS ANGELES	1904 W AVENUE 30	90065	5455001002	Low Medium II Residential	RD2-1-CDO	0	21	0.108205015	Residential - Single Family Residence	YES - Current	NO - Privately-Owned	Available	Not Used in Prior Housing Element	0	0	0.114033508	0.114033508	1	2*	2*	148-SA215	89	Northeast Los Angeles								Above Moderate	
LOS ANGELES	1908 W AVENUE 30	90065	5455001003	Low Medium II Residential	RD2-1-CDO	0	21	0.108245475	Residential - Single Family Residence	YES - Current	NO - Privately-Owned	Available	Not Used in Prior Housing Element	0	0	0.114033508	0.114033508	1	2*	2*	148-SA215	86	Northeast Los Angeles								Above Moderate	
LOS ANGELES	1914 W AVENUE 30	90065	5455001004	Low Medium II Residential	RD2-1-CDO	0	21	0.108268939	Residential - Single Family Residence	YES - Current	NO - Privately-Owned	Available	Not Used in Prior Housing Element	0	0	0.114033508	0.114033508	1	2*	2*	148-SA215	82	Northeast Los Angeles								Above Moderate	
LOS ANGELES	1916 W AVENUE 30	90065	5455001005	Low Medium II Residential	RD2-1-CDO	0	21	0.108314984	Residential - Double, Duplex, or Two Units - 4 Stories or Less	YES - Current	NO - Privately-Owned	Available	Not Used in Prior Housing Element	0	0	0.022920325	0.022920325	2	2*	2*	148-SA215	78	Northeast Los Angeles							Yes	Above Moderate	
LOS ANGELES	1924 W AVENUE 30	90065	5455001006	Low Medium II Residential	RD2-1-CDO	0	21	0.108346567	Residential - Single Family Residence	YES - Current	NO - Privately-Owned	Available	Not Used in Prior Housing Element	0	0	0.04792276	0.04792276	1	2*	2*	148-SA215	72	Northeast Los Angeles								Above Moderate	
LOS ANGELES	1928 W AVENUE 30	90065	5455001007	Low Medium II Residential	RD2-1-CDO	0	21	0.108373407	Residential - Double, Duplex, or Two Units - 4 Stories or Less	YES - Current	NO - Privately-Owned	Available	Not Used in Prior Housing Element	0	0	0.149353838	0.149353838	2	2*	2*	148-SA215	69	Northeast Los Angeles							Yes	Above Moderate	
LOS ANGELES	1932 W AVENUE 30	90065	5455001008	Low Medium II Residential	RD2-1-CDO	0	21	0.108420206	Residential - Single Family Residence	YES - Current	NO - Privately-Owned	Available	Not Used in Prior Housing Element	0	0	0.114033508	0.114033508	1	2*	2*	148-SA215	65	Northeast Los Angeles								Above Moderate	
LOS ANGELES	1936 W AVENUE 30	90065	5455001009	Low Medium II Residential	RD2-1-CDO	0	21	0.108444944	Residential - Double, Duplex, or Two Units - 4 Stories or Less	YES - Current	NO - Privately-Owned	Available	Not Used in Prior Housing Element	0	0	0.149353838	0.149353838	2	2*	2*	148-SA215	61	Northeast Los Angeles							Yes	Above Moderate	
LOS ANGELES	1942 W AVENUE 30	90065	5455001010	Low Medium II Residential	RD2-1-CDO	0	21	0.10848422	Residential - Double, Duplex, or Two Units - 4 Stories or Less	YES - Current	NO - Privately-Owned	Available	Not Used in Prior Housing Element	0	0	0.149353838	0.149353838	2	2*	2*	148-SA215	58	Northeast Los Angeles							Yes	Above Moderate	
LOS ANGELES	1947 W CYPRESS AVE	90065	5455001011	Low Medium II Residential	RD2-1-CDO	0	21	0.108519369	Residential - Single Family Residence	YES - Current	NO - Privately-Owned	Available	Not Used in Prior Housing Element	0	0	0.114033508	0.114033508	1	2*	2*	148-SA215	56	Northeast Los Angeles								Above Moderate	
LOS ANGELES	2011 W CYPRESS AVE	90065	5455001013	Low Medium II Residential	RD2-1-CDO	0	21	0.108627001	Residential - Single Family Residence	YES - Current	NO - Privately-Owned	Available	Not Used in Prior Housing Element	0	0	0.114033508	0.114033508	1	2*	2*	148-SA215	45	Northeast Los Angeles								Above Moderate	
LOS ANGELES	2924 N BANK ST	90065	5455001017	Low Medium I Residential	R2-1	0	17	0.13429661	Residential - Single Family Residence	YES - Current	NO - Privately-Owned	Available	Not Used in Prior Housing Element	0	0	0.114033508	0.114033508	1	2*	2*	148-SA215	52	Northeast Los Angeles								Above Moderate	
LOS ANGELES	2930 N BANK ST	90065	5455001018	Low Medium I Residential	R2-1	0	17	0.134295343	Residential - Single Family Residence	YES - Current	NO - Privately-Owned	Available	Not Used in Prior Housing Element	0	0	0.114033508	0.114033508	1	2*	2*	148-SA215	50	Northeast Los Angeles								Above Moderate	
LOS ANGELES	2934 N BANK ST	90065	5455001019	Low Medium I Residential	R2-1	0	17	0.134297747	Residential - Single Family Residence	YES - Current	NO - Privately-Owned	Available	Not Used in Prior Housing Element	0	0	0.114033508	0.114033508	1	2*	2*	148-SA215	48	Northeast Los Angeles								Above Moderate	
LOS ANGELES	2938 N BANK ST	90065	5455001020	Low Medium I Residential	R2-1	0	17	0.134295409	Residential - Single Family Residence	YES - Current	NO - Privately-Owned	Available	Not Used in Prior Housing Element	0	0	0.114033508	0.114033508	1	2*	2*	148-SA215	44	Northeast Los Angeles								Above Moderate	
LOS ANGELES	2946 N BANK ST	90065	5455001021	Low Medium I Residential	R2-1	0	17	0.130880184	Residential - Double, Duplex, or Two Units - 4 Stories or Less	YES - Current	NO - Privately-Owned	Available	Not Used in Prior Housing Element	0	0	0.149353838	0.149353838	2	2*	2*	148-SA215	43	Northeast Los Angeles							Yes	Above Moderate	
LOS ANGELES	1929 W AVENUE 30	90065	5455001023	Low Medium I Residential	R2-1	0	17	0.134297373	Residential - Double, Duplex, or Two Units - 4 Stories or Less	YES - Current	NO - Privately-Owned	Available	Not Used in Prior Housing Element	0	0	0.149353838	0.149353838	2	2*	2*	148-SA215	59	Northeast Los Angeles							Yes	Above Moderate	
LOS ANGELES	1919 W AVENUE 30	90065	5455001025	Low Medium I Residential	R2-1	0	17	0.134295779	Residential - Single Family Residence	YES - Current	NO - Privately-Owned	Available	Not Used in Prior Housing Element	0	0	0.114033508	0.114033508	1	2*	2*	148-SA215	66	Northeast Los Angeles								Above Moderate	
LOS ANGELES	1944 W ISABEL ST	90065	5455001026	Low Medium I Residential	R2-1	0	17	0.075548238	Residential - Single Family Residence	YES - Current	NO - Privately-Owned	Available	Not Used in Prior Housing Element	0	0	0.058651811	0.058651811	1	1*	1*	148-SA215	68	Northeast Los Angeles								Above Moderate	
LOS ANGELES	1915 W AVENUE 30	90065	5455001027	Low Medium I Residential	R2-1	0	17	0.080970035	Residential - Single Family Residence	YES - Current	NO - Privately-Owned	Available	Not Used in Prior Housing Element	0	0	0.058651811	0.058651811	1	1*	1*	148-SA215	73	Northeast Los Angeles								Above Moderate	
LOS ANGELES	1909 W AVENUE 30	90065	5455001028	Low Medium I Residential	R2-1	0	17	0.160846416	Residential - Single Family Residence	YES - Current	NO - Privately-Owned	Available	Not Used in Prior Housing Element	0	0	0.04792276	0.04792276	1	2*	2*	148-SA215	71	Northeast Los Angeles								Above Moderate	
LOS ANGELES	2817 E MACON ST	90065	5455001030	Low Medium I Residential	R2-1	0	17	0.114410617	Residential - Single Family Residence	YES - Current	NO - Privately-Owned	Available	Not Used in Prior Housing Element	0	0	0.071747088	0.071747088	1	1*	1*	148-SA217	213	Northeast Los Angeles							Yes	Above Moderate	
LOS ANGELES			5455002003	Low Medium II Residential	RD2-1	0	21	0.190625754	Residential - Single Family Residence	YES - Current	NO - Privately-Owned	Available	Not Used in Prior Housing Element	0	0.109601641	0	0.109601641	1	0	0	150A217	800	Northeast Los Angeles								Moderate	
LOS ANGELES	3026 N DIVISION ST	90065	5455002004	Low Medium II Residential	RD2-1	0	21	0.156758699	Residential - Double, Duplex, or Two Units - 4 Stories or Less	YES - Current	NO - Privately-Owned	Available	Not Used in Prior Housing Element	0	0.066795492	0	0.066795492	2	3*	3*	150A217	368	Northeast Los Angeles							Yes	Moderate	
LOS ANGELES			5455002005	Low Medium II Residential	RD2-1	0	21	0.148792422	Residential - Single Family Residence	YES - Current	NO - Privately-Owned	Available	Not Used in Prior Housing Element	0	0.116235137	0	0.116235137	1	3*	3*	150A217	364	Northeast Los Angeles								Moderate	
LOS ANGELES	3036 N DIVISION ST	90065	5455002006	Low Medium II Residential	RD2-1	0	21	0.17101214	Residential - Single Family Residence	YES - Current	NO - Privately-Owned	Available	Not Used in Prior Housing Element	0	0.09521926	0	0.09521926	1	3*	3*	150A217	358	Northeast Los Angeles								Moderate	
LOS ANGELES	3048 N DIVISION ST	90065	5455002008	Low Medium II Residential	RD2-1	0	21	0.123764495	Residential - Single Family Residence	YES - Current	NO - Privately-Owned	Available	Not Used in Prior Housing Element	0	0	0.114033508	0.114033508	1	2*	2*	150A217	332	Northeast Los Angeles								Above Moderate	
LOS ANGELES	3052 N DIVISION ST	90065	5455002009	Low Medium II Residential	RD2-1	0	21	0.091826524	Residential - Single Family Residence	YES - Current	NO - Privately-Owned	Available	Not Used in Prior Housing Element	0	0	0.047885609	0.047885609	1	1*	1*	150A217	327	Northeast Los Angeles								Above Moderate	
LOS ANGELES	2039 E ISABEL ST	90065	5455002014	Low Medium I Residential	R2-1	0	17	0.10410273	Residential - Single Family Residence	YES - Current	NO - Privately-Owned	Available	Not Used in Prior Housing Element	0	0	0.047885609	0.047885609	1	1*	1*	150A217	369	Northeast Los Angeles								Above Moderate	
LOS ANGELES	2021 E ISABEL ST	90065	5455002017	Low Medium I Residential	R2-1	0	17	0.105305808	Residential - Single Family Residence	YES - Current	NO - Privately-Owned	Available	Not Used in Prior Housing Element	0	0	0.047885609	0.047885609	1	1*	1*	150A217	392	Northeast Los Angeles								Above Moderate	
LOS ANGELES	3023 E ISABEL DR	90065	5455002026	Low Medium I Residential	R2-1	0	17	0.108132684	Residential - Single Family Residence	YES - Current	NO - Privately-Owned	Available	Not Used in Prior Housing Element	0	0	0.05288564	0.05288564	1	1*	1*	148-SA217	115	Northeast Los Angeles								Above Moderate	
LOS ANGELES	3029 E ISABEL DR	90065	5455002026	Low Medium I Residential	R2-1	0	17	0.107992654	Residential - Single Family Residence	YES - Current	NO - Privately-Owned	Available	Not Used in Prior Housing Element	0	0	0.05288564	0.05288564	1	1*	1*	148-SA217	102	Northeast Los Angeles								Above Moderate	
LOS ANGELES	2924 N DIVISION ST	90065	5455002028	Low Medium II Residential	RD2-1	0	21	0.133939621	Residential - Double, Duplex, or Two Units - 4 Stories or Less	YES - Current	NO - Privately-Owned	Available	Not Used in Prior Housing Element	0	0	0.149353838	0.149353838	2	2*	2*	148-SA215	25	Northeast Los Angeles							Yes	Above Moderate	
LOS ANGELES	2928 N DIVISION ST	90065	5455002029	Low Medium II Residential	RD2-1	0	21	0.133898053	Residential - Single Family Residence	YES - Current	NO - Privately-Owned	Available	Not Used in Prior Housing Element	0	0	0.170099992	0.170099992	1	2*	2*	148-SA215	22	Northeast Los Angeles							Yes	Above Moderate	
LOS ANGELES	2934 N DIVISION ST	90065	5455002030	Low Medium II Residential	RD2-1	0	21	0.133859666	Residential - Single Family Residence	YES - Current	NO - Privately-Owned	Available	Not Used in Prior Housing Element	0	0	0.114033508	0.114033508	1	2*	2*	148-SA215	19	Northeast Los Angeles								Above Moderate	
LOS ANGELES	2940 N DIVISION ST	90065	5455002031	Low Medium II Residential	RD2-1	0	21	0.133818819	Residential - Double, Duplex, or Two Units - 4 Stories or Less	YES - Current	NO - Privately-Owned	Available	Not Used in Prior Housing Element	0	0	0.149353838	0.149353838	2	2*	2*	148-SA215	16	Northeast Los Angeles							Yes	Above Moderate	
LOS ANGELES	3000 N DIVISION ST	90065	5455002032	Low Medium II Residential	RD2-1	0	21	0.133779235	Residential - Single Family Residence	YES - Current	NO - Privately-Owned	Available	Not Used in Prior Housing Element	0	0	0.114033508	0.114033508	1	2*	2*	148-SA215	13	Northeast Los Angeles								Above Moderate	
LOS ANGELES	3006 N DIVISION ST	90065	5455002033	Low Medium II Residential	RD2-1	0	21	0.133740424	Residential - Single Family Residence	YES - Current	NO - Privately-Owned	Available	Not Used in Prior Housing Element	0	0	0.114033508	0.114033508	1	2*	2*	148-SA215	324	Northeast Los Angeles								Above Moderate	
LOS ANGELES	3010 N DIVISION ST	90065	5455002034	Low Medium II Residential	RD2-1	0	21	0.18931571	Residential - Four Units (Any Combination) - 4 Stories or Less	YES - Current	NO - Privately-Owned	Available	Not Used in Prior Housing Element	0	0.100306809	0	0.100306809	4	0	0	148-SA215	321	Northeast Los Angeles							Yes	Moderate	
LOS ANGELES	2949 N BANK ST	90065	5455002035	Low Medium I Residential	R2-1	0	17	0.134291871	Residential - Single Family Residence	YES - Current	NO - Privately-Owned	Available	Not Used in Prior Housing Element	0	0	0.114033508	0.114033508	1	2*	2*	148-SA215	24	Northeast Los Angeles								Above Moderate	
LOS ANGELES	2943 N BANK ST	90065	5455002036	Low Medium I Residential	R2-1	0	17	0.134291017	Residential - Single Family Residence	YES - Current	NO - Privately-Owned	Available	Not Used in Prior Housing Element	0	0	0.114033508	0.114033508	1	2*	2*	148-SA215	26	Northeast Los Angeles								Above Moderate	
LOS ANGELES	2939 N BANK ST	90065	5455002037	Low Medium I Residential	R2-1	0	17	0.134291017	Residential - Single Family Residence	YES - Current	NO - Privately-Owned	Available	Not Used in Prior Housing Element	0	0	0.04792276	0.04792276	1	2*	2*	148-SA215	30	Northeast Los Angeles								Above Moderate	
LOS ANGELES	2935 N BANK ST	90065	5455002038	Low Medium I Residential	R2-1	0	17	0.134291279	Residential - Single Family Residence	YES - Current	NO - Privately-Owned	Available	Not Used in Prior Housing Element	0	0	0.114033508	0.114033508	1	2*	2*	148-SA215	34	Northeast Los Angeles								Above Moderate	
LOS ANGELES	2933 N BANK ST	90065	5455002039	Low Medium I Residential	R2-1	0	17	0.134290472	Residential - Double, Duplex, or Two Units - 4 Stories or Less	YES - Current	NO - Privately-Owned	Available	Not Used in Prior Housing Element	0	0	0.114033508	0.114033508	1	2*	2*	148-SA215	36	Northeast Los Angeles								Above Moderate	
LOS ANGELES	2925 N BANK ST	90065	5455002040	Low Medium I Residential	R2-1	0	17	0.134291064	Residential - Single Family Residence	YES - Current	NO - Privately-Owned	Available	Not Used in Prior Housing Element	0	0	0.114033508	0.114033508	1	2*	2*	148-SA215	39	Northeast Los Angeles								Above Moderate	
LOS ANGELES	2001 W AVENUE 30	90065	5455002041	Low Medium I Residential	R2-1	0	17	0.134290341	Residential - Single Family Residence	YES - Current	NO - Privately-Owned	Available	Not Used in Prior Housing Element	0	0	0.114033508	0.114033508	1	2*	2*	148-SA215	42	Northeast Los Angeles								Above Moderate	
LOS ANGELES	2953 N BANK ST	90065	5455002042	Low Medium II Residential	R2-1	0	17	0.173953201	Residential - Single Family Residence	YES - Current	NO - Privately-Owned	Available	Not Used in Prior Housing Element	0	0.116235137	0	0.116235137	1	3*	3*	148-SA215	323	Northeast Los Angeles								Moderate	
LOS ANGELES	3103 E ISABEL DR	90065	5455002043	Low Medium II Residential	R2-1	0	17	0.107898401	Residential - Single Family Residence	YES - Current	NO - Privately-Owned	Available	Not Used in Prior Housing Element	0	0	0.012803456	0.012803456	1	1*	1*	150A217	359	Northeast Los Angeles								Above Moderate	
LOS ANGELES	3016 N DIVISION ST	90065	5455002044	Low Medium II Residential	RD2-1	0	21	0.133177712	Residential - Single Family Residence	YES - Current	NO - Privately-Owned	Available	Not Used in Prior Housing Element	0	0	0.114033508	0.114033508	1	2*	2*	150B213	3677	Northeast Los Angeles								Above Moderate	
LOS ANGELES	2010 N ISABEL ST	90065	5455002045	Low Medium II Residential	RD2-1	0	21	0.122248569	Residential - Single Family Residence	YES - Current	NO - Privately-Owned	Available	Not Used in Prior Housing Element	0	0	0.114033508	0.114033508	1	2*	2*	148-SA215	340	Northeast Los Angeles								Above Moderate	
LOS ANGELES	3124 N DIVISION ST	90065	5455003001	Low Medium II Residential	RD2-1	0	21	0.098781776	Residential - Single Family Residence	YES - Current	NO - Privately-Owned	Available	Not Used in Prior Housing Element	0	0	0.139392105	0.139392105	1	2*	2*	150A217	287	Northeast Los Angeles								Above Moderate	
LOS ANGELES	3118 N DIVISION ST	90065	5455003002	Low Medium II Residential	RD2-1	0	21	0.100440013	Residential - Single Family Residence	YES - Current	NO - Privately-Owned	Available	Not Used in Prior Housing Element	0	0	0.139392105	0.139392105	1	2*	2*	150A217	292	Northeast Los Angeles								Above Moderate	
LOS ANGELES	3114 N DIVISION ST	90065	5455003003	Low Medium II Residential	RD2-1	0	21	0.100322861	Residential - Single Family Residence	YES - Current	NO - Privately-Owned	Available	Not Used in Prior Housing Element	0	0	0.139392105	0.139392105	1	2*	2*	150A217	304	Northeast Los Angeles								Above Moderate	
LOS ANGELES	3110 N DIVISION ST	90065	5455003004	Low Medium II Residential	RD2-1	0	21	0.099973311	Residential - Single Family Residence	YES - Current	NO - Privately-Owned	Available	Not Used in Prior Housing Element	0	0	0.139392105	0.139392105	1	2*	2*	150A217	309	Northeast Los Angeles								Above Moderate	
LOS ANGELES	3104 N DIVISION ST	90065	5455003005	Low Medium II Residential	RD2-1	0	21	0.146564645	Residential - Single Family Residence	YES - Current	NO - Privately-Owned	Available	Not Used in Prior Housing Element	0	0.118516934	0	0.118516934	1	3*	3*	150A217	313	Northeast Los Angeles								Moderate	
LOS ANGELES	3115 E ISABEL DR	90065	5455003007	Low Medium I Residential	R2-1	0	17	0.080906991	Residential - Single Family Residence	YES - Current	NO - Privately-Owned	Available	Not Used in Prior Housing Element	0	0	0.002358662	0.002358662	1	1*	1*	150A217	329	Northeast Los Angeles								Above Moderate	
LOS ANGELES	3119 E ISABEL DR	90065	5455003008	Low Medium I Residential	R2-1	0	17	0.099294027	Residential - Single Family Residence	YES - Current	NO - Privately-Owned	Available	Not Used in Prior Housing Element	0	0	0.047885609	0.047885609	1	1*	1*	150A217	322	Northeast Los Angeles								Above Moderate	
LOS ANGELES	3123 E ISABEL DR	90065	5455003009	Low Medium I Residential	R2-1	0	17	0.099294799	Residential - Single Family Residence	YES - Current	NO - Privately-Owned	Available	Not Used in Prior Housing Element	0	0	0.012803456	0.012803456	1	1*	1*	150A217	318	Northeast Los Angeles								Above Moderate	
LOS ANGELES	3125 E ISABEL DR	90065	5455003010	Low Medium I Residential	R2-1	0	17	0.099296128	Residential - Single Family Residence	YES - Current	NO - Privately-Owned	Available	Not Used in Prior Housing Element	0	0	0.047

LOS ANGELES	2809 E SILVER ST	90065	5455008034	Low Medium I Residential	R2-1-CDO	0	17	0.12455501	Residential - Double, Duplex, or Two Units - 4 Stories or Less	YES - Current	NO - Privately-Owned	Available	Not Used in Prior Housing Element	0	0	0.202101016	0.202101016	2	2*	2*	148-5A215 105	Northeast Los Angeles	Yes	Above Moderate	
LOS ANGELES	2801 E FREDERICK ST	90065	5455008902	Low Residential	R1-1-CDO	0	1 unit per lot	0.057707428	Miscellaneous - Government Owned Property	YES - Current	YES - City-Owned	Available	Not Used in Prior Housing Element	0	0	0.000947461	0.000947461	0	0	0	148-5A217 419	Northeast Los Angeles		Above Moderate	
LOS ANGELES	2800 E MACON ST	90065	5455008903	Low Medium I Residential	R2-1-CDO	0	17	0.052511923	Miscellaneous - Government Owned Property	YES - Current	YES - City-Owned	Available	Not Used in Prior Housing Element	0	0	0.000770987	0.000770987	0	0	0	148-5A215 102	Northeast Los Angeles		Above Moderate	
LOS ANGELES	2801 E FUTURE ST	90065	5455009900	Low Residential	R1-1-CDO	0	1 unit per lot	0.020198982	Miscellaneous - Government Owned Property - Vacant Land	YES - Current	YES - City-Owned	Available	Not Used in Prior Housing Element	0	0	0.000947461	0.000947461	0	0	0	148-5A217 490	Northeast Los Angeles		Above Moderate	
LOS ANGELES	2800 E FREDERICK ST	90065	5455009901	Low Residential	R1-1-CDO	0	1 unit per lot	0.020258479	Miscellaneous - Government Owned Property - Vacant Land	YES - Current	YES - City-Owned	Available	Not Used in Prior Housing Element	0	0	0.000947461	0.000947461	0	0	0	148-5A217 456	Northeast Los Angeles		Above Moderate	
LOS ANGELES	2926 E FUTURE ST	90065	5455010035	Low Residential	R1-1-CDO	0	1 unit per lot	0.114758138	Residential - Single Family Residence - Vacant Land	YES - Current	NO - Privately-Owned	Available	Not Used in Prior Housing Element	0	0	0.050696927	0.050696927	0	0	0	148-5A217 437	Northeast Los Angeles		Above Moderate	
LOS ANGELES	2930 E FUTURE ST	90065	5455010035	Low Residential	R1-1-CDO	0	1 unit per lot	0.028688104	Residential - Single Family Residence - Vacant Land	YES - Current	NO - Privately-Owned	Available	Not Used in Prior Housing Element	0	0	0.050696927	0.050696927	0	0	0	148-5A217 810	Northeast Los Angeles		Above Moderate	
LOS ANGELES	3311 N CARLYLE ST	90065	5456001006	Low Medium I Residential	RD3-1	0	14	0.10832796	Residential - Single Family Residence	YES - Current	NO - Privately-Owned	Available	Not Used in Prior Housing Element	0	0	0.047885609	0.047885609	1	1*	1*	151-5A217 173	Northeast Los Angeles		Above Moderate	
LOS ANGELES	2413 N AVENUE 33	90065	5456001007	Low Medium I Residential	RD3-1	0	14	0.120922462	Residential - Single Family Residence	YES - Current	NO - Privately-Owned	Available	Not Used in Prior Housing Element	0	0	0.047885609	0.047885609	1	1*	1*	151-5A217 156	Northeast Los Angeles		Above Moderate	
LOS ANGELES	2421 N AVE 33	90065	5456001008	Low Medium I Residential	RD3-1	0	14	0.120915544	Residential - Single Family Residence	YES - Current	NO - Privately-Owned	Available	Not Used in Prior Housing Element	0	0	0.047885609	0.047885609	1	1*	1*	151-5A217 144	Northeast Los Angeles		Above Moderate	
LOS ANGELES	3313 N CARLYLE ST	90065	5456001009	Low Medium I Residential	RD3-1	0	14	0.100964755	Residential - Single Family Residence	YES - Current	NO - Privately-Owned	Available	Not Used in Prior Housing Element	0	0	0.058651811	0.058651811	1	1*	1*	151-5A217 153	Northeast Los Angeles		Above Moderate	
LOS ANGELES	3317 N CARLYLE ST	90065	5456001010	Low Medium I Residential	RD3-1	0	14	0.243073361	Residential - Single Family Residence	YES - Current	NO - Privately-Owned	Available	Not Used in Prior Housing Element	0	0.116235137	0	0.116235137	1	3*	3*	151-5A217 124	Northeast Los Angeles		Moderate	
LOS ANGELES	3323 N CARLYLE ST	90065	5456001012	Low Medium I Residential	RD3-1	0	14	0.085539269	Residential - Single Family Residence	YES - Current	NO - Privately-Owned	Available	Not Used in Prior Housing Element	0	0	0.058651811	0.058651811	1	1*	1*	151-5A217 132	Northeast Los Angeles		Above Moderate	
LOS ANGELES	2432 N ARTHUR ST	90065	5456001015	Low Medium I Residential	RD3-1	0	14	0.093918253	Residential - Single Family Residence	YES - Current	NO - Privately-Owned	Available	Not Used in Prior Housing Element	0	0	0.058651811	0.058651811	1	1*	1*	151-5A217 91	Northeast Los Angeles		Above Moderate	
LOS ANGELES	2436 N ARTHUR ST	90065	5456001016	Low Medium I Residential	RD3-1	0	14	0.097444203	Residential - Single Family Residence	YES - Current	NO - Privately-Owned	Available	Not Used in Prior Housing Element	0	0	0.058651811	0.058651811	1	1*	1*	151-5A217 79	Northeast Los Angeles		Above Moderate	
LOS ANGELES	2440 N ARTHUR ST	90065	5456001017	Low Medium I Residential	RD3-1	0	14	0.141819503	Residential - Single Family Residence	YES - Current	NO - Privately-Owned	Available	Not Used in Prior Housing Element	0	0	0.139392105	0.139392105	1	2*	2*	151-5A217 47	Northeast Los Angeles		Above Moderate	
LOS ANGELES	2433 W AVE 33	90065	5456001018	Low Medium I Residential	RD3-1	0	14	0.40467757	Residential - Four Units (Any Combination) - 4 Stories or Less	YES - Current	NO - Privately-Owned	Available	Not Used in Prior Housing Element	0	0.118320793	0	0.118320793	5	0	0	150B213 152	Northeast Los Angeles	Yes	Moderate	
LOS ANGELES	2506 W ARTHUR ST	90065	5456001019	Low Medium I Residential	RD3-1	0	14	0.404208478	Residential - Three Units (Any Combination) - 4 Stories or Less	YES - Current	NO - Privately-Owned	Available	Not Used in Prior Housing Element	0	0.165793061	0	0.165793061	3	0	0	151-5A217 27	Northeast Los Angeles	Yes	Moderate	
LOS ANGELES	2516 W ARTHUR ST	90065	5456001024	Low Medium I Residential	RD3-1	0	14	0.070537417	Residential - Single Family Residence	YES - Current	NO - Privately-Owned	Available	Not Used in Prior Housing Element	0	0	0.058651811	0.058651811	1	1*	1*	150B213 33	Northeast Los Angeles		Above Moderate	
LOS ANGELES	2503 W AVE 33	90065	5456001027	Low Medium I Residential	RD3-1	0	14	0.165004045	Residential - Single Family Residence	YES - Current	NO - Privately-Owned	Available	Not Used in Prior Housing Element	0	0	0.170099992	0.170099992	1	2*	2*	150B213 157	Northeast Los Angeles	Yes	Above Moderate	
LOS ANGELES	2528 W ARTHUR ST	90065	5456001029	Low Medium I Residential	RD3-1	0	14	0.11936212	Residential - Single Family Residence	YES - Current	NO - Privately-Owned	Available	Not Used in Prior Housing Element	0	0	0.047885609	0.047885609	1	1*	1*	153A215 337	Northeast Los Angeles		Above Moderate	
LOS ANGELES	2534 W ARTHUR ST	90065	5456001030	Low Medium I Residential	RD3-1	0	14	0.118782172	Residential - Single Family Residence	YES - Current	NO - Privately-Owned	Available	Not Used in Prior Housing Element	0	0	0.047885609	0.047885609	1	1*	1*	153A215 328	Northeast Los Angeles		Above Moderate	
LOS ANGELES	2600 W ARTHUR ST	90065	5456001031	Low Medium I Residential	RD3-1	0	14	0.433733467	Residential - Five or More Units or Apartments (Any Combination) - 4 Stories or Less	YES - Current	NO - Privately-Owned	Available	Not Used in Prior Housing Element	0	0.067612714	0	0.067612714	5	0	0	153A215 310	Northeast Los Angeles	Yes	Moderate	
LOS ANGELES	2525 W AVENUE 33	90065	5456001033	Low Medium I Residential	RD3-1	0	14	0.216731541	Residential - Double, Duplex, or Two Units - 4 Stories or Less	YES - Current	NO - Privately-Owned	Available	Not Used in Prior Housing Element	0	0.156565928	0	0.156565928	2	3*	3*	150B213 35	Northeast Los Angeles	Yes	Moderate	
LOS ANGELES	2519 W AVE 33	90065	5456001044	Low Medium I Residential	RD3-1	0	14	0.430122345	Institutional - Homes for Aged and Others - One Story	YES - Current	NO - Privately-Owned	Available	Not Used in Prior Housing Element	0	0.039021309	0	0.039021309	1	0	0	150B213 63	Northeast Los Angeles		Moderate	
LOS ANGELES		5456001044		Low Medium I Residential	RD3-1	0	14	0.195271174	Institutional - Homes for Aged and Others - One Story	YES - Current	NO - Privately-Owned	Available	Not Used in Prior Housing Element	0	0	0.039079079	0.039079079	1	2*	2*	150B213 30	Northeast Los Angeles		Above Moderate	
LOS ANGELES	2521 W AVE 33	90065	5456001045	Low Medium I Residential	RD3-1	0	14	0.21458222	Commercial - Parking Lot (Commercial Use Property) - Lots - Patron or Employee - One Story	YES - Current	NO - Privately-Owned	Available	Not Used in Prior Housing Element	0	0.007416805	0	0.007416805	1	3*	3*	150B213 47	Northeast Los Angeles		Moderate	
LOS ANGELES	2520 W ARTHUR ST	90065	5456001049	Low Medium I Residential	RD3-1	0	14	0.247092815	Residential - Single Family Residence	YES - Current	NO - Privately-Owned	Available	Not Used in Prior Housing Element	0	0.116235137	0	0.116235137	1	3*	3*	150B213 29	Northeast Los Angeles		Moderate	
LOS ANGELES	2409 W AVE 32	90065	5456002001	Low Medium I Residential	R2-1	0	17	0.181562738	Residential - Single Family Residence	YES - Current	NO - Privately-Owned	Available	Not Used in Prior Housing Element	0	0	0.114033508	0.114033508	1	2*	2*	151-5A217 293	Northeast Los Angeles		Above Moderate	
LOS ANGELES	2415 N AVE 32	90065	5456002002	Low Medium I Residential	RD3-1	0	14	0.135418525	Residential - Single Family Residence	YES - Current	NO - Privately-Owned	Available	Not Used in Prior Housing Element	0	0	0.047885609	0.047885609	1	1*	1*	151-5A217 285	Northeast Los Angeles		Above Moderate	
LOS ANGELES	2423 1/2 W AVE 32	90065	5456002004	Low Medium I Residential	R2-1	0	17	0.261218494	Residential - Double, Duplex, or Two Units - 4 Stories or Less	YES - Current	NO - Privately-Owned	Available	Not Used in Prior Housing Element	0	0.080066085	0	0.080066085	2	0	0	150B213 333	Northeast Los Angeles	Yes	Moderate	
LOS ANGELES	2427 W AVENUE 32	90065	5456002005	Low Medium I Residential	R2-1	0	17	0.186932994	Residential - Double, Duplex, or Two Units - 4 Stories or Less	YES - Current	NO - Privately-Owned	Available	Not Used in Prior Housing Element	0	0.156565928	0	0.156565928	2	3*	3*	150B213 323	Northeast Los Angeles		Moderate	
LOS ANGELES	2433 W AVE 32	90065	5456002006	Low Medium I Residential	R2-1	0	17	0.206754323	Residential - Double, Duplex, or Two Units - 4 Stories or Less	YES - Current	NO - Privately-Owned	Available	Not Used in Prior Housing Element	0	0.156565928	0	0.156565928	2	3*	3*	150B213 313	Northeast Los Angeles	Yes	Moderate	
LOS ANGELES	2439 W AVENUE 32	90065	5456002007	Low Medium I Residential	R2-1	0	17	0.226124801	Residential - Three Units (Any Combination) - 4 Stories or Less	YES - Current	NO - Privately-Owned	Available	Not Used in Prior Housing Element	0	0.116672504	0	0.116672504	3	3*	3*	150B213 304	Northeast Los Angeles	Yes	Moderate	
LOS ANGELES	2441 W AVE 32	90065	5456002008	Low Medium I Residential	R2-1	0	17	0.21329669	Residential - Single Family Residence	YES - Current	NO - Privately-Owned	Available	Not Used in Prior Housing Element	0	0.09521926	0	0.09521926	1	3*	3*	150B213 292	Northeast Los Angeles		Moderate	
LOS ANGELES	2447 W AVENUE 32	90065	5456002009	Low Medium I Residential	R2-1	0	17	0.22599138	Residential - Double, Duplex, or Two Units - 4 Stories or Less	YES - Current	NO - Privately-Owned	Available	Not Used in Prior Housing Element	0	0.128562045	0	0.128562045	2	3*	3*	150B213 282	Northeast Los Angeles	Yes	Moderate	
LOS ANGELES	2463 W AVENUE 32	90065	5456002010	Low Medium I Residential	R2-1	0	17	0.255242936	Residential - Three Units (Any Combination) - 4 Stories or Less	YES - Current	NO - Privately-Owned	Available	Not Used in Prior Housing Element	0	0.152135506	0	0.152135506	3	0	0	150B213 283	Northeast Los Angeles	Yes	Moderate	
LOS ANGELES	3212 N VERDUGO ROAD	90065	5456002011	Low Medium II Residential	RD2-1-CDO	0	21	0.229564118	Commercial - Store Combination - Store and Residential Combination - One Story	YES - Current	NO - Privately-Owned	Available	Not Used in Prior Housing Element	0	0.012815773	0	0.012815773	4	0	0	150B213 243	Northeast Los Angeles	Yes	Moderate	
LOS ANGELES	3214 N VERDUGO ROAD	90065	5456002011	Low Medium II Residential	RD2-1-CDO	0	21	0.229565324	Commercial - Store Combination - Store and Residential Combination - One Story	YES - Current	NO - Privately-Owned	Available	Not Used in Prior Housing Element	0	0.012815773	0	0.012815773	4	0	0	150B213 228	Northeast Los Angeles	Yes	Moderate	
LOS ANGELES	3218 N VERDUGO ROAD	90065	5456002012	Low Medium II Residential	RD2-1-CDO	0	21	0.459130848	Residential - Five or More Units or Apartments (Any Combination) - 4 Stories or Less	YES - Current	NO - Privately-Owned	Available	Not Used in Prior Housing Element	0	0.203669827	0	0.203669827	8	0	0	150B213 206	Northeast Los Angeles	Yes	Moderate	
LOS ANGELES	3230 N VERDUGO ROAD	90065	5456002013	Low Medium II Residential	RD2-1-CDO	0	21	0.459131533	Residential - Five or More Units or Apartments (Any Combination) - 4 Stories or Less	YES - Current	NO - Privately-Owned	Available	Not Used in Prior Housing Element	0	0.150088236	0	0.150088236	11	0	0	150B213 183	Northeast Los Angeles	Yes	Moderate	
LOS ANGELES	2436 W AVE 33	90065	5456002018	Low Medium I Residential	R2-1	0	17	0.151033968	Residential - Double, Duplex, or Two Units - 4 Stories or Less	YES - Current	NO - Privately-Owned	Available	Not Used in Prior Housing Element	0	0	0.063041666	0.063041666	2	2*	2*	150B213 231	Northeast Los Angeles	Yes	Above Moderate	
LOS ANGELES	2432 W AVE 33	90065	5456002019	Low Medium I Residential	R2-1	0	17	0.144233807	Residential - Double, Duplex, or Two Units - 4 Stories or Less	YES - Current	NO - Privately-Owned	Available	Not Used in Prior Housing Element	0	0	0.149353838	0.149353838	2	2*	2*	150B213 242	Northeast Los Angeles	Yes	Above Moderate	
LOS ANGELES	2428 W AVENUE 33	90065	5456002020	Low Medium I Residential	R2-1	0	17	0.137461496	Residential - Double, Duplex, or Two Units - 4 Stories or Less	YES - Current	NO - Privately-Owned	Available	Not Used in Prior Housing Element	0	0	0.063041666	0.063041666	2	2*	2*	150B213 254	Northeast Los Angeles	Yes	Above Moderate	
LOS ANGELES	2426 W AVENUE 33	90065	5456002021	Low Medium I Residential	R2-1	0	17	0.164095188	Residential - Double, Duplex, or Two Units - 4 Stories or Less	YES - Current	NO - Privately-Owned	Available	Not Used in Prior Housing Element	0	0	0.149353838	0.149353838	2	2*	2*	150B213 270	Northeast Los Angeles	Yes	Above Moderate	
LOS ANGELES	2418 W AVE 33	90065	5456002023	Low Medium I Residential	R2-1	0	17	0.137066627	Residential - Single Family Residence	YES - Current	NO - Privately-Owned	Available	Not Used in Prior Housing Element	0	0	0.114033508	0.114033508	1	2*	2*	150B213 300	Northeast Los Angeles		Above Moderate	
LOS ANGELES	2410 W AVE 33	90065	5456002025	Low Medium I Residential	RD3-1	0	14	0.155650032	Residential - Single Family Residence	YES - Current	NO - Privately-Owned	Available	Not Used in Prior Housing Element	0	0	0.114033508	0.114033508	1	2*	2*	151-5A217 255	Northeast Los Angeles		Above Moderate	
LOS ANGELES	3211 N CARLYLE ST	90065	5456002026	Low Medium I Residential	RD3-1	0	14	0.17226658	Residential - Double, Duplex, or Two Units - 4 Stories or Less	YES - Current	NO - Privately-Owned	Available	Not Used in Prior Housing Element	0	0	0.149353838	0.149353838	2	2*	2*	151-5A217 269	Northeast Los Angeles	Yes	Above Moderate	
LOS ANGELES	3200 N VERDUGO ROAD	90065	5456002027	Low Medium II Residential	RD2-1-CDO	0	21	0.100334092	Residential - Single Family Residence	YES - Current	NO - Privately-Owned	Available	Not Used in Prior Housing Element	0	0	0.139392105	0.139392105	1	2*	2*	150B213 278	Northeast Los Angeles		Above Moderate	
LOS ANGELES	3204 N VERDUGO ROAD	90065	5456002028	Low Medium II Residential	RD2-1-CDO	0	21	0.084483834	Residential - Single Family Residence	YES - Current	NO - Privately-Owned	Available	Not Used in Prior Housing Element	0	0	0.047885609	0.047885609	1	1*	1*	150B213 260	Northeast Los Angeles		Above Moderate	
LOS ANGELES	2493 W AVENUE 32	90065	5456002029	Low Medium II Residential	RD2-1-CDO	0	21	0.08887067	Residential - Single Family Residence	YES - Current	NO - Privately-Owned	Available	Not Used in Prior Housing Element	0	0	0.047885609	0.047885609	1	1*	1*	150B213 273	Northeast Los Angeles		Above Moderate	
LOS ANGELES	2477 W AVE 32	90065	5456002030	Low Medium II Residential	RD2-1-CDO	0	21	0.094593044	Residential - Single Family Residence	YES - Current	NO - Privately-Owned	Available	Not Used in Prior Housing Element	0	0	0.139392105	0.139392105	1	2*	2*	150B213 277	Northeast Los Angeles		Above Moderate	
LOS ANGELES	2471 W AVENUE 32	90065	5456002031	Low Medium II Residential	RD2-1-CDO	0	21	0.100313527	Residential - Double, Duplex, or Two Units - 4 Stories or Less	YES - Current	NO - Privately-Owned	Available	Not Used in Prior Housing Element	0	0	0.182261413	0.182261413	2	2*	2*	150B213 281	Northeast Los Angeles	Yes	Above Moderate	
LOS ANGELES	2467 W AVE 32	90065	5456002032	Low Medium II Residential	RD2-1-CDO	0	21	0.106036064	Residential - Single Family Residence	YES - Current	NO - Privately-Owned	Available	Not Used in Prior Housing Element	0	0	0.114033508	0.114033508	1	2*	2*	150B213 285	Northeast Los Angeles		Above Moderate	
LOS ANGELES	2451 W AVENUE 32	90065	5456002033	Low Medium I Residential	R2-1	0	17	0.189044736	Institutional - Church - One Story	YES - Current	NO - Privately-Owned	Available	Not Used in Prior Housing Element	0	0.016883995	0	0.016883995	0	3*	3*	150B213 271	Northeast Los Angeles		Moderate	
LOS ANGELES	2453 W AVENUE 32	90065	5456002033	Low Medium I Residential	R2-1	0	17	0.250282084	Institutional - Church - One Story	YES - Current	NO - Privately-Owned	Available	Not Used in Prior Housing Element	0	0.012762158	0	0.012762158	0	0	0	150B213 255	Northeast Los Angeles		Moderate	
LOS ANGELES	2512 W AVE 33	90065	5456002033	Low Medium I Residential	R2-1	0	17	0.20384718	Institutional - Church - One Story	YES - Current	NO - Privately-Owned	Available	Not Used in Prior Housing Element	0	0.016883995	0	0.016883995	0	3*	3*	150B213 194	Northeast Los Angeles		Moderate	
LOS ANGELES	2516 W AVE 33	90065	5456002033	Low Medium I Residential	R2-1	0	17	0.201750474	Institutional - Church - One Story	YES - Current	NO - Privately-Owned	Available	Not Used in Prior Housing Element	0	0.016883995	0	0.016883995	0	3*	3*	150B213 181	Northeast Los Angeles		Moderate	
LOS ANGELES	2522 W AVENUE 33	90065	5456002033	Low Medium I Residential	R2-1	0	17	0.109214423	Institutional - Church - One Story	YES - Current	NO - Privately-Owned	Available	Not Used in Prior Housing Element	0	0	0.007549462	0.007549462	0	1*	1*	150B213 164	Northeast Los Angeles		Above Moderate	
LOS ANGELES	2540 W AVENUE 33	90065	5456002033	Low Medium II Residential	RD2-1-CDO	0	21	0.177862397	Institutional - Church - One Story	YES - Current	NO - Privately-Owned	Available	Not Used in Prior Housing Element	0	0.013751185	0	0.013751185	0	3*	3*	150B213 91	Northeast Los Angeles		Moderate	
LOS ANGELES	3244 N VERDUGO ROAD	90065	5456002033	Low Medium II Residential	RD2-1-CDO	0	21	0.363578099	Institutional - Church - One Story	YES - Current	NO - Privately-Owned	Available	Not Used in Prior Housing Element	0	0.020943923	0	0.020943923	0	0	0	150B213 118	Northeast Los Angeles		Moderate	
LOS ANGELES	3256 N VERDUGO ROAD	90065	5456002033	Low Medium II Residential	RD2-1-CDO	0	21	0.192960281	Institutional - Church - One Story	YES - Current	NO - Privately-Owned	Available	Not Used in Prior Housing Element	0	0.012762158	0	0.012762158	0	0	0	150B213 62	Northeast Los Angeles		Moderate	
LOS ANGELES		5456002033		Low Medium I Residential	R2-1	0	17	0.010442014	Institutional - Church - One Story	YES - Current	NO - Privately-Owned	Available	Not Used in Prior Housing Element	0	0	0.003098965	0.003098965	0	0	0	150B213 256	Northeast Los Angeles		Above Moderate	
LOS ANGELES		5456002033		Low Medium I Residential	RD2-1-CDO	0	21	0.012007632	Institutional - Church - One Story	YES - Current	NO - Privately-Owned	Available	Not Used in Prior Housing Element	0	0	0.003098965	0.003098965	0	0	0	150B213 134	Northeast Los Angeles		Above Moderate	
LOS ANGELES		5456002033		Low Medium I Residential	R2-1	0	17	0.023037096	Institutional - Church - One Story	YES - Current	NO - Privately-Owned	Available	Not Used in Prior Housing Element	0	0	0.003098965	0.003098965	0	0	0	150B213 263	Northeast Los Angeles		Above Moderate	
LOS ANGELES		5456002033		Low Medium I Residential	R2-1	0	17	0.323001988	Institutional - Church - One Story	YES - Current	NO - Privately-Owned	Available	Not Used in Prior Housing Element	0	0.015566798	0	0.015566798	0	0	0	150B213 154	Northeast Los Angeles		Moderate	
LOS ANGELES		5456002033		Low Medium II Residential	RD2-1-CDO	0	21	0.052707987	Institutional - Church - One Story	YES - Current	NO - Privately-Owned	Available	Not Used in Prior Housing Element	0	0	0.009273501	0.009273501	0	1*	1*	150B213 117	Northeast Los Angeles		Above Moderate	
LOS ANGELES		5456002033		Low Medium II Residential	RD2-1-CDO	0	21	0.094937817	Institutional - Church - One Story	YES - Current	NO - Privately-Owned	Available	Not Used in Prior Housing Element	0	0	0.020802931	0.020802931	0	2*	2*	150B213 143	Northeast Los Angeles		Above Moderate	
LOS ANGELES		5456002033		Low Medium I Residential	R2-1	0	17	0.177250672	Institutional - Church - One Story	YES - Current	NO - Privately-Owned	Available	Not Used in Prior Housing Element	0	0.016883995	0	0.016883995	0	3*	3*	150B213 236	Northeast Los Angeles		Moderate	
LOS ANGELES	2500 W AVENUE 33	90065	5456002034	Low Medium I Residential	R2-1	0	17	0.214564791	Institutional - Church - One Story	YES - Current	NO - Privately-Owned	Available	Not Used in Prior Housing Element	0	0.00472702	0	0.00472702	1	3*	3*	150B213 217	Northeast Los Angeles		Moderate	
LOS ANGELES	2506 W AVE 33	90065	5456002034	Low Medium I Residential	R2-1	0	17	0.224513935	Institutional - Church - One Story	YES - Current	NO - Privately-Owned	Available	Not Used in Prior Housing Element	0	0.00472702	0	0.00472702	1	3*	3*	150B213 204	Northeast Los Angeles		Moderate	
LOS ANGELES	2216 W AVE 33	90065	5456006002	Low Medium I Residential	R2-1	0	17	0.129123604	Residential - Single Family Residence	YES - Current	NO - Privately-Owned	Available	Not Used in Prior Housing Element	0	0	0.114033508	0.114033508	1	2*	2*	150A217 103	Northeast Los Angeles		Above Moderate	
LOS ANGELES	3159 E CAZADOR ST	90065	5456006004	Low Medium I Residential	R2-1	0	17	0.148739907	Residential - Single Family Residence - Guesthouse	YES - Current	NO - Privately-Owned	Available	Not Used in Prior Housing Element	0	0	0.114033508	0.114033508	1	2*	2*	150A217 152	Northeast Los Angeles		Above Moderate	
LOS ANGELES	2295 N CAZADOR DR	90065	5456006007	Low Medium I Residential	R2-1	0	17	0.156774386	Residential - Double, Duplex, or Two Units - 4 Stories or Less	YES - Current	NO - Privately-Owned	Available	Not Used in Prior Housing Element	0	0	0.149353838	0.149353838	2	2*	2*	151-5A217 385	Northeast Los Angeles	Yes	Above Moderate	
LOS ANGELES	2314 W AVENUE 33	90065	5456006008	Low Medium I Residential	R2-1	0	17	0.095762096	Residential - Single Family Residence	YES - Current	NO - Privately-Owned	Available	Not Used in Prior Housing Element	0	0	0.047885609	0.047885609	1	1*	1*	151-5A217 415	Northeast Los Angeles		Above Moderate	
LOS ANGELES	2269 N CAZADOR DR	90065	5456006011	Low Medium I Residential	R2-1	0	17	0.065384419	Residential - Single Family Residence	YES - Current	NO - Privately-Owned	Available	Not Used in Prior Housing Element	0	0	0.016809627	0.016809627	1	1*	1*	151-5A217 458	Northeast Los Angeles		Above Moderate	
LOS ANGELES	2259 N CAZADOR DR	90065	5456006012	Low Medium I Residential	R2-1	0	17	0.152307904	Residential - Single Family Residence	YES - Current	NO - Privately-Owned	Available	Not Used in Prior Housing Element	0	0	0.114033508	0.114033508	1	2*	2*	150A217 32	Northeast Los Angeles		Above Moderate	
LOS ANGELES	2304 W AVENUE 33	90065	5456006013	Low Medium I Residential	R2-1	0	17	0.279703856	Residential - Double, Duplex, or Two Units - 4 Stories or Less	YES - Current	NO - Privately-Owned	Available	Not Used in Prior Housing Element	0	0.186132655	0	0.186132655	2	0	0	150A217 9	Northeast Los Angeles	Yes	Moderate	
LOS ANGELES	2251 N CAZADOR DR	90065	5456006014	Low Medium I Residential	R2-1	0	17	0.215709522	Residential - Three Units (Any Combination) - 4 Stories or Less	YES - Current	NO - Privately-Owned	Available	Not Used in Prior Housing Element	0	0.116672504	0	0.116672504	3	3*	3*	150A217 44	Northeast Los Angeles	Yes	Moderate	
LOS ANGELES	2248 W AVE 33	90065	5456006015	Low Medium I Residential	R2-1	0	17	0.108153792	Residential - Single Family Residence	YES - Current	NO - Privately-Owned	Available	Not Used in Prior Housing Element	0	0	0.047885609	0.047885609	1	1*	1*	150A217 28	Northeast Los Angeles		Above Moderate	
LOS ANGELES	2244 W AVE 33	90065	5456006016	Low Medium I Residential	R2-1	0	17	0.108155389	Residential - Single Family Residence	YES - Current	NO - Privately-Owned	Available	Not Used in Prior Housing Element	0	0	0.047885609	0.047885609	1	1*	1*	150A217 37	Northeast Los Angeles		Above Moderate	
LOS ANGELES	2236 W AVE 33	90065	5456006017	Low Medium I Residential	R2-1	0	17	0.432021307	Residential - Single Family Residence	YES - Current	NO - Privately-Owned	Available	Not Used in Prior Housing Element	0	0.447184259	0	0.447184259	1	0	0	150A217 48	Northeast Los Angeles		Moderate	
LOS ANGELES	2235 N CAZADOR DR	90065	5456006018	Low Medium I Residential	R2-1	0	17	0.221296754	Residential - Single Family Residence	YES - Current	NO - Privately-Owned	Available	Not Used in Prior Housing Element	0	0.09521926	0	0.09521926	1	3*	3*	150A217 78	Northeast Los Angeles		Moderate	
LOS ANGELES		5456006019		Low Medium I Residential	R2-1	0	17	0.108154392	Residential - Single Family Residence	YES - Current	NO - Privately-Owned	Available	Not Used in Prior Housing Element	0	0	0.047885609	0.047885609	1	1*	1*	150A217 66	Northeast Los Angeles		Above Moderate	
LOS ANGELES	2228 W AVE 33	90065	5456006020	Low Medium I Residential	R2-1	0	17	0.108156365	Residential - Single Family Residence	YES - Current	NO - Privately-Owned	Available	Not Used in Prior Housing Element	0	0	0.047885609	0.047885609	1	1*	1*	150A217 73	Northeast Los Angeles		Above Moderate	
LOS ANGELES	2221 N CAZADOR DR	90065	5456006022	Low Medium I Residential	R2-1	0	17	0.166268202	Residential - Single Family Residence	YES - Current	NO - Privately-Owned	Available	Not Used in Prior Housing Element	0	0	0.114033508	0.114033508	1	2*	2*	150A217 116	Northeast Los Angeles		Above Moderate	

LOS ANGELES	3112 N CARLYLE ST	90065	5456007016	Low Medium I Residential	R2-1	0	17	0.236444561	Residential - Three Units (Any Combination) - 4 Stories or Less	YES - Current	NO - Privately-Owned	Available	Not Used in Prior Housing Element	0	0.122815537	0	0.122815537	3	0	0	150B213	636	Northeast Los Angeles		Yes	Moderate
LOS ANGELES	3116 N CARLYLE ST	90065	5456007017	Low Medium I Residential	R2-1	0	17	0.2476668	Residential - Five or More Units or Apartments (Any Combination) - 4 Stories or Less	YES - Current	NO - Privately-Owned	Available	Not Used in Prior Housing Element	0	0.016163856	0	0.016163856	5	0	0	150B213	622	Northeast Los Angeles			Moderate
LOS ANGELES	3122 N CARLYLE ST	90065	5456007018	Low Medium I Residential	R2-1	0	17	0.26399291	Residential - Double, Duplex, or Two Units - 4 Stories or Less	YES - Current	NO - Privately-Owned	Available	Not Used in Prior Housing Element	0	0.186132655	0	0.186132655	2	0	0	150B213	601	Northeast Los Angeles		Yes	Moderate
LOS ANGELES	3130 N CARLYLE ST	90065	5456007019	Low Medium I Residential	R2-1	0	17	0.241033225	Residential - Single Family Residence - Pool	YES - Current	NO - Privately-Owned	Available	Not Used in Prior Housing Element	0	0.25239141	0	0.25239141	1	0	0	150B213	588	Northeast Los Angeles			Moderate
LOS ANGELES	2226 N CAZADOR DR	90065	5456007024	Low Medium I Residential	R2-1	0	17	0.143958596	Residential - Single Family Residence	YES - Current	NO - Privately-Owned	Available	Not Used in Prior Housing Element	0	0	0.114033508	0.114033508	1	2*	2*	150A217	122	Northeast Los Angeles			Above Moderate
LOS ANGELES	2230 N CARLYLE PL	90065	5456007030	Low Medium I Residential	R2-1	0	17	0.192948753	Residential - Double, Duplex, or Two Units - 4 Stories or Less	YES - Current	NO - Privately-Owned	Available	Not Used in Prior Housing Element	0	0.169958842	0	0.169958842	2	3*	3*	150A217	105	Northeast Los Angeles		Yes	Moderate
LOS ANGELES			5456007030	Low Medium I Residential	R2-1	0	17	0.146511986	Residential - Double, Duplex, or Two Units - 4 Stories or Less	YES - Current	NO - Privately-Owned	Available	Not Used in Prior Housing Element	0	0	0.116192847	0.116192847	2	2*	2*	150B213	583	Northeast Los Angeles			Above Moderate
LOS ANGELES	3132 N CARLYLE ST	90065	5456007031	Low Medium I Residential	R2-1	0	17	0.243040488	Residential - Four Units (Any Combination) - 4 Stories or Less	YES - Current	NO - Privately-Owned	Available	Not Used in Prior Housing Element	0	0.100306809	0	0.100306809	4	0	0	150B213	581	Northeast Los Angeles		Yes	Moderate
LOS ANGELES	3136 N CARLYLE ST	90065	5456007032	Low Medium I Residential	R2-1	0	17	0.164021405	Residential - Single Family Residence	YES - Current	NO - Privately-Owned	Available	Not Used in Prior Housing Element	0	0	0.114033508	0.114033508	1	2*	2*	150B213	574	Northeast Los Angeles			Above Moderate
LOS ANGELES	2222 N CAZADOR DR	90065	5456007036	Low Medium I Residential	R2-1	0	17	0.208233812	Residential - Double, Duplex, or Two Units - 4 Stories or Less	YES - Current	NO - Privately-Owned	Available	Not Used in Prior Housing Element	0	0.07133975	0	0.07133975	2	3*	3*	150A217	136	Northeast Los Angeles		Yes	Moderate
LOS ANGELES	3140 N CARLYLE ST	90065	5456008001	Low Medium I Residential	R2-1	0	17	0.121803823	Residential - Single Family Residence	YES - Current	NO - Privately-Owned	Available	Not Used in Prior Housing Element	0	0	0.139392105	0.139392105	1	2*	2*	150B213	550	Northeast Los Angeles			Above Moderate
LOS ANGELES			5456008002	Low Medium I Residential	R2-1	0	17	0.129578252	Residential - Single Family Residence	YES - Current	NO - Privately-Owned	Available	Not Used in Prior Housing Element	0	0	0.114033508	0.114033508	1	2*	2*	150B213	1259	Northeast Los Angeles			Above Moderate
LOS ANGELES	3144 N CARLYLE ST	90065	5456008003	Low Medium I Residential	R2-1	0	17	0.10330489	Residential - Single Family Residence	YES - Current	NO - Privately-Owned	Available	Not Used in Prior Housing Element	0	0	0.047885609	0.047885609	1	1*	1*	150B213	540	Northeast Los Angeles			Above Moderate
LOS ANGELES	3154 N CARLYLE ST	90065	5456008005	Low Medium I Residential	R2-1	0	17	0.149210876	Residential - Single Family Residence - Guesthouse	YES - Current	NO - Privately-Owned	Available	Not Used in Prior Housing Element	0	0	0.04792276	0.04792276	1	2*	2*	150B213	508	Northeast Los Angeles			Above Moderate
LOS ANGELES	3162 N CARLYLE ST	90065	5456008007	Low Medium I Residential	R2-1	0	17	0.074650921	Residential - Single Family Residence	YES - Current	NO - Privately-Owned	Available	Not Used in Prior Housing Element	0	0	0.064752913	0.064752913	1	1*	1*	151-SA217	452	Northeast Los Angeles			Above Moderate
LOS ANGELES			5456008007	Low Medium I Residential	R2-1	0	17	0.068969208	Residential - Single Family Residence	YES - Current	NO - Privately-Owned	Available	Not Used in Prior Housing Element	0	0	0.064752913	0.064752913	1	1*	1*	150B213	3603	Northeast Los Angeles			Above Moderate
LOS ANGELES	3164 N CARLYLE ST	90065	5456008008	Low Medium I Residential	R2-1	0	17	0.143477542	Residential - Single Family Residence - Guesthouse	YES - Current	NO - Privately-Owned	Available	Not Used in Prior Housing Element	0	0	0.114033508	0.114033508	1	2*	2*	151-SA217	437	Northeast Los Angeles			Above Moderate
LOS ANGELES	3170 N CARLYLE ST	90065	5456008011	Low Medium I Residential	R2-1	0	17	0.095958574	Residential - Single Family Residence	YES - Current	NO - Privately-Owned	Available	Not Used in Prior Housing Element	0	0	0.047885609	0.047885609	1	1*	1*	151-SA217	418	Northeast Los Angeles			Above Moderate
LOS ANGELES	2276 N CAZADOR DR	90065	5456008012	Low Medium I Residential	R2-1	0	17	0.09624861	Residential - Single Family Residence	YES - Current	NO - Privately-Owned	Available	Not Used in Prior Housing Element	0	0	0.003006941	0.003006941	1	1*	1*	151-SA217	432	Northeast Los Angeles			Above Moderate
LOS ANGELES	2280 N CAZADOR DR	90065	5456008013	Low Medium I Residential	R2-1	0	17	0.085742913	Residential - Single Family Residence	YES - Current	NO - Privately-Owned	Available	Not Used in Prior Housing Element	0	0	0.047885609	0.047885609	1	1*	1*	151-SA217	423	Northeast Los Angeles			Above Moderate
LOS ANGELES	3174 N CARLYLE ST	90065	5456008014	Low Medium I Residential	R2-1	0	17	0.074402419	Residential - Single Family Residence	YES - Current	NO - Privately-Owned	Available	Not Used in Prior Housing Element	0	0	0.058651811	0.058651811	1	1*	1*	151-SA217	404	Northeast Los Angeles			Above Moderate
LOS ANGELES	2290 N CAZADOR DR	90065	5456008016	Low Medium I Residential	R2-1	0	17	0.126653614	Residential - Single Family Residence	YES - Current	NO - Privately-Owned	Available	Not Used in Prior Housing Element	0	0	0.139392105	0.139392105	1	2*	2*	151-SA217	388	Northeast Los Angeles			Above Moderate
LOS ANGELES	3180 N CARLYLE ST	90065	5456008017	Low Medium I Residential	R2-1	0	17	0.126261066	Residential - Single Family Residence	YES - Current	NO - Privately-Owned	Available	Not Used in Prior Housing Element	0	0	0.139392105	0.139392105	1	2*	2*	151-SA217	376	Northeast Los Angeles			Above Moderate
LOS ANGELES	3184 N CARLYLE ST	90065	5456008018	Low Medium I Residential	R2-1	0	17	0.065655232	Residential - Single Family Residence	YES - Current	NO - Privately-Owned	Available	Not Used in Prior Housing Element	0	0	0.064752913	0.064752913	1	1*	1*	151-SA217	369	Northeast Los Angeles			Above Moderate
LOS ANGELES			5456008018	Low Medium I Residential	R2-1	0	17	0.060605579	Residential - Single Family Residence	YES - Current	NO - Privately-Owned	Available	Not Used in Prior Housing Element	0	0	0.064752913	0.064752913	1	1*	1*	151-SA217	363	Northeast Los Angeles			Above Moderate
LOS ANGELES	2292 N CAZADOR DR	90065	5456008019	Low Medium I Residential	R2-1	0	17	0.065859824	Residential - Single Family Residence	YES - Current	NO - Privately-Owned	Available	Not Used in Prior Housing Element	0	0	0.064752913	0.064752913	1	1*	1*	151-SA217	380	Northeast Los Angeles			Above Moderate
LOS ANGELES			5456008019	Low Medium I Residential	R2-1	0	17	0.061267864	Residential - Single Family Residence	YES - Current	NO - Privately-Owned	Available	Not Used in Prior Housing Element	0	0	0.064752913	0.064752913	1	1*	1*	151-SA217	375	Northeast Los Angeles			Above Moderate
LOS ANGELES	2296 N CAZADOR DR	90065	5456008020	Low Medium I Residential	R2-1	0	17	0.128712413	Residential - Single Family Residence - Pool	YES - Current	NO - Privately-Owned	Available	Not Used in Prior Housing Element	0	0	0.114033508	0.114033508	1	2*	2*	151-SA217	365	Northeast Los Angeles			Above Moderate
LOS ANGELES	3190 N CARLYLE ST	90065	5456008021	Low Medium I Residential	R2-1	0	17	0.149217646	Residential - Single Family Residence	YES - Current	NO - Privately-Owned	Available	Not Used in Prior Housing Element	0	0	0.114033508	0.114033508	1	2*	2*	151-SA217	346	Northeast Los Angeles			Above Moderate
LOS ANGELES	2330 W AVENUE 33	90065	5456008022	Low Medium I Residential	R2-1	0	17	0.122134173	Residential - Single Family Residence	YES - Current	NO - Privately-Owned	Available	Not Used in Prior Housing Element	0	0	0.139392105	0.139392105	1	2*	2*	151-SA217	348	Northeast Los Angeles			Above Moderate
LOS ANGELES	3194 N CARLYLE ST	90065	5456008023	Low Medium I Residential	R2-1	0	17	0.087234804	Residential - Single Family Residence	YES - Current	NO - Privately-Owned	Available	Not Used in Prior Housing Element	0	0	0.047885609	0.047885609	1	1*	1*	151-SA217	341	Northeast Los Angeles			Above Moderate
LOS ANGELES	3196 N CARLYLE ST	90065	5456008024	Low Medium I Residential	R2-1	0	17	0.087234804	Residential - Single Family Residence	YES - Current	NO - Privately-Owned	Available	Not Used in Prior Housing Element	0	0	0.047885609	0.047885609	1	1*	1*	151-SA217	334	Northeast Los Angeles			Above Moderate
LOS ANGELES	2334 W AVE 33	90065	5456008025	Low Medium I Residential	R2-1	0	17	0.089603331	Residential - Single Family Residence	YES - Current	NO - Privately-Owned	Available	Not Used in Prior Housing Element	0	0	0.047885609	0.047885609	1	1*	1*	151-SA217	342	Northeast Los Angeles			Above Moderate
LOS ANGELES	2340 N AVE 33	90065	5456008026	Low Medium I Residential	R2-1	0	17	0.077376076	Residential - Single Family Residence	YES - Current	NO - Privately-Owned	Available	Not Used in Prior Housing Element	0	0	0.058651811	0.058651811	1	1*	1*	151-SA217	324	Northeast Los Angeles			Above Moderate
LOS ANGELES	3200 N CARLYLE ST	90065	5456008027	Low Medium I Residential	R2-1	0	17	0.179060927	Residential - Single Family Residence	YES - Current	NO - Privately-Owned	Available	Not Used in Prior Housing Element	0	0.116235137	0	0.116235137	1	3*	3*	151-SA217	312	Northeast Los Angeles			Moderate
LOS ANGELES	3208 N CARLYLE ST	90065	5456008028	Low Medium I Residential	R2-1	0	17	0.108166403	Residential - Single Family Residence	YES - Current	NO - Privately-Owned	Available	Not Used in Prior Housing Element	0	0	0.047885609	0.047885609	1	1*	1*	151-SA217	298	Northeast Los Angeles			Above Moderate
LOS ANGELES	2245 N CARLYLE PL	90065	5456008030	Low Medium I Residential	R2-1	0	17	0.163695604	Residential - Single Family Residence	YES - Current	NO - Privately-Owned	Available	Not Used in Prior Housing Element	0	0	0.114033508	0.114033508	1	2*	2*	150A217	68	Northeast Los Angeles			Above Moderate
LOS ANGELES	2458 W AVENUE 32	90065	5456009001	Low Medium I Residential	R2-1	0	17	0.385458205	Residential - Double, Duplex, or Two Units - 4 Stories or Less	YES - Current	NO - Privately-Owned	Available	Not Used in Prior Housing Element	0	0.2811645	0	0.2811645	2	0	0	150B213	341	Northeast Los Angeles		Yes	Moderate
LOS ANGELES	2454 W AVE 32	90065	5456009005	Low Medium I Residential	R2-1	0	17	0.940146684	Residential - Five or More Units or Apartments (Any Combination) - 4 Stories or Less	YES - Current	NO - Privately-Owned	Available	Not Used in Prior Housing Element	0	0.500710264	0	0.500710264	5	0	0	150B213	349	Northeast Los Angeles		Yes	Moderate
LOS ANGELES	2442 W AVENUE 32	90065	5456009006	Low Medium I Residential	R2-1	0	17	0.884016707	Residential - Five or More Units or Apartments (Any Combination) - 4 Stories or Less	YES - Current	NO - Privately-Owned	Available	Not Used in Prior Housing Element	0	0.364947897	0	0.364947897	9	0	0	150B213	361	Northeast Los Angeles		Yes	Moderate
LOS ANGELES	2432 W AVENUE 32	90065	5456009007	Low Medium I Residential	R2-1	0	17	0.88392449	Residential - Double, Duplex, or Two Units - 4 Stories or Less	YES - Current	NO - Privately-Owned	Available	Not Used in Prior Housing Element	0	0.247820404	0	0.247820404	2	0	0	150B213	372	Northeast Los Angeles		Yes	Moderate
LOS ANGELES	2422 1/2 W AVE 32	90065	5456009008	Low Medium I Residential	R2-1	0	17	0.22956394	Residential - Three Units (Any Combination) - 4 Stories or Less	YES - Current	NO - Privately-Owned	Available	Not Used in Prior Housing Element	0	0.031702256	0	0.031702256	3	3*	3*	150B213	381	Northeast Los Angeles		Yes	Moderate
LOS ANGELES	2420 W AVENUE 32	90065	5456009009	Low Medium I Residential	R2-1	0	17	0.230005292	Residential - Double, Duplex, or Two Units - 4 Stories or Less	YES - Current	NO - Privately-Owned	Available	Not Used in Prior Housing Element	0	0.160668123	0	0.160668123	2	0	0	150B213	388	Northeast Los Angeles		Yes	Moderate
LOS ANGELES	2414 W AVE 32	90065	5456009010	Low Medium I Residential	R2-1	0	17	0.458910504	Residential - Four Units (Any Combination) - 4 Stories or Less	YES - Current	NO - Privately-Owned	Available	Not Used in Prior Housing Element	0	0.223225486	0	0.223225486	4	0	0	150B213	393	Northeast Los Angeles		Yes	Moderate
LOS ANGELES	3177 N CARLYLE ST	90065	5456009011	Low Medium I Residential	R2-1	0	17	0.146922182	Residential - Single Family Residence	YES - Current	NO - Privately-Owned	Available	Not Used in Prior Housing Element	0	0	0.114033508	0.114033508	1	2*	2*	150B213	433	Northeast Los Angeles			Above Moderate
LOS ANGELES	3181 N CARLYLE ST	90065	5456009012	Low Medium I Residential	R2-1	0	17	0.09182614	Residential - Single Family Residence	YES - Current	NO - Privately-Owned	Available	Not Used in Prior Housing Element	0	0	0.047885609	0.047885609	1	1*	1*	150B213	425	Northeast Los Angeles			Above Moderate
LOS ANGELES	2406 W AVE 32	90065	5456009013	Low Medium I Residential	R2-1	0	17	0.110027351	Residential - Single Family Residence	YES - Current	NO - Privately-Owned	Available	Not Used in Prior Housing Element	0	0	0.047885609	0.047885609	1	1*	1*	150B213	400	Northeast Los Angeles			Above Moderate
LOS ANGELES	2400 W AVENUE 32	90065	5456009014	Low Medium I Residential	R2-1	0	17	0.110134025	Residential - Single Family Residence	YES - Current	NO - Privately-Owned	Available	Not Used in Prior Housing Element	0	0	0.047885609	0.047885609	1	1*	1*	150B213	404	Northeast Los Angeles			Above Moderate
LOS ANGELES	3173 N CARLYLE ST	90065	5456009015	Low Medium I Residential	R2-1	0	17	0.338952028	Residential - Double, Duplex, or Two Units - 4 Stories or Less	YES - Current	NO - Privately-Owned	Available	Not Used in Prior Housing Element	0	0.196086764	0	0.196086764	2	0	0	150B213	432	Northeast Los Angeles		Yes	Moderate
LOS ANGELES	3169 N CARLYLE ST	90065	5456009016	Low Medium I Residential	R2-1	0	17	0.119432072	Residential - Single Family Residence	YES - Current	NO - Privately-Owned	Available	Not Used in Prior Housing Element	0	0	0.139392105	0.139392105	1	2*	2*	150B213	449	Northeast Los Angeles			Above Moderate
LOS ANGELES	3167 N CARLYLE ST	90065	5456009017	Low Medium I Residential	R2-1	0	17	0.172256185	Residential - Double, Duplex, or Two Units - 4 Stories or Less	YES - Current	NO - Privately-Owned	Available	Not Used in Prior Housing Element	0	0	0.1222305	0.1222305	2	2*	2*	150B213	455	Northeast Los Angeles		Yes	Above Moderate
LOS ANGELES	3163 N CARLYLE ST	90065	5456009018	Low Medium I Residential	R2-1	0	17	0.251653107	Residential - Double, Duplex, or Two Units - 4 Stories or Less	YES - Current	NO - Privately-Owned	Available	Not Used in Prior Housing Element	0	0.168533432	0	0.168533432	2	0	0	150B213	446	Northeast Los Angeles		Yes	Moderate
LOS ANGELES	3159 N CARLYLE ST	90065	5456009019	Low Medium I Residential	R2-1	0	17	0.137671535	Residential - Single Family Residence	YES - Current	NO - Privately-Owned	Available	Not Used in Prior Housing Element	0	0	0.117838472	0.117838472	1	2*	2*	150B213	473	Northeast Los Angeles			Above Moderate
LOS ANGELES	2319 W CARLYLE PL	90065	5456009020	Low Medium I Residential	R2-1	0	17	0.067657067	Residential - Single Family Residence	YES - Current	NO - Privately-Owned	Available	Not Used in Prior Housing Element	0	0	0.062653118	0.062653118	1	1*	1*	150B213	487	Northeast Los Angeles			Above Moderate
LOS ANGELES	2317 W CARLYLE PL	90065	5456009021	Low Medium I Residential	R2-1	0	17	0.102257541	Residential - Single Family Residence	YES - Current	NO - Privately-Owned	Available	Not Used in Prior Housing Element	0	0	0.051164395	0.051164395	1	1*	1*	150B213	494	Northeast Los Angeles			Above Moderate
LOS ANGELES	3155 N CARLYLE ST	90065	5456009022	Low Medium I Residential	R2-1	0	17	0.172092418	Residential - Double, Duplex, or Two Units - 4 Stories or Less	YES - Current	NO - Privately-Owned	Available	Not Used in Prior Housing Element	0	0	0.1222305	0.1222305	2	2*	2*	150B213	486	Northeast Los Angeles		Yes	Above Moderate
LOS ANGELES	3145 N CARLYLE ST	90065	5456009023	Low Medium I Residential	R2-1	0	17	0.14622695	Residential - Single Family Residence	YES - Current	NO - Privately-Owned	Available	Not Used in Prior Housing Element	0	0	0.114033508	0.114033508	1	2*	2*	150B213	496	Northeast Los Angeles			Above Moderate
LOS ANGELES	3143 N CARLYLE ST	90065	5456009024	Low Medium I Residential	R2-1	0	17	0.146088642	Residential - Single Family Residence	YES - Current	NO - Privately-Owned	Available	Not Used in Prior Housing Element	0	0	0.114033508	0.114033508	1	2*	2*	150B213	509	Northeast Los Angeles			Above Moderate
LOS ANGELES	2315 W CARLYLE PL	90065	5456009025	Low Medium I Residential	R2-1	0	17	0.084027302	Residential - Single Family Residence	YES - Current	NO - Privately-Owned	Available	Not Used in Prior Housing Element	0	0	0.058651811	0.058651811	1	1*	1*	150B213	517	Northeast Los Angeles			Above Moderate
LOS ANGELES	3141 N CARLYLE ST	90065	5456009026	Low Medium I Residential	R2-1	0	17	0.109700087	Residential - Single Family Residence	YES - Current	NO - Privately-Owned	Available	Not Used in Prior Housing Element	0	0	0.047885609	0.047885609	1	1*	1*	150B213	530	Northeast Los Angeles			Above Moderate
LOS ANGELES	3160 N VERDUGO PL	90065	5456009032	Low Medium I Residential	R2-1	0	17	0.076465119	Residential - Single Family Residence	YES - Current	NO - Privately-Owned	Available	Not Used in Prior Housing Element	0	0	0.027155721	0.027155721	1	1*	1*	150B213	437	Northeast Los Angeles			Above Moderate
LOS ANGELES			5456009032	Low Medium I Residential	R2-1	0	17	0.087907646	Residential - Single Family Residence	YES - Current	NO - Privately-Owned	Available	Not Used in Prior Housing Element	0	0	0.022130252	0.022130252	1	1*	1*	150B213	429	Northeast Los Angeles			Above Moderate
LOS ANGELES	2325 W CARLYLE PL	90065	5456009033	Low Medium I Residential	R2-1	0	17	0.607927108	Residential - Double, Duplex, or Two Units - 4 Stories or Less	YES - Current	NO - Privately-Owned	Available	Not Used in Prior Housing Element	0	0.251596332	0	0.251596332	2	0	0	150B213	439	Northeast Los Angeles			Moderate
LOS ANGELES	3170 N VERDUGO PL	90065	5456009035	Low Medium I Residential	R2-1	0	17	0.161932606	Residential - Single Family Residence	YES - Current	NO - Privately-Owned	Available	Not Used in Prior Housing Element	0	0	0.04792276	0.04792276	1	2*	2*	150B213	413	Northeast Los Angeles			Above Moderate
LOS ANGELES	3154 N VERDUGO PL	90065	5456009037	Low Medium I Residential	R2-1	0	17	0.174406641	Residential - Double, Duplex, or Two Units - 4 Stories or Less	YES - Current	NO - Privately-Owned	Available	Not Used in Prior Housing Element	0	0.028576142	0	0.028576142	2	3*	3*	150B213	442	Northeast Los Angeles			Moderate
LOS ANGELES	3138 N VERDUGO ROAD	90065	5456010001	Low Medium II Residential	RD2-1-CDO	0	21	0.101855977	Residential - Single Family Residence	YES - Current	NO - Privately-Owned	Available	Not Used in Prior Housing Element	0	0	0.037664393	0.037664393	1	2*	2*	150B213	460	Northeast Los Angeles			Above Moderate
LOS ANGELES	3140 N VERDUGO ROAD	90065	5456010003	Low Medium II Residential	RD2-1-CDO	0	21	0.11019157	Residential - Single Family Residence	YES - Current	NO - Privately-Owned	Available	Not Used in Prior Housing Element	0	0	0.114033508	0.114033508	1	2*	2*	150B213	450	Northeast Los Angeles			Above Moderate
LOS ANGELES	3148 N VERDUGO ROAD	90065	5456010004	Low Medium II Residential	RD2-1-CDO	0	21	0.194274494	Residential - Double, Duplex, or Two Units - 4 Stories or Less	YES - Current	NO - Privately-Owned	Available	Not Used in Prior Housing Element	0	0.150254726	0	0.150254726	2	0	0	150B213	436	Northeast Los Angeles		Yes	Moderate
LOS ANGELES	3175 N VERDUGO PL	90065	5456010010	Low Medium I Residential	R2-1-CDO	0	17	0.098171695	Residential - Single Family Residence	YES - Current	NO - Privately-Owned	Available	Not Used in Prior Housing Element	0	0	0.047885609	0.047885609	1	1*	1*	150B213	394	Northeast Los Angeles			Above Moderate
LOS ANGELES	3168 N VERDUGO ROAD	90065	5456010011	Low Medium II Residential	RD2-1-CDO	0	21	0.232337065	Residential - Single Family Residence	YES - Current	NO - Privately-Owned	Available	Not Used in Prior Housing Element	0	0.321308345	0	0.321308345	1	0	0	150B213	371	Northeast Los Angeles			Moderate
LOS ANGELES	3179 N VERDUGO PL	90065	5456010012	Low Medium I Residential	R2-1-CDO	0	17	0.09794096	Residential - Single Family Residence	YES - Current	NO - Privately-Owned	Available	Not Used in Prior Housing Element	0	0	0.047885609	0.047885609	1	1*	1*	150B213	382	Northeast Los Angeles			Above Moderate
LOS ANGELES	3176 N VERDUGO ROAD	90065	5456010014	Low Medium II Residential	RD2-1-CDO	0	21	0.151664719	Residential - Double, Duplex, or Two Units - 4 Stories or Less	YES - Current	NO - Privately-Owned	Available	Not Used in Prior Housing Element	0	0.156565928	0	0.156565928	2	3*	3*	150B213	357	Northeast Los Angeles		Yes	Moderate
LOS ANGELES	3189 N VERDUGO PL	90065	5456010015	Low Medium I Residential	R2-1-CDO	0	17	0.104416464	Residential - Single Family Residence	YES - Current	NO - Privately-Owned	Available	Not Used in Prior Housing Element	0	0	0.047885609	0.047885609	1	1*	1*	150B213	363	Northeast Los Angeles			Above Moderate
LOS ANGELES	3180 N VERDUGO ROAD	90065	5456010016	Low Medium II Residential	RD2-1-CDO	0	21	0.111832344	Residential - Single Family Residence	YES - Current	NO - Privately-Owned	Available	Not Used in Prior Housing Element	0	0	0.114033508	0.114033508	1	2*	2*	150B213	346	Northeast Los Angeles			Above Moderate
LOS ANGELES	3195 N VERDUGO PL	90065	5456010019	Low Medium I Residential	R2-1-CDO	0	17	0.096390215	Residential - Single Family Residence	YES - Current	NO - Privately-Owned	Available	Not Used in Prior Housing Element	0	0	0.012803456	0.012803456	1	1*	1*	150B213	343	Northeast Los Angeles			Above Moderate
LOS ANGELES	3192 N VERDUGO ROAD	90065	5456010023	Low Medium II Residential	RD2-1-CDO	0	21	0.139698391	Commercial - Store Combination - Store and Residential Combination - One Story	YES - Current	NO - Privately-Owned	Available	Not Used in Prior Housing Element	0	0.012847507	0	0.012847507	0	3*	3*	150B213	308	Northeast Los Angeles		Yes	Moderate
LOS ANGELES	3191 N VERDUGO PL	90065	5456010024	Low Medium I Residential	R2-1-CDO	0	17	0.095949715	Residential - Single Family Residence	YES - Current	NO - Privately-Owned	Available	Not Used in Prior Housing Element	0	0	0.047885609	0.047885609	1	1*	1*	150B213	353	Northeast Los Angeles			Above Moderate
LOS ANGELES	3186 N VERDUGO ROAD	90065	5456010025	Low Medium II Residential	RD2-1-CDO	0	21	0.111527739	Residential - Single Family Residence	YES - Current	NO - Privately-Owned	Available	Not Used in Prior Housing Element	0	0	0.114033508	0.114033508	1	2*	2*	150B213	327	Northeast Los Angeles			Above Moderate
LOS ANGELES	2301 W AVE 31	90065	5456011001	Low Medium I Residential	R2-1	0	17	0.06593326	Residential - Single Family Residence	YES - Current	NO - Privately-Owned	Available	Not Used in Prior Housing Element	0	0	0.058651811	0.058651811	1	1*	1*	150B213	644	Northeast Los Angeles			Above Moderate
LOS ANGELES	2313 W AVENUE 31	90065	5456011004	Low Medium I Residential	R2-1	0	17	0.125614161	Residential - Single Family Residence	YES - Current	NO - Privately-Owned	Available	Not Used in Prior Housing Element	0	0	0.139392105	0.139392105	1	2*	2*	150B213	604	Northeast Los Angeles			Above Moderate
LOS ANGELES	3113 N CARLYLE ST	90065	5456011005	Low Medium I Residential	R2-1	0	17	0.108307543	Residential - Single Family Residence	YES - Current	NO - Privately-Owned	Available	Not Used in Prior Housing Element	0	0	0.047885609	0.047885609	1	1*	1*	150B213	590	Northeast Los Angeles			Above Moderate
LOS ANGELES	2319 W AVENUE 31	90065	5456011006	Low Medium I Residential	R2-1	0	17	0.321909802	Residential - Single Family Residence	YES - Current	NO - Privately-Owned	Available	Not Used in Prior Housing Element	0	0.140251055	0	0.140251055	1	0	0	150B213	580	Northeast Los Angeles			Moderate
LOS ANGELES	2323 W AVE 31	90065	5456011007	Low Medium I Residential	R2-1	0	17	0.32191509	Residential - Double, Duplex, or Two Units - 4 Stories or Less	YES - Current	NO - Privately-Owned	Available	Not Used in Prior Housing Element	0	0.196086764	0	0.196086764	2	0	0	150B213	566	Northeast Los Angeles		Yes	Moderate
LOS ANGELES	2339 W AVE 31	90065	5456011009	Low Medium I Residential	R2-1	0	17	0.233471317	Residential - Three Units (Any Combination) - 4 Stories or Less	YES - Current	NO - Privately-Owned	Available	Not Used in Prior Housing Element	0	0.122815537	0	0.122815537	3	0	0	150B213	558	Northeast Los Angeles		Yes	Moderate
LOS ANGELES	2341 W AVE 31	90065	5456011010	Low Medium I Residential	R2-1	0	17	0.447402909	Residential - Five or More Units or Apartments (Any Combination) - 4 Stories or Less	YES - Current	NO - Privately-Owned	Available	Not Used in Prior Housing Element	0	0.173327211	0	0.173327211	6	0	0	150B213	514	Northeast Los Angeles		Yes	Moderate

LOS ANGELES	3053 N CARLYLE ST	90065	5456012009	Low Medium II Residential	RD2-1	0	21	0.10507866	Residential - Single Family Residence	YES - Current	NO - Privately-Owned	Available	Not Used in Prior Housing Element	0	0	0.114033508	0.114033508	1	2*	2*	150B213	677	Northeast Los Angeles			Above Moderate
LOS ANGELES			5456012011	Low Medium II Residential	RD2-1	0	21	0.066308344	Residential - Single Family Residence	YES - Current	NO - Privately-Owned	Available	Not Used in Prior Housing Element	0	0	0.058651811	0.058651811	1	1*	1*	150B213	660	Northeast Los Angeles			Above Moderate
LOS ANGELES	2318 W AVE 51	90065	5456012012	Low Medium II Residential	RD2-1	0	21	0.1047476	Residential - Single Family Residence	YES - Current	NO - Privately-Owned	Available	Not Used in Prior Housing Element	0	0	0.114033508	0.114033508	1	2*	2*	150B213	648	Northeast Los Angeles			Above Moderate
LOS ANGELES			5456012013	Low Medium II Residential	RD2-1	0	21	0.097020724	Residential - Single Family Residence	YES - Current	NO - Privately-Owned	Available	Not Used in Prior Housing Element	0	0	0.139392105	0.139392105	1	2*	2*	150B213	637	Northeast Los Angeles			Above Moderate
LOS ANGELES	2324 W AVE 31	90065	5456012014	Low Medium II Residential	RD2-1	0	21	0.09149252	Residential - Single Family Residence	YES - Current	NO - Privately-Owned	Available	Not Used in Prior Housing Element	0	0	0.047885609	0.047885609	1	1*	1*	150B213	630	Northeast Los Angeles			Above Moderate
LOS ANGELES			5456012016	Low Medium II Residential	RD2-1	0	21	0.13164972	Residential - Single Family Residence	YES - Current	NO - Privately-Owned	Available	Not Used in Prior Housing Element	0	0	0.114033508	0.114033508	1	2*	2*	150B213	612	Northeast Los Angeles			Above Moderate
LOS ANGELES	2340 W AVE 31	90065	5456012017	Low Medium II Residential	RD2-1	0	21	0.155465472	Residential - Double, Duplex, or Two Units - 4 Stories or Less	YES - Current	NO - Privately-Owned	Available	Not Used in Prior Housing Element	0	0.156565928	0	0.156565928	2	3*	3*	150B213	605	Northeast Los Angeles	Yes	Moderate	
LOS ANGELES	2342 W AVENUE 31	90065	5456012018	Low Medium II Residential	RD2-1	0	21	0.211239807	Residential - Single Family Residence	YES - Current	NO - Privately-Owned	Available	Not Used in Prior Housing Element	0	0.31270346	0	0.31270346	1	0	0	150B213	602	Northeast Los Angeles			Moderate
LOS ANGELES	3010 N VERDUGO ROAD	90065	5456012022	Low Medium II Residential	RD1.5-1-CDO	0	29	0.248321759	Residential - Four Units (Any Combination) - 4 Stories or Less	YES - Current	NO - Privately-Owned	Available	Not Used in Prior Housing Element	0	0.238239348	0	0.238239348	4	0	0	150B213	689	Northeast Los Angeles	Yes	Moderate	
LOS ANGELES	3026 1/2 N VERDUGO ROAD	90065	5456012025	Low Medium II Residential	RD2-1-CDO	0	21	0.09170496	Residential - Single Family Residence	YES - Current	NO - Privately-Owned	Available	Not Used in Prior Housing Element	0	0	0.047885609	0.047885609	1	1*	1*	150B213	631	Northeast Los Angeles			Above Moderate
LOS ANGELES	3026 N VERDUGO ROAD	90065	5456012026	Low Medium II Residential	RD2-1-CDO	0	21	0.137556042	Residential - Single Family Residence	YES - Current	NO - Privately-Owned	Available	Not Used in Prior Housing Element	0	0	0.093195963	0.093195963	1	2*	2*	150B213	628	Northeast Los Angeles			Above Moderate
LOS ANGELES	2350 W AVE 31	90065	5456012027	Low Medium II Residential	RD2-1-CDO	0	21	0.091826374	Residential - Single Family Residence	YES - Current	NO - Privately-Owned	Available	Not Used in Prior Housing Element	0	0	0.047885609	0.047885609	1	1*	1*	150B213	599	Northeast Los Angeles			Above Moderate
LOS ANGELES	2356 W AVE 31	90065	5456012028	Low Medium II Residential	RD2-1-CDO	0	21	0.110190878	Residential - Double, Duplex, or Two Units - 4 Stories or Less	YES - Current	NO - Privately-Owned	Available	Not Used in Prior Housing Element	0	0	0.149353838	0.149353838	2	2*	2*	150B213	598	Northeast Los Angeles	Yes	Above Moderate	
LOS ANGELES	2382 W AVENUE 31	90065	5456012035	Low Medium II Residential	RD2-1-CDO	0	21	0.140493305	Residential - Three Units (Any Combination) - 4 Stories or Less	YES - Current	NO - Privately-Owned	Available	Not Used in Prior Housing Element	0	0.156565928	0	0.156565928	2	3*	3*	150B213	614	Northeast Los Angeles	Yes	Moderate	
LOS ANGELES	2378 W AVE 31	90065	5456012036	Low Medium II Residential	RD2-1-CDO	0	21	0.116621562	Residential - Single Family Residence	YES - Current	NO - Privately-Owned	Available	Not Used in Prior Housing Element	0	0	0.114033508	0.114033508	1	2*	2*	150B213	596	Northeast Los Angeles			Above Moderate
LOS ANGELES	3063 N CAZADOR ST	90065	5456013001	Low Medium II Residential	RD2-1	0	21	0.185009147	Residential - Single Family Residence	YES - Current	NO - Privately-Owned	Available	Not Used in Prior Housing Element	0	0.25239141	0	0.25239141	1	0	0	150B213	808	Northeast Los Angeles			Moderate
LOS ANGELES	2212 W AVENUE 31	90065	5456013002	Low Medium II Residential	RD2-1	0	21	0.072578031	Residential - Single Family Residence	YES - Current	NO - Privately-Owned	Available	Not Used in Prior Housing Element	0	0	0.047885609	0.047885609	1	1*	1*	150B213	795	Northeast Los Angeles			Above Moderate
LOS ANGELES	2220 W AVE 31	90065	5456013003	Low Medium II Residential	RD2-1	0	21	0.110074196	Residential - Double, Duplex, or Two Units - 4 Stories or Less	YES - Current	NO - Privately-Owned	Available	Not Used in Prior Housing Element	0	0	0.149353838	0.149353838	2	2*	2*	150B213	765	Northeast Los Angeles	Yes	Above Moderate	
LOS ANGELES	3051 1/4 N CAZADOR ST	90065	5456013004	Low Medium II Residential	RD2-1	0	21	0.245331123	Residential - Three Units (Any Combination) - 4 Stories or Less	YES - Current	NO - Privately-Owned	Available	Not Used in Prior Housing Element	0	0.165793061	0	0.165793061	3	0	0	150B213	774	Northeast Los Angeles	Yes	Moderate	
LOS ANGELES	2224 W AVE 31	90065	5456013005	Low Medium II Residential	RD2-1	0	21	0.104897985	Residential - Single Family Residence	YES - Current	NO - Privately-Owned	Available	Not Used in Prior Housing Element	0	0	0.114033508	0.114033508	1	2*	2*	150B213	753	Northeast Los Angeles			Above Moderate
LOS ANGELES			5456013006	Low Medium II Residential	RD2-1	0	21	0.060802782	Residential - Single Family Residence	YES - Current	NO - Privately-Owned	Available	Not Used in Prior Housing Element	0	0	0.058651811	0.058651811	1	1*	1*	150B213	736	Northeast Los Angeles			Above Moderate
LOS ANGELES	3060 N CARLYLE ST	90065	5456013007	Low Medium II Residential	RD2-1	0	21	0.096416789	Residential - Single Family Residence	YES - Current	NO - Privately-Owned	Available	Not Used in Prior Housing Element	0	0	0.139392105	0.139392105	1	2*	2*	150B213	710	Northeast Los Angeles			Above Moderate
LOS ANGELES	3054 N CARLYLE ST	90065	5456013008	Low Medium II Residential	RD2-1	0	21	0.122157058	Residential - Single Family Residence	YES - Current	NO - Privately-Owned	Available	Not Used in Prior Housing Element	0	0	0.114033508	0.114033508	1	2*	2*	150B213	726	Northeast Los Angeles			Above Moderate
LOS ANGELES	3050 N CARLYLE ST	90065	5456013009	Low Medium II Residential	RD2-1	0	21	0.154659117	Residential - Double, Duplex, or Two Units - 4 Stories or Less	YES - Current	NO - Privately-Owned	Available	Not Used in Prior Housing Element	0	0.156565928	0	0.156565928	2	3*	3*	150B213	737	Northeast Los Angeles	Yes	Moderate	
LOS ANGELES	2209 W CYPRESS AVE	90065	5456013012	Low Medium II Residential	RD1.5-1-CDO	0	29	0.103407688	Residential - Double, Duplex, or Two Units - 4 Stories or Less	YES - Current	NO - Privately-Owned	Available	Not Used in Prior Housing Element	0	0	0.00775283	0.00775283	2	2*	2*	150B213	918	Northeast Los Angeles	Yes	Above Moderate	
LOS ANGELES	2214 W AVE 30	90065	5456013013	Low Medium II Residential	RD1.5-1-CDO	0	29	0.105014991	Residential - Double, Duplex, or Two Units - 4 Stories or Less	YES - Current	NO - Privately-Owned	Available	Not Used in Prior Housing Element	0	0.010159738	0	0.010159738	2	3*	3*	150B213	906	Northeast Los Angeles	Yes	Moderate	
LOS ANGELES	2222 W AVE 30	90065	5456013014	Low Medium II Residential	RD1.5-1-CDO	0	29	0.214605347	Residential - Five or More Units or Apartments (Any Combination) - 4 Stories or Less	YES - Current	NO - Privately-Owned	Available	Not Used in Prior Housing Element	0	0.067612714	0	0.067612714	5	0	0	150B213	876	Northeast Los Angeles	Yes	Moderate	
LOS ANGELES	2230 W AVE 30	90065	5456013015	Low Medium II Residential	RD1.5-1-CDO	0	29	0.123615698	Residential - Three Units (Any Combination) - 4 Stories or Less	YES - Current	NO - Privately-Owned	Available	Not Used in Prior Housing Element	0	0.142206454	0	0.142206454	3	3*	3*	150B213	861	Northeast Los Angeles	Yes	Moderate	
LOS ANGELES	2242 W AVENUE 30	90065	5456013016	Low Medium II Residential, Limited Manufacturing	RD1.5-1-CDO	0	29	0.530870172	Industrial - Light Manufacturing - One Story	YES - Current	NO - Privately-Owned	Available	Not Used in Prior Housing Element	0	0.039708832	0	0.039708832	4	0	0	150B213	786	Northeast Los Angeles	Yes	Moderate	
LOS ANGELES	2121 W AVE 30	90065	5456014004	Low Medium II Residential	RD2-1	0	21	0.189390361	Residential - Double, Duplex, or Two Units - 4 Stories or Less	YES - Current	NO - Privately-Owned	Available	Not Used in Prior Housing Element	0	0.150254726	0	0.150254726	2	0	0	150B213	922	Northeast Los Angeles	Yes	Moderate	
LOS ANGELES	2115 W AVENUE 30	90065	5456014005	Low Medium II Residential	RD2-1	0	21	0.189391652	Residential - Double, Duplex, or Two Units - 4 Stories or Less	YES - Current	NO - Privately-Owned	Available	Not Used in Prior Housing Element	0	0.150254726	0	0.150254726	2	0	0	150B213	942	Northeast Los Angeles	Yes	Moderate	
LOS ANGELES	3003 N DIVISION ST	90065	5456014006	Low Medium II Residential	RD2-1	0	21	0.167845797	Residential - Double, Duplex, or Two Units - 4 Stories or Less	YES - Current	NO - Privately-Owned	Available	Not Used in Prior Housing Element	0	0.156565928	0	0.156565928	2	3*	3*	150B213	980	Northeast Los Angeles	Yes	Moderate	
LOS ANGELES	3007 N DIVISION ST	90065	5456014007	Low Medium II Residential	RD2-1	0	21	0.167792419	Residential - Three Units (Any Combination) - 4 Stories or Less	YES - Current	NO - Privately-Owned	Available	Not Used in Prior Housing Element	0	0.142206454	0	0.142206454	3	3*	3*	150B213	970	Northeast Los Angeles	Yes	Moderate	
LOS ANGELES	3011 N DIVISION ST	90065	5456014008	Low Medium II Residential	RD2-1	0	21	0.167740306	Residential - Double, Duplex, or Two Units - 4 Stories or Less	YES - Current	NO - Privately-Owned	Available	Not Used in Prior Housing Element	0	0.156565928	0	0.156565928	2	3*	3*	150B213	959	Northeast Los Angeles	Yes	Moderate	
LOS ANGELES	3029 N DIVISION ST	90065	5456014011	Low Medium II Residential	RD2-1	0	21	0.272483557	Residential - Five or More Units or Apartments (Any Combination) - 4 Stories or Less	YES - Current	NO - Privately-Owned	Available	Not Used in Prior Housing Element	0	0.194421208	0	0.194421208	5	0	0	150B213	890	Northeast Los Angeles			Moderate
LOS ANGELES	2106 W AVE 31	90065	5456014013	Low Medium II Residential	RD2-1	0	21	0.167362489	Residential - Three Units (Any Combination) - 4 Stories or Less	YES - Current	NO - Privately-Owned	Available	Not Used in Prior Housing Element	0	0.142206454	0	0.142206454	3	3*	3*	150A217	286	Northeast Los Angeles	Yes	Moderate	
LOS ANGELES	3047 N DIVISION ST	90065	5456014015	Low Medium II Residential	RD2-1	0	21	0.167409019	Residential - Double, Duplex, or Two Units - 4 Stories or Less	YES - Current	NO - Privately-Owned	Available	Not Used in Prior Housing Element	0	0.166892183	0	0.166892183	2	3*	3*	150A217	302	Northeast Los Angeles	Yes	Moderate	
LOS ANGELES			5456014021	Low Medium II Residential	RD2-1	0	21	0.092134943	Residential - Double, Duplex, or Two Units - 4 Stories or Less	YES - Current	NO - Privately-Owned	Available	Not Used in Prior Housing Element	0	0	0.135796076	0.135796076	2	2*	2*	150B213	879	Northeast Los Angeles			Above Moderate
LOS ANGELES			5456014022	Low Medium II Residential	RD2-1	0	21	0.095889135	Residential - Single Family Residence	YES - Current	NO - Privately-Owned	Available	Not Used in Prior Housing Element	0	0	0.058764115	0.058764115	1	2*	2*	150B213	871	Northeast Los Angeles			Above Moderate
LOS ANGELES	3048 N CAZADOR ST	90065	5456014023	Low Medium II Residential	RD2-1	0	21	0.115066017	Residential - Single Family Residence	YES - Current	NO - Privately-Owned	Available	Not Used in Prior Housing Element	0	0	0.114033508	0.114033508	1	2*	2*	150B213	875	Northeast Los Angeles			Above Moderate
LOS ANGELES	3030 N CAZADOR ST	90065	5456014026	Low Medium II Residential	RD2-1	0	21	0.130836508	Residential - Double, Duplex, or Two Units - 4 Stories or Less	YES - Current	NO - Privately-Owned	Available	Not Used in Prior Housing Element	0	0	0.149353838	0.149353838	2	2*	2*	150B213	894	Northeast Los Angeles	Yes	Above Moderate	
LOS ANGELES	3008 N CAZADOR ST	90065	5456014031	Low Medium II Residential	RD2-1-CDO	0	21	0.108405231	Residential - Single Family Residence	YES - Current	NO - Privately-Owned	Available	Not Used in Prior Housing Element	0	0	0.114033508	0.114033508	1	2*	2*	150B213	945	Northeast Los Angeles			Above Moderate
LOS ANGELES	3004 N CAZADOR ST	90065	5456014032	Low Medium II Residential	RD2-1-CDO	0	21	0.26534332	Institutional - Homes for Aged and Others - One Story	YES - Current	NO - Privately-Owned	Available	Not Used in Prior Housing Element	0	0.036583405	0	0.036583405	0	0	0	150B213	950	Northeast Los Angeles			Moderate
LOS ANGELES	2926 N CAZADOR ST	90065	5456014033	Low Medium II Residential	RD2-1-CDO	0	21	0.154847593	Residential - Single Family Residence	YES - Current	NO - Privately-Owned	Available	Not Used in Prior Housing Element	0	0.116235137	0	0.116235137	1	3*	3*	150B213	979	Northeast Los Angeles			Moderate
LOS ANGELES	2932 N CAZADOR ST	90065	5456014034	Low Medium II Residential	RD2-1-CDO	0	21	0.135556162	Residential - Single Family Residence	YES - Current	NO - Privately-Owned	Available	Not Used in Prior Housing Element	0	0	0.114033508	0.114033508	1	2*	2*	150B213	972	Northeast Los Angeles			Above Moderate
LOS ANGELES	2135 W CYPRESS AVE	90065	5456014035	General Commercial	[Q]C2-1VL-CDO	0	108	0.152359775	Commercial - Store Combination - Store and Office Combination - One Story	YES - Current	NO - Privately-Owned	Available	Not Used in Prior Housing Element	0.053994186	0	0	0.053994186	2	0	0	150B213	988	Northeast Los Angeles			Lower
LOS ANGELES	2933 N DIVISION ST	90065	5456014063	General Commercial	[Q]C2-1VL-CDO	0	108	0.215990339	Commercial - Shopping Center (Neighborhood, Community) - One Story	YES - Current	NO - Privately-Owned	Available	Not Used in Prior Housing Element	0.158189191	0	0	0.158189191	3	0	0	150B213	995	Northeast Los Angeles			Lower
LOS ANGELES	2121 W CYPRESS AVE	90065	5456014068	General Commercial	[Q]C2-1VL-CDO	0	108	0.24186282	Commercial - Parking Lot (Commercial Use Property) - Lots - Patron or Employee - One Story	YES - Current	NO - Privately-Owned	Available	Not Used in Prior Housing Element	0.164820821	0	0	0.164820821	0	0	0	148-5A215	328	Northeast Los Angeles			Lower
LOS ANGELES			5456014068	General Commercial	[Q]C2-1VL-CDO	0	108	0.0240747	Commercial - Parking Lot (Commercial Use Property) - Lots - Patron or Employee - One Story	YES - Current	NO - Privately-Owned	Available	Not Used in Prior Housing Element	0	0	0.043890569	0.043890569	0	0	0	148-5A215	326	Northeast Los Angeles			Above Moderate
LOS ANGELES			5456014068	General Commercial	[Q]C2-1VL-CDO	0	108	0.038726027	Commercial - Parking Lot (Commercial Use Property) - Lots - Patron or Employee - One Story	YES - Current	NO - Privately-Owned	Available	Not Used in Prior Housing Element	0	0	0.079986289	0.079986289	0	0	0	148-5A215	327	Northeast Los Angeles			Above Moderate
LOS ANGELES	2101 W CYPRESS AVE	90065	5456014070	General Commercial	[Q]C2-1VL-CDO	0	108	0.059731209	Commercial - Supermarket - Supermarket - 12,000 SF or More - One Story	YES - Current	NO - Privately-Owned	Available	Not Used in Prior Housing Element	0	0	0.024733815	0.024733815	1	0	0	148-5A215	18	Northeast Los Angeles			Above Moderate
LOS ANGELES	2925 N DIVISION ST	90065	5456014070	General Commercial	[Q]C2-1VL-CDO	0	108	1.090055946	Commercial - Supermarket - Supermarket - 12,000 SF or More - One Story	YES - Current	NO - Privately-Owned	Available	Not Used in Prior Housing Element	0.271192825	0	0	0.271192825	1	0	0	150B213	953	Northeast Los Angeles			Lower
LOS ANGELES			5456014070	General Commercial	[Q]C2-1VL-CDO	0	108	0.110653283	Commercial - Supermarket - Supermarket - 12,000 SF or More - One Story	YES - Current	NO - Privately-Owned	Available	Not Used in Prior Housing Element	0.123148076	0	0	0.123148076	1	0	0	148-5A215	15	Northeast Los Angeles			Lower
LOS ANGELES	2111 W AVENUE 31	90065	5456015002	Low Medium I Residential	R2-1	0	17	0.061081039	Residential - Single Family Residence	YES - Current	NO - Privately-Owned	Available	Not Used in Prior Housing Element	0	0	0.058651811	0.058651811	1	1*	1*	150A217	266	Northeast Los Angeles			Above Moderate
LOS ANGELES	3108 E CAZADOR ST	90065	5456015003	Low Medium I Residential	R2-1	0	17	0.138761031	Residential - Single Family Residence	YES - Current	NO - Privately-Owned	Available	Not Used in Prior Housing Element	0	0	0.114033508	0.114033508	1	2*	2*	150A217	241	Northeast Los Angeles			Above Moderate
LOS ANGELES	3118 E CAZADOR ST	90065	5456015004	Low Medium I Residential	R2-1	0	17	0.138762348	Residential - Double, Duplex, or Two Units - 4 Stories or Less	YES - Current	NO - Privately-Owned	Available	Not Used in Prior Housing Element	0	0	0.149353838	0.149353838	2	2*	2*	150A217	237	Northeast Los Angeles	Yes	Above Moderate	
LOS ANGELES	3124 E CAZADOR ST	90065	5456015005	Low Medium I Residential	R2-1	0	17	0.137801575	Residential - Single Family Residence	YES - Current	NO - Privately-Owned	Available	Not Used in Prior Housing Element	0	0	0.114033508	0.114033508	1	2*	2*	150A217	233	Northeast Los Angeles			Above Moderate
LOS ANGELES	3130 E CAZADOR ST	90065	5456015006	Low Medium I Residential	R2-1	0	17	0.138762873	Residential - Double, Duplex, or Two Units - 4 Stories or Less	YES - Current	NO - Privately-Owned	Available	Not Used in Prior Housing Element	0	0	0.040419146	0.040419146	2	2*	2*	150A217	226	Northeast Los Angeles	Yes	Above Moderate	
LOS ANGELES	3136 E CAZADOR ST	90065	5456015007	Low Medium I Residential	R2-1	0	17	0.137301658	Residential - Double, Duplex, or Two Units - 4 Stories or Less	YES - Current	NO - Privately-Owned	Available	Not Used in Prior Housing Element	0	0	0.149353838	0.149353838	2	2*	2*	150A217	219	Northeast Los Angeles	Yes	Above Moderate	
LOS ANGELES	3146 E CAZADOR ST	90065	5456015009	Low Medium I Residential	R2-1	0	17	0.152802584	Residential - Double, Duplex, or Two Units - 4 Stories or Less	YES - Current	NO - Privately-Owned	Available	Not Used in Prior Housing Element	0	0	0.149353838	0.149353838	2	2*	2*	150A217	209	Northeast Los Angeles	Yes	Above Moderate	
LOS ANGELES	3148 E CAZADOR ST	90065	5456015010	Low Medium I Residential	R2-1	0	17	0.160554099	Residential - Single Family Residence	YES - Current	NO - Privately-Owned	Available	Not Used in Prior Housing Element	0	0	0.114033508	0.114033508	1	2*	2*	150A217	204	Northeast Los Angeles			Above Moderate
LOS ANGELES	3156 E CAZADOR ST	90065	5456015011	Low Medium I Residential	R2-1	0	17	0.16830304	Residential - Double, Duplex, or Two Units - 4 Stories or Less	YES - Current	NO - Privately-Owned	Available	Not Used in Prior Housing Element	0	0	0.149353838	0.149353838	2	2*	2*	150A217	192	Northeast Los Angeles	Yes	Above Moderate	
LOS ANGELES	3166 E CAZADOR ST	90065	5456015013	Low Medium I Residential	R2-1	0	17	0.172181721	Residential - Single Family Residence	YES - Current	NO - Privately-Owned	Available	Not Used in Prior Housing Element	0	0	0.093195963	0.093195963	1	2*	2*	150A217	185	Northeast Los Angeles			Above Moderate
LOS ANGELES	3178 E CAZADOR ST	90065	5456015015	Low Medium I Residential	R2-1	0	17	0.172177057	Residential - Double, Duplex, or Two Units - 4 Stories or Less	YES - Current	NO - Privately-Owned	Available	Not Used in Prior Housing Element	0	0	0.1222305	0.1222305	2	2*	2*	150A217	169	Northeast Los Angeles	Yes	Above Moderate	
LOS ANGELES	3229 N DIVISION ST	90065	5456015017	Low Medium I Residential	R2-1	0	17	0.16988072	Residential - Double, Duplex, or Two Units - 4 Stories or Less	YES - Current	NO - Privately-Owned	Available	Not Used in Prior Housing Element	0	0	0.063041666	0.063041666	2	2*	2*	150A217	206	Northeast Los Angeles	Yes	Above Moderate	
LOS ANGELES	3209 N DIVISION ST	90065	5456015021	Low Medium I Residential	R2-1	0	17	0.152764127	Residential - Double, Duplex, or Two Units - 4 Stories or Less	YES - Current	NO - Privately-Owned	Available	Not Used in Prior Housing Element	0	0	0.149353838	0.149353838	2	2*	2*	150A217	229	Northeast Los Angeles	Yes	Above Moderate	
LOS ANGELES	3203 N DIVISION ST	90065	5456015022	Low Medium I Residential	R2-1	0	17	0.148046526	Residential - Single Family Residence - Pool	YES - Current	NO - Privately-Owned	Available	Not Used in Prior Housing Element	0	0	0.114033508	0.114033508	1	2*	2*	150A217	234	Northeast Los Angeles			Above Moderate
LOS ANGELES	3133 N DIVISION ST	90065	5456015023	Low Medium I Residential	R2-1	0	17	0.14187564	Residential - Double, Duplex, or Two Units - 4 Stories or Less	YES - Current	NO - Privately-Owned	Available	Not Used in Prior Housing Element	0	0	0.149353838	0.149353838	2	2*	2*	150A217	236	Northeast Los Angeles	Yes	Above Moderate	
LOS ANGELES	3129 N DIVISION ST	90065	5456015024	Low Medium I Residential	R2-1	0	17	0.138523524	Residential - Single Family Residence	YES - Current	NO - Privately-Owned	Available	Not Used in Prior Housing Element	0	0	0.114033508	0.114033508	1	2*	2*	150A217	239	Northeast Los Angeles			Above Moderate
LOS ANGELES	3123 N DIVISION ST	90065	5456015025	Low Medium I Residential	R2-1	0	17	0.141119763	Residential - Double, Duplex, or Two Units - 4 Stories or Less	YES - Current	NO - Privately-Owned	Available	Not Used in Prior Housing Element	0	0	0.149353838	0.149353838	2	2*	2*	150A217	242	Northeast Los Angeles	Yes	Above Moderate	
LOS ANGELES	3119 N DIVISION ST	90065	5456015026	Low Medium I Residential	R2-1	0	17	0.137768249	Residential - Double, Duplex, or Two Units - 4 Stories or Less	YES - Current	NO - Privately-Owned	Available	Not Used in Prior Housing Element	0	0	0.149353838	0.149353838	2	2*	2*	150A217	248	Northeast Los Angeles	Yes	Above Moderate	
LOS ANGELES	3113 N DIVISION ST	90065	5456015027	Low Medium I Residential	R2-1	0	17	0.138678204	Residential - Double, Duplex, or Two Units - 4 Stories or Less	YES - Current	NO - Privately-Owned	Available	Not Used in Prior Housing Element	0	0	0.149353838	0.149353838	2	2*	2*	150A217	263	Northeast Los Angeles	Yes	Above Moderate	
LOS ANGELES	2103 W AVENUE 31	90065	5456015030	Low Medium I Residential	R2-1	0	17	0.102772977	Residential - Single Family Residence	YES - Current	NO - Privately-Owned	Available	Not Used in Prior Housing Element	0	0	0.047885609	0.047885609	1	1*	1*	150A217	282	Northeast Los Angeles			Above Moderate
LOS ANGELES	3310 E CAZADOR ST	90065	5456016005	Low Medium I Residential	R2-1	0	17	0.172174843	Residential - Double, Duplex, or Two Units - 4 Stories or Less	YES - Current	NO - Privately-Owned	Available	Not Used in Prior Housing Element	0	0	0.032938729	0.032938729	2	2*	2*	150A217	143	Northeast Los Angeles	Yes	Above Moderate	
LOS ANGELES	3318 E CAZADOR ST	90065	5456016006	Low Medium I Residential	R2-1	0	17	0.172174569	Residential - Single Family Residence	YES - Current	NO - Privately-Owned	Available	Not Used in Prior Housing Element	0	0	0.093195963	0.093195963	1	2*	2*	150A217	140	Northeast Los Angeles			Above Moderate
LOS ANGELES	3322 E CAZADOR ST	90065	5456016007	Low Medium I Residential	R2-1	0	17	0.172173468	Residential - Double, Duplex, or Two Units - 4 Stories or Less	YES - Current	NO - Privately-Owned	Available	Not Used in Prior Housing Element	0	0	0.1222305	0.1222305	2	2*	2*	150A217	133	Northeast Los Angeles	Yes	Above Moderate	
LOS ANGELES	3328 E CAZADOR ST	90065	5456016008	Low Medium I Residential	R2-1	0	17	0.172175559	Residential - Double, Duplex, or Two Units - 4 Stories or Less	YES - Current	NO - Privately-Owned	Available	Not Used in Prior Housing Element	0	0	0.1222305	0.1222305	2	2*	2*	150A217	126	Northeast Los Angeles	Yes	Above Moderate	
LOS ANGELES	3332 E CAZADOR ST	90065	5456016009	Low Medium I Residential	R2-1	0	17	0.172174843	Residential - Double, Duplex, or Two Units - 4 Stories or Less	YES - Current	NO - Privately-Owned	Available	Not Used in Prior Housing Element	0	0	0.1222305	0.1222305	2	2*	2*	150A217	118	Northeast Los Angeles	Yes	Above Moderate	
LOS ANGELES	3338 E CAZADOR ST	90065	5456016010	Low Medium I Residential	R2-1	0	17	0.172173963	Residential - Double, Duplex, or Two Units - 4 Stories or Less	YES - Current	NO - Privately-Owned	Available	Not Used in Prior Housing Element	0	0	0.1222305	0.1222305	2	2*	2*	150A217	111	Northeast Los Angeles	Yes	Above Moderate	
LOS ANGELES	3342 E CAZADOR ST	90065	5456016011	Low Medium I Residential	R2-1	0	17	0.172172863	Residential - Single Family Residence	YES - Current	NO - Privately-Owned	Available	Not Used in Prior Housing Element	0	0	0.093195963	0.093195963	1	2*	2*	150A217	106	Northeast Los Angeles			Above Moderate
LOS ANGELES	3348 E CAZADOR ST	90065	5456016012	Low Medium I Residential	R2-1	0	17	0.172173742	Residential - Double, Duplex, or Two Units - 4 Stories or Less	YES - Current	NO - Privately-Owned	Available	Not Used in Prior Housing Element	0	0	0.034182501	0.034182501	2	2*	2*	150A217	97	Northeast Los Angeles			Above Moderate
LOS ANGELES	3350 E CAZADOR ST	90065	5456016013	Low Medium I Residential	R2-1	0	17	0.172175559	Residential - Single Family Residence	YES - Current	NO - Privately-Owned	Available	Not Used in Prior Housing Element	0	0	0.093195963	0.093195963	1	2*	2*	150A217	91	Northeast Los Angeles			Above Moderate
LOS ANGELES	2128 N WOLLAM ST	90065	5456016014	Low Medium I Residential	R2-1	0	17	0.199200179	Residential - Double, Duplex, or Two Units - 4 Stories or Less	YES - Current	NO - Privately-Owned	Available	Not Used in Prior Housing Element	0	0.066795492	0

| | | |

LOS ANGELES	3422 N EAGLE ROCK BLVD	90065	5457022029	Limited Manufacturing	(Q)CM-1-CDO	0	54	0.135732725	Commercial - Store Combination - Store and Residential Combination - One Story	YES - Current	NO - Privately-Owned	Available	Not Used in Prior Housing Element	0.920767009	0	0	0.920767009	0	0	0	153A215	97	Northeast Los Angeles						Lower
LOS ANGELES	3369 N EAGLE ROCK BLVD	90065	5457023001	Medium Residential	R3-1-CDO	0	54	0.075481808	Commercial - Store Combination - Store and Residential Combination - One Story	YES - Current	NO - Privately-Owned	Available	Not Used in Prior Housing Element	0	0	0.015445007	0.015445007	0	0	0	153A215	165	Northeast Los Angeles	Yes					Above Moderate
LOS ANGELES			5457023012	Low Residential	R1-1-CDO	0	1 unit per lot	0.046895883	Residential - Single Family Residence - Vacant Land	YES - Current	NO - Privately-Owned	Available	Not Used in Prior Housing Element	0	0	0.050696927	0.050696927	0	0	0	153A215	76	Northeast Los Angeles						Above Moderate
LOS ANGELES			5457023013	Low Residential	R1-1-CDO	0	1 unit per lot	0.048987438	Residential - Single Family Residence - Vacant Land	YES - Current	NO - Privately-Owned	Available	Not Used in Prior Housing Element	0	0	0.050696927	0.050696927	0	0	0	153A215	91	Northeast Los Angeles						Above Moderate
LOS ANGELES			5457023017	Low Residential	R1-1-CDO	0	1 unit per lot	0.023827859	Residential - Single Family Residence - Vacant Land	YES - Current	NO - Privately-Owned	Available	Not Used in Prior Housing Element	0	0	0.050696927	0.050696927	0	0	0	153A215	130	Northeast Los Angeles						Above Moderate
LOS ANGELES			5457023018	Low Residential	R1-1-CDO	0	1 unit per lot	0.016288241	Residential - Single Family Residence - Vacant Land	YES - Current	NO - Privately-Owned	Available	Not Used in Prior Housing Element	0	0	0.050696927	0.050696927	0	0	0	153A215	141	Northeast Los Angeles						Above Moderate
LOS ANGELES			5457023019	Low Residential	R1-1-CDO	0	1 unit per lot	0.009748691	Residential - Single Family Residence - Vacant Land	YES - Current	NO - Privately-Owned	Available	Not Used in Prior Housing Element	0	0	0.050696927	0.050696927	0	0	0	153A215	153	Northeast Los Angeles						Above Moderate
LOS ANGELES			5457023020	Medium Residential	R3-1-CDO	0	54	0.001743726	Residential - Single Family Residence - Vacant Land	YES - Current	NO - Privately-Owned	Available	Not Used in Prior Housing Element	0	0	0.050696927	0.050696927	0	0	0	153A215	164	Northeast Los Angeles						Above Moderate
LOS ANGELES	3351 N EAGLE ROCK BLVD	90065	5457023025	Medium Residential	R3-1-CDO	0	54	0.154221512	Residential - Five or More Units or Apartments (Any Combination) - 4 Stories or Less	YES - Current	NO - Privately-Owned	Available	Not Used in Prior Housing Element	0.034971091	0	0	0.034971091	11	0	0	153A215	175	Northeast Los Angeles						Lower
LOS ANGELES	2806 W AVENUE 34	90065	5457024002	Low Medium II Residential	RD2-1-CDO	0	21	0.141389538	Residential - Single Family Residence	YES - Current	NO - Privately-Owned	Available	Not Used in Prior Housing Element	0	0.116235137	0	0.116235137	1	3*	3*	153A215	101	Northeast Los Angeles						Moderate
LOS ANGELES	2812 W AVE 34	90065	5457024003	Low Medium II Residential	RD2-1-CDO	0	21	0.141298136	Residential - Three Units (Any Combination) - 4 Stories or Less	YES - Current	NO - Privately-Owned	Available	Not Used in Prior Housing Element	0	0.142206454	0	0.142206454	3	3*	3*	153A215	92	Northeast Los Angeles						Above Moderate
LOS ANGELES	2814 W AVE 34	90065	5457024004	Low Medium II Residential	RD2-1-CDO	0	21	0.133781046	Residential - Double, Duplex, or Two Units - 4 Stories or Less	YES - Current	NO - Privately-Owned	Available	Not Used in Prior Housing Element	0	0	0.149353838	0.149353838	2	2*	2*	153A215	82	Northeast Los Angeles	Yes					Above Moderate
LOS ANGELES	2818 W AVE 34	90065	5457024005	Low Medium II Residential	RD2-1-CDO	0	21	0.141119711	Residential - Single Family Residence	YES - Current	NO - Privately-Owned	Available	Not Used in Prior Housing Element	0	0.118516934	0	0.118516934	1	3*	3*	153A215	67	Northeast Los Angeles						Moderate
LOS ANGELES	2824 W AVE 34	90065	5457024006	Low Medium II Residential	RD2-1-CDO	0	21	0.133612919	Residential - Double, Duplex, or Two Units - 4 Stories or Less	YES - Current	NO - Privately-Owned	Available	Not Used in Prior Housing Element	0	0	0.009524932	0.009524932	2	2*	2*	153A215	61	Northeast Los Angeles	Yes					Above Moderate
LOS ANGELES	2826 W AVE 34	90065	5457024007	Low Medium II Residential	RD2-1-CDO	0	21	0.133533109	Residential - Double, Duplex, or Two Units - 4 Stories or Less	YES - Current	NO - Privately-Owned	Available	Not Used in Prior Housing Element	0	0	0.149353838	0.149353838	2	2*	2*	153A215	54	Northeast Los Angeles	Yes					Above Moderate
LOS ANGELES	2830 W AVE 34	90065	5457024008	Low Medium II Residential	RD2-1-CDO	0	21	0.133452533	Residential - Double, Duplex, or Two Units - 4 Stories or Less	YES - Current	NO - Privately-Owned	Available	Not Used in Prior Housing Element	0	0	0.149353838	0.149353838	2	2*	2*	153A215	46	Northeast Los Angeles	Yes					Above Moderate
LOS ANGELES	2836 W AVE 34	90065	5457024009	Low Medium II Residential	RD2-1-CDO	0	21	0.133370593	Residential - Double, Duplex, or Two Units - 4 Stories or Less	YES - Current	NO - Privately-Owned	Available	Not Used in Prior Housing Element	0	0	0.149353838	0.149353838	2	2*	2*	153A215	36	Northeast Los Angeles	Yes					Above Moderate
LOS ANGELES	2840 W AVENUE 34	90065	5457024010	Low Medium II Residential	RD2-1-CDO	0	21	0.133290035	Residential - Double, Duplex, or Two Units - 4 Stories or Less	YES - Current	NO - Privately-Owned	Available	Not Used in Prior Housing Element	0	0	0.149353838	0.149353838	2	2*	2*	153A215	29	Northeast Los Angeles	Yes					Above Moderate
LOS ANGELES	2844 W AVENUE 34	90065	5457024011	Low Medium II Residential	RD2-1-CDO	0	21	0.133209251	Residential - Single Family Residence	YES - Current	NO - Privately-Owned	Available	Not Used in Prior Housing Element	0	0	0.114033508	0.114033508	1	2*	2*	153A215	20	Northeast Los Angeles						Above Moderate
LOS ANGELES	2852 W AVE 34	90065	5457024012	Low Medium II Residential	RD2-1-CDO	0	21	0.133128498	Residential - Single Family Residence	YES - Current	NO - Privately-Owned	Available	Not Used in Prior Housing Element	0	0	0.114033508	0.114033508	1	2*	2*	153A215	15	Northeast Los Angeles						Above Moderate
LOS ANGELES	2856 W AVENUE 34	90065	5457024013	Low Medium II Residential	RD2-1-CDO	0	21	0.133047015	Residential - Double, Duplex, or Two Units - 4 Stories or Less	YES - Current	NO - Privately-Owned	Available	Not Used in Prior Housing Element	0	0	0.149353838	0.149353838	2	2*	2*	154-SA215	300	Northeast Los Angeles	Yes					Above Moderate
LOS ANGELES	2858 W AVENUE 34	90065	5457024014	Low Medium II Residential	RD2-1-CDO	0	21	0.132967893	Residential - Single Family Residence	YES - Current	NO - Privately-Owned	Available	Not Used in Prior Housing Element	0	0	0.114033508	0.114033508	1	2*	2*	154-SA215	293	Northeast Los Angeles						Above Moderate
LOS ANGELES	2862 W AVENUE 34	90065	5457024025	Low Medium II Residential	RD2-1-CDO	0	21	0.132885135	Residential - Single Family Residence	YES - Current	NO - Privately-Owned	Available	Not Used in Prior Housing Element	0	0	0.117838472	0.117838472	1	2*	2*	154-SA215	282	Northeast Los Angeles						Above Moderate
LOS ANGELES	3457 N EAGLE ROCK BLVD	90065	5457025001	Medium Residential	R3-1-CDO	0	54	0.128783597	Residential - Double, Duplex, or Two Units - 4 Stories or Less	YES - Current	NO - Privately-Owned	Available	Used in Prior Housing Element - Non-Vacant	0	0	0.126555154	0.126555154	2	0	0	153A215	21	Northeast Los Angeles	Yes					Above Moderate
LOS ANGELES	3463 N EAGLE ROCK BLVD	90065	5457025002	Medium Residential	R3-1-CDO	0	54	0.113496234	Commercial - Commercial - Artist in Residence - One Story	YES - Current	NO - Privately-Owned	Available	Used in Prior Housing Element - Non-Vacant	0.030913686	0	0	0.030913686	0	0	0	153A215	13	Northeast Los Angeles						Lower
LOS ANGELES	2856 W AVENUE 35	90065	5457025003	Medium Residential	R3-1-CDO	0	54	0.141864482	Residential - Single Family Residence	YES - Current	NO - Privately-Owned	Available	Used in Prior Housing Element - Non-Vacant	0.505863589	0	0	0.505863589	0	0	0	154-SA215	295	Northeast Los Angeles						Lower
LOS ANGELES	2862 W AVE 35	90065	5457025004	Low Medium II Residential	RD1.5-1-CDO	0	29	0.141886375	Residential - Double, Duplex, or Two Units - 4 Stories or Less	YES - Current	NO - Privately-Owned	Available	Not Used in Prior Housing Element	0	0.150254726	0	0.150254726	2	0	0	154-SA215	289	Northeast Los Angeles	Yes					Moderate
LOS ANGELES	2866 W AVENUE 35	90065	5457025005	Low Medium II Residential	RD1.5-1-CDO	0	29	0.141908647	Residential - Double, Duplex, or Two Units - 4 Stories or Less	YES - Current	NO - Privately-Owned	Available	Not Used in Prior Housing Element	0	0.150254726	0	0.150254726	2	0	0	154-SA215	278	Northeast Los Angeles	Yes					Moderate
LOS ANGELES	2870 W AVENUE 35	90065	5457025006	Low Medium II Residential	RD1.5-1-CDO	0	29	0.141930794	Residential - Three Units (Any Combination) - 4 Stories or Less	YES - Current	NO - Privately-Owned	Available	Not Used in Prior Housing Element	0	0.122815537	0	0.122815537	3	0	0	154-SA215	270	Northeast Los Angeles	Yes					Moderate
LOS ANGELES	2874 W AVENUE 35	90065	5457025007	Low Medium II Residential	RD1.5-1-CDO	0	29	0.141952103	Residential - Three Units (Any Combination) - 4 Stories or Less	YES - Current	NO - Privately-Owned	Available	Not Used in Prior Housing Element	0	0.150254726	0	0.150254726	2	0	0	154-SA215	264	Northeast Los Angeles	Yes					Moderate
LOS ANGELES	2884 1/2 W AVE 35	90065	5457025008	Low Medium II Residential	RD1.5-1-CDO	0	29	0.141973951	Residential - Three Units (Any Combination) - 4 Stories or Less	YES - Current	NO - Privately-Owned	Available	Not Used in Prior Housing Element	0	0.122815537	0	0.122815537	3	0	0	154-SA215	256	Northeast Los Angeles	Yes					Moderate
LOS ANGELES	2886 W AVENUE 35	90065	5457025009	Low Medium II Residential	RD1.5-1-CDO	0	29	0.14199651	Residential - Double, Duplex, or Two Units - 4 Stories or Less	YES - Current	NO - Privately-Owned	Available	Not Used in Prior Housing Element	0	0.150254726	0	0.150254726	2	0	0	154-SA215	251	Northeast Los Angeles	Yes					Moderate
LOS ANGELES	2849 W AVENUE 34	90065	5457025012	Low Medium II Residential	RD2-1-CDO	0	21	0.134295165	Residential - Single Family Residence	YES - Current	NO - Privately-Owned	Available	Not Used in Prior Housing Element	0	0	0.114033508	0.114033508	1	2*	2*	154-SA215	277	Northeast Los Angeles						Above Moderate
LOS ANGELES	2845 W AVENUE 34	90065	5457025013	Low Medium II Residential	RD2-1-CDO	0	21	0.134295505	Residential - Single Family Residence	YES - Current	NO - Privately-Owned	Available	Not Used in Prior Housing Element	0	0	0.114033508	0.114033508	1	2*	2*	154-SA215	286	Northeast Los Angeles						Above Moderate
LOS ANGELES	2841 W AVENUE 34	90065	5457025014	Low Medium II Residential	RD2-1-CDO	0	21	0.13429498	Residential - Double, Duplex, or Two Units - 4 Stories or Less	YES - Current	NO - Privately-Owned	Available	Not Used in Prior Housing Element	0	0	0.149353838	0.149353838	2	2*	2*	154-SA215	294	Northeast Los Angeles	Yes					Above Moderate
LOS ANGELES	2831 W AVE 34	90065	5457025016	Low Medium II Residential	RD2-1-CDO	0	21	0.123010596	Residential - Single Family Residence	YES - Current	NO - Privately-Owned	Available	Not Used in Prior Housing Element	0	0	0.114033508	0.114033508	1	2*	2*	153A215	17	Northeast Los Angeles						Above Moderate
LOS ANGELES	2829 W AVE 34	90065	5457025017	Low Medium II Residential	RD2-1-CDO	0	21	0.138119779	Residential - Double, Duplex, or Two Units - 4 Stories or Less	YES - Current	NO - Privately-Owned	Available	Not Used in Prior Housing Element	0	0.156565928	0	0.156565928	2	3*	3*	153A215	23	Northeast Los Angeles	Yes					Moderate
LOS ANGELES	2823 W AVENUE 34	90065	5457025018	Low Medium II Residential	RD2-1-CDO	0	21	0.134296245	Residential - Double, Duplex, or Two Units - 4 Stories or Less	YES - Current	NO - Privately-Owned	Available	Not Used in Prior Housing Element	0	0	0.149353838	0.149353838	2	2*	2*	153A215	30	Northeast Los Angeles	Yes					Above Moderate
LOS ANGELES	2811 W AVE 34	90065	5457025020	Medium Residential	R3-1-CDO	0	54	0.134295449	Residential - Single Family Residence	YES - Current	NO - Privately-Owned	Available	Used in Prior Housing Element - Non-Vacant	0.451164615	0	0	0.451164615	1	0	0	153A215	45	Northeast Los Angeles						Lower
LOS ANGELES	2807 W AVE 34	90065	5457025021	Medium Residential	R3-1-CDO	0	54	0.136870569	Residential - Double, Duplex, or Two Units - 4 Stories or Less	YES - Current	NO - Privately-Owned	Available	Not Used in Prior Housing Element	0	0	0.287114674	0.287114674	2	0	0	153A215	50	Northeast Los Angeles	Yes					Above Moderate
LOS ANGELES	3401 N EAGLE ROCK BLVD	90065	5457025022	Medium Residential	R3-1-CDO	0	54	0.077651366	Commercial - Office Building - One Story	YES - Current	NO - Privately-Owned	Available	Not Used in Prior Housing Element	0.007197235	0	0	0.007197235	0	0	0	153A215	74	Northeast Los Angeles						Lower
LOS ANGELES	2890 W AVENUE 35	90065	5457025023	Low Medium II Residential	RD1.5-1-CDO	0	29	0.070883695	Residential - Double, Duplex, or Two Units - 4 Stories or Less	YES - Current	NO - Privately-Owned	Available	Not Used in Prior Housing Element	0	0	0.007756845	0.007756845	2	2*	2*	154-SA215	250	Northeast Los Angeles						Above Moderate
LOS ANGELES	3561 N EAGLE ROCK BLVD	90065	5457026004	Low Medium II Residential	RD2-1-CDO	0	21	0.135764878	Residential - Single Family Residence	YES - Current	NO - Privately-Owned	Available	Not Used in Prior Housing Element	0	0	0.133517906	0.133517906	1	2*	2*	154-SA215	221	Northeast Los Angeles						Above Moderate
LOS ANGELES	2885 W AVENUE 35	90065	5457026009	Medium Residential	R3-1-CDO	0	54	0.141674056	Residential - Five or More Units or Apartments (Any Combination) - 4 Stories or Less	YES - Current	NO - Privately-Owned	Available	Not Used in Prior Housing Element	0	0	0.065952715	0.065952715	5	0	0	154-SA215	245	Northeast Los Angeles	Yes					Above Moderate
LOS ANGELES	2873 W AVENUE 35	90065	5457026010	Medium Residential	R3-1-CDO	0	54	0.14167499	Residential - Four Units (Any Combination) - 4 Stories or Less	YES - Current	NO - Privately-Owned	Available	Not Used in Prior Housing Element	0	0	0.074955717	0.074955717	4	0	0	154-SA215	249	Northeast Los Angeles	Yes					Above Moderate
LOS ANGELES	2906 W AVENUE 36	90065	5457026015	Low Medium II Residential	RD2-1-CDO	0	21	0.079206776	Institutional - Church - Vacant Land	YES - Current	NO - Privately-Owned	Available	Not Used in Prior Housing Element	0	0	0.045402348	0.045402348	0	1*	1*	154-SA215	202	Northeast Los Angeles						Above Moderate
LOS ANGELES	3571 N EAGLE ROCK BLVD	90065	5457026017	Low Medium II Residential	RD2-1-CDO	0	21	0.085109781	Institutional - Church - One Story	YES - Current	NO - Privately-Owned	Available	Not Used in Prior Housing Element	0	0	0.00320445	0.00320445	0	1*	1*	154-SA215	211	Northeast Los Angeles						Above Moderate
LOS ANGELES	3577 N EAGLE ROCK BLVD	90065	5457026017	Low Medium II Residential	RD2-1-CDO	0	21	0.078488117	Institutional - Church - One Story	YES - Current	NO - Privately-Owned	Available	Not Used in Prior Housing Element	0	0	0.00320445	0.00320445	0	1*	1*	154-SA215	203	Northeast Los Angeles						Above Moderate
LOS ANGELES	2909 W CRESTMOORE PL	90065	5457026021	Low Medium II Residential	RD2-1-CDO	0	21	0.140094606	Residential - Single Family Residence	YES - Current	NO - Privately-Owned	Available	Not Used in Prior Housing Element	0	0.140238655	0	0.140238655	1	3*	3*	154-SA215	217	Northeast Los Angeles						Moderate
LOS ANGELES			5457026021	Low Medium II Residential	RD2-1-CDO	0	21	0.075286335	Residential - Single Family Residence	YES - Current	NO - Privately-Owned	Available	Not Used in Prior Housing Element	0	0	0.064078802	0.064078802	1	1*	1*	154-SA215	213	Northeast Los Angeles						Above Moderate
LOS ANGELES	2887 W AVENUE 35	90065	5457026022	Medium Residential	R3-1-CDO	0	54	0.134218012	Residential - Five or More Units or Apartments (Any Combination) - 4 Stories or Less	YES - Current	NO - Privately-Owned	Available	Not Used in Prior Housing Element	0.043007866	0	0	0.043007866	7	0	0	154-SA215	241	Northeast Los Angeles						Lower
LOS ANGELES			5457026024	Low Medium II Residential	RD2-1-CDO	0	21	0.049243504	Residential - Single Family Residence	YES - Current	NO - Privately-Owned	Available	Not Used in Prior Housing Element	0	0	0.017381509	0.017381509	1	1*	1*	154-SA215	611	Northeast Los Angeles						Above Moderate
LOS ANGELES			5457026024	Low Medium II Residential	RD2-1-CDO	0	21	0.074382074	Residential - Single Family Residence	YES - Current	NO - Privately-Owned	Available	Not Used in Prior Housing Element	0	0	0.014156796	0.014156796	1	1*	1*	154-SA215	610	Northeast Los Angeles						Above Moderate
LOS ANGELES	2912 W CRESTMOORE PL	90065	5457026025	Low Medium II Residential	RD2-1-CDO	0	21	0.072446554	Residential - Single Family Residence	YES - Current	NO - Privately-Owned	Available	Not Used in Prior Housing Element	0	0	0.06200043	0.06200043	1	1*	1*	154-SA215	231	Northeast Los Angeles						Above Moderate
LOS ANGELES			5457026025	Low Medium II Residential	RD2-1-CDO	0	21	0.048743227	Residential - Single Family Residence	YES - Current	NO - Privately-Owned	Available	Not Used in Prior Housing Element	0	0	0.075863719	0.075863719	1	1*	1*	154-SA215	226	Northeast Los Angeles						Above Moderate
LOS ANGELES	3507 N VERDUGO ROAD	90065	5457027002	Low Medium II Residential	RD2-1-CDO	0	21	0.120072459	Residential - Single Family Residence	YES - Current	NO - Privately-Owned	Available	Not Used in Prior Housing Element	0	0	0.114033508	0.114033508	1	2*	2*	153A215	64	Northeast Los Angeles						Above Moderate
LOS ANGELES	3513 N VERDUGO ROAD	90065	5457027003	Low Medium II Residential	RD2-1-CDO	0	21	0.132982557	Residential - Double, Duplex, or Two Units - 4 Stories or Less	YES - Current	NO - Privately-Owned	Available	Not Used in Prior Housing Element	0	0	0.149353838	0.149353838	2	2*	2*	153A215	56	Northeast Los Angeles	Yes					Above Moderate
LOS ANGELES	3519 N VERDUGO ROAD	90065	5457027004	Low Medium II Residential	RD2-1-CDO	0	21	0.142959632	Residential - Single Family Residence	YES - Current	NO - Privately-Owned	Available	Not Used in Prior Housing Element	0	0.116235137	0	0.116235137	1	3*	3*	153A215	48	Northeast Los Angeles						Moderate
LOS ANGELES	3521 N VERDUGO ROAD	90065	5457027005	Low Medium II Residential	RD2-1-CDO	0	21	0.145853087	Residential - Three Units (Any Combination) - 4 Stories or Less	YES - Current	NO - Privately-Owned	Available	Not Used in Prior Housing Element	0	0.060505646	0	0.060505646	3	3*	3*	153A215	39	Northeast Los Angeles	Yes					Moderate
LOS ANGELES	3523 N VERDUGO ROAD	90065	5457027006	Low Medium II Residential	RD2-1-CDO	0	21	0.145962501	Residential - Three Units (Any Combination) - 4 Stories or Less	YES - Current	NO - Privately-Owned	Available	Not Used in Prior Housing Element	0	0.142206454	0	0.142206454	3	3*	3*	153A215	31	Northeast Los Angeles	Yes					Moderate
LOS ANGELES	3535 N VERDUGO ROAD	90065	5457027008	Low Medium II Residential	RD2-1-CDO	0	21	0.14618027	Residential - Single Family Residence	YES - Current	NO - Privately-Owned	Available	Not Used in Prior Housing Element	0	0.116235137	0	0.116235137	1	3*	3*	153A215	16	Northeast Los Angeles						Moderate
LOS ANGELES	3551 N VERDUGO ROAD	90065	5457027009	Low Medium II Residential	RD2-1-CDO	0	21	0.147618171	Residential - Double, Duplex, or Two Units - 4 Stories or Less	YES - Current	NO - Privately-Owned	Available	Not Used in Prior Housing Element	0	0.156565928	0	0.156565928	2	3*	3*	154-SA215	299	Northeast Los Angeles	Yes					Moderate
LOS ANGELES	3559 N VERDUGO ROAD	90065	5457027010	Low Medium II Residential	RD2-1-CDO	0	21	0.147788047	Residential - Single Family Residence	YES - Current	NO - Privately-Owned	Available	Not Used in Prior Housing Element	0	0.116235137	0	0.116235137	1	3*	3*	154-SA215	291	Northeast Los Angeles						Moderate
LOS ANGELES	3500 N EAGLE ROCK BLVD	90065	5457027012	Limited Manufacturing	(Q)CM-1-CDO	0	54	0.125991277	Commercial - Commercial - Vacant Land	YES - Current	NO - Privately-Owned	Available	Not Used in Prior Housing Element	0.04878404	0	0	0.04878404	0	0	0	153A215	71	Northeast Los Angeles						Lower
LOS ANGELES	3506 N EAGLE ROCK BLVD	90065	5457027012	Limited Manufacturing	(Q)CM-1-CDO	0	54	0.129685462	Commercial - Commercial - Vacant Land	YES - Current	NO - Privately-Owned	Available	Not Used in Prior Housing Element	0.048047576	0	0	0.048047576	0	0	0	153A215	57	Northeast Los Angeles						Lower
LOS ANGELES	3516 N EAGLE ROCK BLVD	90065	5457027015	Limited Manufacturing	(Q)CM-1-CDO	0	54	0.133595862	Commercial - Store - One Story	YES - Current	NO - Privately-Owned	Available	Not Used in Prior Housing Element	0.020405842	0	0	0.020405842	0	0	0	153A215	38	Northeast Los Angeles						Lower
LOS ANGELES	3522 N EAGLE ROCK BLVD	90065	5457027016	Limited Manufacturing	(Q)CM-1-CDO	0	54	0.140819982	Commercial - Store - One Story	YES - Current	NO - Privately-Owned	Available	Not Used in Prior Housing Element	0.020405842	0	0	0.020405842	0	0	0	153A215	27	Northeast Los Angeles						Lower
LOS ANGELES	3556 N EAGLE ROCK BLVD	90065	5457027019	Limited Manufacturing	(Q)CM-1-CDO	0	54	0.145766597	Commercial - Commercial - Vacant Land	YES - Current	NO - Privately-Owned	Available	Not Used in Prior Housing Element	0.048047576	0	0	0.048047576	0	0	0	154-SA215	296	Northeast Los Angeles						Lower
LOS ANGELES	3562 N EAGLE ROCK BLVD	90065	5457027020	Low Medium II Residential	RD1.5-1-CDO	0	29	0.163061166	Residential - Double, Duplex, or Two Units - 4 Stories or Less	YES - Current	NO - Privately-Owned	Available	Not Used in Prior Housing Element	0	0.31270346	0	0.31270346	1	0	0	154-SA215	288	Northeast Los Angeles						Moderate
LOS ANGELES	3578 N EAGLE ROCK BLVD	90065	5457027024	Low Medium II Residential	RD1.5-1-CDO	0	29	0.145829054	Commercial - Store Combination - Store and Residential Combination - One Story	YES - Current	NO - Privately-Owned	Available	Not Used in Prior Housing Element	0	0.041433507	0	0.041433507	1	0	0	154-SA215	261	Northeast Los Angeles						Moderate
LOS ANGELES	3514 N EAGLE ROCK BLVD	90065	5457027025	Limited Manufacturing	(Q)CM-1-CDO	0	54	0.128026997	Commercial - Store Combination - Store and Office Combination - One Story	YES - Current	NO - Privately-Owned	Available	Not Used in Prior Housing Element	0.062213644	0	0	0.062213644	0	0	0	153A215	49	Northeast Los Angeles						Lower
LOS ANGELES	3524 N EAGLE ROCK BLVD	90065	5457027026	Limited Manufacturing	(Q)CM-1-CDO	0	54	0.160845141	Industrial - Light Manufacturing - One Story	YES - Current	NO - Privately-Owned	Available	Not Used in Prior Housing Element	0.027811747	0	0	0.027811747	0	0	0	153A215	19	Northeast Los Angeles						Lower
LOS ANGELES	3552 N EAGLE ROCK BLVD	90065	5457027026	Limited Manufacturing	(Q)CM-1-CDO	0	54	0.145685895	Industrial - Light Manufacturing - One Story	YES - Current	NO - Privately-Owned	Available	Not Used in Prior Housing Element	0.023532828	0	0	0.023532828	0	0	0	154-SA215	304	Northeast Los Angeles						Lower
LOS ANGELES			5457027026	Limited Manufacturing	(Q)CM-1-CDO	0	54	0.008292123	Industrial - Light Manufacturing - One Story	YES - Current	NO - Privately-Owned	Available	Not Used in Prior Housing Element	0	0	0.001418473	0.001418473	0	0	0	153A215	28	Northeast Los Angeles						Above Moderate
LOS ANGELES			5457027026	Limited Manufacturing	(Q)CM-1-CDO	0	54	0.017292957	Industrial - Light Manufacturing - One Story	YES - Current	NO - Privately-Owned	Available	Not Used in Prior Housing Element	0	0	0.001418473	0.001418473	0	0	0	154-SA215	303	Northeast Los Angeles						Above Moderate
LOS ANGELES			5457027026	Limited Manufacturing	(Q)CM-1-CDO	0	54	0.017374389	Industrial - Light Manufacturing - One Story	YES - Current	NO - Privately-Owned	Available	Not Used in Prior Housing Element	0	0	0.001418473	0.001418473	0	0	0	154-SA215	311	Northeast Los Angeles						Above Moderate
LOS ANGELES	3572 N EAGLE ROCK BLVD	90065	5457027027	Low Medium II Residential	RD1.5-1-CDO	0	29	0.163061524	Residential - Four Units (Any Combination) - 4 Stories or Less	YES - Current	NO - Privately-Owned	Available	Not Used in Prior Housing Element	0	0.047684897	0	0.047684897	4	0	0	154-SA215	267	Northeast Los Angeles	Yes					Moderate
LOS ANGELES			5457028***	Open Space	C2-1-CDO	0	108	0.038036672		YES - Current	NO - Privately-Owned	Available	Not Used in Prior Housing Element	0	0	0.674649525	0.674649525	0	0	0	154-SA217	161	Northeast Los Angeles						Above Moderate
LOS ANGELES	3569 N VERDUGO ROAD	90065	5457028001	Low Medium II Residential	RD2-1-CDO	0	21	0.146045822	Residential - Double, Duplex, or Two Units - 4 Stories or Less	YES - Current	NO - Privately-Owned	Available	Not Used in Prior Housing Element	0	0.156565928	0	0.156565928	2	3*	3*	154-SA215	272	Northeast Los Angeles	Yes					Moderate
LOS ANGELES	3577 N VERDUGO ROAD	90065	5457028003	Low Medium II Residential	RD2-1-CDO	0	21	0.148919461	Residential - Double, Duplex, or Two Units - 4 Stories or Less	YES - Current	NO - Privately-Owned	Available	Not Used in Prior Housing Element	0	0.182513618	0	0.182513618	2	3*	3*	154-SA217	249	Northeast Los Angeles	Yes					Moderate
LOS ANGELES	3591 N VERDUGO ROAD	90065	5457028006	Low Medium II Residential	RD2-1-CDO	0	21	0.145734323	Residential - Double, Duplex, or Two Units - 4 Stories or Less	YES - Current	NO - Privately-Owned	Available	Not Used in Prior Housing Element	0	0.182513618	0	0.182513618	2	3*	3*

LOS ANGELES	3026 W AVENUE 32	90065	5458011004	Low Medium II Residential	RD2-1-CDO	0	21	0.195128075	Residential - Single Family Residence	YES - Current	NO - Privately-Owned	Available	Not Used in Prior Housing Element	0	0.109601641	0	0.109601641	1	0	0	153A213	29	Northeast Los Angeles			Moderate
LOS ANGELES	3032 W AVENUE 32	90065	5458011005	Low Medium II Residential	RD2-1-CDO	0	21	0.195117552	Residential - Double, Duplex, or Two Units - 4 Stories or Less	YES - Current	NO - Privately-Owned	Available	Not Used in Prior Housing Element	0	0.150254726	0	0.150254726	2	0	0	153A213	23	Northeast Los Angeles		Yes	Moderate
LOS ANGELES	3036 W AVE 32	90065	5458011006	Low Medium II Residential	RD2-1-CDO	0	21	0.195090227	Residential - Single Family Residence	YES - Current	NO - Privately-Owned	Available	Not Used in Prior Housing Element	0	0.25239141	0	0.25239141	1	0	0	153A213	16	Northeast Los Angeles			Moderate
LOS ANGELES	3042 W AVENUE 32	90065	5458011007	Low Medium II Residential	RD2-1-CDO	0	21	0.19509193	Residential - Double, Duplex, or Two Units - 4 Stories or Less	YES - Current	NO - Privately-Owned	Available	Not Used in Prior Housing Element	0	0.100306809	0	0.100306809	4	0	0	153A213	12	Northeast Los Angeles		Yes	Moderate
LOS ANGELES		5458011008	Low Medium II Residential		RD2-1-CDO	0	21	0.06097805	Residential - Single Family Residence - Vacant Land	YES - Current	NO - Privately-Owned	Available	Not Used in Prior Housing Element	0	0	0	0.149496901	0.149496901	0	1*	1*	153A213	61	Northeast Los Angeles			Above Moderate
LOS ANGELES	3016 W AVENUE 32	90065	5458011012	Low Medium II Residential	RD2-1-CDO	0	21	0.190040854	Residential - Single Family Residence - Guesthouse	YES - Current	NO - Privately-Owned	Available	Not Used in Prior Housing Element	0	0.25239141	0	0.25239141	1	0	0	153A213	45	Northeast Los Angeles			Moderate
LOS ANGELES	3001 N DELAY DR	90065	5458011017	Limited Manufacturing, Public Facilities-Freeway	R3-1	0	54	0.359798375	Industrial - Industrial - Vacant Land	YES - Current	NO - Privately-Owned	Available	Not Used in Prior Housing Element	0.155776329	0	0	0.155776329	0	0	0	153A213	5	Northeast Los Angeles			Lower
LOS ANGELES	3107 N FLETCHER DR	90065	5458012011	Limited Manufacturing	CM-1-CDO	0	54	0.384073659	Industrial - Warehousing, Distribution, Storage - Warehousing, Distribution, Under 10,000 SF - One Story	YES - Current	NO - Privately-Owned	Available	Used in Prior Housing Element - Non-Vacant	0.022963192	0	0	0.022963192	0	0	0	154-SA213	188	Northeast Los Angeles			Lower
LOS ANGELES	3108 N ANDRITA ST	90065	5458012011	Limited Manufacturing	CM-1-CDO	0	54	0.411886345	Industrial - Warehousing, Distribution, Storage - Warehousing, Distribution, Under 10,000 SF - One Story	YES - Current	NO - Privately-Owned	Available	Used in Prior Housing Element - Non-Vacant	0.023862499	0	0	0.023862499	0	0	0	154-SA213	174	Northeast Los Angeles			Lower
LOS ANGELES	3114 N ANDRITA ST	90065	5458012011	Limited Manufacturing	CM-1-CDO	0	54	0.411472304	Industrial - Warehousing, Distribution, Storage - Warehousing, Distribution, Under 10,000 SF - One Story	YES - Current	NO - Privately-Owned	Available	Used in Prior Housing Element - Non-Vacant	0.023862499	0	0	0.023862499	0	0	0	154-SA213	165	Northeast Los Angeles			Lower
LOS ANGELES	3115 N FLETCHER DR	90065	5458012011	Limited Manufacturing	CM-1-CDO	0	54	0.383608096	Industrial - Warehousing, Distribution, Storage - Warehousing, Distribution, Under 10,000 SF - One Story	YES - Current	NO - Privately-Owned	Available	Used in Prior Housing Element - Non-Vacant	0.022963192	0	0	0.022963192	0	0	0	154-SA213	183	Northeast Los Angeles			Lower
LOS ANGELES	3116 W AVE 32	90065	5458012011	Limited Manufacturing	CM-1-CDO	0	54	0.374228892	Industrial - Warehousing, Distribution, Storage - Warehousing, Distribution, Under 10,000 SF - One Story	YES - Current	NO - Privately-Owned	Available	Used in Prior Housing Element - Non-Vacant	0.022963192	0	0	0.022963192	0	0	0	154-SA213	177	Northeast Los Angeles			Lower
LOS ANGELES	3124 N ANDRITA ST	90065	5458012011	Limited Manufacturing	CM-1-CDO	0	54	0.104130284	Industrial - Warehousing, Distribution, Storage - Warehousing, Distribution, Under 10,000 SF - One Story	YES - Current	NO - Privately-Owned	Available	Used in Prior Housing Element - Non-Vacant	0.008251762	0	0	0.008251762	0	0	0	154-SA213	161	Northeast Los Angeles			Lower
LOS ANGELES	3124 W AVE 32	90065	5458012011	Limited Manufacturing	CM-1-CDO	0	54	0.088162753	Industrial - Warehousing, Distribution, Storage - Warehousing, Distribution, Under 10,000 SF - One Story	YES - Current	NO - Privately-Owned	Available	Used in Prior Housing Element - Non-Vacant	0.008378853	0	0	0.008378853	0	0	0	154-SA213	173	Northeast Los Angeles			Lower
LOS ANGELES	3130 N ANDRITA ST	90065	5458012011	Limited Manufacturing	CM-1-CDO	0	54	0.070277228	Industrial - Warehousing, Distribution, Storage - Warehousing, Distribution, Under 10,000 SF - One Story	YES - Current	NO - Privately-Owned	Available	Used in Prior Housing Element - Non-Vacant	0	0	0.00394795	0.00394795	0	0	0	154-SA213	156	Northeast Los Angeles			Above Moderate
LOS ANGELES	3134 W AVENUE 32	90065	5458012011	Limited Manufacturing	CM-1-CDO	0	54	0.055240388	Industrial - Warehousing, Distribution, Storage - Warehousing, Distribution, Under 10,000 SF - One Story	YES - Current	NO - Privately-Owned	Available	Used in Prior Housing Element - Non-Vacant	0	0	0.00394795	0.00394795	0	0	0	154-SA213	163	Northeast Los Angeles			Above Moderate
LOS ANGELES		5458012011	Limited Manufacturing		CM-1-CDO	0	54	0.088057975	Industrial - Warehousing, Distribution, Storage - Warehousing, Distribution, Under 10,000 SF - One Story	YES - Current	NO - Privately-Owned	Available	Used in Prior Housing Element - Non-Vacant	0.008378853	0	0	0.008378853	0	0	0	154-SA213	169	Northeast Los Angeles			Lower
LOS ANGELES		5458012011	Limited Manufacturing		CM-1-CDO	0	54	0.212980769	Industrial - Warehousing, Distribution, Storage - Warehousing, Distribution, Under 10,000 SF - One Story	YES - Current	NO - Privately-Owned	Available	Used in Prior Housing Element - Non-Vacant	0.015057293	0	0	0.015057293	0	0	0	154-SA213	180	Northeast Los Angeles			Lower
LOS ANGELES		5458013001	Low Medium II Residential		RD2-1-CDO	0	21	0.220441152	Residential - Single Family Residence - Vacant Land	YES - Current	NO - Privately-Owned	Available	Not Used in Prior Housing Element	0	0.304811209	0	0.304811209	0	0	0	154-SA213	133	Northeast Los Angeles			Moderate
LOS ANGELES	3140 N DREW ST	90065	5458013002	Low Medium II Residential	RD2-1-CDO	0	21	0.205612926	Residential - Three Units (Any Combination) - 4 Stories or Less	YES - Current	NO - Privately-Owned	Available	Not Used in Prior Housing Element	0	0.065280162	0	0.065280162	3	0	0	154-SA213	130	Northeast Los Angeles		Yes	Moderate
LOS ANGELES	3144 N DREW ST	90065	5458013003	Low Medium II Residential	RD2-1-CDO	0	21	0.205614678	Residential - Double, Duplex, or Two Units - 4 Stories or Less	YES - Current	NO - Privately-Owned	Available	Not Used in Prior Housing Element	0	0.080066085	0	0.080066085	2	0	0	154-SA213	124	Northeast Los Angeles		Yes	Moderate
LOS ANGELES	3162 N DREW ST	90065	5458013006	Low Medium II Residential	RD2-1-CDO	0	21	0.10900358	Residential - Single Family Residence	YES - Current	NO - Privately-Owned	Available	Not Used in Prior Housing Element	0	0	0.114033508	0.114033508	1	2*	2*	154-SA213	104	Northeast Los Angeles			Above Moderate
LOS ANGELES	3176 W AVE 32	90065	5458013007	Low Medium II Residential	RD2-1-CDO	0	21	0.098684902	Residential - Double, Duplex, or Two Units - 4 Stories or Less	YES - Current	NO - Privately-Owned	Available	Not Used in Prior Housing Element	0	0	0.182261413	0.182261413	2	2*	2*	154-SA213	117	Northeast Los Angeles		Yes	Above Moderate
LOS ANGELES	3170 W AVENUE 32	90065	5458013008	Low Medium II Residential	RD2-1-CDO	0	21	0.098690902	Residential - Single Family Residence	YES - Current	NO - Privately-Owned	Available	Not Used in Prior Housing Element	0	0	0.139392105	0.139392105	1	2*	2*	154-SA213	123	Northeast Los Angeles			Above Moderate
LOS ANGELES	3162 W AVENUE 32	90065	5458013009	Low Medium II Residential	RD2-1-CDO	0	21	0.098718758	Residential - Single Family Residence	YES - Current	NO - Privately-Owned	Available	Not Used in Prior Housing Element	0	0	0.139392105	0.139392105	1	2*	2*	154-SA213	129	Northeast Los Angeles			Above Moderate
LOS ANGELES	3160 W AVENUE 32	90065	5458013010	Low Medium II Residential	RD2-1-CDO	0	21	0.098700239	Residential - Single Family Residence	YES - Current	NO - Privately-Owned	Available	Not Used in Prior Housing Element	0	0	0.058764115	0.058764115	1	2*	2*	154-SA213	134	Northeast Los Angeles			Above Moderate
LOS ANGELES	3150 W AVENUE 32	90065	5458013012	Low Medium II Residential	RD2-1-CDO	0	21	0.107295538	Residential - Double, Duplex, or Two Units - 4 Stories or Less	YES - Current	NO - Privately-Owned	Available	Not Used in Prior Housing Element	0	0	0.170099992	0.170099992	1	2*	2*	154-SA213	145	Northeast Los Angeles		Yes	Above Moderate
LOS ANGELES	3119 N ANDRITA ST	90065	5458013013	Low Medium II Residential	RD2-1-CDO	0	21	0.205699877	Residential - Single Family Residence	YES - Current	NO - Privately-Owned	Available	Not Used in Prior Housing Element	0	0.31270346	0	0.31270346	1	0	0	154-SA213	136	Northeast Los Angeles			Moderate
LOS ANGELES	3236 W AVENUE 32	90065	5458014006	Low Medium II Residential	RD2-1-CDO	0	21	0.12862097	Residential - Double, Duplex, or Two Units - 4 Stories or Less	YES - Current	NO - Privately-Owned	Available	Not Used in Prior Housing Element	0	0	0.149353838	0.149353838	2	2*	2*	154-SA213	35	Northeast Los Angeles		Yes	Above Moderate
LOS ANGELES	3214 W AVE 32	90065	5458014009	Low Medium II Residential	RD2-1-CDO	0	21	0.096499938	Residential - Single Family Residence	YES - Current	NO - Privately-Owned	Available	Not Used in Prior Housing Element	0	0	0.139392105	0.139392105	1	2*	2*	154-SA213	67	Northeast Los Angeles			Above Moderate
LOS ANGELES	3210 W AVE 32	90065	5458014010	Low Medium II Residential	RD2-1-CDO	0	21	0.107229432	Residential - Single Family Residence	YES - Current	NO - Privately-Owned	Available	Not Used in Prior Housing Element	0	0	0.114033508	0.114033508	1	2*	2*	154-SA213	74	Northeast Los Angeles			Above Moderate
LOS ANGELES	3163 N DREW ST	90065	5458014011	Low Medium II Residential	RD2-1-CDO	0	21	0.203872391	Residential - Three Units (Any Combination) - 4 Stories or Less	YES - Current	NO - Privately-Owned	Available	Not Used in Prior Housing Element	0	0.122815537	0	0.122815537	3	0	0	154-SA213	82	Northeast Los Angeles		Yes	Moderate
LOS ANGELES	3237 W AVE 32	90065	5458015003	Low Medium II Residential	RD2-1-CDO	0	21	0.1010084	Residential - Single Family Residence	YES - Current	NO - Privately-Owned	Available	Not Used in Prior Housing Element	0	0	0.139392105	0.139392105	1	2*	2*	154-SA213	29	Northeast Los Angeles			Above Moderate
LOS ANGELES	3233 W AVENUE 32	90065	5458015004	Low Medium II Residential	RD2-1-CDO	0	21	0.105599511	Residential - Single Family Residence	YES - Current	NO - Privately-Owned	Available	Not Used in Prior Housing Element	0	0	0.114033508	0.114033508	1	2*	2*	154-SA213	36	Northeast Los Angeles			Above Moderate
LOS ANGELES	3223 W AVENUE 32	90065	5458015005	Low Medium II Residential	RD2-1-CDO	0	21	0.059792412	Residential - Single Family Residence	YES - Current	NO - Privately-Owned	Available	Not Used in Prior Housing Element	0	0	0.058651811	0.058651811	1	1*	1*	154-SA213	49	Northeast Los Angeles			Above Moderate
LOS ANGELES	3201 N DREW ST	90065	5458015008	Low Medium II Residential	RD2-1-CDO	0	21	0.08034713	Residential - Single Family Residence	YES - Current	NO - Privately-Owned	Available	Not Used in Prior Housing Element	0	0	0.047885609	0.047885609	1	1*	1*	154-SA213	71	Northeast Los Angeles			Above Moderate
LOS ANGELES	3207 N DREW ST	90065	5458015009	Low Medium II Residential	RD2-1-CDO	0	21	0.234790849	Residential - Three Units (Any Combination) - 4 Stories or Less	YES - Current	NO - Privately-Owned	Available	Not Used in Prior Housing Element	0	0.16729857	0	0.16729857	3	0	0	154-SA213	43	Northeast Los Angeles		Yes	Moderate
LOS ANGELES	3217 N DREW ST	90065	5458015011	Low Medium II Residential	RD2-1-CDO	0	21	0.240735406	Residential - Double, Duplex, or Two Units - 4 Stories or Less	YES - Current	NO - Privately-Owned	Available	Not Used in Prior Housing Element	0	0.084409185	0	0.084409185	2	0	0	154-SA213	30	Northeast Los Angeles		Yes	Moderate
LOS ANGELES	3227 N DREW ST	90065	5458015017	Low Medium II Residential	RD2-1-CDO	0	21	0.243199453	Residential - Four Units (Any Combination) - 4 Stories or Less	YES - Current	NO - Privately-Owned	Available	Not Used in Prior Housing Element	0	0.140095457	0	0.140095457	4	0	0	154-SA213	25	Northeast Los Angeles		Yes	Moderate
LOS ANGELES	3239 N DREW ST	90065	5458015018	Low Medium II Residential	RD2-1-CDO	0	21	0.476638129	Residential - Five or More Units or Apartments (Any Combination) - 4 Stories or Less	YES - Current	NO - Privately-Owned	Available	Not Used in Prior Housing Element	0	0.165787429	0	0.165787429	12	0	0	154-SA213	11	Northeast Los Angeles		Yes	Moderate
LOS ANGELES	3234 N CHAPMAN ST	90065	5458015019	Low Medium II Residential	RD2-1-CDO	0	21	0.202752673	Residential - Single Family Residence	YES - Current	NO - Privately-Owned	Available	Not Used in Prior Housing Element	0	0.25239141	0	0.25239141	1	0	0	156B213	380	Northeast Los Angeles			Moderate
LOS ANGELES	3238 N CHAPMAN ST	90065	5458015020	Low Medium II Residential	RD2-1-CDO	0	21	0.218044504	Residential - Five or More Units or Apartments (Any Combination) - 4 Stories or Less	YES - Current	NO - Privately-Owned	Available	Not Used in Prior Housing Element	0	0.1014084	0	0.1014084	5	0	0	156B213	369	Northeast Los Angeles		Yes	Moderate
LOS ANGELES	3246 N CHAPMAN ST	90065	5458015022	Low Medium II Residential	RD2-1-CDO	0	21	0.19834244	Residential - Three Units (Any Combination) - 4 Stories or Less	YES - Current	NO - Privately-Owned	Available	Not Used in Prior Housing Element	0	0.122815537	0	0.122815537	3	0	0	156B213	352	Northeast Los Angeles		Yes	Moderate
LOS ANGELES	3250 N CHAPMAN ST	90065	5458015027	Low Medium II Residential	RD2-1-CDO	0	21	0.220646767	Residential - Single Family Residence	YES - Current	NO - Privately-Owned	Available	Not Used in Prior Housing Element	0	0.091697916	0	0.091697916	3	0	0	156B213	340	Northeast Los Angeles			Moderate
LOS ANGELES	3260 N CHAPMAN ST	90065	5458015028	Low Medium II Residential	RD2-1-CDO	0	21	0.220645144	Residential - Single Family Residence - Pool	YES - Current	NO - Privately-Owned	Available	Not Used in Prior Housing Element	0	0.135764465	0	0.135764465	1	0	0	156B213	333	Northeast Los Angeles			Moderate
LOS ANGELES	3266 N CHAPMAN ST	90065	5458015029	Low Medium II Residential	RD2-1-CDO	0	21	0.110187127	Residential - Single Family Residence	YES - Current	NO - Privately-Owned	Available	Not Used in Prior Housing Element	0	0	0.114033508	0.114033508	1	2*	2*	156B213	318	Northeast Los Angeles			Above Moderate
LOS ANGELES	3228 W ESTARA AVE	90065	5458015031	Low Medium II Residential	RD2-1-CDO	0	21	0.110187877	Residential - Single Family Residence	YES - Current	NO - Privately-Owned	Available	Not Used in Prior Housing Element	0	0	0.114033508	0.114033508	1	2*	2*	156B213	336	Northeast Los Angeles			Above Moderate
LOS ANGELES	3224 W ESTARA AVE	90065	5458015032	Low Medium II Residential	RD2-1-CDO	0	21	0.110730153	Residential - Single Family Residence	YES - Current	NO - Privately-Owned	Available	Not Used in Prior Housing Element	0	0	0.114033508	0.114033508	1	2*	2*	156B213	347	Northeast Los Angeles			Above Moderate
LOS ANGELES	3222 W ESTARA AVE	90065	5458015033	Low Medium II Residential	RD2-1-CDO	0	21	0.096827667	Residential - Single Family Residence	YES - Current	NO - Privately-Owned	Available	Not Used in Prior Housing Element	0	0	0.139392105	0.139392105	1	2*	2*	156B213	356	Northeast Los Angeles			Above Moderate
LOS ANGELES	3216 W ESTARA AVE	90065	5458015034	Low Medium II Residential	RD2-1-CDO	0	21	0.103301507	Residential - Single Family Residence	YES - Current	NO - Privately-Owned	Available	Not Used in Prior Housing Element	0	0	0.114033508	0.114033508	1	2*	2*	156B213	365	Northeast Los Angeles			Above Moderate
LOS ANGELES	3212 W ESTARA AVE	90065	5458015035	Low Medium II Residential	RD2-1-CDO	0	21	0.10330116	Residential - Single Family Residence	YES - Current	NO - Privately-Owned	Available	Not Used in Prior Housing Element	0	0	0.114033508	0.114033508	1	2*	2*	156B213	375	Northeast Los Angeles			Above Moderate
LOS ANGELES	3265 N DREW ST	90065	5458015036	Low Medium II Residential	RD2-1-CDO	0	21	0.114874074	Residential - Single Family Residence	YES - Current	NO - Privately-Owned	Available	Not Used in Prior Housing Element	0	0	0.030690513	0.030690513	1	2*	2*	156B213	393	Northeast Los Angeles			Above Moderate
LOS ANGELES	3269 N DREW ST	90065	5458015037	Low Medium II Residential	RD2-1-CDO	0	21	0.114852847	Residential - Single Family Residence	YES - Current	NO - Privately-Owned	Available	Not Used in Prior Housing Element	0	0	0.114033508	0.114033508	1	2*	2*	156B213	386	Northeast Los Angeles			Above Moderate
LOS ANGELES	3243 N DREW ST	90065	5458015040	Low Medium II Residential	RD2-1-CDO	0	21	0.255100505	Residential - Double, Duplex, or Two Units - 4 Stories or Less	YES - Current	NO - Privately-Owned	Available	Not Used in Prior Housing Element	0	0.196086764	0	0.196086764	2	0	0	154-SA213	9	Northeast Los Angeles		Yes	Moderate
LOS ANGELES	3260 N DREW ST	90065	5458016001	Low Medium II Residential	RD2-1-CDO	0	21	0.160735231	Residential - Three Units (Any Combination) - 4 Stories or Less	YES - Current	NO - Privately-Owned	Available	Not Used in Prior Housing Element	0	0.142206454	0	0.142206454	3	3*	3*	154-SA213	19	Northeast Los Angeles		Yes	Moderate
LOS ANGELES	3160 W ESTARA AVE	90065	5458016003	Low Medium II Residential	RD2-1-CDO	0	21	0.107931934	Residential - Single Family Residence	YES - Current	NO - Privately-Owned	Available	Not Used in Prior Housing Element	0	0	0.121767095	0.121767095	1	2*	2*	154-SA213	45	Northeast Los Angeles			Above Moderate
LOS ANGELES	3162 W ESTARA AVE	90065	5458016003	Low Medium II Residential	RD2-1-CDO	0	21	0.103340485	Residential - Single Family Residence	YES - Current	NO - Privately-Owned	Available	Not Used in Prior Housing Element	0	0	0.121767095	0.121767095	1	2*	2*	154-SA213	39	Northeast Los Angeles			Above Moderate
LOS ANGELES	3269 N ANDRITA ST	90065	5458016004	Low Medium II Residential	RD2-1-CDO	0	21	0.114847155	Residential - Double, Duplex, or Two Units - 4 Stories or Less	YES - Current	NO - Privately-Owned	Available	Not Used in Prior Housing Element	0	0	0.149353838	0.149353838	2	2*	2*	154-SA213	51	Northeast Los Angeles		Yes	Above Moderate
LOS ANGELES	3265 N ANDRITA ST	90065	5458016005	Low Medium II Residential	RD2-1-CDO	0	21	0.114782103	Residential - Single Family Residence	YES - Current	NO - Privately-Owned	Available	Not Used in Prior Housing Element	0	0	0.114033508	0.114033508	1	2*	2*	154-SA213	60	Northeast Los Angeles			Above Moderate
LOS ANGELES	3261 N ANDRITA ST	90065	5458016006	Low Medium II Residential	RD2-1-CDO	0	21	0.1763O7	Residential - Double, Duplex, or Two Units - 4 Stories or Less - Pool	YES - Current	NO - Privately-Owned	Available	Not Used in Prior Housing Element	0	0.133636045	0	0.133636045	2	3*	3*	154-SA213	50	Northeast Los Angeles		Yes	Moderate
LOS ANGELES	3255 N ANDRITA ST	90065	5458016007	Low Medium II Residential	RD2-1-CDO	0	21	0.22038239	Residential - Five or More Units or Apartments (Any Combination) - 4 Stories or Less	YES - Current	NO - Privately-Owned	Available	Not Used in Prior Housing Element	0	0.1014084	0	0.1014084	5	0	0	154-SA213	57	Northeast Los Angeles		Yes	Moderate
LOS ANGELES	3258 N DREW ST	90065	5458016009	Low Medium II Residential	RD2-1-CDO	0	21	0.16073882	Residential - Single Family Residence	YES - Current	NO - Privately-Owned	Available	Not Used in Prior Housing Element	0	0.116235137	0	0.116235137	1	3*	3*	154-SA213	23	Northeast Los Angeles			Moderate
LOS ANGELES	3254 N DREW ST	90065	5458016010	Low Medium II Residential	RD2-1-CDO	0	21	0.22043112	Residential - Double, Duplex, or Two Units - 4 Stories or Less	YES - Current	NO - Privately-Owned	Available	Not Used in Prior Housing Element	0	0.186132655	0	0.186132655	2	0	0	154-SA213	28	Northeast Los Angeles		Yes	Moderate
LOS ANGELES	3244 1/2 N DREW ST	90065	5458016011	Low Medium II Residential	RD2-1-CDO	0	21	0.210207634	Residential - Three Units (Any Combination) - 4 Stories or Less	YES - Current	NO - Privately-Owned	Available	Not Used in Prior Housing Element	0	0.152135506	0	0.152135506	3	0	0	154-SA213	34	Northeast Los Angeles		Yes	Moderate
LOS ANGELES	3242 N DREW ST	90065	5458016012	Low Medium II Residential	RD2-1-CDO	0	21	0.210211486	Residential - Single Family Residence	YES - Current	NO - Privately-Owned	Available	Not Used in Prior Housing Element	0	0.31270346	0	0.31270346	1	0	0	154-SA213	41	Northeast Los Angeles			Moderate
LOS ANGELES	3251 1/2 N ANDRITA ST	90065	5458016013	Low Medium II Residential	RD2-1-CDO	0	21	0.210155814	Residential - Four Units (Any Combination) - 4 Stories or Less	YES - Current	NO - Privately-Owned	Available	Not Used in Prior Housing Element	0	0.124249212	0	0.124249212	4	0	0	154-SA213	64	Northeast Los Angeles		Yes	Moderate
LOS ANGELES	3234 N DREW ST	90065	5458016017	Low Medium II Residential	RD2-1-CDO	0	21	0.221984285	Residential - Double, Duplex, or Two Units - 4 Stories or Less	YES - Current	NO - Privately-Owned	Available	Not Used in Prior Housing Element	0	0.186132655	0	0.186132655	2	0	0	154-SA213	46	Northeast Los Angeles		Yes	Moderate
LOS ANGELES	3230 N DREW ST	90065	5458016018	Low Medium II Residential	RD2-1-CDO	0	21	0.198403718	Residential - Single Family Residence	YES - Current	NO - Privately-Owned	Available	Not Used in Prior Housing Element	0	0.25239141	0	0.25239141	1	0	0	154-SA213	52	Northeast Los Angeles			Moderate
LOS ANGELES	3228 N DREW ST	90065	5458016019	Low Medium II Residential	RD2-1-CDO	0	21	0.220454796	Residential - Single Family Residence	YES - Current	NO - Privately-Owned	Available	Not Used in Prior Housing Element	0	0.31270346	0	0.31270346	1	0	0	154-SA213	59	Northeast Los Angeles			Moderate
LOS ANGELES	3224 N DREW ST	90065	5458016020	Low Medium II Residential	RD2-1-CDO	0	21	0.220456109	Residential - Four Units (Any Combination) - 4 Stories or Less	YES - Current	NO - Privately-Owned	Available	Not Used in Prior Housing Element	0	0.124249212	0	0.124249212	4	0	0	154-SA213	66	Northeast Los Angeles		Yes	Moderate
LOS ANGELES	3227 N ANDRITA ST	90065	5458016021	Low Medium II Residential	RD2-1-CDO	0	21	0.220383824	Residential - Single Family Residence	YES - Current	NO - Privately-Owned	Available	Not Used in Prior Housing Element	0	0.31270346	0	0.31270346	1	0	0	154-SA213	88	Northeast Los Angeles			Moderate
LOS ANGELES	3223 N ANDRITA ST	90065	5458016022	Low Medium II Residential	RD2-1-CDO	0	21	0.220381099	Residential - Five or More Units or Apartments (Any Combination) - 4 Stories or Less	YES - Current	NO - Privately-Owned	Available	Not Used in Prior Housing Element	0	0.082722321	0	0.082722321	6	0	0	154-SA213	93	Northeast Los Angeles		Yes	Moderate
LOS ANGELES	3221 N ANDRITA ST	90065	5458016023	Low Medium II Residential	RD2-1-CDO	0	21	0.220381792	Residential - Three Units (Any Combination) - 4 Stories or Less	YES - Current	NO - Privately-Owned	Available	Not Used in Prior Housing Element	0	0.065280162	0	0.065280162	3	0	0	154-SA213	99	Northeast Los Angeles		Yes	Moderate
LOS ANGELES	3213 N ANDRITA ST	90065	5458016024	Low Medium II Residential	RD2-1-CDO	0	21	0.220381555	Residential - Double, Duplex, or Two Units - 4 Stories or Less - Pool	YES - Current	NO - Privately-Owned	Available	Not Used in Prior Housing Element	0	0.186132655	0	0.186132655	2	0	0	154-SA213	108	Northeast Los Angeles		Yes	Moderate
LOS ANGELES	3212 N DREW ST	90065	5458016026	Low Medium II Residential	RD2-1-CDO	0	21	0.220464285	Residential - Five or More Units or Apartments (Any Combination) - 4 Stories or Less	YES - Current	NO - Privately-Owned	Available	Not Used in Prior Housing Element	0	0.1014084	0	0.1014084	5	0	0	154-SA213	80	Northeast Los Angeles		Yes	Moderate
LOS ANGELES	3206 N DREW ST	90065	5458016027	Low Medium II Residential	RD2-1-CDO	0	21	0.220469813	Residential - Single Family Residence	YES - Current	NO - Privately-Owned	Available	Not Used in Prior Housing Element	0	0.31270346	0	0.31270346	1	0	0	154-SA213	87	Northeast Los Angeles			Moderate
LOS ANGELES	3202 N DREW ST	90065	5458016028	Low Medium II Residential	RD2-1-CDO	0	21	0.06207438	Residential - Single Family Residence	YES - Current	NO - Privately-Owned	Available	Not Used in Prior Housing Element	0	0	0.058651811	0.058651811	1	1*	1*	154-SA213	92	Northeast Los Angeles			Above Moderate
LOS ANGELES		5458016029	Low Medium II Residential		RD2-1-CDO	0	21	0.057391027	Residential - Single Family Residence	YES - Current	NO - Privately-Owned	Available	Not Used in Prior Housing Element	0	0	0.058651811	0.058651811	1	1*	1*	154-SA213	98	Northeast Los Angeles			Above Moderate
LOS ANGELES		5458016031	Low Medium II Residential		RD2-1-CDO	0	21	0.009756144	Residential - Single Family Residence - Other Improvements Only	YES - Current	NO - Privately-Owned	Available	Not Used in Prior Housing Element	0	0	0.028725821	0.028725821	0	0	0	154-SA213	114	Northeast Los Angeles			Above Moderate
LOS ANGELES	3207 N ANDRITA ST	90065	5458016033	Low Medium II Residential	RD2-1-CDO	0	21	0.220383682	Residential - Five or More Units or Apartments (Any Combination) - 4 Stories or Less	YES - Current	NO - Privately-Owned	Available	Not Used in Prior Housing Element	0	0.1014084	0	0.1014084	5	0	0	154-SA213	111	Northeast Los Angeles		Yes	Moderate
LOS ANGELES	3206 N ANDRITA ST	90065	5458017001	Low Medium II Residential	RD2-1-CDO	0	21	0.220470512	Residential - Single Family Residence	YES - Current	NO - Privately-Owned	Available	Not Used in Prior Housing Element	0	0.31270346	0	0.31270346	1

LOS ANGELES	2946 W ESTARA AVE	90065	5458020002	Low Medium II Residential	RD2-1-CDO	0	21	0.116818175	Residential - Single Family Residence	YES - Current	NO - Privately-Owned	Available	Not Used in Prior Housing Element	0	0	0.114033508	0.114033508	1	2*	2*	154-5A215 247	Northeast Los Angeles							Above Moderate
LOS ANGELES	2940 W ESTARA AVE	90065	5458020003	Low Medium II Residential	RD2-1-CDO	0	21	0.181567137	Residential - Single Family Residence	YES - Current	NO - Privately-Owned	Available	Not Used in Prior Housing Element	0	0.09521926	0	0.09521926	1	3*	3*	154-5A215 252	Northeast Los Angeles							Moderate
LOS ANGELES	2936 W ESTARA AVE	90065	5458020004	Low Medium II Residential	RD2-1-CDO	0	21	0.182756231	Residential - Single Family Residence	YES - Current	NO - Privately-Owned	Available	Not Used in Prior Housing Element	0	0.09521926	0	0.09521926	1	3*	3*	154-5A215 258	Northeast Los Angeles							Moderate
LOS ANGELES	2967 W AVENUE 33	90065	5458020005	Low Medium II Residential	RD2-1-CDO	0	21	0.183885473	Residential - Single Family Residence	YES - Current	NO - Privately-Owned	Available	Not Used in Prior Housing Element	0	0.25239141	0	0.25239141	1	0	0	154-5A215 284	Northeast Los Angeles							Moderate
LOS ANGELES	2975 W AVENUE 33	90065	5458020006	Low Medium II Residential	RD2-1-CDO	0	21	0.184570315	Residential - Double, Duplex, or Two Units - 4 Stories or Less	YES - Current	NO - Privately-Owned	Available	Not Used in Prior Housing Element	0	0.150254726	0	0.150254726	2	0	0	154-5A215 608	Northeast Los Angeles		Yes					Moderate
LOS ANGELES	3334 N MARGUERITE ST	90065	5458020010	Low Medium II Residential	RD2-1-CDO	0	21	0.176689775	Residential - Double, Duplex, or Two Units - 4 Stories or Less	YES - Current	NO - Privately-Owned	Available	Not Used in Prior Housing Element	0	0.054560387	0	0.054560387	2	3*	3*	154-5A215 240	Northeast Los Angeles		Yes					Moderate
LOS ANGELES			5458020011	Low Medium II Residential	RD2-1-CDO	0	21	0.001367045	Residential - Single Family Residence - Vacant Land	YES - Current	NO - Privately-Owned	Available	Not Used in Prior Housing Element	0	0	0.050696927	0.050696927	0	0	0	154-5A215 257	Northeast Los Angeles							Above Moderate
LOS ANGELES	3314 N MARGUERITE ST	90065	5458020012	Low Medium II Residential	RD2-1-CDO	0	21	0.103069094	Residential - Double, Duplex, or Two Units - 4 Stories or Less	YES - Current	NO - Privately-Owned	Available	Not Used in Prior Housing Element	0	0	0.149353838	0.149353838	2	2*	2*	154-5A215 259	Northeast Los Angeles		Yes					Above Moderate
LOS ANGELES	3304 N MARGUERITE ST	90065	5458020014	Low Medium II Residential	RD2-1-CDO	0	21	0.056919995	Residential - Single Family Residence	YES - Current	NO - Privately-Owned	Available	Not Used in Prior Housing Element	0	0	0.058651811	0.058651811	1	1*	1*	154-5A215 343	Northeast Los Angeles							Above Moderate
LOS ANGELES	2932 W ESTARA AVE	90065	5458020015	Low Medium II Residential	RD2-1-CDO	0	21	0.143406695	Residential - Three Units (Any Combination) - 4 Stories or Less	YES - Current	NO - Privately-Owned	Available	Not Used in Prior Housing Element	0	0.142206454	0	0.142206454	3	3*	3*	154-5A215 266	Northeast Los Angeles		Yes					Moderate
LOS ANGELES	2972 W AVENUE 33	90065	5458020016	Low Medium II Residential	RD2-1-CDO	0	21	0.194882624	Residential - Single Family Residence	YES - Current	NO - Privately-Owned	Available	Not Used in Prior Housing Element	0	0.271803522	0	0.271803522	1	0	0	154-5A215 306	Northeast Los Angeles							Moderate
LOS ANGELES			5458020016	Low Medium II Residential	RD2-1-CDO	0	21	0.046558907	Residential - Single Family Residence	YES - Current	NO - Privately-Owned	Available	Not Used in Prior Housing Element	0	0	0.068032414	0.068032414	1	1*	1*	153A213 26	Northeast Los Angeles							Above Moderate
LOS ANGELES	2953 W AVENUE 34	90065	5458021002	Low Medium II Residential	RD2-1-CDO	0	21	0.119374704	Residential - Single Family Residence	YES - Current	NO - Privately-Owned	Available	Not Used in Prior Housing Element	0	0	0.114033508	0.114033508	1	2*	2*	154-5A215 204	Northeast Los Angeles							Above Moderate
LOS ANGELES	2951 W AVENUE 34	90065	5458021003	Low Medium II Residential	RD2-1-CDO	0	21	0.119373504	Residential - Double, Duplex, or Two Units - 4 Stories or Less	YES - Current	NO - Privately-Owned	Available	Not Used in Prior Housing Element	0	0	0.149353838	0.149353838	2	2*	2*	154-5A215 209	Northeast Los Angeles		Yes					Above Moderate
LOS ANGELES	2945 W AVE 34	90065	5458021004	Low Medium II Residential	RD2-1-CDO	0	21	0.119374146	Residential - Single Family Residence	YES - Current	NO - Privately-Owned	Available	Not Used in Prior Housing Element	0	0	0.114033508	0.114033508	1	2*	2*	154-5A215 216	Northeast Los Angeles							Above Moderate
LOS ANGELES	2944 W AVE 34	90065	5458021007	Low Medium II Residential	RD2-1-CDO	0	21	0.119709911	Residential - Single Family Residence	YES - Current	NO - Privately-Owned	Available	Not Used in Prior Housing Element	0	0	0.114033508	0.114033508	1	2*	2*	154-5A215 228	Northeast Los Angeles							Above Moderate
LOS ANGELES	2948 W AVE 34	90065	5458021008	Low Medium II Residential	RD2-1-CDO	0	21	0.119547734	Residential - Double, Duplex, or Two Units - 4 Stories or Less	YES - Current	NO - Privately-Owned	Available	Not Used in Prior Housing Element	0	0	0.040419146	0.040419146	2	2*	2*	154-5A215 224	Northeast Los Angeles		Yes					Above Moderate
LOS ANGELES	2954 W AVE 34	90065	5458021009	Low Medium II Residential	RD2-1-CDO	0	21	0.119383393	Residential - Double, Duplex, or Two Units - 4 Stories or Less	YES - Current	NO - Privately-Owned	Available	Not Used in Prior Housing Element	0	0	0.149353838	0.149353838	2	2*	2*	154-5A215 219	Northeast Los Angeles		Yes					Above Moderate
LOS ANGELES	2953 W ESTARA AVE	90065	5458021010	Low Medium II Residential	RD2-1-CDO	0	21	0.130921941	Residential - Single Family Residence	YES - Current	NO - Privately-Owned	Available	Not Used in Prior Housing Element	0	0	0.114033508	0.114033508	1	2*	2*	154-5A215 230	Northeast Los Angeles							Above Moderate
LOS ANGELES	2951 W ESTARA AVE	90065	5458021011	Low Medium II Residential	RD2-1-CDO	0	21	0.130739566	Residential - Double, Duplex, or Two Units - 4 Stories or Less	YES - Current	NO - Privately-Owned	Available	Not Used in Prior Housing Element	0	0	0.149353838	0.149353838	2	2*	2*	154-5A215 234	Northeast Los Angeles		Yes					Above Moderate
LOS ANGELES	2945 W ESTARA AVE	90065	5458021012	Low Medium II Residential	RD2-1-CDO	0	21	0.130556205	Residential - Double, Duplex, or Two Units - 4 Stories or Less	YES - Current	NO - Privately-Owned	Available	Not Used in Prior Housing Element	0	0	0.149353838	0.149353838	2	2*	2*	154-5A215 238	Northeast Los Angeles		Yes					Above Moderate
LOS ANGELES	2952 W AVENUE 35	90065	5458021014	Low Medium II Residential	RD2-1-CDO	0	21	0.164140011	Residential - Three Units (Any Combination) - 4 Stories or Less	YES - Current	NO - Privately-Owned	Available	Not Used in Prior Housing Element	0	0.142206454	0	0.142206454	3	3*	3*	154-5A215 201	Northeast Los Angeles		Yes					Moderate
LOS ANGELES	2956 W AVE 35	90065	5458021015	Low Medium II Residential	RD2-1-CDO	0	21	0.164137381	Residential - Single Family Residence	YES - Current	NO - Privately-Owned	Available	Not Used in Prior Housing Element	0	0.116235137	0	0.116235137	1	3*	3*	154-5A215 195	Northeast Los Angeles							Moderate
LOS ANGELES	2962 W AVE 35	90065	5458021016	Low Medium II Residential	RD2-1-CDO	0	21	0.130035256	Residential - Double, Duplex, or Two Units - 4 Stories or Less	YES - Current	NO - Privately-Owned	Available	Not Used in Prior Housing Element	0	0	0.149353838	0.149353838	2	2*	2*	154-5A215 182	Northeast Los Angeles		Yes					Above Moderate
LOS ANGELES	3420 N MARGUERITE ST	90065	5458021017	Low Medium II Residential	RD2-1-CDO	0	21	0.048083362	Residential - Single Family Residence	YES - Current	NO - Privately-Owned	Available	Not Used in Prior Housing Element	0	0	0.058651811	0.058651811	1	1*	1*	154-5A215 193	Northeast Los Angeles							Above Moderate
LOS ANGELES	3418 N MARGUERITE ST	90065	5458021018	Low Medium II Residential	RD2-1-CDO	0	21	0.148218031	Residential - Three Units (Any Combination) - 4 Stories or Less	YES - Current	NO - Privately-Owned	Available	Not Used in Prior Housing Element	0	0.142206454	0	0.142206454	3	3*	3*	154-5A215 197	Northeast Los Angeles		Yes					Moderate
LOS ANGELES	2962 W AVENUE 34	90065	5458021019	Low Medium II Residential	RD2-1-CDO	0	21	0.148036749	Residential - Double, Duplex, or Two Units - 4 Stories or Less	YES - Current	NO - Privately-Owned	Available	Not Used in Prior Housing Element	0	0.156565928	0	0.156565928	2	3*	3*	154-5A215 214	Northeast Los Angeles		Yes					Moderate
LOS ANGELES	3362 N MARGUERITE ST	90065	5458021020	Low Medium II Residential	RD2-1-CDO	0	21	0.162894308	Residential - Single Family Residence	YES - Current	NO - Privately-Owned	Available	Not Used in Prior Housing Element	0	0.116235137	0	0.116235137	1	3*	3*	154-5A215 223	Northeast Los Angeles							Moderate
LOS ANGELES	2943 W AVE 34	90065	5458021021	Low Medium II Residential	RD2-1-CDO	0	21	0.119372784	Residential - Double, Duplex, or Two Units - 4 Stories or Less	YES - Current	NO - Privately-Owned	Available	Not Used in Prior Housing Element	0	0	0.179153806	0.179153806	1	2*	2*	154-5A215 220	Northeast Los Angeles		Yes					Above Moderate
LOS ANGELES			5458021021	Low Medium II Residential	RD2-1-CDO	0	21	0.05485471	Residential - Double, Duplex, or Two Units - 4 Stories or Less	YES - Current	NO - Privately-Owned	Available	Not Used in Prior Housing Element	0	0	0.066045713	0.066045713	1	1*	1*	154-5A215 225	Northeast Los Angeles							Above Moderate
LOS ANGELES	2944 W AVENUE 35	90065	5458021023	Low Medium II Residential	RD2-1-CDO	0	21	0.149216677	Residential - Double, Duplex, or Two Units - 4 Stories or Less	YES - Current	NO - Privately-Owned	Available	Not Used in Prior Housing Element	0	0.162686622	0	0.162686622	2	3*	3*	154-5A215 208	Northeast Los Angeles		Yes					Moderate
LOS ANGELES	3043 W AVE 34	90065	5458023003	Low Medium II Residential	RD2-1-CDO	0	21	0.164137987	Residential - Three Units (Any Combination) - 4 Stories or Less	YES - Current	NO - Privately-Owned	Available	Not Used in Prior Housing Element	0	0.142206454	0	0.142206454	3	3*	3*	154-5A215 127	Northeast Los Angeles		Yes					Moderate
LOS ANGELES	3031 W AVENUE 34	90065	5458023005	Low Medium II Residential	RD2-1-CDO	0	21	0.164137987	Residential - Double, Duplex, or Two Units - 4 Stories or Less	YES - Current	NO - Privately-Owned	Available	Not Used in Prior Housing Element	0	0.156565928	0	0.156565928	2	3*	3*	154-5A215 144	Northeast Los Angeles		Yes					Moderate
LOS ANGELES	3025 W AVENUE 34	90065	5458023006	Low Medium II Residential	RD2-1-CDO	0	21	0.164137519	Residential - Single Family Residence	YES - Current	NO - Privately-Owned	Available	Not Used in Prior Housing Element	0	0.116235137	0	0.116235137	1	3*	3*	154-5A215 152	Northeast Los Angeles							Moderate
LOS ANGELES	3021 W AVENUE 34	90065	5458023007	Low Medium II Residential	RD2-1-CDO	0	21	0.185029986	Residential - Four Units (Any Combination) - 4 Stories or Less	YES - Current	NO - Privately-Owned	Available	Not Used in Prior Housing Element	0	0.100306809	0	0.100306809	4	0	0	154-5A215 161	Northeast Los Angeles		Yes					Moderate
LOS ANGELES	3011 W AVENUE 34	90065	5458023008	Low Medium II Residential	RD2-1-CDO	0	21	0.15717679	Residential - Single Family Residence	YES - Current	NO - Privately-Owned	Available	Not Used in Prior Housing Element	0	0.116235137	0	0.116235137	1	3*	3*	154-5A215 172	Northeast Los Angeles							Moderate
LOS ANGELES	3401 N MARGUERITE ST	90065	5458023011	Low Medium II Residential	RD2-1-CDO	0	21	0.118478836	Residential - Single Family Residence	YES - Current	NO - Privately-Owned	Available	Not Used in Prior Housing Element	0	0	0.114033508	0.114033508	1	2*	2*	154-5A215 176	Northeast Los Angeles							Above Moderate
LOS ANGELES	3409 N MARGUERITE ST	90065	5458023012	Low Medium II Residential	RD2-1-CDO	0	21	0.151350999	Residential - Double, Duplex, or Two Units - 4 Stories or Less	YES - Current	NO - Privately-Owned	Available	Not Used in Prior Housing Element	0	0.156565928	0	0.156565928	2	3*	3*	154-5A215 168	Northeast Los Angeles		Yes					Moderate
LOS ANGELES	3415 N MARGUERITE ST	90065	5458023013	Low Medium II Residential	RD2-1-CDO	0	21	0.150947606	Residential - Single Family Residence	YES - Current	NO - Privately-Owned	Available	Not Used in Prior Housing Element	0	0.116235137	0	0.116235137	1	3*	3*	154-5A215 165	Northeast Los Angeles							Moderate
LOS ANGELES	3419 N MARGUERITE ST	90065	5458023014	Low Medium II Residential	RD2-1-CDO	0	21	0.162908515	Residential - Single Family Residence	YES - Current	NO - Privately-Owned	Available	Not Used in Prior Housing Element	0	0.116235137	0	0.116235137	1	3*	3*	154-5A215 157	Northeast Los Angeles							Moderate
LOS ANGELES	3425 N MARGUERITE ST	90065	5458023015	Low Medium II Residential	RD2-1-CDO	0	21	0.18486281	Residential - Single Family Residence	YES - Current	NO - Privately-Owned	Available	Not Used in Prior Housing Element	0	0.25239141	0	0.25239141	1	0	0	154-5A215 154	Northeast Los Angeles							Moderate
LOS ANGELES	3040 W AVENUE 35	90065	5458023016	Low Medium II Residential	RD2-1-CDO	0	21	0.202211849	Residential - Single Family Residence	YES - Current	NO - Privately-Owned	Available	Not Used in Prior Housing Element	0	0.25239141	0	0.25239141	1	0	0	154-5A215 151	Northeast Los Angeles							Moderate
LOS ANGELES	3046 W AVENUE 35	90065	5458023017	Low Medium II Residential	RD2-1-CDO	0	21	0.169328523	Residential - Single Family Residence	YES - Current	NO - Privately-Owned	Available	Not Used in Prior Housing Element	0	0.116235137	0	0.116235137	1	3*	3*	154-5A215 146	Northeast Los Angeles							Moderate
LOS ANGELES	3052 W AVENUE 35	90065	5458023018	Low Medium II Residential	RD2-1-CDO	0	21	0.168899476	Residential - Double, Duplex, or Two Units - 4 Stories or Less	YES - Current	NO - Privately-Owned	Available	Not Used in Prior Housing Element	0	0.156565928	0	0.156565928	2	3*	3*	154-5A215 139	Northeast Los Angeles		Yes					Moderate
LOS ANGELES	3074 W AVENUE 35	90065	5458023022	Low Medium II Residential	RD2-1-CDO	0	21	0.159739648	Residential - Single Family Residence	YES - Current	NO - Privately-Owned	Available	Not Used in Prior Housing Element	0	0.135797036	0	0.135797036	1	3*	3*	154-5A215 88	Northeast Los Angeles							Moderate
LOS ANGELES	3428 N FLETCHER DR	90065	5458023025	Low Medium II Residential	RD2-1-CDO	0	21	0.122660476	Residential - Single Family Residence	YES - Current	NO - Privately-Owned	Available	Not Used in Prior Housing Element	0	0	0.056246701	0.056246701	1	2*	2*	154-5A215 78	Northeast Los Angeles							Above Moderate
LOS ANGELES	3420 N FLETCHER DR	90065	5458023026	Low Medium II Residential	RD2-1-CDO	0	21	0.150159911	Residential - Single Family Residence	YES - Current	NO - Privately-Owned	Available	Not Used in Prior Housing Element	0	0.135797036	0	0.135797036	1	3*	3*	154-5A215 83	Northeast Los Angeles							Moderate
LOS ANGELES	3414 N FLETCHER DR	90065	5458023027	Low Medium II Residential	RD2-1-CDO	0	21	0.151512556	Residential - Single Family Residence	YES - Current	NO - Privately-Owned	Available	Not Used in Prior Housing Element	0	0.135797036	0	0.135797036	1	3*	3*	154-5A215 89	Northeast Los Angeles							Moderate
LOS ANGELES	3005 W AVE 34	90065	5458023030	Low Medium II Residential	RD2-1-CDO	0	21	0.151460732	Residential - Three Units (Any Combination) - 4 Stories or Less	YES - Current	NO - Privately-Owned	Available	Not Used in Prior Housing Element	0	0.150664091	0	0.150664091	3	3*	3*	154-5A215 175	Northeast Los Angeles		Yes					Moderate
LOS ANGELES	3450 N FLETCHER DR	90065	5458023031	Low Medium II Residential	RD2-1-CDO	0	21	0.150957496	Residential - Single Family Residence - Vacant Land	YES - Current	NO - Privately-Owned	Available	Not Used in Prior Housing Element	0	0.304488707	0	0.304488707	0	3*	3*	154-5A215 76	Northeast Los Angeles							Moderate
LOS ANGELES	3058 W AVE 35	90065	5458023032	Low Medium II Residential	RD2-1-CDO	0	21	0.186383209	Residential - Three Units (Any Combination) - 4 Stories or Less	YES - Current	NO - Privately-Owned	Available	Not Used in Prior Housing Element	0	0.122815537	0	0.122815537	3	0	0	154-5A215 123	Northeast Los Angeles		Yes					Moderate
LOS ANGELES	3037 W AVENUE 34	90065	5458023033	Low Medium II Residential	RD2-1-CDO	0	21	0.198884859	Residential - Four Units (Any Combination) - 4 Stories or Less	YES - Current	NO - Privately-Owned	Available	Not Used in Prior Housing Element	0	0.100306809	0	0.100306809	4	0	0	154-5A215 138	Northeast Los Angeles		Yes					Moderate
LOS ANGELES	3359 N FLETCHER DR	90065	5458024001	Low Medium II Residential	RD1.5-1-CDO	0	29	0.082642997	Industrial - Light Manufacturing - One Story	YES - Current	NO - Privately-Owned	Available	Not Used in Prior Housing Element	0	0	0.007760567	0.007760567	0	2*	2*	154-5A213 107	Northeast Los Angeles							Above Moderate
LOS ANGELES	3105 W ESTARA AVE	90065	5458024002	Low Medium II Residential	RD1.5-1-CDO	0	29	0.104681522	Residential - Single Family Residence	YES - Current	NO - Privately-Owned	Available	Not Used in Prior Housing Element	0	0.116235137	0	0.116235137	1	3*	3*	154-5A213 100	Northeast Los Angeles							Moderate
LOS ANGELES	3107 W ESTARA AVE	90065	5458024003	Low Medium II Residential	RD1.5-1-CDO	0	29	0.104681869	Residential - Single Family Residence	YES - Current	NO - Privately-Owned	Available	Not Used in Prior Housing Element	0	0.116235137	0	0.116235137	1	3*	3*	154-5A213 94	Northeast Los Angeles							Moderate
LOS ANGELES	3111 W ESTARA AVE	90065	5458024005	Low Medium II Residential	RD1.5-1-CDO	0	29	0.104680844	Residential - Single Family Residence	YES - Current	NO - Privately-Owned	Available	Not Used in Prior Housing Element	0	0.116235137	0	0.116235137	1	3*	3*	154-5A213 85	Northeast Los Angeles							Moderate
LOS ANGELES	3117 W ESTARA AVE	90065	5458024007	Low Medium II Residential	RD2-1-CDO	0	21	0.137737797	Residential - Single Family Residence	YES - Current	NO - Privately-Owned	Available	Not Used in Prior Housing Element	0	0	0.093195963	0.093195963	1	2*	2*	154-5A213 69	Northeast Los Angeles							Above Moderate
LOS ANGELES	3302 N ANDRITA ST	90065	5458024008	Low Medium II Residential	RD2-1-CDO	0	21	0.132271783	Residential - Double, Duplex, or Two Units - 4 Stories or Less	YES - Current	NO - Privately-Owned	Available	Not Used in Prior Housing Element	0	0	0.149353838	0.149353838	2	2*	2*	154-5A213 63	Northeast Los Angeles		Yes					Above Moderate
LOS ANGELES	3308 N ANDRITA ST	90065	5458024009	Low Medium II Residential	RD2-1-CDO	0	21	0.132266271		YES - Current	NO - Privately-Owned	Available	Not Used in Prior Housing Element	0	0	0.114033508	0.114033508	1	2*	2*	154-5A213 54	Northeast Los Angeles							Above Moderate
LOS ANGELES	3312 N ANDRITA ST	90065	5458024010	Low Medium II Residential	RD2-1-CDO	0	21	0.264492237	Residential - Three Units (Any Combination) - 4 Stories or Less	YES - Current	NO - Privately-Owned	Available	Not Used in Prior Housing Element	0	0.071211264	0	0.071211264	3	0	0	154-5A213 47	Northeast Los Angeles		Yes					Moderate
LOS ANGELES	3369 N FLETCHER DR	90065	5458024012	Low Medium II Residential	RD1.5-1-CDO	0	29	0.417807537	Residential - Five or More Units or Apartments (Any Combination) - 4 Stories or Less - Pool	YES - Current	NO - Privately-Owned	Available	Not Used in Prior Housing Element	0	0.227005914	0	0.227005914	11	0	0	154-5A213 72	Northeast Los Angeles		Yes					Moderate
LOS ANGELES	3330 N ANDRITA ST	90065	5458024014	Low Medium II Residential	RD2-1-CDO	0	21	0.220399116	Residential - Double, Duplex, or Two Units - 4 Stories or Less	YES - Current	NO - Privately-Owned	Available	Not Used in Prior Housing Element	0	0.186132655	0	0.186132655	2	0	0	154-5A213 33	Northeast Los Angeles		Yes					Moderate
LOS ANGELES	3338 N ANDRITA ST	90065	5458024016	Low Medium II Residential	RD2-1-CDO	0	21	0.220392775	Residential - Five or More Units or Apartments (Any Combination) - 4 Stories or Less	YES - Current	NO - Privately-Owned	Available	Not Used in Prior Housing Element	0	0.051835597	0	0.051835597	5	0	0	154-5A213 22	Northeast Los Angeles		Yes					Moderate
LOS ANGELES	3342 N ANDRITA ST	90065	5458024017	Low Medium II Residential	RD2-1-CDO	0	21	0.220389865	Residential - Five or More Units or Apartments (Any Combination) - 4 Stories or Less	YES - Current	NO - Privately-Owned	Available	Not Used in Prior Housing Element	0	0.042235237	0	0.042235237	6	0	0	154-5A213 17	Northeast Los Angeles		Yes					Moderate
LOS ANGELES	3421 N FLETCHER DR	90065	5458024021	Low Medium II Residential	RD1.5-1-CDO	0	29	0.208904082	Residential - Single Family Residence	YES - Current	NO - Privately-Owned	Available	Used in Prior Housing Element - Non-Vacant	0	0.664173031	0	0.664173031	0	0	0	154-5A215 44	Northeast Los Angeles							Moderate
LOS ANGELES	3356 N ANDRITA ST	90065	5458024025	Low Medium II Residential	RD2-1-CDO	0	21	0.131283401	Residential - Single Family Residence	YES - Current	NO - Privately-Owned	Available	Not Used in Prior Housing Element	1	0	0.133517906	0.133517906	1	2*	2*	156B213 402	Northeast Los Angeles							Above Moderate
LOS ANGELES	3360 N ANDRITA ST	90065	5458024026	Low Medium II Residential	RD2-1-CDO	0	21	0.116012248	Residential - Single Family Residence	YES - Current	NO - Privately-Owned	Available	Not Used in Prior Housing Element	0	0	0.133517906	0.133517906	1	2*	2*	156B213 400	Northeast Los Angeles							Above Moderate
LOS ANGELES	3404 N ANDRITA ST	90065	5458024027	Low Medium II Residential	RD2-1-CDO	0	21	0.110304843	Residential - Single Family Residence	YES - Current	NO - Privately-Owned	Available	Not Used in Prior Housing Element	0	0	0.133517906	0.133517906	1	2*	2*	156B213 404	Northeast Los Angeles							Above Moderate
LOS ANGELES	3408 N ANDRITA ST	90065	5458024028	Low Medium II Residential	RD2-1-CDO	0	21	0.117174205	Residential - Single Family Residence	YES - Current	NO - Privately-Owned	Available	Not Used in Prior Housing Element	0	0	0.133517906	0.133517906	1	2*	2*	156B213 408	Northeast Los Angeles							Above Moderate
LOS ANGELES	3422 N ANDRITA ST	90065	5458024033	Low Medium II Residential	RD2-1-CDO	0	21	0.132663013	Residential - Double, Duplex, or Two Units - 4 Stories or Less	YES - Current	NO - Privately-Owned	Available	Not Used in Prior Housing Element	0	0	0.174648339	0.174648339	2	2*	2*	154-5A215 18	Northeast Los Angeles		Yes					Above Moderate
LOS ANGELES	3414 N ANDRITA ST	90065	5458024034	Low Medium II Residential	RD2-1-CDO	0	21	0.111322837	Residential - Single Family Residence	YES - Current	NO - Privately-Owned	Available	Not Used in Prior Housing Element	0	0	0.133517906	0.133517906	1	2*	2*	154-5A215 14	Northeast Los Angeles							Above Moderate
LOS ANGELES	3405 N FLETCHER DR	90065	5458024039	Low Medium II Residential	RD1.5-1-CDO	0	29	0.205460389	Residential - Three Units (Any Combination) - 4 Stories or Less	YES - Current	NO - Privately-Owned	Available	Not Used in Prior Housing Element	0	0.084675184	0	0.084675184	3	0	0	154-5A215 62	Northeast Los Angeles		Yes					Moderate
LOS ANGELES	3349 N ANDRITA ST	90065	5458025001	Low Medium II Residential	RD2-1-CDO	0	21	0.220591028	Residential - Three Units (Any Combination) - 4 Stories or Less	YES - Current	NO - Privately-Owned	Available	Not Used in Prior Housing Element	0	0.230914921	0	0.230914921	3	0	0	156B213 358	Northeast Los Angeles		Yes					Moderate
LOS ANGELES	3340 N DREW ST	90065	5458025004	Low Medium II Residential	RD2-1-CDO	0	21	0.242420603	Residential - Five or More Units or Apartments (Any Combination) - 4 Stories or Less	YES - Current	NO - Privately-Owned	Available	Not Used in Prior Housing Element	0	0.179991722	0	0.179991722	5	0	0	156B213 327	Northeast Los Angeles		Yes					Moderate
LOS ANGELES	3336 N DREW ST	90065	5458025005	Low Medium II Residential	RD2-1-CDO	0	21	0.231400853	Residential - Five or More Units or Apartments (Any Combination) - 4 Stories or Less	YES - Current	NO - Privately-Owned	Available	Not Used in Prior Housing Element	0	0.079194672	0	0.079194672	5	0	0	156B213 334	Northeast Los Angeles		Yes					Moderate
LOS ANGELES	3337 N ANDRITA ST	90065	5458025007	Low Medium II Residential	RD2-1-CDO	0	21	0.220568209	Residential - Three Units (Any Combination) - 4 Stories or Less - Vacant Land	YES - Current	NO - Privately-Owned	Available	Not Used in Prior Housing Element	0	0.452777296	0	0.452777296	0	0	0	156B213 379	Northeast Los Angeles							Moderate
LOS ANGELES	3323 N ANDRITA ST	90065	5458025010	Low Medium II Residential	RD2-1-CDO	0	21	0.154965154	Residential - Three Units (Any Combination) - 4 Stories or Less	YES - Current	NO - Privately-Owned	Available	Not Used in Prior Housing Element	0	0.165904081	0	0.165904081	3	3*	3*	154-5A213 13	Northeast Los Angeles		Yes					Moderate
LOS ANGELES	3328 N DREW ST	90065	5458025011	Low Medium II Residential	RD2-1-CDO	0	21	0.2203798	Residential - Five or More Units or Apartments (Any Combination) - 4 Stories or Less	YES - Current	NO - Privately-Owned	Available	Not Used in Prior Housing Element	0	0.126135632	0	0.126135632	6	0	0	156B213 353	Northeast Los Angeles		Yes					Moderate
LOS ANGELES	3312 N DREW ST	90065	5458025014	Low Medium II Residential	RD2-1-CDO	0	21	0.231399473	Residential - Four Units (Any Combination) - 4 Stories or Less	YES - Current	NO - Privately-Owned	Available	Not Used in Prior Housing Element	0	0.214730039	0	0.214730039	4	0	0	156B213 381	Northeast Los Angeles		Yes					Moderate
LOS ANGELES	3311 N ANDRITA ST	90065	5458025016	Low Medium II Residential	RD2-1-CDO	0	21	0.220385114	Residential - Four Units (Any Combination) - 4 Stories or Less	YES - Current	NO - Privately-Owned	Available	Not Used in Prior Housing Element	0	0.017956503	0	0.017956503	4	0	0	154-5A213 16	Northeast Los Angeles		Yes					Moderate
LOS ANGELES	3307 N ANDRITA ST	90065	5458025017	Low Medium II Residential	RD2-1-CDO	0	21	0.091826359	Residential - Single Family Residence	YES - Current	NO - Privately-Owned	Available	Not Used in Pr

LOS ANGELES	3353 N ANDRITA ST	90065	5458026019	Low Medium II Residential		RD2-1-CDO	0	21	0.213992127	Residential - Double, Duplex, or Two Units - 4 Stories or Less	YES - Current	NO - Privately-Owned	Available	Not Used in Prior Housing Element	0	0.343606383	0	0.343606383	1	0	0	1568213	349	Northeast Los Angeles		Yes	Moderate
LOS ANGELES	3355 N ANDRITA ST	90065	5458026020	Low Medium II Residential		RD2-1-CDO	0	21	0.210970337	Residential - Double, Duplex, or Two Units - 4 Stories or Less	YES - Current	NO - Privately-Owned	Available	Not Used in Prior Housing Element	0	0.12210688	0	0.12210688	2	0	0	1568213	339	Northeast Los Angeles		Yes	Moderate
LOS ANGELES	3130 W WELDON AVE	90065	5458026022	Low Medium II Residential		RD2-1-CDO	0	21	0.114575814	Residential - Single Family Residence	YES - Current	NO - Privately-Owned	Available	Not Used in Prior Housing Element	0	0	0.133517906	0.133517906	1	2*	2*	1568213	345	Northeast Los Angeles			Above Moderate
LOS ANGELES	3126 W WELDON AVE	90065	5458026023	Low Medium II Residential		RD2-1-CDO	0	21	0.129862405	Residential - Single Family Residence	YES - Current	NO - Privately-Owned	Available	Not Used in Prior Housing Element	0	0	0.133517906	0.133517906	1	2*	2*	1568213	348	Northeast Los Angeles			Above Moderate
LOS ANGELES	3409 N ANDRITA ST	90065	5458026024	Low Medium II Residential		RD2-1-CDO	0	21	0.166763115	Residential - Single Family Residence	YES - Current	NO - Privately-Owned	Available	Not Used in Prior Housing Element	0	0.135797036	0	0.135797036	1	3*	3*	1568213	370	Northeast Los Angeles			Moderate
LOS ANGELES	3401 N ANDRITA ST	90065	5458026025	Low Medium II Residential		RD2-1-CDO	0	21	0.142201319	Residential - Single Family Residence	YES - Current	NO - Privately-Owned	Available	Not Used in Prior Housing Element	0	0.135797036	0	0.135797036	1	3*	3*	1568213	364	Northeast Los Angeles			Moderate
LOS ANGELES	3134 W WELDON AVE	90065	5458026027	Low Medium II Residential		RD2-1-CDO	0	21	0.119581685	Residential - Single Family Residence	YES - Current	NO - Privately-Owned	Available	Not Used in Prior Housing Element	0	0	0.13795386	0.13795386	1	2*	2*	1568213	337	Northeast Los Angeles			Above Moderate
LOS ANGELES			5458026028	Low Medium II Residential		RD2-1-CDO	0	21	0.002710681	Residential - Single Family Residence - Vacant Land	YES - Current	NO - Privately-Owned	Available	Not Used in Prior Housing Element	0	0	0.059277022	0.059277022	0	0	0	1568213	434	Northeast Los Angeles			Above Moderate
LOS ANGELES	3114 W WELDON AVE	90065	5458027003	Low Medium II Residential		RD2-1-CDO	0	21	0.10036097	Residential - Single Family Residence	YES - Current	NO - Privately-Owned	Available	Not Used in Prior Housing Element	0	0	0.168440634	0.168440634	1	2*	2*	1568213	346	Northeast Los Angeles			Above Moderate
LOS ANGELES	3431 N ANDRITA ST	90065	5458027006	Low Medium II Residential		RD2-1-CDO	0	21	0.096415565	Residential - Single Family Residence	YES - Current	NO - Privately-Owned	Available	Not Used in Prior Housing Element	0	0	0.068943822	0.068943822	1	2*	2*	1568213	401	Northeast Los Angeles			Above Moderate
LOS ANGELES			5458027007	Low Medium II Residential		RD2-1-CDO	0	21	0.096416739	Residential - Single Family Residence - Vacant Land	YES - Current	NO - Privately-Owned	Available	Not Used in Prior Housing Element	0	0	0.381316566	0.381316566	0	2*	2*	1568213	407	Northeast Los Angeles			Above Moderate
LOS ANGELES	3090 W WELDON AVE	90065	5458027008	Low Medium II Residential		RD2-1-CDO	0	21	0.300329525	Residential - Five or More Units or Apartments (Any Combination) - 4 Stories or Less	YES - Current	NO - Privately-Owned	Available	Not Used in Prior Housing Element	0	0.239851213	5	0.239851213	5	0	0	1568213	366	Northeast Los Angeles		Yes	Moderate
LOS ANGELES	3084 E WELDON AVE	90065	5458027009	Low Medium II Residential		RD2-1-CDO	0	21	0.14188522	Residential - Single Family Residence	YES - Current	NO - Privately-Owned	Available	Not Used in Prior Housing Element	0	0.135797036	0	0.135797036	1	3*	3*	1568213	383	Northeast Los Angeles			Moderate
LOS ANGELES	3439 1/2 N ANDRITA ST	90065	5458027010	Low Medium II Residential		RD2-1-CDO	0	21	0.330572302	Residential - Four Units (Any Combination) - 4 Stories or Less	YES - Current	NO - Privately-Owned	Available	Not Used in Prior Housing Element	0	0.147607413	4	0.147607413	4	0	0	1568213	399	Northeast Los Angeles		Yes	Moderate
LOS ANGELES	3445 N ANDRITA ST	90065	5458027011	Low Medium II Residential		RD2-1-CDO	0	21	0.138808803	Residential - Single Family Residence	YES - Current	NO - Privately-Owned	Available	Not Used in Prior Housing Element	0	0.135797036	0	0.135797036	1	3*	3*	154-SA215	20	Northeast Los Angeles			Moderate
LOS ANGELES	3449 N ANDRITA ST	90065	5458027012	Low Medium II Residential		RD2-1-CDO	0	21	0.137742157	Residential - Single Family Residence - Vacant Land	YES - Current	NO - Privately-Owned	Available	Not Used in Prior Housing Element	0	0	0.259406447	0.259406447	0	2*	2*	154-SA215	27	Northeast Los Angeles			Above Moderate
LOS ANGELES	3074 W WELDON AVE	90065	5458027014	Low Medium II Residential		RD2-1-CDO	0	21	0.087155027	Residential - Single Family Residence	YES - Current	NO - Privately-Owned	Available	Not Used in Prior Housing Element	0	0	0.056154025	0.056154025	1	1*	1*	154-SA215	10	Northeast Los Angeles			Above Moderate
LOS ANGELES	3457 N ANDRITA ST	90065	5458027015	Low Medium II Residential		RD2-1-CDO	0	21	0.101946121	Commercial - Auto, Recreation Equipment, Construction Equipment Sales and Service - Auto Body Repair Shop - One Story	YES - Current	NO - Privately-Owned	Available	Not Used in Prior Housing Element	0	0	0.081365669	0.081365669	0	2*	2*	154-SA215	37	Northeast Los Angeles			Above Moderate
LOS ANGELES	3062 W WELDON AVE	90065	5458027017	Low Medium II Residential		RD2-1-CDO	0	21	0.089440606	Residential - Single Family Residence	YES - Current	NO - Privately-Owned	Available	Not Used in Prior Housing Element	0	0	0.059988183	0.059988183	1	1*	1*	154-SA215	22	Northeast Los Angeles			Above Moderate
LOS ANGELES	3521 N FLETCHER DR	90065	5458027019	Low Medium II Residential		RD2-1-CDO	0	21	0.111476663	Residential - Single Family Residence	YES - Current	NO - Privately-Owned	Available	Not Used in Prior Housing Element	0	0	0.133517906	0.133517906	1	2*	2*	154-SA215	52	Northeast Los Angeles			Above Moderate
LOS ANGELES	3525 N FLETCHER DR	90065	5458027020	Low Medium II Residential		RD2-1-CDO	0	21	0.109476627	Residential - Double, Duplex, or Two Units - 4 Stories or Less	YES - Current	NO - Privately-Owned	Available	Not Used in Prior Housing Element	0	0	0.117120597	0.117120597	2	2*	2*	154-SA215	53	Northeast Los Angeles			Above Moderate
LOS ANGELES	3058 W WELDON AVE	90065	5458027021	Low Medium II Residential		RD2-1-CDO	0	21	0.108293474	Residential - Single Family Residence	YES - Current	NO - Privately-Owned	Available	Not Used in Prior Housing Element	0	0	0.133517906	0.133517906	1	2*	2*	154-SA215	31	Northeast Los Angeles			Above Moderate
LOS ANGELES	3054 W WELDON AVE	90065	5458027022	Low Medium II Residential		RD2-1-CDO	0	21	0.108526569	Residential - Single Family Residence	YES - Current	NO - Privately-Owned	Available	Not Used in Prior Housing Element	0	0	0.133517906	0.133517906	1	2*	2*	154-SA215	32	Northeast Los Angeles			Above Moderate
LOS ANGELES	3541 N FLETCHER DR	90065	5458027024	Low Medium II Residential		RD2-1-CDO	0	21	0.226245697	Residential - Three Units (Any Combination) - 4 Stories or Less	YES - Current	NO - Privately-Owned	Available	Not Used in Prior Housing Element	0	0.230914921	0	0.230914921	3	0	0	154-SA215	39	Northeast Los Angeles		Yes	Moderate
LOS ANGELES	3032 W WELDON AVE	90065	5458027025	Low Medium II Residential		RD2-1-CDO	0	21	0.121944818	Residential - Double, Duplex, or Two Units - 4 Stories or Less	YES - Current	NO - Privately-Owned	Available	Not Used in Prior Housing Element	0	0	0.174648339	0.174648339	2	2*	2*	154-SA215	41	Northeast Los Angeles		Yes	Above Moderate
LOS ANGELES			5458027026	Low Medium II Residential		RD2-1-CDO	0	21	0.099892639	Residential - Single Family Residence	YES - Current	NO - Privately-Owned	Available	Not Used in Prior Housing Element	0	0	0.163058639	0.163058639	1	2*	2*	154-SA215	61	Northeast Los Angeles			Above Moderate
LOS ANGELES	3557 N FLETCHER DR	90065	5458027027	Low Medium II Residential		RD2-1-CDO	0	21	0.323822098	Institutional - Church - One Story	YES - Current	NO - Privately-Owned	Available	Used in Prior Housing Element - Non-Vacant	0	0.025290937	0	0.025290937	0	0	0	154-SA215	48	Northeast Los Angeles			Moderate
LOS ANGELES	3110 W WELDON AVE	90065	5458027031	Low Medium II Residential		RD2-1-CDO	0	21	0.197925972	Residential - Three Units (Any Combination) - 4 Stories or Less	YES - Current	NO - Privately-Owned	Available	Not Used in Prior Housing Element	0	0.186395335	0	0.186395335	3	0	0	1568213	351	Northeast Los Angeles		Yes	Moderate
LOS ANGELES	3070 W WELDON AVE	90065	5458027033	Low Medium II Residential		RD2-1-CDO	0	21	0.199356262	Residential - Single Family Residence	YES - Current	NO - Privately-Owned	Available	Not Used in Prior Housing Element	0	0.379000664	1	0.379000664	1	0	0	154-SA215	16	Northeast Los Angeles			Moderate
LOS ANGELES	3501 N FLETCHER DR	90065	5458027035	Low Medium II Residential		RD2-1-CDO	0	21	0.188466365	Institutional - Church - One Story	YES - Current	NO - Privately-Owned	Available	Not Used in Prior Housing Element	0	0.045866945	0	0.045866945	0	0	0	154-SA215	42	Northeast Los Angeles			Moderate
LOS ANGELES	3509 N FLETCHER DR	90065	5458027036	Low Medium II Residential		RD2-1-CDO	0	21	0.148647643	Residential - Single Family Residence	YES - Current	NO - Privately-Owned	Available	Not Used in Prior Housing Element	0	0.057709086	0	0.057709086	1	3*	3*	154-SA215	612	Northeast Los Angeles			Moderate
LOS ANGELES	3515 N FLETCHER DR	90065	5458027037	Low Medium II Residential		RD2-1-CDO	0	21	0.150955057	Residential - Single Family Residence	YES - Current	NO - Privately-Owned	Available	Not Used in Prior Housing Element	0	0.005592855	0	0.005592855	1	3*	3*	154-SA215	613	Northeast Los Angeles			Moderate
LOS ANGELES	3411 N ANDRITA ST	90065	5458027BRK	Low Medium II Residential		RD2-1-CDO	0	21	0.38335819	Residential - Single Family Residence - Condominium	YES - Current	NO - Privately-Owned	Available	Not Used in Prior Housing Element	0	0.06526525	0	0.06526525	6	0	0	1568213	435	Northeast Los Angeles			Moderate
LOS ANGELES	3061 W AVE 35	90065	5458028001	Low Medium II Residential		RD2-1-CDO	0	21	0.156056434	Residential - Double, Duplex, or Two Units - 4 Stories or Less	YES - Current	NO - Privately-Owned	Available	Not Used in Prior Housing Element	0	0.182513618	2	0.182513618	2	3*	3*	154-SA215	108	Northeast Los Angeles		Yes	Moderate
LOS ANGELES	3045 W AVE 35	90065	5458028002	Low Medium II Residential		RD2-1-CDO	0	21	0.167000204	Residential - Single Family Residence	YES - Current	NO - Privately-Owned	Available	Not Used in Prior Housing Element	0	0.135797036	0	0.135797036	1	3*	3*	154-SA215	109	Northeast Los Angeles			Moderate
LOS ANGELES	3035 W AVE 35	90065	5458028004	Low Medium II Residential		RD2-1-CDO	0	21	0.176016168	Residential - Single Family Residence	YES - Current	NO - Privately-Owned	Available	Not Used in Prior Housing Element	0	0.111372006	0	0.111372006	1	3*	3*	154-SA215	114	Northeast Los Angeles			Moderate
LOS ANGELES	3029 W AVE 35	90065	5458028005	Low Medium II Residential		RD2-1-CDO	0	21	0.184329039	Residential - Single Family Residence	YES - Current	NO - Privately-Owned	Available	Not Used in Prior Housing Element	0	0.379000664	1	0.379000664	1	0	0	154-SA215	117	Northeast Los Angeles			Moderate
LOS ANGELES	3023 W AVE 35	90065	5458028006	Low Medium II Residential		RD2-1-CDO	0	21	0.195227659	Residential - Double, Duplex, or Two Units - 4 Stories or Less	YES - Current	NO - Privately-Owned	Available	Not Used in Prior Housing Element	0	0.227524519	2	0.227524519	2	0	0	154-SA215	118	Northeast Los Angeles		Yes	Moderate
LOS ANGELES	3017 W AVE 35	90065	5458028007	Low Medium II Residential		RD2-1-CDO	0	21	0.208697988	Residential - Single Family Residence	YES - Current	NO - Privately-Owned	Available	Not Used in Prior Housing Element	0	0.469652951	1	0.469652951	1	0	0	154-SA215	125	Northeast Los Angeles			Moderate
LOS ANGELES	3013 W AVENUE 35	90065	5458028008	Low Medium II Residential		RD2-1-CDO	0	21	0.203307758	Residential - Four Units (Any Combination) - 4 Stories or Less	YES - Current	NO - Privately-Owned	Available	Not Used in Prior Housing Element	0	0.152517295	4	0.152517295	4	0	0	154-SA215	128	Northeast Los Angeles		Yes	Moderate
LOS ANGELES	3505 N MARGUERITE ST	90065	5458028010	Low Medium II Residential		RD2-1-CDO	0	21	0.225195952	Residential - Single Family Residence	YES - Current	NO - Privately-Owned	Available	Not Used in Prior Housing Element	0	0.343606383	1	0.343606383	1	0	0	154-SA215	133	Northeast Los Angeles		Yes	Moderate
LOS ANGELES	3511 N MARGUERITE ST	90065	5458028011	Low Medium II Residential		RD2-1-CDO	0	21	0.181882342	Residential - Double, Duplex, or Two Units - 4 Stories or Less	YES - Current	NO - Privately-Owned	Available	Not Used in Prior Housing Element	0	0.150097549	2	0.150097549	2	3*	3*	154-SA215	134	Northeast Los Angeles		Yes	Moderate
LOS ANGELES	3519 N MARGUERITE ST	90065	5458028012	Low Medium II Residential		RD2-1-CDO	0	21	0.181502807	Residential - Single Family Residence	YES - Current	NO - Privately-Owned	Available	Not Used in Prior Housing Element	0	0.111372006	1	0.111372006	1	3*	3*	154-SA215	132	Northeast Los Angeles			Moderate
LOS ANGELES	3525 N MARGUERITE ST	90065	5458028013	Low Medium II Residential		RD2-1-CDO	0	21	0.17381558	Residential - Single Family Residence	YES - Current	NO - Privately-Owned	Available	Not Used in Prior Housing Element	0	0.111372006	1	0.111372006	1	3*	3*	154-SA215	126	Northeast Los Angeles			Moderate
LOS ANGELES	3551 N MARGUERITE ST	90065	5458028014	Low Medium II Residential		RD2-1-CDO	0	21	0.155388253	Residential - Single Family Residence	YES - Current	NO - Privately-Owned	Available	Not Used in Prior Housing Element	0	0.135797036	1	0.135797036	1	3*	3*	154-SA215	124	Northeast Los Angeles			Moderate
LOS ANGELES			5458028015	Low Medium II Residential		RD2-1-CDO	0	21	0.08037617	Residential - Single Family Residence	YES - Current	NO - Privately-Owned	Available	Not Used in Prior Housing Element	0	0	0.056154025	0.056154025	1	1*	1*	154-SA215	121	Northeast Los Angeles			Above Moderate
LOS ANGELES	3557 N MARGUERITE ST	90065	5458028016	Low Medium II Residential		RD2-1-CDO	0	21	0.064992102	Residential - Single Family Residence	YES - Current	NO - Privately-Owned	Available	Not Used in Prior Housing Element	0	0	0.068738693	0.068738693	1	1*	1*	154-SA215	119	Northeast Los Angeles			Above Moderate
LOS ANGELES	3576 N FLETCHER DR	90065	5458028017	Low Medium II Residential		RD2-1-CDO	0	21	0.148824816	Residential - Single Family Residence	YES - Current	NO - Privately-Owned	Available	Not Used in Prior Housing Element	0	0.135797036	0	0.135797036	1	3*	3*	154-SA215	110	Northeast Los Angeles			Moderate
LOS ANGELES	3568 N FLETCHER DR	90065	5458028018	Low Medium II Residential		RD2-1-CDO	0	21	0.047108599	Residential - Single Family Residence	YES - Current	NO - Privately-Owned	Available	Not Used in Prior Housing Element	0	0	0.010460804	0.010460804	1	1*	1*	154-SA215	107	Northeast Los Angeles			Above Moderate
LOS ANGELES	3566 N FLETCHER DR	90065	5458028019	Low Medium II Residential		RD2-1-CDO	0	21	0.059419111	Residential - Single Family Residence	YES - Current	NO - Privately-Owned	Available	Not Used in Prior Housing Element	0	0	0.068738693	0.068738693	1	1*	1*	154-SA215	103	Northeast Los Angeles			Above Moderate
LOS ANGELES	3560 N FLETCHER DR	90065	5458028020	Low Medium II Residential		RD2-1-CDO	0	21	0.115106858	Residential - Single Family Residence	YES - Current	NO - Privately-Owned	Available	Not Used in Prior Housing Element	0	0	0.133517906	0.133517906	1	2*	2*	154-SA215	100	Northeast Los Angeles			Above Moderate
LOS ANGELES	3556 N FLETCHER DR	90065	5458028021	Low Medium II Residential		RD2-1-CDO	0	21	0.124979209	Residential - Single Family Residence	YES - Current	NO - Privately-Owned	Available	Not Used in Prior Housing Element	0	0	0.133517906	0.133517906	1	2*	2*	154-SA215	99	Northeast Los Angeles			Above Moderate
LOS ANGELES	3550 N FLETCHER DR	90065	5458028022	Low Medium II Residential		RD2-1-CDO	0	21	0.162988482	Residential - Three Units (Any Combination) - 4 Stories or Less	YES - Current	NO - Privately-Owned	Available	Not Used in Prior Housing Element	0	0.165904081	3	0.165904081	3	3*	3*	154-SA215	97	Northeast Los Angeles		Yes	Moderate
LOS ANGELES	3530 N FLETCHER DR	90065	5458028026	Low Medium II Residential		RD2-1-CDO	0	21	0.161743369	Commercial - Store Combination - Store and Residential Combination - One Story	YES - Current	NO - Privately-Owned	Available	Not Used in Prior Housing Element	0	0.065856242	0	0.065856242	0	3*	3*	154-SA215	90	Northeast Los Angeles			Moderate
LOS ANGELES	3520 N FLETCHER DR	90065	5458028028	Low Medium II Residential		RD2-1-CDO	0	21	0.154779471	Residential - Three Units (Any Combination) - 4 Stories or Less	YES - Current	NO - Privately-Owned	Available	Not Used in Prior Housing Element	0	0.165904081	3	0.165904081	3	3*	3*	154-SA215	86	Northeast Los Angeles		Yes	Moderate
LOS ANGELES	3504 N FLETCHER DR	90065	5458028030	Low Medium II Residential		RD2-1-CDO	0	21	0.126651991	Commercial - Store Combination - Store and Residential Combination - One Story	YES - Current	NO - Privately-Owned	Available	Not Used in Prior Housing Element	0	0	0.058154109	0.058154109	1	2*	2*	154-SA215	82	Northeast Los Angeles			Above Moderate
LOS ANGELES	3073 W AVENUE 35	90065	5458028031	Low Medium II Residential		RD2-1-CDO	0	21	0.10803794	Residential - Single Family Residence	YES - Current	NO - Privately-Owned	Available	Not Used in Prior Housing Element	0	0	0.133517906	0.133517906	1	2*	2*	154-SA215	96	Northeast Los Angeles			Above Moderate
LOS ANGELES	3528 N FLETCHER DR	90065	5458028035	Low Medium II Residential		RD2-1-CDO	0	21	0.152519379	Residential - Double, Duplex, or Two Units - 4 Stories or Less	YES - Current	NO - Privately-Owned	Available	Not Used in Prior Housing Element	0	0.05037604	0	0.05037604	2	3*	3*	154-SA215	87	Northeast Los Angeles		Yes	Moderate
LOS ANGELES	3004 W PEAK PL	90065	5458028036	Low Medium II Residential		RD2-1-CDO	0	21	0.046634211	Residential - Single Family Residence	YES - Current	NO - Privately-Owned	Available	Not Used in Prior Housing Element	0	0	0.002772848	0.002772848	1	1*	1*	154-SA215	614	Northeast Los Angeles			Above Moderate
LOS ANGELES	3000 W PEAK PL	90065	5458028038	Low Medium II Residential		RD2-1-CDO	0	21	0.050864114	Residential - Single Family Residence	YES - Current	NO - Privately-Owned	Available	Not Used in Prior Housing Element	0	0	0.002772848	0.002772848	1	1*	1*	154-SA215	616	Northeast Los Angeles			Above Moderate
LOS ANGELES	3005 W PEAK PL	90065	5458028039	Low Medium II Residential		RD2-1-CDO	0	21	0.046630556	Residential - Single Family Residence	YES - Current	NO - Privately-Owned	Available	Not Used in Prior Housing Element	0	0	0.002772848	0.002772848	1	1*	1*	154-SA215	617	Northeast Los Angeles			Above Moderate
LOS ANGELES	3001 W PEAK PL	90065	5458028041	Low Medium II Residential		RD2-1-CDO	0	21	0.054334386	Residential - Single Family Residence	YES - Current	NO - Privately-Owned	Available	Not Used in Prior Housing Element	0	0	0.002772848	0.002772848	1	1*	1*	154-SA215	619	Northeast Los Angeles			Above Moderate
LOS ANGELES			5458029***	Medium Residential		RD2-1-CDO	0	21	0.00299185		YES - Current	NO - Privately-Owned	Available	Not Used in Prior Housing Element	0	0	0.190748775	0.190748775	0	0	0	154-SA215	143	Northeast Los Angeles			Above Moderate
LOS ANGELES	3556 N MARGUERITE ST	90065	5458029016	Low Medium II Residential		RD2-1-CDO	0	21	0.057391955	Residential - Single Family Residence	YES - Current	NO - Privately-Owned	Available	Not Used in Prior Housing Element	0	0	0.068738693	0.068738693	1	1*	1*	154-SA215	140	Northeast Los Angeles			Above Moderate
LOS ANGELES	3550 N MARGUERITE ST	90065	5458029017	Low Medium II Residential		RD2-1-CDO	0	21	0.09072963	Residential - Single Family Residence	YES - Current	NO - Privately-Owned	Available	Not Used in Prior Housing Element	0	0	0.056154025	0.056154025	1	1*	1*	154-SA215	145	Northeast Los Angeles			Above Moderate
LOS ANGELES	3516 N MARGUERITE ST	90065	5458029019	Low Medium II Residential		RD2-1-CDO	0	21	0.057439876	Residential - Single Family Residence	YES - Current	NO - Privately-Owned	Available	Not Used in Prior Housing Element	0	0	0.068738693	0.068738693	1	1*	1*	154-SA215	170	Northeast Los Angeles			Above Moderate
LOS ANGELES	3500 N MARGUERITE ST	90065	5458029020	Low Medium II Residential		RD2-1-CDO	0	21	0.148129581	Residential - Double, Duplex, or Two Units - 4 Stories or Less	YES - Current	NO - Privately-Owned	Available	Not Used in Prior Housing Element	0	0.033545876	0	0.033545876	2	3*	3*	154-SA215	179	Northeast Los Angeles			Moderate
LOS ANGELES	3553 N PORTNER ST	90065	5458029021	Low Medium II Residential		RD2-1-CDO	0	21	0.150636123	Residential - Double, Duplex, or Two Units - 4 Stories or Less	YES - Current	NO - Privately-Owned	Available	Not Used in Prior Housing Element	0	0.081388885	0	0.081388885	2	3*	3*	154-SA215	147	Northeast Los Angeles		Yes	Moderate
LOS ANGELES	3002 W CRESTMOORE PL	90065	5458029022	Low Medium II Residential		RD2-1-CDO	0	21	0.149125178	Residential - Double, Duplex, or Two Units - 4 Stories or Less	YES - Current	NO - Privately-Owned	Available	Not Used in Prior Housing Element	0	0.189585507	0	0.189585507	2	3*	3*	154-SA215	171	Northeast Los Angeles		Yes	Moderate
LOS ANGELES	2945 W AVE 35	90065	5458029023	Low Medium II Residential		RD2-1-CDO	0	21	0.149129406	Residential - Single Family Residence	YES - Current	NO - Privately-Owned	Available	Not Used in Prior Housing Element	0	0.138445604	1	0	1	3*	3*	154-SA215	190	Northeast Los Angeles			Moderate
LOS ANGELES	2933 W AVE 37	90065	5458029024	Low Medium II Residential		RD2-1-CDO	0	21	0.058369067	Residential - Single Family Residence	YES - Current	NO - Privately-Owned	Available	Not Used in Prior Housing Element	0	0	0.0783952	0.0783952	1	1*	1*	154-SA217	70	Northeast Los Angeles			Above Moderate
LOS ANGELES	2939 W AVE 37	90065	5458029024	Low Medium II Residential		RD2-1-CDO	0	21	0.149958952	Residential - Single Family Residence	YES - Current	NO - Privately-Owned	Available	Not Used in Prior Housing Element	0	0.140238655	0	0.140238655	1	3*	3*	154-SA217	62	Northeast Los Angeles			Moderate
LOS ANGELES	3600 N FLETCHER DR	90065	5458029026	Low Medium II Residential		RD2-1-CDO	0	21	0.124095734	Commercial - Office Building - One Story	YES - Current	NO - Privately-Owned	Available	Not Used in Prior Housing Element	0	0	0.062148298	0.062148298	1	2*	2*	154-SA215	111	Northeast Los Angeles			Above Moderate
LOS ANGELES			5458029026	Low Medium II Residential		R3-1-CDO	0	54	0.050302397	Commercial - Office Building - One Story	YES - Current	NO - Privately-Owned	Available	Not Used in Prior Housing Element	0	0	0.062148298	0.062148298	1	2*	2*	154-SA215	122	Northeast Los Angeles			Above Moderate
LOS ANGELES	2932 W AVE 37	90065	5458029028	Low Medium II Residential		R3-1-CDO	0	54	0.031215564	Residential - Single Family Residence	YES - Current	NO - Privately-Owned	Available	Not Used in Prior Housing Element	0	0	0.06200043	0.06200043	1	1*	1*	154-SA215	102	Northeast Los Angeles			Above Moderate
LOS ANGELES	2940 W AVENUE 37	90065	5458029028	Low Medium II Residential		RD2-1-CDO	0	21	0.076863894	Residential - Single Family Residence	YES - Current	NO - Privately-Owned	Available	Not Used in Prior Housing Element	0	0	0.06200043	0.06200043	1	1*	1*	154-SA215	92	Northeast Los Angeles			Above Moderate
LOS ANGELES	3716 N FLETCHER DR	90065	5458029030	Low Medium II Residential		RD2-1-CDO	0	21	0.189814708	Commercial - Store Combination - Store and Residential Combination - One Story	YES - Current	NO - Privately-Owned	Available	Used in Prior Housing Element - Non-Vacant	0	0.070754373	0	0.070754373	1	0	0	154-SA217	52	Northeast Los Angeles			Moderate
LOS ANGELES			5458029030	Low Medium II Residential		RD2-1-CDO	0	21	0.066677709	Commercial - Store Combination - Store and Residential Combination - One Story	YES - Current	NO - Privately-Owned	Available	Used in Prior Housing Element - Non-Vacant	0	0	0.035126144	0.035126144	1	1*	1*	154-SA217	44	Northeast Los Angeles			Above Moderate
LOS ANGELES			5458029030	Low Medium II Residential		RD2-1-CDO	0	21	0.068894084	Commercial - Store Combination - Store and Residential Combination - One Story	YES - Current	NO - Privately-Owned	Available	Used in Prior Housing Element - Non-Vacant	0	0	0.028638974	0.028638974	1	1*	1*	154-SA217	49	Northeast Los Angeles			Above Moderate
LOS ANGELES	3602 N RODERICK ROAD	90065	5458030017	Low Medium II Residential		RD2-1-CDO	0	21	0.126020292	Residential - Double, Duplex, or Two Units - 4 Stories or Less	YES - Current	NO - Privately-Owned	Available	Not Used in Prior Housing Element	0	0	0.174648339	0.174648339	2	2*	2*	154-SA215	67	Northeast Los Angeles		Yes	Above Moderate
LOS ANGELES	3605 N FLETCHER DR	90065	5458030023	Low Medium II Residential		RD2-1-CDO	0	21	0.114248622	Residential - Single Family Residence	YES - Current	NO - Privately-Owned	Available	Not Used in Prior Housing Element	0	0	0.133517906	0.133517906	1	2*	2*	154-SA215	80	Northeast Los Angeles			Above Moderate
LOS ANGELES	3609 N FLETCHER DR	90065	5458030024	Low Medium II Residential		RD2-1-CDO	0	21	0.111902197	Residential - Single Family Residence - Other Improvements Only	YES - Current	NO - Privately-Owned	Available	Not Used in Prior Housing Element	0	0	0.047185774	0.047185774	1	2*	2*	154-SA215	79	Northeast Los Angeles			Above Moderate
LOS ANGELES	3711 N FLETCHER DR	90065	5458030030	Low Medium II Residential		RD2-1-CDO	0	21	0.135536402	Residential - Double, Duplex, or Two Units - 4 Stories or Less	YES - Current	NO - Privately-Owned	Available	Not Used in Prior Housing Element	0	0	0.174648339	0.174648339	2	2*	2*	154-SA215	43	Northeast Los

LOS ANGELES	3306 N CHAPMAN ST	90065	5459009009	Low Medium II Residential	RD2-1-CDO	0	21	0.110187657	Residential - Double, Duplex, or Two Units - 4 Stories or Less	YES - Current	NO - Privately-Owned	Available	Not Used in Prior Housing Element	0	0	0.174648339	0.174648339	2	2*	2*	156B213	303	Northeast Los Angeles		Yes	Above Moderate
LOS ANGELES	3314 N CHAPMAN ST	90065	5459009010	Low Medium II Residential	RD2-1-CDO	0	21	0.220646579	Residential - Five or More Units or Apartments (Any Combination) - 4 Stories or Less	YES - Current	NO - Privately-Owned	Available	Not Used in Prior Housing Element	0	0.06720867	0	0.06720867	5	0	0	156B213	297	Northeast Los Angeles		Yes	Moderate
LOS ANGELES	3313 N DREW ST	90065	5459009012	Low Medium II Residential	RD2-1-CDO	0	21	0.279782028	Residential - Five or More Units or Apartments (Any Combination) - 4 Stories or Less	YES - Current	NO - Privately-Owned	Available	Not Used in Prior Housing Element	0	0.239851213	0	0.239851213	5	0	0	156B213	321	Northeast Los Angeles		Yes	Moderate
LOS ANGELES	3317 N DREW ST	90065	5459009013	Low Medium II Residential	RD2-1-CDO	0	21	0.2825885	Residential - Four Units (Any Combination) - 4 Stories or Less	YES - Current	NO - Privately-Owned	Available	Not Used in Prior Housing Element	0	0.276781762	0	0.276781762	4	0	0	156B213	315	Northeast Los Angeles		Yes	Moderate
LOS ANGELES	3321 N DREW ST	90065	5459009014	Low Medium II Residential	RD2-1-CDO	0	21	0.285408178	Residential - Three Units (Any Combination) - 4 Stories or Less	YES - Current	NO - Privately-Owned	Available	Not Used in Prior Housing Element	0	0.319204688	0	0.319204688	3	0	0	156B213	310	Northeast Los Angeles		Yes	Moderate
LOS ANGELES	3327 N DREW ST	90065	5459009015	Low Medium II Residential	RD2-1-CDO	0	21	0.288197365	Residential - Four Units (Any Combination) - 4 Stories or Less	YES - Current	NO - Privately-Owned	Available	Not Used in Prior Housing Element	0	0.276781762	0	0.276781762	4	0	0	156B213	304	Northeast Los Angeles		Yes	Moderate
LOS ANGELES	3338 N CHAPMAN ST	90065	5459009019	Low Medium II Residential	RD2-1-CDO	0	21	0.220639931	Residential - Double, Duplex, or Two Units - 4 Stories or Less	YES - Current	NO - Privately-Owned	Available	Not Used in Prior Housing Element	0	0.281884253	0	0.281884253	2	0	0	156B213	274	Northeast Los Angeles		Yes	Moderate
LOS ANGELES	3342 N CHAPMAN ST	90065	5459009025	Low Medium II Residential	RD2-1-CDO	0	21	0.220382772	Residential - Single Family Residence	YES - Current	NO - Privately-Owned	Available	Not Used in Prior Housing Element	0	0.469652951	0	0.469652951	1	0	0	156B213	271	Northeast Los Angeles			Moderate
LOS ANGELES	3401 N DREW ST	90065	5459010004	Low Medium II Residential	RD2-1-CDO	0	21	0.305242773	Residential - Five or More Units or Apartments (Any Combination) - 4 Stories or Less	YES - Current	NO - Privately-Owned	Available	Not Used in Prior Housing Element	0	0.179842561	0	0.179842561	8	0	0	156B213	276	Northeast Los Angeles		Yes	Moderate
LOS ANGELES	3420 N CHAPMAN ST	90065	5459010009	Low Medium II Residential	RD2-1-CDO	0	21	0.19846529	Residential - Single Family Residence	YES - Current	NO - Privately-Owned	Available	Not Used in Prior Housing Element	0	0.168816125	0	0.168816125	1	0	0	156B213	252	Northeast Los Angeles			Moderate
LOS ANGELES	3419 N DREW ST	90065	5459010011	Low Medium II Residential	RD2-1-CDO	0	21	0.629791579	Residential - Five or More Units or Apartments (Any Combination) - 4 Stories or Less	YES - Current	NO - Privately-Owned	Available	Not Used in Prior Housing Element	0	0.364066315	0	0.364066315	12	0	0	156B213	262	Northeast Los Angeles		Yes	Moderate
LOS ANGELES			5459010014	Low Medium II Residential	RD2-1-CDO	0	21	0.101110726	Residential - Single Family Residence	YES - Current	NO - Privately-Owned	Available	Not Used in Prior Housing Element	0	0	0.163058639	0.163058639	1	2*	2*	156B213	269	Northeast Los Angeles			Above Moderate
LOS ANGELES			5459010017	Low Medium II Residential	RD2-1-CDO	0	21	0.176705388	Residential - Single Family Residence	YES - Current	NO - Privately-Owned	Available	Not Used in Prior Housing Element	0	0.111372006	0	0.111372006	1	3*	3*	156B213	260	Northeast Los Angeles			Moderate
LOS ANGELES	3222 W WELDON AVE	90065	5459010018	Low Medium II Residential	RD2-1-CDO	0	21	0.166643855	Residential - Single Family Residence	YES - Current	NO - Privately-Owned	Available	Not Used in Prior Housing Element	0	0.135797036	0	0.135797036	1	3*	3*	156B213	257	Northeast Los Angeles			Moderate
LOS ANGELES	3228 W WELDON AVE	90065	5459010019	Low Medium II Residential	RD2-1-CDO	0	21	0.110255674	Residential - Single Family Residence	YES - Current	NO - Privately-Owned	Available	Not Used in Prior Housing Element	0	0	0.13795386	0.13795386	1	2*	2*	156B213	253	Northeast Los Angeles			Above Moderate
LOS ANGELES	3234 W WELDON AVE	90065	5459010020	Low Medium II Residential	RD2-1-CDO	0	21	0.108302203	Residential - Single Family Residence	YES - Current	NO - Privately-Owned	Available	Not Used in Prior Housing Element	0	0	0.133517906	0.133517906	1	2*	2*	156B213	250	Northeast Los Angeles			Above Moderate
LOS ANGELES	3244 W WELDON AVE	90065	5459010021	Low Medium II Residential	RD2-1-CDO	0	21	0.139961382	Residential - Single Family Residence	YES - Current	NO - Privately-Owned	Available	Not Used in Prior Housing Element	0	0.135797036	0	0.135797036	1	3*	3*	156B213	245	Northeast Los Angeles			Moderate
LOS ANGELES	3434 N CHAPMAN ST	90065	5459010022	Low Medium II Residential	RD2-1-CDO	0	21	0.093777575	Residential - Single Family Residence	YES - Current	NO - Privately-Owned	Available	Not Used in Prior Housing Element	0	0	0.163058639	0.163058639	1	2*	2*	156B213	247	Northeast Los Angeles			Above Moderate
LOS ANGELES	3210 W WELDON AVE	90065	5459010023	Low Medium II Residential	RD2-1-CDO	0	21	0.114868564	Residential - Single Family Residence	YES - Current	NO - Privately-Owned	Available	Not Used in Prior Housing Element	0	0	0.036044001	0.036044001	1	2*	2*	156B213	264	Northeast Los Angeles			Above Moderate
LOS ANGELES	3441 N DREW ST	90065	5459010024	Low Medium II Residential	RD2-1-CDO	0	21	0.109113613	Residential - Double, Duplex, or Two Units - 4 Stories or Less	YES - Current	NO - Privately-Owned	Available	Not Used in Prior Housing Element	0	0	0.174648339	0.174648339	2	2*	2*	156B213	265	Northeast Los Angeles		Yes	Above Moderate
LOS ANGELES	3427 N DREW ST	90065	5459010025	Low Medium II Residential	RD2-1-CDO	0	21	0.098834506	Residential - Single Family Residence	YES - Current	NO - Privately-Owned	Available	Not Used in Prior Housing Element	0	0	0.163058639	0.163058639	1	2*	2*	156B213	273	Northeast Los Angeles			Above Moderate
LOS ANGELES	3027 W WELDON AVE	90065	5459012019	Low Medium II Residential	RD2-1-CDO	0	21	0.118806404	Residential - Single Family Residence	YES - Current	NO - Privately-Owned	Available	Not Used in Prior Housing Element	0	0	0.133517906	0.133517906	1	2*	2*	154-5A215	21	Northeast Los Angeles			Above Moderate
LOS ANGELES	3033 W WELDON AVE	90065	5459012020	Low Medium II Residential	RD2-1-CDO	0	21	0.123397307	Residential - Single Family Residence	YES - Current	NO - Privately-Owned	Available	Not Used in Prior Housing Element	0	0	0.133517906	0.133517906	1	2*	2*	154-5A215	15	Northeast Los Angeles			Above Moderate
LOS ANGELES	3115 W WELDON AVE	90065	5459012024	Low Residential	R1-1-CDO	0	1 unit per lot	0.185212147	Residential - Single Family Residence	YES - Current	NO - Privately-Owned	Available	Not Used in Prior Housing Element	0	0	0.059277022	0.059277022	0	0	0	156B213	306	Northeast Los Angeles			Above Moderate
LOS ANGELES			5459014019	Neighborhood Office Commercial	[Q]C1-1-CDO	0	54	0.127973811	Residential - Four Units (Any Combination) - 4 Stories or Less	YES - Current	NO - Privately-Owned	Available	Not Used in Prior Housing Element	0.26625284	0	0	0.26625284	4	0	0	156A217	254	Northeast Los Angeles			Lower
LOS ANGELES	3719 E AGUILAR ST	90065	5459019004	Low Residential	R1-1-CDO	0	1 unit per lot	0.157480118	Residential - Single Family Residence	YES - Current	NO - Privately-Owned	Available	Not Used in Prior Housing Element	0	0	0.011804292	0.011804292	0	0	0	156B213	105	Northeast Los Angeles			Above Moderate
LOS ANGELES	3801 N EAGLE ROCK BLVD	90065	5460001BRK	General Commercial	[Q]RAS3-1VL-CDO	0	54	0.460953728	Residential - Single Family Residence - Condominium	YES - Current	NO - Privately-Owned	Available	Not Used in Prior Housing Element	0.72866984	0	0	0.72866984	9	0	0	154-5A217	334	Northeast Los Angeles			Lower
LOS ANGELES	3943 N EAGLE ROCK BLVD	90065	5460001BRK	General Commercial	[Q]RAS3-1VL-CDO	0	54	2.005979205	Residential - Single Family Residence - Condominium	YES - Current	NO - Privately-Owned	Available	Not Used in Prior Housing Element	0.58208337	0	0	0.58208337	9	0	0	154-5A217	333	Northeast Los Angeles			Lower
LOS ANGELES	2729 W AVE 35	90065	5460005007	Low Medium II Residential	RD2-1-CDO	0	21	0.131350957	Commercial - Store Combination - Store and Residential Combination - One Story	YES - Current	NO - Privately-Owned	Available	Not Used in Prior Housing Element	0	0	0.051227729	0.051227729	1	2*	2*	153A215	90	Northeast Los Angeles			Above Moderate
LOS ANGELES	3506 N VERDUGO ROAD	90065	5460005008	Low Medium II Residential	RD2-1-CDO	0	21	0.131108261	Residential - Single Family Residence	YES - Current	NO - Privately-Owned	Available	Not Used in Prior Housing Element	0	0	0.114033508	0.114033508	1	2*	2*	153A215	75	Northeast Los Angeles			Above Moderate
LOS ANGELES	3510 N VERDUGO ROAD	90065	5460005009	Low Medium II Residential	RD2-1-CDO	0	21	0.133479553	Residential - Single Family Residence	YES - Current	NO - Privately-Owned	Available	Not Used in Prior Housing Element	0	0	0.114033508	0.114033508	1	2*	2*	153A215	68	Northeast Los Angeles			Above Moderate
LOS ANGELES	3516 N VERDUGO ROAD	90065	5460005022	Low Medium II Residential	RD2-1-CDO	0	21	0.141516239	Residential - Three Units (Any Combination) - 4 Stories or Less	YES - Current	NO - Privately-Owned	Available	Not Used in Prior Housing Element	0	0.142206454	0	0.142206454	3	3*	3*	153A215	58	Northeast Los Angeles		Yes	Moderate
LOS ANGELES	3522 N VERDUGO ROAD	90065	5460005023	Low Medium II Residential	RD2-1-CDO	0	21	0.136359762	Residential - Double, Duplex, or Two Units - 4 Stories or Less	YES - Current	NO - Privately-Owned	Available	Not Used in Prior Housing Element	0	0	0.1222305	0.1222305	2	2*	2*	153A215	51	Northeast Los Angeles		Yes	Above Moderate
LOS ANGELES	3927 N BARRYKNOLL DR	90065	5460024025	Very Low Residential	RE11-1	0	1 unit per lot	0.112970325	Residential - Single Family Residence	YES - Current	NO - Privately-Owned	Available	Not Used in Prior Housing Element	0	0	0.059277022	0.059277022	0	0	0	154-5A219	451	Northeast Los Angeles			Above Moderate
LOS ANGELES	3741 N BRILLIANT PL	90065	5462003015	Low Residential	R1-1	0	1 unit per lot	0.114606888	Residential - Single Family Residence	YES - Current	NO - Privately-Owned	Available	Not Used in Prior Housing Element	0	0	0.00642808	0.00642808	0	0	0	153A219	290	Northeast Los Angeles			Above Moderate
LOS ANGELES	3750 N BRILLIANT DR	90065	5462004029	Very Low Residential	RE20-1	0	1 unit per lot	0.125683584	Residential - Single Family Residence	YES - Current	NO - Privately-Owned	Available	Not Used in Prior Housing Element	0	0	0.00642808	0.00642808	0	0	0	153A219	369	Northeast Los Angeles			Above Moderate
LOS ANGELES	3754 N BRILLIANT DR	90065	5462004030	Very Low Residential	RE20-1	0	1 unit per lot	0.150019163	Residential - Single Family Residence	YES - Current	NO - Privately-Owned	Available	Not Used in Prior Housing Element	0	0	0.00642808	0.00642808	0	0	0	153A219	360	Northeast Los Angeles			Above Moderate
LOS ANGELES	3756 N BRILLIANT DR	90065	5462004031	Very Low Residential	RE20-1	0	1 unit per lot	0.128521781	Residential - Single Family Residence	YES - Current	NO - Privately-Owned	Available	Not Used in Prior Housing Element	0	0	0.00642808	0.00642808	0	0	0	153A219	345	Northeast Los Angeles			Above Moderate
LOS ANGELES	3762 N BRILLIANT DR	90065	5462004032	Very Low Residential	RE20-1	0	1 unit per lot	0.112265384	Residential - Single Family Residence	YES - Current	NO - Privately-Owned	Available	Not Used in Prior Housing Element	0	0	0.00755251	0.00755251	0	0	0	153A219	331	Northeast Los Angeles			Above Moderate
LOS ANGELES			5462004033	Low Residential	RE20-1	0	1 unit per lot	0.115819854	Residential - Single Family Residence	YES - Current	NO - Privately-Owned	Available	Not Used in Prior Housing Element	0	0	0.00755251	0.00755251	0	0	0	153A219	320	Northeast Los Angeles			Above Moderate
LOS ANGELES	2266 W MOSS AVE	90065	5462012013	Very Low Residential	RE20-1	0	1 unit per lot	0.13114079	Residential - Single Family Residence	YES - Current	NO - Privately-Owned	Available	Not Used in Prior Housing Element	0	0	0.050696927	0.050696927	0	0	0	151-5A217	310	Northeast Los Angeles			Above Moderate
LOS ANGELES	3649 N CAZADOR ST	90065	5462016017	Low Residential	R1-1	0	1 unit per lot	0.110007391	Residential - Single Family Residence - Other Improvements Only	YES - Current	NO - Privately-Owned	Available	Not Used in Prior Housing Element	0	0	0.13788482	0.13788482	0	0	0	151-5A219	207	Northeast Los Angeles			Above Moderate
LOS ANGELES			5462017900	Low Residential	R1-1	0	1 unit per lot	0.000142077	Miscellaneous - Government Owned Property	YES - City-Owned	NO - Privately-Owned	Available	Not Used in Prior Housing Element	0	0	0.001054274	0.001054274	0	0	0	151-5A219	223	Northeast Los Angeles			Above Moderate
LOS ANGELES	3920 N BRILLIANT DR	90065	5462020033	Low Residential	R1-1	0	1 unit per lot	0.10706911	Residential - Single Family Residence	YES - Current	NO - Privately-Owned	Available	Not Used in Prior Housing Element	0	0	0.056215084	0.056215084	0	0	0	153A219	277	Northeast Los Angeles			Above Moderate
LOS ANGELES			5462026018	Minimum Residential	RE40-1	0	1 unit per lot	0.03472195	Residential - Single Family Residence	YES - Current	NO - Privately-Owned	Available	Not Used in Prior Housing Element	0	0	0.165178871	0.165178871	0	0	0	151-5A219	245	Northeast Los Angeles			Above Moderate
LOS ANGELES	2210 W MARICOPA DR	90065	5462026039	Minimum Residential	RE40-1	0	1 unit per lot	3.831423605	Residential - Single Family Residence	YES - Current	NO - Privately-Owned	Available	Not Used in Prior Housing Element	0	0	0.011176755	0.011176755	0	0	0	151-5A219	124	Northeast Los Angeles			Above Moderate
LOS ANGELES	954 W ELYRIA DR	90065	5464013033	Minimum Residential	RE40-1	0	1 unit per lot	0.143282078	Residential - Single Family Residence	YES - Current	NO - Privately-Owned	Available	Not Used in Prior Housing Element	0	0	0.181696558	0.181696558	0	0	0	148-5A219	287	Northeast Los Angeles			Above Moderate
LOS ANGELES			5464013033	Very Low Residential	RE11-1	0	1 unit per lot	0.095174122	Residential - Single Family Residence	YES - Current	NO - Privately-Owned	Available	Not Used in Prior Housing Element	0	0	0.181696558	0.181696558	0	0	0	148-5A219	297	Northeast Los Angeles			Above Moderate
LOS ANGELES	912 W MT WASHINGTON DR	90065	5464014026	Low Residential	R1-1	0	1 unit per lot	0.209794316	Residential - Single Family Residence	YES - Current	NO - Privately-Owned	Available	Not Used in Prior Housing Element	0	0	0.011176755	0.011176755	0	0	0	148-5A221	134	Northeast Los Angeles			Above Moderate
LOS ANGELES			5464019903	Minimum Residential	RE40-1	0	1 unit per lot	30.96107466	Residential - Single Family Residence	YES - Current	NO - Privately-Owned	Available	Not Used in Prior Housing Element	0	0	0.056215084	0.056215084	0	0	0	148-5A219	286	Northeast Los Angeles			Above Moderate
LOS ANGELES	3387 E ISABEL DR	90065	5464024001	Low Medium I Residential	R2-1	0	17	0.255028315	Residential - Three Units (Any Combination) - 4 Stories or Less	YES - Current	NO - Privately-Owned	Available	Not Used in Prior Housing Element	0	0.053443944	0	0.053443944	3	0	0	150A217	271	Northeast Los Angeles		Yes	Moderate
LOS ANGELES	3375 E ISABEL DR	90065	5464024003	Low Medium I Residential	R2-1	0	17	0.163546436	Residential - Double, Duplex, or Two Units - 4 Stories or Less	YES - Current	NO - Privately-Owned	Available	Not Used in Prior Housing Element	0	0	0.149353838	0.149353838	2	2*	2*	150A217	275	Northeast Los Angeles		Yes	Above Moderate
LOS ANGELES	3365 E ISABEL DR	90065	5464024005	Low Medium I Residential	R2-1	0	17	0.161797942	Residential - Double, Duplex, or Two Units - 4 Stories or Less	YES - Current	NO - Privately-Owned	Available	Not Used in Prior Housing Element	0	0	0.149353838	0.149353838	2	2*	2*	150A217	280	Northeast Los Angeles		Yes	Above Moderate
LOS ANGELES	3359 E ISABEL DR	90065	5464024006	Low Medium I Residential	R2-1	0	17	0.159255271	Residential - Single Family Residence	YES - Current	NO - Privately-Owned	Available	Not Used in Prior Housing Element	0	0	0.114033508	0.114033508	1	2*	2*	150A217	284	Northeast Los Angeles			Above Moderate
LOS ANGELES	3353 E ISABEL DR	90065	5464024007	Low Medium I Residential	R2-1	0	17	0.154878546	Residential - Single Family Residence	YES - Current	NO - Privately-Owned	Available	Not Used in Prior Housing Element	0	0	0.114033508	0.114033508	1	2*	2*	150A217	285	Northeast Los Angeles			Above Moderate
LOS ANGELES	3349 E ISABEL DR	90065	5464024008	Low Medium I Residential	R2-1	0	17	0.14717073	Residential - Single Family Residence - Other Improvements Only	YES - Current	NO - Privately-Owned	Available	Not Used in Prior Housing Element	0	0	0.114033508	0.114033508	1	2*	2*	150A217	288	Northeast Los Angeles			Above Moderate
LOS ANGELES	3356 N DIVISION ST	90065	5464024009	Low Medium I Residential	R2-1	0	17	0.161187106	Residential - Double, Duplex, or Two Units - 4 Stories or Less	YES - Current	NO - Privately-Owned	Available	Not Used in Prior Housing Element	0	0	0.149353838	0.149353838	2	2*	2*	150A217	260	Northeast Los Angeles		Yes	Above Moderate
LOS ANGELES	3358 N DIVISION ST	90065	5464024010	Low Medium I Residential	R2-1	0	17	0.16548846	Residential - Single Family Residence	YES - Current	NO - Privately-Owned	Available	Not Used in Prior Housing Element	0	0	0.114033508	0.114033508	1	2*	2*	150A217	246	Northeast Los Angeles			Above Moderate
LOS ANGELES	3374 N DIVISION ST	90065	5464024013	Low Medium I Residential	R2-1	0	17	0.304040169	Residential - Five or More Units or Apartments (Any Combination) - 4 Stories or Less	YES - Current	NO - Privately-Owned	Available	Not Used in Prior Housing Element	0	0.084295206	0	0.084295206	7	0	0	150A217	240	Northeast Los Angeles		Yes	Moderate
LOS ANGELES	3438 N DIVISION ST	90065	5464024015	Low Medium I Residential	R2-1	0	17	0.113382908	Residential - Single Family Residence	YES - Current	NO - Privately-Owned	Available	Not Used in Prior Housing Element	0	0	0.047885609	0.047885609	1	1*	1*	150A219	188	Northeast Los Angeles			Above Moderate
LOS ANGELES	3434 N DIVISION ST	90065	5464024016	Low Medium I Residential	R2-1	0	17	0.160594491	Residential - Double, Duplex, or Two Units - 4 Stories or Less	YES - Current	NO - Privately-Owned	Available	Not Used in Prior Housing Element	0	0	0.149353838	0.149353838	2	2*	2*	150A219	191	Northeast Los Angeles		Yes	Above Moderate
LOS ANGELES	3420 N DIVISION ST	90065	5464024018	Low Medium I Residential	R2-1	0	17	0.160613915	Residential - Single Family Residence	YES - Current	NO - Privately-Owned	Available	Not Used in Prior Housing Element	0	0	0.04792276	0.04792276	1	2*	2*	150A219	198	Northeast Los Angeles			Above Moderate
LOS ANGELES	3416 N DIVISION ST	90065	5464024019	Low Medium I Residential	R2-1	0	17	0.160655146	Residential - Single Family Residence	YES - Current	NO - Privately-Owned	Available	Not Used in Prior Housing Element	0	0	0.114033508	0.114033508	1	2*	2*	150A217	220	Northeast Los Angeles			Above Moderate
LOS ANGELES	3402 N DIVISION ST	90065	5464024021	Low Medium I Residential	R2-1	0	17	0.205346436	Residential - Double, Duplex, or Two Units - 4 Stories or Less	YES - Current	NO - Privately-Owned	Available	Not Used in Prior Housing Element	0	0.156565928	0	0.156565928	2	3*	3*	150A217	231	Northeast Los Angeles		Yes	Moderate
LOS ANGELES	3403 E ISABEL DR	90065	5464024022	Low Medium I Residential	R2-1	0	17	0.209205731	Residential - Double, Duplex, or Two Units - 4 Stories or Less	YES - Current	NO - Privately-Owned	Available	Not Used in Prior Housing Element	0	0.156565928	0	0.156565928	2	3*	3*	150A217	257	Northeast Los Angeles		Yes	Moderate
LOS ANGELES	3415 E ISABEL DR	90065	5464024024	Low Medium I Residential	R2-1	0	17	0.160695717	Residential - Single Family Residence	YES - Current	NO - Privately-Owned	Available	Not Used in Prior Housing Element	0	0	0.114033508	0.114033508	1	2*	2*	150A219	226	Northeast Los Angeles			Above Moderate
LOS ANGELES	3419 E ISABEL DR	90065	5464024025	Low Medium I Residential	R2-1	0	17	0.160695075	Residential - Single Family Residence	YES - Current	NO - Privately-Owned	Available	Not Used in Prior Housing Element	0	0	0.114033508	0.114033508	1	2*	2*	150A219	220	Northeast Los Angeles			Above Moderate
LOS ANGELES	3423 E ISABEL DR	90065	5464024026	Low Medium I Residential	R2-1	0	17	0.160696778	Residential - Single Family Residence	YES - Current	NO - Privately-Owned	Available	Not Used in Prior Housing Element	0	0	0.114033508	0.114033508	1	2*	2*	150A219	218	Northeast Los Angeles			Above Moderate
LOS ANGELES	3431 E ISABEL DR	90065	5464024027	Low Medium I Residential	R2-1	0	17	0.160696782	Residential - Double, Duplex, or Two Units - 4 Stories or Less	YES - Current	NO - Privately-Owned	Available	Not Used in Prior Housing Element	0	0	0.149353838	0.149353838	2	2*	2*	150A219	213	Northeast Los Angeles		Yes	Above Moderate
LOS ANGELES	1942 N WOLLAM ST	90065	5464024028	Low Medium I Residential	R2-1	0	17	0.067133692	Residential - Single Family Residence	YES - Current	NO - Privately-Owned	Available	Not Used in Prior Housing Element	0	0	0.058651811	0.058651811	1	1*	1*	150A219	208	Northeast Los Angeles			Above Moderate
LOS ANGELES	3435 E ISABEL DR	90065	5464024029	Low Medium I Residential	R2-1	0	17	0.150978558	Residential - Double, Duplex, or Two Units - 4 Stories or Less	YES - Current	NO - Privately-Owned	Available	Not Used in Prior Housing Element	0	0	0.149353838	0.149353838	2	2*	2*	150A219	216	Northeast Los Angeles		Yes	Above Moderate
LOS ANGELES	3332 E SCARBORO ST	90065	5464028007	Low Residential	R1-1	0	1 unit per lot	0.067683211	Residential - Single Family Residence - Other Improvements Only	YES - Current	NO - Privately-Owned	Available	Not Used in Prior Housing Element	0	0	0.024040273	0.024040273	0	0	0	148-5A217	48	Northeast Los Angeles			Above Moderate
LOS ANGELES	3342 E SCARBORO ST	90065	5464028009	Low Residential	R1-1	0	1 unit per lot	0.153407947	Residential - Single Family Residence	YES - Current	NO - Privately-Owned	Available	Not Used in Prior Housing Element	0	0	0.050696927	0.050696927	0	0	0	148-5A217	43	Northeast Los Angeles			Above Moderate
LOS ANGELES	551 W AVENUE 46	90065	5465004011	Low Residential	R1-1	0	1 unit per lot	0.132957725	Residential - Single Family Residence - Other Improvements Only	YES - Current	NO - Privately-Owned	Available	Not Used in Prior Housing Element	0	0	0.010950527	0.010950527	0	0	0	148-5A223	101	Northeast Los Angeles			Above Moderate
LOS ANGELES	384 W AVENUE 44	90065	5465010012	Low Residential	R1-1	0	1 unit per lot	0.159974525	Residential - Single Family Residence	YES - Current	NO - Privately-Owned	Available	Not Used in Prior Housing Element	0	0	0.055988854	0.055988854	0	0	0	147A223	90	Northeast Los Angeles			Above Moderate
LOS ANGELES	206 W AVENUE 45	90065	5465014002	Low Medium II Residential	RD2-1-HPOZ	0	21	0.136622185	Residential - Double, Duplex, or Two Units - 4 Stories or Less	YES - Current	NO - Privately-Owned	Available	Not Used in Prior Housing Element	0	0	0.197469163	0.197469163	0	2*	2*	147A223	207	Northeast Los Angeles			Above Moderate
LOS ANGELES	4319 N MARMION WAY	90065	5465014004	Low Medium II Residential	RD2-1-HPOZ	0	21	0.185302548	Residential - Five or More Units or Apartments (Any Combination) - 4 Stories or Less - Mills Act Property	YES - Current	NO - Privately-Owned	Available	Not Used in Prior Housing Element	0	0.160799611	0	0.160799611	5	0	0	147A223	265	Northeast Los Angeles		Yes	Moderate
LOS ANGELES	4308 E GLENALBYN DR	90065	5465014005	Low Medium II Residential	RD2-1-HPOZ	0	21	0.11108688	Residential - Single Family Residence	YES - Current	NO - Privately-Owned	Available	Not Used in Prior Housing Element	0	0	0.130090928	0.130090928	1	2*	2*	147A223	279	Northeast Los Angeles			Above Moderate
LOS ANGELES	4345 N MARMION WAY	90065	5465014007	Low Medium II Residential	RD2-1-HPOZ	0	21	0.136961981	Residential - Double, Duplex, or Two Units - 4 Stories or Less - Mills Act Property	YES - Current	NO - Privately-Owned	Available	Not Used in Prior Housing Element	0	0	0.134950966	0.134950966	2	2*	2*	147A223	228	Northeast Los Angeles		Yes	Above Moderate
LOS ANGELES	4324 N GLENALBYN DR	90065	5465014008	Low Medium II Residential	RD2-1-HPOZ	0	21	0.284304961	Residential - Single Family Residence - Mills Act Property	YES - Current	NO - Privately-Owned	Available	Not Used in Prior Housing Element	0	0.754921567	0	0.754921567	1	0	0	147A223	593	Northeast Los Angeles			Moderate
LOS ANGELES	202 W AVE 43	90065	5465015002	Low Medium II Residential	RD2-1-HPOZ	0	21	0.095276161	Residential - Double, Duplex, or Two Units - 4 Stories or Less	YES - Current	NO - Privately-Owned	Available	Not Used in Prior Housing Element	0	0	0.201278454	0.201278454	2	2*	2*	147A223	327	Northeast Los Angeles		Yes	Above Moderate
LOS ANGELES	4241 N MARMION WAY	90065	5465015004	Low Medium II Residential	RD2-1-HPOZ	0	21	0.128106965	Residential - Single Family Residence	YES - Current	NO - Privately-Owned	Available	Not Used in Prior Housing Element	0	0	0.125879708	0.125879708	1	2*	2*	147A223	335	Northeast Los Angeles			Above Moderate
LOS ANGELES	4229 N MARMION WAY	90065	5465015007	Low Medium II Residential	RD2-1-HPOZ	0	21	0.203656596	Residential - Four Units (Any Combination) - 4 Stories or Less	YES - Current	NO - Privately-Owned	Available	Not Used in Prior Housing Element	0	0.22790333	0	0.22790333	4	0	0	147A223	346	Northeast Los Angeles		Yes	Moderate
LOS ANGELES	4221 N MARMION WAY	90065	5465015011	Low Medium II Residential	RD2-1-HPOZ	0	21	0.112910511	Residential - Single Family Residence - Pool	YES - Current	NO - Privately-

LOS ANGELES	4583 N MARMION WAY	90065	5466023017	Low Medium I Residential	RD3-1-HPOZ	0	14	0.173907161	Residential - Double, Duplex, or Two Units - 4 Stories or Less	YES - Current	NO - Privately-Owned	Available	Not Used in Prior Housing Element	0	0	0.164942336	0.164942336	2	2*	2*	147A225	36	Northeast Los Angeles			Above Moderate
LOS ANGELES	4589 N MARMION WAY	90065	5466023018	Low Medium I Residential	RD3-1-HPOZ	0	14	0.178858679	Residential - Single Family Residence	YES - Current	NO - Privately-Owned	Available	Not Used in Prior Housing Element	0	0	0.125879708	0.125879708	1	2*	2*	147A225	34	Northeast Los Angeles			Above Moderate
LOS ANGELES	4549 N MARMION WAY	90065	5466023020	Low Medium I Residential	RD3-1-HPOZ	0	14	0.150458021	Residential - Single Family Residence	YES - Current	NO - Privately-Owned	Available	Not Used in Prior Housing Element	0	0	0.132682711	0.132682711	1	2*	2*	147A223	113	Northeast Los Angeles			Above Moderate
LOS ANGELES	4519 N GLENALBYN DR	90065	5466024009	Low Residential	R1-1-HPOZ	0	1 unit per lot	1.96720235	Residential - Single Family Residence	YES - Current	NO - Privately-Owned	Available	Not Used in Prior Housing Element	0	0	0.010950527	0.010950527	0	0	0	147A223	62	Northeast Los Angeles			Above Moderate
LOS ANGELES	4707 N GLENALBYN DR	90065	5466029012	Low Residential	R1-1	0	1 unit per lot	0.085851341	Residential - Single Family Residence	YES - Current	NO - Privately-Owned	Available	Not Used in Prior Housing Element	0	0	0.055988854	0.055988854	0	0	0	148-5A223	301	Northeast Los Angeles			Above Moderate
LOS ANGELES	506 W AVENUE 46	90065	5466029900	Low Residential	R1-1	0	1 unit per lot	0.160645888	Miscellaneous - Government Owned Property	YES - Current	YES - City-Owned	Available	Not Used in Prior Housing Element	0	0	0.000828046	0.000828046	0	0	0	148-5A223	155	Northeast Los Angeles			Above Moderate
LOS ANGELES			5466029900	Low Residential	R1-1	0	1 unit per lot	0.076419446	Miscellaneous - Government Owned Property	YES - Current	YES - City-Owned	Available	Not Used in Prior Housing Element	0	0	0.000828046	0.000828046	0	0	0	148-5A223	148	Northeast Los Angeles			Above Moderate
LOS ANGELES	669 N QUAIL DR	90065	5466032017	Low Residential	R1-1	0	1 unit per lot	0.083127536	Residential - Single Family Residence - Other Improvements Only	YES - Current	NO - Privately-Owned	Available	Not Used in Prior Housing Element	0	0	0.026706976	0.026706976	0	0	0	150A223	413	Northeast Los Angeles			Above Moderate
LOS ANGELES	124 W AVENUE 43	90065	5467001007	Low Medium II Residential	RD2-1-HPOZ	0	21	0.157395545	Residential - Double, Duplex, or Two Units - 4 Stories or Less	YES - Current	NO - Privately-Owned	Available	Not Used in Prior Housing Element	0	0.259228849	0	0.259228849	2	3*	3*	145-5A223	36	Northeast Los Angeles		Yes	Moderate
LOS ANGELES	130 W AVENUE 43	90065	5467001008	Low Medium II Residential	RD2-1-HPOZ	0	21	0.157395451	Residential - Single Family Residence	YES - Current	NO - Privately-Owned	Available	Not Used in Prior Housing Element	0	0.192550868	0	0.192550868	1	3*	3*	145-5A223	31	Northeast Los Angeles			Moderate
LOS ANGELES	134 W AVENUE 43	90065	5467001009	Low Medium II Residential	RD2-1-HPOZ	0	21	0.198493651	Residential - Single Family Residence	YES - Current	NO - Privately-Owned	Available	Not Used in Prior Housing Element	0	0.571597195	0	0.571597195	1	0	0	145-5A223	26	Northeast Los Angeles			Moderate
LOS ANGELES	115 W AVENUE 42	90065	5467001012	Low Medium II Residential	RD2-1-HPOZ	0	21	0.091465241	Residential - Single Family Residence	YES - Current	NO - Privately-Owned	Available	Not Used in Prior Housing Element	0	0	0.052745301	0.052745301	1	1*	1*	145-5A223	84	Northeast Los Angeles			Above Moderate
LOS ANGELES	4100 N SHELBURN CT	90065	5467001021	Low Medium II Residential	RD2-1-HPOZ	0	21	0.095443462	Residential - Single Family Residence	YES - Current	NO - Privately-Owned	Available	Not Used in Prior Housing Element	0	0	0.159044409	0.159044409	1	2*	2*	145-5A223	174	Northeast Los Angeles			Above Moderate
LOS ANGELES	4104 N SHELBURN CT	90065	5467001022	Low Medium II Residential	RD2-1-HPOZ	0	21	0.096387286	Residential - Single Family Residence	YES - Current	NO - Privately-Owned	Available	Not Used in Prior Housing Element	0	0	0.159044409	0.159044409	1	2*	2*	145-5A223	164	Northeast Los Angeles			Above Moderate
LOS ANGELES	4108 N SHELBURN CT	90065	5467001023	Low Medium II Residential	RD2-1-HPOZ	0	21	0.096387091	Residential - Single Family Residence	YES - Current	NO - Privately-Owned	Available	Not Used in Prior Housing Element	0	0	0.159044409	0.159044409	1	2*	2*	145-5A223	153	Northeast Los Angeles			Above Moderate
LOS ANGELES	4112 N SHELBURN CT	90065	5467001024	Low Medium II Residential	RD2-1-HPOZ	0	21	0.096387108	Residential - Single Family Residence	YES - Current	NO - Privately-Owned	Available	Not Used in Prior Housing Element	0	0	0.159044409	0.159044409	1	2*	2*	145-5A223	143	Northeast Los Angeles			Above Moderate
LOS ANGELES	4116 N SHELBURN CT	90065	5467001025	Low Medium II Residential	RD2-1-HPOZ	0	21	0.096388362	Residential - Single Family Residence	YES - Current	NO - Privately-Owned	Available	Not Used in Prior Housing Element	0	0	0.159044409	0.159044409	1	2*	2*	145-5A223	134	Northeast Los Angeles			Above Moderate
LOS ANGELES	4120 N SHELBURN CT	90065	5467001026	Low Medium II Residential	RD2-1-HPOZ	0	21	0.09638981	Residential - Single Family Residence	YES - Current	NO - Privately-Owned	Available	Not Used in Prior Housing Element	0	0	0.159044409	0.159044409	1	2*	2*	145-5A223	122	Northeast Los Angeles			Above Moderate
LOS ANGELES	4126 N SHELBURN CT	90065	5467001027	Low Medium II Residential	RD2-1-HPOZ	0	21	0.096388654	Residential - Double, Duplex, or Two Units - 4 Stories or Less	YES - Current	NO - Privately-Owned	Available	Not Used in Prior Housing Element	0	0	0.214700836	0.214700836	2	2*	2*	145-5A223	111	Northeast Los Angeles		Yes	Above Moderate
LOS ANGELES	123 W AVENUE 42	90065	5467001031	Low Medium II Residential	RD2-1-HPOZ	0	21	0.090714408	Residential - Single Family Residence	YES - Current	NO - Privately-Owned	Available	Not Used in Prior Housing Element	0	0	0.052745301	0.052745301	1	1*	1*	145-5A223	72	Northeast Los Angeles			Above Moderate
LOS ANGELES	4123 N SHELBURN CT	90065	5467001037	Low Medium II Residential	RD2-1-HPOZ	0	21	0.112744141	Residential - Double, Duplex, or Two Units - 4 Stories or Less	YES - Current	NO - Privately-Owned	Available	Not Used in Prior Housing Element	0	0	0.164942336	0.164942336	2	2*	2*	145-5A223	97	Northeast Los Angeles		Yes	Above Moderate
LOS ANGELES	4117 N SHELBURN CT	90065	5467001038	Low Medium II Residential	RD2-1-HPOZ	0	21	0.114476816	Residential - Single Family Residence	YES - Current	NO - Privately-Owned	Available	Not Used in Prior Housing Element	0	0	0.125879708	0.125879708	1	2*	2*	145-5A223	104	Northeast Los Angeles			Above Moderate
LOS ANGELES	4113 N SHELBURN CT	90065	5467001039	Low Medium II Residential	RD2-1-HPOZ	0	21	0.115401351	Residential - Single Family Residence	YES - Current	NO - Privately-Owned	Available	Not Used in Prior Housing Element	0	0	0.125879708	0.125879708	1	2*	2*	145-5A223	112	Northeast Los Angeles			Above Moderate
LOS ANGELES	4109 N SHELBURN CT	90065	5467001040	Low Medium II Residential	RD2-1-HPOZ	0	21	0.115082686	Residential - Single Family Residence	YES - Current	NO - Privately-Owned	Available	Not Used in Prior Housing Element	0	0	0.125879708	0.125879708	1	2*	2*	145-5A223	123	Northeast Los Angeles			Above Moderate
LOS ANGELES	4105 N SHELBURN CT	90065	5467001041	Low Medium II Residential	RD2-1-HPOZ	0	21	0.1129324	Residential - Single Family Residence	YES - Current	NO - Privately-Owned	Available	Not Used in Prior Housing Element	0	0	0.125879708	0.125879708	1	2*	2*	145-5A223	136	Northeast Los Angeles			Above Moderate
LOS ANGELES	137 W AVENUE 41	90065	5467001042	Low Medium II Residential	RD2-1-HPOZ	0	21	0.109329758	Residential - Double, Duplex, or Two Units - 4 Stories or Less	YES - Current	NO - Privately-Owned	Available	Not Used in Prior Housing Element	0	0	0.164942336	0.164942336	2	2*	2*	145-5A223	146	Northeast Los Angeles		Yes	Above Moderate
LOS ANGELES	4125 N SHELBURN CT	90065	5467001049	Low Medium II Residential	RD2-1-HPOZ	0	21	0.109602396	Residential - Double, Duplex, or Two Units - 4 Stories or Less	YES - Current	NO - Privately-Owned	Available	Not Used in Prior Housing Element	0	0	0.164942336	0.164942336	2	2*	2*	145-5A223	89	Northeast Los Angeles		Yes	Above Moderate
LOS ANGELES	122 E AVENUE 42	90031	5467002005	Low Medium II Residential	RD2-1-HPOZ	0	21	0.17217791	Residential - Single Family Residence	YES - Current	NO - Privately-Owned	Available	Not Used in Prior Housing Element	0	0.126318777	0	0.126318777	1	3*	3*	145-5A223	196	Northeast Los Angeles			Moderate
LOS ANGELES	128 E AVE 42	90031	5467002006	Low Medium II Residential	RD2-1-HPOZ	0	21	0.172173143	Residential - Double, Duplex, or Two Units - 4 Stories or Less	YES - Current	NO - Privately-Owned	Available	Not Used in Prior Housing Element	0	0.045943634	0	0.045943634	2	3*	3*	145-5A223	202	Northeast Los Angeles		Yes	Moderate
LOS ANGELES	142 E AVENUE 42	90031	5467002009	Low Medium II Residential	RD2-1-HPOZ	0	21	0.172857396	Residential - Double, Duplex, or Two Units - 4 Stories or Less	YES - Current	NO - Privately-Owned	Available	Not Used in Prior Housing Element	0	0.170993632	0	0.170993632	2	3*	3*	145-5A223	224	Northeast Los Angeles		Yes	Moderate
LOS ANGELES	143 E AVENUE 41	90031	5467002010	Low Medium II Residential	RD2-1-HPOZ	0	21	0.172600982	Residential - Single Family Residence	YES - Current	NO - Privately-Owned	Available	Not Used in Prior Housing Element	0	0.126318777	0	0.126318777	1	3*	3*	145-5A223	259	Northeast Los Angeles			Moderate
LOS ANGELES	135 E AVENUE 41	90031	5467002011	Low Medium II Residential	RD2-1-HPOZ	0	21	0.172262391	Residential - Single Family Residence	YES - Current	NO - Privately-Owned	Available	Not Used in Prior Housing Element	0	0.126318777	0	0.126318777	1	3*	3*	145-5A223	251	Northeast Los Angeles			Moderate
LOS ANGELES	131 E AVE 41	90031	5467002012	Low Medium II Residential	RD2-1-HPOZ	0	21	0.172262205	Residential - Three Units (Any Combination) - 4 Stories or Less	YES - Current	NO - Privately-Owned	Available	Not Used in Prior Housing Element	0	0.155051029	0	0.155051029	3	3*	3*	145-5A223	243	Northeast Los Angeles		Yes	Moderate
LOS ANGELES	127 E AVENUE 41	90031	5467002013	Low Medium II Residential	RD2-1-HPOZ	0	21	0.172261892	Residential - Single Family Residence	YES - Current	NO - Privately-Owned	Available	Not Used in Prior Housing Element	0	0.126318777	0	0.126318777	1	3*	3*	145-5A223	236	Northeast Los Angeles			Moderate
LOS ANGELES	121 E AVENUE 41	90031	5467002014	Low Medium II Residential	RD2-1-HPOZ	0	21	0.172269734	Residential - Double, Duplex, or Two Units - 4 Stories or Less	YES - Current	NO - Privately-Owned	Available	Not Used in Prior Housing Element	0	0.045943634	0	0.045943634	2	3*	3*	145-5A223	228	Northeast Los Angeles		Yes	Moderate
LOS ANGELES	117 E AVENUE 41	90031	5467002015	Low Medium II Residential	RD2-1-HPOZ	0	21	0.172270531	Commercial - Parking Lot (Commercial Use Property) - Lots - Patron or Employee - One Story	YES - Current	NO - Privately-Owned	Available	Not Used in Prior Housing Element	0	0.008198536	0	0.008198536	0	3*	3*	145-5A223	220	Northeast Los Angeles			Moderate
LOS ANGELES	212 E AVE 42	90031	5467002020	Low Medium II Residential	RD2-1-HPOZ	0	21	0.154957757	Residential - Three Units (Any Combination) - 4 Stories or Less	YES - Current	NO - Privately-Owned	Available	Not Used in Prior Housing Element	0	0.200666142	0	0.200666142	3	3*	3*	145-5A225	317	Northeast Los Angeles		Yes	Moderate
LOS ANGELES	214 E AVE 42	90031	5467002021	Low Medium II Residential	RD2-1-HPOZ	0	21	0.154955311	Residential - Three Units (Any Combination) - 4 Stories or Less	YES - Current	NO - Privately-Owned	Available	Not Used in Prior Housing Element	0	0.200666142	0	0.200666142	3	3*	3*	145-5A225	333	Northeast Los Angeles		Yes	Moderate
LOS ANGELES	226 E AVENUE 42	90031	5467002023	Low Medium II Residential	RD2-1-HPOZ	0	21	0.17216429	Residential - Three Units (Any Combination) - 4 Stories or Less	YES - Current	NO - Privately-Owned	Available	Not Used in Prior Housing Element	0	0.155051029	0	0.155051029	3	3*	3*	145-5A225	353	Northeast Los Angeles		Yes	Moderate
LOS ANGELES	230 E AVE 42	90031	5467002024	Low Medium II Residential	RD2-1-HPOZ	0	21	0.172160707	Residential - Double, Duplex, or Two Units - 4 Stories or Less	YES - Current	NO - Privately-Owned	Available	Not Used in Prior Housing Element	0	0.170993632	0	0.170993632	2	3*	3*	145-5A225	359	Northeast Los Angeles		Yes	Moderate
LOS ANGELES	236 E AVE 42	90031	5467002025	Low Medium II Residential	RD2-1-HPOZ	0	21	0.148866528	Residential - Single Family Residence	YES - Current	NO - Privately-Owned	Available	Not Used in Prior Housing Element	0	0.154464823	0	0.154464823	1	3*	3*	145-5A225	368	Northeast Los Angeles			Moderate
LOS ANGELES	215 E AVENUE 41	90031	5467002031	Low Medium II Residential	RD2-1-HPOZ	0	21	0.172176202	Residential - Double, Duplex, or Two Units - 4 Stories or Less	YES - Current	NO - Privately-Owned	Available	Not Used in Prior Housing Element	0	0.177801454	0	0.177801454	2	3*	3*	145-5A225	567	Northeast Los Angeles		Yes	Moderate
LOS ANGELES	213 E AVENUE 41	90031	5467002032	Low Medium II Residential	RD2-1-HPOZ	0	21	0.158499995	Residential - Single Family Residence	YES - Current	NO - Privately-Owned	Available	Not Used in Prior Housing Element	0	0.154464823	0	0.154464823	1	3*	3*	145-5A223	293	Northeast Los Angeles			Moderate
LOS ANGELES	207 E AVENUE 41	90031	5467002033	Low Medium II Residential	RD2-1-HPOZ	0	21	0.172218054	Residential - Single Family Residence	YES - Current	NO - Privately-Owned	Available	Not Used in Prior Housing Element	0	0.126318777	0	0.126318777	1	3*	3*	145-5A223	282	Northeast Los Angeles			Moderate
LOS ANGELES	201 E AVENUE 41	90031	5467002034	Low Medium II Residential	RD2-1-HPOZ	0	21	0.172173624	Residential - Double, Duplex, or Two Units - 4 Stories or Less	YES - Current	NO - Privately-Owned	Available	Not Used in Prior Housing Element	0	0.170993632	0	0.170993632	2	3*	3*	145-5A223	275	Northeast Los Angeles		Yes	Moderate
LOS ANGELES	116 E AVENUE 43	90031	5467003004	Low Medium II Residential	RD2-1-HPOZ	0	21	0.143479239	Residential - Single Family Residence	YES - Current	NO - Privately-Owned	Available	Not Used in Prior Housing Element	0	0.154464823	0	0.154464823	1	3*	3*	145-5A223	95	Northeast Los Angeles			Moderate
LOS ANGELES			5467003005	Low Medium II Residential	RD2-1-HPOZ	0	21	0.028695592	Residential - Single Family Residence - Vacant Land	YES - Current	NO - Privately-Owned	Available	Not Used in Prior Housing Element	0	0	0.044861293	0.044861293	0	0	0	145-5A223	124	Northeast Los Angeles			Above Moderate
LOS ANGELES	124 E AVENUE 43	90031	5467003006	Low Medium II Residential	RD2-1-HPOZ	0	21	0.172175329	Residential - Three Units (Any Combination) - 4 Stories or Less	YES - Current	NO - Privately-Owned	Available	Not Used in Prior Housing Element	0	0.155051029	0	0.155051029	3	3*	3*	145-5A223	101	Northeast Los Angeles		Yes	Moderate
LOS ANGELES	126 E AVENUE 43	90031	5467003007	Low Medium II Residential	RD2-1-HPOZ	0	21	0.172098997	Residential - Single Family Residence	YES - Current	NO - Privately-Owned	Available	Not Used in Prior Housing Element	0	0.126318777	0	0.126318777	1	3*	3*	145-5A223	109	Northeast Los Angeles			Moderate
LOS ANGELES	130 E AVE 43	90031	5467003008	Low Medium II Residential	RD2-1-HPOZ	0	21	0.172120065	Residential - Three Units (Any Combination) - 4 Stories or Less	YES - Current	NO - Privately-Owned	Available	Not Used in Prior Housing Element	0	0.155051029	0	0.155051029	3	3*	3*	145-5A225	170	Northeast Los Angeles		Yes	Moderate
LOS ANGELES	134 E AVENUE 43	90031	5467003009	Low Medium II Residential	RD2-1-HPOZ	0	21	0.17211531	Residential - Three Units (Any Combination) - 4 Stories or Less	YES - Current	NO - Privately-Owned	Available	Not Used in Prior Housing Element	0	0.155051029	0	0.155051029	3	3*	3*	145-5A225	180	Northeast Los Angeles		Yes	Moderate
LOS ANGELES	142 E AVENUE 43	90031	5467003010	Low Medium II Residential	RD2-1-HPOZ	0	21	0.172110964	Residential - Double, Duplex, or Two Units - 4 Stories or Less	YES - Current	NO - Privately-Owned	Available	Not Used in Prior Housing Element	0	0.177801454	0	0.177801454	2	3*	3*	145-5A225	188	Northeast Los Angeles		Yes	Moderate
LOS ANGELES	143 E AVENUE 42	90031	5467003011	Low Medium II Residential	RD2-1-HPOZ	0	21	0.171947585	Residential - Double, Duplex, or Two Units - 4 Stories or Less	YES - Current	NO - Privately-Owned	Available	Not Used in Prior Housing Element	0	0.177801454	0	0.177801454	2	3*	3*	145-5A223	176	Northeast Los Angeles		Yes	Moderate
LOS ANGELES	137 E AVENUE 42	90031	5467003012	Low Medium II Residential	RD2-1-HPOZ	0	21	0.172143361	Residential - Single Family Residence - Pool	YES - Current	NO - Privately-Owned	Available	Not Used in Prior Housing Element	0	0.126318777	0	0.126318777	1	3*	3*	145-5A223	166	Northeast Los Angeles			Moderate
LOS ANGELES	127 E AVENUE 42	90031	5467003014	Low Medium II Residential	RD2-1-HPOZ	0	21	0.172103774	Residential - Double, Duplex, or Two Units - 4 Stories or Less	YES - Current	NO - Privately-Owned	Available	Not Used in Prior Housing Element	0	0.170993632	0	0.170993632	2	3*	3*	145-5A223	149	Northeast Los Angeles		Yes	Moderate
LOS ANGELES	123 E AVE 42	90031	5467003015	Low Medium II Residential	RD2-1-HPOZ	0	21	0.17215638	Residential - Single Family Residence	YES - Current	NO - Privately-Owned	Available	Not Used in Prior Housing Element	0	0.126318777	0	0.126318777	1	3*	3*	145-5A223	140	Northeast Los Angeles			Moderate
LOS ANGELES	113 E AVE 42	90031	5467003016	Low Medium II Residential	RD2-1-HPOZ	0	21	0.172157575	Residential - Three Units (Any Combination) - 4 Stories or Less	YES - Current	NO - Privately-Owned	Available	Not Used in Prior Housing Element	0	0.155051029	0	0.155051029	3	3*	3*	145-5A223	131	Northeast Los Angeles		Yes	Moderate
LOS ANGELES	118 E AVENUE 44	90031	5467004003	Low Medium II Residential	RD2-1-HPOZ	0	21	0.172211786	Residential - Single Family Residence	YES - Current	NO - Privately-Owned	Available	Not Used in Prior Housing Element	0	0.126318777	0	0.126318777	1	3*	3*	145-5A225	31	Northeast Los Angeles			Moderate
LOS ANGELES	122 E AVENUE 44	90031	5467004004	Low Medium II Residential	RD2-1-HPOZ	0	21	0.172218297	Residential - Double, Duplex, or Two Units - 4 Stories or Less	YES - Current	NO - Privately-Owned	Available	Not Used in Prior Housing Element	0	0.170993632	0	0.170993632	2	3*	3*	145-5A225	41	Northeast Los Angeles		Yes	Moderate
LOS ANGELES	143 E AVENUE 43	90031	5467004011	Low Medium II Residential	RD2-1-HPOZ	0	21	0.172265247	Residential - Single Family Residence	YES - Current	NO - Privately-Owned	Available	Not Used in Prior Housing Element	0	0.131776348	0	0.131776348	1	3*	3*	145-5A225	117	Northeast Los Angeles			Moderate
LOS ANGELES	137 E AVENUE 43	90031	5467004012	Low Medium II Residential	RD2-1-HPOZ	0	21	0.172265526	Residential - Single Family Residence	YES - Current	NO - Privately-Owned	Available	Not Used in Prior Housing Element	0	0.126318777	0	0.126318777	1	3*	3*	145-5A225	105	Northeast Los Angeles			Moderate
LOS ANGELES	133 E AVENUE 43	90031	5467004013	Low Medium II Residential	RD2-1-HPOZ	0	21	0.172265839	Residential - Three Units (Any Combination) - 4 Stories or Less	YES - Current	NO - Privately-Owned	Available	Not Used in Prior Housing Element	0	0.065106337	0	0.065106337	3	3*	3*	145-5A225	94	Northeast Los Angeles		Yes	Moderate
LOS ANGELES	127 E AVENUE 43	90031	5467004014	Low Medium II Residential	RD2-1-HPOZ	0	21	0.172265839	Residential - Single Family Residence	YES - Current	NO - Privately-Owned	Available	Not Used in Prior Housing Element	0	0.126318777	0	0.126318777	1	3*	3*	145-5A225	86	Northeast Los Angeles			Moderate
LOS ANGELES	123 E AVENUE 43	90031	5467004015	Low Medium II Residential	RD2-1-HPOZ	0	21	0.172264953	Residential - Single Family Residence	YES - Current	NO - Privately-Owned	Available	Not Used in Prior Housing Element	0	0.126318777	0	0.126318777	1	3*	3*	145-5A225	78	Northeast Los Angeles			Moderate
LOS ANGELES	138 W AVE 45	90065	5467005001	Low Medium II Residential	RD2-1-HPOZ	0	21	0.158960329	Residential - Double, Duplex, or Two Units - 4 Stories or Less	YES - Current	NO - Privately-Owned	Available	Not Used in Prior Housing Element	0	0.259228849	0	0.259228849	2	3*	3*	147A223	232	Northeast Los Angeles		Yes	Moderate
LOS ANGELES	134 W AVENUE 45	90065	5467005002	Low Medium II Residential	RD2-1-HPOZ	0	21	0.173494954	Residential - Double, Duplex, or Two Units - 4 Stories or Less	YES - Current	NO - Privately-Owned	Available	Not Used in Prior Housing Element	0	0.212950712	0	0.212950712	2	3*	3*	147A223	235	Northeast Los Angeles		Yes	Moderate
LOS ANGELES	128 1/2 W AVE 45	90065	5467005003	Low Medium II Residential	RD2-1-HPOZ	0	21	0.17347423	Residential - Double, Duplex, or Two Units - 4 Stories or Less	YES - Current	NO - Privately-Owned	Available	Not Used in Prior Housing Element	0	0.212950712	0	0.212950712	2	3*	3*	147A223	240	Northeast Los Angeles		Yes	Moderate
LOS ANGELES	122 W AVE 45	90065	5467005004	Low Medium II Residential	RD2-1-HPOZ	0	21	0.173452303	Residential - Single Family Residence	YES - Current	NO - Privately-Owned	Available	Not Used in Prior Housing Element	0	0.157730913	0	0.157730913	1	3*	3*	147A223	254	Northeast Los Angeles			Moderate
LOS ANGELES	123 W AVE 44	90065	5467005012	Low Medium II Residential	RD2-1-HPOZ	0	21	0.180386284	Residential - Single Family Residence	YES - Current	NO - Privately-Owned	Available	Not Used in Prior Housing Element	0	0.160851556	0	0.160851556	1	3*	3*	147A223	286	Northeast Los Angeles			Moderate
LOS ANGELES	129 W AVE 44	90065	5467005013	Low Medium II Residential	RD2-1-HPOZ	0	21	0.172250575	Residential - Three Units (Any Combination) - 4 Stories or Less	YES - Current	NO - Privately-Owned	Available	Not Used in Prior Housing Element	0	0.193274975	0	0.193274975	3	3*	3*	147A223	275	Northeast Los Angeles		Yes	Moderate
LOS ANGELES	135 W AVE 44	90065	5467005014	Low Medium II Residential	RD2-1-HPOZ	0	21	0.230012586	Residential - Single Family Residence	YES - Current	NO - Privately-Owned	Available	Not Used in Prior Housing Element	0	0.665185976	0	0.665185976	1	0	0	147A223	263	Northeast Los Angeles			Moderate
LOS ANGELES	134 W AVE 44	90065	5467005015	Low Medium II Residential	RD2-1-HPOZ	0	21	0.160017204	Residential - Double, Duplex, or Two Units - 4 Stories or Less	YES - Current	NO - Privately-Owned	Available	Not Used in Prior Housing Element	0	0.259228849	0	0.259228849	2	3*	3*	147A223	310	Northeast Los Angeles		Yes	Moderate
LOS ANGELES	122 W AVE 44	90065	5467005017	Low Medium II Residential	RD2-1-HPOZ	0	21	0.172366034	Residential - Three Units (Any Combination) - 4 Stories or Less	YES - Current	NO - Privately-Owned	Available	Not Used in Prior Housing Element	0	0.193274975	0	0.193274975	3	3*	3*	147A223	323	Northeast Los Angeles		Yes	Moderate
LOS ANGELES	119 W AVENUE 43	90065	5467005023	Low Medium II Residential	RD2-1-HPOZ	0	21	0.158599583	Residential - Double, Duplex, or Two Units - 4 Stories or Less	YES - Current	NO - Privately-Owned	Available	Not Used in Prior Housing Element	0	0.259228849	0	0.259228849	2	3*	3*	145-5A223	14	Northeast Los Angeles		Yes	Moderate
LOS ANGELES	123 W AVENUE 43	90065	5467005024	Low Medium II Residential	RD2-1-HPOZ	0	21	0.172243623	Residential - Double, Duplex, or Two Units - 4 Stories or Less	YES - Current	NO - Privately-Owned	Available	Not Used in Prior Housing Element	0	0.212950712	0	0.212950712	2	3*	3*	145-5A223	10	Northeast Los Angeles		Yes	Moderate
LOS ANGELES	131 W AVE 43	90065	5467005025	Low Medium II Residential	RD2-1-HPOZ	0	21	0.172312703	Residential - Single Family Residence	YES - Current	NO - Privately-Owned	Available	Not Used in Prior Housing Element	0	0.157730913	0	0.157730913	1	3*	3*	147A223	342	Northeast Los Angeles			Moderate
LOS ANGELES	135 W AVENUE 43	90065	5467005900	Low Medium II Residential	RD2-1-HPOZ	0	21	0.157807484	Miscellaneous - Government Owned Property	YES - Current	YES - City-Owned	Available	Not Used in Prior Housing Element	0	0.006200018	0	0.006200018	0	3*	3*	147A223	338	Northeast Los Angeles			Moderate
LOS ANGELES	122 E AVE 45	90031	5467006004	Low Medium II Residential	RD2-1-HPOZ	0	21	0.086052977	Residential - Single Family Residence	YES - Current	NO - Privately-Owned	Available	Not Used in Prior Housing Element	0	0	0.042053592	0.042053592	1	1*	1*	147A225	126	Northeast Los Angeles			Above Moderate
LOS ANGELES	126 E AVE 45	90031	5467006005	Low Medium II Residential	RD2-1-HPOZ	0	21	0.172105531	Residential - Single Family Residence	YES - Current	NO - Privately-Owned	Available	Not Used in Prior Housing Element	0	0.126318777	0	0.126318777	1	3*	3*	147A225	129	Northeast Los Angeles			Moderate
LOS ANGELES	135 E AVENUE 44	90031	5467006009	Low Medium II Residential	RD2-1-HPOZ	0	21	0.05742768	Residential - Single Family Residence	YES - Current	NO - Privately-Owned	Available	Not Used in Prior Housing Element	0	0	0.058991361	0.058991361	1	1*	1*	145-5A225	40	Northeast Los Angeles			Above Moderate
LOS ANGELES			5467006009	Low Medium II Residential	RD2-1-HPOZ	0	21	0.0574168	Residential - Single Family Residence	YES - Current	NO - Privately-Owned	Available	Not Used in Prior Housing Element	0	0	0.058991361	0.058991361	1	1*	1*	145-5A225	19	Northeast Los Angeles			Above Moderate
LOS ANGELES			5467006009	Low Medium II Residential	RD2-1-HPOZ	0	21	0.057417728	Residential - Single Family Residence	YES - Current	NO - Privately-Owned	Available	Not Used in Prior Housing Element	0	0	0.058991361	0.058991361	1	1*	1*	145-5A225	29	Northeast Los Angeles			Above Moderate

LOS ANGELES	4572 N FIGUEROA ST	90065	5467008021	Low Medium II Residential		RD2-1-HPOZ	0	21	0.414531223	Residential - Four Units (Any Combination) - 4 Stories or Less	YES - Current	NO - Privately-Owned	Available	Not Used in Prior Housing Element	0	0.486607397	0	0.486607397	5	0	0	147A225	61	Northeast Los Angeles		Yes	Moderate							
LOS ANGELES			5467008900	Low Medium II Residential		A1-1	0	1 unit per lot	0.056671715	Miscellaneous - Government Owned Property	YES - Current	YES - City-Owned	Available	Not Used in Prior Housing Element	0	0	0.000613418	0.000613418	0	0	0	147A225	199	Northeast Los Angeles			Above Moderate							
LOS ANGELES	4598 N FIGUEROA ST	90065	5467008901	Low Medium II Residential		RD2-1-HPOZ	0	21	1.24981297	Recreational - Club, Lodge Hall, Fraternal Organization - One Story	YES - Current	NO - Privately-Owned	Available	Not Used in Prior Housing Element	0	0.178553549	0	0.178553549	0	0	0	147A225	52	Northeast Los Angeles			Moderate							
LOS ANGELES	4574 N FIGUEROA ST	90065	5467008902	Low Medium II Residential		RD2-1-HPOZ	0	21	0.176750134	Commercial - Commercial - Vacant Land	YES - Current	NO - Privately-Owned	Available	Not Used in Prior Housing Element	0	0.128429872	0	0.128429872	0	3*	3*	147A225	58	Northeast Los Angeles			Moderate							
LOS ANGELES	4560 N CARLOTA BLVD	90031	5467008903	Low Medium II Residential		RD1.5-1-HPOZ	0	29	0.168905559	Residential - Single Family Residence - Vacant Land	YES - Current	NO - Privately-Owned	Available	Not Used in Prior Housing Element	0	0.534937602	0	0.534937602	0	0	0	147A225	198	Northeast Los Angeles			Moderate							
LOS ANGELES	4533 N FIGUEROA ST	90065	5467009002	Low Medium II Residential		RD1.5-1-HPOZ	0	29	0.996778034	Recreational - Club, Lodge Hall, Fraternal Organization - One Story	YES - Current	NO - Privately-Owned	Available	Not Used in Prior Housing Element	0	0.426695117	0	0.426695117	1	0	0	147A225	66	Northeast Los Angeles			Moderate							
LOS ANGELES	4541 N FIGUEROA ST	90065	5467009003	Low Medium II Residential		RD1.5-1-HPOZ	0	29	0.435905696	Institutional - Homes for Aged and Others - One Story	YES - Current	NO - Privately-Owned	Available	Not Used in Prior Housing Element	0	0.044038985	0	0.044038985	0	0	0	147A225	60	Northeast Los Angeles			Moderate							
LOS ANGELES			5467009003	Low Medium II Residential		RD1.5-1-HPOZ	0	29	0.388641057	Institutional - Homes for Aged and Others - One Story	YES - Current	NO - Privately-Owned	Available	Not Used in Prior Housing Element	0	0.039905531	0	0.039905531	0	0	0	147A225	64	Northeast Los Angeles			Moderate							
LOS ANGELES			5467009003	Low Medium II Residential		RD1.5-1-HPOZ	0	29	0.047819503	Institutional - Homes for Aged and Others - One Story	YES - Current	NO - Privately-Owned	Available	Not Used in Prior Housing Element	0	0	0.003274455	0.003274455	0	1*	1*	147A225	65	Northeast Los Angeles			Above Moderate							
LOS ANGELES	4565 N FIGUEROA ST	90065	5467009006	Low Medium II Residential		RD1.5-1-HPOZ	0	29	0.342423813	Institutional - Church - One Story	YES - Current	NO - Privately-Owned	Available	Not Used in Prior Housing Element	0	0.013496465	0	0.013496465	0	0	0	147A225	55	Northeast Los Angeles			Moderate							
LOS ANGELES	4579 N FIGUEROA ST	90065	5467009010	Low Medium II Residential		RD1.5-1-HPOZ	0	29	0.27396912	Institutional - Homes for Aged and Others - One Story	YES - Current	NO - Privately-Owned	Available	Not Used in Prior Housing Element	0	0.03126472	0	0.03126472	0	0	0	147A225	46	Northeast Los Angeles			Moderate							
LOS ANGELES	4585 N FIGUEROA ST	90065	5467009010	Low Medium II Residential		RD1.5-1-HPOZ	0	29	0.533769854	Institutional - Homes for Aged and Others - One Story	YES - Current	NO - Privately-Owned	Available	Not Used in Prior Housing Element	0	0.051232813	0	0.051232813	0	0	0	147A225	41	Northeast Los Angeles			Moderate							
LOS ANGELES			5467009010	Low Medium II Residential		RD1.5-1-HPOZ	0	29	0.080936604	Institutional - Homes for Aged and Others - One Story	YES - Current	NO - Privately-Owned	Available	Not Used in Prior Housing Element	0	0	0.006131877	0.006131877	0	2*	2*	147A225	44	Northeast Los Angeles			Above Moderate							
LOS ANGELES			5467009011	Low Medium II Residential		RD1.5-1-HPOZ	0	29	0.030965645	Commercial - Parking Lot (Commercial Use Property) - Lots - Patron or Employee - One Story	YES - Current	NO - Privately-Owned	Available	Not Used in Prior Housing Element	0	0	0.015792251	0.015792251	0	0	0	147A225	59	Northeast Los Angeles			Above Moderate							
LOS ANGELES			5467009011	Low Medium II Residential		RD1.5-1-HPOZ	0	29	0.0985742	Commercial - Parking Lot (Commercial Use Property) - Lots - Patron or Employee - One Story	YES - Current	NO - Privately-Owned	Available	Not Used in Prior Housing Element	0	0	0.086305189	0.086305189	0	2*	2*	147A225	56	Northeast Los Angeles			Above Moderate							
LOS ANGELES			5467009012	Low Medium II Residential		RD1.5-1-HPOZ	0	29	0.081160828	Commercial - Parking Lot (Commercial Use Property) - Lots - Patron or Employee - One Story	YES - Current	NO - Privately-Owned	Available	Not Used in Prior Housing Element	0	0	0.105785188	0.105785188	0	2*	2*	147A225	54	Northeast Los Angeles			Above Moderate							
LOS ANGELES	4605 N FIGUEROA ST	90065	5467010002	Low Medium II Residential		RD2-1-HPOZ	0	21	0.334371682	Recreational - One Story	YES - Current	NO - Privately-Owned	Available	Not Used in Prior Housing Element	0	0.159802064	0	0.159802064	1	0	0	147A225	29	Northeast Los Angeles			Moderate							
LOS ANGELES	4618 N WOODSIDE DR	90065	5467010002	Low Medium II Residential		RD2-1-HPOZ	0	21	0.361850374	Recreational - One Story	YES - Current	NO - Privately-Owned	Available	Not Used in Prior Housing Element	0	0.174160534	0	0.174160534	1	0	0	147A225	26	Northeast Los Angeles			Moderate							
LOS ANGELES	4643 N FIGUEROA ST	90065	5467010004	Low Medium II Residential		RD2-1-HPOZ	0	21	0.318670019	Residential - Five or More Units or Apartments (Any Combination) - 4 Stories or Less	YES - Current	NO - Privately-Owned	Available	Not Used in Prior Housing Element	0	0.265802032	0	0.265802032	6	0	0	147A225	21	Northeast Los Angeles		Yes	Moderate							
LOS ANGELES	4665 N FIGUEROA ST	90065	5467010007	Low Medium II Residential		RD2-1-HPOZ	0	21	0.362343344	Residential - Three Units (Any Combination) - 4 Stories or Less - Mills Act Property	YES - Current	NO - Privately-Owned	Available	Not Used in Prior Housing Element	0	0.740626359	0	0.740626359	3	0	0	148-5A225	190	Northeast Los Angeles			Moderate							
LOS ANGELES	4671 N FIGUEROA ST	90065	5467010008	Low Medium II Residential		RD2-1-HPOZ	0	21	0.382243025	Residential - Single Family Residence	YES - Current	NO - Privately-Owned	Available	Not Used in Prior Housing Element	0	0.916446018	0	0.916446018	1	0	0	148-5A225	183	Northeast Los Angeles			Moderate							
LOS ANGELES	4701 N FIGUEROA ST	90042	5467010011	Low Medium II Residential		RD2-1-HPOZ	0	21	0.41208113	Institutional - Homes for Aged and Others - One Story	YES - Current	NO - Privately-Owned	Available	Not Used in Prior Housing Element	0	0.059483872	0	0.059483872	2	0	0	148-5A225	164	Northeast Los Angeles		Yes	Moderate							
LOS ANGELES	4713 N FIGUEROA ST	90042	5467010012	Low Medium II Residential		RD2-1-HPOZ	0	21	0.394069761	Residential - Five or More Units or Apartments (Any Combination) - 4 Stories or Less	YES - Current	NO - Privately-Owned	Available	Not Used in Prior Housing Element	0	0.261225808	0	0.261225808	10	0	0	148-5A225	157	Northeast Los Angeles		Yes	Moderate							
LOS ANGELES	4625 N FIGUEROA ST	90065	5467010014	Low Medium II Residential		RD2-1-HPOZ	0	21	0.304405259	Residential - Four Units (Any Combination) - 4 Stories or Less	YES - Current	NO - Privately-Owned	Available	Not Used in Prior Housing Element	0	0.355188686	0	0.355188686	4	0	0	147A225	24	Northeast Los Angeles		Yes	Moderate							
LOS ANGELES	4629 N FIGUEROA ST	90065	5467010015	Low Medium II Residential		RD2-1-HPOZ	0	21	0.315445226	Residential - Four Units (Any Combination) - 4 Stories or Less	YES - Current	NO - Privately-Owned	Available	Not Used in Prior Housing Element	0	0.355188686	0	0.355188686	4	0	0	147A225	22	Northeast Los Angeles		Yes	Moderate							
LOS ANGELES	4601 N FIGUEROA ST	90065	5467010900	Low Medium II Residential		RD2-1-HPOZ	0	21	0.394317979	Residential - Three Units (Any Combination) - 4 Stories or Less	YES - Current	NO - Privately-Owned	Available	Not Used in Prior Housing Element	0	0.578917694	0	0.578917694	3	0	0	147A225	33	Northeast Los Angeles		Yes	Moderate							
LOS ANGELES	214 S AVE 50	90042	5467012001	Medium Residential		R3-1-HPOZ	0	54	0.125772486	Residential - Double, Duplex, or Two Units - 4 Stories or Less	YES - Current	NO - Privately-Owned	Available	Not Used in Prior Housing Element	0	0	0.691505438	0.691505438	1	0	0	148-5A227	19	Northeast Los Angeles		Yes	Above Moderate							
LOS ANGELES			5467012001	Medium Residential		R3-1-HPOZ	0	54	0.075639293	Residential - Double, Duplex, or Two Units - 4 Stories or Less	YES - Current	NO - Privately-Owned	Available	Not Used in Prior Housing Element	0	0	0.631553131	0.631553131	1	0	0	148-5A225	36	Northeast Los Angeles			Above Moderate							
LOS ANGELES	4932 N OAK TERRACE DR	90042	5467012003	Medium Residential		R3-1-HPOZ	0	54	0.328748141	Residential - Single Family Residence	YES - Current	NO - Privately-Owned	Available	Not Used in Prior Housing Element	0	0	1.966977596	1.966977596	1	0	0	148-5A225	40	Northeast Los Angeles			Above Moderate							
LOS ANGELES	260 S AVE 50	90042	5467012010	Medium Residential		R3-1	0	54	0.657821746	Residential - Five or More Units or Apartments (Any Combination) - 4 Stories or Less	YES - Current	NO - Privately-Owned	Available	Not Used in Prior Housing Element	0	0	0.101093028	0.101093028	35	0	0	148-5A227	48	Northeast Los Angeles		Yes	Above Moderate							
LOS ANGELES	137 S AVE 49	90042	5467012018	Medium Residential		R3-1-HPOZ	0	54	0.244566857	Institutional - Homes for Aged and Others - One Story	YES - Current	NO - Privately-Owned	Available	Not Used in Prior Housing Element	0	0	0.065632917	0.065632917	1	0	0	148-5A225	101	Northeast Los Angeles			Above Moderate							
LOS ANGELES	4910 N OAK TERRACE DR	90042	5467012018	Medium Residential		R3-1-HPOZ	0	54	0.368120012	Institutional - Homes for Aged and Others - One Story	YES - Current	NO - Privately-Owned	Available	Not Used in Prior Housing Element	0	0	0.084797204	0.084797204	1	0	0	148-5A225	77	Northeast Los Angeles			Above Moderate							
LOS ANGELES			5467012900	Medium Residential		R3-1-HPOZ	0	54	0.042140308	Miscellaneous - Government Owned Property	YES - Current	YES - City-Owned	Available	Not Used in Prior Housing Element	0	0	0.004616068	0.004616068	0	2*	2*	148-5A227	74	Northeast Los Angeles			Above Moderate							
LOS ANGELES			5467012901	Medium Residential		R3-1-HPOZ	0	54	0.540833392	Residential - Single Family Residence	YES - Current	NO - Privately-Owned	Available	Not Used in Prior Housing Element	0	0	2.191493368	2.191493368	0	0	0	148-5A227	69	Northeast Los Angeles			Above Moderate							
LOS ANGELES	4928 E ECHO ST	90042	5467013006	Medium Residential		R3-1-HPOZ	0	54	0.286573869	Residential - Five or More Units or Apartments (Any Combination) - 4 Stories or Less	YES - Current	NO - Privately-Owned	Available	Not Used in Prior Housing Element	0	0	0.249392129	0.249392129	20	0	0	148-5A225	15	Northeast Los Angeles		Yes	Above Moderate							
LOS ANGELES	4932 E ECHO ST	90042	5467013006	Medium Residential		R3-1-HPOZ	0	54	0.281429865	Residential - Five or More Units or Apartments (Any Combination) - 4 Stories or Less	YES - Current	NO - Privately-Owned	Available	Not Used in Prior Housing Element	0	0	0.249392129	0.249392129	20	0	0	150A225	379	Northeast Los Angeles		Yes	Above Moderate							
LOS ANGELES	4925 N OAK TERRACE DR	90042	5467013008	Medium Residential		R3-1-HPOZ	0	54	0.589812128	Residential - Five or More Units or Apartments (Any Combination) - 4 Stories or Less	YES - Current	NO - Privately-Owned	Available	Not Used in Prior Housing Element	0	0	0.375362554	0.375362554	25	0	0	148-5A225	41	Northeast Los Angeles		Yes	Above Moderate							
LOS ANGELES	4900 E ECHO ST	90042	5467013011	Medium Residential		R3-1-HPOZ	0	54	0.716711221	Institutional - Church - One Story	YES - Current	NO - Privately-Owned	Available	Not Used in Prior Housing Element	0	0	0.27728982	0.27728982	0	0	0	148-5A225	31	Northeast Los Angeles			Above Moderate							
LOS ANGELES	4900 N FIGUEROA ST	90042	5467013011	Medium Residential		R3-1-HPOZ	0	54	0.175215658	Institutional - Church - One Story	YES - Current	NO - Privately-Owned	Available	Not Used in Prior Housing Element	0	0	0.126448207	0.126448207	0	0	0	148-5A225	81	Northeast Los Angeles			Above Moderate							
LOS ANGELES	4910 E ECHO ST	90042	5467013011	Medium Residential		R3-1-HPOZ	0	54	0.165201277	Institutional - Church - One Story	YES - Current	NO - Privately-Owned	Available	Not Used in Prior Housing Element	0	0	0.128439602	0.128439602	0	0	0	148-5A225	22	Northeast Los Angeles			Above Moderate							
LOS ANGELES	4916 E ECHO ST	90042	5467013011	Medium Residential		R3-1-HPOZ	0	54	0.151877057	Institutional - Church - One Story	YES - Current	NO - Privately-Owned	Available	Not Used in Prior Housing Element	0	0	0.121011813	0.121011813	0	0	0	148-5A225	18	Northeast Los Angeles			Above Moderate							
LOS ANGELES	4952 N FIGUEROA ST	90042	5467014002	Medium Residential		R3-1-HPOZ	0	54	0.127380133	Residential - Five or More Units or Apartments (Any Combination) - 4 Stories or Less	YES - Current	NO - Privately-Owned	Available	Not Used in Prior Housing Element	0	0	0.104716601	0.104716601	6	0	0	150A225	335	Northeast Los Angeles		Yes	Above Moderate							
LOS ANGELES	4958 N FIGUEROA ST	90042	5467014003	Medium Residential		R3-1-HPOZ	0	54	0.127335452	Residential - Single Family Residence	YES - Current	NO - Privately-Owned	Available	Not Used in Prior Housing Element	0	0	0.893750525	0.893750525	1	0	0	150A225	314	Northeast Los Angeles			Above Moderate							
LOS ANGELES	4962 N FIGUEROA ST	90042	5467014004	Medium Residential		R3-1-HPOZ	0	54	0.128211072	Residential - Double, Duplex, or Two Units - 4 Stories or Less	YES - Current	NO - Privately-Owned	Available	Not Used in Prior Housing Element	0	0	0.242957528	0.242957528	2	0	0	150A225	296	Northeast Los Angeles		Yes	Above Moderate							
LOS ANGELES	4988 N FIGUEROA ST	90042	5467014007	Medium Residential		R3-1-HPOZ	0	54	0.133898217	Commercial - Office Building - One Story	YES - Current	NO - Privately-Owned	Available	Not Used in Prior Housing Element	0	0	0.051470889	0.051470889	1	0	0	150A225	249	Northeast Los Angeles			Above Moderate							
LOS ANGELES	4921 E ECHO ST	90042	5467014009	Medium Residential		R3-1-HPOZ	0	54	0.092666625	Residential - Single Family Residence	YES - Current	NO - Privately-Owned	Available	Not Used in Prior Housing Element	0	0	0.655740452	0.655740452	1	0	0	150A225	359	Northeast Los Angeles			Above Moderate							
LOS ANGELES	4927 E ECHO ST	90042	5467014010	Medium Residential		R3-1-HPOZ	0	54	0.117090098	Residential - Five or More Units or Apartments (Any Combination) - 4 Stories or Less	YES - Current	NO - Privately-Owned	Available	Not Used in Prior Housing Element	0	0	0.111578256	0.111578256	5	0	0	150A225	354	Northeast Los Angeles		Yes	Above Moderate							
LOS ANGELES	4937 E ECHO ST	90042	5467014012	Medium Residential		R3-1-HPOZ	0	54	0.117091358	Residential - Single Family Residence	YES - Current	NO - Privately-Owned	Available	Not Used in Prior Housing Element	0	0	0.819668889	0.819668889	1	0	0	150A225	336	Northeast Los Angeles			Above Moderate							
LOS ANGELES	4945 E ECHO ST	90042	5467014013	Medium Residential		R3-1-HPOZ	0	54	0.117090843	Residential - Double, Duplex, or Two Units - 4 Stories or Less	YES - Current	NO - Privately-Owned	Available	Not Used in Prior Housing Element	0	0	0.518374026	0.518374026	2	0	0	150A225	327	Northeast Los Angeles		Yes	Above Moderate							
LOS ANGELES			5467014014	Medium Residential		R3-1-HPOZ	0	54	0.115988515	Residential - Single Family Residence	YES - Current	NO - Privately-Owned	Available	Not Used in Prior Housing Element	0	0	0.819668889	0.819668889	1	0	0	150A225	319	Northeast Los Angeles			Above Moderate							
LOS ANGELES	118 S AVE 50	90042	5467014RK	Medium Residential		R3-1-HPOZ	0	54	1.32716401	Residential - Single Family Residence - Condominium	YES - Current	NO - Privately-Owned	Available	Not Used in Prior Housing Element	0	0	0.449421664	0.449421664	17	0	0	150A225	474	Northeast Los Angeles			Above Moderate							
LOS ANGELES	128 N AVENUE 50	90042	5467015002	Low Medium II Residential		RD1.5-1-HPOZ	0	29	0.224057978	Industrial - Light Manufacturing - One Story	YES - Current	NO - Privately-Owned	Available	Not Used in Prior Housing Element	0	0	0.121290538	0.121290538	2	0	0	150A225	164	Northeast Los Angeles			Moderate							
LOS ANGELES	110 N AVENUE 50	90042	5467015004	Low Medium II Residential		RD1.5-1-HPOZ	0	29	0.339833434	Commercial - Store Combination - Store and Residential Combination - One Story	YES - Current	NO - Privately-Owned	Available	Not Used in Prior Housing Element	0	0.047747308	0	0.047747308	10	0	0	150A225	195	Northeast Los Angeles		Yes	Moderate							
LOS ANGELES	4985 N SYCAMORE TER	90042	5467015005	Low Medium II Residential		RD2-1-HPOZ	0	21	0.407388886	Residential - Single Family Residence	YES - Current	NO - Privately-Owned	Available	Not Used in Prior Housing Element	0	0.996349454	0	0.996349454	1	0	0	150A225	192	Northeast Los Angeles			Moderate							
LOS ANGELES	4981 N SYCAMORE TER	90042	5467015006	Low Medium II Residential		RD2-1-HPOZ	0	21	0.273208192	Residential - Single Family Residence	YES - Current	NO - Privately-Owned	Available	Not Used in Prior Housing Element	0	0.655740452	0	0.655740452	1	0	0	150A225	213	Northeast Los Angeles			Moderate							
LOS ANGELES	4973 N SYCAMORE TER	90042	5467015007	Low Medium II Residential		RD2-1-HPOZ	0	21	0.351646831	Residential - Single Family Residence - Mills Act Property	YES - Current	NO - Privately-Owned	Available	Not Used in Prior Housing Element	0	0.829330623	0	0.829330623	1	0	0	150A225	216	Northeast Los Angeles			Moderate							
LOS ANGELES	4969 N SYCAMORE TER	90042	5467015008	Low Medium II Residential		RD2-1-HPOZ	0	21	0.354121028	Residential - Three Units (Any Combination) - 4 Stories or Less - Mills Act Property	YES - Current	NO - Privately-Owned	Available	Not Used in Prior Housing Element	0	0.471187502	0	0.471187502	3	0	0	150A225	232	Northeast Los Angeles		Yes	Moderate							
LOS ANGELES	4965 N SYCAMORE TER	90042	5467015009	Low Medium II Residential		RD2-1-HPOZ	0	21	0.389372936	Residential - Four Units (Any Combination) - 4 Stories or Less	YES - Current	NO - Privately-Owned	Available	Not Used in Prior Housing Element	0	0.213430084	0	0.213430084	4	0	0	150A225	246	Northeast Los Angeles		Yes	Moderate							
LOS ANGELES	4959 N SYCAMORE TER	90042	5467015010	Low Medium II Residential		RD2-1-HPOZ	0	21	0.35114734	Residential - Three Units (Any Combination) - 4 Stories or Less	YES - Current	NO - Privately-Owned	Available	Not Used in Prior Housing Element	0	0.210994631	0	0.210994631	3	0	0	150A225	264	Northeast Los Angeles			Moderate							
LOS ANGELES	4955 N SYCAMORE TER	90042	5467015011	Low Medium II Residential		RD2-1-HPOZ	0	21	0.404495371	Residential - Five or More Units or Apartments (Any Combination) - 4 Stories or Less	YES - Current	NO - Privately-Owned	Available	Not Used in Prior Housing Element	0	0.367280388	0	0.367280388	7	0	0	150A225	276	Northeast Los Angeles		Yes	Moderate							
LOS ANGELES	4949 N SYCAMORE TER	90042	5467015012	Low Medium II Residential		RD2-1-HPOZ	0	21	0.411328244	Residential - Five or More Units or Apartments (Any Combination) - 4 Stories or Less	YES - Current	NO - Privately-Owned	Available	Not Used in Prior Housing Element	0	0.460164571	0	0.460164571	5	0	0	150A225	290	Northeast Los Angeles		Yes	Moderate							
LOS ANGELES	4929 N PASADENA AVENUE TER	90042	5467016001	Low Medium II Residential		RD2-1-HPOZ	0	21	0.340163116	Residential - Three Units (Any Combination) - 4 Stories or Less - Pool	YES - Current	NO - Privately-Owned	Available	Not Used in Prior Housing Element	0	0.50800401	0	0.50800401	3	0	0	150A225	381	Northeast Los Angeles		Yes	Moderate							
LOS ANGELES			5467016002	Low Medium II Residential		RD2-1-HPOZ	0	21	0.189719293	Residential - Single Family Residence - Pool	YES - Current	NO - Privately-Owned	Available	Not Used in Prior Housing Element	0	0.491538513	0	0.491538513	1	0	0	150A225	345	Northeast Los Angeles			Moderate							
LOS ANGELES	114 N HACKETT PL	90042	5467016004	Low Medium II Residential		RD2-1-HPOZ	0	21	0.113115354	Residential - Single Family Residence	YES - Current	NO - Privately-Owned	Available	Not Used in Prior Housing Element	0	0	0.115715137	0.115715137	1	2*	2*	150A225	318	Northeast Los Angeles			Above Moderate							
LOS ANGELES	122 N HACKETT PL	90042	5467016005	Low Medium II Residential		RD2-1-HPOZ	0	21	0.239475302	Residential - Single Family Residence - Pool	YES - Current	NO - Privately-Owned	Available	Not Used in Prior Housing Element	0	0.422227246	0	0.422227246	1	0	0	150A225	334	Northeast Los Angeles		Yes	Moderate							
LOS ANGELES	4939 N SYCAMORE TER	90042	5467016007	Low Medium II Residential		RD2-1-HPOZ	0	21	0.191368246	Residential - Single Family Residence	YES - Current	NO - Privately-Owned	Available	Not Used in Prior Housing Element	0	0.491538513	0	0.491538513	1	0	0	150A225	340	Northeast Los Angeles			Moderate							
LOS ANGELES	4935 N SYCAMORE TER	90042	5467016008	Low Medium II Residential		RD2-1-HPOZ	0	21	0.16925273	Residential - Single Family Residence	YES - Current	NO - Privately-Owned	Available	Not Used in Prior Housing Element	0	0.145087999	0	0.145087999	1	3*	3*	150A225	358	Northeast Los Angeles			Moderate							
LOS ANGELES	4929 N SYCAMORE TER	90042	5467016009	Low Medium II Residential		RD2-1-HPOZ	0	21	0.169075468	Residential - Single Family Residence - Pool	YES - Current	NO - Privately-Owned	Available	Not Used in Prior Housing Element	0	0.145087999	0	0.145087999	1	3*	3*	150A225	369	Northeast Los Angeles			Moderate							
LOS ANGELES	4927 N SYCAMORE TER	90042	5467016011	Low Medium II Residential		RD2-1-HPOZ	0	21	0.27895666	Residential - Single Family Residence - Pool	YES - Current	NO - Privately-Owned	Available	Not Used in Prior Housing Element	0	0.679110432	0	0.679110432	1	0	0	150A225	389	Northeast Los Angeles			Moderate							
LOS ANGELES			5467016012	Low Medium II Residential		RD2-1-HPOZ	0	21	0.077200594	Residential - Single Family Residence	YES - Current	NO - Privately-Owned	Available	Not Used in Prior Housing Element	0	0	0.053536111	0.053536111	1	1*	1*	150A225	308	Northeast Los Angeles			Above Moderate							
LOS ANGELES	4942 N FIGUEROA ST	90042	5467016013	Low Medium II Residential		RD2-1-HPOZ	0	21	0.281637097	Residential - Single Family Residence	YES - Current	NO - Privately-Owned	Available	Not Used in Prior Housing Element	0	0.688393688	0	0.688393688	1	0	0	150A225	347	Northeast Los Angeles			Moderate							
LOS ANGELES			5467016013	Low Medium II Residential		RD2-1-HPOZ	0	21	0.049082023	Residential - Single Family Residence	YES - Current	NO - Privately-Owned	Available	Not Used in Prior Housing Element	0	0	0.069373667	0.069373667	1	1*	1*	150A225	348	Northeast Los Angeles			Above Moderate							
LOS ANGELES	4919 N SYCAMORE TER	90042	5467016021	Low Medium II Residential		RD2-1-HPOZ	0	21	0.14449053	Residential - Three Units (Any Combination) - 4 Stories or Less	YES - Current	NO - Privately-Owned	Available	Not Used in Prior Housing Element	0	0.216950744	0	0.216950744	3	3*	3*	148-5A225	23	Northeast Los Angeles		Yes	Moderate							
LOS ANGELES	4717 N FIGUEROA ST	90042	5467017002	Low Medium II Residential		RD2-1-HPOZ	0	21	0.357427175	Residential - Single Family Residence - Pool	YES - Current	NO - Privately-Owned	Available	Not Used in Prior Housing Element	0	0.829330623	0	0.829330623	1	0	0	148-5A225	149	Northeast Los Angeles			Moderate							
LOS ANGELES	4727 N FIGUEROA ST	90042	5467017003	Low Medium II Residential		RD2-1-HPOZ	0	21	0.320782286	Residential - Double, Duplex, or Two Units - 4 Stories or Less	YES - Current	NO - Privately-Owned	Available	Not Used in Prior Housing Element	0	0.470739752	0	0.470739752	2	0	0	148-5A225	143	Northeast Los Angeles		Yes	Moderate							
LOS ANGELES	4741 N FIGUEROA ST	90042	5467017005	Low Medium II Residential		RD2-1-HPOZ	0	21	0.265513566	Residential - Five or More Units or Apartments (Any Combination) - 4 Stories or Less	YES - Current	NO - Privately-Owned	Available	Not Used in Prior Housing Element	0	0.206146073	0	0.206146073	6	0	0	148-5A225	128	Northeast Los Angeles		Yes	Moderate							
LOS ANGELES	4757 N FIGUEROA ST	90042	5467017006	Low Medium II Residential		RD2-1-HPOZ	0	21	0.40030166	Residential - Double, Duplex, or Two Units - 4 Stories or Less - Mills Act Property	YES - Current	NO - Privately-Owned	Available	Not Used in Prior Housing Element	0	0.883613276	0	0.883613276	2	0	0	148-5A225	120	Northeast Los Angeles			Moderate							
LOS ANGELES	4835 N FIGUEROA ST	90042	5467017007	Low Medium II Residential		RD2-1-HPOZ	0	21	0.273645903	Residential - Single Family Residence	YES - Current	NO - Privately-Owned	Available	Not Used in Prior Housing Element	0	0.655740452	0	0.655740452	1	0	0	148-5A225	94	Northeast Los Angeles			Moderate							
LOS ANGELES	234 W MUSEUM DR	90065	5467018015	Minimum Residential		A1-1-HPOZ	0	1 unit per lot	11.79329708	Recreational - One Story	YES - Current	NO - Privately-Owned	Available	Not Used in Prior Housing Element	0	0

LOS ANGELES	226 N AVENUE 51	90042	5468001018	Low Medium II Residential	RD1.5-1-HPOZ	0	29	0.198782324	Residential - Three Units (Any Combination) - 4 Stories or Less	YES - Current	NO - Privately-Owned	Available	Not Used in Prior Housing Element	0	0.302396899	0	0.302396899	3	0	0	150A225	15	Northeast Los Angeles		Yes	Moderate			
LOS ANGELES	225 3/4 N AVENUE 50	90042	5468001024	Low Medium II Residential	RD1.5-1-HPOZ	0	29	0.20581313	Residential - Four Units (Any Combination) - 4 Stories or Less	YES - Current	NO - Privately-Owned	Available	Not Used in Prior Housing Element	0	0.289408708	0	0.289408708	4	0	0	150A225	46	Northeast Los Angeles		Yes	Moderate			
LOS ANGELES	219 N AVENUE 50	90042	5468001025	Low Medium II Residential	RD1.5-1-HPOZ	0	29	0.190664069	Residential - Five or More Units or Apartments (Any Combination) - 4 Stories or Less	YES - Current	NO - Privately-Owned	Available	Not Used in Prior Housing Element	0	0.041560392	0	0.041560392	5	0	0	150A225	54	Northeast Los Angeles			Moderate			
LOS ANGELES	5122 E MONTE VISTA ST	90042	5468002001	Low Medium II Residential	RD2-1-HPOZ	0	21	0.111936164	Commercial - Store Combination - Store and Residential Combination - One Story	YES - Current	NO - Privately-Owned	Available	Not Used in Prior Housing Element	0	0	0.075291753	0.075291753	1	2*	2*	151-5A225	365	Northeast Los Angeles			Above Moderate			
LOS ANGELES	5130 E MONTE VISTA ST	90042	5468002003	Low Medium II Residential	RD2-1-HPOZ	0	21	0.055149738	Residential - Single Family Residence	YES - Current	NO - Privately-Owned	Available	Not Used in Prior Housing Element	0	0	0.059420246	0.059420246	1	1*	1*	151-5A225	350	Northeast Los Angeles			Above Moderate			
LOS ANGELES	238 N AVENUE 52	90042	5468002004	Low Medium II Residential	RD2-1-HPOZ	0	21	0.099554735	Residential - Double, Duplex, or Two Units - 4 Stories or Less	YES - Current	NO - Privately-Owned	Available	Not Used in Prior Housing Element	0	0	0.151742756	0.151742756	2	2*	2*	151-5A225	334	Northeast Los Angeles		Yes	Above Moderate			
LOS ANGELES	232 N AVENUE 52	90042	5468002005	Low Medium II Residential	RD2-1-HPOZ	0	21	0.210898729	Residential - Double, Duplex, or Two Units - 4 Stories or Less	YES - Current	NO - Privately-Owned	Available	Not Used in Prior Housing Element	0	0.33941527	0	0.33941527	2	0	0	151-5A225	353	Northeast Los Angeles		Yes	Moderate			
LOS ANGELES	226 N AVE 52	90042	5468002006	Low Medium II Residential	RD2-1-HPOZ	0	21	0.261564424	Residential - Four Units (Any Combination) - 4 Stories or Less	YES - Current	NO - Privately-Owned	Available	Not Used in Prior Housing Element	0	0.255541667	0	0.255541667	4	0	0	151-5A225	374	Northeast Los Angeles		Yes	Moderate			
LOS ANGELES	220 N AVE 52	90042	5468002007	Low Medium II Residential	RD2-1-HPOZ	0	21	0.261543541	Residential - Double, Duplex, or Two Units - 4 Stories or Less	YES - Current	NO - Privately-Owned	Available	Not Used in Prior Housing Element	0	0.357510227	0	0.357510227	2	0	0	151-5A227	336	Northeast Los Angeles		Yes	Moderate			
LOS ANGELES	210 N AVE 52	90042	5468002009	Low Medium II Residential	RD2-1-HPOZ	0	21	0.261500296	Residential - Five or More Units or Apartments (Any Combination) - 4 Stories or Less	YES - Current	NO - Privately-Owned	Available	Not Used in Prior Housing Element	0	0.153470552	0	0.153470552	7	0	0	151-5A227	359	Northeast Los Angeles		Yes	Moderate			
LOS ANGELES	5123 E MARMION WAY	90042	5468002010	Low Medium II Residential	RD2-1-HPOZ	0	21	0.075776956	Residential - Single Family Residence	YES - Current	NO - Privately-Owned	Available	Not Used in Prior Housing Element	0	0	0.04843342	0.04843342	1	1*	1*	150A227	32	Northeast Los Angeles			Above Moderate			
LOS ANGELES	5125 E MARMION WAY	90042	5468002011	Low Medium II Residential	RD2-1-HPOZ	0	21	0.059049051	Residential - Single Family Residence	YES - Current	NO - Privately-Owned	Available	Not Used in Prior Housing Element	0	0	0.059420246	0.059420246	1	1*	1*	150A227	26	Northeast Los Angeles			Above Moderate			
LOS ANGELES	233 N AVE 51	90042	5468002013	Low Medium II Residential	RD2-1-HPOZ	0	21	0.149446563	Residential - Three Units (Any Combination) - 4 Stories or Less	YES - Current	NO - Privately-Owned	Available	Not Used in Prior Housing Element	0	0.216950744	0	0.216950744	3	3*	3*	151-5A225	402	Northeast Los Angeles		Yes	Moderate			
LOS ANGELES	5108 E MONTE VISTA ST	90042	5468002014	Low Medium II Residential	RD2-1-HPOZ	0	21	0.149447585	Residential - Three Units (Any Combination) - 4 Stories or Less	YES - Current	NO - Privately-Owned	Available	Not Used in Prior Housing Element	0	0.229881173	0	0.229881173	3	3*	3*	151-5A225	397	Northeast Los Angeles		Yes	Moderate			
LOS ANGELES	5110 E MONTE VISTA ST	90042	5468002015	Low Medium II Residential	RD2-1-HPOZ	0	21	0.139804487	Residential - Three Units (Any Combination) - 4 Stories or Less	YES - Current	NO - Privately-Owned	Available	Not Used in Prior Housing Element	0	0.229881173	0	0.229881173	3	3*	3*	151-5A225	387	Northeast Los Angeles		Yes	Moderate			
LOS ANGELES	5116 E MONTE VISTA ST	90042	5468002016	Low Medium II Residential	RD2-1-HPOZ	0	21	0.162962767	Residential - Double, Duplex, or Two Units - 4 Stories or Less	YES - Current	NO - Privately-Owned	Available	Not Used in Prior Housing Element	0	0.238903356	0	0.238903356	2	3*	3*	151-5A225	377	Northeast Los Angeles		Yes	Moderate			
LOS ANGELES	211 N AVENUE 51	90042	5468002020	Low Medium II Residential	RD2-1-HPOZ	0	21	0.198176108	Residential - Single Family Residence	YES - Current	NO - Privately-Owned	Available	Not Used in Prior Housing Element	0	0.568446255	0	0.568446255	1	0	0	150A225	11	Northeast Los Angeles			Moderate			
LOS ANGELES	209 N AVENUE 51	90042	5468002021	Low Medium II Residential	RD2-1-HPOZ	0	21	0.198174616	Residential - Double, Duplex, or Two Units - 4 Stories or Less	YES - Current	NO - Privately-Owned	Available	Not Used in Prior Housing Element	0	0.204905245	0	0.204905245	2	0	0	150A225	21	Northeast Los Angeles			Moderate			
LOS ANGELES	131 N AVENUE 51	90042	5468003011	Low Medium II Residential	RD1.5-1-HPOZ	0	29	0.222129659	Residential - Five or More Units or Apartments (Any Combination) - 4 Stories or Less	YES - Current	NO - Privately-Owned	Available	Not Used in Prior Housing Element	0	0.064628852	0	0.064628852	8	0	0	150A227	93	Northeast Los Angeles		Yes	Moderate			
LOS ANGELES	5122 E MARMION WAY	90042	5468003014	Low Medium II Residential	RD1.5-1-HPOZ	0	29	0.065393779	Residential - Single Family Residence	YES - Current	NO - Privately-Owned	Available	Not Used in Prior Housing Element	0	0	0.006947327	0.006947327	1	1*	1*	150A227	68	Northeast Los Angeles			Above Moderate			
LOS ANGELES	136 N AVENUE 52	90042	5468003015	Low Medium II Residential	RD1.5-1-HPOZ	0	29	0.222039459	Residential - Double, Duplex, or Two Units - 4 Stories or Less	YES - Current	NO - Privately-Owned	Available	Not Used in Prior Housing Element	0	0.202472582	0	0.202472582	2	0	0	150A227	43	Northeast Los Angeles		Yes	Moderate			
LOS ANGELES	132 N AVENUE 52	90042	5468003016	Low Medium II Residential	RD1.5-1-HPOZ	0	29	0.222678766	Residential - Double, Duplex, or Two Units - 4 Stories or Less	YES - Current	NO - Privately-Owned	Available	Not Used in Prior Housing Element	0	0.470739752	0	0.470739752	2	0	0	150A227	60	Northeast Los Angeles		Yes	Moderate			
LOS ANGELES	124 N AVENUE 52	90042	5468003017	Low Medium II Residential	RD1.5-1-HPOZ	0	29	0.222679134	Residential - Four Units (Any Combination) - 4 Stories or Less	YES - Current	NO - Privately-Owned	Available	Not Used in Prior Housing Element	0	0.353170672	0	0.353170672	4	0	0	150A227	73	Northeast Los Angeles		Yes	Moderate			
LOS ANGELES	5118 E MARMION WAY	90042	5468003023	Low Medium II Residential	RD1.5-1-HPOZ	0	29	0.059502532	Residential - Single Family Residence	YES - Current	NO - Privately-Owned	Available	Not Used in Prior Housing Element	0	0	0.001507624	0.001507624	1	1*	1*	150A225	57	Northeast Los Angeles			Above Moderate			
LOS ANGELES	130 N AVENUE 51	90042	5468004002	Low Medium II Residential	RD1.5-1-HPOZ	0	29	0.123390862	Residential - Double, Duplex, or Two Units - 4 Stories or Less	YES - Current	NO - Privately-Owned	Available	Not Used in Prior Housing Element	0	0.238903356	0	0.238903356	2	3*	3*	150A225	100	Northeast Los Angeles		Yes	Moderate			
LOS ANGELES	128 N AVENUE 51	90042	5468004003	Low Medium II Residential	RD1.5-1-HPOZ	0	29	0.132001078	Residential - Single Family Residence	YES - Current	NO - Privately-Owned	Available	Not Used in Prior Housing Element	0	0.145087999	0	0.145087999	1	3*	3*	150A225	112	Northeast Los Angeles			Moderate			
LOS ANGELES	116 N AVENUE 51	90042	5468004005	Low Medium II Residential	RD1.5-1-HPOZ	0	29	0.118914684	Residential - Double, Duplex, or Two Units - 4 Stories or Less	YES - Current	NO - Privately-Owned	Available	Not Used in Prior Housing Element	0	0.238903356	0	0.238903356	2	3*	3*	150A225	131	Northeast Los Angeles		Yes	Moderate			
LOS ANGELES	5031 N FIGUEROA ST	90042	5468004006	Neighborhood Commercial	(Q)C4-2D-HPOZ	0	29	0.334879726	Commercial - Bank, Savings and Loan - One Story	YES - Current	NO - Privately-Owned	Available	Not Used in Prior Housing Element	0	0.142256454	0	0.142256454	0	0	0	150A225	143	Northeast Los Angeles			Moderate			
LOS ANGELES			5468004020	Low Medium II Residential	RD1.5-1-HPOZ	0	29	0.091642965	Commercial - Commercial - Vacant Land	YES - Current	NO - Privately-Owned	Available	Not Used in Prior Housing Element	0	0	0.121599117	0.121599117	0	2*	2*	150A225	473	Northeast Los Angeles			Above Moderate			
LOS ANGELES	133 N AVENUE 50	90042	5468004021	Low Medium II Residential	RD1.5-1-HPOZ	0	29	0.367312064	Commercial - Store - One Story	YES - Current	NO - Privately-Owned	Available	Not Used in Prior Housing Element	0	0.204691747	0	0.204691747	0	0	0	150A225	108	Northeast Los Angeles			Moderate			
LOS ANGELES	5021 N FIGUEROA ST	90042	5468004022	Neighborhood Commercial	(Q)C4-2D-HPOZ	0	29	0.286957631	Commercial - Auto, Recreation Equipment, Construction Equipment Sales and Service - Auto Body Repair Shop - One Story	YES - Current	NO - Privately-Owned	Available	Not Used in Prior Housing Element	0	0.129787097	0	0.129787097	0	0	0	150A225	172	Northeast Los Angeles			Moderate			
LOS ANGELES	5023 N FIGUEROA ST	90042	5468004022	Neighborhood Commercial	(Q)C4-2D-HPOZ	0	29	0.287350287	Commercial - Auto, Recreation Equipment, Construction Equipment Sales and Service - Auto Body Repair Shop - One Story	YES - Current	NO - Privately-Owned	Available	Not Used in Prior Housing Element	0	0.129787097	0	0.129787097	0	0	0	150A225	159	Northeast Los Angeles			Moderate			
LOS ANGELES	5003 E ECHO ST	90042	5468005009	Medium Residential	R3-1-HPOZ	0	54	0.137965769	Residential - Four Units (Any Combination) - 4 Stories or Less	YES - Current	NO - Privately-Owned	Available	Not Used in Prior Housing Element	0	0	0.541547298	0.541547298	4	0	0	150A225	291	Northeast Los Angeles		Yes	Above Moderate			
LOS ANGELES	121 S AVENUE 50	90042	5468005010	Medium Residential	R3-1-HPOZ	0	54	0.118360036	Institutional - Homes for Aged and Others - One Story	YES - Current	NO - Privately-Owned	Available	Not Used in Prior Housing Element	0	0	0.026358936	0.026358936	1	0	0	150A225	275	Northeast Los Angeles			Above Moderate			
LOS ANGELES			5468005010	Medium Residential	R3-1-HPOZ	0	54	0.104551938	Institutional - Homes for Aged and Others - One Story	YES - Current	NO - Privately-Owned	Available	Not Used in Prior Housing Element	0	0	0.024119572	0.024119572	1	0	0	150A225	270	Northeast Los Angeles			Above Moderate			
LOS ANGELES	5009 E ECHO ST	90042	5468005011	Medium Residential	R3-1-HPOZ	0	54	0.121884453	Residential - Double, Duplex, or Two Units - 4 Stories or Less	YES - Current	NO - Privately-Owned	Available	Not Used in Prior Housing Element	0	0	0.585679287	0.585679287	2	0	0	150A225	284	Northeast Los Angeles		Yes	Above Moderate			
LOS ANGELES	5017 E ECHO ST	90042	5468005012	Medium Residential	R3-1-HPOZ	0	54	0.121899015	Residential - Double, Duplex, or Two Units - 4 Stories or Less	YES - Current	NO - Privately-Owned	Available	Not Used in Prior Housing Element	0	0	0.565118462	0.565118462	2	0	0	150A225	281	Northeast Los Angeles		Yes	Above Moderate			
LOS ANGELES	5037 E ECHO ST	90042	5468005021	Medium Residential	R3-1-HPOZ	0	54	0.223529417	Institutional - Homes for Aged and Others - One Story	YES - Current	NO - Privately-Owned	Available	Not Used in Prior Housing Element	0	0	0.014667764	0.014667764	1	0	0	150A227	224	Northeast Los Angeles			Above Moderate			
LOS ANGELES			5468005025	Medium Residential	R3-1-HPOZ	0	54	0.10455106	Residential - Single Family Residence - Other Improvements Only	YES - Current	NO - Privately-Owned	Available	Not Used in Prior Housing Element	0	0	0.731256437	0.731256437	1	0	0	150A225	265	Northeast Los Angeles			Above Moderate			
LOS ANGELES	5021 E ECHO ST	90042	5468005026	Medium Residential	R3-1-HPOZ	0	54	0.226463914	Residential - Single Family Residence - Other Improvements Only	YES - Current	NO - Privately-Owned	Available	Not Used in Prior Housing Element	0	0	1.469674736	1.469674736	1	0	0	150A227	252	Northeast Los Angeles			Above Moderate			
LOS ANGELES	5025 E ECHO ST	90042	5468005027	Medium Residential	R3-1-HPOZ	0	54	0.226478902	Residential - Single Family Residence - Other Improvements Only	YES - Current	NO - Privately-Owned	Available	Not Used in Prior Housing Element	0	0	0.500406694	0.500406694	1	0	0	150A227	239	Northeast Los Angeles			Above Moderate			
LOS ANGELES	5029 E ECHO ST	90042	5468005028	Medium Residential	R3-1-HPOZ	0	54	0.226491852	Residential - Single Family Residence - Mills Act Property	YES - Current	NO - Privately-Owned	Available	Not Used in Prior Housing Element	0	0	1.469674736	1.469674736	1	0	0	150A227	230	Northeast Los Angeles			Above Moderate			
LOS ANGELES	5109 E ECHO ST	90042	5468005047	Neighborhood Commercial	(Q)C4-2D-HPOZ	0	29	0.039194573	Residential - Single Family Residence - Small Lot	YES - Current	NO - Privately-Owned	Available	Not Used in Prior Housing Element	0	0.135637796	0	0.135637796	1	0	0	150A227	403	Northeast Los Angeles			Moderate			
LOS ANGELES	132 S BOEING LANE	90042	5468005048	Neighborhood Commercial	(Q)C4-2D-HPOZ	0	29	0.030918768	Residential - Single Family Residence - Small Lot	YES - Current	NO - Privately-Owned	Available	Not Used in Prior Housing Element	0	0.117707217	0	0.117707217	1	0	0	150A227	402	Northeast Los Angeles			Moderate			
LOS ANGELES	130 S BOEING LANE	90042	5468005049	Neighborhood Commercial	(Q)C4-2D-HPOZ	0	29	0.030917782	Residential - Single Family Residence - Small Lot	YES - Current	NO - Privately-Owned	Available	Not Used in Prior Housing Element	0	0.117707217	0	0.117707217	1	0	0	150A227	405	Northeast Los Angeles			Moderate			
LOS ANGELES	126 S BOEING LANE	90042	5468005050	Neighborhood Commercial	(Q)C4-2D-HPOZ	0	29	0.048314679	Residential - Single Family Residence - Small Lot	YES - Current	NO - Privately-Owned	Available	Not Used in Prior Housing Element	0	0.133540839	0	0.133540839	1	0	0	150A227	395	Northeast Los Angeles			Moderate			
LOS ANGELES	5101 E ECHO ST	90042	5468005051	Neighborhood Commercial	(Q)C4-2D-HPOZ	0	29	0.038162735	Residential - Single Family Residence - Small Lot	YES - Current	NO - Privately-Owned	Available	Not Used in Prior Housing Element	0	0.135637796	0	0.135637796	1	0	0	150A227	406	Northeast Los Angeles			Moderate			
LOS ANGELES	133 S BOEING LANE	90042	5468005052	Neighborhood Commercial	(Q)C4-2D-HPOZ	0	29	0.030108072	Residential - Single Family Residence - Small Lot	YES - Current	NO - Privately-Owned	Available	Not Used in Prior Housing Element	0	0.116261569	0	0.116261569	1	0	0	150A227	397	Northeast Los Angeles			Moderate			
LOS ANGELES	129 S BOEING LANE	90042	5468005053	Neighborhood Commercial	(Q)C4-2D-HPOZ	0	29	0.030108843	Residential - Single Family Residence - Small Lot	YES - Current	NO - Privately-Owned	Available	Not Used in Prior Housing Element	0	0.116261569	0	0.116261569	1	0	0	150A227	401	Northeast Los Angeles			Moderate			
LOS ANGELES	127 S BOEING LANE	90042	5468005054	Neighborhood Commercial	(Q)C4-2D-HPOZ	0	29	0.047047868	Residential - Single Family Residence - Small Lot	YES - Current	NO - Privately-Owned	Available	Not Used in Prior Housing Element	0	0.133540839	0	0.133540839	1	0	0	150A227	396	Northeast Los Angeles			Moderate			
LOS ANGELES	5061 E ECHO ST	90042	5468005055	Neighborhood Commercial	(Q)C4-2D-HPOZ	0	29	0.038161809	Residential - Single Family Residence - Small Lot	YES - Current	NO - Privately-Owned	Available	Not Used in Prior Housing Element	0	0.135637796	0	0.135637796	1	0	0	150A227	415	Northeast Los Angeles			Moderate			
LOS ANGELES	132 S CESSNA LANE	90042	5468005056	Neighborhood Commercial	(Q)C4-2D-HPOZ	0	29	0.030108384	Residential - Single Family Residence - Small Lot	YES - Current	NO - Privately-Owned	Available	Not Used in Prior Housing Element	0	0.116261569	0	0.116261569	1	0	0	150A227	408	Northeast Los Angeles			Moderate			
LOS ANGELES	130 S CESSNA LANE	90042	5468005057	Neighborhood Commercial	(Q)C4-2D-HPOZ	0	29	0.030108843	Residential - Single Family Residence - Small Lot	YES - Current	NO - Privately-Owned	Available	Not Used in Prior Housing Element	0	0.116261569	0	0.116261569	1	0	0	150A227	414	Northeast Los Angeles			Moderate			
LOS ANGELES	126 S CESSNA LANE	90042	5468005058	Neighborhood Commercial	(Q)C4-2D-HPOZ	0	29	0.047042375	Residential - Single Family Residence - Small Lot	YES - Current	NO - Privately-Owned	Available	Not Used in Prior Housing Element	0	0.133540839	0	0.133540839	1	0	0	150A227	410	Northeast Los Angeles			Moderate			
LOS ANGELES	5053 E ECHO ST	90042	5468005059	Neighborhood Commercial	(Q)C4-2D-HPOZ	0	29	0.038160835	Residential - Single Family Residence - Small Lot	YES - Current	NO - Privately-Owned	Available	Not Used in Prior Housing Element	0	0.135637796	0	0.135637796	1	0	0	150A227	399	Northeast Los Angeles			Moderate			
LOS ANGELES	133 S CESSNA LANE	90042	5468005060	Neighborhood Commercial	(Q)C4-2D-HPOZ	0	29	0.030108843	Residential - Single Family Residence - Small Lot	YES - Current	NO - Privately-Owned	Available	Not Used in Prior Housing Element	0	0.116261569	0	0.116261569	1	0	0	150A227	412	Northeast Los Angeles			Moderate			
LOS ANGELES	129 S CESSNA LANE	90042	5468005061	Neighborhood Commercial	(Q)C4-2D-HPOZ	0	29	0.030108606	Residential - Single Family Residence - Small Lot	YES - Current	NO - Privately-Owned	Available	Not Used in Prior Housing Element	0	0.116261569	0	0.116261569	1	0	0	150A227	407	Northeast Los Angeles			Moderate			
LOS ANGELES	127 S CESSNA LANE	90042	5468005062	Neighborhood Commercial	(Q)C4-2D-HPOZ	0	29	0.047037038	Residential - Single Family Residence - Small Lot	YES - Current	NO - Privately-Owned	Available	Not Used in Prior Housing Element	0	0.133540839	0	0.133540839	1	0	0	150A227	398	Northeast Los Angeles			Moderate			
LOS ANGELES	5049 E ECHO ST	90042	5468005063	Neighborhood Commercial	(Q)C4-2D-HPOZ	0	29	0.038159635	Residential - Single Family Residence - Small Lot	YES - Current	NO - Privately-Owned	Available	Not Used in Prior Housing Element	0	0.135637796	0	0.135637796	1	0	0	150A227	416	Northeast Los Angeles			Moderate			
LOS ANGELES	132 S BEECH LANE	90042	5468005064	Neighborhood Commercial	(Q)C4-2D-HPOZ	0	29	0.03010862	Residential - Single Family Residence - Small Lot	YES - Current	NO - Privately-Owned	Available	Not Used in Prior Housing Element	0	0.116261569	0	0.116261569	1	0	0	150A227	393	Northeast Los Angeles			Moderate			
LOS ANGELES	130 S BEECH LANE	90042	5468005065	Neighborhood Commercial	(Q)C4-2D-HPOZ	0	29	0.030108311	Residential - Single Family Residence - Small Lot	YES - Current	NO - Privately-Owned	Available	Not Used in Prior Housing Element	0	0.116261569	0	0.116261569	1	0	0	150A227	413	Northeast Los Angeles			Moderate			
LOS ANGELES	126 S BEECH LANE	90042	5468005066	Neighborhood Commercial	(Q)C4-2D-HPOZ	0	29	0.04703103	Residential - Single Family Residence - Small Lot	YES - Current	NO - Privately-Owned	Available	Not Used in Prior Housing Element	0	0.133540839	0	0.133540839	1	0	0	150A227	411	Northeast Los Angeles			Moderate			
LOS ANGELES	5041 E ECHO ST	90042	5468005067	Neighborhood Commercial	(Q)C4-2D-HPOZ	0	29	0.039190965	Residential - Single Family Residence - Small Lot	YES - Current	NO - Privately-Owned	Available	Not Used in Prior Housing Element	0	0.135637796	0	0.135637796	1	0	0	150A227	394	Northeast Los Angeles			Moderate			
LOS ANGELES	133 S BEECH LANE	90042	5468005068	Neighborhood Commercial	(Q)C4-2D-HPOZ	0	29	0.030927146	Residential - Single Family Residence - Small Lot	YES - Current	NO - Privately-Owned	Available	Not Used in Prior Housing Element	0	0.117707217	0	0.117707217	1	0	0	150A227	400	Northeast Los Angeles			Moderate			
LOS ANGELES	129 S BEECH LANE	90042	5468005069	Neighborhood Commercial	(Q)C4-2D-HPOZ	0	29	0.030929391	Residential - Single Family Residence - Small Lot	YES - Current	NO - Privately-Owned	Available	Not Used in Prior Housing Element	0	0.117707217	0	0.117707217	1	0	0	150A227	409	Northeast Los Angeles			Moderate			
LOS ANGELES	127 S BEECH LANE	90042	5468005070	Neighborhood Commercial	(Q)C4-2D-HPOZ	0	29	0.048312377	Residential - Single Family Residence - Small Lot	YES - Current	NO - Privately-Owned	Available	Not Used in Prior Housing Element	0	0.133540839	0	0.133540839	1	0	0	150A227	404	Northeast Los Angeles			Moderate			
LOS ANGELES	209 S AVE 51	90042	5468007001	Low Medium II Residential	RD1.5-1-HPOZ	0	29	0.135416666	Residential - Single Family Residence	YES - Current	NO - Privately-Owned	Available	Not Used in Prior Housing Element	0	0.147967556	0	0.147967556	1	3*	3*	150A227	245	Northeast Los Angeles			Moderate			
LOS ANGELES	5110 E ECHO ST	90042	5468007003	Low Medium II Residential	RD1.5-1-HPOZ	0	29	0.101759893	Residential - Single Family Residence	YES - Current	NO - Privately-Owned	Available	Not Used in Prior Housing Element	0	0	0.004029302	0.004029302	1	2*	2*	150A227	227	Northeast Los Angeles			Above Moderate			
LOS ANGELES	5118 E ECHO ST	90042	5468007004	Low Medium II Residential	RD1.5-1-HPOZ	0	29	0.040943116	Residential - Single Family Residence	YES - Current	NO - Privately-Owned	Available	Not Used in Prior Housing Element	0	0	0.008637282	0.008637282	1	1*	1*	150A227	222	Northeast Los Angeles			Above Moderate			
LOS ANGELES	5120 E ECHO ST	90042	5468007005	Low Medium II Residential	RD1.5-1-HPOZ	0	29	0.045072096	Residential - Single Family Residence	YES - Current	NO - Privately-Owned	Available	Not Used in Prior Housing Element	0	0	0.008637282	0.008637282	1	1*	1*	150A227	216	Northeast Los Angeles			Above Moderate			
LOS ANGELES	200 S AVENUE 52	90042	5468007006	Low Medium II Residential	RD1.5-1-HPOZ	0	29	0.049199881	Residential - Single Family Residence	YES - Current	NO - Privately-Owned	Available	Not Used in Prior Housing Element	0	0	0.006947327	0.006947327	1	1*	1*	150A227	214	Northeast Los Angeles			Above Moderate			
LOS ANGELES	212 S AVENUE 52	90042	5468007008	Low Medium II Residential	RD1.5-1-HPOZ	0	29	0.152371413	Residential - Double, Duplex, or Two Units - 4 Stories or Less	YES - Current	NO - Privately-Owned	Available	Not Used in Prior Housing Element	0	0.33941527	0	0.33941527	2	0	0	150A227	231	Northeast Los Angeles		Yes	Moderate			
LOS ANGELES	220 S AVENUE 52	90042	5468007010	Low Medium II Residential	RD1.5-1-HPOZ	0	29	0.152390345	Residential - Double, Duplex, or Two Units - 4 Stories or Less	YES - Current	NO - Privately-Owned	Available	Not Used in Prior Housing Element	0	0.33941527	0	0.33941527	2	0	0	150A227	258	Northeast Los Angeles		Yes	Moderate			
LOS ANGELES	226 S AVE 52	90042	5468007011	Low Medium II Residential	RD1.5-1-HPOZ	0	29	0.152391668	Residential - Single Family Residence	YES - Current	NO - Privately-Owned	Available	Not Used in Prior Housing Element	0	0.568446255	0	0.568446255	1	0	0	150A227	269	Northeast Los Angeles			Moderate			
LOS ANGELES	230 S AVENUE 52	90042	5468007012	Low Medium II Residential	RD1.5-1-HPOZ	0	29	0.101625519	Residential - Single Family Residence	YES - Current	NO - Privately-Owned	Available	Not Used in Prior Housing Element	0	0	0.115715137	0.115715137	1	2*	2*	150A227	278	Northeast Los Angeles			Above Moderate			
LOS ANGELES	236 S AVE 52	90042	5468007013	Low Medium II Residential	RD1.5-1-HPOZ	0	29	0.100245902	Residential - Single Family Residence	YES - Current	NO - Privately-Owned	Available	Not Used in Prior Housing Element	0	0	0.115715137	0.115715137	1	2*	2*	150A227	289	Northeast Los Angeles			Above Moderate			
LOS ANGELES	5105 E BOMER DR	90042	5468007015	Low Medium II Residential	RD1.5-1-HPOZ	0	29	0.150310258	Residential - Three Units (Any Combination) - 4 Stories or Less	YES - Current	NO - Privately-Owned	Available	Not Used in Prior Housing Element	0	0.24002561	0	0.24002561	3	0	0	150A227	308	Northeast Los Angeles		Yes	Moderate			
LOS ANGELES	231 S AVENUE 51	90042	5468007016	Low Medium II Residential	RD1.5-1-HPOZ	0	29	0.152391865	Residential - Single Family Residence	YES - Current	NO - Privately-Owned	Available	Not Used in Prior Housing Element	0	0.491538513	0	0.491538513	1	0	0	150A227	299	Northeast Los Angeles			Moderate			
LOS ANGELES	225 S AVENUE 51	90042	5468007017	Low Medium II Residential	RD1.5-1-HPOZ	0	29	0.152397186	Residential - Three Units (Any Combination) - 4 Stories or Less	YES - Current	NO - Privately-Owned	Available	Not Used in Prior Housing Element	0	0.24002561	0	0.24002561	3	0	0	150A227	287	Northeast Los Angeles		Yes	Moderate			
LOS ANGELES	221 S AVENUE 51	90042	5468007018	Low Medium II Residential	RD1.5-1-HPOZ	0	29	0.152405982	Residential - Single Family Residence	YES - Current	NO - Privately-Owned	Available	Not Used in Prior Housing Element	0

LOS ANGELES	258 S AVENUE 51	90042	5468009004	Low Medium II Residential		RD2-1-HPOZ	0	21	0.172270536	Residential - Single Family Residence	YES - Current	NO - Privately-Owned	Available	Not Used in Prior Housing Element	0	0.145087999	0	0.145087999	1	3*	3*	150A227	373	Northeast Los Angeles			Moderate
LOS ANGELES	262 S AVE 51	90042	5468009006	Low Medium II Residential		RD2-1-HPOZ	0	21	0.282729824	Residential - Four Units (Any Combination) - 4 Stories or Less	YES - Current	NO - Privately-Owned	Available	Not Used in Prior Housing Element	0	0.31678493	0	0.31678493	4	0	0	148-5A227	15	Northeast Los Angeles	Yes		Moderate
LOS ANGELES			5468009007	Low Medium II Residential		RD2-1-HPOZ	0	21	0.095432495	Residential - Single Family Residence - Vacant Land	YES - Current	NO - Privately-Owned	Available	Not Used in Prior Housing Element	0	0	0.33401227	0.33401227	0	2*	2*	148-5A227	33	Northeast Los Angeles			Above Moderate
LOS ANGELES	268 S AVE 51	90042	5468009008	Low Medium II Residential		RD2-1-HPOZ	0	21	0.177193044	Residential - Double, Duplex, or Two Units - 4 Stories or Less	YES - Current	NO - Privately-Owned	Available	Not Used in Prior Housing Element	0	0.196087432	0	0.196087432	2	3*	3*	148-5A227	16	Northeast Los Angeles	Yes		Moderate
LOS ANGELES	5100 E LONGFELLOW ST	90042	5468009009	Low Medium II Residential		RD2-1-HPOZ	0	21	0.164017623	Residential - Single Family Residence - Mills Act Property	YES - Current	NO - Privately-Owned	Available	Not Used in Prior Housing Element	0	0.180725294	0	0.180725294	1	3*	3*	148-5A227	18	Northeast Los Angeles			Moderate
LOS ANGELES	5108 E LONGFELLOW ST	90042	5468009010	Low Medium II Residential		RD2-1-HPOZ	0	21	0.113307004	Residential - Single Family Residence	YES - Current	NO - Privately-Owned	Available	Not Used in Prior Housing Element	0	0	0.115715137	0.115715137	1	2*	2*	150A227	378	Northeast Los Angeles			Above Moderate
LOS ANGELES	5114 E LONGFELLOW ST	90042	5468009011	Low Medium II Residential		RD2-1-HPOZ	0	21	0.113243475	Residential - Double, Duplex, or Two Units - 4 Stories or Less	YES - Current	NO - Privately-Owned	Available	Not Used in Prior Housing Element	0	0	0.151742756	0.151742756	2	2*	2*	150A227	372	Northeast Los Angeles	Yes		Above Moderate
LOS ANGELES	5116 E LONGFELLOW ST	90042	5468009012	Low Medium II Residential		RD2-1-HPOZ	0	21	0.112491971	Residential - Single Family Residence	YES - Current	NO - Privately-Owned	Available	Not Used in Prior Housing Element	0	0	0.115715137	0.115715137	1	2*	2*	150A227	364	Northeast Los Angeles			Above Moderate
LOS ANGELES	269 S AVE 50	90042	5468009015	Low Medium II Residential		RD1.5-1	0	29	2.986208681	Residential - Five or More Units or Apartments (Any Combination) - 4 Stories or Less	YES - Current	NO - Privately-Owned	Available	Not Used in Prior Housing Element	0	0.290892198	0	0.290892198	91	0	0	148-5A227	14	Northeast Los Angeles	Yes		Moderate
LOS ANGELES	5116 E BOMER DR	90042	5468010001	Low Medium II Residential		RD2-1-HPOZ	0	21	0.114254078	Residential - Single Family Residence	YES - Current	NO - Privately-Owned	Available	Not Used in Prior Housing Element	0	0	0.115715137	0.115715137	1	2*	2*	150A227	323	Northeast Los Angeles			Above Moderate
LOS ANGELES	5122 E BOMER DR	90042	5468010002	Low Medium II Residential		RD2-1-HPOZ	0	21	0.109173283	Residential - Double, Duplex, or Two Units - 4 Stories or Less	YES - Current	NO - Privately-Owned	Available	Not Used in Prior Housing Element	0	0	0.151742756	0.151742756	2	2*	2*	150A227	317	Northeast Los Angeles	Yes		Above Moderate
LOS ANGELES	5124 E BOMER DR	90042	5468010003	Low Medium II Residential		RD2-1-HPOZ	0	21	0.053846665	Residential - Single Family Residence	YES - Current	NO - Privately-Owned	Available	Not Used in Prior Housing Element	0	0	0.059420246	0.059420246	1	1*	1*	150A227	310	Northeast Los Angeles			Above Moderate
LOS ANGELES	254 S AVE 52	90042	5468010004	Low Medium II Residential		RD2-1-HPOZ	0	21	0.049918306	Residential - Single Family Residence	YES - Current	NO - Privately-Owned	Available	Not Used in Prior Housing Element	0	0	0.059420246	0.059420246	1	1*	1*	150A227	320	Northeast Los Angeles			Above Moderate
LOS ANGELES	258 S AVENUE 52	90042	5468010005	Low Medium II Residential		RD2-1-HPOZ	0	21	0.052595623	Residential - Single Family Residence	YES - Current	NO - Privately-Owned	Available	Not Used in Prior Housing Element	0	0	0.059420246	0.059420246	1	1*	1*	150A227	336	Northeast Los Angeles			Above Moderate
LOS ANGELES	5119 E LONGFELLOW ST	90042	5468010006	Low Medium II Residential		RD2-1-HPOZ	0	21	0.052065311	Residential - Single Family Residence	YES - Current	NO - Privately-Owned	Available	Not Used in Prior Housing Element	0	0	0.059420246	0.059420246	1	1*	1*	150A227	346	Northeast Los Angeles			Above Moderate
LOS ANGELES	5115 E LONGFELLOW ST	90042	5468010007	Low Medium II Residential		RD2-1-HPOZ	0	21	0.10939872	Residential - Single Family Residence	YES - Current	NO - Privately-Owned	Available	Not Used in Prior Housing Element	0	0	0.115715137	0.115715137	1	2*	2*	150A227	339	Northeast Los Angeles			Above Moderate
LOS ANGELES	5109 E LONGFELLOW ST	90042	5468010008	Low Medium II Residential		RD2-1-HPOZ	0	21	0.113695489	Residential - Single Family Residence	YES - Current	NO - Privately-Owned	Available	Not Used in Prior Housing Element	0	0	0.115715137	0.115715137	1	2*	2*	150A227	350	Northeast Los Angeles			Above Moderate
LOS ANGELES	259 S AVE 51	90042	5468010010	Low Medium II Residential		RD2-1-HPOZ	0	21	0.112789417	Residential - Single Family Residence	YES - Current	NO - Privately-Owned	Available	Not Used in Prior Housing Element	0	0	0.115715137	0.115715137	1	2*	2*	150A227	359	Northeast Los Angeles			Above Moderate
LOS ANGELES	253 S AVENUE 51	90042	5468010011	Low Medium II Residential		RD2-1-HPOZ	0	21	0.138839235	Residential - Double, Duplex, or Two Units - 4 Stories or Less	YES - Current	NO - Privately-Owned	Available	Not Used in Prior Housing Element	0	0.24825933	0	0.24825933	2	3*	3*	150A227	351	Northeast Los Angeles	Yes		Moderate
LOS ANGELES	249 S AVENUE 51	90042	5468010012	Low Medium II Residential		RD2-1-HPOZ	0	21	0.066466392	Residential - Single Family Residence	YES - Current	NO - Privately-Owned	Available	Not Used in Prior Housing Element	0	0	0.063503146	0.063503146	1	1*	1*	150A227	348	Northeast Los Angeles			Above Moderate
LOS ANGELES	5104 E BOMER DR	90042	5468010013	Low Medium II Residential		RD2-1-HPOZ	0	21	0.082565029	Residential - Single Family Residence	YES - Current	NO - Privately-Owned	Available	Not Used in Prior Housing Element	0	0	0.04843342	0.04843342	1	1*	1*	150A227	338	Northeast Los Angeles			Above Moderate
LOS ANGELES	5110 E BOMER DR	90042	5468010014	Low Medium II Residential		RD2-1-HPOZ	0	21	0.084673966	Residential - Single Family Residence	YES - Current	NO - Privately-Owned	Available	Not Used in Prior Housing Element	0	0	0.051779562	0.051779562	1	1*	1*	150A227	332	Northeast Los Angeles			Above Moderate
LOS ANGELES	200 S AVENUE 55	90042	5468013001	Low Medium II Residential		RD2-1-HPOZ	0	21	0.166006384	Residential - Single Family Residence - Vacant Land	YES - Current	NO - Privately-Owned	Available	Not Used in Prior Housing Element	0	0.331362855	0	0.331362855	0	3*	3*	150A227	147	Northeast Los Angeles			Moderate
LOS ANGELES	206 S AVE 55	90042	5468013002	Low Medium II Residential		RD2-1-HPOZ	0	21	0.193543944	Residential - Single Family Residence	YES - Current	NO - Privately-Owned	Available	Not Used in Prior Housing Element	0	0.491538513	0	0.491538513	1	0	0	150A227	156	Northeast Los Angeles			Moderate
LOS ANGELES			5468013003	Low Medium II Residential		RD2-1-HPOZ	0	21	0.076608138	Residential - Single Family Residence - Vacant Land	YES - Current	NO - Privately-Owned	Available	Not Used in Prior Housing Element	0	0	0.124755073	0.124755073	0	1*	1*	150A227	165	Northeast Los Angeles			Above Moderate
LOS ANGELES	218 S AVE 55	90042	5468013004	Low Medium II Residential		RD2-1-HPOZ	0	21	0.149441141	Residential - Three Units (Any Combination) - 4 Stories or Less	YES - Current	NO - Privately-Owned	Available	Not Used in Prior Housing Element	0	0.238903356	0	0.238903356	3	3*	3*	150A227	175	Northeast Los Angeles	Yes		Moderate
LOS ANGELES	224 S AVE 55	90042	5468013005	Low Medium II Residential		RD2-1-HPOZ	0	21	0.157187071	Residential - Single Family Residence	YES - Current	NO - Privately-Owned	Available	Not Used in Prior Housing Element	0	0.180725294	0	0.180725294	1	3*	3*	150A227	181	Northeast Los Angeles			Moderate
LOS ANGELES	242 S AVENUE 55	90042	5468013008	Low Medium II Residential		RD2-1	0	21	0.25531067	Residential - Five or More Units or Apartments (Any Combination) - 4 Stories or Less	YES - Current	NO - Privately-Owned	Available	Not Used in Prior Housing Element	0	0.093008606	0	0.093008606	5	0	0	150A227	219	Northeast Los Angeles			Moderate
LOS ANGELES	250 S AVENUE 55	90042	5468013009	Low Medium II Residential		RD2-1	0	21	0.199493529	Residential - Five or More Units or Apartments (Any Combination) - 4 Stories or Less	YES - Current	NO - Privately-Owned	Available	Not Used in Prior Housing Element	0	0.060869551	0	0.060869551	5	0	0	150A227	236	Northeast Los Angeles			Moderate
LOS ANGELES	258 S AVENUE 55	90042	5468013010	Low Medium II Residential		RD2-1	0	21	0.194498402	Residential - Four Units (Any Combination) - 4 Stories or Less	YES - Current	NO - Privately-Owned	Available	Not Used in Prior Housing Element	0	0.044386045	0	0.044386045	4	0	0	150A227	257	Northeast Los Angeles			Moderate
LOS ANGELES	264 S AVE 55	90042	5468013012	Low Medium II Residential		RD2-1	0	21	0.145104222	Residential - Double, Duplex, or Two Units - 4 Stories or Less	YES - Current	NO - Privately-Owned	Available	Not Used in Prior Housing Element	0	0.238903356	0	0.238903356	2	3*	3*	150A227	288	Northeast Los Angeles			Moderate
LOS ANGELES	268 S AVENUE 55	90042	5468013013	Low Medium II Residential		RD2-1	0	21	0.141308139	Residential - Double, Duplex, or Two Units - 4 Stories or Less	YES - Current	NO - Privately-Owned	Available	Not Used in Prior Housing Element	0	0.238903356	0	0.238903356	2	3*	3*	150A227	300	Northeast Los Angeles	Yes		Moderate
LOS ANGELES	278 S AVE 55	90042	5468013015	Low Medium II Residential		RD2-1	0	21	0.133811236	Residential - Single Family Residence	YES - Current	NO - Privately-Owned	Available	Not Used in Prior Housing Element	0	0	0.094455045	0.094455045	1	2*	2*	150A227	327	Northeast Los Angeles			Above Moderate
LOS ANGELES	5413 E GLEN ELLEN PL	90042	5468013018	Low Medium II Residential		RD2-1	0	21	0.16451676	Residential - Double, Duplex, or Two Units - 4 Stories or Less	YES - Current	NO - Privately-Owned	Available	Not Used in Prior Housing Element	0	0.196087432	0	0.196087432	2	3*	3*	150A227	334	Northeast Los Angeles	Yes		Moderate
LOS ANGELES	281 S AVE 54	90042	5468013020	Low Medium II Residential		RD2-1	0	21	0.077668709	Residential - Single Family Residence	YES - Current	NO - Privately-Owned	Available	Not Used in Prior Housing Element	0	0	0.04843342	0.04843342	1	1*	1*	150A227	354	Northeast Los Angeles			Above Moderate
LOS ANGELES	265 S AVE 54	90042	5468013022	Low Medium II Residential		RD2-1	0	21	0.167649417	Residential - Three Units (Any Combination) - 4 Stories or Less	YES - Current	NO - Privately-Owned	Available	Not Used in Prior Housing Element	0	0.188610703	0	0.188610703	3	3*	3*	150A227	318	Northeast Los Angeles	Yes		Moderate
LOS ANGELES	261 S AVENUE 54	90042	5468013023	Low Medium II Residential		RD2-1	0	21	0.199570844	Residential - Single Family Residence	YES - Current	NO - Privately-Owned	Available	Not Used in Prior Housing Element	0	0.568446255	0	0.568446255	1	0	0	150A227	301	Northeast Los Angeles			Moderate
LOS ANGELES	259 S AVENUE 54	90042	5468013024	Low Medium II Residential		RD2-1	0	21	0.111750984	Residential - Single Family Residence	YES - Current	NO - Privately-Owned	Available	Not Used in Prior Housing Element	0	0	0.121986097	0.121986097	1	2*	2*	150A227	286	Northeast Los Angeles			Above Moderate
LOS ANGELES			5468013024	Low Medium II Residential		RD2-1	0	21	0.08780653	Residential - Single Family Residence	YES - Current	NO - Privately-Owned	Available	Not Used in Prior Housing Element	0	0	0.054617774	0.054617774	1	1*	1*	150A227	293	Northeast Los Angeles			Above Moderate
LOS ANGELES	249 S AVE 54	90042	5468013025	Low Medium II Residential		RD2-1	0	21	0.343204327	Residential - Four Units (Any Combination) - 4 Stories or Less	YES - Current	NO - Privately-Owned	Available	Not Used in Prior Housing Element	0	0.459497482	0	0.459497482	4	0	0	150A227	264	Northeast Los Angeles	Yes		Moderate
LOS ANGELES	237 S AVENUE 54	90042	5468013027	Low Medium II Residential		RD2-1	0	21	0.199498751	Residential - Double, Duplex, or Two Units - 4 Stories or Less	YES - Current	NO - Privately-Owned	Available	Not Used in Prior Housing Element	0	0.33941527	0	0.33941527	2	0	0	150A227	225	Northeast Los Angeles	Yes		Moderate
LOS ANGELES	211 S AVE 54	90042	5468013032	Low Medium II Residential		RD2-1-HPOZ	0	21	0.169365804	Residential - Single Family Residence	YES - Current	NO - Privately-Owned	Available	Not Used in Prior Housing Element	0	0.145087999	0	0.145087999	1	3*	3*	150A227	178	Northeast Los Angeles			Moderate
LOS ANGELES	205 S AVENUE 54	90042	5468013033	Low Medium II Residential		RD2-1-HPOZ	0	21	0.162640561	Residential - Single Family Residence - Vacant Land	YES - Current	NO - Privately-Owned	Available	Not Used in Prior Housing Element	0	0.401045573	0	0.401045573	0	3*	3*	150A227	168	Northeast Los Angeles			Moderate
LOS ANGELES	203 S AVENUE 54	90042	5468013034	Low Medium II Residential		RD2-1-HPOZ	0	21	0.223019546	Residential - Single Family Residence	YES - Current	NO - Privately-Owned	Available	Not Used in Prior Housing Element	0	0.568446255	0	0.568446255	1	0	0	150A227	153	Northeast Los Angeles			Moderate
LOS ANGELES			5468013041	Low Medium II Residential		RD2-1-HPOZ	0	21	0.003517334	Residential - Single Family Residence - Vacant Land	YES - Current	NO - Privately-Owned	Available	Not Used in Prior Housing Element	0	0	0.051511341	0.051511341	0	0	0	150A227	303	Northeast Los Angeles			Above Moderate
LOS ANGELES			5468013041	Low Medium II Residential		RD2-1-HPOZ	0	21	0.026459377	Residential - Single Family Residence - Vacant Land	YES - Current	NO - Privately-Owned	Available	Not Used in Prior Housing Element	0	0	0.051511341	0.051511341	0	0	0	150A227	233	Northeast Los Angeles			Above Moderate
LOS ANGELES			5468013042	Low Medium II Residential		RD2-1-HPOZ	0	21	0.042018547	Residential - Single Family Residence - Vacant Land	YES - Current	NO - Privately-Owned	Available	Not Used in Prior Housing Element	0	0	0.042125258	0.042125258	0	0	0	150A227	173	Northeast Los Angeles			Above Moderate
LOS ANGELES	210 S AVE 54	90042	5468013043	Low Medium II Residential		RD2-1	0	21	0.453091616	Industrial - Light Manufacturing - One Story	YES - Current	NO - Privately-Owned	Available	Not Used in Prior Housing Element	0	0.21211493	0	0.21211493	1	0	0	150A227	174	Northeast Los Angeles			Moderate
LOS ANGELES	226 S AVENUE 54	90042	5468013043	Low Medium II Residential		RD2-1	0	21	0.505258544	Industrial - Light Manufacturing - One Story	YES - Current	NO - Privately-Owned	Available	Not Used in Prior Housing Element	0	0.238794409	0	0.238794409	1	0	0	150A227	208	Northeast Los Angeles			Moderate
LOS ANGELES	261 S TERRACE 52	90042	5468013047	Low Medium II Residential		RD2-1	0	21	0.114843189	Residential - Single Family Residence	YES - Current	NO - Privately-Owned	Available	Not Used in Prior Housing Element	0	0	0.115715137	0.115715137	1	2*	2*	150A227	298	Northeast Los Angeles			Above Moderate
LOS ANGELES	257 S TERRACE 52	90042	5468013048	Low Medium II Residential		RD2-1	0	21	0.112683662	Residential - Single Family Residence	YES - Current	NO - Privately-Owned	Available	Not Used in Prior Housing Element	0	0	0.048250289	0.048250289	1	2*	2*	150A227	283	Northeast Los Angeles			Above Moderate
LOS ANGELES	251 S TERRACE 52	90042	5468013049	Low Medium II Residential		RD2-1	0	21	0.112897993	Residential - Single Family Residence	YES - Current	NO - Privately-Owned	Available	Not Used in Prior Housing Element	0	0	0.115715137	0.115715137	1	2*	2*	150A227	273	Northeast Los Angeles			Above Moderate
LOS ANGELES	247 S TERRACE 52	90042	5468013050	Low Medium II Residential		RD2-1	0	21	0.111189627	Residential - Single Family Residence	YES - Current	NO - Privately-Owned	Available	Not Used in Prior Housing Element	0	0	0.115715137	0.115715137	1	2*	2*	150A227	256	Northeast Los Angeles			Above Moderate
LOS ANGELES	241 S TERRACE 52	90042	5468013051	Low Medium II Residential		RD2-1	0	21	0.104133019	Residential - Single Family Residence	YES - Current	NO - Privately-Owned	Available	Not Used in Prior Housing Element	0	0	0.115715137	0.115715137	1	2*	2*	150A227	238	Northeast Los Angeles			Above Moderate
LOS ANGELES	238 S AVENUE 54	90042	5468013052	Low Medium II Residential		RD2-1	0	21	0.117629246	Residential - Double, Duplex, or Two Units - 4 Stories or Less	YES - Current	NO - Privately-Owned	Available	Not Used in Prior Housing Element	0	0	0.151742756	0.151742756	2	2*	2*	150A227	237	Northeast Los Angeles	Yes		Above Moderate
LOS ANGELES	246 S AVENUE 54	90042	5468013053	Low Medium II Residential		RD2-1	0	21	0.118112098	Residential - Single Family Residence	YES - Current	NO - Privately-Owned	Available	Not Used in Prior Housing Element	0	0	0.115715137	0.115715137	1	2*	2*	150A227	255	Northeast Los Angeles			Above Moderate
LOS ANGELES	250 S AVE 54	90042	5468013054	Low Medium II Residential		RD2-1	0	21	0.118112098	Residential - Single Family Residence	YES - Current	NO - Privately-Owned	Available	Not Used in Prior Housing Element	0	0	0.115715137	0.115715137	1	2*	2*	150A227	271	Northeast Los Angeles			Above Moderate
LOS ANGELES	256 S AVE 54	90042	5468013055	Low Medium II Residential		RD2-1	0	21	0.118112098	Residential - Single Family Residence	YES - Current	NO - Privately-Owned	Available	Not Used in Prior Housing Element	0	0	0.115715137	0.115715137	1	2*	2*	150A227	282	Northeast Los Angeles			Above Moderate
LOS ANGELES	270 S AVE 54	90042	5468013058	Low Medium II Residential		RD2-1	0	21	0.118111346	Residential - Double, Duplex, or Two Units - 4 Stories or Less	YES - Current	NO - Privately-Owned	Available	Not Used in Prior Housing Element	0	0	0.003437163	0.003437163	2	2*	2*	150A227	328	Northeast Los Angeles			Above Moderate
LOS ANGELES	276 S AVENUE 54	90042	5468013059	Low Medium II Residential		RD2-1	0	21	0.118112104	Residential - Single Family Residence	YES - Current	NO - Privately-Owned	Available	Not Used in Prior Housing Element	0	0	0.115715137	0.115715137	1	2*	2*	150A227	343	Northeast Los Angeles			Above Moderate
LOS ANGELES	5229 E GLEN ELLEN PL	90042	5468013060	Low Medium II Residential		RD2-1	0	21	0.142232807	Residential - Double, Duplex, or Two Units - 4 Stories or Less	YES - Current	NO - Privately-Owned	Available	Not Used in Prior Housing Element	0	0.238903356	0	0.238903356	2	3*	3*	150A227	357	Northeast Los Angeles	Yes		Moderate
LOS ANGELES	5210 E GLEN ELLEN PL	90042	5468013061	Low Medium II Residential		RD2-1	0	21	0.142739603	Residential - Single Family Residence	YES - Current	NO - Privately-Owned	Available	Not Used in Prior Housing Element	0	0.180725294	0	0.180725294	1	3*	3*	150A227	375	Northeast Los Angeles			Moderate
LOS ANGELES	5220 E GLEN ELLEN PL	90042	5468013062	Low Medium II Residential		RD2-1	0	21	0.120679987	Residential - Single Family Residence	YES - Current	NO - Privately-Owned	Available	Not Used in Prior Housing Element	0	0	0.115715137	0.115715137	1	2*	2*	150A227	386	Northeast Los Angeles			Above Moderate
LOS ANGELES	5224 E GLEN ELLEN PL	90042	5468013063	Low Medium II Residential		RD2-1	0	21	0.133978495	Residential - Single Family Residence	YES - Current	NO - Privately-Owned	Available	Not Used in Prior Housing Element	0	0	0.115715137	0.115715137	1	2*	2*	150A227	374	Northeast Los Angeles			Above Moderate
LOS ANGELES	5400 E GLEN ELLEN PL	90042	5468013064	Low Medium II Residential		RD2-1	0	21	0.104723544	Residential - Single Family Residence	YES - Current	NO - Privately-Owned	Available	Not Used in Prior Housing Element	0	0	0.121986097	0.121986097	1	2*	2*	150A227	388	Northeast Los Angeles			Above Moderate
LOS ANGELES			5468013064	Low Medium II Residential		RD2-1	0	21	0.051857297	Residential - Single Family Residence	YES - Current	NO - Privately-Owned	Available	Not Used in Prior Housing Element	0	0	0.066964757	0.066964757	0	1*	1*	148-5A227	385	Northeast Los Angeles			Above Moderate
LOS ANGELES	5408 E GLEN ELLEN PL	90042	5468013065	Low Medium II Residential		RD2-1	0	21	0.177081423	Residential - Single Family Residence	YES - Current	NO - Privately-Owned	Available	Not Used in Prior Housing Element	0	0.145087999	0	0.145087999	1	3*	3*	150A227	370	Northeast Los Angeles			Moderate
LOS ANGELES	5432 E GLEN ELLEN PL	90042	5468013066	Low Medium II Residential		RD2-1	0	21	0.11403058	Residential - Single Family Residence	YES - Current	NO - Privately-Owned	Available	Not Used in Prior Housing Element	0	0	0.115715137	0.115715137	1	2*	2*	150A227	363	Northeast Los Angeles			Above Moderate
LOS ANGELES	310 S AVENUE 55	90042	5468013067	Low Medium II Residential		RD2-1	0	21	0.057015464	Residential - Single Family Residence	YES - Current	NO - Privately-Owned	Available	Not Used in Prior Housing Element	0	0	0.066964757	0.066964757	1	1*	1*	150A227	380	Northeast Los Angeles			Above Moderate
LOS ANGELES			5468013067	Low Medium II Residential		RD2-1	0	21	0.05701439	Residential - Single Family Residence	YES - Current	NO - Privately-Owned	Available	Not Used in Prior Housing Element	0	0	0.066964757	0.066964757	1	1*	1*	150A227	383	Northeast Los Angeles			Above Moderate
LOS ANGELES	5428 E GLEN ELLEN PL	90042	5468013068	Low Medium II Residential		RD2-1	0	21	0.114029145	Residential - Single Family Residence	YES - Current	NO - Privately-Owned	Available	Not Used in Prior Housing Element	0	0	0.115715137	0.115715137	1	2*	2*	150A227	365	Northeast Los Angeles			Above Moderate
LOS ANGELES	5416 E GLEN ELLEN PL	90042	5468013070	Low Medium II Residential		RD2-1	0	21	0.171046115	Residential - Single Family Residence	YES - Current	NO - Privately-Owned	Available	Not Used in Prior Housing Element	0	0.145087999	0	0.145087999	1	3*	3*	150A227	368	Northeast Los Angeles			Moderate
LOS ANGELES	5412 E GLEN ELLEN PL	90042	5468013071	Low Medium II Residential		RD2-1	0	21	0.171044607	Residential - Single Family Residence	YES - Current	NO - Privately-Owned	Available	Not Used in Prior Housing Element	0	0.145087999	0	0.145087999	1	3*	3*	150A227	369	Northeast Los Angeles			Moderate
LOS ANGELES	271 S AVENUE 52	90042	5468013072	Low Medium II Residential		RD2-1-HPOZ	0	21	0.10163919	Residential - Single Family Residence	YES - Current	NO - Privately-Owned	Available	Not Used in Prior Housing Element	0	0	0.141582683	0.141582683	1	2*	2*	150A227	335	Northeast Los Angeles			Above Moderate
LOS ANGELES			5468013073	Low Medium II Residential		RD2-1-HPOZ	0	21	0.058400803	Residential - Single Family Residence	YES - Current	NO - Privately-Owned	Available	Not Used in Prior Housing Element	0	0	0.059420246	0.059420246	1	1*	1*	150A227	326	Northeast Los Angeles			Above Moderate
LOS ANGELES	5208 E LONGFELLOW ST	90042	5468013074	Low Medium II Residential		RD2-1-HPOZ	0	21	0.110241677	Residential - Single Family Residence	YES - Current	NO - Privately-Owned	Available	Not Used in Prior Housing Element	0	0	0.115715137	0.115715137	1	2*	2*	150A227	309	Northeast Los Angeles			Above Moderate
LOS ANGELES	5212 E LONGFELLOW ST	90042	5468013075	Low Medium II Residential		RD2-1-HPOZ	0	21	0.103797985	Residential - Single Family Residence	YES - Current	NO - Privately-Owned	Available	Not Used in Prior Housing Element	0	0	0.119596839	0.119596839	1	2*	2*	150A227	296	Northeast Los Angeles			Above Moderate
LOS ANGELES	318 S AVENUE 55	90042	5468013076	Low Medium II Residential		RD2-1	0	21	0.108127293	Residential - Single Family Residence	YES - Current	NO - Privately-Owned	Available	Not Used in Prior Housing Element	0	0	0.119596839	0.119596839	1	2*	2*	148-5A227	22	Northeast Los Angeles			Above Moderate
LOS ANGELES			5468013077	Low Medium II Residential		RD2-1	0	21	0.058895479	Residential - Single Family Residence	YES - Current	NO - Privately-Owned	Available	Not Used in Prior Housing Element	0	0	0.066964757	0.066964757	1	1*	1*	148-5A227	368	Northeast Los Angeles			Above Moderate
LOS ANGELES			5468013077	Low Medium II Residential		RD2-1	0	21	0.075524844	Residential - Single Family Residence	YES - Current	NO - Privately-Owned	Available	Not Used in Prior Housing Element	0	0	0.054617774	0.054617774	1	1*	1*	148-5A227	27	Northeast Los Angeles			Above Moderate
LOS ANGELES	5350 E LONGFELLOW ST	90042	5468013078	Low Medium II Residential		RD2-1-HPOZ	0	21	0.392295637	Industrial - Parking Lot (Industrial Use Property) - One Story	YES - Current	NO - Privately-Owned	Available	Not Used in Prior Housing Element	0	0.151088434	0	0.151088434	0	0	0	150A227	169	Northeast Los Angeles			Moderate
LOS ANGELES			5468013079	Low Medium II Residential		RD2-1-HPOZ	0	21	0.147667259	Residential - Single Family Residence - Vacant Land	YES - Current	NO - Privately-Owned	Available	Not Used in Prior Housing Element	0	0.401045573	0	0.401045573	0	3*	3*	150A227	391	Northeast Los Angeles			Moderate
LOS ANGELES	5216 E LONGFELLOW ST	90042	5468013081	Low Medium II Residential		RD2-1-HPOZ	0	21	0.147270906	Residential - Single Family Residence	YES - Current	NO - Privately-Owned	Available	Not Used in Prior Housing Element	0	0.177235436	0	0.177235436	1	3*	3*	150A227	281	Northeast Los Angeles			Moderate
LOS ANGELES	5417 E GLEN ELLEN PL	90042	5468013900	Low Medium II Residential		RD2-1	0	21	0.012911774	Miscellaneous - Government Owned Property - Vacant Land	YES - Current	YES - City-Owned	Available	Not Used in Prior Housing Element	0	0	0.00074132	0.00074132	0	0	0	150A227	292	Northeast Los Angeles			Above Moderate
LOS ANGELES	5400 N FIGUEROA ST	90042	5468014001	Neighborhood Commercial		C2-2D-HPOZ	0	29	0.174837759	Commercial - Store - One Story	YES -

LOS ANGELES	5326 N FIGUEROA ST	90042	5468015015	Neighborhood Commercial	C2-2D-HPOZ	0	29	0.175172761	Industrial - Industrial - Vacant Land	YES - Current	NO - Privately-Owned	Available	Not Used in Prior Housing Element	0	0.432157253	0	0.432157253	0	0	0	150A227	55	Northeast Los Angeles								Moderate
LOS ANGELES	5330 N FIGUEROA ST	90042	5468015016	Neighborhood Commercial	C2-2D-HPOZ	0	29	0.169229513	Commercial - Parking Lot (Commercial Use Property) - Lots - Patron or Employee - One Story	YES - Current	NO - Privately-Owned	Available	Not Used in Prior Housing Element	0	0.035828277	0	0.035828277	0	0	0	150A227	49	Northeast Los Angeles								Moderate
LOS ANGELES	118 S AVE 54	90042	5468015018	Low Medium II Residential	RD2-1-HPOZ	0	21	0.077293661	Residential - Single Family Residence	YES - Current	NO - Privately-Owned	Available	Not Used in Prior Housing Element	0	0	0.04843342	0.04843342	1	1*	1*	150A227	83	Northeast Los Angeles								Above Moderate
LOS ANGELES	122 S AVE 54	90042	5468015019	Low Medium II Residential	RD2-1-HPOZ	0	21	0.115944246	Residential - Double, Duplex, or Two Units - 4 Stories or Less	YES - Current	NO - Privately-Owned	Available	Not Used in Prior Housing Element	0	0	0.161989385	0.161989385	2	2*	2*	150A227	90	Northeast Los Angeles		Yes						Above Moderate
LOS ANGELES	124 S AVENUE 54	90042	5468015020	Low Medium II Residential	RD2-1-HPOZ	0	21	0.19328613	Residential - Single Family Residence	YES - Current	NO - Privately-Owned	Available	Not Used in Prior Housing Element	0	0.491538513	0	0.491538513	1	0	0	150A227	99	Northeast Los Angeles								Moderate
LOS ANGELES	128 S AVE 54	90042	5468015021	Low Medium II Residential	RD2-1-HPOZ	0	21	0.19333112	Residential - Double, Duplex, or Two Units - 4 Stories or Less	YES - Current	NO - Privately-Owned	Available	Not Used in Prior Housing Element	0	0.293554902	0	0.293554902	2	0	0	150A227	106	Northeast Los Angeles		Yes						Moderate
LOS ANGELES	130 S AVENUE 54	90042	5468015023	Low Medium II Residential	RD2-1-HPOZ	0	21	0.071436642	Residential - Single Family Residence	YES - Current	NO - Privately-Owned	Available	Not Used in Prior Housing Element	0	0	0.051779562	0.051779562	1	1*	1*	150A227	119	Northeast Los Angeles								Above Moderate
LOS ANGELES	134 S AVE 54	90042	5468015024	Low Medium II Residential	RD2-1-HPOZ	0	21	0.080746214	Residential - Single Family Residence	YES - Current	NO - Privately-Owned	Available	Not Used in Prior Housing Element	0	0	0.04843342	0.04843342	1	1*	1*	150A227	124	Northeast Los Angeles								Above Moderate
LOS ANGELES			5468015025	Low Medium II Residential	RD2-1-HPOZ	0	21	0.072313211	Residential - Single Family Residence	YES - Current	NO - Privately-Owned	Available	Not Used in Prior Housing Element	0	0	0.006947327	0.006947327	1	1*	1*	150A227	135	Northeast Los Angeles								Above Moderate
LOS ANGELES			5468015026	Low Medium II Residential	RD2-1-HPOZ	0	21	0.232137	Residential - Double, Duplex, or Two Units - 4 Stories or Less	YES - Current	NO - Privately-Owned	Available	Not Used in Prior Housing Element	0	0.491295248	0	0.491295248	2	0	0	150A227	129	Northeast Los Angeles								Moderate
LOS ANGELES	144 S AVE 54	90042	5468015027	Low Medium II Residential	RD2-1-HPOZ	0	21	0.232198644	Residential - Double, Duplex, or Two Units - 4 Stories or Less	YES - Current	NO - Privately-Owned	Available	Not Used in Prior Housing Element	0	0.357510227	0	0.357510227	2	0	0	150A227	141	Northeast Los Angeles		Yes						Moderate
LOS ANGELES	148 S AVENUE 54	90042	5468015028	Low Medium II Residential	RD2-1-HPOZ	0	21	0.135478852	Residential - Double, Duplex, or Two Units - 4 Stories or Less	YES - Current	NO - Privately-Owned	Available	Not Used in Prior Housing Element	0	0	0.124077281	0.124077281	2	2*	2*	150A227	146	Northeast Los Angeles		Yes						Above Moderate
LOS ANGELES	5222 N FIGUEROA ST	90042	5468015033	Neighborhood Commercial	C2-2D-HPOZ	0	29	0.171301073	Commercial - Commercial - Miscellaneous Commercial - One Story	YES - Current	NO - Privately-Owned	Available	Not Used in Prior Housing Element	0	0.456908137	0	0.456908137	1	0	0	150A227	67	Northeast Los Angeles								Moderate
LOS ANGELES	144 S AVE 53	90042	5468016011	Low Medium II Residential	RD2-1-HPOZ	0	21	0.192963698	Residential - Single Family Residence	YES - Current	NO - Privately-Owned	Available	Not Used in Prior Housing Element	0	0.491538513	0	0.491538513	1	0	0	150A227	176	Northeast Los Angeles								Moderate
LOS ANGELES	128 S AVE 53	90042	5468016014	Low Medium II Residential	RD2-1-HPOZ	0	21	0.205564313	Residential - Single Family Residence - Pool	YES - Current	NO - Privately-Owned	Available	Not Used in Prior Housing Element	0	0.568446255	0	0.568446255	1	0	0	150A227	149	Northeast Los Angeles								Moderate
LOS ANGELES	120 S AVE 53	90042	5468016015	Low Medium II Residential	RD2-1-HPOZ	0	21	0.205686643	Residential - Double, Duplex, or Two Units - 4 Stories or Less	YES - Current	NO - Privately-Owned	Available	Not Used in Prior Housing Element	0	0.33941527	0	0.33941527	2	0	0	150A227	143	Northeast Los Angeles		Yes						Moderate
LOS ANGELES	118 S AVENUE 53	90042	5468016016	Low Medium II Residential	RD2-1-HPOZ	0	21	0.230366695	Residential - Single Family Residence	YES - Current	NO - Privately-Owned	Available	Not Used in Prior Housing Element	0	0.578832549	0	0.578832549	1	0	0	150A227	134	Northeast Los Angeles								Moderate
LOS ANGELES	148 S AVE 53	90042	5468016017	Low Medium II Residential	RD2-1-HPOZ	0	21	0.190473999	Residential - Double, Duplex, or Two Units - 4 Stories or Less	YES - Current	NO - Privately-Owned	Available	Not Used in Prior Housing Element	0	0.293554902	0	0.293554902	2	0	0	150A227	183	Northeast Los Angeles		Yes						Moderate
LOS ANGELES	176 S AVENUE 53	90042	5468016021	Low Medium II Residential	RD2-1-HPOZ	0	21	0.052607785	Residential - Single Family Residence	YES - Current	NO - Privately-Owned	Available	Not Used in Prior Housing Element	0	0	0.063503146	0.063503146	1	1*	1*	150A227	217	Northeast Los Angeles								Above Moderate
LOS ANGELES			5468016023	Low Medium II Residential	RD2-1-HPOZ	0	21	0.002757512	Residential - Single Family Residence - Vacant Land	YES - Current	NO - Privately-Owned	Available	Not Used in Prior Housing Element	0	0	0.051511341	0.051511341	0	0	0	150A227	241	Northeast Los Angeles								Above Moderate
LOS ANGELES			5468016023	Low Medium II Residential	RD2-1-HPOZ	0	21	0.002834559	Residential - Single Family Residence - Vacant Land	YES - Current	NO - Privately-Owned	Available	Not Used in Prior Housing Element	0	0	0.051511341	0.051511341	0	0	0	150A227	263	Northeast Los Angeles								Above Moderate
LOS ANGELES			5468016023	Low Medium II Residential	RD2-1-HPOZ	0	21	0.009668837	Residential - Single Family Residence - Vacant Land	YES - Current	NO - Privately-Owned	Available	Not Used in Prior Housing Element	0	0	0.051511341	0.051511341	0	0	0	150A227	248	Northeast Los Angeles								Above Moderate
LOS ANGELES	5211 E LONGFELLOW ST	90042	5468016025	Low Medium II Residential	RD2-1-HPOZ	0	21	0.079068368	Residential - Single Family Residence	YES - Current	NO - Privately-Owned	Available	Not Used in Prior Housing Element	0	0	0.04843342	0.04843342	1	1*	1*	150A227	267	Northeast Los Angeles								Above Moderate
LOS ANGELES	229 S AVE 52	90042	5468016026	Low Medium II Residential	RD2-1-HPOZ	0	21	0.15086739	Residential - Three Units (Any Combination) - 4 Stories or Less	YES - Current	NO - Privately-Owned	Available	Not Used in Prior Housing Element	0	0.229881173	0	0.229881173	3	3*	3*	150A227	249	Northeast Los Angeles		Yes						Moderate
LOS ANGELES	237 S AVE 52	90042	5468016027	Low Medium II Residential	RD2-1-HPOZ	0	21	0.161431472	Residential - Single Family Residence	YES - Current	NO - Privately-Owned	Available	Not Used in Prior Housing Element	0	0.177235436	0	0.177235436	1	3*	3*	150A227	265	Northeast Los Angeles								Moderate
LOS ANGELES	241 S AVENUE 52	90042	5468016028	Low Medium II Residential	RD2-1-HPOZ	0	21	0.110613858	Residential - Single Family Residence	YES - Current	NO - Privately-Owned	Available	Not Used in Prior Housing Element	0	0	0.115715137	0.115715137	1	2*	2*	150A227	280	Northeast Los Angeles								Above Moderate
LOS ANGELES	215 S AVENUE 52	90042	5468016030	Low Medium II Residential	RD2-1-HPOZ	0	21	0.254039663	Residential - Single Family Residence	YES - Current	NO - Privately-Owned	Available	Not Used in Prior Housing Element	0	0.578832549	0	0.578832549	1	0	0	150A227	220	Northeast Los Angeles								Moderate
LOS ANGELES	211 S AVENUE 52	90042	5468016031	Low Medium II Residential	RD2-1-HPOZ	0	21	0.177414542	Residential - Double, Duplex, or Two Units - 4 Stories or Less - Mills Act Property	YES - Current	NO - Privately-Owned	Available	Not Used in Prior Housing Element	0	0.196087432	0	0.196087432	2	3*	3*	150A227	211	Northeast Los Angeles		Yes						Moderate
LOS ANGELES	209 S AVE 52	90042	5468016032	Low Medium II Residential	RD2-1-HPOZ	0	21	0.179608381	Residential - Single Family Residence	YES - Current	NO - Privately-Owned	Available	Not Used in Prior Housing Element	0	0.145087999	0	0.145087999	1	3*	3*	150A227	206	Northeast Los Angeles								Moderate
LOS ANGELES	203 S AVE 52	90042	5468016033	Low Medium II Residential	RD2-1-HPOZ	0	21	0.183581211	Residential - Single Family Residence	YES - Current	NO - Privately-Owned	Available	Not Used in Prior Housing Element	0	0.145087999	0	0.145087999	1	3*	3*	150A227	197	Northeast Los Angeles								Moderate
LOS ANGELES	125 N ELLITA PL	90042	5468017004	Neighborhood Commercial	RD2-1-HPOZ	0	21	0.097646623	Residential - Double, Duplex, or Two Units - 4 Stories or Less	YES - Current	NO - Privately-Owned	Available	Not Used in Prior Housing Element	0	0	0.051846787	0.051846787	2	2*	2*	150A227	22	Northeast Los Angeles								Above Moderate
LOS ANGELES	129 N ELLITA PL	90042	5468017005	Neighborhood Commercial	RD2-1-HPOZ	0	21	0.097712004	Residential - Single Family Residence	YES - Current	NO - Privately-Owned	Available	Not Used in Prior Housing Element	0	0	0.14158268 3	0.141582683	1	2*	2*	151-5A227	367	Northeast Los Angeles								Above Moderate
LOS ANGELES	135 N ELLITA PL	90042	5468017006	Neighborhood Commercial	RD2-1-HPOZ	0	21	0.097585342	Residential - Double, Duplex, or Two Units - 4 Stories or Less	YES - Current	NO - Privately-Owned	Available	Not Used in Prior Housing Element	0	0	0.185299194	0.185299194	2	2*	2*	151-5A227	355	Northeast Los Angeles		Yes						Above Moderate
LOS ANGELES	136 N ELLITA PL	90042	5468017007	Neighborhood Commercial	RD2-1-HPOZ	0	21	0.069156958	Residential - Single Family Residence	YES - Current	NO - Privately-Owned	Available	Not Used in Prior Housing Element	0	0	0.04843342	0.04843342	1	1*	1*	151-5A227	368	Northeast Los Angeles								Above Moderate
LOS ANGELES	128 N ELLITA PL	90042	5468017008	Neighborhood Commercial	RD2-1-HPOZ	0	21	0.069253827	Residential - Single Family Residence	YES - Current	NO - Privately-Owned	Available	Not Used in Prior Housing Element	0	0	0.006947327	0.006947327	1	1*	1*	150A227	23	Northeast Los Angeles								Above Moderate
LOS ANGELES	122 N ELLITA PL	90042	5468017009	Neighborhood Commercial	RD2-1-HPOZ	0	21	0.06927092	Residential - Single Family Residence	YES - Current	NO - Privately-Owned	Available	Not Used in Prior Housing Element	0	0	0.04843342	0.04843342	1	1*	1*	150A227	39	Northeast Los Angeles								Above Moderate
LOS ANGELES	5210 E MARMION WAY	90042	5468017011	Neighborhood Commercial	RD2-1-HPOZ	0	21	0.111783032	Residential - Single Family Residence	YES - Current	NO - Privately-Owned	Available	Not Used in Prior Housing Element	0	0	0.115715137	0.115715137	1	2*	2*	151-5A227	371	Northeast Los Angeles								Above Moderate
LOS ANGELES	138 N AVE 53	90042	5468017012	Neighborhood Commercial	RD2-1-HPOZ	0	21	0.155058726	Residential - Single Family Residence	YES - Current	NO - Privately-Owned	Available	Not Used in Prior Housing Element	0	0.177235436	0	0.177235436	1	3*	3*	151-5A227	338	Northeast Los Angeles								Moderate
LOS ANGELES	131 N AVENUE 52	90042	5468017013	Neighborhood Commercial	RD2-1-HPOZ	0	21	0.05593196	Residential - Single Family Residence	YES - Current	NO - Privately-Owned	Available	Not Used in Prior Housing Element	0	0	0.065645677	0.065645677	1	1*	1*	150A227	30	Northeast Los Angeles								Above Moderate
LOS ANGELES			5468017013	Neighborhood Commercial	RD2-1-HPOZ	0	21	0.055851663	Residential - Single Family Residence	YES - Current	NO - Privately-Owned	Available	Not Used in Prior Housing Element	0	0	0.065645677	0.065645677	1	1*	1*	151-5A227	376	Northeast Los Angeles								Above Moderate
LOS ANGELES	127 N AVENUE 52	90042	5468017014	Neighborhood Commercial	RD2-1-HPOZ	0	21	0.111862672	Residential - Single Family Residence	YES - Current	NO - Privately-Owned	Available	Not Used in Prior Housing Element	0	0	0.115715137	0.115715137	1	2*	2*	150A227	36	Northeast Los Angeles								Above Moderate
LOS ANGELES	132 N AVE 53	90042	5468017015	Neighborhood Commercial	RD2-1-HPOZ	0	21	0.12396653	Residential - Double, Duplex, or Two Units - 4 Stories or Less	YES - Current	NO - Privately-Owned	Available	Not Used in Prior Housing Element	0	0	0.161989385	0.161989385	2	2*	2*	151-5A227	350	Northeast Los Angeles		Yes						Above Moderate
LOS ANGELES	125 N AVENUE 52	90042	5468017016	Neighborhood Commercial	RD2-1-HPOZ	0	21	0.111862672	Residential - Single Family Residence	YES - Current	NO - Privately-Owned	Available	Not Used in Prior Housing Element	0	0	0.115715137	0.115715137	1	2*	2*	150A227	46	Northeast Los Angeles								Above Moderate
LOS ANGELES	126 N AVENUE 53	90042	5468017017	Neighborhood Commercial	RD2-1-HPOZ	0	21	0.061981447	Residential - Single Family Residence	YES - Current	NO - Privately-Owned	Available	Not Used in Prior Housing Element	0	0	0.065645677	0.065645677	1	1*	1*	151-5A227	360	Northeast Los Angeles								Above Moderate
LOS ANGELES			5468017017	Neighborhood Commercial	RD2-1-HPOZ	0	21	0.046488074	Residential - Single Family Residence	YES - Current	NO - Privately-Owned	Available	Not Used in Prior Housing Element	0	0	0.065645677	0.065645677	1	1*	1*	151-5A227	363	Northeast Los Angeles								Above Moderate
LOS ANGELES	124 N AVE 53	90042	5468017018	Neighborhood Commercial	RD2-1-HPOZ	0	21	0.139460944	Residential - Single Family Residence	YES - Current	NO - Privately-Owned	Available	Not Used in Prior Housing Element	0	0.177235436	0	0.177235436	1	3*	3*	151-5A227	366	Northeast Los Angeles								Moderate
LOS ANGELES	119 N AVENUE 52	90042	5468017019	Neighborhood Commercial	RD2-1-HPOZ	0	21	0.055930892	Residential - Rooming/Boarding House	YES - Current	NO - Privately-Owned	Available	Not Used in Prior Housing Element	0	0	0.01469875	0.01469875	1	1*	1*	150A227	63	Northeast Los Angeles		Yes						Above Moderate
LOS ANGELES	123 N AVENUE 52	90042	5468017019	Neighborhood Commercial	RD2-1-HPOZ	0	21	0.05593178	Residential - Rooming/Boarding House	YES - Current	NO - Privately-Owned	Available	Not Used in Prior Housing Element	0	0	0.01469875	0.01469875	1	1*	1*	150A227	56	Northeast Los Angeles		Yes						Above Moderate
LOS ANGELES	115 N AVE 52	90042	5468017020	Neighborhood Commercial	RD2-1-HPOZ	0	21	0.111862924	Residential - Single Family Residence	YES - Current	NO - Privately-Owned	Available	Not Used in Prior Housing Element	0	0	0.115715137	0.115715137	1	2*	2*	150A227	69	Northeast Los Angeles								Above Moderate
LOS ANGELES	116 N AVENUE 53	90042	5468017022	Neighborhood Commercial	RD2-1-HPOZ	0	21	0.152386027	Residential - Double, Duplex, or Two Units - 4 Stories or Less - Mills Act Property	YES - Current	NO - Privately-Owned	Available	Not Used in Prior Housing Element	0	0.238903356	0	0.238903356	2	3*	3*	150A227	19	Northeast Los Angeles		Yes						Moderate
LOS ANGELES	5222 E MONTE VISTA ST	90042	5468018001	Low Medium II Residential	RD1.5-1-HPOZ	0	29	0.079235138	Residential - Single Family Residence	YES - Current	NO - Privately-Owned	Available	Not Used in Prior Housing Element	0	0	0.115715137	0.115715137	1	2*	2*	151-5A227	269	Northeast Los Angeles								Above Moderate
LOS ANGELES	5200 E MONTE VISTA ST	90042	5468018003	Low Medium II Residential	RD1.5-1-HPOZ	0	29	0.067450166	Commercial - Store - One Story	YES - Current	NO - Privately-Owned	Available	Not Used in Prior Housing Element	0	0	0.003432842	0.003432842	0	1*	1*	151-5A227	287	Northeast Los Angeles								Above Moderate
LOS ANGELES			5468018003	Low Medium II Residential	RD1.5-1-HPOZ	0	29	0.021330264	Commercial - Store - One Story	YES - Current	NO - Privately-Owned	Available	Not Used in Prior Housing Element	0	0	0.001368313	0.001368313	0	0	0	151-5A227	296	Northeast Los Angeles								Above Moderate
LOS ANGELES	5208 E MONTE VISTA ST	90042	5468018004	Low Medium II Residential	RD1.5-1-HPOZ	0	29	0.067449821	Commercial - Store Combination - Store and Residential Combination - One Story	YES - Current	NO - Privately-Owned	Available	Not Used in Prior Housing Element	0	0	0.038379893	0.038379893	0	1*	1*	151-5A227	282	Northeast Los Angeles		Yes						Above Moderate
LOS ANGELES			5468018004	Low Medium II Residential	RD1.5-1-HPOZ	0	29	0.067449364	Commercial - Store Combination - Store and Residential Combination - One Story	YES - Current	NO - Privately-Owned	Available	Not Used in Prior Housing Element	0	0	0.025374743	0.025374743	0	1*	1*	151-5A227	291	Northeast Los Angeles								Above Moderate
LOS ANGELES	5212 E MONTE VISTA ST	90042	5468018005	Low Medium II Residential	RD1.5-1-HPOZ	0	29	0.062078141	Commercial - Store Combination - Store and Residential Combination - One Story	YES - Current	NO - Privately-Owned	Available	Not Used in Prior Housing Element	0	0	0.034693682	0.034693682	1	1*	1*	151-5A227	279	Northeast Los Angeles		Yes						Above Moderate
LOS ANGELES			5468018005	Low Medium II Residential	RD1.5-1-HPOZ	0	29	0.062078141	Commercial - Store Combination - Store and Residential Combination - One Story	YES - Current	NO - Privately-Owned	Available	Not Used in Prior Housing Element	0	0	0.022913937	0.022913937	1	1*	1*	151-5A227	288	Northeast Los Angeles								Above Moderate
LOS ANGELES	5218 E MONTE VISTA ST	90042	5468018006	Low Medium II Residential	RD1.5-1-HPOZ	0	29	0.067476646	Commercial - Auto, Recreation Equipment, Construction Equipment Sales and Service - Auto Body Repair Shop - One Story	YES - Current	NO - Privately-Owned	Available	Not Used in Prior Housing Element	0	0	0.025374743	0.025374743	0	1*	1*	151-5A227	275	Northeast Los Angeles								Above Moderate
LOS ANGELES			5468018006	Low Medium II Residential	RD1.5-1-HPOZ	0	29	0.06752836	Commercial - Auto, Recreation Equipment, Construction Equipment Sales and Service - Auto Body Repair Shop - One Story	YES - Current	NO - Privately-Owned	Available	Not Used in Prior Housing Element	0	0	0.025374743	0.025374743	0	1*	1*	151-5A227	283	Northeast Los Angeles								Above Moderate
LOS ANGELES	231 N AVENUE 52	90042	5468018007	Low Medium II Residential	RD1.5-1-HPOZ	0	29	0.046120053	Residential - Single Family Residence	YES - Current	NO - Privately-Owned	Available	Not Used in Prior Housing Element	0	0	0.059420246	0.059420246	1	1*	1*	151-5A227	301	Northeast Los Angeles								Above Moderate
LOS ANGELES	229 N AVE 52	90042	5468018009	Low Medium II Residential	RD1.5-1-HPOZ	0	29	0.264559653	Residential - Five or More Units or Apartments (Any Combination) - 4 Stories or Less	YES - Current	NO - Privately-Owned	Available	Not Used in Prior Housing Element	0	0.107282162	0	0.107282162	8	0	0	151-5A227	293	Northeast Los Angeles		Yes						Moderate
LOS ANGELES	226 N AVE 53	90042	5468018010	Low Medium II Residential	RD1.5-1-HPOZ	0	29	0.263596225	Residential - Three Units (Any Combination) - 4 Stories or Less	YES - Current	NO - Privately-Owned	Available	Not Used in Prior Housing Element	0	0.471187502	0	0.471187502	3	0	0	151-5A227	273	Northeast Los Angeles		Yes						Moderate
LOS ANGELES	217 N AVE 52	90042	5468018013	Low Medium II Residential	RD1.5-1-HPOZ	0	29	0.264661897	Residential - Three Units (Any Combination) - 4 Stories or Less	YES - Current	NO - Privately-Owned	Available	Not Used in Prior Housing Element	0	0.471187502	0	0.471187502	3	0	0	151-5A227	313	Northeast Los Angeles		Yes						Moderate
LOS ANGELES	214 N AVENUE 53	90042	5468018014	Low Medium II Residential	RD1.5-1-HPOZ	0	29	0.263401591	Residential - Double, Duplex, or Two Units - 4 Stories or Less	YES - Current	NO - Privately-Owned	Available	Not Used in Prior Housing Element	0	0.534071028	0	0.534071028	2	0	0	151-5A227	290	Northeast Los Angeles		Yes						Moderate
LOS ANGELES	211 N AVENUE 52	90042	5468018015	Low Medium II Residential	RD1.5-1-HPOZ	0	29	0.13429617	Residential - Three Units (Any Combination) - 4 Stories or Less	YES - Current	NO - Privately-Owned	Available	Not Used in Prior Housing Element	0	0.177904361	0	0.177904361	3	3*	3*	151-5A227	342	Northeast Los Angeles		Yes						Moderate
LOS ANGELES	210 N AVENUE 53	90042	5468018016	Low Medium II Residential	RD1.5-1-HPOZ	0	29	0.263304549	Residential - Five or More Units or Apartments (Any Combination) - 4 Stories or Less	YES - Current	NO - Privately-Owned	Available	Not Used in Prior Housing Element	0	0.322556674	0	0.322556674	6	0	0	151-5A227	303	Northeast Los Angeles		Yes						Moderate
LOS ANGELES	201 N AVENUE 52	90042	5468018019	Low Medium II Residential	RD1.5-1-HPOZ	0	29	0.134665493	Residential - Single Family Residence	YES - Current	NO - Privately-Owned	Available	Not Used in Prior Housing Element	0	0.145087999	0	0.145087999	1	3*	3*	151-5A227	353	Northeast Los Angeles								Moderate
LOS ANGELES	5227 E MARMION WAY	90042	5468018020	Low Medium II Residential	RD1.5-1-HPOZ	0	29	0.101224252	Residential - Single Family Residence	YES - Current	NO - Privately-Owned	Available	Not Used in Prior Housing Element	0	0	0.094455045	0.094455045	1	2*	2*	151-5A227	326	Northeast Los Angeles								Above Moderate
LOS ANGELES	202 N AVENUE 53	90042	5468018021	Low Medium II Residential	RD1.5-1-HPOZ	0	29	0.163474377	Residential - Single Family Residence	YES - Current	NO - Privately-Owned	Available	Not Used in Prior Housing Element	0	0.568446255	0	0.568446255	1	0	0	151-5A227	311	Northeast Los Angeles								Moderate
LOS ANGELES	5332 E MONTE VISTA ST	90042	5468019002	Low Medium II Residential	RD2-1-HPOZ	0	21	0.137715531	Residential - Single Family Residence	YES - Current	NO - Privately-Owned	Available	Not Used in Prior Housing Element	0	0	0.094455045	0.094455045	1	2*	2*	151-5A227	201	Northeast Los Angeles								Above Moderate
LOS ANGELES	5326 E MONTE VISTA ST	90042	5468019003	Low Medium II Residential	RD2-1-HPOZ	0	21	0.137717485	Residential - Single Family Residence	YES - Current	NO - Privately-Owned	Available	Not Used in Prior Housing Element	0	0	0.094455045	0.094455045	1	2*	2*	151-5A227	207	Northeast Los Angeles								Above Moderate
LOS ANGELES	5322 E MONTE VISTA ST	90042	5468019004	Low Medium II Residential	RD2-1-HPOZ	0	21	0.13772161	Residential - Single Family Residence	YES - Current	NO - Privately-Owned	Available	Not Used in Prior Housing Element	0	0	0.094455045	0.094455045	1	2*	2*	151-5A227	215	Northeast Los Angeles								Above Moderate
LOS ANGELES	219 N AVE 53	90042	5468019007	Low Medium II Residential	RD2-1-HPOZ	0	21	0.247028654	Residential - Single Family Residence	YES - Current	NO - Privately-Owned	Available	Not Used in Prior Housing Element	0	0.578832549	0	0.578832549	1	0	0	151-5A227	261	Northeast Los Angeles								Moderate
LOS ANGELES	220 N AVENUE 54	90042	5468019008	Low Medium II Residential	RD2-1-HPOZ	0	21	0.241443804	Residential - Three Units (Any Combination) - 4 Stories or Less	YES - Current	NO - Privately-Owned	Available	Not Used in Prior Housing Element	0	0.302396899	0	0.302396899	3	0	0	151-5A227	238	Northeast Los Angeles		Yes						Moderate
LOS ANGELES	215 N AVENUE 53	90042	5468019009	Low Medium II Residential	RD2-1-HPOZ	0	21	0.247030784	Residential - Single Family Residence	YES - Current	NO - Privately-Owned	Available	Not Used in Prior Housing Element	0	0.578832549	0	0.578832549	1	0	0	151-5A227	271	Northeast Los Angeles								Moderate
LOS ANGELES	214 N AVE 54	90042	5468019010	Low Medium II Residential	RD2-1-HPOZ	0	21	0.241400759	Residential - Double, Duplex, or Two Units - 4 Stories or Less	YES - Current	NO - Privately-Owned	Available	Not Used in Prior Housing Element	0	0.357510227	0	0.357510227	2	0	0	151-5A227	251	Northeast Los Angeles		Yes						Moderate
LOS ANGELES	209 N AVENUE 53	90042	5468019011	Low Medium II Residential	RD2-1-HPOZ	0	21	0.247032915	Residential - Double, Duplex, or Two Units - 4 Stories or Less	YES - Current	NO - Privately-Owned	Available	Not Used in Prior Housing Element	0	0.357510227	0	0.357510227	2	0	0	151-5A227	277	Northeast Los Angeles		Yes						Moderate
LOS ANGELES	208 N AVE 54	90042	5468019012	Low Medium II Residential	RD2-1-HPOZ	0	21	0.26391449	Residential - Three Units (Any Combination) - 4 Stories or Less - Mills Act Property	YES - Current	NO - Privately-Owned	Available	Not Used in Prior Housing Element	0	0.34248991	0	0.34248991	3	0	0	151-5A227	259	Northeast Los Angeles								Moderate
LOS ANGELES	5321 E MARMION WAY	90042	5468019013	Low Medium II Residential	RD2-1-HPOZ	0	21	0.265492305	Residential - Four Units (Any Combination) - 4 Stories or Less	YES - Current	NO - Privately-Owned	Available	Not Used in Prior Housing Element	0	0.289408708	0	0.289408708	4	0	0	151-5A227	286	Northeast Los Angeles		Yes						Moderate
LOS ANGELES	202 N AVE 54	90042	5468019014	Low Medium II Residential	RD2-1-HPOZ	0	21	0.266368742	Residential - Five or More Units or Apartments (Any Combination) - 4 Stories or Less	YES - Current	NO - Privately-Owned	Available	Not Used in Prior Housing Element	0	0.244349408	0	0.244349408	5	0	0	151-5A227	266

LOS ANGELES	125 N AVE 53	90042	5468020022	Neighborhood Commercial		RD2-1-HPOZ	0	21	0.212683388	Institutional - Church - One Story	YES - Current	NO - Privately-Owned	Available	Not Used in Prior Housing Element	0	0.060205864	0	0.060205864	1	0	0	151-SA227	327	Northeast Los Angeles				Moderate
LOS ANGELES	5309 E GRACITA PL	90042	5468020022	Neighborhood Commercial		RD2-1-HPOZ	0	21	0.212696203	Institutional - Church - One Story	YES - Current	NO - Privately-Owned	Available	Not Used in Prior Housing Element	0	0.060205864	0	0.060205864	1	0	0	151-SA227	341	Northeast Los Angeles				Moderate
LOS ANGELES	5330 E GRACITA PL	90042	5468020023	Neighborhood Commercial		RD2-1-HPOZ	0	21	0.061753926	Residential - Single Family Residence - Vacant Land	YES - Current	NO - Privately-Owned	Available	Not Used in Prior Housing Element	0	0	0.152064538	0.152064538	0	1*	1*	151-SA227	318	Northeast Los Angeles				Above Moderate
LOS ANGELES			5468020023	Neighborhood Commercial		RD2-1-HPOZ	0	21	0.003805671	Residential - Single Family Residence - Vacant Land	YES - Current	NO - Privately-Owned	Available	Not Used in Prior Housing Element	0	0	0.051511341	0.051511341	0	0	0	151-SA227	317	Northeast Los Angeles				Above Moderate
LOS ANGELES	5314 E GRACITA PL	90042	5468020025	Neighborhood Commercial		RD2-1-HPOZ	0	21	0.099655338	Residential - Single Family Residence - Vacant Land	YES - Current	NO - Privately-Owned	Available	Not Used in Prior Housing Element	0	0	0.275227654	0.275227654	0	2*	2*	151-SA227	323	Northeast Los Angeles				Above Moderate
LOS ANGELES	5319 N FIGUEROA ST	90042	5468020025	Neighborhood Commercial		C2-2D-HPOZ	0	29	0.213494665	Residential - Single Family Residence - Vacant Land	YES - Current	NO - Privately-Owned	Available	Not Used in Prior Housing Element	0	2.687861621	0	2.687861621	0	0	0	151-SA227	344	Northeast Los Angeles				Moderate
LOS ANGELES	5323 N FIGUEROA ST	90042	5468020025	Neighborhood Commercial		C2-2D-HPOZ	0	29	0.213496023	Residential - Single Family Residence - Vacant Land	YES - Current	NO - Privately-Owned	Available	Not Used in Prior Housing Element	0	2.687861621	0	2.687861621	0	0	0	151-SA227	337	Northeast Los Angeles				Moderate
LOS ANGELES	5403 N FIGUEROA ST	90042	5468021014	Neighborhood Commercial		C2-2D-HPOZ	0	29	0.096472436	Commercial - Store - One Story	YES - Current	NO - Privately-Owned	Available	Not Used in Prior Housing Element	0	0.097020194	0	0.097020194	0	0	0	151-SA227	332	Northeast Los Angeles				Moderate
LOS ANGELES	5405 N FIGUEROA ST	90042	5468021014	Neighborhood Commercial		C2-2D-HPOZ	0	29	0.016165834	Commercial - Store - One Story	YES - Current	NO - Privately-Owned	Available	Not Used in Prior Housing Element	0	0.028998989	0	0.028998989	0	0	0	151-SA227	330	Northeast Los Angeles				Moderate
LOS ANGELES	5459 N FIGUEROA ST	90042	5468021024	Neighborhood Commercial		(Q)C2-2D-HPOZ	0	29	0.231461888	Commercial - Store - One Story	YES - Current	NO - Privately-Owned	Available	Not Used in Prior Housing Element	0	0.033463022	0	0.033463022	0	0	0	151-SA227	256	Northeast Los Angeles				Moderate
LOS ANGELES	5409 N FIGUEROA ST	90042	5468021025	Neighborhood Commercial		(Q)C2-2D-HPOZ	0	29	0.490724567	Commercial - Store - One Story	YES - Current	NO - Privately-Owned	Available	Not Used in Prior Housing Element	0	0.12201241	0	0.12201241	0	0	0	151-SA227	300	Northeast Los Angeles				Moderate
LOS ANGELES	5455 N FIGUEROA ST	90042	5468021030	Neighborhood Commercial		(Q)C2-2D-HPOZ	0	29	0.58033559	Commercial - Store - One Story	YES - Current	NO - Privately-Owned	Available	Not Used in Prior Housing Element	0	0.142583115	0	0.142583115	0	0	0	151-SA227	267	Northeast Los Angeles				Moderate
LOS ANGELES			5468021030	Neighborhood Commercial		(Q)C2-2D-HPOZ	0	29	0.044548942	Commercial - Store - One Story	YES - Current	NO - Privately-Owned	Available	Not Used in Prior Housing Element	0	0.068474866	0	0.068474866	0	0	0	151-SA227	294	Northeast Los Angeles				Moderate
LOS ANGELES	5465 E MARMION WAY	90042	5468021031	Neighborhood Commercial		(Q)C2-2D-HPOZ	0	29	1.927550624	Commercial - Store - One Story	YES - Current	NO - Privately-Owned	Available	Not Used in Prior Housing Element	0	0.418273472	0	0.418273472	0	0	0	151-SA227	244	Northeast Los Angeles				Moderate
LOS ANGELES	223 N AVENUE 54	90042	5468022005	Low Medium II Residential		RD2-1-HPOZ	0	21	0.203139338	Residential - Single Family Residence	YES - Current	NO - Privately-Owned	Available	Not Used in Prior Housing Element	0	0.568446255	0	0.568446255	1	0	0	151-SA227	191	Northeast Los Angeles				Moderate
LOS ANGELES	221 N AVENUE 54	90042	5468022006	Low Medium II Residential		RD2-1-HPOZ	0	21	0.203154445	Residential - Five or More Units or Apartments (Any Combination) - 4 Stories or Less	YES - Current	NO - Privately-Owned	Available	Not Used in Prior Housing Element	0	0.150586849	0	0.150586849	6	0	0	151-SA227	203	Northeast Los Angeles		Yes		Moderate
LOS ANGELES	222 N AVE 55	90042	5468022009	Low Medium II Residential		RD2-1-HPOZ	0	21	0.221164323	Residential - Four Units (Any Combination) - 4 Stories or Less	YES - Current	NO - Privately-Owned	Available	Not Used in Prior Housing Element	0	0.097780171	0	0.097780171	4	0	0	151-SA227	159	Northeast Los Angeles		Yes		Moderate
LOS ANGELES	215 N AVENUE 54	90042	5468022011	Low Medium II Residential		RD2-1-HPOZ	0	21	0.264113284	Residential - Five or More Units or Apartments (Any Combination) - 4 Stories or Less	YES - Current	NO - Privately-Owned	Available	Not Used in Prior Housing Element	0	0.061514789	0	0.061514789	8	0	0	151-SA227	213	Northeast Los Angeles		Yes		Moderate
LOS ANGELES	214 N AVENUE 55	90042	5468022012	Low Medium II Residential		RD2-1-HPOZ	0	21	0.171502002	Residential - Single Family Residence - Vacant Land	YES - Current	NO - Privately-Owned	Available	Not Used in Prior Housing Element	0	0.331362855	0	0.331362855	0	3*	3*	151-SA227	183	Northeast Los Angeles				Moderate
LOS ANGELES			5468022012	Low Medium II Residential		RD2-1-HPOZ	0	21	0.054160539	Residential - Single Family Residence - Vacant Land	YES - Current	NO - Privately-Owned	Available	Not Used in Prior Housing Element	0	0	0.152064538	0.152064538	0	1*	1*	151-SA227	180	Northeast Los Angeles				Above Moderate
LOS ANGELES	207 1/2 N AVE 54	90042	5468022013	Low Medium II Residential		RD2-1-HPOZ	0	21	0.26413099	Residential - Five or More Units or Apartments (Any Combination) - 4 Stories or Less	YES - Current	NO - Privately-Owned	Available	Not Used in Prior Housing Element	0	0.206146073	0	0.206146073	6	0	0	151-SA227	225	Northeast Los Angeles		Yes		Moderate
LOS ANGELES	5427 E MARMION WAY	90042	5468022017	Low Medium II Residential		RD2-1-HPOZ	0	21	0.095273757	Residential - Single Family Residence	YES - Current	NO - Privately-Owned	Available	Not Used in Prior Housing Element	0	0	0.146299982	0.146299982	1	2*	2*	151-SA227	229	Northeast Los Angeles				Above Moderate
LOS ANGELES	200 N AVENUE 55	90042	5468022019	Low Medium II Residential		RD2-1-HPOZ	0	21	0.120522793	Residential - Single Family Residence	YES - Current	NO - Privately-Owned	Available	Not Used in Prior Housing Element	0	0	0.115715137	0.115715137	1	2*	2*	151-SA227	214	Northeast Los Angeles				Above Moderate
LOS ANGELES	5419 E MARMION WAY	90042	5468022020	Low Medium II Residential		RD2-1-HPOZ	0	21	0.067896508	Residential - Single Family Residence	YES - Current	NO - Privately-Owned	Available	Not Used in Prior Housing Element	0	0	0.04843342	0.04843342	1	1*	1*	151-SA227	241	Northeast Los Angeles				Above Moderate
LOS ANGELES	201 N AVE 54	90042	5468022021	Low Medium II Residential		RD2-1-HPOZ	0	21	0.198505413	Residential - Three Units (Any Combination) - 4 Stories or Less	YES - Current	NO - Privately-Owned	Available	Not Used in Prior Housing Element	0	0.277506518	0	0.277506518	3	0	0	151-SA227	247	Northeast Los Angeles		Yes		Moderate
LOS ANGELES	227 N AVENUE 55	90042	5468023004	Low Medium II Residential		RD2-1-HPOZ	0	21	0.225492706	Recreational - Club, Lodge Hall, Fraternal Organization - One Story	YES - Current	NO - Privately-Owned	Available	Not Used in Prior Housing Element	0	0.032931636	0	0.032931636	1	0	0	151-SA227	129	Northeast Los Angeles				Moderate
LOS ANGELES	213 N AVENUE 55	90042	5468023007	Low Medium II Residential		RD2-1-HPOZ	0	21	0.225096917	Residential - Single Family Residence	YES - Current	NO - Privately-Owned	Available	Not Used in Prior Housing Element	0	0.466750002	0	0.466750002	2	0	0	151-SA227	154	Northeast Los Angeles				Moderate
LOS ANGELES	226 N AVE 56	90042	5468023012	Low Medium II Residential		RD2-1-HPOZ	0	21	0.187627401	Residential - Double, Duplex, or Two Units - 4 Stories or Less	YES - Current	NO - Privately-Owned	Available	Not Used in Prior Housing Element	0	0.293554902	0	0.293554902	2	0	0	151-SA227	97	Northeast Los Angeles		Yes		Moderate
LOS ANGELES	218 N AVE 56	90042	5468023015	Low Medium II Residential		RD2-1-HPOZ	0	21	0.225432871	Residential - Double, Duplex, or Two Units - 4 Stories or Less	YES - Current	NO - Privately-Owned	Available	Not Used in Prior Housing Element	0	0.33941527	0	0.33941527	2	0	0	151-SA227	120	Northeast Los Angeles		Yes		Moderate
LOS ANGELES	212 N AVE 56	90042	5468023016	Low Medium II Residential		RD2-1-HPOZ	0	21	0.225456818	Residential - Double, Duplex, or Two Units - 4 Stories or Less	YES - Current	NO - Privately-Owned	Available	Not Used in Prior Housing Element	0	0.33941527	0	0.33941527	2	0	0	151-SA227	134	Northeast Los Angeles		Yes		Moderate
LOS ANGELES	206 N AVE 56	90042	5468023017	Low Medium II Residential		RD2-1-HPOZ	0	21	0.225478036	Residential - Single Family Residence	YES - Current	NO - Privately-Owned	Available	Not Used in Prior Housing Element	0	0.568446255	0	0.568446255	1	0	0	151-SA227	142	Northeast Los Angeles				Moderate
LOS ANGELES	5515 E MARMION WAY	90042	5468023019	Low Medium II Residential		RD2-1-HPOZ	0	21	0.061138405	Residential - Single Family Residence	YES - Current	NO - Privately-Owned	Available	Not Used in Prior Housing Element	0	0	0.059420246	0.059420246	1	1*	1*	151-SA227	175	Northeast Los Angeles				Above Moderate
LOS ANGELES			5468023020	Low Medium II Residential		RD2-1-HPOZ	0	21	0.137911906	Residential - Single Family Residence	YES - Current	NO - Privately-Owned	Available	Not Used in Prior Housing Element	0	0	0.094455045	0.094455045	1	2*	2*	151-SA227	161	Northeast Los Angeles				Above Moderate
LOS ANGELES	5537 E MARMION WAY	90042	5468023021	Low Medium II Residential		RD2-1-HPOZ	0	21	0.129444505	Residential - Double, Duplex, or Two Units - 4 Stories or Less	YES - Current	NO - Privately-Owned	Available	Not Used in Prior Housing Element	0	0	0.151742756	0.151742756	2	2*	2*	151-SA227	150	Northeast Los Angeles		Yes		Above Moderate
LOS ANGELES	220 N AVE 56	90042	5468023022	Low Medium II Residential		RD2-1-HPOZ	0	21	0.225413591	Residential - Double, Duplex, or Two Units - 4 Stories or Less	YES - Current	NO - Privately-Owned	Available	Not Used in Prior Housing Element	0	0.33941527	0	0.33941527	2	0	0	151-SA227	111	Northeast Los Angeles		Yes		Moderate
LOS ANGELES	131 N AVENUE 55	90042	5468024003	Neighborhood Commercial		RD2-1-HPOZ	0	21	0.172231008	Residential - Single Family Residence	YES - Current	NO - Privately-Owned	Available	Not Used in Prior Housing Element	0	0.060821445	0	0.060821445	1	3*	3*	151-SA227	222	Northeast Los Angeles				Moderate
LOS ANGELES	125 N AVENUE 55	90042	5468024004	Neighborhood Commercial		RD2-1-HPOZ	0	21	0.17223134	Residential - Single Family Residence	YES - Current	NO - Privately-Owned	Available	Not Used in Prior Housing Element	0	0.145087999	0	0.145087999	1	3*	3*	151-SA227	237	Northeast Los Angeles				Moderate
LOS ANGELES	115 N AVENUE 55	90042	5468024006	Neighborhood Commercial		C2-2D-HPOZ	0	29	0.095787285	Residential - Four Units (Any Combination) - 4 Stories or Less	YES - Current	NO - Privately-Owned	Available	Not Used in Prior Housing Element	0	0.402128994	0	0.402128994	4	0	0	151-SA227	268	Northeast Los Angeles		Yes		Moderate
LOS ANGELES			5468024006	Neighborhood Commercial		C2-2D-HPOZ	0	29	0.059686835	Residential - Four Units (Any Combination) - 4 Stories or Less	YES - Current	NO - Privately-Owned	Available	Not Used in Prior Housing Element	0	0.387454405	0	0.387454405	4	0	0	151-SA227	264	Northeast Los Angeles				Moderate
LOS ANGELES	109 N AVENUE 55	90042	5468024007	Neighborhood Commercial		C2-2D-HPOZ	0	29	0.12538131	Commercial - Store Combination - Store and Residential Combination - One Story	YES - Current	NO - Privately-Owned	Available	Not Used in Prior Housing Element	0	0.111560781	0	0.111560781	0	0	0	151-SA227	278	Northeast Los Angeles		Yes		Moderate
LOS ANGELES	5511 N FIGUEROA ST	90042	5468024007	Neighborhood Commercial		C2-2D-HPOZ	0	29	0.078106785	Commercial - Store Combination - Store and Residential Combination - One Story	YES - Current	NO - Privately-Owned	Available	Not Used in Prior Housing Element	0	0.072999561	0	0.072999561	0	0	0	151-SA227	274	Northeast Los Angeles		Yes		Moderate
LOS ANGELES	5513 N FIGUEROA ST	90042	5468024008	Neighborhood Commercial		C2-2D-HPOZ	0	29	0.117123917	Commercial - Bank, Savings and Loan - One Story	YES - Current	NO - Privately-Owned	Available	Not Used in Prior Housing Element	0	0.360382311	0	0.360382311	0	0	0	151-SA227	260	Northeast Los Angeles				Moderate
LOS ANGELES	5515 N FIGUEROA ST	90042	5468024008	Neighborhood Commercial		C2-2D-HPOZ	0	29	0.075787354	Commercial - Bank, Savings and Loan - One Story	YES - Current	NO - Privately-Owned	Available	Not Used in Prior Housing Element	0	0.248239636	0	0.248239636	0	0	0	151-SA227	258	Northeast Los Angeles				Moderate
LOS ANGELES	5521 N FIGUEROA ST	90042	5468024008	Neighborhood Commercial		C2-2D-HPOZ	0	29	0.19291342	Commercial - Bank, Savings and Loan - One Story	YES - Current	NO - Privately-Owned	Available	Not Used in Prior Housing Element	0	0.513146016	0	0.513146016	0	0	0	151-SA227	252	Northeast Los Angeles				Moderate
LOS ANGELES	5525 N FIGUEROA ST	90042	5468024008	Neighborhood Commercial		C2-2D-HPOZ	0	29	0.158462392	Commercial - Bank, Savings and Loan - One Story	YES - Current	NO - Privately-Owned	Available	Not Used in Prior Housing Element	0	0.452540872	0	0.452540872	0	0	0	151-SA227	249	Northeast Los Angeles				Moderate
LOS ANGELES			5468024008	Neighborhood Commercial		C2-2D-HPOZ	0	29	0.055118268	Commercial - Bank, Savings and Loan - One Story	YES - Current	NO - Privately-Owned	Available	Not Used in Prior Housing Element	0	0.193730664	0	0.193730664	0	0	0	151-SA227	262	Northeast Los Angeles				Moderate
LOS ANGELES	5537 N FIGUEROA ST	90042	5468024009	Neighborhood Commercial		C2-2D-HPOZ	0	29	0.192913388	Commercial - Store - One Story	YES - Current	NO - Privately-Owned	Available	Not Used in Prior Housing Element	0	0.164734493	0	0.164734493	0	0	0	151-SA227	240	Northeast Los Angeles				Moderate
LOS ANGELES			5468024009	Neighborhood Commercial		C2-2D-HPOZ	0	29	0.013779523	Commercial - Store - One Story	YES - Current	NO - Privately-Owned	Available	Not Used in Prior Housing Element	0	0.028998989	0	0.028998989	0	0	0	151-SA227	239	Northeast Los Angeles				Moderate
LOS ANGELES			5468024009	Neighborhood Commercial		C2-2D-HPOZ	0	29	0.034450545	Commercial - Store - One Story	YES - Current	NO - Privately-Owned	Available	Not Used in Prior Housing Element	0	0.038182181	0	0.038182181	0	0	0	151-SA227	246	Northeast Los Angeles				Moderate
LOS ANGELES	112 N AVENUE 56	90042	5468024010	Neighborhood Commercial		C2-2D-HPOZ	0	29	0.206693606	Commercial - Store - Mills Act Property	YES - Current	NO - Privately-Owned	Available	Not Used in Prior Housing Element	0	0.220154245	0	0.220154245	0	0	0	151-SA227	232	Northeast Los Angeles				Moderate
LOS ANGELES	118 N AVENUE 56	90042	5468024011	Neighborhood Commercial		RD2-1-HPOZ	0	21	0.205451758	Residential - Five or More Units or Apartments (Any Combination) - 4 Stories or Less	YES - Current	NO - Privately-Owned	Available	Not Used in Prior Housing Element	0	0.04929417	0	0.04929417	6	0	0	151-SA227	211	Northeast Los Angeles		Yes		Moderate
LOS ANGELES	134 N AVENUE 56	90042	5468024013	Neighborhood Commercial		RD2-1-HPOZ	0	21	0.172139749	Residential - Double, Duplex, or Two Units - 4 Stories or Less	YES - Current	NO - Privately-Owned	Available	Not Used in Prior Housing Element	0	0.196087432	0	0.196087432	2	3*	3*	151-SA227	187	Northeast Los Angeles		Yes		Moderate
LOS ANGELES	138 N AVE 56	90042	5468024014	Neighborhood Commercial		RD2-1-HPOZ	0	21	0.145779603	Residential - Single Family Residence	YES - Current	NO - Privately-Owned	Available	Not Used in Prior Housing Element	0	0.177235436	0	0.177235436	1	3*	3*	151-SA227	174	Northeast Los Angeles				Moderate
LOS ANGELES			5468024020	Neighborhood Commercial		RD2-1-HPOZ	0	21	0.010747856	Residential - Single Family Residence - Vacant Land	YES - Current	NO - Privately-Owned	Available	Not Used in Prior Housing Element	0	0	0.051511341	0.051511341	0	0	0	151-SA227	218	Northeast Los Angeles				Above Moderate
LOS ANGELES			5468024023	Neighborhood Commercial		RD2-1-HPOZ	0	21	0.052514654	Residential - Single Family Residence - Vacant Land	YES - Current	NO - Privately-Owned	Available	Not Used in Prior Housing Element	0	0	0.152064538	0.152064538	0	1*	1*	151-SA227	235	Northeast Los Angeles				Above Moderate
LOS ANGELES	115 1/2 N AVE 55	90042	5468024024	Neighborhood Commercial		RD2-1-HPOZ	0	21	0.052460648	Residential - Single Family Residence - Vacant Land	YES - Current	NO - Privately-Owned	Available	Not Used in Prior Housing Element	0	0	0.152064538	0.152064538	0	1*	1*	151-SA227	242	Northeast Los Angeles				Above Moderate
LOS ANGELES	5522 E MARMION WAY	90042	5468024025	Neighborhood Commercial		RD2-1-HPOZ	0	21	0.057323287	Residential - Single Family Residence	YES - Current	NO - Privately-Owned	Available	Not Used in Prior Housing Element	0	0	0.063503146	0.063503146	1	1*	1*	151-SA227	195	Northeast Los Angeles				Above Moderate
LOS ANGELES	5518 E MARMION WAY	90042	5468024026	Neighborhood Commercial		RD2-1-HPOZ	0	21	0.057329798	Residential - Single Family Residence	YES - Current	NO - Privately-Owned	Available	Not Used in Prior Housing Element	0	0	0.063503146	0.063503146	1	1*	1*	151-SA227	202	Northeast Los Angeles				Above Moderate
LOS ANGELES	110 S AVE 56	90042	5468025001	Neighborhood Commercial		C2-2D-HPOZ	0	29	0.184171811	Commercial - Store - One Story	YES - Current	NO - Privately-Owned	Available	Not Used in Prior Housing Element	0	0.158715688	0	0.158715688	0	0	0	151-SA229	359	Northeast Los Angeles				Moderate
LOS ANGELES	5566 N FIGUEROA ST	90042	5468025002	Neighborhood Commercial		C2-2D-HPOZ	0	29	0.066975844	Commercial - Store - One Story	YES - Current	NO - Privately-Owned	Available	Not Used in Prior Housing Element	0	0.076311786	0	0.076311786	0	0	0	151-SA229	366	Northeast Los Angeles				Moderate
LOS ANGELES	5564 N FIGUEROA ST	90042	5468025003	Neighborhood Commercial		C2-2D-HPOZ	0	29	0.217687724	Commercial - Office Building - One Story	YES - Current	NO - Privately-Owned	Available	Not Used in Prior Housing Element	0	0.065521909	0	0.065521909	3	0	0	151-SA229	370	Northeast Los Angeles				Moderate
LOS ANGELES	5558 N FIGUEROA ST	90042	5468025004	Neighborhood Commercial		C2-2D-HPOZ	0	29	0.078707546	Commercial - Office Building - One Story	YES - Current	NO - Privately-Owned	Available	Not Used in Prior Housing Element	0	0.080376327	0	0.080376327	0	0	0	151-SA229	376	Northeast Los Angeles				Moderate
LOS ANGELES	5552 N FIGUEROA ST	90042	5468025005	Neighborhood Commercial		C2-2D-HPOZ	0	29	0.13242883	Commercial - Restaurant, Cocktail Lounge - Restaurant, Cocktail Lounge, Tavern - One Story	YES - Current	NO - Privately-Owned	Available	Not Used in Prior Housing Element	0	0.168644272	0	0.168644272	0	0	0	151-SA229	379	Northeast Los Angeles				Moderate
LOS ANGELES	130 S AVE 56	90042	5468025008	Low Medium II Residential		RD2-1-HPOZ	0	21	0.186865683	Residential - Single Family Residence	YES - Current	NO - Privately-Owned	Available	Not Used in Prior Housing Element	0	0.519801664	1	0.519801664	1	0	0	151-SA229	424	Northeast Los Angeles				Moderate
LOS ANGELES			5468025008	Low Medium II Residential		RD2-1-HPOZ	0	21	0.046717024	Residential - Single Family Residence	YES - Current	NO - Privately-Owned	Available	Not Used in Prior Housing Element	0	0	0.068503833	0.068503833	1	1*	1*	151-SA229	419	Northeast Los Angeles				Above Moderate
LOS ANGELES	132 S AVENUE 56	90042	5468025009	Low Medium II Residential		RD2-1-HPOZ	0	21	0.140150666	Residential - Three Units (Any Combination) - 4 Stories or Less	YES - Current	NO - Privately-Owned	Available	Not Used in Prior Housing Element	0	0.250651753	0	0.250651753	3	3*	3*	151-SA229	444	Northeast Los Angeles		Yes		Moderate
LOS ANGELES	136 S AVE 56	90042	5468025010	Low Medium II Residential		RD2-1-HPOZ	0	21	0.140149704	Residential - Single Family Residence - Mills Act Property	YES - Current	NO - Privately-Owned	Available	Not Used in Prior Housing Element	0	0.18308832	0	0.18308832	1	3*	3*	151-SA229	451	Northeast Los Angeles				Moderate
LOS ANGELES			5468025010	Low Medium II Residential		RD2-1-HPOZ	0	21	0.046717004	Residential - Single Family Residence - Mills Act Property	YES - Current	NO - Privately-Owned	Available	Not Used in Prior Housing Element	0	0	0.067858422	0.067858422	1	1*	1*	151-SA229	456	Northeast Los Angeles				Above Moderate
LOS ANGELES	142 S AVE 56	90042	5468025011	Low Medium II Residential		RD2-1-HPOZ	0	21	0.233583789	Residential - Four Units (Any Combination) - 4 Stories or Less	YES - Current	NO - Privately-Owned	Available	Not Used in Prior Housing Element	0	0.302396899	0	0.302396899	4	0	0	151-SA229	459	Northeast Los Angeles		Yes		Moderate
LOS ANGELES	148 S AVE 56	90042	5468025012	Low Medium II Residential		RD2-1-HPOZ	0	21	0.210223719	Residential - Single Family Residence	YES - Current	NO - Privately-Owned	Available	Not Used in Prior Housing Element	0	0.568446255	0	0.568446255	1	0	0	151-SA229	470	Northeast Los Angeles				Moderate
LOS ANGELES	156 S AVENUE 56	90042	5468025013	Low Medium II Residential		RD2-1-HPOZ	0	21	0.08868705	Residential - Single Family Residence	YES - Current	NO - Privately-Owned	Available	Not Used in Prior Housing Element	0	0	0.019988969	0.019988969	1	1*	1*	151-SA229	487	Northeast Los Angeles				Above Moderate
LOS ANGELES	5546 N FIGUEROA ST	90042	5468025016	Neighborhood Commercial		C2-2D-HPOZ	0	29	0.13001136	Commercial - Professional Building - Medical Dental Building - One Story	YES - Current	NO - Privately-Owned	Available	Not Used in Prior Housing Element	0	0.162046672	0	0.162046672	0	0	0	151-SA227	405	Northeast Los Angeles				Moderate
LOS ANGELES	113 S ROSELAWN PL	90042	5468025017	Neighborhood Commercial		C2-2D-HPOZ	0	29	0.098474312	Commercial - Parking Lot (Commercial Use Property) - Lots - Patron or Employee - One Story	YES - Current	NO - Privately-Owned	Available	Not Used in Prior Housing Element	0	0.244581887	0	0.244581887	0	0	0	151-SA229	410	Northeast Los Angeles				Moderate
LOS ANGELES	121 S ROSELAWN PL	90042	5468025019	Low Medium II Residential		RD2-1-HPOZ	0	21	0.098618659	Residential - Double, Duplex, or Two Units - 4 Stories or Less - Mills Act Property	YES - Current	NO - Privately-Owned	Available	Not Used in Prior Housing Element	0	0	0.022725474	0.022725474	2	2*	2*	151-SA229	433	Northeast Los Angeles		Yes		Above Moderate
LOS ANGELES	125 S ROSELAWN PL	90042	5468025020	Low Medium II Residential		RD2-1-HPOZ	0	21	0.098674546	Residential - Double, Duplex, or Two Units - 4 Stories or Less	YES - Current	NO - Privately-Owned	Available	Not Used in Prior Housing Element	0	0	0.01484909	0.01484909	2	2*	2*	151-SA229	447	Northeast Los Angeles				Above Moderate
LOS ANGELES	127 S ROSELAWN PL	90042	5468025021	Low Medium II Residential		RD2-1-HPOZ	0	21	0.098730637	Residential - Double, Duplex, or Two Units - 4 Stories or Less	YES - Current	NO - Privately-Owned	Available	Not Used in Prior Housing Element	0	0	0.151742756	0.151742756	2	2*	2*	151-SA229	455	Northeast Los Angeles		Yes		Above Moderate
LOS ANGELES	135 S ROSELAWN PL	90042	5468025022	Low Medium II Residential		RD2-1-HPOZ	0	21	0.098787777	Residential - Single Family Residence	YES - Current	NO - Privately-Owned	Available	Not Used in Prior Housing Element	0	0	0.115715137	0.115715137	1	2*	2*	151-SA229	462	Northeast Los Angeles				Above Moderate
LOS ANGELES	139 S ROSELAWN PL	90042	5468025023	Low Medium II Residential		RD2-1-HPOZ	0	21	0.098844214	Residential - Double, Duplex, or Two Units - 4 Stories or Less	YES - Current	NO - Privately-Owned	Available	Not Used in Prior Housing Element	0	0	0.022725474	0.022725474	2	2*	2*	151-SA229	472	Northeast Los Angeles		Yes		Above Moderate
LOS ANGELES	143 S ROSELAWN PL	90042	5468025024	Low Medium II Residential		RD2-1-HPOZ	0	21	0.098900583	Residential - Single Family Residence	YES - Current	NO - Privately-Owned	Available	Not Used in Prior Housing Element	0	0	0.115715137	0.115715137	1	2*	2*	151-SA229	485	Northeast Los Angeles				Above Moderate
LOS ANGELES	145 S ROSELAWN PL	90042	5468025025	Low Medium II Residential		RD2-1-HPOZ	0	21	0.099070508	Residential - Double, Duplex, or Two Units - 4 Stories or Less	YES - Current	NO - Privately-Owned	Available	Not Used in Prior Housing Element	0	0	0.024345533	0.024345533	2	2*	2*	151-SA229	494	Northeast Los Angeles		Yes		Above Moderate
LOS ANGELES	151 S ROSELAWN PL	90042	5468025026	Low Medium II Residential		RD2-1-HPOZ	0	21	0.123290044	Residential - Single Family Residence	YES - Current	NO - Privately-Owned	Available	Not Used in Prior Housing Element	0	0	0.115715137	0.115715137	1	2*	2*	151-SA229	500	Northeast Los Ang

LOS ANGELES	5540 E ECHO ST	90042	5468027008	Low Medium II Residential	RD2-1-HPOZ	0	21	0.120539439	Residential - Single Family Residence	YES - Current	NO - Privately-Owned	Available	Not Used in Prior Housing Element	0	0	0.115715137	0.115715137	1	2*	2*	150A229	29	Northeast Los Angeles			Above Moderate
LOS ANGELES	5536 E ECHO ST	90042	5468027009	Low Medium II Residential	RD2-1-HPOZ	0	21	0.136804673	Residential - Double, Duplex, or Two Units - 4 Stories or Less - Mills Act Property	YES - Current	NO - Privately-Owned	Available	Not Used in Prior Housing Element	0	0	0.124077281	0.124077281	2	2*	2*	150A229	32	Northeast Los Angeles	Yes		Above Moderate
LOS ANGELES	5534 E ECHO ST	90042	5468027010	Low Medium II Residential	RD2-1-HPOZ	0	21	0.12049654	Residential - Double, Duplex, or Two Units - 4 Stories or Less	YES - Current	NO - Privately-Owned	Available	Not Used in Prior Housing Element	0	0	0.151742756	0.151742756	2	2*	2*	150A229	35	Northeast Los Angeles	Yes		Above Moderate
LOS ANGELES	5528 E ECHO ST	90042	5468027011	Low Medium II Residential	RD2-1-HPOZ	0	21	0.120477786	Residential - Single Family Residence	YES - Current	NO - Privately-Owned	Available	Not Used in Prior Housing Element	0	0	0.115715137	0.115715137	1	2*	2*	150A229	42	Northeast Los Angeles			Above Moderate
LOS ANGELES	5524 E ECHO ST	90042	5468027900	Low Medium II Residential	RD2-1-HPOZ	0	21	0.120162202	Residential - Double, Duplex, or Two Units - 4 Stories or Less - Vacant Land	YES - Current	NO - Privately-Owned	Available	Not Used in Prior Housing Element	0	0	0.275227654	0.275227654	0	2*	2*	150A229	46	Northeast Los Angeles			Above Moderate
LOS ANGELES	200 S AVENUE 56	90042	5468028001	Low Medium II Residential	RD2-1-HPOZ	0	21	0.085432967	Residential - Single Family Residence	YES - Current	NO - Privately-Owned	Available	Not Used in Prior Housing Element	0	0	0.055350685	0.055350685	1	1*	1*	150A229	63	Northeast Los Angeles			Above Moderate
LOS ANGELES	5524 E MEDIA DR	90042	5468028001	Low Medium II Residential	RD2-1-HPOZ	0	21	0.046558585	Residential - Single Family Residence	YES - Current	NO - Privately-Owned	Available	Not Used in Prior Housing Element	0	0	0.067858422	0.067858422	1	1*	1*	150A229	78	Northeast Los Angeles			Above Moderate
LOS ANGELES	5526 E MEDIA DR	90042	5468028001	Low Medium II Residential	RD2-1-HPOZ	0	21	0.046965759	Residential - Single Family Residence	YES - Current	NO - Privately-Owned	Available	Not Used in Prior Housing Element	0	0	0.067858422	0.067858422	1	1*	1*	150A229	73	Northeast Los Angeles			Above Moderate
LOS ANGELES	208 S AVENUE 56	90042	5468028002	Low Medium II Residential	RD2-1-HPOZ	0	21	0.055135316	Residential - Single Family Residence	YES - Current	NO - Privately-Owned	Available	Not Used in Prior Housing Element	0	0	0.065645677	0.065645677	1	1*	1*	150A229	74	Northeast Los Angeles			Above Moderate
LOS ANGELES			5468028003	Low Medium II Residential	RD2-1-HPOZ	0	21	0.04648671	Residential - Single Family Residence	YES - Current	NO - Privately-Owned	Available	Not Used in Prior Housing Element	0	0	0.066964757	0.066964757	1	1*	1*	150A229	102	Northeast Los Angeles			Above Moderate
LOS ANGELES			5468028003	Low Medium II Residential	RD2-1-HPOZ	0	21	0.046487708	Residential - Single Family Residence	YES - Current	NO - Privately-Owned	Available	Not Used in Prior Housing Element	0	0	0.066964757	0.066964757	1	1*	1*	150A229	97	Northeast Los Angeles			Above Moderate
LOS ANGELES	5518 E MEDIA DR	90042	5468028004	Low Medium II Residential	RD2-1-HPOZ	0	21	0.138096116	Residential - Three Units (Any Combination) - 4 Stories or Less	YES - Current	NO - Privately-Owned	Available	Not Used in Prior Housing Element	0	0.216950744	0	0.216950744	3	3*	3*	150A229	86	Northeast Los Angeles	Yes		Moderate
LOS ANGELES	5514 E MEDIA DR	90042	5468028005	Low Medium II Residential	RD2-1-HPOZ	0	21	0.138637104	Residential - Single Family Residence	YES - Current	NO - Privately-Owned	Available	Not Used in Prior Housing Element	0	0.177235436	0	0.177235436	1	3*	3*	150A229	94	Northeast Los Angeles			Moderate
LOS ANGELES	201 S AVENUE 55	90042	5468028006	Low Medium II Residential	RD2-1-HPOZ	0	21	0.131728338	Residential - Single Family Residence - Pool	YES - Current	NO - Privately-Owned	Available	Not Used in Prior Housing Element	0	0	0.039208147	0.039208147	1	2*	2*	150A229	101	Northeast Los Angeles			Above Moderate
LOS ANGELES	209 S AVENUE 55	90042	5468028007	Low Medium II Residential	RD2-1-HPOZ	0	21	0.159128458	Residential - Single Family Residence	YES - Current	NO - Privately-Owned	Available	Not Used in Prior Housing Element	0	0.047686274	0	0.047686274	1	3*	3*	150A229	107	Northeast Los Angeles			Moderate
LOS ANGELES	232 S AVENUE 56	90042	5468028011	Low Medium II Residential	RD2-1	0	21	0.123219244	Residential - Single Family Residence	YES - Current	NO - Privately-Owned	Available	Not Used in Prior Housing Element	0	0	0.048250289	0.048250289	1	2*	2*	150A229	140	Northeast Los Angeles			Above Moderate
LOS ANGELES	220 S AVENUE 56	90042	5468028014	Low Medium II Residential	RD2-1-HPOZ	0	21	0.081723727	Residential - Single Family Residence	YES - Current	NO - Privately-Owned	Available	Not Used in Prior Housing Element	0	0	0.04843342	0.04843342	1	1*	1*	150A229	105	Northeast Los Angeles			Above Moderate
LOS ANGELES	302 S AVENUE 56	90042	5468028015	Low Medium II Residential	RD2-1	0	21	0.151573581	Residential - Double, Duplex, or Two Units - 4 Stories or Less	YES - Current	NO - Privately-Owned	Available	Not Used in Prior Housing Element	0	0.043086509	0	0.043086509	2	3*	3*	150A229	162	Northeast Los Angeles			Moderate
LOS ANGELES	225 S AVENUE 55	90042	5468028017	Low Medium II Residential	RD2-1-HPOZ	0	21	0.148357195	Residential - Double, Duplex, or Two Units - 4 Stories or Less	YES - Current	NO - Privately-Owned	Available	Not Used in Prior Housing Element	0	0.101594648	0	0.101594648	2	3*	3*	150A229	174	Northeast Los Angeles	Yes		Moderate
LOS ANGELES	306 S AVENUE 56	90042	5468028018	Low Medium II Residential	RD2-1	0	21	0.149288726	Residential - Single Family Residence	YES - Current	NO - Privately-Owned	Available	Not Used in Prior Housing Element	0	0.177235436	0	0.177235436	1	3*	3*	150A229	173	Northeast Los Angeles			Moderate
LOS ANGELES	310 S AVE 56	90042	5468028019	Low Medium II Residential	RD2-1	0	21	0.135740878	Residential - Single Family Residence	YES - Current	NO - Privately-Owned	Available	Not Used in Prior Housing Element	0	0	0.094455045	0.094455045	1	2*	2*	150A229	188	Northeast Los Angeles			Above Moderate
LOS ANGELES	231 S AVE 55	90042	5468028020	Low Medium II Residential	RD2-1	0	21	0.161844919	Residential - Single Family Residence	YES - Current	NO - Privately-Owned	Available	Not Used in Prior Housing Element	0	0.177235436	0	0.177235436	1	3*	3*	150A229	189	Northeast Los Angeles			Moderate
LOS ANGELES	211 S AVENUE 55	90042	5468028028	Low Medium II Residential	RD2-1-HPOZ	0	21	0.159158961	Residential - Single Family Residence - Pool	YES - Current	NO - Privately-Owned	Available	Not Used in Prior Housing Element	0	0.187903297	0	0.187903297	1	3*	3*	150A229	119	Northeast Los Angeles			Moderate
LOS ANGELES	217 S AVENUE 55	90042	5468028028	Low Medium II Residential	RD2-1-HPOZ	0	21	0.252745817	Residential - Single Family Residence - Pool	YES - Current	NO - Privately-Owned	Available	Not Used in Prior Housing Element	0	0.617812204	0	0.617812204	1	0	0	150A229	133	Northeast Los Angeles			Moderate
LOS ANGELES			5468029***	Low Medium II Residential	RD2-1	0	21	0.000752532		YES - Current	NO - Privately-Owned	Available	Not Used in Prior Housing Element	0	0	0.168087959	0.168087959	0	0	0	148-5A229	431	Northeast Los Angeles			Above Moderate
LOS ANGELES			5468029***	Low Medium II Residential	RD2-1	0	21	0.001101676		YES - Current	NO - Privately-Owned	Available	Not Used in Prior Housing Element	0	0	0.168087959	0.168087959	0	0	0	148-5A229	432	Northeast Los Angeles			Above Moderate
LOS ANGELES	330 S AVENUE 56	90042	5468029002	Low Medium II Residential	RD2-1	0	21	0.124453019	Residential - Single Family Residence	YES - Current	NO - Privately-Owned	Available	Not Used in Prior Housing Element	0	0	0.115715137	0.115715137	1	2*	2*	150A229	242	Northeast Los Angeles			Above Moderate
LOS ANGELES	332 S AVE 56	90042	5468029004	Low Medium II Residential	RD2-1	0	21	0.13062622	Residential - Double, Duplex, or Two Units - 4 Stories or Less	YES - Current	NO - Privately-Owned	Available	Not Used in Prior Housing Element	0	0	0.063682343	0.063682343	2	2*	2*	150A229	266	Northeast Los Angeles	Yes		Above Moderate
LOS ANGELES	265 S AVE 55	90042	5468029005	Low Medium II Residential	RD2-1	0	21	0.12855734	Residential - Double, Duplex, or Two Units - 4 Stories or Less	YES - Current	NO - Privately-Owned	Available	Not Used in Prior Housing Element	0	0	0.151742756	0.151742756	2	2*	2*	150A229	295	Northeast Los Angeles	Yes		Above Moderate
LOS ANGELES	348 S AVE 56	90042	5468029011	Low Medium II Residential	RD2-1	0	21	0.118598905	Residential - Single Family Residence	YES - Current	NO - Privately-Owned	Available	Not Used in Prior Housing Element	0	0	0.119596839	0.119596839	1	2*	2*	150A229	315	Northeast Los Angeles			Above Moderate
LOS ANGELES	269 S AVE 55	90042	5468029012	Low Medium II Residential	RD2-1	0	21	0.133830002	Residential - Single Family Residence	YES - Current	NO - Privately-Owned	Available	Not Used in Prior Housing Element	0	0	0.094455045	0.094455045	1	2*	2*	150A229	316	Northeast Los Angeles			Above Moderate
LOS ANGELES	273 S AVE 55	90042	5468029014	Low Medium II Residential	RD2-1	0	21	0.132574455	Residential - Single Family Residence	YES - Current	NO - Privately-Owned	Available	Not Used in Prior Housing Element	0	0	0.094455045	0.094455045	1	2*	2*	150A229	320	Northeast Los Angeles			Above Moderate
LOS ANGELES	356 S AVENUE 56	90042	5468029015	Low Medium II Residential	RD2-1	0	21	0.11764127	Residential - Single Family Residence	YES - Current	NO - Privately-Owned	Available	Not Used in Prior Housing Element	0	0	0.119596839	0.119596839	1	2*	2*	150A229	325	Northeast Los Angeles			Above Moderate
LOS ANGELES	277 S AVENUE 55	90042	5468029016	Low Medium II Residential	RD2-1	0	21	0.132574755	Residential - Single Family Residence	YES - Current	NO - Privately-Owned	Available	Not Used in Prior Housing Element	0	0	0.094455045	0.094455045	1	2*	2*	150A229	326	Northeast Los Angeles			Above Moderate
LOS ANGELES	360 S AVENUE 56	90042	5468029017	Low Medium II Residential	RD2-1	0	21	0.117594029	Residential - Double, Duplex, or Two Units - 4 Stories or Less	YES - Current	NO - Privately-Owned	Available	Not Used in Prior Housing Element	0	0	0.161989385	0.161989385	2	2*	2*	150A229	330	Northeast Los Angeles	Yes		Above Moderate
LOS ANGELES	279 S AVE 55	90042	5468029018	Low Medium II Residential	RD2-1	0	21	0.132737342	Residential - Double, Duplex, or Two Units - 4 Stories or Less	YES - Current	NO - Privately-Owned	Available	Not Used in Prior Housing Element	0	0	0.124077281	0.124077281	2	2*	2*	150A229	331	Northeast Los Angeles	Yes		Above Moderate
LOS ANGELES	287 S AVENUE 55	90042	5468029019	Low Medium II Residential	RD2-1	0	21	0.137586371	Residential - Single Family Residence	YES - Current	NO - Privately-Owned	Available	Not Used in Prior Housing Element	0	0	0.094455045	0.094455045	1	2*	2*	150A229	363	Northeast Los Angeles			Above Moderate
LOS ANGELES	303 S AVENUE 55	90042	5468029021	Low Medium II Residential	RD2-1	0	21	0.137623153	Residential - Double, Duplex, or Two Units - 4 Stories or Less	YES - Current	NO - Privately-Owned	Available	Not Used in Prior Housing Element	0	0	0.018381431	0.018381431	2	2*	2*	150A229	380	Northeast Los Angeles	Yes		Above Moderate
LOS ANGELES	309 S AVENUE 55	90042	5468029022	Low Medium II Residential	RD2-1	0	21	0.172053008	Residential - Three Units (Any Combination) - 4 Stories or Less	YES - Current	NO - Privately-Owned	Available	Not Used in Prior Housing Element	0	0.031590854	0	0.031590854	3	3*	3*	150A229	385	Northeast Los Angeles			Moderate
LOS ANGELES	400 S AVENUE 56	90042	5468029025	Low Medium II Residential	RD2-1	0	21	0.097804786	Residential - Single Family Residence	YES - Current	NO - Privately-Owned	Available	Not Used in Prior Housing Element	0	0	0.03777827	0.03777827	1	2*	2*	150A229	362	Northeast Los Angeles			Above Moderate
LOS ANGELES	410 S AVENUE 56	90042	5468029027	Low Medium II Residential	RD2-1	0	21	0.132169036	Residential - Double, Duplex, or Two Units - 4 Stories or Less	YES - Current	NO - Privately-Owned	Available	Not Used in Prior Housing Element	0	0	0.032953873	0.032953873	2	2*	2*	150A229	378	Northeast Los Angeles	Yes		Above Moderate
LOS ANGELES	414 S AVENUE 56	90042	5468029028	Low Medium II Residential	RD2-1	0	21	0.132089923	Residential - Single Family Residence	YES - Current	NO - Privately-Owned	Available	Not Used in Prior Housing Element	0	0	0.094455045	0.094455045	1	2*	2*	150A229	386	Northeast Los Angeles			Above Moderate
LOS ANGELES	418 S AVE 56	90042	5468029029	Low Medium II Residential	RD2-1	0	21	0.11479485	Residential - Single Family Residence	YES - Current	NO - Privately-Owned	Available	Not Used in Prior Housing Element	0	0	0.119596839	0.119596839	1	2*	2*	150A229	391	Northeast Los Angeles			Above Moderate
LOS ANGELES	317 S AVE 55	90042	5468029032	Low Medium II Residential	RD2-1	0	21	0.171006004	Residential - Five or More Units or Apartments (Any Combination) - 4 Stories or Less	YES - Current	NO - Privately-Owned	Available	Not Used in Prior Housing Element	0	0.188610703	0	0.188610703	3	3*	3*	148-5A229	30	Northeast Los Angeles	Yes		Moderate
LOS ANGELES	325 S AVENUE 56	90042	5468030006	Low Medium II Residential	RD2-1	0	21	0.135823818	Residential - Single Family Residence	YES - Current	NO - Privately-Owned	Available	Not Used in Prior Housing Element	0	0	0.094455045	0.094455045	1	2*	2*	150A229	225	Northeast Los Angeles			Above Moderate
LOS ANGELES	332 S AVE 57	90042	5468030007	Low Medium II Residential	RD2-1	0	21	0.148357755	Residential - Three Units (Any Combination) - 4 Stories or Less	YES - Current	NO - Privately-Owned	Available	Not Used in Prior Housing Element	0	0.058855145	0	0.058855145	3	3*	3*	150A229	232	Northeast Los Angeles	Yes		Moderate
LOS ANGELES	334 S AVE 57	90042	5468030009	Low Medium II Residential	RD2-1	0	21	0.268305027	Residential - Four Units (Any Combination) - 4 Stories or Less	YES - Current	NO - Privately-Owned	Available	Not Used in Prior Housing Element	0	0.289408708	0	0.289408708	4	0	0	150A229	240	Northeast Los Angeles	Yes		Moderate
LOS ANGELES	331 S AVE 56	90042	5468030010	Low Medium II Residential	RD2-1	0	21	0.269911853	Residential - Five or More Units or Apartments (Any Combination) - 4 Stories or Less	YES - Current	NO - Privately-Owned	Available	Not Used in Prior Housing Element	0	0.244349408	0	0.244349408	5	0	0	150A229	241	Northeast Los Angeles	Yes		Moderate
LOS ANGELES	344 S AVENUE 57	90042	5468030011	Low Medium II Residential	RD2-1	0	21	0.126261765	Residential - Single Family Residence	YES - Current	NO - Privately-Owned	Available	Not Used in Prior Housing Element	0	0	0.115715137	0.115715137	1	2*	2*	150A229	277	Northeast Los Angeles			Above Moderate
LOS ANGELES	341 S AVENUE 56	90042	5468030012	Low Medium II Residential	RD2-1	0	21	0.126984863	Residential - Single Family Residence	YES - Current	NO - Privately-Owned	Available	Not Used in Prior Housing Element	0	0	0.115715137	0.115715137	1	2*	2*	150A229	278	Northeast Los Angeles			Above Moderate
LOS ANGELES	348 S AVE 57	90042	5468030015	Low Medium II Residential	RD2-1	0	21	0.134296685	Residential - Single Family Residence	YES - Current	NO - Privately-Owned	Available	Not Used in Prior Housing Element	0	0	0.094455045	0.094455045	1	2*	2*	150A229	310	Northeast Los Angeles			Above Moderate
LOS ANGELES	360 S AVENUE 57	90042	5468030017	Low Medium II Residential	RD2-1	0	21	0.12235802	Residential - Single Family Residence	YES - Current	NO - Privately-Owned	Available	Not Used in Prior Housing Element	0	0	0.115715137	0.115715137	1	2*	2*	150A229	327	Northeast Los Angeles			Above Moderate
LOS ANGELES	5704 E VIA MARISOL	90042	5468030018	Low Medium II Residential	RD2-1	0	21	0.126155028	Residential - Single Family Residence	YES - Current	NO - Privately-Owned	Available	Not Used in Prior Housing Element	0	0	0.115715137	0.115715137	1	2*	2*	150A229	311	Northeast Los Angeles			Above Moderate
LOS ANGELES	5708 E VIA MARISOL	90042	5468030019	Low Medium II Residential	RD2-1	0	21	0.126155207	Residential - Single Family Residence	YES - Current	NO - Privately-Owned	Available	Not Used in Prior Housing Element	0	0	0.115715137	0.115715137	1	2*	2*	150A229	312	Northeast Los Angeles			Above Moderate
LOS ANGELES	349 S AVE 56	90042	5468030020	Low Medium II Residential	RD2-1	0	21	0.179227642	Residential - Double, Duplex, or Two Units - 4 Stories or Less	YES - Current	NO - Privately-Owned	Available	Not Used in Prior Housing Element	0	0.196087432	0	0.196087432	2	3*	3*	150A229	313	Northeast Los Angeles	Yes		Moderate
LOS ANGELES	411 S AVENUE 56	90042	5468030022	Low Medium II Residential	RD2-1	0	21	0.071624432	Residential - Single Family Residence	YES - Current	NO - Privately-Owned	Available	Not Used in Prior Housing Element	0	0	0.04843342	0.04843342	1	1*	1*	150A229	379	Northeast Los Angeles			Above Moderate
LOS ANGELES	5713 E VIA MARISOL	90042	5468030023	Low Medium II Residential	RD2-1	0	21	0.128820138	Residential - Single Family Residence	YES - Current	NO - Privately-Owned	Available	Not Used in Prior Housing Element	0	0	0.119596839	0.119596839	1	2*	2*	150A229	368	Northeast Los Angeles			Above Moderate
LOS ANGELES	5709 E VIA MARISOL	90042	5468030024	Low Medium II Residential	RD2-1	0	21	0.128821065	Residential - Single Family Residence	YES - Current	NO - Privately-Owned	Available	Not Used in Prior Housing Element	0	0	0.115715137	0.115715137	1	2*	2*	150A229	367	Northeast Los Angeles			Above Moderate
LOS ANGELES	5705 E VIA MARISOL	90042	5468030025	Low Medium II Residential	RD2-1	0	21	0.049356256	Residential - Single Family Residence	YES - Current	NO - Privately-Owned	Available	Not Used in Prior Housing Element	0	0	0.008637282	0.008637282	1	1*	1*	150A229	366	Northeast Los Angeles			Above Moderate
LOS ANGELES	5701 E VIA MARISOL	90042	5468030026	Low Medium II Residential	RD2-1	0	21	0.078970892	Residential - Single Family Residence	YES - Current	NO - Privately-Owned	Available	Not Used in Prior Housing Element	0	0	0.04843342	0.04843342	1	1*	1*	150A229	365	Northeast Los Angeles			Above Moderate
LOS ANGELES	404 S AVENUE 57	90042	5468030027	Low Medium II Residential	RD2-1	0	21	0.128327383	Residential - Single Family Residence	YES - Current	NO - Privately-Owned	Available	Not Used in Prior Housing Element	0	0	0.115715137	0.115715137	1	2*	2*	150A229	374	Northeast Los Angeles			Above Moderate
LOS ANGELES	413 S AVE 56	90042	5468030030	Low Medium II Residential	RD2-1	0	21	0.140128041	Residential - Double, Duplex, or Two Units - 4 Stories or Less	YES - Current	NO - Privately-Owned	Available	Not Used in Prior Housing Element	0	0.238903356	0	0.238903356	2	3*	3*	150A229	389	Northeast Los Angeles	Yes		Moderate
LOS ANGELES	206 S AVENUE 57	90042	5468031001	Low Medium II Residential	RD2-1-HPOZ	0	21	0.117873389	Residential - Single Family Residence	YES - Current	NO - Privately-Owned	Available	Not Used in Prior Housing Element	0	0	0.115715137	0.115715137	1	2*	2*	150A229	23	Northeast Los Angeles			Above Moderate
LOS ANGELES	210 S AVENUE 57	90042	5468031002	Low Medium II Residential	RD2-1-HPOZ	0	21	0.081033025	Residential - Single Family Residence	YES - Current	NO - Privately-Owned	Available	Not Used in Prior Housing Element	0	0	0.006947327	0.006947327	1	1*	1*	150A229	38	Northeast Los Angeles			Above Moderate
LOS ANGELES	5620 E MEDIA DR	90042	5468031003	Low Medium II Residential	RD2-1-HPOZ	0	21	0.055280116	Residential - Single Family Residence	YES - Current	NO - Privately-Owned	Available	Not Used in Prior Housing Element	0	0	0.059420246	0.059420246	1	1*	1*	150A229	39	Northeast Los Angeles			Above Moderate
LOS ANGELES	222 S AVENUE 57	90042	5468031005	Low Medium II Residential	RD2-1-HPOZ	0	21	0.142635466	Residential - Single Family Residence - Pool	YES - Current	NO - Privately-Owned	Available	Not Used in Prior Housing Element	0	0.177235436	0	0.177235436	1	3*	3*	150A229	53	Northeast Los Angeles			Moderate
LOS ANGELES	244 S AVENUE 57	90042	5468031010	Low Medium II Residential	RD2-1-HPOZ	0	21	0.142509475	Residential - Double, Duplex, or Two Units - 4 Stories or Less	YES - Current	NO - Privately-Owned	Available	Not Used in Prior Housing Element	0	0.238903356	0	0.238903356	2	3*	3*	150A229	108	Northeast Los Angeles	Yes		Moderate
LOS ANGELES	248 S AVENUE 57	90042	5468031011	Low Medium II Residential	RD2-1-HPOZ	0	21	0.1424837	Residential - Double, Duplex, or Two Units - 4 Stories or Less	YES - Current	NO - Privately-Owned	Available	Not Used in Prior Housing Element	0	0.238903356	0	0.238903356	2	3*	3*	150A229	122	Northeast Los Angeles	Yes		Moderate
LOS ANGELES	254 S AVENUE 57	90042	5468031012	Low Medium II Residential	RD2-1-HPOZ	0	21	0.142459184	Residential - Double, Duplex, or Two Units - 4 Stories or Less	YES - Current	NO - Privately-Owned	Available	Not Used in Prior Housing Element	0	0.238903356	0	0.238903356	2	3*	3*	150A229	137	Northeast Los Angeles	Yes		Moderate
LOS ANGELES	237 S AVENUE 56	90042	5468031014	Low Medium II Residential	RD2-1	0	21	0.142726173	Residential - Single Family Residence	YES - Current	NO - Privately-Owned	Available	Not Used in Prior Housing Element	0	0.177235436	0	0.177235436	1	3*	3*	150A229	150	Northeast Los Angeles			Moderate
LOS ANGELES	233 S AVENUE 56	90042	5468031015	Low Medium II Residential	RD2-1	0	21	0.142726944	Residential - Single Family Residence	YES - Current	NO - Privately-Owned	Available	Not Used in Prior Housing Element	0	0.177235436	0	0.177235436	1	3*	3*	150A229	138	Northeast Los Angeles			Moderate
LOS ANGELES	227 S AVENUE 56	90042	5468031016	Low Medium II Residential	RD2-1	0	21	0.142725635	Residential - Single Family Residence	YES - Current	NO - Privately-Owned	Available	Not Used in Prior Housing Element	0	0.177235436	0	0.177235436	1	3*	3*	150A229	123	Northeast Los Angeles			Moderate
LOS ANGELES	221 S AVENUE 56	90042	5468031017	Low Medium II Residential	RD2-1-HPOZ	0	21	0.142725309	Residential - Single Family Residence	YES - Current	NO - Privately-Owned	Available	Not Used in Prior Housing Element	0	0.177235436	0	0.177235436	1	3*	3*	150A229	110	Northeast Los Angeles			Moderate
LOS ANGELES	219 S AVENUE 56	90042	5468031018	Low Medium II Residential	RD2-1-HPOZ	0	21	0.142725309	Residential - Single Family Residence	YES - Current	NO - Privately-Owned	Available	Not Used in Prior Housing Element	0	0.177235436	0	0.177235436	1	3*	3*	150A229	99	Northeast Los Angeles			Moderate
LOS ANGELES	213 S AVE 56	90042	5468031019	Low Medium II Residential	RD2-1-HPOZ	0	21	0.142725635	Residential - Single Family Residence	YES - Current	NO - Privately-Owned	Available	Not Used in Prior Housing Element	0	0.177235436	0	0.177235436	1	3*	3*	150A229	81	Northeast Los Angeles			Moderate
LOS ANGELES	209 S AVE 56	90042	5468031020	Low Medium II Residential	RD2-1-HPOZ	0	21	0.142725954	Residential - Double, Duplex, or Two Units - 4 Stories or Less	YES - Current	NO - Privately-Owned	Available	Not Used in Prior Housing Element	0	0.238903356	0	0.238903356	2	3*	3*	150A229	70	Northeast Los Angeles	Yes		Moderate
LOS ANGELES	207 S AVE 56	90042	5468031021	Low Medium II Residential	RD2-1-HPOZ	0	21	0.142725827	Residential - Double, Duplex, or Two Units - 4 Stories or Less	YES - Current	NO - Privately-Owned	Available	Not Used in Prior Housing Element	0	0.043086509	0	0.043086509	2	3*	3*	150A229	62	Northeast Los Angeles			Moderate
LOS ANGELES	5612 E MEDIA DR	90042	5468031022	Low Medium II Residential	RD2-1-HPOZ	0	21	0.145134437	Residential - Double, Duplex, or Two Units - 4 Stories or Less	YES - Current	NO - Privately-Owned	Available	Not Used in Prior Housing Element	0	0.238903356	0	0.238903356	2	3*	3*	150A229	44	Northeast Los Angeles	Yes		Moderate
LOS ANGELES	201 S AVENUE 56	90042	5468031023	Low Medium II Residential	RD2-1-HPOZ	0	21	0.072812439	Residential - Single Family Residence	YES - Current	NO - Privately-Owned	Available	Not Used in Prior Housing Element	0	0	0.04843342	0.04843342	1	1*	1*	150A229	51	Northeast Los Angeles			Above Moderate
LOS ANGELES	310 S AVE 57	90042	5468031026	Low Medium II Residential	RD2-1	0	21	0.168275881	Residential - Double, Duplex, or Two Units - 4 Stories or Less	YES - Current	NO - Privately-Owned	Available	Not Used in Prior Housing Element	0	0.131482458	0	0.131482458	2	3*	3*	150A229	185	Northeast Los Angeles			Moderate
LOS ANGELES	305 S AVENUE 56	90042	5468031028	Low Medium II Residential	RD2-1	0	21	0.148356165	Residential - Single Family Residence	YES - Current	NO - Privately-Owned	Available	Not Used in Prior Housing Element	0	0.074685632	0	0.074685632	1	3*	3*	150A229	171	Northeast Los Angeles			Moderate
LOS ANGELES	301 S AVENUE 56	90042	5468031029	Low Medium II Residential	RD2-1	0	21	0.121211213	Residential - Single Family Residence	YES - Current	NO - Privately-Owned	Available	Not Used in Prior Housing Element	0	0	0.115715137	0.115715137	1	2*	2*	150A229	161	Northeast Los Angeles			Above Moderate
LOS ANGELES	236 S AVENUE 57	90042	5468031900	Low Medium II Residential	RD2-1-HPOZ	0	21	0.140494452	Residential - Double, Duplex, or Two Units - 4 Stories or Less - Vacant Land	YES - Current	NO - Privately-Owned	Available	Not Used in Prior Housing Element	0	0.401045573	0	0.401045573	0	3*	3*	150A229	80	Northeast Los Angeles			Moderate
LOS ANGELES	226 S AVENUE 57	90042	5468031901	Low Medium II Residential	RD2-1-HPOZ	0	21	0.140544164	Residential - Double, Duplex, or Two Units - 4 Stories or Less - Vacant Land	YES - Current	NO - Privately-Owned	Available	Not Used in Prior Housing Element	0	0.401045573	0	0.401045573	0	3*	3*	150A229	61	Northeast Los Angeles			Moderate
LOS ANGELES	230 S AVENUE 57	90042	5468031901	Low Medium II Residential	RD2-1-HPOZ	0	21	0.140518658	Residential - Double

LOS ANGELES	5608 E MONTE VISTA ST	90042	5468033026	Low Medium II Residential	RD2-1-HPOZ	0	21	0.082025575	Residential - Single Family Residence	YES - Current	NO - Privately-Owned	Available	Not Used in Prior Housing Element	0	0	0.022601254	0.022601254	1	1*	1*	151-5A227	42	Northeast Los Angeles									Above Moderate
LOS ANGELES			5468033026	Low Medium II Residential	RD2-1-HPOZ	0	21	0.08198413	Residential - Single Family Residence	YES - Current	NO - Privately-Owned	Available	Not Used in Prior Housing Element	0	0	0.022601254	0.022601254	1	1*	1*	151-5A227	55	Northeast Los Angeles									Above Moderate
LOS ANGELES	5616 E MONTE VISTA ST	90042	5468033027	Low Medium II Residential	RD2-1-HPOZ	0	21	0.085949604	Residential - Single Family Residence	YES - Current	NO - Privately-Owned	Available	Not Used in Prior Housing Element	0	0	0.054617774	0.054617774	1	1*	1*	151-5A227	31	Northeast Los Angeles									Above Moderate
LOS ANGELES			5468033027	Low Medium II Residential	RD2-1-HPOZ	0	21	0.085949422	Residential - Single Family Residence	YES - Current	NO - Privately-Owned	Available	Not Used in Prior Housing Element	0	0	0.054617774	0.054617774	1	1*	1*	151-5A227	50	Northeast Los Angeles									Above Moderate
LOS ANGELES	5622 E MONTE VISTA ST	90042	5468033028	Low Medium II Residential	RD2-1-HPOZ	0	21	0.059081987	Residential - Single Family Residence	YES - Current	NO - Privately-Owned	Available	Not Used in Prior Housing Element	0	0	0.063503146	0.063503146	1	1*	1*	151-5A227	406	Northeast Los Angeles									Above Moderate
LOS ANGELES	5624 E MONTE VISTA ST	90042	5468033029	Low Medium II Residential	RD2-1-HPOZ	0	21	0.071278534	Residential - Single Family Residence	YES - Current	NO - Privately-Owned	Available	Not Used in Prior Housing Element	0	0	0.054617774	0.054617774	1	1*	1*	153A227	391	Northeast Los Angeles									Above Moderate
LOS ANGELES			5468033029	Low Medium II Residential	RD2-1-HPOZ	0	21	0.078006598	Residential - Single Family Residence	YES - Current	NO - Privately-Owned	Available	Not Used in Prior Housing Element	0	0	0.054617774	0.054617774	1	1*	1*	151-5A227	33	Northeast Los Angeles									Above Moderate
LOS ANGELES	234 N AVENUE 57	90042	5468033031	Low Medium II Residential	RD2-1-HPOZ	0	21	0.114169062	Residential - Double, Duplex, or Two Units - 4 Stories or Less	YES - Current	NO - Privately-Owned	Available	Not Used in Prior Housing Element	0	0	0.151742756	0.151742756	2	2*	2*	151-5A227	22	Northeast Los Angeles							Yes		Above Moderate
LOS ANGELES	231 N AVE 56	90042	5468033032	Low Medium II Residential	RD2-1-HPOZ	0	21	0.167019393	Residential - Three Units (Any Combination) - 4 Stories or Less	YES - Current	NO - Privately-Owned	Available	Not Used in Prior Housing Element	0	0.126392823	0	0.126392823	3	3*	3*	151-5A227	60	Northeast Los Angeles									Moderate
LOS ANGELES	219 N AVE 56	90042	5468033034	Low Medium II Residential	RD2-1-HPOZ	0	21	0.225440821	Residential - Single Family Residence	YES - Current	NO - Privately-Owned	Available	Not Used in Prior Housing Element	0	0.587312967	0	0.587312967	1	0	0	151-5A227	77	Northeast Los Angeles									Moderate
LOS ANGELES	214 N AVE 57	90042	5468033037	Low Medium II Residential	RD2-1-HPOZ	0	21	0.263544235	Residential - Double, Duplex, or Two Units - 4 Stories or Less - Mills Act Property	YES - Current	NO - Privately-Owned	Available	Not Used in Prior Housing Element	0	0.404931736	0	0.404931736	2	0	0	151-5A229	69	Northeast Los Angeles							Yes		Moderate
LOS ANGELES	211 N AVE 56	90042	5468033038	Low Medium II Residential	RD2-1-HPOZ	0	21	0.263682061	Residential - Five or More Units or Apartments (Any Combination) - 4 Stories or Less	YES - Current	NO - Privately-Owned	Available	Not Used in Prior Housing Element	0	0.244349408	0	0.244349408	5	0	0	151-5A227	109	Northeast Los Angeles							Yes		Moderate
LOS ANGELES	208 N AVENUE 57	90042	5468033039	Low Medium II Residential	RD2-1-HPOZ	0	21	0.263563176	Residential - Three Units (Any Combination) - 4 Stories or Less	YES - Current	NO - Privately-Owned	Available	Not Used in Prior Housing Element	0	0.34248991	0	0.34248991	3	0	0	151-5A229	83	Northeast Los Angeles							Yes		Moderate
LOS ANGELES	5607 E MARMION WAY	90042	5468033040	Low Medium II Residential	RD2-1-HPOZ	0	21	0.110221857	Residential - Single Family Residence	YES - Current	NO - Privately-Owned	Available	Not Used in Prior Housing Element	0	0	0.115715137	0.115715137	1	2*	2*	151-5A227	133	Northeast Los Angeles									Above Moderate
LOS ANGELES			5468033041	Low Medium II Residential	RD2-1-HPOZ	0	21	0.106488882	Residential - Single Family Residence	YES - Current	NO - Privately-Owned	Available	Not Used in Prior Housing Element	0	0	0.115715137	0.115715137	1	2*	2*	151-5A227	126	Northeast Los Angeles									Above Moderate
LOS ANGELES	5619 E MARMION WAY	90042	5468033042	Low Medium II Residential	RD2-1-HPOZ	0	21	0.05139245	Residential - Single Family Residence - Vacant Land	YES - Current	NO - Privately-Owned	Available	Not Used in Prior Housing Element	0	0	0.152064538	0.152064538	0	1*	1*	151-5A227	119	Northeast Los Angeles									Above Moderate
LOS ANGELES	204 N AVE 57	90042	5468033043	Low Medium II Residential	RD2-1-HPOZ	0	21	0.268310203	Residential - Three Units (Any Combination) - 4 Stories or Less	YES - Current	NO - Privately-Owned	Available	Not Used in Prior Housing Element	0	0.34248991	0	0.34248991	3	0	0	151-5A229	95	Northeast Los Angeles							Yes		Moderate
LOS ANGELES	138 N AVE 57	90042	5468033045	Neighborhood Commercial	[Q]C4-2D-HPOZ	0	29	0.146704338	Residential - Single Family Residence	YES - Current	NO - Privately-Owned	Available	Not Used in Prior Housing Element	0	1.379889297	0	1.379889297	1	0	0	151-5A229	138	Northeast Los Angeles									Moderate
LOS ANGELES	5127 E MIRIAM ST	90042	5469002030	Low Residential	R1-1	0	1 unit per lot	0.110291663	Residential - Single Family Residence	YES - Current	NO - Privately-Owned	Available	Not Used in Prior Housing Element	0	0	0.024542411	0.024542411	0	0	0	153A225	56	Northeast Los Angeles									Above Moderate
LOS ANGELES			5469005022	Low Residential	R1-1	0	1 unit per lot	0.021900839	Residential - Single Family Residence - Vacant Land	YES - Current	NO - Privately-Owned	Available	Not Used in Prior Housing Element	0	0	0.051737571	0.051737571	0	0	0	153A225	292	Northeast Los Angeles									Above Moderate
LOS ANGELES			5469005022	Low Residential	R1-1	0	1 unit per lot	0.050285681	Residential - Single Family Residence - Vacant Land	YES - Current	NO - Privately-Owned	Available	Not Used in Prior Housing Element	0	0	0.051737571	0.051737571	0	0	0	153A225	282	Northeast Los Angeles									Above Moderate
LOS ANGELES	754 N AVENUE 50	90042	5469006025	Low Medium II Residential	RD2-1	0	21	0.084742744	Institutional - Church - One Story	YES - Current	NO - Privately-Owned	Available	Not Used in Prior Housing Element	0	0	0.018539989	0.018539989	0	1*	1*	153A225	434	Northeast Los Angeles									Above Moderate
LOS ANGELES	758 N AVENUE 50	90042	5469006025	Low Medium II Residential	RD2-1	0	21	0.084649934	Institutional - Church - One Story	YES - Current	NO - Privately-Owned	Available	Not Used in Prior Housing Element	0	0	0.018539989	0.018539989	0	1*	1*	153A225	426	Northeast Los Angeles									Above Moderate
LOS ANGELES	5126 E SAN RAFAEL AVE	90042	5469007012	Low Residential	R1-1	0	1 unit per lot	0.110444571	Residential - Single Family Residence - Vacant Land	YES - Current	NO - Privately-Owned	Available	Not Used in Prior Housing Element	0	0	0.051737571	0.051737571	0	0	0	153A225	314	Northeast Los Angeles									Above Moderate
LOS ANGELES	727 N AVE 50	90042	5469008018	Low Medium II Residential	RD2-1	0	21	0.166434361	Residential - Single Family Residence	YES - Current	NO - Privately-Owned	Available	Not Used in Prior Housing Element	0	0.032243305	0	0.032243305	1	3*	3*	153A225	490	Northeast Los Angeles									Moderate
LOS ANGELES	731 N AVENUE 50	90042	5469008019	Low Medium II Residential	RD2-1	0	21	0.166434664	Residential - Double, Duplex, or Two Units - 4 Stories or Less	YES - Current	NO - Privately-Owned	Available	Not Used in Prior Housing Element	0	0.159721363	0	0.159721363	2	3*	3*	153A225	478	Northeast Los Angeles							Yes		Moderate
LOS ANGELES	737 N AVENUE 50	90042	5469008020	Low Medium II Residential	RD2-1	0	21	0.166435118	Residential - Single Family Residence	YES - Current	NO - Privately-Owned	Available	Not Used in Prior Housing Element	0	0.118609416	0	0.118609416	1	3*	3*	153A225	468	Northeast Los Angeles									Moderate
LOS ANGELES	749 N AVE 50	90042	5469008021	Low Medium II Residential	RD2-1	0	21	0.072312831	Commercial - Store - One Story	YES - Current	NO - Privately-Owned	Available	Not Used in Prior Housing Element	0	0	0.003885298	0.003885298	0	1*	1*	153A225	471	Northeast Los Angeles									Above Moderate
LOS ANGELES	5006 E ALDAMA ST	90042	5469008022	Low Medium II Residential	RD2-1	0	21	0.048209053	Residential - Single Family Residence	YES - Current	NO - Privately-Owned	Available	Not Used in Prior Housing Element	0	0	0.059872699	0.059872699	1	1*	1*	153A225	462	Northeast Los Angeles									Above Moderate
LOS ANGELES	5056 E ALDAMA ST	90042	5469008031	Low Residential	R1-1	0	1 unit per lot	0.077363526	Residential - Single Family Residence - Vacant Land	YES - Current	NO - Privately-Owned	Available	Not Used in Prior Housing Element	0	0	0.051737571	0.051737571	0	0	0	153A225	411	Northeast Los Angeles									Above Moderate
LOS ANGELES	645 N AVENUE 50	90042	5469009002	Low Medium II Residential	RD2-1	0	21	0.14127746	Residential - Single Family Residence	YES - Current	NO - Privately-Owned	Available	Not Used in Prior Housing Element	0	0.118609416	0	0.118609416	1	3*	3*	151-5A225	111	Northeast Los Angeles									Moderate
LOS ANGELES	641 N AVENUE 50	90042	5469009003	Low Medium II Residential	RD2-1	0	21	0.141275587	Residential - Single Family Residence	YES - Current	NO - Privately-Owned	Available	Not Used in Prior Housing Element	0	0.118609416	0	0.118609416	1	3*	3*	151-5A225	122	Northeast Los Angeles									Moderate
LOS ANGELES	637 N AVE 50	90042	5469009004	Low Medium II Residential	RD2-1	0	21	0.141276821	Residential - Single Family Residence	YES - Current	NO - Privately-Owned	Available	Not Used in Prior Housing Element	0	0.118609416	0	0.118609416	1	3*	3*	151-5A225	134	Northeast Los Angeles									Moderate
LOS ANGELES			5469009011	Low Residential	R1-1	0	1 unit per lot	0.012495721	Residential - Single Family Residence - Vacant Land	YES - Current	NO - Privately-Owned	Available	Not Used in Prior Housing Element	0	0	0.051737571	0.051737571	0	0	0	151-5A225	80	Northeast Los Angeles									Above Moderate
LOS ANGELES			5469009019	Low Residential	R1-1	0	1 unit per lot	0.001333705	Residential - Single Family Residence - Vacant Land	YES - Current	NO - Privately-Owned	Available	Not Used in Prior Housing Element	0	0	0.051511341	0.051511341	0	0	0	151-5A225	75	Northeast Los Angeles									Above Moderate
LOS ANGELES	655 N AVE 50	90042	5469009038	Low Medium II Residential	RD2-1	0	21	0.155943342	Residential - Single Family Residence - Vacant Land	YES - Current	NO - Privately-Owned	Available	Not Used in Prior Housing Element	0	0.267816162	0	0.267816162	0	3*	3*	151-5A225	65	Northeast Los Angeles									Moderate
LOS ANGELES	5010 E SALIENT DR	90042	5469009900	Low Medium II Residential	RD2-1	0	21	0.141491828	Miscellaneous - Government Owned Property	YES - Current	YES - City-Owned	Available	Not Used in Prior Housing Element	0	0.005283619	0	0.005283619	0	3*	3*	151-5A225	100	Northeast Los Angeles									Moderate
LOS ANGELES	525 N AVE 50	90042	5469011001	Low Medium II Residential	RD1.5-1	0	29	0.155316128	Residential - Four Units (Any Combination) - 4 Stories or Less	YES - Current	NO - Privately-Owned	Available	Not Used in Prior Housing Element	0	0.07506038	0	0.07506038	4	0	0	151-5A225	218	Northeast Los Angeles							Yes		Moderate
LOS ANGELES	521 N AVE 50	90042	5469011002	Low Medium II Residential	RD1.5-1	0	29	0.156984642	Residential - Three Units (Any Combination) - 4 Stories or Less	YES - Current	NO - Privately-Owned	Available	Not Used in Prior Housing Element	0	0.277506518	0	0.277506518	3	0	0	151-5A225	228	Northeast Los Angeles							Yes		Moderate
LOS ANGELES	517 N AVE 50	90042	5469011003	Low Medium II Residential	RD1.5-1	0	29	0.156986622	Residential - Double, Duplex, or Two Units - 4 Stories or Less	YES - Current	NO - Privately-Owned	Available	Not Used in Prior Housing Element	0	0.33941527	0	0.33941527	2	0	0	151-5A225	242	Northeast Los Angeles							Yes		Moderate
LOS ANGELES	5018 E GRANADA ST	90042	5469011005	Low Medium II Residential	RD1.5-1	0	29	0.107143405	Residential - Single Family Residence	YES - Current	NO - Privately-Owned	Available	Not Used in Prior Housing Element	0	0.177235436	0	0.177235436	1	3*	3*	151-5A225	213	Northeast Los Angeles									Moderate
LOS ANGELES	5022 E GRANADA ST	90042	5469011006	Low Medium II Residential	RD1.5-1-HPOZ	0	29	0.102176014	Residential - Single Family Residence	YES - Current	NO - Privately-Owned	Available	Not Used in Prior Housing Element	0	0	0.094455045	0.094455045	1	2*	2*	151-5A225	204	Northeast Los Angeles									Above Moderate
LOS ANGELES			5469011007	Low Medium II Residential	RD1.5-1-HPOZ	0	29	0.058568488	Residential - Single Family Residence	YES - Current	NO - Privately-Owned	Available	Not Used in Prior Housing Element	0	0	0.04843342	0.04843342	1	1*	1*	151-5A225	224	Northeast Los Angeles									Above Moderate
LOS ANGELES			5469011008	Low Medium II Residential	RD1.5-1-HPOZ	0	29	0.011493303	Residential - Single Family Residence - Vacant Land	YES - Current	NO - Privately-Owned	Available	Not Used in Prior Housing Element	0	0	0.051511341	0.051511341	0	0	0	151-5A225	241	Northeast Los Angeles									Above Moderate
LOS ANGELES			5469011009	Low Medium II Residential	RD1.5-1-HPOZ	0	29	0.043067642	Residential - Single Family Residence - Vacant Land	YES - Current	NO - Privately-Owned	Available	Not Used in Prior Housing Element	0	0	0.152064538	0.152064538	0	1*	1*	151-5A225	235	Northeast Los Angeles									Above Moderate
LOS ANGELES	386 N AVENUE 51	90042	5469011010	Low Medium II Residential	RD1.5-1-HPOZ	0	29	0.156002643	Residential - Three Units (Any Combination) - 4 Stories or Less	YES - Current	NO - Privately-Owned	Available	Not Used in Prior Housing Element	0	0.277506518	0	0.277506518	3	0	0	151-5A225	189	Northeast Los Angeles							Yes		Moderate
LOS ANGELES	382 N AVENUE 51	90042	5469011011	Low Medium II Residential	RD1.5-1-HPOZ	0	29	0.157679432	Residential - Double, Duplex, or Two Units - 4 Stories or Less	YES - Current	NO - Privately-Owned	Available	Not Used in Prior Housing Element	0	0.33941527	0	0.33941527	2	0	0	151-5A225	197	Northeast Los Angeles							Yes		Moderate
LOS ANGELES	374 N AVENUE 51	90042	5469011012	Low Medium II Residential	RD1.5-1-HPOZ	0	29	0.157680533	Residential - Single Family Residence	YES - Current	NO - Privately-Owned	Available	Not Used in Prior Housing Element	0	0.568446255	0	0.568446255	1	0	0	151-5A225	206	Northeast Los Angeles									Moderate
LOS ANGELES	370 N AVENUE 51	90042	5469011013	Low Medium II Residential	RD1.5-1-HPOZ	0	29	0.157679516	Residential - Three Units (Any Combination) - 4 Stories or Less	YES - Current	NO - Privately-Owned	Available	Not Used in Prior Housing Element	0	0.03851696	0	0.03851696	3	0	0	151-5A225	216	Northeast Los Angeles							Yes		Moderate
LOS ANGELES	509 N AVE 50	90042	5469011014	Low Medium II Residential	RD1.5-1	0	29	0.274649983	Residential - Five or More Units or Apartments (Any Combination) - 4 Stories or Less	YES - Current	NO - Privately-Owned	Available	Not Used in Prior Housing Element	0	0.072038114	0	0.072038114	9	0	0	151-5A225	259	Northeast Los Angeles							Yes		Moderate
LOS ANGELES	362 N AVENUE 51	90042	5469011017	Low Medium II Residential	RD1.5-1-HPOZ	0	29	0.139624165	Residential - Single Family Residence	YES - Current	NO - Privately-Owned	Available	Not Used in Prior Housing Element	0	0.528942883	0	0.528942883	1	0	0	151-5A225	243	Northeast Los Angeles									Moderate
LOS ANGELES	366 N AVENUE 51	90042	5469011017	Low Medium II Residential	RD1.5-1-HPOZ	0	29	0.072063646	Residential - Single Family Residence	YES - Current	NO - Privately-Owned	Available	Not Used in Prior Housing Element	0	0	0.228575259	0.228575259	1	2*	2*	151-5A225	239	Northeast Los Angeles									Above Moderate
LOS ANGELES	427 N AVENUE 50	90042	5469011018	Low Medium II Residential	RD1.5-1	0	29	0.274587106	Residential - Double, Duplex, or Two Units - 4 Stories or Less	YES - Current	NO - Privately-Owned	Available	Not Used in Prior Housing Element	0	0.534071028	0	0.534071028	2	0	0	151-5A225	283	Northeast Los Angeles							Yes		Moderate
LOS ANGELES	360 N AVENUE 51	90042	5469011019	Low Medium II Residential	RD1.5-1-HPOZ	0	29	0.141881316	Residential - Three Units (Any Combination) - 4 Stories or Less	YES - Current	NO - Privately-Owned	Available	Not Used in Prior Housing Element	0	0.301006293	0	0.301006293	3	0	0	151-5A225	251	Northeast Los Angeles							Yes		Moderate
LOS ANGELES	352 N AVE 51	90042	5469011020	Low Medium II Residential	RD1.5-1-HPOZ	0	29	0.211710838	Residential - Single Family Residence	YES - Current	NO - Privately-Owned	Available	Not Used in Prior Housing Element	0	0.667347956	0	0.667347956	1	0	0	151-5A225	262	Northeast Los Angeles									Moderate
LOS ANGELES	423 N AVE 50	90042	5469011021	Low Medium II Residential	RD1.5-1	0	29	0.210466525	Residential - Four Units (Any Combination) - 4 Stories or Less	YES - Current	NO - Privately-Owned	Available	Not Used in Prior Housing Element	0	0.135365582	0	0.135365582	4	0	0	151-5A225	298	Northeast Los Angeles							Yes		Moderate
LOS ANGELES	346 N AVE 51	90042	5469011022	Low Medium II Residential	RD1.5-1-HPOZ	0	29	0.281546625	Residential - Single Family Residence	YES - Current	NO - Privately-Owned	Available	Not Used in Prior Housing Element	0	0.911399931	0	0.911399931	1	0	0	151-5A225	270	Northeast Los Angeles									Moderate
LOS ANGELES	340 N AVENUE 51	90042	5469012001	Low Medium II Residential	RD1.5-1-HPOZ	0	29	0.189210505	Residential - Single Family Residence	YES - Current	NO - Privately-Owned	Available	Not Used in Prior Housing Element	0	0.578832549	0	0.578832549	1	0	0	151-5A225	282	Northeast Los Angeles									Moderate
LOS ANGELES	338 N AVE 51	90042	5469012002	Low Medium II Residential	RD1.5-1-HPOZ	0	29	0.189219853	Residential - Four Units (Any Combination) - 4 Stories or Less	YES - Current	NO - Privately-Owned	Available	Not Used in Prior Housing Element	0	0.109000461	0	0.109000461	4	0	0	151-5A225	293	Northeast Los Angeles							Yes		Moderate
LOS ANGELES	334 N AVENUE 51	90042	5469012003	Low Medium II Residential	RD1.5-1-HPOZ	0	29	0.18929231	Residential - Double, Duplex, or Two Units - 4 Stories or Less	YES - Current	NO - Privately-Owned	Available	Not Used in Prior Housing Element	0	0.357510227	0	0.357510227	2	0	0	151-5A225	302	Northeast Los Angeles							Yes		Moderate
LOS ANGELES	326 N AVE 51	90042	5469012004	Low Medium II Residential	RD1.5-1-HPOZ	0	29	0.22528139	Residential - Single Family Residence	YES - Current	NO - Privately-Owned	Available	Not Used in Prior Housing Element	0	0.667347956	0	0.667347956	1	0	0	151-5A225	311	Northeast Los Angeles									Moderate
LOS ANGELES	320 N AVE 51	90042	5469012005	Low Medium II Residential	RD1.5-1-HPOZ	0	29	0.225296404	Residential - Five or More Units or Apartments (Any Combination) - 4 Stories or Less	YES - Current	NO - Privately-Owned	Available	Not Used in Prior Housing Element	0	0.067425269	0	0.067425269	7	0	0	151-5A225	324	Northeast Los Angeles							Yes		Moderate
LOS ANGELES	318 N AVENUE 51	90042	5469012006	Low Medium II Residential	RD1.5-1-HPOZ	0	29	0.225306123	Residential - Five or More Units or Apartments (Any Combination) - 4 Stories or Less	YES - Current	NO - Privately-Owned	Available	Not Used in Prior Housing Element	0	0.237069559	0	0.237069559	6	0	0	151-5A225	338	Northeast Los Angeles							Yes		Moderate
LOS ANGELES	310 N AVENUE 51	90042	5469012007	Low Medium II Residential	RD1.5-1-HPOZ	0	29	0.055267472	Residential - Single Family Residence	YES - Current	NO - Privately-Owned	Available	Not Used in Prior Housing Element	0	0	0.04843342	0.04843342	1	1*	1*	151-5A225	357	Northeast Los Angeles									Above Moderate
LOS ANGELES	5039 E MONTE VISTA ST	90042	5469012008	Low Medium II Residential	RD1.5-1-HPOZ	0	29	0.12895889	Residential - Single Family Residence	YES - Current	NO - Privately-Owned	Available	Not Used in Prior Housing Element	0	0.145087999	0	0.145087999	1	3*	3*	151-5A225	372	Northeast Los Angeles									Moderate
LOS ANGELES	5035 E MONTE VISTA ST	90042	5469012009	Low Medium II Residential	RD1.5-1-HPOZ	0	29	0.172171934	Residential - Three Units (Any Combination) - 4 Stories or Less	YES - Current	NO - Privately-Owned	Available	Not Used in Prior Housing Element	0	0.277506518	0	0.277506518	3	0	0	151-5A225	368	Northeast Los Angeles							Yes		Moderate
LOS ANGELES	5027 E MONTE VISTA ST	90042	5469012010	Low Medium II Residential	RD1.5-1-HPOZ	0	29	0.172174672	Residential - Single Family Residence	YES - Current	NO - Privately-Owned	Available	Not Used in Prior Housing Element	0	0.568446255	0	0.568446255	1	0	0	151-5A225	380	Northeast Los Angeles									Moderate
LOS ANGELES	5025 E MONTE VISTA ST	90042	5469012011	Low Medium II Residential	RD1.5-1-HPOZ	0	29	0.172174415	Residential - Single Family Residence	YES - Current	NO - Privately-Owned	Available	Not Used in Prior Housing Element	0	0.568446255	0	0.568446255	1	0	0	151-5A225	388	Northeast Los Angeles									Moderate
LOS ANGELES	5007 E MONTE VISTA ST	90042	5469012015	Low Medium II Residential	RD1.5-1-HPOZ	0	29	0.121669951	Residential - Single Family Residence	YES - Current	NO - Privately-Owned	Available	Not Used in Prior Housing Element	0	0.177235436	0	0.177235436	1	3*	3*	151-5A225	411	Northeast Los Angeles									Moderate
LOS ANGELES	307 N AVENUE 50	90042	5469012017	Low Medium II Residential	RD1.5-1-HPOZ	0	29	0.038274802	Commercial - Store - One Story	YES - Current	NO - Privately-Owned	Available	Not Used in Prior Housing Element	0	0	0.012754053	0.012754053	0	1*	1*	151-5A225	428	Northeast Los Angeles									Above Moderate
LOS ANGELES			5469012017	Low Medium II Residential	RD1.5-1-HPOZ	0	29	0.001170493	Commercial - Store - One Story	YES - Current	NO - Privately-Owned	Available	Not Used in Prior Housing Element	0	0	0.004188852	0.004188852	0	0	0	151-5A225	427	Northeast Los Angeles									Above Moderate
LOS ANGELES	305 N AVENUE 50	90042	5469012018	Low Medium II Residential	RD1.5-1-HPOZ	0	29	0.074289385	Commercial - Store - One Story	YES - Current	NO - Privately-Owned	Available	Not Used in Prior Housing Element	0	0	0.010037749	0.010037749	0	2*	2*	151-5A225	439	Northeast Los Angeles									Above Moderate
LOS ANGELES			5469012018	Low Medium II Residential	RD1.5-1-HPOZ	0	29	0.002272297	Commercial - Store - One Story	YES - Current	NO - Privately-Owned	Available	Not Used in Prior Housing Element	0	0	0.001368313	0.001368313	0	0	0	151-5A225	438	Northeast Los Angeles									Above Moderate
LOS ANGELES	317 N AVENUE 50	90042	5469012029	Low Medium II Residential	RD1.5-1	0	29	0.208056906	Residential - Five or More Units or Apartments (Any Combination) - 4 Stories or Less	YES - Current	NO - Privately-Owned	Available	Not Used in Prior Housing Element	0	0.032807228	0	0.032807228	6	0	0	151-5A225	381	Northeast Los Angeles							Yes		Moderate
LOS ANGELES	339 N AVE 51	90042	5469013001	Low Medium II Residential	RD1.5-1-HPOZ	0	29	0.281758607	Residential - Five or More Units or Apartments (Any Combination) - 4 Stories or Less	YES - Current	NO - Privately-Owned	Available	Not Used in Prior Housing Element	0	0.144403498	0	0.144403498	7	0	0	151-5A225	253	Northeast Los Angeles							Yes		Moderate
LOS ANGELES	340 N AVENUE 52	90042	5469013002	Low Medium II Residential	RD1.5-1-HPOZ	0	29	0.2255575246	Residential - Five or More Units or Apartments (Any Combination) - 4 Stories or Less	YES - Current	NO - Privately-Owned	Available	Not Used in Prior Housing Element	0	0.228418046	0	0.228418046	7	0	0	151-5A225	219	Northeast Los Angeles							Yes		Moderate
LOS ANGELES	335 N AVE 51	90042	5469013003	Low Medium II Residential	RD1.5-1-HPOZ	0	29	0.281724012	Residential - Five or More Units or Apartments (Any Combination) - 4 Stories or Less	YES - Current	NO - Privately-Owned	Available	Not Used in Prior Housing Element	0	0.040553749	0	0.040553749	11	0	0	151-5A225	265	Northeast Los Angeles									Moderate
LOS ANGELES	334 N AVENUE 52	90042	5469013004	Low Medium II Residential	RD1.5-1-HPOZ	0	29	0.214294081	Residential - Three Units (Any Combination) - 4 Stories or Less	YES - Current	NO - Privately-Owned	Available	Not Used in Prior Housing Element	0	0.175414252	0	0.175414252	3	0	0	151-5A225	233	Northeast Los Angeles							Yes		Moderate
LOS ANGELES	329 N AVENUE 51	90042	5469013005	Low Medium II Residential	RD1.5-1-HPOZ	0	29	0.189298661	Residential - Three Units (Any Combination) - 4 Stories or Less	YES - Current	NO - Privately-Owned	Available	Not Used in Prior Housing Element	0	0.129471703	0	0.129471703	3	0	0	151-5A225	276	Northeast Los Angeles							Yes		Moderate
LOS ANGELES	328 N AVE 52	90042	5469013006	Low Medium II Residential	RD1.5-1-HPOZ	0	29	0.157898473	Residential - Three Units (Any Combination) - 4 Stories or Less	YES - Current	NO - Privately-Owned	Available	Not Used in Prior Housing Element	0	0.143496598	0	0.143496598	3	0	0	151-5A225	252	Northeast Los Angeles							Yes		Moderate
LOS ANGELES	325 N AVENUE 51	90042	5469013007	Low Medium II Residential	R

LOS ANGELES	368 N AVENUE 52	90042	5469014012	Low Medium II Residential	RD1.5-1-HPOZ	0	29	0.207552888	Residential - Double, Duplex, or Two Units - 4 Stories or Less	YES - Current	NO - Privately-Owned	Available	Not Used in Prior Housing Element	0	0.422203827	0	0.422203827	2	0	0	151-5A225 161	Northeast Los Angeles		Yes	Moderate
LOS ANGELES	367 N AVENUE 51	90042	5469014013	Low Medium II Residential	RD1.5-1-HPOZ	0	29	0.225516996	Residential - Five or More Units or Apartments (Any Combination) - 4 Stories or Less	YES - Current	NO - Privately-Owned	Available	Not Used in Prior Housing Element	0	0.204907465	0	0.204907465	7	0	0	151-5A225 196	Northeast Los Angeles		Yes	Moderate
LOS ANGELES	366 N AVENUE 52	90042	5469014014	Low Medium II Residential	RD1.5-1-HPOZ	0	29	0.225594196	Residential - Five or More Units or Apartments (Any Combination) - 4 Stories or Less	YES - Current	NO - Privately-Owned	Available	Not Used in Prior Housing Element	0	0.274125934	0	0.274125934	5	0	0	151-5A225 171	Northeast Los Angeles		Yes	Moderate
LOS ANGELES	361 N AVE 51	90042	5469014015	Low Medium II Residential	RD1.5-1-HPOZ	0	29	0.169119697	Residential - Four Units (Any Combination) - 4 Stories or Less	YES - Current	NO - Privately-Owned	Available	Not Used in Prior Housing Element	0	0.04029241	0	0.04029241	4	0	0	151-5A225 208	Northeast Los Angeles		Yes	Moderate
LOS ANGELES	362 N AVENUE 52	90042	5469014016	Low Medium II Residential	RD1.5-1-HPOZ	0	29	0.169193887	Residential - Five or More Units or Apartments (Any Combination) - 4 Stories or Less	YES - Current	NO - Privately-Owned	Available	Not Used in Prior Housing Element	0	0.247197935	0	0.247197935	5	0	0	151-5A225 184	Northeast Los Angeles		Yes	Moderate
LOS ANGELES	350 N AVE 52	90042	5469014020	Low Medium II Residential	RD1.5-1-HPOZ	0	29	0.169189299	Residential - Five or More Units or Apartments (Any Combination) - 4 Stories or Less	YES - Current	NO - Privately-Owned	Available	Not Used in Prior Housing Element	0	0.070707195	0	0.070707195	6	0	0	151-5A225 200	Northeast Los Angeles		Yes	Moderate
LOS ANGELES	345 N AVENUE 51	90042	5469014021	Low Medium II Residential	RD1.5-1-HPOZ	0	29	0.225428536	Residential - Single Family Residence	YES - Current	NO - Privately-Owned	Available	Not Used in Prior Housing Element	0	0.667347956	0	0.667347956	1	0	0	151-5A225 240	Northeast Los Angeles			Moderate
LOS ANGELES	342 N AVE 52	90042	5469014022	Low Medium II Residential	RD1.5-1-HPOZ	0	29	0.225581896	Residential - Single Family Residence	YES - Current	NO - Privately-Owned	Available	Not Used in Prior Housing Element	0	0.744207162	0	0.744207162	1	0	0	151-5A225 210	Northeast Los Angeles			Moderate
LOS ANGELES	435 N AVENUE 51	90042	5469016009	Low Residential	R1-1	0	1 unit per lot	0.150145273	Residential - Single Family Residence	YES - Current	NO - Privately-Owned	Available	Not Used in Prior Housing Element	0	0	0.00633765	0.00633765	0	0	0	151-5A225 31	Northeast Los Angeles			Above Moderate
LOS ANGELES	412 N HOLLAND AVE	90042	5469017010	Low Residential	R1-1-HPOZ	0	1 unit per lot	0.17256516	Residential - Single Family Residence - Vacant Land	YES - Current	NO - Privately-Owned	Available	Not Used in Prior Housing Element	0	0	0.051511341	0.051511341	0	0	0	151-5A225 13	Northeast Los Angeles			Above Moderate
LOS ANGELES	424 N HOLLAND AVE	90042	5469017013	Low Residential	R1-1-HPOZ	0	1 unit per lot	0.172967353	Residential - Single Family Residence - Vacant Land	YES - Current	NO - Privately-Owned	Available	Not Used in Prior Housing Element	0	0	0.051511341	0.051511341	0	0	0	153A225 464	Northeast Los Angeles			Above Moderate
LOS ANGELES	5216 E GRANADA ST	90042	5469018001	Low Medium II Residential	RD2-1-HPOZ	0	21	0.154983927	Residential - Double, Duplex, or Two Units - 4 Stories or Less	YES - Current	NO - Privately-Owned	Available	Not Used in Prior Housing Element	0	0.238903356	0	0.238903356	2	3*	3*	151-5A225 93	Northeast Los Angeles		Yes	Moderate
LOS ANGELES	5210 E GRANADA ST	90042	5469018002	Low Medium II Residential	RD2-1-HPOZ	0	21	0.057984608	Residential - Single Family Residence	YES - Current	NO - Privately-Owned	Available	Not Used in Prior Housing Element	0	0	0.059420246	0.059420246	1	1*	1*	151-5A225 99	Northeast Los Angeles			Above Moderate
LOS ANGELES	385 N AVENUE 52	90042	5469018003	Low Medium II Residential	RD2-1-HPOZ	0	21	0.115257634	Residential - Double, Duplex, or Two Units - 4 Stories or Less	YES - Current	NO - Privately-Owned	Available	Not Used in Prior Housing Element	0	0	0.151742756	0.151742756	2	2*	2*	151-5A225 106	Northeast Los Angeles		Yes	Above Moderate
LOS ANGELES	379 N AVENUE 52	90042	5469018004	Low Medium II Residential	RD2-1-HPOZ	0	21	0.17217357	Residential - Single Family Residence	YES - Current	NO - Privately-Owned	Available	Not Used in Prior Housing Element	0	0.145087999	0	0.145087999	1	3*	3*	151-5A225 112	Northeast Los Angeles			Moderate
LOS ANGELES	375 N AVENUE 52	90042	5469018005	Low Medium II Residential	RD2-1-HPOZ	0	21	0.172173935	Residential - Single Family Residence	YES - Current	NO - Privately-Owned	Available	Not Used in Prior Housing Element	0	0.145087999	0	0.145087999	1	3*	3*	151-5A225 126	Northeast Los Angeles			Moderate
LOS ANGELES	371 N AVE 52	90042	5469018006	Low Medium II Residential	RD2-1-HPOZ	0	21	0.22349074	Residential - Five or More Units or Apartments (Any Combination) - 4 Stories or Less	YES - Current	NO - Privately-Owned	Available	Not Used in Prior Housing Element	0	0.184822404	0	0.184822404	6	0	0	151-5A225 133	Northeast Los Angeles		Yes	Moderate
LOS ANGELES	359 N AVENUE 52	90042	5469018008	Low Medium II Residential	RD2-1-HPOZ	0	21	0.205528788	Residential - Single Family Residence	YES - Current	NO - Privately-Owned	Available	Not Used in Prior Housing Element	0	0.568446255	0	0.568446255	1	0	0	151-5A225 153	Northeast Los Angeles			Moderate
LOS ANGELES	355 N AVENUE 52	90042	5469018009	Low Medium II Residential	RD2-1-HPOZ	0	21	0.105623727	Residential - Single Family Residence	YES - Current	NO - Privately-Owned	Available	Not Used in Prior Housing Element	0	0	0.115715137	0.115715137	1	2*	2*	151-5A225 174	Northeast Los Angeles			Above Moderate
LOS ANGELES			5469018010	Low Medium II Residential	RD2-1-HPOZ	0	21	0.09986434	Residential - Single Family Residence	YES - Current	NO - Privately-Owned	Available	Not Used in Prior Housing Element	0	0	0.115715137	0.115715137	1	2*	2*	151-5A225 163	Northeast Los Angeles			Above Moderate
LOS ANGELES	353 N AVENUE 52	90042	5469018011	Low Medium II Residential	RD2-1-HPOZ	0	21	0.205448749	Residential - Double, Duplex, or Two Units - 4 Stories or Less	YES - Current	NO - Privately-Owned	Available	Not Used in Prior Housing Element	0	0.277506518	0	0.277506518	3	0	0	151-5A225 173	Northeast Los Angeles		Yes	Moderate
LOS ANGELES	346 N AVE 53	90042	5469018013	Low Medium II Residential	RD2-1-HPOZ	0	21	0.220763413	Residential - Double, Duplex, or Two Units - 4 Stories or Less	YES - Current	NO - Privately-Owned	Available	Not Used in Prior Housing Element	0	0.33941527	0	0.33941527	2	0	0	151-5A227 141	Northeast Los Angeles		Yes	Moderate
LOS ANGELES	352 N AVENUE 53	90042	5469018014	Low Medium II Residential	RD2-1-HPOZ	0	21	0.205009044	Residential - Four Units (Any Combination) - 4 Stories or Less	YES - Current	NO - Privately-Owned	Available	Not Used in Prior Housing Element	0	0.22660121	0	0.22660121	4	0	0	151-5A227 132	Northeast Los Angeles		Yes	Moderate
LOS ANGELES			5469018015	Low Medium II Residential	RD2-1-HPOZ	0	21	0.053717612	Residential - Single Family Residence	YES - Current	NO - Privately-Owned	Available	Not Used in Prior Housing Element	0	0	0.059420246	0.059420246	1	1*	1*	151-5A225 155	Northeast Los Angeles			Above Moderate
LOS ANGELES	356 1/2 N AVE 53	90042	5469018016	Low Medium II Residential	RD2-1-HPOZ	0	21	0.122631666	Residential - Double, Duplex, or Two Units - 4 Stories or Less	YES - Current	NO - Privately-Owned	Available	Not Used in Prior Housing Element	0	0	0.161989385	0.161989385	2	2*	2*	151-5A225 135	Northeast Los Angeles		Yes	Above Moderate
LOS ANGELES	5260 E GRANADA ST	90042	5469018025	Low Residential	R1-1-HPOZ	0	1 unit per lot	0.176568229	Residential - Single Family Residence - Vacant Land	YES - Current	NO - Privately-Owned	Available	Not Used in Prior Housing Element	0	0	0.051511341	0.051511341	0	0	0	151-5A227 23	Northeast Los Angeles			Above Moderate
LOS ANGELES	364 N AVE 53	90042	5469018RK	Low Medium II Residential	RD2-1-HPOZ	0	21	0.334215899	Residential - Single Family Residence - Condo Conversion	YES - Current	NO - Privately-Owned	Available	Not Used in Prior Housing Element	0	0.04226226	0	0.04226226	9	0	0	151-5A225 475	Northeast Los Angeles			Moderate
LOS ANGELES	5223 E MONTE VISTA ST	90042	5469019003	Low Medium II Residential	RD1.5-1-HPOZ	0	29	0.160596471	Commercial - Non-Auto Service and Repair Shop, Paint Shop, or Laundry - One Story	YES - Current	NO - Privately-Owned	Available	Not Used in Prior Housing Element	0	0.037090205	0	0.037090205	0	0	0	151-5A227 234	Northeast Los Angeles			Moderate
LOS ANGELES	5219 E MONTE VISTA ST	90042	5469019004	Low Medium II Residential	RD1.5-1-HPOZ	0	29	0.160593014	Residential - Single Family Residence	YES - Current	NO - Privately-Owned	Available	Not Used in Prior Housing Element	0	0.568446255	0	0.568446255	1	0	0	151-5A227 243	Northeast Los Angeles			Moderate
LOS ANGELES	5207 E MONTE VISTA ST	90042	5469019006	Low Medium II Residential	RD1.5-1-HPOZ	0	29	0.160587533	Residential - Single Family Residence	YES - Current	NO - Privately-Owned	Available	Not Used in Prior Housing Element	0	0.568446255	0	0.568446255	1	0	0	151-5A227 254	Northeast Los Angeles			Moderate
LOS ANGELES	311 N AVE 52	90042	5469019007	Low Medium II Residential	RD1.5-1-HPOZ	0	29	0.173751365	Commercial - Store Combination - Store and Residential Combination - One Story	YES - Current	NO - Privately-Owned	Available	Not Used in Prior Housing Element	0	0.025849979	0	0.025849979	0	0	0	151-5A227 257	Northeast Los Angeles		Yes	Moderate
LOS ANGELES	323 N AVENUE 52	90042	5469019009	Low Medium II Residential	RD2-1-HPOZ	0	21	0.223034364	Residential - Three Units (Any Combination) - 4 Stories or Less	YES - Current	NO - Privately-Owned	Available	Not Used in Prior Housing Element	0	0.277506518	0	0.277506518	3	0	0	151-5A225 229	Northeast Los Angeles		Yes	Moderate
LOS ANGELES	327 N AVENUE 52	90042	5469019010	Low Medium II Residential	RD2-1-HPOZ	0	21	0.223081219	Residential - Single Family Residence	YES - Current	NO - Privately-Owned	Available	Not Used in Prior Housing Element	0	0.568446255	0	0.568446255	1	0	0	151-5A225 217	Northeast Los Angeles			Moderate
LOS ANGELES	335 1/2 N AVE 52	90042	5469019012	Low Medium II Residential	RD2-1-HPOZ	0	21	0.223179047	Residential - Four Units (Any Combination) - 4 Stories or Less	YES - Current	NO - Privately-Owned	Available	Not Used in Prior Housing Element	0	0.020370986	0	0.020370986	6	0	0	151-5A225 198	Northeast Los Angeles		Yes	Moderate
LOS ANGELES	340 N AVE 53	90042	5469019014	Low Medium II Residential	RD2-1-HPOZ	0	21	0.191630105	Residential - Three Units (Any Combination) - 4 Stories or Less	YES - Current	NO - Privately-Owned	Available	Not Used in Prior Housing Element	0	0.102588835	0	0.102588835	3	0	0	151-5A227 148	Northeast Los Angeles		Yes	Moderate
LOS ANGELES	336 N AVE 53	90042	5469019015	Low Medium II Residential	RD2-1-HPOZ	0	21	0.222819702	Residential - Double, Duplex, or Two Units - 4 Stories or Less	YES - Current	NO - Privately-Owned	Available	Not Used in Prior Housing Element	0	0.33941527	0	0.33941527	2	0	0	151-5A227 156	Northeast Los Angeles		Yes	Moderate
LOS ANGELES	330 N AVE 53	90042	5469019016	Low Medium II Residential	RD2-1-HPOZ	0	21	0.222841773	Residential - Single Family Residence	YES - Current	NO - Privately-Owned	Available	Not Used in Prior Housing Element	0	0.568446255	0	0.568446255	1	0	0	151-5A227 167	Northeast Los Angeles			Moderate
LOS ANGELES	322 N AVENUE 53	90042	5469019019	Low Medium II Residential	RD2-1-HPOZ	0	21	0.222887414	Residential - Single Family Residence	YES - Current	NO - Privately-Owned	Available	Not Used in Prior Housing Element	0	0.568446255	0	0.568446255	1	0	0	151-5A227 185	Northeast Los Angeles			Moderate
LOS ANGELES	326 N AVENUE 53	90042	5469019021	Low Medium II Residential	RD2-1-HPOZ	0	21	0.170064598	Residential - Three Units (Any Combination) - 4 Stories or Less	YES - Current	NO - Privately-Owned	Available	Not Used in Prior Housing Element	0	0.196087432	0	0.196087432	3	3*	3*	151-5A227 177	Northeast Los Angeles		Yes	Moderate
LOS ANGELES	5213 E MONTE VISTA ST	90042	5469019024	Low Medium II Residential	RD1.5-1-HPOZ	0	29	0.145669071	Residential - Three Units (Any Combination) - 4 Stories or Less	YES - Current	NO - Privately-Owned	Available	Not Used in Prior Housing Element	0	0.437069571	0	0.437069571	0	0	0	151-5A227 248	Northeast Los Angeles		Yes	Moderate
LOS ANGELES	351 N AVE 53	90042	5469020009	Low Medium II Residential	RD2-1-HPOZ	0	21	0.129071766	Residential - Single Family Residence	YES - Current	NO - Privately-Owned	Available	Not Used in Prior Housing Element	0	0	0.115715137	0.115715137	1	2*	2*	151-5A227 104	Northeast Los Angeles			Above Moderate
LOS ANGELES	347 N AVENUE 53	90042	5469020010	Low Medium II Residential	RD2-1-HPOZ	0	21	0.17210595	Residential - Single Family Residence - Vacant Land	YES - Current	NO - Privately-Owned	Available	Not Used in Prior Housing Element	0	0.331362855	0	0.331362855	0	3*	3*	151-5A227 113	Northeast Los Angeles			Moderate
LOS ANGELES	343 N AVENUE 53	90042	5469020011	Low Medium II Residential	RD2-1-HPOZ	0	21	0.1376846	Residential - Single Family Residence	YES - Current	NO - Privately-Owned	Available	Not Used in Prior Housing Element	0	0	0.094455045	0.094455045	1	2*	2*	151-5A227 128	Northeast Los Angeles			Above Moderate
LOS ANGELES	5305 E MONTE VISTA ST	90042	5469020013	Low Medium II Residential	RD2-1-HPOZ	0	21	0.112904861	Residential - Double, Duplex, or Two Units - 4 Stories or Less	YES - Current	NO - Privately-Owned	Available	Not Used in Prior Housing Element	0	0	0.022725474	0.022725474	2	2*	2*	151-5A227 206	Northeast Los Angeles		Yes	Above Moderate
LOS ANGELES	5309 E MONTE VISTA ST	90042	5469020015	Low Medium II Residential	RD2-1-HPOZ	0	21	0.160725164	Residential - Single Family Residence	YES - Current	NO - Privately-Owned	Available	Not Used in Prior Housing Element	0	0.180725294	0	0.180725294	1	3*	3*	151-5A227 188	Northeast Los Angeles			Above Moderate
LOS ANGELES	5311 E MONTE VISTA ST	90042	5469020016	Low Medium II Residential	RD2-1-HPOZ	0	21	0.144669059	Residential - Double, Duplex, or Two Units - 4 Stories or Less	YES - Current	NO - Privately-Owned	Available	Not Used in Prior Housing Element	0	0.101594648	0	0.101594648	2	3*	3*	151-5A227 182	Northeast Los Angeles		Yes	Moderate
LOS ANGELES	5333 E MONTE VISTA ST	90042	5469020020	Low Medium II Residential	RD2-1-HPOZ	0	21	0.160813317	Residential - Three Units (Any Combination) - 4 Stories or Less - Mills Act Property	YES - Current	NO - Privately-Owned	Available	Not Used in Prior Housing Element	0	0.238903356	0	0.238903356	2	3*	3*	151-5A227 157	Northeast Los Angeles		Yes	Moderate
LOS ANGELES	300 N AVENUE 54	90042	5469020021	Low Medium II Residential	RD2-1-HPOZ	0	21	0.172516834	Commercial - Store - One Story	YES - Current	NO - Privately-Owned	Available	Not Used in Prior Housing Element	0	0.062904619	0	0.062904619	1	3*	3*	151-5A227 151	Northeast Los Angeles			Moderate
LOS ANGELES	316 N AVE 54	90042	5469020022	Low Medium II Residential	RD2-1-HPOZ	0	21	0.116745039	Residential - Single Family Residence	YES - Current	NO - Privately-Owned	Available	Not Used in Prior Housing Element	0	0	0.115715137	0.115715137	1	2*	2*	151-5A227 143	Northeast Los Angeles			Above Moderate
LOS ANGELES	314 N AVE 54	90042	5469020023	Low Medium II Residential	RD2-1-HPOZ	0	21	0.075030841	Residential - Single Family Residence	YES - Current	NO - Privately-Owned	Available	Not Used in Prior Housing Element	0	0	0.04843342	0.04843342	1	1*	1*	151-5A227 153	Northeast Los Angeles			Above Moderate
LOS ANGELES	317 N AVE 53	90042	5469020024	Low Medium II Residential	RD2-1-HPOZ	0	21	0.084893473	Residential - Single Family Residence	YES - Current	NO - Privately-Owned	Available	Not Used in Prior Housing Element	0	0	0.04843342	0.04843342	1	1*	1*	151-5A227 166	Northeast Los Angeles			Above Moderate
LOS ANGELES	319 N AVENUE 53	90042	5469020025	Low Medium II Residential	RD2-1-HPOZ	0	21	0.106610635	Residential - Double, Duplex, or Two Units - 4 Stories or Less	YES - Current	NO - Privately-Owned	Available	Not Used in Prior Housing Element	0	0	0.10137485	0.10137485	2	2*	2*	151-5A227 178	Northeast Los Angeles			Above Moderate
LOS ANGELES	322 N AVENUE 54	90042	5469020026	Low Medium II Residential	RD2-1-HPOZ	0	21	0.22297408	Residential - Single Family Residence	YES - Current	NO - Privately-Owned	Available	Not Used in Prior Housing Element	0	0.568446255	0	0.568446255	1	0	0	151-5A227 135	Northeast Los Angeles			Moderate
LOS ANGELES	323 N AVENUE 53	90042	5469020027	Low Medium II Residential	RD2-1-HPOZ	0	21	0.222679086	Residential - Three Units (Any Combination) - 4 Stories or Less	YES - Current	NO - Privately-Owned	Available	Not Used in Prior Housing Element	0	0.277506518	0	0.277506518	3	0	0	151-5A227 155	Northeast Los Angeles		Yes	Moderate
LOS ANGELES	326 N AVE 54	90042	5469020028	Low Medium II Residential	RD2-1-HPOZ	0	21	0.22296953	Residential - Single Family Residence - Mills Act Property	YES - Current	NO - Privately-Owned	Available	Not Used in Prior Housing Element	0	0.568446255	0	0.568446255	1	0	0	151-5A227 121	Northeast Los Angeles			Moderate
LOS ANGELES	327 N AVE 53	90042	5469020029	Low Medium II Residential	RD2-1-HPOZ	0	21	0.222678549	Residential - Single Family Residence	YES - Current	NO - Privately-Owned	Available	Not Used in Prior Housing Element	0	0.568446255	0	0.568446255	1	0	0	151-5A227 146	Northeast Los Angeles			Moderate
LOS ANGELES	344 N AVE 54	90042	5469020030	Low Medium II Residential	RD2-1-HPOZ	0	21	0.222961746	Residential - Three Units (Any Combination) - 4 Stories or Less	YES - Current	NO - Privately-Owned	Available	Not Used in Prior Housing Element	0	0.184822404	0	0.184822404	5	0	0	151-5A227 112	Northeast Los Angeles		Yes	Moderate
LOS ANGELES	331 N AVE 53	90042	5469020031	Low Medium II Residential	RD2-1-HPOZ	0	21	0.222678549	Residential - Double, Duplex, or Two Units - 4 Stories or Less	YES - Current	NO - Privately-Owned	Available	Not Used in Prior Housing Element	0	0.33941527	0	0.33941527	2	0	0	151-5A227 139	Northeast Los Angeles		Yes	Moderate
LOS ANGELES	404 1/2 N AVE 54	90042	5469020032	Low Medium II Residential	RD2-1-HPOZ	0	21	0.222954933	Residential - Five or More Units or Apartments (Any Combination) - 4 Stories or Less	YES - Current	NO - Privately-Owned	Available	Not Used in Prior Housing Element	0	0.070707195	0	0.070707195	6	0	0	151-5A227 98	Northeast Los Angeles		Yes	Moderate
LOS ANGELES	335 N AVENUE 53	90042	5469020033	Low Medium II Residential	RD2-1-HPOZ	0	21	0.222654521	Residential - Four Units (Any Combination) - 4 Stories or Less	YES - Current	NO - Privately-Owned	Available	Not Used in Prior Housing Element	0	0.096406089	0	0.096406089	4	0	0	151-5A227 130	Northeast Los Angeles		Yes	Moderate
LOS ANGELES			5469021007	Low Residential	R1-1-HPOZ	0	1 unit per lot	0.003787774	Residential - Single Family Residence - Vacant Land	YES - Current	NO - Privately-Owned	Available	Not Used in Prior Housing Element	0	0	0.051511341	0.051511341	0	0	0	151-5A227 43	Northeast Los Angeles			Above Moderate
LOS ANGELES	5327 E GRANADA ST	90042	5469021011	Low Residential	RD3-1-HPOZ	0	14	0.172173028	Residential - Single Family Residence	YES - Current	NO - Privately-Owned	Available	Not Used in Prior Housing Element	0	0	0.115715137	0.115715137	1	2*	2*	151-5A227 12	Northeast Los Angeles			Above Moderate
LOS ANGELES			5469021021	Low Residential	R1-1-HPOZ	0	1 unit per lot	0.111613224	Residential - Single Family Residence - Vacant Land	YES - Current	NO - Privately-Owned	Available	Not Used in Prior Housing Element	0	0	0.051511341	0.051511341	0	0	0	153A227 359	Northeast Los Angeles			Above Moderate
LOS ANGELES	5323 E ABBOTT PL	90042	5469022036	Low Residential	R1-1-HPOZ	0	1 unit per lot	0.1963444	Residential - Single Family Residence	YES - Current	NO - Privately-Owned	Available	Not Used in Prior Housing Element	0	0	0.051511341	0.051511341	0	0	0	153A227 311	Northeast Los Angeles			Above Moderate
LOS ANGELES	5301 E ABBOTT PL	90042	5469022047	Low Residential	R1-1-HPOZ	0	1 unit per lot	0.122892894	Residential - Single Family Residence - Mills Act Property	YES - Current	NO - Privately-Owned	Available	Not Used in Prior Housing Element	0	0	0.051511341	0.051511341	0	0	0	153A225 417	Northeast Los Angeles			Above Moderate
LOS ANGELES	440 N AVE 53	90042	5469023016	Low Residential	R1-1-HPOZ	0	1 unit per lot	0.117525834	Residential - Single Family Residence - Vacant Land	YES - Current	NO - Privately-Owned	Available	Not Used in Prior Housing Element	0	0	0.051511341	0.051511341	0	0	0	153A225 482	Northeast Los Angeles			Above Moderate
LOS ANGELES	5324 E RAPHAEL ST	90042	5469024023	Low Residential	R1-1-HPOZ	0	1 unit per lot	0.057394984	Residential - Single Family Residence - Vacant Land	YES - Current	NO - Privately-Owned	Available	Not Used in Prior Housing Element	0	0	0.051737571	0.051737571	0	0	0	153A225 185	Northeast Los Angeles			Above Moderate
LOS ANGELES	501 N AVE 54	90042	5469028001	Low Medium I Residential	R2-1-HPOZ	0	17	0.109662632	Residential - Single Family Residence	YES - Current	NO - Privately-Owned	Available	Not Used in Prior Housing Element	0	0	0.039437103	0.039437103	1	1*	1*	153A227 320	Northeast Los Angeles			Above Moderate
LOS ANGELES	509 N AVENUE 54	90042	5469028004	Low Medium I Residential	R2-1-HPOZ	0	17	0.139000062	Residential - Single Family Residence	YES - Current	NO - Privately-Owned	Available	Not Used in Prior Housing Element	0	0	0.097642609	0.097642609	1	2*	2*	153A227 300	Northeast Los Angeles			Above Moderate
LOS ANGELES	515 N AVE 54	90042	5469028005	Low Medium I Residential	R2-1-HPOZ	0	17	0.143532802	Residential - Single Family Residence	YES - Current	NO - Privately-Owned	Available	Not Used in Prior Housing Element	0	0	0.094455045	0.094455045	1	2*	2*	153A227 289	Northeast Los Angeles			Above Moderate
LOS ANGELES	521 N AVE 54	90042	5469028006	Low Medium I Residential	R2-1-HPOZ	0	17	0.237342421	Residential - Double, Duplex, or Two Units - 4 Stories or Less	YES - Current	NO - Privately-Owned	Available	Not Used in Prior Housing Element	0	0.336376274	0	0.336376274	2	0	0	153A227 268	Northeast Los Angeles		Yes	Above Moderate
LOS ANGELES	527 N AVENUE 54	90042	5469028007	Low Medium I Residential	R2-1-HPOZ	0	17	0.202783988	Residential - Single Family Residence	YES - Current	NO - Privately-Owned	Available	Not Used in Prior Housing Element	0	0.118599397	0	0.118599397	1	3*	3*	153A227 260	Northeast Los Angeles			Moderate
LOS ANGELES	533 N AVE 54	90042	5469028008	Low Medium I Residential	R2-1-HPOZ	0	17	0.173500005	Residential - Single Family Residence	YES - Current	NO - Privately-Owned	Available	Not Used in Prior Housing Element	0	0.145087999	0	0.145087999	1	3*	3*	153A227 251	Northeast Los Angeles			Moderate
LOS ANGELES	539 N AVE 54	90042	5469028009	Low Medium I Residential	R2-1-HPOZ	0	17	0.144214193	Residential - Single Family Residence	YES - Current	NO - Privately-Owned	Available	Not Used in Prior Housing Element	0	0	0.094455045	0.094455045	1	2*	2*	153A227 231	Northeast Los Angeles			Above Moderate
LOS ANGELES	5416 E ALDAMA ST	90042	5469028010	Low Medium I Residential	R2-1-HPOZ	0	17	0.161578118	Residential - Single Family Residence	YES - Current	NO - Privately-Owned	Available	Not Used in Prior Housing Element	0	0	0.094455045	0.094455045	1	2*	2*	153A227 225	Northeast Los Angeles			Above Moderate
LOS ANGELES	5418 E ALDAMA ST	90042	5469028011	Low Medium I Residential	R2-1-HPOZ	0	17	0.161576745	Residential - Single Family Residence	YES - Current	NO - Privately-Owned	Available	Not Used in Prior Housing Element	0	0	0.094455045	0.094455045	1	2*	2*	153A227 220	Northeast Los Angeles			Above Moderate
LOS ANGELES	5427 E ABBOTT PL	90042	5469028013	Low Medium I Residential	R2-1-HPOZ	0	17	0.161530192	Residential - Single Family Residence	YES - Current	NO - Privately-Owned	Available	Not Used in Prior Housing Element	0	0	0.094455045	0.094455045	1	2*	2*	153A227 275	Northeast Los Angeles			Above Moderate
LOS ANGELES	5425 E ABBOTT PL	90042	5469028014	Low Medium I Residential	R2-1-HPOZ	0	17	0.161533261	Residential - Double, Duplex, or Two Units - 4 Stories or Less	YES - Current	NO - Privately-Owned	Available	Not Used in Prior Housing Element	0	0	0.124077281	0.124077281	2	2*	2*	153A227 282	Northeast Los Angeles		Yes	Above Moderate
LOS ANGELES	5428 E ALDAMA ST	90042	5469028016	Low Medium I Residential	R2-1-HPOZ	0	17	0.103327765	Residential - Single Family Residence	YES - Current	NO - Privately-Owned	Available	Not Used in Prior Housing Element	0	0	0.039437103	0.039437103	1	1*	1*	153A227 210	Northeast Los Angeles			Above Moderate
LOS ANGELES	476 N AVE 56	90042	5469028018	Low Medium I Residential	R2-1-HPOZ	0	17	0.103349237	Residential - Single Family Residence	YES - Current	NO - Privately-Owned	Available	Not Used in Prior Housing Element	0	0	0.039437103	0.039437103	1	1*	1*	153A227 204	Northeast Los Angeles			Above Moderate
LOS ANGELES	466 N AVENUE 56	90042	5469028019	Low Medium I Residential	R2-1-HPOZ	0	17	0.114781943	Residential - Single Family Residence	YES - Current	NO - Privately-Owned	Available	Not Used in Prior Housing Element	0	0	0.04361389	0.04361389	1	1*	1*	153A227 216	Northeast Los Angeles			Above Moderate
LOS ANGELES			5469028019	Low Medium I Residential	R2-1-HPOZ	0	17	0.114782743	Residential - Single Family Residence	YES - Current	NO - Privately-Owned	Available	Not Used in Prior Housing Element	0	0	0.04361389	0.04361389	1	1*	1*	153A227 226	Northeast Los Angeles			Above Moderate
LOS ANGELES	460 N AVE 56	90042	5469028020	Low Medium I Residential	R2-1-HPOZ	0	17	0.114781943	Residential - Single Family Residence	YES - Current	NO - Privately

LOS ANGELES	5410 E ABBOTT PL	90042	5469029034	Low Medium II Residential		RD2-1-HPOZ	0	21	0.229535367	Residential - Double, Duplex, or Two Units - 4 Stories or Less	YES - Current	NO - Privately-Owned	Available	Not Used in Prior Housing Element	0	0.359626848	0	0.359626848	2	0	0	153A227	340	Northeast Los Angeles		Yes	Moderate
LOS ANGELES	439 N AVE 54	90042	5469029038	Low Medium II Residential		RD2-1-HPOZ	0	21	0.241927736	Residential - Single Family Residence	YES - Current	NO - Privately-Owned	Available	Not Used in Prior Housing Element	0	0.578832549	0	0.578832549	1	0	0	153A227	376	Northeast Los Angeles			Moderate
LOS ANGELES	5443 E ASH ST	90042	5469029040	Low Medium II Residential		RD2-1-HPOZ	0	21	0.231931439	Institutional - Church - One Story	YES - Current	NO - Privately-Owned	Available	Not Used in Prior Housing Element	0	0.062107339	0	0.062107339	1	0	0	151-5A227	7	Northeast Los Angeles			Moderate
LOS ANGELES	5501 E ASH ST	90042	5469029040	Low Medium II Residential		RD2-1-HPOZ	0	21	0.458635779	Institutional - Church - One Story	YES - Current	NO - Privately-Owned	Available	Not Used in Prior Housing Element	0	0.1063307	0	0.1063307	1	0	0	153A227	363	Northeast Los Angeles			Moderate
LOS ANGELES			5469029040	Low Medium II Residential		RD2-1-HPOZ	0	21	0.062993154	Institutional - Church - One Story	YES - Current	NO - Privately-Owned	Available	Not Used in Prior Housing Element	0	0	0.021802469	0.021802469	1	1*	1*	153A227	351	Northeast Los Angeles			Above Moderate
LOS ANGELES			5469029900	Low Medium II Residential		RD2-1-HPOZ	0	21	0.00551046	Miscellaneous - Government Owned Property	YES - Current	YES - City-Owned	Available	Not Used in Prior Housing Element	0	0	0.00074132	0.00074132	0	0	0	153A227	347	Northeast Los Angeles			Above Moderate
LOS ANGELES			5469029903	Low Medium II Residential		RD2-1-HPOZ	0	21	0.008264596	Miscellaneous - Government Owned Property	YES - Current	YES - City-Owned	Available	Not Used in Prior Housing Element	0	0	0.00074132	0.00074132	0	0	0	153A227	367	Northeast Los Angeles			Above Moderate
LOS ANGELES	5522 E ASH ST	90042	5469031002	Low Medium II Residential		RD1.5-1-HPOZ	0	29	0.066887674	Residential - Single Family Residence	YES - Current	NO - Privately-Owned	Available	Not Used in Prior Housing Element	0	0	0.04843342	0.04843342	1	1*	1*	153A227	382	Northeast Los Angeles			Above Moderate
LOS ANGELES	322 N AVE 56	90042	5469031005	Low Medium II Residential		RD1.5-1-HPOZ	0	29	0.099861646	Residential - Single Family Residence	YES - Current	NO - Privately-Owned	Available	Not Used in Prior Housing Element	0	0	0.094455045	0.094455045	1	2*	2*	153A227	371	Northeast Los Angeles			Above Moderate
LOS ANGELES	5614 E ASH ST	90042	5469032006	Low Medium II Residential		RD2-1-HPOZ	0	21	0.2832082	Residential - Three Units (Any Combination) - 4 Stories or Less	YES - Current	NO - Privately-Owned	Available	Not Used in Prior Housing Element	0	0.365845299	0	0.365845299	3	0	0	153A227	323	Northeast Los Angeles		Yes	Moderate
LOS ANGELES	5616 E ASH ST	90042	5469032007	Low Medium II Residential		RD2-1-HPOZ	0	21	0.242483715	Residential - Double, Duplex, or Two Units - 4 Stories or Less	YES - Current	NO - Privately-Owned	Available	Not Used in Prior Housing Element	0	0.155845335	0	0.155845335	2	0	0	153A227	317	Northeast Los Angeles		Yes	Moderate
LOS ANGELES	5602 E ASH ST	90042	5469032011	Low Medium II Residential		RD2-1-HPOZ	0	21	0.114340325	Residential - Single Family Residence - Vacant Land	YES - Current	NO - Privately-Owned	Available	Not Used in Prior Housing Element	0	0	0.275227654	0.275227654	0	2*	2*	153A227	342	Northeast Los Angeles			Above Moderate
LOS ANGELES	5610 E ASH ST	90042	5469032012	Low Medium II Residential		RD2-1-HPOZ	0	21	0.117703686	Residential - Single Family Residence	YES - Current	NO - Privately-Owned	Available	Not Used in Prior Housing Element	0	0	0.115715137	0.115715137	1	2*	2*	153A227	333	Northeast Los Angeles			Above Moderate
LOS ANGELES	5600 E ASH ST	90042	5469032013	Low Medium II Residential		RD2-1-HPOZ	0	21	0.17047226	Institutional - Church - One Story	YES - Current	NO - Privately-Owned	Available	Not Used in Prior Housing Element	0	0.049833763	0	0.049833763	0	3*	3*	153A227	350	Northeast Los Angeles			Moderate
LOS ANGELES	5617 E MONTE VISTA ST	90042	5469033013	Low Medium II Residential		RD1.5-1-HPOZ	0	29	0.228588705	Institutional - Church - One Story	YES - Current	NO - Privately-Owned	Available	Not Used in Prior Housing Element	0	0.082557785	0	0.082557785	0	0	0	153A227	349	Northeast Los Angeles			Moderate
LOS ANGELES	5621 E MONTE VISTA ST	90042	5469032013	Low Medium II Residential		RD1.5-1-HPOZ	0	29	0.18378972	Institutional - Church - One Story	YES - Current	NO - Privately-Owned	Available	Not Used in Prior Housing Element	0	0.065836141	0	0.065836141	0	0	0	153A227	345	Northeast Los Angeles			Moderate
LOS ANGELES			5469032013	Low Medium II Residential		RD2-1-HPOZ	0	21	0.068868709	Institutional - Church - One Story	YES - Current	NO - Privately-Owned	Available	Not Used in Prior Housing Element	0	0	0.018087533	0.018087533	0	1*	1*	153A227	346	Northeast Los Angeles			Above Moderate
LOS ANGELES			5469032013	Low Medium II Residential		RD2-1-HPOZ	0	21	0.12078914	Institutional - Church - One Story	YES - Current	NO - Privately-Owned	Available	Not Used in Prior Housing Element	0	0	0.040851684	0.040851684	0	2*	2*	153A227	337	Northeast Los Angeles			Above Moderate
LOS ANGELES	332 N AVENUE 57	90042	5469033001	Low Medium II Residential		RD2-1-HPOZ	0	21	0.27588581	Residential - Four Units (Any Combination) - 4 Stories or Less	YES - Current	NO - Privately-Owned	Available	Not Used in Prior Housing Element	0	0.31678493	0	0.31678493	4	0	0	153A227	285	Northeast Los Angeles		Yes	Moderate
LOS ANGELES	338 N AVENUE 57	90042	5469033002	Low Medium II Residential		RD2-1-HPOZ	0	21	0.344764294	Residential - Five or More Units or Apartments (Any Combination) - 4 Stories or Less	YES - Current	NO - Privately-Owned	Available	Not Used in Prior Housing Element	0	0.276861906	0	0.276861906	9	0	0	153A227	264	Northeast Los Angeles		Yes	Moderate
LOS ANGELES	346 N AVE 57	90042	5469033003	Low Medium II Residential		RD2-1-HPOZ	0	21	0.344575677	Institutional - Homes for Aged and Others - One Story	YES - Current	NO - Privately-Owned	Available	Not Used in Prior Housing Element	0	0.049359567	0	0.049359567	2	0	0	153A227	250	Northeast Los Angeles			Moderate
LOS ANGELES	350 N AVE 57	90042	5469033004	Low Medium II Residential		RD2-1-HPOZ	0	21	0.344563984	Residential - Three Units (Any Combination) - 4 Stories or Less	YES - Current	NO - Privately-Owned	Available	Not Used in Prior Housing Element	0	0.471187502	0	0.471187502	3	0	0	153A227	222	Northeast Los Angeles			Moderate
LOS ANGELES	362 N AVE 57	90042	5469033005	Low Medium II Residential		RD2-1-HPOZ	0	21	0.344427639	Residential - Three Units (Any Combination) - 4 Stories or Less	YES - Current	NO - Privately-Owned	Available	Not Used in Prior Housing Element	0	0.471187502	0	0.471187502	3	0	0	153A227	208	Northeast Los Angeles			Moderate
LOS ANGELES	5658 E ASH ST	90042	5469033008	Low Medium II Residential		RD2-1-HPOZ	0	21	0.224973438	Residential - Double, Duplex, or Two Units - 4 Stories or Less	YES - Current	NO - Privately-Owned	Available	Not Used in Prior Housing Element	0	0.33941527	0	0.33941527	2	0	0	153A227	189	Northeast Los Angeles			Moderate
LOS ANGELES	5654 E ASH ST	90042	5469033009	Low Medium II Residential		RD2-1-HPOZ	0	21	0.119374553	Residential - Double, Duplex, or Two Units - 4 Stories or Less	YES - Current	NO - Privately-Owned	Available	Not Used in Prior Housing Element	0	0	0.168453169	0.168453169	2	2*	2*	153A227	207	Northeast Los Angeles			Above Moderate
LOS ANGELES	5646 E ASH ST	90042	5469033010	Low Medium II Residential		RD2-1-HPOZ	0	21	0.257112779	Residential - Single Family Residence	YES - Current	NO - Privately-Owned	Available	Not Used in Prior Housing Element	0	0.422227246	0	0.422227246	1	0	0	153A227	218	Northeast Los Angeles		Yes	Moderate
LOS ANGELES	5644 E ASH ST	90042	5469033011	Low Medium II Residential		RD2-1-HPOZ	0	21	0.229564983	Residential - Single Family Residence	YES - Current	NO - Privately-Owned	Available	Not Used in Prior Housing Element	0	0.563472342	0	0.563472342	1	0	0	153A227	227	Northeast Los Angeles			Moderate
LOS ANGELES	5660 E ASH ST	90042	5469033015	Low Medium II Residential		RD2-1-HPOZ	0	21	0.459268056	Residential - Single Family Residence	YES - Current	NO - Privately-Owned	Available	Not Used in Prior Housing Element	0	1.135593414	0	1.135593414	1	0	0	153A227	168	Northeast Los Angeles			Moderate
LOS ANGELES	457 N AVE 56	90042	5469034001	Low Medium I Residential		R2-1-HPOZ	0	17	0.229565304	Residential - Double, Duplex, or Two Units - 4 Stories or Less	YES - Current	NO - Privately-Owned	Available	Not Used in Prior Housing Element	0	0.1606525	0	0.1606525	2	3*	3*	153A227	205	Northeast Los Angeles		Yes	Moderate
LOS ANGELES	453 N AVE 56	90042	5469034002	Low Medium I Residential		R2-1-HPOZ	0	17	0.22956505	Residential - Double, Duplex, or Two Units - 4 Stories or Less	YES - Current	NO - Privately-Owned	Available	Not Used in Prior Housing Element	0	0.043064024	0	0.043064024	2	3*	3*	153A227	217	Northeast Los Angeles		Yes	Moderate
LOS ANGELES	443 N AVENUE 56	90042	5469034004	Low Medium I Residential		R2-1-HPOZ	0	17	0.229565478	Residential - Single Family Residence	YES - Current	NO - Privately-Owned	Available	Not Used in Prior Housing Element	0	0.118599397	0	0.118599397	1	3*	3*	153A227	234	Northeast Los Angeles			Moderate
LOS ANGELES	5620 E ALDAMA ST	90042	5469034005	Low Medium I Residential		R2-1-HPOZ	0	17	0.229586681	Residential - Double, Duplex, or Two Units - 4 Stories or Less	YES - Current	NO - Privately-Owned	Available	Not Used in Prior Housing Element	0	0.1606525	0	0.1606525	2	3*	3*	153A227	150	Northeast Los Angeles		Yes	Moderate
LOS ANGELES	5614 E ALDAMA ST	90042	5469034006	Low Medium I Residential		R2-1-HPOZ	0	17	0.229564614	Residential - Single Family Residence	YES - Current	NO - Privately-Owned	Available	Not Used in Prior Housing Element	0	0.118599397	0	0.118599397	1	3*	3*	153A227	159	Northeast Los Angeles			Moderate
LOS ANGELES	5612 E ALDAMA ST	90042	5469034007	Low Medium I Residential		R2-1-HPOZ	0	17	0.229564813	Residential - Three Units (Any Combination) - 4 Stories or Less - Mills Act Property	YES - Current	NO - Privately-Owned	Available	Not Used in Prior Housing Element	0	0.038900194	0	0.038900194	3	3*	3*	153A227	167	Northeast Los Angeles		Yes	Moderate
LOS ANGELES	435 N AVE 56	90042	5469034010	Low Medium I Residential		R2-1-HPOZ	0	17	0.206609189	Residential - Double, Duplex, or Two Units - 4 Stories or Less	YES - Current	NO - Privately-Owned	Available	Not Used in Prior Housing Element	0	0.171475911	0	0.171475911	2	3*	3*	153A227	267	Northeast Los Angeles		Yes	Moderate
LOS ANGELES			5469034011	Low Medium I Residential		R2-1-HPOZ	0	17	0.113691861	Residential - Single Family Residence	YES - Current	NO - Privately-Owned	Available	Not Used in Prior Housing Element	0	0	0.042175791	0.042175791	1	1*	1*	153A227	273	Northeast Los Angeles			Above Moderate
LOS ANGELES	427 N AVENUE 56	90042	5469034012	Low Medium I Residential		R2-1-HPOZ	0	17	0.172173924	Residential - Double, Duplex, or Two Units - 4 Stories or Less	YES - Current	NO - Privately-Owned	Available	Not Used in Prior Housing Element	0	0	0.101323056	0.101323056	2	2*	2*	153A227	279	Northeast Los Angeles		Yes	Above Moderate
LOS ANGELES	5627 E ASH ST	90042	5469034014	Low Medium I Residential		R2-1-HPOZ	0	17	0.063412812	Residential - Single Family Residence	YES - Current	NO - Privately-Owned	Available	Not Used in Prior Housing Element	0	0	0.059420246	0.059420246	1	1*	1*	153A227	293	Northeast Los Angeles			Above Moderate
LOS ANGELES	417 N AVENUE 56	90042	5469034015	Low Medium I Residential		R2-1-HPOZ	0	17	0.137739824	Residential - Single Family Residence - Mills Act Property	YES - Current	NO - Privately-Owned	Available	Not Used in Prior Housing Element	0	0	0.094455045	0.094455045	1	2*	2*	153A227	301	Northeast Los Angeles			Above Moderate
LOS ANGELES	407 N AVE 56	90042	5469034017	Low Medium I Residential		R2-1-HPOZ	0	17	0.074306018	Residential - Single Family Residence	YES - Current	NO - Privately-Owned	Available	Not Used in Prior Housing Element	0	0	0.019988969	0.019988969	1	1*	1*	153A227	328	Northeast Los Angeles			Above Moderate
LOS ANGELES	5641 E STOLL DR	90042	5469034021	Low Medium I Residential		R2-1-HPOZ	0	17	0.068762019	Residential - Single Family Residence	YES - Current	NO - Privately-Owned	Available	Not Used in Prior Housing Element	0	0	0.04843342	0.04843342	1	1*	1*	153A227	219	Northeast Los Angeles			Above Moderate
LOS ANGELES	5649 E STOLL DR	90042	5469034022	Low Medium I Residential		R2-1-HPOZ	0	17	0.105887643	Residential - Single Family Residence	YES - Current	NO - Privately-Owned	Available	Not Used in Prior Housing Element	0	0	0.039437103	0.039437103	1	1*	1*	153A227	206	Northeast Los Angeles			Above Moderate
LOS ANGELES	5651 E STOLL DR	90042	5469034023	Low Medium I Residential		R2-1-HPOZ	0	17	0.09812624	Residential - Single Family Residence	YES - Current	NO - Privately-Owned	Available	Not Used in Prior Housing Element	0	0	0.04843342	0.04843342	1	1*	1*	153A227	200	Northeast Los Angeles			Above Moderate
LOS ANGELES	5600 E ALDAMA ST	90042	5469034024	Low Medium I Residential		R2-1-HPOZ	0	17	0.229566215	Residential - Double, Duplex, or Two Units - 4 Stories or Less	YES - Current	NO - Privately-Owned	Available	Not Used in Prior Housing Element	0	0.107408828	0	0.107408828	2	3*	3*	153A227	172	Northeast Los Angeles			Moderate
LOS ANGELES	465 N AVE 56	90042	5469034025	Low Medium I Residential		R2-1-HPOZ	0	17	0.114782925	Residential - Single Family Residence	YES - Current	NO - Privately-Owned	Available	Not Used in Prior Housing Element	0	0	0.039437103	0.039437103	1	1*	1*	153A227	199	Northeast Los Angeles			Above Moderate
LOS ANGELES	461 N AVE 56	90042	5469034026	Low Medium I Residential		R2-1-HPOZ	0	17	0.114782252	Residential - Single Family Residence	YES - Current	NO - Privately-Owned	Available	Not Used in Prior Housing Element	0	0	0.039437103	0.039437103	1	1*	1*	153A227	209	Northeast Los Angeles			Above Moderate
LOS ANGELES	441 N AVENUE 56	90042	5469034027	Low Medium I Residential		R2-1-HPOZ	0	17	0.183651863	Residential - Double, Duplex, or Two Units - 4 Stories or Less	YES - Current	NO - Privately-Owned	Available	Not Used in Prior Housing Element	0	0.203846383	0	0.203846383	2	3*	3*	153A227	256	Northeast Los Angeles		Yes	Moderate
LOS ANGELES	5689 N ASH ST	90042	5469035001	Low Medium I Residential		R2-1-HPOZ	0	17	0.126260125	Residential - Single Family Residence	YES - Current	NO - Privately-Owned	Available	Not Used in Prior Housing Element	0	0	0.115715137	0.115715137	0	2*	2*	153A227	73	Northeast Los Angeles			Above Moderate
LOS ANGELES	5681 E ASH ST	90042	5469035003	Low Medium I Residential		R2-1-HPOZ	0	17	0.07655404	Residential - Single Family Residence	YES - Current	NO - Privately-Owned	Available	Not Used in Prior Housing Element	0	0	0.04843342	0.04843342	1	1*	1*	153A227	107	Northeast Los Angeles			Above Moderate
LOS ANGELES	5656 E ALDAMA ST	90042	5469035004	Low Medium I Residential		R2-1-HPOZ	0	17	0.091825728	Residential - Single Family Residence	YES - Current	NO - Privately-Owned	Available	Not Used in Prior Housing Element	0	0	0.012621488	0.012621488	1	1*	1*	153A227	89	Northeast Los Angeles			Above Moderate
LOS ANGELES	5675 E ASH ST	90042	5469035005	Low Medium I Residential		R2-1-HPOZ	0	17	0.108280837	Residential - Single Family Residence	YES - Current	NO - Privately-Owned	Available	Not Used in Prior Housing Element	0	0	0.039437103	0.039437103	1	1*	1*	153A227	117	Northeast Los Angeles			Above Moderate
LOS ANGELES	5646 E ALDAMA ST	90042	5469035007	Low Medium I Residential		R2-1-HPOZ	0	17	0.12626135	Residential - Double, Duplex, or Two Units - 4 Stories or Less	YES - Current	NO - Privately-Owned	Available	Not Used in Prior Housing Element	0	0	0.151742756	0.151742756	2	2*	2*	153A227	105	Northeast Los Angeles			Above Moderate
LOS ANGELES	5642 E ALDAMA ST	90042	5469035009	Low Medium I Residential		R2-1-HPOZ	0	17	0.229565421	Residential - Double, Duplex, or Two Units - 4 Stories or Less	YES - Current	NO - Privately-Owned	Available	Not Used in Prior Housing Element	0	0.1606525	0	0.1606525	2	3*	3*	153A227	111	Northeast Los Angeles		Yes	Moderate
LOS ANGELES	5638 E ALDAMA ST	90042	5469035010	Low Medium I Residential		R2-1-HPOZ	0	17	0.177913624	Residential - Single Family Residence	YES - Current	NO - Privately-Owned	Available	Not Used in Prior Housing Element	0	0.145087999	0	0.145087999	1	3*	3*	153A227	121	Northeast Los Angeles			Moderate
LOS ANGELES	5636 E ALDAMA ST	90042	5469035012	Low Medium I Residential		R2-1-HPOZ	0	17	0.137738718	Residential - Single Family Residence	YES - Current	NO - Privately-Owned	Available	Not Used in Prior Housing Element	0	0	0.094455045	0.094455045	1	2*	2*	153A227	127	Northeast Los Angeles			Above Moderate
LOS ANGELES	5630 E ALDAMA ST	90042	5469035014	Low Medium I Residential		R2-1-HPOZ	0	17	0.229566769	Residential - Three Units (Any Combination) - 4 Stories or Less	YES - Current	NO - Privately-Owned	Available	Not Used in Prior Housing Element	0	0.14563989	0	0.14563989	3	3*	3*	153A227	134	Northeast Los Angeles		Yes	Moderate
LOS ANGELES	5626 E ALDAMA ST	90042	5469035015	Low Medium I Residential		R2-1-HPOZ	0	17	0.229566048	Residential - Single Family Residence - Pool	YES - Current	NO - Privately-Owned	Available	Not Used in Prior Housing Element	0	0.118599397	0	0.118599397	1	3*	3*	153A227	137	Northeast Los Angeles			Moderate
LOS ANGELES	5622 E ALDAMA ST	90042	5469035016	Low Medium I Residential		R2-1-HPOZ	0	17	0.229552959	Residential - Single Family Residence	YES - Current	NO - Privately-Owned	Available	Not Used in Prior Housing Element	0	0.118599397	0	0.118599397	1	3*	3*	153A227	142	Northeast Los Angeles			Moderate
LOS ANGELES	5656 E STOLL DR	90042	5469035022	Low Medium I Residential		R2-1-HPOZ	0	17	0.11025167	Residential - Single Family Residence	YES - Current	NO - Privately-Owned	Available	Not Used in Prior Housing Element	0	0	0.039437103	0.039437103	1	1*	1*	153A227	190	Northeast Los Angeles			Above Moderate
LOS ANGELES	5663 E ASH ST	90042	5469035025	Low Medium I Residential		RD1.5-1-HPOZ	0	29	0.105848652	Residential - Double, Duplex, or Two Units - 4 Stories or Less	YES - Current	NO - Privately-Owned	Available	Not Used in Prior Housing Element	0	0.238903356	0	0.238903356	2	3*	3*	153A227	169	Northeast Los Angeles		Yes	Moderate
LOS ANGELES	5669 E ASH ST	90042	5469035026	Low Medium I Residential		RD1.5-1-HPOZ	0	29	0.083509569	Residential - Double, Duplex, or Two Units - 4 Stories or Less	YES - Current	NO - Privately-Owned	Available	Not Used in Prior Housing Element	0	0	0.151742756	0.151742756	2	2*	2*	153A227	158	Northeast Los Angeles		Yes	Above Moderate
LOS ANGELES	5653 E STOLL DR	90042	5469035028	Low Medium I Residential		R2-1-HPOZ	0	17	0.069450548	Residential - Single Family Residence	YES - Current	NO - Privately-Owned	Available	Not Used in Prior Housing Element	0	0	0.04843342	0.04843342	1	1*	1*	153A227	188	Northeast Los Angeles			Above Moderate
LOS ANGELES			5469035031	Low Medium I Residential		R2-1-HPOZ	0	17	0.005447424	Residential - Single Family Residence - Vacant Land	YES - Current	NO - Privately-Owned	Available	Not Used in Prior Housing Element	0	0	0.051511341	0.051511341	0	0	0	153A227	175	Northeast Los Angeles			Above Moderate
LOS ANGELES	5663 E STOLL DR	90042	5469035033	Low Medium I Residential		R2-1-HPOZ	0	17	0.143477343	Residential - Double, Duplex, or Two Units - 4 Stories or Less	YES - Current	NO - Privately-Owned	Available	Not Used in Prior Housing Element	0	0	0.124077281	0.124077281	2	2*	2*	153A227	151	Northeast Los Angeles		Yes	Above Moderate
LOS ANGELES			5469035036	Low Medium I Residential		R2-1-HPOZ	0	17	0.10330521	Residential - Single Family Residence	YES - Current	NO - Privately-Owned	Available	Not Used in Prior Housing Element	0	0	0.04361389	0.04361389	1	1*	1*	153A227	132	Northeast Los Angeles			Above Moderate
LOS ANGELES	426 N AVE 57	90042	5469036002	Low Medium II Residential		RD2-1-HPOZ	0	21	0.138253102	Residential - Three Units (Any Combination) - 4 Stories or Less	YES - Current	NO - Privately-Owned	Available	Not Used in Prior Housing Element	0	0.145713472	0	0.145713472	3	3*	3*	153A229	63	Northeast Los Angeles			Moderate
LOS ANGELES	430 N AVENUE 57	90042	5469036003	Low Medium II Residential		RD2-1-HPOZ	0	21	0.121326877	Residential - Single Family Residence	YES - Current	NO - Privately-Owned	Available	Not Used in Prior Housing Element	0	0	0.048250289	0.048250289	1	2*	2*	153A229	52	Northeast Los Angeles			Above Moderate
LOS ANGELES	434 N AVENUE 57	90042	5469036004	Low Medium II Residential		RD2-1-HPOZ	0	21	0.07033282	Residential - Single Family Residence	YES - Current	NO - Privately-Owned	Available	Not Used in Prior Housing Element	0	0	0.04843342	0.04843342	1	1*	1*	153A229	30	Northeast Los Angeles			Above Moderate
LOS ANGELES	5676 E ASH ST	90042	5469036005	Low Medium II Residential		RD2-1-HPOZ	0	21	0.229566805	Residential - Single Family Residence	YES - Current	NO - Privately-Owned	Available	Not Used in Prior Housing Element	0	0.563472342	0	0.563472342	1	0	0	153A227	129	Northeast Los Angeles			Moderate
LOS ANGELES	5682 E ASH ST	90042	5469036008	Low Medium II Residential		RD2-1-HPOZ	0	21	0.14347811	Residential - Single Family Residence	YES - Current	NO - Privately-Owned	Available	Not Used in Prior Housing Element	0	0.177235436	0	0.177235436	1	3*	3*	153A227	116	Northeast Los Angeles			Moderate
LOS ANGELES	5688 E ASH ST	90042	5469036011	Low Medium II Residential		RD2-1-HPOZ	0	21	0.229704952	Residential - Single Family Residence	YES - Current	NO - Privately-Owned	Available	Not Used in Prior Housing Element	0	0.563472342	0	0.563472342	1	0	0	153A227	82	Northeast Los Angeles			Moderate
LOS ANGELES	5694 E ASH ST	90042	5469036012	Low Medium II Residential		RD2-1-HPOZ	0	21	0.229565375	Residential - Three Units (Any Combination) - 4 Stories or Less	YES - Current	NO - Privately-Owned	Available	Not Used in Prior Housing Element	0	0.275005209	0	0.275005209	3	0	0	153A227	74	Northeast Los Angeles		Yes	Moderate
LOS ANGELES	5698 E ASH ST	90042	5469036013	Low Medium II Residential		RD2-1-HPOZ	0	21	0.229944984	Residential - Three Units (Any Combination) - 4 Stories or Less - Mills Act Property	YES - Current	NO - Privately-Owned	Available	Not Used in Prior Housing Element	0	0.302396899	0	0.302396899	3	0	0	153A227	64	Northeast Los Angeles		Yes	Moderate
LOS ANGELES	5678 E ALDAMA ST	90042	5469036014	Low Medium II Residential		RD2-1-HPOZ	0	21	0.079150387	Residential - Single Family Residence	YES - Current	NO - Privately-Owned	Available	Not Used in Prior Housing Element	0	0	0.04843342	0.04843342	1	1*	1*	153A227	54	Northeast Los Angeles			Above Moderate
LOS ANGELES	5682 E ALDAMA ST	90042	5469036015	Low Medium II Residential		RD2-1-HPOZ	0	21	0.067653414	Residential - Single Family Residence	YES - Current	NO - Privately-Owned	Available	Not Used in Prior Housing Element	0	0	0.00261821	0.00261821	1	1*	1*	153A227	49	Northeast Los Angeles			Above Moderate
LOS ANGELES	5686 E ALDAMA ST	90042	5469036016	Low Medium II Residential		RD2-1-HPOZ	0	21	0.068098729	Residential - Single Family Residence	YES - Current	NO - Privately-Owned	Available	Not Used in Prior Housing Element	0	0	0.04843342	0.04843342	1	1*	1*	153A227	44	Northeast Los Angeles			Above Moderate
LOS ANGELES	5688 E ALDAMA ST	90042	5469036017	Low Medium II Residential		RD2-1-HPOZ	0	21	0.06990253	Residential - Single Family Residence	YES - Current	NO - Privately-Owned	Available	Not Used in Prior Housing Element	0	0	0.04843342	0.04843342	1	1*	1*	153A227	41	Northeast Los Angeles			Above Moderate
LOS ANGELES	5690 E ALDAMA ST	90042	5469036018	Low Medium II Residential		RD2-1-HPOZ	0	21	0.050353151	Residential - Single Family Residence	YES - Current	NO - Privately-Owned	Available	Not Used in Prior Housing Element	0	0	0.001956202	0.001956202	1	1*	1*	153A227	40	Northeast Los Angeles			Above Moderate
LOS ANGELES	5694 E ALDAMA ST	90042	5469036019	Low Medium II Residential		RD2-1-HPOZ	0	21	0.139998144	Residential - Single Family Residence	YES - Current	NO - Privately-Owned	Available	Not Used in Prior Housing Element	0	0.177235436	0	0.177235436	1	3*	3*	153A227	29	Northeast Los Angeles			Moderate
LOS ANGELES	416 N AVE 57	90042	5469036020	Low Medium II Residential		RD2-1-HPOZ	0	21	0.232434719	Residential - Three Units (Any Combination) - 4 Stories or Less	YES - Current	NO - Privately-Owned	Available	Not Used in Prior Housing Element	0	0.302396899	0	0.302396899	3	0	0	153A229	84	Northeast Los Angeles		Yes	Moderate
LOS ANGELES	406 N AVENUE 57	90042	5469036021	Low Medium II Residential		RD2-1-HPOZ	0	21	0.229078666	Residential - Five or More Units or Apartments (Any Combination) - 4 Stories or Less	YES - Current	NO - Privately-Owned	Available	Not Used in Prior Housing Element	0	0.078291423	0	0.078291423	5	0	0	153A229	99	Northeast Los Angeles		Yes	Moderate
LOS ANGELES	404 N AVENUE 57	90042	5469036022	Low Medium II Residential		RD2-1-HPOZ	0	21	0.229269332	Residential - Double, Duplex, or Two Units - 4 Stories or Less	YES - Current	NO - Privately-Owned	Available	Not Used in Prior Housing Element	0	0.33941527	0	0.33941527	2	0	0	153A229	112	Northeast Los Angeles		Yes	Moderate
LOS ANGELES	394 N AVENUE 57	90042	5469036024	Low Medium II Residential		RD2-1-HPOZ	0	21	0.143481216	Residential - Single Family Residence - Vacant Land	YES - Current	NO - Privately-Owned	Available	Not Used in Prior Housing Element	0	0.401045573	0	0.401045573	0	3*	3*	153A229	465	Northeast Los Angeles			Moderate
LOS ANGELES	5686 E

LOS ANGELES	514 N AVENUE 50	90042	5471021010	Low Medium II Residential	RD2-1	0	21	0.156453252	Residential - Three Units (Any Combination) - 4 Stories or Less	YES - Current	NO - Privately-Owned	Available	Not Used in Prior Housing Element	0	0.216950744	0	0.216950744	3	3*	3*	151-5A225	277	Northeast Los Angeles	Yes	Moderate						
LOS ANGELES	508 N AVE 50	90042	5471021011	Low Medium II Residential	RD2-1	0	21	0.156452587	Residential - Three Units (Any Combination) - 4 Stories or Less	YES - Current	NO - Privately-Owned	Available	Not Used in Prior Housing Element	0	0.216950744	0	0.216950744	3	3*	3*	151-5A225	288	Northeast Los Angeles	Yes	Moderate						
LOS ANGELES	500 N AVE 50	90042	5471021012	Low Medium II Residential	RD2-1	0	21	0.15312578	Residential - Three Units (Any Combination) - 4 Stories or Less	YES - Current	NO - Privately-Owned	Available	Not Used in Prior Housing Element	0	0.216950744	0	0.216950744	3	3*	3*	151-5A225	299	Northeast Los Angeles	Yes	Moderate						
LOS ANGELES	4952 E LYNN ST	90042	5471022001	Low Medium II Residential	RD2-1	0	21	0.075757374	Residential - Single Family Residence	YES - Current	NO - Privately-Owned	Available	Not Used in Prior Housing Element	0	0	0.04843342	0.04843342	1	1*	1*	151-5A225	337	Northeast Los Angeles		Above Moderate						
LOS ANGELES	426 N AVE 50	90042	5471022002	Low Medium II Residential	RD2-1	0	21	0.130852599	Residential - Double, Duplex, or Two Units - 4 Stories or Less	YES - Current	NO - Privately-Owned	Available	Not Used in Prior Housing Element	0	0	0.161989385	0.161989385	2	2*	2*	151-5A225	319	Northeast Los Angeles	Yes	Above Moderate						
LOS ANGELES	418 N AVE 50	90042	5471022003	Low Medium II Residential	RD2-1	0	21	0.178739961	Residential - Single Family Residence	YES - Current	NO - Privately-Owned	Available	Not Used in Prior Housing Element	0	0.145087999	0	0.145087999	1	3*	3*	151-5A225	340	Northeast Los Angeles		Moderate						
LOS ANGELES	412 N AVENUE 50	90042	5471022004	Low Medium II Residential	RD2-1	0	21	0.182505256	Residential - Double, Duplex, or Two Units - 4 Stories or Less	YES - Current	NO - Privately-Owned	Available	Not Used in Prior Housing Element	0	0.196087432	0	0.196087432	2	3*	3*	151-5A225	356	Northeast Los Angeles	Yes	Moderate						
LOS ANGELES	410 N AVENUE 50	90042	5471022005	Low Medium II Residential	RD2-1	0	21	0.185656159	Residential - Three Units (Any Combination) - 4 Stories or Less	YES - Current	NO - Privately-Owned	Available	Not Used in Prior Housing Element	0	0.07998274	0	0.07998274	3	0	0	151-5A225	375	Northeast Los Angeles	Yes	Moderate						
LOS ANGELES	400 N AVENUE 50	90042	5471022006	Low Medium II Residential	RD2-1	0	21	0.130851863	Residential - Single Family Residence	YES - Current	NO - Privately-Owned	Available	Not Used in Prior Housing Element	0	0	0.115715137	0.115715137	1	2*	2*	151-5A225	392	Northeast Los Angeles		Above Moderate						
LOS ANGELES	4945 E MALTA ST	90042	5471022007	Low Medium II Residential	RD2-1	0	21	0.075756292	Residential - Single Family Residence	YES - Current	NO - Privately-Owned	Available	Not Used in Prior Housing Element	0	0	0.04843342	0.04843342	1	1*	1*	151-5A225	408	Northeast Los Angeles		Above Moderate						
LOS ANGELES	708 N MOON AVE	90065	5471024024	Low Residential	R1-1	0	1 unit per lot	0.112070808	Residential - Single Family Residence	YES - Current	NO - Privately-Owned	Available	Not Used in Prior Housing Element	0	0	0.168314183	0.168314183	0	0	0	151-5A223	260	Northeast Los Angeles		Above Moderate						
LOS ANGELES	700 N MOON AVE	90065	5471024026	Low Residential	R1-1	0	1 unit per lot	0.099649626	Residential - Single Family Residence	YES - Current	NO - Privately-Owned	Available	Not Used in Prior Housing Element	0	0	0.168314183	0.168314183	0	0	0	150A223	36	Northeast Los Angeles		Above Moderate						
LOS ANGELES	4252 N PANAMINT ST	90065	5472001032	Low Residential	R1-1	0	1 unit per lot	0.116572878	Commercial - Parking Lot (Commercial Use Property) - Lots - Patron or Employee - One Story	YES - Current	NO - Privately-Owned	Available	Not Used in Prior Housing Element	0	0	0.004256644	0.004256644	0	0	0	156A219	193	Northeast Los Angeles		Above Moderate						
LOS ANGELES	4258 N PANAMINT ST	90065	5472001032	Low Residential	R1-1	0	1 unit per lot	0.111369925	Commercial - Parking Lot (Commercial Use Property) - Lots - Patron or Employee - One Story	YES - Current	NO - Privately-Owned	Available	Not Used in Prior Housing Element	0	0	0.004256644	0.004256644	0	0	0	156A219	182	Northeast Los Angeles		Above Moderate						
LOS ANGELES	4262 N PANAMINT ST	90065	5472001032	Low Residential	R1-1	0	1 unit per lot	0.106037447	Commercial - Parking Lot (Commercial Use Property) - Lots - Patron or Employee - One Story	YES - Current	NO - Privately-Owned	Available	Not Used in Prior Housing Element	0	0	0.004256644	0.004256644	0	0	0	156A219	173	Northeast Los Angeles		Above Moderate						
LOS ANGELES	4212 N PANAMINT ST	90065	5472001069	Low Residential	R1-1	0	1 unit per lot	0.105150052	Commercial - Parking Lot (Commercial Use Property) - Lots - Patron or Employee - One Story	YES - Current	NO - Privately-Owned	Available	Not Used in Prior Housing Element	0	0	0.001766727	0.001766727	0	0	0	156A219	207	Northeast Los Angeles		Above Moderate						
LOS ANGELES	4276 N SCANDIA WAY	90065	5472012900	Very Low Residential	RE11-1	0	1 unit per lot	0.118079096	Miscellaneous - Government Owned Property	YES - Current	YES - City-Owned	Available	Not Used in Prior Housing Element	0	0	0.001113866	0.001113866	0	0	0	154-5A219	92	Northeast Los Angeles		Above Moderate						
LOS ANGELES	3966 W AVE 40	90065	5473003015	Low Residential	R2-1-CDO	0	17	0.159578234	Residential - Double, Duplex, or Two Units - 4 Stories or Less	YES - Current	NO - Privately-Owned	Available	Not Used in Prior Housing Element	0	0	0.174648339	0.174648339	2	2*	2*	156A217	68	Northeast Los Angeles	Yes	Above Moderate						
LOS ANGELES	3012 N DELEVAN DR	90065	5473003033	Low Residential	R2-1-CDO	0	17	0.078643228	Residential - Single Family Residence	YES - Current	NO - Privately-Owned	Available	Not Used in Prior Housing Element	0	0	0.073412055	0.073412055	1	1*	1*	156A217	61	Northeast Los Angeles		Above Moderate						
LOS ANGELES	3010 W VALLE VISTA DR	90065	5473004006	Low Medium II Residential	RD2-1-CDO	0	21	0.110109692	Residential - Single Family Residence	YES - Current	NO - Privately-Owned	Available	Not Used in Prior Housing Element	0	0	0.133517906	0.133517906	1	2*	2*	156A217	129	Northeast Los Angeles		Above Moderate						
LOS ANGELES	3819 W AVE 41	90065	5473004053	Low Medium II Residential	RD2-1-CDO	0	21	0.206575483	Residential - Three Units (Any Combination) - 4 Stories or Less	YES - Current	NO - Privately-Owned	Available	Not Used in Prior Housing Element	0	0.230914921	0	0.230914921	3	0	0	156A217	145	Northeast Los Angeles	Yes	Moderate						
LOS ANGELES	3815 W AVENUE 41	90065	5473004054	Low Medium II Residential	RD2-1-CDO	0	21	0.15494469	Residential - Three Units (Any Combination) - 4 Stories or Less	YES - Current	NO - Privately-Owned	Available	Not Used in Prior Housing Element	0	0.045609835	0	0.045609835	3	3*	3*	156A217	151	Northeast Los Angeles	Yes	Moderate						
LOS ANGELES	3818 W AVENUE 41	90065	5473006005	Low Medium II Residential	RD2-1-CDO	0	21	0.275475606	Residential - Three Units (Any Combination) - 4 Stories or Less	YES - Current	NO - Privately-Owned	Available	Not Used in Prior Housing Element	0	0.299015665	0	0.299015665	3	0	0	156A219	140	Northeast Los Angeles		Above Moderate						
LOS ANGELES	3813 W AVENUE 42	90065	5473006012	Low Medium II Residential	RD2-1-CDO	0	21	0.172313515	Residential - Three Units (Any Combination) - 4 Stories or Less	YES - Current	NO - Privately-Owned	Available	Not Used in Prior Housing Element	0	0.037209278	0	0.037209278	3	3*	3*	156A219	123	Northeast Los Angeles	Yes	Moderate						
LOS ANGELES	3819 W AVENUE 42	90065	5473006013	Low Medium II Residential	RD2-1-CDO	0	21	0.172313326	Residential - Double, Duplex, or Two Units - 4 Stories or Less	YES - Current	NO - Privately-Owned	Available	Not Used in Prior Housing Element	0	0.150097549	0	0.150097549	2	3*	3*	156A219	112	Northeast Los Angeles	Yes	Moderate						
LOS ANGELES	3827 W AVENUE 42	90065	5473006014	Low Medium II Residential	RD2-1-CDO	0	21	0.15501747	Residential - Double, Duplex, or Two Units - 4 Stories or Less	YES - Current	NO - Privately-Owned	Available	Not Used in Prior Housing Element	0	0.182513618	0	0.182513618	2	3*	3*	156A219	106	Northeast Los Angeles	Yes	Moderate						
LOS ANGELES	3835 W AVENUE 42	90065	5473007001	Low Medium II Residential	RD2-1-CDO	0	21	0.105599146	Residential - Single Family Residence	YES - Current	NO - Privately-Owned	Available	Not Used in Prior Housing Element	0	0	0.133517906	0.133517906	1	2*	2*	156A219	83	Northeast Los Angeles		Above Moderate						
LOS ANGELES			5473007005	Low Medium II Residential	RD2-1-CDO	0	21	0.073663318	Residential - Single Family Residence	YES - Current	NO - Privately-Owned	Available	Not Used in Prior Housing Element	0	0	0.056154025	0.056154025	1	1*	1*	156A217	138	Northeast Los Angeles		Above Moderate						
LOS ANGELES	4100 N MANOR CT	90065	5473007006	Low Medium II Residential	RD2-1-CDO	0	21	0.078970922	Residential - Single Family Residence	YES - Current	NO - Privately-Owned	Available	Not Used in Prior Housing Element	0	0	0.056154025	0.056154025	1	1*	1*	156A217	134	Northeast Los Angeles		Above Moderate						
LOS ANGELES	2964 W VALLE VISTA DR	90065	5473007007	Low Medium II Residential	RD2-1-CDO	0	21	0.095932358	Residential - Single Family Residence	YES - Current	NO - Privately-Owned	Available	Not Used in Prior Housing Element	0	0	0.163058639	0.163058639	1	2*	2*	156A217	121	Northeast Los Angeles		Above Moderate						
LOS ANGELES	2934 W VALLE VISTA DR	90065	5473007008	Low Medium II Residential	RD2-1-CDO	0	21	0.096422859	Residential - Single Family Residence	YES - Current	NO - Privately-Owned	Available	Not Used in Prior Housing Element	0	0	0.163058639	0.163058639	1	2*	2*	156A219	93	Northeast Los Angeles		Above Moderate						
LOS ANGELES	2946 W VALLE VISTA DR	90065	5473007009	Low Medium II Residential	RD2-1-CDO	0	21	0.096417306	Residential - Single Family Residence	YES - Current	NO - Privately-Owned	Available	Not Used in Prior Housing Element	0	0	0.163058639	0.163058639	1	2*	2*	156A219	97	Northeast Los Angeles		Above Moderate						
LOS ANGELES	2952 W VALLE VISTA DR	90065	5473007010	Low Medium II Residential	RD2-1-CDO	0	21	0.096416339	Residential - Single Family Residence	YES - Current	NO - Privately-Owned	Available	Not Used in Prior Housing Element	0	0	0.163058639	0.163058639	1	2*	2*	156A219	104	Northeast Los Angeles		Above Moderate						
LOS ANGELES	2960 W VALLE VISTA DR	90065	5473007011	Low Medium II Residential	RD2-1-CDO	0	21	0.096416888	Residential - Single Family Residence	YES - Current	NO - Privately-Owned	Available	Not Used in Prior Housing Element	0	0	0.103330055	0.103330055	1	2*	2*	156A217	120	Northeast Los Angeles	Yes	Above Moderate						
LOS ANGELES	3838 W AVE 41	90065	5473007012	Low Medium II Residential	RD2-1-CDO	0	21	0.109956536	Residential - Double, Duplex, or Two Units - 4 Stories or Less	YES - Current	NO - Privately-Owned	Available	Not Used in Prior Housing Element	0	0	0.174648339	0.174648339	2	2*	2*	156A217	124	Northeast Los Angeles	Yes	Above Moderate						
LOS ANGELES	4107 N MANOR CT	90065	5473007013	Low Medium II Residential	RD2-1-CDO	0	21	0.109967725	Residential - Single Family Residence	YES - Current	NO - Privately-Owned	Available	Not Used in Prior Housing Element	0	0	0.133517906	0.133517906	1	2*	2*	156A217	123	Northeast Los Angeles		Above Moderate						
LOS ANGELES	4117 N MANOR CT	90065	5473007014	Low Medium II Residential	RD2-1-CDO	0	21	0.109960354	Residential - Double, Duplex, or Two Units - 4 Stories or Less	YES - Current	NO - Privately-Owned	Available	Not Used in Prior Housing Element	0	0	0.007421126	0.007421126	2	2*	2*	156A219	116	Northeast Los Angeles		Above Moderate						
LOS ANGELES	4121 N MANOR CT	90065	5473007015	Low Medium II Residential	RD2-1-CDO	0	21	0.054977886	Residential - Single Family Residence	YES - Current	NO - Privately-Owned	Available	Not Used in Prior Housing Element	0	0	0.068738693	0.068738693	1	1*	1*	156A219	113	Northeast Los Angeles		Above Moderate						
LOS ANGELES	4123 N MANOR CT	90065	5473007016	Low Medium II Residential	RD2-1-CDO	0	21	0.054975362	Residential - Single Family Residence	YES - Current	NO - Privately-Owned	Available	Not Used in Prior Housing Element	0	0	0.068738693	0.068738693	1	1*	1*	156A219	108	Northeast Los Angeles		Above Moderate						
LOS ANGELES	4127 N MANOR CT	90065	5473007017	Low Medium II Residential	RD2-1-CDO	0	21	0.109088294	Residential - Single Family Residence	YES - Current	NO - Privately-Owned	Available	Not Used in Prior Housing Element	0	0	0.133517906	0.133517906	1	2*	2*	156A219	103	Northeast Los Angeles		Above Moderate						
LOS ANGELES			5473007018	Low Medium II Residential	RD2-1-CDO	0	21	0.056545683	Residential - Single Family Residence - Vacant Land	YES - Current	NO - Privately-Owned	Available	Not Used in Prior Housing Element	0	0	0.174340153	0.174340153	0	1*	1*	156A219	122	Northeast Los Angeles		Above Moderate						
LOS ANGELES	4124 N MANOR CT	90065	5473007019	Low Medium II Residential	RD2-1-CDO	0	21	0.052333039	Residential - Single Family Residence	YES - Current	NO - Privately-Owned	Available	Not Used in Prior Housing Element	1	0	0.068738693	0.068738693	1	1*	1*	156A219	125	Northeast Los Angeles		Above Moderate						
LOS ANGELES	4120 N MANOR CT	90065	5473007020	Low Medium II Residential	RD2-1-CDO	0	21	0.11452506	Residential - Single Family Residence	YES - Current	NO - Privately-Owned	Available	Not Used in Prior Housing Element	0	0	0.133517906	0.133517906	1	2*	2*	156A219	127	Northeast Los Angeles		Above Moderate						
LOS ANGELES	4116 N MANOR CT	90065	5473007021	Low Medium II Residential	RD2-1-CDO	0	21	0.114507115	Residential - Double, Duplex, or Two Units - 4 Stories or Less	YES - Current	NO - Privately-Owned	Available	Not Used in Prior Housing Element	0	0	0.174648339	0.174648339	2	2*	2*	156A219	130	Northeast Los Angeles	Yes	Above Moderate						
LOS ANGELES	2900 W VALLE VISTA DR	90065	5473008001	Low Medium II Residential	RD2-1-CDO	0	21	0.082026346	Residential - Single Family Residence	YES - Current	NO - Privately-Owned	Available	Not Used in Prior Housing Element	0	0	0.056154025	0.056154025	1	1*	1*	156A219	52	Northeast Los Angeles		Above Moderate						
LOS ANGELES			5473008002	Low Medium II Residential	RD2-1-CDO	0	21	0.015133356	Residential - Single Family Residence - Vacant Land	YES - Current	NO - Privately-Owned	Available	Not Used in Prior Housing Element	0	0	0.059277022	0.059277022	0	0	0	156A219	70	Northeast Los Angeles		Above Moderate						
LOS ANGELES	3847 W AVENUE 42	90065	5473008003	Low Medium II Residential	RD2-1-CDO	0	21	0.054510963	Residential - Single Family Residence	YES - Current	NO - Privately-Owned	Available	Not Used in Prior Housing Element	0	0	0.068738693	0.068738693	1	1*	1*	156A219	74	Northeast Los Angeles		Above Moderate						
LOS ANGELES	2908 W VALLE VISTA DR	90065	5473008004	Low Medium II Residential	RD2-1-CDO	0	21	0.069101183	Residential - Single Family Residence	YES - Current	NO - Privately-Owned	Available	Not Used in Prior Housing Element	0	0	0.059988183	0.059988183	1	1*	1*	156A219	59	Northeast Los Angeles		Above Moderate						
LOS ANGELES	2916 W VALLE VISTA DR	90065	5473008005	Low Medium II Residential	RD2-1-CDO	0	21	0.066594211	Residential - Single Family Residence	YES - Current	NO - Privately-Owned	Available	Not Used in Prior Housing Element	0	0	0.075863719	0.075863719	1	1*	1*	156A219	64	Northeast Los Angeles		Above Moderate						
LOS ANGELES			5473008005	Low Medium II Residential	RD2-1-CDO	0	21	0.083651323	Residential - Single Family Residence	YES - Current	NO - Privately-Owned	Available	Not Used in Prior Housing Element	0	0	0.06200043	0.06200043	1	1*	1*	156A219	76	Northeast Los Angeles		Above Moderate						
LOS ANGELES	2920 W VALLE VISTA DR	90065	5473008006	Low Medium II Residential	RD2-1-CDO	0	21	0.054771914	Residential - Single Family Residence	YES - Current	NO - Privately-Owned	Available	Not Used in Prior Housing Element	0	0	0.075863719	0.075863719	1	1*	1*	156A219	68	Northeast Los Angeles		Above Moderate						
LOS ANGELES			5473008006	Low Medium II Residential	RD2-1-CDO	0	21	0.089935121	Residential - Single Family Residence	YES - Current	NO - Privately-Owned	Available	Not Used in Prior Housing Element	0	0	0.06200043	0.06200043	1	1*	1*	156A219	79	Northeast Los Angeles		Above Moderate						
LOS ANGELES	2924 W VALLE VISTA DR	90065	5473008007	Low Medium II Residential	RD2-1-CDO	0	21	0.04708956	Residential - Single Family Residence	YES - Current	NO - Privately-Owned	Available	Not Used in Prior Housing Element	0	0	0.077372873	0.077372873	1	1*	1*	156A219	75	Northeast Los Angeles		Above Moderate						
LOS ANGELES			5473008007	Low Medium II Residential	RD2-1-CDO	0	21	0.107577206	Residential - Single Family Residence	YES - Current	NO - Privately-Owned	Available	Not Used in Prior Housing Element	0	0	0.140683749	0.140683749	1	2*	2*	156A219	82	Northeast Los Angeles		Above Moderate						
LOS ANGELES			5473008008	Low Medium II Residential	RD2-1-CDO	0	21	0.115120833	Residential - Single Family Residence	YES - Current	NO - Privately-Owned	Available	Not Used in Prior Housing Element	0	0	0.13795386	0.13795386	1	2*	2*	156A219	85	Northeast Los Angeles		Above Moderate						
LOS ANGELES	2932 W VALLE VISTA DR	90065	5473008009	Low Medium II Residential	RD2-1-CDO	0	21	0.14209072	Residential - Double, Duplex, or Two Units - 4 Stories or Less	YES - Current	NO - Privately-Owned	Available	Not Used in Prior Housing Element	0	0.189585507	0	0.189585507	2	3*	3*	156A219	90	Northeast Los Angeles	Yes	Moderate						
LOS ANGELES	4143 W LEEDS CT	90065	5473011031	Low Residential	R1-1-CDO	0	1 unit per lot	0.341726641	Residential - Single Family Residence	YES - Current	NO - Privately-Owned	Available	Not Used in Prior Housing Element	0	0	0.190748775	0.190748775	0	0	0	157-5A217	386	Northeast Los Angeles		Above Moderate						
LOS ANGELES	4135 W LEEDS CT	90065	5473011032	Low Residential	R1-1-CDO	0	1 unit per lot	0.212860291	Residential - Single Family Residence	YES - Current	NO - Privately-Owned	Available	Not Used in Prior Housing Element	0	0	0.190748775	0.190748775	0	0	0	157-5A217	387	Northeast Los Angeles		Above Moderate						
LOS ANGELES	4121 W LEEDS CT	90065	5473011033	Low Residential	R1-1-CDO	0	1 unit per lot	0.213467748	Residential - Single Family Residence	YES - Current	NO - Privately-Owned	Available	Not Used in Prior Housing Element	0	0	0.190748775	0.190748775	0	0	0	157-5A217	388	Northeast Los Angeles		Above Moderate						
LOS ANGELES	3934 N YOSEMITE WAY	90065	5473014028	Low Residential	R1-1-CDO	0	1 unit per lot	0.167750755	Residential - Double, Duplex, or Two Units - 4 Stories or Less	YES - Current	NO - Privately-Owned	Available	Not Used in Prior Housing Element	0	0	0.229430866	0.229430866	0	0	0	156A217	18	Northeast Los Angeles	Yes	Above Moderate						
LOS ANGELES			5473014028	Low Residential	R1-1-CDO	0	1 unit per lot	0.015061938	Residential - Double, Duplex, or Two Units - 4 Stories or Less	YES - Current	NO - Privately-Owned	Available	Not Used in Prior Housing Element	0	0	0.159699845	0.159699845	0	0	0	156A217	17	Northeast Los Angeles		Above Moderate						
LOS ANGELES			5473015900	Low Residential	R1-1	0	1 unit per lot	0.007751223	Miscellaneous - Government Owned Property	YES - Current	YES - City-Owned	Available	Not Used in Prior Housing Element	0	0	0.001113866	0.001113866	0	0	0	157-5A219	383	Northeast Los Angeles		Above Moderate						
LOS ANGELES	3836 W AVENUE 42	90065	5473024013	Low Medium II Residential	RD1.5-1-CDO	0	29	0.451414112	Residential - Five or More Units or Apartments (Any Combination) - 4 Stories or Less	YES - Current	NO - Privately-Owned	Available	Not Used in Prior Housing Element	0	0.607077169	0	0.607077169	5	0	0	156A219	46	Northeast Los Angeles	Yes	Moderate						
LOS ANGELES	3835 W AVE 43	90041	5473024015	Low Medium II Residential	RD1.5-1-CDO	0	29	0.550954181	Residential - Four Units (Any Combination) - 4 Stories or Less	YES - Current	NO - Privately-Owned	Available	Not Used in Prior Housing Element	0	0.754509175	0	0.754509175	4	0	0	156A219	26	Northeast Los Angeles	Yes	Moderate						
LOS ANGELES	3841 W AVE 43	90041	5473024016	Low Medium II Residential	RD1.5-1-CDO	0	29	0.335283411	Residential - Four Units (Any Combination) - 4 Stories or Less	YES - Current	NO - Privately-Owned	Available	Not Used in Prior Housing Element	0	0.481876659	0	0.481876659	4	0	0	156A219	22	Northeast Los Angeles	Yes	Moderate						
LOS ANGELES	3828 W AVE 43	90041	5473026001	Low Medium II Residential	RD1.5-1-CDO	0	29	0.172174154	Residential - Single Family Residence	YES - Current	NO - Privately-Owned	Available	Not Used in Prior Housing Element	0	0.471466273	0	0.471466273	1	0	0	156A219	21	Northeast Los Angeles		Moderate						
LOS ANGELES	3826 W AVENUE 43	90041	5473026002	Low Medium II Residential	RD1.5-1-CDO	0	29	0.172173427	Residential - Four Units (Any Combination) - 4 Stories or Less	YES - Current	NO - Privately-Owned	Available	Not Used in Prior Housing Element	0	0.189692855	0	0.189692855	4	0	0	156A219	28	Northeast Los Angeles	Yes	Moderate						
LOS ANGELES	4376 1/2 E YORK BLVD	90041	5473026015	Low Medium II Residential	RD1.5-1-CDO	0	29	0.324785191	Residential - Three Units (Any Combination) - 4 Stories or Less	YES - Current	NO - Privately-Owned	Available	Not Used in Prior Housing Element	0	0.517950439	0	0.517950439	3	0	0	157-5A219	338	Northeast Los Angeles	Yes	Moderate						
LOS ANGELES			5473027001	Low Medium II Residential	RD1.5-1-CDO	0	29	0.00495526	Residential - Single Family Residence - Vacant Land	YES - Current	NO - Privately-Owned	Available	Not Used in Prior Housing Element	0	0	0.059277022	0.059277022	0	0	0	157-5A219	348	Northeast Los Angeles		Above Moderate						
LOS ANGELES			5473027001	Low Medium II Residential	RD1.5-1-CDO	0	29	0.048467001	Residential - Single Family Residence - Vacant Land	YES - Current	NO - Privately-Owned	Available	Not Used in Prior Housing Element	0	0	0.174340153	0.174340153	0	1*	1*	157-5A219	420	Northeast Los Angeles		Above Moderate						
LOS ANGELES	4374 E YORK BLVD	90041	5473027002	Low Medium II Residential	RD1.5-1-CDO	0	29	0.100944513	Residential - Single Family Residence	YES - Current	NO - Privately-Owned	Available	Not Used in Prior Housing Element	0	0	0.141605473	0.141605473	1	2*	2*	157-5A219	323	Northeast Los Angeles		Above Moderate						
LOS ANGELES	4370 E YORK BLVD	90041	5473027003	Low Medium II Residential	RD1.5-1-CDO	0	29	0.104477144	Residential - Single Family Residence	YES - Current	NO - Privately-Owned	Available	Not Used in Prior Housing Element	0	0.143891585	0	0.143891585	1	3*	3*	157-5A219	312	Northeast Los Angeles		Moderate						
LOS ANGELES	4363 N GLADDEN PL	90041	5473027004	Low Medium II Residential	RD1.5-1-CDO	0	29	0.089759022	Residential - Single Family Residence	YES - Current	NO - Privately-Owned	Available	Not Used in Prior Housing Element	0	0	0.146301708	0.146301708	1	2*	2*	157-5A219	332	Northeast Los Angeles		Above Moderate						
LOS ANGELES	4361 N GLADDEN PL	90041	5473027005	Low Medium II Residential	RD1.5-1-CDO	0	29	0.078836076	Residential - Single Family Residence	YES - Current	NO - Privately-Owned	Available	Not Used in Prior Housing Element	0	0	0.146301708	0.146301708	1	2*	2*	157-5A219	341	Northeast Los Angeles		Above Moderate						
LOS ANGELES	4359 N GLADDEN PL	90041	5473027006	Low Medium II Residential	RD1.5-1-CDO	0	29	0.070481025	Residential - Single Family Residence	YES - Current	NO - Privately-Owned	Available	Not Used in Prior Housing Element	0	0	0.1820647	0.1820647	1	2*	2*	157-5A219	345	Northeast Los Angeles		Above Moderate						
LOS ANGELES			5473027006	Low Medium II Residential	RD1.5-1-CDO	0	29	0.035500949	Residential - Single Family Residence	YES - Current	NO - Privately-Owned	Available	Not Used in Prior Housing Element	0	0	0.082078171	0.082078171	1	1*	1*	157-5A219	370	Northeast Los Angeles		Above Moderate						
LOS ANGELES	4351 N GLADDEN PL	90041	5473027010	Low Medium II Residential	RD1.5-1-CDO	0	29	0.050753168	Residential - Single Family Residence	YES - Current	NO - Privately-Owned	Available	Not Used in Prior Housing Element	0	0	0.080479604	0.080479604	1	1*	1*	157-5A219	371	Northeast Los Angeles		Above Moderate						
LOS ANGELES			5473027010	Low Medium II Residential	RD1.5-1-CDO	0	29	0.054591002	Residential - Single Family Residence	YES - Current	NO - Privately-Owned	Available	Not Used in Prior Housing Element	0	0	0.065790582	0.065790582	1	1*	1*	157-5A219	389	Northeast Los Angeles		Above Moderate						
LOS ANGELES	3838 W AVENUE 43	90041	5473027011	Low Medium II Residential	RD1.5-1-CDO	0	29	0.377918089	Residential - Five or More Units or Apartments (Any Combination) - 4 Stories or Less	YES - Current	NO - Privately-Owned	Available	Not Used in Prior Housing Element	0	0.232936025	0	0.232936025	5	0	0	157-5A219	372	Northeast Los Angeles	Yes	Moderate						
LOS ANGELES	4355 N GLADDEN PL	90041	5473027014	Low Medium II Residential	RD1.5-1-CDO	0	29	0.062913817	Residential - Single Family Residence	YES - Current	NO - Privately-Owned	Available	Not Used in Prior Housing Element	0	0	0.065790582	0.065790582	1	1*	1*	157-5A219	352	Northeast Los Angeles		Above Moderate						
LOS ANGELES			5473027014	Low Medium II Residential	RD1.5-1-CDO	0	29	0.04291922	Residential - Single Family Residence	YES - Current	NO - Privately-Owned	Available	Not Used in Prior Housing Element	0	0	0.080479604	0.080479604	1	1*	1*	157-5A219	376	Northeast Los Angeles		Above Moderate						
LOS ANGELES	4353 N GLADDEN PL	90041	5473027015	Low Medium II Residential	RD1.5-1-CDO	0	29	0.0560558	Residential - Single Family Residence	YES - Current	NO - Privately-Owned	Available	Not Used in Prior Housing Element

LOS ANGELES	4537 N ELLENWOOD DR	90041	5473035005	Low Medium II Residential	RD2-1	0	21	0.32864455	Residential - Five or More Units or Apartments (Any Combination) - 4 Stories or Less	YES - Current	NO - Privately-Owned	Available	Not Used in Prior Housing Element	0	0.267024511	0	0.267024511	6	0	0	157-SA221 10	Northeast Los Angeles		Yes	Moderate
LOS ANGELES	4529 N ELLENWOOD DR	90041	5473035006	Low Medium II Residential	RD2-1	0	21	0.325427898	Residential - Five or More Units or Apartments (Any Combination) - 4 Stories or Less	YES - Current	NO - Privately-Owned	Available	Not Used in Prior Housing Element	0	0.101143534	0	0.101143534	7	0	0	157-SA221 12	Northeast Los Angeles		Yes	Moderate
LOS ANGELES	4523 N ELLENWOOD DR	90041	5473035007	Low Medium II Residential	RD2-1	0	21	0.32219586	Residential - Single Family Residence	YES - Current	NO - Privately-Owned	Available	Used in Prior Housing Element - Non-Vacant	0	0.679796517	0	0.679796517	1	0	0	157-SA221 17	Northeast Los Angeles			Moderate
LOS ANGELES	4517 N ELLENWOOD DR	90041	5473035008	Low Medium II Residential	RD2-1	0	21	0.227323889	Residential - Double, Duplex, or Two Units - 4 Stories or Less - Pool	YES - Current	NO - Privately-Owned	Available	Not Used in Prior Housing Element	0	0.282999843	0	0.282999843	2	0	0	157-SA221 24	Northeast Los Angeles		Yes	Moderate
LOS ANGELES	4513 N ELLENWOOD DR	90041	5473035009	Low Medium II Residential	RD2-1	0	21	0.088628245	Residential - Single Family Residence	YES - Current	NO - Privately-Owned	Available	Not Used in Prior Housing Element	0	0	0.059593564	0.059593564	1	1*	1*	157-SA221 54	Northeast Los Angeles			Above Moderate
LOS ANGELES	4503 N ELLENWOOD DR	90041	5473035010	Low Medium II Residential	RD2-1	0	21	0.117851218	Residential - Single Family Residence	YES - Current	NO - Privately-Owned	Available	Not Used in Prior Housing Element	0	0	0.141605473	0.141605473	1	2*	2*	157-SA221 62	Northeast Los Angeles			Above Moderate
LOS ANGELES	1708 N AVE 45	90041	5473035011	Low Medium II Residential	RD2-1	0	21	0.155034146	Residential - Double, Duplex, or Two Units - 4 Stories or Less	YES - Current	NO - Privately-Owned	Available	Not Used in Prior Housing Element	0	0.193217242	0	0.193217242	2	3*	3*	157-SA221 47	Northeast Los Angeles		Yes	Moderate
LOS ANGELES	1714 N AVE 45	90041	5473035012	Low Medium II Residential	RD2-1	0	21	0.153875661	Residential - Double, Duplex, or Two Units - 4 Stories or Less	YES - Current	NO - Privately-Owned	Available	Not Used in Prior Housing Element	0	0.193217242	0	0.193217242	2	3*	3*	157-SA221 42	Northeast Los Angeles		Yes	Moderate
LOS ANGELES	1718 N AVE 45	90041	5473035013	Low Medium II Residential	RD2-1	0	21	0.169108846	Residential - Single Family Residence	YES - Current	NO - Privately-Owned	Available	Not Used in Prior Housing Element	0	0.143891585	0	0.143891585	1	3*	3*	157-SA219 48	Northeast Los Angeles			Moderate
LOS ANGELES			5473035026	Low Medium II Residential	RD2-1	0	21	0.288931214	Residential - Single Family Residence - Vacant Land	YES - Current	NO - Privately-Owned	Available	Not Used in Prior Housing Element	0	0.529909932	0	0.529909932	0	0	0	159A221 363	Northeast Los Angeles			Moderate
LOS ANGELES	1630 1/2 N AVE 45	90041	5473036001	Low Medium II Residential	RD2-1	0	21	0.172173167	Residential - Double, Duplex, or Two Units - 4 Stories or Less	YES - Current	NO - Privately-Owned	Available	Not Used in Prior Housing Element	0	0.159000278	0	0.159000278	2	3*	3*	157-SA221 84	Northeast Los Angeles		Yes	Moderate
LOS ANGELES	1632 N AVENUE 45	90041	5473036002	Low Medium II Residential	RD2-1	0	21	0.172173723	Residential - Double, Duplex, or Two Units - 4 Stories or Less	YES - Current	NO - Privately-Owned	Available	Not Used in Prior Housing Element	0	0.159000278	0	0.159000278	2	3*	3*	157-SA221 78	Northeast Los Angeles		Yes	Moderate
LOS ANGELES	1638 N AVE 45	90041	5473036004	Low Medium II Residential	RD2-1	0	21	0.103303927	Residential - Double, Duplex, or Two Units - 4 Stories or Less	YES - Current	NO - Privately-Owned	Available	Not Used in Prior Housing Element	0	0	0.185128462	0.185128462	2	2*	2*	157-SA221 83	Northeast Los Angeles		Yes	Above Moderate
LOS ANGELES	4516 N ELLENWOOD DR	90041	5473036006	Low Medium II Residential	RD2-1	0	21	0.151696603	Residential - Single Family Residence	YES - Current	NO - Privately-Owned	Available	Not Used in Prior Housing Element	0	0.06124202	0	0.06124202	1	3*	3*	157-SA221 61	Northeast Los Angeles			Moderate
LOS ANGELES	4520 N ELLENWOOD DR	90041	5473036007	Low Medium II Residential	RD2-1	0	21	0.144374078	Residential - Double, Duplex, or Two Units - 4 Stories or Less	YES - Current	NO - Privately-Owned	Available	Not Used in Prior Housing Element	0	0.053467685	0	0.053467685	2	3*	3*	157-SA221 56	Northeast Los Angeles		Yes	Moderate
LOS ANGELES	4526 N ELLENWOOD DR	90041	5473036008	Low Medium II Residential	RD2-1	0	21	0.137055949	Residential - Double, Duplex, or Two Units - 4 Stories or Less	YES - Current	NO - Privately-Owned	Available	Not Used in Prior Housing Element	0	0	0.009680459	0.009680459	2	2*	2*	157-SA221 51	Northeast Los Angeles		Yes	Above Moderate
LOS ANGELES	4530 N ELLENWOOD DR	90041	5473036009	Low Medium II Residential	RD2-1	0	21	0.129735691	Residential - Single Family Residence	YES - Current	NO - Privately-Owned	Available	Not Used in Prior Housing Element	0	0	0.141605473	0.141605473	1	2*	2*	157-SA221 46	Northeast Los Angeles			Above Moderate
LOS ANGELES	4536 N ELLENWOOD DR	90041	5473036010	Low Medium II Residential	RD2-1	0	21	0.122413828	Residential - Single Family Residence	YES - Current	NO - Privately-Owned	Available	Not Used in Prior Housing Element	0	0	0.141605473	0.141605473	1	2*	2*	157-SA221 38	Northeast Los Angeles			Above Moderate
LOS ANGELES	4540 N ELLENWOOD DR	90041	5473036011	Low Medium II Residential	RD2-1	0	21	0.115093583	Residential - Single Family Residence	YES - Current	NO - Privately-Owned	Available	Not Used in Prior Housing Element	0	0	0.141605473	0.141605473	1	2*	2*	157-SA221 33	Northeast Los Angeles			Above Moderate
LOS ANGELES	4544 N ELLENWOOD DR	90041	5473036012	Low Medium II Residential	RD2-1	0	21	0.130259409	Residential - Single Family Residence	YES - Current	NO - Privately-Owned	Available	Not Used in Prior Housing Element	0	0	0.141605473	0.141605473	1	2*	2*	157-SA221 28	Northeast Los Angeles			Above Moderate
LOS ANGELES	4554 N ELLENWOOD DR	90041	5473036014	Low Medium II Residential	RD2-1	0	21	0.126859916	Residential - Double, Duplex, or Two Units - 4 Stories or Less	YES - Current	NO - Privately-Owned	Available	Not Used in Prior Housing Element	0	0	0.185128462	0.185128462	2	2*	2*	157-SA221 14	Northeast Los Angeles		Yes	Above Moderate
LOS ANGELES	4556 N ELLENWOOD DR	90041	5473036015	Low Medium II Residential	RD2-1	0	21	0.148316347	Residential - Single Family Residence	YES - Current	NO - Privately-Owned	Available	Not Used in Prior Housing Element	0	0.143891585	0	0.143891585	1	3*	3*	159A221 404	Northeast Los Angeles			Moderate
LOS ANGELES	4560 N ELLENWOOD DR	90041	5473036016	Low Medium II Residential	RD2-1	0	21	0.14993284	Residential - Single Family Residence	YES - Current	NO - Privately-Owned	Available	Not Used in Prior Housing Element	0	0.143891585	0	0.143891585	1	3*	3*	159A221 396	Northeast Los Angeles			Moderate
LOS ANGELES	4564 N ELLENWOOD DR	90041	5473036017	Low Medium II Residential	RD2-1	0	21	0.164353087	Residential - Single Family Residence	YES - Current	NO - Privately-Owned	Available	Not Used in Prior Housing Element	0	0.143891585	0	0.143891585	1	3*	3*	159A221 384	Northeast Los Angeles			Moderate
LOS ANGELES	4568 N ELLENWOOD DR	90041	5473036018	Low Medium II Residential	RD2-1	0	21	0.119109213	Residential - Single Family Residence	YES - Current	NO - Privately-Owned	Available	Not Used in Prior Housing Element	0	0	0.141605473	0.141605473	1	2*	2*	159A221 374	Northeast Los Angeles			Above Moderate
LOS ANGELES	4572 N ELLENWOOD DR	90041	5473036019	Low Medium II Residential	RD2-1	0	21	0.1169564	Residential - Double, Duplex, or Two Units - 4 Stories or Less	YES - Current	NO - Privately-Owned	Available	Not Used in Prior Housing Element	0	0	0.185128462	0.185128462	2	2*	2*	159A221 356	Northeast Los Angeles		Yes	Above Moderate
LOS ANGELES	4418 E CORLISS ST	90041	5473038001	General Commercial	(Q)C2-1XL	0	54	0.064731893	Residential - Double, Duplex, or Two Units - 4 Stories or Less	YES - Current	NO - Privately-Owned	Available	Not Used in Prior Housing Element	0	0	0.205797362	0.205797362	2	0	0	159A221 373	Northeast Los Angeles		Yes	Above Moderate
LOS ANGELES	4424 E CORLISS ST	90041	5473038002	General Commercial	(Q)C2-1XL	0	54	0.070917688	Residential - Single Family Residence	YES - Current	NO - Privately-Owned	Available	Not Used in Prior Housing Element	0.380463171	0	0	0.380463171	1	0	0	159A221 377	Northeast Los Angeles			Lower
LOS ANGELES	4428 E CORLISS ST	90041	5473038003	General Commercial	(Q)C2-1XL	0	54	0.060690257	Residential - Single Family Residence	YES - Current	NO - Privately-Owned	Available	Not Used in Prior Housing Element	0	0	0.143891585	0.143891585	1	0	0	159A221 383	Northeast Los Angeles			Above Moderate
LOS ANGELES	4432 E CORLISS ST	90041	5473038004	General Commercial	(Q)C2-1XL	0	54	0.064207159	Residential - Single Family Residence	YES - Current	NO - Privately-Owned	Available	Not Used in Prior Housing Element	0	0	0.143891585	0.143891585	1	0	0	159A221 388	Northeast Los Angeles			Above Moderate
LOS ANGELES			5473039003	Low Medium II Residential	RD2-1	0	21	0.046937197	Residential - Single Family Residence	YES - Current	NO - Privately-Owned	Available	Not Used in Prior Housing Element	0	0	0.077882493	0.077882493	1	1*	1*	159A221 343	Northeast Los Angeles			Above Moderate
LOS ANGELES			5473039004	Low Medium II Residential	RD2-1	0	21	0.04781373	Residential - Single Family Residence	YES - Current	NO - Privately-Owned	Available	Not Used in Prior Housing Element	0	0	0.077882493	0.077882493	1	1*	1*	159A221 345	Northeast Los Angeles			Above Moderate
LOS ANGELES	4414 E WESTDALE AVE	90041	5473039014	Low Medium II Residential	RD2-1	0	21	0.099213102	Residential - Single Family Residence	YES - Current	NO - Privately-Owned	Available	Not Used in Prior Housing Element	0	0	0.172869283	0.172869283	1	2*	2*	159A221 306	Northeast Los Angeles			Above Moderate
LOS ANGELES	4404 E WESTDALE AVE	90041	5473039015	Low Medium II Residential	RD2-1	0	21	0.095825501	Residential - Single Family Residence	YES - Current	NO - Privately-Owned	Available	Not Used in Prior Housing Element	0	0	0.172869283	0.172869283	1	2*	2*	159A221 300	Northeast Los Angeles			Above Moderate
LOS ANGELES	4408 E WESTDALE AVE	90041	5473039016	Low Medium II Residential	RD2-1	0	21	0.099124444	Residential - Single Family Residence	YES - Current	NO - Privately-Owned	Available	Not Used in Prior Housing Element	0	0	0.172869283	0.172869283	1	2*	2*	159A221 303	Northeast Los Angeles			Above Moderate
LOS ANGELES	4582 N ELLENWOOD DR	90041	5473040001	Low Medium II Residential	RD2-1	0	21	0.110598703	Residential - Double, Duplex, or Two Units - 4 Stories or Less	YES - Current	NO - Privately-Owned	Available	Not Used in Prior Housing Element	0	0	0.185128462	0.185128462	2	2*	2*	159A221 338	Northeast Los Angeles		Yes	Above Moderate
LOS ANGELES	4602 N ELLENWOOD DR	90041	5473040013	Low Medium II Residential	RD2-1	0	21	0.123964677	Residential - Single Family Residence	YES - Current	NO - Privately-Owned	Available	Not Used in Prior Housing Element	0	0	0.141605473	0.141605473	1	2*	2*	159A221 294	Northeast Los Angeles			Above Moderate
LOS ANGELES	4608 N ELLENWOOD DR	90041	5473040014	Low Medium II Residential	RD2-1	0	21	0.138384935	Residential - Single Family Residence	YES - Current	NO - Privately-Owned	Available	Not Used in Prior Housing Element	0	0.148585117	0	0.148585117	1	3*	3*	159A221 271	Northeast Los Angeles			Moderate
LOS ANGELES	4612 N ELLENWOOD DR	90041	5473040016	Low Medium II Residential	RD2-1	0	21	0.186892691	Residential - Double, Duplex, or Two Units - 4 Stories or Less	YES - Current	NO - Privately-Owned	Available	Not Used in Prior Housing Element	0	0.035975811	0	0.035975811	2	0	0	159A221 251	Northeast Los Angeles		Yes	Moderate
LOS ANGELES	4403 E WESTDALE AVE	90041	5473040018	Low Medium II Residential	RD2-1	0	21	0.26025847	Residential - Five or More Units or Apartments (Any Combination) - 4 Stories or Less	YES - Current	NO - Privately-Owned	Available	Not Used in Prior Housing Element	0	0.238795832	0	0.238795832	5	0	0	159A221 241	Northeast Los Angeles		Yes	Moderate
LOS ANGELES	4415 E CORLISS ST	90041	5473040024	Low Medium II Residential	RD2-1	0	21	0.116701121	Residential - Single Family Residence	YES - Current	NO - Privately-Owned	Available	Not Used in Prior Housing Element	0	0	0.141605473	0.141605473	1	2*	2*	159A221 330	Northeast Los Angeles			Above Moderate
LOS ANGELES	4590 N ELLENWOOD DR	90041	5473040026	Low Medium II Residential	RD2-1	0	21	0.11019043	Residential - Single Family Residence	YES - Current	NO - Privately-Owned	Available	Not Used in Prior Housing Element	0	0	0.141605473	0.141605473	1	2*	2*	159A221 317	Northeast Los Angeles			Above Moderate
LOS ANGELES	4592 N ELLENWOOD DR	90041	5473040027	Low Medium II Residential	RD2-1	0	21	0.110190917	Residential - Single Family Residence	YES - Current	NO - Privately-Owned	Available	Not Used in Prior Housing Element	0	0	0.021700629	0.021700629	1	2*	2*	159A221 308	Northeast Los Angeles			Above Moderate
LOS ANGELES	4413 E WESTDALE AVE	90041	5473041004	Low Medium II Residential	RD2-1	0	21	0.151049845	Residential - Three Units (Any Combination) - 4 Stories or Less	YES - Current	NO - Privately-Owned	Available	Not Used in Prior Housing Element	0	0.175690341	0	0.175690341	3	3*	3*	159A221 246	Northeast Los Angeles		Yes	Moderate
LOS ANGELES	4409 E WESTDALE AVE	90041	5473041005	Low Medium II Residential	RD2-1	0	21	0.141170069	Residential - Three Units (Any Combination) - 4 Stories or Less	YES - Current	NO - Privately-Owned	Available	Not Used in Prior Housing Element	0	0.175690341	0	0.175690341	3	3*	3*	159A221 250	Northeast Los Angeles		Yes	Moderate
LOS ANGELES	4405 E WESTDALE AVE	90041	5473041006	Low Medium II Residential	RD2-1	0	21	0.120519296	Residential - Single Family Residence	YES - Current	NO - Privately-Owned	Available	Not Used in Prior Housing Element	0	0	0.141605473	0.141605473	1	2*	2*	159A221 254	Northeast Los Angeles			Above Moderate
LOS ANGELES	2342 W LANGDALE AVE	90041	5473042012	Low Medium II Residential	RD2-1	0	21	0.162494742	Residential - Single Family Residence	YES - Current	NO - Privately-Owned	Available	Not Used in Prior Housing Element	0	0.146690476	0	0.146690476	1	3*	3*	159A221 191	Northeast Los Angeles			Moderate
LOS ANGELES	2332 W LANGDALE AVE	90041	5473042013	Low Medium II Residential	RD2-1	0	21	0.158653846	Residential - Double, Duplex, or Two Units - 4 Stories or Less	YES - Current	NO - Privately-Owned	Available	Not Used in Prior Housing Element	0	0.200676274	0	0.200676274	2	3*	3*	159A221 188	Northeast Los Angeles		Yes	Moderate
LOS ANGELES	2328 W LANGDALE AVE	90041	5473042014	Low Medium II Residential	RD2-1	0	21	0.154815231	Residential - Single Family Residence	YES - Current	NO - Privately-Owned	Available	Not Used in Prior Housing Element	0	0.062466121	0	0.062466121	1	3*	3*	159A221 187	Northeast Los Angeles			Moderate
LOS ANGELES	2320 W LANGDALE AVE	90041	5473042015	Low Medium II Residential	RD2-1	0	21	0.150963355	Residential - Single Family Residence	YES - Current	NO - Privately-Owned	Available	Not Used in Prior Housing Element	0	0.146690476	0	0.146690476	1	3*	3*	159A221 184	Northeast Los Angeles			Moderate
LOS ANGELES	2348 W LANGDALE AVE	90041	5473042016	Low Medium II Residential	RD2-1	0	21	0.150655009	Residential - Single Family Residence	YES - Current	NO - Privately-Owned	Available	Not Used in Prior Housing Element	0	0.14995265	0	0.14995265	1	3*	3*	159A221 193	Northeast Los Angeles			Moderate
LOS ANGELES	2358 W LANGDALE AVE	90041	5473042017	Low Medium II Residential	RD2-1	0	21	0.170127287	Residential - Three Units (Any Combination) - 4 Stories or Less	YES - Current	NO - Privately-Owned	Available	Not Used in Prior Housing Element	0	0.153011286	0	0.153011286	3	3*	3*	159A221 195	Northeast Los Angeles		Yes	Moderate
LOS ANGELES	2646 S MEDLOW AVE	90065	5473043020	Low Residential	R1-1	0	1 unit per lot	0.137336127	Residential - Single Family Residence	YES - Current	NO - Privately-Owned	Available	Not Used in Prior Housing Element	0	0	0.190748775	0.190748775	0	0	0	157-SA219 84	Northeast Los Angeles			Above Moderate
LOS ANGELES	2659 W BANBURY PL	90065	5473043020	Low Residential	R1-1	0	1 unit per lot	0.115666418	Residential - Single Family Residence	YES - Current	NO - Privately-Owned	Available	Not Used in Prior Housing Element	0	0	0.190748775	0.190748775	0	0	0	157-SA219 104	Northeast Los Angeles			Above Moderate
LOS ANGELES	1755 N AVENUE 46	90041	5474002011	Low Medium I Residential	R2-1	0	17	0.156782862	Residential - Single Family Residence	YES - Current	NO - Privately-Owned	Available	Not Used in Prior Housing Element	0	0	0.141605473	0.141605473	1	2*	2*	159A221 297	Northeast Los Angeles			Above Moderate
LOS ANGELES	1749 N AVENUE 46	90041	5474002012	Low Medium I Residential	R2-1	0	17	0.17048558	Residential - Double, Duplex, or Two Units - 4 Stories or Less	YES - Current	NO - Privately-Owned	Available	Not Used in Prior Housing Element	0	0	0.151720226	0.151720226	2	2*	2*	159A221 311	Northeast Los Angeles		Yes	Above Moderate
LOS ANGELES	1747 N AVENUE 46	90041	5474002013	Low Medium I Residential	R2-1	0	17	0.170618012	Residential - Double, Duplex, or Two Units - 4 Stories or Less	YES - Current	NO - Privately-Owned	Available	Not Used in Prior Housing Element	0	0	0.06405935	0.06405935	2	2*	2*	159A221 322	Northeast Los Angeles		Yes	Above Moderate
LOS ANGELES	1741 N AVENUE 46	90041	5474002014	Low Medium I Residential	R2-1	0	17	0.170739031	Residential - Single Family Residence	YES - Current	NO - Privately-Owned	Available	Not Used in Prior Housing Element	0	0	0.115854219	0.115854219	1	2*	2*	159A221 335	Northeast Los Angeles			Above Moderate
LOS ANGELES	1737 N AVE 46	90041	5474002015	Low Medium I Residential	R2-1	0	17	0.170861366	Residential - Double, Duplex, or Two Units - 4 Stories or Less	YES - Current	NO - Privately-Owned	Available	Not Used in Prior Housing Element	0	0	0.151720226	0.151720226	2	2*	2*	159A221 349	Northeast Los Angeles		Yes	Above Moderate
LOS ANGELES	1729 N AVENUE 46	90041	5474002016	Low Medium I Residential	R2-1	0	17	0.170981974	Residential - Single Family Residence	YES - Current	NO - Privately-Owned	Available	Not Used in Prior Housing Element	0	0	0.115854219	0.115854219	1	2*	2*	159A221 364	Northeast Los Angeles			Above Moderate
LOS ANGELES			5474002025	Low Medium I Residential	R2-1	0	17	0.013619357	Residential - Single Family Residence	YES - Current	NO - Privately-Owned	Available	Not Used in Prior Housing Element	0	0	0.006745017	0.006745017	0	0	0	159A221 296	Northeast Los Angeles			Above Moderate
LOS ANGELES	1761 N AVENUE 46	90041	5474002028	Low Medium I Residential	R2-1	0	17	0.066072478	Residential - Single Family Residence	YES - Current	NO - Privately-Owned	Available	Not Used in Prior Housing Element	0	0	0.077882493	0.077882493	1	1*	1*	159A221 276	Northeast Los Angeles			Above Moderate
LOS ANGELES	1725 N AVENUE 46	90041	5474003012	Low Medium I Residential	R2-1	0	17	0.171104453	Residential - Single Family Residence	YES - Current	NO - Privately-Owned	Available	Not Used in Prior Housing Element	0	0	0.115854219	0.115854219	1	2*	2*	159A221 378	Northeast Los Angeles			Above Moderate
LOS ANGELES	1719 N AVENUE 46	90041	5474003013	Low Medium I Residential	R2-1	0	17	0.171430154	Residential - Single Family Residence	YES - Current	NO - Privately-Owned	Available	Not Used in Prior Housing Element	0	0	0.115854219	0.115854219	1	2*	2*	159A221 395	Northeast Los Angeles			Above Moderate
LOS ANGELES	1715 N AVENUE 46	90041	5474003014	Low Medium I Residential	R2-1	0	17	0.142006504	Residential - Double, Duplex, or Two Units - 4 Stories or Less	YES - Current	NO - Privately-Owned	Available	Not Used in Prior Housing Element	0	0	0.078490922	0.078490922	2	2*	2*	159A221 405	Northeast Los Angeles		Yes	Above Moderate
LOS ANGELES	1709 N AVENUE 46	90041	5474003015	Low Medium I Residential	R2-1	0	17	0.153314704	Residential - Single Family Residence	YES - Current	NO - Privately-Owned	Available	Not Used in Prior Housing Element	0	0	0.141605473	0.141605473	1	2*	2*	157-SA221 11	Northeast Los Angeles			Above Moderate
LOS ANGELES	1705 N AVENUE 46	90041	5474003016	Low Medium I Residential	R2-1	0	17	0.187698076	Residential - Double, Duplex, or Two Units - 4 Stories or Less	YES - Current	NO - Privately-Owned	Available	Not Used in Prior Housing Element	0	0.193217242	0	0.193217242	2	3*	3*	157-SA221 16	Northeast Los Angeles		Yes	Moderate
LOS ANGELES	4547 E CORLISS ST	90041	5474003017	Low Medium I Residential	R2-1	0	17	0.16536514	Residential - Double, Duplex, or Two Units - 4 Stories or Less	YES - Current	NO - Privately-Owned	Available	Not Used in Prior Housing Element	0	0	0.185128462	0.185128462	2	2*	2*	157-SA221 20	Northeast Los Angeles		Yes	Above Moderate
LOS ANGELES	4543 E CORLISS ST	90041	5474003018	Low Medium I Residential	R2-1	0	17	0.133420636	Residential - Single Family Residence	YES - Current	NO - Privately-Owned	Available	Not Used in Prior Housing Element	0	0	0.141605473	0.141605473	1	2*	2*	157-SA221 23	Northeast Los Angeles			Above Moderate
LOS ANGELES	4535 E CORLISS ST	90041	5474003019	Low Medium I Residential	R2-1	0	17	0.090890096	Residential - Single Family Residence	YES - Current	NO - Privately-Owned	Available	Not Used in Prior Housing Element	0	0	0.059593564	0.059593564	1	1*	1*	157-SA221 30	Northeast Los Angeles			Above Moderate
LOS ANGELES	4529 E CORLISS ST	90041	5474003024	Low Medium I Residential	R2-1	0	17	0.063007665	Residential - Single Family Residence	YES - Current	NO - Privately-Owned	Available	Not Used in Prior Housing Element	0	0	0.077882493	0.077882493	1	1*	1*	157-SA221 35	Northeast Los Angeles			Above Moderate
LOS ANGELES	4525 E CORLISS ST	90041	5474003025	Low Medium I Residential	R2-1	0	17	0.071041222	Residential - Single Family Residence	YES - Current	NO - Privately-Owned	Available	Not Used in Prior Housing Element	0	0	0.072931182	0.072931182	1	1*	1*	157-SA221 43	Northeast Los Angeles			Above Moderate
LOS ANGELES	4527 E PAULHAN AVE	90041	5474004007	Low Medium I Residential	R2-1	0	17	0.188911337	Residential - Single Family Residence	YES - Current	NO - Privately-Owned	Available	Not Used in Prior Housing Element	0	0.143891585	0	0.143891585	1	3*	3*	157-SA221 113	Northeast Los Angeles			Moderate
LOS ANGELES	4521 E PAULHAN AVE	90041	5474004008	Low Medium I Residential	R2-1	0	17	0.148842539	Residential - Single Family Residence	YES - Current	NO - Privately-Owned	Available	Not Used in Prior Housing Element	0	0	0.059713617	0.059713617	1	2*	2*	157-SA221 124	Northeast Los Angeles			Above Moderate
LOS ANGELES	4517 E PAULHAN AVE	90041	5474004009	Low Medium I Residential	R2-1	0	17	0.117442607	Residential - Single Family Residence	YES - Current	NO - Privately-Owned	Available	Not Used in Prior Housing Element	0	0	0.172869283	0.172869283	1	2*	2*	157-SA221 135	Northeast Los Angeles			Above Moderate
LOS ANGELES	4533 E PAULHAN AVE	90041	5474004011	Low Medium I Residential	R2-1	0	17	0.172174396	Residential - Double, Duplex, or Two Units - 4 Stories or Less	YES - Current	NO - Privately-Owned	Available	Not Used in Prior Housing Element	0	0	0.151720226	0.151720226	2	2*	2*	157-SA221 115	Northeast Los Angeles		Yes	Above Moderate
LOS ANGELES	4537 E PAULHAN AVE	90041	5474004012	Low Medium I Residential	R2-1	0	17	0.172172322	Residential - Single Family Residence	YES - Current	NO - Privately-Owned	Available	Not Used in Prior Housing Element	0	0	0.115854219	0.115854219	1	2*	2*	157-SA221 111	Northeast Los Angeles			Above Moderate
LOS ANGELES	4543 E PAULHAN AVE	90041	5474004013	Low Medium I Residential	R2-1	0	17	0.172174137	Residential - Single Family Residence	YES - Current	NO - Privately-Owned	Available	Not Used in Prior Housing Element	0	0	0.115854219	0.115854219	1	2*	2*	157-SA221 108	Northeast Los Angeles			Above Moderate
LOS ANGELES	4549 E PAULHAN AVE	90041	5474004014	Low Medium I Residential	R2-1	0	17	0.206605167	Residential - Double, Duplex, or Two Units - 4 Stories or Less	YES - Current	NO - Privately-Owned	Available	Not Used in Prior Housing Element	0	0.193217242	0	0.193217242	2	3*	3*	157-SA221 104	Northeast Los Angeles		Yes	Moderate
LOS ANGELES	4557 N PAULHAN AVE	90041	5474004015	Low Medium I Residential	R2-1	0	17	0.172172799	Residential - Double, Duplex, or Two Units - 4 Stories or Less	YES - Current	NO - Privately-Owned	Available	Not Used in Prior Housing Element	0	0	0.060673235	0.060673235	2	2*	2*	157-SA221 100	Northeast Los Angeles		Yes	Above Moderate
LOS ANGELES	4518 E CORLISS ST	90041	5474004016	Low Medium I Residential	R2-1	0	17	0.172073434	Residential - Double, Duplex, or Two Units - 4 Stories or Less	YES - Current	NO - Privately-Owned	Available	Not Used in Prior Housing Element	0	0	0.06405935	0.06405935	2	2*	2*	157-SA221 76	Northeast Los Angeles		Yes	Above Moderate
LOS ANGELES	4514 E CORLISS ST	90041	5474004017	Low Medium I Residential	R2-1	0	17	0.213987855	Residential - Three Units (Any Combination) - 4 Stories or Less	YES - Current	NO - Privately-Owned	Available	Not Used in Prior Housing Element	0	0.144428146	0	0.144428146	3	3*	3*	157-SA221 79	Northeast Los Angeles		Yes	Moderate
LOS ANGELES	4559 E PAULHAN AVE	90041	5474004024	Low Medium I Residential	R2-1	0	17	0.172173516	Residential - Single Family Residence	YES - Current	NO - Privately-Owned	Available	Not Used in Prior Housing Element	0	0	0.109793749	0.109793749	1	2*	2*	157-SA221 94	Northeast Los Angeles			Above Moderate
LOS ANGELES	4563 E PAULHAN AVE	90041	5474004025	Low Medium I Residential	R2-1	0	17	0.172172635	Residential - Double, Duplex, or Two Units - 4 Stories or Less	YES - Current	NO - Privately-Owned	Available	Not Used in Prior Housing Element	0	0	0.038893649	0.038893649	2	2*	2*	157-SA221 91	Northeast Los Angeles		Yes	Above Moderate
LOS ANGELES	4571 E PAULHAN AVE	90041	5474004026	Low Medium I Residential	R2-1	0	17	0.172172799	Residential - Double, Duplex, or Two Units - 4 Stories or Less	YES - Current	NO

LOS ANGELES	4539 E ALUMNI AVE	90041	5474007016	Low Medium I Residential	R2-1	0	17	0.172161219	Residential - Double, Duplex, or Two Units - 4 Stories or Less - Pool	YES - Current	NO - Privately-Owned	Available	Not Used in Prior Housing Element	0	0	0.143841183	0.143841183	2	2*	2*	157-5A221 183	Northeast Los Angeles	Yes	Above Moderate
LOS ANGELES	4549 E ALUMNI AVE	90041	5474007018	Low Medium I Residential	R2-1	0	17	0.206478675	Residential - Rooming/Boarding House	YES - Current	NO - Privately-Owned	Available	Not Used in Prior Housing Element	0	0.136516881	0	0.136516881	1	3*	3*	157-5A221 177	Northeast Los Angeles		Moderate
LOS ANGELES	4551 E ALUMNI AVE	90041	5474007019	Low Medium I Residential	R2-1	0	17	0.172017693	Residential - Single Family Residence	YES - Current	NO - Privately-Owned	Available	Not Used in Prior Housing Element	0	0	0.046116807	0.046116807	1	2*	2*	157-5A221 172	Northeast Los Angeles		Above Moderate
LOS ANGELES	4552 E PAULHAN AVE	90041	5474007020	Low Medium I Residential	R2-1	0	17	0.172173086	Residential - Single Family Residence	YES - Current	NO - Privately-Owned	Available	Not Used in Prior Housing Element	0	0	0.109793749	0.109793749	1	2*	2*	157-5A221 143	Northeast Los Angeles		Above Moderate
LOS ANGELES	4546 1/2 E PAULHAN AVE	90041	5474007021	Low Medium I Residential	R2-1	0	17	0.206606318	Residential - Double, Duplex, or Two Units - 4 Stories or Less	YES - Current	NO - Privately-Owned	Available	Not Used in Prior Housing Element	0	0.183466268	0	0.183466268	2	3*	3*	157-5A221 147	Northeast Los Angeles	Yes	Moderate
LOS ANGELES	4542 E PAULHAN AVE	90041	5474007022	Low Medium I Residential	R2-1	0	17	0.172173757	Residential - Double, Duplex, or Two Units - 4 Stories or Less	YES - Current	NO - Privately-Owned	Available	Not Used in Prior Housing Element	0	0	0.143841183	0.143841183	2	2*	2*	157-5A221 152	Northeast Los Angeles	Yes	Above Moderate
LOS ANGELES	4534 E PAULHAN AVE	90041	5474007023	Low Medium I Residential	R2-1	0	17	0.172173044	Residential - Double, Duplex, or Two Units - 4 Stories or Less	YES - Current	NO - Privately-Owned	Available	Not Used in Prior Housing Element	0	0	0.038893649	0.038893649	2	2*	2*	157-5A221 156	Northeast Los Angeles	Yes	Above Moderate
LOS ANGELES	4532 E PAULHAN AVE	90041	5474007024	Low Medium I Residential	R2-1	0	17	0.172171952	Residential - Double, Duplex, or Two Units - 4 Stories or Less	YES - Current	NO - Privately-Owned	Available	Not Used in Prior Housing Element	0	0	0.038893649	0.038893649	2	2*	2*	157-5A221 160	Northeast Los Angeles	Yes	Above Moderate
LOS ANGELES	4559 E ALUMNI AVE	90041	5474007026	Low Medium I Residential	R2-1	0	17	0.137536671	Residential - Single Family Residence	YES - Current	NO - Privately-Owned	Available	Not Used in Prior Housing Element	0	0	0.134236524	0.134236524	1	2*	2*	157-5A221 175	Northeast Los Angeles		Above Moderate
LOS ANGELES	4569 E ALUMNI AVE	90041	5474007028	Low Medium I Residential	R2-1	0	17	0.171882663	Residential - Double, Duplex, or Two Units - 4 Stories or Less	YES - Current	NO - Privately-Owned	Available	Not Used in Prior Housing Element	0	0	0.009163198	0.009163198	2	2*	2*	157-5A221 162	Northeast Los Angeles	Yes	Above Moderate
LOS ANGELES	4579 E ALUMNI AVE	90041	5474007031	Low Medium I Residential	R2-1	0	17	0.118990753	Residential - Double, Duplex, or Two Units - 4 Stories or Less	YES - Current	NO - Privately-Owned	Available	Not Used in Prior Housing Element	0	0	0.214000171	0.214000171	2	2*	2*	157-5A221 164	Northeast Los Angeles	Yes	Above Moderate
LOS ANGELES	1619 N AVENUE 46	90041	5474007033	Low Medium I Residential	R2-1	0	17	0.172172582	Residential - Double, Duplex, or Two Units - 4 Stories or Less	YES - Current	NO - Privately-Owned	Available	Not Used in Prior Housing Element	0	0	0.143841183	0.143841183	2	2*	2*	157-5A221 140	Northeast Los Angeles	Yes	Above Moderate
LOS ANGELES	1621 N AVE 46	90041	5474007034	Low Medium I Residential	R2-1	0	17	0.172171701	Residential - Single Family Residence	YES - Current	NO - Privately-Owned	Available	Not Used in Prior Housing Element	0	0	0.109793749	0.109793749	1	2*	2*	157-5A221 128	Northeast Los Angeles		Above Moderate
LOS ANGELES	1627 N AVENUE 46	90041	5474007035	Low Medium I Residential	R2-1	0	17	0.172173473	Residential - Single Family Residence	YES - Current	NO - Privately-Owned	Available	Not Used in Prior Housing Element	0	0	0.046116807	0.046116807	1	2*	2*	157-5A221 119	Northeast Los Angeles		Above Moderate
LOS ANGELES	4568 N PAULHAN AVE	90041	5474007036	Low Medium I Residential	R2-1	0	17	0.172173464	Residential - Single Family Residence	YES - Current	NO - Privately-Owned	Available	Not Used in Prior Housing Element	0	0	0.109793749	0.109793749	1	2*	2*	157-5A221 129	Northeast Los Angeles		Above Moderate
LOS ANGELES	4562 E PAULHAN AVE	90041	5474007037	Low Medium I Residential	R2-1	0	17	0.172172623	Residential - Double, Duplex, or Two Units - 4 Stories or Less	YES - Current	NO - Privately-Owned	Available	Not Used in Prior Housing Element	0	0	0.060673235	0.060673235	2	2*	2*	157-5A221 134	Northeast Los Angeles	Yes	Above Moderate
LOS ANGELES	1575 N AVENUE 45	90041	5474008013	Low Medium II Residential	RD1.5-1	0	29	0.134814253	Residential - Single Family Residence	YES - Current	NO - Privately-Owned	Available	Not Used in Prior Housing Element	0	0.11806674	0	0.11806674	1	3*	3*	157-5A221 189	Northeast Los Angeles		Moderate
LOS ANGELES	1563 N AVE 45	90041	5474008014	Low Medium II Residential	RD1.5-1	0	29	0.168832809	Residential - Single Family Residence	YES - Current	NO - Privately-Owned	Available	Not Used in Prior Housing Element	0	0.471466273	0	0.471466273	1	0	0	157-5A221 207	Northeast Los Angeles		Moderate
LOS ANGELES	1561 N AVE 45	90041	5474008015	Low Medium II Residential	RD1.5-1	0	29	0.171064634	Residential - Three Units (Any Combination) - 4 Stories or Less	YES - Current	NO - Privately-Owned	Available	Not Used in Prior Housing Element	0	0.231834844	0	0.231834844	3	0	0	157-5A221 216	Northeast Los Angeles	Yes	Moderate
LOS ANGELES	4457 N ALUMNI AVE	90041	5474008016	Low Medium II Residential	RD1.5-1	0	29	0.172173827	Residential - Double, Duplex, or Two Units - 4 Stories or Less	YES - Current	NO - Privately-Owned	Available	Not Used in Prior Housing Element	0	0.231834844	0	0.231834844	3	0	0	157-5A221 219	Northeast Los Angeles	Yes	Moderate
LOS ANGELES	4451 E ALUMNI AVE	90041	5474008017	Low Medium II Residential	RD1.5-1	0	29	0.172172649	Residential - Five or More Units or Apartments (Any Combination) - 4 Stories or Less	YES - Current	NO - Privately-Owned	Available	Not Used in Prior Housing Element	0	0.066548482	0	0.066548482	5	0	0	157-5A221 223	Northeast Los Angeles	Yes	Moderate
LOS ANGELES	4447 E ALUMNI AVE	90041	5474008018	Low Medium II Residential	RD1.5-1	0	29	0.193121857	Residential - Double, Duplex, or Two Units - 4 Stories or Less	YES - Current	NO - Privately-Owned	Available	Not Used in Prior Housing Element	0	0.131011054	0	0.131011054	2	0	0	157-5A221 220	Northeast Los Angeles	Yes	Moderate
LOS ANGELES	4439 E ALUMNI AVE	90041	5474008019	Low Medium II Residential	RD1.5-1	0	29	0.154554993	Residential - Three Units (Any Combination) - 4 Stories or Less	YES - Current	NO - Privately-Owned	Available	Not Used in Prior Housing Element	0	0.101456359	0	0.101456359	3	0	0	157-5A221 232	Northeast Los Angeles		Moderate
LOS ANGELES	4437 E ALUMNI AVE	90041	5474008020	Low Medium II Residential	RD1.5-1	0	29	0.132748729	Residential - Single Family Residence	YES - Current	NO - Privately-Owned	Available	Not Used in Prior Housing Element	0	0.11806674	0	0.11806674	1	3*	3*	157-5A221 236	Northeast Los Angeles		Moderate
LOS ANGELES	4433 E ALUMNI AVE	90041	5474008021	Low Medium II Residential	RD1.5-1	0	29	0.12181514	Residential - Single Family Residence	YES - Current	NO - Privately-Owned	Available	Not Used in Prior Housing Element	0	0.216406417	0	0.216406417	1	3*	3*	157-5A221 242	Northeast Los Angeles	Yes	Moderate
LOS ANGELES	4427 E ALUMNI AVE	90041	5474008022	Low Medium II Residential	RD1.5-1	0	29	0.050827181	Residential - Single Family Residence	YES - Current	NO - Privately-Owned	Available	Not Used in Prior Housing Element	0	0	0.077882493	0.077882493	1	1*	1*	157-5A221 252	Northeast Los Angeles		Above Moderate
LOS ANGELES	4425 E ALUMNI AVE	90041	5474008023	Low Medium II Residential	RD1.5-1	0	29	0.073566141	Residential - Single Family Residence	YES - Current	NO - Privately-Owned	Available	Not Used in Prior Housing Element	0	0	0.172869283	0.172869283	1	2*	2*	157-5A221 257	Northeast Los Angeles		Above Moderate
LOS ANGELES	4417 E ALUMNI AVE	90041	5474008024	Low Medium II Residential	RD1.5-1	0	29	0.108778923	Commercial - Parking Lot (Commercial Use Property) - Lots - Patron or Employee - One Story	YES - Current	NO - Privately-Owned	Available	Not Used in Prior Housing Element	0	0.010239185	0	0.010239185	0	3*	3*	157-5A221 264	Northeast Los Angeles		Moderate
LOS ANGELES			5474008027	Low Medium II Residential	RD1.5-1	0	29	0.000693686	Commercial - Restaurant, Cocktail Lounge - Restaurant, Cocktail Lounge, Tavern - One Story	YES - Current	NO - Privately-Owned	Available	Not Used in Prior Housing Element	0	0	0.001202263	0.001202263	0	0	0	157-5A221 250	Northeast Los Angeles		Above Moderate
LOS ANGELES	4424 E ALUMNI AVE	90041	5474009002	Low Medium II Residential	RD1.5-1	0	29	0.057884232	Residential - Single Family Residence	YES - Current	NO - Privately-Owned	Available	Not Used in Prior Housing Element	0	0	0.003755206	0.003755206	1	1*	1*	157-5A221 290	Northeast Los Angeles		Above Moderate
LOS ANGELES	4426 E ALUMNI AVE	90041	5474009003	Low Medium II Residential	RD1.5-1	0	29	0.07530691	Residential - Single Family Residence	YES - Current	NO - Privately-Owned	Available	Not Used in Prior Housing Element	0	0	0.172869283	0.172869283	1	2*	2*	157-5A221 285	Northeast Los Angeles		Above Moderate
LOS ANGELES	4430 E ALUMNI AVE	90041	5474009004	Low Medium II Residential	RD1.5-1	0	29	0.082673033	Residential - Single Family Residence	YES - Current	NO - Privately-Owned	Available	Not Used in Prior Housing Element	0	0	0.141605473	0.141605473	1	2*	2*	157-5A221 282	Northeast Los Angeles		Above Moderate
LOS ANGELES	4434 E ALUMNI AVE	90041	5474009005	Low Medium II Residential	RD1.5-1	0	29	0.062955101	Residential - Single Family Residence	YES - Current	NO - Privately-Owned	Available	Not Used in Prior Housing Element	0	0	0.063657814	0.063657814	1	1*	1*	157-5A221 281	Northeast Los Angeles		Above Moderate
LOS ANGELES	4436 E ALUMNI AVE	90041	5474009006	Low Medium II Residential	RD1.5-1	0	29	0.110898034	Residential - Single Family Residence	YES - Current	NO - Privately-Owned	Available	Not Used in Prior Housing Element	0	0.143891585	0	0.143891585	1	3*	3*	157-5A221 274	Northeast Los Angeles		Moderate
LOS ANGELES	4442 E ALUMNI AVE	90041	5474009007	Low Medium II Residential	RD1.5-1	0	29	0.139771901	Residential - Three Units (Any Combination) - 4 Stories or Less	YES - Current	NO - Privately-Owned	Available	Not Used in Prior Housing Element	0	0.187137711	0	0.187137711	3	0	0	157-5A221 271	Northeast Los Angeles	Yes	Moderate
LOS ANGELES	4452 E ALUMNI AVE	90041	5474009008	Low Medium II Residential	RD1.5-1	0	29	0.17002453	Residential - Three Units (Any Combination) - 4 Stories or Less	YES - Current	NO - Privately-Owned	Available	Not Used in Prior Housing Element	0	0.231834844	0	0.231834844	3	0	0	157-5A221 267	Northeast Los Angeles	Yes	Moderate
LOS ANGELES	4460 E ALUMNI AVE	90041	5474009009	Low Medium II Residential	RD1.5-1	0	29	0.178829138	Residential - Four Units (Any Combination) - 4 Stories or Less	YES - Current	NO - Privately-Owned	Available	Not Used in Prior Housing Element	0	0.09209162	0	0.09209162	4	0	0	157-5A221 260	Northeast Los Angeles	Yes	Moderate
LOS ANGELES	1525 N AVE 45	90041	5474009010	Low Medium II Residential	RD1.5-1	0	29	0.172494126	Residential - Five or More Units or Apartments (Any Combination) - 4 Stories or Less	YES - Current	NO - Privately-Owned	Available	Not Used in Prior Housing Element	0	0.158188701	0	0.158188701	5	0	0	157-5A221 258	Northeast Los Angeles	Yes	Moderate
LOS ANGELES	1541 N TONAWANDA AVE	90041	5474010001	Low Medium I Residential	R2-1	0	17	0.261800564	Residential - Double, Duplex, or Two Units - 4 Stories or Less	YES - Current	NO - Privately-Owned	Available	Not Used in Prior Housing Element	0	0.245920211	0	0.245920211	2	0	0	157-5A221 226	Northeast Los Angeles	Yes	Moderate
LOS ANGELES	4522 E ALUMNI AVE	90041	5474010002	Low Medium I Residential	R2-1	0	17	0.177059516	Residential - Double, Duplex, or Two Units - 4 Stories or Less	YES - Current	NO - Privately-Owned	Available	Not Used in Prior Housing Element	0	0.183466268	0	0.183466268	2	3*	3*	157-5A221 230	Northeast Los Angeles	Yes	Moderate
LOS ANGELES	4518 E ALUMNI AVE	90041	5474010003	Low Medium I Residential	R2-1	0	17	0.170806719	Residential - Single Family Residence	YES - Current	NO - Privately-Owned	Available	Not Used in Prior Housing Element	0	0	0.109793749	0.109793749	1	2*	2*	157-5A221 234	Northeast Los Angeles		Above Moderate
LOS ANGELES	1535 E TONAWANDA AVE	90041	5474010004	Low Medium I Residential	R2-1	0	17	0.099170793	Residential - Single Family Residence	YES - Current	NO - Privately-Owned	Available	Not Used in Prior Housing Element	0	0	0.056459469	0.056459469	1	1*	1*	157-5A221 265	Northeast Los Angeles		Above Moderate
LOS ANGELES	1531 N TONAWANDA AVE	90041	5474010005	Low Medium I Residential	R2-1	0	17	0.136131368	Residential - Double, Duplex, or Two Units - 4 Stories or Less	YES - Current	NO - Privately-Owned	Available	Not Used in Prior Housing Element	0	0	0.175579995	0.175579995	2	2*	2*	157-5A221 269	Northeast Los Angeles	Yes	Above Moderate
LOS ANGELES	1529 N TONAWANDA AVE	90041	5474010006	Low Medium I Residential	R2-1	0	17	0.172173074	Residential - Double, Duplex, or Two Units - 4 Stories or Less	YES - Current	NO - Privately-Owned	Available	Not Used in Prior Housing Element	0	0	0.143841183	0.143841183	2	2*	2*	157-5A221 276	Northeast Los Angeles	Yes	Above Moderate
LOS ANGELES	1525 N TONAWANDA AVE	90041	5474010007	Low Medium I Residential	R2-1	0	17	0.172173074	Residential - Double, Duplex, or Two Units - 4 Stories or Less	YES - Current	NO - Privately-Owned	Available	Not Used in Prior Housing Element	0	0	0.143841183	0.143841183	2	2*	2*	157-5A221 287	Northeast Los Angeles	Yes	Above Moderate
LOS ANGELES	1519 N TONAWANDA AVE	90041	5474010008	Low Medium I Residential	R2-1	0	17	0.17217361	Residential - Single Family Residence	YES - Current	NO - Privately-Owned	Available	Not Used in Prior Housing Element	0	0	0.109793749	0.109793749	1	2*	2*	157-5A221 300	Northeast Los Angeles		Above Moderate
LOS ANGELES	1513 N TONAWANDA AVE	90041	5474010009	Low Medium I Residential	R2-1	0	17	0.172174222	Residential - Single Family Residence - Pool	YES - Current	NO - Privately-Owned	Available	Not Used in Prior Housing Element	0	0	0.109793749	0.109793749	1	2*	2*	157-5A221 313	Northeast Los Angeles		Above Moderate
LOS ANGELES	1512 N AVENUE 45	90041	5474010013	Low Medium I Residential	R2-1	0	17	0.172337083	Residential - Single Family Residence	YES - Current	NO - Privately-Owned	Available	Not Used in Prior Housing Element	0	0	0.109793749	0.109793749	1	2*	2*	157-5A221 308	Northeast Los Angeles		Above Moderate
LOS ANGELES	1520 N AVE 45	90041	5474010014	Low Medium I Residential	R2-1	0	17	0.172356006	Residential - Single Family Residence	YES - Current	NO - Privately-Owned	Available	Not Used in Prior Housing Element	0	0	0.109793749	0.109793749	1	2*	2*	157-5A221 291	Northeast Los Angeles		Above Moderate
LOS ANGELES	1522 N AVE 45	90041	5474010015	Low Medium I Residential	R2-1	0	17	0.172372246	Residential - Single Family Residence	YES - Current	NO - Privately-Owned	Available	Not Used in Prior Housing Element	0	0	0.109793749	0.109793749	1	2*	2*	157-5A221 280	Northeast Los Angeles		Above Moderate
LOS ANGELES	1530 N AVENUE 45	90041	5474010016	Low Medium I Residential	R2-1	0	17	0.226685516	Residential - Double, Duplex, or Two Units - 4 Stories or Less	YES - Current	NO - Privately-Owned	Available	Not Used in Prior Housing Element	0	0.150889456	0	0.150889456	2	3*	3*	157-5A221 263	Northeast Los Angeles	Yes	Moderate
LOS ANGELES	1532 W AVE 45	90041	5474010017	Low Medium I Residential	R2-1	0	17	0.243139792	Residential - Three Units (Any Combination) - 4 Stories or Less	YES - Current	NO - Privately-Owned	Available	Not Used in Prior Housing Element	0	0.162482882	0	0.162482882	3	0	0	157-5A221 243	Northeast Los Angeles	Yes	Moderate
LOS ANGELES	4510 E ALUMNI AVE	90041	5474010018	Low Medium I Residential	R2-1	0	17	0.158530277	Residential - Double, Duplex, or Two Units - 4 Stories or Less	YES - Current	NO - Privately-Owned	Available	Not Used in Prior Housing Element	0	0	0.175579995	0.175579995	2	2*	2*	157-5A221 239	Northeast Los Angeles	Yes	Above Moderate
LOS ANGELES	1555 N AVE 46	90041	5474011001	Low Medium I Residential	R2-1	0	17	0.27147321	Residential - Rooming/Boarding House	YES - Current	NO - Privately-Owned	Available	Not Used in Prior Housing Element	0	0.411008298	0	0.411008298	1	0	0	157-5A221 237	Northeast Los Angeles		Moderate
LOS ANGELES	1547 N AVE 46	90041	5474011002	Low Medium I Residential	R2-1	0	17	0.172172979	Residential - Single Family Residence	YES - Current	NO - Privately-Owned	Available	Not Used in Prior Housing Element	0	0	0.109793749	0.109793749	1	2*	2*	157-5A221 248	Northeast Los Angeles		Above Moderate
LOS ANGELES	1543 N AVE 46	90041	5474011003	Low Medium I Residential	R2-1	0	17	0.172174587	Residential - Single Family Residence	YES - Current	NO - Privately-Owned	Available	Not Used in Prior Housing Element	0	0	0.109793749	0.109793749	1	2*	2*	157-5A221 262	Northeast Los Angeles		Above Moderate
LOS ANGELES	1535 N AVENUE 46	90041	5474011004	Low Medium I Residential	R2-1	0	17	0.172172979	Residential - Double, Duplex, or Two Units - 4 Stories or Less	YES - Current	NO - Privately-Owned	Available	Not Used in Prior Housing Element	0	0	0.096249908	0.096249908	2	2*	2*	157-5A221 273	Northeast Los Angeles		Above Moderate
LOS ANGELES	1533 N AVENUE 46	90041	5474011005	Low Medium I Residential	R2-1	0	17	0.172173621	Residential - Single Family Residence	YES - Current	NO - Privately-Owned	Available	Not Used in Prior Housing Element	0	0	0.109793749	0.109793749	1	2*	2*	157-5A221 284	Northeast Los Angeles		Above Moderate
LOS ANGELES	1527 N AVE 46	90041	5474011006	Low Medium I Residential	R2-1	0	17	0.172173515	Residential - Single Family Residence	YES - Current	NO - Privately-Owned	Available	Not Used in Prior Housing Element	0	0	0.109793749	0.109793749	1	2*	2*	157-5A221 295	Northeast Los Angeles		Above Moderate
LOS ANGELES	1523 N AVE 46	90041	5474011007	Low Medium I Residential	R2-1	0	17	0.172172386	Residential - Single Family Residence	YES - Current	NO - Privately-Owned	Available	Not Used in Prior Housing Element	0	0	0.109793749	0.109793749	1	2*	2*	157-5A221 311	Northeast Los Angeles		Above Moderate
LOS ANGELES	1517 N AVE 46	90041	5474011008	Low Medium I Residential	R2-1	0	17	0.172172725	Residential - Double, Duplex, or Two Units - 4 Stories or Less - Pool	YES - Current	NO - Privately-Owned	Available	Not Used in Prior Housing Element	0	0	0.143841183	0.143841183	2	2*	2*	156A221 6	Northeast Los Angeles	Yes	Above Moderate
LOS ANGELES	1515 N AVE 46	90041	5474011009	Low Medium I Residential	R2-1	0	17	0.172174587	Residential - Double, Duplex, or Two Units - 4 Stories or Less	YES - Current	NO - Privately-Owned	Available	Not Used in Prior Housing Element	0	0	0.143841183	0.143841183	2	2*	2*	156A221 22	Northeast Los Angeles	Yes	Above Moderate
LOS ANGELES	1524 N TONAWANDA AVE	90041	5474011016	Low Medium I Residential	R2-1	0	17	0.172007384	Residential - Double, Duplex, or Two Units - 4 Stories or Less	YES - Current	NO - Privately-Owned	Available	Not Used in Prior Housing Element	0	0	0.143841183	0.143841183	2	2*	2*	157-5A221 298	Northeast Los Angeles	Yes	Above Moderate
LOS ANGELES	1538 N TONAWANDA AVE	90041	5474011019	Low Medium I Residential	R2-1	0	17	0.171853013	Residential - Double, Duplex, or Two Units - 4 Stories or Less	YES - Current	NO - Privately-Owned	Available	Not Used in Prior Housing Element	0	0	0.143841183	0.143841183	2	2*	2*	157-5A221 266	Northeast Los Angeles	Yes	Above Moderate
LOS ANGELES	1542 N TONAWANDA AVE	90041	5474011020	Low Medium I Residential	R2-1	0	17	0.171802679	Residential - Single Family Residence	YES - Current	NO - Privately-Owned	Available	Not Used in Prior Housing Element	0	0	0.109793749	0.109793749	1	2*	2*	157-5A221 256	Northeast Los Angeles		Above Moderate
LOS ANGELES	1546 N TONAWANDA AVE	90041	5474011021	Low Medium I Residential	R2-1	0	17	0.171751119	Residential - Single Family Residence	YES - Current	NO - Privately-Owned	Available	Not Used in Prior Housing Element	0	0	0.109793749	0.109793749	1	2*	2*	157-5A221 241	Northeast Los Angeles		Above Moderate
LOS ANGELES	1552 N TONAWANDA AVE	90041	5474011022	Low Medium I Residential	R2-1	0	17	0.174528095	Residential - Single Family Residence	YES - Current	NO - Privately-Owned	Available	Not Used in Prior Housing Element	0	0.136516881	0	0.136516881	1	3*	3*	157-5A221 229	Northeast Los Angeles		Moderate
LOS ANGELES	4550 E ALUMNI AVE	90041	5474011023	Low Medium I Residential	R2-1	0	17	0.204621345	Residential - Single Family Residence	YES - Current	NO - Privately-Owned	Available	Not Used in Prior Housing Element	0	0.136516881	0	0.136516881	1	3*	3*	157-5A221 215	Northeast Los Angeles		Moderate
LOS ANGELES	4556 E ALUMNI AVE	90041	5474011024	Low Medium I Residential	R2-1	0	17	0.172917038	Residential - Double, Duplex, or Two Units - 4 Stories or Less	YES - Current	NO - Privately-Owned	Available	Not Used in Prior Housing Element	0	0.190572739	0	0.190572739	2	3*	3*	157-5A221 213	Northeast Los Angeles	Yes	Moderate
LOS ANGELES	4562 E ALUMNI AVE	90041	5474011025	Low Medium I Residential	R2-1	0	17	0.196095125	Residential - Single Family Residence	YES - Current	NO - Privately-Owned	Available	Not Used in Prior Housing Element	0	0.136516881	0	0.136516881	1	3*	3*	157-5A221 206	Northeast Los Angeles		Moderate
LOS ANGELES	4570 E ALUMNI AVE	90041	5474011026	Low Medium I Residential	R2-1	0	17	0.215971336	Residential - Double, Duplex, or Two Units - 4 Stories or Less	YES - Current	NO - Privately-Owned	Available	Not Used in Prior Housing Element	0	0.150889456	0	0.150889456	2	3*	3*	157-5A221 202	Northeast Los Angeles	Yes	Moderate
LOS ANGELES	4576 E ALUMNI AVE	90041	5474011027	Low Medium I Residential	R2-1	0	17	0.312391992	Residential - Rooming/Boarding House	YES - Current	NO - Privately-Owned	Available	Not Used in Prior Housing Element	0	0.418493241	0	0.418493241	1	0	0	157-5A221 197	Northeast Los Angeles		Moderate
LOS ANGELES	1510 N MUNSON AVE	90042	5474015019	Low Residential	R1-1	0	1 unit per lot	0.101009916	Residential - Single Family Residence - Vacant Land	YES - Current	NO - Privately-Owned	Available	Not Used in Prior Housing Element	0	0	0.059593022	0.059593022	0	0	0	156A223 76	Northeast Los Angeles		Above Moderate
LOS ANGELES	1469 E AVE 47	90042	5474018003	Low Medium I Residential	RD3-1	0	14	0.105552806	Residential - Single Family Residence	YES - Current	NO - Privately-Owned	Available	Not Used in Prior Housing Element	0	0	0.059613788	0.059613788	0	1*	1*	156A223 177	Northeast Los Angeles		Above Moderate
LOS ANGELES			5474018013	Low Medium I Residential	RD3-1	0	14	0.055439759	Residential - Single Family Residence - Vacant Land	YES - Current	NO - Privately-Owned	Available	Not Used in Prior Housing Element	0	0	0.04882676	0.04882676	0	0	0	156A221 151	Northeast Los Angeles		Above Moderate
LOS ANGELES	4625 E LINCOLN AVE	90041	5474018015	Low Medium I Residential	RD3-1	0	14	0.083159777	Residential - Double, Duplex, or Two Units - 4 Stories or Less - Vacant Land	YES - Current	NO - Privately-Owned	Available	Not Used in Prior Housing Element	0	0	0.175252604	0.175252604	0	1*	1*	156A221 148	Northeast Los Angeles		Above Moderate
LOS ANGELES	1462 N AVENUE 46	90041	5474018022	Low Medium I Residential	RD3-1	0	14	0.119373616	Residential - Single Family Residence	YES - Current	NO - Privately-Owned	Available	Not Used in Prior Housing Element	0	0	0.056459469	0.056459469	1	1*	1*	156A221 136	Northeast Los Angeles		Above Moderate
LOS ANGELES	1454 N AVENUE 46	90041	5474018023	Low Medium I Residential	RD3-1	0	14	0.105322228	Residential - Single Family Residence	YES - Current	NO - Privately-Owned	Available	Not Used in Prior Housing Element	0	0	0.056459469	0.056459469	1	1*	1*	156A221 145	Northeast Los Angeles		Above Moderate
LOS ANGELES	1465 N AVENUE 47	90042	5474018025	Low Medium I Residential	RD3-1	0	14	0.135879416	Residential - Single Family Residence	YES - Current	NO - Privately-Owned	Available	Not Used in Prior Housing Element	0	0	0.007399783	0.007399783	1	1*	1*	156A223 186	Northeast Los Angeles		Above Moderate
LOS ANGELES	1461 N AVENUE 47	90042	5474018027	Low Medium I Residential	RD3-1	0	14	0.117373827	Residential - Single Family Residence	YES - Current	NO - Privately-Owned	Available	Not Used in Prior Housing Element	0	0	0.048885876	0.048885876	1	1*	1*	156A223 203	Northeast Los Angeles		Above Moderate
LOS ANGELES	1540 N EL PASO DR	90065	5474022001	Low Medium II Residential	RD1.5-1	0	29	0.345195157	Residential - Five or More Units or Apartments (Any Combination) - 4 Stories or Less	YES - Current	NO - Privately-Owned	Available	Not Used in Prior Housing Element	0	0.397914264	0	0.397914264	6	0	0	156A219 143	Northeast Los Angeles	Yes	Moderate
LOS ANGELES	1524 N EL PASO DR	90065	5474023003	Low Medium II Residential	RD1.5-1	0	29	0.098778702	Residential - Single Family Residence	YES - Current	NO - Privately-Owned	Available	Not Used in Prior Housing Element	0	0	0.056246701	0.056246701	1	2*	2*	156A219 162	Northeast Los Angeles		Above Moderate
LOS ANGELES	1520 N EL PASO DR	90065	5474023004	Low Medium II Residential	RD1.5-1	0	29	0.069056098	Residential - Single Family Residence	YES - Current	NO - Privately-Owned	Available	Not Used in Prior Housing Element	0	0	0.168440634	0.168440634	1	2*	2*	156A219 163	Northeast Los Angeles		Above Moderate
LOS ANGELES	4309 N TOLAND WAY	90041	5474023006	Low Medium II Residential	RD1.5-1	0	29	0.119373733	Residential - Single Family Residence	YES - Current	NO - Privately-Owned	Available	Not Used in Prior Housing Element	0	0.143891585	0

LOS ANGELES	4418 E LINCOLN AVE	90041	5474024013	Low Medium II Residential	RD1.5-1	0	29	0.134894153	Residential - Double, Duplex, or Two Units - 4 Stories or Less	YES - Current	NO - Privately-Owned	Available	Not Used in Prior Housing Element	0	0.159000278	0	0.159000278	2	3*	3*	156A219	63	Northeast Los Angeles	Yes	Moderate
LOS ANGELES	1403 N PRISM DR	90041	5474024018	Low Medium II Residential	RD1.5-1	0	29	0.042988187	Residential - Single Family Residence - Small Lot	YES - Current	NO - Privately-Owned	Available	Not Used in Prior Housing Element	0	0	0.002945753	0.002945753	1	1*	1*	156A221	389	Northeast Los Angeles		Above Moderate
LOS ANGELES	1402 N PRISM DR	90041	5474024019	Low Medium II Residential	RD1.5-1	0	29	0.043299024	Residential - Single Family Residence - Small Lot	YES - Current	NO - Privately-Owned	Available	Not Used in Prior Housing Element	0	0	0.002945753	0.002945753	1	1*	1*	156A221	390	Northeast Los Angeles		Above Moderate
LOS ANGELES	1414 N PRISM DR	90041	5474024023	Low Medium II Residential	RD1.5-1	0	29	0.044617256	Residential - Single Family Residence - Small Lot	YES - Current	NO - Privately-Owned	Available	Not Used in Prior Housing Element	0	0	0.002945753	0.002945753	1	1*	1*	156A221	394	Northeast Los Angeles		Above Moderate
LOS ANGELES	1418 N PRISM DR	90041	5474024025	Low Medium II Residential	RD1.5-1	0	29	0.044566284	Residential - Single Family Residence - Small Lot	YES - Current	NO - Privately-Owned	Available	Not Used in Prior Housing Element	0	0	0.002945753	0.002945753	1	1*	1*	156A221	396	Northeast Los Angeles		Above Moderate
LOS ANGELES	1430 N PRISM DR	90041	5474024031	Low Medium II Residential	RD1.5-1	0	29	0.051665228	Residential - Single Family Residence - Small Lot	YES - Current	NO - Privately-Owned	Available	Not Used in Prior Housing Element	0	0	0.002397224	0.002397224	1	1*	1*	156A219	343	Northeast Los Angeles		Above Moderate
LOS ANGELES	1431 N PRISM DR	90041	5474024032	Low Medium II Residential	RD1.5-1	0	29	0.051448996	Residential - Single Family Residence - Small Lot	YES - Current	NO - Privately-Owned	Available	Not Used in Prior Housing Element	0	0	0.002397224	0.002397224	1	1*	1*	156A219	344	Northeast Los Angeles		Above Moderate
LOS ANGELES	4425 E TOLAND WAY	90041	5474025001	Low Medium II Residential	RD1.5-1	0	29	0.122239854	Residential - Single Family Residence	YES - Current	NO - Privately-Owned	Available	Not Used in Prior Housing Element	0	0.136516881	0	0.136516881	1	3*	3*	156A221	142	Northeast Los Angeles		Moderate
LOS ANGELES	4421 E TOLAND WAY	90041	5474025002	Low Medium II Residential	RD1.5-1	0	29	0.110860728	Residential - Single Family Residence	YES - Current	NO - Privately-Owned	Available	Not Used in Prior Housing Element	0	0.136516881	0	0.136516881	1	3*	3*	156A221	138	Northeast Los Angeles		Moderate
LOS ANGELES	4460 E LINCOLN AVE	90041	5474025003	Low Medium II Residential	RD1.5-1	0	29	0.105598305	Residential - Single Family Residence	YES - Current	NO - Privately-Owned	Available	Not Used in Prior Housing Element	0	0.143891585	0	0.143891585	1	3*	3*	156A221	116	Northeast Los Angeles		Moderate
LOS ANGELES	4464 E LINCOLN AVE	90041	5474025004	Low Medium II Residential	RD1.5-1	0	29	0.129717826	Residential - Single Family Residence	YES - Current	NO - Privately-Owned	Available	Not Used in Prior Housing Element	0	0.111967111	0	0.111967111	1	3*	3*	156A221	122	Northeast Los Angeles		Moderate
LOS ANGELES	4470 E LINCOLN AVE	90041	5474025005	Low Medium II Residential	RD1.5-1	0	29	0.108392612	Residential - Single Family Residence	YES - Current	NO - Privately-Owned	Available	Not Used in Prior Housing Element	0	0.058022833	0	0.058022833	1	3*	3*	156A221	124	Northeast Los Angeles		Moderate
LOS ANGELES	1411 N AVENUE 45	90041	5474025009	Low Medium II Residential	RD1.5-1	0	29	0.106058978	Residential - Single Family Residence	YES - Current	NO - Privately-Owned	Available	Not Used in Prior Housing Element	0	0.058022833	0	0.058022833	1	3*	3*	156A221	149	Northeast Los Angeles		Moderate
LOS ANGELES	1401 W. AVENUE 45	90041	5474025010	Low Medium II Residential	RD1.5-1	0	29	0.113539052	Residential - Single Family Residence	YES - Current	NO - Privately-Owned	Available	Not Used in Prior Housing Element	0	0.136516881	0	0.136516881	1	3*	3*	156A221	155	Northeast Los Angeles		Moderate
LOS ANGELES	4431 E TOLAND WAY	90041	5474025011	Low Medium II Residential	RD1.5-1	0	29	0.117230081	Residential - Single Family Residence	YES - Current	NO - Privately-Owned	Available	Not Used in Prior Housing Element	0	0.136516881	0	0.136516881	1	3*	3*	156A221	144	Northeast Los Angeles		Moderate
LOS ANGELES			5474025013	Low Medium II Residential	RD1.5-1	0	29	0.036105159	Residential - Single Family Residence - Small Lot	YES - Current	NO - Privately-Owned	Available	Not Used in Prior Housing Element	0	0	0.165489399	0.165489399	0	1*	1*	156A221	400	Northeast Los Angeles		Above Moderate
LOS ANGELES			5474025014	Low Medium II Residential	RD1.5-1	0	29	0.02409435	Residential - Single Family Residence - Small Lot	YES - Current	NO - Privately-Owned	Available	Not Used in Prior Housing Element	0	0	0.056215084	0.056215084	0	0	0	156A221	401	Northeast Los Angeles		Above Moderate
LOS ANGELES			5474025015	Low Medium II Residential	RD1.5-1	0	29	0.028818141	Residential - Single Family Residence - Small Lot	YES - Current	NO - Privately-Owned	Available	Not Used in Prior Housing Element	0	0	0.046040851	0.046040851	0	0	0	156A221	402	Northeast Los Angeles		Above Moderate
LOS ANGELES			5474025016	Low Medium II Residential	RD1.5-1	0	29	0.028818158	Residential - Single Family Residence - Small Lot	YES - Current	NO - Privately-Owned	Available	Not Used in Prior Housing Element	0	0	0.046040851	0.046040851	0	0	0	156A221	403	Northeast Los Angeles		Above Moderate
LOS ANGELES			5474025017	Low Medium II Residential	RD1.5-1	0	29	0.05207715	Residential - Single Family Residence - Small Lot	YES - Current	NO - Privately-Owned	Available	Not Used in Prior Housing Element	0	0	0.135960746	0.135960746	0	1*	1*	156A221	404	Northeast Los Angeles		Above Moderate
LOS ANGELES			5474025018	Low Medium II Residential	RD1.5-1	0	29	0.036872273	Residential - Single Family Residence - Small Lot	YES - Current	NO - Privately-Owned	Available	Not Used in Prior Housing Element	0	0	0.165489399	0.165489399	0	1*	1*	156A221	405	Northeast Los Angeles		Above Moderate
LOS ANGELES			5474025019	Low Medium II Residential	RD1.5-1	0	29	0.029068459	Residential - Single Family Residence - Small Lot	YES - Current	NO - Privately-Owned	Available	Not Used in Prior Housing Element	0	0	0.046040851	0.046040851	0	0	0	156A221	406	Northeast Los Angeles		Above Moderate
LOS ANGELES			5474025020	Low Medium II Residential	RD1.5-1	0	29	0.029069442	Residential - Single Family Residence - Small Lot	YES - Current	NO - Privately-Owned	Available	Not Used in Prior Housing Element	0	0	0.046040851	0.046040851	0	0	0	156A221	407	Northeast Los Angeles		Above Moderate
LOS ANGELES			5474025021	Low Medium II Residential	RD1.5-1	0	29	0.029068841	Residential - Single Family Residence - Small Lot	YES - Current	NO - Privately-Owned	Available	Not Used in Prior Housing Element	0	0	0.046040851	0.046040851	0	0	0	156A221	408	Northeast Los Angeles		Above Moderate
LOS ANGELES			5474025022	Low Medium II Residential	RD1.5-1	0	29	0.045551001	Residential - Single Family Residence - Small Lot	YES - Current	NO - Privately-Owned	Available	Not Used in Prior Housing Element	0	0	0.165489399	0.165489399	0	1*	1*	156A221	409	Northeast Los Angeles		Above Moderate
LOS ANGELES	1406 N HAZELWOOD AVE	90041	5474028001	Low Medium I Residential	RD3-1	0	14	0.113329064	Residential - Single Family Residence	YES - Current	NO - Privately-Owned	Available	Not Used in Prior Housing Element	0	0	0.056459469	0.056459469	1	1*	1*	156A221	263	Northeast Los Angeles		Above Moderate
LOS ANGELES	4653 E TOLAND WAY	90041	5474028003	Low Medium I Residential	RD3-1	0	14	0.118475906	Residential - Single Family Residence	YES - Current	NO - Privately-Owned	Available	Not Used in Prior Housing Element	0	0	0.056459469	0.056459469	1	1*	1*	156A221	267	Northeast Los Angeles		Above Moderate
LOS ANGELES	4657 E TOLAND WAY	90041	5474028004	Low Medium I Residential	RD3-1	0	14	0.124689005	Residential - Single Family Residence	YES - Current	NO - Privately-Owned	Available	Not Used in Prior Housing Element	0	0	0.056459469	0.056459469	1	1*	1*	156A221	269	Northeast Los Angeles		Above Moderate
LOS ANGELES	1401 N AVENUE 47	90042	5474028005	Low Medium I Residential	RD3-1	0	14	0.113100241	Residential - Single Family Residence	YES - Current	NO - Privately-Owned	Available	Not Used in Prior Housing Element	0	0	0.048885876	0.048885876	1	1*	1*	156A221	285	Northeast Los Angeles		Above Moderate
LOS ANGELES	1407 N AVE 47	90042	5474028006	Low Medium I Residential	RD3-1	0	14	0.111332396	Residential - Single Family Residence	YES - Current	NO - Privately-Owned	Available	Not Used in Prior Housing Element	0	0	0.048885876	0.048885876	1	1*	1*	156A221	271	Northeast Los Angeles		Above Moderate
LOS ANGELES	1415 N AVE 47	90042	5474028007	Low Medium I Residential	RD3-1	0	14	0.189023023	Residential - Double, Duplex, or Two Units - 4 Stories or Less	YES - Current	NO - Privately-Owned	Available	Not Used in Prior Housing Element	0	0	0.152421445	0.152421445	2	2*	2*	156A221	258	Northeast Los Angeles	Yes	Above Moderate
LOS ANGELES	1421 N AVENUE 47	90042	5474028008	Low Medium I Residential	RD3-1	0	14	0.196294999	Residential - Single Family Residence	YES - Current	NO - Privately-Owned	Available	Not Used in Prior Housing Element	0	0	0.116393816	0.116393816	1	2*	2*	156A221	245	Northeast Los Angeles		Above Moderate
LOS ANGELES	1429 N AVENUE 47	90042	5474028009	Low Medium I Residential	RD3-1	0	14	0.254815494	Residential - Three Units (Any Combination) - 4 Stories or Less	YES - Current	NO - Privately-Owned	Available	Not Used in Prior Housing Element	0	0.039689219	0	0.039689219	3	3*	3*	156A221	230	Northeast Los Angeles	Yes	Moderate
LOS ANGELES	1433 N AVENUE 47	90042	5474028010	Low Medium I Residential	RD3-1	0	14	0.254816767	Residential - Double, Duplex, or Two Units - 4 Stories or Less	YES - Current	NO - Privately-Owned	Available	Not Used in Prior Housing Element	0	0.159721363	0	0.159721363	2	3*	3*	156A221	217	Northeast Los Angeles	Yes	Moderate
LOS ANGELES	1441 N AVENUE 47	90042	5474028012	Low Medium I Residential	RD3-1	0	14	0.23748495	Residential - Three Units (Any Combination) - 4 Stories or Less	YES - Current	NO - Privately-Owned	Available	Not Used in Prior Housing Element	0	0.145086288	0	0.145086288	3	3*	3*	156A221	198	Northeast Los Angeles	Yes	Moderate
LOS ANGELES	1438 N HAZELWOOD AVE	90041	5474028019	Low Medium I Residential	RD3-1	0	14	0.172002444	Residential - Single Family Residence	YES - Current	NO - Privately-Owned	Available	Not Used in Prior Housing Element	0	0	0.134236524	0.134236524	1	2*	2*	156A221	192	Northeast Los Angeles		Above Moderate
LOS ANGELES	1434 N HAZELWOOD AVE	90041	5474028020	Low Medium I Residential	RD3-1	0	14	0.172001192	Residential - Single Family Residence	YES - Current	NO - Privately-Owned	Available	Not Used in Prior Housing Element	0	0	0.134236524	0.134236524	1	2*	2*	156A221	203	Northeast Los Angeles		Above Moderate
LOS ANGELES	1430 N HAZELWOOD AVE	90041	5474028021	Low Medium I Residential	RD3-1	0	14	0.154651754	Residential - Double, Duplex, or Two Units - 4 Stories or Less	YES - Current	NO - Privately-Owned	Available	Not Used in Prior Housing Element	0	0	0.175579995	0.175579995	2	2*	2*	156A221	214	Northeast Los Angeles	Yes	Above Moderate
LOS ANGELES	1422 N HAZELWOOD AVE	90041	5474028022	Low Medium I Residential	RD3-1	0	14	0.154641924	Residential - Single Family Residence	YES - Current	NO - Privately-Owned	Available	Not Used in Prior Housing Element	0	0	0.134236524	0.134236524	1	2*	2*	156A221	225	Northeast Los Angeles		Above Moderate
LOS ANGELES	1414 N HAZELWOOD AVE	90041	5474028024	Low Medium I Residential	RD3-1	0	14	0.22041647	Residential - Double, Duplex, or Two Units - 4 Stories or Less	YES - Current	NO - Privately-Owned	Available	Not Used in Prior Housing Element	0	0.183466268	0	0.183466268	2	3*	3*	156A221	252	Northeast Los Angeles	Yes	Moderate
LOS ANGELES	1216 N AVENUE 45	90041	5474034004	Low Residential	R1-1	0	1 unit per lot	0.119394947	Residential - Single Family Residence	YES - Current	NO - Privately-Owned	Available	Not Used in Prior Housing Element	0	0	0.168314183	0.168314183	0	0	0	154-SA221	173	Northeast Los Angeles		Above Moderate
LOS ANGELES	1228 N AVENUE 45	90041	5474035024	Low Residential	R1-1	0	1 unit per lot	0.054195117	Residential - Single Family Residence	YES - Current	NO - Privately-Owned	Available	Not Used in Prior Housing Element	0	0	0.168314183	0.168314183	0	0	0	154-SA221	138	Northeast Los Angeles		Above Moderate
LOS ANGELES	1322 N EL PASO DR	90065	5474042013	Low Residential	R1-1	0	1 unit per lot	0.165116357	Residential - Single Family Residence - Other Improvements Only	YES - Current	NO - Privately-Owned	Available	Not Used in Prior Housing Element	0	0	0.056215084	0.056215084	0	0	0	154-SA221	37	Northeast Los Angeles		Above Moderate
LOS ANGELES	4159 N PALMERO DR	90065	5475002041	Low Residential	R1-1	0	1 unit per lot	0.223144303	Residential - Single Family Residence - Other Improvements Only	YES - Current	NO - Privately-Owned	Available	Not Used in Prior Housing Element	0	0	0.056215084	0.056215084	0	0	0	154-SA221	388	Northeast Los Angeles		Above Moderate
LOS ANGELES	1139 N ONEONTA DR	90065	5475008016	Low Residential	R1-1	0	1 unit per lot	0.150601674	Residential - Single Family Residence	YES - Current	NO - Privately-Owned	Available	Not Used in Prior Housing Element	0	0	0.056215084	0.056215084	0	0	0	154-SA221	316	Northeast Los Angeles		Above Moderate
LOS ANGELES	4512 E BEND DR	90065	5475018036	Low Residential	R1-1	0	1 unit per lot	0.110607778	Residential - Single Family Residence	YES - Current	NO - Privately-Owned	Available	Not Used in Prior Housing Element	0	0	0.056215084	0.056215084	0	0	0	153A219	358	Northeast Los Angeles		Above Moderate
LOS ANGELES			5476003900	Low Residential	R1-1	0	1 unit per lot	0.022957025	Miscellaneous - Government Owned Property	YES - Current	YES - City-Owned	Available	Not Used in Prior Housing Element	0	0	0.001120029	0.001120029	0	0	0	159A225	174	Northeast Los Angeles		Above Moderate
LOS ANGELES			5476003900	Low Residential	R1-1	0	1 unit per lot	0.488950402	Miscellaneous - Government Owned Property	YES - Current	YES - City-Owned	Available	Not Used in Prior Housing Element	0	0	0.001120029	0.001120029	0	0	0	159A225	152	Northeast Los Angeles		Above Moderate
LOS ANGELES	5079 N TOWNSEND AVE	90041	5476003901	Low Residential	R1-1	0	1 unit per lot	0.203096176	Miscellaneous - Government Owned Property	YES - Current	YES - City-Owned	Available	Not Used in Prior Housing Element	0	0	0.001120029	0.001120029	0	0	0	159A225	157	Northeast Los Angeles		Above Moderate
LOS ANGELES	4909 E RANGE VIEW AVE	90042	5476009012	Low Residential	R1-1	0	1 unit per lot	0.297292485	Institutional - Homes for Aged and Others - One Story	YES - Current	NO - Privately-Owned	Available	Not Used in Prior Housing Element	0	0	0.00761514	0.00761514	0	0	0	157-SA223	13	Northeast Los Angeles		Above Moderate
LOS ANGELES	5004 E ALMADEN DR	90042	5476011002	Low Residential	R1-1	0	1 unit per lot	0.119861111	Residential - Single Family Residence - Other Improvements Only	YES - Current	NO - Privately-Owned	Available	Not Used in Prior Housing Element	0	0	0.028344339	0.028344339	0	0	0	157-SA225	286	Northeast Los Angeles		Above Moderate
LOS ANGELES	1324 N AVE 50	90042	5476016001	Neighborhood Commercial	[Q]C4-1XL	0	108	0.119535888	Residential - Four Units (Any Combination) - 4 Stories or Less	YES - Current	NO - Privately-Owned	Available	Not Used in Prior Housing Element	0	0	0.403943032	0.403943032	4	0	0	156A225	202	Northeast Los Angeles	Yes	Above Moderate
LOS ANGELES	5010 E MERIDIAN ST	90042	5476016003	Neighborhood Commercial	[Q]C4-1XL	0	108	0.118991198	Residential - Single Family Residence	YES - Current	NO - Privately-Owned	Available	Not Used in Prior Housing Element	0.850278628	0	0	0.850278628	1	0	0	156A225	208	Northeast Los Angeles		Lower
LOS ANGELES	5014 E MERIDIAN ST	90042	5476016004	Neighborhood Commercial	[Q]C4-1XL	0	108	0.118987023	Residential - Single Family Residence	YES - Current	NO - Privately-Owned	Available	Not Used in Prior Housing Element	0.850278628	0	0	0.850278628	1	0	0	156A225	212	Northeast Los Angeles		Lower
LOS ANGELES	5018 E MERIDIAN ST	90042	5476016005	Neighborhood Commercial	[Q]C4-1XL	0	108	0.118985637	Residential - Single Family Residence	YES - Current	NO - Privately-Owned	Available	Not Used in Prior Housing Element	0.850278628	0	0	0.850278628	1	0	0	156A225	215	Northeast Los Angeles		Lower
LOS ANGELES	5022 E MERIDIAN ST	90042	5476016006	Neighborhood Commercial	[Q]C4-1XL	0	108	0.118983835	Residential - Single Family Residence	YES - Current	NO - Privately-Owned	Available	Not Used in Prior Housing Element	0.850278628	0	0	0.850278628	1	0	0	156A225	219	Northeast Los Angeles		Lower
LOS ANGELES	5026 E MERIDIAN ST	90042	5476016007	Neighborhood Commercial	[Q]C4-1XL	0	108	0.118982938	Residential - Single Family Residence	YES - Current	NO - Privately-Owned	Available	Not Used in Prior Housing Element	0.850278628	0	0	0.850278628	1	0	0	156A225	223	Northeast Los Angeles		Lower
LOS ANGELES	5030 E MERIDIAN ST	90042	5476016008	Neighborhood Commercial	[Q]C4-1XL	0	108	0.118979804	Residential - Double, Duplex, or Two Units - 4 Stories or Less	YES - Current	NO - Privately-Owned	Available	Not Used in Prior Housing Element	0	0	0.23239489	0.23239489	2	0	0	156A225	227	Northeast Los Angeles	Yes	Above Moderate
LOS ANGELES	5034 E MERIDIAN ST	90042	5476016009	Neighborhood Commercial	[Q]C4-1XL	0	108	0.118978026	Residential - Single Family Residence	YES - Current	NO - Privately-Owned	Available	Not Used in Prior Housing Element	0.850278628	0	0	0.850278628	1	0	0	156A225	231	Northeast Los Angeles		Lower
LOS ANGELES	5036 E MERIDIAN ST	90042	5476016010	Neighborhood Commercial	[Q]C4-1XL	0	108	0.118976201	Residential - Double, Duplex, or Two Units - 4 Stories or Less	YES - Current	NO - Privately-Owned	Available	Not Used in Prior Housing Element	0	0	0.537956509	0.537956509	2	0	0	156A225	234	Northeast Los Angeles	Yes	Above Moderate
LOS ANGELES	5042 E MERIDIAN ST	90042	5476016011	Neighborhood Commercial	[Q]C4-1XL	0	108	0.118974332	Residential - Single Family Residence	YES - Current	NO - Privately-Owned	Available	Not Used in Prior Housing Element	0.850278628	0	0	0.850278628	1	0	0	156A225	237	Northeast Los Angeles		Lower
LOS ANGELES	5046 E MERIDIAN ST	90042	5476016012	Neighborhood Commercial	[Q]C4-1XL	0	108	0.11897204	Residential - Single Family Residence	YES - Current	NO - Privately-Owned	Available	Not Used in Prior Housing Element	0.850278628	0	0	0.850278628	1	0	0	156A225	239	Northeast Los Angeles		Lower
LOS ANGELES	1311 N AVE 51	90042	5476016016	Neighborhood Commercial	[Q]C4-1XL	0	108	0.118964445	Commercial - Professional Building - Medical Dental Building - One Story	YES - Current	NO - Privately-Owned	Available	Not Used in Prior Housing Element	0	0	0.04045875	0.04045875	2	0	0	156A225	283	Northeast Los Angeles		Above Moderate
LOS ANGELES	5053 E YORK BLVD	90042	5476016017	Neighborhood Commercial	[Q]C4-1XL	0	108	0.109416412	Commercial - Bank, Savings and Loan - One Story	YES - Current	NO - Privately-Owned	Available	Not Used in Prior Housing Element	0.049785178	0	0	0.049785178	1	0	0	156A225	280	Northeast Los Angeles		Lower
LOS ANGELES	5051 E YORK BLVD	90042	5476016018	Neighborhood Commercial	[Q]C4-1XL	0	108	0.118964534	Commercial - Store - One Story	YES - Current	NO - Privately-Owned	Available	Not Used in Prior Housing Element	0.054262004	0	0	0.054262004	0	0	0	156A225	278	Northeast Los Angeles		Lower
LOS ANGELES	5045 E YORK BLVD	90042	5476016019	Neighborhood Commercial	[Q]C4-1XL	0	108	0.118964534	Commercial - Store - One Story	YES - Current	NO - Privately-Owned	Available	Not Used in Prior Housing Element	0.162767531	0	0	0.162767531	0	0	0	156A225	276	Northeast Los Angeles		Lower
LOS ANGELES	5041 E YORK BLVD	90042	5476016020	Neighborhood Commercial	[Q]C4-1XL	0	108	0.118965024	Commercial - Store - One Story	YES - Current	NO - Privately-Owned	Available	Not Used in Prior Housing Element	0.046856159	0	0	0.046856159	1	0	0	156A225	274	Northeast Los Angeles		Lower
LOS ANGELES	5039 E YORK BLVD	90042	5476016021	Neighborhood Commercial	[Q]C4-1XL	0	108	0.11826488	Commercial - Non-Auto Service and Repair Shop, Paint Shop, or Laundry - One Story	YES - Current	NO - Privately-Owned	Available	Not Used in Prior Housing Element	0.04045875	0	0	0.04045875	2	0	0	156A225	272	Northeast Los Angeles		Lower
LOS ANGELES	5035 E YORK BLVD	90042	5476016022	Neighborhood Commercial	[Q]C4-1XL	0	108	0.047610213	Commercial - Store - One Story	YES - Current	NO - Privately-Owned	Available	Not Used in Prior Housing Element	0	0	0.031302215	0.031302215	0	0	0	156A225	271	Northeast Los Angeles		Above Moderate
LOS ANGELES			5476016022	Neighborhood Commercial	[Q]C4-1XL	0	108	0.000699669	Commercial - Store - One Story	YES - Current	NO - Privately-Owned	Available	Not Used in Prior Housing Element	0	0	0.010612638	0.010612638	0	0	0	156A225	291	Northeast Los Angeles		Above Moderate
LOS ANGELES	5033 E YORK BLVD	90042	5476016023	Neighborhood Commercial	[Q]C4-1XL	0	108	0.071355314	Commercial - Store - One Story	YES - Current	NO - Privately-Owned	Available	Not Used in Prior Housing Element	0.0372764	0	0	0.0372764	0	0	0	156A225	269	Northeast Los Angeles		Lower
LOS ANGELES			5476016024	Neighborhood Commercial	[Q]C4-1XL	0	108	0.00284254	Commercial - Store - Vacant Land	YES - Current	NO - Privately-Owned	Available	Not Used in Prior Housing Element	0	0	0.02259374	0.02259374	0	0	0	156A225	262	Northeast Los Angeles		Above Moderate
LOS ANGELES	5025 E YORK BLVD	90042	5476016025	Neighborhood Commercial	[Q]C4-1XL	0	108	0.116121882	Commercial - Store Combination - Store and Office Combination - One Story	YES - Current	NO - Privately-Owned	Available	Not Used in Prior Housing Element	0.050423687	0	0	0.050423687	1	0	0	156A225	265	Northeast Los Angeles		Lower
LOS ANGELES	5029 E YORK BLVD	90042	5476016025	Neighborhood Commercial	[Q]C4-1XL	0	108	0.118965024	Commercial - Store Combination - Store and Office Combination - One Story	YES - Current	NO - Privately-Owned	Available	Not Used in Prior Housing Element	0.050423687	0	0	0.050423687	1	0	0	156A225	266	Northeast Los Angeles		Lower
LOS ANGELES	5017 E YORK BLVD	90042	5476016026	Neighborhood Commercial	[Q]C4-1XL	0	108	0.118966424	Commercial - Store - One Story	YES - Current	NO - Privately-Owned	Available	Not Used in Prior Housing Element	0.046856159	0	0	0.046856159	2	0	0	156A225	257	Northeast Los Angeles		Lower
LOS ANGELES	5019 E YORK BLVD	90042	5476016026	Neighborhood Commercial	[Q]C4-1XL	0	108	0.118964722	Commercial - Store - One Story	YES - Current	NO - Privately-Owned	Available	Not Used in Prior Housing Element	0.046856159	0	0	0.046856159	2	0	0	156A225	260	Northeast Los Angeles		Lower
LOS ANGELES	5013 E YORK BLVD	90042	5476016027	Neighborhood Commercial	[Q]C4-1XL	0	108	0.118963275	Commercial - Store - One Story	YES - Current	NO - Privately-Owned	Available	Not Used in Prior Housing Element	0.054262004	0	0	0.054262004	0	0	0	156A225	254	Northeast Los Angeles		Above Moderate
LOS ANGELES	5009 E YORK BLVD	90042	5476016028	Neighborhood Commercial	[Q]C4-1XL	0	108	0.118965867	Commercial - Store - One Story	YES - Current	NO - Privately-Owned	Available	Not Used in Prior Housing Element	0.105018635	0	0	0.105018635	3	0	0	156A225	251	Northeast Los Angeles		Lower
LOS ANGELES	1302 N AVENUE 50	90042	5476016029	Neighborhood Commercial	[Q]C4-1XL	0	108	0.119384175	Commercial - Store - One Story	YES - Current	NO - Privately-Owned	Available	Not Used in Prior Housing Element	0.054262004	0	0	0.054262004	0	0	0	156A225	248	Northeast Los Angeles		Above Moderate
LOS ANGELES	5005 E YORK BLVD	90042	5476016029	Neighborhood Commercial	[Q]C4-1XL	0	108	0.118964051	Commercial - Store - One Story	YES - Current	NO - Privately-Owned	Available	Not Used in Prior Housing Element	0.054262004	0	0	0.054262004	0	0	0	156A225	250	Northeast Los Angeles		Above Moderate
LOS ANGELES	5050 E MERIDIAN ST	90042	5476016901	Neighborhood Commercial	[Q]C4-1XL	0	108	0.118969749	Miscellaneous - Government Owned Property	YES - Current	YES - City-Owned	Available	Not Used in Prior Housing Element	0.019533627	0	0	0.019533627	0	0	0	156A225	241	Northeast Los Angeles		Lower
LOS ANGELES	5054 E MERIDIAN ST	90042	5476016901	Neighborhood Commercial	[Q]C4-1XL	0	108	0.11896788	Miscellaneous - Government Owned Property	YES - Current	YES - City-Owned	Available	Not Used in Prior Housing Element	0.019533627	0	0	0.019533627	0	0	0	156A225	245	Northeast Los Angeles		Lower
LOS ANGELES	5058 E MERIDIAN ST	90042	5476016901	Neighborhood Commercial	[Q]C4-1XL	0	108	0.118965168	Miscellaneous - Government Owned Property	YES - Current	YES - City-Owned	Available	Not Used in Prior Housing Element	0.019533627	0	0	0.019533627	0	0	0	156A225	247	Northeast Los Angeles		Lower
LOS ANGELES	4954 E MERIDIAN ST	90042	5476017014	Low Residential	R1-1	0	1 unit per lot	0.119641657	Residential - Single Family Residence - Vacant Land	YES - Current	NO - Privately-Owned	Available	Not Used in Prior Housing Element	0	0	0.051737571	0.051737571	0	0	0	156A225	194	Northeast Los Angeles		Above Moderate
LOS ANGELES	4957 E YORK BLVD	90042	5476017016	Neighborhood Commercial	[Q]C4-1XL	0	108	0.05481149	Commercial - Wholesale and Manufacturing Outlet - One Story	YES - Current	NO - Privately-Owned	Available	Not Used in Prior Housing Element	0	0	0.003819574	0.003819574	0	0	0	156A225	242	Northeast Los Angeles		Above Moderate
LOS ANGELES	4959 E YORK BLVD	90042	5476017016	Neighborhood Commercial	[Q]C4-1XL	0	108	0.11036767	Commercial - Wholesale and Manufacturing Outlet - One Story	YES - Current	NO - Privately-Owned

LOS ANGELES	4944 E YORK BLVD	90042	5477002031	Neighborhood Commercial	[Q]C4-1XL	0	108	0.110541651	Commercial - Store - One Story	YES - Current	NO - Privately-Owned	Available	Not Used in Prior Housing Element	0.055027705	0	0	0.055027705	1	0	0	156A225	290	Northeast Los Angeles					Lower	
LOS ANGELES	1271 N AVE 50	90042	5477002900	Neighborhood Commercial	[Q]C4-1XL	0	108	0.072465821	Commercial - Commercial - Vacant Land	YES - Current	NO - Privately-Owned	Available	Not Used in Prior Housing Element	0.087678398	0	0	0.087678398	0	0	0	156A225	300	Northeast Los Angeles					Lower	
LOS ANGELES	4948 E YORK BLVD	90042	5477002900	Neighborhood Commercial	[Q]C4-1XL	0	108	0.110555013	Commercial - Commercial - Vacant Land	YES - Current	NO - Privately-Owned	Available	Not Used in Prior Housing Element	0.117134914	0	0	0.117134914	0	0	0	156A225	294	Northeast Los Angeles					Lower	
LOS ANGELES	4954 E YORK BLVD	90042	5477002900	Neighborhood Commercial	[Q]C4-1XL	0	108	0.110567188	Commercial - Commercial - Vacant Land	YES - Current	NO - Privately-Owned	Available	Not Used in Prior Housing Element	0.117134914	0	0	0.117134914	0	0	0	156A225	297	Northeast Los Angeles					Lower	
LOS ANGELES	4811 E LINCOLN AVE	90042	5477003021	Low Residential	R1-1	0	1 unit per lot	0.119373626	Residential - Single Family Residence - Vacant Land	YES - Current	NO - Privately-Owned	Available	Not Used in Prior Housing Element	0	0	0.059593022	0.059593022	0	0	0	156A223	242	Northeast Los Angeles					Above Moderate	
LOS ANGELES	4834 E BUCHANAN ST	90042	5477009007	Low Residential	R1-1	0	1 unit per lot	0.124043866	Residential - Single Family Residence	YES - Current	NO - Privately-Owned	Available	Not Used in Prior Housing Element	0	0	0.051737571	0.051737571	0	0	0	156A223	402	Northeast Los Angeles					Above Moderate	
LOS ANGELES	4830 E BUCHANAN ST	90042	5477009008	Low Residential	R1-1	0	1 unit per lot	0.124050731	Residential - Single Family Residence	YES - Current	NO - Privately-Owned	Available	Not Used in Prior Housing Element	0	0	0.051737571	0.051737571	0	0	0	156A223	399	Northeast Los Angeles					Above Moderate	
LOS ANGELES	4824 E BUCHANAN ST	90042	5477009009	Low Residential	R1-1	0	1 unit per lot	0.124254267	Residential - Single Family Residence	YES - Current	NO - Privately-Owned	Available	Not Used in Prior Housing Element	0	0	0.051737571	0.051737571	0	0	0	156A223	396	Northeast Los Angeles					Above Moderate	
LOS ANGELES	4822 E BUCHANAN ST	90042	5477009010	Low Residential	R1-1	0	1 unit per lot	0.123964737	Residential - Single Family Residence	YES - Current	NO - Privately-Owned	Available	Not Used in Prior Housing Element	0	0	0.051737571	0.051737571	0	0	0	156A223	394	Northeast Los Angeles					Above Moderate	
LOS ANGELES	4829 E BALTIMORE ST	90042	5477009020	Low Residential	R1-1	0	1 unit per lot	0.061982335	Residential - Single Family Residence - Pool	YES - Current	NO - Privately-Owned	Available	Not Used in Prior Housing Element	0	0	0.051737571	0.051737571	0	0	0	154-SA223	12	Northeast Los Angeles					Above Moderate	
LOS ANGELES		5477009020		Low Residential	R1-1	0	1 unit per lot	0.06198175	Residential - Single Family Residence - Pool	YES - Current	NO - Privately-Owned	Available	Not Used in Prior Housing Element	0	0	0.051737571	0.051737571	0	0	0	154-SA223	10	Northeast Los Angeles					Above Moderate	
LOS ANGELES	4820 S BUCHANAN ST	90042	5477009037	Low Residential	R1-1	0	1 unit per lot	0.123965236	Residential - Single Family Residence	YES - Current	NO - Privately-Owned	Available	Not Used in Prior Housing Element	0	0	0.051737571	0.051737571	0	0	0	156A223	392	Northeast Los Angeles					Above Moderate	
LOS ANGELES	4816 S BUCHANAN ST	90042	5477009038	Low Residential	R1-1	0	1 unit per lot	0.0774783	Residential - Single Family Residence	YES - Current	NO - Privately-Owned	Available	Not Used in Prior Housing Element	0	0	0.051737571	0.051737571	0	0	0	156A223	389	Northeast Los Angeles					Above Moderate	
LOS ANGELES	4777 E BALTIMORE ST	90042	5477009039	Low Residential	R1-1	0	1 unit per lot	0.097192163	Residential - Single Family Residence	YES - Current	NO - Privately-Owned	Available	Not Used in Prior Housing Element	0	0	0.168314183	0.168314183	0	0	0	156A223	439	Northeast Los Angeles					Above Moderate	
LOS ANGELES	4779 E CHARTERS AVE	90042	5477009039	Low Residential	R1-1	0	1 unit per lot	0.110206268	Residential - Single Family Residence	YES - Current	NO - Privately-Owned	Available	Not Used in Prior Housing Element	0	0	0.168314183	0.168314183	0	0	0	156A223	419	Northeast Los Angeles					Above Moderate	
LOS ANGELES	4756 E BALTIMORE ST	90042	5477011036	Low Residential	R1-1	0	1 unit per lot	0.115269785	Residential - Single Family Residence	YES - Current	NO - Privately-Owned	Available	Not Used in Prior Housing Element	0	0	0.056215084	0.056215084	0	0	0	154-SA223	96	Northeast Los Angeles					Above Moderate	
LOS ANGELES	4752 E BALTIMORE ST	90042	5477011038	Low Residential	R1-1	0	1 unit per lot	0.124386887	Residential - Single Family Residence	YES - Current	NO - Privately-Owned	Available	Not Used in Prior Housing Element	0	0	0.051737571	0.051737571	0	0	0	154-SA223	109	Northeast Los Angeles					Above Moderate	
LOS ANGELES	1007 N AVENUE 50	90042	5477015002	Low Residential	R2-1	0	17	0.143199605	Residential - Double, Duplex, or Two Units - 4 Stories or Less	YES - Current	NO - Privately-Owned	Available	Not Used in Prior Housing Element	0	0	0.152421445	0.152421445	2	2*	2*	154-SA225	342	Northeast Los Angeles	Yes				Above Moderate	
LOS ANGELES	1009 N AVE 50	90042	5477015003	Low Residential	R2-1	0	17	0.144358119	Residential - Single Family Residence	YES - Current	NO - Privately-Owned	Available	Not Used in Prior Housing Element	0	0	0.116393816	0.116393816	1	2*	2*	154-SA225	333	Northeast Los Angeles					Above Moderate	
LOS ANGELES	1013 N AVENUE 50	90042	5477015004	Low Residential	R2-1	0	17	0.145192537	Residential - Single Family Residence	YES - Current	NO - Privately-Owned	Available	Not Used in Prior Housing Element	0	0	0.048928973	0.048928973	1	2*	2*	154-SA225	325	Northeast Los Angeles					Above Moderate	
LOS ANGELES	1017 N AVENUE 50	90042	5477015005	Low Residential	R2-1	0	17	0.142215486	Residential - Single Family Residence	YES - Current	NO - Privately-Owned	Available	Not Used in Prior Housing Element	0	0	0.116393816	0.116393816	1	2*	2*	154-SA225	306	Northeast Los Angeles					Above Moderate	
LOS ANGELES	1021 N AVENUE 50	90042	5477015006	Low Residential	R2-1	0	17	0.135412908	Residential - Single Family Residence	YES - Current	NO - Privately-Owned	Available	Not Used in Prior Housing Element	0	0	0.116393816	0.116393816	1	2*	2*	154-SA225	293	Northeast Los Angeles					Above Moderate	
LOS ANGELES	1025 N AVENUE 50	90042	5477015007	Low Residential	R2-1	0	17	0.125939441	Residential - Double, Duplex, or Two Units - 4 Stories or Less	YES - Current	NO - Privately-Owned	Available	Not Used in Prior Housing Element	0	0	0.185977882	0.185977882	2	2*	2*	154-SA225	284	Northeast Los Angeles	Yes				Above Moderate	
LOS ANGELES	1033 N AVENUE 50	90042	5477015009	Low Residential	R2-1	0	17	0.146854951	Residential - Double, Duplex, or Two Units - 4 Stories or Less	YES - Current	NO - Privately-Owned	Available	Not Used in Prior Housing Element	0	0	0.152421445	0.152421445	2	2*	2*	154-SA225	254	Northeast Los Angeles	Yes				Above Moderate	
LOS ANGELES	1037 N AVENUE 50	90042	5477015010	Low Residential	R2-1	0	17	0.130017732	Residential - Single Family Residence	YES - Current	NO - Privately-Owned	Available	Not Used in Prior Housing Element	0	0	0.116393816	0.116393816	1	2*	2*	154-SA225	243	Northeast Los Angeles					Above Moderate	
LOS ANGELES	1040 N DEXTER ST	90042	5477015012	Low Residential	R2-1	0	17	0.127764658	Residential - Single Family Residence	YES - Current	NO - Privately-Owned	Available	Not Used in Prior Housing Element	0	0	0.116393816	0.116393816	1	2*	2*	154-SA223	181	Northeast Los Angeles					Above Moderate	
LOS ANGELES	1034 N DEXTER ST	90042	5477015013	Low Residential	R2-1	0	17	0.144248257	Residential - Single Family Residence	YES - Current	NO - Privately-Owned	Available	Not Used in Prior Housing Element	0	0	0.116393816	0.116393816	1	2*	2*	154-SA223	198	Northeast Los Angeles					Above Moderate	
LOS ANGELES	1030 N DEXTER ST	90042	5477015014	Low Residential	R2-1	0	17	0.137915977	Residential - Single Family Residence	YES - Current	NO - Privately-Owned	Available	Not Used in Prior Housing Element	0	0	0.116393816	0.116393816	1	2*	2*	154-SA223	209	Northeast Los Angeles					Above Moderate	
LOS ANGELES	1024 N DEXTER ST	90042	5477015015	Low Residential	R2-1	0	17	0.138870566	Residential - Single Family Residence	YES - Current	NO - Privately-Owned	Available	Not Used in Prior Housing Element	0	0	0.116393816	0.116393816	1	2*	2*	154-SA223	217	Northeast Los Angeles					Above Moderate	
LOS ANGELES	1020 N DEXTER ST	90042	5477015016	Low Residential	R2-1	0	17	0.139657185	Residential - Single Family Residence	YES - Current	NO - Privately-Owned	Available	Not Used in Prior Housing Element	0	0	0.116393816	0.116393816	1	2*	2*	154-SA223	225	Northeast Los Angeles					Above Moderate	
LOS ANGELES	1016 N DEXTER ST	90042	5477015017	Low Residential	R2-1	0	17	0.140334437	Residential - Double, Duplex, or Two Units - 4 Stories or Less	YES - Current	NO - Privately-Owned	Available	Not Used in Prior Housing Element	0	0	0.152421445	0.152421445	2	2*	2*	154-SA223	237	Northeast Los Angeles	Yes				Above Moderate	
LOS ANGELES	1012 N DEXTER ST	90042	5477015018	Low Residential	R2-1	0	17	0.140271005	Residential - Single Family Residence	YES - Current	NO - Privately-Owned	Available	Not Used in Prior Housing Element	0	0	0.116393816	0.116393816	1	2*	2*	154-SA223	248	Northeast Los Angeles					Above Moderate	
LOS ANGELES	1008 N DEXTER ST	90042	5477015019	Low Residential	R2-1	0	17	0.139324715	Residential - Single Family Residence	YES - Current	NO - Privately-Owned	Available	Not Used in Prior Housing Element	0	0	0.116393816	0.116393816	1	2*	2*	154-SA223	259	Northeast Los Angeles					Above Moderate	
LOS ANGELES	1004 N DEXTER ST	90042	5477015020	Low Residential	R2-1	0	17	0.137359136	Residential - Single Family Residence	YES - Current	NO - Privately-Owned	Available	Not Used in Prior Housing Element	0	0	0.116393816	0.116393816	1	2*	2*	154-SA223	267	Northeast Los Angeles					Above Moderate	
LOS ANGELES	1000 N DEXTER ST	90042	5477015021	Low Residential	R2-1	0	17	0.13773879	Residential - Single Family Residence	YES - Current	NO - Privately-Owned	Available	Not Used in Prior Housing Element	0	0	0.116393816	0.116393816	1	2*	2*	154-SA223	278	Northeast Los Angeles					Above Moderate	
LOS ANGELES	1053 N AVE 50	90042	5477015022	Low Residential	R2-1	0	17	0.145742579	Residential - Single Family Residence	YES - Current	NO - Privately-Owned	Available	Not Used in Prior Housing Element	0	0	0.116393816	0.116393816	1	2*	2*	154-SA225	173	Northeast Los Angeles					Above Moderate	
LOS ANGELES	1061 N AVE 50	90042	5477015023	Low Residential	R2-1	0	17	0.133095153	Residential - Single Family Residence	YES - Current	NO - Privately-Owned	Available	Not Used in Prior Housing Element	0	0	0.116393816	0.116393816	1	2*	2*	154-SA225	119	Northeast Los Angeles					Above Moderate	
LOS ANGELES	1045 N AVE 50	90042	5477015024	Low Residential	R2-1	0	17	0.090706512	Residential - Single Family Residence	YES - Current	NO - Privately-Owned	Available	Not Used in Prior Housing Element	0	0	0.052232015	0.052232015	1	1*	1*	154-SA225	225	Northeast Los Angeles					Above Moderate	
LOS ANGELES	1044 N DEXTER ST	90042	5477015026	Low Residential	R2-1	0	17	0.073544592	Residential - Single Family Residence	YES - Current	NO - Privately-Owned	Available	Not Used in Prior Housing Element	0	0	0.02681739	0.02681739	1	1*	1*	154-SA225	215	Northeast Los Angeles					Above Moderate	
LOS ANGELES	1001 N AVENUE 50	90042	5477015027	Low Residential	R2-1	0	17	0.12845665	Residential - Single Family Residence	YES - Current	NO - Privately-Owned	Available	Not Used in Prior Housing Element	0	0	0.033502641	0.033502641	1	2*	2*	154-SA225	360	Northeast Los Angeles					Above Moderate	
LOS ANGELES			5477015027	Low Residential	R2-1	0	17	0.132001103	Residential - Single Family Residence	YES - Current	NO - Privately-Owned	Available	Not Used in Prior Housing Element	0	0	0.033502641	0.033502641	1	2*	2*	154-SA225	370	Northeast Los Angeles					Above Moderate	
LOS ANGELES	820 N EL PASO DR	90042	5477020006	Low Residential	R1-1	0	1 unit per lot	0.140833934	Commercial - Parking Lot (Commercial Use Property) - Lots - Patron or Employee - One Story	YES - Current	NO - Privately-Owned	Available	Not Used in Prior Housing Element	0	0	0.001534731	0.001534731	0	0	0	153A223	195	Northeast Los Angeles					Above Moderate	
LOS ANGELES	810 N EL PASO DR	90042	5477020007	Low Medium II Residential	RD2-1	0	21	0.104057872	Commercial - Store - One Story	YES - Current	NO - Privately-Owned	Available	Not Used in Prior Housing Element	0	0	0.008723057	0.008723057	0	2*	2*	153A223	210	Northeast Los Angeles					Above Moderate	
LOS ANGELES	801 N AVENUE 50	90042	5477020008	Low Medium II Residential	RD2-1	0	21	0.086602795	Commercial - Auto, Recreation Equipment, Construction Equipment Sales and Service - Auto Service Centers (No Gasoline) - One Story	YES - Current	NO - Privately-Owned	Available	Not Used in Prior Housing Element	0	0	0.025827199	0.025827199	0	1*	1*	153A223	225	Northeast Los Angeles					Above Moderate	
LOS ANGELES	795 N AVENUE 50	90042	5477026004	Low Medium II Residential	RD2-1	0	21	0.239019123	Commercial - Store Combination - Store and Residential Combination - One Story	YES - Current	NO - Privately-Owned	Available	Not Used in Prior Housing Element	0	0.081556842	0	0.081556842	0	0	0	153A223	258	Northeast Los Angeles					Moderate	
LOS ANGELES	873 N EL PASO DR	90042	5477026018	Low Medium II Residential	R1-1	0	1 unit per lot	0.155025512	Institutional - Church - Church Parking Lot - One Story	YES - Current	NO - Privately-Owned	Available	Not Used in Prior Housing Element	0	0	0.016246818	0.016246818	0	0	0	153A223	129	Northeast Los Angeles					Above Moderate	
LOS ANGELES			5477026047	Low Medium II Residential	RD2-1	0	21	0.115189418	Residential - Single Family Residence	YES - Current	NO - Privately-Owned	Available	Not Used in Prior Housing Element	0	0	0.120275518	0.120275518	1	2*	2*	153A223	274	Northeast Los Angeles					Above Moderate	
LOS ANGELES	4927 E SAN RAFAEL AVE	90042	5477026048	Low Medium II Residential	RD2-1	0	21	0.112620675	Residential - Double, Duplex, or Two Units - 4 Stories or Less	YES - Current	NO - Privately-Owned	Available	Not Used in Prior Housing Element	0	0	0.169131857	0.169131857	2	2*	2*	153A223	290	Northeast Los Angeles	Yes				Above Moderate	
LOS ANGELES	4904 E CLELAND AVE	90042	5477026049	Low Residential	R1-1	0	1 unit per lot	0.167534029	Institutional - Church - One Story	YES - Current	NO - Privately-Owned	Available	Not Used in Prior Housing Element	0	0	0.003164573	0.003164573	0	0	0	153A223	139	Northeast Los Angeles					Above Moderate	
LOS ANGELES	4908 E CLELAND AVE	90042	5477026049	Low Residential	R1-1	0	1 unit per lot	0.168506168	Institutional - Church - One Story	YES - Current	NO - Privately-Owned	Available	Not Used in Prior Housing Element	0	0	0.003164573	0.003164573	0	0	0	153A223	134	Northeast Los Angeles					Above Moderate	
LOS ANGELES	4914 E CLELAND AVE	90042	5477026049	Low Residential	R1-1	0	1 unit per lot	0.168490004	Institutional - Church - One Story	YES - Current	NO - Privately-Owned	Available	Not Used in Prior Housing Element	0	0	0.003164573	0.003164573	0	0	0	153A223	126	Northeast Los Angeles					Above Moderate	
LOS ANGELES	848 N TERRACE 49	90042	5477026049	Low Residential	R1-1	0	1 unit per lot	0.172035514	Institutional - Church - One Story	YES - Current	NO - Privately-Owned	Available	Not Used in Prior Housing Element	0	0	0.003164573	0.003164573	0	0	0	153A223	159	Northeast Los Angeles					Above Moderate	
LOS ANGELES	852 N TERRACE 49	90042	5477026049	Low Residential	R1-1	0	1 unit per lot	0.172036539	Institutional - Church - One Story	YES - Current	NO - Privately-Owned	Available	Not Used in Prior Housing Element	0	0	0.003164573	0.003164573	0	0	0	153A223	155	Northeast Los Angeles					Above Moderate	
LOS ANGELES	856 N TERRACE 49	90042	5477026049	Low Residential	R1-1	0	1 unit per lot	0.172036672	Institutional - Church - One Story	YES - Current	NO - Privately-Owned	Available	Not Used in Prior Housing Element	0	0	0.003164573	0.003164573	0	0	0	153A223	147	Northeast Los Angeles					Above Moderate	
LOS ANGELES	860 N TERRACE 49	90042	5477026049	Low Residential	R1-1	0	1 unit per lot	0.162445836	Institutional - Church - One Story	YES - Current	NO - Privately-Owned	Available	Not Used in Prior Housing Element	0	0	0.003164573	0.003164573	0	0	0	153A223	146	Northeast Los Angeles					Above Moderate	
LOS ANGELES			5477026049	Low Residential	R1-1	0	1 unit per lot	0.032309945	Institutional - Church - One Story	YES - Current	NO - Privately-Owned	Available	Not Used in Prior Housing Element	0	0	0.003164573	0.003164573	0	0	0	153A223	127	Northeast Los Angeles					Above Moderate	
LOS ANGELES	768 N AVENUE 50	90042	5477027001	Low Medium II Residential	RD2-1	0	21	0.092356036	Commercial - Store Combination - Store and Residential Combination - One Story	YES - Current	NO - Privately-Owned	Available	Not Used in Prior Housing Element	0	0	0.062027948	0.062027948	1	2*	2*	153A225	400	Northeast Los Angeles					Above Moderate	
LOS ANGELES	772 N AVENUE 50	90042	5477027002	Low Medium II Residential	RD2-1	0	21	0.091976731	Commercial - Auto, Recreation Equipment, Construction Equipment Sales and Service - Auto Service Centers (No Gasoline) - One Story	YES - Current	NO - Privately-Owned	Available	Not Used in Prior Housing Element	0	0	0.009099126	0.009099126	0	1*	1*	153A225	387	Northeast Los Angeles					Above Moderate	
LOS ANGELES	776 N AVE 50	90042	5477027003	Low Medium II Residential	RD2-1	0	21	0.092118259	Commercial - Parking Lot (Commercial Use Property) - Lots - Patron or Employee - One Story	YES - Current	NO - Privately-Owned	Available	Not Used in Prior Housing Element	0	0	0.024815615	0.024815615	0	2*	2*	153A223	319	Northeast Los Angeles					Above Moderate	
LOS ANGELES	780 N AVE 50	90042	5477027004	Low Medium II Residential	RD2-1	0	21	0.066311619	Commercial - Auto, Recreation Equipment, Construction Equipment Sales and Service - Auto Service Centers (No Gasoline) - One Story	YES - Current	NO - Privately-Owned	Available	Not Used in Prior Housing Element	0	0	0.031683823	0.031683823	0	1*	1*	153A223	317	Northeast Los Angeles					Above Moderate	
LOS ANGELES	810 N AVENUE 50	90042	5477027010	Low Medium II Residential	RD2-1	0	21	0.108875523	Residential - Double, Duplex, or Two Units - 4 Stories or Less	YES - Current	NO - Privately-Owned	Available	Not Used in Prior Housing Element	0	0	0.041269179	0.041269179	2	2*	2*	153A223	238	Northeast Los Angeles	Yes				Above Moderate	
LOS ANGELES	814 N AVENUE 50	90042	5477027011	Low Medium II Residential	RD2-1	0	21	0.113346101	Residential - Single Family Residence	YES - Current	NO - Privately-Owned	Available	Not Used in Prior Housing Element	0	0	0.116393816	0.116393816	1	2*	2*	153A225	284	Northeast Los Angeles					Above Moderate	
LOS ANGELES	784 N AVE 50	90042	5477027050	Low Medium II Residential	RD2-1	0	21	0.052824629	Commercial - Commercial - One Story	YES - Current	NO - Privately-Owned	Available	Used in Prior Housing Element - Non-Vacant	0	0	0.031683823	0.031683823	0	1*	1*	153A223	312	Northeast Los Angeles					Above Moderate	
LOS ANGELES	788 N AVENUE 50	90042	5477027050	Low Medium II Residential	RD2-1	0	21	0.087396833	Commercial - Commercial - One Story	YES - Current	NO - Privately-Owned	Available	Used in Prior Housing Element - Non-Vacant	0	0	0.025827199	0.025827199	0	1*	1*	153A223	301	Northeast Los Angeles					Above Moderate	
LOS ANGELES	792 N AVENUE 50	90042	5477027050	Low Medium II Residential	RD2-1	0	21	0.090818755	Commercial - Commercial - One Story	YES - Current	NO - Privately-Owned	Available	Used in Prior Housing Element - Non-Vacant	0	0	0.025827199	0.025827199	0	1*	1*	153A223	289	Northeast Los Angeles					Above Moderate	
LOS ANGELES	1417 N AVE 52	90042	5478001001	Neighborhood Commercial	[Q]C4-1XL	0	108	0.123964442	Residential - Four Units (Any Combination) - 4 Stories or Less	YES - Current	NO - Privately-Owned	Available	Not Used in Prior Housing Element	0	0	0.466466725	0.466466725	4	0	0	156A225	286	Northeast Los Angeles	Yes				Above Moderate	
LOS ANGELES	5152 E MERIDIAN ST	90042	5478001002	Neighborhood Commercial	[Q]C4-1XL	0	108	0.12396488	Residential - Double, Duplex, or Two Units - 4 Stories or Less	YES - Current	NO - Privately-Owned	Available	Not Used in Prior Housing Element	0	0	0.599210107	0.599210107	2	0	0	156A225	285	Northeast Los Angeles	Yes				Above Moderate	
LOS ANGELES	5148 E MERIDIAN ST	90042	5478001003	Neighborhood Commercial	[Q]C4-1XL	0	108	0.12396488	Residential - Double, Duplex, or Two Units - 4 Stories or Less	YES - Current	NO - Privately-Owned	Available	Not Used in Prior Housing Element	0	0	0.599210107	0.599210107	2	0	0	156A225	284	Northeast Los Angeles	Yes				Above Moderate	
LOS ANGELES	5144 E MERIDIAN ST	90042	5478001004	Neighborhood Commercial	[Q]C4-1XL	0	108	0.12396494	Residential - Double, Duplex, or Two Units - 4 Stories or Less	YES - Current	NO - Privately-Owned	Available	Not Used in Prior Housing Element	0	0	0.599210107	0.599210107	2	0	0	156A225	281	Northeast Los Angeles	Yes				Above Moderate	
LOS ANGELES	5140 E MERIDIAN ST	90042	5478001005	Neighborhood Commercial	[Q]C4-1XL	0	108	0.12396494	Residential - Single Family Residence	YES - Current	NO - Privately-Owned	Available	Not Used in Prior Housing Element	0.930309463	0	0	0.930309463	1	0	0	156A225	279	Northeast Los Angeles					Lower	
LOS ANGELES	5136 E MERIDIAN ST	90042	5478001006	Neighborhood Commercial	[Q]C4-1XL	0	108	0.12396494	Residential - Double, Duplex, or Two Units - 4 Stories or Less	YES - Current	NO - Privately-Owned	Available	Not Used in Prior Housing Element	0	0	0.258953762	0.258953762	2	0	0	156A225	277	Northeast Los Angeles	Yes				Above Moderate	
LOS ANGELES	5132 E MERIDIAN ST	90042	5478001007	Neighborhood Commercial	[Q]C4-1XL	0	108	0.123965758	Residential - Single Family Residence	YES - Current	NO - Privately-Owned	Available	Not Used in Prior Housing Element	0.930309463	0	0	0.930309463	1	0	0	156A225	275	Northeast Los Angeles					Lower	
LOS ANGELES	5126 E MERIDIAN ST	90042	5478001008	Neighborhood Commercial	[Q]C4-1XL	0	108	0.123963872	Residential - Double, Duplex, or Two Units - 4 Stories or Less	YES - Current	NO - Privately-Owned	Available	Not Used in Prior Housing Element	0	0	0.599210107	0.599210107	2	0	0	156A225	273	Northeast Los Angeles	Yes				Above Moderate	
LOS ANGELES	5124 E MERIDIAN ST	90042	5478001009	Neighborhood Commercial	[Q]C4-1XL	0	108	0.123965819	Residential - Double, Duplex, or Two Units - 4 Stories or Less	YES - Current	NO - Privately-Owned	Available	Not Used in Prior Housing Element	0	0	0.258953762	0.258953762	2	0	0	156A225	270	Northeast Los Angeles	Yes				Above Moderate	
LOS ANGELES	5118 E MERIDIAN ST	90042	5478001010	Neighborhood Commercial	[Q]C4-1XL	0	108	0.123963932	Residential - Double, Duplex, or Two Units - 4 Stories or Less	YES - Current	NO - Privately-Owned	Available	Not Used in Prior Housing Element	0.121791342	0	0	0.121791342	2	0	0	156A225	268	Northeast Los Angeles					Lower	
LOS ANGELES	5112 E MERIDIAN ST	90042	5478001012	Neighborhood Commercial	[Q]C4-1XL	0	108	0.123963872	Residential - Single Family Residence	YES - Current	NO - Privately-Owned	Available	Not Used in Prior Housing Element	0.930309463	0	0	0.930309463	1	0	0	156A225	261	Northeast Los Angeles					Lower	
LOS ANGELES	5108 E MERIDIAN ST	90042	5478001013	Neighborhood Commercial	[Q]C4-1XL	0	108	0.123965758	Residential - Double, Duplex, or Two Units - 4 Stories or Less	YES - Current	NO - Privately-Owned	Available	Not Used in Prior Housing Element	0	0	0.599210107	0.599210107	2	0	0	156A225	258	Northeast Los Angeles	Yes				Above Moderate	
LOS ANGELES	5104 E MERIDIAN ST	90042	5478001014	Neighborhood Commercial	[Q]C4-1XL	0	108	0.12396481	Residential - Single Family Residence	YES - Current	NO - Privately-Owned	Available	Not Used in Prior Housing Element	0.930309463	0	0	0.930309463	1	0	0	156A225	255	Northeast Los Angeles					Lower	
LOS ANGELES	5100 E MERIDIAN ST	90042	5478001015	Neighborhood Commercial	[Q]C4-1XL	0	108	0.123523232	Residential - Double, Duplex, or Two Units - 4 Stories or Less	YES - Current	NO - Privately-Owned	Available	Not Used in Prior Housing Element	0	0	0.599210107	0.599210107	2	0	0	156A225	253	Northeast Los Angeles	Yes				Above Moderate	
LOS ANGELES	5101 E YORK BLVD	90042	5478001016	Neighborhood Commercial	[Q]C4-1XL	0	108	0.114374134	Commercial - Store Combination - Store and Office Combination - One Story	YES - Current	NO - Privately-Owned	Available	Not Used in Prior Housing Element	0.042990509	0	0	0.042990509	2	0	0	156A225	288	Northeast Los Angeles					Lower	
LOS ANGELES	5107 E YORK BLVD	90042	5478001016	Neighborhood Commercial	[Q]C4-1XL	0	108	0.11467419	Commercial - Store Combination - Store and Office Combination - One Story	YES - Current	NO - Privately-Owned	Available	Not Used in Prior Housing Element	0.042990509	0	0	0.042990509	2	0	0	156A225	289	Northeast Los Angeles					Lower	
LOS ANGELES	5109 E YORK BLVD	90042	5478001017	Neighborhood Commercial	[Q]C4-1XL	0	108	0.114672306	Commercial - Auto, Recreation Equipment, Construction Equipment Sales and Service - Auto Body Repair Shop - One Story	YES - Current	NO - Privately-Owned	Available	Not Used in Prior Housing Element	0.049785178	0	0	0.049785178	0	0	0	156A225	293	Northeast Los Angeles					Lower	
LOS ANGELES	5113 E YORK BLVD	90042	5478001018	Neighborhood Commercial	[Q]C4-1XL	0	108	0.114669458	Commercial - Store - One Story	YES - Current	NO - Privately-Owned	Available	Not Used in Prior Housing Element	0.11152108

LOS ANGELES	5249 E BUCHANAN ST	90042	5478008026	Low Residential	R1-1	0	1 unit per lot	0.123892781	Commercial - Parking Lot (Commercial Use Property) - Lots - Patron or Employee - One Story	YES - Current	NO - Privately-Owned	Available	Not Used in Prior Housing Element	0	0	0.001534731	0.001534731	0	0	0	154-5A225 84	Northeast Los Angeles			Above Moderate
LOS ANGELES	5253 E BUCHANAN ST	90042	5478008027	Low Residential	R1-1	0	1 unit per lot	0.123888041	Commercial - Parking Lot (Commercial Use Property) - Lots - Patron or Employee - One Story	YES - Current	NO - Privately-Owned	Available	Not Used in Prior Housing Element	0	0	0.001534731	0.001534731	0	0	0	154-5A225 87	Northeast Los Angeles			Above Moderate
LOS ANGELES			5478008027	Low Residential	R1-1	0	1 unit per lot	0.008275046	Commercial - Parking Lot (Commercial Use Property) - Lots - Patron or Employee - One Story	YES - Current	NO - Privately-Owned	Available	Not Used in Prior Housing Element	0	0	0.001534731	0.001534731	0	0	0	154-5A225 90	Northeast Los Angeles			Above Moderate
LOS ANGELES	1012 N AVENUE 54	90042	5478009058	Low Medium I Residential	R2-1	0	17	0.144086123	Residential - Single Family Residence	YES - Current	NO - Privately-Owned	Available	Not Used in Prior Housing Element	0	0	0.116393816	0.116393816	1	2*	2*	154-5A227 202	Northeast Los Angeles			Above Moderate
LOS ANGELES	1006 N AVENUE 54	90042	5478009059	Low Medium I Residential	R2-1	0	17	0.136595628	Residential - Single Family Residence	YES - Current	NO - Privately-Owned	Available	Not Used in Prior Housing Element	0	0	0.116393816	0.116393816	1	2*	2*	154-5A227 221	Northeast Los Angeles			Above Moderate
LOS ANGELES	5411 E BALTIMORE ST	90042	5478009060	Low Medium I Residential	R2-1	0	17	0.136594734	Residential - Double, Duplex, or Two Units - 4 Stories or Less	YES - Current	NO - Privately-Owned	Available	Not Used in Prior Housing Element	0	0	0.152421445	0.152421445	2	2*	2*	154-5A227 235	Northeast Los Angeles		Yes	Above Moderate
LOS ANGELES	5427 E BALTIMORE ST	90042	5478009065	Low Medium I Residential	R2-1	0	17	0.150906875	Residential - Double, Duplex, or Two Units - 4 Stories or Less	YES - Current	NO - Privately-Owned	Available	Not Used in Prior Housing Element	0	0	0.009726574	0.009726574	2	2*	2*	154-5A227 195	Northeast Los Angeles		Yes	Above Moderate
LOS ANGELES	5423 E BALTIMORE ST	90042	5478009066	Low Medium I Residential	R2-1	0	17	0.145851936	Residential - Single Family Residence	YES - Current	NO - Privately-Owned	Available	Not Used in Prior Housing Element	0	0	0.116393816	0.116393816	1	2*	2*	154-5A227 197	Northeast Los Angeles			Above Moderate
LOS ANGELES	5417 E BALTIMORE ST	90042	5478009068	Low Medium I Residential	R2-1	0	17	0.142472845	Residential - Double, Duplex, or Two Units - 4 Stories or Less	YES - Current	NO - Privately-Owned	Available	Not Used in Prior Housing Element	0	0	0.152421445	0.152421445	2	2*	2*	154-5A227 199	Northeast Los Angeles		Yes	Above Moderate
LOS ANGELES	5503 E BALTIMORE ST	90042	5478009076	Low Medium I Residential	R2-1	0	17	0.200626047	Residential - Single Family Residence	YES - Current	NO - Privately-Owned	Available	Not Used in Prior Housing Element	0	0.118609416	0	0.118609416	1	3*	3*	154-5A227 196	Northeast Los Angeles			Moderate
LOS ANGELES	5507 E BALTIMORE ST	90042	5478009077	Low Medium I Residential	R2-1	0	17	0.128667973	Residential - Single Family Residence	YES - Current	NO - Privately-Owned	Available	Not Used in Prior Housing Element	0	0	0.116393816	0.116393816	1	2*	2*	154-5A227 203	Northeast Los Angeles			Above Moderate
LOS ANGELES	5511 E BALTIMORE ST	90042	5478009078	Low Medium I Residential	R2-1	0	17	0.128660255	Residential - Single Family Residence	YES - Current	NO - Privately-Owned	Available	Not Used in Prior Housing Element	0	0	0.116393816	0.116393816	1	2*	2*	154-5A227 206	Northeast Los Angeles			Above Moderate
LOS ANGELES	5515 E BALTIMORE ST	90042	5478009079	Low Medium I Residential	R2-1	0	17	0.128053782	Residential - Single Family Residence	YES - Current	NO - Privately-Owned	Available	Not Used in Prior Housing Element	0	0	0.116393816	0.116393816	1	2*	2*	154-5A227 209	Northeast Los Angeles			Above Moderate
LOS ANGELES	5517 E BALTIMORE ST	90042	5478009080	Low Medium I Residential	R2-1	0	17	0.128646445	Residential - Single Family Residence	YES - Current	NO - Privately-Owned	Available	Not Used in Prior Housing Element	0	0	0.116393816	0.116393816	1	2*	2*	154-5A227 213	Northeast Los Angeles			Above Moderate
LOS ANGELES	911 N AVENUE 56	90042	5478009081	Low Medium I Residential	R2-1	0	17	0.059516168	Residential - Single Family Residence	YES - Current	NO - Privately-Owned	Available	Not Used in Prior Housing Element	0	0	0.059872699	0.059872699	1	1*	1*	154-5A227 216	Northeast Los Angeles			Above Moderate
LOS ANGELES	905 N AVENUE 56	90042	5478009082	Low Medium I Residential	R2-1	0	17	0.068577463	Residential - Single Family Residence	YES - Current	NO - Privately-Owned	Available	Not Used in Prior Housing Element	0	0	0.059872699	0.059872699	1	1*	1*	154-5A227 237	Northeast Los Angeles			Above Moderate
LOS ANGELES	1128 N AVENUE 56	90042	5478010048	Low Medium II Residential	RD1.5-1	0	29	0.034829859	Residential - Single Family Residence - Small Lot	YES - Current	NO - Privately-Owned	Available	Not Used in Prior Housing Element	0	0	0.479076433	0.479076433	0	1*	1*	156A227 701	Northeast Los Angeles			Above Moderate
LOS ANGELES	5601 E ALLOWAY CT	90042	5478010049	Low Medium II Residential	RD1.5-1	0	29	0.02892297	Residential - Single Family Residence - Small Lot	YES - Current	NO - Privately-Owned	Available	Not Used in Prior Housing Element	0	0	0.139687192	0.139687192	0	0	0	156A227 702	Northeast Los Angeles			Above Moderate
LOS ANGELES	5603 E ALLOWAY CT	90042	5478010050	Low Medium II Residential	RD1.5-1	0	29	0.027082204	Residential - Single Family Residence - Small Lot	YES - Current	NO - Privately-Owned	Available	Not Used in Prior Housing Element	0	0	0.139687192	0.139687192	0	0	0	156A227 703	Northeast Los Angeles			Above Moderate
LOS ANGELES	5605 E ALLOWAY CT	90042	5478010051	Low Medium II Residential	RD1.5-1	0	29	0.02708216	Residential - Single Family Residence - Small Lot	YES - Current	NO - Privately-Owned	Available	Not Used in Prior Housing Element	0	0	0.139687192	0.139687192	0	0	0	156A227 704	Northeast Los Angeles			Above Moderate
LOS ANGELES	5607 E ALLOWAY CT	90042	5478010052	Low Medium II Residential	RD1.5-1	0	29	0.028914657	Residential - Single Family Residence - Small Lot	YES - Current	NO - Privately-Owned	Available	Not Used in Prior Housing Element	0	0	0.139687192	0.139687192	0	0	0	156A227 705	Northeast Los Angeles			Above Moderate
LOS ANGELES	5608 E ALLOWAY CT	90042	5478010053	Low Medium II Residential	RD1.5-1	0	29	0.036904837	Residential - Single Family Residence - Small Lot	YES - Current	NO - Privately-Owned	Available	Not Used in Prior Housing Element	0	0	0.479076433	0.479076433	0	1*	1*	156A227 706	Northeast Los Angeles			Above Moderate
LOS ANGELES	5606 E ALLOWAY CT	90042	5478010054	Low Medium II Residential	RD1.5-1	0	29	0.053064982	Residential - Single Family Residence - Small Lot	YES - Current	NO - Privately-Owned	Available	Not Used in Prior Housing Element	0	0	0.440087625	0.440087625	0	1*	1*	156A227 707	Northeast Los Angeles			Above Moderate
LOS ANGELES	5604 E ALLOWAY CT	90042	5478010055	Low Medium II Residential	RD1.5-1	0	29	0.048443928	Residential - Single Family Residence - Small Lot	YES - Current	NO - Privately-Owned	Available	Not Used in Prior Housing Element	0	0	0.479076433	0.479076433	0	1*	1*	156A227 708	Northeast Los Angeles			Above Moderate
LOS ANGELES	5602 E ALLOWAY CT	90042	5478010056	Low Medium II Residential	RD1.5-1	0	29	0.043852003	Residential - Single Family Residence - Small Lot	YES - Current	NO - Privately-Owned	Available	Not Used in Prior Housing Element	0	0	0.479076433	0.479076433	0	1*	1*	156A227 709	Northeast Los Angeles			Above Moderate
LOS ANGELES	1124 N AVENUE 56	90042	5478010057	Low Medium II Residential	RD1.5-1	0	29	0.042769985	Residential - Single Family Residence - Small Lot	YES - Current	NO - Privately-Owned	Available	Not Used in Prior Housing Element	0	0	0.479076433	0.479076433	0	1*	1*	156A227 710	Northeast Los Angeles			Above Moderate
LOS ANGELES	1118 N AVE 56	90042	5478010058	Low Medium II Residential	RD1.5-1	0	29	0.034693704	Residential - Single Family Residence - Small Lot	YES - Current	NO - Privately-Owned	Available	Not Used in Prior Housing Element	0	0	0.479076433	0.479076433	0	1*	1*	156A227 711	Northeast Los Angeles			Above Moderate
LOS ANGELES	1118 1/2 N AVE 56	90042	5478010059	Low Medium II Residential	RD1.5-1	0	29	0.024925706	Residential - Single Family Residence - Small Lot	YES - Current	NO - Privately-Owned	Available	Not Used in Prior Housing Element	0	0	0.168314183	0.168314183	0	0	0	156A227 712	Northeast Los Angeles			Above Moderate
LOS ANGELES	1120 N AVENUE 56	90042	5478010060	Low Medium II Residential	RD1.5-1	0	29	0.024909896	Residential - Single Family Residence - Small Lot	YES - Current	NO - Privately-Owned	Available	Not Used in Prior Housing Element	0	0	0.168314183	0.168314183	0	0	0	156A227 713	Northeast Los Angeles			Above Moderate
LOS ANGELES	1120 1/2 N AVENUE 56	90042	5478010061	Low Medium II Residential	RD1.5-1	0	29	0.024894265	Residential - Single Family Residence - Small Lot	YES - Current	NO - Privately-Owned	Available	Not Used in Prior Housing Element	0	0	0.168314183	0.168314183	0	0	0	156A227 714	Northeast Los Angeles			Above Moderate
LOS ANGELES	1122 N AVE 56	90042	5478010062	Low Medium II Residential	RD1.5-1	0	29	0.024878557	Residential - Single Family Residence - Small Lot	YES - Current	NO - Privately-Owned	Available	Not Used in Prior Housing Element	0	0	0.168314183	0.168314183	0	0	0	156A227 715	Northeast Los Angeles			Above Moderate
LOS ANGELES	1122 1/2 N AVENUE 56	90042	5478010063	Low Medium II Residential	RD1.5-1	0	29	0.032478198	Residential - Single Family Residence - Small Lot	YES - Current	NO - Privately-Owned	Available	Not Used in Prior Housing Element	0	0	0.139687192	0.139687192	0	0	0	156A227 716	Northeast Los Angeles			Above Moderate
LOS ANGELES	1118 N COLLIER CT	90042	5478010064	Low Medium II Residential	RD1.5-1	0	29	0.029474474	Residential - Single Family Residence - Small Lot	YES - Current	NO - Privately-Owned	Available	Not Used in Prior Housing Element	0	0	0.139687192	0.139687192	0	0	0	156A227 717	Northeast Los Angeles			Above Moderate
LOS ANGELES	1120 N COLLIER CT	90042	5478010065	Low Medium II Residential	RD1.5-1	0	29	0.024543696	Residential - Single Family Residence - Small Lot	YES - Current	NO - Privately-Owned	Available	Not Used in Prior Housing Element	0	0	0.168314183	0.168314183	0	0	0	156A227 718	Northeast Los Angeles			Above Moderate
LOS ANGELES	1122 N COLLIER CT	90042	5478010066	Low Medium II Residential	RD1.5-1	0	29	0.028774278	Residential - Single Family Residence - Small Lot	YES - Current	NO - Privately-Owned	Available	Not Used in Prior Housing Element	0	0	0.139687192	0.139687192	0	0	0	156A227 719	Northeast Los Angeles			Above Moderate
LOS ANGELES	1124 N COLLIER CT	90042	5478010067	Low Medium II Residential	RD1.5-1	0	29	0.035381046	Residential - Single Family Residence - Small Lot	YES - Current	NO - Privately-Owned	Available	Not Used in Prior Housing Element	0	0	0.479076433	0.479076433	0	1*	1*	156A227 720	Northeast Los Angeles			Above Moderate
LOS ANGELES			5478012032	Low Residential	R1-1	0	1 unit per lot	0.007358969	Residential - Single Family Residence - Vacant Land	YES - Current	NO - Privately-Owned	Available	Not Used in Prior Housing Element	0	0	0.051737571	0.051737571	0	0	0	154-5A225 100	Northeast Los Angeles			Above Moderate
LOS ANGELES			5478014010	Low Residential	R1-1	0	1 unit per lot	0.12331558	Residential - Single Family Residence - Other Improvements Only	YES - Current	NO - Privately-Owned	Available	Not Used in Prior Housing Element	0	0	0.051737571	0.051737571	0	0	0	154-5A225 348	Northeast Los Angeles			Above Moderate
LOS ANGELES	5159 E IRVINGTON PL	90042	5478015019	Low Residential	R1-1	0	1 unit per lot	0.169396818	Residential - Single Family Residence	YES - Current	NO - Privately-Owned	Available	Not Used in Prior Housing Element	0	0	0.051737571	0.051737571	0	0	0	154-5A225 456	Northeast Los Angeles			Above Moderate
LOS ANGELES	5419 E ALDAMA ST	90042	5478019002	Low Medium I Residential	R2-1-HPOZ	0	17	0.228364456	Residential - Single Family Residence	YES - Current	NO - Privately-Owned	Available	Not Used in Prior Housing Element	0	0.120969361	0	0.120969361	1	3*	3*	153A227 156	Northeast Los Angeles			Moderate
LOS ANGELES	5427 E ALDAMA ST	90042	5478019003	Low Medium I Residential	R2-1-HPOZ	0	17	0.184233685	Residential - Double, Duplex, or Two Units - 4 Stories or Less	YES - Current	NO - Privately-Owned	Available	Not Used in Prior Housing Element	0	0.196087432	0	0.196087432	2	3*	3*	153A227 154	Northeast Los Angeles		Yes	Moderate
LOS ANGELES	5433 E ALDAMA ST	90042	5478019004	Low Medium I Residential	R2-1-HPOZ	0	17	0.14685772	Residential - Double, Duplex, or Two Units - 4 Stories or Less	YES - Current	NO - Privately-Owned	Available	Not Used in Prior Housing Element	0	0	0.057713056	0.057713056	2	2*	2*	153A227 152	Northeast Los Angeles		Yes	Above Moderate
LOS ANGELES	5415 E ALDAMA ST	90042	5478019005	Low Medium I Residential	R2-1-HPOZ	0	17	0.164131983	Residential - Single Family Residence	YES - Current	NO - Privately-Owned	Available	Not Used in Prior Housing Element	0	0	0.094455045	0.094455045	1	2*	2*	153A227 184	Northeast Los Angeles			Above Moderate
LOS ANGELES	604 N AVE 54	90042	5478019006	Low Medium I Residential	R2-1-HPOZ	0	17	0.087057531	Residential - Single Family Residence - Mills Act Property	YES - Current	NO - Privately-Owned	Available	Not Used in Prior Housing Element	0	0	0.04843342	0.04843342	1	1*	1*	153A227 213	Northeast Los Angeles			Above Moderate
LOS ANGELES	610 N AVENUE 54	90042	5478019007	Low Medium I Residential	R2-1-HPOZ	0	17	0.082023177	Residential - Single Family Residence	YES - Current	NO - Privately-Owned	Available	Not Used in Prior Housing Element	0	0	0.04843342	0.04843342	1	1*	1*	153A227 201	Northeast Los Angeles			Above Moderate
LOS ANGELES	614 N AVENUE 54	90042	5478019008	Low Medium I Residential	R2-1-HPOZ	0	17	0.082023531	Residential - Single Family Residence	YES - Current	NO - Privately-Owned	Available	Not Used in Prior Housing Element	0	0	0.04843342	0.04843342	1	1*	1*	153A227 185	Northeast Los Angeles			Above Moderate
LOS ANGELES	618 N AVENUE 54	90042	5478019009	Low Medium I Residential	R2-1-HPOZ	0	17	0.131495001	Residential - Single Family Residence	YES - Current	NO - Privately-Owned	Available	Not Used in Prior Housing Element	0	0	0.115715137	0.115715137	1	2*	2*	153A227 174	Northeast Los Angeles			Above Moderate
LOS ANGELES	622 N AVENUE 54	90042	5478019010	Low Medium I Residential	R2-1-HPOZ	0	17	0.128557384	Residential - Single Family Residence	YES - Current	NO - Privately-Owned	Available	Not Used in Prior Housing Element	0	0	0.115715137	0.115715137	1	2*	2*	153A227 164	Northeast Los Angeles			Above Moderate
LOS ANGELES	632 N AVE 54	90042	5478019013	Low Medium I Residential	R2-1-HPOZ	0	17	0.152892287	Residential - Single Family Residence	YES - Current	NO - Privately-Owned	Available	Not Used in Prior Housing Element	0	0	0.094455045	0.094455045	1	2*	2*	153A227 141	Northeast Los Angeles			Above Moderate
LOS ANGELES	636 N AVENUE 54	90042	5478019014	Low Medium I Residential	R2-1-HPOZ	0	17	0.152892262	Residential - Single Family Residence	YES - Current	NO - Privately-Owned	Available	Not Used in Prior Housing Element	0	0	0.094455045	0.094455045	1	2*	2*	153A227 133	Northeast Los Angeles			Above Moderate
LOS ANGELES	619 N AVE 56	90042	5478019017	Low Medium I Residential	R2-1-HPOZ	0	17	0.202673958	Residential - Three Units (Any Combination) - 4 Stories or Less	YES - Current	NO - Privately-Owned	Available	Not Used in Prior Housing Element	0	0.064859104	0	0.064859104	3	3*	3*	153A227 124	Northeast Los Angeles		Yes	Moderate
LOS ANGELES	615 N AVE 56	90042	5478019018	Low Medium I Residential	R2-1-HPOZ	0	17	0.145709538	Residential - Single Family Residence	YES - Current	NO - Privately-Owned	Available	Not Used in Prior Housing Element	0	0	0.094455045	0.094455045	1	2*	2*	153A227 140	Northeast Los Angeles			Above Moderate
LOS ANGELES	626 N AVE 54	90042	5478019020	Low Medium I Residential	R2-1-HPOZ	0	17	0.128557384	Residential - Single Family Residence	YES - Current	NO - Privately-Owned	Available	Not Used in Prior Housing Element	0	0	0.115715137	0.115715137	1	2*	2*	153A227 157	Northeast Los Angeles			Above Moderate
LOS ANGELES	5501 E BUCHANAN ST	90042	5478023011	Low Medium II Residential	RD2-1	0	21	0.195010822	Residential - Double, Duplex, or Two Units - 4 Stories or Less	YES - Current	NO - Privately-Owned	Available	Not Used in Prior Housing Element	0	0.042765883	0	0.042765883	2	0	0	154-5A227 93	Northeast Los Angeles			Moderate
LOS ANGELES	5507 E BUCHANAN ST	90042	5478023013	Low Medium II Residential	RD2-1	0	21	0.13751778	Residential - Single Family Residence	YES - Current	NO - Privately-Owned	Available	Not Used in Prior Housing Element	0	0	0.095133725	0.095133725	1	2*	2*	154-5A227 96	Northeast Los Angeles			Above Moderate
LOS ANGELES	5511 E BUCHANAN ST	90042	5478023014	Low Medium II Residential	RD2-1	0	21	0.137519533	Residential - Single Family Residence	YES - Current	NO - Privately-Owned	Available	Not Used in Prior Housing Element	0	0	0.095133725	0.095133725	1	2*	2*	154-5A227 97	Northeast Los Angeles			Above Moderate
LOS ANGELES	5515 E BUCHANAN ST	90042	5478023015	Low Medium II Residential	RD2-1	0	21	0.137521954	Residential - Single Family Residence	YES - Current	NO - Privately-Owned	Available	Not Used in Prior Housing Element	0	0	0.095133725	0.095133725	1	2*	2*	154-5A227 98	Northeast Los Angeles			Above Moderate
LOS ANGELES	5519 E BUCHANAN ST	90042	5478023016	Low Medium II Residential	RD2-1	0	21	0.137524319	Residential - Single Family Residence	YES - Current	NO - Privately-Owned	Available	Not Used in Prior Housing Element	0	0	0.095133725	0.095133725	1	2*	2*	154-5A227 103	Northeast Los Angeles			Above Moderate
LOS ANGELES	5523 E BUCHANAN ST	90042	5478023017	Low Medium II Residential	RD2-1	0	21	0.137525883	Residential - Double, Duplex, or Two Units - 4 Stories or Less	YES - Current	NO - Privately-Owned	Available	Not Used in Prior Housing Element	0	0	0.124755961	0.124755961	2	2*	2*	154-5A227 105	Northeast Los Angeles		Yes	Above Moderate
LOS ANGELES			5478023018	Low Medium II Residential	RD2-1	0	21	0.064067639	Residential - Single Family Residence	YES - Current	NO - Privately-Owned	Available	Not Used in Prior Housing Element	0	0	0.059872699	0.059872699	1	1*	1*	154-5A227 108	Northeast Los Angeles			Above Moderate
LOS ANGELES	5527 E BUCHANAN ST	90042	5478023019	Low Medium II Residential	RD2-1	0	21	0.073460959	Residential - Single Family Residence	YES - Current	NO - Privately-Owned	Available	Not Used in Prior Housing Element	0	0	0.048885876	0.048885876	1	1*	1*	154-5A227 132	Northeast Los Angeles			Above Moderate
LOS ANGELES	5427 E BUCHANAN ST	90042	5478023020	Low Medium II Residential	RD2-1	0	21	0.088564706	Residential - Single Family Residence	YES - Current	NO - Privately-Owned	Available	Not Used in Prior Housing Element	0	0	0.048885876	0.048885876	1	1*	1*	154-5A227 114	Northeast Los Angeles			Above Moderate
LOS ANGELES	5423 E BUCHANAN ST	90042	5478023021	Low Medium II Residential	RD2-1	0	21	0.093091064	Residential - Single Family Residence - Vacant Land	YES - Current	NO - Privately-Owned	Available	Not Used in Prior Housing Element	0	0	0.33469094	0.33469094	0	2*	2*	154-5A227 110	Northeast Los Angeles			Above Moderate
LOS ANGELES	5419 E BUCHANAN ST	90042	5478023022	Low Medium II Residential	RD2-1	0	21	0.103022736	Residential - Single Family Residence	YES - Current	NO - Privately-Owned	Available	Not Used in Prior Housing Element	0	0	0.007374003	0.007374003	1	2*	2*	154-5A227 107	Northeast Los Angeles			Above Moderate
LOS ANGELES	5415 E BUCHANAN ST	90042	5478023023	Low Medium II Residential	RD2-1	0	21	0.160104766	Residential - Double, Duplex, or Two Units - 4 Stories or Less	YES - Current	NO - Privately-Owned	Available	Not Used in Prior Housing Element	0	0.045489094	0	0.045489094	2	3*	3*	154-5A227 102	Northeast Los Angeles			Moderate
LOS ANGELES	1110 N AVE 54	90042	5478023024	Low Medium II Residential	RD2-1	0	21	0.106338294	Residential - Single Family Residence	YES - Current	NO - Privately-Owned	Available	Not Used in Prior Housing Element	0	0	0.116393816	0.116393816	1	2*	2*	154-5A227 94	Northeast Los Angeles			Above Moderate
LOS ANGELES	1106 N AVENUE 54	90042	5478023025	Low Medium II Residential	RD2-1	0	21	0.118685065	Residential - Single Family Residence	YES - Current	NO - Privately-Owned	Available	Not Used in Prior Housing Element	0	0	0.116393816	0.116393816	1	2*	2*	154-5A227 112	Northeast Los Angeles			Above Moderate
LOS ANGELES	1100 N AVENUE 54	90042	5478023026	Low Medium II Residential	RD2-1	0	21	0.1262612	Institutional - Church - One Story	YES - Current	NO - Privately-Owned	Available	Not Used in Prior Housing Element	0	0	0.036342052	0.036342052	1	2*	2*	154-5A227 129	Northeast Los Angeles			Above Moderate
LOS ANGELES			5478023029	Low Medium II Residential	RD2-1	0	21	0.071327793	Residential - Single Family Residence	YES - Current	NO - Privately-Owned	Available	Not Used in Prior Housing Element	0	0	0.048885876	0.048885876	1	1*	1*	154-5A227 91	Northeast Los Angeles			Above Moderate
LOS ANGELES	1130 N AVENUE 54	90042	5478023042	Low Medium II Residential	RD2-1	0	21	0.118426791	Residential - Single Family Residence	YES - Current	NO - Privately-Owned	Available	Not Used in Prior Housing Element	0	0	0.116393816	0.116393816	1	2*	2*	154-5A227 411	Northeast Los Angeles			Above Moderate
LOS ANGELES	1325 N AVE 55	90042	5478024001	Low Medium II Residential	RD2-1	0	21	0.113182214	Residential - Single Family Residence	YES - Current	NO - Privately-Owned	Available	Not Used in Prior Housing Element	0	0	0.116393816	0.116393816	1	2*	2*	156A227 416	Northeast Los Angeles			Above Moderate
LOS ANGELES	1329 N AVE 55	90042	5478024002	Low Medium II Residential	RD2-1	0	21	0.113449234	Residential - Single Family Residence	YES - Current	NO - Privately-Owned	Available	Not Used in Prior Housing Element	0	0	0.116393816	0.116393816	1	2*	2*	156A227 411	Northeast Los Angeles			Above Moderate
LOS ANGELES	5422 E MERIDIAN ST	90042	5478024004	Low Medium II Residential	RD2-1	0	21	0.084294023	Residential - Single Family Residence	YES - Current	NO - Privately-Owned	Available	Not Used in Prior Housing Element	0	0	0.003070666	0.003070666	1	1*	1*	156A227 376	Northeast Los Angeles			Above Moderate
LOS ANGELES	5414 E MERIDIAN ST	90042	5478024006	Low Medium II Residential	RD2-1	0	21	0.101443874	Residential - Single Family Residence	YES - Current	NO - Privately-Owned	Available	Not Used in Prior Housing Element	0	0	0.142261362	0.142261362	1	2*	2*	156A227 693	Northeast Los Angeles			Above Moderate
LOS ANGELES	5410 E MERIDIAN ST	90042	5478024007	Low Medium II Residential	RD2-1	0	21	0.091655047	Residential - Single Family Residence	YES - Current	NO - Privately-Owned	Available	Not Used in Prior Housing Element	0	0	0.048885876	0.048885876	1	1*	1*	156A227 368	Northeast Los Angeles			Above Moderate
LOS ANGELES	1312 N AVE 54	90042	5478024011	Low Medium II Residential	RD2-1	0	21	0.120947043	Residential - Single Family Residence	YES - Current	NO - Privately-Owned	Available	Not Used in Prior Housing Element	0	0	0.116393816	0.116393816	1	2*	2*	156A227 405	Northeast Los Angeles			Above Moderate
LOS ANGELES	1308 N AVENUE 54	90042	5478024012	Low Medium II Residential	RD2-1	0	21	0.16149231	Residential - Double, Duplex, or Two Units - 4 Stories or Less	YES - Current	NO - Privately-Owned	Available	Not Used in Prior Housing Element	0	0.043845317	0	0.043845317	2	3*	3*	156A227 413	Northeast Los Angeles		Yes	Moderate
LOS ANGELES	1313 N AVENUE 55	90042	5478024014	Low Medium II Residential	RD2-1	0	21	0.206487767	Residential - Four Units (Any Combination) - 4 Stories or Less	YES - Current	NO - Privately-Owned	Available	Not Used in Prior Housing Element	0	0.13069199	0	0.13069199	1	0	0	156A227 424	Northeast Los Angeles		Yes	Moderate
LOS ANGELES	1117 N AVENUE 56	90042	5478025004	Low Medium II Residential	RD2-1	0	21	0.144637539	Residential - Single Family Residence	YES - Current	NO - Privately-Owned	Available	Not Used in Prior Housing Element	0	0.118609416	0	0.118609416	1	3*	3*	156A227 437	Northeast Los Angeles			Moderate
LOS ANGELES	1139 N AVENUE 56	90042	5478025011	Low Medium II Residential	RD2-1	0	21	0.110911329	Residential - Double, Duplex, or Two Units - 4 Stories or Less	YES - Current	NO - Privately-Owned	Available	Not Used in Prior Housing Element	0	0	0.152421445	0.152421445	2	2*	2*	156A227 396	Northeast Los Angeles		Yes	Above Moderate
LOS ANGELES	1127 N AVENUE 56	90042	5478025014	Low Medium II Residential	RD2-1	0	21	0.144672376	Residential - Single Family Residence	YES - Current	NO - Privately-Owned	Available	Not Used in Prior Housing Element	0	0.118609416	0	0.118609416	1	3*	3*	156A227 417	Northeast Los Angeles			Moderate
LOS ANGELES	5528 E MERIDIAN ST	90042	5478025016	Low Medium II Residential	RD2-1	0	21	0.144627495	Residential - Single Family Residence	YES - Current	NO - Privately-Owned	Available	Not Used in Prior Housing Element	0	0.118609416	0	0.118609416	1	3*	3*	156A227 398	Northeast Los Angeles			Moderate
LOS ANGELES	5524 E MERIDIAN ST	90042	5478025017	Low Medium II Residential	RD2-1	0	21	0.144626778	Residential - Single Family Residence	YES - Current	NO - Privately-Owned	Available	Not Used in Prior Housing Element	0	0.118609416	0	0.118609416	1	3*	3*	156A227 399	Northeast Los Angeles			Moderate
LOS ANGELES	5520 E MERIDIAN ST	90042	5478025018	Low Medium II Residential	RD2-1	0	21	0.14462798	Residential - Single Family Residence	YES - Current	NO - Privately-Owned	Available	Not Used in Prior Housing Element	0	0.118609416	0	0.118609416	1	3*	3*	156A227 400	Northeast Los Angeles			Moderate
LOS ANGELES	5516 E MERIDIAN ST	90042	5478025019	Low Medium II Residential	RD2-1	0	21	0.14462758	Residential - Single Family Residence	YES - Current	NO - Privately-Owned	Available	Not Used in Prior Housing Element	0	0.118609416	0	0.118609416	1	3*	3*	156A227 401	Northeast Los Angeles			Moderate
LOS ANGELES	1314 N AVENUE 55	90042	5478

LOS ANGELES		5478029016	Low Medium I Residential	R2-1-HPOZ	0	17	0.06431693	Residential - Single Family Residence	YES - Current	NO - Privately-Owned	Available	Not Used in Prior Housing Element	0	0	0.065645677	0.065645677	1	1*	1*	154-SA227	328	Northeast Los Angeles									Above Moderate
LOS ANGELES	5625 E HUB ST	90042	5478029017	Low Medium I Residential	R2-1-HPOZ	0	17	0.128622997	Residential - Single Family Residence	YES - Current	NO - Privately-Owned	Available	Not Used in Prior Housing Element	0	0	0.119596839	0.119596839	1	2*	2*	154-SA227	332	Northeast Los Angeles									Above Moderate
LOS ANGELES	5629 E HUB ST	90042	5478029018	Low Medium I Residential	R2-1-HPOZ	0	17	0.128616293	Residential - Single Family Residence	YES - Current	NO - Privately-Owned	Available	Not Used in Prior Housing Element	0	0	0.115715137	0.115715137	1	2*	2*	154-SA227	334	Northeast Los Angeles									Above Moderate
LOS ANGELES	5633 E HUB ST	90042	5478029019	Low Medium I Residential	R2-1-HPOZ	0	17	0.128610931	Residential - Single Family Residence	YES - Current	NO - Privately-Owned	Available	Not Used in Prior Housing Element	0	0	0.115715137	0.115715137	1	2*	2*	154-SA227	335	Northeast Los Angeles									Above Moderate
LOS ANGELES	5624 E HUB ST	90042	5478030001	Low Medium I Residential	R2-1-HPOZ	0	17	0.128584371	Residential - Single Family Residence	YES - Current	NO - Privately-Owned	Available	Not Used in Prior Housing Element	0	0	0.115715137	0.115715137	1	2*	2*	154-SA227	353	Northeast Los Angeles									Above Moderate
LOS ANGELES	5620 E HUB ST	90042	5478030002	Low Medium I Residential	R2-1-HPOZ	0	17	0.128578423	Residential - Single Family Residence	YES - Current	NO - Privately-Owned	Available	Not Used in Prior Housing Element	0	0	0.115715137	0.115715137	1	2*	2*	154-SA227	352	Northeast Los Angeles									Above Moderate
LOS ANGELES	5616 E HUB ST	90042	5478030003	Low Medium I Residential	R2-1-HPOZ	0	17	0.128570186	Residential - Single Family Residence	YES - Current	NO - Privately-Owned	Available	Not Used in Prior Housing Element	0	0	0.115715137	0.115715137	1	2*	2*	154-SA227	351	Northeast Los Angeles									Above Moderate
LOS ANGELES	5612 E HUB ST	90042	5478030004	Low Medium I Residential	R2-1-HPOZ	0	17	0.128566718	Residential - Single Family Residence	YES - Current	NO - Privately-Owned	Available	Not Used in Prior Housing Element	0	0	0.115715137	0.115715137	1	2*	2*	154-SA227	350	Northeast Los Angeles									Above Moderate
LOS ANGELES	5608 E HUB ST	90042	5478030005	Low Medium I Residential	R2-1-HPOZ	0	17	0.128559823	Residential - Single Family Residence	YES - Current	NO - Privately-Owned	Available	Not Used in Prior Housing Element	0	0	0.115715137	0.115715137	1	2*	2*	154-SA227	349	Northeast Los Angeles									Above Moderate
LOS ANGELES	5604 E HUB ST	90042	5478030006	Low Medium I Residential	R2-1-HPOZ	0	17	0.128553971	Residential - Single Family Residence	YES - Current	NO - Privately-Owned	Available	Not Used in Prior Housing Element	0	0	0.115715137	0.115715137	1	2*	2*	154-SA227	348	Northeast Los Angeles									Above Moderate
LOS ANGELES	5600 E HUB ST	90042	5478030007	Low Medium I Residential	R2-1-HPOZ	0	17	0.126156362	Residential - Single Family Residence	YES - Current	NO - Privately-Owned	Available	Not Used in Prior Housing Element	0	0	0.115715137	0.115715137	1	2*	2*	154-SA227	347	Northeast Los Angeles									Above Moderate
LOS ANGELES	5601 E IRVINGTON PL	90042	5478030009	Low Medium I Residential	R2-1-HPOZ	0	17	0.086960808	Residential - Single Family Residence	YES - Current	NO - Privately-Owned	Available	Not Used in Prior Housing Element	0	0	0.04843342	0.04843342	1	1*	1*	154-SA227	388	Northeast Los Angeles									Above Moderate
LOS ANGELES	5605 E IRVINGTON PL	90042	5478030010	Low Medium I Residential	R2-1-HPOZ	0	17	0.128538033	Residential - Single Family Residence	YES - Current	NO - Privately-Owned	Available	Not Used in Prior Housing Element	0	0	0.115715137	0.115715137	1	2*	2*	154-SA227	379	Northeast Los Angeles									Above Moderate
LOS ANGELES	5609 E IRVINGTON PL	90042	5478030011	Low Medium I Residential	R2-1-HPOZ	0	17	0.128527905	Residential - Double, Duplex, or Two Units - 4 Stories or Less	YES - Current	NO - Privately-Owned	Available	Not Used in Prior Housing Element	0	0	0.151742756	0.151742756	2	2*	2*	154-SA227	382	Northeast Los Angeles							Yes		Above Moderate
LOS ANGELES	5611 E IRVINGTON PL	90042	5478030012	Low Medium I Residential	R2-1-HPOZ	0	17	0.128519671	Residential - Double, Duplex, or Two Units - 4 Stories or Less	YES - Current	NO - Privately-Owned	Available	Not Used in Prior Housing Element	0	0	0.151742756	0.151742756	2	2*	2*	154-SA227	384	Northeast Los Angeles							Yes		Above Moderate
LOS ANGELES	5615 E IRVINGTON PL	90042	5478030013	Low Medium I Residential	R2-1-HPOZ	0	17	0.128507544	Residential - Single Family Residence	YES - Current	NO - Privately-Owned	Available	Not Used in Prior Housing Element	0	0	0.115715137	0.115715137	1	2*	2*	153A227	10	Northeast Los Angeles									Above Moderate
LOS ANGELES	5621 E IRVINGTON PL	90042	5478030014	Low Medium I Residential	R2-1-HPOZ	0	17	0.128497646	Residential - Single Family Residence	YES - Current	NO - Privately-Owned	Available	Not Used in Prior Housing Element	0	0	0.115715137	0.115715137	1	2*	2*	153A227	12	Northeast Los Angeles									Above Moderate
LOS ANGELES	5625 E IRVINGTON PL	90042	5478030015	Low Medium I Residential	R2-1-HPOZ	0	17	0.128486657	Residential - Single Family Residence	YES - Current	NO - Privately-Owned	Available	Not Used in Prior Housing Element	0	0	0.115715137	0.115715137	1	2*	2*	153A227	13	Northeast Los Angeles									Above Moderate
LOS ANGELES	5601 E ALDAMA ST	90042	5478031001	Low Medium I Residential	R2-1-HPOZ	0	17	0.095285343	Residential - Single Family Residence	YES - Current	NO - Privately-Owned	Available	Not Used in Prior Housing Element	0	0	0.04843342	0.04843342	1	1*	1*	153A227	138	Northeast Los Angeles									Above Moderate
LOS ANGELES	5605 E ALDAMA ST	90042	5478031002	Low Medium I Residential	R2-1-HPOZ	0	17	0.110191055	Residential - Single Family Residence	YES - Current	NO - Privately-Owned	Available	Not Used in Prior Housing Element	0	0	0.039437103	0.039437103	1	1*	1*	153A227	135	Northeast Los Angeles									Above Moderate
LOS ANGELES	5609 E ALDAMA ST	90042	5478031004	Low Medium I Residential	R2-1-HPOZ	0	17	0.110191651	Residential - Single Family Residence	YES - Current	NO - Privately-Owned	Available	Not Used in Prior Housing Element	0	0	0.039437103	0.039437103	1	1*	1*	153A227	130	Northeast Los Angeles									Above Moderate
LOS ANGELES	5613 E ALDAMA ST	90042	5478031005	Low Medium I Residential	R2-1-HPOZ	0	17	0.137739315	Residential - Single Family Residence	YES - Current	NO - Privately-Owned	Available	Not Used in Prior Housing Element	0	0	0.039208147	0.039208147	1	2*	2*	153A227	118	Northeast Los Angeles									Above Moderate
LOS ANGELES	5617 E ALDAMA ST	90042	5478031006	Low Medium I Residential	R2-1-HPOZ	0	17	0.137738028	Residential - Single Family Residence	YES - Current	NO - Privately-Owned	Available	Not Used in Prior Housing Element	0	0	0.094455045	0.094455045	1	2*	2*	153A227	109	Northeast Los Angeles									Above Moderate
LOS ANGELES	5621 E ALDAMA ST	90042	5478031007	Low Medium I Residential	R2-1-HPOZ	0	17	0.137739463	Residential - Double, Duplex, or Two Units - 4 Stories or Less	YES - Current	NO - Privately-Owned	Available	Not Used in Prior Housing Element	0	0	0.035276623	0.035276623	2	2*	2*	153A227	106	Northeast Los Angeles							Yes		Above Moderate
LOS ANGELES	5629 E ALDAMA ST	90042	5478031008	Low Medium I Residential	R2-1-HPOZ	0	17	0.137738395	Residential - Double, Duplex, or Two Units - 4 Stories or Less	YES - Current	NO - Privately-Owned	Available	Not Used in Prior Housing Element	0	0	0.13251738	0.13251738	2	2*	2*	153A227	90	Northeast Los Angeles							Yes		Above Moderate
LOS ANGELES	5633 E ALDAMA ST	90042	5478031009	Low Medium I Residential	R2-1-HPOZ	0	17	0.137739452	Residential - Double, Duplex, or Two Units - 4 Stories or Less	YES - Current	NO - Privately-Owned	Available	Not Used in Prior Housing Element	0	0	0.124077281	0.124077281	2	2*	2*	153A227	87	Northeast Los Angeles							Yes		Above Moderate
LOS ANGELES	5637 E ALDAMA ST	90042	5478031010	Low Medium I Residential	R2-1-HPOZ	0	17	0.172172395	Residential - Single Family Residence	YES - Current	NO - Privately-Owned	Available	Not Used in Prior Housing Element	0	0	0.077013838	0.077013838	1	2*	2*	153A227	80	Northeast Los Angeles									Above Moderate
LOS ANGELES	5643 E ALDAMA ST	90042	5478031011	Low Medium I Residential	R2-1-HPOZ	0	17	0.154794546	Residential - Double, Duplex, or Two Units - 4 Stories or Less	YES - Current	NO - Privately-Owned	Available	Not Used in Prior Housing Element	0	0	0.124077281	0.124077281	2	2*	2*	153A227	79	Northeast Los Angeles									Above Moderate
LOS ANGELES	5645 E ALDAMA ST	90042	5478031012	Low Medium I Residential	R2-1-HPOZ	0	17	0.129107881	Residential - Single Family Residence	YES - Current	NO - Privately-Owned	Available	Not Used in Prior Housing Element	0	0	0.115715137	0.115715137	1	2*	2*	153A227	81	Northeast Los Angeles									Above Moderate
LOS ANGELES	628 N AVENUE 56	90042	5478031014	Low Medium I Residential	R2-1-HPOZ	0	17	0.098986176	Residential - Single Family Residence	YES - Current	NO - Privately-Owned	Available	Not Used in Prior Housing Element	0	0	0.04843342	0.04843342	1	1*	1*	153A227	91	Northeast Los Angeles									Above Moderate
LOS ANGELES	632 N AVE 56	90042	5478031015	Low Medium I Residential	R2-1-HPOZ	0	17	0.138842994	Residential - Single Family Residence	YES - Current	NO - Privately-Owned	Available	Not Used in Prior Housing Element	0	0	0.094455045	0.094455045	1	2*	2*	153A227	84	Northeast Los Angeles									Above Moderate
LOS ANGELES	636 N AVE 56	90042	5478031016	Low Medium I Residential	R2-1-HPOZ	0	17	0.178701155	Residential - Single Family Residence	YES - Current	NO - Privately-Owned	Available	Not Used in Prior Housing Element	0	0.060821445	0	0.060821445	1	3*	3*	153A227	76	Northeast Los Angeles									Moderate
LOS ANGELES	642 N AVE 56	90042	5478031017	Low Medium I Residential	R2-1-HPOZ	0	17	0.128557253	Residential - Single Family Residence	YES - Current	NO - Privately-Owned	Available	Not Used in Prior Housing Element	0	0	0.115715137	0.115715137	1	2*	2*	153A227	43	Northeast Los Angeles									Above Moderate
LOS ANGELES	5606 E IRVINGTON PL	90042	5478031018	Low Medium I Residential	R2-1-HPOZ	0	17	0.128557253	Residential - Single Family Residence	YES - Current	NO - Privately-Owned	Available	Not Used in Prior Housing Element	0	0	0.115715137	0.115715137	1	2*	2*	153A227	46	Northeast Los Angeles									Above Moderate
LOS ANGELES	5608 E IRVINGTON PL	90042	5478031019	Low Medium I Residential	R2-1-HPOZ	0	17	0.128557183	Residential - Single Family Residence	YES - Current	NO - Privately-Owned	Available	Not Used in Prior Housing Element	0	0	0.115715137	0.115715137	1	2*	2*	153A227	48	Northeast Los Angeles									Above Moderate
LOS ANGELES	5614 E IRVINGTON PL	90042	5478031020	Low Medium I Residential	R2-1-HPOZ	0	17	0.128556763	Residential - Single Family Residence	YES - Current	NO - Privately-Owned	Available	Not Used in Prior Housing Element	0	0	0.115715137	0.115715137	1	2*	2*	153A227	51	Northeast Los Angeles									Above Moderate
LOS ANGELES	5618 E IRVINGTON PL	90042	5478031021	Low Medium I Residential	R2-1-HPOZ	0	17	0.128556261	Residential - Single Family Residence	YES - Current	NO - Privately-Owned	Available	Not Used in Prior Housing Element	0	0	0.115715137	0.115715137	1	2*	2*	153A227	53	Northeast Los Angeles									Above Moderate
LOS ANGELES	5622 E IRVINGTON PL	90042	5478031022	Low Medium I Residential	R2-1-HPOZ	0	17	0.122621704	Residential - Single Family Residence	YES - Current	NO - Privately-Owned	Available	Not Used in Prior Housing Element	0	0	0.115715137	0.115715137	1	2*	2*	153A227	56	Northeast Los Angeles									Above Moderate
LOS ANGELES	5626 E IRVINGTON PL	90042	5478031023	Low Medium I Residential	R2-1-HPOZ	0	17	0.112466884	Residential - Single Family Residence	YES - Current	NO - Privately-Owned	Available	Not Used in Prior Housing Element	0	0	0.039437103	0.039437103	1	1*	1*	153A227	58	Northeast Los Angeles									Above Moderate
LOS ANGELES	5630 E IRVINGTON PL	90042	5478031024	Low Medium I Residential	R2-1-HPOZ	0	17	0.108354549	Residential - Single Family Residence	YES - Current	NO - Privately-Owned	Available	Not Used in Prior Housing Element	0	0	0.039437103	0.039437103	1	1*	1*	153A227	60	Northeast Los Angeles									Above Moderate
LOS ANGELES	5634 E IRVINGTON PL	90042	5478031025	R2-1-HPOZ	0	17	0.108354956	Residential - Single Family Residence	YES - Current	NO - Privately-Owned	Available	Not Used in Prior Housing Element	0	0	0.059389782	0.059389782	1	1*	1*	153A227	62	Northeast Los Angeles							Yes		Above Moderate
LOS ANGELES	5640 E IRVINGTON PL	90042	5478031026	Low Medium I Residential	R2-1-HPOZ	0	17	0.10835424	Residential - Single Family Residence	YES - Current	NO - Privately-Owned	Available	Not Used in Prior Housing Element	0	0	0.039437103	0.039437103	1	1*	1*	153A227	66	Northeast Los Angeles									Above Moderate
LOS ANGELES	5644 E IRVINGTON PL	90042	5478031027	Low Medium I Residential	R2-1-HPOZ	0	17	0.058984823	Residential - Single Family Residence	YES - Current	NO - Privately-Owned	Available	Not Used in Prior Housing Element	0	0	0.059420246	0.059420246	1	1*	1*	153A227	67	Northeast Los Angeles									Above Moderate
LOS ANGELES		5478031028	Low Medium I Residential	R2-1-HPOZ	0	17	0.065728069	Residential - Single Family Residence	YES - Current	NO - Privately-Owned	Available	Not Used in Prior Housing Element	0	0	0.059420246	0.059420246	1	1*	1*	153A227	78	Northeast Los Angeles									Above Moderate
LOS ANGELES	5661 E ALDAMA ST	90042	5478031032	Low Medium I Residential	R2-1-HPOZ	0	17	0.030282632	Commercial - Store - One Story	YES - Current	NO - Privately-Owned	Available	Not Used in Prior Housing Element	0	0	0.001368313	0.001368313	0	0	0	153A227	71	Northeast Los Angeles									Above Moderate
LOS ANGELES	501 N AVE 57	90042	5478032001	Low Medium I Residential	R2-1-HPOZ	0	17	0.11836469	Residential - Double, Duplex, or Two Units - 4 Stories or Less	YES - Current	NO - Privately-Owned	Available	Not Used in Prior Housing Element	0	0	0.151742756	0.151742756	2	2*	2*	154-SA227	381	Northeast Los Angeles							Yes		Above Moderate
LOS ANGELES	5686 E HUB ST	90042	5478032002	Low Medium I Residential	R2-1-HPOZ	0	17	0.128593884	Residential - Single Family Residence	YES - Current	NO - Privately-Owned	Available	Not Used in Prior Housing Element	0	0	0.115715137	0.115715137	1	2*	2*	154-SA227	376	Northeast Los Angeles									Above Moderate
LOS ANGELES	5682 E HUB ST	90042	5478032003	Low Medium I Residential	R2-1-HPOZ	0	17	0.128590734	Residential - Single Family Residence	YES - Current	NO - Privately-Owned	Available	Not Used in Prior Housing Element	0	0	0.115715137	0.115715137	1	2*	2*	154-SA227	373	Northeast Los Angeles									Above Moderate
LOS ANGELES	5676 E HUB ST	90042	5478032004	Low Medium I Residential	R2-1-HPOZ	0	17	0.128582218	Residential - Single Family Residence	YES - Current	NO - Privately-Owned	Available	Not Used in Prior Housing Element	0	0	0.115715137	0.115715137	1	2*	2*	154-SA227	370	Northeast Los Angeles									Above Moderate
LOS ANGELES	5670 E HUB ST	90042	5478032005	Low Medium I Residential	R2-1-HPOZ	0	17	0.128577714	Residential - Single Family Residence	YES - Current	NO - Privately-Owned	Available	Not Used in Prior Housing Element	0	0	0.115715137	0.115715137	1	2*	2*	154-SA227	368	Northeast Los Angeles									Above Moderate
LOS ANGELES	5666 E HUB ST	90042	5478032006	Low Medium I Residential	R2-1-HPOZ	0	17	0.128572438	Residential - Single Family Residence	YES - Current	NO - Privately-Owned	Available	Not Used in Prior Housing Element	0	0	0.115715137	0.115715137	1	2*	2*	154-SA227	366	Northeast Los Angeles									Above Moderate
LOS ANGELES	5664 E HUB ST	90042	5478032007	Low Medium I Residential	R2-1-HPOZ	0	17	0.128565746	Residential - Single Family Residence	YES - Current	NO - Privately-Owned	Available	Not Used in Prior Housing Element	0	0	0.115715137	0.115715137	1	2*	2*	154-SA227	364	Northeast Los Angeles									Above Moderate
LOS ANGELES	5660 E HUB ST	90042	5478032008	Low Medium I Residential	R2-1-HPOZ	0	17	0.128558851	Residential - Single Family Residence	YES - Current	NO - Privately-Owned	Available	Not Used in Prior Housing Element	0	0	0.115715137	0.115715137	1	2*	2*	154-SA227	361	Northeast Los Angeles									Above Moderate
LOS ANGELES	5656 E HUB ST	90042	5478032009	Low Medium I Residential	R2-1-HPOZ	0	17	0.105414732	Residential - Single Family Residence	YES - Current	NO - Privately-Owned	Available	Not Used in Prior Housing Element	0	0	0.039437103	0.039437103	1	1*	1*	154-SA227	359	Northeast Los Angeles									Above Moderate
LOS ANGELES	5653 E IRVINGTON PL	90042	5478032013	Low Medium I Residential	R2-1-HPOZ	0	17	0.128489013	Residential - Double, Duplex, or Two Units - 4 Stories or Less	YES - Current	NO - Privately-Owned	Available	Not Used in Prior Housing Element	0	0	0.151742756	0.151742756	2	2*	2*	153A227	21	Northeast Los Angeles							Yes		Above Moderate
LOS ANGELES	5659 E IRVINGTON PL	90042	5478032014	Low Medium I Residential	R2-1-HPOZ	0	17	0.128476722	Residential - Single Family Residence	YES - Current	NO - Privately-Owned	Available	Not Used in Prior Housing Element	0	0	0.115715137	0.115715137	1	2*	2*	153A227	24	Northeast Los Angeles									Above Moderate
LOS ANGELES	5663 E IRVINGTON PL	90042	5478032015	Low Medium I Residential	R2-1-HPOZ	0	17	0.128471406	Residential - Single Family Residence - Mills Act Property	YES - Current	NO - Privately-Owned	Available	Not Used in Prior Housing Element	0	0	0.115715137	0.115715137	1	2*	2*	153A227	27	Northeast Los Angeles									Above Moderate
LOS ANGELES	5667 E IRVINGTON PL	90042	5478032016	Low Medium I Residential	R2-1-HPOZ	0	17	0.128313741	Residential - Double, Duplex, or Two Units - 4 Stories or Less	YES - Current	NO - Privately-Owned	Available	Not Used in Prior Housing Element	0	0	0.151742756	0.151742756	2	2*	2*	153A227	28	Northeast Los Angeles							Yes		Above Moderate
LOS ANGELES	5677 E ALDAMA ST	90042	5478032018	Low Medium I Residential	R2-1-HPOZ	0	17	0.074556748	Residential - Single Family Residence	YES - Current	NO - Privately-Owned	Available	Not Used in Prior Housing Element	0	0	0.04843342	0.04843342	1	1*	1*	153A227	32	Northeast Los Angeles									Above Moderate
LOS ANGELES	5650 E HUB ST	90042	5478032020	Low Medium I Residential	R2-1-HPOZ	0	17	0.126501746	Residential - Single Family Residence	YES - Current	NO - Privately-Owned	Available	Not Used in Prior Housing Element	0	0	0.119596839	0.119596839	1	2*	2*	154-SA227	358	Northeast Los Angeles									Above Moderate
LOS ANGELES	537 N AVE 57	90042	5478033001	Low Medium I Residential	R2-1-HPOZ	0	17	0.128314867	Residential - Double, Duplex, or Two Units - 4 Stories or Less	YES - Current	NO - Privately-Owned	Available	Not Used in Prior Housing Element	0	0	0.042145997	0.042145997	2	2*	2*	154-SA229	288	Northeast Los Angeles									Above Moderate
LOS ANGELES	5684 E BALTIMORE ST	90042	5478033002	Low Medium I Residential	R2-1-HPOZ	0	17	0.128639594	Residential - Single Family Residence	YES - Current	NO - Privately-Owned	Available	Not Used in Prior Housing Element	0	0	0.115715137	0.115715137	1	2*	2*	154-SA227	320	Northeast Los Angeles									Above Moderate
LOS ANGELES	5680 E BALTIMORE ST	90042	5478033003	Low Medium I Residential	R2-1-HPOZ	0	17	0.128594237	Residential - Single Family Residence	YES - Current	NO - Privately-Owned	Available	Not Used in Prior Housing Element	0	0	0.115715137	0.115715137	1	2*	2*	154-SA227	318	Northeast Los Angeles									Above Moderate
LOS ANGELES	5676 E BALTIMORE ST	90042	5478033004	Low Medium I Residential	R2-1-HPOZ	0	17	0.128584686	Residential - Single Family Residence	YES - Current	NO - Privately-Owned	Available	Not Used in Prior Housing Element	0	0	0.115715137	0.115715137	1	2*	2*	154-SA227	316	Northeast Los Angeles									Above Moderate
LOS ANGELES	5672 E BALTIMORE ST	90042	5478033005	Low Medium I Residential	R2-1-HPOZ	0	17	0.128578143	Residential - Single Family Residence	YES - Current	NO - Privately-Owned	Available	Not Used in Prior Housing Element	0	0	0.115715137	0.115715137	1	2*	2*	154-SA227	315	Northeast Los Angeles									Above Moderate
LOS ANGELES	5664 E BALTIMORE ST	90042	5478033007	Low Medium I Residential	R2-1-HPOZ	0	17	0.128564854	Residential - Single Family Residence	YES - Current	NO - Privately-Owned	Available	Not Used in Prior Housing Element	0	0	0.115715137	0.115715137	1	2*	2*	154-SA227	313	Northeast Los Angeles									Above Moderate
LOS ANGELES	5660 E BALTIMORE ST	90042	5478033008	Low Medium I Residential	R2-1-HPOZ	0	17	0.128554798	Residential - Single Family Residence	YES - Current	NO - Privately-Owned	Available	Not Used in Prior Housing Element	0	0	0.115715137	0.115715137	1	2*	2*	154-SA227	311	Northeast Los Angeles									Above Moderate
LOS ANGELES	608 N NOLDEN ST	90042	5478033011	Low Medium I Residential	R2-1-HPOZ	0	17	0.126730734	Residential - Double, Duplex, or Two Units - 4 Stories or Less	YES - Current	NO - Privately-Owned	Available	Not Used in Prior Housing Element	0	0	0.151742756	0.151742756	2	2*	2*	154-SA227	337	Northeast Los Angeles							Yes		Above Moderate
LOS ANGELES	5655 E HUB ST	90042	5478033012	Low Medium I Residential	R2-1-HPOZ	0	17	0.128661158	Residential - Single Family Residence	YES - Current	NO - Privately-Owned	Available	Not Used in Prior Housing Element	0	0	0.115715137	0.115715137	1	2*	2*	154-SA227	338	Northeast Los Angeles									Above Moderate
LOS ANGELES	5661 E HUB ST	90042	5478033013	Low Medium I Residential	R2-1-HPOZ	0	17	0.128655376	Residential - Single Family Residence	YES - Current	NO - Privately-Owned	Available	Not Used in Prior Housing Element	0	0	0.115715137	0.115715137	1	2*	2*	154-SA227	339	Northeast Los Angeles									Above Moderate
LOS ANGELES	5663 E HUB ST	90042	5478033014	Low Medium I Residential	R2-1-HPOZ	0	17	0.128647558	Residential - Single Family Residence	YES - Current	NO - Privately-Owned	Available	Not Used in Prior Housing Element	0	0	0.048250289	0.048250289	1	2*	2*	154-SA227	340	Northeast Los Angeles									Above Moderate
LOS ANGELES	5667 E HUB ST	90042	5478033015	Low Medium I Residential	R2-1-HPOZ	0	17	0.128643601	Residential - Single Family Residence	YES - Current	NO - Privately-Owned	Available	Not Used in Prior Housing Element	0	0	0.115715137	0.115715137	1	2*	2*	154-SA227	341	Northeast Los Angeles									Above Moderate
LOS ANGELES	5671 E HUB ST	90042	5478033016	Low Medium I Residential	R2-1-HPOZ	0	17	0.128636706	Residential - Single Family Residence	YES - Current	NO - Privately-Owned	Available	Not Used in Prior Housing Element	0	0	0.115715137	0.115715137	1	2*	2*	154-SA227	342	Northeast Los Angeles									Above Moderate
LOS ANGELES	5675 E HUB ST	90042	5478033017	Low Medium I Residential	R2-1-HPOZ	0	17	0.128630433	Residential - Single Family Residence	YES - Current	NO - Privately-Owned	Available	Not Used in Prior Housing Element	0	0	0.115715137	0.115715137	1	2*	2*	154-SA227	343	Northeast Los Angeles									Above Moderate
LOS ANGELES	5683 E HUB ST	90042	5478033018	Low Medium I Residential	R2-1-HPOZ	0	17	0.128626966	Residential - Single Family Residence	YES - Current	NO - Privately-Owned	Available	Not Used in Prior Housing Element	0	0	0.115715137	0.115715137	1	2*	2*	154-SA227	344	Northeast Los Angeles									Above Moderate
LOS ANGELES	5685 E HUB ST	90042	5478033019	Low Medium I Residential	R2-1-HPOZ	0	17	0.128618176	Residential - Single Family Residence	YES - Current	NO - Privately-Owned	Available	Not Used in Prior Housing Element	0	0	0.115715137	0.115715137	1	2*	2*	154-SA227	345	Northeast Los Angeles									Above Moderate
LOS ANGELES	5676 E BUCHANAN ST	90042	5478034004	Low Medium II Residential	RD2-1	0	21	0.128509124	Residential - Double, Duplex, or Two Units - 4 Stories or Less	YES - Current	NO - Privately-Owned	Available	Not Used in Prior Housing Element	0	0	0.151742756	0.151742756	2	2*	2*	154-SA227	219	Northeast Los Angeles							Yes		Above Moderate
LOS ANGELES	5672 E BUCHANAN ST	90042	5478034005	Low Medium II Residential	RD2-1	0	21	0.128511578	Residential - Single Family Residence	YES - Current	NO - Privately-Owned	Available	Not Used in Prior Housing Element	0	0	0.115715137	0.115715137	1	2*	2*	154-SA227	217	Northeast Los Angeles									Above Moderate
LOS ANGELES	5668 E BUCHANAN ST	90042	5478034006	Low Medium II Residential	RD2-1	0	21	0.128510237	Residential - Single Family Residence	YES - Current	NO - Privately-Owned	Available	Not Used in Prior Housing Element	0	0	0.115715137	0.115715137	1	2*	2*	154-SA227	214	Northeast Los Angeles									Above Moderate
LOS ANGELES	5664 E BUCHANAN ST	90042	5478034007	Low Medium II Residential	RD2-1	0	21	0.128509736	Residential - Single Family Residence	YES - Current	NO - Privately-Owned	Available	Not Used in Prior Housing Element	0	0	0.115715137	0.115715137	1	2*	2*	154-SA227	210	Northeast Los Angeles									Above Moderate
LOS ANGELES	5660 E BUCHANAN ST	90042	5478034008	Low Medium II Residential	RD2-1	0	21	0.12851213	Residential - Single Family Residence	YES - Current	NO - Privately-Owned	Available	Not Used in Prior Housing Element	0	0	0.115715137	0.115715137	1	2*	2*	154-SA227	208	Northeast Los Angeles									Above Moderate
LOS ANGELES	5654 E BUCHANAN ST	90042	5478034009	Low Medium II Residential	RD2-1	0	21	0.128509124	Residential - Double, Duplex,

LOS ANGELES	6901 N FIGUEROA ST	90042	5480001017	Low Medium II Residential	RD1.5-1	0	29	0.078530029	Commercial - Store Combination - Store and Residential Combination - One Story	YES - Current	NO - Privately-Owned	Available	Not Used in Prior Housing Element	0	0	0.01150499	0.01150499	1	2*	2* 157-5A231 104	Northeast Los Angeles	Yes	Above Moderate		
LOS ANGELES	6907 N FIGUEROA ST	90042	5480001018	Low Medium II Residential	RD1.5-1	0	29	0.081984441	Commercial - Auto, Recreation Equipment, Construction Equipment Sales and Service - Auto Body Repair Shop - One Story	YES - Current	NO - Privately-Owned	Available	Not Used in Prior Housing Element	0	0	0.050590874	0.050590874	1	2*	2* 157-5A231 94	Northeast Los Angeles		Above Moderate		
LOS ANGELES	6963 N FIGUEROA ST	90042	5480009019	Low Medium II Residential	RD1.5-1	0	29	0.073466452	Institutional - Homes for Aged and Others - One Story	YES - Current	NO - Privately-Owned	Available	Used in Prior Housing Element - Non-Vacant	0	0	0.013276275	0.013276275	1	2*	2* 159A229 329	Northeast Los Angeles		Above Moderate		
LOS ANGELES	6965 N FIGUEROA ST	90042	5480009019	Low Medium II Residential	RD1.5-1	0	29	0.071532428	Institutional - Homes for Aged and Others - One Story	YES - Current	NO - Privately-Owned	Available	Used in Prior Housing Element - Non-Vacant	0	0	0.013276275	0.013276275	1	2*	2* 159A229 323	Northeast Los Angeles		Above Moderate		
LOS ANGELES	6969 N FIGUEROA ST	90042	5480009019	Low Medium II Residential	RD1.5-1	0	29	0.069595884	Institutional - Homes for Aged and Others - One Story	YES - Current	NO - Privately-Owned	Available	Used in Prior Housing Element - Non-Vacant	0	0	0.013276275	0.013276275	1	2*	2* 159A229 320	Northeast Los Angeles		Above Moderate		
LOS ANGELES	6971 N FIGUEROA ST	90042	5480009019	Low Medium II Residential	RD1.5-1	0	29	0.067660169	Institutional - Homes for Aged and Others - One Story	YES - Current	NO - Privately-Owned	Available	Used in Prior Housing Element - Non-Vacant	0	0	0.004814555	0.004814555	1	1*	1* 159A229 307	Northeast Los Angeles		Above Moderate		
LOS ANGELES	6973 N FIGUEROA ST	90042	5480009019	Low Medium II Residential	RD1.5-1	0	29	0.065724467	Institutional - Homes for Aged and Others - One Story	YES - Current	NO - Privately-Owned	Available	Used in Prior Housing Element - Non-Vacant	0	0	0.004814555	0.004814555	1	1*	1* 159A229 300	Northeast Los Angeles		Above Moderate		
LOS ANGELES	6975 N FIGUEROA ST	90042	5480009019	Low Medium II Residential	RD1.5-1	0	29	0.059221639	Institutional - Homes for Aged and Others - One Story	YES - Current	NO - Privately-Owned	Available	Used in Prior Housing Element - Non-Vacant	0	0	0.004814555	0.004814555	1	1*	1* 159A229 296	Northeast Los Angeles		Above Moderate		
LOS ANGELES	7019 N FIGUEROA ST	90042	5480010001	Low Medium II Residential	RD1.5-1	0	29	0.168750549	Commercial - Store Combination - Store and Residential Combination - One Story	YES - Current	NO - Privately-Owned	Available	Not Used in Prior Housing Element	0	0.023447579	0	0.023447579	2	0	0 159A229 223	Northeast Los Angeles		Moderate		
LOS ANGELES	7023 N FIGUEROA ST	90042	5480010002	Low Medium II Residential	RD1.5-1	0	29	0.172251665	Commercial - Auto, Recreation Equipment, Construction Equipment Sales and Service - Auto Body Repair Shop - One Story	YES - Current	NO - Privately-Owned	Available	Used in Prior Housing Element - Non-Vacant	0	0.08280158	0	0.08280158	0	0	0 159A229 209	Northeast Los Angeles		Moderate		
LOS ANGELES	7013 N FIGUEROA ST	90042	5480010013	Low Medium II Residential	RD1.5-1	0	29	0.04657204	Commercial - Store Combination - Store and Residential Combination - One Story	YES - Current	NO - Privately-Owned	Available	Not Used in Prior Housing Element	0	0	0.004773818	0.004773818	0	1*	1* 159A229 235	Northeast Los Angeles		Above Moderate		
LOS ANGELES	7001 N FIGUEROA ST	90042	5480010028	Low Medium II Residential	RD1.5-1	0	29	0.05093559	Commercial - Office Building - One Story	YES - Current	NO - Privately-Owned	Available	Used in Prior Housing Element - Non-Vacant	0	0	0.001901745	0.001901745	1	1*	1* 159A229 272	Northeast Los Angeles		Above Moderate		
LOS ANGELES	7005 N FIGUEROA ST	90042	5480010028	Low Medium II Residential	RD1.5-1	0	29	0.057230419	Commercial - Office Building - One Story	YES - Current	NO - Privately-Owned	Available	Used in Prior Housing Element - Non-Vacant	0	0	0.001547526	0.001547526	1	1*	1* 159A229 267	Northeast Los Angeles		Above Moderate		
LOS ANGELES	7007 N FIGUEROA ST	90042	5480010028	Low Medium II Residential	RD1.5-1	0	29	0.055161153	Commercial - Office Building - One Story	YES - Current	NO - Privately-Owned	Available	Used in Prior Housing Element - Non-Vacant	0	0	0.001547526	0.001547526	1	1*	1* 159A229 262	Northeast Los Angeles		Above Moderate		
LOS ANGELES	7009 N FIGUEROA ST	90042	5480010028	Low Medium II Residential	RD1.5-1	0	29	0.053084203	Commercial - Office Building - One Story	YES - Current	NO - Privately-Owned	Available	Used in Prior Housing Element - Non-Vacant	0	0	0.001547526	0.001547526	1	1*	1* 159A229 255	Northeast Los Angeles		Above Moderate		
LOS ANGELES	7011 N FIGUEROA ST	90042	5480010028	Low Medium II Residential	RD1.5-1	0	29	0.051008356	Commercial - Office Building - One Story	YES - Current	NO - Privately-Owned	Available	Used in Prior Housing Element - Non-Vacant	0	0	0.001901745	0.001901745	1	1*	1* 159A229 242	Northeast Los Angeles		Above Moderate		
LOS ANGELES	6027 E TIPTON WAY	90042	5480012013	Low Medium II Residential	RD1.5-1	0	29	0.048230811	Residential - Single Family Residence	YES - Current	NO - Privately-Owned	Available	Not Used in Prior Housing Element	0	0	0.059872699	0.059872699	1	1*	1* 159A229 182	Northeast Los Angeles		Above Moderate		
LOS ANGELES	7039 N FIGUEROA ST	90042	5480012014	Low Medium II Residential	RD1.5-1	0	29	0.124018324	Commercial - Store Combination - Store and Residential Combination - One Story	YES - Current	NO - Privately-Owned	Available	Not Used in Prior Housing Element	0	0.008701623	0	0.008701623	0	3*	3* 159A229 176	Northeast Los Angeles		Moderate		
LOS ANGELES	7061 N FIGUEROA ST	90042	5480012018	Low Medium II Residential	RD1.5-1	0	29	0.172249112	Commercial - Store Combination - Store and Residential Combination - One Story	YES - Current	NO - Privately-Owned	Available	Not Used in Prior Housing Element	0	0.03967509	0	0.03967509	2	0	0 159A229 122	Northeast Los Angeles	Yes	Moderate		
LOS ANGELES	6041 E CRESTWOOD WAY	90042	5480013006	Low Medium II Residential	RD1.5-1	0	29	0.049444998	Residential - Single Family Residence	YES - Current	NO - Privately-Owned	Available	Not Used in Prior Housing Element	0	0	0.059872699	0.059872699	1	1*	1* 159A229 101	Northeast Los Angeles		Above Moderate		
LOS ANGELES	7101 N FIGUEROA ST	90042	5480013007	Low Medium II Residential	RD1.5-1	0	29	0.111475051	Commercial - Store Combination - Store and Residential Combination - One Story	YES - Current	NO - Privately-Owned	Available	Used in Prior Housing Element - Non-Vacant	0	0.057355225	0	0.057355225	0	3*	3* 159A229 95	Northeast Los Angeles		Moderate		
LOS ANGELES	7107 N FIGUEROA ST	90042	5480013007	Low Medium II Residential	RD1.5-1	0	29	0.161001353	Commercial - Store Combination - Store and Residential Combination - One Story	YES - Current	NO - Privately-Owned	Available	Used in Prior Housing Element - Non-Vacant	0	0.08280158	0	0.08280158	0	0	0 159A229 84	Northeast Los Angeles		Moderate		
LOS ANGELES	7149 N FIGUEROA ST	90042	5480013016	Low Medium II Residential	RD1.5-1	0	29	0.085000632	Commercial - Office Building - One Story	YES - Current	NO - Privately-Owned	Available	Not Used in Prior Housing Element	0	0	0.008723057	0.008723057	0	2*	2* 160-5A229 396	Northeast Los Angeles		Above Moderate		
LOS ANGELES	7115 N FIGUEROA ST	90042	5480013029	Low Medium II Residential	RD1.5-1	0	29	0.161250255	Commercial - Parking Lot (Commercial Use Property) - Lots - Patron or Employee - One Story	YES - Current	NO - Privately-Owned	Available	Not Used in Prior Housing Element	0	0.007646229	0	0.007646229	0	0	0 159A229 79	Northeast Los Angeles		Moderate		
LOS ANGELES	7121 N FIGUEROA ST	90042	5480013030	Low Medium II Residential	RD1.5-1	0	29	0.160989425	Commercial - Parking Lot (Commercial Use Property) - Lots - Patron or Employee - One Story	YES - Current	NO - Privately-Owned	Available	Not Used in Prior Housing Element	0	0.007646229	0	0.007646229	0	0	0 159A229 68	Northeast Los Angeles		Moderate		
LOS ANGELES	7123 N FIGUEROA ST	90042	5480013031	Low Medium II Residential	RD1.5-1	0	29	0.161240485	Institutional - Church - One Story	YES - Current	NO - Privately-Owned	Available	Used in Prior Housing Element - Non-Vacant	0	0.016265886	0	0.016265886	0	0	0 159A229 53	Northeast Los Angeles		Moderate		
LOS ANGELES	7131 N FIGUEROA ST	90042	5480013031	Low Medium II Residential	RD1.5-1	0	29	0.154508139	Institutional - Church - One Story	YES - Current	NO - Privately-Owned	Available	Used in Prior Housing Element - Non-Vacant	0	0.016265886	0	0.016265886	0	0	0 159A229 47	Northeast Los Angeles		Moderate		
LOS ANGELES	7139 N FIGUEROA ST	90042	5480013032	Low Medium II Residential	RD1.5-1	0	29	0.084565213	Commercial - Parking Lot (Commercial Use Property) - Lots - Patron or Employee - One Story	YES - Current	NO - Privately-Owned	Available	Not Used in Prior Housing Element	0	0	0.008396117	0.008396117	0	2*	2* 159A229 597	Northeast Los Angeles		Above Moderate		
LOS ANGELES	7145 N FIGUEROA ST	90042	5480013032	Low Medium II Residential	RD1.5-1	0	29	0.085005461	Commercial - Parking Lot (Commercial Use Property) - Lots - Patron or Employee - One Story	YES - Current	NO - Privately-Owned	Available	Not Used in Prior Housing Element	0	0	0.008396117	0.008396117	0	2*	2* 160-5A229 404	Northeast Los Angeles		Above Moderate		
LOS ANGELES			5480017003	Low Medium II Residential	RD1.5-1	0	29	0.000223533	Commercial - Store Combination - Store and Residential Combination - One Story	YES - Current	NO - Privately-Owned	Available	Not Used in Prior Housing Element	0	0	0.168314183	0.168314183	0	0	0 160-5A229 305	Northeast Los Angeles		Above Moderate		
LOS ANGELES			5480017004	Low Medium II Residential	RD1.5-1	0	29	0.000936065	Commercial - Store Combination - Store and Residential Combination - One Story	YES - Current	NO - Privately-Owned	Available	Used in Prior Housing Element - Non-Vacant	0	0	0.168314183	0.168314183	0	0	0 160-5A229 420	Northeast Los Angeles		Above Moderate		
LOS ANGELES	7163 N FIGUEROA ST	90042	5480017019	Low Medium II Residential	RD1.5-1	0	29	0.177818856	Commercial - Commercial - Miscellaneous Commercial - One Story	YES - Current	NO - Privately-Owned	Available	Used in Prior Housing Element - Non-Vacant	0	0.083116092	0	0.083116092	0	0	0 160-5A229 357	Northeast Los Angeles		Moderate		
LOS ANGELES			5480017019	Low Medium II Residential	RD1.5-1	0	29	0.009360329	Commercial - Commercial - Miscellaneous Commercial - One Story	YES - Current	NO - Privately-Owned	Available	Used in Prior Housing Element - Non-Vacant	0	0	0.01227348	0.01227348	0	0	0 160-5A229 425	Northeast Los Angeles		Above Moderate		
LOS ANGELES			5480017019	Low Medium II Residential	RD1.5-1	0	29	0.031199899	Commercial - Commercial - Miscellaneous Commercial - One Story	YES - Current	NO - Privately-Owned	Available	Used in Prior Housing Element - Non-Vacant	0	0	0.010000614	0.010000614	0	0	0 160-5A229 419	Northeast Los Angeles		Above Moderate		
LOS ANGELES			5480017019	Low Medium II Residential	RD1.5-1	0	29	0.067408064	Commercial - Commercial - Miscellaneous Commercial - One Story	YES - Current	NO - Privately-Owned	Available	Used in Prior Housing Element - Non-Vacant	0	0	0.029862303	0.029862303	0	1*	1* 160-5A229 429	Northeast Los Angeles		Above Moderate		
LOS ANGELES	7171 N FIGUEROA ST	90041	5480017020	Low Medium II Residential	RD1.5-1	0	29	0.092459786	Commercial - Store - One Story	YES - Current	NO - Privately-Owned	Available	Not Used in Prior Housing Element	0	0	0.008723057	0.008723057	0	2*	2* 160-5A229 374	Northeast Los Angeles		Above Moderate		
LOS ANGELES			5480017020	Low Medium II Residential	RD1.5-1	0	29	0.007260732	Commercial - Store - One Story	YES - Current	NO - Privately-Owned	Available	Not Used in Prior Housing Element	0	0	0.001594541	0.001594541	0	0	0 160-5A229 430	Northeast Los Angeles		Above Moderate		
LOS ANGELES			5480017021	Low Medium II Residential	RD1.5-1	0	29	0.223242296	Residential - Double, Duplex, or Two Units - 4 Stories or Less	YES - Current	NO - Privately-Owned	Available	Not Used in Prior Housing Element	0	0.436310327	0	0.436310327	2	0	0 160-5A229 364	Northeast Los Angeles		Moderate		
LOS ANGELES			5480018010	Low Residential	R1-1	0	1 unit per lot	0.027428709	Residential - Single Family Residence - Vacant Land	YES - Current	NO - Privately-Owned	Available	Not Used in Prior Housing Element	0	0	0.059593022	0.059593022	0	0	0 160-5A229 264	Northeast Los Angeles		Above Moderate		
LOS ANGELES	1368 W YOSEMITE DR	90041	5480021001	Low Medium I Residential	R2-1	0	17	0.160255386	Residential - Double, Duplex, or Two Units - 4 Stories or Less	YES - Current	NO - Privately-Owned	Available	Not Used in Prior Housing Element	0	0	0.175579995	0.175579995	2	2*	2* 160-5A227 382	Northeast Los Angeles	Yes	Above Moderate		
LOS ANGELES	1362 W YOSEMITE DR	90041	5480021002	Low Medium I Residential	R2-1	0	17	0.160253576	Residential - Double, Duplex, or Two Units - 4 Stories or Less	YES - Current	NO - Privately-Owned	Available	Not Used in Prior Housing Element	0	0	0.175579995	0.175579995	2	2*	2* 160-5A227 376	Northeast Los Angeles		Above Moderate		
LOS ANGELES	1356 W YOSEMITE DR	90041	5480021003	Low Medium I Residential	R2-1	0	17	0.16025608	Residential - Double, Duplex, or Two Units - 4 Stories or Less	YES - Current	NO - Privately-Owned	Available	Not Used in Prior Housing Element	0	0	0.074353941	0.074353941	2	2*	2* 160-5A227 370	Northeast Los Angeles	Yes	Above Moderate		
LOS ANGELES	1352 W YOSEMITE DR	90041	5480021004	Low Medium I Residential	R2-1	0	17	0.160254105	Residential - Single Family Residence	YES - Current	NO - Privately-Owned	Available	Not Used in Prior Housing Element	0	0	0.134236524	0.134236524	1	2*	2* 160-5A227 366	Northeast Los Angeles		Above Moderate		
LOS ANGELES	1346 W YOSEMITE DR	90041	5480021005	Low Medium I Residential	R2-1	0	17	0.160256245	Residential - Single Family Residence	YES - Current	NO - Privately-Owned	Available	Not Used in Prior Housing Element	0	0	0.134236524	0.134236524	1	2*	2* 160-5A227 362	Northeast Los Angeles		Above Moderate		
LOS ANGELES	1332 W YOSEMITE DR	90041	5480021008	Low Medium I Residential	R2-1	0	17	0.160404533	Residential - Single Family Residence - Other Improvements Only	YES - Current	NO - Privately-Owned	Available	Not Used in Prior Housing Element	0	0	0.134236524	0.134236524	1	2*	2* 160-5A227 359	Northeast Los Angeles		Above Moderate		
LOS ANGELES	1326 W YOSEMITE DR	90041	5480021009	Low Medium I Residential	R2-1	0	17	0.16013994	Residential - Double, Duplex, or Two Units - 4 Stories or Less	YES - Current	NO - Privately-Owned	Available	Not Used in Prior Housing Element	0	0	0.175579995	0.175579995	2	2*	2* 160-5A229 342	Northeast Los Angeles	Yes	Above Moderate		
LOS ANGELES	1320 W YOSEMITE DR	90041	5480021010	Low Medium I Residential	R2-1	0	17	0.160138346	Residential - Double, Duplex, or Two Units - 4 Stories or Less	YES - Current	NO - Privately-Owned	Available	Not Used in Prior Housing Element	0	0	0.175579995	0.175579995	2	2*	2* 160-5A229 336	Northeast Los Angeles	Yes	Above Moderate		
LOS ANGELES	1312 W YOSEMITE DR	90041	5480021012	Low Medium I Residential	R2-1	0	17	0.160139048	Residential - Double, Duplex, or Two Units - 4 Stories or Less	YES - Current	NO - Privately-Owned	Available	Not Used in Prior Housing Element	0	0	0.175579995	0.175579995	2	2*	2* 160-5A229 322	Northeast Los Angeles	Yes	Above Moderate		
LOS ANGELES	1300 W YOSEMITE DR	90041	5480021014	Low Medium I Residential	R2-1	0	17	0.160138543	Commercial - Store Combination - Store and Residential Combination - One Story	YES - Current	NO - Privately-Owned	Available	Not Used in Prior Housing Element	0	0	0.011642403	0.011642403	2	2*	2* 160-5A229 310	Northeast Los Angeles	Yes	Above Moderate		
LOS ANGELES	1454 W YOSEMITE DR	90041	5480022002	Low Medium I Residential	R2-1	0	17	0.149331343	Residential - Single Family Residence	YES - Current	NO - Privately-Owned	Available	Not Used in Prior Housing Element	0	0	0.138695651	0.138695651	1	2*	2* 160-5A227 384	Northeast Los Angeles		Above Moderate		
LOS ANGELES	1450 W YOSEMITE DR	90041	5480022003	Low Medium I Residential	R2-1	0	17	0.149211667	Residential - Double, Duplex, or Two Units - 4 Stories or Less	YES - Current	NO - Privately-Owned	Available	Not Used in Prior Housing Element	0	0	0.074353941	0.074353941	2	2*	2* 160-5A227 385	Northeast Los Angeles	Yes	Above Moderate		
LOS ANGELES	1444 W YOSEMITE DR	90041	5480022004	Low Medium I Residential	R2-1	0	17	0.149091467	Residential - Single Family Residence - Pool	YES - Current	NO - Privately-Owned	Available	Not Used in Prior Housing Element	0	0	0.134236524	0.134236524	1	2*	2* 160-5A227 386	Northeast Los Angeles		Above Moderate		
LOS ANGELES	1442 W YOSEMITE DR	90041	5480022005	Low Medium I Residential	R2-1	0	17	0.148973174	Residential - Double, Duplex, or Two Units - 4 Stories or Less	YES - Current	NO - Privately-Owned	Available	Not Used in Prior Housing Element	0	0	0.011256919	0.011256919	2	2*	2* 160-5A227 388	Northeast Los Angeles	Yes	Above Moderate		
LOS ANGELES	1436 W YOSEMITE DR	90041	5480022006	Low Medium I Residential	R2-1	0	17	0.148852623	Residential - Double, Duplex, or Two Units - 4 Stories or Less	YES - Current	NO - Privately-Owned	Available	Not Used in Prior Housing Element	0	0	0.074353941	0.074353941	2	2*	2* 160-5A227 390	Northeast Los Angeles	Yes	Above Moderate		
LOS ANGELES	1430 W YOSEMITE DR	90041	5480022007	Low Medium I Residential	R2-1	0	17	0.148734334	Residential - Single Family Residence	YES - Current	NO - Privately-Owned	Available	Not Used in Prior Housing Element	0	0	0.134236524	0.134236524	1	2*	2* 160-5A227 392	Northeast Los Angeles		Above Moderate		
LOS ANGELES	1426 W YOSEMITE DR	90041	5480022008	Low Medium I Residential	R2-1	0	17	0.149380701	Residential - Single Family Residence	YES - Current	NO - Privately-Owned	Available	Not Used in Prior Housing Element	0	0	0.056554471	0.056554471	1	2*	2* 160-5A227 394	Northeast Los Angeles		Above Moderate		
LOS ANGELES	1422 W YOSEMITE DR	90041	5480022009	Low Medium I Residential	R2-1	0	17	0.157327931	Residential - Double, Duplex, or Two Units - 4 Stories or Less	YES - Current	NO - Privately-Owned	Available	Not Used in Prior Housing Element	0	0	0.175579995	0.175579995	2	2*	2* 160-5A227 396	Northeast Los Angeles	Yes	Above Moderate		
LOS ANGELES	1412 W YOSEMITE DR	90041	5480022015	Low Medium I Residential	R2-1	0	17	0.157019395	Residential - Double, Duplex, or Two Units - 4 Stories or Less	YES - Current	NO - Privately-Owned	Available	Not Used in Prior Housing Element	0	0	0.175579995	0.175579995	2	2*	2* 160-5A227 391	Northeast Los Angeles	Yes	Above Moderate		
LOS ANGELES	1408 W YOSEMITE DR	90041	5480022016	Low Medium I Residential	R2-1	0	17	0.15698894	Residential - Single Family Residence - Vacant Land	YES - Current	NO - Privately-Owned	Available	Not Used in Prior Housing Element	0	0	0.316549015	0.316549015	0	2*	2* 160-5A227 389	Northeast Los Angeles		Above Moderate		
LOS ANGELES	1402 W YOSEMITE DR	90041	5480022017	Low Medium I Residential	R2-1	0	17	0.156976499	Residential - Single Family Residence	YES - Current	NO - Privately-Owned	Available	Not Used in Prior Housing Element	0	0	0.134236524	0.134236524	1	2*	2* 160-5A227 387	Northeast Los Angeles		Above Moderate		
LOS ANGELES	1462 W YOSEMITE DR	90041	5480022034	Low Medium I Residential	R2-1	0	17	0.122324614	Residential - Double, Duplex, or Two Units - 4 Stories or Less	YES - Current	NO - Privately-Owned	Available	Not Used in Prior Housing Element	0	0	0.153607142	0.153607142	2	2*	2* 160-5A227 381	Northeast Los Angeles		Above Moderate		
LOS ANGELES			5480024034	Low Medium II Residential	RD1.5-1	0	1 unit per lot	0.00949518	Residential - Single Family Residence - Vacant Land	YES - Current	NO - Privately-Owned	Available	Not Used in Prior Housing Element	0	0	0.059593022	0.059593022	0	0	0 159A227 67	Northeast Los Angeles		Above Moderate		
LOS ANGELES	1324 W OAK GROVE DR	90041	5480026002	Low Residential	R1-1	0	1 unit per lot	0.18373913	Residential - Single Family Residence	YES - Current	NO - Privately-Owned	Available	Not Used in Prior Housing Element	0	0	0.059593022	0.059593022	0	0	0 159A227 97	Northeast Los Angeles		Above Moderate		
LOS ANGELES	1877 N AVENUE 56	90042	5480028900	Very Low Residential	RE11-1	0	1 unit per lot	0.228145989	Miscellaneous - Government Owned Property	YES - Current	YES - City-Owned	Available	Not Used in Prior Housing Element	0	0	0.001120029	0.001120029	0	0	0 159A227 280	Northeast Los Angeles		Above Moderate		
LOS ANGELES			5480029016	Very Low Residential	RE11-1	0	1 unit per lot	0.065574835	Residential - Single Family Residence - Other Improvements Only	YES - Current	NO - Privately-Owned	Available	Not Used in Prior Housing Element	0	0	0.028344339	0.028344339	0	0	0 159A227 265	Northeast Los Angeles		Above Moderate		
LOS ANGELES	1314 W WILDWOOD DR	90041	5480029022	Very Low Residential	RE11-1	0	1 unit per lot	0.245560141	Residential - Single Family Residence	YES - Current	NO - Privately-Owned	Available	Not Used in Prior Housing Element	0	0	0.059593022	0.059593022	0	0	0 159A229 191	Northeast Los Angeles		Above Moderate		
LOS ANGELES	7030 N FIGUEROA ST	90042	5481002002	Low Residential	R1-1	0	1 unit per lot	0.115287998	Commercial - Store - One Story	YES - Current	NO - Privately-Owned	Available	Not Used in Prior Housing Element	0	0	0.001594541	0.001594541	0	0	0 159A229 173	Northeast Los Angeles		Above Moderate		
LOS ANGELES			5481002002	Low Residential	R1-1	0	1 unit per lot	0.00350774	Commercial - Store - One Story	YES - Current	NO - Privately-Owned	Available	Not Used in Prior Housing Element	0	0	0.001594541	0.001594541	0	0	0 159A229 172	Northeast Los Angeles		Above Moderate		
LOS ANGELES	7046 N FIGUEROA ST	90042	5481002014	Low Residential	R1-1	0	1 unit per lot	0.172302364	Residential - Single Family Residence	YES - Current	NO - Privately-Owned	Available	Not Used in Prior Housing Element	0	0	0.024542411	0.024542411	0	0	0 159A229 140	Northeast Los Angeles		Above Moderate		
LOS ANGELES	954 N PINE GROVE AVE	90042	5481004027	Low Residential	R1-1	0	1 unit per lot	0.1737364	Residential - Single Family Residence	YES - Current	NO - Privately-Owned	Available	Not Used in Prior Housing Element	0	0	0.03870059	0.03870059	0	0	0 160-5A231 179	Northeast Los Angeles		Above Moderate		
LOS ANGELES	4841 N MINDEN PL	90041	5481011007	Low Residential	R1-1	0	1 unit per lot	0.115655182	Residential - Single Family Residence	YES - Current	NO - Privately-Owned	Available	Not Used in Prior Housing Element	0	0	0.059593022	0.059593022	0	0	0 160-5A231 64	Northeast Los Angeles		Above Moderate		
LOS ANGELES			5481012900	Low Residential	R1-1	0	1 unit per lot	0.23556672	Miscellaneous - Government Owned Property	YES - Current	YES - City-Owned	Available	Used in Prior Housing Element - Non-Vacant	0	0	0.001538998	0.001538998	0	0	0 160-5A231 87	Northeast Los Angeles		Above Moderate		
LOS ANGELES			5481012900	Low Residential	R1-1	0	1 unit per lot	0.81584593	Miscellaneous - Government Owned Property	YES - Current	YES - City-Owned	Available	Used in Prior Housing Element - Non-Vacant	0	0	0.001120029	0.001120029	0	0	0 160-5A229 87	Northeast Los Angeles		Above Moderate		
LOS ANGELES	976 W NEOLA ST	90041	5481013008	Low Residential	R1-1	0	1 unit per lot	0.134529035	Residential - Single Family Residence	YES - Current	NO - Privately-Owned	Available	Not Used in Prior Housing Element	0	0	0.028344339	0.028344339	0	0	0 160-5A229 36	Northeast Los Angeles		Above Moderate		
LOS ANGELES	6126 E POPPY PEAK DR	90042	5482006015	Low Residential	R1-1	0	1 unit per lot	0.153763274	Commercial - Store Combination - Store and Residential Combination - One Story	YES - Current	NO - Privately-Owned	Available	Not Used in Prior Housing Element	0	0	0.010612638	0.010612638	0	0	0 159A231 342	Northeast Los Angeles		Above Moderate		
LOS ANGELES	1123 N LANTANA DR	90042	5483005012	Low Residential	R1-1	0	1 unit per lot	0.158783941	Residential - Single Family Residence	YES - Current	NO - Privately-Owned	Available	Not Used in Prior Housing Element	0	0	0.168314183	0.168314183	0	0	0 157-5A233 90	Northeast Los Angeles		Above Moderate		
LOS ANGELES	1115 N AVENUE 63	90042	5483011013	Low Residential	R1-1	0	1 unit per lot	0.16081411	Residential - Single Family Residence - Other Improvements Only	YES - Current	NO - Privately-Owned	Available	Not Used in Prior Housing Element	0	0	0.024316183	0.024316183	0	0	0 157-5A233 70	Northeast Los Angeles		Above Moderate		
LOS ANGELES	6720 N FIGUEROA ST	90042	5483015001	Low Medium II Residential	RD1.5-1	0	29	0.110151985	Residential - Single Family Residence	YES - Current	NO - Privately-Owned	Available	Not Used in Prior Housing Element	0	0.177235436	0	0.177235436	1	3*	3* 157-5A231 431	Northeast Los Angeles		Moderate		
LOS ANGELES	6716 N FIGUEROA ST	90042	5483015002	Low Medium II Residential	RD1.5-1	0	29	0.068845171	Residential - Single Family Residence	YES - Current	NO - Privately-Owned	Available	Not Used in Prior Housing Element	0	0	0.051779562	0.051779562	1	1*	1* 157-5A231 449	Northeast Los Angeles		Above Moderate		
LOS ANGELES	6710 N FIGUEROA ST	90042	5483015003	Low Medium II Residential	RD1.5-1	0	29	0.068844867	Residential - Single Family Residence	YES - Current	NO - Privately-Owned	Available	Not Used in Prior Housing Element	0	0	0.051779562	0.051779562	1	1*	1* 157-5A231 475	Northeast Los Angeles		Above Moderate		
LOS ANGELES	6700 N FIGUEROA ST	90042	5483015016	Low Medium II Residential	RD1.5-1	0	29	0.08561734	Residential - Double, Duplex, or Two Units - 4 Stories or Less	YES - Current	NO - Privately-Owned	Available	Not Used in Prior Housing Element	0	0	0.045235343	0.045235343	2	2*	2* 156A231 30	Northeast Los Angeles	Yes	Above Moderate		
LOS ANGELES	6704 N FIGUEROA ST	90042	5483015017	Low Medium II Residential	RD1.5-1	0	29	0.068845484	Residential - Single Family Residence	YES - Current	NO - Privately-Owned	Available	Not Used in Prior Housing Element	0	0	0.053536111	0.053536111	1	1*	1* 156A231 13	Northeast Los Angeles		Above Moderate		
LOS ANGELES	6708 N FIGUEROA ST	90042	5483015017	Low Medium II Residential	RD1.5-1	0	29	0.068843608	Residential - Single Family Residence	YES - Current	NO - Privately-Owned	Available	Not Used in Prior Housing Element	0	0	0.053536111	0.053536111	1	1*	1* 157-5A231 484	Northeast Los Angeles		Above Moderate		
LOS ANGELES	6158 E OAK CREST WAY	90042	5483016002	Low Medium II Residential

LOS ANGELES	6107 1/2 E HILLANDALE DR	90042	5483018019	Low Medium II Residential	RD1.5-1	0	29	0.143601263	Residential - Double, Duplex, or Two Units - 4 Stories or Less	YES - Current	NO - Privately-Owned	Available	Not Used in Prior Housing Element	0	0.293554902	0	0.293554902	2	0	0	157-SA231 189	Northeast Los Angeles		Yes	Moderate
LOS ANGELES	6111 E HILLANDALE DR	90042	5483018020	Low Medium II Residential	RD1.5-1	0	29	0.143423569	Residential - Single Family Residence	YES - Current	NO - Privately-Owned	Available	Not Used in Prior Housing Element	0	0.491538513	0	0.491538513	1	0	0	157-SA231 185	Northeast Los Angeles			Moderate
LOS ANGELES	6277 E BURWOOD AVE	90042	5483020006	Low Residential	R1-1	0	1 unit per lot	0.073269074	Residential - Single Family Residence - Other Improvements Only	YES - Current	NO - Privately-Owned	Available	Not Used in Prior Housing Element	0	0	0.024542411	0.024542411	0	0	0	159A231 307	Northeast Los Angeles			Above Moderate
LOS ANGELES	241 N BRANCH ST	90042	5484006002	Low Medium II Residential	RD1.5-1	0	29	0.034809521	Residential - Single Family Residence	YES - Current	NO - Privately-Owned	Available	Not Used in Prior Housing Element	0	0	0.063503146	0.063503146	1	1*	1*	154-SA231 87	Northeast Los Angeles			Above Moderate
LOS ANGELES	6078 E FAYETTE ST	90042	5484006003	Low Medium II Residential	RD1.5-1	0	29	0.108338619	Residential - Single Family Residence	YES - Current	NO - Privately-Owned	Available	Not Used in Prior Housing Element	0	0.177235436	0	0.177235436	1	3*	3*	154-SA231 79	Northeast Los Angeles			Moderate
LOS ANGELES	235 N BRANCH ST	90042	5484006004	Low Medium II Residential	RD1.5-1	0	29	0.042362829	Residential - Single Family Residence	YES - Current	NO - Privately-Owned	Available	Not Used in Prior Housing Element	0	0	0.065645677	0.065645677	1	1*	1*	154-SA231 93	Northeast Los Angeles			Above Moderate
LOS ANGELES			5484006004	Low Medium II Residential	RD1.5-1	0	29	0.042907582	Residential - Single Family Residence	YES - Current	NO - Privately-Owned	Available	Not Used in Prior Housing Element	0	0	0.065645677	0.065645677	1	1*	1*	154-SA231 94	Northeast Los Angeles			Above Moderate
LOS ANGELES	231 N BRANCH ST	90042	5484006005	Low Medium II Residential	RD1.5-1	0	29	0.054944571	Residential - Single Family Residence	YES - Current	NO - Privately-Owned	Available	Not Used in Prior Housing Element	0	0	0.053536111	0.053536111	1	1*	1*	154-SA231 99	Northeast Los Angeles			Above Moderate
LOS ANGELES			5484006005	Low Medium II Residential	RD1.5-1	0	29	0.038064598	Residential - Single Family Residence	YES - Current	NO - Privately-Owned	Available	Not Used in Prior Housing Element	0	0	0.065645677	0.065645677	1	1*	1*	154-SA231 100	Northeast Los Angeles			Above Moderate
LOS ANGELES	225 N BRANCH ST	90042	5484006006	Low Medium II Residential	RD1.5-1	0	29	0.071400482	Residential - Single Family Residence	YES - Current	NO - Privately-Owned	Available	Not Used in Prior Housing Element	0	0	0.149202713	0.149202713	1	2*	2*	154-SA231 108	Northeast Los Angeles			Above Moderate
LOS ANGELES			5484006006	Low Medium II Residential	RD1.5-1	0	29	0.038395942	Residential - Single Family Residence	YES - Current	NO - Privately-Owned	Available	Not Used in Prior Housing Element	0	0	0.066964757	0.066964757	1	1*	1*	154-SA231 107	Northeast Los Angeles			Above Moderate
LOS ANGELES	6076 E FAYETTE ST	90042	5484006007	Low Medium II Residential	RD1.5-1	0	29	0.229255665	Residential - Single Family Residence	YES - Current	NO - Privately-Owned	Available	Not Used in Prior Housing Element	0	0.667347956	0	0.667347956	1	0	0	154-SA231 76	Northeast Los Angeles			Moderate
LOS ANGELES	6062 E FAYETTE ST	90042	5484006009	Low Medium II Residential	RD1.5-1	0	29	0.229593532	Residential - Three Units (Any Combination) - 4 Stories or Less	YES - Current	NO - Privately-Owned	Available	Not Used in Prior Housing Element	0	0.407883364	0	0.407883364	3	0	0	154-SA231 73	Northeast Los Angeles		Yes	Moderate
LOS ANGELES	6060 E FAYETTE ST	90042	5484006010	Low Medium II Residential	RD1.5-1	0	29	0.229767176	Residential - Five or More Units or Apartments (Any Combination) - 4 Stories or Less	YES - Current	NO - Privately-Owned	Available	Not Used in Prior Housing Element	0	0.031978805	0	0.031978805	9	0	0	154-SA231 70	Northeast Los Angeles			Moderate
LOS ANGELES	219 N BRANCH ST	90042	5484006017	Low Medium II Residential	RD1.5-1	0	29	0.064006606	Residential - Single Family Residence	YES - Current	NO - Privately-Owned	Available	Not Used in Prior Housing Element	0	0	0.04843342	0.04843342	1	1*	1*	154-SA231 116	Northeast Los Angeles			Above Moderate
LOS ANGELES	215 N BRANCH ST	90042	5484006018	Low Medium II Residential	RD1.5-1	0	29	0.071548641	Residential - Single Family Residence	YES - Current	NO - Privately-Owned	Available	Not Used in Prior Housing Element	0	0	0.141582683	0.141582683	1	2*	2*	154-SA231 119	Northeast Los Angeles			Above Moderate
LOS ANGELES	211 N BRANCH ST	90042	5484006019	Low Medium II Residential	RD1.5-1	0	29	0.078942036	Residential - Single Family Residence	YES - Current	NO - Privately-Owned	Available	Not Used in Prior Housing Element	0	0	0.115715137	0.115715137	1	2*	2*	154-SA231 124	Northeast Los Angeles			Above Moderate
LOS ANGELES	6083 E YORK BLVD	90042	5484006020	Neighborhood Commercial	[Q]C4-1XL	0	29	0.069945191	Residential - Single Family Residence	YES - Current	NO - Privately-Owned	Available	Not Used in Prior Housing Element	0	0.216142416	0	0.216142416	1	0	0	154-SA231 129	Northeast Los Angeles			Moderate
LOS ANGELES	6087 E YORK BLVD	90042	5484006021	Neighborhood Commercial	[Q]C4-1XL	0	29	0.071478938	Commercial - Store Combination - Store and Residential Combination - One Story	YES - Current	NO - Privately-Owned	Available	Not Used in Prior Housing Element	0	0.055433959	0	0.055433959	2	0	0	154-SA231 130	Northeast Los Angeles			Moderate
LOS ANGELES	203 N BRANCH ST	90042	5484006022	Neighborhood Commercial	[Q]C4-1XL	0	29	0.078126295	Commercial - Store Combination - Store and Residential Combination - One Story	YES - Current	NO - Privately-Owned	Available	Not Used in Prior Housing Element	0	0.044052783	0	0.044052783	3	0	0	154-SA231 134	Northeast Los Angeles		Yes	Moderate
LOS ANGELES	6091 E YORK BLVD	90042	5484006022	Neighborhood Commercial	[Q]C4-1XL	0	29	0.071569942	Commercial - Store Combination - Store and Residential Combination - One Story	YES - Current	NO - Privately-Owned	Available	Not Used in Prior Housing Element	0	0.044052783	0	0.044052783	3	0	0	154-SA231 132	Northeast Los Angeles		Yes	Moderate
LOS ANGELES	6238 E ALDAMA ST	90042	5484007001	Low Medium II Residential	RD2-1	0	21	0.088188162	Residential - Single Family Residence	YES - Current	NO - Privately-Owned	Available	Not Used in Prior Housing Element	0	0	0.04843342	0.04843342	1	1*	1*	154-SA229 69	Northeast Los Angeles			Above Moderate
LOS ANGELES	6232 E ALDAMA ST	90042	5484007002	Low Medium II Residential	RD2-1	0	21	0.09268358	Residential - Single Family Residence	YES - Current	NO - Privately-Owned	Available	Not Used in Prior Housing Element	0	0	0.141582683	0.141582683	1	2*	2*	154-SA229 82	Northeast Los Angeles			Above Moderate
LOS ANGELES	6228 E ALDAMA ST	90042	5484007003	Low Medium II Residential	RD2-1	0	21	0.092683146	Residential - Single Family Residence	YES - Current	NO - Privately-Owned	Available	Not Used in Prior Housing Element	0	0	0.141582683	0.141582683	1	2*	2*	154-SA229 94	Northeast Los Angeles			Above Moderate
LOS ANGELES	6224 E ALDAMA ST	90042	5484007004	Low Medium II Residential	RD2-1	0	21	0.092683654	Residential - Single Family Residence	YES - Current	NO - Privately-Owned	Available	Not Used in Prior Housing Element	0	0	0.141582683	0.141582683	1	2*	2*	154-SA229 102	Northeast Los Angeles			Above Moderate
LOS ANGELES	6222 E ALDAMA ST	90042	5484007005	Low Medium II Residential	RD2-1	0	21	0.092976716	Residential - Double, Duplex, or Two Units - 4 Stories or Less	YES - Current	NO - Privately-Owned	Available	Not Used in Prior Housing Element	0	0	0.185299194	0.185299194	2	2*	2*	154-SA229 109	Northeast Los Angeles		Yes	Above Moderate
LOS ANGELES	6036 1/2 E FAYETTE ST	90042	5484007008	Low Medium II Residential	RD1.5-1	0	29	0.23044016	Residential - Five or More Units or Apartments (Any Combination) - 4 Stories or Less	YES - Current	NO - Privately-Owned	Available	Not Used in Prior Housing Element	0	0.031978805	0	0.031978805	9	0	0	154-SA231 62	Northeast Los Angeles			Moderate
LOS ANGELES	6030 E FAYETTE ST	90042	5484007009	Low Medium II Residential	RD1.5-1	0	29	0.23015355	Residential - Double, Duplex, or Two Units - 4 Stories or Less	YES - Current	NO - Privately-Owned	Available	Not Used in Prior Housing Element	0	0.64668628	0	0.64668628	2	0	0	154-SA231 60	Northeast Los Angeles			Moderate
LOS ANGELES	6020 E FAYETTE ST	90042	5484007011	Low Medium II Residential	RD1.5-1	0	29	0.229703482	Residential - Three Units (Any Combination) - 4 Stories or Less	YES - Current	NO - Privately-Owned	Available	Not Used in Prior Housing Element	0	0.407883364	0	0.407883364	3	0	0	154-SA229 83	Northeast Los Angeles		Yes	Moderate
LOS ANGELES	6014 E FAYETTE ST	90042	5484007012	Low Medium II Residential	RD1.5-1	0	29	0.229675673	Commercial - Parking Lot (Commercial Use Property) - Lots - Patron or Employee - One Story	YES - Current	NO - Privately-Owned	Available	Not Used in Prior Housing Element	0	0.029089891	0	0.029089891	0	0	0	154-SA229 79	Northeast Los Angeles			Moderate
LOS ANGELES	6216 E ALDAMA ST	90042	5484007015	Low Medium II Residential	RD2-1	0	21	0.091825697	Residential - Single Family Residence	YES - Current	NO - Privately-Owned	Available	Not Used in Prior Housing Element	0	0	0.04843342	0.04843342	1	1*	1*	154-SA229 120	Northeast Los Angeles			Above Moderate
LOS ANGELES	6210 E ALDAMA ST	90042	5484007016	Low Medium II Residential	RD2-1	0	21	0.091824072	Residential - Single Family Residence	YES - Current	NO - Privately-Owned	Available	Not Used in Prior Housing Element	0	0	0.019244653	0.019244653	1	1*	1*	154-SA229 131	Northeast Los Angeles		Yes	Above Moderate
LOS ANGELES	6208 E ALDAMA ST	90042	5484007017	Low Medium II Residential	RD2-1	0	21	0.091822749	Residential - Single Family Residence	YES - Current	NO - Privately-Owned	Available	Not Used in Prior Housing Element	0	0	0.04843342	0.04843342	1	1*	1*	154-SA229 142	Northeast Los Angeles			Above Moderate
LOS ANGELES	6008 E FAYETTE ST	90042	5484007023	Low Medium II Residential	RD1.5-1	0	29	0.229647016	Residential - Single Family Residence	YES - Current	NO - Privately-Owned	Available	Not Used in Prior Housing Element	0	0.744207162	0	0.744207162	1	0	0	154-SA229 76	Northeast Los Angeles			Moderate
LOS ANGELES	5938 E FAYETTE ST	90042	5484008001	Low Medium II Residential	RD1.5-1	0	29	0.128556701	Residential - Single Family Residence	YES - Current	NO - Privately-Owned	Available	Not Used in Prior Housing Element	0	0.145087999	0	0.145087999	1	3*	3*	154-SA229 95	Northeast Los Angeles			Moderate
LOS ANGELES	5934 E FAYETTE ST	90042	5484008002	Low Medium II Residential	RD1.5-1	0	29	0.128556701	Residential - Double, Duplex, or Two Units - 4 Stories or Less	YES - Current	NO - Privately-Owned	Available	Not Used in Prior Housing Element	0	0.196087432	0	0.196087432	2	3*	3*	154-SA229 92	Northeast Los Angeles		Yes	Moderate
LOS ANGELES	5930 E FAYETTE ST	90042	5484008003	Low Medium II Residential	RD1.5-1	0	29	0.128556701	Residential - Single Family Residence	YES - Current	NO - Privately-Owned	Available	Not Used in Prior Housing Element	0	0.145087999	0	0.145087999	1	3*	3*	154-SA229 89	Northeast Los Angeles			Moderate
LOS ANGELES	5924 E FAYETTE ST	90042	5484008004	Low Medium II Residential	RD1.5-1	0	29	0.128555658	Residential - Double, Duplex, or Two Units - 4 Stories or Less	YES - Current	NO - Privately-Owned	Available	Not Used in Prior Housing Element	0	0.196087432	0	0.196087432	2	3*	3*	154-SA229 87	Northeast Los Angeles		Yes	Moderate
LOS ANGELES	5918 E FAYETTE ST	90042	5484008006	Low Medium II Residential	RD1.5-1	0	29	0.128555658	Residential - Single Family Residence	YES - Current	NO - Privately-Owned	Available	Not Used in Prior Housing Element	0	0.145087999	0	0.145087999	1	3*	3*	154-SA229 81	Northeast Los Angeles			Moderate
LOS ANGELES	5906 E FAYETTE ST	90042	5484008010	Low Medium II Residential	RD1.5-1	0	29	0.101008265	Residential - Single Family Residence	YES - Current	NO - Privately-Owned	Available	Not Used in Prior Housing Element	0	0	0.115715137	0.115715137	1	2*	2*	154-SA229 73	Northeast Los Angeles			Above Moderate
LOS ANGELES	5900 E FAYETTE ST	90042	5484008011	Low Medium II Residential	RD1.5-1	0	29	0.053456167	Residential - Single Family Residence	YES - Current	NO - Privately-Owned	Available	Not Used in Prior Housing Element	0	0	0.04843342	0.04843342	1	1*	1*	154-SA229 71	Northeast Los Angeles			Above Moderate
LOS ANGELES	518 N TOLEDO ST	90042	5484008028	Low Medium II Residential	RD1.5-1	0	29	0.04432668	Residential - Single Family Residence	YES - Current	NO - Privately-Owned	Available	Not Used in Prior Housing Element	0	0	0.059420246	0.059420246	1	1*	1*	154-SA229 98	Northeast Los Angeles			Above Moderate
LOS ANGELES	5838 E FAYETTE ST	90042	5484009001	Low Medium II Residential	RD2-1	0	21	0.128544538	Residential - Single Family Residence	YES - Current	NO - Privately-Owned	Available	Not Used in Prior Housing Element	0	0	0.115715137	0.115715137	1	2*	2*	154-SA229 66	Northeast Los Angeles			Above Moderate
LOS ANGELES	5834 E FAYETTE ST	90042	5484009002	Low Medium II Residential	RD2-1	0	21	0.128561375	Residential - Single Family Residence	YES - Current	NO - Privately-Owned	Available	Not Used in Prior Housing Element	0	0	0.115715137	0.115715137	1	2*	2*	154-SA229 64	Northeast Los Angeles			Above Moderate
LOS ANGELES	5830 E FAYETTE ST	90042	5484009003	Low Medium II Residential	RD2-1	0	21	0.128561923	Residential - Single Family Residence	YES - Current	NO - Privately-Owned	Available	Not Used in Prior Housing Element	0	0	0.115715137	0.115715137	1	2*	2*	154-SA229 61	Northeast Los Angeles			Above Moderate
LOS ANGELES	5826 E FAYETTE ST	90042	5484009004	Low Medium II Residential	RD2-1	0	21	0.12856162	Residential - Single Family Residence	YES - Current	NO - Privately-Owned	Available	Not Used in Prior Housing Element	0	0	0.115715137	0.115715137	1	2*	2*	154-SA229 59	Northeast Los Angeles			Above Moderate
LOS ANGELES	5822 E FAYETTE ST	90042	5484009005	Low Medium II Residential	RD2-1	0	21	0.128560463	Residential - Single Family Residence	YES - Current	NO - Privately-Owned	Available	Not Used in Prior Housing Element	0	0	0.115715137	0.115715137	1	2*	2*	154-SA229 57	Northeast Los Angeles			Above Moderate
LOS ANGELES	5814 E FAYETTE ST	90042	5484009007	Low Medium II Residential	RD2-1	0	21	0.128559855	Residential - Single Family Residence	YES - Current	NO - Privately-Owned	Available	Not Used in Prior Housing Element	0	0	0.115715137	0.115715137	1	2*	2*	154-SA229 53	Northeast Los Angeles			Above Moderate
LOS ANGELES	5808 E FAYETTE ST	90042	5484009008	Low Medium II Residential	RD2-1	0	21	0.128560593	Residential - Single Family Residence	YES - Current	NO - Privately-Owned	Available	Not Used in Prior Housing Element	0	0	0.115715137	0.115715137	1	2*	2*	154-SA229 50	Northeast Los Angeles			Above Moderate
LOS ANGELES	5804 E FAYETTE ST	90042	5484009009	Low Medium II Residential	RD2-1	0	21	0.128559368	Residential - Single Family Residence	YES - Current	NO - Privately-Owned	Available	Not Used in Prior Housing Element	0	0	0.115715137	0.115715137	1	2*	2*	154-SA229 46	Northeast Los Angeles			Above Moderate
LOS ANGELES	5728 E FAYETTE ST	90042	5484010002	Low Medium II Residential	RD1.5-1	0	29	0.128472624	Residential - Double, Duplex, or Two Units - 4 Stories or Less	YES - Current	NO - Privately-Owned	Available	Not Used in Prior Housing Element	0	0.131177413	0	0.131177413	2	3*	3*	154-SA229 35	Northeast Los Angeles		Yes	Moderate
LOS ANGELES	5724 E FAYETTE ST	90042	5484010003	Low Medium II Residential	RD1.5-1	0	29	0.128473615	Residential - Double, Duplex, or Two Units - 4 Stories or Less	YES - Current	NO - Privately-Owned	Available	Not Used in Prior Housing Element	0	0.05569762	0	0.05569762	2	3*	3*	154-SA229 33	Northeast Los Angeles		Yes	Moderate
LOS ANGELES	5720 E FAYETTE ST	90042	5484010004	Low Medium II Residential	RD1.5-1	0	29	0.12847227	Residential - Double, Duplex, or Two Units - 4 Stories or Less	YES - Current	NO - Privately-Owned	Available	Not Used in Prior Housing Element	0	0.131177413	0	0.131177413	2	3*	3*	154-SA229 31	Northeast Los Angeles		Yes	Moderate
LOS ANGELES	5716 E FAYETTE ST	90042	5484010005	Low Medium II Residential	RD1.5-1	0	29	0.12847345	Residential - Three Units (Any Combination) - 4 Stories or Less	YES - Current	NO - Privately-Owned	Available	Not Used in Prior Housing Element	0	0.119055367	0	0.119055367	3	3*	3*	154-SA229 27	Northeast Los Angeles		Yes	Moderate
LOS ANGELES	5704 E FAYETTE ST	90042	5484010008	Low Medium II Residential	RD1.5-1	0	29	0.091771237	Residential - Single Family Residence	YES - Current	NO - Privately-Owned	Available	Not Used in Prior Housing Element	0	0	0.116393816	0.116393816	1	2*	2*	154-SA229 17	Northeast Los Angeles			Above Moderate
LOS ANGELES	5700 E FAYETTE ST	90042	5484010009	Low Medium II Residential	RD1.5-1	0	29	0.091761415	Residential - Single Family Residence	YES - Current	NO - Privately-Owned	Available	Not Used in Prior Housing Element	0	0	0.116393816	0.116393816	1	2*	2*	154-SA229 14	Northeast Los Angeles			Above Moderate
LOS ANGELES	818 N AVE 57	90042	5484010010	Low Medium II Residential	RD1.5-1	0	29	0.036700485	Residential - Single Family Residence	YES - Current	NO - Privately-Owned	Available	Not Used in Prior Housing Element	0	0	0.06609813	0.06609813	1	1*	1*	154-SA229 43	Northeast Los Angeles			Above Moderate
LOS ANGELES			5484010010	Low Medium II Residential	RD1.5-1	0	29	0.036701652	Residential - Single Family Residence	YES - Current	NO - Privately-Owned	Available	Not Used in Prior Housing Element	0	0	0.06609813	0.06609813	1	1*	1*	154-SA229 47	Northeast Los Angeles			Above Moderate
LOS ANGELES	712 N AVE 57	90042	5484011011	Low Medium II Residential	RD2-1	0	21	0.128475285	Residential - Double, Duplex, or Two Units - 4 Stories or Less	YES - Current	NO - Privately-Owned	Available	Not Used in Prior Housing Element	0	0	0.10137485	0.10137485	2	2*	2*	154-SA229 163	Northeast Los Angeles			Above Moderate
LOS ANGELES	5705 E BUCHANAN ST	90042	5484011012	Low Medium II Residential	RD2-1	0	21	0.12835845	Residential - Single Family Residence	YES - Current	NO - Privately-Owned	Available	Not Used in Prior Housing Element	0	0	0.115715137	0.115715137	1	2*	2*	154-SA229 165	Northeast Los Angeles			Above Moderate
LOS ANGELES	5709 E BUCHANAN ST	90042	5484011013	Low Medium II Residential	RD2-1	0	21	0.128357958	Residential - Single Family Residence	YES - Current	NO - Privately-Owned	Available	Not Used in Prior Housing Element	0	0	0.048250289	0.048250289	1	2*	2*	154-SA229 167	Northeast Los Angeles			Above Moderate
LOS ANGELES	5713 E BUCHANAN ST	90042	5484011014	Low Medium II Residential	RD2-1	0	21	0.128358811	Residential - Single Family Residence	YES - Current	NO - Privately-Owned	Available	Not Used in Prior Housing Element	0	0	0.115715137	0.115715137	1	2*	2*	154-SA229 168	Northeast Los Angeles			Above Moderate
LOS ANGELES	5717 E BUCHANAN ST	90042	5484011015	Low Medium II Residential	RD2-1	0	21	0.128357769	Residential - Single Family Residence	YES - Current	NO - Privately-Owned	Available	Not Used in Prior Housing Element	0	0	0.115715137	0.115715137	1	2*	2*	154-SA229 170	Northeast Los Angeles			Above Moderate
LOS ANGELES	5721 E BUCHANAN ST	90042	5484011016	Low Medium II Residential	RD2-1	0	21	0.128357837	Residential - Single Family Residence	YES - Current	NO - Privately-Owned	Available	Not Used in Prior Housing Element	0	0	0.115715137	0.115715137	1	2*	2*	154-SA229 172	Northeast Los Angeles			Above Moderate
LOS ANGELES	5725 E BUCHANAN ST	90042	5484011017	Low Medium II Residential	RD2-1	0	21	0.128358329	Residential - Single Family Residence	YES - Current	NO - Privately-Owned	Available	Not Used in Prior Housing Element	0	0	0.115715137	0.115715137	1	2*	2*	154-SA229 174	Northeast Los Angeles			Above Moderate
LOS ANGELES	5729 E BUCHANAN ST	90042	5484011018	Low Medium II Residential	RD2-1	0	21	0.128357837	Residential - Double, Duplex, or Two Units - 4 Stories or Less	YES - Current	NO - Privately-Owned	Available	Not Used in Prior Housing Element	0	0	0.151742756	0.151742756	2	2*	2*	154-SA229 176	Northeast Los Angeles		Yes	Above Moderate
LOS ANGELES	5735 E BUCHANAN ST	90042	5484011019	Low Medium II Residential	RD2-1	0	21	0.128357769	Residential - Single Family Residence	YES - Current	NO - Privately-Owned	Available	Not Used in Prior Housing Element	0	0	0.115715137	0.115715137	1	2*	2*	154-SA229 178	Northeast Los Angeles			Above Moderate
LOS ANGELES	5738 E BUCHANAN ST	90042	5484012001	Low Medium II Residential	RD2-1	0	21	0.128349998	Residential - Double, Duplex, or Two Units - 4 Stories or Less	YES - Current	NO - Privately-Owned	Available	Not Used in Prior Housing Element	0	0	0.151742756	0.151742756	2	2*	2*	154-SA229 232	Northeast Los Angeles		Yes	Above Moderate
LOS ANGELES	5728 E BUCHANAN ST	90042	5484012003	Low Medium II Residential	RD2-1	0	21	0.128348088	Residential - Double, Duplex, or Two Units - 4 Stories or Less	YES - Current	NO - Privately-Owned	Available	Not Used in Prior Housing Element	0	0	0.040590495	0.040590495	2	2*	2*	154-SA229 227	Northeast Los Angeles		Yes	Above Moderate
LOS ANGELES	5724 E BUCHANAN ST	90042	5484012004	Low Medium II Residential	RD2-1	0	21	0.128349009	Residential - Single Family Residence	YES - Current	NO - Privately-Owned	Available	Not Used in Prior Housing Element	0	0	0.115715137	0.115715137	1	2*	2*	154-SA229 224	Northeast Los Angeles			Above Moderate
LOS ANGELES	5720 E BUCHANAN ST	90042	5484012005	Low Medium II Residential	RD2-1	0	21	0.128348517	Residential - Single Family Residence	YES - Current	NO - Privately-Owned	Available	Not Used in Prior Housing Element	0	0	0.115715137	0.115715137	1	2*	2*	154-SA229 221	Northeast Los Angeles			Above Moderate
LOS ANGELES	5716 E BUCHANAN ST	90042	5484012006	Low Medium II Residential	RD2-1	0	21	0.128347596	Residential - Double, Duplex, or Two Units - 4 Stories or Less	YES - Current	NO - Privately-Owned	Available	Not Used in Prior Housing Element	0	0	0.151742756	0.151742756	2	2*	2*	154-SA229 218	Northeast Los Angeles		Yes	Above Moderate
LOS ANGELES	5712 E BUCHANAN ST	90042	5484012007	Low Medium II Residential	RD2-1	0	21	0.128349009	Residential - Single Family Residence	YES - Current	NO - Privately-Owned	Available	Not Used in Prior Housing Element	0	0	0.048250289	0.048250289	1	2*	2*	154-SA229 216	Northeast Los Angeles			Above Moderate
LOS ANGELES	5708 E BUCHANAN ST	90042	5484012008	Low Medium II Residential	RD2-1	0	21	0.128349009	Residential - Double, Duplex, or Two Units - 4 Stories or Less	YES - Current	NO - Privately-Owned	Available	Not Used in Prior Housing Element	0	0	0.151742756	0.151742756	2	2*	2*	154-SA229 214	Northeast Los Angeles		Yes	Above Moderate
LOS ANGELES	5704 E BUCHANAN ST	90042	5484012009	Low Medium II Residential	RD2-1	0	21	0.128348028	Residential - Single Family Residence	YES - Current	NO - Privately-Owned	Available	Not Used in Prior Housing Element	0	0	0.115715137	0.115715137	1	2*	2*	154-SA229 211	Northeast Los Angeles			Above Moderate
LOS ANGELES	5702 E BUCHANAN ST	90042	5484012010	Low Medium II Residential	RD2-1	0	21	0.076053498	Residential - Single Family Residence	YES - Current	NO - Privately-Owned	Available	Not Used in Prior Housing Element	0	0	0.04843342	0.04843342	1	1*	1*	154-SA229 208	Northeast Los Angeles			Above Moderate
LOS ANGELES	620 N AVE 57	90042	5484012011	Low Medium II Residential	RD2-1	0	21	0.052183865	Residential - Single Family Residence	YES - Current	NO - Privately-Owned	Available	Not Used in Prior Housing Element	0	0	0.059420246	0.059420246	1	1*	1*	154-SA229 234	Northeast Los Angeles			Above Moderate
LOS ANGELES	610 N AVENUE 57	90042	5484012012	Low Medium I Residential	R2-1-HPOZ	0	17	0.128211121	Residential - Double, Duplex, or Two Units - 4 Stories or Less	YES - Current	NO - Privately-Owned	Available	Not Used in Prior Housing Element	0	0	0.151742756	0.151742756	2	2*	2*	154-SA229 252	Northeast Los Angeles		Yes	Above Moderate
LOS ANGELES	5705 E BALTIMORE ST	90042	5484012013	Low Medium I Residential	R2-1-HPOZ	0	17	0.128322122	Residential - Double, Duplex, or Two Units - 4 Stories or Less	YES - Current	NO - Privately-Owned	Available	Not Used in Prior Housing Element	0	0	0.151742756	0.151742756	2	2*	2*	154-SA229 255	Northeast Los Angeles		Yes	Above Moderate
LOS ANGELES	5709 E BALTIMORE ST	90042	5484012014	Low Medium I Residential	R2-1-HPOZ	0	17	0.128324018	Residential - Single Family Residence	YES - Current	NO - Privately-Owned	Available	Not Used in Prior Housing Element	0	0	0.115715137	0.115715137	1	2*	2*	154-SA229 256	Northeast Los Angeles			Above Moderate
LOS ANGELES	5711 E BALTIMORE ST	90042	5484012015	Low Medium I Residential	R2-1-HPOZ	0	17	0.128323096	Residential - Single Family Residence	YES - Current	NO - Privately-Owned	Available	Not Used in Prior Housing Element	0	0	0.115715137	0.115715137	1	2*	2*	154-SA229 257	Northeast Los Angeles			Above Moderate
LOS ANGELES	5717 E BALTIMORE ST	90042	5484012016	Low Medium I Residential	R2-1-HPOZ	0	17	0.128323164	Residential - Single Family Residence	YES - Current	NO - Privately-Owned	Available	Not Used in Prior Housing Element	0	0	0.115715137	0.115715137	1	2*	2*	154-SA229 260	Northeast Los Angeles			Above Moderate
LOS ANGELES	5721 E BALTIMORE ST	90042	5484012017	Low Medium I Residential	R2-1-HPOZ	0	17	0.128322054	Residential - Double, Duplex, or Two Units - 4 Stories or Less	YES - Current	NO - Privately-Owned	Available	Not Used in Prior Housing Element	0	0	0.151742756	0.151742756	2	2*	2*	154-SA229 261	Northeast Los Angeles		Yes	Above Moderate
LOS ANGELES	5725 E BALTIMORE ST	90042	5484012018	Low Medium I Residential	R2-1-HPOZ	0	17	0.128324018	Residential - Single Family Residence	YES - Current	NO - Privately-Owned	Available	Not Used in Prior Housing Element	0	0	0.115715137	0.115715137	1	2*	2*	154-SA229 262	Northeast Los Angeles			Above Moderate
LOS ANGELES	5729 E BALTIMORE ST	90042	5484012019

LOS ANGELES	512 N MILWAUKEE AVE	90042	5484014010	Low Medium I Residential	R2-1-HPOZ	0	17	0.128364553	Commercial - Store Combination - Store and Residential Combination - One Story	YES - Current	NO - Privately-Owned	Available	Not Used in Prior Housing Element	0	0	0.010079506	0.010079506	2	2*	2*	154-5A229 272	Northeast Los Angeles		Above Moderate
LOS ANGELES			5484014011	Low Medium I Residential	R2-1-HPOZ	0	17	0.122914094	Residential - Single Family Residence	YES - Current	NO - Privately-Owned	Available	Not Used in Prior Housing Element	0	0	0.119596839	0.119596839	1	2*	2*	154-5A229 274	Northeast Los Angeles		Above Moderate
LOS ANGELES	5777 E ALDAMA ST	90042	5484016014	Low Medium I Residential	R2-1-HPOZ	0	17	0.060998685	Residential - Single Family Residence	YES - Current	NO - Privately-Owned	Available	Not Used in Prior Housing Element	0	0	0.063503146	0.063503146	1	1*	1*	154-5A229 279	Northeast Los Angeles		Above Moderate
LOS ANGELES	412 N TOLEDO ST	90042	5484015007	Low Medium II Residential	RD2-1	0	21	0.100450274	Residential - Single Family Residence	YES - Current	NO - Privately-Owned	Available	Not Used in Prior Housing Element	0	0	0.115715137	0.115715137	1	2*	2*	154-5A229 207	Northeast Los Angeles		Above Moderate
LOS ANGELES	6149 E ALDAMA ST	90042	5484015008	Low Medium II Residential	RD2-1	0	21	0.102863953	Residential - Double, Duplex, or Two Units - 4 Stories or Less	YES - Current	NO - Privately-Owned	Available	Not Used in Prior Housing Element	0	0	0.151742756	0.151742756	2	2*	2*	154-5A229 210	Northeast Los Angeles	Yes	Above Moderate
LOS ANGELES	5805 E BUCHANAN ST	90042	5484015022	Low Medium II Residential	RD2-1	0	21	0.128644807	Residential - Single Family Residence - Pool	YES - Current	NO - Privately-Owned	Available	Not Used in Prior Housing Element	0	0	0.115715137	0.115715137	1	2*	2*	154-5A229 184	Northeast Los Angeles		Above Moderate
LOS ANGELES	5811 E BUCHANAN ST	90042	5484015023	Low Medium II Residential	RD2-1	0	21	0.128644775	Residential - Single Family Residence	YES - Current	NO - Privately-Owned	Available	Not Used in Prior Housing Element	0	0	0.115715137	0.115715137	1	2*	2*	154-5A229 185	Northeast Los Angeles		Above Moderate
LOS ANGELES	5819 E BUCHANAN ST	90042	5484015025	Low Medium II Residential	RD2-1	0	21	0.128645203	Residential - Double, Duplex, or Two Units - 4 Stories or Less	YES - Current	NO - Privately-Owned	Available	Not Used in Prior Housing Element	0	0	0.151742756	0.151742756	2	2*	2*	154-5A229 189	Northeast Los Angeles	Yes	Above Moderate
LOS ANGELES	5823 E BUCHANAN ST	90042	5484015026	Low Medium II Residential	RD2-1	0	21	0.128644463	Residential - Single Family Residence	YES - Current	NO - Privately-Owned	Available	Not Used in Prior Housing Element	0	0	0.115715137	0.115715137	1	2*	2*	154-5A229 192	Northeast Los Angeles		Above Moderate
LOS ANGELES	5827 E BUCHANAN ST	90042	5484015028	Low Medium II Residential	RD2-1	0	21	0.10245704	Residential - Single Family Residence	YES - Current	NO - Privately-Owned	Available	Not Used in Prior Housing Element	0	0	0.115715137	0.115715137	1	2*	2*	154-5A229 203	Northeast Los Angeles		Above Moderate
LOS ANGELES	5831 E BUCHANAN ST	90042	5484015029	Low Medium II Residential	RD2-1	0	21	0.056971215	Residential - Single Family Residence	YES - Current	NO - Privately-Owned	Available	Not Used in Prior Housing Element	0	0	0.063503146	0.063503146	1	1*	1*	154-5A229 219	Northeast Los Angeles		Above Moderate
LOS ANGELES	6160 E ALDAMA ST	90042	5484016007	Low Medium II Residential	RD2-1	0	21	0.230001362	Residential - Four Units (Any Combination) - 4 Stories or Less	YES - Current	NO - Privately-Owned	Available	Not Used in Prior Housing Element	0	0.255541667	0	0.255541667	4	0	0	154-5A229 230	Northeast Los Angeles	Yes	Moderate
LOS ANGELES	6139 E MESA AVE	90042	5484016009	Low Medium II Residential	RD2-1	0	21	0.229564984	Residential - Single Family Residence	YES - Current	NO - Privately-Owned	Available	Not Used in Prior Housing Element	0	0.563472342	0	0.563472342	1	0	0	154-5A229 273	Northeast Los Angeles		Moderate
LOS ANGELES	6143 E MESA AVE	90042	5484016010	Low Medium II Residential	RD2-1	0	21	0.229563525	Residential - Double, Duplex, or Two Units - 4 Stories or Less	YES - Current	NO - Privately-Owned	Available	Not Used in Prior Housing Element	0	0.336376274	0	0.336376274	2	0	0	154-5A229 271	Northeast Los Angeles	Yes	Moderate
LOS ANGELES	6145 E MESA AVE	90042	5484016011	Low Medium II Residential	RD2-1	0	21	0.229566402	Residential - Single Family Residence - Pool	YES - Current	NO - Privately-Owned	Available	Not Used in Prior Housing Element	0	0.563472342	0	0.563472342	1	0	0	154-5A229 263	Northeast Los Angeles		Moderate
LOS ANGELES	6149 E MESA AVE	90042	5484016012	Low Medium II Residential	RD2-1	0	21	0.229563775	Residential - Single Family Residence	YES - Current	NO - Privately-Owned	Available	Not Used in Prior Housing Element	0	0.245395783	0	0.245395783	1	0	0	154-5A229 258	Northeast Los Angeles		Moderate
LOS ANGELES	6153 E MESA AVE	90042	5484016013	Low Medium II Residential	RD2-1	0	21	0.229566402	Residential - Single Family Residence	YES - Current	NO - Privately-Owned	Available	Not Used in Prior Housing Element	0	0.563472342	0	0.563472342	1	0	0	154-5A229 253	Northeast Los Angeles		Moderate
LOS ANGELES	6157 1/2 E MESA AVE	90042	5484016014	Low Medium II Residential	RD2-1	0	21	0.229564984	Residential - Three Units (Any Combination) - 4 Stories or Less	YES - Current	NO - Privately-Owned	Available	Not Used in Prior Housing Element	0	0.117492008	0	0.117492008	3	0	0	154-5A229 245	Northeast Los Angeles	Yes	Moderate
LOS ANGELES	6159 E MESA AVE	90042	5484016015	Low Medium II Residential	RD2-1	0	21	0.229564984	Residential - Five or More Units or Apartments (Any Combination) - 4 Stories or Less	YES - Current	NO - Privately-Owned	Available	Not Used in Prior Housing Element	0	0.025134666	0	0.025134666	5	0	0	154-5A229 239	Northeast Los Angeles	Yes	Moderate
LOS ANGELES	6163 E MESA AVE	90042	5484016016	Low Medium II Residential	RD2-1	0	21	0.229564563	Residential - Single Family Residence	YES - Current	NO - Privately-Owned	Available	Not Used in Prior Housing Element	0	0.563472342	0	0.563472342	1	0	0	154-5A229 233	Northeast Los Angeles		Moderate
LOS ANGELES	6165 E MESA AVE	90042	5484016017	Low Medium II Residential	RD2-1	0	21	0.229565617	Residential - Single Family Residence	YES - Current	NO - Privately-Owned	Available	Not Used in Prior Housing Element	0	0.563472342	0	0.563472342	1	0	0	154-5A229 226	Northeast Los Angeles		Moderate
LOS ANGELES	6171 E MESA AVE	90042	5484016018	Low Medium II Residential	RD2-1	0	21	0.229565022	Residential - Single Family Residence	YES - Current	NO - Privately-Owned	Available	Not Used in Prior Housing Element	0	0.563472342	0	0.563472342	1	0	0	154-5A229 217	Northeast Los Angeles		Moderate
LOS ANGELES	6173 E MESA AVE	90042	5484016030	Low Medium II Residential	RD2-1	0	21	0.172705258	Commercial - Restaurant, Cocktail Lounge - Restaurant, Cocktail Lounge, Tavern - One Story	YES - Current	NO - Privately-Owned	Available	Not Used in Prior Housing Element	0	0.027242699	0	0.027242699	1	3*	3*	154-5A229 223	Northeast Los Angeles		Moderate
LOS ANGELES	6177 E MESA AVE	90042	5484016030	Low Medium II Residential	RD2-1	0	21	0.17270683	Commercial - Restaurant, Cocktail Lounge - Restaurant, Cocktail Lounge, Tavern - One Story	YES - Current	NO - Privately-Owned	Available	Not Used in Prior Housing Element	0	0.027242699	0	0.027242699	1	3*	3*	154-5A229 215	Northeast Los Angeles		Moderate
LOS ANGELES	6176 E ALDAMA ST	90042	5484016033	Low Medium II Residential	RD2-1	0	21	0.227736408	Residential - Five or More Units or Apartments (Any Combination) - 4 Stories or Less	YES - Current	NO - Privately-Owned	Available	Not Used in Prior Housing Element	0	0.079413345	0	0.079413345	5	0	0	154-5A229 205	Northeast Los Angeles	Yes	Moderate
LOS ANGELES	6178 1/4 E ALDAMA ST	90042	5484016034	Low Medium II Residential	RD2-1	0	21	0.230040135	Residential - Five or More Units or Apartments (Any Combination) - 4 Stories or Less	YES - Current	NO - Privately-Owned	Available	Not Used in Prior Housing Element	0	0.029933703	0	0.029933703	5	0	0	154-5A229 197	Northeast Los Angeles	Yes	Moderate
LOS ANGELES	431 N AVE 61	90042	5484017001	Low Medium II Residential	RD2-1-HPOZ	0	21	0.114782483	Residential - Single Family Residence	YES - Current	NO - Privately-Owned	Available	Not Used in Prior Housing Element	0	0	0.115715137	0.115715137	1	2*	2*	154-5A229 286	Northeast Los Angeles		Above Moderate
LOS ANGELES	429 N AVENUE 61	90042	5484017002	Low Medium II Residential	RD2-1-HPOZ	0	21	0.114782483	Residential - Single Family Residence	YES - Current	NO - Privately-Owned	Available	Not Used in Prior Housing Element	0	0	0.115715137	0.115715137	1	2*	2*	154-5A229 293	Northeast Los Angeles		Above Moderate
LOS ANGELES	427 N AVENUE 61	90042	5484017003	Low Medium II Residential	RD2-1-HPOZ	0	21	0.114782483	Residential - Single Family Residence	YES - Current	NO - Privately-Owned	Available	Not Used in Prior Housing Element	0	0	0.115715137	0.115715137	1	2*	2*	154-5A229 307	Northeast Los Angeles		Above Moderate
LOS ANGELES	421 N AVE 61	90042	5484017004	Low Medium II Residential	RD2-1-HPOZ	0	21	0.11545869	Residential - Single Family Residence	YES - Current	NO - Privately-Owned	Available	Not Used in Prior Housing Element	0	0	0.115715137	0.115715137	1	2*	2*	154-5A229 317	Northeast Los Angeles		Above Moderate
LOS ANGELES	6150 E ALDAMA ST	90042	5484017005	Low Medium II Residential	RD2-1	0	21	0.229982588	Residential - Four Units (Any Combination) - 4 Stories or Less	YES - Current	NO - Privately-Owned	Available	Not Used in Prior Housing Element	0	0.110549374	0	0.110549374	4	0	0	154-5A229 241	Northeast Los Angeles	Yes	Moderate
LOS ANGELES	6144 E ALDAMA ST	90042	5484017006	Low Medium II Residential	RD2-1	0	21	0.229975433	Residential - Double, Duplex, or Two Units - 4 Stories or Less	YES - Current	NO - Privately-Owned	Available	Not Used in Prior Housing Element	0	0.357510227	0	0.357510227	2	0	0	154-5A229 248	Northeast Los Angeles	Yes	Moderate
LOS ANGELES	6138 E ALDAMA ST	90042	5484017007	Low Medium II Residential	RD2-1	0	21	0.22996257	Residential - Four Units (Any Combination) - 4 Stories or Less	YES - Current	NO - Privately-Owned	Available	Not Used in Prior Housing Element	0	0.255541667	0	0.255541667	4	0	0	154-5A229 254	Northeast Los Angeles	Yes	Moderate
LOS ANGELES	6132 E ALDAMA ST	90042	5484017008	Low Medium II Residential	RD2-1	0	21	0.229955063	Residential - Five or More Units or Apartments (Any Combination) - 4 Stories or Less	YES - Current	NO - Privately-Owned	Available	Not Used in Prior Housing Element	0	0.206802714	0	0.206802714	7	0	0	154-5A229 259	Northeast Los Angeles	Yes	Moderate
LOS ANGELES	6124 E ALDAMA ST	90042	5484017009	Low Medium II Residential	RD2-1	0	21	0.36790143	Residential - Four Units (Any Combination) - 4 Stories or Less	YES - Current	NO - Privately-Owned	Available	Not Used in Prior Housing Element	0	0.206765637	0	0.206765637	4	0	0	154-5A229 269	Northeast Los Angeles	Yes	Moderate
LOS ANGELES	6112 E ALDAMA ST	90042	5484017011	Low Medium II Residential	RD2-1-HPOZ	0	21	0.229917523	Residential - Double, Duplex, or Two Units - 4 Stories or Less	YES - Current	NO - Privately-Owned	Available	Not Used in Prior Housing Element	0	0.357510227	0	0.357510227	2	0	0	154-5A229 281	Northeast Los Angeles	Yes	Moderate
LOS ANGELES	415 N AVE 61	90042	5484017013	Low Medium II Residential	RD2-1-HPOZ	0	21	0.091825993	Residential - Single Family Residence	YES - Current	NO - Privately-Owned	Available	Not Used in Prior Housing Element	0	0	0.04843342	0.04843342	1	1*	1*	154-5A229 343	Northeast Los Angeles		Above Moderate
LOS ANGELES	411 N AVE 61	90042	5484017014	Low Medium II Residential	RD2-1-HPOZ	0	21	0.091826465	Residential - Single Family Residence	YES - Current	NO - Privately-Owned	Available	Not Used in Prior Housing Element	0	0	0.04843342	0.04843342	1	1*	1*	154-5A229 356	Northeast Los Angeles		Above Moderate
LOS ANGELES	407 N AVENUE 61	90042	5484017015	Low Medium II Residential	RD2-1-HPOZ	0	21	0.091826465	Residential - Single Family Residence	YES - Current	NO - Privately-Owned	Available	Not Used in Prior Housing Element	0	0	0.04843342	0.04843342	1	1*	1*	154-5A229 364	Northeast Los Angeles		Above Moderate
LOS ANGELES	401 N AVENUE 61	90042	5484017016	Low Medium II Residential	RD2-1-HPOZ	0	21	0.091826465	Residential - Single Family Residence	YES - Current	NO - Privately-Owned	Available	Not Used in Prior Housing Element	0	0	0.04843342	0.04843342	1	1*	1*	154-5A229 375	Northeast Los Angeles		Above Moderate
LOS ANGELES	6111 E MESA AVE	90042	5484017018	Low Medium II Residential	RD2-1-HPOZ	0	21	0.229564984	Residential - Five or More Units or Apartments (Any Combination) - 4 Stories or Less	YES - Current	NO - Privately-Owned	Available	Not Used in Prior Housing Element	0	0.024762799	0	0.024762799	5	0	0	154-5A229 315	Northeast Los Angeles		Moderate
LOS ANGELES	6119 E MESA AVE	90042	5484017020	Low Medium II Residential	RD2-1	0	21	0.229564947	Residential - Three Units (Any Combination) - 4 Stories or Less	YES - Current	NO - Privately-Owned	Available	Not Used in Prior Housing Element	0	0.11915857	0	0.11915857	3	0	0	154-5A229 301	Northeast Los Angeles	Yes	Moderate
LOS ANGELES	6127 E MESA AVE	90042	5484017022	Low Medium II Residential	RD2-1	0	21	0.22956389	Residential - Five or More Units or Apartments (Any Combination) - 4 Stories or Less	YES - Current	NO - Privately-Owned	Available	Not Used in Prior Housing Element	0	0.025134666	0	0.025134666	5	0	0	154-5A229 290	Northeast Los Angeles	Yes	Moderate
LOS ANGELES	6131 E MESA AVE	90042	5484017023	Low Medium II Residential	RD2-1	0	21	0.229566402	Residential - Three Units (Any Combination) - 4 Stories or Less	YES - Current	NO - Privately-Owned	Available	Not Used in Prior Housing Element	0	0.117492008	0	0.117492008	3	0	0	154-5A229 285	Northeast Los Angeles	Yes	Moderate
LOS ANGELES	6135 E MESA AVE	90042	5484017024	Low Medium II Residential	RD2-1	0	21	0.229564984	Residential - Four Units (Any Combination) - 4 Stories or Less	YES - Current	NO - Privately-Owned	Available	Not Used in Prior Housing Element	0	0.224546674	0	0.224546674	4	0	0	154-5A229 280	Northeast Los Angeles	Yes	Moderate
LOS ANGELES			5484018002	Low Medium II Residential	RD2-1-HPOZ	0	21	0.050504369	Residential - Single Family Residence	YES - Current	NO - Privately-Owned	Available	Not Used in Prior Housing Element	0	0	0.065645677	0.065645677	1	1*	1*	154-5A229 320	Northeast Los Angeles		Above Moderate
LOS ANGELES			5484018002	Low Medium II Residential	RD2-1-HPOZ	0	21	0.050504523	Residential - Single Family Residence	YES - Current	NO - Privately-Owned	Available	Not Used in Prior Housing Element	0	0	0.065645677	0.065645677	1	1*	1*	154-5A229 316	Northeast Los Angeles		Above Moderate
LOS ANGELES	426 N AVE 61	90042	5484018003	Low Medium II Residential	RD2-1-HPOZ	0	21	0.091825838	Residential - Single Family Residence	YES - Current	NO - Privately-Owned	Available	Not Used in Prior Housing Element	0	0	0.051779562	0.051779562	1	1*	1*	154-5A229 331	Northeast Los Angeles		Above Moderate
LOS ANGELES	5760 E ALDAMA ST	90042	5484018005	Low Medium II Residential	RD2-1-HPOZ	0	21	0.137739012	Residential - Double, Duplex, or Two Units - 4 Stories or Less	YES - Current	NO - Privately-Owned	Available	Not Used in Prior Housing Element	0	0	0.124077281	0.124077281	2	2*	2*	154-5A229 321	Northeast Los Angeles	Yes	Above Moderate
LOS ANGELES	5750 E ALDAMA ST	90042	5484018007	Low Medium II Residential	RD2-1-HPOZ	0	21	0.176649406	Residential - Single Family Residence	YES - Current	NO - Privately-Owned	Available	Not Used in Prior Housing Element	0	0.145087999	0	0.145087999	1	3*	3*	154-5A229 335	Northeast Los Angeles		Moderate
LOS ANGELES	5748 E ALDAMA ST	90042	5484018009	Low Medium II Residential	RD2-1-HPOZ	0	21	0.100067674	Residential - Single Family Residence	YES - Current	NO - Privately-Owned	Available	Not Used in Prior Housing Element	0	0	0.115715137	0.115715137	1	2*	2*	154-5A229 347	Northeast Los Angeles		Above Moderate
LOS ANGELES	6031 E MESA AVE	90042	5484018011	Low Medium II Residential	RD2-1-HPOZ	0	21	0.169807427	Residential - Single Family Residence	YES - Current	NO - Privately-Owned	Available	Not Used in Prior Housing Element	0	0.145087999	0	0.145087999	1	3*	3*	154-5A229 387	Northeast Los Angeles		Moderate
LOS ANGELES	6025 E MESA AVE	90042	5484018012	Low Medium II Residential	RD2-1-HPOZ	0	21	0.153199845	Residential - Single Family Residence	YES - Current	NO - Privately-Owned	Available	Not Used in Prior Housing Element	0	0.177235436	0	0.177235436	1	3*	3*	154-5A229 395	Northeast Los Angeles		Moderate
LOS ANGELES	6021 E MESA AVE	90042	5484018014	Low Medium II Residential	RD2-1-HPOZ	0	21	0.186649826	Residential - Single Family Residence	YES - Current	NO - Privately-Owned	Available	Not Used in Prior Housing Element	0	0.507844305	0	0.507844305	1	0	0	154-5A229 389	Northeast Los Angeles		Moderate
LOS ANGELES	6015 E MESA AVE	90042	5484018015	Low Medium II Residential	RD2-1-HPOZ	0	21	0.167363387	Residential - Single Family Residence	YES - Current	NO - Privately-Owned	Available	Not Used in Prior Housing Element	0	0.145087999	0	0.145087999	1	3*	3*	153A229 18	Northeast Los Angeles		Moderate
LOS ANGELES	404 N AVE 61	90042	5484018018	Low Medium II Residential	RD2-1-HPOZ	0	21	0.091826012	Residential - Single Family Residence	YES - Current	NO - Privately-Owned	Available	Not Used in Prior Housing Element	0	0	0.04843342	0.04843342	1	1*	1*	154-5A229 390	Northeast Los Angeles		Above Moderate
LOS ANGELES	408 1/2 N AVE 61	90042	5484018019	Low Medium II Residential	RD2-1-HPOZ	0	21	0.09182554	Residential - Single Family Residence	YES - Current	NO - Privately-Owned	Available	Not Used in Prior Housing Element	0	0	0.04843342	0.04843342	1	1*	1*	154-5A229 381	Northeast Los Angeles		Above Moderate
LOS ANGELES	414 N AVENUE 61	90042	5484018020	Low Medium II Residential	RD2-1-HPOZ	0	21	0.091826049	Residential - Single Family Residence	YES - Current	NO - Privately-Owned	Available	Not Used in Prior Housing Element	0	0	0.04843342	0.04843342	1	1*	1*	154-5A229 369	Northeast Los Angeles		Above Moderate
LOS ANGELES	418 N AVE 61	90042	5484018021	Low Medium II Residential	RD2-1-HPOZ	0	21	0.091826012	Residential - Single Family Residence	YES - Current	NO - Privately-Owned	Available	Not Used in Prior Housing Element	0	0	0.04843342	0.04843342	1	1*	1*	154-5A229 359	Northeast Los Angeles		Above Moderate
LOS ANGELES	402 N AVENUE 61	90042	5484018022	Low Medium II Residential	RD2-1-HPOZ	0	21	0.092464465	Institutional - Church - One Story	YES - Current	NO - Privately-Owned	Available	Not Used in Prior Housing Element	0	0	0.005191701	0.005191701	2	2*	2*	154-5A229 401	Northeast Los Angeles		Above Moderate
LOS ANGELES	5730 E ALDAMA ST	90042	5484019003	Low Medium II Residential	RD2-1-HPOZ	0	21	0.229565477	Residential - Five or More Units or Apartments (Any Combination) - 4 Stories or Less	YES - Current	NO - Privately-Owned	Available	Not Used in Prior Housing Element	0	0.149207333	0	0.149207333	6	0	0	154-5A229 367	Northeast Los Angeles	Yes	Moderate
LOS ANGELES	5724 E ALDAMA ST	90042	5484019004	Low Medium II Residential	RD2-1-HPOZ	0	21	0.229564299	Residential - Four Units (Any Combination) - 4 Stories or Less	YES - Current	NO - Privately-Owned	Available	Not Used in Prior Housing Element	0	0.224546674	0	0.224546674	4	0	0	154-5A229 377	Northeast Los Angeles	Yes	Moderate
LOS ANGELES	5718 E ALDAMA ST	90042	5484019005	Low Medium II Residential	RD2-1-HPOZ	0	21	0.229565362	Residential - Three Units (Any Combination) - 4 Stories or Less	YES - Current	NO - Privately-Owned	Available	Not Used in Prior Housing Element	0	0.275005209	0	0.275005209	3	0	0	154-5A229 384	Northeast Los Angeles	Yes	Moderate
LOS ANGELES	5710 E ALDAMA ST	90042	5484019007	Low Medium II Residential	RD2-1-HPOZ	0	21	0.114782405	Residential - Single Family Residence	YES - Current	NO - Privately-Owned	Available	Not Used in Prior Housing Element	0	0	0.115715137	0.115715137	1	2*	2*	154-5A229 400	Northeast Los Angeles		Above Moderate
LOS ANGELES	5706 E ALDAMA ST	90042	5484019008	Low Medium II Residential	RD2-1-HPOZ	0	21	0.085403253	Residential - Single Family Residence	YES - Current	NO - Privately-Owned	Available	Not Used in Prior Housing Element	0	0	0.04843342	0.04843342	1	1*	1*	154-5A229 404	Northeast Los Angeles		Above Moderate
LOS ANGELES	5700 E ALDAMA ST	90042	5484019009	Low Medium II Residential	RD2-1-HPOZ	0	21	0.091825858	Residential - Single Family Residence	YES - Current	NO - Privately-Owned	Available	Not Used in Prior Housing Element	0	0	0.04843342	0.04843342	1	1*	1*	154-5A229 409	Northeast Los Angeles		Above Moderate
LOS ANGELES	433 N AVENUE 57	90042	5484019010	Low Medium II Residential	RD2-1-HPOZ	0	21	0.145976741	Residential - Single Family Residence	YES - Current	NO - Privately-Owned	Available	Not Used in Prior Housing Element	0	0.177235436	0	0.177235436	1	3*	3*	153A229 23	Northeast Los Angeles		Moderate
LOS ANGELES	429 N AVE 57	90042	5484019011	Low Medium II Residential	RD2-1-HPOZ	0	21	0.14595829	Residential - Double, Duplex, or Two Units - 4 Stories or Less	YES - Current	NO - Privately-Owned	Available	Not Used in Prior Housing Element	0	0.238903356	0	0.238903356	2	3*	3*	153A229 38	Northeast Los Angeles	Yes	Moderate
LOS ANGELES	423 N AVENUE 57	90042	5484019012	Low Medium II Residential	RD2-1-HPOZ	0	21	0.145937389	Residential - Single Family Residence	YES - Current	NO - Privately-Owned	Available	Not Used in Prior Housing Element	0	0.177235436	0	0.177235436	1	3*	3*	153A229 53	Northeast Los Angeles		Moderate
LOS ANGELES	407 N AVE 57	90042	5484019013	Low Medium II Residential	RD2-1-HPOZ	0	21	0.145917302	Residential - Double, Duplex, or Two Units - 4 Stories or Less	YES - Current	NO - Privately-Owned	Available	Not Used in Prior Housing Element	0	0.238903356	0	0.238903356	2	3*	3*	153A229 64	Northeast Los Angeles	Yes	Moderate
LOS ANGELES	6003 E MESA AVE	90042	5484019015	Low Medium II Residential	RD2-1-HPOZ	0	21	0.17243222	Residential - Single Family Residence	YES - Current	NO - Privately-Owned	Available	Not Used in Prior Housing Element	0	0.145087999	0	0.145087999	1	3*	3*	153A229 15	Northeast Los Angeles		Moderate
LOS ANGELES	5935 E MESA AVE	90042	5484019016	Low Medium II Residential	RD2-1-HPOZ	0	21	0.172428621	Residential - Single Family Residence	YES - Current	NO - Privately-Owned	Available	Not Used in Prior Housing Element	0	0.145087999	0	0.145087999	1	3*	3*	153A229 21	Northeast Los Angeles		Moderate
LOS ANGELES	5931 E MESA AVE	90042	5484019017	Low Medium II Residential	RD2-1-HPOZ	0	21	0.172421598	Residential - Single Family Residence	YES - Current	NO - Privately-Owned	Available	Not Used in Prior Housing Element	0	0.145087999	0	0.145087999	1	3*	3*	153A229 26	Northeast Los Angeles		Moderate
LOS ANGELES	5925 E MESA AVE	90042	5484019018	Low Medium II Residential	RD2-1-HPOZ	0	21	0.172417433	Residential - Single Family Residence	YES - Current	NO - Privately-Owned	Available	Not Used in Prior Housing Element	0	0.145087999	0	0.145087999	1	3*	3*	153A229 33	Northeast Los Angeles		Moderate
LOS ANGELES	5903 E MESA AVE	90042	5484019020	Low Medium II Residential	RD2-1-HPOZ	0	21	0.163179121	Residential - Three Units (Any Combination) - 4 Stories or Less	YES - Current	NO - Privately-Owned	Available	Not Used in Prior Housing Element	0	0.216950744	0	0.216950744	3	3*	3*	153A229 75	Northeast Los Angeles	Yes	Moderate
LOS ANGELES	5921 E MESA AVE	90042	5484019022	Low Medium II Residential	RD2-1-HPOZ	0	21	0.115018913	Residential - Single Family Residence	YES - Current	NO - Privately-Owned	Available	Not Used in Prior Housing Element	0	0	0.115715137	0.115715137	1	2*	2*	153A229 57	Northeast Los Angeles		Above Moderate
LOS ANGELES	6009 E MESA AVE	90042	5484019024	Low Medium II Residential	RD2-1-HPOZ	0	21	0.11504831	Residential - Single Family Residence	YES - Current	NO - Privately-Owned	Available	Not Used in Prior Housing Element	0	0	0.115715137	0.115715137	1	2*	2*	153A229 16	Northeast Los Angeles		Above Moderate
LOS ANGELES	379 N AVENUE 57	90042	5484020004	Low Medium II Residential	RD2-1-HPOZ	0	21	0.070173236	Residential - Single Family Residence	YES - Current	NO - Privately-Owned	Available	Not Used in Prior Housing Element	0	0	0.04843342	0.04843342	1	1*	1*	153A229 191	Northeast Los Angeles		Above Moderate
LOS ANGELES	352 N AVENUE 59	90042	5484020006	Low Medium II Residential	RD2-1-HPOZ	0	21	0.125412919	Residential - Single Family Residence	YES - Current	NO - Privately-Owned	Available	Not Used in Prior Housing Element	0	0	0.115715137	0.115715137	1	2*	2*	153A229 198	Northeast Los Angeles		Above Moderate
LOS ANGELES	367 N AVENUE 57	90042	5484020008	Low Medium II Residential	RD2-1-HPOZ	0	21	0.1242867	Residential - Single Family Residence	YES - Current	NO - Privately-Owned	Available	Not Used in Prior Housing Element	0	0	0.115715137	0.115715137	1	2*	2*	153A229 229	Northeast Los Angeles		Above Moderate
LOS ANGELES	342 N AVENUE 59	90042	5484020010	Low Medium II Residential	RD2-1-HPOZ	0	21	0.171963044	Residential - Single Family Residence	YES - Current	NO - Privately-Owned	Available	Not Used in Prior Housing Element	0	0.145087999	0	0.145087999	1	3*	3*	153A229 222	Northeast Los Angeles		Moderate
LOS ANGELES	361 N AVE 57	90042	5484020011	Low Medium II Residential	RD2-1-HPOZ	0	21	0.163293233	Residential - Double, Duplex, or Two Units - 4 Stories or Less	YES - Current	NO - Privately-Owned	Available	Not Used in Prior Housing Element	0	0.238903356	0	0.238903356	2	3*	3*	153A229 246	Northeast Los Angeles	Yes	Moderate
LOS ANGELES	336 N AVENUE 59	90042	5484020012	Low Medium II Residential	RD2-1-HPOZ	0	21	0.171995288	Residential - Single Family Residence	YES - Current	NO - Privately-Owned	Available	Not Used in Prior Housing Element	0	0.145087999	0	0.145087999	1	3*	3*	153A229 234	Northeast Los Angeles		Moderate
LOS ANGELES	328 N AVE 59	90042	5484020014	Low Medium II Residential	RD2-1-HPOZ	0	21	0.172056932	Residential - Single Family Residence	YES - Current	NO - Privately-Owned	Available	Not Used in Prior Housing Element	0	0.145087999	0	0.145087999	1	3*	3*	153A229 256	Northeast Los Angeles		Moderate
LOS ANGELES			5484020015	Low Medium II Residential	RD2-

LOS ANGELES	5927 E MONTE VISTA ST	90042	5484024004	Low Medium II Residential	RD2-1-HPOZ	0	21	0.172165098	Residential - Three Units (Any Combination) - 4 Stories or Less	YES - Current	NO - Privately-Owned	Available	Not Used in Prior Housing Element	0	0.177904361	0	0.177904361	3	3*	3*	153A229	245	Northeast Los Angeles		Yes	Moderate
LOS ANGELES	5911 E MONTE VISTA ST	90042	5484024006	Low Medium II Residential	RD2-1-HPOZ	0	21	0.172164616	Residential - Double, Duplex, or Two Units - 4 Stories or Less	YES - Current	NO - Privately-Owned	Available	Not Used in Prior Housing Element	0	0.196087432	0	0.196087432	2	3*	3*	153A229	265	Northeast Los Angeles		Yes	Moderate
LOS ANGELES	5903 E MONTE VISTA ST	90042	5484024007	Low Medium II Residential	RD2-1-HPOZ	0	21	0.133382979	Residential - Double, Duplex, or Two Units - 4 Stories or Less	YES - Current	NO - Privately-Owned	Available	Not Used in Prior Housing Element	0	0	0.124077281	0.124077281	2	2*	2*	153A229	283	Northeast Los Angeles		Yes	Above Moderate
LOS ANGELES	317 N AVENUE 59	90042	5484024009	Low Medium II Residential	RD2-1-HPOZ	0	21	0.080104087	Residential - Single Family Residence	YES - Current	NO - Privately-Owned	Available	Not Used in Prior Housing Element	0	0	0.04843342	0.04843342	1	1*	1*	153A229	263	Northeast Los Angeles			Above Moderate
LOS ANGELES	321 N AVENUE 59	90042	5484024010	Low Medium II Residential	RD2-1-HPOZ	0	21	0.080135737	Residential - Single Family Residence	YES - Current	NO - Privately-Owned	Available	Not Used in Prior Housing Element	0	0	0.04843342	0.04843342	1	1*	1*	153A229	253	Northeast Los Angeles			Above Moderate
LOS ANGELES	325 N AVENUE 59	90042	5484024011	Low Medium II Residential	RD2-1-HPOZ	0	21	0.106888416	Residential - Single Family Residence	YES - Current	NO - Privately-Owned	Available	Not Used in Prior Housing Element	0	0	0.115715137	0.115715137	1	2*	2*	153A229	237	Northeast Los Angeles			Above Moderate
LOS ANGELES	5908 E TERRACE DR	90042	5484024012	Low Medium II Residential	RD2-1-HPOZ	0	21	0.172165641	Residential - Single Family Residence	YES - Current	NO - Privately-Owned	Available	Not Used in Prior Housing Element	0	0.145087999	0	0.145087999	1	3*	3*	153A229	231	Northeast Los Angeles			Moderate
LOS ANGELES	5918 E TERRACE DR	90042	5484024014	Low Medium II Residential	RD2-1-HPOZ	0	21	0.149214368	Residential - Single Family Residence	YES - Current	NO - Privately-Owned	Available	Not Used in Prior Housing Element	0	0.180725294	0	0.180725294	1	3*	3*	153A229	219	Northeast Los Angeles			Moderate
LOS ANGELES	5921 E MONTE VISTA ST	90042	5484024015	Low Medium II Residential	RD2-1-HPOZ	0	21	0.172163678	Residential - Single Family Residence	YES - Current	NO - Privately-Owned	Available	Not Used in Prior Housing Element	0	0.149917772	0	0.149917772	1	3*	3*	153A229	254	Northeast Los Angeles			Moderate
LOS ANGELES	5924 E TERRACE DR	90042	5484024016	Low Medium II Residential	RD2-1-HPOZ	0	21	0.154953969	Residential - Double, Duplex, or Two Units - 4 Stories or Less	YES - Current	NO - Privately-Owned	Available	Not Used in Prior Housing Element	0	0.238903356	0	0.238903356	2	3*	3*	153A229	207	Northeast Los Angeles		Yes	Moderate
LOS ANGELES	5928 E TERRACE DR	90042	5484024017	Low Medium II Residential	RD2-1-HPOZ	0	21	0.172172632	Residential - Single Family Residence - Pool	YES - Current	NO - Privately-Owned	Available	Not Used in Prior Housing Element	0	0.145087999	0	0.145087999	1	3*	3*	153A229	203	Northeast Los Angeles			Moderate
LOS ANGELES	5936 E TERRACE DR	90042	5484024018	Low Medium II Residential	RD2-1-HPOZ	0	21	0.172175893	Residential - Three Units (Any Combination) - 4 Stories or Less	YES - Current	NO - Privately-Owned	Available	Not Used in Prior Housing Element	0	0.177904361	0	0.177904361	3	3*	3*	153A229	193	Northeast Los Angeles		Yes	Moderate
LOS ANGELES	6002 E TERRACE DR	90042	5484024019	Low Medium II Residential	RD2-1-HPOZ	0	21	0.103310389	Residential - Single Family Residence	YES - Current	NO - Privately-Owned	Available	Not Used in Prior Housing Element	0	0	0.115715137	0.115715137	1	2*	2*	153A229	182	Northeast Los Angeles			Above Moderate
LOS ANGELES	6008 E TERRACE DR	90042	5484024020	Low Medium II Residential	RD2-1-HPOZ	0	21	0.11479074	Residential - Single Family Residence	YES - Current	NO - Privately-Owned	Available	Not Used in Prior Housing Element	0	0	0.119596839	0.119596839	1	2*	2*	153A229	173	Northeast Los Angeles			Above Moderate
LOS ANGELES	6014 E TERRACE DR	90042	5484024021	Low Medium II Residential	RD2-1-HPOZ	0	21	0.114784037	Residential - Single Family Residence	YES - Current	NO - Privately-Owned	Available	Not Used in Prior Housing Element	0	0	0.115715137	0.115715137	1	2*	2*	153A229	163	Northeast Los Angeles			Above Moderate
LOS ANGELES	6018 E TERRACE DR	90042	5484024022	Low Medium II Residential	RD2-1-HPOZ	0	21	0.11477843	Residential - Single Family Residence	YES - Current	NO - Privately-Owned	Available	Not Used in Prior Housing Element	0	0	0.115715137	0.115715137	1	2*	2*	153A229	154	Northeast Los Angeles			Above Moderate
LOS ANGELES	324 N AVENUE 61	90042	5484024026	Low Medium II Residential	RD2-1-HPOZ	0	21	0.057389377	Institutional - Church - One Story	YES - Current	NO - Privately-Owned	Available	Not Used in Prior Housing Element	0	0	0.021312352	0.021312352	1	1*	1*	153A229	120	Northeast Los Angeles			Above Moderate
LOS ANGELES	6028 E TERRACE DR	90042	5484024026	Low Medium II Residential	RD2-1-HPOZ	0	21	0.114777701	Institutional - Church - One Story	YES - Current	NO - Privately-Owned	Available	Not Used in Prior Housing Element	0	0	0.039045417	0.039045417	1	2*	2*	153A229	137	Northeast Los Angeles			Above Moderate
LOS ANGELES	6034 E TERRACE DR	90042	5484024026	Low Medium II Residential	RD2-1-HPOZ	0	21	0.057389742	Institutional - Church - One Story	YES - Current	NO - Privately-Owned	Available	Not Used in Prior Housing Element	0	0	0.021312352	0.021312352	1	1*	1*	153A229	127	Northeast Los Angeles			Above Moderate
LOS ANGELES	316 N AVE 61	90042	5484024027	Low Medium II Residential	RD2-1-HPOZ	0	21	0.057414145	Institutional - Church - One Story	YES - Current	NO - Privately-Owned	Available	Not Used in Prior Housing Element	0	0	0.002863559	0.002863559	1	1*	1*	153A229	153	Northeast Los Angeles			Above Moderate
LOS ANGELES	6035 E MONTE VISTA ST	90042	5484024027	Low Medium II Residential	RD2-1-HPOZ	0	21	0.131875305	Institutional - Church - One Story	YES - Current	NO - Privately-Owned	Available	Not Used in Prior Housing Element	0	0	0.004253082	0.004253082	1	2*	2*	153A229	174	Northeast Los Angeles			Above Moderate
LOS ANGELES	6043 E MONTE VISTA ST	90042	5484024027	Low Medium II Residential	RD2-1-HPOZ	0	21	0.172165833	Institutional - Church - One Story	YES - Current	NO - Privately-Owned	Available	Not Used in Prior Housing Element	0	0.006703687	0	0.006703687	1	3*	3*	153A229	164	Northeast Los Angeles			Moderate
LOS ANGELES			5484024027	Low Medium II Residential	RD2-1-HPOZ	0	21	0.05741174	Institutional - Church - One Story	YES - Current	NO - Privately-Owned	Available	Not Used in Prior Housing Element	0	0	0.002863559	0.002863559	1	1*	1*	153A229	162	Northeast Los Angeles			Above Moderate
LOS ANGELES	5915 E MONTE VISTA ST	90042	5484024033	Low Medium II Residential	RD2-1-HPOZ	0	21	0.172163536	Residential - Three Units (Any Combination) - 4 Stories or Less	YES - Current	NO - Privately-Owned	Available	Not Used in Prior Housing Element	0	0.188610703	0	0.188610703	3	3*	3*	153A229	260	Northeast Los Angeles		Yes	Moderate
LOS ANGELES	5914 E TERRACE DR	90042	5484024034	Low Medium II Residential	RD2-1-HPOZ	0	21	0.131996074	Residential - Single Family Residence	YES - Current	NO - Privately-Owned	Available	Not Used in Prior Housing Element	0	0	0.094455045	0.094455045	1	2*	2*	153A229	223	Northeast Los Angeles			Above Moderate
LOS ANGELES	6105 E MONTE VISTA ST	90042	5484025002	Low Medium II Residential	RD2-1-HPOZ	0	21	0.114782218	Residential - Single Family Residence	YES - Current	NO - Privately-Owned	Available	Not Used in Prior Housing Element	0	0	0.115715137	0.115715137	1	2*	2*	153A229	141	Northeast Los Angeles			Above Moderate
LOS ANGELES	6109 E MONTE VISTA ST	90042	5484025003	Low Medium II Residential	RD2-1-HPOZ	0	21	0.114782984	Residential - Single Family Residence - Pool	YES - Current	NO - Privately-Owned	Available	Not Used in Prior Housing Element	0	0	0.115715137	0.115715137	1	2*	2*	153A229	132	Northeast Los Angeles			Above Moderate
LOS ANGELES	311 N AVENUE 61	90042	5484025004	Low Medium II Residential	RD2-1-HPOZ	0	21	0.229564839	Residential - Single Family Residence	YES - Current	NO - Privately-Owned	Available	Not Used in Prior Housing Element	0	0.563472342	0	0.563472342	1	0	0	153A229	117	Northeast Los Angeles			Moderate
LOS ANGELES	315 N AVENUE 61	90042	5484025005	Low Medium II Residential	RD2-1-HPOZ	0	21	0.229565877	Residential - Double, Duplex, or Two Units - 4 Stories or Less	YES - Current	NO - Privately-Owned	Available	Not Used in Prior Housing Element	0	0.336376274	0	0.336376274	2	0	0	153A229	105	Northeast Los Angeles		Yes	Moderate
LOS ANGELES	323 N AVE 61	90042	5484025006	Low Medium II Residential	RD2-1-HPOZ	0	21	0.229565877	Residential - Single Family Residence	YES - Current	NO - Privately-Owned	Available	Not Used in Prior Housing Element	0	0.563472342	0	0.563472342	1	0	0	153A229	93	Northeast Los Angeles			Moderate
LOS ANGELES	327 N AVE 61	90042	5484025007	Low Medium II Residential	RD2-1-HPOZ	0	21	0.229565695	Residential - Single Family Residence	YES - Current	NO - Privately-Owned	Available	Not Used in Prior Housing Element	0	0.563472342	0	0.563472342	1	0	0	153A229	78	Northeast Los Angeles			Moderate
LOS ANGELES	345 1/2 N AVE 61	90042	5484025011	Low Medium II Residential	RD2-1-HPOZ	0	21	0.229433343	Residential - Four Units (Any Combination) - 4 Stories or Less	YES - Current	NO - Privately-Owned	Available	Not Used in Prior Housing Element	0	0.111225468	0	0.111225468	4	0	0	153A229	28	Northeast Los Angeles		Yes	Moderate
LOS ANGELES	347 N AVENUE 61	90042	5484025012	Low Medium II Residential	RD2-1-HPOZ, RD2-1	0	21	0.168729528	Residential - Single Family Residence	YES - Current	NO - Privately-Owned	Available	Not Used in Prior Housing Element	0	0.145087999	0	0.145087999	1	3*	3*	153A229	22	Northeast Los Angeles			Moderate
LOS ANGELES	6100 E MESA AVE	90042	5484025014	Low Medium II Residential	RD2-1-HPOZ	0	21	0.050504068	Residential - Single Family Residence	YES - Current	NO - Privately-Owned	Available	Not Used in Prior Housing Element	0	0	0.059420246	0.059420246	1	1*	1*	154-SA229	410	Northeast Los Angeles			Above Moderate
LOS ANGELES	6116 E MESA AVE	90042	5484025019	Low Medium II Residential	RD2-1	0	21	0.183651302	Residential - Single Family Residence	YES - Current	NO - Privately-Owned	Available	Not Used in Prior Housing Element	0	0.145087999	0	0.145087999	1	3*	3*	154-SA229	386	Northeast Los Angeles			Moderate
LOS ANGELES	6118 E MESA AVE	90042	5484025020	Low Medium II Residential	RD2-1	0	21	0.183651486	Residential - Single Family Residence	YES - Current	NO - Privately-Owned	Available	Not Used in Prior Housing Element	0	0.145087999	0	0.145087999	1	3*	3*	154-SA229	380	Northeast Los Angeles			Moderate
LOS ANGELES	309 N AVE 61	90042	5484025034	Low Medium II Residential	RD2-1-HPOZ	0	21	0.114780674	Residential - Single Family Residence	YES - Current	NO - Privately-Owned	Available	Not Used in Prior Housing Element	0	0	0.115715137	0.115715137	1	2*	2*	153A229	150	Northeast Los Angeles			Above Moderate
LOS ANGELES	349 N STOWE TER	90042	5484026001	Low Medium II Residential	RD2-1	0	21	0.073459971	Residential - Single Family Residence	YES - Current	NO - Privately-Owned	Available	Not Used in Prior Housing Element	0	0	0.04843342	0.04843342	1	1*	1*	154-SA229	397	Northeast Los Angeles			Above Moderate
LOS ANGELES	6124 E MESA AVE	90042	5484026002	Low Medium II Residential	RD2-1	0	21	0.110189739	Residential - Single Family Residence	YES - Current	NO - Privately-Owned	Available	Not Used in Prior Housing Element	0	0	0.115715137	0.115715137	1	2*	2*	154-SA229	366	Northeast Los Angeles			Above Moderate
LOS ANGELES	6128 E MESA AVE	90042	5484026003	Low Medium II Residential	RD2-1	0	21	0.183653382	Residential - Single Family Residence	YES - Current	NO - Privately-Owned	Available	Not Used in Prior Housing Element	0	0.145087999	0	0.145087999	1	3*	3*	154-SA229	360	Northeast Los Angeles			Moderate
LOS ANGELES	6140 1/2 E MESA AVE	90042	5484026009	Low Medium II Residential	RD2-1	0	21	0.051652226	Residential - Single Family Residence	YES - Current	NO - Privately-Owned	Available	Not Used in Prior Housing Element	0	0	0.059420246	0.059420246	1	1*	1*	154-SA229	363	Northeast Los Angeles			Above Moderate
LOS ANGELES	6142 1/2 E MESA AVE	90042	5484026011	Low Medium II Residential	RD2-1	0	21	0.051652371	Residential - Single Family Residence	YES - Current	NO - Privately-Owned	Available	Not Used in Prior Housing Element	0	0	0.059420246	0.059420246	1	1*	1*	154-SA229	357	Northeast Los Angeles			Above Moderate
LOS ANGELES	6142 E MESA AVE	90042	5484026013	Low Medium II Residential	RD2-1	0	21	0.094121806	Residential - Single Family Residence	YES - Current	NO - Privately-Owned	Available	Not Used in Prior Housing Element	0	0	0.141582683	0.141582683	1	2*	2*	154-SA229	329	Northeast Los Angeles			Above Moderate
LOS ANGELES	6146 E MESA AVE	90042	5484026016	Low Medium II Residential	RD2-1	0	21	0.229564871	Residential - Double, Duplex, or Two Units - 4 Stories or Less	YES - Current	NO - Privately-Owned	Available	Not Used in Prior Housing Element	0	0.336376274	0	0.336376274	2	0	0	154-SA229	319	Northeast Los Angeles		Yes	Moderate
LOS ANGELES	6148 E MESA AVE	90042	5484026017	Low Medium II Residential	RD2-1	0	21	0.229564834	Residential - Single Family Residence	YES - Current	NO - Privately-Owned	Available	Not Used in Prior Housing Element	0	0.563472342	0	0.563472342	1	0	0	154-SA229	313	Northeast Los Angeles			Moderate
LOS ANGELES	6152 E MESA AVE	90042	5484026018	Low Medium II Residential	RD2-1	0	21	0.252521818	Residential - Single Family Residence	YES - Current	NO - Privately-Owned	Available	Not Used in Prior Housing Element	0	0.255825657	0	0.255825657	1	0	0	154-SA229	304	Northeast Los Angeles			Moderate
LOS ANGELES	6154 E MESA AVE	90042	5484026019	Low Medium II Residential	RD2-1	0	21	0.206608332	Residential - Double, Duplex, or Two Units - 4 Stories or Less	YES - Current	NO - Privately-Owned	Available	Not Used in Prior Housing Element	0	0.145716129	0	0.145716129	2	0	0	154-SA229	298	Northeast Los Angeles		Yes	Moderate
LOS ANGELES	6158 E MESA AVE	90042	5484026020	Low Medium II Residential	RD2-1	0	21	0.229564638	Residential - Three Units (Any Combination) - 4 Stories or Less	YES - Current	NO - Privately-Owned	Available	Not Used in Prior Housing Element	0	0.117492008	0	0.117492008	3	0	0	154-SA229	291	Northeast Los Angeles		Yes	Moderate
LOS ANGELES	6162 E MESA AVE	90042	5484026021	Low Medium II Residential	RD2-1	0	21	0.226228402	Residential - Five or More Units or Apartments (Any Combination) - 4 Stories or Less	YES - Current	NO - Privately-Owned	Available	Not Used in Prior Housing Element	0	0.035855531	0	0.035855531	5	0	0	154-SA229	287	Northeast Los Angeles			Moderate
LOS ANGELES	6163 E OUTLOOK AVE	90042	5484026034	Low Residential	R1-1-HPOZ	0	1 unit per lot	0.114881032	Residential - Single Family Residence - Other Improvements Only	YES - Current	NO - Privately-Owned	Available	Not Used in Prior Housing Element	0	0	0.008375777	0.008375777	0	0	0	154-SA231	244	Northeast Los Angeles			Above Moderate
LOS ANGELES	6140 E MESA AVE	90042	5484026036	Low Medium II Residential	RD2-1	0	21	0.094121138	Residential - Single Family Residence	YES - Current	NO - Privately-Owned	Available	Not Used in Prior Housing Element	0	0	0.146299982	0.146299982	1	2*	2*	154-SA229	336	Northeast Los Angeles			Above Moderate
LOS ANGELES	6166 1/2 E MESA AVE	90042	5484026BRK	Low Medium II Residential	RD2-1	0	21	0.458748156	Residential - Single Family Residence - Detached - Condominium	YES - Current	NO - Privately-Owned	Available	Not Used in Prior Housing Element	0	0.092411835	0	0.092411835	6	0	0	154-SA229	636	Northeast Los Angeles			Moderate
LOS ANGELES	6182 E MESA AVE	90042	5484027002	Low Medium II Residential	RD2-1	0	21	0.229565585	Residential - Five or More Units or Apartments (Any Combination) - 4 Stories or Less	YES - Current	NO - Privately-Owned	Available	Not Used in Prior Housing Element	0	0.03947684	0	0.03947684	7	0	0	154-SA231	187	Northeast Los Angeles			Above Moderate
LOS ANGELES	6186 E MESA AVE	90042	5484027003	Low Medium II Residential	RD2-1	0	21	0.229564409	Residential - Double, Duplex, or Two Units - 4 Stories or Less	YES - Current	NO - Privately-Owned	Available	Not Used in Prior Housing Element	0	0.144380192	0	0.144380192	2	0	0	154-SA231	181	Northeast Los Angeles		Yes	Moderate
LOS ANGELES	6188 E MESA AVE	90042	5484027004	Low Medium II Residential	RD2-1	0	21	0.172173642	Residential - Three Units (Any Combination) - 4 Stories or Less	YES - Current	NO - Privately-Owned	Available	Not Used in Prior Housing Element	0	0.177904361	0	0.177904361	3	3*	3*	154-SA231	175	Northeast Los Angeles		Yes	Moderate
LOS ANGELES	6101 E GARRISON DR	90042	5484027005	Low Medium II Residential	RD2-1	0	21	0.114782694	Residential - Double, Duplex, or Two Units - 4 Stories or Less	YES - Current	NO - Privately-Owned	Available	Not Used in Prior Housing Element	0	0	0.151742756	0.151742756	2	2*	2*	154-SA231	195	Northeast Los Angeles		Yes	Above Moderate
LOS ANGELES	6190 E MESA AVE	90042	5484027006	Low Medium II Residential	RD2-1	0	21	0.17217388	Residential - Double, Duplex, or Two Units - 4 Stories or Less	YES - Current	NO - Privately-Owned	Available	Not Used in Prior Housing Element	0	0.131482458	0	0.131482458	2	3*	3*	154-SA231	168	Northeast Los Angeles			Moderate
LOS ANGELES	6194 E MESA AVE	90042	5484027007	Neighborhood Commercial	(Q)C4-1XL	0	29	0.229566144	Residential - Single Family Residence	YES - Current	NO - Privately-Owned	Available	Not Used in Prior Housing Element	0	1.087929237	0	1.087929237	1	0	0	154-SA231	161	Northeast Los Angeles			Moderate
LOS ANGELES	6198 E MESA AVE	90042	5484027008	Neighborhood Commercial	(Q)C4-1XL	0	29	0.227436813	Residential - Double, Duplex, or Two Units - 4 Stories or Less	YES - Current	NO - Privately-Owned	Available	Not Used in Prior Housing Element	0	0.678914022	0	0.678914022	2	0	0	154-SA231	154	Northeast Los Angeles		Yes	Moderate
LOS ANGELES	6104 E YORK BLVD	90042	5484027009	Neighborhood Commercial	(Q)C4-1XL-HPOZ	0	29	0.225220852	Residential - Three Units (Any Combination) - 4 Stories or Less	YES - Current	NO - Privately-Owned	Available	Not Used in Prior Housing Element	0	0.274230552	0	0.274230552	3	0	0	154-SA231	176	Northeast Los Angeles		Yes	Moderate
LOS ANGELES	6108 E YORK BLVD	90042	5484027010	Neighborhood Commercial	(Q)C4-1XL-HPOZ	0	29	0.22956497	Residential - Double, Duplex, or Two Units - 4 Stories or Less	YES - Current	NO - Privately-Owned	Available	Not Used in Prior Housing Element	0	0.323119162	0	0.323119162	2	0	0	154-SA231	184	Northeast Los Angeles		Yes	Moderate
LOS ANGELES	6072 E YORK BLVD	90042	5484027011	Neighborhood Commercial	(Q)C4-1XL-HPOZ	0	29	0.118094692	Commercial - Store Combination - Store and Residential Combination - One Story	YES - Current	NO - Privately-Owned	Available	Not Used in Prior Housing Element	0	0.098328039	0	0.098328039	1	0	0	154-SA231	157	Northeast Los Angeles			Moderate
LOS ANGELES	6082 E YORK BLVD	90042	5484027012	Neighborhood Commercial	(Q)C4-1XL-HPOZ	0	29	0.2005046	Institutional - Children's Day Care Center - One Story	YES - Current	NO - Privately-Owned	Available	Not Used in Prior Housing Element	0	0.93673265	0	0.93673265	1	0	0	154-SA231	162	Northeast Los Angeles			Moderate
LOS ANGELES	6086 E YORK BLVD	90042	5484027013	Neighborhood Commercial	(Q)C4-1XL-HPOZ	0	29	0.083124923	Commercial - Store Combination - Store and Residential Combination - One Story	YES - Current	NO - Privately-Owned	Available	Not Used in Prior Housing Element	0	0.006909491	0	0.006909491	2	0	0	154-SA231	166	Northeast Los Angeles			Moderate
LOS ANGELES	6114 E YORK BLVD	90042	5484027015	Neighborhood Commercial	(Q)C4-1XL-HPOZ	0	29	0.139242974	Commercial - Office Building - One Story	YES - Current	NO - Privately-Owned	Available	Not Used in Prior Housing Element	0	0.01456562	0	0.01456562	0	0	0	154-SA231	191	Northeast Los Angeles			Moderate
LOS ANGELES	6118 E YORK BLVD	90042	5484027016	Neighborhood Commercial	(Q)C4-1XL-HPOZ	0	29	0.138112682	Residential - Single Family Residence	YES - Current	NO - Privately-Owned	Available	Not Used in Prior Housing Element	0	0.601250535	0	0.601250535	1	0	0	154-SA231	200	Northeast Los Angeles			Moderate
LOS ANGELES	6132 E YORK BLVD	90042	5484028001	Neighborhood Commercial	(Q)C4-1XL-HPOZ	0	29	0.114312537	Commercial - Store Combination - Store and Residential Combination - One Story	YES - Current	NO - Privately-Owned	Available	Not Used in Prior Housing Element	0	0.08476079	0	0.08476079	2	0	0	154-SA231	220	Northeast Los Angeles			Moderate
LOS ANGELES	6134 E YORK BLVD	90042	5484028002	Neighborhood Commercial	(Q)C4-1XL-HPOZ	0	29	0.115253744	Commercial - Store Combination - Store and Residential Combination - One Story	YES - Current	NO - Privately-Owned	Available	Not Used in Prior Housing Element	0	0.029117997	0	0.029117997	1	0	0	154-SA231	232	Northeast Los Angeles		Yes	Moderate
LOS ANGELES	6140 E YORK BLVD	90042	5484028007	Neighborhood Commercial	(Q)C4-1XL-HPOZ	0	29	0.114318937	Commercial - Store Combination - Store and Residential Combination - One Story	YES - Current	NO - Privately-Owned	Available	Not Used in Prior Housing Element	0	0.098328039	0	0.098328039	1	0	0	154-SA231	243	Northeast Los Angeles			Moderate
LOS ANGELES	6144 E YORK BLVD	90042	5484028008	Neighborhood Commercial	(Q)C4-1XL-HPOZ	0	29	0.114319668	Residential - Single Family Residence	YES - Current	NO - Privately-Owned	Available	Not Used in Prior Housing Element	0	0.599489689	0	0.599489689	1	0	0	154-SA231	254	Northeast Los Angeles			Moderate
LOS ANGELES	6150 E YORK BLVD	90042	5484028021	Neighborhood Commercial	(Q)C4-1XL-HPOZ	0	29	0.114320172	Commercial - Store Combination - Store and Residential Combination - One Story	YES - Current	NO - Privately-Owned	Available	Not Used in Prior Housing Element	0	0.100166115	0	0.100166115	1	0	0	154-SA231	262	Northeast Los Angeles			Moderate
LOS ANGELES	6195 N FIGUEROA ST	90042	5484032002	Neighborhood Commercial	(Q)C4-1VL-HPOZ	0	29	0.137739293	Commercial - Store Combination - Store and Residential Combination - One Story	YES - Current	NO - Privately-Owned	Available	Not Used in Prior Housing Element	0	0.031819523	0	0.031819523	1	0	0	153A231	24	Northeast Los Angeles			Moderate
LOS ANGELES	6181 N FIGUEROA ST	90042	5484032004	Neighborhood Commercial	(Q)C4-1VL-HPOZ	0	29	0.103305141	Commercial - Store Combination - Store and Residential Combination - One Story	YES - Current	NO - Privately-Owned	Available	Not Used in Prior Housing Element	0	0.098315692	0	0.098315692	0	0	0	153A231	44	Northeast Los Angeles			Moderate
LOS ANGELES	6183 N FIGUEROA ST	90042	5484032004	Neighborhood Commercial	(Q)C4-1VL-HPOZ	0	29	0.068869446	Commercial - Store Combination - Store and Residential Combination - One Story	YES - Current	NO - Privately-Owned	Available	Not Used in Prior Housing Element	0	0.104625937	0	0.104625937	0	0	0	153A231	37	Northeast Los Angeles			Moderate
LOS ANGELES	6179 N FIGUEROA ST	90042	5484032005	Neighborhood Commercial	(Q)C4-1VL-HPOZ	0	29	0.137739241	Residential - Five or More Units or Apartments (Any Combination) - 4 Stories or Less	YES - Current	NO - Privately-Owned	Available	Not Used in Prior Housing Element	0	0.246347845	0	0.246347845	7	0	0	153A231	54	Northeast Los Angeles		Yes	Moderate
LOS ANGELES	6169 N FIGUEROA ST	90042	5484032006	Neighborhood Commercial	(Q)C4-1VL-HPOZ	0	29	0.137738765	Residential - Single Family Residence	YES - Current	NO - Privately-Owned	Available	Not Used in Prior Housing Element	0	0.601250535	0	0.601250535	1	0	0	153A231	63	Northeast Los Angeles			Moderate
LOS ANGELES	6165 N FIGUEROA ST	90042	5484032007	Neighborhood Commercial	(Q)C4-1VL-HPOZ	0	29	0.137740408	Residential - Single Family Residence	YES - Current	NO - Privately-Owned	Available	Not Used in Prior Housing Element	0	0.601250535	0	0.601250535	1	0	0	153A231	69	Northeast Los Angeles			Moderate
LOS ANGELES	6159 N FIGUEROA ST	90042	5484032011	Neighborhood Commercial	(Q)C4-1VL-HPOZ	0	29	0.13578709	Residential - Single Family Residence	YES - Current	NO - Privately-Owned	Available	Not Used in Prior Housing Element	0	0.679061311	0	0.679061311	0	0	0	153A231	89	Northeast Los Angeles			Moderate
LOS ANGELES	6151 N FIGUEROA ST	90042	5484032012	Neighborhood Commercial	(Q)C4-1VL-HPOZ	0	29	0.141248803	Residential - Single Family Residence	YES - Current	NO - Privately-Owned	Available	Not Used in Prior Housing Element	0	0.692531586	0	0.692531586	1	0	0	153A231	91	Northeast Los Angeles			Moderate
LOS ANGELES	6161 N FIGUEROA ST	90042	5484032021	Neighborhood Commercial	(Q)C4-1VL-HPOZ	0	29	0.06887025	Residential - Single Family Residence	YES - Current	NO - Privately-Owned	Available	Not Used in Prior Housing Element	0	0.230502981	0	0.230502981	1	0	0	153A231	82	Northeast Los Angeles			Moderate
LOS ANGELES			5484032021	Neighborhood Commercial	(Q)C4-1VL-HPOZ	0	29	0.137738896	Residential - Single Family Residence	YES - Current	NO - Privately-Owned	Available	Not Used in Prior Housing Element	0	0.626207215	0	0.626207215	1	0	0	153A231	74	Northeast Los Angeles			Moderate
LOS ANGELES	6171 E PIEDMONT AVE	90042	5484033001	Low Medium II Residential	RD2-1-HPOZ	0	21	0.120930258	Residential - Single Family Residence	YES - Current	NO - Privately-Owned	Available	Not Used in Prior Housing Element	0	0	0.115715137	0.115715137	1	2*	2*	153A231	113	Northeast Los Angeles			Above Moderate
LOS ANGELES	6149 E PIEDMONT A

LOS ANGELES	6109 E PIEDMONT AVE	90042	5484034008	Low Medium II Residential		RD2-1-HPOZ	0	21	0.110338644	Residential - Double, Duplex, or Two Units - 4 Stories or Less	YES - Current	NO - Privately-Owned	Available	Not Used in Prior Housing Element	0	0	0.151742756	0.151742756	2	2*	2*	153A229	235	Northeast Los Angeles		Yes		Above Moderate
LOS ANGELES	6116 E MOUNT ANGELUS DR	90042	5484034025	Low Medium II Residential		RD2-1-HPOZ	0	21	0.073408317	Residential - Single Family Residence	YES - Current	NO - Privately-Owned	Available	Not Used in Prior Housing Element	0	0	0.051779562	0.051779562	1	1*	1*	153A229	228	Northeast Los Angeles				Above Moderate
LOS ANGELES	210 N AVENUE 61	90042	5484035001	Low Medium II Residential		RD2-1-HPOZ	0	21	0.166434808	Residential - Three Units (Any Combination) - 4 Stories or Less - Mills Act Property	YES - Current	NO - Privately-Owned	Available	Not Used in Prior Housing Element	0	0.177904361	0	0.177904361	3	3*	3*	153A229	259	Northeast Los Angeles		Yes		Moderate
LOS ANGELES	6035 E PIEDMONT AVE	90042	5484035002	Low Medium II Residential		RD2-1-HPOZ	0	21	0.166434718	Residential - Double, Duplex, or Two Units - 4 Stories or Less	YES - Current	NO - Privately-Owned	Available	Not Used in Prior Housing Element	0	0.196087432	0	0.196087432	2	3*	3*	153A229	264	Northeast Los Angeles		Yes		Moderate
LOS ANGELES	6021 E PIEDMONT AVE	90042	5484035005	Low Medium II Residential		RD2-1-HPOZ	0	21	0.159778621	Residential - Double, Duplex, or Two Units - 4 Stories or Less	YES - Current	NO - Privately-Owned	Available	Not Used in Prior Housing Element	0	0.160733378	0	0.160733378	2	3*	3*	153A229	281	Northeast Los Angeles				Moderate
LOS ANGELES	6011 E PIEDMONT AVE	90042	5484035006	Low Medium II Residential		RD2-1-HPOZ	0	21	0.166433751		YES - Current	NO - Privately-Owned	Available	Not Used in Prior Housing Element	0	0.145087999	0	0.145087999	1	3*	3*	153A229	286	Northeast Los Angeles				Moderate
LOS ANGELES	6009 E PIEDMONT AVE	90042	5484035007	Low Medium II Residential		RD2-1-HPOZ	0	21	0.149762151	Residential - Three Units (Any Combination) - 4 Stories or Less	YES - Current	NO - Privately-Owned	Available	Not Used in Prior Housing Element	0	0.216950744	0	0.216950744	3	3*	3*	153A229	290	Northeast Los Angeles		Yes		Moderate
LOS ANGELES	6005 E PIEDMONT AVE	90042	5484035008	Low Medium II Residential		RD2-1-HPOZ	0	21	0.051465467	Residential - Single Family Residence	YES - Current	NO - Privately-Owned	Available	Not Used in Prior Housing Element	0	0	0.063503146	0.063503146	1	1*	1*	153A229	310	Northeast Los Angeles				Above Moderate
LOS ANGELES	211 N AVE 60	90042	5484035009	Low Medium II Residential		RD2-1-HPOZ	0	21	0.059751275	Residential - Single Family Residence	YES - Current	NO - Privately-Owned	Available	Not Used in Prior Housing Element	0	0	0.059420246	0.059420246	1	1*	1*	153A229	316	Northeast Los Angeles				Above Moderate
LOS ANGELES	225 N AVENUE 60	90042	5484035010	Low Medium II Residential		RD2-1-HPOZ	0	21	0.07724146	Residential - Single Family Residence	YES - Current	NO - Privately-Owned	Available	Not Used in Prior Housing Element	0	0	0.051779562	0.051779562	1	1*	1*	153A229	303	Northeast Los Angeles				Above Moderate
LOS ANGELES	231 N AVE 60	90042	5484035012	Low Medium II Residential		RD2-1-HPOZ	0	21	0.071564423	Residential - Single Family Residence	YES - Current	NO - Privately-Owned	Available	Not Used in Prior Housing Element	0	0	0.006947327	0.006947327	1	1*	1*	153A229	287	Northeast Los Angeles				Above Moderate
LOS ANGELES	239 N AVE 60	90042	5484035013	Low Medium II Residential		RD2-1-HPOZ	0	21	0.154520169	Residential - Single Family Residence	YES - Current	NO - Privately-Owned	Available	Not Used in Prior Housing Element	0	0.177235436	0	0.177235436	1	3*	3*	153A229	272	Northeast Los Angeles				Moderate
LOS ANGELES	6008 E MONTE VISTA ST	90042	5484035014	Low Medium II Residential		RD2-1-HPOZ	0	21	0.167967934	Residential - Single Family Residence	YES - Current	NO - Privately-Owned	Available	Not Used in Prior Housing Element	0	0.145087999	0	0.145087999	1	3*	3*	153A229	266	Northeast Los Angeles				Moderate
LOS ANGELES	6012 E MONTE VISTA ST	90042	5484035015	Low Medium II Residential		RD2-1-HPOZ	0	21	0.167983059	Residential - Single Family Residence	YES - Current	NO - Privately-Owned	Available	Not Used in Prior Housing Element	0	0.145087999	0	0.145087999	1	3*	3*	153A229	261	Northeast Los Angeles				Moderate
LOS ANGELES	6028 E MONTE VISTA ST	90042	5484035018	Low Medium II Residential		RD2-1-HPOZ	0	21	0.168029831	Residential - Single Family Residence	YES - Current	NO - Privately-Owned	Available	Not Used in Prior Housing Element	0	0.145087999	0	0.145087999	1	3*	3*	153A229	240	Northeast Los Angeles				Moderate
LOS ANGELES	6032 E MONTE VISTA ST	90042	5484035019	Low Medium II Residential		RD2-1-HPOZ	0	21	0.168044406	Residential - Single Family Residence	YES - Current	NO - Privately-Owned	Available	Not Used in Prior Housing Element	0	0.145087999	0	0.145087999	1	3*	3*	153A229	233	Northeast Los Angeles				Moderate
LOS ANGELES	6018 E MONTE VISTA ST	90042	5484035023	Low Medium II Residential		RD2-1-HPOZ	0	21	0.167999014	Commercial - Parking Lot (Commercial Use Property) - Lots - Patron or Employee - One Story	YES - Current	NO - Privately-Owned	Available	Not Used in Prior Housing Element	0	0.009548726	0	0.009548726	0	3*	3*	153A229	255	Northeast Los Angeles				Moderate
LOS ANGELES	6022 E MONTE VISTA ST	90042	5484035023	Low Medium II Residential		RD2-1-HPOZ	0	21	0.168013415	Commercial - Parking Lot (Commercial Use Property) - Lots - Patron or Employee - One Story	YES - Current	NO - Privately-Owned	Available	Not Used in Prior Housing Element	0	0.009548726	0	0.009548726	0	3*	3*	153A229	247	Northeast Los Angeles				Moderate
LOS ANGELES	224 N AVE 59	90042	5484036001	Low Medium II Residential		RD1.5-1-HPOZ	0	29	0.166005393	Residential - Four Units (Any Combination) - 4 Stories or Less	YES - Current	NO - Privately-Owned	Available	Not Used in Prior Housing Element	0	0.22660121	0	0.22660121	4	0	0	153A229	358	Northeast Los Angeles		Yes		Moderate
LOS ANGELES	5815 E PIEDMONT AVE	90042	5484036004	Low Medium II Residential		RD1.5-1-HPOZ	0	29	0.165947505	Residential - Single Family Residence	YES - Current	NO - Privately-Owned	Available	Not Used in Prior Housing Element	0	0.568446255	0	0.568446255	1	0	0	153A229	391	Northeast Los Angeles				Moderate
LOS ANGELES	5807 E PIEDMONT AVE	90042	5484036005	Low Medium II Residential		RD1.5-1-HPOZ	0	29	0.165926299	Residential - Three Units (Any Combination) - 4 Stories or Less	YES - Current	NO - Privately-Owned	Available	Not Used in Prior Housing Element	0	0.167037733	0	0.167037733	3	0	0	153A229	406	Northeast Los Angeles				Moderate
LOS ANGELES	223 N AVE 58	90042	5484036006	Low Medium II Residential		RD1.5-1-HPOZ	0	29	0.162861228	Residential - Five or More Units or Apartments (Any Combination) - 4 Stories or Less	YES - Current	NO - Privately-Owned	Available	Not Used in Prior Housing Element	0	0.04929417	0	0.04929417	6	0	0	153A229	417	Northeast Los Angeles		Yes		Moderate
LOS ANGELES	235 N AVE 58	90042	5484036007	Low Medium II Residential		RD1.5-1-HPOZ	0	29	0.168186178	Institutional - Church - One Story	YES - Current	NO - Privately-Owned	Available	Not Used in Prior Housing Element	0	0.027259944	0	0.027259944	0	0	0	153A229	361	Northeast Los Angeles				Moderate
LOS ANGELES	5806 E MONTE VISTA ST	90042	5484036007	Low Medium II Residential		RD1.5-1-HPOZ	0	29	0.168156008	Institutional - Church - One Story	YES - Current	NO - Privately-Owned	Available	Not Used in Prior Housing Element	0	0.027259944	0	0.027259944	0	0	0	153A229	354	Northeast Los Angeles				Moderate
LOS ANGELES	5812 E MONTE VISTA ST	90042	5484036008	Low Medium II Residential		RD1.5-1-HPOZ	0	29	0.16815687	Residential - Four Units (Any Combination) - 4 Stories or Less	YES - Current	NO - Privately-Owned	Available	Not Used in Prior Housing Element	0	0.22660121	0	0.22660121	4	0	0	153A229	349	Northeast Los Angeles		Yes		Moderate
LOS ANGELES	5818 E MONTE VISTA ST	90042	5484036009	Low Medium II Residential		RD1.5-1-HPOZ	0	29	0.16815687	Residential - Single Family Residence	YES - Current	NO - Privately-Owned	Available	Not Used in Prior Housing Element	0	0.568446255	0	0.568446255	1	0	0	153A229	341	Northeast Los Angeles				Moderate
LOS ANGELES	5822 E MONTE VISTA ST	90042	5484036010	Low Medium II Residential		RD1.5-1-HPOZ	0	29	0.168156396	Residential - Single Family Residence	YES - Current	NO - Privately-Owned	Available	Not Used in Prior Housing Element	0	0.568446255	0	0.568446255	1	0	0	153A229	336	Northeast Los Angeles				Moderate
LOS ANGELES	234 N AVE 59	90042	5484036011	Low Medium II Residential		RD1.5-1-HPOZ	0	29	0.094121692	Residential - Single Family Residence	YES - Current	NO - Privately-Owned	Available	Not Used in Prior Housing Element	0	0	0.115715137	0.115715137	1	2*	2*	153A229	328	Northeast Los Angeles				Above Moderate
LOS ANGELES	228 N AVE 59	90042	5484036012	Low Medium II Residential		RD1.5-1-HPOZ	0	29	0.074034996	Residential - Single Family Residence	YES - Current	NO - Privately-Owned	Available	Not Used in Prior Housing Element	0	0	0.115715137	0.115715137	1	2*	2*	153A229	347	Northeast Los Angeles				Above Moderate
LOS ANGELES	210 N AVE 60	90042	5484036013	Low Medium II Residential		RD1.5-1-HPOZ	0	29	0.057390811	Residential - Single Family Residence	YES - Current	NO - Privately-Owned	Available	Not Used in Prior Housing Element	0	0	0.04843342	0.04843342	1	1*	1*	153A229	335	Northeast Los Angeles				Above Moderate
LOS ANGELES	218 N AVE 60	90042	5484036014	Low Medium II Residential		RD1.5-1-HPOZ	0	29	0.057391794	Residential - Single Family Residence	YES - Current	NO - Privately-Owned	Available	Not Used in Prior Housing Element	0	0	0.04843342	0.04843342	1	1*	1*	153A229	323	Northeast Los Angeles				Above Moderate
LOS ANGELES	5923 E PIEDMONT AVE	90042	5484036017	Low Medium II Residential		RD1.5-1-HPOZ	0	29	0.114782829	Residential - Single Family Residence	YES - Current	NO - Privately-Owned	Available	Not Used in Prior Housing Element	0	0.177235436	0	0.177235436	1	3*	3*	153A229	330	Northeast Los Angeles				Moderate
LOS ANGELES	5911 E PIEDMONT AVE	90042	5484036019	Low Medium II Residential		RD1.5-1-HPOZ	0	29	0.166434826	Residential - Three Units (Any Combination) - 4 Stories or Less	YES - Current	NO - Privately-Owned	Available	Not Used in Prior Housing Element	0	0.118584532	0	0.118584532	3	0	0	153A229	334	Northeast Los Angeles		Yes		Moderate
LOS ANGELES	215 N AVE 59	90042	5484036020	Low Medium II Residential		RD1.5-1-HPOZ	0	29	0.040823814	Residential - Single Family Residence	YES - Current	NO - Privately-Owned	Available	Not Used in Prior Housing Element	0	0	0.065645677	0.065645677	1	1*	1*	153A229	380	Northeast Los Angeles				Above Moderate
LOS ANGELES	5907 E PIEDMONT AVE	90042	5484036020	Low Medium II Residential		RD1.5-1-HPOZ	0	29	0.040747627	Residential - Single Family Residence	YES - Current	NO - Privately-Owned	Available	Not Used in Prior Housing Element	0	0	0.065645677	0.065645677	1	1*	1*	153A229	365	Northeast Los Angeles				Above Moderate
LOS ANGELES	217 N AVE 59	90042	5484036021	Low Medium II Residential		RD1.5-1-HPOZ	0	29	0.041396401	Residential - Single Family Residence	YES - Current	NO - Privately-Owned	Available	Not Used in Prior Housing Element	0	0	0.065645677	0.065645677	1	1*	1*	153A229	362	Northeast Los Angeles				Above Moderate
LOS ANGELES			5484036021	Low Medium II Residential		RD1.5-1-HPOZ	0	29	0.041322369	Residential - Single Family Residence	YES - Current	NO - Privately-Owned	Available	Not Used in Prior Housing Element	0	0	0.065645677	0.065645677	1	1*	1*	153A229	356	Northeast Los Angeles				Above Moderate
LOS ANGELES	5900 E MONTE VISTA ST	90042	5484036026	Low Medium II Residential		RD1.5-1-HPOZ	0	29	0.086209633	Residential - Single Family Residence	YES - Current	NO - Privately-Owned	Available	Not Used in Prior Housing Element	0	0	0.115715137	0.115715137	1	2*	2*	153A229	313	Northeast Los Angeles				Above Moderate
LOS ANGELES	5904 E MONTE VISTA ST	90042	5484036027	Low Medium II Residential		RD1.5-1-HPOZ	0	29	0.167801309	Residential - Five or More Units or Apartments (Any Combination) - 4 Stories or Less	YES - Current	NO - Privately-Owned	Available	Not Used in Prior Housing Element	0	0.060869551	0	0.060869551	5	0	0	153A229	306	Northeast Los Angeles		Yes		Moderate
LOS ANGELES	5916 E MONTE VISTA ST	90042	5484036028	Low Medium II Residential		RD1.5-1-HPOZ	0	29	0.167826179	Residential - Four Units (Any Combination) - 4 Stories or Less	YES - Current	NO - Privately-Owned	Available	Not Used in Prior Housing Element	0	0.22660121	0	0.22660121	4	0	0	153A229	301	Northeast Los Angeles		Yes		Moderate
LOS ANGELES	5920 E MONTE VISTA ST	90042	5484036029	Low Medium II Residential		RD1.5-1-HPOZ	0	29	0.161137251	Residential - Double, Duplex, or Two Units - 4 Stories or Less	YES - Current	NO - Privately-Owned	Available	Not Used in Prior Housing Element	0	0.33941527	0	0.33941527	2	0	0	153A229	294	Northeast Los Angeles		Yes		Moderate
LOS ANGELES	5922 E MONTE VISTA ST	90042	5484036030	Low Medium II Residential		RD1.5-1-HPOZ	0	29	0.167876872	Residential - Three Units (Any Combination) - 4 Stories or Less - Other Improvements Only	YES - Current	NO - Privately-Owned	Available	Not Used in Prior Housing Element	0	0.306955686	0	0.306955686	3	0	0	153A229	288	Northeast Los Angeles		Yes		Moderate
LOS ANGELES	238 N AVE 60	90042	5484036031	Low Medium II Residential		RD1.5-1-HPOZ	0	29	0.167902812	Residential - Five or More Units or Apartments (Any Combination) - 4 Stories or Less	YES - Current	NO - Privately-Owned	Available	Not Used in Prior Housing Element	0	0.184822404	0	0.184822404	5	0	0	153A229	284	Northeast Los Angeles		Yes		Moderate
LOS ANGELES	220 N AVENUE 60	90042	5484036032	Low Medium II Residential		RD1.5-1-HPOZ	0	29	0.051652279	Residential - Single Family Residence	YES - Current	NO - Privately-Owned	Available	Not Used in Prior Housing Element	0	0	0.053536111	0.053536111	1	1*	1*	153A229	311	Northeast Los Angeles				Above Moderate
LOS ANGELES			5484036032	Low Medium II Residential		RD1.5-1-HPOZ	0	29	0.051652424	Residential - Single Family Residence	YES - Current	NO - Privately-Owned	Available	Not Used in Prior Housing Element	0	0	0.053536111	0.053536111	1	1*	1*	153A229	319	Northeast Los Angeles				Above Moderate
LOS ANGELES	5919 E PIEDMONT AVE	90042	5484036035	Low Medium II Residential		RD1.5-1-HPOZ	0	29	0.162990441	Residential - Double, Duplex, or Two Units - 4 Stories or Less	YES - Current	NO - Privately-Owned	Available	Not Used in Prior Housing Element	0	0.145716129	0	0.145716129	2	0	0	153A229	324	Northeast Los Angeles		Yes		Moderate
LOS ANGELES	237 N AVENUE 57	90042	5484037001	Low Medium II Residential		RD2-1-HPOZ	0	21	0.131308593	Residential - Single Family Residence	YES - Current	NO - Privately-Owned	Available	Not Used in Prior Housing Element	0	0	0.094455045	0.094455045	1	2*	2*	153A229	427	Northeast Los Angeles				Above Moderate
LOS ANGELES	5718 E MONTE VISTA ST	90042	5484037002	Low Medium II Residential		RD2-1-HPOZ	0	21	0.061707222	Residential - Single Family Residence	YES - Current	NO - Privately-Owned	Available	Not Used in Prior Housing Element	0	0	0.059420246	0.059420246	1	1*	1*	153A229	411	Northeast Los Angeles				Above Moderate
LOS ANGELES	5722 E MONTE VISTA ST	90042	5484037003	Low Medium II Residential		RD2-1-HPOZ	0	21	0.061707051	Residential - Single Family Residence	YES - Current	NO - Privately-Owned	Available	Not Used in Prior Housing Element	0	0	0.059420246	0.059420246	1	1*	1*	153A229	393	Northeast Los Angeles				Above Moderate
LOS ANGELES	5726 E MONTE VISTA ST	90042	5484037004	Low Medium II Residential		RD2-1-HPOZ	0	21	0.069420543	Residential - Single Family Residence	YES - Current	NO - Privately-Owned	Available	Not Used in Prior Housing Element	0	0	0.04843342	0.04843342	1	1*	1*	153A229	388	Northeast Los Angeles				Above Moderate
LOS ANGELES	231 N AVENUE 57	90042	5484037005	Low Medium II Residential		RD2-1-HPOZ	0	21	0.141503198	Residential - Single Family Residence	YES - Current	NO - Privately-Owned	Available	Not Used in Prior Housing Element	0	0.180725294	0	0.180725294	1	3*	3*	153A229	442	Northeast Los Angeles				Moderate
LOS ANGELES	5712 E MONTE VISTA ST	90042	5484037006	Low Medium II Residential		RD2-1-HPOZ	0	21	0.05142275	Residential - Single Family Residence	YES - Current	NO - Privately-Owned	Available	Not Used in Prior Housing Element	0	0	0.065645677	0.065645677	1	1*	1*	153A229	420	Northeast Los Angeles				Above Moderate
LOS ANGELES			5484037006	Low Medium II Residential		RD2-1-HPOZ	0	21	0.051422682	Residential - Single Family Residence	YES - Current	NO - Privately-Owned	Available	Not Used in Prior Housing Element	0	0	0.065645677	0.065645677	1	1*	1*	153A229	432	Northeast Los Angeles				Above Moderate
LOS ANGELES	232 1/2 N AVENUE 58	90042	5484037007	Low Medium II Residential		RD2-1-HPOZ	0	21	0.192834437	Residential - Five or More Units or Apartments (Any Combination) - 4 Stories or Less	YES - Current	NO - Privately-Owned	Available	Not Used in Prior Housing Element	0	0.159876162	0	0.159876162	5	0	0	153A229	407	Northeast Los Angeles		Yes		Moderate
LOS ANGELES	227 N AVE 57	90042	5484037008	Low Medium II Residential		RD2-1-HPOZ	0	21	0.192888877	Residential - Double, Duplex, or Two Units - 4 Stories or Less	YES - Current	NO - Privately-Owned	Available	Not Used in Prior Housing Element	0	0.293554902	0	0.293554902	2	0	0	153A229	451	Northeast Los Angeles		Yes		Moderate
LOS ANGELES	226 N AVENUE 58	90042	5484037009	Low Medium II Residential		RD2-1-HPOZ	0	21	0.192835173	Residential - Three Units (Any Combination) - 4 Stories or Less	YES - Current	NO - Privately-Owned	Available	Not Used in Prior Housing Element	0	0.24002561	0	0.24002561	3	0	0	153A229	425	Northeast Los Angeles		Yes		Moderate
LOS ANGELES	221 N AVENUE 57	90042	5484037010	Low Medium II Residential		RD2-1-HPOZ	0	21	0.192602603	Residential - Double, Duplex, or Two Units - 4 Stories or Less	YES - Current	NO - Privately-Owned	Available	Not Used in Prior Housing Element	0	0.24002561	0	0.24002561	3	0	0	151-5A229	13	Northeast Los Angeles		Yes		Moderate
LOS ANGELES	220 N AVENUE 58	90042	5484037011	Low Medium II Residential		RD2-1-HPOZ	0	21	0.192834653	Residential - Single Family Residence	YES - Current	NO - Privately-Owned	Available	Not Used in Prior Housing Element	0	0.491538513	0	0.491538513	1	0	0	153A229	441	Northeast Los Angeles				Moderate
LOS ANGELES	215 N AVENUE 57	90042	5484037012	Low Medium II Residential		RD2-1-HPOZ	0	21	0.128373044	Residential - Single Family Residence - Pool	YES - Current	NO - Privately-Owned	Available	Not Used in Prior Housing Element	0	0	0.115715137	0.115715137	1	2*	2*	151-5A229	26	Northeast Los Angeles				Above Moderate
LOS ANGELES	218 1/2 N AVE 58	90042	5484037013	Low Medium II Residential		RD2-1-HPOZ	0	21	0.195073187	Residential - Three Units (Any Combination) - 4 Stories or Less	YES - Current	NO - Privately-Owned	Available	Not Used in Prior Housing Element	0	0.265489465	0	0.265489465	3	0	0	153A229	457	Northeast Los Angeles		Yes		Moderate
LOS ANGELES	1317 N NOLDEN ST	90042	5485004025	Low Residential		R1-1	0	1 unit per lot	0.102119588	Residential - Single Family Residence	YES - Current	NO - Privately-Owned	Available	Not Used in Prior Housing Element	0	0	0.168314183	0.168314183	0	0	0	157-5A227	352	Northeast Los Angeles				Above Moderate
LOS ANGELES	5625 E STRATFORD ROAD	90042	5485006011	Low Residential		R1-1	0	1 unit per lot	0.143098529	Residential - Single Family Residence - Vacant Land	YES - Current	NO - Privately-Owned	Available	Not Used in Prior Housing Element	0	0	0.051737571	0.051737571	0	0	0	156A227	176	Northeast Los Angeles				Above Moderate
LOS ANGELES	5650 E RANGE VIEW AVE	90042	5485006026	Low Residential		R1-1	0	1 unit per lot	0.10392087	Residential - Single Family Residence - Vacant Land	YES - Current	NO - Privately-Owned	Available	Not Used in Prior Housing Element	0	0	0.051737571	0.051737571	0	0	0	156A227	116	Northeast Los Angeles				Above Moderate
LOS ANGELES			5485006026	Low Residential		R1-1	0	1 unit per lot	0.03828167	Residential - Single Family Residence - Vacant Land	YES - Current	NO - Privately-Owned	Available	Not Used in Prior Housing Element	0	0	0.051737571	0.051737571	0	0	0	156A227	117	Northeast Los Angeles				Above Moderate
LOS ANGELES	5520 E RANGE VIEW AVE	90042	5485007028	Low Residential		R1-1	0	1 unit per lot	0.144625958	Residential - Single Family Residence	YES - Current	NO - Privately-Owned	Available	Not Used in Prior Housing Element	0	0	0.024542411	0.024542411	0	0	0	156A227	129	Northeast Los Angeles				Above Moderate
LOS ANGELES	1620 N BEGONIA AVE	90042	5485015004	Low Residential		R1-1	0	1 unit per lot	0.096548954	Residential - Single Family Residence - Other Improvements Only	YES - Current	NO - Privately-Owned	Available	Not Used in Prior Housing Element	0	0	0.051737571	0.051737571	0	0	0	157-5A229	211	Northeast Los Angeles				Above Moderate
LOS ANGELES	1488 N AVE 57	90042	5485017003	Very Low Residential		RE11-1	0	1 unit per lot	0.208889082	Residential - Single Family Residence	YES - Current	NO - Privately-Owned	Available	Not Used in Prior Housing Element	0	0	0.051737571	0.051737571	0	0	0	157-5A229	174	Northeast Los Angeles				Above Moderate
LOS ANGELES	6843 N FIGUEROA ST	90042	5486003026	Low Medium II Residential		RD1.5-1	0	29	0.169821051	Residential - Five or More Units or Apartments (Any Combination) - 4 Stories or Less	YES - Current	NO - Privately-Owned	Available	Not Used in Prior Housing Element	0	0.04929417	0	0.04929417	6	0	0	157-5A231	157	Northeast Los Angeles		Yes		Moderate
LOS ANGELES	6073 E HILLANDALE DR	90042	5486003027	Low Medium II Residential		RD1.5-1	0	29	0.154679102	Residential - Three Units (Any Combination) - 4 Stories or Less	YES - Current	NO - Privately-Owned	Available	Not Used in Prior Housing Element	0	0.277506518	0	0.277506518	3	0	0	157-5A231	169	Northeast Los Angeles		Yes		Moderate
LOS ANGELES	6063 E HILLANDALE DR	90042	5486003028	Low Medium II Residential		RD1.5-1	0	29	0.154607052	Residential - Double, Duplex, or Two Units - 4 Stories or Less	YES - Current	NO - Privately-Owned	Available	Not Used in Prior Housing Element	0	0.113740493	0	0.113740493	2	0	0	157-5A231	177	Northeast Los Angeles		Yes		Moderate
LOS ANGELES	6053 E HILLANDALE DR	90042	5486003029	Low Medium II Residential		RD1.5-1	0	29	0.154533079	Residential - Five or More Units or Apartments (Any Combination) - 4 Stories or Less	YES - Current	NO - Privately-Owned	Available	Not Used in Prior Housing Element	0	0.04929417	0	0.04929417	6	0	0	157-5A229	171	Northeast Los Angeles		Yes		Moderate
LOS ANGELES	6043 E HILLANDALE DR	90042	5486003030	Low Medium II Residential		RD1.5-1	0	29	0.15446054	Residential - Five or More Units or Apartments (Any Combination) - 4 Stories or Less	YES - Current	NO - Privately-Owned	Available	Not Used in Prior Housing Element	0	0.04929417	0	0.04929417	6	0	0	157-5A229	178	Northeast Los Angeles		Yes		Moderate
LOS ANGELES	6033 E HILLANDALE DR	90042	5486003031	Low Medium II Residential		RD1.5-1	0	29	0.154387573	Residential - Double, Duplex, or Two Units - 4 Stories or Less	YES - Current	NO - Privately-Owned	Available	Not Used in Prior Housing Element	0	0.33941527	0	0.33941527	2	0	0	157-5A229	187	Northeast Los Angeles		Yes		Moderate
LOS ANGELES	6025 E HILLANDALE DR	90042	5486003032	Low Medium II Residential		RD1.5-1	0	29	0.154314734	Residential - Double, Duplex, or Two Units - 4 Stories or Less	YES - Current	NO - Privately-Owned	Available	Not Used in Prior Housing Element	0	0.33941527	0	0.33941527	2	0	0	157-5A229	194	Northeast Los Angeles		Yes		Moderate
LOS ANGELES	6007 E HILLANDALE DR	90042	5486003034	Low Medium II Residential		RD1.5-1	0	29	0.149266879	Residential - Single Family Residence	YES - Current	NO - Privately-Owned	Available	Not Used in Prior Housing Element	0	0.32859726	0	0.32859726	1	0	0	157-5A229	213	Northeast Los Angeles				Moderate
LOS ANGELES	6001 E HILLANDALE DR	90042	5486003035	Low Medium II Residential		RD1.5-1	0	29	0.222983604	Residential - Five or More Units or Apartments (Any Combination) - 4 Stories or Less	YES - Current	NO - Privately-Owned	Available	Not Used in Prior Housing Element	0	0.134117809	0	0.134117809	8	0	0	157-5A229	221	Northeast Los Angeles		Yes		Moderate
LOS ANGELES	6006 E HILLANDALE DR	90042	5486004002	Low Medium II Residential		RD1.5-1	0	29	0.142605181	Residential - Single Family Residence	YES - Current	NO - Privately-Owned	Available	Not Used in Prior Housing Element	0	0.491538513	0	0.491538513	1	0	0	157-5A229	243	Northeast Los Angeles				Moderate
LOS ANGELES	6022 E HILLANDALE DR	90042	5486004004	Low Medium II Residential		RD1.5-1	0	29	0.150482539	Residential - Double, Duplex, or Two Units - 4 Stories or Less	YES - Current	NO - Privately-Owned	Available	Not Used in Prior Housing Element	0	0.293554902	0	0.293554902	2	0	0	157-5A229	225	Northeast Los Angeles		Yes		Moderate
LOS ANGELES	6032 E HILLANDALE DR	90042	5486004005	Low Medium II Residential		RD1.5-1	0	29	0.151851617	Residential - Double, Duplex, or Two Units - 4 Stories or Less	YES - Current	NO - Privately-Owned	Available	Not Used in Prior Housing Element	0	0.293554902	0	0.293554902	2	0	0	157-5A229	217	Northeast Los Angeles		Yes		Moderate
LOS ANGELES	6042 E HILLANDALE DR	90042	5486004006	Low Medium II Residential		RD1.5-1	0	29	0.153220502	Residential - Four Units (Any Combination) - 4 Stories or Less	YES - Current	NO - Privately-Owned	Available	Not Used in Prior Housing Element	0	0.07506038	0	0.07506038	4	0	0	157-5A229	208	Northeast Los Angeles		Yes		Moderate
LOS ANGELES	6050 E HILLANDALE DR	90042	5486004007	Low Medium II Residential		RD1.5-1	0

LOS ANGELES	6029 E LA PRADA	90042	5486004031	Low Medium II Residential	RD1.5-1	0	29	0.20552079	Residential - Single Family Residence	YES - Current	NO - Privately-Owned	Available	Not Used in Prior Housing Element	0	0.655740452	0	0.655740452	1	0	0	157-5A229	255	Northeast Los Angeles								Moderate
LOS ANGELES	6000 E HILLANDALE DR	90042	5486004032	Low Medium II Residential	RD1.5-1	0	29	0.213025185	Residential - Five or More Units or Apartments (Any Combination) - 4 Stories or Less	YES - Current	NO - Privately-Owned	Available	Not Used in Prior Housing Element	0	0.287685585	0	0.287685585	8	0	0	157-5A229	252	Northeast Los Angeles		Yes						Moderate
LOS ANGELES	6087 E LA PRADA	90042	5486004033	Low Medium II Residential	RD1.5-1	0	29	0.108534121	Commercial - Store - One Story	YES - Current	NO - Privately-Owned	Available	Used in Prior Housing Element - Non-Vacant	0	0.035351931	0	0.035351931	0	3*	3*	157-5A231	247	Northeast Los Angeles								Moderate
LOS ANGELES	6091 E LA PRADA	90042	5486004033	Low Medium II Residential	RD1.5-1	0	29	0.11075688	Commercial - Store - One Story	YES - Current	NO - Privately-Owned	Available	Used in Prior Housing Element - Non-Vacant	0	0.035351931	0	0.035351931	0	3*	3*	157-5A231	243	Northeast Los Angeles								Moderate
LOS ANGELES	6801 N FIGUEROA ST	90042	5486004033	Low Medium II Residential	RD1.5-1	0	29	0.105092079	Commercial - Store - One Story	YES - Current	NO - Privately-Owned	Available	Used in Prior Housing Element - Non-Vacant	0	0.035351931	0	0.035351931	0	3*	3*	157-5A231	237	Northeast Los Angeles								Moderate
LOS ANGELES	6747 N FIGUEROA ST	90042	5486005001	Low Medium II Residential	RD1.5-1	0	29	0.432982538	Residential - Five or More Units or Apartments (Any Combination) - 4 Stories or Less	YES - Current	NO - Privately-Owned	Available	Not Used in Prior Housing Element	0	0.502857018	0	0.502857018	9	0	0	157-5A231	340	Northeast Los Angeles		Yes						Moderate
LOS ANGELES	6767 N FIGUEROA ST	90042	5486005013	Low Medium II Residential	RD1.5-1	0	29	0.211096769	Residential - Five or More Units or Apartments (Any Combination) - 4 Stories or Less	YES - Current	NO - Privately-Owned	Available	Not Used in Prior Housing Element	0	0.027664989	0	0.027664989	7	0	0	157-5A231	284	Northeast Los Angeles		Yes						Moderate
LOS ANGELES	6092 E LA PRADA	90042	5486005014	Low Medium II Residential	RD1.5-1	0	29	0.21109512	Residential - Single Family Residence	YES - Current	NO - Privately-Owned	Available	Used in Prior Housing Element - Non-Vacant	0	0.767066002	0	0.767066002	0	0	0	157-5A231	289	Northeast Los Angeles								Moderate
LOS ANGELES	6088 E LA PRADA	90042	5486005015	Low Medium II Residential	RD1.5-1	0	29	0.211139141	Residential - Five or More Units or Apartments (Any Combination) - 4 Stories or Less	YES - Current	NO - Privately-Owned	Available	Not Used in Prior Housing Element	0	0.023639455	0	0.023639455	8	0	0	157-5A231	295	Northeast Los Angeles		Yes						Moderate
LOS ANGELES	6082 E LA PRADA	90042	5486005016	Low Medium II Residential	RD1.5-1	0	29	0.211095963	Residential - Single Family Residence	YES - Current	NO - Privately-Owned	Available	Used in Prior Housing Element - Non-Vacant	0	0.667347956	0	0.667347956	1	0	0	157-5A231	301	Northeast Los Angeles								Moderate
LOS ANGELES	6072 E LA PRADA	90042	5486005018	Low Medium II Residential	RD1.5-1	0	29	0.211135677	Residential - Five or More Units or Apartments (Any Combination) - 4 Stories or Less	YES - Current	NO - Privately-Owned	Available	Not Used in Prior Housing Element	0	0.067425269	0	0.067425269	7	0	0	157-5A231	312	Northeast Los Angeles		Yes						Moderate
LOS ANGELES	6066 E LA PRADA	90042	5486005019	Low Medium II Residential	RD1.5-1	0	29	0.211097859	Residential - Single Family Residence	YES - Current	NO - Privately-Owned	Available	Used in Prior Housing Element - Non-Vacant	0	0.667347956	0	0.667347956	1	0	0	157-5A231	317	Northeast Los Angeles								Moderate
LOS ANGELES	6060 E LA PRADA	90042	5486005020	Low Medium II Residential	RD1.5-1	0	29	0.211094513	Residential - Five or More Units or Apartments (Any Combination) - 4 Stories or Less	YES - Current	NO - Privately-Owned	Available	Not Used in Prior Housing Element	0	0.078333336	0	0.078333336	6	0	0	157-5A231	320	Northeast Los Angeles		Yes						Moderate
LOS ANGELES	6034 E LA PRADA	90042	5486006022	Low Medium II Residential	RD1.5-1	0	29	0.211096124	Residential - Five or More Units or Apartments (Any Combination) - 4 Stories or Less	YES - Current	NO - Privately-Owned	Available	Not Used in Prior Housing Element	0	0.237069559	0	0.237069559	6	0	0	157-5A229	311	Northeast Los Angeles		Yes						Moderate
LOS ANGELES	6032 E LA PRADA	90042	5486006023	Low Medium II Residential	RD1.5-1	0	29	0.211096124	Residential - Double, Duplex, or Two Units - 4 Stories or Less	YES - Current	NO - Privately-Owned	Available	Not Used in Prior Housing Element	0	0.422203827	0	0.422203827	2	0	0	157-5A229	312	Northeast Los Angeles		Yes						Moderate
LOS ANGELES	6026 E LA PRADA	90042	5486006024	Low Medium II Residential	RD1.5-1	0	29	0.211138008	Residential - Single Family Residence	YES - Current	NO - Privately-Owned	Available	Used in Prior Housing Element - Non-Vacant	0	0.667347956	0	0.667347956	1	0	0	157-5A229	315	Northeast Los Angeles								Moderate
LOS ANGELES	6020 E LA PRADA	90042	5486006025	Low Medium II Residential	RD1.5-1	0	29	0.211096124	Residential - Five or More Units or Apartments (Any Combination) - 4 Stories or Less	YES - Current	NO - Privately-Owned	Available	Not Used in Prior Housing Element	0	0.05799489	0	0.05799489	8	0	0	157-5A229	317	Northeast Los Angeles		Yes						Moderate
LOS ANGELES	6012 E LA PRADA	90042	5486006027	Low Medium II Residential	RD1.5-1	0	29	0.202718164	Residential - Single Family Residence	YES - Current	NO - Privately-Owned	Available	Not Used in Prior Housing Element	0	0.578832549	0	0.578832549	1	0	0	157-5A229	324	Northeast Los Angeles								Moderate
LOS ANGELES	6006 E LA PRADA	90042	5486006028	Low Medium II Residential	RD1.5-1	0	29	0.153706109	Residential - Single Family Residence	YES - Current	NO - Privately-Owned	Available	Not Used in Prior Housing Element	0	0.568446255	0	0.568446255	1	0	0	157-5A229	330	Northeast Los Angeles								Moderate
LOS ANGELES	6000 E LA PRADA	90042	5486006030	Low Medium II Residential	RD1.5-1	0	29	0.153703315	Residential - Five or More Units or Apartments (Any Combination) - 4 Stories or Less	YES - Current	NO - Privately-Owned	Available	Not Used in Prior Housing Element	0	0.04929417	0	0.04929417	6	0	0	157-5A229	333	Northeast Los Angeles		Yes						Moderate
LOS ANGELES	6138 E DELPHI ST	90042	5486008004	Low Medium II Residential	RD1.5-1	0	29	0.072060085	Residential - Double, Duplex, or Two Units - 4 Stories or Less	YES - Current	NO - Privately-Owned	Available	Not Used in Prior Housing Element	0	0	0.08697845	0.08697845	2	2*	2*	157-5A231	396	Northeast Los Angeles		Yes						Above Moderate
LOS ANGELES	6713 N FIGUEROA ST	90042	5486008019	Low Medium II Residential	RD1.5-1	0	29	0.135350861	Commercial - Store - One Story	YES - Current	NO - Privately-Owned	Available	Not Used in Prior Housing Element	0	0.069556528	0	0.069556528	0	3*	3*	157-5A231	474	Northeast Los Angeles								Moderate
LOS ANGELES	6709 N FIGUEROA ST	90042	5486008020	Low Medium II Residential	RD1.5-1	0	29	0.155674822	Commercial - Store Combination - Store and Residential Combination - One Story	YES - Current	NO - Privately-Owned	Available	Not Used in Prior Housing Element	0	0.092937113	0	0.092937113	1	0	0	157-5A231	486	Northeast Los Angeles								Moderate
LOS ANGELES	6701 N FIGUEROA ST	90042	5486008021	Low Medium II Residential	RD1.5-1	0	29	0.164378965	Commercial - Store Combination - Store and Residential Combination - One Story	YES - Current	NO - Privately-Owned	Available	Not Used in Prior Housing Element	0	0.013447079	0	0.013447079	3	0	0	156A231	28	Northeast Los Angeles		Yes						Moderate
LOS ANGELES	6715 N FIGUEROA ST	90042	5486008033	Low Medium II Residential	RD1.5-1	0	29	0.05885308	Commercial - Non-Auto Service and Repair Shop, Paint Shop, or Laundry - One Story	YES - Current	NO - Privately-Owned	Available	Used in Prior Housing Element - Non-Vacant	0	0	0.010301292	0.010301292	0	1*	1*	157-5A231	461	Northeast Los Angeles								Above Moderate
LOS ANGELES	6719 N FIGUEROA ST	90042	5486008033	Low Medium II Residential	RD1.5-1	0	29	0.065257947	Commercial - Non-Auto Service and Repair Shop, Paint Shop, or Laundry - One Story	YES - Current	NO - Privately-Owned	Available	Used in Prior Housing Element - Non-Vacant	0	0	0.010301292	0.010301292	0	1*	1*	157-5A231	447	Northeast Los Angeles								Above Moderate
LOS ANGELES	6721 N FIGUEROA ST	90042	5486008033	Low Medium II Residential	RD1.5-1	0	29	0.067184038	Commercial - Non-Auto Service and Repair Shop, Paint Shop, or Laundry - One Story	YES - Current	NO - Privately-Owned	Available	Used in Prior Housing Element - Non-Vacant	0	0	0.010301292	0.010301292	0	1*	1*	157-5A231	435	Northeast Los Angeles								Above Moderate
LOS ANGELES	6723 N FIGUEROA ST	90042	5486008033	Low Medium II Residential	RD1.5-1	0	29	0.067184214	Commercial - Non-Auto Service and Repair Shop, Paint Shop, or Laundry - One Story	YES - Current	NO - Privately-Owned	Available	Used in Prior Housing Element - Non-Vacant	0	0	0.010301292	0.010301292	0	1*	1*	157-5A231	419	Northeast Los Angeles								Above Moderate
LOS ANGELES	6647 N FIGUEROA ST	90042	5486009021	Low Medium II Residential	RD1.5-1	0	29	0.171347303	Commercial - Store Combination - Store and Residential Combination - One Story	YES - Current	NO - Privately-Owned	Available	Not Used in Prior Housing Element	0	0.114338617	0	0.114338617	0	0	0	156A231	79	Northeast Los Angeles								Moderate
LOS ANGELES	6651 N FIGUEROA ST	90042	5486009033	Low Medium II Residential	RD1.5-1	0	29	0.17984777	Commercial - Supermarket - Supermarket - 12,000 SF or More - One Story	YES - Current	NO - Privately-Owned	Available	Used in Prior Housing Element - Non-Vacant	0	0.112595983	0	0.112595983	0	0	0	156A231	61	Northeast Los Angeles								Moderate
LOS ANGELES	6655 N FIGUEROA ST	90042	5486009033	Low Medium II Residential	RD1.5-1	0	29	0.171143773	Commercial - Supermarket - Supermarket - 12,000 SF or More - One Story	YES - Current	NO - Privately-Owned	Available	Used in Prior Housing Element - Non-Vacant	0	0.114338617	0	0.114338617	0	0	0	156A231	49	Northeast Los Angeles								Moderate
LOS ANGELES	6622 N ALDAMA ST	90042	5486011003	Low Residential	R1-1	0	1 unit per lot	0.110183892	Residential - Single Family Residence	YES - Current	NO - Privately-Owned	Available	Not Used in Prior Housing Element	0	0	0.051511341	0.051511341	0	0	0	156A229	239	Northeast Los Angeles								Above Moderate
LOS ANGELES	6134 E ROY ST	90042	5486013032	Low Medium II Residential	RD1.5-1	0	29	0.093615448	Commercial - Store Combination - Store and Residential Combination - One Story	YES - Current	NO - Privately-Owned	Available	Not Used in Prior Housing Element	0	0	0.075291753	0.075291753	1	2*	2*	156A231	148	Northeast Los Angeles		Yes						Above Moderate
LOS ANGELES	6613 N FIGUEROA ST	90042	5486013033	Low Medium II Residential	RD1.5-1	0	29	0.109142797	Commercial - Store - One Story	YES - Current	NO - Privately-Owned	Available	Used in Prior Housing Element - Non-Vacant	0	0.085354158	0	0.085354158	0	3*	3*	156A231	175	Northeast Los Angeles								Moderate
LOS ANGELES	6619 N FIGUEROA ST	90042	5486013033	Low Medium II Residential	RD1.5-1	0	29	0.102370331	Commercial - Store - One Story	YES - Current	NO - Privately-Owned	Available	Used in Prior Housing Element - Non-Vacant	0	0	0.046446843	0.046446843	0	2*	2*	156A231	161	Northeast Los Angeles								Above Moderate
LOS ANGELES			5486013033	Low Medium II Residential	RD1.5-1	0	29	0.00740421	Commercial - Store - One Story	YES - Current	NO - Privately-Owned	Available	Used in Prior Housing Element - Non-Vacant	0	0	0.01038641	0.01038641	0	0	0	156A231	158	Northeast Los Angeles								Above Moderate
LOS ANGELES	6131 E RUBY PL	90042	5486014015	Low Medium II Residential	RD1.5-1	0	29	0.048775574	Residential - Single Family Residence	YES - Current	NO - Privately-Owned	Available	Not Used in Prior Housing Element	0	0	0.065645677	0.065645677	1	1*	1*	156A231	300	Northeast Los Angeles								Above Moderate
LOS ANGELES			5486014015	Low Medium II Residential	RD1.5-1	0	29	0.048774703	Residential - Single Family Residence	YES - Current	NO - Privately-Owned	Available	Not Used in Prior Housing Element	0	0	0.065645677	0.065645677	1	1*	1*	156A231	281	Northeast Los Angeles								Above Moderate
LOS ANGELES	6565 N FIGUEROA ST	90042	5486014031	Low Medium II Residential	RD1.5-1	0	29	0.056431862	Commercial - Parking Lot (Commercial Use Property) - Lots - Patron or Employee - One Story	YES - Current	NO - Privately-Owned	Available	Not Used in Prior Housing Element	0	0	0.003287137	0.003287137	0	1*	1*	156A231	246	Northeast Los Angeles								Above Moderate
LOS ANGELES	6547 N FIGUEROA ST	90042	5486014041	Low Medium II Residential	RD1.5-1	0	29	0.135353097	Commercial - Non-Auto Service and Repair Shop, Paint Shop, or Laundry - One Story	YES - Current	NO - Privately-Owned	Available	Not Used in Prior Housing Element	0	0.025876549	0	0.025876549	1	3*	3*	156A231	237	Northeast Los Angeles								Moderate
LOS ANGELES	6547 N FIGUEROA ST	90042	5486014043	Low Medium II Residential	RD1.5-1	0	29	0.057578633	Commercial - Non-Auto Service and Repair Shop, Paint Shop, or Laundry - One Story	YES - Current	NO - Privately-Owned	Available	Not Used in Prior Housing Element	0	0	0.020686035	0.020686035	1	1*	1*	156A231	276	Northeast Los Angeles								Above Moderate
LOS ANGELES	6545 N FIGUEROA ST	90042	5486014044	Low Medium II Residential	RD1.5-1	0	29	0.063699011	Commercial - Commercial - Vacant Land	YES - Current	NO - Privately-Owned	Available	Not Used in Prior Housing Element	0	0	0.054442555	0.054442555	0	1*	1*	156A231	294	Northeast Los Angeles								Above Moderate
LOS ANGELES	6051 E MERIDIAN ST	90042	5486015042	Low Residential	R1-1	0	1 unit per lot	0.09909549	Institutional - Church - One Story	YES - Current	NO - Privately-Owned	Available	Not Used in Prior Housing Element	0	0	0.007388912	0.007388912	0	0	0	156A231	443	Northeast Los Angeles								Above Moderate
LOS ANGELES	6055 E MERIDIAN ST	90042	5486015042	Low Residential	R1-1	0	1 unit per lot	0.099112913	Institutional - Church - One Story	YES - Current	NO - Privately-Owned	Available	Not Used in Prior Housing Element	0	0	0.007388912	0.007388912	0	0	0	156A231	442	Northeast Los Angeles								Above Moderate
LOS ANGELES	6503 N FIGUEROA ST	90042	5486015044	Low Medium II Residential	RD1.5-1	0	29	0.10046241	Commercial - Auto, Recreation Equipment, Construction Equipment Sales and Service - Auto Body Repair Shop - One Story	YES - Current	NO - Privately-Owned	Available	Not Used in Prior Housing Element	0	0	0.057110041	0.057110041	0	2*	2*	156A231	449	Northeast Los Angeles								Above Moderate
LOS ANGELES	6507 N FIGUEROA ST	90042	5486015044	Low Medium II Residential	RD1.5-1	0	29	0.104556183	Commercial - Auto, Recreation Equipment, Construction Equipment Sales and Service - Auto Body Repair Shop - One Story	YES - Current	NO - Privately-Owned	Available	Not Used in Prior Housing Element	0	0.085354158	0	0.085354158	0	3*	3*	156A231	445	Northeast Los Angeles								Moderate
LOS ANGELES	6511 N FIGUEROA ST	90042	5486015044	Low Medium II Residential	RD1.5-1	0	29	0.095707483	Commercial - Auto, Recreation Equipment, Construction Equipment Sales and Service - Auto Body Repair Shop - One Story	YES - Current	NO - Privately-Owned	Available	Not Used in Prior Housing Element	0	0	0.057110041	0.057110041	0	2*	2*	156A231	428	Northeast Los Angeles								Above Moderate
LOS ANGELES			5486015044	Low Residential	R1-1	0	1 unit per lot	0.007255742	Commercial - Auto, Recreation Equipment, Construction Equipment Sales and Service - Auto Body Repair Shop - One Story	YES - Current	NO - Privately-Owned	Available	Not Used in Prior Housing Element	0	0	0.01038641	0.01038641	0	0	0	156A231	450	Northeast Los Angeles								Above Moderate
LOS ANGELES	6515 N FIGUEROA ST	90042	5486015046	Low Medium II Residential	RD1.5-1	0	29	0.108390685	Commercial - Office Building - Two Stories	YES - Current	NO - Privately-Owned	Available	Not Used in Prior Housing Element	0	0.018705813	0	0.018705813	0	3*	3*	156A231	410	Northeast Los Angeles								Moderate
LOS ANGELES	6519 N FIGUEROA ST	90042	5486015046	Low Medium II Residential	RD1.5-1	0	29	0.108389789	Commercial - Office Building - Two Stories	YES - Current	NO - Privately-Owned	Available	Not Used in Prior Housing Element	0	0.018705813	0	0.018705813	0	3*	3*	156A231	394	Northeast Los Angeles								Moderate
LOS ANGELES	6523 N FIGUEROA ST	90042	5486015046	Low Medium II Residential	RD1.5-1	0	29	0.108390215	Commercial - Office Building - Two Stories	YES - Current	NO - Privately-Owned	Available	Not Used in Prior Housing Element	0	0.018705813	0	0.018705813	0	3*	3*	156A231	381	Northeast Los Angeles								Moderate
LOS ANGELES	6525 N FIGUEROA ST	90042	5486015046	Low Medium II Residential	RD1.5-1	0	29	0.108390325	Commercial - Office Building - Two Stories	YES - Current	NO - Privately-Owned	Available	Not Used in Prior Housing Element	0	0.018705813	0	0.018705813	0	3*	3*	156A231	370	Northeast Los Angeles								Moderate
LOS ANGELES			5486016013	Low Medium II Residential	RD1.5-1	0	29	0.028991891	Residential - Single Family Residence - Other Improvements Only	YES - Current	NO - Privately-Owned	Available	Not Used in Prior Housing Element	0	0	0.006779813	0.006779813	0	0	0	156A231	432	Northeast Los Angeles								Above Moderate
LOS ANGELES	6502 N FIGUEROA ST	90042	5486016014	Low Medium II Residential	RD1.5-1	0	29	0.164970054	Commercial - Store Combination - Store and Residential Combination - One Story	YES - Current	NO - Privately-Owned	Available	Not Used in Prior Housing Element	0	0.053961531	0	0.053961531	2	0	0	156A231	447	Northeast Los Angeles		Yes						Moderate
LOS ANGELES	6158 E RUBY PL	90042	5486016038	Low Medium II Residential	RD1.5-1	0	29	0.116793194	Institutional - Church - One Story	YES - Current	NO - Privately-Owned	Available	Used in Prior Housing Element - Non-Vacant	0	0.025181649	0	0.025181649	0	3*	3*	156A231	283	Northeast Los Angeles								Moderate
LOS ANGELES	6526 N FIGUEROA ST	90042	5486016038	Low Medium II Residential	RD1.5-1	0	29	0.115043317	Institutional - Church - One Story	YES - Current	NO - Privately-Owned	Available	Used in Prior Housing Element - Non-Vacant	0	0.025181649	0	0.025181649	0	3*	3*	156A231	360	Northeast Los Angeles								Moderate
LOS ANGELES	6532 N FIGUEROA ST	90042	5486016038	Low Medium II Residential	RD1.5-1	0	29	0.104692284	Institutional - Church - One Story	YES - Current	NO - Privately-Owned	Available	Used in Prior Housing Element - Non-Vacant	0	0.025181649	0	0.025181649	0	3*	3*	156A231	344	Northeast Los Angeles								Moderate
LOS ANGELES	6536 N FIGUEROA ST	90042	5486016038	Low Medium II Residential	RD1.5-1	0	29	0.104181527	Institutional - Church - One Story	YES - Current	NO - Privately-Owned	Available	Used in Prior Housing Element - Non-Vacant	0	0.025181649	0	0.025181649	0	3*	3*	156A231	336	Northeast Los Angeles								Moderate
LOS ANGELES	6540 N FIGUEROA ST	90042	5486016038	Low Medium II Residential	RD1.5-1	0	29	0.113624903	Institutional - Church - One Story	YES - Current	NO - Privately-Owned	Available	Used in Prior Housing Element - Non-Vacant	0	0.025181649	0	0.025181649	0	3*	3*	156A231	316	Northeast Los Angeles								Moderate
LOS ANGELES	6544 N FIGUEROA ST	90042	5486016038	Low Medium II Residential	RD1.5-1	0	29	0.117054828	Institutional - Church - One Story	YES - Current	NO - Privately-Owned	Available	Used in Prior Housing Element - Non-Vacant	0	0.025181649	0	0.025181649	0	3*	3*	156A231	299	Northeast Los Angeles								Moderate
LOS ANGELES	6512 N FIGUEROA ST	90042	5486016040	Low Medium II Residential	RD1.5-1	0	29	0.124932861	Commercial - Store - One Story	YES - Current	NO - Privately-Owned	Available	Used in Prior Housing Element - Non-Vacant	0	0.034063234	0	0.034063234	1	3*	3*	156A231	405	Northeast Los Angeles								Moderate
LOS ANGELES			5486016040	Low Medium II Residential	RD1.5-1	0	29	0.097473493	Commercial - Store - One Story	YES - Current	NO - Privately-Owned	Available	Used in Prior Housing Element - Non-Vacant	0	0.022574591	0.022574591	0.022574591	1	2*	2*	156A231	389	Northeast Los Angeles								Above Moderate
LOS ANGELES			5486016040	Low Medium II Residential	RD1.5-1	0	29	0.123303876	Commercial - Store - One Story	YES - Current	NO - Privately-Owned	Available	Used in Prior Housing Element - Non-Vacant	0	0.034063234	0	0.034063234	1	3*	3*	156A231	430	Northeast Los Angeles								Moderate
LOS ANGELES	6624 N FIGUEROA ST	90042	5486017005	Low Medium II Residential	RD1.5-1	0	29	0.11968083	Commercial - Auto, Recreation Equipment, Construction Equipment Sales and Service - Auto Body Repair Shop - One Story	YES - Current	NO - Privately-Owned	Available	Not Used in Prior Housing Element	0	0.085354158	0	0.085354158	0	3*	3*	156A231	140	Northeast Los Angeles								Moderate
LOS ANGELES	6616 N FIGUEROA ST	90042	5486017006	Low Medium II Residential	RD1.5-1	0	29	0.116835072	Residential - Double, Duplex, or Two Units - 4 Stories or Less	YES - Current	NO - Privately-Owned	Available	Not Used in Prior Housing Element	0	0.238903356	0	0.238903356	2	3*	3*	156A231	150	Northeast Los Angeles		Yes						Moderate
LOS ANGELES	6604 N FIGUEROA ST	90042	5486017009	Low Medium II Residential	RD1.5-1	0	29	0.11685142	Commercial - Supermarket - Supermarket - 6,000 SF through 11,999 SF - One Story	YES - Current	NO - Privately-Owned	Available	Not Used in Prior Housing Element	0	0.012373751	0	0.012373751	0	3*	3*	156A231	193	Northeast Los Angeles								Moderate
LOS ANGELES			5486017009	Low Medium II Residential	RD1.5-1	0	29	0.050018991	Commercial - Supermarket - Supermarket - 6,000 SF through 11,999 SF - One Story	YES - Current	NO - Privately-Owned	Available	Not Used in Prior Housing Element	0	0	0.004321362	0.004321362	0	1*	1*	156A231	187	Northeast Los Angeles								Above Moderate
LOS ANGELES	6157 E MYOSOTIS ST	90042	5486017010	Low Medium II Residential	RD1.5-1	0	29	0.119565867	Commercial - Parking Lot (Commercial Use Property) - Lots - Patron or Employee - One Story	YES - Current	NO - Privately-Owned	Available	Not Used in Prior Housing Element	0	0.02952693	0	0.02952693	0	3*	3*	156A231	203	Northeast Los Angeles								Moderate
LOS ANGELES	6154 E MYOSOTIS ST	90042	5486017020	Low Medium II Residential	RD1.5-1	0	29	0.119717968	Residential - Double, Duplex, or Two Units - 4 Stories or Less	YES - Current	NO - Privately-Owned	Available	Not Used in Prior Housing Element	0	0.238903356	0	0.238903356	2	3*	3*	156A231	228	Northeast Los Angeles		Yes						Moderate
LOS ANGELES	6558 N FIGUEROA ST	90042	5486017021	Low Medium II Residential	RD1.5-1	0	29	0.116872712	Residential - Double, Duplex, or Two Units - 4 Stories or Less	YES - Current	NO - Privately-Owned	Available	Not Used in Prior Housing Element	0	0.005911012	0	0.005911012	2	3*	3*	156A231	239	Northeast Los Angeles								Moderate
LOS ANGELES	6157 E RUBY PL	90042	5486017022	Low Medium II Residential	RD1.5-1	0	29	0.116758448	Commercial - Store - One Story	YES - Current	NO - Privately-Owned	Available	Not Used in Prior Housing Element	0	0.128031778	0	0.128031778	0	3*	3*	156A231	249	Northeast Los Angeles		Yes						Moderate
LOS ANGELES	6170 E SPRINGVALE DR	90042	5486018008	Low Medium II Residential	R1-1	0	1 unit per lot	0.118945136	Residential - Single Family Residence - Vacant Land	YES - Current	NO - Privately-Owned	Available	Used in Prior Housing Element - Non-Vacant	0	0	0.051511341	0.051511341	0	0	0	156A231	39	Northeast Los Angeles								Above Moderate
LOS ANGELES	6648 N FIGUEROA ST	90042	5486018012	Low Medium II Residential	RD1.5-1	0	29	0.117050568	Commercial - Office Building - One Story	YES - Current	NO - Privately-Owned	Available	Not Used in Prior Housing Element	0	0.035351931	0	0.035351931	0	3*	3*	156A231	53	Northeast Los Angeles								Moderate
LOS ANGELES	6646 N FIGUEROA ST	90042	5486018013	Low Medium II Residential	RD1.5-1	0	29	0.119067555	Residential - Single Family Residence	YES - Current	NO - Privately-Owned	Available	Not Used in Prior Housing Element	0	0.177235436	0	0.177235436	1	3*	3*	156A231	67	Northeast Los Angeles								Moderate
LOS ANGELES	6636 N FIGUEROA ST	90042	5486018015	Low Medium II Residential	RD1.5-1	0	29	0.117053854	Residential - Three Units (Any Combination) - 4 Stories or Less	YES - Current	NO - Privately-Owned	Available	Not Used in Prior Housing Element	0	0.033139727	0	0.033139727	3	3*	3*	156A231	97	Northeast Los Angeles		Yes						Moderate
LOS ANGELES	6155 E ROY ST	90042	5486018016	Low Medium II Residential	RD1.5-1	0	29	0.115862497	Commercial - Office Building - Office and Residential - One Story	YES - Current	NO - Privately-Owned	Available	Not Used in Prior Housing Element	0	0.115978324	0	0.115978324	1	3*	3*	156A231	111	Northeast Los Angeles		Yes						Moderate
LOS ANGELES			5486027019	Low Residential	R1-1-HPOZ	0	1 unit per lot	0.037299545	Residential - Single Family Residence - Vacant Land	YES - Current	NO - Privately-Owned	Available	Not Used in Prior Housing Element	0	0	0.051511341	0.051511341	0	0	0	156A233	428	Northeast Los Angeles								Above Moderate
LOS ANGELES			5486027021	Low Residential	R1-1-HPOZ	0	1 unit per lot	0.015683896	Residential - Single Family Residence - Vacant Land	YES - Current	NO - Privately-Owned	Available	Not Used in Prior Housing Element	0	0	0.051511341	0.051511341	0	0	0	156A233	427	Northeast Los Angeles								Above Moderate
LOS ANGELES			5486027022	Low Residential	R1-1-HPOZ	0	1 unit per lot	0.022119473	Residential - Double, Duplex, or Two Units - 4 Stories or Less	YES - Current	NO - Privately-Owned	Available	Not Used in Prior Housing Element	0	0	0.051511341	0.051511341	0	0	0	156A233	429	Northeast Los Angeles					

LOS ANGELES	161 S AVE 57	90042	5492002020	Low Medium II Residential	RD1.5-1-HPOZ	0	29	0.163354202	Residential - Single Family Residence	YES - Current	NO - Privately-Owned	Available	Not Used in Prior Housing Element	0	0.587312967	0	0.587312967	1	0	0	151-5A229	408	Northeast Los Angeles								Moderate
LOS ANGELES	169 S AVE 57	90042	5492002024	Low Medium II Residential	RD1.5-1-HPOZ	0	29	0.303751361	Residential - Single Family Residence - Pool	YES - Current	NO - Privately-Owned	Available	Not Used in Prior Housing Element	0	1.005256104	0	1.005256104	1	0	0	151-5A229	428	Northeast Los Angeles								Moderate
LOS ANGELES			5492002024	Low Medium II Residential	RD1.5-1-HPOZ	0	29	0.044414115	Residential - Single Family Residence - Pool	YES - Current	NO - Privately-Owned	Available	Not Used in Prior Housing Element	0	0	0.069932777	0.069932777	1	1*	1*	151-5A229	426	Northeast Los Angeles								Above Moderate
LOS ANGELES	181 S AVE 57	90042	5492003001	Low Medium II Residential	RD1.5-1-HPOZ	0	29	0.133036529	Residential - Single Family Residence - Vacant Land	YES - Current	NO - Privately-Owned	Available	Not Used in Prior Housing Element	0	0.331362855	0	0.331362855	0	3*	3*	151-5A229	493	Northeast Los Angeles								Moderate
LOS ANGELES			5492003002	Low Medium II Residential	RD1.5-1-HPOZ	0	29	0.172164173	Residential - Single Family Residence - Vacant Land	YES - Current	NO - Privately-Owned	Available	Not Used in Prior Housing Element	0	0.542997032	0	0.542997032	0	0	0	151-5A229	478	Northeast Los Angeles								Moderate
LOS ANGELES	5715 E BENNER ST	90042	5492003003	Low Medium II Residential	RD1.5-1-HPOZ	0	29	0.302640901	Residential - Single Family Residence	YES - Current	NO - Privately-Owned	Available	Not Used in Prior Housing Element	0	0.985564542	0	0.985564542	1	0	0	151-5A229	473	Northeast Los Angeles								Moderate
LOS ANGELES	199 S AVENUE 57	90042	5492003004	Low Medium II Residential	RD1.5-1-HPOZ	0	29	0.074820866	Residential - Single Family Residence - Vacant Land	YES - Current	NO - Privately-Owned	Available	Not Used in Prior Housing Element	0	0	0.275227654	0.275227654	0	2*	2*	150A229	26	Northeast Los Angeles								Above Moderate
LOS ANGELES	5707 E BENNER ST	90042	5492003005	Low Medium II Residential	RD1.5-1-HPOZ	0	29	0.072658824	Residential - Single Family Residence - Vacant Land	YES - Current	NO - Privately-Owned	Available	Not Used in Prior Housing Element	0	0	0.33401227	0.33401227	0	2*	2*	150A229	18	Northeast Los Angeles								Above Moderate
LOS ANGELES	5727 E BENNER ST	90042	5492003006	Low Medium II Residential	RD1.5-1-HPOZ	0	29	0.213992052	Residential - Single Family Residence	YES - Current	NO - Privately-Owned	Available	Not Used in Prior Housing Element	0	0.667347956	0	0.667347956	1	0	0	151-5A229	492	Northeast Los Angeles								Moderate
LOS ANGELES	200 S AVENUE 58	90042	5492003012	Low Medium II Residential	RD1.5-1-HPOZ	0	29	0.218707035	Residential - Four Units (Any Combination) - 4 Stories or Less	YES - Current	NO - Privately-Owned	Available	Not Used in Prior Housing Element	0	0.188031745	0	0.188031745	4	0	0	151-5A229	401	Northeast Los Angeles								Moderate
LOS ANGELES	208 S AVE 58	90042	5492003013	Low Medium II Residential	RD1.5-1-HPOZ	0	29	0.160695005	Residential - Five or More Units or Apartments (Any Combination) - 4 Stories or Less	YES - Current	NO - Privately-Owned	Available	Not Used in Prior Housing Element	0	0.060869551	0	0.060869551	5	0	0	151-5A229	429	Northeast Los Angeles		Yes						Moderate
LOS ANGELES	212 S AVENUE 58	90042	5492003014	Low Medium II Residential	RD1.5-1-HPOZ	0	29	0.160696713	Residential - Four Units (Any Combination) - 4 Stories or Less	YES - Current	NO - Privately-Owned	Available	Not Used in Prior Housing Element	0	0.043747324	0	0.043747324	4	0	0	151-5A229	446	Northeast Los Angeles								Moderate
LOS ANGELES	218 S AVE 58	90042	5492003015	Low Medium II Residential	RD1.5-1-HPOZ	0	29	0.160696831	Residential - Five or More Units or Apartments (Any Combination) - 4 Stories or Less	YES - Current	NO - Privately-Owned	Available	Not Used in Prior Housing Element	0	0.04929417	0	0.04929417	6	0	0	151-5A229	454	Northeast Los Angeles		Yes						Moderate
LOS ANGELES	5745 E BENNER ST	90042	5492003016	Low Medium II Residential	RD1.5-1-HPOZ	0	29	0.152172556	Residential - Three Units (Any Combination) - 4 Stories or Less	YES - Current	NO - Privately-Owned	Available	Not Used in Prior Housing Element	0	0.03851696	0	0.03851696	3	0	0	151-5A229	480	Northeast Los Angeles		Yes						Moderate
LOS ANGELES	5751 E BENNER ST	90042	5492003017	Low Medium II Residential	RD1.5-1-HPOZ	0	29	0.166782108	Residential - Five or More Units or Apartments (Any Combination) - 4 Stories or Less	YES - Current	NO - Privately-Owned	Available	Not Used in Prior Housing Element	0	0.035334944	0	0.035334944	5	0	0	151-5A229	469	Northeast Los Angeles								Moderate
LOS ANGELES	224 S AVENUE 58	90042	5492003018	Low Medium II Residential	RD1.5-1-HPOZ	0	29	0.181453663	Residential - Five or More Units or Apartments (Any Combination) - 4 Stories or Less	YES - Current	NO - Privately-Owned	Available	Not Used in Prior Housing Element	0	0.024603672	0	0.024603672	6	0	0	151-5A229	463	Northeast Los Angeles		Yes						Moderate
LOS ANGELES	5715 E OMAHA ST	90042	5492004004	Low Medium II Residential	RD1.5-1	0	29	0.036730713	Residential - Single Family Residence	YES - Current	NO - Privately-Owned	Available	Not Used in Prior Housing Element	0	0	0.065645677	0.065645677	1	1*	1*	150A229	158	Northeast Los Angeles								Above Moderate
LOS ANGELES			5492004004	Low Medium II Residential	RD1.5-1	0	29	0.03673028	Residential - Single Family Residence	YES - Current	NO - Privately-Owned	Available	Not Used in Prior Housing Element	0	0	0.065645677	0.065645677	1	1*	1*	150A229	147	Northeast Los Angeles								Above Moderate
LOS ANGELES	5702 E BENNER ST	90042	5492004015	Low Medium II Residential	RD1.5-1-HPOZ	0	29	0.124241004	Residential - Double, Duplex, or Two Units - 4 Stories or Less	YES - Current	NO - Privately-Owned	Available	Not Used in Prior Housing Element	0	0.196087432	0	0.196087432	2	3*	3*	150A229	45	Northeast Los Angeles		Yes						Moderate
LOS ANGELES	5708 E BENNER ST	90042	5492004016	Low Medium II Residential	RD1.5-1-HPOZ, RD1.5-1	0	29	0.124169655	Residential - Single Family Residence	YES - Current	NO - Privately-Owned	Available	Not Used in Prior Housing Element	0	0.145087999	0	0.145087999	1	3*	3*	150A229	43	Northeast Los Angeles								Moderate
LOS ANGELES	5730 E BENNER ST	90042	5492004022	Low Medium II Residential	RD2-1-HPOZ	0	21	0.123966025	Residential - Single Family Residence	YES - Current	NO - Privately-Owned	Available	Not Used in Prior Housing Element	0	0	0.115715137	0.115715137	1	2*	2*	150A229	30	Northeast Los Angeles								Above Moderate
LOS ANGELES	5722 E BENNER ST	90042	5492004025	Low Medium II Residential	RD1.5-1-HPOZ	0	29	0.136926758	Residential - Single Family Residence	YES - Current	NO - Privately-Owned	Available	Not Used in Prior Housing Element	0	0.145087999	0	0.145087999	1	3*	3*	150A229	34	Northeast Los Angeles								Moderate
LOS ANGELES	5716 E BENNER ST	90042	5492004026	Low Medium II Residential	RD1.5-1-HPOZ	0	29	0.126219745	Residential - Single Family Residence	YES - Current	NO - Privately-Owned	Available	Not Used in Prior Housing Element	0	0.145087999	0	0.145087999	1	3*	3*	150A229	36	Northeast Los Angeles								Moderate
LOS ANGELES			5492005***	Low Medium II Residential	RD1.5-1	0	29	0.008731611	Residential - Single Family Residence	YES - Current	NO - Privately-Owned	Available	Not Used in Prior Housing Element	0	0	0.168087959	0.168087959	0	0	0	150A229	322	Northeast Los Angeles								Above Moderate
LOS ANGELES			5492005***	Low Medium II Residential	RD1.5-1	0	29	0.009412394	Residential - Single Family Residence	YES - Current	NO - Privately-Owned	Available	Not Used in Prior Housing Element	0	0	0.168087959	0.168087959	0	0	0	150A229	300	Northeast Los Angeles								Above Moderate
LOS ANGELES			5492005***	Low Medium II Residential	RD1.5-1	0	29	0.033016515	Residential - Single Family Residence	YES - Current	NO - Privately-Owned	Available	Not Used in Prior Housing Element	0	0	0.139460969	0.139460969	0	0	0	150A229	308	Northeast Los Angeles								Above Moderate
LOS ANGELES	372 S LESLIE WAY	90042	5492005006	Low Medium II Residential	RD1.5-1	0	29	0.128668215	Residential - Double, Duplex, or Two Units - 4 Stories or Less	YES - Current	NO - Privately-Owned	Available	Not Used in Prior Housing Element	0	0.196087432	0	0.196087432	2	3*	3*	150A229	239	Northeast Los Angeles		Yes						Moderate
LOS ANGELES	319 S AVENUE 57	90042	5492005011	Low Medium II Residential	RD1.5-1	0	29	0.128757167	Residential - Single Family Residence	YES - Current	NO - Privately-Owned	Available	Not Used in Prior Housing Element	0	0.145087999	0	0.145087999	1	3*	3*	150A229	229	Northeast Los Angeles								Moderate
LOS ANGELES	335 S AVENUE 57	90042	5492005015	Low Medium II Residential	RD1.5-1	0	29	0.077077809	Residential - Single Family Residence	YES - Current	NO - Privately-Owned	Available	Not Used in Prior Housing Element	0	0	0.123604551	0.123604551	1	2*	2*	150A229	305	Northeast Los Angeles								Above Moderate
LOS ANGELES			5492005019	Low Medium II Residential	RD1.5-1	0	29	0.133652878	Residential - Double, Duplex, or Two Units - 4 Stories or Less	YES - Current	NO - Privately-Owned	Available	Not Used in Prior Housing Element	0	0.145087999	0	0.145087999	2	3*	3*	150A229	306	Northeast Los Angeles								Moderate
LOS ANGELES	343 S AVE 57	90042	5492005020	Low Medium II Residential	RD1.5-1	0	29	0.103494499	Residential - Three Units (Any Combination) - 4 Stories or Less	YES - Current	NO - Privately-Owned	Available	Not Used in Prior Housing Element	0	0.035234638	0	0.035234638	3	3*	3*	150A229	317	Northeast Los Angeles		Yes						Moderate
LOS ANGELES	313 S AVENUE 57	90042	5492005025	Low Medium II Residential	RD1.5-1	0	29	0.041236094	Residential - Single Family Residence - Small Lot	YES - Current	NO - Privately-Owned	Available	Not Used in Prior Housing Element	0	0	0.003128127	0.003128127	1	1*	1*	150A229	439	Northeast Los Angeles								Above Moderate
LOS ANGELES	315 S AVENUE 57	90042	5492005026	Low Medium II Residential	RD1.5-1	0	29	0.050847107	Residential - Single Family Residence - Small Lot	YES - Current	NO - Privately-Owned	Available	Not Used in Prior Housing Element	0	0	0.001507624	0.001507624	1	1*	1*	150A229	440	Northeast Los Angeles								Above Moderate
LOS ANGELES	315 1/2 S AVENUE 57	90042	5492005027	Low Medium II Residential	RD1.5-1	0	29	0.036430635	Residential - Single Family Residence - Small Lot	YES - Current	NO - Privately-Owned	Available	Not Used in Prior Housing Element	0	0	0.003128127	0.003128127	1	1*	1*	150A229	441	Northeast Los Angeles								Above Moderate
LOS ANGELES	5764 E OMAHA ST	90042	5492006001	Low Medium II Residential	RD2-1	0	21	0.068832348	Residential - Single Family Residence	YES - Current	NO - Privately-Owned	Available	Not Used in Prior Housing Element	0	0	0.04843342	0.04843342	1	1*	1*	150A229	167	Northeast Los Angeles								Above Moderate
LOS ANGELES	5762 E OMAHA ST	90042	5492006002	Low Medium II Residential	RD2-1	0	21	0.062033988	Residential - Single Family Residence	YES - Current	NO - Privately-Owned	Available	Not Used in Prior Housing Element	0	0	0.059420246	0.059420246	1	1*	1*	150A229	168	Northeast Los Angeles								Above Moderate
LOS ANGELES	5758 E OMAHA ST	90042	5492006003	Low Medium II Residential	RD2-1	0	21	0.120690092	Residential - Single Family Residence	YES - Current	NO - Privately-Owned	Available	Not Used in Prior Housing Element	0	0	0.121986097	0.121986097	1	2*	2*	150A229	175	Northeast Los Angeles								Above Moderate
LOS ANGELES			5492006003	Low Medium II Residential	RD2-1	0	21	0.048926125	Residential - Single Family Residence	YES - Current	NO - Privately-Owned	Available	Not Used in Prior Housing Element	0	0	0.066964757	0.066964757	1	1*	1*	150A229	170	Northeast Los Angeles								Above Moderate
LOS ANGELES	5750 E OMAHA ST	90042	5492006006	Low Medium II Residential	RD2-1	0	21	0.073787399	Residential - Single Family Residence	YES - Current	NO - Privately-Owned	Available	Not Used in Prior Housing Element	0	0	0.053536111	0.053536111	1	1*	1*	150A229	179	Northeast Los Angeles								Above Moderate
LOS ANGELES			5492006006	Low Medium II Residential	RD2-1	0	21	0.055096179	Residential - Single Family Residence	YES - Current	NO - Privately-Owned	Available	Not Used in Prior Housing Element	0	0	0.065645677	0.065645677	1	1*	1*	150A229	193	Northeast Los Angeles								Above Moderate
LOS ANGELES	359 S LESLIE WAY	90042	5492006009	Low Medium II Residential	RD2-1	0	21	0.128557758	Residential - Double, Duplex, or Two Units - 4 Stories or Less	YES - Current	NO - Privately-Owned	Available	Not Used in Prior Housing Element	0	0	0.151742756	0.151742756	2	2*	2*	150A229	202	Northeast Los Angeles		Yes						Above Moderate
LOS ANGELES	367 S LESLIE WAY	90042	5492006011	Low Medium II Residential	RD2-1	0	21	0.11410548	Residential - Single Family Residence	YES - Current	NO - Privately-Owned	Available	Not Used in Prior Housing Element	0	0	0.115715137	0.115715137	1	2*	2*	150A229	223	Northeast Los Angeles								Above Moderate
LOS ANGELES	371 S LESLIE WAY	90042	5492006012	Low Medium II Residential	RD2-1	0	21	0.100587579	Residential - Double, Duplex, or Two Units - 4 Stories or Less	YES - Current	NO - Privately-Owned	Available	Not Used in Prior Housing Element	0	0	0.151742756	0.151742756	2	2*	2*	150A229	231	Northeast Los Angeles		Yes						Above Moderate
LOS ANGELES			5492006015	Low Medium II Residential	RD2-1	0	21	0.001793187	Residential - Single Family Residence - Vacant Land	YES - Current	NO - Privately-Owned	Available	Not Used in Prior Housing Element	0	0	0.051511341	0.051511341	0	0	0	150A229	236	Northeast Los Angeles								Above Moderate
LOS ANGELES	5778 E OMAHA ST	90042	5492006017	Low Medium II Residential	RD2-1	0	21	0.281790139	Residential - Four Units (Any Combination) - 4 Stories or Less	YES - Current	NO - Privately-Owned	Available	Not Used in Prior Housing Element	0	0.31678493	0	0.31678493	4	0	0	150A229	166	Northeast Los Angeles		Yes						Moderate
LOS ANGELES	5773 E ARROYO DR	90042	5492006019	Low Medium II Residential	RD2-1	0	21	0.195679959	Residential - Three Units (Any Combination) - 4 Stories or Less	YES - Current	NO - Privately-Owned	Available	Not Used in Prior Housing Element	0	0.285256684	0	0.285256684	3	0	0	150A229	219	Northeast Los Angeles		Yes						Moderate
LOS ANGELES	5787 E OMAHA ST	90042	5492007001	Low Medium II Residential	RD2-1	0	21	0.07093949	Residential - Single Family Residence	YES - Current	NO - Privately-Owned	Available	Not Used in Prior Housing Element	0	0	0.04843342	0.04843342	1	1*	1*	150A229	153	Northeast Los Angeles								Above Moderate
LOS ANGELES	5805 E ARROYO DR	90042	5492007002	Low Medium II Residential	RD2-1	0	21	0.072739087	Residential - Single Family Residence	YES - Current	NO - Privately-Owned	Available	Not Used in Prior Housing Element	0	0	0.04843342	0.04843342	1	1*	1*	150A229	145	Northeast Los Angeles								Above Moderate
LOS ANGELES	5809 E ARROYO DR	90042	5492007003	Low Medium II Residential	RD2-1	0	21	0.074539485	Residential - Single Family Residence	YES - Current	NO - Privately-Owned	Available	Not Used in Prior Housing Element	0	0	0.04843342	0.04843342	1	1*	1*	150A229	136	Northeast Los Angeles								Above Moderate
LOS ANGELES	5811 E ARROYO DR	90042	5492007004	Low Medium II Residential	RD2-1	0	21	0.07633828	Residential - Single Family Residence	YES - Current	NO - Privately-Owned	Available	Not Used in Prior Housing Element	0	0	0.04843342	0.04843342	1	1*	1*	150A229	131	Northeast Los Angeles								Above Moderate
LOS ANGELES	5817 E ARROYO DR	90042	5492007005	Low Medium II Residential	RD2-1	0	21	0.100651063	Residential - Single Family Residence	YES - Current	NO - Privately-Owned	Available	Not Used in Prior Housing Element	0	0	0.119596839	0.119596839	1	2*	2*	150A229	113	Northeast Los Angeles								Above Moderate
LOS ANGELES			5492007006	Low Medium II Residential	RD2-1	0	21	0.003395856	Residential - Single Family Residence - Vacant Land	YES - Current	NO - Privately-Owned	Available	Not Used in Prior Housing Element	0	0	0.051511341	0.051511341	0	0	0	150A229	92	Northeast Los Angeles								Above Moderate
LOS ANGELES	300 S AVENUE 58	90042	5492007007	Low Medium II Residential	RD2-1	0	21	0.28062179	Residential - Single Family Residence - Vacant Land	YES - Current	NO - Privately-Owned	Available	Not Used in Prior Housing Element	0	0.608032179	0	0.608032179	0	0	0	150A229	91	Northeast Los Angeles								Moderate
LOS ANGELES	306 S AVENUE 58	90042	5492007008	Low Medium II Residential	RD2-1	0	21	0.204233368	Residential - Single Family Residence	YES - Current	NO - Privately-Owned	Available	Not Used in Prior Housing Element	0	0.247635445	0	0.247635445	1	0	0	150A229	106	Northeast Los Angeles								Moderate
LOS ANGELES			5492007009	Low Medium II Residential	RD2-1	0	21	0.006544499	Residential - Single Family Residence - Vacant Land	YES - Current	NO - Privately-Owned	Available	Not Used in Prior Housing Element	0	0	0.051511341	0.051511341	0	0	0	150A229	104	Northeast Los Angeles								Above Moderate
LOS ANGELES	5779 E OMAHA ST	90042	5492007010	Low Medium II Residential	RD2-1	0	21	0.087467639	Residential - Single Family Residence	YES - Current	NO - Privately-Owned	Available	Not Used in Prior Housing Element	0	0	0.04843342	0.04843342	1	1*	1*	150A229	114	Northeast Los Angeles								Above Moderate
LOS ANGELES	5775 E OMAHA ST	90042	5492007011	Low Medium II Residential	RD2-1	0	21	0.109674391	Residential - Double, Duplex, or Two Units - 4 Stories or Less	YES - Current	NO - Privately-Owned	Available	Not Used in Prior Housing Element	0	0	0.151742756	0.151742756	2	2*	2*	150A229	115	Northeast Los Angeles		Yes						Above Moderate
LOS ANGELES	5753 E OMAHA ST	90042	5492007015	Low Medium II Residential	RD2-1	0	21	0.098256917	Residential - Single Family Residence	YES - Current	NO - Privately-Owned	Available	Not Used in Prior Housing Element	0	0	0.141582683	0.141582683	1	2*	2*	150A229	126	Northeast Los Angeles								Above Moderate
LOS ANGELES	5749 E OMAHA ST	90042	5492007016	Low Medium II Residential	RD2-1	0	21	0.093705056	Residential - Single Family Residence	YES - Current	NO - Privately-Owned	Available	Not Used in Prior Housing Element	0	0	0.141582683	0.141582683	1	2*	2*	150A229	130	Northeast Los Angeles								Above Moderate
LOS ANGELES	315 S LESLIE WAY	90042	5492007017	Low Medium II Residential	RD2-1	0	21	0.128603944	Residential - Double, Duplex, or Two Units - 4 Stories or Less	YES - Current	NO - Privately-Owned	Available	Not Used in Prior Housing Element	0	0	0.151742756	0.151742756	2	2*	2*	150A229	132	Northeast Los Angeles		Yes						Above Moderate
LOS ANGELES	319 S LESLIE WAY	90042	5492007018	Low Medium II Residential	RD2-1	0	21	0.091874263	Residential - Single Family Residence	YES - Current	NO - Privately-Owned	Available	Not Used in Prior Housing Element	0	0	0.019988969	0.019988969	1	1*	1*	150A229	143	Northeast Los Angeles								Above Moderate
LOS ANGELES	323 S LESLIE WAY	90042	5492007019	Low Medium II Residential	RD2-1	0	21	0.092022237	Residential - Single Family Residence	YES - Current	NO - Privately-Owned	Available	Not Used in Prior Housing Element	0	0	0.04843342	0.04843342	1	1*	1*	150A229	154	Northeast Los Angeles								Above Moderate
LOS ANGELES	5763 E OMAHA ST	90042	5492007021	Low Medium II Residential	RD2-1	0	21	0.123396529	Residential - Single Family Residence	YES - Current	NO - Privately-Owned	Available	Not Used in Prior Housing Element	0	0	0.048250289	0.048250289	1	2*	2*	150A229	121	Northeast Los Angeles								Above Moderate
LOS ANGELES	5759 E OMAHA ST	90042	5492007022	Low Medium II Residential	RD2-1	0	21	0.109689101	Residential - Single Family Residence	YES - Current	NO - Privately-Owned	Available	Not Used in Prior Housing Element	0	0	0.048250289	0.048250289	1	2*	2*	150A229	125	Northeast Los Angeles								Above Moderate
LOS ANGELES			5492009006	Low Medium II Residential	RD1.5-1-HPOZ	0	29	0.110238491	Residential - Single Family Residence	YES - Current	NO - Privately-Owned	Available	Not Used in Prior Housing Element	0	0.177235436	0	0.177235436	1	3*	3*	150A229	11	Northeast Los Angeles								Moderate
LOS ANGELES	328 S AVENUE 59	90042	5492009026	Low Medium II Residential	RD2-1	0	21	0.128556769	Residential - Single Family Residence	YES - Current	NO - Privately-Owned	Available	Not Used in Prior Housing Element	0	0	0.115715137	0.115715137	1	2*	2*	150A229	37	Northeast Los Angeles								Above Moderate
LOS ANGELES	5829 E ARROYO DR	90042	5492009029	Low Medium II Residential	RD2-1	0	21	0.087712347	Residential - Single Family Residence	YES - Current	NO - Privately-Owned	Available	Not Used in Prior Housing Element	0	0	0.051779562	0.051779562	1	1*	1*	150A229	96	Northeast Los Angeles								Above Moderate
LOS ANGELES	5837 E ARROYO DR	90042	5492009031	Low Medium II Residential	RD2-1	0	21	0.088951819	Residential - Single Family Residence	YES - Current	NO - Privately-Owned	Available	Not Used in Prior Housing Element	0	0	0.051779562	0.051779562	1	1*	1*	150A229	77	Northeast Los Angeles								Above Moderate
LOS ANGELES	5841 E ARROYO DR	90042	5492009032	Low Medium II Residential	RD2-1	0	21	0.090978575	Residential - Single Family Residence	YES - Current	NO - Privately-Owned	Available	Not Used in Prior Housing Element	0	0	0.053536111	0.053536111	1	1*	1*	150A229	72	Northeast Los Angeles								Above Moderate
LOS ANGELES	5847 E ARROYO DR	90042	5492009033	Low Medium II Residential	RD2-1	0	21	0.093033339	Residential - Single Family Residence	YES - Current	NO - Privately-Owned	Available	Not Used in Prior Housing Element	0	0	0.146299982	0.146299982	1	2*	2*	150A229	65	Northeast Los Angeles								Above Moderate
LOS ANGELES	5851 E ARROYO DR	90042	5492009034	Low Medium II Residential	RD2-1	0	21	0.094898509	Residential - Single Family Residence	YES - Current	NO - Privately-Owned	Available	Not Used in Prior Housing Element	0	0	0.146299982	0.146299982	1	2*	2*	150A229	60	Northeast Los Angeles								Above Moderate
LOS ANGELES	324 S AVENUE 59	90042	5492009036	Low Medium II Residential	RD2-1	0	21	0.128556326	Residential - Single Family Residence	YES - Current	NO - Privately-Owned	Available	Not Used in Prior Housing Element	0	0	0.115715137	0.115715137	1	2*	2*	150A229	31	Northeast Los Angeles								Above Moderate
LOS ANGELES	5860 E BENNER ST	90042	5492009BRK	Low Medium II Residential	RD1.5-1-HPOZ, RD1.5-1	0	29	7.152546745	Residential - Single Family Residence - Condominium	YES - Current	NO - Privately-Owned	Available	Not Used in Prior Housing Element	0	0.723046315	0	0.723046315	137	0	0	150A229	8	Northeast Los Angeles								Moderate
LOS ANGELES	241 S AVE 58	90042	5492010001	Low Medium II Residential	RD2-1-HPOZ	0	21	0.14247561	Residential - Double, Duplex, or Two Units - 4 Stories or Less	YES - Current	NO - Privately-Owned	Available	Not Used in Prior Housing Element	0	0.262942958	0	0.262942958	1	3*	3*	151-5A229	476	Northeast Los Angeles		Yes						Moderate
LOS ANGELES	5811 E BENNER ST	90042	5492010002	Low Medium II Residential	RD2-1-HPOZ	0	21	0.135013431	Residential - Single Family Residence	YES - Current	NO - Privately-Owned	Available	Not Used in Prior Housing Element	0	0	0.094455045	0.094455045	1	2*	2*	151-5A229	467	Northeast Los Angeles								Above Moderate
LOS ANGELES	235 S AVE 58	90042	5492010003	Low Medium II Residential	RD2-1-HPOZ	0	21	0.144625562	Residential - Single Family Residence	YES - Current	NO - Privately-Owned	Available	Not Used in Prior Housing Element	0	0.177235436	0	0.177235436	1	3*	3*	151-5A229	458	Northeast Los Angeles								Moderate
LOS ANGELES	231 S AVENUE 58	90042	5492010004	Low Medium II Residential	RD2-1-HPOZ	0	21	0.144626988	Residential - Single Family Residence	YES - Current	NO - Privately-Owned	Available	Not Used in Prior Housing Element	0	0.177235436	0	0.177235436	1	3*	3*	151-5A229	450	Northeast Los Angeles								Moderate
LOS ANGELES	225 S AVENUE 58	90042	5492010005	Low Medium II Residential	RD2-1-HPOZ	0	21	0.144627015	Residential - Single Family Residence	YES - Current	NO - Privately-Owned	Available	Not Used in Prior Housing Element	0	0.177235436	0	0.177235436	1	3*	3*	151-5A229	435	Northeast Los Angeles								Moderate
LOS ANGELES	216 S AVENUE 59	90042	5492010011	Low Medium II Residential	RD2-1-HPOZ	0	21	0.109972584	Residential - Single Family Residence	YES - Current	NO - Privately-Owned	Available	Not Used in Prior Housing Element	0	0	0.115715137	0.115715137	1	2*	2*	151-5A229	398	Northeast Los Angeles								Above Moderate
LOS ANGELES	220 S AVE 59	90042	5492010012	Low Medium II Residential	RD2-1-HPOZ	0	21	0.109988566	Residential - Single Family Residence	YES - Current	NO - Privately-Owned	Available	Not Used in Prior Housing Element	0	0	0.115715137	0.115715137	1	2*	2*	151-5A229	413	Northeast Los Angeles								Above Moderate
LOS ANGELES	224 S AVE 59	90042	5492010013	Low Medium II Residential	RD2-1-HPOZ	0	21	0.110005163	Residential - Single Family Residence	YES - Current	NO - Privately-Owned	Available	Not Used in Prior Housing Element	0	0	0.115715137	0.115715137	1	2*	2*	151-5A229	425	Northeast Los Angeles								Above Moderate
LOS ANGELES	228 S AVENUE 59	90042	5492010014	Low Medium II Residential	RD2-1-HPOZ	0	21	0.110021816	Residential - Single Family Residence	YES - Current	NO - Privately-Owned	Available	Not Used in Prior Housing Element	0	0	0.115715137	0.115715137	1	2*	2*	151-5A229	438	Northeast Los Angeles								Above Moderate
LOS ANGELES	5817 E BENNER ST	90042	5492010015	Low Medium II Residential	RD2-1-HPOZ	0	21	0.119594493	Residential - Single Family Residence	YES - Current	NO - Privately-Owned	Available	Not Used in Prior Housing Element	0	0	0.115715137	0.115715137	1	2*

LOS ANGELES			5492011023	Low Medium II Residential	RD2-1-HPOZ	0	21	0.169215436	Residential - Single Family Residence	YES - Current	NO - Privately-Owned	Available	Not Used in Prior Housing Element	0	0.041339287	0	0.041339287	1	3*	3*	151-5A229	194	Northeast Los Angeles									Moderate
LOS ANGELES	107 S AVENUE 58	90042	5492011024	Neighborhood Commercial	C2-2D-HPOZ	0	29	0.115296964	Commercial - Store - One Story	YES - Current	NO - Privately-Owned	Available	Not Used in Prior Housing Element	0	0.150511675	0	0.150511675	0	0	0	151-5A229	212	Northeast Los Angeles									Moderate
LOS ANGELES	5806 N FIGUEROA ST	90042	5492011024	Neighborhood Commercial	C2-2D-HPOZ	0	29	0.107848121	Commercial - Store - One Story	YES - Current	NO - Privately-Owned	Available	Not Used in Prior Housing Element	0	0.140219315	0	0.140219315	0	0	0	151-5A229	202	Northeast Los Angeles									Moderate
LOS ANGELES	113 S AVENUE 58	90042	5492011901	Neighborhood Commercial	C2-2D-HPOZ	0	29	0.161072756	Miscellaneous - Government Owned Property	YES - Current	YES - City-Owned	Available	Not Used in Prior Housing Element	0	0.04750184	0	0.04750184	0	0	0	151-5A229	219	Northeast Los Angeles									Moderate
LOS ANGELES	5816 E PIEDMONT AVE	90042	5492012001	Low Medium II Residential	RD2-1-HPOZ	0	21	0.276323112	Industrial - Light Manufacturing - One Story	YES - Current	NO - Privately-Owned	Available	Not Used in Prior Housing Element	0	0.047624359	0	0.047624359	0	0	0	153A229	436	Northeast Los Angeles									Moderate
LOS ANGELES	152 N AVE 61	90042	5492014009	Low Medium II Residential	RD2-1-HPOZ	0	21	0.113864363	Residential - Single Family Residence	YES - Current	NO - Privately-Owned	Available	Not Used in Prior Housing Element	0	0	0.115715137	0.115715137	1	2*	2*	153A229	300	Northeast Los Angeles									Above Moderate
LOS ANGELES	6004 E PIEDMONT AVE	90042	5492014015	Low Medium II Residential	RD2-1-HPOZ	0	21	0.095775003	Residential - Single Family Residence	YES - Current	NO - Privately-Owned	Available	Not Used in Prior Housing Element	0	0	0.008380996	0.008380996	1	2*	2*	153A229	343	Northeast Los Angeles									Above Moderate
LOS ANGELES	141 N AVENUE 60	90042	5492014021	Low Medium II Residential	RD2-1-HPOZ	0	21	1.070668549	Commercial - Commercial - Vacant Land	YES - Current	NO - Privately-Owned	Available	Not Used in Prior Housing Element	0	0.267075822	0	0.267075822	0	0	0	153A229	307	Northeast Los Angeles									Moderate
LOS ANGELES	5942 N FIGUEROA ST	90042	5492015002	Neighborhood Commercial	C2-2D-HPOZ	0	29	0.169897178	Commercial - Parking Lot (Commercial Use Property) - Lots - Patron or Employee - One Story	YES - Current	NO - Privately-Owned	Available	Not Used in Prior Housing Element	0	0.03644993	0	0.03644993	0	0	0	151-5A229	76	Northeast Los Angeles									Moderate
LOS ANGELES	5938 N FIGUEROA ST	90042	5492015003	Neighborhood Commercial	C2-2D-HPOZ	0	29	0.172198634	Commercial - Store Combination - Store and Residential Combination - One Story	YES - Current	NO - Privately-Owned	Available	Not Used in Prior Housing Element	0	0.343155695	0	0.343155695	0	0	0	151-5A229	82	Northeast Los Angeles		Yes							Moderate
LOS ANGELES	5932 N FIGUEROA ST	90042	5492015004	Neighborhood Commercial	C2-2D-HPOZ	0	29	0.172202341	Commercial - Office Building - One Story	YES - Current	NO - Privately-Owned	Available	Not Used in Prior Housing Element	0	0.154001282	0	0.154001282	0	0	0	151-5A229	88	Northeast Los Angeles									Moderate
LOS ANGELES	5926 N FIGUEROA ST	90042	5492015005	Neighborhood Commercial	C2-2D-HPOZ	0	29	0.172207737	Commercial - Store - One Story	YES - Current	NO - Privately-Owned	Available	Not Used in Prior Housing Element	0	0.479022095	0	0.479022095	0	0	0	151-5A229	96	Northeast Los Angeles									Moderate
LOS ANGELES	5922 N FIGUEROA ST	90042	5492015006	Neighborhood Commercial	C2-2D-HPOZ	0	29	0.045913379	Commercial - Restaurant, Cocktail Lounge - Restaurant, Cocktail Lounge, Tavern - One Story	YES - Current	NO - Privately-Owned	Available	Not Used in Prior Housing Element	0	0.053013179	0	0.053013179	0	0	0	151-5A229	106	Northeast Los Angeles									Moderate
LOS ANGELES	5914 N FIGUEROA ST	90042	5492015009	Neighborhood Commercial	C2-2D-HPOZ	0	29	0.172222403	Commercial - Store - One Story	YES - Current	NO - Privately-Owned	Available	Not Used in Prior Housing Element	0	0.154001282	0	0.154001282	0	0	0	151-5A229	128	Northeast Los Angeles									Moderate
LOS ANGELES	5902 N FIGUEROA ST	90042	5492015010	Neighborhood Commercial	C2-2D-HPOZ	0	29	0.173399258	Commercial - Store Combination - Store and Residential Combination - One Story	YES - Current	NO - Privately-Owned	Available	Not Used in Prior Housing Element	0	0.139734318	0	0.139734318	0	0	0	151-5A229	148	Northeast Los Angeles		Yes							Moderate
LOS ANGELES	5908 N FIGUEROA ST	90042	5492015010	Neighborhood Commercial	C2-2D-HPOZ	0	29	0.172226457	Commercial - Store Combination - Store and Residential Combination - One Story	YES - Current	NO - Privately-Owned	Available	Not Used in Prior Housing Element	0	0.139734318	0	0.139734318	0	0	0	151-5A229	137	Northeast Los Angeles		Yes							Moderate
LOS ANGELES	5903 E ECHO ST	90042	5492015011	Low Medium II Residential	RD2-1-HPOZ	0	21	0.173450356	Residential - Three Units (Any Combination) - 4 Stories or Less	YES - Current	NO - Privately-Owned	Available	Not Used in Prior Housing Element	0	0.028582992	0	0.028582992	3	3*	3*	151-5A229	197	Northeast Los Angeles		Yes							Moderate
LOS ANGELES	5907 E ECHO ST	90042	5492015012	Low Medium II Residential	RD2-1-HPOZ	0	21	0.17225165	Residential - Single Family Residence	YES - Current	NO - Privately-Owned	Available	Not Used in Prior Housing Element	0	0.147967556	0	0.147967556	1	3*	3*	151-5A229	187	Northeast Los Angeles									Moderate
LOS ANGELES	5915 E ECHO ST	90042	5492015013	Low Medium II Residential	RD2-1-HPOZ	0	21	0.172262599	Residential - Single Family Residence	YES - Current	NO - Privately-Owned	Available	Not Used in Prior Housing Element	0	0.149917772	0	0.149917772	1	3*	3*	151-5A229	179	Northeast Los Angeles									Moderate
LOS ANGELES	5919 E ECHO ST	90042	5492015014	Low Medium II Residential	RD2-1-HPOZ	0	21	0.1378163	Residential - Double, Duplex, or Two Units - 4 Stories or Less	YES - Current	NO - Privately-Owned	Available	Not Used in Prior Housing Element	0	0	0.137845051	0.137845051	2	2*	2*	151-5A229	169	Northeast Los Angeles		Yes							Above Moderate
LOS ANGELES	5933 E ECHO ST	90042	5492015017	Low Medium II Residential	RD2-1-HPOZ	0	21	0.172295519	Residential - Single Family Residence	YES - Current	NO - Privately-Owned	Available	Not Used in Prior Housing Element	0	0.147967556	0	0.147967556	1	3*	3*	151-5A229	143	Northeast Los Angeles									Moderate
LOS ANGELES	5949 E ECHO ST	90042	5492015020	Low Medium II Residential	RD2-1-HPOZ	0	21	0.129246951	Residential - Single Family Residence	YES - Current	NO - Privately-Owned	Available	Not Used in Prior Housing Element	0	0	0.119596839	0.119596839	1	2*	2*	151-5A229	116	Northeast Los Angeles									Above Moderate
LOS ANGELES	5921 E ECHO ST	90042	5492015025	Low Medium II Residential	RD2-1-HPOZ	0	21	0.155053093	Institutional - Church - One Story	YES - Current	NO - Privately-Owned	Available	Not Used in Prior Housing Element	0	0.058570795	0	0.058570795	1	3*	3*	151-5A229	158	Northeast Los Angeles									Moderate
LOS ANGELES	5927 E ECHO ST	90042	5492015025	Low Medium II Residential	RD2-1-HPOZ	0	21	0.172289553	Institutional - Church - One Story	YES - Current	NO - Privately-Owned	Available	Not Used in Prior Housing Element	0	0.047640806	0	0.047640806	1	3*	3*	151-5A229	152	Northeast Los Angeles									Moderate
LOS ANGELES	5937 E ECHO ST	90042	5492015026	Low Medium II Residential	RD2-1-HPOZ	0	21	0.172309719	Commercial - Parking Lot (Commercial Use Property) - Lots - Patron or Employee - One Story	YES - Current	NO - Privately-Owned	Available	Not Used in Prior Housing Element	0	0.023926972	0	0.023926972	0	3*	3*	151-5A229	135	Northeast Los Angeles									Moderate
LOS ANGELES	5943 E ECHO ST	90042	5492015026	Low Medium II Residential	RD2-1-HPOZ	0	21	0.17231798	Commercial - Parking Lot (Commercial Use Property) - Lots - Patron or Employee - One Story	YES - Current	NO - Privately-Owned	Available	Not Used in Prior Housing Element	0	0.023926972	0	0.023926972	0	3*	3*	151-5A229	124	Northeast Los Angeles									Moderate
LOS ANGELES			5492015026	Low Medium II Residential	RD2-1-HPOZ	0	21	0.011477987	Commercial - Parking Lot (Commercial Use Property) - Lots - Patron or Employee - One Story	YES - Current	NO - Privately-Owned	Available	Not Used in Prior Housing Element	0	0	0.003472215	0.003472215	0	0	0	151-5A229	730	Northeast Los Angeles									Above Moderate
LOS ANGELES			5492015026	Low Medium II Residential	RD2-1-HPOZ	0	21	0.011478179	Commercial - Parking Lot (Commercial Use Property) - Lots - Patron or Employee - One Story	YES - Current	NO - Privately-Owned	Available	Not Used in Prior Housing Element	0	0	0.003472215	0.003472215	0	0	0	151-5A229	729	Northeast Los Angeles									Above Moderate
LOS ANGELES	5944 N FIGUEROA ST	90042	5492015027	Neighborhood Commercial	C2-2D-HPOZ	0	29	0.169891051	Commercial - Store - One Story	YES - Current	NO - Privately-Owned	Available	Not Used in Prior Housing Element	0	0.060372461	0	0.060372461	0	0	0	151-5A229	68	Northeast Los Angeles									Moderate
LOS ANGELES	5950 N FIGUEROA ST	90042	5492015027	Neighborhood Commercial	C2-2D-HPOZ	0	29	0.169887095	Commercial - Store - One Story	YES - Current	NO - Privately-Owned	Available	Not Used in Prior Housing Element	0	0.060372461	0	0.060372461	0	0	0	151-5A229	58	Northeast Los Angeles									Moderate
LOS ANGELES	5956 N FIGUEROA ST	90042	5492015027	Neighborhood Commercial	C2-2D-HPOZ	0	29	0.160569503	Commercial - Store - One Story	YES - Current	NO - Privately-Owned	Available	Not Used in Prior Housing Element	0	0.058414899	0	0.058414899	0	0	0	151-5A229	44	Northeast Los Angeles									Moderate
LOS ANGELES	5918 N FIGUEROA ST	90042	5492015028	Neighborhood Commercial	C2-2D-HPOZ	0	29	0.172216173	Commercial - Store - One Story	YES - Current	NO - Privately-Owned	Available	Not Used in Prior Housing Element	0	0.154001282	0	0.154001282	0	0	0	151-5A229	114	Northeast Los Angeles									Moderate
LOS ANGELES			5492015028	Neighborhood Commercial	C2-2D-HPOZ	0	29	0.126299634	Commercial - Store - One Story	YES - Current	NO - Privately-Owned	Available	Not Used in Prior Housing Element	0	0.122893097	0	0.122893097	0	0	0	151-5A229	119	Northeast Los Angeles									Moderate
LOS ANGELES	5962 E ECHO ST	90042	5492016001	Low Medium II Residential	RD2-1-HPOZ	0	21	0.072083744	Residential - Single Family Residence	YES - Current	NO - Privately-Owned	Available	Not Used in Prior Housing Element	0	0	0.053536111	0.053536111	1	1*	1*	151-5A229	167	Northeast Los Angeles									Above Moderate
LOS ANGELES	5956 E ECHO ST	90042	5492016002	Low Medium II Residential	RD2-1-HPOZ	0	21	0.054063013	Residential - Single Family Residence - Pool	YES - Current	NO - Privately-Owned	Available	Not Used in Prior Housing Element	0	0	0.009267859	0.009267859	1	1*	1*	151-5A229	178	Northeast Los Angeles									Above Moderate
LOS ANGELES			5492016004	Low Medium II Residential	RD2-1-HPOZ	0	21	0.038041367	Residential - Single Family Residence - Vacant Land	YES - Current	NO - Privately-Owned	Available	Not Used in Prior Housing Element	0	0	0.042125258	0.042125258	0	0	0	151-5A229	182	Northeast Los Angeles									Above Moderate
LOS ANGELES	5934 E ECHO ST	90042	5492016008	Low Medium II Residential	RD2-1-HPOZ	0	21	0.123917859	Residential - Single Family Residence	YES - Current	NO - Privately-Owned	Available	Not Used in Prior Housing Element	0	0	0.119596839	0.119596839	1	2*	2*	151-5A229	209	Northeast Los Angeles									Above Moderate
LOS ANGELES	5930 E ECHO ST	90042	5492016009	Low Medium II Residential	RD2-1-HPOZ	0	21	0.123919032	Residential - Single Family Residence	YES - Current	NO - Privately-Owned	Available	Not Used in Prior Housing Element	0	0	0.119596839	0.119596839	1	2*	2*	151-5A229	216	Northeast Los Angeles									Above Moderate
LOS ANGELES	5926 E ECHO ST	90042	5492016010	Low Medium II Residential	RD2-1-HPOZ	0	21	0.12391727	Residential - Single Family Residence	YES - Current	NO - Privately-Owned	Available	Not Used in Prior Housing Element	0	0	0.119596839	0.119596839	1	2*	2*	151-5A229	221	Northeast Los Angeles									Above Moderate
LOS ANGELES	5924 E ECHO ST	90042	5492016011	Low Medium II Residential	RD2-1-HPOZ	0	21	0.123916771	Residential - Double, Duplex, or Two Units - 4 Stories or Less	YES - Current	NO - Privately-Owned	Available	Not Used in Prior Housing Element	0	0	0.161989385	0.161989385	2	2*	2*	151-5A229	225	Northeast Los Angeles		Yes							Above Moderate
LOS ANGELES	5918 E ECHO ST	90042	5492016012	Low Medium II Residential	RD2-1-HPOZ	0	21	0.115437288	Residential - Double, Duplex, or Two Units - 4 Stories or Less	YES - Current	NO - Privately-Owned	Available	Not Used in Prior Housing Element	0	0	0.172899109	0.172899109	2	2*	2*	151-5A229	234	Northeast Los Angeles		Yes							Above Moderate
LOS ANGELES	5943 E HAYES AVE	90042	5492016016	Low Medium II Residential	RD2-1-HPOZ	0	21	0.118760749	Residential - Single Family Residence	YES - Current	NO - Privately-Owned	Available	Not Used in Prior Housing Element	0	0	0.119596839	0.119596839	1	2*	2*	151-5A229	255	Northeast Los Angeles									Above Moderate
LOS ANGELES	220 S AVE 60	90042	5492016018	Low Medium II Residential	RD2-1-HPOZ	0	21	0.154714643	Residential - Single Family Residence	YES - Current	NO - Privately-Owned	Available	Not Used in Prior Housing Element	0	0.177235436	0	0.177235436	1	3*	3*	151-5A229	228	Northeast Los Angeles									Moderate
LOS ANGELES	236 S AVENUE 60	90042	5492016021	Low Medium II Residential	RD2-1-HPOZ	0	21	0.113059775	Residential - Double, Duplex, or Two Units - 4 Stories or Less	YES - Current	NO - Privately-Owned	Available	Not Used in Prior Housing Element	0	0	0.022725474	0.022725474	2	2*	2*	151-5A229	280	Northeast Los Angeles		Yes							Above Moderate
LOS ANGELES	5961 E HAYES AVE	90042	5492016023	Low Medium II Residential	RD2-1-HPOZ	0	21	0.179380281	Residential - Single Family Residence	YES - Current	NO - Privately-Owned	Available	Not Used in Prior Housing Element	0	0.145087999	0	0.145087999	1	3*	3*	151-5A229	236	Northeast Los Angeles									Moderate
LOS ANGELES	218 S AVENUE 60	90042	5492016031	Low Medium II Residential	RD2-1-HPOZ	0	21	0.169369975	Residential - Single Family Residence	YES - Current	NO - Privately-Owned	Available	Not Used in Prior Housing Element	0	0.147967556	0	0.147967556	1	3*	3*	151-5A229	213	Northeast Los Angeles									Moderate
LOS ANGELES	5947 E HAYES AVE	90042	5492016033	Low Medium II Residential	RD2-1-HPOZ	0	21	0.158020233	Residential - Single Family Residence	YES - Current	NO - Privately-Owned	Available	Not Used in Prior Housing Element	0	0.180725294	0	0.180725294	1	3*	3*	151-5A229	241	Northeast Los Angeles									Moderate
LOS ANGELES			5492016034	Low Medium II Residential	RD2-1-HPOZ	0	21	0.002622063	Residential - Single Family Residence - Vacant Land	YES - Current	NO - Privately-Owned	Available	Not Used in Prior Housing Element	0	0	0.051511341	0.051511341	0	0	0	151-5A229	291	Northeast Los Angeles									Above Moderate
LOS ANGELES			5492016034	Low Medium II Residential	RD2-1-HPOZ	0	21	0.009500336	Residential - Single Family Residence - Vacant Land	YES - Current	NO - Privately-Owned	Available	Not Used in Prior Housing Element	0	0	0.051511341	0.051511341	0	0	0	151-5A229	251	Northeast Los Angeles									Above Moderate
LOS ANGELES			5492016034	Low Medium II Residential	RD2-1-HPOZ	0	21	0.009701787	Residential - Single Family Residence - Vacant Land	YES - Current	NO - Privately-Owned	Available	Not Used in Prior Housing Element	0	0	0.051511341	0.051511341	0	0	0	151-5A229	747	Northeast Los Angeles									Above Moderate
LOS ANGELES			5492016034	Low Medium II Residential	RD2-1-HPOZ	0	21	0.044331823	Residential - Single Family Residence - Vacant Land	YES - Current	NO - Privately-Owned	Available	Not Used in Prior Housing Element	0	0	0.042125258	0.042125258	0	0	0	151-5A229	746	Northeast Los Angeles									Above Moderate
LOS ANGELES			5492016036	Low Medium II Residential	RD2-1-HPOZ	0	21	0.000917187	Residential - Single Family Residence - Vacant Land	YES - Current	NO - Privately-Owned	Available	Not Used in Prior Housing Element	0	0	0.051511341	0.051511341	0	0	0	151-5A229	285	Northeast Los Angeles									Above Moderate
LOS ANGELES			5492016036	Low Medium II Residential	RD2-1-HPOZ	0	21	0.002622231	Residential - Single Family Residence - Vacant Land	YES - Current	NO - Privately-Owned	Available	Not Used in Prior Housing Element	0	0	0.051511341	0.051511341	0	0	0	151-5A229	288	Northeast Los Angeles									Above Moderate
LOS ANGELES			5492016036	Low Medium II Residential	RD2-1-HPOZ	0	21	0.004591146	Residential - Single Family Residence - Vacant Land	YES - Current	NO - Privately-Owned	Available	Not Used in Prior Housing Element	0	0	0.051511341	0.051511341	0	0	0	151-5A229	248	Northeast Los Angeles									Above Moderate
LOS ANGELES			5492016036	Low Medium II Residential	RD2-1-HPOZ	0	21	0.004591244	Residential - Single Family Residence - Vacant Land	YES - Current	NO - Privately-Owned	Available	Not Used in Prior Housing Element	0	0	0.051511341	0.051511341	0	0	0	151-5A229	258	Northeast Los Angeles									Above Moderate
LOS ANGELES			5492016036	Low Medium II Residential	RD2-1-HPOZ	0	21	0.004591358	Residential - Single Family Residence - Vacant Land	YES - Current	NO - Privately-Owned	Available	Not Used in Prior Housing Element	0	0	0.051511341	0.051511341	0	0	0	151-5A229	239	Northeast Los Angeles									Above Moderate
LOS ANGELES			5492016036	Low Medium II Residential	RD2-1-HPOZ	0	21	0.004591412	Residential - Single Family Residence - Vacant Land	YES - Current	NO - Privately-Owned	Available	Not Used in Prior Housing Element	0	0	0.051511341	0.051511341	0	0	0	151-5A229	272	Northeast Los Angeles									Above Moderate
LOS ANGELES			5492016036	Low Medium II Residential	RD2-1-HPOZ	0	21	0.004591474	Residential - Single Family Residence - Vacant Land	YES - Current	NO - Privately-Owned	Available	Not Used in Prior Housing Element	0	0	0.051511341	0.051511341	0	0	0	151-5A229	264	Northeast Los Angeles									Above Moderate
LOS ANGELES			5492016036	Low Medium II Residential	RD2-1-HPOZ	0	21	0.004613032	Residential - Single Family Residence - Vacant Land	YES - Current	NO - Privately-Owned	Available	Not Used in Prior Housing Element	0	0	0.051511341	0.051511341	0	0	0	151-5A229	231	Northeast Los Angeles									Above Moderate
LOS ANGELES			5492016036	Low Medium II Residential	RD2-1-HPOZ	0	21	0.005473302	Residential - Single Family Residence - Vacant Land	YES - Current	NO - Privately-Owned	Available	Not Used in Prior Housing Element	0	0	0.051511341	0.051511341	0	0	0	151-5A229	224	Northeast Los Angeles									Above Moderate
LOS ANGELES			5492016036	Low Medium II Residential	RD2-1-HPOZ	0	21	0.008335826	Residential - Single Family Residence - Vacant Land	YES - Current	NO - Privately-Owned	Available	Not Used in Prior Housing Element	0	0	0.051511341	0.051511341	0	0	0	151-5A229	218	Northeast Los Angeles									Above Moderate
LOS ANGELES			5492016036	Low Medium II Residential	RD2-1-HPOZ	0	21	0.013330183	Residential - Single Family Residence - Vacant Land	YES - Current	NO - Privately-Owned	Available	Not Used in Prior Housing Element	0	0	0.051511341	0.051511341	0	0	0	151-5A229	210	Northeast Los Angeles									Above Moderate
LOS ANGELES			5492016036	Low Medium II Residential	RD2-1-HPOZ	0	21	0.020507702	Residential - Single Family Residence - Vacant Land	YES - Current	NO - Privately-Owned	Available	Not Used in Prior Housing Element	0	0	0.051511341	0.051511341	0	0	0	151-5A229	203	Northeast Los Angeles									Above Moderate
LOS ANGELES			5492016036	Low Medium II Residential	RD2-1-HPOZ	0	21	0.092194418	Residential - Single Family Residence - Vacant Land	YES - Current	NO - Privately-Owned	Available	Not Used in Prior Housing Element	0	0	0.33401227	0.33401227	0	2*	2*	151-5A229	723	Northeast Los Angeles									Above Moderate
LOS ANGELES			5492017003	Low Medium II Residential	RD2-1-HPOZ	0	21	0.209709071	Residential - Single Family Residence - Vacant Land	YES - Current	NO - Privately-Owned	Available	Not Used in Prior Housing Element	0	0.547800046	0	0.547800046	0	0	0	151-5A229	364	Northeast Los Angeles									Moderate
LOS ANGELES	5944 E HAYES AVE	90042	5492017005	Low Medium II Residential	RD2-1-HPOZ	0	21	0.370174551	Residential - Single Family Residence	YES - Current	NO - Privately-Owned	Available	Not Used in Prior Housing Element	0	0.911399931	0	0.911399931	1	0	0	151-5A229	327	Northeast Los Angeles									Moderate
LOS ANGELES	5940 E HAYES AVE	90042	5492017006	Low Medium II Residential	RD2-1-HPOZ	0	21	0.246784505	Residential - Double, Duplex, or Two Units - 4 Stories or Less	YES - Current	NO - Privately-Owned	Available	Not Used in Prior Housing Element	0	0.357510227	0	0.357510227	2	0	0	151-5A229	325	Northeast Los Angeles		Yes							Moderate
LOS ANGELES	5936 E HAYES AVE	90042	5492017007	Low Medium II Residential	RD2-1-HPOZ	0	21	0.246781673	Residential - Single Family Residence	YES - Current	NO - Privately-Owned	Available	Not Used in Prior Housing Element	0	0.578832549	0	0.578832549	1	0	0	151-5A229	321	Northeast Los Angeles									Moderate
LOS ANGELES	5939 E BENNER ST	90042	5492017014	Low Medium II Residential	RD2-1	0	21	0.128556611	Residential - Single Family Residence	YES - Current	NO - Privately-Owned	Available	Not Used in Prior Housing Element	0	0	0.048250289	0.048250289	1	2*	2*	151-5A229	412	Northeast Los Angeles									Above Moderate
LOS ANGELES	5935 E BENNER ST	90042	5492017015	Low Medium II Residential	RD2-1	0	21	0.128557562	Residential - Single Family Residence	YES - Current	NO - Privately-Owned	Available	Not Used in Prior Housing Element	0	0	0.048250289	0.048250289	1	2*	2*	151-5A229	416	Northeast Los Angeles									Above Moderate
LOS ANGELES	5907 E BENNER ST	90042	5492017022	Low Medium II Residential	RD2-1	0	21	0.128556688	Residential - Single Family Residence	YES - Current	NO - Privately-Owned	Available	Not Used in Prior Housing Element	0	0	0.115715137	0.115715137	1	2*	2*	151-5A229	441	Northeast Los Angeles									Above Moderate
LOS ANGELES	5901 E BENNER ST	90042	5492017023	Low Medium II Residential	RD2-1-HPOZ	0	21	0.081235879	Residential - Single Family Residence	YES - Current	NO - Privately-Owned	Available	Not Used in Prior Housing Element	0	0	0.04843342	0.04843342	1	1*	1*	151-5A229	460	Northeast Los Angeles									Above Moderate
LOS ANGELES	231 S AVENUE 59	90042	5492017024	Low Medium II Residential	RD2-1-HPOZ	0	21	0.112177027	Residential - Single Family Residence	YES - Current	NO - Privately-Owned	Available	Not Used in Prior Housing Element	0	0	0.115715137	0.115715137	1	2*	2*	151-5A229	445	Northeast Los Angeles									Above Moderate
LOS ANGELES	209 S AVENUE 59	90042	5492017026	Low Medium II Residential	RD2-1-HPOZ	0	21	0.10331906	Residential - Single Family Residence	YES - Current	NO - Privately-Owned	Available	Not Used in Prior Housing Element	0	0	0.115715137	0.115715137	1	2*	2*	151-5A229	381	Northeast Los Angeles									Above Moderate
LOS ANGELES	217 S AVENUE 59	90042	5492017028	Low Medium II Residential	RD2-1-HPOZ	0	21	0.128557134	Residential - Single Family Residence	YES - Current	NO - Privately-Owned	Available	Not Used in Prior Housing Element	0	0	0.115715137	0.115715137	1	2*	2*	151-5A229	391	Northeast Los Angeles									Above Moderate
LOS ANGELES	221 S AVENUE 59	90042	5492017029	Low Medium II Residential	RD2-1-HPOZ	0	21	0.128557406	Residential - Single Family Residence	YES - Current	NO - Privately-Owned	Available	Not Used in Prior Housing Element	0	0	0.115715137	0.115715137	1	2*	2*	151-5A229	399	Northeast Los Angeles									Above Moderate
LOS ANGELES	5970 E HAYES AVE	90042	5492017036	Low Medium II Residential	RD2-1-HPOZ	0	21	0.135997267	Residential - Single Family Residence	YES - Current	NO - Privately-Owned	Available	Not Used in Prior Housing Element	0	0	0.094455045	0.094455045	1	2*	2*	151-5A229	343	Northeast Los Angeles									Above Moderate
LOS ANGELES	5964 E HAYES AVE	90042	5492017037	Low Medium II Residential	RD2-1-HPOZ	0	21	0.234178576	Residential - Single Family Residence	YES - Current	NO - Privately-Owned	Available	Not Used in Prior Housing Element	0	0.578832549	0	0.578832549	1	0	0	151-5A229	341	Northeast Los Angeles									Moderate
LOS ANGELES	5928 E HAYES AVE	90042	5492017041	Low Medium II Residential	RD2-1-HPOZ	0	21	0.24678455	Residential - Double, Duplex, or Two Units - 4 Stories or Less	YES - Current	NO - Privately-Owned	Available	Not Used in Prior Housing Element	0	0.357510227	0	0.357510227	2	0	0	151-5A229	316	Northeast Los Angeles		Yes							Moderate
LOS ANGELES	5924 E HAYES AVE	90042	5492017042	Low Medium II Residential	RD2-1-HPOZ	0	21	0.23949773	Residential - Double, Duplex, or Two Units - 4 Stories or Less	YES - Current	NO - Privately-Owned	Available	Not Used in Prior Housing Element	0	0.422227246	0	0.422227246	2	0	0	151-5A229	312	Northeast Los Angeles		Yes							Moderate
LOS ANGELES			5492017042	Low Medium II Residential	RD2-1-HPOZ	0	21	0.184371889	Residential - Double, Duplex, or Two Units - 4 Stories or Less	YES - Current	NO - Privately-Owned	Available	Not Used in Prior Housing Element	0	0.507844305	0	0.507844305	2	0	0	151-5A229	322	Northeast Los Angeles									Moderate
LOS ANGELES	5960 E HAYES AVE	90042	5492017044	Low

LOS ANGELES			5492020009	Low Medium II Residential	RD2-1-HPOZ	0	21	0.092963934	Residential - Single Family Residence - Vacant Land	YES - Current	NO - Privately-Owned	Available	Not Used in Prior Housing Element	0	0	0.33401227	0.33401227	0	2*	2*	151-SA231	103	Northeast Los Angeles			Above Moderate
LOS ANGELES	317 S AVENUE 60	90042	5492020011	Low Medium II Residential	RD2-1-HPOZ	0	21	0.074029879	Residential - Single Family Residence	YES - Current	NO - Privately-Owned	Available	Not Used in Prior Housing Element	0	0	0.04843342	0.04843342	1	1*	1*	151-SA231	116	Northeast Los Angeles			Above Moderate
LOS ANGELES	323 S AVENUE 60	90042	5492020012	Low Medium II Residential	RD2-1-HPOZ	0	21	0.070877599	Residential - Single Family Residence	YES - Current	NO - Privately-Owned	Available	Not Used in Prior Housing Element	0	0	0.04843342	0.04843342	1	1*	1*	151-SA231	124	Northeast Los Angeles			Above Moderate
LOS ANGELES			5492022**1	Low Medium II Residential	RD2-1-HPOZ	0	21	0.194409348	Residential - Single Family Residence	YES - Current	NO - Privately-Owned	Available	Not Used in Prior Housing Element	0	4.036367445	0	0.403637445	2	0	0	151-SA231	51	Northeast Los Angeles			Moderate
LOS ANGELES	6080 E HAYES AVE	90042	5492022005	Low Medium II Residential	RD2-1-HPOZ	0	21	0.060525385	Residential - Single Family Residence	YES - Current	NO - Privately-Owned	Available	Not Used in Prior Housing Element	0	0	0.059420246	0.059420246	1	1*	1*	151-SA231	37	Northeast Los Angeles			Above Moderate
LOS ANGELES	6076 E HAYES AVE	90042	5492022006	Low Medium II Residential	RD2-1-HPOZ	0	21	0.148163493	Residential - Single Family Residence	YES - Current	NO - Privately-Owned	Available	Not Used in Prior Housing Element	0	0.177235436	0	0.177235436	1	3*	3*	151-SA231	38	Northeast Los Angeles			Moderate
LOS ANGELES	6070 E HAYES AVE	90042	5492022007	Low Medium II Residential	RD2-1-HPOZ	0	21	0.231361138	Residential - Double, Duplex, or Two Units - 4 Stories or Less	YES - Current	NO - Privately-Owned	Available	Not Used in Prior Housing Element	0	0.357510227	0	0.357510227	2	0	0	151-SA231	42	Northeast Los Angeles	Yes		Moderate
LOS ANGELES	6066 E HAYES AVE	90042	5492022008	Low Medium II Residential	RD2-1-HPOZ	0	21	0.23886272	Residential - Single Family Residence	YES - Current	NO - Privately-Owned	Available	Not Used in Prior Housing Element	0	0.592480183	0	0.592480183	1	0	0	151-SA231	53	Northeast Los Angeles			Moderate
LOS ANGELES	6062 E HAYES AVE	90042	5492022009	Low Medium II Residential	RD2-1-HPOZ	0	21	0.286704696	Residential - Double, Duplex, or Two Units - 4 Stories or Less	YES - Current	NO - Privately-Owned	Available	Not Used in Prior Housing Element	0	0.579937267	0	0.579937267	2	0	0	151-SA231	59	Northeast Los Angeles			Moderate
LOS ANGELES	6056 E HAYES AVE	90042	5492022010	Low Medium II Residential	RD2-1-HPOZ	0	21	0.286955245	Residential - Double, Duplex, or Two Units - 4 Stories or Less	YES - Current	NO - Privately-Owned	Available	Not Used in Prior Housing Element	0	0.422203827	0	0.422203827	2	0	0	151-SA231	64	Northeast Los Angeles	Yes		Moderate
LOS ANGELES	6050 E HAYES AVE	90042	5492022011	Low Medium II Residential	RD2-1-HPOZ	0	21	0.286959601	Residential - Single Family Residence	YES - Current	NO - Privately-Owned	Available	Not Used in Prior Housing Element	0	0.667347956	0	0.667347956	1	0	0	151-SA231	66	Northeast Los Angeles			Moderate
LOS ANGELES	6048 E HAYES AVE	90042	5492022012	Low Medium II Residential	RD2-1-HPOZ	0	21	0.286955743	Residential - Single Family Residence	YES - Current	NO - Privately-Owned	Available	Not Used in Prior Housing Element	0	0.667347956	0	0.667347956	1	0	0	151-SA231	69	Northeast Los Angeles			Moderate
LOS ANGELES	6038 E HAYES AVE	90042	5492022013	Low Medium II Residential	RD2-1-HPOZ	0	21	0.286957843	Residential - Single Family Residence	YES - Current	NO - Privately-Owned	Available	Not Used in Prior Housing Element	0	0.295034814	0	0.295034814	1	0	0	151-SA231	73	Northeast Los Angeles			Moderate
LOS ANGELES	6036 E HAYES AVE	90042	5492022014	Low Medium II Residential	RD2-1-HPOZ	0	21	0.286957561	Residential - Five or More Units or Apartments (Any Combination) - 4 Stories or Less	YES - Current	NO - Privately-Owned	Available	Not Used in Prior Housing Element	0	0.274125934	0	0.274125934	5	0	0	151-SA231	79	Northeast Los Angeles	Yes		Moderate
LOS ANGELES			5492023007	Low Medium II Residential	RD2-1-HPOZ	0	21	0.001995056	Residential - Single Family Residence - Vacant Land	YES - Current	NO - Privately-Owned	Available	Not Used in Prior Housing Element	0	0	0.051511341	0.051511341	0	0	0	151-SA231	81	Northeast Los Angeles			Above Moderate
LOS ANGELES	6006 E ECHO ST	90042	5492023009	Low Medium II Residential	RD2-1-HPOZ	0	21	0.065428957	Residential - Single Family Residence	YES - Current	NO - Privately-Owned	Available	Not Used in Prior Housing Element	0	0	0.051779562	0.051779562	1	1*	1*	151-SA229	144	Northeast Los Angeles			Above Moderate
LOS ANGELES			5492023011	Low Medium II Residential	RD2-1-HPOZ	0	21	0.004947047	Residential - Single Family Residence - Vacant Land	YES - Current	NO - Privately-Owned	Available	Not Used in Prior Housing Element	0	0	0.051511341	0.051511341	0	0	0	151-SA231	61	Northeast Los Angeles			Above Moderate
LOS ANGELES			5492023031	Low Medium II Residential	RD2-1-HPOZ	0	21	0.005984188	Residential - Single Family Residence - Vacant Land	YES - Current	NO - Privately-Owned	Available	Not Used in Prior Housing Element	0	0	0.051511341	0.051511341	0	0	0	151-SA231	756	Northeast Los Angeles			Above Moderate
LOS ANGELES	6015 E HAYES AVE	90042	5492023013	Low Medium II Residential	RD2-1-HPOZ	0	21	0.073646543	Residential - Five or More Units or Apartments (Any Combination) - 4 Stories or Less	YES - Current	NO - Privately-Owned	Available	Not Used in Prior Housing Element	0	0	0.054617774	0.054617774	1	1*	1*	151-SA231	85	Northeast Los Angeles			Above Moderate
LOS ANGELES	6025 E HAYES AVE	90042	5492023014	Low Medium II Residential	RD2-1-HPOZ	0	21	0.231532641	Residential - Five or More Units or Apartments (Any Combination) - 4 Stories or Less	YES - Current	NO - Privately-Owned	Available	Not Used in Prior Housing Element	0	0.27801452	0	0.27801452	7	0	0	151-SA231	76	Northeast Los Angeles	Yes		Moderate
LOS ANGELES	223 S AVENUE 60	90042	5492023022	Low Medium II Residential	RD2-1-HPOZ	0	21	0.125124382	Residential - Double, Duplex, or Two Units - 4 Stories or Less	YES - Current	NO - Privately-Owned	Available	Not Used in Prior Housing Element	0	0	0.161989385	0.161989385	2	2*	2*	151-SA231	75	Northeast Los Angeles	Yes		Above Moderate
LOS ANGELES	211 S AVE 60	90042	5492023024	Low Medium II Residential	RD2-1-HPOZ	0	21	0.029380549	Residential - Single Family Residence - Vacant Land	YES - Current	NO - Privately-Owned	Available	Not Used in Prior Housing Element	0	0	0.051511341	0.051511341	0	0	0	151-SA229	172	Northeast Los Angeles			Above Moderate
LOS ANGELES	6016 E ECHO ST	90042	5492023024	Low Medium II Residential	RD2-1-HPOZ	0	21	0.031302186	Residential - Single Family Residence - Vacant Land	YES - Current	NO - Privately-Owned	Available	Not Used in Prior Housing Element	0	0	0.051511341	0.051511341	0	0	0	151-SA231	60	Northeast Los Angeles			Above Moderate
LOS ANGELES	6018 E ECHO ST	90042	5492023024	Low Medium II Residential	RD2-1-HPOZ	0	21	0.009182201	Residential - Single Family Residence - Vacant Land	YES - Current	NO - Privately-Owned	Available	Not Used in Prior Housing Element	0	0	0.051511341	0.051511341	0	0	0	151-SA231	57	Northeast Los Angeles			Above Moderate
LOS ANGELES			5492023024	Low Medium II Residential	RD2-1-HPOZ	0	21	0.012381301	Residential - Single Family Residence - Vacant Land	YES - Current	NO - Privately-Owned	Available	Not Used in Prior Housing Element	0	0	0.051511341	0.051511341	0	0	0	151-SA231	39	Northeast Los Angeles			Above Moderate
LOS ANGELES			5492023024	Low Medium II Residential	RD2-1-HPOZ	0	21	0.030105811	Residential - Single Family Residence - Vacant Land	YES - Current	NO - Privately-Owned	Available	Not Used in Prior Housing Element	0	0	0.051511341	0.051511341	0	0	0	151-SA229	160	Northeast Los Angeles			Above Moderate
LOS ANGELES			5492023024	Low Medium II Residential	RD2-1-HPOZ	0	21	0.031015707	Residential - Single Family Residence - Vacant Land	YES - Current	NO - Privately-Owned	Available	Not Used in Prior Housing Element	0	0	0.051511341	0.051511341	0	0	0	151-SA229	151	Northeast Los Angeles			Above Moderate
LOS ANGELES			5492023024	Low Medium II Residential	RD2-1-HPOZ	0	21	0.03182384	Residential - Single Family Residence - Vacant Land	YES - Current	NO - Privately-Owned	Available	Not Used in Prior Housing Element	0	0	0.051511341	0.051511341	0	0	0	151-SA229	134	Northeast Los Angeles			Above Moderate
LOS ANGELES	213 S AVE 60	90042	5492023029	Low Medium II Residential	RD2-1-HPOZ	0	21	0.169832803	Residential - Double, Duplex, or Two Units - 4 Stories or Less	YES - Current	NO - Privately-Owned	Available	Not Used in Prior Housing Element	0	0.13676995	0	0.13676995	2	3*	3*	151-SA229	147	Northeast Los Angeles			Moderate
LOS ANGELES	219 S AVENUE 60	90042	5492023031	Low Medium II Residential	RD2-1-HPOZ	0	21	0.121797862	Residential - Double, Duplex, or Two Units - 4 Stories or Less	YES - Current	NO - Privately-Owned	Available	Not Used in Prior Housing Element	0	0	0.161989385	0.161989385	2	2*	2*	151-SA231	72	Northeast Los Angeles	Yes		Above Moderate
LOS ANGELES	6051 E HAYES AVE	90042	5492023032	Low Medium II Residential	RD2-1-HPOZ	0	21	0.187566396	Residential - Four Units (Any Combination) - 4 Stories or Less	YES - Current	NO - Privately-Owned	Available	Not Used in Prior Housing Element	0	0.151219708	0	0.151219708	5	0	0	151-SA231	65	Northeast Los Angeles			Moderate
LOS ANGELES	6123 E ECHO ST	90042	5492026018	Low Residential	R1-1	0	1 unit per lot	0.109139725	Residential - Single Family Residence - Vacant Land	YES - Current	NO - Privately-Owned	Available	Not Used in Prior Housing Element	0	0	0.051511341	0.051511341	0	0	0	153A231	335	Northeast Los Angeles			Above Moderate
LOS ANGELES	6142 N FIGUEROA ST	90042	5492026025	Community Commercial	C2-2D	0	29	0.352416793	Commercial - Commercial - Vacant Land	YES - Current	NO - Privately-Owned	Available	Not Used in Prior Housing Element	0	0.316644311	0	0.316644311	0	0	0	153A231	199	Northeast Los Angeles			Moderate
LOS ANGELES			5492026025	Community Commercial	C2-2D	0	29	0.000483938	Commercial - Commercial - Vacant Land	YES - Current	NO - Privately-Owned	Available	Not Used in Prior Housing Element	0	0	0.022367512	0.022367512	0	0	0	153A231	372	Northeast Los Angeles			Above Moderate
LOS ANGELES			5492026025	Community Commercial	C2-2D	0	29	0.016520179	Commercial - Commercial - Vacant Land	YES - Current	NO - Privately-Owned	Available	Not Used in Prior Housing Element	0	0.392926919	0	0.392926919	0	0	0	153A231	356	Northeast Los Angeles			Moderate
LOS ANGELES			5492026025	Community Commercial	C2-2D	0	29	0.03310801	Commercial - Commercial - Vacant Land	YES - Current	NO - Privately-Owned	Available	Not Used in Prior Housing Element	0	0.091921903	0	0.091921903	0	0	0	153A231	291	Northeast Los Angeles			Moderate
LOS ANGELES			5492026025	Community Commercial	C2-2D	0	29	0.033743831	Commercial - Commercial - Vacant Land	YES - Current	NO - Privately-Owned	Available	Not Used in Prior Housing Element	0	0.091921903	0	0.091921903	0	0	0	153A231	299	Northeast Los Angeles			Moderate
LOS ANGELES			5492026025	Community Commercial	C2-2D	0	29	0.034547136	Commercial - Commercial - Vacant Land	YES - Current	NO - Privately-Owned	Available	Not Used in Prior Housing Element	0	0.091921903	0	0.091921903	0	0	0	153A231	312	Northeast Los Angeles			Moderate
LOS ANGELES			5492026025	Community Commercial	C2-2D	0	29	0.034922906	Commercial - Commercial - Vacant Land	YES - Current	NO - Privately-Owned	Available	Not Used in Prior Housing Element	0	0.091921903	0	0.091921903	0	0	0	153A231	344	Northeast Los Angeles			Moderate
LOS ANGELES			5492026025	Community Commercial	C2-2D	0	29	0.035546118	Commercial - Commercial - Vacant Land	YES - Current	NO - Privately-Owned	Available	Not Used in Prior Housing Element	0	0.104412031	0	0.104412031	0	0	0	153A231	327	Northeast Los Angeles			Moderate
LOS ANGELES			5492026025	Community Commercial	C2-2D	0	29	0.040458611	Commercial - Commercial - Vacant Land	YES - Current	NO - Privately-Owned	Available	Not Used in Prior Housing Element	0	0.116746071	0	0.116746071	0	0	0	153A231	358	Northeast Los Angeles			Moderate
LOS ANGELES			5492026027	Community Commercial	C2-2D	0	29	0.00301203	Commercial - Shopping Center (Neighborhood, Community) - One Story	YES - Current	NO - Privately-Owned	Available	Not Used in Prior Housing Element	0	0	0.000756797	0.000756797	0	0	0	153A231	375	Northeast Los Angeles			Above Moderate
LOS ANGELES	6200 S ARROYO GLEN ST	90042	5492027017	Low Residential	R1-1	0	1 unit per lot	0.110191737	Residential - Single Family Residence - Vacant Land	YES - Current	NO - Privately-Owned	Available	Not Used in Prior Housing Element	0	0	0.051511341	0.051511341	0	0	0	153A231	205	Northeast Los Angeles			Above Moderate
LOS ANGELES	309 S ARROYO SECO PKWY	90042	5492030900	Open Space	A1-1	0	1 unit per lot	0.9161682	Miscellaneous - Government Owned Property	YES - Current	YES - City-Owned	Available	Not Used in Prior Housing Element	0	0	0.000744132	0.000744132	0	0	0	153A231	355	Northeast Los Angeles			Above Moderate
LOS ANGELES	120 S AVE 63	90042	5492035009	Low Medium II Residential	RD1.5-1	0	29	0.146609186	Residential - Single Family Residence	YES - Current	NO - Privately-Owned	Available	Not Used in Prior Housing Element	0	0.491538513	0	0.491538513	1	0	0	153A231	139	Northeast Los Angeles			Moderate
LOS ANGELES	126 S AVE 63	90042	5492035010	Low Medium II Residential	RD1.5-1	0	29	0.096149791	Residential - Single Family Residence	YES - Current	NO - Privately-Owned	Available	Not Used in Prior Housing Element	0	0	0.119596839	0.119596839	1	2*	2*	153A231	152	Northeast Los Angeles			Above Moderate
LOS ANGELES	124 S AVENUE 63	90042	5492035011	Low Medium II Residential	RD1.5-1	0	29	0.050455556	Residential - Single Family Residence	YES - Current	NO - Privately-Owned	Available	Not Used in Prior Housing Element	0	0	0.063503146	0.063503146	1	1*	1*	153A231	162	Northeast Los Angeles			Above Moderate
LOS ANGELES	137 S AVENUE 64	90042	5492035020	Low Medium II Residential	RD1.5-1	0	29	0.03530515	Residential - Single Family Residence	YES - Current	NO - Privately-Owned	Available	Not Used in Prior Housing Element	0	0	0.063503146	0.063503146	1	1*	1*	153A231	202	Northeast Los Angeles			Above Moderate
LOS ANGELES	129 1/2 S AVE 64	90042	5492035026	Low Medium II Residential	RD1.5-1	0	29	0.146923241	Residential - Five or More Units or Apartments (Any Combination) - 4 Stories or Less - Pool	YES - Current	NO - Privately-Owned	Available	Not Used in Prior Housing Element	0	1.087926793	0	1.087926793	0	0	0	153A231	172	Northeast Los Angeles	Yes		Moderate
LOS ANGELES			5492035026	Low Medium II Residential	RD1.5-1	0	29	0.057892921	Residential - Five or More Units or Apartments (Any Combination) - 4 Stories or Less - Pool	YES - Current	NO - Privately-Owned	Available	Not Used in Prior Housing Element	0	0	0.400535154	0.400535154	0	1*	1*	153A231	178	Northeast Los Angeles			Above Moderate
LOS ANGELES	121 S AVE 66	90042	5492036012	Low Medium II Residential	RD2-1-HPOZ	0	21	0.14958367	Residential - Double, Duplex, or Two Units - 4 Stories or Less	YES - Current	NO - Privately-Owned	Available	Not Used in Prior Housing Element	0	0.151894557	0	0.151894557	2	3*	3*	153A233	263	Northeast Los Angeles	Yes		Moderate
LOS ANGELES	6445 E ROBLE AVE	90042	5492036013	Low Medium II Residential	RD2-1-HPOZ	0	21	0.134082964	Residential - Single Family Residence	YES - Current	NO - Privately-Owned	Available	Not Used in Prior Housing Element	0	0	0.164955014	0.164955014	1	2*	2*	153A233	256	Northeast Los Angeles	Yes		Above Moderate
LOS ANGELES	6439 E ROBLE AVE	90042	5492036014	Low Medium II Residential	RD2-1-HPOZ	0	21	0.133723261	Residential - Single Family Residence	YES - Current	NO - Privately-Owned	Available	Not Used in Prior Housing Element	0	0	0.109865186	0.109865186	1	2*	2*	153A233	251	Northeast Los Angeles			Above Moderate
LOS ANGELES	6435 E ROBLE AVE	90042	5492036015	Low Medium II Residential	RD2-1-HPOZ	0	21	0.13336285	Residential - Single Family Residence	YES - Current	NO - Privately-Owned	Available	Not Used in Prior Housing Element	0	0	0.109865186	0.109865186	1	2*	2*	153A233	249	Northeast Los Angeles			Above Moderate
LOS ANGELES	6431 E ROBLE AVE	90042	5492036016	Low Medium II Residential	RD2-1-HPOZ	0	21	0.049788929	Residential - Single Family Residence	YES - Current	NO - Privately-Owned	Available	Not Used in Prior Housing Element	0	0	0.056394827	0.056394827	1	1*	1*	153A233	244	Northeast Los Angeles			Above Moderate
LOS ANGELES	6429 E ROBLE AVE	90042	5492036017	Low Medium II Residential	RD2-1-HPOZ	0	21	0.090137428	Residential - Single Family Residence	YES - Current	NO - Privately-Owned	Available	Not Used in Prior Housing Element	0	0	0.045954973	0.045954973	1	1*	1*	153A233	241	Northeast Los Angeles			Above Moderate
LOS ANGELES	6425 E ROBLE AVE	90042	5492036018	Low Medium II Residential	RD2-1-HPOZ	0	21	0.076112729	Residential - Single Family Residence	YES - Current	NO - Privately-Owned	Available	Not Used in Prior Housing Element	0	0	0.045954973	0.045954973	1	1*	1*	153A233	239	Northeast Los Angeles			Above Moderate
LOS ANGELES	6423 E ROBLE AVE	90042	5492036019	Low Medium II Residential	RD2-1-HPOZ	0	21	0.07729796	Residential - Single Family Residence	YES - Current	NO - Privately-Owned	Available	Not Used in Prior Housing Element	0	0	0.045954973	0.045954973	1	1*	1*	153A233	236	Northeast Los Angeles			Above Moderate
LOS ANGELES	128 S AVENUE 64	90042	5492036029	Low Medium II Residential	RD1.5-1-HPOZ	0	29	0.134498204	Institutional - Church - One Story	YES - Current	NO - Privately-Owned	Available	Not Used in Prior Housing Element	0	0.005852579	0	0.005852579	1	3*	3*	153A231	180	Northeast Los Angeles			Moderate
LOS ANGELES	201 S AVE 66	90042	5492037001	Low Medium II Residential	RD2-1-HPOZ	0	21	0.121157186	Residential - Single Family Residence	YES - Current	NO - Privately-Owned	Available	Not Used in Prior Housing Element	0	0	0.110543865	0.110543865	1	2*	2*	153A233	277	Northeast Los Angeles			Above Moderate
LOS ANGELES	211 S AVE 66	90042	5492037003	Low Medium II Residential	RD2-1-HPOZ	0	21	0.112712537	Residential - Single Family Residence	YES - Current	NO - Privately-Owned	Available	Not Used in Prior Housing Element	0	0	0.110543865	0.110543865	1	2*	2*	153A233	282	Northeast Los Angeles			Above Moderate
LOS ANGELES	217 S AVE 66	90042	5492037004	Low Medium II Residential	RD2-1-HPOZ	0	21	0.112814104	Residential - Single Family Residence	YES - Current	NO - Privately-Owned	Available	Not Used in Prior Housing Element	0	0	0.110543865	0.110543865	1	2*	2*	153A233	286	Northeast Los Angeles			Above Moderate
LOS ANGELES	227 S AVENUE 66	90042	5492037006	Low Medium II Residential	RD2-1-HPOZ	0	21	0.074908113	Residential - Single Family Residence	YES - Current	NO - Privately-Owned	Available	Not Used in Prior Housing Element	0	0	0.021441706	0.021441706	1	1*	1*	153A233	310	Northeast Los Angeles			Above Moderate
LOS ANGELES			5492037006	Low Medium II Residential	RD2-1-HPOZ	0	21	0.057927081	Residential - Single Family Residence	YES - Current	NO - Privately-Owned	Available	Not Used in Prior Housing Element	0	0	0.02631211	0.02631211	1	1*	1*	153A233	300	Northeast Los Angeles			Above Moderate
LOS ANGELES	231 S AVE 66	90042	5492037007	Low Medium II Residential	RD2-1-HPOZ	0	21	0.066415314	Residential - Single Family Residence	YES - Current	NO - Privately-Owned	Available	Not Used in Prior Housing Element	0	0	0.062764424	0.062764424	1	1*	1*	153A233	325	Northeast Los Angeles			Above Moderate
LOS ANGELES			5492037007	Low Medium II Residential	RD2-1-HPOZ	0	21	0.083414477	Residential - Single Family Residence	YES - Current	NO - Privately-Owned	Available	Not Used in Prior Housing Element	0	0	0.05125562	0.05125562	1	1*	1*	153A233	306	Northeast Los Angeles			Above Moderate
LOS ANGELES	233 S AVE 66	90042	5492037008	Low Medium II Residential	RD2-1-HPOZ	0	21	0.307491611	Residential - Double, Duplex, or Two Units - 4 Stories or Less	YES - Current	NO - Privately-Owned	Available	Not Used in Prior Housing Element	0	0.307153022	0	0.307153022	2	0	0	153A233	327	Northeast Los Angeles	Yes		Moderate
LOS ANGELES	6400 S ROBLE AVE	90042	5492037011	Low Medium II Residential	RD1.5-1-HPOZ	0	29	0.610000421	Residential - Five or More Units or Apartments (Any Combination) - 4 Stories or Less	YES - Current	NO - Privately-Owned	Available	Not Used in Prior Housing Element	0	0.12988953	0	0.12988953	20	0	0	153A231	214	Northeast Los Angeles	Yes		Moderate
LOS ANGELES	211 S THORNE ST	90042	5492039001	Low Medium II Residential	RD2-1-HPOZ	0	21	0.170376503	Commercial - Store Combination - Store and Residential Combination - One Story	YES - Current	NO - Privately-Owned	Available	Not Used in Prior Housing Element	0	0.009983067	0	0.009983067	0	3*	3*	153A233	299	Northeast Los Angeles			Moderate
LOS ANGELES	217 S THORNE ST	90042	5492039002	Low Medium II Residential	RD2-1-HPOZ	0	21	0.16485842	Residential - Single Family Residence	YES - Current	NO - Privately-Owned	Available	Not Used in Prior Housing Element	0	0.112722528	0	0.112722528	1	3*	3*	153A233	309	Northeast Los Angeles			Moderate
LOS ANGELES	229 S THORNE ST	90042	5492039005	Low Medium II Residential	RD2-1-HPOZ	0	21	0.148298678	Residential - Single Family Residence	YES - Current	NO - Privately-Owned	Available	Not Used in Prior Housing Element	0	0.112722528	0	0.112722528	1	3*	3*	153A233	350	Northeast Los Angeles			Moderate
LOS ANGELES	239 S THORNE ST	90042	5492039006	Low Medium II Residential	RD2-1-HPOZ	0	21	0.142778583	Residential - Single Family Residence	YES - Current	NO - Privately-Owned	Available	Not Used in Prior Housing Element	0	0.112722528	0	0.112722528	1	3*	3*	153A233	366	Northeast Los Angeles			Moderate
LOS ANGELES	271 S THORNE ST	90042	5492039007	Low Medium II Residential	RD2-1-HPOZ	0	21	0.132223835	Residential - Single Family Residence	YES - Current	NO - Privately-Owned	Available	Not Used in Prior Housing Element	0	0	0.110543865	0.110543865	1	2*	2*	153A233	378	Northeast Los Angeles			Above Moderate
LOS ANGELES	228 S AVE 66	90042	5492039008	Low Medium II Residential	RD2-1-HPOZ	0	21	0.16070092	Residential - Three Units (Any Combination) - 4 Stories or Less	YES - Current	NO - Privately-Owned	Available	Not Used in Prior Housing Element	0	0.058645147	0	0.058645147	3	3*	3*	153A233	338	Northeast Los Angeles	Yes		Moderate
LOS ANGELES	224 S AVE 66	90042	5492039009	Low Medium II Residential	RD2-1-HPOZ	0	21	0.160701389	Residential - Single Family Residence	YES - Current	NO - Privately-Owned	Available	Not Used in Prior Housing Element	0	0.112722528	0	0.112722528	1	3*	3*	153A233	328	Northeast Los Angeles			Moderate
LOS ANGELES	214 S AVE 66	90042	5492039011	Low Medium II Residential	RD2-1-HPOZ	0	21	0.160701453	Residential - Single Family Residence	YES - Current	NO - Privately-Owned	Available	Not Used in Prior Housing Element	0	0.102249062	0	0.102249062	2	3*	3*	153A233	301	Northeast Los Angeles			Moderate
LOS ANGELES	210 S AVE 66	90042	5492039012	Low Medium II Residential	RD2-1-HPOZ	0	21	0.160702403	Residential - Single Family Residence	YES - Current	NO - Privately-Owned	Available	Not Used in Prior Housing Element	0	0.112722528	0	0.112722528	1	3*	3*	153A233	292	Northeast Los Angeles			Moderate
LOS ANGELES	204 S AVE 66	90042	5492039013	Low Medium II Residential	RD2-1-HPOZ	0	21	0.160702403	Residential - Single Family Residence - Other Improvements Only	YES - Current	NO - Privately-Owned	Available	Not Used in Prior Housing Element	0	0.112722528	0	0.112722528	1	3*	3*	153A233	287	Northeast Los Angeles			Moderate
LOS ANGELES	256 S THORNE ST	90042	5492039016	Low Medium II Residential	RD2-1-HPOZ	0	21	0.359582694	Residential - Double, Duplex, or Two Units - 4 Stories or Less	YES - Current	NO - Privately-Owned	Available	Not Used in Prior Housing Element	0	0.365873986	0	0.365873986	2	0	0	153A233	406	Northeast Los Angeles	Yes		Moderate
LOS ANGELES	262 S THORNE ST	90042	5492039017	Low Medium II Residential	RD2-1-HPOZ	0	21	0.160683493	Residential - Single Family Residence	YES - Current	NO - Privately-Owned	Available	Not Used in Prior Housing Element	0	0.112722528	0	0.112722528	1	3*	3*	153A233	402	Northeast Los Angeles			Moderate
LOS ANGELES	274 S THORNE ST	90042	5492039019	Low Medium II Residential	RD2-1-HPOZ	0	21	0.156457437	Residential - Three Units (Any Combination) - 4 Stories or Less	YES - Current	NO - Privately-Owned	Available	Not Used in Prior Housing Element	0	0.137944102	0	0.137944102	3	3*	3*	153A233	388	Northeast Los Angeles			Moderate
LOS ANGELES	276 S THORNE ST	90042	5492039020	Low Medium II Residential	RD2-1-HPOZ	0	21	0.107132054	Residential - Double, Duplex, or Two Units - 4 Stories or Less	YES - Current	NO - Privately-Owned	Available	Not Used in Prior Housing Element	0	0	0.164955014	0.164955014	1	2*	2*	153A233	382	Northeast Los Angeles	Yes		Above Moderate
LOS ANGELES	206 S THORNE ST	90042	5492040002	Low Medium II Residential	RD2-1-HPOZ	0	21	0.19050314	Residential - Single Family Residence	YES - Current	NO - Privately-Owned	Available	Not Used in Prior Housing Element	0	0.320380878	0	0.320380878	1	0	0	153A233	348	Northeast Los Angeles			Moderate
LOS ANGELES	216 S THORNE ST	90042	5492040003	Low Medium II Residential	RD2-1-HPOZ	0	21	0.213196492	Residential - Single Family Residence - Mills Act Property	YES - Current	NO - Privately-Owned	Available	Not Used in Prior Housing Element	0	0.396978617	0	0.396978617	1	0	0	153A233	353	Northeast Los Angeles			Moderate
LOS ANGELES	238 S THORNE ST	90042	5492040008	Low Medium II Residential	RD2-1-HPOZ	0	21	0.181280641	Residential - Double, Duplex, or Two Units - 4 Stories or Less	YES - Current	NO - Privately-Owned	Available	Not Used in Prior Housing Element	0	0.124691987

LOS ANGELES	324 N BRANCH ST	90042	5493001021	Low Medium II Residential		RD2-1	0	21	0.147023575	Residential - Double, Duplex, or Two Units - 4 Stories or Less	YES - Current	NO - Privately-Owned	Available	Not Used in Prior Housing Element	0	0.238903356	0	0.238903356	2	3*	3*	154-SA231 22	Northeast Los Angeles		Yes	Moderate
LOS ANGELES	326 N BRANCH ST	90042	5493001022	Low Medium II Residential		RD2-1	0	21	0.147032203	Residential - Single Family Residence	YES - Current	NO - Privately-Owned	Available	Not Used in Prior Housing Element	0	0.177235436	0	0.177235436	1	3*	3*	154-SA231 15	Northeast Los Angeles			Moderate
LOS ANGELES	328 N BRANCH ST	90042	5493001023	Low Medium II Residential		RD2-1	0	21	0.149798384	Residential - Single Family Residence	YES - Current	NO - Privately-Owned	Available	Not Used in Prior Housing Element	0	0.177235436	0	0.177235436	1	3*	3*	154-SA231 9	Northeast Los Angeles			Moderate
LOS ANGELES	6086 E MERIDIAN ST	90042	5493001024	Low Medium II Residential		RD2-1	0	21	0.146153653	Residential - Single Family Residence	YES - Current	NO - Privately-Owned	Available	Not Used in Prior Housing Element	0	0.177235436	0	0.177235436	1	3*	3*	156A231 457	Northeast Los Angeles			Moderate
LOS ANGELES	334 N BRANCH ST	90042	5493001025	Low Medium II Residential		RD2-1	0	21	0.130429168	Residential - Single Family Residence	YES - Current	NO - Privately-Owned	Available	Not Used in Prior Housing Element	0	0	0.115715137	0.115715137	1	2*	2*	156A231 472	Northeast Los Angeles			Above Moderate
LOS ANGELES	6080 E MERIDIAN ST	90042	5493001026	Low Medium II Residential		RD2-1	0	21	0.122829767	Residential - Double, Duplex, or Two Units - 4 Stories or Less	YES - Current	NO - Privately-Owned	Available	Not Used in Prior Housing Element	0	0	0.151742756	0.151742756	2	2*	2*	156A231 458	Northeast Los Angeles		Yes	Above Moderate
LOS ANGELES	307 N NEWLAND ST	90042	5493002001	Low Medium II Residential		RD2-1	0	21	0.146921807	Residential - Double, Duplex, or Two Units - 4 Stories or Less	YES - Current	NO - Privately-Owned	Available	Not Used in Prior Housing Element	0	0.238903356	0	0.238903356	2	3*	3*	154-SA231 83	Northeast Los Angeles		Yes	Moderate
LOS ANGELES	305 N NEWLAND ST	90042	5493002002	Low Medium II Residential		RD2-1	0	21	0.146921807	Residential - Single Family Residence	YES - Current	NO - Privately-Owned	Available	Not Used in Prior Housing Element	0	0.177235436	0	0.177235436	1	3*	3*	154-SA231 89	Northeast Los Angeles			Moderate
LOS ANGELES	261 N NEWLAND ST	90042	5493002003	Low Medium II Residential		RD2-1	0	21	0.146921057	Residential - Double, Duplex, or Two Units - 4 Stories or Less	YES - Current	NO - Privately-Owned	Available	Not Used in Prior Housing Element	0	0.238903356	0	0.238903356	2	3*	3*	154-SA231 95	Northeast Los Angeles		Yes	Moderate
LOS ANGELES	257 N NEWLAND ST	90042	5493002004	Low Medium II Residential		RD2-1	0	21	0.146922422	Residential - Single Family Residence	YES - Current	NO - Privately-Owned	Available	Not Used in Prior Housing Element	0	0.177235436	0	0.177235436	1	3*	3*	154-SA231 102	Northeast Los Angeles			Moderate
LOS ANGELES	251 N NEWLAND ST	90042	5493002005	Low Medium II Residential		RD2-1	0	21	0.146921057	Residential - Single Family Residence - Pool	YES - Current	NO - Privately-Owned	Available	Not Used in Prior Housing Element	0	0.177235436	0	0.177235436	1	3*	3*	154-SA231 113	Northeast Los Angeles			Moderate
LOS ANGELES	249 N NEWLAND ST	90042	5493002006	Low Medium II Residential		RD2-1	0	21	0.146921807	Residential - Single Family Residence	YES - Current	NO - Privately-Owned	Available	Not Used in Prior Housing Element	0	0.177235436	0	0.177235436	1	3*	3*	154-SA231 118	Northeast Los Angeles			Moderate
LOS ANGELES	243 N NEWLAND ST	90042	5493002007	Low Medium II Residential		RD2-1	0	21	0.146920684	Residential - Single Family Residence	YES - Current	NO - Privately-Owned	Available	Not Used in Prior Housing Element	0	0.177235436	0	0.177235436	1	3*	3*	154-SA231 123	Northeast Los Angeles			Moderate
LOS ANGELES	241 N NEWLAND ST	90042	5493002008	Low Medium II Residential		RD1.5-1	0	29	0.146920684	Residential - Double, Duplex, or Two Units - 4 Stories or Less	YES - Current	NO - Privately-Owned	Available	Not Used in Prior Housing Element	0	0.293554902	0	0.293554902	2	0	0	154-SA231 131	Northeast Los Angeles		Yes	Moderate
LOS ANGELES	235 N NEWLAND ST	90042	5493002009	Low Medium II Residential		RD1.5-1	0	29	0.146921607	Residential - Single Family Residence	YES - Current	NO - Privately-Owned	Available	Not Used in Prior Housing Element	0	0.491538513	0	0.491538513	1	0	0	154-SA231 137	Northeast Los Angeles			Moderate
LOS ANGELES	231 N NEWLAND ST	90042	5493002010	Low Medium II Residential		RD1.5-1	0	29	0.146921793	Residential - Single Family Residence	YES - Current	NO - Privately-Owned	Available	Not Used in Prior Housing Element	0	0.491538513	0	0.491538513	1	0	0	154-SA231 141	Northeast Los Angeles			Moderate
LOS ANGELES	229 N NEWLAND ST	90042	5493002011	Low Medium II Residential		RD1.5-1	0	29	0.143861995	Residential - Single Family Residence	YES - Current	NO - Privately-Owned	Available	Not Used in Prior Housing Element	0	0.491538513	0	0.491538513	1	0	0	154-SA231 149	Northeast Los Angeles			Moderate
LOS ANGELES	225 N NEWLAND ST	90042	5493002012	Low Medium II Residential		RD1.5-1	0	29	0.123959807	Residential - Single Family Residence	YES - Current	NO - Privately-Owned	Available	Not Used in Prior Housing Element	0	0.177235436	0	0.177235436	1	3*	3*	154-SA231 156	Northeast Los Angeles			Moderate
LOS ANGELES	221 N NEWLAND ST	90042	5493002013	Low Medium II Residential		RD1.5-1	0	29	0.10149027	Residential - Single Family Residence	YES - Current	NO - Privately-Owned	Available	Not Used in Prior Housing Element	0	0	0.115715137	0.115715137	1	2*	2*	154-SA231 167	Northeast Los Angeles			Above Moderate
LOS ANGELES	219 N NEWLAND ST	90042	5493002014	Low Medium II Residential		RD1.5-1	0	29	0.065914148	Residential - Single Family Residence	YES - Current	NO - Privately-Owned	Available	Not Used in Prior Housing Element	0	0	0.04843342	0.04843342	1	1*	1*	154-SA231 177	Northeast Los Angeles			Above Moderate
LOS ANGELES	217 N NEWLAND ST	90042	5493002015	Low Medium II Residential		RD1.5-1	0	29	0.059095012	Residential - Single Family Residence	YES - Current	NO - Privately-Owned	Available	Not Used in Prior Housing Element	0	0	0.04843342	0.04843342	1	1*	1*	154-SA231 183	Northeast Los Angeles			Above Moderate
LOS ANGELES	215 N NEWLAND ST	90042	5493002016	Low Medium II Residential		RD1.5-1	0	29	0.056248307	Residential - Single Family Residence	YES - Current	NO - Privately-Owned	Available	Not Used in Prior Housing Element	0	0	0.04843342	0.04843342	1	1*	1*	154-SA231 190	Northeast Los Angeles			Above Moderate
LOS ANGELES	218 N BRANCH ST	90042	5493002030	Low Medium II Residential		RD2-1	0	21	0.146905567	Residential - Single Family Residence	YES - Current	NO - Privately-Owned	Available	Not Used in Prior Housing Element	0	0.177235436	0	0.177235436	1	3*	3*	154-SA231 126	Northeast Los Angeles			Moderate
LOS ANGELES	222 N BRANCH ST	90042	5493002031	Low Medium II Residential		RD2-1	0	21	0.14691536	Residential - Single Family Residence	YES - Current	NO - Privately-Owned	Available	Not Used in Prior Housing Element	0	0.177235436	0	0.177235436	1	3*	3*	154-SA231 121	Northeast Los Angeles			Moderate
LOS ANGELES	226 N BRANCH ST	90042	5493002032	Low Medium II Residential		RD2-1	0	21	0.146921499	Residential - Single Family Residence	YES - Current	NO - Privately-Owned	Available	Not Used in Prior Housing Element	0	0.177235436	0	0.177235436	1	3*	3*	154-SA231 115	Northeast Los Angeles			Moderate
LOS ANGELES	230 N BRANCH ST	90042	5493002033	Low Medium II Residential		RD2-1	0	21	0.146932043	Residential - Single Family Residence - Pool	YES - Current	NO - Privately-Owned	Available	Not Used in Prior Housing Element	0	0.177235436	0	0.177235436	1	3*	3*	154-SA231 105	Northeast Los Angeles			Moderate
LOS ANGELES	234 N BRANCH ST	90042	5493002034	Low Medium II Residential		RD2-1	0	21	0.146940297	Residential - Double, Duplex, or Two Units - 4 Stories or Less	YES - Current	NO - Privately-Owned	Available	Not Used in Prior Housing Element	0	0.238903356	0	0.238903356	2	3*	3*	154-SA231 97	Northeast Los Angeles		Yes	Moderate
LOS ANGELES	240 N BRANCH ST	90042	5493002035	Low Medium II Residential		RD2-1	0	21	0.146947602	Residential - Single Family Residence	YES - Current	NO - Privately-Owned	Available	Not Used in Prior Housing Element	0	0.177235436	0	0.177235436	1	3*	3*	154-SA231 91	Northeast Los Angeles			Moderate
LOS ANGELES	244 N BRANCH ST	90042	5493002036	Low Medium II Residential		RD2-1	0	21	0.146957396	Residential - Double, Duplex, or Two Units - 4 Stories or Less	YES - Current	NO - Privately-Owned	Available	Not Used in Prior Housing Element	0	0.238903356	0	0.238903356	2	3*	3*	154-SA231 85	Northeast Los Angeles		Yes	Moderate
LOS ANGELES	211 N HAMLET ST	90042	5493004001	Low Medium II Residential		RD1.5-1	0	29	0.097462975	Residential - Single Family Residence	YES - Current	NO - Privately-Owned	Available	Not Used in Prior Housing Element	0	0	0.115715137	0.115715137	1	2*	2*	154-SA231 178	Northeast Los Angeles			Above Moderate
LOS ANGELES	212 N NEWLAND ST	90042	5493004002	Low Medium II Residential		RD1.5-1	0	29	0.102833988	Residential - Single Family Residence	YES - Current	NO - Privately-Owned	Available	Not Used in Prior Housing Element	0	0	0.094455045	0.094455045	1	2*	2*	154-SA231 165	Northeast Los Angeles			Above Moderate
LOS ANGELES	215 N HAMLET ST	90042	5493004003	Low Medium II Residential		RD1.5-1	0	29	0.096974797	Residential - Single Family Residence	YES - Current	NO - Privately-Owned	Available	Not Used in Prior Housing Element	0	0	0.115715137	0.115715137	1	2*	2*	154-SA231 163	Northeast Los Angeles			Above Moderate
LOS ANGELES	6405 N FIGUEROA ST	90042	5493004009	Low Medium II Residential		RD1.5-1	0	29	0.133028493	Residential - Double, Duplex, or Two Units - 4 Stories or Less	YES - Current	NO - Privately-Owned	Available	Not Used in Prior Housing Element	0	0.052970418	0	0.052970418	2	3*	3*	154-SA231 120	Northeast Los Angeles		Yes	Moderate
LOS ANGELES	237 N HAMLET ST	90042	5493004011	Low Medium II Residential		RD1.5-1	0	29	0.127862094	Residential - Single Family Residence	YES - Current	NO - Privately-Owned	Available	Not Used in Prior Housing Element	0	0.145087999	0	0.145087999	1	3*	3*	154-SA231 133	Northeast Los Angeles			Moderate
LOS ANGELES	233 N HAMLET ST	90042	5493004012	Low Medium II Residential		RD1.5-1	0	29	0.092609133	Residential - Single Family Residence	YES - Current	NO - Privately-Owned	Available	Not Used in Prior Housing Element	0	0	0.115715137	0.115715137	1	2*	2*	154-SA231 138	Northeast Los Angeles			Above Moderate
LOS ANGELES	231 N HAMLET ST	90042	5493004013	Low Medium II Residential		RD1.5-1	0	29	0.075477145	Residential - Single Family Residence	YES - Current	NO - Privately-Owned	Available	Not Used in Prior Housing Element	0	0	0.141582683	0.141582683	1	2*	2*	154-SA231 143	Northeast Los Angeles			Above Moderate
LOS ANGELES	220 N NEWLAND ST	90042	5493004015	Low Medium II Residential		RD1.5-1	0	29	0.13957585	Residential - Double, Duplex, or Two Units - 4 Stories or Less	YES - Current	NO - Privately-Owned	Available	Not Used in Prior Housing Element	0	0.293554902	0	0.293554902	2	0	0	154-SA231 145	Northeast Los Angeles		Yes	Moderate
LOS ANGELES	226 N NEWLAND ST	90042	5493004016	Low Medium II Residential		RD1.5-1	0	29	0.146922277	Residential - Double, Duplex, or Two Units - 4 Stories or Less	YES - Current	NO - Privately-Owned	Available	Not Used in Prior Housing Element	0	0.293554902	0	0.293554902	2	0	0	154-SA231 140	Northeast Los Angeles		Yes	Moderate
LOS ANGELES	228 N NEWLAND ST	90042	5493004017	Low Medium II Residential		RD1.5-1	0	29	0.146921111	Residential - Double, Duplex, or Two Units - 4 Stories or Less	YES - Current	NO - Privately-Owned	Available	Not Used in Prior Housing Element	0	0.126054981	0	0.126054981	2	0	0	154-SA231 136	Northeast Los Angeles		Yes	Moderate
LOS ANGELES	232 1/2 N NEWLAND ST	90042	5493004018	Low Medium II Residential		RD1.5-1	0	29	0.146921068	Residential - Single Family Residence	YES - Current	NO - Privately-Owned	Available	Not Used in Prior Housing Element	0	0.491538513	0	0.491538513	1	0	0	154-SA231 128	Northeast Los Angeles			Moderate
LOS ANGELES	234 N NEWLAND ST	90042	5493004019	Low Medium II Residential		RD1.5-1	0	29	0.146922038	Residential - Double, Duplex, or Two Units - 4 Stories or Less	YES - Current	NO - Privately-Owned	Available	Not Used in Prior Housing Element	0	0.403637445	0	0.403637445	2	0	0	154-SA231 122	Northeast Los Angeles			Moderate
LOS ANGELES	238 N NEWLAND ST	90042	5493004020	Low Medium II Residential		RD1.5-1	0	29	0.146921705	Residential - Three Units (Any Combination) - 4 Stories or Less	YES - Current	NO - Privately-Owned	Available	Not Used in Prior Housing Element	0	0.24002561	0	0.24002561	3	0	0	154-SA231 117	Northeast Los Angeles		Yes	Moderate
LOS ANGELES	244 N NEWLAND ST	90042	5493004021	Low Medium II Residential		RD1.5-1	0	29	0.146922081	Residential - Double, Duplex, or Two Units - 4 Stories or Less	YES - Current	NO - Privately-Owned	Available	Not Used in Prior Housing Element	0	0.127833384	0	0.127833384	2	0	0	154-SA231 109	Northeast Los Angeles		Yes	Moderate
LOS ANGELES	218 N NEWLAND ST	90042	5493004024	Low Medium II Residential		RD1.5-1	0	29	0.154268057	Residential - Double, Duplex, or Two Units - 4 Stories or Less	YES - Current	NO - Privately-Owned	Available	Not Used in Prior Housing Element	0	0.36286791	0	0.36286791	2	0	0	154-SA231 151	Northeast Los Angeles		Yes	Moderate
LOS ANGELES	6401 N FIGUEROA ST	90042	5493004026	Low Medium II Residential		RD1.5-1	0	29	0.134859787	Residential - Double, Duplex, or Two Units - 4 Stories or Less	YES - Current	NO - Privately-Owned	Available	Not Used in Prior Housing Element	0	0.013332069	0	0.013332069	1	3*	3*	154-SA231 125	Northeast Los Angeles		Yes	Moderate
LOS ANGELES	6415 N FIGUEROA ST	90042	5493004028	Low Medium II Residential		RD1.5-1	0	29	0.269737799	Commercial - Store - One Story	YES - Current	NO - Privately-Owned	Available	Not Used in Prior Housing Element	0	2.284775496	0	2.284775496	0	0	0	154-SA231 104	Northeast Los Angeles			Moderate
LOS ANGELES	6417 N FIGUEROA ST	90042	5493004028	Low Medium II Residential		RD1.5-1	0	29	0.134871918	Commercial - Store - One Story	YES - Current	NO - Privately-Owned	Available	Not Used in Prior Housing Element	0	0.994187522	0	0.994187522	0	3*	3*	154-SA231 96	Northeast Los Angeles			Moderate
LOS ANGELES	6423 N FIGUEROA ST	90042	5493004028	Low Medium II Residential		RD1.5-1	0	29	0.134876221	Commercial - Store - One Story	YES - Current	NO - Privately-Owned	Available	Not Used in Prior Housing Element	0	0.994187522	0	0.994187522	0	3*	3*	154-SA231 90	Northeast Los Angeles			Moderate
LOS ANGELES	6463 N FIGUEROA ST	90042	5493005003	Low Medium II Residential		RD1.5-1	0	29	0.137700028	Residential - Three Units (Any Combination) - 4 Stories or Less	YES - Current	NO - Privately-Owned	Available	Not Used in Prior Housing Element	0	0.177904361	0	0.177904361	3	3*	3*	156A231 483	Northeast Los Angeles		Yes	Moderate
LOS ANGELES	6461 N FIGUEROA ST	90042	5493005004	Low Medium II Residential		RD1.5-1	0	29	0.136483323	Residential - Three Units (Any Combination) - 4 Stories or Less	YES - Current	NO - Privately-Owned	Available	Not Used in Prior Housing Element	0	0.177904361	0	0.177904361	3	3*	3*	154-SA231 14	Northeast Los Angeles		Yes	Moderate
LOS ANGELES	6457 N FIGUEROA ST	90042	5493005005	Low Medium II Residential		RD1.5-1	0	29	0.13760023	Residential - Single Family Residence	YES - Current	NO - Privately-Owned	Available	Not Used in Prior Housing Element	0	0.145087999	0	0.145087999	1	3*	3*	154-SA231 21	Northeast Los Angeles			Moderate
LOS ANGELES	6455 N FIGUEROA ST	90042	5493005006	Low Medium II Residential		RD1.5-1	0	29	0.137655181	Residential - Three Units (Any Combination) - 4 Stories or Less	YES - Current	NO - Privately-Owned	Available	Not Used in Prior Housing Element	0	0.177904361	0	0.177904361	3	3*	3*	154-SA231 28	Northeast Los Angeles		Yes	Moderate
LOS ANGELES	6451 N FIGUEROA ST	90042	5493005007	Low Medium II Residential		RD1.5-1	0	29	0.137653169	Residential - Double, Duplex, or Two Units - 4 Stories or Less	YES - Current	NO - Privately-Owned	Available	Not Used in Prior Housing Element	0	0.196087432	0	0.196087432	2	3*	3*	154-SA231 35	Northeast Los Angeles		Yes	Moderate
LOS ANGELES	6447 N FIGUEROA ST	90042	5493005008	Low Medium II Residential		RD1.5-1	0	29	0.206474615	Residential - Five or More Units or Apartments (Any Combination) - 4 Stories or Less	YES - Current	NO - Privately-Owned	Available	Not Used in Prior Housing Element	0	0.146407056	0	0.146407056	8	0	0	154-SA231 45	Northeast Los Angeles		Yes	Moderate
LOS ANGELES	6441 N FIGUEROA ST	90042	5493005009	Low Medium II Residential		RD1.5-1	0	29	0.06882184	Commercial - Store - One Story	YES - Current	NO - Privately-Owned	Available	Used in Prior Housing Element - Non-Vacant	0	0	0.025374743	0.025374743	0	1*	1*	154-SA231 59	Northeast Los Angeles			Above Moderate
LOS ANGELES		5493005009		Low Medium II Residential		RD1.5-1	0	29	0.137643431	Commercial - Store - One Story	YES - Current	NO - Privately-Owned	Available	Used in Prior Housing Element - Non-Vacant	0	0.069556528	0	0.069556528	0	3*	3*	154-SA231 63	Northeast Los Angeles			Moderate
LOS ANGELES	6433 N FIGUEROA ST	90042	5493005010	Low Medium II Residential		RD1.5-1	0	29	0.13488579	Commercial - Store - One Story	YES - Current	NO - Privately-Owned	Available	Not Used in Prior Housing Element	0	0.003307468	0	0.003307468	1	3*	3*	154-SA231 71	Northeast Los Angeles			Moderate
LOS ANGELES	6431 N FIGUEROA ST	90042	5493005011	Low Medium II Residential		RD1.5-1	0	29	0.137637067	Commercial - Store Combination - Store and Residential Combination - One Story	YES - Current	NO - Privately-Owned	Available	Not Used in Prior Housing Element	0	0.077530003	0	0.077530003	3	3*	3*	154-SA231 78	Northeast Los Angeles		Yes	Moderate
LOS ANGELES	6425 N FIGUEROA ST	90042	5493005012	Low Medium II Residential		RD1.5-1	0	29	0.137634702	Residential - Single Family Residence	YES - Current	NO - Privately-Owned	Available	Not Used in Prior Housing Element	0	0.145087999	0	0.145087999	1	3*	3*	154-SA231 84	Northeast Los Angeles			Moderate
LOS ANGELES	314 N NEWLAND ST	90042	5493005016	Low Medium II Residential		RD1.5-1	0	29	0.146921111	Residential - Three Units (Any Combination) - 4 Stories or Less	YES - Current	NO - Privately-Owned	Available	Not Used in Prior Housing Element	0	0.24002561	0	0.24002561	3	0	0	154-SA231 66	Northeast Los Angeles		Yes	Moderate
LOS ANGELES	316 N NEWLAND ST	90042	5493005017	Low Medium II Residential		RD1.5-1	0	29	0.146922234	Residential - Three Units (Any Combination) - 4 Stories or Less	YES - Current	NO - Privately-Owned	Available	Not Used in Prior Housing Element	0	0.033332169	0	0.033332169	3	0	0	154-SA231 57	Northeast Los Angeles		Yes	Moderate
LOS ANGELES	320 N NEWLAND ST	90042	5493005018	Low Medium II Residential		RD1.5-1	0	29	0.146921111	Residential - Double, Duplex, or Two Units - 4 Stories or Less	YES - Current	NO - Privately-Owned	Available	Not Used in Prior Housing Element	0	0.177244037	0	0.177244037	2	0	0	154-SA231 48	Northeast Los Angeles			Moderate
LOS ANGELES	324 N NEWLAND ST	90042	5493005019	Low Medium II Residential		RD1.5-1	0	29	0.146922081	Residential - Single Family Residence	YES - Current	NO - Privately-Owned	Available	Not Used in Prior Housing Element	0	0.491538513	0	0.491538513	1	0	0	154-SA231 39	Northeast Los Angeles			Moderate
LOS ANGELES	328 N NEWLAND ST	90042	5493005020	Low Medium II Residential		RD1.5-1	0	29	0.146920539	Residential - Single Family Residence	YES - Current	NO - Privately-Owned	Available	Not Used in Prior Housing Element	0	0.491538513	0	0.491538513	1	0	0	154-SA231 32	Northeast Los Angeles			Moderate
LOS ANGELES	334 N NEWLAND ST	90042	5493005021	Low Medium II Residential		RD1.5-1	0	29	0.146920539	Residential - Single Family Residence	YES - Current	NO - Privately-Owned	Available	Not Used in Prior Housing Element	0	0.491538513	0	0.491538513	1	0	0	154-SA231 25	Northeast Los Angeles			Moderate
LOS ANGELES	338 N NEWLAND ST	90042	5493005022	Low Medium II Residential		RD1.5-1	0	29	0.147538721	Residential - Five or More Units or Apartments (Any Combination) - 4 Stories or Less	YES - Current	NO - Privately-Owned	Available	Not Used in Prior Housing Element	0	0.021645076	0	0.021645076	5	0	0	154-SA231 18	Northeast Los Angeles		Yes	Moderate
LOS ANGELES	342 N NEWLAND ST	90042	5493005023	Low Medium II Residential		RD1.5-1	0	29	0.110192094	Residential - Single Family Residence	YES - Current	NO - Privately-Owned	Available	Not Used in Prior Housing Element	0	0.177235436	0	0.177235436	1	3*	3*	156A231 486	Northeast Los Angeles			Moderate
LOS ANGELES	344 N NEWLAND ST	90042	5493005024	Low Medium II Residential		RD1.5-1	0	29	0.110190702	Residential - Double, Duplex, or Two Units - 4 Stories or Less	YES - Current	NO - Privately-Owned	Available	Not Used in Prior Housing Element	0	0.238903356	0	0.238903356	2	3*	3*	156A231 481	Northeast Los Angeles		Yes	Moderate
LOS ANGELES	350 N NEWLAND ST	90042	5493005025	Low Medium II Residential		RD1.5-1	0	29	0.068848144	Residential - Single Family Residence	YES - Current	NO - Privately-Owned	Available	Not Used in Prior Housing Element	0	0	0.053536111	0.053536111	1	1*	1*	156A231 473	Northeast Los Angeles			Above Moderate
LOS ANGELES		5493005025		Low Medium II Residential		RD1.5-1	0	29	0.055095918	Residential - Single Family Residence	YES - Current	NO - Privately-Owned	Available	Not Used in Prior Housing Element	0	0	0.053536111	0.053536111	1	1*	1*	156A231 479	Northeast Los Angeles			Above Moderate
LOS ANGELES	6120 E MERIDIAN ST	90042	5493005026	Low Medium II Residential		RD1.5-1	0	29	0.068289918	Residential - Single Family Residence	YES - Current	NO - Privately-Owned	Available	Not Used in Prior Housing Element	0	0	0.051779562	0.051779562	1	1*	1*	156A231 453	Northeast Los Angeles			Above Moderate
LOS ANGELES	354 N NEWLAND ST	90042	5493005027	Low Medium II Residential		RD1.5-1	0	29	0.152579514	Residential - Single Family Residence	YES - Current	NO - Privately-Owned	Available	Not Used in Prior Housing Element	0	0.491538513	0	0.491538513	1	0	0	156A231 454	Northeast Los Angeles			Moderate
LOS ANGELES	304 N NEWLAND ST	90042	5493005030	Low Medium II Residential		RD1.5-1	0	29	0.146922277	Residential - Double, Duplex, or Two Units - 4 Stories or Less	YES - Current	NO - Privately-Owned	Available	Not Used in Prior Housing Element	0	0.293554902	0	0.293554902	2	0	0	154-SA231 82	Northeast Los Angeles		Yes	Moderate
LOS ANGELES	6473 N FIGUEROA ST	90042	5493005031	Low Medium II Residential		RD1.5-1	0	29	0.134941052	Commercial - Store - One Story	YES - Current	NO - Privately-Owned	Available	Used in Prior Housing Element - Non-Vacant	0	0.015938588	0	0.015938588	0	3*	3*	156A231 475	Northeast Los Angeles			Moderate
LOS ANGELES	6483 N FIGUEROA ST	90042	5493005031	Low Medium II Residential		RD1.5-1	0	29	0.214108926	Commercial - Store - One Story	YES - Current	NO - Privately-Owned	Available	Used in Prior Housing Element - Non-Vacant	0	0.044609929	0	0.044609929	0	0	0	156A231 464	Northeast Los Angeles			Moderate
LOS ANGELES	312 N AVENUE 62	90042	5493006904	Low Medium II Residential		RD2-1	0	21	0.143534161	Residential - Single Family Residence - Vacant Land	YES - Current	NO - Privately-Owned	Available	Not Used in Prior Housing Element	0	0.401045573	0	0.401045573	0	3*	3*	154-SA231 159	Northeast Los Angeles			Moderate
LOS ANGELES	6209 E RUBY ST	90042	5493006905	Low Medium II Residential		RD2-1	0	21	0.165803769	Institutional - Church - One Story	YES - Current	NO - Privately-Owned	Available	Not Used in Prior Housing Element	0	0.008676732	0	0.008676732	0	3*	3*	154-SA231 182	Northeast Los Angeles			Moderate
LOS ANGELES		5493006905		Low Medium II Residential		RD2-1	0	21	0.154668462	Institutional - Church - One Story	YES - Current	NO - Privately-Owned	Available	Not Used in Prior Housing Element	0	0.008676732	0	0.008676732	0	3*	3*	154-SA231 174	Northeast Los Angeles			Moderate
LOS ANGELES	615 N AVE 64	90042	5493008001	Low Medium II Residential		RD2-1-HPOZ	0	21	0.073390614	Residential - Single Family Residence	YES - Current	NO - Privately-Owned	Available	Not Used in Prior Housing Element	0	0	0.04843342	0.04843342	1	1*	1*	154-SA233 30	Northeast Los Angeles			Above Moderate
LOS ANGELES	611 N AVENUE 64	90042	5493008002	Low Medium II Residential		RD2-1-HPOZ	0	21	0.07339136	Residential - Single Family Residence	YES - Current	NO - Privately-Owned	Available	Not Used in Prior Housing Element	0	0	0.04843342	0.04843342	1	1*	1*	154-SA233 36	Northeast Los Angeles			Above Moderate
LOS ANGELES	607 N AVENUE 64	90042	5493008003	Low Medium II Residential		RD2-1-HPOZ	0	21	0.073391413	Commercial - Office Building - One Story	YES - Current	NO - Privately-Owned	Available	Not Used in Prior Housing Element	0	0	0.003432842	0.003432842	0	1*	1*	154-SA233 40	Northeast Los Angeles			Above Moderate
LOS ANGELES	601 N AVENUE 64	90042	5493008004	Low Medium II Residential		RD2-1-HPOZ	0	21	0.073390927	Residential - Single Family Residence	YES - Current	NO - Privately-Owned	Available	Not Used in Prior Housing Element	0	0	0.006947327	0.006947327	1	1*	1*	154-SA233 47	Northeast Los Angeles			Above Moderate
LOS ANGELES	6323 E REPTON ST	90042	5493008005	Low Medium II Residential		RD2-1-HPOZ	0	21	0.109964267	Residential - Single Family Residence	YES - Current	NO - Privately-Owned	Available	Not Used in Prior Housing Element	0	0	0.115715137	0.115715137	1	2*	2*	154-SA233 34	Northeast Los Angeles			Above Moderate
LOS ANGELES	6321 E REPTON ST	90042	5493008006	Low Medium II Residential		RD2-1-HPOZ	0	21	0.110156837	Residential - Single Family Residence	YES - Current	NO - Privately-Owned	Available	Not Used in Prior Housing Element	0	0	0.115715137	0.115715137	1	2*	2*	154-SA233 31	Northeast Los Angeles			Above Moderate
LOS ANGELES		5493008008		Low

LOS ANGELES	417 1/2 N AVE 64	90042	5493010011	Low Medium II Residential	RD2-1-HPOZ	0	21	0.151363254	Residential - Three Units (Any Combination) - 4 Stories or Less	YES - Current	NO - Privately-Owned	Available	Not Used in Prior Housing Element	0	0.216950744	0	0.216950744	3	3*	3*	154-SA233	154	Northeast Los Angeles	Yes	Moderate
LOS ANGELES	411 N AVENUE 64	90042	5493010012	Low Medium II Residential	RD2-1-HPOZ	0	21	0.166299803	Residential - Double, Duplex, or Two Units - 4 Stories or Less	YES - Current	NO - Privately-Owned	Available	Not Used in Prior Housing Element	0	0.238903356	0	0.238903356	2	3*	3*	154-SA233	166	Northeast Los Angeles	Yes	Moderate
LOS ANGELES	405 N AVE 64	90042	5493010013	Low Medium II Residential	RD2-1-HPOZ	0	21	0.123989163	Commercial - Service Station - Full Service - No Additional Services	YES - Current	NO - Privately-Owned	Available	Not Used in Prior Housing Element	0	0	0.053909031	0.053909031	1	2*	2*	154-SA233	190	Northeast Los Angeles		Above Moderate
LOS ANGELES	409 N AVE 64	90042	5493010013	Low Medium II Residential	RD2-1-HPOZ	0	21	0.166311285	Commercial - Service Station - Full Service - No Additional Services	YES - Current	NO - Privately-Owned	Available	Not Used in Prior Housing Element	0	0.080615473	0	0.080615473	1	3*	3*	154-SA233	177	Northeast Los Angeles		Moderate
LOS ANGELES	6321 E CRESCENT ST	90042	5493010015	Low Medium II Residential	RD2-1-HPOZ	0	21	0.075839233	Residential - Single Family Residence	YES - Current	NO - Privately-Owned	Available	Not Used in Prior Housing Element	0	0	0.04843342	0.04843342	1	1*	1*	154-SA233	185	Northeast Los Angeles		Above Moderate
LOS ANGELES	6315 E CRESCENT ST	90042	5493010016	Low Medium II Residential	RD2-1-HPOZ	0	21	0.137644936	Residential - Single Family Residence	YES - Current	NO - Privately-Owned	Available	Not Used in Prior Housing Element	0	0	0.094455045	0.094455045	1	2*	2*	154-SA233	164	Northeast Los Angeles		Above Moderate
LOS ANGELES	6311 E CRESCENT ST	90042	5493010017	Low Medium II Residential	RD2-1-HPOZ	0	21	0.137625815	Residential - Single Family Residence	YES - Current	NO - Privately-Owned	Available	Not Used in Prior Housing Element	0	0	0.094455045	0.094455045	1	2*	2*	154-SA233	160	Northeast Los Angeles		Above Moderate
LOS ANGELES	6305 E CRESCENT ST	90042	5493010018	Low Medium II Residential	RD2-1-HPOZ	0	21	0.137608841	Residential - Single Family Residence	YES - Current	NO - Privately-Owned	Available	Not Used in Prior Housing Element	0	0	0.094455045	0.094455045	1	2*	2*	154-SA233	155	Northeast Los Angeles		Above Moderate
LOS ANGELES	420 N AVENUE 63	90042	5493010021	Low Medium II Residential	RD1.5-1-HPOZ	0	29	0.0367059	Residential - Single Family Residence	YES - Current	NO - Privately-Owned	Available	Not Used in Prior Housing Element	0	0	0.008637282	0.008637282	1	1*	1*	154-SA233	140	Northeast Los Angeles		Above Moderate
LOS ANGELES	6300 E ELGIN ST	90042	5493010022	Low Medium II Residential	RD1.5-1-HPOZ	0	29	0.10084845	Residential - Double, Duplex, or Two Units - 4 Stories or Less	YES - Current	NO - Privately-Owned	Available	Not Used in Prior Housing Element	0	0	0.151742756	0.151742756	2	2*	2*	154-SA233	117	Northeast Los Angeles	Yes	Above Moderate
LOS ANGELES	6306 E ELGIN ST	90042	5493010023	Low Medium II Residential	RD1.5-1-HPOZ	0	29	0.137673851	Residential - Double, Duplex, or Two Units - 4 Stories or Less	YES - Current	NO - Privately-Owned	Available	Not Used in Prior Housing Element	0	0.196087432	0	0.196087432	2	3*	3*	154-SA233	120	Northeast Los Angeles	Yes	Moderate
LOS ANGELES	6312 E ELGIN ST	90042	5493010025	Low Medium II Residential	RD1.5-1-HPOZ	0	29	0.137658135	Residential - Double, Duplex, or Two Units - 4 Stories or Less	YES - Current	NO - Privately-Owned	Available	Not Used in Prior Housing Element	0	0.196087432	0	0.196087432	2	3*	3*	154-SA233	128	Northeast Los Angeles	Yes	Moderate
LOS ANGELES	6301 E CRESCENT ST	90042	5493010026	Low Medium II Residential	RD2-1-HPOZ	0	21	0.075495695	Residential - Single Family Residence	YES - Current	NO - Privately-Owned	Available	Not Used in Prior Housing Element	0	0	0.051779562	0.051779562	1	1*	1*	154-SA233	161	Northeast Los Angeles		Above Moderate
LOS ANGELES	6316 E CRESCENT ST	90042	5493011003	Low Medium II Residential	RD2-1-HPOZ	0	21	0.128423511	Residential - Single Family Residence	YES - Current	NO - Privately-Owned	Available	Not Used in Prior Housing Element	0	0	0.115715137	0.115715137	1	2*	2*	154-SA233	217	Northeast Los Angeles		Above Moderate
LOS ANGELES	6312 E CRESCENT ST	90042	5493011004	Low Medium II Residential	RD2-1-HPOZ	0	21	0.128417017	Residential - Single Family Residence	YES - Current	NO - Privately-Owned	Available	Not Used in Prior Housing Element	0	0	0.115715137	0.115715137	1	2*	2*	154-SA233	214	Northeast Los Angeles		Above Moderate
LOS ANGELES	6310 E CRESCENT ST	90042	5493011005	Low Medium II Residential	RD2-1-HPOZ	0	21	0.128412417	Residential - Single Family Residence	YES - Current	NO - Privately-Owned	Available	Not Used in Prior Housing Element	0	0	0.115715137	0.115715137	1	2*	2*	154-SA233	207	Northeast Los Angeles		Above Moderate
LOS ANGELES	6302 E CRESCENT ST	90042	5493011007	Low Medium II Residential	RD2-1-HPOZ	0	21	0.128629219	Residential - Single Family Residence	YES - Current	NO - Privately-Owned	Available	Not Used in Prior Housing Element	0	0	0.115715137	0.115715137	1	2*	2*	154-SA233	196	Northeast Los Angeles		Above Moderate
LOS ANGELES	6301 E RUBY ST	90042	5493011009	Low Medium II Residential	RD2-1-HPOZ	0	21	0.08719361	Residential - Single Family Residence	YES - Current	NO - Privately-Owned	Available	Not Used in Prior Housing Element	0	0	0.04843342	0.04843342	1	1*	1*	154-SA233	256	Northeast Los Angeles		Above Moderate
LOS ANGELES	6307 E RUBY ST	90042	5493011010	Low Medium II Residential	RD2-1-HPOZ	0	21	0.12839607	Residential - Single Family Residence - Pool	YES - Current	NO - Privately-Owned	Available	Not Used in Prior Housing Element	0	0	0.123604551	0.123604551	1	2*	2*	154-SA233	246	Northeast Los Angeles		Above Moderate
LOS ANGELES	6311 E RUBY ST	90042	5493011010	Low Medium II Residential	RD2-1-HPOZ	0	21	0.128396439	Residential - Single Family Residence - Pool	YES - Current	NO - Privately-Owned	Available	Not Used in Prior Housing Element	0	0	0.123604551	0.123604551	1	2*	2*	154-SA233	252	Northeast Los Angeles		Above Moderate
LOS ANGELES	6315 E RUBY ST	90042	5493011012	Low Medium II Residential	RD2-1-HPOZ	0	21	0.128394773	Residential - Single Family Residence	YES - Current	NO - Privately-Owned	Available	Not Used in Prior Housing Element	0	0	0.115715137	0.115715137	1	2*	2*	154-SA233	258	Northeast Los Angeles		Above Moderate
LOS ANGELES	6327 E RUBY ST	90042	5493011015	Low Medium II Residential	RD2-1-HPOZ	0	21	0.087074491	Residential - Single Family Residence	YES - Current	NO - Privately-Owned	Available	Not Used in Prior Housing Element	0	0	0.04843342	0.04843342	1	1*	1*	154-SA233	291	Northeast Los Angeles		Above Moderate
LOS ANGELES	6331 E RUBY ST	90042	5493011018	Low Medium II Residential	RD2-1-HPOZ	0	21	0.050504273	Residential - Single Family Residence	YES - Current	NO - Privately-Owned	Available	Not Used in Prior Housing Element	0	0	0.059420246	0.059420246	1	1*	1*	154-SA233	303	Northeast Los Angeles		Above Moderate
LOS ANGELES	6328 E RUBY ST	90042	5493012001	Low Medium II Residential	RD1.5-1-HPOZ	0	29	0.091736823	Residential - Single Family Residence	YES - Current	NO - Privately-Owned	Available	Not Used in Prior Housing Element	0	0	0.115715137	0.115715137	1	2*	2*	154-SA233	334	Northeast Los Angeles		Above Moderate
LOS ANGELES	6324 E RUBY ST	90042	5493012002	Low Medium II Residential	RD1.5-1-HPOZ	0	29	0.091736292	Residential - Single Family Residence	YES - Current	NO - Privately-Owned	Available	Not Used in Prior Housing Element	0	0	0.115715137	0.115715137	1	2*	2*	154-SA233	331	Northeast Los Angeles		Above Moderate
LOS ANGELES	221 N AVE 64	90042	5493012003	Low Medium II Residential	RD1.5-1-HPOZ	0	29	0.036730741	Institutional - Church - One Story	YES - Current	NO - Privately-Owned	Available	Not Used in Prior Housing Element	0	0	0.022303542	0.022303542	0	1*	1*	154-SA233	353	Northeast Los Angeles		Above Moderate
LOS ANGELES		5493012003		Low Medium II Residential	RD1.5-1-HPOZ	0	29	0.036730741	Institutional - Church - One Story	YES - Current	NO - Privately-Owned	Available	Not Used in Prior Housing Element	0	0	0.022303542	0.022303542	0	1*	1*	154-SA233	350	Northeast Los Angeles		Above Moderate
LOS ANGELES	6320 E RUBY ST	90042	5493012004	Low Medium II Residential	RD1.5-1-HPOZ	0	29	0.128467375	Residential - Single Family Residence	YES - Current	NO - Privately-Owned	Available	Not Used in Prior Housing Element	0	0.145087999	0	0.145087999	1	3*	3*	154-SA233	326	Northeast Los Angeles		Moderate
LOS ANGELES	6316 E RUBY ST	90042	5493012005	Low Medium II Residential	RD1.5-1-HPOZ	0	29	0.128467792	Residential - Single Family Residence	YES - Current	NO - Privately-Owned	Available	Not Used in Prior Housing Element	0	0.145087999	0	0.145087999	1	3*	3*	154-SA233	323	Northeast Los Angeles		Moderate
LOS ANGELES	6304 E RUBY ST	90042	5493012008	Low Medium II Residential	RD1.5-1-HPOZ	0	29	0.128715396	Residential - Three Units (Any Combination) - 4 Stories or Less	YES - Current	NO - Privately-Owned	Available	Not Used in Prior Housing Element	0	0.196087432	0	0.196087432	3	3*	3*	154-SA231	241	Northeast Los Angeles	Yes	Moderate
LOS ANGELES	6302 E RUBY ST	90042	5493012009	Low Medium II Residential	RD1.5-1-HPOZ	0	29	0.078513001	Residential - Single Family Residence	YES - Current	NO - Privately-Owned	Available	Not Used in Prior Housing Element	0	0	0.115715137	0.115715137	1	2*	2*	154-SA231	234	Northeast Los Angeles		Above Moderate
LOS ANGELES	220 N AVE 63	90042	5493012010	Low Medium II Residential	RD1.5-1-HPOZ	0	29	0.050043831	Residential - Single Family Residence	YES - Current	NO - Privately-Owned	Available	Not Used in Prior Housing Element	0	0	0.059420246	0.059420246	1	1*	1*	154-SA231	258	Northeast Los Angeles		Above Moderate
LOS ANGELES	212 N AVENUE 63	90042	5493012011	Low Medium II Residential	RD1.5-1-HPOZ	0	29	0.045870492	Residential - Single Family Residence	YES - Current	NO - Privately-Owned	Available	Not Used in Prior Housing Element	0	0	0.059420246	0.059420246	1	1*	1*	154-SA231	270	Northeast Los Angeles		Above Moderate
LOS ANGELES	6301 E GARVANZA AVE	90042	5493012012	Low Medium II Residential	RD1.5-1-HPOZ	0	29	0.082683239	Residential - Single Family Residence	YES - Current	NO - Privately-Owned	Available	Not Used in Prior Housing Element	0	0	0.115715137	0.115715137	1	2*	2*	154-SA231	283	Northeast Los Angeles		Above Moderate
LOS ANGELES	6305 E GARVANZA AVE	90042	5493012013	Low Medium II Residential	RD1.5-1-HPOZ	0	29	0.128556436	Residential - Double, Duplex, or Two Units - 4 Stories or Less	YES - Current	NO - Privately-Owned	Available	Not Used in Prior Housing Element	0	0.196087432	0	0.196087432	2	3*	3*	154-SA231	274	Northeast Los Angeles	Yes	Moderate
LOS ANGELES	6309 E GARVANZA AVE	90042	5493012014	Low Medium II Residential	RD1.5-1-HPOZ	0	29	0.128556327	Residential - Single Family Residence	YES - Current	NO - Privately-Owned	Available	Not Used in Prior Housing Element	0	0.145087999	0	0.145087999	1	3*	3*	154-SA231	279	Northeast Los Angeles		Moderate
LOS ANGELES	6313 E GARVANZA AVE	90042	5493012015	Low Medium II Residential	RD1.5-1-HPOZ	0	29	0.128656629	Residential - Single Family Residence	YES - Current	NO - Privately-Owned	Available	Not Used in Prior Housing Element	0	0.145087999	0	0.145087999	1	3*	3*	154-SA231	284	Northeast Los Angeles		Moderate
LOS ANGELES	6317 E GARVANZA AVE	90042	5493012016	Low Medium II Residential	RD1.5-1-HPOZ	0	29	0.128552524	Residential - Single Family Residence	YES - Current	NO - Privately-Owned	Available	Not Used in Prior Housing Element	0	0.145087999	0	0.145087999	1	3*	3*	154-SA233	354	Northeast Los Angeles		Moderate
LOS ANGELES	6321 E GARVANZA AVE	90042	5493012017	Low Medium II Residential	RD1.5-1-HPOZ	0	29	0.128467517	Residential - Double, Duplex, or Two Units - 4 Stories or Less	YES - Current	NO - Privately-Owned	Available	Not Used in Prior Housing Element	0	0.196087432	0	0.196087432	2	3*	3*	154-SA233	359	Northeast Los Angeles	Yes	Moderate
LOS ANGELES	6325 E GARVANZA AVE	90042	5493012018	Low Medium II Residential	RD1.5-1-HPOZ	0	29	0.128467865	Residential - Single Family Residence	YES - Current	NO - Privately-Owned	Available	Not Used in Prior Housing Element	0	0.145087999	0	0.145087999	1	3*	3*	154-SA233	364	Northeast Los Angeles		Moderate
LOS ANGELES	211 N AVE 64	90042	5493012019	Low Medium II Residential	RD1.5-1-HPOZ	0	29	0.082553222	Residential - Double, Duplex, or Two Units - 4 Stories or Less	YES - Current	NO - Privately-Owned	Available	Not Used in Prior Housing Element	0	0	0.151742756	0.151742756	2	2*	2*	154-SA233	369	Northeast Los Angeles	Yes	Above Moderate
LOS ANGELES	203 N AVE 64	90042	5493012020	Low Medium II Residential	RD1.5-1-HPOZ	0	29	0.045913023	Residential - Single Family Residence	YES - Current	NO - Privately-Owned	Available	Not Used in Prior Housing Element	0	0	0.008637282	0.008637282	1	1*	1*	154-SA233	384	Northeast Los Angeles		Above Moderate
LOS ANGELES	227 N AVENUE 63	90042	5493012021	Low Medium II Residential	RD1.5-1-HPOZ	0	21	0.126158863	Residential - Single Family Residence	YES - Current	NO - Privately-Owned	Available	Not Used in Prior Housing Element	0	0	0.119596839	0.119596839	1	2*	2*	154-SA231	216	Northeast Los Angeles		Above Moderate
LOS ANGELES	223 1/2 N AVE 63	90042	5493012023	Low Medium II Residential	RD2-1-HPOZ	0	21	0.160226768	Residential - Double, Duplex, or Two Units - 4 Stories or Less	YES - Current	NO - Privately-Owned	Available	Not Used in Prior Housing Element	0	0.24825933	0	0.24825933	2	3*	3*	154-SA231	225	Northeast Los Angeles	Yes	Moderate
LOS ANGELES	217 N AVE 63	90042	5493012024	Low Medium II Residential	RD2-1-HPOZ	0	21	0.172745583	Residential - Single Family Residence	YES - Current	NO - Privately-Owned	Available	Not Used in Prior Housing Element	0	0.145087999	0	0.145087999	1	3*	3*	154-SA231	238	Northeast Los Angeles		Moderate
LOS ANGELES	213 1/2 N AVENUE 63	90042	5493012025	Low Medium II Residential	RD2-1-HPOZ	0	21	0.185770789	Residential - Four Units (Any Combination) - 4 Stories or Less	YES - Current	NO - Privately-Owned	Available	Not Used in Prior Housing Element	0	0.084594405	0	0.084594405	4	0	0	154-SA231	248	Northeast Los Angeles		Above Moderate
LOS ANGELES	207 N AVE 63	90042	5493012026	Low Medium II Residential	RD2-1-HPOZ	0	21	0.189796213	Residential - Single Family Residence	YES - Current	NO - Privately-Owned	Available	Not Used in Prior Housing Element	0	0.491538513	0	0.491538513	1	0	0	154-SA231	261	Northeast Los Angeles		Moderate
LOS ANGELES	208 N AVE 62	90042	5493012031	Low Medium II Residential	RD2-1-HPOZ	0	21	0.234801499	Institutional - Church - One Story	YES - Current	NO - Privately-Owned	Available	Not Used in Prior Housing Element	0	0.062239075	0	0.062239075	2	0	0	154-SA231	237	Northeast Los Angeles		Moderate
LOS ANGELES	212 N AVE 62	90042	5493012031	Low Medium II Residential	RD2-1-HPOZ	0	21	0.223667072	Institutional - Church - One Story	YES - Current	NO - Privately-Owned	Available	Not Used in Prior Housing Element	0	0.062625573	0	0.062625573	2	0	0	154-SA231	226	Northeast Los Angeles		Moderate
LOS ANGELES	216 N AVENUE 62	90042	5493012031	Low Medium II Residential	RD2-1-HPOZ	0	21	0.212530675	Institutional - Church - One Story	YES - Current	NO - Privately-Owned	Available	Not Used in Prior Housing Element	0	0.062625573	0	0.062625573	2	0	0	154-SA231	214	Northeast Los Angeles		Moderate
LOS ANGELES	222 N AVE 62	90042	5493012031	Low Medium II Residential	RD2-1-HPOZ	0	21	0.201394325	Institutional - Church - One Story	YES - Current	NO - Privately-Owned	Available	Not Used in Prior Housing Element	0	0.05418655	0	0.05418655	2	0	0	154-SA231	206	Northeast Los Angeles		Moderate
LOS ANGELES	228 N AVE 62	90042	5493012031	Low Medium II Residential	RD2-1-HPOZ	0	21	0.190258367	Institutional - Church - One Story	YES - Current	NO - Privately-Owned	Available	Not Used in Prior Housing Element	0	0.05418655	0	0.05418655	2	0	0	154-SA231	198	Northeast Los Angeles		Moderate
LOS ANGELES	6338 N FIGUEROA ST	90042	5493012031	Low Medium II Residential	RD2-1-HPOZ	0	21	0.245495955	Institutional - Church - One Story	YES - Current	NO - Privately-Owned	Available	Not Used in Prior Housing Element	0	0.061655898	0	0.061655898	2	0	0	154-SA231	247	Northeast Los Angeles		Moderate
LOS ANGELES	6225 E GARVANZA AVE	90042	5493012032	Low Medium II Residential	RD2-1-HPOZ	0	21	0.193963455	Residential - Five or More Units or Apartments (Any Combination) - 4 Stories or Less	YES - Current	NO - Privately-Owned	Available	Not Used in Prior Housing Element	0	0.159876162	0	0.159876162	5	0	0	154-SA231	268	Northeast Los Angeles	Yes	Moderate
LOS ANGELES	6306 E RUBY ST	90042	5493012033	Low Medium II Residential	RD1.5-1-HPOZ	0	29	0.064172089	Residential - Single Family Residence	YES - Current	NO - Privately-Owned	Available	Not Used in Prior Housing Element	0	0	0.055350685	0.055350685	1	1*	1*	154-SA233	313	Northeast Los Angeles		Above Moderate
LOS ANGELES	6312 E RUBY ST	90042	5493012033	Low Medium II Residential	RD1.5-1-HPOZ	0	29	0.128467467	Residential - Single Family Residence	YES - Current	NO - Privately-Owned	Available	Not Used in Prior Housing Element	0	0.149917772	0	0.149917772	1	3*	3*	154-SA233	315	Northeast Los Angeles		Moderate
LOS ANGELES	125 N AVENUE 66	90042	5493015001	Low Medium II Residential	RD1.5-1-HPOZ	0	29	0.104327732	Residential - Single Family Residence	YES - Current	NO - Privately-Owned	Available	Not Used in Prior Housing Element	0	0.175603062	0	0.175603062	1	3*	3*	153A233	105	Northeast Los Angeles		Moderate
LOS ANGELES	128 N AVE 65	90042	5493015001	Low Medium II Residential	RD1.5-1-HPOZ	0	29	0.097463998	Residential - Single Family Residence	YES - Current	NO - Privately-Owned	Available	Not Used in Prior Housing Element	0	0	0.118479663	0.118479663	1	2*	2*	153A233	114	Northeast Los Angeles		Above Moderate
LOS ANGELES	111 N AVENUE 66	90042	5493015002	Low Medium II Residential	RD1.5-1-HPOZ	0	29	0.070009417	Institutional - Church - One Story	YES - Current	NO - Privately-Owned	Available	Not Used in Prior Housing Element	0	0	0.046084651	0.046084651	1	2*	2*	153A233	161	Northeast Los Angeles		Above Moderate
LOS ANGELES	116 N AVENUE 66	90042	5493015002	Low Medium II Residential	RD1.5-1-HPOZ	0	29	0.076872096	Institutional - Church - One Story	YES - Current	NO - Privately-Owned	Available	Not Used in Prior Housing Element	0	0	0.037439512	0.037439512	1	2*	2*	153A233	152	Northeast Los Angeles		Above Moderate
LOS ANGELES	119 N AVENUE 66	90042	5493015002	Low Medium II Residential	RD1.5-1-HPOZ	0	29	0.083737733	Institutional - Church - One Story	YES - Current	NO - Privately-Owned	Available	Not Used in Prior Housing Element	0	0	0.037439512	0.037439512	1	2*	2*	153A233	141	Northeast Los Angeles		Above Moderate
LOS ANGELES	121 N AVENUE 66	90042	5493015002	Low Medium II Residential	RD1.5-1-HPOZ	0	29	0.090600265	Institutional - Church - One Story	YES - Current	NO - Privately-Owned	Available	Not Used in Prior Housing Element	0	0	0.037439512	0.037439512	1	2*	2*	153A233	130	Northeast Los Angeles		Above Moderate
LOS ANGELES	6430 E GARVANZA AVE	90042	5493015004	Low Medium II Residential	RD1.5-1-HPOZ	0	29	0.100825283	Residential - Single Family Residence	YES - Current	NO - Privately-Owned	Available	Not Used in Prior Housing Element	0	0	0.109865186	0.109865186	1	2*	2*	153A233	93	Northeast Los Angeles		Above Moderate
LOS ANGELES	6426 E GARVANZA AVE	90042	5493015006	Low Medium II Residential	RD1.5-1-HPOZ	0	29	0.137556477	Residential - Single Family Residence	YES - Current	NO - Privately-Owned	Available	Not Used in Prior Housing Element	0	0.137805417	0	0.137805417	1	3*	3*	153A233	91	Northeast Los Angeles		Moderate
LOS ANGELES	6422 E GARVANZA AVE	90042	5493015007	Low Medium II Residential	RD1.5-1-HPOZ	0	29	0.137560312	Residential - Single Family Residence	YES - Current	NO - Privately-Owned	Available	Not Used in Prior Housing Element	0	0.057696059	0	0.057696059	1	3*	3*	153A233	84	Northeast Los Angeles		Moderate
LOS ANGELES	6410 E GARVANZA AVE	90042	5493015010	Low Medium II Residential	RD1.5-1-HPOZ	0	29	0.137569087	Residential - Double, Duplex, or Two Units - 4 Stories or Less	YES - Current	NO - Privately-Owned	Available	Not Used in Prior Housing Element	0	0.186359292	0	0.186359292	2	3*	3*	153A233	71	Northeast Los Angeles	Yes	Moderate
LOS ANGELES	121 N AVENUE 65	90042	5493015021	Low Medium II Residential	RD1.5-1-HPOZ	0	29	0.036730428	Commercial - Parking Lot (Commercial Use Property) - Lots - Patron or Employee - One Story	YES - Current	NO - Privately-Owned	Available	Not Used in Prior Housing Element	0	0	0.003906326	0.003906326	0	1*	1*	153A233	125	Northeast Los Angeles		Above Moderate
LOS ANGELES	6434 E GARVANZA AVE	90042	5493015021	Low Medium II Residential	RD1.5-1-HPOZ	0	29	0.100821462	Commercial - Parking Lot (Commercial Use Property) - Lots - Patron or Employee - One Story	YES - Current	NO - Privately-Owned	Available	Not Used in Prior Housing Element	0	0	0.007286214	0.007286214	0	2*	2*	153A233	98	Northeast Los Angeles		Above Moderate
LOS ANGELES		5493015021		Low Medium II Residential	RD1.5-1-HPOZ	0	29	0.036730945	Commercial - Parking Lot (Commercial Use Property) - Lots - Patron or Employee - One Story	YES - Current	NO - Privately-Owned	Available	Not Used in Prior Housing Element	0	0	0.003906326	0.003906326	0	1*	1*	153A233	117	Northeast Los Angeles		Above Moderate
LOS ANGELES		5493016**		Low Medium II Residential	RD1.5-1-HPOZ	0	29	0.043813757		YES - Current	NO - Privately-Owned	Available	Not Used in Prior Housing Element	0	0	0.008170924	0.008170924	1	1*	1*	153A233	58	Northeast Los Angeles		Above Moderate
LOS ANGELES	6434 E RUBY ST	90042	5493016001	Low Medium II Residential	RD1.5-1-HPOZ	0	29	0.127526518	Residential - Single Family Residence	YES - Current	NO - Privately-Owned	Available	Not Used in Prior Housing Element	0	0.168405104	0	0.168405104	1	3*	3*	154-SA233	373	Northeast Los Angeles		Moderate
LOS ANGELES	6432 E RUBY ST	90042	5493016002	Low Medium II Residential	RD1.5-1-HPOZ	0	29	0.128467514	Residential - Double, Duplex, or Two Units - 4 Stories or Less	YES - Current	NO - Privately-Owned	Available	Not Used in Prior Housing Element	0	0.186359292	0	0.186359292	2	3*	3*	154-SA233	370	Northeast Los Angeles	Yes	Moderate
LOS ANGELES	6426 E RUBY ST	90042	5493016003	Low Medium II Residential	RD1.5-1-HPOZ	0	29	0.128467187	Residential - Three Units (Any Combination) - 4 Stories or Less	YES - Current	NO - Privately-Owned	Available	Not Used in Prior Housing Element	0	0.010189694	0	0.010189694	3	3*	3*	154-SA233	365	Northeast Los Angeles	Yes	Moderate
LOS ANGELES	6420 E RUBY ST	90042	5493016004	Low Medium II Residential	RD1.5-1-HPOZ	0	29	0.128466949	Residential - Single Family Residence	YES - Current	NO - Privately-Owned	Available	Not Used in Prior Housing Element	0	0.137805417	0	0.137805417	1	3*	3*	154-SA233	360	Northeast Los Angeles		Moderate
LOS ANGELES	6414 E RUBY ST	90042	5493016006	Low Medium II Residential	RD1.5-1-HPOZ	0	29	0.128466774	Residential - Single Family Residence	YES - Current	NO - Privately-Owned	Available	Not Used in Prior Housing Element	0	0.137805417	0	0.137805417	1	3*	3*	154-SA233	351	Northeast Los Angeles		Moderate
LOS ANGELES	6402 E RUBY ST	90042	5493016009	Low Medium II Residential	RD1.5-1-HPOZ	0	29	0.082554383	Residential - Single Family Residence	YES - Current	NO - Privately-Owned	Available	Not Used in Prior Housing Element	0	0	0.109865186	0.109865186	1	2*	2*	154-SA233	339	Northeast Los Angeles		Above Moderate
LOS ANGELES	216 N AVE 64	90042	5493016010	Low Medium II Residential	RD1.5-1-HPOZ	0	29	0.045912971	Residential - Single Family Residence	YES - Current	NO - Privately-Owned	Available	Not Used in Prior Housing Element	0	0	0.068831444	0.068831444	0	1*	1*	154-SA233	362	Northeast Los Angeles		Above Moderate
LOS ANGELES	6425 E GARVANZA AVE	90042	5493016017	Low Medium II Residential	RD1.5-1-HPOZ	0	29	0.12846667	Residential - Double, Duplex, or Two Units - 4 Stories or Less	YES - Current	NO - Privately-Owned	Available	Not Used in Prior Housing Element	0	0.050239733	0	0.050239733	2	3*	3*	153A233	31	Northeast Los Angeles	Yes	Moderate
LOS ANGELES	227 N AVENUE 66	90042	5493016022	Low Medium II Residential	RD1.5-1-HPOZ	0	29	0.105726867	Residential - Single Family Residence	YES - Current	NO - Privately-Owned	Available	Not Used in Prior Housing Element	0	0.168405104	0	0.168405104	1	3*	3*	153A233	14	Northeast Los Angeles		Moderate
LOS ANGELES	6506 E RUBY ST	90042	5493016023	Low Medium II Residential	RD1.5-1-HPOZ	0	29	0.043786143	Residential - Single Family Residence	YES - Current	NO - Privately-Owned	Available	Not Used in Prior Housing Element	0	0	0.023352993	0.023352993	1	1*	1*	153A233	10	Northeast Los Angeles		Above Moderate
LOS ANGELES	225 N AVE 66	90042	5493016024	Low Medium II Residential	RD1.5-1-HPOZ	0	29	0.11851581	Residential - Single Family Residence	YES - Current	NO - Privately-Owned	Available	Not Used in Prior Housing Element	0	0.168405104	0	0.168405104	1	3*	3*	153A233	28	Northeast Los Angeles		Moderate
LOS ANGELES	219 N AVE 66	90042	5493016025	Low Medium II Residential	RD1.5-1-HPOZ	0	29	0.108572777	Residential - Single Family Residence	YES - Current	NO - Privately-Owned	Available	Not Used in Prior Housing Element	0	1.120605969	0	1.120605969	0	3*	3*	153A233	42	Northeast Los Angeles		Moderate
LOS ANGELES	230 N AVENUE 65	90042	5493016026	Low Medium II Residential	RD1.5-1-HPOZ	0	29	0.046699525	Residential - Single Family Residence	YES - Current	NO - Privately-Owned	Available	Not Used in Prior Housing Element	0	0	0.008769241	0.008769241	1	1*	1*	153A233	8	North

LOS ANGELES			5493017024	Low Medium II Residential		RD2-1-HPOZ	0	21	0.050504078	Residential - Single Family Residence	YES - Current	NO - Privately-Owned	Available	Not Used in Prior Housing Element	0	0	0.062311971	0.062311971	1	1*	1*	154-SA233	298	Northeast Los Angeles			Above Moderate
LOS ANGELES	6401 E RUBY ST	90042	5493017025	Low Medium II Residential		RD2-1-HPOZ	0	21	0.077892282	Recreational - Club, Lodge Hall, Fraternal Organization - One Story	YES - Current	NO - Privately-Owned	Available	Not Used in Prior Housing Element	0	0	0.001354482	0.001354482	0	1*	1*	154-SA233	307	Northeast Los Angeles			Above Moderate
LOS ANGELES	6407 E RUBY ST	90042	5493017025	Low Medium II Residential		RD2-1-HPOZ	0	21	0.077891748	Recreational - Club, Lodge Hall, Fraternal Organization - One Story	YES - Current	NO - Privately-Owned	Available	Not Used in Prior Housing Element	0	0	0.001354482	0.001354482	0	1*	1*	154-SA233	312	Northeast Los Angeles			Above Moderate
LOS ANGELES	6415 E RUBY ST	90042	5493017027	Low Medium II Residential		RD2-1-HPOZ	0	21	0.128396264	Residential - Double, Duplex, or Two Units - 4 Stories or Less	YES - Current	NO - Privately-Owned	Available	Not Used in Prior Housing Element	0	0	0.14413805	0.14413805	2	2*	2*	154-SA233	306	Northeast Los Angeles	Yes		Above Moderate
LOS ANGELES	6419 E RUBY ST	90042	5493017028	Low Medium II Residential		RD2-1-HPOZ	0	21	0.128395475	Residential - Double, Duplex, or Two Units - 4 Stories or Less	YES - Current	NO - Privately-Owned	Available	Not Used in Prior Housing Element	0	0	0.14413805	0.14413805	2	2*	2*	154-SA233	311	Northeast Los Angeles	Yes		Above Moderate
LOS ANGELES	6423 E RUBY ST	90042	5493017029	Low Medium II Residential		RD2-1-HPOZ	0	21	0.128395475	Residential - Single Family Residence	YES - Current	NO - Privately-Owned	Available	Not Used in Prior Housing Element	0	0	0.109865186	0.109865186	1	2*	2*	154-SA233	317	Northeast Los Angeles			Above Moderate
LOS ANGELES	6425 E RUBY ST	90042	5493017030	Low Medium II Residential		RD2-1-HPOZ	0	21	0.128396264	Residential - Double, Duplex, or Two Units - 4 Stories or Less	YES - Current	NO - Privately-Owned	Available	Not Used in Prior Housing Element	0	0	0.14413805	0.14413805	2	2*	2*	154-SA233	325	Northeast Los Angeles	Yes		Above Moderate
LOS ANGELES	301 N AVE 65	90042	5493017032	Low Medium II Residential		RD2-1-HPOZ	0	21	0.127237132	Residential - Single Family Residence	YES - Current	NO - Privately-Owned	Available	Not Used in Prior Housing Element	0	0	0.109865186	0.109865186	1	2*	2*	154-SA233	332	Northeast Los Angeles			Above Moderate
LOS ANGELES	6432 E ELGIN ST	90042	5493018001	Low Medium II Residential		RD2-1-HPOZ	0	21	0.165130151	Residential - Double, Duplex, or Two Units - 4 Stories or Less	YES - Current	NO - Privately-Owned	Available	Not Used in Prior Housing Element	0	0.227163148	0	0.227163148	2	3*	3*	154-SA233	178	Northeast Los Angeles	Yes		Moderate
LOS ANGELES	6424 E ELGIN ST	90042	5493018003	Low Medium II Residential		RD2-1-HPOZ	0	21	0.146784969	Residential - Double, Duplex, or Two Units - 4 Stories or Less	YES - Current	NO - Privately-Owned	Available	Not Used in Prior Housing Element	0	0.227163148	0	0.227163148	2	3*	3*	154-SA233	174	Northeast Los Angeles	Yes		Moderate
LOS ANGELES	6422 E ELGIN ST	90042	5493018004	Low Medium II Residential		RD2-1-HPOZ	0	21	0.117622694	Residential - Single Family Residence	YES - Current	NO - Privately-Owned	Available	Not Used in Prior Housing Element	0	0	0.109865186	0.109865186	1	2*	2*	154-SA233	170	Northeast Los Angeles			Above Moderate
LOS ANGELES	6412 E ELGIN ST	90042	5493018010	Low Medium II Residential		RD2-1-HPOZ	0	21	0.264376045	Residential - Double, Duplex, or Two Units - 4 Stories or Less	YES - Current	NO - Privately-Owned	Available	Not Used in Prior Housing Element	0	0.149647836	0	0.149647836	2	0	0	154-SA233	157	Northeast Los Angeles	Yes		Moderate
LOS ANGELES	426 N AVENUE 64	90042	5493018011	Low Medium II Residential		RD2-1-HPOZ	0	21	0.164215528	Residential - Single Family Residence	YES - Current	NO - Privately-Owned	Available	Not Used in Prior Housing Element	0	0.168405104	0	0.168405104	1	3*	3*	154-SA233	150	Northeast Los Angeles			Moderate
LOS ANGELES	420 N AVE 64	90042	5493018012	Low Medium II Residential		RD2-1-HPOZ	0	21	0.098661417	Residential - Single Family Residence	YES - Current	NO - Privately-Owned	Available	Not Used in Prior Housing Element	0	0	0.134470144	0.134470144	1	2*	2*	154-SA233	172	Northeast Los Angeles			Above Moderate
LOS ANGELES	410 N AVE 64	90042	5493018013	Low Medium II Residential		RD2-1-HPOZ	0	21	0.082083044	Residential - Single Family Residence	YES - Current	NO - Privately-Owned	Available	Not Used in Prior Housing Element	0	0	0.045954973	0.045954973	1	1*	1*	154-SA233	182	Northeast Los Angeles			Above Moderate
LOS ANGELES	406 N AVE 64	90042	5493018014	Low Medium II Residential		RD2-1-HPOZ	0	21	0.082074887	Residential - Single Family Residence	YES - Current	NO - Privately-Owned	Available	Not Used in Prior Housing Element	0	0	0.045954973	0.045954973	1	1*	1*	154-SA233	195	Northeast Los Angeles			Above Moderate
LOS ANGELES	400 N AVE 64	90042	5493018015	Low Medium II Residential		RD2-1-HPOZ	0	21	0.098627991	Residential - Single Family Residence	YES - Current	NO - Privately-Owned	Available	Not Used in Prior Housing Element	0	0	0.134470144	0.134470144	1	2*	2*	154-SA233	211	Northeast Los Angeles			Above Moderate
LOS ANGELES	6413 E CRESCENT ST	90042	5493018016	Low Medium II Residential		RD2-1-HPOZ	0	21	0.264376114	Residential - Double, Duplex, or Two Units - 4 Stories or Less	YES - Current	NO - Privately-Owned	Available	Not Used in Prior Housing Element	0	0.348353454	0	0.348353454	2	0	0	154-SA233	189	Northeast Los Angeles	Yes		Moderate
LOS ANGELES	6417 E CRESCENT ST	90042	5493018017	Low Medium II Residential		RD2-1-HPOZ	0	21	0.132317883	Residential - Double, Duplex, or Two Units - 4 Stories or Less	YES - Current	NO - Privately-Owned	Available	Not Used in Prior Housing Element	0	0	0.14413805	0.14413805	2	2*	2*	154-SA233	198	Northeast Los Angeles	Yes		Above Moderate
LOS ANGELES	6421 E CRESCENT ST	90042	5493018018	Low Medium II Residential		RD2-1-HPOZ	0	21	0.132073748	Residential - Single Family Residence - Mills Act Property	YES - Current	NO - Privately-Owned	Available	Not Used in Prior Housing Element	0	0	0.164276326	0.164276326	1	2*	2*	154-SA233	204	Northeast Los Angeles	Yes		Above Moderate
LOS ANGELES	6425 E CRESCENT ST	90042	5493018019	Low Medium II Residential		RD2-1-HPOZ	0	21	0.264405912	Residential - Double, Duplex, or Two Units - 4 Stories or Less	YES - Current	NO - Privately-Owned	Available	Not Used in Prior Housing Element	0	0.348353454	0	0.348353454	2	0	0	154-SA233	209	Northeast Los Angeles	Yes		Moderate
LOS ANGELES	6433 E CRESCENT ST	90042	5493018021	Low Medium II Residential		RD2-1-HPOZ	0	21	0.181857103		YES - Current	NO - Privately-Owned	Available	Not Used in Prior Housing Element	0	0.137805417	0	0.137805417	1	3*	3*	154-SA233	230	Northeast Los Angeles			Moderate
LOS ANGELES	433 N AVENUE 66	90042	5493019001	Low Medium II Residential		RD2-1-HPOZ	0	21	0.119487636	Residential - Single Family Residence	YES - Current	NO - Privately-Owned	Available	Not Used in Prior Housing Element	0	0	0.109865186	0.109865186	1	2*	2*	154-SA233	220	Northeast Los Angeles			Above Moderate
LOS ANGELES	6520 E ELGIN ST	90042	5493019002	Low Medium II Residential		RD2-1-HPOZ	0	21	0.091738179	Residential - Single Family Residence	YES - Current	NO - Privately-Owned	Available	Not Used in Prior Housing Element	0	0	0.049134135	0.049134135	1	1*	1*	154-SA233	215	Northeast Los Angeles			Above Moderate
LOS ANGELES	417 N AVENUE 66	90042	5493019005	Low Medium II Residential		RD2-1-HPOZ	0	21	0.100988426	Residential - Double, Duplex, or Two Units - 4 Stories or Less	YES - Current	NO - Privately-Owned	Available	Not Used in Prior Housing Element	0	0	0.195350397	0.195350397	2	2*	2*	154-SA233	250	Northeast Los Angeles	Yes		Above Moderate
LOS ANGELES	400 N AVE 65	90042	5493019008	Low Medium II Residential		RD2-1-HPOZ	0	21	0.129857939	Residential - Single Family Residence	YES - Current	NO - Privately-Owned	Available	Not Used in Prior Housing Element	0	0	0.109865186	0.109865186	1	2*	2*	154-SA233	263	Northeast Los Angeles			Above Moderate
LOS ANGELES	414 N AVE 65	90042	5493019010	Low Medium II Residential		RD2-1-HPOZ	0	21	0.131191998	Residential - Single Family Residence	YES - Current	NO - Privately-Owned	Available	Not Used in Prior Housing Element	0	0	0.109865186	0.109865186	1	2*	2*	154-SA233	232	Northeast Los Angeles			Above Moderate
LOS ANGELES	420 N AVENUE 65	90042	5493019011	Low Medium II Residential		RD2-1-HPOZ	0	21	0.136495278	Residential - Single Family Residence	YES - Current	NO - Privately-Owned	Available	Not Used in Prior Housing Element	0	0	0.089653024	0.089653024	1	2*	2*	154-SA233	223	Northeast Los Angeles			Above Moderate
LOS ANGELES	424 N AVENUE 65	90042	5493019012	Low Medium II Residential		RD2-1-HPOZ	0	21	0.136449812	Residential - Single Family Residence	YES - Current	NO - Privately-Owned	Available	Not Used in Prior Housing Element	0	0	0.089653024	0.089653024	1	2*	2*	154-SA233	213	Northeast Los Angeles			Above Moderate
LOS ANGELES	6514 E ELGIN ST	90042	5493019014	Low Medium II Residential		RD2-1-HPOZ	0	21	0.071670134	Residential - Single Family Residence	YES - Current	NO - Privately-Owned	Available	Not Used in Prior Housing Element	0	0	0.045954973	0.045954973	1	1*	1*	154-SA233	197	Northeast Los Angeles			Above Moderate
LOS ANGELES	6500 E ELGIN ST	90042	5493019016	Low Medium II Residential		RD2-1-HPOZ	0	21	0.07167088	Residential - Single Family Residence	YES - Current	NO - Privately-Owned	Available	Not Used in Prior Housing Element	0	0	0.045954973	0.045954973	1	1*	1*	154-SA233	187	Northeast Los Angeles			Above Moderate
LOS ANGELES	6516 E ELGIN ST	90042	5493019017	Low Medium II Residential		RD2-1-HPOZ	0	21	0.07167791	Residential - Single Family Residence	YES - Current	NO - Privately-Owned	Available	Not Used in Prior Housing Element	0	0	0.049134135	0.049134135	1	1*	1*	154-SA233	202	Northeast Los Angeles			Above Moderate
LOS ANGELES	410 N AVENUE 65	90042	5493019021	Low Medium II Residential		RD2-1-HPOZ	0	21	0.128003132	Residential - Double, Duplex, or Two Units - 4 Stories or Less	YES - Current	NO - Privately-Owned	Available	Not Used in Prior Housing Element	0	0	0.153890437	0.153890437	2	2*	2*	154-SA233	242	Northeast Los Angeles	Yes		Above Moderate
LOS ANGELES	6511 E CRESCENT ST	90042	5493019022	Low Medium II Residential		RD2-1-HPOZ	0	21	0.078051837	Residential - Single Family Residence - Guesthouse	YES - Current	NO - Privately-Owned	Available	Not Used in Prior Housing Element	0	0	0.11855334	0.11855334	0	1*	1*	154-SA233	275	Northeast Los Angeles			Above Moderate
LOS ANGELES	405 N AVENUE 66	90042	5493019024	Low Medium II Residential		RD2-1-HPOZ	0	21	0.13854279	Residential - Single Family Residence	YES - Current	NO - Privately-Owned	Available	Not Used in Prior Housing Element	0	0.168405104	0	0.168405104	1	3*	3*	154-SA233	280	Northeast Los Angeles			Moderate
LOS ANGELES	519 N AVENUE 65	90042	5493020001	Low Medium II Residential		RD2-1-HPOZ	0	21	0.089476554	Residential - Single Family Residence	YES - Current	NO - Privately-Owned	Available	Not Used in Prior Housing Element	0	0	0.011951509	0.011951509	1	1*	1*	154-SA233	116	Northeast Los Angeles			Above Moderate
LOS ANGELES	515 N AVENUE 65	90042	5493020002	Low Medium II Residential		RD2-1-HPOZ	0	21	0.075828313	Residential - Single Family Residence	YES - Current	NO - Privately-Owned	Available	Not Used in Prior Housing Element	0	0	0.018943739	0.018943739	1	1*	1*	154-SA233	129	Northeast Los Angeles			Above Moderate
LOS ANGELES	6428 E REPTON ST	90042	5493020003	Low Medium II Residential		RD2-1-HPOZ	0	21	0.082462679	Residential - Single Family Residence	YES - Current	NO - Privately-Owned	Available	Not Used in Prior Housing Element	0	0	0.049134135	0.049134135	1	1*	1*	154-SA233	111	Northeast Los Angeles			Above Moderate
LOS ANGELES	6424 E REPTON ST	90042	5493020004	Low Medium II Residential		RD2-1-HPOZ	0	21	0.115713402	Residential - Single Family Residence	YES - Current	NO - Privately-Owned	Available	Not Used in Prior Housing Element	0	0	0.109865186	0.109865186	1	2*	2*	154-SA233	109	Northeast Los Angeles			Above Moderate
LOS ANGELES	6422 E REPTON ST	90042	5493020005	Low Medium II Residential		RD2-1-HPOZ	0	21	0.066121108	Residential - Single Family Residence	YES - Current	NO - Privately-Owned	Available	Not Used in Prior Housing Element	0	0	0.023352993	0.023352993	1	1*	1*	154-SA233	108	Northeast Los Angeles			Above Moderate
LOS ANGELES	6420 E REPTON ST	90042	5493020006	Low Medium II Residential		RD2-1-HPOZ	0	21	0.104504091	Residential - Single Family Residence	YES - Current	NO - Privately-Owned	Available	Not Used in Prior Housing Element	0	0	0.045757502	0.045757502	1	2*	2*	154-SA233	105	Northeast Los Angeles			Above Moderate
LOS ANGELES	6412 E REPTON ST	90042	5493020007	Low Medium II Residential		RD2-1-HPOZ	0	21	0.087972273	Residential - Single Family Residence	YES - Current	NO - Privately-Owned	Available	Not Used in Prior Housing Element	0	0	0.049134135	0.049134135	1	1*	1*	154-SA233	101	Northeast Los Angeles			Above Moderate
LOS ANGELES	6410 E REPTON ST	90042	5493020008	Low Medium II Residential		RD2-1-HPOZ	0	21	0.109263103	Residential - Single Family Residence	YES - Current	NO - Privately-Owned	Available	Not Used in Prior Housing Element	0	0	0.109865186	0.109865186	1	2*	2*	154-SA233	95	Northeast Los Angeles			Above Moderate
LOS ANGELES	6402 E REPTON ST	90042	5493020009	Low Medium II Residential		RD2-1-HPOZ	0	21	0.19815059	Residential - Double, Duplex, or Two Units - 4 Stories or Less	YES - Current	NO - Privately-Owned	Available	Not Used in Prior Housing Element	0	0.286024582	0	0.286024582	2	0	0	154-SA233	89	Northeast Los Angeles	Yes		Moderate
LOS ANGELES	510 N AVENUE 64	90042	5493020010	Low Medium II Residential		RD2-1-HPOZ	0	21	0.066051194	Residential - Single Family Residence	YES - Current	NO - Privately-Owned	Available	Not Used in Prior Housing Element	0	0	0.056394827	0.056394827	1	1*	1*	154-SA233	112	Northeast Los Angeles			Above Moderate
LOS ANGELES	504 N AVENUE 64	90042	5493020011	Low Medium II Residential		RD2-1-HPOZ	0	21	0.066027045	Residential - Single Family Residence	YES - Current	NO - Privately-Owned	Available	Not Used in Prior Housing Element	0	0	0.008170924	0.008170924	1	1*	1*	154-SA233	121	Northeast Los Angeles			Above Moderate
LOS ANGELES	500 N AVENUE 64	90042	5493020012	Low Medium II Residential		RD2-1-HPOZ	0	21	0.066019985	Residential - Single Family Residence	YES - Current	NO - Privately-Owned	Available	Not Used in Prior Housing Element	0	0	0.056394827	0.056394827	1	1*	1*	154-SA233	131	Northeast Los Angeles			Above Moderate
LOS ANGELES	6409 E ELGIN ST	90042	5493020013	Low Medium II Residential		RD2-1-HPOZ	0	21	0.102059856	Residential - Double, Duplex, or Two Units - 4 Stories or Less	YES - Current	NO - Privately-Owned	Available	Not Used in Prior Housing Element	0	0	0.176083946	0.176083946	2	2*	2*	154-SA233	119	Northeast Los Angeles	Yes		Above Moderate
LOS ANGELES	6411 E ELGIN ST	90042	5493020014	Low Medium II Residential		RD2-1-HPOZ	0	21	0.095174413	Residential - Double, Duplex, or Two Units - 4 Stories or Less	YES - Current	NO - Privately-Owned	Available	Not Used in Prior Housing Element	0	0	0.176083946	0.176083946	2	2*	2*	154-SA233	122	Northeast Los Angeles	Yes		Above Moderate
LOS ANGELES	6419 E ELGIN ST	90042	5493020015	Low Medium II Residential		RD2-1-HPOZ	0	21	0.099182986	Residential - Double, Duplex, or Two Units - 4 Stories or Less	YES - Current	NO - Privately-Owned	Available	Not Used in Prior Housing Element	0	0	0.176083946	0.176083946	2	2*	2*	154-SA233	126	Northeast Los Angeles	Yes		Above Moderate
LOS ANGELES	6423 E ELGIN ST	90042	5493020016	Low Medium II Residential		RD2-1-HPOZ	0	21	0.098994004	Residential - Single Family Residence	YES - Current	NO - Privately-Owned	Available	Not Used in Prior Housing Element	0	0	0.134470144	0.134470144	1	2*	2*	154-SA233	130	Northeast Los Angeles			Above Moderate
LOS ANGELES	505 N AVENUE 65	90042	5493020019	Low Medium II Residential		RD2-1-HPOZ	0	21	0.085957411	Residential - Single Family Residence	YES - Current	NO - Privately-Owned	Available	Not Used in Prior Housing Element	0	0	0.045954973	0.045954973	1	1*	1*	154-SA233	144	Northeast Los Angeles			Above Moderate
LOS ANGELES	501 N AVENUE 65	90042	5493020020	Low Medium II Residential		RD2-1-HPOZ	0	21	0.047811086	Residential - Single Family Residence	YES - Current	NO - Privately-Owned	Available	Not Used in Prior Housing Element	0	0	0.056394827	0.056394827	1	1*	1*	154-SA233	156	Northeast Los Angeles			Above Moderate
LOS ANGELES	6427 E ELGIN ST	90042	5493020021	Low Medium II Residential		RD2-1-HPOZ	0	21	0.19817555	Residential - Double, Duplex, or Two Units - 4 Stories or Less	YES - Current	NO - Privately-Owned	Available	Not Used in Prior Housing Element	0	0.139967921	0	0.139967921	2	0	0	154-SA233	134	Northeast Los Angeles	Yes		Moderate
LOS ANGELES	523 N AVENUE 66	90042	5493021001	Low Medium II Residential		RD2-1-HPOZ	0	21	0.170839628	Residential - Double, Duplex, or Two Units - 4 Stories or Less	YES - Current	NO - Privately-Owned	Available	Not Used in Prior Housing Element	0	0.186359292	0	0.186359292	2	3*	3*	154-SA233	389	Northeast Los Angeles	Yes		Moderate
LOS ANGELES	6520 E REPTON ST	90042	5493021003	Low Medium II Residential		RD2-1-HPOZ	0	21	0.101043671	Residential - Single Family Residence	YES - Current	NO - Privately-Owned	Available	Not Used in Prior Housing Element	0	0	0.134470144	0.134470144	1	2*	2*	154-SA233	143	Northeast Los Angeles			Above Moderate
LOS ANGELES	511 N AVE 66	90042	5493021004	Low Medium II Residential	Residential - Five or More Units or Apartments (Any Combination) - 4 Stories or Less	RD2-1-HPOZ	0	21	0.361520825		YES - Current	NO - Privately-Owned	Available	Not Used in Prior Housing Element	0	0.035336901	0	0.035336901	10	0	0	154-SA233	158	Northeast Los Angeles			Moderate
LOS ANGELES	6527 E ELGIN ST	90042	5493021005	Low Medium II Residential		RD2-1-HPOZ	0	21	0.1302092052	Residential - Single Family Residence	YES - Current	NO - Privately-Owned	Available	Not Used in Prior Housing Element	0	0	0.109865186	0.109865186	1	2*	2*	154-SA233	183	Northeast Los Angeles			Above Moderate
LOS ANGELES	6523 E ELGIN ST	90042	5493021006	Low Medium II Residential		RD2-1-HPOZ	0	21	0.119372803	Residential - Single Family Residence	YES - Current	NO - Privately-Owned	Available	Not Used in Prior Housing Element	0	0	0.109865186	0.109865186	1	2*	2*	154-SA233	179	Northeast Los Angeles			Above Moderate
LOS ANGELES	500 N AVE 65	90042	5493021009	Low Medium II Residential		RD2-1-HPOZ	0	21	0.155823205	Residential - Single Family Residence	YES - Current	NO - Privately-Owned	Available	Not Used in Prior Housing Element	0	0.168405104	0	0.168405104	1	3*	3*	154-SA233	162	Northeast Los Angeles			Moderate
LOS ANGELES	514 N AVENUE 65	90042	5493021011	Low Medium II Residential		RD2-1-HPOZ	0	21	0.146921213	Residential - Single Family Residence	YES - Current	NO - Privately-Owned	Available	Not Used in Prior Housing Element	0	0.168405104	0	0.168405104	1	3*	3*	154-SA233	146	Northeast Los Angeles			Moderate
LOS ANGELES	6512 E REPTON ST	90042	5493021012	Low Medium II Residential		RD2-1-HPOZ	0	21	0.073415174	Residential - Single Family Residence	YES - Current	NO - Privately-Owned	Available	Not Used in Prior Housing Element	0	0	0.045954973	0.045954973	1	1*	1*	154-SA233	139	Northeast Los Angeles			Above Moderate
LOS ANGELES	6508 E REPTON ST	90042	5493021013	Low Medium II Residential		RD2-1-HPOZ	0	21	0.073415564	Residential - Single Family Residence	YES - Current	NO - Privately-Owned	Available	Not Used in Prior Housing Element	0	0	0.018943739	0.018943739	1	1*	1*	154-SA233	137	Northeast Los Angeles			Above Moderate
LOS ANGELES	6500 E REPTON ST	90042	5493021014	Low Medium II Residential		RD2-1-HPOZ	0	21	0.146829318	Residential - Single Family Residence	YES - Current	NO - Privately-Owned	Available	Not Used in Prior Housing Element	0	0.168405104	0	0.168405104	1	3*	3*	154-SA233	127	Northeast Los Angeles			Moderate
LOS ANGELES	6424 E POLLARD ST	90042	5493022002	Low Medium II Residential		RD2-1-HPOZ	0	21	0.25663564	Residential - Single Family Residence	YES - Current	NO - Privately-Owned	Available	Not Used in Prior Housing Element	0	0.56432671	0	0.56432671	1	0	0	154-SA233	29	Northeast Los Angeles			Moderate
LOS ANGELES	6418 E POLLARD ST	90042	5493022003	Low Medium II Residential		RD2-1-HPOZ	0	21	0.131844444	Residential - Single Family Residence	YES - Current	NO - Privately-Owned	Available	Not Used in Prior Housing Element	0	0	0.113556549	0.113556549	1	2*	2*	154-SA233	26	Northeast Los Angeles			Above Moderate
LOS ANGELES	6414 E POLLARD ST	90042	5493022004	Low Medium II Residential		RD2-1-HPOZ	0	21	0.132086221	Residential - Single Family Residence	YES - Current	NO - Privately-Owned	Available	Not Used in Prior Housing Element	0	0	0.109865186	0.109865186	1	2*	2*	154-SA233	23	Northeast Los Angeles			Above Moderate
LOS ANGELES	6410 E POLLARD ST	90042	5493022005	Low Medium II Residential		RD2-1-HPOZ	0	21	0.263886889	Residential - Single Family Residence	YES - Current	NO - Privately-Owned	Available	Not Used in Prior Housing Element	0	0.56432671	0	0.56432671	1	0	0	154-SA233	20	Northeast Los Angeles			Moderate
LOS ANGELES	632 N AVE 64	90042	5493022006	Low Medium II Residential	Commercial - Store Combination - Store and Residential Combination - One Story	RD1.5-1-HPOZ	0	29	0.098683635		YES - Current	NO - Privately-Owned	Available	Not Used in Prior Housing Element	0	0	0.071442193	0.071442193	1	2*	2*	154-SA233	16	Northeast Los Angeles	Yes		Above Moderate
LOS ANGELES	630 N AVE 64	90042	5493022007	Low Medium II Residential		RD1.5-1-HPOZ	0	29	0.082224891	Residential - Single Family Residence	YES - Current	NO - Privately-Owned	Available	Not Used in Prior Housing Element	0	0	0.109865186	0.109865186	1	2*	2*	154-SA233	21	Northeast Los Angeles			Above Moderate
LOS ANGELES	620 N AVE 64	90042	5493022008	Low Medium II Residential		RD1.5-1-HPOZ	0	29	0.081851444	Residential - Single Family Residence	YES - Current	NO - Privately-Owned	Available	Not Used in Prior Housing Element	0	0	0.109865186	0.109865186	1	2*	2*	154-SA233	32	Northeast Los Angeles			Above Moderate
LOS ANGELES	612 N AVENUE 64	90042	5493022009	Low Medium II Residential		RD1.5-1-HPOZ	0	29	0.092072676	Residential - Single Family Residence	YES - Current	NO - Privately-Owned	Available	Not Used in Prior Housing Element	0	0	0.045757502	0.045757502	1	2*	2*	154-SA233	38	Northeast Los Angeles			Above Moderate
LOS ANGELES	608 N AVENUE 64	90042	5493022010	Low Medium II Residential		RD1.5-1-HPOZ	0	29	0.092061256	Residential - Single Family Residence	YES - Current	NO - Privately-Owned	Available	Not Used in Prior Housing Element	0	0	0.109865186	0.109865186	1	2*	2*	154-SA233	44	Northeast Los Angeles			Above Moderate
LOS ANGELES	600 N AVE 64	90042	5493022011	Low Medium II Residential		RD1.5-1-HPOZ	0	29	0.078535595	Residential - Single Family Residence	YES - Current	NO - Privately-Owned	Available	Not Used in Prior Housing Element	0	0	0.109865186	0.109865186	1	2*	2*	154-SA233	58	Northeast Los Angeles			Above Moderate
LOS ANGELES	6411 1/2 E REPTON ST	90042	5493022012	Low Medium II Residential		RD2-1-HPOZ	0	21	0.219859916	Residential - Three Units (Any Combination) - 4 Stories or Less	YES - Current	NO - Privately-Owned	Available	Not Used in Prior Housing Element	0	0.270338631	0	0.270338631	3	0	0	154-SA233	42	Northeast Los Angeles	Yes		Moderate
LOS ANGELES	6417 E REPTON ST	90042	5493022013	Low Medium II Residential		RD2-1-HPOZ	0	21	0.26393117	Residential - Three Units (Any Combination) - 4 Stories or Less	YES - Current	NO - Privately-Owned	Available	Not Used in Prior Housing Element	0	0.137606485	0	0.137606485	3	0	0	154-SA233	49	Northeast Los Angeles	Yes		Moderate
LOS ANGELES	6425 E REPTON ST	90042	5493022014	Low Medium II Residential		RD2-1-HPOZ	0	21	0.11552407	Residential - Single Family Residence	YES - Current	NO - Privately-Owned	Available	Not Used in Prior Housing Element	0	0	0.029056457	0.029056457	1	2*	2*	154-SA233	64	Northeast Los Angeles			Above Moderate
LOS ANGELES	6427 E REPTON ST	90042	5493022015	Low Medium II Residential		RD2-1-HPOZ	0	21	0.082336124	Residential - Single Family Residence	YES - Current	NO - Privately-Owned	Available	Not Used in Prior Housing Element	0	0	0.049134135	0.049134135	1	1*	1*	154-SA233	70	Northeast Los Angeles			Above Moderate
LOS ANGELES	611 N AVENUE 65	90042	5493022016	Low Medium II Residential		RD2-1-HPOZ	0	21	0.066115582	Residential - Single Family Residence	YES - Current	NO - Privately-Owned	Available	Not Used in Prior Housing Element	0	0	0.06356588	0.06356588	1	1*	1*	154-SA233	61	Northeast Los Angeles			Above Moderate
LOS ANGELES			5493022016	Low Medium II Residential		RD2-1-HPOZ	0	21	0.066116048	Residential - Single Family Residence	YES - Current	NO - Privately-Owned	Available	Not Used in Prior Housing Element	0	0	0.06356588	0.06356588	1	1*	1*	154-SA233	54	Northeast Los Angeles			Above Moderate
LOS ANGELES	6433 E REPTON ST	90042	5493022017	Low Medium II Residential		RD2-1-HPOZ	0	21	0.164892096	Residential - Double, Duplex, or Two Units - 4 Stories or Less	YES - Current	NO - Privately-Owned	Available	Not Used in Prior Housing Element	0	0.227163148	0	0.227163148	2	3*	3*	154-SA233	77	Northeast Los Angeles	Yes		Moderate
LOS ANGELES	719 N AVE 65	90042	5493022018	Low Medium II Residential		RD2-1-HPOZ	0	21	0.196630503	Residential - Double, Duplex, or Two Units - 4 Stories or Less	YES - Current	NO - Privately-Owned	Available	Not Used in Prior Housing Element	0	0.286024582	0	0.286024582	2

LOS ANGELES	703 N AVENUE 66	90042	5493024011	Low Medium II Residential	RD2-1-HPOZ	0	21	0.178381322	Residential - Single Family Residence	YES - Current	NO - Privately-Owned	Available	Not Used in Prior Housing Element	0	0.137805417	0	0.137805417	1	3*	3*	154-5A233	43	Northeast Los Angeles							Moderate
LOS ANGELES	6531 E POLLARD ST	90042	5493024012	Low Medium II Residential	RD2-1-HPOZ	0	21	0.132229639	Residential - Single Family Residence	YES - Current	NO - Privately-Owned	Available	Not Used in Prior Housing Element	0	0	0.109865186	0.109865186	1	2*	2*	154-5A233	39	Northeast Los Angeles							Above Moderate
LOS ANGELES	6527 E POLLARD ST	90042	5493024013	Low Medium II Residential	RD2-1-HPOZ	0	21	0.110191836	Residential - Double, Duplex, or Two Units - 4 Stories or Less	YES - Current	NO - Privately-Owned	Available	Not Used in Prior Housing Element	0	0	0.021527023	0.021527023	2	2*	2*	154-5A233	37	Northeast Los Angeles	Yes						Above Moderate
LOS ANGELES	6521 E POLLARD ST	90042	5493024014	Low Medium II Residential	RD2-1-HPOZ	0	21	0.44217779	Residential - Single Family Residence	YES - Current	NO - Privately-Owned	Available	Not Used in Prior Housing Element	0	1.037109321	0	1.037109321	1	0	0	154-5A233	10	Northeast Los Angeles							Moderate
LOS ANGELES	6515 E POLLARD ST	90042	5493024015	Low Medium II Residential	RD2-1-HPOZ	0	21	0.137003458	Residential - Single Family Residence	YES - Current	NO - Privately-Owned	Available	Not Used in Prior Housing Element	0	0	0.037172364	0.037172364	1	2*	2*	154-5A233	19	Northeast Los Angeles							Above Moderate
LOS ANGELES	6524 E MERIDIAN ST	90042	5493024016	Low Medium II Residential	RD2-1-HPOZ	0	21	0.139706021	Residential - Single Family Residence	YES - Current	NO - Privately-Owned	Available	Not Used in Prior Housing Element	0	0.168405104	0	0.168405104	1	3*	3*	156A233	393	Northeast Los Angeles							Moderate
LOS ANGELES	6518 E MERIDIAN ST	90042	5493024017	Low Medium II Residential	RD2-1-HPOZ	0	21	0.11996198	Residential - Single Family Residence	YES - Current	NO - Privately-Owned	Available	Not Used in Prior Housing Element	0	0	0.109865186	0.109865186	1	2*	2*	156A233	394	Northeast Los Angeles							Above Moderate
LOS ANGELES	6514 E MERIDIAN ST	90042	5493024018	Low Medium II Residential	RD2-1-HPOZ	0	21	0.135937936	Residential - Single Family Residence	YES - Current	NO - Privately-Owned	Available	Not Used in Prior Housing Element	0	0	0.109865186	0.109865186	1	2*	2*	156A233	395	Northeast Los Angeles							Above Moderate
LOS ANGELES			5493024019	Low Medium II Residential	RD2-1-HPOZ	0	21	0.048575539	Residential - Single Family Residence	YES - Current	NO - Privately-Owned	Available	Not Used in Prior Housing Element	0	0	0.060275406	0.060275406	1	1*	1*	156A233	421	Northeast Los Angeles							Above Moderate
LOS ANGELES	6510 E MERIDIAN ST	90042	5493024020	Low Medium II Residential	RD2-1-HPOZ	0	21	0.137764095	Residential - Single Family Residence	YES - Current	NO - Privately-Owned	Available	Not Used in Prior Housing Element	0	0	0.089653024	0.089653024	1	2*	2*	156A233	396	Northeast Los Angeles							Above Moderate
LOS ANGELES	6506 E MERIDIAN ST	90042	5493024021	Low Medium II Residential	RD2-1-HPOZ	0	21	0.065344864	Residential - Single Family Residence	YES - Current	NO - Privately-Owned	Available	Not Used in Prior Housing Element	0	0	0.062311971	0.062311971	1	1*	1*	156A233	397	Northeast Los Angeles							Above Moderate
LOS ANGELES	726 N AVE 65	90042	5493024021	Low Medium II Residential	RD2-1-HPOZ	0	21	0.049168444	Residential - Single Family Residence	YES - Current	NO - Privately-Owned	Available	Not Used in Prior Housing Element	0	0	0.062311971	0.062311971	1	1*	1*	156A233	398	Northeast Los Angeles							Above Moderate
LOS ANGELES	6511 E POLLARD ST	90042	5493024024	Low Medium II Residential	RD2-1-HPOZ	0	21	0.137010748	Residential - Single Family Residence	YES - Current	NO - Privately-Owned	Available	Not Used in Prior Housing Element	0	0	0.089653024	0.089653024	1	2*	2*	154-5A233	18	Northeast Los Angeles							Above Moderate
LOS ANGELES	6627 E CRESCENT ST	90042	5493025001	Low Medium II Residential	RD2-1	0	21	0.114782365	Residential - Single Family Residence	YES - Current	NO - Privately-Owned	Available	Not Used in Prior Housing Element	0	0	0.109865186	0.109865186	1	2*	2*	154-5A233	322	Northeast Los Angeles							Above Moderate
LOS ANGELES	410 N AVE 66	90042	5493025002	Low Medium II Residential	RD2-1-HPOZ	0	21	0.172173571	Residential - Single Family Residence	YES - Current	NO - Privately-Owned	Available	Not Used in Prior Housing Element	0	0.137805417	0	0.137805417	1	3*	3*	154-5A233	294	Northeast Los Angeles							Moderate
LOS ANGELES	416 N AVENUE 66	90042	5493025003	Low Medium II Residential	RD2-1-HPOZ	0	21	0.286957299	Residential - Five or More Units or Apartments (Any Combination) - 4 Stories or Less	YES - Current	NO - Privately-Owned	Available	Not Used in Prior Housing Element	0	0.267015266	0	0.267015266	5	0	0	154-5A233	286	Northeast Los Angeles	Yes						Moderate
LOS ANGELES	422 N AVE 66	90042	5493025004	Low Medium II Residential	RD2-1-HPOZ	0	21	0.286955954	Residential - Four Units (Any Combination) - 4 Stories or Less	YES - Current	NO - Privately-Owned	Available	Not Used in Prior Housing Element	0	0.308602214	0	0.308602214	4	0	0	154-5A233	269	Northeast Los Angeles	Yes						Moderate
LOS ANGELES	426 N AVE 66	90042	5493025005	Low Medium II Residential	RD2-1-HPOZ	0	21	0.22382804	Residential - Double, Duplex, or Two Units - 4 Stories or Less	YES - Current	NO - Privately-Owned	Available	Not Used in Prior Housing Element	0	0.330705771	0	0.330705771	2	0	0	154-5A233	253	Northeast Los Angeles	Yes						Moderate
LOS ANGELES			5493025010	Low Medium II Residential	RD2-1	0	21	0.060261199	Residential - Single Family Residence	YES - Current	NO - Privately-Owned	Available	Not Used in Prior Housing Element	0	0	0.060275406	0.060275406	1	1*	1*	154-5A233	236	Northeast Los Angeles							Above Moderate
LOS ANGELES	510 N AVE 66	90042	5493025012	Low Medium II Residential	RD2-1-HPOZ	0	21	0.206608335	Residential - Double, Duplex, or Two Units - 4 Stories or Less	YES - Current	NO - Privately-Owned	Available	Not Used in Prior Housing Element	0	0.370841974	0	0.370841974	2	0	0	154-5A233	188	Northeast Los Angeles	Yes						Moderate
LOS ANGELES	630 N AVENUE 66	90042	5493025018	Low Medium II Residential	RD2-1-HPOZ	0	21	0.286957373	Residential - Single Family Residence	YES - Current	NO - Privately-Owned	Available	Not Used in Prior Housing Element	0	0.489331448	0	0.489331448	1	0	0	154-5A233	99	Northeast Los Angeles							Moderate
LOS ANGELES	524 N AVE 66	90042	5493025020	Low Medium II Residential	RD2-1-HPOZ	0	21	0.172175153	Residential - Single Family Residence	YES - Current	NO - Privately-Owned	Available	Not Used in Prior Housing Element	0	0.142401311	0	0.142401311	1	3*	3*	154-5A233	171	Northeast Los Angeles							Moderate
LOS ANGELES	528 N AVE 66	90042	5493025020	Low Medium II Residential	RD2-1-HPOZ	0	21	0.086085751	Residential - Single Family Residence	YES - Current	NO - Privately-Owned	Available	Not Used in Prior Housing Element	0	0	0.052527434	0.052527434	1	1*	1*	154-5A233	167	Northeast Los Angeles							Above Moderate
LOS ANGELES	6626 E ELGIN ST	90042	5493025024	Low Medium II Residential	RD2-1	0	21	0.063130686	Residential - Single Family Residence	YES - Current	NO - Privately-Owned	Available	Not Used in Prior Housing Element	0	0	0.064415419	0.064415419	1	1*	1*	154-5A233	282	Northeast Los Angeles							Above Moderate
LOS ANGELES			5493025024	Low Medium II Residential	RD2-1	0	21	0.063130685	Residential - Single Family Residence	YES - Current	NO - Privately-Owned	Available	Not Used in Prior Housing Element	0	0	0.064415419	0.064415419	1	1*	1*	154-5A233	292	Northeast Los Angeles							Above Moderate
LOS ANGELES			5493025024	Low Medium II Residential	RD2-1	0	21	0.063130686	Residential - Single Family Residence	YES - Current	NO - Privately-Owned	Available	Not Used in Prior Housing Element	0	0	0.064415419	0.064415419	1	1*	1*	154-5A233	266	Northeast Los Angeles							Above Moderate
LOS ANGELES	514 N AVE 66	90042	549302588K	Low Medium II Residential	RD2-1-HPOZ	0	21	0.2869556	Residential - Single Family Residence - Condominium	YES - Current	NO - Privately-Owned	Available	Not Used in Prior Housing Element	0	0.131792521	0	0.131792521	4	0	0	154-5A233	180	Northeast Los Angeles	Yes						Moderate
LOS ANGELES	219 N SAN PASCUAL AVE	90042	5493026001	Low Medium II Residential	RD2-1	0	21	0.159533493	Residential - Single Family Residence	YES - Current	NO - Privately-Owned	Available	Not Used in Prior Housing Element	0	0.112725528	0	0.112725528	1	3*	3*	153A233	79	Northeast Los Angeles							Moderate
LOS ANGELES	223 N SAN PASCUAL AVE	90042	5493026003	Low Medium II Residential	RD2-1	0	21	0.175369379	Residential - Single Family Residence	YES - Current	NO - Privately-Owned	Available	Not Used in Prior Housing Element	0	0.092322731	0	0.092322731	1	3*	3*	153A233	68	Northeast Los Angeles							Moderate
LOS ANGELES	234 N AVE 66	90042	5493026004	Low Medium II Residential	RD2-1-HPOZ	0	21	0.229565722	Residential - Five or More Units or Apartments (Any Combination) - 4 Stories or Less	YES - Current	NO - Privately-Owned	Available	Not Used in Prior Housing Element	0	0.179995358	0	0.179995358	5	0	0	153A233	26	Northeast Los Angeles	Yes						Moderate
LOS ANGELES	237 N SAN PASCUAL AVE	90042	5493026007	Low Medium II Residential	RD2-1	0	21	0.171897043	Residential - Double, Duplex, or Two Units - 4 Stories or Less - Pool	YES - Current	NO - Privately-Owned	Available	Not Used in Prior Housing Element	0	0.151256883	0	0.151256883	0	3*	3*	153A233	47	Northeast Los Angeles	Yes						Moderate
LOS ANGELES	311 N SAN PASCUAL AVE	90042	5493026012	Low Medium II Residential	RD2-1	0	21	0.171742253	Residential - Single Family Residence	YES - Current	NO - Privately-Owned	Available	Not Used in Prior Housing Element	0	0.092322731	0	0.092322731	1	3*	3*	154-5A233	377	Northeast Los Angeles							Moderate
LOS ANGELES	326 N AVENUE 66	90042	5493026013	Low Medium II Residential	RD2-1-HPOZ	0	21	0.286957373	Residential - Single Family Residence	YES - Current	NO - Privately-Owned	Available	Not Used in Prior Housing Element	0	0.662116861	0	0.662116861	1	0	0	154-5A233	336	Northeast Los Angeles							Moderate
LOS ANGELES	332 N AVE 66	90042	5493026015	Low Medium II Residential	RD2-1-HPOZ	0	21	0.309913457	Residential - Single Family Residence	YES - Current	NO - Privately-Owned	Available	Not Used in Prior Housing Element	0	0.725556958	0	0.725556958	1	0	0	154-5A233	330	Northeast Los Angeles							Moderate
LOS ANGELES	323 N SAN PASCUAL AVE	90042	5493026016	Low Medium II Residential	RD2-1	0	21	0.221704041	Residential - Five or More Units or Apartments (Any Combination) - 4 Stories or Less	YES - Current	NO - Privately-Owned	Available	Not Used in Prior Housing Element	0	0.020909885	0	0.020909885	6	0	0	154-5A233	358	Northeast Los Angeles							Moderate
LOS ANGELES	400 N AVE 66	90042	5493026017	Low Medium II Residential	RD2-1-HPOZ	0	21	0.309914088	Residential - Single Family Residence	YES - Current	NO - Privately-Owned	Available	Not Used in Prior Housing Element	0	0.725556958	0	0.725556958	1	0	0	154-5A233	320	Northeast Los Angeles							Moderate
LOS ANGELES	125 N SAN PASCUAL AVE	90042	5493027005	Low Medium II Residential	RD1.5-1	0	29	0.133755405	Residential - Double, Duplex, or Two Units - 4 Stories or Less	YES - Current	NO - Privately-Owned	Available	Not Used in Prior Housing Element	0	0.129619682	0	0.129619682	2	3*	3*	153A233	159	Northeast Los Angeles	Yes						Moderate
LOS ANGELES	128 N AVENUE 66	90042	5493027006	Low Medium II Residential	RD1.5-1	0	29	0.128059335	Residential - Single Family Residence	YES - Current	NO - Privately-Owned	Available	Not Used in Prior Housing Element	0	0.140545473	0	0.140545473	1	3*	3*	153A233	140	Northeast Los Angeles							Moderate
LOS ANGELES	129 N SAN PASCUAL AVE	90042	5493027007	Low Medium II Residential	RD1.5-1	0	29	0.106481107	Residential - Single Family Residence	YES - Current	NO - Privately-Owned	Available	Not Used in Prior Housing Element	0	0.114937937	0	0.114937937	1	3*	3*	153A233	149	Northeast Los Angeles							Moderate
LOS ANGELES	134 N AVENUE 66	90042	5493027008	Low Medium II Residential	RD1.5-1-HPOZ	0	29	0.111913164	Residential - Single Family Residence	YES - Current	NO - Privately-Owned	Available	Not Used in Prior Housing Element	0	0.177791816	0	0.177791816	1	3*	3*	153A233	126	Northeast Los Angeles							Moderate
LOS ANGELES	200 N AVENUE 66	90042	5493027008	Low Medium II Residential	RD1.5-1-HPOZ	0	29	0.143478048	Residential - Single Family Residence	YES - Current	NO - Privately-Owned	Available	Not Used in Prior Housing Element	0	0.522780848	0	0.522780848	1	0	0	153A233	109	Northeast Los Angeles							Moderate
LOS ANGELES	135 N SAN PASCUAL AVE	90042	5493027009	Low Medium II Residential	RD1.5-1	0	29	0.133372022	Residential - Single Family Residence	YES - Current	NO - Privately-Owned	Available	Not Used in Prior Housing Element	0	0.092322731	0	0.092322731	1	3*	3*	153A233	135	Northeast Los Angeles							Moderate
LOS ANGELES	141 N SAN PASCUAL AVE	90042	5493027010	Low Medium II Residential	RD1.5-1	0	29	0.160704217	Residential - Five or More Units or Apartments (Any Combination) - 4 Stories or Less	YES - Current	NO - Privately-Owned	Available	Not Used in Prior Housing Element	0	0.059234578	0	0.059234578	5	0	0	153A233	122	Northeast Los Angeles	Yes						Moderate
LOS ANGELES	206 N AVENUE 66	90042	5493027011	Low Medium II Residential	RD1.5-1-HPOZ	0	29	0.149217535	Residential - Single Family Residence - Pool	YES - Current	NO - Privately-Owned	Available	Not Used in Prior Housing Element	0	0.479213941	0	0.479213941	1	0	0	153A233	100	Northeast Los Angeles							Moderate
LOS ANGELES	147 N SAN PASCUAL AVE	90042	5493027012	Low Medium II Residential	RD2-1	0	21	0.123964066	Residential - Double, Duplex, or Two Units - 4 Stories or Less	YES - Current	NO - Privately-Owned	Available	Not Used in Prior Housing Element	0	0	0.144816729	0.144816729	2	2*	2*	153A233	119	Northeast Los Angeles	Yes						Above Moderate
LOS ANGELES	210 N AVENUE 66	90042	5493027013	Low Medium II Residential	RD1.5-1-HPOZ	0	29	0.201792476	Residential - Single Family Residence	YES - Current	NO - Privately-Owned	Available	Not Used in Prior Housing Element	0	0.56432671	0	0.56432671	1	0	0	153A233	92	Northeast Los Angeles							Moderate
LOS ANGELES	203 N SAN PASCUAL AVE	90042	5493027014	Low Medium II Residential	RD2-1	0	21	0.152202009	Residential - Single Family Residence	YES - Current	NO - Privately-Owned	Available	Not Used in Prior Housing Element	0	0.047696674	0	0.047696674	1	3*	3*	153A233	104	Northeast Los Angeles							Moderate
LOS ANGELES	214 N AVENUE 66	90042	5493027015	Low Medium II Residential	RD1.5-1-HPOZ	0	29	0.189391904	Residential - Single Family Residence	YES - Current	NO - Privately-Owned	Available	Not Used in Prior Housing Element	0	0.595880586	0	0.595880586	1	0	0	153A233	81	Northeast Los Angeles							Moderate
LOS ANGELES			5493027015	Low Medium II Residential	RD1.5-1-HPOZ	0	29	0.094695846	Residential - Single Family Residence	YES - Current	NO - Privately-Owned	Available	Not Used in Prior Housing Element	0	0	0.119977668	0.119977668	1	2*	2*	153A233	73	Northeast Los Angeles							Above Moderate
LOS ANGELES	209 N SAN PASCUAL AVE	90042	5493027016	Low Medium II Residential	RD2-1	0	21	0.1680358	Residential - Single Family Residence	YES - Current	NO - Privately-Owned	Available	Not Used in Prior Housing Element	0	0.112722528	0	0.112722528	1	3*	3*	153A233	96	Northeast Los Angeles							Moderate
LOS ANGELES	213 N SAN PASCUAL AVE	90042	5493027019	Low Medium II Residential	RD2-1	0	21	0.183870102	Residential - Single Family Residence	YES - Current	NO - Privately-Owned	Available	Not Used in Prior Housing Element	0	0.057696059	0	0.057696059	1	3*	3*	153A233	85	Northeast Los Angeles							Moderate
LOS ANGELES	6710 E SALONICA ST	90042	5493028016	Low Medium II Residential	RD1.5-1	0	29	0.05739196	Residential - Single Family Residence	YES - Current	NO - Privately-Owned	Available	Not Used in Prior Housing Element	0	0	0.021441706	0.021441706	1	1*	1*	153A233	209	Northeast Los Angeles							Above Moderate
LOS ANGELES	6712 E SALONICA ST	90042	5493028016	Low Medium II Residential	RD1.5-1	0	29	0.057390826	Residential - Single Family Residence	YES - Current	NO - Privately-Owned	Available	Not Used in Prior Housing Element	0	0	0.021441706	0.021441706	1	1*	1*	153A233	217	Northeast Los Angeles							Above Moderate
LOS ANGELES	226 N SAN PASCUAL AVE	90042	5493029003	Low Medium II Residential	RD2-1	0	21	0.109912169	Residential - Single Family Residence	YES - Current	NO - Privately-Owned	Available	Not Used in Prior Housing Element	0	0	0.110543865	0.110543865	1	2*	2*	153A233	103	Northeast Los Angeles							Above Moderate
LOS ANGELES	220 N SAN PASCUAL AVE	90042	5493029004	Low Medium II Residential	RD2-1	0	21	0.109904801	Residential - Double, Duplex, or Two Units - 4 Stories or Less	YES - Current	NO - Privately-Owned	Available	Not Used in Prior Housing Element	0	0	0.164955014	0.164955014	2	2*	2*	153A233	118	Northeast Los Angeles	Yes						Above Moderate
LOS ANGELES	222 N SAN PASCUAL AVE	90042	5493029004	Low Medium II Residential	RD2-1	0	21	0.109907671	Residential - Double, Duplex, or Two Units - 4 Stories or Less	YES - Current	NO - Privately-Owned	Available	Not Used in Prior Housing Element	0	0	0.164955014	0.164955014	2	2*	2*	153A233	111	Northeast Los Angeles	Yes						Above Moderate
LOS ANGELES	211 N CHESTNUT AVE	90042	5493029006	Low Medium II Residential	RD2-1	0	21	0.10989818	Residential - Single Family Residence	YES - Current	NO - Privately-Owned	Available	Not Used in Prior Housing Element	0	0	0.110543865	0.110543865	1	2*	2*	153A233	163	Northeast Los Angeles							Above Moderate
LOS ANGELES	215 N CHESTNUT AVE	90042	5493029007	Low Medium II Residential	RD2-1	0	21	0.109902506	Residential - Single Family Residence	YES - Current	NO - Privately-Owned	Available	Not Used in Prior Housing Element	0	0	0.110543865	0.110543865	1	2*	2*	153A233	157	Northeast Los Angeles							Above Moderate
LOS ANGELES	221 N CHESTNUT AVE	90042	5493029008	Low Medium II Residential	RD2-1	0	21	0.10990526	Residential - Double, Duplex, or Two Units - 4 Stories or Less	YES - Current	NO - Privately-Owned	Available	Not Used in Prior Housing Element	0	0	0.144816729	0.144816729	2	2*	2*	153A233	148	Northeast Los Angeles	Yes						Above Moderate
LOS ANGELES	223 N CHESTNUT AVE	90042	5493029009	Low Medium II Residential	RD2-1	0	21	0.109908139	Residential - Single Family Residence	YES - Current	NO - Privately-Owned	Available	Not Used in Prior Housing Element	0	0	0.110543865	0.110543865	1	2*	2*	153A233	142	Northeast Los Angeles							Above Moderate
LOS ANGELES	227 N CHESTNUT AVE	90042	5493029010	Low Medium II Residential	RD2-1	0	21	0.109911822	Residential - Single Family Residence	YES - Current	NO - Privately-Owned	Available	Not Used in Prior Housing Element	0	0	0.110543865	0.110543865	1	2*	2*	153A233	132	Northeast Los Angeles							Above Moderate
LOS ANGELES	231 N CHESTNUT AVE	90042	5493029011	Low Medium II Residential	RD2-1	0	21	0.109914232	Residential - Single Family Residence	YES - Current	NO - Privately-Owned	Available	Not Used in Prior Housing Element	0	0	0.110543865	0.110543865	1	2*	2*	153A233	124	Northeast Los Angeles							Above Moderate
LOS ANGELES	235 N CHESTNUT AVE	90042	5493029012	Low Medium II Residential	RD2-1	0	21	0.110245988	Residential - Single Family Residence	YES - Current	NO - Privately-Owned	Available	Not Used in Prior Housing Element	0	0	0.046436186	0.046436186	1	2*	2*	153A233	112	Northeast Los Angeles							Above Moderate
LOS ANGELES	200 N SAN PASCUAL AVE	90042	5493029013	Low Medium II Residential	RD2-1	0	21	0.060471872	Residential - Single Family Residence	YES - Current	NO - Privately-Owned	Available	Not Used in Prior Housing Element	0	0	0.023805448	0.023805448	1	1*	1*	153A233	158	Northeast Los Angeles							Above Moderate
LOS ANGELES	6721 E SALONICA ST	90042	5493029019	Low Medium II Residential	RD2-1	0	21	0.057391827	Residential - Single Family Residence	YES - Current	NO - Privately-Owned	Available	Not Used in Prior Housing Element	0	0	0.062764424	0.062764424	1	1*	1*	153A233	194	Northeast Los Angeles							Above Moderate
LOS ANGELES	6725 E SALONICA ST	90042	5493029019	Low Medium II Residential	RD2-1	0	21	0.057391159	Residential - Single Family Residence	YES - Current	NO - Privately-Owned	Available	Not Used in Prior Housing Element	0	0	0.062764424	0.062764424	1	1*	1*	153A233	201	Northeast Los Angeles							Above Moderate
LOS ANGELES	6711 E SALONICA ST	90042	5493029021	Low Medium II Residential	RD2-1	0	21	0.057390889	Residential - Single Family Residence	YES - Current	NO - Privately-Owned	Available	Not Used in Prior Housing Element	0	0	0.062764424	0.062764424	1	1*	1*	153A233	166	Northeast Los Angeles							Above Moderate
LOS ANGELES	6715 E SALONICA ST	90042	5493029021	Low Medium II Residential	RD2-1	0	21	0.057392237	Residential - Single Family Residence	YES - Current	NO - Privately-Owned	Available	Not Used in Prior Housing Element	0	0	0.062764424	0.062764424	1	1*	1*	153A233	169	Northeast Los Angeles							Above Moderate
LOS ANGELES	235 N BRIDEWELL ST	90042	5493030001	Low Medium II Residential	RD2-1	0	21	0.072487949	Residential - Single Family Residence	YES - Current	NO - Privately-Owned	Available	Not Used in Prior Housing Element	0	0	0.046407428	0.046407428	1	1*	1*	153A233	195	Northeast Los Angeles							Above Moderate
LOS ANGELES	229 N BRIDEWELL ST	90042	5493030004	Low Medium II Residential	RD2-1	0	21	0.109575676	Residential - Single Family Residence	YES - Current	NO - Privately-Owned	Available	Not Used in Prior Housing Element	0	0	0.110543865	0.110543865	1	2*	2*	153A233	202	Northeast Los Angeles							Above Moderate
LOS ANGELES	225 N BRIDEWELL ST	90042	5493030005	Low Medium II Residential	RD2-1	0	21	0.106273311	Residential - Single Family Residence	YES - Current	NO - Privately-Owned	Available	Not Used in Prior Housing Element	0	0	0.110543865	0.110543865	1	2*	2*	153A233	216	Northeast Los Angeles							Above Moderate
LOS ANGELES	215 N BRIDEWELL ST	90042	5493030007	Low Medium II Residential	RD2-1	0	21	0.08294722	Residential - Single Family Residence	YES - Current	NO - Privately-Owned	Available	Not Used in Prior Housing Element	0	0	0.046407428	0.046407428	1	1*	1*	153A233	230	Northeast Los Angeles							Above Moderate
LOS ANGELES	211 N BRIDEWELL ST	90042	5493030008	Low Medium II Residential	RD2-1	0	21	0.069965779	Residential - Single Family Residence	YES - Current	NO - Privately-Owned	Available	Not Used in Prior Housing Element	0	0	0.046407428	0.046407428	1	1*	1*	153A233	237	Northeast Los Angeles							Above Moderate
LOS ANGELES	234 N CHESTNUT AVE	90042	5493030010	Low Medium II Residential	RD2-1	0	21	0.077125212	Residential - Single Family Residence	YES - Current	NO - Privately-Owned	Available	Not Used in Prior Housing Element	0	0	0.046407428	0.046407428	1	1*	1*	153A233	154	Northeast Los Angeles							Above Moderate
LOS ANGELES	230 N CHESTNUT AVE	90042	5493030011	Low Medium II Residential	RD2-1	0	21	0.109916836	Residential - Single Family Residence	YES - Current	NO - Privately-Owned	Available	Not Used in Prior Housing Element	0	0	0.110543865	0.110543865	1	2*	2*	153A233	160	Northeast Los Angeles							Above Moderate
LOS ANGELES	228 N CHESTNUT AVE	90042	5493030012	Low Medium II Residential	RD2-1	0	21	0.109916061	Residential - Single Family Residence	YES - Current	NO - Privately-Owned	Available	Not Used in Prior Housing Element	0	0	0.110543865	0.110543865	1	2*	2*	153A233	168	Northeast Los Angeles							Above Moderate
LOS ANGELES	222 N CHESTNUT AVE	90042	5493030013	Low Medium II Residential	RD2-1	0	21	0.109916876	Residential - Single Family Residence - Guesthouse	YES - Current	NO - Privately-Owned	Available	Not Used in Prior Housing Element	0	0	0.110543865	0.110543865	1	2*	2*	153A233	174	Northeast Los Angeles							Above Moderate
LOS ANGELES	218 N CHESTNUT AVE	90042	5493030014	Low Medium II Residential	RD2-1	0	21	0.109916876	Residential - Single Family Residence	YES - Current	NO - Privately-Owned	Available	Not Used in Prior Housing Element	0	0	0.110543865	0.110543865	1	2*	2*	153A233	185	Northeast Los Angeles							Above Moderate
LOS ANGELES	214 N CHESTNUT AVE	90042	5493030015	Low Medium II Residential	RD2-1	0	21	0.109916866	Residential - Single Family Residence	YES - Current	NO - Privately-Owned	Available	Not Used in Prior Housing Element	0	0	0.110543865	0.110543865	1	2*	2*	153A233	196	Northeast Los Angeles							Above Moderate
LOS ANGELES	210 N CHESTNUT AVE	90042	5493030016	Low Medium II Residential	RD2-1	0	21	0.109915898	Residential - Single Family Residence	YES - Current	NO - Privately-Owned	Available	Not Used in Prior Housing Element	0	0	0.110543865	0.110543865	1	2*	2*	153A233	210	Northeast Los Angeles							Above Moderate
LOS ANGELES	328 N SAN PASCUAL AVE	90042	5493031001	Low Medium II Residential	RD2-1	0	21	0.156353989	Residential - Double, Duplex, or Two Units - 4 Stories or Less	YES - Current	NO - Privately-Owned	Available	Not Used in Prior Housing Element	0	0.151894557	0	0.151894557	2	3*	3*	153A233	18	Northeast Los Angeles	Yes						Moderate
LOS ANGELES	6720 E CRESCENT ST	90042	5493031002	Low Medium II Residential	RD2-1	0	21	0.057676615	Residential - Single Family Residence	YES - Current	NO - Privately-Owned	Available	Not Used in Prior Housing Element	0	0	0.062764424	0.062764424	1	1*	1*	153A233	64	Northeast Los Angeles							Above Moderate
LOS ANGELES			5493031002	Low Medium II Residential	RD2-1	0	21	0.05739164	Residential - Single Family Residence	YES - Current	NO - Privately-Owned	Available	Not Used in Prior Housing Element	0	0	0.062764424	0.062764424	1	1*	1*	153A233	75

LOS ANGELES	6727 E ELGIN ST	90042	5493032009	Low Medium II Residential	RD2-1	0	21	0.172316222	Residential - Three Units (Any Combination) - 4 Stories or Less	YES - Current	NO - Privately-Owned	Available	Not Used in Prior Housing Element	0	0.047880149	0	0.047880149	3	3*	3*	154-SA235	322	Northeast Los Angeles		Yes	Moderate
LOS ANGELES	6726 E ELGIN ST	90042	5493032011	Low Medium II Residential	RD2-1	0	21	0.172745977	Residential - Double, Duplex, or Two Units - 4 Stories or Less	YES - Current	NO - Privately-Owned	Available	Not Used in Prior Housing Element	0	0.124691987	0	0.124691987	2	3*	3*	154-SA235	338	Northeast Los Angeles		Yes	Moderate
LOS ANGELES	424 N SAN PASCUAL AVE	90042	5493032014	Low Medium II Residential	RD2-1	0	21	0.176689724	Residential - Double, Duplex, or Two Units - 4 Stories or Less	YES - Current	NO - Privately-Owned	Available	Not Used in Prior Housing Element	0	0.05287962	0	0.05287962	2	3*	3*	154-SA233	346	Northeast Los Angeles		Yes	Moderate
LOS ANGELES	417 N CHESTNUT AVE	90042	5493032015	Low Medium II Residential	RD2-1	0	21	0.172173318	Residential - Single Family Residence	YES - Current	NO - Privately-Owned	Available	Not Used in Prior Housing Element	0	0.092322731	0	0.092322731	1	3*	3*	154-SA235	352	Northeast Los Angeles			Moderate
LOS ANGELES	411 N CHESTNUT AVE	90042	5493032016	Low Medium II Residential	RD2-1	0	21	0.172174583	Residential - Double, Duplex, or Two Units - 4 Stories or Less	YES - Current	NO - Privately-Owned	Available	Not Used in Prior Housing Element	0	0.124691987	0	0.124691987	2	3*	3*	153A233	15	Northeast Los Angeles		Yes	Moderate
LOS ANGELES	407 N CHESTNUT AVE	90042	5493032018	Low Medium II Residential	RD2-1	0	21	0.103303987	Residential - Single Family Residence	YES - Current	NO - Privately-Owned	Available	Not Used in Prior Housing Element	0	0	0.046436186	0.046436186	1	2*	2*	153A233	45	Northeast Los Angeles			Above Moderate
LOS ANGELES	406 N SAN PASCUAL AVE	90042	5493032019	Low Medium II Residential	RD2-1	0	21	0.114782111	Residential - Single Family Residence	YES - Current	NO - Privately-Owned	Available	Not Used in Prior Housing Element	0	0	0.110543865	0.110543865	1	2*	2*	154-SA233	372	Northeast Los Angeles			Above Moderate
LOS ANGELES	401 N CHESTNUT AVE	90042	5493032020	Low Medium II Residential	RD2-1	0	21	0.103303987	Residential - Single Family Residence	YES - Current	NO - Privately-Owned	Available	Not Used in Prior Housing Element	0	0	0.110543865	0.110543865	1	2*	2*	153A233	54	Northeast Los Angeles			Above Moderate
LOS ANGELES	6721 E CRESCENT ST	90042	5493032021	Low Medium II Residential	RD2-1	0	21	0.068869893	Residential - Single Family Residence	YES - Current	NO - Privately-Owned	Available	Not Used in Prior Housing Element	0	0	0.05125562	0.05125562	1	1*	1*	153A233	39	Northeast Los Angeles			Above Moderate
LOS ANGELES		5493032021		Low Medium II Residential	RD2-1	0	21	0.068869255	Residential - Single Family Residence	YES - Current	NO - Privately-Owned	Available	Not Used in Prior Housing Element	0	0	0.05125562	0.05125562	1	1*	1*	153A233	29	Northeast Los Angeles			Above Moderate
LOS ANGELES	400 N SAN PASCUAL AVE	90042	5493032022	Low Medium II Residential	RD2-1	0	21	0.114782735	Residential - Single Family Residence	YES - Current	NO - Privately-Owned	Available	Not Used in Prior Housing Element	0	0	0.110543865	0.110543865	1	2*	2*	154-SA233	375	Northeast Los Angeles			Above Moderate
LOS ANGELES	6717 E CRESCENT ST	90042	5493032023	Low Medium II Residential	RD2-1	0	21	0.077988313	Residential - Single Family Residence	YES - Current	NO - Privately-Owned	Available	Not Used in Prior Housing Element	0	0	0.05125562	0.05125562	1	1*	1*	154-SA233	388	Northeast Los Angeles			Above Moderate
LOS ANGELES		5493032023		Low Medium II Residential	RD2-1	0	21	0.073968265	Residential - Single Family Residence	YES - Current	NO - Privately-Owned	Available	Not Used in Prior Housing Element	0	0	0.05125562	0.05125562	1	1*	1*	154-SA233	383	Northeast Los Angeles			Above Moderate
LOS ANGELES	527 N BRIDEWELL ST	90042	5493033001	Low Medium II Residential	RD1.5-1	0	29	0.1042170206	Residential - Single Family Residence	YES - Current	NO - Privately-Owned	Available	Not Used in Prior Housing Element	0	0.112725258	0	0.112725258	1	3*	3*	154-SA235	358	Northeast Los Angeles			Moderate
LOS ANGELES		5493033002		Low Medium II Residential	RD1.5-1	0	29	0.13881728	Residential - Single Family Residence	YES - Current	NO - Privately-Owned	Available	Not Used in Prior Housing Element	0	0.14193908	0	0.14193908	1	0	0	154-SA235	323	Northeast Los Angeles			Moderate
LOS ANGELES	6816 E FERRARA ST	90042	5493033003	Low Medium II Residential	RD1.5-1	0	29	0.069328935	Residential - Single Family Residence	YES - Current	NO - Privately-Owned	Available	Not Used in Prior Housing Element	0	0	0.142399532	0.142399532	1	2*	2*	154-SA235	347	Northeast Los Angeles			Above Moderate
LOS ANGELES		5493033003		Low Medium II Residential	RD1.5-1	0	29	0.055095046	Residential - Single Family Residence	YES - Current	NO - Privately-Owned	Available	Not Used in Prior Housing Element	0	0	0.052283442	0.052283442	1	1*	1*	154-SA235	355	Northeast Los Angeles			Above Moderate
LOS ANGELES	525 N BRIDEWELL ST	90042	5493033004	Low Medium II Residential	RD1.5-1	0	29	0.082778493	Residential - Single Family Residence	YES - Current	NO - Privately-Owned	Available	Not Used in Prior Housing Element	0	0	0.110543865	0.110543865	1	2*	2*	154-SA235	362	Northeast Los Angeles			Above Moderate
LOS ANGELES	523 N BRIDEWELL ST	90042	5493033006	Low Medium II Residential	RD1.5-1	0	29	0.172356208	Residential - Three Units (Any Combination) - 4 Stories or Less	YES - Current	NO - Privately-Owned	Available	Not Used in Prior Housing Element	0	0.229307577	0	0.229307577	3	0	0	153A235	19	Northeast Los Angeles		Yes	Moderate
LOS ANGELES	508 N CHESTNUT AVE	90042	5493033011	Low Medium II Residential	RD1.5-1	0	29	0.172378979	Residential - Five or More Units or Apartments (Any Combination) - 4 Stories or Less	YES - Current	NO - Privately-Owned	Available	Not Used in Prior Housing Element	0	0.128926709	0	0.128926709	6	0	0	153A235	14	Northeast Los Angeles		Yes	Moderate
LOS ANGELES	427 N BRIDEWELL ST	90042	5493033014	Low Medium II Residential	RD2-1	0	21	0.173481587	Residential - Three Units (Any Combination) - 4 Stories or Less	YES - Current	NO - Privately-Owned	Available	Not Used in Prior Housing Element	0	0.113147163	0	0.113147163	3	3*	3*	153A235	52	Northeast Los Angeles		Yes	Moderate
LOS ANGELES	428 N CHESTNUT AVE	90042	5493033015	Low Medium II Residential	RD2-1	0	21	0.17328639	Residential - Double, Duplex, or Two Units - 4 Stories or Less	YES - Current	NO - Privately-Owned	Available	Not Used in Prior Housing Element	0	0.124691987	0	0.124691987	2	3*	3*	153A235	27	Northeast Los Angeles		Yes	Moderate
LOS ANGELES	423 N BRIDEWELL ST	90042	5493033016	Low Medium II Residential	RD2-1	0	21	0.172114073	Residential - Single Family Residence	YES - Current	NO - Privately-Owned	Available	Not Used in Prior Housing Element	0	0.092322731	0	0.092322731	1	3*	3*	153A235	58	Northeast Los Angeles			Moderate
LOS ANGELES	422 N CHESTNUT AVE	90042	5493033017	Low Medium II Residential	RD2-1	0	21	0.172427904	Residential - Single Family Residence	YES - Current	NO - Privately-Owned	Available	Not Used in Prior Housing Element	0	0.038916495	0	0.038916495	1	3*	3*	153A235	34	Northeast Los Angeles			Moderate
LOS ANGELES	419 N BRIDEWELL ST	90042	5493033018	Low Medium II Residential	RD2-1	0	21	0.169972542	Residential - Single Family Residence	YES - Current	NO - Privately-Owned	Available	Not Used in Prior Housing Element	0	0.112725258	0	0.112725258	1	3*	3*	153A235	64	Northeast Los Angeles			Moderate
LOS ANGELES	416 N CHESTNUT AVE	90042	5493033019	Low Medium II Residential	RD2-1	0	21	0.172437095	Residential - Single Family Residence	YES - Current	NO - Privately-Owned	Available	Not Used in Prior Housing Element	0	0.092322731	0	0.092322731	1	3*	3*	153A235	42	Northeast Los Angeles			Moderate
LOS ANGELES	412 N CHESTNUT AVE	90042	5493033021	Low Medium II Residential	RD2-1	0	21	0.172449789	Residential - Double, Duplex, or Two Units - 4 Stories or Less	YES - Current	NO - Privately-Owned	Available	Not Used in Prior Housing Element	0	0.022565372	0	0.022565372	2	3*	3*	153A235	49	Northeast Los Angeles			Moderate
LOS ANGELES	409 N BRIDEWELL ST	90042	5493033022	Low Medium II Residential	RD2-1	0	21	0.158482409	Residential - Three Units (Any Combination) - 4 Stories or Less	YES - Current	NO - Privately-Owned	Available	Not Used in Prior Housing Element	0	0.137944102	0	0.137944102	3	3*	3*	153A235	77	Northeast Los Angeles		Yes	Moderate
LOS ANGELES	408 N CHESTNUT AVE	90042	5493033023	Low Medium II Residential	RD2-1	0	21	0.172461467	Residential - Double, Duplex, or Two Units - 4 Stories or Less	YES - Current	NO - Privately-Owned	Available	Not Used in Prior Housing Element	0	0.022565372	0	0.022565372	2	3*	3*	153A235	54	Northeast Los Angeles			Moderate
LOS ANGELES	401 N BRIDEWELL ST	90042	5493033024	Low Medium II Residential	RD2-1	0	21	0.149055298	Residential - Double, Duplex, or Two Units - 4 Stories or Less	YES - Current	NO - Privately-Owned	Available	Not Used in Prior Housing Element	0	0.064745569	0	0.064745569	2	3*	3*	153A235	82	Northeast Los Angeles		Yes	Moderate
LOS ANGELES	400 N CHESTNUT AVE	90042	5493033025	Low Medium II Residential	RD2-1	0	21	0.172471886	Residential - Single Family Residence	YES - Current	NO - Privately-Owned	Available	Not Used in Prior Housing Element	0	0.092322731	0	0.092322731	1	3*	3*	153A235	60	Northeast Los Angeles			Moderate
LOS ANGELES	522 N CHESTNUT AVE	90042	5493033029	Low Medium II Residential	RD1.5-1	0	29	0.172343659	Residential - Five or More Units or Apartments (Any Combination) - 4 Stories or Less	YES - Current	NO - Privately-Owned	Available	Not Used in Prior Housing Element	0	0.025678489	0	0.025678489	6	0	0	154-SA235	331	Northeast Los Angeles			Moderate
LOS ANGELES	729 N BRIDEWELL ST	90042	5493034001	Low Medium II Residential	RD1.5-1	0	29	0.115205983	Residential - Double, Duplex, or Two Units - 4 Stories or Less	YES - Current	NO - Privately-Owned	Available	Not Used in Prior Housing Element	0	0.041619042	0	0.041619042	2	3*	3*	154-SA235	246	Northeast Los Angeles		Yes	Moderate
LOS ANGELES	723 N BRIDEWELL ST	90042	5493034004	Low Medium II Residential	RD1.5-1	0	29	0.114787526	Residential - Single Family Residence	YES - Current	NO - Privately-Owned	Available	Not Used in Prior Housing Element	0	0.112725258	0	0.112725258	1	3*	3*	154-SA235	254	Northeast Los Angeles			Moderate
LOS ANGELES	719 N BRIDEWELL ST	90042	5493034007	Low Medium II Residential	RD1.5-1	0	29	0.17219182	Residential - Five or More Units or Apartments (Any Combination) - 4 Stories or Less	YES - Current	NO - Privately-Owned	Available	Not Used in Prior Housing Element	0	0.030470036	0	0.030470036	5	0	0	154-SA235	253	Northeast Los Angeles			Moderate
LOS ANGELES	718 N CHESTNUT AVE	90042	5493034008	Low Medium II Residential	RD1.5-1	0	29	0.149234578	Residential - Three Units (Any Combination) - 4 Stories or Less	YES - Current	NO - Privately-Owned	Available	Not Used in Prior Housing Element	0	0.191587961	0	0.191587961	2	0	0	154-SA235	229	Northeast Los Angeles		Yes	Moderate
LOS ANGELES	712 N CHESTNUT AVE	90042	5493034010	Low Medium II Residential	RD1.5-1	0	29	0.1722016	Residential - Single Family Residence	YES - Current	NO - Privately-Owned	Available	Not Used in Prior Housing Element	0	0.396978617	0	0.396978617	1	0	0	154-SA235	237	Northeast Los Angeles			Moderate
LOS ANGELES	625 N BRIDEWELL ST	90042	5493034014	Low Medium II Residential	RD2-1	0	21	0.115230053	Residential - Double, Duplex, or Two Units - 4 Stories or Less	YES - Current	NO - Privately-Owned	Available	Not Used in Prior Housing Element	0	0	0.009227154	0.009227154	2	2*	2*	154-SA235	300	Northeast Los Angeles		Yes	Above Moderate
LOS ANGELES	626 N CHESTNUT AVE	90042	5493034015	Low Medium II Residential	RD2-1	0	21	0.17281541	Residential - Single Family Residence	YES - Current	NO - Privately-Owned	Available	Not Used in Prior Housing Element	0	0.092322731	0	0.092322731	1	3*	3*	154-SA235	266	Northeast Los Angeles			Moderate
LOS ANGELES	623 N BRIDEWELL ST	90042	5493034016	Low Medium II Residential	RD2-1	0	21	0.114783314	Residential - Single Family Residence	YES - Current	NO - Privately-Owned	Available	Not Used in Prior Housing Element	0	0	0.110543865	0.110543865	1	2*	2*	154-SA235	311	Northeast Los Angeles			Above Moderate
LOS ANGELES	6816 S POLLARD ST	90042	5493034017	Low Medium II Residential	RD2-1	0	21	0.057676386	Residential - Single Family Residence	YES - Current	NO - Privately-Owned	Available	Not Used in Prior Housing Element	0	0	0.062764424	0.062764424	1	1*	1*	154-SA235	291	Northeast Los Angeles			Above Moderate
LOS ANGELES		5493034017		Low Medium II Residential	RD2-1	0	21	0.057479776	Residential - Single Family Residence	YES - Current	NO - Privately-Owned	Available	Not Used in Prior Housing Element	0	0	0.062764424	0.062764424	1	1*	1*	154-SA235	299	Northeast Los Angeles			Above Moderate
LOS ANGELES	622 N CHESTNUT AVE	90042	5493034018	Low Medium II Residential	RD2-1	0	21	0.172262818	Residential - Three Units (Any Combination) - 4 Stories or Less	YES - Current	NO - Privately-Owned	Available	Not Used in Prior Housing Element	0	0.113147163	0	0.113147163	3	3*	3*	154-SA235	274	Northeast Los Angeles		Yes	Moderate
LOS ANGELES	619 N BRIDEWELL ST	90042	5493034019	Low Medium II Residential	RD2-1	0	21	0.172271789	Residential - Double, Duplex, or Two Units - 4 Stories or Less	YES - Current	NO - Privately-Owned	Available	Not Used in Prior Housing Element	0	0.033945611	0	0.033945611	2	3*	3*	154-SA235	309	Northeast Los Angeles		Yes	Moderate
LOS ANGELES	611 N BRIDEWELL ST	90042	5493034020	Low Medium II Residential	RD2-1	0	21	0.172286368	Residential - Three Units (Any Combination) - 4 Stories or Less	YES - Current	NO - Privately-Owned	Available	Not Used in Prior Housing Element	0	0.113147163	0	0.113147163	3	3*	3*	154-SA235	318	Northeast Los Angeles		Yes	Moderate
LOS ANGELES	709 N BRIDEWELL ST	90042	5493034033	Low Medium II Residential	RD1.5-1	0	29	0.045086712	Residential - Single Family Residence - Small Lot	YES - Current	NO - Privately-Owned	Available	Not Used in Prior Housing Element	0	0	0.21339891	0.21339891	0	1*	1*	154-SA235	621	Northeast Los Angeles			Above Moderate
LOS ANGELES	707 N BRIDEWELL ST	90042	5493034034	Low Medium II Residential	RD1.5-1	0	29	0.036166714	Residential - Single Family Residence - Small Lot	YES - Current	NO - Privately-Owned	Available	Not Used in Prior Housing Element	0	0	0.21339891	0.21339891	0	1*	1*	154-SA235	622	Northeast Los Angeles			Above Moderate
LOS ANGELES	705 N BRIDEWELL ST	90042	5493034035	Low Medium II Residential	RD1.5-1	0	29	0.036167221	Residential - Single Family Residence - Small Lot	YES - Current	NO - Privately-Owned	Available	Not Used in Prior Housing Element	0	0	0.21339891	0.21339891	0	1*	1*	154-SA235	623	Northeast Los Angeles			Above Moderate
LOS ANGELES	703 N BRIDEWELL ST	90042	5493034036	Low Medium II Residential	RD1.5-1	0	29	0.04561119	Residential - Single Family Residence - Small Lot	YES - Current	NO - Privately-Owned	Available	Not Used in Prior Housing Element	0	0	0.21339891	0.21339891	0	1*	1*	154-SA235	624	Northeast Los Angeles			Above Moderate
LOS ANGELES	6891 E POLLARD ST	90042	5493034037	Low Medium II Residential	RD1.5-1	0	29	0.038177535	Residential - Single Family Residence - Small Lot	YES - Current	NO - Privately-Owned	Available	Not Used in Prior Housing Element	0	0	0.21339891	0.21339891	0	1*	1*	154-SA235	625	Northeast Los Angeles			Above Moderate
LOS ANGELES	6893 E POLLARD ST	90042	5493034038	Low Medium II Residential	RD1.5-1	0	29	0.029277848	Residential - Single Family Residence - Small Lot	YES - Current	NO - Privately-Owned	Available	Not Used in Prior Housing Element	0	0	0.059788489	0.059788489	0	0	0	154-SA235	626	Northeast Los Angeles			Above Moderate
LOS ANGELES	6895 E POLLARD ST	90042	5493034039	Low Medium II Residential	RD1.5-1	0	29	0.029276938	Residential - Single Family Residence - Small Lot	YES - Current	NO - Privately-Owned	Available	Not Used in Prior Housing Element	0	0	0.059788489	0.059788489	0	0	0	154-SA235	627	Northeast Los Angeles			Above Moderate
LOS ANGELES	6897 E POLLARD ST	90042	5493034040	Low Medium II Residential	RD1.5-1	0	29	0.029278372	Residential - Single Family Residence - Small Lot	YES - Current	NO - Privately-Owned	Available	Not Used in Prior Housing Element	0	0	0.059788489	0.059788489	0	0	0	154-SA235	628	Northeast Los Angeles			Above Moderate
LOS ANGELES	6899 E POLLARD ST	90042	5493034041	Low Medium II Residential	RD1.5-1	0	29	0.035924038	Residential - Single Family Residence - Small Lot	YES - Current	NO - Privately-Owned	Available	Not Used in Prior Housing Element	0	0	0.21339891	0.21339891	0	1*	1*	154-SA235	629	Northeast Los Angeles			Above Moderate
LOS ANGELES	711 N BRIDEWELL ST	90042	5493034BRK	Low Medium II Residential	RD1.5-1	0	29	0.172201167	Residential - Single Family Residence - Condominium	YES - Current	NO - Privately-Owned	Available	Not Used in Prior Housing Element	0	0.026040614	0	0.026040614	5	0	0	154-SA235	610	Northeast Los Angeles			Moderate
LOS ANGELES	6724 E HOUGH ST	90042	5493035001	Low Medium II Residential	RD2-1	0	21	0.08624035	Residential - Single Family Residence	YES - Current	NO - Privately-Owned	Available	Not Used in Prior Housing Element	0	0	0.05125562	0.05125562	1	1*	1*	154-SA235	188	Northeast Los Angeles			Above Moderate
LOS ANGELES		5493035001		Low Medium II Residential	RD2-1	0	21	0.048208284	Residential - Single Family Residence	YES - Current	NO - Privately-Owned	Available	Not Used in Prior Housing Element	0	0	0.062764424	0.062764424	1	1*	1*	154-SA235	197	Northeast Los Angeles			Above Moderate
LOS ANGELES	6718 E HOUGH ST	90042	5493035002	Low Medium II Residential	RD2-1	0	21	0.086258483	Residential - Single Family Residence	YES - Current	NO - Privately-Owned	Available	Not Used in Prior Housing Element	0	0	0.05125562	0.05125562	1	1*	1*	154-SA235	169	Northeast Los Angeles			Above Moderate
LOS ANGELES		5493035002		Low Medium II Residential	RD2-1	0	21	0.048239673	Residential - Single Family Residence	YES - Current	NO - Privately-Owned	Available	Not Used in Prior Housing Element	0	0	0.062764424	0.062764424	1	1*	1*	154-SA235	177	Northeast Los Angeles			Above Moderate
LOS ANGELES	719 N CHESTNUT AVE	90042	5493035005	Low Medium II Residential	RD2-1	0	21	0.124009663	Residential - Single Family Residence	YES - Current	NO - Privately-Owned	Available	Not Used in Prior Housing Element	0	0	0.046436186	0.046436186	1	2*	2*	154-SA235	195	Northeast Los Angeles			Above Moderate
LOS ANGELES	711 N CHESTNUT AVE	90042	5493035007	Low Medium II Residential	RD2-1	0	21	0.172239606	Residential - Single Family Residence	YES - Current	NO - Privately-Owned	Available	Not Used in Prior Housing Element	0	0.038916495	0	0.038916495	1	3*	3*	154-SA235	202	Northeast Los Angeles			Moderate
LOS ANGELES	707 N CHESTNUT AVE	90042	5493035008	Low Medium II Residential	RD2-1	0	21	0.172244239	Residential - Single Family Residence	YES - Current	NO - Privately-Owned	Available	Not Used in Prior Housing Element	0	0.092322731	0	0.092322731	1	3*	3*	154-SA235	209	Northeast Los Angeles			Moderate
LOS ANGELES	701 N CHESTNUT AVE	90042	5493035009	Low Medium II Residential	RD2-1	0	21	0.172248824	Residential - Single Family Residence	YES - Current	NO - Privately-Owned	Available	Not Used in Prior Housing Element	0	0.092322731	0	0.092322731	1	3*	3*	154-SA235	215	Northeast Los Angeles			Moderate
LOS ANGELES	6716 E POLLARD ST	90042	5493035011	Low Medium II Residential	RD1.5-1	0	29	0.172683487	Residential - Three Units (Any Combination) - 4 Stories or Less	YES - Current	NO - Privately-Owned	Available	Not Used in Prior Housing Element	0	0.092010856	0	0.092010856	3	0	0	154-SA235	230	Northeast Los Angeles		Yes	Moderate
LOS ANGELES	626 N SAN PASCUAL AVE	90042	5493035012	Low Medium II Residential	RD1.5-1	0	29	0.172592699	Residential - Double, Duplex, or Two Units - 4 Stories or Less	YES - Current	NO - Privately-Owned	Available	Not Used in Prior Housing Element	0	0.152784631	0	0.152784631	2	0	0	154-SA235	207	Northeast Los Angeles			Moderate
LOS ANGELES	623 N CHESTNUT AVE	90042	5493035013	Low Medium II Residential	RD1.5-1	0	29	0.172261425	Residential - Single Family Residence	YES - Current	NO - Privately-Owned	Available	Not Used in Prior Housing Element	0	0.396978617	0	0.396978617	1	0	0	154-SA235	238	Northeast Los Angeles			Moderate
LOS ANGELES	622 N SAN PASCUAL AVE	90042	5493035014	Low Medium II Residential	RD1.5-1	0	29	0.17226155	Residential - Four Units (Any Combination) - 4 Stories or Less	YES - Current	NO - Privately-Owned	Available	Not Used in Prior Housing Element	0	0.068165973	0	0.068165973	4	0	0	154-SA235	214	Northeast Los Angeles		Yes	Moderate
LOS ANGELES	617 N CHESTNUT AVE	90042	5493035015	Low Medium II Residential	RD1.5-1	0	29	0.172270089	Residential - Single Family Residence	YES - Current	NO - Privately-Owned	Available	Not Used in Prior Housing Element	0	0.396978617	0	0.396978617	1	0	0	154-SA235	244	Northeast Los Angeles			Moderate
LOS ANGELES	611 N CHESTNUT AVE	90042	5493035016	Low Medium II Residential	RD1.5-1	0	29	0.17227308	Residential - Single Family Residence	YES - Current	NO - Privately-Owned	Available	Not Used in Prior Housing Element	0	0.396978617	0	0.396978617	1	0	0	154-SA235	252	Northeast Los Angeles			Moderate
LOS ANGELES	607 N CHESTNUT AVE	90042	5493035018	Low Medium II Residential	RD1.5-1	0	29	0.172277255	Residential - Single Family Residence	YES - Current	NO - Privately-Owned	Available	Not Used in Prior Housing Element	0	0.396978617	0	0.396978617	1	0	0	154-SA235	259	Northeast Los Angeles			Moderate
LOS ANGELES	606 N SAN PASCUAL AVE	90042	5493035019	Low Medium II Residential	RD1.5-1	0	29	0.172277428	Residential - Single Family Residence	YES - Current	NO - Privately-Owned	Available	Not Used in Prior Housing Element	0	0.396978617	0	0.396978617	1	0	0	154-SA235	235	Northeast Los Angeles			Moderate
LOS ANGELES	6715 E FERRARA ST	90042	5493035020	Low Medium II Residential	RD1.5-1	0	29	0.172283769	Residential - Double, Duplex, or Two Units - 4 Stories or Less	YES - Current	NO - Privately-Owned	Available	Not Used in Prior Housing Element	0	0.23734954	0	0.23734954	2	0	0	154-SA235	265	Northeast Los Angeles		Yes	Moderate
LOS ANGELES		5493035021		Low Medium II Residential	RD1.5-1	0	29	0.172282423	Residential - Single Family Residence	YES - Current	NO - Privately-Owned	Available	Not Used in Prior Housing Element	0	0.396978617	0	0.396978617	1	0	0	154-SA235	241	Northeast Los Angeles			Moderate
LOS ANGELES	823 N CHESTNUT AVE	90042	5493036001	Low Medium II Residential	RD2-1	0	21	0.166669536	Residential - Single Family Residence	YES - Current	NO - Privately-Owned	Available	Not Used in Prior Housing Element	0	0.112725258	0	0.112725258	1	3*	3*	154-SA235	105	Northeast Los Angeles			Moderate
LOS ANGELES	821 N CHESTNUT AVE	90042	5493036002	Low Medium II Residential	RD2-1	0	21	0.103319568	Residential - Single Family Residence	YES - Current	NO - Privately-Owned	Available	Not Used in Prior Housing Element	0	0	0.114235228	0.114235228	1	2*	2*	154-SA235	115	Northeast Los Angeles			Above Moderate
LOS ANGELES	817 N CHESTNUT AVE	90042	5493036003	Low Medium II Residential	RD2-1	0	21	0.137762099	Residential - Single Family Residence	YES - Current	NO - Privately-Owned	Available	Not Used in Prior Housing Element	0	0	0.090331703	0.090331703	1	2*	2*	154-SA235	123	Northeast Los Angeles			Above Moderate
LOS ANGELES	826 N SAN PASCUAL AVE	90042	5493036004	Low Medium II Residential	RD2-1	0	21	0.068527284	Residential - Single Family Residence	YES - Current	NO - Privately-Owned	Available	Not Used in Prior Housing Element	0	0	0.05125562	0.05125562	1	1*	1*	154-SA235	84	Northeast Los Angeles			Above Moderate
LOS ANGELES		5493036004		Low Medium II Residential	RD2-1	0	21	0.086097023	Residential - Single Family Residence	YES - Current	NO - Privately-Owned	Available	Not Used in Prior Housing Element	0	0	0.05125562	0.05125562	1	1*	1*	154-SA235	88	Northeast Los Angeles			Above Moderate
LOS ANGELES	818 N SAN PASCUAL AVE	90042	5493036005	Low Medium II Residential	RD2-1	0	21	0.086100179	Residential - Single Family Residence	YES - Current	NO - Privately-Owned	Available	Not Used in Prior Housing Element	0	0	0.05125562	0.05125562	1	1*	1*	154-SA235	95	Northeast Los Angeles			Above Moderate
LOS ANGELES	822 N SAN PASCUAL AVE	90042	5493036005	Low Medium II Residential	RD2-1	0	21	0.08609986	Residential - Single Family Residence	YES - Current	NO - Privately-Owned	Available	Not Used in Prior Housing Element	0	0	0.05125562	0.05125562	1	1*	1*	154-SA235	90	Northeast Los Angeles			Above Moderate
LOS ANGELES	813 N CHESTNUT AVE	90042	5493036006	Low Medium II Residential	RD2-1	0	21	0.172304982	Residential - Three Units (Any Combination) - 4 Stories or Less	YES - Current	NO - Privately-Owned	Available	Not Used in Prior Housing Element	0	0.047880149	0	0.047880149	3	3*	3*	154-SA235	130	Northeast Los Angeles		Yes	Moderate
LOS ANGELES	809 N CHESTNUT AVE	90042	5493036007	Low Medium II Residential	RD2-1	0	21	0.172210996	Residential - Single Family Residence	YES - Current	NO - Privately-Owned	Available	Not Used in Prior Housing Element	0	0.038916495	0	0.038916495	1	3*	3*	154-SA235	138	Northeast Los Angeles			Moderate
LOS ANGELES	801 N CHESTNUT AVE	90042	5493036008	Low Medium II Residential	RD2-1	0	21	0.172214045	Residential - Single Family Residence	YES - Current	NO - Privately-Owned	Available	Not Used in Prior Housing Element	0	0.092322731	0	0.092322731	1	3*	3*	154-SA235	146	Northeast Los Angeles			Moderate
LOS ANGELES	808 N SAN PASCUAL AVE	90042	5493036010	Low Medium II Residential	RD2-1	0	21	0.129157029	Residential - Single Family Residence	YES - Current	NO - Privately-Owned	Available	Not Used in Prior Housing Element	0	0	0.114235228	0.114235228	1	2*	2*	154-SA235	111	Northeast Los Angeles			Above Moderate
LOS ANGEL

LOS ANGELES	4559 N BRUNSWICK AVE	90039	5593024025	Low Residential	R1-1-RIO	0	1 unit per lot	0.160727827	Residential - Single Family Residence	YES - Current	NO - Privately-Owned	Available	Not Used in Prior Housing Element	0	0	0.045851517	0.045851517	0	0	0	1598205	160	Northeast Los Angeles						Above Moderate
LOS ANGELES	3955 E BEMIS ST	90039	5593030005	Low Residential	R1-1-RIO	0	1 unit per lot	0.160750727	Industrial - Light Manufacturing - One Story	YES - Current	NO - Privately-Owned	Available	Not Used in Prior Housing Element	0	0	0.001279013	0.001279013	0	0	0	1598205	176	Northeast Los Angeles						Above Moderate
LOS ANGELES	4421 N LACLEDE AVE	90039	5594001004	Low Medium II Residential	RD2-1-RIO	0	21	0.104420739	Residential - Single Family Residence	YES - Current	NO - Privately-Owned	Available	Not Used in Prior Housing Element	0	0	0.103053993	0.103053993	1	2*	2*	1598205	298	Northeast Los Angeles						Above Moderate
LOS ANGELES	4160 E CHEVY CHASE DR	90039	5594001005	Low Medium II Residential	RD2-1-RIO	0	21	0.113081989	Institutional - Church - One Story	YES - Current	NO - Privately-Owned	Available	Not Used in Prior Housing Element	0	0	0.004825344	0.004825344	1	2*	2*	1598205	269	Northeast Los Angeles						Above Moderate
LOS ANGELES	4168 E CHEVY CHASE DR	90039	5594001006	Low Medium II Residential	RD2-1-RIO	0	21	0.206695946	Residential - Double, Duplex, or Two Units - 4 Stories or Less	YES - Current	NO - Privately-Owned	Available	Not Used in Prior Housing Element	0	0.163665235	0	0.163665235	2	0	0	1598205	268	Northeast Los Angeles		Yes	Moderate			
LOS ANGELES	4409 N LACLEDE AVE	90039	5594001014	Low Medium II Residential	RD2-1-RIO	0	21	0.1205197	Residential - Double, Duplex, or Two Units - 4 Stories or Less	YES - Current	NO - Privately-Owned	Available	Not Used in Prior Housing Element	0	0	0.135071594	0.135071594	2	2*	2*	1598205	335	Northeast Los Angeles		Yes	Above Moderate			
LOS ANGELES	4174 E CHEVY CHASE DR	90039	5594001025	Low Medium II Residential	RD2-1-RIO	0	21	0.198266353	Industrial - Light Manufacturing - One Story	YES - Current	NO - Privately-Owned	Available	Used in Prior Housing Element - Non-Vacant	0	0.009223241	0	0.009223241	0	0	0	1598205	267	Northeast Los Angeles						Moderate
LOS ANGELES	4319 N LACLEDE AVE	90039	5594002002	Low Medium II Residential	RD2-1-RIO	0	21	0.244501191	Residential - Single Family Residence	YES - Current	NO - Privately-Owned	Available	Not Used in Prior Housing Element	0	0.336726201	0	0.336726201	1	0	0	1598205	392	Northeast Los Angeles						Moderate
LOS ANGELES	4176 E WILLIMET AVE	90039	5594002008	Low Medium II Residential	RD2-1-RIO	0	21	0.189387463	Residential - Double, Duplex, or Two Units - 4 Stories or Less	YES - Current	NO - Privately-Owned	Available	Not Used in Prior Housing Element	0	0.132121456	0	0.132121456	2	0	0	1598205	362	Northeast Los Angeles		Yes	Moderate			
LOS ANGELES	4173 E VERDANT ST	90039	5594002009	Low Medium II Residential	RD2-1-RIO	0	21	0.172233101	Residential - Double, Duplex, or Two Units - 4 Stories or Less	YES - Current	NO - Privately-Owned	Available	Not Used in Prior Housing Element	0	0.116372132	0	0.116372132	2	3*	3*	1598205	407	Northeast Los Angeles		Yes	Moderate			
LOS ANGELES	4165 E VERDANT ST	90039	5594002010	Low Medium II Residential	RD2-1-RIO	0	21	0.223881849	Residential - Single Family Residence	YES - Current	NO - Privately-Owned	Available	Not Used in Prior Housing Element	0	0.275496811	0	0.275496811	1	0	0	1598205	409	Northeast Los Angeles						Moderate
LOS ANGELES	4203 E VERDANT ST	90039	5594002023	Low Medium II Residential	RD2-1-RIO	0	21	0.172245794	Residential - Double, Duplex, or Two Units - 4 Stories or Less	YES - Current	NO - Privately-Owned	Available	Not Used in Prior Housing Element	0	0.049274543	0	0.049274543	2	3*	3*	1598205	404	Northeast Los Angeles		Yes	Moderate			
LOS ANGELES	4325 N LACLEDE AVE	90039	5594002025	Low Medium II Residential	RD2-1-RIO	0	21	0.053023383	Residential - Single Family Residence	YES - Current	NO - Privately-Owned	Available	Not Used in Prior Housing Element	0	0	0.058497977	0.058497977	1	1*	1*	1598205	379	Northeast Los Angeles						Above Moderate
LOS ANGELES			5594002025	Low Medium II Residential	RD2-1-RIO	0	21	0.073231234	Residential - Single Family Residence	YES - Current	NO - Privately-Owned	Available	Not Used in Prior Housing Element	0	0	0.047759584	0.047759584	1	1*	1*	1598205	385	Northeast Los Angeles						Above Moderate
LOS ANGELES	4170 E WILLIMET AVE	90039	5594002026	Low Medium II Residential	RD2-1-RIO	0	21	0.231057424	Residential - Double, Duplex, or Two Units - 4 Stories or Less	YES - Current	NO - Privately-Owned	Available	Not Used in Prior Housing Element	0	0.182558015	0	0.182558015	2	0	0	1598205	365	Northeast Los Angeles		Yes	Moderate			
LOS ANGELES			5594002031	Low Medium II Residential	RD2-1-RIO	0	21	0.093816851	Residential - Single Family Residence	YES - Current	NO - Privately-Owned	Available	Not Used in Prior Housing Element	0	0	0.033984614	0.033984614	1	2*	2*	1598205	776	Northeast Los Angeles						Above Moderate
LOS ANGELES			5594002032	Low Medium II Residential	RD2-1-RIO	0	21	0.102500152	Residential - Single Family Residence	YES - Current	NO - Privately-Owned	Available	Not Used in Prior Housing Element	0	0	0.027688117	0.027688117	1	2*	2*	1598205	777	Northeast Los Angeles						Above Moderate
LOS ANGELES	4152 E CHEVY CHASE DR	90039	5594003001	Low Medium II Residential	RD2-1-RIO	0	21	0.180850995	Residential - Double, Duplex, or Two Units - 4 Stories or Less	YES - Current	NO - Privately-Owned	Available	Not Used in Prior Housing Element	0	0.116372132	0	0.116372132	2	3*	3*	1598205	270	Northeast Los Angeles		Yes	Moderate			
LOS ANGELES	4132 E CHEVY CHASE DR	90039	5594003004	Low Medium II Residential	RD2-1-RIO	0	21	0.157001625	Residential - Single Family Residence - Vacant Land	YES - Current	NO - Privately-Owned	Available	Not Used in Prior Housing Element	0	0.238789177	0	0.238789177	0	3*	3*	1598205	274	Northeast Los Angeles						Moderate
LOS ANGELES	4359 N PERLITA AVE	90039	5594003005	Low Medium II Residential	RD2-1-RIO	0	21	0.171295296	Residential - Three Units (Any Combination) - 4 Stories or Less	YES - Current	NO - Privately-Owned	Available	Not Used in Prior Housing Element	0	0.028610781	0	0.028610781	3	3*	3*	1598205	312	Northeast Los Angeles		Yes	Moderate			
LOS ANGELES	4355 N PERLITA AVE	90039	5594003006	Low Medium II Residential	RD2-1-RIO	0	21	0.172109759	Residential - Single Family Residence - Vacant Land	YES - Current	NO - Privately-Owned	Available	Not Used in Prior Housing Element	0	0.197030687	0	0.197030687	0	3*	3*	1598205	329	Northeast Los Angeles						Moderate
LOS ANGELES	4349 N PERLITA AVE	90039	5594003007	Low Medium II Residential	RD2-1-RIO	0	21	0.172107435	Institutional - Church - One Story	YES - Current	NO - Privately-Owned	Available	Not Used in Prior Housing Element	0	0.026934457	0	0.026934457	1	3*	3*	1598205	338	Northeast Los Angeles						Moderate
LOS ANGELES	4341 N PERLITA AVE	90039	5594003010	Low Medium II Residential	RD2-1-RIO	0	21	0.172110273	Residential - Three Units (Any Combination) - 4 Stories or Less	YES - Current	NO - Privately-Owned	Available	Not Used in Prior Housing Element	0	0.004307253	0	0.004307253	3	3*	3*	1598205	359	Northeast Los Angeles		Yes	Moderate			
LOS ANGELES	4406 N LACLEDE AVE	90039	5594003011	Low Medium II Residential	RD2-1-RIO	0	21	0.172000083	Commercial - Parking Lot (Commercial Use Property) - Lots - Patron or Employee - One Story	YES - Current	NO - Privately-Owned	Available	Used in Prior Housing Element - Non-Vacant	0	0.006021192	0	0.006021192	0	3*	3*	1598205	341	Northeast Los Angeles						Moderate
LOS ANGELES	4410 N LACLEDE AVE	90039	5594003011	Low Medium II Residential	RD2-1-RIO	0	21	0.17198854	Commercial - Parking Lot (Commercial Use Property) - Lots - Patron or Employee - One Story	YES - Current	NO - Privately-Owned	Available	Used in Prior Housing Element - Non-Vacant	0	0.006021192	0	0.006021192	0	3*	3*	1598205	332	Northeast Los Angeles						Moderate
LOS ANGELES	4414 N LACLEDE AVE	90039	5594003014	Low Medium II Residential	RD2-1-RIO	0	21	0.171975964	Institutional - Church - One Story	YES - Current	NO - Privately-Owned	Available	Not Used in Prior Housing Element	0	0.026934457	0	0.026934457	1	3*	3*	1598205	321	Northeast Los Angeles						Moderate
LOS ANGELES	4420 N LACLEDE AVE	90039	5594003015	Low Medium II Residential	RD2-1-RIO	0	21	0.171963194	Residential - Single Family Residence	YES - Current	NO - Privately-Owned	Available	Not Used in Prior Housing Element	0	0.086102188	0	0.086102188	1	3*	3*	1598205	306	Northeast Los Angeles						Moderate
LOS ANGELES	4138 E CHEVY CHASE DR	90039	5594003016	Low Medium II Residential	RD2-1-RIO	0	21	0.148610538	Residential - Three Units (Any Combination) - 4 Stories or Less	YES - Current	NO - Privately-Owned	Available	Not Used in Prior Housing Element	0	0.128777051	0	0.128777051	3	3*	3*	1598205	273	Northeast Los Angeles		Yes	Moderate			
LOS ANGELES	4369 N PERLITA AVE	90039	5594003017	Low Medium II Residential	RD2-1-RIO	0	21	0.102772944	Residential - Single Family Residence	YES - Current	NO - Privately-Owned	Available	Not Used in Prior Housing Element	0	0	0.006511502	0.006511502	1	2*	2*	1598205	297	Northeast Los Angeles						Above Moderate
LOS ANGELES	4128 E CHEVY CHASE DR	90039	5594003018	Low Medium II Residential	RD2-1-RIO	0	21	0.061726838	Residential - Single Family Residence	YES - Current	NO - Privately-Owned	Available	Not Used in Prior Housing Element	0	0	0.002126734	0.002126734	1	1*	1*	1598205	275	Northeast Los Angeles						Above Moderate
LOS ANGELES	4343 N PERLITA AVE	90039	5594003020	Low Medium II Residential	RD2-1-RIO	0	21	0.172109759	Institutional - Church - One Story	YES - Current	NO - Privately-Owned	Available	Not Used in Prior Housing Element	0	0.026934457	0	0.026934457	1	3*	3*	1598205	347	Northeast Los Angeles						Moderate
LOS ANGELES	4338 N LACLEDE AVE	90039	5594004001	Low Medium II Residential	RD2-1-RIO	0	21	0.172027309	Residential - Single Family Residence	YES - Current	NO - Privately-Owned	Available	Not Used in Prior Housing Element	0	0.086102188	0	0.086102188	1	3*	3*	1598205	367	Northeast Los Angeles						Moderate
LOS ANGELES	4328 N LACLEDE AVE	90039	5594004002	Low Medium II Residential	RD2-1-RIO	0	21	0.172038769	Residential - Double, Duplex, or Two Units - 4 Stories or Less	YES - Current	NO - Privately-Owned	Available	Not Used in Prior Housing Element	0	0.116372132	0	0.116372132	2	3*	3*	1598205	378	Northeast Los Angeles		Yes	Moderate			
LOS ANGELES	4333 N PERLITA AVE	90039	5594004008	Low Medium II Residential	RD2-1-RIO	0	21	0.172108718	Residential - Single Family Residence	YES - Current	NO - Privately-Owned	Available	Not Used in Prior Housing Element	0	0.086102188	0	0.086102188	1	3*	3*	1598205	374	Northeast Los Angeles						Moderate
LOS ANGELES	4304 N LACLEDE AVE	90039	5594004012	Low Medium II Residential	RD2-1-RIO	0	21	0.172101768	Residential - Double, Duplex, or Two Units - 4 Stories or Less	YES - Current	NO - Privately-Owned	Available	Not Used in Prior Housing Element	0	0.116372132	0	0.116372132	2	3*	3*	1598205	452	Northeast Los Angeles		Yes	Moderate			
LOS ANGELES	4306 N LACLEDE AVE	90039	5594004013	Low Medium II Residential	RD2-1-RIO	0	21	0.17209132	Residential - Single Family Residence	YES - Current	NO - Privately-Owned	Available	Not Used in Prior Housing Element	0	0.086102188	0	0.086102188	1	3*	3*	1598205	435	Northeast Los Angeles						Moderate
LOS ANGELES	4314 N LACLEDE AVE	90039	5594004014	Low Medium II Residential	RD2-1-RIO	0	21	0.172077734	Residential - Single Family Residence	YES - Current	NO - Privately-Owned	Available	Not Used in Prior Housing Element	0	0.086102188	0	0.086102188	1	3*	3*	1598205	422	Northeast Los Angeles						Moderate
LOS ANGELES	4318 1/2 N LACLEDE AVE	90039	5594004015	Low Medium II Residential	RD2-1-RIO	0	21	0.172066968	Residential - Single Family Residence	YES - Current	NO - Privately-Owned	Available	Not Used in Prior Housing Element	0	0.023227967	0	0.023227967	1	3*	3*	1598205	408	Northeast Los Angeles						Moderate
LOS ANGELES	4325 N PERLITA AVE	90039	5594004016	Low Medium II Residential	RD2-1-RIO	0	21	0.058427739	Residential - Single Family Residence	YES - Current	NO - Privately-Owned	Available	Not Used in Prior Housing Element	0	0	0.002126734	0.002126734	1	1*	1*	1598205	773	Northeast Los Angeles						Above Moderate
LOS ANGELES	4327 N PERLITA AVE	90039	5594004017	Low Medium II Residential	RD2-1-RIO	0	21	0.052400357	Residential - Single Family Residence - Vacant Land	YES - Current	NO - Privately-Owned	Available	Not Used in Prior Housing Element	0	0	0.002126734	0.002126734	1	1*	1*	1598205	774	Northeast Los Angeles						Above Moderate
LOS ANGELES	4329 N PERLITA AVE	90039	5594004018	Low Medium II Residential	RD2-1-RIO	0	21	0.052671685	Residential - Single Family Residence	YES - Current	NO - Privately-Owned	Available	Not Used in Prior Housing Element	0	0	0.002420448	0.002420448	1	1*	1*	1598205	775	Northeast Los Angeles						Above Moderate
LOS ANGELES	4041 W PERLITA AVE	90039	5594007BRK	Low Medium II Residential	CJRD1.5-1-RIO	0	29	0.359352413	Residential - Single Family Residence - Condo Conversion	YES - Current	NO - Privately-Owned	Available	Not Used in Prior Housing Element	0	0.312819377	0	0.312819377	8	0	0	157-SA207	42	Northeast Los Angeles		Yes	Moderate			
LOS ANGELES	4071 W PERLITA AVE	90039	5594008BRK	Low Medium II Residential	CJRD1.5-1-RIO	0	29	1.43221813	Residential - Single Family Residence - Condo Conversion	YES - Current	NO - Privately-Owned	Available	Not Used in Prior Housing Element	0	0.201016716	0	0.201016716	32	0	0	157-SA207	2	Northeast Los Angeles		Yes	Moderate			
LOS ANGELES	4278 N PERLITA AVE	90039	5594010014	Low Medium II Residential	CJRD2-1-RIO	0	21	0.062493034	Residential - Single Family Residence	YES - Current	NO - Privately-Owned	Available	Not Used in Prior Housing Element	0	0	0.002126734	0.002126734	1	1*	1*	1598205	750	Northeast Los Angeles						Above Moderate
LOS ANGELES	4260 N PERLITA AVE	90039	5594010022	Low Medium II Residential	CJRD2-1-RIO	0	21	0.046490222	Residential - Single Family Residence	YES - Current	NO - Privately-Owned	Available	Not Used in Prior Housing Element	0	0	0.002126734	0.002126734	1	1*	1*	1598205	758	Northeast Los Angeles						Above Moderate
LOS ANGELES	4258 N PERLITA AVE	90039	5594010023	Low Medium II Residential	CJRD2-1-RIO	0	21	0.04702739	Residential - Single Family Residence	YES - Current	NO - Privately-Owned	Available	Not Used in Prior Housing Element	0	0	0.002126734	0.002126734	1	1*	1*	1598205	759	Northeast Los Angeles						Above Moderate
LOS ANGELES	4256 N PERLITA AVE	90039	5594010024	Low Medium II Residential	CJRD2-1-RIO	0	21	0.047542958	Residential - Single Family Residence	YES - Current	NO - Privately-Owned	Available	Not Used in Prior Housing Element	0	0	0.002126734	0.002126734	1	1*	1*	1598205	760	Northeast Los Angeles						Above Moderate
LOS ANGELES	4254 N PERLITA AVE	90039	5594010025	Low Medium II Residential	CJRD2-1-RIO	0	21	0.07217098	Residential - Single Family Residence	YES - Current	NO - Privately-Owned	Available	Not Used in Prior Housing Element	0	0	0.011548197	0.011548197	1	1*	1*	1598205	761	Northeast Los Angeles						Above Moderate
LOS ANGELES	4300 N PERLITA AVE	90039	5594010026	Low Medium II Residential	CJRD2-1-RIO	0	21	0.05379344	Residential - Single Family Residence	YES - Current	NO - Privately-Owned	Available	Not Used in Prior Housing Element	0	0	0.002126734	0.002126734	1	1*	1*	1598205	762	Northeast Los Angeles						Above Moderate
LOS ANGELES	4286 N PERLITA AVE	90039	5594010033	Low Medium II Residential	CJRD2-1-RIO	0	21	0.062556895	Residential - Single Family Residence	YES - Current	NO - Privately-Owned	Available	Not Used in Prior Housing Element	0	0	0.014181355	0.014181355	1	1*	1*	1598205	769	Northeast Los Angeles						Above Moderate
LOS ANGELES	4284 N PERLITA AVE	90039	5594010034	Low Medium II Residential	CJRD2-1-RIO	0	21	0.062557798	Residential - Single Family Residence	YES - Current	NO - Privately-Owned	Available	Not Used in Prior Housing Element	0	0	0.02434375	0.02434375	1	1*	1*	1598205	770	Northeast Los Angeles						Above Moderate
LOS ANGELES	4280 N PERLITA AVE	90039	5594010036	Low Medium II Residential	CJRD2-1-RIO	0	21	0.048971854	Residential - Single Family Residence	YES - Current	NO - Privately-Owned	Available	Not Used in Prior Housing Element	0	0	0.002126734	0.002126734	1	1*	1*	1598205	772	Northeast Los Angeles						Above Moderate
LOS ANGELES	4034 E CHEVY CHASE DR	90039	5594013009	Low Residential	R1-1-RIO	0	1 unit per lot	0.057727132	Residential - Single Family Residence - Vacant Land	YES - Current	NO - Privately-Owned	Available	Not Used in Prior Housing Element	0	0	0.070390773	0.070390773	0	0	0	1598205	283	Northeast Los Angeles						Above Moderate
LOS ANGELES	4000 E CHEVY CHASE DR	90039	5594015019	Commercial Manufacturing	T[T]Q[CM-1-RIO	0	54	0.058980814	Commercial - Office Building - One Story	YES - Current	NO - Privately-Owned	Available	Not Used in Prior Housing Element	0	0	0.062140286	0.062140286	0	0	0	1598205	295	Northeast Los Angeles						Above Moderate
LOS ANGELES	4002 E CHEVY CHASE DR	90039	5594015019	Commercial Manufacturing	T[T]Q[CM-1-RIO	0	54	0.057390889	Commercial - Office Building - One Story	YES - Current	NO - Privately-Owned	Available	Not Used in Prior Housing Element	0	0	0.062140286	0.062140286	0	0	0	1598205	294	Northeast Los Angeles						Above Moderate
LOS ANGELES	4006 E CHEVY CHASE DR	90039	5594015019	Commercial Manufacturing	T[T]Q[CM-1-RIO	0	54	0.057390892	Commercial - Office Building - One Story	YES - Current	NO - Privately-Owned	Available	Not Used in Prior Housing Element	0	0	0.062140286	0.062140286	0	0	0	1598205	293	Northeast Los Angeles						Above Moderate
LOS ANGELES	4008 E CHEVY CHASE DR	90039	5594015019	Commercial Manufacturing	T[T]Q[CM-1-RIO	0	54	0.057390889	Commercial - Office Building - One Story	YES - Current	NO - Privately-Owned	Available	Not Used in Prior Housing Element	0	0	0.062140286	0.062140286	0	0	0	1598205	292	Northeast Los Angeles						Above Moderate
LOS ANGELES	4010 E CHEVY CHASE DR	90039	5594015019	Commercial Manufacturing	T[T]Q[CM-1-RIO	0	54	0.057390639	Commercial - Office Building - One Story	YES - Current	NO - Privately-Owned	Available	Not Used in Prior Housing Element	0	0	0.062140286	0.062140286	0	0	0	1598205	291	Northeast Los Angeles						Above Moderate
LOS ANGELES			5594015019	Commercial Manufacturing	T[T]Q[CM-1-RIO	0	54	0.165124758	Commercial - Office Building - One Story	YES - Current	NO - Privately-Owned	Available	Not Used in Prior Housing Element	0	0	0.063557468	0.063557468	0	0	0	1598205	303	Northeast Los Angeles						Above Moderate
LOS ANGELES	3949 E VERDANT ST	90039	5594016004	Minimum Residential	A2-1-K-RIO	0	1 unit per lot	0.651959352	Residential - Single Family Residence - Vacant Land	YES - Current	NO - Privately-Owned	Available	Not Used in Prior Housing Element	0	0	0.045851517	0.045851517	0	0	0	1598205	389	Northeast Los Angeles						Above Moderate
LOS ANGELES			5594016005	Minimum Residential	A2-1-K-RIO	0	1 unit per lot	0.651957781	Residential - Single Family Residence - Vacant Land	YES - Current	NO - Privately-Owned	Available	Not Used in Prior Housing Element	0	0	0.045851517	0.045851517	0	0	0	1598205	419	Northeast Los Angeles						Above Moderate
LOS ANGELES	4000 1/2 E VERDANT ST	90039	5594016007	Minimum Residential	A2-1-K-RIO	0	1 unit per lot	1.394975697	Recreational - One Story	YES - Current	NO - Privately-Owned	Available	Not Used in Prior Housing Element	0	0	0.004608235	0.004608235	0	0	0	1598205	490	Northeast Los Angeles						Above Moderate
LOS ANGELES			5594016015	Low Medium II Residential	T[T]Q[CM-1-RIO	0	54	0.651696488	Industrial - Heavy Manufacturing - One Story	YES - Current	NO - Privately-Owned	Available	Not Used in Prior Housing Element	0	0	0.067294179	0.067294179	0	0	0	1598205	363	Northeast Los Angeles						Above Moderate
LOS ANGELES			5594016015	Commercial Manufacturing	T[T]Q[CM-1-RIO	0	54	1.535083528	Industrial - Heavy Manufacturing - One Story	YES - Current	NO - Privately-Owned	Available	Not Used in Prior Housing Element	0	0	1.517474359	1.517474359	0	0	0	1598205	304	Northeast Los Angeles						Above Moderate
LOS ANGELES			5594016902	Open Space	A2-1-K-RIO	0	1 unit per lot	1.821341167	Miscellaneous - Government Owned Property	YES - Current	YES - City-Owned	Available	Not Used in Prior Housing Element	0	0	0.001332131	0.001332131	0	0	0	1598205	369	Northeast Los Angeles						Above Moderate
LOS ANGELES			5594016903	Open Space	A2-1-K-RIO	0	1 unit per lot	0.07841784	Miscellaneous - Government Owned Property	YES - Current	YES - City-Owned	Available	Not Used in Prior Housing Element	0	0	0.001332131	0.001332131	0	0	0	1598205	443	Northeast Los Angeles						Above Moderate
LOS ANGELES			5594016903	Open Space	A2-1-K-RIO	0	1 unit per lot	0.928317552	Miscellaneous - Government Owned Property	YES - Current	YES - City-Owned	Available	Not Used in Prior Housing Element	0	0	0.001332131	0.001332131	0	0	0	1598205	442	Northeast Los Angeles						Above Moderate
LOS ANGELES	3925 E RIGALI AVE	90039	5594018013	Minimum Residential	A2-1-K-RIO	0	1 unit per lot	3.438089244	Recreational - One Story	YES - Current	NO - Privately-Owned	Available	Not Used in Prior Housing Element	0	0	0.001912902	0.001912902	0	0	0	1598205	592	Northeast Los Angeles						Above Moderate
LOS ANGELES			5594018014	Minimum Residential	A2-1-K-RIO	0	1 unit per lot	0.407863801	Recreational - One Story	YES - Current	NO - Privately-Owned	Available	Not Used in Prior Housing Element	0	0	0.004608235	0.004608235	0	0	0	1598205	528	Northeast Los Angeles						Above Moderate
LOS ANGELES			5594018014	Minimum Residential	A2-1-K-RIO	0	1 unit per lot	0.849717943	Recreational - One Story	YES - Current	NO - Privately-Owned	Available	Not Used in Prior Housing Element	0	0	0.004608235	0.004608235	0	0	0	1598205	535	Northeast Los Angeles						Above Moderate
LOS ANGELES			5594018015	Minimum Residential	A2-1-K-RIO	0	1 unit per lot	0.517797972	Recreational - One Story	YES - Current	NO - Privately-Owned	Available	Not Used in Prior Housing Element	0	0	0.150454307	0.150454307	0	0	0	1598205	558	Northeast Los Angeles						Above Moderate
LOS ANGELES	3205 W LOS FELIZ BLVD	90039	5594019011	Medium Residential	R3-1-RIO	0	54	5.328946361	Residential - Five or More Units or Apartments (Any Combination) - 4 Stories or Less - Pool	YES - Current	NO - Privately-Owned	Available	Not Used in Prior Housing Element	0	0	5.471071482	5.471071482	279	0	0	157-SA205	129	Northeast Los Angeles		Yes	Above Moderate			
LOS ANGELES	3941 N VESELUCH AVE	90039	5594019012	Medium Residential	R3-1-RIO	0	54	4.291004034	Residential - Five or More Units or Apartments (Any Combination) - 4 Stories or Less - Pool	YES - Current	NO - Privately-Owned	Available	Not Used in Prior Housing Element	0	0	1.330845509	1.330845509	217	0	0	157-SA205	64	Northeast Los Angeles		Yes	Above Moderate			
LOS ANGELES	4012 E VERDANT ST	90039	5594020002	Minimum Residential	A2-1-K-RIO	0	1 unit per lot	0.609184666	Recreational - One Story	YES - Current	NO - Privately-Owned	Available	Not Used in Prior Housing Element	0	0	0.004608235	0.004608235	0	0	0	1598205	488	Northeast Los Angeles						Above Moderate
LOS ANGELES	4172 W GARDEN AVE	90039	5594023018	Low Residential	R1-1-RIO	0	1 unit per lot	0.113935008	Residential - Single Family Residence - Vacant Land	YES - Current	NO - Privately-Owned	Available	Not Used in Prior Housing Element	0	0	0.070390773	0.070390773	0	0	0	157-SA205	33	Northeast Los Angeles						Above Moderate
LOS ANGELES	5319 N LOLETA AVE	90041	5669011006	Low Residential	R1-1	0	1 unit per lot	0.25254484	Residential - Single Family Residence - Pool	YES - Current	NO - Privately-Owned	Available	Not Used in Prior Housing Element	0	0	0.192751181	0.192751181	0	0	0	163-SA227	42	Northeast Los Angeles						Above Moderate
LOS ANGELES			5669014019	Low Residential	R1-1	0	1 unit per lot	0.079977828	Residential - Single Family Residence - Vacant Land	YES - Current	NO - Privately-Owned	Available	Not Used in Prior Housing Element	0	0	0.059958011	0.059958011	0	0	0	163-SA227	367	Northeast Los Angeles						Above Moderate
LOS ANGELES			5669017016	Low Residential	R1-1	0	1 unit per lot	0.001530349	Industrial - Warehousing, Distribution, Storage - Warehousing, Distribution, Under 10,000 SF - One Story	YES - Current	NO - Privately-Owned	Available	Not Used in Prior Housing Element	0	0	0.002508027	0.002508027	0	0	0	162A225	41	Northeast Los Angeles						Above Moderate
LOS ANGELES			5669020025	Low Residential	R1-1	0	1 unit per lot	0.05393763	Residential - Single Family Residence - Vacant Land	YES - Current	NO - Privately-Owned	Available	Not Used in Prior Housing Element	0	0	0.059958011	0.059958011	0	0	0	163-SA225	320	Northeast Los Angeles						Above Moderate
LOS ANGELES	1733 W COLORADO BLVD	90041	5669021026	Neighborhood Commercial	C4-1XL	0	108	0.230049553	Commercial - Shopping Center (Neighborhood, Community) - One Story	YES - Current	NO - Privately-Owned	Available	Not Used in Prior Housing Element	0.076252214	0	0	0.076252214	15	0	0	162A225	84	Northeast Los Angeles						Lower
LOS ANGELES	1755 W COLORADO BLVD	90041	5669021026	Neighborhood Commercial	C4-1XL	0	108	0.206168772	Commercial - Shopping Center (Neighborhood, Community) - One Story	YES - Current	NO - Privately-Owned	Available	Not Used in Prior Housing Element	0.071695618	0	0	0.071695618	15	0	0	162A225	86	Northeast Los Angeles						Lower
LOS ANGELES			5669021026	Neighborhood Commercial	C4-1XL	0	108	0.200768138	Commercial - Shopping Center (Neighborhood, Community) - One Story	YES - Current	NO - Privately-Owned	Available	Not Used in Prior Housing Element	0.068741103	0	0	0.068741103	15	0	0	162A225	75	Northeast Los Angeles						Lower
LOS ANGELES			5669021026	Neighborhood Commercial	C4-1XL	0	108	0.206181303

LOS ANGELES	4425 N VERDUGO ROAD	90065	5679022014	Low Medium II Residential	RD1.5-1-CDO	0	29	0.100146992	Residential - Single Family Residence	YES - Current	NO - Privately-Owned	Available	Not Used in Prior Housing Element	0	0	0.133517906	0.133517906	1	2*	2*	159A217	81	Northeast Los Angeles			Above Moderate
LOS ANGELES	4429 N VERDUGO ROAD	90065	5679022015	Low Medium II Residential	RD1.5-1-CDO	0	29	0.100128406	Residential - Double, Duplex, or Two Units - 4 Stories or Less	YES - Current	NO - Privately-Owned	Available	Not Used in Prior Housing Element	0	0	0.174648339	0.174648339	2	2*	2*	159A217	69	Northeast Los Angeles	Yes		Above Moderate
LOS ANGELES	3210 W ORILLA AVE	90065	5679023001	Low Medium II Residential	RD1.5-1-CDO	0	29	0.182722522	Residential - Three Units (Any Combination) - 4 Stories or Less	YES - Current	NO - Privately-Owned	Available	Not Used in Prior Housing Element	0	0.108666398	0	0.108666398	3	0	0	160-5A217	240	Northeast Los Angeles	Yes		Moderate
LOS ANGELES	4521 N VERDUGO ROAD	90065	5679023002	Low Medium II Residential	RD1.5-1-CDO	0	29	0.196006913	Residential - Double, Duplex, or Two Units - 4 Stories or Less	YES - Current	NO - Privately-Owned	Available	Not Used in Prior Housing Element	0	0.296764553	0	0.296764553	2	0	0	160-5A217	252	Northeast Los Angeles	Yes		Moderate
LOS ANGELES	4517 N VERDUGO ROAD	90065	5679023020	Low Medium II Residential	RD1.5-1-CDO	0	29	0.095391247	Residential - Single Family Residence	YES - Current	NO - Privately-Owned	Available	Not Used in Prior Housing Element	0	0	0.133517906	0.133517906	1	2*	2*	160-5A217	265	Northeast Los Angeles			Above Moderate
LOS ANGELES	4513 N VERDUGO ROAD	90065	5679023021	Low Medium II Residential	RD1.5-1-CDO	0	29	0.095304415	Residential - Single Family Residence	YES - Current	NO - Privately-Owned	Available	Not Used in Prior Housing Element	0	0	0.133517906	0.133517906	1	2*	2*	160-5A217	280	Northeast Los Angeles			Above Moderate
LOS ANGELES	4509 N VERDUGO ROAD	90065	5679023022	Low Medium II Residential	RD1.5-1-CDO	0	29	0.095264911	Residential - Single Family Residence	YES - Current	NO - Privately-Owned	Available	Not Used in Prior Housing Element	0	0	0.133517906	0.133517906	1	2*	2*	160-5A217	295	Northeast Los Angeles			Above Moderate
LOS ANGELES	4501 N VERDUGO ROAD	90065	5679023023	Low Medium II Residential	RD1.5-1-CDO	0	29	0.100611498	Residential - Single Family Residence	YES - Current	NO - Privately-Owned	Available	Not Used in Prior Housing Element	0	0	0.133517906	0.133517906	1	2*	2*	160-5A217	305	Northeast Los Angeles			Above Moderate
LOS ANGELES	3204 W PALMER DR	90065	5679024001	Low Medium II Residential	RD1.5-1-CDO	0	29	0.130997947	Residential - Three Units (Any Combination) - 4 Stories or Less	YES - Current	NO - Privately-Owned	Available	Not Used in Prior Housing Element	0	0.13630476	0	0.13630476	3	3*	3*	160-5A217	184	Northeast Los Angeles	Yes		Moderate
LOS ANGELES	4605 N VERDUGO ROAD	90065	5679024002	Low Medium II Residential	RD1.5-1-CDO	0	29	0.144350394	Residential - Three Units (Any Combination) - 4 Stories or Less	YES - Current	NO - Privately-Owned	Available	Not Used in Prior Housing Element	0	0.186395335	0	0.186395335	3	0	0	160-5A217	189	Northeast Los Angeles	Yes		Moderate
LOS ANGELES	4545 N VERDUGO ROAD	90065	5679024015	Low Medium II Residential	RD1.5-1-CDO	0	29	0.14421599	Residential - Double, Duplex, or Two Units - 4 Stories or Less	YES - Current	NO - Privately-Owned	Available	Not Used in Prior Housing Element	0	0.227524519	0	0.227524519	2	0	0	160-5A217	208	Northeast Los Angeles	Yes		Moderate
LOS ANGELES	4539 N VERDUGO ROAD	90065	5679024016	Low Medium II Residential	RD1.5-1-CDO	0	29	0.157502689	Residential - Double, Duplex, or Two Units - 4 Stories or Less	YES - Current	NO - Privately-Owned	Available	Not Used in Prior Housing Element	0	0.281884253	0	0.281884253	2	0	0	160-5A217	215	Northeast Los Angeles	Yes		Moderate
LOS ANGELES	5283 N EAGLE DALE AVE	90041	5680027003	Low Medium II Residential	RD1.5-1	0	29	0.203885603	Residential - Double, Duplex, or Two Units - 4 Stories or Less	YES - Current	NO - Privately-Owned	Available	Not Used in Prior Housing Element	0	0.129212841	0	0.129212841	2	0	0	165A217	54	Northeast Los Angeles	Yes		Moderate
LOS ANGELES	5277 N EAGLE DALE AVE	90041	5680027004	Low Medium II Residential	RD1.5-1	0	29	0.203867194	Residential - Single Family Residence	YES - Current	NO - Privately-Owned	Available	Not Used in Prior Housing Element	0	0.479982585	0	0.479982585	1	0	0	165A217	58	Northeast Los Angeles			Moderate
LOS ANGELES	5249 N EAGLE DALE AVE	90041	5680028002	Low Medium II Residential	RD1.5-1	0	29	0.203569667	Residential - Single Family Residence	YES - Current	NO - Privately-Owned	Available	Not Used in Prior Housing Element	0	0.479982585	0	0.479982585	1	0	0	163-5A217	21	Northeast Los Angeles			Moderate
LOS ANGELES	5237 N EAGLE DALE AVE	90041	5680028004	Low Medium II Residential	RD1.5-1	0	29	0.203570224	Residential - Four Units (Any Combination) - 4 Stories or Less	YES - Current	NO - Privately-Owned	Available	Not Used in Prior Housing Element	0	0.09209162	0	0.09209162	4	0	0	163-5A217	31	Northeast Los Angeles	Yes		Moderate
LOS ANGELES	5235 N EAGLE DALE AVE	90041	5680028005	Low Medium II Residential	RD1.5-1	0	29	0.203570224	Residential - Four Units (Any Combination) - 4 Stories or Less	YES - Current	NO - Privately-Owned	Available	Not Used in Prior Housing Element	0	0.031180847	0	0.031180847	4	0	0	163-5A217	32	Northeast Los Angeles	Yes		Moderate
LOS ANGELES	5227 N EAGLE DALE AVE	90041	5680028006	Low Medium II Residential	RD1.5-1	0	29	0.203569081	Residential - Five or More Units or Apartments (Any Combination) - 4 Stories or Less	YES - Current	NO - Privately-Owned	Available	Not Used in Prior Housing Element	0	0.03596551	0	0.03596551	5	0	0	163-5A217	34	Northeast Los Angeles			Moderate
LOS ANGELES	5223 N EAGLE DALE AVE	90041	5680028007	Low Medium II Residential	RD1.5-1	0	29	0.125911816	Residential - Single Family Residence	YES - Current	NO - Privately-Owned	Available	Not Used in Prior Housing Element	0	0.14995265	0	0.14995265	1	3*	3*	163-5A217	35	Northeast Los Angeles			Moderate
LOS ANGELES			5680028007	Low Medium II Residential	RD1.5-1	0	29	0.077658338	Residential - Single Family Residence	YES - Current	NO - Privately-Owned	Available	Not Used in Prior Housing Element	0	0	0.152561778	0.152561778	1	2*	2*	163-5A217	36	Northeast Los Angeles			Above Moderate
LOS ANGELES	5215 N EAGLE DALE AVE	90041	5680028008	Low Medium II Residential	RD1.5-1	0	29	0.20357011	Residential - Three Units (Any Combination) - 4 Stories or Less	YES - Current	NO - Privately-Owned	Available	Not Used in Prior Housing Element	0	0.07207448	0	0.07207448	4	0	0	163-5A217	45	Northeast Los Angeles	Yes		Moderate
LOS ANGELES	5243 N EAGLE DALE AVE	90041	5680028RK	Low Medium II Residential	RD1.5-1	0	29	0.203570584	Residential - Single Family Residence - Condominium	YES - Current	NO - Privately-Owned	Available	Not Used in Prior Housing Element	0	0.03596551	0	0.03596551	5	0	0	163-5A217	160	Northeast Los Angeles			Moderate
LOS ANGELES			5682013027	Low Residential	R1-1	0	1 unit per lot	0.030548359	Residential - Single Family Residence - Vacant Land	YES - Current	NO - Privately-Owned	Available	Not Used in Prior Housing Element	0	0	0.062831467	0.062831467	0	0	0	163-5A219	146	Northeast Los Angeles			Above Moderate
LOS ANGELES	5081 N COLLEGE VIEW AVE	90041	5682025RK	Highway Oriented and Limited Commercial	RD1.5-1	0	29	0.879427695	Residential - Single Family Residence - Condominium	YES - Current	NO - Privately-Owned	Available	Not Used in Prior Housing Element	0	0.463225271	0	0.463225271	14	0	0	162A221	1	Northeast Los Angeles			Moderate
LOS ANGELES			5682029023	Low Residential	R3-1	0	54	0.090648206	Residential - Single Family Residence	YES - Current	NO - Privately-Owned	Available	Used in Prior Housing Element - Non-Vacant	0.498272032	0	0	0.498272032	1	0	0	162A217	20	Northeast Los Angeles			Lower
LOS ANGELES	5272 N EAGLE DALE AVE	90041	5682037019	Low Medium II Residential	RD1.5-1	0	29	0.08549782	Residential - Single Family Residence	YES - Current	NO - Privately-Owned	Available	Not Used in Prior Housing Element	0	0	0.078348488	0.078348488	1	2*	2*	165A217	62	Northeast Los Angeles			Above Moderate
LOS ANGELES			5682037020	Low Medium II Residential	RD1.5-1	0	29	0.085548882	Residential - Single Family Residence	YES - Current	NO - Privately-Owned	Available	Not Used in Prior Housing Element	0	0	0.078348488	0.078348488	1	2*	2*	165A217	67	Northeast Los Angeles			Above Moderate
LOS ANGELES	5202 N EAGLE DALE AVE	90041	5682037RK	Low Medium II Residential	RD1.5-1	0	29	0.507431054	Residential - Single Family Residence - Condominium	YES - Current	NO - Privately-Owned	Available	Not Used in Prior Housing Element	0	0.094094764	0	0.094094764	10	0	0	163-5A217	6	Northeast Los Angeles			Moderate
LOS ANGELES	3160 W PLUMAS ST	90065	5683011013	Low Medium II Residential	RD1.5-1-CDO	0	29	0.0705301	Residential - Single Family Residence	YES - Current	NO - Privately-Owned	Available	Not Used in Prior Housing Element	0	0	0.163058639	0.163058639	1	2*	2*	160-5A217	56	Northeast Los Angeles			Above Moderate
LOS ANGELES	4660 N VERDUGO ROAD	90065	5683011015	Low Medium II Residential	RD1.5-1-CDO	0	29	0.119515027	Residential - Three Units (Any Combination) - 4 Stories or Less	YES - Current	NO - Privately-Owned	Available	Not Used in Prior Housing Element	0	0.165904081	0	0.165904081	3	3*	3*	160-5A217	62	Northeast Los Angeles	Yes		Moderate
LOS ANGELES	4656 N VERDUGO ROAD	90065	5683011016	Low Medium II Residential	RD1.5-1-CDO	0	29	0.149431436	Residential - Double, Duplex, or Two Units - 4 Stories or Less	YES - Current	NO - Privately-Owned	Available	Not Used in Prior Housing Element	0	0.227524519	0	0.227524519	2	0	0	160-5A217	69	Northeast Los Angeles	Yes		Moderate
LOS ANGELES	4650 N VERDUGO ROAD	90065	5683011017	Low Medium II Residential	RD1.5-1-CDO	0	29	0.149474308	Residential - Four Units (Any Combination) - 4 Stories or Less	YES - Current	NO - Privately-Owned	Available	Not Used in Prior Housing Element	0	0.152517295	0	0.152517295	4	0	0	160-5A217	80	Northeast Los Angeles	Yes		Moderate
LOS ANGELES	4636 N VERDUGO ROAD	90065	5683011020	Low Medium II Residential	RD1.5-1-CDO	0	29	0.167779558	Residential - Four Units (Any Combination) - 4 Stories or Less	YES - Current	NO - Privately-Owned	Available	Not Used in Prior Housing Element	0	0.18893607	0	0.18893607	4	0	0	160-5A217	114	Northeast Los Angeles	Yes		Moderate
LOS ANGELES	4630 N VERDUGO ROAD	90065	5683011021	Low Medium II Residential	RD1.5-1-CDO	0	29	0.170328376	Residential - Single Family Residence	YES - Current	NO - Privately-Owned	Available	Not Used in Prior Housing Element	0	0.469652951	0	0.469652951	1	0	0	160-5A217	121	Northeast Los Angeles			Moderate
LOS ANGELES	4626 N VERDUGO ROAD	90065	5683011022	Low Medium II Residential	RD1.5-1-CDO	0	29	0.149702263	Residential - Double, Duplex, or Two Units - 4 Stories or Less	YES - Current	NO - Privately-Owned	Available	Not Used in Prior Housing Element	0	0.227524519	0	0.227524519	2	0	0	160-5A217	132	Northeast Los Angeles	Yes		Moderate
LOS ANGELES	4622 N VERDUGO ROAD	90065	5683011023	Low Medium II Residential	RD1.5-1-CDO	0	29	0.149157315	Residential - Double, Duplex, or Two Units - 4 Stories or Less	YES - Current	NO - Privately-Owned	Available	Not Used in Prior Housing Element	0	0.227524519	0	0.227524519	2	0	0	160-5A217	143	Northeast Los Angeles	Yes		Moderate
LOS ANGELES	4616 N VERDUGO ROAD	90065	5683011024	Low Medium II Residential	RD1.5-1-CDO	0	29	0.149156058	Residential - Three Units (Any Combination) - 4 Stories or Less	YES - Current	NO - Privately-Owned	Available	Not Used in Prior Housing Element	0	0.186395335	0	0.186395335	3	0	0	160-5A217	155	Northeast Los Angeles	Yes		Moderate
LOS ANGELES	4610 N VERDUGO ROAD	90065	5683011025	Low Medium II Residential	RD1.5-1-CDO	0	29	0.14915912	Residential - Single Family Residence	YES - Current	NO - Privately-Owned	Available	Not Used in Prior Housing Element	0	0.379000664	0	0.379000664	1	0	0	160-5A217	166	Northeast Los Angeles			Moderate
LOS ANGELES	4608 N VERDUGO ROAD	90065	5683011026	Low Medium II Residential	RD1.5-1-CDO	0	29	0.149159886	Residential - Four Units (Any Combination) - 4 Stories or Less	YES - Current	NO - Privately-Owned	Available	Not Used in Prior Housing Element	0	0.152517295	0	0.152517295	4	0	0	160-5A217	175	Northeast Los Angeles	Yes		Moderate
LOS ANGELES	4602 N VERDUGO ROAD	90065	5683011027	Low Medium II Residential	RD1.5-1-CDO	0	29	0.148270821	Residential - Single Family Residence	YES - Current	NO - Privately-Owned	Available	Not Used in Prior Housing Element	0	0.166522276	0	0.166522276	1	0	0	160-5A217	180	Northeast Los Angeles			Moderate
LOS ANGELES	4648 N VERDUGO ROAD	90065	5683011028	Low Medium II Residential	RD1.5-1-CDO	0	29	0.146073636	Residential - Three Units (Any Combination) - 4 Stories or Less	YES - Current	NO - Privately-Owned	Available	Not Used in Prior Housing Element	0	0.186395335	0	0.186395335	3	0	0	160-5A217	91	Northeast Los Angeles	Yes		Moderate
LOS ANGELES	4640 N VERDUGO ROAD	90065	5683011029	Low Medium II Residential	RD1.5-1-CDO	0	29	0.146115672	Residential - Five or More Units or Apartments (Any Combination) - 4 Stories or Less	YES - Current	NO - Privately-Owned	Available	Not Used in Prior Housing Element	0	0.041850564	0	0.041850564	5	0	0	160-5A217	105	Northeast Los Angeles	Yes		Moderate
LOS ANGELES			5683013900	Low Residential	R1-1CDO	0	1 unit per lot	0.044766285	Miscellaneous - Government Owned Property	YES - Current	YES - City-Owned	Available	Not Used in Prior Housing Element	0	0	0.00094963	0.00094963	0	0	0	160-5A217	50	Northeast Los Angeles			Above Moderate
LOS ANGELES			5683021900	Low Residential	R1-1	0	1 unit per lot	0.024171172	Miscellaneous - Government Owned Property	YES - Current	YES - City-Owned	Available	Not Used in Prior Housing Element	0	0	0.001183336	0.001183336	0	0	0	160-5A219	114	Northeast Los Angeles			Above Moderate
LOS ANGELES	4867 W YOSEMITE WAY	90041	5683022900	Low Residential	RE20-1	0	1 unit per lot	0.124672012	Miscellaneous - Government Owned Property	YES - Current	YES - City-Owned	Available	Not Used in Prior Housing Element	0	0	0.001183336	0.001183336	0	0	0	160-5A219	26	Northeast Los Angeles			Above Moderate
LOS ANGELES	4650 N EL REPOSO DR	90041	5683032004	Minimum Residential	RE40-1	0	1 unit per lot	5.66071673	Industrial - Light Manufacturing - One Story	YES - Current	NO - Privately-Owned	Available	Not Used in Prior Housing Element	0	0	0.01178288	0.01178288	0	0	0	162A219	210	Northeast Los Angeles			Above Moderate
LOS ANGELES	3110 W PALMER DR	90065	5684001014	Low Medium II Residential	RD1.5-1-CDO	0	29	0.171693312	Residential - Single Family Residence	YES - Current	NO - Privately-Owned	Available	Not Used in Prior Housing Element	0	0.469652951	0	0.469652951	1	0	0	160-5A217	203	Northeast Los Angeles			Moderate
LOS ANGELES	4544 N VERDUGO ROAD	90065	5684001015	Low Medium II Residential	RD1.5-1-CDO	0	29	0.143469211	Residential - Double, Duplex, or Two Units - 4 Stories or Less	YES - Current	NO - Privately-Owned	Available	Not Used in Prior Housing Element	0	0.227524519	0	0.227524519	2	0	0	160-5A217	211	Northeast Los Angeles	Yes		Moderate
LOS ANGELES	4534 N VERDUGO ROAD	90065	5684001016	Low Medium II Residential	RD1.5-1-CDO	0	29	0.143490361	Residential - Single Family Residence	YES - Current	NO - Privately-Owned	Available	Not Used in Prior Housing Element	0	0.379000664	0	0.379000664	1	0	0	160-5A217	222	Northeast Los Angeles			Moderate
LOS ANGELES	4532 N VERDUGO ROAD	90065	5684001017	Low Medium II Residential	RD1.5-1-CDO	0	29	0.143511587	Residential - Four Units (Any Combination) - 4 Stories or Less	YES - Current	NO - Privately-Owned	Available	Not Used in Prior Housing Element	0	0.152517295	0	0.152517295	4	0	0	160-5A217	229	Northeast Los Angeles	Yes		Moderate
LOS ANGELES	4528 N VERDUGO ROAD	90065	5684001018	Low Medium II Residential	RD1.5-1-CDO	0	29	0.143531322	Residential - Double, Duplex, or Two Units - 4 Stories or Less	YES - Current	NO - Privately-Owned	Available	Not Used in Prior Housing Element	0	0.227524519	0	0.227524519	2	0	0	160-5A217	243	Northeast Los Angeles	Yes		Moderate
LOS ANGELES	4522 N VERDUGO ROAD	90065	5684001019	Low Medium II Residential	RD1.5-1-CDO	0	29	0.143552041	Residential - Single Family Residence	YES - Current	NO - Privately-Owned	Available	Not Used in Prior Housing Element	0	0.379000664	0	0.379000664	1	0	0	160-5A217	254	Northeast Los Angeles			Moderate
LOS ANGELES	4518 N VERDUGO ROAD	90065	5684001020	Low Medium II Residential	RD1.5-1-CDO	0	29	0.14357349	Residential - Three Units (Any Combination) - 4 Stories or Less	YES - Current	NO - Privately-Owned	Available	Not Used in Prior Housing Element	0	0.186395335	0	0.186395335	3	0	0	160-5A217	266	Northeast Los Angeles	Yes		Moderate
LOS ANGELES	4508 N VERDUGO ROAD	90065	5684001022	Low Medium II Residential	RD1.5-1-CDO	0	29	0.161034238	Residential - Five or More Units or Apartments (Any Combination) - 4 Stories or Less	YES - Current	NO - Privately-Owned	Available	Not Used in Prior Housing Element	0	0.042235237	0	0.042235237	6	0	0	160-5A217	284	Northeast Los Angeles	Yes		Moderate
LOS ANGELES	4506 N VERDUGO ROAD	90065	5684001023	Low Medium II Residential	RD1.5-1-CDO	0	29	0.143616962	Residential - Four Units (Any Combination) - 4 Stories or Less	YES - Current	NO - Privately-Owned	Available	Not Used in Prior Housing Element	0	0.051348704	0	0.051348704	4	0	0	160-5A217	299	Northeast Los Angeles	Yes		Moderate
LOS ANGELES	4454 N VERDUGO ROAD	90065	5684002017	Low Medium II Residential	RD1.5-1-CDO	0	29	0.14363809	Residential - Five or More Units or Apartments (Any Combination) - 4 Stories or Less	YES - Current	NO - Privately-Owned	Available	Not Used in Prior Housing Element	0	0.124673152	0	0.124673152	5	0	0	159A217	20	Northeast Los Angeles	Yes		Moderate
LOS ANGELES	4440 N VERDUGO ROAD	90065	5684002018	Low Medium II Residential	RD1.5-1-CDO	0	29	0.143658654	Residential - Single Family Residence	YES - Current	NO - Privately-Owned	Available	Not Used in Prior Housing Element	0	0.379000664	0	0.379000664	1	0	0	159A217	35	Northeast Los Angeles			Moderate
LOS ANGELES	4434 N VERDUGO ROAD	90065	5684002019	Low Medium II Residential	RD1.5-1-CDO	0	29	0.143678993	Residential - Single Family Residence - Pool	YES - Current	NO - Privately-Owned	Available	Not Used in Prior Housing Element	0	0.379000664	0	0.379000664	1	0	0	159A217	53	Northeast Los Angeles			Moderate
LOS ANGELES	4428 N VERDUGO ROAD	90065	5684002020	Low Medium II Residential	RD1.5-1-CDO	0	29	0.143699661	Residential - Double, Duplex, or Two Units - 4 Stories or Less	YES - Current	NO - Privately-Owned	Available	Not Used in Prior Housing Element	0	0.227524519	0	0.227524519	2	0	0	159A217	63	Northeast Los Angeles	Yes		Moderate
LOS ANGELES	4424 N VERDUGO ROAD	90065	5684002021	Low Medium II Residential	RD1.5-1-CDO	0	29	0.143721391	Residential - Three Units (Any Combination) - 4 Stories or Less	YES - Current	NO - Privately-Owned	Available	Not Used in Prior Housing Element	0	0.186395335	0	0.186395335	3	0	0	159A217	73	Northeast Los Angeles	Yes		Moderate
LOS ANGELES	4418 N VERDUGO ROAD	90065	5684002022	Low Medium II Residential	RD1.5-1-CDO	0	29	0.143741166	Residential - Double, Duplex, or Two Units - 4 Stories or Less	YES - Current	NO - Privately-Owned	Available	Not Used in Prior Housing Element	0	0.227524519	0	0.227524519	2	0	0	159A217	85	Northeast Los Angeles	Yes		Moderate
LOS ANGELES	4414 N VERDUGO ROAD	90065	5684002023	Low Medium II Residential	RD1.5-1-CDO	0	29	0.143761935	Residential - Three Units (Any Combination) - 4 Stories or Less	YES - Current	NO - Privately-Owned	Available	Not Used in Prior Housing Element	0	0.186395335	0	0.186395335	3	0	0	159A217	99	Northeast Los Angeles	Yes		Moderate
LOS ANGELES	4408 1/2 N VERDUGO ROAD	90065	5684002024	Low Medium II Residential	RD1.5-1-CDO	0	29	0.1437834	Residential - Three Units (Any Combination) - 4 Stories or Less	YES - Current	NO - Privately-Owned	Available	Not Used in Prior Housing Element	0	0.205969763	0	0.205969763	3	0	0	159A217	113	Northeast Los Angeles	Yes		Moderate
LOS ANGELES	4402 N VERDUGO ROAD	90065	5684002025	Low Medium II Residential	RD1.5-1-CDO	0	29	0.158221009	Residential - Three Units (Any Combination) - 4 Stories or Less	YES - Current	NO - Privately-Owned	Available	Not Used in Prior Housing Element	0	0.230914921	0	0.230914921	3	0	0	159A217	122	Northeast Los Angeles	Yes		Moderate
LOS ANGELES	4374 N VERDUGO ROAD	90065	5684003001	Low Medium II Residential	RD1.5-1-CDO	0	29	0.142381717	Residential - Four Units (Any Combination) - 4 Stories or Less - Pool	YES - Current	NO - Privately-Owned	Available	Not Used in Prior Housing Element	0	0.152517295	0	0.152517295	4	0	0	159A217	148	Northeast Los Angeles	Yes		Moderate
LOS ANGELES	4364 N VERDUGO ROAD	90065	5684003002	Low Medium II Residential	RD1.5-1-CDO	0	29	0.172157551	Residential - Three Units (Any Combination) - 4 Stories or Less	YES - Current	NO - Privately-Owned	Available	Not Used in Prior Housing Element	0	0.230914921	0	0.230914921	3	0	0	159A217	158	Northeast Los Angeles	Yes		Moderate
LOS ANGELES	4358 N VERDUGO ROAD	90065	5684003020	Low Medium II Residential	RD1.5-1-CDO	0	29	0.118610461	Residential - Double, Duplex, or Two Units - 4 Stories or Less	YES - Current	NO - Privately-Owned	Available	Not Used in Prior Housing Element	0	0.182513618	0	0.182513618	2	3*	3*	159A217	173	Northeast Los Angeles	Yes		Moderate
LOS ANGELES	4352 N VERDUGO ROAD	90065	5684003021	Low Medium II Residential	RD1.5-1-CDO	0	29	0.140379528	Residential - Double, Duplex, or Two Units - 4 Stories or Less	YES - Current	NO - Privately-Owned	Available	Not Used in Prior Housing Element	0	0.227524519	0	0.227524519	2	0	0	159A217	179	Northeast Los Angeles	Yes		Moderate
LOS ANGELES	3044 W SAGAMORE WAY	90065	5684013001	Low Medium II Residential	RD1.5-1-CDO	0	29	0.140410399	Residential - Three Units (Any Combination) - 4 Stories or Less	YES - Current	NO - Privately-Owned	Available	Not Used in Prior Housing Element	0	0.186395335	0	0.186395335	3	0	0	159A217	202	Northeast Los Angeles	Yes		Moderate
LOS ANGELES	4300 N VERDUGO ROAD	90065	5684013020	Low Medium II Residential	RD1.5-1-CDO	0	29	0.108486543	Institutional - Church - One Story	YES - Current	NO - Privately-Owned	Available	Used in Prior Housing Element - Non-Vacant	0	0.045142227	0	0.045142227	1	3*	3*	159A217	242	Northeast Los Angeles			Moderate
LOS ANGELES			5684013020	Low Medium II Residential	RD1.5-1-CDO	0	29	0.108929922	Institutional - Church - One Story	YES - Current	NO - Privately-Owned	Available	Used in Prior Housing Element - Non-Vacant	0	0.045142227	0	0.045142227	1	3*	3*	159A217	229	Northeast Los Angeles			Moderate
LOS ANGELES	3064 S SHASTA CIR SOUTH	90065	5684014027	Low Medium II Residential	RD1.5-1-CDO	0	29	0.163842188	Residential - Four Units (Any Combination) - 4 Stories or Less	YES - Current	NO - Privately-Owned	Available	Not Used in Prior Housing Element	0	0.063600741	0	0.063600741	4	0	0	159A217	266	Northeast Los Angeles	Yes		Moderate
LOS ANGELES	4264 N VERDUGO ROAD	90065	5684014028	Low Medium II Residential	RD1.5-1-CDO	0	29	0.149416427	Residential - Single Family Residence	YES - Current	NO - Privately-Owned	Available	Not Used in Prior Housing Element	0	0.379000664	0	0.379000664	1	0	0	159A217	277	Northeast Los Angeles			Moderate
LOS ANGELES	4258 N VERDUGO ROAD	90065	5684014029	Low Medium II Residential	RD1.5-1-CDO	0	29	0.145993602	Residential - Four Units (Any Combination) - 4 Stories or Less	YES - Current	NO - Privately-Owned	Available	Not Used in Prior Housing Element	0	0.152517295	0	0.152517295	4	0	0	159A217	285	Northeast Los Angeles	Yes		Moderate
LOS ANGELES	4248 N VERDUGO ROAD	90065	5684014031	Low Medium II Residential	RD1.5-1-CDO	0	29	0.149478552	Residential - Four Units (Any Combination) - 4 Stories or Less	YES - Current	NO - Privately-Owned	Available	Not Used in Prior Housing Element	0	0.152517295	0	0.152517295	4	0	0	159A217	306	Northeast Los Angeles	Yes		Moderate
LOS ANGELES	4244 N VERDUGO ROAD	90065	5684014032	Low Medium II Residential	RD1.5-1-CDO	0	29	0.149498249	Residential - Single Family Residence	YES - Current	NO - Privately-Owned	Available	Not Used in Prior Housing Element	0	0.379000664	0	0.379000664	1	0	0	159A217	315	Northeast Los Angeles			Moderate
LOS ANGELES	4240 N VERDUGO ROAD	90065	5684014033	Low Medium II Residential	RD1.5-1-CDO	0	29	0.14951934	Residential - Single Family Residence	YES - Current	NO - Privately-Owned	Available	Not Used in Prior Housing Element	0	0.379000664	0	0.379000664	1	0	0	159A217	321	Northeast Los Angeles			Moderate
LOS ANGELES	4234 N VERDUGO ROAD	90065	5684014034	Low Medium II Residential	RD1.5-1-CDO	0	29	0.149539266	Residential - Double, Duplex, or Two Units - 4 Stories or Less	YES - Current	NO - Privately-Owned	Available	Not Used in Prior Housing Element	0	0.227524519	0	0.227524519	2	0	0	159A217	331	Northeast Los Angeles	Yes		Moderate
LOS ANGELES	4230 N VERDUGO ROAD	90065	5684014035	Low Medium II Residential	RD1.5-1-CDO	0	29	0.149559045	Residential - Three Units (Any Combination) - 4 Stories or Less	YES - Current	NO - Privately-Owned	Available	Not Used in Prior Housing Element	0	0.186395335	0	0.186395335	3	0	0	159A217	360	Northeast Los Angeles	Yes		Moderate
LOS ANGELES	4226 N VERDUGO ROAD	90065	5684014036	Low Medium II Residential	RD1.5-1-CDO	0	29	0.149580215	Residential - Three Units (Any Combination) - 4 Stories or Less	YES - Current	NO - Privately-Owned	Available	Not Used in Prior Housing Element	0	0.186395335	0	0.186395335	3	0	0	159A217	366	Northeast Los Angeles	Yes		Moderate
LOS ANGELES	4218 N VERDUGO ROAD	90065	5684014037	Low Medium II Resid

LOS ANGELES	2215 W ADDISON WAY	90041	5685005013	Low Medium II Residential	RD1.5-1	0	29	0.143986321	Residential - Single Family Residence	YES - Current	NO - Privately-Owned	Available	Not Used in Prior Housing Element	0	0.287701344	0	0.287701344	1	0	0	160-SA221	155	Northeast Los Angeles	Yes	Moderate					
LOS ANGELES	2219 W ADDISON WAY	90041	5685005014	Low Medium II Residential	RD1.5-1	0	29	0.143985991	Residential - Four Units (Any Combination) - 4 Stories or Less	YES - Current	NO - Privately-Owned	Available	Not Used in Prior Housing Element	0	0.175056875	0	0.175056875	4	0	0	160-SA221	150	Northeast Los Angeles	Yes	Moderate					
LOS ANGELES	2229 W ADDISON WAY	90041	5685005015	Low Medium II Residential	RD1.5-1	0	29	0.208781262	Residential - Five or More Units or Apartments (Any Combination) - 4 Stories or Less	YES - Current	NO - Privately-Owned	Available	Not Used in Prior Housing Element	0	0.237689584	0	0.237689584	8	0	0	160-SA221	144	Northeast Los Angeles	Yes	Moderate					
LOS ANGELES	2239 W ADDISON WAY	90041	5685005017	Low Medium II Residential	RD1.5-1	0	29	0.143986942	Residential - Single Family Residence	YES - Current	NO - Privately-Owned	Available	Not Used in Prior Housing Element	0	0.392938447	1	0	0	160-SA221	132	Northeast Los Angeles									
LOS ANGELES	2245 W ADDISON WAY	90041	5685005018	Low Medium II Residential	RD1.5-1	0	29	0.143927858	Residential - Three Units (Any Combination) - 4 Stories or Less	YES - Current	NO - Privately-Owned	Available	Not Used in Prior Housing Element	0	0.206787491	0	0.206787491	3	0	0	160-SA221	127	Northeast Los Angeles	Yes	Moderate					
LOS ANGELES	4870 N ELLENWOOD DR	90041	5685005019	Low Medium II Residential	RD1.5-1	0	29	0.143986375	Residential - Three Units (Any Combination) - 4 Stories or Less	YES - Current	NO - Privately-Owned	Available	Not Used in Prior Housing Element	0	0.206787491	0	0.206787491	3	0	0	160-SA221	124	Northeast Los Angeles	Yes	Moderate					
LOS ANGELES	2240 W YOSEMITE DR	90041	5685005023	Low Medium II Residential	RD1.5-1	0	29	0.172745795	Residential - Four Units (Any Combination) - 4 Stories or Less	YES - Current	NO - Privately-Owned	Available	Not Used in Prior Housing Element	0	0.092935808	4	0	0	160-SA221	95	Northeast Los Angeles	Yes	Moderate					
LOS ANGELES	2230 1/2 W YOSEMITE DR	90041	5685005025	Low Medium II Residential	RD1.5-1	0	29	0.036658809	Residential - Single Family Residence - Small Lot	YES - Current	NO - Privately-Owned	Available	Not Used in Prior Housing Element	0	0	0.002945753	0.002945753	1	1*	1*	160-SA221	384	Northeast Los Angeles		Above Moderate					
LOS ANGELES	2228 W YOSEMITE DR	90041	5685005028	Low Medium II Residential	RD1.5-1	0	29	0.054235908	Residential - Single Family Residence - Small Lot	YES - Current	NO - Privately-Owned	Available	Not Used in Prior Housing Element	0	0	0.002397224	0.002397224	1	1*	1*	160-SA221	387	Northeast Los Angeles		Above Moderate					
LOS ANGELES	2224 1/2 W STRATA LANE	90041	5685005029	Low Medium II Residential	RD1.5-1	0	29	0.036792039	Residential - Single Family Residence - Small Lot	YES - Current	NO - Privately-Owned	Available	Not Used in Prior Housing Element	0	0	0.002945753	0.002945753	1	1*	1*	160-SA221	388	Northeast Los Angeles		Above Moderate					
LOS ANGELES	2222 W STRATA LANE	90041	5685005032	Low Medium II Residential	RD1.5-1	0	29	0.036762737	Residential - Single Family Residence - Small Lot	YES - Current	NO - Privately-Owned	Available	Not Used in Prior Housing Element	0	0	0.002945753	0.002945753	1	1*	1*	160-SA221	391	Northeast Los Angeles		Above Moderate					
LOS ANGELES	2226 W STRATA LANE	90041	5685005033	Low Medium II Residential	RD1.5-1	0	29	0.03576014	Residential - Single Family Residence - Small Lot	YES - Current	NO - Privately-Owned	Available	Not Used in Prior Housing Element	0	0	0.004378643	0.004378643	1	1*	1*	160-SA221	392	Northeast Los Angeles		Above Moderate					
LOS ANGELES			5685006018	Low Residential	R2-1	0	17	0.089930671	Residential - Single Family Residence	YES - Current	NO - Privately-Owned	Available	Not Used in Prior Housing Element	0	0	0.063657814	0.063657814	1	1*	1*	160-SA221	184	Northeast Los Angeles		Above Moderate					
LOS ANGELES			5685007041	Low Residential	R1-1	0	1 unit per lot	0.010758691	Residential - Single Family Residence - Vacant Land	YES - Current	NO - Privately-Owned	Available	Not Used in Prior Housing Element	0	0	0.059593022	0.059593022	0	0	0	160-SA223	200	Northeast Los Angeles		Above Moderate					
LOS ANGELES			5685008041	Low Residential	R1-1	0	1 unit per lot	0.001943559	Residential - Single Family Residence - Vacant Land	YES - Current	NO - Privately-Owned	Available	Not Used in Prior Housing Element	0	0	0.059593022	0.059593022	0	0	0	160-SA223	351	Northeast Los Angeles		Above Moderate					
LOS ANGELES			5685008042	Low Residential	R1-1	0	1 unit per lot	0.010769079	Residential - Single Family Residence - Vacant Land	YES - Current	NO - Privately-Owned	Available	Not Used in Prior Housing Element	0	0	0.059593022	0.059593022	0	0	0	160-SA223	282	Northeast Los Angeles		Above Moderate					
LOS ANGELES	2139 W NORWALK AVE	90041	5685009003	Low Medium I Residential	R2-1	0	17	0.156541295	Residential - Single Family Residence - Pool	YES - Current	NO - Privately-Owned	Available	Not Used in Prior Housing Element	0	0	0.141605473	0.141605473	1	2*	2*	160-SA221	338	Northeast Los Angeles		Above Moderate					
LOS ANGELES	2140 W LAVERNA AVE	90041	5685009027	Low Medium I Residential	R2-1	0	17	0.173346598	Residential - Single Family Residence	YES - Current	NO - Privately-Owned	Available	Not Used in Prior Housing Element	0	0.143891585	0	0.143891585	1	3*	3*	160-SA221	304	Northeast Los Angeles		Moderate					
LOS ANGELES	2122 W LAVERNA AVE	90041	5685009030	Low Residential	R1-1	0	1 unit per lot	0.059367329	Residential - Single Family Residence	YES - Current	NO - Privately-Owned	Available	Not Used in Prior Housing Element	0	0	0.201157427	0.201157427	0	0	0	160-SA221	313	Northeast Los Angeles		Above Moderate					
LOS ANGELES			5685010009	Low Residential	R1-1	0	1 unit per lot	0.048191948	Residential - Single Family Residence - Vacant Land	YES - Current	NO - Privately-Owned	Available	Not Used in Prior Housing Element	0	0	0.062831467	0.062831467	0	0	0	160-SA221	273	Northeast Los Angeles		Above Moderate					
LOS ANGELES	2135 W LAVERNA AVE	90041	5685010025	Low Residential	R1-1	0	1 unit per lot	0.17869226	Institutional - Church - One Story	YES - Current	NO - Privately-Owned	Available	Used in Prior Housing Element - Non-Vacant	0	0	0.000579251	0.000579251	0	0	0	160-SA221	266	Northeast Los Angeles		Above Moderate					
LOS ANGELES	2139 W LAVERNA AVE	90041	5685010025	Low Residential	R1-1	0	1 unit per lot	0.178667833	Institutional - Church - One Story	YES - Current	NO - Privately-Owned	Available	Used in Prior Housing Element - Non-Vacant	0	0	0.000579251	0.000579251	0	0	0	160-SA221	260	Northeast Los Angeles		Above Moderate					
LOS ANGELES	2146 W ADDISON WAY	90041	5685010025	Low Residential	R1-1	0	1 unit per lot	0.179060713	Institutional - Church - One Story	YES - Current	NO - Privately-Owned	Available	Used in Prior Housing Element - Non-Vacant	0	0	0.000579251	0.000579251	0	0	0	160-SA221	232	Northeast Los Angeles		Above Moderate					
LOS ANGELES	2150 W ADDISON WAY	90041	5685010025	Low Residential	R1-1	0	1 unit per lot	0.179060713	Institutional - Church - One Story	YES - Current	NO - Privately-Owned	Available	Used in Prior Housing Element - Non-Vacant	0	0	0.000579251	0.000579251	0	0	0	160-SA221	228	Northeast Los Angeles		Above Moderate					
LOS ANGELES	2252 W LAVERNA AVE	90041	5685011009	Low Medium II Residential	RD1.5-1	0	29	0.166898252	Residential - Double, Duplex, or Two Units - 4 Stories or Less	YES - Current	NO - Privately-Owned	Available	Not Used in Prior Housing Element	0	0.282999843	0	0.282999843	2	0	0	160-SA221	258	Northeast Los Angeles	Yes	Moderate					
LOS ANGELES	2215 W NORWALK AVE	90041	5685011013	Low Medium II Residential	RD1.5-1	0	29	0.174512199	Residential - Five or More Units or Apartments (Any Combination) - 4 Stories or Less	YES - Current	NO - Privately-Owned	Available	Not Used in Prior Housing Element	0	0.051733833	0	0.051733833	6	0	0	160-SA221	302	Northeast Los Angeles	Yes	Moderate					
LOS ANGELES	2219 W NORWALK AVE	90041	5685011014	Low Medium II Residential	RD1.5-1	0	29	0.17855289	Residential - Four Units (Any Combination) - 4 Stories or Less	YES - Current	NO - Privately-Owned	Available	Not Used in Prior Housing Element	0	0.06079036	0	0.06079036	5	0	0	160-SA221	299	Northeast Los Angeles	Yes	Moderate					
LOS ANGELES	4814 N ELLENWOOD DR	90041	5685011018	Low Medium II Residential	RD1.5-1	0	29	0.178360481	Residential - Three Units (Any Combination) - 4 Stories or Less	YES - Current	NO - Privately-Owned	Available	Not Used in Prior Housing Element	0	0.254683584	3	0	0	160-SA221	286	Northeast Los Angeles	Yes	Moderate					
LOS ANGELES	4844 N ELLENWOOD DR	90041	5685012001	Low Medium II Residential	RD1.5-1	0	29	0.049544393	Residential - Single Family Residence	YES - Current	NO - Privately-Owned	Available	Not Used in Prior Housing Element	0	0	0.072931182	0.072931182	1	1*	1*	160-SA221	211	Northeast Los Angeles		Above Moderate					
LOS ANGELES	4840 N ELLENWOOD DR	90041	5685012002	Low Medium II Residential	RD1.5-1	0	29	0.046220178	Residential - Single Family Residence	YES - Current	NO - Privately-Owned	Available	Not Used in Prior Housing Element	0	0	0.072931182	0.072931182	1	1*	1*	160-SA221	220	Northeast Los Angeles		Above Moderate					
LOS ANGELES	2253 W LAVERNA AVE	90041	5685012003	Low Medium II Residential	RD1.5-1	0	29	0.069322299	Residential - Single Family Residence	YES - Current	NO - Privately-Owned	Available	Not Used in Prior Housing Element	0	0	0.172869283	0.172869283	1	2*	2*	160-SA221	231	Northeast Los Angeles		Above Moderate					
LOS ANGELES	2249 W LAVERNA AVE	90041	5685012004	Low Medium II Residential	RD1.5-1	0	29	0.151585356	Residential - Double, Duplex, or Two Units - 4 Stories or Less	YES - Current	NO - Privately-Owned	Available	Not Used in Prior Housing Element	0	0.228424692	2	0	0	160-SA221	213	Northeast Los Angeles	Yes	Moderate					
LOS ANGELES	2233 W LAVERNA AVE	90041	5685012006	Low Medium II Residential	RD1.5-1	0	29	0.151586599	Residential - Four Units (Any Combination) - 4 Stories or Less	YES - Current	NO - Privately-Owned	Available	Not Used in Prior Housing Element	0	0.153128064	4	0	0	160-SA221	221	Northeast Los Angeles	Yes	Moderate					
LOS ANGELES	2227 W LAVERNA AVE	90041	5685012007	Low Medium II Residential	RD1.5-1	0	29	0.151585849	Residential - Single Family Residence	YES - Current	NO - Privately-Owned	Available	Not Used in Prior Housing Element	0	0.380463171	1	0	0	160-SA221	226	Northeast Los Angeles		Moderate					
LOS ANGELES	2220 W ADDISON WAY	90041	5685012013	Low Medium II Residential	RD1.5-1	0	29	0.151585828	Residential - Four Units (Any Combination) - 4 Stories or Less	YES - Current	NO - Privately-Owned	Available	Not Used in Prior Housing Element	0	0.153128064	4	0	0	160-SA221	206	Northeast Los Angeles	Yes	Moderate					
LOS ANGELES	2226 W ADDISON WAY	90041	5685012014	Low Medium II Residential	RD1.5-1	0	29	0.151585254	Residential - Five or More Units or Apartments (Any Combination) - 4 Stories or Less	YES - Current	NO - Privately-Owned	Available	Not Used in Prior Housing Element	0	0.125174654	5	0	0	160-SA221	204	Northeast Los Angeles	Yes	Moderate					
LOS ANGELES	2230 W ADDISON WAY	90041	5685012015	Low Medium II Residential	RD1.5-1	0	29	0.151586595	Residential - Five or More Units or Apartments (Any Combination) - 4 Stories or Less	YES - Current	NO - Privately-Owned	Available	Not Used in Prior Housing Element	0	0.125174654	5	0	0	160-SA221	202	Northeast Los Angeles	Yes	Moderate					
LOS ANGELES	2236 W ADDISON WAY	90041	5685012016	Low Medium II Residential	RD1.5-1	0	29	0.151586175	Residential - Four Units (Any Combination) - 4 Stories or Less	YES - Current	NO - Privately-Owned	Available	Not Used in Prior Housing Element	0	0.153128064	4	0	0	160-SA221	198	Northeast Los Angeles	Yes	Moderate					
LOS ANGELES	2240 W ADDISON WAY	90041	5685012017	Low Medium II Residential	RD1.5-1	0	29	0.15158677	Residential - Double, Duplex, or Two Units - 4 Stories or Less	YES - Current	NO - Privately-Owned	Available	Not Used in Prior Housing Element	0	0.228424692	2	0	0	160-SA221	193	Northeast Los Angeles	Yes	Moderate					
LOS ANGELES			5685013030	Low Residential	R1-1	0	1 unit per lot	0.082684149	Residential - Single Family Residence - Vacant Land	YES - Current	NO - Privately-Owned	Available	Not Used in Prior Housing Element	0	0	0.062831467	0.062831467	0	0	0	160-SA221	137	Northeast Los Angeles		Above Moderate					
LOS ANGELES	2220 W NORWALK AVE	90041	5685016005	Low Medium II Residential	RD1.5-1	0	29	0.178006281	Residential - Single Family Residence - Vacant Land	YES - Current	NO - Privately-Owned	Available	Not Used in Prior Housing Element	0	0.448012769	0	0.448012769	0	0	0	160-SA221	358	Northeast Los Angeles		Moderate					
LOS ANGELES	2224 N WORNALK AVE	90041	5685016006	Low Medium II Residential	RD1.5-1	0	29	0.178003869	Residential - Double, Duplex, or Two Units - 4 Stories or Less	YES - Current	NO - Privately-Owned	Available	Not Used in Prior Housing Element	0	0.297936767	2	0	0	160-SA221	354	Northeast Los Angeles	Yes	Moderate					
LOS ANGELES	2230 W NORWALK AVE	90041	5685016007	Low Medium II Residential	RD1.5-1	0	29	0.178600523	Residential - Four Units (Any Combination) - 4 Stories or Less	YES - Current	NO - Privately-Owned	Available	Not Used in Prior Housing Element	0	0.09209162	4	0	0	160-SA221	351	Northeast Los Angeles	Yes	Moderate					
LOS ANGELES	2234 W NORWALK AVE	90041	5685016008	Low Medium II Residential	RD1.5-1	0	29	0.178598656	Residential - Five or More Units or Apartments (Any Combination) - 4 Stories or Less	YES - Current	NO - Privately-Owned	Available	Not Used in Prior Housing Element	0	0.051261481	6	0	0	160-SA221	348	Northeast Los Angeles	Yes	Moderate					
LOS ANGELES	2246 W NORWALK AVE	90041	5685016010	Low Medium II Residential	RD1.5-1	0	29	0.178591736	Residential - Double, Duplex, or Two Units - 4 Stories or Less	YES - Current	NO - Privately-Owned	Available	Not Used in Prior Housing Element	0	0.297936767	2	0	0	160-SA221	344	Northeast Los Angeles	Yes	Moderate					
LOS ANGELES	2215 W LAS COLINAS AVE	90041	5685016013	Low Medium II Residential	RD1.5-1	0	29	0.11701678	Residential - Single Family Residence	YES - Current	NO - Privately-Owned	Available	Not Used in Prior Housing Element	0	0.143891585	1	3*	3*	159A221	13	Northeast Los Angeles		Moderate					
LOS ANGELES	2221 W LAS COLINAS AVE	90041	5685016014	Low Medium II Residential	RD1.5-1	0	29	0.125904959	Residential - Single Family Residence	YES - Current	NO - Privately-Owned	Available	Not Used in Prior Housing Element	0	0.143891585	1	3*	3*	159A221	12	Northeast Los Angeles		Moderate					
LOS ANGELES	2225 W LAS COLINAS AVE	90041	5685016015	Low Medium II Residential	RD1.5-1	0	29	0.131403922	Residential - Double, Duplex, or Two Units - 4 Stories or Less	YES - Current	NO - Privately-Owned	Available	Not Used in Prior Housing Element	0	0.159000278	2	3*	3*	159A221	11	Northeast Los Angeles	Yes	Moderate					
LOS ANGELES	2231 W LAS COLINAS AVE	90041	5685016016	Low Medium II Residential	RD1.5-1	0	29	0.136901977	Residential - Double, Duplex, or Two Units - 4 Stories or Less	YES - Current	NO - Privately-Owned	Available	Not Used in Prior Housing Element	0	0.159000278	2	3*	3*	159A221	10	Northeast Los Angeles	Yes	Moderate					
LOS ANGELES	2237 W LAS COLINAS AVE	90041	5685016017	Low Medium II Residential	RD1.5-1	0	29	0.142400901	Residential - Double, Duplex, or Two Units - 4 Stories or Less	YES - Current	NO - Privately-Owned	Available	Not Used in Prior Housing Element	0	0.228424692	2	0	0	159A221	8	Northeast Los Angeles	Yes	Moderate					
LOS ANGELES	2241 W LAS COLINAS AVE	90041	5685016018	Low Medium II Residential	RD1.5-1	0	29	0.147897229	Residential - Double, Duplex, or Two Units - 4 Stories or Less	YES - Current	NO - Privately-Owned	Available	Not Used in Prior Housing Element	0	0.228424692	2	0	0	159A221	7	Northeast Los Angeles	Yes	Moderate					
LOS ANGELES	4748 N ELLENWOOD DR	90041	5685016020	Low Medium II Residential	RD1.5-1	0	29	0.046889249	Residential - Single Family Residence	YES - Current	NO - Privately-Owned	Available	Not Used in Prior Housing Element	0	0	0.072931182	0.072931182	1	1*	1*	159A221	5	Northeast Los Angeles		Above Moderate					
LOS ANGELES	2251 W LAS COLINAS AVE	90041	5685016021	Low Medium II Residential	RD1.5-1	0	29	0.112005857	Residential - Single Family Residence	YES - Current	NO - Privately-Owned	Available	Not Used in Prior Housing Element	0	0.143891585	0	0.143891585	1	3*	3*	159A221	9	Northeast Los Angeles		Moderate					
LOS ANGELES	2140 W NORWALK AVE	90041	5685017004	Low Residential	R2-1	0	17	0.142083216	Residential - Single Family Residence	YES - Current	NO - Privately-Owned	Available	Not Used in Prior Housing Element	0	0	0.141605473	0.141605473	1	2*	2*	160-SA221	379	Northeast Los Angeles		Above Moderate					
LOS ANGELES	2139 W LAS COLINAS AVE	90041	5685017029	Low Residential	R2-1	0	17	0.170754064	Residential - Double, Duplex, or Two Units - 4 Stories or Less	YES - Current	NO - Privately-Owned	Available	Not Used in Prior Housing Element	0	0	0.151720226	0.151720226	2	2*	2*	159A221	31	Northeast Los Angeles	Yes	Above Moderate					
LOS ANGELES	1904 W ADDISON WAY	90041	5685019023	Low Residential	R1-1	0	1 unit per lot	0.108734881	Residential - Single Family Residence - Pool	YES - Current	NO - Privately-Owned	Available	Not Used in Prior Housing Element	0	0	0.191678429	0.191678429	0	0	0	160-SA223	343	Northeast Los Angeles		Above Moderate					
LOS ANGELES	2150 W LAS COLINAS AVE	90041	5685025006	Low Residential	R2-1	0	17	0.15494407	Residential - Double, Duplex, or Two Units - 4 Stories or Less	YES - Current	NO - Privately-Owned	Available	Not Used in Prior Housing Element	0	0	0.078490922	0.078490922	2	2*	2*	159A221	84	Northeast Los Angeles	Yes	Above Moderate					
LOS ANGELES	2144 W LAS COLINAS AVE	90041	5685025007	Low Residential	R2-1	0	17	0.154950059	Residential - Double, Duplex, or Two Units - 4 Stories or Less	YES - Current	NO - Privately-Owned	Available	Not Used in Prior Housing Element	0	0	0.185128462	0.185128462	2	2*	2*	159A221	83	Northeast Los Angeles	Yes	Above Moderate					
LOS ANGELES	2235 W RIDGEVIEW AVE	90041	5685025021	Low Residential	R2-1	0	17	0.166125785	Residential - Single Family Residence	YES - Current	NO - Privately-Owned	Available	Not Used in Prior Housing Element	0	0	0.141605473	0.141605473	1	2*	2*	159A221	107	Northeast Los Angeles		Above Moderate					
LOS ANGELES	2233 W RIDGEVIEW AVE	90041	5685025022	Low Residential	R2-1	0	17	0.172173595	Residential - Single Family Residence	YES - Current	NO - Privately-Owned	Available	Not Used in Prior Housing Element	0	0	0.115854219	0.115854219	1	2*	2*	159A221	106	Northeast Los Angeles		Above Moderate					
LOS ANGELES	4714 N ELLENWOOD DR	90041	5685027001	Low Medium II Residential	RD1.5-1	0	29	0.181947402	Residential - Three Units (Any Combination) - 4 Stories or Less	YES - Current	NO - Privately-Owned	Available	Not Used in Prior Housing Element	0	0.110628463	3	0	0	159A221	87	Northeast Los Angeles	Yes	Moderate					
LOS ANGELES	2250 W LAS COLINAS AVE	90041	5685027002	Low Medium II Residential	RD1.5-1	0	29	0.182067918	Residential - Four Units (Any Combination) - 4 Stories or Less	YES - Current	NO - Privately-Owned	Available	Not Used in Prior Housing Element	0	0.213659093	4	0	0	159A221	45	Northeast Los Angeles	Yes	Moderate					
LOS ANGELES	2347 W RIDGEVIEW AVE	90041	5685027003	Low Medium II Residential	RD1.5-1	0	29	0.178209014	Residential - Three Units (Any Combination) - 4 Stories or Less	YES - Current	NO - Privately-Owned	Available	Not Used in Prior Housing Element	0	0.254683584	3	0	0	159A221	88	Northeast Los Angeles	Yes	Moderate					
LOS ANGELES	2333 W RIDGEVIEW AVE	90041	5685027007	Low Medium II Residential	RD1.5-1	0	29	0.167618384	Residential - Single Family Residence	YES - Current	NO - Privately-Owned	Available	Not Used in Prior Housing Element	0	0.471466273	1	0	0	159A221	91	Northeast Los Angeles		Moderate					
LOS ANGELES	2232 W LAS COLINAS AVE	90041	5685027008	Low Medium II Residential	RD1.5-1	0	29	0.167442316	Residential - Five or More Units or Apartments (Any Combination) - 4 Stories or Less	YES - Current	NO - Privately-Owned	Available	Not Used in Prior Housing Element	0	0.018052667	6	0	0	159A221	48	Northeast Los Angeles	Yes	Moderate					
LOS ANGELES	2327 W RIDGEVIEW AVE	90041	5685027009	Low Medium II Residential	RD1.5-1	0	29	0.162321765	Residential - Single Family Residence	YES - Current	NO - Privately-Owned	Available	Not Used in Prior Housing Element	0	0.471466273	1	0	0	159A221	92	Northeast Los Angeles		Moderate					
LOS ANGELES	2226 W LAS COLINAS AVE	90041	5685027010	Low Medium II Residential	RD1.5-1	0	29	0.162137481	Residential - Five or More Units or Apartments (Any Combination) - 4 Stories or Less	YES - Current	NO - Privately-Owned	Available	Not Used in Prior Housing Element	0	0.018052667	6	0	0	159A221	49	Northeast Los Angeles	Yes	Moderate					
LOS ANGELES	2319 W LANGDALE AVE	90041	5685027021	Low Medium II Residential	RD1.5-1	0	29	0.157105763	Residential - Double, Duplex, or Two Units - 4 Stories or Less	YES - Current	NO - Privately-Owned	Available	Not Used in Prior Housing Element	0	0.124307804	2	0	0	159A221	143	Northeast Los Angeles		Moderate					
LOS ANGELES	2322 W RIDGEVIEW AVE	90041	5685027022	Low Medium II Residential	RD1.5-1	0	29	0.156894754	Residential - Four Units (Any Combination) - 4 Stories or Less	YES - Current	NO - Privately-Owned	Available	Not Used in Prior Housing Element	0	0.189692855	4	0	0	159A221	113	Northeast Los Angeles	Yes	Moderate					
LOS ANGELES	2325 W LANGDALE AVE	90041	5685027023	Low Medium II Residential	RD1.5-1	0	29	0.162229592	Residential - Double, Duplex, or Two Units - 4 Stories or Less	YES - Current	NO - Privately-Owned	Available	Not Used in Prior Housing Element	0	0.282999843	2	0	0	159A221	144	Northeast Los Angeles	Yes	Moderate					
LOS ANGELES	2324 W RIDGEVIEW AVE	90041	5685027024	Low Medium II Residential	RD1.5-1	0	29	0.086537776	Residential - Single Family Residence	YES - Current	NO - Privately-Owned	Available	Not Used in Prior Housing Element	0	0	0.141605473	0.141605473	1	2*	2*	159A221	114	Northeast Los Angeles		Above Moderate					
LOS ANGELES	2328 W RIDGEVIEW AVE	90041	5685027025	Low Medium II Residential	RD1.5-1	0	29	0.075783808	Residential - Double, Duplex, or Two Units - 4 Stories or Less	YES - Current	NO - Privately-Owned	Available	Not Used in Prior Housing Element	0	0	0.225536102	0.225536102	2	2*	2*	159A221	115	Northeast Los Angeles	Yes	Above Moderate					
LOS ANGELES	2331 W LANGDALE AVE	90041	5685027026	Low Medium II Residential	RD1.5-1	0	29	0.167353022	Residential - Single Family Residence	YES - Current	NO - Privately-Owned	Available	Not Used in Prior Housing Element	0	0.471466273	1	0	0	159A221	146	Northeast Los Angeles		Moderate					
LOS ANGELES	2332 W RIDGEVIEW AVE	90041	5685027027	Low Medium II Residential	RD1.5-1	0	29	0.167749794	Residential - Single Family Residence	YES - Current	NO - Privately-Owned	Available	Not Used in Prior Housing Element	0	0.471466273	1	0	0	159A221	116	Northeast Los Angeles		Moderate					
LOS ANGELES	2337 W LANGDALE AVE	90041	5685027028	Low Medium II Residential	RD1.5-1	0	29	0.172478098	Residential - Four Units (Any Combination) - 4 Stories or Less	YES - Current	NO - Privately-Owned	Available	Not Used in Prior Housing Element	0	0.215587288	4	0	0	159A221	147	Northeast Los Angeles	Yes	Moderate					
LOS ANGELES	2338 W RIDGEVIEW AVE	90041	5685027029	Low Medium II Residential	RD1.5-1	0	29	0.173178165	Residential - Single Family Residence - Pool	YES - Current	NO - Privately-Owned	Available	Not Used in Prior Housing Element	0	0.484164804	1	0	0	159A221	117	Northeast Los Angeles		Moderate					
LOS ANGELES	2349 1/2 W LANGDALE AVE	90041	5685027030	Low Medium II Residential	RD1.5-1	0	29	0.17763062	Residential - Four Units (Any Combination) - 4 Stories or Less	YES - Current	NO - Privately-Owned	Available	Not Used in Prior Housing Element	0	0.215587288	4	0	0	159A221	148	Northeast Los Angeles	Yes	Moderate					
LOS ANGELES	2346 W RIDGEVIEW AVE	90041	5685027031	Low Medium II Residential	RD1.5-1	0	29	0.178638844	Residential - Single Family Residence	YES - Current	NO - Privately-Owned	Available	Not Used in Prior Housing Element	0	0.479982585	1	0	0	159A221	118	Northeast Los Angeles		Moderate					
LOS ANGELES	4652 N ELLENWOOD DR	90041	5685027032	Low Medium II Residential	RD1.5-1	0	29	0.181161359	Residential - Five or More Units or Apartments (Any Combination) - 4 Stories or Less	YES - Current	NO - Privately-Owned	Available	Not Used in Prior Housing Element	0	0.180713505	5	0	0	159A221	149	Northeast Los Angeles	Yes	Moderate					
LOS ANGELES	4654 N ELLENWOOD DR	90041	5685027033	Low Medium II Residential	RD1.5-1	0	29	0.060199035	Residential - Single Family Residence	YES - Current	NO - Privately-Owned	Available	Not Used in Prior Housing Element	0	0	0.059593564	0.059593564	1	1*	1*	159A221	141	Northeast Los Angeles		Above Moderate					
LOS ANGELES	4660 N ELLENWOOD DR	90041	5685027034	Low Medium II Residential	RD1.5-1	0	29	0.055900052	Residential - Single Family Residence	YES - Current	NO - Privately-Owned	Available	Not Used in Prior Housing Element	0	0	0.059593564	0.059593564	1	1*	1*	159A221	134	Northeast Los Angeles		Above Moderate					
LOS ANGELES	2350 W RIDGEVIEW AVE	90041	5685027035	Low Medium II Residential	RD1.5-1	0	29	0.066353713	Residential - Single Family Residence	YES - Current	NO - Privately-Owned	Available	Not Used in Prior Housing Element	0	0	0.059593564	0.059593564	1	1*	1*	159A221	119	Northeast Los Angeles		Above Moderate					
LOS ANGELES			5685028018	Low Residential	R1-1	0	1 unit per lot	0.075799968	Residential - Single Family Residence - Vacant

LOS ANGELES	5026 N CASPAR AVE	90041	5686004001	Low Medium II Residential	RD1.5-1	0	29	0.251821848	Commercial - Parking Lot (Commercial Use Property) - Lots - Patron or Employee - One Story	YES - Current	NO - Privately-Owned	Available	Used in Prior Housing Element - Non-Vacant	0	0.024711177	0	0.024711177	0	0	0	162A223	207	Northeast Los Angeles			Moderate
LOS ANGELES	2020 W MERTON AVE	90041	5686004002	Low Medium II Residential	RD1.5-1	0	29	0.172200909	Institutional - Church - Church Parking Lot - One Story	YES - Current	NO - Privately-Owned	Available	Used in Prior Housing Element - Non-Vacant	0	0.010154472	0	0.010154472	1	0	0	162A223	204	Northeast Los Angeles			Moderate
LOS ANGELES	2026 W MERTON AVE	90041	5686004002	Low Medium II Residential	RD1.5-1	0	29	0.172209884	Institutional - Church - Church Parking Lot - One Story	YES - Current	NO - Privately-Owned	Available	Used in Prior Housing Element - Non-Vacant	0	0.010154472	0	0.010154472	1	0	0	162A223	205	Northeast Los Angeles			Moderate
LOS ANGELES	2030 W MERTON AVE	90041	5686004002	Low Medium II Residential	RD1.5-1	0	29	0.172218094	Institutional - Church - Church Parking Lot - One Story	YES - Current	NO - Privately-Owned	Available	Used in Prior Housing Element - Non-Vacant	0	0.010154472	0	0.010154472	1	0	0	162A223	206	Northeast Los Angeles			Moderate
LOS ANGELES	2006 W MERTON AVE	90041	5686004005	Low Medium II Residential	RD1.5-1	0	29	0.134298077	Institutional - Church - One Story	YES - Current	NO - Privately-Owned	Available	Used in Prior Housing Element - Non-Vacant	0	0.005679493	0	0.005679493	1	3*	3*	162A223	201	Northeast Los Angeles			Moderate
LOS ANGELES	2012 W MERTON AVE	90041	5686004005	Low Medium II Residential	RD1.5-1	0	29	0.17218492	Institutional - Church - One Story	YES - Current	NO - Privately-Owned	Available	Used in Prior Housing Element - Non-Vacant	0	0.01507218	0	0.01507218	1	0	0	162A223	202	Northeast Los Angeles			Moderate
LOS ANGELES	5043 N NORTH MAYWOOD AVE	90041	5686004009	Low Medium II Residential	RD1.5-1	0	29	0.128459174	Residential - Single Family Residence	YES - Current	NO - Privately-Owned	Available	Not Used in Prior Housing Element	0	0.114868605	0	0.114868605	1	3*	3*	162A223	268	Northeast Los Angeles			Moderate
LOS ANGELES	2023 W CHICKASAW AVE	90041	5686004011	Low Medium II Residential	RD1.5-1	0	29	0.172208532	Residential - Four Units (Any Combination) - 4 Stories or Less	YES - Current	NO - Privately-Owned	Available	Not Used in Prior Housing Element	0	0.167298436	0	0.167298436	4	0	0	162A223	238	Northeast Los Angeles		Yes	Moderate
LOS ANGELES			5686004012	Low Medium II Residential	RD1.5-1	0	29	0.04504936	Residential - Single Family Residence - Other Improvements Only	YES - Current	NO - Privately-Owned	Available	Not Used in Prior Housing Element	0	0	0.069541287	0.069541287	1	1*	1*	162A223	239	Northeast Los Angeles			Above Moderate
LOS ANGELES	2027 W CHICKASAW AVE	90041	5686004013	Low Medium II Residential	RD1.5-1	0	29	0.127167557	Residential - Single Family Residence	YES - Current	NO - Privately-Owned	Available	Not Used in Prior Housing Element	0	0.13734827	0	0.13734827	1	3*	3*	162A223	256	Northeast Los Angeles			Moderate
LOS ANGELES	2033 W CHICKASAW AVE	90041	5686004014	Low Medium II Residential	RD1.5-1	0	29	0.172225944	Recreational - Club, Lodge Hall, Fraternal Organization - One Story	YES - Current	NO - Privately-Owned	Available	Used in Prior Housing Element - Non-Vacant	0	0.028317906	0	0.028317906	1	0	0	162A223	242	Northeast Los Angeles			Moderate
LOS ANGELES	5016 N CASPAR AVE	90041	5686004014	Low Medium II Residential	RD1.5-1	0	29	0.189181004	Recreational - Club, Lodge Hall, Fraternal Organization - One Story	YES - Current	NO - Privately-Owned	Available	Used in Prior Housing Element - Non-Vacant	0	0.027889324	0	0.027889324	1	0	0	162A223	243	Northeast Los Angeles			Moderate
LOS ANGELES	2016 W MERTON AVE	90041	5686004029	Low Medium II Residential	RD1.5-1	0	29	0.170126997	Institutional - Church - One Story	YES - Current	NO - Privately-Owned	Available	Not Used in Prior Housing Element	0	0.017226575	0	0.017226575	1	0	0	162A223	203	Northeast Los Angeles			Moderate
LOS ANGELES	2002 W MERTON AVE	90041	5686004030	Low Medium II Residential	RD1.5-1	0	29	0.170253793	Institutional - Church - One Story	YES - Current	NO - Privately-Owned	Available	Used in Prior Housing Element - Non-Vacant	0	0.014422405	0	0.014422405	1	0	0	162A223	200	Northeast Los Angeles			Moderate
LOS ANGELES			5686004030	Low Medium II Residential	RD1.5-1	0	29	0.0378793	Institutional - Church - One Story	YES - Current	NO - Privately-Owned	Available	Used in Prior Housing Element - Non-Vacant	0	0	0.003761418	0.003761418	1	1*	1*	162A223	395	Northeast Los Angeles			Above Moderate
LOS ANGELES	5072 N MAYWOOD AVE	90041	5686005004	Low Medium II Residential	RD1.5-1	0	29	0.170789084	Residential - Four Units (Any Combination) - 4 Stories or Less	YES - Current	NO - Privately-Owned	Available	Not Used in Prior Housing Element	0	0.167298436	0	0.167298436	4	0	0	162A223	169	Northeast Los Angeles		Yes	Moderate
LOS ANGELES	5066 N MAYWOOD AVE	90041	5686005005	Low Medium II Residential	RD1.5-1	0	29	0.170484257	Residential - Single Family Residence	YES - Current	NO - Privately-Owned	Available	Not Used in Prior Housing Element	0	0.417585313	0	0.417585313	1	0	0	162A223	180	Northeast Los Angeles			Moderate
LOS ANGELES	5064 N MAYWOOD AVE	90041	5686005006	Low Medium II Residential	RD1.5-1	0	29	0.170176594	Residential - Five or More Units or Apartments (Any Combination) - 4 Stories or Less	YES - Current	NO - Privately-Owned	Available	Not Used in Prior Housing Element	0	0.058582976	0	0.058582976	5	0	0	162A223	190	Northeast Los Angeles		Yes	Moderate
LOS ANGELES	5058 1/2 N NORTH MAYWOOD AVE	90041	5686005007	Low Medium II Residential	RD1.5-1	0	29	0.169868389	Residential - Single Family Residence	YES - Current	NO - Privately-Owned	Available	Not Used in Prior Housing Element	0	0.417585313	0	0.417585313	1	0	0	162A223	197	Northeast Los Angeles			Moderate
LOS ANGELES	5050 N MAYWOOD AVE	90041	5686005008	Low Medium II Residential	RD1.5-1	0	29	0.090825067	Commercial - Parking Lot (Commercial Use Property) - Lots - Patron or Employee - One Story	YES - Current	NO - Privately-Owned	Available	Used in Prior Housing Element - Non-Vacant	0	0	0.023530584	0.023530584	0	2*	2*	162A223	215	Northeast Los Angeles			Above Moderate
LOS ANGELES			5686005008	Low Medium II Residential	RD1.5-1	0	29	0.095668605	Commercial - Parking Lot (Commercial Use Property) - Lots - Patron or Employee - One Story	YES - Current	NO - Privately-Owned	Available	Used in Prior Housing Element - Non-Vacant	0	0	0.023530584	0.023530584	0	2*	2*	162A223	227	Northeast Los Angeles			Above Moderate
LOS ANGELES	1979 W CHICKASAW AVE	90041	5686005009	Low Medium II Residential	RD1.5-1	0	29	0.07808091	Residential - Single Family Residence	YES - Current	NO - Privately-Owned	Available	Not Used in Prior Housing Element	0	0	0.144182789	0.144182789	1	2*	2*	162A223	226	Northeast Los Angeles			Above Moderate
LOS ANGELES			5686005009	Low Medium II Residential	RD1.5-1	0	29	0.074840393	Residential - Single Family Residence	YES - Current	NO - Privately-Owned	Available	Not Used in Prior Housing Element	0	0	0.175994128	0.175994128	1	2*	2*	162A223	214	Northeast Los Angeles			Above Moderate
LOS ANGELES	5055 N SHEARIN AVE	90041	5686005010	Low Medium II Residential	RD1.5-1	0	29	0.154179717	Residential - Five or More Units or Apartments (Any Combination) - 4 Stories or Less	YES - Current	NO - Privately-Owned	Available	Not Used in Prior Housing Element	0	0.03731804	0	0.03731804	6	0	0	162A223	219	Northeast Los Angeles		Yes	Moderate
LOS ANGELES	5063 N SHEARIN AVE	90041	5686005011	Low Medium II Residential	RD1.5-1	0	29	0.153467608	Residential - Double, Duplex, or Two Units - 4 Stories or Less	YES - Current	NO - Privately-Owned	Available	Not Used in Prior Housing Element	0	0.249942482	0	0.249942482	2	0	0	162A223	199	Northeast Los Angeles		Yes	Moderate
LOS ANGELES	5067 N SHEARIN AVE	90041	5686005012	Low Medium II Residential	RD1.5-1	0	29	0.109183367	Residential - Single Family Residence	YES - Current	NO - Privately-Owned	Available	Not Used in Prior Housing Element	0	0.13734827	0	0.13734827	1	3*	3*	162A223	191	Northeast Los Angeles			Moderate
LOS ANGELES	5079 N SHEARIN AVE	90041	5686005014	Low Medium II Residential	RD1.5-1	0	29	0.151329114	Residential - Double, Duplex, or Two Units - 4 Stories or Less	YES - Current	NO - Privately-Owned	Available	Not Used in Prior Housing Element	0	0.201750016	0	0.201750016	2	0	0	162A223	152	Northeast Los Angeles		Yes	Moderate
LOS ANGELES	5076 N MAYWOOD AVE	90041	5686005017	Low Medium II Residential	RD1.5-1	0	29	0.171097909	Institutional - Church - One Story	YES - Current	NO - Privately-Owned	Available	Not Used in Prior Housing Element	0	0.021157406	0	0.021157406	0	0	0	162A223	153	Northeast Los Angeles			Moderate
LOS ANGELES	5079 N GLEN IRIS AVE	90041	5686006001	Low Medium II Residential	RD1.5-1	0	29	0.226579037	Residential - Four Units (Any Combination) - 4 Stories or Less	YES - Current	NO - Privately-Owned	Available	Not Used in Prior Housing Element	0	0.245233709	0	0.245233709	4	0	0	162A223	170	Northeast Los Angeles		Yes	Moderate
LOS ANGELES	5087 N GLEN IRIS AVE	90041	5686006002	Low Medium II Residential	RD1.5-1	0	29	0.226578043	Residential - Four Units (Any Combination) - 4 Stories or Less	YES - Current	NO - Privately-Owned	Available	Not Used in Prior Housing Element	0	0.245233709	0	0.245233709	4	0	0	162A223	149	Northeast Los Angeles		Yes	Moderate
LOS ANGELES	5090 N SHEARIN AVE	90041	5686006007	Low Medium II Residential	RD1.5-1	0	29	0.087232447	Residential - Single Family Residence	YES - Current	NO - Privately-Owned	Available	Not Used in Prior Housing Element	0	0	0.135066658	0.135066658	1	2*	2*	162A223	139	Northeast Los Angeles			Above Moderate
LOS ANGELES	5086 N SHEARIN AVE	90041	5686006008	Low Medium II Residential	RD1.5-1	0	29	0.065425464	Residential - Single Family Residence	YES - Current	NO - Privately-Owned	Available	Not Used in Prior Housing Element	0	0	0.056812352	0.056812352	1	1*	1*	162A223	143	Northeast Los Angeles			Above Moderate
LOS ANGELES	5082 N SHEARIN AVE	90041	5686006009	Low Medium II Residential	RD1.5-1	0	29	0.076329242	Residential - Single Family Residence	YES - Current	NO - Privately-Owned	Available	Not Used in Prior Housing Element	0	0	0.164937937	0.164937937	1	2*	2*	162A223	151	Northeast Los Angeles			Above Moderate
LOS ANGELES	5080 N SHEARIN AVE	90041	5686006010	Low Medium II Residential	RD1.5-1	0	29	0.076329014	Residential - Single Family Residence	YES - Current	NO - Privately-Owned	Available	Not Used in Prior Housing Element	0	0	0.164937937	0.164937937	1	2*	2*	162A223	164	Northeast Los Angeles			Above Moderate
LOS ANGELES	5074 N SHEARIN AVE	90041	5686006012	Low Medium II Residential	RD1.5-1	0	29	0.076329242	Residential - Double, Duplex, or Two Units - 4 Stories or Less	YES - Current	NO - Privately-Owned	Available	Not Used in Prior Housing Element	0	0	0.21530081	0.21530081	2	2*	2*	162A223	178	Northeast Los Angeles		Yes	Above Moderate
LOS ANGELES	5068 N SHEARIN AVE	90041	5686006013	Low Medium II Residential	RD1.5-1	0	29	0.076329932	Residential - Single Family Residence	YES - Current	NO - Privately-Owned	Available	Not Used in Prior Housing Element	0	0	0.164937937	0.164937937	1	2*	2*	162A223	186	Northeast Los Angeles			Above Moderate
LOS ANGELES	5064 N SHEARIN AVE	90041	5686006015	Low Medium II Residential	RD1.5-1	0	29	0.152659172	Residential - Double, Duplex, or Two Units - 4 Stories or Less	YES - Current	NO - Privately-Owned	Available	Not Used in Prior Housing Element	0	0.201750016	0	0.201750016	2	0	0	162A223	198	Northeast Los Angeles		Yes	Moderate
LOS ANGELES	5054 N SHEARIN AVE	90041	5686006016	Low Medium II Residential	RD1.5-1	0	29	0.152658581	Residential - Three Units (Any Combination) - 4 Stories or Less	YES - Current	NO - Privately-Owned	Available	Not Used in Prior Housing Element	0	0.165155363	0	0.165155363	3	0	0	162A223	217	Northeast Los Angeles		Yes	Moderate
LOS ANGELES	5053 N GLEN IRIS AVE	90041	5686006018	Low Medium II Residential	RD1.5-1	0	29	0.103304316	Residential - Single Family Residence	YES - Current	NO - Privately-Owned	Available	Not Used in Prior Housing Element	0	0	0.1104763	0.1104763	1	2*	2*	162A223	223	Northeast Los Angeles			Above Moderate
LOS ANGELES	5057 N GLEN IRIS AVE	90041	5686006019	Low Medium II Residential	RD1.5-1	0	29	0.145657809	Residential - Single Family Residence	YES - Current	NO - Privately-Owned	Available	Not Used in Prior Housing Element	0	0.337003446	0	0.337003446	1	0	0	162A223	213	Northeast Los Angeles			Moderate
LOS ANGELES	5063 N GLEN IRIS AVE	90041	5686006020	Low Medium II Residential	RD1.5-1	0	29	0.145656001	Residential - Single Family Residence	YES - Current	NO - Privately-Owned	Available	Not Used in Prior Housing Element	0	0.337003446	0	0.337003446	1	0	0	162A223	196	Northeast Los Angeles			Moderate
LOS ANGELES	5076 N SHEARIN AVE	90041	5686006021	Low Medium II Residential	RD1.5-1	0	29	0.076328969	Residential - Single Family Residence	YES - Current	NO - Privately-Owned	Available	Not Used in Prior Housing Element	0	0	0.164937937	0.164937937	1	2*	2*	162A223	171	Northeast Los Angeles			Above Moderate
LOS ANGELES	5071 N HIGHLAND VIEW AVE	90041	5686007001	Low Medium II Residential	RD1.5-1	0	29	0.224972029	Residential - Three Units (Any Combination) - 4 Stories or Less	YES - Current	NO - Privately-Owned	Available	Not Used in Prior Housing Element	0	0.282967973	0	0.282967973	3	0	0	162A223	181	Northeast Los Angeles		Yes	Moderate
LOS ANGELES	5075 N HIGHLAND VIEW AVE	90041	5686007002	Low Medium II Residential	RD1.5-1	0	29	0.224972479	Residential - Single Family Residence - Pool	YES - Current	NO - Privately-Owned	Available	Used in Prior Housing Element - Non-Vacant	0	0.514694166	0	0.514694166	1	0	0	162A223	167	Northeast Los Angeles			Moderate
LOS ANGELES	5088 N GLEN IRIS AVE	90041	5686007007	Low Medium II Residential	RD1.5-1	0	29	0.15946215	Residential - Single Family Residence	YES - Current	NO - Privately-Owned	Available	Not Used in Prior Housing Element	0	0.417585313	0	0.417585313	1	0	0	162A223	137	Northeast Los Angeles			Moderate
LOS ANGELES	5082 N GLEN IRIS AVE	90041	5686007008	Low Medium II Residential	RD1.5-1	0	29	0.079731069	Residential - Double, Duplex, or Two Units - 4 Stories or Less	YES - Current	NO - Privately-Owned	Available	Not Used in Prior Housing Element	0	0	0.195911461	0.195911461	2	2*	2*	162A223	146	Northeast Los Angeles		Yes	Above Moderate
LOS ANGELES	5080 N GLEN IRIS AVE	90041	5686007009	Low Medium II Residential	RD1.5-1	0	29	0.14351579	Residential - Five or More Units or Apartments (Any Combination) - 4 Stories or Less	YES - Current	NO - Privately-Owned	Available	Not Used in Prior Housing Element	0	0.021864301	0	0.021864301	5	0	0	162A223	154	Northeast Los Angeles			Moderate
LOS ANGELES	5053 N HIGHLAND VIEW AVE	90041	5686007010	Low Medium II Residential	RD1.5-1	0	29	0.160695633	Residential - Three Units (Any Combination) - 4 Stories or Less	YES - Current	NO - Privately-Owned	Available	Not Used in Prior Housing Element	0	0.20459564	0	0.20459564	3	0	0	162A223	218	Northeast Los Angeles		Yes	Moderate
LOS ANGELES	5057 N HIGHLAND VIEW AVE	90041	5686007011	Low Medium II Residential	RD1.5-1	0	29	0.144625008	Residential - Single Family Residence	YES - Current	NO - Privately-Owned	Available	Not Used in Prior Housing Element	0	0.337003446	0	0.337003446	1	0	0	162A223	210	Northeast Los Angeles			Moderate
LOS ANGELES	5063 N HIGHLAND VIEW AVE	90041	5686007012	Low Medium II Residential	RD1.5-1	0	29	0.144626067	Residential - Double, Duplex, or Two Units - 4 Stories or Less	YES - Current	NO - Privately-Owned	Available	Not Used in Prior Housing Element	0	0.201750016	0	0.201750016	2	0	0	162A223	194	Northeast Los Angeles		Yes	Moderate
LOS ANGELES	5074 N GLEN IRIS AVE	90041	5686007013	Low Medium II Residential	RD1.5-1	0	29	0.159463134	Residential - Single Family Residence	YES - Current	NO - Privately-Owned	Available	Not Used in Prior Housing Element	0	0.417585313	0	0.417585313	1	0	0	162A223	168	Northeast Los Angeles			Moderate
LOS ANGELES	5070 N GLEN IRIS AVE	90041	5686007014	Low Medium II Residential	RD1.5-1	0	29	0.143515578	Residential - Single Family Residence	YES - Current	NO - Privately-Owned	Available	Not Used in Prior Housing Element	0	0.337003446	0	0.337003446	1	0	0	162A223	179	Northeast Los Angeles			Moderate
LOS ANGELES	5068 N GLEN IRIS AVE	90041	5686007015	Low Medium II Residential	RD1.5-1	0	29	0.143515539	Residential - Double, Duplex, or Two Units - 4 Stories or Less	YES - Current	NO - Privately-Owned	Available	Not Used in Prior Housing Element	0	0.276971984	0	0.276971984	2	0	0	162A223	189	Northeast Los Angeles			Moderate
LOS ANGELES	5060 N GLEN IRIS AVE	90041	5686007016	Low Medium II Residential	RD1.5-1	0	29	0.143516546	Residential - Single Family Residence	YES - Current	NO - Privately-Owned	Available	Not Used in Prior Housing Element	0	0.337003446	0	0.337003446	1	0	0	162A223	195	Northeast Los Angeles			Moderate
LOS ANGELES	5056 N GLEN IRIS AVE	90041	5686007017	Low Medium II Residential	RD1.5-1	0	29	0.14351574	Residential - Single Family Residence	YES - Current	NO - Privately-Owned	Available	Not Used in Prior Housing Element	0	0.337003446	0	0.337003446	1	0	0	162A223	212	Northeast Los Angeles			Moderate
LOS ANGELES	1915 W CHICKASAW AVE	90041	5686007018	Low Medium II Residential	RD1.5-1	0	29	0.063130131	Residential - Single Family Residence	YES - Current	NO - Privately-Owned	Available	Not Used in Prior Housing Element	0	0	0.056812352	0.056812352	1	1*	1*	162A223	221	Northeast Los Angeles			Above Moderate
LOS ANGELES	5052 N GLEN IRIS AVE	90041	5686007019	Low Medium II Residential	RD1.5-1	0	29	0.096333013	Residential - Single Family Residence	YES - Current	NO - Privately-Owned	Available	Not Used in Prior Housing Element	0	0	0.135066658	0.135066658	1	2*	2*	162A223	222	Northeast Los Angeles			Above Moderate
LOS ANGELES	5085 1/2 N HIGHLAND VIEW AVE	90041	5686007020	Low Medium II Residential	RD1.5-1	0	29	0.041538064	Residential - Single Family Residence - Small Lot	YES - Current	NO - Privately-Owned	Available	Not Used in Prior Housing Element	0	0	0.544697762	0.544697762	0	1*	1*	162A223	199	Northeast Los Angeles			Above Moderate
LOS ANGELES	5085 N HIGHLAND VIEW AVE	90041	5686007021	Low Medium II Residential	RD1.5-1	0	29	0.033467889	Residential - Single Family Residence - Small Lot	YES - Current	NO - Privately-Owned	Available	Not Used in Prior Housing Element	0	0	0.160433674	0.160433674	0	0	0	162A223	400	Northeast Los Angeles			Above Moderate
LOS ANGELES	5083 N HIGHLAND VIEW AVE	90041	5686007022	Low Medium II Residential	RD1.5-1	0	29	0.037491968	Residential - Single Family Residence - Small Lot	YES - Current	NO - Privately-Owned	Available	Not Used in Prior Housing Element	0	0	0.544697762	0.544697762	0	1*	1*	162A223	401	Northeast Los Angeles			Above Moderate
LOS ANGELES	5081 N HIGHLAND VIEW AVE	90041	5686007023	Low Medium II Residential	RD1.5-1	0	29	0.041525365	Residential - Single Family Residence - Small Lot	YES - Current	NO - Privately-Owned	Available	Not Used in Prior Housing Element	0	0	0.544697762	0.544697762	0	1*	1*	162A223	402	Northeast Los Angeles			Above Moderate
LOS ANGELES	5081 N HIGHLAND VIEW AVE	90041	5686007024	Low Medium II Residential	RD1.5-1	0	29	0.033461268	Residential - Single Family Residence - Small Lot	YES - Current	NO - Privately-Owned	Available	Not Used in Prior Housing Element	0	0	0.160433674	0.160433674	0	0	0	162A223	403	Northeast Los Angeles			Above Moderate
LOS ANGELES	5083 N HIGHLAND VIEW AVE	90041	5686007025	Low Medium II Residential	RD1.5-1	0	29	0.037487464	Residential - Single Family Residence - Small Lot	YES - Current	NO - Privately-Owned	Available	Not Used in Prior Housing Element	0	0	0.544697762	0.544697762	0	1*	1*	162A223	404	Northeast Los Angeles			Above Moderate
LOS ANGELES	5085 N HERMOSA AVE	90041	5686008002	Low Medium II Residential	RD1.5-1	0	29	0.224963775	Residential - Three Units (Any Combination) - 4 Stories or Less	YES - Current	NO - Privately-Owned	Available	Not Used in Prior Housing Element	0	0.282967973	0	0.282967973	3	0	0	162A225	149	Northeast Los Angeles		Yes	Moderate
LOS ANGELES	5080 N HIGHLAND VIEW AVE	90041	5686008006	Low Medium II Residential	RD1.5-1	0	29	0.16068881	Residential - Five or More Units or Apartments (Any Combination) - 4 Stories or Less	YES - Current	NO - Privately-Owned	Available	Not Used in Prior Housing Element	0	0.03731804	0	0.03731804	6	0	0	162A223	150	Northeast Los Angeles		Yes	Moderate
LOS ANGELES	5051 N HERMOSA AVE	90041	5686008007	Low Medium II Residential	RD1.5-1	0	29	0.114829805	Residential - Single Family Residence	YES - Current	NO - Privately-Owned	Available	Not Used in Prior Housing Element	0	0.13734827	0	0.13734827	1	3*	3*	162A225	224	Northeast Los Angeles			Moderate
LOS ANGELES	1857 W CHICKASAW AVE	90041	5686008008	Low Medium II Residential	RD1.5-1	0	29	0.04590073	Residential - Single Family Residence	YES - Current	NO - Privately-Owned	Available	Not Used in Prior Housing Element	0	0	0.069541287	0.069541287	1	1*	1*	162A225	228	Northeast Los Angeles			Above Moderate
LOS ANGELES	5057 N HERMOSA AVE	90041	5686008009	Low Medium II Residential	RD1.5-1	0	29	0.128440844	Residential - Double, Duplex, or Two Units - 4 Stories or Less	YES - Current	NO - Privately-Owned	Available	Not Used in Prior Housing Element	0	0.041593343	0	0.041593343	2	3*	3*	162A225	214	Northeast Los Angeles		Yes	Moderate
LOS ANGELES	5063 N HERMOSA AVE	90041	5686008010	Low Medium II Residential	RD1.5-1	0	29	0.128536514	Residential - Double, Duplex, or Two Units - 4 Stories or Less	YES - Current	NO - Privately-Owned	Available	Not Used in Prior Housing Element	0	0.151804042	0	0.151804042	2	3*	3*	162A225	202	Northeast Los Angeles		Yes	Moderate
LOS ANGELES	5065 N HERMOSA AVE	90041	5686008011	Low Medium II Residential	RD1.5-1	0	29	0.128540237	Residential - Single Family Residence	YES - Current	NO - Privately-Owned	Available	Not Used in Prior Housing Element	0	0.112654483	0	0.112654483	1	3*	3*	162A225	191	Northeast Los Angeles			Moderate
LOS ANGELES	5076 N HIGHLAND VIEW AVE	90041	5686008013	Low Medium II Residential	RD1.5-1	0	29	0.160681381	Residential - Single Family Residence	YES - Current	NO - Privately-Owned	Available	Not Used in Prior Housing Element	0	0.417585313	0	0.417585313	1	0	0	162A223	166	Northeast Los Angeles			Moderate
LOS ANGELES	5072 N HIGHLAND VIEW AVE	90041	5686008014	Low Medium II Residential	RD1.5-1	0	29	0.144608051	Residential - Double, Duplex, or Two Units - 4 Stories or Less	YES - Current	NO - Privately-Owned	Available	Not Used in Prior Housing Element	0	0.201750016	0	0.201750016	2	0	0	162A223	177	Northeast Los Angeles		Yes	Moderate
LOS ANGELES	5066 N HIGHLAND VIEW AVE	90041	5686008015	Low Medium II Residential	RD1.5-1	0	29	0.144604914	Residential - Single Family Residence	YES - Current	NO - Privately-Owned	Available	Not Used in Prior Housing Element	0	0.337003446	0	0.337003446	1	0	0	162A223	187	Northeast Los Angeles			Moderate
LOS ANGELES	5060 N HIGHLAND VIEW AVE	90041	5686008016	Low Medium II Residential	RD1.5-1	0	29	0.144600039	Residential - Double, Duplex, or Two Units - 4 Stories or Less	YES - Current	NO - Privately-Owned	Available	Not Used in Prior Housing Element	0	0.088420808	0	0.088420808	2	0	0	162A223	193	Northeast Los Angeles		Yes	Moderate
LOS ANGELES	5056 N HIGHLAND VIEW AVE	90041	5686008017	Low Medium II Residential	RD1.5-1	0	29	0.14459394	Residential - Single Family Residence	YES - Current	NO - Privately-Owned	Available	Not Used in Prior Housing Element	0	0.337003446	0	0.337003446	1	0	0	162A223	208	Northeast Los Angeles			Moderate
LOS ANGELES	5052 N HIGHLAND VIEW AVE	90041	5686008018	Low Medium II Residential	RD1.5-1	0	29	0.160656212	Residential - Three Units (Any Combination) - 4 Stories or Less	YES - Current	NO - Privately-Owned	Available	Not Used in Prior Housing Element	0	0.20459564	0	0.20459564	3	0	0	162A223	216	Northeast Los Angeles		Yes	Moderate
LOS ANGELES	5084 N HERMOSA AVE	90041	5686009002	Low Medium II Residential	RD1.5-1	0	29	0.241837672	Residential - Five or More Units or Apartments (Any Combination) - 4 Stories or Less	YES - Current	NO - Privately-Owned	Available	Not Used in Prior Housing Element	0	0.053901011	0	0.053901011	9	0	0	162A225	144	Northeast Los Angeles		Yes	Moderate
LOS ANGELES	5073 N ARGUS DR	90041	5686009005	Low Medium II Residential	RD1.5-1	0	29	0.177733461	Residential - Manufactured Home Park	YES - Current	NO - Privately-Owned	Available	Not Used in Prior Housing Element	0	0.598998129	0	0.598998129	0	0	0	162A225	151	Northeast Los Angeles			Moderate
LOS ANGELES	5061 N ARGUS DR	90041	5686009007	Low Medium II Residential	RD1.5-1	0	29	0.177783339	Residential - Manufactured Home Park	YES - Current	NO - Privately-Owned	Available	Not Used in Prior Housing Element	0	0.261910915	0	0.261910915	4	0	0	162A225	173	Northeast Los Angeles			Moderate
LOS ANGELES	5076 N HERMOSA AVE	90041	5686009008	Low Medium II Residential	RD1.5-1	0	29	0.120601659	Residential - Single Family Residence	YES - Current	NO - Privately-Owned	Available	Not Used in Prior Housing Element	0	0.13734827	0	0.13734827	1	3*	3*	162A225	162	Northeast Los Angeles			Moderate
LOS ANGELES	5072 N HERMOSA AVE	90041	5686009009	Low Medium II Residential	RD1.5-1	0	29	0.120389918	Residential - Single Family Residence	YES - Current	NO - Privately-Owned	Available	Not Used in Prior Housing Element	0	0.13734827	0	0.13734827	1	3*	3*	162A225	172	Northeast Los Angeles			Moderate
LOS ANGELES	5070 N HERMOSA AVE	90041	5686009010	Low Medium II Residential	RD1.5-1	0	29	0.120177317	Residential - Double, Duplex, or Two Units - 4 Stories or Less	YES - Current	NO - Privately-Owned	Available	Not Used in Prior Housing Element	0	0.184566355	0	0.184566355

LOS ANGELES	4936 N NORTH MAYWOOD AVE	90041	5686015024	Low Medium I Residential	RD3-1	0	14	0.172137002	Residential - Single Family Residence	YES - Current	NO - Privately-Owned	Available	Not Used in Prior Housing Element	0	0	0.135066658	0.135066658	1	2*	2*	160-SA223	84	Northeast Los Angeles			Above Moderate
LOS ANGELES	4946 N MAYWOOD AVE	90041	5686015025	Low Medium I Residential	RD3-1	0	14	0.172179584	Residential - Single Family Residence	YES - Current	NO - Privately-Owned	Available	Not Used in Prior Housing Element	0	0	0.135066658	0.135066658	1	2*	2*	162A223	70	Northeast Los Angeles			Above Moderate
LOS ANGELES	4950 N NORTH MAYWOOD AVE	90041	5686015026	Low Medium I Residential	RD3-1	0	14	0.172219759	Residential - Single Family Residence	YES - Current	NO - Privately-Owned	Available	Not Used in Prior Housing Element	0	0	0.135066658	0.135066658	1	2*	2*	160-SA223	61	Northeast Los Angeles			Above Moderate
LOS ANGELES	4954 N NORTH MAYWOOD AVE	90041	5686015027	Low Medium I Residential	RD3-1	0	14	0.303201962	Residential - Four Units (Any Combination) - 4 Stories or Less	YES - Current	NO - Privately-Owned	Available	Not Used in Prior Housing Element	0	0.135053849	0	0.135053849	4	0	0	160-SA223	43	Northeast Los Angeles		Yes	Moderate
LOS ANGELES	5020 N NORTH MAYWOOD AVE	90041	5686016002	Low Medium I Residential	RD3-1	0	14	0.166460857	Institutional - Church - One Story	YES - Current	NO - Privately-Owned	Available	Used in Prior Housing Element - Non-Vacant	0	0	0.046424067	0.046424067	1	2*	2*	162A223	295	Northeast Los Angeles			Above Moderate
LOS ANGELES	5026 N NORTH MAYWOOD AVE	90041	5686016002	Low Medium I Residential	RD3-1	0	14	0.153689931	Institutional - Church - One Story	YES - Current	NO - Privately-Owned	Available	Used in Prior Housing Element - Non-Vacant	0	0	0.046424067	0.046424067	1	2*	2*	162A223	291	Northeast Los Angeles			Above Moderate
LOS ANGELES	5032 N NORTH MAYWOOD AVE	90041	5686016002	Low Medium I Residential	RD3-1	0	14	0.125440389	Institutional - Church - One Story	YES - Current	NO - Privately-Owned	Available	Used in Prior Housing Element - Non-Vacant	0	0	0.020731679	0.020731679	1	1*	1*	162A223	276	Northeast Los Angeles			Above Moderate
LOS ANGELES			5686016002	Low Medium I Residential		0	14	0.077888603	Institutional - Church - One Story	YES - Current	NO - Privately-Owned	Available	Used in Prior Housing Element - Non-Vacant	0	0	0.025442094	0.025442094	1	1*	1*	162A223	271	Northeast Los Angeles			Above Moderate
LOS ANGELES	5018 N NORTH MAYWOOD AVE	90041	5686016003	Low Medium I Residential	RD3-1	0	14	0.206970521	Residential - Three Units (Any Combination) - 4 Stories or Less	YES - Current	NO - Privately-Owned	Available	Not Used in Prior Housing Element	0	0.167780399	0	0.167780399	3	3*	3*	162A223	312	Northeast Los Angeles		Yes	Moderate
LOS ANGELES			5686016004	Low Medium I Residential	RD3-1	0	14	0.011987468	Residential - Single Family Residence - Vacant Land	YES - Current	NO - Privately-Owned	Available	Not Used in Prior Housing Element	0	0	0.059958011	0.059958011	0	0	0	162A223	279	Northeast Los Angeles			Above Moderate
LOS ANGELES			5686016004	Low Medium I Residential	RD3-1	0	14	0.016022379	Residential - Single Family Residence - Vacant Land	YES - Current	NO - Privately-Owned	Available	Not Used in Prior Housing Element	0	0	0.059958011	0.059958011	0	0	0	162A223	318	Northeast Los Angeles			Above Moderate
LOS ANGELES			5686016004	Low Medium I Residential	RD3-1	0	14	0.022760967	Residential - Single Family Residence - Vacant Land	YES - Current	NO - Privately-Owned	Available	Not Used in Prior Housing Element	0	0	0.059958011	0.059958011	0	0	0	162A223	270	Northeast Los Angeles			Above Moderate
LOS ANGELES			5686016004	Low Medium I Residential	RD3-1	0	14	0.028790565	Residential - Single Family Residence - Vacant Land	YES - Current	NO - Privately-Owned	Available	Not Used in Prior Housing Element	0	0	0.059958011	0.059958011	0	0	0	162A223	275	Northeast Los Angeles			Above Moderate
LOS ANGELES			5686016004	Low Medium I Residential	RD3-1	0	14	0.05836927	Residential - Single Family Residence - Vacant Land	YES - Current	NO - Privately-Owned	Available	Not Used in Prior Housing Element	0	0	0.049127913	0.049127913	0	0	0	162A223	311	Northeast Los Angeles			Above Moderate
LOS ANGELES			5686016004	Low Medium I Residential	RD3-1	0	14	0.09000333	Residential - Single Family Residence - Vacant Land	YES - Current	NO - Privately-Owned	Available	Not Used in Prior Housing Element	0	0	0.176306331	0.176306331	0	1*	1*	162A223	287	Northeast Los Angeles			Above Moderate
LOS ANGELES			5686016004	Low Medium I Residential	RD3-1	0	14	0.096268996	Residential - Single Family Residence - Vacant Land	YES - Current	NO - Privately-Owned	Available	Not Used in Prior Housing Element	0	0	0.176306331	0.176306331	0	1*	1*	162A223	294	Northeast Los Angeles			Above Moderate
LOS ANGELES	5010 N NORTH MAYWOOD AVE	90041	5686016005	Low Medium I Residential	RD3-1	0	14	0.24152564	Residential - Single Family Residence	YES - Current	NO - Privately-Owned	Available	Not Used in Prior Housing Element	0	0.13734827	0	0.13734827	1	3*	3*	162A223	319	Northeast Los Angeles			Moderate
LOS ANGELES	4970 N NORTH MAYWOOD AVE	90041	5686016009	Low Medium I Residential	RD3-1	0	14	0.110525551	Residential - Single Family Residence	YES - Current	NO - Privately-Owned	Available	Not Used in Prior Housing Element	0	0	0.056812352	0.056812352	1	1*	1*	162A223	352	Northeast Los Angeles			Above Moderate
LOS ANGELES	4966 N NORTH MAYWOOD AVE	90041	5686016010	Low Medium I Residential	RD3-1	0	14	0.145194626	Residential - Single Family Residence	YES - Current	NO - Privately-Owned	Available	Not Used in Prior Housing Element	0	0	0.164937937	0.164937937	1	2*	2*	162A223	359	Northeast Los Angeles			Above Moderate
LOS ANGELES	4962 N NORTH MAYWOOD AVE	90041	5686016011	Low Medium I Residential	RD3-1	0	14	0.076563978	Residential - Single Family Residence - Other Improvements	YES - Current	NO - Privately-Owned	Available	Not Used in Prior Housing Element	0	0	0.074267924	0.074267924	1	1*	1*	162A223	366	Northeast Los Angeles			Above Moderate
LOS ANGELES			5686016012	Low Medium I Residential	RD3-1	0	14	0.105775126	Only	YES - Current	NO - Privately-Owned	Available	Not Used in Prior Housing Element	0	0	0.060690588	0.060690588	1	1*	1*	162A223	361	Northeast Los Angeles			Above Moderate
LOS ANGELES			5686016013	Low Medium I Residential	R1-1	0	1 unit per lot	0.024368774	Residential - Single Family Residence - Vacant Land	YES - Current	NO - Privately-Owned	Available	Not Used in Prior Housing Element	0	0	0.059958011	0.059958011	0	0	0	162A223	354	Northeast Los Angeles			Above Moderate
LOS ANGELES			5686016013	Low Medium I Residential	R1-1	0	1 unit per lot	0.144811853	Residential - Single Family Residence - Vacant Land	YES - Current	NO - Privately-Owned	Available	Not Used in Prior Housing Element	0	0	0.059958011	0.059958011	0	0	0	162A223	339	Northeast Los Angeles			Above Moderate
LOS ANGELES	1952 W CHICKASAW AVE	90041	5686016024	Low Medium I Residential	RD3-1	0	14	0.17410467	Residential - Single Family Residence	YES - Current	NO - Privately-Owned	Available	Not Used in Prior Housing Element	0	0	0.135066658	0.135066658	1	2*	2*	162A223	264	Northeast Los Angeles			Above Moderate
LOS ANGELES	1942 W CHICKASAW AVE	90041	5686016025	Low Medium I Residential	RD3-1	0	14	0.237702696	Residential - Double, Duplex, or Two Units - 4 Stories or Less	YES - Current	NO - Privately-Owned	Available	Not Used in Prior Housing Element	0	0.184566355	0	0.184566355	2	3*	3*	162A223	262	Northeast Los Angeles		Yes	Moderate
LOS ANGELES	5017 N GLEN IRIS AVE	90041	5686016026	Low Medium I Residential	RD3-1	0	14	0.090385593	Residential - Single Family Residence	YES - Current	NO - Privately-Owned	Available	Not Used in Prior Housing Element	0	0	0.069541287	0.069541287	1	1*	1*	162A223	293	Northeast Los Angeles			Above Moderate
LOS ANGELES	1940 W CHICKASAW AVE	90041	5686016028	Low Medium I Residential	RD3-1	0	14	0.10642389	Residential - Single Family Residence	YES - Current	NO - Privately-Owned	Available	Not Used in Prior Housing Element	0	0	0.056812352	0.056812352	1	1*	1*	162A223	261	Northeast Los Angeles			Above Moderate
LOS ANGELES	5004 N NORTH MAYWOOD AVE	90041	5686016030	Low Medium I Residential	RD3-1	0	14	0.341101546	Residential - Single Family Residence	YES - Current	NO - Privately-Owned	Available	Not Used in Prior Housing Element	0	0.449243873	0	0.449243873	1	0	0	162A223	332	Northeast Los Angeles			Moderate
LOS ANGELES	2010 W FAIR PARK AVE	90041	5686018001	Medium Residential	R3-1	0	54	0.172115071	Residential - Three Units (Any Combination) - 4 Stories or Less	YES - Current	NO - Privately-Owned	Available	Not Used in Prior Housing Element	0	0	0.200528571	0.200528571	3	0	0	160-SA223	112	Northeast Los Angeles		Yes	Above Moderate
LOS ANGELES	2016 W FAIR PARK AVE	90041	5686018002	Medium Residential	R3-1	0	54	0.17211608	Residential - Single Family Residence	YES - Current	NO - Privately-Owned	Available	Used in Prior Housing Element - Non-Vacant	0.764047086	0	0	0.764047086	1	0	0	160-SA223	108	Northeast Los Angeles			Lower
LOS ANGELES	2024 W FAIR PARK AVE	90041	5686018003	Medium Residential	R3-1	0	54	0.17211608	Residential - Double, Duplex, or Two Units - 4 Stories or Less	YES - Current	NO - Privately-Owned	Available	Used in Prior Housing Element - Non-Vacant	0.764047086	0	0.505379355	0.505379355	2	0	0	160-SA223	104	Northeast Los Angeles		Yes	Above Moderate
LOS ANGELES	2026 W FAIR PARK AVE	90041	5686018004	Medium Residential	R3-1	0	54	0.17211576	Residential - Single Family Residence	YES - Current	NO - Privately-Owned	Available	Used in Prior Housing Element - Non-Vacant	0.764047086	0	0	0.764047086	1	0	0	160-SA223	100	Northeast Los Angeles			Lower
LOS ANGELES	2030 W FAIR PARK AVE	90041	5686018005	Medium Residential	R3-1	0	54	0.149166037	Residential - Five or More Units or Apartments (Any Combination) - 4 Stories or Less	YES - Current	NO - Privately-Owned	Available	Not Used in Prior Housing Element	0	0	0.095083451	0.095083451	5	0	0	160-SA223	96	Northeast Los Angeles		Yes	Above Moderate
LOS ANGELES	2063 W YOSEMITE DR	90041	5686018011	Low Medium II Residential	RD1.5-1	0	29	0.114838041	Residential - Double, Duplex, or Two Units - 4 Stories or Less	YES - Current	NO - Privately-Owned	Available	Not Used in Prior Housing Element	0	0.193217242	0	0.193217242	2	3*	3*	160-SA223	129	Northeast Los Angeles		Yes	Moderate
LOS ANGELES	2059 W YOSEMITE DR	90041	5686018012	Low Medium II Residential	RD1.5-1	0	29	0.114838659	Residential - Double, Duplex, or Two Units - 4 Stories or Less	YES - Current	NO - Privately-Owned	Available	Not Used in Prior Housing Element	0	0.193217242	0	0.193217242	2	3*	3*	160-SA223	132	Northeast Los Angeles		Yes	Moderate
LOS ANGELES	2055 W YOSEMITE DR	90041	5686018013	Low Medium II Residential	RD1.5-1	0	29	0.114839008	Residential - Double, Duplex, or Two Units - 4 Stories or Less	YES - Current	NO - Privately-Owned	Available	Not Used in Prior Housing Element	0	0.193217242	0	0.193217242	2	3*	3*	160-SA223	134	Northeast Los Angeles		Yes	Moderate
LOS ANGELES	2047 W YOSEMITE DR	90041	5686018014	Low Medium II Residential	RD1.5-1	0	29	0.114838353	Residential - Double, Duplex, or Two Units - 4 Stories or Less	YES - Current	NO - Privately-Owned	Available	Not Used in Prior Housing Element	0	0.083005136	0	0.083005136	2	3*	3*	160-SA223	137	Northeast Los Angeles		Yes	Moderate
LOS ANGELES	2043 W YOSEMITE DR	90041	5686018015	Low Medium II Residential	RD1.5-1	0	29	0.114838698	Residential - Three Units (Any Combination) - 4 Stories or Less	YES - Current	NO - Privately-Owned	Available	Not Used in Prior Housing Element	0	0.193217242	0	0.193217242	3	3*	3*	160-SA223	140	Northeast Los Angeles		Yes	Moderate
LOS ANGELES	2033 W YOSEMITE DR	90041	5686018017	Low Medium II Residential	RD1.5-1	0	29	0.114838277	Residential - Three Units (Any Combination) - 4 Stories or Less	YES - Current	NO - Privately-Owned	Available	Not Used in Prior Housing Element	0	0.167780399	0	0.167780399	3	3*	3*	160-SA223	146	Northeast Los Angeles		Yes	Moderate
LOS ANGELES	2027 W YOSEMITE DR	90041	5686018018	Low Medium II Residential	RD1.5-1	0	29	0.114838041	Residential - Single Family Residence	YES - Current	NO - Privately-Owned	Available	Not Used in Prior Housing Element	0	0.13734827	0	0.13734827	1	3*	3*	160-SA223	148	Northeast Los Angeles			Moderate
LOS ANGELES	2021 W YOSEMITE DR	90041	5686018019	Low Medium II Residential	RD1.5-1	0	29	0.114839165	Residential - Single Family Residence	YES - Current	NO - Privately-Owned	Available	Not Used in Prior Housing Element	0	0.136516881	0	0.136516881	1	3*	3*	160-SA223	152	Northeast Los Angeles			Moderate
LOS ANGELES	2017 W YOSEMITE DR	90041	5686018020	Low Medium II Residential	RD1.5-1	0	29	0.114839112	Residential - Single Family Residence	YES - Current	NO - Privately-Owned	Available	Not Used in Prior Housing Element	0	0.136516881	0	0.136516881	1	3*	3*	160-SA223	154	Northeast Los Angeles			Moderate
LOS ANGELES	2120 W FAIR PARK AVE	90041	5686019005	Medium Residential	R3-1	0	54	0.172115468	Residential - Four Units (Any Combination) - 4 Stories or Less	YES - Current	NO - Privately-Owned	Available	Not Used in Prior Housing Element	0	0	0.158809398	0.158809398	4	0	0	160-SA223	68	Northeast Los Angeles		Yes	Above Moderate
LOS ANGELES	2122 W FAIR PARK AVE	90041	5686019006	Medium Residential	R3-1	0	54	0.172115992	Residential - Single Family Residence	YES - Current	NO - Privately-Owned	Available	Used in Prior Housing Element - Non-Vacant	0.862530881	0	0	0.862530881	1	0	0	160-SA223	66	Northeast Los Angeles			Lower
LOS ANGELES	2137 W YOSEMITE DR	90041	5686019015	Low Medium II Residential	RD1.5-1	0	29	0.114838815	Residential - Double, Duplex, or Two Units - 4 Stories or Less	YES - Current	NO - Privately-Owned	Available	Not Used in Prior Housing Element	0	0.005371991	0	0.005371991	2	3*	3*	160-SA221	96	Northeast Los Angeles			Moderate
LOS ANGELES	2133 W YOSEMITE DR	90041	5686019016	Low Medium II Residential	RD1.5-1	0	29	0.114838304	Residential - Single Family Residence	YES - Current	NO - Privately-Owned	Available	Not Used in Prior Housing Element	0	0.143891585	0	0.143891585	1	3*	3*	160-SA221	101	Northeast Los Angeles			Moderate
LOS ANGELES	2127 W YOSEMITE DR	90041	5686019017	Low Medium II Residential	RD1.5-1	0	29	0.114838731	Residential - Single Family Residence	YES - Current	NO - Privately-Owned	Available	Not Used in Prior Housing Element	0	0.143891585	0	0.143891585	1	3*	3*	160-SA223	103	Northeast Los Angeles			Moderate
LOS ANGELES	2123 W YOSEMITE DR	90041	5686019018	Low Medium II Residential	RD1.5-1	0	29	0.114838815	Residential - Double, Duplex, or Two Units - 4 Stories or Less	YES - Current	NO - Privately-Owned	Available	Not Used in Prior Housing Element	0	0.083005136	0	0.083005136	2	3*	3*	160-SA223	106	Northeast Los Angeles		Yes	Moderate
LOS ANGELES	2119 W YOSEMITE DR	90041	5686019019	Low Medium II Residential	RD1.5-1	0	29	0.11483934	Residential - Double, Duplex, or Two Units - 4 Stories or Less	YES - Current	NO - Privately-Owned	Available	Not Used in Prior Housing Element	0	0.193217242	0	0.193217242	2	3*	3*	160-SA223	110	Northeast Los Angeles		Yes	Moderate
LOS ANGELES	2111 W YOSEMITE DR	90041	5686019020	Low Medium II Residential	RD1.5-1	0	29	0.114837947	Residential - Single Family Residence	YES - Current	NO - Privately-Owned	Available	Not Used in Prior Housing Element	0	0.143891585	0	0.143891585	1	3*	3*	160-SA223	115	Northeast Los Angeles			Moderate
LOS ANGELES	2107 W YOSEMITE DR	90041	5686019021	Low Medium II Residential	RD1.5-1	0	29	0.11483959	Residential - Single Family Residence	YES - Current	NO - Privately-Owned	Available	Not Used in Prior Housing Element	0	0.143891585	0	0.143891585	1	3*	3*	160-SA223	120	Northeast Los Angeles			Moderate
LOS ANGELES	2105 W YOSEMITE DR	90041	5686019022	Low Medium II Residential	RD1.5-1	0	29	0.114837423	Residential - Single Family Residence	YES - Current	NO - Privately-Owned	Available	Not Used in Prior Housing Element	0	0.143891585	0	0.143891585	1	3*	3*	160-SA223	124	Northeast Los Angeles			Moderate
LOS ANGELES	2101 W YOSEMITE DR	90041	5686019023	Low Medium II Residential	RD1.5-1	0	29	0.114839783	Residential - Double, Duplex, or Two Units - 4 Stories or Less	YES - Current	NO - Privately-Owned	Available	Not Used in Prior Housing Element	0	0.193217242	0	0.193217242	2	3*	3*	160-SA223	127	Northeast Los Angeles		Yes	Moderate
LOS ANGELES	2143 W YOSEMITE DR	90041	5686019024	Low Medium II Residential	RD1.5-1	0	29	0.114838435	Institutional - Church - One Story	YES - Current	NO - Privately-Owned	Available	Not Used in Prior Housing Element	0	0.009262918	0	0.009262918	2	3*	3*	160-SA221	92	Northeast Los Angeles			Moderate
LOS ANGELES	4960 N ELLENWOOD DR	90041	5686021024	Low Medium II Residential	RD1.5-1	0	29	0.224979754	Residential - Double, Duplex, or Two Units - 4 Stories or Less	YES - Current	NO - Privately-Owned	Available	Not Used in Prior Housing Element	0	0.369324517	0	0.369324517	2	0	0	162A221	235	Northeast Los Angeles		Yes	Moderate
LOS ANGELES	4954 N ELLENWOOD DR	90041	5686021025	Low Medium II Residential	RD1.5-1	0	29	0.130668135	Residential - Single Family Residence	YES - Current	NO - Privately-Owned	Available	Not Used in Prior Housing Element	0	0.11806674	0	0.11806674	1	3*	3*	162A221	255	Northeast Los Angeles			Moderate
LOS ANGELES	2312 W MERTON AVE	90041	5686021033	Low Medium II Residential	RD1.5-1	0	29	0.273081546	Institutional - Church - One Story	YES - Current	NO - Privately-Owned	Available	Used in Prior Housing Element - Non-Vacant	0	0.009915158	0	0.009915158	2	0	0	162A221	183	Northeast Los Angeles			Moderate
LOS ANGELES	5006 N ELLENWOOD DR	90041	5686021033	Low Medium II Residential	RD1.5-1	0	29	0.508614005	Institutional - Church - One Story	YES - Current	NO - Privately-Owned	Available	Used in Prior Housing Element - Non-Vacant	0	0.016242254	0	0.016242254	2	0	0	162A221	179	Northeast Los Angeles			Moderate
LOS ANGELES	2304 W MERTON AVE	90041	5686021055	Low Medium II Residential	RD1.5-1	0	29	0.398809047	Commercial - Parking Lot (Commercial Use Property) - Parking Structures - Patron or Employee - Two Stories	YES - Current	NO - Privately-Owned	Available	Used in Prior Housing Element - Non-Vacant	0	0.147170739	0	0.147170739	0	0	0	162A221	188	Northeast Los Angeles			Moderate
LOS ANGELES	4970 N ELLENWOOD DR	90041	5686021055	Low Medium II Residential	RD1.5-1	0	29	0.065561274	Commercial - Parking Lot (Commercial Use Property) - Parking Structures - Patron or Employee - Two Stories	YES - Current	NO - Privately-Owned	Available	Used in Prior Housing Element - Non-Vacant	0	0	0.066890961	0.066890961	0	1*	1*	162A221	210	Northeast Los Angeles			Above Moderate
LOS ANGELES			5686021055	Low Medium II Residential	RD1.5-1	0	29	0.195146887	Commercial - Parking Lot (Commercial Use Property) - Parking Structures - Patron or Employee - Two Stories	YES - Current	NO - Privately-Owned	Available	Used in Prior Housing Element - Non-Vacant	0	0.074623078	0	0.074623078	0	0	0	162A221	217	Northeast Los Angeles			Moderate
LOS ANGELES	2267 W EVERLEE LANE	90041	5686021057	Low Medium II Residential	RD1.5-1	0	29	0.046041465	Residential - Single Family Residence - Small Lot	YES - Current	NO - Privately-Owned	Available	Not Used in Prior Housing Element	0	0	0.004378643	0.004378643	1	1*	1*	162A221	422	Northeast Los Angeles			Above Moderate
LOS ANGELES	2261 W EVERLEE LANE	90041	5686021060	Low Medium II Residential	RD1.5-1	0	29	0.039557406	Residential - Single Family Residence - Small Lot	YES - Current	NO - Privately-Owned	Available	Not Used in Prior Housing Element	0	0	0.004378643	0.004378643	1	1*	1*	162A221	425	Northeast Los Angeles			Above Moderate
LOS ANGELES	2264 W EVERLEE LANE	90041	5686021061	Low Medium II Residential	RD1.5-1	0	29	0.054464364	Residential - Single Family Residence - Small Lot	YES - Current	NO - Privately-Owned	Available	Not Used in Prior Housing Element	0	0	0.003563591	0.003563591	1	1*	1*	162A221	426	Northeast Los Angeles			Above Moderate
LOS ANGELES	2260 W EVERLEE LANE	90041	5686021063	Low Medium II Residential	RD1.5-1	0	29	0.037649246	Residential - Single Family Residence - Small Lot	YES - Current	NO - Privately-Owned	Available	Not Used in Prior Housing Element	0	0	0.004378643	0.004378643	1	1*	1*	162A221	428	Northeast Los Angeles			Above Moderate
LOS ANGELES	2259 W FAIR PARK AVE	90041	5686021BRK	Low Medium II Residential	RD1.5-1	0	29	0.40105053	Residential - Single Family Residence - Condominium	YES - Current	NO - Privately-Owned	Available	Not Used in Prior Housing Element	0	0.046218403	0	0.046218403	15	0	0	162A221	240	Northeast Los Angeles			Above Moderate
LOS ANGELES	2303 W YOSEMITE DR	90041	5686022001	Low Medium I Residential	RD2-1	0	17	0.114836455	Residential - Single Family Residence	YES - Current	NO - Privately-Owned	Available	Not Used in Prior Housing Element	0	0	0.059593564	0.059593564	1	1*	1*	160-SA221	47	Northeast Los Angeles			Above Moderate
LOS ANGELES	2307 W YOSEMITE DR	90041	5686022004	Low Medium I Residential	RD2-1	0	17	0.111534726	Residential - Single Family Residence	YES - Current	NO - Privately-Owned	Available	Not Used in Prior Housing Element	0	0	0.059593564	0.059593564	1	1*	1*	160-SA221	45	Northeast Los Angeles			Above Moderate
LOS ANGELES	2315 W YOSEMITE DR	90041	5686022005	Low Medium I Residential	RD2-1	0	17	0.205150996	Residential - Single Family Residence	YES - Current	NO - Privately-Owned	Available	Not Used in Prior Housing Element	0	0.143891585	0	0.143891585	1	3*	3*	160-SA221	30	Northeast Los Angeles			Moderate
LOS ANGELES	2319 W YOSEMITE DR	90041	5686022006	Low Medium I Residential	RD2-1	0	17	0.205134007	Residential - Single Family Residence	YES - Current	NO - Privately-Owned	Available	Not Used in Prior Housing Element	0	0.143891585	0	0.143891585	1	3*	3*	160-SA221	28	Northeast Los Angeles			Moderate
LOS ANGELES	2323 W YOSEMITE DR	90041	5686022007	Low Medium I Residential	RD2-1	0	17	0.199078826	Residential - Single Family Residence	YES - Current	NO - Privately-Owned	Available	Not Used in Prior Housing Element	0	0.143891585	0	0.143891585	1	3*	3*	160-SA221	27	Northeast Los Angeles			Moderate
LOS ANGELES	2331 W YOSEMITE DR	90041	5686022008	Low Medium I Residential	RD2-1	0	17	0.20508804	Residential - Double, Duplex, or Two Units - 4 Stories or Less	YES - Current	NO - Privately-Owned	Available	Not Used in Prior Housing Element	0	0.200676274	0	0.200676274	2	3*	3*	160-SA221	25	Northeast Los Angeles		Yes	Moderate
LOS ANGELES	2335 W YOSEMITE DR	90041	5686022009	Low Medium I Residential	RD2-1	0	17	0.205070956	Residential - Double, Duplex, or Two Units - 4 Stories or Less	YES - Current	NO - Privately-Owned	Available	Not Used in Prior Housing Element	0	0.193217242	0	0.193217242	2	3*	3*	160-SA221	24	Northeast Los Angeles		Yes	Moderate
LOS ANGELES	2339 W YOSEMITE DR	90041	5686022010	Low Medium I Residential	RD2-1	0	17	0.205050729	Residential - Single Family Residence	YES - Current	NO - Privately-Owned	Available	Not Used in Prior Housing Element	0	0.143891585	0	0.143891585	1	3*	3*	160-SA221	23	Northeast Los Angeles			Moderate
LOS ANGELES	2345 W YOSEMITE DR	90041	5686022011	Low Medium I Residential	RD2-1	0	17	0.205031017	Residential - Double, Duplex, or Two Units - 4 Stories or Less	YES - Current	NO - Privately-Owned	Available	Not Used in Prior Housing Element	0	0.193217242	0	0.193217242	2	3*	3*	160-SA221	20	Northeast Los Angeles		Yes	Moderate
LOS ANGELES	2349 W YOSEMITE DR	90041	5686022012	Low Medium I Residential	RD2-1	0	17	0.205010725	Residential - Double, Duplex, or Two Units - 4 Stories or Less	YES - Current	NO - Privately-Owned	Available	Not Used in Prior Housing Element	0	0.193217242	0	0.193217242	2	3*	3*	160-SA221	19	Northeast Los Angeles		Yes	Moderate
LOS ANGELES	2355 W YOSEMITE DR	90041	5686022013	Low Medium I Residential	RD2-1	0	17	0.204991601	Residential - Double, Duplex, or Two Units - 4 Stories or Less	YES - Current	NO - Privately-Owned	Available	Not Used in Prior Housing Element	0	0.193217242	0	0.193217242	2	3*	3*	160-SA221	17	Northeast Los Angeles		Yes	Moderate
LOS ANGELES	2361 W YOSEMITE DR	90041	5686022014	Low Medium I Residential	RD2-1	0	17	0.204969726	Residential - Double, Duplex, or Two Units - 4 Stories or Less	YES - Current	NO - Privately-Owned	Available	Not Used in Prior Housing Element	0	0.193217242	0	0.193217242	2	3*	3*	160-SA221	16	Northeast Los Angeles		Yes	Moderate
LOS ANGELES	2371 W YOSEMITE DR	90041	5686022016	Low Medium I Residential	RD2-1	0	17	0.204920719	Residential - Double, Duplex, or Two Units - 4 Stories or Less	YES - Current	NO - Privately-Owned	Available	Not Used in Prior Housing Element	0	0.193217242	0	0.193217242	2	3*	3*	160-SA221	14	Northeast Los Angeles		Yes	Moderate
LOS ANGELES	2377 W YOSEMITE DR	90041	5686022017	Low Medium I Residential	RD2-1	0	17	0.145955962	Residential - Double, Duplex, or Two Units - 4 Stories or Less	YES - Current	NO - Privately-Owned	Available	Not Used in Prior Housing Element	0	0	0.185128462	0.185128462	2	2*	2*	162A221	306	Northeast Los Angeles		Yes	Above Moderate
LOS ANGELES	2381 W YOSEMITE DR	90041	5686022018	Low Medium I Residential	RD2-1	0	17	0.147112894	Residential - Single Family Residence	YES - Current	NO - Privately-Owned	Available	Not Used in Prior Housing Element	0	0	0.141605473	0.141605473	1	2*	2*	162A221	303	Northeast Los Angeles			Above Moderate
LOS ANGELES			5686022019	Low Medium I Residential	RD2-1	0	17	0.057882547	Residential - Single Family Residence - Pool	YES - Current	NO - Privately-Owned	Available	Not Used in Prior Housing Element	0	0	0.080479604	0.080479604	1	1*	1*	162A221	291	Northeast Los Angeles			Above Moderate
LOS ANGELES	4908 N COLLEGE VIEW AVE	90041	5686022020	Low Medium I Residential	RD2-1	0	17	0.060017447	Residential - Single Family Residence	YES - Current	NO - Privately-Owned	Available	Not Used in Prior Housing Element	0	0	0.077882493	0.077882493	1	1*	1*	162A221	298	Northeast Los Angeles			Above Moderate
LOS ANGELES	4

LOS ANGELES	1736 W LINDA ROSA AVE	90041	5689006017	Low Residential	R1-1	0	1 unit per lot	0.04068193	Residential - Single Family Residence - Vacant Land	YES - Current	NO - Privately-Owned	Available	Not Used in Prior Housing Element	0	0	0.059593022	0.059593022	0	0	0	160-SA225 257	Northeast Los Angeles					Above Moderate
LOS ANGELES	1738 W LINDA ROSA AVE	90041	5689006018	Low Residential	R1-1	0	1 unit per lot	0.038343781	Residential - Single Family Residence - Vacant Land	YES - Current	NO - Privately-Owned	Available	Not Used in Prior Housing Element	0	0	0.059593022	0.059593022	0	0	0	160-SA225 258	Northeast Los Angeles					Above Moderate
LOS ANGELES	1740 W LINDA ROSA AVE	90041	5689006019	Low Residential	R1-1	0	1 unit per lot	0.036004583	Residential - Single Family Residence - Vacant Land	YES - Current	NO - Privately-Owned	Available	Not Used in Prior Housing Element	0	0	0.059593022	0.059593022	0	0	0	160-SA225 260	Northeast Los Angeles					Above Moderate
LOS ANGELES	1742 W LINDA ROSA AVE	90041	5689006020	Low Residential	R1-1	0	1 unit per lot	0.033666484	Residential - Single Family Residence - Vacant Land	YES - Current	NO - Privately-Owned	Available	Not Used in Prior Housing Element	0	0	0.059593022	0.059593022	0	0	0	160-SA225 261	Northeast Los Angeles					Above Moderate
LOS ANGELES	1744 W LINDA ROSA AVE	90041	5689006021	Low Residential	R1-1	0	1 unit per lot	0.031327966	Residential - Single Family Residence - Vacant Land	YES - Current	NO - Privately-Owned	Available	Not Used in Prior Housing Element	0	0	0.059593022	0.059593022	0	0	0	160-SA225 262	Northeast Los Angeles					Above Moderate
LOS ANGELES	1746 W LINDA ROSA AVE	90041	5689006022	Low Residential	R1-1	0	1 unit per lot	0.028988721	Residential - Single Family Residence - Vacant Land	YES - Current	NO - Privately-Owned	Available	Not Used in Prior Housing Element	0	0	0.059593022	0.059593022	0	0	0	160-SA225 263	Northeast Los Angeles					Above Moderate
LOS ANGELES	1748 W LINDA ROSA AVE	90041	5689006023	Low Residential	R1-1	0	1 unit per lot	0.026649979	Residential - Single Family Residence - Vacant Land	YES - Current	NO - Privately-Owned	Available	Not Used in Prior Housing Element	0	0	0.059593022	0.059593022	0	0	0	160-SA225 264	Northeast Los Angeles					Above Moderate
LOS ANGELES	1750 W LINDA ROSA AVE	90041	5689006024	Low Residential	R1-1	0	1 unit per lot	0.024312284	Residential - Single Family Residence - Vacant Land	YES - Current	NO - Privately-Owned	Available	Not Used in Prior Housing Element	0	0	0.059593022	0.059593022	0	0	0	160-SA225 265	Northeast Los Angeles					Above Moderate
LOS ANGELES	1752 W LINDA ROSA AVE	90041	5689006025	Low Residential	R1-1	0	1 unit per lot	0.021972895	Residential - Single Family Residence - Vacant Land	YES - Current	NO - Privately-Owned	Available	Not Used in Prior Housing Element	0	0	0.059593022	0.059593022	0	0	0	160-SA225 266	Northeast Los Angeles					Above Moderate
LOS ANGELES	4916 N WARD ST	90041	5689006030	Low Residential	R1-1	0	1 unit per lot	0.039598244	Residential - Single Family Residence - Vacant Land	YES - Current	NO - Privately-Owned	Available	Not Used in Prior Housing Element	0	0	0.059593022	0.059593022	0	0	0	160-SA225 190	Northeast Los Angeles					Above Moderate
LOS ANGELES	4918 N WARD ST	90041	5689006031	Low Residential	R1-1	0	1 unit per lot	0.035830289	Residential - Single Family Residence - Vacant Land	YES - Current	NO - Privately-Owned	Available	Not Used in Prior Housing Element	0	0	0.059593022	0.059593022	0	0	0	160-SA225 179	Northeast Los Angeles					Above Moderate
LOS ANGELES	4920 N WARD ST	90041	5689006032	Low Residential	R1-1	0	1 unit per lot	0.032062499	Residential - Single Family Residence - Vacant Land	YES - Current	NO - Privately-Owned	Available	Not Used in Prior Housing Element	0	0	0.059593022	0.059593022	0	0	0	160-SA225 169	Northeast Los Angeles					Above Moderate
LOS ANGELES	4922 N WARD ST	90041	5689006033	Low Residential	R1-1	0	1 unit per lot	0.028294239	Residential - Single Family Residence - Vacant Land	YES - Current	NO - Privately-Owned	Available	Not Used in Prior Housing Element	0	0	0.059593022	0.059593022	0	0	0	160-SA225 149	Northeast Los Angeles					Above Moderate
LOS ANGELES			5689006034	Low Residential	R1-1	0	1 unit per lot	0.024526862	Residential - Single Family Residence - Vacant Land	YES - Current	NO - Privately-Owned	Available	Not Used in Prior Housing Element	0	0	0.059593022	0.059593022	0	0	0	160-SA225 141	Northeast Los Angeles					Above Moderate
LOS ANGELES	4928 N WARD ST	90041	5689006035	Low Residential	R1-1	0	1 unit per lot	0.037749931	Residential - Single Family Residence - Vacant Land	YES - Current	NO - Privately-Owned	Available	Not Used in Prior Housing Element	0	0	0.059593022	0.059593022	0	0	0	160-SA225 126	Northeast Los Angeles					Above Moderate
LOS ANGELES			5689006036	Low Residential	R1-1	0	1 unit per lot	0.022678242	Residential - Single Family Residence - Vacant Land	YES - Current	NO - Privately-Owned	Available	Not Used in Prior Housing Element	0	0	0.059593022	0.059593022	0	0	0	160-SA225 99	Northeast Los Angeles					Above Moderate
LOS ANGELES			5689006047	Low Residential	R1-1	0	1 unit per lot	0.045900331	Residential - Single Family Residence - Vacant Land	YES - Current	NO - Privately-Owned	Available	Not Used in Prior Housing Element	0	0	0.059593022	0.059593022	0	0	0	160-SA225 104	Northeast Los Angeles					Above Moderate
LOS ANGELES			5689006047	Low Residential	R1-1	0	1 unit per lot	0.045900331	Residential - Single Family Residence - Vacant Land	YES - Current	NO - Privately-Owned	Available	Not Used in Prior Housing Element	0	0	0.059593022	0.059593022	0	0	0	160-SA225 124	Northeast Los Angeles					Above Moderate
LOS ANGELES			5689006047	Low Residential	R1-1	0	1 unit per lot	0.045900497	Residential - Single Family Residence - Vacant Land	YES - Current	NO - Privately-Owned	Available	Not Used in Prior Housing Element	0	0	0.059593022	0.059593022	0	0	0	160-SA225 98	Northeast Los Angeles					Above Moderate
LOS ANGELES	4910 N WARD ST	90041	5689006050	Low Residential	R1-1	0	1 unit per lot	0.047133949	Residential - Single Family Residence - Vacant Land	YES - Current	NO - Privately-Owned	Available	Not Used in Prior Housing Element	0	0	0.059593022	0.059593022	0	0	0	160-SA225 210	Northeast Los Angeles					Above Moderate
LOS ANGELES	4914 N WARD ST	90041	5689006050	Low Residential	R1-1	0	1 unit per lot	0.043364804	Residential - Single Family Residence - Vacant Land	YES - Current	NO - Privately-Owned	Available	Not Used in Prior Housing Element	0	0	0.059593022	0.059593022	0	0	0	160-SA225 201	Northeast Los Angeles					Above Moderate
LOS ANGELES			5689008002	Low Residential	R1-1	0	1 unit per lot	0.032370651	Residential - Single Family Residence - Vacant Land	YES - Current	NO - Privately-Owned	Available	Not Used in Prior Housing Element	0	0	0.059593022	0.059593022	0	0	0	160-SA225 445	Northeast Los Angeles					Above Moderate
LOS ANGELES	1644 W FAIR PARK AVE	90041	5689008023	Low Residential	R1-1	0	1 unit per lot	0.137859464	Commercial - Parking Lot (Commercial Use Property) - Lots - Patron or Employee - Vacant Land	YES - Current	NO - Privately-Owned	Available	Not Used in Prior Housing Element	0	0	0.026098794	0.026098794	0	0	0	160-SA225 389	Northeast Los Angeles					Above Moderate
LOS ANGELES			5689008023	Low Residential	R1-1	0	1 unit per lot	0.065750223	Commercial - Parking Lot (Commercial Use Property) - Lots - Patron or Employee - Vacant Land	YES - Current	NO - Privately-Owned	Available	Not Used in Prior Housing Element	0	0	0.026098794	0.026098794	0	0	0	160-SA225 397	Northeast Los Angeles					Above Moderate
LOS ANGELES	1648 W FAIR PARK AVE	90041	5689008024	Low Residential	R1-1	0	1 unit per lot	0.08428844	Residential - Single Family Residence - Vacant Land	YES - Current	NO - Privately-Owned	Available	Not Used in Prior Housing Element	0	0	0.059593022	0.059593022	0	0	0	160-SA225 391	Northeast Los Angeles					Above Moderate
LOS ANGELES			5689008024	Low Residential	R1-1	0	1 unit per lot	0.012181925	Residential - Single Family Residence - Vacant Land	YES - Current	NO - Privately-Owned	Available	Not Used in Prior Housing Element	0	0	0.059593022	0.059593022	0	0	0	160-SA225 390	Northeast Los Angeles					Above Moderate
LOS ANGELES	1654 W FAIR PARK AVE	90041	5689008025	Low Residential	R1-1	0	1 unit per lot	0.365732447	Residential - Single Family Residence - Vacant Land	YES - Current	NO - Privately-Owned	Available	Not Used in Prior Housing Element	0	0	0.059593022	0.059593022	0	0	0	160-SA225 392	Northeast Los Angeles					Above Moderate
LOS ANGELES			5689008029	Low Residential	R1-1	0	1 unit per lot	0.079103893	Residential - Single Family Residence - Vacant Land	YES - Current	NO - Privately-Owned	Available	Not Used in Prior Housing Element	0	0	0.059593022	0.059593022	0	0	0	160-SA225 442	Northeast Los Angeles					Above Moderate
LOS ANGELES			5689008030	Low Residential	R1-1	0	1 unit per lot	0.045688888	Residential - Single Family Residence - Vacant Land	YES - Current	NO - Privately-Owned	Available	Not Used in Prior Housing Element	0	0	0.059593022	0.059593022	0	0	0	160-SA225 443	Northeast Los Angeles					Above Moderate
LOS ANGELES			5689008900	Low Residential	R1-1	0	1 unit per lot	0.058201165	Miscellaneous - Government Owned Property	YES - Current	YES - City-Owned	Available	Not Used in Prior Housing Element	0	0	0.001120029	0.001120029	0	0	0	160-SA225 423	Northeast Los Angeles					Above Moderate
LOS ANGELES	4850 N GOODE ST	90041	5689009020	Low Residential	R1-1	0	1 unit per lot	0.149171845	Residential - Single Family Residence - Vacant Land	YES - Current	NO - Privately-Owned	Available	Not Used in Prior Housing Element	0	0	0.059593022	0.059593022	0	0	0	160-SA225 310	Northeast Los Angeles					Above Moderate
LOS ANGELES	4863 N GOODE ST	90041	5689010001	Low Residential	R1-1	0	1 unit per lot	0.045267351	Residential - Single Family Residence - Vacant Land	YES - Current	NO - Privately-Owned	Available	Not Used in Prior Housing Element	0	0	0.059593022	0.059593022	0	0	0	160-SA225 268	Northeast Los Angeles					Above Moderate
LOS ANGELES	4861 N GOODE ST	90041	5689010002	Low Residential	R1-1	0	1 unit per lot	0.045192456	Residential - Single Family Residence - Vacant Land	YES - Current	NO - Privately-Owned	Available	Not Used in Prior Housing Element	0	0	0.059593022	0.059593022	0	0	0	160-SA225 275	Northeast Los Angeles					Above Moderate
LOS ANGELES	4859 N GOODE ST	90041	5689010003	Low Residential	R1-1	0	1 unit per lot	0.045116224	Residential - Single Family Residence - Vacant Land	YES - Current	NO - Privately-Owned	Available	Not Used in Prior Housing Element	0	0	0.059593022	0.059593022	0	0	0	160-SA225 284	Northeast Los Angeles					Above Moderate
LOS ANGELES	4857 N GOODE ST	90041	5689010004	Low Residential	R1-1	0	1 unit per lot	0.045039919	Residential - Single Family Residence - Vacant Land	YES - Current	NO - Privately-Owned	Available	Not Used in Prior Housing Element	0	0	0.059593022	0.059593022	0	0	0	160-SA225 290	Northeast Los Angeles					Above Moderate
LOS ANGELES	4855 N GOODE ST	90041	5689010005	Low Residential	R1-1	0	1 unit per lot	0.044965558	Residential - Single Family Residence - Vacant Land	YES - Current	NO - Privately-Owned	Available	Not Used in Prior Housing Element	0	0	0.059593022	0.059593022	0	0	0	160-SA225 298	Northeast Los Angeles					Above Moderate
LOS ANGELES			5689010011	Low Residential	R1-1	0	1 unit per lot	0.042678156	Residential - Single Family Residence - Vacant Land	YES - Current	NO - Privately-Owned	Available	Not Used in Prior Housing Element	0	0	0.059593022	0.059593022	0	0	0	160-SA225 366	Northeast Los Angeles					Above Moderate
LOS ANGELES	4843 N GOODE ST	90041	5689010016	Low Residential	R1-1	0	1 unit per lot	0.044511111	Residential - Single Family Residence - Vacant Land	YES - Current	NO - Privately-Owned	Available	Not Used in Prior Housing Element	0	0	0.059593022	0.059593022	0	0	0	160-SA225 350	Northeast Los Angeles					Above Moderate
LOS ANGELES			5689010016	Low Residential	R1-1	0	1 unit per lot	0.044435344	Residential - Single Family Residence - Vacant Land	YES - Current	NO - Privately-Owned	Available	Not Used in Prior Housing Element	0	0	0.059593022	0.059593022	0	0	0	160-SA225 358	Northeast Los Angeles					Above Moderate
LOS ANGELES	4849 N GOODE ST	90041	5689010017	Low Residential	R1-1	0	1 unit per lot	0.044737141	Residential - Single Family Residence - Vacant Land	YES - Current	NO - Privately-Owned	Available	Not Used in Prior Housing Element	0	0	0.059593022	0.059593022	0	0	0	160-SA225 330	Northeast Los Angeles					Above Moderate
LOS ANGELES	4851 N GOODE ST	90041	5689010017	Low Residential	R1-1	0	1 unit per lot	0.044813607	Residential - Single Family Residence - Vacant Land	YES - Current	NO - Privately-Owned	Available	Not Used in Prior Housing Element	0	0	0.059593022	0.059593022	0	0	0	160-SA225 324	Northeast Los Angeles					Above Moderate
LOS ANGELES	4853 N GOODE ST	90041	5689010017	Low Residential	R1-1	0	1 unit per lot	0.044889209	Residential - Single Family Residence - Vacant Land	YES - Current	NO - Privately-Owned	Available	Not Used in Prior Housing Element	0	0	0.059593022	0.059593022	0	0	0	160-SA225 315	Northeast Los Angeles					Above Moderate
LOS ANGELES	4845 N GOODE ST	90041	5689010018	Low Residential	R1-1	0	1 unit per lot	0.044587576	Residential - Single Family Residence - Vacant Land	YES - Current	NO - Privately-Owned	Available	Not Used in Prior Housing Element	0	0	0.059593022	0.059593022	0	0	0	160-SA225 343	Northeast Los Angeles					Above Moderate
LOS ANGELES	4847 N GOODE ST	90041	5689010018	Low Residential	R1-1	0	1 unit per lot	0.044662359	Residential - Single Family Residence - Vacant Land	YES - Current	NO - Privately-Owned	Available	Not Used in Prior Housing Element	0	0	0.059593022	0.059593022	0	0	0	160-SA225 337	Northeast Los Angeles					Above Moderate
LOS ANGELES			5689011006	Low Residential	R1-1	0	1 unit per lot	0.045562201	Residential - Single Family Residence - Vacant Land	YES - Current	NO - Privately-Owned	Available	Not Used in Prior Housing Element	0	0	0.059593022	0.059593022	0	0	0	160-SA225 272	Northeast Los Angeles					Above Moderate
LOS ANGELES			5689011007	Low Residential	R1-1	0	1 unit per lot	0.045547157	Residential - Single Family Residence - Vacant Land	YES - Current	NO - Privately-Owned	Available	Not Used in Prior Housing Element	0	0	0.059593022	0.059593022	0	0	0	160-SA225 279	Northeast Los Angeles					Above Moderate
LOS ANGELES			5689011008	Low Residential	R1-1	0	1 unit per lot	0.04553211	Residential - Single Family Residence - Vacant Land	YES - Current	NO - Privately-Owned	Available	Not Used in Prior Housing Element	0	0	0.059593022	0.059593022	0	0	0	160-SA225 288	Northeast Los Angeles					Above Moderate
LOS ANGELES			5689011009	Low Residential	R1-1	0	1 unit per lot	0.045516852	Residential - Single Family Residence - Vacant Land	YES - Current	NO - Privately-Owned	Available	Not Used in Prior Housing Element	0	0	0.059593022	0.059593022	0	0	0	160-SA225 294	Northeast Los Angeles					Above Moderate
LOS ANGELES	4853 N MT ROYAL DR	90041	5689011010	Low Residential	R1-1	0	1 unit per lot	0.045502517	Residential - Single Family Residence - Vacant Land	YES - Current	NO - Privately-Owned	Available	Not Used in Prior Housing Element	0	0	0.059593022	0.059593022	0	0	0	160-SA225 313	Northeast Los Angeles					Above Moderate
LOS ANGELES	4851 N MT ROYAL DR	90041	5689011011	Low Residential	R1-1	0	1 unit per lot	0.04548605	Residential - Single Family Residence - Vacant Land	YES - Current	NO - Privately-Owned	Available	Not Used in Prior Housing Element	0	0	0.059593022	0.059593022	0	0	0	160-SA225 319	Northeast Los Angeles					Above Moderate
LOS ANGELES	4849 N MT ROYAL DR	90041	5689011012	Low Residential	R1-1	0	1 unit per lot	0.042298873	Residential - Single Family Residence - Vacant Land	YES - Current	NO - Privately-Owned	Available	Not Used in Prior Housing Element	0	0	0.059593022	0.059593022	0	0	0	160-SA225 327	Northeast Los Angeles					Above Moderate
LOS ANGELES	4841 N MT ROYAL DR	90041	5689011016	Low Residential	R1-1	0	1 unit per lot	0.054926601	Residential - Single Family Residence - Vacant Land	YES - Current	NO - Privately-Owned	Available	Not Used in Prior Housing Element	0	0	0.059593022	0.059593022	0	0	0	160-SA225 353	Northeast Los Angeles					Above Moderate
LOS ANGELES	4839 N MT ROYAL DR	90041	5689011017	Low Residential	R1-1	0	1 unit per lot	0.058646996	Residential - Single Family Residence - Vacant Land	YES - Current	NO - Privately-Owned	Available	Not Used in Prior Housing Element	0	0	0.059593022	0.059593022	0	0	0	160-SA225 360	Northeast Los Angeles					Above Moderate
LOS ANGELES			5689011018	Low Residential	R1-1	0	1 unit per lot	0.062365573	Residential - Single Family Residence - Vacant Land	YES - Current	NO - Privately-Owned	Available	Not Used in Prior Housing Element	0	0	0.059593022	0.059593022	0	0	0	160-SA225 369	Northeast Los Angeles					Above Moderate
LOS ANGELES	4852 N ALGOMA AVE	90041	5689011020	Low Residential	R1-1	0	1 unit per lot	0.04553182	Residential - Single Family Residence - Vacant Land	YES - Current	NO - Privately-Owned	Available	Not Used in Prior Housing Element	0	0	0.059593022	0.059593022	0	0	0	160-SA225 289	Northeast Los Angeles					Above Moderate
LOS ANGELES	4854 N ALGOMA AVE	90041	5689011021	Low Residential	R1-1	0	1 unit per lot	0.045547577	Residential - Single Family Residence - Vacant Land	YES - Current	NO - Privately-Owned	Available	Not Used in Prior Housing Element	0	0	0.059593022	0.059593022	0	0	0	160-SA225 281	Northeast Los Angeles					Above Moderate
LOS ANGELES	4856 N ALGOMA AVE	90041	5689011022	Low Residential	R1-1	0	1 unit per lot	0.04556279	Residential - Single Family Residence - Vacant Land	YES - Current	NO - Privately-Owned	Available	Not Used in Prior Housing Element	0	0	0.059593022	0.059593022	0	0	0	160-SA225 273	Northeast Los Angeles					Above Moderate
LOS ANGELES	4858 N ALGOMA AVE	90041	5689011023	Low Residential	R1-1	0	1 unit per lot	0.045577882	Residential - Single Family Residence - Vacant Land	YES - Current	NO - Privately-Owned	Available	Not Used in Prior Housing Element	0	0	0.059593022	0.059593022	0	0	0	160-SA225 259	Northeast Los Angeles					Above Moderate
LOS ANGELES	4860 N ALGOMA AVE	90041	5689011024	Low Residential	R1-1	0	1 unit per lot	0.045592928	Residential - Single Family Residence - Vacant Land	YES - Current	NO - Privately-Owned	Available	Not Used in Prior Housing Element	0	0	0.059593022	0.059593022	0	0	0	160-SA225 253	Northeast Los Angeles					Above Moderate
LOS ANGELES	4843 N MT ROYAL DR	90041	5689011030	Low Residential	R1-1	0	1 unit per lot	0.05120765	Residential - Single Family Residence - Vacant Land	YES - Current	NO - Privately-Owned	Available	Not Used in Prior Housing Element	0	0	0.059593022	0.059593022	0	0	0	160-SA225 346	Northeast Los Angeles					Above Moderate
LOS ANGELES	4845 N MT ROYAL DR	90041	5689011030	Low Residential	R1-1	0	1 unit per lot	0.047487855	Residential - Single Family Residence - Vacant Land	YES - Current	NO - Privately-Owned	Available	Not Used in Prior Housing Element	0	0	0.059593022	0.059593022	0	0	0	160-SA225 340	Northeast Los Angeles					Above Moderate
LOS ANGELES	4847 N MT ROYAL DR	90041	5689011030	Low Residential	R1-1	0	1 unit per lot	0.043767425	Residential - Single Family Residence - Vacant Land	YES - Current	NO - Privately-Owned	Available	Not Used in Prior Housing Element	0	0	0.059593022	0.059593022	0	0	0	160-SA225 333	Northeast Los Angeles					Above Moderate
LOS ANGELES			5689012***	Low Residential	R1-1	0	1 unit per lot	0.000441445		YES - Current	NO - Privately-Owned	Available	Not Used in Prior Housing Element	0	0	0.191678429	0.191678429	0	0	0	160-SA225 491	Northeast Los Angeles					Above Moderate
LOS ANGELES			5689012***	Low Residential	R1-1	0	1 unit per lot	0.010637689		YES - Current	NO - Privately-Owned	Available	Not Used in Prior Housing Element	0	0	0.191678429	0.191678429	0	0	0	160-SA225 489	Northeast Los Angeles					Above Moderate
LOS ANGELES			5689012***	Low Residential	R1-1	0	1 unit per lot	0.047451601		YES - Current	NO - Privately-Owned	Available	Not Used in Prior Housing Element	0	0	0.191678429	0.191678429	0	0	0	160-SA225 490	Northeast Los Angeles					Above Moderate
LOS ANGELES			5689012001	Low Residential	R1-1	0	1 unit per lot	0.028970139	Residential - Single Family Residence - Vacant Land	YES - Current	NO - Privately-Owned	Available	Not Used in Prior Housing Element	0	0	0.059593022	0.059593022	0	0	0	160-SA225 76	Northeast Los Angeles					Above Moderate
LOS ANGELES	1650 W GLEN AYLSA AVE	90041	5689012002	Low Residential	R1-1	0	1 unit per lot	0.033258628	Residential - Single Family Residence - Vacant Land	YES - Current	NO - Privately-Owned	Available	Not Used in Prior Housing Element	0	0	0.059593022	0.059593022	0	0	0	160-SA225 77	Northeast Los Angeles					Above Moderate
LOS ANGELES			5689012012	Low Residential	R1-1	0	1 unit per lot	0.027593963	Residential - Single Family Residence - Vacant Land	YES - Current	NO - Privately-Owned	Available	Not Used in Prior Housing Element	0	0	0.059593022	0.059593022	0	0	0	160-SA225 142	Northeast Los Angeles					Above Moderate
LOS ANGELES			5689012015	Low Residential	R1-1	0	1 unit per lot	0.027594231	Residential - Single Family Residence - Vacant Land	YES - Current	NO - Privately-Owned	Available	Not Used in Prior Housing Element	0	0	0.059593022	0.059593022	0	0	0	160-SA225 152	Northeast Los Angeles					Above Moderate
LOS ANGELES	4904 N MT ROYAL DR	90041	5689012018	Low Residential	R1-1	0	1 unit per lot	0.04598938	Residential - Single Family Residence - Vacant Land	YES - Current	NO - Privately-Owned	Available	Not Used in Prior Housing Element	0	0	0.059593022	0.059593022	0	0	0	160-SA225 216	Northeast Los Angeles					Above Moderate
LOS ANGELES	4902 N MT ROYAL DR	90041	5689012019	Low Residential	R1-1	0	1 unit per lot	0.0459895	Residential - Single Family Residence - Vacant Land	YES - Current	NO - Privately-Owned	Available	Not Used in Prior Housing Element	0	0	0.059593022	0.059593022	0	0	0	160-SA225 234	Northeast Los Angeles					Above Moderate
LOS ANGELES	4900 N MT ROYAL DR	90041	5689012020	Low Residential	R1-1	0	1 unit per lot	0.045981594	Residential - Single Family Residence - Vacant Land	YES - Current	NO - Privately-Owned	Available	Not Used in Prior Housing Element	0	0	0.059593022	0.059593022	0	0	0	160-SA225 242	Northeast Los Angeles					Above Moderate
LOS ANGELES	4867 N GOODE ST	90041	5689012021	Low Residential	R1-1	0	1 unit per lot	0.044849853	Residential - Single Family Residence - Vacant Land	YES - Current	NO - Privately-Owned	Available	Not Used in Prior Housing Element	0	0	0.059593022	0.059593022	0	0	0	160-SA225 239	Northeast Los Angeles					Above Moderate
LOS ANGELES	4869 N GOODE ST	90041	5689012022	Low Residential	R1-1	0	1 unit per lot	0.044930636	Residential - Single Family Residence - Vacant Land	YES - Current	NO - Privately-Owned	Available	Not Used in Prior Housing Element	0	0	0.059593022	0.059593022	0	0	0	160-SA225 232	Northeast Los Angeles					Above Moderate
LOS ANGELES	4871 N GOODE ST	90041	5689012024	Low Residential	R1-1	0	1 unit per lot	0.045010797	Residential - Single Family Residence - Vacant Land	YES - Current	NO - Privately-Owned	Available	Not Used in Prior Housing Element	0	0	0.059593022	0.059593022	0	0	0	160-SA225 214	Northeast Los Angeles					Above Moderate
LOS ANGELES	4873 N GOODE ST	90041	5689012024	Low Residential	R1-1	0	1 unit per lot	0.045089725	Residential - Single Family Residence - Vacant Land	YES - Current	NO - Privately-Owned	Available	Not Used in Prior Housing Element	0	0	0.059593022	0.059593022	0	0	0	160-SA225 209	Northeast Los Angeles					Above Moderate
LOS ANGELES	4875 N GOODE ST	90041	5689012025	Low Residential	R1-1	0	1 unit per lot	0.045167657	Residential - Single Family Residence - Vacant Land	YES - Current	NO - Privately-Owned	Available	Not Used in Prior Housing Element	0	0	0.059593022	0.059593022	0	0	0	160-SA225 200	Northeast Los Angeles					Above Moderate
LOS ANGELES	4877 N GOODE ST	90041	5689012026	Low Residential	R1-1	0	1 unit per lot	0.045246294	Residential - Single Family Residence - Vacant Land	YES - Current	NO - Privately-Owned	Available	Not Used in Prior Housing Element	0	0	0.059593022	0.059593022	0	0	0	160-SA225 189	Northeast Los Angeles					Above Moderate
LOS ANGELES	4879 N GOODE ST	90041	5689012027	Low Residential	R1-1	0	1 unit per lot	0.045325098	Residential - Single Family Residence - Vacant Land	YES - Current	NO - Privately-Owned	Available	Not Used in Prior Housing Element	0	0	0.059593022	0.059593022	0	0	0	160-SA225 178	Northeast Los Angeles					Above Moderate
LOS ANGELES	4881 N GOODE ST	90041	5689012028	Low Residential	R1-1	0	1 unit per lot	0.045404398	Residential - Single Family Residence - Vacant Land	YES - Current	NO - Privately-Owned	Available	Not Used in Prior Housing Element	0	0	0.059593022	0.059593022	0	0	0	160-SA225 168	Northeast Los Angeles					Above Moderate
LOS ANGELES	4883 N GOODE ST	90041	5689012029	Low Residential	R1-1	0	1 unit per lot	0.045483203	Residential - Single Family Residence - Vacant Land	YES - Current	NO - Privately-Owned	Available	Not Used in Prior Housing Element	0	0	0.059593022	0.059593022	0	0	0	160-SA225 148	Northeast Los Angeles					Above Moderate
LOS ANGELES	4889 N GOODE ST	90041	5689012030	Low Residential	R1-1	0	1 unit per lot	0.045561159	Residential - Single Family Residence - Vacant Land	YES - Current	NO - Privately-Owned	Available	Not Used in Prior Housing Element	0	0	0.059593022	0.059593022	0	0	0	160-SA225 140	Northeast Los Angeles					Above Moderate
LOS ANGELES			5689023002	Low Residential	R1-1	0	1 unit per lot	0.132433753	Residential - Single Family Residence - Vacant Land	YES - Current	NO - Privately-Owned	Available	Not Used in Prior Housing Element	0	0	0.059593022	0.059593022	0	0	0	160-SA227 85	Northeast Los Angeles					Above Moderate
LOS ANGELES			5689026025	Low Residential	R1-1	0	1 unit per lot	0.005734273	Residential - Single Family Residence - Vacant Land	YES - Current	NO - Privately-Owned	Available	Not Used in Prior Housing Element	0	0	0.059593022	0.059593022	0	0	0	160-SA227 306	Northeast Los Angeles					Above Moderate
LOS ANGELES			5689026025	Low Residential	R1-1	0	1 unit per lot	0.011468718	Residential - Single Family Residence - Vacant Land	YES - Current	NO - Privately-Owned	Available	Not Used in Prior Housing Element	0	0	0.059593022	0.059593022	0	0	0	160-SA227 307	Northeast Los Angeles					Above Moderate
LOS ANGELES	1584 W OAK GROVE PL	90041	5689028003	Low Medium II Residential	RD1.5-1	0	29	0.299610185	Residential - Single Family Residence - Pool

LOS ANGELES	1419 W YOSEMITE DR	90041	5690017001	Low Medium I Residential	R2-1	0	17	0.140082882	Residential - Double, Duplex, or Two Units - 4 Stories or Less	YES - Current	NO - Privately-Owned	Available	Not Used in Prior Housing Element	0	0	0.175579995	0.175579995	2	2*	2*	160-SA227	352	Northeast Los Angeles		Yes	Above Moderate						
LOS ANGELES	1413 W YOSEMITE DR	90041	5690017002	Low Medium I Residential	R2-1	0	17	0.161112464	Residential - Single Family Residence	YES - Current	NO - Privately-Owned	Available	Not Used in Prior Housing Element	0	0	0.134236524	0.134236524	1	2*	2*	160-SA227	350	Northeast Los Angeles			Above Moderate						
LOS ANGELES	1409 W YOSEMITE DR	90041	5690017003	Low Medium I Residential	R2-1	0	17	0.16111292	Residential - Double, Duplex, or Two Units - 4 Stories or Less	YES - Current	NO - Privately-Owned	Available	Not Used in Prior Housing Element	0	0	0.031710009	0.031710009	2	2*	2*	160-SA227	349	Northeast Los Angeles			Above Moderate						
LOS ANGELES	4807 N AVOCA ST	90041	5690017004	Low Medium I Residential	R2-1	0	17	0.161116912	Residential - Double, Duplex, or Two Units - 4 Stories or Less	YES - Current	NO - Privately-Owned	Available	Not Used in Prior Housing Element	0	0	0.175579995	0.175579995	2	2*	2*	160-SA227	348	Northeast Los Angeles		Yes	Above Moderate						
LOS ANGELES	1465 W YOSEMITE DR	90041	5690017005	Low Medium I Residential	R2-1	0	17	0.196946001	Residential - Single Family Residence	YES - Current	NO - Privately-Owned	Available	Not Used in Prior Housing Element	0	0.058022833	0	0.058022833	1	3*	3*	160-SA227	321	Northeast Los Angeles			Moderate						
LOS ANGELES	1461 W YOSEMITE DR	90041	5690017006	Low Medium I Residential	R2-1	0	17	0.167582826	Residential - Single Family Residence	YES - Current	NO - Privately-Owned	Available	Not Used in Prior Housing Element	0	0	0.134236524	0.134236524	1	2*	2*	160-SA227	332	Northeast Los Angeles			Above Moderate						
LOS ANGELES	1450 W CONRAD ST	90041	5690017007	Low Medium I Residential	R2-1	0	17	0.235696218	Residential - Four Units (Any Combination) - 4 Stories or Less	YES - Current	NO - Privately-Owned	Available	Not Used in Prior Housing Element	0	0.132858086	0	0.132858086	4	0	0	160-SA227	343	Northeast Los Angeles		Yes	Moderate						
LOS ANGELES	1447 W YOSEMITE DR	90041	5690017008	Low Medium I Residential	R2-1	0	17	0.151934012	Residential - Double, Duplex, or Two Units - 4 Stories or Less	YES - Current	NO - Privately-Owned	Available	Not Used in Prior Housing Element	0	0	0.187320721	0.187320721	2	2*	2*	160-SA227	345	Northeast Los Angeles		Yes	Above Moderate						
LOS ANGELES	1436 W CONRAD ST	90041	5690017009	Low Medium I Residential	R2-1	0	17	0.196510766	Residential - Single Family Residence	YES - Current	NO - Privately-Owned	Available	Not Used in Prior Housing Element	0	0.139178848	0	0.139178848	1	3*	3*	160-SA227	341	Northeast Los Angeles			Moderate						
LOS ANGELES	1430 W CONRAD ST	90041	5690017010	Low Medium I Residential	R2-1	0	17	0.205791045	Residential - Double, Duplex, or Two Units - 4 Stories or Less	YES - Current	NO - Privately-Owned	Available	Not Used in Prior Housing Element	0	0.183466268	0	0.183466268	2	3*	3*	160-SA227	342	Northeast Los Angeles		Yes	Moderate						
LOS ANGELES	1424 W CONRAD ST	90041	5690017011	Low Medium I Residential	R2-1	0	17	0.191475786	Residential - Double, Duplex, or Two Units - 4 Stories or Less	YES - Current	NO - Privately-Owned	Available	Not Used in Prior Housing Element	0	0.183466268	0	0.183466268	2	3*	3*	160-SA227	346	Northeast Los Angeles		Yes	Moderate						
LOS ANGELES	1425 W YOSEMITE DR	90041	5690017012	Low Medium I Residential	R2-1	0	17	0.162800565	Residential - Single Family Residence	YES - Current	NO - Privately-Owned	Available	Not Used in Prior Housing Element	0	0	0.134236524	0.134236524	1	2*	2*	160-SA227	351	Northeast Los Angeles			Above Moderate						
LOS ANGELES	1367 W YOSEMITE DR	90041	5690018001	Low Medium I Residential	R2-1	0	17	0.144049796	Residential - Double, Duplex, or Two Units - 4 Stories or Less	YES - Current	NO - Privately-Owned	Available	Not Used in Prior Housing Element	0	0	0.031710009	0.031710009	2	2*	2*	160-SA227	340	Northeast Los Angeles			Above Moderate						
LOS ANGELES	1359 W YOSEMITE DR	90041	5690018003	Low Medium I Residential	R2-1	0	17	0.162953933	Residential - Single Family Residence	YES - Current	NO - Privately-Owned	Available	Not Used in Prior Housing Element	0	0	0.134236524	0.134236524	1	2*	2*	160-SA227	333	Northeast Los Angeles			Above Moderate						
LOS ANGELES	1351 W YOSEMITE DR	90041	5690018004	Low Medium I Residential	R2-1	0	17	0.162963588	Residential - Double, Duplex, or Two Units - 4 Stories or Less	YES - Current	NO - Privately-Owned	Available	Not Used in Prior Housing Element	0	0	0.074353941	0.074353941	2	2*	2*	160-SA227	327	Northeast Los Angeles		Yes	Above Moderate						
LOS ANGELES	1347 W YOSEMITE DR	90041	5690018005	Low Medium I Residential	R2-1	0	17	0.162973472	Residential - Single Family Residence	YES - Current	NO - Privately-Owned	Available	Not Used in Prior Housing Element	0	0	0.134236524	0.134236524	1	2*	2*	160-SA227	310	Northeast Los Angeles			Above Moderate						
LOS ANGELES	1343 W YOSEMITE DR	90041	5690018006	Low Medium I Residential	R2-1	0	17	0.16298331	Residential - Single Family Residence	YES - Current	NO - Privately-Owned	Available	Not Used in Prior Housing Element	0	0	0.056554471	0.056554471	1	2*	2*	160-SA227	303	Northeast Los Angeles			Above Moderate						
LOS ANGELES	1201 W YOSEMITE DR	90041	5690019***	Low Residential	R1-1	0	1 unit per lot	0.068181945		YES - Current	NO - Privately-Owned	Available	Not Used in Prior Housing Element	0	0	0.191678429	0.191678429	0	0	0	160-SA229	241	Northeast Los Angeles			Above Moderate						
LOS ANGELES	5014 N GENEVIEVE AVE	90041	5690022008	Low Medium I Residential	R2-1	0	17	0.141726568	Residential - Double, Duplex, or Two Units - 4 Stories or Less	YES - Current	NO - Privately-Owned	Available	Not Used in Prior Housing Element	0	0	0.175579995	0.175579995	2	2*	2*	162A229	189	Northeast Los Angeles		Yes	Above Moderate						
LOS ANGELES	5015 N MONTE BONITO DR	90041	5690022009	Low Medium I Residential	R2-1	0	17	0.137412234	Residential - Double, Duplex, or Two Units - 4 Stories or Less	YES - Current	NO - Privately-Owned	Available	Not Used in Prior Housing Element	0	0	0.175579995	0.175579995	2	2*	2*	162A229	193	Northeast Los Angeles		Yes	Above Moderate						
LOS ANGELES			5690022900	Low Medium I Residential	R2-1	0	17	0.026973962	Miscellaneous - Government Owned Property	YES - Current	YES - City-Owned	Available	Not Used in Prior Housing Element	0	0	0.001120029	0.001120029	0	0	0	162A229	179	Northeast Los Angeles			Above Moderate						
LOS ANGELES			5690026036	Low Residential	R1-1	0	1 unit per lot	0.006162929	Residential - Single Family Residence - Vacant Land	YES - Current	NO - Privately-Owned	Available	Not Used in Prior Housing Element	0	0	0.059593022	0.059593022	0	0	0	162A229	317	Northeast Los Angeles			Above Moderate						
LOS ANGELES			5690026036	Low Residential	R1-1	0	1 unit per lot	0.015617747	Residential - Single Family Residence - Vacant Land	YES - Current	NO - Privately-Owned	Available	Not Used in Prior Housing Element	0	0	0.059593022	0.059593022	0	0	0	162A229	311	Northeast Los Angeles			Above Moderate						
LOS ANGELES			5690026036	Low Residential	R1-1	0	1 unit per lot	0.052436534	Residential - Single Family Residence - Vacant Land	YES - Current	NO - Privately-Owned	Available	Not Used in Prior Housing Element	0	0	0.059593022	0.059593022	0	0	0	162A229	307	Northeast Los Angeles			Above Moderate						
LOS ANGELES			5690026036	Low Residential	R1-1	0	1 unit per lot	0.144779648	Residential - Single Family Residence - Vacant Land	YES - Current	NO - Privately-Owned	Available	Not Used in Prior Housing Element	0	0	0.059593022	0.059593022	0	0	0	162A229	299	Northeast Los Angeles			Above Moderate						
LOS ANGELES	4959 N GENEVIEVE AVE	90041	5690027016	Low Residential	R1-1	0	1 unit per lot	0.121483905	Residential - Single Family Residence - Vacant Land	YES - Current	NO - Privately-Owned	Available	Not Used in Prior Housing Element	0	0	0.059593022	0.059593022	0	0	0	162A229	304	Northeast Los Angeles			Above Moderate						
LOS ANGELES			5690029039	Low Residential	R1-1	0	1 unit per lot	0.019643403	Residential - Single Family Residence - Vacant Land	YES - Current	NO - Privately-Owned	Available	Not Used in Prior Housing Element	0	0	0.059593022	0.059593022	0	0	0	160-SA229	231	Northeast Los Angeles			Above Moderate						
LOS ANGELES	5117 N HARTWICK ST	90041	5691002038	Low Residential	R1-1	0	1 unit per lot	0.172319374	Institutional - Church - One Story	YES - Current	NO - Privately-Owned	Available	Used in Prior Housing Element - Non-Vacant	0	0	0.000820348	0.000820348	0	0	0	162A227	55	Northeast Los Angeles			Above Moderate						
LOS ANGELES	5120 N LOLETA AVE	90041	5691002038	Low Residential	R1-1	0	1 unit per lot	0.172303929	Institutional - Church - One Story	YES - Current	NO - Privately-Owned	Available	Used in Prior Housing Element - Non-Vacant	0	0	0.000820348	0.000820348	0	0	0	162A227	68	Northeast Los Angeles			Above Moderate						
LOS ANGELES	5123 N HARTWICK ST	90041	5691002038	Low Residential	R1-1	0	1 unit per lot	0.172374782	Institutional - Church - One Story	YES - Current	NO - Privately-Owned	Available	Used in Prior Housing Element - Non-Vacant	0	0	0.000820348	0.000820348	0	0	0	162A227	31	Northeast Los Angeles			Above Moderate						
LOS ANGELES	5124 N LOLETA AVE	90041	5691002038	Low Residential	R1-1	0	1 unit per lot	0.172354659	Institutional - Church - One Story	YES - Current	NO - Privately-Owned	Available	Used in Prior Housing Element - Non-Vacant	0	0	0.000820348	0.000820348	0	0	0	162A227	41	Northeast Los Angeles			Above Moderate						
LOS ANGELES	1394 W EAGLE VISTA DR	90041	5691012036	Low Medium II Residential	RD1.5-1	0	29	0.159002621	Residential - Five or More Units or Apartments (Any Combination) - 4 Stories or Less	YES - Current	NO - Privately-Owned	Available	Not Used in Prior Housing Element	0	0.021686776	0	0.021686776	6	0	0	162A229	35	Northeast Los Angeles			Moderate						
LOS ANGELES	5423 N PATRICIAN WAY	91105	5708007021	Low Medium II Residential	RD1.5-1	0	29	2.07058259	Residential - Five or More Units or Apartments (Any Combination) - 4 Stories or Less - Pool	YES - Current	NO - Privately-Owned	Available	Not Used in Prior Housing Element	0	0.33672017	0	0.33672017	46	0	0	163-SA231	28	Northeast Los Angeles		Yes	Moderate						
LOS ANGELES			5709003047	Low Residential	R1-1	0	1 unit per lot	0.072782792	Residential - Single Family Residence	YES - Current	NO - Privately-Owned	Available	Not Used in Prior Housing Element	0	0	0.252138472	0.252138472	0	0	0	162A231	53	Northeast Los Angeles			Above Moderate						
LOS ANGELES			5709003048	Low Residential	R1-1	0	1 unit per lot	0.021983256	Residential - Single Family Residence	YES - Current	NO - Privately-Owned	Available	Not Used in Prior Housing Element	0	0	0.252138472	0.252138472	0	0	0	162A231	58	Northeast Los Angeles			Above Moderate						
LOS ANGELES			5709003050	Neighborhood Commercial	R1-1VL	0	1 unit per lot	0.01752617	Residential - Single Family Residence	YES - Current	NO - Privately-Owned	Available	Not Used in Prior Housing Element	0	0	0.191678429	0.191678429	0	0	0	162A231	88	Northeast Los Angeles			Above Moderate						
LOS ANGELES			5709005044	Low Residential	R1-1	0	1 unit per lot	0.003694318	Residential - Single Family Residence	YES - Current	NO - Privately-Owned	Available	Not Used in Prior Housing Element	0	0	0.191678429	0.191678429	0	0	0	162A231	156	Northeast Los Angeles			Above Moderate						
LOS ANGELES	1320 W BRAMPTON ROAD	90041	5709005045	Low Residential	R1-1	0	1 unit per lot	0.068828936	Residential - Single Family Residence	YES - Current	NO - Privately-Owned	Available	Not Used in Prior Housing Element	0	0	0.191678429	0.191678429	0	0	0	162A231	147	Northeast Los Angeles			Above Moderate						
LOS ANGELES	1360 W BRAMPTON ROAD	90041	5709005049	Low Residential	R1-1	0	1 unit per lot	0.110687976	Residential - Single Family Residence	YES - Current	NO - Privately-Owned	Available	Not Used in Prior Housing Element	0	0	0.191678429	0.191678429	0	0	0	162A231	116	Northeast Los Angeles			Above Moderate						
LOS ANGELES			5709007026	Low Residential	R1-1	0	1 unit per lot	0.017668711	Residential - Single Family Residence	YES - Current	NO - Privately-Owned	Available	Not Used in Prior Housing Element	0	0	0.191678429	0.191678429	0	0	0	162A231	177	Northeast Los Angeles			Above Moderate						
LOS ANGELES	6564 E PICKWICK ST	90042	5716008020	Low Residential	R1-1-HPOZ	0	1 unit per lot	0.100988251	Residential - Single Family Residence - Other Improvements Only	YES - Current	NO - Privately-Owned	Available	Not Used in Prior Housing Element	0	0	0.036755383	0.036755383	0	0	0	156A233	46	Northeast Los Angeles			Above Moderate						
LOS ANGELES			5716012900	Low Residential	R1-1-HPOZ	0	1 unit per lot	0.036731364	Miscellaneous - Government Owned Property	YES - Current	YES - City-Owned	Available	Not Used in Prior Housing Element	0	0	0.000691573	0.000691573	0	0	0	156A233	424	Northeast Los Angeles			Above Moderate						
LOS ANGELES	1001 N AVENUE 67	90042	5716022006	Low Residential	R1-1	0	1 unit per lot	0.113145176	Residential - Single Family Residence	YES - Current	NO - Privately-Owned	Available	Not Used in Prior Housing Element	0	0	0.160524023	0.160524023	0	0	0	156A235	206	Northeast Los Angeles			Above Moderate						
LOS ANGELES			5716022006	Low Residential	R1-1	0	1 unit per lot	0.073148463	Residential - Single Family Residence	YES - Current	NO - Privately-Owned	Available	Not Used in Prior Housing Element	0	0	0.160524023	0.160524023	0	0	0	156A235	214	Northeast Los Angeles			Above Moderate						
LOS ANGELES	1009 N AVENUE 67	90042	5716022007	Low Residential	R1-1	0	1 unit per lot	0.111737532	Residential - Single Family Residence - Pool	YES - Current	NO - Privately-Owned	Available	Not Used in Prior Housing Element	0	0	0.160524023	0.160524023	0	0	0	156A235	195	Northeast Los Angeles			Above Moderate						
LOS ANGELES	833 N AVENUE 67	90042	5716025024	Low Residential	R1-1	0	1 unit per lot	0.213789405	Residential - Single Family Residence	YES - Current	NO - Privately-Owned	Available	Not Used in Prior Housing Element	0	0	0.160524023	0.160524023	0	0	0	156A235	302	Northeast Los Angeles			Above Moderate						
LOS ANGELES	638 N AVENUE 66	90042	5716026001	Low Medium II Residential	RD2-1-HPOZ	0	21	0.247931382	Residential - Single Family Residence	YES - Current	NO - Privately-Owned	Available	Not Used in Prior Housing Element	0	0.404221654	0	0.404221654	1	0	0	154-SA233	90	Northeast Los Angeles			Moderate						
LOS ANGELES	640 N AVENUE 66	90042	5716026002	Low Medium II Residential	RD2-1-HPOZ	0	21	0.278919422	Residential - Single Family Residence	YES - Current	NO - Privately-Owned	Available	Not Used in Prior Housing Element	0	0.514788473	0	0.514788473	1	0	0	154-SA233	80	Northeast Los Angeles			Moderate						
LOS ANGELES			5716026002	Low Medium II Residential	RD2-1-HPOZ	0	21	0.154958352	Residential - Single Family Residence	YES - Current	NO - Privately-Owned	Available	Not Used in Prior Housing Element	0	0.119917941	0	0.119917941	1	3*	3*	154-SA233	74	Northeast Los Angeles			Moderate						
LOS ANGELES	718 N AVENUE 66	90042	5716026005	Low Medium II Residential	RD2-1-HPOZ	0	21	0.14979167	Residential - Double, Duplex, or Two Units - 4 Stories or Less	YES - Current	NO - Privately-Owned	Available	Not Used in Prior Housing Element	0	0.151894557	0	0.151894557	2	3*	3*	154-SA233	48	Northeast Los Angeles		Yes	Moderate						
LOS ANGELES	6624 E POLLARD ST	90042	5716026006	Low Medium II Residential	RD2-1	0	21	0.129129512	Residential - Single Family Residence	YES - Current	NO - Privately-Owned	Available	Not Used in Prior Housing Element	0	0	0.110543865	0.110543865	1	2*	2*	154-SA235	77	Northeast Los Angeles			Above Moderate						
LOS ANGELES	724 N AVENUE 66	90042	5716026008	Low Medium II Residential	RD2-1-HPOZ	0	21	0.27892123	Residential - Single Family Residence	YES - Current	NO - Privately-Owned	Available	Not Used in Prior Housing Element	0	0.489331448	0	0.489331448	1	0	0	154-SA235	46	Northeast Los Angeles			Moderate						
LOS ANGELES	728 N AVENUE 66	90042	5716026009	Low Medium II Residential	RD2-1-HPOZ	0	21	0.247931878	Residential - Single Family Residence - Pool	YES - Current	NO - Privately-Owned	Available	Not Used in Prior Housing Element	0	0.404221654	0	0.404221654	1	0	0	154-SA235	39	Northeast Los Angeles			Moderate						
LOS ANGELES	734 N AVE 66	90042	5716026031	Low Medium II Residential	RD2-1-HPOZ	0	21	0.309911529	Residential - Single Family Residence	YES - Current	NO - Privately-Owned	Available	Not Used in Prior Housing Element	0	0.514093387	0	0.514093387	1	0	0	154-SA235	33	Northeast Los Angeles			Moderate						
LOS ANGELES			5716026031	Low Medium II Residential	RD2-1-HPOZ	0	21	0.185948458	Residential - Single Family Residence	YES - Current	NO - Privately-Owned	Available	Not Used in Prior Housing Element	0	0.358999801	0	0.358999801	1	0	0	154-SA235	28	Northeast Los Angeles			Moderate						
LOS ANGELES	736 N AVE 66	90042	5716026032	Low Medium II Residential	RD2-1-HPOZ	0	21	0.123963759	Residential - Single Family Residence - Other Improvements Only	YES - Current	NO - Privately-Owned	Available	Not Used in Prior Housing Element	0	0	0.110543865	0.110543865	1	2*	2*	154-SA235	25	Northeast Los Angeles			Above Moderate						
LOS ANGELES	742 N AVE 66	90042	5716026033	Low Medium II Residential	RD2-1-HPOZ	0	21	0.309910934	Residential - Double, Duplex, or Two Units - 4 Stories or Less	YES - Current	NO - Privately-Owned	Available	Not Used in Prior Housing Element	0	0.307153022	0	0.307153022	2	0	0	154-SA235	18	Northeast Los Angeles		Yes	Moderate						
LOS ANGELES	750 N AVE 66	90042	5716026034	Low Medium II Residential	RD2-1-HPOZ	0	21	0.307395373	Residential - Double, Duplex, or Two Units - 4 Stories or Less	YES - Current	NO - Privately-Owned	Available	Not Used in Prior Housing Element	0	0.307153022	0	0.307153022	2	0	0	154-SA235	13	Northeast Los Angeles		Yes	Moderate						
LOS ANGELES	700 N AVENUE 66	90042	5716026036	Low Medium II Residential	RD2-1-HPOZ	0	21	0.12396414	Residential - Single Family Residence	YES - Current	NO - Privately-Owned	Available	Not Used in Prior Housing Element	0	0	0.121184975	0.121184975	1	2*	2*	154-SA233	67	Northeast Los Angeles			Above Moderate						
LOS ANGELES	708 N AVENUE 66	90042	5716026036	Low Medium II Residential	RD2-1-HPOZ	0	21	0.278921427	Residential - Single Family Residence	YES - Current	NO - Privately-Owned	Available	Not Used in Prior Housing Element	0	0.510245061	0	0.510245061	1	0	0	154-SA233	55	Northeast Los Angeles			Moderate						
LOS ANGELES	9858 N BALBOA BLVD	91325	2686027001	General Commercial	C2-1VL	0	108	0.402707186	Commercial - Restaurant, Cocktail Lounge - Fast Food - Auto Oriented - One Story	YES - Current	NO - Privately-Owned	Available	Used in Prior Housing Element - Non-Vacant	0.041746435	0	0	0.041746435	1	0	0	2018133	164	Northridge			Lower						
LOS ANGELES	9106 N BALBOA BLVD	91325	2687004014	Neighborhood Office Commercial	C2-1VL	0	108	0.363598686	Commercial - Service Station - Full Service - No Additional Services	YES - Current	NO - Privately-Owned	Available	Used in Prior Housing Element - Non-Vacant	0.086007434	0	0	0.086007434	0	0	0	1988133	606	Northridge			Lower						
LOS ANGELES			2687004014	Neighborhood Office Commercial	C2-1VL	0	108	0.000286934	Commercial - Service Station - Full Service - No Additional Services	YES - Current	NO - Privately-Owned	Available	Used in Prior Housing Element - Non-Vacant	0	0	0.019311137	0.019311137	0	0	0	1988133	607	Northridge			Above Moderate						
LOS ANGELES			2687004015	Neighborhood Office Commercial	C2-1VL	0	108	0.100430972	Commercial - Store - One Story	YES - Current	NO - Privately-Owned	Available	Used in Prior Housing Element - Non-Vacant	0.028608349	0	0	0.028608349	0	0	0	1988133	602	Northridge			Lower						
LOS ANGELES	16923 W NORDHOFF ST	91343	2687004900	Low I Residential	RS-1	0	1 unit per lot	0.797020108	Miscellaneous - Government Owned Property	YES - Current	YES - City-Owned	Available	Not Used in Prior Housing Element	0	0	0.000825331	0.000825331	0	0	0	1988133	579	Northridge			Above Moderate						
LOS ANGELES	9012 N BALBOA BLVD	91325	2688025012	Neighborhood Office Commercial	(Q)C2-1VL	0	108	8.096925192	Commercial - Shopping Center (Neighborhood, Community) - One Story	YES - Current	NO - Privately-Owned	Available	Not Used in Prior Housing Element	0.265737453	0	0	0.265737453	1	0	0	1958133	9	Northridge			Lower						
LOS ANGELES	16958 W NORDHOFF ST	91343	2688025013	Neighborhood Office Commercial	C2-1VL	0	108	0.328590651	Commercial - Service Station - Full Service - No Additional Services	YES - Current	NO - Privately-Owned	Available	Used in Prior Housing Element - Non-Vacant	0.043537385	0	0	0.043537385	0	0	0	1988133	641	Northridge			Lower						
LOS ANGELES			2688028059	Low I Residential	(T)RS-1	0	1 unit per lot	0.289637393	Residential - Single Family Residence - Vacant Land	YES - Current	NO - Privately-Owned	Available	Not Used in Prior Housing Element	0	0	0.04433974	0.04433974	0	0	0	1958133	535	Northridge			Above Moderate						
LOS ANGELES	16945 W CHRISTOFF LANE	91325	2688028060	Low I Residential	(T)RS-1	0	1 unit per lot	0.198138808	Residential - Single Family Residence - Vacant Land	YES - Current	NO - Privately-Owned	Available	Not Used in Prior Housing Element	0	0	0.04433974	0.04433974	0	0	0	1958133	536	Northridge			Above Moderate						
LOS ANGELES	16939 W CHRISTOFF LANE	91325	2688028061	Low I Residential	(T)RS-1	0	1 unit per lot	0.2139514	Residential - Single Family Residence - Vacant Land	YES - Current	NO - Privately-Owned	Available	Not Used in Prior Housing Element	0	0	0.04433974	0.04433974	0	0	0	1958133	537	Northridge			Above Moderate						
LOS ANGELES	16801 W PARTHENIA ST	91343	2688029072	Low I Residential	RS-1	0	1 unit per lot	0.274744417		YES - Current	NO - Privately-Owned	Available	Not Used in Prior Housing Element	0	0	0.017996621	0.017996621	0	0	0	1958137	781	Northridge			Above Moderate						
LOS ANGELES			2688029086	Low I Residential	RS-1	0	1 unit per lot	0.185843426	Residential - Single Family Residence - Vacant Land	YES - Current	NO - Privately-Owned	Available	Not Used in Prior Housing Element	0	0	0.04433974	0.04433974	0	0	0	1958137	481	Northridge			Above Moderate						
LOS ANGELES	16853 W PARTHENIA ST	91343	2688041011	Low I Residential	(T)(Q)RD4-1	0	10	0.588338122	Residential - Single Family Residence - Vacant Land	YES - Current	NO - Privately-Owned	Available	Not Used in Prior Housing Element	0	0.254547417	0	0.254547417	0	0	0	1958133	397	Northridge			Moderate						
LOS ANGELES	16909 W PARTHENIA ST	91343	2688041013	Limited Commercial	CR-1VL	0	108	0.80436224	Commercial - Office Building - One Story	YES - Current	NO - Privately-Owned	Available	Not Used in Prior Housing Element	0.003426978	0	0	0.003426978	0	0	0	1958133	421	Northridge			Lower						
LOS ANGELES	16921 W PARTHENIA ST	91343	2688041014	Limited Commercial	CR-1VL	0	108	0.801529738	Commercial - Office Building - Loft-type Buildings - One Story	YES - Current	NO - Privately-Owned	Available	Used in Prior Housing Element - Non-Vacant	0.003458753	0	0	0.003458753	0	0	0	1958133	420	Northridge			Lower						
LOS ANGELES	8700 N BALBOA BLVD	91325	2688041016	General Commercial	C2-1VL	0	108	0.514533528	Commercial - Service Station - Full Service - Lift	YES - Current	NO - Privately-Owned	Available	Used in Prior Housing Element - Non-Vacant	0.033847673	0	0	0.033847673	0	0	0	1958133	438	Northridge			Lower						
LOS ANGELES	16861 W PARTHENIA ST	91343	2688041046	Limited Commercial	(Q)CR-1VL	0	108	0.631987353	Commercial - Office Building - One Story	YES - Current	NO - Privately-Owned	Available	Not Used in Prior Housing Element	0.019197132	0	0	0.019197132	0	0	0	1958133	423	Northridge			Lower						
LOS ANGELES			2689018021	General Commercial	C2-1VL	0	108	0.175615837	Commercial - Restaurant, Cocktail Lounge - Restaurant, Cocktail Lounge, Tavern - One Story	YES - Current	NO - Privately-Owned	Available	Used in Prior Housing Element - Non-Vacant	0.088349968	0	0	0.088349968	1	0	0	1958133	473	Northridge			Lower						
LOS ANGELES	16908 W PARTHENIA ST	91343	2689018022	General Commercial	C2-1VL	0	108	1.039632406	Commercial - Shopping Center (Neighborhood, Community) - One Story	YES - Current	NO - Privately-Owned	Available	Not Used in Prior Housing Element	0.613945638	0	0	0.613945638	0	0	0	1958133	472	Northridge			Lower						
LOS ANGELES	16910 W PARTHENIA ST	91343	2689018022	General Commercial	C2-1VL	0	108	0.259728551	Commercial - Shopping Center (Neighborhood, Community) - One Story	YES - Current	NO - Privately-Owned	Available	Not Used in Prior Housing Element	0.107269019	0	0	0.107269019	0	0	0	1958133	471	Northridge			Lower						
LOS ANGELES	16920 W PARTHENIA ST	91343	2689018023	General Commercial	C2-1VL	0	108	1.615326956	Commercial - Supermarket - Supermarket - 12,000 SF or More - One Story	YES - Current	NO - Privately-Owned	Available	Not Used in Prior Housing Element	0.854655361	0	0	0.854655361	0	0	0	1958133	470	Northridge			Lower						
LOS ANGELES	16952 W PARTHENIA ST	91343	2689018024	General Commercial	C2-1VL	0	108	0.97514912	Commercial - Store - One Story	YES - Current	NO - Privately-Owned	Available	Not Used in Prior Housing Element	0.583422991	0	0	0.583422991	1	0	0	1958133	476	Northridge			Lower						
LOS ANGELES	8624 N BALBOA BLVD	91325	2689018027	General Commercial	C2-1VL	0	108	0.578486782	Commercial - Store - One Story	YES - Current	NO - Privately-Owned	Available	Not Used in Prior Housing Element	0.066544351	0	0	0.066544351	0	0	0

LOS ANGELES	17255 W ROSCOE BLVD	91325	2690017114	General Commercial	C2-1VL	0	108	0.371092212	Commercial - Service Station - Self Service - No Additional Services	YES - Current	NO - Privately-Owned	Available	Not Used in Prior Housing Element	0.045992035	0	0	0.045992035	0	0	0	1928133	249	Northridge						Lower
LOS ANGELES	17241 W ROSCOE BLVD	91325	2690017RK	Low Medium II Residential	RD2-1	0	21	2.384010384	Residential - Single Family Residence - Condominium	YES - Current	NO - Privately-Owned	Available	Not Used in Prior Housing Element	0	0.145242891	0	0.145242891	66	0	0	1928133	189	Northridge						Moderate
LOS ANGELES	8615 N BALBOA BLVD	91325	2690021038	Medium Residential	R3-1	0	54	0.88842534	Residential - Five or More Units or Apartments (Any Combination) - 4 Stories or Less - Pool	YES - Current	NO - Privately-Owned	Available	Not Used in Prior Housing Element	0	0	0.0426266	0.0426266	54	0	0	1958133	499	Northridge		Yes				Above Moderate
LOS ANGELES	8607 N BALBOA BLVD	91325	2690021039	Medium Residential	R3-1	0	54	0.994233727	Residential - Five or More Units or Apartments (Any Combination) - 4 Stories or Less - Pool	YES - Current	NO - Privately-Owned	Available	Not Used in Prior Housing Element	0	0	0.772683269	0.772683269	40	0	0	1958133	517	Northridge		Yes				Above Moderate
LOS ANGELES	8567 N BALBOA BLVD	91325	2690021040	Medium Residential	R3-1	0	54	0.99371982	Residential - Five or More Units or Apartments (Any Combination) - 4 Stories or Less - Pool	YES - Current	NO - Privately-Owned	Available	Not Used in Prior Housing Element	0	0	0.772683269	0.772683269	40	0	0	1928133	26	Northridge		Yes				Above Moderate
LOS ANGELES	8555 N BALBOA BLVD	91325	2690021041	Medium Residential	R3-1	0	54	0.994442921	Residential - Five or More Units or Apartments (Any Combination) - 4 Stories or Less - Pool	YES - Current	NO - Privately-Owned	Available	Not Used in Prior Housing Element	0	0	0.76142422	0.76142422	45	0	0	1928133	35	Northridge		Yes				Above Moderate
LOS ANGELES	17010 W PARTHENIA ST	91325	2690021RK	Low Medium II Residential	QRD1.5-1	0	29	1.696478595	Residential - Single Family Residence - Condominium	YES - Current	NO - Privately-Owned	Available	Not Used in Prior Housing Element	0	0.093675873	0	0.093675873	32	0	0	1958133	469	Northridge		Yes				Moderate
LOS ANGELES	8441 N BALBOA BLVD	91325	2690022027	Medium Residential	R3-1	0	54	1.067617483	Residential - Five or More Units or Apartments (Any Combination) - 4 Stories or Less - Pool	YES - Current	NO - Privately-Owned	Available	Not Used in Prior Housing Element	0	0	0.804492652	0.804492652	50	0	0	1928133	117	Northridge		Yes				Above Moderate
LOS ANGELES	8427 N BALBOA BLVD	91325	2690022028	Medium Residential	R3-1	0	54	0.814793248	Residential - Five or More Units or Apartments (Any Combination) - 4 Stories or Less - Pool	YES - Current	NO - Privately-Owned	Available	Not Used in Prior Housing Element	0	0	0.082808437	0.082808437	24	0	0	1928133	142	Northridge		Yes				Above Moderate
LOS ANGELES	8415 N BALBOA BLVD	91325	2690022039	Medium Residential	R3-1	0	54	0.72709318	Residential - Five or More Units or Apartments (Any Combination) - 4 Stories or Less - Pool	YES - Current	NO - Privately-Owned	Available	Not Used in Prior Housing Element	0	0	0.021406704	0.021406704	44	0	0	1928133	160	Northridge		Yes				Above Moderate
LOS ANGELES			2690022900	Medium Residential	R3-1	0	54	0.11962809	Miscellaneous - Government Owned Property	YES - Current	YES - City-Owned	Available	Not Used in Prior Housing Element	0.00810972	0	0	0.00810972	0	0	0	1928133	209	Northridge						Lower
LOS ANGELES	8371 N BALBOA BLVD	91325	2690022RK	Medium Residential	R3-1	0	54	2.210957929	Residential - Single Family Residence - Condominium	YES - Current	NO - Privately-Owned	Available	Not Used in Prior Housing Element	0.323253316	0	0	0.323253316	51	0	0	1928133	186	Northridge						Lower
LOS ANGELES	8341 N BALBOA BLVD	91325	2690023189	General Commercial	C2-1VL	0	108	0.676064275	Commercial - Auto, Recreation Equipment, Construction Equipment Sales and Service - Auto Body Repair Shop - One Story	YES - Current	NO - Privately-Owned	Available	Not Used in Prior Housing Element	0.048351274	0	0	0.048351274	0	0	0	1928133	223	Northridge						Lower
LOS ANGELES	8323 N BALBOA BLVD	91325	2690023190	General Commercial	C2-1VL	0	108	0.478363117	Commercial - Store - One Story	YES - Current	NO - Privately-Owned	Available	Used in Prior Housing Element - Non-Vacant	0.035876742	0	0	0.035876742	0	0	0	1928133	235	Northridge						Lower
LOS ANGELES	8315 N BALBOA BLVD	91325	2690023191	General Commercial	C2-1VL	0	108	0.510086787	Commercial - Store - One Story	YES - Current	NO - Privately-Owned	Available	Used in Prior Housing Element - Non-Vacant	0.08082629	0	0	0.08082629	0	0	0	1928133	246	Northridge						Lower
LOS ANGELES	17025 W ROSCOE BLVD	91325	2690023192	General Commercial	C2-1VL	0	108	0.380536309	Commercial - Store - One Story	YES - Current	NO - Privately-Owned	Available	Not Used in Prior Housing Element	0.107118058	0	0	0.107118058	0	0	0	1928133	247	Northridge						Lower
LOS ANGELES	17039 W ROSCOE BLVD	91325	2690023193	Medium Residential	R3-1	0	54	0.914057397	Residential - Five or More Units or Apartments (Any Combination) - 4 Stories or Less - Pool	YES - Current	NO - Privately-Owned	Available	Not Used in Prior Housing Element	0.029300981	0	0	0.029300981	58	0	0	1928133	216	Northridge						Lower
LOS ANGELES	17101 W ROSCOE BLVD	91325	2690023RK	Medium Residential	R3-1	0	54	7.421240494	Residential - Single Family Residence - Condo Conversion	YES - Current	NO - Privately-Owned	Available	Not Used in Prior Housing Element	0	0	1.336869818	1.336869818	187	0	0	1928133	208	Northridge		Yes				Above Moderate
LOS ANGELES			2692001024	Very Low I Residential	A2-1	0	1 unit per lot	0.283196912	Residential - Single Family Residence - Vacant Land	YES - Current	NO - Privately-Owned	Available	Not Used in Prior Housing Element	0	0	0.04433974	0.04433974	0	0	0	2018133	155	Northridge						Above Moderate
LOS ANGELES	9659 N BALBOA BLVD	91325	2692002008	Very Low II Residential	A2-1	0	1 unit per lot	3.85820851	Institutional - Church - One Story	YES - Current	NO - Privately-Owned	Available	Not Used in Prior Housing Element	0	0	0.006499784	0.006499784	0	0	0	2018133	458	Northridge						Above Moderate
LOS ANGELES			2692002018	Very Low I Residential	A2-1	0	1 unit per lot	0.025722959	Residential - Single Family Residence - Vacant Land	YES - Current	NO - Privately-Owned	Available	Not Used in Prior Housing Element	0	0	0.04433974	0.04433974	0	0	0	2018133	430	Northridge						Above Moderate
LOS ANGELES	9531 N BALBOA BLVD	91325	2692002027	Very Low II Residential	A2-1	0	1 unit per lot	3.102567249	Institutional - Church - One Story	YES - Current	NO - Privately-Owned	Available	Not Used in Prior Housing Element	0	0	0.006499784	0.006499784	0	0	0	2018133	600	Northridge						Above Moderate
LOS ANGELES	9801 N BALBOA BLVD	91325	2692012014	General Commercial	CR-1VL	0	108	0.562025147	Commercial - Professional Building - Medical Dental Building - One Story	YES - Current	NO - Privately-Owned	Available	Not Used in Prior Housing Element	0.029259794	0	0	0.029259794	0	0	0	2018133	191	Northridge						Lower
LOS ANGELES	17024 W LASSEN ST	91325	2692012031	General Commercial	C2-1VL	0	108	0.228000274	Commercial - Office Building - One Story	YES - Current	NO - Privately-Owned	Available	Used in Prior Housing Element - Non-Vacant	0.047649971	1	0	0.047649971	1	0	0	2018133	160	Northridge						Lower
LOS ANGELES	17020 W LASSEN ST	91325	2692012032	General Commercial	C2-1VL	0	108	0.514578054	Commercial - Restaurant, Cocktail Lounge - Fast Food - Auto Oriented - One Story	YES - Current	NO - Privately-Owned	Available	Not Used in Prior Housing Element	0.034325874	0	0	0.034325874	0	0	0	2018133	161	Northridge						Lower
LOS ANGELES	9825 N BALBOA BLVD	91325	2692012033	General Commercial	C2-1VL	0	108	0.346503827	Commercial - Restaurant, Cocktail Lounge - Fast Food - Walk Up - One Story	YES - Current	NO - Privately-Owned	Available	Used in Prior Housing Element - Non-Vacant	0.045880356	1	0	0.045880356	1	0	0	2018133	204	Northridge						Lower
LOS ANGELES			2692014025	Very Low I Residential	A2-1	0	1 unit per lot	0.012395344		YES - Current	NO - Privately-Owned	Available	Not Used in Prior Housing Element	0	0	0.04433974	0.04433974	0	0	0	2018133	663	Northridge						Above Moderate
LOS ANGELES			2692014026	Very Low I Residential	A2-1	0	1 unit per lot	0.003713725	Residential - Single Family Residence - Vacant Land	YES - Current	NO - Privately-Owned	Available	Not Used in Prior Housing Element	0	0	0.145817244	0.145817244	0	0	0	2018133	288	Northridge						Above Moderate
LOS ANGELES	9103 N BALBOA BLVD	91325	2692019024	Neighborhood Office Commercial	C2-1VL	0	108	0.356717963	Commercial - Store - One Story	YES - Current	NO - Privately-Owned	Available	Used in Prior Housing Element - Non-Vacant	0.044880036	0	0	0.044880036	1	0	0	1988133	605	Northridge						Lower
LOS ANGELES	17036 W DEVONSHIRE ST	91325	2694001031	Community Commercial	C2-1VL	0	108	1.4565074 53	Commercial - Shopping Center (Neighborhood, Community) - One Story	YES - Current	NO - Privately-Owned	Available	Not Used in Prior Housing Element	1.066670108	0	0	1.066670108	0	0	0	2048133	214	Northridge						Lower
LOS ANGELES	17048 W DEVONSHIRE ST	91325	2694001031	Community Commercial	C2-1VL	0	108	0.917747805	Commercial - Shopping Center (Neighborhood, Community) - One Story	YES - Current	NO - Privately-Owned	Available	Not Used in Prior Housing Element	0.739469844	0	0	0.739469844	0	0	0	2048133	213	Northridge						Lower
LOS ANGELES	10235 N BALBOA BLVD	91325	2694001035	Community Commercial	C2-1VL	0	108	0.569748073	Commercial - Store - One Story	YES - Current	NO - Privately-Owned	Available	Not Used in Prior Housing Element	0.053212902	0	0	0.053212902	0	0	0	2048133	251	Northridge						Lower
LOS ANGELES	10225 N BALBOA BLVD	91325	2694001038	Community Commercial	C2-1VL	0	108	0.619792403	Commercial - Bank, Savings and Loan - One Story	YES - Current	NO - Privately-Owned	Available	Not Used in Prior Housing Element	0.044809127	0	0	0.044809127	0	0	0	2048133	274	Northridge						Lower
LOS ANGELES	10207 N BALBOA BLVD	91325	2694001039	Community Commercial	C2-1VL	0	108	0.436000699	Commercial - Bank, Savings and Loan - One Story	YES - Current	NO - Privately-Owned	Available	Not Used in Prior Housing Element	0.033099725	0	0	0.033099725	0	0	0	2048133	312	Northridge						Lower
LOS ANGELES			2694001043	Community Commercial	QC2-1VL	0	108	0.962438787	Commercial - Shopping Center (Neighborhood, Community) - One Story	YES - Current	NO - Privately-Owned	Available	Not Used in Prior Housing Element	0.241582144	0	0	0.241582144	0	0	0	2048133	1022	Northridge						Lower
LOS ANGELES	17068 W DEVONSHIRE ST	91325	2694001044	Community Commercial	QC2-1VL	0	108	0.332281287	Commercial - Restaurant, Cocktail Lounge - Restaurant, Cocktail Lounge_Tavern - One Story	YES - Current	NO - Privately-Owned	Available	Used in Prior Housing Element - Non-Vacant	0.039226905	0	0	0.039226905	0	0	0	2048133	211	Northridge						Lower
LOS ANGELES	17106 W DEVONSHIRE ST	91325	2694001046	Community Commercial	QC1-1VL	0	54	0.252690794	Commercial - Store - One Story	YES - Current	NO - Privately-Owned	Available	Not Used in Prior Housing Element	0.082985573	0	0	0.082985573	0	0	0	2048133	210	Northridge						Lower
LOS ANGELES	17060 W DEVONSHIRE ST	91325	2694001052	Community Commercial	C2-1VL	0	108	0.836089823	Commercial - Auto, Recreation Equipment, Construction Equipment Sales and Service - Auto Body Repair Shop - One Story	YES - Current	NO - Privately-Owned	Available	Not Used in Prior Housing Element	0.008867977	0	0	0.008867977	0	0	0	2048133	212	Northridge						Lower
LOS ANGELES	17130 W DEVONSHIRE ST	91325	2694001054	Community Commercial	QCR-1VL	0	108	0.559311743	Commercial - Office Building - One Story	YES - Current	NO - Privately-Owned	Available	Not Used in Prior Housing Element	0.004000184	0	0	0.004000184	20	0	0	2048133	208	Northridge						Lower
LOS ANGELES	17074 W DEVONSHIRE ST	91325	2694001055	Community Commercial	QC2-1VL	0	108	0.592459806	Commercial - Restaurant, Cocktail Lounge - Restaurant, Cocktail Lounge_Tavern - One Story	YES - Current	NO - Privately-Owned	Available	Not Used in Prior Housing Element	0.021665709	0	0	0.021665709	0	0	0	2048133	1023	Northridge						Lower
LOS ANGELES	17000 W DEVONSHIRE ST	91325	2694001056	Community Commercial	C2-1VL	0	108	0.430732768	Commercial - Service Station - Full Service - No Additional Services	YES - Current	NO - Privately-Owned	Available	Not Used in Prior Housing Element	0.031612854	0	0	0.031612854	1	0	0	2048133	215	Northridge						Lower
LOS ANGELES	17114 W DEVONSHIRE ST	91325	2694001057	Community Commercial	CR-1VL	0	108	0.248743005	Commercial - Professional Building - One Story	YES - Current	NO - Privately-Owned	Available	Not Used in Prior Housing Element	0.041896591	0	0	0.041896591	0	0	0	2048133	209	Northridge						Lower
LOS ANGELES	9901 N BALBOA BLVD	91325	2694008020	General Commercial	C2-1VL	0	108	0.583885918	Commercial - Service Station - Full Service - Lift	YES - Current	NO - Privately-Owned	Available	Used in Prior Housing Element - Non-Vacant	0.040670693	0	0	0.040670693	0	0	0	2018133	100	Northridge						Lower
LOS ANGELES	9925 N BALBOA BLVD	91325	2694008021	General Commercial	C2-1VL	0	108	0.39690422	Commercial - Auto, Recreation Equipment, Construction Equipment Sales and Service - Auto Body Repair Shop - One Story	YES - Current	NO - Privately-Owned	Available	Not Used in Prior Housing Element	0.033388456	0	0	0.033388456	1	0	0	2018133	56	Northridge						Lower
LOS ANGELES	10125 N BALBOA BLVD	91325	2694019001	Community Commercial	C2-1VL	0	108	0.330196257	Commercial - Auto, Recreation Equipment, Construction Equipment Sales and Service - Auto Body Repair Shop - One Story	YES - Current	NO - Privately-Owned	Available	Not Used in Prior Housing Element	0.092225673	0	0	0.092225673	0	0	0	2048133	406	Northridge						Lower
LOS ANGELES	10101 N BALBOA BLVD	91325	2694019002	Community Commercial	C2-1VL	0	108	0.342369907	Commercial - Service Station - Self Service - No Additional Services	YES - Current	NO - Privately-Owned	Available	Not Used in Prior Housing Element	0.089998746	0	0	0.089998746	0	0	0	2048133	432	Northridge						Lower
LOS ANGELES	10145 N BALBOA BLVD	91325	2694019015	Community Commercial	C2-1VL	0	108	0.50884637	Commercial - Auto, Recreation Equipment, Construction Equipment Sales and Service - Auto Body Repair Shop - One Story	YES - Current	NO - Privately-Owned	Available	Not Used in Prior Housing Element	0.063783487	0	0	0.063783487	0	0	0	2048133	363	Northridge						Lower
LOS ANGELES			2715026***	Very Low II Residential	RE11-1	0	1 unit per lot	0.26925864		YES - Current	NO - Privately-Owned	Available	Not Used in Prior Housing Element	0	0	0.149545121	0.149545121	0	0	0	2108125	106	Northridge						Above Moderate
LOS ANGELES			2715026056	Very Low II Residential	RE11-1	0	1 unit per lot	0.171197474	Residential - Single Family Residence - Vacant Land	YES - Current	NO - Privately-Owned	Available	Not Used in Prior Housing Element	0	0	0.045554575	0.045554575	0	0	0	2108125	120	Northridge						Above Moderate
LOS ANGELES			2715026900	Very Low II Residential	RE11-1	0	1 unit per lot	0.024707218	Miscellaneous - Government Owned Property	YES - Current	YES - City-Owned	Available	Not Used in Prior Housing Element	0	0	0.000848593	0.000848593	0	0	0	2108125	201	Northridge						Above Moderate
LOS ANGELES			2715026900	Very Low II Residential	RE11-1	0	1 unit per lot	0.027547272	Miscellaneous - Government Owned Property	YES - Current	YES - City-Owned	Available	Not Used in Prior Housing Element	0	0	0.000848593	0.000848593	0	0	0	2108125	187	Northridge						Above Moderate
LOS ANGELES			2715026900	Very Low II Residential	RE11-1	0	1 unit per lot	0.027549925	Miscellaneous - Government Owned Property	YES - Current	YES - City-Owned	Available	Not Used in Prior Housing Element	0	0	0.000848593	0.000848593	0	0	0	2108125	194	Northridge						Above Moderate
LOS ANGELES			2715026900	Very Low II Residential	RE11-1	0	1 unit per lot	0.289952038	Miscellaneous - Government Owned Property	YES - Current	YES - City-Owned	Available	Not Used in Prior Housing Element	0	0	0.000848593	0.000848593	0	0	0	2108125	141	Northridge						Above Moderate
LOS ANGELES			2715026900	Very Low II Residential	RE11-1	0	1 unit per lot	1.399763396	Miscellaneous - Government Owned Property	YES - Current	YES - City-Owned	Available	Not Used in Prior Housing Element	0	0	0.000848593	0.000848593	0	0	0	2108125	130	Northridge						Above Moderate
LOS ANGELES			2715032900	Very Low II Residential	RE11-1	0	1 unit per lot	0.038121382	Miscellaneous - Government Owned Property	YES - Current	YES - City-Owned	Available	Not Used in Prior Housing Element	0	0	0.000848593	0.000848593	0	0	0	2108125	108	Northridge						Above Moderate
LOS ANGELES			2715032900	Very Low II Residential	RE11-1	0	1 unit per lot	0.14393143	Miscellaneous - Government Owned Property	YES - Current	YES - City-Owned	Available	Not Used in Prior Housing Element	0	0	0.000848593	0.000848593	0	0	0	2108125	99	Northridge						Above Moderate
LOS ANGELES			2715032901	Very Low II Residential	RE11-1	0	1 unit per lot	0.023072418	Miscellaneous - Government Owned Property	YES - Current	YES - City-Owned	Available	Not Used in Prior Housing Element	0	0	0.000848593	0.000848593	0	0	0	2108125	176	Northridge						Above Moderate
LOS ANGELES			2715032901	Very Low II Residential	RE11-1	0	1 unit per lot	0.023176515	Miscellaneous - Government Owned Property	YES - Current	YES - City-Owned	Available	Not Used in Prior Housing Element	0	0	0.000848593	0.000848593	0	0	0	2108125	163	Northridge						Above Moderate
LOS ANGELES			2715032901	Very Low II Residential	RE11-1	0	1 unit per lot	0.02438855	Miscellaneous - Government Owned Property	YES - Current	YES - City-Owned	Available	Not Used in Prior Housing Element	0	0	0.000848593	0.000848593	0	0	0	2108125	110	Northridge						Above Moderate
LOS ANGELES			2715032901	Very Low II Residential	RE11-1	0	1 unit per lot	0.024389614	Miscellaneous - Government Owned Property	YES - Current	YES - City-Owned	Available	Not Used in Prior Housing Element	0	0	0.000848593	0.000848593	0	0	0	2108125	156	Northridge						Above Moderate
LOS ANGELES			2715032901	Very Low II Residential	RE11-1	0	1 unit per lot	0.024389857	Miscellaneous - Government Owned Property	YES - Current	YES - City-Owned	Available	Not Used in Prior Housing Element	0	0	0.000848593	0.000848593	0	0	0	2108125	125	Northridge						Above Moderate
LOS ANGELES			2715032901	Very Low II Residential	RE11-1	0	1 unit per lot	0.024390492	Miscellaneous - Government Owned Property	YES - Current	YES - City-Owned	Available	Not Used in Prior Housing Element	0	0	0.000848593	0.000848593	0	0	0	2108125	131	Northridge						Above Moderate
LOS ANGELES			2715032901	Very Low II Residential	RE11-1	0	1 unit per lot	0.024921656	Miscellaneous - Government Owned Property	YES - Current	YES - City-Owned	Available	Not Used in Prior Housing Element	0	0	0.000848593	0.000848593	0	0	0	2108125	109	Northridge						Above Moderate
LOS ANGELES			2715032901	Very Low II Residential	RE11-1	0	1 unit per lot	0.025289559	Miscellaneous - Government Owned Property	YES - Current	YES - City-Owned	Available	Not Used in Prior Housing Element	0	0	0.000848593	0.000848593	0	0	0	2108125	149	Northridge						Above Moderate
LOS ANGELES			2715032901	Very Low II Residential	RE11-1	0	1 unit per lot	0.026437528	Miscellaneous - Government Owned Property	YES - Current	YES - City-Owned	Available	Not Used in Prior Housing Element	0	0	0.000848593	0.000848593	0	0	0	2108125	113	Northridge						Above Moderate
LOS ANGELES			2715032901	Very Low II Residential	RE11-1	0	1 unit per lot	0.028284046	Miscellaneous - Government Owned Property	YES - Current	YES - City-Owned	Available	Not Used in Prior Housing Element	0	0	0.000848593	0.000848593	0	0	0	2108125	136	Northridge						Above Moderate
LOS ANGELES			2715032901	Very Low II Residential	RE11-1	0	1 unit per lot	0.030873764	Miscellaneous - Government Owned Property	YES - Current	YES - City-Owned	Available	Not Used in Prior Housing Element	0	0	0.000848593	0.000848593	0	0	0	2108125	111	Northridge						Above Moderate
LOS ANGELES			2715032901	Very Low II Residential	RE11-1	0	1 unit per lot	1.068149508	Miscellaneous - Government Owned Property	YES - Current	YES - City-Owned	Available	Not Used in Prior Housing Element	0	0	0.000848593	0.000848593	0	0	0	2108125	101	Northridge						Above Moderate
LOS ANGELES	11266 N CHIMINEAS AVE	91326	2715033053	Very Low II Residential	RE11-1	0	1 unit per lot	0.259457319	Residential - Single Family Residence	YES - Current	NO - Privately-Owned	Available	Not Used in Prior Housing Element	0	0	0.149545121	0.149545121	0	0	0	2108125	32	Northridge						Above Moderate
LOS ANGELES			2717003025	Very Low II Residential	RE11-1	0	1 unit per lot	0.089298992	Residential - Single Family Residence - Vacant Land	YES - Current	NO - Privately-Owned	Available	Not Used in Prior Housing Element	0	0	0.049891514	0.049891514	0	0	0	2108121	806	Northridge						Above Moderate
LOS ANGELES			2717010912	Very Low II Residential	A1-1	0	1 unit per lot	0.073043876	Miscellaneous - Government Owned Property	YES - Current	YES - City-Owned	Available	Not Used in Prior Housing Element	0	0	0.000848593	0.000848593	0	0	0	2108125	190	Northridge						Above Moderate
LOS ANGELES			2717010912	Very Low II Residential	A1-1	0	1 unit per lot	0.252659598	Miscellaneous - Government Owned Property	YES - Current	YES - City-Owned	Available	Not Used in Prior Housing Element	0	0	0.000848593	0.000848593	0	0	0	2108125	171	Northridge						Above Moderate
LOS ANGELES	11225 N WILBUR AVE	91326	2718002RK	Low Medium I Residential	(T)(Q)RD6-1	0	7	0.94827925	Residential - Single Family Residence - Detached - Condominium	YES - Current	NO - Privately-Owned	Available	Not Used in Prior Housing Element	0	0.076899147	0	0.076899147	6	0	0	2108121	838	Northridge						Moderate
LOS ANGELES	18755 W DEVONSHIRE ST	91324	2728020902	Open Space	A1-1XL	0	1 unit per lot	12.78687738	Residential - Single Family Residence - Vacant Land	YES - Current	NO - Privately-Owned	Available	Not Used in Prior Housing Element	0	0	0.040971014	0.040971014	0	0	0	2048121	632	Northridge						Above Moderate
LOS ANGELES			2728021900	Very Low II Residential	RE11-1	0	1 unit per lot	0.006416507	Miscellaneous - Government Owned Property	YES - Current	YES - City-Owned	Available	Not Used in Prior Housing Element	0	0	0.000761008	0.000761008	0	0	0	2048121	35	Northridge						Above Moderate
LOS ANGELES	18521 W DEVONSHIRE ST	91324	2728028006	Community Commercial	C2-1VL	0	108	0.293656026	Commercial - Shopping Center (Regional) - One Story	YES - Current	NO - Privately-Owned	Available	Not Used in Prior Housing Element	0.050338319	0	0	0.050338319	0	0	0	2048125	653	Northridge						Lower
LOS ANGELES			2728028011	Community Commercial	QC2-1VL	0	108	1.180127397	Commercial - Shopping Center (Regional) - One Story	YES - Current	NO - Privately-Owned	Available	Not Used in Prior Housing Element	0.176730358	0	0	0.176730358	0	0	0	2048121	678	Northridge						Lower
LOS ANGELES			2728028014	Community Commercial	QC2-1VL	0	108	0.297516229	Commercial - Restaurant, Cocktail Lounge - Restaurant, Cocktail Lounge_Tavern - One Story	YES - Current	NO - Privately-Owned	Available	Not Used in Prior Housing Element	0.050338319	0	0	0.050338319	0	0	0	2048121	680	Northridge						Lower
LOS ANGELES	18553 W DEVONSHIRE ST	91324	2728028016	Community Commercial	C2-1VL	0	108	2.896801551	Commercial - Shopping Center (Regional) - One Story	YES - Current	NO - Privately-Owned	Available	Not Used in Prior Housing Element	0.394557725	0	0	0.394557725	0	0	0	2048125	99	Northridge						Lower
LOS ANGELES			2728028016	Community Commercial	QC2-1VL	0	108	0.020727193	Commercial - Shopping Center (Regional) - One Story	YES - Current	NO - Privately-Owned	Available	Not Used in Prior Housing Element	0	0	0.006889449	0.006889449	0	0	0	2048121	73	Northridge						Above Moderate
LOS ANGELES			2728028017	Community Commercial	QC2-1VL	0	108	0.131773981	Commercial - Shopping Center (Regional) - One Story	YES - Current	NO - Privately-Owned	Available	Not Used in Prior Housing Element	0.018590255	0	0	0.018590255	0	0	0	2048121	679	Northridge						Lower
LOS ANGELES			2728028022	Community Commercial	QC2-1VL	0	108	0.595129474	Commercial - Bank, Savings and Loan - One Story	YES - Current	NO - Privately-Owned	Available	Not Used in Prior Housing Element	0.046995945	0	0	0.046995945	0	0	0	2048121	681	Northridge						Lower
LOS ANGELES	18647 W DEVONSHIRE ST	91324	2728028023	Community Commercial	QC2-1VL, C2-1VL	0	108	7.539341628	Commercial - Shopping Center (Regional) - One Story	YES - Current	NO - Privately-Owned	Available	Not Used in Prior Housing Element	0.282855619	0	0	0.282855619	0	0	0	2048121	71	Northridge						Lower
LOS ANGELES	18523 W DEVONSHIRE ST	91324	2728028025	Community Commercial	C2-1VL	0	108	2.589070118	Commercial - Shopping Center (Regional) - One Story	YES - Current	NO - Privately-Owned	Available	Used in Prior Housing Element - Non-Vacant	0.713352958	0	0	0.713352958	2	0	0	2048125	100	Northridge						Lower
LOS ANGELES			2728028025	Community Commercial	C2-1VL	0	108	0.114784919	Commercial - Shopping Center (Regional) - One Story	YES - Current	NO - Privately-Owned	Available	Used in Prior Housing Element - Non-Vacant	0.040653129	0	0	0.040653129	2	0	0	2048125	652	Northridge						Lower
LOS ANGELES			2728028025	Community Commercial	C2-1VL	0	108	0.252651428	Commercial - Shopping Center (Regional) - One Story	YES - Current	NO - Privately-Owned	Available	Used in Prior Housing Element - Non-Vacant	0.049653569	0	0	0.049653569	2	0	0	2048125	651	Northridge						Lower
LOS ANGELES			2728029087	Very Low II Residential	RE11-1	0	1 unit per lot	0.419672123	Residential - Single Family Residence - Planned Unit Development (PUD)	YES - Current	NO - Privately-Owned	Available	Not Used in Prior Housing Element	0	0	0.049891514	0.049891514	0	0	0	2078121	862	Northridge						Above Moderate
LOS ANGELES			2728029088	Very Low II Residential	RE11-1	0

LOS ANGELES	18504 W DEVONSHIRE ST	91324	2729011004	Community Commercial	C2-1VL	0	108	2.181228898	Commercial - Shopping Center (Neighborhood, Community) - One Story	YES - Current	NO - Privately-Owned	Available	Not Used in Prior Housing Element	0.347855882	0	0	0.347855882	0	0	0	2048125	172	Northridge							Lower
LOS ANGELES			2729011007	Community Commercial	C2-1VL	0	108	0.041329624	Commercial - Shopping Center (Neighborhood, Community) - One Story	YES - Current	NO - Privately-Owned	Available	Not Used in Prior Housing Element	0	0	0.00821713	0.00821713	0	0	0	2048125	270	Northridge							Above Moderate
LOS ANGELES			2729011007	Community Commercial	C2-1VL	0	108	2.065023267	Commercial - Shopping Center (Neighborhood, Community) - One Story	YES - Current	NO - Privately-Owned	Available	Not Used in Prior Housing Element	1.083682354	0	0	1.083682354	0	0	0	2048125	271	Northridge							Lower
LOS ANGELES	10141 N RESEDA BLVD	91324	2729011008	Community Commercial	C2-1VL	0	108	0.632698675	Commercial - Restaurant, Cocktail Lounge - Fast Food - Walk Up - One Story	YES - Current	NO - Privately-Owned	Available	Not Used in Prior Housing Element	0.02232141	0	0	0.02232141	0	0	0	2048125	654	Northridge							Lower
LOS ANGELES	18600 W DEVONSHIRE ST	91324	2729011086	Community Commercial	C2-1VL	0	108	5.877419214	Commercial - Auto, Recreation Equipment, Construction Equipment Sales and Service - Auto Body Repair Shop - One Story	YES - Current	NO - Privately-Owned	Available	Not Used in Prior Housing Element	0.356896687	0	0	0.356896687	0	0	0	2048121	164	Northridge							Lower
LOS ANGELES	18511 W MAYALL ST	91324	2729011BRK	Low Medium I Residential	RD3-1	0	14	5.080179064	Residential - Single Family Residence - Condo Conversion	YES - Current	NO - Privately-Owned	Available	Not Used in Prior Housing Element	0	1.244497707	0	1.244497707	76	0	0	2048125	290	Northridge		Yes	Moderate				
LOS ANGELES	18502 W MAYALL ST	91324	2729024BRK	Low Medium I Residential	RD3-1	0	14	10.67662219	Residential - Single Family Residence - Condominium	YES - Current	NO - Privately-Owned	Available	Not Used in Prior Housing Element	0	0.76569889	0	0.76569889	160	0	0	2048125	314	Northridge		Yes	Moderate				
LOS ANGELES	18426 W CHATSWORTH ST	91326	2731001003	Very Low II Residential	(T)RE11-1	0	1 unit per lot	4.737561063	Institutional - Church - One Story	YES - Current	NO - Privately-Owned	Available	Used in Prior Housing Element - Non-Vacant	0	0	0.003048244	0.003048244	0	0	0	2078125	292	Northridge							Above Moderate
LOS ANGELES			2731006903	Very Low II Residential	RE11-1	0	1 unit per lot	0.057916231	Miscellaneous - Government Owned Property	YES - Current	YES - City-Owned	Available	Not Used in Prior Housing Element	0	0	0.000825331	0.000825331	0	0	0	2078125	439	Northridge							Above Moderate
LOS ANGELES			2731006904	Very Low II Residential	RE11-1	0	1 unit per lot	0.17529768	Miscellaneous - Government Owned Property	YES - Current	YES - City-Owned	Available	Not Used in Prior Housing Element	0	0	0.000825331	0.000825331	0	0	0	2078125	485	Northridge							Above Moderate
LOS ANGELES	18473 W DEVONSHIRE ST	91325	2731016003	Community Commercial	C2-1VL	0	108	0.432773428	Commercial - Shopping Center (Neighborhood, Community) - One Story	YES - Current	NO - Privately-Owned	Available	Used in Prior Housing Element - Non-Vacant	0.391915512	0	0	0.391915512	5	0	0	2048125	156	Northridge							Lower
LOS ANGELES	10324 N RESEDA BLVD	91326	2731016007	Community Commercial	C2-1VL	0	108	2.330819754	Commercial - Shopping Center (Neighborhood, Community) - One Story	YES - Current	NO - Privately-Owned	Available	Not Used in Prior Housing Element	0.410294013	0	0	0.410294013	0	0	0	2048125	114	Northridge							Lower
LOS ANGELES	10350 N RESEDA BLVD	91326	2731016008	Community Commercial	C2-1VL	0	108	0.906144951	Commercial - Restaurant, Cocktail Lounge - Fast Food - Walk Up - One Story	YES - Current	NO - Privately-Owned	Available	Not Used in Prior Housing Element	0.386511724	0	0	0.386511724	0	0	0	2048125	76	Northridge							Lower
LOS ANGELES	10242 N RESEDA BLVD	91324	2731018006	Community Commercial	C2-1VL	0	108	0.125679361	Commercial - Store Combination - Store and Office Combination - One Story	YES - Current	NO - Privately-Owned	Available	Not Used in Prior Housing Element	0.012577271	0	0	0.012577271	3	0	0	2048125	200	Northridge							Lower
LOS ANGELES	18470 W DEVONSHIRE ST	91325	2731018007	Community Commercial	C2-1VL	0	108	0.423272256	Commercial - Auto, Recreation Equipment, Construction Equipment Sales and Service - Car Wash Only - One Story	YES - Current	NO - Privately-Owned	Available	Used in Prior Housing Element - Non-Vacant	0.040262285	0	0	0.040262285	1	0	0	2048125	174	Northridge							Lower
LOS ANGELES	18440 W DEVONSHIRE ST	91325	2731018017	Community Commercial	C2-1VL	0	108	0.091818365	Commercial - Restaurant, Cocktail Lounge - Restaurant, Cocktail Lounge, Tavern - One Story	YES - Current	NO - Privately-Owned	Available	Not Used in Prior Housing Element	0.02887308	0	0	0.02887308	0	0	0	2048125	658	Northridge							Lower
LOS ANGELES	10222 N RESEDA BLVD	91324	2731018018	Community Commercial	C2-1VL, (Q)C2-1VL	0	108	1.612955993	Commercial - Store - One Story	YES - Current	NO - Privately-Owned	Available	Not Used in Prior Housing Element	0.288438777	0	0	0.288438777	5	0	0	2048125	175	Northridge							Lower
LOS ANGELES			2731018019	Community Commercial	C2-1VL	0	108	0.107230397	Commercial - Bank, Savings and Loan - One Story	YES - Current	NO - Privately-Owned	Available	Used in Prior Housing Element - Non-Vacant	0.015308531	0	0	0.015308531	0	0	0	2048125	662	Northridge							Lower
LOS ANGELES			2731018020	Community Commercial	C2-1VL	0	108	0.084356644	Commercial - Store - One Story	YES - Current	NO - Privately-Owned	Available	Used in Prior Housing Element - Non-Vacant	0.025888641	0	0	0.025888641	0	0	0	2048125	661	Northridge							Lower
LOS ANGELES			2731018020	Community Commercial	C2-1VL	0	108	0.275444159	Commercial - Store - One Story	YES - Current	NO - Privately-Owned	Available	Used in Prior Housing Element - Non-Vacant	0.037423835	0	0	0.037423835	0	0	0	2048125	659	Northridge							Lower
LOS ANGELES			2731018021	Community Commercial	C2-1VL	0	108	0.264649146	Commercial - Store - One Story	YES - Current	NO - Privately-Owned	Available	Used in Prior Housing Element - Non-Vacant	0.038120044	0	0	0.038120044	0	0	0	2048125	254	Northridge							Lower
LOS ANGELES			2731018900	Low Medium I Residential	A2-1	0	1 unit per lot	0.382301508	Miscellaneous - Government Owned Property	YES - Current	YES - City-Owned	Available	Not Used in Prior Housing Element	0	0	0.000761008	0.000761008	0	0	0	2048125	590	Northridge							Above Moderate
LOS ANGELES			2731020922	Low Medium I Residential	(Q)RD4-1	0	10	0.076417904	Miscellaneous - Government Owned Property	YES - Current	YES - City-Owned	Available	Not Used in Prior Housing Element	0	0	0.000671595	0.000671595	0	0	0	2048125	276	Northridge							Above Moderate
LOS ANGELES	18139 W ANDREA CIR NORTH	91325	2731026003	Low Medium I Residential	(Q)RD4-1	0	10	0.166415458	Residential - Single Family Residence - Vacant Land	YES - Current	NO - Privately-Owned	Available	Not Used in Prior Housing Element	0	0	0.107412195	0.107412195	0	1*	1*	2048125	285	Northridge							Above Moderate
LOS ANGELES			2731026004	Low Medium I Residential	(Q)RD4-1	0	10	0.048709804	Residential - Single Family Residence - Vacant Land	YES - Current	NO - Privately-Owned	Available	Not Used in Prior Housing Element	0	0	0.04433974	0.04433974	0	0	0	2048125	284	Northridge							Above Moderate
LOS ANGELES			2731029002	Low Medium I Residential	(Q)RD4-1	0	10	0.213264384	Residential - Single Family Residence - Vacant Land	YES - Current	NO - Privately-Owned	Available	Not Used in Prior Housing Element	0	0	0.158224654	0.158224654	0	2*	2*	2048125	309	Northridge							Above Moderate
LOS ANGELES	18100 W ANDREA CIR SOUTH	91325	2731029003	Low Medium I Residential	(Q)RD4-1	0	10	0.774332734	Residential - Single Family Residence - Vacant Land	YES - Current	NO - Privately-Owned	Available	Not Used in Prior Housing Element	0	0.364761853	0	0.364761853	0	0	0	2048125	321	Northridge							Moderate
LOS ANGELES	10051 N MELINDA WAY	91325	2731029006	Low Medium I Residential	(Q)RD4-1	0	10	0.656781823	Residential - Single Family Residence - Vacant Land	YES - Current	NO - Privately-Owned	Available	Not Used in Prior Housing Element	0	0.320160127	0	0.320160127	0	0	0	2048125	315	Northridge							Moderate
LOS ANGELES	17836 W DEVONSHIRE ST	91325	2734001004	General Commercial	C2-1VL	0	108	0.566660309	Commercial - Service Station - Full Service - No Additional Services	YES - Current	NO - Privately-Owned	Available	Not Used in Prior Housing Element	0.021922234	0	0	0.021922234	1	0	0	2048129	182	Northridge							Lower
LOS ANGELES			2734001147	Very Low II Residential	A2-1	0	1 unit per lot	0.024346517	Residential - Single Family Residence - Vacant Land	YES - Current	NO - Privately-Owned	Available	Not Used in Prior Housing Element	0	0	0.107256484	0.107256484	0	0	0	2048129	201	Northridge							Above Moderate
LOS ANGELES	17730 W DEVONSHIRE ST	91325	2734001BRK	Low Medium II Residential	QRD1.5-1	0	29	8.574199168	Residential - Single Family Residence - Condominium	YES - Current	NO - Privately-Owned	Available	Not Used in Prior Housing Element	0	1.499202538	0	1.499202538	127	0	0	2048129	159	Northridge		Yes	Moderate				
LOS ANGELES	17810 W MERRIDY ST	91325	2734007001	Low Medium I Residential	(Q)R3-1	0	54	0.832203422	Residential - Five or More Units or Apartments (Any Combination) - 4 Stories or Less - Pool	YES - Current	NO - Privately-Owned	Available	Not Used in Prior Housing Element	0.036158141	0	0	0.036158141	40	0	0	2048129	526	Northridge							Lower
LOS ANGELES	17820 W MERRIDY ST	91325	2734007002	Medium Residential	(Q)R3-1	0	54	0.832135219	Residential - Five or More Units or Apartments (Any Combination) - 4 Stories or Less - Pool	YES - Current	NO - Privately-Owned	Available	Not Used in Prior Housing Element	0.02853968	0	0	0.02853968	40	0	0	2048129	524	Northridge							Lower
LOS ANGELES	17830 W MERRIDY ST	91325	2734007003	Medium Residential	(Q)R3-1	0	54	0.832203115	Residential - Five or More Units or Apartments (Any Combination) - 4 Stories or Less - Pool	YES - Current	NO - Privately-Owned	Available	Not Used in Prior Housing Element	0.02853968	0	0	0.02853968	40	0	0	2048129	522	Northridge							Lower
LOS ANGELES	17841 W LASSEN ST	91325	2734007006	Medium Residential	(Q)R3-1	0	54	0.775102868	Residential - Five or More Units or Apartments (Any Combination) - 4 Stories or Less - Pool	YES - Current	NO - Privately-Owned	Available	Not Used in Prior Housing Element	0.027256948	0	0	0.027256948	42	0	0	2018129	30	Northridge							Lower
LOS ANGELES	17831 W LASSEN ST	91325	2734007007	Medium Residential	(Q)R3-1	0	54	0.776400129	Residential - Five or More Units or Apartments (Any Combination) - 4 Stories or Less - Pool	YES - Current	NO - Privately-Owned	Available	Not Used in Prior Housing Element	0.031931818	0	0	0.031931818	35	0	0	2018129	31	Northridge							Lower
LOS ANGELES	9921 N WHITE OAK AVE	91325	2734008016	General Commercial	R3-1VL	0	54	1.339565043	Residential - Five or More Units or Apartments (Any Combination) - 4 Stories or Less - Pool	YES - Current	NO - Privately-Owned	Available	Not Used in Prior Housing Element	0.432159534	0	0	0.432159534	80	0	0	2018129	36	Northridge							Lower
LOS ANGELES	9933 N WHITE OAK AVE	91325	2734008047	Low Medium I Residential	(T)(Q)RD3-1	0	14	0.084654219	Residential - Single Family Residence	YES - Current	NO - Privately-Owned	Available	Not Used in Prior Housing Element	0	0	0.001472542	0.001472542	1	1*	1*	2018129	501	Northridge							Above Moderate
LOS ANGELES	17740 W MERRIDY ST	91325	2734008BRK	Low Medium I Residential	(Q)RD3-1	0	14	1.664409243	Residential - Single Family Residence - Condominium	YES - Current	NO - Privately-Owned	Available	Not Used in Prior Housing Element	0	0.096997036	0	0.096997036	24	0	0	2048129	578	Northridge							Moderate
LOS ANGELES			2734010019	Very Low II Residential	RE11-1	0	1 unit per lot	0.260971117	Residential - Single Family Residence - Vacant Land	YES - Current	NO - Privately-Owned	Available	Not Used in Prior Housing Element	0	0	0.032023326	0.032023326	0	0	0	2048129	592	Northridge							Above Moderate
LOS ANGELES			2734012066	Very Low II Residential	A2-1	0	1 unit per lot	0.003443184	Residential - Single Family Residence - Pool	YES - Current	NO - Privately-Owned	Available	Not Used in Prior Housing Element	0	0	0.107256484	0.107256484	0	0	0	2048129	584	Northridge							Above Moderate
LOS ANGELES			2734027900	Very Low II Residential	RE11-1	0	1 unit per lot	0.004130333	Miscellaneous - Government Owned Property	YES - Current	YES - City-Owned	Available	Not Used in Prior Housing Element	0	0	0.00059148	0.00059148	0	0	0	2048129	202	Northridge							Above Moderate
LOS ANGELES			2734029900	Very Low II Residential	A2-1	0	1 unit per lot	0.022471941	Miscellaneous - Government Owned Property	YES - Current	YES - City-Owned	Available	Not Used in Prior Housing Element	0	0	0.00059148	0.00059148	0	0	0	2048129	579	Northridge							Above Moderate
LOS ANGELES			2734033901	Very Low II Residential	A2-1	0	1 unit per lot	0.013159673	Miscellaneous - Government Owned Property	YES - Current	YES - City-Owned	Available	Not Used in Prior Housing Element	0	0	0.00059148	0.00059148	0	0	0	2048129	204	Northridge							Above Moderate
LOS ANGELES	17730 W LASSEN ST	91325	2755001003	Medium Residential	(Q)R3-1	0	54	0.769915038	Residential - Single Family Residence - Vacant Land	YES - Current	NO - Privately-Owned	Available	Not Used in Prior Housing Element	0.485810569	0	0	0.485810569	0	0	0	2018129	79	Northridge							Lower
LOS ANGELES	17740 W LASSEN ST	91325	2755001004	Medium Residential	(Q)R3-1	0	54	0.769940541	Residential - Single Family Residence - Vacant Land	YES - Current	NO - Privately-Owned	Available	Not Used in Prior Housing Element	0.485810569	0	0	0.485810569	0	0	0	2018129	77	Northridge							Lower
LOS ANGELES	17810 W LASSEN ST	91325	2755001005	Medium Residential	(Q)R3-1	0	54	0.770064446	Residential - Five or More Units or Apartments (Any Combination) - 4 Stories or Less - Pool	YES - Current	NO - Privately-Owned	Available	Not Used in Prior Housing Element	0.040131999	0	0	0.040131999	42	0	0	2018129	76	Northridge							Lower
LOS ANGELES	17816 W LASSEN ST	91325	2755001006	Medium Residential	(Q)R3-1	0	54	0.770140922	Residential - Five or More Units or Apartments (Any Combination) - 4 Stories or Less - Pool	YES - Current	NO - Privately-Owned	Available	Not Used in Prior Housing Element	0.038534891	0	0	0.038534891	34	0	0	2018129	75	Northridge							Lower
LOS ANGELES	17830 W LASSEN ST	91325	2755001007	Medium Residential	(T)(Q)R3-1	0	54	0.770164496	Residential - Five or More Units or Apartments (Any Combination) - 4 Stories or Less	YES - Current	NO - Privately-Owned	Available	Not Used in Prior Housing Element	0.032462855	0	0	0.032462855	41	0	0	2018129	74	Northridge							Lower
LOS ANGELES	17810 W KINZIE ST	91325	2755002006	Low Medium II Residential	(Q)R3-1	0	54	0.817651716	Residential - Five or More Units or Apartments (Any Combination) - 4 Stories or Less - Pool	YES - Current	NO - Privately-Owned	Available	Not Used in Prior Housing Element	0.038860132	0	0	0.038860132	44	0	0	2018129	187	Northridge							Lower
LOS ANGELES	9756 N ZELZAH AVE	91325	2755002009	Medium Residential	(Q)R3-1	0	54	0.240385779	Residential - Single Family Residence	YES - Current	NO - Privately-Owned	Available	Not Used in Prior Housing Element	0.565971136	0	0	0.565971136	1	0	0	2018129	183	Northridge							Lower
LOS ANGELES	17801 W SUPERIOR ST	91325	2755002025	Low Medium II Residential	(T)(Q)R3-1	0	54	0.479312565	Residential - Five or More Units or Apartments (Any Combination) - 4 Stories or Less	YES - Current	NO - Privately-Owned	Available	Not Used in Prior Housing Element	0.038594004	0	0	0.038594004	26	0	0	2018129	232	Northridge							Lower
LOS ANGELES	17821 W HALSTED ST	91325	2755003012	Medium Residential	(Q)R3-1	0	54	0.804238094	Residential - Five or More Units or Apartments (Any Combination) - 4 Stories or Less - Pool	YES - Current	NO - Privately-Owned	Available	Not Used in Prior Housing Element	0.030441402	0	0	0.030441402	44	0	0	2018129	318	Northridge							Lower
LOS ANGELES	17810 W SUPERIOR ST	91325	2755003022	Medium Residential	(Q)R3-1	0	54	0.802516068	Residential - Five or More Units or Apartments (Any Combination) - 4 Stories or Less - Pool	YES - Current	NO - Privately-Owned	Available	Not Used in Prior Housing Element	0.038923971	0	0	0.038923971	44	0	0	2018129	273	Northridge							Lower
LOS ANGELES			2755004***	Low Medium II Residential	(T)(Q)RD1.5-1	0	29	0.005343468		YES - Current	NO - Privately-Owned	Available	Not Used in Prior Housing Element	0	0	0.145817244	0.145817244	0	0	0	2018129	468	Northridge							Above Moderate
LOS ANGELES	17730 W HALSTED ST	91325	2755004BRK	Low Medium II Residential	(T)(Q)RD1.5-1	0	29	0.794188632	Residential - Single Family Residence - Detached - Condominium	YES - Current	NO - Privately-Owned	Available	Not Used in Prior Housing Element	0	0.05463181	0	0.05463181	15	0	0	2018129	467	Northridge							Moderate
LOS ANGELES	17646 W LASSEN ST	91325	2755010048	Limited Commercial	C1-1VL	0	54	0.310930084	Commercial - Store - One Story	YES - Current	NO - Privately-Owned	Available	Used in Prior Housing Element - Non-Vacant	0.015748869	0	0	0.015748869	0	0	0	2018129	78	Northridge							Lower
LOS ANGELES	17655 W SAMMY LANE	91325	2755010051	Low Medium I Residential	(T)(Q)RD3-1	0	14	0.092128126	Residential - Single Family Residence - Planned Unit Development (PUD)	YES - Current	NO - Privately-Owned	Available	Not Used in Prior Housing Element	0	0	0.013702512	0.013702512	1	1*	1*	2018129	471	Northridge							Above Moderate
LOS ANGELES	17627 W SAMMY LANE	91325	2755010057	Low Medium I Residential	(T)(Q)RD3-1	0	14	0.078102291	Residential - Single Family Residence - Planned Unit Development (PUD)	YES - Current	NO - Privately-Owned	Available	Not Used in Prior Housing Element	0	0	0.002054661	0.002054661	1	1*	1*	2018129	477	Northridge							Above Moderate
LOS ANGELES	17638 W SAMMY LANE	91325	2755010058	Low Medium I Residential	(T)(Q)RD3-1	0	14	0.087760076	Residential - Single Family Residence - Planned Unit Development (PUD)	YES - Current	NO - Privately-Owned	Available	Not Used in Prior Housing Element	0	0	0.013702512	0.013702512	1	1*	1*	2018129	478	Northridge							Above Moderate
LOS ANGELES	17650 W SAMMY LANE	91325	2755010061	Low Medium I Residential	(T)(Q)RD3-1	0	14	0.081419231	Residential - Single Family Residence - Planned Unit Development (PUD)	YES - Current	NO - Privately-Owned	Available	Not Used in Prior Housing Element	0	0	0.002054661	0.002054661	1	1*	1*	2018129	481	Northridge							Above Moderate
LOS ANGELES	17656 W SAMMY LANE	91325	2755010062	Low Medium I Residential	(T)(Q)RD3-1	0	14	0.116098301	Residential - Single Family Residence - Planned Unit Development (PUD)	YES - Current	NO - Privately-Owned	Available	Not Used in Prior Housing Element	0	0	0.011157953	0.011157953	1	1*	1*	2018129	482	Northridge							Above Moderate
LOS ANGELES	17657 W MURPHY LANE	91325	2755010063	Low Medium I Residential	(T)(Q)RD3-1	0	14	0.118930095	Residential - Single Family Residence - Planned Unit Development (PUD)	YES - Current	NO - Privately-Owned	Available	Not Used in Prior Housing Element	0	0	0.011157953	0.011157953	1	1*	1*	2018129	483	Northridge							Above Moderate
LOS ANGELES	17651 W MURPHY LANE	91325	2755010064	Low Medium I Residential	(T)(Q)RD3-1	0	14	0.081818888	Residential - Single Family Residence - Planned Unit Development (PUD)	YES - Current	NO - Privately-Owned	Available	Not Used in Prior Housing Element	0	0	0.002054661	0.002054661	1	1*	1*	2018129	484	Northridge							Above Moderate
LOS ANGELES	17639 W MURPHY LANE	91325	2755010067	Low Medium I Residential	(T)(Q)RD3-1	0	14	0.081837904	Residential - Single Family Residence - Planned Unit Development (PUD)	YES - Current	NO - Privately-Owned	Available	Not Used in Prior Housing Element	0	0	0.002054661	0.002054661	1	1*	1*	2018129	487	Northridge							Above Moderate
LOS ANGELES	17632 W SAMMY LANE	91325	2755010068	Low Medium I Residential	(T)(Q)RD3-1	0	14	0.113658863	Residential - Single Family Residence - Planned Unit Development (PUD)	YES - Current	NO - Privately-Owned	Available	Not Used in Prior Housing Element	0	0	0.011157953	0.011157953	1	1*	1*	2018129	488	Northridge							Above Moderate
LOS ANGELES	9756 N LUCY LANE	91325	2755010070	Low Medium I Residential	(T)(Q)RD3-1	0	14	0.113568192	Residential - Single Family Residence - Planned Unit Development (PUD)	YES - Current	NO - Privately-Owned	Available	Not Used in Prior Housing Element	0	0	0.011157953	0.011157953	1	1*	1*	2018129	490	Northridge							Above Moderate
LOS ANGELES	17630 W MURPHY LANE	91325	2755010071	Low Medium I Residential	(T)(Q)RD3-1	0	14	0.07770038	Residential - Single Family Residence - Planned Unit Development (PUD)	YES - Current	NO - Privately-Owned	Available	Not Used in Prior Housing Element	0	0	0.002054661	0.002054661	1	1*	1*	2018129	491	Northridge							Above Moderate
LOS ANGELES	17658 W MURPHY LANE	91325	2755010077	Low Medium I Residential	(T)(Q)RD3-1	0	14	0.09243345	Residential - Single Family Residence - Planned Unit Development (PUD)	YES - Current	NO - Privately-Owned	Available	Not Used in Prior Housing Element	0	0	0.013702512	0.013702512	1	1*	1*	2018129	497	Northridge							Above Moderate
LOS ANGELES	9761 N LUCY LANE	91325	2755010078	Low Medium I Residential	(T)(Q)RD3-1	0	14	0.117037712	Residential - Single Family Residence - Vacant Land	YES - Current	NO - Privately-Owned	Available	Not Used in Prior Housing Element	0	0	0.107412195	0.107412195	0	1*	1*	2018129	498	Northridge							Above Moderate
LOS ANGELES			2755010079	Low Medium I Residential	(T)(Q)RD3-1	0	14	0.093532595	Residential - Single Family Residence - Vacant Land	YES - Current	NO - Privately-Owned	Available	Not Used in Prior Housing Element	0	0	0.417821221	0.417821221	0	1*	1*	2018129	502	Northridge							Above Moderate
LOS ANGELES			2755010080	Low Medium I Residential	(T)(Q)RD3-1	0	14	0.064553479	Residential - Single Family Residence - Vacant Land	YES - Current	NO - Privately-Owned	Available	Not Used in Prior Housing Element	0	0	0.120693982	0.120693982	0	0	0	2018129	503	Northridge							Above Moderate
LOS ANGELES			2755010081	Low Medium I Residential	(T)(Q)RD3-1	0	14	0.06453908	Residential - Single Family Residence - Vacant Land	YES - Current	NO - Privately-Owned	Available	Not Used in Prior Housing Element	0	0	0.120693982	0.120693982	0	0	0	2018129	504	Northridge							Above Moderate
LOS ANGELES			2755010082	Low Medium I Residential	(T)(Q)RD3-1	0	14	0.064527843	Residential - Single Family Residence - Vacant Land	YES - Current	NO - Privately-Owned	Available	Not Used in Prior Housing Element	0	0	0.120693982	0.120693982	0	0	0	2018129	505	Northridge							Above Moderate
LOS ANGELES			2755010083	Low Medium I Residential	(T)(Q)RD3-1	0	14	0.064514021	Residential - Single Family Residence - Vacant Land	YES - Current	NO - Privately-Owned	Available	Not Used in Prior Housing Element	0	0	0.120693982	0.120693982	0	0	0	2018129	506	Northridge							Above Moderate
LOS ANGELES			2755010084	Low Medium I Residential	(T)(Q)RD3-1	0	14	0.07747483	Residential - Single Family Residence - Vacant Land	YES - Current	NO - Privately-Owned	Available	Not Used in Prior Housing Element	0	0	0.417821121	0.417821121	0	1*	1*	2018129	507	Northridge							Above Moderate
LOS ANGELES			2755010085	Low Medium I Residential	(T)(Q)RD3-1	0	14	0.098077651	Residential - Single Family Residence - Vacant Land	YES - Current	NO - Privately-Owned	Available	Not Used in Prior Housing Element	0	0	0.417821121	0.417821121	0	1*	1*	2018129	508	Northridge							Above Moderate
LOS ANGELES	17640 W LASSEN ST	91325	2755010BRK	Limited Commercial	RD2-1VL	0	21	1.084704144	Residential - Single Family Residence - Condominium	YES - Current	NO - Privately-Owned	Available	Not Used in Prior Housing Element	0	0.053871477	0	0.053871477	15	0	0	2018129	80	Northridge							Moderate
LOS ANGELES	18947 W NORDHOFF ST	91324	2762015002	Low I Residential	RS-1	0	1 unit per lot	0.643182093	Residential - Single Family Residence - Vacant Land	YES - Current	NO - Privately-Owned	Available	Not Used in Prior Housing Element	0	0	0.040744787	0.040744787	0	0	0	1988121	735	Northridge							Above Moderate
LOS ANGELES	18919 W NORDHOFF ST	91324	2762015004	Limited Commercial	QCR-1VL	0	108	2.028040519	Commercial - Office Building - One Story	YES - Current	NO - Privately-Owned	Available	Not Used in Prior Housing Element	0.722074373	0	0	0.722074373	0	0	0	1988121	737	Northridge							Lower
LOS ANGELES			2762015006	Low I Residential	RS-1	0	1 unit per lot	0.757483102	Residential - Single Family Residence - Vacant Land	YES - Current	NO - Privately-Owned	Available	Not Used in Prior Housing Element	0	0	0.040744787	0.040744787	0	0	0	1988121	716	Northridge							Above Moderate
LOS ANGELES	19039 W NORDHOFF ST	91324	2762016014	Medium Residential	(Q)R3-1	0	54	0.642974947	Residential - Five or More Units or Apartments (Any Combination) - 4 Stories or Less - Pool	YES - Current	NO - Privately-Owned	Available	Not Used in Prior Housing Element	0.074758411	0	0	0.074758411	35	0	0	1988121	731	Northridge							Lower
LOS ANGELES	19053 W NORDHOFF ST	91324	2762016092	Medium Residential	(Q)R3-1	0	54	1.28392641	Residential - Five or More Units or Apartments (Any Combination) - 4 Stories or Less - Pool	YES - Current	NO - Privately-Owned	Available	Not Used in Prior Housing Element	1.452706891	0	0	1.452706891	86	0	0	1988121	842	Northridge							Lower
LOS ANGELES	19029 W NORDHOFF ST	91324	2762016BRK	Medium Residential	QR3-1	0	54	0.767847012	Residential - Single Family Residence - Condominium	YES - Current	NO - Privately-Owned	Available	Not Used in Prior Housing Element	0.095132417	0	0	0.095132417	30	0	0	1988121	732	Northridge							Lower
LOS ANGELES	19201 W NORDHO

LOS ANGELES	9315 N RESEDA BLVD	91324	2763004005	Community Commercial	C4-1VL	0	108	0.413202897	Commercial - Auto, Recreation Equipment, Construction Equipment Sales and Service - Auto Body Repair Shop - One Story	YES - Current	NO - Privately-Owned	Available	Used in Prior Housing Element - Non-Vacant	0.032865927	0	0	0.032865927	1	0	0	1988125	195	Northridge			Lower
LOS ANGELES	9305 N RESEDA BLVD	91324	2763004006	Community Commercial	C4-1VL	0	108	0.4132096	Commercial - Restaurant, Cocktail Lounge - Restaurant, Cocktail Lounge, Tavern - One Story	YES - Current	NO - Privately-Owned	Available	Used in Prior Housing Element - Non-Vacant	0.034305131	0	0	0.034305131	0	0	0	1988125	198	Northridge			Lower
LOS ANGELES	18540 W VINCENNES ST	91324	2763004009	Medium Residential	R3-1	0	54	0.550936387	Residential - Five or More Units or Apartments (Any Combination) - 4 Stories or Less - Pool	YES - Current	NO - Privately-Owned	Available	Not Used in Prior Housing Element	0	0	0.116542251	0.116542251	26	0	0	1988125	164	Northridge	Yes		Above Moderate
LOS ANGELES	18551 W PRAIRIE ST	91324	2763004013	Medium Residential	R3-1	0	54	0.551719204	Residential - Five or More Units or Apartments (Any Combination) - 4 Stories or Less - Pool	YES - Current	NO - Privately-Owned	Available	Not Used in Prior Housing Element	0	0	0.123015493	0.123015493	26	0	0	1988125	183	Northridge	Yes		Above Moderate
LOS ANGELES	18541 W PRAIRIE ST	91324	2763004014	Medium Residential	R3-1	0	54	0.551719204	Residential - Five or More Units or Apartments (Any Combination) - 4 Stories or Less	YES - Current	NO - Privately-Owned	Available	Not Used in Prior Housing Element	0	0	0.110729534	0.110729534	29	0	0	1988125	184	Northridge	Yes		Above Moderate
LOS ANGELES	18521 W PRAIRIE ST	91324	2763004033	Medium Residential	R3-1	0	54	0.551731786	Residential - Five or More Units or Apartments (Any Combination) - 4 Stories or Less - Pool	YES - Current	NO - Privately-Owned	Available	Not Used in Prior Housing Element	0	0	0.11469024	0.11469024	28	0	0	1988125	186	Northridge	Yes		Above Moderate
LOS ANGELES	18561 W PRAIRIE ST	91324	2763004036	Medium Residential	R3-1	0	54	0.535986086	Residential - Five or More Units or Apartments (Any Combination) - 4 Stories or Less - Pool	YES - Current	NO - Privately-Owned	Available	Not Used in Prior Housing Element	0	0	0.112725332	0.112725332	31	0	0	1988125	182	Northridge	Yes		Above Moderate
LOS ANGELES	18550 W VINCENNES ST	91324	2763004042	Medium Residential	R3-1	0	54	0.547493787	Residential - Five or More Units or Apartments (Any Combination) - 4 Stories or Less - Pool	YES - Current	NO - Privately-Owned	Available	Not Used in Prior Housing Element	0.076500452	0	0	0.076500452	30	0	0	1988125	163	Northridge			Lower
LOS ANGELES	18560 W VINCENNES ST	91324	2763004043	Medium Residential	R3-1	0	54	0.531822578	Residential - Five or More Units or Apartments (Any Combination) - 4 Stories or Less	YES - Current	NO - Privately-Owned	Available	Not Used in Prior Housing Element	0	0	0.10923747	0.10923747	32	0	0	1988125	161	Northridge	Yes		Above Moderate
LOS ANGELES	18531 W PRAIRIE ST	91324	2763004044	Medium Residential	R3-1	0	54	0.551717637	Residential - Five or More Units or Apartments (Any Combination) - 4 Stories or Less - Pool	YES - Current	NO - Privately-Owned	Available	Not Used in Prior Housing Element	0	0	0.046585226	0.046585226	27	0	0	1988125	185	Northridge	Yes		Above Moderate
LOS ANGELES	9325 N RESEDA BLVD	91324	2763004045	Community Commercial	C4-1VL	0	108	0.413202579	Commercial - Professional Building - One Story	YES - Current	NO - Privately-Owned	Available	Used in Prior Housing Element - Non-Vacant	0.036096328	0	0	0.036096328	0	0	0	1988125	187	Northridge			Lower
LOS ANGELES	18510 W PRAIRIE ST	91324	2763009001	Community Commercial	C4-1VL	0	108	0.413025609	Commercial - Restaurant, Cocktail Lounge - Restaurant, Cocktail Lounge, Tavern - One Story	YES - Current	NO - Privately-Owned	Available	Used in Prior Housing Element - Non-Vacant	0.031931871	0	0	0.031931871	2	0	0	1988125	207	Northridge			Lower
LOS ANGELES	9245 N RESEDA BLVD	91324	2763009002	Community Commercial	C4-1VL	0	108	0.413178099	Commercial - Store - One Story	YES - Current	NO - Privately-Owned	Available	Used in Prior Housing Element - Non-Vacant	0.01137727	0	0	0.01137727	0	0	0	1988125	219	Northridge			Lower
LOS ANGELES	18520 W PRAIRIE ST	91324	2763009007	Medium Residential	R3-1	0	54	0.551907244	Residential - Five or More Units or Apartments (Any Combination) - 4 Stories or Less - Pool	YES - Current	NO - Privately-Owned	Available	Not Used in Prior Housing Element	0	0	0.036946259	0.036946259	33	0	0	1988125	206	Northridge	Yes		Above Moderate
LOS ANGELES	18530 W PRAIRIE ST	91324	2763009008	Medium Residential	R3-1	0	54	0.551908249	Residential - Five or More Units or Apartments (Any Combination) - 4 Stories or Less	YES - Current	NO - Privately-Owned	Available	Not Used in Prior Housing Element	0	0	0.041526195	0.041526195	30	0	0	1988125	205	Northridge	Yes		Above Moderate
LOS ANGELES	18540 W PRAIRIE ST	91324	2763009009	Medium Residential	R3-1	0	54	0.551906517	Residential - Five or More Units or Apartments (Any Combination) - 4 Stories or Less - Pool	YES - Current	NO - Privately-Owned	Available	Not Used in Prior Housing Element	0	0	0.11469024	0.11469024	28	0	0	1988125	204	Northridge	Yes		Above Moderate
LOS ANGELES	18550 W PRAIRIE ST	91324	2763009010	Medium Residential	R3-1	0	54	0.551934168	Residential - Five or More Units or Apartments (Any Combination) - 4 Stories or Less - Pool	YES - Current	NO - Privately-Owned	Available	Not Used in Prior Housing Element	0	0	0.041526195	0.041526195	30	0	0	1988125	203	Northridge	Yes		Above Moderate
LOS ANGELES	18560 W PRAIRIE ST	91324	2763009028	Medium Residential	R3-1	0	54	0.595813654	Residential - Five or More Units or Apartments (Any Combination) - 4 Stories or Less - Pool	YES - Current	NO - Privately-Owned	Available	Not Used in Prior Housing Element	0	0	0.133096048	0.133096048	25	0	0	1988125	202	Northridge	Yes		Above Moderate
LOS ANGELES	18541 W DEARBORN ST	91324	2763009031	Medium Residential	R3-1	0	54	0.547320228	Residential - Five or More Units or Apartments (Any Combination) - 4 Stories or Less - Pool	YES - Current	NO - Privately-Owned	Available	Not Used in Prior Housing Element	0	0	0.13063078	0.13063078	23	0	0	1988125	226	Northridge	Yes		Above Moderate
LOS ANGELES	18531 W DEARBORN ST	91324	2763009032	Medium Residential	R3-1	0	54	0.547492512	Residential - Five or More Units or Apartments (Any Combination) - 4 Stories or Less - Pool	YES - Current	NO - Privately-Owned	Available	Not Used in Prior Housing Element	0	0	0.13063078	0.13063078	23	0	0	1988125	227	Northridge	Yes		Above Moderate
LOS ANGELES	18521 W DEARBORN ST	91324	2763009033	Medium Residential	R3-1	0	54	0.55093389	Residential - Five or More Units or Apartments (Any Combination) - 4 Stories or Less	YES - Current	NO - Privately-Owned	Available	Not Used in Prior Housing Element	0.060513692	0	0	0.060513692	29	0	0	1988125	228	Northridge			Lower
LOS ANGELES	9225 N RESEDA BLVD	91324	2763009035	Community Commercial	C1-1L	0	54	0.413180104	Commercial - Store - One Story	YES - Current	NO - Privately-Owned	Available	Used in Prior Housing Element - Non-Vacant	0.047800504	0	0	0.047800504	0	0	0	1988125	229	Northridge			Lower
LOS ANGELES	9205 N RESEDA BLVD	91324	2763009036	Community Commercial	C4-1VL	0	108	0.411209246	Commercial - Restaurant, Cocktail Lounge - Restaurant, Cocktail Lounge, Tavern - One Story	YES - Current	NO - Privately-Owned	Available	Not Used in Prior Housing Element	0.030849652	0	0	0.030849652	0	0	0	1988125	243	Northridge			Lower
LOS ANGELES	9215 N RESEDA BLVD	91324	2763009037	Community Commercial	C4-1VL	0	108	0.413554727	Commercial - Restaurant, Cocktail Lounge - Restaurant, Cocktail Lounge, Tavern - One Story	YES - Current	NO - Privately-Owned	Available	Used in Prior Housing Element - Non-Vacant	0.033990368	0	0	0.033990368	0	0	0	1988125	240	Northridge			Lower
LOS ANGELES	9241 N RESEDA BLVD	91324	2763009041	Community Commercial	C4-1VL	0	108	0.206589335	Commercial - Professional Building - One Story	YES - Current	NO - Privately-Owned	Available	Not Used in Prior Housing Element	0.051405367	0	0	0.051405367	0	0	0	1988125	220	Northridge			Lower
LOS ANGELES			2763009041	Community Commercial	C4-1VL	0	108	0.2065897	Commercial - Professional Building - One Story	YES - Current	NO - Privately-Owned	Available	Not Used in Prior Housing Element	0.051405367	0	0	0.051405367	0	0	0	1988125	222	Northridge			Lower
LOS ANGELES	18855 W NORDHOFF ST	91324	2763021043	Neighborhood Office Commercial	C2-1VL	0	108	0.401561861	Commercial - Service Station - Full Service - No Additional Services	YES - Current	NO - Privately-Owned	Available	Used in Prior Housing Element - Non-Vacant	0.07701934	0	0	0.07701934	1	0	0	1988121	772	Northridge			Lower
LOS ANGELES			2763024902	Low I Residential	RS-1	0	1 unit per lot	0.0144638	Miscellaneous - Government Owned Property	YES - Current	YES - City-Owned	Available	Not Used in Prior Housing Element	0	0	0.000761008	0.000761008	0	0	0	2018121	660	Northridge			Above Moderate
LOS ANGELES	9137 N RESEDA BLVD	91324	2763034001	Community Commercial	C2-1VL	0	108	2.873396065	Commercial - Shopping Center (Neighborhood, Community) - One Story	YES - Current	NO - Privately-Owned	Available	Not Used in Prior Housing Element	0.381067637	0	0	0.381067637	0	0	0	1988125	245	Northridge			Lower
LOS ANGELES			2763034001	Community Commercial	C2-1VL, (T)(Q)C2-1L	0	108	1.582308405	Commercial - Shopping Center (Neighborhood, Community) - One Story	YES - Current	NO - Privately-Owned	Available	Not Used in Prior Housing Element	0.319713353	0	0	0.319713353	0	0	0	1988125	471	Northridge			Lower
LOS ANGELES	9131 N RESEDA BLVD	91324	2763034002	Community Commercial	C2-1VL	0	108	3.103976969	Commercial - Shopping Center (Neighborhood, Community) - One Story	YES - Current	NO - Privately-Owned	Available	Not Used in Prior Housing Element	0.378524709	0	0	0.378524709	0	0	0	1988125	261	Northridge			Lower
LOS ANGELES	9101 N RESEDA BLVD	91324	2763034003	Community Commercial	C2-1VL	0	108	0.415819784	Commercial - Restaurant, Cocktail Lounge - Fast Food - Auto Oriented - One Story	YES - Current	NO - Privately-Owned	Available	Used in Prior Housing Element - Non-Vacant	0.02914361	0	0	0.02914361	1	0	0	1988125	262	Northridge			Lower
LOS ANGELES	9431 N RESEDA BLVD	91324	2763035003	Community Commercial	C2-1VL	0	108	0.183361788	Commercial - Restaurant, Cocktail Lounge - Restaurant, Cocktail Lounge, Tavern - One Story	YES - Current	NO - Privately-Owned	Available	Used in Prior Housing Element - Non-Vacant	0.050752062	0	0	0.050752062	0	0	0	1988125	126	Northridge			Lower
LOS ANGELES	9433 N RESEDA BLVD	91324	2763035003	Community Commercial	C2-1VL	0	108	0.292689944	Commercial - Restaurant, Cocktail Lounge - Restaurant, Cocktail Lounge, Tavern - One Story	YES - Current	NO - Privately-Owned	Available	Used in Prior Housing Element - Non-Vacant	0.047841545	0	0	0.047841545	0	0	0	1988125	125	Northridge			Lower
LOS ANGELES	18541 W VINCENNES ST	91324	2763035006	Medium Residential	R3-1	0	54	1.086032508	Residential - Five or More Units or Apartments (Any Combination) - 4 Stories or Less - Pool	YES - Current	NO - Privately-Owned	Available	Not Used in Prior Housing Element	0	0	0.443989849	0.443989849	50	0	0	1988125	156	Northridge	Yes		Above Moderate
LOS ANGELES	18514 W PLUMMER ST	91324	2763035009	Community Commercial	C2-1VL	0	108	0.380720156	Commercial - Supermarket - Supermarket - 12,000 SF or More - One Story	YES - Current	NO - Privately-Owned	Available	Not Used in Prior Housing Element	0.040421653	0	0	0.040421653	0	0	0	1988125	91	Northridge			Lower
LOS ANGELES	9411 N RESEDA BLVD	91324	2763035017	Community Commercial	C2-1VL	0	108	0.27604891	Commercial - Restaurant, Cocktail Lounge - Restaurant, Cocktail Lounge, Tavern - One Story	YES - Current	NO - Privately-Owned	Available	Not Used in Prior Housing Element	0.049719695	0	0	0.049719695	0	0	0	1988125	157	Northridge			Lower
LOS ANGELES	9401 N RESEDA BLVD	91324	2763035018	Community Commercial	C2-1VL	0	108	0.341135315	Commercial - Office Building - One Story	YES - Current	NO - Privately-Owned	Available	Used in Prior Housing Element - Non-Vacant	0.034082545	0	0	0.034082545	0	0	0	1988125	158	Northridge			Lower
LOS ANGELES	9455 N RESEDA BLVD	91324	2763035024	Community Commercial	C2-1VL	0	108	0.497872927	Commercial - Service Station - Self Service - Convenience Store, Service Bay	YES - Current	NO - Privately-Owned	Available	Used in Prior Housing Element - Non-Vacant	0.028182021	0	0	0.028182021	0	0	0	1988125	96	Northridge			Lower
LOS ANGELES	18557 W PLUMMER ST	91324	2763036001	Medium Residential	R3-1	0	54	0.691577005	Residential - Five or More Units or Apartments (Any Combination) - 4 Stories or Less	YES - Current	NO - Privately-Owned	Available	Not Used in Prior Housing Element	0.041030461	0	0	0.041030461	30	0	0	1988125	4	Northridge			Lower
LOS ANGELES	18547 W PLUMMER ST	91324	2763036002	Medium Residential	R3-1	0	54	0.72420783	Residential - Five or More Units or Apartments (Any Combination) - 4 Stories or Less - Pool	YES - Current	NO - Privately-Owned	Available	Not Used in Prior Housing Element	0	0	0.023124886	0.023124886	39	0	0	1988125	5	Northridge	Yes		Above Moderate
LOS ANGELES	18540 W CITRONIA ST	91324	2763036003	Medium Residential	(Q)R3-1	0	54	0.482506983	Residential - Five or More Units or Apartments (Any Combination) - 4 Stories or Less	YES - Current	NO - Privately-Owned	Available	Not Used in Prior Housing Element	0.049693029	0	0	0.049693029	24	0	0	2018125	373	Northridge			Lower
LOS ANGELES	18530 W CITRONIA ST	91324	2763036004	Medium Residential	R3-1	0	54	0.482487615	Residential - Five or More Units or Apartments (Any Combination) - 4 Stories or Less	YES - Current	NO - Privately-Owned	Available	Not Used in Prior Housing Element	0	0	0.028242829	0.028242829	24	0	0	2018125	374	Northridge	Yes		Above Moderate
LOS ANGELES	18600 W CITRONIA ST	91324	2763036005	Medium Residential	R3-1	0	54	1.446798685	Residential - Five or More Units or Apartments (Any Combination) - 4 Stories or Less - Pool	YES - Current	NO - Privately-Owned	Available	Not Used in Prior Housing Element	0	0	0.806771994	0.806771994	78	0	0	2018125	371	Northridge	Yes		Above Moderate
LOS ANGELES	9551 N RESEDA BLVD	91324	2763036008	Community Commercial	C2-1VL, (T)(Q)C2-1VL	0	108	2.516432649	Commercial - Store - One Story	YES - Current	NO - Privately-Owned	Available	Not Used in Prior Housing Element	0.374038123	0	0	0.374038123	0	0	0	2018125	431	Northridge			Lower
LOS ANGELES	9535 N RESEDA BLVD	91324	2763036009	Community Commercial	C2-1VL	0	108	1.686561326	Commercial - Professional Building - One Story	YES - Current	NO - Privately-Owned	Available	Not Used in Prior Housing Element	0.297192245	0	0	0.297192245	0	0	0	1988125	33	Northridge			Lower
LOS ANGELES	9850 N RESEDA BLVD	91324	2764001012	Medium Residential	R3-1	0	54	0.940141657	Residential - Five or More Units or Apartments (Any Combination) - 4 Stories or Less - Pool	YES - Current	NO - Privately-Owned	Available	Not Used in Prior Housing Element	0	0	1.6995224	1.6995224	53	0	0	2018125	99	Northridge	Yes		Above Moderate
LOS ANGELES	9830 N RESEDA BLVD	91324	2764001013	Medium Residential	R3-1	0	54	1.134973134	Residential - Five or More Units or Apartments (Any Combination) - 4 Stories or Less - Pool	YES - Current	NO - Privately-Owned	Available	Not Used in Prior Housing Element	0	0	2.019292945	2.019292945	68	0	0	2018125	137	Northridge	Yes		Above Moderate
LOS ANGELES	9810 N RESEDA BLVD	91324	2764001014	Medium Residential	R3-1	0	54	1.147165269	Residential - Five or More Units or Apartments (Any Combination) - 4 Stories or Less - Pool	YES - Current	NO - Privately-Owned	Available	Not Used in Prior Housing Element	0	0	2.025676173	2.025676173	68	0	0	2018125	179	Northridge	Yes		Above Moderate
LOS ANGELES	9720 N RESEDA BLVD	91324	2764005022	Neighborhood Commercial	CR-1VL	0	108	0.324183834	Commercial - Professional Building - One Story	YES - Current	NO - Privately-Owned	Available	Not Used in Prior Housing Element	0.047265183	0	0	0.047265183	0	0	0	2018125	280	Northridge			Lower
LOS ANGELES	9700 N RESEDA BLVD	91324	2764005023	Neighborhood Commercial	CR-1VL	0	108	0.444751588	Commercial - Hotel and Motel - Hotel - Under 50 Rooms - One Story	YES - Current	NO - Privately-Owned	Available	Used in Prior Housing Element - Non-Vacant	0.01272838	0	0	0.01272838	0	0	0	2018125	301	Northridge			Lower
LOS ANGELES	18425 W HALSTED ST	91325	2764006026	Medium Residential	R3-1	0	54	0.459731141	Residential - Five or More Units or Apartments (Any Combination) - 4 Stories or Less - Pool	YES - Current	NO - Privately-Owned	Available	Not Used in Prior Housing Element	0	0	0.055053245	0.055053245	30	0	0	2018125	381	Northridge	Yes		Above Moderate
LOS ANGELES	9628 N RESEDA BLVD	91324	2764006030	Medium Residential	R3-1	0	54	1.19466921	Residential - Five or More Units or Apartments (Any Combination) - 4 Stories or Less	YES - Current	NO - Privately-Owned	Available	Not Used in Prior Housing Element	0	0	0.262505227	0.262505227	68	0	0	2018125	345	Northridge	Yes		Above Moderate
LOS ANGELES	9546 N RESEDA BLVD	91324	2764008003	Community Commercial	(T)(Q)RAS4-1VL	0	108	0.643447104	Commercial - Parking Lot (Commercial Use Property) - Lots - Patron or Employee - One Story	YES - Current	NO - Privately-Owned	Available	Not Used in Prior Housing Element	0.109309692	0	0	0.109309692	0	0	0	2018125	427	Northridge			Lower
LOS ANGELES	18416 W HALSTED ST	91325	2764008008	Medium Residential	R3-1	0	54	0.516775527	Residential - Five or More Units or Apartments (Any Combination) - 4 Stories or Less	YES - Current	NO - Privately-Owned	Available	Not Used in Prior Housing Element	0	0	0.032093162	0.032093162	23	0	0	2018125	407	Northridge	Yes		Above Moderate
LOS ANGELES	9534 N RESEDA BLVD	91324	2764008018	Community Commercial	(T)(Q)RAS4-1VL	0	108	0.638615401	Commercial - Office Building - One Story	YES - Current	NO - Privately-Owned	Available	Used in Prior Housing Element - Non-Vacant	0.449558675	0	0	0.449558675	0	0	0	2018125	432	Northridge			Lower
LOS ANGELES			2764008018	Community Commercial	(T)(Q)RAS4-1VL	0	108	0.257374323	Commercial - Office Building - One Story	YES - Current	NO - Privately-Owned	Available	Used in Prior Housing Element - Non-Vacant	0.114622358	0	0	0.114622358	0	0	0	2018125	437	Northridge			Lower
LOS ANGELES	18433 W PLUMMER ST	91325	2764008020	Community Commercial	C2-1VL	0	108	1.178361622	Commercial - Store - One Story	YES - Current	NO - Privately-Owned	Available	Not Used in Prior Housing Element	0.74113055	0	0	0.74113055	0	0	0	1988125	31	Northridge			Lower
LOS ANGELES	18426 W HALSTED ST	91325	2764008022	Medium Residential	R3-1	0	54	0.724639107	Residential - Five or More Units or Apartments (Any Combination) - 4 Stories or Less - Pool	YES - Current	NO - Privately-Owned	Available	Not Used in Prior Housing Element	0	0	0.024345922	0.024345922	39	0	0	2018125	406	Northridge	Yes		Above Moderate
LOS ANGELES	9511 N DARBY AVE	91325	2764008024	Medium Residential	R3-1	0	54	0.542172369	Residential - Five or More Units or Apartments (Any Combination) - 4 Stories or Less	YES - Current	NO - Privately-Owned	Available	Not Used in Prior Housing Element	0.414743328	0	0	0.414743328	29	0	0	1988125	10	Northridge			Lower
LOS ANGELES	18427 W PLUMMER ST	91325	2764008BRK	Medium Residential	R3-1	0	54	1.633488566	Residential - Single Family Residence - Condominium	YES - Current	NO - Privately-Owned	Available	Not Used in Prior Housing Element	0.245892043	0	0	0.245892043	36	0	0	1988125	9	Northridge			Lower
LOS ANGELES	18410 W PLUMMER ST	91325	2764010034	Medium Residential	R3-1	0	54	0.527484109	Residential - Five or More Units or Apartments (Any Combination) - 4 Stories or Less - Pool	YES - Current	NO - Privately-Owned	Available	Not Used in Prior Housing Element	0	0	0.031788887	0.031788887	35	0	0	1988125	94	Northridge	Yes		Above Moderate
LOS ANGELES	18400 W PLUMMER ST	91325	2764010038	Medium Residential	(Q)R3-1	0	54	0.525519079	Residential - Five or More Units or Apartments (Any Combination) - 4 Stories or Less	YES - Current	NO - Privately-Owned	Available	Not Used in Prior Housing Element	0.06485635	0	0	0.06485635	27	0	0	1988125	95	Northridge			Lower
LOS ANGELES	9420 N RESEDA BLVD	91324	2764010041	Community Commercial	(Q)C2-1VL	0	108	0.888486392	Commercial - Store - One Story	YES - Current	NO - Privately-Owned	Available	Not Used in Prior Housing Element	0.190343411	0	0	0.190343411	12	0	0	1988125	131	Northridge			Lower
LOS ANGELES	9400 N RESEDA BLVD	91324	2764010042	Community Commercial	C2-1VL	0	108	1.046116144	Commercial - Restaurant, Cocktail Lounge - Restaurant, Cocktail Lounge, Tavern - One Story	YES - Current	NO - Privately-Owned	Available	Not Used in Prior Housing Element	0.224437654	0	0	0.224437654	0	0	0	1988125	151	Northridge			Lower
LOS ANGELES	9440 N RESEDA BLVD	91324	2764010097	Community Commercial	C2-1VL	0	108	1.375153564	Commercial - Hotel and Motel - Hotel - Under 50 Rooms - One Story	YES - Current	NO - Privately-Owned	Available	Not Used in Prior Housing Element	0.277548335	0	0	0.277548335	0	0	0	1988125	93	Northridge			Lower
LOS ANGELES	18448 W PLUMMER ST	91325	2764010098	Community Commercial	C2-1VL	0	108	0.507650641	Commercial - Parking Lot (Commercial Use Property) - Lots - Patron or Employee - One Story	YES - Current	NO - Privately-Owned	Available	Used in Prior Housing Element - Non-Vacant	0.051447417	0	0	0.051447417	0	0	0	1988125	92	Northridge			Lower
LOS ANGELES	18422 W PLUMMER ST	91325	2764010099	Community Commercial	C2-1VL	0	108	0.945179126	Commercial - Store - One Story	YES - Current	NO - Privately-Owned	Available	Not Used in Prior Housing Element	0.406213087	0	0	0.406213087	0	0	0	1988125	468	Northridge			Lower
LOS ANGELES	18427 W VINCENNES ST	91325	2764010BRK	Medium Residential	(Q)R3-1	0	54	1.294205191	Residential - Single Family Residence - Condominium	YES - Current	NO - Privately-Owned	Available	Not Used in Prior Housing Element	0.860333636	0	0	0.860333636	52	0	0	1988125	132	Northridge			Lower
LOS ANGELES	18434 W VINCENNES ST	91325	2764011004	Medium Residential	(T)(Q)R3-1L	0	54	0.482881706	Residential - Five or More Units or Apartments (Any Combination) - 4 Stories or Less	YES - Current	NO - Privately-Owned	Available	Not Used in Prior Housing Element	0.083243976	0	0	0.083243976	25	0	0	1988125	170	Northridge			Lower
LOS ANGELES	18404 W VINCENNES ST	91325	2764011015	Medium Residential	R3-1	0	54	0.72325214	Residential - Five or More Units or Apartments (Any Combination) - 4 Stories or Less - Pool	YES - Current	NO - Privately-Owned	Available	Not Used in Prior Housing Element	0	0	0.136155067	0.136155067	28	0	0	1988125	173	Northridge	Yes		Above Moderate
LOS ANGELES	18420 W VINCENNES ST	91325	2764011016	Medium Residential	R3-1	0	54	0.896797836	Residential - Five or More Units or Apartments (Any Combination) - 4 Stories or Less - Pool	YES - Current	NO - Privately-Owned	Available	Not Used in Prior Housing Element	0	0	0.04185283	0.04185283	40	0	0	1988125	171	Northridge	Yes		Above Moderate
LOS ANGELES	18429 W PRAIRIE ST	91325	2764011017	Medium Residential	R3-1	0	54	0.6887631	Residential - Five or More Units or Apartments (Any Combination) - 4 Stories or Less	YES - Current	NO - Privately-Owned	Available	Not Used in Prior Housing Element	0	0	0.038575467	0.038575467	37	0	0	1988125	189	Northridge	Yes		Above Moderate
LOS ANGELES	18415 W PRAIRIE ST	91325	2764011018	Medium Residential	R3-1	0	54	0.689172356	Residential - Five or More Units or Apartments (Any Combination) - 4 Stories or Less - Pool	YES - Current	NO - Privately-Owned	Available	Not Used in Prior Housing Element	0	0	0.107255983	0.107255983	35	0	0	1988125	190	Northridge	Yes		Above Moderate
LOS ANGELES	9306 N RESEDA BLVD	91324	2764011022	Community Commercial	C4-1VL	0	108	0.411441804	Commercial - Restaurant, Cocktail Lounge - Restaurant, Cocktail Lounge, Tavern - One Story	YES - Current	NO - Privately-Owned	Available	Not Used in Prior Housing Element	0.034305131	0	0	0.034305131	0	0	0	1988125	199	Northridge			Lower
LOS ANGELES	18437 W PRAIRIE ST	91325	2764011024	Medium Residential	R3-1, R3-1L	0	54	0.688760412	Residential - Five or More Units or Apartments (Any Combination) - 4 Stories or Less	YES - Current	NO - Privately-Owned	Available	Not Used in Prior Housing Element	0	0	0.026488445	0.026488445	32	0	0	1988125	188	Northridge	Yes		Above Moderate
LOS ANGELES	9301 N DARBY AVE	91325	2764011025	Medium Residential	R3-1	0	54	0.654493907	Residential - Five or More Units or Apartments (Any Combination) - 4 Stories or Less	YES - Current	NO - Privately-Owned	Available	Not Used in Prior Housing Element	0	0	0.04192524	0.04192524	34	0	0	1988125	191	Northridge	Yes		Above Moderate
LOS ANGELES	9310 N RESEDA BLVD	91324	2764011027	Community Commercial	C4-1VL	0	108	0.412994001	Commercial - Store - One Story	YES - Current	NO - Privately-Owned	Available	Not Used in Prior Housing Element	0.034789736	0	0	0.034789736	0	0	0	1988125	196	Northridge			Lower
LOS ANGELES	9350 N RESEDA BLVD	91324	2764011029	Community Commercial	C4-1VL	0	108	0.514527626	Commercial - Supermarket - Supermarket - 6,000 SF through 11,999 SF - One Story	YES - Current	NO - Privately-Owned	Available	Used in Prior Housing Element - Non-Vacant	0.00903527	0	0	0.00903527	0	0	0	1988125	168	Northridge			Lower

LOS ANGELES	9338 N RESEDA BLVD	91324	2764011030	Community Commercial	(Q)C4-1VL	0	108	0.413200488	Commercial - Hotel and Motel - Hotel - Under 50 Rooms - One Story	YES - Current	NO - Privately-Owned	Available	Not Used in Prior Housing Element	0.011805028	0	0	0.011805028	0	0	0	1988125	180	Northridge				Lower	
LOS ANGELES	18414 W VINCENNES ST	91325	2764011032	Medium Residential	R3-1	0	54	0.520672842	Residential - Five or More Units or Apartments (Any Combination) - 4 Stories or Less	YES - Current	NO - Privately-Owned	Available	Not Used in Prior Housing Element	0.062367687	0	0	0.062367687	28	0	0	1988125	172	Northridge				Lower	
LOS ANGELES	9324 N RESEDA BLVD	91324	2764011033	Community Commercial	(Q)C2-1VL	0	108	0.370808186	Commercial - Office Building - One Story	YES - Current	NO - Privately-Owned	Available	Not Used in Prior Housing Element	0.02257962	0	0	0.02257962	0	0	0	1988125	192	Northridge				Lower	
LOS ANGELES			2764011034	Medium Residential	R3-1L	0	54	0.006676224	Commercial - Commercial - Vacant Land	YES - Current	NO - Privately-Owned	Available	Not Used in Prior Housing Element	0	0	0.017595956	0.017595956	0	0	0	1988125	197	Northridge				Above Moderate	
LOS ANGELES	9236 N RESEDA BLVD	91324	2764012003	Community Commercial, Medium Residential	(Q)C2-1VL	0	108	0.86222963	Commercial - Auto, Recreation Equipment, Construction Equipment Sales and Service - Car Wash Only - One Story	YES - Current	NO - Privately-Owned	Available	Not Used in Prior Housing Element	0.037670677	0	0	0.037670677	1	0	0	1988125	221	Northridge				Lower	
LOS ANGELES	9224 N RESEDA BLVD	91324	2764012004	Community Commercial	QC4-1VL	0	108	0.85946935	Commercial - Restaurant, Cocktail Lounge - Restaurant, Cocktail Lounge, Tavern - One Story	YES - Current	NO - Privately-Owned	Available	Not Used in Prior Housing Element	0.00512781	0	0	0.00512781	0	0	0	1988125	230	Northridge				Lower	
LOS ANGELES	18403 W DEARBORN ST	91325	2764012008	Medium Residential	R3-1	0	54	0.714510959	Residential - Five or More Units or Apartments (Any Combination) - 4 Stories or Less - Pool	YES - Current	NO - Privately-Owned	Available	Not Used in Prior Housing Element	0	0	0.107308473	0.107308473	36	0	0	1988125	232	Northridge		Yes		Above Moderate	
LOS ANGELES	18449 W DEARBORN ST	91325	2764012011	Community Commercial	QC4-1VL	0	108	0.88437272	Commercial - Restaurant, Cocktail Lounge - Restaurant, Cocktail Lounge, Tavern - One Story	YES - Current	NO - Privately-Owned	Available	Not Used in Prior Housing Element	0.216434558	0	0	0.216434558	0	0	0	1988125	239	Northridge				Lower	
LOS ANGELES	18439 W DEARBORN ST	91325	2764012012	Community Commercial	QC4-1VL	0	108	0.752687447	Commercial - Parking Lot (Commercial Use Property) - Lots - Patron or Employee - One Story	YES - Current	NO - Privately-Owned	Available	Not Used in Prior Housing Element	0.00149551	0	0	0.00149551	0	0	0	1988125	242	Northridge				Lower	
LOS ANGELES	18430 W PRAIRIE ST	91325	2764012014	Community Commercial	QC4-1VL	0	108	1.722547847	Commercial - Store - One Story	YES - Current	NO - Privately-Owned	Available	Not Used in Prior Housing Element	0.328671075	0	0	0.328671075	1	0	0	1988125	208	Northridge				Lower	
LOS ANGELES	18400 W PRAIRIE ST	91325	2764012015	Medium Residential	R3-1	0	54	1.402712979	Residential - Five or More Units or Apartments (Any Combination) - 4 Stories or Less - Pool	YES - Current	NO - Privately-Owned	Available	Not Used in Prior Housing Element	0	0	0.607889271	0.607889271	73	0	0	1988125	209	Northridge		Yes		Above Moderate	
LOS ANGELES	18418 W DEARBORN ST	91325	2764013002	Medium Residential	(Q)R3-1	0	54	0.7104339	Residential - Five or More Units or Apartments (Any Combination) - 4 Stories or Less - Pool	YES - Current	NO - Privately-Owned	Available	Not Used in Prior Housing Element	0.07363966	0	0	0.07363966	38	0	0	1988125	247	Northridge				Lower	
LOS ANGELES	18456 W DEARBORN ST	91325	2764013018	Community Commercial	(Q)C2-1VL	0	108	5.366164408	Commercial - Shopping Center (Neighborhood, Community) - One Story	YES - Current	NO - Privately-Owned	Available	Not Used in Prior Housing Element	2.306901012	0	0	2.306901012	0	0	0	1988125	246	Northridge				Lower	
LOS ANGELES	18400 W DEARBORN ST	91325	2764013019	Medium Residential	(Q)R3-1	0	54	0.63618373	Residential - Five or More Units or Apartments (Any Combination) - 4 Stories or Less	YES - Current	NO - Privately-Owned	Available	Not Used in Prior Housing Element	0.069829239	0	0	0.069829239	37	0	0	1988125	248	Northridge				Lower	
LOS ANGELES			2764017073	Low II Residential	RE9-1	0	1 unit per lot	1.893714784	Residential - Single Family Residence - Vacant Land	YES - Current	NO - Privately-Owned	Available	Not Used in Prior Housing Element	0	0	0.04433974	0.04433974	0	0	0	2018125	463	Northridge				Above Moderate	
LOS ANGELES	18050 W NORDHOFF ST	91325	2768001004	Neighborhood Commercial	C2-1VL	0	108	0.492572209	Commercial - Service Station - Full Service - No Additional Services	YES - Current	NO - Privately-Owned	Available	Used in Prior Housing Element - Non-Vacant	0.079845082	0	0	0.079845082	1	0	0	1988125	302	Northridge				Lower	
LOS ANGELES	8970 N RESEDA BLVD	91324	2769001020	Community Commercial	C2-1VL	0	108	1.378301909	Commercial - Supermarket - Supermarket - 12,000 SF or More - One Story	YES - Current	NO - Privately-Owned	Available	Not Used in Prior Housing Element	0.939783275	0	0	0.939783275	0	0	0	1958125	109	Northridge				Lower	
LOS ANGELES	9000 N RESEDA BLVD	91324	2769001022	Community Commercial	(Q)C2-1VL	0	108	0.344424283	Commercial - Store Combination - Store and Office Combination - One Story	YES - Current	NO - Privately-Owned	Available	Not Used in Prior Housing Element	1.410141587	0	0	1.410141587	0	0	0	1958125	108	Northridge				Lower	
LOS ANGELES	9036 N RESEDA BLVD	91324	2769001024	Community Commercial	C2-1VL	0	108	0.768748592	Commercial - Bank, Savings and Loan - One Story	YES - Current	NO - Privately-Owned	Available	Not Used in Prior Housing Element	0.006766071	0	0	0.006766071	0	0	0	1988125	273	Northridge				Lower	
LOS ANGELES	18430 W NORDHOFF ST	91325	2769001027	Community Commercial	C2-1VL	0	108	0.305901899	Commercial - Parking Lot (Commercial Use Property) - Lots - Patron or Employee - One Story	YES - Current	NO - Privately-Owned	Available	Not Used in Prior Housing Element	0.009447453	0	0	0.009447453	0	0	0	1988125	274	Northridge				Lower	
LOS ANGELES	18400 W NORDHOFF ST	91325	2769001029	Community Commercial	(Q)C1-1VL	0	54	0.224098685	Commercial - Commercial - Vacant Land	YES - Current	NO - Privately-Owned	Available	Not Used in Prior Housing Element	0.077120528	0	0	0.077120528	0	0	0	1958125	8	Northridge				Lower	
LOS ANGELES	18420 W NORDHOFF ST	91325	2769001030	Community Commercial	(Q)C1-1VL	0	54	0.331359243	Commercial - Restaurant, Cocktail Lounge - Restaurant, Cocktail Lounge, Tavern - One Story	YES - Current	NO - Privately-Owned	Available	Not Used in Prior Housing Element	0.051122785	0	0	0.051122785	0	0	0	1958125	7	Northridge				Lower	
LOS ANGELES	9020 N RESEDA BLVD	91324	2769001031	Community Commercial	(Q)C2-1VL	0	108	1.28781742	Commercial - Store - One Story	YES - Current	NO - Privately-Owned	Available	Not Used in Prior Housing Element	0.520890594	0	0	0.520890594	8	0	0	1958125	51	Northridge				Lower	
LOS ANGELES	18426 W NORDHOFF ST	91325	2769001032	Community Commercial	C2-1VL	0	108	0.514533655	Commercial - Restaurant, Cocktail Lounge - Restaurant, Cocktail Lounge, Tavern - One Story	YES - Current	NO - Privately-Owned	Available	Not Used in Prior Housing Element	0.022066551	0	0	0.022066551	1	0	0	1958125	6	Northridge				Lower	
LOS ANGELES	8904 N RESEDA BLVD	91324	2769002001	Community Commercial	C2-1VL	0	108	0.16216805	Commercial - Store - One Story	YES - Current	NO - Privately-Owned	Available	Used in Prior Housing Element - Non-Vacant	0.053917431	0	0	0.053917431	1	0	0	1958125	422	Northridge				Lower	
LOS ANGELES	8910 N RESEDA BLVD	91324	2769002002	Community Commercial	C2-1VL	0	108	0.149216924	Commercial - Restaurant, Cocktail Lounge - Restaurant, Cocktail Lounge, Tavern - One Story	YES - Current	NO - Privately-Owned	Available	Used in Prior Housing Element - Non-Vacant	0.178614872	0	0	0.178614872	0	0	0	1958125	404	Northridge				Lower	
LOS ANGELES	8912 N RESEDA BLVD	91324	2769002003	Community Commercial	C2-1VL	0	108	0.14922093	Commercial - Store - One Story	YES - Current	NO - Privately-Owned	Available	Used in Prior Housing Element - Non-Vacant	0.186256886	0	0	0.186256886	0	0	0	1958125	376	Northridge				Lower	
LOS ANGELES	8916 N RESEDA BLVD	91324	2769002004	Community Commercial	C2-1VL	0	108	0.149221228	Commercial - Store - One Story	YES - Current	NO - Privately-Owned	Available	Used in Prior Housing Element - Non-Vacant	0.186256886	0	0	0.186256886	0	0	0	1958125	358	Northridge				Lower	
LOS ANGELES	8922 N RESEDA BLVD	91324	2769002005	Community Commercial	C2-1VL	0	108	0.149225235	Commercial - Store - One Story	YES - Current	NO - Privately-Owned	Available	Used in Prior Housing Element - Non-Vacant	0.186256886	0	0	0.186256886	0	0	0	1958125	339	Northridge				Lower	
LOS ANGELES	8932 N RESEDA BLVD	91324	2769002007	Community Commercial	C2-1VL	0	108	0.149226956	Commercial - Office Building - One Story	YES - Current	NO - Privately-Owned	Available	Used in Prior Housing Element - Non-Vacant	0.058936156	0	0	0.058936156	0	0	0	1958125	303	Northridge				Lower	
LOS ANGELES	8954 N RESEDA BLVD	91324	2769002011	Community Commercial	C2-1VL	0	108	0.149236499	Commercial - Professional Building - Medical Dental Building - Two Stories	YES - Current	NO - Privately-Owned	Available	Used in Prior Housing Element - Non-Vacant	0.022191079	0	0	0.022191079	0	0	0	1958125	222	Northridge				Lower	
LOS ANGELES	8962 N RESEDA BLVD	91324	2769002012	Community Commercial	C2-1VL	0	108	0.162747239	Commercial - Store - One Story	YES - Current	NO - Privately-Owned	Available	Used in Prior Housing Element - Non-Vacant	0.196100423	0	0	0.196100423	0	0	0	1958125	196	Northridge				Lower	
LOS ANGELES	8926 N RESEDA BLVD	91324	2769002023	Community Commercial	C2-1VL	0	108	0.07461323	Commercial - Store - One Story	YES - Current	NO - Privately-Owned	Available	Not Used in Prior Housing Element	0.041258901	0	0	0.041258901	0	0	0	1958125	320	Northridge				Lower	
LOS ANGELES	8924 N RESEDA BLVD	91324	2769002024	Community Commercial	C2-1VL	0	108	0.074611939	Commercial - Office Building - One Story	YES - Current	NO - Privately-Owned	Available	Not Used in Prior Housing Element	0.129401287	0	0	0.129401287	0	0	0	1958125	333	Northridge				Lower	
LOS ANGELES	9055 N ETIWANDA AVE	91325	2769006011	Low II Residential	RE9-1	0	1 unit per lot	1.147842016	Residential - Single Family Residence - Vacant Land	YES - Current	NO - Privately-Owned	Available	Not Used in Prior Housing Element	0	0	0.044113514	0.044113514	0	0	0	1988125	282	Northridge				Above Moderate	
LOS ANGELES	18201 W SUNBURST ST	91325	2769008045	Low II Residential	R1-1	0	1 unit per lot	0.257678007	Residential - Single Family Residence - Vacant Land	YES - Current	NO - Privately-Owned	Available	Not Used in Prior Housing Element	0	0	0.044113514	0.044113514	0	0	0	1958125	52	Northridge				Above Moderate	
LOS ANGELES	9039 N LINDLEY AVE	91325	2769010014	Neighborhood Commercial	C2-1VL	0	108	0.205802399	Commercial - Restaurant, Cocktail Lounge - Restaurant, Cocktail Lounge, Tavern - One Story	YES - Current	NO - Privately-Owned	Available	Used in Prior Housing Element - Non-Vacant	0.203491688	0	0	0.203491688	0	0	0	1988125	321	Northridge				Lower	
LOS ANGELES	18110 W NORDHOFF ST	91325	2769010016	Neighborhood Commercial	C2-1VL	0	108	0.35703411	Commercial - Store - One Story	YES - Current	NO - Privately-Owned	Available	Used in Prior Housing Element - Non-Vacant	0.084515913	0	0	0.084515913	0	0	0	1988125	301	Northridge				Lower	
LOS ANGELES	8707 N LINDLEY AVE	91325	2769019044	General Commercial	C2-1VL	0	108	0.439993363	Commercial - Shopping Center (Neighborhood, Community) - One Story	YES - Current	NO - Privately-Owned	Available	Not Used in Prior Housing Element	0.013660325	0	0	0.013660325	0	0	0	1958125	821	Northridge				Lower	
LOS ANGELES	8719 N LINDLEY AVE	91325	2769019045	General Commercial	C2-1VL	0	108	0.272041451	Commercial - Professional Building - One Story	YES - Current	NO - Privately-Owned	Available	Not Used in Prior Housing Element	0.048146406	0	0	0.048146406	1	0	0	1958125	802	Northridge				Lower	
LOS ANGELES	8724 N ETIWANDA AVE	91325	2769021004	Medium Residential	R3-1	0	54	0.361929027	Residential - Five or More Units or Apartments (Any Combination) - 4 Stories or Less	YES - Current	NO - Privately-Owned	Available	Not Used in Prior Housing Element	0	0	0.040561457	0.040561457	19	0	0	1958125	774	Northridge		Yes		Above Moderate	
LOS ANGELES	8730 N ETIWANDA AVE	91325	2769021005	Medium Residential	(T)(Q)R3-1	0	54	0.180967891	Residential - Single Family Residence	YES - Current	NO - Privately-Owned	Available	Not Used in Prior Housing Element	0.748996162	0	0	0.748996162	1	0	0	1958125	763	Northridge				Lower	
LOS ANGELES	8744 N ETIWANDA AVE	91325	2769021007	Medium Residential	R3-1	0	54	0.361932118	Residential - Five or More Units or Apartments (Any Combination) - 4 Stories or Less - Pool	YES - Current	NO - Privately-Owned	Available	Not Used in Prior Housing Element	0	0	0.102137065	0.102137065	19	0	0	1958125	702	Northridge		Yes		Above Moderate	
LOS ANGELES			2769021022	Low II Residential	R1-1	0	1 unit per lot	0.512046639	Residential - Single Family Residence - Vacant Land	YES - Current	NO - Privately-Owned	Available	Not Used in Prior Housing Element	0	0	0.04433974	0.04433974	0	0	0	1958125	709	Northridge				Above Moderate	
LOS ANGELES			2769021023	Low II Residential	R1-1	0	1 unit per lot	0.040953112	Commercial - Commercial - Vacant Land	YES - Current	NO - Privately-Owned	Available	Not Used in Prior Housing Element	0	0	0.019311137	0.019311137	0	0	0	1958125	710	Northridge				Above Moderate	
LOS ANGELES	8806 N ETIWANDA AVE	91325	2769022013	Medium Residential	(Q)R3-1	0	54	0.180968157	Residential - Five or More Units or Apartments (Any Combination) - 4 Stories or Less	YES - Current	NO - Privately-Owned	Available	Not Used in Prior Housing Element	0.064430474	0	0	0.064430474	8	0	0	1958125	570	Northridge				Lower	
LOS ANGELES	8754 N ETIWANDA AVE	91325	2769022030	Medium Residential	R3-1	0	54	0.361934223	Residential - Five or More Units or Apartments (Any Combination) - 4 Stories or Less	YES - Current	NO - Privately-Owned	Available	Not Used in Prior Housing Element	0	0	0.05242062	0.05242062	29	0	0	1958125	669	Northridge		Yes		Above Moderate	
LOS ANGELES	8762 N ETIWANDA AVE	91325	2769022030	Medium Residential	R3-1	0	54	0.361933986	Residential - Five or More Units or Apartments (Any Combination) - 4 Stories or Less	YES - Current	NO - Privately-Owned	Available	Not Used in Prior Housing Element	0	0	0.05242062	0.05242062	29	0	0	1958125	621	Northridge		Yes		Above Moderate	
LOS ANGELES	8810 N ETIWANDA AVE	91325	2769022031	Medium Residential	(Q)R3-1	0	54	0.178669471	Residential - Five or More Units or Apartments (Any Combination) - 4 Stories or Less	YES - Current	NO - Privately-Owned	Available	Not Used in Prior Housing Element	0.064430474	0	0	0.064430474	8	0	0	1958125	555	Northridge				Lower	
LOS ANGELES	8800 N ETIWANDA AVE	91325	2769022BRK	Medium Residential	(T)(Q)R3-1	0	54	0.303741981	Residential - Single Family Residence - Condominium	YES - Current	NO - Privately-Owned	Available	Not Used in Prior Housing Element	0.091857198	0	0	0.091857198	12	0	0	1958125	1065	Northridge				Lower	
LOS ANGELES	18308 W RAYEN ST	91325	2769023007	Medium Residential	R3-1	0	54	0.234570388	Residential - Five or More Units or Apartments (Any Combination) - 4 Stories or Less - Pool	YES - Current	NO - Privately-Owned	Available	Not Used in Prior Housing Element	0	0	0.103648567	0.103648567	10	0	0	1958125	441	Northridge		Yes		Above Moderate	
LOS ANGELES	8815 N ETIWANDA AVE	91325	2769023023	Medium Residential	R3-1	0	54	0.27696247	Residential - Five or More Units or Apartments (Any Combination) - 4 Stories or Less - Pool	YES - Current	NO - Privately-Owned	Available	Not Used in Prior Housing Element	0	0	0.106204527	0.106204527	13	0	0	1958125	545	Northridge		Yes		Above Moderate	
LOS ANGELES	8803 N ETIWANDA AVE	91325	2769023024	Medium Residential	R3-1	0	54	0.265018915	Residential - Five or More Units or Apartments (Any Combination) - 4 Stories or Less - Pool	YES - Current	NO - Privately-Owned	Available	Not Used in Prior Housing Element	0	0	0.037988224	0.037988224	14	0	0	1958125	571	Northridge		Yes		Above Moderate	
LOS ANGELES	8832 N DARBY AVE	91325	2769023BRK	Low Medium II Residential	(Q)RD1.5-1	0	29	0.50736982	Residential - Single Family Residence - Condominium	YES - Current	NO - Privately-Owned	Available	Not Used in Prior Housing Element	0	0.064320219	0	0.064320219	14	0	0	1958125	1036	Northridge				Moderate	
LOS ANGELES	8750 N DARBY AVE	91325	2769024010	Low Medium II Residential	(T)(Q)RD1.5-1	0	29	0.18670942	Residential - Double, Duplex, or Two Units - 4 Stories or Less	YES - Current	NO - Privately-Owned	Available	Not Used in Prior Housing Element	0	0.129619633	0	0.129619633	1	0	0	1958125	686	Northridge		Yes		Moderate	
LOS ANGELES	18328 W GRESHAM ST	91325	2769024012	Low Medium II Residential	(T)(Q)RD1.5-1	0	29	0.139727799	Residential - Single Family Residence	YES - Current	NO - Privately-Owned	Available	Not Used in Prior Housing Element	0	0.349197364	0	0.349197364	1	0	0	1958125	615	Northridge				Moderate	
LOS ANGELES	8731 N ETIWANDA AVE	91325	2769024023	Low Medium II Residential	R1-1	0	1 unit per lot	0.180999731	Residential - Single Family Residence - Vacant Land	YES - Current	NO - Privately-Owned	Available	Not Used in Prior Housing Element	0	0	0.044113514	0.044113514	0	0	0	1958125	762	Northridge				Above Moderate	
LOS ANGELES	8727 N ETIWANDA AVE	91325	2769024024	Low Medium II Residential	R1-1	0	1 unit per lot	0.180993577	Residential - Single Family Residence - Vacant Land	YES - Current	NO - Privately-Owned	Available	Not Used in Prior Housing Element	0	0	0.044113514	0.044113514	0	0	0	1958125	773	Northridge				Above Moderate	
LOS ANGELES	8741 N DARBY AVE	91325	2769025BRK	Low Medium II Residential	(Q)RD1.5-1	0	29	0.656969195	Residential - Single Family Residence - Condominium	YES - Current	NO - Privately-Owned	Available	Not Used in Prior Housing Element	0	0.055137731	0	0.055137731	19	0	0	1958125	665	Northridge				Moderate	
LOS ANGELES	8806 N CANBY AVE	91325	2769026002	Low Medium II Residential	R2-1	0	17	0.172169056	Residential - Single Family Residence	YES - Current	NO - Privately-Owned	Available	Not Used in Prior Housing Element	0	0	0.092194355	0.092194355	0	2*	2*	1958125	563	Northridge				Above Moderate	
LOS ANGELES	8812 N CANBY AVE	91325	2769026003	Low Medium II Residential	R2-1	0	17	0.172166903	Residential - Single Family Residence	YES - Current	NO - Privately-Owned	Available	Not Used in Prior Housing Element	0	0	0.08070159	0.08070159	1	2*	2*	1958125	542	Northridge				Above Moderate	
LOS ANGELES	8816 N CANBY AVE	91325	2769026004	Low Medium II Residential	R2-1	0	17	0.172167981	Residential - Single Family Residence	YES - Current	NO - Privately-Owned	Available	Not Used in Prior Housing Element	0	0	0.08070159	0.08070159	1	2*	2*	1958125	518	Northridge				Above Moderate	
LOS ANGELES	8822 N CANBY AVE	91325	2769026005	Low Medium II Residential	R2-1	0	17	0.172167981	Residential - Double, Duplex, or Two Units - 4 Stories or Less	YES - Current	NO - Privately-Owned	Available	Not Used in Prior Housing Element	0	0	0.044171391	0.044171391	2	2*	2*	1958125	490	Northridge		Yes		Above Moderate	
LOS ANGELES	8830 N CANBY AVE	91325	2769026006	Low Medium II Residential	R2-1	0	17	0.172167981		YES - Current	NO - Privately-Owned	Available	Not Used in Prior Housing Element	0	0	0.121130893	0.121130893	1	2*	2*	1958125	474	Northridge		Yes		Above Moderate	
LOS ANGELES	8832 N CANBY AVE	91325	2769026007	Low Medium II Residential	R2-1	0	17	0.172704861	Residential - Double, Duplex, or Two Units - 4 Stories or Less	YES - Current	NO - Privately-Owned	Available	Not Used in Prior Housing Element	0	0.205180746	0	0.205180746	2	3*	3*	1958125	436	Northridge		Yes		Moderate	
LOS ANGELES	8827 N DARBY AVE	91325	2769026009	Low Medium II Residential	(Q)RD1.5-1	0	29	0.190646921	Residential - Single Family Residence - Pool	YES - Current	NO - Privately-Owned	Available	Not Used in Prior Housing Element	0	0.411277103	0	0.411277103	1	0	0	1958125	475	Northridge				Moderate	
LOS ANGELES	8823 N DARBY AVE	91325	2769026010	Low Medium II Residential	(Q)RD1.5-1	0	29	0.190648111	Residential - Single Family Residence - Pool	YES - Current	NO - Privately-Owned	Available	Not Used in Prior Housing Element	0	0.411277103	0	0.411277103	1	0	0	1958125	491	Northridge				Moderate	
LOS ANGELES	8817 N DARBY AVE	91325	2769026011	Low Medium II Residential	(Q)RD1.5-1	0	29	0.190648463	Residential - Single Family Residence - Pool	YES - Current	NO - Privately-Owned	Available	Not Used in Prior Housing Element	0	0.411277103	0	0.411277103	1	0	0	1958125	522	Northridge				Moderate	
LOS ANGELES	8813 N DARBY AVE	91325	2769026012	Low Medium II Residential	(Q)RD1.5-1	0	29	0.190648159	Residential - Five or More Units or Apartments (Any Combination) - 4 Stories or Less	YES - Current	NO - Privately-Owned	Available	Not Used in Prior Housing Element	0	0.02050564	0	0.02050564	5	0	0	1958125	543	Northridge		Yes		Moderate	
LOS ANGELES	8807 N DARBY AVE	91325	2769026016	Medium Residential	(Q)R3-1	0	54	0.368706665	Residential - Five or More Units or Apartments (Any Combination) - 4 Stories or Less - Pool	YES - Current	NO - Privately-Owned	Available	Not Used in Prior Housing Element	0.07028067	0	0	0.07028067	25	0	0	1958125	564	Northridge				Lower	
LOS ANGELES	8802 N RESEDA BLVD	91324	2769027001	Community Commercial	C2-1VL	0	108	0.07843511	Commercial - Auto, Recreation Equipment, Construction Equipment Sales and Service - Auto Body Repair Shop - One Story	YES - Current	NO - Privately-Owned	Available	Used in Prior Housing Element - Non-Vacant	0.1136378	0	0	0.1136378	1	0	0	1958125	585	Northridge				Lower	
LOS ANGELES	8804 N RESEDA BLVD	91324	2769027001	Community Commercial	C2-1VL	0	108	0.080374481	Commercial - Auto, Recreation Equipment, Construction Equipment Sales and Service - Auto Body Repair Shop - One Story	YES - Current	NO - Privately-Owned	Available	Used in Prior Housing Element - Non-Vacant	0.122811985	0	0	0.122811985	1	0	0	1958125	577	Northridge				Lower	
LOS ANGELES	8808 N RESEDA BLVD	91324	2769027001	Community Commercial	C2-1VL	0	108	0.080376806	Commercial - Auto, Recreation Equipment, Construction Equipment Sales and Service - Auto Body Repair Shop - One Story	YES - Current	NO - Privately-Owned	Available	Used in Prior Housing Element - Non-Vacant	0.122811985	0	0	0.122811985	1	0	0	1958125	569	Northridge				Lower	
LOS ANGELES	8810 N RESEDA BLVD	91324	2769027001	Community Commercial	C2-1VL	0	108	0.080378959	Commercial - Auto, Recreation Equipment, Construction Equipment Sales and Service - Auto Body Repair Shop - One Story	YES - Current	NO - Privately-Owned	Available	Used in Prior Housing Element - Non-Vacant	0.122811985	0	0	0.122811985	1	0	0	1958125	561	Northridge				Lower	
LOS ANGELES	8812 N RESEDA BLVD	91324	2769027002	Community Commercial	C2-1VL	0	108	0.080381111	Commercial - Store - One Story	YES - Current	NO - Privately-Owned	Available	Used in Prior Housing Element - Non-Vacant	0.129401287	0	0	0.129401287	0	0	0	1958125	553	Northridge				Lower	
LOS ANGELES	8814 N RESEDA BLVD	91324	2769027002	Community Commercial	C2-1VL	0	108	0.080383448	Commercial - Store - One Story	YES - Current	NO - Privately-Owned	Available	Used in Prior Housing Element - Non-Vacant	0.129401287	0	0	0.129401287	0	0	0	1958125	539	Northridge				Lower	
LOS ANGELES	8816 N RESEDA BLVD	91324	2769027003	Community Commercial	C2-1VL	0	108	0.080385774	Commercial - Store - One Story	YES - Current	NO - Privately-Owned	Available	Not Used in Prior Housing Element	0.129401287	0	0	0.129401287	0	0	0	1958125	533	Northridge				Lower	
LOS ANGELES	8818 N RESEDA BLVD	91324	2769027004	Community Commercial	C2-1VL	0	108	0.080387107	Commercial - Store - One Story	YES - Current	NO - Privately-Owned	Available	Used in Prior Housing Element - Non-Vacant	0.128195509	0	0	0.128195509	0	0	0	1958125	512	Northridge				Lower	
LOS ANGELES	8820 N RESEDA BLVD	91324	2769027004	Community Commercial	C2-1VL	0	108	0.080391442	Commercial - Store - One Story	YES - Current	NO - Privately-Owned	Available	Used in Prior Housing Element - Non-Vacant	0.128195509	0	0	0.128195509	0	0	0	1958125	500	Northridge				Lower	
LOS ANGELES	8822 N RESEDA BLVD	91324	2769027005	Community Commercial	C2-1VL	0	108	0.080391585	Commercial - Store - One Story	YES - Current	NO - Privately-Owned	Available	Used in Prior Housing Element - Non-Vacant	0.128195509	0	0	0.128195509	0	0	0	1958125	488	Northridge				Lower	
LOS ANGELES	8826 N RESEDA BLVD	91324	2769027005	Community Commercial	C2-1VL	0	108	0.080395747	Commercial - Store - One Story	YES - Current	NO - Privately-Owned	Available	Used in Prior Housing Element - Non-Vacant	0.128195509	0	0	0.128195509	0	0	0	1958125	481	Northridge				Lower	
LOS ANGELES	8828 N RESEDA BLVD	91324	2769027005	Community Commercial	C2-1VL	0	108	0.080396312	Commercial - Store - One Story	YES - Current	NO - Privately-Owned	Available	Used in Prior Housing Element - Non-Vacant	0.128195509	0	0	0.128195509	0	0	0	1958125	472	Northridge				Lower	
LOS ANGELES	8832 N RESEDA BLVD	91324	2769027005	Community Commercial	C2-1VL	0	108	0.079251301	Commercial - Store - One Story	YES - Current	NO - Privately-Owned	Available	Used in Prior Housing Element - Non-Vacant	0.129401287	0	0	0.129401287	0	0	0	1958125	467	Northridge				Lower	
LOS ANGELES	8834 N RESEDA BLVD	91324	2769027005	Community Commercial	C2-1VL	0	108	0.079251483	Commerc

LOS ANGELES	9043 N RESEDA BLVD	91324	2770004006	Community Commercial	C2-1VL	0	108	0.596904814	Commercial - Supermarket - Supermarket - 6,000 SF through 11,999 SF - One Story	YES - Current	NO - Privately-Owned	Available	Not Used in Prior Housing Element	0.014486613	0	0	0.014486613	0	0	0	1958125	56	Northridge			Lower	
LOS ANGELES	9029 N RESEDA BLVD	91324	2770004008	Community Commercial	C2-1VL	0	108	0.596898431	Commercial - Store Combination - Store and Office Combination - One Story	YES - Current	NO - Privately-Owned	Available	Not Used in Prior Housing Element	0.004802784	0	0	0.004802784	0	0	0	1958125	69	Northridge			Lower	
LOS ANGELES	9017 N RESEDA BLVD	91324	2770004009	Community Commercial	C2-1VL	0	108	0.596908474	Commercial - Store Combination - Store and Office Combination - One Story	YES - Current	NO - Privately-Owned	Available	Not Used in Prior Housing Element	0.004802784	0	0	0.004802784	0	0	0	1958125	116	Northridge			Lower	
LOS ANGELES	8967 N RESEDA BLVD	91324	2770005001	Community Commercial	C2-1VL	0	108	0.65662574	Commercial - Store - One Story	YES - Current	NO - Privately-Owned	Available	Not Used in Prior Housing Element	0.026725265	0	0	0.026725265	0	0	0	1958125	186	Northridge			Lower	
LOS ANGELES	8949 N RESEDA BLVD	91324	2770005002	Community Commercial	C2-1VL	0	108	0.596940339	Commercial - Store Combination - Store and Office Combination - One Story	YES - Current	NO - Privately-Owned	Available	Used in Prior Housing Element - Non-Vacant	0.013283733	0	0	0.013283733	0	0	0	1958125	237	Northridge			Lower	
LOS ANGELES	8901 N RESEDA BLVD	91324	2770005012	Community Commercial	C2-1VL	0	108	0.430797541	Commercial - Store - One Story	YES - Current	NO - Privately-Owned	Available	Used in Prior Housing Element - Non-Vacant	0.03286341	0	0	0.03286341	0	0	0	1958125	418	Northridge			Lower	
LOS ANGELES	8908 N BAIRD AVE	91324	2770005012	Community Commercial	C2-1VL	0	108	0.180664355	Commercial - Store - One Story	YES - Current	NO - Privately-Owned	Available	Used in Prior Housing Element - Non-Vacant	0.049825818	0	0	0.049825818	0	0	0	1958125	405	Northridge			Lower	
LOS ANGELES	8931 N RESEDA BLVD	91324	2770005013	Community Commercial	C2-1VL	0	108	0.298480071	Commercial - Restaurant, Cocktail Lounge - Restaurant, Cocktail Lounge, Tavern - One Story	YES - Current	NO - Privately-Owned	Available	Used in Prior Housing Element - Non-Vacant	0.044118773	0	0	0.044118773	1	0	0	1958125	309	Northridge			Lower	
LOS ANGELES			2770005013	Community Commercial	C2-1VL	0	108	0.059696592	Commercial - Restaurant, Cocktail Lounge - Restaurant, Cocktail Lounge, Tavern - One Story	YES - Current	NO - Privately-Owned	Available	Used in Prior Housing Element - Non-Vacant	0	0	0.00172657	0.00172657	1	0	0	1958125	336	Northridge			Above Moderate	
LOS ANGELES	8927 N RESEDA BLVD	91324	2770005014	Community Commercial	C2-1VL	0	108	0.238785691	Commercial - Store - One Story	YES - Current	NO - Privately-Owned	Available	Used in Prior Housing Element - Non-Vacant	0.112904422	0	0	0.112904422	0	0	0	1958125	338	Northridge			Lower	
LOS ANGELES	8911 N RESEDA BLVD	91324	2770005015	Community Commercial	C2-1VL	0	108	0.119535217	Commercial - Store - One Story	YES - Current	NO - Privately-Owned	Available	Used in Prior Housing Element - Non-Vacant	0.102013007	0	0	0.102013007	0	0	0	1958125	400	Northridge			Lower	
LOS ANGELES	8917 N RESEDA BLVD	91324	2770005015	Community Commercial	C2-1VL	0	108	0.298488193	Commercial - Store - One Story	YES - Current	NO - Privately-Owned	Available	Used in Prior Housing Element - Non-Vacant	0.107376013	0	0	0.107376013	0	0	0	1958125	372	Northridge			Lower	
LOS ANGELES	8921 N RESEDA BLVD	91324	2770005015	Community Commercial	C2-1VL	0	108	0.298482856	Commercial - Store - One Story	YES - Current	NO - Privately-Owned	Available	Used in Prior Housing Element - Non-Vacant	0.107376013	0	0	0.107376013	0	0	0	1958125	353	Northridge			Lower	
LOS ANGELES	8939 N RESEDA BLVD	91324	2770005016	Community Commercial	C2-1VL	0	108	0.29847755	Commercial - Store - One Story	YES - Current	NO - Privately-Owned	Available	Used in Prior Housing Element - Non-Vacant	0.107376013	0	0	0.107376013	0	0	0	1958125	295	Northridge			Lower	
LOS ANGELES	8943 N RESEDA BLVD	91324	2770005016	Community Commercial	C2-1VL	0	108	0.298474677	Commercial - Store - One Story	YES - Current	NO - Privately-Owned	Available	Used in Prior Housing Element - Non-Vacant	0.107376013	0	0	0.107376013	0	0	0	1958125	276	Northridge			Lower	
LOS ANGELES			2770012900	Low II Residential	R1-1	0	1 unit per lot	0.002066104	Miscellaneous - Government Owned Property	YES - Current	YES - City-Owned	Available	Not Used in Prior Housing Element	0	0	0.000534781	0.000534781	0	0	0	1958121	48	Northridge			Above Moderate	
LOS ANGELES	8756 N AMIGO AVE	91324	2770015018	Limited Manufacturing	CM-1VL	0	54	0.169873747	Industrial - Light Manufacturing - One Story	YES - Current	NO - Privately-Owned	Available	Used in Prior Housing Element - Non-Vacant	0.036249465	0	0	0.036249465	0	0	0	1958125	658	Northridge			Lower	
LOS ANGELES	8764 N AMIGO AVE	91324	2770015019	Limited Manufacturing	CM-1VL	0	54	0.169871911	Commercial - Store Combination - Store and Office Combination - One Story	YES - Current	NO - Privately-Owned	Available	Used in Prior Housing Element - Non-Vacant	0.066490138	0	0	0.066490138	0	0	0	1958125	630	Northridge			Lower	
LOS ANGELES	8766 N AMIGO AVE	91324	2770015020	Limited Manufacturing	CM-1VL	0	54	0.169872978	Industrial - Light Manufacturing - One Story	YES - Current	NO - Privately-Owned	Available	Used in Prior Housing Element - Non-Vacant	0.076627564	0	0	0.076627564	0	0	0	1958125	607	Northridge			Lower	
LOS ANGELES	18555 W EDDY ST	91324	2770015028	Limited Manufacturing	CM-1VL	0	54	0.259064729	Industrial - Food Processing Plant - Other - One Story	YES - Current	NO - Privately-Owned	Available	Used in Prior Housing Element - Non-Vacant	0.048296539	0	0	0.048296539	0	0	0	1958125	679	Northridge			Lower	
LOS ANGELES	8752 N AMIGO AVE	91324	2770015029	Limited Manufacturing	CM-1VL	0	54	0.177953537	Industrial - Light Manufacturing - One Story	YES - Current	NO - Privately-Owned	Available	Used in Prior Housing Element - Non-Vacant	0.036249465	0	0	0.036249465	0	0	0	1958125	678	Northridge			Lower	
LOS ANGELES	8833 N RESEDA BLVD	91324	2770016008	Community Commercial	C2-1VL	0	108	0.080805053	Commercial - Professional Building - One Story	YES - Current	NO - Privately-Owned	Available	Used in Prior Housing Element - Non-Vacant	0.04085573	0	0	0.04085573	0	0	0	1958125	466	Northridge			Lower	
LOS ANGELES	8835 N RESEDA BLVD	91324	2770016008	Community Commercial	C2-1VL	0	108	0.080057268	Commercial - Professional Building - One Story	YES - Current	NO - Privately-Owned	Available	Used in Prior Housing Element - Non-Vacant	0.041258901	0	0	0.041258901	0	0	0	1958125	433	Northridge			Lower	
LOS ANGELES	8831 N RESEDA BLVD	91324	2770016009	Community Commercial	C2-1VL	0	108	0.080344165	Commercial - Store - One Story	YES - Current	NO - Privately-Owned	Available	Not Used in Prior Housing Element	0.129401287	0	0	0.129401287	0	0	0	1958125	471	Northridge			Lower	
LOS ANGELES	8827 N RESEDA BLVD	91324	2770016010	Community Commercial	C2-1VL	0	108	0.080346174	Commercial - Store - One Story	YES - Current	NO - Privately-Owned	Available	Not Used in Prior Housing Element	0.129401287	0	0	0.129401287	0	0	0	1958125	480	Northridge			Lower	
LOS ANGELES	8821 N RESEDA BLVD	91324	2770016011	Community Commercial	C2-1VL	0	108	0.080345999	Commercial - Store Combination - Store and Office Combination - One Story	YES - Current	NO - Privately-Owned	Available	Used in Prior Housing Element - Non-Vacant	0.041258901	0	0	0.041258901	0	0	0	1958125	499	Northridge			Lower	
LOS ANGELES	8825 N RESEDA BLVD	91324	2770016011	Community Commercial	C2-1VL	0	108	0.080343981	Commercial - Store Combination - Store and Office Combination - One Story	YES - Current	NO - Privately-Owned	Available	Used in Prior Housing Element - Non-Vacant	0.041258901	0	0	0.041258901	0	0	0	1958125	487	Northridge			Lower	
LOS ANGELES	8819 N RESEDA BLVD	91324	2770016012	Community Commercial	C2-1VL	0	108	0.080343991	Commercial - Professional Building - One Story	YES - Current	NO - Privately-Owned	Available	Not Used in Prior Housing Element	0.041258901	0	0	0.041258901	0	0	0	1958125	511	Northridge			Lower	
LOS ANGELES	8815 N RESEDA BLVD	91324	2770016018	Community Commercial	C2-1VL	0	108	0.080343981	Commercial - Office Building - One Story	YES - Current	NO - Privately-Owned	Available	Used in Prior Housing Element - Non-Vacant	0.052978872	0	0	0.052978872	0	0	0	1958125	538	Northridge			Lower	
LOS ANGELES	8817 N RESEDA BLVD	91324	2770016018	Community Commercial	C2-1VL	0	108	0.08034599	Commercial - Office Building - One Story	YES - Current	NO - Privately-Owned	Available	Used in Prior Housing Element - Non-Vacant	0.052978872	0	0	0.052978872	0	0	0	1958125	532	Northridge			Lower	
LOS ANGELES	8803 N RESEDA BLVD	91324	2770016028	Community Commercial	C2-1VL	0	108	0.077762933	Commercial - Store - One Story	YES - Current	NO - Privately-Owned	Available	Used in Prior Housing Element - Non-Vacant	0.014799807	0	0	0.014799807	0	0	0	1958125	584	Northridge			Lower	
LOS ANGELES	8805 N RESEDA BLVD	91324	2770016028	Community Commercial	C2-1VL	0	108	0.080343981	Commercial - Store - One Story	YES - Current	NO - Privately-Owned	Available	Used in Prior Housing Element - Non-Vacant	0.015972102	0	0	0.015972102	0	0	0	1958125	576	Northridge			Lower	
LOS ANGELES	8813 N RESEDA BLVD	91324	2770016031	Community Commercial	C2-1VL	0	108	0.080345999	Commercial - Store - One Story	YES - Current	NO - Privately-Owned	Available	Not Used in Prior Housing Element	0.100862181	0	0	0.100862181	0	0	0	1958125	552	Northridge			Lower	
LOS ANGELES	8809 N RESEDA BLVD	91324	2770016032	Community Commercial	C2-1VL	0	108	0.08034599	Commercial - Store - One Story	YES - Current	NO - Privately-Owned	Available	Not Used in Prior Housing Element	0.116549268	0	0	0.116549268	1	0	0	1958125	568	Northridge			Lower	
LOS ANGELES	8811 N RESEDA BLVD	91324	2770016032	Community Commercial	C2-1VL	0	108	0.080343991	Commercial - Store - One Story	YES - Current	NO - Privately-Owned	Available	Not Used in Prior Housing Element	0.116549268	0	0	0.116549268	1	0	0	1958125	560	Northridge			Lower	
LOS ANGELES	19270 W NORDHOFF ST	91324	2784001023	Community Commercial	(T)(Q)C2-1L	0	108	0.701047227	Commercial - Service Station - Full Service - No Additional Services	YES - Current	NO - Privately-Owned	Available	Not Used in Prior Housing Element	0.050019427	0	0	0.050019427	0	0	0	1988117	233	Northridge			Lower	
LOS ANGELES	9040 N TAMPA AVE	91324	2784001024	Community Commercial	C2-1L	0	108	9.372465406	Commercial - Shopping Center (Regional) - One Story	YES - Current	NO - Privately-Owned	Available	Not Used in Prior Housing Element	0.200943857	0	0	0.200943857	0	0	0	1958117	18	Northridge			Lower	
LOS ANGELES	19200 W NORDHOFF ST	91324	2784001025	Community Commercial	C2-1L	0	108	5.135793673	Residential - Five or More Units or Apartments (Any Combination) - 4 Stories or Less - Pool	YES - Current	NO - Privately-Owned	Available	Not Used in Prior Housing Element	0.763349232	0	0	0.763349232	140	0	0	1958117	19	Northridge			Lower	
LOS ANGELES			2784001028	Low Medium II Residential, Open Space	RD2-1	0	21	0.324533751	Residential - Single Family Residence - Vacant Land	YES - Current	NO - Privately-Owned	Available	Not Used in Prior Housing Element	0	0.482483	0	0.482483	0	0	0	1958121	6	Northridge			Moderate	
LOS ANGELES	19120 W NORDHOFF ST	91324	2784001136	Low Medium I Residential	RMP-1	0	12	12.88187102	Residential - Manufactured Home Park - Pool	YES - Current	NO - Privately-Owned	Available	Not Used in Prior Housing Element	0	0	89.63942957	89.63942957	0	0	0	1958121	3	Northridge	Yes	Above Moderate	
LOS ANGELES	19036 W NORDHOFF ST	91324	2784001BRK	Low Medium II Residential, Open Space	RD2-1	0	21	5.478875561	Residential - Single Family Residence - Condominium	YES - Current	NO - Privately-Owned	Available	Not Used in Prior Housing Element	0	0.475679151	0	0.475679151	106	0	0	1958121	5	Northridge			Moderate	
LOS ANGELES	8859 N WILBUR AVE	91324	2784002021	Parking Buffer, Limited Manufacturing	[Q]CM-1VL	0	54	1.194038646	Industrial - Light Manufacturing - One Story	YES - Current	NO - Privately-Owned	Available	Not Used in Prior Housing Element	1.357750118	0	0	1.357750118	0	0	0	1958121	272	Northridge			Lower	
LOS ANGELES			2784002021	Limited Manufacturing	[Q]CM-1VL	0	54	0.147128335	Industrial - Light Manufacturing - One Story	YES - Current	NO - Privately-Owned	Available	Not Used in Prior Housing Element	0.027643813	0	0	0.027643813	0	0	0	1958121	295	Northridge			Lower	
LOS ANGELES	19054 W PARTHENIA ST	91324	2784004006	Medium Residential	R3-1	0	54	0.27907924	Residential - Five or More Units or Apartments (Any Combination) - 4 Stories or Less	YES - Current	NO - Privately-Owned	Available	Not Used in Prior Housing Element	0.241041319	0	0	0.241041319	10	0	0	1958121	377	Northridge			Lower	
LOS ANGELES	19044 W PARTHENIA ST	91324	2784004007	Medium Residential	R3-1	0	54	0.28098814	Residential - Five or More Units or Apartments (Any Combination) - 4 Stories or Less	YES - Current	NO - Privately-Owned	Available	Not Used in Prior Housing Element	0.241041319	0	0	0.241041319	10	0	0	1958121	378	Northridge			Lower	
LOS ANGELES	19036 W PARTHENIA ST	91324	2784004008	Medium Residential	R3-1	0	54	0.280990123	Residential - Five or More Units or Apartments (Any Combination) - 4 Stories or Less	YES - Current	NO - Privately-Owned	Available	Not Used in Prior Housing Element	0.241041319	0	0	0.241041319	10	0	0	1958121	379	Northridge			Lower	
LOS ANGELES	19055 W BRYANT ST	91324	2784004013	Medium Residential	R3-1	0	54	0.281634073	Residential - Five or More Units or Apartments (Any Combination) - 4 Stories or Less	YES - Current	NO - Privately-Owned	Available	Not Used in Prior Housing Element	0.232650653	0	0	0.232650653	10	0	0	1958121	449	Northridge			Lower	
LOS ANGELES	19045 W BRYANT ST	91324	2784004014	Medium Residential	R3-1	0	54	0.282663434	Residential - Five or More Units or Apartments (Any Combination) - 4 Stories or Less	YES - Current	NO - Privately-Owned	Available	Not Used in Prior Housing Element	0.185685874	0	0	0.185685874	14	0	0	1958121	450	Northridge			Lower	
LOS ANGELES	19037 W BRYANT ST	91324	2784004015	Medium Residential	R3-1	0	54	0.282643369	Residential - Five or More Units or Apartments (Any Combination) - 4 Stories or Less	YES - Current	NO - Privately-Owned	Available	Not Used in Prior Housing Element	0.185685874	0	0	0.185685874	14	0	0	1958121	451	Northridge			Lower	
LOS ANGELES	19029 W BRYANT ST	91324	2784004016	Medium Residential	R3-1	0	54	0.282624657	Residential - Five or More Units or Apartments (Any Combination) - 4 Stories or Less	YES - Current	NO - Privately-Owned	Available	Not Used in Prior Housing Element	0.185685874	0	0	0.185685874	14	0	0	1958121	452	Northridge			Lower	
LOS ANGELES	19019 W BRYANT ST	91324	2784004017	Medium Residential	R3-1	0	54	0.282603966	Residential - Five or More Units or Apartments (Any Combination) - 4 Stories or Less	YES - Current	NO - Privately-Owned	Available	Not Used in Prior Housing Element	0.185685874	0	0	0.185685874	14	0	0	1958121	453	Northridge			Lower	
LOS ANGELES	19056 W BRYANT ST	91324	2784004020	Medium Residential	R3-1	0	54	0.173205299	Residential - Five or More Units or Apartments (Any Combination) - 4 Stories or Less	YES - Current	NO - Privately-Owned	Available	Not Used in Prior Housing Element	0	0	0.100247115	0.100247115	6	0	0	1958121	497	Northridge	Yes	Above Moderate	
LOS ANGELES	19050 W BRYANT ST	91324	2784004021	Medium Residential	R3-1	0	54	0.172807944	Residential - Five or More Units or Apartments (Any Combination) - 4 Stories or Less	YES - Current	NO - Privately-Owned	Available	Not Used in Prior Housing Element	0	0	0.100247115	0.100247115	6	0	0	1958121	498	Northridge	Yes	Above Moderate	
LOS ANGELES	19042 W BRYANT ST	91324	2784004022	Medium Residential	R3-1	0	54	0.172808771	Residential - Five or More Units or Apartments (Any Combination) - 4 Stories or Less	YES - Current	NO - Privately-Owned	Available	Not Used in Prior Housing Element	0	0	0.100247115	0.100247115	6	0	0	1958121	499	Northridge	Yes	Above Moderate	
LOS ANGELES	19036 W BRYANT ST	91324	2784004023	Medium Residential	R3-1	0	54	0.172809237	Residential - Five or More Units or Apartments (Any Combination) - 4 Stories or Less	YES - Current	NO - Privately-Owned	Available	Not Used in Prior Housing Element	0	0	0.100247115	0.100247115	6	0	0	1958121	500	Northridge	Yes	Above Moderate	
LOS ANGELES	19030 W BRYANT ST	91324	2784004024	Medium Residential	R3-1	0	54	0.172808771	Residential - Five or More Units or Apartments (Any Combination) - 4 Stories or Less	YES - Current	NO - Privately-Owned	Available	Not Used in Prior Housing Element	0.14007428	0	0	0.14007428	6	0	0	1958121	501	Northridge			Lower	
LOS ANGELES	19024 W BRYANT ST	91324	2784004025	Medium Residential	R3-1	0	54	0.172808306	Residential - Five or More Units or Apartments (Any Combination) - 4 Stories or Less	YES - Current	NO - Privately-Owned	Available	Not Used in Prior Housing Element	0	0	0.100247115	0.100247115	6	0	0	1958121	502	Northridge	Yes	Above Moderate	
LOS ANGELES	19018 W BRYANT ST	91324	2784004026	Medium Residential	R3-1	0	54	0.172807471	Residential - Five or More Units or Apartments (Any Combination) - 4 Stories or Less	YES - Current	NO - Privately-Owned	Available	Not Used in Prior Housing Element	0.150336125	0	0	0.150336125	6	0	0	1958121	503	Northridge			Lower	
LOS ANGELES	19010 W BRYANT ST	91324	2784004027	Medium Residential	R3-1	0	54	0.172808771	Residential - Five or More Units or Apartments (Any Combination) - 4 Stories or Less	YES - Current	NO - Privately-Owned	Available	Not Used in Prior Housing Element	0.150336125	0	0	0.150336125	6	0	0	1958121	504	Northridge			Lower	
LOS ANGELES	19004 W BRYANT ST	91324	2784004028	Medium Residential	R3-1	0	54	0.171540001	Residential - Five or More Units or Apartments (Any Combination) - 4 Stories or Less	YES - Current	NO - Privately-Owned	Available	Not Used in Prior Housing Element	0.14007428	0	0	0.14007428	6	0	0	1958121	505	Northridge			Lower	
LOS ANGELES	18958 W PARTHENIA ST	91324	2784004046	Medium Residential	R3-1	0	54	0.261673227	Residential - Five or More Units or Apartments (Any Combination) - 4 Stories or Less - Pool	YES - Current	NO - Privately-Owned	Available	Not Used in Prior Housing Element	0.202686797	0	0	0.202686797	8	0	0	1958121	384	Northridge			Lower	
LOS ANGELES	18950 W PARTHENIA ST	91324	2784004047	Medium Residential	R3-1	0	54	0.266438518	Residential - Five or More Units or Apartments (Any Combination) - 4 Stories or Less	YES - Current	NO - Privately-Owned	Available	Not Used in Prior Housing Element	0.200800346	0	0	0.200800346	8	0	0	1958121	385	Northridge			Lower	
LOS ANGELES	8628 N WYSTONE AVE	91324	2784004048	Medium Residential	R3-1	0	54	0.374031866	Residential - Five or More Units or Apartments (Any Combination) - 4 Stories or Less	YES - Current	NO - Privately-Owned	Available	Not Used in Prior Housing Element	0.19760275	0	0	0.19760275	14	0	0	1958121	456	Northridge			Lower	
LOS ANGELES	8622 N WYSTONE AVE	91324	2784004049	Medium Residential	R3-1	0	54	0.407854822	Residential - Five or More Units or Apartments (Any Combination) - 4 Stories or Less - Pool	YES - Current	NO - Privately-Owned	Available	Not Used in Prior Housing Element	0.240127742	0	0	0.240127742	12	0	0	1958121	457	Northridge			Lower	
LOS ANGELES	8612 N WYSTONE AVE	91324	2784004050	Medium Residential	R3-1	0	54	0.280066796	Residential - Five or More Units or Apartments (Any Combination) - 4 Stories or Less - Pool	YES - Current	NO - Privately-Owned	Available	Not Used in Prior Housing Element	0	0	0.15460404	0.15460404	8	0	0	1958121	506	Northridge	Yes	Above Moderate	
LOS ANGELES	8635 N WILBUR AVE	91324	2784004054	Medium Residential	R3-1	0	54	0.928144008	Residential - Five or More Units or Apartments (Any Combination) - 4 Stories or Less - Pool	YES - Current	NO - Privately-Owned	Available	Not Used in Prior Housing Element	0	0	0.43211008	0.43211008	20	0	0	1958121	439	Northridge	Yes	Above Moderate	
LOS ANGELES	8625 N WILBUR AVE	91324	2784004055	Medium Residential	R3-1	0	54	0.944671496	Residential - Five or More Units or Apartments (Any Combination) - 4 Stories or Less	YES - Current	NO - Privately-Owned	Available	Not Used in Prior Housing Element	0	0	0.448209465	0.448209465	20	0	0	1958121	461	Northridge	Yes	Above Moderate	
LOS ANGELES	18928 W PARTHENIA ST	91324	2784004061	Medium Residential	R3-1	0	54	0.417329844	Residential - Five or More Units or Apartments (Any Combination) - 4 Stories or Less - Pool	YES - Current	NO - Privately-Owned	Available	Not Used in Prior Housing Element	0.076375315	0	0	0.076375315	36	0	0	1958121	390	Northridge			Lower	
LOS ANGELES	8661 N WILBUR AVE	91324	2784004061	Medium Residential	R3-1	0	54	0.456306291	Residential - Five or More Units or Apartments (Any Combination) - 4 Stories or Less - Pool	YES - Current	NO - Privately-Owned	Available	Not Used in Prior Housing Element	0.076104869	0	0	0.076104869	36	0	0	1958121	414	Northridge			Lower	
LOS ANGELES	19124 W BRYANT ST	91324	2784005040	Medium Residential	R3-1	0	54	0.209180326	Residential - Five or More Units or Apartments (Any Combination) - 4 Stories or Less	YES - Current	NO - Privately-Owned	Available	Not Used in Prior Housing Element	0	0	0.104661566	0.104661566	8	0	0	1958121	493	Northridge	Yes	Above Moderate	
LOS ANGELES	19116 W BRYANT ST	91324	2784005041	Medium Residential	R3-1	0	54	0.203390853	Residential - Five or More Units or Apartments (Any Combination) - 4 Stories or Less	YES - Current	NO - Privately-Owned	Available	Not Used in Prior Housing Element	0	0	0.10565677	0.10565677	8	0	0	1958121	494	Northridge	Yes	Above Moderate	
LOS ANGELES	19110 W BRYANT ST	91324	2784005042	Medium Residential	R3-1	0	54	0.197580053	Residential - Five or More Units or Apartments (Any Combination) - 4 Stories or Less	YES - Current	NO - Privately-Owned	Available	Not Used in Prior Housing Element	0	0	0.099720396	0.099720396	8	0	0	1958121	495	Northridge	Yes	Above Moderate	
LOS ANGELES	19100 W BRYANT ST	91324	2784005043	Medium Residential	R3-1	0	54	0.193876847	Residential - Five or More Units or Apartments (Any Combination) - 4 Stories or Less	YES - Current	NO - Privately-Owned	Available	Not Used in Prior Housing Element	0.130814138	0	0	0.130814138	8	0	0	1958121	496	Northridge			Lower	
LOS ANGELES	19224 W BRYANT ST	91324	2784005048	Medium Residential	R3-1	0	54	0.17200978	Residential - Four Units (Any Combination) - 4 Stories or Less	YES - Current	NO - Privately-Owned	Available	Not Used in Prior Housing Element	0.17244485	0	0	0.17244485	4	0	0	1958117	357	Northridge			Lower	
LOS ANGELES	19218 W BRYANT ST	91324	2784005049	Medium Residential	R3-1	0	54	0.172168008	Residential - Four Units (Any Combination) - 4 Stories or Less	YES - Current	NO - Privately-Owned	Available	Not Used in Prior Housing Element	0.17244485	0	0	0.17244485	4	0	0	1958117	358	Northridge			Lower	
LOS ANGELES	19212 W BRYANT ST	91324	2784005050	Medium Residential	R3-1	0	54	0.172169914	Residential - Four Units (Any Combination) - 4 Stories or Less	YES - Current	NO - Privately-Owned	Available	Not Used in Prior Housing Element	0	0	0.123648646	0.123648646	4	0	0	1958117	359	Northridge	Yes	Above Moderate	
LOS ANGELES	19206 W BRYANT ST	91324	2784005051	Medium Residential	R3-1	0	54	0.172168333	Residential - Four Units (Any Combination) - 4 Stories or Less	YES - Current	NO - Privately-Owned	Available	Not Used in Prior Housing Element	0.17244485	0	0	0.17244485	4	0	0	1958117	360	Northridge			Lower	
LOS ANGELES	19200 W BRYANT ST	91324	2784005052	Medium Residential	R3-1	0	54	0.172168663	Residential - Four Units (Any Combination) - 4 Stories or Less	YES - Current	NO - Privately-Owned	Available	Not Used in Prior Housing Element	0.17244485	0	0	0.17244485	4	0	0	1958117	361	Northridge			Lower	
LOS ANGELES	19160 W BRYANT ST	91324	2784005053	Medium Residential	R3-1	0	54	0.172706397	Residential - Five or More Units or Apartments (Any Combination) - 4 Stories or Less - Other Improvements Only	YES - Current	NO - Privately-Owned	Available	Used in Prior Housing Element - Non-Vacant	0.770471263	0	0	0.770471263	0	0	0	1958121	487	Northridge			Lower	
LOS ANGELES	19154 W BRYANT ST	91324	2784005054	Medium Residential	R3-1	0	54	0.172156794	Residential - Four Units (Any Combination) - 4 Stories or Less	YES - Current	NO - Privately-Owned	Available	Not Used in Prior Housing Element	0.17244485	0	0	0.17244485	4	0	0	1958121	488	Northridge			Lower	
LOS ANGELES	19148 W BRYANT ST	91324	2784005055	Medium Residential	R3-1	0	54	0.172151604	Residential - Four Units (Any Combination) - 4 Stories or Less	YES - Current	NO - Privately-Owned	Available	Not Used in Prior Housing Element	0	0	0.123648646	0.123648646	4	0	0	1958121	489	Northridge	Yes	Above Moderate	
LOS ANGELES	19142 W BRYANT ST	91324	2784005056	Medium Residential	R3-1	0	54	0.172143505	Residential - Four Units (Any Combination) - 4 Stories or Less	YES - Current	NO - Privately-Owned	Available	Not Used in Prior Housing Element	0.17244485	0	0	0.17244485	4	0	0	1958121	490	Northridge			Lower	
LOS ANGELES	19136 W BRYANT ST	91324	2784005057	Medium Residential	R3-1	0	54	0.172139094	Residential - Four Units (Any Combination) - 4 Stories or Less	YES - Current	NO - Privately-Owned	Available	Not Used in Prior Housing Element	0	0	0.123648646	0.123648646	4	0	0	1958121	491	Northridge	Yes	Above Moderate	
LOS ANGELES	19130 W BRYANT ST	91324	2784005058	Medium Residential	R3-1	0	54	0.17243859	Residential - Four Units (Any Combination) - 4 Stories or Less	YES - Current	NO - Privately-Owned	Available	Not Used in Prior Housing Element	0	0	0.123648646	0.123648646	4	0	0	1958121	492	Northridge	Yes	Above Moderate	
LOS ANGELES	19248 W BRYANT ST	91324	2784005060	Medium Residential	R3-1	0	54	0.406929269	Residential - Five or More Units or Apartments (Any Combination) - 4 Stories or Less	YES - Current	NO - Privately-Owned	Available	Not Used in Prior Housing Element	0	0	0.081442911	0.081442911

LOS ANGELES		2784015039	Low I Residential	(T)RS-1	0	1 unit per lot	0.896086204	Residential - Single Family Residence - Other Improvements Only	YES - Current	NO - Privately-Owned	Available	Used in Prior Housing Element - Non-Vacant	0	0	0.019364369	0.019364369	0	0	0	1928117	336	Northridge					Above Moderate
LOS ANGELES	8300 N TAMPA AVE	91324	2784019004	General Commercial	C2-1VL	0	108	0.356688125	Commercial - Store Combination - Wireless Communication Tower - One Story	YES - Current	NO - Privately-Owned	Available	Used in Prior Housing Element - Non-Vacant	0.022618656	0	0	0.022618656	0	0	0	1928117	733	Northridge					Lower
LOS ANGELES	19243 W ROSCOE BLVD	91324	2784019007	General Commercial	C2-1VL	0	108	1.076210632	Commercial - Store - One Story	YES - Current	NO - Privately-Owned	Available	Not Used in Prior Housing Element	0.728517294	0	0	0.728517294	2	0	0	1928117	687	Northridge					Lower
LOS ANGELES	8332 N TAMPA AVE	91324	2784019028	General Commercial	(Q)C2-1VL	0	108	0.411981315	Commercial - Auto, Recreation Equipment, Construction Equipment Sales and Service - Auto Body Repair Shop - One Story	YES - Current	NO - Privately-Owned	Available	Not Used in Prior Housing Element	0.065130918	0	0	0.065130918	4	0	0	1928117	666	Northridge					Lower
LOS ANGELES	19224 W PARTHENIA ST	91324	2784022001	Medium Residential	R3-1	0	54	0.190353412	Residential - Four Units (Any Combination) - 4 Stories or Less	YES - Current	NO - Privately-Owned	Available	Not Used in Prior Housing Element	0.571700901	0	0	0.571700901	4	0	0	1958117	267	Northridge					Lower
LOS ANGELES	19218 W PARTHENIA ST	91324	2784022002	Medium Residential	R3-1	0	54	0.190357696	Residential - Four Units (Any Combination) - 4 Stories or Less	YES - Current	NO - Privately-Owned	Available	Not Used in Prior Housing Element	0	0	0.413784355	0.413784355	4	0	0	1958117	268	Northridge		Yes			Above Moderate
LOS ANGELES	19212 W PARTHENIA ST	91324	2784022003	Medium Residential	R3-1	0	54	0.190364322	Residential - Five or More Units or Apartments (Any Combination) - 4 Stories or Less	YES - Current	NO - Privately-Owned	Available	Not Used in Prior Housing Element	0	0	0.102897391	0.102897391	7	0	0	1958117	269	Northridge		Yes			Above Moderate
LOS ANGELES	19206 W PARTHENIA ST	91324	2784022004	Medium Residential	R3-1	0	54	0.190372367	Residential - Five or More Units or Apartments (Any Combination) - 4 Stories or Less	YES - Current	NO - Privately-Owned	Available	Not Used in Prior Housing Element	0	0	0.102897391	0.102897391	7	0	0	1958117	270	Northridge		Yes			Above Moderate
LOS ANGELES	19200 W PARTHENIA ST	91324	2784022005	Medium Residential	R3-1	0	54	0.188410414	Residential - Four Units (Any Combination) - 4 Stories or Less	YES - Current	NO - Privately-Owned	Available	Not Used in Prior Housing Element	0	0	0.413784355	0.413784355	4	0	0	1958117	271	Northridge		Yes			Above Moderate
LOS ANGELES	19154 W PARTHENIA ST	91324	2784022006	Medium Residential	R3-1	0	54	0.18833435	Residential - Four Units (Any Combination) - 4 Stories or Less	YES - Current	NO - Privately-Owned	Available	Not Used in Prior Housing Element	0.571700901	0	0	0.571700901	4	0	0	1958121	369	Northridge					Lower
LOS ANGELES	19148 W PARTHENIA ST	91324	2784022007	Medium Residential	R3-1	0	54	0.190308886	Residential - Four Units (Any Combination) - 4 Stories or Less	YES - Current	NO - Privately-Owned	Available	Not Used in Prior Housing Element	0.571700901	0	0	0.571700901	4	0	0	1958121	370	Northridge					Lower
LOS ANGELES	19142 W PARTHENIA ST	91324	2784022008	Medium Residential	R3-1	0	54	0.190306478	Residential - Four Units (Any Combination) - 4 Stories or Less	YES - Current	NO - Privately-Owned	Available	Not Used in Prior Housing Element	0.571700901	0	0	0.571700901	4	0	0	1958121	371	Northridge					Lower
LOS ANGELES	19136 W PARTHENIA ST	91324	2784022009	Medium Residential	R3-1	0	54	0.190308886	Residential - Four Units (Any Combination) - 4 Stories or Less	YES - Current	NO - Privately-Owned	Available	Not Used in Prior Housing Element	0.571700901	0	0	0.571700901	4	0	0	1958121	372	Northridge					Lower
LOS ANGELES	19130 W PARTHENIA ST	91324	2784022010	Medium Residential	R3-1	0	54	0.190848109	Residential - Four Units (Any Combination) - 4 Stories or Less	YES - Current	NO - Privately-Owned	Available	Not Used in Prior Housing Element	0.571700901	0	0	0.571700901	4	0	0	1958121	373	Northridge					Lower
LOS ANGELES	19131 W BRYANT ST	91324	2784022011	Medium Residential	R3-1	0	54	0.178437282	Residential - Four Units (Any Combination) - 4 Stories or Less	YES - Current	NO - Privately-Owned	Available	Not Used in Prior Housing Element	0.516415107	0	0	0.516415107	4	0	0	1958121	445	Northridge					Lower
LOS ANGELES	19137 W BRYANT ST	91324	2784022012	Medium Residential	R3-1	0	54	0.177790013	Residential - Four Units (Any Combination) - 4 Stories or Less	YES - Current	NO - Privately-Owned	Available	Not Used in Prior Housing Element	0.516415107	0	0	0.516415107	4	0	0	1958121	444	Northridge					Lower
LOS ANGELES	19145 W BRYANT ST	91324	2784022013	Medium Residential	R3-1	0	54	0.177782701	Residential - Four Units (Any Combination) - 4 Stories or Less	YES - Current	NO - Privately-Owned	Available	Not Used in Prior Housing Element	0.516415107	0	0	0.516415107	4	0	0	1958121	443	Northridge					Lower
LOS ANGELES	19149 W BRYANT ST	91324	2784022014	Medium Residential	R3-1	0	54	0.177776303	Residential - Four Units (Any Combination) - 4 Stories or Less	YES - Current	NO - Privately-Owned	Available	Not Used in Prior Housing Element	0.516415107	0	0	0.516415107	4	0	0	1958121	442	Northridge					Lower
LOS ANGELES	19155 W BRYANT ST	91324	2784022015	Medium Residential	R3-1	0	54	0.176657862	Residential - Four Units (Any Combination) - 4 Stories or Less	YES - Current	NO - Privately-Owned	Available	Not Used in Prior Housing Element	0.17244485	0	0	0.17244485	4	0	0	1958121	441	Northridge					Lower
LOS ANGELES	19201 W BRYANT ST	91324	2784022016	Medium Residential	R3-1	0	54	0.176570264	Residential - Four Units (Any Combination) - 4 Stories or Less	YES - Current	NO - Privately-Owned	Available	Not Used in Prior Housing Element	0.17244485	0	0	0.17244485	4	0	0	1958117	324	Northridge					Lower
LOS ANGELES	19207 W BRYANT ST	91324	2784022017	Medium Residential	R3-1	0	54	0.177678645	Residential - Four Units (Any Combination) - 4 Stories or Less	YES - Current	NO - Privately-Owned	Available	Not Used in Prior Housing Element	0.516415107	0	0	0.516415107	4	0	0	1958117	323	Northridge					Lower
LOS ANGELES	19213 W BRYANT ST	91324	2784022018	Medium Residential	R3-1	0	54	0.177678645	Residential - Four Units (Any Combination) - 4 Stories or Less	YES - Current	NO - Privately-Owned	Available	Not Used in Prior Housing Element	0	0	0.373691082	0.373691082	4	0	0	1958117	322	Northridge		Yes			Above Moderate
LOS ANGELES	19219 W BRYANT ST	91324	2784022019	Medium Residential	R3-1	0	54	0.177676368	Residential - Four Units (Any Combination) - 4 Stories or Less	YES - Current	NO - Privately-Owned	Available	Not Used in Prior Housing Element	0.516415107	0	0	0.516415107	4	0	0	1958117	321	Northridge					Lower
LOS ANGELES	19225 W BRYANT ST	91324	2784022020	Medium Residential	R3-1	0	54	0.177607806	Residential - Four Units (Any Combination) - 4 Stories or Less	YES - Current	NO - Privately-Owned	Available	Not Used in Prior Housing Element	0.516415107	0	0	0.516415107	4	0	0	1958117	320	Northridge					Lower
LOS ANGELES	19120 W PARTHENIA ST	91324	2784022021	Medium Residential	R3-1	0	54	0.312009562	Residential - Five or More Units or Apartments (Any Combination) - 4 Stories or Less	YES - Current	NO - Privately-Owned	Available	Not Used in Prior Housing Element	0.133845134	0	0	0.133845134	16	0	0	1958121	374	Northridge					Lower
LOS ANGELES	19112 W PARTHENIA ST	91324	2784022022	Medium Residential	R3-1	0	54	0.312009556	Residential - Five or More Units or Apartments (Any Combination) - 4 Stories or Less	YES - Current	NO - Privately-Owned	Available	Not Used in Prior Housing Element	0.133845134	0	0	0.133845134	16	0	0	1958121	375	Northridge					Lower
LOS ANGELES	19121 W BRYANT ST	91324	2784022024	Medium Residential	R3-1	0	54	0.295894497	Residential - Five or More Units or Apartments (Any Combination) - 4 Stories or Less	YES - Current	NO - Privately-Owned	Available	Not Used in Prior Housing Element	0.183126663	0	0	0.183126663	15	0	0	1958121	446	Northridge					Lower
LOS ANGELES	19113 W BRYANT ST	91324	2784022025	Medium Residential	R3-1	0	54	0.306182546	Residential - Five or More Units or Apartments (Any Combination) - 4 Stories or Less	YES - Current	NO - Privately-Owned	Available	Not Used in Prior Housing Element	0.181414878	0	0	0.181414878	15	0	0	1958121	447	Northridge					Lower
LOS ANGELES	19101 W BRYANT ST	91324	2784022026	Medium Residential	R3-1	0	54	0.312975659	Residential - Five or More Units or Apartments (Any Combination) - 4 Stories or Less	YES - Current	NO - Privately-Owned	Available	Not Used in Prior Housing Element	0.189797344	0	0	0.189797344	15	0	0	1958121	448	Northridge					Lower
LOS ANGELES	19249 W BRYANT ST	91324	2784022027	Medium Residential	R3-1	0	54	0.420015656	Residential - Five or More Units or Apartments (Any Combination) - 4 Stories or Less - Pool	YES - Current	NO - Privately-Owned	Available	Not Used in Prior Housing Element	0	0	0.083766056	0.083766056	16	0	0	1958117	318	Northridge		Yes			Above Moderate
LOS ANGELES	19237 W BRYANT ST	91324	2784022028	Medium Residential	R3-1	0	54	0.422131963	Residential - Five or More Units or Apartments (Any Combination) - 4 Stories or Less - Pool	YES - Current	NO - Privately-Owned	Available	Not Used in Prior Housing Element	0	0	0.138169482	0.138169482	16	0	0	1958117	319	Northridge		Yes			Above Moderate
LOS ANGELES	19236 W PARTHENIA ST	91324	2784022029	Medium Residential	R3-1	0	54	0.45219951	Residential - Five or More Units or Apartments (Any Combination) - 4 Stories or Less - Pool	YES - Current	NO - Privately-Owned	Available	Not Used in Prior Housing Element	0	0	0.135852676	0.135852676	18	0	0	1958117	266	Northridge		Yes			Above Moderate
LOS ANGELES	19248 W PARTHENIA ST	91324	2784022030	Medium Residential	R3-1	0	54	0.450017402	Residential - Five or More Units or Apartments (Any Combination) - 4 Stories or Less - Pool	YES - Current	NO - Privately-Owned	Available	Not Used in Prior Housing Element	0	0	0.135852676	0.135852676	18	0	0	1958117	265	Northridge		Yes			Above Moderate
LOS ANGELES	18519 W BRYANT ST	91324	2785004009	Low Medium I Residential	R2-1	0	17	0.14565494	Residential - Double, Duplex, or Two Units - 4 Stories or Less	YES - Current	NO - Privately-Owned	Available	Not Used in Prior Housing Element	0	0	0.120008862	0.120008862	2	2*	2*	1958125	930	Northridge		Yes			Above Moderate
LOS ANGELES	18523 W BRYANT ST	91324	2785004011	Low Medium I Residential	R2-1	0	17	0.13170868	Residential - Single Family Residence	YES - Current	NO - Privately-Owned	Available	Not Used in Prior Housing Element	0	0	0.091333625	0.091333625	1	2*	2*	1958125	929	Northridge					Above Moderate
LOS ANGELES	18527 W BRYANT ST	91324	2785004013	Low Medium I Residential	R2-1	0	17	0.131709348	Residential - Double, Duplex, or Two Units - 4 Stories or Less	YES - Current	NO - Privately-Owned	Available	Not Used in Prior Housing Element	0	0	0.120008862	0.120008862	2	2*	2*	1958125	928	Northridge		Yes			Above Moderate
LOS ANGELES	18531 W BRYANT ST	91324	2785004015	Low Medium I Residential	R2-1	0	17	0.131708372	Residential - Single Family Residence	YES - Current	NO - Privately-Owned	Available	Not Used in Prior Housing Element	0	0	0.091333625	0.091333625	1	2*	2*	1958125	927	Northridge					Above Moderate
LOS ANGELES	18535 W BRYANT ST	91324	2785004017	Low Medium I Residential	R2-1	0	17	0.131709351	Residential - Double, Duplex, or Two Units - 4 Stories or Less	YES - Current	NO - Privately-Owned	Available	Not Used in Prior Housing Element	0	0	0.120008862	0.120008862	2	2*	2*	1958125	926	Northridge		Yes			Above Moderate
LOS ANGELES	18543 W BRYANT ST	91324	2785004019	Low Medium I Residential	R2-1	0	17	0.131707105	Residential - Single Family Residence	YES - Current	NO - Privately-Owned	Available	Not Used in Prior Housing Element	0	0	0.120008862	0.120008862	2	2*	2*	1958125	925	Northridge		Yes			Above Moderate
LOS ANGELES	18545 W BRYANT ST	91324	2785004021	Low Medium I Residential	R2-1	0	17	0.131709042	Residential - Double, Duplex, or Two Units - 4 Stories or Less	YES - Current	NO - Privately-Owned	Available	Not Used in Prior Housing Element	0	0	0.050082234	0.050082234	2	2*	2*	1958125	924	Northridge		Yes			Above Moderate
LOS ANGELES	18549 W BRYANT ST	91324	2785004023	Low Medium I Residential	R2-1	0	17	0.131708381	Residential - Double, Duplex, or Two Units - 4 Stories or Less	YES - Current	NO - Privately-Owned	Available	Not Used in Prior Housing Element	0	0	0.120008862	0.120008862	2	2*	2*	1958125	923	Northridge		Yes			Above Moderate
LOS ANGELES	18553 W BRYANT ST	91324	2785004025	Low Medium I Residential	R2-1	0	17	0.131708372	Residential - Single Family Residence	YES - Current	NO - Privately-Owned	Available	Not Used in Prior Housing Element	0	0	0.037884571	0.037884571	1	2*	2*	1958125	922	Northridge					Above Moderate
LOS ANGELES	18557 W BRYANT ST	91324	2785004027	Low Medium I Residential	R2-1	0	17	0.139457183	Residential - Single Family Residence - Pool	YES - Current	NO - Privately-Owned	Available	Not Used in Prior Housing Element	0	0	0.091333625	0.091333625	1	2*	2*	1958125	921	Northridge					Above Moderate
LOS ANGELES	8661 N RESEDA BLVD	91324	2785004032	General Commercial	C2-1VL	0	108	0.511112871	Commercial - Auto, Recreation Equipment, Construction Equipment Sales and Service - Auto Body Repair Shop - One Story	YES - Current	NO - Privately-Owned	Available	Not Used in Prior Housing Element	0.071004304	0	0	0.071004304	0	0	0	1958125	901	Northridge					Lower
LOS ANGELES	8639 N RESEDA BLVD	91324	2785004033	General Commercial	C2-1VL	0	108	0.220731141	Commercial - Auto, Recreation Equipment, Construction Equipment Sales and Service - Car Wash Only, Self-service Type - One Story	YES - Current	NO - Privately-Owned	Available	Used in Prior Housing Element - Non-Vacant	0.084748603	0	0	0.084748603	0	0	0	1958125	949	Northridge					Lower
LOS ANGELES	18560 W BRYANT ST	91324	2785005001	Low Medium I Residential	R2-1	0	17	0.139897342	Residential - Double, Duplex, or Two Units - 4 Stories or Less	YES - Current	NO - Privately-Owned	Available	Not Used in Prior Housing Element	0	0	0.120008862	0.120008862	2	2*	2*	1958125	986	Northridge		Yes			Above Moderate
LOS ANGELES	18552 W BRYANT ST	91324	2785005003	Low Medium I Residential	R2-1	0	17	0.13178917	Residential - Double, Duplex, or Two Units - 4 Stories or Less	YES - Current	NO - Privately-Owned	Available	Not Used in Prior Housing Element	0	0	0.079945546	0.079945546	2	2*	2*	1958125	987	Northridge					Above Moderate
LOS ANGELES	18548 W BRYANT ST	91324	2785005005	Low Medium I Residential	R2-1	0	17	0.13179039	Residential - Single Family Residence	YES - Current	NO - Privately-Owned	Available	Not Used in Prior Housing Element	0	0	0.091333625	0.091333625	1	2*	2*	1958125	988	Northridge					Above Moderate
LOS ANGELES	18544 W BRYANT ST	91324	2785005006	Low Medium I Residential	R2-1	0	17	0.131792885	Residential - Single Family Residence	YES - Current	NO - Privately-Owned	Available	Not Used in Prior Housing Element	0	0	0.091333625	0.091333625	1	2*	2*	1958125	989	Northridge					Above Moderate
LOS ANGELES	18540 W BRYANT ST	91324	2785005008	Low Medium I Residential	R2-1	0	17	0.131793439	Residential - Single Family Residence	YES - Current	NO - Privately-Owned	Available	Not Used in Prior Housing Element	0	0	0.091333625	0.091333625	1	2*	2*	1958125	990	Northridge					Above Moderate
LOS ANGELES	18536 W BRYANT ST	91324	2785005010	Low Medium I Residential	R2-1	0	17	0.131794658	Residential - Single Family Residence	YES - Current	NO - Privately-Owned	Available	Not Used in Prior Housing Element	0	0	0.091333625	0.091333625	1	2*	2*	1958125	991	Northridge					Above Moderate
LOS ANGELES	18530 W BRYANT ST	91324	2785005012	Low Medium I Residential	R2-1	0	17	0.131796845	Residential - Single Family Residence	YES - Current	NO - Privately-Owned	Available	Not Used in Prior Housing Element	0	0	0.091333625	0.091333625	1	2*	2*	1958125	992	Northridge					Above Moderate
LOS ANGELES	18524 W BRYANT ST	91324	2785005014	Low Medium I Residential	R2-1	0	17	0.131797097	Residential - Double, Duplex, or Two Units - 4 Stories or Less	YES - Current	NO - Privately-Owned	Available	Not Used in Prior Housing Element	0	0	0.120008862	0.120008862	2	2*	2*	1958125	993	Northridge		Yes			Above Moderate
LOS ANGELES	18522 W BRYANT ST	91324	2785005016	Low Medium I Residential	R2-1	0	17	0.131798324	Residential - Double, Duplex, or Two Units - 4 Stories or Less	YES - Current	NO - Privately-Owned	Available	Not Used in Prior Housing Element	0	0	0.120008862	0.120008862	2	2*	2*	1958125	994	Northridge		Yes			Above Moderate
LOS ANGELES	18516 W BRYANT ST	91324	2785005018	Low Medium I Residential	R2-1	0	17	0.14533078	Commercial - Parking Lot (Commercial Use Property) - Lots - Patron or Employee - One Story	YES - Current	NO - Privately-Owned	Available	Not Used in Prior Housing Element	0	0	0.005926757	0.005926757	0	2*	2*	1958125	995	Northridge					Above Moderate
LOS ANGELES	8623 N RESEDA BLVD	91324	2785005020	General Commercial	C2-1VL	0	108	0.089527124	Commercial - Store - One Story	YES - Current	NO - Privately-Owned	Available	Used in Prior Housing Element - Non-Vacant	0.040592556	0	0	0.040592556	0	0	0	1958125	1004	Northridge					Lower
LOS ANGELES	8627 N RESEDA BLVD	91324	2785005020	General Commercial	C2-1VL	0	108	0.089241161	Commercial - Store - One Story	YES - Current	NO - Privately-Owned	Available	Used in Prior Housing Element - Non-Vacant	0.040592556	0	0	0.040592556	0	0	0	1958125	996	Northridge					Lower
LOS ANGELES	8619 N RESEDA BLVD	91324	2785005025	General Commercial	C2-1VL	0	108	0.089526916	Commercial - Office Building - One Story	YES - Current	NO - Privately-Owned	Available	Used in Prior Housing Element - Non-Vacant	0.020601759	0	0	0.020601759	0	0	0	1958125	1017	Northridge					Lower
LOS ANGELES	8621 N RESEDA BLVD	91324	2785005025	General Commercial	C2-1VL	0	108	0.089527847	Commercial - Office Building - One Story	YES - Current	NO - Privately-Owned	Available	Used in Prior Housing Element - Non-Vacant	0.020601759	0	0	0.020601759	0	0	0	1958125	1008	Northridge					Lower
LOS ANGELES		2785005025	General Commercial	C2-1VL	0	108	0.044763456	Commercial - Office Building - One Story	YES - Current	NO - Privately-Owned	Available	Used in Prior Housing Element - Non-Vacant	0	0	0.000784557	0.000784557	0	0	0	1958125	1025	Northridge					Above Moderate
LOS ANGELES	8609 N RESEDA BLVD	91324	2785005026	General Commercial	C2-1VL	0	108	0.089528648	Commercial - Auto, Recreation Equipment, Construction Equipment Sales and Service - Auto Body Repair Shop - One Story	YES - Current	NO - Privately-Owned	Available	Used in Prior Housing Element - Non-Vacant	0.049055462	0	0	0.049055462	1	0	0	1928125	52	Northridge					Lower
LOS ANGELES	8611 N RESEDA BLVD	91324	2785005026	General Commercial	C2-1VL	0	108	0.089526794	Commercial - Auto, Recreation Equipment, Construction Equipment Sales and Service - Auto Body Repair Shop - One Story	YES - Current	NO - Privately-Owned	Available	Used in Prior Housing Element - Non-Vacant	0.049055462	0	0	0.049055462	1	0	0	1928125	47	Northridge					Lower
LOS ANGELES	8615 N RESEDA BLVD	91324	2785005026	General Commercial	C2-1VL	0	108	0.044963612	Commercial - Auto, Recreation Equipment, Construction Equipment Sales and Service - Auto Body Repair Shop - One Story	YES - Current	NO - Privately-Owned	Available	Used in Prior Housing Element - Non-Vacant	0	0	0.004960418	0.004960418	1	0	0	1958125	1028	Northridge					Above Moderate
LOS ANGELES	8603 N RESEDA BLVD	91324	2785005027	General Commercial	C2-1VL	0	108	0.088827287	Commercial - Auto, Recreation Equipment, Construction Equipment Sales and Service - Auto Body Repair Shop - One Story	YES - Current	NO - Privately-Owned	Available	Not Used in Prior Housing Element	0.011513253	0	0	0.011513253	3	0	0	1928125	59	Northridge					Lower
LOS ANGELES	8605 N RESEDA BLVD	91324	2785005027	General Commercial	C2-1VL	0	108	0.089526782	Commercial - Auto, Recreation Equipment, Construction Equipment Sales and Service - Auto Body Repair Shop - One Story	YES - Current	NO - Privately-Owned	Available	Not Used in Prior Housing Element	0.011513253	0	0	0.011513253	3	0	0	1928125	53	Northridge					Lower
LOS ANGELES	8561 N RESEDA BLVD	91324	2785006001	General Commercial	C2-1VL	0	108	0.089747077	Commercial - Restaurant, Cocktail Lounge - Restaurant, Cocktail Lounge, Tavern - One Story	YES - Current	NO - Privately-Owned	Available	Not Used in Prior Housing Element	0.127408361	0	0	0.127408361	0	0	0	1928125	101	Northridge					Lower
LOS ANGELES	8545 N RESEDA BLVD	91324	2785006006	General Commercial	C2-1VL	0	108	0.089526961	Commercial - Professional Building - Medical Dental Building - One Story	YES - Current	NO - Privately-Owned	Available	Not Used in Prior Housing Element	0.127408361	0	0	0.127408361	0	0	0	1928125	164	Northridge					Lower
LOS ANGELES	8535 N RESEDA BLVD	91324	2785006009	General Commercial	C2-1VL	0	108	0.089527894	Commercial - Office Building - One Story	YES - Current	NO - Privately-Owned	Available	Not Used in Prior Housing Element	0.015688567	0	0	0.015688567	0	0	0	1928125	186	Northridge					Lower
LOS ANGELES	8555 N RESEDA BLVD	91324	2785006031	General Commercial	C2-1VL	0	108	0.089526963	Commercial - Store Combination - Store and Office Combination - One Story	YES - Current	NO - Privately-Owned	Available	Used in Prior Housing Element - Non-Vacant	0.127408361	0	0	0.127408361	0	0	0	1928125	113	Northridge					Lower
LOS ANGELES	8559 N RESEDA BLVD	91324	2785006031	General Commercial	C2-1VL	0	108	0.089527894	Commercial - Store Combination - Store and Office Combination - One Story	YES - Current	NO - Privately-Owned	Available	Used in Prior Housing Element - Non-Vacant	0.127408361	0	0	0.127408361	0	0	0	1928125	104	Northridge					Lower
LOS ANGELES	8539 N RESEDA BLVD	91324	2785006032	General Commercial	C2-1VL	0	108	0.089527894	Commercial - Store - One Story	YES - Current	NO - Privately-Owned	Available	Used in Prior Housing Element - Non-Vacant	0.015688567	0	0	0.015688567	0	0	0	1928125	181	Northridge					Lower
LOS ANGELES	8541 N RESEDA BLVD	91324	2785006032	General Commercial	C2-1VL	0	108	0.089528114	Commercial - Store - One Story	YES - Current	NO - Privately-Owned	Available	Used in Prior Housing Element - Non-Vacant	0.015688567	0	0	0.015688567	0	0	0	1928125	174	Northridge					Lower
LOS ANGELES	8549 N RESEDA BLVD	91324	2785006033	General Commercial	C2-1VL	0	108	0.08952675	Commercial - Store - One Story	YES - Current	NO - Privately-Owned	Available	Used in Prior Housing Element - Non-Vacant	0.040592556	0	0	0.040592556	0	0	0	1928125	128	Northridge					Lower
LOS ANGELES	8551 N RESEDA BLVD	91324	2785006033	General Commercial	C2-1VL	0	108	0.089527894	Commercial - Store - One Story	YES - Current	NO - Privately-Owned	Available	Used in Prior Housing Element - Non-Vacant	0.040592556	0	0	0.040592556	0	0	0	1928125	118	Northridge					Lower
LOS ANGELES	18523 W CHASE ST	91324	2785007016	Low II Residential	R1-1	0	1 unit per lot	0.131709581	Commercial - Parking Lot (Commercial Use Property) - Lots - Patron or Employee - One Story	YES - Current	NO - Privately-Owned	Available	Not Used in Prior Housing Element	0	0	0.00098098	0.00098098	0	0	0	1928125	272	Northridge					Above Moderate
LOS ANGELES	18519 W CHASE ST	91324	2785007018	Low II Residential	R1-1	0	1 unit per lot	0.145246727	Commercial - Parking Lot (Commercial Use Property) - Lots - Patron or Employee - One Story	YES - Current	NO - Privately-Owned	Available	Not Used in Prior Housing Element	0	0	0.000544305	0.000544305	0	0	0	1928125	273	Northridge					Above Moderate
LOS ANGELES	8515 N RESEDA BLVD	91324	2785007030	General Commercial	C2-1VL	0	108	0.044763666	Commercial - Store - One Story	YES - Current	NO - Privately-Owned	Available	Used in Prior Housing Element - Non-Vacant	0	0	0.001554356	0.001554356	0	0	0	1928125	258	Northridge					Above Moderate
LOS ANGELES	8517 N RESEDA BLVD	91324	2785007030	General Commercial	C2-1VL	0	108	0.089526892	Commercial - Store - One Story	YES - Current	NO - Privately-Owned	Available	Used in Prior Housing Element - Non-Vacant	0.040592556	0	0	0.040592556	0	0	0	1928125	251	Northridge					Lower
LOS ANGELES	8521 N RESEDA BLVD	91324	2785007030	General Commercial	C2-1VL	0	108	0.089528045	Commercial - Store - One Story	YES - Current	NO - Privately-Owned	Available	Used in Prior Housing Element - Non-Vacant	0.040592556	0	0	0.040592556	0	0	0	1928125	243	Northridge					Lower

LOS ANGELES	8525 N RESEDA BLVD	91324	2785007030	General Commercial	C2-1VL	0	108	0.089527826	Commercial - Store - One Story	YES - Current	NO - Privately-Owned	Available	Used in Prior Housing Element - Non-Vacant	0.040592556	0	0	0.040592556	0	0	0	1928125	238	Northridge			Lower
LOS ANGELES	8527 N RESEDA BLVD	91324	2785007030	General Commercial	C2-1VL	0	108	0.089655494	Commercial - Store - One Story	YES - Current	NO - Privately-Owned	Available	Used in Prior Housing Element - Non-Vacant	0.040592556	0	0	0.040592556	0	0	0	1928125	229	Northridge			Lower
LOS ANGELES	18518 W MALDEN ST	91324	2785007031	Low II Residential	R1-1	0	1 unit per lot	0.145369504	Commercial - Parking Lot (Commercial Use Property) - Lots - Patron or Employee - One Story	YES - Current	NO - Privately-Owned	Available	Not Used in Prior Housing Element	0	0	0.002683781	0.002683781	0	0	0	1928125	228	Northridge			Above Moderate
LOS ANGELES	18522 W MALDEN ST	91324	2785007031	Low II Residential	R1-1	0	1 unit per lot	0.131779484	Commercial - Parking Lot (Commercial Use Property) - Lots - Patron or Employee - One Story	YES - Current	NO - Privately-Owned	Available	Not Used in Prior Housing Element	0	0	0.002683781	0.002683781	0	0	0	1928125	227	Northridge			Above Moderate
LOS ANGELES	18526 W MALDEN ST	91324	2785007031	Low II Residential	R1-1	0	1 unit per lot	0.065892887	Commercial - Parking Lot (Commercial Use Property) - Lots - Patron or Employee - One Story	YES - Current	NO - Privately-Owned	Available	Not Used in Prior Housing Element	0	0	0.002683781	0.002683781	0	0	0	1928125	226	Northridge			Above Moderate
LOS ANGELES	8501 N RESEDA BLVD	91324	2785007032	General Commercial	C2-1VL	0	108	0.081588788	Commercial - Shopping Center (Neighborhood, Community) - One Story	YES - Current	NO - Privately-Owned	Available	Not Used in Prior Housing Element	0.010774477	0	0	0.010774477	8	0	0	1928125	310	Northridge			Lower
LOS ANGELES	8505 N RESEDA BLVD	91324	2785007032	General Commercial	C2-1VL	0	108	0.089528256	Commercial - Shopping Center (Neighborhood, Community) - One Story	YES - Current	NO - Privately-Owned	Available	Not Used in Prior Housing Element	0.011450562	0	0	0.011450562	8	0	0	1928125	305	Northridge			Lower
LOS ANGELES	8509 N RESEDA BLVD	91324	2785007032	General Commercial	C2-1VL	0	108	0.089527325	Commercial - Shopping Center (Neighborhood, Community) - One Story	YES - Current	NO - Privately-Owned	Available	Not Used in Prior Housing Element	0.010692872	0	0	0.010692872	8	0	0	1928125	297	Northridge			Lower
LOS ANGELES	8511 N RESEDA BLVD	91324	2785007032	General Commercial	C2-1VL	0	108	0.089527325	Commercial - Shopping Center (Neighborhood, Community) - One Story	YES - Current	NO - Privately-Owned	Available	Not Used in Prior Housing Element	0.010692872	0	0	0.010692872	8	0	0	1928125	276	Northridge			Lower
LOS ANGELES	18628 W NAPA ST	91324	2785008027	Low II Residential	R1-1	0	1 unit per lot	0.1318003	Residential - Single Family Residence	YES - Current	NO - Privately-Owned	Available	Not Used in Prior Housing Element	0	0	0.004940341	0.004940341	0	0	0	1928121	119	Northridge			Above Moderate
LOS ANGELES			2785010027	Low II Residential	R1-1	0	1 unit per lot	0.057389224	Residential - Single Family Residence - Vacant Land	YES - Current	NO - Privately-Owned	Available	Not Used in Prior Housing Element	0	0	0.040744787	0.040744787	0	0	0	1928121	173	Northridge			Above Moderate
LOS ANGELES			2785010901	Low II Residential	R1-1	0	1 unit per lot	0.014806759	Miscellaneous - Government Owned Property	YES - Current	YES - City-Owned	Available	Not Used in Prior Housing Element	0	0	0.000534781	0.000534781	0	0	0	1928121	245	Northridge			Above Moderate
LOS ANGELES	8409 N AMIGO AVE	91324	2785015053	Medium Residential	R3-1	0	54	0.161899144	Residential - Five or More Units or Apartments (Any Combination) - 4 Stories or Less - Pool	YES - Current	NO - Privately-Owned	Available	Not Used in Prior Housing Element	0	0	0.09403038	0.09403038	12	0	0	1928125	456	Northridge		Yes	Above Moderate
LOS ANGELES	8415 N AMIGO AVE	91324	2785015053	Medium Residential	R3-1	0	54	0.162732524	Residential - Five or More Units or Apartments (Any Combination) - 4 Stories or Less - Pool	YES - Current	NO - Privately-Owned	Available	Not Used in Prior Housing Element	0	0	0.09403038	0.09403038	12	0	0	1928125	441	Northridge		Yes	Above Moderate
LOS ANGELES	8421 N AMIGO AVE	91324	2785015054	Medium Residential	R3-1	0	54	0.162761009	Residential - Five or More Units or Apartments (Any Combination) - 4 Stories or Less - Pool	YES - Current	NO - Privately-Owned	Available	Not Used in Prior Housing Element	0	0	0.09403038	0.09403038	12	0	0	1928125	427	Northridge		Yes	Above Moderate
LOS ANGELES	8425 N AMIGO AVE	91324	2785015054	Medium Residential	R3-1	0	54	0.161696124	Residential - Five or More Units or Apartments (Any Combination) - 4 Stories or Less - Pool	YES - Current	NO - Privately-Owned	Available	Not Used in Prior Housing Element	0	0	0.09403038	0.09403038	12	0	0	1928125	412	Northridge		Yes	Above Moderate
LOS ANGELES	8437 N AMIGO AVE	91324	2785015055	Medium Residential	R3-1	0	54	0.163213955	Residential - Five or More Units or Apartments (Any Combination) - 4 Stories or Less - Pool	YES - Current	NO - Privately-Owned	Available	Not Used in Prior Housing Element	0	0	0.097572657	0.097572657	12	0	0	1928125	380	Northridge		Yes	Above Moderate
LOS ANGELES	8445 N AMIGO AVE	91324	2785015055	Medium Residential	R3-1	0	54	0.171445681	Residential - Five or More Units or Apartments (Any Combination) - 4 Stories or Less - Pool	YES - Current	NO - Privately-Owned	Available	Not Used in Prior Housing Element	0	0	0.096968678	0.096968678	12	0	0	1928125	361	Northridge		Yes	Above Moderate
LOS ANGELES	8449 N AMIGO AVE	91324	2785015056	Medium Residential	R3-1	0	54	0.175171881	Residential - Five or More Units or Apartments (Any Combination) - 4 Stories or Less	YES - Current	NO - Privately-Owned	Available	Not Used in Prior Housing Element	0	0	0.096814746	0.096814746	7	0	0	1928125	346	Northridge		Yes	Above Moderate
LOS ANGELES	18562 W CHASE ST	91324	2785015073	Medium Residential	R3-1	0	54	0.31063029	Residential - Five or More Units or Apartments (Any Combination) - 4 Stories or Less - Pool	YES - Current	NO - Privately-Owned	Available	Not Used in Prior Housing Element	0.076039515	0	0	0.076039515	16	0	0	1928125	312	Northridge			Lower
LOS ANGELES			2785015903	Low I Residential	RS-1	0	1 unit per lot	0.00206688	Miscellaneous - Government Owned Property	YES - Current	YES - City-Owned	Available	Not Used in Prior Housing Element	0	0	0.000534781	0.000534781	0	0	0	1928121	422	Northridge			Above Moderate
LOS ANGELES	8363 N RESEDA BLVD	91324	2785018004	General Commercial	C2-1VL	0	108	1.172634851	Commercial - Store Combination - Store and Office Combination - One Story	YES - Current	NO - Privately-Owned	Available	Used in Prior Housing Element - Non-Vacant	0.202589188	0	0	0.202589188	0	0	0	1928125	489	Northridge			Lower
LOS ANGELES	8349 N RESEDA BLVD	91324	2785018005	General Commercial	C2-1VL	0	108	0.585512449	Commercial - Professional Building - One Story	YES - Current	NO - Privately-Owned	Available	Used in Prior Housing Element - Non-Vacant	0.034721913	0	0	0.034721913	0	0	0	1928125	538	Northridge			Lower
LOS ANGELES	8345 N RESEDA BLVD	91324	2785018006	General Commercial	C2-1VL	0	108	0.585483591	Commercial - Office Building - One Story	YES - Current	NO - Privately-Owned	Available	Used in Prior Housing Element - Non-Vacant	0.004892254	0	0	0.004892254	0	0	0	1928125	562	Northridge			Lower
LOS ANGELES	8337 N RESEDA BLVD	91324	2785018007	General Commercial	C2-1VL	0	108	0.900004965	Commercial - Professional Building - Medical Dental Building - One Story	YES - Current	NO - Privately-Owned	Available	Used in Prior Housing Element - Non-Vacant	0.220745938	0	0	0.220745938	0	0	0	1928125	567	Northridge			Lower
LOS ANGELES	8461 N RESEDA BLVD	91324	2785018017	General Commercial	C2-1VL	0	108	0.755519906	Commercial - Supermarket - Supermarket - 12,000 SF or More - One Story	YES - Current	NO - Privately-Owned	Available	Used in Prior Housing Element - Non-Vacant	0.002913736	0	0	0.002913736	0	0	0	1928125	316	Northridge			Lower
LOS ANGELES	18534 W CHASE ST	91324	2785018038	Medium Residential	R3-1	0	54	0.177249464	Residential - Five or More Units or Apartments (Any Combination) - 4 Stories or Less - Pool	YES - Current	NO - Privately-Owned	Available	Not Used in Prior Housing Element	0	0	0.10758149	0.10758149	12	0	0	1928125	314	Northridge		Yes	Above Moderate
LOS ANGELES	18540 W CHASE ST	91324	2785018038	Medium Residential	R3-1	0	54	0.179138844	Residential - Five or More Units or Apartments (Any Combination) - 4 Stories or Less - Pool	YES - Current	NO - Privately-Owned	Available	Not Used in Prior Housing Element	0	0	0.10758149	0.10758149	12	0	0	1928125	313	Northridge		Yes	Above Moderate
LOS ANGELES	8444 N AMIGO AVE	91324	2785018039	Medium Residential	R3-1	0	54	0.135954166	Residential - Five or More Units or Apartments (Any Combination) - 4 Stories or Less	YES - Current	NO - Privately-Owned	Available	Not Used in Prior Housing Element	0	0	0.078312904	0.078312904	7	0	0	1928125	358	Northridge		Yes	Above Moderate
LOS ANGELES	8438 N AMIGO AVE	91324	2785018040	Medium Residential	R3-1	0	54	0.147341078	Residential - Five or More Units or Apartments (Any Combination) - 4 Stories or Less	YES - Current	NO - Privately-Owned	Available	Not Used in Prior Housing Element	0	0	0.090687668	0.090687668	7	0	0	1928125	374	Northridge		Yes	Above Moderate
LOS ANGELES	8428 N AMIGO AVE	91324	2785018041	Medium Residential	R3-1	0	54	0.188438198	Residential - Five or More Units or Apartments (Any Combination) - 4 Stories or Less - Pool	YES - Current	NO - Privately-Owned	Available	Not Used in Prior Housing Element	0	0	0.11754145	0.11754145	12	0	0	1928125	402	Northridge		Yes	Above Moderate
LOS ANGELES	8434 N AMIGO AVE	91324	2785018041	Medium Residential	R3-1	0	54	0.139804164	Residential - Five or More Units or Apartments (Any Combination) - 4 Stories or Less - Pool	YES - Current	NO - Privately-Owned	Available	Not Used in Prior Housing Element	0	0	0.09770029	0.09770029	12	0	0	1928125	392	Northridge		Yes	Above Moderate
LOS ANGELES	8414 N AMIGO AVE	91324	2785018042	Medium Residential	R3-1	0	54	0.18941132	Residential - Five or More Units or Apartments (Any Combination) - 4 Stories or Less - Pool	YES - Current	NO - Privately-Owned	Available	Not Used in Prior Housing Element	0	0	0.11754145	0.11754145	12	0	0	1928125	440	Northridge		Yes	Above Moderate
LOS ANGELES	8422 N AMIGO AVE	91324	2785018042	Medium Residential	R3-1	0	54	0.156219085	Residential - Five or More Units or Apartments (Any Combination) - 4 Stories or Less - Pool	YES - Current	NO - Privately-Owned	Available	Not Used in Prior Housing Element	0	0	0.104931486	0.104931486	12	0	0	1928125	425	Northridge		Yes	Above Moderate
LOS ANGELES	8400 N AMIGO AVE	91324	2785018043	Medium Residential	R3-1	0	54	0.189482504	Residential - Five or More Units or Apartments (Any Combination) - 4 Stories or Less - Pool	YES - Current	NO - Privately-Owned	Available	Not Used in Prior Housing Element	0	0	0.11754145	0.11754145	12	0	0	1928125	469	Northridge		Yes	Above Moderate
LOS ANGELES	8406 N AMIGO AVE	91324	2785018043	Medium Residential	R3-1	0	54	0.171273653	Residential - Five or More Units or Apartments (Any Combination) - 4 Stories or Less - Pool	YES - Current	NO - Privately-Owned	Available	Not Used in Prior Housing Element	0	0	0.10330562	0.10330562	12	0	0	1928125	455	Northridge		Yes	Above Moderate
LOS ANGELES	18556 W COMMUNITY ST	91324	2785018044	Medium Residential	R3-1	0	54	0.18035762	Residential - Four Units (Any Combination) - 4 Stories or Less	YES - Current	NO - Privately-Owned	Available	Not Used in Prior Housing Element	0	0	0.401157656	0.401157656	4	0	0	1928125	487	Northridge		Yes	Above Moderate
LOS ANGELES	8363 N AMIGO AVE	91324	2785018045	Medium Residential	R3-1	0	54	0.181520453	Residential - Four Units (Any Combination) - 4 Stories or Less	YES - Current	NO - Privately-Owned	Available	Not Used in Prior Housing Element	0	0	0.401157656	0.401157656	4	0	0	1928125	507	Northridge		Yes	Above Moderate
LOS ANGELES	8357 N AMIGO AVE	91324	2785018046	Medium Residential	R3-1	0	54	0.18148062	Residential - Four Units (Any Combination) - 4 Stories or Less	YES - Current	NO - Privately-Owned	Available	Not Used in Prior Housing Element	0	0	0.401157656	0.401157656	4	0	0	1928125	520	Northridge		Yes	Above Moderate
LOS ANGELES	8356 N AMIGO AVE	91324	2785018047	Medium Residential	R3-1	0	54	0.183527867	Residential - Five or More Units or Apartments (Any Combination) - 4 Stories or Less	YES - Current	NO - Privately-Owned	Available	Not Used in Prior Housing Element	0	0	0.103279525	0.103279525	7	0	0	1928125	521	Northridge		Yes	Above Moderate
LOS ANGELES	8351 N AMIGO AVE	91324	2785018050	Medium Residential	R3-1	0	54	0.259130388	Residential - Five or More Units or Apartments (Any Combination) - 4 Stories or Less	YES - Current	NO - Privately-Owned	Available	Not Used in Prior Housing Element	0	0	0.135159476	0.135159476	9	0	0	1928125	536	Northridge		Yes	Above Moderate
LOS ANGELES	8343 N AMIGO AVE	91324	2785018051	Medium Residential	R3-1	0	54	0.215381709	Residential - Five or More Units or Apartments (Any Combination) - 4 Stories or Less - Pool	YES - Current	NO - Privately-Owned	Available	Not Used in Prior Housing Element	0	0	0.107459557	0.107459557	9	0	0	1928125	560	Northridge		Yes	Above Moderate
LOS ANGELES	8350 N AMIGO AVE	91324	2785018052	Medium Residential	R3-1	0	54	0.285049062	Residential - Five or More Units or Apartments (Any Combination) - 4 Stories or Less	YES - Current	NO - Privately-Owned	Available	Not Used in Prior Housing Element	0	0	0.043011032	0.043011032	14	0	0	1928125	537	Northridge		Yes	Above Moderate
LOS ANGELES	8342 N AMIGO AVE	91324	2785018053	Medium Residential	R3-1	0	54	0.329100288	Residential - Five or More Units or Apartments (Any Combination) - 4 Stories or Less - Pool	YES - Current	NO - Privately-Owned	Available	Not Used in Prior Housing Element	0	0	0.157533206	0.157533206	10	0	0	1928125	561	Northridge		Yes	Above Moderate
LOS ANGELES	8334 N AMIGO AVE	91324	2785018054	Medium Residential	R3-1	0	54	0.296516767	Residential - Five or More Units or Apartments (Any Combination) - 4 Stories or Less - Pool	YES - Current	NO - Privately-Owned	Available	Not Used in Prior Housing Element	0	0	0.124699953	0.124699953	13	0	0	1928125	566	Northridge		Yes	Above Moderate
LOS ANGELES			2785018056	General Commercial	C2-1VL	0	108	0.103253054	Commercial - Commercial - Vacant Land	YES - Current	NO - Privately-Owned	Available	Not Used in Prior Housing Element	0.074430066	0	0	0.074430066	0	0	0	1928125	394	Northridge			Lower
LOS ANGELES	8362 N AMIGO AVE	91324	2785018058	Medium Residential	R3-1	0	54	0.183580733	Residential - Five or More Units or Apartments (Any Combination) - 4 Stories or Less	YES - Current	NO - Privately-Owned	Available	Not Used in Prior Housing Element	0	0	0.103279525	0.103279525	14	0	0	1928125	508	Northridge		Yes	Above Moderate
LOS ANGELES	8368 N AMIGO AVE	91324	2785018058	Medium Residential	R3-1	0	54	0.183603429	Residential - Five or More Units or Apartments (Any Combination) - 4 Stories or Less	YES - Current	NO - Privately-Owned	Available	Not Used in Prior Housing Element	0	0	0.103279525	0.103279525	14	0	0	1928125	488	Northridge		Yes	Above Moderate
LOS ANGELES	8441 N RESEDA BLVD	91324	2785018059	General Commercial	C2-1VL	0	108	0.278780945	Commercial - Auto, Recreation Equipment, Construction Equipment Sales and Service - Auto Body Repair Shop - One Story	YES - Current	NO - Privately-Owned	Available	Used in Prior Housing Element - Non-Vacant	0.047690934	0	0	0.047690934	0	0	0	1928125	381	Northridge			Lower
LOS ANGELES	8445 N RESEDA BLVD	91324	2785018060	General Commercial	C2-1VL	0	108	0.302979116	Commercial - Store Combination - Store and Office Combination - One Story	YES - Current	NO - Privately-Owned	Available	Used in Prior Housing Element - Non-Vacant	0.035465757	0	0	0.035465757	0	0	0	1928125	359	Northridge			Lower
LOS ANGELES	8433 N RESEDA BLVD	91324	2785018063	General Commercial	C2-1VL	0	108	1.773029579	Commercial - Shopping Center (Neighborhood, Community) - One Story	YES - Current	NO - Privately-Owned	Available	Used in Prior Housing Element - Non-Vacant	0.331212947	0	0	0.331212947	0	0	0	1928125	409	Northridge			Lower
LOS ANGELES	8435 N RESEDA BLVD	91324	2785018064	General Commercial	C2-1VL	0	108	0.149212526	Commercial - Professional Building - Medical Dental Building - One Story	YES - Current	NO - Privately-Owned	Available	Used in Prior Housing Element - Non-Vacant	0.067205873	1	0	0.067205873	1	0	0	1928125	395	Northridge			Lower
LOS ANGELES			2785018064	General Commercial	C2-1VL	0	108	0.039389959	Commercial - Professional Building - Medical Dental Building - One Story	YES - Current	NO - Privately-Owned	Available	Used in Prior Housing Element - Non-Vacant	0	0	0.003302756	0.003302756	1	0	0	1928125	410	Northridge			Above Moderate
LOS ANGELES	8326 N AMIGO AVE	91324	2785018065	Medium Residential	R3-1	0	54	0.270704229	Residential - Five or More Units or Apartments (Any Combination) - 4 Stories or Less	YES - Current	NO - Privately-Owned	Available	Not Used in Prior Housing Element	0	0	0.104453334	0.104453334	13	0	0	1928125	606	Northridge		Yes	Above Moderate
LOS ANGELES	18519 W ROSCOE BLVD	91324	2785018067	Limited Commercial	C1-1VL	0	54	0.63534424	Commercial - Shopping Center (Neighborhood, Community) - Two Stories	YES - Current	NO - Privately-Owned	Available	Used in Prior Housing Element - Non-Vacant	0.02047617	0	0	0.02047617	0	0	0	1928125	619	Northridge			Lower
LOS ANGELES	18525 W ROSCOE BLVD	91324	2785018067	Limited Commercial	C1-1VL	0	54	0.643112954	Commercial - Shopping Center (Neighborhood, Community) - Two Stories	YES - Current	NO - Privately-Owned	Available	Used in Prior Housing Element - Non-Vacant	0.020219537	0	0	0.020219537	0	0	0	1928125	618	Northridge			Lower
LOS ANGELES	18535 W ROSCOE BLVD	91324	2785018067	Limited Commercial	C1-1VL	0	54	0.324127966	Commercial - Shopping Center (Neighborhood, Community) - Two Stories	YES - Current	NO - Privately-Owned	Available	Used in Prior Housing Element - Non-Vacant	0.021925278	0	0	0.021925278	0	0	0	1928125	617	Northridge			Lower
LOS ANGELES	18541 W ROSCOE BLVD	91324	2785018067	Limited Commercial	C1-1VL	0	54	0.315988397	Commercial - Shopping Center (Neighborhood, Community) - Two Stories	YES - Current	NO - Privately-Owned	Available	Used in Prior Housing Element - Non-Vacant	0.022339838	0	0	0.022339838	0	0	0	1928125	616	Northridge			Lower
LOS ANGELES	8319 N RESEDA BLVD	91324	2785018068	General Commercial	C2-1	0	108	0.387652332	Commercial - Store Combination - Store and Office Combination - One Story	YES - Current	NO - Privately-Owned	Available	Used in Prior Housing Element - Non-Vacant	0.020698349	0	0	0.020698349	0	0	0	1928125	654	Northridge			Lower
LOS ANGELES	8323 N RESEDA BLVD	91324	2785018068	General Commercial	C2-1	0	108	0.225218853	Commercial - Store Combination - Store and Office Combination - One Story	YES - Current	NO - Privately-Owned	Available	Used in Prior Housing Element - Non-Vacant	0.024828388	0	0	0.024828388	0	0	0	1928125	621	Northridge			Lower
LOS ANGELES	18528 W CHASE ST	91324	2785018069	Medium Residential	R3-1	0	54	0.443354812	Residential - Five or More Units or Apartments (Any Combination) - 4 Stories or Less	YES - Current	NO - Privately-Owned	Available	Not Used in Prior Housing Element	0	0	0.431431994	0.431431994	28	0	0	1928125	315	Northridge		Yes	Above Moderate
LOS ANGELES	18100 W PARTHENIA ST	91325	2786001021	General Commercial	C2-1VL	0	108	0.34609759	Commercial - Restaurant, Cocktail Lounge - Fast Food - Auto Oriented - One Story	YES - Current	NO - Privately-Owned	Available	Used in Prior Housing Element - Non-Vacant	0.045880356	0	0	0.045880356	1	0	0	1958125	858	Northridge			Lower
LOS ANGELES	18128 W PARTHENIA ST	91325	2786001023	General Commercial	C2-1VL	0	108	1.301191273	Commercial - Store - One Story	YES - Current	NO - Privately-Owned	Available	Not Used in Prior Housing Element	0.830050209	0	0	0.830050209	0	0	0	1958125	855	Northridge			Lower
LOS ANGELES	8641 N LINDLEY AVE	91325	2786001030	General Commercial	C2-1VL	0	108	0.334483516	Commercial - Auto, Recreation Equipment, Construction Equipment Sales and Service - Auto Body Repair Shop - One Story	YES - Current	NO - Privately-Owned	Available	Not Used in Prior Housing Element	0.049044335	0	0	0.049044335	0	0	0	1958125	942	Northridge			Lower
LOS ANGELES	8647 N LINDLEY AVE	91325	2786001031	General Commercial	C2-1VL	0	108	0.225015881	Commercial - Auto, Recreation Equipment, Construction Equipment Sales and Service - Auto Body Repair Shop - One Story	YES - Current	NO - Privately-Owned	Available	Used in Prior Housing Element - Non-Vacant	0.017112125	0	0	0.017112125	0	0	0	1958125	912	Northridge			Lower
LOS ANGELES	8657 N LINDLEY AVE	91325	2786001032	General Commercial	C2-1VL	0	108	0.281207743	Commercial - Auto, Recreation Equipment, Construction Equipment Sales and Service - Car Wash Only, Self-service Type - One Story	YES - Current	NO - Privately-Owned	Available	Used in Prior Housing Element - Non-Vacant	0.118429564	0	0	0.118429564	0	0	0	1958125	886	Northridge			Lower
LOS ANGELES	18311 W NAPA ST	91325	2786003035	Limited Manufacturing	CM-1	0	54	0.174194161	Industrial - Light Manufacturing - One Story	YES - Current	NO - Privately-Owned	Available	Not Used in Prior Housing Element	0.010749728	0	0	0.010749728	0	0	0	1928125	35	Northridge			Lower
LOS ANGELES	8618 N RESEDA BLVD	91324	2786005015	General Commercial	C2-1VL	0	108	0.149213364	Commercial - Store - One Story	YES - Current	NO - Privately-Owned	Available	Not Used in Prior Housing Element	0.180301005	0	0	0.180301005	0	0	0	1958125	1009	Northridge			Lower
LOS ANGELES	18441 W NAPA ST	91325	2786005020	Commercial Manufacturing	[T][Q]CM-1VL	0	54	0.154952815	Residential - Double, Duplex, or Two Units - 4 Stories or Less	YES - Current	NO - Privately-Owned	Available	Not Used in Prior Housing Element	0	0	0.314093089	0.314093089	2	0	0	1928125	30	Northridge		Yes	Above Moderate
LOS ANGELES	18435 W NAPA ST	91325	2786005021	Commercial Manufacturing	[Q]CM-1VL	0	54	0.154951173	Industrial - Industrial - Vacant Land	YES - Current	NO - Privately-Owned	Available	Not Used in Prior Housing Element	0.483753395	0	0	0.483753395	1	0	0	1928125	31	Northridge			Lower
LOS ANGELES	8624 N RESEDA BLVD	91324	2786005024	General Commercial	C2-1VL	0	108	0.149211863	Commercial - Store Combination - Store and Office Combination - One Story	YES - Current	NO - Privately-Owned	Available	Used in Prior Housing Element - Non-Vacant	0.073483022	0	0	0.073483022	0	0	0	1958125	998	Northridge			Lower
LOS ANGELES	8628 N RESEDA BLVD	91324	2786005024	General Commercial	C2-1VL	0	108	0.109862708	Commercial - Store Combination - Store and Office Combination - One Story	YES - Current	NO - Privately-Owned	Available	Used in Prior Housing Element - Non-Vacant	0.058705762	0	0	0.058705762	0	0	0	1958125	973	Northridge			Lower
LOS ANGELES	8606 N RESEDA BLVD	91324	2786005026	General Commercial	C2-1VL	0	108	0.115929691	Commercial - Service Station - Full Service - No Additional Services	YES - Current	NO - Privately-Owned	Available	Not Used in Prior Housing Element	0.062997814	0	0	0.062997814	0	0	0	1928125	54	Northridge			Lower
LOS ANGELES	8608 N RESEDA BLVD	91324	2786005026	General Commercial	C2-1VL	0	108	0.149725806	Commercial - Service Station - Full Service - No Additional Services	YES - Current	NO - Privately-Owned	Available	Not Used in Prior Housing Element	0.074319541	0	0	0.074319541	0	0	0	1928125	48	Northridge			Lower
LOS ANGELES			2786005026	General Commercial	C2-1VL	0	108	0.149211332	Commercial - Service Station - Full Service - No Additional Services	YES - Current	NO - Privately-Owned	Available	Not Used in Prior Housing Element	0.074319541	0	0	0.074319541	0	0	0	1958125	1020	Northridge			Lower

LOS ANGELES	18445 W NAPA ST	91325	2786005027	Commercial Manufacturing	[T]CM-1VL	0	54	0.154935599	Commercial - Auto, Recreation Equipment, Construction Equipment Sales and Service - Auto Body Repair Shop - One Story	YES - Current	NO - Privately-Owned	Available	Not Used in Prior Housing Element	0.032575181	0	0	0.032575181	1	0	0	1928125	29	Northridge			Lower				
LOS ANGELES	18419 W NAPA ST	91325	2786005028	Commercial Manufacturing	[Q]CM-1VL	0	54	0.211700126	Industrial - Light Manufacturing - One Story	YES - Current	NO - Privately-Owned	Available	Not Used in Prior Housing Element	0.01505503	0	0	0.01505503	1	0	0	1928125	34	Northridge			Lower				
LOS ANGELES	18429 W NAPA ST	91325	2786005029	Commercial Manufacturing	[Q]CM-1VL	0	54	0.162985826	Commercial - Office Building - One Story	YES - Current	NO - Privately-Owned	Available	Not Used in Prior Housing Element	0.009443682	0	0	0.009443682	1	0	0	1928125	32	Northridge			Lower				
LOS ANGELES	18425 W NAPA ST	91325	2786005030	Commercial Manufacturing	[Q]CM-1VL	0	54	0.162986634	Industrial - Light Manufacturing - One Story	YES - Current	NO - Privately-Owned	Available	Not Used in Prior Housing Element	0.0111715	0	0	0.0111715	1	0	0	1928125	33	Northridge			Lower				
LOS ANGELES	8605 N DARBY AVE	91325	2786005031	Commercial Manufacturing	[Q]CM-1VL	0	54	0.132083355	Commercial - Auto, Recreation Equipment, Construction Equipment Sales and Service - Auto Service Centers (No Gasoline) - One Story	YES - Current	NO - Privately-Owned	Available	Not Used in Prior Housing Element	0.009626237	0	0	0.009626237	0	0	0	1928125	55	Northridge			Lower				
LOS ANGELES	8609 N DARBY AVE	91325	2786005031	Commercial Manufacturing	[Q]CM-1VL	0	54	0.166538425	Commercial - Auto, Recreation Equipment, Construction Equipment Sales and Service - Auto Service Centers (No Gasoline) - One Story	YES - Current	NO - Privately-Owned	Available	Not Used in Prior Housing Element	0.011942551	0	0	0.011942551	0	0	0	1928125	49	Northridge			Lower				
LOS ANGELES	8534 N RESEDA BLVD	91324	2786006001	General Commercial	C2-1VL	0	108	0.134290373	Commercial - Parking Lot (Commercial Use Property) - Lots - Patron or Employee - One Story	YES - Current	NO - Privately-Owned	Available	Used in Prior Housing Element - Non-Vacant	0.011868255	0	0	0.011868255	0	0	0	1928125	187	Northridge			Lower				
LOS ANGELES	8540 N RESEDA BLVD	91324	2786006002	General Commercial	C2-1VL	0	108	0.149212047	Commercial - Professional Building - Medical Dental Building - Two Stories	YES - Current	NO - Privately-Owned	Available	Used in Prior Housing Element - Non-Vacant	0.028760392	0	0	0.028760392	0	0	0	1928125	175	Northridge			Lower				
LOS ANGELES			2786006002	General Commercial	C2-1VL	0	108	0.074606028	Commercial - Professional Building - Medical Dental Building - Two Stories	YES - Current	NO - Privately-Owned	Available	Used in Prior Housing Element - Non-Vacant	0.019415189	0	0	0.019415189	0	0	0	1928125	170	Northridge			Lower				
LOS ANGELES	8558 N RESEDA BLVD	91324	2786006017	General Commercial	C2-1VL	0	108	0.149213912	Commercial - Store - One Story	YES - Current	NO - Privately-Owned	Available	Used in Prior Housing Element - Non-Vacant	0.074319541	0	0	0.074319541	0	0	0	1928125	105	Northridge			Lower				
LOS ANGELES	8566 N RESEDA BLVD	91324	2786006017	General Commercial	C2-1VL	0	108	0.11822129	Commercial - Store - One Story	YES - Current	NO - Privately-Owned	Available	Used in Prior Housing Element - Non-Vacant	0.066548693	0	0	0.066548693	0	0	0	1928125	102	Northridge			Lower				
LOS ANGELES	8500 N RESEDA BLVD	91324	2786006029	General Commercial	C2-1VL	0	108	0.317110084	Commercial - Restaurant, Cocktail Lounge - Fast Food - Auto Oriented - One Story	YES - Current	NO - Privately-Owned	Available	Not Used in Prior Housing Element	0.042620122	0	0	0.042620122	2	0	0	1928125	289	Northridge			Lower				
LOS ANGELES			2786006029	Limited Commercial, General Commercial	C2-1VL	0	108	0.483764253	Commercial - Restaurant, Cocktail Lounge - Fast Food - Auto Oriented - One Story	YES - Current	NO - Privately-Owned	Available	Not Used in Prior Housing Element	0.024712258	0	0	0.024712258	2	0	0	1928125	939	Northridge			Lower				
LOS ANGELES	8530 N RESEDA BLVD	91324	2786006030	Limited Commercial, General Commercial	C2-1VL	0	108	1.080858375	Commercial - Store - One Story	YES - Current	NO - Privately-Owned	Available	Not Used in Prior Housing Element	0.437082079	0	0	0.437082079	1	0	0	1928125	199	Northridge			Lower				
LOS ANGELES			2786006031	General Commercial	C2-1VL	0	108	0.074606877	Residential - Five or More Units or Apartments (Any Combination) - 4 Stories or Less	YES - Current	NO - Privately-Owned	Available	Not Used in Prior Housing Element	1.837658095	0	0	1.837658095	0	0	0	1928125	161	Northridge			Lower				
LOS ANGELES	8548 N RESEDA BLVD	91324	2786006032	General Commercial	C2-1VL	0	108	0.149211123	Residential - Five or More Units or Apartments (Any Combination) - 4 Stories or Less	YES - Current	NO - Privately-Owned	Available	Not Used in Prior Housing Element	2.809727359	0	0	2.809727359	0	0	0	1928125	119	Northridge			Lower				
LOS ANGELES	18350 W MALDEN ST	91325	2786007028	Medium Residential	(T)(Q)R3-1	0	54	0.307763539	Residential - Five or More Units or Apartments (Any Combination) - 4 Stories or Less	YES - Current	NO - Privately-Owned	Available	Not Used in Prior Housing Element	0.084838428	0	0	0.084838428	10	0	0	1928125	202	Northridge			Lower				
LOS ANGELES	18342 W MALDEN ST	91325	2786007BRK	Medium Residential	(Q)R3-1	0	54	0.307760027	Residential - Single Family Residence - Condominium	YES - Current	NO - Privately-Owned	Available	Not Used in Prior Housing Element	0.101104997	0	0	0.101104997	7	0	0	1928125	214	Northridge			Lower				
LOS ANGELES	8419 N LINDLEY AVE	91325	2786012057	Medium Residential	R3-1	0	54	0.313346357	Residential - Five or More Units or Apartments (Any Combination) - 4 Stories or Less	YES - Current	NO - Privately-Owned	Available	Not Used in Prior Housing Element	0	0	0.078132847	0.078132847	17	0	0	1928125	431	Northridge		Yes	Above Moderate				
LOS ANGELES	8443 N LINDLEY AVE	91325	2786012059	Medium Residential	R3-1	0	54	0.313344923	Residential - Five or More Units or Apartments (Any Combination) - 4 Stories or Less	YES - Current	NO - Privately-Owned	Available	Not Used in Prior Housing Element	0.03930113	0	0	0.03930113	16	0	0	1928125	378	Northridge			Lower				
LOS ANGELES	18106 W CHASE ST	91325	2786012060	Medium Residential	R3-1	0	54	0.593366332	Residential - Five or More Units or Apartments (Any Combination) - 4 Stories or Less - Pool	YES - Current	NO - Privately-Owned	Available	Not Used in Prior Housing Element	0	0	0.07381624	0.07381624	34	0	0	1928125	339	Northridge							
LOS ANGELES	8411 N LINDLEY AVE	91325	2786012061	Medium Residential	R3-1	0	54	0.156674154	Residential - Five or More Units or Apartments (Any Combination) - 4 Stories or Less	YES - Current	NO - Privately-Owned	Available	Not Used in Prior Housing Element	0	0	0.081628506	0.081628506	5	0	0	1928125	459	Northridge		Yes	Above Moderate				
LOS ANGELES	8407 N LINDLEY AVE	91325	2786012062	Medium Residential	R3-1	0	54	0.156668821	Residential - Five or More Units or Apartments (Any Combination) - 4 Stories or Less	YES - Current	NO - Privately-Owned	Available	Not Used in Prior Housing Element	0	0	0.081628506	0.081628506	5	0	0	1928125	474	Northridge		Yes	Above Moderate				
LOS ANGELES	8403 N LINDLEY AVE	91325	2786012063	Medium Residential	R3-1	0	54	0.15184875	Residential - Five or More Units or Apartments (Any Combination) - 4 Stories or Less	YES - Current	NO - Privately-Owned	Available	Not Used in Prior Housing Element	0	0	0.081628506	0.081628506	5	0	0	1928125	485	Northridge		Yes	Above Moderate				
LOS ANGELES	8439 N LINDLEY AVE	91325	2786012064	Medium Residential	R3-1	0	54	0.15667282	Residential - Five or More Units or Apartments (Any Combination) - 4 Stories or Less	YES - Current	NO - Privately-Owned	Available	Not Used in Prior Housing Element	0	0	0.082380004	0.082380004	5	0	0	1928125	403	Northridge		Yes	Above Moderate				
LOS ANGELES	8437 N LINDLEY AVE	91325	2786012065	Medium Residential	R3-1	0	54	0.156673173	Residential - Five or More Units or Apartments (Any Combination) - 4 Stories or Less	YES - Current	NO - Privately-Owned	Available	Not Used in Prior Housing Element	0	0	0.082380004	0.082380004	5	0	0	1928125	422	Northridge		Yes	Above Moderate				
LOS ANGELES	8333 N LINDLEY AVE	91325	2786013026	Medium Residential	R3-1	0	54	0.232561771	Residential - Five or More Units or Apartments (Any Combination) - 4 Stories or Less	YES - Current	NO - Privately-Owned	Available	Not Used in Prior Housing Element	0	0	0.123138821	0.123138821	8	0	0	1928125	564	Northridge		Yes	Above Moderate				
LOS ANGELES	8343 N LINDLEY AVE	91325	2786013027	Medium Residential	R3-1	0	54	0.179055853	Residential - Five or More Units or Apartments (Any Combination) - 4 Stories or Less	YES - Current	NO - Privately-Owned	Available	Not Used in Prior Housing Element	0	0	0.107587427	0.107587427	6	0	0	1928125	550	Northridge		Yes	Above Moderate				
LOS ANGELES	8349 N LINDLEY AVE	91325	2786013028	Medium Residential	R3-1	0	54	0.179055348	Residential - Five or More Units or Apartments (Any Combination) - 4 Stories or Less	YES - Current	NO - Privately-Owned	Available	Not Used in Prior Housing Element	0	0	0.107587427	0.107587427	6	0	0	1928125	535	Northridge		Yes	Above Moderate				
LOS ANGELES	8355 N LINDLEY AVE	91325	2786013029	Medium Residential	R3-1	0	54	0.179055783	Residential - Five or More Units or Apartments (Any Combination) - 4 Stories or Less	YES - Current	NO - Privately-Owned	Available	Not Used in Prior Housing Element	0	0	0.107587427	0.107587427	6	0	0	1928125	519	Northridge		Yes	Above Moderate				
LOS ANGELES	8365 N LINDLEY AVE	91325	2786013030	Medium Residential	R3-1	0	54	0.167892553	Residential - Five or More Units or Apartments (Any Combination) - 4 Stories or Less	YES - Current	NO - Privately-Owned	Available	Not Used in Prior Housing Element	0	0	0.081164816	0.081164816	8	0	0	1928125	506	Northridge		Yes	Above Moderate				
LOS ANGELES	18157 W ROSCOE BLVD	91325	2786014011	Medium Residential	R3-1	0	54	0.186359406	Residential - Five or More Units or Apartments (Any Combination) - 4 Stories or Less	YES - Current	NO - Privately-Owned	Available	Not Used in Prior Housing Element	0	0	0.092602634	0.092602634	8	0	0	1928125	649	Northridge		Yes	Above Moderate				
LOS ANGELES	18151 W ROSCOE BLVD	91325	2786014012	Medium Residential	R3-1	0	54	0.179056148	Residential - Five or More Units or Apartments (Any Combination) - 4 Stories or Less	YES - Current	NO - Privately-Owned	Available	Not Used in Prior Housing Element	0	0	0.087097135	0.087097135	8	0	0	1928125	648	Northridge		Yes	Above Moderate				
LOS ANGELES	18145 W ROSCOE BLVD	91325	2786014013	Medium Residential	R3-1	0	54	0.179054792	Residential - Five or More Units or Apartments (Any Combination) - 4 Stories or Less	YES - Current	NO - Privately-Owned	Available	Not Used in Prior Housing Element	0	0	0.087097135	0.087097135	8	0	0	1928125	646	Northridge		Yes	Above Moderate				
LOS ANGELES	18139 W ROSCOE BLVD	91325	2786014014	Medium Residential	R3-1	0	54	0.17905521	Residential - Five or More Units or Apartments (Any Combination) - 4 Stories or Less	YES - Current	NO - Privately-Owned	Available	Not Used in Prior Housing Element	0	0	0.36231592	0.36231592	5	0	0	1928125	644	Northridge		Yes	Above Moderate				
LOS ANGELES	18133 W ROSCOE BLVD	91325	2786014015	Medium Residential	R3-1	0	54	0.17905521	Residential - Five or More Units or Apartments (Any Combination) - 4 Stories or Less	YES - Current	NO - Privately-Owned	Available	Not Used in Prior Housing Element	0	0	0.107587427	0.107587427	6	0	0	1928125	642	Northridge		Yes	Above Moderate				
LOS ANGELES	18127 W ROSCOE BLVD	91325	2786014016	Medium Residential	R3-1	0	54	0.179056657	Residential - Five or More Units or Apartments (Any Combination) - 4 Stories or Less	YES - Current	NO - Privately-Owned	Available	Not Used in Prior Housing Element	0	0	0.107587427	0.107587427	6	0	0	1928125	640	Northridge		Yes	Above Moderate				
LOS ANGELES	18100 W SCHOENBORN ST	91325	2786014031	Medium Residential	R3-1	0	54	0.164133187	Residential - Five or More Units or Apartments (Any Combination) - 4 Stories or Less - Pool	YES - Current	NO - Privately-Owned	Available	Not Used in Prior Housing Element	0	0	0.092311317	0.092311317	13	0	0	1928125	602	Northridge		Yes	Above Moderate				
LOS ANGELES	18108 W SCHOENBORN ST	91325	2786014031	Medium Residential	R3-1	0	54	0.178249621	Residential - Five or More Units or Apartments (Any Combination) - 4 Stories or Less - Pool	YES - Current	NO - Privately-Owned	Available	Not Used in Prior Housing Element	0	0	0.098448065	0.098448065	13	0	0	1928125	592	Northridge		Yes	Above Moderate				
LOS ANGELES	8316 N ETIWANDA AVE	91325	2786015017	Neighborhood Commercial	(Q)CR-1VL	0	108	0.200197684	Commercial - Parking Lot (Commercial Use Property) - Lots - Patron or Employee - One Story	YES - Current	NO - Privately-Owned	Available	Not Used in Prior Housing Element	0.01360026	0	0	0.01360026	0	0	0	1928125	609	Northridge			Lower				
LOS ANGELES	18251 W ROSCOE BLVD	91325	2786015018	Neighborhood Commercial	(Q)CR-1VL	0	108	0.459242232	Commercial - Professional Building - Medical Dental Building - One Story	YES - Current	NO - Privately-Owned	Available	Not Used in Prior Housing Element	0.017546945	0	0	0.017546945	1	0	0	1928125	630	Northridge			Lower				
LOS ANGELES	8317 N ETIWANDA AVE	91325	2786015020	Neighborhood Commercial	(Q)C2-1VL	0	108	0.190793949	Commercial - Professional Building - Medical Dental Building - One Story	YES - Current	NO - Privately-Owned	Available	Not Used in Prior Housing Element	3.253647709	0	0	3.253647709	0	0	0	1928125	608	Northridge			Lower				
LOS ANGELES			2786015020	Neighborhood Commercial	(Q)C2-1VL	0	108	0.404236556	Commercial - Professional Building - Medical Dental Building - One Story	YES - Current	NO - Privately-Owned	Available	Not Used in Prior Housing Element	3.317568326	0	0	3.317568326	0	0	0	1928125	638	Northridge			Lower				
LOS ANGELES			2786020900	Low I Residential	RS-1	0	1 unit per lot	0.000691219	Miscellaneous - Government Owned Property	YES - Current	YES - City-Owned	Available	Not Used in Prior Housing Element	0	0	0.000599103	0.000599103	0	0	0	1928125	490	Northridge			Above Moderate				
LOS ANGELES	8438 N RESEDA BLVD	91324	2786021009	General Commercial	C2-1VL	0	108	0.619829872	Commercial - Store - One Story	YES - Current	NO - Privately-Owned	Available	Not Used in Prior Housing Element	0.016112078	0	0	0.016112078	1	0	0	1928125	391	Northridge			Lower				
LOS ANGELES	8464 N RESEDA BLVD	91324	2786021011	General Commercial	C2-1VL	0	108	0.412073815	Commercial - Store - One Story	YES - Current	NO - Privately-Owned	Available	Used in Prior Housing Element - Non-Vacant	0.034305131	0	0	0.034305131	0	0	0	1928125	317	Northridge			Lower				
LOS ANGELES	8454 N RESEDA BLVD	91324	2786021013	General Commercial	C2-1VL	0	108	0.514339808	Commercial - Store - One Story	YES - Current	NO - Privately-Owned	Available	Used in Prior Housing Element - Non-Vacant	0.0564848	0	0	0.0564848	0	0	0	1928125	341	Northridge			Lower				
LOS ANGELES	8444 N RESEDA BLVD	91324	2786021014	General Commercial	C2-1VL	0	108	0.278898176	Commercial - Hotel and Motel - Hotel - Under 50 Rooms - One Story	YES - Current	NO - Privately-Owned	Available	Used in Prior Housing Element - Non-Vacant	0.037246767	0	0	0.037246767	0	0	0	1928125	375	Northridge			Lower				
LOS ANGELES	8448 N RESEDA BLVD	91324	2786021014	General Commercial	C2-1VL	0	108	0.278880409	Commercial - Hotel and Motel - Hotel - Under 50 Rooms - One Story	YES - Current	NO - Privately-Owned	Available	Used in Prior Housing Element - Non-Vacant	0.037246767	0	0	0.037246767	0	0	0	1928125	360	Northridge			Lower				
LOS ANGELES	8322 N RESEDA BLVD	91324	2786022001	General Commercial	C2-1VL	0	108	0.263790932	Commercial - Office Building - One Story	YES - Current	NO - Privately-Owned	Available	Used in Prior Housing Element - Non-Vacant	0.211425052	0	0	0.211425052	0	0	0	1928125	610	Northridge			Lower				
LOS ANGELES	18401 W ROSCOE BLVD	91325	2786022013	Limited Commercial	[T](Q)CR-1VL	0	54	0.195154282	Residential - Single Family Residence - Vacant Land	YES - Current	NO - Privately-Owned	Available	Not Used in Prior Housing Element	0.765830612	0	0	0.765830612	0	0	0	1928125	625	Northridge			Lower				
LOS ANGELES	8316 N RESEDA BLVD	91324	2786022017	General Commercial	C2-1VL	0	108	0.35338152	Commercial - Store - One Story	YES - Current	NO - Privately-Owned	Available	Used in Prior Housing Element - Non-Vacant	0.067269616	0	0	0.067269616	4	0	0	1928125	655	Northridge			Lower				
LOS ANGELES	18407 W ROSCOE BLVD	91325	2786022027	Limited Commercial	[T](Q)CR-1VL	0	54	0.763022764	Residential - Five or More Units or Apartments (Any Combination) - 4 Stories or Less	YES - Current	NO - Privately-Owned	Available	Not Used in Prior Housing Element	0	0	0.146507594	0.146507594	36	0	0	1928125	579	Northridge		Yes	Above Moderate				
LOS ANGELES	8340 N RESEDA BLVD	91324	2786022031	General Commercial	C2-1VL	0	108	0.738858903	Commercial - Auto, Recreation Equipment, Construction Equipment Sales and Service - Auto Body Repair Shop - One Story	YES - Current	NO - Privately-Owned	Available	Used in Prior Housing Element - Non-Vacant	0.007238448	0	0	0.007238448	0	0	0	1928125	557	Northridge			Lower				
LOS ANGELES	18417 W ROSCOE BLVD	91325	2786022035	Limited Commercial	QC1-1VL	0	54	0.949618924	Commercial - Professional Building - Medical Dental Building - One Story	YES - Current	NO - Privately-Owned	Available	Not Used in Prior Housing Element	0.103926342	0	0	0.103926342	0	0	0	1928125	578	Northridge			Lower				
LOS ANGELES	18435 W ROSCOE BLVD	91325	2786022035	Limited Commercial	QC1-1VL	0	54	0.387549759	Commercial - Professional Building - Medical Dental Building - One Story	YES - Current	NO - Privately-Owned	Available	Not Used in Prior Housing Element	0.016939559	0	0	0.016939559	0	0	0	1928125	612	Northridge			Lower				
LOS ANGELES	18437 W ROSCOE BLVD	91325	2786022047	General Commercial	C2-1VL	0	108	0.67164783	Commercial - Auto, Recreation Equipment, Construction Equipment Sales and Service - Wireless Communication Tower - One Story	YES - Current	NO - Privately-Owned	Available	Used in Prior Housing Element - Non-Vacant	0.050725041	0	0	0.050725041	0	0	0	1928125	611	Northridge			Lower				
LOS ANGELES	8330 N RESEDA BLVD	91324	2786022048	General Commercial	C2-1VL	0	108	0.773815558	Commercial - Professional Building - Medical Dental Building - One Story	YES - Current	NO - Privately-Owned	Available	Not Used in Prior Housing Element	0.012847416	0	0	0.012847416	1	0	0	1928125	576	Northridge			Lower				
LOS ANGELES	18422 W NAPA ST	91325	2786024005	Medium Residential	R3-1	0	54	0.273128293	Residential - Five or More Units or Apartments (Any Combination) - 4 Stories or Less	YES - Current	NO - Privately-Owned	Available	Not Used in Prior Housing Element	0	0	0.08744861	0.08744861	15	0	0	1928125	67	Northridge		Yes	Above Moderate				
LOS ANGELES	18417 N CANBY AVE	91325	2786024006	Medium Residential	R3-1	0	54	0.278468135	Residential - Five or More Units or Apartments (Any Combination) - 4 Stories or Less	YES - Current	NO - Privately-Owned	Available	Not Used in Prior Housing Element	0	0	0.092925514	0.092925514	15	0	0	1928125	133	Northridge		Yes	Above Moderate				
LOS ANGELES	18325 W MALDEN ST	91325	2786024023	Medium Residential	R3-1	0	54	0.152503305	Residential - Five or More Units or Apartments (Any Combination) - 4 Stories or Less	YES - Current	NO - Privately-Owned	Available	Not Used in Prior Housing Element	0	0	0.068778029	0.068778029	8	0	0	1928125	142	Northridge		Yes	Above Moderate				
LOS ANGELES	18326 W NAPA ST	91325	2786024024	Medium Residential	R3-1	0	54	0.151737511	Residential - Five or More Units or Apartments (Any Combination) - 4 Stories or Less	YES - Current	NO - Privately-Owned	Available	Not Used in Prior Housing Element	0	0	0.068778029	0.068778029	8	0	0	1928125	76	Northridge		Yes	Above Moderate				
LOS ANGELES	18356 W NAPA ST	91325	2786024034	Medium Residential	R3-1	0	54	0.165928322	Residential - Five or More Units or Apartments (Any Combination) - 4 Stories or Less	YES - Current	NO - Privately-Owned	Available	Not Used in Prior Housing Element	0.046845201	0	0	0.046845201	8	0	0	1928125	71	Northridge			Lower				
LOS ANGELES	18300 W NAPA ST	91325	2786024036	Medium Residential	R3-1	0	54	0.199945682	Residential - Five or More Units or Apartments (Any Combination) - 4 Stories or Less - Pool	YES - Current	NO - Privately-Owned	Available	Not Used in Prior Housing Element	0	0	0.108743832	0.108743832	14	0	0	1928125	81	Northridge		Yes	Above Moderate				
LOS ANGELES	18308 W NAPA ST	91325	2786024036	Medium Residential	R3-1	0	54	0.201053602	Residential - Five or More Units or Apartments (Any Combination) - 4 Stories or Less - Pool	YES - Current	NO - Privately-Owned	Available	Not Used in Prior Housing Element	0	0	0.108743832	0.108743832	14	0	0	1928125	80	Northridge		Yes	Above Moderate				
LOS ANGELES	18360 W NAPA ST	91325	2786024038	Medium Residential	R3-1	0	54	0.165244422	Residential - Five or More Units or Apartments (Any Combination) - 4 Stories or Less	YES - Current	NO - Privately-Owned	Available	Not Used in Prior Housing Element	0.042793715	0	0	0.042793715	8	0	0	1928125	70	Northridge			Lower				
LOS ANGELES	18301 W MALDEN ST	91325	2786024040	Medium Residential	R3-1	0	54	0.200930748	Residential - Five or More Units or Apartments (Any Combination) - 4 Stories or Less - Pool	YES - Current	NO - Privately-Owned	Available	Not Used in Prior Housing Element	0	0	0.108743832	0.108743832	14	0	0	1928125	147	Northridge		Yes	Above Moderate				
LOS ANGELES	18309 W MALDEN ST	91325	2786024040	Medium Residential	R3-1	0	54	0.202048306	Residential - Five or More Units or Apartments (Any Combination) - 4 Stories or Less - Pool	YES - Current	NO - Privately-Owned	Available	Not Used in Prior Housing Element	0	0	0.108743832	0.108743832	14	0	0	1928125	146	Northridge		Yes	Above Moderate				
LOS ANGELES	18330 W NAPA ST	91325	2786024042	Medium Residential	R3-1	0	54	0.197259055	Residential - Five or More Units or Apartments (Any Combination) - 4 Stories or Less - Pool	YES - Current	NO - Privately-Owned	Available	Not Used in Prior Housing Element	0	0	0.108743832	0.108743832	14	0	0	1928125	75	Northridge		Yes	Above Moderate				
LOS ANGELES	18338 W NAPA ST	91325	2786024042	Medium Residential	R3-1	0	54	0.197259055	Residential - Five or More Units or Apartments (Any Combination) - 4 Stories or Less - Pool	YES - Current	NO - Privately-Owned	Available	Not Used in Prior Housing Element	0	0	0.108743832	0.108743832	14	0	0	1928125	74	Northridge		Yes	Above Moderate				
LOS ANGELES	18331 W MALDEN ST	91325	2786024043	Medium Residential	R3-1	0	54	0.198261125	Residential - Five or More Units or Apartments (Any Combination) - 4 Stories or Less - Pool	YES - Current	NO - Privately-Owned	Available	Not Used in Prior Housing Element	0	0	0.108743832	0.108743832	14	0	0	1928125	141	Northridge		Yes	Above Moderate				
LOS ANGELES	18335 W MALDEN ST	91325	2786024043	Medium Residential	R3-1	0	54	0.198268106	Residential - Five or More Units or Apartments (Any Combination) - 4 Stories or Less - Pool	YES - Current	NO - Privately-Owned	Available	Not Used in Prior Housing Element	0	0	0.108743832	0.108743832	14	0	0	1928125	140	Northridge		Yes	Above Moderate				
LOS ANGELES	18321 W MALDEN ST	91325	2786024044	Medium Residential	R3-1	0	54	0.150122266	Residential - Five or More Units or Apartments (Any Combination) - 4 Stories or Less	YES - Current	NO - Privately-Owned	Available	Not Used in Prior Housing Element	0	0	0.075581598	0.075581598	8	0	0	1928125	143	Northridge		Yes	Above Moderate				
LOS ANGELES	18315 W MALDEN ST	91325	2786024045	Medium Residential	R3-1	0	54	0.179474805	Residential - Five or More Units or Apartments (Any Combination) - 4 Stories or Less - Pool	YES - Current	NO - Privately-Owned	Available	Not Used in Prior Housing Element	0	0	0.094069222	0.094069222	8	0	0	1928125	145	Northridge		Yes	Above Moderate				
LOS ANGELES	18314 W NAPA ST	91325	2786024046	Medium Residential	R3-1	0	54	0.178590919	Residential - Five or More Units or Apartments (Any Combination) - 4 Stories or Less - Pool	YES - Current	NO - Privately-Owned	Available	Not Used in Prior Housing Element	0	0	0.094069222	0.094069222	8	0	0	1928125	79	Northridge		Yes	Above Moderate				

LOS ANGELES	18320 W NAPA ST	91325	2786024047	Medium Residential	R3-1	0	54	0.149361734	Residential - Five or More Units or Apartments (Any Combination) - 4 Stories or Less	YES - Current	NO - Privately-Owned	Available	Not Used in Prior Housing Element	0	0	0.075581598	0.075581598	8	0	0	1928125	77	Northridge		Yes	Above Moderate
LOS ANGELES	18438 W NAPA ST	91325	2786024051	Medium Residential	R3-1	0	54	0.166912072	Residential - Single Family Residence - Vacant Land	YES - Current	NO - Privately-Owned	Available	Not Used in Prior Housing Element	0.607917523	0	0	0.607917523	0	0	0	1928125	64	Northridge			Lower
LOS ANGELES	18430 W NAPA ST	91325	2786024052	Medium Residential	R3-1	0	54	0.273126396	Residential - Five or More Units or Apartments (Any Combination) - 4 Stories or Less - Pool	YES - Current	NO - Privately-Owned	Available	Not Used in Prior Housing Element	0	0	0.08175882	0.08175882	17	0	0	1928125	66	Northridge		Yes	Above Moderate
LOS ANGELES			2786024902	Medium Residential	R1-1	0	1 unit per lot	0.005595645	Miscellaneous - Government Owned Property	YES - Current	YES - City-Owned	Available	Not Used in Prior Housing Element	0	0	0.000599103	0.000599103	0	0	0	1928125	198	Northridge			Above Moderate
LOS ANGELES			2786024902	Medium Residential	R1-1	0	1 unit per lot	0.005600361	Miscellaneous - Government Owned Property	YES - Current	YES - City-Owned	Available	Not Used in Prior Housing Element	0	0	0.000599103	0.000599103	0	0	0	1928125	197	Northridge			Above Moderate
LOS ANGELES	18452 W CALICO LANE	91325	2786026005	General Commercial	(Q)C2-1VL	0	108	0.033807338	Residential - Single Family Residence - Vacant Land	YES - Current	NO - Privately-Owned	Available	Not Used in Prior Housing Element	0	0	0.1976161	0.1976161	0	0	0	1928125	995	Northridge			Above Moderate
LOS ANGELES	18450 W CALICO LANE	91325	2786026006	General Commercial	(Q)C2-1VL	0	108	0.026842445	Residential - Single Family Residence - Vacant Land	YES - Current	NO - Privately-Owned	Available	Not Used in Prior Housing Element	0	0	0.239488769	0.239488769	0	0	0	1928125	988	Northridge			Above Moderate
LOS ANGELES	18448 W CALICO LANE	91325	2786026007	General Commercial	(Q)C2-1VL	0	108	0.026841559	Residential - Single Family Residence - Vacant Land	YES - Current	NO - Privately-Owned	Available	Not Used in Prior Housing Element	0	0	0.239488769	0.239488769	0	0	0	1928125	987	Northridge			Above Moderate
LOS ANGELES	18446 W CALICO LANE	91325	2786026008	General Commercial	(Q)C2-1VL	0	108	0.026842445	Residential - Single Family Residence - Vacant Land	YES - Current	NO - Privately-Owned	Available	Not Used in Prior Housing Element	0	0	0.239488769	0.239488769	0	0	0	1928125	990	Northridge			Above Moderate
LOS ANGELES	18444 W CALICO LANE	91325	2786026009	General Commercial	(Q)C2-1VL	0	108	0.046113348	Residential - Single Family Residence - Vacant Land	YES - Current	NO - Privately-Owned	Available	Not Used in Prior Housing Element	0	0	0.098019242	0.098019242	0	0	0	1928125	992	Northridge			Above Moderate
LOS ANGELES	18451 W CALICO LANE	91325	2786026010	General Commercial	(Q)C2-1VL	0	108	0.035564491	Residential - Single Family Residence - Vacant Land	YES - Current	NO - Privately-Owned	Available	Not Used in Prior Housing Element	0	0	0.286686039	0.286686039	0	0	0	1928125	998	Northridge			Above Moderate
LOS ANGELES	18449 W CALICO LANE	91325	2786026011	General Commercial	(Q)C2-1VL	0	108	0.02822798	Residential - Single Family Residence - Vacant Land	YES - Current	NO - Privately-Owned	Available	Not Used in Prior Housing Element	0	0	0.239036322	0.239036322	0	0	0	1928125	997	Northridge			Above Moderate
LOS ANGELES	18447 W CALICO LANE	91325	2786026012	General Commercial	(Q)C2-1VL	0	108	0.028222891	Residential - Single Family Residence - Vacant Land	YES - Current	NO - Privately-Owned	Available	Not Used in Prior Housing Element	0	0	0.239488769	0.239488769	0	0	0	1928125	1006	Northridge			Above Moderate
LOS ANGELES	18445 W CALICO LANE	91325	2786026013	General Commercial	(Q)C2-1VL	0	108	0.028219458	Residential - Single Family Residence - Vacant Land	YES - Current	NO - Privately-Owned	Available	Not Used in Prior Housing Element	0	0	0.239488769	0.239488769	0	0	0	1928125	999	Northridge			Above Moderate
LOS ANGELES	18443 W CALICO LANE	91325	2786026014	General Commercial	(Q)C2-1VL	0	108	0.04846888	Residential - Single Family Residence - Vacant Land	YES - Current	NO - Privately-Owned	Available	Not Used in Prior Housing Element	0	0	0.098019242	0.098019242	0	0	0	1928125	1003	Northridge			Above Moderate
LOS ANGELES	8424 N FUSION WAY	91325	2786026015	General Commercial	(Q)C2-1VL	0	108	0.039309335	Residential - Single Family Residence - Vacant Land	YES - Current	NO - Privately-Owned	Available	Not Used in Prior Housing Element	0	0	0.143569243	0.143569243	0	0	0	1928125	983	Northridge			Above Moderate
LOS ANGELES	8422 N FUSION WAY	91325	2786026016	General Commercial	(Q)C2-1VL	0	108	0.02594356	Residential - Single Family Residence - Vacant Land	YES - Current	NO - Privately-Owned	Available	Not Used in Prior Housing Element	0	0	0.239488769	0.239488769	0	0	0	1928125	986	Northridge			Above Moderate
LOS ANGELES	8420 N FUSION WAY	91325	2786026017	General Commercial	(Q)C2-1VL	0	108	0.025946969	Residential - Single Family Residence - Vacant Land	YES - Current	NO - Privately-Owned	Available	Not Used in Prior Housing Element	0	0	0.239488769	0.239488769	0	0	0	1928125	984	Northridge			Above Moderate
LOS ANGELES	8418 N FUSION WAY	91325	2786026018	General Commercial	(Q)C2-1VL	0	108	0.02595139	Residential - Single Family Residence - Vacant Land	YES - Current	NO - Privately-Owned	Available	Not Used in Prior Housing Element	0	0	0.239488769	0.239488769	0	0	0	1928125	1000	Northridge			Above Moderate
LOS ANGELES	8416 N FUSION WAY	91325	2786026019	General Commercial	(Q)C2-1VL	0	108	0.028832709	Residential - Single Family Residence - Vacant Land	YES - Current	NO - Privately-Owned	Available	Not Used in Prior Housing Element	0	0	0.1976161	0.1976161	0	0	0	1928125	1001	Northridge			Above Moderate
LOS ANGELES	8414 N FUSION WAY	91325	2786026020	General Commercial	(Q)C2-1VL	0	108	0.029736916	Residential - Single Family Residence - Vacant Land	YES - Current	NO - Privately-Owned	Available	Not Used in Prior Housing Element	0	0	0.1976161	0.1976161	0	0	0	1928125	1004	Northridge			Above Moderate
LOS ANGELES	8412 N FUSION WAY	91325	2786026021	General Commercial	(Q)C2-1VL	0	108	0.025962931	Residential - Single Family Residence - Vacant Land	YES - Current	NO - Privately-Owned	Available	Not Used in Prior Housing Element	0	0	0.239488769	0.239488769	0	0	0	1928125	981	Northridge			Above Moderate
LOS ANGELES	8410 N FUSION WAY	91325	2786026022	General Commercial	(Q)C2-1VL	0	108	0.025967123	Residential - Single Family Residence - Vacant Land	YES - Current	NO - Privately-Owned	Available	Not Used in Prior Housing Element	0	0	0.239488769	0.239488769	0	0	0	1928125	993	Northridge			Above Moderate
LOS ANGELES	8408 N FUSION WAY	91325	2786026023	General Commercial	(Q)C2-1VL	0	108	0.025969118	Residential - Single Family Residence - Vacant Land	YES - Current	NO - Privately-Owned	Available	Not Used in Prior Housing Element	0	0	0.239488769	0.239488769	0	0	0	1928125	989	Northridge			Above Moderate
LOS ANGELES	8406 N FUSION WAY	91325	2786026024	General Commercial	(Q)C2-1VL	0	108	0.047530161	Residential - Single Family Residence - Vacant Land	YES - Current	NO - Privately-Owned	Available	Not Used in Prior Housing Element	0	0	0.098019242	0.098019242	0	0	0	1928125	1009	Northridge			Above Moderate
LOS ANGELES	8411 N FUSION WAY	91325	2786026025	General Commercial	(Q)C2-1VL	0	108	0.038485009	Residential - Single Family Residence - Vacant Land	YES - Current	NO - Privately-Owned	Available	Not Used in Prior Housing Element	0	0	0.143569243	0.143569243	0	0	0	1928125	996	Northridge			Above Moderate
LOS ANGELES	8409 N FUSION WAY	91325	2786026026	General Commercial	(Q)C2-1VL	0	108	0.027289131	Residential - Single Family Residence - Vacant Land	YES - Current	NO - Privately-Owned	Available	Not Used in Prior Housing Element	0	0	0.239488769	0.239488769	0	0	0	1928125	1008	Northridge			Above Moderate
LOS ANGELES	8407 N FUSION WAY	91325	2786026027	General Commercial	(Q)C2-1VL	0	108	0.027289568	Residential - Single Family Residence - Vacant Land	YES - Current	NO - Privately-Owned	Available	Not Used in Prior Housing Element	0	0	0.239488769	0.239488769	0	0	0	1928125	994	Northridge			Above Moderate
LOS ANGELES	8405 N FUSION WAY	91325	2786026028	General Commercial	(Q)C2-1VL	0	108	0.063687304	Residential - Single Family Residence - Vacant Land	YES - Current	NO - Privately-Owned	Available	Not Used in Prior Housing Element	0	0	0.097236317	0.097236317	0	0	0	1928125	1002	Northridge			Above Moderate
LOS ANGELES	8364 N CANBY PL	91325	2786026029	General Commercial	(Q)C2-1VL	0	108	0.054267573	Residential - Single Family Residence - Vacant Land	YES - Current	NO - Privately-Owned	Available	Not Used in Prior Housing Element	0	0	0.142457008	0.142457008	0	0	0	1928125	972	Northridge			Above Moderate
LOS ANGELES	8362 N CANBY PL	91325	2786026030	General Commercial	(Q)C2-1VL	0	108	0.028199931	Residential - Single Family Residence - Vacant Land	YES - Current	NO - Privately-Owned	Available	Not Used in Prior Housing Element	0	0	0.1976161	0.1976161	0	0	0	1928125	973	Northridge			Above Moderate
LOS ANGELES	8360 N CANBY PL	91325	2786026031	General Commercial	(Q)C2-1VL	0	108	0.034708397	Residential - Single Family Residence - Vacant Land	YES - Current	NO - Privately-Owned	Available	Not Used in Prior Housing Element	0	0	0.081331146	0.081331146	0	0	0	1928125	974	Northridge			Above Moderate
LOS ANGELES	18450 W MURAL PL	91325	2786026042	General Commercial	(Q)C2-1VL	0	108	0.028200269	Residential - Single Family Residence - Vacant Land	YES - Current	NO - Privately-Owned	Available	Not Used in Prior Housing Element	0	0	0.197163641	0.197163641	0	0	0	1928125	967	Northridge			Above Moderate
LOS ANGELES	18442 W MONTAGE LANE	91325	2786026050	General Commercial	(Q)C2-1VL	0	108	0.049896686	Residential - Single Family Residence - Vacant Land	YES - Current	NO - Privately-Owned	Available	Not Used in Prior Housing Element	0	0	0.080074356	0.080074356	0	0	0	1928125	959	Northridge			Above Moderate
LOS ANGELES	18444 W MONTAGE LANE	91325	2786026051	General Commercial	(Q)C2-1VL	0	108	0.028202062	Residential - Single Family Residence - Vacant Land	YES - Current	NO - Privately-Owned	Available	Not Used in Prior Housing Element	0	0	0.1976161	0.1976161	0	0	0	1928125	958	Northridge			Above Moderate
LOS ANGELES	18446 W MONTAGE LANE	91325	2786026052	General Commercial	(Q)C2-1VL	0	108	0.028202965	Residential - Single Family Residence - Vacant Land	YES - Current	NO - Privately-Owned	Available	Not Used in Prior Housing Element	0	0	0.1976161	0.1976161	0	0	0	1928125	957	Northridge			Above Moderate
LOS ANGELES	18448 W MONTAGE LANE	91325	2786026053	General Commercial	(Q)C2-1VL	0	108	0.028202965	Residential - Single Family Residence - Vacant Land	YES - Current	NO - Privately-Owned	Available	Not Used in Prior Housing Element	0	0	0.1976161	0.1976161	0	0	0	1928125	956	Northridge			Above Moderate
LOS ANGELES	18450 W MONTAGE LANE	91325	2786026054	General Commercial	(Q)C2-1VL	0	108	0.028201919	Residential - Single Family Residence - Vacant Land	YES - Current	NO - Privately-Owned	Available	Not Used in Prior Housing Element	0	0	0.1976161	0.1976161	0	0	0	1928125	955	Northridge			Above Moderate
LOS ANGELES	18452 W MONTAGE LANE	91325	2786026055	General Commercial	(Q)C2-1VL	0	108	0.035434318	Residential - Single Family Residence - Vacant Land	YES - Current	NO - Privately-Owned	Available	Not Used in Prior Housing Element	0	0	0.143569243	0.143569243	0	0	0	1928125	954	Northridge			Above Moderate
LOS ANGELES	18451 W MONTAGE LANE	91325	2786026056	General Commercial	(Q)C2-1VL	0	108	0.048370647	Residential - Single Family Residence - Vacant Land	YES - Current	NO - Privately-Owned	Available	Not Used in Prior Housing Element	0	0	0.098019242	0.098019242	0	0	0	1928125	947	Northridge			Above Moderate
LOS ANGELES	18449 W MONTAGE LANE	91325	2786026057	General Commercial	(Q)C2-1VL	0	108	0.038498765	Residential - Single Family Residence - Vacant Land	YES - Current	NO - Privately-Owned	Available	Not Used in Prior Housing Element	0	0	0.118801653	0.118801653	0	0	0	1928125	948	Northridge			Above Moderate
LOS ANGELES	18447 W MONTAGE LANE	91325	2786026058	General Commercial	(Q)C2-1VL	0	108	0.038498703	Residential - Single Family Residence - Vacant Land	YES - Current	NO - Privately-Owned	Available	Not Used in Prior Housing Element	0	0	0.118801653	0.118801653	0	0	0	1928125	949	Northridge			Above Moderate
LOS ANGELES	18445 W MONTAGE LANE	91325	2786026059	General Commercial	(Q)C2-1VL	0	108	0.038499525	Residential - Single Family Residence - Vacant Land	YES - Current	NO - Privately-Owned	Available	Not Used in Prior Housing Element	0	0	0.143569243	0.143569243	0	0	0	1928125	950	Northridge			Above Moderate
LOS ANGELES	18443 W MONTAGE LANE	91325	2786026060	General Commercial	(Q)C2-1VL	0	108	0.03849816	Residential - Single Family Residence - Vacant Land	YES - Current	NO - Privately-Owned	Available	Not Used in Prior Housing Element	0	0	0.143569243	0.143569243	0	0	0	1928125	951	Northridge			Above Moderate
LOS ANGELES	18441 W MONTAGE LANE	91325	2786026061	General Commercial	(Q)C2-1VL	0	108	0.0683536	Residential - Single Family Residence - Vacant Land	YES - Current	NO - Privately-Owned	Available	Not Used in Prior Housing Element	0	0	0.097236317	0.097236317	0	0	0	1928125	952	Northridge			Above Moderate
LOS ANGELES			2786026062	General Commercial	(Q)C2-1VL	0	108	1.088247414	Commercial - Commercial - Vacant Land	YES - Current	NO - Privately-Owned	Available	Not Used in Prior Housing Element	8.840582514	0	0	8.840582514	0	0	0	1928125	991	Northridge			Lower
LOS ANGELES	8862 N LINDLEY AVE	91325	2787001021	General Commercial	(Q)C2-1VL	0	108	0.436828515	Commercial - Store - One Story	YES - Current	NO - Privately-Owned	Available	Not Used in Prior Housing Element	0.041186944	0	0	0.041186944	0	0	0	1958125	862	Northridge			Lower
LOS ANGELES	8306 N LINDLEY AVE	91325	2787006001	Medium Residential	R3-1	0	54	0.194035411	Residential - Five or More Units or Apartments (Any Combination) - 4 Stories or Less	YES - Current	NO - Privately-Owned	Available	Not Used in Prior Housing Element	0	0	0.071493679	0.071493679	6	0	0	1928125	647	Northridge		Yes	Above Moderate
LOS ANGELES	18049 W ROSCOE BLVD	91325	2787006002	Medium Residential	R3-1	0	54	0.168313178	Residential - Five or More Units or Apartments (Any Combination) - 4 Stories or Less	YES - Current	NO - Privately-Owned	Available	Not Used in Prior Housing Element	0	0	0.069278121	0.069278121	6	0	0	1928125	645	Northridge		Yes	Above Moderate
LOS ANGELES	18043 W ROSCOE BLVD	91325	2787006003	Medium Residential	R3-1	0	54	0.168313178	Residential - Five or More Units or Apartments (Any Combination) - 4 Stories or Less	YES - Current	NO - Privately-Owned	Available	Not Used in Prior Housing Element	0	0	0.069278121	0.069278121	6	0	0	1928125	643	Northridge		Yes	Above Moderate
LOS ANGELES	18037 W ROSCOE BLVD	91325	2787006004	Medium Residential	R3-1	0	54	0.168313178	Residential - Five or More Units or Apartments (Any Combination) - 4 Stories or Less	YES - Current	NO - Privately-Owned	Available	Not Used in Prior Housing Element	0	0	0.069278121	0.069278121	6	0	0	1928125	641	Northridge		Yes	Above Moderate
LOS ANGELES	18031 W ROSCOE BLVD	91325	2787006005	Medium Residential	R3-1	0	54	0.168313178	Residential - Five or More Units or Apartments (Any Combination) - 4 Stories or Less	YES - Current	NO - Privately-Owned	Available	Not Used in Prior Housing Element	0	0	0.069278121	0.069278121	6	0	0	1928125	639	Northridge		Yes	Above Moderate
LOS ANGELES	18025 W ROSCOE BLVD	91325	2787006006	Medium Residential	R3-1	0	54	0.168313178	Residential - Five or More Units or Apartments (Any Combination) - 4 Stories or Less	YES - Current	NO - Privately-Owned	Available	Not Used in Prior Housing Element	0	0	0.069278121	0.069278121	6	0	0	1928125	636	Northridge		Yes	Above Moderate
LOS ANGELES	18019 W ROSCOE BLVD	91325	2787006007	Medium Residential	R3-1	0	54	0.168313178	Residential - Five or More Units or Apartments (Any Combination) - 4 Stories or Less	YES - Current	NO - Privately-Owned	Available	Not Used in Prior Housing Element	0	0	0.069278121	0.069278121	6	0	0	1928125	634	Northridge		Yes	Above Moderate
LOS ANGELES	18013 W ROSCOE BLVD	91325	2787006008	Medium Residential	R3-1	0	54	0.168313178	Residential - Five or More Units or Apartments (Any Combination) - 4 Stories or Less	YES - Current	NO - Privately-Owned	Available	Not Used in Prior Housing Element	0	0	0.069278121	0.069278121	6	0	0	1928125	632	Northridge		Yes	Above Moderate
LOS ANGELES	18007 W ROSCOE BLVD	91325	2787006009	Medium Residential	R3-1	0	54	0.168313627	Residential - Five or More Units or Apartments (Any Combination) - 4 Stories or Less	YES - Current	NO - Privately-Owned	Available	Not Used in Prior Housing Element	0	0	0.069278121	0.069278121	6	0	0	1928125	629	Northridge		Yes	Above Moderate
LOS ANGELES	18001 W ROSCOE BLVD	91325	2787006010	Medium Residential	R3-1	0	54	0.168314053	Residential - Five or More Units or Apartments (Any Combination) - 4 Stories or Less - Pool	YES - Current	NO - Privately-Owned	Available	Not Used in Prior Housing Element	0	0	0.069278121	0.069278121	6	0	0	1928125	628	Northridge		Yes	Above Moderate
LOS ANGELES	18000 W SCHOENBORN ST	91325	2787006011	Medium Residential	R3-1	0	54	0.168035725	Residential - Five or More Units or Apartments (Any Combination) - 4 Stories or Less	YES - Current	NO - Privately-Owned	Available	Not Used in Prior Housing Element	0	0	0.069278121	0.069278121	6	0	0	1928125	595	Northridge		Yes	Above Moderate
LOS ANGELES	18006 W SCHOENBORN ST	91325	2787006012	Medium Residential	R3-1	0	54	0.168035725	Residential - Five or More Units or Apartments (Any Combination) - 4 Stories or Less	YES - Current	NO - Privately-Owned	Available	Not Used in Prior Housing Element	0	0	0.069278121	0.069278121	6	0	0	1928125	596	Northridge		Yes	Above Moderate
LOS ANGELES	18012 W SCHOENBORN ST	91325	2787006013	Medium Residential	R3-1	0	54	0.168035725	Residential - Five or More Units or Apartments (Any Combination) - 4 Stories or Less	YES - Current	NO - Privately-Owned	Available	Not Used in Prior Housing Element	0	0	0.069278121	0.069278121	6	0	0	1928125	597	Northridge		Yes	Above Moderate
LOS ANGELES	18018 W SCHOENBORN ST	91325	2787006014	Medium Residential	R3-1	0	54	0.168035308	Residential - Five or More Units or Apartments (Any Combination) - 4 Stories or Less	YES - Current	NO - Privately-Owned	Available	Not Used in Prior Housing Element	0	0	0.069278121	0.069278121	6	0	0	1928125	598	Northridge		Yes	Above Moderate
LOS ANGELES	18024 W SCHOENBORN ST	91325	2787006015	Medium Residential	R3-1	0	54	0.168037456	Residential - Five or More Units or Apartments (Any Combination) - 4 Stories or Less	YES - Current	NO - Privately-Owned	Available	Not Used in Prior Housing Element	0	0	0.069278121	0.069278121	6	0	0	1928125	599	Northridge		Yes	Above Moderate
LOS ANGELES	18030 W SCHOENBORN ST	91325	2787006016	Medium Residential	R3-1	0	54	0.168036601	Residential - Five or More Units or Apartments (Any Combination) - 4 Stories or Less	YES - Current	NO - Privately-Owned	Available	Not Used in Prior Housing Element	0	0	0.069278121	0.069278121	6	0	0	1928125	600	Northridge		Yes	Above Moderate
LOS ANGELES	18036 W SCHOENBORN ST	91325	2787006017	Medium Residential	R3-1	0	54	0.1680366	Residential - Five or More Units or Apartments (Any Combination) - 4 Stories or Less	YES - Current	NO - Privately-Owned	Available	Not Used in Prior Housing Element	0	0	0.069278121	0.069278121	6	0	0	1928125	601	Northridge		Yes	Above Moderate
LOS ANGELES	18042 W SCHOENBORN ST	91325	2787006018	Medium Residential	R3-1	0	54	0.168036601	Residential - Five or More Units or Apartments (Any Combination) - 4 Stories or Less	YES - Current	NO - Privately-Owned	Available	Not Used in Prior Housing Element	0	0	0.069278121	0.069278121	6	0	0	1928125	603	Northridge		Yes	Above Moderate
LOS ANGELES	18048 W SCHOENBORN ST	91325	2787006019	Medium Residential	R3-1	0	54	0.1680366	Residential - Five or More Units or Apartments (Any Combination) - 4 Stories or Less	YES - Current	NO - Privately-Owned	Available	Not Used in Prior Housing Element	0	0	0.069278121	0.069278121	6	0	0	1928125	604	Northridge		Yes	Above Moderate
LOS ANGELES	8320 N LINDLEY AVE	91325	2787006020	Medium Residential	R3-1	0	54	0.187974859	Residential - Five or More Units or Apartments (Any Combination) - 4 Stories or Less	YES - Current	NO - Privately-Owned	Available	Not Used in Prior Housing Element	0	0	0.072153014	0.072153014	6	0	0	1928125	605	Northridge		Yes	Above Moderate
LOS ANGELES	17957 W ROSCOE BLVD	91325	2787007001	Medium Residential	R3-1	0	54	0.168313922	Residential - Five or More Units or Apartments (Any Combination) - 4 Stories or Less - Pool	YES - Current	NO - Privately-Owned	Available	Not Used in Prior Housing Element	0	0	0.069278121	0.069278121	6	0	0	1928125	627	Northridge		Yes	Above Moderate
LOS ANGELES	17951 W ROSCOE BLVD	91325	2787007002	Medium Residential	R3-1	0	54	0.166614541	Residential - Five or More Units or Apartments (Any Combination) - 4 Stories or Less	YES - Current	NO - Privately-Owned	Available	Not Used in Prior Housing Element	0	0	0.069278121	0.069278121	6	0	0	1928129	320	Northridge		Yes	Above Moderate
LOS ANGELES	17945 W ROSCOE BLVD	91325	2787007003	Medium Residential	R3-1	0	54	0.167995013	Residential - Five or More Units or Apartments (Any Combination) - 4 Stories or Less	YES - Current	NO - Privately-Owned	Available	Not Used in Prior Housing Element	0	0	0.069278121	0.069278121	6	0	0	1928129	319	Northridge		Yes	Above Moderate
LOS ANGELES	17939 W ROSCOE BLVD	91325	2787007004	Medium Residential	R3-1	0	54	0.167995013	Residential - Five or More Units or Apartments (Any Combination) - 4 Stories or Less	YES - Current	NO - Privately-Owned	Available	Not Used in Prior Housing Element	0	0	0.062529874	0.062529874	7	0	0	1928129	318	Northridge		Yes	Above Moderate
LOS ANGELES	17933 W ROSCOE BLVD	91325	2787007005	Medium Residential	R3-1	0	54	0.167994163	Residential - Five or More Units or Apartments (Any Combination) - 4 Stories or Less	YES - Current	NO - Privately-Owned	Available	Not Used in Prior Housing Element	0	0	0.062529874	0.062529874	7	0	0	1928129	317	Northridge		Yes	Above Moderate
LOS ANGELES	17915 W ROSCOE BLVD	91325	2787007008	Medium Residential	R3-1	0	54	0.167995884	Residential - Five or More Units or Apartments (Any Combination) - 4 Stories or Less	YES - Current	NO - Privately-Owned	Available	Not Used in Prior Housing Element	0	0	0.069278121	0.069278121	6	0	0	1928129	314	Northridge		Yes	Above Moderate
LOS ANGELES	17909 W ROSCOE BLVD	91325	2787007009	Medium Residential	R3-1	0	54	0.167994158	Residential - Five or More Units or Apartments (Any Combination) - 4 Stories or Less	YES - Current	NO - Privately-Owned	Available	Not Used in Prior Housing Element	0	0	0.069278121	0.069278121	6	0	0	1928129	313	Northridge		Yes	Above Moderate
LOS ANGELES	8307 N ZELZAH AVE	91325	2787007010	Medium Residential	R3-1	0	54	0.217346975	Residential - Five or More Units or Apartments (Any Combination) - 4 Stories or Less	YES - Current	NO - Privately-Owned	Available	Not Used in Prior Housing Element	0	0	0.082991154	0.082991154	6	0	0	1928129	312	Northridge		Yes	Above Moderate
LOS ANGELES	17920 W SCHOENBORN ST	91325	2787007014	Medium Residential	R3-1	0	54	0.168037036	Residential - Five or More Units or Apartments (Any Combination) - 4 Stories or Less	YES - Current	NO - Privately-Owned	Available	Not Used in Prior Housing Element	0	0	0.069278121	0.069278121	6	0	0	1928129	296	Northridge		Yes	Above Moderate
LOS ANGELES	17926 W SCHOENBORN ST	91325	2787007015	Medium Residential	R3-1	0	54	0.168037031	Residential - Five or More Units or Apartments (Any Combination) - 4 Stories or Less	YES - Current	NO - Privately-Owned	Available	Not Used in Prior Housing Element	0	0	0.069278121	0.069278121	6	0	0	1928129	297	Northridge		Yes	Above Moderate
LOS ANGELES	17932 W SCHOENBORN ST	91325	2787007016	Medium Residential	R3-1	0	54	0.168036165	Residential - Five or More Units or Apartments (Any Combination) - 4 Stories or Less	YES - Current	NO - Privately-Owned	Available	Not Used in Prior Housing Element	0	0	0.069278121	0.069278121	6	0	0	1928129	299	Northridge		Yes	Above Moderate
LOS ANGELES	17938 W SCHOENBORN ST	91325	2787007017	Medium Residential	R3-1	0	54	0.168036169	Residential - Five or More Units or Apartments (Any Combination) - 4 Stories or Less	YES - Current	NO - Privately-Owned	Available	Not Used in Prior Housing Element	0	0	0.069278121	0.069278121	6	0	0	1928129	300	Northridge		Yes	Above Moderate
LOS ANGELES	17944 W SCHOENBORN ST	91325	2787007018	Medium Residential	R3-1	0	54	0.168036165	Residential - Five or More Units or Apartments (Any Combination) - 4 Stories or Less	YES - Current	NO - Privately-Owned	Available	Not Used in Prior Housing Element	0	0	0.069278121	0.069278121	6	0	0	1928129	301	Northridge		Yes	Above Moderate
LOS ANGELES	17950 W SCHOENBORN ST	91325	2787007019	Medium Residential	R3-1	0	54	0.16982595	Residential - Five or More Units or Apartments (Any Combination) - 4 Stories or Less	YES - Current	NO - Privately-Owned	Available	Not Used in Prior Housing Element	0	0	0.069278121	0.069278121	6	0	0	1928129	302	Northridge		Yes	Above Moderate
LOS ANGELES	17956 W SCHOENBORN ST	91325	2787007020	Medium Residential	R3-1	0	54	0.168035616	Residential - Five or More Units or Apartments (Any Combination) - 4 Stories or Less	YES - Current	NO - Privately-Owned	Available	Not Used in Prior Housing Element	0	0	0.069278121	0.069278121	6	0	0	1928125	594	Northridge		Yes	Above Moderate
LOS ANGELES	17921 W ROSCOE BLVD	91325	2787007022	Medium Residential	R3-1	0	54	0.167994158	Residential - Five or More Units or Apartments (Any Combination) - 4 Stories or Less	YES - Current	NO - Privately-Owned	Available	Not Used in Prior Housing Element	0	0	0.069278121	0.069278121	12	0	0	1928129	315	Northridge		Yes	Above Moderate
LOS ANGELES	17927 W ROSCOE BLVD	91325	2787007022	Medium Residential	R3-1	0	54	0.167994158	Residential - Five or More Units or Apartments (Any Combination) - 4 Stories or Less	YES - Current	NO - Privately-Owned	Available	Not Used in Prior Housing Element	0	0	0.069278121	0.069278121

LOS ANGELES		4206028020	Community Commercial	MU(EC)	0	0.057393093	Commercial - Professional Building - Medical Dental Building - One Story	YES - Current	NO - Privately-Owned	Available	Used in Prior Housing Element - Non-Vacant	0.029884096	0	0	0.029884096	0	0	0	1208165	879	Palms - Mar Vista - Del Rey		Lower
LOS ANGELES		4206028020	Community Commercial	MU(EC)	0	0.115193473	Commercial - Professional Building - Medical Dental Building - One Story	YES - Current	NO - Privately-Owned	Available	Used in Prior Housing Element - Non-Vacant	0.050488411	0	0	0.050488411	0	0	0	1208165	809	Palms - Mar Vista - Del Rey		Lower
LOS ANGELES	3806 S BAGLEY AVE	90232 4206030002	Community Commercial	MU(EC)	0	0.05769034	Commercial - Store Combination - Store and Office Combination - One Story	YES - Current	NO - Privately-Owned	Available	Not Used in Prior Housing Element	0.029554507	0	0	0.029554507	0	0	0	1208165	762	Palms - Mar Vista - Del Rey		Lower
LOS ANGELES	3808 S BAGLEY AVE	90232 4206030003	Community Commercial	MU(EC)	0	0.057690477	Commercial - Supermarket - Small Food Store - Less than 6,000 SF - One Story	YES - Current	NO - Privately-Owned	Available	Not Used in Prior Housing Element	0.023101905	0	0	0.023101905	0	0	0	1208165	772	Palms - Mar Vista - Del Rey		Lower
LOS ANGELES	3816 S BAGLEY AVE	90232 4206030004	Community Commercial	MU(EC)	0	0.057689785	Commercial - Store - One Story	YES - Current	NO - Privately-Owned	Available	Not Used in Prior Housing Element	0.023101905	0	0	0.023101905	0	0	0	1208165	795	Palms - Mar Vista - Del Rey		Lower
LOS ANGELES	3805 S CANFIELD AVE	90232 4206030015	Community Commercial	MU(EC)	0	0.054865848	Industrial - Light Manufacturing - One Story	YES - Current	NO - Privately-Owned	Available	Not Used in Prior Housing Element	0.027685909	0	0	0.027685909	1	0	0	1208165	694	Palms - Mar Vista - Del Rey		Lower
LOS ANGELES		4206030020	Community Commercial	MU(EC)	0	0.032864967	Commercial - Parking Lot (Commercial Use Property) - Lots - Patron or Employee - One Story	YES - Current	NO - Privately-Owned	Available	Not Used in Prior Housing Element	0	0	0.406525397	0.406525397	0	0	0	1208165	779	Palms - Mar Vista - Del Rey		Above Moderate
LOS ANGELES	3812 S BAGLEY AVE	90232 4206030021	Community Commercial	MU(EC)	0	0.057689922	Commercial - Store - One Story	YES - Current	NO - Privately-Owned	Available	Not Used in Prior Housing Element	0.023101905	0	0	0.023101905	0	0	0	1208165	784	Palms - Mar Vista - Del Rey		Lower
LOS ANGELES	9352 W VENICE BLVD	90232 4206030022	Community Commercial	MU(EC)	0	0.056952644	Commercial - Office Building - One Story	YES - Current	NO - Privately-Owned	Available	Not Used in Prior Housing Element	0.07156761	0	0	0.07156761	0	0	0	1208165	747	Palms - Mar Vista - Del Rey		Lower
LOS ANGELES		4206030022	Community Commercial	MU(EC)	0	0.029105715	Commercial - Office Building - One Story	YES - Current	NO - Privately-Owned	Available	Not Used in Prior Housing Element	0	0	0.198154163	0.198154163	0	0	0	1208165	739	Palms - Mar Vista - Del Rey		Above Moderate
LOS ANGELES	9314 W VENICE BLVD	90232 4206030024	Community Commercial	MU(EC)	0	0.070667723	Commercial - Store - One Story	YES - Current	NO - Privately-Owned	Available	Used in Prior Housing Element - Non-Vacant	0.084568048	0	0	0.084568048	0	0	0	1208165	717	Palms - Mar Vista - Del Rey		Lower
LOS ANGELES	9318 W VENICE BLVD	90232 4206030024	Community Commercial	MU(EC)	0	0.071757807	Commercial - Store - One Story	YES - Current	NO - Privately-Owned	Available	Used in Prior Housing Element - Non-Vacant	0.084568048	0	0	0.084568048	0	0	0	1208165	725	Palms - Mar Vista - Del Rey		Lower
LOS ANGELES		4206030024	Community Commercial	MU(EC)	0	0.029042336	Commercial - Store - One Story	YES - Current	NO - Privately-Owned	Available	Used in Prior Housing Element - Non-Vacant	0	0	0.198154163	0.198154163	0	0	0	1208165	708	Palms - Mar Vista - Del Rey		Above Moderate
LOS ANGELES		4206030024	Community Commercial	MU(EC)	0	0.057729738	Commercial - Store - One Story	YES - Current	NO - Privately-Owned	Available	Used in Prior Housing Element - Non-Vacant	0.07156761	0	0	0.07156761	0	0	0	1208165	736	Palms - Mar Vista - Del Rey		Lower
LOS ANGELES	9300 W VENICE BLVD	90232 4206030026	Community Commercial	MU(EC)	0	0.051457938	Commercial - Restaurant, Cocktail Lounge - Restaurant, Cocktail Lounge, Tavern - One Story	YES - Current	NO - Privately-Owned	Available	Used in Prior Housing Element - Non-Vacant	0	0	0.194061303	0.194061303	0	0	0	1208165	1492	Palms - Mar Vista - Del Rey		Above Moderate
LOS ANGELES		4206030026	Community Commercial	MU(EC)	0	0.057907796	Commercial - Restaurant, Cocktail Lounge - Restaurant, Cocktail Lounge, Tavern - One Story	YES - Current	NO - Privately-Owned	Available	Used in Prior Housing Element - Non-Vacant	0.07156761	0	0	0.07156761	0	0	0	1208165	1488	Palms - Mar Vista - Del Rey		Lower
LOS ANGELES	9254 W VENICE BLVD	90232 4206030902	Open Space	C2-1	0 108	0.842680875	Miscellaneous - Government Owned Property	YES - Current	YES - City-Owned	Available	Not Used in Prior Housing Element	0.061343205	0	0	0.061343205	0	0	0	1208165	631	Palms - Mar Vista - Del Rey		Lower
LOS ANGELES	9000 W VENICE BLVD	90034 4206032046	Community Commercial	MU(EC)	0	0.048878378	Commercial - Restaurant, Cocktail Lounge - Fast Food - Walk Up - Lift	YES - Current	NO - Privately-Owned	Available	Not Used in Prior Housing Element	0	0	0.026921627	0.026921627	0	0	0	1208169	173	Palms - Mar Vista - Del Rey		Above Moderate
LOS ANGELES	9032 W VENICE BLVD	90034 4206032046	Community Commercial	MU(EC)	0	0.043268558	Commercial - Restaurant, Cocktail Lounge - Fast Food - Walk Up - Lift	YES - Current	NO - Privately-Owned	Available	Not Used in Prior Housing Element	0	0	0.026921627	0.026921627	0	0	0	1208169	177	Palms - Mar Vista - Del Rey		Above Moderate
LOS ANGELES	9036 W VENICE BLVD	90232 4206032046	Community Commercial	MU(EC)	0	0.052897421	Commercial - Restaurant, Cocktail Lounge - Fast Food - Walk Up - Lift	YES - Current	NO - Privately-Owned	Available	Not Used in Prior Housing Element	0.031452324	0	0	0.031452324	0	0	0	1208169	506	Palms - Mar Vista - Del Rey		Lower
LOS ANGELES		4206032046	Community Commercial	MU(EC)	0	0.005198642	Commercial - Restaurant, Cocktail Lounge - Fast Food - Walk Up - Lift	YES - Current	NO - Privately-Owned	Available	Not Used in Prior Housing Element	0	0	0.008109939	0.008109939	0	0	0	1208169	507	Palms - Mar Vista - Del Rey		Above Moderate
LOS ANGELES		4206032046	Community Commercial	MU(EC)	0	0.030452828	Commercial - Restaurant, Cocktail Lounge - Fast Food - Walk Up - Lift	YES - Current	NO - Privately-Owned	Available	Not Used in Prior Housing Element	0	0	0.036153543	0.036153543	0	0	0	1208169	186	Palms - Mar Vista - Del Rey		Above Moderate
LOS ANGELES		4206032046	Community Commercial	MU(EC)	0	0.032862419	Commercial - Restaurant, Cocktail Lounge - Fast Food - Walk Up - Lift	YES - Current	NO - Privately-Owned	Available	Not Used in Prior Housing Element	0	0	0.036153543	0.036153543	0	0	0	1208169	1571	Palms - Mar Vista - Del Rey		Above Moderate
LOS ANGELES		4206032046	Community Commercial	MU(EC)	0	0.036869634	Commercial - Restaurant, Cocktail Lounge - Fast Food - Walk Up - Lift	YES - Current	NO - Privately-Owned	Available	Not Used in Prior Housing Element	0	0	0.036153543	0.036153543	0	0	0	1208169	182	Palms - Mar Vista - Del Rey		Above Moderate
LOS ANGELES		4206032055	Community Commercial	MU(EC)	0	0.001789574	Industrial - Parking Lot (Industrial Use Property) - One Story	YES - Current	NO - Privately-Owned	Available	Not Used in Prior Housing Element	0	0	0.059936744	0.059936744	0	0	0	1208169	1588	Palms - Mar Vista - Del Rey		Above Moderate
LOS ANGELES		4206032055	Community Commercial	MU(EC)	0	0.001836162	Industrial - Parking Lot (Industrial Use Property) - One Story	YES - Current	NO - Privately-Owned	Available	Not Used in Prior Housing Element	0	0	0.059936744	0.059936744	0	0	0	1208169	1586	Palms - Mar Vista - Del Rey		Above Moderate
LOS ANGELES		4206032055	Community Commercial	MU(EC)	0	0.002521526	Industrial - Parking Lot (Industrial Use Property) - One Story	YES - Current	NO - Privately-Owned	Available	Not Used in Prior Housing Element	0	0	0.059936744	0.059936744	0	0	0	1208169	1587	Palms - Mar Vista - Del Rey		Above Moderate
LOS ANGELES		4206032055	Community Commercial	MU(EC)	0	0.028259668	Industrial - Parking Lot (Industrial Use Property) - One Story	YES - Current	NO - Privately-Owned	Available	Not Used in Prior Housing Element	0	0	0.256914377	0.256914377	0	0	0	1208169	1568	Palms - Mar Vista - Del Rey		Above Moderate
LOS ANGELES		4206032055	Community Commercial	MU(EC)	0	0.068548407	Industrial - Parking Lot (Industrial Use Property) - One Story	YES - Current	NO - Privately-Owned	Available	Not Used in Prior Housing Element	0	0	0.100549391	0.100549391	0	0	0	1208169	1593	Palms - Mar Vista - Del Rey		Above Moderate
LOS ANGELES		4206032055	Community Commercial	MU(EC)	0	0.097080874	Industrial - Parking Lot (Industrial Use Property) - One Story	YES - Current	NO - Privately-Owned	Available	Not Used in Prior Housing Element	0.113807376	0	0	0.113807376	0	0	0	1208169	1567	Palms - Mar Vista - Del Rey		Lower
LOS ANGELES		4206032055	Community Commercial	MU(EC)	0	0.144677978	Industrial - Parking Lot (Industrial Use Property) - One Story	YES - Current	NO - Privately-Owned	Available	Not Used in Prior Housing Element	0	0	0.155357048	0.155357048	0	0	0	1208169	1562	Palms - Mar Vista - Del Rey		Above Moderate
LOS ANGELES		4206033***	Community Commercial	MU(EC)	0	0.000226401		YES - Current	NO - Privately-Owned	Available	Not Used in Prior Housing Element	0	0	0.40526576	0.40526576	0	0	0	1208169	1583	Palms - Mar Vista - Del Rey		Above Moderate
LOS ANGELES		4206033***	Community Commercial	MU(EC)	0	0.000472524		YES - Current	NO - Privately-Owned	Available	Not Used in Prior Housing Element	0	0	0.40526576	0.40526576	0	0	0	1208169	1582	Palms - Mar Vista - Del Rey		Above Moderate
LOS ANGELES	3707 S ROBERTSON BLVD	90232 4206033077	Community Commercial	MU(EC)	0	0.049275636	Commercial - Store - One Story	YES - Current	NO - Privately-Owned	Available	Not Used in Prior Housing Element	0	0	0.043284318	0.043284318	0	0	0	1208169	126	Palms - Mar Vista - Del Rey		Above Moderate
LOS ANGELES	3711 S ROBERTSON BLVD	90232 4206033077	Community Commercial	MU(EC)	0	0.048993996	Commercial - Store - One Story	YES - Current	NO - Privately-Owned	Available	Not Used in Prior Housing Element	0	0	0.043284318	0.043284318	0	0	0	1208169	129	Palms - Mar Vista - Del Rey		Above Moderate
LOS ANGELES	8954 W VENICE BLVD	90232 4206033077	Community Commercial	MU(EC)	0	0.059998072	Commercial - Store - One Story	YES - Current	NO - Privately-Owned	Available	Not Used in Prior Housing Element	0.04020242	0	0	0.04020242	0	0	0	1208169	128	Palms - Mar Vista - Del Rey		Lower
LOS ANGELES	8958 W VENICE BLVD	90232 4206033077	Community Commercial	MU(EC)	0	0.040167895	Commercial - Store - One Story	YES - Current	NO - Privately-Owned	Available	Not Used in Prior Housing Element	0	0	0.043284318	0.043284318	0	0	0	1208169	132	Palms - Mar Vista - Del Rey		Above Moderate
LOS ANGELES	8976 W VENICE BLVD	90232 4206033077	Community Commercial	MU(EC)	0	0.040180808	Commercial - Store - One Story	YES - Current	NO - Privately-Owned	Available	Not Used in Prior Housing Element	0	0	0.043284318	0.043284318	0	0	0	1208169	153	Palms - Mar Vista - Del Rey		Above Moderate
LOS ANGELES	8982 W VENICE BLVD	90232 4206033077	Community Commercial	MU(EC)	0	0.04003969	Commercial - Store - One Story	YES - Current	NO - Privately-Owned	Available	Not Used in Prior Housing Element	0	0	0.043284318	0.043284318	0	0	0	1208169	157	Palms - Mar Vista - Del Rey		Above Moderate
LOS ANGELES	8984 W VENICE BLVD	90232 4206033077	Community Commercial	MU(EC)	0	0.040181635	Commercial - Store - One Story	YES - Current	NO - Privately-Owned	Available	Not Used in Prior Housing Element	0	0	0.043284318	0.043284318	0	0	0	1208169	158	Palms - Mar Vista - Del Rey		Above Moderate
LOS ANGELES	8988 W VENICE BLVD	90232 4206033077	Community Commercial	MU(EC)	0	0.040182209	Commercial - Store - One Story	YES - Current	NO - Privately-Owned	Available	Not Used in Prior Housing Element	0	0	0.043284318	0.043284318	0	0	0	1208169	161	Palms - Mar Vista - Del Rey		Above Moderate
LOS ANGELES	8992 W VENICE BLVD	90232 4206033077	Community Commercial	MU(EC)	0	0.040180639	Commercial - Store - One Story	YES - Current	NO - Privately-Owned	Available	Not Used in Prior Housing Element	0	0	0.043284318	0.043284318	0	0	0	1208169	162	Palms - Mar Vista - Del Rey		Above Moderate
LOS ANGELES	8994 W VENICE BLVD	90232 4206033077	Community Commercial	MU(EC)	0	0.040180268	Commercial - Store - One Story	YES - Current	NO - Privately-Owned	Available	Not Used in Prior Housing Element	0	0	0.043284318	0.043284318	0	0	0	1208169	164	Palms - Mar Vista - Del Rey		Above Moderate
LOS ANGELES	8998 W VENICE BLVD	90232 4206033077	Community Commercial	MU(EC)	0	0.040179865	Commercial - Store - One Story	YES - Current	NO - Privately-Owned	Available	Not Used in Prior Housing Element	0	0	0.043284318	0.043284318	0	0	0	1208169	167	Palms - Mar Vista - Del Rey		Above Moderate
LOS ANGELES	9002 W VENICE BLVD	90034 4206033077	Community Commercial	MU(EC)	0	0.040170662	Commercial - Store - One Story	YES - Current	NO - Privately-Owned	Available	Not Used in Prior Housing Element	0	0	0.043284318	0.043284318	0	0	0	1208169	134	Palms - Mar Vista - Del Rey		Above Moderate
LOS ANGELES	9004 W VENICE BLVD	90034 4206033077	Community Commercial	MU(EC)	0	0.040172751	Commercial - Store - One Story	YES - Current	NO - Privately-Owned	Available	Not Used in Prior Housing Element	0	0	0.043284318	0.043284318	0	0	0	1208169	139	Palms - Mar Vista - Del Rey		Above Moderate
LOS ANGELES	9006 W VENICE BLVD	90034 4206033077	Community Commercial	MU(EC)	0	0.040174839	Commercial - Store - One Story	YES - Current	NO - Privately-Owned	Available	Not Used in Prior Housing Element	0	0	0.043284318	0.043284318	0	0	0	1208169	144	Palms - Mar Vista - Del Rey		Above Moderate
LOS ANGELES	9008 W VENICE BLVD	90034 4206033077	Community Commercial	MU(EC)	0	0.040175983	Commercial - Store - One Story	YES - Current	NO - Privately-Owned	Available	Not Used in Prior Housing Element	0	0	0.043284318	0.043284318	0	0	0	1208169	149	Palms - Mar Vista - Del Rey		Above Moderate
LOS ANGELES	9012 W VENICE BLVD	90034 4206033077	Community Commercial	MU(EC)	0	0.040178624	Commercial - Store - One Story	YES - Current	NO - Privately-Owned	Available	Not Used in Prior Housing Element	0	0	0.043284318	0.043284318	0	0	0	1208169	151	Palms - Mar Vista - Del Rey		Above Moderate
LOS ANGELES		4206033077	Community Commercial	MU(EC)	0	0.002024005	Commercial - Store - One Story	YES - Current	NO - Privately-Owned	Available	Not Used in Prior Housing Element	0	0	0.013134544	0.013134544	0	0	0	1208169	143	Palms - Mar Vista - Del Rey		Above Moderate
LOS ANGELES		4206033077	Community Commercial	MU(EC)	0	0.016595814	Commercial - Store - One Story	YES - Current	NO - Privately-Owned	Available	Not Used in Prior Housing Element	0	0	0.039182287	0.039182287	0	0	0	1208169	135	Palms - Mar Vista - Del Rey		Above Moderate
LOS ANGELES		4206033077	Community Commercial	MU(EC)	0	0.033327979	Commercial - Store - One Story	YES - Current	NO - Privately-Owned	Available	Not Used in Prior Housing Element	0	0	0.058326626	0.058326626	0	0	0	1208169	131	Palms - Mar Vista - Del Rey		Above Moderate
LOS ANGELES		4206033077	Community Commercial	MU(EC)	0	0.036651574	Commercial - Store - One Story	YES - Current	NO - Privately-Owned	Available	Not Used in Prior Housing Element	0	0	0.058326626	0.058326626	0	0	0	1208169	122	Palms - Mar Vista - Del Rey		Above Moderate
LOS ANGELES		4206033077	Community Commercial	MU(EC)	0	0.313383842	Commercial - Store - One Story	YES - Current	NO - Privately-Owned	Available	Not Used in Prior Housing Element	0.120387085	0	0	0.120387085	0	0	0	1208169	510	Palms - Mar Vista - Del Rey		Lower
LOS ANGELES	3713 S ROBERTSON BLVD	90232 4206033917	Community Commercial	MU(EC)	0	0.020253749	Miscellaneous - Government Owned Property - Vacant Land	YES - Current	YES - City-Owned	Available	Not Used in Prior Housing Element	0	0	0.008345301	0.008345301	0	0	0	1208169	133	Palms - Mar Vista - Del Rey		Above Moderate
LOS ANGELES		4206033917	Community Commercial	MU(EC)	0	0.004501286	Miscellaneous - Government Owned Property - Vacant Land	YES - Current	YES - City-Owned	Available	Not Used in Prior Housing Element	0	0	0.002788516	0.002788516	0	0	0	1208169	130	Palms - Mar Vista - Del Rey		Above Moderate
LOS ANGELES		4206033917	Community Commercial	MU(EC)	0	0.014968849	Miscellaneous - Government Owned Property - Vacant Land	YES - Current	YES - City-Owned	Available	Not Used in Prior Housing Element	0	0	0.008345301	0.008345301	0	0	0	1208169	145	Palms - Mar Vista - Del Rey		Above Moderate
LOS ANGELES		4206033917	Community Commercial	MU(EC)	0	0.022926799	Miscellaneous - Government Owned Property - Vacant Land	YES - Current	YES - City-Owned	Available	Not Used in Prior Housing Element	0	0	0.008345301	0.008345301	0	0	0	1208169	137	Palms - Mar Vista - Del Rey		Above Moderate
LOS ANGELES	9602 W VENICE BLVD	90232 4207001001	Community Commercial	MU(EC)	0	0.071263197	Commercial - Office Building - One Story	YES - Current	NO - Privately-Owned	Available	Not Used in Prior Housing Element	0.010817932	0	0	0.010817932	0	0	0	1208165	909	Palms - Mar Vista - Del Rey		Lower
LOS ANGELES	9608 W VENICE BLVD	90232 4207001002	Community Commercial	MU(EC)	0	0.051633675	Commercial - Store - One Story	YES - Current	NO - Privately-Owned	Available	Not Used in Prior Housing Element	0	0	0.030192688	0.030192688	0	0	0	1208165	916	Palms - Mar Vista - Del Rey		Above Moderate
LOS ANGELES		4207001002	Community Commercial	MU(EC)	0	0.051633675	Commercial - Store - One Story	YES - Current	NO - Privately-Owned	Available	Not Used in Prior Housing Element	0	0	0.030192688	0.030192688	0	0	0	1208165	923	Palms - Mar Vista - Del Rey		Above Moderate
LOS ANGELES	9622 W VENICE BLVD	90232 4207001004	Community Commercial	MU(EC)	0	0.051632934	Commercial - Restaurant, Cocktail Lounge - Restaurant, Cocktail Lounge, Tavern - One Story	YES - Current	NO - Privately-Owned	Available	Not Used in Prior Housing Element	0	0	0.028698665	0.028698665	1	0	0	1208165	954	Palms - Mar Vista - Del Rey		Above Moderate
LOS ANGELES		4207001004	Community Commercial	MU(EC)	0	0.051633378	Commercial - Restaurant, Cocktail Lounge - Restaurant, Cocktail Lounge, Tavern - One Story	YES - Current	NO - Privately-Owned	Available	Not Used in Prior Housing Element	0	0	0.028698665	0.028698665	1	0	0	1208165	946	Palms - Mar Vista - Del Rey		Above Moderate
LOS ANGELES	9632 W VENICE BLVD	90232 4207001005	Community Commercial	MU(EC)	0	0.051634023	Commercial - Commercial - Vacant Land	YES - Current	NO - Privately-Owned	Available	Not Used in Prior Housing Element	0	0	0.3896487	0.3896487	0	0	0	1208165	960	Palms - Mar Vista - Del Rey		Above Moderate
LOS ANGELES	9636 W VENICE BLVD	90232 4207001006	Community Commercial	MU(EC)	0	0.051633378	Commercial - Office Building - Two Stories	YES - Current	NO - Privately-Owned	Available	Not Used in Prior Housing Element	0	0	0.018502529	0.018502529	0	0	0	1208165	966	Palms - Mar Vista - Del Rey		Above Moderate
LOS ANGELES	9640 W VENICE BLVD	90232 4207001007	Community Commercial	MU(EC)	0	0.071505707	Commercial - Professional Building - Medical Dental Building - One Story	YES - Current	NO - Privately-Owned	Available	Not Used in Prior Housing Element	0.018649616	0	0	0.018649616	0	0	0	1208165	976	Palms - Mar Vista - Del Rey		Lower
LOS ANGELES	9620 W VENICE BLVD	90232 4207001039	Community Commercial	MU(EC)	0	0.051633624	Commercial - Store - One Story	YES - Current	NO - Privately-Owned	Available	Not Used in Prior Housing Element	0	0	0.194061303	0.194061303	0	0	0	1208165	941	Palms - Mar Vista - Del Rey		Above Moderate
LOS ANGELES		4207001039	Community Commercial	MU(EC)	0	0.051633675	Commercial - Store - One Story	YES - Current	NO - Privately-Owned	Available	Not Used in Prior Housing Element	0	0	0.194061303	0.194061303	0	0	0	1208165	930	Palms - Mar Vista - Del Rey		Above Moderate
LOS ANGELES	9700 W VENICE BLVD	90232 4207002001	Community Commercial	MU(EC)	0	0.092164898	Commercial - Professional Building - One Story	YES - Current	NO - Privately-Owned	Available	Not Used in Prior Housing Element	0.035716899	0	0	0.035716899	0	0	0	1208165	1004	Palms - Mar Vista - Del Rey		Lower
LOS ANGELES	9702 W VENICE BLVD	90232 4207002002	Community Commercial	MU(EC)	0	0.030980158	Commercial - Parking Lot (Commercial Use Property) - Lots - Patron or Employee - One Story	YES - Current	NO - Privately-Owned	Available	Not Used in Prior Housing Element	0	0	0.047273394	0.047273394	0	0	0	1208165	1014	Palms - Mar Vista - Del Rey		Above Moderate
LOS ANGELES	9708 W VENICE BLVD	90232 4207002003	Community Commercial	MU(EC)	0	0.051634074	Commercial - Store - One Story	YES - Current	NO - Privately-Owned	Available	Not Used in Prior Housing Element	0	0	0.097256881	0.097256881	0	0	0	1208165	1021	Palms - Mar Vista - Del Rey		Above Moderate
LOS ANGELES		4207002003	Community Commercial	MU(EC)	0	0.020653283	Commercial - Store - One Story	YES - Current	NO - Privately-Owned	Available	Not Used in Prior Housing Element	0	0	0.089743072	0.089743072	0	0	0	1208165	1018	Palms - Mar Vista - Del Rey		Above Moderate
LOS ANGELES	9716 W VENICE BLVD	90232 4207002004	Community Commercial	MU(EC)	0	0.051632985	Commercial - Parking Lot (Commercial Use Property) - Lots - Patron or Employee - One Story	YES - Current	NO - Privately-Owned	Available	Not Used in Prior Housing Element	0	0	0.035141557	0.035141557	0	0	0	1208165	1029	Palms - Mar Vista - Del Rey		Above Moderate
LOS ANGELES	9720 W VENICE BLVD	90232 4207002005	Community Commercial	MU(EC)	0	0.051634074	Commercial - Parking Lot (Commercial Use Property) - Lots - Patron or Employee - One Story	YES - Current	NO - Privately-Owned	Available	Not Used in Prior Housing Element	0	0	0.035141557	0.035141557	0	0	0	1208165	1036	Palms - Mar Vista - Del Rey		Above Moderate
LOS ANGELES	9726 W VENICE BLVD	90232 4207002006	Community Commercial	MU(EC)	0	0.138354826	Commercial - Professional Building - One Story	YES - Current	NO - Privately-Owned	Available	Used in Prior Housing Element - Non-Vacant	0.13274689	0	0	0.13274689	0	0	0	1208165	1043	Palms - Mar Vista - Del Rey		Lower
LOS ANGELES		4207002006	Community Commercial	MU(EC)	0	0.129082978	Commercial - Professional Building - One Story	YES - Current	NO - Privately-Owned	Available	Used in Prior Housing Element - Non-Vacant	0.121299161	0	0	0.121299161	0	0	0	1208165	1054	Palms - Mar Vista - Del Rey		Above Moderate
LOS ANGELES	9736 W VENICE BLVD	90232 4207002007	Community Commercial	MU(EC)	0	0.147516659	Commercial - Professional Building - One Story	YES - Current	NO - Privately-Owned	Available	Used in Prior Housing Element - Non-Vacant	0.047911404	0	0	0.047911404	0	0	0	1208165	1064	Palms - Mar Vista - Del Rey		Lower
LOS ANGELES	9808 W VENICE BLVD	90232 4207003016	Community Commercial	MU(EC)	0	0.129192364	Commercial - Professional Building - 6 to 13 Stories	YES - Current	NO - Privately-Owned	Available	Used in Prior Housing Element - Non-Vacant	0.051179736	0	0	0.051179736	0	0	0	1208165	1096	Palms - Mar Vista - Del Rey		Lower
LOS ANGELES		4207003016	Community Commercial	MU(EC)	0	0.13649632	Commercial - Professional Building - 6 to 13 Stories	YES - Current	NO - Privately-Owned	Available	Used in Prior Housing Element - Non-Vacant	0.056005735	0	0	0.056005735	0	0	0	1208165	1089	Palms - Mar Vista - Del Rey		Above Moderate
LOS ANGELES		4207003016	Community Commercial	MU(EC)	0	0.14354005	Commercial - Professional Building - 6 to 13 Stories	YES - Current	NO - Privately-Owned	Available	Used in Prior Housing Element - Non-Vacant	0.056005735	0	0	0.056005735	0	0	0	1208165	1104	Palms - Mar Vista - Del Rey		Lower
LOS ANGELES	3813 S HUGHES AVE	90232 4207004001	Community Commercial	MU(EC)	0	0.112905176	Residential - Single Family Residence	YES - Current	NO - Privately-Owned	Available	Not Used in Prior Housing Element	0.591746092	0	0	0.591746092	1	0	0	1208165	1176	Palms - Mar Vista - Del Rey		Lower
LOS ANGELES	9914 W VENICE BLVD	90232 4207004022	Community Commercial	MU(EC)	0	0.107864041	Commercial - Office Building - One Story	YES - Current	NO - Privately-Owned	Available	Used in Prior Housing Element - Non-Vacant	0.036477086	0	0	0.036477086	0	0	0	1208165	1186	Palms - Mar Vista - Del Rey		Lower
LOS ANGELES	9900 W VENICE BLVD	90232 4207004023	Community Commercial	MU(EC)	0	0.143914298	Commercial - Parking Lot (Commercial Use Property) - Lots - Patron or Employee - One Story	YES - Current	NO - Privately-Owned	Available	Used in Prior Housing Element - Non-Vacant	0.028800176	0	0	0.028800176	0	0	0	1208165	1161	Palms - Mar Vista - Del Rey		Lower
LOS ANGELES	3831 S HUGHES AVE	90232 4207004024	General Commercial	CR-1	0 108	0.170735079	Commercial - Professional Building - Three Stories	YES - Current	NO - Privately-Owned	Available	Used in Prior Housing Element - Non-Vacant	0.062257802	0	0	0.062257802	0	0	0	1208165	1229	Palms - Mar Vista - Del Rey		Lower
LOS ANGELES		4207004024	General Commercial	CR-1	0 108	0.170734571	Commercial - Professional Building - Three Stories	YES - Current	NO - Privately-Owned	Available	Used in Prior Housing Element - Non-Vacant	0.062257802	0	0	0.062257802	0	0	0	1208165	1216	Palms - Mar Vista - Del Rey		Lower
LOS ANGELES		4207004024	General Commercial	CR-1	0 108	0.170735127	Commercial - Professional Building - Three Stories	YES - Current	NO - Privately-Owned	Available	Used in Prior Housing Element - Non-Vacant	0.062257802	0	0	0.062257802	0	0	0	1208165	1254	Palms - Mar Vista - Del Rey		Lower
LOS ANGELES		4207004024	General Commercial	CR-1	0 108	0.212041308	Commercial - Professional Building - Three Stories	YES - Current	NO - Privately-Owned	Available	Used in Prior Housing Element - Non-Vacant	0.070422053	0	0	0.070422053	0	0	0	1208165	1276	Palms - Mar Vista - Del Rey		Lower
LOS ANGELES	3815 S HUGHES AVE	90232 4207004033	General Commercial	CR-1	0 108	0.051861925	Commercial - Office Building - One Story	YES - Current	NO - Privately-Owned	Available	Used in Prior Housing Element - Non-Vacant	0	0	0.006800676	0.006800676	0	0	0	1208165	1199	Palms - Mar Vista - Del Rey		Above

LOS ANGELES	3841 S DUNN DR	90232	4207005011	General Commercial	R4-1	0	108	0.126265983	Commercial - Parking Lot (Commercial Use Property) - Lots - Patron or Employee - One Story	YES - Current	NO - Privately-Owned	Available	Used in Prior Housing Element - Non-Vacant	0.021511104	0	0	0.021511104	0	0	0	1208165	1316	Palms - Mar Vista - Del Rey			Lower
LOS ANGELES	3847 S DUNN DR	90232	4207005012	General Commercial	R4-1	0	108	0.126264778	Residential - Single Family Residence	YES - Current	NO - Privately-Owned	Available	Used in Prior Housing Element - Non-Vacant	1.320584059	0	0	1.320584059	1	0	0	1208165	1334	Palms - Mar Vista - Del Rey			Lower
LOS ANGELES	3853 S DUNN DR	90232	4207005013	General Commercial	R4-1	0	108	0.126264936	Residential - Single Family Residence - Vacant Land	YES - Current	NO - Privately-Owned	Available	Not Used in Prior Housing Element	1.11998117	0	0	1.11998117	0	0	0	1208165	1347	Palms - Mar Vista - Del Rey			Lower
LOS ANGELES	3846 S CLARINGTON AVE	90232	4207005019	General Commercial	C2-1	0	108	0.138002578	Commercial - Parking Lot (Commercial Use Property) - Lots - Patron or Employee - One Story	YES - Current	NO - Privately-Owned	Available	Used in Prior Housing Element - Non-Vacant	0.021720415	0	0	0.021720415	0	0	0	1208165	1354	Palms - Mar Vista - Del Rey			Lower
LOS ANGELES	3842 S CLARINGTON AVE	90232	4207005020	General Commercial	C2-1	0	108	0.13799588	Commercial - Parking Lot (Commercial Use Property) - Lots - Patron or Employee - One Story	YES - Current	NO - Privately-Owned	Available	Used in Prior Housing Element - Non-Vacant	0.021720415	0	0	0.021720415	0	0	0	1208165	1338	Palms - Mar Vista - Del Rey			Lower
LOS ANGELES	3838 S CLARINGTON AVE	90232	4207005021	General Commercial	C2-1	0	108	0.137991398	Commercial - Parking Lot (Commercial Use Property) - Lots - Patron or Employee - One Story	YES - Current	NO - Privately-Owned	Available	Used in Prior Housing Element - Non-Vacant	0.255916119	0	0	0.255916119	1	0	0	1208165	1325	Palms - Mar Vista - Del Rey			Lower
LOS ANGELES	3830 S CLARINGTON AVE	90232	4207005022	General Commercial	C2-1	0	108	0.137987151	Commercial - Office Building - One Story	YES - Current	NO - Privately-Owned	Available	Used in Prior Housing Element - Non-Vacant	0.093318429	0	0	0.093318429	0	0	0	1208165	1310	Palms - Mar Vista - Del Rey			Lower
LOS ANGELES	3828 S CLARINGTON AVE	90232	4207005023	Community Commercial	MU(EC)	0		0.137978833	Industrial - Light Manufacturing - One Story	YES - Current	NO - Privately-Owned	Available	Used in Prior Housing Element - Non-Vacant	0.165760857	0	0	0.165760857	0	0	0	1208165	1295	Palms - Mar Vista - Del Rey			Lower
LOS ANGELES	3822 S CLARINGTON AVE	90232	4207005024	Community Commercial	MU(EC)	0		0.137975282	Commercial - Auto, Recreation Equipment, Construction Equipment Sales and Service - Auto Body Repair Shop - One Story	YES - Current	NO - Privately-Owned	Available	Not Used in Prior Housing Element	0.143533072	0	0	0.143533072	0	0	0	1208165	1284	Palms - Mar Vista - Del Rey			Lower
LOS ANGELES	10011 W WASHINGTON BLVD	90232	4207005033	General Commercial	C2-1	0	108	0.161337783	Commercial - Bank, Savings and Loan - One Story	YES - Current	NO - Privately-Owned	Available	Used in Prior Housing Element - Non-Vacant	0.128347439	0	0	0.128347439	1	0	0	1208165	1381	Palms - Mar Vista - Del Rey			Lower
LOS ANGELES	10015 W WASHINGTON BLVD	90232	4207005033	General Commercial	C2-1	0	108	0.159207677	Commercial - Bank, Savings and Loan - One Story	YES - Current	NO - Privately-Owned	Available	Used in Prior Housing Element - Non-Vacant	0.125126185	0	0	0.125126185	1	0	0	1208165	1393	Palms - Mar Vista - Del Rey			Lower
LOS ANGELES			4207005033	General Commercial	C2-1	0	108	0.138007946	Commercial - Bank, Savings and Loan - One Story	YES - Current	NO - Privately-Owned	Available	Used in Prior Housing Element - Non-Vacant	0.116475886	0	0	0.116475886	1	0	0	1208165	1367	Palms - Mar Vista - Del Rey			Lower
LOS ANGELES	10010 W VENICE BLVD	90232	4207005035	Community Commercial	MU(EC)	0		0.072395488	Commercial - Shopping Center (Neighborhood, Community) - One Story	YES - Current	NO - Privately-Owned	Available	Used in Prior Housing Element - Non-Vacant	0.014436693	0	0	0.014436693	0	0	0	1208165	1242	Palms - Mar Vista - Del Rey			Lower
LOS ANGELES	10020 W VENICE BLVD	90232	4207005035	Community Commercial	MU(EC)	0		0.038805582	Commercial - Shopping Center (Neighborhood, Community) - One Story	YES - Current	NO - Privately-Owned	Available	Used in Prior Housing Element - Non-Vacant	0	0	0.012598297	0.012598297	0	0	0	1208165	1235	Palms - Mar Vista - Del Rey			Above Moderate
LOS ANGELES	3812 S CLARINGTON AVE	90232	4207005035	Community Commercial	MU(EC)	0		0.137963567	Commercial - Shopping Center (Neighborhood, Community) - One Story	YES - Current	NO - Privately-Owned	Available	Used in Prior Housing Element - Non-Vacant	0.024337461	0	0	0.024337461	0	0	0	1208165	1248	Palms - Mar Vista - Del Rey			Lower
LOS ANGELES			4207005035	Community Commercial	MU(EC)	0		0.137969879	Commercial - Shopping Center (Neighborhood, Community) - One Story	YES - Current	NO - Privately-Owned	Available	Used in Prior Housing Element - Non-Vacant	0.024337461	0	0	0.024337461	0	0	0	1208165	1266	Palms - Mar Vista - Del Rey			Lower
LOS ANGELES	3829 S DUNN DR	90232	4207005037	General Commercial	R4-1	0	108	0.114785249	Residential - Five or More Units or Apartments (Any Combination) - 5 Stories or More	YES - Current	NO - Privately-Owned	Available	Not Used in Prior Housing Element	1.03212347	0	0	1.03212347	0	0	0	1208165	1278	Palms - Mar Vista - Del Rey			Lower
LOS ANGELES	3833 S DUNN DR	90232	4207005037	General Commercial	R4-1	0	108	0.114787532	Residential - Five or More Units or Apartments (Any Combination) - 5 Stories or More	YES - Current	NO - Privately-Owned	Available	Not Used in Prior Housing Element	1.03212347	0	0	1.03212347	0	0	0	1208165	1292	Palms - Mar Vista - Del Rey			Lower
LOS ANGELES	3837 S DUNN DR	90232	4207005037	General Commercial	R4-1	0	108	0.114786129	Residential - Five or More Units or Apartments (Any Combination) - 5 Stories or More	YES - Current	NO - Privately-Owned	Available	Not Used in Prior Housing Element	1.03212347	0	0	1.03212347	0	0	0	1208165	1305	Palms - Mar Vista - Del Rey			Lower
LOS ANGELES	10100 W VENICE BLVD	90232	4208002019	Community Commercial	MU(EC)	0		0.458966845	Commercial - Office Building - One Story	YES - Current	NO - Privately-Owned	Available	Used in Prior Housing Element - Non-Vacant	0.049842394	0	0	0.049842394	0	0	0	1208165	1282	Palms - Mar Vista - Del Rey			Lower
LOS ANGELES			4208002019	Community Commercial	MU(EC)	0		0.114598841	Commercial - Office Building - One Story	YES - Current	NO - Privately-Owned	Available	Used in Prior Housing Element - Non-Vacant	0.020064053	0	0	0.020064053	0	0	0	1208165	1277	Palms - Mar Vista - Del Rey			Lower
LOS ANGELES	3820 S JASMINE AVE	90232	4208003009	Community Commercial	MU(EC)	0		0.433508834	Commercial - Parking Lot (Commercial Use Property) - Lots - Patron or Employee - One Story	YES - Current	NO - Privately-Owned	Available	Used in Prior Housing Element - Non-Vacant	0.021374926	0	0	0.021374926	0	0	0	1208165	1352	Palms - Mar Vista - Del Rey			Lower
LOS ANGELES			4208003009	Community Commercial	MU(EC)	0		0.07200616	Commercial - Parking Lot (Commercial Use Property) - Lots - Patron or Employee - One Story	YES - Current	NO - Privately-Owned	Available	Used in Prior Housing Element - Non-Vacant	0.006567156	0	0	0.006567156	0	0	0	1208165	1346	Palms - Mar Vista - Del Rey			Lower
LOS ANGELES	3845 S JEAN PL	90232	4208003019	General Commercial	R4-1	0	108	0.140367193	Institutional - Church - Church Parking Lot - One Story	YES - Current	NO - Privately-Owned	Available	Used in Prior Housing Element - Non-Vacant	0.030466942	0	0	0.030466942	0	0	0	1208165	1387	Palms - Mar Vista - Del Rey			Lower
LOS ANGELES			4208003019	General Commercial	R4-1	0	108	0.037111102	Institutional - Church - Church Parking Lot - One Story	YES - Current	NO - Privately-Owned	Available	Used in Prior Housing Element - Non-Vacant	0.011181123	0	0	0.011181123	0	0	0	1208165	1382	Palms - Mar Vista - Del Rey			Lower
LOS ANGELES			4208003019	General Commercial	R4-1	0	108	0.065661341	Institutional - Church - Church Parking Lot - One Story	YES - Current	NO - Privately-Owned	Available	Used in Prior Housing Element - Non-Vacant	0.017804787	0	0	0.017804787	0	0	0	1208165	1424	Palms - Mar Vista - Del Rey			Lower
LOS ANGELES			4208003019	General Commercial	R4-1	0	108	0.069682511	Institutional - Church - Church Parking Lot - One Story	YES - Current	NO - Privately-Owned	Available	Used in Prior Housing Element - Non-Vacant	0.01908446	0	0	0.01908446	0	0	0	1208165	1413	Palms - Mar Vista - Del Rey			Lower
LOS ANGELES			4208003019	General Commercial	R4-1	0	108	0.035859233	Institutional - Church - Church Parking Lot - One Story	YES - Current	NO - Privately-Owned	Available	Used in Prior Housing Element - Non-Vacant	0	0	0.040549117	0.040549117	0	3*	3*	1208165	1409	Palms - Mar Vista - Del Rey			Above Moderate
LOS ANGELES	3848 S VINTON AVE	90232	4208004004	High Medium Residential	R4-1	0	108	0.110145427	Residential - Four Units (Any Combination) - 4 Stories or Less	YES - Current	NO - Privately-Owned	Available	Not Used in Prior Housing Element	0	0	0.254285127	0.254285127	4	0	0	1178165	83	Palms - Mar Vista - Del Rey	Yes		Above Moderate
LOS ANGELES	3856 S VINTON AVE	90232	4208004006	High Medium Residential	R4-1	0	108	0.109915539	Residential - Single Family Residence - Vacant Land	YES - Current	NO - Privately-Owned	Available	Not Used in Prior Housing Element	1.159321785	0	0	1.159321785	0	0	0	1178165	103	Palms - Mar Vista - Del Rey			Lower
LOS ANGELES	3860 S VINTON AVE	90232	4208004007	General Commercial	R4-1	0	108	0.109800276	Residential - Single Family Residence - Vacant Land	YES - Current	NO - Privately-Owned	Available	Not Used in Prior Housing Element	1.159321785	0	0	1.159321785	0	0	0	1178165	113	Palms - Mar Vista - Del Rey			Lower
LOS ANGELES	10201 W WASHINGTON BLVD	90232	4208004010	General Commercial	C2-1	0	108	0.091718064	Commercial - Auto, Recreation Equipment, Construction Equipment Sales and Service - Auto Body Repair Shop - One Story	YES - Current	NO - Privately-Owned	Available	Used in Prior Housing Element - Non-Vacant	0.205473638	0	0	0.205473638	0	0	0	1178165	115	Palms - Mar Vista - Del Rey			Lower
LOS ANGELES	10203 W WASHINGTON BLVD	90232	4208004010	General Commercial	C2-1	0	108	0.057323577	Commercial - Auto, Recreation Equipment, Construction Equipment Sales and Service - Auto Body Repair Shop - One Story	YES - Current	NO - Privately-Owned	Available	Used in Prior Housing Element - Non-Vacant	0	0	0.117062461	0.117062461	0	0	0	1178165	124	Palms - Mar Vista - Del Rey			Above Moderate
LOS ANGELES			4208004010	General Commercial	C2-1	0	108	0.057322667	Commercial - Auto, Recreation Equipment, Construction Equipment Sales and Service - Auto Body Repair Shop - One Story	YES - Current	NO - Privately-Owned	Available	Used in Prior Housing Element - Non-Vacant	0	0	0.117062461	0.117062461	0	0	0	1178165	109	Palms - Mar Vista - Del Rey			Above Moderate
LOS ANGELES			4208004010	General Commercial	C2-1	0	108	0.057323156	Commercial - Auto, Recreation Equipment, Construction Equipment Sales and Service - Auto Body Repair Shop - One Story	YES - Current	NO - Privately-Owned	Available	Used in Prior Housing Element - Non-Vacant	0	0	0.117062461	0.117062461	0	0	0	1178165	98	Palms - Mar Vista - Del Rey			Above Moderate
LOS ANGELES			4208004010	General Commercial	C2-1	0	108	0.057323399	Commercial - Auto, Recreation Equipment, Construction Equipment Sales and Service - Auto Body Repair Shop - One Story	YES - Current	NO - Privately-Owned	Available	Used in Prior Housing Element - Non-Vacant	0	0	0.117062461	0.117062461	0	0	0	1178165	127	Palms - Mar Vista - Del Rey			Above Moderate
LOS ANGELES			4208004010	General Commercial	C2-1	0	108	0.057324219	Commercial - Auto, Recreation Equipment, Construction Equipment Sales and Service - Auto Body Repair Shop - One Story	YES - Current	NO - Privately-Owned	Available	Used in Prior Housing Element - Non-Vacant	0	0	0.117062461	0.117062461	0	0	0	1178165	105	Palms - Mar Vista - Del Rey			Above Moderate
LOS ANGELES	3861 S JASMINE AVE	90232	4208004011	General Commercial	C2-1	0	108	0.057323031	Commercial - Office Building - Office and Residential - One Story	YES - Current	NO - Privately-Owned	Available	Used in Prior Housing Element - Non-Vacant	0	0	0.017000329	0.017000329	0	0	0	1178165	87	Palms - Mar Vista - Del Rey			Above Moderate
LOS ANGELES			4208004011	General Commercial	C2-1	0	108	0.057323145	Commercial - Office Building - Office and Residential - One Story	YES - Current	NO - Privately-Owned	Available	Used in Prior Housing Element - Non-Vacant	0	0	0.017000329	0.017000329	0	0	0	1178165	92	Palms - Mar Vista - Del Rey			Above Moderate
LOS ANGELES	3855 S JASMINE AVE	90232	4208004012	General Commercial	C2-1	0	108	0.057323769	Commercial - Auto, Recreation Equipment, Construction Equipment Sales and Service - Auto Body Repair Shop - One Story	YES - Current	NO - Privately-Owned	Available	Used in Prior Housing Element - Non-Vacant	0	0	0.048514795	0.048514795	0	0	0	1178165	71	Palms - Mar Vista - Del Rey			Above Moderate
LOS ANGELES			4208004012	General Commercial	C2-1	0	108	0.057323948	Commercial - Auto, Recreation Equipment, Construction Equipment Sales and Service - Auto Body Repair Shop - One Story	YES - Current	NO - Privately-Owned	Available	Used in Prior Housing Element - Non-Vacant	0	0	0.048514795	0.048514795	0	0	0	1178165	78	Palms - Mar Vista - Del Rey			Above Moderate
LOS ANGELES	3851 S JASMINE AVE	90232	4208004013	General Commercial	C2-1	0	108	0.057323722	Commercial - Parking Lot (Commercial Use Property) - Lots - Patron or Employee - One Story	YES - Current	NO - Privately-Owned	Available	Not Used in Prior Housing Element	0	0	0.040526661	0.040526661	0	0	0	1178165	66	Palms - Mar Vista - Del Rey			Above Moderate
LOS ANGELES	3845 S JASMINE AVE	90232	4208004014	General Commercial	C2-1	0	108	0.091763466	Commercial - Office Building - Office and Residential - One Story	YES - Current	NO - Privately-Owned	Available	Not Used in Prior Housing Element	0	0	0.014586128	0.014586128	1	0	0	1178165	55	Palms - Mar Vista - Del Rey	Yes		Above Moderate
LOS ANGELES	3822 S VINTON AVE	90232	4208004022	High Medium Residential	R4-1	0	108	0.10331233	Residential - Single Family Residence	YES - Current	NO - Privately-Owned	Available	Not Used in Prior Housing Element	0.438936053	0	0	0.438936053	1	0	0	1178165	19	Palms - Mar Vista - Del Rey			Lower
LOS ANGELES	10223 W WASHINGTON BLVD	90232	4208004028	General Commercial	C2-1	0	108	0.057322868	Commercial - Auto, Recreation Equipment, Construction Equipment Sales and Service - Auto Body Repair Shop - One Story	YES - Current	NO - Privately-Owned	Available	Used in Prior Housing Element - Non-Vacant	0	0	0.017000329	0.017000329	0	0	0	1178165	142	Palms - Mar Vista - Del Rey			Above Moderate
LOS ANGELES			4208004028	General Commercial	C2-1	0	108	0.057323561	Commercial - Auto, Recreation Equipment, Construction Equipment Sales and Service - Auto Body Repair Shop - One Story	YES - Current	NO - Privately-Owned	Available	Used in Prior Housing Element - Non-Vacant	0	0	0.017000329	0.017000329	0	0	0	1178165	150	Palms - Mar Vista - Del Rey			Above Moderate
LOS ANGELES			4208004028	General Commercial	C2-1	0	108	0.057323577	Commercial - Auto, Recreation Equipment, Construction Equipment Sales and Service - Auto Body Repair Shop - One Story	YES - Current	NO - Privately-Owned	Available	Used in Prior Housing Element - Non-Vacant	0	0	0.017000329	0.017000329	0	0	0	1178165	137	Palms - Mar Vista - Del Rey			Above Moderate
LOS ANGELES			4208004028	General Commercial	C2-1	0	108	0.057324046	Commercial - Auto, Recreation Equipment, Construction Equipment Sales and Service - Auto Body Repair Shop - One Story	YES - Current	NO - Privately-Owned	Available	Used in Prior Housing Element - Non-Vacant	0	0	0.017000329	0.017000329	0	0	0	1178165	133	Palms - Mar Vista - Del Rey			Above Moderate
LOS ANGELES			4208004028	General Commercial	C2-1	0	108	0.067313735	Commercial - Auto, Recreation Equipment, Construction Equipment Sales and Service - Auto Body Repair Shop - One Story	YES - Current	NO - Privately-Owned	Available	Used in Prior Housing Element - Non-Vacant	0	0	0.010960051	0.010960051	0	0	0	1178165	154	Palms - Mar Vista - Del Rey			Above Moderate
LOS ANGELES			4208004028	General Commercial	R4-1	0	108	0.11532033	Commercial - Auto, Recreation Equipment, Construction Equipment Sales and Service - Auto Body Repair Shop - One Story	YES - Current	NO - Privately-Owned	Available	Used in Prior Housing Element - Non-Vacant	0.078933768	0	0	0.078933768	0	0	0	1178165	123	Palms - Mar Vista - Del Rey			Lower
LOS ANGELES	10200 W VENICE BLVD	90232	4208004033	Community Commercial	MU(EC)	0		0.161713149	Commercial - Shopping Center (Neighborhood, Community) - One Story	YES - Current	NO - Privately-Owned	Available	Used in Prior Housing Element - Non-Vacant	0.027808182	0	0	0.027808182	0	0	0	1208165	1386	Palms - Mar Vista - Del Rey			Lower
LOS ANGELES	10226 W VENICE BLVD	90232	4208004033	Community Commercial	MU(EC)	0		0.07019991	Commercial - Shopping Center (Neighborhood, Community) - One Story	YES - Current	NO - Privately-Owned	Available	Used in Prior Housing Element - Non-Vacant	0.014436693	0	0	0.014436693	0	0	0	1208165	1412	Palms - Mar Vista - Del Rey			Lower
LOS ANGELES			4208004033	Community Commercial	MU(EC)	0		0.07060578	Commercial - Shopping Center (Neighborhood, Community) - One Story	YES - Current	NO - Privately-Owned	Available	Used in Prior Housing Element - Non-Vacant	0.014436693	0	0	0.014436693	0	0	0	1208165	1419	Palms - Mar Vista - Del Rey			Lower
LOS ANGELES			4208004033	Community Commercial	MU(EC)	0		0.07145349	Commercial - Shopping Center (Neighborhood, Community) - One Story	YES - Current	NO - Privately-Owned	Available	Used in Prior Housing Element - Non-Vacant	0.014436693	0	0	0.014436693	0	0	0	1208165	1428	Palms - Mar Vista - Del Rey			Lower
LOS ANGELES			4208004033	Community Commercial	MU(EC)	0		0.074643735	Commercial - Shopping Center (Neighborhood, Community) - One Story	YES - Current	NO - Privately-Owned	Available	Used in Prior Housing Element - Non-Vacant	0.014436693	0	0	0.014436693	0	0	0	1208165	1415	Palms - Mar Vista - Del Rey			Lower
LOS ANGELES			4208004033	Community Commercial	MU(EC)	0		0.076259656	Commercial - Shopping Center (Neighborhood, Community) - One Story	YES - Current	NO - Privately-Owned	Available	Used in Prior Housing Element - Non-Vacant	0.014436693	0	0	0.014436693	0	0	0	1208165	1397	Palms - Mar Vista - Del Rey			Lower
LOS ANGELES			4208004033	Community Commercial	MU(EC)	0		0.077938098	Commercial - Shopping Center (Neighborhood, Community) - One Story	YES - Current	NO - Privately-Owned	Available	Used in Prior Housing Element - Non-Vacant	0.014436693	0	0	0.014436693	0	0	0	1208165	1406	Palms - Mar Vista - Del Rey			Lower
LOS ANGELES	3840 S GOLDWYN TER	90232	4208005001	Medium Residential	R3-1	0	54	0.054188208	Residential - Single Family Residence	YES - Current	NO - Privately-Owned	Available	Not Used in Prior Housing Element	0	0	0.216851789	0.216851789	1	2*	2*	1178165	122	Palms - Mar Vista - Del Rey			Above Moderate
LOS ANGELES	3844 S GOLDWYN TER	90232	4208005002	Medium Residential	R3-1	0	54	0.052064716	Residential - Single Family Residence	YES - Current	NO - Privately-Owned	Available	Not Used in Prior Housing Element	0	0	0.263926256	0.263926256	1	2*	2*	1178165	135	Palms - Mar Vista - Del Rey			Above Moderate
LOS ANGELES	3848 S GOLDWYN TER	90232	4208005003	Medium Residential	R3-1	0	54	0.052181547	Residential - Single Family Residence	YES - Current	NO - Privately-Owned	Available	Not Used in Prior Housing Element	0	0	0.010359427	0.010359427	1	2*	2*	1178165	143	Palms - Mar Vista - Del Rey			Above Moderate
LOS ANGELES	3852 S GOLDWYN TER	90232	4208005004	Medium Residential	R3-1	0	54	0.052180575	Residential - Single Family Residence	YES - Current	NO - Privately-Owned	Available	Not Used in Prior Housing Element	0	0	0.263926256	0.263926256	1	2*	2*	1178165	155	Palms - Mar Vista - Del Rey			Above Moderate
LOS ANGELES	3854 S GOLDWYN TER	90232	4208005005	General Commercial	R3-1	0	54	0.052181104	Residential - Single Family Residence	YES - Current	NO - Privately-Owned	Available	Not Used in Prior Housing Element	0	0	0.263926256	0.263926256	1	2*	2*	1178165	163	Palms - Mar Vista - Del Rey			Above Moderate
LOS ANGELES	3858 S GOLDWYN TER	90232	4208005006	General Commercial	R4-1	0	108	0.052180806	Residential - Single Family Residence	YES - Current	NO - Privately-Owned	Available	Not Used in Prior Housing Element	0.704119384	0	0	0.704119384	1	0	0	1178165	172	Palms - Mar Vista - Del Rey			Lower
LOS ANGELES	3860 S GOLDWYN TER	90232	4208005007	General Commercial	R4-1	0	108	0.054705159	Residential - Single Family Residence	YES - Current	NO - Privately-Owned	Available	Not Used in Prior Housing Element	0.704119384	0	0	0.704119384	1	0	0	1178165	178	Palms - Mar Vista - Del Rey			Lower
LOS ANGELES	10315 W WASHINGTON BLVD	90232	4208005011	General Commercial	C2-1	0	108	0.057324182	Commercial - Store - One Story	YES - Current	NO - Privately-Owned	Available	Not Used in Prior Housing Element	0	0	0.117062461	0.117062461	0	0	0	1178165	177	Palms - Mar Vista - Del Rey			Above Moderate
LOS ANGELES	10309 W WASHINGTON BLVD	90232	4208005012	General Commercial	C2-1	0	108	0.057325153	Commercial - Store Combination - Store and Residential Combination - One Story	YES - Current	NO - Privately-Owned	Available	Not Used in Prior Housing Element	0	0	0.025685591	0.025685591	0	0	0	1178165	173	Palms - Mar Vista - Del Rey			Above Moderate
LOS ANGELES	10301 W WASHINGTON BLVD	90232	4208005013	General Commercial	C2-1	0	108	0.058110958	Commercial - Restaurant, Cocktail Lounge - Restaurant, Cocktail Lounge, Tavern - One Story	YES - Current	NO - Privately-Owned	Available	Used in Prior Housing Element - Non-Vacant	0	0	0.013671289	0.013671289	0	0	0	1178165	165	Palms - Mar Vista - Del Rey			Above Moderate
LOS ANGELES			4208005013	General Commercial	C2-1	0	108	0.057323943	Commercial - Restaurant, Cocktail Lounge - Restaurant, Cocktail Lounge, Tavern - One Story	YES - Current	NO - Privately-Owned	Available	Used in Prior Housing Element - Non-Vacant	0	0	0.017000329	0.017000329	0	0	0	1178165	169	Palms - Mar Vista - Del Rey			Above Moderate
LOS ANGELES	3853 S VINTON AVE	90232	4208005016	Medium Residential	R3-1	0	54	0.114582271	Residential - Four Units (Any Combination) - 4 Stories or Less	YES - Current	NO - Privately-Owned	Available	Not Used in Prior Housing Element	0	0	0.144217566	0.144217566	4	0	0	1178165	134	Palms - Mar Vista - Del Rey	Yes		Above Moderate
LOS ANGELES	3849 S VINTON AVE	90232	4208005017	Medium Residential	R3-1	0	54	0.114480733	Residential - Double, Duplex, or Two Units - 4 Stories or Less	YES - Current	NO - Privately-Owned	Available	Not Used in Prior Housing Element	0.089856878	0	0	0.089856878	2	0	0	1178165	121	Palms - Mar Vista - Del Rey			Lower
LOS ANGELES	3845 S VINTON AVE	90232	4208005018	Medium Residential	R3-1	0	54	0.114379901	Residential - Double, Duplex, or Two Units - 4 Stories or Less	YES - Current	NO - Privately-Owned	Available	Not Used in Prior Housing Element	0.089856878	0	0	0.089856878	2	0	0	1178165	112	Palms - Mar Vista - Del Rey			Lower
LOS ANGELES	3841 S VINTON AVE	90232	4208005019	Medium Residential	R3-1	0	54	0.114053476	Residential - Double, Duplex, or Two Units - 4 Stories or Less	YES - Current	NO - Privately-Owned	Available	Not Used in Prior Housing Element	0.089856878	0	0	0.089856878	2	0	0	1178165	101	Palms - Mar Vista - Del Rey			Lower
LOS ANGELES	3817 S VINTON AVE	90232	4208005023	Medium Residential	R3-1	0	54	0.061839895	Residential - Single Family Residence	YES - Current	NO - Privately-Owned	Available	Not Used in Prior Housing Element	0	0	0.397130299	0.397130299	1	3*	3*	1178165	44	Palms - Mar Vista - Del Rey			Above Moderate
LOS ANGELES	3816 S GOLDWYN TER	90232	4208005024	Medium Residential	R3-1	0	54	0.061273853	Residential - Single Family Residence	YES - Current	NO - Privately-Owned	Available	Not Used in Prior Housing Element	0	0	0.397130299	0.397130299	1	3*	3*	1178165	60	Palms - Mar Vista - Del Rey			Above Moderate
LOS ANGELES	3821 S VINTON AVE	90232	4208005025	Medium Residential	R3-1	0	54	0.077242625	Residential - Double, Duplex, or Two Units - 4 Stories or Less	YES - Current	NO - Privately-Owned	Available	Not Used in Prior Housing Element	0.403930515	0	0	0.403930515	2	0	0	1178165	52	Palms - Mar Vista - Del Rey			Lower
LOS ANGELES	3825 S VINTON AVE	90232	4208005026	Medium Residential	R3-1	0	54	0.078338037	Residential - Single Family Residence	YES - Current	NO - Privately-Owned	Available	Not Used in Prior Housing Element	0.492613995	0	0	0.492613995	1	0	0	1178165	62	Palms - Mar Vista - Del Rey			Lower
LOS ANGELES	3829 S VINTON AVE	90232	4208005027	Medium Residential	R3-1	0	54	0.078338238	Residential - Five or More Units or Apartments (Any Combination) - 4 Stories or Less	YES - Current	NO - Privately-Owned	Available	Not Used in Prior Housing Element	0	0	0.053897277	0.053897277	6	0	0	1178165	72	Palms - Mar Vista - Del Rey	Yes		Above Moderate

LOS ANGELES	3833 S VINTON AVE	90232	4208005028	Medium Residential	R3-1	0	54	0.07833848	Residential - Double, Duplex, or Two Units - 4 Stories or Less	YES - Current	NO - Privately-Owned	Available	Not Used in Prior Housing Element	0	0	0.293206519	0.293206519	2	0	0	1178165	82	Palms - Mar Vista - Del Rey	Yes	Above Moderate					
LOS ANGELES	3837 S VINTON AVE	90232	4208005029	Medium Residential	R3-1	0	54	0.081907065	Residential - Single Family Residence	YES - Current	NO - Privately-Owned	Available	Not Used in Prior Housing Element	0.241917038	0	0	0.241917038	1	0	0	1178165	95	Palms - Mar Vista - Del Rey		Lower					
LOS ANGELES	3820 S GOLDWYN TER	90232	4208005030	Medium Residential	R3-1	0	54	0.081209648	Residential - Double, Duplex, or Two Units - 4 Stories or Less	YES - Current	NO - Privately-Owned	Available	Not Used in Prior Housing Element	0	0	0.332078028	0.332078028	2	0	0	1178165	68	Palms - Mar Vista - Del Rey	Yes	Above Moderate					
LOS ANGELES	3824 S GOLDWYN TER	90232	4208005031	Medium Residential	R3-1	0	54	0.077794694	Residential - Double, Duplex, or Two Units - 4 Stories or Less	YES - Current	NO - Privately-Owned	Available	Not Used in Prior Housing Element	0	0	0.332078028	0.332078028	2	0	0	1178165	80	Palms - Mar Vista - Del Rey	Yes	Above Moderate					
LOS ANGELES	3828 S GOLDWYN TER	90232	4208005032	Medium Residential	R3-1	0	54	0.077887055	Residential - Double, Duplex, or Two Units - 4 Stories or Less	YES - Current	NO - Privately-Owned	Available	Not Used in Prior Housing Element	0	0	0.332078028	0.332078028	2	0	0	1178165	89	Palms - Mar Vista - Del Rey	Yes	Above Moderate					
LOS ANGELES	3832 S GOLDWYN TER	90232	4208005033	Medium Residential	R3-1	0	54	0.077977707	Residential - Double, Duplex, or Two Units - 4 Stories or Less	YES - Current	NO - Privately-Owned	Available	Not Used in Prior Housing Element	0	0	0.332078028	0.332078028	2	0	0	1178165	99	Palms - Mar Vista - Del Rey	Yes	Above Moderate					
LOS ANGELES	3836 S GOLDWYN TER	90232	4208005034	Medium Residential	R3-1	0	54	0.081530616	Residential - Single Family Residence	YES - Current	NO - Privately-Owned	Available	Not Used in Prior Housing Element	0.558024311	0	0	0.558024311	1	0	0	1178165	107	Palms - Mar Vista - Del Rey		Lower					
LOS ANGELES	10317 W WASHINGTON BLVD	90232	4208005035	General Commercial	C2-1	0	108	0.057324038	Industrial - Light Manufacturing - One Story	YES - Current	NO - Privately-Owned	Available	Used in Prior Housing Element - Non-Vacant	0	0	0.04401733	0.04401733	0	0	0	1178165	183	Palms - Mar Vista - Del Rey		Above Moderate					
LOS ANGELES			4208005035	General Commercial	C2-1	0	108	0.044006763	Industrial - Light Manufacturing - One Story	YES - Current	NO - Privately-Owned	Available	Used in Prior Housing Element - Non-Vacant	0	0	0.027004538	0.027004538	0	0	0	1178165	187	Palms - Mar Vista - Del Rey		Above Moderate					
LOS ANGELES			4208005035	General Commercial	C2-1	0	108	0.044007261	Industrial - Light Manufacturing - One Story	YES - Current	NO - Privately-Owned	Available	Used in Prior Housing Element - Non-Vacant	0	0	0.027004538	0.027004538	0	0	0	1178165	189	Palms - Mar Vista - Del Rey		Above Moderate					
LOS ANGELES			4208005035	General Commercial	C2-1	0	108	0.055051805	Industrial - Light Manufacturing - One Story	YES - Current	NO - Privately-Owned	Available	Used in Prior Housing Element - Non-Vacant	0	0	0.04401733	0.04401733	0	0	0	1178165	193	Palms - Mar Vista - Del Rey		Above Moderate					
LOS ANGELES	10320 W VENICE BLVD	90232	4208006001	Community Commercial	MU(EC)	0		0.078552718	Commercial - Professional Building - Medical Dental Building - One Story	YES - Current	NO - Privately-Owned	Available	Not Used in Prior Housing Element	0.084568048	0	0	0.084568048	0	0	0	1178165	61	Palms - Mar Vista - Del Rey		Lower					
LOS ANGELES	3811 S GOLDWYN TER	90232	4208006002	Medium Residential	R3-1	0	54	0.044880681	Residential - Single Family Residence	YES - Current	NO - Privately-Owned	Available	Not Used in Prior Housing Element	0	0	0.263926256	0.263926256	1	2*	2*	1178165	76	Palms - Mar Vista - Del Rey		Above Moderate					
LOS ANGELES	3815 S GOLDWYN TER	90232	4208006003	Medium Residential	R3-1	0	54	0.044870528	Residential - Single Family Residence	YES - Current	NO - Privately-Owned	Available	Not Used in Prior Housing Element	0	0	0.263926256	0.263926256	1	2*	2*	1178165	84	Palms - Mar Vista - Del Rey		Above Moderate					
LOS ANGELES	3819 S GOLDWYN TER	90232	4208006004	Medium Residential	R3-1	0	54	0.056781715	Residential - Single Family Residence	YES - Current	NO - Privately-Owned	Available	Not Used in Prior Housing Element	0	0	0.397130299	0.397130299	1	3*	3*	1178165	91	Palms - Mar Vista - Del Rey		Above Moderate					
LOS ANGELES	3823 S GOLDWYN TER	90232	4208006005	Medium Residential	R3-1	0	54	0.056836575	Residential - Single Family Residence	YES - Current	NO - Privately-Owned	Available	Not Used in Prior Housing Element	0	0	0.397130299	0.397130299	1	3*	3*	1178165	100	Palms - Mar Vista - Del Rey		Above Moderate					
LOS ANGELES	3827 S GOLDWYN TER	90232	4208006006	Medium Residential	R3-1	0	54	0.056835971	Residential - Single Family Residence	YES - Current	NO - Privately-Owned	Available	Not Used in Prior Housing Element	0	0	0.026027028	0.026027028	1	3*	3*	1178165	110	Palms - Mar Vista - Del Rey		Above Moderate					
LOS ANGELES	3833 S GOLDWYN TER	90232	4208006007	High Medium Residential	R3-1	0	54	0.056836212	Residential - Single Family Residence	YES - Current	NO - Privately-Owned	Available	Not Used in Prior Housing Element	0	0	0.397130299	0.397130299	1	3*	3*	1178165	120	Palms - Mar Vista - Del Rey		Above Moderate					
LOS ANGELES			4208006009	High Medium Residential	R3-1	0	54	0.002617757	Residential - Single Family Residence - Vacant Land	YES - Current	NO - Privately-Owned	Available	Used in Prior Housing Element - Non-Vacant	0	0	0.140476012	0.140476012	0	0	0	1178165	140	Palms - Mar Vista - Del Rey		Above Moderate					
LOS ANGELES	3839 S GOLDWYN TER	90232	4208006010	High Medium Residential	R3-1	0	54	0.05066739	Residential - Single Family Residence	YES - Current	NO - Privately-Owned	Available	Not Used in Prior Housing Element	0	0	0.263926256	0.263926256	1	2*	2*	1178165	141	Palms - Mar Vista - Del Rey		Above Moderate					
LOS ANGELES	3841 S GOLDWYN TER	90232	4208006011	High Medium Residential	R3-1	0	54	0.052349699	Residential - Single Family Residence	YES - Current	NO - Privately-Owned	Available	Not Used in Prior Housing Element	0	0	0.263926256	0.263926256	1	2*	2*	1178165	152	Palms - Mar Vista - Del Rey		Above Moderate					
LOS ANGELES	3843 S GOLDWYN TER	90232	4208006012	High Medium Residential	R3-1	0	54	0.052349314	Residential - Single Family Residence	YES - Current	NO - Privately-Owned	Available	Not Used in Prior Housing Element	0	0	0.263926256	0.263926256	1	2*	2*	1178165	161	Palms - Mar Vista - Del Rey		Above Moderate					
LOS ANGELES	3847 S GOLDWYN TER	90232	4208006013	High Medium Residential	R3-1	0	54	0.052348578	Residential - Single Family Residence	YES - Current	NO - Privately-Owned	Available	Not Used in Prior Housing Element	0	0	0.263926256	0.263926256	1	2*	2*	1178165	167	Palms - Mar Vista - Del Rey		Above Moderate					
LOS ANGELES	3855 S GOLDWYN TER	90232	4208006014	General Commercial	R3-1	0	54	0.052349107	Residential - Single Family Residence	YES - Current	NO - Privately-Owned	Available	Not Used in Prior Housing Element	0	0	0.263926256	0.263926256	1	2*	2*	1178165	176	Palms - Mar Vista - Del Rey		Above Moderate					
LOS ANGELES	3857 S GOLDWYN TER	90232	4208006015	General Commercial	R3-1	0	54	0.052348851	Residential - Single Family Residence	YES - Current	NO - Privately-Owned	Available	Not Used in Prior Housing Element	0	0	0.263926256	0.263926256	1	2*	2*	1178165	186	Palms - Mar Vista - Del Rey		Above Moderate					
LOS ANGELES	3859 S GOLDWYN TER	90232	4208006016	General Commercial	R3-1	0	54	0.054737672	Residential - Single Family Residence	YES - Current	NO - Privately-Owned	Available	Not Used in Prior Housing Element	0	0	0.216851789	0.216851789	1	2*	2*	1178165	192	Palms - Mar Vista - Del Rey		Above Moderate					
LOS ANGELES	10351 W WASHINGTON BLVD	90232	4208006017	General Commercial	C2-1	0	108	0.057515911	Commercial - Office Building - One Story	YES - Current	NO - Privately-Owned	Available	Used in Prior Housing Element - Non-Vacant	0	0	0.020747218	0.020747218	0	0	0	1178165	199	Palms - Mar Vista - Del Rey		Above Moderate					
LOS ANGELES			4208006017	General Commercial	C2-1	0	108	0.045597662	Commercial - Office Building - One Story	YES - Current	NO - Privately-Owned	Available	Used in Prior Housing Element - Non-Vacant	0	0	0.012655681	0.012655681	0	0	0	1178165	207	Palms - Mar Vista - Del Rey		Above Moderate					
LOS ANGELES			4208006017	General Commercial	C2-1	0	108	0.045598297	Commercial - Office Building - One Story	YES - Current	NO - Privately-Owned	Available	Used in Prior Housing Element - Non-Vacant	0	0	0.012655681	0.012655681	0	0	0	1178165	205	Palms - Mar Vista - Del Rey		Above Moderate					
LOS ANGELES	3844 S MOTOR AVE	90232	4208006025	High Medium Residential	R4-1	0	108	0.172248672	Residential - Five or More Units or Apartments (Any Combination) - 4 Stories or Less	YES - Current	NO - Privately-Owned	Available	Not Used in Prior Housing Element	0.177471197	0	0	0.177471197	9	0	0	1178165	171	Palms - Mar Vista - Del Rey		Lower					
LOS ANGELES	3840 S MOTOR AVE	90232	4208006027	High Medium Residential	R4-1	0	108	0.172230397	Residential - Five or More Units or Apartments (Any Combination) - 4 Stories or Less	YES - Current	NO - Privately-Owned	Available	Not Used in Prior Housing Element	0	0	0.101632321	0.101632321	19	0	0	1178165	160	Palms - Mar Vista - Del Rey	Yes	Above Moderate					
LOS ANGELES	10356 W VENICE BLVD	90232	4208006028	Community Commercial	MU(EC)	0		0.062884359	Commercial - Store - One Story	YES - Current	NO - Privately-Owned	Available	Used in Prior Housing Element - Non-Vacant	0.029884096	0	0	0.029884096	0	0	0	1178165	74	Palms - Mar Vista - Del Rey		Lower					
LOS ANGELES			4208006028	Community Commercial	MU(EC)	0		0.168685273	Commercial - Store - One Story	YES - Current	NO - Privately-Owned	Available	Used in Prior Housing Element - Non-Vacant	0.068438056	0	0	0.068438056	0	0	0	1178165	79	Palms - Mar Vista - Del Rey		Lower					
LOS ANGELES			4208006028	Community Commercial	MU(EC)	0		0.168704773	Commercial - Store - One Story	YES - Current	NO - Privately-Owned	Available	Used in Prior Housing Element - Non-Vacant	0.068438056	0	0	0.068438056	0	0	0	1178165	93	Palms - Mar Vista - Del Rey		Lower					
LOS ANGELES	3820 S MENTONE AVE	90232	4208007004	Medium Residential	R3-1	0	54	0.182926696	Residential - Five or More Units or Apartments (Any Combination) - 4 Stories or Less	YES - Current	NO - Privately-Owned	Available	Not Used in Prior Housing Element	0	0	0.045352951	0.045352951	10	0	0	1178165	168	Palms - Mar Vista - Del Rey	Yes	Above Moderate					
LOS ANGELES	3826 S MENTONE AVE	90232	4208007005	Medium Residential	R3-1	0	54	0.175555125	Residential - Five or More Units or Apartments (Any Combination) - 4 Stories or Less	YES - Current	NO - Privately-Owned	Available	Not Used in Prior Housing Element	0	0	0.124286391	0.124286391	9	0	0	1178165	180	Palms - Mar Vista - Del Rey	Yes	Above Moderate					
LOS ANGELES	3830 S MENTONE AVE	90232	4208007006	Medium Residential	R3-1	0	54	0.175589985	Residential - Three Units (Any Combination) - 4 Stories or Less	YES - Current	NO - Privately-Owned	Available	Not Used in Prior Housing Element	0	0	0.698492047	0.698492047	3	0	0	1178165	191	Palms - Mar Vista - Del Rey	Yes	Above Moderate					
LOS ANGELES	3836 S MENTONE AVE	90232	4208007007	Medium Residential	R3-1	0	54	0.175625518	Residential - Five or More Units or Apartments (Any Combination) - 4 Stories or Less	YES - Current	NO - Privately-Owned	Available	Not Used in Prior Housing Element	0	0	0.138117155	0.138117155	8	0	0	1178165	202	Palms - Mar Vista - Del Rey	Yes	Above Moderate					
LOS ANGELES	3854 S MENTONE AVE	90232	4208007010	High Medium Residential	R4-1	0	108	0.175736485	Residential - Five or More Units or Apartments (Any Combination) - 4 Stories or Less	YES - Current	NO - Privately-Owned	Available	Not Used in Prior Housing Element	0	0	0.216481919	0.216481919	16	0	0	1178165	223	Palms - Mar Vista - Del Rey	Yes	Above Moderate					
LOS ANGELES	3860 S MENTONE AVE	90232	4208007011	High Medium Residential	R4-1	0	108	0.167783392	Residential - Five or More Units or Apartments (Any Combination) - 4 Stories or Less	YES - Current	NO - Privately-Owned	Available	Not Used in Prior Housing Element	0	0	0.269339132	0.269339132	11	0	0	1178165	228	Palms - Mar Vista - Del Rey	Yes	Above Moderate					
LOS ANGELES	10417 W WASHINGTON BLVD	90232	4208007012	General Commercial	C2-1	0	108	0.155429832	Commercial - Auto, Recreation Equipment, Construction Equipment Sales and Service - Auto Body Repair Shop - One Story	YES - Current	NO - Privately-Owned	Available	Used in Prior Housing Element - Non-Vacant	0.103428689	0	0	0.103428689	0	0	0	1178165	233	Palms - Mar Vista - Del Rey		Lower					
LOS ANGELES	10429 W WASHINGTON BLVD	90232	4208007013	General Commercial	C2-1	0	108	0.161998218	Commercial - Auto, Recreation Equipment, Construction Equipment Sales and Service - Auto Body Repair Shop - One Story	YES - Current	NO - Privately-Owned	Available	Used in Prior Housing Element - Non-Vacant	0.329854421	0	0	0.329854421	0	0	0	1178165	236	Palms - Mar Vista - Del Rey		Lower					
LOS ANGELES	10451 W WASHINGTON BLVD	90232	4208007014	General Commercial	C2-1	0	108	0.178347585	Commercial - Parking Lot (Commercial Use Property) - Lots - Patron or Employee - One Story	YES - Current	NO - Privately-Owned	Available	Used in Prior Housing Element - Non-Vacant	0.278904882	0	0	0.278904882	0	0	0	1178165	238	Palms - Mar Vista - Del Rey		Lower					
LOS ANGELES	10409 W WASHINGTON BLVD	90232	4208007015	General Commercial	C2-1	0	108	0.15571389	Commercial - Store - One Story	YES - Current	NO - Privately-Owned	Available	Used in Prior Housing Element - Non-Vacant	0.103428689	0	0	0.103428689	0	0	0	1178165	232	Palms - Mar Vista - Del Rey		Lower					
LOS ANGELES			4208007015	General Commercial	C2-1	0	108	0.147562764	Commercial - Store - One Story	YES - Current	NO - Privately-Owned	Available	Used in Prior Housing Element - Non-Vacant	0.100844754	0	0	0.100844754	0	0	0	1178165	227	Palms - Mar Vista - Del Rey		Lower					
LOS ANGELES	3851 S MOTOR AVE	90232	4208007018	High Medium Residential	R4-1	0	108	0.147706467	Residential - Five or More Units or Apartments (Any Combination) - 4 Stories or Less	YES - Current	NO - Privately-Owned	Available	Not Used in Prior Housing Element	0	0	0.375127161	0.375127161	7	0	0	1178165	211	Palms - Mar Vista - Del Rey	Yes	Above Moderate					
LOS ANGELES	3831 S MOTOR AVE	90232	4208007023	Medium Residential	R3-1	0	54	0.144452022	Residential - Five or More Units or Apartments (Any Combination) - 4 Stories or Less	YES - Current	NO - Privately-Owned	Available	Not Used in Prior Housing Element	0	0	0.089052334	0.089052334	13	0	0	1178165	170	Palms - Mar Vista - Del Rey	Yes	Above Moderate					
LOS ANGELES	3845 S MOTOR AVE	90232	4208007029	High Medium Residential	R4-1	0	108	0.14430961	Residential - Five or More Units or Apartments (Any Combination) - 4 Stories or Less	YES - Current	NO - Privately-Owned	Available	Not Used in Prior Housing Element	0	0	0.263630012	0.263630012	8	0	0	1178165	203	Palms - Mar Vista - Del Rey	Yes	Above Moderate					
LOS ANGELES	10404 W VENICE BLVD	90232	4208007030	Community Commercial	MU(EC)	0		0.142338361	Commercial - Shopping Center (Neighborhood, Community) - One Story	YES - Current	NO - Privately-Owned	Available	Used in Prior Housing Element - Non-Vacant	0.018190478	0	0	0.018190478	0	0	0	1178165	117	Palms - Mar Vista - Del Rey		Lower					
LOS ANGELES			4208007030	Community Commercial	MU(EC)	0		0.033072849	Commercial - Shopping Center (Neighborhood, Community) - One Story	YES - Current	NO - Privately-Owned	Available	Used in Prior Housing Element - Non-Vacant	0	0	0.012129312	0.012129312	0	0	0	1178165	114	Palms - Mar Vista - Del Rey		Above Moderate					
LOS ANGELES			4208007030	Community Commercial	MU(EC)	0		0.142297495	Commercial - Shopping Center (Neighborhood, Community) - One Story	YES - Current	NO - Privately-Owned	Available	Used in Prior Housing Element - Non-Vacant	0.018190478	0	0	0.018190478	0	0	0	1178165	131	Palms - Mar Vista - Del Rey		Lower					
LOS ANGELES	10514 W VENICE BLVD	90232	4208008003	Community Commercial	C2-1	0	108	0.057390348	Commercial - Parking Lot (Commercial Use Property) - Lots - Patron or Employee - One Story	YES - Current	NO - Privately-Owned	Available	Not Used in Prior Housing Element	0	0	0.032846609	0.032846609	0	0	0	1178165	188	Palms - Mar Vista - Del Rey		Above Moderate					
LOS ANGELES	10520 W VENICE BLVD	90232	4208008004	Community Commercial	C2-1	0	108	0.057390348	Commercial - Professional Building - One Story	YES - Current	NO - Privately-Owned	Available	Not Used in Prior Housing Element	0	0	0.095410085	0.095410085	0	0	0	1178165	190	Palms - Mar Vista - Del Rey		Above Moderate					
LOS ANGELES	10522 W VENICE BLVD	90232	4208008005	Community Commercial	C2-1	0	108	0.057390348	Commercial - Professional Building - One Story	YES - Current	NO - Privately-Owned	Available	Not Used in Prior Housing Element	0	0	0.039363384	0.039363384	0	0	0	1178165	197	Palms - Mar Vista - Del Rey		Above Moderate					
LOS ANGELES	10526 W VENICE BLVD	90232	4208008006	Community Commercial	C2-1	0	108	0.057390348	Commercial - Office Building - One Story	YES - Current	NO - Privately-Owned	Available	Not Used in Prior Housing Element	0	0	0.095410085	0.095410085	0	0	0	1178165	198	Palms - Mar Vista - Del Rey		Above Moderate					
LOS ANGELES	10530 W VENICE BLVD	90232	4208008007	Community Commercial	C2-1	0	108	0.057390584	Commercial - Store Combination - Store and Office Combination - One Story	YES - Current	NO - Privately-Owned	Available	Not Used in Prior Housing Element	0	0	0.005143606	0.005143606	0	0	0	1178165	201	Palms - Mar Vista - Del Rey		Above Moderate					
LOS ANGELES	10538 W VENICE BLVD	90232	4208008008	Community Commercial	C2-1	0	108	0.057390584	Commercial - Office Building - One Story	YES - Current	NO - Privately-Owned	Available	Used in Prior Housing Element - Non-Vacant	0	0	0.093183506	0.093183506	1	0	0	1178165	208	Palms - Mar Vista - Del Rey		Above Moderate					
LOS ANGELES	10550 W VENICE BLVD	90232	4208008008	Community Commercial	C2-1	0	108	0.07471528	Commercial - Office Building - One Story	YES - Current	NO - Privately-Owned	Available	Used in Prior Housing Element - Non-Vacant	0.173360443	0	0	0.173360443	1	0	0	1178165	214	Palms - Mar Vista - Del Rey		Lower					
LOS ANGELES			4208008008	Community Commercial	C2-1	0	108	0.057389814	Commercial - Office Building - One Story	YES - Current	NO - Privately-Owned	Available	Used in Prior Housing Element - Non-Vacant	0	0	0.093183506	0.093183506	1	0	0	1178165	206	Palms - Mar Vista - Del Rey		Above Moderate					
LOS ANGELES			4208008008	Community Commercial	C2-1	0	108	0.057389814	Commercial - Office Building - One Story	YES - Current	NO - Privately-Owned	Available	Used in Prior Housing Element - Non-Vacant	0	0	0.093183506	0.093183506	1	0	0	1178165	210	Palms - Mar Vista - Del Rey		Above Moderate					
LOS ANGELES	3820 S KEYSTONE AVE	90232	4208008009	Medium Residential	R3-1	0	54	0.160223202	Residential - Four Units (Any Combination) - 4 Stories or Less	YES - Current	NO - Privately-Owned	Available	Not Used in Prior Housing Element	0	0	0.545558184	0.545558184	4	0	0	1178165	219	Palms - Mar Vista - Del Rey	Yes	Above Moderate					
LOS ANGELES	3824 S KEYSTONE AVE	90232	4208008010	Medium Residential	R3-1	0	54	0.15308322	Residential - Five or More Units or Apartments (Any Combination) - 4 Stories or Less	YES - Current	NO - Privately-Owned	Available	Not Used in Prior Housing Element	0	0	0.127918839	0.127918839	7	0	0	1178165	222	Palms - Mar Vista - Del Rey	Yes	Above Moderate					
LOS ANGELES	3828 S KEYSTONE AVE	90232	4208008011	Medium Residential	R3-1	0	54	0.15308322	Residential - Single Family Residence	YES - Current	NO - Privately-Owned	Available	Used in Prior Housing Element - Non-Vacant	1.048965633	0	0	1.048965633	1	0	0	1178165	226	Palms - Mar Vista - Del Rey		Lower					
LOS ANGELES	3836 S KEYSTONE AVE	90232	4208008012	Medium Residential	R3-1	0	54	0.153119051	Residential - Five or More Units or Apartments (Any Combination) - 4 Stories or Less	YES - Current	NO - Privately-Owned	Available	Not Used in Prior Housing Element	0	0	0.127918839	0.127918839	7	0	0	1178165	229	Palms - Mar Vista - Del Rey	Yes	Above Moderate					
LOS ANGELES	3846 S KEYSTONE AVE	90232	4208008015	Medium Residential	R3-1	0	54	0.15308322	Residential - Five or More Units or Apartments (Any Combination) - 4 Stories or Less	YES - Current	NO - Privately-Owned	Available	Not Used in Prior Housing Element	0	0	0.14374527	0.14374527	6	0	0	1178165	243	Palms - Mar Vista - Del Rey	Yes	Above Moderate					
LOS ANGELES	3850 S KEYSTONE AVE	90232	4208008016	Medium Residential	R3-1	0	54	0.153084067	Residential - Five or More Units or Apartments (Any Combination) - 4 Stories or Less	YES - Current	NO - Privately-Owned	Available	Not Used in Prior Housing Element	0	0	0.14374527	0.14374527	6	0	0	1178165	246	Palms - Mar Vista - Del Rey	Yes	Above Moderate					
LOS ANGELES	3856 S KEYSTONE AVE	90232	4208008017	Medium Residential	R3-1	0	54	0.145433527	Residential - Three Units (Any Combination) - 4 Stories or Less	YES - Current	NO - Privately-Owned	Available	Not Used in Prior Housing Element	0	0	0.554513443	0.554513443	3	0	0	1178165	250	Palms - Mar Vista - Del Rey	Yes	Above Moderate					
LOS ANGELES	3821 S MENTONE AVE	90232	4208008018	Medium Residential	R3-1	0	54	0.16455118	Residential - Five or More Units or Apartments (Any Combination) - 4 Stories or Less	YES - Current	NO - Privately-Owned	Available	Not Used in Prior Housing Element	0.071194398	0	0	0.071194398	10	0	0	1178165	200	Palms - Mar Vista - Del Rey		Lower					
LOS ANGELES	3827 S MENTONE AVE	90232	4208008019	Medium Residential	R3-1	0	54	0.172236431	Residential - Five or More Units or Apartments (Any Combination) - 4 Stories or Less	YES - Current	NO - Privately-Owned	Available	Not Used in Prior Housing Element	0	0	0.150425184	0.150425184	9	0	0	1178165	209	Palms - Mar Vista - Del Rey	Yes	Above Moderate					
LOS ANGELES	3833 S MENTONE AVE	90232	4208008020	Medium Residential	R3-1	0	54	0.172236431	Residential - Five or More Units or Apartments (Any Combination) - 4 Stories or Less	YES - Current	NO - Privately-Owned	Available	Not Used in Prior Housing Element	0	0	0.150425184	0.150425184	9	0	0	1178165	215	Palms - Mar Vista - Del Rey	Yes	Above Moderate					
LOS ANGELES	10533 W WASHINGTON BLVD	90232	4208008031	General Commercial	C2-1	0	108	0.173360147	Commercial - Store - One Story	YES - Current	NO - Privately-Owned	Available	Used in Prior Housing Element - Non-Vacant	0.112438917	0	0	0.112438917	0	0	0	1178165	259	Palms - Mar Vista - Del Rey		Lower					
LOS ANGELES	10500 W VENICE BLVD	90232	4208008032	Community Commercial	C2-1	0	108	0.074730795	Institutional - Church - One Story	YES - Current	NO - Privately-Owned	Available	Used in Prior Housing Element - Non-Vacant	0.033599695	0	0	0.033599695	0	0	0	1178165	175	Palms - Mar Vista - Del Rey		Lower					
LOS ANGELES			4208008032	Community Commercial	C2-1	0	108	0.057389814	Institutional - Church - One Story	YES - Current	NO - Privately-Owned	Available	Used in Prior Housing Element - Non-Vacant	0	0	0.009541362	0.009541362	0	0	0	1178165	179	Palms - Mar Vista - Del Rey		Above Moderate					
LOS ANGELES			4208008032	Community Commercial	C2-1	0	108	0.057390584	Institutional - Church - One Story	YES - Current	NO - Privately-Owned	Available	Used in Prior Housing Element - Non-Vacant	0	0	0.009541362	0.009541362	0	0	0	1178165	184	Palms - Mar Vista - Del Rey		Above Moderate					
LOS ANGELES	10525 W WASHINGTON BLVD	90232	4208008034	General Commercial	C2-1	0	108	0.155197343	Commercial - Office Building - One Story	YES - Current	NO - Privately-Owned	Available	Used in Prior Housing Element - Non-Vacant	0.052660398	0	0	0.052660398	0	0	0	1178165	255	Palms - Mar Vista - Del Rey		Lower					
LOS ANGELES	10527 W WASHINGTON BLVD	90232	4208008035	General Commercial	C2-1	0	108	0.144877813	Commercial - Parking Lot (Commercial Use Property) - Lots - Patron or Employee - One Story	YES - Current	NO - Privately-Owned	Available	Used in Prior Housing Element - Non-Vacant	0.022741921	0	0	0.022741921	0	0	0	1178165	257	Palms - Mar Vista - Del Rey		Lower					
LOS ANGELES	10501 W WASHINGTON BLVD	90232	4208008036	General Commercial	C2-1	0	108	0.151358267	Industrial - Motion Picture, Radio and Television Industry - Transmission Facility - One Story	YES - Current	NO - Privately-Owned	Available	Used in Prior Housing Element - Non-Vacant	0.15580168	0	0	0.15580168	0	0	0	1178165	245	Palms - Mar Vista - Del Rey		Lower					
LOS ANGELES	10509 W WASHINGTON BLVD	90232	4208008037	General Commercial	C2-1	0	108	0.141342643	Industrial - Motion Picture, Radio and Television Industry - Microwave Relay Tower - One Story	YES - Current	NO - Privately-Owned	Available	Not Used in Prior Housing Element	0.119278733	0	0	0.119278733	2	0	0	1178165	249	Palms - Mar Vista - Del Rey		Lower					
LOS ANGELES	10515 W WASHINGTON BLVD	90232	4208008039	General Commercial	C2-1	0	108	0.154016707	Commercial - Office Building - One Story	YES - Current	NO - Privately-Owned	Available	Not Used in Prior Housing Element	0.040842758	0	0	0.040842758	0	0	0	1178165	253	Palms - Mar Vista - Del Rey		Lower					
LOS ANGELES	10606 W VENICE BLVD	90232	4208009003	Community Commercial	C2-1	0	108	0.057393221	Commercial - Store Combination - Store and Residential Combination - One Story	YES - Current	NO - Privately-Owned	Available	Not Used in Prior Housing Element	0	0	0.017070055	0.017070055	2	0	0	1178161	339	Palms - Mar Vista - Del Rey	Yes	Above Moderate					

LOS ANGELES			4208009050	Community Commercial	C2-1	0	108	0.029120599	Commercial - Service Station - Self Service - No Additional Services	YES - Current	NO - Privately-Owned	Available	Used in Prior Housing Element - Non-Vacant	0	0	0.016230015	0.016230015	0	0	0	1178161	432	Palms - Mar Vista - Del Rey			Above Moderate
LOS ANGELES			4208009050	Community Commercial	C2-1	0	108	0.057392685	Commercial - Service Station - Self Service - No Additional Services	YES - Current	NO - Privately-Owned	Available	Used in Prior Housing Element - Non-Vacant	0	0	0.039363384	0.039363384	0	0	0	1178161	415	Palms - Mar Vista - Del Rey			Above Moderate
LOS ANGELES			4208009050	Community Commercial	C2-1	0	108	0.057394162	Commercial - Service Station - Self Service - No Additional Services	YES - Current	NO - Privately-Owned	Available	Used in Prior Housing Element - Non-Vacant	0	0	0.039363384	0.039363384	0	0	0	1178161	405	Palms - Mar Vista - Del Rey			Above Moderate
LOS ANGELES	3820 S OVERLAND AVE	90232	4208009061	Medium Residential	R3-1	0	54	0.16220607	Residential - Five or More Units or Apartments (Any Combination) - 4 Stories or Less	YES - Current	NO - Privately-Owned	Available	Not Used in Prior Housing Element	0	0	0.074872345	0.074872345	12	0	0	1178161	452	Palms - Mar Vista - Del Rey	Yes		Above Moderate
LOS ANGELES	3824 S OVERLAND AVE	90232	4208009062	Medium Residential	R3-1	0	54	0.13786475	Residential - Five or More Units or Apartments (Any Combination) - 4 Stories or Less	YES - Current	NO - Privately-Owned	Available	Not Used in Prior Housing Element	0	0	0.052639341	0.052639341	12	0	0	1178161	473	Palms - Mar Vista - Del Rey	Yes		Above Moderate
LOS ANGELES	3828 S OVERLAND AVE	90232	4208009063	Medium Residential	R3-1	0	54	0.120800787	Residential - Double, Duplex, or Two Units - 4 Stories or Less	YES - Current	NO - Privately-Owned	Available	Not Used in Prior Housing Element	0	0	0.532719076	0.532719076	2	0	0	1178161	491	Palms - Mar Vista - Del Rey	Yes		Above Moderate
LOS ANGELES	3836 S OVERLAND AVE	90232	4208009064	Medium Residential	R3-1	0	54	0.119324664	Residential - Five or More Units or Apartments (Any Combination) - 4 Stories or Less	YES - Current	NO - Privately-Owned	Available	Not Used in Prior Housing Element	0.085828257	0	0	0.085828257	5	0	0	1178161	528	Palms - Mar Vista - Del Rey			Lower
LOS ANGELES	3840 S OVERLAND AVE	90232	4208009065	Medium Residential	R3-1	0	54	0.137690011	Residential - Five or More Units or Apartments (Any Combination) - 4 Stories or Less	YES - Current	NO - Privately-Owned	Available	Not Used in Prior Housing Element	0	0	0.133420023	0.133420023	5	0	0	1178161	542	Palms - Mar Vista - Del Rey	Yes		Above Moderate
LOS ANGELES	3832 S OVERLAND AVE	90232	4208009RK	Medium Residential	R3-1	0	54	0.117183894	Residential - Single Family Residence - Condominium	YES - Current	NO - Privately-Owned	Available	Not Used in Prior Housing Element	0.091026147	0	0	0.091026147	4	0	0	1178161	510	Palms - Mar Vista - Del Rey			Lower
LOS ANGELES			4211007036	High Medium Residential	A1-1	0	1 unit per lot	0.263331123	Industrial - Industrial - Vacant Land	YES - Current	NO - Privately-Owned	Available	Not Used in Prior Housing Element	0	0	0.046943405	0.046943405	0	0	0	1058157	689	Palms - Mar Vista - Del Rey			Above Moderate
LOS ANGELES	12986 W CULVER BLVD	90066	4211007046	High Medium Residential	R4(PV)-10	0	108	0.602515383	Residential - Five or More Units or Apartments (Any Combination) - 4 Stories or Less - Vacant Land	YES - Current	NO - Privately-Owned	Available	Not Used in Prior Housing Element	11.6274327	0	0	11.6274327	0	0	0	1058157	664	Palms - Mar Vista - Del Rey			Lower
LOS ANGELES			4211007046	High Medium Residential	R4(PV)-10	0	108	1.539333472	Residential - Five or More Units or Apartments (Any Combination) - 4 Stories or Less - Vacant Land	YES - Current	NO - Privately-Owned	Available	Not Used in Prior Housing Element	2.320861435	0	0	2.320861435	0	0	0	1058157	668	Palms - Mar Vista - Del Rey			Lower
LOS ANGELES			4211007910	High Medium Residential	R4(PV)-10	0	108	0.185514831	Miscellaneous - Government Owned Property	YES - Current	YES - City-Owned	Available	Not Used in Prior Housing Element	0.026723415	0	0	0.026723415	0	0	0	1028157	88	Palms - Mar Vista - Del Rey			Lower
LOS ANGELES			4211007910	High Medium Residential	R4(PV)-15	0	108	0.208990091	Miscellaneous - Government Owned Property	YES - Current	YES - City-Owned	Available	Not Used in Prior Housing Element	0.029030028	0	0	0.029030028	0	0	0	1028157	42	Palms - Mar Vista - Del Rey			Lower
LOS ANGELES			4211007912	High Medium Residential	R4(PV)-10	0	108	0.660693074	Industrial - Heavy Manufacturing - Vacant Land	YES - Current	NO - Privately-Owned	Available	Not Used in Prior Housing Element	11.75881584	0	0	11.75881584	0	0	0	1058157	662	Palms - Mar Vista - Del Rey			Lower
LOS ANGELES			4211007915	High Medium Residential	R4(PV)-15	0	108	0.933415365	Industrial - Warehousing, Distribution, Storage - Warehousing, Distribution, Under 10,000 SF - One Story	YES - Current	NO - Privately-Owned	Available	Not Used in Prior Housing Element	10.88047265	0	0	10.88047265	0	0	0	1028157	66	Palms - Mar Vista - Del Rey			Lower
LOS ANGELES			4211007915	High Medium Residential	R4(PV)-15	0	108	0.9467619	Industrial - Warehousing, Distribution, Storage - Warehousing, Distribution, Under 10,000 SF - One Story	YES - Current	NO - Privately-Owned	Available	Not Used in Prior Housing Element	10.69278832	0	0	10.69278832	0	0	0	1028157	73	Palms - Mar Vista - Del Rey			Lower
LOS ANGELES			4211007915	Neighborhood Office Commercial, High Medium Residential	R4(PV)-15	0	108	2.243108772	Industrial - Warehousing, Distribution, Storage - Warehousing, Distribution, Under 10,000 SF - One Story	YES - Current	NO - Privately-Owned	Available	Not Used in Prior Housing Element	0.108307123	0	0	0.108307123	0	0	0	1028157	61	Palms - Mar Vista - Del Rey			Lower
LOS ANGELES			4211007915	High Medium Residential	R4(PV)-15	0	108	0.014883804	Industrial - Warehousing, Distribution, Storage - Warehousing, Distribution, Under 10,000 SF - One Story	YES - Current	NO - Privately-Owned	Available	Not Used in Prior Housing Element	0	0	0.056364506	0.056364506	0	1*	1*	1028157	90	Palms - Mar Vista - Del Rey			Above Moderate
LOS ANGELES			4211007917	Open Space	A1-1XL	0	1 unit per lot	0.161693776	Industrial - Heavy Manufacturing - Vacant Land	YES - Current	NO - Privately-Owned	Available	Not Used in Prior Housing Element	0	0	0.046943405	0.046943405	0	0	0	1058157	750	Palms - Mar Vista - Del Rey			Above Moderate
LOS ANGELES			4211007917	Open Space	A1-1XL	0	1 unit per lot	2.674253667	Industrial - Heavy Manufacturing - Vacant Land	YES - Current	NO - Privately-Owned	Available	Not Used in Prior Housing Element	0	0	0.046943405	0.046943405	0	0	0	1028157	28	Palms - Mar Vista - Del Rey			Above Moderate
LOS ANGELES			4211007917	Open Space	A1-1XL	0	1 unit per lot	4.160815902	Industrial - Heavy Manufacturing - Vacant Land	YES - Current	NO - Privately-Owned	Available	Not Used in Prior Housing Element	0	0	0.046943405	0.046943405	0	0	0	1028157	211	Palms - Mar Vista - Del Rey			Above Moderate
LOS ANGELES			4211007921	High Medium Residential	R4(PV)-10	0	108	0.024847138	Residential - Five or More Units or Apartments (Any Combination) - 4 Stories or Less - Vacant Land	YES - Current	NO - Privately-Owned	Available	Not Used in Prior Housing Element	0	0	0.397121453	0.397121453	0	2*	2*	1058157	797	Palms - Mar Vista - Del Rey			Above Moderate
LOS ANGELES			4211007922	High Medium Residential, Public Facilities, Public Facilities-Freeway	R4(PV)-10	0	108	1.226776723	Commercial - Commercial - Vacant Land	YES - Current	NO - Privately-Owned	Available	Not Used in Prior Housing Element	0.962398946	0	0	0.962398946	0	0	0	1058157	656	Palms - Mar Vista - Del Rey			Lower
LOS ANGELES			4211007922	High Medium Residential	R4(PV)-10	0	108	0.012572558	Commercial - Commercial - Vacant Land	YES - Current	NO - Privately-Owned	Available	Not Used in Prior Housing Element	0	0	0.151906812	0.151906812	0	1*	1*	1058157	798	Palms - Mar Vista - Del Rey			Above Moderate
LOS ANGELES			4211007924	High Medium Residential	R4(PV)-10	0	108	0.524773326	Industrial - Light Manufacturing - One Story	YES - Current	NO - Privately-Owned	Available	Not Used in Prior Housing Element	7.939008093	0	0	7.939008093	0	0	0	1058157	669	Palms - Mar Vista - Del Rey			Lower
LOS ANGELES			4211007925	High Medium Residential	R4(PV)-10	0	108	0.021289985	Residential - Five or More Units or Apartments (Any Combination) - 4 Stories or Less - Vacant Land	YES - Current	NO - Privately-Owned	Available	Not Used in Prior Housing Element	0	0	0.397121453	0.397121453	0	2*	2*	1058157	754	Palms - Mar Vista - Del Rey			Above Moderate
LOS ANGELES			4211007BRK	High Medium Residential	R4(PV)-10	0	108	0.193944375	Residential - Five or More Units or Apartments (Any Combination) - 4 Stories or Less - Vacant Land	YES - Current	NO - Privately-Owned	Available	Not Used in Prior Housing Element	1.10592227	0	0	1.10592227	0	0	0	1058157	682	Palms - Mar Vista - Del Rey			Lower
LOS ANGELES			4211008014	Open Space	A1-1	0	1 unit per lot	0.122003952	Commercial - Office Building - Wireless Communication Tower - One Story	YES - Current	NO - Privately-Owned	Available	Not Used in Prior Housing Element	0	0	0.002344224	0.002344224	0	0	0	1028157	9	Palms - Mar Vista - Del Rey			Above Moderate
LOS ANGELES	4336 S ALLA ROAD	90066	4212003009	Low Residential	R1-1	0	1 unit per lot	0.114669908	Residential - Single Family Residence	YES - Current	NO - Privately-Owned	Available	Not Used in Prior Housing Element	0	0	0.003674653	0.003674653	0	0	0	1088153	1180	Palms - Mar Vista - Del Rey			Above Moderate
LOS ANGELES	4334 S GLENCOE AVE	90292	4212005BRK	Low Medium Residential	(Q)RD2-1	0	21	12.67382974	Residential - Single Family Residence - Condominium	YES - Current	NO - Privately-Owned	Available	Not Used in Prior Housing Element	0	0	0.009648431	0.009648431	231	0	0	1058153	1	Palms - Mar Vista - Del Rey	Yes		Above Moderate
LOS ANGELES	4317 S ALLA ROAD	90292	4212008BRK	Low Medium Residential	(Q)RD2-1	0	21	8.954541775	Residential - Single Family Residence - Condominium	YES - Current	NO - Privately-Owned	Available	Not Used in Prior Housing Element	0	0	0.036379543	0.036379543	162	0	0	1088153	1379	Palms - Mar Vista - Del Rey	Yes		Above Moderate
LOS ANGELES	13082 W MINDANAO WAY	90292	4212009BRK	Low Medium Residential	(Q)RD2-1	0	21	5.576891176	Residential - Single Family Residence - Condominium	YES - Current	NO - Privately-Owned	Available	Not Used in Prior Housing Element	0	0	0.766425967	0.766425967	146	0	0	1058153	59	Palms - Mar Vista - Del Rey	Yes		Above Moderate
LOS ANGELES	13150 W MAKELLA AVE	90292	4212010126	Low Medium Residential	(Q)RD2-1	0	21	2.999715335	Residential - Five or More Units or Apartments (Any Combination) - 4 Stories or Less	YES - Current	NO - Privately-Owned	Available	Not Used in Prior Housing Element	0	0	0.473070621	0.473070621	50	0	0	1088153	1212	Palms - Mar Vista - Del Rey			Above Moderate
LOS ANGELES	4338 S REDWOOD AVE	90292	4212010BRK	Low Medium Residential	(Q)RD2-1	0	21	5.956755581	Residential - Single Family Residence - Condominium	YES - Current	NO - Privately-Owned	Available	Not Used in Prior Housing Element	0	0	0.368261762	0.368261762	125	0	0	1088153	1375	Palms - Mar Vista - Del Rey			Above Moderate
LOS ANGELES	11361 W WASHINGTON PL	90066	4214006008	Medium Residential	R3-1	0	54	0.057358981	Residential - Three Units (Any Combination) - 4 Stories or Less	YES - Current	NO - Privately-Owned	Available	Not Used in Prior Housing Element	0	0	0.21304369	0.21304369	3	3*	3*	1148161	151	Palms - Mar Vista - Del Rey	Yes		Above Moderate
LOS ANGELES	11363 W WASHINGTON PL	90066	4214006009	Medium Residential	R3-1	0	54	0.057359226	Residential - Double, Duplex, or Two Units - 4 Stories or Less	YES - Current	NO - Privately-Owned	Available	Not Used in Prior Housing Element	0	0	0.232377625	0.232377625	2	3*	3*	1148161	154	Palms - Mar Vista - Del Rey	Yes		Above Moderate
LOS ANGELES	3803 S BLEDSOE AVE	90066	4214008001	Medium Residential	R3-1	0	54	0.063154844	Residential - Double, Duplex, or Two Units - 4 Stories or Less	YES - Current	NO - Privately-Owned	Available	Not Used in Prior Housing Element	0	0	0.232377625	0.232377625	2	3*	3*	1148157	535	Palms - Mar Vista - Del Rey	Yes		Above Moderate
LOS ANGELES	11406 W VENICE BLVD	90066	4214008002	Medium Residential	R3-1	0	54	0.057371642	Residential - Double, Duplex, or Two Units - 4 Stories or Less	YES - Current	NO - Privately-Owned	Available	Not Used in Prior Housing Element	0	0	0.232377625	0.232377625	2	3*	3*	1148157	546	Palms - Mar Vista - Del Rey	Yes		Above Moderate
LOS ANGELES	11408 W VENICE BLVD	90066	4214008003	Medium Residential	R3-1	0	54	0.057371642	Residential - Double, Duplex, or Two Units - 4 Stories or Less	YES - Current	NO - Privately-Owned	Available	Not Used in Prior Housing Element	0	0	0.232377625	0.232377625	2	3*	3*	1148157	554	Palms - Mar Vista - Del Rey	Yes		Above Moderate
LOS ANGELES	11410 W VENICE BLVD	90066	4214008004	Medium Residential	R3-1	0	54	0.057372343	Residential - Double, Duplex, or Two Units - 4 Stories or Less	YES - Current	NO - Privately-Owned	Available	Not Used in Prior Housing Element	0	0	0.232377625	0.232377625	2	3*	3*	1148157	563	Palms - Mar Vista - Del Rey	Yes		Above Moderate
LOS ANGELES	11416 W VENICE BLVD	90066	4214008006	Medium Residential	R3-1	0	54	0.057373126	Residential - Single Family Residence	YES - Current	NO - Privately-Owned	Available	Not Used in Prior Housing Element	0	0	0.17713871	0.17713871	1	3*	3*	1148157	584	Palms - Mar Vista - Del Rey			Above Moderate
LOS ANGELES	11418 W VENICE BLVD	90066	4214008007	Medium Residential	R3-1	0	54	0.057370859	Residential - Three Units (Any Combination) - 4 Stories or Less	YES - Current	NO - Privately-Owned	Available	Not Used in Prior Housing Element	0	0	0.21304369	0.21304369	3	3*	3*	1148157	590	Palms - Mar Vista - Del Rey	Yes		Above Moderate
LOS ANGELES	11422 W VENICE BLVD	90066	4214008008	Medium Residential	R3-1	0	54	0.057372142	Residential - Double, Duplex, or Two Units - 4 Stories or Less	YES - Current	NO - Privately-Owned	Available	Not Used in Prior Housing Element	0	0	0.232377625	0.232377625	2	3*	3*	1148157	598	Palms - Mar Vista - Del Rey	Yes		Above Moderate
LOS ANGELES	3804 S MINERVA AVE	90066	4214008009	Medium Residential	R3-1	0	54	0.06324662	Residential - Double, Duplex, or Two Units - 4 Stories or Less	YES - Current	NO - Privately-Owned	Available	Not Used in Prior Housing Element	0	0	0.253145862	0.253145862	2	3*	3*	1148157	615	Palms - Mar Vista - Del Rey	Yes		Above Moderate
LOS ANGELES			4214008009	Medium Residential	R3-1	0	54	0.057371642	Residential - Double, Duplex, or Two Units - 4 Stories or Less	YES - Current	NO - Privately-Owned	Available	Not Used in Prior Housing Element	0	0	0.17713871	0.17713871	2	3*	3*	1148157	605	Palms - Mar Vista - Del Rey			Above Moderate
LOS ANGELES	3843 S BLEDSOE AVE	90066	4214008034	Low Residential	R1V2	0	1 unit per lot	0.065871459	Residential - Single Family Residence	YES - Current	NO - Privately-Owned	Available	Not Used in Prior Housing Element	0	0	0.003178454	0.003178454	0	0	0	1148157	730	Palms - Mar Vista - Del Rey			Above Moderate
LOS ANGELES	3845 S BLEDSOE AVE	90066	4214008035	Low Residential	R1V2	0	1 unit per lot	0.065873538	Residential - Single Family Residence	YES - Current	NO - Privately-Owned	Available	Not Used in Prior Housing Element	0	0	0.003178454	0.003178454	0	0	0	1148157	747	Palms - Mar Vista - Del Rey			Above Moderate
LOS ANGELES	11466 W VENICE BLVD	90066	4214009005	Medium Residential	R3-1	0	54	0.057371094	Residential - Double, Duplex, or Two Units - 4 Stories or Less	YES - Current	NO - Privately-Owned	Available	Not Used in Prior Housing Element	0	0	0.253145862	0.253145862	1	3*	3*	1148157	682	Palms - Mar Vista - Del Rey	Yes		Above Moderate
LOS ANGELES	3904 S BERRYMAN AVE	90066	4214010022	Low Residential	R1V2	0	1 unit per lot	0.130730572	Residential - Single Family Residence	YES - Current	NO - Privately-Owned	Available	Not Used in Prior Housing Element	0	0	0.021036641	0.021036641	0	0	0	1148157	986	Palms - Mar Vista - Del Rey			Above Moderate
LOS ANGELES	11511 W WASHINGTON PL	90066	4214011003	Medium Residential	R3-1	0	54	0.05735835	Residential - Double, Duplex, or Two Units - 4 Stories or Less	YES - Current	NO - Privately-Owned	Available	Not Used in Prior Housing Element	0	0	0.039611033	0.039611033	2	3*	3*	1148157	1365	Palms - Mar Vista - Del Rey	Yes		Above Moderate
LOS ANGELES	11510 W VENICE BLVD	90066	4214012003	Medium Residential	R3-1	0	54	0.057370521	Residential - Single Family Residence	YES - Current	NO - Privately-Owned	Available	Not Used in Prior Housing Element	0	0	0.17713871	0.17713871	1	3*	3*	1148157	764	Palms - Mar Vista - Del Rey			Above Moderate
LOS ANGELES	11512 W VENICE BLVD	90066	4214012004	Medium Residential	R3-1	0	54	0.057370521	Residential - Four Units (Any Combination) - 4 Stories or Less	YES - Current	NO - Privately-Owned	Available	Used in Prior Housing Element - Non-Vacant	0	0	0.045898241	0.045898241	1	3*	3*	1148157	772	Palms - Mar Vista - Del Rey	Yes		Above Moderate
LOS ANGELES	11516 W VENICE BLVD	90066	4214012004	Medium Residential	R3-1	0	54	0.057371022	Residential - Four Units (Any Combination) - 4 Stories or Less	YES - Current	NO - Privately-Owned	Available	Used in Prior Housing Element - Non-Vacant	0	0	0.045898241	0.045898241	1	3*	3*	1148157	778	Palms - Mar Vista - Del Rey	Yes		Above Moderate
LOS ANGELES	11518 W VENICE BLVD	90066	4214012005	Medium Residential	R3-1	0	54	0.057370278	Residential - Single Family Residence - Vacant Land	YES - Current	NO - Privately-Owned	Available	Not Used in Prior Housing Element	0	0	0.36486907	0.36486907	0	3*	3*	1148157	784	Palms - Mar Vista - Del Rey			Above Moderate
LOS ANGELES	3866 S COOLIDGE AVE	90066	4214012007	Low Residential	R1V2	0	1 unit per lot	0.130887397	Residential - Single Family Residence	YES - Current	NO - Privately-Owned	Available	Not Used in Prior Housing Element	0	0	0.156059194	0.156059194	0	0	0	1148157	1014	Palms - Mar Vista - Del Rey			Above Moderate
LOS ANGELES	11520 W VENICE BLVD	90066	4214012BRK	Medium Residential	R3-1	0	54	0.115667296	Residential - Single Family Residence - Condominium	YES - Current	NO - Privately-Owned	Available	Not Used in Prior Housing Element	0.073646134	0	0	0.073646134	5	0	0	1148157	803	Palms - Mar Vista - Del Rey			Lower
LOS ANGELES	11600 W VENICE BLVD	90066	4214013001	General Commercial	C2-1	0	108	0.078709578	Commercial - Store Combination - Store and Residential Combination - One Story	YES - Current	NO - Privately-Owned	Available	Not Used in Prior Housing Element	0	0	0.035279799	0.035279799	2	0	0	1148157	824	Palms - Mar Vista - Del Rey	Yes		Above Moderate
LOS ANGELES	11606 W VENICE BLVD	90066	4214013001	General Commercial	C2-1	0	108	0.057335773	Commercial - Store Combination - Store and Residential Combination - One Story	YES - Current	NO - Privately-Owned	Available	Not Used in Prior Housing Element	0	0	0.02547059	0.02547059	2	0	0	1148157	834	Palms - Mar Vista - Del Rey	Yes		Above Moderate
LOS ANGELES	11608 W VENICE BLVD	90066	4214013002	General Commercial	C2-1	0	108	0.057334733	Commercial - Auto, Recreation Equipment, Construction Equipment Sales and Service - Auto Body Repair Shop - One Story	YES - Current	NO - Privately-Owned	Available	Not Used in Prior Housing Element	0	0	0.018481107	0.018481107	0	0	0	1148157	842	Palms - Mar Vista - Del Rey			Above Moderate
LOS ANGELES	11612 W VENICE BLVD	90066	4214013003	General Commercial	C2-1	0	108	0.057335233	Commercial - Parking Lot (Commercial Use Property) - Lots - Patron or Employee - One Story	YES - Current	NO - Privately-Owned	Available	Not Used in Prior Housing Element	0	0	0.042704867	0.042704867	0	0	0	1148157	849	Palms - Mar Vista - Del Rey			Above Moderate
LOS ANGELES	11614 W VENICE BLVD	90066	4214013027	General Commercial	C2-1	0	108	0.057335233	Commercial - Shopping Center (Neighborhood, Community) - One Story	YES - Current	NO - Privately-Owned	Available	Used in Prior Housing Element - Non-Vacant	0	0	0.007675971	0.007675971	0	0	0	1148157	859	Palms - Mar Vista - Del Rey			Above Moderate
LOS ANGELES	11616 W VENICE BLVD	90066	4214013027	General Commercial	C2-1	0	108	0.057379375	Commercial - Shopping Center (Neighborhood, Community) - One Story	YES - Current	NO - Privately-Owned	Available	Used in Prior Housing Element - Non-Vacant	0	0	0.007675971	0.007675971	0	0	0	1148157	865	Palms - Mar Vista - Del Rey			Above Moderate
LOS ANGELES	11618 W VENICE BLVD	90066	4214013027	General Commercial	C2-1	0	108	0.057290133	Commercial - Shopping Center (Neighborhood, Community) - One Story	YES - Current	NO - Privately-Owned	Available	Used in Prior Housing Element - Non-Vacant	0	0	0.007675971	0.007675971	0	0	0	1148157	871	Palms - Mar Vista - Del Rey			Above Moderate
LOS ANGELES	11622 W VENICE BLVD	90066	4214013027	General Commercial	C2-1	0	108	0.053196478	Commercial - Shopping Center (Neighborhood, Community) - One Story	YES - Current	NO - Privately-Owned	Available	Used in Prior Housing Element - Non-Vacant	0	0	0.006287027	0.006287027	0	0	0	1148157	878	Palms - Mar Vista - Del Rey			Above Moderate
LOS ANGELES	3995 S COOLIDGE AVE	90066	4214014001	Neighborhood Commercial	C1-1	0	54	0.078493698	Commercial - Professional Building - One Story	YES - Current	NO - Privately-Owned	Available	Not Used in Prior Housing Element	0.106288755	0	0	0.106288755	0	0	0	1148157	1405	Palms - Mar Vista - Del Rey			Lower
LOS ANGELES	11605 W WASHINGTON PL	90066	4214014002	Neighborhood Commercial	C1-1	0	54	0.057261983	Commercial - Store Combination - Store and Residential Combination - One Story	YES - Current	NO - Privately-Owned	Available	Not Used in Prior Housing Element	0	0	0.012654953	0.012654953	2	0	0	1148157	1415	Palms - Mar Vista - Del Rey			Above Moderate
LOS ANGELES	11609 W WASHINGTON PL	90066	4214014002	Neighborhood Commercial	C1-1	0	54	0.057262561	Commercial - Store Combination - Store and Residential Combination - One Story	YES - Current	NO - Privately-Owned	Available	Not Used in Prior Housing Element	0	0	0.012654953	0.012654953	2	0	0	1148157	1421	Palms - Mar Vista - Del Rey			Above Moderate
LOS ANGELES	11613 W WASHINGTON PL	90066	4214014003	Neighborhood Commercial	C1-1	0	54	0.057262355	Commercial - Store Combination - Store and Residential Combination - One Story	YES - Current	NO - Privately-Owned	Available	Not Used in Prior Housing Element	0	0	0.019028848	0.019028848	2	0	0	1148157	1428	Palms - Mar Vista - Del Rey	Yes		Above Moderate
LOS ANGELES	11615 W WASHINGTON PL	90066	4214014003	Neighborhood Commercial	C1-1	0	54	0.057263352	Commercial - Store Combination - Store and Residential Combination - One Story	YES - Current	NO - Privately-Owned	Available	Not Used in Prior Housing Element	0	0	0.019028848	0.019028848	2	0	0	1148157	1434	Palms - Mar Vista - Del Rey	Yes		Above Moderate
LOS ANGELES	11617 W WASHINGTON PL	90066	4214014004	Neighborhood Commercial	C1-1	0	54	0.057263606	Commercial - Store Combination - Store and Office Combination - One Story	YES - Current	NO - Privately-Owned	Available	Not Used in Prior Housing Element	0	0	0.005826022	0.005826022	0	0	0	1148157	1441	Palms - Mar Vista - Del Rey			Above Moderate
LOS ANGELES	11623 W WASHINGTON PL	90066	4214014005	Neighborhood Commercial	C1-1	0	54	0.057263937	Commercial - Store - One Story	YES - Current	NO - Privately-Owned	Available	Not Used in Prior Housing Element	0	0	0.012037005	0.012037005	3	0	0	1148157	1447	Palms - Mar Vista - Del Rey			Above Moderate
LOS ANGELES	11625 W WASHINGTON PL	90066	4214014005	Neighborhood Commercial	C1-1	0	54	0.055530018	Commercial - Store - One Story	YES - Current	NO - Privately-Owned	Available	Not Used in Prior Housing Element	0	0	0.012037005	0.012037005	3	0	0	1148157	1453	Palms - Mar Vista - Del Rey			Above Moderate
LOS ANGELES	11703 W WASHINGTON PL	90066	4214015001	Neighborhood Commercial	C1-1	0	54	0.160303608	Commercial - Store - One Story	YES - Current	NO - Privately-Owned	Available	Used in Prior Housing Element - Non-Vacant	0.05971455	0	0	0.05971455	0	0	0	1148157	1489	Palms - Mar Vista - Del Rey			Lower
LOS ANGELES	3992 S EAST BLVD	90066	4214015BRK	Medium Residential	R3-1	0	54	0.19172188	Residential - Single Family Residence - Condominium	YES - Current	NO - Privately-Owned	Available	Not Used in Prior Housing Element	0.099390014	0	0	0.099390014	9	0	0	1118157	55	Palms - Mar Vista - Del Rey			Lower
LOS ANGELES	11700 W VENICE BLVD	90066	4214016017	General Commercial	C2-1	0	108	0.230313072	Commercial - Store - One Story	YES - Current	NO - Privately-Owned	Available	Used in Prior Housing Element - Non-Vacant	0.389723405	0	0	0.389723405	0	0	0	1148157	902	Palms - Mar Vista - Del Rey			Lower
LOS ANGELES	3811 S EAST BLVD	90066	4214017022	Medium Residential	R3-1	0	54	0.043689089	Residential - Double, Duplex, or Two Units - 4 Stories or Less	YES - Current	NO - Privately-Owned	Available	Not Used in Prior Housing Element	0	0	0.00986103	0.00986103	2	2*	2*	1148157	996	Palms - Mar Vista - Del Rey			Above Moderate
LOS ANGELES	11810 W VENICE BLVD	90066	4214017024	Medium Residential	R3-1	0	54	0.085325269	Residential - Single Family Residence - Vacant Land	YES - Current	NO - Privately-Owned	Available	Not Used in Prior Housing Element	0.497981894	0	0	0.497981894	0	0	0	1148157	975	Palms - Mar Vista - Del Rey			Lower
LOS ANGELES	11812 W VENICE BLVD	90066	4214017025	Medium Residential	R3-1	0	54	0.169884422	Residential - Four Units (Any Combination) - 4 Stories or Less	YES - Current	NO - Privately-Owned	Available	Used in Prior Housing Element - Non-Vacant	0	0	0.767530775	0.767530775	1	0	0	1148157	983	Palms - Mar Vista - Del Rey	Yes		Above Moderate
LOS ANGELES	11822 W VENICE BLVD	90066	4214017027	Medium Residential	R3-1	0	54	0.167841528	Residential - Five or More Units or Apartments (Any Combination) - 4 Stories or Less	YES - Current	NO - Privately-Owned	Available	Not Used in Prior Housing Element	0	0	0.115482929	0.115482929	9	0	0	1148157	1005	Palms - Mar Vista - Del Rey	Yes		Above Moderate
LOS ANGELES	11826 W VENICE BLVD	90066	4214017028	Medium Residential	R3-1	0	54	0.166819265	Residential - Five or More Units or Apartments (Any Combination) - 4 Stories or Less	YES - Current	NO - Priv

LOS ANGELES	11900 W VENICE BLVD	90066	4214017034	Medium Residential	R3-1	0	54	0.160688286	Residential - Five or More Units or Apartments (Any Combination) - 4 Stories or Less	YES - Current	NO - Privately-Owned	Available	Not Used in Prior Housing Element	0	0	0.086577629	0.086577629	10	0	0	1148157	1090	Palms - Mar Vista - Del Rey		Yes	Above Moderate
LOS ANGELES	11904 W VENICE BLVD	90066	4214017035	Medium Residential	R3-1	0	54	0.159668627	Residential - Four Units (Any Combination) - 4 Stories or Less	YES - Current	NO - Privately-Owned	Available	Not Used in Prior Housing Element	0	0	0.506851602	0.506851602	4	0	0	1148157	1099	Palms - Mar Vista - Del Rey		Yes	Above Moderate
LOS ANGELES	11910 W VENICE BLVD	90066	4214017036	Medium Residential	R3-1	0	54	0.158646146	Residential - Five or More Units or Apartments (Any Combination) - 4 Stories or Less	YES - Current	NO - Privately-Owned	Available	Not Used in Prior Housing Element	0.057350235	0	0	0.057350235	9	0	0	1148157	1116	Palms - Mar Vista - Del Rey			Lower
LOS ANGELES	11918 W VENICE BLVD	90066	4214017038	Medium Residential	R3-1	0	54	0.156603822	Residential - Double, Duplex, or Two Units - 4 Stories or Less	YES - Current	NO - Privately-Owned	Available	Used in Prior Housing Element - Non-Vacant	0	0	0.632549751	0.632549751	2	0	0	1148157	1141	Palms - Mar Vista - Del Rey		Yes	Above Moderate
LOS ANGELES	11922 W VENICE BLVD	90066	4214017039	Medium Residential	R3-1	0	54	0.155580395	Residential - Four Units (Any Combination) - 4 Stories or Less	YES - Current	NO - Privately-Owned	Available	Not Used in Prior Housing Element	0	0	0.506851602	0.506851602	4	0	0	1148157	1151	Palms - Mar Vista - Del Rey		Yes	Above Moderate
LOS ANGELES	11934 1/2 W VENICE BLVD	90066	4214017040	Medium Residential	R3-1	0	54	0.154559616	Residential - Four Units (Any Combination) - 4 Stories or Less	YES - Current	NO - Privately-Owned	Available	Not Used in Prior Housing Element	0	0	0.506851602	0.506851602	4	0	0	1148157	1162	Palms - Mar Vista - Del Rey		Yes	Above Moderate
LOS ANGELES	11936 W VENICE BLVD	90066	4214017041	Medium Residential	R3-1	0	54	0.153539325	Residential - Five or More Units or Apartments (Any Combination) - 4 Stories or Less	YES - Current	NO - Privately-Owned	Available	Not Used in Prior Housing Element	0.081381987	0	0	0.081381987	8	0	0	1148157	1175	Palms - Mar Vista - Del Rey			Lower
LOS ANGELES	11940 W VENICE BLVD	90066	4214017042	Medium Residential	R3-1	0	54	0.152518459	Residential - Four Units (Any Combination) - 4 Stories or Less	YES - Current	NO - Privately-Owned	Available	Not Used in Prior Housing Element	0	0	0.171222053	0.171222053	4	0	0	1148157	1188	Palms - Mar Vista - Del Rey		Yes	Above Moderate
LOS ANGELES	3802 S MARCASEL AVE	90066	4214017043	Medium Residential	R3-1	0	54	0.182906847	Residential - Five or More Units or Apartments (Any Combination) - 4 Stories or Less	YES - Current	NO - Privately-Owned	Available	Not Used in Prior Housing Element	0	0	0.140416485	0.140416485	7	0	0	1148157	1202	Palms - Mar Vista - Del Rey		Yes	Above Moderate
LOS ANGELES	11916 W VENICE BLVD	90066	4214017BRK	Medium Residential	R3-1	0	54	0.15762373	Residential - Single Family Residence - Condominium	YES - Current	NO - Privately-Owned	Available	Not Used in Prior Housing Element	0.090480072	0	0	0.090480072	5	0	0	1148157	1129	Palms - Mar Vista - Del Rey			Lower
LOS ANGELES	3951 S EAST BLVD	90066	4214019010	Low Residential	R1V2	0	1 unit per lot	0.659550102	Institutional - Homes for Aged and Others - One Story	YES - Current	NO - Privately-Owned	Available	Used in Prior Housing Element - Non-Vacant	0	0	0.003688766	0.003688766	0	0	0	1148157	1420	Palms - Mar Vista - Del Rey			Above Moderate
LOS ANGELES	11861 W WASHINGTON PL	90066	4214020006	Medium Residential	R3-1	0	54	0.714393759	Residential - Five or More Units or Apartments (Any Combination) - 4 Stories or Less	YES - Current	NO - Privately-Owned	Available	Not Used in Prior Housing Element	0	0	0.12188419	0.12188419	31	0	0	1118157	186	Palms - Mar Vista - Del Rey		Yes	Above Moderate
LOS ANGELES			4214020022	Low Residential	R1V2	0	1 unit per lot	0.096420842	Residential - Single Family Residence - Vacant Land	YES - Current	NO - Privately-Owned	Available	Not Used in Prior Housing Element	0	0	0.156059194	0.156059194	0	0	0	1148157	1492	Palms - Mar Vista - Del Rey			Above Moderate
LOS ANGELES	11941 W WASHINGTON PL	90066	4214021003	Medium Residential	R3-1	0	54	0.393969205	Residential - Five or More Units or Apartments (Any Combination) - 4 Stories or Less	YES - Current	NO - Privately-Owned	Available	Not Used in Prior Housing Element	0	0	0.29099483	0.29099483	12	0	0	1118157	285	Palms - Mar Vista - Del Rey		Yes	Above Moderate
LOS ANGELES	3916 S INGLEWOOD BLVD	90066	4214021020	Medium Residential	R3-1	0	54	0.158664873	Residential - Five or More Units or Apartments (Any Combination) - 4 Stories or Less	YES - Current	NO - Privately-Owned	Available	Not Used in Prior Housing Element	0	0	0.122770979	0.122770979	9	0	0	1118157	45	Palms - Mar Vista - Del Rey		Yes	Above Moderate
LOS ANGELES	3920 S INGLEWOOD BLVD	90066	4214021021	Medium Residential	R3-1	0	54	0.158708619	Residential - Five or More Units or Apartments (Any Combination) - 4 Stories or Less	YES - Current	NO - Privately-Owned	Available	Not Used in Prior Housing Element	0	0	0.077255106	0.077255106	11	0	0	1118157	60	Palms - Mar Vista - Del Rey		Yes	Above Moderate
LOS ANGELES	3926 S INGLEWOOD BLVD	90066	4214021022	Medium Residential	R3-1	0	54	0.158749969	Residential - Five or More Units or Apartments (Any Combination) - 4 Stories or Less	YES - Current	NO - Privately-Owned	Available	Not Used in Prior Housing Element	0	0	0.097018913	0.097018913	9	0	0	1118157	80	Palms - Mar Vista - Del Rey		Yes	Above Moderate
LOS ANGELES	3930 S INGLEWOOD BLVD	90066	4214021023	Medium Residential	R3-1	0	54	0.173714132	Residential - Five or More Units or Apartments (Any Combination) - 4 Stories or Less	YES - Current	NO - Privately-Owned	Available	Not Used in Prior Housing Element	0	0	0.104240102	0.104240102	10	0	0	1118157	102	Palms - Mar Vista - Del Rey		Yes	Above Moderate
LOS ANGELES	3936 S INGLEWOOD BLVD	90066	4214021024	Medium Residential	R3-1	0	54	0.158834299	Residential - Five or More Units or Apartments (Any Combination) - 4 Stories or Less	YES - Current	NO - Privately-Owned	Available	Not Used in Prior Housing Element	0	0	0.137542896	0.137542896	8	0	0	1118157	120	Palms - Mar Vista - Del Rey		Yes	Above Moderate
LOS ANGELES	3950 S INGLEWOOD BLVD	90066	4214021027	Medium Residential	R3-1	0	54	0.158962517	Residential - Five or More Units or Apartments (Any Combination) - 4 Stories or Less	YES - Current	NO - Privately-Owned	Available	Not Used in Prior Housing Element	0	0	0.137542896	0.137542896	8	0	0	1118157	167	Palms - Mar Vista - Del Rey		Yes	Above Moderate
LOS ANGELES	3956 S INGLEWOOD BLVD	90066	4214021028	Medium Residential	R3-1	0	54	0.159002596	Residential - Five or More Units or Apartments (Any Combination) - 4 Stories or Less	YES - Current	NO - Privately-Owned	Available	Not Used in Prior Housing Element	0	0	0.137542896	0.137542896	8	0	0	1118157	184	Palms - Mar Vista - Del Rey		Yes	Above Moderate
LOS ANGELES	3966 S INGLEWOOD BLVD	90066	4214021030	Medium Residential	R3-1	0	54	0.15908696	Residential - Five or More Units or Apartments (Any Combination) - 4 Stories or Less	YES - Current	NO - Privately-Owned	Available	Not Used in Prior Housing Element	0	0	0.097018913	0.097018913	9	0	0	1118157	219	Palms - Mar Vista - Del Rey		Yes	Above Moderate
LOS ANGELES	3976 S INGLEWOOD BLVD	90066	4214021032	Medium Residential	R3-1	0	54	0.159209471	Residential - Five or More Units or Apartments (Any Combination) - 4 Stories or Less	YES - Current	NO - Privately-Owned	Available	Not Used in Prior Housing Element	0	0	0.097018913	0.097018913	9	0	0	1118157	254	Palms - Mar Vista - Del Rey		Yes	Above Moderate
LOS ANGELES	3980 S INGLEWOOD BLVD	90066	4214021033	Medium Residential	R3-1	0	54	0.174146269	Residential - Four Units (Any Combination) - 4 Stories or Less	YES - Current	NO - Privately-Owned	Available	Not Used in Prior Housing Element	0	0	0.56953429	0.56953429	4	0	0	1118157	274	Palms - Mar Vista - Del Rey		Yes	Above Moderate
LOS ANGELES	3982 S INGLEWOOD BLVD	90066	4214021034	Medium Residential	R3-1	0	54	0.174189748	Residential - Five or More Units or Apartments (Any Combination) - 4 Stories or Less	YES - Current	NO - Privately-Owned	Available	Not Used in Prior Housing Element	0	0	0.104240102	0.104240102	10	0	0	1118157	293	Palms - Mar Vista - Del Rey		Yes	Above Moderate
LOS ANGELES	3990 S INGLEWOOD BLVD	90066	4214021035	Medium Residential	R3-1	0	54	0.174231083	Residential - Three Units (Any Combination) - 4 Stories or Less	YES - Current	NO - Privately-Owned	Available	Not Used in Prior Housing Element	0	0	0.629307604	0.629307604	3	0	0	1118157	308	Palms - Mar Vista - Del Rey		Yes	Above Moderate
LOS ANGELES	11955 W WASHINGTON PL	90066	4214021036	Neighborhood Commercial	C1-1	0	54	0.048516755	Commercial - Office Building - One Story	YES - Current	NO - Privately-Owned	Available	Not Used in Prior Housing Element	0	0	0.106573904	0.106573904	1	0	0	1118157	342	Palms - Mar Vista - Del Rey			Above Moderate
LOS ANGELES	3996 S INGLEWOOD BLVD	90066	4214021046	Neighborhood Commercial	C1-1	0	54	0.329852649	Residential - Five or More Units or Apartments (Any Combination) - 4 Stories or Less	YES - Current	NO - Privately-Owned	Available	Not Used in Prior Housing Element	0.110410988	0	0	0.110410988	21	0	0	1118157	319	Palms - Mar Vista - Del Rey			Lower
LOS ANGELES	3970 S INGLEWOOD BLVD	90066	4214021BRK	Medium Residential	R3-1	0	54	0.159130424	Residential - Single Family Residence - Condominium	YES - Current	NO - Privately-Owned	Available	Not Used in Prior Housing Element	0.091199928	0	0	0.091199928	7	0	0	1118157	238	Palms - Mar Vista - Del Rey			Lower
LOS ANGELES	3854 S INGLEWOOD BLVD	90066	4214022019	Medium Residential	R3-1	0	54	0.150705263	Residential - Five or More Units or Apartments (Any Combination) - 4 Stories or Less	YES - Current	NO - Privately-Owned	Available	Not Used in Prior Housing Element	0	0	0.05231347	0.05231347	9	0	0	1148157	1403	Palms - Mar Vista - Del Rey		Yes	Above Moderate
LOS ANGELES	3860 S INGLEWOOD BLVD	90066	4214022020	Medium Residential	R3-1	0	54	0.173230692	Residential - Three Units (Any Combination) - 4 Stories or Less	YES - Current	NO - Privately-Owned	Available	Not Used in Prior Housing Element	0	0	0.629307604	0.629307604	3	0	0	1148157	1417	Palms - Mar Vista - Del Rey		Yes	Above Moderate
LOS ANGELES	3864 S INGLEWOOD BLVD	90066	4214022021	Medium Residential	R3-1	0	54	0.173389637	Residential - Five or More Units or Apartments (Any Combination) - 4 Stories or Less	YES - Current	NO - Privately-Owned	Available	Not Used in Prior Housing Element	0	0	0.104240102	0.104240102	10	0	0	1148157	1437	Palms - Mar Vista - Del Rey		Yes	Above Moderate
LOS ANGELES	3870 S INGLEWOOD BLVD	90066	4214022022	Medium Residential	R3-1	0	54	0.173434988	Residential - Three Units (Any Combination) - 4 Stories or Less	YES - Current	NO - Privately-Owned	Available	Not Used in Prior Housing Element	0	0	0.629307604	0.629307604	3	0	0	1148157	1456	Palms - Mar Vista - Del Rey		Yes	Above Moderate
LOS ANGELES	3900 S INGLEWOOD BLVD	90066	4214022023	Medium Residential	R3-1	0	54	0.158558279	Residential - Five or More Units or Apartments (Any Combination) - 4 Stories or Less	YES - Current	NO - Privately-Owned	Available	Not Used in Prior Housing Element	0	0	0.097018913	0.097018913	9	0	0	1148157	1467	Palms - Mar Vista - Del Rey		Yes	Above Moderate
LOS ANGELES	3906 S INGLEWOOD BLVD	90066	4214022024	Medium Residential	R3-1	0	54	0.158591413	Residential - Five or More Units or Apartments (Any Combination) - 4 Stories or Less	YES - Current	NO - Privately-Owned	Available	Not Used in Prior Housing Element	0	0	0.109575582	0.109575582	10	0	0	1148157	1483	Palms - Mar Vista - Del Rey		Yes	Above Moderate
LOS ANGELES	3910 S INGLEWOOD BLVD	90066	4214022025	Medium Residential	R3-1	0	54	0.159153062	Residential - Five or More Units or Apartments (Any Combination) - 4 Stories or Less	YES - Current	NO - Privately-Owned	Available	Not Used in Prior Housing Element	0	0	0.086577629	0.086577629	10	0	0	1118157	30	Palms - Mar Vista - Del Rey		Yes	Above Moderate
LOS ANGELES	3850 S INGLEWOOD BLVD	90066	4214022029	Medium Residential	R3-1	0	54	0.135020821	Residential - Five or More Units or Apartments (Any Combination) - 4 Stories or Less	YES - Current	NO - Privately-Owned	Available	Not Used in Prior Housing Element	0.069209884	0	0	0.069209884	7	0	0	1148157	1393	Palms - Mar Vista - Del Rey			Lower
LOS ANGELES			4214022900	Medium Residential	R3-1	0	54	0.202609389	Commercial - Parking Lot (Commercial Use Property) - Lots - Patron or Employee - One Story	YES - Current	NO - Privately-Owned	Available	Not Used in Prior Housing Element	0.159545467	0	0	0.159545467	0	0	0	1148157	1316	Palms - Mar Vista - Del Rey			Lower
LOS ANGELES			4214022901	Medium Residential	R3-1	0	54	0.179181406	Commercial - Parking Lot (Commercial Use Property) - Lots - Patron or Employee - One Story	YES - Current	NO - Privately-Owned	Available	Used in Prior Housing Element - Non-Vacant	0.150429851	0	0	0.150429851	0	0	0	1148157	1304	Palms - Mar Vista - Del Rey			Lower
LOS ANGELES	4940 S SEPULVEDA BLVD	90230	4215005001	General Commercial	C2-1	0	108	0.117405512	Commercial - Office Building - One Story	YES - Current	NO - Privately-Owned	Available	Not Used in Prior Housing Element	0.185604315	0	0	0.185604315	1	0	0	1118165	208	Palms - Mar Vista - Del Rey			Lower
LOS ANGELES	11176 W LUCERNE AVE	90230	4215005002	Low Residential	R1-1	0	1 unit per lot	0.142689637	Commercial - Restaurant, Cocktail Lounge - Restaurant, Cocktail Lounge, Tavern - One Story	YES - Current	NO - Privately-Owned	Available	Used in Prior Housing Element - Non-Vacant	0	0	0.010668568	0.010668568	0	0	0	1118165	180	Palms - Mar Vista - Del Rey			Above Moderate
LOS ANGELES	11180 W LUCERNE AVE	90230	4215005002	General Commercial	C2-1	0	108	0.292340667	Commercial - Restaurant, Cocktail Lounge - Restaurant, Cocktail Lounge, Tavern - One Story	YES - Current	NO - Privately-Owned	Available	Used in Prior Housing Element - Non-Vacant	0.161451159	0	0	0.161451159	0	0	0	1118165	188	Palms - Mar Vista - Del Rey			Lower
LOS ANGELES	4930 S SEPULVEDA BLVD	90230	4215005003	General Commercial	C2-1	0	108	0.20138709	Commercial - Hotel and Motel - Motel - Under 50 Rooms - One Story	YES - Current	NO - Privately-Owned	Available	Not Used in Prior Housing Element	0.087947305	0	0	0.087947305	17	0	0	1118165	203	Palms - Mar Vista - Del Rey			Lower
LOS ANGELES			4215005900	Low Residential	R1-1	0	1 unit per lot	0.015446717	Miscellaneous - Government Owned Property	YES - Current	YES - City-Owned	Available	Not Used in Prior Housing Element	0	0	0.002345152	0.002345152	0	0	0	1118165	134	Palms - Mar Vista - Del Rey			Above Moderate
LOS ANGELES			4215005900	Low Residential	R1-1	0	1 unit per lot	0.027189312	Miscellaneous - Government Owned Property	YES - Current	YES - City-Owned	Available	Not Used in Prior Housing Element	0	0	0.002345152	0.002345152	0	0	0	1118165	119	Palms - Mar Vista - Del Rey			Above Moderate
LOS ANGELES			4215005902	Low Residential	R1-1	0	1 unit per lot	0.009501321	Miscellaneous - Government Owned Property	YES - Current	YES - City-Owned	Available	Not Used in Prior Housing Element	0	0	0.002345152	0.002345152	0	0	0	1118165	166	Palms - Mar Vista - Del Rey			Above Moderate
LOS ANGELES	11106 W LUCERNE AVE	90230	4215005905	Low Residential	R1-1	0	1 unit per lot	0.178761127	Miscellaneous - Government Owned Property	YES - Current	YES - City-Owned	Available	Not Used in Prior Housing Element	0	0	0.002345152	0.002345152	0	0	0	1118165	79	Palms - Mar Vista - Del Rey			Above Moderate
LOS ANGELES	11110 W LUCERNE AVE	90230	4215005905	Low Residential	R1-1	0	1 unit per lot	0.170930268	Miscellaneous - Government Owned Property	YES - Current	YES - City-Owned	Available	Not Used in Prior Housing Element	0	0	0.002345152	0.002345152	0	0	0	1118165	85	Palms - Mar Vista - Del Rey			Above Moderate
LOS ANGELES	4836 S SEPULVEDA BLVD	90230	4215006027	General Commercial	C2-1	0	108	0.122989162	Commercial - Store - One Story	YES - Current	NO - Privately-Owned	Available	Used in Prior Housing Element - Non-Vacant	0.222897196	0	0	0.222897196	0	0	0	1118165	157	Palms - Mar Vista - Del Rey			Lower
LOS ANGELES			4215006027	General Commercial	C2-1	0	108	0.031437666	Commercial - Store - One Story	YES - Current	NO - Privately-Owned	Available	Used in Prior Housing Element - Non-Vacant	0	0	0.041276863	0.041276863	0	0	0	1118165	172	Palms - Mar Vista - Del Rey			Above Moderate
LOS ANGELES	11173 W LUCERNE AVE	90230	4215006028	General Commercial	C2-1	0	108	0.401025661	Commercial - Store Combination - Store and Residential Combination - One Story	YES - Current	NO - Privately-Owned	Available	Used in Prior Housing Element - Non-Vacant	0.117819207	0	0	0.117819207	6	0	0	1118165	162	Palms - Mar Vista - Del Rey			Lower
LOS ANGELES			4215006028	General Commercial	C2-1	0	108	0.103278306	Commercial - Store Combination - Store and Residential Combination - One Story	YES - Current	NO - Privately-Owned	Available	Used in Prior Housing Element - Non-Vacant	0.054349036	0	0	0.054349036	6	0	0	1118165	179	Palms - Mar Vista - Del Rey			Lower
LOS ANGELES	11157 W GREENLAWN AVE	90230	4215007013	General Commercial	C2-1	0	108	0.23680023	Commercial - Parking Lot (Commercial Use Property) - Lots - Patron or Employee - Vacant Land	YES - Current	NO - Privately-Owned	Available	Not Used in Prior Housing Element	0.26228133	0	0	0.26228133	0	0	0	1118165	88	Palms - Mar Vista - Del Rey			Lower
LOS ANGELES	11167 W GREENLAWN AVE	90230	4215007014	General Commercial	C2-1	0	108	0.237334319	Commercial - Parking Lot (Commercial Use Property) - Lots - Patron or Employee - Vacant Land	YES - Current	NO - Privately-Owned	Available	Not Used in Prior Housing Element	0.26228133	0	0	0.26228133	0	0	0	1118165	95	Palms - Mar Vista - Del Rey			Lower
LOS ANGELES			4215007015	General Commercial	C2-1	0	108	0.23766954	Commercial - Parking Lot (Commercial Use Property) - Lots - Patron or Employee - Vacant Land	YES - Current	NO - Privately-Owned	Available	Not Used in Prior Housing Element	0.26228133	0	0	0.26228133	0	0	0	1118165	567	Palms - Mar Vista - Del Rey			Lower
LOS ANGELES	4740 S SAWTELLE BLVD	90230	4215023019	Low Medium Residential	R2-1	0	21	0.056500935	Residential - Single Family Residence	YES - Current	NO - Privately-Owned	Available	Not Used in Prior Housing Element	0	0	0.155759919	0.155759919	1	1*	1*	1118161	639	Palms - Mar Vista - Del Rey			Above Moderate
LOS ANGELES	4742 S SAWTELLE BLVD	90230	4215023019	Low Medium Residential	R2-1	0	21	0.056467306	Residential - Single Family Residence	YES - Current	NO - Privately-Owned	Available	Not Used in Prior Housing Element	0	0	0.155759919	0.155759919	1	1*	1*	1118161	646	Palms - Mar Vista - Del Rey			Above Moderate
LOS ANGELES	4736 S SAWTELLE BLVD	90230	4215023020	Low Medium Residential	R2-1	0	21	0.056563581	Residential - Single Family Residence	YES - Current	NO - Privately-Owned	Available	Not Used in Prior Housing Element	0	0	0.155759919	0.155759919	1	1*	1*	1118161	626	Palms - Mar Vista - Del Rey			Above Moderate
LOS ANGELES	4738 S SAWTELLE BLVD	90230	4215023020	Low Medium Residential	R2-1	0	21	0.056534097	Residential - Single Family Residence	YES - Current	NO - Privately-Owned	Available	Not Used in Prior Housing Element	0	0	0.155759919	0.155759919	1	1*	1*	1118161	633	Palms - Mar Vista - Del Rey			Above Moderate
LOS ANGELES	4726 S SAWTELLE BLVD	90230	4215023022	Low Medium Residential	R2-1	0	21	0.059439352	Residential - Single Family Residence	YES - Current	NO - Privately-Owned	Available	Not Used in Prior Housing Element	0	0	0.155759919	0.155759919	1	1*	1*	1118161	597	Palms - Mar Vista - Del Rey			Above Moderate
LOS ANGELES	4728 S SAWTELLE BLVD	90230	4215023022	Low Medium Residential	R2-1	0	21	0.056660941	Residential - Single Family Residence	YES - Current	NO - Privately-Owned	Available	Not Used in Prior Housing Element	0	0	0.155759919	0.155759919	1	1*	1*	1118161	605	Palms - Mar Vista - Del Rey			Above Moderate
LOS ANGELES	4666 S SAWTELLE BLVD	90230	4215023023	Low Medium Residential	R2-1	0	21	0.056839519	Residential - Single Family Residence	YES - Current	NO - Privately-Owned	Available	Not Used in Prior Housing Element	0	0	0.155759919	0.155759919	1	1*	1*	1118161	565	Palms - Mar Vista - Del Rey			Above Moderate
LOS ANGELES	4670 S SAWTELLE BLVD	90230	4215023023	Low Medium Residential	R2-1	0	21	0.059789162	Residential - Single Family Residence	YES - Current	NO - Privately-Owned	Available	Not Used in Prior Housing Element	0	0	0.155759919	0.155759919	1	1*	1*	1118161	574	Palms - Mar Vista - Del Rey			Above Moderate
LOS ANGELES	4660 S SAWTELLE BLVD	90230	4215023024	Low Medium Residential	R2-1	0	21	0.056902397	Residential - Single Family Residence	YES - Current	NO - Privately-Owned	Available	Not Used in Prior Housing Element	0	0	0.155759919	0.155759919	1	1*	1*	1118161	554	Palms - Mar Vista - Del Rey			Above Moderate
LOS ANGELES	4662 S SAWTELLE BLVD	90230	4215023024	Low Medium Residential	R2-1	0	21	0.056870704	Residential - Single Family Residence	YES - Current	NO - Privately-Owned	Available	Not Used in Prior Housing Element	0	0	0.155759919	0.155759919	1	1*	1*	1118161	559	Palms - Mar Vista - Del Rey			Above Moderate
LOS ANGELES	4656 S SAWTELLE BLVD	90230	4215023025	Low Medium Residential	R2-1	0	21	0.056966218	Residential - Single Family Residence	YES - Current	NO - Privately-Owned	Available	Not Used in Prior Housing Element	0	0	0.155759919	0.155759919	1	1*	1*	1118161	539	Palms - Mar Vista - Del Rey			Above Moderate
LOS ANGELES	4658 S SAWTELLE BLVD	90230	4215023025	Low Medium Residential	R2-1	0	21	0.056936011	Residential - Single Family Residence	YES - Current	NO - Privately-Owned	Available	Not Used in Prior Housing Element	0	0	0.155759919	0.155759919	1	1*	1*	1118161	545	Palms - Mar Vista - Del Rey			Above Moderate
LOS ANGELES	4650 S SAWTELLE BLVD	90230	4215023026	Low Medium Residential	R2-1	0	21	0.057031715	Residential - Single Family Residence	YES - Current	NO - Privately-Owned	Available	Not Used in Prior Housing Element	0	0	0.155759919	0.155759919	1	1*	1*	1118161	525	Palms - Mar Vista - Del Rey			Above Moderate
LOS ANGELES	4652 S SAWTELLE BLVD	90230	4215023026	Low Medium Residential	R2-1	0	21	0.056998832	Residential - Single Family Residence	YES - Current	NO - Privately-Owned	Available	Not Used in Prior Housing Element	0	0	0.155759919	0.155759919	1	1*	1*	1118161	533	Palms - Mar Vista - Del Rey			Above Moderate
LOS ANGELES	11298 W TAVENER AVE	90230	4215023027	Low Medium Residential	R2-1	0	21	0.060913936	Residential - Single Family Residence	YES - Current	NO - Privately-Owned	Available	Not Used in Prior Housing Element	0	0	0.155759919	0.155759919	1	1*	1*	1118161	511	Palms - Mar Vista - Del Rey			Above Moderate
LOS ANGELES	4622 S SAWTELLE BLVD	90230	4215023027	Low Medium Residential	R2-1	0	21	0.057062609	Residential - Single Family Residence	YES - Current	NO - Privately-Owned	Available	Not Used in Prior Housing Element	0	0	0.155759919	0.155759919	1	1*	1*	1118161	520	Palms - Mar Vista - Del Rey			Above Moderate
LOS ANGELES	4620 S SAWTELLE BLVD	90230	4215023029	Low Medium Residential	R2-1	0	21	0.055134502	Residential - Single Family Residence	YES - Current	NO - Privately-Owned	Available	Not Used in Prior Housing Element	0	0	0.155759919	0.155759919	1	1*	1*	1118161	465	Palms - Mar Vista - Del Rey			Above Moderate
LOS ANGELES	4622 S SAWTELLE BLVD	90230	4215023029	Low Medium Residential	R2-1	0	21	0.057053256	Residential - Single Family Residence	YES - Current	NO - Privately-Owned	Available	Not Used in Prior Housing Element	0	0	0.155759919	0.155759919	1	1*	1*	1118161	473	Palms - Mar Vista - Del Rey			Above Moderate
LOS ANGELES	11345 W YOUNGWORTH ST	90230	4215024***	Low Residential	R1-1	0	1 unit per lot	0.051370811		YES - Current	NO - Privately-Owned	Available	Not Used in Prior Housing Element	0	0	0.355055332	0.355055332	0	0	0	1118161	942	Palms - Mar Vista - Del Rey			Above Moderate
LOS ANGELES	4661 S SAWTELLE BLVD	90230	4215024001	Low Medium Residential	R2-1	0	21	0.057415564	Residential - Single Family Residence	YES - Current	NO - Privately-Owned	Available	Not Used in Prior Housing Element	0	0	0.141470933	0.141470933	1	1*	1*	1118161	630	Palms - Mar Vista - Del Rey			Above Moderate
LOS ANGELES	4665 S SAWTELLE BLVD	90230	4215024002	Low Medium Residential	R2-1	0	21	0.057418122	Residential - Single Family Residence	YES - Current	NO - Privately-Owned	Available	Not Used in Prior Housing Element	0	0	0.155759919	0.155759919	1	1*	1*	1118161	636	Palms - Mar Vista - Del Rey			Above Moderate
LOS ANGELES	4669 S SAWTELLE BLVD	90230	4215024002	Low Medium Residential	R2-1	0	21	0.060717523	Residential - Single Family Residence	YES - Current	NO - Privately-Owned	Available	Not Used in Prior Housing Element	0	0	0.155759919	0.155759919	1	1*	1*	1118161	644	Palms - Mar Vista - Del Rey			Above Moderate
LOS ANGELES	4729 S SAWTELLE BLVD	90230	4215024005	Low Medium Residential	R2-1	0	21	0.057418625	Residential - Single Family Residence	YES - Current	NO - Privately-Owned	Available	Not Used in Prior Housing Element	0	0	0.155759919	0.155759919	1	1*	1*	1118161	671	Palms - Mar Vista - Del Rey			Above Moderate
LOS ANGELES	4731 S SAWTELLE BLVD	90230	4215024005	Low Medium Residential	R2-1	0	21	0.057420626	Residential - Single Family Residence	YES - Current	NO - Privately-Owned	Available	Not Used in Prior Housing Element	0	0	0.155759919	0.155759919	1	1*	1*	1118161	678	Palms - Mar Vista - Del Rey			Above Moderate
LOS ANGELES	4735 S SAWTELLE BLVD	90230	4215024006	Low Medium Residential	R2-1	0	21	0.057418895	Residential - Single Family Residence	YES - Current	NO - Privately-Owned	Available	Not Used in Prior Housing Element	0	0	0.066441536	0.066441536	1	1*	1*	1118161	686	Palms - Mar Vista - Del Rey		

LOS ANGELES	5039 S SAWTELLE BLVD	90230	4215025045	Low Medium Residential	RD2-1	0	21	0.056842431	Residential - Single Family Residence	YES - Current	NO - Privately-Owned	Available	Not Used in Prior Housing Element	0	0	0.155759919	0.155759919	1	1*	1*	1118165	450	Palms - Mar Vista - Del Rey								Above Moderate
LOS ANGELES	5041 S SAWTELLE BLVD	90230	4215025046	Low Medium Residential	RD2-1	0	21	0.056822718	Residential - Single Family Residence	YES - Current	NO - Privately-Owned	Available	Not Used in Prior Housing Element	0	0	0.155759919	0.155759919	1	1*	1*	1118165	452	Palms - Mar Vista - Del Rey								Above Moderate
LOS ANGELES	5045 S SAWTELLE BLVD	90230	4215025046	Low Medium Residential	RD2-1	0	21	0.056802983	Residential - Single Family Residence	YES - Current	NO - Privately-Owned	Available	Not Used in Prior Housing Element	0	0	0.155759919	0.155759919	1	1*	1*	1118165	454	Palms - Mar Vista - Del Rey								Above Moderate
LOS ANGELES			4215026024	Low Residential	R1-1	0	1 unit per lot	0.01972444	Residential - Single Family Residence - Vacant Land	YES - Current	NO - Privately-Owned	Available	Not Used in Prior Housing Element	0	0	0.119978273	0.119978273	0	0	0	108B165	45	Palms - Mar Vista - Del Rey								Above Moderate
LOS ANGELES			4215026024	Low Residential	R1-1	0	1 unit per lot	0.035205395	Residential - Single Family Residence - Vacant Land	YES - Current	NO - Privately-Owned	Available	Not Used in Prior Housing Element	0	0	0.119978273	0.119978273	0	0	0	108B165	50	Palms - Mar Vista - Del Rey								Above Moderate
LOS ANGELES	5045 S PURDUE AVE	90230	4215026025	Low Residential	R1-1	0	1 unit per lot	0.165073873	Residential - Single Family Residence	YES - Current	NO - Privately-Owned	Available	Not Used in Prior Housing Element	0	0	0.355055332	0.355055332	0	0	0	108B165	38	Palms - Mar Vista - Del Rey								Above Moderate
LOS ANGELES			4215026026	Low Residential	R1-1	0	1 unit per lot	0.050686004	Residential - Single Family Residence	YES - Current	NO - Privately-Owned	Available	Not Used in Prior Housing Element	0	0	0.355055332	0.355055332	0	0	0	108B165	52	Palms - Mar Vista - Del Rey								Above Moderate
LOS ANGELES			4215026025	Open Space, Low Residential	R1-1	0	1 unit per lot	0.074273923	Residential - Single Family Residence	YES - Current	NO - Privately-Owned	Available	Not Used in Prior Housing Element	0	0	0.355055332	0.355055332	0	0	0	108B165	57	Palms - Mar Vista - Del Rey								Above Moderate
LOS ANGELES	5046 S SAWTELLE BLVD	90230	4215028021	Low Medium Residential	RD2-1	0	21	0.057418562	Residential - Single Family Residence	YES - Current	NO - Privately-Owned	Available	Not Used in Prior Housing Element	0	0	0.155759919	0.155759919	1	1*	1*	1118165	423	Palms - Mar Vista - Del Rey								Above Moderate
LOS ANGELES	5050 S SAWTELLE BLVD	90230	4215028021	Low Medium Residential	RD2-1	0	21	0.074310127	Residential - Single Family Residence	YES - Current	NO - Privately-Owned	Available	Not Used in Prior Housing Element	0	0	0.127894151	0.127894151	1	1*	1*	1118165	426	Palms - Mar Vista - Del Rey								Above Moderate
LOS ANGELES	5036 S SAWTELLE BLVD	90230	4215028024	Low Medium Residential	RD2-1	0	21	0.057418562	Residential - Single Family Residence	YES - Current	NO - Privately-Owned	Available	Not Used in Prior Housing Element	0	0	0.155759919	0.155759919	1	1*	1*	1118165	409	Palms - Mar Vista - Del Rey								Above Moderate
LOS ANGELES	5038 S SAWTELLE BLVD	90230	4215028024	Low Medium Residential	RD2-1	0	21	0.057417319	Residential - Single Family Residence	YES - Current	NO - Privately-Owned	Available	Not Used in Prior Housing Element	0	0	0.155759919	0.155759919	1	1*	1*	1118165	412	Palms - Mar Vista - Del Rey								Above Moderate
LOS ANGELES	5024 S SAWTELLE BLVD	90230	4215028025	Low Medium Residential	RD2-1	0	21	0.057417534	Residential - Double, Duplex, or Two Units - 4 Stories or Less	YES - Current	NO - Privately-Owned	Available	Not Used in Prior Housing Element	0	0	0.495685816	0.495685816	0	1*	1*	1118165	403	Palms - Mar Vista - Del Rey	Yes							Above Moderate
LOS ANGELES	5026 S SAWTELLE BLVD	90230	4215028025	Low Medium Residential	RD2-1	0	21	0.057417534	Residential - Double, Duplex, or Two Units - 4 Stories or Less	YES - Current	NO - Privately-Owned	Available	Not Used in Prior Housing Element	0	0	0.495685816	0.495685816	0	1*	1*	1118165	405	Palms - Mar Vista - Del Rey	Yes							Above Moderate
LOS ANGELES	5016 S SAWTELLE BLVD	90230	4215028027	Low Medium Residential	RD2-1	0	21	0.057417534	Residential - Single Family Residence	YES - Current	NO - Privately-Owned	Available	Not Used in Prior Housing Element	0	0	0.141470933	0.141470933	1	1*	1*	1118165	391	Palms - Mar Vista - Del Rey								Above Moderate
LOS ANGELES	5010 S SAWTELLE BLVD	90230	4215028028	Low Medium Residential	RD2-1	0	21	0.057418057	Residential - Single Family Residence	YES - Current	NO - Privately-Owned	Available	Not Used in Prior Housing Element	0	0	0.155759919	0.155759919	1	1*	1*	1118165	383	Palms - Mar Vista - Del Rey								Above Moderate
LOS ANGELES	5012 S SAWTELLE BLVD	90230	4215028028	Low Medium Residential	RD2-1	0	21	0.057417534	Residential - Single Family Residence	YES - Current	NO - Privately-Owned	Available	Not Used in Prior Housing Element	0	0	0.155759919	0.155759919	1	1*	1*	1118165	387	Palms - Mar Vista - Del Rey								Above Moderate
LOS ANGELES	4930 S SAWTELLE BLVD	90230	4215029013	Low Medium Residential	RD2-1	0	21	0.057417862	Residential - Single Family Residence	YES - Current	NO - Privately-Owned	Available	Not Used in Prior Housing Element	0	0	0.155759919	0.155759919	1	1*	1*	1118165	361	Palms - Mar Vista - Del Rey								Above Moderate
LOS ANGELES	4934 S SAWTELLE BLVD	90230	4215029013	Low Medium Residential	RD2-1	0	21	0.054441422	Residential - Single Family Residence	YES - Current	NO - Privately-Owned	Available	Not Used in Prior Housing Element	0	0	0.155759919	0.155759919	1	1*	1*	1118165	365	Palms - Mar Vista - Del Rey								Above Moderate
LOS ANGELES	4926 S SAWTELLE BLVD	90230	4215029014	Low Medium Residential	RD2-1	0	21	0.057417653	Residential - Single Family Residence	YES - Current	NO - Privately-Owned	Available	Not Used in Prior Housing Element	0	0	0.155759919	0.155759919	1	1*	1*	1118165	356	Palms - Mar Vista - Del Rey								Above Moderate
LOS ANGELES	4928 S SAWTELLE BLVD	90230	4215029014	Low Medium Residential	RD2-1	0	21	0.057417383	Residential - Single Family Residence	YES - Current	NO - Privately-Owned	Available	Not Used in Prior Housing Element	0	0	0.155759919	0.155759919	1	1*	1*	1118165	359	Palms - Mar Vista - Del Rey								Above Moderate
LOS ANGELES	4920 S SAWTELLE BLVD	90230	4215029015	Low Medium Residential	RD2-1	0	21	0.057417941	Residential - Single Family Residence	YES - Current	NO - Privately-Owned	Available	Not Used in Prior Housing Element	0	0	0.155759919	0.155759919	1	1*	1*	1118165	348	Palms - Mar Vista - Del Rey								Above Moderate
LOS ANGELES	4922 S SAWTELLE BLVD	90230	4215029015	Low Medium Residential	RD2-1	0	21	0.057417383	Residential - Single Family Residence	YES - Current	NO - Privately-Owned	Available	Not Used in Prior Housing Element	0	0	0.155759919	0.155759919	1	1*	1*	1118165	351	Palms - Mar Vista - Del Rey								Above Moderate
LOS ANGELES	4916 S SAWTELLE BLVD	90230	4215029016	Low Medium Residential	RD2-1	0	21	0.057417653	Residential - Single Family Residence	YES - Current	NO - Privately-Owned	Available	Not Used in Prior Housing Element	0	0	0.155759919	0.155759919	1	1*	1*	1118165	341	Palms - Mar Vista - Del Rey								Above Moderate
LOS ANGELES	4918 S SAWTELLE BLVD	90230	4215029016	Low Medium Residential	RD2-1	0	21	0.057417383	Residential - Single Family Residence	YES - Current	NO - Privately-Owned	Available	Not Used in Prior Housing Element	0	0	0.155759919	0.155759919	1	1*	1*	1118165	345	Palms - Mar Vista - Del Rey								Above Moderate
LOS ANGELES	4910 S SAWTELLE BLVD	90230	4215029017	Low Medium Residential	RD2-1	0	21	0.057417383	Residential - Single Family Residence	YES - Current	NO - Privately-Owned	Available	Not Used in Prior Housing Element	0	0	0.155759919	0.155759919	1	1*	1*	1118165	335	Palms - Mar Vista - Del Rey								Above Moderate
LOS ANGELES	4912 S SAWTELLE BLVD	90230	4215029017	Low Medium Residential	RD2-1	0	21	0.057417383	Residential - Single Family Residence	YES - Current	NO - Privately-Owned	Available	Not Used in Prior Housing Element	0	0	0.155759919	0.155759919	1	1*	1*	1118165	340	Palms - Mar Vista - Del Rey								Above Moderate
LOS ANGELES	4904 S SAWTELLE BLVD	90230	4215029018	Low Medium Residential	RD2-1	0	21	0.057417597	Residential - Single Family Residence	YES - Current	NO - Privately-Owned	Available	Not Used in Prior Housing Element	0	0	0.155759919	0.155759919	1	1*	1*	1118165	328	Palms - Mar Vista - Del Rey								Above Moderate
LOS ANGELES	4908 S SAWTELLE BLVD	90230	4215029018	Low Medium Residential	RD2-1	0	21	0.057418347	Residential - Single Family Residence	YES - Current	NO - Privately-Owned	Available	Not Used in Prior Housing Element	0	0	0.155759919	0.155759919	1	1*	1*	1118165	334	Palms - Mar Vista - Del Rey								Above Moderate
LOS ANGELES	4834 S SAWTELLE BLVD	90230	4215029019	Low Medium Residential	RD2-1	0	21	0.057418155	Residential - Single Family Residence	YES - Current	NO - Privately-Owned	Available	Not Used in Prior Housing Element	0	0	0.155759919	0.155759919	1	1*	1*	1118165	323	Palms - Mar Vista - Del Rey								Above Moderate
LOS ANGELES	4836 S SAWTELLE BLVD	90230	4215029019	Low Medium Residential	RD2-1	0	21	0.057418155	Residential - Single Family Residence	YES - Current	NO - Privately-Owned	Available	Not Used in Prior Housing Element	0	0	0.155759919	0.155759919	1	1*	1*	1118165	327	Palms - Mar Vista - Del Rey								Above Moderate
LOS ANGELES	4830 S SAWTELLE BLVD	90230	4215029020	Low Medium Residential	RD2-1	0	21	0.057418077	Residential - Single Family Residence	YES - Current	NO - Privately-Owned	Available	Not Used in Prior Housing Element	0	0	0.141470933	0.141470933	1	1*	1*	1118165	319	Palms - Mar Vista - Del Rey								Above Moderate
LOS ANGELES	4828 S SAWTELLE BLVD	90230	4215029021	Low Medium Residential	RD2-1	0	21	0.057417383	Residential - Single Family Residence	YES - Current	NO - Privately-Owned	Available	Not Used in Prior Housing Element	0	0	0.141470933	0.141470933	1	1*	1*	1118165	316	Palms - Mar Vista - Del Rey								Above Moderate
LOS ANGELES	4822 S SAWTELLE BLVD	90230	4215029022	Low Medium Residential	RD2-1	0	21	0.057417383	Residential - Single Family Residence	YES - Current	NO - Privately-Owned	Available	Not Used in Prior Housing Element	0	0	0.155759919	0.155759919	1	1*	1*	1118165	311	Palms - Mar Vista - Del Rey								Above Moderate
LOS ANGELES	4826 S SAWTELLE BLVD	90230	4215029022	Low Medium Residential	RD2-1	0	21	0.057417383	Residential - Single Family Residence	YES - Current	NO - Privately-Owned	Available	Not Used in Prior Housing Element	0	0	0.155759919	0.155759919	1	1*	1*	1118165	315	Palms - Mar Vista - Del Rey								Above Moderate
LOS ANGELES	4818 S SAWTELLE BLVD	90230	4215029023	Low Medium Residential	RD2-1	0	21	0.057417941	Residential - Single Family Residence	YES - Current	NO - Privately-Owned	Available	Not Used in Prior Housing Element	0	0	0.155759919	0.155759919	1	1*	1*	1118165	304	Palms - Mar Vista - Del Rey								Above Moderate
LOS ANGELES	4820 S SAWTELLE BLVD	90230	4215029023	Low Medium Residential	RD2-1	0	21	0.057417941	Residential - Single Family Residence	YES - Current	NO - Privately-Owned	Available	Not Used in Prior Housing Element	0	0	0.155759919	0.155759919	1	1*	1*	1118165	308	Palms - Mar Vista - Del Rey								Above Moderate
LOS ANGELES			4215031019	Low Residential	R1-1	0	1 unit per lot	0.018811766	Residential - Single Family Residence - Vacant Land	YES - Current	NO - Privately-Owned	Available	Not Used in Prior Housing Element	0	0	0.119978273	0.119978273	0	0	0	1118165	282	Palms - Mar Vista - Del Rey								Above Moderate
LOS ANGELES	4901 S SEPULVEDA BLVD	90230	4215031033	General Commercial	C2-1	0	108	0.716025064	Commercial - Shopping Center (Neighborhood, Community) - One Story	YES - Current	NO - Privately-Owned	Available	Used in Prior Housing Element - Non-Vacant	0.197483292	0	0	0.197483292	0	0	0	1118165	219	Palms - Mar Vista - Del Rey								Lower
LOS ANGELES			4215031033	General Commercial	C2-1	0	108	0.017150562	Commercial - Shopping Center (Neighborhood, Community) - One Story	YES - Current	NO - Privately-Owned	Available	Used in Prior Housing Element - Non-Vacant	0	0	0.007078827	0.007078827	0	0	0	1118165	242	Palms - Mar Vista - Del Rey								Above Moderate
LOS ANGELES	4825 S SEPULVEDA BLVD	90230	4215031038	General Commercial	[T][Q]C2-1	0	108	0.281470631	Commercial - Parking Lot (Commercial Use Property) - Lots - Patron or Employee - One Story	YES - Current	NO - Privately-Owned	Available	Not Used in Prior Housing Element	0.034430245	0	0	0.034430245	0	0	0	1118165	191	Palms - Mar Vista - Del Rey								Lower
LOS ANGELES	11219 W LUCERNE AVE	90230	4215031039	General Commercial	R1-1	0	1 unit per lot	0.177705278	Commercial - Parking Lot (Commercial Use Property) - Lots - Patron or Employee - One Story	YES - Current	NO - Privately-Owned	Available	Not Used in Prior Housing Element	0	0	0.003718019	0.003718019	0	0	0	1118165	217	Palms - Mar Vista - Del Rey								Above Moderate
LOS ANGELES			4215031902	Low Residential	R1-1	0	1 unit per lot	0.011438634	Miscellaneous - Government Owned Property	YES - Current	YES - City-Owned	Available	Not Used in Prior Housing Element	0	0	0.002345152	0.002345152	0	0	0	1118165	256	Palms - Mar Vista - Del Rey								Above Moderate
LOS ANGELES			4215031902	Low Residential	R1-1	0	1 unit per lot	0.012540155	Miscellaneous - Government Owned Property	YES - Current	YES - City-Owned	Available	Not Used in Prior Housing Element	0	0	0.002345152	0.002345152	0	0	0	1118165	227	Palms - Mar Vista - Del Rey								Above Moderate
LOS ANGELES			4215031902	Low Residential	R1-1	0	1 unit per lot	0.012540482	Miscellaneous - Government Owned Property	YES - Current	YES - City-Owned	Available	Not Used in Prior Housing Element	0	0	0.002345152	0.002345152	0	0	0	1118165	238	Palms - Mar Vista - Del Rey								Above Moderate
LOS ANGELES			4215031902	Low Residential	R1-1	0	1 unit per lot	0.167369403	Miscellaneous - Government Owned Property	YES - Current	YES - City-Owned	Available	Not Used in Prior Housing Element	0	0	0.002345152	0.002345152	0	0	0	1118165	257	Palms - Mar Vista - Del Rey								Above Moderate
LOS ANGELES			4215031902	Low Residential	R1-1	0	1 unit per lot	0.17556975	Miscellaneous - Government Owned Property	YES - Current	YES - City-Owned	Available	Not Used in Prior Housing Element	0	0	0.002345152	0.002345152	0	0	0	1118165	240	Palms - Mar Vista - Del Rey								Above Moderate
LOS ANGELES			4215031902	Low Residential	R1-1	0	1 unit per lot	0.175570647	Miscellaneous - Government Owned Property	YES - Current	YES - City-Owned	Available	Not Used in Prior Housing Element	0	0	0.002345152	0.002345152	0	0	0	1118165	229	Palms - Mar Vista - Del Rey								Above Moderate
LOS ANGELES	4214 S CORINTH AVE	90066	4217001009	Low Residential	R1-1	0	1 unit per lot	0.144322208	Residential - Single Family Residence - Vacant Land	YES - Current	NO - Privately-Owned	Available	Not Used in Prior Housing Element	0	0	0.177765179	0.177765179	0	0	0	1118161	46	Palms - Mar Vista - Del Rey								Above Moderate
LOS ANGELES			4217001009	Low Residential	R1-1	0	1 unit per lot	0.068810101	Residential - Single Family Residence - Vacant Land	YES - Current	NO - Privately-Owned	Available	Not Used in Prior Housing Element	0	0	0.177765179	0.177765179	0	0	0	1118161	44	Palms - Mar Vista - Del Rey								Above Moderate
LOS ANGELES	11333 W CULVER BLVD	90066	4217002016	Low Residential	[T][Q]RD1.5-1	0	29	0.067687107	Residential - Single Family Residence	YES - Current	NO - Privately-Owned	Available	Not Used in Prior Housing Element	0	0	0.18700223	0.18700223	1	1*	1*	1118161	183	Palms - Mar Vista - Del Rey								Above Moderate
LOS ANGELES	11327 W CULVER BLVD	90066	4217002017	Low Residential	[T][Q]RD1.5-1	0	29	0.041715775	Residential - Single Family Residence	YES - Current	NO - Privately-Owned	Available	Not Used in Prior Housing Element	0	0	0.233986497	0.233986497	1	1*	1*	1118161	171	Palms - Mar Vista - Del Rey								Above Moderate
LOS ANGELES	11329 W CULVER BLVD	90066	4217002017	Low Residential	[T][Q]RD1.5-1	0	29	0.042158603	Residential - Single Family Residence	YES - Current	NO - Privately-Owned	Available	Not Used in Prior Housing Element	0	0	0.233986497	0.233986497	1	1*	1*	1118161	177	Palms - Mar Vista - Del Rey								Above Moderate
LOS ANGELES	11361 W NUTMEG AVE	90066	4217004905	Low Residential	R1-1	0	1 unit per lot	0.120588415	Miscellaneous - Government Owned Property	YES - Current	YES - City-Owned	Available	Used in Prior Housing Element - Non-Vacant	0	0	0.003612993	0.003612993	0	0	0	1118161	115	Palms - Mar Vista - Del Rey								Above Moderate
LOS ANGELES	11367 W NUTMEG AVE	90066	4217004905	Low Residential	R1-1	0	1 unit per lot	0.120589368	Miscellaneous - Government Owned Property	YES - Current	YES - City-Owned	Available	Used in Prior Housing Element - Non-Vacant	0	0	0.003612993	0.003612993	0	0	0	1118161	128	Palms - Mar Vista - Del Rey								Above Moderate
LOS ANGELES	11371 W NUTMEG AVE	90066	4217004905	Low Residential	R1-1	0	1 unit per lot	0.120590852	Miscellaneous - Government Owned Property	YES - Current	YES - City-Owned	Available	Used in Prior Housing Element - Non-Vacant	0	0	0.003612993	0.003612993	0	0	0	1118161	139	Palms - Mar Vista - Del Rey								Above Moderate
LOS ANGELES	11375 W NUTMEG AVE	90066	4217004905	Low Residential	R1-1	0	1 unit per lot	0.120591498	Miscellaneous - Government Owned Property	YES - Current	YES - City-Owned	Available	Used in Prior Housing Element - Non-Vacant	0	0	0.003612993	0.003612993	0	0	0	1118161	153	Palms - Mar Vista - Del Rey								Above Moderate
LOS ANGELES	11383 W NUTMEG AVE	90066	4217004905	Low Residential	R1-1	0	1 unit per lot	0.120590138	Miscellaneous - Government Owned Property	YES - Current	YES - City-Owned	Available	Used in Prior Housing Element - Non-Vacant	0	0	0.003612993	0.003612993	0	0	0	1118161	165	Palms - Mar Vista - Del Rey								Above Moderate
LOS ANGELES	11385 W NUTMEG AVE	90066	4217004906	Low Residential	R1-1	0	1 unit per lot	0.120591622	Miscellaneous - Government Owned Property	YES - Current	YES - City-Owned	Available	Used in Prior Housing Element - Non-Vacant	0	0	0.003612993	0.003612993	0	0	0	1118161	181	Palms - Mar Vista - Del Rey								Above Moderate
LOS ANGELES	11395 W NUTMEG AVE	90066	4217004905	Low Residential	R1-1	0	1 unit per lot	0.119469354	Miscellaneous - Government Owned Property	YES - Current	YES - City-Owned	Available	Used in Prior Housing Element - Non-Vacant	0	0	0.003612993	0.003612993	0	0	0	1118161	194	Palms - Mar Vista - Del Rey								Above Moderate
LOS ANGELES	4225 S CORINTH AVE	90066	4217004905	Low Residential	R1-1	0	1 unit per lot	0.193531968	Miscellaneous - Government Owned Property	YES - Current	YES - City-Owned	Available	Used in Prior Housing Element - Non-Vacant	0	0	0.003612993	0.003612993	0	0	0	1118161	93	Palms - Mar Vista - Del Rey								Above Moderate
LOS ANGELES			4217004905	Low Residential	R1-1	0	1 unit per lot	0.204112555	Miscellaneous - Government Owned Property	YES - Current	YES - City-Owned	Available	Used in Prior Housing Element - Non-Vacant	0	0	0.003612993	0.003612993	0	0	0	1118161	88	Palms - Mar Vista - Del Rey								Above Moderate
LOS ANGELES			4217005008	General Commercial	C2-1	0	108	0.03519112	Commercial - Commercial - Miscellaneous Commercial - One Story	YES - Current	NO - Privately-Owned	Available	Not Used in Prior Housing Element	0	0	0.051613319	0.051613319	0	0	0	1118161	1218	Palms - Mar Vista - Del Rey								Above Moderate
LOS ANGELES	4316 S BERRYMAN AVE	90066	4217005009	Low Residential, Medium Residential	R3-1	0	54	0.229575746	Residential - Five or More Units or Apartments (Any Combination) - 4 Stories or Less	YES - Current	NO - Privately-Owned	Available	Not Used in Prior Housing Element	0	0	0.14356745	0.14356745	12	0	0	1118161	264	Palms - Mar Vista - Del Rey	Yes							Above Moderate
LOS ANGELES	4324 S BERRYMAN AVE	90066	4217005010	Low Residential, Medium Residential	R3-1	0	54	0.2397206	Residential - Five or More Units or Apartments (Any Combination) - 4 Stories or Less	YES - Current	NO - Privately-Owned	Available	Not Used in Prior Housing Element	0	0	0.161360013	0.161360013	12	0	0	1118161	272	Palms - Mar Vista - Del Rey	Yes							Above Moderate
LOS ANGELES	4308 S BERRYMAN AVE	90066	4217005015	General Commercial	C2-1	0	108	0.036056552	Residential - Single Family Residence	YES - Current	NO - Privately-Owned	Available	Not Used in Prior Housing Element	0	0	1.665386152	1.665386152	0	0	0	1118161	1221	Palms - Mar Vista - Del Rey								Above Moderate
LOS ANGELES			4217005015	General Commercial	C2-1	0	108	0.035458258	Residential - Single Family Residence	YES - Current	NO - Privately-Owned	Available	Not Used in Prior Housing Element	0	0	1.665386152	1.665386152	0	0	0	1118161	1219	Palms - Mar Vista - Del Rey								Above Moderate
LOS ANGELES			4217005015	General Commercial	C2-1	0	108	0.035757482	Residential - Single Family Residence	YES - Current	NO - Privately-Owned	Available	Not Used in Prior Housing Element	0	0	1.665386152	1.665386152	0	0	0	1118161	1220	Palms - Mar Vista - Del Rey								Above Moderate
LOS ANGELES	11427 W CULVER BLVD	90066	4217006001	Medium Residential	R3-1	0	54	0.113233374	Residential - Single Family Residence	YES - Current	NO - Privately-Owned	Available	Used in Prior Housing Element - Non-Vacant	0.75821166	0	0	0.75821166	1	0	0	1118161	430	Palms - Mar Vista - Del Rey								Lower
LOS ANGELES	11421 W CULVER BLVD	90066	4217006002	Medium Residential	R3-1	0	54	0.122967672	Residential - Double, Duplex, or Two Units - 4 Stories or Less	YES - Current	NO - Privately-Owned	Available	Not Used in Prior Housing Element	0	0	0.0791276	0.0791276	2	0	0	1118161	408	Palms - Mar Vista - Del Rey	Yes							Above Moderate
LOS ANGELES	4364 S BERRYMAN AVE	90066	4217006007	Medium Residential	R3-1	0	54	0.172181129	Residential - Five or More Units or Apartments (Any Combination) - 4 Stories or Less	YES - Current	NO - Privately-Owned	Available	Not Used in Prior Housing Element	0	0	0.112135273	0.112135273	10	0	0	1118161	376	Palms - Mar Vista - Del Rey	Yes							Above Moderate
LOS ANGELES	4338 S BERRYMAN AVE	90066	4217006011	Medium Residential	R3-1	0	54	0.172180539	Residential - Five or More Units or Apartments (Any Combination) - 4 Stories or Less	YES - Current	NO - Privately-Owned	Available	Not Used in Prior Housing Element	0	0	0.137606746	0.137606746	8	0	0	1118161	324	Palms - Mar Vista - Del Rey	Yes							Above Moderate
LOS ANGELES	4334 S BERRYMAN AVE	90066	4217006012	Medium Residential	R3-1	0	54	0.172182283	Residential - Five or More Units or Apartments (Any Combination) - 4 Stories or Less	YES - Current	NO - Privately-Owned	Available	Not Used in Prior Housing Element	0	0	0.137606746	0.137606746	8	0	0	1118161	315	Palms - Mar Vista - Del Rey	Yes							Above Moderate
LOS ANGELES	4328 S BERRYMAN AVE	90066	4217006013	Medium Residential	R3-1	0	54	0.172181147	Residential - Five or More Units or Apartments (Any Combination) - 4 Stories or Less	YES - Current	NO - Privately-Owned	Available	Not Used in Prior Housing Element	0	0	0.124224088	0.124224088	9	0	0	1118161	304	Palms - Mar Vista - Del Rey	Yes							Above Moderate
LOS ANGELES	4351 3/4 S BERRYMAN AVE	90066	4217007001	Medium Residential	R3-1	0	54	0.423584906	Residential - Five or More Units or Apartments (Any Combination) - 4 Stories or Less	YES - Current	NO - Privately-Owned	Available	Not Used in Prior Housing Element	0	0	0.284139243	0.284139243	16	0	0	1118161	425	Palms - Mar Vista - Del Rey	Yes							Above Moderate
LOS ANGELES	4371 1/4 S BERRYMAN AVE	90066	4217007003	Medium Residential	R3-1	0	54	0.430108628	Residential - Single Family Residence - Vacant Land	YES - Current	NO - Privately-Owned	Available	Not Used in Prior Housing Element	0	0	1.303621793	1.303621793	0	0	0	1118161	460	Palms - Mar Vista - Del Rey	Yes							Above Moderate
LOS ANGELES	4370 S COOLIDGE AVE	90066	4217007010	Medium Residential	R3-1	0	54	0.071189383	Residential - Double, Duplex, or Two Units - 4 Stories or Less	YES - Current	NO - Privately-Owned	Available	Not Used in Prior Housing Element	0	0	0.441100073	0.441100073	2	3*	3*	1118161	593	Palms - Mar Vista - Del Rey	Yes							Above Moderate
LOS ANGELES	11535 W CULVER BLVD	90066	4217007011	Medium Residential	R3-1	0	54	0.071190066	Residential - Single Family Residence	YES - Current	NO - Privately-Owned	Available	Not Used in Prior Housing Element	0	0	0.055041981	0.055041981	1	3*	3*	1118161	582	Palms - Mar Vista - Del Rey								Above Moderate
LOS ANGELES	4375 S BERRYMAN AVE	90066	4217007042	Medium Residential	R3-1	0	54	0.119377335	Residential - Double, Duplex, or Two Units - 4 Stories or Less	YES - Current	NO - Privately-Owned	Available	Not Used in Prior Housing Element	0	0	0.481738472	0.481738472	2	0	0	1118161	483	Palms - Mar Vista - Del Rey	Yes							Above Moderate
LOS ANGELES	4361 S BERRYMAN AVE	90066	4217007BRK	Medium Residential	R3-1	0	54	0.417667054	Residential - Single Family Residence - Condo Conversion	YES - Current	NO - Privately-Owned	Available	Not Used in Prior Housing Element	0	0	0.096199951	0.096199951	20	0	0	1118161	446	Palms - Mar Vista - Del Rey	Yes							Above Moderate
LOS ANGELES			4217008002	General Commercial	C2-1	0	108	0.038454171	Commercial - Commercial - Vacant Land	YES - Current	NO - Privately-Owned	Available	Not Used in Prior Housing Element	0	0

LOS ANGELES	11364 W CULVER BLVD	90066	4217014003	Medium Residential	R3-1	0	54	0.051753594	Residential - Double, Duplex, or Two Units - 4 Stories or Less	YES - Current	NO - Privately-Owned	Available	Not Used in Prior Housing Element	0	0	0.017643398	0.017643398	2	2*	2*	1118161	325	Palms - Mar Vista - Del Rey	Yes	Above Moderate
LOS ANGELES	11372 W CULVER BLVD	90066	4217014005	Medium Residential	R3-1	0	54	0.051755393	Residential - Single Family Residence	YES - Current	NO - Privately-Owned	Available	Used in Prior Housing Element - Non-Vacant	0	0	0.291916513	0.291916513	1	2*	2*	1118161	351	Palms - Mar Vista - Del Rey		Above Moderate
LOS ANGELES	11376 W CULVER BLVD	90066	4217014005	Medium Residential	R3-1	0	54	0.070145234	Residential - Single Family Residence	YES - Current	NO - Privately-Owned	Available	Used in Prior Housing Element - Non-Vacant	0	0	0.348768616	0.348768616	1	3*	3*	1118161	360	Palms - Mar Vista - Del Rey		Above Moderate
LOS ANGELES	11422 W CULVER BLVD	90066	4217015013	Medium Residential	R3-1	0	54	0.123998891	Residential - Three Units (Any Combination) - 4 Stories or Less	YES - Current	NO - Privately-Owned	Available	Not Used in Prior Housing Element	0	0	0.157815881	0.157815881	3	0	0	1118161	452	Palms - Mar Vista - Del Rey	Yes	Above Moderate
LOS ANGELES	4412 S BERRYMAN AVE	90230	4217015014	Medium Residential	R3-1	0	54	0.160722169	Residential - Five or More Units or Apartments (Any Combination) - 4 Stories or Less	YES - Current	NO - Privately-Owned	Available	Not Used in Prior Housing Element	0	0	0.088546358	0.088546358	8	0	0	1118161	458	Palms - Mar Vista - Del Rey	Yes	Above Moderate
LOS ANGELES	11408 W CULVER BLVD	90066	4217015031	Medium Residential	R3-1	0	54	0.078845821	Residential - Five or More Units or Apartments (Any Combination) - 4 Stories or Less	YES - Current	NO - Privately-Owned	Available	Not Used in Prior Housing Element	0.256890106	0	0	0.256890106	2	0	0	1118161	433	Palms - Mar Vista - Del Rey		Lower
LOS ANGELES			4217015031	Medium Residential	R3-1	0	54	0.04267561	Residential - Five or More Units or Apartments (Any Combination) - 4 Stories or Less	YES - Current	NO - Privately-Owned	Available	Not Used in Prior Housing Element	0	0	0.12725563	0.12725563	2	2*	2*	1118161	400	Palms - Mar Vista - Del Rey		Above Moderate
LOS ANGELES			4217015031	Medium Residential	R3-1	0	54	0.052837073	Residential - Five or More Units or Apartments (Any Combination) - 4 Stories or Less	YES - Current	NO - Privately-Owned	Available	Not Used in Prior Housing Element	0	0	0.12725563	0.12725563	2	2*	2*	1118161	412	Palms - Mar Vista - Del Rey		Above Moderate
LOS ANGELES	11500 W CULVER BLVD	90066	4217016001	Medium Residential	R3-1	0	54	0.124976073	Residential - Single Family Residence - Vacant Land	YES - Current	NO - Privately-Owned	Available	Used in Two Consecutive Prior Housing Elements - Vacant	0.872018874	0	0	0.872018874	1	0	0	1118161	528	Palms - Mar Vista - Del Rey		Lower
LOS ANGELES	4415 S BERRYMAN AVE	90230	4217016001	Medium Residential	R3-1	0	54	0.025436792	Residential - Single Family Residence - Vacant Land	YES - Current	NO - Privately-Owned	Available	Used in Two Consecutive Prior Housing Elements - Vacant	0	0	0.246438932	0.246438932	1	1*	1*	1118161	542	Palms - Mar Vista - Del Rey		Above Moderate
LOS ANGELES	11512 W CULVER BLVD	90066	4217016003	Medium Residential	R3-1	0	54	0.134348268	Residential - Four Units (Any Combination) - 4 Stories or Less	YES - Current	NO - Privately-Owned	Available	Not Used in Prior Housing Element	0	0	0.15435394	0.15435394	4	0	0	1118161	575	Palms - Mar Vista - Del Rey	Yes	Above Moderate
LOS ANGELES	11516 W CULVER BLVD	90066	4217016004	Medium Residential	R3-1	0	54	0.135919259	Residential - Four Units (Any Combination) - 4 Stories or Less	YES - Current	NO - Privately-Owned	Available	Not Used in Prior Housing Element	0	0	0.145855187	0.145855187	4	0	0	1118161	594	Palms - Mar Vista - Del Rey	Yes	Above Moderate
LOS ANGELES	11526 W CULVER BLVD	90066	4217017001	Medium Residential	R3-1	0	54	0.064254688	Residential - Double, Duplex, or Two Units - 4 Stories or Less	YES - Current	NO - Privately-Owned	Available	Not Used in Prior Housing Element	0	0	0.262766886	0.262766886	2	3*	3*	1118161	621	Palms - Mar Vista - Del Rey	Yes	Above Moderate
LOS ANGELES	11528 W CULVER BLVD	90066	4217017002	Medium Residential	R3-1	0	54	0.064207977	Residential - Double, Duplex, or Two Units - 4 Stories or Less	YES - Current	NO - Privately-Owned	Available	Not Used in Prior Housing Element	0	0	0.262766886	0.262766886	2	3*	3*	1118161	628	Palms - Mar Vista - Del Rey	Yes	Above Moderate
LOS ANGELES	11530 W CULVER BLVD	90066	4217017003	Medium Residential	R3-1	0	54	0.057320859	Residential - Double, Duplex, or Two Units - 4 Stories or Less	YES - Current	NO - Privately-Owned	Available	Not Used in Prior Housing Element	0	0	0.285683775	0.285683775	1	3*	3*	1118161	637	Palms - Mar Vista - Del Rey	Yes	Above Moderate
LOS ANGELES	4410 S DAWES AVE	90230	4217017004	Medium Residential	R3-1	0	54	0.082075434	Residential - Single Family Residence	YES - Current	NO - Privately-Owned	Available	Not Used in Prior Housing Element	0.46520673	0	0	0.46520673	1	0	0	1118161	647	Palms - Mar Vista - Del Rey		Lower
LOS ANGELES	11618 W CULVER BLVD	90066	4217018005	General Commercial	C2-1	0	108	0.057050574	Commercial - Store Combination - Store and Residential Combination - One Story	YES - Current	NO - Privately-Owned	Available	Not Used in Prior Housing Element	0	0	0.207441849	0.207441849	0	0	0	1118161	721	Palms - Mar Vista - Del Rey	Yes	Above Moderate
LOS ANGELES	4508 S SLAUSON AVE	90230	4217018010	Medium Residential	R3-1	0	54	0.056000826	Residential - Single Family Residence	YES - Current	NO - Privately-Owned	Available	Used in Prior Housing Element - Non-Vacant	0	0	0.14308399	0.14308399	1	3*	3*	1118161	893	Palms - Mar Vista - Del Rey		Above Moderate
LOS ANGELES	4512 S SLAUSON AVE	90230	4217018010	Medium Residential	R3-1	0	54	0.069254041	Residential - Single Family Residence	YES - Current	NO - Privately-Owned	Available	Used in Prior Housing Element - Non-Vacant	0	0	0.118393302	0.118393302	1	3*	3*	1118161	905	Palms - Mar Vista - Del Rey		Above Moderate
LOS ANGELES	4454 S SLAUSON AVE	90230	4217018013	Medium Residential	R3-1	0	54	0.05740582	Residential - Single Family Residence	YES - Current	NO - Privately-Owned	Available	Not Used in Prior Housing Element	0	0	0.136645401	0.136645401	1	3*	3*	1118161	855	Palms - Mar Vista - Del Rey		Above Moderate
LOS ANGELES	4448 S SLAUSON AVE	90230	4217018014	Medium Residential	R3-1	0	54	0.114809722	Residential - Single Family Residence	YES - Current	NO - Privately-Owned	Available	Used in Prior Housing Element - Non-Vacant	0.637168026	0	0	0.637168026	1	0	0	1118161	837	Palms - Mar Vista - Del Rey		Lower
LOS ANGELES	4444 S SLAUSON AVE	90230	4217018015	Medium Residential	R3-1	0	54	0.114806136	Residential - Single Family Residence	YES - Current	NO - Privately-Owned	Available	Used in Prior Housing Element - Non-Vacant	0.637168026	0	0	0.637168026	1	0	0	1118161	825	Palms - Mar Vista - Del Rey		Lower
LOS ANGELES	4438 S SLAUSON AVE	90230	4217018016	Medium Residential	R3-1	0	54	0.114801841	Residential - Single Family Residence	YES - Current	NO - Privately-Owned	Available	Used in Prior Housing Element - Non-Vacant	0.637168026	0	0	0.637168026	1	0	0	1118161	813	Palms - Mar Vista - Del Rey		Lower
LOS ANGELES	4434 S SLAUSON AVE	90230	4217018017	Medium Residential	R3-1	0	54	0.057398336	Residential - Single Family Residence	YES - Current	NO - Privately-Owned	Available	Used in Prior Housing Element - Non-Vacant	0	0	0.14308399	0.14308399	1	3*	3*	1118161	798	Palms - Mar Vista - Del Rey		Above Moderate
LOS ANGELES			4217018017	Medium Residential	R3-1	0	54	0.057399899	Residential - Single Family Residence	YES - Current	NO - Privately-Owned	Available	Used in Prior Housing Element - Non-Vacant	0	0	0.14308399	0.14308399	1	3*	3*	1118161	805	Palms - Mar Vista - Del Rey		Above Moderate
LOS ANGELES	4428 S SLAUSON AVE	90230	4217018018	Medium Residential	R3-1	0	54	0.057396543	Residential - Single Family Residence	YES - Current	NO - Privately-Owned	Available	Used in Prior Housing Element - Non-Vacant	0	0	0.14308399	0.14308399	1	3*	3*	1118161	786	Palms - Mar Vista - Del Rey		Above Moderate
LOS ANGELES			4217018018	Medium Residential	R3-1	0	54	0.057398023	Residential - Single Family Residence	YES - Current	NO - Privately-Owned	Available	Used in Prior Housing Element - Non-Vacant	0	0	0.14308399	0.14308399	1	3*	3*	1118161	792	Palms - Mar Vista - Del Rey		Above Moderate
LOS ANGELES	4424 S SLAUSON AVE	90230	4217018019	Medium Residential	R3-1	0	54	0.057394499	Residential - Single Family Residence	YES - Current	NO - Privately-Owned	Available	Used in Prior Housing Element - Non-Vacant	0	0	0.06257149	0.06257149	1	3*	3*	1118161	780	Palms - Mar Vista - Del Rey		Above Moderate
LOS ANGELES			4217018019	Medium Residential	R3-1	0	54	0.057395708	Residential - Single Family Residence	YES - Current	NO - Privately-Owned	Available	Used in Prior Housing Element - Non-Vacant	0	0	0.06257149	0.06257149	1	3*	3*	1118161	771	Palms - Mar Vista - Del Rey		Above Moderate
LOS ANGELES	4456 S SLAUSON AVE	90230	4217018033	Medium Residential	R3-1	0	54	0.057408343	Residential - Three Units (Any Combination) - 4 Stories or Less	YES - Current	NO - Privately-Owned	Available	Not Used in Prior Housing Element	0	0	0.033004099	0.033004099	3	3*	3*	1118161	862	Palms - Mar Vista - Del Rey	Yes	Above Moderate
LOS ANGELES	4500 S SLAUSON AVE	90230	4217018033	Medium Residential	R3-1	0	54	0.057407822	Residential - Three Units (Any Combination) - 4 Stories or Less	YES - Current	NO - Privately-Owned	Available	Not Used in Prior Housing Element	0	0	0.033004099	0.033004099	3	3*	3*	1118161	873	Palms - Mar Vista - Del Rey	Yes	Above Moderate
LOS ANGELES	4506 S SLAUSON AVE	90230	4217018033	Medium Residential	R3-1	0	54	0.057409656	Residential - Three Units (Any Combination) - 4 Stories or Less	YES - Current	NO - Privately-Owned	Available	Not Used in Prior Housing Element	0	0	0.033004099	0.033004099	3	3*	3*	1118161	883	Palms - Mar Vista - Del Rey	Yes	Above Moderate
LOS ANGELES	11624 W CULVER BLVD	90066	4217018038	General Commercial	C2-1	0	108	0.05125494	Commercial - Non-Auto Service and Repair Shop, Paint Shop, or Laundry - One Story	YES - Current	NO - Privately-Owned	Available	Used in Prior Housing Element - Non-Vacant	0	0	0.025634607	0.025634607	0	0	0	1118161	736	Palms - Mar Vista - Del Rey		Above Moderate
LOS ANGELES	4400 S SLAUSON AVE	90230	4217018038	General Commercial	C2-1	0	108	0.061946307	Commercial - Non-Auto Service and Repair Shop, Paint Shop, or Laundry - One Story	YES - Current	NO - Privately-Owned	Available	Used in Prior Housing Element - Non-Vacant	0	0	0.031201335	0.031201335	0	0	0	1118161	756	Palms - Mar Vista - Del Rey		Above Moderate
LOS ANGELES			4217018038	General Commercial	C2-1	0	108	0.051226144	Commercial - Non-Auto Service and Repair Shop, Paint Shop, or Laundry - One Story	YES - Current	NO - Privately-Owned	Available	Used in Prior Housing Element - Non-Vacant	0	0	0.025634607	0.025634607	0	0	0	1118161	745	Palms - Mar Vista - Del Rey		Above Moderate
LOS ANGELES			4217018038	General Commercial	C2-1	0	108	0.051282587	Commercial - Non-Auto Service and Repair Shop, Paint Shop, or Laundry - One Story	YES - Current	NO - Privately-Owned	Available	Used in Prior Housing Element - Non-Vacant	0	0	0.025634607	0.025634607	0	0	0	1118161	729	Palms - Mar Vista - Del Rey		Above Moderate
LOS ANGELES	4524 S SLAUSON AVE	90230	4217019017	Medium Residential	R4-1	0	108	0.190420286	Residential - Five or More Units or Apartments (Any Combination) - 4 Stories or Less	YES - Current	NO - Privately-Owned	Available	Not Used in Prior Housing Element	0	0	0.239304262	0.239304262	15	0	0	1118161	927	Palms - Mar Vista - Del Rey	Yes	Above Moderate
LOS ANGELES	11576 W BARMAN ST	90230	4217020018	Medium Residential	R3-1	0	54	0.076815132	Residential - Double, Duplex, or Two Units - 4 Stories or Less	YES - Current	NO - Privately-Owned	Available	Used in Prior Housing Element - Non-Vacant	0	0	0.301978201	0.301978201	1	0	0	1118161	966	Palms - Mar Vista - Del Rey	Yes	Above Moderate
LOS ANGELES	4602 S SLAUSON AVE	90230	4217020018	Medium Residential	R3-1	0	54	0.034402602	Residential - Double, Duplex, or Two Units - 4 Stories or Less	YES - Current	NO - Privately-Owned	Available	Used in Prior Housing Element - Non-Vacant	0	0	0.197078311	0.197078311	1	1*	1*	1118161	992	Palms - Mar Vista - Del Rey	Yes	Above Moderate
LOS ANGELES	11575 W BRADDOCK DR	90230	4217020021	Medium Residential	R3-1	0	54	0.172542852	Residential - Three Units (Any Combination) - 4 Stories or Less	YES - Current	NO - Privately-Owned	Available	Not Used in Prior Housing Element	0	0	0.518290189	0.518290189	3	0	0	1118161	996	Palms - Mar Vista - Del Rey	Yes	Above Moderate
LOS ANGELES			4217021042	Low Residential	R1-1	0	1 unit per lot	0.024183403	Residential - Single Family Residence	YES - Current	NO - Privately-Owned	Available	Not Used in Prior Housing Element	0	0	0.355055332	0.355055332	0	0	0	1118161	1337	Palms - Mar Vista - Del Rey		Above Moderate
LOS ANGELES	4743 S PURDUE AVE	90230	4217021901	Low Residential	R1-1	0	1 unit per lot	0.115623726	Residential - Single Family Residence	YES - Current	NO - Privately-Owned	Available	Not Used in Prior Housing Element	0	0	0.355055332	0.355055332	0	0	0	1118161	934	Palms - Mar Vista - Del Rey		Above Moderate
LOS ANGELES			4217022***	Low Residential	R1-1	0	1 unit per lot	0.007164803		YES - Current	NO - Privately-Owned	Available	Not Used in Prior Housing Element	0	0	0.355055332	0.355055332	0	0	0	1118161	1314	Palms - Mar Vista - Del Rey		Above Moderate
LOS ANGELES			4217022***	Low Residential	R1-1	0	1 unit per lot	0.044478691		YES - Current	NO - Privately-Owned	Available	Not Used in Prior Housing Element	0	0	0.355055332	0.355055332	0	0	0	1118161	1312	Palms - Mar Vista - Del Rey		Above Moderate
LOS ANGELES			4217022***	Low Residential	R1-1	0	1 unit per lot	0.057208317		YES - Current	NO - Privately-Owned	Available	Not Used in Prior Housing Element	0	0	0.355055332	0.355055332	0	0	0	1118161	1313	Palms - Mar Vista - Del Rey		Above Moderate
LOS ANGELES			4217023012	Low Residential	R1-1	0	1 unit per lot	0.045915475	Residential - Single Family Residence - Vacant Land	YES - Current	NO - Privately-Owned	Available	Not Used in Prior Housing Element	0	0	0.119978273	0.119978273	0	0	0	1088161	168	Palms - Mar Vista - Del Rey		Above Moderate
LOS ANGELES			4217023032	Low Residential	R1-1	0	1 unit per lot	0.011479233	Residential - Single Family Residence - Vacant Land	YES - Current	NO - Privately-Owned	Available	Not Used in Prior Housing Element	0	0	0.119978273	0.119978273	0	0	0	1088161	156	Palms - Mar Vista - Del Rey		Above Moderate
LOS ANGELES			4217023900	Low Residential	R1-1	0	1 unit per lot	0.00101592	Residential - Single Family Residence - Vacant Land	YES - Current	NO - Privately-Owned	Available	Not Used in Prior Housing Element	0	0	0.119978273	0.119978273	0	0	0	1088165	90	Palms - Mar Vista - Del Rey		Above Moderate
LOS ANGELES			4217023900	Low Residential	R1-1	0	1 unit per lot	0.015927465	Residential - Single Family Residence - Vacant Land	YES - Current	NO - Privately-Owned	Available	Not Used in Prior Housing Element	0	0	0.119978273	0.119978273	0	0	0	1088165	83	Palms - Mar Vista - Del Rey		Above Moderate
LOS ANGELES			4217023900	Low Residential	R1-1	0	1 unit per lot	0.023688591	Residential - Single Family Residence - Vacant Land	YES - Current	NO - Privately-Owned	Available	Not Used in Prior Housing Element	0	0	0.119978273	0.119978273	0	0	0	1088165	66	Palms - Mar Vista - Del Rey		Above Moderate
LOS ANGELES			4217023900	Low Residential	R1-1	0	1 unit per lot	0.026930178	Residential - Single Family Residence - Vacant Land	YES - Current	NO - Privately-Owned	Available	Not Used in Prior Housing Element	0	0	0.119978273	0.119978273	0	0	0	1088165	77	Palms - Mar Vista - Del Rey		Above Moderate
LOS ANGELES	11568 W BRADDOCK DR	90230	4217026001	Medium Residential	R3-1	0	54	0.059648889	Residential - Single Family Residence	YES - Current	NO - Privately-Owned	Available	Not Used in Prior Housing Element	0	0	0.009196913	0.009196913	1	3*	3*	1118161	1048	Palms - Mar Vista - Del Rey		Above Moderate
LOS ANGELES	11570 W BRADDOCK DR	90230	4217026002	Medium Residential	R3-1	0	54	0.056986933	Residential - Single Family Residence	YES - Current	NO - Privately-Owned	Available	Not Used in Prior Housing Element	0	0	0.136645401	0.136645401	1	3*	3*	1118161	1058	Palms - Mar Vista - Del Rey		Above Moderate
LOS ANGELES	11572 W BRADDOCK DR	90230	4217026003	Medium Residential	R3-1	0	54	0.054324271	Residential - Double, Duplex, or Two Units - 4 Stories or Less	YES - Current	NO - Privately-Owned	Available	Not Used in Prior Housing Element	0	0	0.037589437	0.037589437	2	2*	2*	1118161	1072	Palms - Mar Vista - Del Rey	Yes	Above Moderate
LOS ANGELES	4714 S SLAUSON AVE	90230	4217026006	Medium Residential	R3-1	0	54	0.195142053	Residential - Five or More Units or Apartments (Any Combination) - 4 Stories or Less	YES - Current	NO - Privately-Owned	Available	Not Used in Prior Housing Element	0	0	0.089941192	0.089941192	12	0	0	1118161	1071	Palms - Mar Vista - Del Rey	Yes	Above Moderate
LOS ANGELES	4722 S SLAUSON AVE	90230	4217026008	Medium Residential	R3-1	0	54	0.195142016	Residential - Four Units (Any Combination) - 4 Stories or Less	YES - Current	NO - Privately-Owned	Available	Not Used in Prior Housing Element	0	0	0.561178452	0.561178452	4	0	0	1118161	1099	Palms - Mar Vista - Del Rey	Yes	Above Moderate
LOS ANGELES	4728 S SLAUSON AVE	90230	4217026009	Medium Residential	R3-1	0	54	0.195142016	Residential - Four Units (Any Combination) - 4 Stories or Less	YES - Current	NO - Privately-Owned	Available	Not Used in Prior Housing Element	0	0	0.561178452	0.561178452	4	0	0	1118161	1114	Palms - Mar Vista - Del Rey	Yes	Above Moderate
LOS ANGELES	4732 S SLAUSON AVE	90230	4217026010	Medium Residential	R3-1	0	54	0.195142436	Residential - Five or More Units or Apartments (Any Combination) - 4 Stories or Less	YES - Current	NO - Privately-Owned	Available	Not Used in Prior Housing Element	0.081107566	0	0	0.081107566	10	0	0	1118161	1124	Palms - Mar Vista - Del Rey		Lower
LOS ANGELES	4738 S SLAUSON AVE	90230	4217026011	Medium Residential	R3-1	0	54	0.19514129	Residential - Double, Duplex, or Two Units - 4 Stories or Less	YES - Current	NO - Privately-Owned	Available	Used in Prior Housing Element - Non-Vacant	0	0	0.673034275	0.673034275	2	0	0	1118161	1138	Palms - Mar Vista - Del Rey	Yes	Above Moderate
LOS ANGELES	4742 S SLAUSON AVE	90230	4217026012	Medium Residential	R3-1	0	54	0.174481742	Residential - Five or More Units or Apartments (Any Combination) - 4 Stories or Less	YES - Current	NO - Privately-Owned	Available	Not Used in Prior Housing Element	0	0	0.036432413	0.036432413	10	0	0	1118161	1150	Palms - Mar Vista - Del Rey	Yes	Above Moderate
LOS ANGELES	4746 S SLAUSON AVE	90230	4217026013	Medium Residential	R3-1	0	54	0.195142185	Residential - Five or More Units or Apartments (Any Combination) - 4 Stories or Less	YES - Current	NO - Privately-Owned	Available	Not Used in Prior Housing Element	0	0	0.426545918	0.426545918	7	0	0	1088161	21	Palms - Mar Vista - Del Rey	Yes	Above Moderate
LOS ANGELES	4802 S SLAUSON AVE	90230	4217026014	Medium Residential	R3-1	0	54	0.195141174	Residential - Four Units (Any Combination) - 4 Stories or Less	YES - Current	NO - Privately-Owned	Available	Not Used in Prior Housing Element	0	0	0.561178452	0.561178452	4	0	0	1088161	30	Palms - Mar Vista - Del Rey	Yes	Above Moderate
LOS ANGELES	4810 S SLAUSON AVE	90230	4217026015	Medium Residential	R3-1	0	54	0.195142087	Residential - Double, Duplex, or Two Units - 4 Stories or Less	YES - Current	NO - Privately-Owned	Available	Used in Prior Housing Element - Non-Vacant	0	0	0.673034275	0.673034275	2	0	0	1088161	40	Palms - Mar Vista - Del Rey	Yes	Above Moderate
LOS ANGELES	4709 S COOLIDGE AVE	90230	4217026022	Low Residential	R1-1	0	1 unit per lot	0.195173365	Residential - Single Family Residence - Vacant Land	YES - Current	NO - Privately-Owned	Available	Not Used in Prior Housing Element	0	0	0.119978273	0.119978273	0	0	0	1118161	1051	Palms - Mar Vista - Del Rey		Above Moderate
LOS ANGELES	11576 W BRADDOCK DR	90230	4217026029	Medium Residential	R3-1	0	54	0.048794317	Residential - Single Family Residence	YES - Current	NO - Privately-Owned	Available	Not Used in Prior Housing Element	0	0	0.181948793	0.181948793	1	2*	2*	1118161	1084	Palms - Mar Vista - Del Rey		Above Moderate
LOS ANGELES	4710 S SLAUSON AVE	90230	4217026030	Medium Residential	R3-1	0	54	0.066667367	Residential - Single Family Residence - Vacant Land	YES - Current	NO - Privately-Owned	Available	Not Used in Prior Housing Element	0	0	0.401064205	0.401064205	0	3*	3*	1118161	1295	Palms - Mar Vista - Del Rey	Yes	Above Moderate
LOS ANGELES	4720 S SLAUSON AVE	90230	4217026031	Medium Residential	R3-1	0	54	0.195143197	Residential - Five or More Units or Apartments (Any Combination) - 4 Stories or Less	YES - Current	NO - Privately-Owned	Available	Not Used in Prior Housing Element	0.064053068	0	0	0.064053068	10	0	0	1118161	1086	Palms - Mar Vista - Del Rey		Lower
LOS ANGELES	4816 S SLAUSON AVE	90230	4217027001	Medium Residential	R3-1	0	54	0.174479721	Residential - Five or More Units or Apartments (Any Combination) - 4 Stories or Less	YES - Current	NO - Privately-Owned	Available	Not Used in Prior Housing Element	0.145683394	0	0	0.145683394	8	0	0	1088161	53	Palms - Mar Vista - Del Rey		Lower
LOS ANGELES	4826 S SLAUSON AVE	90230	4217027003	Medium Residential	R3-1	0	54	0.195142608	Residential - Four Units (Any Combination) - 4 Stories or Less	YES - Current	NO - Privately-Owned	Available	Not Used in Prior Housing Element	0	0	0.561178452	0.561178452	4	0	0	1088161	81	Palms - Mar Vista - Del Rey	Yes	Above Moderate
LOS ANGELES	4838 S SLAUSON AVE	90230	4217027005	Medium Residential	R3-1	0	54	0.174480358	Residential - Five or More Units or Apartments (Any Combination) - 4 Stories or Less	YES - Current	NO - Privately-Owned	Available	Not Used in Prior Housing Element	0	0	0.060894239	0.060894239	5	0	0	1088161	103	Palms - Mar Vista - Del Rey	Yes	Above Moderate
LOS ANGELES	4906 S SLAUSON AVE	90230	4217027006	Medium Residential	R3-1	0	54	0.174479721	Residential - Five or More Units or Apartments (Any Combination) - 4 Stories or Less	YES - Current	NO - Privately-Owned	Available	Not Used in Prior Housing Element	0	0	0.029660463	0.029660463	12	0	0	1088161	111	Palms - Mar Vista - Del Rey	Yes	Above Moderate
LOS ANGELES	4912 S SLAUSON AVE	90230	4217027007	Medium Residential	R3-1	0	54	0.174478766	Residential - Five or More Units or Apartments (Any Combination) - 4 Stories or Less	YES - Current	NO - Privately-Owned	Available	Not Used in Prior Housing Element	0	0	0.060894239	0.060894239	5	0	0	1088161	118	Palms - Mar Vista - Del Rey	Yes	Above Moderate
LOS ANGELES	4916 S SLAUSON AVE	90230	4217027008	Medium Residential	R3-1	0	54	0.19514252	Residential - Five or More Units or Apartments (Any Combination) - 4 Stories or Less	YES - Current	NO - Privately-Owned	Available	Not Used in Prior Housing Element	0	0	0.130554647	0.130554647	8	0	0	1088161	127	Palms - Mar Vista - Del Rey	Yes	Above Moderate
LOS ANGELES	4922 S SLAUSON AVE	90230	4217027009	Medium Residential	R3-1	0	54	0.195141573	Residential - Five or More Units or Apartments (Any Combination) - 4 Stories or Less	YES - Current	NO - Privately-Owned	Available	Not Used in Prior Housing Element	0.073882443	0	0	0.073882443	11	0	0	1088161	135	Palms - Mar Vista - Del Rey		Lower
LOS ANGELES	4928 S SLAUSON AVE	90230	4217027010	Medium Residential	R3-1	0	54	0.195142754	Residential - Double, Duplex, or Two Units - 4 Stories or Less	YES - Current	NO - Privately-Owned	Available	Used in Prior Housing Element - Non-Vacant	0	0	0.673034275	0.673034275	2	0	0	1088161	143	Palms - Mar Vista - Del Rey	Yes	Above Moderate
LOS ANGELES	4932 S SLAUSON AVE	90230	4217027011	Medium Residential	R3-1	0	54	0.195142016	Residential - Double, Duplex, or Two Units - 4 Stories or Less	YES - Current	NO - Privately-Owned	Available	Not Used in Prior Housing Element	0	0	0.245300747	0.245300747	4	0	0	1088161	151	Palms - Mar Vista - Del Rey	Yes	Above Moderate
LOS ANGELES	4936 S SLAUSON AVE	90230	4217027012	Medium Residential	R3-1	0	54	0.195142754	Residential - Single Family Residence	YES - Current	NO - Privately-Owned	Available	Used in Prior Housing Element - Non-Vacant	1.009955657	0	0	1.009955657	1	0	0	1088161	160	Palms - Mar Vista - Del Rey		Lower
LOS ANGELES	4942 S SLAUSON AVE	90230	4217028001	Medium Residential	R3-1	0	54	0.195142754	Residential - Single Family Residence	YES - Current	NO - Privately-Owned	Available	Used in Prior Housing Element - Non-Vacant	1.009955657	0	0	1.009955657	1	0	0	1088161	169	Palms - Mar Vista - Del Rey		Lower
LOS ANGELES	5006 S SLAUSON AVE	90230	4217028002	Medium Residential	R3-1	0	54	0.195140835	Residential - Single Family Residence	YES - Current	NO - Privately-Owned	Available	Used in Prior Housing Element - Non-Vacant	1.009955657	0	0	1.009955657	1	0	0	1088161	177	Palms - Mar Vista - Del Rey		Lower
LOS ANGELES	5022 S SLAUSON AVE	90230	4217028005	Medium Residential	R3-1	0	54	0.174479721	Residential - Five or More Units or Apartments (Any Combination) - 4 Stories or Less	YES - Current	NO - Privately-Owned	Available	Not Used in Prior Housing Element	0	0	0.120022604	0.120022604	9	0	0	1088161	201	Palms - Mar Vista - Del Rey	Yes	Above Moderate
LOS ANGELES	5032 S SLAUSON AVE	90230	4217028007	Medium Residential	R3-1	0	54	0.174479721	Residential - Five or More Units or Apartments (Any Combination) - 4 Stories or Less	YES - Current	NO - Privately-Owned	Available	Not Used in Prior Housing Element	0.184216698	0	0	0.184216698	8	0	0	1088161	217	Palms - Mar Vista - Del Rey		Lower
LOS ANGELES	5038 S SLAUSON AVE	90230	4217028009	Medium Residential	R3-1	0	54	0.195142016	Residential - Five or More Units or Apartments (Any Combination) - 4 Stories or

LOS ANGELES	11718 1/2 W CULVER BLVD	90066	4218001004	General Commercial	C2-1	0	108	0.056701658	Commercial - Store Combination - Store and Residential Combination - One Story	YES - Current	NO - Privately-Owned	Available	Not Used in Prior Housing Element	0	0	0.188312602	0.188312602	1	0	0	1118161	835	Palms - Mar Vista - Del Rey	Yes	Above Moderate
LOS ANGELES	4419 S SLAUSON AVE	90230	4218001007	Medium Residential	R3-1	0	54	0.111227788	Residential - Single Family Residence	YES - Current	NO - Privately-Owned	Available	Used in Prior Housing Element - Non-Vacant	0.27838769	0	0	0.27838769	1	0	0	1118161	834	Palms - Mar Vista - Del Rey		Lower
LOS ANGELES	4421 S SLAUSON AVE	90230	4218001008	Medium Residential	R3-1	0	54	0.057385885	Residential - Single Family Residence	YES - Current	NO - Privately-Owned	Available	Not Used in Prior Housing Element	0	0	0.136645401	0.136645401	1	3*	3*	1118161	850	Palms - Mar Vista - Del Rey		Above Moderate
LOS ANGELES	4425 S SLAUSON AVE	90230	4218001009	Medium Residential	R3-1	0	54	0.057389575	Residential - Single Family Residence	YES - Current	NO - Privately-Owned	Available	Not Used in Prior Housing Element	0	0	0.009196913	0.009196913	1	3*	3*	1118161	859	Palms - Mar Vista - Del Rey		Above Moderate
LOS ANGELES	4427 S SLAUSON AVE	90230	4218001010	Medium Residential	R3-1	0	54	0.05739093	Residential - Single Family Residence	YES - Current	NO - Privately-Owned	Available	Not Used in Prior Housing Element	0	0	0.136645401	0.136645401	1	3*	3*	1118161	866	Palms - Mar Vista - Del Rey		Above Moderate
LOS ANGELES	4431 S SLAUSON AVE	90230	4218001011	Medium Residential	R3-1	0	54	0.05739533	Residential - Single Family Residence	YES - Current	NO - Privately-Owned	Available	Used in Prior Housing Element - Non-Vacant	0	0	0.14308399	0.14308399	1	3*	3*	1118161	878	Palms - Mar Vista - Del Rey		Above Moderate
LOS ANGELES			4218001011	Medium Residential	R3-1	0	54	0.057397164	Residential - Single Family Residence	YES - Current	NO - Privately-Owned	Available	Used in Prior Housing Element - Non-Vacant	0	0	0.14308399	0.14308399	1	3*	3*	1118161	890	Palms - Mar Vista - Del Rey		Above Moderate
LOS ANGELES	4435 S SLAUSON AVE	90230	4218001012	Medium Residential	R3-1	0	54	0.057400855	Residential - Single Family Residence	YES - Current	NO - Privately-Owned	Available	Not Used in Prior Housing Element	0	0	0.009196913	0.009196913	1	3*	3*	1118161	896	Palms - Mar Vista - Del Rey		Above Moderate
LOS ANGELES	4439 S SLAUSON AVE	90230	4218001013	Medium Residential	R3-1	0	54	0.114809841	Residential - Single Family Residence	YES - Current	NO - Privately-Owned	Available	Used in Prior Housing Element - Non-Vacant	0.637168026	0	0	0.637168026	1	0	0	1118161	903	Palms - Mar Vista - Del Rey		Lower
LOS ANGELES	4445 S SLAUSON AVE	90230	4218001014	Medium Residential	R3-1	0	54	0.114821893	Residential - Single Family Residence - Pool	YES - Current	NO - Privately-Owned	Available	Used in Prior Housing Element - Non-Vacant	0.637168026	0	0	0.637168026	1	0	0	1118161	919	Palms - Mar Vista - Del Rey		Lower
LOS ANGELES	4449 S SLAUSON AVE	90230	4218001015	Medium Residential	R3-1	0	54	0.057415095	Residential - Three Units (Any Combination) - 4 Stories or Less	YES - Current	NO - Privately-Owned	Available	Used in Prior Housing Element - Non-Vacant	0	0	0.206600571	0.206600571	1	3*	3*	1118161	933	Palms - Mar Vista - Del Rey	Yes	Above Moderate
LOS ANGELES			4218001015	Medium Residential	R3-1	0	54	0.057417972	Residential - Three Units (Any Combination) - 4 Stories or Less	YES - Current	NO - Privately-Owned	Available	Used in Prior Housing Element - Non-Vacant	0	0	0.14308399	0.14308399	1	3*	3*	1118161	941	Palms - Mar Vista - Del Rey		Above Moderate
LOS ANGELES	4455 S SLAUSON AVE	90230	4218001016	Medium Residential	R3-1	0	54	0.057421538	Residential - Single Family Residence	YES - Current	NO - Privately-Owned	Available	Used in Prior Housing Element - Non-Vacant	0	0	0.14308399	0.14308399	1	3*	3*	1118161	947	Palms - Mar Vista - Del Rey		Above Moderate
LOS ANGELES			4218001016	Medium Residential	R3-1	0	54	0.057424415	Residential - Single Family Residence	YES - Current	NO - Privately-Owned	Available	Used in Prior Housing Element - Non-Vacant	0	0	0.14308399	0.14308399	1	3*	3*	1118161	953	Palms - Mar Vista - Del Rey		Above Moderate
LOS ANGELES	4501 S SLAUSON AVE	90230	4218001017	Medium Residential	R3-1	0	54	0.057427209	Residential - Single Family Residence	YES - Current	NO - Privately-Owned	Available	Not Used in Prior Housing Element	0	0	0.009196913	0.009196913	1	3*	3*	1118161	957	Palms - Mar Vista - Del Rey		Above Moderate
LOS ANGELES	11706 W CULVER BLVD	90066	4218001030	General Commercial	C2-1	0	108	0.056757081	Commercial - Store - One Story	YES - Current	NO - Privately-Owned	Available	Not Used in Prior Housing Element	0	0	0.013194451	0.013194451	1	0	0	1118161	814	Palms - Mar Vista - Del Rey		Above Moderate
LOS ANGELES			4218001030	General Commercial	C2-1	0	108	0.056726956	Commercial - Store - One Story	YES - Current	NO - Privately-Owned	Available	Not Used in Prior Housing Element	0	0	0.013194451	0.013194451	1	0	0	1118161	824	Palms - Mar Vista - Del Rey		Above Moderate
LOS ANGELES	4631 S SLAUSON AVE	90230	4218001031	Medium Residential	R3-1	0	54	0.05867781	Residential - Single Family Residence	YES - Current	NO - Privately-Owned	Available	Used in Prior Housing Element - Non-Vacant	0	0	0.14308399	0.14308399	1	3*	3*	1118161	1116	Palms - Mar Vista - Del Rey		Above Moderate
LOS ANGELES			4218001031	Medium Residential	R3-1	0	54	0.055636209	Residential - Single Family Residence	YES - Current	NO - Privately-Owned	Available	Used in Prior Housing Element - Non-Vacant	0	0	0.14308399	0.14308399	1	3*	3*	1118161	1121	Palms - Mar Vista - Del Rey		Above Moderate
LOS ANGELES	4627 S SLAUSON AVE	90230	4218001032	Medium Residential	R3-1	0	54	0.057658772	Residential - Single Family Residence	YES - Current	NO - Privately-Owned	Available	Used in Prior Housing Element - Non-Vacant	0	0	0.14308399	0.14308399	1	3*	3*	1118161	1104	Palms - Mar Vista - Del Rey		Above Moderate
LOS ANGELES			4218001032	Medium Residential	R3-1	0	54	0.057438423	Residential - Single Family Residence	YES - Current	NO - Privately-Owned	Available	Used in Prior Housing Element - Non-Vacant	0	0	0.14308399	0.14308399	1	3*	3*	1118161	1109	Palms - Mar Vista - Del Rey		Above Moderate
LOS ANGELES	4623 S SLAUSON AVE	90230	4218001033	Medium Residential	R3-1	0	54	0.057651842	Residential - Single Family Residence	YES - Current	NO - Privately-Owned	Available	Used in Prior Housing Element - Non-Vacant	0	0	0.14308399	0.14308399	1	3*	3*	1118161	1090	Palms - Mar Vista - Del Rey		Above Moderate
LOS ANGELES			4218001033	Medium Residential	R3-1	0	54	0.057432673	Residential - Single Family Residence	YES - Current	NO - Privately-Owned	Available	Used in Prior Housing Element - Non-Vacant	0	0	0.14308399	0.14308399	1	3*	3*	1118161	1096	Palms - Mar Vista - Del Rey		Above Moderate
LOS ANGELES	4617 S SLAUSON AVE	90230	4218001034	Medium Residential	R3-1	0	54	0.057659461	Residential - Single Family Residence	YES - Current	NO - Privately-Owned	Available	Used in Prior Housing Element - Non-Vacant	0	0	0.14308399	0.14308399	1	3*	3*	1118161	1075	Palms - Mar Vista - Del Rey		Above Moderate
LOS ANGELES			4218001034	Medium Residential	R3-1	0	54	0.057415156	Residential - Single Family Residence	YES - Current	NO - Privately-Owned	Available	Used in Prior Housing Element - Non-Vacant	0	0	0.14308399	0.14308399	1	3*	3*	1118161	1082	Palms - Mar Vista - Del Rey		Above Moderate
LOS ANGELES	4611 S SLAUSON AVE	90230	4218001035	Medium Residential	R3-1	0	54	0.057640597	Residential - Three Units (Any Combination) - 4 Stories or Less	YES - Current	NO - Privately-Owned	Available	Not Used in Prior Housing Element	0	0	0.084197903	0.084197903	3	3*	3*	1118161	1062	Palms - Mar Vista - Del Rey	Yes	Above Moderate
LOS ANGELES			4218001035	Medium Residential	R3-1	0	54	0.057420525	Residential - Three Units (Any Combination) - 4 Stories or Less	YES - Current	NO - Privately-Owned	Available	Not Used in Prior Housing Element	0	0	0.056778967	0.056778967	3	3*	3*	1118161	1069	Palms - Mar Vista - Del Rey		Above Moderate
LOS ANGELES	4607 S SLAUSON AVE	90230	4218001036	Medium Residential	R3-1	0	54	0.115049266	Residential - Single Family Residence	YES - Current	NO - Privately-Owned	Available	Used in Prior Housing Element - Non-Vacant	0.637168026	0	0	0.637168026	1	0	0	1118161	1049	Palms - Mar Vista - Del Rey		Lower
LOS ANGELES	4605 S SLAUSON AVE	90230	4218001037	Medium Residential	R3-1	0	54	0.057724355	Residential - Single Family Residence	YES - Current	NO - Privately-Owned	Available	Not Used in Prior Housing Element	0	0	0.136645401	0.136645401	1	3*	3*	1118161	1043	Palms - Mar Vista - Del Rey		Above Moderate
LOS ANGELES	4601 S SLAUSON AVE	90230	4218001038	Medium Residential	R3-1	0	54	0.057451439	Residential - Single Family Residence	YES - Current	NO - Privately-Owned	Available	Not Used in Prior Housing Element	0	0	0.136645401	0.136645401	1	3*	3*	1118161	1033	Palms - Mar Vista - Del Rey		Above Moderate
LOS ANGELES	4531 S SLAUSON AVE	90230	4218001039	Medium Residential	R3-1	0	54	0.115026208	Residential - Single Family Residence - Pool	YES - Current	NO - Privately-Owned	Available	Used in Prior Housing Element - Non-Vacant	0.637168026	0	0	0.637168026	1	0	0	1118161	1023	Palms - Mar Vista - Del Rey		Lower
LOS ANGELES	4525 S SLAUSON AVE	90230	4218001040	Medium Residential	R3-1	0	54	0.057630579	Residential - Single Family Residence	YES - Current	NO - Privately-Owned	Available	Not Used in Prior Housing Element	0	0	0.136645401	0.136645401	1	3*	3*	1118161	1013	Palms - Mar Vista - Del Rey		Above Moderate
LOS ANGELES	4519 S SLAUSON AVE	90230	4218001041	Medium Residential	R3-1	0	54	0.057568524	Residential - Single Family Residence	YES - Current	NO - Privately-Owned	Available	Used in Prior Housing Element - Non-Vacant	0	0	0.14308399	0.14308399	1	3*	3*	1118161	997	Palms - Mar Vista - Del Rey		Above Moderate
LOS ANGELES	4523 S SLAUSON AVE	90230	4218001041	Medium Residential	R3-1	0	54	0.057383145	Residential - Single Family Residence	YES - Current	NO - Privately-Owned	Available	Used in Prior Housing Element - Non-Vacant	0	0	0.14308399	0.14308399	1	3*	3*	1118161	1006	Palms - Mar Vista - Del Rey		Above Moderate
LOS ANGELES			4218001043	Medium Residential	R3-1	0	54	0.340817484	Residential - Five or More Units or Apartments (Any Combination) - 4 Stories or Less	YES - Current	NO - Privately-Owned	Available	Not Used in Prior Housing Element	0.108468862	0	0	0.108468862	18	0	0	1118161	1046	Palms - Mar Vista - Del Rey		Lower
LOS ANGELES	4505 S SLAUSON AVE	90230	4218001044	Medium Residential	R3-1	0	54	0.07418133	Residential - Five or More Units or Apartments (Any Combination) - 4 Stories or Less	YES - Current	NO - Privately-Owned	Available	Not Used in Prior Housing Element	0.376897901	0	0	0.376897901	0	0	0	1118161	968	Palms - Mar Vista - Del Rey		Lower
LOS ANGELES	4513 S SLAUSON AVE	90230	4218001044	Medium Residential	R3-1	0	54	0.077844311	Residential - Five or More Units or Apartments (Any Combination) - 4 Stories or Less	YES - Current	NO - Privately-Owned	Available	Not Used in Prior Housing Element	0.376897901	0	0	0.376897901	0	0	0	1118161	977	Palms - Mar Vista - Del Rey		Lower
LOS ANGELES			4218001044	Medium Residential	R3-1	0	54	0.057429251	Residential - Five or More Units or Apartments (Any Combination) - 4 Stories or Less	YES - Current	NO - Privately-Owned	Available	Not Used in Prior Housing Element	0	0	0.290214324	0.290214324	0	3*	3*	1118161	962	Palms - Mar Vista - Del Rey		Above Moderate
LOS ANGELES			4218001044	Medium Residential	R3-1	0	54	0.071596434	Residential - Five or More Units or Apartments (Any Combination) - 4 Stories or Less	YES - Current	NO - Privately-Owned	Available	Not Used in Prior Housing Element	0	0	0.244393635	0.244393635	0	3*	3*	1118161	987	Palms - Mar Vista - Del Rey		Above Moderate
LOS ANGELES	11621 W BRADDOCK DR	90230	4218001902	Medium Residential	R3-1	0	54	0.085905706	Miscellaneous - Government Owned Property	YES - Current	YES - City-Owned	Available	Not Used in Prior Housing Element	0	0	0.008159957	0.008159957	0	0	0	1118161	1148	Palms - Mar Vista - Del Rey	Yes	Above Moderate
LOS ANGELES			4218002****	Low Residential	R1-1	0	1 unit per lot	0.15430138	Miscellaneous - Government Owned Property	YES - Current	NO - Privately-Owned	Available	Not Used in Prior Housing Element	0	0	0.002345152	0.002345152	0	0	0	1088161	1223	Palms - Mar Vista - Del Rey		Above Moderate
LOS ANGELES	11828 W ALLIN ST	90230	4218002903	Low Residential	R1-1	0	1 unit per lot	2.604831182	Miscellaneous - Government Owned Property	YES - Current	YES - City-Owned	Available	Not Used in Prior Housing Element	0	0	0.002345152	0.002345152	0	0	0	1088161	1234	Palms - Mar Vista - Del Rey		Above Moderate
LOS ANGELES	11838 1/2 W ALLIN ST	90230	4218002903	Low Residential	R1-1	0	1 unit per lot	4.411883803	Miscellaneous - Government Owned Property	YES - Current	YES - City-Owned	Available	Not Used in Prior Housing Element	0	0	0.002345152	0.002345152	0	0	0	1088161	474	Palms - Mar Vista - Del Rey		Above Moderate
LOS ANGELES	4846 1/2 S MARIONWOOD DR	90230	4218002903	Low Residential	R1-1	0	1 unit per lot	4.517751706	Miscellaneous - Government Owned Property	YES - Current	YES - City-Owned	Available	Not Used in Prior Housing Element	0	0	0.002345152	0.002345152	0	0	0	1088161	85	Palms - Mar Vista - Del Rey		Above Moderate
LOS ANGELES	5034 S MARIONWOOD DR	90230	4218002903	Low Residential	R1-1	0	1 unit per lot	7.472335532	Miscellaneous - Government Owned Property	YES - Current	YES - City-Owned	Available	Not Used in Prior Housing Element	0	0	0.002345152	0.002345152	0	0	0	1088161	193	Palms - Mar Vista - Del Rey		Above Moderate
LOS ANGELES	11732 1/2 W ALLIN ST	90230	4218002904	Low Residential	R1-1	0	1 unit per lot	0.85316501	Miscellaneous - Government Owned Property	YES - Current	YES - City-Owned	Available	Not Used in Prior Housing Element	0	0	0.002345152	0.002345152	0	0	0	1088161	1233	Palms - Mar Vista - Del Rey		Above Moderate
LOS ANGELES			4218002905	Medium Residential	R3-1	0	54	0.084373924	Miscellaneous - Government Owned Property	YES - Current	YES - City-Owned	Available	Not Used in Prior Housing Element	0.011336242	0	0	0.011336242	0	0	0	1088161	438	Palms - Mar Vista - Del Rey		Lower
LOS ANGELES	11723 1/2 W ALLIN ST	90230	4218002906	Open Space, Low Residential	R1-1	0	1 unit per lot	2.396995953	Miscellaneous - Government Owned Property	YES - Current	YES - City-Owned	Available	Not Used in Prior Housing Element	0	0	0.002345152	0.002345152	0	0	0	1088161	1232	Palms - Mar Vista - Del Rey		Above Moderate
LOS ANGELES	4851 1/2 S MARIONWOOD DR	90230	4218002906	Open Space, Low Residential	R1-1	0	1 unit per lot	2.265740723	Miscellaneous - Government Owned Property	YES - Current	YES - City-Owned	Available	Not Used in Prior Housing Element	0	0	0.002345152	0.002345152	0	0	0	1088161	1231	Palms - Mar Vista - Del Rey		Above Moderate
LOS ANGELES	11851 W ALLIN ST	90230	4218002907	Open Space, Low Residential	R3-1, R1-1	0	1 unit per lot	5.382496595	Miscellaneous - Government Owned Property	YES - Current	YES - City-Owned	Available	Not Used in Prior Housing Element	0	0	0.001908655	0.001908655	0	0	0	1088161	308	Palms - Mar Vista - Del Rey		Above Moderate
LOS ANGELES	11903 W ALLIN ST	90230	4218002907	Open Space, Low Residential	R1-1	0	1 unit per lot	2.318897028	Miscellaneous - Government Owned Property	YES - Current	YES - City-Owned	Available	Not Used in Prior Housing Element	0	0	0.002345152	0.002345152	0	0	0	1088161	365	Palms - Mar Vista - Del Rey		Above Moderate
LOS ANGELES	4843 S MARIONWOOD DR	90230	4218002907	Open Space, Low Residential	R1-1	0	1 unit per lot	2.194447729	Miscellaneous - Government Owned Property	YES - Current	YES - City-Owned	Available	Not Used in Prior Housing Element	0	0	0.002345152	0.002345152	0	0	0	1088161	198	Palms - Mar Vista - Del Rey		Above Moderate
LOS ANGELES	4909 S MARIONWOOD DR	90230	4218002907	Open Space, Low Residential	R1-1	0	1 unit per lot	4.507050515	Miscellaneous - Government Owned Property	YES - Current	YES - City-Owned	Available	Not Used in Prior Housing Element	0	0	0.002345152	0.002345152	0	0	0	1088161	250	Palms - Mar Vista - Del Rey		Above Moderate
LOS ANGELES			4218002908	Low Residential	R1-1	0	1 unit per lot	0.551367466	Miscellaneous - Government Owned Property	YES - Current	YES - City-Owned	Available	Not Used in Prior Housing Element	0	0	0.002345152	0.002345152	0	0	0	1088161	509	Palms - Mar Vista - Del Rey		Above Moderate
LOS ANGELES	11732 W CULVER BLVD	90066	4218004029	Medium Residential	R3-1	0	54	0.154183292	Residential - Five or More Units or Apartments (Any Combination) - 4 Stories or Less	YES - Current	NO - Privately-Owned	Available	Not Used in Prior Housing Element	0	0	0.164401938	0.164401938	5	0	0	1118161	922	Palms - Mar Vista - Del Rey	Yes	Above Moderate
LOS ANGELES	11736 W CULVER BLVD	90066	4218004030	Medium Residential	R3-1	0	54	0.137747638	Residential - Five or More Units or Apartments (Any Combination) - 4 Stories or Less	YES - Current	NO - Privately-Owned	Available	Not Used in Prior Housing Element	0	0	0.141355947	0.141355947	5	0	0	1118161	944	Palms - Mar Vista - Del Rey	Yes	Above Moderate
LOS ANGELES	11742 W CULVER BLVD	90066	4218004031	Medium Residential	R3-1	0	54	0.137749249	Residential - Five or More Units or Apartments (Any Combination) - 4 Stories or Less	YES - Current	NO - Privately-Owned	Available	Not Used in Prior Housing Element	0	0	0.141355947	0.141355947	5	0	0	1118161	960	Palms - Mar Vista - Del Rey	Yes	Above Moderate
LOS ANGELES	11748 W CULVER BLVD	90066	4218004032	Medium Residential	R3-1	0	54	0.137748013	Residential - Five or More Units or Apartments (Any Combination) - 4 Stories or Less	YES - Current	NO - Privately-Owned	Available	Not Used in Prior Housing Element	0	0	0.141355947	0.141355947	5	0	0	1118161	979	Palms - Mar Vista - Del Rey	Yes	Above Moderate
LOS ANGELES	11758 W CULVER BLVD	90066	4218004033	Medium Residential	R3-1	0	54	0.137747045	Residential - Five or More Units or Apartments (Any Combination) - 4 Stories or Less	YES - Current	NO - Privately-Owned	Available	Not Used in Prior Housing Element	0	0	0.141355947	0.141355947	5	0	0	1118161	999	Palms - Mar Vista - Del Rey	Yes	Above Moderate
LOS ANGELES	11800 W CULVER BLVD	90066	4218004034	Medium Residential	R3-1	0	54	0.137748336	Residential - Five or More Units or Apartments (Any Combination) - 4 Stories or Less	YES - Current	NO - Privately-Owned	Available	Not Used in Prior Housing Element	0	0	0.141355947	0.141355947	5	0	0	1118161	1025	Palms - Mar Vista - Del Rey	Yes	Above Moderate
LOS ANGELES	11806 W CULVER BLVD	90066	4218004035	Medium Residential	R3-1	0	54	0.137748336	Residential - Five or More Units or Apartments (Any Combination) - 4 Stories or Less	YES - Current	NO - Privately-Owned	Available	Not Used in Prior Housing Element	0	0	0.141355947	0.141355947	5	0	0	1118161	1044	Palms - Mar Vista - Del Rey	Yes	Above Moderate
LOS ANGELES	11812 W CULVER BLVD	90066	4218004036	Medium Residential	R3-1	0	54	0.137747045	Residential - Five or More Units or Apartments (Any Combination) - 4 Stories or Less	YES - Current	NO - Privately-Owned	Available	Not Used in Prior Housing Element	0	0	0.141355947	0.141355947	5	0	0	1118161	1063	Palms - Mar Vista - Del Rey	Yes	Above Moderate
LOS ANGELES	11818 W CULVER BLVD	90066	4218004037	Medium Residential	R3-1	0	54	0.137748013	Residential - Five or More Units or Apartments (Any Combination) - 4 Stories or Less	YES - Current	NO - Privately-Owned	Available	Not Used in Prior Housing Element	0	0	0.141355947	0.141355947	5	0	0	1118161	1081	Palms - Mar Vista - Del Rey	Yes	Above Moderate
LOS ANGELES	11824 W CULVER BLVD	90066	4218004038	Medium Residential	R3-1	0	54	0.137747555	Residential - Five or More Units or Apartments (Any Combination) - 4 Stories or Less	YES - Current	NO - Privately-Owned	Available	Not Used in Prior Housing Element	0	0	0.141355947	0.141355947	5	0	0	1118161	1102	Palms - Mar Vista - Del Rey	Yes	Above Moderate
LOS ANGELES	11830 W CULVER BLVD	90066	4218004039	Medium Residential	R3-1	0	54	0.137746829	Residential - Five or More Units or Apartments (Any Combination) - 4 Stories or Less	YES - Current	NO - Privately-Owned	Available	Not Used in Prior Housing Element	0	0	0.141355947	0.141355947	5	0	0	1118161	1117	Palms - Mar Vista - Del Rey	Yes	Above Moderate
LOS ANGELES	11836 W CULVER BLVD	90066	4218004040	Medium Residential	R3-1	0	54	0.13774844	Residential - Five or More Units or Apartments (Any Combination) - 4 Stories or Less	YES - Current	NO - Privately-Owned	Available	Not Used in Prior Housing Element	0	0	0.141355947	0.141355947	5	0	0	1118161	1135	Palms - Mar Vista - Del Rey	Yes	Above Moderate
LOS ANGELES	11844 W CULVER BLVD	90066	4218004041	Medium Residential	R3-1	0	54	0.159577508	Residential - Five or More Units or Apartments (Any Combination) - 4 Stories or Less	YES - Current	NO - Privately-Owned	Available	Not Used in Prior Housing Element	0	0	0.164401938	0.164401938	5	0	0	1118161	1153	Palms - Mar Vista - Del Rey	Yes	Above Moderate
LOS ANGELES	11959 W LINDBLADE ST	90230	4218007021	Medium Residential	R3-1	0	54	0.143487876	Residential - Single Family Residence	YES - Current	NO - Privately-Owned	Available	Used in Prior Housing Element - Non-Vacant	0.712643141	0	0	0.712643141	1	0	0	1088161	229	Palms - Mar Vista - Del Rey		Lower
LOS ANGELES	4580 S INGLEWOOD BLVD	90230	4218007022	Medium Residential	R3-1	0	54	0.204393385	Residential - Five or More Units or Apartments (Any Combination) - 4 Stories or Less	YES - Current	NO - Privately-Owned	Available	Not Used in Prior Housing Element	0	0	0.097236813	0.097236813	12	0	0	1088161	238	Palms - Mar Vista - Del Rey	Yes	Above Moderate
LOS ANGELES	4510 S INGLEWOOD BLVD	90066	4218007023	General Commercial	C2-1	0	108	0.062558862	Commercial - Restaurant, Cocktail Lounge - Restaurant, Cocktail Lounge, Tavern - One Story	YES - Current	NO - Privately-Owned	Available	Not Used in Prior Housing Element	0	0	0.01129568	0.01129568	0	0	0	1088161	185	Palms - Mar Vista - Del Rey		Above Moderate
LOS ANGELES	4500 S INGLEWOOD BLVD	90230	4218007024	General Commercial	C2-1	0	108	0.106729171	Commercial - Store - One Story	YES - Current	NO - Privately-Owned	Available	Not Used in Prior Housing Element	0.062042674	0	0	0.062042674	0	0	0	1088161	172	Palms - Mar Vista - Del Rey		Lower
LOS ANGELES	11952 W CULVER BLVD	90066	4218007041	Medium Residential	R3-1	0	54	0.078745997	Residential - Five or More Units or Apartments (Any Combination) - 4 Stories or Less - Pool	YES - Current	NO - Privately-Owned	Available	Not Used in Prior Housing Element	0.538484287	0	0	0.538484287	0	0	0	1088161	123	Palms - Mar Vista - Del Rey		Lower
LOS ANGELES			4218007041	General Commercial	C2-1	0	108	0.042749231	Residential - Five or More Units or Apartments (Any Combination) - 4 Stories or Less - Pool	YES - Current	NO - Privately-Owned	Available	Not Used in Prior Housing Element	0	0	0.525251877	0.525251877	0	0	0	1088161	141	Palms - Mar Vista - Del Rey		Above Moderate
LOS ANGELES			4218007041	General Commercial	C2-1	0	108	0.112494318	Residential - Five or More Units or Apartments (Any Combination) - 4 Stories or Less - Pool	YES - Current	NO - Privately-Owned	Available	Not Used in Prior Housing Element	1.208821356	0	0	1.208821356	0	0	0	1088161	131	Palms - Mar Vista - Del Rey		Lower
LOS ANGELES	11928 W CULVER BLVD	90066	4218007042	Medium Residential	R3-1	0	54	0.087747107	Residential - Five or More Units or Apartments (Any Combination) - 4 Stories or Less - Pool	YES - Current	NO - Privately-Owned	Available	Not Used in Prior Housing Element	0.533811128	0	0	0.533811128	0	0	0	1088161	101	Palms - Mar Vista - Del Rey		Lower
LOS ANGELES			4218007042	Medium Residential	R3-1	0	54	0.112495793	Residential - Five or More Units or Apartments (Any Combination) - 4 Stories or Less - Pool	YES - Current	NO - Privately-Owned	Available	Not Used in Prior Housing Element	0.691451883	0	0	0.691451883	0	0	0	1088161	108	Palms - Mar Vista - Del Rey		Lower
LOS ANGELES			4218007042	Medium Residential	R3-1	0	54	0.033748617	Residential - Five or More Units or Apartments (Any Combination) - 4 Stories or Less - Pool	YES - Current	NO - Privately-Owned	Available	Not Used in Prior Housing Element	0	0	0.422969627	0.422969627	0	1*	1*	1088161	121	Palms - Mar Vista - Del Rey		Above Moderate
LOS ANGELES	11904 W CULVER BLVD	90066	4218007043	Medium Residential	R3-1	0	54	0.110526673	Residential - Five or More Units or Apartments (Any Combination) - 4 Stories or Less - Pool	YES - Current	NO - Privately-Owned	Available	Not Used in Prior Housing Element	0.691451883	0	0	0.691451883	0	0	0	1088161	49	Palms - Mar Vista - Del Rey		Lower
LOS ANGELES			4218007043	Medium Residential	R3-1	0	54	0.015749609	Residential - Five or More Units or Apartments (Any Combination) - 4 Stories or Less - Pool	YES - Current	NO - Privately-Owned	Available	Not Used in Prior Housing Element	0	0	0.147696579	0.147696579	0	0	0	1088161	65	Palms - Mar Vista - Del Rey		Above Moderate
LOS ANGELES			4218007043	Medium Residential	R3-1	0	54	0.096745705	Residential - Five or More Units or Apartments (Any Combination) - 4 Stories or Less - Pool	YES - Current	NO - Privately-Owned	Available	Not Used in Prior Housing Element	0.613839525	0	0	0.613839525	0	0	0	1088161	69	Palms - Mar Vista - Del Rey		Lower
LOS ANGELES			4218007043	Medium Residential	R3-1	0	54	0.112495314	Residential - Five or More Units or Apartments (Any Combination) - 4 Stories or Less - Pool	YES - Current	NO - Privately-Owned	Available	Not Used in Prior Housing Element	0.691451883	0	0	0.691451883	0	0	0	1088161	83	Palms - Mar Vista - Del Rey		Lower
LOS ANGELES			4218007043	Medium Residential	R3-1	0	54	0.024750458	Residential - Five or More Units or Apartments (Any Combination) - 4 Stories or Less - Pool	YES - Current	NO - Privately-Owned	Available	Not Used in Prior Housing Element	0	0	0.504567528	0.504567528	0	1*	1*	1088161	96	Palms - Mar Vista - Del Rey		Above Moderate
LOS ANGELES	11964 W LINDBLADE ST	90230	4218008001	Medium Residential	R3-1	0	54	0.253644993	Residential - Five or More Units or Apartments (Any Combination) -

LOS ANGELES	4941 S SLAUSON AVE	90230	4218017002	Medium Residential	R3-1	0	54	0.158387138	Residential - Five or More Units or Apartments (Any Combination) - 4 Stories or Less	YES - Current	NO - Privately-Owned	Available	Not Used in Prior Housing Element	0	0	0.11116606	0.11116606	6	0	0	1088161	218	Palms - Mar Vista - Del Rey	Yes	Above Moderate
LOS ANGELES	5005 S SLAUSON AVE	90230	4218017003	Medium Residential	R3-1	0	54	0.158388696	Residential - Four Units (Any Combination) - 4 Stories or Less	YES - Current	NO - Privately-Owned	Available	Not Used in Prior Housing Element	0	0	0.413814217	0.413814217	4	0	0	1088161	226	Palms - Mar Vista - Del Rey	Yes	Above Moderate
LOS ANGELES	5009 S SLAUSON AVE	90230	4218017004	Medium Residential	R3-1	0	54	0.15838681	Residential - Five or More Units or Apartments (Any Combination) - 4 Stories or Less	YES - Current	NO - Privately-Owned	Available	Not Used in Prior Housing Element	0	0	0.11116606	0.11116606	6	0	0	1088161	232	Palms - Mar Vista - Del Rey	Yes	Above Moderate
LOS ANGELES	5015 S SLAUSON AVE	90230	4218017005	Medium Residential	R3-1	0	54	0.158756202	Residential - Five or More Units or Apartments (Any Combination) - 4 Stories or Less	YES - Current	NO - Privately-Owned	Available	Not Used in Prior Housing Element	0	0	0.11116606	0.11116606	6	0	0	1088161	239	Palms - Mar Vista - Del Rey	Yes	Above Moderate
LOS ANGELES	5021 S SLAUSON AVE	90230	4218017006	Medium Residential	R3-1	0	54	0.162567285	Residential - Five or More Units or Apartments (Any Combination) - 4 Stories or Less	YES - Current	NO - Privately-Owned	Available	Not Used in Prior Housing Element	0	0	0.11116606	0.11116606	6	0	0	1088161	246	Palms - Mar Vista - Del Rey	Yes	Above Moderate
LOS ANGELES	5025 1/2 S SLAUSON AVE	90230	4218017007	Medium Residential	R3-1	0	54	0.166408917	Residential - Three Units (Any Combination) - 4 Stories or Less	YES - Current	NO - Privately-Owned	Available	Not Used in Prior Housing Element	0	0	0.468908384	0.468908384	4	0	0	1088161	254	Palms - Mar Vista - Del Rey	Yes	Above Moderate
LOS ANGELES	5031 S SLAUSON AVE	90230	4218017008	Medium Residential	R3-1	0	54	0.150155797	Residential - Four Units (Any Combination) - 4 Stories or Less	YES - Current	NO - Privately-Owned	Available	Not Used in Prior Housing Element	0	0	0.413814217	0.413814217	4	0	0	1088161	260	Palms - Mar Vista - Del Rey	Yes	Above Moderate
LOS ANGELES	5035 S SLAUSON AVE	90230	4218017009	Medium Residential	R3-1	0	54	0.169081306	Residential - Four Units (Any Combination) - 4 Stories or Less	YES - Current	NO - Privately-Owned	Available	Not Used in Prior Housing Element	0	0	0.468908384	0.468908384	4	0	0	1088161	267	Palms - Mar Vista - Del Rey	Yes	Above Moderate
LOS ANGELES	11505 W BRADSON PL	90230	4218017010	Medium Residential	R3-1	0	54	0.196210358	Residential - Four Units (Any Combination) - 4 Stories or Less	YES - Current	NO - Privately-Owned	Available	Not Used in Prior Housing Element	0	0	0.561178452	0.561178452	4	0	0	1088161	279	Palms - Mar Vista - Del Rey	Yes	Above Moderate
LOS ANGELES	11509 W BRADSON PL	90230	4218017011	Medium Residential	R3-1	0	54	0.137012604	Residential - Four Units (Any Combination) - 4 Stories or Less	YES - Current	NO - Privately-Owned	Available	Not Used in Prior Housing Element	0	0	0.120449705	0.120449705	4	0	0	1088161	303	Palms - Mar Vista - Del Rey	Yes	Above Moderate
LOS ANGELES	11515 W BRADSON PL	90230	4218017012	Medium Residential	R3-1	0	54	0.15840089	Residential - Four Units (Any Combination) - 4 Stories or Less	YES - Current	NO - Privately-Owned	Available	Not Used in Prior Housing Element	0	0	0.413814217	0.413814217	4	0	0	1088161	312	Palms - Mar Vista - Del Rey	Yes	Above Moderate
LOS ANGELES	11500 W BRADSON PL	90230	4218017018	Medium Residential	R3-1	0	54	0.164299826	Residential - Four Units (Any Combination) - 4 Stories or Less	YES - Current	NO - Privately-Owned	Available	Not Used in Prior Housing Element	0	0	0.451119915	0.451119915	4	0	0	1088161	284	Palms - Mar Vista - Del Rey	Yes	Above Moderate
LOS ANGELES	11521 W BRADSON PL	90230	4218017022	Medium Residential	R3-1	0	54	0.145516173	Residential - Four Units (Any Combination) - 4 Stories or Less	YES - Current	NO - Privately-Owned	Available	Not Used in Prior Housing Element	0	0	0.374214157	0.374214157	10	0	0	1088161	1218	Palms - Mar Vista - Del Rey	Yes	Above Moderate
LOS ANGELES			4218017022	Medium Residential	R3-1	0	54	0.210248815	Residential - Four Units (Any Combination) - 4 Stories or Less	YES - Current	NO - Privately-Owned	Available	Not Used in Prior Housing Element	0.694755781	0	0	0.694755781	10	0	0	1088161	324	Palms - Mar Vista - Del Rey		Lower
LOS ANGELES	11527 W BRADSON PL	90230	4218017023	Medium Residential	R3-1	0	54	0.167149683	Residential - Five or More Units or Apartments (Any Combination) - 4 Stories or Less	YES - Current	NO - Privately-Owned	Available	Not Used in Prior Housing Element	0	0	0.128937377	0.128937377	6	0	0	1088161	329	Palms - Mar Vista - Del Rey	Yes	Above Moderate
LOS ANGELES	4805 S SLAUSON AVE	90230	4218017024	Medium Residential	R3-1	0	54	0.291771738	Residential - Five or More Units or Apartments (Any Combination) - 4 Stories or Less	YES - Current	NO - Privately-Owned	Available	Not Used in Prior Housing Element	0	0	0.147664082	0.147664082	17	0	0	1088161	93	Palms - Mar Vista - Del Rey	Yes	Above Moderate
LOS ANGELES	4809 S SLAUSON AVE	90230	4218017025	Medium Residential	R3-1	0	54	0.158386124	Residential - Five or More Units or Apartments (Any Combination) - 4 Stories or Less	YES - Current	NO - Privately-Owned	Available	Not Used in Prior Housing Element	0	0	0.11116606	0.11116606	6	0	0	1088161	112	Palms - Mar Vista - Del Rey	Yes	Above Moderate
LOS ANGELES	4815 S SLAUSON AVE	90230	4218017026	Medium Residential	R3-1	0	54	0.158386124	Residential - Five or More Units or Apartments (Any Combination) - 4 Stories or Less	YES - Current	NO - Privately-Owned	Available	Not Used in Prior Housing Element	0	0	0.11116606	0.11116606	6	0	0	1088161	120	Palms - Mar Vista - Del Rey	Yes	Above Moderate
LOS ANGELES	4819 S SLAUSON AVE	90230	4218017027	Medium Residential	R3-1	0	54	0.158386124	Residential - Five or More Units or Apartments (Any Combination) - 4 Stories or Less	YES - Current	NO - Privately-Owned	Available	Not Used in Prior Housing Element	0	0	0.11116606	0.11116606	6	0	0	1088161	129	Palms - Mar Vista - Del Rey	Yes	Above Moderate
LOS ANGELES	4825 S SLAUSON AVE	90230	4218017028	Medium Residential	R3-1	0	54	0.158387017	Residential - Five or More Units or Apartments (Any Combination) - 4 Stories or Less	YES - Current	NO - Privately-Owned	Available	Not Used in Prior Housing Element	0	0	0.11116606	0.11116606	6	0	0	1088161	137	Palms - Mar Vista - Del Rey	Yes	Above Moderate
LOS ANGELES	4829 S SLAUSON AVE	90230	4218017029	Medium Residential	R3-1	0	54	0.158386688	Residential - Five or More Units or Apartments (Any Combination) - 4 Stories or Less	YES - Current	NO - Privately-Owned	Available	Not Used in Prior Housing Element	0	0	0.11116606	0.11116606	6	0	0	1088161	145	Palms - Mar Vista - Del Rey	Yes	Above Moderate
LOS ANGELES	4835 S SLAUSON AVE	90230	4218017030	Medium Residential	R3-1	0	54	0.158387689	Residential - Five or More Units or Apartments (Any Combination) - 4 Stories or Less	YES - Current	NO - Privately-Owned	Available	Not Used in Prior Housing Element	0	0	0.11116606	0.11116606	6	0	0	1088161	153	Palms - Mar Vista - Del Rey	Yes	Above Moderate
LOS ANGELES	4905 S SLAUSON AVE	90230	4218017031	Medium Residential	R3-1	0	54	0.158387131	Residential - Four Units (Any Combination) - 4 Stories or Less	YES - Current	NO - Privately-Owned	Available	Not Used in Prior Housing Element	0	0	0.413814217	0.413814217	4	0	0	1088161	161	Palms - Mar Vista - Del Rey	Yes	Above Moderate
LOS ANGELES	4909 S SLAUSON AVE	90230	4218017032	Medium Residential	R3-1	0	54	0.158387131	Residential - Four Units (Any Combination) - 4 Stories or Less	YES - Current	NO - Privately-Owned	Available	Not Used in Prior Housing Element	0	0	0.413814217	0.413814217	4	0	0	1088161	171	Palms - Mar Vista - Del Rey	Yes	Above Moderate
LOS ANGELES	4915 S SLAUSON AVE	90230	4218017033	Medium Residential	R3-1	0	54	0.158387131	Residential - Five or More Units or Apartments (Any Combination) - 4 Stories or Less	YES - Current	NO - Privately-Owned	Available	Not Used in Prior Housing Element	0	0	0.11116606	0.11116606	6	0	0	1088161	180	Palms - Mar Vista - Del Rey	Yes	Above Moderate
LOS ANGELES	4921 S SLAUSON AVE	90230	4218017034	Medium Residential	R3-1	0	54	0.158387131	Residential - Five or More Units or Apartments (Any Combination) - 4 Stories or Less	YES - Current	NO - Privately-Owned	Available	Not Used in Prior Housing Element	0	0	0.11116606	0.11116606	6	0	0	1088161	189	Palms - Mar Vista - Del Rey	Yes	Above Moderate
LOS ANGELES	4925 S SLAUSON AVE	90230	4218017035	Medium Residential	R3-1	0	54	0.158388024	Residential - Five or More Units or Apartments (Any Combination) - 4 Stories or Less	YES - Current	NO - Privately-Owned	Available	Not Used in Prior Housing Element	0.172133064	0	0	0.172133064	6	0	0	1088161	196	Palms - Mar Vista - Del Rey		Lower
LOS ANGELES	4933 S SLAUSON AVE	90230	4218017036	Medium Residential	R3-1	0	54	0.158386803	Residential - Five or More Units or Apartments (Any Combination) - 4 Stories or Less	YES - Current	NO - Privately-Owned	Available	Not Used in Prior Housing Element	0.154071748	0	0	0.154071748	6	0	0	1088161	203	Palms - Mar Vista - Del Rey		Lower
LOS ANGELES	4715 S SLAUSON AVE	90230	4218017038	Medium Residential	R3-1	0	54	0.157237537	Residential - Five or More Units or Apartments (Any Combination) - 4 Stories or Less	YES - Current	NO - Privately-Owned	Available	Not Used in Prior Housing Element	0	0	0.079017095	0.079017095	9	0	0	1088161	19	Palms - Mar Vista - Del Rey	Yes	Above Moderate
LOS ANGELES	4723 S SLAUSON AVE	90230	4218017039	Medium Residential	R3-1	0	54	0.157236318	Residential - Five or More Units or Apartments (Any Combination) - 4 Stories or Less	YES - Current	NO - Privately-Owned	Available	Not Used in Prior Housing Element	0	0	0.079017095	0.079017095	9	0	0	1088161	28	Palms - Mar Vista - Del Rey	Yes	Above Moderate
LOS ANGELES	4729 S SLAUSON AVE	90230	4218017040	Medium Residential	R3-1	0	54	0.15723733	Residential - Five or More Units or Apartments (Any Combination) - 4 Stories or Less	YES - Current	NO - Privately-Owned	Available	Not Used in Prior Housing Element	0	0	0.079017095	0.079017095	9	0	0	1088161	38	Palms - Mar Vista - Del Rey	Yes	Above Moderate
LOS ANGELES	4733 S SLAUSON AVE	90230	4218017041	Medium Residential	R3-1	0	54	0.157237531	Residential - Five or More Units or Apartments (Any Combination) - 4 Stories or Less	YES - Current	NO - Privately-Owned	Available	Not Used in Prior Housing Element	0	0	0.079017095	0.079017095	9	0	0	1088161	51	Palms - Mar Vista - Del Rey	Yes	Above Moderate
LOS ANGELES	4737 S SLAUSON AVE	90230	4218017042	Medium Residential	R3-1	0	54	0.157235432	Residential - Five or More Units or Apartments (Any Combination) - 4 Stories or Less	YES - Current	NO - Privately-Owned	Available	Not Used in Prior Housing Element	0	0	0.079017095	0.079017095	9	0	0	1088161	67	Palms - Mar Vista - Del Rey	Yes	Above Moderate
LOS ANGELES	4741 S SLAUSON AVE	90230	4218017043	Medium Residential	R3-1	0	54	0.156090232	Residential - Five or More Units or Apartments (Any Combination) - 4 Stories or Less	YES - Current	NO - Privately-Owned	Available	Not Used in Prior Housing Element	0	0	0.07964588	0.07964588	11	0	0	1088161	79	Palms - Mar Vista - Del Rey	Yes	Above Moderate
LOS ANGELES	4707 S SLAUSON AVE	90230	4218017044	Medium Residential	R3-1	0	54	0.261529896	Residential - Five or More Units or Apartments (Any Combination) - 4 Stories or Less	YES - Current	NO - Privately-Owned	Available	Not Used in Prior Housing Element	0	0	0.112408241	0.112408241	16	0	0	1118161	1141	Palms - Mar Vista - Del Rey	Yes	Above Moderate
LOS ANGELES	11518 W BRADSON PL	90230	4218017051	Medium Residential	R3-1	0	54	0.133112998	Commercial - Office Building - One Story	YES - Current	NO - Privately-Owned	Available	Not Used in Prior Housing Element	0.018698479	0	0	0.018698479	1	0	0	1088161	309	Palms - Mar Vista - Del Rey		Lower
LOS ANGELES	11520 W BRADSON PL	90230	4218017051	Medium Residential	R3-1	0	54	0.158895949	Commercial - Office Building - One Story	YES - Current	NO - Privately-Owned	Available	Not Used in Prior Housing Element	0.020273168	0	0	0.020273168	1	0	0	1088161	323	Palms - Mar Vista - Del Rey		Lower
LOS ANGELES	5075 S SLAUSON AVE	90230	4218017051	Medium Residential	R3-1	0	54	0.145497384	Commercial - Office Building - One Story	YES - Current	NO - Privately-Owned	Available	Not Used in Prior Housing Element	0.018526873	0	0	0.018526873	1	0	0	1088161	307	Palms - Mar Vista - Del Rey		Lower
LOS ANGELES	5220 S INGLEWOOD BLVD	90230	4218018031	Medium Residential	R3-1	0	54	0.070941257	Residential - Single Family Residence	YES - Current	NO - Privately-Owned	Available	Used in Prior Housing Element - Non-Vacant	0	0	0.118393302	0.118393302	1	3*	3*	1088161	1113	Palms - Mar Vista - Del Rey		Above Moderate
LOS ANGELES			4218018031	Medium Residential	R3-1	0	54	0.057394813	Residential - Single Family Residence	YES - Current	NO - Privately-Owned	Available	Used in Prior Housing Element - Non-Vacant	0	0	0.14308399	0.14308399	1	3*	3*	1088161	1105	Palms - Mar Vista - Del Rey		Above Moderate
LOS ANGELES	5160 S INGLEWOOD BLVD	90230	4218019018	Medium Residential	R3-1	0	54	0.057394939	Residential - Double, Duplex, or Two Units - 4 Stories or Less	YES - Current	NO - Privately-Owned	Available	Not Used in Prior Housing Element	0	0	0.180861974	0.180861974	2	3*	3*	1088161	984	Palms - Mar Vista - Del Rey	Yes	Above Moderate
LOS ANGELES	5164 S INGLEWOOD BLVD	90230	4218019019	Medium Residential	R3-1	0	54	0.057394357	Residential - Double, Duplex, or Two Units - 4 Stories or Less	YES - Current	NO - Privately-Owned	Available	Not Used in Prior Housing Element	0	0	0.180861974	0.180861974	2	3*	3*	1088161	996	Palms - Mar Vista - Del Rey	Yes	Above Moderate
LOS ANGELES	5166 S INGLEWOOD BLVD	90230	4218019020	Medium Residential	R3-1	0	54	0.057396371	Residential - Three Units (Any Combination) - 4 Stories or Less	YES - Current	NO - Privately-Owned	Available	Not Used in Prior Housing Element	0	0	0.189114749	0.189114749	3	3*	3*	1088161	1006	Palms - Mar Vista - Del Rey	Yes	Above Moderate
LOS ANGELES	5170 S INGLEWOOD BLVD	90230	4218019020	Medium Residential	R3-1	0	54	0.070921384	Residential - Three Units (Any Combination) - 4 Stories or Less	YES - Current	NO - Privately-Owned	Available	Not Used in Prior Housing Element	0	0	0.157338774	0.157338774	3	3*	3*	1088161	1019	Palms - Mar Vista - Del Rey	Yes	Above Moderate
LOS ANGELES	11853 W WEIR ST	90230	4218019036	Low Residential	R1-1	0	1 unit per lot	0.090858076	Residential - Single Family Residence - Vacant Land	YES - Current	NO - Privately-Owned	Available	Not Used in Prior Housing Element	0	0	0.119978273	0.119978273	0	0	0	1088161	712	Palms - Mar Vista - Del Rey		Above Moderate
LOS ANGELES	5154 S INGLEWOOD BLVD	90230	4218019RK	Medium Residential	R3-1	0	54	0.172335663	Residential - Single Family Residence - Condominium	YES - Current	NO - Privately-Owned	Available	Not Used in Prior Housing Element	0.064063115	0	0	0.064063115	10	0	0	1088161	1222	Palms - Mar Vista - Del Rey		Lower
LOS ANGELES	11932 W CULVER DR	90230	4218020012	Low Residential	R1-1	0	1 unit per lot	0.045496226	Residential - Single Family Residence - Vacant Land	YES - Current	NO - Privately-Owned	Available	Not Used in Prior Housing Element	0	0	0.119978273	0.119978273	0	0	0	1088161	708	Palms - Mar Vista - Del Rey		Above Moderate
LOS ANGELES	5100 S INGLEWOOD BLVD	90230	4218020033	Medium Residential	R3-1	0	54	0.060733852	Residential - Double, Duplex, or Two Units - 4 Stories or Less	YES - Current	NO - Privately-Owned	Available	Not Used in Prior Housing Element	0	0	0.080263126	0.080263126	2	3*	3*	1088161	845	Palms - Mar Vista - Del Rey	Yes	Above Moderate
LOS ANGELES	5104 S INGLEWOOD BLVD	90230	4218020034	Medium Residential	R3-1	0	54	0.057394907	Residential - Double, Duplex, or Two Units - 4 Stories or Less	YES - Current	NO - Privately-Owned	Available	Not Used in Prior Housing Element	0	0	0.180861974	0.180861974	2	3*	3*	1088161	855	Palms - Mar Vista - Del Rey	Yes	Above Moderate
LOS ANGELES	5108 S INGLEWOOD BLVD	90230	4218020035	Medium Residential	R3-1	0	54	0.057394529	Residential - Single Family Residence	YES - Current	NO - Privately-Owned	Available	Not Used in Prior Housing Element	0	0	0.136645401	0.136645401	1	3*	3*	1088161	866	Palms - Mar Vista - Del Rey		Above Moderate
LOS ANGELES	5110 S INGLEWOOD BLVD	90230	4218020036	Medium Residential	R3-1	0	54	0.057395206	Residential - Single Family Residence	YES - Current	NO - Privately-Owned	Available	Not Used in Prior Housing Element	0	0	0.136645401	0.136645401	1	3*	3*	1088161	876	Palms - Mar Vista - Del Rey		Above Moderate
LOS ANGELES	5112 S INGLEWOOD BLVD	90230	4218020037	Medium Residential	R3-1	0	54	0.057394308	Residential - Double, Duplex, or Two Units - 4 Stories or Less	YES - Current	NO - Privately-Owned	Available	Not Used in Prior Housing Element	0	0	0.180861974	0.180861974	2	3*	3*	1088161	889	Palms - Mar Vista - Del Rey	Yes	Above Moderate
LOS ANGELES	11999 W MCDONALD ST	90230	4218020049	Medium Residential	R3-1	0	54	0.029055798	Residential - Single Family Residence - Small Lot	YES - Current	NO - Privately-Owned	Available	Not Used in Prior Housing Element	0	0	0.007059784	0.007059784	1	1*	1*	1088161	1245	Palms - Mar Vista - Del Rey		Above Moderate
LOS ANGELES	11997 W MCDONALD ST	90230	4218020050	Medium Residential	R3-1	0	54	0.023971395	Residential - Single Family Residence - Small Lot	YES - Current	NO - Privately-Owned	Available	Not Used in Prior Housing Element	0	0	0.008672301	0.008672301	1	1*	1*	1088161	1246	Palms - Mar Vista - Del Rey		Above Moderate
LOS ANGELES	11995 W MCDONALD ST	90230	4218020051	Medium Residential	R3-1	0	54	0.024409284	Residential - Single Family Residence - Small Lot	YES - Current	NO - Privately-Owned	Available	Not Used in Prior Housing Element	0	0	0.008672301	0.008672301	1	1*	1*	1088161	1247	Palms - Mar Vista - Del Rey		Above Moderate
LOS ANGELES	11993 W MCDONALD ST	90230	4218020052	Medium Residential	R3-1	0	54	0.024846036	Residential - Single Family Residence - Small Lot	YES - Current	NO - Privately-Owned	Available	Not Used in Prior Housing Element	0	0	0.008672301	0.008672301	1	1*	1*	1088161	1248	Palms - Mar Vista - Del Rey		Above Moderate
LOS ANGELES	11991 W MCDONALD ST	90230	4218020053	Medium Residential	R3-1	0	54	0.02528558	Residential - Single Family Residence - Small Lot	YES - Current	NO - Privately-Owned	Available	Not Used in Prior Housing Element	0	0	0.008672301	0.008672301	1	1*	1*	1088161	1249	Palms - Mar Vista - Del Rey		Above Moderate
LOS ANGELES			4220001916	Open Space, Low Residential	R1-1	0	1 unit per lot	0.004920125	Miscellaneous - Government Owned Property - Vacant Land	YES - Current	YES - City-Owned	Available	Not Used in Prior Housing Element	0	0	0.002345152	0.002345152	0	0	0	1058165	902	Palms - Mar Vista - Del Rey		Above Moderate
LOS ANGELES			4220001916	Open Space, Low Residential	R1-1	0	1 unit per lot	0.015535282	Miscellaneous - Government Owned Property - Vacant Land	YES - Current	YES - City-Owned	Available	Not Used in Prior Housing Element	0	0	0.002345152	0.002345152	0	0	0	1058165	60	Palms - Mar Vista - Del Rey		Above Moderate
LOS ANGELES			4220001916	Open Space, Low Residential	R1-1	0	1 unit per lot	0.054795218	Miscellaneous - Government Owned Property - Vacant Land	YES - Current	YES - City-Owned	Available	Not Used in Prior Housing Element	0	0	0.002345152	0.002345152	0	0	0	1058165	901	Palms - Mar Vista - Del Rey		Above Moderate
LOS ANGELES	5309 S INGLEWOOD BLVD	90230	4220004042	Low Medium Residential	RD1.5-1	0	29	0.072305455	Residential - Double, Duplex, or Two Units - 4 Stories or Less	YES - Current	NO - Privately-Owned	Available	Not Used in Prior Housing Element	0	0	0.302984428	0.302984428	2	2*	2*	1058161	166	Palms - Mar Vista - Del Rey	Yes	Above Moderate
LOS ANGELES	5311 S INGLEWOOD BLVD	90230	4220004043	Low Medium Residential	RD1.5-1	0	29	0.074365634	Residential - Single Family Residence	YES - Current	NO - Privately-Owned	Available	Not Used in Prior Housing Element	0	0	0.0953291	0.0953291	1	2*	2*	1058161	172	Palms - Mar Vista - Del Rey		Above Moderate
LOS ANGELES	5315 S INGLEWOOD BLVD	90230	4220004044	Low Medium Residential	RD1.5-1	0	29	0.074368393	Residential - Single Family Residence	YES - Current	NO - Privately-Owned	Available	Not Used in Prior Housing Element	0	0	0.220745802	0.220745802	1	2*	2*	1058161	177	Palms - Mar Vista - Del Rey		Above Moderate
LOS ANGELES	5325 S INGLEWOOD BLVD	90230	4220004047	Low Medium Residential	RD1.5-1	0	29	0.074381069	Residential - Single Family Residence	YES - Current	NO - Privately-Owned	Available	Not Used in Prior Housing Element	0	0	0.220745802	0.220745802	1	2*	2*	1058161	209	Palms - Mar Vista - Del Rey		Above Moderate
LOS ANGELES	5333 S INGLEWOOD BLVD	90230	4220004048	Low Medium Residential	RD1.5-1	0	29	0.074385681	Residential - Double, Duplex, or Two Units - 4 Stories or Less	YES - Current	NO - Privately-Owned	Available	Not Used in Prior Housing Element	0	0	0.327554202	0.327554202	2	2*	2*	1058161	219	Palms - Mar Vista - Del Rey	Yes	Above Moderate
LOS ANGELES			4220004048	Low Medium Residential	RD1.5-1	0	29	0.121185056	Residential - Double, Duplex, or Two Units - 4 Stories or Less	YES - Current	NO - Privately-Owned	Available	Not Used in Prior Housing Element	0	0	0.134854627	0.134854627	2	3*	3*	1058161	225	Palms - Mar Vista - Del Rey		Above Moderate
LOS ANGELES			4220004900	Open Space	R1-1	0	1 unit per lot	0.000262886	Miscellaneous - Government Owned Property	YES - Current	YES - City-Owned	Available	Not Used in Prior Housing Element	0	0	0.002246022	0.002246022	0	0	0	1058161	216	Palms - Mar Vista - Del Rey		Above Moderate
LOS ANGELES	11881 W JEFFERSON BLVD	90230	4220005037	Medium Residential	R3-1	0	54	0.057395798	Residential - Three Units (Any Combination) - 4 Stories or Less	YES - Current	NO - Privately-Owned	Available	Not Used in Prior Housing Element	0	0	0.027074704	0.027074704	3	3*	3*	1058165	338	Palms - Mar Vista - Del Rey	Yes	Above Moderate
LOS ANGELES	11873 W JEFFERSON BLVD	90230	4220005039	Medium Residential	R3-1	0	54	0.057395798	Residential - Single Family Residence - Vacant Land	YES - Current	NO - Privately-Owned	Available	Not Used in Prior Housing Element	0	0	0.136645401	0.136645401	1	3*	3*	1058165	323	Palms - Mar Vista - Del Rey		Above Moderate
LOS ANGELES	11867 W JEFFERSON BLVD	90230	4220005040	Medium Residential	R3-1	0	54	0.057395643	Residential - Three Units (Any Combination) - 4 Stories or Less	YES - Current	NO - Privately-Owned	Available	Not Used in Prior Housing Element	0	0	0.189114749	0.189114749	3	3*	3*	1058165	314	Palms - Mar Vista - Del Rey	Yes	Above Moderate
LOS ANGELES	11871 W JEFFERSON BLVD	90230	4220005040	Medium Residential	R3-1	0	54	0.057393629	Residential - Three Units (Any Combination) - 4 Stories or Less	YES - Current	NO - Privately-Owned	Available	Not Used in Prior Housing Element	0	0	0.189114749	0.189114749	3	3*	3*	1058165	319	Palms - Mar Vista - Del Rey	Yes	Above Moderate
LOS ANGELES	11847 W JEFFERSON BLVD	90230	4220005044	Medium Residential	R3-1	0	54	0.057394667	Residential - Double, Duplex, or Two Units - 4 Stories or Less	YES - Current	NO - Privately-Owned	Available	Not Used in Prior Housing Element	0	0	0.180861974	0.180861974	2	3*	3*	1058165	284	Palms - Mar Vista - Del Rey	Yes	Above Moderate
LOS ANGELES	11845 W JEFFERSON BLVD	90230	4220005045	Medium Residential	R3-1	0	54	0.05739525	Residential - Double, Duplex, or Two Units - 4 Stories or Less	YES - Current	NO - Privately-Owned	Available	Not Used in Prior Housing Element	0	0	0.180861974	0.180861974	2	3*	3*	1058165	282	Palms - Mar Vista - Del Rey	Yes	Above Moderate
LOS ANGELES	11841 W JEFFERSON BLVD	90230	4220005046	Medium Residential	R3-1	0	54	0.057395343	Residential - Double, Duplex, or Two Units - 4 Stories or Less	YES - Current	NO - Privately-Owned	Available	Not Used in Prior Housing Element	0	0	0.180861974	0.180861974	2	3*	3*	1058165	278	Palms - Mar Vista - Del Rey	Yes	Above Moderate
LOS ANGELES	11839 W JEFFERSON BLVD	90230	4220005047	Medium Residential	R3-1	0	54	0.057395343	Residential - Double, Duplex, or Two Units - 4 Stories or Less	YES - Current	NO - Privately-Owned	Available	Not Used in Prior Housing Element	0	0	0.180861974	0.180861974	2	3*	3*	1058165	274	Palms - Mar Vista - Del Rey	Yes	Above Moderate
LOS ANGELES	11831 W JEFFERSON BLVD	90230	4220005049	Medium Residential	R3-1	0	54	0.057393629	Residential - Double, Duplex, or Two Units - 4 Stories or Less	YES - Current	NO - Privately-Owned	Available	Not Used in Prior Housing Element	0	0	0.180861974	0.180861974	2	3*	3*	1058165	262	Palms - Mar Vista - Del Rey	Yes	Above Moderate
LOS ANGELES	11829 W JEFFERSON BLVD	90230	4220005050	Medium Residential	R3-1	0	54	0.057395798	Residential - Double, Duplex, or Two Units - 4 Stories or Less	YES - Current	NO - Privately-Owned	Available	Not Used in Prior Housing Element	0	0	0.180861974	0.180861974	2	3*	3*	1058165	259	Palms - Mar Vista - Del Rey	Yes	Above Moderate
LOS ANGELES	11827 W JEFFERSON BLVD	90230	4220005051	Medium Residential	R3-1	0	54	0.057394667	Residential - Double, Duplex, or Two Units - 4 Stories or Less	YES - Current	NO - Privately-Owned	Available	Not Used in Prior Housing Element	0	0	0.180861974	0.180861974	2	3*	3*	1058165	256	Palms - Mar Vista - Del Rey	Yes	Above Moderate
LOS ANGELES	11821 W JEFFERSON BLVD	90230	4220005052	Medium Residential	R3-1	0	54	0.057395215	Residential - Three Units (Any Combination) - 4 Stories or Less	YES - Current	NO - Privately-Owned	Available	Not Used in Prior Housing Element	0	0	0.031412157	0.031412157	3	3*	3*	1058165	249	Palms - Mar Vista - Del Rey	Yes	Above Moderate
LOS ANGELES	11825 W JEFFERSON BLVD	90230	4220005052	Medium Residential	R3-1	0	54	0.057394967	Residential - Three Units (Any Combination) -

LOS ANGELES	12312 W JUNIETTE ST	90230	4220007001	General Commercial	C2-1	0	108	0.091291748	Commercial - Store - One Story	YES - Current	NO - Privately-Owned	Available	Not Used in Prior Housing Element	0.076370627	0	0	0.076370627	0	0	0	1058161	946	Palms - Mar Vista - Del Rey									Lower
LOS ANGELES	5558 S CENTINELA AVE	90066	4220007002	General Commercial	C2-1	0	108	0.057710742	Commercial - Store - One Story	YES - Current	NO - Privately-Owned	Available	Not Used in Prior Housing Element	0	0	0.019318134	0.019318134	1	0	0	1058161	954	Palms - Mar Vista - Del Rey									Above Moderate
LOS ANGELES	5560 S CENTINELA AVE	90066	4220007003	General Commercial	C2-1	0	108	0.057709777	Commercial - Office Building - One Story	YES - Current	NO - Privately-Owned	Available	Not Used in Prior Housing Element	0	0	0.126406977	0.126406977	1	0	0	1058161	959	Palms - Mar Vista - Del Rey									Above Moderate
LOS ANGELES	5564 S CENTINELA AVE	90066	4220007004	General Commercial	C2-1	0	108	0.057708941	Commercial - Office Building - One Story	YES - Current	NO - Privately-Owned	Available	Not Used in Prior Housing Element	0	0	0.126406977	0.126406977	1	0	0	1058161	964	Palms - Mar Vista - Del Rey									Above Moderate
LOS ANGELES	12313 W JEFFERSON BLVD	90230	4220007023	General Commercial	C2-1	0	108	0.321410081	Commercial - Restaurant, Cocktail Lounge - Restaurant, Cocktail Lounge, Tavern - One Story	YES - Current	NO - Privately-Owned	Available	Not Used in Prior Housing Element	0.171645284	0	0	0.171645284	0	0	0	1058161	962	Palms - Mar Vista - Del Rey									Lower
LOS ANGELES	12223 W JEFFERSON BLVD	90230	4220007036	General Commercial	C2-1	0	108	0.054538192	Commercial - Commercial - Vacant Land	YES - Current	NO - Privately-Owned	Available	Not Used in Prior Housing Element	0	0	0.184006655	0.184006655	0	0	0	1058161	958	Palms - Mar Vista - Del Rey									Above Moderate
LOS ANGELES	12219 W JEFFERSON BLVD	90230	4220007037	General Commercial	C2-1	0	108	0.054543036	Commercial - Store - One Story	YES - Current	NO - Privately-Owned	Available	Not Used in Prior Housing Element	0	0	0.013875245	0.013875245	0	0	0	1058161	955	Palms - Mar Vista - Del Rey									Above Moderate
LOS ANGELES	12217 W JEFFERSON BLVD	90230	4220007038	General Commercial	C2-1	0	108	0.054545494	Commercial - Parking Lot (Commercial Use Property) - Lots - Patron or Employee - One Story	YES - Current	NO - Privately-Owned	Available	Not Used in Prior Housing Element	0	0	0.030752302	0.030752302	0	0	0	1058161	950	Palms - Mar Vista - Del Rey									Above Moderate
LOS ANGELES	12215 W JEFFERSON BLVD	90230	4220007039	General Commercial	C2-1	0	108	0.054261743	Commercial - Commercial - Miscellaneous Commercial - One Story	YES - Current	NO - Privately-Owned	Available	Not Used in Prior Housing Element	0	0	0.155738735	0.155738735	0	0	0	1058161	945	Palms - Mar Vista - Del Rey									Above Moderate
LOS ANGELES	12211 W JEFFERSON BLVD	90230	4220007040	General Commercial	C2-1	0	108	0.054265429	Commercial - Commercial - Miscellaneous Commercial - One Story	YES - Current	NO - Privately-Owned	Available	Not Used in Prior Housing Element	0	0	0.149454236	0.149454236	0	0	0	1058161	943	Palms - Mar Vista - Del Rey									Above Moderate
LOS ANGELES	12209 W JEFFERSON BLVD	90230	4220007041	General Commercial	C2-1	0	108	0.054268633	Commercial - Commercial - Miscellaneous Commercial - One Story	YES - Current	NO - Privately-Owned	Available	Not Used in Prior Housing Element	0	0	0.155738735	0.155738735	0	0	0	1058161	938	Palms - Mar Vista - Del Rey									Above Moderate
LOS ANGELES	12205 W JEFFERSON BLVD	90230	4220007042	General Commercial	C2-1	0	108	0.053255447	Commercial - Auto, Recreation Equipment, Construction Equipment Sales and Service - Auto Body Repair Shop - One Story	YES - Current	NO - Privately-Owned	Available	Not Used in Prior Housing Element	0	0	0.07095204	0.07095204	1	0	0	1058161	929	Palms - Mar Vista - Del Rey									Above Moderate
LOS ANGELES			4220007042	General Commercial	C2-1	0	108	0.054272099	Commercial - Auto, Recreation Equipment, Construction Equipment Sales and Service - Auto Body Repair Shop - One Story	YES - Current	NO - Privately-Owned	Available	Not Used in Prior Housing Element	0	0	0.07095204	0.07095204	1	0	0	1058161	934	Palms - Mar Vista - Del Rey									Above Moderate
LOS ANGELES	12105 W JEFFERSON BLVD	90230	4220007044	General Commercial	C2-1	0	108	0.054600465	Commercial - Store Combination - Store and Office Combination - One Story	YES - Current	NO - Privately-Owned	Available	Not Used in Prior Housing Element	0	0	0.013875245	0.013875245	0	0	0	1058161	880	Palms - Mar Vista - Del Rey									Above Moderate
LOS ANGELES	12103 W JEFFERSON BLVD	90230	4220007045	General Commercial	C2-1	0	108	0.054604656	Commercial - Office Building - One Story	YES - Current	NO - Privately-Owned	Available	Not Used in Prior Housing Element	0	0	0.013875245	0.013875245	0	0	0	1058161	877	Palms - Mar Vista - Del Rey									Above Moderate
LOS ANGELES	12077 W JEFFERSON BLVD	90230	4220007046	General Commercial	C2-1	0	108	0.054608123	Commercial - Hotel and Motel - Hotel - Under 50 Rooms - One Story	YES - Current	NO - Privately-Owned	Available	Not Used in Prior Housing Element	0	0	0.018634777	0.018634777	1	0	0	1058161	870	Palms - Mar Vista - Del Rey									Above Moderate
LOS ANGELES	12071 W JEFFERSON BLVD	90230	4220007047	General Commercial	C2-1	0	108	0.054614026	Commercial - Hotel and Motel - Hotel - Under 50 Rooms - One Story	YES - Current	NO - Privately-Owned	Available	Used in Prior Housing Element - Non-Vacant	0	0	0.005759721	0.005759721	0	0	0	1058161	861	Palms - Mar Vista - Del Rey									Above Moderate
LOS ANGELES	12073 W JEFFERSON BLVD	90230	4220007047	General Commercial	C2-1	0	108	0.054611818	Commercial - Hotel and Motel - Hotel - Under 50 Rooms - One Story	YES - Current	NO - Privately-Owned	Available	Used in Prior Housing Element - Non-Vacant	0	0	0.005759721	0.005759721	0	0	0	1058161	866	Palms - Mar Vista - Del Rey									Above Moderate
LOS ANGELES	12113 W JEFFERSON BLVD	90230	4220007048	General Commercial	C2-1	0	108	0.054590684	Commercial - Commercial - Vacant Land	YES - Current	NO - Privately-Owned	Available	Not Used in Prior Housing Element	0	0	0.184006655	0.184006655	0	0	0	1058161	895	Palms - Mar Vista - Del Rey									Above Moderate
LOS ANGELES	12107 W JEFFERSON BLVD	90230	4220007049	General Commercial	C2-1	0	108	0.05459727	Industrial - Light Manufacturing - One Story	YES - Current	NO - Privately-Owned	Available	Used in Prior Housing Element - Non-Vacant	0	0	0.005232425	0.005232425	0	0	0	1058161	884	Palms - Mar Vista - Del Rey									Above Moderate
LOS ANGELES	12111 W JEFFERSON BLVD	90230	4220007049	General Commercial	C2-1	0	108	0.054594771	Industrial - Light Manufacturing - One Story	YES - Current	NO - Privately-Owned	Available	Used in Prior Housing Element - Non-Vacant	0	0	0.005232425	0.005232425	0	0	0	1058161	890	Palms - Mar Vista - Del Rey									Above Moderate
LOS ANGELES	12115 W JEFFERSON BLVD	90230	4220007050	General Commercial	C2-1	0	108	0.054300201	Commercial - Auto, Recreation Equipment, Construction Equipment Sales and Service - Auto Body Repair Shop - One Story	YES - Current	NO - Privately-Owned	Available	Not Used in Prior Housing Element	0	0	0.003012141	0.003012141	0	0	0	1058161	900	Palms - Mar Vista - Del Rey									Above Moderate
LOS ANGELES	12117 W JEFFERSON BLVD	90230	4220007050	General Commercial	C2-1	0	108	0.054297166	Commercial - Auto, Recreation Equipment, Construction Equipment Sales and Service - Auto Body Repair Shop - One Story	YES - Current	NO - Privately-Owned	Available	Not Used in Prior Housing Element	0	0	0.003012141	0.003012141	0	0	0	1058161	906	Palms - Mar Vista - Del Rey									Above Moderate
LOS ANGELES	12121 W JEFFERSON BLVD	90230	4220007050	General Commercial	C2-1	0	108	0.05429423	Commercial - Auto, Recreation Equipment, Construction Equipment Sales and Service - Auto Body Repair Shop - One Story	YES - Current	NO - Privately-Owned	Available	Not Used in Prior Housing Element	0	0	0.003012141	0.003012141	0	0	0	1058161	910	Palms - Mar Vista - Del Rey									Above Moderate
LOS ANGELES	12123 W JEFFERSON BLVD	90230	4220007050	General Commercial	C2-1	0	108	0.054289293	Commercial - Auto, Recreation Equipment, Construction Equipment Sales and Service - Auto Body Repair Shop - One Story	YES - Current	NO - Privately-Owned	Available	Not Used in Prior Housing Element	0	0	0.003012141	0.003012141	0	0	0	1058161	915	Palms - Mar Vista - Del Rey									Above Moderate
LOS ANGELES	12127 W JEFFERSON BLVD	90230	4220007050	General Commercial	C2-1	0	108	0.052242133	Commercial - Auto, Recreation Equipment, Construction Equipment Sales and Service - Auto Body Repair Shop - One Story	YES - Current	NO - Privately-Owned	Available	Not Used in Prior Housing Element	0	0	0.002455701	0.002455701	0	0	0	1058161	1072	Palms - Mar Vista - Del Rey									Above Moderate
LOS ANGELES	12043 W JEFFERSON BLVD	90230	4220008028	General Commercial	C2-1	0	108	0.054651958	Commercial - Office Building - One Story	YES - Current	NO - Privately-Owned	Available	Used in Prior Housing Element - Non-Vacant	0	0	0.013875245	0.013875245	0	0	0	1058161	805	Palms - Mar Vista - Del Rey									Above Moderate
LOS ANGELES	12045 W JEFFERSON BLVD	90230	4220008028	General Commercial	C2-1	0	108	0.054648826	Commercial - Office Building - One Story	YES - Current	NO - Privately-Owned	Available	Used in Prior Housing Element - Non-Vacant	0	0	0.013875245	0.013875245	0	0	0	1058161	812	Palms - Mar Vista - Del Rey									Above Moderate
LOS ANGELES	12049 W JEFFERSON BLVD	90230	4220008028	General Commercial	C2-1	0	108	0.054644734	Commercial - Office Building - One Story	YES - Current	NO - Privately-Owned	Available	Used in Prior Housing Element - Non-Vacant	0	0	0.013875245	0.013875245	0	0	0	1058161	816	Palms - Mar Vista - Del Rey									Above Moderate
LOS ANGELES	5555 S INGLEWOOD BLVD	90230	4220008043	General Commercial	C2-1	0	108	0.094244018	Commercial - Office Building - One Story	YES - Current	NO - Privately-Owned	Available	Used in Prior Housing Element - Non-Vacant	0.024950963	0	0	0.024950963	0	0	0	1058161	657	Palms - Mar Vista - Del Rey									Lower
LOS ANGELES	5557 S INGLEWOOD BLVD	90230	4220008043	General Commercial	C2-1	0	108	0.072595861	Commercial - Office Building - One Story	YES - Current	NO - Privately-Owned	Available	Used in Prior Housing Element - Non-Vacant	0.019355052	0	0	0.019355052	0	0	0	1058161	665	Palms - Mar Vista - Del Rey									Lower
LOS ANGELES	5559 S INGLEWOOD BLVD	90230	4220008044	General Commercial	C2-1	0	108	0.074568382	Residential - Three Units (Any Combination) - 4 Stories or Less	YES - Current	NO - Privately-Owned	Available	Not Used in Prior Housing Element		0	0	0.444618818	0.444618818	3	0	0	1058161	672	Palms - Mar Vista - Del Rey		Yes							Above Moderate
LOS ANGELES	5563 S INGLEWOOD BLVD	90230	4220008044	General Commercial	C2-1	0	108	0.074571658	Residential - Three Units (Any Combination) - 4 Stories or Less	YES - Current	NO - Privately-Owned	Available	Not Used in Prior Housing Element		0	0	0.444618818	0.444618818	3	0	0	1058161	682	Palms - Mar Vista - Del Rey		Yes							Above Moderate
LOS ANGELES	12065 W JEFFERSON BLVD	90230	4220008046	General Commercial	C2-1	0	108	0.054620262	Commercial - Hotel and Motel - Hotel - Under 50 Rooms - One Story	YES - Current	NO - Privately-Owned	Available	Used in Prior Housing Element - Non-Vacant	0	0	0.020604752	0.020604752	0	0	0	1058161	852	Palms - Mar Vista - Del Rey									Above Moderate
LOS ANGELES	12067 W JEFFERSON BLVD	90230	4220008046	General Commercial	C2-1	0	108	0.054619143	Commercial - Hotel and Motel - Hotel - Under 50 Rooms - One Story	YES - Current	NO - Privately-Owned	Available	Used in Prior Housing Element - Non-Vacant	0	0	0.020604752	0.020604752	0	0	0	1058161	856	Palms - Mar Vista - Del Rey									Above Moderate
LOS ANGELES	12063 W JEFFERSON BLVD	90230	4220008047	General Commercial	C2-1	0	108	0.054626034	Commercial - Office Building - One Story	YES - Current	NO - Privately-Owned	Available	Not Used in Prior Housing Element	0	0	0.020604752	0.020604752	0	0	0	1058161	848	Palms - Mar Vista - Del Rey									Above Moderate
LOS ANGELES	12059 W JEFFERSON BLVD	90230	4220008048	General Commercial	C2-1	0	108	0.054631878	Commercial - Hotel and Motel - Hotel - Under 50 Rooms - One Story	YES - Current	NO - Privately-Owned	Available	Used in Prior Housing Element - Non-Vacant	0	0	0.020604752	0.020604752	0	0	0	1058161	837	Palms - Mar Vista - Del Rey									Above Moderate
LOS ANGELES	12061 W JEFFERSON BLVD	90230	4220008048	General Commercial	C2-1	0	108	0.054627586	Commercial - Hotel and Motel - Hotel - Under 50 Rooms - One Story	YES - Current	NO - Privately-Owned	Available	Used in Prior Housing Element - Non-Vacant	0	0	0.020604752	0.020604752	0	0	0	1058161	843	Palms - Mar Vista - Del Rey									Above Moderate
LOS ANGELES	12051 W JEFFERSON BLVD	90230	4220008050	General Commercial	C2-1	0	108	0.054642627	Commercial - Store Combination - Store and Office Combination - One Story	YES - Current	NO - Privately-Owned	Available	Used in Prior Housing Element - Non-Vacant	0	0	0.091368431	0.091368431	0	0	0	1058161	821	Palms - Mar Vista - Del Rey									Above Moderate
LOS ANGELES	12053 W JEFFERSON BLVD	90230	4220008050	General Commercial	C2-1	0	108	0.054637681	Commercial - Store Combination - Store and Office Combination - One Story	YES - Current	NO - Privately-Owned	Available	Used in Prior Housing Element - Non-Vacant	0	0	0.091368431	0.091368431	0	0	0	1058161	828	Palms - Mar Vista - Del Rey									Above Moderate
LOS ANGELES	12041 W JEFFERSON BLVD	90230	4220008051	General Commercial	C2-1	0	108	0.054655262	Commercial - Hotel and Motel - Hotel - Under 50 Rooms - One Story	YES - Current	NO - Privately-Owned	Available	Not Used in Prior Housing Element	0	0	0.005759721	0.005759721	0	0	0	1058161	799	Palms - Mar Vista - Del Rey									Above Moderate
LOS ANGELES	12035 W JEFFERSON BLVD	90230	4220008052	General Commercial	C2-1	0	108	0.05466292	Commercial - Hotel and Motel - Hotel - Under 50 Rooms - One Story	YES - Current	NO - Privately-Owned	Available	Used in Prior Housing Element - Non-Vacant	0	0	0.008560232	0.008560232	0	0	0	1058161	788	Palms - Mar Vista - Del Rey									Above Moderate
LOS ANGELES	12039 W JEFFERSON BLVD	90230	4220008052	General Commercial	C2-1	0	108	0.0546589	Commercial - Hotel and Motel - Hotel - Under 50 Rooms - One Story	YES - Current	NO - Privately-Owned	Available	Used in Prior Housing Element - Non-Vacant	0	0	0.008560232	0.008560232	0	0	0	1058161	793	Palms - Mar Vista - Del Rey									Above Moderate
LOS ANGELES	12029 W JEFFERSON BLVD	90230	4220008053	General Commercial	C2-1	0	108	0.05467246	Commercial - Office Building - One Story	YES - Current	NO - Privately-Owned	Available	Used in Prior Housing Element - Non-Vacant	0	0	0.013875245	0.013875245	0	0	0	1058161	769	Palms - Mar Vista - Del Rey									Above Moderate
LOS ANGELES	12031 W JEFFERSON BLVD	90230	4220008053	General Commercial	C2-1	0	108	0.054669257	Commercial - Office Building - One Story	YES - Current	NO - Privately-Owned	Available	Used in Prior Housing Element - Non-Vacant	0	0	0.013875245	0.013875245	0	0	0	1058161	775	Palms - Mar Vista - Del Rey									Above Moderate
LOS ANGELES	12033 W JEFFERSON BLVD	90230	4220008053	General Commercial	C2-1	0	108	0.054664864	Commercial - Office Building - One Story	YES - Current	NO - Privately-Owned	Available	Used in Prior Housing Element - Non-Vacant	0	0	0.013875245	0.013875245	0	0	0	1058161	782	Palms - Mar Vista - Del Rey									Above Moderate
LOS ANGELES	12025 W JEFFERSON BLVD	90230	4220008054	General Commercial	C2-1	0	108	0.054675927	Commercial - Parking Lot (Commercial Use Property) - Lots - Patron or Employee - One Story	YES - Current	NO - Privately-Owned	Available	Not Used in Prior Housing Element	0	0	0.013355741	0.013355741	0	0	0	1058161	762	Palms - Mar Vista - Del Rey									Above Moderate
LOS ANGELES	12021 W JEFFERSON BLVD	90230	4220008055	General Commercial	C2-1	0	108	0.054680368	Industrial - Food Processing Plant - Meat - One Story	YES - Current	NO - Privately-Owned	Available	Used in Prior Housing Element - Non-Vacant	0	0	0.012606936	0.012606936	0	0	0	1058161	746	Palms - Mar Vista - Del Rey									Above Moderate
LOS ANGELES	12023 W JEFFERSON BLVD	90230	4220008055	General Commercial	C2-1	0	108	0.054679351	Industrial - Food Processing Plant - Meat - One Story	YES - Current	NO - Privately-Owned	Available	Used in Prior Housing Element - Non-Vacant	0	0	0.012606936	0.012606936	0	0	0	1058161	754	Palms - Mar Vista - Del Rey									Above Moderate
LOS ANGELES	12019 W JEFFERSON BLVD	90230	4220008056	General Commercial	C2-1	0	108	0.055600993	Commercial - Auto, Recreation Equipment, Construction Equipment Sales and Service - Auto Body Repair Shop - One Story	YES - Current	NO - Privately-Owned	Available	Not Used in Prior Housing Element	0	0	0.091368431	0.091368431	0	0	0	1058161	743	Palms - Mar Vista - Del Rey									Above Moderate
LOS ANGELES	12005 W JEFFERSON BLVD	90230	4220008800	General Commercial	C2-1	0	108	0.086436137	Commercial - Commercial - Vacant Land	YES - Current	NO - Privately-Owned	Available	Not Used in Prior Housing Element	0.105823799	0	0	0.105823799	0	0	0	1058165	483	Palms - Mar Vista - Del Rey									Lower
LOS ANGELES			4220008800	General Commercial	C2-1	0	108	0.074609599	Commercial - Commercial - Vacant Land	YES - Current	NO - Privately-Owned	Available	Not Used in Prior Housing Element	0.088186714	0	0	0.088186714	0	0	0	1058165	481	Palms - Mar Vista - Del Rey									Lower
LOS ANGELES			4220009029	Low Residential	R1-1	0	1 unit per lot	0.001724122	Residential - Single Family Residence - Vacant Land	YES - Current	NO - Privately-Owned	Available	Not Used in Prior Housing Element		0	0.115265477	0.115265477	0	0	0	1058161	132	Palms - Mar Vista - Del Rey									Above Moderate
LOS ANGELES			4220009029	Low Residential	R1-1	0	1 unit per lot	0.016174113	Residential - Single Family Residence - Vacant Land	YES - Current	NO - Privately-Owned	Available	Not Used in Prior Housing Element		0	0.115265477	0.115265477	0	0	0	1058161	133	Palms - Mar Vista - Del Rey									Above Moderate
LOS ANGELES	5328 S INGLEWOOD BLVD	90230	4220009031	Low Medium Residential	RD2-1	0	21	0.057394903	Residential - Single Family Residence	YES - Current	NO - Privately-Owned	Available	Not Used in Prior Housing Element		0	0.066441536	0.066441536	1	1*	1*	1058161	170	Palms - Mar Vista - Del Rey									Above Moderate
LOS ANGELES	5332 S INGLEWOOD BLVD	90230	4220009031	Low Medium Residential	RD2-1	0	21	0.068993384	Residential - Single Family Residence	YES - Current	NO - Privately-Owned	Available	Not Used in Prior Housing Element		0	0.054270142	0.054270142	1	1*	1*	1058161	176	Palms - Mar Vista - Del Rey									Above Moderate
LOS ANGELES	5320 S INGLEWOOD BLVD	90230	4220009033	Low Medium Residential	RD2-1	0	21	0.057393903	Residential - Single Family Residence	YES - Current	NO - Privately-Owned	Available	Not Used in Prior Housing Element		0	0.150850952	0.150850952	1	1*	1*	1058161	156	Palms - Mar Vista - Del Rey									Above Moderate
LOS ANGELES			4220009039	Low Residential	R1-1	0	1 unit per lot	0.01019763	Residential - Single Family Residence - Vacant Land	YES - Current	NO - Privately-Owned	Available	Not Used in Prior Housing Element		0	0.119978273	0.119978273	0	0	0	1058161	89	Palms - Mar Vista - Del Rey									Above Moderate
LOS ANGELES			4220009039	Low Residential	R1-1	0	1 unit per lot	0.048785944	Residential - Single Family Residence - Vacant Land	YES - Current	NO - Privately-Owned	Available	Not Used in Prior Housing Element		0	0.119978273	0.119978273	0	0	0	1058161	90	Palms - Mar Vista - Del Rey									Above Moderate
LOS ANGELES			4220009039	Low Residential	R1-1	0	1 unit per lot	0.087319861	Residential - Single Family Residence - Vacant Land	YES - Current	NO - Privately-Owned	Available	Not Used in Prior Housing Element		0	0.119978273	0.119978273	0	0	0	1058161	92	Palms - Mar Vista - Del Rey									Above Moderate
LOS ANGELES	5314 S INGLEWOOD BLVD	90230	4220009043	Medium Residential	RD2-1	0	21	0.047478374	Residential - Single Family Residence	YES - Current	NO - Privately-Owned	Available	Not Used in Prior Housing Element		0	0.009771729	0.009771729	1	1*	1*	1058161	140	Palms - Mar Vista - Del Rey									Above Moderate
LOS ANGELES	5373 S INGLEWOOD BLVD	90230	4220010029	Low Medium Residential	RD1.5-1	0	29	0.074426997	Residential - Single Family Residence	YES - Current	NO - Privately-Owned	Available	Not Used in Prior Housing Element		0	0.234978199	0.234978199	1	2*	2*	1058161	305	Palms - Mar Vista - Del Rey									Above Moderate
LOS ANGELES			4220010029	Low Medium Residential	RD1.5-1	0	29	0.070869389	Residential - Single Family Residence	YES - Current	NO - Privately-Owned	Available	Not Used in Prior Housing Element		0	0.234978199	0.234978199	1	2*	2*	1058161	312	Palms - Mar Vista - Del Rey									Above Moderate
LOS ANGELES	5365 S INGLEWOOD BLVD	90230	4220010031	Low Medium Residential	RD1.5-1	0	29	0.074418706	Residential - Single Family Residence	YES - Current	NO - Privately-Owned	Available	Not Used in Prior Housing Element		0	0.220745802	0.220745802	1	2*	2*	1058161	280	Palms - Mar Vista - Del Rey									Above Moderate
LOS ANGELES	5359 S INGLEWOOD BLVD	90230	4220010032	Low Medium Residential	RD1.5-1	0	29	0.07441052	Residential - Single Family Residence	YES - Current	NO - Privately-Owned	Available	Not Used in Prior Housing Element		0	0.234978199	0.234978199	1	2*	2*	1058161	270	Palms - Mar Vista - Del Rey									Above Moderate
LOS ANGELES	5361 S INGLEWOOD BLVD	90230	4220010032	Low Medium Residential	RD1.5-1	0	29	0.074413836	Residential - Single Family Residence	YES - Current	NO - Privately-Owned	Available	Not Used in Prior Housing Element		0	0.234978199	0.234978199	1	2*	2*	1058161	276	Palms - Mar Vista - Del Rey									Above Moderate
LOS ANGELES	5454 S CENTINELA AVE	90066	4220012021	Neighborhood Commercial	C1-1	0	54	0.072537091	Commercial - Store Combination - Store and Office Combination - One Story	YES - Current	NO - Privately-Owned	Available	Used in Prior Housing Element - Non-Vacant	0.038169225	0	0	0.038169225	0	0	0	1058161	826	Palms - Mar Vista - Del Rey									Lower
LOS ANGELES	5456 S CENTINELA AVE	90066	4220012021	Neighborhood Commercial	C1-1	0	54	0.057395441	Commercial - Store Combination - Store and Office Combination - One Story	YES - Current	NO - Privately-Owned	Available	Used in Prior Housing Element - Non-Vacant	0	0	0.016153251	0.016153251	0	0	0	1058161	832	Palms - Mar Vista - Del Rey									Above Moderate
LOS ANGELES	5458 S CENTINELA AVE	90066	4220012021	Neighborhood Commercial	C1-1	0	54	0.057395689	Commercial - Store Combination - Store and Office Combination - One Story	YES - Current	NO - Privately-Owned	Available	Used in Prior Housing Element - Non-Vacant	0	0	0.016153251	0.016153251	0	0	0	1058161	839	Palms - Mar Vista - Del Rey									Above Moderate
LOS ANGELES	5460 S CENTINELA AVE	90066	4220012021	Neighborhood Commercial	C1-1	0	54	0.057394802	Commercial - Store Combination - Store and Office Combination - One Story	YES - Current	NO - Privately-Owned	Available	Used in Prior Housing Element - Non-Vacant	0	0	0.016153251	0.016153251	0	0	0	1058161	845	Palms - Mar Vista - Del Rey									Above Moderate
LOS ANGELES	5462 S CENTINELA AVE	90066	4220012021	Neighborhood Commercial	C1-1	0	54	0.059153514	Commercial - Store Combination - Store and Office Combination - One Story	YES - Current	NO - Privately-Owned	Available	Used in Prior Housing Element - Non-Vacant	0	0	0.016153251	0.016153251	0	0	0	1058161	849	Palms - Mar Vista - Del Rey									Above Moderate
LOS ANGELES	5427 S INGLEWOOD BLVD	90230	4220013030	Low Medium Residential	RD1.5-1	0	29	0.070918506	Residential - Single Family Residence	YES - Current	NO - Privately-Owned	Available	Not Used in Prior Housing Element		0	0.220745802	0.220745802	1	2*	2*	1058161	414	Palms - Mar Vista - Del Rey									Above Moderate
LOS ANGELES	5423 S INGLEWOOD BLVD	90230	4220013031	Low Medium Residential	RD1.5-1	0	29	0.074467111	Residential - Single Family Residence	YES - Current	NO - Privately-Owned	Available	Not Used in Prior Housing Element		0	0.220745802	0.220745802	1	2*	2*	1058161	403	Palms - Mar Vista - Del Rey									Above Moderate
LOS ANGELES	5417 S INGLEWOOD BLVD	90230	4220013032	Low Medium Residential	RD1.5-1	0	29	0.037230754	Residential - Single Family Residence	YES - Current	NO - Privately-Owned	Available	Not Used in Prior Housing Element		0	0.158777666	0.158777666	1	1*	1*	1058161	388	Palms - Mar Vista - Del Rey									Above Moderate
LOS ANGELES	5419 S INGLEWOOD BLVD	90230	4220013032	Low Medium Residential	RD1.5-1	0	29	0.07446329	Residential - Single Family Residence	YES - Current	NO - Privately-Owned	Available	Not Used in Prior Housing Element		0	0.232065725	0.232065725	1	2*	2*	1058161	393	Palms - Mar Vista - Del Rey									Above Moderate
LOS ANGELES	5415 S INGLEWOOD BLVD	90230	4220013033	Low Medium Residential	RD1.5-1	0	29	0.074456943	Residential - Single Family Residence	YES - Current	NO - Privately-Owned	Available	Not Used in Prior Housing Element		0	0.232065725	0.232065725	1	2*	2*	1058161	377	Palms - Mar Vista - Del Rey									Above Moderate
LOS ANGELES			4220013033	Low Medium Residential	RD1.5-1	0	29	0.03723047	Residential - Single Family Residence	YES - Current	NO - Privately-Owned	Available	Not Used in Prior Housing Element		0	0.158777666	0.158777666	1	1*	1*	1058161	380	Palms - Mar Vista - Del Rey									Above Moderate
LOS ANGELES	5411 S INGLEWOOD BLVD	90230	4220013034	Low Medium Residential	RD1.5-1	0	29	0.074452888	Residential - Single Family Residence	YES - Current	NO - Privately-Owned	Available	Not Used in Prior Housing Element		0	0.220745802	0

LOS ANGELES	5550 S INGLEWOOD BLVD	90230	4220016900	General Commercial	C2-1	0	108	0.069664187	Miscellaneous - Government Owned Property	YES - Current	YES - City-Owned	Available	Used in Prior Housing Element - Non-Vacant	0	0	0.005345294	0.005345294	0	0	0	1058165	410	Palms - Mar Vista - Del Rey								Above Moderate
LOS ANGELES			4220016900	General Commercial	C2-1	0	108	0.057394715	Miscellaneous - Government Owned Property	YES - Current	YES - City-Owned	Available	Used in Prior Housing Element - Non-Vacant	0	0	0.008069552	0.008069552	0	0	0	1058165	414	Palms - Mar Vista - Del Rey								Above Moderate
LOS ANGELES			4220016900	General Commercial	C2-1	0	108	0.057395344	Miscellaneous - Government Owned Property	YES - Current	YES - City-Owned	Available	Used in Prior Housing Element - Non-Vacant	0	0	0.008069552	0.008069552	0	0	0	1058165	418	Palms - Mar Vista - Del Rey								Above Moderate
LOS ANGELES	5508 S INGLEWOOD BLVD	90230	4220017028	Medium Residential	R3-1	0	54	0.057395543	Residential - Double, Duplex, or Two Units - 4 Stories or Less	YES - Current	NO - Privately-Owned	Available	Not Used in Prior Housing Element	0	0	0.174038875	0.174038875	2	3*	3*	1058161	520	Palms - Mar Vista - Del Rey		Yes						Above Moderate
LOS ANGELES	5510 S INGLEWOOD BLVD	90230	4220017029	Medium Residential	R3-1	0	54	0.057394124	Residential - Double, Duplex, or Two Units - 4 Stories or Less	YES - Current	NO - Privately-Owned	Available	Not Used in Prior Housing Element	0	0	0.180861974	0.180861974	2	3*	3*	1058161	532	Palms - Mar Vista - Del Rey		Yes						Above Moderate
LOS ANGELES	5514 S INGLEWOOD BLVD	90230	4220017030	Medium Residential	R3-1	0	54	0.057395543	Residential - Single Family Residence	YES - Current	NO - Privately-Owned	Available	Not Used in Prior Housing Element	0	0	0.136645401	0.136645401	1	3*	3*	1058161	539	Palms - Mar Vista - Del Rey								Above Moderate
LOS ANGELES	5520 S INGLEWOOD BLVD	90230	4220017032	Medium Residential	R3-1	0	54	0.057394892	Residential - Single Family Residence	YES - Current	NO - Privately-Owned	Available	Not Used in Prior Housing Element	0	0	0.136645401	0.136645401	1	3*	3*	1058161	560	Palms - Mar Vista - Del Rey								Above Moderate
LOS ANGELES	5526 S INGLEWOOD BLVD	90230	4220017033	Medium Residential	R3-1	0	54	0.068974693	Residential - Single Family Residence	YES - Current	NO - Privately-Owned	Available	Not Used in Prior Housing Element	0	0	0.112979603	0.112979603	1	3*	3*	1058161	571	Palms - Mar Vista - Del Rey								Above Moderate
LOS ANGELES	11960 W LUCILE ST	90230	4220018011	Low Medium Residential	RD2-1	0	21	0.05825429	Residential - Single Family Residence	YES - Current	NO - Privately-Owned	Available	Not Used in Prior Housing Element	0	0	0.02196185	0.02196185	1	1*	1*	1058161	381	Palms - Mar Vista - Del Rey								Above Moderate
LOS ANGELES	5456 S INGLEWOOD BLVD	90230	4220018012	Low Medium Residential	RD2-1	0	21	0.057394153	Residential - Single Family Residence	YES - Current	NO - Privately-Owned	Available	Not Used in Prior Housing Element	0	0	0.02196185	0.02196185	1	1*	1*	1058161	392	Palms - Mar Vista - Del Rey								Above Moderate
LOS ANGELES	5458 S INGLEWOOD BLVD	90230	4220018013	Low Medium Residential	RD2-1	0	21	0.057395153	Residential - Single Family Residence	YES - Current	NO - Privately-Owned	Available	Not Used in Prior Housing Element	0	0	0.141470933	0.141470933	1	1*	1*	1058161	401	Palms - Mar Vista - Del Rey								Above Moderate
LOS ANGELES	5470 S INGLEWOOD BLVD	90230	4220018016	Low Medium Residential	RD2-1	0	21	0.057394514	Residential - Single Family Residence	YES - Current	NO - Privately-Owned	Available	Not Used in Prior Housing Element	0	0	0.141470933	0.141470933	1	1*	1*	1058161	451	Palms - Mar Vista - Del Rey								Above Moderate
LOS ANGELES	5476 S INGLEWOOD BLVD	90230	4220018017	Low Medium Residential	RD2-1	0	21	0.068944959	Residential - Single Family Residence	YES - Current	NO - Privately-Owned	Available	Not Used in Prior Housing Element	0	0	0.116064036	0.116064036	1	1*	1*	1058161	466	Palms - Mar Vista - Del Rey								Above Moderate
LOS ANGELES	5408 S INGLEWOOD BLVD	90230	4220018039	Low Medium Residential	RD2-1	0	21	0.057395903	Residential - Single Family Residence	YES - Current	NO - Privately-Owned	Available	Not Used in Prior Housing Element	0	0	0.229462266	0.229462266	1	1*	1*	1058161	304	Palms - Mar Vista - Del Rey		Yes						Above Moderate
LOS ANGELES	5410 S INGLEWOOD BLVD	90230	4220018039	Low Medium Residential	RD2-1	0	21	0.057394532	Residential - Single Family Residence	YES - Current	NO - Privately-Owned	Available	Not Used in Prior Housing Element	0	0	0.229462266	0.229462266	1	1*	1*	1058161	311	Palms - Mar Vista - Del Rey		Yes						Above Moderate
LOS ANGELES	5418 S INGLEWOOD BLVD	90230	4220018041	Low Medium Residential	RD2-1	0	21	0.057394514	Residential - Single Family Residence	YES - Current	NO - Privately-Owned	Available	Not Used in Prior Housing Element	0	0	0.060184383	0.060184383	1	1*	1*	1058161	333	Palms - Mar Vista - Del Rey								Above Moderate
LOS ANGELES	5420 S INGLEWOOD BLVD	90230	4220018053	Low Medium Residential	RD2-1	0	21	0.057395543	Residential - Single Family Residence	YES - Current	NO - Privately-Owned	Available	Not Used in Prior Housing Element	0	0	0.060184383	0.060184383	1	1*	1*	1058161	341	Palms - Mar Vista - Del Rey								Above Moderate
LOS ANGELES	5426 S INGLEWOOD BLVD	90230	4220018054	Low Medium Residential	RD2-1	0	21	0.068986935	Residential - Single Family Residence	YES - Current	NO - Privately-Owned	Available	Not Used in Prior Housing Element	0	0	0.004750809	0.004750809	1	1*	1*	1058161	351	Palms - Mar Vista - Del Rey								Above Moderate
LOS ANGELES	5461 S INGLEWOOD BLVD	90230	4220019031	Medium Residential	R3-1	0	54	0.074493237	Residential - Three Units (Any Combination) - 4 Stories or Less	YES - Current	NO - Privately-Owned	Available	Not Used in Prior Housing Element	0	0	0.258302689	0.258302689	3	0	0	1058161	485	Palms - Mar Vista - Del Rey		Yes						Above Moderate
LOS ANGELES	5465 S INGLEWOOD BLVD	90230	4220019031	Medium Residential	R3-1	0	54	0.074496538	Residential - Three Units (Any Combination) - 4 Stories or Less	YES - Current	NO - Privately-Owned	Available	Not Used in Prior Housing Element	0	0	0.258302689	0.258302689	3	0	0	1058161	497	Palms - Mar Vista - Del Rey		Yes						Above Moderate
LOS ANGELES	5459 S INGLEWOOD BLVD	90230	4220019032	Medium Residential	R3-1	0	54	0.074489144	Residential - Double, Duplex, or Two Units - 4 Stories or Less	YES - Current	NO - Privately-Owned	Available	Not Used in Prior Housing Element	0	0	0.233757198	0.233757198	2	0	0	1058161	473	Palms - Mar Vista - Del Rey		Yes						Above Moderate
LOS ANGELES	5471 S INGLEWOOD BLVD	90230	4220019034	Medium Residential	R3-1	0	54	0.07450589	Residential - Single Family Residence	YES - Current	NO - Privately-Owned	Available	Used in Prior Housing Element - Non-Vacant	0.426594764	0	0	0.426594764	1	0	0	1058161	521	Palms - Mar Vista - Del Rey								Lower
LOS ANGELES	5473 S INGLEWOOD BLVD	90230	4220019034	Medium Residential	R3-1	0	54	0.070587886	Residential - Single Family Residence	YES - Current	NO - Privately-Owned	Available	Used in Prior Housing Element - Non-Vacant	0	0	0.119009352	0.119009352	1	3*	3*	1058161	533	Palms - Mar Vista - Del Rey								Above Moderate
LOS ANGELES	5467 S INGLEWOOD BLVD	90230	4220019035	Medium Residential	R3-1	0	54	0.074500359	Residential - Three Units (Any Combination) - 4 Stories or Less	YES - Current	NO - Privately-Owned	Available	Not Used in Prior Housing Element	0	0	0.258302689	0.258302689	3	0	0	1058161	503	Palms - Mar Vista - Del Rey		Yes						Above Moderate
LOS ANGELES	5469 S INGLEWOOD BLVD	90230	4220019035	Medium Residential	R3-1	0	54	0.074503132	Residential - Three Units (Any Combination) - 4 Stories or Less	YES - Current	NO - Privately-Owned	Available	Not Used in Prior Housing Element	0	0	0.258302689	0.258302689	3	0	0	1058161	514	Palms - Mar Vista - Del Rey		Yes						Above Moderate
LOS ANGELES	5525 S INGLEWOOD BLVD	90230	4220020002	Medium Residential	R3-1	0	54	0.071488397	Residential - Single Family Residence	YES - Current	NO - Privately-Owned	Available	Not Used in Prior Housing Element	0	0	0.112979603	0.112979603	1	3*	3*	1058161	623	Palms - Mar Vista - Del Rey								Above Moderate
LOS ANGELES	5521 S INGLEWOOD BLVD	90230	4220020003	Medium Residential	R3-1	0	54	0.074546798	Residential - Single Family Residence	YES - Current	NO - Privately-Owned	Available	Not Used in Prior Housing Element	0.391091973	0	0	0.391091973	1	0	0	1058161	619	Palms - Mar Vista - Del Rey								Lower
LOS ANGELES	5517 S INGLEWOOD BLVD	90230	4220020004	Medium Residential	R3-1	0	54	0.074538633	Residential - Three Units (Any Combination) - 4 Stories or Less	YES - Current	NO - Privately-Owned	Available	Not Used in Prior Housing Element	0	0	0.258302689	0.258302689	3	0	0	1058161	599	Palms - Mar Vista - Del Rey		Yes						Above Moderate
LOS ANGELES	5519 S INGLEWOOD BLVD	90230	4220020004	Medium Residential	R3-1	0	54	0.074541367	Residential - Three Units (Any Combination) - 4 Stories or Less	YES - Current	NO - Privately-Owned	Available	Not Used in Prior Housing Element	0	0	0.258302689	0.258302689	3	0	0	1058161	610	Palms - Mar Vista - Del Rey		Yes						Above Moderate
LOS ANGELES	5515 S INGLEWOOD BLVD	90230	4220020005	Medium Residential	R3-1	0	54	0.074535317	Residential - Single Family Residence	YES - Current	NO - Privately-Owned	Available	Not Used in Prior Housing Element	0.391091973	0	0	0.391091973	1	0	0	1058161	591	Palms - Mar Vista - Del Rey								Lower
LOS ANGELES	5511 S INGLEWOOD BLVD	90230	4220020006	Medium Residential	R3-1	0	54	0.074533352	Residential - Double, Duplex, or Two Units - 4 Stories or Less	YES - Current	NO - Privately-Owned	Available	Not Used in Prior Housing Element	0	0	0.156356886	0.156356886	4	0	0	1058161	586	Palms - Mar Vista - Del Rey		Yes						Above Moderate
LOS ANGELES	5509 S INGLEWOOD BLVD	90230	4220020007	Medium Residential	R3-1	0	54	0.074528465	Residential - Single Family Residence	YES - Current	NO - Privately-Owned	Available	Not Used in Prior Housing Element	0.391091973	0	0	0.391091973	1	0	0	1058161	576	Palms - Mar Vista - Del Rey								Lower
LOS ANGELES	5507 S INGLEWOOD BLVD	90230	4220020008	Medium Residential	R3-1	0	54	0.074526251	Residential - Single Family Residence	YES - Current	NO - Privately-Owned	Available	Not Used in Prior Housing Element	0.391091973	0	0	0.391091973	1	0	0	1058161	569	Palms - Mar Vista - Del Rey								Lower
LOS ANGELES	5505 S INGLEWOOD BLVD	90230	4220020009	Medium Residential	R3-1	0	54	0.093727855	Residential - Single Family Residence	YES - Current	NO - Privately-Owned	Available	Not Used in Prior Housing Element	0.477879918	0	0	0.477879918	1	0	0	1058161	561	Palms - Mar Vista - Del Rey								Lower
LOS ANGELES	12230 W CULVER BLVD	90066	4221001006	Medium Residential	R3-1	0	54	0.056917283	Residential - Single Family Residence	YES - Current	NO - Privately-Owned	Available	Not Used in Prior Housing Element	0	0	0.090087229	0.090087229	1	3*	3*	1088157	776	Palms - Mar Vista - Del Rey								Above Moderate
LOS ANGELES	12228 W CULVER BLVD	90066	4221001007	Medium Residential	R3-1	0	54	0.057377378	Residential - Single Family Residence	YES - Current	NO - Privately-Owned	Available	Not Used in Prior Housing Element	0	0	0.014136192	0.014136192	1	3*	3*	1088157	765	Palms - Mar Vista - Del Rey								Above Moderate
LOS ANGELES	12210 W CULVER BLVD	90066	4221001014	Medium Residential	R3-1	0	54	0.057379751	Residential - Double, Duplex, or Two Units - 4 Stories or Less	YES - Current	NO - Privately-Owned	Available	Not Used in Prior Housing Element	0	0	0.262766886	0.262766886	2	3*	3*	1088157	676	Palms - Mar Vista - Del Rey		Yes						Above Moderate
LOS ANGELES	12208 W CULVER BLVD	90066	4221001015	Medium Residential	R3-1	0	54	0.057380589	Residential - Double, Duplex, or Two Units - 4 Stories or Less	YES - Current	NO - Privately-Owned	Available	Not Used in Prior Housing Element	0	0	0.262766886	0.262766886	2	3*	3*	1088157	662	Palms - Mar Vista - Del Rey		Yes						Above Moderate
LOS ANGELES	12206 W CULVER BLVD	90066	4221001016	Medium Residential	R3-1	0	54	0.057380051	Residential - Single Family Residence	YES - Current	NO - Privately-Owned	Available	Not Used in Prior Housing Element	0	0	0.201367736	0.201367736	1	3*	3*	1088157	650	Palms - Mar Vista - Del Rey								Above Moderate
LOS ANGELES	12200 W CULVER BLVD	90066	4221001017	Medium Residential	R3-1	0	54	0.068857952	Residential - Double, Duplex, or Two Units - 4 Stories or Less	YES - Current	NO - Privately-Owned	Available	Not Used in Prior Housing Element	0	0	0.441100073	0.441100073	2	3*	3*	1088157	637	Palms - Mar Vista - Del Rey		Yes						Above Moderate
LOS ANGELES	12072 W CULVER BLVD	90066	4221002001	Medium Residential	R3-1	0	54	0.068875481	Residential - Single Family Residence	YES - Current	NO - Privately-Owned	Available	Not Used in Prior Housing Element	0	0	0.33555553	0.33555553	1	3*	3*	1088161	333	Palms - Mar Vista - Del Rey								Above Moderate
LOS ANGELES	12068 W CULVER BLVD	90066	4221002002	Medium Residential	R3-1	0	54	0.057396146	Residential - Single Family Residence	YES - Current	NO - Privately-Owned	Available	Not Used in Prior Housing Element	0	0	0.201367736	0.201367736	1	3*	3*	1088161	326	Palms - Mar Vista - Del Rey								Above Moderate
LOS ANGELES	12066 W CULVER BLVD	90066	4221002003	Medium Residential	R3-1	0	54	0.057393728	Residential - Single Family Residence	YES - Current	NO - Privately-Owned	Available	Not Used in Prior Housing Element	0	0	0.201367736	0.201367736	1	3*	3*	1088161	321	Palms - Mar Vista - Del Rey								Above Moderate
LOS ANGELES	12058 W CULVER BLVD	90066	4221002006	Medium Residential	R3-1	0	54	0.057394497	Residential - Double, Duplex, or Two Units - 4 Stories or Less	YES - Current	NO - Privately-Owned	Available	Not Used in Prior Housing Element	0	0	0.045632312	0.045632312	2	3*	3*	1088161	306	Palms - Mar Vista - Del Rey		Yes						Above Moderate
LOS ANGELES	12040 W CULVER BLVD	90066	4221002012	Medium Residential	R3-1	0	54	0.057395674	Residential - Double, Duplex, or Two Units - 4 Stories or Less	YES - Current	NO - Privately-Owned	Available	Not Used in Prior Housing Element	0	0	0.262766886	0.262766886	2	3*	3*	1088161	275	Palms - Mar Vista - Del Rey		Yes						Above Moderate
LOS ANGELES	12038 W CULVER BLVD	90066	4221002013	Medium Residential	R3-1	0	54	0.05739638	Residential - Single Family Residence	YES - Current	NO - Privately-Owned	Available	Not Used in Prior Housing Element	0	0	0.090087229	0.090087229	1	3*	3*	1088161	271	Palms - Mar Vista - Del Rey								Above Moderate
LOS ANGELES	12028 W CULVER BLVD	90066	4221002015	Medium Residential	R3-1	0	54	0.057394599	Residential - Double, Duplex, or Two Units - 4 Stories or Less	YES - Current	NO - Privately-Owned	Available	Not Used in Prior Housing Element	0	0	0.262766886	0.262766886	2	3*	3*	1088161	251	Palms - Mar Vista - Del Rey		Yes						Above Moderate
LOS ANGELES	12026 W CULVER BLVD	90066	4221002016	Medium Residential	R3-1	0	54	0.057395175	Residential - Double, Duplex, or Two Units - 4 Stories or Less	YES - Current	NO - Privately-Owned	Available	Not Used in Prior Housing Element	0	0	0.262766886	0.262766886	2	3*	3*	1088161	247	Palms - Mar Vista - Del Rey		Yes						Above Moderate
LOS ANGELES	12020 W CULVER BLVD	90066	4221002018	Medium Residential	R3-1	0	54	0.057394185	Residential - Double, Duplex, or Two Units - 4 Stories or Less	YES - Current	NO - Privately-Owned	Available	Not Used in Prior Housing Element	0	0	0.262766886	0.262766886	2	3*	3*	1088161	236	Palms - Mar Vista - Del Rey		Yes						Above Moderate
LOS ANGELES	12018 W CULVER BLVD	90066	4221002019	Medium Residential	R3-1	0	54	0.05739482	Residential - Double, Duplex, or Two Units - 4 Stories or Less	YES - Current	NO - Privately-Owned	Available	Not Used in Prior Housing Element	0	0	0.262766886	0.262766886	2	3*	3*	1088161	233	Palms - Mar Vista - Del Rey		Yes						Above Moderate
LOS ANGELES	12016 W CULVER BLVD	90066	4221002020	Medium Residential	R3-1	0	54	0.062249015	Residential - Double, Duplex, or Two Units - 4 Stories or Less	YES - Current	NO - Privately-Owned	Available	Not Used in Prior Housing Element	0	0	0.262766886	0.262766886	2	3*	3*	1088161	228	Palms - Mar Vista - Del Rey		Yes						Above Moderate
LOS ANGELES	4511 S INGLEWOOD BLVD	90066	4221002035	General Commercial	C2-1	0	108	0.057225253	Commercial - Store - One Story	YES - Current	NO - Privately-Owned	Available	Used in Prior Housing Element - Non-Vacant	0	0	0.013875245	0.013875245	0	0	0	1088161	216	Palms - Mar Vista - Del Rey								Above Moderate
LOS ANGELES	4513 S INGLEWOOD BLVD	90066	4221002035	General Commercial	C2-1	0	108	0.057225734	Commercial - Store - One Story	YES - Current	NO - Privately-Owned	Available	Used in Prior Housing Element - Non-Vacant	0	0	0.013875245	0.013875245	0	0	0	1088161	219	Palms - Mar Vista - Del Rey								Above Moderate
LOS ANGELES	4517 S INGLEWOOD BLVD	90066	4221002036	General Commercial	C2-1	0	108	0.057225253	Commercial - Parking Lot (Commercial Use Property) - Lots - Patron or Employee - One Story	YES - Current	NO - Privately-Owned	Available	Not Used in Prior Housing Element	0	0	0.032102488	0.032102488	0	0	0	1088161	223	Palms - Mar Vista - Del Rey								Above Moderate
LOS ANGELES	4519 S INGLEWOOD BLVD	90230	4221002037	General Commercial	C2-1	0	108	0.057225958	Commercial - Parking Lot (Commercial Use Property) - Lots - Patron or Employee - One Story	YES - Current	NO - Privately-Owned	Available	Not Used in Prior Housing Element	0	0	0.032102488	0.032102488	0	0	0	1088161	227	Palms - Mar Vista - Del Rey								Above Moderate
LOS ANGELES	4521 S INGLEWOOD BLVD	90230	4221002038	General Commercial	C2-1	0	108	0.057225516	Commercial - Store - One Story	YES - Current	NO - Privately-Owned	Available	Not Used in Prior Housing Element	0	0	0.013875245	0.013875245	0	0	0	1088161	230	Palms - Mar Vista - Del Rey								Above Moderate
LOS ANGELES	4525 S INGLEWOOD BLVD	90230	4221002039	General Commercial	C2-1	0	108	0.075194996	Commercial - Store - One Story	YES - Current	NO - Privately-Owned	Available	Not Used in Prior Housing Element	0.050117988	0	0	0.050117988	0	0	0	1088161	234	Palms - Mar Vista - Del Rey								Lower
LOS ANGELES	12000 W CULVER BLVD	90066	4221002042	General Commercial	C2-1	0	108	0.07503128	Commercial - Service Station - Full Service - No Additional Services	YES - Current	NO - Privately-Owned	Available	Used in Prior Housing Element - Non-Vacant	0.198368336	0	0	0.198368336	0	0	0	1088161	204	Palms - Mar Vista - Del Rey								Lower
LOS ANGELES	4509 S INGLEWOOD BLVD	90066	4221002042	General Commercial	C2-1	0	108	0.057226221	Commercial - Service Station - Full Service - No Additional Services	YES - Current	NO - Privately-Owned	Available	Used in Prior Housing Element - Non-Vacant	0	0	0.139437836	0.139437836	0	0	0	1088161	211	Palms - Mar Vista - Del Rey								Above Moderate
LOS ANGELES			4221002042	General Commercial	C2-1	0	108	0.057224972	Commercial - Service Station - Full Service - No Additional Services	YES - Current	NO - Privately-Owned	Available	Used in Prior Housing Element - Non-Vacant	0	0	0.139437836	0.139437836	0	0	0	1088161	207	Palms - Mar Vista - Del Rey								Above Moderate
LOS ANGELES	4559 S INGLEWOOD BLVD	90230	4221002048	Medium Residential	R3-1	0	54	0.057225958	Residential - Single Family Residence	YES - Current	NO - Privately-Owned	Available	Not Used in Prior Housing Element	0	0	0.136645401	0.136645401	1	3*	3*	1088161	255	Palms - Mar Vista - Del Rey								Above Moderate
LOS ANGELES	4563 S INGLEWOOD BLVD	90230	4221002049	Medium Residential	R3-1	0	54	0.050547837	Residential - Single Family Residence	YES - Current	NO - Privately-Owned	Available	Not Used in Prior Housing Element	0	0	0.011899666	0.011899666	1	2*	2*	1088161	257	Palms - Mar Vista - Del Rey								Above Moderate
LOS ANGELES	4573 S INGLEWOOD BLVD	90230	4221002BRK	Medium Residential	R3-1	0	54	1.136471842	Residential - Single Family Residence - Condominium	YES - Current	NO - Privately-Owned	Available	Not Used in Prior Housing Element	0	0	2.095191196	2.095191196	42	0	0	1088161	261	Palms - Mar Vista - Del Rey		Yes						Above Moderate
LOS ANGELES	12434 W CULVER BLVD	90066	42210030B9	High Medium Residential	R4-1	0	108	0.08609244	Residential - Five or More Units or Apartments (Any Combination) - 4 Stories or Less	YES - Current	NO - Privately-Owned	Available	Not Used in Prior Housing Element	0.135384196	0	0	0.135384196	8	0	0	1088157	1261	Palms - Mar Vista - Del Rey								Lower
LOS ANGELES	12405 W WAGNER ST	90066	4221003090	General Commercial	C2-1	0	108	0.084019877	Residential - Five or More Units or Apartments (Any Combination) - 4 Stories or Less	YES - Current	NO - Privately-Owned	Available	Not Used in Prior Housing Element	0.086513731	0	0	0.086513731	12	0	0	1088157	1179	Palms - Mar Vista - Del Rey								Lower
LOS ANGELES	12404 W CULVER BLVD	90066	4221003902	General Commercial	C2-1	0	108	0.011426918	Miscellaneous - Government Owned Property - Vacant Land	YES - Current	YES - City-Owned	Available	Not Used in Prior Housing Element	0	0	0.00294095	0.00294095	0	0	0	1088157	1118	Palms - Mar Vista - Del Rey								Above Moderate
LOS ANGELES	12406 W CULVER BLVD	90066	4221003902	General Commercial	C2-1	0	108	0.081924027	Miscellaneous - Government Owned Property - Vacant Land	YES - Current	YES - City-Owned	Available	Not Used in Prior Housing Element	0.025778228	0	0	0.025778228	0	0	0	1088157	1121	Palms - Mar Vista - Del Rey								Lower
LOS ANGELES	12410 W CULVER BLVD	90066	4221003902	General Commercial	C2-1	0	108	0.08609244	Miscellaneous - Government Owned Property - Vacant Land	YES - Current	YES - City-Owned	Available	Not Used in Prior Housing Element	0.025778228	0	0	0.025778228	0	0	0	1088157	1133	Palms - Mar Vista - Del Rey								Lower
LOS ANGELES	12412 W CULVER BLVD	90066	4221003902	High Medium Residential	R4-1	0	108	0.08609244	Miscellaneous - Government Owned Property - Vacant Land	YES - Current	YES - City-Owned	Available	Not Used in Prior Housing Element	0.025008329	0	0	0.025008329	0	0	0	1088157	1151	Palms - Mar Vista - Del Rey								Lower
LOS ANGELES	12416 W CULVER BLVD	90066	4221003902	High Medium Residential	R4-1	0	108	0.08609244	Miscellaneous - Government Owned Property - Vacant Land	YES - Current	YES - City-Owned	Available	Not Used in Prior Housing Element	0.025008329	0	0	0.025008329	0	0	0	1088157	1166	Palms - Mar Vista - Del Rey								Lower
LOS ANGELES	12418 W CULVER BLVD	90066	4221003902	High Medium Residential	R4-1	0	108	0.08609244	Miscellaneous - Government Owned Property - Vacant Land	YES - Current	YES - City-Owned	Available	Not Used in Prior Housing Element	0.025008329	0	0	0.025008329	0	0	0	1088157	1182	Palms - Mar Vista - Del Rey								Lower
LOS ANGELES	12422 W CULVER BLVD	90066	4221003902	High Medium Residential	R4-1	0	108	0.086092351	Miscellaneous - Government Owned Property - Vacant Land	YES - Current	YES - City-Owned	Available	Not Used in Prior Housing Element	0.025008329	0	0	0.025008329	0	0	0	1088157	1196	Palms - Mar Vista - Del Rey								Lower
LOS ANGELES	12424 W CULVER BLVD	90066	4221003902	High Medium Residential	R4-1	0	108	0.08609244	Miscellaneous - Government Owned Property - Vacant Land	YES - Current	YES - City-Owned	Available	Not Used in Prior Housing Element	0.025008329	0	0	0.025008329	0	0	0	1088157	1211	Palms - Mar Vista - Del Rey								Lower
LOS ANGELES	12428 W CULVER BLVD	90066	4221003902	High Medium Residential	R4-1	0	108	0.08609244	Miscellaneous - Government Owned Property - Vacant Land	YES - Current	YES - City-Owned	Available	Not Used in Prior Housing Element	0.025008329	0	0	0.025008329	0	0	0	1088157	1230	Palms - Mar Vista - Del Rey								Lower
LOS ANGELES	12430 W CULVER BLVD	90066	4221003902	High Medium Residential	R4-1	0	108	0.08609244	Miscellaneous - Government Owned Property - Vacant Land	YES - Current	YES - City-Owned	Available	Not Used in Prior Housing Element	0.025008329	0	0	0.025008329	0	0	0	1088157	1246	Palms - Mar Vista - Del Rey								Lower
LOS ANGELES			4221003902	High Medium Residential	R4-1	0	108	0.04140006	Miscellaneous - Government Owned Property - Vacant Land	YES - Current	YES - City-Owned	Available	Not Used in Prior Housing Element	0.013622154	0	0	0.013622154	0	0	0	1088157	1208	Palms - Mar Vista - Del Rey								Lower
LOS ANGELES			4221003902	High Medium Residential	R4-1	0	108	0.02754949	Miscellaneous - Government Owned Property - Vacant Land	YES - Current	YES - City-Owned	Available	Not Used in Prior Housing Element	0	0	0.016077534	0.016077534	0	2*	2*	1088157	1220	Palms - Mar Vista - Del Rey								Above Moderate
LOS ANGELES	12400 W WAGNER ST	90066	4221005023	Medium Residential	R3-1	0	54	0.087887483	Residential - Three Units (Any Combination) - 4 Stories or Less	YES - Current	NO - Privately-Owned	Available	Not Used in Prior Housing Element	0	0	0.272101736	0.272101736	3	0	0	1088157	1235	Palms - Mar Vista - Del Rey		Yes						Above Moderate
LOS ANGELES	12404 W WAGNER ST	90066	4221005024	Medium Residential	R3-1	0	54	0.08608686	Residential - Three Units (Any Combination) - 4 Stories or Less	YES - Current	NO - Privately-Owned	Available	Not Used in Prior Housing Element	0	0	0.272101736	0.272101736	3	0	0	1088157	1258	Palms - Mar Vista - Del Rey		Yes						Above Moderate
LOS ANGELES	12412 W WAGNER ST	90066	4221005026	Low Residential	R1-1	0	1 unit per lot	0.086087186	Residential - Single Family Residence - Vacant Land	YES - Current	NO - Privately-Owned	Available	Not Used in Prior Housing Element	0

LOS ANGELES	12405 W HAVELOCK AVE	90066	4221006031	Medium Residential	R3-1	0	54	0.068499189	Residential - Double, Duplex, or Two Units - 4 Stories or Less	YES - Current	NO - Privately-Owned	Available	Not Used in Prior Housing Element	0	0	0.074654239	0.074654239	2	3*	3*	1088161	1153	Palms - Mar Vista - Del Rey	Yes	Above Moderate
LOS ANGELES	4853 S CENTINELA AVE	90066	4221006059	Medium Residential	R3-1	0	54	0.065237868	Residential - Single Family Residence	YES - Current	NO - Privately-Owned	Available	Not Used in Prior Housing Element	0	0	0.201367736	0.201367736	1	3*	3*	1088161	1014	Palms - Mar Vista - Del Rey		Above Moderate
LOS ANGELES	4857 S CENTINELA AVE	90066	4221006060	Medium Residential	R3-1	0	54	0.066491364	Residential - Single Family Residence	YES - Current	NO - Privately-Owned	Available	Not Used in Prior Housing Element	0	0	0.201367736	0.201367736	1	3*	3*	1088161	1025	Palms - Mar Vista - Del Rey		Above Moderate
LOS ANGELES	4859 S CENTINELA AVE	90066	4221006061	Medium Residential	R3-1	0	54	0.066490406	Institutional - Church - One Story	YES - Current	NO - Privately-Owned	Available	Used in Prior Housing Element - Non-Vacant	0	0	0.031773257	0.031773257	0	3*	3*	1088161	1035	Palms - Mar Vista - Del Rey		Above Moderate
LOS ANGELES	4863 S CENTINELA AVE	90066	4221006061	Medium Residential	R3-1	0	54	0.06649162	Institutional - Church - One Story	YES - Current	NO - Privately-Owned	Available	Used in Prior Housing Element - Non-Vacant	0	0	0.031773257	0.031773257	0	3*	3*	1088161	1049	Palms - Mar Vista - Del Rey		Above Moderate
LOS ANGELES	4865 S CENTINELA AVE	90066	4221006061	Medium Residential	R3-1	0	54	0.066490789	Institutional - Church - One Story	YES - Current	NO - Privately-Owned	Available	Used in Prior Housing Element - Non-Vacant	0	0	0.031773257	0.031773257	0	3*	3*	1088161	1058	Palms - Mar Vista - Del Rey		Above Moderate
LOS ANGELES	4869 S CENTINELA AVE	90066	4221006061	Medium Residential	R3-1	0	54	0.066490977	Institutional - Church - One Story	YES - Current	NO - Privately-Owned	Available	Used in Prior Housing Element - Non-Vacant	0	0	0.031773257	0.031773257	0	3*	3*	1088161	1069	Palms - Mar Vista - Del Rey		Above Moderate
LOS ANGELES	4871 S CENTINELA AVE	90066	4221006061	Medium Residential	R3-1	0	54	0.066491674	Institutional - Church - One Story	YES - Current	NO - Privately-Owned	Available	Used in Prior Housing Element - Non-Vacant	0	0	0.031773257	0.031773257	0	3*	3*	1088161	1081	Palms - Mar Vista - Del Rey		Above Moderate
LOS ANGELES			4221006061	Medium Residential	R3-1	0	54	0.063794101	Institutional - Church - One Story	YES - Current	NO - Privately-Owned	Available	Used in Prior Housing Element - Non-Vacant	0	0	0.031773257	0.031773257	0	3*	3*	1088161	1090	Palms - Mar Vista - Del Rey		Above Moderate
LOS ANGELES	12448 W ALLIN ST	90066	4221006900	Low Residential	R1-1	0	1 unit per lot	0.846761073	Miscellaneous - Government Owned Property	YES - Current	YES - City-Owned	Available	Used in Prior Housing Element - Non-Vacant	0	0	0.002246022	0.002246022	0	0	0	1058161	65	Palms - Mar Vista - Del Rey		Above Moderate
LOS ANGELES	4720 S MARSHALL DR	90230	4221007008	Low Residential	R1-1	0	1 unit per lot	0.137769722	Residential - Single Family Residence - Vacant Land	YES - Current	NO - Privately-Owned	Available	Not Used in Prior Housing Element	0	0	0.177765179	0.177765179	0	0	0	1088161	541	Palms - Mar Vista - Del Rey		Above Moderate
LOS ANGELES	4724 S CENTINELA AVE	90066	4221007024	Medium Residential	R3-1	0	54	0.064808471	Institutional - Church - One Story	YES - Current	NO - Privately-Owned	Available	Used in Prior Housing Element - Non-Vacant	0	0	0.007544137	0.007544137	0	3*	3*	1088157	1228	Palms - Mar Vista - Del Rey		Above Moderate
LOS ANGELES	4726 S CENTINELA AVE	90066	4221007024	Medium Residential	R3-1	0	54	0.064808027	Institutional - Church - One Story	YES - Current	NO - Privately-Owned	Available	Used in Prior Housing Element - Non-Vacant	0	0	0.007544137	0.007544137	0	3*	3*	1088157	1240	Palms - Mar Vista - Del Rey		Above Moderate
LOS ANGELES	4730 S CENTINELA AVE	90066	4221007024	Medium Residential	R3-1	0	54	0.064794619	Institutional - Church - One Story	YES - Current	NO - Privately-Owned	Available	Used in Prior Housing Element - Non-Vacant	0	0	0.007544137	0.007544137	0	3*	3*	1088157	1254	Palms - Mar Vista - Del Rey		Above Moderate
LOS ANGELES	4736 S CENTINELA AVE	90066	4221007024	Medium Residential	R3-1	0	54	0.066232789	Institutional - Church - One Story	YES - Current	NO - Privately-Owned	Available	Used in Prior Housing Element - Non-Vacant	0	0	0.007544137	0.007544137	0	3*	3*	1088157	1280	Palms - Mar Vista - Del Rey		Above Moderate
LOS ANGELES			4221007024	Medium Residential	R3-1	0	54	0.064788578	Institutional - Church - One Story	YES - Current	NO - Privately-Owned	Available	Used in Prior Housing Element - Non-Vacant	0	0	0.007544137	0.007544137	0	3*	3*	1088157	1267	Palms - Mar Vista - Del Rey		Above Moderate
LOS ANGELES	4706 S CENTINELA AVE	90230	4221007056	Medium Residential	R3-1	0	54	0.082231441	Residential - Double, Duplex, or Two Units - 4 Stories or Less	YES - Current	NO - Privately-Owned	Available	Not Used in Prior Housing Element	0	0	0.332201457	0.332201457	2	0	0	1088157	1147	Palms - Mar Vista - Del Rey	Yes	Above Moderate
LOS ANGELES	4708 S CENTINELA AVE	90066	4221007056	Medium Residential	R3-1	0	54	0.068245729	Residential - Double, Duplex, or Two Units - 4 Stories or Less	YES - Current	NO - Privately-Owned	Available	Not Used in Prior Housing Element	0	0	0.441100073	0.441100073	2	3*	3*	1088157	1164	Palms - Mar Vista - Del Rey	Yes	Above Moderate
LOS ANGELES	4712 S CENTINELA AVE	90066	4221007056	Medium Residential	R3-1	0	54	0.068245845	Residential - Double, Duplex, or Two Units - 4 Stories or Less	YES - Current	NO - Privately-Owned	Available	Not Used in Prior Housing Element	0	0	0.441100073	0.441100073	2	3*	3*	1088157	1177	Palms - Mar Vista - Del Rey	Yes	Above Moderate
LOS ANGELES			4221008014	Low Residential	R1-1	0	1 unit per lot	0.028697042	Residential - Single Family Residence - Vacant Land	YES - Current	NO - Privately-Owned	Available	Not Used in Prior Housing Element	0	0	0.177765179	0.177765179	0	0	0	1088161	489	Palms - Mar Vista - Del Rey		Above Moderate
LOS ANGELES			4221008015	Low Residential	R1-1	0	1 unit per lot	0.028697672	Residential - Single Family Residence - Vacant Land	YES - Current	NO - Privately-Owned	Available	Not Used in Prior Housing Element	0	0	0.177765179	0.177765179	0	0	0	1088161	484	Palms - Mar Vista - Del Rey		Above Moderate
LOS ANGELES			4221010009	Low Residential	R1-1	0	1 unit per lot	0.009183444	Residential - Single Family Residence - Vacant Land	YES - Current	NO - Privately-Owned	Available	Not Used in Prior Housing Element	0	0	0.177765179	0.177765179	0	0	0	1088161	431	Palms - Mar Vista - Del Rey		Above Moderate
LOS ANGELES			4221010009	Low Residential	R1-1	0	1 unit per lot	0.009183444	Residential - Single Family Residence - Vacant Land	YES - Current	NO - Privately-Owned	Available	Not Used in Prior Housing Element	0	0	0.177765179	0.177765179	0	0	0	1088161	442	Palms - Mar Vista - Del Rey		Above Moderate
LOS ANGELES			4221010900	Low Residential	R1-1	0	1 unit per lot	0.00918322	Miscellaneous - Government Owned Property	YES - Current	YES - City-Owned	Available	Used in Prior Housing Element - Non-Vacant	0	0	0.003612993	0.003612993	0	0	0	1088161	437	Palms - Mar Vista - Del Rey		Above Moderate
LOS ANGELES	4927 S INGLEWOOD BLVD	90230	4221013031	Low Medium Residential	RD1.5-1	0	29	0.07660376	Residential - Double, Duplex, or Two Units - 4 Stories or Less	YES - Current	NO - Privately-Owned	Available	Not Used in Prior Housing Element	0	0	0.285028911	0.285028911	2	2*	2*	1088161	633	Palms - Mar Vista - Del Rey	Yes	Above Moderate
LOS ANGELES	4915 S INGLEWOOD BLVD	90230	4221013033	Low Medium Residential	RD1.5-1	0	29	0.067885523	Residential - Single Family Residence - Pool	YES - Current	NO - Privately-Owned	Available	Not Used in Prior Housing Element	0	0	0.127894151	0.127894151	1	1*	1*	1088161	594	Palms - Mar Vista - Del Rey		Above Moderate
LOS ANGELES	4917 S INGLEWOOD BLVD	90230	4221013033	Low Medium Residential	RD1.5-1	0	29	0.068242455	Residential - Single Family Residence - Pool	YES - Current	NO - Privately-Owned	Available	Not Used in Prior Housing Element	0	0	0.127894151	0.127894151	1	1*	1*	1088161	603	Palms - Mar Vista - Del Rey		Above Moderate
LOS ANGELES	4907 S INGLEWOOD BLVD	90230	4221013035	Low Medium Residential	RD1.5-1	0	29	0.066809673	Residential - Single Family Residence	YES - Current	NO - Privately-Owned	Available	Not Used in Prior Housing Element	0	0	0.116064036	0.116064036	1	1*	1*	1088161	569	Palms - Mar Vista - Del Rey		Above Moderate
LOS ANGELES	4905 S INGLEWOOD BLVD	90230	4221013036	Low Medium Residential	RD1.5-1	0	29	0.082868313	Residential - Double, Duplex, or Two Units - 4 Stories or Less	YES - Current	NO - Privately-Owned	Available	Not Used in Prior Housing Element	0	0	0.037589437	0.037589437	2	2*	2*	1088161	563	Palms - Mar Vista - Del Rey	Yes	Above Moderate
LOS ANGELES	4852 S CENTINELA AVE	90066	4221019001	Medium Residential	R3-1	0	54	0.068703248	Residential - Double, Duplex, or Two Units - 4 Stories or Less	YES - Current	NO - Privately-Owned	Available	Not Used in Prior Housing Element	0	0	0.441100073	0.441100073	2	3*	3*	1088161	940	Palms - Mar Vista - Del Rey	Yes	Above Moderate
LOS ANGELES	4856 S CENTINELA AVE	90066	4221019002	Medium Residential	R3-1	0	54	0.07002525	Residential - Double, Duplex, or Two Units - 4 Stories or Less	YES - Current	NO - Privately-Owned	Available	Not Used in Prior Housing Element	0	0	0.441100073	0.441100073	2	3*	3*	1088161	952	Palms - Mar Vista - Del Rey	Yes	Above Moderate
LOS ANGELES	4860 S CENTINELA AVE	90066	4221019003	Medium Residential	R3-1	0	54	0.07002525	Residential - Double, Duplex, or Two Units - 4 Stories or Less	YES - Current	NO - Privately-Owned	Available	Not Used in Prior Housing Element	0	0	0.441100073	0.441100073	2	3*	3*	1088161	966	Palms - Mar Vista - Del Rey	Yes	Above Moderate
LOS ANGELES	4864 S CENTINELA AVE	90066	4221019005	Medium Residential	R3-1	0	54	0.070025977	Residential - Double, Duplex, or Two Units - 4 Stories or Less	YES - Current	NO - Privately-Owned	Available	Not Used in Prior Housing Element	0	0	0.441100073	0.441100073	2	3*	3*	1088161	994	Palms - Mar Vista - Del Rey	Yes	Above Moderate
LOS ANGELES	4868 S CENTINELA AVE	90066	4221019006	Medium Residential	R3-1	0	54	0.07002525	Residential - Single Family Residence	YES - Current	NO - Privately-Owned	Available	Not Used in Prior Housing Element	0	0	0.33555553	0.33555553	1	3*	3*	1088161	1002	Palms - Mar Vista - Del Rey		Above Moderate
LOS ANGELES	4872 S CENTINELA AVE	90066	4221019007	Medium Residential	R3-1	0	54	0.07002507	Residential - Single Family Residence	YES - Current	NO - Privately-Owned	Available	Not Used in Prior Housing Element	0	0	0.33555553	0.33555553	1	3*	3*	1088161	1017	Palms - Mar Vista - Del Rey		Above Moderate
LOS ANGELES	4874 S CENTINELA AVE	90066	4221019008	Medium Residential	R3-1	0	54	0.069224762	Residential - Single Family Residence	YES - Current	NO - Privately-Owned	Available	Not Used in Prior Housing Element	0	0	0.33555553	0.33555553	1	3*	3*	1088161	1029	Palms - Mar Vista - Del Rey		Above Moderate
LOS ANGELES	4904 S CENTINELA AVE	90066	4221020001	Medium Residential	R3-1	0	54	0.068822043	Residential - Double, Duplex, or Two Units - 4 Stories or Less	YES - Current	NO - Privately-Owned	Available	Not Used in Prior Housing Element	0	0	0.441100073	0.441100073	2	3*	3*	1088161	1064	Palms - Mar Vista - Del Rey	Yes	Above Moderate
LOS ANGELES	4906 S CENTINELA AVE	90066	4221020002	Medium Residential	R3-1	0	54	0.07003569	Residential - Double, Duplex, or Two Units - 4 Stories or Less	YES - Current	NO - Privately-Owned	Available	Not Used in Prior Housing Element	0	0	0.441100073	0.441100073	2	3*	3*	1088161	1073	Palms - Mar Vista - Del Rey	Yes	Above Moderate
LOS ANGELES	4920 S CENTINELA AVE	90066	4221020005	Medium Residential	R3-1	0	54	0.070025408	Residential - Single Family Residence	YES - Current	NO - Privately-Owned	Available	Not Used in Prior Housing Element	0	0	0.33555553	0.33555553	1	3*	3*	1088161	1114	Palms - Mar Vista - Del Rey		Above Moderate
LOS ANGELES	4922 S CENTINELA AVE	90066	4221020006	Medium Residential	R3-1	0	54	0.070025408	Residential - Single Family Residence	YES - Current	NO - Privately-Owned	Available	Not Used in Prior Housing Element	0	0	0.33555553	0.33555553	1	3*	3*	1088161	1123	Palms - Mar Vista - Del Rey		Above Moderate
LOS ANGELES	12331 W HAVELOCK AVE	90230	4221020007	Medium Residential	R3-1	0	54	0.069224787	Residential - Three Units (Any Combination) - 4 Stories or Less	YES - Current	NO - Privately-Owned	Available	Not Used in Prior Housing Element	0	0	0.137133288	0.137133288	3	3*	3*	1088161	1131	Palms - Mar Vista - Del Rey	Yes	Above Moderate
LOS ANGELES	4910 S CENTINELA AVE	90066	4221020030	Medium Residential	R3-1	0	54	0.070024534	Residential - Single Family Residence - Vacant Land	YES - Current	NO - Privately-Owned	Available	Not Used in Prior Housing Element	0	0	0.351014709	0.351014709	1	3*	3*	1088161	1086	Palms - Mar Vista - Del Rey		Above Moderate
LOS ANGELES	4912 S CENTINELA AVE	90066	4221020030	Medium Residential	R3-1	0	54	0.070025279	Residential - Single Family Residence - Vacant Land	YES - Current	NO - Privately-Owned	Available	Not Used in Prior Housing Element	0	0	0.351014709	0.351014709	1	3*	3*	1088161	1097	Palms - Mar Vista - Del Rey		Above Moderate
LOS ANGELES	4918 S CENTINELA AVE	90066	4221020030	Medium Residential	R3-1	0	54	0.070024404	Residential - Double, Duplex, or Two Units - 4 Stories or Less	YES - Current	NO - Privately-Owned	Available	Not Used in Prior Housing Element	0	0	0.441100073	0.441100073	2	3*	3*	1088161	1103	Palms - Mar Vista - Del Rey	Yes	Above Moderate
LOS ANGELES	4970 S CENTINELA AVE	90066	4221021037	Medium Residential	R3-1	0	54	0.060696604	Residential - Double, Duplex, or Two Units - 4 Stories or Less	YES - Current	NO - Privately-Owned	Available	Not Used in Prior Housing Element	0	0	0.27787571	0.27787571	2	3*	3*	1058161	71	Palms - Mar Vista - Del Rey	Yes	Above Moderate
LOS ANGELES	4972 S CENTINELA AVE	90066	4221021038	Medium Residential	R3-1	0	54	0.060697055	Residential - Double, Duplex, or Two Units - 4 Stories or Less	YES - Current	NO - Privately-Owned	Available	Not Used in Prior Housing Element	0	0	0.27787571	0.27787571	2	3*	3*	1058161	82	Palms - Mar Vista - Del Rey	Yes	Above Moderate
LOS ANGELES	4962 S CENTINELA AVE	90066	4221021039	Medium Residential	R3-1	0	54	0.060868112	Residential - Double, Duplex, or Two Units - 4 Stories or Less	YES - Current	NO - Privately-Owned	Available	Not Used in Prior Housing Element	0	0	0.27787571	0.27787571	2	3*	3*	1058161	48	Palms - Mar Vista - Del Rey	Yes	Above Moderate
LOS ANGELES	4966 S CENTINELA AVE	90066	4221021040	Medium Residential	R3-1	0	54	0.060696506	Residential - Double, Duplex, or Two Units - 4 Stories or Less	YES - Current	NO - Privately-Owned	Available	Not Used in Prior Housing Element	0	0	0.27787571	0.27787571	2	3*	3*	1058161	60	Palms - Mar Vista - Del Rey	Yes	Above Moderate
LOS ANGELES	4976 S CENTINELA AVE	90066	4221021041	Medium Residential	R3-1	0	54	0.060697149	Residential - Double, Duplex, or Two Units - 4 Stories or Less	YES - Current	NO - Privately-Owned	Available	Not Used in Prior Housing Element	0	0	0.27787571	0.27787571	2	3*	3*	1058161	110	Palms - Mar Vista - Del Rey	Yes	Above Moderate
LOS ANGELES	4974 S CENTINELA AVE	90066	4221021042	Medium Residential	R3-1	0	54	0.06069579	Residential - Double, Duplex, or Two Units - 4 Stories or Less	YES - Current	NO - Privately-Owned	Available	Not Used in Prior Housing Element	0	0	0.27787571	0.27787571	2	3*	3*	1058161	96	Palms - Mar Vista - Del Rey	Yes	Above Moderate
LOS ANGELES	5000 S CENTINELA AVE	90066	4221022BRK	Open Space, Medium Residential	R3-1	0	54	3.278015808	Residential - Single Family Residence - Condo Conversion	YES - Current	NO - Privately-Owned	Available	Not Used in Prior Housing Element	0	0	0.145974874	0.145974874	135	0	0	1058161	54	Palms - Mar Vista - Del Rey	Yes	Above Moderate
LOS ANGELES	4955 S CENTINELA AVE	90066	4221023021	Medium Residential	R3-1	0	54	0.069220763	Residential - Three Units (Any Combination) - 4 Stories or Less	YES - Current	NO - Privately-Owned	Available	Used in Prior Housing Element - Non-Vacant	0	0	0.136233318	0.136233318	3	3*	3*	1058161	75	Palms - Mar Vista - Del Rey	Yes	Above Moderate
LOS ANGELES	4957 S CENTINELA AVE	90066	4221023021	Medium Residential	R3-1	0	54	0.070022647	Residential - Three Units (Any Combination) - 4 Stories or Less	YES - Current	NO - Privately-Owned	Available	Used in Prior Housing Element - Non-Vacant	0	0	0.136233318	0.136233318	3	3*	3*	1058161	88	Palms - Mar Vista - Del Rey	Yes	Above Moderate
LOS ANGELES	4959 S CENTINELA AVE	90066	4221023035	Medium Residential	R3-1	0	54	0.070022235	Residential - Five or More Units or Apartments (Any Combination) - 4 Stories or Less	YES - Current	NO - Privately-Owned	Available	Not Used in Prior Housing Element	0	0	1.582148647	1.582148647	0	3*	3*	1058161	101	Palms - Mar Vista - Del Rey		Above Moderate
LOS ANGELES	4961 S CENTINELA AVE	90066	4221023035	Medium Residential	R3-1	0	54	0.070091371	Residential - Five or More Units or Apartments (Any Combination) - 4 Stories or Less	YES - Current	NO - Privately-Owned	Available	Not Used in Prior Housing Element	0	0	1.582148647	1.582148647	0	3*	3*	1058161	114	Palms - Mar Vista - Del Rey		Above Moderate
LOS ANGELES	4965 S CENTINELA AVE	90066	4221023035	Medium Residential	R3-1	0	54	0.07679363	Residential - Five or More Units or Apartments (Any Combination) - 4 Stories or Less	YES - Current	NO - Privately-Owned	Available	Not Used in Prior Housing Element	1.620154953	0	0	1.620154953	0	0	0	1058161	126	Palms - Mar Vista - Del Rey		Lower
LOS ANGELES	4969 S CENTINELA AVE	90066	4221023035	Medium Residential	R3-1	0	54	0.076795375	Residential - Five or More Units or Apartments (Any Combination) - 4 Stories or Less	YES - Current	NO - Privately-Owned	Available	Not Used in Prior Housing Element	1.620154953	0	0	1.620154953	0	0	0	1058161	137	Palms - Mar Vista - Del Rey		Lower
LOS ANGELES	12550 W MILTON ST	90066	4221024006	Low Residential	A1-1XL	0	1 unit per lot	0.011472982	Miscellaneous - Government Owned Property - Vacant Land	YES - Current	YES - City-Owned	Available	Not Used in Prior Housing Element	0	0	0.488681126	0.488681126	0	0	0	1058157	474	Palms - Mar Vista - Del Rey		Above Moderate
LOS ANGELES			4221024021	Low Residential	R1-1	0	1 unit per lot	0.115321814	Residential - Single Family Residence - Vacant Land	YES - Current	NO - Privately-Owned	Available	Not Used in Prior Housing Element	0	0	0.488681126	0.488681126	0	0	0	1058157	799	Palms - Mar Vista - Del Rey		Above Moderate
LOS ANGELES			4221024021	Open Space	A1-1XL	0	1 unit per lot	0.362917405	Residential - Single Family Residence - Vacant Land	YES - Current	NO - Privately-Owned	Available	Not Used in Prior Housing Element	0	0	0.488681126	0.488681126	0	0	0	1058161	1209	Palms - Mar Vista - Del Rey		Above Moderate
LOS ANGELES			4221024021	Open Space	A1-1XL	0	1 unit per lot	14.16962741	Residential - Single Family Residence - Vacant Land	YES - Current	NO - Privately-Owned	Available	Not Used in Prior Housing Element	0	0	0.488681126	0.488681126	0	0	0	1058157	417	Palms - Mar Vista - Del Rey		Above Moderate
LOS ANGELES	12500 W MILTON ST	90066	4221024907	Low Residential	A1-1XL	0	1 unit per lot	0.373666774	Residential - Single Family Residence - Vacant Land	YES - Current	NO - Privately-Owned	Available	Not Used in Prior Housing Element	0	0	0.115265477	0.115265477	0	0	0	1058157	796	Palms - Mar Vista - Del Rey		Above Moderate
LOS ANGELES			4221024908	Low Residential	A1-1XL	0	1 unit per lot	0.187368629	Residential - Single Family Residence - Vacant Land	YES - Current	NO - Privately-Owned	Available	Not Used in Prior Housing Element	0	0	0.115265477	0.115265477	0	0	0	1058161	1214	Palms - Mar Vista - Del Rey		Above Moderate
LOS ANGELES			4221024909	Low Residential	A1-1XL	0	1 unit per lot	0.194328378	Residential - Single Family Residence - Vacant Land	YES - Current	NO - Privately-Owned	Available	Not Used in Prior Housing Element	0	0	0.115265477	0.115265477	0	0	0	1058161	1215	Palms - Mar Vista - Del Rey		Above Moderate
LOS ANGELES			4221024910	Low Residential	A1-1XL	0	1 unit per lot	0.240489675	Residential - Single Family Residence - Vacant Land	YES - Current	NO - Privately-Owned	Available	Not Used in Prior Housing Element	0	0	0.115265477	0.115265477	0	0	0	1058161	1216	Palms - Mar Vista - Del Rey		Above Moderate
LOS ANGELES	5121 S INGLEWOOD BLVD	90230	4221025006	Medium Residential	R3-1	0	54	0.096563475	Residential - Three Units (Any Combination) - 4 Stories or Less	YES - Current	NO - Privately-Owned	Available	Not Used in Prior Housing Element	0.427363294	0	0	0.427363294	0	0	0	1088161	960	Palms - Mar Vista - Del Rey		Lower
LOS ANGELES	5153 S INGLEWOOD BLVD	90230	4221025007	Medium Residential	R3-1	0	54	0.055370679	Residential - Double, Duplex, or Two Units - 4 Stories or Less	YES - Current	NO - Privately-Owned	Available	Not Used in Prior Housing Element	0	0	0.044056448	0.044056448	2	3*	3*	1088161	1005	Palms - Mar Vista - Del Rey	Yes	Above Moderate
LOS ANGELES	5157 S INGLEWOOD BLVD	90230	4221025008	Medium Residential	R3-1	0	54	0.057394911	Residential - Single Family Residence	YES - Current	NO - Privately-Owned	Available	Not Used in Prior Housing Element	0	0	0.136645401	0.136645401	1	3*	3*	1088161	1012	Palms - Mar Vista - Del Rey		Above Moderate
LOS ANGELES	5161 S INGLEWOOD BLVD	90230	4221025010	Medium Residential	R3-1	0	54	0.057395456	Residential - Single Family Residence	YES - Current	NO - Privately-Owned	Available	Not Used in Prior Housing Element	0	0	0.136645401	0.136645401	1	3*	3*	1088161	1036	Palms - Mar Vista - Del Rey		Above Moderate
LOS ANGELES	5169 S INGLEWOOD BLVD	90230	4221025013	Medium Residential	R3-1	0	54	0.057394782	Residential - Single Family Residence	YES - Current	NO - Privately-Owned	Available	Not Used in Prior Housing Element	0	0	0.136645401	0.136645401	1	3*	3*	1088161	1065	Palms - Mar Vista - Del Rey		Above Moderate
LOS ANGELES	5171 S INGLEWOOD BLVD	90230	4221025014	Medium Residential	R3-1	0	54	0.057394628	Residential - Single Family Residence	YES - Current	NO - Privately-Owned	Available	Not Used in Prior Housing Element	0	0	0.136645401	0.136645401	1	3*	3*	1088161	1077	Palms - Mar Vista - Del Rey		Above Moderate
LOS ANGELES	5175 S INGLEWOOD BLVD	90230	4221025015	Medium Residential	R3-1	0	54	0.057395082	Residential - Single Family Residence	YES - Current	NO - Privately-Owned	Available	Not Used in Prior Housing Element	0	0	0.136645401	0.136645401	1	3*	3*	1088161	1087	Palms - Mar Vista - Del Rey		Above Moderate
LOS ANGELES	5177 S INGLEWOOD BLVD	90230	4221025016	Medium Residential	R3-1	0	54	0.057394782	Residential - Single Family Residence	YES - Current	NO - Privately-Owned	Available	Not Used in Prior Housing Element	0	0	0.136645401	0.136645401	1	3*	3*	1088161	1098	Palms - Mar Vista - Del Rey		Above Moderate
LOS ANGELES	5179 S INGLEWOOD BLVD	90230	4221025017	Medium Residential	R3-1	0	54	0.057395366	Residential - Single Family Residence	YES - Current	NO - Privately-Owned	Available	Not Used in Prior Housing Element	0	0	0.136645401	0.136645401	1	3*	3*	1088161	1104	Palms - Mar Vista - Del Rey		Above Moderate
LOS ANGELES	5183 S INGLEWOOD BLVD	90230	4221025018	Medium Residential	R3-1	0	54	0.055059346	Residential - Double, Duplex, or Two Units - 4 Stories or Less	YES - Current	NO - Privately-Owned	Available	Not Used in Prior Housing Element	0	0	0.028438626	0.028438626	2	2*	2*	1088161	1112	Palms - Mar Vista - Del Rey	Yes	Above Moderate
LOS ANGELES	5165 S INGLEWOOD BLVD	90230	4221025019	Medium Residential	R3-1	0	54	0.057394628	Residential - Single Family Residence	YES - Current	NO - Privately-Owned	Available	Used in Prior Housing Element - Non-Vacant	0	0	0.14308399	0.14308399	1	3*	3*	1088161	1048	Palms - Mar Vista - Del Rey		Above Moderate
LOS ANGELES	5167 S INGLEWOOD BLVD	90230	4221025019	Medium Residential	R3-1	0	54	0.057394782	Residential - Single Family Residence	YES - Current	NO - Privately-Owned	Available	Used in Prior Housing Element - Non-Vacant	0	0	0.14308399	0.14308399	1	3*	3*	1088161	1054	Palms - Mar Vista - Del Rey		Above Moderate
LOS ANGELES	12610 W BRADDOCK DR	90066	4221029017	Medium Residential	R3-1	0	54	5.210819292	Residential - Five or More Units or Apartments (Any Combination) - 4 Stories or Less - Pool	YES - Current	NO - Privately-Owned	Available	Not Used in Prior Housing Element	0	0	0.007665199	0.007665199	268	0	0	1058157	158	Palms - Mar Vista - Del Rey	Yes	Above Moderate
LOS ANGELES	4810 S MCCONNELL AVE	90066	4221029018	General Commercial	(Q)C2-1	0	108	0.124943687	Commercial - Auto, Recreation Equipment, Construction Equipment Sales and Service - Auto Body Repair Shop - One Story	YES - Current	NO - Privately-Owned	Available	Not Used in Prior Housing Element	0.106077831	0	0	0.106077831	1	0	0	1058157	390	Palms - Mar Vista - Del Rey		Lower
LOS ANGELES	12740 W CULVER BLVD	90066	4221029019	General Commercial	(Q)C2-1	0	108	0.655692692	Commercial - Store - One Story	YES - Current	NO - Privately-Owned	Available	Not Used in Prior Housing Element	0.251009085	0	0	0.251009085	0	0	0	1058157	323	Palms - Mar Vista - Del Rey		Lower
LOS ANGELES			4221029019	General Commercial	(Q)C2-1	0	108	0.114805394	Commercial - Store - One Story	YES - Current	NO - Privately-Owned	Available	Not Used in Prior Housing Element	0.109034926	0	0	0.109034926	0	0	0	1058157	367	Palms - Mar Vista - Del Rey		Lower
LOS ANGELES	4836 S MCCONNELL AVE	90066	42210308RK	Medium Residential	R3-1	0	54	2.537859768	Residential - Single Family Residence - Planned Unit Development (PUD)	YES - Current	NO - Privately-Owned	Available	Not Used in Prior Housing Element	0	0	0.677239068	0.677239068	100	0	0

LOS ANGELES	4567 S CENTINELA AVE	90066	4223031013	Neighborhood Commercial	C2-1	0	108	0.060569176	Commercial - Store - One Story	YES - Current	NO - Privately-Owned	Available	Used in Prior Housing Element - Non-Vacant	0	0	0.139437836	0.139437836	0	0	0	1088157	936	Palms - Mar Vista - Del Rey							Above Moderate
LOS ANGELES	4569 S CENTINELA AVE	90066	4223031014	Neighborhood Commercial	C2-1	0	108	0.060566213	Commercial - Store - One Story	YES - Current	NO - Privately-Owned	Available	Not Used in Prior Housing Element	0	0	0.019318134	0.019318134	1	0	0	1088157	945	Palms - Mar Vista - Del Rey							Above Moderate
LOS ANGELES	4573 S CENTINELA AVE	90066	4223031015	Neighborhood Commercial	C2-1	0	108	0.054825429	Commercial - Store - One Story	YES - Current	NO - Privately-Owned	Available	Not Used in Prior Housing Element	0	0	0.019318134	0.019318134	1	0	0	1088157	955	Palms - Mar Vista - Del Rey							Above Moderate
LOS ANGELES	4575 S CENTINELA AVE	90066	4223031016	Neighborhood Commercial	C2-1	0	108	0.060562451	Commercial - Store - One Story	YES - Current	NO - Privately-Owned	Available	Not Used in Prior Housing Element	0	0	0.020313551	0.020313551	1	0	0	1088157	963	Palms - Mar Vista - Del Rey							Above Moderate
LOS ANGELES	4577 S CENTINELA AVE	90066	4223031016	Neighborhood Commercial	C2-1	0	108	0.060561927	Commercial - Store - One Story	YES - Current	NO - Privately-Owned	Available	Not Used in Prior Housing Element	0	0	0.020313551	0.020313551	1	0	0	1088157	973	Palms - Mar Vista - Del Rey							Above Moderate
LOS ANGELES	4579 S CENTINELA AVE	90066	4223031017	Neighborhood Commercial	C2-1	0	108	0.06055898	Commercial - Store - One Story	YES - Current	NO - Privately-Owned	Available	Not Used in Prior Housing Element	0	0	0.019318134	0.019318134	1	0	0	1088157	981	Palms - Mar Vista - Del Rey							Above Moderate
LOS ANGELES	4513 S CENTINELA AVE	90066	4223031019	Neighborhood Commercial	C2-1	0	108	0.060582982	Commercial - Supermarket - Supermarket - 6,000 SF through 11,999 SF - One Story	YES - Current	NO - Privately-Owned	Available	Not Used in Prior Housing Element	0	0	0.019809618	0.019809618	3	0	0	1088157	713	Palms - Mar Vista - Del Rey							Above Moderate
LOS ANGELES	4515 S CENTINELA AVE	90066	4223031019	Neighborhood Commercial	C2-1	0	108	0.060577501	Commercial - Supermarket - Supermarket - 6,000 SF through 11,999 SF - One Story	YES - Current	NO - Privately-Owned	Available	Not Used in Prior Housing Element	0	0	0.019809618	0.019809618	3	0	0	1088157	722	Palms - Mar Vista - Del Rey							Above Moderate
LOS ANGELES	4517 S CENTINELA AVE	90066	4223031019	Neighborhood Commercial	C2-1	0	108	0.060571454	Commercial - Supermarket - Supermarket - 6,000 SF through 11,999 SF - One Story	YES - Current	NO - Privately-Owned	Available	Not Used in Prior Housing Element	0	0	0.019809618	0.019809618	3	0	0	1088157	733	Palms - Mar Vista - Del Rey							Above Moderate
LOS ANGELES	4519 S CENTINELA AVE	90066	4223031019	Neighborhood Commercial	C2-1	0	108	0.060565406	Commercial - Supermarket - Supermarket - 6,000 SF through 11,999 SF - One Story	YES - Current	NO - Privately-Owned	Available	Not Used in Prior Housing Element	0	0	0.019809618	0.019809618	3	0	0	1088157	744	Palms - Mar Vista - Del Rey							Above Moderate
LOS ANGELES	4583 S CENTINELA AVE	90066	4223031021	Neighborhood Commercial	C2-1	0	108	0.055391324	Commercial - Store Combination - Store and Office Combination - One Story	YES - Current	NO - Privately-Owned	Available	Used in Prior Housing Element - Non-Vacant	0	0	0.008874831	0.008874831	0	0	0	1088157	994	Palms - Mar Vista - Del Rey							Above Moderate
LOS ANGELES	4585 S CENTINELA AVE	90066	4223031021	Neighborhood Commercial	C2-1	0	108	0.060737267	Commercial - Store Combination - Store and Office Combination - One Story	YES - Current	NO - Privately-Owned	Available	Used in Prior Housing Element - Non-Vacant	0	0	0.008874831	0.008874831	0	0	0	1088157	1005	Palms - Mar Vista - Del Rey							Above Moderate
LOS ANGELES	4533 S CENTINELA AVE	90066	4223031022	Neighborhood Commercial	C2-1	0	108	0.035107161	Commercial - Professional Building - Medical Dental Building - One Story	YES - Current	NO - Privately-Owned	Available	Used in Prior Housing Element - Non-Vacant	0	0	0.00307903	0.00307903	0	0	0	1088157	807	Palms - Mar Vista - Del Rey							Above Moderate
LOS ANGELES	4535 S CENTINELA AVE	90066	4223031022	Neighborhood Commercial	C2-1	0	108	0.050780208	Commercial - Professional Building - Medical Dental Building - One Story	YES - Current	NO - Privately-Owned	Available	Used in Prior Housing Element - Non-Vacant	0	0	0.005626872	0.005626872	0	0	0	1088157	811	Palms - Mar Vista - Del Rey							Above Moderate
LOS ANGELES	4537 S CENTINELA AVE	90066	4223031022	Neighborhood Commercial	C2-1	0	108	0.050783472	Commercial - Professional Building - Medical Dental Building - One Story	YES - Current	NO - Privately-Owned	Available	Used in Prior Housing Element - Non-Vacant	0	0	0.005626872	0.005626872	0	0	0	1088157	822	Palms - Mar Vista - Del Rey							Above Moderate
LOS ANGELES			4224014***	Low Medium Residential	(T)(Q)RD2-1	0	21	1.113555739		YES - Current	NO - Privately-Owned	Available	Not Used in Prior Housing Element	0	0	0.239498138	0.239498138	0	0	0	1058153	135	Palms - Mar Vista - Del Rey							Above Moderate
LOS ANGELES			4224014011	Low Medium Residential	(T)(Q)RD2-1	0	21	0.001973451	Residential - Single Family Residence - Vacant Land	YES - Current	NO - Privately-Owned	Available	Not Used in Prior Housing Element	0	0	0.115265477	0.115265477	0	0	0	1058153	144	Palms - Mar Vista - Del Rey							Above Moderate
LOS ANGELES			4224014011	Low Medium Residential	(T)(Q)RD2-1	0	21	0.008527826	Residential - Single Family Residence - Vacant Land	YES - Current	NO - Privately-Owned	Available	Not Used in Prior Housing Element	0	0	0.115265477	0.115265477	0	0	0	1058153	143	Palms - Mar Vista - Del Rey							Above Moderate
LOS ANGELES			4224014012	Low Medium Residential	(T)(Q)RD2-1	0	21	0.045693307	Residential - Single Family Residence - Vacant Land	YES - Current	NO - Privately-Owned	Available	Not Used in Prior Housing Element	0	0	0.095061958	0.095061958	0	0	0	1058153	611	Palms - Mar Vista - Del Rey							Above Moderate
LOS ANGELES	13200 W MINDANAO WAY	90292	4224014013	Low Medium Residential	(T)(Q)RD2-1	0	21	0.577006973	Industrial - Industrial - Vacant Land	YES - Current	NO - Privately-Owned	Available	Not Used in Prior Housing Element	0	0	2.667284667	2.667284667	0	0	0	1058153	129	Palms - Mar Vista - Del Rey							Above Moderate
LOS ANGELES			4224014013	Low Medium Residential	(T)(Q)RD2-1	0	21	0.765039231	Industrial - Industrial - Vacant Land	YES - Current	NO - Privately-Owned	Available	Not Used in Prior Housing Element	0	0	3.146585536	3.146585536	0	0	0	1058153	131	Palms - Mar Vista - Del Rey							Above Moderate
LOS ANGELES	4834 S LINCOLN BLVD	90094	4224014015	Community Commercial	(Q)C4-1	0	54	1.657812663	Commercial - Office Building - 6 to 13 Stories	YES - Current	NO - Privately-Owned	Available	Not Used in Prior Housing Element	0.818895274	0	0	0.818895274	0	0	0	1028153	11	Palms - Mar Vista - Del Rey							Lower
LOS ANGELES	4770 S LINCOLN BLVD	90292	4224014016	Community Commercial	(Q)C4-1	0	54	0.472444812	Commercial - Service Station - Full Service - No Additional Services	YES - Current	NO - Privately-Owned	Available	Not Used in Prior Housing Element	0.266274634	0	0	0.266274634	0	0	0	1028153	10	Palms - Mar Vista - Del Rey							Lower
LOS ANGELES	4702 S LINCOLN BLVD	90292	4224014018	Community Commercial	(Q)C4-1	0	54	2.440495205	Commercial - Store Combination - Store and Office Combination - One Story	YES - Current	NO - Privately-Owned	Available	Not Used in Prior Housing Element	0.158724172	0	0	0.158724172	0	0	0	1058153	149	Palms - Mar Vista - Del Rey							Lower
LOS ANGELES	4700 S LINCOLN BLVD	90292	4224014019	Community Commercial	(Q)C4-1, C4-1	0	54	0.575694972	Commercial - Bank, Savings and Loan - One Story	YES - Current	NO - Privately-Owned	Available	Not Used in Prior Housing Element	0.126082559	0	0	0.126082559	0	0	0	1058153	151	Palms - Mar Vista - Del Rey							Lower
LOS ANGELES	13261 W MINDANAO WAY	90292	4224014021	Community Commercial	(Q)C4-1	0	54	0.401024484	Commercial - Service Station - Self Service - No Additional Services	YES - Current	NO - Privately-Owned	Available	Not Used in Prior Housing Element	0.025214284	0	0	0.025214284	0	0	0	1058153	147	Palms - Mar Vista - Del Rey							Lower
LOS ANGELES	4636 S LINCOLN BLVD	90292	4224014023	General Commercial	(Q)C4-1	0	54	2.080810662	Commercial - Auto, Recreation Equipment, Construction Equipment Sales and Service - Auto Body Repair Shop - One Story	YES - Current	NO - Privately-Owned	Available	Not Used in Prior Housing Element	1.109413278	0	0	1.109413278	0	0	0	1058153	124	Palms - Mar Vista - Del Rey							Lower
LOS ANGELES	4640 S LINCOLN BLVD	90292	4224014024	Community Commercial	(Q)C2-1	0	108	1.371514236	Commercial - Professional Building - Medical Dental Building - Four Stories	YES - Current	NO - Privately-Owned	Available	Not Used in Prior Housing Element	0.67368697	0	0	0.67368697	0	0	0	1058153	132	Palms - Mar Vista - Del Rey							Lower
LOS ANGELES	4670 S LINCOLN BLVD	90292	4224014027	Community Commercial	(Q)C4-1	0	54	0.363259476	Commercial - Restaurant, Cocktail Lounge - Fast Food - Walk Up - One Story	YES - Current	NO - Privately-Owned	Available	Not Used in Prior Housing Element	0.10633653	0	0	0.10633653	0	0	0	1058153	145	Palms - Mar Vista - Del Rey							Lower
LOS ANGELES	13236 W FIJI WAY	90292	4224015BRK	Medium Residential	R3-1	0	54	1.474360571	Residential - Single Family Residence - Condominium	YES - Current	NO - Privately-Owned	Available	Not Used in Prior Housing Element	0	0	0.908022603	0.908022603	30	0	0	1028153	7	Palms - Mar Vista - Del Rey							Above Moderate
LOS ANGELES	13226 W FIJI WAY	90292	4224016BRK	Medium Residential	R3-1	0	54	1.537496873	Residential - Single Family Residence - Condominium	YES - Current	NO - Privately-Owned	Available	Not Used in Prior Housing Element	0	0	0.932708043	0.932708043	34	0	0	1028153	157	Palms - Mar Vista - Del Rey	Yes						Above Moderate
LOS ANGELES	13206 W FIJI WAY	90292	4224017BRK	Medium Residential	R3-1	0	54	1.263498527	Residential - Single Family Residence - Condominium	YES - Current	NO - Privately-Owned	Available	Not Used in Prior Housing Element	0	0	0.802654468	0.802654468	64	0	0	1058153	152	Palms - Mar Vista - Del Rey	Yes						Above Moderate
LOS ANGELES	13218 W FIJI WAY	90292	4224017BRK	Medium Residential	R3-1	0	54	1.937406297	Residential - Single Family Residence - Condominium	YES - Current	NO - Privately-Owned	Available	Not Used in Prior Housing Element	0	0	0.962775551	0.962775551	64	0	0	1058153	155	Palms - Mar Vista - Del Rey	Yes						Above Moderate
LOS ANGELES	4812 S LA VILLA MARINA	90292	4224018BRK	Medium Residential	R3-1	0	54	1.644757102	Residential - Single Family Residence - Condominium	YES - Current	NO - Privately-Owned	Available	Not Used in Prior Housing Element	0	0	3.041052324	3.041052324	34	0	0	1058153	141	Palms - Mar Vista - Del Rey	Yes						Above Moderate
LOS ANGELES	4776 S LA VILLA MARINA	90292	4224019BRK	Medium Residential	R3-1	0	54	1.528083777	Residential - Single Family Residence - Condominium	YES - Current	NO - Privately-Owned	Available	Not Used in Prior Housing Element	0	0	2.929439268	2.929439268	34	0	0	1058153	138	Palms - Mar Vista - Del Rey	Yes						Above Moderate
LOS ANGELES	4764 S LA VILLA MARINA	90292	4224020BRK	Medium Residential	R3-1	0	54	1.528082967	Residential - Single Family Residence - Condominium	YES - Current	NO - Privately-Owned	Available	Not Used in Prior Housing Element	0	0	2.92383472	2.92383472	35	0	0	1058153	137	Palms - Mar Vista - Del Rey	Yes						Above Moderate
LOS ANGELES	4746 S LA VILLA MARINA	90292	4224021BRK	Medium Residential	R3-1	0	54	1.528085631	Residential - Single Family Residence - Condominium	YES - Current	NO - Privately-Owned	Available	Not Used in Prior Housing Element	0	0	2.92383472	2.92383472	35	0	0	1058153	136	Palms - Mar Vista - Del Rey	Yes						Above Moderate
LOS ANGELES	4736 S LA VILLA MARINA	90292	4224022BRK	Medium Residential	R3-1	0	54	1.528087411	Residential - Single Family Residence - Condominium	YES - Current	NO - Privately-Owned	Available	Not Used in Prior Housing Element	0	0	2.91824061	2.91824061	36	0	0	1058153	134	Palms - Mar Vista - Del Rey	Yes						Above Moderate
LOS ANGELES	4730 S LA VILLA MARINA	90292	4224023BRK	Medium Residential	R3-1	0	54	1.528082563	Residential - Single Family Residence - Condominium	YES - Current	NO - Privately-Owned	Available	Not Used in Prior Housing Element	0	0	2.91824061	2.91824061	36	0	0	1058153	133	Palms - Mar Vista - Del Rey	Yes						Above Moderate
LOS ANGELES	13210 W MINDANAO WAY	90292	4224024BRK	Medium Residential	R3-1	0	54	1.559195127	Residential - Single Family Residence - Condominium	YES - Current	NO - Privately-Owned	Available	Not Used in Prior Housing Element	0	0	2.958550215	2.958550215	35	0	0	1058153	130	Palms - Mar Vista - Del Rey	Yes						Above Moderate
LOS ANGELES	4707 S LA VILLA MARINA	90292	4224025BRK	Medium Residential	R3-1	0	54	1.511778813	Residential - Single Family Residence - Condominium	YES - Current	NO - Privately-Owned	Available	Not Used in Prior Housing Element	0	0	2.920279157	2.920279157	35	0	0	1058153	139	Palms - Mar Vista - Del Rey	Yes						Above Moderate
LOS ANGELES	4725 S LA VILLA MARINA	90292	4224026BRK	Medium Residential	R3-1	0	54	1.695550166	Residential - Single Family Residence - Condominium	YES - Current	NO - Privately-Owned	Available	Not Used in Prior Housing Element	0	0	3.05062722	3.05062722	40	0	0	1058153	142	Palms - Mar Vista - Del Rey	Yes						Above Moderate
LOS ANGELES	4745 S LA VILLA MARINA	90292	4224027BRK	Medium Residential	R3-1	0	54	1.954631087	Residential - Single Family Residence - Condominium	YES - Current	NO - Privately-Owned	Available	Not Used in Prior Housing Element	0	0	3.005346823	3.005346823	44	0	0	1058153	146	Palms - Mar Vista - Del Rey	Yes						Above Moderate
LOS ANGELES	13225 W ADMIRAL AVE	90292	4224028BRK	Medium Residential	R3-1	0	54	1.97733606	Residential - Single Family Residence - Condominium	YES - Current	NO - Privately-Owned	Available	Not Used in Prior Housing Element	0	0	3.015744209	3.015744209	43	0	0	1058153	153	Palms - Mar Vista - Del Rey	Yes						Above Moderate
LOS ANGELES	4751 S LA VILLA MARINA	90292	4224029BRK	Medium Residential	R3-1	0	54	1.918512883	Residential - Single Family Residence - Condominium	YES - Current	NO - Privately-Owned	Available	Not Used in Prior Housing Element	0	0	3.085002238	3.085002238	38	0	0	1058153	148	Palms - Mar Vista - Del Rey	Yes						Above Moderate
LOS ANGELES	4771 S LA VILLA MARINA	90292	4224030BRK	Medium Residential	R3-1	0	54	2.012139241	Residential - Single Family Residence - Condominium	YES - Current	NO - Privately-Owned	Available	Not Used in Prior Housing Element	0	0	2.930275869	2.930275869	44	0	0	1058153	150	Palms - Mar Vista - Del Rey	Yes						Above Moderate
LOS ANGELES	13231 W FIJI WAY	90292	4224031BRK	Medium Residential	R3-1	0	54	1.527352995	Residential - Single Family Residence - Condominium	YES - Current	NO - Privately-Owned	Available	Not Used in Prior Housing Element	0	0	0.922857635	0.922857635	34	0	0	1058153	154	Palms - Mar Vista - Del Rey	Yes						Above Moderate
LOS ANGELES	13249 W FIJI WAY	90292	4224032BRK	Medium Residential	R3-1	0	54	1.5289722	Residential - Single Family Residence - Condominium	YES - Current	NO - Privately-Owned	Available	Not Used in Prior Housing Element	0	0	0.922857635	0.922857635	34	0	0	1058153	2	Palms - Mar Vista - Del Rey	Yes						Above Moderate
LOS ANGELES	4010 S DEL REY AVE	90292	4230003002	General Commercial	CM(GM)-2D-CA	0	54	0.040546139	Commercial - Restaurant, Cocktail Lounge - Restaurant, Cocktail Lounge - Tavern - One Story	YES - Current	NO - Privately-Owned	Available	Not Used in Prior Housing Element	0	0	0.016272406	0.016272406	1	0	0	1088149	1830	Palms - Mar Vista - Del Rey							Above Moderate
LOS ANGELES			4230003004	General Commercial	CM(GM)-2D-CA	0	54	0.040542556	Commercial - Parking Lot (Commercial Use Property) - Lots - Patron or Employee - One Story	YES - Current	NO - Privately-Owned	Available	Not Used in Prior Housing Element	0	0	0.017907645	0.017907645	0	0	0	1088149	1831	Palms - Mar Vista - Del Rey							Above Moderate
LOS ANGELES			4230003006	General Commercial	CM(GM)-2D-CA	0	54	0.040538969	Commercial - Animal Kennel - One Story	YES - Current	NO - Privately-Owned	Available	Not Used in Prior Housing Element	0	0	0.016272406	0.016272406	1	0	0	1088149	1832	Palms - Mar Vista - Del Rey							Above Moderate
LOS ANGELES			4230003016	General Commercial	CM(GM)-2D-CA	0	54	0.040522263	Commercial - Parking Lot (Commercial Use Property) - Lots - Patron or Employee - One Story	YES - Current	NO - Privately-Owned	Available	Not Used in Prior Housing Element	0	0	0.017907645	0.017907645	0	0	0	1088149	1837	Palms - Mar Vista - Del Rey							Above Moderate
LOS ANGELES			4230003018	General Commercial	CM(GM)-2D-CA	0	54	0.040519007	Commercial - Commercial - Miscellaneous Commercial - One Story	YES - Current	NO - Privately-Owned	Available	Not Used in Prior Housing Element	0	0	0.016272406	0.016272406	1	0	0	1088149	1838	Palms - Mar Vista - Del Rey							Above Moderate
LOS ANGELES			4230003020	General Commercial	CM(GM)-2D-CA	0	54	0.040515863	Commercial - Parking Lot (Commercial Use Property) - Lots - Patron or Employee - One Story	YES - Current	NO - Privately-Owned	Available	Not Used in Prior Housing Element	0	0	0.247845125	0.247845125	0	0	0	1088149	1839	Palms - Mar Vista - Del Rey							Above Moderate
LOS ANGELES			4230003024	General Commercial	CM(GM)-2D-CA	0	54	0.042352491	Commercial - Commercial - Miscellaneous Commercial - One Story	YES - Current	NO - Privately-Owned	Available	Not Used in Prior Housing Element	0	0	0.10585264	0.10585264	1	0	0	1088153	1411	Palms - Mar Vista - Del Rey							Above Moderate
LOS ANGELES			4230003026	General Commercial	CM(GM)-2D-CA	0	54	0.041320712	Commercial - Parking Lot (Commercial Use Property) - Lots - Patron or Employee - One Story	YES - Current	NO - Privately-Owned	Available	Not Used in Prior Housing Element	0	0	0.037540156	0.037540156	1	0	0	1088153	1321	Palms - Mar Vista - Del Rey							Above Moderate
LOS ANGELES	13469 W BEACH AVE	90292	4230003039	Commercial Manufacturing	CM(GM)-2D-CA	0	54	0.10540236	Industrial - Light Manufacturing - One Story	YES - Current	NO - Privately-Owned	Available	Not Used in Prior Housing Element	0.011105629	0	0	0.011105629	0	0	0	1088149	1128	Palms - Mar Vista - Del Rey							Lower
LOS ANGELES	13465 W BEACH AVE	90292	4230003040	Commercial Manufacturing	CM(GM)-2D-CA	0	54	0.105404091	Commercial - Office Building - Two Stories	YES - Current	NO - Privately-Owned	Available	Not Used in Prior Housing Element	0.008110574	0	0	0.008110574	1	0	0	1088149	1116	Palms - Mar Vista - Del Rey							Lower
LOS ANGELES	13461 W BEACH AVE	90292	4230003041	Commercial Manufacturing	CM(GM)-2D-CA	0	54	0.105402759	Residential - Single Family Residence	YES - Current	NO - Privately-Owned	Available	Not Used in Prior Housing Element	0.347976446	0	0	0.347976446	1	0	0	1088149	1100	Palms - Mar Vista - Del Rey							Lower
LOS ANGELES	13455 W BEACH AVE	90292	4230003042	Commercial Manufacturing	CM(GM)-2D-CA	0	54	0.105402522	Commercial - Commercial - Miscellaneous Commercial - One Story	YES - Current	NO - Privately-Owned	Available	Not Used in Prior Housing Element	0.009763999	0	0	0.009763999	0	0	0	1088149	1088	Palms - Mar Vista - Del Rey							Lower
LOS ANGELES	13445 W BEACH AVE	90292	4230003045	Commercial Manufacturing	CM(GM)-2D-CA	0	54	0.105402517	Industrial - Light Manufacturing - One Story	YES - Current	NO - Privately-Owned	Available	Not Used in Prior Housing Element	0.011105629	0	0	0.011105629	0	0	0	1088149	1045	Palms - Mar Vista - Del Rey							Lower
LOS ANGELES	13437 W BEACH AVE	90292	4230003047	Commercial Manufacturing	CM(GM)-2D-CA	0	54	0.105231334	Industrial - Light Manufacturing - One Story	YES - Current	NO - Privately-Owned	Available	Not Used in Prior Housing Element	0.011105629	0	0	0.011105629	0	0	0	1088153	919	Palms - Mar Vista - Del Rey							Lower
LOS ANGELES	13433 W BEACH AVE	90292	4230003048	Commercial Manufacturing, General Commercial	CM(GM)-2D-CA	0	54	0.103511096	Industrial - Light Manufacturing - One Story	YES - Current	NO - Privately-Owned	Available	Not Used in Prior Housing Element	0.011105629	0	0	0.011105629	0	0	0	1088153	911	Palms - Mar Vista - Del Rey							Lower
LOS ANGELES	13429 W BEACH AVE	90292	4230003049	Commercial Manufacturing	CM(GM)-2D-CA	0	54	0.105902873	Residential - Three Units (Any Combination) - 4 Stories or Less	YES - Current	NO - Privately-Owned	Available	Not Used in Prior Housing Element	0	0	0.181486189	0.181486189	3	0	0	1088153	901	Palms - Mar Vista - Del Rey	Yes						Above Moderate
LOS ANGELES	13425 W BEACH AVE	90292	4230003050	Commercial Manufacturing	CM(GM)-2D-CA	0	54	0.104606648	Industrial - Light Manufacturing - One Story	YES - Current	NO - Privately-Owned	Available	Not Used in Prior Housing Element	0.026118949	0	0	0.026118949	0	0	0	1088153	892	Palms - Mar Vista - Del Rey							Lower
LOS ANGELES	13421 W BEACH AVE	90292	4230003051	Commercial Manufacturing	CM(GM)-2D-CA	0	54	0.104608208	Commercial - Store - One Story	YES - Current	NO - Privately-Owned	Available	Not Used in Prior Housing Element	0.067974538	0	0	0.067974538	0	0	0	1088153	882	Palms - Mar Vista - Del Rey							Lower
LOS ANGELES	13475 W BEACH AVE	90292	4230003062	Commercial Manufacturing	CM(GM)-2D-CA	0	54	0.105402756	Commercial - Parking Lot (Commercial Use Property) - Lots - Patron or Employee - One Story	YES - Current	NO - Privately-Owned	Available	Not Used in Prior Housing Element	0.014749783	0	0	0.014749783	0	0	0	1088149	1154	Palms - Mar Vista - Del Rey							Lower
LOS ANGELES			4230003062	Commercial Manufacturing	CM(GM)-2D-CA	0	54	0.014363621	Commercial - Parking Lot (Commercial Use Property) - Lots - Patron or Employee - One Story	YES - Current	NO - Privately-Owned	Available	Not Used in Prior Housing Element	0	0	0.009628712	0.009628712	0	0	0	1088149	1183	Palms - Mar Vista - Del Rey							Above Moderate
LOS ANGELES			4230003062	Commercial Manufacturing	CM(GM)-2D-CA	0	54	0.014364028	Commercial - Parking Lot (Commercial Use Property) - Lots - Patron or Employee - One Story	YES - Current	NO - Privately-Owned	Available	Not Used in Prior Housing Element	0	0	0.009628712	0.009628712	0	0	0	1088149	1171	Palms - Mar Vista - Del Rey							Above Moderate
LOS ANGELES	13481 W BEACH AVE	90292	4230003063	Commercial Manufacturing	CM(GM)-2D-CA	0	54	0.091039312	Residential - Four Units (Any Combination) - 4 Stories or Less	YES - Current	NO - Privately-Owned	Available	Not Used in Prior Housing Element	0	0	0.20370096	0.20370096	4	0	0	1088149	1179	Palms - Mar Vista - Del Rey	Yes						Above Moderate
LOS ANGELES	13485 W BEACH AVE	90292	4230003063	Commercial Manufacturing	CM(GM)-2D-CA	0	54	0.09103885	Residential - Four Units (Any Combination) - 4 Stories or Less	YES - Current	NO - Privately-Owned	Available	Not Used in Prior Housing Element	0	0	0.20370096	0.20370096	4	0	0	1088149	1194	Palms - Mar Vista - Del Rey	Yes						Above Moderate
LOS ANGELES	13471 W BEACH AVE	90292	4230003071	Commercial Manufacturing	CM(GM)-2D-CA	0	54	0.105402759	Commercial - Office Building - One Story	YES - Current	NO - Privately-Owned	Available	Not Used in Prior Housing Element	0.012197553	0	0	0.012197553	0	0	0	1088149	1140	Palms - Mar Vista - Del Rey							Lower
LOS ANGELES			4230003071	General Commercial	CM(GM)-2D-CA	0	54	0.038652945	Commercial - Office Building - One Story	YES - Current	NO - Privately-Owned	Available	Not Used in Prior Housing Element	0	0	0.01148937	0.01148937	0	0	0	1088149	1834	Palms - Mar Vista - Del Rey							Above Moderate
LOS ANGELES			4230003071	General Commercial	CM(GM)-2D-CA	0	54	0.040535384	Commercial - Office Building - One Story	YES - Current	NO - Privately-Owned	Available	Not Used in Prior Housing Element	0	0	0.01148937	0.01148937	0	0	0	1088149	1833	Palms - Mar Vista - Del Rey							Above Moderate
LOS ANGELES	13441 W BEACH AVE	90292	4230003075	Commercial Manufacturing	CM(GM)-2D-CA	0	54	0.105199197	Commercial - Office Building - One Story	YES - Current	NO - Privately-Owned	Available	Not Used in Prior Housing Element	0.028989853	0	0	0.028989853	0	0	0	1088149	1032	Palms - Mar Vista - Del Rey							Lower
LOS ANGELES	13449 W BEACH AVE	90292	4230003078	Commercial Manufacturing	CM(GM)-2D-CA	0	54	0.105401984	Industrial - Light Manufacturing - One Story	YES - Current	NO - Privately-Owned	Available	Not Used in Prior Housing Element	0.011105629	0	0	0.011105629	0	0	0	1088149	1058	Palms - Mar Vista - Del Rey							Lower
LOS ANGELES	13453 W BEACH AVE	90292	4230003078	Commercial Manufacturing	CM(GM)-2D-CA	0	54	0.105401984	Industrial - Light Manufacturing - One Story	YES - Current	NO - Privately-Owned	Available	Not Used in Prior Housing Element	0.011105629	0	0	0.011105629	0	0	0	1088149	1067	Palms - Mar Vista - Del Rey							Lower
LOS ANGELES	13484 W BEACH AVE	90292	4230004001	Commercial Manufacturing	CM(GM)-2D-CA	0	54	0.105102213	Industrial - Light Manufacturing - One Story	YES - Current	NO - Privately-Owned	Available	Not Used in Prior Housing Element	0.014068921	0	0	0.014068921	0	0	0	1088149	1265	Palms - Mar Vista - Del Rey							Lower
LOS ANGELES	13480 W BEACH AVE	90292	4230004002	Commercial Manufacturing	CM(GM)-2D-CA	0	54	0.105355503	Residential - Three Units (Any Combination) - 4 Stories or Less	YES - Current	NO - Privately-Owned	Available

LOS ANGELES	4223 S GLENCOE AVE	90292	4230005037	Light Manufacturing	CM(GM)-2D-CA	0	54	0.942678664	Industrial - Parking Lot (Industrial Use Property) - One Story	YES - Current	NO - Privately-Owned	Available	Used in Prior Housing Element - Non-Vacant	3.007791042	0	0	3.007791042	0	0	0	1058153	16	Palms - Mar Vista - Del Rey		Lower
LOS ANGELES			4230005037	Light Manufacturing	CM(GM)-2D-CA	0	54	0.286973858	Industrial - Parking Lot (Industrial Use Property) - One Story	YES - Current	NO - Privately-Owned	Available	Used in Prior Housing Element - Non-Vacant	0.035996912	0	0	0.035996912	0	0	0	1058153	33	Palms - Mar Vista - Del Rey		Lower
LOS ANGELES	13455 W MAKELLA AVE	90292	4230005041	Light Manufacturing	CM(GM)-2D-CA	0	54	1.222582691	Commercial - Shopping Center (Neighborhood, Community) - One Story	YES - Current	NO - Privately-Owned	Available	Not Used in Prior Housing Element	0.942890115	0	0	0.942890115	0	0	0	1058153	29	Palms - Mar Vista - Del Rey		Lower
LOS ANGELES			4230005041	Light Manufacturing	CM(GM)-2D-CA	0	54	0.60571803	Commercial - Shopping Center (Neighborhood, Community) - One Story	YES - Current	NO - Privately-Owned	Available	Not Used in Prior Housing Element	0.044211036	0	0	0.044211036	0	0	0	1058153	52	Palms - Mar Vista - Del Rey		Lower
LOS ANGELES			4230005041	Light Manufacturing	CM(GM)-2D-CA	0	54	0.61649313	Commercial - Shopping Center (Neighborhood, Community) - One Story	YES - Current	NO - Privately-Owned	Available	Not Used in Prior Housing Element	0.045152856	0	0	0.045152856	0	0	0	1058153	49	Palms - Mar Vista - Del Rey		Lower
LOS ANGELES			4230005041	Light Manufacturing	CM(GM)-2D-CA	0	54	0.908125788	Commercial - Shopping Center (Neighborhood, Community) - One Story	YES - Current	NO - Privately-Owned	Available	Not Used in Prior Housing Element	0.051768107	0	0	0.051768107	0	0	0	1058153	22	Palms - Mar Vista - Del Rey		Lower
LOS ANGELES			4230005041	Light Manufacturing	CM(GM)-2D-CA	0	54	0.942659959	Commercial - Shopping Center (Neighborhood, Community) - One Story	YES - Current	NO - Privately-Owned	Available	Not Used in Prior Housing Element	0.749655569	0	0	0.749655569	0	0	0	1058153	41	Palms - Mar Vista - Del Rey		Lower
LOS ANGELES	4090 S DEL REY AVE	90292	4230005045	Light Manufacturing	CM(GM)-2D-CA	0	54	0.260914872	Commercial - Commercial - Vacant Land	YES - Current	NO - Privately-Owned	Available	Used in Two Consecutive Prior Housing Elements - Vacant	0.120874278	0	0	0.120874278	0	0	0	1088153	1187	Palms - Mar Vista - Del Rey		Lower
LOS ANGELES			4230005045	Light Manufacturing	CM(GM)-2D-CA	0	54	0.323233735	Commercial - Commercial - Vacant Land	YES - Current	NO - Privately-Owned	Available	Used in Two Consecutive Prior Housing Elements - Vacant	0.133246433	0	0	0.133246433	0	0	0	1088153	1161	Palms - Mar Vista - Del Rey		Lower
LOS ANGELES	4095 S GLENCOE AVE	90292	4230005046	Light Manufacturing	CM(GM)-2D-CA	0	54	0.428522429	Industrial - Warehousing, Distribution, Storage - Public Storage (Bekins, Lyons) - One Story	YES - Current	NO - Privately-Owned	Available	Used in Prior Housing Element - Non-Vacant	0.042743284	0	0	0.042743284	0	0	0	1088153	1121	Palms - Mar Vista - Del Rey		Lower
LOS ANGELES	4107 S GLENCOE AVE	90292	4230005046	Light Manufacturing	CM(GM)-2D-CA	0	54	0.490438338	Industrial - Warehousing, Distribution, Storage - Public Storage (Bekins, Lyons) - One Story	YES - Current	NO - Privately-Owned	Available	Used in Prior Housing Element - Non-Vacant	0.046951807	0	0	0.046951807	0	0	0	1088153	1144	Palms - Mar Vista - Del Rey		Lower
LOS ANGELES			4230005046	Light Manufacturing	CM(GM)-2D-CA	0	54	0.459290418	Industrial - Warehousing, Distribution, Storage - Public Storage (Bekins, Lyons) - One Story	YES - Current	NO - Privately-Owned	Available	Used in Prior Housing Element - Non-Vacant	0.045602128	0	0	0.045602128	0	0	0	1088153	1179	Palms - Mar Vista - Del Rey		Lower
LOS ANGELES			4230005046	Light Manufacturing	CM(GM)-2D-CA	0	54	0.514129577	Industrial - Warehousing, Distribution, Storage - Public Storage (Bekins, Lyons) - One Story	YES - Current	NO - Privately-Owned	Available	Used in Prior Housing Element - Non-Vacant	0.046239616	0	0	0.046239616	0	0	0	1088153	1117	Palms - Mar Vista - Del Rey		Lower
LOS ANGELES	4130 S DEL REY AVE	90292	4230005047	Light Manufacturing	CM(GM)-2D-CA	0	54	0.943709714	Commercial - Office Building - Loft-type Buildings - One Story	YES - Current	NO - Privately-Owned	Available	Used in Prior Housing Element - Non-Vacant	0.156195174	0	0	0.156195174	0	0	0	1088153	1251	Palms - Mar Vista - Del Rey		Lower
LOS ANGELES	4134 S DEL REY AVE	90292	4230005048	Light Manufacturing	CM(GM)-2D-CA	0	54	0.94443332	Commercial - Office Building - Loft-type Buildings - One Story	YES - Current	NO - Privately-Owned	Available	Not Used in Prior Housing Element	0.204778203	0	0	0.204778203	0	0	0	1088153	1262	Palms - Mar Vista - Del Rey		Lower
LOS ANGELES	4143 S GLENCOE AVE	90292	4230005153	Light Manufacturing	CM(GM)-2D-CA	0	54	0.506415645	Industrial - Light Manufacturing - One Story	YES - Current	NO - Privately-Owned	Available	Not Used in Prior Housing Element	0.085880835	0	0	0.085880835	0	0	0	1088153	1244	Palms - Mar Vista - Del Rey		Above Moderate
LOS ANGELES	4144 S DEL REY AVE	90292	4230005153	Light Manufacturing	CM(GM)-2D-CA	0	54	0.951455332	Industrial - Light Manufacturing - One Story	YES - Current	NO - Privately-Owned	Available	Not Used in Prior Housing Element	3.963165689	0	0	3.963165689	0	0	0	1058153	3	Palms - Mar Vista - Del Rey		Lower
LOS ANGELES	4170 S DEL REY AVE	90292	4230005153	Light Manufacturing	CM(GM)-2D-CA	0	54	0.941143193	Industrial - Light Manufacturing - One Story	YES - Current	NO - Privately-Owned	Available	Not Used in Prior Housing Element	3.963165689	0	0	3.963165689	0	0	0	1058153	13	Palms - Mar Vista - Del Rey		Lower
LOS ANGELES	4201 S GLENCOE AVE	90292	4230005153	Light Manufacturing	CM(GM)-2D-CA	0	54	0.949554903	Industrial - Light Manufacturing - One Story	YES - Current	NO - Privately-Owned	Available	Not Used in Prior Housing Element	3.963165689	0	0	3.963165689	0	0	0	1088153	1256	Palms - Mar Vista - Del Rey		Lower
LOS ANGELES			4230005153	Light Manufacturing	CM(GM)-2D-CA	0	54	0.432107244	Industrial - Light Manufacturing - One Story	YES - Current	NO - Privately-Owned	Available	Not Used in Prior Housing Element	0.079381704	0	0	0.079381704	0	0	0	1088153	1261	Palms - Mar Vista - Del Rey		Lower
LOS ANGELES	4094 S GLENCOE AVE	90292	4230006003	Light Manufacturing	CM(GM)-2D-CA	0	54	0.487047727	Industrial - Light Manufacturing - One Story	YES - Current	NO - Privately-Owned	Available	Used in Prior Housing Element - Non-Vacant	0.087202141	0	0	0.087202141	0	0	0	1088153	1063	Palms - Mar Vista - Del Rey		Lower
LOS ANGELES			4230006003	Light Manufacturing	CM(GM)-2D-CA	0	54	0.006161318	Industrial - Light Manufacturing - One Story	YES - Current	NO - Privately-Owned	Available	Used in Prior Housing Element - Non-Vacant	0	0	0.003779733	0.003779733	0	0	0	1088153	1081	Palms - Mar Vista - Del Rey		Above Moderate
LOS ANGELES			4230006003	Light Manufacturing	CM(GM)-2D-CA	0	54	0.016802731	Industrial - Light Manufacturing - One Story	YES - Current	NO - Privately-Owned	Available	Used in Prior Housing Element - Non-Vacant	0	0	0.003779733	0.003779733	0	0	0	1088153	1051	Palms - Mar Vista - Del Rey		Above Moderate
LOS ANGELES			4230006003	Light Manufacturing	CM(GM)-2D-CA	0	54	0.024548192	Industrial - Light Manufacturing - One Story	YES - Current	NO - Privately-Owned	Available	Used in Prior Housing Element - Non-Vacant	0	0	0.011308274	0.011308274	0	0	0	1088153	1097	Palms - Mar Vista - Del Rey		Above Moderate
LOS ANGELES			4230006003	Light Manufacturing	CM(GM)-2D-CA	0	54	0.12223985	Industrial - Light Manufacturing - One Story	YES - Current	NO - Privately-Owned	Available	Used in Prior Housing Element - Non-Vacant	0.030868247	0	0	0.030868247	0	0	0	1088153	1048	Palms - Mar Vista - Del Rey		Lower
LOS ANGELES			4230006003	Light Manufacturing	CM(GM)-2D-CA	0	54	0.333862979	Industrial - Light Manufacturing - One Story	YES - Current	NO - Privately-Owned	Available	Used in Prior Housing Element - Non-Vacant	0.068542063	0	0	0.068542063	0	0	0	1088153	1013	Palms - Mar Vista - Del Rey		Lower
LOS ANGELES	4126 S GLENCOE AVE	90292	4230006005	Light Manufacturing	CM(GM)-2D-CA	0	54	0.947193473	Industrial - Light Manufacturing - One Story	YES - Current	NO - Privately-Owned	Available	Not Used in Prior Housing Element	1.66468029	0	0	1.66468029	0	0	0	1088153	1115	Palms - Mar Vista - Del Rey		Lower
LOS ANGELES			4230006007	Light Manufacturing	CM(GM)-2D-CA	0	54	0.468805522	Industrial - Light Manufacturing - One Story	YES - Current	NO - Privately-Owned	Available	Used in Prior Housing Element - Non-Vacant	0.254398574	0	0	0.254398574	0	0	0	1088153	1169	Palms - Mar Vista - Del Rey		Lower
LOS ANGELES	4144 S GLENCOE AVE	90292	4230006008	Light Manufacturing	CM(GM)-2D-CA	0	54	0.467923139	Industrial - Light Manufacturing - One Story	YES - Current	NO - Privately-Owned	Available	Used in Prior Housing Element - Non-Vacant	0.081411549	0	0	0.081411549	1	0	0	1088153	1207	Palms - Mar Vista - Del Rey		Lower
LOS ANGELES	4210 S GLENCOE AVE	90292	4230006009	Light Manufacturing	CM(GM)-2D-CA	0	54	0.945026039	Commercial - Parking Lot (Commercial Use Property) - Lots - Patron or Employee - One Story	YES - Current	NO - Privately-Owned	Available	Used in Prior Housing Element - Non-Vacant	0.497030124	0	0	0.497030124	0	0	0	1088153	1195	Palms - Mar Vista - Del Rey		Lower
LOS ANGELES	4204 S GLENCOE AVE	90292	4230006010	Light Manufacturing	CM(GM)-2D-CA	0	54	0.942922518	Industrial - Light Manufacturing - One Story	YES - Current	NO - Privately-Owned	Available	Used in Prior Housing Element - Non-Vacant	3.963165689	0	0	3.963165689	0	0	0	1088153	1222	Palms - Mar Vista - Del Rey		Lower
LOS ANGELES	4214 S GLENCOE AVE	90292	4230006010	Light Manufacturing	CM(GM)-2D-CA	0	54	0.94269663	Industrial - Light Manufacturing - One Story	YES - Current	NO - Privately-Owned	Available	Used in Prior Housing Element - Non-Vacant	3.963165689	0	0	3.963165689	0	0	0	1088153	1243	Palms - Mar Vista - Del Rey		Lower
LOS ANGELES	4228 S GLENCOE AVE	90292	4230006011	Light Manufacturing	CM(GM)-2D-CA	0	54	0.539069663	Industrial - Light Manufacturing - One Story	YES - Current	NO - Privately-Owned	Available	Used in Prior Housing Element - Non-Vacant	0.272039808	0	0	0.272039808	0	0	0	1088153	1255	Palms - Mar Vista - Del Rey		Lower
LOS ANGELES	4230 S GLENCOE AVE	90292	4230006012	Light Manufacturing	CM(GM)-2D-CA	0	54	0.400897981	Commercial - Office Building - One Story	YES - Current	NO - Privately-Owned	Available	Used in Prior Housing Element - Non-Vacant	0.191914201	0	0	0.191914201	0	0	0	1088153	1271	Palms - Mar Vista - Del Rey		Lower
LOS ANGELES	4121 S REDWOOD AVE	90066	4230006018	Limited Manufacturing	CM(GM)-2D-CA	0	54	0.751656663	Industrial - Light Manufacturing - One Story	YES - Current	NO - Privately-Owned	Available	Used in Prior Housing Element - Non-Vacant	0.14963177	0	0	0.14963177	0	0	0	1088153	1000	Palms - Mar Vista - Del Rey		Lower
LOS ANGELES	4203 S REDWOOD AVE	90066	4230006023	Limited Manufacturing	CM(GM)-2D-CA	0	54	0.797460054	Commercial - Office Building - One Story	YES - Current	NO - Privately-Owned	Available	Used in Prior Housing Element - Non-Vacant	0.131017103	0	0	0.131017103	0	0	0	1088153	1156	Palms - Mar Vista - Del Rey		Lower
LOS ANGELES			4230006023	Limited Manufacturing	CM(GM)-2D-CA	0	54	0.056719547	Commercial - Office Building - One Story	YES - Current	NO - Privately-Owned	Available	Used in Prior Housing Element - Non-Vacant	0	0	0.019807024	0.019807024	0	0	0	1088153	1198	Palms - Mar Vista - Del Rey		Above Moderate
LOS ANGELES	4221 S REDWOOD AVE	90066	4230006025	Limited Manufacturing	CM(GM)-2D-CA	0	54	0.875662095	Industrial - Light Manufacturing - One Story	YES - Current	NO - Privately-Owned	Available	Used in Prior Housing Element - Non-Vacant	0.157518698	0	0	0.157518698	0	0	0	1088153	1209	Palms - Mar Vista - Del Rey		Lower
LOS ANGELES	4235 S REDWOOD AVE	90066	4230006026	Limited Manufacturing	CM(GM)-2D-CA	0	54	0.879338366	Industrial - Light Manufacturing - One Story	YES - Current	NO - Privately-Owned	Available	Used in Prior Housing Element - Non-Vacant	0.064132889	0	0	0.064132889	2	0	0	1088153	1232	Palms - Mar Vista - Del Rey		Lower
LOS ANGELES	13335 W MAKELLA AVE	90292	4230006027	Limited Manufacturing	CM(GM)-2D-CA	0	54	0.411031641	Commercial - Parking Lot (Commercial Use Property) - Lots - Patron or Employee - One Story	YES - Current	NO - Privately-Owned	Available	Not Used in Prior Housing Element	0.027383938	0	0	0.027383938	0	0	0	1088153	1268	Palms - Mar Vista - Del Rey		Lower
LOS ANGELES	4241 S REDWOOD AVE	90066	4230006028	Limited Manufacturing	CM(GM)-2D-CA	0	54	0.871526249	Residential - Five or More Units or Apartments (Any Combination) - Pool	YES - Current	NO - Privately-Owned	Available	Not Used in Prior Housing Element	0.171085171	47	0	0.171085171	0	0	0	1088153	1248	Palms - Mar Vista - Del Rey		Lower
LOS ANGELES	4108 S GLENCOE AVE	90292	4230006034	Light Manufacturing	CM(GM)-2D-CA	0	54	0.563315598	Industrial - Light Manufacturing - One Story	YES - Current	NO - Privately-Owned	Available	Used in Prior Housing Element - Non-Vacant	0.039407234	0	0	0.039407234	0	0	0	1088153	1083	Palms - Mar Vista - Del Rey		Lower
LOS ANGELES	4112 S GLENCOE AVE	90292	4230006034	Light Manufacturing	CM(GM)-2D-CA	0	54	0.593953303	Industrial - Light Manufacturing - One Story	YES - Current	NO - Privately-Owned	Available	Used in Prior Housing Element - Non-Vacant	0.039690428	0	0	0.039690428	0	0	0	1088153	1111	Palms - Mar Vista - Del Rey		Lower
LOS ANGELES			4230006034	Light Manufacturing	CM(GM)-2D-CA	0	54	0.31656262	Industrial - Light Manufacturing - One Story	YES - Current	NO - Privately-Owned	Available	Used in Prior Housing Element - Non-Vacant	0.027733692	0	0	0.027733692	0	0	0	1088153	1055	Palms - Mar Vista - Del Rey		Lower
LOS ANGELES			4230006034	Light Manufacturing	CM(GM)-2D-CA	0	54	0.334395651	Industrial - Light Manufacturing - One Story	YES - Current	NO - Privately-Owned	Available	Used in Prior Housing Element - Non-Vacant	0.029133826	0	0	0.029133826	0	0	0	1088153	1082	Palms - Mar Vista - Del Rey		Lower
LOS ANGELES	4101 S REDWOOD AVE	90066	4230006233	Limited Manufacturing	CM(GM)-2D-CA	0	54	0.858298788	Industrial - Heavy Manufacturing - One Story	YES - Current	NO - Privately-Owned	Available	Not Used in Prior Housing Element	0.199745849	0	0	0.199745849	0	0	0	1088153	929	Palms - Mar Vista - Del Rey		Lower
LOS ANGELES	4103 S REDWOOD AVE	90066	4230006233	Limited Manufacturing	CM(GM)-2D-CA	0	54	0.858339868	Industrial - Heavy Manufacturing - One Story	YES - Current	NO - Privately-Owned	Available	Not Used in Prior Housing Element	0.199745849	0	0	0.199745849	0	0	0	1088153	965	Palms - Mar Vista - Del Rey		Lower
LOS ANGELES	4115 S REDWOOD AVE	90066	4230006234	Limited Manufacturing	CM(GM)-2D-CA	0	54	0.128751802	Industrial - Industrial - Vacant Land	YES - Current	NO - Privately-Owned	Available	Not Used in Prior Housing Element	0.116263165	0	0	0.116263165	0	0	0	1088153	995	Palms - Mar Vista - Del Rey		Lower
LOS ANGELES	4040 S GLENCOE AVE	90292	4230007001	Commercial Manufacturing	CM(GM)-2D-CA	0	54	0.106642192	Commercial - Store Combination - Store and Office Combination - One Story	YES - Current	NO - Privately-Owned	Available	Not Used in Prior Housing Element	0.024774937	1	0	0.024774937	0	0	0	1088153	885	Palms - Mar Vista - Del Rey		Lower
LOS ANGELES	13376 W BEACH AVE	90292	4230007002	Commercial Manufacturing	CM(GM)-2D-CA	0	54	0.106192249	Industrial - Light Manufacturing - One Story	YES - Current	NO - Privately-Owned	Available	Not Used in Prior Housing Element	0.011105629	0	0	0.011105629	0	0	0	1088153	874	Palms - Mar Vista - Del Rey		Lower
LOS ANGELES	13336 W BEACH AVE	90292	4230007012	Commercial Manufacturing	CM(GM)-2D-CA	0	54	0.10619408	Industrial - Light Manufacturing - One Story	YES - Current	NO - Privately-Owned	Available	Not Used in Prior Housing Element	0.009355646	1	0	0.009355646	1	0	0	1088153	751	Palms - Mar Vista - Del Rey		Lower
LOS ANGELES	4077 S REDWOOD AVE	90066	4230007026	Limited Manufacturing	CM(GM)-2D-CA	0	54	0.878884395	Commercial - Office Building - Loft-type Buildings - One Story	YES - Current	NO - Privately-Owned	Available	Used in Prior Housing Element - Non-Vacant	0.058032665	0	0	0.058032665	0	0	0	1088153	848	Palms - Mar Vista - Del Rey		Lower
LOS ANGELES	13358 W BEACH AVE	90292	4230007030	Commercial Manufacturing	CM(GM)-2D-CA	0	54	0.10619408	Commercial - Store Combination - Store and Office Combination - One Story	YES - Current	NO - Privately-Owned	Available	Not Used in Prior Housing Element	0.009627946	0	0	0.009627946	0	0	0	1088153	825	Palms - Mar Vista - Del Rey		Lower
LOS ANGELES	13364 W BEACH AVE	90292	4230007030	Commercial Manufacturing	CM(GM)-2D-CA	0	54	0.106193273	Commercial - Store Combination - Store and Office Combination - One Story	YES - Current	NO - Privately-Owned	Available	Not Used in Prior Housing Element	0.009627946	0	0	0.009627946	0	0	0	1088153	838	Palms - Mar Vista - Del Rey		Lower
LOS ANGELES	13344 W BEACH AVE	90292	4230007033	Commercial Manufacturing	CM(GM)-2D-CA	0	54	0.104355954	Industrial - Light Manufacturing - One Story	YES - Current	NO - Privately-Owned	Available	Not Used in Prior Housing Element	0.014068921	0	0	0.014068921	0	0	0	1088153	777	Palms - Mar Vista - Del Rey		Lower
LOS ANGELES	13348 W BEACH AVE	90292	4230007034	Commercial Manufacturing	CM(GM)-2D-CA	0	54	0.104356915	Industrial - Light Manufacturing - One Story	YES - Current	NO - Privately-Owned	Available	Not Used in Prior Housing Element	0.010193198	0	0	0.010193198	1	0	0	1088153	789	Palms - Mar Vista - Del Rey		Lower
LOS ANGELES	13352 W BEACH AVE	90292	4230007034	Commercial Manufacturing	CM(GM)-2D-CA	0	54	0.104356915	Industrial - Light Manufacturing - One Story	YES - Current	NO - Privately-Owned	Available	Not Used in Prior Housing Element	0.010193198	0	0	0.010193198	1	0	0	1088153	802	Palms - Mar Vista - Del Rey		Lower
LOS ANGELES	13376 W WASHINGTON BLVD	90292	4230008002	General Commercial	CM(GM)-2D-CA	0	54	0.04193961	Commercial - Store - One Story	YES - Current	NO - Privately-Owned	Available	Not Used in Prior Housing Element	0	0	0.011060251	0.011060251	0	0	0	1088153	1308	Palms - Mar Vista - Del Rey		Above Moderate
LOS ANGELES			4230008002	General Commercial	CM(GM)-2D-CA	0	54	0.04193826	Commercial - Store - One Story	YES - Current	NO - Privately-Owned	Available	Not Used in Prior Housing Element	0	0	0.011060251	0.011060251	0	0	0	1088153	1309	Palms - Mar Vista - Del Rey		Above Moderate
LOS ANGELES			4230008002	General Commercial	CM(GM)-2D-CA	0	54	0.041940396	Commercial - Store - One Story	YES - Current	NO - Privately-Owned	Available	Not Used in Prior Housing Element	0	0	0.011060251	0.011060251	0	0	0	1088153	1307	Palms - Mar Vista - Del Rey		Above Moderate
LOS ANGELES			4230008004	General Commercial	CM(GM)-2D-CA	0	54	0.041937428	Commercial - Commercial - Vacant Land	YES - Current	NO - Privately-Owned	Available	Not Used in Prior Housing Element	0	0	0.343286037	0.343286037	0	0	0	1088153	1310	Palms - Mar Vista - Del Rey		Above Moderate
LOS ANGELES			4230008020	General Commercial	CM(GM)-2D-CA	0	54	0.041928914	Commercial - Auto, Recreation Equipment, Construction Equipment Sales and Service - Auto Body Repair Shop - One Story	YES - Current	NO - Privately-Owned	Available	Not Used in Prior Housing Element	0	0	0.011060251	0.011060251	0	0	0	1088153	1302	Palms - Mar Vista - Del Rey		Above Moderate
LOS ANGELES			4230008022	General Commercial	CM(GM)-2D-CA	0	54	0.041928083	Commercial - Auto, Recreation Equipment, Construction Equipment Sales and Service - Auto Body Repair Shop - One Story	YES - Current	NO - Privately-Owned	Available	Not Used in Prior Housing Element	0	0	0.006178599	0.006178599	1	0	0	1088153	1301	Palms - Mar Vista - Del Rey		Above Moderate
LOS ANGELES			4230008024	General Commercial	CM(GM)-2D-CA	0	54	0.041927296	Commercial - Parking Lot (Commercial Use Property) - Lots - Patron or Employee - One Story	YES - Current	NO - Privately-Owned	Available	Not Used in Prior Housing Element	0	0	0.016363926	0.016363926	0	0	0	1088153	1300	Palms - Mar Vista - Del Rey		Above Moderate
LOS ANGELES			4230008030	General Commercial	CM(GM)-2D-CA	0	54	0.041923994	Commercial - Parking Lot (Commercial Use Property) - Lots - Patron or Employee - One Story	YES - Current	NO - Privately-Owned	Available	Not Used in Prior Housing Element	0	0	0.025570518	0.025570518	0	0	0	1088153	1297	Palms - Mar Vista - Del Rey		Above Moderate
LOS ANGELES			4230008032	General Commercial	CM(GM)-2D-CA	0	54	0.044405854	Commercial - Restaurant, Cocktail Lounge - Restaurant, Cocktail Lounge, Tavern - One Story	YES - Current	NO - Privately-Owned	Available	Not Used in Prior Housing Element	0	0	0.063644254	0.063644254	1	0	0	1088153	1296	Palms - Mar Vista - Del Rey		Above Moderate
LOS ANGELES	4015 S REDWOOD AVE	90066	4230008033	Commercial Manufacturing	CM(GM)-2D-CA	0	54	0.112515919	Residential - Three Units (Any Combination) - 4 Stories or Less	YES - Current	NO - Privately-Owned	Available	Not Used in Prior Housing Element	0	0	0.319122291	0.319122291	3	0	0	1088153	579	Palms - Mar Vista - Del Rey	Yes	Above Moderate
LOS ANGELES	13309 W BEACH AVE	90292	4230008034	Commercial Manufacturing	CM(GM)-2D-CA	0	54	0.106196423	Industrial - Light Manufacturing - One Story	YES - Current	NO - Privately-Owned	Available	Not Used in Prior Housing Element	0.022009742	1	0	0.022009742	1	0	0	1088153	592	Palms - Mar Vista - Del Rey		Lower
LOS ANGELES	13313 W BEACH AVE	90292	4230008035	Commercial Manufacturing	CM(GM)-2D-CA	0	54	0.106194857	Industrial - Light Manufacturing - One Story	YES - Current	NO - Privately-Owned	Available	Not Used in Prior Housing Element	0.026118949	0	0	0.026118949	0	0	0	1088153	604	Palms - Mar Vista - Del Rey		Lower
LOS ANGELES	13317 W BEACH AVE	90292	4230008036	Commercial Manufacturing	CM(GM)-2D-CA	0	54	0.106195988	Commercial - Commercial - Vacant Land	YES - Current	NO - Privately-Owned	Available	Not Used in Prior Housing Element	0.053309724	0	0	0.053309724	0	0	0	1088153	615	Palms - Mar Vista - Del Rey		Lower
LOS ANGELES	13327 W BEACH AVE	90292	4230008039	Commercial Manufacturing	CM(GM)-2D-CA	0	54	0.106194434	Industrial - Light Manufacturing - One Story	YES - Current	NO - Privately-Owned	Available	Not Used in Prior Housing Element	0.009355646	1	0	0.009355646	1	0	0	1088153	652	Palms - Mar Vista - Del Rey		Lower
LOS ANGELES	13349 W BEACH AVE	90292	4230008044	Commercial Manufacturing	CM(GM)-2D-CA	0	54	0.106194936	Residential - Single Family Residence	YES - Current	NO - Privately-Owned	Available	Not Used in Prior Housing Element	0.347976446	0	0	0.347976446	1	0	0	1088153	712	Palms - Mar Vista - Del Rey		Lower
LOS ANGELES	13353 W BEACH AVE	90292	4230008045	Commercial Manufacturing	CM(GM)-2D-CA	0	54	0.106195122	Residential - Three Units (Any Combination) - 4 Stories or Less	YES - Current	NO - Privately-Owned	Available	Not Used in Prior Housing Element	0	0	0.181486189	0.181486189	3	0	0	1088153	726	Palms - Mar Vista - Del Rey	Yes	Above Moderate
LOS ANGELES	13357 W BEACH AVE	90292	4230008046	Commercial Manufacturing	CM(GM)-2D-CA	0	54	0.106195122	Residential - Single Family Residence	YES - Current	NO - Privately-Owned	Available	Not Used in Prior Housing Element	0.347976446	0	0	0.347976446	1	0	0	1088153	736	Palms - Mar Vista - Del Rey		Lower
LOS ANGELES	13361 W BEACH AVE	90292	4230008047	Commercial Manufacturing	CM(GM)-2D-CA	0	54	0.106195371	Residential - Three Units (Any Combination) - 4 Stories or Less	YES - Current	NO - Privately-Owned	Available	Not Used in Prior Housing Element	0	0	0.181486189	0.181486189	3	0	0	1088153	747	Palms - Mar Vista - Del Rey	Yes	Above Moderate
LOS ANGELES	13365 W BEACH AVE	90292	4230008048	Commercial Manufacturing	CM(GM)-2D-CA	0	54	0.106195615	Residential - Three Units (Any Combination) - 4 Stories or Less	YES - Current	NO - Privately-Owned	Available	Not Used in Prior Housing Element	0	0	0.061054293	0.061054293	3	0	0	1088153	761	Palms - Mar Vista - Del Rey	Yes	Above Moderate
LOS ANGELES	13369 W BEACH AVE	90292	4230008049	Commercial Manufacturing	CM(GM)-2D-CA	0	54	0.10619613	Residential - Double, Duplex, or Two Units - 4 Stories or Less	YES - Current	NO - Privately-Owned	Available	Not Used in Prior Housing Element	0	0	0.072386958	0.072386958	2	0	0	1088153	772	Palms - Mar Vista - Del Rey	Yes	Above Moderate
LOS ANGELES	13373 W BEACH AVE	90292	4230008050	Commercial Manufacturing	CM(GM)-2D-CA	0	54	0.106195322	Residential - Double, Duplex, or Two Units - 4 Stories or Less	YES - Current	NO - Privately-Owned	Available	Not Used in Prior Housing Element	0	0	0.214568794	0.214568794	2	0	0	1088153	782	Palms - Mar Vista - Del Rey	Yes	Above Moderate
LOS ANGELES	13375 W BEACH AVE	90292	4230008051	Commercial Manufacturing	CM(GM)-2D-CA	0	54	0.106194857	Industrial - Light Manufacturing - One Story	YES - Current	NO - Privately-Owned	Available	Not Used in Prior Housing Element	0.014068921	0	0	0.014068921	0	0	0	1088153	794	Palms - Mar Vista - Del Rey		Lower
LOS ANGELES	4014 S GLENCOE AVE	90292	4230008052	Commercial Manufacturing	CM(GM)-2D-CA	0	54	0.106195929	Commercial - Office Building - One Story	YES - Current	NO - Privately-Owned	Available	Not Used in Prior Housing Element	0.008110574	0

LOS ANGELES	4034 S REDWOOD AVE	90066	4230009052	Medium Residential	R3-1	0	54	0.139747438	Residential - Five or More Units or Apartments (Any Combination) - 4 Stories or Less	YES - Current	NO - Privately-Owned	Available	Not Used in Prior Housing Element	0.072112486	0	0	0.072112486	8	0	0	1088153	605	Palms - Mar Vista - Del Rey			Lower
LOS ANGELES	4068 S REDWOOD AVE	90066	4230009053	Medium Residential	R3-1	0	54	0.166727977	Residential - Five or More Units or Apartments (Any Combination) - 4 Stories or Less	YES - Current	NO - Privately-Owned	Available	Not Used in Prior Housing Element	0.073460796	0	0	0.073460796	9	0	0	1088153	758	Palms - Mar Vista - Del Rey			Lower
LOS ANGELES	4018 S REDWOOD AVE	90066	4230009BRK	Medium Residential	R3-1	0	54	0.1417016	Residential - Single Family Residence - Condominium	YES - Current	NO - Privately-Owned	Available	Not Used in Prior Housing Element	0.073610134	0	0	0.073610134	6	0	0	1088153	544	Palms - Mar Vista - Del Rey			Lower
LOS ANGELES	4088 S GLENCOE AVE	90292	4230030BRK	Light Manufacturing	CM(GM)-2D-CA	0	54	1.785170451	Residential - Single Family Residence - Condominium	YES - Current	NO - Privately-Owned	Available	Not Used in Prior Housing Element	1.028768979	0	0	1.028768979	16	0	0	1088153	1429	Palms - Mar Vista - Del Rey			Lower
LOS ANGELES	4211 S GLENCOE AVE	90292	4230032BRK	Light Manufacturing	CM(GM)-2D-CA	0	54	1.819524999	Residential - Single Family Residence - Condominium	YES - Current	NO - Privately-Owned	Available	Not Used in Prior Housing Element	2.023635542	0	0	2.023635542	0	0	0	1088153	1423	Palms - Mar Vista - Del Rey			Lower
LOS ANGELES	4140 S GLENCOE AVE	90292	4230033BRK	Light Manufacturing	CM(GM)-2D-CA	0	54	0.907837279	Residential - Single Family Residence - Condominium	YES - Current	NO - Privately-Owned	Available	Not Used in Prior Housing Element	0.157565817	0	0	0.157565817	47	0	0	1088153	1434	Palms - Mar Vista - Del Rey			Lower
LOS ANGELES	4211 S REDWOOD AVE	90292	4230033BRK	Limited Manufacturing	CM(GM)-2D-CA	0	54	0.882078179	Residential - Single Family Residence - Condominium	YES - Current	NO - Privately-Owned	Available	Not Used in Prior Housing Element	0.228810545	0	0	0.228810545	47	0	0	1088153	1422	Palms - Mar Vista - Del Rey			Lower
LOS ANGELES	4055 S REDWOOD AVE	90066	4230BRKDWN	Limited Manufacturing, Commercial Manufacturing	CM(GM)-2D-CA	0	54	2.676046894	Residential - Single Family Residence - Condominium	YES - Current	NO - Privately-Owned	Available	Not Used in Prior Housing Element	0.210831146	0	0	0.210831146	80	0	0	1088153	1418	Palms - Mar Vista - Del Rey			Lower
LOS ANGELES	4302 S STEWART AVE	90066	4231014001	Low Residential	R1-1	0	1 unit per lot	0.04411455	Residential - Single Family Residence	YES - Current	NO - Privately-Owned	Available	Not Used in Prior Housing Element	0	0	0.00575123	0.00575123	0	0	0	1088157	347	Palms - Mar Vista - Del Rey			Above Moderate
LOS ANGELES			4231014001	Low Residential	R1-1	0	1 unit per lot	0.10794328	Residential - Single Family Residence	YES - Current	NO - Privately-Owned	Available	Not Used in Prior Housing Element	0	0	0.00575123	0.00575123	0	0	0	1088157	344	Palms - Mar Vista - Del Rey			Above Moderate
LOS ANGELES	4307 S CENTINELA AVE	90066	4231015061	Medium Residential	R3-1	0	54	0.056253436	Residential - Double, Duplex, or Two Units - 4 Stories or Less	YES - Current	NO - Privately-Owned	Available	Not Used in Prior Housing Element	0	0	0.012637971	0.012637971	2	3*	3*	1088157	334	Palms - Mar Vista - Del Rey			Above Moderate
LOS ANGELES	4309 S CENTINELA AVE	90066	4231015062	Medium Residential	R3-1	0	54	0.057397758	Residential - Double, Duplex, or Two Units - 4 Stories or Less	YES - Current	NO - Privately-Owned	Available	Not Used in Prior Housing Element	0	0	0.012141831	0.012141831	2	3*	3*	1088157	345	Palms - Mar Vista - Del Rey			Above Moderate
LOS ANGELES	4311 S CENTINELA AVE	90066	4231015063	Medium Residential	R3-1	0	54	0.057396093	Residential - Double, Duplex, or Two Units - 4 Stories or Less	YES - Current	NO - Privately-Owned	Available	Not Used in Prior Housing Element	0	0	0.262766886	0.262766886	2	3*	3*	1088157	353	Palms - Mar Vista - Del Rey	Yes		Above Moderate
LOS ANGELES	4315 S CENTINELA AVE	90066	4231015064	Medium Residential	R3-1	0	54	0.057398122	Residential - Double, Duplex, or Two Units - 4 Stories or Less	YES - Current	NO - Privately-Owned	Available	Not Used in Prior Housing Element	0	0	0.262766886	0.262766886	2	3*	3*	1088157	359	Palms - Mar Vista - Del Rey	Yes		Above Moderate
LOS ANGELES	4317 S CENTINELA AVE	90066	4231015065	Medium Residential	R3-1	0	54	0.057397134	Residential - Double, Duplex, or Two Units - 4 Stories or Less	YES - Current	NO - Privately-Owned	Available	Not Used in Prior Housing Element	0	0	0.262766886	0.262766886	2	3*	3*	1088157	368	Palms - Mar Vista - Del Rey	Yes		Above Moderate
LOS ANGELES	4319 S CENTINELA AVE	90066	4231015066	Medium Residential	R3-1	0	54	0.057396458	Residential - Double, Duplex, or Two Units - 4 Stories or Less	YES - Current	NO - Privately-Owned	Available	Not Used in Prior Housing Element	0	0	0.262766886	0.262766886	2	3*	3*	1088157	377	Palms - Mar Vista - Del Rey	Yes		Above Moderate
LOS ANGELES	4321 S CENTINELA AVE	90066	4231015067	Medium Residential	R3-1	0	54	0.057397498	Residential - Three Units (Any Combination) - 4 Stories or Less	YES - Current	NO - Privately-Owned	Available	Not Used in Prior Housing Element	0	0	0.241350746	0.241350746	3	3*	3*	1088157	384	Palms - Mar Vista - Del Rey	Yes		Above Moderate
LOS ANGELES	4401 S CENTINELA AVE	90066	4231016009	Medium Residential	R3-1	0	54	0.057398096	Residential - Three Units (Any Combination) - 4 Stories or Less	YES - Current	NO - Privately-Owned	Available	Not Used in Prior Housing Element	0	0	0.262766886	0.262766886	2	3*	3*	1088157	411	Palms - Mar Vista - Del Rey	Yes		Above Moderate
LOS ANGELES	4403 S CENTINELA AVE	90066	4231016010	Medium Residential	R3-1	0	54	0.057399871	Residential - Double, Duplex, or Two Units - 4 Stories or Less	YES - Current	NO - Privately-Owned	Available	Not Used in Prior Housing Element	0	0	0.262766886	0.262766886	2	3*	3*	1088157	420	Palms - Mar Vista - Del Rey	Yes		Above Moderate
LOS ANGELES	4407 S CENTINELA AVE	90066	4231016011	Medium Residential	R3-1	0	54	0.057398349	Residential - Three Units (Any Combination) - 4 Stories or Less	YES - Current	NO - Privately-Owned	Available	Not Used in Prior Housing Element	0	0	0.241350746	0.241350746	3	3*	3*	1088157	432	Palms - Mar Vista - Del Rey	Yes		Above Moderate
LOS ANGELES	4409 S CENTINELA AVE	90066	4231016012	Medium Residential	R3-1	0	54	0.057400885	Residential - Three Units (Any Combination) - 4 Stories or Less	YES - Current	NO - Privately-Owned	Available	Not Used in Prior Housing Element	0	0	0.241350746	0.241350746	3	3*	3*	1088157	444	Palms - Mar Vista - Del Rey	Yes		Above Moderate
LOS ANGELES	4411 S CENTINELA AVE	90066	4231016013	Medium Residential	R3-1	0	54	0.057400632	Residential - Three Units (Any Combination) - 4 Stories or Less	YES - Current	NO - Privately-Owned	Available	Not Used in Prior Housing Element	0	0	0.274035335	0.274035335	3	3*	3*	1088157	457	Palms - Mar Vista - Del Rey	Yes		Above Moderate
LOS ANGELES	4413 S CENTINELA AVE	90066	4231016013	Medium Residential	R3-1	0	54	0.057401139	Residential - Three Units (Any Combination) - 4 Stories or Less	YES - Current	NO - Privately-Owned	Available	Not Used in Prior Housing Element	0	0	0.274035335	0.274035335	3	3*	3*	1088157	463	Palms - Mar Vista - Del Rey	Yes		Above Moderate
LOS ANGELES	4417 S CENTINELA AVE	90066	4231016014	Medium Residential	R3-1	0	54	0.057401646	Residential - Three Units (Any Combination) - 4 Stories or Less	YES - Current	NO - Privately-Owned	Available	Not Used in Prior Housing Element	0	0	0.241350746	0.241350746	3	3*	3*	1088157	475	Palms - Mar Vista - Del Rey	Yes		Above Moderate
LOS ANGELES	4419 S CENTINELA AVE	90066	4231016015	Medium Residential	R3-1	0	54	0.057403024	Residential - Single Family Residence	YES - Current	NO - Privately-Owned	Available	Not Used in Prior Housing Element	0	0	0.201367736	0.201367736	1	3*	3*	1088157	485	Palms - Mar Vista - Del Rey			Above Moderate
LOS ANGELES	4423 S CENTINELA AVE	90066	4231016016	Medium Residential	R3-1	0	54	0.057402543	Residential - Double, Duplex, or Two Units - 4 Stories or Less	YES - Current	NO - Privately-Owned	Available	Not Used in Prior Housing Element	0	0	0.285683775	0.285683775	2	3*	3*	1088157	493	Palms - Mar Vista - Del Rey	Yes		Above Moderate
LOS ANGELES	4425 S CENTINELA AVE	90066	4231016016	Medium Residential	R3-1	0	54	0.057404071	Residential - Double, Duplex, or Two Units - 4 Stories or Less	YES - Current	NO - Privately-Owned	Available	Not Used in Prior Housing Element	0	0	0.285683775	0.285683775	2	3*	3*	1088157	502	Palms - Mar Vista - Del Rey	Yes		Above Moderate
LOS ANGELES	4227 S CENTINELA AVE	90066	4231016017	Medium Residential	R3-1	0	54	0.057404806	Residential - Three Units (Any Combination) - 4 Stories or Less	YES - Current	NO - Privately-Owned	Available	Not Used in Prior Housing Element	0	0	0.017405686	0.017405686	3	3*	3*	1088157	512	Palms - Mar Vista - Del Rey	Yes		Above Moderate
LOS ANGELES	4433 S CENTINELA AVE	90066	4231016019	Medium Residential	R3-1	0	54	0.057406607	Residential - Double, Duplex, or Two Units - 4 Stories or Less	YES - Current	NO - Privately-Owned	Available	Not Used in Prior Housing Element	0	0	0.045632312	0.045632312	2	3*	3*	1088157	539	Palms - Mar Vista - Del Rey	Yes		Above Moderate
LOS ANGELES	4441 S CENTINELA AVE	90066	4231016021	Medium Residential	R3-1	0	54	0.057408635	Residential - Single Family Residence	YES - Current	NO - Privately-Owned	Available	Used in Prior Housing Element - Non-Vacant	0	0	0.210417461	0.210417461	1	3*	3*	1088157	569	Palms - Mar Vista - Del Rey			Above Moderate
LOS ANGELES	4445 S CENTINELA AVE	90066	4231016021	Medium Residential	R3-1	0	54	0.057408102	Residential - Single Family Residence	YES - Current	NO - Privately-Owned	Available	Used in Prior Housing Element - Non-Vacant	0	0	0.210417461	0.210417461	1	3*	3*	1088157	574	Palms - Mar Vista - Del Rey			Above Moderate
LOS ANGELES	4447 S CENTINELA AVE	90066	4231016022	Medium Residential	R3-1	0	54	0.057409649	Residential - Double, Duplex, or Two Units - 4 Stories or Less	YES - Current	NO - Privately-Owned	Available	Not Used in Prior Housing Element	0	0	0.262766886	0.262766886	2	3*	3*	1088157	586	Palms - Mar Vista - Del Rey	Yes		Above Moderate
LOS ANGELES	4449 S CENTINELA AVE	90066	4231016023	Medium Residential	R3-1	0	54	0.05741002	Residential - Double, Duplex, or Two Units - 4 Stories or Less	YES - Current	NO - Privately-Owned	Available	Not Used in Prior Housing Element	0	0	0.262766886	0.262766886	2	3*	3*	1088157	595	Palms - Mar Vista - Del Rey	Yes		Above Moderate
LOS ANGELES	4451 S CENTINELA AVE	90066	4231016024	Medium Residential	R3-1	0	54	0.057411151	Residential - Double, Duplex, or Two Units - 4 Stories or Less	YES - Current	NO - Privately-Owned	Available	Not Used in Prior Housing Element	0	0	0.262766886	0.262766886	2	3*	3*	1088157	605	Palms - Mar Vista - Del Rey	Yes		Above Moderate
LOS ANGELES	4455 S CENTINELA AVE	90066	4231016025	Medium Residential	R3-1	0	54	0.05741067	Residential - Double, Duplex, or Two Units - 4 Stories or Less	YES - Current	NO - Privately-Owned	Available	Not Used in Prior Housing Element	0	0	0.262766886	0.262766886	2	3*	3*	1088157	611	Palms - Mar Vista - Del Rey	Yes		Above Moderate
LOS ANGELES	4457 S CENTINELA AVE	90066	4231016026	Medium Residential	R3-1	0	54	0.057412809	Residential - Double, Duplex, or Two Units - 4 Stories or Less	YES - Current	NO - Privately-Owned	Available	Not Used in Prior Housing Element	0	0	0.262766886	0.262766886	2	3*	3*	1088157	620	Palms - Mar Vista - Del Rey	Yes		Above Moderate
LOS ANGELES	4461 S CENTINELA AVE	90066	4231016027	Medium Residential	R3-1	0	54	0.073289608	Residential - Double, Duplex, or Two Units - 4 Stories or Less	YES - Current	NO - Privately-Owned	Available	Not Used in Prior Housing Element	0	0	0.441100073	0.441100073	2	3*	3*	1088157	631	Palms - Mar Vista - Del Rey	Yes		Above Moderate
LOS ANGELES	4205 S CENTINELA AVE	90066	4231017002	Medium Residential	R3-1	0	54	0.046396153	Residential - Single Family Residence	YES - Current	NO - Privately-Owned	Available	Not Used in Prior Housing Element	0	0	0.280645275	0.280645275	1	2*	2*	1088157	71	Palms - Mar Vista - Del Rey			Above Moderate
LOS ANGELES	4207 S CENTINELA AVE	90066	4231017003	Medium Residential	R3-1	0	54	0.056385004	Residential - Double, Duplex, or Two Units - 4 Stories or Less	YES - Current	NO - Privately-Owned	Available	Not Used in Prior Housing Element	0	0	0.27175138	0.27175138	2	3*	3*	1088157	77	Palms - Mar Vista - Del Rey	Yes		Above Moderate
LOS ANGELES	4211 S CENTINELA AVE	90066	4231017004	Medium Residential	R3-1	0	54	0.057398004	Residential - Double, Duplex, or Two Units - 4 Stories or Less	YES - Current	NO - Privately-Owned	Available	Not Used in Prior Housing Element	0	0	0.262766886	0.262766886	2	3*	3*	1088157	88	Palms - Mar Vista - Del Rey	Yes		Above Moderate
LOS ANGELES	4215 S CENTINELA AVE	90066	4231017005	Medium Residential	R3-1	0	54	0.057397608	Residential - Single Family Residence	YES - Current	NO - Privately-Owned	Available	Used in Prior Housing Element - Non-Vacant	0	0	0.210417461	0.210417461	1	3*	3*	1088157	97	Palms - Mar Vista - Del Rey			Above Moderate
LOS ANGELES	4217 S CENTINELA AVE	90066	4231017005	Medium Residential	R3-1	0	54	0.057396983	Residential - Single Family Residence	YES - Current	NO - Privately-Owned	Available	Used in Prior Housing Element - Non-Vacant	0	0	0.210417461	0.210417461	1	3*	3*	1088157	105	Palms - Mar Vista - Del Rey			Above Moderate
LOS ANGELES	4219 S CENTINELA AVE	90066	4231017006	Medium Residential	R3-1	0	54	0.057398368	Residential - Three Units (Any Combination) - 4 Stories or Less	YES - Current	NO - Privately-Owned	Available	Not Used in Prior Housing Element	0	0	0.274035335	0.274035335	3	3*	3*	1088157	114	Palms - Mar Vista - Del Rey	Yes		Above Moderate
LOS ANGELES	4221 S CENTINELA AVE	90066	4231017006	Medium Residential	R3-1	0	54	0.057396736	Residential - Three Units (Any Combination) - 4 Stories or Less	YES - Current	NO - Privately-Owned	Available	Not Used in Prior Housing Element	0	0	0.274035335	0.274035335	3	3*	3*	1088157	122	Palms - Mar Vista - Del Rey	Yes		Above Moderate
LOS ANGELES	4223 S CENTINELA AVE	90066	4231017007	Medium Residential	R3-1	0	54	0.057397361	Residential - Double, Duplex, or Two Units - 4 Stories or Less	YES - Current	NO - Privately-Owned	Available	Not Used in Prior Housing Element	0	0	0.262766886	0.262766886	2	3*	3*	1088157	128	Palms - Mar Vista - Del Rey	Yes		Above Moderate
LOS ANGELES	4227 S CENTINELA AVE	90066	4231017008	Medium Residential	R3-1	0	54	0.057398004	Residential - Double, Duplex, or Two Units - 4 Stories or Less	YES - Current	NO - Privately-Owned	Available	Not Used in Prior Housing Element	0	0	0.262766886	0.262766886	2	3*	3*	1088157	140	Palms - Mar Vista - Del Rey	Yes		Above Moderate
LOS ANGELES	4229 S CENTINELA AVE	90066	4231017009	Medium Residential	R3-1	0	54	0.05739634	Residential - Double, Duplex, or Two Units - 4 Stories or Less	YES - Current	NO - Privately-Owned	Available	Not Used in Prior Housing Element	0	0	0.262766886	0.262766886	2	3*	3*	1088157	151	Palms - Mar Vista - Del Rey	Yes		Above Moderate
LOS ANGELES	4231 S CENTINELA AVE	90066	4231017010	Medium Residential	R3-1	0	54	0.057398368	Residential - Three Units (Any Combination) - 4 Stories or Less	YES - Current	NO - Privately-Owned	Available	Not Used in Prior Housing Element	0	0	0.274035335	0.274035335	3	3*	3*	1088157	161	Palms - Mar Vista - Del Rey	Yes		Above Moderate
LOS ANGELES	4233 S CENTINELA AVE	90066	4231017010	Medium Residential	R3-1	0	54	0.05739738	Residential - Three Units (Any Combination) - 4 Stories or Less	YES - Current	NO - Privately-Owned	Available	Not Used in Prior Housing Element	0	0	0.274035335	0.274035335	3	3*	3*	1088157	173	Palms - Mar Vista - Del Rey	Yes		Above Moderate
LOS ANGELES	4237 S CENTINELA AVE	90066	4231017011	Medium Residential	R3-1	0	54	0.057396964	Residential - Three Units (Any Combination) - 4 Stories or Less	YES - Current	NO - Privately-Owned	Available	Not Used in Prior Housing Element	0	0	0.274035335	0.274035335	3	3*	3*	1088157	178	Palms - Mar Vista - Del Rey	Yes		Above Moderate
LOS ANGELES	4239 S CENTINELA AVE	90066	4231017011	Medium Residential	R3-1	0	54	0.057398004	Residential - Three Units (Any Combination) - 4 Stories or Less	YES - Current	NO - Privately-Owned	Available	Not Used in Prior Housing Element	0	0	0.274035335	0.274035335	3	3*	3*	1088157	189	Palms - Mar Vista - Del Rey	Yes		Above Moderate
LOS ANGELES	4241 S CENTINELA AVE	90066	4231017012	Medium Residential	R3-1	0	54	0.05739738	Residential - Three Units (Any Combination) - 4 Stories or Less	YES - Current	NO - Privately-Owned	Available	Not Used in Prior Housing Element	0	0	0.274035335	0.274035335	3	3*	3*	1088157	197	Palms - Mar Vista - Del Rey	Yes		Above Moderate
LOS ANGELES	4243 S CENTINELA AVE	90066	4231017012	Medium Residential	R3-1	0	54	0.057397328	Residential - Three Units (Any Combination) - 4 Stories or Less	YES - Current	NO - Privately-Owned	Available	Not Used in Prior Housing Element	0	0	0.274035335	0.274035335	3	3*	3*	1088157	206	Palms - Mar Vista - Del Rey	Yes		Above Moderate
LOS ANGELES	4247 S CENTINELA AVE	90066	4231017013	Medium Residential	R3-1	0	54	0.05739738	Residential - Three Units (Any Combination) - 4 Stories or Less	YES - Current	NO - Privately-Owned	Available	Not Used in Prior Housing Element	0	0	0.274035335	0.274035335	3	3*	3*	1088157	216	Palms - Mar Vista - Del Rey	Yes		Above Moderate
LOS ANGELES	4249 S CENTINELA AVE	90066	4231017013	Medium Residential	R3-1	0	54	0.057398368	Residential - Three Units (Any Combination) - 4 Stories or Less	YES - Current	NO - Privately-Owned	Available	Not Used in Prior Housing Element	0	0	0.274035335	0.274035335	3	3*	3*	1088157	223	Palms - Mar Vista - Del Rey	Yes		Above Moderate
LOS ANGELES	4251 S CENTINELA AVE	90066	4231017014	Medium Residential	R3-1	0	54	0.057396736	Residential - Double, Duplex, or Two Units - 4 Stories or Less	YES - Current	NO - Privately-Owned	Available	Not Used in Prior Housing Element	0	0	0.262766886	0.262766886	2	3*	3*	1088157	236	Palms - Mar Vista - Del Rey	Yes		Above Moderate
LOS ANGELES	12473 W LOUISE AVE	90066	4231017025	Medium Residential	[Q]R3-1	0	54	0.278193023	Residential - Four Units (Any Combination) - 4 Stories or Less	YES - Current	NO - Privately-Owned	Available	Not Used in Prior Housing Element	1.313523459	0	0	1.313523459	4	0	0	1088157	193	Palms - Mar Vista - Del Rey			Lower
LOS ANGELES	12439 W LOUISE AVE	90066	4231017027	Medium Residential	R3-1	0	54	0.086805722	Residential - Three Units (Any Combination) - 4 Stories or Less	YES - Current	NO - Privately-Owned	Available	Not Used in Prior Housing Element	0	0	0.039214401	0.039214401	3	0	0	1088157	270	Palms - Mar Vista - Del Rey	Yes		Above Moderate
LOS ANGELES			4231017028	Medium Residential	R3-1	0	54	0.041089528	Residential - Single Family Residence - Vacant Land	YES - Current	NO - Privately-Owned	Available	Not Used in Prior Housing Element	0	0	0.594369888	0.594369888	0	2*	2*	1088157	1803	Palms - Mar Vista - Del Rey			Above Moderate
LOS ANGELES	4118 S KENYON AVE	90066	4231018001	Low Residential	R1-1	0	1 unit per lot	0.113729479	Commercial - Parking Lot (Commercial Use Property) - Lots - Patron or Employee - One Story	YES - Current	NO - Privately-Owned	Available	Not Used in Prior Housing Element	0	0	0.005725402	0.005725402	0	0	0	1118157	1202	Palms - Mar Vista - Del Rey			Above Moderate
LOS ANGELES	4124 S KENYON AVE	90066	4231018001	Low Residential	R1-1	0	1 unit per lot	0.147864729	Commercial - Parking Lot (Commercial Use Property) - Lots - Patron or Employee - One Story	YES - Current	NO - Privately-Owned	Available	Not Used in Prior Housing Element	0	0	0.005725402	0.005725402	0	0	0	1118157	1223	Palms - Mar Vista - Del Rey			Above Moderate
LOS ANGELES	4115 S CENTINELA AVE	90066	4231018015	General Commercial	C2-1	0	108	0.037029481	Commercial - Store - One Story	YES - Current	NO - Privately-Owned	Available	Not Used in Prior Housing Element	0	0	0.123354873	0.123354873	1	0	0	1118157	1176	Palms - Mar Vista - Del Rey			Above Moderate
LOS ANGELES	4117 S CENTINELA AVE	90066	4231018016	General Commercial	C2-1	0	108	0.056537033	Commercial - Store Combination - Store and Residential Combination - One Story	YES - Current	NO - Privately-Owned	Available	Not Used in Prior Housing Element	0	0	0.139437836	0.139437836	0	0	0	1118157	1185	Palms - Mar Vista - Del Rey			Above Moderate
LOS ANGELES	4119 S CENTINELA AVE	90066	4231018017	General Commercial	C2-1	0	108	0.057394881	Commercial - Restaurant, Cocktail Lounge - Fast Food - Walk Up - One Story	YES - Current	NO - Privately-Owned	Available	Not Used in Prior Housing Element	0	0	0.008438952	0.008438952	1	0	0	1118157	1193	Palms - Mar Vista - Del Rey			Above Moderate
LOS ANGELES	4121 S CENTINELA AVE	90066	4231018017	General Commercial	C2-1	0	108	0.057394238	Commercial - Restaurant, Cocktail Lounge - Fast Food - Walk Up - One Story	YES - Current	NO - Privately-Owned	Available	Not Used in Prior Housing Element	0	0	0.008438952	0.008438952	1	0	0	1118157	1201	Palms - Mar Vista - Del Rey			Above Moderate
LOS ANGELES	4125 S CENTINELA AVE	90066	4231018018	General Commercial	C2-1	0	108	0.057394881	Commercial - Store - One Story	YES - Current	NO - Privately-Owned	Available	Not Used in Prior Housing Element	0	0	0.021360029	0.021360029	0	0	0	1118157	1211	Palms - Mar Vista - Del Rey			Above Moderate
LOS ANGELES			4231018019	General Commercial	C2-1	0	108	0.057394881	Commercial - Commercial - Miscellaneous Commercial - One Story	YES - Current	NO - Privately-Owned	Available	Not Used in Prior Housing Element	0	0	0.017470719	0.017470719	2	0	0	1118157	1219	Palms - Mar Vista - Del Rey			Above Moderate
LOS ANGELES	4129 S CENTINELA AVE	90066	4231018020	General Commercial	C2-1	0	108	0.057395298	Commercial - Store - One Story	YES - Current	NO - Privately-Owned	Available	Used in Prior Housing Element - Non-Vacant	0	0	0.139437836	0.139437836	0	0	0	1118157	1228	Palms - Mar Vista - Del Rey			Above Moderate
LOS ANGELES	4131 S CENTINELA AVE	90066	4231018020	General Commercial	C2-1	0	108	0.057138324	Commercial - Store - One Story	YES - Current	NO - Privately-Owned	Available	Used in Prior Housing Element - Non-Vacant	0	0	0.139437836	0.139437836	0	0	0	1118157	1236	Palms - Mar Vista - Del Rey			Above Moderate
LOS ANGELES	4135 S CENTINELA AVE	90066	4231018021	General Commercial	C2-1	0	108	0.057397697	Commercial - Restaurant, Cocktail Lounge - Restaurant, Cocktail Lounge, Tavern - One Story	YES - Current	NO - Privately-Owned	Available	Not Used in Prior Housing Element	0	0	0.021360029	0.021360029	0	0	0	1088157	18	Palms - Mar Vista - Del Rey			Above Moderate
LOS ANGELES	4137 S CENTINELA AVE	90066	4231018022	General Commercial	C2-1	0	108	0.05739717	Commercial - Store - One Story	YES - Current	NO - Privately-Owned	Available	Used in Prior Housing Element - Non-Vacant	0	0	0.021360029	0.021360029	0	0	0	1088157	26	Palms - Mar Vista - Del Rey			Above Moderate
LOS ANGELES	4141 S CENTINELA AVE	90066	4231018022	General Commercial	C2-1	0	108	0.057216886	Commercial - Store - One Story	YES - Current	NO - Privately-Owned	Available	Used in Prior Housing Element - Non-Vacant	0	0	0.021360029	0.021360029	0	0	0	1088157	30	Palms - Mar Vista - Del Rey			Above Moderate
LOS ANGELES			4231018022	General Commercial	C2-1	0	108	0.000180828	Commercial - Store - One Story	YES - Current	NO - Privately-Owned	Available	Used in Prior Housing Element - Non-Vacant	0	0	0.005947921	0.005947921	0	0	0	1088157	39	Palms - Mar Vista - Del Rey			Above Moderate
LOS ANGELES	4119 S KENYON AVE	90066	4231020001	Low Residential	R1-1	0	1 unit per lot	0.152746225	Commercial - Parking Lot (Commercial Use Property) - Lots - Patron or Employee - One Story	YES - Current	NO - Privately-Owned	Available	Not Used in Prior Housing Element	0	0	0.013746446	0.013746446	0	0	0	1118157	1207	Palms - Mar Vista - Del Rey			Above Moderate
LOS ANGELES	4125 S KENYON AVE	90066	4231020002	Low Residential	R1-1	0	1 unit per lot	0.153582399	Commercial - Parking Lot (Commercial Use Property) - Lots - Patron or Employee - One Story	YES - Current	NO - Privately-Owned	Available	Not Used in Prior Housing Element	0	0	0.013746446	0.013746446	0	0	0	1118157	1233	Palms - Mar Vista - Del Rey			Above Moderate
LOS ANGELES	4165 S KENYON AVE	90066	4231020011	Low Residential	R1-1	0	1 unit per lot	0.076414049	Residential - Single Family Residence - Vacant Land	YES - Current	NO - Privately-Owned	Available	Not Used in Prior Housing Element	0	0	0.177765179	0.177765179	0	0	0	1088157	224	Palms - Mar Vista - Del Rey			Above Moderate
LOS ANGELES			4231021037	General Commercial	C2-1	0	108	0.001696487	Commercial - Professional Building - One Story	YES - Current	NO - Privately-Owned	Available	Used in Prior Housing Element - Non-Vacant	0	0	0.488681126	0.488681126	0	0	0	1118157	1398	Palms - Mar Vista - Del Rey			Above Moderate
LOS ANGELES			4231021037	General Commercial	C2-1	0	108	0.004213987	Commercial - Professional Building - One Story	YES - Current	NO - Privately-Owned	Available	Used in Prior Housing Element - Non-Vacant	0	0	0.488681126	0.488681126	0	0	0	1118157	1403	Palms - Mar Vista - Del Rey			Above Moderate
LOS ANGELES			4231021037	General Commercial	C2-1	0	108	0.004980028	Commercial - Professional Building - One Story	YES - Current	NO - Privately-Owned	Available	Used in Prior Housing Element - Non-Vacant	0	0	0.488681126	0.488681126	0	0	0	1118157	1402	Palms - Mar Vista - Del Rey			Above Moderate
LOS ANGELES			4231021037	General Commercial	C2-1	0	108	0.005746363	Commercial - Professional Building - One Story	YES - Current	NO - Privately-Owned	Available	Used in Prior Housing Element - Non-Vacant	0	0	0.488681126	0.488681126	0	0	0	1118157

LOS ANGELES	12108 W WASHINGTON PL	90066	4232001008	Medium Residential	R3-1	0	54	0.057451145	Residential - Three Units (Any Combination) - 4 Stories or Less	YES - Current	NO - Privately-Owned	Available	Not Used in Prior Housing Element	0	0	0.242579269	0.242579269	3	3*	3*	1118157	501	Palms - Mar Vista - Del Rey	Yes	Above Moderate
LOS ANGELES	12100 W WASHINGTON PL	90066	4232001009	Medium Residential	R3-1	0	54	0.057451679	Residential - Three Units (Any Combination) - 4 Stories or Less	YES - Current	NO - Privately-Owned	Available	Not Used in Prior Housing Element	0	0	0.242579269	0.242579269	3	3*	3*	1118157	486	Palms - Mar Vista - Del Rey	Yes	Above Moderate
LOS ANGELES	12104 W WASHINGTON PL	90066	4232001009	Medium Residential	R3-1	0	54	0.057451679	Residential - Three Units (Any Combination) - 4 Stories or Less	YES - Current	NO - Privately-Owned	Available	Not Used in Prior Housing Element	0	0	0.242579269	0.242579269	3	3*	3*	1118157	491	Palms - Mar Vista - Del Rey	Yes	Above Moderate
LOS ANGELES	12036 W WASHINGTON PL	90066	4232001010	Medium Residential	R3-1	0	54	0.057451336	Residential - Three Units (Any Combination) - 4 Stories or Less	YES - Current	NO - Privately-Owned	Available	Not Used in Prior Housing Element	0	0	0.242579269	0.242579269	3	3*	3*	1118157	476	Palms - Mar Vista - Del Rey	Yes	Above Moderate
LOS ANGELES	12038 W WASHINGTON PL	90066	4232001010	Medium Residential	R3-1	0	54	0.057450632	Residential - Three Units (Any Combination) - 4 Stories or Less	YES - Current	NO - Privately-Owned	Available	Not Used in Prior Housing Element	0	0	0.242579269	0.242579269	3	3*	3*	1118157	480	Palms - Mar Vista - Del Rey	Yes	Above Moderate
LOS ANGELES	12032 W WASHINGTON PL	90066	4232001011	Medium Residential	R3-1	0	54	0.057452192	Residential - Three Units (Any Combination) - 4 Stories or Less	YES - Current	NO - Privately-Owned	Available	Not Used in Prior Housing Element	0	0	0.242579269	0.242579269	3	3*	3*	1118157	462	Palms - Mar Vista - Del Rey	Yes	Above Moderate
LOS ANGELES	12034 W WASHINGTON PL	90066	4232001011	Medium Residential	R3-1	0	54	0.057450632	Residential - Three Units (Any Combination) - 4 Stories or Less	YES - Current	NO - Privately-Owned	Available	Not Used in Prior Housing Element	0	0	0.242579269	0.242579269	3	3*	3*	1118157	466	Palms - Mar Vista - Del Rey	Yes	Above Moderate
LOS ANGELES	12000 W WASHINGTON PL	90066	4232001016	Neighborhood Commercial	C1-1	0	54	0.078294394	Commercial - Store Combination - Store and Residential Combination - One Story	YES - Current	NO - Privately-Owned	Available	Not Used in Prior Housing Element	0.028891499	0	0	0.028891499	1	0	0	1118157	407	Palms - Mar Vista - Del Rey		Lower
LOS ANGELES	12126 W WASHINGTON PL	90066	4232001037	Neighborhood Commercial	C2-1	0	108	0.057451679	Commercial - Commercial - Artist in Residence - One Story	YES - Current	NO - Privately-Owned	Available	Used in Prior Housing Element - Non-Vacant	0	0	0.01140599	0.01140599	0	0	0	1118157	531	Palms - Mar Vista - Del Rey		Above Moderate
LOS ANGELES	12128 W WASHINGTON PL	90066	4232001037	Neighborhood Commercial	C2-1	0	108	0.034470993	Commercial - Commercial - Artist in Residence - One Story	YES - Current	NO - Privately-Owned	Available	Used in Prior Housing Element - Non-Vacant	0	0	0.004170997	0.004170997	0	0	0	1118157	537	Palms - Mar Vista - Del Rey		Above Moderate
LOS ANGELES	12130 W WASHINGTON PL	90066	4232001037	Neighborhood Commercial	C2-1	0	108	0.05745109	Commercial - Commercial - Artist in Residence - One Story	YES - Current	NO - Privately-Owned	Available	Used in Prior Housing Element - Non-Vacant	0	0	0.01140599	0.01140599	0	0	0	1118157	542	Palms - Mar Vista - Del Rey		Above Moderate
LOS ANGELES			4232001037	Neighborhood Commercial	C2-1	0	108	0.022980152	Commercial - Commercial - Artist in Residence - One Story	YES - Current	NO - Privately-Owned	Available	Used in Prior Housing Element - Non-Vacant	0	0	0.006296158	0.006296158	0	0	0	1118157	529	Palms - Mar Vista - Del Rey		Above Moderate
LOS ANGELES			4232001037	Neighborhood Commercial	C2-1	0	108	0.022980595	Commercial - Commercial - Artist in Residence - One Story	YES - Current	NO - Privately-Owned	Available	Used in Prior Housing Element - Non-Vacant	0	0	0.006296158	0.006296158	0	0	0	1118157	535	Palms - Mar Vista - Del Rey		Above Moderate
LOS ANGELES	12134 W WASHINGTON PL	90066	4232001038	Neighborhood Commercial	C2-1	0	108	0.056302731	Commercial - Auto, Recreation Equipment, Construction Equipment Sales and Service - Auto Body Repair Shop - One Story	YES - Current	NO - Privately-Owned	Available	Not Used in Prior Housing Element	0	0	0.032613889	0.032613889	0	0	0	1118157	544	Palms - Mar Vista - Del Rey		Above Moderate
LOS ANGELES	12136 W WASHINGTON PL	90066	4232001038	Neighborhood Commercial	C2-1	0	108	0.056303422	Commercial - Auto, Recreation Equipment, Construction Equipment Sales and Service - Auto Body Repair Shop - One Story	YES - Current	NO - Privately-Owned	Available	Not Used in Prior Housing Element	0	0	0.032613889	0.032613889	0	0	0	1118157	550	Palms - Mar Vista - Del Rey		Above Moderate
LOS ANGELES	12140 W WASHINGTON PL	90066	4232001038	Neighborhood Commercial	C2-1	0	108	0.076942241	Commercial - Auto, Recreation Equipment, Construction Equipment Sales and Service - Auto Body Repair Shop - One Story	YES - Current	NO - Privately-Owned	Available	Not Used in Prior Housing Element	0.079873842	0	0	0.079873842	0	0	0	1118157	556	Palms - Mar Vista - Del Rey		Lower
LOS ANGELES	12016 W WASHINGTON PL	90066	4232001BRK	Medium Residential	R3-1	0	54	0.344706566	Residential - Single Family Residence - Condominium	YES - Current	NO - Privately-Owned	Available	Not Used in Prior Housing Element	0.132630386	0	0	0.132630386	18	0	0	1118157	436	Palms - Mar Vista - Del Rey		Lower
LOS ANGELES	12019 W HERBERT ST	90066	4232002017	Low Residential	R1V2	0	1 unit per lot	0.114787381	Residential - Single Family Residence - Vacant Land	YES - Current	NO - Privately-Owned	Available	Not Used in Prior Housing Element	0	0	0.156059194	0.156059194	0	0	0	1118157	597	Palms - Mar Vista - Del Rey		Above Moderate
LOS ANGELES	12017 W HERBERT ST	90066	4232002018	Medium Residential	R3-1	0	54	0.114787018	Residential - Single Family Residence	YES - Current	NO - Privately-Owned	Available	Used in Prior Housing Element - Non-Vacant	0.707503223	0	0	0.707503223	1	0	0	1118157	589	Palms - Mar Vista - Del Rey		Lower
LOS ANGELES	12013 W HERBERT ST	90066	4232002019	Medium Residential	R3-1	0	54	0.114787	Residential - Single Family Residence	YES - Current	NO - Privately-Owned	Available	Used in Prior Housing Element - Non-Vacant	0.707503223	0	0	0.707503223	1	0	0	1118157	579	Palms - Mar Vista - Del Rey		Lower
LOS ANGELES	4073 S INGLEWOOD BLVD	90066	4232002020	Medium Residential	R3-1	0	54	0.117103446	Residential - Five or More Units or Apartments (Any Combination) - 4 Stories or Less	YES - Current	NO - Privately-Owned	Available	Not Used in Prior Housing Element	0.085395831	0	0	0.085395831	7	0	0	1118157	562	Palms - Mar Vista - Del Rey		Lower
LOS ANGELES	12029 W HERBERT ST	90066	4232002120	Low Residential	R1V2	0	1 unit per lot	0.114788172	Residential - Single Family Residence - Vacant Land	YES - Current	NO - Privately-Owned	Available	Not Used in Prior Housing Element	0	0	0.156059194	0.156059194	0	0	0	1118157	613	Palms - Mar Vista - Del Rey		Above Moderate
LOS ANGELES	4040 S GRAND VIEW BLVD	90066	4232002BRK	Medium Residential	R3-1	0	54	2.856994573	Residential - Single Family Residence - Condominium	YES - Current	NO - Privately-Owned	Available	Not Used in Prior Housing Element	0	0	1.370707834	1.370707834	90	0	0	1118157	538	Palms - Mar Vista - Del Rey	Yes	Above Moderate
LOS ANGELES	4123 S INGLEWOOD BLVD	90066	4232003001	Medium Residential	R3-1	0	54	0.187976646	Residential - Single Family Residence	YES - Current	NO - Privately-Owned	Available	Used in Prior Housing Element - Non-Vacant	0.457566869	0	0	0.457566869	1	0	0	1118157	749	Palms - Mar Vista - Del Rey		Lower
LOS ANGELES	4121 S INGLEWOOD BLVD	90066	4232003002	Medium Residential	R3-1	0	54	0.199733064	Residential - Single Family Residence	YES - Current	NO - Privately-Owned	Available	Used in Prior Housing Element - Non-Vacant	1.12160126	0	0	1.12160126	1	0	0	1118157	731	Palms - Mar Vista - Del Rey		Lower
LOS ANGELES	4119 S INGLEWOOD BLVD	90066	4232003003	Medium Residential	R3-1	0	54	0.199733472	Residential - Single Family Residence	YES - Current	NO - Privately-Owned	Available	Used in Prior Housing Element - Non-Vacant	1.12160126	0	0	1.12160126	1	0	0	1118157	708	Palms - Mar Vista - Del Rey		Lower
LOS ANGELES	4117 S INGLEWOOD BLVD	90066	4232003004	Medium Residential	R3-1	0	54	0.199733642	Residential - Single Family Residence	YES - Current	NO - Privately-Owned	Available	Used in Prior Housing Element - Non-Vacant	1.12160126	0	0	1.12160126	1	0	0	1118157	686	Palms - Mar Vista - Del Rey		Lower
LOS ANGELES	4115 S INGLEWOOD BLVD	90066	4232003005	Medium Residential	R3-1	0	54	0.206620766	Residential - Single Family Residence	YES - Current	NO - Privately-Owned	Available	Used in Prior Housing Element - Non-Vacant	0.525178075	0	0	0.525178075	1	0	0	1118157	667	Palms - Mar Vista - Del Rey		Lower
LOS ANGELES	4111 S INGLEWOOD BLVD	90066	4232003006	Medium Residential	R3-1	0	54	0.04142564	Residential - Single Family Residence	YES - Current	NO - Privately-Owned	Available	Not Used in Prior Housing Element	0	0	0.238069057	0.238069057	1	2*	2*	1118157	657	Palms - Mar Vista - Del Rey		Above Moderate
LOS ANGELES	12010 W HERBERT ST	90066	4232003010	Medium Residential	R3-1	0	54	0.114789017	Residential - Double, Duplex, or Two Units - 4 Stories or Less	YES - Current	NO - Privately-Owned	Available	Not Used in Prior Housing Element	0.615337706	0	0	0.615337706	2	0	0	1118157	633	Palms - Mar Vista - Del Rey		Lower
LOS ANGELES	12016 W HERBERT ST	90066	4232003011	Medium Residential	R3-1	0	54	0.114790403	Residential - Single Family Residence	YES - Current	NO - Privately-Owned	Available	Used in Prior Housing Element - Non-Vacant	0.707503223	0	0	0.707503223	1	0	0	1118157	639	Palms - Mar Vista - Del Rey		Lower
LOS ANGELES	4101 S INGLEWOOD BLVD	90066	4232003020	Medium Residential	R3-1	0	54	0.131511266	Residential - Three Units (Any Combination) - 4 Stories or Less	YES - Current	NO - Privately-Owned	Available	Not Used in Prior Housing Element	0	0	0.154066435	0.154066435	3	0	0	1118157	625	Palms - Mar Vista - Del Rey	Yes	Above Moderate
LOS ANGELES	4112 S GRAND VIEW BLVD	90066	4232004011	Medium Residential	R3-1	0	54	0.459491432	Residential - Five or More Units or Apartments (Any Combination) - 4 Stories or Less - Pool	YES - Current	NO - Privately-Owned	Available	Not Used in Prior Housing Element	0	0	0.174251682	0.174251682	28	0	0	1118157	765	Palms - Mar Vista - Del Rey	Yes	Above Moderate
LOS ANGELES	4122 S GRAND VIEW BLVD	90066	4232004012	Medium Residential	R3-1	0	54	0.459519963	Residential - Five or More Units or Apartments (Any Combination) - 4 Stories or Less - Pool	YES - Current	NO - Privately-Owned	Available	Not Used in Prior Housing Element	0	0	0.238905815	0.238905815	20	0	0	1118157	782	Palms - Mar Vista - Del Rey	Yes	Above Moderate
LOS ANGELES	4124 S GRAND VIEW BLVD	90066	4232004013	Medium Residential	R3-1	0	54	0.459541217	Residential - Five or More Units or Apartments (Any Combination) - 4 Stories or Less - Pool	YES - Current	NO - Privately-Owned	Available	Not Used in Prior Housing Element	0	0	0.238905815	0.238905815	20	0	0	1118157	802	Palms - Mar Vista - Del Rey	Yes	Above Moderate
LOS ANGELES	4130 S GRAND VIEW BLVD	90066	4232004014	Medium Residential	R3-1	0	54	0.459567031	Residential - Five or More Units or Apartments (Any Combination) - 4 Stories or Less - Pool	YES - Current	NO - Privately-Owned	Available	Not Used in Prior Housing Element	0	0	0.212253971	0.212253971	23	0	0	1118157	820	Palms - Mar Vista - Del Rey	Yes	Above Moderate
LOS ANGELES	4136 S GRAND VIEW BLVD	90066	4232004027	Medium Residential	R3-1	0	54	0.44949062	Residential - Five or More Units or Apartments (Any Combination) - 4 Stories or Less - Pool	YES - Current	NO - Privately-Owned	Available	Not Used in Prior Housing Element	0	0	0.197653341	0.197653341	24	0	0	1118157	836	Palms - Mar Vista - Del Rey	Yes	Above Moderate
LOS ANGELES	4140 S GRAND VIEW BLVD	90066	4232004030	Medium Residential	R3-1	0	54	0.347635516	Residential - Five or More Units or Apartments (Any Combination) - 4 Stories or Less - Pool	YES - Current	NO - Privately-Owned	Available	Not Used in Prior Housing Element	0	0	0.135301787	0.135301787	23	0	0	1118157	854	Palms - Mar Vista - Del Rey	Yes	Above Moderate
LOS ANGELES	12004 W SYLVESTER ST	90066	4232004043	Medium Residential	R3-1	0	54	0.128499654	Residential - Three Units (Any Combination) - 4 Stories or Less	YES - Current	NO - Privately-Owned	Available	Not Used in Prior Housing Element	0	0	0.434034365	0.434034365	3	0	0	1118157	799	Palms - Mar Vista - Del Rey	Yes	Above Moderate
LOS ANGELES	12006 W SYLVESTER ST	90066	4232004044	Medium Residential	R3-1	0	54	0.12624495	Residential - Three Units (Any Combination) - 4 Stories or Less	YES - Current	NO - Privately-Owned	Available	Not Used in Prior Housing Element	0	0	0.434034365	0.434034365	3	0	0	1118157	811	Palms - Mar Vista - Del Rey	Yes	Above Moderate
LOS ANGELES	12012 W SYLVESTER ST	90066	4232004045	Medium Residential	R3-1	0	54	0.126230729	Residential - Three Units (Any Combination) - 4 Stories or Less	YES - Current	NO - Privately-Owned	Available	Not Used in Prior Housing Element	0	0	0.434034365	0.434034365	3	0	0	1118157	821	Palms - Mar Vista - Del Rey	Yes	Above Moderate
LOS ANGELES	12018 W SYLVESTER ST	90066	4232004046	Medium Residential	R3-1	0	54	0.125395854	Residential - Three Units (Any Combination) - 4 Stories or Less	YES - Current	NO - Privately-Owned	Available	Not Used in Prior Housing Element	0	0	0.434034365	0.434034365	3	0	0	1118157	833	Palms - Mar Vista - Del Rey	Yes	Above Moderate
LOS ANGELES	12024 W SYLVESTER ST	90066	4232004047	Medium Residential	R3-1	0	54	0.123661198	Residential - Three Units (Any Combination) - 4 Stories or Less	YES - Current	NO - Privately-Owned	Available	Not Used in Prior Housing Element	0	0	0.434034365	0.434034365	3	0	0	1118157	846	Palms - Mar Vista - Del Rey	Yes	Above Moderate
LOS ANGELES	12030 W SYLVESTER ST	90066	4232004048	Medium Residential	R3-1	0	54	0.165009363		YES - Current	NO - Privately-Owned	Available	Not Used in Prior Housing Element	0	0	0.207290804	0.207290804	3	0	0	1118157	857	Palms - Mar Vista - Del Rey	Yes	Above Moderate
LOS ANGELES	12040 W SYLVESTER ST	90066	4232004049	Medium Residential	R3-1	0	54	0.193614298	Residential - Three Units (Any Combination) - 4 Stories or Less	YES - Current	NO - Privately-Owned	Available	Not Used in Prior Housing Element	0	0	0.684100598	0.684100598	3	0	0	1118157	852	Palms - Mar Vista - Del Rey	Yes	Above Moderate
LOS ANGELES	12046 W SYLVESTER ST	90066	4232004050	Medium Residential	R3-1	0	54	0.137209001	Residential - Three Units (Any Combination) - 4 Stories or Less	YES - Current	NO - Privately-Owned	Available	Not Used in Prior Housing Element	0	0	0.501268029	0.501268029	3	0	0	1118157	838	Palms - Mar Vista - Del Rey	Yes	Above Moderate
LOS ANGELES	12048 W SYLVESTER ST	90066	4232004051	Medium Residential	R3-1	0	54	0.123086642	Residential - Three Units (Any Combination) - 4 Stories or Less	YES - Current	NO - Privately-Owned	Available	Not Used in Prior Housing Element	0	0	0.434034365	0.434034365	3	0	0	1118157	819	Palms - Mar Vista - Del Rey	Yes	Above Moderate
LOS ANGELES	12058 W SYLVESTER ST	90066	4232004052	Medium Residential	R3-1	0	54	0.114873454	Residential - Three Units (Any Combination) - 4 Stories or Less	YES - Current	NO - Privately-Owned	Available	Not Used in Prior Housing Element	0	0	0.389277697	0.389277697	3	0	0	1118157	806	Palms - Mar Vista - Del Rey	Yes	Above Moderate
LOS ANGELES	12064 W SYLVESTER ST	90066	4232004053	Medium Residential	R3-1	0	54	0.121196549	Residential - Three Units (Any Combination) - 4 Stories or Less	YES - Current	NO - Privately-Owned	Available	Not Used in Prior Housing Element	0	0	0.389277697	0.389277697	3	0	0	1118157	774	Palms - Mar Vista - Del Rey	Yes	Above Moderate
LOS ANGELES	12065 W SYLVESTER ST	90066	4232004054	Medium Residential	R3-1	0	54	0.136236752	Residential - Three Units (Any Combination) - 4 Stories or Less	YES - Current	NO - Privately-Owned	Available	Not Used in Prior Housing Element	0	0	0.501268029	0.501268029	3	0	0	1118157	742	Palms - Mar Vista - Del Rey	Yes	Above Moderate
LOS ANGELES	12059 W SYLVESTER ST	90066	4232004055	Medium Residential	R3-1	0	54	0.124215829	Residential - Three Units (Any Combination) - 4 Stories or Less	YES - Current	NO - Privately-Owned	Available	Not Used in Prior Housing Element	0	0	0.434034365	0.434034365	3	0	0	1118157	759	Palms - Mar Vista - Del Rey	Yes	Above Moderate
LOS ANGELES	12025 W SYLVESTER ST	90066	4232004056	Medium Residential	R3-1	0	54	0.123391132	Residential - Three Units (Any Combination) - 4 Stories or Less	YES - Current	NO - Privately-Owned	Available	Not Used in Prior Housing Element	0	0	0.434034365	0.434034365	3	0	0	1118157	792	Palms - Mar Vista - Del Rey	Yes	Above Moderate
LOS ANGELES	12019 W SYLVESTER ST	90066	4232004057	Medium Residential	R3-1	0	54	0.126291518	Residential - Three Units (Any Combination) - 4 Stories or Less	YES - Current	NO - Privately-Owned	Available	Not Used in Prior Housing Element	0	0	0.434034365	0.434034365	3	0	0	1118157	779	Palms - Mar Vista - Del Rey	Yes	Above Moderate
LOS ANGELES	12013 W SYLVESTER ST	90066	4232004058	Medium Residential	R3-1	0	54	0.126265643	Residential - Three Units (Any Combination) - 4 Stories or Less	YES - Current	NO - Privately-Owned	Available	Not Used in Prior Housing Element	0	0	0.434034365	0.434034365	3	0	0	1118157	766	Palms - Mar Vista - Del Rey	Yes	Above Moderate
LOS ANGELES	12007 W SYLVESTER ST	90066	4232004059	Medium Residential	R3-1	0	54	0.126237295	Residential - Three Units (Any Combination) - 4 Stories or Less	YES - Current	NO - Privately-Owned	Available	Not Used in Prior Housing Element	0	0	0.434034365	0.434034365	3	0	0	1118157	755	Palms - Mar Vista - Del Rey	Yes	Above Moderate
LOS ANGELES	12001 W SYLVESTER ST	90066	4232004060	Medium Residential	R3-1	0	54	0.12206337	Residential - Three Units (Any Combination) - 4 Stories or Less	YES - Current	NO - Privately-Owned	Available	Not Used in Prior Housing Element	0	0	0.389277697	0.389277697	3	0	0	1118157	743	Palms - Mar Vista - Del Rey	Yes	Above Moderate
LOS ANGELES	4159 S INGLEWOOD BLVD	90066	4232004085	Medium Residential	R3-1	0	54	0.655575682	Commercial - Parking Lot (Commercial Use Property) - Lots - Commercial Parking - Two Stories	YES - Current	NO - Privately-Owned	Available	Used in Prior Housing Element - Non-Vacant	0.038311164	0	0	0.038311164	0	0	0	1118157	829	Palms - Mar Vista - Del Rey		Lower
LOS ANGELES			4232004087	Medium Residential	R3-1	0	54	0.004802163	Commercial - Commercial - Vacant Land	YES - Current	NO - Privately-Owned	Available	Not Used in Prior Housing Element	0	0	0.070839596	0.070839596	0	0	0	1118157	1321	Palms - Mar Vista - Del Rey		Above Moderate
LOS ANGELES	4125 S INGLEWOOD BLVD	90066	4232004BRK	Medium Residential	R3-1	0	54	0.345767866	Residential - Single Family Residence - Condominium	YES - Current	NO - Privately-Owned	Available	Not Used in Prior Housing Element	0	0	0.112356456	0.112356456	15	0	0	1118157	702	Palms - Mar Vista - Del Rey	Yes	Above Moderate
LOS ANGELES	4212 S CENTINELA AVE	90066	4232011008	Medium Residential	R3-1	0	54	0.112733039	Institutional - Church - One Story	YES - Current	NO - Privately-Owned	Available	Used in Prior Housing Element - Non-Vacant	0.01224068	0	0	0.01224068	0	0	0	1088157	16	Palms - Mar Vista - Del Rey		Lower
LOS ANGELES	4208 S CENTINELA AVE	90066	4232011009	Medium Residential	R3-1	0	54	0.115067968	Institutional - Church - Vacant Land	YES - Current	NO - Privately-Owned	Available	Not Used in Prior Housing Element	0.067852563	0	0	0.067852563	0	0	0	1118157	1224	Palms - Mar Vista - Del Rey		Lower
LOS ANGELES			4232011021	General Commercial	C2-1	0	108	0.09968122	Residential - Single Family Residence - Vacant Land	YES - Current	NO - Privately-Owned	Available	Not Used in Prior Housing Element	1.072326416	0	0	1.072326416	0	0	0	1118157	1335	Palms - Mar Vista - Del Rey		Lower
LOS ANGELES	4120 S CENTINELA AVE	90066	4232011028	Medium Residential	R3-1	0	54	0.106463328	Commercial - Bank, Savings and Loan - One Story	YES - Current	NO - Privately-Owned	Available	Used in Prior Housing Element - Non-Vacant	0.130144094	0	0	0.130144094	0	0	0	1118157	1183	Palms - Mar Vista - Del Rey		Lower
LOS ANGELES	4142 S CENTINELA AVE	90066	4232011028	Medium Residential	R3-1	0	54	0.224432091	Commercial - Bank, Savings and Loan - One Story	YES - Current	NO - Privately-Owned	Available	Used in Prior Housing Element - Non-Vacant	0.246302962	0	0	0.246302962	0	0	0	1118157	1184	Palms - Mar Vista - Del Rey		Lower
LOS ANGELES			4232011028	General Commercial	C2-1	0	108	0.037818335	Commercial - Bank, Savings and Loan - One Story	YES - Current	NO - Privately-Owned	Available	Used in Prior Housing Element - Non-Vacant	0	0	0.140598795	0.140598795	0	0	0	1118157	1332	Palms - Mar Vista - Del Rey		Above Moderate
LOS ANGELES			4232011028	General Commercial	C2-1	0	108	0.053028456	Commercial - Bank, Savings and Loan - One Story	YES - Current	NO - Privately-Owned	Available	Used in Prior Housing Element - Non-Vacant	0	0	0.113493717	0.113493717	0	0	0	1118157	1333	Palms - Mar Vista - Del Rey		Above Moderate
LOS ANGELES			4232011032	General Commercial	C2-1	0	108	0.010205661	Commercial - Service Station - Full Service - No Additional Services	YES - Current	NO - Privately-Owned	Available	Not Used in Prior Housing Element	0	0	0.004842881	0.004842881	0	0	0	1118157	1329	Palms - Mar Vista - Del Rey		Above Moderate
LOS ANGELES			4232011032	General Commercial	C2-1	0	108	0.015147808	Commercial - Service Station - Full Service - No Additional Services	YES - Current	NO - Privately-Owned	Available	Not Used in Prior Housing Element	0	0	0.003942635	0.003942635	0	0	0	1118157	1331	Palms - Mar Vista - Del Rey		Above Moderate
LOS ANGELES	4204 S CENTINELA AVE	90066	4232011034	Medium Residential	R3-1	0	54	0.121093242	Residential - Five or More Units or Apartments (Any Combination) - 4 Stories or Less	YES - Current	NO - Privately-Owned	Available	Not Used in Prior Housing Element	0	0	0.314012885	0.314012885	5	0	0	1118157	1210	Palms - Mar Vista - Del Rey	Yes	Above Moderate
LOS ANGELES	4224 S CENTINELA AVE	90066	4232011035	Medium Residential	R3-1	0	54	0.194603281	Residential - Five or More Units or Apartments (Any Combination) - 4 Stories or Less	YES - Current	NO - Privately-Owned	Available	Not Used in Prior Housing Element	0	0	0.108008961	0.108008961	12	0	0	1088157	46	Palms - Mar Vista - Del Rey	Yes	Above Moderate
LOS ANGELES	4258 S CENTINELA AVE	90066	4232012019	Medium Residential	R3-1	0	54	0.132564554	Residential - Three Units (Any Combination) - 4 Stories or Less	YES - Current	NO - Privately-Owned	Available	Not Used in Prior Housing Element	0	0	0.488695103	0.488695103	3	0	0	1088157	170	Palms - Mar Vista - Del Rey	Yes	Above Moderate
LOS ANGELES	4246 S CENTINELA AVE	90066	4232012022	Medium Residential	R3-1	0	54	0.121489043	Residential - Four Units (Any Combination) - 4 Stories or Less	YES - Current	NO - Privately-Owned	Available	Not Used in Prior Housing Element	0	0	0.122379518	0.122379518	4	0	0	1088157	121	Palms - Mar Vista - Del Rey	Yes	Above Moderate
LOS ANGELES	4254 S CENTINELA AVE	90066	4232012035	Medium Residential	R3-1	0	54	0.125070019	Residential - Four Units (Any Combination) - 4 Stories or Less	YES - Current	NO - Privately-Owned	Available	Not Used in Prior Housing Element	0	0	0.404045445	0.404045445	4	0	0	1088157	154	Palms - Mar Vista - Del Rey	Yes	Above Moderate
LOS ANGELES	4250 S CENTINELA AVE	90066	4232012036	Medium Residential	R3-1	0	54	0.125499657	Residential - Three Units (Any Combination) - 4 Stories or Less	YES - Current	NO - Privately-Owned	Available	Not Used in Prior Housing Element	0	0	0.466031188	0.466031188	3	0	0	1088157	138	Palms - Mar Vista - Del Rey	Yes	Above Moderate
LOS ANGELES	4240 S CENTINELA AVE	90066	4232012037	Medium Residential	R3-1	0	54	0.123776509	Residential - Single Family Residence	YES - Current	NO - Privately-Owned	Available	Used in Prior Housing Element - Non-Vacant	0.845610005	0	0	0.845610005	1	0	0	1088157	108	Palms - Mar Vista - Del Rey		Lower
LOS ANGELES	4236 S CENTINELA AVE	90066	4232012038	Medium Residential	R3-1	0	54	0.123722842	Residential - Single Family Residence	YES - Current	NO - Privately-Owned	Available	Used in Prior Housing Element - Non-Vacant	0.845610005	0	0	0.845610005	1	0	0	1088157	91	Palms - Mar Vista - Del Rey		Lower
LOS ANGELES	4264 S CENTINELA AVE	90066	4232012040	Medium Residential	R3-1	0	54	0.12545415	Residential - Four Units (Any Combination) - 4 Stories or Less	YES - Current	NO - Privately-Owned	Available	Not Used in Prior Housing Element	0	0	0.404045445	0.404045445	4	0	0	1088157	184	Palms - Mar Vista - Del Rey	Yes	Above Moderate
LOS ANGELES	4268 S CENTINELA AVE	90066	4232012040	Medium Residential	R3-1	0	54	0.126080354	Residential - Four Units (Any Combination) - 4 Stories or Less	YES - Current	NO - Privately-Owned	Available	Not Used in Prior Housing Element	0	0	0.404045445	0.404045445	4	0	0	1088157	198	Palms - Mar Vista - Del Rey	Yes	Above Moderate
LOS ANGELES			4232013024	General Commercial	C2-1	0	108	0.010516382	Residential - Single Family Residence - Other Improvements Only	YES - Current	NO - Privately-Owned	Available	Not Used in Prior Housing Element	0	0	0.011253096	0.011253096	0	0	0	1118157	1341	Palms - Mar Vista - Del Rey		Above Moderate
LOS ANGELES			4232013034	General Commercial	C2-1	0	108	0.010526307	Commercial - Parking Lot (Commercial Use Property) - Parking Structures - Patron or Employee - One Story	YES - Current	NO - Privately-Owned	Available	Not Used in Prior Housing Element	0	0	0.011202734	0.011202734	0	0	0	1118157	1338	Palms - Mar Vista - Del Rey		Above Moderate
LOS ANGELES			4232013034	General Commerc

LOS ANGELES			4232013048	General Commercial	C2-1	0	108	0.010499092	Commercial - Parking Lot (Commercial Use Property) - Lots - Patron or Employee - One Story	YES - Current	NO - Privately-Owned	Available	Not Used in Prior Housing Element	0	0	0.002977706	0.002977706	0	0	0	1118157	1345	Palms - Mar Vista - Del Rey			Above Moderate
LOS ANGELES			4232013048	General Commercial	C2-1	0	108	0.010503555	Commercial - Parking Lot (Commercial Use Property) - Lots - Patron or Employee - One Story	YES - Current	NO - Privately-Owned	Available	Not Used in Prior Housing Element	0	0	0.002977706	0.002977706	0	0	0	1118157	1344	Palms - Mar Vista - Del Rey			Above Moderate
LOS ANGELES			4232013048	General Commercial	C2-1	0	108	0.010507757	Commercial - Parking Lot (Commercial Use Property) - Lots - Patron or Employee - One Story	YES - Current	NO - Privately-Owned	Available	Not Used in Prior Housing Element	0	0	0.002977706	0.002977706	0	0	0	1118157	1343	Palms - Mar Vista - Del Rey			Above Moderate
LOS ANGELES			4232013048	General Commercial	C2-1	0	108	0.01051196	Commercial - Parking Lot (Commercial Use Property) - Lots - Patron or Employee - One Story	YES - Current	NO - Privately-Owned	Available	Not Used in Prior Housing Element	0	0	0.002977706	0.002977706	0	0	0	1118157	1342	Palms - Mar Vista - Del Rey			Above Moderate
LOS ANGELES			4232013048	General Commercial	C2-1	0	108	0.052173531	Commercial - Parking Lot (Commercial Use Property) - Lots - Patron or Employee - One Story	YES - Current	NO - Privately-Owned	Available	Not Used in Prior Housing Element	0	0	0.008782102	0.008782102	0	0	0	1118157	1346	Palms - Mar Vista - Del Rey			Above Moderate
LOS ANGELES	4279 S GRAND VIEW BLVD	90066	4232014010	Low Residential	R1-1	0	1 unit per lot	0.132766003	Residential - Single Family Residence - Vacant Land	YES - Current	NO - Privately-Owned	Available	Not Used in Prior Housing Element	0	0	0.177765179	0.177765179	0	0	0	1088157	89	Palms - Mar Vista - Del Rey			Above Moderate
LOS ANGELES			4232015022	Low Residential	R1-1	0	1 unit per lot	0.010465286	Commercial - Store - Vacant Land	YES - Current	NO - Privately-Owned	Available	Not Used in Prior Housing Element	0	0	0.081360418	0.081360418	0	0	0	1118157	1348	Palms - Mar Vista - Del Rey			Above Moderate
LOS ANGELES			4232015033	Low Residential	R1-1	0	1 unit per lot	0.010431075	Commercial - Parking Lot (Commercial Use Property) - Lots - Patron or Employee - One Story	YES - Current	NO - Privately-Owned	Available	Not Used in Prior Housing Element	0	0	0.013746446	0.013746446	0	0	0	1118157	1356	Palms - Mar Vista - Del Rey			Above Moderate
LOS ANGELES			4232015033	Low Residential	R1-1	0	1 unit per lot	0.010435347	Commercial - Parking Lot (Commercial Use Property) - Lots - Patron or Employee - One Story	YES - Current	NO - Privately-Owned	Available	Not Used in Prior Housing Element	0	0	0.013746446	0.013746446	0	0	0	1118157	1355	Palms - Mar Vista - Del Rey			Above Moderate
LOS ANGELES			4232015033	Low Residential	R1-1	0	1 unit per lot	0.010439594	Commercial - Parking Lot (Commercial Use Property) - Lots - Patron or Employee - One Story	YES - Current	NO - Privately-Owned	Available	Not Used in Prior Housing Element	0	0	0.013746446	0.013746446	0	0	0	1118157	1354	Palms - Mar Vista - Del Rey			Above Moderate
LOS ANGELES			4232015033	Low Residential	R1-1	0	1 unit per lot	0.051515435	Commercial - Parking Lot (Commercial Use Property) - Lots - Patron or Employee - One Story	YES - Current	NO - Privately-Owned	Available	Not Used in Prior Housing Element	0	0	0.013746446	0.013746446	0	0	0	1118157	1357	Palms - Mar Vista - Del Rey			Above Moderate
LOS ANGELES			4232015035	Low Residential	R1-1	0	1 unit per lot	0.003378761	Commercial - Auto, Recreation Equipment, Construction Equipment Sales and Service - Auto Body Repair Shop - One Story	YES - Current	NO - Privately-Owned	Available	Not Used in Prior Housing Element	0	0	0.488681126	0.488681126	0	0	0	1118157	1347	Palms - Mar Vista - Del Rey			Above Moderate
LOS ANGELES			4232015040	Low Residential	R1-1	0	1 unit per lot	0.010452496	Residential - Single Family Residence - Vacant Land	YES - Current	NO - Privately-Owned	Available	Not Used in Prior Housing Element	0	0	0.177765179	0.177765179	0	0	0	1118157	1351	Palms - Mar Vista - Del Rey			Above Moderate
LOS ANGELES			4232015042	Low Residential	R1-1	0	1 unit per lot	0.010448159	Commercial - Commercial - Vacant Land	YES - Current	NO - Privately-Owned	Available	Not Used in Prior Housing Element	0	0	0.081360418	0.081360418	0	0	0	1118157	1352	Palms - Mar Vista - Del Rey			Above Moderate
LOS ANGELES			4232015044	Low Residential	R1-1	0	1 unit per lot	0.010443866	Commercial - Commercial - Vacant Land	YES - Current	NO - Privately-Owned	Available	Not Used in Prior Housing Element	0	0	0.081360418	0.081360418	0	0	0	1118157	1353	Palms - Mar Vista - Del Rey			Above Moderate
LOS ANGELES			4232016010	Low Residential	R1-1	0	1 unit per lot	0.050002353	Residential - Single Family Residence - Vacant Land	YES - Current	NO - Privately-Owned	Available	Not Used in Prior Housing Element	0	0	0.177765179	0.177765179	0	0	0	1088157	68	Palms - Mar Vista - Del Rey			Above Moderate
LOS ANGELES			4232017002	Medium Residential	C2-1	0	108	0.003378935	Residential - Four Units (Any Combination) - 4 Stories or Less - Vacant Land	YES - Current	NO - Privately-Owned	Available	Not Used in Prior Housing Element	0	0	0.177765179	0.177765179	0	0	0	1118157	1359	Palms - Mar Vista - Del Rey			Above Moderate
LOS ANGELES			4232017003	Medium Residential	C2-1	0	108	0.02875456	Commercial - Parking Lot (Commercial Use Property) - Parking Structures - Patron or Employee - One Story	YES - Current	NO - Privately-Owned	Available	Not Used in Prior Housing Element	0	0	0.022216249	0.022216249	0	0	0	1118157	1360	Palms - Mar Vista - Del Rey			Above Moderate
LOS ANGELES			4232017006	Medium Residential	C2-1	0	108	0.012430352	Residential - Single Family Residence - Other Improvements Only	YES - Current	NO - Privately-Owned	Available	Not Used in Prior Housing Element	0	0	0.025894427	0.025894427	0	0	0	1118157	1361	Palms - Mar Vista - Del Rey			Above Moderate
LOS ANGELES			4232017007	Medium Residential	C2-1	0	108	0.016293376	Commercial - Parking Lot (Commercial Use Property) - Lots - Patron or Employee - One Story	YES - Current	NO - Privately-Owned	Available	Not Used in Prior Housing Element	0	0	0.009127014	0.009127014	0	0	0	1118157	1362	Palms - Mar Vista - Del Rey			Above Moderate
LOS ANGELES			4232017010	Medium Residential	C2-1	0	108	0.028693754	Residential - Single Family Residence - Vacant Land	YES - Current	NO - Privately-Owned	Available	Not Used in Prior Housing Element	0	0	0.293111157	0.293111157	0	0	0	1118157	1363	Palms - Mar Vista - Del Rey			Above Moderate
LOS ANGELES			4232017011	Medium Residential	C2-1	0	108	0.028663182	Commercial - Commercial - Vacant Land	YES - Current	NO - Privately-Owned	Available	Not Used in Prior Housing Element	0	0	0.132574797	0.132574797	0	0	0	1118157	1364	Palms - Mar Vista - Del Rey			Above Moderate
LOS ANGELES			4232017014	Medium Residential	C2-1	0	108	0.028633525	Commercial - Parking Lot (Commercial Use Property) - Lots - Patron or Employee - One Story	YES - Current	NO - Privately-Owned	Available	Not Used in Prior Housing Element	0	0	0.009244107	0.009244107	0	0	0	1118157	1365	Palms - Mar Vista - Del Rey			Above Moderate
LOS ANGELES			4232017015	Medium Residential	C2-1	0	108	0.028633578	Commercial - Parking Lot (Commercial Use Property) - Lots - Patron or Employee - One Story	YES - Current	NO - Privately-Owned	Available	Not Used in Prior Housing Element	0	0	0.009244107	0.009244107	0	0	0	1118157	1366	Palms - Mar Vista - Del Rey			Above Moderate
LOS ANGELES			4232017018	Medium Residential	C2-1	0	108	0.035758123	Commercial - Parking Lot (Commercial Use Property) - Lots - Patron or Employee - One Story	YES - Current	NO - Privately-Owned	Available	Not Used in Prior Housing Element	0	0	0.049736989	0.049736989	0	0	0	1118157	1367	Palms - Mar Vista - Del Rey			Above Moderate
LOS ANGELES	4247 S INGLEWOOD BLVD	90066	4232017024	Medium Residential	R3-1	0	54	0.214138142	Residential - Single Family Residence	YES - Current	NO - Privately-Owned	Available	Used in Prior Housing Element - Non-Vacant	1.285464501	0	0	1.285464501	1	0	0	1118157	1117	Palms - Mar Vista - Del Rey			Lower
LOS ANGELES	12021 W LOUISE AVE	90066	4232017026	Medium Residential	R3-1	0	54	0.085225944	Residential - Five or More Units or Apartments (Any Combination) - 4 Stories or Less	YES - Current	NO - Privately-Owned	Available	Not Used in Prior Housing Element	0	0	0.09189156	0.09189156	6	0	0	1118157	1195	Palms - Mar Vista - Del Rey		Yes	Above Moderate
LOS ANGELES			4232017026	Medium Residential	R3-1	0	54	0.085226657	Residential - Five or More Units or Apartments (Any Combination) - 4 Stories or Less	YES - Current	NO - Privately-Owned	Available	Not Used in Prior Housing Element	0.127228287	0	0	0.127228287	6	0	0	1118157	1175	Palms - Mar Vista - Del Rey			Lower
LOS ANGELES	4276 S LINDBLADE DR	90066	4232017029	Medium Residential	R3-1	0	54	0.302927002	Residential - Five or More Units or Apartments (Any Combination) - 4 Stories or Less	YES - Current	NO - Privately-Owned	Available	Not Used in Prior Housing Element	0	0	0.073903449	0.073903449	16	0	0	1118157	1194	Palms - Mar Vista - Del Rey		Yes	Above Moderate
LOS ANGELES	4270 S LINDBLADE DR	90066	4232017030	Medium Residential	R3-1	0	54	0.301997022	Residential - Five or More Units or Apartments (Any Combination) - 4 Stories or Less	YES - Current	NO - Privately-Owned	Available	Used in Prior Housing Element - Non-Vacant	0.103490345	0	0	0.103490345	20	0	0	1118157	1171	Palms - Mar Vista - Del Rey			Lower
LOS ANGELES	4262 S LINDBLADE DR	90066	4232017031	Medium Residential	R3-1	0	54	0.301064636	Residential - Five or More Units or Apartments (Any Combination) - 4 Stories or Less	YES - Current	NO - Privately-Owned	Available	Not Used in Prior Housing Element	0.139954716	0	0	0.139954716	15	0	0	1118157	1136	Palms - Mar Vista - Del Rey			Lower
LOS ANGELES	4256 S LINDBLADE DR	90066	4232017032	Medium Residential	R3-1	0	54	0.299072739	Residential - Five or More Units or Apartments (Any Combination) - 4 Stories or Less	YES - Current	NO - Privately-Owned	Available	Not Used in Prior Housing Element	0	0	0.156700361	0.156700361	17	0	0	1118157	1121	Palms - Mar Vista - Del Rey		Yes	Above Moderate
LOS ANGELES	4250 S LINDBLADE DR	90066	4232017033	Medium Residential	R3-1	0	54	0.298992104	Residential - Five or More Units or Apartments (Any Combination) - 4 Stories or Less	YES - Current	NO - Privately-Owned	Available	Not Used in Prior Housing Element	0	0	0.210615692	0.210615692	16	0	0	1118157	1110	Palms - Mar Vista - Del Rey		Yes	Above Moderate
LOS ANGELES	4244 S LINDBLADE DR	90066	4232017034	Medium Residential	R3-1	0	54	0.4515202	Residential - Five or More Units or Apartments (Any Combination) - 4 Stories or Less - Pool	YES - Current	NO - Privately-Owned	Available	Not Used in Prior Housing Element	0	0	0.219975069	0.219975069	24	0	0	1118157	1064	Palms - Mar Vista - Del Rey		Yes	Above Moderate
LOS ANGELES	4238 S LINDBLADE DR	90066	4232017035	Medium Residential	R3-1	0	54	0.32113409	Residential - Five or More Units or Apartments (Any Combination) - 4 Stories or Less	YES - Current	NO - Privately-Owned	Available	Not Used in Prior Housing Element	0	0	0.178920588	0.178920588	17	0	0	1118157	1079	Palms - Mar Vista - Del Rey		Yes	Above Moderate
LOS ANGELES	4220 S LINDBLADE DR	90066	4232017036	Medium Residential	R3-1	0	54	0.262465357	Residential - Five or More Units or Apartments (Any Combination) - 4 Stories or Less	YES - Current	NO - Privately-Owned	Available	Not Used in Prior Housing Element	0	0	0.175438236	0.175438236	13	0	0	1118157	1091	Palms - Mar Vista - Del Rey		Yes	Above Moderate
LOS ANGELES	4253 S INGLEWOOD BLVD	90066	4232017037	Medium Residential	R3-1	0	54	0.136018884	Residential - Five or More Units or Apartments (Any Combination) - 4 Stories or Less	YES - Current	NO - Privately-Owned	Available	Not Used in Prior Housing Element	0	0	0.096333012	0.096333012	8	0	0	1118157	1128	Palms - Mar Vista - Del Rey		Yes	Above Moderate
LOS ANGELES			4232017038	Medium Residential	R3-1	0	54	0.079050297	Residential - Three Units (Any Combination) - 4 Stories or Less	YES - Current	NO - Privately-Owned	Available	Not Used in Prior Housing Element	0.128392491	0	0	0.128392491	3	0	0	1118157	1477	Palms - Mar Vista - Del Rey			Lower
LOS ANGELES	4237 S INGLEWOOD BLVD	90066	4232017043	Medium Residential	R3-1	0	54	0.283540175	Residential - Five or More Units or Apartments (Any Combination) - 4 Stories or Less	YES - Current	NO - Privately-Owned	Available	Not Used in Prior Housing Element	0.105802055	0	0	0.105802055	17	0	0	1118157	1107	Palms - Mar Vista - Del Rey			Lower
LOS ANGELES	4223 1/2 S INGLEWOOD BLVD	90066	4232017047	Medium Residential	R3-1	0	54	0.280445221	Residential - Five or More Units or Apartments (Any Combination) - 4 Stories or Less	YES - Current	NO - Privately-Owned	Available	Not Used in Prior Housing Element	1.329505134	0	0	1.329505134	0	0	0	1118157	1502	Palms - Mar Vista - Del Rey			Lower
LOS ANGELES	4307 S INGLEWOOD BLVD	90066	4232018001	Medium Residential	R3-1	0	54	0.156672841	Residential - Double, Duplex, or Two Units - 4 Stories or Less	YES - Current	NO - Privately-Owned	Available	Used in Prior Housing Element - Non-Vacant	0	0	0.67888186	0.67888186	2	0	0	1118157	1187	Palms - Mar Vista - Del Rey		Yes	Above Moderate
LOS ANGELES	12022 W LOUISE AVE	90066	4232018002	Medium Residential	R3-1	0	54	0.150832955	Residential - Three Units (Any Combination) - 4 Stories or Less	YES - Current	NO - Privately-Owned	Available	Not Used in Prior Housing Element	0	0	0.607995093	0.607995093	3	0	0	1118157	1220	Palms - Mar Vista - Del Rey		Yes	Above Moderate
LOS ANGELES	4315 S INGLEWOOD BLVD	90066	4232018003	Medium Residential	R3-1	0	54	0.306781317	Residential - Five or More Units or Apartments (Any Combination) - 4 Stories or Less	YES - Current	NO - Privately-Owned	Available	Not Used in Prior Housing Element	0	0	0.195824176	0.195824176	14	0	0	1118157	1205	Palms - Mar Vista - Del Rey		Yes	Above Moderate
LOS ANGELES	4321 S INGLEWOOD BLVD	90066	4232018004	Medium Residential	R3-1	0	54	0.29521315	Residential - Five or More Units or Apartments (Any Combination) - 4 Stories or Less	YES - Current	NO - Privately-Owned	Available	Not Used in Prior Housing Element	0	0	0.176772795	0.176772795	15	0	0	1088157	15	Palms - Mar Vista - Del Rey		Yes	Above Moderate
LOS ANGELES	4327 S INGLEWOOD BLVD	90066	4232018005	Medium Residential	R3-1	0	54	0.296152946	Residential - Five or More Units or Apartments (Any Combination) - 4 Stories or Less	YES - Current	NO - Privately-Owned	Available	Not Used in Prior Housing Element	0	0	0.187747682	0.187747682	14	0	0	1088157	20	Palms - Mar Vista - Del Rey		Yes	Above Moderate
LOS ANGELES	4373 S INGLEWOOD BLVD	90066	4232018006	Medium Residential	R3-1	0	54	0.311332714	Residential - Five or More Units or Apartments (Any Combination) - 4 Stories or Less	YES - Current	NO - Privately-Owned	Available	Not Used in Prior Housing Element	0	0	0.195824176	0.195824176	14	0	0	1088157	33	Palms - Mar Vista - Del Rey		Yes	Above Moderate
LOS ANGELES	4405 S INGLEWOOD BLVD	90066	4232018007	Medium Residential	R3-1	0	54	0.312278372	Residential - Five or More Units or Apartments (Any Combination) - 4 Stories or Less	YES - Current	NO - Privately-Owned	Available	Not Used in Prior Housing Element	0	0	0.264552087	0.264552087	9	0	0	1088157	52	Palms - Mar Vista - Del Rey		Yes	Above Moderate
LOS ANGELES	4415 S INGLEWOOD BLVD	90066	4232018008	Medium Residential	R3-1	0	54	0.298967	Residential - Five or More Units or Apartments (Any Combination) - 4 Stories or Less - Pool	YES - Current	NO - Privately-Owned	Available	Not Used in Prior Housing Element	0	0	0.147531481	0.147531481	18	0	0	1088157	75	Palms - Mar Vista - Del Rey		Yes	Above Moderate
LOS ANGELES	4419 S INGLEWOOD BLVD	90066	4232018040	Medium Residential	R3-1	0	54	0.299912711	Residential - Rooming/Boarding House	YES - Current	NO - Privately-Owned	Available	Used in Prior Housing Element - Non-Vacant	0	0	1.331311822	1.331311822	0	0	0	1088157	98	Palms - Mar Vista - Del Rey		Yes	Above Moderate
LOS ANGELES	12001 W GILMORE AVE	90066	4232018044	Medium Residential	R3-1	0	54	0.322827065	Institutional - Homes for Aged and Others - One Story	YES - Current	NO - Privately-Owned	Available	Used in Prior Housing Element - Non-Vacant	0.061607579	0	0	0.061607579	0	0	0	1088157	159	Palms - Mar Vista - Del Rey			Lower
LOS ANGELES			4232018044	Medium Residential	R3-1	0	54	0.007743307	Institutional - Homes for Aged and Others - One Story	YES - Current	NO - Privately-Owned	Available	Used in Prior Housing Element - Non-Vacant	0	0	0.004264419	0.004264419	0	0	0	1088157	157	Palms - Mar Vista - Del Rey			Above Moderate
LOS ANGELES	12330 W LOUISE AVE	90066	4232023023	Medium Residential	R3-1	0	54	0.114809324	Residential - Five or More Units or Apartments (Any Combination) - 4 Stories or Less	YES - Current	NO - Privately-Owned	Available	Not Used in Prior Housing Element	0	0	0.091399503	0.091399503	6	0	0	1088157	278	Palms - Mar Vista - Del Rey		Yes	Above Moderate
LOS ANGELES	4420 S CENTINELA AVE	90066	4232023030	Medium Residential	R3-1	0	54	0.2447319	Residential - Five or More Units or Apartments (Any Combination) - 4 Stories or Less	YES - Current	NO - Privately-Owned	Available	Not Used in Prior Housing Element	0.096961594	0	0	0.096961594	15	0	0	1088157	379	Palms - Mar Vista - Del Rey			Lower
LOS ANGELES	4430 S CENTINELA AVE	90066	4232023031	Medium Residential	R3-1	0	54	0.138708168	Residential - Four Units (Any Combination) - 4 Stories or Less	YES - Current	NO - Privately-Owned	Available	Not Used in Prior Housing Element	0	0	0.475080043	0.475080043	4	0	0	1088157	408	Palms - Mar Vista - Del Rey		Yes	Above Moderate
LOS ANGELES	4418 S CENTINELA AVE	90066	4232023033	Medium Residential	R3-1	0	54	0.13025513	Residential - Five or More Units or Apartments (Any Combination) - 4 Stories or Less	YES - Current	NO - Privately-Owned	Available	Not Used in Prior Housing Element	0	0	0.112999105	0.112999105	6	0	0	1088157	365	Palms - Mar Vista - Del Rey		Yes	Above Moderate
LOS ANGELES	4416 S CENTINELA AVE	90066	4232023034	Medium Residential	R3-1	0	54	0.129923684	Residential - Five or More Units or Apartments (Any Combination) - 4 Stories or Less	YES - Current	NO - Privately-Owned	Available	Not Used in Prior Housing Element	0	0	0.112999105	0.112999105	6	0	0	1088157	355	Palms - Mar Vista - Del Rey		Yes	Above Moderate
LOS ANGELES	4410 S CENTINELA AVE	90066	4232023035	Medium Residential	R3-1	0	54	0.129591838	Residential - Five or More Units or Apartments (Any Combination) - 4 Stories or Less	YES - Current	NO - Privately-Owned	Available	Not Used in Prior Housing Element	0	0	0.128389741	0.128389741	5	0	0	1088157	341	Palms - Mar Vista - Del Rey		Yes	Above Moderate
LOS ANGELES	4402 S CENTINELA AVE	90066	4232023036	Medium Residential	R3-1	0	54	0.129259629	Residential - Five or More Units or Apartments (Any Combination) - 4 Stories or Less	YES - Current	NO - Privately-Owned	Available	Not Used in Prior Housing Element	0	0	0.112999105	0.112999105	6	0	0	1088157	328	Palms - Mar Vista - Del Rey		Yes	Above Moderate
LOS ANGELES	4304 S CENTINELA AVE	90066	4232023037	Medium Residential	R3-1	0	54	0.219310542	Residential - Five or More Units or Apartments (Any Combination) - 4 Stories or Less	YES - Current	NO - Privately-Owned	Available	Not Used in Prior Housing Element	0	0	0.158334073	0.158334073	10	0	0	1088157	287	Palms - Mar Vista - Del Rey		Yes	Above Moderate
LOS ANGELES	12325 W GILMORE AVE	90066	4232024004	Neighborhood Commercial	C2-1	0	108	0.081900896	Commercial - Office Building - Office and Residential - One Story	YES - Current	NO - Privately-Owned	Available	Not Used in Prior Housing Element	0.05829218	0	0	0.05829218	1	0	0	1088157	677	Palms - Mar Vista - Del Rey			Lower
LOS ANGELES	4444 S CENTINELA AVE	90066	4232024025	Medium Residential	R3-1	0	54	0.261765946	Residential - Five or More Units or Apartments (Any Combination) - 4 Stories or Less	YES - Current	NO - Privately-Owned	Available	Not Used in Prior Housing Element	0	0	0.21527659	0.21527659	10	0	0	1088157	474	Palms - Mar Vista - Del Rey		Yes	Above Moderate
LOS ANGELES	4478 S CENTINELA AVE	90066	4232024037	Medium Residential	R3-1	0	54	0.142611264	Commercial - Parking Lot (Commercial Use Property) - Lots - Patron or Employee - One Story	YES - Current	NO - Privately-Owned	Available	Used in Prior Housing Element - Non-Vacant	0.016517986	0	0	0.016517986	0	0	0	1088157	609	Palms - Mar Vista - Del Rey			Lower
LOS ANGELES			4232024037	Medium Residential	R3-1	0	54	0.04362167	Commercial - Parking Lot (Commercial Use Property) - Lots - Patron or Employee - One Story	YES - Current	NO - Privately-Owned	Available	Used in Prior Housing Element - Non-Vacant	0	0	0.020836481	0.020836481	0	2*	2*	1088157	1802	Palms - Mar Vista - Del Rey			Above Moderate
LOS ANGELES	4440 S CENTINELA AVE	90066	4232024041	Medium Residential	R3-1	0	54	0.139703776	Residential - Four Units (Any Combination) - 4 Stories or Less	YES - Current	NO - Privately-Owned	Available	Not Used in Prior Housing Element	0	0	0.475080043	0.475080043	4	0	0	1088157	459	Palms - Mar Vista - Del Rey		Yes	Above Moderate
LOS ANGELES	4436 S CENTINELA AVE	90066	4232024042	Medium Residential	R3-1	0	54	0.139373445	Residential - Four Units (Any Combination) - 4 Stories or Less	YES - Current	NO - Privately-Owned	Available	Not Used in Prior Housing Element	0	0	0.475080043	0.475080043	4	0	0	1088157	441	Palms - Mar Vista - Del Rey		Yes	Above Moderate
LOS ANGELES	4456 S CENTINELA AVE	90066	4232024043	Medium Residential	R3-1	0	54	0.281734789	Residential - Five or More Units or Apartments (Any Combination) - 4 Stories or Less	YES - Current	NO - Privately-Owned	Available	Not Used in Prior Housing Element	0	0	0.479638249	0.479638249	15	0	0	1088157	506	Palms - Mar Vista - Del Rey		Yes	Above Moderate
LOS ANGELES	4476 S CENTINELA AVE	90066	4232024044	Medium Residential	R3-1	0	54	0.139942998	Residential - Single Family Residence	YES - Current	NO - Privately-Owned	Available	Used in Prior Housing Element - Non-Vacant	0.942304373	0	0	0.942304373	1	0	0	1088157	593	Palms - Mar Vista - Del Rey			Lower
LOS ANGELES	4474 S CENTINELA AVE	90066	4232024045	Medium Residential	R3-1	0	54	0.124654099	Residential - Single Family Residence	YES - Current	NO - Privately-Owned	Available	Used in Prior Housing Element - Non-Vacant	0.845610005	0	0	0.845610005	1	0	0	1088157	578	Palms - Mar Vista - Del Rey			Lower
LOS ANGELES	4468 S CENTINELA AVE	90066	4232024046	Medium Residential	R3-1	0	54	0.124322835	Residential - Single Family Residence	YES - Current	NO - Privately-Owned	Available	Used in Prior Housing Element - Non-Vacant	0.845610005	0	0	0.845610005	1	0	0	1088157	565	Palms - Mar Vista - Del Rey			Lower
LOS ANGELES	4500 S CENTINELA AVE	90066	4232024047	Neighborhood Commercial	C2-1	0	108	0.071702275	Commercial - Restaurant, Cocktail Lounge - Restaurant, Cocktail Lounge, Tavern - One Story	YES - Current	NO - Privately-Owned	Available	Not Used in Prior Housing Element	0.023875542	0	0	0.023875542	1	0	0	1088157	649	Palms - Mar Vista - Del Rey			Lower
LOS ANGELES	4506 S CENTINELA AVE	90066	4232024047	Neighborhood Commercial	C2-1	0	108	0.054147304	Commercial - Restaurant, Cocktail Lounge - Restaurant, Cocktail Lounge, Tavern - One Story	YES - Current	NO - Privately-Owned	Available	Not Used in Prior Housing Element	0	0	0.007046828	0.007046828	1	0	0	1088157	655	Palms - Mar Vista - Del Rey			Above Moderate
LOS ANGELES	4510 S CENTINELA AVE	90066	4232024047	Neighborhood Commercial	C2-1	0	108	0.053802091	Commercial - Restaurant, Cocktail Lounge - Restaurant, Cocktail Lounge, Tavern - One Story	YES - Current	NO - Privately-Owned	Available	Not Used in Prior Housing Element	0	0	0.007046828	0.007046828	1	0	0	1088157	664	Palms - Mar Vista - Del Rey			Above Moderate
LOS ANGELES	12326 W GILMORE AVE	90066	4232025001	Neighborhood Commercial	C2-1	0	108	0.081408612	Commercial - Restaurant, Cocktail Lounge - Restaurant, Cocktail Lounge, Tavern - One Story	YES - Current	NO - Privately-Owned	Available	Not Used in Prior Housing Element	0.198368336	0	0	0.198368336	0	0	0	1088157	709	Palms - Mar Vista - Del Rey			Lower
LOS ANGELES	4536 S CENTINELA AVE	90066	4232025002	Neighborhood Commercial	C2-1	0	108	0.056679703	Commercial - Store - One Story	YES - Current	NO - Privately-Owned	Available	Not Used in Prior Housing Element	0	0	0.126406977	0.126406977	1	0	0	1088157	727	Palms - Mar Vista - Del Rey			Above Moderate
LOS ANGELES	4542 S CENTINELA AVE	90066	4232025003	Neighborhood Commercial	C2-1	0	108	0.056676921	Commercial - Store - One Story	YES - Current	NO - Privately-Owned	Available	Not Used in Prior Housing Element	0	0	0.008024445	0.008024445	1	0	0	1088157	737	Palms - Mar Vista - Del Rey			Above Moderate
LOS ANGELES			4232025004	Neighborhood Commercial	C2-1	0	108	0.056674582	Commercial - Commercial - Vacant Land	YES - Current	NO - Privately-Owned	Available	Not Used in Prior Housing Element	0	0	0.289480841	0.289480841	0	0	0	1088157	748	Palms - Mar Vista - Del Rey			Above Moderate
LOS ANGELES	4544 S CENTINELA AVE	90066	4232025005	Neighborhood Commercial	C2-1	0	108	0.056671056	Commercial - Store Combination - Store and Residential Combination - One Story	YES - Current	NO - Privately-Owned	Available	Used in Prior Housing Element - Non-Vacant	0	0	0.139437836	0.139437836	0	0	0	1088157	758	Palms - Mar Vista - Del Rey			Above Moderate
LOS ANGELES	4546 S CENTINELA AVE	90066	4232025005	Neighborhood Commercial	C2-1	0	108	0.056667193	Commercial - Store Combination - Store and Residential Combination - One Story	YES - Current	NO - Privately-Owned	Available	Used in Prior Housing Element - Non-Vacant	0	0	0.139437836	0.139437836	0	0	0	1088157	769	Palms - Mar Vista - Del Rey			Above Moderate
LOS ANGELES	4548 S CENTINELA AVE	90066	4232025006	Neighborhood Commercial	C2-1	0	108	0.056665339	Commercial - Nursery or Greenhouse - Vacant Land	YES - Current	NO - Privately-Owned	Available	Not Used in Prior Housing Element	0	0	0.289480841	0.289480841	0	0	0	1088157	778	Palms - Mar Vista - Del Rey			Above Moderate
LOS ANGELES	4552 S CENTINELA AVE	90066	4232025031	Neigh

LOS ANGELES	4568 S CENTINELA AVE	90066	4232026003	Neighborhood Commercial	C2-1	0	108	0.056651773	Commercial - Office Building - One Story	YES - Current	NO - Privately-Owned	Available	Not Used in Prior Housing Element	0	0	0.021360029	0.021360029	0	0	0	1088157	869	Palms - Mar Vista - Del Rey			Above Moderate
LOS ANGELES	12333 W CULVER BLVD	90066	4232026022	Low Medium Residential	RD2-1	0	21	0.07105161	Residential - Single Family Residence	YES - Current	NO - Privately-Owned	Available	Not Used in Prior Housing Element	0	0	0.175503683	0.175503683	1	1*	1*	1088157	881	Palms - Mar Vista - Del Rey			Above Moderate
LOS ANGELES	12329 W CULVER BLVD	90066	4232026023	Low Medium Residential	RD2-1	0	21	0.057496184	Residential - Single Family Residence	YES - Current	NO - Privately-Owned	Available	Not Used in Prior Housing Element	0	0	0.014067352	0.014067352	1	1*	1*	1088157	868	Palms - Mar Vista - Del Rey			Above Moderate
LOS ANGELES	12321 W CULVER BLVD	90066	4232026026	Low Medium Residential	RD2-1	0	21	0.05749151	Residential - Single Family Residence	YES - Current	NO - Privately-Owned	Available	Not Used in Prior Housing Element	0	0	0.2130234	0.2130234	1	1*	1*	1088157	826	Palms - Mar Vista - Del Rey			Above Moderate
LOS ANGELES	12313 W CULVER BLVD	90066	4232026029	Low Medium Residential	RD2-1	0	21	0.057487881	Residential - Single Family Residence	YES - Current	NO - Privately-Owned	Available	Not Used in Prior Housing Element	0	0	0.2130234	0.2130234	1	1*	1*	1088157	785	Palms - Mar Vista - Del Rey			Above Moderate
LOS ANGELES	12311 E CULVER BLVD	90066	4232026030	Low Medium Residential	RD2-1	0	21	0.05748534	Residential - Single Family Residence - Vacant Land	YES - Current	NO - Privately-Owned	Available	Not Used in Prior Housing Element	0	0	0.504567528	0.504567528	0	1*	1*	1088157	772	Palms - Mar Vista - Del Rey			Above Moderate
LOS ANGELES	12303 W CULVER BLVD	90066	4232026032	Low Medium Residential	RD2-1	0	21	0.057480921	Residential - Single Family Residence	YES - Current	NO - Privately-Owned	Available	Not Used in Prior Housing Element	0	0	0.2130234	0.2130234	1	1*	1*	1088157	735	Palms - Mar Vista - Del Rey			Above Moderate
LOS ANGELES	12231 W CULVER BLVD	90066	4232026033	Low Medium Residential	RD2-1	0	21	0.057478064	Residential - Single Family Residence	YES - Current	NO - Privately-Owned	Available	Not Used in Prior Housing Element	0	0	0.2130234	0.2130234	1	1*	1*	1088157	719	Palms - Mar Vista - Del Rey			Above Moderate
LOS ANGELES	12209 W CULVER BLVD	90066	4232026042	Low Medium Residential	RD2-1	0	21	0.057464391	Residential - Single Family Residence	YES - Current	NO - Privately-Owned	Available	Not Used in Prior Housing Element	0	0	0.020874746	0.020874746	1	1*	1*	1088157	612	Palms - Mar Vista - Del Rey			Above Moderate
LOS ANGELES	12207 W CULVER BLVD	90066	4232026043	Low Medium Residential	RD2-1	0	21	0.057463152	Residential - Single Family Residence	YES - Current	NO - Privately-Owned	Available	Not Used in Prior Housing Element	0	0	0.2130234	0.2130234	1	1*	1*	1088157	602	Palms - Mar Vista - Del Rey			Above Moderate
LOS ANGELES	12323 W CULVER BLVD	90066	4232026045	Low Medium Residential	RD2-1	0	21	0.0574931	Residential - Single Family Residence	YES - Current	NO - Privately-Owned	Available	Not Used in Prior Housing Element	0	0	0.233986497	0.233986497	1	1*	1*	1088157	839	Palms - Mar Vista - Del Rey			Above Moderate
LOS ANGELES	12325 W CULVER BLVD	90066	4232026045	Low Medium Residential	RD2-1	0	21	0.057494137	Residential - Single Family Residence	YES - Current	NO - Privately-Owned	Available	Not Used in Prior Housing Element	0	0	0.233986497	0.233986497	1	1*	1*	1088157	855	Palms - Mar Vista - Del Rey			Above Moderate
LOS ANGELES	4562 S CENTINELA AVE	90066	4232026046	Neighborhood Commercial	C2-1	0	108	0.077427532	Commercial - Store - One Story	YES - Current	NO - Privately-Owned	Available	Used in Prior Housing Element - Non-Vacant	0.066220412	0	0	0.066220412	0	0	0	1088157	842	Palms - Mar Vista - Del Rey			Lower
LOS ANGELES	4566 S CENTINELA AVE	90066	4232026046	Neighborhood Commercial	C2-1	0	108	0.056652703	Commercial - Store - One Story	YES - Current	NO - Privately-Owned	Available	Used in Prior Housing Element - Non-Vacant	0	0	0.021360029	0.021360029	0	0	0	1088157	856	Palms - Mar Vista - Del Rey			Above Moderate
LOS ANGELES	4572 S CENTINELA AVE	90066	4232026048	Neighborhood Commercial	C2-1	0	108	0.056656018	Commercial - Store Combination - Store and Residential Combination - One Story	YES - Current	NO - Privately-Owned	Available	Used in Prior Housing Element - Non-Vacant	0	0	0.207441849	0.207441849	0	0	0	1088157	878	Palms - Mar Vista - Del Rey	Yes		Above Moderate
LOS ANGELES	4574 S CENTINELA AVE	90066	4232026048	Neighborhood Commercial	C2-1	0	108	0.056655317	Commercial - Store Combination - Store and Residential Combination - One Story	YES - Current	NO - Privately-Owned	Available	Used in Prior Housing Element - Non-Vacant	0	0	0.207441849	0.207441849	0	0	0	1088157	887	Palms - Mar Vista - Del Rey	Yes		Above Moderate
LOS ANGELES	12343 W CULVER BLVD	90066	4232026052	Neighborhood Commercial	C2-1	0	108	0.070821161	Commercial - Shopping Center (Neighborhood, Community) - One Story	YES - Current	NO - Privately-Owned	Available	Used in Prior Housing Element - Non-Vacant	0.02584129	0	0	0.02584129	0	0	0	1088157	926	Palms - Mar Vista - Del Rey			Lower
LOS ANGELES	4578 S CENTINELA AVE	90066	4232026052	Neighborhood Commercial	C2-1	0	108	0.053788409	Commercial - Shopping Center (Neighborhood, Community) - One Story	YES - Current	NO - Privately-Owned	Available	Used in Prior Housing Element - Non-Vacant	0	0	0.007268541	0.007268541	0	0	0	1088157	898	Palms - Mar Vista - Del Rey			Above Moderate
LOS ANGELES	4580 S CENTINELA AVE	90066	4232026052	Neighborhood Commercial	C2-1	0	108	0.053787536	Commercial - Shopping Center (Neighborhood, Community) - One Story	YES - Current	NO - Privately-Owned	Available	Used in Prior Housing Element - Non-Vacant	0	0	0.007268541	0.007268541	0	0	0	1088157	908	Palms - Mar Vista - Del Rey			Above Moderate
LOS ANGELES	4582 S CENTINELA AVE	90066	4232026052	Neighborhood Commercial	C2-1	0	108	0.053788996	Commercial - Shopping Center (Neighborhood, Community) - One Story	YES - Current	NO - Privately-Owned	Available	Used in Prior Housing Element - Non-Vacant	0	0	0.007268541	0.007268541	0	0	0	1088157	915	Palms - Mar Vista - Del Rey			Above Moderate
LOS ANGELES	12121 W CULVER BLVD	90066	4232027012	Low Medium Residential	RD2-1	0	21	0.057452011	Residential - Single Family Residence	YES - Current	NO - Privately-Owned	Available	Not Used in Prior Housing Element	0	0	0.2130234	0.2130234	1	1*	1*	1088157	524	Palms - Mar Vista - Del Rey			Above Moderate
LOS ANGELES	12105 W CULVER BLVD	90066	4232027018	Low Medium Residential	RD2-1	0	21	0.057442756	Residential - Single Family Residence	YES - Current	NO - Privately-Owned	Available	Not Used in Prior Housing Element	0	0	0.2130234	0.2130234	1	1*	1*	1088157	453	Palms - Mar Vista - Del Rey			Above Moderate
LOS ANGELES	4525 S LINDBLADE DR	90066	4232027019	Low Medium Residential	RD2-1	0	21	0.082305084	Residential - Single Family Residence	YES - Current	NO - Privately-Owned	Available	Not Used in Prior Housing Element	0	0	0.175503683	0.175503683	1	1*	1*	1088157	431	Palms - Mar Vista - Del Rey			Above Moderate
LOS ANGELES	4451 S INGLEWOOD BLVD	90066	4232028006	General Commercial	C2-1	0	108	0.341833117	Institutional - Church - One Story	YES - Current	NO - Privately-Owned	Available	Used in Prior Housing Element - Non-Vacant	0.101691479	0	0	0.101691479	0	0	0	1088161	138	Palms - Mar Vista - Del Rey			Lower
LOS ANGELES	12000 W LAMANDA ST	90066	4232029001	Medium Residential	R3-1	0	54	0.127720177	Residential - Three Units (Any Combination) - 4 Stories or Less	YES - Current	NO - Privately-Owned	Available	Not Used in Prior Housing Element	0	0	0.146757656	0.146757656	3	0	0	1118157	536	Palms - Mar Vista - Del Rey	Yes		Above Moderate
LOS ANGELES	12008 W LAMANDA ST	90066	4232029002	Medium Residential	R3-1	0	54	0.127520628	Residential - Three Units (Any Combination) - 4 Stories or Less	YES - Current	NO - Privately-Owned	Available	Not Used in Prior Housing Element	0	0	0.126851159	0.126851159	4	0	0	1118157	543	Palms - Mar Vista - Del Rey	Yes		Above Moderate
LOS ANGELES	12012 W LAMANDA ST	90066	4232029003	Medium Residential	R3-1	0	54	0.12752769	Residential - Four Units (Any Combination) - 4 Stories or Less	YES - Current	NO - Privately-Owned	Available	Not Used in Prior Housing Element	0	0	0.126851159	0.126851159	4	0	0	1118157	554	Palms - Mar Vista - Del Rey	Yes		Above Moderate
LOS ANGELES	12018 W LAMANDA ST	90066	4232029004	Medium Residential	R3-1	0	54	0.127533823	Residential - Three Units (Any Combination) - 4 Stories or Less	YES - Current	NO - Privately-Owned	Available	Not Used in Prior Housing Element	0	0	0.146757656	0.146757656	3	0	0	1118157	566	Palms - Mar Vista - Del Rey	Yes		Above Moderate
LOS ANGELES	12024 W LAMANDA ST	90066	4232029005	Medium Residential	R3-1	0	54	0.127538826	Residential - Four Units (Any Combination) - 4 Stories or Less	YES - Current	NO - Privately-Owned	Available	Not Used in Prior Housing Element	0	0	0.126851159	0.126851159	4	0	0	1118157	582	Palms - Mar Vista - Del Rey	Yes		Above Moderate
LOS ANGELES	12030 W LAMANDA ST	90066	4232029006	Medium Residential	R3-1	0	54	0.128564489	Residential - Three Units (Any Combination) - 4 Stories or Less	YES - Current	NO - Privately-Owned	Available	Not Used in Prior Housing Element	0	0	0.146757656	0.146757656	3	0	0	1118157	595	Palms - Mar Vista - Del Rey	Yes		Above Moderate
LOS ANGELES	12042 W LAMANDA ST	90066	4232029008	Medium Residential	R3-1	0	54	0.229029828	Residential - Five or More Units or Apartments (Any Combination) - 4 Stories or Less	YES - Current	NO - Privately-Owned	Available	Not Used in Prior Housing Element	0	0	0.182856627	0.182856627	8	0	0	1118157	611	Palms - Mar Vista - Del Rey	Yes		Above Moderate
LOS ANGELES	12048 W LAMANDA ST	90066	4232029009	Medium Residential	R3-1	0	54	0.152563956	Residential - Four Units (Any Combination) - 4 Stories or Less	YES - Current	NO - Privately-Owned	Available	Not Used in Prior Housing Element	0	0	0.171222053	0.171222053	4	0	0	1118157	601	Palms - Mar Vista - Del Rey	Yes		Above Moderate
LOS ANGELES	12054 W LAMANDA ST	90066	4232029010	Medium Residential	R3-1	0	54	0.136077747	Residential - Four Units (Any Combination) - 4 Stories or Less	YES - Current	NO - Privately-Owned	Available	Not Used in Prior Housing Element	0	0	0.149324879	0.149324879	4	0	0	1118157	583	Palms - Mar Vista - Del Rey	Yes		Above Moderate
LOS ANGELES	12060 W LAMANDA ST	90066	4232029011	Medium Residential	R3-1	0	54	0.137749885	Residential - Four Units (Any Combination) - 4 Stories or Less	YES - Current	NO - Privately-Owned	Available	Not Used in Prior Housing Element	0	0	0.149324879	0.149324879	4	0	0	1118157	561	Palms - Mar Vista - Del Rey	Yes		Above Moderate
LOS ANGELES	12066 W LAMANDA ST	90066	4232029012	Medium Residential	R3-1	0	54	0.137565779	Residential - Four Units (Any Combination) - 4 Stories or Less	YES - Current	NO - Privately-Owned	Available	Not Used in Prior Housing Element	0	0	0.149324879	0.149324879	4	0	0	1118157	547	Palms - Mar Vista - Del Rey	Yes		Above Moderate
LOS ANGELES	12070 W LAMANDA ST	90066	4232029013	Medium Residential	R3-1	0	54	0.119135342	Residential - Four Units (Any Combination) - 4 Stories or Less	YES - Current	NO - Privately-Owned	Available	Not Used in Prior Housing Element	0	0	0.113793063	0.113793063	4	0	0	1118157	534	Palms - Mar Vista - Del Rey	Yes		Above Moderate
LOS ANGELES	12080 W LAMANDA ST	90066	4232029014	Medium Residential	R3-1	0	54	0.144769642	Residential - Three Units (Any Combination) - 4 Stories or Less	YES - Current	NO - Privately-Owned	Available	Used in Prior Housing Element - Non-Vacant	0	0	0.866635442	0.866635442	0	0	0	1118157	516	Palms - Mar Vista - Del Rey			Above Moderate
LOS ANGELES	12079 W LAMANDA ST	90066	4232029015	Medium Residential	R3-1	0	54	0.144713322	Residential - Four Units (Any Combination) - 4 Stories or Less	YES - Current	NO - Privately-Owned	Available	Not Used in Prior Housing Element	0	0	0.149324879	0.149324879	4	0	0	1118157	484	Palms - Mar Vista - Del Rey	Yes		Above Moderate
LOS ANGELES	12073 W LAMANDA ST	90066	4232029016	Medium Residential	R3-1	0	54	0.119154075	Residential - Four Units (Any Combination) - 4 Stories or Less	YES - Current	NO - Privately-Owned	Available	Not Used in Prior Housing Element	0	0	0.113793063	0.113793063	4	0	0	1118157	504	Palms - Mar Vista - Del Rey	Yes		Above Moderate
LOS ANGELES	12067 W LAMANDA ST	90066	4232029017	Medium Residential	R3-1	0	54	0.125831742	Residential - Three Units (Any Combination) - 4 Stories or Less	YES - Current	NO - Privately-Owned	Available	Not Used in Prior Housing Element	0	0	0.146757656	0.146757656	3	0	0	1118157	519	Palms - Mar Vista - Del Rey	Yes		Above Moderate
LOS ANGELES	12061 W LAMANDA ST	90066	4232029018	Medium Residential	R3-1	0	54	0.126265027	Residential - Four Units (Any Combination) - 4 Stories or Less	YES - Current	NO - Privately-Owned	Available	Not Used in Prior Housing Element	0	0	0.126851159	0.126851159	4	0	0	1118157	530	Palms - Mar Vista - Del Rey	Yes		Above Moderate
LOS ANGELES	12055 W LAMANDA ST	90066	4232029019	Medium Residential	R3-1	0	54	0.127666621	Residential - Three Units (Any Combination) - 4 Stories or Less	YES - Current	NO - Privately-Owned	Available	Not Used in Prior Housing Element	0	0	0.062650783	0.062650783	3	0	0	1118157	545	Palms - Mar Vista - Del Rey	Yes		Above Moderate
LOS ANGELES	12015 W LAMANDA ST	90066	4232029020	Medium Residential	R3-1	0	54	0.440935133	Residential - Five or More Units or Apartments (Any Combination) - 4 Stories or Less	YES - Current	NO - Privately-Owned	Available	Not Used in Prior Housing Element	0	0	0.225598993	0.225598993	21	0	0	1118157	474	Palms - Mar Vista - Del Rey	Yes		Above Moderate
LOS ANGELES	4025 S INGLEWOOD BLVD	90066	4232029021	Medium Residential	R3-1	0	54	0.139039354	Residential - Five or More Units or Apartments (Any Combination) - 4 Stories or Less	YES - Current	NO - Privately-Owned	Available	Not Used in Prior Housing Element	0	0	0.115666248	0.115666248	6	0	0	1118157	443	Palms - Mar Vista - Del Rey	Yes		Above Moderate
LOS ANGELES	4031 S INGLEWOOD BLVD	90066	4232029022	Medium Residential	R3-1	0	54	0.137722848	Residential - Five or More Units or Apartments (Any Combination) - 4 Stories or Less	YES - Current	NO - Privately-Owned	Available	Not Used in Prior Housing Element	0	0	0.115666248	0.115666248	6	0	0	1118157	458	Palms - Mar Vista - Del Rey	Yes		Above Moderate
LOS ANGELES	4035 S INGLEWOOD BLVD	90066	4232029023	Medium Residential	R3-1	0	54	0.137721574	Residential - Five or More Units or Apartments (Any Combination) - 4 Stories or Less	YES - Current	NO - Privately-Owned	Available	Not Used in Prior Housing Element	0	0	0.146300912	0.146300912	6	0	0	1118157	475	Palms - Mar Vista - Del Rey	Yes		Above Moderate
LOS ANGELES	4041 S INGLEWOOD BLVD	90066	4232029024	Medium Residential	R3-1	0	54	0.137723017	Residential - Five or More Units or Apartments (Any Combination) - 4 Stories or Less	YES - Current	NO - Privately-Owned	Available	Not Used in Prior Housing Element	0	0	0.146300912	0.146300912	6	0	0	1118157	492	Palms - Mar Vista - Del Rey	Yes		Above Moderate
LOS ANGELES	12001 W LAMANDA ST	90066	4232029025	Medium Residential	R3-1	0	54	0.136799462	Residential - Three Units (Any Combination) - 4 Stories or Less	YES - Current	NO - Privately-Owned	Available	Not Used in Prior Housing Element	0	0	0.169628531	0.169628531	3	0	0	1118157	510	Palms - Mar Vista - Del Rey	Yes		Above Moderate
LOS ANGELES	4241 S MCLAUGHLIN AVE	90066	4232007004	Medium Residential	R3-1	0	54	0.136337307	Residential - Five or More Units or Apartments (Any Combination) - 4 Stories or Less	YES - Current	NO - Privately-Owned	Available	Not Used in Prior Housing Element	0	0	0.113319017	0.113319017	8	0	0	1118161	429	Palms - Mar Vista - Del Rey	Yes		Above Moderate
LOS ANGELES	4237 S MCLAUGHLIN AVE	90066	4232007005	Medium Residential	R3-1	0	54	0.143483665	Residential - Five or More Units or Apartments (Any Combination) - 4 Stories or Less	YES - Current	NO - Privately-Owned	Available	Not Used in Prior Housing Element	0	0	0.099712871	0.099712871	9	0	0	1118161	409	Palms - Mar Vista - Del Rey	Yes		Above Moderate
LOS ANGELES	4221 S MCLAUGHLIN AVE	90066	4232007008	Medium Residential	R3-1	0	54	0.17792149	Residential - Five or More Units or Apartments (Any Combination) - 4 Stories or Less	YES - Current	NO - Privately-Owned	Available	Not Used in Prior Housing Element	0	0	0.130707917	0.130707917	10	0	0	1118161	347	Palms - Mar Vista - Del Rey	Yes		Above Moderate
LOS ANGELES	4215 S MCLAUGHLIN AVE	90066	4232007009	Medium Residential	R3-1	0	54	0.162998094	Residential - Five or More Units or Apartments (Any Combination) - 4 Stories or Less	YES - Current	NO - Privately-Owned	Available	Not Used in Prior Housing Element	0	0	0.077255106	0.077255106	11	0	0	1118157	469	Palms - Mar Vista - Del Rey	Yes		Above Moderate
LOS ANGELES	4211 S MCLAUGHLIN AVE	90066	4232007010	Medium Residential	R3-1	0	54	0.1779974	Residential - Four Units (Any Combination) - 4 Stories or Less	YES - Current	NO - Privately-Owned	Available	Not Used in Prior Housing Element	0	0	0.172254056	0.172254056	5	0	0	1118157	451	Palms - Mar Vista - Del Rey	Yes		Above Moderate
LOS ANGELES	4201 S MCLAUGHLIN AVE	90066	4232007012	Medium Residential	R3-1	0	54	0.162997739	Residential - Five or More Units or Apartments (Any Combination) - 4 Stories or Less	YES - Current	NO - Privately-Owned	Available	Not Used in Prior Housing Element	0	0	0.122770979	0.122770979	9	0	0	1118157	424	Palms - Mar Vista - Del Rey	Yes		Above Moderate
LOS ANGELES	4117 S MCLAUGHLIN AVE	90066	4232007017	Medium Residential	R3-1	0	54	0.1630764	Residential - Five or More Units or Apartments (Any Combination) - 4 Stories or Less	YES - Current	NO - Privately-Owned	Available	Not Used in Prior Housing Element	0	0	0.109575582	0.109575582	10	0	0	1118157	356	Palms - Mar Vista - Del Rey	Yes		Above Moderate
LOS ANGELES	4111 S MCLAUGHLIN AVE	90066	4232007018	Medium Residential	R3-1	0	54	0.177999723	Residential - Five or More Units or Apartments (Any Combination) - 4 Stories or Less	YES - Current	NO - Privately-Owned	Available	Not Used in Prior Housing Element	0	0	0.130707917	0.130707917	10	0	0	1118157	344	Palms - Mar Vista - Del Rey	Yes		Above Moderate
LOS ANGELES	4130 S EAST BLVD	90066	4233007024	Low Residential	R1V2	0	1 unit per lot	0.263190189	Residential - Single Family Residence - Vacant Land	YES - Current	NO - Privately-Owned	Available	Not Used in Prior Housing Element	0	0	0.156059194	0.156059194	0	0	0	1118157	428	Palms - Mar Vista - Del Rey			Above Moderate
LOS ANGELES	4231 S MCLAUGHLIN AVE	90066	4233007061	Medium Residential	R3-1	0	54	0.169071412	Residential - Five or More Units or Apartments (Any Combination) - 4 Stories or Less	YES - Current	NO - Privately-Owned	Available	Not Used in Prior Housing Element	0.918030453	0	0	0.918030453	0	0	0	1118161	388	Palms - Mar Vista - Del Rey			Lower
LOS ANGELES	4107 S MCLAUGHLIN AVE	90066	4233008001	Medium Residential	R3-1	0	54	0.177999548	Residential - Five or More Units or Apartments (Any Combination) - 4 Stories or Less	YES - Current	NO - Privately-Owned	Available	Not Used in Prior Housing Element	0	0	0.130707917	0.130707917	10	0	0	1118157	334	Palms - Mar Vista - Del Rey	Yes		Above Moderate
LOS ANGELES	4081 S MCLAUGHLIN AVE	90066	4233008002	Medium Residential	R3-1	0	54	0.163074686	Residential - Five or More Units or Apartments (Any Combination) - 4 Stories or Less	YES - Current	NO - Privately-Owned	Available	Not Used in Prior Housing Element	0	0	0.109575582	0.109575582	10	0	0	1118157	328	Palms - Mar Vista - Del Rey	Yes		Above Moderate
LOS ANGELES	4077 S MCLAUGHLIN AVE	90066	4233008003	Medium Residential	R3-1	0	54	0.163076457	Residential - Five or More Units or Apartments (Any Combination) - 4 Stories or Less	YES - Current	NO - Privately-Owned	Available	Not Used in Prior Housing Element	0	0	0.109575582	0.109575582	10	0	0	1118157	313	Palms - Mar Vista - Del Rey	Yes		Above Moderate
LOS ANGELES	4065 S MCLAUGHLIN AVE	90066	4233008005	Medium Residential	R3-1	0	54	0.16307745	Residential - Five or More Units or Apartments (Any Combination) - 4 Stories or Less	YES - Current	NO - Privately-Owned	Available	Not Used in Prior Housing Element	0	0	0.122770979	0.122770979	9	0	0	1118157	286	Palms - Mar Vista - Del Rey	Yes		Above Moderate
LOS ANGELES	4061 S MCLAUGHLIN AVE	90066	4233008006	Medium Residential	R3-1	0	54	0.177998565	Residential - Five or More Units or Apartments (Any Combination) - 4 Stories or Less	YES - Current	NO - Privately-Owned	Available	Not Used in Prior Housing Element	0	0	0.09322603	0.09322603	11	0	0	1118157	265	Palms - Mar Vista - Del Rey	Yes		Above Moderate
LOS ANGELES	4051 S MCLAUGHLIN AVE	90066	4233008008	Medium Residential	R3-1	0	54	0.163076593	Residential - Five or More Units or Apartments (Any Combination) - 4 Stories or Less	YES - Current	NO - Privately-Owned	Available	Not Used in Prior Housing Element	0	0	0.122770979	0.122770979	9	0	0	1118157	232	Palms - Mar Vista - Del Rey	Yes		Above Moderate
LOS ANGELES	4043 S MCLAUGHLIN AVE	90066	4233008009	Medium Residential	R3-1	0	54	0.16307745	Residential - Five or More Units or Apartments (Any Combination) - 4 Stories or Less	YES - Current	NO - Privately-Owned	Available	Not Used in Prior Housing Element	0	0	0.077255106	0.077255106	11	0	0	1118157	210	Palms - Mar Vista - Del Rey	Yes		Above Moderate
LOS ANGELES	4027 S MCLAUGHLIN AVE	90066	4233008013	Medium Residential	R3-1	0	54	0.163076536	Residential - Five or More Units or Apartments (Any Combination) - 4 Stories or Less	YES - Current	NO - Privately-Owned	Available	Not Used in Prior Housing Element	0	0	0.109575582	0.109575582	10	0	0	1118157	143	Palms - Mar Vista - Del Rey	Yes		Above Moderate
LOS ANGELES	4019 S MCLAUGHLIN AVE	90066	4233008014	Medium Residential	R3-1	0	54	0.177999769	Residential - Five or More Units or Apartments (Any Combination) - 4 Stories or Less	YES - Current	NO - Privately-Owned	Available	Not Used in Prior Housing Element	0	0	0.510671747	0.510671747	5	0	0	1118157	127	Palms - Mar Vista - Del Rey	Yes		Above Moderate
LOS ANGELES	4017 S MCLAUGHLIN AVE	90066	4233008015	Medium Residential	R3-1	0	54	0.16307628	Residential - Five or More Units or Apartments (Any Combination) - 4 Stories or Less	YES - Current	NO - Privately-Owned	Available	Not Used in Prior Housing Element	0	0	0.137542896	0.137542896	8	0	0	1118157	111	Palms - Mar Vista - Del Rey	Yes		Above Moderate
LOS ANGELES	4011 S MCLAUGHLIN AVE	90066	4233008016	Medium Residential	R3-1	0	54	0.177999561	Residential - Single Family Residence - Vacant Land	YES - Current	NO - Privately-Owned	Available	Not Used in Prior Housing Element	0.909994197	0	0	0.909994197	0	0	0	1118157	90	Palms - Mar Vista - Del Rey			Lower
LOS ANGELES	11736 W WASHINGTON PL	90066	4233008017	Neighborhood Commercial	C1-1	0	54	0.17800007	Commercial - Store - One Story	YES - Current	NO - Privately-Owned	Available	Used in Prior Housing Element - Non-Vacant	0.063569476	0	0	0.063569476	0	0	0	1118157	68	Palms - Mar Vista - Del Rey			Lower
LOS ANGELES			4233008017	Neighborhood Commercial	C1-1	0	54	0.021778812	Commercial - Store - One Story	YES - Current	NO - Privately-Owned	Available	Used in Prior Housing Element - Non-Vacant	0	0	0.015388604	0.015388604	0	0	0	1118157	66	Palms - Mar Vista - Del Rey			Above Moderate
LOS ANGELES	4006 S EAST BLVD	90066	4233008018	Medium Residential	R3-1	0	54	0.171905032	Residential - Five or More Units or Apartments (Any Combination) - 4 Stories or Less	YES - Current	NO - Privately-Owned	Available	Not Used in Prior Housing Element	0	0	0.114412889	0.114412889	10	0	0	1118157	115	Palms - Mar Vista - Del Rey	Yes		Above Moderate
LOS ANGELES	4056 S EAST BLVD	90066	4233008028	Low Residential	R1V2	0	1 unit per lot	0.190886617	Residential - Single Family Residence - Therapy Pool (Spa)	YES - Current	NO - Privately-Owned	Available	Not Used in Prior Housing Element	0	0	0.021036641	0.021036641	0	0	0	1118157	290	Palms - Mar Vista - Del Rey			Above Moderate
LOS ANGELES	4035 S MCLAUGHLIN AVE	90066	4233008035	Medium Residential	R3-1	0	54	0.175702865	Residential - Five or More Units or Apartments (Any Combination) - 4 Stories or Less	YES - Current	NO - Privately-Owned	Available	Not Used in Prior Housing Element	0.078019854	0	0	0.078019854	10	0	0	1118157	176	Palms - Mar Vista - Del Rey			Lower
LOS ANGELES	4071 1/2 S MCLAUGHLIN AVE	90066	4233008036	Medium Residential	R3-1	0	54	0.175702218	Residential - Five or More Units or Apartments (Any Combination) - 4 Stories or Less	YES - Current	NO - Privately-Owned	Available	Not Used in Prior Housing Element	0.078019854	0	0	0.078019854	10	0	0	1118157	300	Palms - Mar Vista - Del Rey			Lower
LOS ANGELES	4059 S MCLAUGHLIN AVE	90066	4233008038	Medium Residential	R3-1	0	54	0.175702014	Residential - Five or More Units or Apartments (Any Combination) - 4 Stories or Less	YES - Current	NO - Privately-Owned	Available	Not Used in Prior Housing Element	0.086447498	0	0	0.086447498	9	0	0	1118157	245	Palms - Mar Vista - Del Rey			Lower
LOS ANGELES	4031 S MCLAUGHLIN AVE	90066	4233008039	Medium Residential	R3-1	0	54	0.175704308	Residential - Five or More Units or Apartments (Any Combination) - 4 Stories or Less	YES - Current	NO - Privately-Owned	Available	Not Used in Prior Housing Element	0.078019854	0	0	0.078019854	10	0	0	1118157	158	Palms - Mar Vista - Del Rey			Lower
LOS ANGELES	4010 S MARCASEL AVE	90066	4233009001	Medium Residential	R3-1	0	54	0.170467819	Residential - Five or More Units or Apartments (Any Combination) - 4 Stories or Less	YES - Current	NO - Privately-Owned	Available	Not Used in Prior Housing Element	0	0	0.156959993	0.156959993	12	0	0	1118157	317	Palms - Mar Vista - Del Rey	Yes		Above Moderate
LOS ANGELES	11872 W WASHINGTON PL	90066	4233009002	Medium Residential	R3-1

LOS ANGELES	11828 W WASHINGTON PL	90066	4233009015	Medium Residential	R3-1	0	54	0.120602381	Residential - Five or More Units or Apartments (Any Combination) - 4 Stories or Less	YES - Current	NO - Privately-Owned	Available	Not Used in Prior Housing Element	0	0	0.115652096	0.115652096	5	0	0	1118157	224	Palms - Mar Vista - Del Rey			Above Moderate
LOS ANGELES	11822 W WASHINGTON PL	90066	4233009016	Medium Residential	R3-1	0	54	0.12308699	Residential - Five or More Units or Apartments (Any Combination) - 4 Stories or Less	YES - Current	NO - Privately-Owned	Available	Not Used in Prior Housing Element	0	0	0.091692811	0.091692811	8	0	0	1118157	211	Palms - Mar Vista - Del Rey	Yes		Above Moderate
LOS ANGELES	11800 W WASHINGTON PL	90066	4233009038	Medium Residential	R3-1	0	54	0.034733961	Residential - Single Family Residence	YES - Current	NO - Privately-Owned	Available	Not Used in Prior Housing Element	0	0	0.00940541	0.00940541	1	1*	1*	1118157	1494	Palms - Mar Vista - Del Rey			Above Moderate
LOS ANGELES	11806 W WASHINGTON PL	90066	4233009039	Medium Residential	R3-1	0	54	0.027097486	Residential - Single Family Residence	YES - Current	NO - Privately-Owned	Available	Not Used in Prior Housing Element	0	0	0.01155175	0.01155175	1	1*	1*	1118157	1495	Palms - Mar Vista - Del Rey			Above Moderate
LOS ANGELES	11808 W WASHINGTON PL	90066	4233009040	Medium Residential	R3-1	0	54	0.027100884	Residential - Single Family Residence	YES - Current	NO - Privately-Owned	Available	Not Used in Prior Housing Element	0	0	0.01155175	0.01155175	1	1*	1*	1118157	1496	Palms - Mar Vista - Del Rey			Above Moderate
LOS ANGELES	11814 W WASHINGTON PL	90066	4233009041	Medium Residential	R3-1	0	54	0.032893939	Residential - Single Family Residence	YES - Current	NO - Privately-Owned	Available	Not Used in Prior Housing Element	0	0	0.00940541	0.00940541	1	1*	1*	1118157	1497	Palms - Mar Vista - Del Rey			Above Moderate
LOS ANGELES	11812 W WASHINGTON PL	90066	4233009042	Medium Residential	R3-1	0	54	0.03227031	Residential - Single Family Residence	YES - Current	NO - Privately-Owned	Available	Not Used in Prior Housing Element	0	0	0.00940541	0.00940541	1	1*	1*	1118157	1498	Palms - Mar Vista - Del Rey			Above Moderate
LOS ANGELES	11810 W WASHINGTON PL	90066	4233009043	Medium Residential	R3-1	0	54	0.028284031	Residential - Single Family Residence	YES - Current	NO - Privately-Owned	Available	Not Used in Prior Housing Element	0	0	0.00940541	0.00940541	1	1*	1*	1118157	1499	Palms - Mar Vista - Del Rey			Above Moderate
LOS ANGELES	11804 W WASHINGTON PL	90066	4233009044	Medium Residential	R3-1	0	54	0.02910149	Residential - Single Family Residence	YES - Current	NO - Privately-Owned	Available	Not Used in Prior Housing Element	0	0	0.00940541	0.00940541	1	1*	1*	1118157	1500	Palms - Mar Vista - Del Rey			Above Moderate
LOS ANGELES	11802 W WASHINGTON PL	90066	4233009045	Medium Residential	R3-1	0	54	0.043161129	Residential - Single Family Residence	YES - Current	NO - Privately-Owned	Available	Not Used in Prior Housing Element	0	0	0.015039742	0.015039742	1	2*	2*	1118157	1501	Palms - Mar Vista - Del Rey			Above Moderate
LOS ANGELES			4233010015	Low Residential	R1V2	0	1 unit per lot	0.16743943	Residential - Single Family Residence - Vacant Land	YES - Current	NO - Privately-Owned	Available	Not Used in Prior Housing Element	0	0	0.156059194	0.156059194	0	0	0	1118157	417	Palms - Mar Vista - Del Rey			Above Moderate
LOS ANGELES			4233010026	Low Residential	R1V2	0	1 unit per lot	0.176511382	Residential - Single Family Residence - Vacant Land	YES - Current	NO - Privately-Owned	Available	Not Used in Prior Housing Element	0	0	0.156059194	0.156059194	0	0	0	1118157	446	Palms - Mar Vista - Del Rey			Above Moderate
LOS ANGELES			4233012036	Low Residential	R1V2	0	1 unit per lot	0.003351225	Residential - Single Family Residence	YES - Current	NO - Privately-Owned	Available	Not Used in Prior Housing Element	0	0	0.440776682	0.440776682	0	0	0	1118157	1312	Palms - Mar Vista - Del Rey			Above Moderate
LOS ANGELES			4233012037	Low Residential	R1V2	0	1 unit per lot	0.045380845		YES - Current	NO - Privately-Owned	Available	Not Used in Prior Housing Element	0	0	0.440776682	0.440776682	0	0	0	1118157	1314	Palms - Mar Vista - Del Rey			Above Moderate
LOS ANGELES			4233013013	Low Residential	R1-1	0	1 unit per lot	0.001127447	Residential - Single Family Residence	YES - Current	NO - Privately-Owned	Available	Not Used in Prior Housing Element	0	0	0.488681126	0.488681126	0	0	0	1118157	1317	Palms - Mar Vista - Del Rey			Above Moderate
LOS ANGELES			4233014021	Low Residential	R1V2	0	1 unit per lot	0.004669154	Residential - Single Family Residence	YES - Current	NO - Privately-Owned	Available	Not Used in Prior Housing Element	0	0	0.440776682	0.440776682	0	0	0	1118157	1388	Palms - Mar Vista - Del Rey			Above Moderate
LOS ANGELES			4233014031	Low Residential	R1V2	0	1 unit per lot	0.012595117	Residential - Single Family Residence - Vacant Land	YES - Current	NO - Privately-Owned	Available	Not Used in Prior Housing Element	0	0	0.440776682	0.440776682	0	0	0	1118157	1492	Palms - Mar Vista - Del Rey			Above Moderate
LOS ANGELES	4116 S INGLEWOOD BLVD	90066	4233015019	Medium Residential	R3-1	0	54	0.174632107	Residential - Four Units (Any Combination) - 4 Stories or Less	YES - Current	NO - Privately-Owned	Available	Not Used in Prior Housing Element	0	0	0.082174891	0.082174891	4	0	0	1118157	609	Palms - Mar Vista - Del Rey	Yes		Above Moderate
LOS ANGELES	4120 S INGLEWOOD BLVD	90066	4233015020	Medium Residential	R3-1	0	54	0.174656474	Residential - Five or More Units or Apartments (Any Combination) - 4 Stories or Less	YES - Current	NO - Privately-Owned	Available	Not Used in Prior Housing Element	0	0	0.515280855	0.515280855	5	0	0	1118157	623	Palms - Mar Vista - Del Rey	Yes		Above Moderate
LOS ANGELES	4124 S INGLEWOOD BLVD	90066	4233015021	Medium Residential	R3-1	0	54	0.174682361	Residential - Double, Duplex, or Two Units - 4 Stories or Less	YES - Current	NO - Privately-Owned	Available	Used in Prior Housing Element - Non-Vacant	0	0	0.695120072	0.695120072	2	0	0	1118157	636	Palms - Mar Vista - Del Rey	Yes		Above Moderate
LOS ANGELES	4130 S INGLEWOOD BLVD	90066	4233015022	Medium Residential	R3-1	0	54	0.174706112	Residential - Four Units (Any Combination) - 4 Stories or Less	YES - Current	NO - Privately-Owned	Available	Not Used in Prior Housing Element	0	0	0.515280855	0.515280855	5	0	0	1118157	660	Palms - Mar Vista - Del Rey	Yes		Above Moderate
LOS ANGELES	4144 S INGLEWOOD BLVD	90066	4233015025	Medium Residential	R3-1	0	54	0.174780018	Residential - Five or More Units or Apartments (Any Combination) - 4 Stories or Less	YES - Current	NO - Privately-Owned	Available	Not Used in Prior Housing Element	0.132059929	0	0	0.132059929	5	0	0	1118157	718	Palms - Mar Vista - Del Rey			Lower
LOS ANGELES	4156 S INGLEWOOD BLVD	90066	4233015027	Medium Residential	R3-1	0	54	0.159904971	Residential - Five or More Units or Apartments (Any Combination) - 4 Stories or Less	YES - Current	NO - Privately-Owned	Available	Not Used in Prior Housing Element	0	0	0.086577629	0.086577629	10	0	0	1118157	753	Palms - Mar Vista - Del Rey	Yes		Above Moderate
LOS ANGELES	4160 S INGLEWOOD BLVD	90066	4233015028	Medium Residential	R3-1	0	54	0.174853215	Residential - Five or More Units or Apartments (Any Combination) - 4 Stories or Less	YES - Current	NO - Privately-Owned	Available	Not Used in Prior Housing Element	0	0	0.084917387	0.084917387	12	0	0	1118157	769	Palms - Mar Vista - Del Rey	Yes		Above Moderate
LOS ANGELES	4166 S INGLEWOOD BLVD	90066	4233015029	Medium Residential	R3-1	0	54	0.174878641	Residential - Five or More Units or Apartments (Any Combination) - 4 Stories or Less	YES - Current	NO - Privately-Owned	Available	Not Used in Prior Housing Element	0	0	0.094086429	0.094086429	11	0	0	1118157	789	Palms - Mar Vista - Del Rey	Yes		Above Moderate
LOS ANGELES	4170 S INGLEWOOD BLVD	90066	4233015030	Medium Residential	R3-1	0	54	0.159979483	Residential - Five or More Units or Apartments (Any Combination) - 4 Stories or Less	YES - Current	NO - Privately-Owned	Available	Not Used in Prior Housing Element	0	0	0.086577629	0.086577629	10	0	0	1118157	804	Palms - Mar Vista - Del Rey	Yes		Above Moderate
LOS ANGELES	4191 S MARCASEL AVE	90066	4233015037	Medium Residential	R3-1	0	54	0.171329647	Residential - Single Family Residence	YES - Current	NO - Privately-Owned	Available	Used in Prior Housing Element - Non-Vacant	1.050285101	0	0	1.050285101	1	0	0	1118157	839	Palms - Mar Vista - Del Rey			Lower
LOS ANGELES	4180 S INGLEWOOD BLVD	90066	4233015038	Medium Residential	R3-1	0	54	0.131397345	Residential - Five or More Units or Apartments (Any Combination) - 4 Stories or Less	YES - Current	NO - Privately-Owned	Available	Not Used in Prior Housing Element	0	0	0.102926237	0.102926237	8	0	0	1118157	843	Palms - Mar Vista - Del Rey	Yes		Above Moderate
LOS ANGELES	4140 S INGLEWOOD BLVD	90066	4233015042	Medium Residential	R3-1	0	54	0.159833079	Residential - Five or More Units or Apartments (Any Combination) - 4 Stories or Less	YES - Current	NO - Privately-Owned	Available	Not Used in Prior Housing Element	0.072616596	0	0	0.072616596	9	0	0	1118157	694	Palms - Mar Vista - Del Rey			Lower
LOS ANGELES	4148 S INGLEWOOD BLVD	90066	4233015043	Medium Residential	R3-1	0	54	0.159882864	Residential - Five or More Units or Apartments (Any Combination) - 4 Stories or Less	YES - Current	NO - Privately-Owned	Available	Not Used in Prior Housing Element	0.064791793	0	0	0.064791793	10	0	0	1118157	736	Palms - Mar Vista - Del Rey			Lower
LOS ANGELES	4136 S INGLEWOOD BLVD	90066	4233015044	Medium Residential	R3-1	0	54	0.15980732	Residential - Five or More Units or Apartments (Any Combination) - 4 Stories or Less	YES - Current	NO - Privately-Owned	Available	Not Used in Prior Housing Element	0.102195401	0	0	0.102195401	6	0	0	1118157	676	Palms - Mar Vista - Del Rey			Lower
LOS ANGELES	11954 W WASHINGTON PL	90066	4233016017	Neighborhood Commercial	C1-1	0	54	0.125403714	Residential - Four Units (Any Combination) - 4 Stories or Less	YES - Current	NO - Privately-Owned	Available	Not Used in Prior Housing Element	0	0	0.401729867	0.401729867	4	0	0	1118157	367	Palms - Mar Vista - Del Rey	Yes		Above Moderate
LOS ANGELES	4020 S INGLEWOOD BLVD	90066	4233016018	Medium Residential	R3-1	0	54	0.159780614	Residential - Five or More Units or Apartments (Any Combination) - 4 Stories or Less	YES - Current	NO - Privately-Owned	Available	Not Used in Prior Housing Element	0	0	0.109575582	0.109575582	10	0	0	1118157	380	Palms - Mar Vista - Del Rey	Yes		Above Moderate
LOS ANGELES	4026 S INGLEWOOD BLVD	90066	4233016019	Medium Residential	R3-1	0	54	0.157503976	Residential - Five or More Units or Apartments (Any Combination) - 4 Stories or Less	YES - Current	NO - Privately-Owned	Available	Not Used in Prior Housing Element	0	0	0.036847468	0.036847468	10	0	0	1118157	394	Palms - Mar Vista - Del Rey	Yes		Above Moderate
LOS ANGELES	4032 S INGLEWOOD BLVD	90066	4233016022	Medium Residential	R3-1	0	54	0.175351935	Residential - Five or More Units or Apartments (Any Combination) - 4 Stories or Less	YES - Current	NO - Privately-Owned	Available	Not Used in Prior Housing Element	0	0	0.104240102	0.104240102	10	0	0	1118157	419	Palms - Mar Vista - Del Rey	Yes		Above Moderate
LOS ANGELES	4036 S INGLEWOOD BLVD	90066	4233016023	Medium Residential	R3-1	0	54	0.159434758	Residential - Five or More Units or Apartments (Any Combination) - 4 Stories or Less	YES - Current	NO - Privately-Owned	Available	Not Used in Prior Housing Element	0	0	0.109575582	0.109575582	10	0	0	1118157	435	Palms - Mar Vista - Del Rey	Yes		Above Moderate
LOS ANGELES	4044 S INGLEWOOD BLVD	90066	4233016024	Medium Residential	R3-1	0	54	0.174381207	Residential - Three Units (Any Combination) - 4 Stories or Less	YES - Current	NO - Privately-Owned	Available	Not Used in Prior Housing Element	0	0	0.629307604	0.629307604	3	0	0	1118157	449	Palms - Mar Vista - Del Rey	Yes		Above Moderate
LOS ANGELES	4050 S INGLEWOOD BLVD	90066	4233016025	Medium Residential	R3-1	0	54	0.174409405	Residential - Five or More Units or Apartments (Any Combination) - 4 Stories or Less	YES - Current	NO - Privately-Owned	Available	Not Used in Prior Housing Element	0	0	0.515280855	0.515280855	5	0	0	1118157	463	Palms - Mar Vista - Del Rey	Yes		Above Moderate
LOS ANGELES	4056 S INGLEWOOD BLVD	90066	4233016026	Medium Residential	R3-1	0	54	0.159509413	Residential - Five or More Units or Apartments (Any Combination) - 4 Stories or Less	YES - Current	NO - Privately-Owned	Available	Not Used in Prior Housing Element	0	0	0.086577629	0.086577629	10	0	0	1118157	481	Palms - Mar Vista - Del Rey	Yes		Above Moderate
LOS ANGELES	4062 S INGLEWOOD BLVD	90066	4233016027	Medium Residential	R3-1	0	54	0.174455254	Residential - Four Units (Any Combination) - 4 Stories or Less	YES - Current	NO - Privately-Owned	Available	Not Used in Prior Housing Element	0	0	0.249340296	0.249340296	4	0	0	1118157	499	Palms - Mar Vista - Del Rey	Yes		Above Moderate
LOS ANGELES	4066 S INGLEWOOD BLVD	90066	4233016028	Medium Residential	R3-1	0	54	0.175514424	Residential - Five or More Units or Apartments (Any Combination) - 4 Stories or Less	YES - Current	NO - Privately-Owned	Available	Not Used in Prior Housing Element	0	0	0.056205033	0.056205033	10	0	0	1118157	515	Palms - Mar Vista - Del Rey	Yes		Above Moderate
LOS ANGELES	4068 S INGLEWOOD BLVD	90066	4233016029	Medium Residential	R3-1	0	54	0.174507822	Residential - Double, Duplex, or Two Units - 4 Stories or Less	YES - Current	NO - Privately-Owned	Available	Used in Prior Housing Element - Non-Vacant	0	0	0.695120072	0.695120072	2	0	0	1118157	525	Palms - Mar Vista - Del Rey	Yes		Above Moderate
LOS ANGELES	4072 S INGLEWOOD BLVD	90066	4233016030	Medium Residential	R3-1	0	54	0.15960971	Residential - Five or More Units or Apartments (Any Combination) - 4 Stories or Less	YES - Current	NO - Privately-Owned	Available	Not Used in Prior Housing Element	0	0	0.065201018	0.065201018	5	0	0	1118157	541	Palms - Mar Vista - Del Rey	Yes		Above Moderate
LOS ANGELES	4080 S INGLEWOOD BLVD	90066	4233016031	Medium Residential	R3-1	0	54	0.174556976	Residential - Five or More Units or Apartments (Any Combination) - 4 Stories or Less	YES - Current	NO - Privately-Owned	Available	Not Used in Prior Housing Element	0	0	0.146116367	0.146116367	9	0	0	1118157	557	Palms - Mar Vista - Del Rey	Yes		Above Moderate
LOS ANGELES	4106 S INGLEWOOD BLVD	90066	4233016032	Medium Residential	R3-1	0	54	0.159657371	Residential - Five or More Units or Apartments (Any Combination) - 4 Stories or Less	YES - Current	NO - Privately-Owned	Available	Not Used in Prior Housing Element	0	0	0.065720511	0.065720511	7	0	0	1118157	573	Palms - Mar Vista - Del Rey	Yes		Above Moderate
LOS ANGELES	4110 S INGLEWOOD BLVD	90066	4233016033	Medium Residential	R3-1	0	54	0.174605516	Residential - Five or More Units or Apartments (Any Combination) - 4 Stories or Less	YES - Current	NO - Privately-Owned	Available	Not Used in Prior Housing Element	0	0	0.104240102	0.104240102	10	0	0	1118157	593	Palms - Mar Vista - Del Rey	Yes		Above Moderate
LOS ANGELES	4030 S INGLEWOOD BLVD	90066	4233016034	Medium Residential	R3-1	0	54	0.174771961	Residential - Five or More Units or Apartments (Any Combination) - 4 Stories or Less	YES - Current	NO - Privately-Owned	Available	Not Used in Prior Housing Element	0.087664998	0	0	0.087664998	9	0	0	1118157	405	Palms - Mar Vista - Del Rey			Lower
LOS ANGELES	11900 W WASHINGTON PL	90066	4233016035	Medium Residential	R3-1	0	54	0.041786745	Residential - Single Family Residence - Small Lot	YES - Current	NO - Privately-Owned	Available	Not Used in Prior Housing Element	0	0	0.015039742	0.015039742	1	2*	2*	1118157	1506	Palms - Mar Vista - Del Rey			Above Moderate
LOS ANGELES	11902 W WASHINGTON PL	90066	4233016036	Medium Residential	R3-1	0	54	0.040439466	Residential - Single Family Residence - Small Lot	YES - Current	NO - Privately-Owned	Available	Not Used in Prior Housing Element	0	0	0.018464412	0.018464412	1	2*	2*	1118157	1507	Palms - Mar Vista - Del Rey			Above Moderate
LOS ANGELES	11904 W WASHINGTON PL	90066	4233016037	Medium Residential	R3-1	0	54	0.033617562	Residential - Single Family Residence - Small Lot	YES - Current	NO - Privately-Owned	Available	Not Used in Prior Housing Element	0	0	0.00940541	0.00940541	1	1*	1*	1118157	1508	Palms - Mar Vista - Del Rey			Above Moderate
LOS ANGELES	11906 W WASHINGTON PL	90066	4233016038	Medium Residential	R3-1	0	54	0.042198775	Residential - Single Family Residence - Small Lot	YES - Current	NO - Privately-Owned	Available	Not Used in Prior Housing Element	0	0	0.015039742	0.015039742	1	2*	2*	1118157	1509	Palms - Mar Vista - Del Rey			Above Moderate
LOS ANGELES	11945 W LOUISE AVE	90066	4233017003	Medium Residential	R3-1	0	54	0.056817441	Residential - Double, Duplex, or Two Units - 4 Stories or Less	YES - Current	NO - Privately-Owned	Available	Not Used in Prior Housing Element	0	0	0.285683775	0.285683775	2	3*	3*	1118157	1093	Palms - Mar Vista - Del Rey	Yes		Above Moderate
LOS ANGELES	4252 S INGLEWOOD BLVD	90066	4233017003	Medium Residential	R3-1	0	54	0.057395756	Residential - Double, Duplex, or Two Units - 4 Stories or Less	YES - Current	NO - Privately-Owned	Available	Not Used in Prior Housing Element	0	0	0.285683775	0.285683775	2	3*	3*	1118157	1084	Palms - Mar Vista - Del Rey	Yes		Above Moderate
LOS ANGELES	11935 W LOUISE AVE	90066	4233017004	Medium Residential	R3-1	0	54	0.028697309	Residential - Single Family Residence - Other Improvements Only	YES - Current	NO - Privately-Owned	Available	Not Used in Prior Housing Element	0	0	0.976161098	0.976161098	0	1*	1*	1118157	1062	Palms - Mar Vista - Del Rey			Above Moderate
LOS ANGELES	4228 S INGLEWOOD BLVD	90066	4233017021	Medium Residential	R3-1	0	54	0.100729265	Residential - Four Units (Any Combination) - 4 Stories or Less	YES - Current	NO - Privately-Owned	Available	Not Used in Prior Housing Element	0	0	0.41855514	0.41855514	4	0	0	1118157	1047	Palms - Mar Vista - Del Rey	Yes		Above Moderate
LOS ANGELES			4233017023	Medium Residential	C2-1	0	108	0.0168598	Commercial - Store - One Story	YES - Current	NO - Privately-Owned	Available	Used in Prior Housing Element - Non-Vacant	0	0	0.360759568	0.360759568	0	0	0	1118157	1375	Palms - Mar Vista - Del Rey			Above Moderate
LOS ANGELES	4244 S INGLEWOOD BLVD	90066	4233017024	Medium Residential	R3-1	0	54	0.037713811	Residential - Double, Duplex, or Two Units - 4 Stories or Less	YES - Current	NO - Privately-Owned	Available	Not Used in Prior Housing Element	0	0	0.489021301	0.489021301	2	2*	2*	1118157	1057	Palms - Mar Vista - Del Rey	Yes		Above Moderate
LOS ANGELES	4248 S INGLEWOOD BLVD	90066	4233017024	Medium Residential	R3-1	0	54	0.057394569	Residential - Double, Duplex, or Two Units - 4 Stories or Less	YES - Current	NO - Privately-Owned	Available	Not Used in Prior Housing Element	0	0	0.288324332	0.288324332	2	3*	3*	1118157	1068	Palms - Mar Vista - Del Rey	Yes		Above Moderate
LOS ANGELES			4233017027	Medium Residential	C2-1	0	108	0.003133769	Residential - Single Family Residence	YES - Current	NO - Privately-Owned	Available	Not Used in Prior Housing Element	0	0	0.488681126	0.488681126	0	0	0	1118157	1369	Palms - Mar Vista - Del Rey			Above Moderate
LOS ANGELES			4233017027	Medium Residential	C2-1	0	108	0.049219106	Residential - Single Family Residence	YES - Current	NO - Privately-Owned	Available	Not Used in Prior Housing Element	0	0	1.248988295	1.248988295	0	0	0	1118157	1370	Palms - Mar Vista - Del Rey			Above Moderate
LOS ANGELES			4233017027	Medium Residential	C2-1	0	108	0.053086246	Residential - Single Family Residence	YES - Current	NO - Privately-Owned	Available	Not Used in Prior Housing Element	0	0	1.257565212	1.257565212	0	0	0	1118157	1371	Palms - Mar Vista - Del Rey			Above Moderate
LOS ANGELES			4233017027	Medium Residential	C2-1	0	108	0.053088263	Residential - Single Family Residence	YES - Current	NO - Privately-Owned	Available	Not Used in Prior Housing Element	0	0	1.257565212	1.257565212	0	0	0	1118157	1373	Palms - Mar Vista - Del Rey			Above Moderate
LOS ANGELES			4233017027	Medium Residential	C2-1	0	108	0.054529023	Residential - Single Family Residence	YES - Current	NO - Privately-Owned	Available	Not Used in Prior Housing Element	0	0	1.656109715	1.656109715	0	0	0	1118157	1374	Palms - Mar Vista - Del Rey			Above Moderate
LOS ANGELES			4233017027	Medium Residential	C2-1	0	108	0.055104594	Residential - Single Family Residence	YES - Current	NO - Privately-Owned	Available	Not Used in Prior Housing Element	0	0	1.656109715	1.656109715	0	0	0	1118157	1372	Palms - Mar Vista - Del Rey			Above Moderate
LOS ANGELES	4321 S KENSINGTON ROAD	90066	4233018001	Medium Residential	R3-1	0	54	0.118540955	Residential - Three Units (Any Combination) - 4 Stories or Less	YES - Current	NO - Privately-Owned	Available	Not Used in Prior Housing Element	0	0	0.417966461	0.417966461	3	0	0	1118157	997	Palms - Mar Vista - Del Rey	Yes		Above Moderate
LOS ANGELES	11903 W COURTLEIGH DR	90066	4233018002	Medium Residential	R3-1	0	54	0.087690499	Residential - Double, Duplex, or Two Units - 4 Stories or Less	YES - Current	NO - Privately-Owned	Available	Not Used in Prior Housing Element	0	0	0.332201457	0.332201457	2	0	0	1118157	1020	Palms - Mar Vista - Del Rey	Yes		Above Moderate
LOS ANGELES	11913 W COURTLEIGH DR	90066	4233018003	Medium Residential	R3-1	0	54	0.20660212	Residential - Five or More Units or Apartments (Any Combination) - 4 Stories or Less	YES - Current	NO - Privately-Owned	Available	Not Used in Prior Housing Element	0	0	0.162411605	0.162411605	9	0	0	1118157	1022	Palms - Mar Vista - Del Rey	Yes		Above Moderate
LOS ANGELES	11919 W COURTLEIGH DR	90066	4233018004	Medium Residential	R3-1	0	54	0.206625074	Residential - Five or More Units or Apartments (Any Combination) - 4 Stories or Less	YES - Current	NO - Privately-Owned	Available	Not Used in Prior Housing Element	0	0	0.069215578	0.069215578	9	0	0	1118157	1038	Palms - Mar Vista - Del Rey	Yes		Above Moderate
LOS ANGELES	11925 W COURTLEIGH DR	90066	4233018005	Medium Residential	R3-1	0	54	0.206643742	Residential - Five or More Units or Apartments (Any Combination) - 4 Stories or Less	YES - Current	NO - Privately-Owned	Available	Not Used in Prior Housing Element	0	0	0.162411605	0.162411605	9	0	0	1118157	1076	Palms - Mar Vista - Del Rey	Yes		Above Moderate
LOS ANGELES			4233018008	Medium Residential	R3-1	0	54	0.037330177	Residential - Double, Duplex, or Two Units - 4 Stories or Less	YES - Current	NO - Privately-Owned	Available	Not Used in Prior Housing Element	0	0	0.344281006	0.344281006	2	2*	2*	1118157	1203	Palms - Mar Vista - Del Rey			Above Moderate
LOS ANGELES			4233018008	Medium Residential	R3-1	0	54	0.037794098	Residential - Double, Duplex, or Two Units - 4 Stories or Less	YES - Current	NO - Privately-Owned	Available	Not Used in Prior Housing Element	0	0	0.344281006	0.344281006	2	2*	2*	1118157	1209	Palms - Mar Vista - Del Rey			Above Moderate
LOS ANGELES	4302 S INGLEWOOD BLVD	90066	4233018010	Medium Residential	R3-1	0	54	0.1934776	Residential - Five or More Units or Apartments (Any Combination) - 4 Stories or Less	YES - Current	NO - Privately-Owned	Available	Not Used in Prior Housing Element	0	0	0.166734728	0.166734728	8	0	0	1118157	1118	Palms - Mar Vista - Del Rey	Yes		Above Moderate
LOS ANGELES	11942 W LOUISE AVE	90066	4233018011	Medium Residential	R3-1	0	54	0.189446111	Residential - Five or More Units or Apartments (Any Combination) - 4 Stories or Less	YES - Current	NO - Privately-Owned	Available	Not Used in Prior Housing Element	0	0	0.051631205	0.051631205	10	0	0	1118157	1105	Palms - Mar Vista - Del Rey	Yes		Above Moderate
LOS ANGELES	11930 W LOUISE AVE	90066	4233018013	Medium Residential	R3-1	0	54	0.206653425	Residential - Five or More Units or Apartments (Any Combination) - 4 Stories or Less	YES - Current	NO - Privately-Owned	Available	Not Used in Prior Housing Element	0	0	0.115452711	0.115452711	13	0	0	1118157	1045	Palms - Mar Vista - Del Rey	Yes		Above Moderate
LOS ANGELES	11924 W LOUISE AVE	90066	4233018014	Medium Residential	R3-1	0	54	0.206642962	Residential - Five or More Units or Apartments (Any Combination) - 4 Stories or Less	YES - Current	NO - Privately-Owned	Available	Not Used in Prior Housing Element	0	0	0.063537779	0.063537779	10	0	0	1118157	1026	Palms - Mar Vista - Del Rey	Yes		Above Moderate
LOS ANGELES	11910 W LOUISE AVE	90066	4233018017	Medium Residential	R3-1	0	54	0.163863409	Residential - Five or More Units or Apartments (Any Combination) - 4 Stories or Less	YES - Current	NO - Privately-Owned	Available	Not Used in Prior Housing Element	0	0	0.048423538	0.048423538	11	0	0	1118157	976	Palms - Mar Vista - Del Rey	Yes		Above Moderate
LOS ANGELES	4301 S KENSINGTON ROAD	90066	4233018019	Medium Residential	R3-1	0	54	0.118116906	Residential - Five or More Units or Apartments (Any Combination) - 4 Stories or Less	YES - Current	NO - Privately-Owned	Available	Not Used in Prior Housing Element	0	0	0.068219787	0.068219787	8	0	0	1118157	958	Palms - Mar Vista - Del Rey	Yes		Above Moderate
LOS ANGELES	11918 W LOUISE AVE	90066	4233018021	Medium Residential	R3-1	0	54	0.20462418	Residential - Five or More Units or Apartments (Any Combination) - 4 Stories or Less	YES - Current	NO - Privately-Owned	Available	Not Used in Prior Housing Element	0	0	0.063537779	0.063537779	10	0	0	1118157	1007	Palms - Mar Vista - Del Rey	Yes		Above Moderate
LOS ANGELES	11905 W AVON WAY	90066	4233019001	Medium Residential	R3-1	0	54	0.185466036	Residential - Five or More Units or Apartments (Any Combination) - 4 Stories or Less	YES - Current	NO - Privately-Owned	Available	Not Used in Prior Housing Element	0.071677436	0	0	0.071677436	10	0	0	1118161	1038	Palms - Mar Vista - Del Rey			Lower
LOS ANGELES	11913 W AVON WAY	90066	4233019002	Medium Residential	R3-1	0	54	0.185958948	Residential - Five or More Units or Apartments (Any Combination) - 4 Stories or Less	YES - Current	NO - Privately-Owned	Available	Not Used in Prior Housing Element	0.090746123	0	0	0.090746123	10	0	0	1118161	1061	Palms -

LOS ANGELES	11940 W COURTLEIGH DR	90066	4233019014	Medium Residential	R3-1	0	54	0.186001227	Residential - Five or More Units or Apartments (Any Combination) - 4 Stories or Less	YES - Current	NO - Privately-Owned	Available	Not Used in Prior Housing Element	0	0	0.520974398	0.520974398	6	0	0	1118157	1212	Palms - Mar Vista - Del Rey		Yes	Above Moderate
LOS ANGELES	11932 W COURTLEIGH DR	90066	4233019016	Medium Residential	R3-1	0	54	0.185959962	Residential - Five or More Units or Apartments (Any Combination) - 4 Stories or Less	YES - Current	NO - Privately-Owned	Available	Not Used in Prior Housing Element	0	0	0.051631205	0.051631205	10	0	0	1118157	1146	Palms - Mar Vista - Del Rey		Yes	Above Moderate
LOS ANGELES	11926 W COURTLEIGH DR	90066	4233019017	Medium Residential	R3-1	0	54	0.186158829	Residential - Five or More Units or Apartments (Any Combination) - 4 Stories or Less	YES - Current	NO - Privately-Owned	Available	Not Used in Prior Housing Element	0	0	0.051631205	0.051631205	10	0	0	1118161	1077	Palms - Mar Vista - Del Rey		Yes	Above Moderate
LOS ANGELES	11920 W COURTLEIGH DR	90066	4233019018	Medium Residential	R3-1	0	54	0.186331146	Residential - Five or More Units or Apartments (Any Combination) - 4 Stories or Less	YES - Current	NO - Privately-Owned	Available	Not Used in Prior Housing Element	0	0	0.051631205	0.051631205	10	0	0	1118161	1054	Palms - Mar Vista - Del Rey		Yes	Above Moderate
LOS ANGELES	11900 W COURTLEIGH DR	90066	4233019032	Medium Residential	R3-1	0	54	0.387643722	Residential - Five or More Units or Apartments (Any Combination) - 4 Stories or Less	YES - Current	NO - Privately-Owned	Available	Not Used in Prior Housing Element	0.107582416	0	0	0.107582416	28	0	0	1118161	1333	Palms - Mar Vista - Del Rey			Lower
LOS ANGELES	11938 W COURTLEIGH DR	90066	4233019RK	Medium Residential	R3-1	0	54	0.179071034	Residential - Single Family Residence - Condominium	YES - Current	NO - Privately-Owned	Available	Not Used in Prior Housing Element	0.102097017	0	0	0.102097017	8	0	0	1118157	1189	Palms - Mar Vista - Del Rey			Lower
LOS ANGELES	4461 S KENSINGTON ROAD	90066	4233020001	Medium Residential	R3-1	0	54	0.102821792	Residential - Four Units (Any Combination) - 4 Stories or Less	YES - Current	NO - Privately-Owned	Available	Not Used in Prior Housing Element	0	0	0.098647274	0.098647274	4	0	0	1118161	1122	Palms - Mar Vista - Del Rey		Yes	Above Moderate
LOS ANGELES	11907 W CULVER BLVD	90066	4233020002	Medium Residential	R3-1	0	54	0.103310551	Residential - Single Family Residence	YES - Current	NO - Privately-Owned	Available	Not Used in Prior Housing Element	0.657702011	0	0	0.657702011	1	0	0	1118161	1132	Palms - Mar Vista - Del Rey			Lower
LOS ANGELES	11911 W CULVER BLVD	90066	4233020003	Medium Residential	R3-1	0	54	0.103310215	Residential - Single Family Residence	YES - Current	NO - Privately-Owned	Available	Not Used in Prior Housing Element	0.288890541	0	0	0.288890541	1	0	0	1118161	1140	Palms - Mar Vista - Del Rey			Lower
LOS ANGELES	11913 W CULVER BLVD	90066	4233020004	Medium Residential	R3-1	0	54	0.103310963	Residential - Four Units (Any Combination) - 4 Stories or Less	YES - Current	NO - Privately-Owned	Available	Not Used in Prior Housing Element	0	0	0.098647274	0.098647274	4	0	0	1118161	1152	Palms - Mar Vista - Del Rey		Yes	Above Moderate
LOS ANGELES	11927 W CULVER BLVD	90066	4233020010	Medium Residential	R3-1	0	54	0.206625162	Residential - Five or More Units or Apartments (Any Combination) - 4 Stories or Less	YES - Current	NO - Privately-Owned	Available	Not Used in Prior Housing Element	0	0	0.149139918	0.149139918	10	0	0	1088161	57	Palms - Mar Vista - Del Rey		Yes	Above Moderate
LOS ANGELES	11933 W CULVER BLVD	90066	4233020011	Medium Residential	R3-1	0	54	0.10330821	Residential - Three Units (Any Combination) - 4 Stories or Less	YES - Current	NO - Privately-Owned	Available	Not Used in Prior Housing Element	0	0	0.116932093	0.116932093	3	0	0	1088161	77	Palms - Mar Vista - Del Rey		Yes	Above Moderate
LOS ANGELES	11937 W CULVER BLVD	90066	4233020012	Medium Residential	R3-1	0	54	0.103310372	Residential - Double, Duplex, or Two Units - 4 Stories or Less	YES - Current	NO - Privately-Owned	Available	Not Used in Prior Housing Element	0	0	0.408041632	0.408041632	2	0	0	1088161	88	Palms - Mar Vista - Del Rey		Yes	Above Moderate
LOS ANGELES	11939 W CULVER BLVD	90066	4233020013	Medium Residential	R3-1	0	54	0.18940318	Residential - Five or More Units or Apartments (Any Combination) - 4 Stories or Less	YES - Current	NO - Privately-Owned	Available	Not Used in Prior Housing Element	0	0	0.570601058	0.570601058	5	0	0	1088161	95	Palms - Mar Vista - Del Rey		Yes	Above Moderate
LOS ANGELES	11947 W CULVER BLVD	90066	4233020014	General Commercial	C2-1	0	108	0.094701981	Residential - Single Family Residence	YES - Current	NO - Privately-Owned	Available	Not Used in Prior Housing Element	1.159297675	0	0	1.159297675	1	0	0	1088161	110	Palms - Mar Vista - Del Rey			Lower
LOS ANGELES	11949 W CULVER BLVD	90066	4233020015	General Commercial	C2-1	0	108	0.094701031	Commercial - Store Combination - Store and Residential Combination - One Story	YES - Current	NO - Privately-Owned	Available	Not Used in Prior Housing Element	0.193052629	0	0	0.193052629	1	0	0	1088161	116	Palms - Mar Vista - Del Rey			Lower
LOS ANGELES	11940 W AVON WAY	90066	4233020019	Medium Residential	R3-1	0	54	0.17709401	Residential - Five or More Units or Apartments (Any Combination) - 4 Stories or Less	YES - Current	NO - Privately-Owned	Available	Not Used in Prior Housing Element	0	0	0.151029986	0.151029986	7	0	0	1088161	63	Palms - Mar Vista - Del Rey		Yes	Above Moderate
LOS ANGELES	11924 W AVON WAY	90066	4233020022	Medium Residential	R3-1	0	54	0.192059659	Residential - Five or More Units or Apartments (Any Combination) - 4 Stories or Less	YES - Current	NO - Privately-Owned	Available	Not Used in Prior Housing Element	0	0	0.055421177	0.055421177	10	0	0	1118161	1151	Palms - Mar Vista - Del Rey		Yes	Above Moderate
LOS ANGELES	11906 W AVON WAY	90066	4233020025	Medium Residential	R3-1	0	54	0.191002141	Residential - Five or More Units or Apartments (Any Combination) - 4 Stories or Less	YES - Current	NO - Privately-Owned	Available	Not Used in Prior Housing Element	0	0	0.612638053	0.612638053	5	0	0	1118161	1091	Palms - Mar Vista - Del Rey		Yes	Above Moderate
LOS ANGELES	11952 W AVON WAY	90066	4233020063	Medium Residential	R3-1	0	54	0.155135764	Residential - Five or More Units or Apartments (Any Combination) - 4 Stories or Less	YES - Current	NO - Privately-Owned	Available	Not Used in Prior Housing Element	0.069708414	0	0	0.069708414	10	0	0	1088161	100	Palms - Mar Vista - Del Rey			Lower
LOS ANGELES	11743 W CULVER BLVD	90066	4233022002	Medium Residential	R3-1	0	54	0.174254011	Residential - Double, Duplex, or Two Units - 4 Stories or Less	YES - Current	NO - Privately-Owned	Available	Used in Prior Housing Element - Non-Vacant	0	0	0.746020246	0.746020246	2	0	0	1118161	846	Palms - Mar Vista - Del Rey		Yes	Above Moderate
LOS ANGELES	11757 W CULVER BLVD	90066	4233022005	Medium Residential	R3-1	0	54	0.087338832	Residential - Double, Duplex, or Two Units - 4 Stories or Less	YES - Current	NO - Privately-Owned	Available	Not Used in Prior Housing Element	0	0	0.332201457	0.332201457	2	0	0	1118161	912	Palms - Mar Vista - Del Rey		Yes	Above Moderate
LOS ANGELES	11761 W CULVER BLVD	90066	4233022006	Medium Residential	R3-1	0	54	0.096130003	Residential - Three Units (Any Combination) - 4 Stories or Less	YES - Current	NO - Privately-Owned	Available	Not Used in Prior Housing Element	0	0	0.116932093	0.116932093	3	0	0	1118161	921	Palms - Mar Vista - Del Rey		Yes	Above Moderate
LOS ANGELES	11775 W CULVER BLVD	90066	4233022007	Medium Residential	R3-1	0	54	0.096186409	Residential - Five or More Units or Apartments (Any Combination) - 4 Stories or Less	YES - Current	NO - Privately-Owned	Available	Not Used in Prior Housing Element	0	0	0.24741573	0.24741573	5	0	0	1118161	929	Palms - Mar Vista - Del Rey		Yes	Above Moderate
LOS ANGELES	11817 W CULVER BLVD	90066	4233022011	Medium Residential	R3-1	0	54	0.096471874	Residential - Five or More Units or Apartments (Any Combination) - 4 Stories or Less	YES - Current	NO - Privately-Owned	Available	Not Used in Prior Housing Element	0	0	0.116932093	0.116932093	6	0	0	1118161	980	Palms - Mar Vista - Del Rey		Yes	Above Moderate
LOS ANGELES			4233022011	Medium Residential	R3-1	0	54	0.096531945	Residential - Five or More Units or Apartments (Any Combination) - 4 Stories or Less	YES - Current	NO - Privately-Owned	Available	Not Used in Prior Housing Element	0.161843543	0	0	0.161843543	6	0	0	1118161	989	Palms - Mar Vista - Del Rey			Lower
LOS ANGELES	11821 W CULVER BLVD	90066	4233022012	Medium Residential	R3-1	0	54	0.105372944	Residential - Single Family Residence	YES - Current	NO - Privately-Owned	Available	Not Used in Prior Housing Element	0.288890541	0	0	0.288890541	1	0	0	1118161	1004	Palms - Mar Vista - Del Rey			Lower
LOS ANGELES	11823 W CULVER BLVD	90066	4233022013	Medium Residential	R3-1	0	54	0.105440412	Residential - Single Family Residence	YES - Current	NO - Privately-Owned	Available	Not Used in Prior Housing Element	0.657702011	0	0	0.657702011	1	0	0	1118161	1017	Palms - Mar Vista - Del Rey			Lower
LOS ANGELES	11825 W CULVER BLVD	90066	4233022014	Medium Residential	R3-1	0	54	0.105508543	Residential - Three Units (Any Combination) - 4 Stories or Less	YES - Current	NO - Privately-Owned	Available	Not Used in Prior Housing Element	0	0	0.3456554	0.3456554	3	0	0	1118161	1030	Palms - Mar Vista - Del Rey		Yes	Above Moderate
LOS ANGELES	11829 W CULVER BLVD	90066	4233022015	Medium Residential	R3-1	0	54	0.10557755	Residential - Four Units (Any Combination) - 4 Stories or Less	YES - Current	NO - Privately-Owned	Available	Not Used in Prior Housing Element	0	0	0.042078767	0.042078767	4	0	0	1118161	1042	Palms - Mar Vista - Del Rey		Yes	Above Moderate
LOS ANGELES	11833 1/2 W CULVER BLVD	90066	4233022016	Medium Residential	R3-1	0	54	0.105644572	Residential - Three Units (Any Combination) - 4 Stories or Less	YES - Current	NO - Privately-Owned	Available	Not Used in Prior Housing Element	0	0	0.3456554	0.3456554	3	0	0	1118161	1053	Palms - Mar Vista - Del Rey		Yes	Above Moderate
LOS ANGELES	11835 W CULVER BLVD	90066	4233022017	Medium Residential	R3-1	0	54	0.105707531	Residential - Three Units (Any Combination) - 4 Stories or Less	YES - Current	NO - Privately-Owned	Available	Not Used in Prior Housing Element	0	0	0.3456554	0.3456554	3	0	0	1118161	1068	Palms - Mar Vista - Del Rey		Yes	Above Moderate
LOS ANGELES	4460 S KENSINGTON ROAD	90066	4233022018	Medium Residential	R3-1	0	54	0.21112139	Residential - Five or More Units or Apartments (Any Combination) - 4 Stories or Less	YES - Current	NO - Privately-Owned	Available	Not Used in Prior Housing Element	0	0	0.675121218	0.675121218	5	0	0	1118161	1076	Palms - Mar Vista - Del Rey		Yes	Above Moderate
LOS ANGELES	11834 W AVON WAY	90066	4233022020	Medium Residential	R3-1	0	54	0.185958239	Residential - Five or More Units or Apartments (Any Combination) - 4 Stories or Less	YES - Current	NO - Privately-Owned	Available	Not Used in Prior Housing Element	0.090746123	0	0	0.090746123	10	0	0	1118161	1015	Palms - Mar Vista - Del Rey			Lower
LOS ANGELES	11828 W AVON WAY	90066	4233022021	Medium Residential	R3-1	0	54	0.077482965	Residential - Double, Duplex, or Two Units - 4 Stories or Less	YES - Current	NO - Privately-Owned	Available	Not Used in Prior Housing Element	0	0	0.113701192	0.113701192	2	0	0	1118161	1007	Palms - Mar Vista - Del Rey		Yes	Above Moderate
LOS ANGELES	11824 W AVON WAY	90066	4233022022	Medium Residential	R3-1	0	54	0.092977918	Residential - Single Family Residence	YES - Current	NO - Privately-Owned	Available	Used in Prior Housing Element - Non-Vacant	0.600063872	0	0	0.600063872	1	0	0	1118161	990	Palms - Mar Vista - Del Rey			Lower
LOS ANGELES			4233022022	Medium Residential	R3-1	0	54	0.046490022	Residential - Single Family Residence	YES - Current	NO - Privately-Owned	Available	Used in Prior Housing Element - Non-Vacant	0	0	0.295333552	0.295333552	1	2*	2*	1118161	982	Palms - Mar Vista - Del Rey			Above Moderate
LOS ANGELES	11820 W AVON WAY	90066	4233022023	Medium Residential	R3-1	0	54	0.12397212	Residential - Single Family Residence	YES - Current	NO - Privately-Owned	Available	Used in Prior Housing Element - Non-Vacant	0.845610005	0	0	0.845610005	1	0	0	1118161	970	Palms - Mar Vista - Del Rey			Lower
LOS ANGELES	11816 W AVON WAY	90066	4233022024	Medium Residential	R3-1	0	54	0.170462989	Residential - Single Family Residence	YES - Current	NO - Privately-Owned	Available	Used in Prior Housing Element - Non-Vacant	1.125610256	0	0	1.125610256	1	0	0	1118161	950	Palms - Mar Vista - Del Rey			Lower
LOS ANGELES	11810 W AVON WAY	90066	4233022025	Medium Residential	R3-1	0	54	0.170463393	Residential - Single Family Residence	YES - Current	NO - Privately-Owned	Available	Used in Prior Housing Element - Non-Vacant	1.125610256	0	0	1.125610256	1	0	0	1118161	930	Palms - Mar Vista - Del Rey			Lower
LOS ANGELES	11800 W AVON WAY	90066	4233022027	Medium Residential	R3-1	0	54	0.154964252	Residential - Five or More Units or Apartments (Any Combination) - 4 Stories or Less	YES - Current	NO - Privately-Owned	Available	Not Used in Prior Housing Element	0	0	0.164401938	0.164401938	5	0	0	1118161	888	Palms - Mar Vista - Del Rey		Yes	Above Moderate
LOS ANGELES	11742 W AVON WAY	90066	4233022028	Medium Residential	R3-1	0	54	0.154966584	Residential - Single Family Residence	YES - Current	NO - Privately-Owned	Available	Used in Prior Housing Element - Non-Vacant	1.035563201	0	0	1.035563201	1	0	0	1118161	860	Palms - Mar Vista - Del Rey			Lower
LOS ANGELES	11732 W AVON WAY	90066	4233022030	Medium Residential	R3-1	0	54	0.154965879	Residential - Five or More Units or Apartments (Any Combination) - 4 Stories or Less	YES - Current	NO - Privately-Owned	Available	Not Used in Prior Housing Element	0	0	0.116938774	0.116938774	8	0	0	1118161	815	Palms - Mar Vista - Del Rey		Yes	Above Moderate
LOS ANGELES	11728 W AVON WAY	90066	4233022031	Medium Residential	R3-1	0	54	0.154966091	Residential - Five or More Units or Apartments (Any Combination) - 4 Stories or Less	YES - Current	NO - Privately-Owned	Available	Not Used in Prior Housing Element	0	0	0.131014217	0.131014217	7	0	0	1118161	797	Palms - Mar Vista - Del Rey		Yes	Above Moderate
LOS ANGELES	11811 W CULVER BLVD	90066	4233022073	Medium Residential	R3-1	0	54	0.090045424	Residential - Four Units (Any Combination) - 4 Stories or Less	YES - Current	NO - Privately-Owned	Available	Not Used in Prior Housing Element	0	0	0.390200579	0.390200579	0	0	0	1118161	959	Palms - Mar Vista - Del Rey		Yes	Above Moderate
LOS ANGELES	11815 1/4 W CULVER BLVD	90066	4233022073	Medium Residential	R3-1	0	54	0.090103252	Residential - Four Units (Any Combination) - 4 Stories or Less	YES - Current	NO - Privately-Owned	Available	Not Used in Prior Housing Element	0	0	0.390200579	0.390200579	0	0	0	1118161	969	Palms - Mar Vista - Del Rey		Yes	Above Moderate
LOS ANGELES	11723 W AVON WAY	90066	4233023001	Medium Residential	R3-1	0	54	0.153554233	Residential - Five or More Units or Apartments (Any Combination) - 4 Stories or Less	YES - Current	NO - Privately-Owned	Available	Not Used in Prior Housing Element	0.087551246	0	0	0.087551246	8	0	0	1118161	735	Palms - Mar Vista - Del Rey			Lower
LOS ANGELES	11729 W AVON WAY	90066	4233023002	Medium Residential	R3-1	0	54	0.154974982	Residential - Five or More Units or Apartments (Any Combination) - 4 Stories or Less	YES - Current	NO - Privately-Owned	Available	Not Used in Prior Housing Element	0	0	0.146769628	0.146769628	6	0	0	1118161	750	Palms - Mar Vista - Del Rey		Yes	Above Moderate
LOS ANGELES	11739 W AVON WAY	90066	4233023004	Medium Residential	R3-1	0	54	0.154974416	Residential - Five or More Units or Apartments (Any Combination) - 4 Stories or Less	YES - Current	NO - Privately-Owned	Available	Not Used in Prior Housing Element	0	0	0.044444342	0.044444342	9	0	0	1118161	789	Palms - Mar Vista - Del Rey		Yes	Above Moderate
LOS ANGELES	11807 W AVON WAY	90066	4233023007	Medium Residential	R3-1	0	54	0.154975008	Residential - Five or More Units or Apartments (Any Combination) - 4 Stories or Less	YES - Current	NO - Privately-Owned	Available	Not Used in Prior Housing Element	0	0	0.487036285	0.487036285	5	0	0	1118161	849	Palms - Mar Vista - Del Rey		Yes	Above Moderate
LOS ANGELES	11817 W AVON WAY	90066	4233023009	Medium Residential	R3-1	0	54	0.170472212	Residential - Four Units (Any Combination) - 4 Stories or Less	YES - Current	NO - Privately-Owned	Available	Not Used in Prior Housing Element	0	0	0.611542296	0.611542296	4	0	0	1118161	901	Palms - Mar Vista - Del Rey		Yes	Above Moderate
LOS ANGELES	4402 S KENSINGTON ROAD	90066	4233023014	Medium Residential	R3-1	0	54	0.185731261	Residential - Five or More Units or Apartments (Any Combination) - 4 Stories or Less	YES - Current	NO - Privately-Owned	Available	Not Used in Prior Housing Element	0.090746123	0	0	0.090746123	10	0	0	1118161	955	Palms - Mar Vista - Del Rey			Lower
LOS ANGELES	11824 W COURTLEIGH DR	90066	4233023017	Medium Residential	R3-1	0	54	0.186171981	Residential - Five or More Units or Apartments (Any Combination) - 4 Stories or Less	YES - Current	NO - Privately-Owned	Available	Not Used in Prior Housing Element	0	0	0.145995444	0.145995444	8	0	0	1118161	877	Palms - Mar Vista - Del Rey		Yes	Above Moderate
LOS ANGELES	11810 W COURTLEIGH DR	90066	4233023019	Medium Residential	R3-1	0	54	0.088553427	Residential - Five or More Units or Apartments (Any Combination) - 4 Stories or Less	YES - Current	NO - Privately-Owned	Available	Not Used in Prior Housing Element	0	0	0.300702059	0.300702059	5	0	0	1118161	823	Palms - Mar Vista - Del Rey		Yes	Above Moderate
LOS ANGELES			4233023019	Medium Residential	R3-1	0	54	0.082074465	Residential - Five or More Units or Apartments (Any Combination) - 4 Stories or Less	YES - Current	NO - Privately-Owned	Available	Not Used in Prior Housing Element	0.412849867	0	0	0.412849867	5	0	0	1118161	839	Palms - Mar Vista - Del Rey			Lower
LOS ANGELES	11748 W COURTLEIGH DR	90066	4233023023	Medium Residential	R3-1	0	54	0.170584449	Residential - Five or More Units or Apartments (Any Combination) - 4 Stories or Less	YES - Current	NO - Privately-Owned	Available	Not Used in Prior Housing Element	0.09300161	0	0	0.09300161	9	0	0	1118161	763	Palms - Mar Vista - Del Rey			Lower
LOS ANGELES	11740 W COURTLEIGH DR	90066	4233023024	Medium Residential	R3-1	0	54	0.15636772	Residential - Four Units (Any Combination) - 4 Stories or Less	YES - Current	NO - Privately-Owned	Available	Not Used in Prior Housing Element	0	0	0.544272068	0.544272068	4	0	0	1118161	741	Palms - Mar Vista - Del Rey		Yes	Above Moderate
LOS ANGELES	11745 W COURTLEIGH DR	90066	4233024003	Medium Residential	R3-1	0	54	0.154966139	Residential - Five or More Units or Apartments (Any Combination) - 4 Stories or Less	YES - Current	NO - Privately-Owned	Available	Not Used in Prior Housing Element	0.069157528	0	0	0.069157528	8	0	0	1118161	700	Palms - Mar Vista - Del Rey			Lower
LOS ANGELES	11749 W COURTLEIGH DR	90066	4233024004	Medium Residential	R3-1	0	54	0.154965921	Residential - Single Family Residence	YES - Current	NO - Privately-Owned	Available	Used in Prior Housing Element - Non-Vacant	1.035563201	0	0	1.035563201	1	0	0	1118161	720	Palms - Mar Vista - Del Rey			Lower
LOS ANGELES	11801 W COURTLEIGH DR	90066	4233024005	Medium Residential	R3-1	0	54	0.154965999	Residential - Five or More Units or Apartments (Any Combination) - 4 Stories or Less	YES - Current	NO - Privately-Owned	Available	Not Used in Prior Housing Element	0.087551246	0	0	0.087551246	8	0	0	1118161	733	Palms - Mar Vista - Del Rey			Lower
LOS ANGELES	11807 W COURTLEIGH DR	90066	4233024006	Medium Residential	R3-1	0	54	0.170463442	Residential - Five or More Units or Apartments (Any Combination) - 4 Stories or Less	YES - Current	NO - Privately-Owned	Available	Not Used in Prior Housing Element	0	0	0.123073581	0.123073581	10	0	0	1118161	752	Palms - Mar Vista - Del Rey		Yes	Above Moderate
LOS ANGELES	11825 W COURTLEIGH DR	90066	4233024009	Medium Residential	R3-1	0	54	0.185957989	Residential - Five or More Units or Apartments (Any Combination) - 4 Stories or Less	YES - Current	NO - Privately-Owned	Available	Not Used in Prior Housing Element	0.090746123	0	0	0.090746123	10	0	0	1118161	818	Palms - Mar Vista - Del Rey			Lower
LOS ANGELES	11837 W COURTLEIGH DR	90066	4233024011	Medium Residential	R3-1	0	54	0.18595942	Residential - Five or More Units or Apartments (Any Combination) - 4 Stories or Less	YES - Current	NO - Privately-Owned	Available	Not Used in Prior Housing Element	0.090746123	0	0	0.090746123	10	0	0	1118161	874	Palms - Mar Vista - Del Rey			Lower
LOS ANGELES	4316 S KENSINGTON ROAD	90066	4233024012	Medium Residential	R3-1	0	54	0.185465416	Residential - Double, Duplex, or Two Units - 4 Stories or Less	YES - Current	NO - Privately-Owned	Available	Used in Prior Housing Element - Non-Vacant	0	0	0.748480582	0.748480582	2	0	0	1118161	904	Palms - Mar Vista - Del Rey		Yes	Above Moderate
LOS ANGELES	4312 S KENSINGTON ROAD	90066	4233024029	Medium Residential	R3-1	0	54	0.07930782	Institutional - Church - One Story	YES - Current	NO - Privately-Owned	Available	Used in Prior Housing Element - Non-Vacant	0.067532717	0	0	0.067532717	0	0	0	1118157	1385	Palms - Mar Vista - Del Rey			Lower
LOS ANGELES			4233024029	Medium Residential	R3-1	0	54	0.027610397	Institutional - Church - One Story	YES - Current	NO - Privately-Owned	Available	Used in Prior Housing Element - Non-Vacant	0	0	0.068262511	0.068262511	0	1*	1*	1118157	1422	Palms - Mar Vista - Del Rey			Above Moderate
LOS ANGELES			4233024029	Medium Residential	R3-1	0	54	0.028421221	Institutional - Church - One Story	YES - Current	NO - Privately-Owned	Available	Used in Prior Housing Element - Non-Vacant	0	0	0.068262511	0.068262511	0	1*	1*	1118157	1423	Palms - Mar Vista - Del Rey			Above Moderate
LOS ANGELES			4233024029	Medium Residential	R3-1	0	54	0.055072466	Institutional - Church - One Story	YES - Current	NO - Privately-Owned	Available	Used in Prior Housing Element - Non-Vacant	0	0	0.124195656	0.124195656	0	2*	2*	1118161	1234	Palms - Mar Vista - Del Rey			Above Moderate
LOS ANGELES			4233024029	Medium Residential	R3-1	0	54	0.063452846	Institutional - Church - One Story	YES - Current	NO - Privately-Owned	Available	Used in Prior Housing Element - Non-Vacant	0	0	0.074579167	0.074579167	0	3*	3*	1118157	1382	Palms - Mar Vista - Del Rey			Above Moderate
LOS ANGELES			4233024041	Medium Residential	R3-1	0	54	0.054940107	Industrial - Warehousing, Distribution, Storage - Public Storage - Mini Warehouse - One Story	YES - Current	NO - Privately-Owned	Available	Used in Prior Housing Element - Non-Vacant	0	0	0.014841643	0.014841643	0	2*	2*	1118161	1231	Palms - Mar Vista - Del Rey			Above Moderate
LOS ANGELES			4233024041	Medium Residential	R3-1	0	54	0.054950814	Industrial - Warehousing, Distribution, Storage - Public Storage - Mini Warehouse - One Story	YES - Current	NO - Privately-Owned	Available	Used in Prior Housing Element - Non-Vacant	0	0	0.014841643	0.014841643	0	2*	2*	1118161	1232	Palms - Mar Vista - Del Rey			Above Moderate
LOS ANGELES			4233024043	Medium Residential	R3-1	0	54	0.054966002	Commercial - Parking Lot (Commercial Use Property) - Lots - Patron or Employee - One Story	YES - Current	NO - Privately-Owned	Available	Not Used in Prior Housing Element	0	0	0.025461303	0.025461303	0	2*	2*	1118161	1233	Palms - Mar Vista - Del Rey			Above Moderate
LOS ANGELES	11831 W COURTLEIGH DR	90066	4233024RK	Medium Residential	R3-1	0	54	0.183204754	Residential - Single Family Residence - Condominium	YES - Current	NO - Privately-Owned	Available	Not Used in Prior Housing Element	0.102097017	0	0	0.102097017	8	0	0	1118161	843	Palms - Mar Vista - Del Rey			Lower
LOS ANGELES	11711 W AVON WAY	90066	4233025010	Medium Residential	R3-1	0	54	0.897859085	Residential - Five or More Units or Apartments (Any Combination) - 4 Stories or Less	YES - Current	NO - Privately-Owned	Available	Not Used in Prior Housing Element	0	0	0.449222574	0.449222574	23	0	0	1118161	665	Palms - Mar Vista - Del Rey		Yes	Above Moderate
LOS ANGELES			4233025070	Medium Residential	R3-1	0	54	0.558623599	Residential - Five or More Units or Apartments (Any Combination) - 4 Stories or Less	YES - Current	NO - Privately-Owned	Available	Not Used in Prior Housing Element	0.47732994	0	0	0.47732994	19	0	0	1118161	1235	Palms - Mar Vista - Del Rey			Lower
LOS ANGELES	4365 S MCLAUGHLIN AVE	90066	4233025RK	Medium Residential	R3-1	0	54	1.240758843	Residential - Single Family Residence - Condominium	YES - Current	NO - Privately-Owned	Available	Not Used in Prior Housing Element	0.388082856	0	0	0.388082856	36	0	0	1118161	613	Palms - Mar Vista - Del Rey			Lower
LOS ANGELES	11263 W VENICE BLVD	90066	4234002014	General Commercial	C2-1	0	108	0.057297807	Commercial - Office Building - One Story	YES - Current	NO - Privately-Owned	Available	Not Used in Prior Housing Element	0	0	0.015114344	0.015114344	2	0	0	1148157	103	Palms - Mar Vista - Del Rey			Above Moderate
LOS ANGELES	11265 W VENICE BLVD	90066	4234002015	General Commercial	C2-1	0	108	0.057392853	Industrial - Light Manufacturing - One Story	YES - Current	NO - Privately-Owned	Available	Not Used in Prior Housing Element	0	0	0.099850488	0.099850488	1	0	0	1148157	110	Palms - Mar Vista - Del Rey			Above Moderate
LOS ANGELES	3766 S SAWTELLE BLVD	90066	4234002020	Medium Residential	R3-1	0	54	0.056224277	Residential - Single Family Residence	YES - Current	NO - Privately-Owned	Available	Not Used in Prior Housing Element	0	0	0.02921612	0.02921612	1	3*	3*	1148157	128	Palms - Mar Vista - Del Rey			Above Moderate
LOS ANGELES	3756 S SAWTELLE BLVD	90066	4234003023	Medium Residential	R3-1	0	54	0.057377625	Residential - Single Family Residence	YES - Current	NO - Privately-Owned	Available	Not Used in Prior Housing Element	0	0	0.17713871	0.17713871	1	3*	3*	1148157	84	Palms - Mar Vista - Del Rey			Above Moderate
LOS ANGELES	3754 1/2 S SAWTELL

LOS ANGELES	3736 S SAWTELLE BLVD	90066	4234002029	Medium Residential	R3-1	0	54	0.057389678	Residential - Double, Duplex, or Two Units - 4 Stories or Less	YES - Current	NO - Privately-Owned	Available	Not Used in Prior Housing Element	0	0	0.253145862	0.253145862	2	3*	3*	1178157	1061	Palms - Mar Vista - Del Rey	Yes	Above Moderate
LOS ANGELES	3732 S SAWTELLE BLVD	90066	4234002030	Medium Residential	R3-1	0	54	0.057392209	Residential - Single Family Residence	YES - Current	NO - Privately-Owned	Available	Not Used in Prior Housing Element	0	0	0.17713871	0.17713871	1	3*	3*	1178157	1040	Palms - Mar Vista - Del Rey		Above Moderate
LOS ANGELES	3712 S SAWTELLE BLVD	90066	4234002034	Medium Residential	R3-1	0	54	0.0574031	Residential - Double, Duplex, or Two Units - 4 Stories or Less	YES - Current	NO - Privately-Owned	Available	Not Used in Prior Housing Element	0	0	0.018404581	0.018404581	2	3*	3*	1178157	965	Palms - Mar Vista - Del Rey	Yes	Above Moderate
LOS ANGELES	3714 S SAWTELLE BLVD	90066	4234002034	Medium Residential	R3-1	0	54	0.057402724	Residential - Double, Duplex, or Two Units - 4 Stories or Less	YES - Current	NO - Privately-Owned	Available	Not Used in Prior Housing Element	0	0	0.018404581	0.018404581	2	3*	3*	1178157	975	Palms - Mar Vista - Del Rey	Yes	Above Moderate
LOS ANGELES	3706 S SAWTELLE BLVD	90066	4234002035	Medium Residential	R3-1	0	54	0.057406435	Residential - Single Family Residence	YES - Current	NO - Privately-Owned	Available	Used in Prior Housing Element - Non-Vacant	0	0	0.08234911	0.08234911	1	3*	3*	1178157	950	Palms - Mar Vista - Del Rey		Above Moderate
LOS ANGELES	3708 S SAWTELLE BLVD	90066	4234002035	Medium Residential	R3-1	0	54	0.057405638	Residential - Single Family Residence	YES - Current	NO - Privately-Owned	Available	Used in Prior Housing Element - Non-Vacant	0	0	0.08234911	0.08234911	1	3*	3*	1178157	956	Palms - Mar Vista - Del Rey		Above Moderate
LOS ANGELES	3702 S SAWTELLE BLVD	90066	4234002036	Medium Residential	R3-1	0	54	0.084963806	Residential - Single Family Residence	YES - Current	NO - Privately-Owned	Available	Not Used in Prior Housing Element	0.516638839	0	0	0.516638839	1	0	0	1178157	936	Palms - Mar Vista - Del Rey		Lower
LOS ANGELES	11267 W VENICE BLVD	90066	4234002037	General Commercial	C2-1	0	108	0.057392609	Commercial - Auto, Recreation Equipment, Construction Equipment Sales and Service - Auto Body Repair Shop - One Story	YES - Current	NO - Privately-Owned	Available	Used in Prior Housing Element - Non-Vacant	0	0	0.121047431	0.121047431	0	0	0	1148157	118	Palms - Mar Vista - Del Rey		Above Moderate
LOS ANGELES	11269 W VENICE BLVD	90066	4234002037	General Commercial	C2-1	0	108	0.057393892	Commercial - Auto, Recreation Equipment, Construction Equipment Sales and Service - Auto Body Repair Shop - One Story	YES - Current	NO - Privately-Owned	Available	Used in Prior Housing Element - Non-Vacant	0	0	0.121047431	0.121047431	0	0	0	1148157	123	Palms - Mar Vista - Del Rey		Above Moderate
LOS ANGELES	11273 W VENICE BLVD	90066	4234002037	General Commercial	C2-1	0	108	0.057394349	Commercial - Auto, Recreation Equipment, Construction Equipment Sales and Service - Auto Body Repair Shop - One Story	YES - Current	NO - Privately-Owned	Available	Used in Prior Housing Element - Non-Vacant	0	0	0.121047431	0.121047431	0	0	0	1148157	132	Palms - Mar Vista - Del Rey		Above Moderate
LOS ANGELES	11275 W VENICE BLVD	90066	4234002038	General Commercial	C2-1	0	108	0.057393148	Commercial - Shopping Center (Neighborhood, Community) - One Story	YES - Current	NO - Privately-Owned	Available	Used in Prior Housing Element - Non-Vacant	0	0	0.007675971	0.007675971	0	0	0	1148157	139	Palms - Mar Vista - Del Rey		Above Moderate
LOS ANGELES	11277 W VENICE BLVD	90066	4234002038	General Commercial	C2-1	0	108	0.057393148	Commercial - Shopping Center (Neighborhood, Community) - One Story	YES - Current	NO - Privately-Owned	Available	Used in Prior Housing Element - Non-Vacant	0	0	0.007675971	0.007675971	0	0	0	1148157	146	Palms - Mar Vista - Del Rey		Above Moderate
LOS ANGELES	11279 W VENICE BLVD	90066	4234002038	General Commercial	C2-1	0	108	0.057394105	Commercial - Shopping Center (Neighborhood, Community) - One Story	YES - Current	NO - Privately-Owned	Available	Used in Prior Housing Element - Non-Vacant	0	0	0.007675971	0.007675971	0	0	0	1148157	152	Palms - Mar Vista - Del Rey		Above Moderate
LOS ANGELES	11283 W VENICE BLVD	90066	4234002038	General Commercial	C2-1	0	108	0.057394687	Commercial - Shopping Center (Neighborhood, Community) - One Story	YES - Current	NO - Privately-Owned	Available	Used in Prior Housing Element - Non-Vacant	0	0	0.007675971	0.007675971	0	0	0	1148157	160	Palms - Mar Vista - Del Rey		Above Moderate
LOS ANGELES	11285 W VENICE BLVD	90066	4234002038	General Commercial	C2-1	0	108	0.059365703	Commercial - Shopping Center (Neighborhood, Community) - One Story	YES - Current	NO - Privately-Owned	Available	Used in Prior Housing Element - Non-Vacant	0	0	0.007675971	0.007675971	0	0	0	1148157	169	Palms - Mar Vista - Del Rey		Above Moderate
LOS ANGELES	3716 S SAWTELLE BLVD	90066	4234002BRK	Medium Residential	R3-1	0	54	0.22270935	Residential - Single Family Residence - Condo Conversion	YES - Current	NO - Privately-Owned	Available	Not Used in Prior Housing Element	0.092312621	0	0	0.092312621	13	0	0	1178157	1187	Palms - Mar Vista - Del Rey		Lower
LOS ANGELES	3701 S SAWTELLE BLVD	90066	4234003001	Medium Residential	R3-1	0	54	0.180081049	Residential - Five or More Units or Apartments (Any Combination) - 4 Stories or Less	YES - Current	NO - Privately-Owned	Available	Not Used in Prior Housing Element	0	0	0.15552932	0.15552932	6	0	0	1178157	1041	Palms - Mar Vista - Del Rey	Yes	Above Moderate
LOS ANGELES	3707 S SAWTELLE BLVD	90066	4234003002	Medium Residential	R3-1	0	54	0.172250381	Residential - Five or More Units or Apartments (Any Combination) - 4 Stories or Less	YES - Current	NO - Privately-Owned	Available	Not Used in Prior Housing Element	0	0	0.156959993	0.156959993	6	0	0	1178157	1062	Palms - Mar Vista - Del Rey	Yes	Above Moderate
LOS ANGELES	3715 S SAWTELLE BLVD	90066	4234003003	Medium Residential	R3-1	0	54	0.172171333	Residential - Five or More Units or Apartments (Any Combination) - 4 Stories or Less	YES - Current	NO - Privately-Owned	Available	Not Used in Prior Housing Element	0	0	0.156959993	0.156959993	6	0	0	1148157	27	Palms - Mar Vista - Del Rey	Yes	Above Moderate
LOS ANGELES	3725 1/2 S SAWTELLE BLVD	90066	4234003004	Medium Residential	R3-1	0	54	0.17208426	Residential - Five or More Units or Apartments (Any Combination) - 4 Stories or Less	YES - Current	NO - Privately-Owned	Available	Not Used in Prior Housing Element	0	0	0.156959993	0.156959993	6	0	0	1148157	49	Palms - Mar Vista - Del Rey	Yes	Above Moderate
LOS ANGELES	3727 S SAWTELLE BLVD	90066	4234003005	Medium Residential	R3-1	0	54	0.171997247	Residential - Five or More Units or Apartments (Any Combination) - 4 Stories or Less	YES - Current	NO - Privately-Owned	Available	Not Used in Prior Housing Element	0	0	0.156959993	0.156959993	6	0	0	1148157	72	Palms - Mar Vista - Del Rey	Yes	Above Moderate
LOS ANGELES	3737 S SAWTELLE BLVD	90066	4234003006	Medium Residential	R3-1	0	54	0.191932801	Residential - Five or More Units or Apartments (Any Combination) - 4 Stories or Less	YES - Current	NO - Privately-Owned	Available	Not Used in Prior Housing Element	0	0	0.175462388	0.175462388	6	0	0	1148157	94	Palms - Mar Vista - Del Rey	Yes	Above Moderate
LOS ANGELES	11317 W BIONA DR	90066	4234003007	Medium Residential	R3-1	0	54	0.147477911	Residential - Five or More Units or Apartments (Any Combination) - 4 Stories or Less	YES - Current	NO - Privately-Owned	Available	Not Used in Prior Housing Element	0	0	0.125196174	0.125196174	6	0	0	1148157	140	Palms - Mar Vista - Del Rey	Yes	Above Moderate
LOS ANGELES	3726 S CORINTH AVE	90066	4234003008	Medium Residential	R3-1	0	54	0.161695575	Residential - Five or More Units or Apartments (Any Combination) - 4 Stories or Less	YES - Current	NO - Privately-Owned	Available	Not Used in Prior Housing Element	0	0	0.136460096	0.136460096	6	0	0	1148157	117	Palms - Mar Vista - Del Rey	Yes	Above Moderate
LOS ANGELES	3720 S CORINTH AVE	90066	4234003009	Medium Residential	R3-1	0	54	0.184564643	Residential - Five or More Units or Apartments (Any Combination) - 4 Stories or Less	YES - Current	NO - Privately-Owned	Available	Not Used in Prior Housing Element	0	0	0.163454658	0.163454658	6	0	0	1148157	92	Palms - Mar Vista - Del Rey	Yes	Above Moderate
LOS ANGELES	3714 S CORINTH AVE	90066	4234003010	Medium Residential	R3-1	0	54	0.185627565	Residential - Five or More Units or Apartments (Any Combination) - 4 Stories or Less	YES - Current	NO - Privately-Owned	Available	Not Used in Prior Housing Element	0	0	0.163454658	0.163454658	6	0	0	1148157	71	Palms - Mar Vista - Del Rey	Yes	Above Moderate
LOS ANGELES	3708 S CORINTH AVE	90066	4234003011	Medium Residential	R3-1	0	54	0.163989965	Residential - Five or More Units or Apartments (Any Combination) - 4 Stories or Less	YES - Current	NO - Privately-Owned	Available	Not Used in Prior Housing Element	0	0	0.147508094	0.147508094	6	0	0	1148157	48	Palms - Mar Vista - Del Rey	Yes	Above Moderate
LOS ANGELES	11316 W VICTORIA AVE	90066	4234003012	Medium Residential	R3-1	0	54	0.153586797	Residential - Five or More Units or Apartments (Any Combination) - 4 Stories or Less	YES - Current	NO - Privately-Owned	Available	Not Used in Prior Housing Element	0	0	0.136460096	0.136460096	6	0	0	1178157	1083	Palms - Mar Vista - Del Rey	Yes	Above Moderate
LOS ANGELES	11307 W VENICE BLVD	90066	4234003013	General Commercial	C2-1	0	108	0.054489493	Commercial - Auto, Recreation Equipment, Construction Equipment Sales and Service - Auto Body Repair Shop - One Story	YES - Current	NO - Privately-Owned	Available	Not Used in Prior Housing Element	0	0	0.102229205	0.102229205	3	0	0	1148157	212	Palms - Mar Vista - Del Rey		Above Moderate
LOS ANGELES	11325 W VENICE BLVD	90066	4234003019	Medium Residential	R3-1	0	54	0.054528204	Residential - Single Family Residence	YES - Current	NO - Privately-Owned	Available	Not Used in Prior Housing Element	0	0	0.294642234	0.294642234	1	2*	2*	1148157	260	Palms - Mar Vista - Del Rey		Above Moderate
LOS ANGELES	11329 W VENICE BLVD	90066	4234003021	Medium Residential	R3-1	0	54	0.05453059	Residential - Single Family Residence	YES - Current	NO - Privately-Owned	Available	Not Used in Prior Housing Element	0	0	0.294642234	0.294642234	1	2*	2*	1148157	277	Palms - Mar Vista - Del Rey		Above Moderate
LOS ANGELES	11357 W VENICE BLVD	90066	4234003058	Medium Residential	R3-1	0	54	0.152723755	Residential - Five or More Units or Apartments (Any Combination) - 4 Stories or Less	YES - Current	NO - Privately-Owned	Available	Not Used in Prior Housing Element	0	0	0.119065632	0.119065632	8	0	0	1148157	376	Palms - Mar Vista - Del Rey	Yes	Above Moderate
LOS ANGELES	11351 W VENICE BLVD	90066	4234003060	Medium Residential	R3-1	0	54	0.054985454	Residential - Single Family Residence - Vacant Land	YES - Current	NO - Privately-Owned	Available	Not Used in Prior Housing Element	0	0	0.663813901	0.663813901	0	2*	2*	1148157	353	Palms - Mar Vista - Del Rey		Above Moderate
LOS ANGELES	11353 W VENICE BLVD	90066	4234003060	Medium Residential	R3-1	0	54	0.054541996	Residential - Single Family Residence - Vacant Land	YES - Current	NO - Privately-Owned	Available	Not Used in Prior Housing Element	0	0	0.663813901	0.663813901	0	2*	2*	1148157	362	Palms - Mar Vista - Del Rey		Above Moderate
LOS ANGELES	3755 S SAWTELLE BLVD	90066	4234003063	General Commercial	C1-1	0	54	0.044456248	Commercial - Professional Building - One Story	YES - Current	NO - Privately-Owned	Available	Not Used in Prior Housing Element	0	0	0.121339583	0.121339583	0	0	0	1148157	145	Palms - Mar Vista - Del Rey		Above Moderate
LOS ANGELES	3757 S SAWTELLE BLVD	90066	4234003063	General Commercial	C1-1	0	54	0.036854901	Commercial - Professional Building - One Story	YES - Current	NO - Privately-Owned	Available	Not Used in Prior Housing Element	0	0	0.14784596	0.14784596	0	0	0	1148157	153	Palms - Mar Vista - Del Rey		Above Moderate
LOS ANGELES	3761 S SAWTELLE BLVD	90066	4234003064	General Commercial	C1-1	0	54	0.036000119	Commercial - Commercial - Vacant Land	YES - Current	NO - Privately-Owned	Available	Not Used in Prior Housing Element	0	0	0.301210856	0.301210856	0	0	0	1148157	166	Palms - Mar Vista - Del Rey		Above Moderate
LOS ANGELES	3763 S SAWTELLE BLVD	90066	4234003065	General Commercial	C1-1	0	54	0.041499902	Commercial - Office Building - One Story	YES - Current	NO - Privately-Owned	Available	Not Used in Prior Housing Element	0	0	0.121339583	0.121339583	0	0	0	1148157	183	Palms - Mar Vista - Del Rey		Above Moderate
LOS ANGELES	11309 W VENICE BLVD	90066	4234003066	General Commercial	C2-1	0	108	0.054522269	Commercial - Store Combination - Store and Office Combination - One Story	YES - Current	NO - Privately-Owned	Available	Not Used in Prior Housing Element	0	0	0.022782017	0.022782017	2	0	0	1148157	218	Palms - Mar Vista - Del Rey	Yes	Above Moderate
LOS ANGELES	11311 W VENICE BLVD	90066	4234003066	General Commercial	C2-1	0	108	0.05452283	Commercial - Office Building - One Story	YES - Current	NO - Privately-Owned	Available	Not Used in Prior Housing Element	0	0	0.01140599	0.01140599	0	0	0	1148157	225	Palms - Mar Vista - Del Rey		Above Moderate
LOS ANGELES			4234004018	Low Residential	R1V2	0	1 unit per lot	0.073464082	Residential - Single Family Residence - Vacant Land	YES - Current	NO - Privately-Owned	Available	Not Used in Prior Housing Element	0	0	0.156059194	0.156059194	0	0	0	1178157	850	Palms - Mar Vista - Del Rey		Above Moderate
LOS ANGELES			4234004019	Low Residential	R1V2	0	1 unit per lot	0.09274813	Residential - Single Family Residence - Vacant Land	YES - Current	NO - Privately-Owned	Available	Not Used in Prior Housing Element	0	0	0.156059194	0.156059194	0	0	0	1178157	877	Palms - Mar Vista - Del Rey		Above Moderate
LOS ANGELES			4234004020	Low Residential	R1V2	0	1 unit per lot	0.022131983	Residential - Single Family Residence - Vacant Land	YES - Current	NO - Privately-Owned	Available	Not Used in Prior Housing Element	0	0	0.156059194	0.156059194	0	0	0	1178157	915	Palms - Mar Vista - Del Rey		Above Moderate
LOS ANGELES			4234004022	Low Residential	R1V2	0	1 unit per lot	0.034436923	Residential - Single Family Residence - Vacant Land	YES - Current	NO - Privately-Owned	Available	Not Used in Prior Housing Element	0	0	0.156059194	0.156059194	0	0	0	1178157	987	Palms - Mar Vista - Del Rey		Above Moderate
LOS ANGELES			4234004023	Low Residential	R1V2	0	1 unit per lot	0.034437341	Residential - Single Family Residence - Vacant Land	YES - Current	NO - Privately-Owned	Available	Not Used in Prior Housing Element	0	0	0.156059194	0.156059194	0	0	0	1178157	1005	Palms - Mar Vista - Del Rey		Above Moderate
LOS ANGELES			4234004024	Low Residential	R1V2	0	1 unit per lot	0.045193631	Residential - Single Family Residence - Vacant Land	YES - Current	NO - Privately-Owned	Available	Not Used in Prior Housing Element	0	0	0.156059194	0.156059194	0	0	0	1178157	1025	Palms - Mar Vista - Del Rey		Above Moderate
LOS ANGELES	3641 S PURDUE AVE	90066	4234007019	Low Residential	R1V2	0	1 unit per lot	0.152079095	Residential - Single Family Residence	YES - Current	NO - Privately-Owned	Available	Not Used in Prior Housing Element	0	0	0.156059194	0.156059194	0	0	0	1178157	1036	Palms - Mar Vista - Del Rey		Above Moderate
LOS ANGELES	11407 W MCCUNE AVE	90066	4234008013	Low Residential	R1V2	0	1 unit per lot	0.105211416	Residential - Single Family Residence - Vacant Land	YES - Current	NO - Privately-Owned	Available	Not Used in Prior Housing Element	0	0	0.156059194	0.156059194	0	0	0	1148157	187	Palms - Mar Vista - Del Rey		Above Moderate
LOS ANGELES	11425 W VENICE BLVD	90066	4234008026	Medium Residential	R3-1	0	54	0.132102089	Residential - Double, Duplex, or Two Units - 4 Stories or Less	YES - Current	NO - Privately-Owned	Available	Not Used in Prior Housing Element	0	0	0.515509254	0.515509254	2	0	0	1148157	451	Palms - Mar Vista - Del Rey	Yes	Above Moderate
LOS ANGELES	11429 W VENICE BLVD	90066	4234008027	Medium Residential	R3-1	0	54	0.132102763	Residential - Five or More Units or Apartments (Any Combination) - 4 Stories or Less	YES - Current	NO - Privately-Owned	Available	Not Used in Prior Housing Element	0.069209884	0	0	0.069209884	7	0	0	1148157	468	Palms - Mar Vista - Del Rey		Lower
LOS ANGELES	3755 S BUTLER AVE	90066	4234009009	Medium Residential	R3-1	0	54	0.149469691	Residential - Five or More Units or Apartments (Any Combination) - 4 Stories or Less	YES - Current	NO - Privately-Owned	Available	Not Used in Prior Housing Element	0	0	0.111750402	0.111750402	7	0	0	1148157	520	Palms - Mar Vista - Del Rey	Yes	Above Moderate
LOS ANGELES	11449 1/2 W VENICE BLVD	90066	4234009010	Medium Residential	R3-1	0	54	0.137685207	Residential - Five or More Units or Apartments (Any Combination) - 4 Stories or Less	YES - Current	NO - Privately-Owned	Available	Not Used in Prior Housing Element	0	0	0.12876673	0.12876673	7	0	0	1148157	537	Palms - Mar Vista - Del Rey	Yes	Above Moderate
LOS ANGELES	11457 W VENICE BLVD	90066	4234009011	Medium Residential	R3-1	0	54	0.137696411	Residential - Five or More Units or Apartments (Any Combination) - 4 Stories or Less	YES - Current	NO - Privately-Owned	Available	Not Used in Prior Housing Element	0	0	0.12876673	0.12876673	7	0	0	1148157	555	Palms - Mar Vista - Del Rey	Yes	Above Moderate
LOS ANGELES	11465 W VENICE BLVD	90066	4234009012	Medium Residential	R3-1	0	54	0.137707748	Residential - Five or More Units or Apartments (Any Combination) - 4 Stories or Less	YES - Current	NO - Privately-Owned	Available	Not Used in Prior Housing Element	0	0	0.12876673	0.12876673	7	0	0	1148157	576	Palms - Mar Vista - Del Rey	Yes	Above Moderate
LOS ANGELES	11473 W VENICE BLVD	90066	4234009013	Medium Residential	R3-1	0	54	0.137719784	Residential - Five or More Units or Apartments (Any Combination) - 4 Stories or Less	YES - Current	NO - Privately-Owned	Available	Not Used in Prior Housing Element	0	0	0.12876673	0.12876673	7	0	0	1148157	592	Palms - Mar Vista - Del Rey	Yes	Above Moderate
LOS ANGELES	11501 W VENICE BLVD	90066	4234009014	Medium Residential	R3-1	0	54	0.13772873	Residential - Five or More Units or Apartments (Any Combination) - 4 Stories or Less	YES - Current	NO - Privately-Owned	Available	Not Used in Prior Housing Element	0	0	0.12876673	0.12876673	7	0	0	1148157	606	Palms - Mar Vista - Del Rey	Yes	Above Moderate
LOS ANGELES	11509 W VENICE BLVD	90066	4234009015	Medium Residential	R3-1	0	54	0.137742972	Residential - Five or More Units or Apartments (Any Combination) - 4 Stories or Less	YES - Current	NO - Privately-Owned	Available	Not Used in Prior Housing Element	0	0	0.12876673	0.12876673	7	0	0	1148157	622	Palms - Mar Vista - Del Rey	Yes	Above Moderate
LOS ANGELES	11519 W VENICE BLVD	90066	4234009016	Medium Residential	R3-1	0	54	0.137751918	Residential - Five or More Units or Apartments (Any Combination) - 4 Stories or Less	YES - Current	NO - Privately-Owned	Available	Not Used in Prior Housing Element	0	0	0.12876673	0.12876673	7	0	0	1148157	637	Palms - Mar Vista - Del Rey	Yes	Above Moderate
LOS ANGELES	11527 W VENICE BLVD	90066	4234009017	Medium Residential	R3-1	0	54	0.137764221	Residential - Five or More Units or Apartments (Any Combination) - 4 Stories or Less	YES - Current	NO - Privately-Owned	Available	Not Used in Prior Housing Element	0	0	0.12876673	0.12876673	7	0	0	1148157	653	Palms - Mar Vista - Del Rey	Yes	Above Moderate
LOS ANGELES	11535 W VENICE BLVD	90066	4234009018	Medium Residential	R3-1	0	54	0.137775105	Residential - Five or More Units or Apartments (Any Combination) - 4 Stories or Less	YES - Current	NO - Privately-Owned	Available	Not Used in Prior Housing Element	0	0	0.12876673	0.12876673	7	0	0	1148157	673	Palms - Mar Vista - Del Rey	Yes	Above Moderate
LOS ANGELES	11543 W VENICE BLVD	90066	4234009019	Medium Residential	R3-1	0	54	0.130476305	Residential - Five or More Units or Apartments (Any Combination) - 4 Stories or Less	YES - Current	NO - Privately-Owned	Available	Not Used in Prior Housing Element	0	0	0.114400439	0.114400439	6	0	0	1148157	690	Palms - Mar Vista - Del Rey	Yes	Above Moderate
LOS ANGELES	11551 W VENICE BLVD	90066	4234009020	Medium Residential	R3-1	0	54	0.137316796	Residential - Four Units (Any Combination) - 4 Stories or Less	YES - Current	NO - Privately-Owned	Available	Not Used in Prior Housing Element	0	0	0.149324879	0.149324879	4	0	0	1148157	706	Palms - Mar Vista - Del Rey	Yes	Above Moderate
LOS ANGELES	3611 S MCLAUGHLIN AVE	90066	4234014017	Medium Residential	R3-1	0	54	0.149758207	Residential - Single Family Residence	YES - Current	NO - Privately-Owned	Available	Used in Prior Housing Element - Non-Vacant	0.966278583	0	0	0.966278583	1	0	0	1148157	133	Palms - Mar Vista - Del Rey		Lower
LOS ANGELES	3615 S MCLAUGHLIN AVE	90066	4234014018	Medium Residential	R3-1	0	54	0.149696937	Residential - Single Family Residence	YES - Current	NO - Privately-Owned	Available	Used in Prior Housing Element - Non-Vacant	0.966278583	0	0	0.966278583	1	0	0	1148157	149	Palms - Mar Vista - Del Rey		Lower
LOS ANGELES	3621 S MCLAUGHLIN AVE	90066	4234014019	Medium Residential	R3-1	0	54	0.1487392	Residential - Five or More Units or Apartments (Any Combination) - 4 Stories or Less	YES - Current	NO - Privately-Owned	Available	Not Used in Prior Housing Element	0	0	0.067579314	0.067579314	6	0	0	1148157	175	Palms - Mar Vista - Del Rey	Yes	Above Moderate
LOS ANGELES	3625 S MCLAUGHLIN AVE	90066	4234014020	Medium Residential	R3-1	0	54	0.17000557	Residential - Five or More Units or Apartments (Any Combination) - 4 Stories or Less	YES - Current	NO - Privately-Owned	Available	Not Used in Prior Housing Element	0	0	0.127930212	0.127930212	8	0	0	1148157	192	Palms - Mar Vista - Del Rey	Yes	Above Moderate
LOS ANGELES	3631 S MCLAUGHLIN AVE	90066	4234014021	Medium Residential	R3-1	0	54	0.16992251	Residential - Five or More Units or Apartments (Any Combination) - 4 Stories or Less	YES - Current	NO - Privately-Owned	Available	Not Used in Prior Housing Element	0	0	0.146116367	0.146116367	9	0	0	1148157	214	Palms - Mar Vista - Del Rey	Yes	Above Moderate
LOS ANGELES	3635 S MCLAUGHLIN AVE	90066	4234014022	Medium Residential	R3-1	0	54	0.16984281	Residential - Five or More Units or Apartments (Any Combination) - 4 Stories or Less	YES - Current	NO - Privately-Owned	Available	Not Used in Prior Housing Element	0	0	0.146116367	0.146116367	9	0	0	1148157	233	Palms - Mar Vista - Del Rey	Yes	Above Moderate
LOS ANGELES	3641 S MCLAUGHLIN AVE	90066	4234014023	Medium Residential	R3-1	0	54	0.169761253	Residential - Four Units (Any Combination) - 4 Stories or Less	YES - Current	NO - Privately-Owned	Available	Not Used in Prior Housing Element	0	0	0.56953429	0.56953429	4	0	0	1148157	257	Palms - Mar Vista - Del Rey	Yes	Above Moderate
LOS ANGELES	3645 S MCLAUGHLIN AVE	90066	4234014024	Medium Residential	R3-1	0	54	0.16968086	Residential - Five or More Units or Apartments (Any Combination) - 4 Stories or Less	YES - Current	NO - Privately-Owned	Available	Not Used in Prior Housing Element	0	0	0.131911844	0.131911844	10	0	0	1148157	281	Palms - Mar Vista - Del Rey	Yes	Above Moderate
LOS ANGELES	3651 S MCLAUGHLIN AVE	90066	4234014025	Medium Residential	R3-1	0	54	0.169596648	Residential - Five or More Units or Apartments (Any Combination) - 4 Stories or Less	YES - Current	NO - Privately-Owned	Available	Not Used in Prior Housing Element	0	0	0.131911844	0.131911844	10	0	0	1148157	309	Palms - Mar Vista - Del Rey	Yes	Above Moderate
LOS ANGELES	3655 S MCLAUGHLIN AVE	90066	4234014026	Medium Residential	R3-1	0	54	0.169519881	Residential - Five or More Units or Apartments (Any Combination) - 4 Stories or Less	YES - Current	NO - Privately-Owned	Available	Not Used in Prior Housing Element	0	0	0.131911844	0.131911844	10	0	0	1148157	332	Palms - Mar Vista - Del Rey	Yes	Above Moderate
LOS ANGELES	3661 S MCLAUGHLIN AVE	90066	4234014027	Medium Residential	R3-1	0	54	0.168910931	Residential - Five or More Units or Apartments (Any Combination) - 4 Stories or Less	YES - Current	NO - Privately-Owned	Available	Not Used in Prior Housing Element	0	0	0.131911844	0.131911844	10	0	0	1148157	359	Palms - Mar Vista - Del Rey	Yes	Above Moderate
LOS ANGELES	3665 S MCLAUGHLIN AVE	90066	4234014028	Medium Residential	R3-1	0	54	0.16934885	Residential - Five or More Units or Apartments (Any Combination) - 4 Stories or Less	YES - Current	NO - Privately-Owned	Available	Not Used in Prior Housing Element	0	0	0.104240102	0.104240102	10	0	0	1148157	385	Palms - Mar Vista - Del Rey	Yes	Above Moderate
LOS ANGELES	3671 S MCLAUGHLIN AVE	90066	4234014029	Medium Residential	R3-1	0	54	0.169250236	Residential - Five or More Units or Apartments (Any Combination) - 4 Stories or Less	YES - Current	NO - Privately-Owned	Available	Not Used in Prior Housing Element	0.078019854	0	0	0.078019854	10	0	0	1148157	411	Palms - Mar Vista - Del Rey		Lower
LOS ANGELES	11701 W VICTORIA AVE	90066	4234014030	Medium Residential	R3-1	0	54	0.169164164	Residential - Five or More Units or Apartments (Any Combination) - 4 Stories or Less	YES - Current	NO - Privately-Owned	Available	Not Used in Prior Housing Element	0	0	0.131911844	0.131911844	10	0	0	1148157	433	Palms - Mar Vista - Del Rey	Yes	Above Moderate
LOS ANGELES	3749 S MCLAUGHLIN AVE	90066	4234015002	Medium Residential	R3-1	0	54	0.554095684	Residential - Five or More Units or Apartments (Any Combination) - 4 Stories or Less - Pool	YES - Current	NO - Privately-Owned	Available	Not Used in Prior Housing Element	0	0	0.094091036	0.094091036	29	0	0	1148157	697	Palms - Mar Vista - Del Rey	Yes	Above Moderate
LOS ANGELES	3743 S MCLAUGHLIN AVE	90066	4234015003	Medium Residential	R3-1	0	54	0.207618807	Residential - Five or More Units or Apartments (Any Combination) - 4 Stories or Less	YES - Current	NO - Privately-Owned	Available	Not Used in Prior Housing Element	0	0	0.116888398	0.116888398	12	0	0	1148157	668	Palms - Mar Vista - Del Rey	Yes	Above Moderate
LOS ANGELES	3739 S MCLAUGHLIN AVE	90066	4234015004	Medium Residential	R3-1	0	54	0.24926176	Residential - Five or More Units or Apartments (Any Combination) - 4 Stories or Less	YES -

| | | |

LOS ANGELES	12610 W MITCHELL AVE	90066	4235006003	Medium Residential	R3-1	0	54	0.162967759	Residential - Five or More Units or Apartments (Any Combination) - 4 Stories or Less	YES - Current	NO - Privately-Owned	Available	Not Used in Prior Housing Element	0	0	0.05231347	0.05231347	9	0	0	1118153	1052	Palms - Mar Vista - Del Rey	Yes	Above Moderate
LOS ANGELES	12616 W MITCHELL AVE	90066	4235006004	Medium Residential	R3-1	0	54	0.162966168	Residential - Five or More Units or Apartments (Any Combination) - 4 Stories or Less	YES - Current	NO - Privately-Owned	Available	Not Used in Prior Housing Element	0	0	0.05231347	0.05231347	9	0	0	1118153	1068	Palms - Mar Vista - Del Rey	Yes	Above Moderate
LOS ANGELES	12618 W MITCHELL AVE	90066	4235006005	Medium Residential	R3-1	0	54	0.162965338	Residential - Five or More Units or Apartments (Any Combination) - 4 Stories or Less	YES - Current	NO - Privately-Owned	Available	Not Used in Prior Housing Element	0	0	0.05231347	0.05231347	9	0	0	1118153	1077	Palms - Mar Vista - Del Rey	Yes	Above Moderate
LOS ANGELES	12620 W MITCHELL AVE	90066	4235006006	Medium Residential	R3-1	0	54	0.162966397	Residential - Five or More Units or Apartments (Any Combination) - 4 Stories or Less	YES - Current	NO - Privately-Owned	Available	Not Used in Prior Housing Element	0	0	0.05231347	0.05231347	9	0	0	1118153	1087	Palms - Mar Vista - Del Rey	Yes	Above Moderate
LOS ANGELES	12630 W MITCHELL AVE	90066	4235006007	Medium Residential	R3-1	0	54	0.162967427	Residential - Five or More Units or Apartments (Any Combination) - 4 Stories or Less	YES - Current	NO - Privately-Owned	Available	Not Used in Prior Housing Element	0.072616596	0	0	0.072616596	9	0	0	1118153	1097	Palms - Mar Vista - Del Rey		Lower
LOS ANGELES	3980 S WADE ST	90066	4235006008	Medium Residential	R3-1	0	54	0.110310337	Residential - Single Family Residence	YES - Current	NO - Privately-Owned	Available	Used in Prior Housing Element - Non-Vacant	0.707503223	1	0	0	1	0	0	1118153	1103	Palms - Mar Vista - Del Rey		Lower
LOS ANGELES	3990 S WADE ST	90066	4235006009	Medium Residential	R3-1	0	54	0.107575336	Residential - Single Family Residence	YES - Current	NO - Privately-Owned	Available	Not Used in Prior Housing Element	0.613693243	1	0	0.613693243	1	0	0	1118153	1125	Palms - Mar Vista - Del Rey		Lower
LOS ANGELES	3996 S WADE ST	90066	4235006010	Medium Residential	R3-1	0	54	0.164626126	Residential - Five or More Units or Apartments (Any Combination) - 4 Stories or Less	YES - Current	NO - Privately-Owned	Available	Not Used in Prior Housing Element	0	0	0.093584642	0.093584642	10	0	0	1118153	1146	Palms - Mar Vista - Del Rey	Yes	Above Moderate
LOS ANGELES	12629 W WASHINGTON PL	90066	4235006011	Medium Residential	R3-1	0	54	0.118580746	Residential - Four Units (Any Combination) - 4 Stories or Less	YES - Current	NO - Privately-Owned	Available	Not Used in Prior Housing Element	0	0	0.113793063	0.113793063	4	0	0	1118153	1139	Palms - Mar Vista - Del Rey	Yes	Above Moderate
LOS ANGELES	12627 W WASHINGTON PL	90066	4235006012	Medium Residential	R3-1	0	54	0.11724349	Residential - Five or More Units or Apartments (Any Combination) - 4 Stories or Less	YES - Current	NO - Privately-Owned	Available	Not Used in Prior Housing Element	0	0	0.036200088	0.036200088	6	0	0	1118153	1131	Palms - Mar Vista - Del Rey	Yes	Above Moderate
LOS ANGELES	12609 W WASHINGTON PL	90066	4235006015	Medium Residential	R3-1	0	54	0.1132305	Residential - Four Units (Any Combination) - 4 Stories or Less	YES - Current	NO - Privately-Owned	Available	Not Used in Prior Housing Element	0	0	0.113793063	0.113793063	4	0	0	1118153	1107	Palms - Mar Vista - Del Rey	Yes	Above Moderate
LOS ANGELES	12603 W WASHINGTON PL	90066	4235006016	Medium Residential	R3-1	0	54	0.153267324	Residential - Five or More Units or Apartments (Any Combination) - 4 Stories or Less	YES - Current	NO - Privately-Owned	Available	Not Used in Prior Housing Element	0	0	0.136460096	0.136460096	6	0	0	1118153	1095	Palms - Mar Vista - Del Rey	Yes	Above Moderate
LOS ANGELES	12621 W WASHINGTON PL	90066	4235006RK	Medium Residential	R3-1	0	54	0.220142769	Residential - Single Family Residence - Condominium	YES - Current	NO - Privately-Owned	Available	Not Used in Prior Housing Element	0.085259752	13	0	0	13	0	0	1118153	1396	Palms - Mar Vista - Del Rey		Lower
LOS ANGELES	12509 W WASHINGTON PL	90066	4235007002	Medium Residential	R3-1	0	54	0.051681436	Residential - Single Family Residence	YES - Current	NO - Privately-Owned	Available	Not Used in Prior Housing Element	0	0	0.250202727	0.250202727	1	2*	2*	1118153	974	Palms - Mar Vista - Del Rey		Above Moderate
LOS ANGELES	12511 W WASHINGTON PL	90066	4235007002	Medium Residential	R3-1	0	54	0.025841042	Residential - Single Family Residence	YES - Current	NO - Privately-Owned	Available	Not Used in Prior Housing Element	0	0	0.208244181	0.208244181	1	1*	1*	1118153	980	Palms - Mar Vista - Del Rey		Above Moderate
LOS ANGELES	12513 W WASHINGTON PL	90066	4235007003	Medium Residential	R3-1	0	54	0.051682686	Residential - Single Family Residence	YES - Current	NO - Privately-Owned	Available	Not Used in Prior Housing Element	0	0	0.250202727	0.250202727	1	2*	2*	1118153	985	Palms - Mar Vista - Del Rey		Above Moderate
LOS ANGELES			4235007003	Medium Residential	R3-1	0	54	0.025840774	Residential - Single Family Residence	YES - Current	NO - Privately-Owned	Available	Not Used in Prior Housing Element	0	0	0.208244181	0.208244181	1	1*	1*	1118153	983	Palms - Mar Vista - Del Rey		Above Moderate
LOS ANGELES	12517 W WASHINGTON PL	90066	4235007004	Medium Residential	R3-1	0	54	0.051681591	Residential - Double, Duplex, or Two Units - 4 Stories or Less	YES - Current	NO - Privately-Owned	Available	Not Used in Prior Housing Element	0	0	0.346288085	0.346288085	2	2*	2*	1118153	994	Palms - Mar Vista - Del Rey	Yes	Above Moderate
LOS ANGELES	12519 W WASHINGTON PL	90066	4235007004	Medium Residential	R3-1	0	54	0.051683224	Residential - Double, Duplex, or Two Units - 4 Stories or Less	YES - Current	NO - Privately-Owned	Available	Not Used in Prior Housing Element	0	0	0.346288085	0.346288085	2	2*	2*	1118153	1001	Palms - Mar Vista - Del Rey	Yes	Above Moderate
LOS ANGELES	12506 W PACIFIC AVE	90066	4235011001	Medium Residential	R3-1	0	54	0.191248497	Residential - Five or More Units or Apartments (Any Combination) - 4 Stories or Less	YES - Current	NO - Privately-Owned	Available	Not Used in Prior Housing Element	0	0	0.066152199	0.066152199	10	0	0	1118153	480	Palms - Mar Vista - Del Rey	Yes	Above Moderate
LOS ANGELES	12508 W PACIFIC AVE	90066	4235011002	Medium Residential	R3-1	0	54	0.193582375	Residential - Three Units (Any Combination) - 4 Stories or Less	YES - Current	NO - Privately-Owned	Available	Not Used in Prior Housing Element	0	0	0.684100598	0.684100598	3	0	0	1118153	492	Palms - Mar Vista - Del Rey	Yes	Above Moderate
LOS ANGELES	12516 W PACIFIC AVE	90066	4235011003	Medium Residential	R3-1	0	54	0.195917121	Residential - Five or More Units or Apartments (Any Combination) - 4 Stories or Less	YES - Current	NO - Privately-Owned	Available	Not Used in Prior Housing Element	0	0	0.083319681	0.083319681	14	0	0	1118153	506	Palms - Mar Vista - Del Rey	Yes	Above Moderate
LOS ANGELES	12536 W PACIFIC AVE	90066	4235011006	Medium Residential	R3-1	0	54	0.185562127	Residential - Five or More Units or Apartments (Any Combination) - 4 Stories or Less	YES - Current	NO - Privately-Owned	Available	Not Used in Prior Housing Element	0	0	0.11268543	0.11268543	10	0	0	1118153	543	Palms - Mar Vista - Del Rey	Yes	Above Moderate
LOS ANGELES	12540 W PACIFIC AVE	90066	4235011007	Medium Residential	R3-1	0	54	0.187521306	Residential - Five or More Units or Apartments (Any Combination) - 4 Stories or Less	YES - Current	NO - Privately-Owned	Available	Not Used in Prior Housing Element	0	0	0.11268543	0.11268543	10	0	0	1118153	553	Palms - Mar Vista - Del Rey	Yes	Above Moderate
LOS ANGELES	12546 W PACIFIC AVE	90066	4235011008	Medium Residential	R3-1	0	54	0.173870932	Residential - Five or More Units or Apartments (Any Combination) - 4 Stories or Less	YES - Current	NO - Privately-Owned	Available	Not Used in Prior Housing Element	0	0	0.156959993	0.156959993	6	0	0	1118153	565	Palms - Mar Vista - Del Rey	Yes	Above Moderate
LOS ANGELES	12550 W PACIFIC AVE	90066	4235011009	Medium Residential	R3-1	0	54	0.175569297	Residential - Five or More Units or Apartments (Any Combination) - 4 Stories or Less	YES - Current	NO - Privately-Owned	Available	Not Used in Prior Housing Element	0	0	0.049180676	0.049180676	9	0	0	1118153	577	Palms - Mar Vista - Del Rey	Yes	Above Moderate
LOS ANGELES	12514 W VENICE BLVD	90066	4235012002	Medium Residential	R3-1	0	54	0.160799308	Residential - Five or More Units or Apartments (Any Combination) - 4 Stories or Less	YES - Current	NO - Privately-Owned	Available	Not Used in Prior Housing Element	0	0	0.121803655	0.121803655	7	0	0	1118153	381	Palms - Mar Vista - Del Rey	Yes	Above Moderate
LOS ANGELES	12518 W VENICE BLVD	90066	4235012003	Medium Residential	R3-1	0	54	0.160806302	Residential - Five or More Units or Apartments (Any Combination) - 4 Stories or Less	YES - Current	NO - Privately-Owned	Available	Not Used in Prior Housing Element	0	0	0.144431609	0.144431609	11	0	0	1118153	390	Palms - Mar Vista - Del Rey	Yes	Above Moderate
LOS ANGELES	12522 W VENICE BLVD	90066	4235012003	Medium Residential	R3-1	0	54	0.160810964	Residential - Five or More Units or Apartments (Any Combination) - 4 Stories or Less	YES - Current	NO - Privately-Owned	Available	Not Used in Prior Housing Element	0	0	0.144431609	0.144431609	11	0	0	1118153	401	Palms - Mar Vista - Del Rey	Yes	Above Moderate
LOS ANGELES	12534 W VENICE BLVD	90066	4235012005	Medium Residential	R3-1	0	54	0.160824249	Residential - Five or More Units or Apartments (Any Combination) - 4 Stories or Less	YES - Current	NO - Privately-Owned	Available	Not Used in Prior Housing Element	0	0	0.097018913	0.097018913	9	0	0	1118153	420	Palms - Mar Vista - Del Rey	Yes	Above Moderate
LOS ANGELES	12538 W VENICE BLVD	90066	4235012006	Medium Residential	R3-1	0	54	0.160832753	Residential - Five or More Units or Apartments (Any Combination) - 4 Stories or Less	YES - Current	NO - Privately-Owned	Available	Not Used in Prior Housing Element	0	0	0.121803655	0.121803655	7	0	0	1118153	432	Palms - Mar Vista - Del Rey	Yes	Above Moderate
LOS ANGELES	12544 W VENICE BLVD	90066	4235012007	Medium Residential	R3-1	0	54	0.160838082	Residential - Three Units (Any Combination) - 4 Stories or Less	YES - Current	NO - Privately-Owned	Available	Not Used in Prior Housing Element	0	0	0.566338956	0.566338956	3	0	0	1118153	442	Palms - Mar Vista - Del Rey	Yes	Above Moderate
LOS ANGELES	12550 W VENICE BLVD	90066	4235012008	Medium Residential	R3-1	0	54	0.16084404	Residential - Three Units (Any Combination) - 4 Stories or Less	YES - Current	NO - Privately-Owned	Available	Not Used in Prior Housing Element	0	0	0.566338956	0.566338956	3	0	0	1118153	450	Palms - Mar Vista - Del Rey	Yes	Above Moderate
LOS ANGELES	3820 S FRANCES AVE	90066	4235012009	Medium Residential	R3-1	0	54	0.160530029	Residential - Five or More Units or Apartments (Any Combination) - 4 Stories or Less	YES - Current	NO - Privately-Owned	Available	Not Used in Prior Housing Element	0	0	0.077255106	0.077255106	11	0	0	1118153	509	Palms - Mar Vista - Del Rey	Yes	Above Moderate
LOS ANGELES	12545 W PACIFIC AVE	90066	4235012010	Medium Residential	R3-1	0	54	0.160529803	Residential - Five or More Units or Apartments (Any Combination) - 4 Stories or Less	YES - Current	NO - Privately-Owned	Available	Not Used in Prior Housing Element	0	0	0.086577629	0.086577629	10	0	0	1118153	497	Palms - Mar Vista - Del Rey	Yes	Above Moderate
LOS ANGELES	12541 W PACIFIC AVE	90066	4235012011	Medium Residential	R3-1	0	54	0.160531728	Residential - Five or More Units or Apartments (Any Combination) - 4 Stories or Less	YES - Current	NO - Privately-Owned	Available	Not Used in Prior Housing Element	0	0	0.097018913	0.097018913	9	0	0	1118153	485	Palms - Mar Vista - Del Rey	Yes	Above Moderate
LOS ANGELES	12535 W PACIFIC AVE	90066	4235012012	Medium Residential	R3-1	0	54	0.160530029	Residential - Five or More Units or Apartments (Any Combination) - 4 Stories or Less	YES - Current	NO - Privately-Owned	Available	Not Used in Prior Housing Element	0	0	0.097018913	0.097018913	9	0	0	1118153	475	Palms - Mar Vista - Del Rey	Yes	Above Moderate
LOS ANGELES	12531 W PACIFIC AVE	90066	4235012013	Medium Residential	R3-1	0	54	0.160530837	Residential - Five or More Units or Apartments (Any Combination) - 4 Stories or Less	YES - Current	NO - Privately-Owned	Available	Not Used in Prior Housing Element	0	0	0.097018913	0.097018913	9	0	0	1118153	465	Palms - Mar Vista - Del Rey	Yes	Above Moderate
LOS ANGELES	12511 W PACIFIC AVE	90066	4235012017	Medium Residential	R3-1	0	54	0.160529187	Residential - Three Units (Any Combination) - 4 Stories or Less	YES - Current	NO - Privately-Owned	Available	Not Used in Prior Housing Element	0	0	0.566338956	0.566338956	3	0	0	1118153	426	Palms - Mar Vista - Del Rey	Yes	Above Moderate
LOS ANGELES	3821 S WASATCH AVE	90066	4235012018	Medium Residential	R3-1	0	54	0.163762052	Residential - Five or More Units or Apartments (Any Combination) - 4 Stories or Less	YES - Current	NO - Privately-Owned	Available	Not Used in Prior Housing Element	0	0	0.093584642	0.093584642	10	0	0	1118153	415	Palms - Mar Vista - Del Rey	Yes	Above Moderate
LOS ANGELES	12445 W PACIFIC AVE	90066	4235013011	Medium Residential	R3-1	0	54	0.16053103	Residential - Five or More Units or Apartments (Any Combination) - 4 Stories or Less	YES - Current	NO - Privately-Owned	Available	Not Used in Prior Housing Element	0	0	0.122770979	0.122770979	9	0	0	1118153	385	Palms - Mar Vista - Del Rey	Yes	Above Moderate
LOS ANGELES	12441 W PACIFIC AVE	90066	4235013012	Medium Residential	R3-1	0	54	0.160529331	Residential - Five or More Units or Apartments (Any Combination) - 4 Stories or Less	YES - Current	NO - Privately-Owned	Available	Not Used in Prior Housing Element	0	0	0.136460096	0.136460096	6	0	0	1118153	375	Palms - Mar Vista - Del Rey	Yes	Above Moderate
LOS ANGELES	12433 W PACIFIC AVE	90066	4235013013	Medium Residential	R3-1	0	54	0.16053059	Residential - Five or More Units or Apartments (Any Combination) - 4 Stories or Less	YES - Current	NO - Privately-Owned	Available	Not Used in Prior Housing Element	0.064791793	0	0	0.064791793	10	0	0	1118153	364	Palms - Mar Vista - Del Rey		Lower
LOS ANGELES	12427 W PACIFIC AVE	90066	4235013014	Medium Residential	R3-1	0	54	0.16053059	Residential - Five or More Units or Apartments (Any Combination) - 4 Stories or Less	YES - Current	NO - Privately-Owned	Available	Not Used in Prior Housing Element	0	0	0.086577629	0.086577629	10	0	0	1118153	351	Palms - Mar Vista - Del Rey	Yes	Above Moderate
LOS ANGELES	12423 W PACIFIC AVE	90066	4235013015	Medium Residential	R3-1	0	54	0.160530364	Residential - Five or More Units or Apartments (Any Combination) - 4 Stories or Less	YES - Current	NO - Privately-Owned	Available	Not Used in Prior Housing Element	0	0	0.05231347	0.05231347	9	0	0	1118153	344	Palms - Mar Vista - Del Rey	Yes	Above Moderate
LOS ANGELES	12419 W PACIFIC AVE	90066	4235013016	Medium Residential	R3-1	0	54	0.160531432	Residential - Five or More Units or Apartments (Any Combination) - 4 Stories or Less	YES - Current	NO - Privately-Owned	Available	Not Used in Prior Housing Element	0	0	0.122770979	0.122770979	9	0	0	1118153	333	Palms - Mar Vista - Del Rey	Yes	Above Moderate
LOS ANGELES	12414 W VENICE BLVD	90066	4235013021	Community Commercial	C2-1	0	108	0.160726753	Commercial - Store Combination - Store and Office Combination - One Story	YES - Current	NO - Privately-Owned	Available	Used in Prior Housing Element - Non-Vacant	0.043115907	0	0	0.043115907	1	0	0	1118153	256	Palms - Mar Vista - Del Rey		Lower
LOS ANGELES	12420 W VENICE BLVD	90066	4235013021	Community Commercial	C2-1	0	108	0.160732542	Commercial - Store Combination - Store and Office Combination - One Story	YES - Current	NO - Privately-Owned	Available	Used in Prior Housing Element - Non-Vacant	0.043115907	0	0	0.043115907	1	0	0	1118153	266	Palms - Mar Vista - Del Rey		Lower
LOS ANGELES	12424 W VENICE BLVD	90066	4235013021	Community Commercial	C2-1	0	108	0.160738501	Commercial - Store Combination - Store and Office Combination - One Story	YES - Current	NO - Privately-Owned	Available	Used in Prior Housing Element - Non-Vacant	0.043115907	0	0	0.043115907	1	0	0	1118153	279	Palms - Mar Vista - Del Rey		Lower
LOS ANGELES	12430 W VENICE BLVD	90066	4235013021	Community Commercial	C2-1	0	108	0.160745686	Commercial - Store Combination - Store and Office Combination - One Story	YES - Current	NO - Privately-Owned	Available	Used in Prior Housing Element - Non-Vacant	0.043115907	0	0	0.043115907	1	0	0	1118153	292	Palms - Mar Vista - Del Rey		Lower
LOS ANGELES	12434 W VENICE BLVD	90066	4235013021	Community Commercial	C2-1	0	108	0.160751611	Commercial - Store Combination - Store and Office Combination - One Story	YES - Current	NO - Privately-Owned	Available	Used in Prior Housing Element - Non-Vacant	0.043115907	0	0	0.043115907	1	0	0	1118153	304	Palms - Mar Vista - Del Rey		Lower
LOS ANGELES	12415 W PACIFIC AVE	90066	4235013022	Medium Residential	R3-1	0	54	0.16053103	Residential - Five or More Units or Apartments (Any Combination) - 4 Stories or Less	YES - Current	NO - Privately-Owned	Available	Not Used in Prior Housing Element	0	0	0.122770979	0.122770979	9	0	0	1118153	322	Palms - Mar Vista - Del Rey	Yes	Above Moderate
LOS ANGELES	12451 W PACIFIC AVE	90066	4235013026	Medium Residential	R3-1	0	54	0.159478021	Residential - Five or More Units or Apartments (Any Combination) - 4 Stories or Less	YES - Current	NO - Privately-Owned	Available	Not Used in Prior Housing Element	0.081381987	0	0	0.081381987	8	0	0	1118153	394	Palms - Mar Vista - Del Rey		Lower
LOS ANGELES	12412 W PACIFIC AVE	90066	4235014002	Medium Residential	R3-1	0	54	0.179111631	Residential - Five or More Units or Apartments (Any Combination) - 4 Stories or Less	YES - Current	NO - Privately-Owned	Available	Used in Prior Housing Element - Non-Vacant	0.063847165	0	0	0.063847165	12	0	0	1118153	384	Palms - Mar Vista - Del Rey		Lower
LOS ANGELES	12416 W PACIFIC AVE	90066	4235014004	Medium Residential	R3-1	0	54	0.181644241	Residential - Five or More Units or Apartments (Any Combination) - 4 Stories or Less	YES - Current	NO - Privately-Owned	Available	Not Used in Prior Housing Element	0	0	0.172254056	0.172254056	7	0	0	1118153	397	Palms - Mar Vista - Del Rey	Yes	Above Moderate
LOS ANGELES	12424 W PACIFIC AVE	90066	4235014005	Medium Residential	R3-1	0	54	0.118194743	Residential - Three Units (Any Combination) - 4 Stories or Less	YES - Current	NO - Privately-Owned	Available	Not Used in Prior Housing Element	0	0	0.131648684	0.131648684	3	0	0	1118153	411	Palms - Mar Vista - Del Rey	Yes	Above Moderate
LOS ANGELES	12430 W PACIFIC AVE	90066	4235014006	Medium Residential	R3-1	0	54	0.186707695	Residential - Five or More Units or Apartments (Any Combination) - 4 Stories or Less	YES - Current	NO - Privately-Owned	Available	Not Used in Prior Housing Element	0.084350252	0	0	0.084350252	10	0	0	1118153	419	Palms - Mar Vista - Del Rey		Lower
LOS ANGELES	12442 W PACIFIC AVE	90066	4235014008	Medium Residential	R3-1	0	54	0.191773789	Residential - Five or More Units or Apartments (Any Combination) - 4 Stories or Less	YES - Current	NO - Privately-Owned	Available	Not Used in Prior Housing Element	0	0	0.175462388	0.175462388	6	0	0	1118153	446	Palms - Mar Vista - Del Rey	Yes	Above Moderate
LOS ANGELES	12401 W MATTESON AVE	90066	4235014010	Medium Residential	R3-1	0	54	0.129485338	Residential - Single Family Residence	YES - Current	NO - Privately-Owned	Available	Used in Prior Housing Element - Non-Vacant	0.798268908	1	0	0.798268908	1	0	0	1118153	413	Palms - Mar Vista - Del Rey		Lower
LOS ANGELES	3842 S WASATCH AVE	90066	4235014RK	Medium Residential	R3-1	0	54	0.193135135	Residential - Single Family Residence - Condominium	YES - Current	NO - Privately-Owned	Available	Not Used in Prior Housing Element	0.109096438	8	0	0	8	0	0	1118153	459	Palms - Mar Vista - Del Rey		Lower
LOS ANGELES	3903 S CENTINELA AVE	90066	4235015001	Medium Residential	R3-1	0	54	0.051654118	Residential - Single Family Residence	YES - Current	NO - Privately-Owned	Available	Not Used in Prior Housing Element	0	0	0.238069057	0.238069057	1	2*	2*	1118153	476	Palms - Mar Vista - Del Rey		Above Moderate
LOS ANGELES	3905 S CENTINELA AVE	90066	4235015002	Medium Residential	R3-1	0	54	0.051654312	Residential - Single Family Residence	YES - Current	NO - Privately-Owned	Available	Not Used in Prior Housing Element	0	0	0.238069057	0.238069057	1	2*	2*	1118153	483	Palms - Mar Vista - Del Rey		Above Moderate
LOS ANGELES	3909 S CENTINELA AVE	90066	4235015003	Medium Residential	R3-1	0	54	0.051654312	Residential - Double, Duplex, or Two Units - 4 Stories or Less	YES - Current	NO - Privately-Owned	Available	Not Used in Prior Housing Element	0	0	0.346288085	0.346288085	2	2*	2*	1118153	493	Palms - Mar Vista - Del Rey	Yes	Above Moderate
LOS ANGELES	3911 S CENTINELA AVE	90066	4235015003	Medium Residential	R3-1	0	54	0.051653362	Residential - Double, Duplex, or Two Units - 4 Stories or Less	YES - Current	NO - Privately-Owned	Available	Not Used in Prior Housing Element	0	0	0.346288085	0.346288085	2	2*	2*	1118153	503	Palms - Mar Vista - Del Rey	Yes	Above Moderate
LOS ANGELES	3915 S CENTINELA AVE	90066	4235015004	Medium Residential	R3-1	0	54	0.067936271	Residential - Double, Duplex, or Two Units - 4 Stories or Less	YES - Current	NO - Privately-Owned	Available	Not Used in Prior Housing Element	0	0	0.039611033	0.039611033	2	3*	3*	1118153	512	Palms - Mar Vista - Del Rey	Yes	Above Moderate
LOS ANGELES	12400 W MATTESON AVE	90066	4235015018	Medium Residential	R3-1	0	54	0.162676493	Residential - Single Family Residence	YES - Current	NO - Privately-Owned	Available	Used in Prior Housing Element - Non-Vacant	0.706180418	1	0	0.706180418	1	0	0	1118153	455	Palms - Mar Vista - Del Rey	Yes	Above Moderate
LOS ANGELES	3921 S CENTINELA AVE	90066	4235016001	Medium Residential	R3-1	0	54	0.050617467	Residential - Single Family Residence	YES - Current	NO - Privately-Owned	Available	Not Used in Prior Housing Element	0	0	0.238069057	0.238069057	1	2*	2*	1118157	448	Palms - Mar Vista - Del Rey		Above Moderate
LOS ANGELES	3923 S CENTINELA AVE	90066	4235016002	Medium Residential	R3-1	0	54	0.051654803	Residential - Single Family Residence	YES - Current	NO - Privately-Owned	Available	Not Used in Prior Housing Element	0	0	0.238069057	0.238069057	1	2*	2*	1118157	453	Palms - Mar Vista - Del Rey		Above Moderate
LOS ANGELES	3927 S CENTINELA AVE	90066	4235016003	Medium Residential	R3-1	0	54	0.051654864	Residential - Single Family Residence	YES - Current	NO - Privately-Owned	Available	Not Used in Prior Housing Element	0	0	0.238069057	0.238069057	1	2*	2*	1118157	461	Palms - Mar Vista - Del Rey		Above Moderate
LOS ANGELES	3929 S CENTINELA AVE	90066	4235016004	Medium Residential	R3-1	0	54	0.051653276	Residential - Single Family Residence	YES - Current	NO - Privately-Owned	Available	Not Used in Prior Housing Element	0	0	0.238069057	0.238069057	1	2*	2*	1118157	468	Palms - Mar Vista - Del Rey		Above Moderate
LOS ANGELES	3931 S CENTINELA AVE	90066	4235016005	Medium Residential	R3-1	0	54	0.051654561	Residential - Double, Duplex, or Two Units - 4 Stories or Less	YES - Current	NO - Privately-Owned	Available	Not Used in Prior Housing Element	0	0	0.338065743	0.338065743	2	2*	2*	1118157	479	Palms - Mar Vista - Del Rey	Yes	Above Moderate
LOS ANGELES	3937 S CENTINELA AVE	90066	4235016006	Medium Residential	R3-1	0	54	0.051654561	Residential - Double, Duplex, or Two Units - 4 Stories or Less	YES - Current	NO - Privately-Owned	Available	Not Used in Prior Housing Element	0	0	0.338065743	0.338065743	2	2*	2*	1118157	497	Palms - Mar Vista - Del Rey	Yes	Above Moderate
LOS ANGELES	3939 S CENTINELA AVE	90066	4235016007	Medium Residential	R3-1	0	54	0.051653276	Residential - Double, Duplex, or Two Units - 4 Stories or Less	YES - Current	NO - Privately-Owned	Available	Not Used in Prior Housing Element	0	0	0.306877255	0.306877255	2	2*	2*	1118157	506	Palms - Mar Vista - Del Rey	Yes	Above Moderate
LOS ANGELES	3943 S CENTINELA AVE	90066	4235016008	Medium Residential	R3-1	0	54	0.060878803	Residential - Double, Duplex, or Two Units - 4 Stories or Less	YES - Current	NO - Privately-Owned	Available	Not Used in Prior Housing Element	0	0	0.039611033	0.039611033	2	3*	3*	1118157	514	Palms - Mar Vista - Del Rey	Yes	Above Moderate
LOS ANGELES	3953 S CENTINELA AVE	90066	4235017001	Medium Residential	R3-1	0	54	0.050776955	Residential - Single Family Residence	YES - Current	NO - Privately-Owned	Available	Not Used in Prior Housing Element	0	0	0.037970746	0.037970746	1	2*	2*	1118157	533	Palms - Mar Vista - Del Rey		Above Moderate
LOS ANGELES	3955 S CENTINELA AVE	90066	4235017002	Medium Residential	R3-1	0	54	0.051653468	Residential - Single Family Residence	YES - Current	NO - Privately-Owned	Available	Not Used in Prior Housing Element	0	0	0.238069057	0.238069057	1	2*	2*	1118157	539	Palms - Mar Vista - Del Rey		Above Moderate
LOS ANGELES	3959 S CENTINELA AVE	90066	4235017003	Medium Residential	R3-1	0	54	0.051654561	Residential - Single Family Residence	YES - Current	NO - Privately-Owned	Available	Not Used in Prior Housing Element	0	0	0.238069057	0.238069057	1	2*	2*	1118157	548	Palms - Mar Vista - Del Rey		Above Moderate
LOS ANGELES	3961 S CENTINELA AVE	90066	4235017004	Medium Residential	R3-1	0	54	0.051654561	Residential - Double, Duplex, or Two Units - 4 Stories or Less	YES - Current	NO - Privately-Owned	Available	Not Used in Prior Housing Element	0	0	0.338065743	0.338065743	2	2*	2*	1118157	553	Palms - Mar Vista - Del Rey	Yes	Above Moderate
LOS ANGELES	3965 S CENTINELA AVE	90066	4235017005	Medium Residential	R3-1	0	54	0.051654561	Residential - Double, Duplex, or Two Units - 4 Stories or Less	YES - Current	NO - Privately-Owned	Available	Not Used in Prior Housing Element	0	0	0.338065743	0.338065743	2	2*	2*	1118157	571	Palms - Mar Vista - Del Rey	Yes	Above Moderate
LOS ANGELES	3969 S CENTINELA AVE	90066	4235017006	Medium Residential	R3-1	0	54	0.051653

LOS ANGELES	3995 S CENTINELA AVE	90066	4235018005	Neighborhood Commercial	CR-1	0	108	0.039358298	Commercial - Parking Lot (Commercial Use Property) - Lots - Patron or Employee - One Story	YES - Current	NO - Privately-Owned	Available	Not Used in Prior Housing Element	0	0	0.043067868	0.043067868	0	0	0	1118157	675	Palms - Mar Vista - Del Rey			Above Moderate
LOS ANGELES	12423 W WASHINGTON PL	90066	4235018012	Medium Residential	R3-1	0	54	0.05168057	Residential - Four Units (Any Combination) - 4 Stories or Less	YES - Current	NO - Privately-Owned	Available	Not Used in Prior Housing Element	0	0	0.060870469	0.060870469	1	2*	2*	1118157	729	Palms - Mar Vista - Del Rey		Yes	Above Moderate
LOS ANGELES	12425 W WASHINGTON PL	90066	4235018012	Medium Residential	R3-1	0	54	0.051679927	Residential - Four Units (Any Combination) - 4 Stories or Less	YES - Current	NO - Privately-Owned	Available	Not Used in Prior Housing Element	0	0	0.060870469	0.060870469	1	2*	2*	1118157	737	Palms - Mar Vista - Del Rey		Yes	Above Moderate
LOS ANGELES	12435 W WASHINGTON PL	90066	4235018014	Medium Residential	R3-1	0	54	0.051681065	Residential - Double, Duplex, or Two Units - 4 Stories or Less	YES - Current	NO - Privately-Owned	Available	Not Used in Prior Housing Element	0	0	0.238069057	0.238069057	1	2*	2*	1118157	754	Palms - Mar Vista - Del Rey			Above Moderate
LOS ANGELES	12403 W WASHINGTON PL	90066	4235018026	Neighborhood Commercial	CR-1	0	108	0.062854203	Commercial - Restaurant, Cocktail Lounge - Restaurant, Cocktail Lounge, Tavern - One Story	YES - Current	NO - Privately-Owned	Available	Used in Prior Housing Element - Non-Vacant	0	0	0.041508682	0.041508682	0	0	0	1118157	696	Palms - Mar Vista - Del Rey			Above Moderate
LOS ANGELES	12407 W WASHINGTON PL	90066	4235018026	Neighborhood Commercial	CR-1	0	108	0.047661099	Commercial - Restaurant, Cocktail Lounge - Restaurant, Cocktail Lounge, Tavern - One Story	YES - Current	NO - Privately-Owned	Available	Used in Prior Housing Element - Non-Vacant	0	0	0.034116145	0.034116145	0	0	0	1118157	701	Palms - Mar Vista - Del Rey			Above Moderate
LOS ANGELES	3997 S CENTINELA AVE	90066	4235018026	Neighborhood Commercial	CR-1	0	108	0.047452617	Commercial - Restaurant, Cocktail Lounge - Restaurant, Cocktail Lounge, Tavern - One Story	YES - Current	NO - Privately-Owned	Available	Used in Prior Housing Element - Non-Vacant	0	0	0.041861607	0.041861607	0	0	0	1118157	685	Palms - Mar Vista - Del Rey			Above Moderate
LOS ANGELES			4235018026	Medium Residential	R3-1	0	54	0.039323922	Commercial - Restaurant, Cocktail Lounge - Restaurant, Cocktail Lounge, Tavern - One Story	YES - Current	NO - Privately-Owned	Available	Used in Prior Housing Element - Non-Vacant	0	0	0.062971854	0.062971854	0	2*	2*	1118157	710	Palms - Mar Vista - Del Rey			Above Moderate
LOS ANGELES	3987 S CENTINELA AVE	90066	4235018027	Neighborhood Commercial	CR-1	0	108	0.051655462	Commercial - Office Building - Office and Residential - One Story	YES - Current	NO - Privately-Owned	Available	Not Used in Prior Housing Element	0	0	0.017161505	0.017161505	1	0	0	1118157	646	Palms - Mar Vista - Del Rey			Above Moderate
LOS ANGELES	3989 S CENTINELA AVE	90066	4235018027	Neighborhood Commercial	CR-1	0	108	0.048210368	Commercial - Office Building - Office and Residential - One Story	YES - Current	NO - Privately-Owned	Available	Not Used in Prior Housing Element	0	0	0.017161505	0.017161505	1	0	0	1118157	656	Palms - Mar Vista - Del Rey			Above Moderate
LOS ANGELES	12437 W WASHINGTON PL	90066	4235018028	Medium Residential	R3-1	0	54	0.051681065	Residential - Double, Duplex, or Two Units - 4 Stories or Less	YES - Current	NO - Privately-Owned	Available	Not Used in Prior Housing Element	0	0	0.019817924	0.019817924	2	2*	2*	1118157	756	Palms - Mar Vista - Del Rey		Yes	Above Moderate
LOS ANGELES	12439 W WASHINGTON PL	90066	4235018029	Medium Residential	R3-1	0	54	0.051680119	Residential - Double, Duplex, or Two Units - 4 Stories or Less	YES - Current	NO - Privately-Owned	Available	Not Used in Prior Housing Element	0	0	0.013154303	0.013154303	2	2*	2*	1118157	761	Palms - Mar Vista - Del Rey			Above Moderate
LOS ANGELES			4235021900	Limited Manufacturing, Commercial Manufacturing	R3-1	0	54	0.053719341	Miscellaneous - Government Owned Property	YES - Current	YES - City-Owned	Available	Not Used in Prior Housing Element	0	0	0.011388429	0.011388429	0	2*	2*	1118157	257	Palms - Mar Vista - Del Rey			Above Moderate
LOS ANGELES	3839 S GRAND VIEW BLVD	90066	4235022001	Community Commercial	C2-1	0	108	0.147132095	Commercial - Store - One Story	YES - Current	NO - Privately-Owned	Available	Not Used in Prior Housing Element	0.075329346	0	0	0.075329346	2	0	0	1118157	134	Palms - Mar Vista - Del Rey			Lower
LOS ANGELES	3847 S GRAND VIEW BLVD	90066	4235022002	Community Commercial	C2-1	0	108	0.12870189	Commercial - Office Building - One Story	YES - Current	NO - Privately-Owned	Available	Used in Prior Housing Element - Non-Vacant	0.262647657	0	0	0.262647657	0	0	0	1118157	157	Palms - Mar Vista - Del Rey			Lower
LOS ANGELES			4235022002	Medium Residential	R3-1	0	54	0.160701986	Commercial - Office Building - One Story	YES - Current	NO - Privately-Owned	Available	Used in Prior Housing Element - Non-Vacant	0.180091226	0	0	0.180091226	0	0	0	1118157	177	Palms - Mar Vista - Del Rey			Lower
LOS ANGELES	12216 W PACIFIC AVE	90066	4235022003	Medium Residential	R3-1	0	54	0.18366	Residential - Single Family Residence - Vacant Land	YES - Current	NO - Privately-Owned	Available	Not Used in Prior Housing Element	0.909994197	0	0	0.909994197	0	0	0	1118157	148	Palms - Mar Vista - Del Rey			Lower
LOS ANGELES	12218 W PACIFIC AVE	90066	4235022004	Medium Residential	R3-1	0	54	0.344361885	Residential - Five or More Units or Apartments (Any Combination) - 4 Stories or Less	YES - Current	NO - Privately-Owned	Available	Not Used in Prior Housing Element	0	0	0.128186172	0.128186172	24	0	0	1118157	168	Palms - Mar Vista - Del Rey		Yes	Above Moderate
LOS ANGELES	12300 W PACIFIC AVE	90066	4235022007	Medium Residential	R3-1	0	54	0.172181253	Residential - Five or More Units or Apartments (Any Combination) - 4 Stories or Less	YES - Current	NO - Privately-Owned	Available	Not Used in Prior Housing Element	0	0	0.104240102	0.104240102	10	0	0	1118157	225	Palms - Mar Vista - Del Rey		Yes	Above Moderate
LOS ANGELES	12310 W PACIFIC AVE	90066	4235022008	Medium Residential	R3-1	0	54	0.172181028	Residential - Five or More Units or Apartments (Any Combination) - 4 Stories or Less	YES - Current	NO - Privately-Owned	Available	Not Used in Prior Housing Element	0	0	0.179234165	0.179234165	7	0	0	1118157	237	Palms - Mar Vista - Del Rey		Yes	Above Moderate
LOS ANGELES	12316 W PACIFIC AVE	90066	4235022009	Medium Residential	R3-1	0	54	0.172180759	Residential - Five or More Units or Apartments (Any Combination) - 4 Stories or Less	YES - Current	NO - Privately-Owned	Available	Not Used in Prior Housing Element	0	0	0.084917387	0.084917387	12	0	0	1118157	248	Palms - Mar Vista - Del Rey		Yes	Above Moderate
LOS ANGELES	12320 W PACIFIC AVE	90066	4235022010	Medium Residential	R3-1	0	54	0.172181829	Residential - Five or More Units or Apartments (Any Combination) - 4 Stories or Less	YES - Current	NO - Privately-Owned	Available	Not Used in Prior Housing Element	0	0	0.156959993	0.156959993	6	0	0	1118157	260	Palms - Mar Vista - Del Rey		Yes	Above Moderate
LOS ANGELES	12324 W PACIFIC AVE	90066	4235022011	Medium Residential	R3-1	0	54	0.172180257	Residential - Five or More Units or Apartments (Any Combination) - 4 Stories or Less	YES - Current	NO - Privately-Owned	Available	Not Used in Prior Housing Element	0	0	0.156959993	0.156959993	6	0	0	1118157	271	Palms - Mar Vista - Del Rey		Yes	Above Moderate
LOS ANGELES	12236 W PACIFIC AVE	90066	4235022020	Medium Residential	R3-1	0	54	0.172181028	Residential - Five or More Units or Apartments (Any Combination) - 4 Stories or Less	YES - Current	NO - Privately-Owned	Available	Not Used in Prior Housing Element	0	0	0.094086429	0.094086429	11	0	0	1118157	203	Palms - Mar Vista - Del Rey		Yes	Above Moderate
LOS ANGELES	12230 W PACIFIC AVE	90066	4235022021	Medium Residential	R3-1	0	54	0.172180759	Residential - Five or More Units or Apartments (Any Combination) - 4 Stories or Less	YES - Current	NO - Privately-Owned	Available	Not Used in Prior Housing Element	0	0	0.084917387	0.084917387	12	0	0	1118157	192	Palms - Mar Vista - Del Rey		Yes	Above Moderate
LOS ANGELES	12200 W VENICE BLVD	90066	4235023001	Community Commercial	C2-1	0	108	0.206646214	Commercial - Store - One Story	YES - Current	NO - Privately-Owned	Available	Used in Prior Housing Element - Non-Vacant	0.121577122	0	0	0.121577122	0	0	0	1148157	1475	Palms - Mar Vista - Del Rey			Lower
LOS ANGELES	12210 W VENICE BLVD	90066	4235023002	Community Commercial	C2-1	0	108	0.172248257	Commercial - Store - One Story	YES - Current	NO - Privately-Owned	Available	Used in Prior Housing Element - Non-Vacant	0.099049347	0	0	0.099049347	1	0	0	1148157	1487	Palms - Mar Vista - Del Rey			Lower
LOS ANGELES	12218 W VENICE BLVD	90066	4235023004	Community Commercial	C2-1	0	108	0.172336143	Commercial - Store Combination - Store and Residential Combination - One Story	YES - Current	NO - Privately-Owned	Available	Not Used in Prior Housing Element	0	0	0.034714919	0.034714919	8	0	0	1118157	35	Palms - Mar Vista - Del Rey		Yes	Above Moderate
LOS ANGELES	12224 W VENICE BLVD	90066	4235023005	Community Commercial	C2-1	0	108	0.172375443	Commercial - Store - One Story	YES - Current	NO - Privately-Owned	Available	Not Used in Prior Housing Element	0.242348978	0	0	0.242348978	3	0	0	1118157	48	Palms - Mar Vista - Del Rey			Lower
LOS ANGELES	12228 W VENICE BLVD	90066	4235023006	Community Commercial	C2-1	0	108	0.172414835	Commercial - Store Combination - Store and Residential Combination - One Story	YES - Current	NO - Privately-Owned	Available	Not Used in Prior Housing Element	0.218767358	0	0	0.218767358	4	0	0	1118157	58	Palms - Mar Vista - Del Rey			Lower
LOS ANGELES	12300 W VENICE BLVD	90066	4235023009	Community Commercial	C2-1	0	108	0.096391731	Commercial - Office Building - One Story	YES - Current	NO - Privately-Owned	Available	Not Used in Prior Housing Element	0.07033258	0	0	0.07033258	0	0	0	1118153	92	Palms - Mar Vista - Del Rey			Lower
LOS ANGELES	12308 W VENICE BLVD	90066	4235023011	Community Commercial	C2-1	0	108	0.086090541	Commercial - Store - One Story	YES - Current	NO - Privately-Owned	Available	Not Used in Prior Housing Element	0.162598407	0	0	0.162598407	1	0	0	1118153	118	Palms - Mar Vista - Del Rey			Lower
LOS ANGELES	12312 W VENICE BLVD	90066	4235023012	Community Commercial	C2-1	0	108	0.086047386	Commercial - Store - One Story	YES - Current	NO - Privately-Owned	Available	Not Used in Prior Housing Element	0.132533053	0	0	0.132533053	2	0	0	1118153	123	Palms - Mar Vista - Del Rey			Lower
LOS ANGELES	12316 W VENICE BLVD	90066	4235023013	Community Commercial	C2-1	0	108	0.172137054	Commercial - Store - One Story	YES - Current	NO - Privately-Owned	Available	Used in Prior Housing Element - Non-Vacant	0.099049347	0	0	0.099049347	1	0	0	1118153	135	Palms - Mar Vista - Del Rey			Lower
LOS ANGELES	12320 W VENICE BLVD	90066	4235023014	Community Commercial	C2-1	0	108	0.172137054	Commercial - Store - One Story	YES - Current	NO - Privately-Owned	Available	Used in Prior Housing Element - Non-Vacant	0.099049347	0	0	0.099049347	1	0	0	1118153	147	Palms - Mar Vista - Del Rey			Lower
LOS ANGELES	12324 W VENICE BLVD	90066	4235023015	Community Commercial	C2-1	0	108	0.172137054	Commercial - Store Combination - Store and Residential Combination - One Story	YES - Current	NO - Privately-Owned	Available	Not Used in Prior Housing Element	0.218767358	0	0	0.218767358	4	0	0	1118153	164	Palms - Mar Vista - Del Rey			Lower
LOS ANGELES	12328 W VENICE BLVD	90066	4235023016	Community Commercial	C2-1	0	108	0.086090731	Commercial - Store - One Story	YES - Current	NO - Privately-Owned	Available	Not Used in Prior Housing Element	0.162598407	0	0	0.162598407	1	0	0	1118153	178	Palms - Mar Vista - Del Rey			Lower
LOS ANGELES	12330 W VENICE BLVD	90066	4235023017	Community Commercial	C2-1	0	108	0.086047576	Commercial - Commercial - One Story	YES - Current	NO - Privately-Owned	Available	Used in Prior Housing Element - Non-Vacant	0.184366679	0	0	0.184366679	1	0	0	1118153	185	Palms - Mar Vista - Del Rey			Lower
LOS ANGELES	12336 W VENICE BLVD	90066	4235023017	Community Commercial	C2-1	0	108	0.136344885	Commercial - Commercial - One Story	YES - Current	NO - Privately-Owned	Available	Used in Prior Housing Element - Non-Vacant	0.266462255	0	0	0.266462255	1	0	0	1118153	191	Palms - Mar Vista - Del Rey			Lower
LOS ANGELES	12331 W PACIFIC AVE	90066	4235023018	Community Commercial	C2-1	0	108	0.172136235	Institutional - Church - One Story	YES - Current	NO - Privately-Owned	Available	Used in Prior Housing Element - Non-Vacant	0.064620178	0	0	0.064620178	0	0	0	1118153	252	Palms - Mar Vista - Del Rey			Lower
LOS ANGELES	3836 S CENTINELA AVE	90066	4235023018	Community Commercial	C2-1	0	108	0.119709276	Institutional - Church - One Story	YES - Current	NO - Privately-Owned	Available	Used in Prior Housing Element - Non-Vacant	0.049280241	0	0	0.049280241	0	0	0	1118153	264	Palms - Mar Vista - Del Rey			Lower
LOS ANGELES	12317 W PACIFIC AVE	90066	4235023020	Medium Residential	R3-1	0	54	0.172137814	Residential - Five or More Units or Apartments (Any Combination) - 4 Stories or Less	YES - Current	NO - Privately-Owned	Available	Not Used in Prior Housing Element	0	0	0.156959993	0.156959993	6	0	0	1118157	1409	Palms - Mar Vista - Del Rey		Yes	Above Moderate
LOS ANGELES	12307 W PACIFIC AVE	90066	4235023022	Medium Residential	R3-1	0	54	0.172180573	Residential - Five or More Units or Apartments (Any Combination) - 4 Stories or Less	YES - Current	NO - Privately-Owned	Available	Not Used in Prior Housing Element	0	0	0.127930212	0.127930212	8	0	0	1118157	151	Palms - Mar Vista - Del Rey		Yes	Above Moderate
LOS ANGELES	12235 W PACIFIC AVE	90066	4235023024	Medium Residential	R3-1	0	54	0.172180038	Residential - Five or More Units or Apartments (Any Combination) - 4 Stories or Less	YES - Current	NO - Privately-Owned	Available	Not Used in Prior Housing Element	0	0	0.062283929	0.062283929	9	0	0	1118157	133	Palms - Mar Vista - Del Rey		Yes	Above Moderate
LOS ANGELES	12231 W PACIFIC AVE	90066	4235023025	Medium Residential	R3-1	0	54	0.172180759	Residential - Five or More Units or Apartments (Any Combination) - 4 Stories or Less	YES - Current	NO - Privately-Owned	Available	Not Used in Prior Housing Element	0	0	0.141709176	0.141709176	7	0	0	1118157	123	Palms - Mar Vista - Del Rey		Yes	Above Moderate
LOS ANGELES	12225 W PACIFIC AVE	90066	4235023026	Medium Residential	R3-1	0	54	0.172181904	Residential - Five or More Units or Apartments (Any Combination) - 4 Stories or Less	YES - Current	NO - Privately-Owned	Available	Not Used in Prior Housing Element	0	0	0.127930212	0.127930212	8	0	0	1118157	108	Palms - Mar Vista - Del Rey		Yes	Above Moderate
LOS ANGELES	12219 W PACIFIC AVE	90066	4235023027	Medium Residential	R3-1	0	54	0.172181861	Residential - Five or More Units or Apartments (Any Combination) - 4 Stories or Less	YES - Current	NO - Privately-Owned	Available	Not Used in Prior Housing Element	0	0	0.104240102	0.104240102	10	0	0	1118157	98	Palms - Mar Vista - Del Rey		Yes	Above Moderate
LOS ANGELES	12217 W PACIFIC AVE	90066	4235023028	Medium Residential	R3-1	0	54	0.172181388	Residential - Five or More Units or Apartments (Any Combination) - 4 Stories or Less	YES - Current	NO - Privately-Owned	Available	Not Used in Prior Housing Element	0.078019854	0	0	0.078019854	10	0	0	1118157	87	Palms - Mar Vista - Del Rey			Lower
LOS ANGELES	3815 S GRAND VIEW BLVD	90066	4235023029	Community Commercial	C2-1	0	108	0.034541928	Commercial - Store - One Story	YES - Current	NO - Privately-Owned	Available	Not Used in Prior Housing Element	0	0	0.006762771	0.006762771	0	0	0	1118157	59	Palms - Mar Vista - Del Rey			Above Moderate
LOS ANGELES			4235023029	Community Commercial	C2-1	0	108	0.028696958	Commercial - Store - One Story	YES - Current	NO - Privately-Owned	Available	Not Used in Prior Housing Element	0	0	0.008307624	0.008307624	0	0	0	1118157	71	Palms - Mar Vista - Del Rey			Above Moderate
LOS ANGELES	3817 S GRAND VIEW BLVD	90066	4235023030	Community Commercial	C2-1	0	108	0.034536981	Commercial - Restaurant, Cocktail Lounge - Restaurant, Cocktail Lounge, Tavern - One Story	YES - Current	NO - Privately-Owned	Available	Not Used in Prior Housing Element	0	0	0.002805999	0.002805999	0	0	0	1118157	67	Palms - Mar Vista - Del Rey			Above Moderate
LOS ANGELES			4235023030	Community Commercial	C2-1	0	108	0.028697357	Commercial - Restaurant, Cocktail Lounge - Restaurant, Cocktail Lounge, Tavern - One Story	YES - Current	NO - Privately-Owned	Available	Not Used in Prior Housing Element	0	0	0.003447963	0.003447963	0	0	0	1118157	83	Palms - Mar Vista - Del Rey			Above Moderate
LOS ANGELES	3827 S GRAND VIEW BLVD	90066	4235023031	Community Commercial	C2-1	0	108	0.069061213	Commercial - Store - One Story	YES - Current	NO - Privately-Owned	Available	Used in Prior Housing Element - Non-Vacant	0	0	0.033828056	0.033828056	0	0	0	1118157	78	Palms - Mar Vista - Del Rey			Above Moderate
LOS ANGELES			4235023031	Community Commercial	C2-1	0	108	0.057393803	Commercial - Store - One Story	YES - Current	NO - Privately-Owned	Available	Used in Prior Housing Element - Non-Vacant	0	0	0.050914554	0.050914554	0	0	0	1118157	93	Palms - Mar Vista - Del Rey			Above Moderate
LOS ANGELES	12327 W PACIFIC AVE	90066	4235023034	Medium Residential	R3-1	0	54	0.17213815	Residential - Five or More Units or Apartments (Any Combination) - 4 Stories or Less	YES - Current	NO - Privately-Owned	Available	Not Used in Prior Housing Element	0	0	0.094086429	0.094086429	11	0	0	1118153	236	Palms - Mar Vista - Del Rey		Yes	Above Moderate
LOS ANGELES	12319 W PACIFIC AVE	90066	4235023035	Medium Residential	R3-1	0	54	0.172136334	Residential - Five or More Units or Apartments (Any Combination) - 4 Stories or Less	YES - Current	NO - Privately-Owned	Available	Not Used in Prior Housing Element	0	0	0.094086429	0.094086429	11	0	0	1118153	221	Palms - Mar Vista - Del Rey		Yes	Above Moderate
LOS ANGELES	12211 W PACIFIC AVE	90066	4235023036	Community Commercial	C2-1	0	108	0.028696919	Commercial - Store - One Story	YES - Current	NO - Privately-Owned	Available	Used in Prior Housing Element - Non-Vacant	0	0	0.008307624	0.008307624	0	0	0	1118157	122	Palms - Mar Vista - Del Rey			Above Moderate
LOS ANGELES	3829 S GRAND VIEW BLVD	90066	4235023036	Community Commercial	C2-1	0	108	0.034524288	Commercial - Store - One Story	YES - Current	NO - Privately-Owned	Available	Used in Prior Housing Element - Non-Vacant	0	0	0.006762771	0.006762771	0	0	0	1118157	97	Palms - Mar Vista - Del Rey			Above Moderate
LOS ANGELES	3833 S GRAND VIEW BLVD	90066	4235023036	Community Commercial	C2-1	0	108	0.034519263	Commercial - Store - One Story	YES - Current	NO - Privately-Owned	Available	Used in Prior Housing Element - Non-Vacant	0	0	0.006762771	0.006762771	0	0	0	1118157	106	Palms - Mar Vista - Del Rey			Above Moderate
LOS ANGELES			4235023036	Community Commercial	C2-1	0	108	0.028696958	Commercial - Store - One Story	YES - Current	NO - Privately-Owned	Available	Used in Prior Housing Element - Non-Vacant	0	0	0.008307624	0.008307624	0	0	0	1118157	112	Palms - Mar Vista - Del Rey			Above Moderate
LOS ANGELES	12232 W VENICE BLVD	90066	4235023037	Community Commercial	C2-1	0	108	0.173220638	Commercial - Office Building - Wireless Communication Tower - One Story	YES - Current	NO - Privately-Owned	Available	Used in Prior Housing Element - Non-Vacant	0.05911693	0	0	0.05911693	0	0	0	1118157	69	Palms - Mar Vista - Del Rey			Lower
LOS ANGELES	12240 W VENICE BLVD	90066	4235023037	Community Commercial	C2-1	0	108	0.075757229	Commercial - Office Building - Wireless Communication Tower - One Story	YES - Current	NO - Privately-Owned	Available	Used in Prior Housing Element - Non-Vacant	0.03315678	0	0	0.03315678	0	0	0	1118153	85	Palms - Mar Vista - Del Rey			Lower
LOS ANGELES	12311 W PACIFIC AVE	90066	4235023886	Medium Residential	R3-1	0	54	0.170100912	Residential - Single Family Residence - Condominium	YES - Current	NO - Privately-Owned	Available	Not Used in Prior Housing Element	0.106116441	0	0	0.106116441	7	0	0	1118157	1408	Palms - Mar Vista - Del Rey			Lower
LOS ANGELES	12024 W VENICE BLVD	90066	4235024004	Community Commercial	C2-1	0	108	0.19103787	Commercial - Office Building - One Story	YES - Current	NO - Privately-Owned	Available	Not Used in Prior Housing Element	0.051721713	0	0	0.051721713	0	0	0	1148157	1328	Palms - Mar Vista - Del Rey			Lower
LOS ANGELES	12032 W VENICE BLVD	90066	4235024005	Community Commercial	C2-1	0	108	0.18928795	Commercial - Store Combination - Store and Residential Combination - One Story	YES - Current	NO - Privately-Owned	Available	Used in Prior Housing Element - Non-Vacant	0	0	0.069549368	0.069549368	2	0	0	1148157	1336	Palms - Mar Vista - Del Rey		Yes	Above Moderate
LOS ANGELES	12034 W VENICE BLVD	90066	4235024006	Community Commercial	C2-1	0	108	0.1875397	Commercial - Store Combination - Store and Residential Combination - One Story	YES - Current	NO - Privately-Owned	Available	Used in Prior Housing Element - Non-Vacant	0	0	0.252007395	0.252007395	0	0	0	1148157	1348	Palms - Mar Vista - Del Rey		Yes	Above Moderate
LOS ANGELES	12100 W VENICE BLVD	90066	4235024007	Community Commercial	C2-1	0	108	0.167308774	Commercial - Auto, Recreation Equipment, Construction Equipment Sales and Service - Auto Body Repair Shop - One Story	YES - Current	NO - Privately-Owned	Available	Used in Prior Housing Element - Non-Vacant	0.135620404	0	0	0.135620404	0	0	0	1148157	1363	Palms - Mar Vista - Del Rey			Lower
LOS ANGELES	12106 W VENICE BLVD	90066	4235024008	Community Commercial	C2-1	0	108	0.184040284	Commercial - Store Combination - Store and Office Combination - One Story	YES - Current	NO - Privately-Owned	Available	Used in Prior Housing Element - Non-Vacant	0.116426349	0	0	0.116426349	0	0	0	1148157	1374	Palms - Mar Vista - Del Rey			Lower
LOS ANGELES			4235024008	Community Commercial	C2-1	0	108	0.018480123	Commercial - Store Combination - Store and Office Combination - One Story	YES - Current	NO - Privately-Owned	Available	Used in Prior Housing Element - Non-Vacant	0	0	0.012532169	0.012532169	0	0	0	1148157	1373	Palms - Mar Vista - Del Rey			Above Moderate
LOS ANGELES	12110 W VENICE BLVD	90066	4235024009	Community Commercial	C2-1	0	108	0.182292141	Commercial - Store Combination - Store and Office Combination - One Story	YES - Current	NO - Privately-Owned	Available	Used in Prior Housing Element - Non-Vacant	0.112802857	0	0	0.112802857	0	0	0	1148157	1386	Palms - Mar Vista - Del Rey			Lower
LOS ANGELES	12116 W VENICE BLVD	90066	4235024010	Community Commercial	C2-1	0	108	0.180543085	Commercial - Store Combination - Store and Residential Combination - One Story	YES - Current	NO - Privately-Owned	Available	Used in Prior Housing Element - Non-Vacant	0.338468921	0	0	0.338468921	0	0	0	1148157	1397	Palms - Mar Vista - Del Rey			Lower
LOS ANGELES	12120 W VENICE BLVD	90066	4235024011	Community Commercial	C2-1	0	108	0.178793637	Commercial - Store - One Story	YES - Current	NO - Privately-Owned	Available	Used in Prior Housing Element - Non-Vacant	0.112802857	0	0	0.112802857	0	0	0	1148157	1406	Palms - Mar Vista - Del Rey			Lower
LOS ANGELES	12122 W VENICE BLVD	90066	4235024012	Community Commercial	C2-1	0	108	0.177043449	Commercial - Parking Lot (Commercial Use Property) - Lots - Patron or Employee - One Story	YES - Current	NO - Privately-Owned	Available	Not Used in Prior Housing Element	0.031652834	0	0	0.031652834	0	0	0	1148157	1418	Palms - Mar Vista - Del Rey			Lower
LOS ANGELES	12117 W PACIFIC AVE	90066	4235024019	Medium Residential	R3-1	0	54	0.172340196	Residential - Five or More Units or Apartments (Any Combination) - 4 Stories or Less	YES - Current	NO - Privately-Owned	Available	Not Used in Prior Housing Element	0	0	0.161837482	0.161837482	8	0	0	1148157	1458	Palms - Mar Vista - Del Rey		Yes	Above Moderate
LOS ANGELES	12111 W PACIFIC AVE	90066	4235024020	Medium Residential	R3-1	0	54	0.172340311	Residential - Five or More Units or Apartments (Any Combination) - 4 Stories or Less	YES - Current	NO - Privately-Owned	Available	Not Used in Prior Housing Element	0	0	0.084917387	0.084917387	12	0	0	1148157	1448	Palms - Mar Vista - Del Rey		Yes	Above Moderate
LOS ANGELES	12105 W PACIFIC AVE	90066	4235024021	Medium Residential	R3-1	0	54	0.172340578	Residential - Five or More Units or Apartments (Any Combination) - 4 Stories or Less	YES - Current	NO - Privately-Owned	Available	Not Used in Prior Housing Element	0	0	0.049180676	0.049180676	9	0	0	1148157	1436	Palms - Mar Vista - Del Rey		Yes	Above Moderate
LOS ANGELES	12103 W PACIFIC AVE	90066	4235024022	Medium Residential	R3-1	0	54	0.172341299	Residential - Five or More Units or Apartments (Any Combination) - 4 Stories or Less	YES - Current	NO - Privately-Owned	Available	Not Used in Prior Housing Element	0	0	0.304855263	0.304855263	12	0	0	1148157	1423	Palms - Mar Vista - Del Rey		Yes	Above Moderate
LOS ANGELES	12101 W PACIFIC AVE	90066	4235024023	Medium Residential	R3-1	0	54	0.172339208	Residential - Five or More Units or Apartments (Any Combination) - 4 Stories or Less	YES - Current	NO - Privately-Owned	Available	Not Used in Prior Housing Element	0	0	0.094086429	0.094086429	11	0	0	1148157	1411	Palms - Mar Vista - Del Rey		Yes	Above Moderate
LOS ANGELES	12031 W PACIFIC AVE	90066	4235024024	Medium Residential	R3-1	0	54	0.172341186	Residential - Five or More Units or Apartments (Any Combination) - 4 Stories or Less	YES - Current	NO - Privately-Owned	Available	Not Used in Prior Housing Element	0	0	0.062283929	0.062283929	9	0	0	1148157	1400	Palms - Mar Vista - Del Rey		Yes	Above Moderate
LOS ANGELES	12029 1/2 W PACIFIC AVE	90066	4235024025	Medium Residential	R3-1	0	54	0.172341186	Residential - Three Units (Any Combination) - 4 Stories

LOS ANGELES	12125 W PACIFIC AVE	90066	4235024031	Community Commercial	C2-1	0	108	0.103587588	Industrial - Warehousing, Distribution, Storage - Warehousing, Distribution, 25,000 to 50,000 SF - One Story	YES - Current	NO - Privately-Owned	Available	Not Used in Prior Housing Element	0.037328487	0	0	0.037328487	0	0	0	1148	157	1495	Palms - Mar Vista - Del Rey			Lower
LOS ANGELES	12136 W VENICE BLVD	90066	4235024031	Community Commercial	C2-1	0	108	0.208046819	Industrial - Warehousing, Distribution, Storage - Warehousing, Distribution, 25,000 to 50,000 SF - One Story	YES - Current	NO - Privately-Owned	Available	Not Used in Prior Housing Element	0.060454611	0	0	0.060454611	0	0	0	1148	157	1443	Palms - Mar Vista - Del Rey			Lower
LOS ANGELES	3826 S GRAND VIEW BLVD	90066	4235024031	Community Commercial	C2-1	0	108	0.206595404	Industrial - Warehousing, Distribution, Storage - Warehousing, Distribution, 25,000 to 50,000 SF - One Story	YES - Current	NO - Privately-Owned	Available	Not Used in Prior Housing Element	0.060454611	0	0	0.060454611	0	0	0	1118	157	29	Palms - Mar Vista - Del Rey			Lower
LOS ANGELES			4235024031	Community Commercial	C2-1	0	108	0.069229269	Industrial - Warehousing, Distribution, Storage - Warehousing, Distribution, 25,000 to 50,000 SF - One Story	YES - Current	NO - Privately-Owned	Available	Not Used in Prior Housing Element	0	0	0.002948363	0.002948363	0	0	0	1148	157	1476	Palms - Mar Vista - Del Rey			Above Moderate
LOS ANGELES	12006 W VENICE BLVD	90066	4235024900	Community Commercial	C2-1	0	108	0.234476867	Miscellaneous - Government Owned Property	YES - Current	YES - City-Owned	Available	Used in Prior Housing Element - Non-Vacant	0.047837818	0	0	0.047837818	0	0	0	1148	157	1283	Palms - Mar Vista - Del Rey			Lower
LOS ANGELES	12010 W VENICE BLVD	90066	4235024900	Community Commercial	C2-1	0	108	0.196286364	Miscellaneous - Government Owned Property	YES - Current	YES - City-Owned	Available	Used in Prior Housing Element - Non-Vacant	0.042922398	0	0	0.042922398	0	0	0	1148	157	1298	Palms - Mar Vista - Del Rey			Lower
LOS ANGELES	12016 W VENICE BLVD	90066	4235024902	Community Commercial	C2-1	0	108	0.194537308	Residential - Double, Duplex, or Two Units - 4 Stories or Less	YES - Current	NO - Privately-Owned	Available	Used in Prior Housing Element - Non-Vacant	1.70727824	0	0	1.70727824	0	0	0	1148	157	1307	Palms - Mar Vista - Del Rey			Lower
LOS ANGELES	3850 S GRAND VIEW BLVD	90066	4235025008	Community Commercial	C2-1	0	108	0.082647139	Commercial - Professional Building - One Story	YES - Current	NO - Privately-Owned	Available	Not Used in Prior Housing Element	0.066529427	0	0	0.066529427	0	0	0	1118	157	138	Palms - Mar Vista - Del Rey			Lower
LOS ANGELES	12124 W PACIFIC AVE	90066	4235025032	Medium Residential	R3-1	0	54	0.344362764	Institutional - Church - One Story	YES - Current	NO - Privately-Owned	Available	Used in Prior Housing Element - Non-Vacant	0.179171919	0	0	0.179171919	1	0	0	1118	157	51	Palms - Mar Vista - Del Rey			Lower
LOS ANGELES	12134 W PACIFIC AVE	90066	4235025032	Medium Residential	R3-1	0	54	0.343226566	Institutional - Church - One Story	YES - Current	NO - Privately-Owned	Available	Used in Prior Housing Element - Non-Vacant	0.179171919	0	0	0.179171919	1	0	0	1118	157	33	Palms - Mar Vista - Del Rey			Lower
LOS ANGELES	12136 W PACIFIC AVE	90066	4235025037	Medium Residential	R3-1	0	54	0.172181651	Commercial - Parking Lot (Commercial Use Property) - Lots - Patron or Employee - One Story	YES - Current	NO - Privately-Owned	Available	Not Used in Prior Housing Element	0.082603696	0	0	0.082603696	0	0	0	1118	157	75	Palms - Mar Vista - Del Rey			Lower
LOS ANGELES	12138 W PACIFIC AVE	90066	4235025037	Medium Residential	R3-1	0	54	0.172180606	Commercial - Parking Lot (Commercial Use Property) - Lots - Patron or Employee - One Story	YES - Current	NO - Privately-Owned	Available	Not Used in Prior Housing Element	0.082603696	0	0	0.082603696	0	0	0	1118	157	89	Palms - Mar Vista - Del Rey			Lower
LOS ANGELES	3840 S GRAND VIEW BLVD	90066	4235025037	Community Commercial	C2-1	0	108	0.192843648	Commercial - Parking Lot (Commercial Use Property) - Lots - Patron or Employee - One Story	YES - Current	NO - Privately-Owned	Available	Not Used in Prior Housing Element	0.153557724	0	0	0.153557724	0	0	0	1118	157	101	Palms - Mar Vista - Del Rey			Lower
LOS ANGELES	3970 S GRAND VIEW BLVD	90066	4235026018	Medium Residential	R3-1	0	54	0.389737993	Residential - Five or More Units or Apartments (Any Combination) - 4 Stories or Less - Pool	YES - Current	NO - Privately-Owned	Available	Not Used in Prior Housing Element	0	0	0.174367446	0.174367446	22	0	0	1118	157	383	Palms - Mar Vista - Del Rey		Yes	Above Moderate
LOS ANGELES	3911 S INGLEWOOD BLVD	90066	4235027012	Medium Residential	R3-1	0	54	0.057394559	Residential - Single Family Residence	YES - Current	NO - Privately-Owned	Available	Used in Prior Housing Element - Non-Vacant	0	0	0.185243773	0.185243773	1	3*	3*	1118	157	91	Palms - Mar Vista - Del Rey			Above Moderate
LOS ANGELES	3913 S INGLEWOOD BLVD	90066	4235027012	Medium Residential	R3-1	0	54	0.057393633	Residential - Single Family Residence	YES - Current	NO - Privately-Owned	Available	Used in Prior Housing Element - Non-Vacant	0	0	0.185243773	0.185243773	1	3*	3*	1118	157	103	Palms - Mar Vista - Del Rey			Above Moderate
LOS ANGELES	3917 S INGLEWOOD BLVD	90066	4235027013	Medium Residential	R3-1	0	54	0.057393633	Residential - Single Family Residence	YES - Current	NO - Privately-Owned	Available	Used in Prior Housing Element - Non-Vacant	0	0	0.185243773	0.185243773	1	3*	3*	1118	157	121	Palms - Mar Vista - Del Rey			Above Moderate
LOS ANGELES			4235027013	Medium Residential	R3-1	0	54	0.057393124	Residential - Single Family Residence	YES - Current	NO - Privately-Owned	Available	Used in Prior Housing Element - Non-Vacant	0	0	0.185243773	0.185243773	1	3*	3*	1118	157	109	Palms - Mar Vista - Del Rey			Above Moderate
LOS ANGELES	3921 S INGLEWOOD BLVD	90066	4235028001	Medium Residential	R3-1	0	54	0.057394907	Residential - Three Units (Any Combination) - 4 Stories or Less	YES - Current	NO - Privately-Owned	Available	Not Used in Prior Housing Element	0	0	0.072197437	0.072197437	3	3*	3*	1118	157	128	Palms - Mar Vista - Del Rey		Yes	Above Moderate
LOS ANGELES	3923 S INGLEWOOD BLVD	90066	4235028001	Medium Residential	R3-1	0	54	0.057393227	Residential - Three Units (Any Combination) - 4 Stories or Less	YES - Current	NO - Privately-Owned	Available	Not Used in Prior Housing Element	0	0	0.072197437	0.072197437	3	3*	3*	1118	157	136	Palms - Mar Vista - Del Rey		Yes	Above Moderate
LOS ANGELES	3933 S INGLEWOOD BLVD	90066	4235028005	Medium Residential	R3-1	0	54	0.057394883	Residential - Single Family Residence	YES - Current	NO - Privately-Owned	Available	Not Used in Prior Housing Element	0	0	0.011836383	0.011836383	2	3*	3*	1118	157	178	Palms - Mar Vista - Del Rey			Above Moderate
LOS ANGELES	3947 S INGLEWOOD BLVD	90066	4235028008	Medium Residential	R3-1	0	54	0.057394076	Residential - Double, Duplex, or Two Units - 4 Stories or Less	YES - Current	NO - Privately-Owned	Available	Not Used in Prior Housing Element	0	0	0.115616906	0.115616906	2	3*	3*	1118	157	221	Palms - Mar Vista - Del Rey		Yes	Above Moderate
LOS ANGELES	3951 S INGLEWOOD BLVD	90066	4235028008	Medium Residential	R3-1	0	54	0.057393159	Residential - Double, Duplex, or Two Units - 4 Stories or Less	YES - Current	NO - Privately-Owned	Available	Not Used in Prior Housing Element	0	0	0.115616906	0.115616906	2	3*	3*	1118	157	231	Palms - Mar Vista - Del Rey		Yes	Above Moderate
LOS ANGELES	3953 S INGLEWOOD BLVD	90066	4235028009	Medium Residential	R3-1	0	54	0.057393633	Residential - Single Family Residence	YES - Current	NO - Privately-Owned	Available	Not Used in Prior Housing Element	0	0	0.17713871	0.17713871	1	3*	3*	1118	157	239	Palms - Mar Vista - Del Rey			Above Moderate
LOS ANGELES	3955 S INGLEWOOD BLVD	90066	4235028010	Medium Residential	R3-1	0	54	0.057394397	Residential - Single Family Residence	YES - Current	NO - Privately-Owned	Available	Used in Prior Housing Element - Non-Vacant	0	0	0.185243773	0.185243773	1	3*	3*	1118	157	247	Palms - Mar Vista - Del Rey			Above Moderate
LOS ANGELES	3957 S INGLEWOOD BLVD	90066	4235028010	Medium Residential	R3-1	0	54	0.057393633	Residential - Single Family Residence	YES - Current	NO - Privately-Owned	Available	Used in Prior Housing Element - Non-Vacant	0	0	0.185243773	0.185243773	1	3*	3*	1118	157	255	Palms - Mar Vista - Del Rey			Above Moderate
LOS ANGELES	3961 S INGLEWOOD BLVD	90066	4235028011	Medium Residential	R3-1	0	54	0.057393124	Residential - Single Family Residence	YES - Current	NO - Privately-Owned	Available	Not Used in Prior Housing Element	0	0	0.17713871	0.17713871	1	3*	3*	1118	157	267	Palms - Mar Vista - Del Rey			Above Moderate
LOS ANGELES	3963 S INGLEWOOD BLVD	90066	4235028012	Medium Residential	R3-1	0	54	0.057393932	Residential - Single Family Residence	YES - Current	NO - Privately-Owned	Available	Not Used in Prior Housing Element	0	0	0.078496259	0.078496259	1	3*	3*	1118	157	275	Palms - Mar Vista - Del Rey			Above Moderate
LOS ANGELES	3967 S INGLEWOOD BLVD	90066	4235028035	Medium Residential	R3-1	0	54	0.04993228	Residential - Five or More Units or Apartments (Any Combination) - 4 Stories or Less	YES - Current	NO - Privately-Owned	Available	Not Used in Prior Housing Element	0	0	1.310909748	1.310909748	0	2*	2*	1118	157	294	Palms - Mar Vista - Del Rey			Above Moderate
LOS ANGELES	3971 S INGLEWOOD BLVD	90066	4235028035	Medium Residential	R3-1	0	54	0.061610916	Residential - Five or More Units or Apartments (Any Combination) - 4 Stories or Less	YES - Current	NO - Privately-Owned	Available	Not Used in Prior Housing Element	0	0	0.81541214	0.81541214	0	3*	3*	1118	157	303	Palms - Mar Vista - Del Rey			Above Moderate
LOS ANGELES	12011 W WASHINGTON PL	90066	4235029002	Medium Residential	R3-1	0	54	0.057451032	Residential - Double, Duplex, or Two Units - 4 Stories or Less	YES - Current	NO - Privately-Owned	Available	Not Used in Prior Housing Element	0	0	0.232377625	0.232377625	2	3*	3*	1118	157	370	Palms - Mar Vista - Del Rey		Yes	Above Moderate
LOS ANGELES	12013 W WASHINGTON PL	90066	4235029003	Medium Residential	R3-1	0	54	0.057451145	Residential - Double, Duplex, or Two Units - 4 Stories or Less	YES - Current	NO - Privately-Owned	Available	Not Used in Prior Housing Element	0	0	0.232377625	0.232377625	2	3*	3*	1118	157	377	Palms - Mar Vista - Del Rey		Yes	Above Moderate
LOS ANGELES	12029 W WASHINGTON PL	90066	4235029008	Medium Residential	R3-1	0	54	0.057451679	Residential - Three Units (Any Combination) - 4 Stories or Less	YES - Current	NO - Privately-Owned	Available	Not Used in Prior Housing Element	0	0	0.242579269	0.242579269	3	3*	3*	1118	157	402	Palms - Mar Vista - Del Rey		Yes	Above Moderate
LOS ANGELES	12033 W WASHINGTON PL	90066	4235029008	Medium Residential	R3-1	0	54	0.057451145	Residential - Three Units (Any Combination) - 4 Stories or Less	YES - Current	NO - Privately-Owned	Available	Not Used in Prior Housing Element	0	0	0.242579269	0.242579269	3	3*	3*	1118	157	406	Palms - Mar Vista - Del Rey		Yes	Above Moderate
LOS ANGELES	12107 W WASHINGTON PL	90066	4235029012	Medium Residential	R3-1	0	54	0.057451145	Residential - Double, Duplex, or Two Units - 4 Stories or Less	YES - Current	NO - Privately-Owned	Available	Not Used in Prior Housing Element	0	0	0.232377625	0.232377625	2	3*	3*	1118	157	433	Palms - Mar Vista - Del Rey		Yes	Above Moderate
LOS ANGELES	12109 W WASHINGTON PL	90066	4235029013	Medium Residential	R3-1	0	54	0.057451145	Residential - Double, Duplex, or Two Units - 4 Stories or Less	YES - Current	NO - Privately-Owned	Available	Not Used in Prior Housing Element	0	0	0.253145862	0.253145862	1	3*	3*	1118	157	438	Palms - Mar Vista - Del Rey		Yes	Above Moderate
LOS ANGELES	12111 W WASHINGTON PL	90066	4235029014	Medium Residential	R3-1	0	54	0.057451679	Residential - Double, Duplex, or Two Units - 4 Stories or Less	YES - Current	NO - Privately-Owned	Available	Not Used in Prior Housing Element	0	0	0.232377625	0.232377625	2	3*	3*	1118	157	442	Palms - Mar Vista - Del Rey		Yes	Above Moderate
LOS ANGELES	12113 W WASHINGTON PL	90066	4235029015	Medium Residential	R3-1	0	54	0.057451449	Residential - Double, Duplex, or Two Units - 4 Stories or Less	YES - Current	NO - Privately-Owned	Available	Not Used in Prior Housing Element	0	0	0.232377625	0.232377625	2	3*	3*	1118	157	445	Palms - Mar Vista - Del Rey		Yes	Above Moderate
LOS ANGELES	12115 W WASHINGTON PL	90066	4235029016	Medium Residential	R3-1	0	54	0.057451449	Residential - Double, Duplex, or Two Units - 4 Stories or Less	YES - Current	NO - Privately-Owned	Available	Not Used in Prior Housing Element	0	0	0.253145862	0.253145862	1	3*	3*	1118	157	450	Palms - Mar Vista - Del Rey		Yes	Above Moderate
LOS ANGELES	12117 W WASHINGTON PL	90066	4235029017	Medium Residential	R3-1	0	54	0.057451679	Residential - Double, Duplex, or Two Units - 4 Stories or Less	YES - Current	NO - Privately-Owned	Available	Not Used in Prior Housing Element	0	0	0.232377625	0.232377625	2	3*	3*	1118	157	456	Palms - Mar Vista - Del Rey		Yes	Above Moderate
LOS ANGELES	3978 S GRAND VIEW BLVD	90066	4235029022	Medium Residential	R3-1	0	54	0.357580621	Residential - Five or More Units or Apartments (Any Combination) - 4 Stories or Less	YES - Current	NO - Privately-Owned	Available	Not Used in Prior Housing Element	0	0	1.046792436	1.046792436	6	0	0	1118	157	434	Palms - Mar Vista - Del Rey		Yes	Above Moderate
LOS ANGELES	12010 W MITCHELL AVE	90066	4235029035	Medium Residential	R3-1	0	54	0.176198173	Residential - Five or More Units or Apartments (Any Combination) - 4 Stories or Less	YES - Current	NO - Privately-Owned	Available	Not Used in Prior Housing Element	0	0	0.127930212	0.127930212	8	0	0	1118	157	332	Palms - Mar Vista - Del Rey		Yes	Above Moderate
LOS ANGELES	12000 W MITCHELL AVE	90066	4235029036	Medium Residential	R3-1	0	54	0.173275286	Residential - Five or More Units or Apartments (Any Combination) - 4 Stories or Less	YES - Current	NO - Privately-Owned	Available	Not Used in Prior Housing Element	0	0	0.127930212	0.127930212	8	0	0	1118	157	327	Palms - Mar Vista - Del Rey		Yes	Above Moderate
LOS ANGELES	12125 W WASHINGTON PL	90066	4235029042	Neighborhood Commercial	C2-1	0	108	0.057451449	Commercial - Shopping Center (Neighborhood, Community) - One Story	YES - Current	NO - Privately-Owned	Available	Used in Prior Housing Element - Non-Vacant	0	0	0.007675971	0.007675971	0	0	0	1118	157	471	Palms - Mar Vista - Del Rey			Above Moderate
LOS ANGELES	12127 W WASHINGTON PL	90066	4235029042	Neighborhood Commercial	C2-1	0	108	0.057451449	Commercial - Shopping Center (Neighborhood, Community) - One Story	YES - Current	NO - Privately-Owned	Available	Used in Prior Housing Element - Non-Vacant	0	0	0.007675971	0.007675971	0	0	0	1118	157	477	Palms - Mar Vista - Del Rey			Above Moderate
LOS ANGELES	12131 W WASHINGTON PL	90066	4235029042	Neighborhood Commercial	C2-1	0	108	0.057451679	Commercial - Shopping Center (Neighborhood, Community) - One Story	YES - Current	NO - Privately-Owned	Available	Used in Prior Housing Element - Non-Vacant	0	0	0.007675971	0.007675971	0	0	0	1118	157	482	Palms - Mar Vista - Del Rey			Above Moderate
LOS ANGELES	12133 W WASHINGTON PL	90066	4235029042	Neighborhood Commercial	C2-1	0	108	0.057451145	Commercial - Shopping Center (Neighborhood, Community) - One Story	YES - Current	NO - Privately-Owned	Available	Used in Prior Housing Element - Non-Vacant	0	0	0.007675971	0.007675971	0	0	0	1118	157	489	Palms - Mar Vista - Del Rey			Above Moderate
LOS ANGELES	12135 W WASHINGTON PL	90066	4235029042	Neighborhood Commercial	C2-1	0	108	0.057451679	Commercial - Shopping Center (Neighborhood, Community) - One Story	YES - Current	NO - Privately-Owned	Available	Used in Prior Housing Element - Non-Vacant	0	0	0.007675971	0.007675971	0	0	0	1118	157	495	Palms - Mar Vista - Del Rey			Above Moderate
LOS ANGELES	12139 W WASHINGTON PL	90066	4235029042	Neighborhood Commercial	C2-1	0	108	0.079414469	Commercial - Shopping Center (Neighborhood, Community) - One Story	YES - Current	NO - Privately-Owned	Available	Used in Prior Housing Element - Non-Vacant	0.026173764	0	0	0.026173764	0	0	0	1118	157	500	Palms - Mar Vista - Del Rey			Lower
LOS ANGELES	12906 W VENICE BLVD	90066	4236012003	General Commercial	[Q]C2-1	0	108	0.057379883	Commercial - Store Combination - Store and Residential Combination - One Story	YES - Current	NO - Privately-Owned	Available	Not Used in Prior Housing Element	0	0	0.018481107	0.018481107	0	0	0	1118	153	852	Palms - Mar Vista - Del Rey			Above Moderate
LOS ANGELES	12908 W VENICE BLVD	90066	4236012004	General Commercial	[Q]C2-1	0	108	0.057379184	Commercial - Office Building - One Story	YES - Current	NO - Privately-Owned	Available	Not Used in Prior Housing Element	0	0	0.121047431	0.121047431	0	0	0	1118	153	859	Palms - Mar Vista - Del Rey			Above Moderate
LOS ANGELES	12910 W VENICE BLVD	90066	4236012005	General Commercial	[Q]C2-1	0	108	0.057380235	Commercial - Store - One Story	YES - Current	NO - Privately-Owned	Available	Not Used in Prior Housing Element	0	0	0.121047431	0.121047431	0	0	0	1118	153	866	Palms - Mar Vista - Del Rey			Above Moderate
LOS ANGELES	12914 W VENICE BLVD	90066	4236012005	General Commercial	[Q]C2-1	0	108	0.057379472	Commercial - Store - One Story	YES - Current	NO - Privately-Owned	Available	Not Used in Prior Housing Element	0	0	0.121047431	0.121047431	0	0	0	1118	153	874	Palms - Mar Vista - Del Rey			Above Moderate
LOS ANGELES	3815 S BEETHOVEN ST	90066	4236012028	Low Medium Residential	RD2-1	0	21	0.120475426	Residential - Single Family Residence	YES - Current	NO - Privately-Owned	Available	Not Used in Prior Housing Element	0	0	0.238069057	0.238069057	1	2*	2*	1118	153	884	Palms - Mar Vista - Del Rey			Above Moderate
LOS ANGELES	3819 S BEETHOVEN ST	90066	4236012029	Low Medium Residential	RD2-1	0	21	0.120512637	Residential - Single Family Residence	YES - Current	NO - Privately-Owned	Available	Not Used in Prior Housing Element	0	0	0.238069057	0.238069057	1	2*	2*	1118	153	903	Palms - Mar Vista - Del Rey			Above Moderate
LOS ANGELES	3823 S BEETHOVEN ST	90066	4236012030	Low Medium Residential	RD2-1	0	21	0.120550434	Residential - Double, Duplex, or Two Units - 4 Stories or Less	YES - Current	NO - Privately-Owned	Available	Not Used in Prior Housing Element	0	0	0.058367246	0.058367246	2	2*	2*	1118	153	916	Palms - Mar Vista - Del Rey			Above Moderate
LOS ANGELES	3827 S BEETHOVEN ST	90066	4236012031	Low Medium Residential	RD2-1	0	21	0.120585778	Residential - Double, Duplex, or Two Units - 4 Stories or Less	YES - Current	NO - Privately-Owned	Available	Not Used in Prior Housing Element	0	0	0.306877255	0.306877255	2	2*	2*	1118	153	941	Palms - Mar Vista - Del Rey		Yes	Above Moderate
LOS ANGELES	3841 S BEETHOVEN ST	90066	4236012034	Low Medium Residential	RD2-1	0	21	0.120700108	Residential - Single Family Residence	YES - Current	NO - Privately-Owned	Available	Not Used in Prior Housing Element	0	0	0.238069057	0.238069057	1	2*	2*	1118	153	996	Palms - Mar Vista - Del Rey			Above Moderate
LOS ANGELES	3845 S BEETHOVEN ST	90066	4236012035	Low Medium Residential	RD2-1	0	21	0.120737046	Residential - Single Family Residence	YES - Current	NO - Privately-Owned	Available	Not Used in Prior Housing Element	0	0	0.238069057	0.238069057	1	2*	2*	1118	153	1016	Palms - Mar Vista - Del Rey			Above Moderate
LOS ANGELES	3849 S BEETHOVEN ST	90066	4236012036	Low Medium Residential	RD2-1	0	21	0.120666606	Residential - Single Family Residence	YES - Current	NO - Privately-Owned	Available	Not Used in Prior Housing Element	0	0	0.238069057	0.238069057	1	2*	2*	1118	153	1032	Palms - Mar Vista - Del Rey			Above Moderate
LOS ANGELES	12900 W VENICE BLVD	90066	4236012038	General Commercial	[Q]C2-1	0	108	0.066759143	Commercial - Professional Building - One Story	YES - Current	NO - Privately-Owned	Available	Not Used in Prior Housing Element	0	0	0.098955283	0.098955283	0	0	0	1118	153	841	Palms - Mar Vista - Del Rey			Above Moderate
LOS ANGELES	12904 W VENICE BLVD	90066	4236012038	General Commercial	[Q]C2-1	0	108	0.057379883	Commercial - Professional Building - One Story	YES - Current	NO - Privately-Owned	Available	Not Used in Prior Housing Element	0	0	0.121047431	0.121047431	0	0	0	1118	153	846	Palms - Mar Vista - Del Rey			Above Moderate
LOS ANGELES	12806 W MATTESON AVE	90066	4236014001	Medium Residential	R3-1	0	54	0.217302357	Residential - Five or More Units or Apartments (Any Combination) - 4 Stories or Less	YES - Current	NO - Privately-Owned	Available	Not Used in Prior Housing Element	0	0	0.049756333	0.049756333	12	0	0	1118	153	1069	Palms - Mar Vista - Del Rey		Yes	Above Moderate
LOS ANGELES	12808 W MATTESON AVE	90066	4236014002	Medium Residential	R3-1	0	54	0.16294932	Residential - Three Units (Any Combination) - 4 Stories or Less	YES - Current	NO - Privately-Owned	Available	Not Used in Prior Housing Element	0	0	0.566338956	0.566338956	3	0	0	1118	153	1082	Palms - Mar Vista - Del Rey		Yes	Above Moderate
LOS ANGELES	12811 W CASWELL AVE	90066	4236014007	Medium Residential	R3-1	0	54	0.163405015	Residential - Five or More Units or Apartments (Any Combination) - 4 Stories or Less	YES - Current	NO - Privately-Owned	Available	Not Used in Prior Housing Element	0	0	0.104871538	0.104871538	9	0	0	1118	153	1126	Palms - Mar Vista - Del Rey		Yes	Above Moderate
LOS ANGELES	3913 S MOORE ST	90066	4236014008	Medium Residential	R3-1	0	54	0.076551776	Residential - Single Family Residence	YES - Current	NO - Privately-Owned	Available	Not Used in Prior Housing Element	0.521170306	0	0	0.521170306	1	0	0	1118	153	1116	Palms - Mar Vista - Del Rey			Lower
LOS ANGELES	3921 S MOORE ST	90066	4236014009	Medium Residential	R3-1	0	54	0.130487213	Residential - Single Family Residence	YES - Current	NO - Privately-Owned	Available	Used in Prior Housing Element - Non-Vacant	0.798268908	0	0	0.798268908	1	0	0	1118	153	1130	Palms - Mar Vista - Del Rey			Lower
LOS ANGELES	3933 S MOORE ST	90066	4236014010	Medium Residential	R3-1	0	54	0.217521844	Residential - Five or More Units or Apartments (Any Combination) - 4 Stories or Less	YES - Current	NO - Privately-Owned	Available	Not Used in Prior Housing Element	0.087481976	0	0	0.087481976	12	0	0	1118	153	1160	Palms - Mar Vista - Del Rey			Lower
LOS ANGELES	12821 W CASWELL AVE	90066	4236014021	Medium Residential	R3-1	0	54	0.211595137	Residential - Five or More Units or Apartments (Any Combination) - 4 Stories or Less	YES - Current	NO - Privately-Owned	Available	Not Used in Prior Housing Element	0.087481976	0	0	0.087481976	12	0	0	1118	153	1142	Palms - Mar Vista - Del Rey			Lower
LOS ANGELES	12800 W VENICE BLVD	90066	4236015001	General Commercial	C2-1	0	108	0.114971435	Commercial - Store Combination - Store and Residential Combination - One Story	YES - Current	NO - Privately-Owned	Available	Not Used in Prior Housing Element	0	0	0.148033854	0.148033854	1	0	0	1118	153	765	Palms - Mar Vista - Del Rey		Yes	Above Moderate
LOS ANGELES	3815 S MOORE ST	90066	4236015002	General Commercial	C2-1	0	108	0.111074429	Commercial - Auto, Recreation Equipment, Construction Equipment Sales and Service - Auto Body Repair Shop - One Story	YES - Current	NO - Privately-Owned	Available	Used in Prior Housing Element - Non-Vacant	0.101348732	0	0	0.101348732	0	0	0	1118	153	795	Palms - Mar Vista - Del Rey			Lower
LOS ANGELES	12806 W VENICE BLVD	90066	4236015003	General Commercial	C2-1	0	108	0.169363333	Commercial - Store Combination - Store and Residential Combination - One Story	YES - Current	NO - Privately-Owned	Available	Used in Prior Housing Element - Non-Vacant	0.317900333	0	0	0.317900333	0	0	0	1118	153	782	Palms - Mar Vista - Del Rey			Lower
LOS ANGELES	12812 W VENICE BLVD	90066	4236015004	General Commercial	C2-1	0	108	0.169366414	Commercial - Store Combination - Store and Residential Combination - One Story	YES - Current	NO - Privately-Owned	Available	Used in Prior Housing Element - Non-Vacant	0.105963346	0	0	0.105963346	0	0	0	1118	153	793	Palms - Mar Vista - Del Rey			Lower
LOS ANGELES	12820 W VENICE BLVD	90066	4236015005	General Commercial	C2-1	0	108	0.108396025	Commercial - Store - One Story	YES - Current	NO - Privately-Owned	Available	Used in Prior Housing Element - Non-Vacant	0.223652503	0	0	0.223652503	0	0	0	1118	153	809	Palms - Mar Vista - Del Rey			Lower
LOS ANGELES	12822 W VENICE BLVD	90066	4236015006	General Commercial	C2-1	0	108	0.108926334	Commercial - Store - One Story	YES - Current	NO - Privately-Owned	Available	Used in Prior Housing Element - Non-Vacant	0.237447448	0	0	0.237447448	0	0	0	1118	153	818	Palms - Mar Vista - Del Rey			Lower
LOS ANGELES	12815 W PACIFIC AVE	90066	4236015008	Medium Residential	R3-1	0	54	0.169096563	Residential - Five or More Units or Apartments (Any Combination) - 4 Stories or Less	YES - Current	NO - Privately-Owned	Available	Not Used in Prior Housing Element	0	0	0.127930212	0.127930212	8	0	0	1118	153	864	Palms - Mar Vista - Del Rey		Yes	Above Moderate
LOS ANGELES	3823 S MOORE ST	90066	4236015012	Medium Residential	R3-1	0	54	0.142723934	Residential - Double, Duplex, or Two Units - 4 Stories or Less	YES - Current	NO - Privately-Owned	Available	Not Used in Prior Housing Element	0	0	0.567711294	0.567711294	2	0	0	1118	153	856	Palms - Mar Vista - Del Rey		Yes	Above Moderate
LOS ANGELES	12810 W PACIFIC AVE	90066	4236015014	Medium Residential	R3-1	0	54	0.16296674	Residential - Five or More Units or Apartments (Any Combination) - 4 Stories or Less	YES - Current	NO - Privately-Owned	Available	Not Used in Prior Housing Element	0	0	0.121803655	0.121803655	7	0	0	1118	153

LOS ANGELES	12807 W MATTESON AVE	90066	4236015022	Medium Residential		R3-1	0	54	0.206440233	Residential - Five or More Units or Apartments (Any Combination) - 4 Stories or Less	YES - Current	NO - Privately-Owned	Available	Not Used in Prior Housing Element	0.938439035	0	0	0.938439035	4	0	0	1118153	987	Palms - Mar Vista - Del Rey			Lower
LOS ANGELES	12820 W PACIFIC AVE	90066	4236015034	Medium Residential		R3-1	0	54	0.119840488	Residential - Double, Duplex, or Two Units - 4 Stories or Less	YES - Current	NO - Privately-Owned	Available	Not Used in Prior Housing Element	0	0	0.448831129	0.448831129	2	0	0	1118153	966	Palms - Mar Vista - Del Rey	Yes		Above Moderate
LOS ANGELES	3816 S BEETHOVEN ST	90066	4236015035	Medium Residential		R3-1	0	54	0.217489454	Residential - Five or More Units or Apartments (Any Combination) - 4 Stories or Less	YES - Current	NO - Privately-Owned	Available	Not Used in Prior Housing Element	0.080311152	0	0	0.080311152	13	0	0	1118153	877	Palms - Mar Vista - Del Rey			Lower
LOS ANGELES	3817 S MOORE ST	90066	4236015043	Medium Residential		R3-1	0	54	0.071349666	Residential - Single Family Residence - Vacant Land	YES - Current	NO - Privately-Owned	Available	Not Used in Prior Housing Element	0	0	0.294330215	0.294330215	2	3*	3*	1118153	833	Palms - Mar Vista - Del Rey			Above Moderate
LOS ANGELES			4236015043	Medium Residential		R3-1	0	54	0.05739448	Residential - Single Family Residence - Vacant Land	YES - Current	NO - Privately-Owned	Available	Not Used in Prior Housing Element	0	0	0.17713871	0.17713871	2	3*	3*	1118153	849	Palms - Mar Vista - Del Rey			Above Moderate
LOS ANGELES	12806 W PACIFIC AVE	90066	4236015BRK	Medium Residential		R3-1	0	54	0.212253022	Residential - Single Family Residence - Condo Conversion	YES - Current	NO - Privately-Owned	Available	Not Used in Prior Housing Element	0.108566226	0	0	0.108566226	15	0	0	1118153	924	Palms - Mar Vista - Del Rey			Lower
LOS ANGELES	12708 W VENICE BLVD	90066	4236016002	Medium Residential		R3-1	0	54	0.169244082	Residential - Single Family Residence - Vacant Land	YES - Current	NO - Privately-Owned	Available	Not Used in Prior Housing Element	0.918030453	0	0	0.918030453	0	0	0	1118153	581	Palms - Mar Vista - Del Rey			Lower
LOS ANGELES	12716 W VENICE BLVD	90066	4236016003	Medium Residential		R3-1	0	54	0.169253836	Residential - Five or More Units or Apartments (Any Combination) - 4 Stories or Less	YES - Current	NO - Privately-Owned	Available	Not Used in Prior Housing Element	0	0	0.115482929	0.115482929	9	0	0	1118153	591	Palms - Mar Vista - Del Rey	Yes		Above Moderate
LOS ANGELES	12724 W VENICE BLVD	90066	4236016005	Medium Residential		R3-1	0	54	0.169271494	Residential - Five or More Units or Apartments (Any Combination) - 4 Stories or Less	YES - Current	NO - Privately-Owned	Available	Not Used in Prior Housing Element	0	0	0.094086429	0.094086429	11	0	0	1118153	612	Palms - Mar Vista - Del Rey	Yes		Above Moderate
LOS ANGELES	12730 W VENICE BLVD	90066	4236016006	Medium Residential		R3-1	0	54	0.169280964	Residential - Five or More Units or Apartments (Any Combination) - 4 Stories or Less	YES - Current	NO - Privately-Owned	Available	Not Used in Prior Housing Element	0	0	0.141709176	0.141709176	7	0	0	1118153	625	Palms - Mar Vista - Del Rey	Yes		Above Moderate
LOS ANGELES	12736 W VENICE BLVD	90066	4236016007	Medium Residential		R3-1	0	54	0.169287514	Residential - Five or More Units or Apartments (Any Combination) - 4 Stories or Less	YES - Current	NO - Privately-Owned	Available	Not Used in Prior Housing Element	0	0	0.156959993	0.156959993	6	0	0	1118153	637	Palms - Mar Vista - Del Rey	Yes		Above Moderate
LOS ANGELES	12746 W VENICE BLVD	90066	4236016009	Medium Residential		R3-1	0	54	0.169304862	Residential - Five or More Units or Apartments (Any Combination) - 4 Stories or Less	YES - Current	NO - Privately-Owned	Available	Not Used in Prior Housing Element	0	0	0.127930212	0.127930212	8	0	0	1118153	659	Palms - Mar Vista - Del Rey	Yes		Above Moderate
LOS ANGELES	12748 W VENICE BLVD	90066	4236016010	Medium Residential		R3-1	0	54	0.169314321	Residential - Five or More Units or Apartments (Any Combination) - 4 Stories or Less	YES - Current	NO - Privately-Owned	Available	Not Used in Prior Housing Element	0	0	0.115482929	0.115482929	9	0	0	1118153	674	Palms - Mar Vista - Del Rey	Yes		Above Moderate
LOS ANGELES	12766 W VENICE BLVD	90066	4236016013	Medium Residential		R3-1	0	54	0.169340961	Residential - Five or More Units or Apartments (Any Combination) - 4 Stories or Less	YES - Current	NO - Privately-Owned	Available	Not Used in Prior Housing Element	0	0	0.104240102	0.104240102	10	0	0	1118153	710	Palms - Mar Vista - Del Rey	Yes		Above Moderate
LOS ANGELES	3812 S MOORE ST	90066	4236016015	Medium Residential		R3-1	0	54	0.074879685	Residential - Five or More Units or Apartments (Any Combination) - 4 Stories or Less	YES - Current	NO - Privately-Owned	Available	Not Used in Prior Housing Element	0	0	0.046031347	0.046031347	5	0	0	1118153	774	Palms - Mar Vista - Del Rey	Yes		Above Moderate
LOS ANGELES	12767 W PACIFIC AVE	90066	4236016017	Medium Residential		R3-1	0	54	0.169094882	Residential - Five or More Units or Apartments (Any Combination) - 4 Stories or Less	YES - Current	NO - Privately-Owned	Available	Not Used in Prior Housing Element	0	0	0.115482929	0.115482929	9	0	0	1118153	772	Palms - Mar Vista - Del Rey	Yes		Above Moderate
LOS ANGELES	12761 W PACIFIC AVE	90066	4236016018	Medium Residential		R3-1	0	54	0.169096856	Residential - Five or More Units or Apartments (Any Combination) - 4 Stories or Less	YES - Current	NO - Privately-Owned	Available	Not Used in Prior Housing Element	0	0	0.104240102	0.104240102	10	0	0	1118153	761	Palms - Mar Vista - Del Rey	Yes		Above Moderate
LOS ANGELES	12741 W PACIFIC AVE	90066	4236016022	Medium Residential		R3-1	0	54	0.169094527	Residential - Five or More Units or Apartments (Any Combination) - 4 Stories or Less	YES - Current	NO - Privately-Owned	Available	Not Used in Prior Housing Element	0	0	0.146116367	0.146116367	9	0	0	1118153	714	Palms - Mar Vista - Del Rey	Yes		Above Moderate
LOS ANGELES	12725 W PACIFIC AVE	90066	4236016025	Medium Residential		R3-1	0	54	0.169093571	Residential - Five or More Units or Apartments (Any Combination) - 4 Stories or Less	YES - Current	NO - Privately-Owned	Available	Not Used in Prior Housing Element	0	0	0.127930212	0.127930212	8	0	0	1118153	679	Palms - Mar Vista - Del Rey	Yes		Above Moderate
LOS ANGELES	12721 W PACIFIC AVE	90066	4236016026	Medium Residential		R3-1	0	54	0.169093276	Residential - Five or More Units or Apartments (Any Combination) - 4 Stories or Less	YES - Current	NO - Privately-Owned	Available	Not Used in Prior Housing Element	0	0	0.115482929	0.115482929	9	0	0	1118153	665	Palms - Mar Vista - Del Rey	Yes		Above Moderate
LOS ANGELES	12717 W PACIFIC AVE	90066	4236016027	Medium Residential		R3-1	0	54	0.169093276	Residential - Five or More Units or Apartments (Any Combination) - 4 Stories or Less	YES - Current	NO - Privately-Owned	Available	Not Used in Prior Housing Element	0	0	0.104240102	0.104240102	10	0	0	1118153	652	Palms - Mar Vista - Del Rey	Yes		Above Moderate
LOS ANGELES	12711 W PACIFIC AVE	90066	4236016028	Medium Residential		R3-1	0	54	0.169093591	Residential - Five or More Units or Apartments (Any Combination) - 4 Stories or Less	YES - Current	NO - Privately-Owned	Available	Not Used in Prior Housing Element	0	0	0.094086429	0.094086429	11	0	0	1118153	642	Palms - Mar Vista - Del Rey	Yes		Above Moderate
LOS ANGELES	3827 S WADE ST	90066	4236016029	Medium Residential		R3-1	0	54	0.11547561	Residential - Four Units (Any Combination) - 4 Stories or Less	YES - Current	NO - Privately-Owned	Available	Not Used in Prior Housing Element	0	0	0.113793063	0.113793063	4	0	0	1118153	623	Palms - Mar Vista - Del Rey	Yes		Above Moderate
LOS ANGELES	12707 W PACIFIC AVE	90066	4236016030	Medium Residential		R3-1	0	54	0.119097679	Residential - Single Family Residence	YES - Current	NO - Privately-Owned	Available	Used in Prior Housing Element - Non-Vacant	0.310127997	0	0	0.310127997	1	0	0	1118153	654	Palms - Mar Vista - Del Rey			Lower
LOS ANGELES	12737 W PACIFIC AVE	90066	4236016072	Medium Residential		R3-1	0	54	0.169093481	Residential - Five or More Units or Apartments (Any Combination) - 4 Stories or Less	YES - Current	NO - Privately-Owned	Available	Not Used in Prior Housing Element	0	0	0.115482929	0.115482929	9	0	0	1118153	700	Palms - Mar Vista - Del Rey	Yes		Above Moderate
LOS ANGELES	12706 W PACIFIC AVE	90066	4236017001	Medium Residential		R3-1	0	54	0.140420622	Residential - Single Family Residence	YES - Current	NO - Privately-Owned	Available	Used in Prior Housing Element - Non-Vacant	0.879262745	0	0	0.879262745	1	0	0	1118153	706	Palms - Mar Vista - Del Rey			Lower
LOS ANGELES	3843 S WADE ST	90066	4236017002	Medium Residential		R3-1	0	54	0.096209645	Residential - Double, Duplex, or Two Units - 4 Stories or Less	YES - Current	NO - Privately-Owned	Available	Not Used in Prior Housing Element	0	0	0.321889064	0.321889064	3	0	0	1118153	742	Palms - Mar Vista - Del Rey	Yes		Above Moderate
LOS ANGELES	12708 W PACIFIC AVE	90066	4236017003	Medium Residential		R3-1	0	54	0.16296498	Residential - Five or More Units or Apartments (Any Combination) - 4 Stories or Less	YES - Current	NO - Privately-Owned	Available	Not Used in Prior Housing Element	0	0	0.097018913	0.097018913	9	0	0	1118153	725	Palms - Mar Vista - Del Rey	Yes		Above Moderate
LOS ANGELES	12716 W PACIFIC AVE	90066	4236017004	Medium Residential		R3-1	0	54	0.162964747	Residential - Five or More Units or Apartments (Any Combination) - 4 Stories or Less	YES - Current	NO - Privately-Owned	Available	Not Used in Prior Housing Element	0	0	0.097018913	0.097018913	9	0	0	1118153	736	Palms - Mar Vista - Del Rey	Yes		Above Moderate
LOS ANGELES	12720 W PACIFIC AVE	90066	4236017005	Medium Residential		R3-1	0	54	0.162966408	Residential - Five or More Units or Apartments (Any Combination) - 4 Stories or Less	YES - Current	NO - Privately-Owned	Available	Not Used in Prior Housing Element	0	0	0.097018913	0.097018913	9	0	0	1118153	748	Palms - Mar Vista - Del Rey	Yes		Above Moderate
LOS ANGELES	12726 W PACIFIC AVE	90066	4236017006	Medium Residential		R3-1	0	54	0.162966669	Residential - Five or More Units or Apartments (Any Combination) - 4 Stories or Less	YES - Current	NO - Privately-Owned	Available	Not Used in Prior Housing Element	0	0	0.041305429	0.041305429	9	0	0	1118153	758	Palms - Mar Vista - Del Rey	Yes		Above Moderate
LOS ANGELES	12746 W PACIFIC AVE	90066	4236017010	Medium Residential		R3-1	0	54	0.162966556	Residential - Five or More Units or Apartments (Any Combination) - 4 Stories or Less	YES - Current	NO - Privately-Owned	Available	Not Used in Prior Housing Element	0	0	0.05231347	0.05231347	9	0	0	1118153	812	Palms - Mar Vista - Del Rey	Yes		Above Moderate
LOS ANGELES	12750 W PACIFIC AVE	90066	4236017011	Medium Residential		R3-1	0	54	0.162966883	Residential - Four Units (Any Combination) - 4 Stories or Less	YES - Current	NO - Privately-Owned	Available	Not Used in Prior Housing Element	0	0	0.506851602	0.506851602	4	0	0	1118153	825	Palms - Mar Vista - Del Rey	Yes		Above Moderate
LOS ANGELES	12754 W PACIFIC AVE	90066	4236017012	Medium Residential		R3-1	0	54	0.162967238	Residential - Four Units (Any Combination) - 4 Stories or Less	YES - Current	NO - Privately-Owned	Available	Not Used in Prior Housing Element	0	0	0.171222053	0.171222053	4	0	0	1118153	838	Palms - Mar Vista - Del Rey	Yes		Above Moderate
LOS ANGELES	12760 W PACIFIC AVE	90066	4236017013	Medium Residential		R3-1	0	54	0.162965979	Residential - Five or More Units or Apartments (Any Combination) - 4 Stories or Less	YES - Current	NO - Privately-Owned	Available	Not Used in Prior Housing Element	0	0	0.097018913	0.097018913	9	0	0	1118153	847	Palms - Mar Vista - Del Rey	Yes		Above Moderate
LOS ANGELES	12766 W PACIFIC AVE	90066	4236017014	Medium Residential		R3-1	0	54	0.162965965	Residential - Five or More Units or Apartments (Any Combination) - 4 Stories or Less	YES - Current	NO - Privately-Owned	Available	Not Used in Prior Housing Element	0	0	0.041305429	0.041305429	9	0	0	1118153	863	Palms - Mar Vista - Del Rey	Yes		Above Moderate
LOS ANGELES	12768 W PACIFIC AVE	90066	4236017015	Medium Residential		R3-1	0	54	0.162967291	Residential - Five or More Units or Apartments (Any Combination) - 4 Stories or Less	YES - Current	NO - Privately-Owned	Available	Not Used in Prior Housing Element	0	0	0.077255106	0.077255106	11	0	0	1118153	876	Palms - Mar Vista - Del Rey	Yes		Above Moderate
LOS ANGELES	3854 S MOORE ST	90066	4236017017	Medium Residential		R3-1	0	54	0.088099341	Residential - Four Units (Any Combination) - 4 Stories or Less	YES - Current	NO - Privately-Owned	Available	Not Used in Prior Housing Element	0	0	0.069650763	0.069650763	4	0	0	1118153	954	Palms - Mar Vista - Del Rey	Yes		Above Moderate
LOS ANGELES	3856 S MOORE ST	90066	4236017018	Medium Residential		R3-1	0	54	0.149026657	Residential - Single Family Residence	YES - Current	NO - Privately-Owned	Available	Used in Prior Housing Element - Non-Vacant	0.886130929	0	0	0.886130929	1	0	0	1118153	977	Palms - Mar Vista - Del Rey			Lower
LOS ANGELES	12769 W MATTESON AVE	90066	4236017019	Medium Residential		R3-1	0	54	0.162980518	Residential - Five or More Units or Apartments (Any Combination) - 4 Stories or Less	YES - Current	NO - Privately-Owned	Available	Not Used in Prior Housing Element	0	0	0.121803655	0.121803655	7	0	0	1118153	942	Palms - Mar Vista - Del Rey	Yes		Above Moderate
LOS ANGELES	12765 W MATTESON AVE	90066	4236017020	Medium Residential		R3-1	0	54	0.16299242	Residential - Five or More Units or Apartments (Any Combination) - 4 Stories or Less	YES - Current	NO - Privately-Owned	Available	Not Used in Prior Housing Element	0	0	0.10871159	0.10871159	8	0	0	1118153	926	Palms - Mar Vista - Del Rey	Yes		Above Moderate
LOS ANGELES	12757 W MATTESON AVE	90066	4236017021	Medium Residential		R3-1	0	54	0.163004139	Residential - Five or More Units or Apartments (Any Combination) - 4 Stories or Less	YES - Current	NO - Privately-Owned	Available	Not Used in Prior Housing Element	0	0	0.152864692	0.152864692	5	0	0	1118153	912	Palms - Mar Vista - Del Rey	Yes		Above Moderate
LOS ANGELES	12755 W MATTESON AVE	90066	4236017022	Medium Residential		R3-1	0	54	0.163017594	Residential - Five or More Units or Apartments (Any Combination) - 4 Stories or Less	YES - Current	NO - Privately-Owned	Available	Not Used in Prior Housing Element	0	0	0.097018913	0.097018913	9	0	0	1118153	904	Palms - Mar Vista - Del Rey	Yes		Above Moderate
LOS ANGELES	12751 W MATTESON AVE	90066	4236017023	Medium Residential		R3-1	0	54	0.163028945	Residential - Five or More Units or Apartments (Any Combination) - 4 Stories or Less	YES - Current	NO - Privately-Owned	Available	Not Used in Prior Housing Element	0	0	0.10871159	0.10871159	8	0	0	1118153	893	Palms - Mar Vista - Del Rey	Yes		Above Moderate
LOS ANGELES	12745 W MATTESON AVE	90066	4236017024	Medium Residential		R3-1	0	54	0.163040664	Residential - Double, Duplex, or Two Units - 4 Stories or Less	YES - Current	NO - Privately-Owned	Available	Used in Prior Housing Element - Non-Vacant	0	0	0.632549751	0.632549751	2	0	0	1118153	878	Palms - Mar Vista - Del Rey	Yes		Above Moderate
LOS ANGELES	12741 W MATTESON AVE	90066	4236017025	Medium Residential		R3-1	0	54	0.163052953	Residential - Five or More Units or Apartments (Any Combination) - 4 Stories or Less	YES - Current	NO - Privately-Owned	Available	Not Used in Prior Housing Element	0	0	0.097018913	0.097018913	9	0	0	1118153	865	Palms - Mar Vista - Del Rey	Yes		Above Moderate
LOS ANGELES	12737 W MATTESON AVE	90066	4236017026	Medium Residential		R3-1	0	54	0.163063723	Residential - Five or More Units or Apartments (Any Combination) - 4 Stories or Less	YES - Current	NO - Privately-Owned	Available	Not Used in Prior Housing Element	0	0	0.097018913	0.097018913	9	0	0	1118153	850	Palms - Mar Vista - Del Rey	Yes		Above Moderate
LOS ANGELES	12727 W MATTESON AVE	90066	4236017028	Medium Residential		R3-1	0	54	0.163089209	Residential - Five or More Units or Apartments (Any Combination) - 4 Stories or Less	YES - Current	NO - Privately-Owned	Available	Not Used in Prior Housing Element	0	0	0.121803655	0.121803655	7	0	0	1118153	826	Palms - Mar Vista - Del Rey	Yes		Above Moderate
LOS ANGELES	12721 W MATTESON AVE	90066	4236017029	Medium Residential		R3-1	0	54	0.163100969	Residential - Five or More Units or Apartments (Any Combination) - 4 Stories or Less	YES - Current	NO - Privately-Owned	Available	Not Used in Prior Housing Element	0	0	0.086577629	0.086577629	10	0	0	1118153	815	Palms - Mar Vista - Del Rey	Yes		Above Moderate
LOS ANGELES	12717 W MATTESON AVE	90066	4236017030	Medium Residential		R3-1	0	54	0.163114424	Residential - Five or More Units or Apartments (Any Combination) - 4 Stories or Less	YES - Current	NO - Privately-Owned	Available	Not Used in Prior Housing Element	0	0	0.097018913	0.097018913	9	0	0	1118153	797	Palms - Mar Vista - Del Rey	Yes		Above Moderate
LOS ANGELES	12711 W MATTESON AVE	90066	4236017031	Medium Residential		R3-1	0	54	0.163125084	Residential - Five or More Units or Apartments (Any Combination) - 4 Stories or Less	YES - Current	NO - Privately-Owned	Available	Not Used in Prior Housing Element	0	0	0.05231347	0.05231347	9	0	0	1118153	784	Palms - Mar Vista - Del Rey	Yes		Above Moderate
LOS ANGELES	3875 S WADE ST	90066	4236017032	Medium Residential		R3-1	0	54	0.226123881	Residential - Five or More Units or Apartments (Any Combination) - 4 Stories or Less	YES - Current	NO - Privately-Owned	Available	Not Used in Prior Housing Element	0	0	0.156100798	0.156100798	13	0	0	1118153	766	Palms - Mar Vista - Del Rey	Yes		Above Moderate
LOS ANGELES	12714 W MATTESON AVE	90066	4236018004	Medium Residential		R3-1	0	54	0.162927232	Residential - Five or More Units or Apartments (Any Combination) - 4 Stories or Less	YES - Current	NO - Privately-Owned	Available	Not Used in Prior Housing Element	0	0	0.097018913	0.097018913	9	0	0	1118153	886	Palms - Mar Vista - Del Rey	Yes		Above Moderate
LOS ANGELES	12726 W MATTESON AVE	90066	4236018006	Medium Residential		R3-1	0	54	0.162928652	Residential - Five or More Units or Apartments (Any Combination) - 4 Stories or Less	YES - Current	NO - Privately-Owned	Available	Not Used in Prior Housing Element	0	0	0.097018913	0.097018913	9	0	0	1118153	909	Palms - Mar Vista - Del Rey	Yes		Above Moderate
LOS ANGELES	12730 W MATTESON AVE	90066	4236018007	Medium Residential		R3-1	0	54	0.162930942	Residential - Five or More Units or Apartments (Any Combination) - 4 Stories or Less	YES - Current	NO - Privately-Owned	Available	Not Used in Prior Housing Element	0	0	0.086577629	0.086577629	10	0	0	1118153	923	Palms - Mar Vista - Del Rey	Yes		Above Moderate
LOS ANGELES	12732 W MATTESON AVE	90066	4236018008	Medium Residential		R3-1	0	54	0.162930882	Residential - Five or More Units or Apartments (Any Combination) - 4 Stories or Less	YES - Current	NO - Privately-Owned	Available	Not Used in Prior Housing Element	0	0	0.097018913	0.097018913	9	0	0	1118153	937	Palms - Mar Vista - Del Rey	Yes		Above Moderate
LOS ANGELES	12740 W MATTESON AVE	90066	4236018009	Medium Residential		R3-1	0	54	0.162931022	Residential - Five or More Units or Apartments (Any Combination) - 4 Stories or Less	YES - Current	NO - Privately-Owned	Available	Not Used in Prior Housing Element	0	0	0.097018913	0.097018913	9	0	0	1118153	948	Palms - Mar Vista - Del Rey	Yes		Above Moderate
LOS ANGELES	12746 W MATTESON AVE	90066	4236018010	Medium Residential		R3-1	0	54	0.162932696	Residential - Five or More Units or Apartments (Any Combination) - 4 Stories or Less	YES - Current	NO - Privately-Owned	Available	Not Used in Prior Housing Element	0	0	0.097018913	0.097018913	9	0	0	1118153	963	Palms - Mar Vista - Del Rey	Yes		Above Moderate
LOS ANGELES	12750 W MATTESON AVE	90066	4236018011	Medium Residential		R3-1	0	54	0.162932407	Residential - Five or More Units or Apartments (Any Combination) - 4 Stories or Less	YES - Current	NO - Privately-Owned	Available	Not Used in Prior Housing Element	0	0	0.10871159	0.10871159	8	0	0	1118153	976	Palms - Mar Vista - Del Rey	Yes		Above Moderate
LOS ANGELES	12756 W MATTESON AVE	90066	4236018012	Medium Residential		R3-1	0	54	0.162933605	Residential - Five or More Units or Apartments (Any Combination) - 4 Stories or Less	YES - Current	NO - Privately-Owned	Available	Not Used in Prior Housing Element	0.064279619	0	0	0.064279619	8	0	0	1118153	986	Palms - Mar Vista - Del Rey			Lower
LOS ANGELES	12760 W MATTESON AVE	90066	4236018013	Medium Residential		R3-1	0	54	0.162935279	Residential - Five or More Units or Apartments (Any Combination) - 4 Stories or Less	YES - Current	NO - Privately-Owned	Available	Not Used in Prior Housing Element	0	0	0.086577629	0.086577629	10	0	0	1118153	999	Palms - Mar Vista - Del Rey	Yes		Above Moderate
LOS ANGELES	12766 W MATTESON AVE	90066	4236018014	Medium Residential		R3-1	0	54	0.162935895	Residential - Five or More Units or Apartments (Any Combination) - 4 Stories or Less	YES - Current	NO - Privately-Owned	Available	Not Used in Prior Housing Element	0	0	0.086577629	0.086577629	10	0	0	1118153	1012	Palms - Mar Vista - Del Rey	Yes		Above Moderate
LOS ANGELES	12770 W MATTESON AVE	90066	4236018015	Medium Residential		R3-1	0	54	0.162936057	Residential - Five or More Units or Apartments (Any Combination) - 4 Stories or Less	YES - Current	NO - Privately-Owned	Available	Not Used in Prior Housing Element	0	0	0.10871159	0.10871159	8	0	0	1118153	1025	Palms - Mar Vista - Del Rey	Yes		Above Moderate
LOS ANGELES	3900 S MOORE ST	90066	4236018016	Medium Residential		R3-1	0	54	0.114141484	Residential - Five or More Units or Apartments (Any Combination) - 4 Stories or Less	YES - Current	NO - Privately-Owned	Available	Not Used in Prior Housing Element	0.063617939	0	0	0.063617939	6	0	0	1118153	1038	Palms - Mar Vista - Del Rey			Lower
LOS ANGELES	12771 W CASWELL AVE	90066	4236018019	Medium Residential		R3-1	0	54	0.163415766	Residential - Five or More Units or Apartments (Any Combination) - 4 Stories or Less	YES - Current	NO - Privately-Owned	Available	Not Used in Prior Housing Element	0	0	0.056546357	0.056546357	9	0	0	1118153	1085	Palms - Mar Vista - Del Rey	Yes		Above Moderate
LOS ANGELES	12767 W CASWELL AVE	90066	4236018020	Medium Residential		R3-1	0	54	0.163415594	Residential - Five or More Units or Apartments (Any Combination) - 4 Stories or Less	YES - Current	NO - Privately-Owned	Available	Not Used in Prior Housing Element	0	0	0.074510685	0.074510685	12	0	0	1118153	1073	Palms - Mar Vista - Del Rey	Yes		Above Moderate
LOS ANGELES	12759 W CASWELL AVE	90066	4236018021	Medium Residential		R3-1	0	54	0.163419779	Residential - Double, Duplex, or Two Units - 4 Stories or Less	YES - Current	NO - Privately-Owned	Available	Used in Prior Housing Element - Non-Vacant	0	0	0.683939052	0.683939052	2	0	0	1118153	1060	Palms - Mar Vista - Del Rey	Yes		Above Moderate
LOS ANGELES	12757 W CASWELL AVE	90066	4236018022	Medium Residential		R3-1	0	54	0.163420471	Residential - Five or More Units or Apartments (Any Combination) - 4 Stories or Less	YES - Current	NO - Privately-Owned	Available	Not Used in Prior Housing Element	0	0	0.104871538	0.104871538	9	0	0	1118153	1049	Palms - Mar Vista - Del Rey	Yes		Above Moderate
LOS ANGELES	12751 W CASWELL AVE	90066	4236018023	Medium Residential		R3-1	0	54	0.163423131	Residential - Five or More Units or Apartments (Any Combination) - 4 Stories or Less	YES - Current	NO - Privately-Owned	Available	Not Used in Prior Housing Element	0	0	0.104871538	0.104871538	9	0	0	1118153	1040	Palms - Mar Vista - Del Rey	Yes		Above Moderate
LOS ANGELES	12743 W CASWELL AVE	90066	4236018024	Medium Residential		R3-1	0	54	0.163425778	Residential - Double, Duplex, or Two Units - 4 Stories or Less	YES - Current	NO - Privately-Owned	Available	Used in Prior Housing Element - Non-Vacant	0	0	0.683939052	0.683939052	2	0	0	1118153	1027	Palms - Mar Vista - Del Rey	Yes		Above Moderate
LOS ANGELES	12731 W CASWELL AVE	90066	4236018027	Medium Residential		R3-1	0	54	0.163430903	Residential - Five or More Units or Apartments (Any Combination) - 4 Stories or Less	YES - Current	NO - Privately-Owned	Available	Not Used in Prior Housing Element	0	0	0.056546357	0.056546357	9	0	0	1118153	989	Palms - Mar Vista - Del Rey	Yes		Above Moderate
LOS ANGELES	12723 W CASWELL AVE	90066	4236018028	Medium Residential		R3-1	0	54	0.163430727	Residential - Five or More Units or Apartments (Any Combination) - 4 Stories or Less	YES - Current	NO - Privately-Owned	Available	Not Used in Prior Housing Element	0	0	0.044647354	0.044647354	9	0	0	1118153	978	Palms - Mar Vista - Del Rey	Yes		Above Moderate
LOS ANGELES	12721 W CASWELL AVE	90066	4236018029	Medium Residential		R3-1	0	54	0.163434913	Residential - Five or More Units or Apartments (Any Combination) - 4 Stories or Less	YES - Current	NO - Privately-Owned	Available	Not Used in Prior Housing Element	0	0	0.104871538	0.104871538	9	0	0	1118153	964	Palms - Mar Vista - Del Rey	Yes		Above Moderate
LOS ANGELES	12715 W CASWELL AVE	90066	4236018030	Medium Residential		R3-1	0	54	0.163435604	Residential - Five or More Units or Apartments (Any Combination) - 4 Stories or Less	YES - Current	NO - Privately-Owned	Available	Not Used in Prior Housing Element	0	0	0.131664044	0.131664044	7	0	0	1118153	949	Palms - Mar Vista - Del Rey	Yes		Above Moderate

LOS ANGELES	12709 W CASWELL AVE	90066	4236018031	Medium Residential	R3-1	0	54	0.163439312	Residential - Five or More Units or Apartments (Any Combination) - 4 Stories or Less	YES - Current	NO - Privately-Owned	Available	Not Used in Prior Housing Element	0	0	0.056546357	0.056546357	9	0	0	1118153	938	Palms - Mar Vista - Del Rey	Yes	Above Moderate
LOS ANGELES	12706 W MATTESON AVE	90066	4236018033	Medium Residential	R3-1	0	54	0.236623916	Residential - Five or More Units or Apartments (Any Combination) - 4 Stories or Less	YES - Current	NO - Privately-Owned	Available	Not Used in Prior Housing Element	0	0	0.141056967	0.141056967	12	0	0	1118153	851	Palms - Mar Vista - Del Rey	Yes	Above Moderate
LOS ANGELES	3917 S WADE ST	90066	4236018056	Medium Residential	R3-1	0	54	0.215615749	Residential - Five or More Units or Apartments (Any Combination) - 4 Stories or Less	YES - Current	NO - Privately-Owned	Available	Not Used in Prior Housing Element	0.087481976	0	0	0.087481976	12	0	0	1118153	917	Palms - Mar Vista - Del Rey		Lower
LOS ANGELES	3939 S WADE ST	90066	4236019001	Medium Residential	R3-1	0	54	0.12250477	Residential - Single Family Residence	YES - Current	NO - Privately-Owned	Available	Used in Prior Housing Element - Non-Vacant	0.789027786	0	0	0.789027786	1	0	0	1118153	1004	Palms - Mar Vista - Del Rey		Lower
LOS ANGELES	3943 S WADE ST	90066	4236019002	Medium Residential	R3-1	0	54	0.114693152	Residential - Single Family Residence	YES - Current	NO - Privately-Owned	Available	Not Used in Prior Housing Element	0.10590589	0	0	0.10590589	1	0	0	1118153	1036	Palms - Mar Vista - Del Rey		Lower
LOS ANGELES	12708 W CASWELL AVE	90066	4236019003	Medium Residential	R3-1	0	54	0.163310479	Residential - Five or More Units or Apartments (Any Combination) - 4 Stories or Less	YES - Current	NO - Privately-Owned	Available	Used in Prior Housing Element - Non-Vacant	0.125516957	0	0	0.125516957	5	0	0	1118153	1021	Palms - Mar Vista - Del Rey		Lower
LOS ANGELES	12726 W CASWELL AVE	90066	4236019007	Medium Residential	R3-1	0	54	0.16331201	Residential - Five or More Units or Apartments (Any Combination) - 4 Stories or Less	YES - Current	NO - Privately-Owned	Available	Not Used in Prior Housing Element	0	0	0.104871538	0.104871538	9	0	0	1118153	1071	Palms - Mar Vista - Del Rey	Yes	Above Moderate
LOS ANGELES	12734 W CASWELL AVE	90066	4236019008	Medium Residential	R3-1	0	54	0.163308486	Residential - Five or More Units or Apartments (Any Combination) - 4 Stories or Less	YES - Current	NO - Privately-Owned	Available	Not Used in Prior Housing Element	0	0	0.044647354	0.044647354	9	0	0	1118153	1079	Palms - Mar Vista - Del Rey	Yes	Above Moderate
LOS ANGELES	12736 W CASWELL AVE	90066	4236019009	Medium Residential	R3-1	0	54	0.163311286	Residential - Five or More Units or Apartments (Any Combination) - 4 Stories or Less	YES - Current	NO - Privately-Owned	Available	Not Used in Prior Housing Element	0.078493121	0	0	0.078493121	9	0	0	1118153	1089	Palms - Mar Vista - Del Rey		Lower
LOS ANGELES	12746 W CASWELL AVE	90066	4236019010	Medium Residential	R3-1	0	54	0.163311286	Residential - Five or More Units or Apartments (Any Combination) - 4 Stories or Less	YES - Current	NO - Privately-Owned	Available	Not Used in Prior Housing Element	0	0	0.104871538	0.104871538	9	0	0	1118153	1099	Palms - Mar Vista - Del Rey	Yes	Above Moderate
LOS ANGELES	12750 W CASWELL AVE	90066	4236019011	Medium Residential	R3-1	0	54	0.16331107	Residential - Five or More Units or Apartments (Any Combination) - 4 Stories or Less	YES - Current	NO - Privately-Owned	Available	Not Used in Prior Housing Element	0	0	0.104871538	0.104871538	9	0	0	1118153	1108	Palms - Mar Vista - Del Rey	Yes	Above Moderate
LOS ANGELES	12756 W CASWELL AVE	90066	4236019012	Medium Residential	R3-1	0	54	0.16331107	Residential - Five or More Units or Apartments (Any Combination) - 4 Stories or Less	YES - Current	NO - Privately-Owned	Available	Not Used in Prior Housing Element	0.070034806	0	0	0.070034806	10	0	0	1118153	1117	Palms - Mar Vista - Del Rey		Lower
LOS ANGELES	12760 W CASWELL AVE	90066	4236019013	Medium Residential	R3-1	0	54	0.163310378	Residential - Five or More Units or Apartments (Any Combination) - 4 Stories or Less	YES - Current	NO - Privately-Owned	Available	Not Used in Prior Housing Element	0.087968257	0	0	0.087968257	8	0	0	1118153	1122	Palms - Mar Vista - Del Rey		Lower
LOS ANGELES	12764 W CASWELL AVE	90066	4236019014	Medium Residential	R3-1	0	54	0.163311654	Residential - Three Units (Any Combination) - 4 Stories or Less	YES - Current	NO - Privately-Owned	Available	Not Used in Prior Housing Element	0	0	0.547993004	0.547993004	4	0	0	1118153	1132	Palms - Mar Vista - Del Rey	Yes	Above Moderate
LOS ANGELES	12777 W ZANIA ST	90066	4236019018	Medium Residential	R3-1	0	54	0.133191046	Residential - Single Family Residence	YES - Current	NO - Privately-Owned	Available	Used in Prior Housing Element - Non-Vacant	0.798268908	0	0	0.798268908	1	0	0	1118153	1181	Palms - Mar Vista - Del Rey		Lower
LOS ANGELES	12771 W ZANIA ST	90066	4236019019	Medium Residential	R3-1	0	54	0.140337574	Residential - Single Family Residence	YES - Current	NO - Privately-Owned	Available	Used in Prior Housing Element - Non-Vacant	0.879262745	0	0	0.879262745	1	0	0	1118153	1173	Palms - Mar Vista - Del Rey		Lower
LOS ANGELES	12751 W MITCHELL AVE	90066	4236019023	Medium Residential	R3-1	0	54	0.162993416	Residential - Five or More Units or Apartments (Any Combination) - 4 Stories or Less	YES - Current	NO - Privately-Owned	Available	Not Used in Prior Housing Element	0	0	0.05231347	0.05231347	9	0	0	1118153	1149	Palms - Mar Vista - Del Rey	Yes	Above Moderate
LOS ANGELES	12747 W MITCHELL AVE	90066	4236019024	Medium Residential	R3-1	0	54	0.162999815	Residential - Four Units (Any Combination) - 4 Stories or Less	YES - Current	NO - Privately-Owned	Available	Not Used in Prior Housing Element	0	0	0.453446361	0.453446361	5	0	0	1118153	1141	Palms - Mar Vista - Del Rey	Yes	Above Moderate
LOS ANGELES	12741 W MITCHELL AVE	90066	4236019025	Medium Residential	R3-1	0	54	0.163005598	Residential - Five or More Units or Apartments (Any Combination) - 4 Stories or Less	YES - Current	NO - Privately-Owned	Available	Not Used in Prior Housing Element	0.072616596	0	0	0.072616596	9	0	0	1118153	1133	Palms - Mar Vista - Del Rey		Lower
LOS ANGELES	12735 W MITCHELL AVE	90066	4236019026	Medium Residential	R3-1	0	54	0.163012225	Residential - Four Units (Any Combination) - 4 Stories or Less	YES - Current	NO - Privately-Owned	Available	Not Used in Prior Housing Element	0	0	0.171222053	0.171222053	4	0	0	1118153	1123	Palms - Mar Vista - Del Rey	Yes	Above Moderate
LOS ANGELES	12731 W MITCHELL AVE	90066	4236019027	Medium Residential	R3-1	0	54	0.16301762	Residential - Five or More Units or Apartments (Any Combination) - 4 Stories or Less	YES - Current	NO - Privately-Owned	Available	Not Used in Prior Housing Element	0	0	0.05231347	0.05231347	9	0	0	1118153	1118	Palms - Mar Vista - Del Rey	Yes	Above Moderate
LOS ANGELES	12707 W MITCHELL AVE	90066	4236019034	Medium Residential	R3-1	0	54	0.226048884	Residential - Five or More Units or Apartments (Any Combination) - 4 Stories or Less	YES - Current	NO - Privately-Owned	Available	Not Used in Prior Housing Element	0	0	0.066497399	0.066497399	13	0	0	1118153	1067	Palms - Mar Vista - Del Rey	Yes	Above Moderate
LOS ANGELES	12757 W MITCHELL AVE	90066	4236019078	Medium Residential	R3-1	0	54	0.162987493	Residential - Five or More Units or Apartments (Any Combination) - 4 Stories or Less	YES - Current	NO - Privately-Owned	Available	Not Used in Prior Housing Element	0	0	0.10871159	0.10871159	8	0	0	1118153	1152	Palms - Mar Vista - Del Rey	Yes	Above Moderate
LOS ANGELES	12763 W MITCHELL AVE	90066	4236019078	Medium Residential	R3-1	0	54	0.162980638	Residential - Five or More Units or Apartments (Any Combination) - 4 Stories or Less	YES - Current	NO - Privately-Owned	Available	Not Used in Prior Housing Element	0	0	0.05231347	0.05231347	9	0	0	1118153	1158	Palms - Mar Vista - Del Rey	Yes	Above Moderate
LOS ANGELES	12767 W MITCHELL AVE	90066	4236019078	Medium Residential	R3-1	0	54	0.162890766	Residential - Five or More Units or Apartments (Any Combination) - 4 Stories or Less	YES - Current	NO - Privately-Owned	Available	Not Used in Prior Housing Element	0	0	0.10871159	0.10871159	8	0	0	1118153	1165	Palms - Mar Vista - Del Rey	Yes	Above Moderate
LOS ANGELES	12716 W MITCHELL AVE	90066	4236020011	Medium Residential	R3-1	0	54	0.162965954	Residential - Five or More Units or Apartments (Any Combination) - 4 Stories or Less	YES - Current	NO - Privately-Owned	Available	Not Used in Prior Housing Element	0.072616596	0	0	0.072616596	9	0	0	1118153	1145	Palms - Mar Vista - Del Rey		Lower
LOS ANGELES	12718 W MITCHELL AVE	90066	4236020012	Medium Residential	R3-1	0	54	0.162967827	Residential - Five or More Units or Apartments (Any Combination) - 4 Stories or Less	YES - Current	NO - Privately-Owned	Available	Not Used in Prior Housing Element	0	0	0.05231347	0.05231347	9	0	0	1118153	1151	Palms - Mar Vista - Del Rey	Yes	Above Moderate
LOS ANGELES	12730 W MITCHELL AVE	90066	4236020014	Medium Residential	R3-1	0	54	0.162966781	Residential - Five or More Units or Apartments (Any Combination) - 4 Stories or Less	YES - Current	NO - Privately-Owned	Available	Not Used in Prior Housing Element	0	0	0.097018913	0.097018913	9	0	0	1118153	1163	Palms - Mar Vista - Del Rey	Yes	Above Moderate
LOS ANGELES	12736 W MITCHELL AVE	90066	4236020015	Medium Residential	R3-1	0	54	0.162965124	Residential - Five or More Units or Apartments (Any Combination) - 4 Stories or Less	YES - Current	NO - Privately-Owned	Available	Not Used in Prior Housing Element	0	0	0.097018913	0.097018913	9	0	0	1118153	1168	Palms - Mar Vista - Del Rey	Yes	Above Moderate
LOS ANGELES	12738 W MITCHELL AVE	90066	4236020016	Medium Residential	R3-1	0	54	0.151256131	Residential - Five or More Units or Apartments (Any Combination) - 4 Stories or Less	YES - Current	NO - Privately-Owned	Available	Not Used in Prior Housing Element	0	0	0.154076515	0.154076515	7	0	0	1118153	1177	Palms - Mar Vista - Del Rey	Yes	Above Moderate
LOS ANGELES	12756 W MITCHELL AVE	90066	4236020017	Medium Residential	R3-1	0	54	0.213819528	Residential - Single Family Residence	YES - Current	NO - Privately-Owned	Available	Used in Prior Housing Element - Non-Vacant	1.199336362	0	0	1.199336362	1	0	0	1118153	1185	Palms - Mar Vista - Del Rey		Lower
LOS ANGELES	12737 W ZANIA ST	90066	4236020018	General Commercial	C2-1	0	108	0.179467084	Commercial - Auto, Recreation Equipment, Construction Equipment Sales and Service - Used Car Sales - One Story	YES - Current	NO - Privately-Owned	Available	Used in Prior Housing Element - Non-Vacant	0.338468921	0	0	0.338468921	0	0	0	1118153	1188	Palms - Mar Vista - Del Rey		Lower
LOS ANGELES	12719 W WASHINGTON PL	90066	4236020019	General Commercial	C2-1	0	108	0.127643646	Commercial - Professional Building - One Story	YES - Current	NO - Privately-Owned	Available	Used in Prior Housing Element - Non-Vacant	0.262647657	0	0	0.262647657	0	0	0	1118153	1186	Palms - Mar Vista - Del Rey		Lower
LOS ANGELES	12717 W WASHINGTON PL	90066	4236020020	General Commercial	C2-1	0	108	0.126663975	Residential - Five or More Units or Apartments (Any Combination) - 4 Stories or Less	YES - Current	NO - Privately-Owned	Available	Not Used in Prior Housing Element	0	0	0.167788585	0.167788585	10	0	0	1118153	1179	Palms - Mar Vista - Del Rey	Yes	Above Moderate
LOS ANGELES	12701 W WASHINGTON PL	90066	4236020021	General Commercial	C2-1	0	108	0.167505149	Commercial - Store - One Story	YES - Current	NO - Privately-Owned	Available	Used in Prior Housing Element - Non-Vacant	0.317900333	0	0	0.317900333	0	0	0	1118153	1159	Palms - Mar Vista - Del Rey		Lower
LOS ANGELES	12711 W WASHINGTON PL	90066	4236020021	General Commercial	C2-1	0	108	0.0624716	Commercial - Store - One Story	YES - Current	NO - Privately-Owned	Available	Used in Prior Housing Element - Non-Vacant	0	0	0.098955283	0.098955283	0	0	0	1118153	1169	Palms - Mar Vista - Del Rey		Above Moderate
LOS ANGELES	3984 S MEIER ST	90066	4236020030	Medium Residential	R3-1	0	54	0.234347952	Commercial - Parking Lot (Commercial Use Property) - Lots - Patron or Employee - One Story	YES - Current	NO - Privately-Owned	Available	Not Used in Prior Housing Element	0.052568346	0	0	0.052568346	0	0	0	1118153	1208	Palms - Mar Vista - Del Rey		Lower
LOS ANGELES	3988 S MEIER ST	90066	4236020030	Medium Residential	R3-1	0	54	0.216752769	Commercial - Parking Lot (Commercial Use Property) - Lots - Patron or Employee - One Story	YES - Current	NO - Privately-Owned	Available	Not Used in Prior Housing Element	0.047137443	0	0	0.047137443	0	0	0	1118153	1211	Palms - Mar Vista - Del Rey		Lower
LOS ANGELES	12726 W MITCHELL AVE	90066	4236020BRK	Medium Residential	R3-1	0	54	0.160096142	Residential - Single Family Residence - Condominium	YES - Current	NO - Privately-Owned	Available	Not Used in Prior Housing Element	0.102195401	0	0	0.102195401	6	0	0	1118153	1157	Palms - Mar Vista - Del Rey		Lower
LOS ANGELES	12766 W ZANIA ST	90066	4236021011	Medium Residential	R3-1	0	54	0.237859512	Residential - Five or More Units or Apartments (Any Combination) - 4 Stories or Less	YES - Current	NO - Privately-Owned	Available	Not Used in Prior Housing Element	0.105578077	0	0	0.105578077	12	0	0	1118153	1206	Palms - Mar Vista - Del Rey		Lower
LOS ANGELES	3981 S MEIER ST	90066	4236021012	Medium Residential	R3-1	0	54	0.136588726	Residential - Single Family Residence	YES - Current	NO - Privately-Owned	Available	Used in Prior Housing Element - Non-Vacant	0.879262745	0	0	0.879262745	1	0	0	1118153	1217	Palms - Mar Vista - Del Rey		Lower
LOS ANGELES	3985 S MEIER ST	90066	4236021013	Medium Residential	R3-1	0	54	0.136590097	Residential - Single Family Residence	YES - Current	NO - Privately-Owned	Available	Used in Prior Housing Element - Non-Vacant	0.879262745	0	0	0.879262745	1	0	0	1118153	1237	Palms - Mar Vista - Del Rey		Lower
LOS ANGELES	3989 S MEIER ST	90066	4236021014	Medium Residential	R3-1	0	54	0.122821362	Residential - Five or More Units or Apartments (Any Combination) - 4 Stories or Less	YES - Current	NO - Privately-Owned	Available	Not Used in Prior Housing Element	0.082094888	0	0	0.082094888	5	0	0	1118153	1258	Palms - Mar Vista - Del Rey		Lower
LOS ANGELES	3988 S MOORE ST	90066	4236021015	Medium Residential	R3-1	0	54	0.122859557	Residential - Five or More Units or Apartments (Any Combination) - 4 Stories or Less	YES - Current	NO - Privately-Owned	Available	Not Used in Prior Housing Element	0.082094888	0	0	0.082094888	5	0	0	1118153	1277	Palms - Mar Vista - Del Rey		Lower
LOS ANGELES	3984 S MOORE ST	90066	4236021016	Medium Residential	R3-1	0	54	0.136583855	Residential - Single Family Residence	YES - Current	NO - Privately-Owned	Available	Used in Prior Housing Element - Non-Vacant	0.879262745	0	0	0.879262745	1	0	0	1118153	1266	Palms - Mar Vista - Del Rey		Lower
LOS ANGELES	3970 S MOORE ST	90066	4236021019	Medium Residential	R3-1	0	54	0.136430924	Residential - Five or More Units or Apartments (Any Combination) - 4 Stories or Less	YES - Current	NO - Privately-Owned	Available	Not Used in Prior Housing Element	0.068421423	0	0	0.068421423	6	0	0	1118153	1210	Palms - Mar Vista - Del Rey		Lower
LOS ANGELES	3961 S MOORE ST	90066	4236021022	Medium Residential	R3-1	0	54	0.136572224	Residential - Five or More Units or Apartments (Any Combination) - 4 Stories or Less	YES - Current	NO - Privately-Owned	Available	Not Used in Prior Housing Element	0	0	0.101780072	0.101780072	7	0	0	1118153	1209	Palms - Mar Vista - Del Rey	Yes	Above Moderate
LOS ANGELES	3987 S MOORE ST	90066	4236021028	Medium Residential	R3-1	0	54	0.122883279	Residential - Double, Duplex, or Two Units - 4 Stories or Less	YES - Current	NO - Privately-Owned	Available	Not Used in Prior Housing Element	0	0	0.500456268	0.500456268	2	0	0	1118153	1303	Palms - Mar Vista - Del Rey	Yes	Above Moderate
LOS ANGELES	3980 S BEETHOVEN ST	90066	4236021031	Medium Residential	R3-1	0	54	0.115909011	Residential - Five or More Units or Apartments (Any Combination) - 4 Stories or Less	YES - Current	NO - Privately-Owned	Available	Not Used in Prior Housing Element	0	0	0.09834041	0.09834041	5	0	0	1088153	13	Palms - Mar Vista - Del Rey	Yes	Above Moderate
LOS ANGELES	3970 S BEETHOVEN ST	90066	4236021033	Medium Residential	R3-1	0	54	0.136531782	Residential - Double, Duplex, or Two Units - 4 Stories or Less	YES - Current	NO - Privately-Owned	Available	Not Used in Prior Housing Element	0	0	0.567711294	0.567711294	2	0	0	1118153	1268	Palms - Mar Vista - Del Rey	Yes	Above Moderate
LOS ANGELES	3958 S BEETHOVEN ST	90066	4236021035	Medium Residential	R3-1	0	54	0.136460572	Residential - Single Family Residence	YES - Current	NO - Privately-Owned	Available	Used in Prior Housing Element - Non-Vacant	0.879262745	0	0	0.879262745	1	0	0	1118153	1227	Palms - Mar Vista - Del Rey		Lower
LOS ANGELES	3936 S BEETHOVEN ST	90066	4236021038	Medium Residential	R3-1	0	54	0.137406655	Residential - Three Units (Any Combination) - 4 Stories or Less	YES - Current	NO - Privately-Owned	Available	Not Used in Prior Housing Element	0	0	0.073451631	0.073451631	3	0	0	1118153	1200	Palms - Mar Vista - Del Rey	Yes	Above Moderate
LOS ANGELES	3954 S BEETHOVEN ST	90066	4236021052	Medium Residential	R3-1	0	54	0.127253989	Residential - Five or More Units or Apartments (Any Combination) - 4 Stories or Less	YES - Current	NO - Privately-Owned	Available	Not Used in Prior Housing Element	0.082094888	0	0	0.082094888	5	0	0	1118153	1214	Palms - Mar Vista - Del Rey		Lower
LOS ANGELES			4236021072	Medium Residential	R3-1	0	54	0.036464275	Residential - Single Family Residence	YES - Current	NO - Privately-Owned	Available	Not Used in Prior Housing Element	0	0	0.006330795	0.006330795	1	1*	1*	1118153	1400	Palms - Mar Vista - Del Rey		Above Moderate
LOS ANGELES			4236021073	Medium Residential	R3-1	0	54	0.030739043	Residential - Single Family Residence	YES - Current	NO - Privately-Owned	Available	Not Used in Prior Housing Element	0	0	0.00940541	0.00940541	1	1*	1*	1118153	1401	Palms - Mar Vista - Del Rey		Above Moderate
LOS ANGELES			4236021074	Medium Residential	R3-1	0	54	0.031555348	Residential - Single Family Residence	YES - Current	NO - Privately-Owned	Available	Not Used in Prior Housing Element	0	0	0.00940541	0.00940541	1	1*	1*	1118153	1402	Palms - Mar Vista - Del Rey		Above Moderate
LOS ANGELES			4236021075	Medium Residential	R3-1	0	54	0.029700867	Residential - Single Family Residence	YES - Current	NO - Privately-Owned	Available	Not Used in Prior Housing Element	0	0	0.00940541	0.00940541	1	1*	1*	1118153	1403	Palms - Mar Vista - Del Rey		Above Moderate
LOS ANGELES			4236021076	Medium Residential	R3-1	0	54	0.028953794	Residential - Single Family Residence	YES - Current	NO - Privately-Owned	Available	Not Used in Prior Housing Element	0	0	0.00940541	0.00940541	1	1*	1*	1118153	1404	Palms - Mar Vista - Del Rey		Above Moderate
LOS ANGELES			4236021077	Medium Residential	R3-1	0	54	0.03397315	Residential - Single Family Residence	YES - Current	NO - Privately-Owned	Available	Not Used in Prior Housing Element	0	0	0.006330795	0.006330795	1	1*	1*	1118153	1405	Palms - Mar Vista - Del Rey		Above Moderate
LOS ANGELES			4236021078	Medium Residential	R3-1	0	54	0.033731166	Residential - Single Family Residence	YES - Current	NO - Privately-Owned	Available	Not Used in Prior Housing Element	0	0	0.00940541	0.00940541	1	1*	1*	1118153	1406	Palms - Mar Vista - Del Rey		Above Moderate
LOS ANGELES			4236021079	Medium Residential	R3-1	0	54	0.031889311	Residential - Single Family Residence	YES - Current	NO - Privately-Owned	Available	Not Used in Prior Housing Element	0	0	0.00940541	0.00940541	1	1*	1*	1118153	1407	Palms - Mar Vista - Del Rey		Above Moderate
LOS ANGELES	3971 S BEETHOVEN ST	90066	4236022016	Low Medium Residential	RD2-1	0	21	0.136437625	Residential - Double, Duplex, or Two Units - 4 Stories or Less	YES - Current	NO - Privately-Owned	Available	Not Used in Prior Housing Element	0	0	0.381351113	0.381351113	2	2*	2*	1118153	1296	Palms - Mar Vista - Del Rey	Yes	Above Moderate
LOS ANGELES	3981 S BEETHOVEN ST	90066	4236022018	Low Medium Residential	RD2-1	0	21	0.13661876	Residential - Single Family Residence	YES - Current	NO - Privately-Owned	Available	Not Used in Prior Housing Element	0	0	0.294642234	0.294642234	1	2*	2*	1088153	36	Palms - Mar Vista - Del Rey		Above Moderate
LOS ANGELES	3985 S BEETHOVEN ST	90066	4236022019	Low Medium Residential	RD2-1	0	21	0.136619399	Residential - Single Family Residence	YES - Current	NO - Privately-Owned	Available	Not Used in Prior Housing Element	0	0	0.081597349	0.081597349	1	2*	2*	1088153	50	Palms - Mar Vista - Del Rey		Above Moderate
LOS ANGELES	3989 S BEETHOVEN ST	90066	4236022020	Low Medium Residential	RD2-1	0	21	0.122847122	Residential - Double, Duplex, or Two Units - 4 Stories or Less	YES - Current	NO - Privately-Owned	Available	Not Used in Prior Housing Element	0	0	0.306877255	0.306877255	2	2*	2*	1088153	66	Palms - Mar Vista - Del Rey	Yes	Above Moderate
LOS ANGELES	3973 S BEETHOVEN ST	90066	4236022034	Low Medium Residential	RD2-1	0	21	0.115956306	Residential - Double, Duplex, or Two Units - 4 Stories or Less	YES - Current	NO - Privately-Owned	Available	Not Used in Prior Housing Element	0	0	0.020877826	0.020877826	2	2*	2*	1118153	1305	Palms - Mar Vista - Del Rey	Yes	Above Moderate
LOS ANGELES	3489 S GREENWOOD AVE	90066	4244009016	Low Residential	R1V2	0	1 unit per lot	0.109862685	Residential - Single Family Residence	YES - Current	NO - Privately-Owned	Available	Not Used in Prior Housing Element	0	0	0.003178454	0.003178454	0	0	0	1148149	899	Palms - Mar Vista - Del Rey		Above Moderate
LOS ANGELES	3567 S BEETHOVEN ST	90066	4245006020	Low Medium Residential	[Q]RD2-1XL	0	21	0.116110338	Residential - Single Family Residence	YES - Current	NO - Privately-Owned	Available	Not Used in Prior Housing Element	0	0	0.103150928	0.103150928	1	2*	2*	1148153	1330	Palms - Mar Vista - Del Rey		Above Moderate
LOS ANGELES	3563 S BEETHOVEN ST	90066	4245006021	Low Medium Residential	[Q]RD2-1XL	0	21	0.116234899	Residential - Double, Duplex, or Two Units - 4 Stories or Less	YES - Current	NO - Privately-Owned	Available	Not Used in Prior Housing Element	0	0	0.087307078	0.087307078	2	2*	2*	1148153	1313	Palms - Mar Vista - Del Rey	Yes	Above Moderate
LOS ANGELES	3551 S BEETHOVEN ST	90066	4245006024	Low Medium Residential	[Q]RD2-1XL	0	21	0.116501461	Residential - Single Family Residence	YES - Current	NO - Privately-Owned	Available	Not Used in Prior Housing Element	0	0	0.238069057	0.238069057	1	2*	2*	1148149	1022	Palms - Mar Vista - Del Rey		Above Moderate
LOS ANGELES	3537 S BEETHOVEN ST	90066	4245006027	Low Medium Residential	[Q]RD2-1XL	0	21	0.116692342	Residential - Single Family Residence	YES - Current	NO - Privately-Owned	Available	Not Used in Prior Housing Element	0	0	0.238069057	0.238069057	1	2*	2*	1148149	975	Palms - Mar Vista - Del Rey		Above Moderate
LOS ANGELES	3533 S BEETHOVEN ST	90066	4245006028	Low Medium Residential	[Q]RD2-1XL	0	21	0.116755501	Residential - Single Family Residence	YES - Current	NO - Privately-Owned	Available	Not Used in Prior Housing Element	0	0	0.238069057	0.238069057	1	2*	2*	1148149	961	Palms - Mar Vista - Del Rey		Above Moderate
LOS ANGELES	3529 S BEETHOVEN ST	90066	4245006029	Low Medium Residential	[Q]RD2-1XL	0	21	0.116818804	Residential - Single Family Residence	YES - Current	NO - Privately-Owned	Available	Not Used in Prior Housing Element	0	0	0.103150928	0.103150928	1	2*	2*	1148149	947	Palms - Mar Vista - Del Rey		Above Moderate
LOS ANGELES	3521 S BEETHOVEN ST	90066	4245006031	Low Medium Residential	[Q]RD2-1XL	0	21	0.116946644	Residential - Single Family Residence	YES - Current	NO - Privately-Owned	Available	Not Used in Prior Housing Element	0	0	0.238069057	0.238069057	1	2*	2*	1148149	919	Palms - Mar Vista - Del Rey		Above Moderate
LOS ANGELES	3515 S BEETHOVEN ST	90066	4245006032	Low Medium Residential	[Q]RD2-1XL	0	21	0.117009226	Residential - Double, Duplex, or Two Units - 4 Stories or Less	YES - Current	NO - Privately-Owned	Available	Not Used in Prior Housing Element	0	0	0.306877255	0.306877255	2	2*	2*	1148149	906	Palms - Mar Vista - Del Rey	Yes	Above Moderate
LOS ANGELES	3511 S BEETHOVEN ST	90066	4245006033	Low Medium Residential	[Q]RD2-1XL	0	21	0.117073279	Residential - Single Family Residence	YES - Current	NO - Privately-Owned	Available	Not Used in Prior Housing Element	0	0	0.103150928	0.103150928	1	2*	2*	1148149	895	Palms - Mar Vista - Del Rey		Above Moderate
LOS ANGELES	3507 S BEETHOVEN ST	90066	4245006034	Low Medium Residential	[Q]RD2-1XL	0	21	0.117137578	Residential - Single Family Residence	YES - Current	NO - Privately-Owned	Available	Not Used in Prior Housing Element	0	0	0.238069057	0.238069057	1	2*	2*	1148149	882	Palms - Mar Vista - Del Rey		Above Moderate
LOS ANGELES	12904 W PALMS BLVD	90066	4245006035	Neighborhood Commercial	[Q]C1-1	0	54	0.127737025	Commercial - Store - One Story	YES - Current	NO - Privately-Owned	Available	Not Used in Prior Housing Element	0.044303431	0	0	0.044303431	1	0	0	1148149	873	Palms - Mar Vista - Del Rey		Lower
LOS ANGELES	3676 S BEETHOVEN ST	90066	4245008016	Low Medium Residential	RD2-1	0	21	0.134645529	Residential - Double, Duplex, or Two Units - 4 Stories or Less	YES - Current	NO - Privately-Owned	Available	Not Used in Prior Housing Element	0	0	0.087307078	0.087307078	2	2*	2*	1118153	309	Palms - Mar Vista - Del Rey	Yes	Above Moderate
LOS ANGELES	3664 S BEETHOVEN ST	90066	4245008018	Low Medium Residential	RD2-1	0	21	0.132004892	Residential - Double, Duplex, or Two Units - 4 Stories or Less	YES - Current	NO - Privately-Owned	Available	Not Used in Prior Housing Element	0	0	0.306877255	0.306877255	2	2*	2*	1118153	270	Palms - Mar Vista - Del Rey	Yes	Above Moderate
LOS ANGELES	3644 S BEETHOVEN ST	90066	4245008022	Low Medium Residential	RD2-1	0	21	0.132005178	Residential - Single Family Residence	YES - Current	NO

LOS ANGELES	3633 S BEETHOVEN ST	90066	4245009019	Low Medium Residential	[Q]RD2-1XL	0	21	0.110014503	Residential - Single Family Residence	YES - Current	NO - Privately-Owned	Available	Not Used in Prior Housing Element	0	0	0.103150928	0.103150928	1	2*	2*	1118153	181	Palms - Mar Vista - Del Rey			Above Moderate
LOS ANGELES	3641 S BEETHOVEN ST	90066	4245009021	Low Medium Residential	[Q]RD2-1XL	0	21	0.123632296	Residential - Single Family Residence	YES - Current	NO - Privately-Owned	Available	Not Used in Prior Housing Element	0	0	0.238069057	0.238069057	1	2*	2*	1118153	216	Palms - Mar Vista - Del Rey			Above Moderate
LOS ANGELES	3645 S BEETHOVEN ST	90066	4245009022	Low Medium Residential	[Q]RD2-1XL	0	21	0.109833149	Residential - Double, Duplex, or Two Units - 4 Stories or Less	YES - Current	NO - Privately-Owned	Available	Not Used in Prior Housing Element	0	0	0.306877255	0.306877255	2	2*	2*	1118153	237	Palms - Mar Vista - Del Rey	Yes		Above Moderate
LOS ANGELES	3609 S MAPLEWOOD AVE	90066	4245012013	Low Residential	R1V2	0	1 unit per lot	0.112535739	Residential - Single Family Residence	YES - Current	NO - Privately-Owned	Available	Not Used in Prior Housing Element	0	0	0.007362606	0.007362606	0	0	0	1118149	310	Palms - Mar Vista - Del Rey			Above Moderate
LOS ANGELES	12815 W VENICE BLVD	90066	4245017001	General Commercial	C2-1	0	108	0.057392876	Commercial - Store - One Story	YES - Current	NO - Privately-Owned	Available	Used in Prior Housing Element - Non-Vacant	0	0	0.121047431	0.121047431	0	0	0	1118153	694	Palms - Mar Vista - Del Rey			Above Moderate
LOS ANGELES	12817 W VENICE BLVD	90066	4245017001	General Commercial	C2-1	0	108	0.057392876	Commercial - Store - One Story	YES - Current	NO - Privately-Owned	Available	Used in Prior Housing Element - Non-Vacant	0	0	0.121047431	0.121047431	0	0	0	1118153	701	Palms - Mar Vista - Del Rey			Above Moderate
LOS ANGELES	12821 W VENICE BLVD	90066	4245017001	General Commercial	C2-1	0	108	0.057392876	Commercial - Store - One Story	YES - Current	NO - Privately-Owned	Available	Used in Prior Housing Element - Non-Vacant	0	0	0.121047431	0.121047431	0	0	0	1118153	709	Palms - Mar Vista - Del Rey			Above Moderate
LOS ANGELES	12823 W VENICE BLVD	90066	4245017001	General Commercial	C2-1	0	108	0.063132384	Commercial - Store - One Story	YES - Current	NO - Privately-Owned	Available	Used in Prior Housing Element - Non-Vacant	0	0	0.098955283	0.098955283	0	0	0	1118153	716	Palms - Mar Vista - Del Rey			Above Moderate
LOS ANGELES	12935 W VENICE BLVD	90066	4245018001	General Commercial	[Q]C2-1	0	108	0.057377909	Commercial - Office Building - One Story	YES - Current	NO - Privately-Owned	Available	Not Used in Prior Housing Element	0	0	0.115866959	0.115866959	1	0	0	1118153	827	Palms - Mar Vista - Del Rey			Above Moderate
LOS ANGELES	3796 S GREENWOOD AVE	90066	4245018001	General Commercial	[Q]C2-1	0	108	0.08457778	Commercial - Office Building - One Story	YES - Current	NO - Privately-Owned	Available	Not Used in Prior Housing Element	0.178045714	0	0	0.178045714	1	0	0	1118153	831	Palms - Mar Vista - Del Rey			Lower
LOS ANGELES	12933 W VENICE BLVD	90066	4245018002	General Commercial	[Q]C2-1	0	108	0.05737768	Commercial - Commercial - Vacant Land	YES - Current	NO - Privately-Owned	Available	Not Used in Prior Housing Element	0	0	0.252372909	0.252372909	0	0	0	1118153	819	Palms - Mar Vista - Del Rey			Above Moderate
LOS ANGELES	12931 W VENICE BLVD	90066	4245018003	General Commercial	[Q]C2-1	0	108	0.05737768	Commercial - Store - One Story	YES - Current	NO - Privately-Owned	Available	Not Used in Prior Housing Element	0	0	0.018481107	0.018481107	0	0	0	1118153	816	Palms - Mar Vista - Del Rey			Above Moderate
LOS ANGELES	12927 W VENICE BLVD	90066	4245018004	General Commercial	[Q]C2-1	0	108	0.057377909	Commercial - Office Building - One Story	YES - Current	NO - Privately-Owned	Available	Not Used in Prior Housing Element	0	0	0.109694749	0.109694749	1	0	0	1118153	806	Palms - Mar Vista - Del Rey			Above Moderate
LOS ANGELES	12925 W VENICE BLVD	90066	4245018005	General Commercial	[Q]C2-1	0	108	0.057377141	Commercial - Office Building - One Story	YES - Current	NO - Privately-Owned	Available	Not Used in Prior Housing Element	0	0	0.109694749	0.109694749	1	0	0	1118153	799	Palms - Mar Vista - Del Rey			Above Moderate
LOS ANGELES	12923 W VENICE BLVD	90066	4245018006	General Commercial	Commercial - Store Combination - Store and Office Combination - One Story [Q]C2-1	0	108	0.057376696	Commercial - Store Combination - Store and Office Combination - One Story	YES - Current	NO - Privately-Owned	Available	Not Used in Prior Housing Element	0	0	0.007675971	0.007675971	0	0	0	1118153	790	Palms - Mar Vista - Del Rey			Above Moderate
LOS ANGELES	3761 S BEETHOVEN ST	90066	4245018039	Medium Residential	Residential - Five or More Units or Apartments (Any Combination) - 4 Stories or Less [Q]R3-1XL	0	54	0.765258912	Residential - Five or More Units or Apartments (Any Combination) - 4 Stories or Less	YES - Current	NO - Privately-Owned	Available	Not Used in Prior Housing Element	0.175072494	0	0	0.175072494	42	0	0	1118153	615	Palms - Mar Vista - Del Rey			Lower
LOS ANGELES	13013 W VENICE BLVD	90066	4245019002	Medium Residential	[Q]R3-1XL	0	54	0.057378736	Residential - Three Units (Any Combination) - 4 Stories or Less	YES - Current	NO - Privately-Owned	Available	Not Used in Prior Housing Element	0	0	0.21304369	0.21304369	3	3*	3*	1118153	891	Palms - Mar Vista - Del Rey	Yes		Above Moderate
LOS ANGELES	3794 S MAPLEWOOD AVE	90066	4245020001	Low Medium Residential	[Q]RD1.5-1XL	0	29	0.080398157	Residential - Double, Duplex, or Two Units - 4 Stories or Less	YES - Current	NO - Privately-Owned	Available	Not Used in Prior Housing Element	0	0	0.306877255	0.306877255	2	2*	2*	1118153	970	Palms - Mar Vista - Del Rey	Yes		Above Moderate
LOS ANGELES	13055 W VENICE BLVD	90066	4245020007	Low Medium Residential	[Q]RD1.5-1XL	0	29	0.057378099	Residential - Single Family Residence	YES - Current	NO - Privately-Owned	Available	Not Used in Prior Housing Element	0	0	0.152892292	0.152892292	1	1*	1*	1118153	931	Palms - Mar Vista - Del Rey			Above Moderate
LOS ANGELES	13051 W VENICE BLVD	90066	4245020008	Low Medium Residential	[Q]RD1.5-1XL	0	29	0.080796017	Residential - Double, Duplex, or Two Units - 4 Stories or Less	YES - Current	NO - Privately-Owned	Available	Not Used in Prior Housing Element	0	0	0.049920005	0.049920005	2	2*	2*	1118153	922	Palms - Mar Vista - Del Rey	Yes		Above Moderate
LOS ANGELES	13115 W VENICE BLVD	90066	4245021002	Low Medium Residential	[Q]RD1.5-1XL	0	29	0.057377221	Residential - Single Family Residence	YES - Current	NO - Privately-Owned	Available	Not Used in Prior Housing Element	0	0	0.009910166	0.009910166	1	1*	1*	1118153	1026	Palms - Mar Vista - Del Rey			Above Moderate
LOS ANGELES	13113 W VENICE BLVD	90066	4245021003	Low Medium Residential	[Q]RD1.5-1XL	0	29	0.057378486	Residential - Single Family Residence	YES - Current	NO - Privately-Owned	Available	Not Used in Prior Housing Element	0	0	0.152892292	0.152892292	1	1*	1*	1118153	1018	Palms - Mar Vista - Del Rey			Above Moderate
LOS ANGELES	13107 W VENICE BLVD	90066	4245021005	Low Medium Residential	[Q]RD1.5-1XL	0	29	0.057378728	Residential - Single Family Residence	YES - Current	NO - Privately-Owned	Available	Not Used in Prior Housing Element	0	0	0.152892292	0.152892292	1	1*	1*	1118153	1005	Palms - Mar Vista - Del Rey			Above Moderate
LOS ANGELES	13105 W VENICE BLVD	90066	4245021006	Low Medium Residential	[Q]RD1.5-1XL	0	29	0.057378257	Residential - Single Family Residence	YES - Current	NO - Privately-Owned	Available	Not Used in Prior Housing Element	0	0	0.006330795	0.006330795	1	1*	1*	1118153	1000	Palms - Mar Vista - Del Rey			Above Moderate
LOS ANGELES	3795 S MAPLEWOOD AVE	90066	4245021007	Low Medium Residential	[Q]RD1.5-1XL	0	29	0.080395466	Residential - Double, Duplex, or Two Units - 4 Stories or Less	YES - Current	NO - Privately-Owned	Available	Not Used in Prior Housing Element	0	0	0.134738111	0.134738111	2	2*	2*	1118153	991	Palms - Mar Vista - Del Rey	Yes		Above Moderate
LOS ANGELES	3790 S REDWOOD AVE	90066	4245022001	Medium Residential	[Q]R3-1XL	0	54	0.080426193	Residential - Single Family Residence - Pool	YES - Current	NO - Privately-Owned	Available	Not Used in Prior Housing Element	0.538356149	0	0	0.538356149	1	0	0	1118149	1082	Palms - Mar Vista - Del Rey			Lower
LOS ANGELES			4245022002	Medium Residential	[Q]R3-1XL	0	54	0.057398406	Residential - Three Units (Any Combination) - 4 Stories or Less	YES - Current	NO - Privately-Owned	Available	Not Used in Prior Housing Element	0	0	0.011393207	0.011393207	3	3*	3*	1118149	1066	Palms - Mar Vista - Del Rey			Above Moderate
LOS ANGELES	13215 W VENICE BLVD	90066	4245022003	Medium Residential	[Q]R3-1XL	0	54	0.057399327	Residential - Double, Duplex, or Two Units - 4 Stories or Less	YES - Current	NO - Privately-Owned	Available	Not Used in Prior Housing Element	0	0	0.232377625	0.232377625	2	3*	3*	1118149	1053	Palms - Mar Vista - Del Rey	Yes		Above Moderate
LOS ANGELES	3791 S ASHWOOD AVE	90066	4245022005	Medium Residential	Residential - Five or More Units or Apartments (Any Combination) - 4 Stories or Less [Q]R3-1XL	0	54	0.080399419	Residential - Five or More Units or Apartments (Any Combination) - 4 Stories or Less	YES - Current	NO - Privately-Owned	Available	Not Used in Prior Housing Element	0	0	0.09023138	0.09023138	5	0	0	1118153	1054	Palms - Mar Vista - Del Rey	Yes		Above Moderate
LOS ANGELES	13261 W VENICE BLVD	90066	4245023001	Medium Residential	[Q]R3-1XL	0	54	0.057396873	Residential - Single Family Residence	YES - Current	NO - Privately-Owned	Available	Not Used in Prior Housing Element	0	0	0.050994033	0.050994033	1	3*	3*	1118149	1141	Palms - Mar Vista - Del Rey			Above Moderate
LOS ANGELES	13257 W VENICE BLVD	90066	4245023002	Medium Residential	[Q]R3-1XL	0	54	0.057395615	Residential - Single Family Residence	YES - Current	NO - Privately-Owned	Available	Not Used in Prior Housing Element	0	0	0.17713871	0.17713871	1	3*	3*	1118149	1128	Palms - Mar Vista - Del Rey			Above Moderate
LOS ANGELES	13265 W VENICE BLVD	90066	4245023021	Medium Residential	[Q]R3-1XL	0	54	0.057394815	Residential - Single Family Residence	YES - Current	NO - Privately-Owned	Available	Not Used in Prior Housing Element	0	0	0.17713871	0.17713871	1	3*	3*	1118149	1152	Palms - Mar Vista - Del Rey			Above Moderate
LOS ANGELES	13263 W VENICE BLVD	90066	4245023022	Medium Residential	[Q]R3-1XL	0	54	0.057396337	Residential - Single Family Residence	YES - Current	NO - Privately-Owned	Available	Not Used in Prior Housing Element	0	0	0.078496259	0.078496259	1	3*	3*	1118149	1147	Palms - Mar Vista - Del Rey			Above Moderate
LOS ANGELES			4246005900	Low Residential	R1V2	0	1 unit per lot	0.011260585	Miscellaneous - Government Owned Property	YES - Current	YES - City-Owned	Available	Not Used in Prior Housing Element	0	0	0.003125104	0.003125104	0	0	0	1148153	685	Palms - Mar Vista - Del Rey			Above Moderate
LOS ANGELES			4246013901	Low Residential	R1V2	0	1 unit per lot	0.003443524	Miscellaneous - Government Owned Property	YES - Current	YES - City-Owned	Available	Not Used in Prior Housing Element	0	0	0.003125104	0.003125104	0	0	0	1148153	1246	Palms - Mar Vista - Del Rey			Above Moderate
LOS ANGELES	12760 W MARCO PL	90066	4246016017	Low Residential	R1V2	0	1 unit per lot	0.06082563	Residential - Single Family Residence	YES - Current	NO - Privately-Owned	Available	Not Used in Prior Housing Element	0	0	0.440776682	0.440776682	0	0	0	1148153	1286	Palms - Mar Vista - Del Rey			Above Moderate
LOS ANGELES	3724 S WADE ST	90066	4246020017	Low Residential	R1V2	0	1 unit per lot	0.137104826	Residential - Single Family Residence	YES - Current	NO - Privately-Owned	Available	Not Used in Prior Housing Element	0	0	0.156059194	0.156059194	0	0	0	1118153	125	Palms - Mar Vista - Del Rey			Above Moderate
LOS ANGELES	12421 W VENICE BLVD	90066	4246025002	Community Commercial	C2-1	0	108	0.065642683	Commercial - Office Building - One Story	YES - Current	NO - Privately-Owned	Available	Not Used in Prior Housing Element	0	0	0.020208051	0.020208051	1	0	0	1118153	159	Palms - Mar Vista - Del Rey			Above Moderate
LOS ANGELES	12413 W VENICE BLVD	90066	4246025030	Community Commercial	Commercial - Auto, Recreation Equipment, Construction Equipment Sales and Service - Car Wash Only, Self-service Type - One Story C2-1	0	108	0.065641919	Commercial - Auto, Recreation Equipment, Construction Equipment Sales and Service - Car Wash Only, Self-service Type - One Story	YES - Current	NO - Privately-Owned	Available	Used in Prior Housing Element - Non-Vacant	0	0	0.095747584	0.095747584	1	0	0	1118153	136	Palms - Mar Vista - Del Rey			Above Moderate
LOS ANGELES	12415 W VENICE BLVD	90066	4246025030	Community Commercial	Commercial - Auto, Recreation Equipment, Construction Equipment Sales and Service - Car Wash Only, Self-service Type - One Story C2-1	0	108	0.065641844	Commercial - Auto, Recreation Equipment, Construction Equipment Sales and Service - Car Wash Only, Self-service Type - One Story	YES - Current	NO - Privately-Owned	Available	Used in Prior Housing Element - Non-Vacant	0	0	0.095747584	0.095747584	1	0	0	1118153	142	Palms - Mar Vista - Del Rey			Above Moderate
LOS ANGELES	12417 W VENICE BLVD	90066	4246025030	Community Commercial	C2-1	0	108	0.065641347	Commercial - Store Combination - Store and Residential Combination - One Story Type - One Story	YES - Current	NO - Privately-Owned	Available	Used in Prior Housing Element - Non-Vacant	0	0	0.095747584	0.095747584	1	0	0	1118153	150	Palms - Mar Vista - Del Rey			Above Moderate
LOS ANGELES	12525 W VENICE BLVD	90066	4246026001	Community Commercial	C2-1	0	108	0.066980031	Commercial - Store - One Story	YES - Current	NO - Privately-Owned	Available	Not Used in Prior Housing Element	0	0	0.012305008	0.012305008	2	0	0	1118153	258	Palms - Mar Vista - Del Rey			Above Moderate
LOS ANGELES	12515 W VENICE BLVD	90066	4246026005	Community Commercial	C2-1	0	108	0.066903749	Commercial - Store - One Story	YES - Current	NO - Privately-Owned	Available	Not Used in Prior Housing Element	0	0	0.013607737	0.013607737	1	0	0	1118153	227	Palms - Mar Vista - Del Rey			Above Moderate
LOS ANGELES	12513 W VENICE BLVD	90066	4246026006	Community Commercial	Commercial - Store Combination - Store and Residential Combination - One Story C2-1	0	108	0.066904515	Commercial - Store Combination - Store and Residential Combination - One Story	YES - Current	NO - Privately-Owned	Available	Not Used in Prior Housing Element	0	0	0.016778499	0.016778499	3	0	0	1118153	219	Palms - Mar Vista - Del Rey	Yes		Above Moderate
LOS ANGELES	12511 W VENICE BLVD	90066	4246026007	Community Commercial	C2-1	0	108	0.066903932	Commercial - Store - One Story	YES - Current	NO - Privately-Owned	Available	Not Used in Prior Housing Element	0	0	0.089634866	0.089634866	1	0	0	1118153	213	Palms - Mar Vista - Del Rey			Above Moderate
LOS ANGELES	12507 W VENICE BLVD	90066	4246026008	Community Commercial	C2-1	0	108	0.066904772	Commercial - Commercial - Vacant Land	YES - Current	NO - Privately-Owned	Available	Not Used in Prior Housing Element	0	0	0.207375079	0.207375079	0	0	0	1118153	208	Palms - Mar Vista - Del Rey			Above Moderate
LOS ANGELES	12505 W VENICE BLVD	90066	4246026009	Community Commercial	C2-1	0	108	0.066903932	Commercial - Commercial - Vacant Land	YES - Current	NO - Privately-Owned	Available	Not Used in Prior Housing Element	0	0	0.207375079	0.207375079	0	0	0	1118153	199	Palms - Mar Vista - Del Rey			Above Moderate
LOS ANGELES	12501 W VENICE BLVD	90066	4246026010	Community Commercial	Commercial - Store Combination - Store and Office Combination - One Story C2-1	0	108	0.067146983	Commercial - Store Combination - Store and Office Combination - One Story	YES - Current	NO - Privately-Owned	Available	Not Used in Prior Housing Element	0	0	0.012305008	0.012305008	2	0	0	1118153	192	Palms - Mar Vista - Del Rey			Above Moderate
LOS ANGELES	12517 W VENICE BLVD	90066	4246026029	Community Commercial	C2-1	0	108	0.066905086	Commercial - Store - One Story	YES - Current	NO - Privately-Owned	Available	Not Used in Prior Housing Element	0	0	0.015047953	0.015047953	0	0	0	1118153	235	Palms - Mar Vista - Del Rey			Above Moderate
LOS ANGELES	12519 W VENICE BLVD	90066	4246026029	Community Commercial	C2-1	0	108	0.03344326	Commercial - Store - One Story	YES - Current	NO - Privately-Owned	Available	Not Used in Prior Housing Element	0	0	0.008307624	0.008307624	0	0	0	1118153	244	Palms - Mar Vista - Del Rey			Above Moderate
LOS ANGELES	12553 W VENICE BLVD	90066	4246027010	Community Commercial	Commercial - Store Combination - Store and Office Combination - One Story C2-1	0	108	0.066903611	Commercial - Store Combination - Store and Office Combination - One Story	YES - Current	NO - Privately-Owned	Available	Used in Prior Housing Element - Non-Vacant	0	0	0.006247417	0.006247417	0	0	0	1118153	286	Palms - Mar Vista - Del Rey			Above Moderate
LOS ANGELES	3795 S WASATCH AVE	90066	4246027010	Community Commercial	Commercial - Store Combination - Store and Office Combination - One Story C2-1	0	108	0.067068018	Commercial - Store Combination - Store and Office Combination - One Story	YES - Current	NO - Privately-Owned	Available	Used in Prior Housing Element - Non-Vacant	0	0	0.006247417	0.006247417	0	0	0	1118153	278	Palms - Mar Vista - Del Rey			Above Moderate
LOS ANGELES	12561 W VENICE BLVD	90066	4246027028	Community Commercial	Commercial - Auto, Recreation Equipment, Construction Equipment Sales and Service - Auto Body Repair Shop - One Story C2-1	0	108	0.059327631	Commercial - Auto, Recreation Equipment, Construction Equipment Sales and Service - Auto Body Repair Shop - One Story	YES - Current	NO - Privately-Owned	Available	Not Used in Prior Housing Element	0	0	0.109694749	0.109694749	2	0	0	1118153	299	Palms - Mar Vista - Del Rey			Above Moderate
LOS ANGELES	12563 W VENICE BLVD	90066	4246027028	Community Commercial	Commercial - Auto, Recreation Equipment, Construction Equipment Sales and Service - Auto Body Repair Shop - One Story C2-1	0	108	0.066904512	Commercial - Auto, Recreation Equipment, Construction Equipment Sales and Service - Auto Body Repair Shop - One Story	YES - Current	NO - Privately-Owned	Available	Not Used in Prior Housing Element	0	0	0.089634866	0.089634866	2	0	0	1118153	305	Palms - Mar Vista - Del Rey			Above Moderate
LOS ANGELES	12555 W VENICE BLVD	90066	4246027029	Community Commercial	Commercial - Auto, Recreation Equipment, Construction Equipment Sales and Service - Auto Body Repair Shop - One Story C2-1	0	108	0.066905787	Commercial - Auto, Recreation Equipment, Construction Equipment Sales and Service - Auto Body Repair Shop - One Story	YES - Current	NO - Privately-Owned	Available	Not Used in Prior Housing Element	0	0	0.09142735	0.09142735	1	0	0	1118153	293	Palms - Mar Vista - Del Rey			Above Moderate
LOS ANGELES	12565 W VENICE BLVD	90066	4246027030	Community Commercial	C2-1	0	108	0.066905518	Commercial - Commercial - Vacant Land	YES - Current	NO - Privately-Owned	Available	Not Used in Prior Housing Element	0	0	1.297924662	1.297924662	0	0	0	1118153	311	Palms - Mar Vista - Del Rey			Above Moderate
LOS ANGELES	12567 W VENICE BLVD	90066	4246027030	Community Commercial	C2-1	0	108	0.066904194	Commercial - Commercial - Vacant Land	YES - Current	NO - Privately-Owned	Available	Not Used in Prior Housing Element	0	0	1.297924662	1.297924662	0	0	0	1118153	318	Palms - Mar Vista - Del Rey			Above Moderate
LOS ANGELES	12571 W VENICE BLVD	90066	4246027030	Community Commercial	C2-1	0	108	0.049227439	Commercial - Commercial - Vacant Land	YES - Current	NO - Privately-Owned	Available	Not Used in Prior Housing Element	0	0	1.119408274	1.119408274	0	0	0	1118153	323	Palms - Mar Vista - Del Rey			Above Moderate
LOS ANGELES	12577 W VENICE BLVD	90066	4246027030	Community Commercial	C2-1	0	108	0.066904438	Commercial - Commercial - Vacant Land	YES - Current	NO - Privately-Owned	Available	Not Used in Prior Housing Element	0	0	1.297924662	1.297924662	0	0	0	1118153	329	Palms - Mar Vista - Del Rey			Above Moderate
LOS ANGELES	12583 W VENICE BLVD	90066	4246027030	Community Commercial	C2-1	0	108	0.066980223	Commercial - Commercial - Vacant Land	YES - Current	NO - Privately-Owned	Available	Not Used in Prior Housing Element	0	0	1.297924662	1.297924662	0	0	0	1118153	336	Palms - Mar Vista - Del Rey			Above Moderate
LOS ANGELES			4246027030	Community Commercial	C2-1	0	108	0.017676674	Commercial - Commercial - Vacant Land	YES - Current	NO - Privately-Owned	Available	Not Used in Prior Housing Element	0	0	0.321764255	0.321764255	0	0	0	1118153	328	Palms - Mar Vista - Del Rey			Above Moderate
LOS ANGELES	12613 W VENICE BLVD	90066	4246028001	Community Commercial	C2-1	0	108	0.072697795	Commercial - Store - One Story	YES - Current	NO - Privately-Owned	Available	Not Used in Prior Housing Element	0.112487882	0	0	0.112487882	2	0	0	1118153	373	Palms - Mar Vista - Del Rey			Lower
LOS ANGELES	12609 W VENICE BLVD	90066	4246028002	Community Commercial	C2-1	0	108	0.072030133	Commercial - Store - One Story	YES - Current	NO - Privately-Owned	Available	Not Used in Prior Housing Element	0.056470696	0	0	0.056470696	0	0	0	1118153	367	Palms - Mar Vista - Del Rey			Lower
LOS ANGELES	12607 W VENICE BLVD	90066	4246028003	Community Commercial	Commercial - Auto, Recreation Equipment, Construction Equipment Sales and Service - Used Car Sales - One Story C2-1	0	108	0.072030906	Commercial - Auto, Recreation Equipment, Construction Equipment Sales and Service - Used Car Sales - One Story	YES - Current	NO - Privately-Owned	Available	Not Used in Prior Housing Element	0.169241324	0	0	0.169241324	0	0	0	1118153	361	Palms - Mar Vista - Del Rey			Lower
LOS ANGELES	12605 W VENICE BLVD	90066	4246028004	Community Commercial	C2-1	0	108	0.072029814	Commercial - Commercial - Vacant Land	YES - Current	NO - Privately-Owned	Available	Not Used in Prior Housing Element	0.132789358	0	0	0.132789358	0	0	0	1118153	354	Palms - Mar Vista - Del Rey			Lower
LOS ANGELES	3789 S BOISE AVE	90066	4246028005	Community Commercial	Commercial - Store Combination - Store and Residential Combination - One Story C2-1	0	108	0.07205556	Commercial - Store Combination - Store and Residential Combination - One Story	YES - Current	NO - Privately-Owned	Available	Not Used in Prior Housing Element	0	0	0.051512402	0.051512402	0	0	0	1118153	349	Palms - Mar Vista - Del Rey	Yes		Above Moderate
LOS ANGELES	12623 W VENICE BLVD	90066	4246028015	Community Commercial	Commercial - Store Combination - Store and Residential Combination - One Story C2-1	0	108	0.057378799	Commercial - Store Combination - Store and Residential Combination - One Story	YES - Current	NO - Privately-Owned	Available	Not Used in Prior Housing Element	0	0	0.023955026	0.023955026	3	0	0	1118153	398	Palms - Mar Vista - Del Rey	Yes		Above Moderate
LOS ANGELES	3790 S STEWART AVE	90066	4246028015	Community Commercial	Commercial - Store Combination - Store and Residential Combination - One Story C2-1	0	108	0.057872545	Commercial - Store Combination - Store and Residential Combination - One Story	YES - Current	NO - Privately-Owned	Available	Not Used in Prior Housing Element	0	0	0.023955026	0.023955026	3	0	0	1118153	402	Palms - Mar Vista - Del Rey	Yes		Above Moderate
LOS ANGELES	12621 W VENICE BLVD	90066	4246028016	Community Commercial	C2-1	0	108	0.057380549	Industrial - Light Manufacturing - One Story	YES - Current	NO - Privately-Owned	Available	Not Used in Prior Housing Element	0	0	0.099850488	0.099850488	1	0	0	1118153	392	Palms - Mar Vista - Del Rey			Above Moderate
LOS ANGELES	12615 W VENICE BLVD	90066	4246028017	Community Commercial	C2-1	0	108	0.057380322	Commercial - Store - One Story	YES - Current	NO - Privately-Owned	Available	Used in Prior Housing Element - Non-Vacant	0	0	0.121047431	0.121047431	0	0	0	1118153	383	Palms - Mar Vista - Del Rey			Above Moderate
LOS ANGELES	12617 W VENICE BLVD	90066	4246028017	Community Commercial	C2-1	0	108	0.057379107	Commercial - Store - One Story	YES - Current	NO - Privately-Owned	Available	Used in Prior Housing Element - Non-Vacant	0	0	0.121047431	0.121047431	0	0	0	1118153	386	Palms - Mar Vista - Del Rey			Above Moderate
LOS ANGELES	12667 W VENICE BLVD	90066	4246029002	Medium Residential	R3-1	0	54	0.059693146	Residential - Double, Duplex, or Two Units - 4 Stories or Less	YES - Current	NO - Privately-Owned	Available	Not Used in Prior Housing Element	0	0	0.039611033	0.039611033	2	3*	3*	1118153	449	Palms - Mar Vista - Del Rey	Yes		Above Moderate
LOS ANGELES	12783 W VENICE BLVD	90066	4246032001	Medium Residential	R3-1	0	54	0.065340696	Residential - Double, Duplex, or Two Units - 4 Stories or Less	YES - Current	NO - Privately-Owned	Available	Not Used in Prior Housing Element	0	0	0.039611033	0.039611033	2	3*	3*	1118153	645	Palms - Mar Vista - Del Rey	Yes		Above Moderate
LOS ANGELES	12779 W VENICE BLVD	90066	4246032002	Medium Residential	R3-1	0	54	0.059692838	Residential - Double, Duplex, or Two Units - 4 Stories or Less	YES - Current	NO - Privately-Owned	Available	Not Used in Prior Housing Element	0	0	0.01665649	0.01665649	2	3*	3*	1118153	638	Palms - Mar Vista - Del Rey	Yes		Above Moderate
LOS ANGELES	12775 W VENICE BLVD	90066	4246032003	Medium Residential	R3-1	0	54	0.059692617	Residential - Double, Duplex, or Two Units - 4 Stories or Less	YES - Current	NO - Privately-Owned	Available	Not Used in Prior Housing Element	0	0	0.232377625	0.232377625	2	3*	3*	1118153	633	Palms - Mar Vista - Del Rey	Yes		Above Moderate
LOS ANGELES	12747 W VENICE BLVD	90066	4246032024	Medium Residential	R3-1	0	54	0.065363794	Residential - Double, Duplex, or Two Units - 4 Stories or Less	YES - Current	NO - Privately-Owned	Available	Not Used in Prior Housing Element	0	0	0.232377625	0.232377625	2	3*	3*	1118153	580	Palms - Mar Vista - Del Rey	Yes		Above Moderate
LOS ANGELES	12735 W VENICE BLVD	90066	4246032027	Medium Residential	R3-1	0	54	0.059693058	Residential - Three Units (Any Combination) - 4 Stories or Less	YES - Current	NO - Privately-Owned	Available	Not Used in Prior Housing Element	0	0	0.035894439	0.035894439	3	3*	3*	1118153	550	Palms - Mar Vista - Del Rey	Yes		Above Moderate
LOS ANGELES	12715 W VENICE BLVD	90066	4246032031	Medium Residential	R3-1	0	54	0.059693274	Residential - Three Units (Any Combination) - 4 Stories or Less	YES - Current	NO - Privately-Owned	Available	Not Used in Prior Housing Element	0	0	0.21304369	0.21304369	3	3*	3*	1118153	500	Palms - Mar Vista - Del Rey	Yes		Above Moderate
LOS ANGELES	12713 W VENICE BLVD

LOS ANGELES			4248003901	Low Residential	R1V2	0	1 unit per lot	0.012626268	Miscellaneous - Government Owned Property	YES - Current	YES - City-Owned	Available	Not Used in Prior Housing Element	0	0	0.003125104	0.003125104	0	0	0	1178153	135	Palms - Mar Vista - Del Rey								Above Moderate
LOS ANGELES			4248003902	Low Residential	R1V2	0	1 unit per lot	0.012626681	Miscellaneous - Government Owned Property	YES - Current	YES - City-Owned	Available	Not Used in Prior Housing Element	0	0	0.003125104	0.003125104	0	0	0	1178153	123	Palms - Mar Vista - Del Rey								Above Moderate
LOS ANGELES			4248004016	Low Residential	R1V2	0	1 unit per lot	0.003532277	Residential - Single Family Residence - Vacant Land	YES - Current	NO - Privately-Owned	Available	Not Used in Prior Housing Element	0	0	0.156059194	0.156059194	0	0	0	1178153	497	Palms - Mar Vista - Del Rey								Above Moderate
LOS ANGELES			4248004017	Low Residential	R1V2	0	1 unit per lot	0.016116171	Residential - Single Family Residence - Vacant Land	YES - Current	NO - Privately-Owned	Available	Not Used in Prior Housing Element	0	0	0.156059194	0.156059194	0	0	0	1178153	473	Palms - Mar Vista - Del Rey								Above Moderate
LOS ANGELES			4248005027	Low Residential	R1V2	0	1 unit per lot	0.024147764	Residential - Single Family Residence - Vacant Land	YES - Current	NO - Privately-Owned	Available	Not Used in Prior Housing Element	0	0	0.156059194	0.156059194	0	0	0	1178153	731	Palms - Mar Vista - Del Rey								Above Moderate
LOS ANGELES			4248005032	Low Residential	R1V2	0	1 unit per lot	0.001225884	Residential - Single Family Residence - Vacant Land	YES - Current	NO - Privately-Owned	Available	Not Used in Prior Housing Element	0	0	0.156059194	0.156059194	0	0	0	1178153	596	Palms - Mar Vista - Del Rey								Above Moderate
LOS ANGELES			4248005036	Low Residential	R1V2	0	1 unit per lot	0.029786262	Residential - Single Family Residence - Vacant Land	YES - Current	NO - Privately-Owned	Available	Not Used in Prior Housing Element	0	0	0.156059194	0.156059194	0	0	0	1178153	648	Palms - Mar Vista - Del Rey								Above Moderate
LOS ANGELES	12112 W MARINE ST	90066	4248008014	Low Residential	R1V2	0	1 unit per lot	0.132462494	Residential - Single Family Residence	YES - Current	NO - Privately-Owned	Available	Not Used in Prior Housing Element	0	0	0.156059194	0.156059194	0	0	0	1178153	317	Palms - Mar Vista - Del Rey								Above Moderate
LOS ANGELES	3246 S MOUNTAIN VIEW AVE	90066	4248012003	Low Residential	R1V2	0	1 unit per lot	0.132058462	Residential - Single Family Residence	YES - Current	NO - Privately-Owned	Available	Not Used in Prior Housing Element	0	0	0.003178454	0.003178454	0	0	0	1178153	647	Palms - Mar Vista - Del Rey								Above Moderate
LOS ANGELES			4248017019	Low Residential	R1V2	0	1 unit per lot	0.197172366	Residential - Single Family Residence - Vacant Land	YES - Current	NO - Privately-Owned	Available	Not Used in Prior Housing Element	0	0	0.156059194	0.156059194	0	0	0	1148153	94	Palms - Mar Vista - Del Rey								Above Moderate
LOS ANGELES			4248021031	Low Residential	R1V2	0	1 unit per lot	0.055105149	Residential - Single Family Residence - Vacant Land	YES - Current	NO - Privately-Owned	Available	Not Used in Prior Housing Element	0	0	0.156059194	0.156059194	0	0	0	1178153	1177	Palms - Mar Vista - Del Rey								Above Moderate
LOS ANGELES			4248021036	Low Residential	R1V2	0	1 unit per lot	0.202666836	Residential - Single Family Residence - Vacant Land	YES - Current	NO - Privately-Owned	Available	Not Used in Prior Housing Element	0	0	0.156059194	0.156059194	0	0	0	1178153	1246	Palms - Mar Vista - Del Rey								Above Moderate
LOS ANGELES	3700 S MOUNTAIN VIEW AVE	90066	4248028023	Low Residential	R1V2	0	1 unit per lot	0.15478422	Residential - Single Family Residence - Vacant Land	YES - Current	NO - Privately-Owned	Available	Not Used in Prior Housing Element	0	0	0.156059194	0.156059194	0	0	0	1148157	937	Palms - Mar Vista - Del Rey								Above Moderate
LOS ANGELES	3763 S INGLEWOOD BLVD	90066	4248029001	Medium Residential	R3-1	0	54	0.178690939	Residential - Four Units (Any Combination) - 4 Stories or Less	YES - Current	NO - Privately-Owned	Available	Not Used in Prior Housing Element	0	0	0.564454508	0.564454508	4	0	0	1148157	1177	Palms - Mar Vista - Del Rey		Yes						Above Moderate
LOS ANGELES	3759 S INGLEWOOD BLVD	90066	4248029002	Medium Residential	R3-1	0	54	0.17835139	Residential - Four Units (Any Combination) - 4 Stories or Less	YES - Current	NO - Privately-Owned	Available	Not Used in Prior Housing Element	0	0	0.564454508	0.564454508	4	0	0	1148157	1160	Palms - Mar Vista - Del Rey		Yes						Above Moderate
LOS ANGELES	3755 S INGLEWOOD BLVD	90066	4248029006	Medium Residential	R3-1	0	54	0.187470903	Residential - Five or More Units or Apartments (Any Combination) - 4 Stories or Less	YES - Current	NO - Privately-Owned	Available	Not Used in Prior Housing Element	0	0	0.192614472	0.192614472	5	0	0	1148157	1143	Palms - Mar Vista - Del Rey		Yes						Above Moderate
LOS ANGELES	3747 S INGLEWOOD BLVD	90066	4248029007	Medium Residential	R3-1	0	54	0.17139305	Residential - Five or More Units or Apartments (Any Combination) - 4 Stories or Less	YES - Current	NO - Privately-Owned	Available	Not Used in Prior Housing Element	0	0	0.049180676	0.049180676	9	0	0	1148157	1127	Palms - Mar Vista - Del Rey		Yes						Above Moderate
LOS ANGELES	3723 S INGLEWOOD BLVD	90066	4248029018	Medium Residential	R3-1	0	54	0.190705768	Residential - Five or More Units or Apartments (Any Combination) - 4 Stories or Less	YES - Current	NO - Privately-Owned	Available	Not Used in Prior Housing Element	0	0	0.120960616	0.120960616	10	0	0	1148157	1024	Palms - Mar Vista - Del Rey		Yes						Above Moderate
LOS ANGELES	3715 S INGLEWOOD BLVD	90066	4248029019	Medium Residential	R3-1	0	54	0.172310656	Residential - Five or More Units or Apartments (Any Combination) - 4 Stories or Less	YES - Current	NO - Privately-Owned	Available	Not Used in Prior Housing Element	0	0	0.10748857	0.10748857	12	0	0	1148157	1011	Palms - Mar Vista - Del Rey		Yes						Above Moderate
LOS ANGELES	3711 S INGLEWOOD BLVD	90066	4248029022	Medium Residential	R3-1	0	54	0.204321767	Residential - Five or More Units or Apartments (Any Combination) - 4 Stories or Less	YES - Current	NO - Privately-Owned	Available	Not Used in Prior Housing Element	0	0	0.156610696	0.156610696	10	0	0	1148157	984	Palms - Mar Vista - Del Rey		Yes						Above Moderate
LOS ANGELES	12015 1/2 W VENICE BLVD	90066	4248029031	Community Commercial	C2-1	0	108	0.061038354	Commercial - Store - One Story	YES - Current	NO - Privately-Owned	Available	Not Used in Prior Housing Element	0	0	0.090024152	0.090024152	3	0	0	1148157	1231	Palms - Mar Vista - Del Rey								Above Moderate
LOS ANGELES	12013 W VENICE BLVD	90066	4248029032	Community Commercial	C2-1	0	108	0.120528667	Commercial - Restaurant, Cocktail Lounge - Restaurant, Cocktail Lounge, Tavern - One Story	YES - Current	NO - Privately-Owned	Available	Not Used in Prior Housing Element	0.108625138	0	0	0.108625138	0	0	0	1148157	1220	Palms - Mar Vista - Del Rey								Lower
LOS ANGELES	3771 S INGLEWOOD BLVD	90066	4248029033	Community Commercial	C2-1	0	108	0.134733899	Commercial - Parking Lot (Commercial Use Property) - Lots - Patron or Employee - One Story	YES - Current	NO - Privately-Owned	Available	Not Used in Prior Housing Element	0.02578812	0	0	0.02578812	0	0	0	1148157	1206	Palms - Mar Vista - Del Rey								Lower
LOS ANGELES	12023 W VENICE BLVD	90066	4248029034	Community Commercial	C2-1	0	108	0.115258741	Commercial - Office Building - One Story	YES - Current	NO - Privately-Owned	Available	Used in Prior Housing Element - Non-Vacant	0.237447448	0	0	0.237447448	0	0	0	1148157	1245	Palms - Mar Vista - Del Rey								Lower
LOS ANGELES	12017 W VENICE BLVD	90066	4248029035	Community Commercial	C2-1	0	108	0.061501919	Commercial - Restaurant, Cocktail Lounge - Restaurant, Cocktail Lounge, Tavern - One Story	YES - Current	NO - Privately-Owned	Available	Not Used in Prior Housing Element	0	0	0.015047953	0.015047953	0	0	0	1148157	1238	Palms - Mar Vista - Del Rey								Above Moderate
LOS ANGELES			4248029035	Community Commercial	C2-1	0	108	0.009302433	Commercial - Restaurant, Cocktail Lounge - Restaurant, Cocktail Lounge, Tavern - One Story	YES - Current	NO - Privately-Owned	Available	Not Used in Prior Housing Element	0	0	0.004189347	0.004189347	0	0	0	1148157	1244	Palms - Mar Vista - Del Rey								Above Moderate
LOS ANGELES	12027 W VENICE BLVD	90066	4248029037	Community Commercial	C2-1	0	108	0.126582238	Commercial - Professional Building - One Story	YES - Current	NO - Privately-Owned	Available	Used in Prior Housing Element - Non-Vacant	0.087583204	0	0	0.087583204	0	0	0	1148157	1257	Palms - Mar Vista - Del Rey								Lower
LOS ANGELES	3725 S INGLEWOOD BLVD	90066	4248029038	Medium Residential	R3-1	0	54	0.188445496	Residential - Five or More Units or Apartments (Any Combination) - 4 Stories or Less - Pool	YES - Current	NO - Privately-Owned	Available	Not Used in Prior Housing Element	0	0	0.11268543	0.11268543	10	0	0	1148157	1041	Palms - Mar Vista - Del Rey		Yes						Above Moderate
LOS ANGELES	3735 S INGLEWOOD BLVD	90066	4248029039	Medium Residential	R3-1	0	54	0.225988248	Residential - Five or More Units or Apartments (Any Combination) - 4 Stories or Less	YES - Current	NO - Privately-Owned	Available	Not Used in Prior Housing Element	0	0	0.165266287	0.165266287	10	0	0	1148157	1062	Palms - Mar Vista - Del Rey		Yes						Above Moderate
LOS ANGELES	3741 S INGLEWOOD BLVD	90066	4248029040	Medium Residential	R3-1	0	54	0.184995395	Residential - Five or More Units or Apartments (Any Combination) - 4 Stories or Less	YES - Current	NO - Privately-Owned	Available	Not Used in Prior Housing Element	0	0	0.102665412	0.102665412	12	0	0	1148157	1084	Palms - Mar Vista - Del Rey		Yes						Above Moderate
LOS ANGELES	3743 S INGLEWOOD BLVD	90066	4248029041	Medium Residential	R3-1	0	54	0.166199015	Residential - Four Units (Any Combination) - 4 Stories or Less	YES - Current	NO - Privately-Owned	Available	Not Used in Prior Housing Element	0	0	0.629307604	0.629307604	3	0	0	1148157	1106	Palms - Mar Vista - Del Rey		Yes						Above Moderate
LOS ANGELES	12035 W VENICE BLVD	90066	4248029042	Community Commercial	C2-1	0	108	0.180028459	Commercial - Restaurant, Cocktail Lounge - Fast Food - Walk Up - One Story	YES - Current	NO - Privately-Owned	Available	Used in Prior Housing Element - Non-Vacant	0.144377106	0	0	0.144377106	0	0	0	1148157	1270	Palms - Mar Vista - Del Rey								Lower
LOS ANGELES	3703 S INGLEWOOD BLVD	90066	4248029043	Medium Residential	R3-1	0	54	0.201857827	Residential - Five or More Units or Apartments (Any Combination) - 4 Stories or Less	YES - Current	NO - Privately-Owned	Available	Not Used in Prior Housing Element	0.082481059	0	0	0.082481059	11	0	0	1148157	962	Palms - Mar Vista - Del Rey								Lower
LOS ANGELES	3775 S MOUNTAIN VIEW AVE	90066	4248030002	Low Residential	R1V2	0	1 unit per lot	0.190191003	Commercial - Parking Lot (Commercial Use Property) - Lots - Patron or Employee - One Story	YES - Current	NO - Privately-Owned	Available	Not Used in Prior Housing Element	0	0	0.004953143	0.004953143	0	0	0	1148157	1273	Palms - Mar Vista - Del Rey								Above Moderate
LOS ANGELES	3771 S MOUNTAIN VIEW AVE	90066	4248030003	Low Residential	R1V2	0	1 unit per lot	0.188821159	Commercial - Parking Lot (Commercial Use Property) - Lots - Patron or Employee - One Story	YES - Current	NO - Privately-Owned	Available	Not Used in Prior Housing Element	0	0	0.011900362	0.011900362	0	0	0	1148157	1258	Palms - Mar Vista - Del Rey								Above Moderate
LOS ANGELES	3779 S MOUNTAIN VIEW AVE	90066	4248030025	Community Commercial	C2-1	0	108	0.179688658	Commercial - Store - One Story	YES - Current	NO - Privately-Owned	Available	Used in Prior Housing Element - Non-Vacant	0.338468921	0	0	0.338468921	0	0	0	1148157	1294	Palms - Mar Vista - Del Rey								Lower
LOS ANGELES	12109 W VENICE BLVD	90066	4248030031	Community Commercial	C2-1	0	108	0.131246782	Commercial - Parking Lot (Commercial Use Property) - Lots - Patron or Employee - One Story	YES - Current	NO - Privately-Owned	Available	Used in Prior Housing Element - Non-Vacant	0.025428671	0	0	0.025428671	0	0	0	1148157	1305	Palms - Mar Vista - Del Rey								Lower
LOS ANGELES	12115 W VENICE BLVD	90066	4248030032	Community Commercial	C2-1	0	108	0.127072381	Commercial - Parking Lot (Commercial Use Property) - Lots - Patron or Employee - One Story	YES - Current	NO - Privately-Owned	Available	Used in Prior Housing Element - Non-Vacant	0.057044097	0	0	0.057044097	0	0	0	1148157	1322	Palms - Mar Vista - Del Rey								Lower
LOS ANGELES			4248030032	Community Commercial	C2-1	0	108	0.006894094	Commercial - Parking Lot (Commercial Use Property) - Lots - Patron or Employee - One Story	YES - Current	NO - Privately-Owned	Available	Used in Prior Housing Element - Non-Vacant	0	0	0.00969617	0.00969617	0	0	0	1148157	1319	Palms - Mar Vista - Del Rey								Lower
LOS ANGELES			4248030032	Community Commercial	C2-1	0	108	0.007631534	Commercial - Parking Lot (Commercial Use Property) - Lots - Patron or Employee - One Story	YES - Current	NO - Privately-Owned	Available	Used in Prior Housing Element - Non-Vacant	0	0	0.00969617	0.00969617	0	0	0	1148157	1320	Palms - Mar Vista - Del Rey								Above Moderate
LOS ANGELES	12125 W VENICE BLVD	90066	4248030035	Community Commercial	C2-1	0	108	0.397134639	Recreational - Bowling Alley - One Story	YES - Current	NO - Privately-Owned	Available	Used in Prior Housing Element - Non-Vacant	0.096903574	1	0	0.096903574	1	0	0	1148157	1334	Palms - Mar Vista - Del Rey								Lower
LOS ANGELES	3778 S GRAND VIEW BLVD	90066	4248030035	Community Commercial	C2-1	0	108	0.183102259	Recreational - Bowling Alley - One Story	YES - Current	NO - Privately-Owned	Available	Used in Prior Housing Element - Non-Vacant	0.064605108	0	0	0.064605108	1	0	0	1148157	1323	Palms - Mar Vista - Del Rey								Above Moderate
LOS ANGELES	12201 W VENICE BLVD	90066	4248031001	Community Commercial	C2-1	0	108	0.105178729	Commercial - Store - One Story	YES - Current	NO - Privately-Owned	Available	Used in Prior Housing Element - Non-Vacant	0.096044682	0	0	0.096044682	0	0	0	1148157	1398	Palms - Mar Vista - Del Rey								Lower
LOS ANGELES	12203 W VENICE BLVD	90066	4248031001	Community Commercial	C2-1	0	108	0.093109553	Commercial - Store - One Story	YES - Current	NO - Privately-Owned	Available	Used in Prior Housing Element - Non-Vacant	0.090839052	0	0	0.090839052	0	0	0	1148157	1408	Palms - Mar Vista - Del Rey								Lower
LOS ANGELES	12215 W VENICE BLVD	90066	4248031001	Community Commercial	C2-1	0	108	0.094410836	Commercial - Store - One Story	YES - Current	NO - Privately-Owned	Available	Used in Prior Housing Element - Non-Vacant	0.090839052	0	0	0.090839052	0	0	0	1148157	1416	Palms - Mar Vista - Del Rey								Lower
LOS ANGELES	12223 W VENICE BLVD	90066	4248031001	Community Commercial	C2-1	0	108	0.095715258	Commercial - Store - One Story	YES - Current	NO - Privately-Owned	Available	Used in Prior Housing Element - Non-Vacant	0.090007908	0	0	0.090007908	0	0	0	1148157	1427	Palms - Mar Vista - Del Rey								Lower
LOS ANGELES	12221 W VENICE BLVD	90066	4248031002	Community Commercial	C2-1	0	108	0.402108659	Commercial - Store - One Story	YES - Current	NO - Privately-Owned	Available	Used in Prior Housing Element - Non-Vacant	0.170935574	0	0	0.170935574	0	0	0	1148153	1302	Palms - Mar Vista - Del Rey								Lower
LOS ANGELES	3775 S GRAND VIEW BLVD	90066	4248031003	Community Commercial, Low Residential	R1V2	0	1 unit per lot	0.439739189	Commercial - Parking Lot (Commercial Use Property) - Lots - Patron or Employee - One Story	YES - Current	NO - Privately-Owned	Available	Not Used in Prior Housing Element	0	0	0.011900362	0.011900362	0	0	0	1148157	1359	Palms - Mar Vista - Del Rey								Above Moderate
LOS ANGELES	3780 S OCEAN VIEW AVE	90066	4248031BRK	Low Residential	[Q]R3-1	0	54	0.218749833	Residential - Single Family Residence - Condominium	YES - Current	NO - Privately-Owned	Available	Not Used in Prior Housing Element	0.0928727	0	0	0.0928727	12	0	0	1148153	1277	Palms - Mar Vista - Del Rey								Lower
LOS ANGELES			4248032007	Low Residential	R1V2	0	1 unit per lot	0.166986662	Residential - Single Family Residence - Vacant Land	YES - Current	NO - Privately-Owned	Available	Not Used in Prior Housing Element	0	0	0.156059194	0.156059194	0	0	0	1148153	1161	Palms - Mar Vista - Del Rey								Above Moderate
LOS ANGELES			4249001***	Medium Residential	R3-1	0	54	0.000864871		YES - Current	NO - Privately-Owned	Available	Not Used in Prior Housing Element	0	0	0.440776682	0.440776682	0	0	0	1178157	1190	Palms - Mar Vista - Del Rey								Above Moderate
LOS ANGELES			4249001***	Medium Residential	R3-1	0	54	0.006550227		YES - Current	NO - Privately-Owned	Available	Not Used in Prior Housing Element	0	0	0.440776682	0.440776682	0	0	0	1178157	185	Palms - Mar Vista - Del Rey								Above Moderate
LOS ANGELES	3448 S SAWTELLE BLVD	90066	4249001010	Medium Residential	R3-1	0	54	0.349491996	Residential - Five or More Units or Apartments (Any Combination) - 4 Stories or Less - Pool	YES - Current	NO - Privately-Owned	Available	Not Used in Prior Housing Element	0	0	0.067627035	0.067627035	22	0	0	1178157	229	Palms - Mar Vista - Del Rey		Yes						Above Moderate
LOS ANGELES	11265 W PALMS BLVD	90066	4249001011	Medium Residential	R3-1	0	54	0.885747298	Residential - Five or More Units or Apartments (Any Combination) - 4 Stories or Less	YES - Current	NO - Privately-Owned	Available	Not Used in Prior Housing Element	0	0	0.417500641	0.417500641	24	0	0	1178157	199	Palms - Mar Vista - Del Rey		Yes						Above Moderate
LOS ANGELES			4249001012	Medium Residential	R3-1	0	54	0.015304612	Institutional - One Story	YES - Current	NO - Privately-Owned	Available	Used in Prior Housing Element - Non-Vacant	0	0	0.019885413	0.019885413	0	0	0	1178157	155	Palms - Mar Vista - Del Rey								Above Moderate
LOS ANGELES			4249001901	Medium Residential	R3-1	0	54	0.013044942	Miscellaneous - Government Owned Property	YES - Current	YES - City-Owned	Available	Not Used in Prior Housing Element	0	0	0.003125104	0.003125104	0	0	0	1178157	272	Palms - Mar Vista - Del Rey								Above Moderate
LOS ANGELES			4249001901	Medium Residential	R3-1	0	54	0.015680618	Miscellaneous - Government Owned Property	YES - Current	YES - City-Owned	Available	Not Used in Prior Housing Element	0	0	0.002543667	0.002543667	0	0	0	1178157	285	Palms - Mar Vista - Del Rey								Above Moderate
LOS ANGELES			4249001906	Medium Residential	R3-1	0	54	0.00207947	Miscellaneous - Government Owned Property	YES - Current	YES - City-Owned	Available	Not Used in Prior Housing Element	0	0	0.003120652	0.003120652	0	0	0	1178157	1189	Palms - Mar Vista - Del Rey								Above Moderate
LOS ANGELES			4249001906	Medium Residential	R3-1	0	54	0.014579118	Miscellaneous - Government Owned Property	YES - Current	YES - City-Owned	Available	Not Used in Prior Housing Element	0	0	0.002540042	0.002540042	0	0	0	1178157	196	Palms - Mar Vista - Del Rey								Above Moderate
LOS ANGELES	3302 S SAWTELLE BLVD	90066	4249001907	Medium Residential	R3-1	0	54	0.751794659	Miscellaneous - Government Owned Property	YES - Current	YES - City-Owned	Available	Not Used in Prior Housing Element	0.051805705	0	0	0.051805705	0	0	0	1208157	941	Palms - Mar Vista - Del Rey								Lower
LOS ANGELES	3314 S SAWTELLE BLVD	90066	4249001907	Medium Residential	R3-1	0	54	0.755103876	Miscellaneous - Government Owned Property	YES - Current	YES - City-Owned	Available	Not Used in Prior Housing Element	0.051492289	0	0	0.051492289	0	0	0	1208157	980	Palms - Mar Vista - Del Rey								Lower
LOS ANGELES	3326 S SAWTELLE BLVD	90066	4249001907	Medium Residential	R3-1	0	54	0.756571131	Miscellaneous - Government Owned Property	YES - Current	YES - City-Owned	Available	Not Used in Prior Housing Element	0.051492289	0	0	0.051492289	0	0	0	1178157	24	Palms - Mar Vista - Del Rey								Lower
LOS ANGELES	3338 S SAWTELLE BLVD	90066	4249001907	Medium Residential	R3-1	0	54	0.850012263	Miscellaneous - Government Owned Property	YES - Current	YES - City-Owned	Available	Not Used in Prior Housing Element	0.052682942	0	0	0.052682942	0	0	0	1178157	44	Palms - Mar Vista - Del Rey								Lower
LOS ANGELES			4249001907	Medium Residential	R3-1	0	54	0.204834348	Miscellaneous - Government Owned Property	YES - Current	YES - City-Owned	Available	Not Used in Prior Housing Element	0.026055698	0	0	0.026055698	0	0	0	1208157	1119	Palms - Mar Vista - Del Rey								Lower
LOS ANGELES	3338 S MCLAUGHLIN AVE	90066	4249007007	Low Residential	R1V2	0	1 unit per lot	0.168043194	Residential - Single Family Residence - Pool and Misc.	YES - Current	NO - Privately-Owned	Available	Not Used in Prior Housing Element	0	0	0.021036641	0.021036641	0	0	0	1178153	446	Palms - Mar Vista - Del Rey								Above Moderate
LOS ANGELES	3401 S MCLAUGHLIN AVE	90066	4249009014	Low Medium Residential	[Q]RD1.5-1	0	29	0.144891837	Residential - Single Family Residence - Pool	YES - Current	NO - Privately-Owned	Available	Not Used in Prior Housing Element	0	0	0.521170306	0.521170306	1	0	0	1178157	403	Palms - Mar Vista - Del Rey								Above Moderate
LOS ANGELES	3407 S MCLAUGHLIN AVE	90066	4249009015	Low Medium Residential	[Q]RD1.5-1	0	29	0.147105332	Residential - Single Family Residence	YES - Current	NO - Privately-Owned	Available	Not Used in Prior Housing Element	0	0	0.22831682	0.22831682	1	0	0	1178157	414	Palms - Mar Vista - Del Rey								Above Moderate
LOS ANGELES	3411 S MCLAUGHLIN AVE	90066	4249009016	Low Medium Residential	[Q]RD1.5-1	0	29	0.158188079	Residential - Four Units (Any Combination) - 4 Stories or Less	YES - Current	NO - Privately-Owned	Available	Not Used in Prior Housing Element	0	0	0.069650763	0.069650763	4	0	0	1178157	425	Palms - Mar Vista - Del Rey		Yes						Above Moderate
LOS ANGELES			4249012025	Low Residential	R1V2	0	1 unit per lot	0.037720827	Residential - Single Family Residence - Vacant Land	YES - Current	NO - Privately-Owned	Available	Not Used in Prior Housing Element	0	0	0.156059194	0.156059194	0	0	0	1178153	1329	Palms - Mar Vista - Del Rey								Above Moderate
LOS ANGELES			4249013037	Low Residential	R1V2	0	1 unit per lot	0.026952248	Residential - Single Family Residence - Vacant Land	YES - Current	NO - Privately-Owned	Available	Not Used in Prior Housing Element	0	0	0.156059194	0.156059194	0	0	0	1178153	821	Palms - Mar Vista - Del Rey								Above Moderate
LOS ANGELES	11918 W PALMS BLVD	90066	4249015019	Low Residential	R1V2	0	1 unit per lot	0.139860213	Residential - Single Family Residence	YES - Current	NO - Privately-Owned	Available	Not Used in Prior Housing Element	0	0	0.003178454	0.003178454	0	0	0	1178153	1144	Palms - Mar Vista - Del Rey								Above Moderate
LOS ANGELES	11925 W CHARNOCK ROAD	90066	4249016007	Low Residential	R1V2	0	1 unit per lot	0.135269965	Residential - Single Family Residence	YES - Current	NO - Privately-Owned	Available	Not Used in Prior Housing Element	0	0	0.003178454	0.003178454	0	0	0	1148157	343	Palms - Mar Vista - Del Rey								Above Moderate
LOS ANGELES			4249020012	Low Residential	R1V2	0	1 unit per lot	0.013849781	Residential - Single Family Residence - Vacant Land	YES - Current	NO - Privately-Owned	Available	Not Used in Prior Housing Element	0	0	0.156059194	0.156059194	0	0	0	1178157	1014	Palms - Mar Vista - Del Rey								Above Moderate
LOS ANGELES	3531 S FEDERAL AVE	90066	4249020018	Low Residential	R1V2	0	1 unit per lot	0.133152841	Residential - Single Family Residence	YES - Current	NO - Privately-Owned	Available	Not Used in Prior Housing Element	0	0	0.156059194	0.156059194	0	0	0	1178157	1052	Palms - Mar Vista - Del Rey								Above Moderate
LOS ANGELES	3485 S SAWTELLE BLVD	90066	4249026027	Medium Residential	R3-1, [Q]R3-1	0	54	0.473264599	Residential - Five or More Units or Apartments (Any Combination) - 4 Stories or Less - Pool	YES - Current	NO - Privately-Owned	Available	Not Used in Prior Housing Element	0	0	0.244884431	0.244884431	20	0	0	1178157	389	Palms - Mar Vista - Del Rey		Yes						Above Moderate
LOS ANGELES			4249027903	Low Residential	R1V2	0	1 unit per lot	0.020662088	Miscellaneous - Government Owned Property	YES - Current	YES - City-Owned	Available	Used in Prior Housing Element - Non-Vacant	0	0	0.003125104	0.003125104	0	0	0	1178157	902	Palms - Mar Vista - Del Rey								Above Moderate
LOS ANGELES			4249027903	Open Space, Low Residential	R1V2	0	1 unit per lot	1.617318204	Miscellaneous - Government Owned Property	YES - Current	YES - City-Owned	Available	Used in Prior Housing Element - Non-Vacant	0	0	0.003125104	0.003125104	0	0	0	1178157	559	Palms - Mar Vista - Del Rey								Above Moderate
LOS ANGELES	3534 S BUTLER AVE	90066	4249028034	Low Residential	R1V2	0	1 unit per lot	0.130184117	Residential - Single Family Residence	YES - Current	NO - Privately-Owned	Available	Not Used in Prior Housing Element	0	0	0.021036641	0.021036641	0	0	0	1178157	718	Palms - Mar Vista - Del Rey								Above Moderate
LOS ANGELES	11361 W CHARNOCK ROAD	90066	4249029002	Low Residential	R1V2	0	1 unit per lot	0.056263018	Residential - Single Family Residence - Vacant Land	YES - Current	NO - Privately-Owned	Available	Not Used in Prior Housing Element	0	0	0.156059194	0.156059194	0	0	0	1178157	754	Palms - Mar Vista - Del Rey								Above Moderate
LOS ANGELES	3539 S SAWTELLE BLVD	90066	4249030018	Medium Residential	R3-1	0	54	0.075999255	Residential - Single Family Residence - Vacant Land	YES - Current	NO - Privately-Owned	Available	Not Used in Prior Housing Element	0.502

LOS ANGELES	3205 S BARRINGTON AVE	90066	4250006022	Medium Residential	R3-1	0	54	0.146025547	Residential - Five or More Units or Apartments (Any Combination) - 4 Stories or Less	YES - Current	NO - Privately-Owned	Available	Not Used in Prior Housing Element	0	0	0.115666248	0.115666248	6	0	0	1178153	282	Palms - Mar Vista - Del Rey		Above Moderate
LOS ANGELES	3211 S BARRINGTON AVE	90066	4250006023	Medium Residential	R3-1	0	54	0.280709241	Residential - Five or More Units or Apartments (Any Combination) - 4 Stories or Less	YES - Current	NO - Privately-Owned	Available	Not Used in Prior Housing Element	0	0	0.205707353	0.205707353	10	0	0	1178153	298	Palms - Mar Vista - Del Rey	Yes	Above Moderate
LOS ANGELES	3277 S BARRINGTON AVE	90066	4250006024	Medium Residential	R3-1	0	54	0.051196129	Residential - Single Family Residence - Small Lot	YES - Current	NO - Privately-Owned	Available	Not Used in Prior Housing Element	0	0	1.310909748	1.310909748	0	2*	2*	1178153	1332	Palms - Mar Vista - Del Rey		Above Moderate
LOS ANGELES	11707 W INDIANAPOLIS ST	90066	4250006025	Medium Residential	R3-1	0	54	0.034657231	Residential - Single Family Residence - Small Lot	YES - Current	NO - Privately-Owned	Available	Not Used in Prior Housing Element	0	0	1.013229561	1.013229561	0	1*	1*	1178153	1333	Palms - Mar Vista - Del Rey		Above Moderate
LOS ANGELES	11709 W INDIANAPOLIS ST	90066	4250006026	Medium Residential	R3-1	0	54	0.035889763	Residential - Single Family Residence - Small Lot	YES - Current	NO - Privately-Owned	Available	Not Used in Prior Housing Element	0	0	1.013229561	1.013229561	0	1*	1*	1178153	1334	Palms - Mar Vista - Del Rey		Above Moderate
LOS ANGELES	11711 W INDIANAPOLIS ST	90066	4250006027	Medium Residential	R3-1	0	54	0.045547119	Residential - Single Family Residence - Small Lot	YES - Current	NO - Privately-Owned	Available	Not Used in Prior Housing Element	0	0	1.310909748	1.310909748	0	2*	2*	1178153	1335	Palms - Mar Vista - Del Rey		Above Moderate
LOS ANGELES	3131 S BARRINGTON AVE	90066	4250007001	Medium Residential	R3-1	0	54	0.144038527	Residential - Five or More Units or Apartments (Any Combination) - 4 Stories or Less	YES - Current	NO - Privately-Owned	Available	Not Used in Prior Housing Element	0	0	0.115666248	0.115666248	6	0	0	1178153	45	Palms - Mar Vista - Del Rey	Yes	Above Moderate
LOS ANGELES	3137 S BARRINGTON AVE	90066	4250007002	Medium Residential	R3-1	0	54	0.146011556	Residential - Five or More Units or Apartments (Any Combination) - 4 Stories or Less	YES - Current	NO - Privately-Owned	Available	Not Used in Prior Housing Element	0	0	0.115666248	0.115666248	6	0	0	1178153	61	Palms - Mar Vista - Del Rey	Yes	Above Moderate
LOS ANGELES	3143 S BARRINGTON AVE	90066	4250007003	Medium Residential	R3-1	0	54	0.146011166	Residential - Five or More Units or Apartments (Any Combination) - 4 Stories or Less	YES - Current	NO - Privately-Owned	Available	Not Used in Prior Housing Element	0	0	0.115666248	0.115666248	6	0	0	1178153	79	Palms - Mar Vista - Del Rey	Yes	Above Moderate
LOS ANGELES	3147 S BARRINGTON AVE	90066	4250007004	Medium Residential	R3-1	0	54	0.146013521	Residential - Five or More Units or Apartments (Any Combination) - 4 Stories or Less	YES - Current	NO - Privately-Owned	Available	Not Used in Prior Housing Element	0	0	0.115666248	0.115666248	6	0	0	1178153	96	Palms - Mar Vista - Del Rey	Yes	Above Moderate
LOS ANGELES	3153 S BARRINGTON AVE	90066	4250007005	Medium Residential	R3-1	0	54	0.146013493	Residential - Five or More Units or Apartments (Any Combination) - 4 Stories or Less	YES - Current	NO - Privately-Owned	Available	Not Used in Prior Housing Element	0	0	0.115666248	0.115666248	6	0	0	1178153	116	Palms - Mar Vista - Del Rey	Yes	Above Moderate
LOS ANGELES	3157 S BARRINGTON AVE	90066	4250007006	Medium Residential	R3-1	0	54	0.146014907	Residential - Five or More Units or Apartments (Any Combination) - 4 Stories or Less	YES - Current	NO - Privately-Owned	Available	Not Used in Prior Housing Element	0	0	0.115666248	0.115666248	6	0	0	1178153	138	Palms - Mar Vista - Del Rey	Yes	Above Moderate
LOS ANGELES	3163 S BARRINGTON AVE	90066	4250007007	Medium Residential	R3-1	0	54	0.1460169	Residential - Five or More Units or Apartments (Any Combination) - 4 Stories or Less	YES - Current	NO - Privately-Owned	Available	Not Used in Prior Housing Element	0	0	0.115666248	0.115666248	6	0	0	1178153	159	Palms - Mar Vista - Del Rey	Yes	Above Moderate
LOS ANGELES	3169 S BARRINGTON AVE	90066	4250007008	Medium Residential	R3-1	0	54	0.146018729	Residential - Five or More Units or Apartments (Any Combination) - 4 Stories or Less	YES - Current	NO - Privately-Owned	Available	Not Used in Prior Housing Element	0	0	0.115666248	0.115666248	6	0	0	1178153	172	Palms - Mar Vista - Del Rey	Yes	Above Moderate
LOS ANGELES	3175 S BARRINGTON AVE	90066	4250007009	Medium Residential	R3-1	0	54	0.146019128	Residential - Five or More Units or Apartments (Any Combination) - 4 Stories or Less	YES - Current	NO - Privately-Owned	Available	Not Used in Prior Housing Element	0	0	0.115666248	0.115666248	6	0	0	1178153	194	Palms - Mar Vista - Del Rey	Yes	Above Moderate
LOS ANGELES	3179 S BARRINGTON AVE	90066	4250007010	Medium Residential	R3-1	0	54	0.146019753	Residential - Five or More Units or Apartments (Any Combination) - 4 Stories or Less	YES - Current	NO - Privately-Owned	Available	Not Used in Prior Housing Element	0	0	0.115666248	0.115666248	6	0	0	1178153	212	Palms - Mar Vista - Del Rey	Yes	Above Moderate
LOS ANGELES	3185 S BARRINGTON AVE	90066	4250007011	Medium Residential	R3-1	0	54	0.146020665	Residential - Five or More Units or Apartments (Any Combination) - 4 Stories or Less	YES - Current	NO - Privately-Owned	Available	Not Used in Prior Housing Element	0	0	0.115666248	0.115666248	6	0	0	1178153	230	Palms - Mar Vista - Del Rey	Yes	Above Moderate
LOS ANGELES	3191 S BARRINGTON AVE	90066	4250007012	Medium Residential	R3-1	0	54	0.146023435	Residential - Five or More Units or Apartments (Any Combination) - 4 Stories or Less	YES - Current	NO - Privately-Owned	Available	Not Used in Prior Housing Element	0	0	0.115666248	0.115666248	6	0	0	1178153	249	Palms - Mar Vista - Del Rey	Yes	Above Moderate
LOS ANGELES	11608 W NATIONAL BLVD	90064	4250008009	Medium Residential	R3-1	0	54	0.178081738	Residential - Single Family Residence - Pool	YES - Current	NO - Privately-Owned	Available	Used in Prior Housing Element - Non-Vacant	0.889355224	0	0	0.889355224	1	0	0	1208153	930	Palms - Mar Vista - Del Rey		Lower
LOS ANGELES	11600 W NATIONAL BLVD	90064	4250008010	Medium Residential	R3-1	0	54	0.177392765	Residential - Single Family Residence	YES - Current	NO - Privately-Owned	Available	Used in Prior Housing Element - Non-Vacant	0.889355224	0	0	0.889355224	1	0	0	1208153	912	Palms - Mar Vista - Del Rey		Lower
LOS ANGELES	11650 W NATIONAL BLVD	90064	4250008012	Medium Residential	R3-1	0	54	0.97621785	Residential - Five or More Units or Apartments (Any Combination) - 4 Stories or Less - Pool	YES - Current	NO - Privately-Owned	Available	Not Used in Prior Housing Element	0	0	1.434984076	1.434984076	52	0	0	1208153	948	Palms - Mar Vista - Del Rey	Yes	Above Moderate
LOS ANGELES	11670 W NATIONAL BLVD	90066	4250008020	Neighborhood Commercial	C2-1VL	0	108	2.035191589	Commercial - Supermarket - Supermarket - 12,000 SF or More - One Story	YES - Current	NO - Privately-Owned	Available	Not Used in Prior Housing Element	4.100273442	0	0	4.100273442	0	0	0	1208153	1008	Palms - Mar Vista - Del Rey		Lower
LOS ANGELES	3130 S BARRINGTON AVE	90066	4250009018	Medium Residential	R3-1	0	54	0.311279558	Residential - Five or More Units or Apartments (Any Combination) - 4 Stories or Less	YES - Current	NO - Privately-Owned	Available	Not Used in Prior Housing Element	0	0	0.205344483	0.205344483	12	0	0	1208153	1245	Palms - Mar Vista - Del Rey	Yes	Above Moderate
LOS ANGELES	3138 S BARRINGTON AVE	90066	4250009019	Medium Residential	R3-1	0	54	0.303506542	Residential - Five or More Units or Apartments (Any Combination) - 4 Stories or Less	YES - Current	NO - Privately-Owned	Available	Not Used in Prior Housing Element	0	0	0.205344483	0.205344483	12	0	0	1208153	1267	Palms - Mar Vista - Del Rey		Above Moderate
LOS ANGELES	3110 S BARRINGTON AVE	90066	4250009036	Medium Residential	R3-1	0	54	1.372074927	Residential - Five or More Units or Apartments (Any Combination) - 4 Stories or Less - Pool	YES - Current	NO - Privately-Owned	Available	Not Used in Prior Housing Element	0	0	1.75744615	1.75744615	78	0	0	1208153	1147	Palms - Mar Vista - Del Rey	Yes	Above Moderate
LOS ANGELES	3160 S BARRINGTON AVE	90066	4250009RK	Medium Residential	R3-1	0	54	1.214522251	Residential - Single Family Residence - Condo Conversion	YES - Current	NO - Privately-Owned	Available	Not Used in Prior Housing Element	0	0	2.071140917	2.071140917	47	0	0	1178153	1328	Palms - Mar Vista - Del Rey	Yes	Above Moderate
LOS ANGELES	3186 S BARRINGTON AVE	90066	4250010001	Medium Residential	R3-1	0	54	0.303696163	Residential - Five or More Units or Apartments (Any Combination) - 4 Stories or Less	YES - Current	NO - Privately-Owned	Available	Not Used in Prior Housing Element	0	0	0.205344483	0.205344483	12	0	0	1178153	157	Palms - Mar Vista - Del Rey	Yes	Above Moderate
LOS ANGELES	3192 S BARRINGTON AVE	90066	4250010002	Medium Residential	R3-1	0	54	0.303720347	Residential - Five or More Units or Apartments (Any Combination) - 4 Stories or Less	YES - Current	NO - Privately-Owned	Available	Not Used in Prior Housing Element	0	0	0.205344483	0.205344483	12	0	0	1178153	179	Palms - Mar Vista - Del Rey	Yes	Above Moderate
LOS ANGELES	3208 S BARRINGTON AVE	90066	4250010004	Medium Residential	R3-1	0	54	0.305156638	Residential - Five or More Units or Apartments (Any Combination) - 4 Stories or Less	YES - Current	NO - Privately-Owned	Available	Not Used in Prior Housing Element	0	0	0.205344483	0.205344483	12	0	0	1178153	228	Palms - Mar Vista - Del Rey	Yes	Above Moderate
LOS ANGELES	3214 S BARRINGTON AVE	90066	4250010005	Medium Residential	R3-1	0	54	0.297696141	Residential - Five or More Units or Apartments (Any Combination) - 4 Stories or Less	YES - Current	NO - Privately-Owned	Available	Not Used in Prior Housing Element	0	0	0.222055564	0.222055564	10	0	0	1178153	252	Palms - Mar Vista - Del Rey	Yes	Above Moderate
LOS ANGELES	3238 S BARRINGTON AVE	90066	4250010007	Medium Residential	R3-1	0	54	0.204742113	Residential - Single Family Residence - Pool	YES - Current	NO - Privately-Owned	Available	Used in Prior Housing Element - Non-Vacant	1.199336362	1	0	0	1	0	0	1178153	303	Palms - Mar Vista - Del Rey		Lower
LOS ANGELES	3252 S BARRINGTON AVE	90066	4250010009	Medium Residential	R3-1	0	54	0.1890278	Residential - Single Family Residence	YES - Current	NO - Privately-Owned	Available	Used in Prior Housing Element - Non-Vacant	1.044404125	0	0	1.044404125	1	0	0	1178153	342	Palms - Mar Vista - Del Rey		Lower
LOS ANGELES	3260 S BARRINGTON AVE	90066	4250010010	Medium Residential	R3-1	0	54	0.183937459	Residential - Single Family Residence	YES - Current	NO - Privately-Owned	Available	Used in Prior Housing Element - Non-Vacant	1.044404125	0	0	1.044404125	1	0	0	1178153	357	Palms - Mar Vista - Del Rey		Lower
LOS ANGELES	3266 S BARRINGTON AVE	90066	4250010011	Medium Residential	R3-1	0	54	0.187273175	Residential - Single Family Residence - Pool	YES - Current	NO - Privately-Owned	Available	Used in Prior Housing Element - Non-Vacant	1.044404125	0	0	1.044404125	1	0	0	1178153	375	Palms - Mar Vista - Del Rey		Lower
LOS ANGELES	3200 S BARRINGTON AVE	90066	4250010028	Medium Residential	R3-1	0	54	0.303748395	Residential - Five or More Units or Apartments (Any Combination) - 4 Stories or Less	YES - Current	NO - Privately-Owned	Available	Not Used in Prior Housing Element	0	0	0.205344483	0.205344483	12	0	0	1178153	202	Palms - Mar Vista - Del Rey	Yes	Above Moderate
LOS ANGELES	11510 W NATIONAL BLVD	90064	4250013014	Low Medium Residential	RD1.5-1	0	29	0.190913611	Residential - Four Units (Any Combination) - 4 Stories or Less	YES - Current	NO - Privately-Owned	Available	Not Used in Prior Housing Element	0	0	0.213312751	0.213312751	4	0	0	1208153	806	Palms - Mar Vista - Del Rey	Yes	Above Moderate
LOS ANGELES	11518 W NATIONAL BLVD	90064	4250013015	Low Medium Residential	RD1.5-1	0	29	0.190912882	Residential - Four Units (Any Combination) - 4 Stories or Less	YES - Current	NO - Privately-Owned	Available	Not Used in Prior Housing Element	0	0	0.213312751	0.213312751	4	0	0	1208153	818	Palms - Mar Vista - Del Rey	Yes	Above Moderate
LOS ANGELES	11524 W NATIONAL BLVD	90064	4250013016	Low Medium Residential	RD1.5-1	0	29	0.190912204	Residential - Four Units (Any Combination) - 4 Stories or Less	YES - Current	NO - Privately-Owned	Available	Not Used in Prior Housing Element	0	0	0.213312751	0.213312751	4	0	0	1208153	833	Palms - Mar Vista - Del Rey	Yes	Above Moderate
LOS ANGELES	11530 W NATIONAL BLVD	90064	4250013017	Low Medium Residential	RD1.5-1	0	29	0.190914706	Residential - Four Units (Any Combination) - 4 Stories or Less	YES - Current	NO - Privately-Owned	Available	Not Used in Prior Housing Element	0	0	0.213312751	0.213312751	4	0	0	1208153	851	Palms - Mar Vista - Del Rey	Yes	Above Moderate
LOS ANGELES	11538 W NATIONAL BLVD	90064	4250013018	Low Medium Residential	RD1.5-1	0	29	0.190914927	Residential - Four Units (Any Combination) - 4 Stories or Less	YES - Current	NO - Privately-Owned	Available	Not Used in Prior Housing Element	0	0	0.213312751	0.213312751	4	0	0	1208153	867	Palms - Mar Vista - Del Rey	Yes	Above Moderate
LOS ANGELES	11344 W NATIONAL BLVD	90064	4250026007	Medium Residential	R3-1	0	54	0.192428316	Residential - Five or More Units or Apartments (Any Combination) - 4 Stories or Less	YES - Current	NO - Privately-Owned	Available	Not Used in Prior Housing Element	0	0	0.085954545	0.085954545	11	0	0	1208153	579	Palms - Mar Vista - Del Rey	Yes	Above Moderate
LOS ANGELES	11340 W NATIONAL BLVD	90064	4250026008	Medium Residential	R3-1	0	54	0.192427518	Residential - Five or More Units or Apartments (Any Combination) - 4 Stories or Less	YES - Current	NO - Privately-Owned	Available	Not Used in Prior Housing Element	0	0	0.046317846	0.046317846	11	0	0	1208153	565	Palms - Mar Vista - Del Rey	Yes	Above Moderate
LOS ANGELES	3061 S SAWTELLE BLVD	90066	4250026040	Community Commercial	C2-1VL	0	108	0.820822759	Commercial - Restaurant, Cocktail Lounge - Restaurant, Cocktail Lounge, Tavern - One Story	YES - Current	NO - Privately-Owned	Available	Not Used in Prior Housing Element	0.212309071	0	0	0.212309071	2	0	0	1208157	1143	Palms - Mar Vista - Del Rey		Lower
LOS ANGELES	11310 W NATIONAL BLVD	90064	4250026041	Community Commercial	C2-1VL	0	108	0.996478251	Commercial - Shopping Center (Neighborhood, Community) - One Story	YES - Current	NO - Privately-Owned	Available	Not Used in Prior Housing Element	0.618918535	0	0	0.618918535	0	0	0	1208157	420	Palms - Mar Vista - Del Rey		Lower
LOS ANGELES	11332 W NATIONAL BLVD	90064	4250026041	Medium Residential	R3-1	0	54	0.201059718	Commercial - Shopping Center (Neighborhood, Community) - One Story	YES - Current	NO - Privately-Owned	Available	Not Used in Prior Housing Element	0.068095113	0	0	0.068095113	0	0	0	1208153	552	Palms - Mar Vista - Del Rey		Lower
LOS ANGELES			4250027001	Community Commercial	C2-1VL	0	108	0.106794852	Commercial - Parking Lot (Commercial Use Property) - Lots - Patron or Employee - One Story	YES - Current	NO - Privately-Owned	Available	Not Used in Prior Housing Element	0.037869861	0	0	0.037869861	0	0	0	1208157	431	Palms - Mar Vista - Del Rey		Lower
LOS ANGELES			4250027002	Community Commercial	C2-1VL	0	108	0.104974246	Commercial - Parking Lot (Commercial Use Property) - Lots - Patron or Employee - One Story	YES - Current	NO - Privately-Owned	Available	Not Used in Prior Housing Element	0.038100127	0	0	0.038100127	0	0	0	1208157	413	Palms - Mar Vista - Del Rey		Lower
LOS ANGELES	3022 S SAWTELLE BLVD	90066	4250027008	Community Commercial	C2-1VL	0	108	0.126290012	Institutional - Church - One Story	YES - Current	NO - Privately-Owned	Available	Used in Prior Housing Element - Non-Vacant	0.051566539	0	0	0.051566539	0	0	0	1208157	435	Palms - Mar Vista - Del Rey		Lower
LOS ANGELES	3030 S SAWTELLE BLVD	90066	4250027009	Community Commercial	C2-1VL	0	108	0.125140972	Commercial - Professional Building - One Story	YES - Current	NO - Privately-Owned	Available	Used in Prior Housing Element - Non-Vacant	0.087583204	0	0	0.087583204	0	0	0	1208157	450	Palms - Mar Vista - Del Rey		Lower
LOS ANGELES	11280 W NATIONAL BLVD	90066	4250027017	Community Commercial	C2-1VL	0	108	0.756965981	Commercial - Service Station - Full Service - No Additional Services	YES - Current	NO - Privately-Owned	Available	Used in Prior Housing Element - Non-Vacant	0.177219246	0	0	0.177219246	0	0	0	1208157	383	Palms - Mar Vista - Del Rey		Lower
LOS ANGELES			4250027017	Community Commercial	C2-1VL	0	108	0.011457554	Commercial - Service Station - Full Service - No Additional Services	YES - Current	NO - Privately-Owned	Available	Used in Prior Housing Element - Non-Vacant	0	0	0.011550158	0.011550158	0	0	0	1208157	425	Palms - Mar Vista - Del Rey		Above Moderate
LOS ANGELES			4250027017	Community Commercial	C2-1VL	0	108	0.029157389	Commercial - Service Station - Full Service - No Additional Services	YES - Current	NO - Privately-Owned	Available	Used in Prior Housing Element - Non-Vacant	0	0	0.022905271	0.022905271	0	0	0	1208157	417	Palms - Mar Vista - Del Rey		Above Moderate
LOS ANGELES	3102 S SAWTELLE BLVD	90066	4250027902	Medium Residential	R3-1	0	54	0.324034763	Miscellaneous - Government Owned Property	YES - Current	YES - City-Owned	Available	Not Used in Prior Housing Element	0.035006538	0	0	0.035006538	0	0	0	1208157	459	Palms - Mar Vista - Del Rey		Lower
LOS ANGELES	3106 S SAWTELLE BLVD	90066	4250027902	Medium Residential	R3-1	0	54	0.333908233	Miscellaneous - Government Owned Property	YES - Current	YES - City-Owned	Available	Not Used in Prior Housing Element	0.036117106	0	0	0.036117106	0	0	0	1208157	478	Palms - Mar Vista - Del Rey		Lower
LOS ANGELES	3116 S SAWTELLE BLVD	90066	4250027902	Medium Residential	R3-1	0	54	0.354098431	Miscellaneous - Government Owned Property	YES - Current	YES - City-Owned	Available	Not Used in Prior Housing Element	0.038446471	0	0	0.038446471	0	0	0	1208157	489	Palms - Mar Vista - Del Rey		Lower
LOS ANGELES	3120 S SAWTELLE BLVD	90066	4250027902	Medium Residential	R3-1	0	54	0.375009274	Miscellaneous - Government Owned Property	YES - Current	YES - City-Owned	Available	Not Used in Prior Housing Element	0.037863135	0	0	0.037863135	0	0	0	1208157	502	Palms - Mar Vista - Del Rey		Lower
LOS ANGELES	3134 S SAWTELLE BLVD	90066	4250027902	Medium Residential	R3-1	0	54	0.429460576	Miscellaneous - Government Owned Property	YES - Current	YES - City-Owned	Available	Not Used in Prior Housing Element	0.041805897	0	0	0.041805897	0	0	0	1208157	519	Palms - Mar Vista - Del Rey		Lower
LOS ANGELES	3140 S SAWTELLE BLVD	90066	4250027902	Medium Residential	R3-1	0	54	0.447909381	Miscellaneous - Government Owned Property	YES - Current	YES - City-Owned	Available	Not Used in Prior Housing Element	0.042641963	0	0	0.042641963	0	0	0	1208157	538	Palms - Mar Vista - Del Rey		Lower
LOS ANGELES			4250027902	Medium Residential	R3-1	0	54	0.502521258	Miscellaneous - Government Owned Property	YES - Current	YES - City-Owned	Available	Not Used in Prior Housing Element	0.044530934	0	0	0.044530934	0	0	0	1208157	1129	Palms - Mar Vista - Del Rey		Lower
LOS ANGELES	3148 S SAWTELLE BLVD	90066	4250028902	Medium Residential	R3-1	0	54	0.462284081	Miscellaneous - Government Owned Property	YES - Current	YES - City-Owned	Available	Not Used in Prior Housing Element	0.041994921	0	0	0.041994921	0	0	0	1208157	564	Palms - Mar Vista - Del Rey		Lower
LOS ANGELES	3154 S SAWTELLE BLVD	90066	4250028902	Medium Residential	R3-1	0	54	0.467452714	Miscellaneous - Government Owned Property	YES - Current	YES - City-Owned	Available	Not Used in Prior Housing Element	0.043044169	0	0	0.043044169	0	0	0	1208157	580	Palms - Mar Vista - Del Rey		Lower
LOS ANGELES	3164 S SAWTELLE BLVD	90066	4250028902	Medium Residential	R3-1	0	54	0.470360003	Miscellaneous - Government Owned Property	YES - Current	YES - City-Owned	Available	Not Used in Prior Housing Element	0.043044169	0	0	0.043044169	0	0	0	1208157	600	Palms - Mar Vista - Del Rey		Lower
LOS ANGELES	3170 S SAWTELLE BLVD	90066	4250028902	Medium Residential	R3-1	0	54	0.477756888	Miscellaneous - Government Owned Property	YES - Current	YES - City-Owned	Available	Not Used in Prior Housing Element	0.043804042	0	0	0.043804042	0	0	0	1208157	624	Palms - Mar Vista - Del Rey		Lower
LOS ANGELES	3200 N SAWTELLE BLVD	90066	4250028902	Medium Residential	R3-1	0	54	0.485578743	Miscellaneous - Government Owned Property	YES - Current	YES - City-Owned	Available	Not Used in Prior Housing Element	0.043804042	0	0	0.043804042	0	0	0	1208157	644	Palms - Mar Vista - Del Rey		Lower
LOS ANGELES	3206 S SAWTELLE BLVD	90066	4250028902	Medium Residential	R3-1	0	54	0.493360513	Miscellaneous - Government Owned Property	YES - Current	YES - City-Owned	Available	Not Used in Prior Housing Element	0.044801924	0	0	0.044801924	0	0	0	1208157	666	Palms - Mar Vista - Del Rey		Lower
LOS ANGELES	3212 S SAWTELLE BLVD	90066	4250028902	Medium Residential	R3-1	0	54	0.496838359	Miscellaneous - Government Owned Property	YES - Current	YES - City-Owned	Available	Not Used in Prior Housing Element	0.044530934	0	0	0.044530934	0	0	0	1208157	686	Palms - Mar Vista - Del Rey		Lower
LOS ANGELES	3218 S SAWTELLE BLVD	90066	4250028902	Medium Residential	R3-1	0	54	0.497546464	Miscellaneous - Government Owned Property	YES - Current	YES - City-Owned	Available	Not Used in Prior Housing Element	0.044530934	0	0	0.044530934	0	0	0	1208157	702	Palms - Mar Vista - Del Rey		Lower
LOS ANGELES	3224 S SAWTELLE BLVD	90066	4250028902	Medium Residential	R3-1	0	54	0.498250505	Miscellaneous - Government Owned Property	YES - Current	YES - City-Owned	Available	Not Used in Prior Housing Element	0.044530934	0	0	0.044530934	0	0	0	1208157	723	Palms - Mar Vista - Del Rey		Lower
LOS ANGELES	3234 S SAWTELLE BLVD	90066	4250028902	Medium Residential	R3-1	0	54	0.497996689	Miscellaneous - Government Owned Property	YES - Current	YES - City-Owned	Available	Not Used in Prior Housing Element	0.044530934	0	0	0.044530934	0	0	0	1208157	745	Palms - Mar Vista - Del Rey		Lower
LOS ANGELES			4250028902	Medium Residential	R3-1	0	54	0.744656489	Miscellaneous - Government Owned Property	YES - Current	YES - City-Owned	Available	Not Used in Prior Housing Element	0.051196563	0	0	0.051196563	0	0	0	1208157	1118	Palms - Mar Vista - Del Rey		Lower
LOS ANGELES	3240 S SAWTELLE BLVD	90066	4250029902	Medium Residential	R3-1	0	54	0.499295559	Miscellaneous - Government Owned Property	YES - Current	YES - City-Owned	Available	Not Used in Prior Housing Element	0.044530934	0	0	0.044530934	0	0	0	1208157	771	Palms - Mar Vista - Del Rey		Lower
LOS ANGELES	3246 S SAWTELLE BLVD	90066	4250029902	Medium Residential	R3-1	0	54	0.500716647	Miscellaneous - Government Owned Property	YES - Current	YES - City-Owned	Available	Not Used in Prior Housing Element	0.044530934	0	0	0.044530934	0	0	0	1208157	787	Palms - Mar Vista - Del Rey		Lower
LOS ANGELES	3256 S SAWTELLE BLVD	90066	4250029902	Medium Residential	R3-1	0	54	0.501422181	Miscellaneous - Government Owned Property	YES - Current	YES - City-Owned	Available	Not Used in Prior Housing Element	0.044530934	0	0	0.044530934	0	0	0	1208157	807	Palms - Mar Vista - Del Rey		Lower
LOS ANGELES	3262 S SAWTELLE BLVD	90066	4250029902	Medium Residential	R3-1	0	54	0.502130394	Miscellaneous - Government Owned Property	YES - Current	YES - City-Owned	Available	Not Used in Prior Housing Element	0.044530934	0	0	0.044530934	0	0	0	1208157	826	Palms - Mar Vista - Del Rey		Lower
LOS ANGELES	3270 S SAWTELLE BLVD	90066	4250029902	Medium Residential	R3-1	0	54	0.502838165	Miscellaneous - Government Owned Property	YES - Current	YES - City-Owned	Available	Not Used in Prior Housing Element	0.044530934	0	0	0.044530934	0	0	0	1208157	847	Palms - Mar Vista - Del Rey		Lower
LOS ANGELES	3276 S SAWTELLE BLVD	90066	4250029902	Medium Residential	R3-1	0	54	0.50354325	Miscellaneous - Government Owned Property	YES - Current	YES - City-Owned	Available	Not Used in Prior Housing Element	0.045500891	0	0	0.045500891	0	0	0	1208157	864	Palms - Mar Vista - Del Rey		Lower
LOS ANGELES	3290 N SAWTELLE BLVD	90066	4250029902	Medium Residential	R3-1	0	54	0.504250807	Miscellaneous - Government Owned Property	YES - Current	YES - City-Owned	Available	Not Used in Prior Housing Element	0.045500891	0	0	0.045500891	0	0	0	1208157	884	Palms - Mar Vista - Del Rey		Lower
LOS ANGELES	3296 S SAWTELLE BLVD	90066	4250029902	Medium Residential	R3-1	0	54	0.505792247	Miscellaneous - Government Owned Property	YES - Current	YES - City-Owned	Available	Not Used in Prior Housing Element	0.045500891	0	0	0.045500891	0	0	0	1208157	909	Palms - Mar Vista - Del Rey		Lower
LOS ANGELES			4250029902	Medium Residential	R3-1	0	54	0.641818881	Miscellaneous - Government Owned Property	YES - Current	YES - City-Owned	Available	Not Used in Prior Housing Element	0.049406447	0	0	0.049406447	0	0	0	1208157	1130	Palms - Mar Vista - Del Rey		Lower
LOS ANGELES	3121 S BARRINGTON AVE	90066	4250030028	Medium Residential	R3-1	0	54	0.376833434	Residential - Five or More Units or Apartments (Any Combination) - 4 Stories or Less	YES - Current	NO - Privately-Owned	Available	Not Used in Prior Housing Element	0	0	0.096193242	0.096193242	20	0	0	1208153	1251	Palms - Mar Vista - Del Rey	Yes	Above Moderate
LOS ANGELES	3111 S BARRINGTON AVE	90066	4250030029	Medium Residential	R3-1	0	54	0.365097387	Residential - Five or More Units or Apartments (Any Combination) - 4 Stories or Less	YES - Current	NO - Privately-Owned	Available	Not Used in Prior Housing Element	0	0	0.114224651	0.114224651	16	0	0

LOS ANGELES	11100 W NATIONAL BLVD	90064	4251011008	Medium Residential	R3-1	0	54	0.191389038	Residential - Five or More Units or Apartments (Any Combination) - 4 Stories or Less	YES - Current	NO - Privately-Owned	Available	Not Used in Prior Housing Element	0	0	0.103572013	0.103572013	9	0	0	1208157	202	Palms - Mar Vista - Del Rey	Yes	Above Moderate
LOS ANGELES	11000 W NATIONAL BLVD	90064	4251011031	Low Residential, Medium Residential	R3-1, R1-1	0	1 unit per lot	1.956748078	Institutional - Church - One Story	YES - Current	NO - Privately-Owned	Available	Used in Prior Housing Element - Non-Vacant	0	0	0.01985738	0.01985738	0	0	0	1208157	140	Palms - Mar Vista - Del Rey		Above Moderate
LOS ANGELES	3130 S SEPULVEDA BLVD	90034	4251011036	Community Commercial	C2-1VL	0	108	0.272458726	Commercial - Bank, Savings and Loan - One Story	YES - Current	NO - Privately-Owned	Available	Used in Prior Housing Element - Non-Vacant	0.151965286	0	0	0.151965286	0	0	0	1208157	404	Palms - Mar Vista - Del Rey		Lower
LOS ANGELES	3126 S SEPULVEDA BLVD	90034	4251011037	Community Commercial	C2-1VL	0	108	3.987099065	Commercial - Shopping Center (Neighborhood, Community) - One Story	YES - Current	NO - Privately-Owned	Available	Used in Prior Housing Element - Non-Vacant	0.215196723	0	0	0.215196723	0	0	0	1208157	251	Palms - Mar Vista - Del Rey		Lower
LOS ANGELES	11113 W QUEENSLAND ST	90034	4251012BRK	High Medium Residential	R4-1	0	108	3.685069553	Residential - Single Family Residence - Cooperative	YES - Current	NO - Privately-Owned	Available	Not Used in Prior Housing Element	0	0	0.031768185	0.031768185	128	0	0	1208157	476	Palms - Mar Vista - Del Rey	Yes	Above Moderate
LOS ANGELES	3166 S SEPULVEDA BLVD	90034	4251012BRK	High Medium Residential	R4-1	0	108	1.392046906	Residential - Single Family Residence - Cooperative	YES - Current	NO - Privately-Owned	Available	Not Used in Prior Housing Element	0	0	1.638070685	1.638070685	128	0	0	1208157	415	Palms - Mar Vista - Del Rey	Yes	Above Moderate
LOS ANGELES	3101 S SEPULVEDA BLVD	90034	4251013001	Community Commercial	C2-1VL	0	108	0.136467108	Commercial - Shopping Center (Neighborhood, Community) - One Story	YES - Current	NO - Privately-Owned	Available	Used in Prior Housing Element - Non-Vacant	0.095873221	0	0	0.095873221	0	0	0	1208157	391	Palms - Mar Vista - Del Rey		Lower
LOS ANGELES	3107 S SEPULVEDA BLVD	90034	4251013001	Community Commercial	C2-1VL	0	108	0.137666484	Commercial - Shopping Center (Neighborhood, Community) - One Story	YES - Current	NO - Privately-Owned	Available	Used in Prior Housing Element - Non-Vacant	0.095873221	0	0	0.095873221	0	0	0	1208157	402	Palms - Mar Vista - Del Rey		Lower
LOS ANGELES	3115 S SEPULVEDA BLVD	90034	4251013001	Community Commercial	C2-1VL	0	108	0.137661557	Commercial - Shopping Center (Neighborhood, Community) - One Story	YES - Current	NO - Privately-Owned	Available	Used in Prior Housing Element - Non-Vacant	0.095873221	0	0	0.095873221	0	0	0	1208157	416	Palms - Mar Vista - Del Rey		Lower
LOS ANGELES	3121 S SEPULVEDA BLVD	90034	4251013001	Community Commercial	C2-1VL	0	108	0.137657131	Commercial - Shopping Center (Neighborhood, Community) - One Story	YES - Current	NO - Privately-Owned	Available	Used in Prior Housing Element - Non-Vacant	0.095873221	0	0	0.095873221	0	0	0	1208157	433	Palms - Mar Vista - Del Rey		Lower
LOS ANGELES	3127 S SEPULVEDA BLVD	90034	4251013001	Community Commercial	C2-1VL	0	108	0.136395566	Commercial - Shopping Center (Neighborhood, Community) - One Story	YES - Current	NO - Privately-Owned	Available	Used in Prior Housing Element - Non-Vacant	0.095873221	0	0	0.095873221	0	0	0	1208157	447	Palms - Mar Vista - Del Rey		Lower
LOS ANGELES	11220 W NATIONAL BLVD	90034	4251013006	Community Commercial	C2-1VL	0	108	1.990597741	Commercial - Store - One Story	YES - Current	NO - Privately-Owned	Available	Used in Prior Housing Element - Non-Vacant	3.612176515	0	0	3.612176515	0	0	0	1208157	297	Palms - Mar Vista - Del Rey		Lower
LOS ANGELES			4251013007	Community Commercial	C2-1VL	0	108	0.144685905	Commercial - Parking Lot (Commercial Use Property) - Lots - Patron or Employee - One Story	YES - Current	NO - Privately-Owned	Available	Used in Prior Housing Element - Non-Vacant	0.064916138	0	0	0.064916138	0	0	0	1208157	429	Palms - Mar Vista - Del Rey		Lower
LOS ANGELES			4251013007	Community Commercial	C2-1VL	0	108	0.152271504	Commercial - Parking Lot (Commercial Use Property) - Lots - Patron or Employee - One Story	YES - Current	NO - Privately-Owned	Available	Used in Prior Housing Element - Non-Vacant	0.067706175	0	0	0.067706175	0	0	0	1208157	443	Palms - Mar Vista - Del Rey		Lower
LOS ANGELES			4251013007	Community Commercial	C2-1VL	0	108	0.159858291	Commercial - Parking Lot (Commercial Use Property) - Lots - Patron or Employee - One Story	YES - Current	NO - Privately-Owned	Available	Used in Prior Housing Element - Non-Vacant	0.070014023	0	0	0.070014023	0	0	0	1208157	457	Palms - Mar Vista - Del Rey		Lower
LOS ANGELES			4251013007	Community Commercial	C2-1VL	0	108	0.164365736	Commercial - Parking Lot (Commercial Use Property) - Lots - Patron or Employee - One Story	YES - Current	NO - Privately-Owned	Available	Used in Prior Housing Element - Non-Vacant	0.072675399	0	0	0.072675399	0	0	0	1208157	472	Palms - Mar Vista - Del Rey		Lower
LOS ANGELES	3151 S SEPULVEDA BLVD	90034	4251014905	High Medium Residential	R4-1	0	108	0.457850423	Miscellaneous - Government Owned Property	YES - Current	YES - City-Owned	Available	Not Used in Prior Housing Element	0.042053619	0	0	0.042053619	0	0	0	1208157	466	Palms - Mar Vista - Del Rey		Lower
LOS ANGELES	3233 S SEPULVEDA BLVD	90034	4251014905	High Medium Residential	R4-1	0	108	0.313459497	Miscellaneous - Government Owned Property	YES - Current	YES - City-Owned	Available	Not Used in Prior Housing Element	0.038853015	0	0	0.038853015	0	0	0	1208157	662	Palms - Mar Vista - Del Rey		Lower
LOS ANGELES			4251014905	High Medium Residential	R4-1	0	108	0.164444052	Miscellaneous - Government Owned Property	YES - Current	YES - City-Owned	Available	Not Used in Prior Housing Element	0.02831446	0	0	0.02831446	0	0	0	1208157	705	Palms - Mar Vista - Del Rey		Lower
LOS ANGELES			4251014905	High Medium Residential	R4-1	0	108	0.165647576	Miscellaneous - Government Owned Property	YES - Current	YES - City-Owned	Available	Not Used in Prior Housing Element	0.028143184	0	0	0.028143184	0	0	0	1208157	681	Palms - Mar Vista - Del Rey		Lower
LOS ANGELES	3435 S SEPULVEDA BLVD	90034	4251015008	Neighborhood Commercial	C2-1, C2-1VL	0	108	2.570953941	Commercial - Office Building - 6 to 13 Stories	YES - Current	NO - Privately-Owned	Available	Used in Prior Housing Element - Non-Vacant	2.461310434	0	0	2.461310434	0	0	0	1178157	16	Palms - Mar Vista - Del Rey		Lower
LOS ANGELES			4251015008	Neighborhood Commercial	C2-1VL	0	108	0.011529376	Commercial - Office Building - 6 to 13 Stories	YES - Current	NO - Privately-Owned	Available	Used in Prior Housing Element - Non-Vacant	0	0	0.002390431	0.002390431	0	0	0	1178157	105	Palms - Mar Vista - Del Rey		Above Moderate
LOS ANGELES			4251015905	Neighborhood Commercial	C2-1VL	0	108	0.004917069	Miscellaneous - Government Owned Property	YES - Current	YES - City-Owned	Available	Not Used in Prior Housing Element	0	0	0.003120652	0.003120652	0	0	0	1178157	98	Palms - Mar Vista - Del Rey		Above Moderate
LOS ANGELES			4251015905	Neighborhood Commercial	C2-1VL	0	108	0.019326687	Miscellaneous - Government Owned Property	YES - Current	YES - City-Owned	Available	Not Used in Prior Housing Element	0	0	0.007602271	0.007602271	0	0	0	1178157	99	Palms - Mar Vista - Del Rey		Above Moderate
LOS ANGELES			4251015906	High Medium Residential	R4-1	0	108	0.431332259	Miscellaneous - Government Owned Property	YES - Current	YES - City-Owned	Available	Not Used in Prior Housing Element	0.042177148	0	0	0.042177148	0	0	0	1208157	1120	Palms - Mar Vista - Del Rey		Lower
LOS ANGELES	11131 W ROSE AVE	90034	4251016011	High Medium Residential	R4-1	0	108	2.430567152	Residential - Five or More Units or Apartments (Any Combination) - 4 Stories or Less - Pool	YES - Current	NO - Privately-Owned	Available	Not Used in Prior Housing Element	0	0	0.028256178	0.028256178	89	0	0	1208157	782	Palms - Mar Vista - Del Rey	Yes	Above Moderate
LOS ANGELES			4251016900	Low Residential	R1-1	0	1 unit per lot	0.009453846	Miscellaneous - Government Owned Property	YES - Current	YES - City-Owned	Available	Not Used in Prior Housing Element	0	0	0.003120652	0.003120652	0	0	0	1208157	739	Palms - Mar Vista - Del Rey		Above Moderate
LOS ANGELES	11120 W QUEENSLAND ST	90034	4251016BRK	High Medium Residential	R4-1	0	108	4.06837128	Residential - Single Family Residence - Cooperative	YES - Current	NO - Privately-Owned	Available	Not Used in Prior Housing Element	0	0	0.032848951	0.032848951	100	0	0	1208157	630	Palms - Mar Vista - Del Rey	Yes	Above Moderate
LOS ANGELES			4251018901	Low Residential	R1-1	0	1 unit per lot	0.047104778	Miscellaneous - Government Owned Property	YES - Current	YES - City-Owned	Available	Not Used in Prior Housing Element	0	0	0.003120652	0.003120652	0	0	0	1208157	474	Palms - Mar Vista - Del Rey		Above Moderate
LOS ANGELES			4251018901	Low Residential	R1-1	0	1 unit per lot	0.10550663	Miscellaneous - Government Owned Property	YES - Current	YES - City-Owned	Available	Not Used in Prior Housing Element	0	0	0.003120652	0.003120652	0	0	0	1208157	468	Palms - Mar Vista - Del Rey		Above Moderate
LOS ANGELES	3335 S MILITARY AVE	90034	4251019034	Medium Residential	R3-1	0	54	0.136137056	Residential - Five or More Units or Apartments (Any Combination) - 4 Stories or Less	YES - Current	NO - Privately-Owned	Available	Not Used in Prior Housing Element	0	0	0.074716501	0.074716501	10	0	0	1208157	764	Palms - Mar Vista - Del Rey	Yes	Above Moderate
LOS ANGELES	10981 W ROSE AVE	90034	4251020007	Medium Residential	R3-1	0	54	0.187555137	Residential - Five or More Units or Apartments (Any Combination) - 4 Stories or Less	YES - Current	NO - Privately-Owned	Available	Not Used in Prior Housing Element	0	0	0.164721966	0.164721966	9	0	0	1208157	743	Palms - Mar Vista - Del Rey	Yes	Above Moderate
LOS ANGELES	10975 W ROSE AVE	90034	4251020008	Medium Residential	R3-1	0	54	0.165262398	Residential - Five or More Units or Apartments (Any Combination) - 4 Stories or Less	YES - Current	NO - Privately-Owned	Available	Not Used in Prior Housing Element	0	0	0.143482898	0.143482898	8	0	0	1208157	732	Palms - Mar Vista - Del Rey	Yes	Above Moderate
LOS ANGELES	10969 W ROSE AVE	90034	4251020009	Medium Residential	R3-1	0	54	0.165259403	Residential - Five or More Units or Apartments (Any Combination) - 4 Stories or Less	YES - Current	NO - Privately-Owned	Available	Not Used in Prior Housing Element	0	0	0.143482898	0.143482898	8	0	0	1208157	720	Palms - Mar Vista - Del Rey	Yes	Above Moderate
LOS ANGELES	10961 W ROSE AVE	90034	4251020010	Medium Residential	R3-1	0	54	0.187520211	Residential - Five or More Units or Apartments (Any Combination) - 4 Stories or Less	YES - Current	NO - Privately-Owned	Available	Not Used in Prior Housing Element	0	0	0.164721966	0.164721966	9	0	0	1208157	707	Palms - Mar Vista - Del Rey	Yes	Above Moderate
LOS ANGELES	3235 S VETERAN AVE	90034	4251022006	Low Residential	R1-1	0	1 unit per lot	0.147885792	Residential - Single Family Residence - Vacant Land	YES - Current	NO - Privately-Owned	Available	Not Used in Prior Housing Element	0	0	0.155858135	0.155858135	0	0	0	1208157	430	Palms - Mar Vista - Del Rey		Above Moderate
LOS ANGELES	10939 W ROSE AVE	90034	4251023008	Medium Residential	R3-1	0	54	0.165241862	Residential - Five or More Units or Apartments (Any Combination) - 4 Stories or Less	YES - Current	NO - Privately-Owned	Available	Not Used in Prior Housing Element	0.067602086	0	0	0.067602086	10	0	0	1208157	672	Palms - Mar Vista - Del Rey		Lower
LOS ANGELES	10931 W ROSE AVE	90034	4251023009	Medium Residential	R3-1	0	54	0.187920273	Residential - Five or More Units or Apartments (Any Combination) - 4 Stories or Less	YES - Current	NO - Privately-Owned	Available	Not Used in Prior Housing Element	0	0	0.164721966	0.164721966	9	0	0	1208157	658	Palms - Mar Vista - Del Rey	Yes	Above Moderate
LOS ANGELES	10931 W PALMS BLVD	90034	4251024001	Medium Residential	R3-1	0	54	0.169358754	Residential - Five or More Units or Apartments (Any Combination) - 4 Stories or Less	YES - Current	NO - Privately-Owned	Available	Not Used in Prior Housing Element	0	0	0.060121734	0.060121734	9	0	0	1208161	1198	Palms - Mar Vista - Del Rey	Yes	Above Moderate
LOS ANGELES	10939 W PALMS BLVD	90034	4251024002	Medium Residential	R3-1	0	54	0.161352868	Residential - Five or More Units or Apartments (Any Combination) - 4 Stories or Less	YES - Current	NO - Privately-Owned	Available	Not Used in Prior Housing Element	0	0	0.05508887	0.05508887	9	0	0	1208161	1212	Palms - Mar Vista - Del Rey	Yes	Above Moderate
LOS ANGELES	3405 S VETERAN AVE	90034	4251024014	Medium Residential	R3-1	0	54	0.173744741	Residential - Five or More Units or Apartments (Any Combination) - 4 Stories or Less	YES - Current	NO - Privately-Owned	Available	Not Used in Prior Housing Element	0	0	0.141011159	0.141011159	9	0	0	1208157	710	Palms - Mar Vista - Del Rey	Yes	Above Moderate
LOS ANGELES	10938 W ROSE AVE	90034	4251024015	Medium Residential	R3-1	0	54	0.165370765	Residential - Five or More Units or Apartments (Any Combination) - 4 Stories or Less	YES - Current	NO - Privately-Owned	Available	Not Used in Prior Housing Element	0	0	0.054584211	0.054584211	9	0	0	1208157	719	Palms - Mar Vista - Del Rey	Yes	Above Moderate
LOS ANGELES	10944 W ROSE AVE	90034	4251024016	Medium Residential	R3-1	0	54	0.137810257	Residential - Five or More Units or Apartments (Any Combination) - 4 Stories or Less	YES - Current	NO - Privately-Owned	Available	Not Used in Prior Housing Element	0.071574546	0	0	0.071574546	8	0	0	1208157	1100	Palms - Mar Vista - Del Rey		Lower
LOS ANGELES	3400 S GREENFIELD AVE	90034	4251024017	Medium Residential	R3-1	0	54	0.173876301	Residential - Five or More Units or Apartments (Any Combination) - 4 Stories or Less	YES - Current	NO - Privately-Owned	Available	Not Used in Prior Housing Element	0	0	0.150949617	0.150949617	10	0	0	1208157	1102	Palms - Mar Vista - Del Rey	Yes	Above Moderate
LOS ANGELES	10961 W PALMS BLVD	90034	4251025001	Medium Residential	R3-1	0	54	0.169366501	Residential - Five or More Units or Apartments (Any Combination) - 4 Stories or Less	YES - Current	NO - Privately-Owned	Available	Not Used in Prior Housing Element	0	0	0.05425478	0.05425478	10	0	0	1208161	1266	Palms - Mar Vista - Del Rey	Yes	Above Moderate
LOS ANGELES	10967 W PALMS BLVD	90034	4251025002	Medium Residential	R3-1	0	54	0.161378959	Residential - Five or More Units or Apartments (Any Combination) - 4 Stories or Less	YES - Current	NO - Privately-Owned	Available	Not Used in Prior Housing Element	0	0	0.144802675	0.144802675	8	0	0	1208161	1277	Palms - Mar Vista - Del Rey	Yes	Above Moderate
LOS ANGELES	10960 W ROSE AVE	90034	4251025015	Medium Residential	R3-1	0	54	0.173854838	Residential - Five or More Units or Apartments (Any Combination) - 4 Stories or Less	YES - Current	NO - Privately-Owned	Available	Not Used in Prior Housing Element	0	0	0.05425478	0.05425478	10	0	0	1208157	763	Palms - Mar Vista - Del Rey	Yes	Above Moderate
LOS ANGELES	10968 W ROSE AVE	90034	4251025016	Medium Residential	R3-1	0	54	0.165374778	Residential - Five or More Units or Apartments (Any Combination) - 4 Stories or Less	YES - Current	NO - Privately-Owned	Available	Not Used in Prior Housing Element	0	0	0.160723965	0.160723965	7	0	0	1208157	772	Palms - Mar Vista - Del Rey	Yes	Above Moderate
LOS ANGELES	10974 W ROSE AVE	90034	4251025017	Medium Residential	R3-1	0	54	0.165375499	Residential - Five or More Units or Apartments (Any Combination) - 4 Stories or Less	YES - Current	NO - Privately-Owned	Available	Not Used in Prior Housing Element	0	0	0.068570929	0.068570929	7	0	0	1208157	785	Palms - Mar Vista - Del Rey	Yes	Above Moderate
LOS ANGELES	10980 W ROSE AVE	90034	4251025018	Medium Residential	R3-1	0	54	0.187689374	Residential - Five or More Units or Apartments (Any Combination) - 4 Stories or Less	YES - Current	NO - Privately-Owned	Available	Not Used in Prior Housing Element	0	0	0.063994485	0.063994485	10	0	0	1208157	791	Palms - Mar Vista - Del Rey	Yes	Above Moderate
LOS ANGELES	10973 W PALMS BLVD	90034	4251025030	Medium Residential	R3-1	0	54	0.161401504	Residential - Five or More Units or Apartments (Any Combination) - 4 Stories or Less	YES - Current	NO - Privately-Owned	Available	Not Used in Prior Housing Element	0	0	0.129256843	0.129256843	9	0	0	1208161	1290	Palms - Mar Vista - Del Rey	Yes	Above Moderate
LOS ANGELES	3486 S MILITARY AVE	90034	4251025031	Medium Residential	R3-1	0	54	0.183033895	Residential - Five or More Units or Apartments (Any Combination) - 4 Stories or Less	YES - Current	NO - Privately-Owned	Available	Not Used in Prior Housing Element	0	0	0.152427989	0.152427989	9	0	0	1208157	996	Palms - Mar Vista - Del Rey	Yes	Above Moderate
LOS ANGELES	3407 S MILITARY AVE	90034	4251026017	Medium Residential	R3-1	0	54	0.124307375	Residential - Single Family Residence	YES - Current	NO - Privately-Owned	Available	Used in Prior Housing Element - Non-Vacant	0.828603405	0	0	0.828603405	1	0	0	1208157	827	Palms - Mar Vista - Del Rey		Lower
LOS ANGELES	3484 S BENTLEY AVE	90034	4251027001	Medium Residential	R3-1	0	54	0.139588615	Residential - Single Family Residence	YES - Current	NO - Privately-Owned	Available	Not Used in Prior Housing Element	0.923356473	0	0	0.923356473	1	0	0	1178157	97	Palms - Mar Vista - Del Rey		Lower
LOS ANGELES	3474 S BENTLEY AVE	90034	4251027002	Medium Residential	R3-1	0	54	0.132769974	Residential - Single Family Residence	YES - Current	NO - Privately-Owned	Available	Used in Prior Housing Element - Non-Vacant	0.838279474	1	0	0.838279474	1	0	0	1178157	85	Palms - Mar Vista - Del Rey		Lower
LOS ANGELES	3406 S BENTLEY AVE	90034	4251027013	Medium Residential	R3-1	0	54	0.152811109	Residential - Single Family Residence	YES - Current	NO - Privately-Owned	Available	Used in Prior Housing Element - Non-Vacant	0.44543283	1	0	0.44543283	1	0	0	1208157	893	Palms - Mar Vista - Del Rey		Lower
LOS ANGELES	3407 S TILDEN AVE	90034	4251027016	Medium Residential	R3-1	0	54	0.152644882	Residential - Single Family Residence	YES - Current	NO - Privately-Owned	Available	Used in Prior Housing Element - Non-Vacant	1.014738804	1	0	1.014738804	1	0	0	1208157	869	Palms - Mar Vista - Del Rey		Lower
LOS ANGELES	3475 S TILDEN AVE	90034	4251027BRK	Medium Residential	R3-1	0	54	0.28077733	Residential - Single Family Residence - Condominium	YES - Current	NO - Privately-Owned	Available	Not Used in Prior Housing Element	0.149233922	0	0	0.149233922	12	0	0	1178157	64	Palms - Mar Vista - Del Rey		Lower
LOS ANGELES			4251028010	High Medium Residential	R4-1	0	108	0.017303367	Residential - Single Family Residence - Vacant Land	YES - Current	NO - Privately-Owned	Available	Not Used in Prior Housing Element	0	0	0.371931291	0.371931291	0	1*	1*	1178157	54	Palms - Mar Vista - Del Rey		Above Moderate
LOS ANGELES			4251028011	Low Residential	R1-1	0	1 unit per lot	0.007704974	Residential - Single Family Residence - Vacant Land	YES - Current	NO - Privately-Owned	Available	Not Used in Prior Housing Element	0	0	0.155858135	0.155858135	0	0	0	1178157	41	Palms - Mar Vista - Del Rey		Above Moderate
LOS ANGELES			4251028011	Low Residential	R1-1	0	1 unit per lot	0.026124551	Residential - Single Family Residence - Vacant Land	YES - Current	NO - Privately-Owned	Available	Not Used in Prior Housing Element	0	0	0.155858135	0.155858135	0	0	0	1178157	19	Palms - Mar Vista - Del Rey		Above Moderate
LOS ANGELES	3475 S BENTLEY AVE	90034	4251028025	Medium Residential	R3-1	0	54	0.133836388	Residential - Five or More Units or Apartments (Any Combination) - 4 Stories or Less	YES - Current	NO - Privately-Owned	Available	Used in Prior Housing Element - Non-Vacant	0.751190668	0	0	0.751190668	0	0	0	1178157	107	Palms - Mar Vista - Del Rey		Lower
LOS ANGELES			4251028025	Medium Residential	R3-1	0	54	0.012167173	Residential - Five or More Units or Apartments (Any Combination) - 4 Stories or Less	YES - Current	NO - Privately-Owned	Available	Used in Prior Housing Element - Non-Vacant	0	0	0.145399058	0.145399058	0	0	0	1178157	126	Palms - Mar Vista - Del Rey		Above Moderate
LOS ANGELES	11109 W PALMS BLVD	90034	4251028027	Low Residential, Medium Residential	R3-1, R1-1	0	1 unit per lot	0.258833357	Residential - Single Family Residence - Vacant Land	YES - Current	NO - Privately-Owned	Available	Not Used in Prior Housing Element	0	0	0.129158545	0.129158545	0	0	0	1178157	53	Palms - Mar Vista - Del Rey		Above Moderate
LOS ANGELES	3456 S SEPULVEDA BLVD	90034	4251028028	Neighborhood Commercial	C2-1VL	0	108	1.464787874	Commercial - Supermarket - Supermarket - 12,000 SF or More - One Story	YES - Current	NO - Privately-Owned	Available	Used in Prior Housing Element - Non-Vacant	0.823891424	0	0	0.823891424	2	0	0	1178157	1179	Palms - Mar Vista - Del Rey		Lower
LOS ANGELES			4251028028	Neighborhood Commercial	C2-1VL	0	108	0.25660059	Commercial - Supermarket - Supermarket - 12,000 SF or More - One Story	YES - Current	NO - Privately-Owned	Available	Used in Prior Housing Element - Non-Vacant	0.180625246	0	0	0.180625246	2	0	0	1178157	59	Palms - Mar Vista - Del Rey		Lower
LOS ANGELES			4251028029	Neighborhood Commercial	C2-1VL	0	108	0.164147944	Commercial - Parking Lot (Commercial Use Property) - Lots - Patron or Employee - One Story	YES - Current	NO - Privately-Owned	Available	Used in Prior Housing Element - Non-Vacant	0.053785317	0	0	0.053785317	0	0	0	1178157	1178	Palms - Mar Vista - Del Rey		Lower
LOS ANGELES	11115 W PALMS BLVD	90034	4251028030	Neighborhood Commercial	C2-1VL	0	108	0.532359769	Commercial - Store - One Story	YES - Current	NO - Privately-Owned	Available	Used in Prior Housing Element - Non-Vacant	0.232122459	1	0	0.232122459	1	0	0	1178157	67	Palms - Mar Vista - Del Rey		Lower
LOS ANGELES	3470 S SEPULVEDA BLVD	90034	4251028031	Neighborhood Commercial	C2-1VL	0	108	0.290931857	Commercial - Store - One Story	YES - Current	NO - Privately-Owned	Available	Not Used in Prior Housing Element	0.197842366	0	0	0.197842366	0	0	0	1178157	1180	Palms - Mar Vista - Del Rey		Lower
LOS ANGELES	11101 W PALMS BLVD	90034	4251028034	Medium Residential	R3-1	0	54	0.137819372	Residential - Five or More Units or Apartments (Any Combination) - 4 Stories or Less	YES - Current	NO - Privately-Owned	Available	Not Used in Prior Housing Element	0.079097301	0	0	0.079097301	8	0	0	1178157	122	Palms - Mar Vista - Del Rey		Lower
LOS ANGELES			4251028906	Low Residential	R3-1, R1-1	0	1 unit per lot	0.175379787	Miscellaneous - Government Owned Property - Vacant Land	YES - Current	YES - City-Owned	Available	Not Used in Prior Housing Element	0	0	0.002540042	0.002540042	0	0	0	1208157	952	Palms - Mar Vista - Del Rey		Above Moderate
LOS ANGELES	3401 S BENTLEY AVE	90034	4251028BRK	Medium Residential	R3-1	0	54	0.39316052	Residential - Single Family Residence - Condominium	YES - Current	NO - Privately-Owned	Available	Not Used in Prior Housing Element	0.132976733	0	0	0.132976733	23	0	0	1208157	1137	Palms - Mar Vista - Del Rey		Lower
LOS ANGELES	3715 S SEPULVEDA BLVD	90034	4252001002	Medium Residential	R3-1	0	54	0.118476745	Residential - Five or More Units or Apartments (Any Combination) - 4 Stories or Less	YES - Current	NO - Privately-Owned	Available	Not Used in Prior Housing Element	0	0	0.066771597	0.066771597	8	0	0	1178161	1025	Palms - Mar Vista - Del Rey	Yes	Above Moderate
LOS ANGELES	3721 S SEPULVEDA BLVD	90034	4252001003	Medium Residential	R3-1	0	54	0.118448293	Residential - Five or More Units or Apartments (Any Combination) - 4 Stories or Less	YES - Current	NO - Privately-Owned	Available	Not Used in Prior Housing Element	0	0	0.066771597	0.066771597	8	0	0	1178161	1034	Palms - Mar Vista - Del Rey	Yes	Above Moderate
LOS ANGELES	3723 S SEPULVEDA BLVD	90034	4252001004	Medium Residential	R3-1	0	54	0.118419424	Residential - Four Units (Any Combination) - 4 Stories or Less	YES - Current	NO - Privately-Owned	Available	Not Used in Prior Housing Element	0	0	0.119792426	0.119792426	4	0	0	1178161	1048	Palms - Mar Vista - Del Rey	Yes	Above Moderate
LOS ANGELES	3731 S SEPULVEDA BLVD	90034	4252001005	Medium Residential	R3-1	0	54	0.118392913	Residential - Three Units (Any Combination) - 4 Stories or Less - Pool	YES - Current	NO - Privately-Owned	Available	Not Used in Prior Housing Element	0	0	0.138579154	0.138579154	3	0	0	1178161	1059	Palms - Mar Vista - Del Rey	Yes	Above Moderate
LOS ANGELES	3735 S SEPULVEDA BLVD	90034	4252001006	Medium Residential	R3-1	0	54	0.118363652	Residential - Four Units (Any Combination) - 4 Stories or Less	YES - Current	NO - Privately-Owned	Available	Not Used in Prior Housing Element	0	0	0.119792426	0.119792426	4	0	0	1178161	1072	Palms - Mar Vista - Del Rey	Yes	Above Moderate
LOS ANGELES	3737 S SEPULVEDA BLVD	90034	4252001007	Medium Residential	R3-1	0	54	0.118334277	Residential - Four Units (Any Combination) - 4 Stories or Less	YES - Current	NO - Privately-Owned	Available	Not Used in Prior Housing Element	0	0	0.119792426	0.119792426	4	0	0	1178161	1082	Palms - Mar Vista - Del Rey	Yes	Above Moderate
LOS ANGELES	3757 S SEPULVEDA BLVD	90034	4252001011	Medium Residential	R3-1	0	54	0.118220793	Residential - Single Family Residence	YES - Current	NO - Privately-Owned	Available	Used in Prior Housing Element - Non-Vacant	0.742970896	1	0	0.742970896	1	0	0	1178161	1108	Palms - Mar Vista - Del Rey		Lower
LOS ANGELES	3765 S SEPULVEDA BLVD	90034	4252001012	Medium Residential	R3-1	0	54	0.118193034	Residential - Five or More Units or Apartments (Any Combination) - 4 Stories or Less	YES - Current	NO - Privately-Owned	Available	Not Used in Prior Housing Element	0	0	0.066771597	0.066771597	8	0	0	1178161	1114	Palms - Mar Vista - Del Rey	Yes	Above Moderate
LOS ANGELES	11201 W VENICE BLVD	90066	4252001013	General Commercial	C2-1	0	108	0.054987968	Commercial - Service Station - Full Service - Vacant Land	Y

LOS ANGELES	3653 S SEPULVEDA BLVD	90034	4252002013	Medium Residential	R3-1	0	54	0.118697865	Residential - Four Units (Any Combination) - 4 Stories or Less	YES - Current	NO - Privately-Owned	Available	Not Used in Prior Housing Element	0	0	0.119792426	0.119792426	4	0	0	1178157	652	Palms - Mar Vista - Del Rey	Yes	Above Moderate
LOS ANGELES	3645 S SEPULVEDA BLVD	90034	4252002014	Medium Residential	R3-1	0	54	0.118740128	Residential - Four Units (Any Combination) - 4 Stories or Less	YES - Current	NO - Privately-Owned	Available	Not Used in Prior Housing Element	0	0	0.119792426	0.119792426	4	0	0	1178157	632	Palms - Mar Vista - Del Rey	Yes	Above Moderate
LOS ANGELES	3639 S SEPULVEDA BLVD	90034	4252002015	Medium Residential	R3-1	0	54	0.118782828	Residential - Five or More Units or Apartments (Any Combination) - 4 Stories or Less	YES - Current	NO - Privately-Owned	Available	Not Used in Prior Housing Element	0	0	0.103531742	0.103531742	5	0	0	1178157	613	Palms - Mar Vista - Del Rey	Yes	Above Moderate
LOS ANGELES	3633 S SEPULVEDA BLVD	90034	4252002016	Medium Residential	R3-1	0	54	0.118825518	Residential - Five or More Units or Apartments (Any Combination) - 4 Stories or Less	YES - Current	NO - Privately-Owned	Available	Not Used in Prior Housing Element	0	0	0.103531742	0.103531742	5	0	0	1178157	588	Palms - Mar Vista - Del Rey	Yes	Above Moderate
LOS ANGELES	3627 S SEPULVEDA BLVD	90034	4252002017	Medium Residential	R3-1	0	54	0.118867399	Residential - Five or More Units or Apartments (Any Combination) - 4 Stories or Less	YES - Current	NO - Privately-Owned	Available	Not Used in Prior Housing Element	0	0	0.103531742	0.103531742	5	0	0	1178157	566	Palms - Mar Vista - Del Rey	Yes	Above Moderate
LOS ANGELES	3625 S SEPULVEDA BLVD	90034	4252002018	Medium Residential	R3-1	0	54	0.118908138	Residential - Five or More Units or Apartments (Any Combination) - 4 Stories or Less	YES - Current	NO - Privately-Owned	Available	Not Used in Prior Housing Element	0	0	0.089462709	0.089462709	6	0	0	1178157	541	Palms - Mar Vista - Del Rey	Yes	Above Moderate
LOS ANGELES	3621 S SEPULVEDA BLVD	90034	4252002019	Medium Residential	R3-1	0	54	0.118951434	Residential - Four Units (Any Combination) - 4 Stories or Less	YES - Current	NO - Privately-Owned	Available	Not Used in Prior Housing Element	0	0	0.119792426	0.119792426	4	0	0	1178157	525	Palms - Mar Vista - Del Rey	Yes	Above Moderate
LOS ANGELES	3613 S SEPULVEDA BLVD	90034	4252002020	Medium Residential	R3-1	0	54	0.118993528	Residential - Double, Duplex, or Two Units - 4 Stories or Less	YES - Current	NO - Privately-Owned	Available	Not Used in Prior Housing Element	0	0	0.471837282	0.471837282	2	0	0	1178157	504	Palms - Mar Vista - Del Rey	Yes	Above Moderate
LOS ANGELES	3609 S SEPULVEDA BLVD	90034	4252002021	Medium Residential	R3-1	0	54	0.119036219	Residential - Four Units (Any Combination) - 4 Stories or Less	YES - Current	NO - Privately-Owned	Available	Not Used in Prior Housing Element	0	0	0.119792426	0.119792426	4	0	0	1178157	491	Palms - Mar Vista - Del Rey	Yes	Above Moderate
LOS ANGELES	3605 S SEPULVEDA BLVD	90034	4252002022	Medium Residential	R3-1	0	54	0.117930863	Residential - Four Units (Any Combination) - 4 Stories or Less	YES - Current	NO - Privately-Owned	Available	Not Used in Prior Housing Element	0	0	0.119792426	0.119792426	4	0	0	1178157	479	Palms - Mar Vista - Del Rey	Yes	Above Moderate
LOS ANGELES	11160 W WESTMINSTER AVE	90034	4252003001	Medium Residential	R3-1	0	54	0.285599763	Residential - Five or More Units or Apartments (Any Combination) - 4 Stories or Less	YES - Current	NO - Privately-Owned	Available	Not Used in Prior Housing Element	0	0	0.206823193	0.206823193	18	0	0	1178157	356	Palms - Mar Vista - Del Rey	Yes	Above Moderate
LOS ANGELES	3549 S SEPULVEDA BLVD	90034	4252003002	Medium Residential	R3-1	0	54	0.184839237	Residential - Five or More Units or Apartments (Any Combination) - 4 Stories or Less	YES - Current	NO - Privately-Owned	Available	Not Used in Prior Housing Element	0	0	0.150111222	0.150111222	10	0	0	1178157	365	Palms - Mar Vista - Del Rey	Yes	Above Moderate
LOS ANGELES	3553 S SEPULVEDA BLVD	90034	4252003003	Medium Residential	R3-1	0	54	0.224252168	Residential - Five or More Units or Apartments (Any Combination) - 4 Stories or Less	YES - Current	NO - Privately-Owned	Available	Not Used in Prior Housing Element	0	0	0.16448858	0.16448858	10	0	0	1178157	370	Palms - Mar Vista - Del Rey	Yes	Above Moderate
LOS ANGELES	3571 S SEPULVEDA BLVD	90034	4252003005	Medium Residential	R3-1	0	54	0.245423398	Residential - Five or More Units or Apartments (Any Combination) - 4 Stories or Less	YES - Current	NO - Privately-Owned	Available	Not Used in Prior Housing Element	0	0	0.162863457	0.162863457	18	0	0	1178157	386	Palms - Mar Vista - Del Rey	Yes	Above Moderate
LOS ANGELES	3575 S SEPULVEDA BLVD	90034	4252003006	Medium Residential	R3-1	0	54	0.409125853	Residential - Five or More Units or Apartments (Any Combination) - 4 Stories or Less - Pool	YES - Current	NO - Privately-Owned	Available	Not Used in Prior Housing Element	0	0	0.25753864	0.25753864	26	0	0	1178157	392	Palms - Mar Vista - Del Rey	Yes	Above Moderate
LOS ANGELES	11173 W CHARNOCK ROAD	90034	4252003009	Medium Residential	R3-1	0	54	0.247640553	Residential - Five or More Units or Apartments (Any Combination) - 4 Stories or Less	YES - Current	NO - Privately-Owned	Available	Not Used in Prior Housing Element	0	0	0.046171093	0.046171093	17	0	0	1178157	445	Palms - Mar Vista - Del Rey	Yes	Above Moderate
LOS ANGELES	11171 W CHARNOCK ROAD	90034	4252003010	Medium Residential	R3-1	0	54	0.249117039	Residential - Five or More Units or Apartments (Any Combination) - 4 Stories or Less	YES - Current	NO - Privately-Owned	Available	Not Used in Prior Housing Element	0	0	0.15649544	0.15649544	12	0	0	1178157	436	Palms - Mar Vista - Del Rey	Yes	Above Moderate
LOS ANGELES	11161 W CHARNOCK ROAD	90034	4252003011	Medium Residential	R3-1	0	54	0.248922715	Residential - Five or More Units or Apartments (Any Combination) - 4 Stories or Less	YES - Current	NO - Privately-Owned	Available	Not Used in Prior Housing Element	0	0	0.225477767	0.225477767	7	0	0	1178157	427	Palms - Mar Vista - Del Rey	Yes	Above Moderate
LOS ANGELES	3601 S SEPULVEDA BLVD	90034	4252003012	Medium Residential	R3-1	0	54	0.281275474	Residential - Five or More Units or Apartments (Any Combination) - 4 Stories or Less	YES - Current	NO - Privately-Owned	Available	Not Used in Prior Housing Element	0	0	0.147530361	0.147530361	16	0	0	1178157	419	Palms - Mar Vista - Del Rey	Yes	Above Moderate
LOS ANGELES			4252004***	Public Facilities-Freeway	R1-1	0	1 unit per lot	0.032507475		YES - Current	NO - Privately-Owned	Available	Not Used in Prior Housing Element	0	0	0.416274834	0.416274834	0	0	0	1178157	333	Palms - Mar Vista - Del Rey		Above Moderate
LOS ANGELES			4252004***	Public Facilities-Freeway	R1-1	0	1 unit per lot	0.033331754		YES - Current	NO - Privately-Owned	Available	Not Used in Prior Housing Element	0	0	0.416274834	0.416274834	0	0	0	1178157	342	Palms - Mar Vista - Del Rey		Above Moderate
LOS ANGELES			4252004***	Public Facilities-Freeway	R1-1	0	1 unit per lot	0.034154628		YES - Current	NO - Privately-Owned	Available	Not Used in Prior Housing Element	0	0	0.416274834	0.416274834	0	0	0	1178157	1194	Palms - Mar Vista - Del Rey		Above Moderate
LOS ANGELES			4252004***	Public Facilities-Freeway	R1-1	0	1 unit per lot	0.034978414		YES - Current	NO - Privately-Owned	Available	Not Used in Prior Housing Element	0	0	0.416274834	0.416274834	0	0	0	1178157	1195	Palms - Mar Vista - Del Rey		Above Moderate
LOS ANGELES			4252004***	Public Facilities-Freeway	R1-1	0	1 unit per lot	0.064239193		YES - Current	NO - Privately-Owned	Available	Not Used in Prior Housing Element	0	0	0.416274834	0.416274834	0	0	0	1178157	284	Palms - Mar Vista - Del Rey		Above Moderate
LOS ANGELES	3501 S SEPULVEDA BLVD	90034	4252004001	Neighborhood Commercial	C2-1VL	0	108	0.200108285	Commercial - Commercial - Miscellaneous Commercial - One Story	YES - Current	NO - Privately-Owned	Available	Used in Prior Housing Element - Non-Vacant	0.081034124	0	0	0.081034124	0	0	0	1178157	244	Palms - Mar Vista - Del Rey		Lower
LOS ANGELES			4252004001	Low Medium Residential	C2-1VL	0	108	0.125139328	Commercial - Commercial - Miscellaneous Commercial - One Story	YES - Current	NO - Privately-Owned	Available	Used in Prior Housing Element - Non-Vacant	0.060073269	0	0	0.060073269	0	0	0	1178157	251	Palms - Mar Vista - Del Rey		Lower
LOS ANGELES	3511 S SEPULVEDA BLVD	90034	4252004002	Medium Residential	R3-1	0	54	0.086591398	Residential - Five or More Units or Apartments (Any Combination) - 4 Stories or Less	YES - Current	NO - Privately-Owned	Available	Not Used in Prior Housing Element	0	0	0.08768295	0.08768295	5	0	0	1178157	276	Palms - Mar Vista - Del Rey	Yes	Above Moderate
LOS ANGELES	3517 S SEPULVEDA BLVD	90034	4252004003	Medium Residential	R3-1	0	54	0.086592014	Residential - Five or More Units or Apartments (Any Combination) - 4 Stories or Less	YES - Current	NO - Privately-Owned	Available	Not Used in Prior Housing Element	0	0	0.08768295	0.08768295	5	0	0	1178157	292	Palms - Mar Vista - Del Rey	Yes	Above Moderate
LOS ANGELES	3523 S SEPULVEDA BLVD	90034	4252004004	Medium Residential	R3-1	0	54	0.086592014	Residential - Five or More Units or Apartments (Any Combination) - 4 Stories or Less	YES - Current	NO - Privately-Owned	Available	Not Used in Prior Housing Element	0	0	0.08768295	0.08768295	5	0	0	1178157	306	Palms - Mar Vista - Del Rey	Yes	Above Moderate
LOS ANGELES	3529 S SEPULVEDA BLVD	90034	4252004005	Medium Residential	R3-1	0	54	0.086591398	Residential - Five or More Units or Apartments (Any Combination) - 4 Stories or Less	YES - Current	NO - Privately-Owned	Available	Not Used in Prior Housing Element	0	0	0.08768295	0.08768295	5	0	0	1178157	323	Palms - Mar Vista - Del Rey	Yes	Above Moderate
LOS ANGELES	3535 S SEPULVEDA BLVD	90034	4252004006	Medium Residential	R3-1	0	54	0.092625165	Residential - Five or More Units or Apartments (Any Combination) - 4 Stories or Less	YES - Current	NO - Privately-Owned	Available	Not Used in Prior Housing Element	0	0	0.093557417	0.093557417	5	0	0	1178157	334	Palms - Mar Vista - Del Rey	Yes	Above Moderate
LOS ANGELES			4252004900	Low Medium Residential	R1-1	0	1 unit per lot	0.000711596	Miscellaneous - Government Owned Property	YES - Current	YES - City-Owned	Available	Not Used in Prior Housing Element	0	0	0.003125104	0.003125104	0	0	0	1178157	1185	Palms - Mar Vista - Del Rey		Above Moderate
LOS ANGELES			4252004901	Public Facilities-Freeway	R1-1	0	1 unit per lot	0.000688674	Miscellaneous - Government Owned Property	YES - Current	YES - City-Owned	Available	Not Used in Prior Housing Element	0	0	0.416274834	0.416274834	0	0	0	1178157	1184	Palms - Mar Vista - Del Rey		Above Moderate
LOS ANGELES	3517 S TULLER AVE	90034	4252004904	Low Medium Residential, Public Facilities-Freeway	R1-1	0	1 unit per lot	0.119647886	Residential - Single Family Residence - Vacant Land	YES - Current	NO - Privately-Owned	Available	Not Used in Prior Housing Element	0	0	0.145399058	0.145399058	0	0	0	1178157	322	Palms - Mar Vista - Del Rey		Above Moderate
LOS ANGELES	11146 W PALMS BLVD	90034	4252005017	Neighborhood Commercial	C2-1VL	0	108	0.484217465	Commercial - Shopping Center (Neighborhood, Community) - One Story	YES - Current	NO - Privately-Owned	Available	Not Used in Prior Housing Element	0.177395035	0	0	0.177395035	8	0	0	1178157	181	Palms - Mar Vista - Del Rey		Lower
LOS ANGELES	3520 S SEPULVEDA BLVD	90034	4252005021	Neighborhood Commercial	C2-1VL	0	108	0.562505831	Commercial - Restaurant, Cocktail Lounge - Restaurant, Cocktail Lounge, Tavern - One Story	YES - Current	NO - Privately-Owned	Available	Not Used in Prior Housing Element	0.243196421	0	0	0.243196421	0	0	0	1178157	1181	Palms - Mar Vista - Del Rey		Lower
LOS ANGELES	3703 S BENTLEY AVE	90034	4252006017	Medium Residential	R3-1	0	54	0.173527352	Residential - Single Family Residence	YES - Current	NO - Privately-Owned	Available	Used in Prior Housing Element - Non-Vacant	1.011055881	0	0	1.011055881	1	0	0	1178161	929	Palms - Mar Vista - Del Rey		Lower
LOS ANGELES	3709 S BENTLEY AVE	90034	4252006018	Medium Residential	R3-1	0	54	0.173525355	Residential - Five or More Units or Apartments (Any Combination) - 4 Stories or Less	YES - Current	NO - Privately-Owned	Available	Not Used in Prior Housing Element	0	0	0.123466633	0.123466633	8	0	0	1178161	939	Palms - Mar Vista - Del Rey	Yes	Above Moderate
LOS ANGELES	3715 S BENTLEY AVE	90034	4252006019	Medium Residential	R3-1	0	54	0.173526069	Residential - Five or More Units or Apartments (Any Combination) - 4 Stories or Less	YES - Current	NO - Privately-Owned	Available	Not Used in Prior Housing Element	0	0	0.123466633	0.123466633	8	0	0	1178161	953	Palms - Mar Vista - Del Rey	Yes	Above Moderate
LOS ANGELES	3721 S BENTLEY AVE	90034	4252006020	Medium Residential	R3-1	0	54	0.173527251	Residential - Five or More Units or Apartments (Any Combination) - 4 Stories or Less	YES - Current	NO - Privately-Owned	Available	Not Used in Prior Housing Element	0	0	0.111457489	0.111457489	9	0	0	1178161	965	Palms - Mar Vista - Del Rey	Yes	Above Moderate
LOS ANGELES	3725 S BENTLEY AVE	90034	4252006021	Medium Residential	R3-1	0	54	0.173526069	Residential - Five or More Units or Apartments (Any Combination) - 4 Stories or Less	YES - Current	NO - Privately-Owned	Available	Not Used in Prior Housing Element	0	0	0.0908122	0.0908122	11	0	0	1178161	976	Palms - Mar Vista - Del Rey	Yes	Above Moderate
LOS ANGELES	3738 S SEPULVEDA BLVD	90034	4252007007	Medium Residential	R3-1	0	54	0.153020263	Residential - Five or More Units or Apartments (Any Combination) - 4 Stories or Less	YES - Current	NO - Privately-Owned	Available	Not Used in Prior Housing Element	0	0	0.143663202	0.143663202	6	0	0	1178161	1055	Palms - Mar Vista - Del Rey	Yes	Above Moderate
LOS ANGELES	3732 S SEPULVEDA BLVD	90034	4252007008	Medium Residential	R3-1	0	54	0.153019393	Residential - Five or More Units or Apartments (Any Combination) - 4 Stories or Less	YES - Current	NO - Privately-Owned	Available	Not Used in Prior Housing Element	0	0	0.143663202	0.143663202	6	0	0	1178161	1041	Palms - Mar Vista - Del Rey	Yes	Above Moderate
LOS ANGELES	3742 S DUFRESNE CT	90034	4252007013	Medium Residential	R3-1	0	54	0.135696362	Residential - Four Units (Any Combination) - 4 Stories or Less	YES - Current	NO - Privately-Owned	Available	Not Used in Prior Housing Element	0	0	0.466839015	0.466839015	4	0	0	1178161	1040	Palms - Mar Vista - Del Rey	Yes	Above Moderate
LOS ANGELES	3741 S BENTLEY AVE	90034	4252007022	Medium Residential	R3-1	0	54	0.173524403	Residential - Five or More Units or Apartments (Any Combination) - 4 Stories or Less	YES - Current	NO - Privately-Owned	Available	Not Used in Prior Housing Element	0	0	0.548991051	0.548991051	4	0	0	1178161	1001	Palms - Mar Vista - Del Rey	Yes	Above Moderate
LOS ANGELES	3745 S BENTLEY AVE	90034	4252007023	Medium Residential	R3-1	0	54	0.173526269	Residential - Five or More Units or Apartments (Any Combination) - 4 Stories or Less	YES - Current	NO - Privately-Owned	Available	Not Used in Prior Housing Element	0	0	0.123466633	0.123466633	8	0	0	1178161	1009	Palms - Mar Vista - Del Rey	Yes	Above Moderate
LOS ANGELES	3751 S BENTLEY AVE	90034	4252007024	Medium Residential	R3-1	0	54	0.173525157	Residential - Single Family Residence	YES - Current	NO - Privately-Owned	Available	Used in Prior Housing Element - Non-Vacant	1.011055881	0	0	1.011055881	1	0	0	1178161	1017	Palms - Mar Vista - Del Rey		Lower
LOS ANGELES	3755 S BENTLEY AVE	90034	4252007025	Medium Residential	R3-1	0	54	0.17352517	Residential - Single Family Residence	YES - Current	NO - Privately-Owned	Available	Used in Prior Housing Element - Non-Vacant	1.011055881	0	0	1.011055881	1	0	0	1178161	1028	Palms - Mar Vista - Del Rey		Lower
LOS ANGELES	3757 S BENTLEY AVE	90034	4252007026	Medium Residential	R3-1	0	54	0.121465246	Residential - Three Units (Any Combination) - 4 Stories or Less	YES - Current	NO - Privately-Owned	Available	Not Used in Prior Housing Element	0	0	0.409332466	0.409332466	3	0	0	1178161	1038	Palms - Mar Vista - Del Rey	Yes	Above Moderate
LOS ANGELES	3763 S BENTLEY AVE	90034	4252007027	Medium Residential	R3-1	0	54	0.173524343	Residential - Five or More Units or Apartments (Any Combination) - 4 Stories or Less	YES - Current	NO - Privately-Owned	Available	Not Used in Prior Housing Element	0.081489727	0	0	0.081489727	12	0	0	1178161	1051	Palms - Mar Vista - Del Rey		Lower
LOS ANGELES	3767 S BENTLEY AVE	90034	4252007028	Medium Residential	R3-1	0	54	0.173517756	Residential - Four Units (Any Combination) - 4 Stories or Less	YES - Current	NO - Privately-Owned	Available	Not Used in Prior Housing Element	0	0	0.548991051	0.548991051	4	0	0	1178161	1063	Palms - Mar Vista - Del Rey	Yes	Above Moderate
LOS ANGELES	11101 W VENICE BLVD	90034	4252007029	General Commercial	C2-1	0	108	0.090128	Commercial - Professional Building - One Story	YES - Current	NO - Privately-Owned	Available	Used in Prior Housing Element - Non-Vacant	0.206755811	0	0	0.206755811	0	0	0	1178161	1085	Palms - Mar Vista - Del Rey		Lower
LOS ANGELES			4252007029	General Commercial	C2-1	0	108	0.087437719	Commercial - Professional Building - One Story	YES - Current	NO - Privately-Owned	Available	Used in Prior Housing Element - Non-Vacant	0.19241704	0	0	0.19241704	0	0	0	1178161	1076	Palms - Mar Vista - Del Rey		Lower
LOS ANGELES	11127 W VENICE BLVD	90034	4252007036	General Commercial	C2-1	0	108	0.180389314	Commercial - Store - One Story	YES - Current	NO - Privately-Owned	Available	Used in Prior Housing Element - Non-Vacant	0.341468558	0	0	0.341468558	0	0	0	1178161	1099	Palms - Mar Vista - Del Rey		Lower
LOS ANGELES			4252007036	General Commercial	C2-1	0	108	0.028696297	Commercial - Store - One Story	YES - Current	NO - Privately-Owned	Available	Used in Prior Housing Element - Non-Vacant	0	0	0.050744188	0.050744188	0	0	0	1178161	1089	Palms - Mar Vista - Del Rey		Above Moderate
LOS ANGELES			4252007036	General Commercial	C2-1	0	108	0.030660357	Commercial - Store - One Story	YES - Current	NO - Privately-Owned	Available	Used in Prior Housing Element - Non-Vacant	0	0	0.050744188	0.050744188	0	0	0	1178161	1097	Palms - Mar Vista - Del Rey		Above Moderate
LOS ANGELES			4252007036	General Commercial	C2-1	0	108	0.202323256	Commercial - Store - One Story	YES - Current	NO - Privately-Owned	Available	Used in Prior Housing Element - Non-Vacant	0.373305959	0	0	0.373305959	0	0	0	1178161	1091	Palms - Mar Vista - Del Rey		Lower
LOS ANGELES	11143 W VENICE BLVD	90034	4252007037	General Commercial	C2-1	0	108	0.105605004	Commercial - Store - One Story	YES - Current	NO - Privately-Owned	Available	Used in Prior Housing Element - Non-Vacant	0.101133083	0	0	0.101133083	0	0	0	1178161	1112	Palms - Mar Vista - Del Rey		Lower
LOS ANGELES			4252007037	General Commercial	C2-1	0	108	0.153020188	Commercial - Store - One Story	YES - Current	NO - Privately-Owned	Available	Used in Prior Housing Element - Non-Vacant	0.133037597	0	0	0.133037597	0	0	0	1178161	1107	Palms - Mar Vista - Del Rey		Lower
LOS ANGELES	3738 S DUFRESNE CT	90034	4252007038	Medium Residential	R3-1	0	54	0.169844703	Residential - Five or More Units or Apartments (Any Combination) - 4 Stories or Less	YES - Current	NO - Privately-Owned	Available	Not Used in Prior Housing Element	0	0	0.125284024	0.125284024	11	0	0	1178161	1026	Palms - Mar Vista - Del Rey	Yes	Above Moderate
LOS ANGELES	11043 W VENICE BLVD	90034	4252008001	Medium Residential	R3-1	0	54	0.18940212	Residential - Five or More Units or Apartments (Any Combination) - 4 Stories or Less	YES - Current	NO - Privately-Owned	Available	Not Used in Prior Housing Element	0	0	0.05547899	0.05547899	9	0	0	1178161	1022	Palms - Mar Vista - Del Rey	Yes	Above Moderate
LOS ANGELES	11035 W VENICE BLVD	90034	4252008002	Medium Residential	R3-1	0	54	0.189399918	Residential - Five or More Units or Apartments (Any Combination) - 4 Stories or Less	YES - Current	NO - Privately-Owned	Available	Not Used in Prior Housing Element	0	0	0.142903152	0.142903152	8	0	0	1178161	1015	Palms - Mar Vista - Del Rey	Yes	Above Moderate
LOS ANGELES	3771 S TILDEN AVE	90034	4252008003	Medium Residential	R3-1	0	54	0.186772814	Residential - Three Units (Any Combination) - 4 Stories or Less	YES - Current	NO - Privately-Owned	Available	Not Used in Prior Housing Element	0	0	0.669865251	0.669865251	3	0	0	1178161	1010	Palms - Mar Vista - Del Rey	Yes	Above Moderate
LOS ANGELES	3704 S BENTLEY AVE	90034	4252008017	Medium Residential	R3-1	0	54	0.173523916	Residential - Five or More Units or Apartments (Any Combination) - 4 Stories or Less	YES - Current	NO - Privately-Owned	Available	Not Used in Prior Housing Element	0	0	0.136759614	0.136759614	7	0	0	1178161	894	Palms - Mar Vista - Del Rey	Yes	Above Moderate
LOS ANGELES	3710 S BENTLEY AVE	90034	4252008018	Medium Residential	R3-1	0	54	0.173522981	Residential - Five or More Units or Apartments (Any Combination) - 4 Stories or Less	YES - Current	NO - Privately-Owned	Available	Not Used in Prior Housing Element	0	0	0.136759614	0.136759614	7	0	0	1178161	908	Palms - Mar Vista - Del Rey	Yes	Above Moderate
LOS ANGELES	3712 S BENTLEY AVE	90034	4252008019	Medium Residential	R3-1	0	54	0.173523024	Residential - Five or More Units or Apartments (Any Combination) - 4 Stories or Less	YES - Current	NO - Privately-Owned	Available	Not Used in Prior Housing Element	0.092447288	0	0	0.092447288	8	0	0	1178161	922	Palms - Mar Vista - Del Rey		Lower
LOS ANGELES	3718 S BENTLEY AVE	90034	4252008020	Medium Residential	R3-1	0	54	0.173523801	Residential - Double, Duplex, or Two Units - 4 Stories or Less	YES - Current	NO - Privately-Owned	Available	Used in Prior Housing Element - Non-Vacant	0.917245257	0	0	0.917245257	2	0	0	1178161	934	Palms - Mar Vista - Del Rey		Lower
LOS ANGELES	3724 S BENTLEY AVE	90034	4252008021	Medium Residential	R3-1	0	54	0.173522787	Residential - Five or More Units or Apartments (Any Combination) - 4 Stories or Less	YES - Current	NO - Privately-Owned	Available	Not Used in Prior Housing Element	0.083440871	0	0	0.083440871	9	0	0	1178161	947	Palms - Mar Vista - Del Rey		Lower
LOS ANGELES	3728 S BENTLEY AVE	90034	4252008022	Medium Residential	R3-1	0	54	0.17352472	Residential - Five or More Units or Apartments (Any Combination) - 4 Stories or Less	YES - Current	NO - Privately-Owned	Available	Not Used in Prior Housing Element	0	0	0.136759614	0.136759614	7	0	0	1178161	959	Palms - Mar Vista - Del Rey	Yes	Above Moderate
LOS ANGELES	3736 S BENTLEY AVE	90034	4252008024	Medium Residential	R3-1	0	54	0.173523502	Residential - Three Units (Any Combination) - 4 Stories or Less	YES - Current	NO - Privately-Owned	Available	Not Used in Prior Housing Element	0	0	0.548991051	0.548991051	4	0	0	1178161	980	Palms - Mar Vista - Del Rey	Yes	Above Moderate
LOS ANGELES	3742 S BENTLEY AVE	90034	4252008025	Medium Residential	R3-1	0	54	0.173523997	Residential - Five or More Units or Apartments (Any Combination) - 4 Stories or Less	YES - Current	NO - Privately-Owned	Available	Not Used in Prior Housing Element	0	0	0.123466633	0.123466633	8	0	0	1178161	989	Palms - Mar Vista - Del Rey	Yes	Above Moderate
LOS ANGELES	3750 S BENTLEY AVE	90034	4252008026	Medium Residential	R3-1	0	54	0.173522937	Residential - Five or More Units or Apartments (Any Combination) - 4 Stories or Less	YES - Current	NO - Privately-Owned	Available	Not Used in Prior Housing Element	0	0	0.123466633	0.123466633	8	0	0	1178161	998	Palms - Mar Vista - Del Rey	Yes	Above Moderate
LOS ANGELES	3754 S BENTLEY AVE	90034	4252008035	Medium Residential	R3-1	0	54	0.164915479	Residential - Double, Duplex, or Two Units - 4 Stories or Less	YES - Current	NO - Privately-Owned	Available	Used in Prior Housing Element - Non-Vacant	0	0	0.659060544	0.659060544	2	0	0	1178161	1007	Palms - Mar Vista - Del Rey	Yes	Above Moderate
LOS ANGELES			4252009033	Low Residential	R1-1	0	1 unit per lot	0.001491703	Residential - Single Family Residence - Vacant Land	YES - Current	NO - Privately-Owned	Available	Not Used in Prior Housing Element	0	0	0.156059194	0.156059194	0	0	0	1178161	554	Palms - Mar Vista - Del Rey		Above Moderate
LOS ANGELES	3501 S TILDEN AVE	90034	4252010BRK	Medium Residential	R3-1	0	54	0.266353429	Residential - Single Family Residence - Townhouse Format - Condominium	YES - Current	NO - Privately-Owned	Available	Not Used in Prior Housing Element	0.151119322	0	0	0.151119322	10	0	0	1178157	1186	Palms - Mar Vista - Del Rey		Lower
LOS ANGELES	3507 S MILITARY AVE	90034	4252011007	Low Residential, Medium Residential	R3-1	0	54	0.124275619	Residential - Single Family Residence	YES - Current	NO - Privately-Owned	Available	Used in Prior Housing Element - Non-Vacant	0.828603405	0	0	0.828603405	1	0	0	1178157	89	Palms - Mar Vista - Del Rey		Lower
LOS ANGELES	3501 S MILITARY AVE	90034	4252011036	Medium Residential	R3-1	0	54	0.132499477	Residential - Five or More Units or Apartments (Any Combination) - 4 Stories or Less	YES - Current	NO - Privately-Owned	Available	Not Used in Prior Housing Element	0.083996969	0	0	0.083996969	6	0	0	1178157	75	Palms - Mar Vista - Del Rey		Lower
LOS ANGELES	3713 S MILITARY AVE	90034	4252013003	Low Medium Residential	R2-1	0	21	0.113064229	Residential - Single Family Residence	YES - Current	NO - Privately-Owned	Available	Not Used in Prior Housing Element	0	0	0.221419168	0.221419168	1	2*	2*	1178161	818	Palms - Mar Vista - Del Rey		Above Moderate
LOS ANGELES	3717 S MILITARY AVE	90034	4252013004	Low Medium Residential	R2-1	0	21	0.113003471	Residential - Double, Duplex, or Two Units - 4 Stories or Less	YES - Current	NO - Privately-Owned	Available	Not Used in Prior Housing Element	0	0	0.28587954	0.28587954	2	2*	2*	1178161	833	Palms - Mar Vista - Del Rey	Yes	Above Moderate
LOS ANGELES	3719 S MILITARY AVE	90034	4252013005	Low Medium Residential	R2-1	0	21	0.112943354	Residential - Double, Duplex, or Two Units - 4 Stories or Less	YES - Current	NO - Privately-

LOS ANGELES	3741 S MILITARY AVE	90034	4252013010	Low Medium Residential		RD2-1	0	21	0.112642405	Residential - Single Family Residence	YES - Current	NO - Privately-Owned	Available	Not Used in Prior Housing Element	0	0	0.493699217	0.493699217	0	2*	2*	1178161	920	Palms - Mar Vista - Del Rey			Above Moderate
LOS ANGELES	3757 S MILITARY AVE	90034	4252013014	Low Medium Residential		RD2-1	0	21	0.104921124	Residential - Single Family Residence	YES - Current	NO - Privately-Owned	Available	Not Used in Prior Housing Element	0	0	0.221419168	0.221419168	1	2*	2*	1178161	963	Palms - Mar Vista - Del Rey			Above Moderate
LOS ANGELES	3761 S MILITARY AVE	90034	4252013015	Low Medium Residential		RD2-1	0	21	0.104869349	Residential - Single Family Residence	YES - Current	NO - Privately-Owned	Available	Not Used in Prior Housing Element	0	0	0.221419168	0.221419168	1	2*	2*	1178161	973	Palms - Mar Vista - Del Rey			Above Moderate
LOS ANGELES	11007 W VENICE BLVD	90034	4252013017	Medium Residential		R3-1	0	54	0.06817201	Commercial - Store - One Story	YES - Current	NO - Privately-Owned	Available	Not Used in Prior Housing Element	0	0	0.010548099	0.010548099	0	3*	3*	1178161	990	Palms - Mar Vista - Del Rey			Above Moderate
LOS ANGELES	11009 W VENICE BLVD	90034	4252013018	Medium Residential		R3-1	0	54	0.062270772	Residential - Double, Duplex, or Two Units - 4 Stories or Less	YES - Current	NO - Privately-Owned	Available	Not Used in Prior Housing Element	0	0	0.053977728	0.053977728	2	3*	3*	1178161	992	Palms - Mar Vista - Del Rey	Yes		Above Moderate
LOS ANGELES	3764 S TILDEN AVE	90034	4252013019	Medium Residential		R3-1	0	54	0.186300853	Residential - Five or More Units or Apartments (Any Combination) - 4 Stories or Less	YES - Current	NO - Privately-Owned	Available	Not Used in Prior Housing Element	0	0	0.172075725	0.172075725	6	0	0	1178161	1000	Palms - Mar Vista - Del Rey	Yes		Above Moderate
LOS ANGELES	11019 W VENICE BLVD	90034	4252013020	Medium Residential		R3-1	0	54	0.188797399	Residential - Five or More Units or Apartments (Any Combination) - 4 Stories or Less	YES - Current	NO - Privately-Owned	Available	Not Used in Prior Housing Element	0	0	0.152036548	0.152036548	8	0	0	1178161	994	Palms - Mar Vista - Del Rey	Yes		Above Moderate
LOS ANGELES	11011 W VENICE BLVD	90034	4252013021	Medium Residential		R3-1	0	54	0.195002461	Residential - Five or More Units or Apartments (Any Combination) - 4 Stories or Less	YES - Current	NO - Privately-Owned	Available	Not Used in Prior Housing Element	0	0	0.153399623	0.153399623	8	0	0	1178161	988	Palms - Mar Vista - Del Rey	Yes		Above Moderate
LOS ANGELES	3707 S GREENFIELD AVE	90034	4252014002	Low Medium Residential		RD2-1	0	21	0.114715066	Residential - Single Family Residence	YES - Current	NO - Privately-Owned	Available	Not Used in Prior Housing Element	0	0	0.331450081	0.331450081	1	2*	2*	1178161	729	Palms - Mar Vista - Del Rey			Above Moderate
LOS ANGELES	3713 S GREENFIELD AVE	90034	4252014003	Low Medium Residential		RD2-1	0	21	0.114709575	Residential - Single Family Residence	YES - Current	NO - Privately-Owned	Available	Not Used in Prior Housing Element	0	0	0.331450081	0.331450081	1	2*	2*	1178161	748	Palms - Mar Vista - Del Rey			Above Moderate
LOS ANGELES	3715 S GREENFIELD AVE	90034	4252014004	Low Medium Residential		RD2-1	0	21	0.114705755	Residential - Double, Duplex, or Two Units - 4 Stories or Less	YES - Current	NO - Privately-Owned	Available	Not Used in Prior Housing Element	0	0	0.42814064	0.42814064	2	2*	2*	1178161	765	Palms - Mar Vista - Del Rey	Yes		Above Moderate
LOS ANGELES	3719 S GREENFIELD AVE	90034	4252014005	Low Medium Residential		RD2-1	0	21	0.114701099	Residential - Single Family Residence	YES - Current	NO - Privately-Owned	Available	Not Used in Prior Housing Element	0	0	0.331450081	0.331450081	1	2*	2*	1178161	781	Palms - Mar Vista - Del Rey			Above Moderate
LOS ANGELES	3725 S GREENFIELD AVE	90034	4252014006	Low Medium Residential		RD2-1	0	21	0.114696443	Residential - Single Family Residence	YES - Current	NO - Privately-Owned	Available	Not Used in Prior Housing Element	0	0	0.331450081	0.331450081	1	2*	2*	1178161	797	Palms - Mar Vista - Del Rey			Above Moderate
LOS ANGELES	3729 S GREENFIELD AVE	90034	4252014007	Low Medium Residential		RD2-1	0	21	0.114691788	Residential - Single Family Residence	YES - Current	NO - Privately-Owned	Available	Not Used in Prior Housing Element	0	0	0.331450081	0.331450081	1	2*	2*	1178161	817	Palms - Mar Vista - Del Rey			Above Moderate
LOS ANGELES	3737 S GREENFIELD AVE	90034	4252014009	Low Medium Residential		RD2-1	0	21	0.114682476	Residential - Single Family Residence	YES - Current	NO - Privately-Owned	Available	Not Used in Prior Housing Element	0	0	0.331450081	0.331450081	1	2*	2*	1178161	846	Palms - Mar Vista - Del Rey			Above Moderate
LOS ANGELES	3741 S GREENFIELD AVE	90034	4252014010	Low Medium Residential		RD2-1	0	21	0.114677821	Residential - Single Family Residence	YES - Current	NO - Privately-Owned	Available	Not Used in Prior Housing Element	0	0	0.331450081	0.331450081	1	2*	2*	1178161	864	Palms - Mar Vista - Del Rey			Above Moderate
LOS ANGELES	3745 S GREENFIELD AVE	90034	4252014011	Low Medium Residential		RD2-1	0	21	0.10702761	Residential - Single Family Residence	YES - Current	NO - Privately-Owned	Available	Not Used in Prior Housing Element	1	2*	0.331450081	0.331450081	1	2*	2*	1178161	884	Palms - Mar Vista - Del Rey			Above Moderate
LOS ANGELES	3749 S GREENFIELD AVE	90034	4252014012	Low Medium Residential		RD2-1	0	21	0.107024787	Residential - Single Family Residence	YES - Current	NO - Privately-Owned	Available	Not Used in Prior Housing Element	0	0	0.331450081	0.331450081	1	2*	2*	1178161	893	Palms - Mar Vista - Del Rey			Above Moderate
LOS ANGELES	3757 S GREENFIELD AVE	90034	4252014014	Low Medium Residential		RD2-1	0	21	0.10701693	Residential - Single Family Residence	YES - Current	NO - Privately-Owned	Available	Not Used in Prior Housing Element	0	0	0.331450081	0.331450081	1	2*	2*	1178161	914	Palms - Mar Vista - Del Rey			Above Moderate
LOS ANGELES	3761 S GREENFIELD AVE	90034	4252014015	Low Medium Residential		RD2-1	0	21	0.107011896	Residential - Single Family Residence	YES - Current	NO - Privately-Owned	Available	Not Used in Prior Housing Element	0	0	0.331450081	0.331450081	1	2*	2*	1178161	927	Palms - Mar Vista - Del Rey			Above Moderate
LOS ANGELES	10953 W VENICE BLVD	90034	4252014016	General Commercial		C2-1	0	108	0.068171291	Commercial - Store Combination - Store and Residential Combination - One Story	YES - Current	NO - Privately-Owned	Available	Used in Prior Housing Element - Non-Vacant	0	0	0.016834953	0.016834953	1	0	0	1178161	946	Palms - Mar Vista - Del Rey	Yes		Above Moderate
LOS ANGELES	3767 1/2 S GREENFIELD AVE	90034	4252014016	General Commercial		C2-1	0	108	0.075779379	Commercial - Store Combination - Store and Residential Combination - One Story	YES - Current	NO - Privately-Owned	Available	Used in Prior Housing Element - Non-Vacant	0	0	0.048872275	0.048872275	1	0	0	1178161	940	Palms - Mar Vista - Del Rey	Yes		Above Moderate
LOS ANGELES	10957 W VENICE BLVD	90034	4252014017	General Commercial		C2-1	0	108	0.068172114	Commercial - Store - One Story	YES - Current	NO - Privately-Owned	Available	Not Used in Prior Housing Element	0	0	0.011394872	0.011394872	0	0	0	1178161	950	Palms - Mar Vista - Del Rey			Above Moderate
LOS ANGELES	10959 W VENICE BLVD	90034	4252014018	General Commercial		C2-1	0	108	0.068171523	Residential - Single Family Residence	YES - Current	NO - Privately-Owned	Available	Not Used in Prior Housing Element	0	0	0.168460524	0.168460524	1	0	0	1178161	956	Palms - Mar Vista - Del Rey			Above Moderate
LOS ANGELES	10967 W VENICE BLVD	90034	4252014020	General Commercial		C2-1	0	108	0.06817142	Commercial - Auto, Recreation Equipment, Construction Equipment Sales and Service - Auto Body Repair Shop - One Story	YES - Current	NO - Privately-Owned	Available	Used in Prior Housing Element - Non-Vacant	0	0	0.080531037	0.080531037	0	0	0	1178161	968	Palms - Mar Vista - Del Rey			Above Moderate
LOS ANGELES			4252014020	General Commercial		C2-1	0	108	0.075746432	Commercial - Auto, Recreation Equipment, Construction Equipment Sales and Service - Auto Body Repair Shop - One Story	YES - Current	NO - Privately-Owned	Available	Used in Prior Housing Element - Non-Vacant	0.239501205	0	0	0.239501205	0	0	0	1178161	974	Palms - Mar Vista - Del Rey			Lower
LOS ANGELES	3760 S MILITARY AVE	90034	4252014021	Low Medium Residential		RD2-1	0	21	0.107027137	Residential - Single Family Residence	YES - Current	NO - Privately-Owned	Available	Not Used in Prior Housing Element	0	0	0.331450081	0.331450081	1	2*	2*	1178161	945	Palms - Mar Vista - Del Rey			Above Moderate
LOS ANGELES	3754 S MILITARY AVE	90034	4252014022	Low Medium Residential		RD2-1	0	21	0.107027137	Residential - Single Family Residence	YES - Current	NO - Privately-Owned	Available	Not Used in Prior Housing Element	0	0	0.331450081	0.331450081	1	2*	2*	1178161	936	Palms - Mar Vista - Del Rey			Above Moderate
LOS ANGELES	3752 S MILITARY AVE	90034	4252014023	Low Medium Residential		RD2-1	0	21	0.107027137	Residential - Single Family Residence	YES - Current	NO - Privately-Owned	Available	Not Used in Prior Housing Element	0	0	0.331450081	0.331450081	1	2*	2*	1178161	925	Palms - Mar Vista - Del Rey			Above Moderate
LOS ANGELES	3748 S MILITARY AVE	90034	4252014024	Low Medium Residential		RD2-1	0	21	0.107027137	Residential - Single Family Residence	YES - Current	NO - Privately-Owned	Available	Not Used in Prior Housing Element	0	0	0.331450081	0.331450081	1	2*	2*	1178161	912	Palms - Mar Vista - Del Rey			Above Moderate
LOS ANGELES	3744 S MILITARY AVE	90034	4252014025	Low Medium Residential		RD2-1	0	21	0.107027137	Residential - Single Family Residence	YES - Current	NO - Privately-Owned	Available	Not Used in Prior Housing Element	0	0	0.331450081	0.331450081	1	2*	2*	1178161	901	Palms - Mar Vista - Del Rey			Above Moderate
LOS ANGELES	3740 S MILITARY AVE	90034	4252014026	Low Medium Residential		RD2-1	0	21	0.114671478	Residential - Single Family Residence	YES - Current	NO - Privately-Owned	Available	Not Used in Prior Housing Element	0	0	0.331450081	0.331450081	1	2*	2*	1178161	891	Palms - Mar Vista - Del Rey			Above Moderate
LOS ANGELES	3736 S MILITARY AVE	90034	4252014027	Low Medium Residential		RD2-1	0	21	0.114672314	Residential - Single Family Residence	YES - Current	NO - Privately-Owned	Available	Not Used in Prior Housing Element	0	0	0.331450081	0.331450081	1	2*	2*	1178161	877	Palms - Mar Vista - Del Rey			Above Moderate
LOS ANGELES	3732 S MILITARY AVE	90034	4252014028	Low Medium Residential		RD2-1	0	21	0.114672314	Residential - Single Family Residence	YES - Current	NO - Privately-Owned	Available	Not Used in Prior Housing Element	0	0	0.013376742	0.013376742	1	2*	2*	1178161	858	Palms - Mar Vista - Del Rey			Above Moderate
LOS ANGELES	3728 S MILITARY AVE	90034	4252014029	Low Medium Residential		RD2-1	0	21	0.114671478	Residential - Single Family Residence	YES - Current	NO - Privately-Owned	Available	Not Used in Prior Housing Element	0	0	0.331450081	0.331450081	1	2*	2*	1178161	840	Palms - Mar Vista - Del Rey			Above Moderate
LOS ANGELES	3720 S MILITARY AVE	90034	4252014031	Low Medium Residential		RD2-1	0	21	0.114671478	Residential - Single Family Residence	YES - Current	NO - Privately-Owned	Available	Not Used in Prior Housing Element	0	0	0.331450081	0.331450081	1	2*	2*	1178161	809	Palms - Mar Vista - Del Rey			Above Moderate
LOS ANGELES	3716 S MILITARY AVE	90034	4252014032	Low Medium Residential		RD2-1	0	21	0.114672314	Residential - Single Family Residence	YES - Current	NO - Privately-Owned	Available	Not Used in Prior Housing Element	0	0	0.331450081	0.331450081	1	2*	2*	1178161	790	Palms - Mar Vista - Del Rey			Above Moderate
LOS ANGELES	3712 S MILITARY AVE	90034	4252014033	Low Medium Residential		RD2-1	0	21	0.114672314	Residential - Single Family Residence	YES - Current	NO - Privately-Owned	Available	Not Used in Prior Housing Element	0	0	0.331450081	0.331450081	1	2*	2*	1178161	774	Palms - Mar Vista - Del Rey			Above Moderate
LOS ANGELES	3609 S GREENFIELD AVE	90034	4252015002	Low Medium Residential		RD2-1	0	21	0.10714483	Residential - Single Family Residence	YES - Current	NO - Privately-Owned	Available	Not Used in Prior Housing Element	0	0	0.322894716	0.322894716	1	2*	2*	1178161	369	Palms - Mar Vista - Del Rey	Yes		Above Moderate
LOS ANGELES	3613 S GREENFIELD AVE	90034	4252015003	Low Medium Residential		RD2-1	0	21	0.114793058	Residential - Single Family Residence	YES - Current	NO - Privately-Owned	Available	Not Used in Prior Housing Element	0	0	0.221419168	0.221419168	1	2*	2*	1178161	393	Palms - Mar Vista - Del Rey			Above Moderate
LOS ANGELES	3621 S GREENFIELD AVE	90034	4252015005	Low Medium Residential		RD2-1	0	21	0.114784055	Residential - Double, Duplex, or Two Units - 4 Stories or Less	YES - Current	NO - Privately-Owned	Available	Not Used in Prior Housing Element	0	0	0.28587954	0.28587954	2	2*	2*	1178161	444	Palms - Mar Vista - Del Rey	Yes		Above Moderate
LOS ANGELES	3625 S GREENFIELD AVE	90034	4252015006	Low Medium Residential		RD2-1	0	21	0.114779457	Residential - Single Family Residence	YES - Current	NO - Privately-Owned	Available	Not Used in Prior Housing Element	0	0	0.221419168	0.221419168	1	2*	2*	1178161	464	Palms - Mar Vista - Del Rey			Above Moderate
LOS ANGELES	3633 S GREENFIELD AVE	90034	4252015007	Low Medium Residential		RD2-1	0	21	0.114774744	Residential - Double, Duplex, or Two Units - 4 Stories or Less	YES - Current	NO - Privately-Owned	Available	Not Used in Prior Housing Element	0	0	0.28587954	0.28587954	2	2*	2*	1178161	484	Palms - Mar Vista - Del Rey	Yes		Above Moderate
LOS ANGELES	3635 S GREENFIELD AVE	90034	4252015008	Low Medium Residential		RD2-1	0	21	0.114770982	Residential - Single Family Residence	YES - Current	NO - Privately-Owned	Available	Not Used in Prior Housing Element	0	0	0.221419168	0.221419168	1	2*	2*	1178161	506	Palms - Mar Vista - Del Rey			Above Moderate
LOS ANGELES	3641 S GREENFIELD AVE	90034	4252015009	Low Medium Residential		RD2-1	0	21	0.114765432	Residential - Single Family Residence	YES - Current	NO - Privately-Owned	Available	Not Used in Prior Housing Element	0	0	0.221419168	0.221419168	1	2*	2*	1178161	529	Palms - Mar Vista - Del Rey			Above Moderate
LOS ANGELES	3645 S GREENFIELD AVE	90034	4252015010	Low Medium Residential		RD2-1	0	21	0.114761494	Residential - Single Family Residence	YES - Current	NO - Privately-Owned	Available	Not Used in Prior Housing Element	0	0	0.221419168	0.221419168	1	2*	2*	1178161	545	Palms - Mar Vista - Del Rey			Above Moderate
LOS ANGELES	3649 S GREENFIELD AVE	90034	4252015011	Low Medium Residential		RD2-1	0	21	0.114756002	Residential - Single Family Residence	YES - Current	NO - Privately-Owned	Available	Not Used in Prior Housing Element	0	0	0.095632172	0.095632172	1	2*	2*	1178161	569	Palms - Mar Vista - Del Rey			Above Moderate
LOS ANGELES	3653 S GREENFIELD AVE	90034	4252015012	Low Medium Residential		RD2-1	0	21	0.114752183	Residential - Single Family Residence	YES - Current	NO - Privately-Owned	Available	Not Used in Prior Housing Element	0	0	0.331450081	0.331450081	1	2*	2*	1178161	585	Palms - Mar Vista - Del Rey			Above Moderate
LOS ANGELES	3657 S GREENFIELD AVE	90034	4252015013	Low Medium Residential		RD2-1	0	21	0.114747527	Residential - Double, Duplex, or Two Units - 4 Stories or Less	YES - Current	NO - Privately-Owned	Available	Not Used in Prior Housing Element	0	0	0.42814064	0.42814064	2	2*	2*	1178161	602	Palms - Mar Vista - Del Rey	Yes		Above Moderate
LOS ANGELES	3663 S GREENFIELD AVE	90034	4252015014	Low Medium Residential		RD2-1	0	21	0.114742871	Residential - Single Family Residence	YES - Current	NO - Privately-Owned	Available	Not Used in Prior Housing Element	0	0	0.331450081	0.331450081	1	2*	2*	1178161	622	Palms - Mar Vista - Del Rey			Above Moderate
LOS ANGELES	3667 S GREENFIELD AVE	90034	4252015015	Low Medium Residential		RD2-1	0	21	0.114738039	Residential - Double, Duplex, or Two Units - 4 Stories or Less	YES - Current	NO - Privately-Owned	Available	Not Used in Prior Housing Element	0	0	0.42814064	0.42814064	2	2*	2*	1178161	638	Palms - Mar Vista - Del Rey	Yes		Above Moderate
LOS ANGELES	3671 S GREENFIELD AVE	90034	4252015016	Low Medium Residential		RD2-1	0	21	0.114733441	Residential - Single Family Residence	YES - Current	NO - Privately-Owned	Available	Not Used in Prior Housing Element	0	0	0.331450081	0.331450081	1	2*	2*	1178161	656	Palms - Mar Vista - Del Rey			Above Moderate
LOS ANGELES	3673 S GREENFIELD AVE	90034	4252015017	Low Medium Residential		RD2-1	0	21	0.114728728	Residential - Single Family Residence	YES - Current	NO - Privately-Owned	Available	Not Used in Prior Housing Element	0	0	0.331450081	0.331450081	1	2*	2*	1178161	676	Palms - Mar Vista - Del Rey			Above Moderate
LOS ANGELES	10960 W PALMS BLVD	90034	4252016035	Medium Residential		R3-1	0	54	0.170274595	Residential - Five or More Units or Apartments (Any Combination) - 4 Stories or Less	YES - Current	NO - Privately-Owned	Available	Not Used in Prior Housing Element	0	0	0.141011159	0.141011159	9	0	0	1208161	1325	Palms - Mar Vista - Del Rey	Yes		Above Moderate
LOS ANGELES	10980 W PALMS BLVD	90034	4252016BRK	Medium Residential		R3-1	0	54	0.182908716	Residential - Single Family Residence - Condo Conversion	YES - Current	NO - Privately-Owned	Available	Not Used in Prior Housing Element	0	0	0.072011787	0.072011787	8	0	0	1178161	51	Palms - Mar Vista - Del Rey	Yes		Above Moderate
LOS ANGELES	10944 W PALMS BLVD	90034	4252017002	Medium Residential		R3-1	0	54	0.16160982	Residential - Five or More Units or Apartments (Any Combination) - 4 Stories or Less	YES - Current	NO - Privately-Owned	Available	Not Used in Prior Housing Element	0	0	0.102152276	0.102152276	9	0	0	1208161	1294	Palms - Mar Vista - Del Rey	Yes		Above Moderate
LOS ANGELES	10938 W PALMS BLVD	90034	4252017033	Medium Residential		R3-1	0	54	0.161610149	Residential - Five or More Units or Apartments (Any Combination) - 4 Stories or Less	YES - Current	NO - Privately-Owned	Available	Not Used in Prior Housing Element	0	0	0.05508887	0.05508887	9	0	0	1208161	1283	Palms - Mar Vista - Del Rey	Yes		Above Moderate
LOS ANGELES	10930 W PALMS BLVD	90034	4252017034	Medium Residential		R3-1	0	54	0.170072688	Residential - Five or More Units or Apartments (Any Combination) - 4 Stories or Less	YES - Current	NO - Privately-Owned	Available	Not Used in Prior Housing Element	0	0	0.05425478	0.05425478	10	0	0	1208161	1274	Palms - Mar Vista - Del Rey	Yes		Above Moderate
LOS ANGELES	10950 W PALMS BLVD	90034	4252017036	Medium Residential		R3-1	0	54	0.166892715	Residential - Five or More Units or Apartments (Any Combination) - 4 Stories or Less	YES - Current	NO - Privately-Owned	Available	Used in Prior Housing Element - Non-Vacant	0.076368961	0	0	0.076368961	10	0	0	1208161	1306	Palms - Mar Vista - Del Rey			Lower
LOS ANGELES	3609 S VETERAN AVE	90034	4252018002	Low Medium Residential		RD2-1	0	21	0.106925755	Residential - Single Family Residence	YES - Current	NO - Privately-Owned	Available	Not Used in Prior Housing Element	0	0	0.331450081	0.331450081	1	2*	2*	1178161	291	Palms - Mar Vista - Del Rey			Above Moderate
LOS ANGELES	3627 S VETERAN AVE	90034	4252018006	Low Medium Residential		RD2-1	0	21	0.114578818	Residential - Double, Duplex, or Two Units - 4 Stories or Less	YES - Current	NO - Privately-Owned	Available	Not Used in Prior Housing Element	0	0	0.42814064	0.42814064	2	2*	2*	1178161	367	Palms - Mar Vista - Del Rey	Yes		Above Moderate
LOS ANGELES	3647 S VETERAN AVE	90034	4252018011	Low Medium Residential		RD2-1	0	21	0.114604648	Residential - Double, Duplex, or Two Units - 4 Stories or Less	YES - Current	NO - Privately-Owned	Available	Not Used in Prior Housing Element	0	0	0.42814064	0.42814064	2	2*	2*	1178161	483	Palms - Mar Vista - Del Rey	Yes		Above Moderate
LOS ANGELES	3659 S VETERAN AVE	90034	4252018013	Low Medium Residential		RD2-1	0	21	0.114613652	Residential - Single Family Residence	YES - Current	NO - Privately-Owned	Available	Not Used in Prior Housing Element	0	0	0.331450081	0.331450081	1	2*	2*	1178161	525	Palms - Mar Vista - Del Rey			Above Moderate
LOS ANGELES	3663 S VETERAN AVE	90034	4252018014	Low Medium Residential		RD2-1	0	21	0.114618132	Residential - Single Family Residence	YES - Current	NO - Privately-Owned	Available	Not Used in Prior Housing Element	0	0	0.331450081	0.331450081	1	2*	2*	1178161	543	Palms - Mar Vista - Del Rey			Above Moderate
LOS ANGELES	3672 S GREENFIELD AVE	90034	4252018018	Low Medium Residential		RD2-1	0	21	0.114671983	Residential - Double, Duplex, or Two Units - 4 Stories or Less	YES - Current	NO - Privately-Owned	Available	Not Used in Prior Housing Element	0	0	0.42814064	0.42814064	2	2*	2*	1178161	630	Palms - Mar Vista - Del Rey	Yes		Above Moderate
LOS ANGELES	3662 S GREENFIELD AVE	90034	4252018021	Low Medium Residential		RD2-1	0	21	0.114671091	Residential - Double, Duplex, or Two Units - 4 Stories or Less	YES - Current	NO - Privately-Owned	Available	Not Used in Prior Housing Element	0	0	0.120690849	0.120690849	2	2*	2*	1178161	576	Palms - Mar Vista - Del Rey	Yes		Above Moderate
LOS ANGELES	3646 S GREENFIELD AVE	90034	4252018024	Low Medium Residential		RD2-1	0	21	0.11467216	Residential - Single Family Residence	YES - Current	NO - Privately-Owned	Available	Not Used in Prior Housing Element	0	0	0.331450081	0.331450081	1	2*	2*	1178161	518	Palms - Mar Vista - Del Rey			Above Moderate
LOS ANGELES	3644 S GREENFIELD AVE	90034	4252018025	Low Medium Residential		RD2-1	0	21	0.114672643	Residential - Double, Duplex, or Two Units - 4 Stories or Less	YES - Current	NO - Privately-Owned	Available	Not Used in Prior Housing Element	0	0	0.42814064	0.42814064	2	2*	2*	1178161	498	Palms - Mar Vista - Del Rey	Yes		Above Moderate
LOS ANGELES	3640 S GREENFIELD AVE	90034	4252018026	Low Medium Residential		RD2-1	0	21	0.114671091	Residential - Single Family Residence	YES - Current	NO - Privately-Owned	Available	Not Used in Prior Housing Element	0	0	0.331450081	0.331450081	1	2*	2*	1178161	476	Palms - Mar Vista - Del Rey			Above Moderate
LOS ANGELES	3626 S GREENFIELD AVE	90034	4252018029	Low Medium Residential		RD2-1	0	21	0.114671808	Residential - Double, Duplex, or Two Units - 4 Stories or Less	YES - Current	NO - Privately-Owned	Available	Not Used in Prior Housing Element	0	0	0.017852683	0.017852683	2	2*	2*	1178161	411	Palms - Mar Vista - Del Rey	Yes		Above Moderate
LOS ANGELES	3618 S GREENFIELD AVE	90034	4252018031	Low Medium Residential		RD2-1	0	21	0.107026615	Residential - Double, Duplex, or Two Units - 4 Stories or Less	YES - Current	NO - Privately-Owned	Available	Not Used in Prior Housing Element	0	0	0.019318615	0.019318615	2	2*	2*	1178161	361	Palms - Mar Vista - Del Rey	Yes		Above Moderate
LOS ANGELES	3612 S GREENFIELD AVE	90034	4252018032	Low Medium Residential		RD2-1	0	21	0.107028138	Residential - Double, Duplex, or Two Units - 4 Stories or Less	YES - Current	NO - Privately-Owned	Available	Not Used in Prior Housing Element	0	0	0.019318615	0.019318615	2	2*	2*	1178161	338	Palms - Mar Vista - Del Rey	Yes		Above Moderate
LOS ANGELES	3608 S GREENFIELD AVE	90034	4252018033	Low Medium Residential		RD2-1	0	21	0.107026819	Residential - Single Family Residence	YES - Current	NO - Privately-Owned	Available	Not Used in Prior Housing Element	0	0	0.221419168	0.221419168	1	2*	2*	1178161	320	Palms - Mar Vista - Del Rey			Above Moderate
LOS ANGELES	3604 S GREENFIELD AVE	90034	4252018034	Low Medium Residential		RD2-1	0	21	0.117919755	Residential - Single Family Residence	YES - Current	NO - Privately-Owned	Available	Not Used in Prior Housing Element	0	0	0.221419168	0.221419168	1	2*	2*	1178161	302	Palms - Mar Vista - Del Rey			Above Moderate
LOS ANGELES	3705 S VETERAN AVE	90034	4252019001	Low Medium Residential		RD2-1	0	21	0.113091381	Residential - Single Family Residence	YES - Current	NO - Privately-Owned	Available	Not Used in Prior Housing Element	0	0	0.331450081	0.331450081	1	2*	2*	1178161	639	Palms - Mar Vista - Del Rey			Above Moderate
LOS ANGELES	3709 S VETERAN AVE	90034	4252019002	Low Medium Residential		RD2-1	0	21	0.11464703	Residential - Single Family Residence	YES - Current	NO - Privately-Owned	Available	Not Used in Prior Housing Element	0	0	0.091856781	0.091856781	1	2*	2*	1178161	657	Palms - Mar Vista - Del Rey			Above Moderate
LOS ANGELES	3715 S VETERAN AVE	90034	4252019004	Low Medium Residential		RD2-1	0	21	0.114656034	Residential - Single Family Residence	YES - Current	NO - Privately-Owned	Available	Not Used in Prior Housing Element	0	0	0.331450081	0.331450081	1	2*	2*	1178161	696	Palms - Mar Vista - Del Rey			Above Moderate
LOS ANGELES	3721 S VETERAN AVE	90034	4252019005	Low Medium Residential		RD2-1	0	21	0.114662009	Residential - Double, Duplex, or Two Units - 4 Stories or Less	YES - Current	NO - Privately-Owned	Available	Not Used in Prior Housing Element	0	0	0.42814064	0.42814064	2	2*	2*	1178161	712	Palms - Mar Vista - Del Rey	Yes		Above Moderate
LOS ANGELES	3723 S VETERAN AVE	90034	4252019006	Low Medium Residential		RD2-1	0	21	0.114664629	Residential - Single Family Residence	YES - Current	NO - Privately-Owned	Available	Not Used in Prior Housing Element	0	0	0.331450081	0.331450081	1	2*	2*	1178161	725	Palms - Mar Vista - Del Rey			Above Moderate
LOS ANGELES	3729 S VETERAN AVE	90034	4252019007	Low Medium Residential		RD2-1	0	21	0.114670001	Residential - Single Family Residence	YES - Current	NO - Privately-Owned	Available	Not Used in Prior Housing Element	0	0	0.331450081	0.331450081	1	2*	2*	1178161	745	Palms - Mar Vista - Del Rey			Above Moderate
LOS ANGELES	3733 S VETERAN AVE	90034	4252019008	Low Medium Residential		RD2-1	0	21	0.114655215	Residential - Single Family Residence	YES - Current	NO - Privately-Owned	Available	Not Used in Prior Housing Element	0	0	0.331450081	0.331450081	1	2*	2*	1178161	764

LOS ANGELES	3713 S KELTON AVE	90034	4252020003	Medium Residential	R3-1	0	54	0.114744109	Residential - Four Units (Any Combination) - 4 Stories or Less	YES - Current	NO - Privately-Owned	Available	Not Used in Prior Housing Element	0	0	0.159240456	0.159240456	4	0	0	1178161	601	Palms - Mar Vista - Del Rey	Yes	Above Moderate
LOS ANGELES	3715 S KELTON AVE	90034	4252020004	Medium Residential	R3-1	0	54	0.114742789	Residential - Four Units (Any Combination) - 4 Stories or Less	YES - Current	NO - Privately-Owned	Available	Not Used in Prior Housing Element	0	0	0.159240456	0.159240456	4	0	0	1178161	620	Palms - Mar Vista - Del Rey	Yes	Above Moderate
LOS ANGELES	3727 S KELTON AVE	90034	4252020007	Medium Residential	R3-1	0	54	0.114742966	Residential - Five or More Units or Apartments (Any Combination) - 4 Stories or Less	YES - Current	NO - Privately-Owned	Available	Not Used in Prior Housing Element	0	0	0.159240456	0.159240456	4	0	0	1178161	675	Palms - Mar Vista - Del Rey	Yes	Above Moderate
LOS ANGELES	3735 S KELTON AVE	90034	4252020008	Medium Residential	R3-1	0	54	0.114742556	Residential - Double, Duplex, or Two Units - 4 Stories or Less	YES - Current	NO - Privately-Owned	Available	Not Used in Prior Housing Element	0	0	0.634848726	0.634848726	2	0	0	1178161	694	Palms - Mar Vista - Del Rey	Yes	Above Moderate
LOS ANGELES	3737 S KELTON AVE	90034	4252020009	Medium Residential	R3-1	0	54	0.114743273	Residential - Single Family Residence	YES - Current	NO - Privately-Owned	Available	Used in Prior Housing Element - Non-Vacant	1.001473475	0	0	1.001473475	1	0	0	1178161	709	Palms - Mar Vista - Del Rey		Lower
LOS ANGELES	3739 S KELTON AVE	90034	4252020010	Medium Residential	R3-1	0	54	0.114742789	Residential - Double, Duplex, or Two Units - 4 Stories or Less	YES - Current	NO - Privately-Owned	Available	Not Used in Prior Housing Element	0	0	0.634848726	0.634848726	2	0	0	1178161	724	Palms - Mar Vista - Del Rey	Yes	Above Moderate
LOS ANGELES	3753 S KELTON AVE	90034	4252020013	Medium Residential	R3-1	0	54	0.10709419	Residential - Single Family Residence	YES - Current	NO - Privately-Owned	Available	Not Used in Prior Housing Element	0.902525008	0	0	0.902525008	1	0	0	1178161	776	Palms - Mar Vista - Del Rey		Lower
LOS ANGELES	10905 W VENICE BLVD	90034	4252020016	General Commercial	C2-1	0	108	0.068172635	Commercial - Store Combination - Store and Office Combination - Two Stories	YES - Current	NO - Privately-Owned	Available	Used in Prior Housing Element - Non-Vacant	0	0	0.004197923	0.004197923	0	0	0	1178161	838	Palms - Mar Vista - Del Rey		Above Moderate
LOS ANGELES			4252020016	General Commercial	C2-1	0	108	0.075128337	Commercial - Store Combination - Store and Office Combination - Two Stories	YES - Current	NO - Privately-Owned	Available	Used in Prior Housing Element - Non-Vacant	0.031274145	0	0	0.031274145	0	0	0	1178161	830	Palms - Mar Vista - Del Rey		Lower
LOS ANGELES	10907 W VENICE BLVD	90034	4252020017	General Commercial	C2-1	0	108	0.068172032	Commercial - Store Combination - Store and Residential Combination - One Story	YES - Current	NO - Privately-Owned	Available	Not Used in Prior Housing Element	0	0	0.017646272	0.017646272	0	0	0	1178161	842	Palms - Mar Vista - Del Rey	Yes	Above Moderate
LOS ANGELES	10909 W VENICE BLVD	90034	4252020018	General Commercial	C2-1	0	108	0.068171487	Commercial - Store - One Story	YES - Current	NO - Privately-Owned	Available	Not Used in Prior Housing Element	0	0	0.080531037	0.080531037	0	0	0	1178161	849	Palms - Mar Vista - Del Rey		Above Moderate
LOS ANGELES	3744 S VETERAN AVE	90034	4252020026	Medium Residential	R3-1	0	54	0.107009147	Residential - Five or More Units or Apartments (Any Combination) - 4 Stories or Less	YES - Current	NO - Privately-Owned	Available	Not Used in Prior Housing Element	0	0	0.158293903	0.158293903	3	0	0	1178161	772	Palms - Mar Vista - Del Rey	Yes	Above Moderate
LOS ANGELES	3740 S VETERAN AVE	90034	4252020027	Medium Residential	R3-1	0	54	0.114653028	Residential - Four Units (Any Combination) - 4 Stories or Less	YES - Current	NO - Privately-Owned	Available	Not Used in Prior Housing Element	0	0	0.146115005	0.146115005	4	0	0	1178161	755	Palms - Mar Vista - Del Rey	Yes	Above Moderate
LOS ANGELES	3736 S VETERAN AVE	90034	4252020028	Medium Residential	R3-1	0	54	0.114651447	Residential - Single Family Residence	YES - Current	NO - Privately-Owned	Available	Used in Prior Housing Element - Non-Vacant	0.918408155	0	0	0.918408155	1	0	0	1178161	735	Palms - Mar Vista - Del Rey		Lower
LOS ANGELES	3724 S VETERAN AVE	90034	4252020031	Medium Residential	R3-1	0	54	0.114652363	Residential - Four Units (Any Combination) - 4 Stories or Less	YES - Current	NO - Privately-Owned	Available	Not Used in Prior Housing Element	0	0	0.146115005	0.146115005	4	0	0	1178161	684	Palms - Mar Vista - Del Rey	Yes	Above Moderate
LOS ANGELES	3720 S VETERAN AVE	90034	4252020032	Medium Residential	R3-1	0	54	0.114654017	Residential - Four Units (Any Combination) - 4 Stories or Less	YES - Current	NO - Privately-Owned	Available	Not Used in Prior Housing Element	0	0	0.146115005	0.146115005	4	0	0	1178161	667	Palms - Mar Vista - Del Rey	Yes	Above Moderate
LOS ANGELES	3704 S VETERAN AVE	90034	4252020036	Medium Residential	R3-1	0	54	0.114653745	Residential - Double, Duplex, or Two Units - 4 Stories or Less	YES - Current	NO - Privately-Owned	Available	Not Used in Prior Housing Element	0	0	0.582312524	0.582312524	2	0	0	1178161	596	Palms - Mar Vista - Del Rey	Yes	Above Moderate
LOS ANGELES	3708 S VETERAN AVE	90034	4252020038	Medium Residential	R3-1	0	54	0.114652545	Residential - Five or More Units or Apartments (Any Combination) - 4 Stories or Less	YES - Current	NO - Privately-Owned	Available	Not Used in Prior Housing Element	0	0	0.108545601	0.108545601	6	0	0	1178161	616	Palms - Mar Vista - Del Rey	Yes	Above Moderate
LOS ANGELES	3712 S VETERAN AVE	90034	4252020039	Medium Residential	R3-1	0	54	0.114653375	Residential - Five or More Units or Apartments (Any Combination) - 4 Stories or Less	YES - Current	NO - Privately-Owned	Available	Not Used in Prior Housing Element	0	0	0.108545601	0.108545601	6	0	0	1178161	631	Palms - Mar Vista - Del Rey	Yes	Above Moderate
LOS ANGELES	10913 W VENICE BLVD	90034	4252020040	General Commercial	C2-1	0	108	0.068172852	Commercial - Office Building - One Story	YES - Current	NO - Privately-Owned	Available	Used in Prior Housing Element - Non-Vacant	0	0	0.080531037	0.080531037	0	0	0	1178161	856	Palms - Mar Vista - Del Rey		Above Moderate
LOS ANGELES	10915 W VENICE BLVD	90034	4252020040	General Commercial	C2-1	0	108	0.068172572	Commercial - Office Building - One Story	YES - Current	NO - Privately-Owned	Available	Used in Prior Housing Element - Non-Vacant	0	0	0.080531037	0.080531037	0	0	0	1178161	863	Palms - Mar Vista - Del Rey		Above Moderate
LOS ANGELES			4252020040	General Commercial	C2-1	0	108	0.068172852	Commercial - Office Building - One Story	YES - Current	NO - Privately-Owned	Available	Used in Prior Housing Element - Non-Vacant	0	0	0.080531037	0.080531037	0	0	0	1178161	869	Palms - Mar Vista - Del Rey		Above Moderate
LOS ANGELES			4252020040	General Commercial	C2-1	0	108	0.075746752	Commercial - Office Building - One Story	YES - Current	NO - Privately-Owned	Available	Used in Prior Housing Element - Non-Vacant	0.239501205	0	0	0.239501205	0	0	0	1178161	878	Palms - Mar Vista - Del Rey		Lower
LOS ANGELES	3716 S VETERAN AVE	90034	4252020050	Medium Residential	R3-1	0	54	0.107420655	Residential - Four Units (Any Combination) - 4 Stories or Less - Condominium	YES - Current	NO - Privately-Owned	Available	Not Used in Prior Housing Element	0.100614414	0	0	0.100614414	4	0	0	1178161	1224	Palms - Mar Vista - Del Rey		Lower
LOS ANGELES	3605 S KELTON AVE	90034	4252021001	Low Medium Residential	RD2-1	0	21	0.110387881	Residential - Single Family Residence	YES - Current	NO - Privately-Owned	Available	Not Used in Prior Housing Element	0	0	0.331450081	0.331450081	1	2*	2*	1178161	199	Palms - Mar Vista - Del Rey		Above Moderate
LOS ANGELES	3607 S KELTON AVE	90034	4252021002	Low Medium Residential	RD2-1	0	21	0.107061438	Residential - Single Family Residence	YES - Current	NO - Privately-Owned	Available	Not Used in Prior Housing Element	0	0	0.331450081	0.331450081	1	2*	2*	1178161	216	Palms - Mar Vista - Del Rey		Above Moderate
LOS ANGELES	3611 S KELTON AVE	90034	4252021003	Low Medium Residential	RD2-1	0	21	0.107062983	Residential - Double, Duplex, or Two Units - 4 Stories or Less	YES - Current	NO - Privately-Owned	Available	Not Used in Prior Housing Element	0	0	0.186836135	0.186836135	2	2*	2*	1178161	236	Palms - Mar Vista - Del Rey	Yes	Above Moderate
LOS ANGELES	3617 S KELTON AVE	90034	4252021004	Low Medium Residential	RD2-1	0	21	0.107063787	Residential - Double, Duplex, or Two Units - 4 Stories or Less	YES - Current	NO - Privately-Owned	Available	Not Used in Prior Housing Element	0	0	0.42814064	0.42814064	2	2*	2*	1178161	254	Palms - Mar Vista - Del Rey	Yes	Above Moderate
LOS ANGELES	3627 S KELTON AVE	90034	4252021006	Low Medium Residential	RD2-1	0	21	0.11471311	Residential - Single Family Residence	YES - Current	NO - Privately-Owned	Available	Not Used in Prior Housing Element	0	0	0.142769578	0.142769578	1	2*	2*	1178161	286	Palms - Mar Vista - Del Rey		Above Moderate
LOS ANGELES	3637 S KELTON AVE	90034	4252021008	Low Medium Residential	RD2-1	0	21	0.114716991	Residential - Single Family Residence	YES - Current	NO - Privately-Owned	Available	Not Used in Prior Housing Element	0	0	0.331450081	0.331450081	1	2*	2*	1178161	322	Palms - Mar Vista - Del Rey		Above Moderate
LOS ANGELES	3649 S KELTON AVE	90034	4252021011	Low Medium Residential	RD2-1	0	21	0.114720036	Residential - Single Family Residence	YES - Current	NO - Privately-Owned	Available	Not Used in Prior Housing Element	0	0	0.331450081	0.331450081	1	2*	2*	1178161	389	Palms - Mar Vista - Del Rey		Above Moderate
LOS ANGELES	3651 S KELTON AVE	90034	4252021012	Low Medium Residential	RD2-1	0	21	0.114721647	Residential - Single Family Residence	YES - Current	NO - Privately-Owned	Available	Not Used in Prior Housing Element	0	0	0.331450081	0.331450081	1	2*	2*	1178161	418	Palms - Mar Vista - Del Rey		Above Moderate
LOS ANGELES	3661 S KELTON AVE	90034	4252021014	Low Medium Residential	RD2-1	0	21	0.114723799	Residential - Single Family Residence	YES - Current	NO - Privately-Owned	Available	Not Used in Prior Housing Element	0	0	0.331450081	0.331450081	1	2*	2*	1178161	462	Palms - Mar Vista - Del Rey		Above Moderate
LOS ANGELES	3671 S KELTON AVE	90034	4252021016	Low Medium Residential	RD2-1	0	21	0.114725643	Residential - Single Family Residence	YES - Current	NO - Privately-Owned	Available	Not Used in Prior Housing Element	0	0	0.331450081	0.331450081	1	2*	2*	1178161	502	Palms - Mar Vista - Del Rey		Above Moderate
LOS ANGELES	3675 S KELTON AVE	90034	4252021017	Low Medium Residential	RD2-1	0	21	0.115747356	Residential - Single Family Residence	YES - Current	NO - Privately-Owned	Available	Not Used in Prior Housing Element	0	0	0.142769578	0.142769578	1	2*	2*	1178161	522	Palms - Mar Vista - Del Rey		Above Moderate
LOS ANGELES	3666 S VETERAN AVE	90034	4252021020	Low Medium Residential	RD2-1	0	21	0.114671404	Residential - Single Family Residence	YES - Current	NO - Privately-Owned	Available	Not Used in Prior Housing Element	0	0	0.331450081	0.331450081	1	2*	2*	1178161	515	Palms - Mar Vista - Del Rey		Above Moderate
LOS ANGELES	3662 S VETERAN AVE	90034	4252021021	Low Medium Residential	RD2-1	0	21	0.114670687	Residential - Single Family Residence	YES - Current	NO - Privately-Owned	Available	Not Used in Prior Housing Element	0	0	0.331450081	0.331450081	1	2*	2*	1178161	495	Palms - Mar Vista - Del Rey		Above Moderate
LOS ANGELES	3658 S VETERAN AVE	90034	4252021022	Low Medium Residential	RD2-1	0	21	0.114671404	Residential - Single Family Residence	YES - Current	NO - Privately-Owned	Available	Not Used in Prior Housing Element	0	0	0.331450081	0.331450081	1	2*	2*	1178161	475	Palms - Mar Vista - Del Rey		Above Moderate
LOS ANGELES	3652 S VETERAN AVE	90034	4252021023	Low Medium Residential	RD2-1	0	21	0.114671286	Residential - Double, Duplex, or Two Units - 4 Stories or Less	YES - Current	NO - Privately-Owned	Available	Not Used in Prior Housing Element	0	0	0.120690849	0.120690849	2	2*	2*	1178161	455	Palms - Mar Vista - Del Rey	Yes	Above Moderate
LOS ANGELES	3644 S VETERAN AVE	90034	4252021025	Low Medium Residential	RD2-1	0	21	0.114671404	Residential - Single Family Residence	YES - Current	NO - Privately-Owned	Available	Not Used in Prior Housing Element	0	0	0.331450081	0.331450081	1	2*	2*	1178161	410	Palms - Mar Vista - Del Rey		Above Moderate
LOS ANGELES	3640 S VETERAN AVE	90034	4252021026	Low Medium Residential	RD2-1	0	21	0.114670569	Residential - Single Family Residence	YES - Current	NO - Privately-Owned	Available	Not Used in Prior Housing Element	0	0	0.331450081	0.331450081	1	2*	2*	1178161	381	Palms - Mar Vista - Del Rey		Above Moderate
LOS ANGELES	3636 S VETERAN AVE	90034	4252021027	Low Medium Residential	RD2-1	0	21	0.114671404	Residential - Single Family Residence	YES - Current	NO - Privately-Owned	Available	Not Used in Prior Housing Element	0	0	0.331450081	0.331450081	1	2*	2*	1178161	358	Palms - Mar Vista - Del Rey		Above Moderate
LOS ANGELES	3632 S VETERAN AVE	90034	4252021028	Low Medium Residential	RD2-1	0	21	0.114671404	Residential - Single Family Residence	YES - Current	NO - Privately-Owned	Available	Not Used in Prior Housing Element	0	0	0.331450081	0.331450081	1	2*	2*	1178161	335	Palms - Mar Vista - Del Rey		Above Moderate
LOS ANGELES	3626 S VETERAN AVE	90034	4252021029	Low Medium Residential	RD2-1	0	21	0.114670393	Residential - Double, Duplex, or Two Units - 4 Stories or Less	YES - Current	NO - Privately-Owned	Available	Not Used in Prior Housing Element	0	0	0.42814064	0.42814064	2	2*	2*	1178161	315	Palms - Mar Vista - Del Rey	Yes	Above Moderate
LOS ANGELES	3622 S VETERAN AVE	90034	4252021030	Low Medium Residential	RD2-1	0	21	0.114671372	Residential - Double, Duplex, or Two Units - 4 Stories or Less	YES - Current	NO - Privately-Owned	Available	Not Used in Prior Housing Element	0	0	0.42814064	0.42814064	2	2*	2*	1178161	297	Palms - Mar Vista - Del Rey	Yes	Above Moderate
LOS ANGELES	3618 S VETERAN AVE	90034	4252021031	Low Medium Residential	RD2-1	0	21	0.10702642	Residential - Single Family Residence	YES - Current	NO - Privately-Owned	Available	Not Used in Prior Housing Element	0	0	0.331450081	0.331450081	1	2*	2*	1178161	281	Palms - Mar Vista - Del Rey		Above Moderate
LOS ANGELES	3608 S VETERAN AVE	90034	4252021033	Low Medium Residential	RD2-1	0	21	0.107025925	Residential - Single Family Residence	YES - Current	NO - Privately-Owned	Available	Not Used in Prior Housing Element	0	0	0.331450081	0.331450081	1	2*	2*	1178161	251	Palms - Mar Vista - Del Rey		Above Moderate
LOS ANGELES	3604 S VETERAN AVE	90034	4252021034	Low Medium Residential	RD2-1	0	21	0.106763542	Residential - Single Family Residence	YES - Current	NO - Privately-Owned	Available	Not Used in Prior Housing Element	0	0	0.331450081	0.331450081	1	2*	2*	1178161	230	Palms - Mar Vista - Del Rey		Above Moderate
LOS ANGELES	10882 W PALMS BLVD	90034	4252023019	Medium Residential	R3-1	0	54	0.161891179	Residential - Five or More Units or Apartments (Any Combination) - 4 Stories or Less	YES - Current	NO - Privately-Owned	Available	Not Used in Prior Housing Element	0	0	0.115368948	0.115368948	10	0	0	1208161	1182	Palms - Mar Vista - Del Rey	Yes	Above Moderate
LOS ANGELES	10876 W PALMS BLVD	90034	4252023020	Medium Residential	R3-1	0	54	0.161595784	Residential - Five or More Units or Apartments (Any Combination) - 4 Stories or Less	YES - Current	NO - Privately-Owned	Available	Not Used in Prior Housing Element	0	0	0.091161408	0.091161408	10	0	0	1208161	1169	Palms - Mar Vista - Del Rey	Yes	Above Moderate
LOS ANGELES	3709 S MIDVALE AVE	90034	4252024001	Medium Residential	R3-1	0	54	0.179668175	Residential - Five or More Units or Apartments (Any Combination) - 4 Stories or Less	YES - Current	NO - Privately-Owned	Available	Not Used in Prior Housing Element	0	0	0.189910841	0.189910841	7	0	0	1178161	466	Palms - Mar Vista - Del Rey	Yes	Above Moderate
LOS ANGELES	3705 S MIDVALE AVE	90034	4252024002	Medium Residential	R3-1	0	54	0.179623927	Residential - Five or More Units or Apartments (Any Combination) - 4 Stories or Less	YES - Current	NO - Privately-Owned	Available	Not Used in Prior Housing Element	0	0	0.20291698	0.20291698	7	0	0	1178161	447	Palms - Mar Vista - Del Rey	Yes	Above Moderate
LOS ANGELES	3701 S MIDVALE AVE	90034	4252024003	Medium Residential	R3-1	0	54	0.179684648	Residential - Single Family Residence	YES - Current	NO - Privately-Owned	Available	Used in Prior Housing Element - Non-Vacant	1.429084492	0	0	1.429084492	1	0	0	1178161	420	Palms - Mar Vista - Del Rey		Lower
LOS ANGELES	3645 S MIDVALE AVE	90034	4252024009	Medium Residential	R3-1	0	54	0.179727712	Residential - Five or More Units or Apartments (Any Combination) - 4 Stories or Less	YES - Current	NO - Privately-Owned	Available	Not Used in Prior Housing Element	0	0	0.189910841	0.189910841	7	0	0	1178161	266	Palms - Mar Vista - Del Rey	Yes	Above Moderate
LOS ANGELES	3631 S MIDVALE AVE	90034	4252024012	Medium Residential	R3-1	0	54	0.189817912	Residential - Five or More Units or Apartments (Any Combination) - 4 Stories or Less	YES - Current	NO - Privately-Owned	Available	Not Used in Prior Housing Element	0	0	0.1931104	0.1931104	8	0	0	1178161	208	Palms - Mar Vista - Del Rey	Yes	Above Moderate
LOS ANGELES	3625 S MIDVALE AVE	90034	4252024013	Medium Residential	R3-1	0	54	0.172098317	Residential - Four Units (Any Combination) - 4 Stories or Less	YES - Current	NO - Privately-Owned	Available	Not Used in Prior Housing Element	0	0	0.731954902	0.731954902	4	0	0	1178161	188	Palms - Mar Vista - Del Rey	Yes	Above Moderate
LOS ANGELES	3617 S MIDVALE AVE	90034	4252024014	Medium Residential	R3-1	0	54	0.179751726	Residential - Three Units (Any Combination) - 4 Stories or Less	YES - Current	NO - Privately-Owned	Available	Not Used in Prior Housing Element	0	0	0.87891407	0.87891407	3	0	0	1178161	172	Palms - Mar Vista - Del Rey	Yes	Above Moderate
LOS ANGELES	3615 S MIDVALE AVE	90034	4252024015	Medium Residential	R3-1	0	54	0.17976307	Residential - Five or More Units or Apartments (Any Combination) - 4 Stories or Less	YES - Current	NO - Privately-Owned	Available	Not Used in Prior Housing Element	0	0	0.223014212	0.223014212	6	0	0	1178161	152	Palms - Mar Vista - Del Rey	Yes	Above Moderate
LOS ANGELES	3611 S MIDVALE AVE	90034	4252024016	Medium Residential	R3-1	0	54	0.179766756	Residential - Double, Duplex, or Two Units - 4 Stories or Less	YES - Current	NO - Privately-Owned	Available	Used in Prior Housing Element - Non-Vacant	0.564517879	0	0	0.564517879	2	0	0	1178161	135	Palms - Mar Vista - Del Rey		Lower
LOS ANGELES	10882 W CHARNOCK ROAD	90034	4252024017	Medium Residential	R3-1	0	54	0.179777483	Residential - Three Units (Any Combination) - 4 Stories or Less	YES - Current	NO - Privately-Owned	Available	Not Used in Prior Housing Element	0	0	0.855284786	0.855284786	3	0	0	1178161	118	Palms - Mar Vista - Del Rey	Yes	Above Moderate
LOS ANGELES			4252024018	Medium Residential	R3-1	0	54	0.007835111	Residential - Single Family Residence - Vacant Land	YES - Current	NO - Privately-Owned	Available	Not Used in Prior Housing Element	0	0	0.145172834	0.145172834	0	0	0	1178161	155	Palms - Mar Vista - Del Rey		Above Moderate
LOS ANGELES			4252024019	Medium Residential	R3-1	0	54	0.007913575	Residential - Single Family Residence - Vacant Land	YES - Current	NO - Privately-Owned	Available	Not Used in Prior Housing Element	0	0	0.145172834	0.145172834	0	0	0	1178161	272	Palms - Mar Vista - Del Rey		Above Moderate
LOS ANGELES			4252024019	Medium Residential	R3-1	0	54	0.007914451	Residential - Single Family Residence - Vacant Land	YES - Current	NO - Privately-Owned	Available	Not Used in Prior Housing Element	0	0	0.145172834	0.145172834	0	0	0	1178161	232	Palms - Mar Vista - Del Rey		Above Moderate
LOS ANGELES			4252024019	Medium Residential	R3-1	0	54	0.015665193	Residential - Single Family Residence - Vacant Land	YES - Current	NO - Privately-Owned	Available	Not Used in Prior Housing Element	0	0	0.120115662	0.120115662	0	0	0	1178161	404	Palms - Mar Vista - Del Rey		Above Moderate
LOS ANGELES			4252024019	Medium Residential	R3-1	0	54	0.015748002	Residential - Single Family Residence - Vacant Land	YES - Current	NO - Privately-Owned	Available	Not Used in Prior Housing Element	0	0	0.120115662	0.120115662	0	0	0	1178161	311	Palms - Mar Vista - Del Rey		Above Moderate
LOS ANGELES	10845 W REGENT ST	90034	4252024020	Low Medium Residential	RD2-1	0	21	0.116022977	Residential - Double, Duplex, or Two Units - 4 Stories or Less	YES - Current	NO - Privately-Owned	Available	Not Used in Prior Housing Element	0	0	0.42814064	0.42814064	2	2*	2*	1178161	474	Palms - Mar Vista - Del Rey	Yes	Above Moderate
LOS ANGELES	3670 S KELTON AVE	90034	4252024021	Low Medium Residential	RD2-1	0	21	0.114653088	Residential - Single Family Residence	YES - Current	NO - Privately-Owned	Available	Not Used in Prior Housing Element	0	0	0.331450081	0.331450081	1	2*	2*	1178161	454	Palms - Mar Vista - Del Rey		Above Moderate
LOS ANGELES	3664 S KELTON AVE	90034	4252024022	Low Medium Residential	RD2-1	0	21	0.114653572	Residential - Single Family Residence	YES - Current	NO - Privately-Owned	Available	Not Used in Prior Housing Element	0	0	0.331450081	0.331450081	1	2*	2*	1178161	431	Palms - Mar Vista - Del Rey		Above Moderate
LOS ANGELES	3658 S KELTON AVE	90034	4252024024	Low Medium Residential	RD2-1	0	21	0.114652869	Residential - Single Family Residence	YES - Current	NO - Privately-Owned	Available	Not Used in Prior Housing Element	0	0	0.142769578	0.142769578	1	2*	2*	1178161	380	Palms - Mar Vista - Del Rey		Above Moderate
LOS ANGELES	3652 S KELTON AVE	90034	4252024025	Low Medium Residential	RD2-1	0	21	0.114653747	Residential - Single Family Residence	YES - Current	NO - Privately-Owned	Available	Not Used in Prior Housing Element	0	0	0.331450081	0.331450081	1	2*	2*	1178161	354	Palms - Mar Vista - Del Rey		Above Moderate
LOS ANGELES	3644 S KELTON AVE	90034	4252024027	Low Medium Residential	RD2-1	0	21	0.114653747	Residential - Double, Duplex, or Two Units - 4 Stories or Less	YES - Current	NO - Privately-Owned	Available	Not Used in Prior Housing Element	0	0	0.125185624	0.125185624	2	2*	2*	1178161	313	Palms - Mar Vista - Del Rey		Above Moderate
LOS ANGELES	3638 S KELTON AVE	90034	4252024028	Low Medium Residential	RD2-1	0	21	0.114653699	Residential - Double, Duplex, or Two Units - 4 Stories or Less	YES - Current	NO - Privately-Owned	Available	Not Used in Prior Housing Element	0	0	0.42814064	0.42814064	2	2*	2*	1178161	295	Palms - Mar Vista - Del Rey	Yes	Above Moderate
LOS ANGELES	3632 S KELTON AVE	90034	4252024030	Low Medium Residential	RD2-1	0	21	0.11465342	Residential - Single Family Residence	YES - Current	NO - Privately-Owned	Available	Not Used in Prior Housing Element	0	0	0.021311713	0.021311713	1	2*	2*	1178161	262	Palms - Mar Vista - Del Rey		Above Moderate
LOS ANGELES	3624 S KELTON AVE	90034	4252024031	Low Medium Residential	RD2-1	0	21	0.114653572	Residential - Single Family Residence	YES - Current	NO - Privately-Owned	Available	Not Used in Prior Housing Element	0	0	0.331450081	0.331450081	1	2*	2*	1178161	243	Palms - Mar Vista - Del Rey		Above Moderate
LOS ANGELES	3622 S KELTON AVE	90034	4252024032	Low Medium Residential	RD2-1	0	21	0.10700916	Residential - Double, Duplex, or Two Units - 4 Stories or Less	YES - Current	NO - Privately-Owned	Available	Not Used in Prior Housing Element	0	0	0.42814064	0.42814064	2	2*	2*	1178161	225	Palms - Mar Vista - Del Rey	Yes	Above Moderate
LOS ANGELES	3614 S KELTON AVE	90034	4252024033	Low Medium Residential	RD2-1	0	21	0.107009903	Residential - Double, Duplex, or Two Units - 4 Stories or Less	YES - Current	NO - Privately-Owned	Available	Not Used in Prior Housing Element	0	0	0.42814064	0.42814064	2	2*	2*	1178161	210	Palms - Mar Vista - Del Rey	Yes	Above Moderate
LOS ANGELES	3612 S KELTON AVE	90034	4252024034	Low Medium Residential	RD2-1	0	21	0.107010042	Residential - Double, Duplex, or Two Units - 4 Stories or Less	YES - Current	NO - Privately-Owned	Available	Not Used in Prior Housing Element	0	0	0.739870119	0.739870119	0	2*	2*	1178161	192	Palms - Mar Vista - Del Rey		Above Moderate
LOS ANGELES	3600 S KELTON AVE	90034	4252024036	Low Medium Residential	RD2-1	0	21	0.104545725	Residential - Single Family Residence	YES - Current	NO - Privately-Owned	Available	Not Used in Prior Housing Element	0	0	0.331450081	0.331450081	1	2*	2*	1178161	156	Palms - Mar Vista - Del Rey		Above Moderate
LOS ANGELES	3608 S KELTON AVE	90034	4252024039	Low Medium Residential	RD2-1	0	21	0.102189541	Residential - Single Family Residence	YES - Current	NO - Privately-Owned	Available	Not Used in Prior Housing Element	0	0	0.331450081	0.331450081	1	2*	2*	1178161	175	Palms - Mar Vista - Del Rey		Above Moderate
LOS ANGELES			4252024040	Medium Residential	R3-1	0	54	0.245570711	Residential - Five or More Units or Apartments (Any Combination) - 4 Stories or Less	YES - Current	NO - Privately-Owned	Available	Not Used in Prior Housing Element	0.137140818	0	0	0.137140818	20	0	0	1178161	227	Palms - Mar Vista - Del Rey		Lower
LOS ANGELES	10887 W VENICE BLVD	90034	4252025001	General Commercial	C2-1	0	108	0.165794011	Commercial - Store Combination - Store and Office Combination - One Story	YES - Current	NO - Privately-Owned	Available	Not Used in Prior Housing Element	0.054564763	0	0	0.054564763	0	0	0	1178161	754	Palms - Mar Vista - Del Rey		Lower
LOS ANGELES	10885 W VENICE BLVD	90034	4252025002	General Commercial	C2-1	0	108	0.165738085	Commercial - Auto, Recreation Equipment, Construction Equipment Sales and Service - Auto Body Repair Shop - One Story	YES - Current	NO - Privately-Owned	Available	Used in Prior Housing Element - Non-Vacant	0.177446403	0	0	0.177446403	0	0	0	1178161	743	Palms - Mar Vista - Del Rey		Lower
LOS ANGEL

LOS ANGELES	3725 S MIDVALE AVE	90034	4252025012	Medium Residential	R3-1	0	54	0.179636584	Residential - Five or More Units or Apartments (Any Combination) - 4 Stories or Less	YES - Current	NO - Privately-Owned	Available	Not Used in Prior Housing Element	0	0	0.223014212	0.223014212	6	0	0	1178161	551	Palms - Mar Vista - Del Rey	Yes	Above Moderate
LOS ANGELES	3715 S MIDVALE AVE	90034	4252025015	Medium Residential	R3-1	0	54	0.179608408	Residential - Five or More Units or Apartments (Any Combination) - 4 Stories or Less	YES - Current	NO - Privately-Owned	Available	Not Used in Prior Housing Element	0.141308856	0	0	0.141308856	7	0	0	1178161	488	Palms - Mar Vista - Del Rey		Lower
LOS ANGELES			4252025018	Medium Residential	R3-1	0	54	0.002975415	Residential - Single Family Residence - Vacant Land	YES - Current	NO - Privately-Owned	Available	Not Used in Prior Housing Element	0	0	0.145172834	0.145172834	0	0	0	1178161	619	Palms - Mar Vista - Del Rey		Above Moderate
LOS ANGELES	10891 W VENICE BLVD	90034	4252025019	General Commercial	C2-1	0	108	0.068221151	Commercial - Store - One Story	YES - Current	NO - Privately-Owned	Available	Used in Prior Housing Element - Non-Vacant	0	0	0.080531037	0.080531037	0	0	0	1178161	786	Palms - Mar Vista - Del Rey		Above Moderate
LOS ANGELES			4252025019	General Commercial	C2-1	0	108	0.070699908	Commercial - Store - One Story	YES - Current	NO - Privately-Owned	Available	Used in Prior Housing Element - Non-Vacant	0.224460994	0	0	0.224460994	0	0	0	1178161	793	Palms - Mar Vista - Del Rey		Lower
LOS ANGELES	10895 W VENICE BLVD	90034	4252025020	General Commercial	C2-1	0	108	0.070698762	Commercial - Parking Lot (Commercial Use Property) - Lots - Patron or Employee - One Story	YES - Current	NO - Privately-Owned	Available	Not Used in Prior Housing Element	0.035176913	0	0	0.035176913	0	0	0	1178161	800	Palms - Mar Vista - Del Rey		Lower
LOS ANGELES	10897 W VENICE BLVD	90034	4252025021	General Commercial	C2-1	0	108	0.070698762	Commercial - Store - One Story	YES - Current	NO - Privately-Owned	Available	Not Used in Prior Housing Element	0.224460994	0	0	0.224460994	0	0	0	1178161	812	Palms - Mar Vista - Del Rey		Lower
LOS ANGELES	3760 S KELTON AVE	90034	4252025022	Medium Residential	R3-1	0	54	0.105253658	Residential - Four Units (Any Combination) - 4 Stories or Less	YES - Current	NO - Privately-Owned	Available	Not Used in Prior Housing Element	0	0	0.399675876	0.399675876	4	0	0	1178161	768	Palms - Mar Vista - Del Rey	Yes	Above Moderate
LOS ANGELES	3756 S KELTON AVE	90034	4252025023	Medium Residential	R3-1	0	54	0.107009951	Residential - Five or More Units or Apartments (Any Combination) - 4 Stories or Less	YES - Current	NO - Privately-Owned	Available	Not Used in Prior Housing Element	0	0	0.111964107	0.111964107	5	0	0	1178161	752	Palms - Mar Vista - Del Rey	Yes	Above Moderate
LOS ANGELES	3732 S KELTON AVE	90034	4252025029	Medium Residential	R3-1	0	54	0.11465595	Residential - Double, Duplex, or Two Units - 4 Stories or Less	YES - Current	NO - Privately-Owned	Available	Not Used in Prior Housing Element	0	0	0.603390872	0.603390872	2	0	0	1178161	649	Palms - Mar Vista - Del Rey	Yes	Above Moderate
LOS ANGELES	3726 S KELTON AVE	90034	4252025030	Medium Residential	R3-1	0	54	0.109557801	Residential - Single Family Residence - Vacant Land	YES - Current	NO - Privately-Owned	Available	Not Used in Prior Housing Element	0.842054248	0	0	0.842054248	0	0	0	1178161	629	Palms - Mar Vista - Del Rey		Lower
LOS ANGELES	3708 S KELTON AVE	90034	4252025034	Medium Residential	R3-1	0	54	0.114652369	Residential - Four Units (Any Combination) - 4 Stories or Less	YES - Current	NO - Privately-Owned	Available	Not Used in Prior Housing Element	0	0	0.146115005	0.146115005	4	0	0	1178161	536	Palms - Mar Vista - Del Rey	Yes	Above Moderate
LOS ANGELES			4252025037	Medium Residential	R3-1	0	54	0.007829692	Residential - Single Family Residence - Vacant Land	YES - Current	NO - Privately-Owned	Available	Not Used in Prior Housing Element	0	0	0.145172834	0.145172834	0	0	0	1178161	517	Palms - Mar Vista - Del Rey		Above Moderate
LOS ANGELES	3720 S KELTON AVE	90034	4252025038	Medium Residential	R3-1	0	54	0.114653744	Residential - Four Units (Any Combination) - 4 Stories or Less	YES - Current	NO - Privately-Owned	Available	Not Used in Prior Housing Element	0	0	0.146115005	0.146115005	4	0	0	1178161	593	Palms - Mar Vista - Del Rey	Yes	Above Moderate
LOS ANGELES	3724 S KELTON AVE	90034	4252025039	Medium Residential	R3-1	0	54	0.114655637	Residential - Four Units (Any Combination) - 4 Stories or Less	YES - Current	NO - Privately-Owned	Available	Not Used in Prior Housing Element	0	0	0.146115005	0.146115005	4	0	0	1178161	614	Palms - Mar Vista - Del Rey	Yes	Above Moderate
LOS ANGELES	3704 S KELTON AVE	90034	4252025042	Medium Residential	R3-1	0	54	0.11465326	Residential - Double, Duplex, or Two Units - 4 Stories or Less	YES - Current	NO - Privately-Owned	Available	Not Used in Prior Housing Element	0	0	0.582312524	0.582312524	2	0	0	1178161	516	Palms - Mar Vista - Del Rey	Yes	Above Moderate
LOS ANGELES	3712 S KELTON AVE	90034	4252025043	Medium Residential	R3-1	0	54	0.114653942	Residential - Five or More Units or Apartments (Any Combination) - 4 Stories or Less	YES - Current	NO - Privately-Owned	Available	Not Used in Prior Housing Element	0	0	0.582312524	0.582312524	4	0	0	1178161	560	Palms - Mar Vista - Del Rey	Yes	Above Moderate
LOS ANGELES	3714 S KELTON AVE	90034	4252025043	Medium Residential	R3-1	0	54	0.114655069	Residential - Five or More Units or Apartments (Any Combination) - 4 Stories or Less	YES - Current	NO - Privately-Owned	Available	Not Used in Prior Housing Element	0	0	0.582312524	0.582312524	4	0	0	1178161	574	Palms - Mar Vista - Del Rey	Yes	Above Moderate
LOS ANGELES	3704 S MIDVALE AVE	90034	4252026001	Medium Residential	R3-1	0	54	0.183396857	Residential - Five or More Units or Apartments (Any Combination) - 4 Stories or Less	YES - Current	NO - Privately-Owned	Available	Not Used in Prior Housing Element	0	0	0.199904867	0.199904867	7	0	0	1178161	360	Palms - Mar Vista - Del Rey	Yes	Above Moderate
LOS ANGELES	3708 S MIDVALE AVE	90034	4252026002	Medium Residential	R3-1	0	54	0.183457233	Residential - Five or More Units or Apartments (Any Combination) - 4 Stories or Less	YES - Current	NO - Privately-Owned	Available	Not Used in Prior Housing Element	0	0	0.180095326	0.180095326	8	0	0	1178161	386	Palms - Mar Vista - Del Rey	Yes	Above Moderate
LOS ANGELES	3710 S MIDVALE AVE	90034	4252026003	Medium Residential	R3-1	0	54	0.366852802	Residential - Five or More Units or Apartments (Any Combination) - 4 Stories or Less	YES - Current	NO - Privately-Owned	Available	Not Used in Prior Housing Element	0.17293347	0	0	0.17293347	20	0	0	1178161	413	Palms - Mar Vista - Del Rey		Lower
LOS ANGELES	3726 S MIDVALE AVE	90034	4252026005	Medium Residential	R3-1	0	54	0.183455441	Residential - Three Units (Any Combination) - 4 Stories or Less	YES - Current	NO - Privately-Owned	Available	Not Used in Prior Housing Element	0.116694183	0	0	0.116694183	7	0	0	1178161	480	Palms - Mar Vista - Del Rey		Lower
LOS ANGELES	3728 S MIDVALE AVE	90034	4252026006	Medium Residential	R3-1	0	54	0.183396064	Residential - Three Units (Any Combination) - 4 Stories or Less	YES - Current	NO - Privately-Owned	Available	Not Used in Prior Housing Element	0	0	0.349691613	0.349691613	4	0	0	1178161	503	Palms - Mar Vista - Del Rey	Yes	Above Moderate
LOS ANGELES	3740 S MIDVALE AVE	90034	4252026009	Medium Residential	R3-1	0	54	0.183455441	Residential - Five or More Units or Apartments (Any Combination) - 4 Stories or Less	YES - Current	NO - Privately-Owned	Available	Not Used in Prior Housing Element	0	0	0.221829943	0.221829943	6	0	0	1178161	568	Palms - Mar Vista - Del Rey	Yes	Above Moderate
LOS ANGELES	3750 S MIDVALE AVE	90034	4252026012	Medium Residential	R3-1	0	54	0.366851709	Residential - Five or More Units or Apartments (Any Combination) - 4 Stories or Less - Pool	YES - Current	NO - Privately-Owned	Available	Not Used in Prior Housing Element	0	0	0.288623317	0.288623317	16	0	0	1178161	624	Palms - Mar Vista - Del Rey	Yes	Above Moderate
LOS ANGELES	10863 W VENICE BLVD	90034	4252026014	General Commercial	C2-1	0	108	0.097571284	Commercial - Store - One Story	YES - Current	NO - Privately-Owned	Available	Not Used in Prior Housing Element	0.100035816	0	0	0.100035816	0	0	0	1178161	713	Palms - Mar Vista - Del Rey		Lower
LOS ANGELES	10859 W VENICE BLVD	90034	4252026015	General Commercial	C2-1	0	108	0.097572681	Commercial - Non-Auto Service and Repair Shop, Paint Shop, or Laundry - One Story	YES - Current	NO - Privately-Owned	Available	Not Used in Prior Housing Element	0.127802941	0	0	0.127802941	0	0	0	1178161	700	Palms - Mar Vista - Del Rey		Lower
LOS ANGELES	3760 S MIDVALE AVE	90034	4252026016	General Commercial	C2-1	0	108	0.136595637	Residential - Five or More Units or Apartments (Any Combination) - 4 Stories or Less	YES - Current	NO - Privately-Owned	Available	Not Used in Prior Housing Element	0.140882451	0	0	0.140882451	13	0	0	1178161	681	Palms - Mar Vista - Del Rey		Lower
LOS ANGELES	10855 W VENICE BLVD	90034	4252026017	General Commercial	C2-1	0	108	0.165861007	Commercial - Store Combination - Store and Residential Combination - One Story	YES - Current	NO - Privately-Owned	Available	Used in Prior Housing Element - Non-Vacant	0.056240269	0	0	0.056240269	0	0	0	1178161	661	Palms - Mar Vista - Del Rey		Lower
LOS ANGELES	10849 W VENICE BLVD	90034	4252026018	General Commercial	C2-1	0	108	0.165799396	Residential - Five or More Units or Apartments (Any Combination) - 4 Stories or Less	YES - Current	NO - Privately-Owned	Available	Not Used in Prior Housing Element	0	0	0.287983904	0.287983904	8	0	0	1178161	650	Palms - Mar Vista - Del Rey	Yes	Above Moderate
LOS ANGELES	3757 S WESTWOOD BLVD	90034	4252026024	Medium Residential	R3-1	0	54	0.183959009	Residential - Five or More Units or Apartments (Any Combination) - 4 Stories or Less	YES - Current	NO - Privately-Owned	Available	Not Used in Prior Housing Element	0	0	0.222694319	0.222694319	7	0	0	1178161	595	Palms - Mar Vista - Del Rey	Yes	Above Moderate
LOS ANGELES	3755 S WESTWOOD BLVD	90034	4252026025	Medium Residential	R3-1	0	54	0.183880189	Residential - Five or More Units or Apartments (Any Combination) - 4 Stories or Less	YES - Current	NO - Privately-Owned	Available	Not Used in Prior Housing Element	0	0	0.222694319	0.222694319	7	0	0	1178161	575	Palms - Mar Vista - Del Rey	Yes	Above Moderate
LOS ANGELES	3749 S WESTWOOD BLVD	90034	4252026026	Medium Residential	R3-1	0	54	0.183924761	Residential - Five or More Units or Apartments (Any Combination) - 4 Stories or Less	YES - Current	NO - Privately-Owned	Available	Not Used in Prior Housing Element	0	0	0.244764742	0.244764742	6	0	0	1178161	559	Palms - Mar Vista - Del Rey	Yes	Above Moderate
LOS ANGELES	3743 S WESTWOOD BLVD	90034	4252026027	Medium Residential	R3-1	0	54	0.183846018	Residential - Five or More Units or Apartments (Any Combination) - 4 Stories or Less	YES - Current	NO - Privately-Owned	Available	Not Used in Prior Housing Element	0	0	0.244764742	0.244764742	6	0	0	1178161	534	Palms - Mar Vista - Del Rey	Yes	Above Moderate
LOS ANGELES	3741 S WESTWOOD BLVD	90034	4252026028	Medium Residential	R3-1	0	54	0.183889521	Residential - Five or More Units or Apartments (Any Combination) - 4 Stories or Less	YES - Current	NO - Privately-Owned	Available	Not Used in Prior Housing Element	0	0	0.10206091	0.10206091	6	0	0	1178161	512	Palms - Mar Vista - Del Rey	Yes	Above Moderate
LOS ANGELES	3735 S WESTWOOD BLVD	90034	4252026029	Medium Residential	R3-1	0	54	0.183811618	Residential - Five or More Units or Apartments (Any Combination) - 4 Stories or Less	YES - Current	NO - Privately-Owned	Available	Not Used in Prior Housing Element	0	0	0.244764742	0.244764742	6	0	0	1178161	493	Palms - Mar Vista - Del Rey	Yes	Above Moderate
LOS ANGELES	3711 S WESTWOOD BLVD	90034	4252026035	Medium Residential	R3-1	0	54	0.183708622	Residential - Four Units (Any Combination) - 4 Stories or Less	YES - Current	NO - Privately-Owned	Available	Not Used in Prior Housing Element	0	0	0.814761451	0.814761451	4	0	0	1178161	347	Palms - Mar Vista - Del Rey	Yes	Above Moderate
LOS ANGELES	3705 S WESTWOOD BLVD	90034	4252026036	Medium Residential	R3-1	0	54	0.36742547	Residential - Five or More Units or Apartments (Any Combination) - 4 Stories or Less	YES - Current	NO - Privately-Owned	Available	Not Used in Prior Housing Element	0	0	0.304461423	0.304461423	16	0	0	1178161	309	Palms - Mar Vista - Del Rey	Yes	Above Moderate
LOS ANGELES	3729 S WESTWOOD BLVD	90034	4252026039	Medium Residential	R3-1	0	54	0.367634103	Residential - Five or More Units or Apartments (Any Combination) - 4 Stories or Less	YES - Current	NO - Privately-Owned	Available	Not Used in Prior Housing Element	0	0	0.244783431	0.244783431	31	0	0	1178161	451	Palms - Mar Vista - Del Rey	Yes	Above Moderate
LOS ANGELES	10831 W VENICE BLVD	90034	4252026041	General Commercial	C2-1	0	108	0.078583188	Commercial - Restaurant, Cocktail Lounge - Restaurant, Cocktail Lounge, Tavern - One Story	YES - Current	NO - Privately-Owned	Available	Used in Prior Housing Element - Non-Vacant	0.254244827	0	0	0.254244827	0	0	0	1178161	664	Palms - Mar Vista - Del Rey		Lower
LOS ANGELES	10835 W VENICE BLVD	90034	4252026041	General Commercial	C2-1	0	108	0.16577957	Commercial - Restaurant, Cocktail Lounge - Restaurant, Cocktail Lounge, Tavern - One Story	YES - Current	NO - Privately-Owned	Available	Used in Prior Housing Element - Non-Vacant	0.439369223	0	0	0.439369223	0	0	0	1178161	636	Palms - Mar Vista - Del Rey		Lower
LOS ANGELES			4252026041	General Commercial	C2-1	0	108	0.068560702	Commercial - Restaurant, Cocktail Lounge - Restaurant, Cocktail Lounge, Tavern - One Story	YES - Current	NO - Privately-Owned	Available	Used in Prior Housing Element - Non-Vacant	0	0	0.065512943	0.065512943	0	0	0	1178161	625	Palms - Mar Vista - Del Rey		Above Moderate
LOS ANGELES			4252026041	General Commercial	C2-1	0	108	0.068723599	Commercial - Restaurant, Cocktail Lounge - Restaurant, Cocktail Lounge, Tavern - One Story	YES - Current	NO - Privately-Owned	Available	Used in Prior Housing Element - Non-Vacant	0	0	0.065512943	0.065512943	0	0	0	1178161	617	Palms - Mar Vista - Del Rey		Above Moderate
LOS ANGELES			4252026041	General Commercial	C2-1	0	108	0.117852314	Commercial - Restaurant, Cocktail Lounge - Restaurant, Cocktail Lounge, Tavern - One Story	YES - Current	NO - Privately-Owned	Available	Used in Prior Housing Element - Non-Vacant	0.345247737	0	0	0.345247737	0	0	0	1178161	642	Palms - Mar Vista - Del Rey		Lower
LOS ANGELES	10867 W VENICE BLVD	90034	4252026043	General Commercial	C2-1	0	108	0.095868218	Commercial - Store - One Story	YES - Current	NO - Privately-Owned	Available	Not Used in Prior Housing Element	0.294934845	0	0	0.294934845	0	0	0	1178161	1211	Palms - Mar Vista - Del Rey		Lower
LOS ANGELES	10840 W CHARNOCK ROAD	90034	4252027001	Medium Residential	R3-1	0	54	0.183429486	Residential - Five or More Units or Apartments (Any Combination) - 4 Stories or Less	YES - Current	NO - Privately-Owned	Available	Not Used in Prior Housing Element	0	0	0.210734558	0.210734558	6	0	0	1178161	71	Palms - Mar Vista - Del Rey	Yes	Above Moderate
LOS ANGELES	3624 S MIDVALE AVE	90034	4252027005	Medium Residential	R3-1	0	54	0.182761196	Residential - Five or More Units or Apartments (Any Combination) - 4 Stories or Less	YES - Current	NO - Privately-Owned	Available	Not Used in Prior Housing Element	0	0	0.189910841	0.189910841	7	0	0	1178161	132	Palms - Mar Vista - Del Rey	Yes	Above Moderate
LOS ANGELES	3658 S MIDVALE AVE	90034	4252027012	Medium Residential	R3-1	0	54	0.183456407	Residential - Five or More Units or Apartments (Any Combination) - 4 Stories or Less	YES - Current	NO - Privately-Owned	Available	Not Used in Prior Housing Element	0	0	0.210734558	0.210734558	6	0	0	1178161	259	Palms - Mar Vista - Del Rey	Yes	Above Moderate
LOS ANGELES	3670 S MIDVALE AVE	90034	4252027015	Medium Residential	R3-1	0	54	0.183397258	Residential - Five or More Units or Apartments (Any Combination) - 4 Stories or Less	YES - Current	NO - Privately-Owned	Available	Not Used in Prior Housing Element	0.156936073	0	0	0.156936073	6	0	0	1178161	314	Palms - Mar Vista - Del Rey		Lower
LOS ANGELES	3700 S MIDVALE AVE	90034	4252027016	Medium Residential	R3-1	0	54	0.183456407	Residential - Five or More Units or Apartments (Any Combination) - 4 Stories or Less	YES - Current	NO - Privately-Owned	Available	Not Used in Prior Housing Element	0	0	0.221829943	0.221829943	6	0	0	1178161	336	Palms - Mar Vista - Del Rey	Yes	Above Moderate
LOS ANGELES	3701 S WESTWOOD BLVD	90034	4252027017	Medium Residential	R3-1	0	54	0.1837167	Residential - Five or More Units or Apartments (Any Combination) - 4 Stories or Less	YES - Current	NO - Privately-Owned	Available	Not Used in Prior Housing Element	0.116694183	0	0	0.116694183	7	0	0	1178161	289	Palms - Mar Vista - Del Rey		Lower
LOS ANGELES	3641 S WESTWOOD BLVD	90034	4252027024	Medium Residential	R3-1	0	54	0.176632251	Residential - Five or More Units or Apartments (Any Combination) - 4 Stories or Less	YES - Current	NO - Privately-Owned	Available	Not Used in Prior Housing Element	0	0	0.196618867	0.196618867	10	0	0	1178161	138	Palms - Mar Vista - Del Rey	Yes	Above Moderate
LOS ANGELES	3635 S WESTWOOD BLVD	90034	4252027025	Medium Residential	R3-1	0	54	0.18630087	Residential - Five or More Units or Apartments (Any Combination) - 4 Stories or Less	YES - Current	NO - Privately-Owned	Available	Not Used in Prior Housing Element	0	0	0.233327341	0.233327341	6	0	0	1178161	124	Palms - Mar Vista - Del Rey	Yes	Above Moderate
LOS ANGELES	3629 S WESTWOOD BLVD	90034	4252027026	Medium Residential	R3-1	0	54	0.181463885	Residential - Double, Duplex, or Two Units - 4 Stories or Less	YES - Current	NO - Privately-Owned	Available	Used in Prior Housing Element - Non-Vacant	0	0	0.945028877	0.945028877	2	0	0	1178161	108	Palms - Mar Vista - Del Rey	Yes	Above Moderate
LOS ANGELES	3613 S WESTWOOD BLVD	90034	4252027029	Medium Residential	R3-1	0	54	0.091716677	Residential - Five or More Units or Apartments (Any Combination) - 4 Stories or Less	YES - Current	NO - Privately-Owned	Available	Not Used in Prior Housing Element	0	0	0.114036167	0.114036167	5	0	0	1178161	67	Palms - Mar Vista - Del Rey	Yes	Above Moderate
LOS ANGELES	10832 W CHARNOCK ROAD	90034	4252027030	Medium Residential	R3-1	0	54	0.183446708	Residential - Five or More Units or Apartments (Any Combination) - 4 Stories or Less	YES - Current	NO - Privately-Owned	Available	Not Used in Prior Housing Element	0	0	0.171096146	0.171096146	12	0	0	1178161	54	Palms - Mar Vista - Del Rey	Yes	Above Moderate
LOS ANGELES	3601 S WESTWOOD BLVD	90034	4252027031	Medium Residential	R3-1	0	54	0.142449408	Residential - Five or More Units or Apartments (Any Combination) - 4 Stories or Less	YES - Current	NO - Privately-Owned	Available	Not Used in Prior Housing Element	0	0	0.17367153	0.17367153	5	0	0	1178161	37	Palms - Mar Vista - Del Rey	Yes	Above Moderate
LOS ANGELES			4252027037	Medium Residential	R3-1	0	54	0.367285854	Residential - Five or More Units or Apartments (Any Combination) - 4 Stories or Less	YES - Current	NO - Privately-Owned	Available	Not Used in Prior Housing Element	0.14504683	0	0	0.14504683	28	0	0	1178161	231	Palms - Mar Vista - Del Rey		Lower
LOS ANGELES	3661 S GLENDON AVE	90034	4252028008	Medium Residential	R3-1	0	54	0.128195712	Residential - Double, Duplex, or Two Units - 4 Stories or Less	YES - Current	NO - Privately-Owned	Available	Not Used in Prior Housing Element	0	0	0.686402464	0.686402464	2	0	0	1178161	134	Palms - Mar Vista - Del Rey	Yes	Above Moderate
LOS ANGELES	3689 S GLENDON AVE	90034	4252028011	Medium Residential	R3-1	0	54	0.125582495	Residential - Five or More Units or Apartments (Any Combination) - 4 Stories or Less	YES - Current	NO - Privately-Owned	Available	Not Used in Prior Housing Element	0	0	0.110077742	0.110077742	7	0	0	1178161	183	Palms - Mar Vista - Del Rey	Yes	Above Moderate
LOS ANGELES	3610 S WESTWOOD BLVD	90034	4252028015	Medium Residential	R3-1	0	54	0.182042511	Residential - Five or More Units or Apartments (Any Combination) - 4 Stories or Less	YES - Current	NO - Privately-Owned	Available	Not Used in Prior Housing Element	0	0	0.189910841	0.189910841	7	0	0	1208161	1313	Palms - Mar Vista - Del Rey	Yes	Above Moderate
LOS ANGELES	3614 S WESTWOOD BLVD	90034	4252028016	Medium Residential	R3-1	0	54	0.181762546	Residential - Three Units (Any Combination) - 4 Stories or Less	YES - Current	NO - Privately-Owned	Available	Not Used in Prior Housing Element	0	0	0.855284786	0.855284786	3	0	0	1178161	24	Palms - Mar Vista - Del Rey	Yes	Above Moderate
LOS ANGELES	3620 S WESTWOOD BLVD	90034	4252028017	Medium Residential	R3-1	0	54	0.181493002	Residential - Five or More Units or Apartments (Any Combination) - 4 Stories or Less	YES - Current	NO - Privately-Owned	Available	Not Used in Prior Housing Element	0	0	0.189910841	0.189910841	7	0	0	1178161	34	Palms - Mar Vista - Del Rey	Yes	Above Moderate
LOS ANGELES	3640 S WESTWOOD BLVD	90034	4252028020	Medium Residential	R3-1	0	54	0.176475755	Residential - Five or More Units or Apartments (Any Combination) - 4 Stories or Less	YES - Current	NO - Privately-Owned	Available	Not Used in Prior Housing Element	0.156936073	0	0	0.156936073	6	0	0	1178161	89	Palms - Mar Vista - Del Rey		Lower
LOS ANGELES	3666 S WESTWOOD BLVD	90034	4252028024	Medium Residential	R3-1	0	54	0.23312777	Residential - Five or More Units or Apartments (Any Combination) - 4 Stories or Less	YES - Current	NO - Privately-Owned	Available	Not Used in Prior Housing Element	0	0	0.099611218	0.099611218	15	0	0	1178161	173	Palms - Mar Vista - Del Rey	Yes	Above Moderate
LOS ANGELES	3700 S WESTWOOD BLVD	90034	4252028027	Medium Residential	R3-1	0	54	0.17740584	Residential - Single Family Residence	YES - Current	NO - Privately-Owned	Available	Used in Prior Housing Element - Non-Vacant	1.505189925	0	0	1.505189925	1	0	0	1178161	228	Palms - Mar Vista - Del Rey		Lower
LOS ANGELES	3704 S WESTWOOD BLVD	90034	4252028028	Medium Residential	R3-1	0	54	0.177945503	Residential - Single Family Residence	YES - Current	NO - Privately-Owned	Available	Used in Prior Housing Element - Non-Vacant	1.505189925	0	0	1.505189925	1	0	0	1178161	248	Palms - Mar Vista - Del Rey		Lower
LOS ANGELES	3708 S WESTWOOD BLVD	90034	4252028029	Medium Residential	R3-1	0	54	0.177610689	Residential - Five or More Units or Apartments (Any Combination) - 4 Stories or Less	YES - Current	NO - Privately-Owned	Available	Not Used in Prior Housing Element	0	0	0.199904867	0.199904867	7	0	0	1178161	267	Palms - Mar Vista - Del Rey	Yes	Above Moderate
LOS ANGELES	3621 S GLENDON AVE	90034	4252028030	Medium Residential	R3-1	0	54	0.325611895	Residential - Five or More Units or Apartments (Any Combination) - 4 Stories or Less	YES - Current	NO - Privately-Owned	Available	Not Used in Prior Housing Element	0	0	0.125268617	0.125268617	16	0	0	1178161	25	Palms - Mar Vista - Del Rey	Yes	Above Moderate
LOS ANGELES	3720 S WESTWOOD BLVD	90034	4252029003	Medium Residential	R3-1	0	54	0.176829236	Residential - Five or More Units or Apartments (Any Combination) - 4 Stories or Less	YES - Current	NO - Privately-Owned	Available	Not Used in Prior Housing Element	0	0	0.199904867	0.199904867	7	0	0	1178161	323	Palms - Mar Vista - Del Rey	Yes	Above Moderate
LOS ANGELES	3724 S WESTWOOD BLVD	90034	4252029004	Medium Residential	R3-1	0	54	0.17649546	Residential - Five or More Units or Apartments (Any Combination) - 4 Stories or Less	YES - Current	NO - Privately-Owned	Available	Not Used in Prior Housing Element	0	0	0.221829943	0.221829943	6	0	0	1178161	342	Palms - Mar Vista - Del Rey	Yes	Above Moderate
LOS ANGELES	3728 S WESTWOOD BLVD	90034	4252029005	Medium Residential	R3-1	0	54	0.176269321	Residential - Five or More Units or Apartments (Any Combination) - 4 Stories or Less	YES - Current	NO - Privately-Owned	Available	Not Used in Prior Housing Element	0	0	0.199904867	0.199904867	7	0	0	1178161	368	Palms - Mar Vista - Del Rey	Yes	Above Moderate
LOS ANGELES	3732 S WESTWOOD BLVD	90034	4252029006	Medium Residential	R3-1	0	54	0.18185513	Residential - Five or More Units or Apartments (Any Combination) - 4 Stories or Less	YES - Current	NO - Privately-Owned	Available	Not Used in Prior Housing Element	0	0	0.199904867	0.199904867	7	0	0	1178161	396	Palms - Mar Vista - Del Rey	Yes	Above Moderate
LOS ANGELES	3736 S WESTWOOD BLVD	90034	4252029007	Medium Residential	R3-1	0	54	0.18336869	Residential - Five or More Units or Apartments (Any Combination) - 4 Stories or Less	YES - Current	NO - Privately-Owned	Available	Not Used in Prior Housing Element	0	0	0.199904867	0.199904867	7	0	0	1178161	419	Palms - Mar Vista - Del Rey	Yes	Above Moderate
LOS ANGELES	3748 S WESTWOOD BLVD	90034	4252029010	Medium Residential	R3-1	0	54	0.183430574	Residential - Five or More Units or Apartments (Any Combination) - 4 Stories or Less	YES - Current	NO - Privately-Owned	Available	Not Used in Prior Housing Element	0	0	0.221829943	0.221829943	6	0	0	1178161	487	Palms - Mar Vista - Del Rey	Yes	Above Moderate
LOS ANGELES	3752 S WESTWOOD BLVD	90034	4252029011	Medium Residential	R3-1	0	54	0.183368222	Residential - Double, Duplex, or Two Units - 4 Stories or Less	YES - Current	NO - Privately-Owned	Available	Used in Prior Housing Element - Non-Vacant	0	0	0.99517116	0.99517116	2	0	0	1178161	509	Palms - Mar Vista - Del Rey	Yes	Above Moderate

LOS ANGELES	3756 S WESTWOOD BLVD	90034	4252029012	Medium Residential	R3-1	0	54	0.183429479	Residential - Five or More Units or Apartments (Any Combination) - 4 Stories or Less	YES - Current	NO - Privately-Owned	Available	Not Used in Prior Housing Element	0	0	0.180095326	0.180095326	8	0	0	1178161	532	Palms - Mar Vista - Del Rey	Yes	Above Moderate
LOS ANGELES	3761 S GLENDON AVE	90034	4252029020	Medium Residential	R3-1	0	54	0.107687456	Residential - Double, Duplex, or Two Units - 4 Stories or Less	YES - Current	NO - Privately-Owned	Available	Not Used in Prior Housing Element	0	0	0.558580577	0.558580577	2	0	0	1178161	497	Palms - Mar Vista - Del Rey	Yes	Above Moderate
LOS ANGELES	3757 S GLENDON AVE	90034	4252029021	Medium Residential	R3-1	0	54	0.107658128	Residential - Four Units (Any Combination) - 4 Stories or Less	YES - Current	NO - Privately-Owned	Available	Not Used in Prior Housing Element	0	0	0.133178845	0.133178845	4	0	0	1178161	478	Palms - Mar Vista - Del Rey	Yes	Above Moderate
LOS ANGELES	3737 S GLENDON AVE	90034	4252029026	Medium Residential	R3-1	0	54	0.109032102	Residential - Single Family Residence	YES - Current	NO - Privately-Owned	Available	Not Used in Prior Housing Element	0.984144419	0	0	0.984144419	1	0	0	1178161	375	Palms - Mar Vista - Del Rey		Lower
LOS ANGELES	3731 S GLENDON AVE	90034	4252029027	Medium Residential	R3-1	0	54	0.108832004	Residential - Five or More Units or Apartments (Any Combination) - 4 Stories or Less	YES - Current	NO - Privately-Owned	Available	Not Used in Prior Housing Element	0	0	0.102489592	0.102489592	6	0	0	1178161	352	Palms - Mar Vista - Del Rey	Yes	Above Moderate
LOS ANGELES	3729 S GLENDON AVE	90034	4252029028	Medium Residential	R3-1	0	54	0.128685881	Residential - Four Units (Any Combination) - 4 Stories or Less	YES - Current	NO - Privately-Owned	Available	Not Used in Prior Housing Element	0	0	0.184201348	0.184201348	4	0	0	1178161	331	Palms - Mar Vista - Del Rey	Yes	Above Moderate
LOS ANGELES	3717 S GLENDON AVE	90034	4252029031	Medium Residential	R3-1	0	54	0.128629291	Residential - Single Family Residence	YES - Current	NO - Privately-Owned	Available	Used in Prior Housing Element - Non-Vacant	1.083021212	0	0	1.083021212	1	0	0	1178161	277	Palms - Mar Vista - Del Rey		Lower
LOS ANGELES	10817 W VENICE BLVD	90034	4252029034	General Commercial	C2-1	0	108	0.331681097	Commercial - Store - One Story	YES - Current	NO - Privately-Owned	Available	Used in Prior Housing Element - Non-Vacant	0.197783325	0	0	0.197783325	0	0	0	1178161	550	Palms - Mar Vista - Del Rey		Lower
LOS ANGELES	10825 W VENICE BLVD	90034	4252029034	General Commercial	C2-1	0	108	0.331689507	Commercial - Store - One Story	YES - Current	NO - Privately-Owned	Available	Used in Prior Housing Element - Non-Vacant	0.197783325	0	0	0.197783325	0	0	0	1178161	573	Palms - Mar Vista - Del Rey		Lower
LOS ANGELES	3745 S OVERLAND AVE	90034	4252030001	Limited Manufacturing, General Commercial	C2-1	0	108	0.200470693	Industrial - Light Manufacturing - One Story	YES - Current	NO - Privately-Owned	Available	Not Used in Prior Housing Element	0.214231159	0	0	0.214231159	0	0	0	1178161	189	Palms - Mar Vista - Del Rey		Lower
LOS ANGELES	3732 S GLENDON AVE	90034	4252030030	Medium Residential	R3-1	0	54	0.104967506	Residential - Five or More Units or Apartments (Any Combination) - 4 Stories or Less	YES - Current	NO - Privately-Owned	Available	Not Used in Prior Housing Element	0	0	0.111964107	0.111964107	5	0	0	1178161	303	Palms - Mar Vista - Del Rey	Yes	Above Moderate
LOS ANGELES	3736 S GLENDON AVE	90034	4252030031	Medium Residential	R3-1	0	54	0.102726533	Residential - Five or More Units or Apartments (Any Combination) - 4 Stories or Less	YES - Current	NO - Privately-Owned	Available	Not Used in Prior Housing Element	0	0	0.111964107	0.111964107	5	0	0	1178161	318	Palms - Mar Vista - Del Rey	Yes	Above Moderate
LOS ANGELES	3740 S GLENDON AVE	90034	4252030032	Medium Residential	R3-1	0	54	0.108434495	Residential - Single Family Residence	YES - Current	NO - Privately-Owned	Available	Not Used in Prior Housing Element	0.984144419	0	0	0.984144419	1	0	0	1178161	333	Palms - Mar Vista - Del Rey		Lower
LOS ANGELES	3744 S GLENDON AVE	90034	4252030033	Medium Residential	R3-1	0	54	0.108383766	Residential - Four Units (Any Combination) - 4 Stories or Less	YES - Current	NO - Privately-Owned	Available	Not Used in Prior Housing Element	0	0	0.145139155	0.145139155	4	0	0	1178161	351	Palms - Mar Vista - Del Rey	Yes	Above Moderate
LOS ANGELES	3764 S GLENDON AVE	90034	4252030037	General Commercial	C2-1	0	108	0.135434184	Industrial - Light Manufacturing - One Story	YES - Current	NO - Privately-Owned	Available	Used in Prior Housing Element - Non-Vacant	0.058978885	0	0	0.058978885	0	0	0	1178161	460	Palms - Mar Vista - Del Rey		Lower
LOS ANGELES	10757 W VENICE BLVD	90034	4252030038	General Commercial	C2-1	0	108	0.270706789	Commercial - Store - One Story	YES - Current	NO - Privately-Owned	Available	Used in Prior Housing Element - Non-Vacant	0.578231312	0	0	0.578231312	0	0	0	1178161	492	Palms - Mar Vista - Del Rey		Lower
LOS ANGELES	4252030038			General Commercial	C2-1	0	108	0.054167309	Commercial - Store - One Story	YES - Current	NO - Privately-Owned	Available	Used in Prior Housing Element - Non-Vacant	0	0	0.098891437	0.098891437	0	0	0	1178161	482	Palms - Mar Vista - Del Rey		Above Moderate
LOS ANGELES	3767 S OVERLAND AVE	90034	4252030042	Limited Manufacturing, General Commercial	C2-1	0	108	0.724025626	Commercial - Store Combination - Store and Office Combination - One Story	YES - Current	NO - Privately-Owned	Available	Not Used in Prior Housing Element	0.078542045	0	0	0.078542045	0	0	0	1178161	252	Palms - Mar Vista - Del Rey		Lower
LOS ANGELES	10701 W VENICE BLVD	90034	4252030043	General Commercial	C2-1	0	108	0.123745941	Commercial - Restaurant, Cocktail Lounge - Fast Food - Auto Oriented - One Story	YES - Current	NO - Privately-Owned	Available	Used in Prior Housing Element - Non-Vacant	0.355434465	0	0	0.355434465	0	0	0	1178161	337	Palms - Mar Vista - Del Rey		Lower
LOS ANGELES	4252030043			General Commercial	C2-1	0	108	0.0598191	Commercial - Restaurant, Cocktail Lounge - Fast Food - Auto Oriented - One Story	YES - Current	NO - Privately-Owned	Available	Used in Prior Housing Element - Non-Vacant	0	0	0.080531037	0.080531037	0	0	0	1178161	317	Palms - Mar Vista - Del Rey		Above Moderate
LOS ANGELES	3775 S OVERLAND AVE	90034	4252030045	General Commercial	C2-1	0	108	0.061802404	Commercial - Parking Lot (Commercial Use Property) - Lots - Patron or Employee - One Story	YES - Current	NO - Privately-Owned	Available	Not Used in Prior Housing Element	0	0	0.006654537	0.006654537	0	0	0	1178161	292	Palms - Mar Vista - Del Rey		Above Moderate
LOS ANGELES	3773 S OVERLAND AVE	90034	4252030046	General Commercial	C2-1	0	108	0.084709978	Commercial - Store Combination - Store and Residential Combination - One Story	YES - Current	NO - Privately-Owned	Available	Not Used in Prior Housing Element	0	0	0.049670082	0.049670082	1	0	0	1178161	276	Palms - Mar Vista - Del Rey	Yes	Above Moderate
LOS ANGELES	3757 S OVERLAND AVE	90034	4252030047	Limited Manufacturing, General Commercial	C2-1	0	108	0.236090856	Commercial - Store - One Story	YES - Current	NO - Privately-Owned	Available	Not Used in Prior Housing Element	0.068077656	0	0	0.068077656	0	0	0	1178161	217	Palms - Mar Vista - Del Rey		Lower
LOS ANGELES	10716 W FRANCIS PL	90034	4252031019	High Medium Residential	R4-1	0	108	0.283276497	Residential - Five or More Units or Apartments (Any Combination) - 4 Stories or Less	YES - Current	NO - Privately-Owned	Available	Not Used in Prior Housing Element	0	0	0.413437246	0.413437246	20	0	0	1208161	1253	Palms - Mar Vista - Del Rey	Yes	Above Moderate
LOS ANGELES	3667 S OVERLAND AVE	90034	4252031029	High Medium Residential	R4-1	0	108	0.131248179	Residential - Five or More Units or Apartments (Any Combination) - 4 Stories or Less	YES - Current	NO - Privately-Owned	Available	Not Used in Prior Housing Element	0	0	0.207103752	0.207103752	14	0	0	1208161	1286	Palms - Mar Vista - Del Rey	Yes	Above Moderate
LOS ANGELES	3659 S OVERLAND AVE	90034	4252031030	High Medium Residential	R4-1	0	108	0.132121015	Residential - Five or More Units or Apartments (Any Combination) - 4 Stories or Less	YES - Current	NO - Privately-Owned	Available	Not Used in Prior Housing Element	0	0	0.207103752	0.207103752	14	0	0	1208161	1267	Palms - Mar Vista - Del Rey	Yes	Above Moderate
LOS ANGELES	3653 S OVERLAND AVE	90034	4252031031	High Medium Residential	R4-1	0	108	0.132112757	Residential - Five or More Units or Apartments (Any Combination) - 4 Stories or Less	YES - Current	NO - Privately-Owned	Available	Not Used in Prior Housing Element	0	0	0.207103752	0.207103752	14	0	0	1208161	1247	Palms - Mar Vista - Del Rey	Yes	Above Moderate
LOS ANGELES	10700 W FRANCIS PL	90034	4252031032	High Medium Residential	R4-1	0	108	0.130886284	Residential - Five or More Units or Apartments (Any Combination) - 4 Stories or Less	YES - Current	NO - Privately-Owned	Available	Not Used in Prior Housing Element	0	0	0.207103752	0.207103752	14	0	0	1208161	1227	Palms - Mar Vista - Del Rey	Yes	Above Moderate
LOS ANGELES	3723 S SELBY AVE	90034	4252032003	Medium Residential	R3-1	0	54	0.124886856	Residential - Single Family Residence	YES - Current	NO - Privately-Owned	Available	Used in Prior Housing Element - Non-Vacant	1.083021212	0	0	1.083021212	1	0	0	1178161	215	Palms - Mar Vista - Del Rey		Lower
LOS ANGELES	3719 S SELBY AVE	90034	4252032004	Medium Residential	R3-1	0	54	0.124886856	Residential - Double, Duplex, or Two Units - 4 Stories or Less	YES - Current	NO - Privately-Owned	Available	Not Used in Prior Housing Element	0	0	0.686402464	0.686402464	2	0	0	1178161	200	Palms - Mar Vista - Del Rey	Yes	Above Moderate
LOS ANGELES	3715 S SELBY AVE	90034	4252032005	Medium Residential	R3-1	0	54	0.124888292	Residential - Double, Duplex, or Two Units - 4 Stories or Less	YES - Current	NO - Privately-Owned	Available	Not Used in Prior Housing Element	0	0	0.686402464	0.686402464	2	0	0	1178161	182	Palms - Mar Vista - Del Rey	Yes	Above Moderate
LOS ANGELES	3711 S SELBY AVE	90034	4252032006	Medium Residential	R3-1	0	54	0.124887521	Residential - Three Units (Any Combination) - 4 Stories or Less	YES - Current	NO - Privately-Owned	Available	Not Used in Prior Housing Element	0	0	0.199535787	0.199535787	3	0	0	1178161	171	Palms - Mar Vista - Del Rey	Yes	Above Moderate
LOS ANGELES	3707 S SELBY AVE	90034	4252032007	Medium Residential	R3-1	0	54	0.124887808	Residential - Double, Duplex, or Two Units - 4 Stories or Less	YES - Current	NO - Privately-Owned	Available	Not Used in Prior Housing Element	0	0	0.295912778	0.295912778	2	0	0	1178161	153	Palms - Mar Vista - Del Rey	Yes	Above Moderate
LOS ANGELES	3704 S GLENDON AVE	90034	4252032008	Medium Residential	R3-1	0	54	0.124794716	Residential - Three Units (Any Combination) - 4 Stories or Less	YES - Current	NO - Privately-Owned	Available	Not Used in Prior Housing Element	0	0	0.59503448	0.59503448	3	0	0	1178161	187	Palms - Mar Vista - Del Rey	Yes	Above Moderate
LOS ANGELES	3710 S GLENDON AVE	90034	4252032009	Medium Residential	R3-1	0	54	0.124766278	Residential - Five or More Units or Apartments (Any Combination) - 4 Stories or Less	YES - Current	NO - Privately-Owned	Available	Not Used in Prior Housing Element	0	0	0.127838686	0.127838686	6	0	0	1178161	204	Palms - Mar Vista - Del Rey	Yes	Above Moderate
LOS ANGELES	3714 S GLENDON AVE	90034	4252032010	Medium Residential	R3-1	0	54	0.124740642	Residential - Three Units (Any Combination) - 4 Stories or Less	YES - Current	NO - Privately-Owned	Available	Not Used in Prior Housing Element	0	0	0.686402464	0.686402464	2	0	0	1178161	222	Palms - Mar Vista - Del Rey	Yes	Above Moderate
LOS ANGELES	10720 W FRANCIS PL	90034	4252032013	Medium Residential	R3-1	0	54	2.415526124	Residential - Five or More Units or Apartments (Any Combination) - 4 Stories or Less - Pool	YES - Current	NO - Privately-Owned	Available	Not Used in Prior Housing Element	0	0	4.139495715	4.139495715	133	0	0	1178161	11	Palms - Mar Vista - Del Rey	Yes	Above Moderate
LOS ANGELES	3670 S GLENDON AVE	90034	4252032014	Medium Residential	R3-1	0	54	1.882106132	Residential - Five or More Units or Apartments (Any Combination) - 4 Stories or Less - Pool	YES - Current	NO - Privately-Owned	Available	Not Used in Prior Housing Element	0	0	3.143529631	3.143529631	119	0	0	1178161	1210	Palms - Mar Vista - Del Rey	Yes	Above Moderate
LOS ANGELES	3727 S SELBY AVE	90034	4252032BRK	Medium Residential	R3-1	0	54	0.143220741	Residential - Single Family Residence - Condominium	YES - Current	NO - Privately-Owned	Available	Not Used in Prior Housing Element	0.147201853	0	0	0.147201853	5	0	0	1178161	235	Palms - Mar Vista - Del Rey		Lower
LOS ANGELES	4252032BRK			Medium Residential	R3-1	0	54	0.124713082	Residential - Single Family Residence - Condominium	YES - Current	NO - Privately-Owned	Available	Not Used in Prior Housing Element	0.129352489	0	0	0.129352489	5	0	0	1178161	1220	Palms - Mar Vista - Del Rey		Lower
LOS ANGELES	3618 S GLENDON AVE	90034	4252033007	Medium Residential	R3-1	0	54	0.129833756	Residential - Double, Duplex, or Two Units - 4 Stories or Less	YES - Current	NO - Privately-Owned	Available	Not Used in Prior Housing Element	0	0	0.707104969	0.707104969	2	0	0	1208161	1295	Palms - Mar Vista - Del Rey	Yes	Above Moderate
LOS ANGELES	10745 W FRANCIS PL	90034	4252033010	Medium Residential	R3-1	0	54	0.130254221	Residential - Double, Duplex, or Two Units - 4 Stories or Less	YES - Current	NO - Privately-Owned	Available	Not Used in Prior Housing Element	0	0	0.759222925	0.759222925	2	0	0	1208161	1265	Palms - Mar Vista - Del Rey	Yes	Above Moderate
LOS ANGELES	10739 1/2 W FRANCIS PL	90034	4252033011	Medium Residential	R3-1	0	54	0.130395551	Residential - Five or More Units or Apartments (Any Combination) - 4 Stories or Less	YES - Current	NO - Privately-Owned	Available	Not Used in Prior Housing Element	0	0	0.17367153	0.17367153	5	0	0	1208161	1255	Palms - Mar Vista - Del Rey	Yes	Above Moderate
LOS ANGELES	10735 W FRANCIS PL	90034	4252033012	Medium Residential	R3-1	0	54	0.130537685	Residential - Five or More Units or Apartments (Any Combination) - 4 Stories or Less	YES - Current	NO - Privately-Owned	Available	Not Used in Prior Housing Element	0	0	0.17367153	0.17367153	5	0	0	1208161	1244	Palms - Mar Vista - Del Rey	Yes	Above Moderate
LOS ANGELES	10713 W FRANCIS PL	90034	4252033020	Medium Residential	R3-1	0	54	0.145583447	Residential - Three Units (Any Combination) - 4 Stories or Less	YES - Current	NO - Privately-Owned	Available	Not Used in Prior Housing Element	0	0	0.715216553	0.715216553	3	0	0	1208161	1196	Palms - Mar Vista - Del Rey	Yes	Above Moderate
LOS ANGELES	10723 W FRANCIS PL	90034	4252033021	Medium Residential	R3-1	0	54	0.14769736	Residential - Four Units (Any Combination) - 4 Stories or Less	YES - Current	NO - Privately-Owned	Available	Not Used in Prior Housing Element	0	0	0.663167089	0.663167089	4	0	0	1208161	1208	Palms - Mar Vista - Del Rey	Yes	Above Moderate
LOS ANGELES	10729 W FRANCIS PL	90034	4252033022	Medium Residential	R3-1	0	54	0.123994745	Residential - Three Units (Any Combination) - 4 Stories or Less	YES - Current	NO - Privately-Owned	Available	Not Used in Prior Housing Element	0	0	0.083643043	0.083643043	3	0	0	1208161	1220	Palms - Mar Vista - Del Rey	Yes	Above Moderate
LOS ANGELES	10733 W FRANCIS PL	90034	4252033023	Medium Residential	R3-1	0	54	0.123866895	Residential - Three Units (Any Combination) - 4 Stories or Less	YES - Current	NO - Privately-Owned	Available	Not Used in Prior Housing Element	0	0	0.199535787	0.199535787	3	0	0	1208161	1232	Palms - Mar Vista - Del Rey	Yes	Above Moderate
LOS ANGELES	3625 S OVERLAND AVE	90034	4252033025	General Commercial	C2-1	0	108	0.135428665	Commercial - Auto, Recreation Equipment, Construction Equipment Sales and Service - Auto Body Repair Shop - One Story	YES - Current	NO - Privately-Owned	Available	Used in Prior Housing Element - Non-Vacant	0.343244049	0	0	0.343244049	1	0	0	1208161	1173	Palms - Mar Vista - Del Rey		Lower
LOS ANGELES	3645 S OVERLAND AVE	90034	4252033026	General Commercial	C2-1	0	108	0.139564965	Commercial - Professional Building - One Story	YES - Current	NO - Privately-Owned	Available	Not Used in Prior Housing Element	0.1250725	0	0	0.1250725	2	0	0	1208161	1190	Palms - Mar Vista - Del Rey		Lower
LOS ANGELES	3601 S OVERLAND AVE	90034	4252033027	General Commercial	C2-1	0	108	0.22888591	Commercial - Restaurant, Cocktail Lounge - Restaurant, Cocktail Lounge, Tavern - One Story	YES - Current	NO - Privately-Owned	Available	Used in Prior Housing Element - Non-Vacant	0.511889517	0	0	0.511889517	0	0	0	1208161	1124	Palms - Mar Vista - Del Rey		Lower
LOS ANGELES	3615 S OVERLAND AVE	90034	4252033028	General Commercial	C2-1	0	108	0.135427345	Commercial - Store - One Story	YES - Current	NO - Privately-Owned	Available	Used in Prior Housing Element - Non-Vacant	0.126374498	0	0	0.126374498	0	0	0	1208161	1154	Palms - Mar Vista - Del Rey		Lower
LOS ANGELES	3583 S OVERLAND AVE	90034	4252034001	General Commercial	C2-1	0	108	0.112262891	Commercial - Store - One Story	YES - Current	NO - Privately-Owned	Available	Used in Prior Housing Element - Non-Vacant	0.103638507	0	0	0.103638507	0	0	0	1208161	1089	Palms - Mar Vista - Del Rey		Lower
LOS ANGELES	10717 W CHARNOCK ROAD	90034	4252034004	Medium Residential	R3-1	0	54	0.110194908	Residential - Double, Duplex, or Two Units - 4 Stories or Less	YES - Current	NO - Privately-Owned	Available	Not Used in Prior Housing Element	0	0	0.558580577	0.558580577	2	0	0	1208161	1090	Palms - Mar Vista - Del Rey	Yes	Above Moderate
LOS ANGELES	10712 W TABOR ST	90034	4252034035	Medium Residential	R3-1	0	54	0.113299323	Residential - Double, Duplex, or Two Units - 4 Stories or Less	YES - Current	NO - Privately-Owned	Available	Not Used in Prior Housing Element	0	0	0.582312524	0.582312524	2	0	0	1208161	1045	Palms - Mar Vista - Del Rey	Yes	Above Moderate
LOS ANGELES	3567 S OVERLAND AVE	90034	4252034039	General Commercial	C2-1	0	108	0.112963768	Residential - Four Units (Any Combination) - 4 Stories or Less	YES - Current	NO - Privately-Owned	Available	Not Used in Prior Housing Element	0	0	0.799131513	0.799131513	4	0	0	1208161	1035	Palms - Mar Vista - Del Rey	Yes	Above Moderate
LOS ANGELES	3577 S OVERLAND AVE	90034	4252034040	General Commercial	C2-1	0	108	0.110821306	Residential - Single Family Residence	YES - Current	NO - Privately-Owned	Available	Used in Prior Housing Element - Non-Vacant	1.683000922	0	0	1.683000922	1	0	0	1208161	1062	Palms - Mar Vista - Del Rey		Lower
LOS ANGELES	3573 S OVERLAND AVE	90034	4252034041	General Commercial	C2-1	0	108	0.110908398	Commercial - Auto, Recreation Equipment, Construction Equipment Sales and Service - Auto Service Centers (No Gasoline) - One Story	YES - Current	NO - Privately-Owned	Available	Used in Prior Housing Element - Non-Vacant	0.319734603	0	0	0.319734603	0	0	0	1208161	1048	Palms - Mar Vista - Del Rey		Lower
LOS ANGELES	10713 W TABOR ST	90034	4252035003	General Commercial	R3-1	0	54	0.11937733	Residential - Double, Duplex, or Two Units - 4 Stories or Less	YES - Current	NO - Privately-Owned	Available	Not Used in Prior Housing Element	0	0	0.634848726	0.634848726	2	0	0	1208161	936	Palms - Mar Vista - Del Rey	Yes	Above Moderate
LOS ANGELES	10712 W WESTMINSTER AVE	90034	4252035039	General Commercial	R3-1	0	54	0.119377864	Institutional - Homes for Aged and Others - One Story	YES - Current	NO - Privately-Owned	Available	Used in Prior Housing Element - Non-Vacant	0.035567789	0	0	0.035567789	0	0	0	1208161	1418	Palms - Mar Vista - Del Rey		Lower
LOS ANGELES	10720 W WESTMINSTER AVE	90034	4252035039	Low Residential	R1-1	0	1 unit per lot	0.119375807	Institutional - Homes for Aged and Others - One Story	YES - Current	NO - Privately-Owned	Available	Used in Prior Housing Element - Non-Vacant	0	0	0.003185969	0.003185969	0	0	0	1208161	1417	Palms - Mar Vista - Del Rey		Above Moderate
LOS ANGELES	10724 W WESTMINSTER AVE	90034	4252035039	Low Residential	R1-1	0	1 unit per lot	0.119377442	Institutional - Homes for Aged and Others - One Story	YES - Current	NO - Privately-Owned	Available	Used in Prior Housing Element - Non-Vacant	0	0	0.003185969	0.003185969	0	0	0	1208161	1416	Palms - Mar Vista - Del Rey		Above Moderate
LOS ANGELES	3535 S OVERLAND AVE	90034	4252035039	General Commercial	C2-1	0	108	0.139849985	Institutional - Homes for Aged and Others - One Story	YES - Current	NO - Privately-Owned	Available	Used in Prior Housing Element - Non-Vacant	0	0	0.048748208	0.048748208	0	0	0	1208161	908	Palms - Mar Vista - Del Rey	Yes	Above Moderate
LOS ANGELES	3539 S OVERLAND AVE	90034	4252035039	General Commercial	C2-1	0	108	0.112504254	Institutional - Homes for Aged and Others - One Story	YES - Current	NO - Privately-Owned	Available	Used in Prior Housing Element - Non-Vacant	0	0	0.041328907	0.041328907	0	0	0	1208161	925	Palms - Mar Vista - Del Rey	Yes	Above Moderate
LOS ANGELES	3543 S OVERLAND AVE	90034	4252035040	General Commercial	C2-1	0	108	0.11228315	Residential - Four Units (Any Combination) - 4 Stories or Less	YES - Current	NO - Privately-Owned	Available	Not Used in Prior Housing Element	0	0	0.266282201	0.266282201	4	0	0	1208161	941	Palms - Mar Vista - Del Rey	Yes	Above Moderate
LOS ANGELES	10701 W TABOR ST	90034	4252035041	General Commercial	C2-1	0	108	0.138279184	Residential - Five or More Units or Apartments (Any Combination) - 4 Stories or Less	YES - Current	NO - Privately-Owned	Available	Not Used in Prior Housing Element	0	0	0.986273214	0.986273214	8	0	0	1208161	985	Palms - Mar Vista - Del Rey	Yes	Above Moderate
LOS ANGELES	3549 S OVERLAND AVE	90034	4252035041	General Commercial	C2-1	0	108	0.111932151	Residential - Five or More Units or Apartments (Any Combination) - 4 Stories or Less	YES - Current	NO - Privately-Owned	Available	Not Used in Prior Housing Element	0	0	0.830457628	0.830457628	8	0	0	1208161	971	Palms - Mar Vista - Del Rey	Yes	Above Moderate
LOS ANGELES	3547 S OVERLAND AVE	90034	4252035042	General Commercial	C2-1	0	108	0.112108132	Commercial - Office Building - Office and Residential - One Story	YES - Current	NO - Privately-Owned	Available	Used in Prior Housing Element - Non-Vacant	0.319734603	0	0	0.319734603	0	0	0	1208161	955	Palms - Mar Vista - Del Rey		Lower
LOS ANGELES	10730 W PALMS BLVD	90034	4252036008	Medium Residential	R3-1	0	54	0.100716694	Residential - Single Family Residence	YES - Current	NO - Privately-Owned	Available	Not Used in Prior Housing Element	0.81939404	0	0	0.81939404	1	0	0	1208161	860	Palms - Mar Vista - Del Rey		Lower
LOS ANGELES	10734 W PALMS BLVD	90034	4252036009	Medium Residential	R3-1	0	54	0.100715174	Residential - Four Units (Any Combination) - 4 Stories or Less	YES - Current	NO - Privately-Owned	Available	Not Used in Prior Housing Element	0	0	0.120981842	0.120981842	4	0	0	1208161	871	Palms - Mar Vista - Del Rey	Yes	Above Moderate
LOS ANGELES	10740 W PALMS BLVD	90034	4252036010	Medium Residential	R3-1	0	54	0.100715743	Residential - Single Family Residence	YES - Current	NO - Privately-Owned	Available	Not Used in Prior Housing Element	0.81939404	0	0	0.81939404	1	0	0	1208161	881	Palms - Mar Vista - Del Rey		Lower
LOS ANGELES	10742 1/4 W PALMS BLVD	90034	4252036011	Medium Residential	R3-1	0	54	0.100716337	Residential - Three Units (Any Combination) - 4 Stories or Less	YES - Current	NO - Privately-Owned	Available	Not Used in Prior Housing Element	0	0	0.4293015	0.4293015	3	0	0	1208161	892	Palms - Mar Vista - Del Rey	Yes	Above Moderate
LOS ANGELES	10776 W PALMS BLVD	90034	4252036019	Medium Residential	R3-1	0	54	0.117146616	Residential - Three Units (Any Combination) - 4 Stories or Less	YES - Current	NO - Privately-Owned	Available	Not Used in Prior Housing Element	0	0	0.550370508	0.550370508	3	0	0	1208161	973	Palms - Mar Vista - Del Rey	Yes	Above Moderate
LOS ANGELES	10777 W WESTMINSTER AVE	90034	4252036036	Low Residential	R1-1	0	1 unit per lot	0.123281135	Residential - Single Family Residence	YES - Current	NO - Privately-Owned	Available	Not Used in Prior Housing Element	0	0	0.019249038	0.019249038	0	0	0	1208161	1015	Palms - Mar Vista - Del Rey		Above Moderate
LOS ANGELES	10713 W WESTMINSTER AVE	90034	4252036037	General Commercial	R3-1	0	54	0.124787872	Institutional - Homes for Aged and Others - One Story	YES - Current	NO - Privately-Owned	Available	Used in Prior Housing Element - Non-Vacant	0.035567789	0	0	0.035567789	0	0	0	1208161	867	Palms - Mar Vista - Del Rey		Lower
LOS ANGELES	10721 W WESTMINSTER AVE	90034	4252036037	Low Residential	R1-1	0	1 unit per lot	0.124675643	Institutional - Homes for Aged and Others - One Story	YES - Current	NO - Privately-Owned	Available	Used in Prior Housing Element - Non-Vacant	0	0	0.003185969	0.003185969	0	0	0	1208161	875	Palms - Mar Vista - Del Rey		Above Moderate
LOS ANGELES	3507 S OVERLAND AVE	90034	4252036037	General Commercial	C2-1	0	108	0.0918319	Institutional - Homes for Aged and Others - One Story	YES - Current	NO - Privately-Owned	Available	Used in Prior Housing Element - Non-Vacant	0.052143962	0	0	0.052143962	0	0	0	1208161	798	Palms - Mar Vista - Del Rey		Lower
LOS ANGELES	3513 S OVERLAND AVE	90034	4252036037	General Commercial	C2-1	0	108	0.091832652	Institutional - Homes for Aged and Others - One Story	YES - Current	NO - Privately-Owned	Available	Used in Prior Housing Element - Non-Vacant	0.052143962	0	0	0.052143962	0	0	0	1208161	816	Palms - Mar Vista - Del Rey		Lower
LOS ANGELES	3517 S OVERLAND AVE	90034	4252036037	General Commercial	C2-1	0	108	0.11077016	Institutional - Homes for Aged and Others - One Story	YES - Current	NO - Privately-Owned	Available	Used in Prior Housing Element - Non-Vacant	0.059163034	0	0	0.059163034	0	0	0	1208161	835	Palms - Mar Vista - Del Rey		Lower
LOS ANGELES	3519 S OVERLAND AVE	90034	4252036037	General Commercial	C2-1	0	108	0.110594521	Institutional - Homes for Aged and Others - One Story	YES - Current	NO - Privately-Owned	Available

LOS ANGELES	3061 S OVERLAND AVE	90034	4254001022	General Commercial	C2-1VL	0	108	0.131665826	Commercial - Auto, Recreation Equipment, Construction Equipment Sales and Service - Auto Service Centers (No Gasoline) - Two Stories	YES - Current	NO - Privately-Owned	Available	Not Used in Prior Housing Element	0.118596386	0	0	0.118596386	0	0	0	1238161	807	Palms - Mar Vista - Del Rey			Lower							
LOS ANGELES			4254001022	General Commercial	C2-1VL	0	108	0.010365233	Commercial - Auto, Recreation Equipment, Construction Equipment Sales and Service - Auto Service Centers (No Gasoline) - Two Stories	YES - Current	NO - Privately-Owned	Available	Not Used in Prior Housing Element	0	0	0.006846373	0.006846373	0	0	0	1238161	814	Palms - Mar Vista - Del Rey			Above Moderate							
LOS ANGELES			4254001022	General Commercial	C2-1VL	0	108	0.177391522	Commercial - Auto, Recreation Equipment, Construction Equipment Sales and Service - Auto Service Centers (No Gasoline) - Two Stories	YES - Current	NO - Privately-Owned	Available	Not Used in Prior Housing Element	0.147748884	0	0	0.147748884	0	0	0	1238161	816	Palms - Mar Vista - Del Rey			Lower							
LOS ANGELES			4254001032	Low Medium Residential	R1-1	0	1 unit per lot	0.038182035	Commercial - Parking Lot (Commercial Use Property) - Lots - Patron or Employee - One Story	YES - Current	NO - Privately-Owned	Available	Not Used in Prior Housing Element	0	0	0.004946095	0.004946095	0	0	0	1238161	1317	Palms - Mar Vista - Del Rey			Above Moderate							
LOS ANGELES			4254001032	Low Residential	R1-1	0	1 unit per lot	0.085601947	Commercial - Parking Lot (Commercial Use Property) - Lots - Patron or Employee - One Story	YES - Current	NO - Privately-Owned	Available	Not Used in Prior Housing Element	0	0	0.004946095	0.004946095	0	0	0	1238161	806	Palms - Mar Vista - Del Rey			Above Moderate							
LOS ANGELES			4254001057	Low Medium Residential	R1-1	0	1 unit per lot	0.003372881	Residential - Single Family Residence - Vacant Land	YES - Current	NO - Privately-Owned	Available	Not Used in Prior Housing Element	0	0	0.155858135	0.155858135	0	0	0	1238161	797	Palms - Mar Vista - Del Rey			Above Moderate							
LOS ANGELES			4254001057	Low Medium Residential	R1-1	0	1 unit per lot	0.037286571	Residential - Single Family Residence - Vacant Land	YES - Current	NO - Privately-Owned	Available	Not Used in Prior Housing Element	0	0	0.155858135	0.155858135	0	0	0	1238161	802	Palms - Mar Vista - Del Rey			Above Moderate							
LOS ANGELES			4254001057	Low Medium Residential	R1-1	0	1 unit per lot	0.078508189	Residential - Single Family Residence - Vacant Land	YES - Current	NO - Privately-Owned	Available	Not Used in Prior Housing Element	0	0	0.155858135	0.155858135	0	0	0	1238161	799	Palms - Mar Vista - Del Rey			Above Moderate							
LOS ANGELES			4254001057	Low Medium Residential	R1-1	0	1 unit per lot	0.134666445	Residential - Single Family Residence - Vacant Land	YES - Current	NO - Privately-Owned	Available	Not Used in Prior Housing Element	0	0	0.155858135	0.155858135	0	0	0	1238161	798	Palms - Mar Vista - Del Rey			Above Moderate							
LOS ANGELES	10764 W NATIONAL BLVD	90064	4254001BRK	Low Medium Residential, Low Residential	(Q)RD4-1	0	10	1.8007862	15 Residential - Single Family Residence - Condominium	YES - Current	NO - Privately-Owned	Available	Not Used in Prior Housing Element	0	0	0.568527496	0.568527496	3	0	0	1238161	790	Palms - Mar Vista - Del Rey			Above Moderate							
LOS ANGELES	3005 S MALCOLM AVE	90034	4254002001	Low Residential	R1-1VL	0	1 unit per lot	0.14196581	Residential - Single Family Residence	YES - Current	NO - Privately-Owned	Available	Not Used in Prior Housing Element	0	0	0.071237206	0.071237206	0	0	0	1238157	1038	Palms - Mar Vista - Del Rey			Above Moderate							
LOS ANGELES	10820 W NATIONAL BLVD	90064	4254002008	Low Residential	R1-1, R1-1VL	0	1 unit per lot	0.990073042	Institutional - Church - One Story	YES - Current	NO - Privately-Owned	Available	Used in Prior Housing Element - Non-Vacant	0	0	0.003412197	0.003412197	0	0	0	1238157	1061	Palms - Mar Vista - Del Rey			Above Moderate							
LOS ANGELES	3003 S KELTON AVE	90034	4254005009	Medium Residential	R3-1	0	54	0.134688562	Residential - Three Units (Any Combination) - 4 Stories or Less	YES - Current	NO - Privately-Owned	Available	Not Used in Prior Housing Element	0	0	0.478613162	0.478613162	3	0	0	1238157	1249	Palms - Mar Vista - Del Rey		Yes	Above Moderate							
LOS ANGELES	10908 W NATIONAL BLVD	90064	4254005010	Medium Residential	R3-1	0	54	0.110341628	Residential - Three Units (Any Combination) - 4 Stories or Less	YES - Current	NO - Privately-Owned	Available	Not Used in Prior Housing Element	0	0	0.305315995	0.305315995	3	0	0	1238157	1260	Palms - Mar Vista - Del Rey		Yes	Above Moderate							
LOS ANGELES	3142 S VETERAN AVE	90034	4254006020	Low Residential	R1-1	0	1 unit per lot	0.14783607	Residential - Single Family Residence	YES - Current	NO - Privately-Owned	Available	Not Used in Prior Housing Element	0	0	0.145399058	0.145399058	0	0	0	1208157	294	Palms - Mar Vista - Del Rey			Above Moderate							
LOS ANGELES	10874 W NATIONAL BLVD	90064	4254007001	Medium Residential	R3-1	0	54	0.110324455	Residential - Three Units (Any Combination) - 4 Stories or Less	YES - Current	NO - Privately-Owned	Available	Not Used in Prior Housing Element	0	0	0.305315995	0.305315995	3	0	0	1238157	1209	Palms - Mar Vista - Del Rey		Yes	Above Moderate							
LOS ANGELES	10880 W NATIONAL BLVD	90064	4254007002	Medium Residential	R3-1	0	54	0.110357139	Residential - Three Units (Any Combination) - 4 Stories or Less	YES - Current	NO - Privately-Owned	Available	Not Used in Prior Housing Element	0	0	0.102793694	0.102793694	3	0	0	1238157	1222	Palms - Mar Vista - Del Rey		Yes	Above Moderate							
LOS ANGELES	3000 S KELTON AVE	90034	4254007003	Medium Residential	R3-1	0	54	0.135380028	Residential - Double, Duplex, or Two Units - 4 Stories or Less	YES - Current	NO - Privately-Owned	Available	Not Used in Prior Housing Element	0	0	0.184175384	0.184175384	2	0	0	1238157	1230	Palms - Mar Vista - Del Rey		Yes	Above Moderate							
LOS ANGELES	10864 W NATIONAL BLVD	90064	4254007024	Medium Residential	R3-1	0	54	0.151199581	Residential - Five or More Units or Apartments (Any Combination) - 4 Stories or Less	YES - Current	NO - Privately-Owned	Available	Not Used in Prior Housing Element	0	0	0.106490818	0.106490818	6	0	0	1238157	1196	Palms - Mar Vista - Del Rey		Yes	Above Moderate							
LOS ANGELES	3005 S MIDVALE AVE	90034	4254007040	Medium Residential	R3-1	0	54	0.15413152	Residential - Five or More Units or Apartments (Any Combination) - 4 Stories or Less	YES - Current	NO - Privately-Owned	Available	Not Used in Prior Housing Element	0	0	0.143663202	0.143663202	6	0	0	1238157	1189	Palms - Mar Vista - Del Rey		Yes	Above Moderate							
LOS ANGELES	10830 W NATIONAL BLVD	90064	4254008038	Neighborhood Commercial	C2-1VL	0	108	0.424433172	Commercial - Parking Lot (Commercial Use Property) - Lots - Patron or Employee - One Story	YES - Current	NO - Privately-Owned	Available	Not Used in Prior Housing Element	0.318974257	0	0	0.318974257	0	0	0	1238157	1127	Palms - Mar Vista - Del Rey			Lower							
LOS ANGELES	10840 W NATIONAL BLVD	90064	4254008039	Neighborhood Commercial	C2-1VL	0	108	0.38537926	Commercial - Supermarket - Supermarket - 6,000 SF through 11,999 SF - One Story	YES - Current	NO - Privately-Owned	Available	Not Used in Prior Housing Element	0.056324933	0	0	0.056324933	0	0	0	1238157	1152	Palms - Mar Vista - Del Rey			Lower							
LOS ANGELES	3015 S WESTWOOD BLVD	90034	4254008039	Neighborhood Commercial	C2-1VL	0	108	0.287289908	Commercial - Supermarket - Supermarket - 6,000 SF through 11,999 SF - One Story	YES - Current	NO - Privately-Owned	Available	Not Used in Prior Housing Element	0.049224189	0	0	0.049224189	0	0	0	1238157	1159	Palms - Mar Vista - Del Rey			Lower							
LOS ANGELES	10747 W QUEENSLAND ST	90034	4254010007	Low Residential	R1-1	0	1 unit per lot	0.153104246	Residential - Single Family Residence	YES - Current	NO - Privately-Owned	Available	Not Used in Prior Housing Element	0	0	0.019475266	0.019475266	0	0	0	1238161	949	Palms - Mar Vista - Del Rey			Above Moderate							
LOS ANGELES			4254011000	Medium Residential	R3-1	0	54	0.001966066	Residential - Single Family Residence - Vacant Land	YES - Current	NO - Privately-Owned	Available	Not Used in Prior Housing Element	0	0	0.416274834	0.416274834	0	0	0	1208161	1430	Palms - Mar Vista - Del Rey			Above Moderate							
LOS ANGELES			4254011027	Medium Residential	R3-1	0	54	0.003717882	Residential - Single Family Residence - Vacant Land	YES - Current	NO - Privately-Owned	Available	Not Used in Prior Housing Element	0	0	0.155858135	0.155858135	0	0	0	1208161	172	Palms - Mar Vista - Del Rey			Above Moderate							
LOS ANGELES	3249 S OVERLAND AVE	90034	4254011028	Medium Residential	R3-1	0	54	0.221411739	Residential - Five or More Units or Apartments (Any Combination) - 5 Stories or More	YES - Current	NO - Privately-Owned	Available	Not Used in Prior Housing Element	0	0	0.208074868	0.208074868	10	0	0	1208161	173	Palms - Mar Vista - Del Rey		Yes	Above Moderate							
LOS ANGELES	3233 S OVERLAND AVE	90034	4254011037	Medium Residential	R3-1	0	54	0.404993372	Residential - Single Family Residence - Vacant Land	YES - Current	NO - Privately-Owned	Available	Not Used in Prior Housing Element	1.246898818	0	0	1.246898818	0	0	0	1208161	65	Palms - Mar Vista - Del Rey			Lower							
LOS ANGELES	3239 S OVERLAND AVE	90034	4254011038	Medium Residential	R3-1	0	54	0.284124337	Residential - Single Family Residence - Vacant Land	YES - Current	NO - Privately-Owned	Available	Not Used in Prior Housing Element	1.029003966	0	0	1.029003966	0	0	0	1208161	116	Palms - Mar Vista - Del Rey			Lower							
LOS ANGELES	3101 S OVERLAND AVE	90034	4254011039	General Commercial	C2-1VL	0	108	0.242426593	Commercial - Store - One Story	YES - Current	NO - Privately-Owned	Available	Used in Prior Housing Element - Non-Vacant	0.180024115	0	0	0.180024115	0	0	0	1238161	857	Palms - Mar Vista - Del Rey			Lower							
LOS ANGELES			4254011039	General Commercial	C2-1VL	0	108	0.143485443	Commercial - Store - One Story	YES - Current	NO - Privately-Owned	Available	Used in Prior Housing Element - Non-Vacant	0.129349948	0	0	0.129349948	0	0	0	1238161	888	Palms - Mar Vista - Del Rey			Lower							
LOS ANGELES	10883 W ROSE AVE	90034	4254017004	Medium Residential	R3-1	0	54	0.184082505	Residential - Five or More Units or Apartments (Any Combination) - 4 Stories or Less	YES - Current	NO - Privately-Owned	Available	Not Used in Prior Housing Element	0.09006933	0	0	0.09006933	10	0	0	1208161	752	Palms - Mar Vista - Del Rey			Lower							
LOS ANGELES	10813 W ROSE AVE	90034	4254017031	Medium Residential	R3-1	0	54	0.149255615	Residential - Five or More Units or Apartments (Any Combination) - 4 Stories or Less	YES - Current	NO - Privately-Owned	Available	Not Used in Prior Housing Element	0	0	0.063494258	0.063494258	7	0	0	1208161	572	Palms - Mar Vista - Del Rey		Yes	Above Moderate							
LOS ANGELES	10801 W ROSE AVE	90034	4254017032	Medium Residential	R3-1	0	54	0.459188879	Residential - Five or More Units or Apartments (Any Combination) - 4 Stories or Less	YES - Current	NO - Privately-Owned	Available	Not Used in Prior Housing Element	0	0	0.252864078	0.252864078	25	0	0	1208161	524	Palms - Mar Vista - Del Rey		Yes	Above Moderate							
LOS ANGELES	10777 W ROSE AVE	90034	4254017033	Medium Residential	R3-1	0	54	0.428960626	Residential - Five or More Units or Apartments (Any Combination) - 4 Stories or Less	YES - Current	NO - Privately-Owned	Available	Not Used in Prior Housing Element	0	0	0.206224108	0.206224108	24	0	0	1208161	500	Palms - Mar Vista - Del Rey		Yes	Above Moderate							
LOS ANGELES	10921 W ROSE AVE	90034	4254020005	Medium Residential	R3-1	0	54	0.187040193	Residential - Single Family Residence - Vacant Land	YES - Current	NO - Privately-Owned	Available	Not Used in Prior Housing Element	0.950511432	0	0	0.950511432	0	0	0	1208157	637	Palms - Mar Vista - Del Rey			Lower							
LOS ANGELES	10900 W ROSE AVE	90034	4254021014	Medium Residential	R3-1	0	54	0.174093908	Residential - Five or More Units or Apartments (Any Combination) - 4 Stories or Less	YES - Current	NO - Privately-Owned	Available	Not Used in Prior Housing Element	0	0	0.05425478	0.05425478	10	0	0	1208161	870	Palms - Mar Vista - Del Rey		Yes	Above Moderate							
LOS ANGELES	10908 W ROSE AVE	90034	4254021015	Medium Residential	R3-1	0	54	0.16529268	Residential - Five or More Units or Apartments (Any Combination) - 4 Stories or Less	YES - Current	NO - Privately-Owned	Available	Not Used in Prior Housing Element	0	0	0.054584211	0.054584211	9	0	0	1208161	880	Palms - Mar Vista - Del Rey		Yes	Above Moderate							
LOS ANGELES	10914 W ROSE AVE	90034	4254021016	Medium Residential	R3-1	0	54	0.165293511	Residential - Five or More Units or Apartments (Any Combination) - 4 Stories or Less	YES - Current	NO - Privately-Owned	Available	Not Used in Prior Housing Element	0	0	0.054584211	0.054584211	9	0	0	1208161	898	Palms - Mar Vista - Del Rey		Yes	Above Moderate							
LOS ANGELES	10920 W ROSE AVE	90034	4254021017	Medium Residential	R3-1	0	54	0.173774678	Residential - Five or More Units or Apartments (Any Combination) - 4 Stories or Less	YES - Current	NO - Privately-Owned	Available	Not Used in Prior Housing Element	0	0	0.141011159	0.141011159	9	0	0	1208161	912	Palms - Mar Vista - Del Rey		Yes	Above Moderate							
LOS ANGELES	10874 W ROSE AVE	90034	4254022016	Medium Residential	R3-1	0	54	0.193003653	Residential - Five or More Units or Apartments (Any Combination) - 4 Stories or Less	YES - Current	NO - Privately-Owned	Available	Not Used in Prior Housing Element	0	0	0.127358697	0.127358697	10	0	0	1208161	799	Palms - Mar Vista - Del Rey		Yes	Above Moderate							
LOS ANGELES	10866 W ROSE AVE	90034	4254022BRK	Medium Residential	R3-1	0	54	0.177152825	Residential - Single Family Residence - Condominium	YES - Current	NO - Privately-Owned	Available	Not Used in Prior Housing Element	0.090193865	0	0	0.090193865	9	0	0	1208161	788	Palms - Mar Vista - Del Rey			Lower							
LOS ANGELES	10877 W PALMS BLVD	90034	4254023005	Medium Residential	R3-1	0	54	0.161338335	Residential - Five or More Units or Apartments (Any Combination) - 4 Stories or Less	YES - Current	NO - Privately-Owned	Available	Not Used in Prior Housing Element	0	0	0.144802675	0.144802675	8	0	0	1208161	1093	Palms - Mar Vista - Del Rey		Yes	Above Moderate							
LOS ANGELES	10883 W PALMS BLVD	90034	4254023006	Medium Residential	R3-1	0	54	0.162854982	Residential - Five or More Units or Apartments (Any Combination) - 4 Stories or Less	YES - Current	NO - Privately-Owned	Available	Not Used in Prior Housing Element	0	0	0.05508887	0.05508887	9	0	0	1208161	1108	Palms - Mar Vista - Del Rey		Yes	Above Moderate							
LOS ANGELES	10801 W PALMS BLVD	90034	4254023007	Medium Residential	R3-1	0	54	0.117477115	Residential - Four Units (Any Combination) - 4 Stories or Less	YES - Current	NO - Privately-Owned	Available	Not Used in Prior Housing Element	0	0	0.119792426	0.119792426	4	0	0	1208161	924	Palms - Mar Vista - Del Rey		Yes	Above Moderate							
LOS ANGELES	10809 W PALMS BLVD	90034	4254023008	Medium Residential	R3-1	0	54	0.155546491	Residential - Four Units (Any Combination) - 4 Stories or Less	YES - Current	NO - Privately-Owned	Available	Not Used in Prior Housing Element	0.057152212	0	0	0.057152212	4	0	0	1208161	932	Palms - Mar Vista - Del Rey			Lower							
LOS ANGELES	10811 W PALMS BLVD	90034	4254023009	Medium Residential	R3-1	0	54	0.105393463	Residential - Single Family Residence	YES - Current	NO - Privately-Owned	Available	Not Used in Prior Housing Element	0.64447453	0	0	0.64447453	1	0	0	1208161	945	Palms - Mar Vista - Del Rey			Lower							
LOS ANGELES	10817 W PALMS BLVD	90034	4254023010	Medium Residential	R3-1	0	54	0.105398553	Residential - Double, Duplex, or Two Units - 4 Stories or Less	YES - Current	NO - Privately-Owned	Available	Not Used in Prior Housing Element	0	0	0.135642707	0.135642707	2	0	0	1208161	954	Palms - Mar Vista - Del Rey		Yes	Above Moderate							
LOS ANGELES	10821 W PALMS BLVD	90034	4254023011	Medium Residential	R3-1	0	54	0.105419524	Residential - Single Family Residence	YES - Current	NO - Privately-Owned	Available	Not Used in Prior Housing Element	0.64447453	0	0	0.64447453	1	0	0	1208161	966	Palms - Mar Vista - Del Rey			Lower							
LOS ANGELES	10835 W PALMS BLVD	90034	4254023015	Medium Residential	R3-1	0	54	0.105420465	Residential - Double, Duplex, or Two Units - 4 Stories or Less	YES - Current	NO - Privately-Owned	Available	Not Used in Prior Housing Element	0	0	0.399644911	0.399644911	2	0	0	1208161	1002	Palms - Mar Vista - Del Rey		Yes	Above Moderate							
LOS ANGELES	3438 S KELTON AVE	90034	4254023901	Low Residential	R1-1	0	1 unit per lot	0.166890189	Miscellaneous - Government Owned Property	YES - Current	YES - City-Owned	Available	Not Used in Prior Housing Element	0	0	0.00289072	0.00289072	0	0	0	1208161	965	Palms - Mar Vista - Del Rey			Above Moderate							
LOS ANGELES	3446 S KELTON AVE	90034	4254023901	Low Residential	R1-1	0	1 unit per lot	0.167581925	Miscellaneous - Government Owned Property	YES - Current	YES - City-Owned	Available	Not Used in Prior Housing Element	0	0	0.00289072	0.00289072	0	0	0	1208161	988	Palms - Mar Vista - Del Rey			Above Moderate							
LOS ANGELES	10730 W ROSE AVE	90034	4254024019	Medium Residential	R3-1	0	54	0.126265277	Residential - Four Units (Any Combination) - 4 Stories or Less	YES - Current	NO - Privately-Owned	Available	Not Used in Prior Housing Element	0	0	0.133539556	0.133539556	4	0	0	1208161	474	Palms - Mar Vista - Del Rey		Yes	Above Moderate							
LOS ANGELES	10728 W ROSE AVE	90034	4254024020	Medium Residential	R3-1	0	54	0.114786284	Residential - Four Units (Any Combination) - 4 Stories or Less	YES - Current	NO - Privately-Owned	Available	Not Used in Prior Housing Element	0	0	0.119792426	0.119792426	4	0	0	1208161	464	Palms - Mar Vista - Del Rey		Yes	Above Moderate							
LOS ANGELES	10727 W WOODBINE ST	90034	4254024022	Medium Residential	R3-1	0	54	0.115450845	Residential - Four Units (Any Combination) - 4 Stories or Less	YES - Current	NO - Privately-Owned	Available	Not Used in Prior Housing Element	0	0	0.119792426	0.119792426	4	0	0	1208161	563	Palms - Mar Vista - Del Rey		Yes	Above Moderate							
LOS ANGELES	10719 W WOODBINE ST	90034	4254024023	Medium Residential	R3-1	0	54	0.106112364	Residential - Four Units (Any Combination) - 4 Stories or Less	YES - Current	NO - Privately-Owned	Available	Not Used in Prior Housing Element	0	0	0.106419502	0.106419502	4	0	0	1208161	547	Palms - Mar Vista - Del Rey		Yes	Above Moderate							
LOS ANGELES	3365 S OVERLAND AVE	90034	4254024037	General Commercial	C2-1	0	108	0.141186798	Residential - Five or More Units or Apartments (Any Combination) - 4 Stories or Less	YES - Current	NO - Privately-Owned	Available	Not Used in Prior Housing Element	0	0	0.231749055	0.231749055	12	0	0	1208161	458	Palms - Mar Vista - Del Rey		Yes	Above Moderate							
LOS ANGELES	3379 S OVERLAND AVE	90034	4254024039	General Commercial	C2-1	0	108	0.073579952	Commercial - Office Building - Office and Residential - One Story	YES - Current	NO - Privately-Owned	Available	Not Used in Prior Housing Element	0.059464887	0	0	0.059464887	0	0	0	1208161	513	Palms - Mar Vista - Del Rey			Lower							
LOS ANGELES	3385 S OVERLAND AVE	90034	4254024039	General Commercial	C2-1	0	108	0.02659595	Commercial - Office Building - Office and Residential - One Story	YES - Current	NO - Privately-Owned	Available	Not Used in Prior Housing Element	0	0	0.009439801	0.009439801	0	0	0	1208161	531	Palms - Mar Vista - Del Rey			Above Moderate							
LOS ANGELES	3355 S OVERLAND AVE	90034	4254024079	General Commercial	C2-1	0	108	0.122113771	Commercial - Store Combination - Store and Residential Combination - One Story	YES - Current	NO - Privately-Owned	Available	Not Used in Prior Housing Element	0	0	0.010541534	0.010541534	8	0	0	1208161	422	Palms - Mar Vista - Del Rey		Yes	Above Moderate							
LOS ANGELES	10790 W ROSE AVE	90034	4254024BRK	Medium Residential	R3-1	0	54	0.579795909	Residential - Single Family Residence - Condominium	YES - Current	NO - Privately-Owned	Available	Not Used in Prior Housing Element	0.176199012	0	0	0.176199012	31	0	0	1208161	581	Palms - Mar Vista - Del Rey			Lower							
LOS ANGELES	3425 S OVERLAND AVE	90034	4254025002	General Commercial	C2-1	0	108	0.094583169	Residential - Double, Duplex, or Two Units - 4 Stories or Less	YES - Current	NO - Privately-Owned	Available	Not Used in Prior Housing Element	0	0	0.220144182	0.220144182	2	0	0	1208161	622	Palms - Mar Vista - Del Rey		Yes	Above Moderate							
LOS ANGELES	3415 S OVERLAND AVE	90034	4254025003	General Commercial	C2-1	0	108	0.094584401	Residential - Double, Duplex, or Two Units - 4 Stories or Less	YES - Current	NO - Privately-Owned	Available	Not Used in Prior Housing Element	0.890789509	0	0	0.890789509	2	0	0	1208161	606	Palms - Mar Vista - Del Rey			Lower							
LOS ANGELES	10755 W LAWLER ST	90034	4254025017	Medium Residential	R3-1	0	54	0.112969703	Residential - Three Units (Any Combination) - 4 Stories or Less - Vacant Land	YES - Current	NO - Privately-Owned	Available	Not Used in Prior Housing Element	0.677477551	0	0	0.677477551	0	0	0	1208161	732	Palms - Mar Vista - Del Rey			Lower							
LOS ANGELES	10765 W LAWLER ST	90034	4254025019	Medium Residential	R3-1	0	54	0.112970144	Residential - Three Units (Any Combination) - 4 Stories or Less	YES - Current	NO - Privately-Owned	Available	Not Used in Prior Housing Element	0	0	0.409332466	0.409332466	3	0	0	1208161	758	Palms - Mar Vista - Del Rey		Yes	Above Moderate							
LOS ANGELES	10712 W WOODBINE ST	90034	4254025023	Medium Residential	R3-1	0	54	0.115388409	Residential - Five or More Units or Apartments (Any Combination) - 4 Stories or Less	YES - Current	NO - Privately-Owned	Available	Not Used in Prior Housing Element	0	0	0.089462709	0.089462709	6	0	0	1208161	585	Palms - Mar Vista - Del Rey		Yes	Above Moderate							
LOS ANGELES	10720 W WOODBINE ST	90034	4254025024	Medium Residential	R3-1	0	54	0.116111849	Residential - Three Units (Any Combination) - 4 Stories or Less	YES - Current	NO - Privately-Owned	Available	Not Used in Prior Housing Element	0.082096875	0	0	0.082096875	3	0	0	1208161	596	Palms - Mar Vista - Del Rey			Lower							
LOS ANGELES	10722 W WOODBINE ST	90034	4254025025	Medium Residential	R3-1	0	54	0.11684505	Residential - Five or More Units or Apartments (Any Combination) - 4 Stories or Less	YES - Current	NO - Privately-Owned	Available	Not Used in Prior Housing Element	0	0	0.077293897	0.077293897	7	0	0	1208161	604	Palms - Mar Vista - Del Rey		Yes	Above Moderate							
LOS ANGELES	10750 W WOODBINE ST	90034	4254025032	Medium Residential	R3-1	0	54	0.121988905	Residential - Three Units (Any Combination) - 4 Stories or Less	YES - Current	NO - Privately-Owned	Available	Not Used in Prior Housing Element	0	0	0.119792426	0.119792426	4	0	0	1208161	673	Palms - Mar Vista - Del Rey		Yes	Above Moderate							
LOS ANGELES	10758 W WOODBINE ST	90034	4254025033	Medium Residential	R3-1	0	54	0.122722991	Residential - Three Units (Any Combination) - 4 Stories or Less	YES - Current	NO - Privately-Owned	Available	Not Used in Prior Housing Element	0	0	0.456401467	0.456401467	3	0	0	1208161	682	Palms - Mar Vista - Del Rey		Yes	Above Moderate							
LOS ANGELES	10760 W WOODBINE ST	90034	4254025034	Medium Residential	R3-1	0	54	0.123458656	Residential - Four Units (Any Combination) - 4 Stories or Less	YES - Current	NO - Privately-Owned	Available	Not Used in Prior Housing Element	0	0	0.133539556	0.133539556	4	0	0	1208161	692	Palms - Mar Vista - Del Rey		Yes	Above Moderate							
LOS ANGELES	10772 W WOODBINE ST	90034	4254025037	Medium Residential	R3-1	0	54	0.125662256	Residential - Five or More Units or Apartments (Any Combination) - 4 Stories or Less	YES - Current	NO - Privately-Owned	Available	Not Used in Prior Housing Element	0	0	0.115411471	0.115411471	5	0	0	1208161	725	Palms - Mar Vista - Del Rey		Yes	Above Moderate							
LOS ANGELES	3405 S OVERLAND AVE	90034	4254025039	General Commercial	C2-1	0	108	0.09414287	Commercial - Store - One Story	YES - Current	NO - Privately-Owned	Available	Used in Prior Housing Element - Non-Vacant	0.029342701	0	0	0.029342701	0	0	0	1208161	564	Palms - Mar Vista - Del Rey			Lower							
LOS ANGELES	3407 S OVERLAND AVE	90034	4254025039	General Commercial	C2-1	0	108	0.094583631	Commercial - Store - One Story	YES - Current	NO - Privately-Owned	Available	Used in Prior Housing Element - Non-Vacant	0.029342701	0	0	0.029342701	0	0	0	1208161	575	Palms - Mar Vista - Del Rey			Lower							
LOS ANGELES	3409 S OVERLAND AVE	90034	4254025039	General Commercial	C2-1	0	108	0.094583631	Commercial - Store - One Story	YES - Current	NO - Privately-Owned	Available	Used in Prior Housing Element - Non-Vacant	0.029342701	0	0	0.029342701	0	0	0	1208161	590	Palms - Mar Vista - Del Rey			Lower							
LOS ANGELES	3435 S OVERLAND AVE	90034	4254025042	General Commercial	C2-1	0	108	0.095363115	Commercial - Office Building - One Story	YES - Current	NO - Privately-Owned	Available	Not Used in Prior Housing Element	0.221949148	0	0	0.221949148	0	0	0	1208161	638	Palms - Mar Vista - Del Rey			Lower							
LOS ANGELES	3465 S OVERLAND AVE	90034	4254026003	General Commercial	C2-1	0	108	0.094486864	Commercial - Store Combination - Store and Residential Combination - One Story	YES - Current	NO - Privately-Owned	Available	Not Used in Prior Housing Element	0.068997015	0	0	0.068997015	0	0	0	1208161	714	Palms - Mar Vista - Del Rey			Lower							
LOS ANGELES	3463 S OVERLAND AVE	90034

LOS ANGELES	10759 W PALMS BLVD	90034	4254026017	Medium Residential	R3-1	0	54	0.100625718	Residential - Single Family Residence - Vacant Land	YES - Current	NO - Privately-Owned	Available	Not Used in Prior Housing Element	0.601443881	0	0	0.601443881	0	0	0	1208161	863	Palms - Mar Vista - Del Rey								Lower
LOS ANGELES	10765 W PALMS BLVD	90034	4254026018	Medium Residential	R3-1	0	54	0.100557368	Residential - Single Family Residence	YES - Current	NO - Privately-Owned	Available	Not Used in Prior Housing Element	0.64447453	0	0	0.64447453	1	0	0	1208161	873	Palms - Mar Vista - Del Rey								Lower
LOS ANGELES	3464 S GLENDON AVE	90034	4254026022	Medium Residential	R3-1	0	54	0.042720583	Residential - Single Family Residence	YES - Current	NO - Privately-Owned	Available	Used in Prior Housing Element - Non-Vacant	0	0	0.221419168	0.221419168	1	2*	2*	1208161	907	Palms - Mar Vista - Del Rey								Above Moderate
LOS ANGELES	10712 W LAWLER ST	90034	4254026023	Medium Residential	R3-1	0	54	0.112905361	Residential - Single Family Residence	YES - Current	NO - Privately-Owned	Available	Used in Prior Housing Element - Non-Vacant	0.742970896	0	0	0.742970896	1	0	0	1208161	694	Palms - Mar Vista - Del Rey								Lower
LOS ANGELES	10726 W LAWLER ST	90034	4254026026	Medium Residential	R3-1	0	54	0.112916903	Residential - Five or More Units or Apartments (Any Combination) - 4 Stories or Less	YES - Current	NO - Privately-Owned	Available	Not Used in Prior Housing Element	0.06126501	0	0	0.06126501	5	0	0	1208161	727	Palms - Mar Vista - Del Rey								Lower
LOS ANGELES	10732 W LAWLER ST	90034	4254026027	Medium Residential	R3-1	0	54	0.112921309	Residential - Five or More Units or Apartments (Any Combination) - 4 Stories or Less	YES - Current	NO - Privately-Owned	Available	Not Used in Prior Housing Element	0.06126501	0	0	0.06126501	5	0	0	1208161	738	Palms - Mar Vista - Del Rey								Lower
LOS ANGELES	3469 S OVERLAND AVE	90034	4254026039	General Commercial	C2-1	0	108	0.050284173	Commercial - Parking Lot (Commercial Use Property) - Lots - Patron or Employee - One Story	YES - Current	NO - Privately-Owned	Available	Used in Prior Housing Element - Non-Vacant	0	0	0.008955143	0.008955143	0	0	0	1208161	731	Palms - Mar Vista - Del Rey								Above Moderate
LOS ANGELES			4254026039	General Commercial	C2-1	0	108	0.011724436	Commercial - Parking Lot (Commercial Use Property) - Lots - Patron or Employee - One Story	YES - Current	NO - Privately-Owned	Available	Used in Prior Housing Element - Non-Vacant	0	0	0.002810149	0.002810149	0	0	0	1208161	751	Palms - Mar Vista - Del Rey								Above Moderate
LOS ANGELES			4254026039	General Commercial	C2-1	0	108	0.016749365	Commercial - Parking Lot (Commercial Use Property) - Lots - Patron or Employee - One Story	YES - Current	NO - Privately-Owned	Available	Used in Prior Housing Element - Non-Vacant	0	0	0.002810149	0.002810149	0	0	0	1208161	764	Palms - Mar Vista - Del Rey								Above Moderate
LOS ANGELES			4254026039	General Commercial	C2-1	0	108	0.041316055	Commercial - Parking Lot (Commercial Use Property) - Lots - Patron or Employee - One Story	YES - Current	NO - Privately-Owned	Available	Used in Prior Housing Element - Non-Vacant	0	0	0.011001435	0.011001435	0	0	0	1208161	749	Palms - Mar Vista - Del Rey								Above Moderate
LOS ANGELES	10777 W PALMS BLVD	90034	4254026040	Medium Residential	R3-1	0	54	0.058770995	Residential - Double, Duplex, or Two Units - 4 Stories or Less	YES - Current	NO - Privately-Owned	Available	Not Used in Prior Housing Element	0	0	0.217288804	0.217288804	2	3*	3*	1208161	920	Palms - Mar Vista - Del Rey	Yes							Above Moderate
LOS ANGELES	3457 S OVERLAND AVE	90034	4254026041	General Commercial	C2-1	0	108	0.094587349	Commercial - Office Building - Two Stories	YES - Current	NO - Privately-Owned	Available	Not Used in Prior Housing Element	0.124065453	0	0	0.124065453	3	0	0	1208161	685	Palms - Mar Vista - Del Rey								Lower
LOS ANGELES	10736 W LAWLER ST	90034	4254026RK	Medium Residential	R3-1	0	54	0.222087222	Residential - Single Family Residence - Condo Conversion	YES - Current	NO - Privately-Owned	Available	Not Used in Prior Housing Element	0.094263442	0	0	0.094263442	16	0	0	1208161	1431	Palms - Mar Vista - Del Rey								Lower
LOS ANGELES	2594 S BUNDY DR	90064	4257001032	Low Medium Residential	RD1.5-1	0	29	0.141881795	Residential - Four Units (Any Combination) - 4 Stories or Less	YES - Current	NO - Privately-Owned	Available	Not Used in Prior Housing Element	0	0	0.163665658	0.163665658	4	0	0	1208149	454	Palms - Mar Vista - Del Rey	Yes							Above Moderate
LOS ANGELES	12017 W OCEAN PARK BLVD	90064	4257001033	Low Medium Residential	RD1.5-1	0	29	0.151284749	Residential - Four Units (Any Combination) - 4 Stories or Less	YES - Current	NO - Privately-Owned	Available	Not Used in Prior Housing Element	0	0	0.163665658	0.163665658	4	0	0	1208149	447	Palms - Mar Vista - Del Rey	Yes							Above Moderate
LOS ANGELES	12007 W OCEAN PARK BLVD	90064	4257001034	Low Medium Residential	RD1.5-1	0	29	0.151306813	Residential - Four Units (Any Combination) - 4 Stories or Less	YES - Current	NO - Privately-Owned	Available	Not Used in Prior Housing Element	0	0	0.163665658	0.163665658	4	0	0	1208149	441	Palms - Mar Vista - Del Rey	Yes							Above Moderate
LOS ANGELES	2499 S BARRINGTON AVE	90064	4257002041	Medium Residential	R3-1	0	54	0.086355596	Residential - Double, Duplex, or Two Units - 4 Stories or Less	YES - Current	NO - Privately-Owned	Available	Not Used in Prior Housing Element	0	0	0.283264765	0.283264765	2	0	0	1208153	36	Palms - Mar Vista - Del Rey	Yes							Above Moderate
LOS ANGELES	11917 W OCEAN PARK BLVD	90064	4257003033	Low Medium Residential	RD1.5-1	0	29	0.12638142	Residential - Three Units (Any Combination) - 4 Stories or Less	YES - Current	NO - Privately-Owned	Available	Not Used in Prior Housing Element	0	0	0.212780023	0.212780023	3	3*	3*	1208153	577	Palms - Mar Vista - Del Rey	Yes							Above Moderate
LOS ANGELES	11907 W OCEAN PARK BLVD	90064	4257003034	Low Medium Residential	RD1.5-1	0	29	0.126466648	Residential - Three Units (Any Combination) - 4 Stories or Less	YES - Current	NO - Privately-Owned	Available	Not Used in Prior Housing Element	0	0	0.212780023	0.212780023	3	3*	3*	1208153	568	Palms - Mar Vista - Del Rey	Yes							Above Moderate
LOS ANGELES	11901 W OCEAN PARK BLVD	90064	4257003035	Low Medium Residential	RD1.5-1	0	29	0.124365468	Residential - Double, Duplex, or Two Units - 4 Stories or Less	YES - Current	NO - Privately-Owned	Available	Not Used in Prior Housing Element	0	0	0.232094026	0.232094026	2	3*	3*	1208153	557	Palms - Mar Vista - Del Rey	Yes							Above Moderate
LOS ANGELES	11805 W GATEWAY BLVD	90064	4257004037	Low Medium Residential	RD1.5-1	0	29	0.063082387	Residential - Single Family Residence	YES - Current	NO - Privately-Owned	Available	Not Used in Prior Housing Element	0	0	0.152684462	0.152684462	1	1*	1*	1208153	441	Palms - Mar Vista - Del Rey								Above Moderate
LOS ANGELES	11809 W GATEWAY BLVD	90064	4257004038	Low Medium Residential	RD1.5-1	0	29	0.063158331	Residential - Single Family Residence	YES - Current	NO - Privately-Owned	Available	Not Used in Prior Housing Element	0	0	0.152684462	0.152684462	1	1*	1*	1208153	455	Palms - Mar Vista - Del Rey								Above Moderate
LOS ANGELES	11813 W GATEWAY BLVD	90064	4257004039	Low Medium Residential	RD1.5-1	0	29	0.063159488	Residential - Single Family Residence	YES - Current	NO - Privately-Owned	Available	Not Used in Prior Housing Element	0	0	0.152684462	0.152684462	1	1*	1*	1208153	465	Palms - Mar Vista - Del Rey								Above Moderate
LOS ANGELES	11817 W GATEWAY BLVD	90064	4257004040	Low Medium Residential	RD1.5-1	0	29	0.06314568	Residential - Single Family Residence	YES - Current	NO - Privately-Owned	Available	Not Used in Prior Housing Element	0	0	0.152684462	0.152684462	1	1*	1*	1208153	481	Palms - Mar Vista - Del Rey								Above Moderate
LOS ANGELES	11829 N GATEWAY BLVD	90064	4257004BRK	Low Medium Residential	RD1.5-1	0	29	0.292137594	Residential - Single Family Residence - Condominium	YES - Current	NO - Privately-Owned	Available	Not Used in Prior Housing Element	0	0	0.044710532	0.044710532	9	0	0	1208153	493	Palms - Mar Vista - Del Rey								Above Moderate
LOS ANGELES	2611 S ARMACOST AVE	90064	4257005023	Low Medium Residential	RD1.5-1	0	29	0.14205006	Residential - Double, Duplex, or Two Units - 4 Stories or Less	YES - Current	NO - Privately-Owned	Available	Not Used in Prior Housing Element	0	0	0.244992739	0.244992739	2	0	0	1208153	741	Palms - Mar Vista - Del Rey	Yes							Above Moderate
LOS ANGELES	12020 W OCEAN PARK BLVD	90064	4257005043	Low Medium Residential	RD1.5-1	0	29	0.130103641	Residential - Single Family Residence	YES - Current	NO - Privately-Owned	Available	Not Used in Prior Housing Element	0	0	0.293948674	0.293948674	1	3*	3*	1208149	479	Palms - Mar Vista - Del Rey								Above Moderate
LOS ANGELES	2540 S STONER AVE	90064	4257006023	Neighborhood Commercial	C2-1VL	0	108	0.091868732	Residential - Three Units (Any Combination) - 4 Stories or Less	YES - Current	NO - Privately-Owned	Available	Not Used in Prior Housing Element	0	0	0.149220695	0.149220695	3	0	0	1208153	204	Palms - Mar Vista - Del Rey	Yes							Above Moderate
LOS ANGELES	11737 W GATEWAY BLVD	90064	4257006024	Neighborhood Commercial	C2-1VL	0	108	0.063132325	Residential - Double, Duplex, or Two Units - 4 Stories or Less	YES - Current	NO - Privately-Owned	Available	Not Used in Prior Housing Element	0	0	0.301109076	0.301109076	2	0	0	1208153	192	Palms - Mar Vista - Del Rey	Yes							Above Moderate
LOS ANGELES	11739 W GATEWAY BLVD	90064	4257006024	Neighborhood Commercial	C2-1VL	0	108	0.061607778	Residential - Double, Duplex, or Two Units - 4 Stories or Less	YES - Current	NO - Privately-Owned	Available	Not Used in Prior Housing Element	0	0	0.301109076	0.301109076	2	0	0	1208153	197	Palms - Mar Vista - Del Rey	Yes							Above Moderate
LOS ANGELES	11727 W GATEWAY BLVD	90064	4257006025	Neighborhood Commercial	C2-1VL	0	108	0.063132673	Commercial - Store - One Story	YES - Current	NO - Privately-Owned	Available	Used in Prior Housing Element - Non-Vacant	0	0	0.00623851	0.00623851	0	0	0	1208153	175	Palms - Mar Vista - Del Rey								Above Moderate
LOS ANGELES			4257006025	Neighborhood Commercial	C2-1VL	0	108	0.063132673	Commercial - Store - One Story	YES - Current	NO - Privately-Owned	Available	Used in Prior Housing Element - Non-Vacant	0	0	0.00623851	0.00623851	0	0	0	1208153	165	Palms - Mar Vista - Del Rey								Above Moderate
LOS ANGELES			4257006025	Neighborhood Commercial	C2-1VL	0	108	0.063132691	Commercial - Store - One Story	YES - Current	NO - Privately-Owned	Available	Used in Prior Housing Element - Non-Vacant	0	0	0.00623851	0.00623851	0	0	0	1208153	181	Palms - Mar Vista - Del Rey								Above Moderate
LOS ANGELES	11710 W PEARL ST	90064	4257006032	Medium Residential	R3-1VL	0	54	0.083805493	Residential - Single Family Residence	YES - Current	NO - Privately-Owned	Available	Not Used in Prior Housing Element	0.475215775	0	0	0.475215775	1	0	0	1208153	83	Palms - Mar Vista - Del Rey								Lower
LOS ANGELES	2545 S STONER AVE	90064	4257006BRK	Medium Residential	R3-1	0	54	0.289101134	Residential - Single Family Residence - Condominium	YES - Current	NO - Privately-Owned	Available	Not Used in Prior Housing Element	0.150357589	0	0	0.150357589	8	0	0	1208153	219	Palms - Mar Vista - Del Rey								Lower
LOS ANGELES	11794 W GATEWAY BLVD	90064	4257008017	Low Medium Residential	RD1.5-1	0	29	0.069300449	Residential - Single Family Residence	YES - Current	NO - Privately-Owned	Available	Not Used in Prior Housing Element	0	0	0.296236539	0.296236539	1	2*	2*	1208153	477	Palms - Mar Vista - Del Rey								Above Moderate
LOS ANGELES	11756 W GATEWAY BLVD	90064	4257008020	Low Medium Residential	RD1.5-1	0	29	0.097291056	Institutional - Church - One Story	YES - Current	NO - Privately-Owned	Available	Used in Prior Housing Element - Non-Vacant	0	0	0.012670609	0.012670609	1	2*	2*	1208153	329	Palms - Mar Vista - Del Rey								Above Moderate
LOS ANGELES	11760 W GATEWAY BLVD	90064	4257008020	Low Medium Residential	RD1.5-1	0	29	0.062191454	Institutional - Church - One Story	YES - Current	NO - Privately-Owned	Available	Used in Prior Housing Element - Non-Vacant	0	0	0.008471373	0.008471373	1	1*	1*	1208153	354	Palms - Mar Vista - Del Rey								Above Moderate
LOS ANGELES	11764 W GATEWAY BLVD	90064	4257008020	Low Medium Residential	RD1.5-1	0	29	0.063131969	Institutional - Church - One Story	YES - Current	NO - Privately-Owned	Available	Used in Prior Housing Element - Non-Vacant	0	0	0.008471373	0.008471373	1	1*	1*	1208153	369	Palms - Mar Vista - Del Rey								Above Moderate
LOS ANGELES		4257008900		Low Residential	R1V2	0	1 unit per lot	0.001198643	Miscellaneous Government Owned Property	YES - City-Owned	Available	Not Used in Prior Housing Element	0	0	0.003120652	0.003120652	0	0	0	1208153	463	Palms - Mar Vista - Del Rey								Above Moderate
LOS ANGELES		4257011021		Low Residential	R1V2	0	1 unit per lot	0.058984457	Residential - Single Family Residence - Vacant Land	YES - Current	NO - Privately-Owned	Available	Not Used in Prior Housing Element	0	0	0.155858135	0.155858135	0	0	0	1208153	980	Palms - Mar Vista - Del Rey								Above Moderate
LOS ANGELES	11711 W NATIONAL BLVD	90064	4257011025	Neighborhood Commercial	C2-1VL	0	108	0.132441952	Commercial - Restaurant, Cocktail Lounge - Restaurant, Cocktail Lounge, Tavern - One Story	YES - Current	NO - Privately-Owned	Available	Used in Prior Housing Element - Non-Vacant	0.091695748	0	0	0.091695748	0	0	0	1208153	1026	Palms - Mar Vista - Del Rey								Lower
LOS ANGELES	11717 W NATIONAL BLVD	90064	4257011025	Neighborhood Commercial	C2-1VL	0	108	0.121674522	Commercial - Restaurant, Cocktail Lounge - Restaurant, Cocktail Lounge, Tavern - One Story	YES - Current	NO - Privately-Owned	Available	Used in Prior Housing Element - Non-Vacant	0.083525318	0	0	0.083525318	0	0	0	1208153	1039	Palms - Mar Vista - Del Rey								Lower
LOS ANGELES	11725 W NATIONAL BLVD	90064	4257011025	Neighborhood Commercial	C2-1VL	0	108	0.056679107	Commercial - Restaurant, Cocktail Lounge - Restaurant, Cocktail Lounge, Tavern - One Story	YES - Current	NO - Privately-Owned	Available	Used in Prior Housing Element - Non-Vacant	0	0	0.050842649	0.050842649	0	0	0	1208153	1058	Palms - Mar Vista - Del Rey								Above Moderate
LOS ANGELES	2855 S BARRINGTON AVE	90064	4257011025	Neighborhood Commercial	C2-1VL	0	108	0.133050935	Commercial - Restaurant, Cocktail Lounge - Restaurant, Cocktail Lounge, Tavern - One Story	YES - Current	NO - Privately-Owned	Available	Used in Prior Housing Element - Non-Vacant	0.091695748	0	0	0.091695748	0	0	0	1208153	1011	Palms - Mar Vista - Del Rey								Lower
LOS ANGELES		4257011025		Neighborhood Commercial	C2-1VL	0	108	0.060897013	Commercial - Restaurant, Cocktail Lounge - Restaurant, Cocktail Lounge, Tavern - One Story	YES - Current	NO - Privately-Owned	Available	Used in Prior Housing Element - Non-Vacant	0	0	0.050842649	0.050842649	0	0	0	1208153	1049	Palms - Mar Vista - Del Rey								Above Moderate
LOS ANGELES	2635 S BARRINGTON AVE	90064	4257013001	Medium Residential	R3-1	0	54	0.126391348	Residential - Single Family Residence - Pool	YES - Current	NO - Privately-Owned	Available	Used in Prior Housing Element - Non-Vacant	0.622220349	0	0	0.622220349	1	0	0	1208153	362	Palms - Mar Vista - Del Rey								Lower
LOS ANGELES	2552 S STONER AVE	90064	4257013024	Neighborhood Commercial	C2-1VL	0	108	0.073385927	Residential - Five or More Units or Apartments (Any Combination) - 4 Stories or Less	YES - Current	NO - Privately-Owned	Available	Not Used in Prior Housing Element	0	0	0.100089364	0.100089364	6	0	0	1208153	297	Palms - Mar Vista - Del Rey	Yes							Above Moderate
LOS ANGELES	11738 W GATEWAY BLVD	90064	4257013026	Neighborhood Commercial	C2-1VL	0	108	0.063080741	Residential - Single Family Residence - Vacant Land	YES - Current	NO - Privately-Owned	Available	Not Used in Prior Housing Element	0	0	0.456872213	0.456872213	0	0	0	1208153	256	Palms - Mar Vista - Del Rey								Above Moderate
LOS ANGELES	11734 W GATEWAY BLVD	90064	4257013027	Neighborhood Commercial	C2-1VL	0	108	0.063083765	Commercial - Office Building - One Story	YES - Current	NO - Privately-Owned	Available	Not Used in Prior Housing Element	0	0	0.01502654	0.01502654	0	0	0	1208153	245	Palms - Mar Vista - Del Rey								Above Moderate
LOS ANGELES	11730 W GATEWAY BLVD	90064	4257013028	Neighborhood Commercial	C2-1VL	0	108	0.063084073	Commercial - Office Building - One Story	YES - Current	NO - Privately-Owned	Available	Not Used in Prior Housing Element	0	0	0.013588368	0.013588368	1	0	0	1208153	239	Palms - Mar Vista - Del Rey								Above Moderate
LOS ANGELES	11726 W GATEWAY BLVD	90064	4257013029	Neighborhood Commercial	C2-1VL	0	108	0.063085925	Commercial - Store Combination - Store and Residential Combination - One Story	YES - Current	NO - Privately-Owned	Available	Not Used in Prior Housing Element	0	0	0.01502654	0.01502654	0	0	0	1208153	232	Palms - Mar Vista - Del Rey								Above Moderate
LOS ANGELES	11722 W GATEWAY BLVD	90064	4257013030	Neighborhood Commercial	C2-1VL	0	108	0.063085544	Commercial - Auto, Recreation Equipment, Construction Equipment Sales and Service - Auto Body Repair Shop - One Story	YES - Current	NO - Privately-Owned	Available	Not Used in Prior Housing Element	0	0	0.098816943	0.098816943	0	0	0	1208153	226	Palms - Mar Vista - Del Rey								Above Moderate
LOS ANGELES	2555 S BARRINGTON AVE	90064	4257013033	Medium Residential	R3-1	0	54	0.102739952	Residential - Four Units (Any Combination) - 4 Stories or Less	YES - Current	NO - Privately-Owned	Available	Not Used in Prior Housing Element	0	0	0.071584233	0.071584233	4	0	0	1208153	222	Palms - Mar Vista - Del Rey	Yes							Above Moderate
LOS ANGELES	2567 S BARRINGTON AVE	90064	4257013034	Medium Residential	R3-1	0	54	0.074339767	Residential - Single Family Residence	YES - Current	NO - Privately-Owned	Available	Not Used in Prior Housing Element	0.41094389	0	0	0.41094389	1	0	0	1208153	244	Palms - Mar Vista - Del Rey								Lower
LOS ANGELES	2571 S BARRINGTON AVE	90064	4257013035	Medium Residential	R3-1	0	54	0.075835419	Residential - Single Family Residence	YES - Current	NO - Privately-Owned	Available	Not Used in Prior Housing Element	0.41094389	0	0	0.41094389	1	0	0	1208153	253	Palms - Mar Vista - Del Rey								Lower
LOS ANGELES	2575 S BARRINGTON AVE	90064	4257013036	Medium Residential	R3-1	0	54	0.075835486	Residential - Single Family Residence	YES - Current	NO - Privately-Owned	Available	Not Used in Prior Housing Element	0.41094389	0	0	0.41094389	1	0	0	1208153	259	Palms - Mar Vista - Del Rey								Lower
LOS ANGELES	2607 S BARRINGTON AVE	90064	4257013039	Medium Residential	R3-1	0	54	0.075834875	Residential - Four Units (Any Combination) - 4 Stories or Less	YES - Current	NO - Privately-Owned	Available	Not Used in Prior Housing Element	0	0	0.082577625	0.082577625	4	0	0	1208153	293	Palms - Mar Vista - Del Rey	Yes							Above Moderate
LOS ANGELES	2611 S BARRINGTON AVE	90064	4257013039	Medium Residential	R3-1	0	54	0.075835486	Residential - Four Units (Any Combination) - 4 Stories or Less	YES - Current	NO - Privately-Owned	Available	Not Used in Prior Housing Element	0	0	0.082577625	0.082577625	4	0	0	1208153	305	Palms - Mar Vista - Del Rey	Yes							Above Moderate
LOS ANGELES	11700 W GATEWAY BLVD	90064	4257013042	Neighborhood Commercial	C2-1VL	0	108	0.091583507	Commercial - Store - One Story	YES - Current	NO - Privately-Owned	Available	Used in Prior Housing Element - Non-Vacant	0.070835949	0	0	0.070835949	0	0	0	1208153	191	Palms - Mar Vista - Del Rey								Lower
LOS ANGELES	2535 S BARRINGTON AVE	90064	4257013042	Neighborhood Commercial	C2-1VL	0	108	0.063089702	Commercial - Store - One Story	YES - Current	NO - Privately-Owned	Available	Used in Prior Housing Element - Non-Vacant	0	0	0.041449942	0.041449942	0	0	0	1208153	213	Palms - Mar Vista - Del Rey								Above Moderate
LOS ANGELES		4257013042		Neighborhood Commercial	C2-1VL	0	108	0.063154185	Commercial - Store - One Story	YES - Current	NO - Privately-Owned	Available	Used in Prior Housing Element - Non-Vacant	0	0	0.041449942	0.041449942	0	0	0	1208153	205	Palms - Mar Vista - Del Rey								Above Moderate
LOS ANGELES		4257013042		Neighborhood Commercial	C2-1VL	0	108	0.063087821	Commercial - Store - One Story	YES - Current	NO - Privately-Owned	Available	Used in Prior Housing Element - Non-Vacant	0	0	0.041449942	0.041449942	0	0	0	1208153	217	Palms - Mar Vista - Del Rey								Above Moderate
LOS ANGELES		4257013BRK		Medium Residential	R3-1	0	54	0.379174906	Residential - Single Family Residence - Condo Conversion	YES - Current	NO - Privately-Owned	Available	Not Used in Prior Housing Element	0.110864975	0	0	0.110864975	27	0	0	1208153	1364	Palms - Mar Vista - Del Rey								Lower
LOS ANGELES	12135 W NATIONAL BLVD	90064	4257015070	General Commercial	C2-1	0	108	0.294524728	Commercial - Store - One Story	YES - Current	NO - Privately-Owned	Available	Not Used in Prior Housing Element	0.354262244	0	0	0.354262244	0	0	0	1178153	59	Palms - Mar Vista - Del Rey								Lower
LOS ANGELES	2876 S BUNDY DR	90064	4257015073	General Commercial	C2-1	0	108	0.419517465	Commercial - Service Station - Full Service - Lift	YES - Current	NO - Privately-Owned	Available	Not Used in Prior Housing Element	0.323875633	0	0	0.323875633	0	0	0	1178153	62	Palms - Mar Vista - Del Rey								Lower
LOS ANGELES	2811 S BURKSHIRE AVE	90064	4257017063	Low Residential	R1V2	0	1 unit per lot	0.12086626	Residential - Single Family Residence	YES - Current	NO - Privately-Owned	Available	Not Used in Prior Housing Element	0	0	0.155858135	0.155858135	0	0	0	1208153	1051	Palms - Mar Vista - Del Rey								Above Moderate
LOS ANGELES	2857 S GRANVILLE AVE	90064	4257019040	Medium Residential	R3-1	0	54	0.052452943	Residential - Double, Duplex, or Two Units - 4 Stories or Less	YES - Current	NO - Privately-Owned	Available	Not Used in Prior Housing Element	0	0	0.306481147	0.306481147	2	2*	2*	1208153	1129	Palms - Mar Vista - Del Rey	Yes							Above Moderate
LOS ANGELES	11803 W NATIONAL BLVD	90064	4257019041	Medium Residential	R3-1	0	54	0.057417562	Residential - Single Family Residence	YES - Current	NO - Privately-Owned	Available	Not Used in Prior Housing Element	0	0	0.012220835	0.012220835	1	3*	3*	1208153	1134	Palms - Mar Vista - Del Rey								Above Moderate
LOS ANGELES	11805 W NATIONAL BLVD	90064	4257019042	Medium Residential	R3-1	0	54	0.057336593	Residential - Double, Duplex, or Two Units - 4 Stories or Less	YES - Current	NO - Privately-Owned	Available	Not Used in Prior Housing Element	0	0	0.232094026	0.232094026	2	3*	3*	1208153	1137	Palms - Mar Vista - Del Rey	Yes							Above Moderate
LOS ANGELES	11809 W NATIONAL BLVD	90064	4257019043	Medium Residential	R3-1	0	54	0.057450021	Residential - Double, Duplex, or Two Units - 4 Stories or Less	YES - Current	NO - Privately-Owned	Available	Not Used in Prior Housing Element	0	0	0.232094026	0.232094026	2	3*	3*	1208153	1142	Palms - Mar Vista - Del Rey	Yes							Above Moderate
LOS ANGELES	2472 S CENTINELA AVE	90064	4257020029	Medium Residential	R3-1	0	54	0.062983927	Residential - Double, Duplex, or Two Units - 4 Stories or Less	YES - Current	NO - Privately-Owned	Available	Not Used in Prior Housing Element	0	0	0.026343206	0.026343206	2	3*	3*	1208149	305	Palms - Mar Vista - Del Rey								Above Moderate
LOS ANGELES	2446 S CENTINELA AVE	90064	4257020046	Medium Residential	R3-1	0	54	0.062978402	Residential - Double, Duplex, or Two Units - 4 Stories or Less	YES - Current	NO - Privately-Owned	Available	Not Used in Prior Housing Element	0	0	0.027159818	0.027159818	2	3*	3*	1208149	237	Palms - Mar Vista - Del Rey	Yes							Above Moderate
LOS ANGELES	2448 S CENTINELA AVE	90064	4257020047	Medium Residential	R3-1	0	54	0.062978881	Residential - Double, Duplex, or Two Units - 4 Stories or Less	YES - Current	NO - Privately-Owned	Available	Not Used in Prior Housing Element	0	0	0.025358558	0.025358558	2	3*	3*	1208149	245	Palms - Mar Vista - Del Rey	Yes							Above Moderate
LOS ANGELES	2450 S CENTINELA AVE	90064	4257020048	Medium Residential	R3-1	0	54	0.06298018	Residential - Single Family Residence	YES - Current	NO - Privately-Owned	Available	Not Used in Prior Housing Element	0	0	0.440244341	0.440244341	1	3*	3*	1208149	253	Palms - Mar Vista - Del Rey								Above Moderate
LOS ANGELES	2460 S CENTINELA AVE	90064	4257020051	Medium Residential	R3-1	0	54	0.100006466	Residential - Four Units (Any Combination) - 4 Stories or Less	YES - Current	NO - Privately-Owned	Available	Not Used in Prior Housing Element	0	0	0.098141827	0.098141827	4	0	0	1208149	272	Palms - Mar Vista - Del Rey	Yes							Above Moderate
LOS ANGELES	2496 S CENTINELA AVE	90064	4257020088	Medium Residential	R3-1	0	54	0.09965956	Residential - Single Family Residence - Vacant Land	YES - Current	NO - Privately-Owned	Available	Not Used in Prior Housing Element	0.630958855	0	0	0.630958855	0	0	0	1208149	358	Palms - Mar Vista - Del Rey								Lower
LOS ANGELES	2592 S AMHERST AVE	90064	4257022044	Low Medium Residential	RD1.5-1	0	29	0.149458417	Residential - Four Units (Any Combination) - 4 Stories or Less	YES - Current	NO - Privately-Owned	Available	Not Used in Prior Housing Element	0	0	0.163665658	0.163665658	4	0	0	1208149	481	Palms - Mar Vista - Del Rey	Yes							Above Moderate
LOS ANGELES	12115 W OCEAN PAR

LOS ANGELES	11656 W GATEWAY BLVD	90064	4258001012	Neighborhood Commercial	C2-1VL	0	108	0.061639309	Commercial - Store Combination - Store and Residential Combination - One Story	YES - Current	NO - Privately-Owned	Available	Not Used in Prior Housing Element	0	0	0.018526619	0.018526619	2	0	0	1238153	1107	Palms - Mar Vista - Del Rey	Yes	Above Moderate
LOS ANGELES	11681 W GATEWAY BLVD	90064	4258001014	Neighborhood Commercial	C2-1VL	0	108	0.059545824	Commercial - Store - One Story	YES - Current	NO - Privately-Owned	Available	Not Used in Prior Housing Element	0	0	0.109541738	0.109541738	2	0	0	1238153	1084	Palms - Mar Vista - Del Rey		Above Moderate
LOS ANGELES	2508 S BARRINGTON AVE	90064	4258001014	Neighborhood Commercial	C2-1VL	0	108	0.057221362	Commercial - Store - One Story	YES - Current	NO - Privately-Owned	Available	Not Used in Prior Housing Element	0	0	0.109541738	0.109541738	2	0	0	1238153	1091	Palms - Mar Vista - Del Rey		Above Moderate
LOS ANGELES	11673 W GATEWAY BLVD	90064	4258001015	Neighborhood Commercial	C2-1VL	0	108	0.032909724	Commercial - Auto, Recreation Equipment, Construction Equipment Sales and Service - Auto Body Repair Shop - One Story	YES - Current	NO - Privately-Owned	Available	Not Used in Prior Housing Element	0	0	0.052070785	0.052070785	1	0	0	1238153	1069	Palms - Mar Vista - Del Rey		Above Moderate
LOS ANGELES	11677 W GATEWAY BLVD	90064	4258001015	Neighborhood Commercial	C2-1VL	0	108	0.057614139	Commercial - Auto, Recreation Equipment, Construction Equipment Sales and Service - Auto Body Repair Shop - One Story	YES - Current	NO - Privately-Owned	Available	Not Used in Prior Housing Element	0	0	0.11507425	0.11507425	1	0	0	1238153	1073	Palms - Mar Vista - Del Rey		Above Moderate
LOS ANGELES			4258001016	Neighborhood Commercial	R4-1	0	108	0.009906652	Residential - Single Family Residence - Vacant Land	YES - Current	NO - Privately-Owned	Available	Not Used in Prior Housing Element	0	0	0.31823976	0.31823976	0	1*	1*	1238153	1081	Palms - Mar Vista - Del Rey		Above Moderate
LOS ANGELES	11660 W GATEWAY BLVD	90064	4258001049	Neighborhood Commercial	C2-1VL	0	108	0.063111448	Commercial - Shopping Center (Neighborhood, Community) - One Story	YES - Current	NO - Privately-Owned	Available	Used in Prior Housing Element - Non-Vacant	0	0	0.00623851	0.00623851	0	0	0	1208153	37	Palms - Mar Vista - Del Rey		Above Moderate
LOS ANGELES	11664 W GATEWAY BLVD	90064	4258001049	Neighborhood Commercial	C2-1VL	0	108	0.063109545	Commercial - Shopping Center (Neighborhood, Community) - One Story	YES - Current	NO - Privately-Owned	Available	Used in Prior Housing Element - Non-Vacant	0	0	0.00623851	0.00623851	0	0	0	1208153	48	Palms - Mar Vista - Del Rey		Above Moderate
LOS ANGELES	11666 W GATEWAY BLVD	90064	4258001049	Neighborhood Commercial	C2-1VL	0	108	0.063108094	Commercial - Shopping Center (Neighborhood, Community) - One Story	YES - Current	NO - Privately-Owned	Available	Used in Prior Housing Element - Non-Vacant	0	0	0.00623851	0.00623851	0	0	0	1208153	60	Palms - Mar Vista - Del Rey		Above Moderate
LOS ANGELES	11672 W GATEWAY BLVD	90064	4258001049	Neighborhood Commercial	C2-1VL	0	108	0.063108918	Commercial - Shopping Center (Neighborhood, Community) - One Story	YES - Current	NO - Privately-Owned	Available	Used in Prior Housing Element - Non-Vacant	0	0	0.00623851	0.00623851	0	0	0	1208153	68	Palms - Mar Vista - Del Rey		Above Moderate
LOS ANGELES	11676 W GATEWAY BLVD	90064	4258001049	Neighborhood Commercial	C2-1VL	0	108	0.063106257	Commercial - Shopping Center (Neighborhood, Community) - One Story	YES - Current	NO - Privately-Owned	Available	Used in Prior Housing Element - Non-Vacant	0	0	0.00623851	0.00623851	0	0	0	1208153	80	Palms - Mar Vista - Del Rey		Above Moderate
LOS ANGELES	11682 W GATEWAY BLVD	90064	4258001049	Neighborhood Commercial	C2-1VL	0	108	0.063105126	Commercial - Shopping Center (Neighborhood, Community) - One Story	YES - Current	NO - Privately-Owned	Available	Used in Prior Housing Element - Non-Vacant	0	0	0.00623851	0.00623851	0	0	0	1208153	88	Palms - Mar Vista - Del Rey		Above Moderate
LOS ANGELES	11686 W GATEWAY BLVD	90064	4258001049	Neighborhood Commercial	C2-1VL	0	108	0.063104822	Commercial - Shopping Center (Neighborhood, Community) - One Story	YES - Current	NO - Privately-Owned	Available	Used in Prior Housing Element - Non-Vacant	0	0	0.00623851	0.00623851	0	0	0	1208153	99	Palms - Mar Vista - Del Rey		Above Moderate
LOS ANGELES	11688 W GATEWAY BLVD	90064	4258001049	Neighborhood Commercial	C2-1VL	0	108	0.063101795	Commercial - Shopping Center (Neighborhood, Community) - One Story	YES - Current	NO - Privately-Owned	Available	Used in Prior Housing Element - Non-Vacant	0	0	0.00623851	0.00623851	0	0	0	1208153	107	Palms - Mar Vista - Del Rey		Above Moderate
LOS ANGELES	11692 W GATEWAY BLVD	90064	4258001049	Neighborhood Commercial	C2-1VL	0	108	0.063103002	Commercial - Shopping Center (Neighborhood, Community) - One Story	YES - Current	NO - Privately-Owned	Available	Used in Prior Housing Element - Non-Vacant	0	0	0.00623851	0.00623851	0	0	0	1208153	115	Palms - Mar Vista - Del Rey		Above Moderate
LOS ANGELES	2526 S BARRINGTON AVE	90064	4258001049	Neighborhood Commercial	C2-1VL	0	108	0.055379298	Commercial - Shopping Center (Neighborhood, Community) - One Story	YES - Current	NO - Privately-Owned	Available	Used in Prior Housing Element - Non-Vacant	0	0	0.007665032	0.007665032	0	0	0	1208153	128	Palms - Mar Vista - Del Rey		Above Moderate
LOS ANGELES	2536 S BARRINGTON AVE	90064	4258001049	Neighborhood Commercial	C2-1VL	0	108	0.073374541	Commercial - Shopping Center (Neighborhood, Community) - One Story	YES - Current	NO - Privately-Owned	Available	Used in Prior Housing Element - Non-Vacant	0.018714694	0	0	0.018714694	0	0	0	1208153	142	Palms - Mar Vista - Del Rey		Lower
LOS ANGELES			4258004***	Low Residential	R1V2	0	1 unit per lot	0.004456442		YES - Current	NO - Privately-Owned	Available	Not Used in Prior Housing Element	0	0	0.440094423	0.440094423	0	0	0	1208153	1360	Palms - Mar Vista - Del Rey		Above Moderate
LOS ANGELES	2632 S BARRINGTON AVE	90064	4258007001	Medium Residential	R3-1	0	54	0.091383681	Residential - Single Family Residence	YES - Current	NO - Privately-Owned	Available	Not Used in Prior Housing Element	0.475215775	0	0	0.475215775	1	0	0	1208153	296	Palms - Mar Vista - Del Rey		Lower
LOS ANGELES	2628 S BARRINGTON AVE	90064	4258007002	Medium Residential	R3-1	0	54	0.075778321	Residential - Double, Duplex, or Two Units - 4 Stories or Less	YES - Current	NO - Privately-Owned	Available	Not Used in Prior Housing Element	0	0	0.244992739	0.244992739	2	0	0	1208153	289	Palms - Mar Vista - Del Rey	Yes	Above Moderate
LOS ANGELES	2620 S BARRINGTON AVE	90064	4258007003	Medium Residential	R3-1	0	54	0.075783137	Residential - Four Units (Any Combination) - 4 Stories or Less	YES - Current	NO - Privately-Owned	Available	Not Used in Prior Housing Element	0	0	0.082577625	0.082577625	4	0	0	1208153	267	Palms - Mar Vista - Del Rey	Yes	Above Moderate
LOS ANGELES	2624 S BARRINGTON AVE	90064	4258007003	Medium Residential	R3-1	0	54	0.075780034	Residential - Four Units (Any Combination) - 4 Stories or Less	YES - Current	NO - Privately-Owned	Available	Not Used in Prior Housing Element	0	0	0.082577625	0.082577625	4	0	0	1208153	276	Palms - Mar Vista - Del Rey	Yes	Above Moderate
LOS ANGELES	2616 S BARRINGTON AVE	90064	4258007004	Medium Residential	R3-1	0	54	0.075787036	Residential - Double, Duplex, or Two Units - 4 Stories or Less	YES - Current	NO - Privately-Owned	Available	Not Used in Prior Housing Element	0	0	0.082577625	0.082577625	2	0	0	1208153	258	Palms - Mar Vista - Del Rey	Yes	Above Moderate
LOS ANGELES	2612 S BARRINGTON AVE	90064	4258007005	Medium Residential	R3-1	0	54	0.075789002	Residential - Double, Duplex, or Two Units - 4 Stories or Less	YES - Current	NO - Privately-Owned	Available	Not Used in Prior Housing Element	0	0	0.035219937	0.035219937	2	0	0	1208153	248	Palms - Mar Vista - Del Rey	Yes	Above Moderate
LOS ANGELES	2606 S BARRINGTON AVE	90064	4258007006	Medium Residential	R3-1	0	54	0.075792035	Residential - Single Family Residence	YES - Current	NO - Privately-Owned	Available	Not Used in Prior Housing Element	0.41094389	0	0	0.41094389	1	0	0	1208153	240	Palms - Mar Vista - Del Rey		Lower
LOS ANGELES	11680 W RICHLAND AVE	90064	4258007007	Medium Residential	R3-1	0	54	0.101060287	Residential - Four Units (Any Combination) - 4 Stories or Less	YES - Current	NO - Privately-Owned	Available	Not Used in Prior Housing Element	0	0	0.071584233	0.071584233	4	0	0	1208153	230	Palms - Mar Vista - Del Rey	Yes	Above Moderate
LOS ANGELES	2638 S BARRINGTON AVE	90064	4258007023	Medium Residential	R3-1	0	54	0.126284689	Residential - Five or More Units or Apartments (Any Combination) - 4 Stories or Less	YES - Current	NO - Privately-Owned	Available	Not Used in Prior Housing Element	0.047763176	0	0	0.047763176	7	0	0	1208153	314	Palms - Mar Vista - Del Rey		Lower
LOS ANGELES	2644 S BARRINGTON AVE	90064	4258007024	Medium Residential	R3-1	0	54	0.063198407	Residential - Double, Duplex, or Two Units - 4 Stories or Less	YES - Current	NO - Privately-Owned	Available	Not Used in Prior Housing Element	0	0	0.252841616	0.252841616	2	3*	3*	1208153	333	Palms - Mar Vista - Del Rey	Yes	Above Moderate
LOS ANGELES	2648 S BARRINGTON AVE	90064	4258007024	Medium Residential	R3-1	0	54	0.063078776	Residential - Double, Duplex, or Two Units - 4 Stories or Less	YES - Current	NO - Privately-Owned	Available	Not Used in Prior Housing Element	0	0	0.252841616	0.252841616	2	3*	3*	1208153	342	Palms - Mar Vista - Del Rey	Yes	Above Moderate
LOS ANGELES	2650 S BARRINGTON AVE	90064	4258007025	Medium Residential	R3-1	0	54	0.126269272	Residential - Five or More Units or Apartments (Any Combination) - 4 Stories or Less	YES - Current	NO - Privately-Owned	Available	Not Used in Prior Housing Element	0	0	0.073899183	0.073899183	6	0	0	1208153	351	Palms - Mar Vista - Del Rey	Yes	Above Moderate
LOS ANGELES	2656 S BARRINGTON AVE	90064	4258007026	Medium Residential	R3-1	0	54	0.126260325	Residential - Five or More Units or Apartments (Any Combination) - 4 Stories or Less	YES - Current	NO - Privately-Owned	Available	Not Used in Prior Housing Element	0	0	0.073899183	0.073899183	6	0	0	1208153	371	Palms - Mar Vista - Del Rey	Yes	Above Moderate
LOS ANGELES	2662 S BARRINGTON AVE	90064	4258007027	Medium Residential	R3-1	0	54	0.126254419	Residential - Single Family Residence	YES - Current	NO - Privately-Owned	Available	Used in Prior Housing Element - Non-Vacant	0.622220349	0	0	0.622220349	1	0	0	1208153	389	Palms - Mar Vista - Del Rey		Lower
LOS ANGELES	2668 S BARRINGTON AVE	90064	4258007028	Medium Residential	R3-1	0	54	0.126245473	Residential - Single Family Residence	YES - Current	NO - Privately-Owned	Available	Used in Prior Housing Element - Non-Vacant	0.622220349	0	0	0.622220349	1	0	0	1208153	412	Palms - Mar Vista - Del Rey		Lower
LOS ANGELES	11699 W BROOKHAVEN AVE	90064	4258007884	Medium Residential	R3-1	0	54	0.139688522	Residential - Single Family Residence - Condo Conversion	YES - Current	NO - Privately-Owned	Available	Not Used in Prior Housing Element	0.076794088	0	0	0.076794088	5	0	0	1208153	475	Palms - Mar Vista - Del Rey		Lower
LOS ANGELES	11687 W NATIONAL BLVD	90064	4258009010	Neighborhood Commercial	C2-1VL	0	108	0.137744594	Commercial - Store - One Story	YES - Current	NO - Privately-Owned	Available	Used in Prior Housing Element - Non-Vacant	0.074919994	0	0	0.074919994	0	0	0	1208153	962	Palms - Mar Vista - Del Rey		Lower
LOS ANGELES	11691 W NATIONAL BLVD	90064	4258009010	Neighborhood Commercial	C2-1VL	0	108	0.134004688	Commercial - Store - One Story	YES - Current	NO - Privately-Owned	Available	Used in Prior Housing Element - Non-Vacant	0.071633481	0	0	0.071633481	0	0	0	1208153	978	Palms - Mar Vista - Del Rey		Lower
LOS ANGELES	2855 S FEDERAL AVE	90064	4258009025	Medium Residential	R3-1	0	54	0.262156618	Residential - Five or More Units or Apartments (Any Combination) - 4 Stories or Less	YES - Current	NO - Privately-Owned	Available	Not Used in Prior Housing Element	0	0	0.205176826	0.205176826	6	0	0	1208153	825	Palms - Mar Vista - Del Rey	Yes	Above Moderate
LOS ANGELES	11609 W NATIONAL BLVD	90064	4258009026	Medium Residential	R3-1	0	54	0.211704258	Residential - Five or More Units or Apartments (Any Combination) - 4 Stories or Less	YES - Current	NO - Privately-Owned	Available	Not Used in Prior Housing Element	0	0	0.152173334	0.152173334	6	0	0	1208153	838	Palms - Mar Vista - Del Rey	Yes	Above Moderate
LOS ANGELES	11619 W NATIONAL BLVD	90064	4258009027	Medium Residential	R3-1	0	54	0.211705203	Residential - Five or More Units or Apartments (Any Combination) - 4 Stories or Less	YES - Current	NO - Privately-Owned	Available	Not Used in Prior Housing Element	0	0	0.152173334	0.152173334	6	0	0	1208153	854	Palms - Mar Vista - Del Rey	Yes	Above Moderate
LOS ANGELES	11631 W NATIONAL BLVD	90064	4258009028	Medium Residential	R3-1	0	54	0.198715061	Residential - Five or More Units or Apartments (Any Combination) - 4 Stories or Less	YES - Current	NO - Privately-Owned	Available	Not Used in Prior Housing Element	0	0	0.136948136	0.136948136	6	0	0	1208153	870	Palms - Mar Vista - Del Rey	Yes	Above Moderate
LOS ANGELES	11643 W NATIONAL BLVD	90064	4258009029	Medium Residential	R3-1	0	54	0.198845152	Residential - Five or More Units or Apartments (Any Combination) - 4 Stories or Less	YES - Current	NO - Privately-Owned	Available	Not Used in Prior Housing Element	0	0	0.136948136	0.136948136	6	0	0	1208153	885	Palms - Mar Vista - Del Rey	Yes	Above Moderate
LOS ANGELES	11657 W NATIONAL BLVD	90064	4258009030	Medium Residential	R3-1	0	54	0.194504621	Residential - Five or More Units or Apartments (Any Combination) - 4 Stories or Less	YES - Current	NO - Privately-Owned	Available	Not Used in Prior Housing Element	0	0	0.136948136	0.136948136	6	0	0	1208153	894	Palms - Mar Vista - Del Rey	Yes	Above Moderate
LOS ANGELES	11675 W NATIONAL BLVD	90064	4258009032	Neighborhood Commercial	C2-1VL	0	108	0.271348354	Commercial - Store Combination - Store and Office Combination - One Story	YES - Current	NO - Privately-Owned	Available	Used in Prior Housing Element - Non-Vacant	0.341294199	0	0	0.341294199	0	0	0	1208153	926	Palms - Mar Vista - Del Rey		Lower
LOS ANGELES	11341 W NATIONAL BLVD	90064	4258016001	Community Commercial	C2-1VL	0	108	0.786793505	Commercial - Shopping Center (Neighborhood, Community) - One Story	YES - Current	NO - Privately-Owned	Available	Not Used in Prior Housing Element	0.415274754	0	0	0.415274754	0	0	0	1208153	415	Palms - Mar Vista - Del Rey		Lower
LOS ANGELES	11361 W NATIONAL BLVD	90064	4258016001	Community Commercial	C2-1VL	0	108	0.7867938	Commercial - Shopping Center (Neighborhood, Community) - One Story	YES - Current	NO - Privately-Owned	Available	Not Used in Prior Housing Element	0.415274754	0	0	0.415274754	0	0	0	1208153	448	Palms - Mar Vista - Del Rey		Lower
LOS ANGELES	11401 W NATIONAL BLVD	90064	4258016001	Community Commercial	C2-1VL	0	108	0.786790344	Commercial - Shopping Center (Neighborhood, Community) - One Story	YES - Current	NO - Privately-Owned	Available	Not Used in Prior Housing Element	0.415274754	0	0	0.415274754	0	0	0	1208153	478	Palms - Mar Vista - Del Rey		Lower
LOS ANGELES			4258016001	Community Commercial	C2-1VL	0	108	0.397081977	Commercial - Shopping Center (Neighborhood, Community) - One Story	YES - Current	NO - Privately-Owned	Available	Not Used in Prior Housing Element	0.404547137	0	0	0.404547137	0	0	0	1208153	399	Palms - Mar Vista - Del Rey		Lower
LOS ANGELES	11257 W NATIONAL BLVD	90064	4258017001	Community Commercial	C2-1VL	0	108	0.186842082	Commercial - Office Building - One Story	YES - Current	NO - Privately-Owned	Available	Used in Prior Housing Element - Non-Vacant	0.248466246	0	0	0.248466246	1	0	0	1208157	308	Palms - Mar Vista - Del Rey		Lower
LOS ANGELES	11265 W NATIONAL BLVD	90064	4258017002	Community Commercial	C2-1VL	0	108	0.11933745	Commercial - Store - One Story	YES - Current	NO - Privately-Owned	Available	Used in Prior Housing Element - Non-Vacant	0.195943117	0	0	0.195943117	0	0	0	1208157	317	Palms - Mar Vista - Del Rey		Lower
LOS ANGELES	11269 W NATIONAL BLVD	90064	4258017002	Community Commercial	C2-1VL	0	108	0.192397225	Commercial - Store - One Story	YES - Current	NO - Privately-Owned	Available	Used in Prior Housing Element - Non-Vacant	0.281012358	0	0	0.281012358	0	0	0	1208157	323	Palms - Mar Vista - Del Rey		Lower
LOS ANGELES	11273 W NATIONAL BLVD	90064	4258017003	Community Commercial	C2-1VL	0	108	0.184272591	Commercial - Restaurant, Cocktail Lounge - Restaurant, Cocktail Lounge, Tavern - One Story	YES - Current	NO - Privately-Owned	Available	Used in Prior Housing Element - Non-Vacant	0.090759583	0	0	0.090759583	0	0	0	1208157	334	Palms - Mar Vista - Del Rey		Lower
LOS ANGELES	11285 W NATIONAL BLVD	90064	4258017003	Community Commercial	C2-1VL	0	108	0.175454472	Commercial - Restaurant, Cocktail Lounge - Restaurant, Cocktail Lounge, Tavern - One Story	YES - Current	NO - Privately-Owned	Available	Used in Prior Housing Element - Non-Vacant	0.085568054	0	0	0.085568054	0	0	0	1208157	345	Palms - Mar Vista - Del Rey		Lower
LOS ANGELES			4258017004	Community Commercial	C2-1VL, (T)(Q)C2-1VL	0	108	0.019852617	Commercial - Store - One Story	YES - Current	NO - Privately-Owned	Available	Used in Prior Housing Element - Non-Vacant	0	0	0.081938779	0.081938779	0	0	0	1208157	302	Palms - Mar Vista - Del Rey		Above Moderate
LOS ANGELES	2908 S SAWTELLE BLVD	90064	4258017005	Community Commercial	C2-1VL, (T)(Q)C2-1VL	0	108	0.252678946	Residential - Five or More Units or Apartments (Any Combination) - 4 Stories or Less	YES - Current	NO - Privately-Owned	Available	Not Used in Prior Housing Element	0	0	0.97981593	0.97981593	6	0	0	1208157	278	Palms - Mar Vista - Del Rey	Yes	Above Moderate
LOS ANGELES	11802 W PICO BLVD	90064	4259039001	General Commercial	C2-1VL	0	108	0.062134678	Commercial - Auto, Recreation Equipment, Construction Equipment Sales and Service - Auto Body Repair Shop - One Story	YES - Current	NO - Privately-Owned	Available	Not Used in Prior Housing Element	0	0	0.086932153	0.086932153	0	0	0	1238149	887	Palms - Mar Vista - Del Rey		Above Moderate
LOS ANGELES	11808 W PICO BLVD	90064	4259039001	General Commercial	C2-1VL	0	108	0.063133125	Commercial - Auto, Recreation Equipment, Construction Equipment Sales and Service - Auto Body Repair Shop - One Story	YES - Current	NO - Privately-Owned	Available	Not Used in Prior Housing Element	0	0	0.086932153	0.086932153	0	0	0	1238149	893	Palms - Mar Vista - Del Rey		Above Moderate
LOS ANGELES	11812 W PICO BLVD	90064	4259039002	General Commercial	C2-1VL	0	108	0.063132278	Commercial - Auto, Recreation Equipment, Construction Equipment Sales and Service - Auto Body Repair Shop - One Story	YES - Current	NO - Privately-Owned	Available	Not Used in Prior Housing Element	0	0	0.086932153	0.086932153	0	0	0	1238149	897	Palms - Mar Vista - Del Rey		Above Moderate
LOS ANGELES	11816 W PICO BLVD	90064	4259039002	General Commercial	C2-1VL	0	108	0.063133125	Commercial - Auto, Recreation Equipment, Construction Equipment Sales and Service - Auto Body Repair Shop - One Story	YES - Current	NO - Privately-Owned	Available	Not Used in Prior Housing Element	0	0	0.086932153	0.086932153	0	0	0	1238149	904	Palms - Mar Vista - Del Rey		Above Moderate
LOS ANGELES	11820 W PICO BLVD	90064	4259039003	General Commercial	C2-1VL	0	108	0.063132372	Commercial - Store Combination - Store and Residential Combination - One Story	YES - Current	NO - Privately-Owned	Available	Not Used in Prior Housing Element	0	0	0.012373093	0.012373093	0	0	0	1238149	912	Palms - Mar Vista - Del Rey		Above Moderate
LOS ANGELES	11822 W PICO BLVD	90064	4259039004	General Commercial	C2-1VL	0	108	0.063132849	Commercial - Non-Auto Service and Repair Shop, Paint Shop, or Laundry - One Story	YES - Current	NO - Privately-Owned	Available	Not Used in Prior Housing Element	0	0	0.011101054	0.011101054	1	0	0	1238149	917	Palms - Mar Vista - Del Rey		Above Moderate
LOS ANGELES	11828 W PICO BLVD	90064	4259039005	General Commercial	C2-1VL	0	108	0.063132555	Commercial - Store - One Story	YES - Current	NO - Privately-Owned	Available	Not Used in Prior Housing Element	0	0	0.012373093	0.012373093	0	0	0	1238149	924	Palms - Mar Vista - Del Rey		Above Moderate
LOS ANGELES	11832 W PICO BLVD	90064	4259039005	General Commercial	C2-1VL	0	108	0.063132554	Commercial - Store - One Story	YES - Current	NO - Privately-Owned	Available	Not Used in Prior Housing Element	0	0	0.012373093	0.012373093	0	0	0	1238149	930	Palms - Mar Vista - Del Rey		Above Moderate
LOS ANGELES	11836 W PICO BLVD	90064	4259039006	General Commercial	C2-1VL	0	108	0.063133125	Commercial - Store - One Story	YES - Current	NO - Privately-Owned	Available	Not Used in Prior Housing Element	0	0	0.012373093	0.012373093	0	0	0	1238149	934	Palms - Mar Vista - Del Rey		Above Moderate
LOS ANGELES	11840 W PICO BLVD	90064	4259039006	General Commercial	C2-1VL	0	108	0.063133125	Commercial - Store - One Story	YES - Current	NO - Privately-Owned	Available	Not Used in Prior Housing Element	0	0	0.012373093	0.012373093	0	0	0	1238149	939	Palms - Mar Vista - Del Rey		Above Moderate
LOS ANGELES	11842 W PICO BLVD	90064	4259039007	General Commercial	C2-1VL	0	108	0.113814642	Commercial - Office Building - One Story	YES - Current	NO - Privately-Owned	Available	Not Used in Prior Housing Element	0.081499472	0	0	0.081499472	0	0	0	1238149	947	Palms - Mar Vista - Del Rey		Lower
LOS ANGELES	11938 W PICO BLVD	90064	4259039012	General Commercial	C2-1VL	0	108	0.101012248	Commercial - Restaurant, Cocktail Lounge - Restaurant, Cocktail Lounge, Tavern - One Story	YES - Current	NO - Privately-Owned	Available	Not Used in Prior Housing Element	0.072944375	0	0	0.072944375	0	0	0	1238149	1015	Palms - Mar Vista - Del Rey		Lower
LOS ANGELES	12000 W PICO BLVD	90064	4259039013	General Commercial	C2-1VL	0	108	0.063132372	Commercial - Store Combination - Store and Office Combination - One Story	YES - Current	NO - Privately-Owned	Available	Not Used in Prior Housing Element	0	0	0.00728429	0.00728429	0	0	0	1238149	1024	Palms - Mar Vista - Del Rey		Above Moderate
LOS ANGELES	12002 W PICO BLVD	90064	4259039013	General Commercial	C2-1VL	0	108	0.063132372	Commercial - Store Combination - Store and Office Combination - One Story	YES - Current	NO - Privately-Owned	Available	Not Used in Prior Housing Element	0	0	0.00728429	0.00728429	0	0	0	1238149	1030	Palms - Mar Vista - Del Rey		Above Moderate
LOS ANGELES	12008 W PICO BLVD	90064	4259039014	General Commercial	C2-1VL	0	108	0.063133125	Commercial - Store - One Story	YES - Current	NO - Privately-Owned	Available	Not Used in Prior Housing Element	0	0	0.012373093	0.012373093	0	0	0	1238149	1043	Palms - Mar Vista - Del Rey		Above Moderate
LOS ANGELES	12010 W PICO BLVD	90064	4259039014	General Commercial	C2-1VL	0	108	0.063132555	Commercial - Store - One Story	YES - Current	NO - Privately-Owned	Available	Not Used in Prior Housing Element	0	0	0.012373093	0.012373093	0	0	0	1238149	1047	Palms - Mar Vista - Del Rey		Above Moderate
LOS ANGELES	12016 W PICO BLVD	90064	4259039015	General Commercial	C2-1VL	0	108	0.063133878	Commercial - Store - One Story	YES - Current	NO - Privately-Owned	Available	Not Used in Prior Housing Element	0	0	0.012373093	0.012373093	0	0	0	1238149	1052	Palms - Mar Vista - Del Rey		Above Moderate
LOS ANGELES	12020 W PICO BLVD	90064	4259039016	General Commercial	C2-1VL	0	108	0.063132555	Commercial - Store Combination - Store and Office Combination - One Story	YES - Current	NO - Privately-Owned	Available	Not Used in Prior Housing Element	0	0	0.012373093	0.012373093	0	0	0	1238149	1062	Palms - Mar Vista - Del Rey		Above Moderate
LOS ANGELES	12024 W PICO BLVD	90064	4259039016	General Commercial	C2-1VL	0	108	0.063132278	Commercial - Store Combination - Store and Office Combination - One Story	YES - Current	NO - Privately-Owned	Available	Not Used in Prior Housing Element	0	0	0.012373093	0.012373093	0	0	0	1238149	1067	Palms - Mar Vista - Del Rey		Above Moderate
LOS ANGELES	12028 W PICO BLVD	90064	4259039016	General Commercial	C2-1VL	0	108	0.063132849	Commercial - Store Combination - Store and Office Combination - One Story	YES - Current	NO - Privately-Owned	Available	Not Used in Prior Housing Element	0	0	0.012373093	0.012373093	0	0	0	1238149	1072	Palms - Mar Vista - Del Rey		Above Moderate
LOS ANGELES	12032 W PICO BLVD	90064	4259039053	General Commercial	C2-1VL	0	108	0.063132958	Commercial - Store - One Story	YES - Current	NO - Privately-Owned	Available	Not Used in Prior Housing Element	0	0	0.086932153	0.086932153	0	0	0	1238149	1078	Palms - Mar Vista - Del Rey		Above Moderate
LOS ANGELES	12036 W PICO BLVD	90064	4259039053	General Commercial	C2-1VL	0	108	0.085077446	Commercial - Store - One Story	YES - Current	NO - Privately-Owned	Available	Not Used in Prior Housing Element	0.198365617	0	0	0.198365617	0	0	0	1238149	1085	Palms - Mar Vista - Del Rey		Lower
LOS ANGELES	12216 W PICO BLVD	90064	4259040003	General Commercial	C2-1VL	0	108	0.063073701	Commercial - Store - One Story	YES - Current	NO - Privately-Owned	Available	Not Used in Prior Housing Element	0	0	0.086932153	0.086932153	0	0	0	1208149	66	Palms - Mar Vista - Del Rey		Above Moderate
LOS ANGELES	12220 W PICO BLVD	90064	4259040004	General Commercial	C2-1VL	0	108	0.063073701	Commercial - Store - One Story	YES - Current	NO - Privately-Owned	Available	Not Used in Prior Housing Element	0	0	0.012373093	0.012373093	0	0	0	1208149	72	Palms - Mar Vista - Del Rey		Above Moderate
LOS ANGELES	12224 W PICO BLVD	90064	4259040004	General Commercial	C2-1VL	0	108	0.063074301	Commercial - Store - One Story	YES - Current	NO - Privately-Owned	Available	Not Used in Prior Housing Element	0	0	0.012373093	0.012373093	0	0	0	1208149	74	Palms - Mar Vista - Del Rey		Above Moderate
LOS ANGELES	12228 W PICO BLVD	90064	4259040004	General Commercial	C2-1VL	0	108	0.06307401	Commercial - Store - One Story	YES - Current

LOS ANGELES	12240 W PICO BLVD	90064	4259040006	General Commercial	C2-1VL	0	108	0.063074301	Commercial - Auto, Recreation Equipment, Construction Equipment Sales and Service - Auto Body Repair Shop - One Story	YES - Current	NO - Privately-Owned	Available	Not Used in Prior Housing Element	0	0	0.086932153	0.086932153	0	0	0	1208149	88	Palms - Mar Vista - Del Rey			Above Moderate
LOS ANGELES	12244 W PICO BLVD	90064	4259040006	General Commercial	C2-1VL	0	108	0.063074301	Commercial - Auto, Recreation Equipment, Construction Equipment Sales and Service - Auto Body Repair Shop - One Story	YES - Current	NO - Privately-Owned	Available	Not Used in Prior Housing Element	0	0	0.086932153	0.086932153	0	0	0	1208149	92	Palms - Mar Vista - Del Rey			Above Moderate
LOS ANGELES	12248 W PICO BLVD	90064	4259040006	General Commercial	C2-1VL	0	108	0.061782157	Commercial - Auto, Recreation Equipment, Construction Equipment Sales and Service - Auto Body Repair Shop - One Story	YES - Current	NO - Privately-Owned	Available	Not Used in Prior Housing Element	0	0	0.086932153	0.086932153	0	0	0	1208149	98	Palms - Mar Vista - Del Rey			Above Moderate
LOS ANGELES	12204 W PICO BLVD	90064	4259040009	General Commercial	C2-1VL	0	108	0.016162452	Commercial - Store Combination - Store and Office Combination - One Story	YES - Current	NO - Privately-Owned	Available	Not Used in Prior Housing Element	0	0	0.003179241	0.003179241	0	0	0	1208149	59	Palms - Mar Vista - Del Rey			Above Moderate
LOS ANGELES	12208 W PICO BLVD	90064	4259040009	General Commercial	C2-1VL	0	108	0.045497594	Commercial - Store Combination - Store and Office Combination - One Story	YES - Current	NO - Privately-Owned	Available	Not Used in Prior Housing Element	0	0	0.009365058	0.009365058	0	0	0	1208149	60	Palms - Mar Vista - Del Rey			Above Moderate
LOS ANGELES	12210 W PICO BLVD	90064	4259040010	General Commercial	C2-1VL	0	108	0.060862853	Commercial - Store Combination - Store and Residential Combination - One Story	YES - Current	NO - Privately-Owned	Available	Not Used in Prior Housing Element	0	0	0.011101054	0.011101054	1	0	0	1208149	62	Palms - Mar Vista - Del Rey			Above Moderate
LOS ANGELES	12320 W PICO BLVD	90064	4259040012	General Commercial	C2-1VL	0	108	0.038455502	Commercial - Store - One Story	YES - Current	NO - Privately-Owned	Available	Not Used in Prior Housing Element	0	0	0.032050641	0.032050641	1	0	0	1208149	123	Palms - Mar Vista - Del Rey			Above Moderate
LOS ANGELES	12324 W PICO BLVD	90064	4259040012	General Commercial	C2-1VL	0	108	0.030448606	Commercial - Store - One Story	YES - Current	NO - Privately-Owned	Available	Not Used in Prior Housing Element	0	0	0.017475227	0.017475227	1	0	0	1208149	125	Palms - Mar Vista - Del Rey			Above Moderate
LOS ANGELES	12328 W PICO BLVD	90064	4259040012	General Commercial	C2-1VL	0	108	0.022442251	Commercial - Store - One Story	YES - Current	NO - Privately-Owned	Available	Not Used in Prior Housing Element	0	0	0.021552959	0.021552959	1	0	0	1208149	129	Palms - Mar Vista - Del Rey			Above Moderate
LOS ANGELES	11768 W PICO BLVD	90064	4260030001	General Commercial	C2-1VL	0	108	0.063157583	Commercial - Store - One Story	YES - Current	NO - Privately-Owned	Available	Not Used in Prior Housing Element	0	0	0.012373093	0.012373093	0	0	0	1238149	831	Palms - Mar Vista - Del Rey			Above Moderate
LOS ANGELES	11772 W PICO BLVD	90064	4260030002	General Commercial	C2-1VL	0	108	0.063085201	Commercial - Store - One Story	YES - Current	NO - Privately-Owned	Available	Not Used in Prior Housing Element	0	0	0.012373093	0.012373093	0	0	0	1238149	841	Palms - Mar Vista - Del Rey			Above Moderate
LOS ANGELES	11776 W PICO BLVD	90064	4260030003	General Commercial	C2-1VL	0	108	0.063085495	Commercial - Store - One Story	YES - Current	NO - Privately-Owned	Available	Not Used in Prior Housing Element	0	0	0.012373093	0.012373093	0	0	0	1238149	847	Palms - Mar Vista - Del Rey			Above Moderate
LOS ANGELES	11780 W PICO BLVD	90064	4260030004	General Commercial	C2-1VL	0	108	0.063084742	Commercial - Store Combination - Store and Residential Combination - One Story	YES - Current	NO - Privately-Owned	Available	Not Used in Prior Housing Element	0	0	0.028828833	0.028828833	0	0	0	1238149	852	Palms - Mar Vista - Del Rey	Yes		Above Moderate
LOS ANGELES	11784 W PICO BLVD	90064	4260030005	General Commercial	C2-1VL	0	108	0.063085772	Commercial - Office Building - One Story	YES - Current	NO - Privately-Owned	Available	Not Used in Prior Housing Element	0	0	0.004323057	0.004323057	0	0	0	1238149	859	Palms - Mar Vista - Del Rey			Above Moderate
LOS ANGELES	11788 W PICO BLVD	90064	4260030005	General Commercial	C2-1VL	0	108	0.061854108	Commercial - Office Building - One Story	YES - Current	NO - Privately-Owned	Available	Not Used in Prior Housing Element	0	0	0.004323057	0.004323057	0	0	0	1238149	865	Palms - Mar Vista - Del Rey			Above Moderate
LOS ANGELES	11764 W PICO BLVD	90064	4260030009	General Commercial	C2-1VL	0	108	0.077798801	Commercial - Office Building - One Story	YES - Current	NO - Privately-Owned	Available	Not Used in Prior Housing Element	0.060259905	0	0	0.060259905	0	0	0	1238149	820	Palms - Mar Vista - Del Rey			Lower
LOS ANGELES	11756 W PICO BLVD	90064	4260030010	General Commercial	C2-1VL	0	108	0.075758588	Commercial - Store - One Story	YES - Current	NO - Privately-Owned	Available	Not Used in Prior Housing Element	0.060259905	0	0	0.060259905	0	0	0	1238149	800	Palms - Mar Vista - Del Rey			Lower
LOS ANGELES	11760 W PICO BLVD	90064	4260030010	General Commercial	C2-1VL	0	108	0.075759976	Commercial - Store - One Story	YES - Current	NO - Privately-Owned	Available	Not Used in Prior Housing Element	0.060259905	0	0	0.060259905	0	0	0	1238149	810	Palms - Mar Vista - Del Rey			Lower
LOS ANGELES	11752 W PICO BLVD	90064	4260030011	General Commercial	C2-1VL	0	108	0.075759912	Commercial - Professional Building - One Story	YES - Current	NO - Privately-Owned	Available	Not Used in Prior Housing Element	0.187710017	0	0	0.187710017	0	0	0	1238149	791	Palms - Mar Vista - Del Rey			Lower
LOS ANGELES	11748 W PICO BLVD	90064	4260030012	General Commercial	C2-1VL	0	108	0.063133024	Commercial - Office Building - One Story	YES - Current	NO - Privately-Owned	Available	Not Used in Prior Housing Element	0	0	0.086932153	0.086932153	0	0	0	1238149	786	Palms - Mar Vista - Del Rey			Above Moderate
LOS ANGELES	11744 W PICO BLVD	90064	4260030013	General Commercial	C2-1VL	0	108	0.063132887	Commercial - Store Combination - Store and Residential Combination - One Story	YES - Current	NO - Privately-Owned	Available	Not Used in Prior Housing Element	0	0	0.00728429	0.00728429	0	0	0	1238149	780	Palms - Mar Vista - Del Rey			Above Moderate
LOS ANGELES	11742 W PICO BLVD	90064	4260030014	General Commercial	C2-1VL	0	108	0.063132777	Commercial - Store - One Story	YES - Current	NO - Privately-Owned	Available	Not Used in Prior Housing Element	0	0	0.012373093	0.012373093	0	0	0	1238149	773	Palms - Mar Vista - Del Rey			Above Moderate
LOS ANGELES	11732 W PICO BLVD	90064	4260030015	General Commercial	C2-1VL	0	108	0.06313261	Commercial - Store Combination - Store and Residential Combination - One Story	YES - Current	NO - Privately-Owned	Available	Not Used in Prior Housing Element	0	0	0.006228229	0.006228229	2	0	0	1238149	758	Palms - Mar Vista - Del Rey	Yes		Above Moderate
LOS ANGELES	11736 W PICO BLVD	90064	4260030015	General Commercial	C2-1VL	0	108	0.063133363	Commercial - Store Combination - Store and Residential Combination - One Story	YES - Current	NO - Privately-Owned	Available	Not Used in Prior Housing Element	0	0	0.006228229	0.006228229	2	0	0	1238149	764	Palms - Mar Vista - Del Rey	Yes		Above Moderate
LOS ANGELES	11724 W PICO BLVD	90064	4260030016	General Commercial	C2-1VL	0	108	0.063133624	Commercial - Store Combination - Store and Residential Combination - One Story	YES - Current	NO - Privately-Owned	Available	Not Used in Prior Housing Element	0	0	0.074740493	0.074740493	3	0	0	1238149	747	Palms - Mar Vista - Del Rey			Above Moderate
LOS ANGELES	11726 W PICO BLVD	90064	4260030016	General Commercial	C2-1VL	0	108	0.063132024	Commercial - Store Combination - Store and Residential Combination - One Story	YES - Current	NO - Privately-Owned	Available	Not Used in Prior Housing Element	0	0	0.074740493	0.074740493	3	0	0	1238149	752	Palms - Mar Vista - Del Rey			Above Moderate
LOS ANGELES	11714 W PICO BLVD	90064	4260030017	General Commercial	C2-1VL	0	108	0.063131924	Commercial - Store Combination - Store and Office Combination - One Story	YES - Current	NO - Privately-Owned	Available	Not Used in Prior Housing Element	0	0	0.018820769	0.018820769	0	0	0	1238149	734	Palms - Mar Vista - Del Rey			Above Moderate
LOS ANGELES	11718 W PICO BLVD	90064	4260030017	General Commercial	C2-1VL	0	108	0.063132301	Commercial - Store Combination - Store and Office Combination - One Story	YES - Current	NO - Privately-Owned	Available	Not Used in Prior Housing Element	0	0	0.018820769	0.018820769	0	0	0	1238149	742	Palms - Mar Vista - Del Rey			Above Moderate
LOS ANGELES	11702 W PICO BLVD	90064	4260030018	General Commercial	C2-1VL	0	108	0.05142442	Industrial - Light Manufacturing - One Story	YES - Current	NO - Privately-Owned	Available	Not Used in Prior Housing Element	0	0	0.046460152	0.046460152	1	0	0	1238149	710	Palms - Mar Vista - Del Rey			Above Moderate
LOS ANGELES	11708 W PICO BLVD	90064	4260030018	General Commercial	C2-1VL	0	108	0.045914673	Industrial - Light Manufacturing - One Story	YES - Current	NO - Privately-Owned	Available	Not Used in Prior Housing Element	0	0	0.057126318	0.057126318	1	0	0	1238149	719	Palms - Mar Vista - Del Rey			Above Moderate
LOS ANGELES	11712 W PICO BLVD	90064	4260030018	General Commercial	C2-1VL	0	108	0.045915064	Industrial - Light Manufacturing - One Story	YES - Current	NO - Privately-Owned	Available	Not Used in Prior Housing Element	0	0	0.057126318	0.057126318	1	0	0	1238149	725	Palms - Mar Vista - Del Rey			Above Moderate
LOS ANGELES	2413 S BARRINGTON AVE	90064	4260030019	General Commercial	C2-1VL	0	108	0.01928409	Commercial - Auto, Recreation Equipment, Construction Equipment Sales and Service - Auto Body Repair Shop - One Story	YES - Current	NO - Privately-Owned	Available	Not Used in Prior Housing Element	0	0	0.066536695	0.066536695	0	0	0	1238149	748	Palms - Mar Vista - Del Rey			Above Moderate
LOS ANGELES			4260030019	General Commercial	C2-1VL	0	108	0.017218118	Commercial - Auto, Recreation Equipment, Construction Equipment Sales and Service - Auto Body Repair Shop - One Story	YES - Current	NO - Privately-Owned	Available	Not Used in Prior Housing Element	0	0	0.018146302	0.018146302	0	0	0	1238149	754	Palms - Mar Vista - Del Rey			Above Moderate
LOS ANGELES			4260030019	General Commercial	C2-1VL	0	108	0.017218207	Commercial - Auto, Recreation Equipment, Construction Equipment Sales and Service - Auto Body Repair Shop - One Story	YES - Current	NO - Privately-Owned	Available	Not Used in Prior Housing Element	0	0	0.018146302	0.018146302	0	0	0	1238149	762	Palms - Mar Vista - Del Rey			Above Moderate
LOS ANGELES	2427 S BARRINGTON AVE	90064	4260030028	High Medium Residential	R4-1	0	108	0.082144084	Residential - Five or More Units or Apartments (Any Combination) - 4 Stories or Less	YES - Current	NO - Privately-Owned	Available	Not Used in Prior Housing Element	0	0	0.194776523	0.194776523	7	0	0	1238149	808	Palms - Mar Vista - Del Rey	Yes		Above Moderate
LOS ANGELES			4260030028	High Medium Residential	R4-1	0	108	0.075760407	Residential - Five or More Units or Apartments (Any Combination) - 4 Stories or Less	YES - Current	NO - Privately-Owned	Available	Not Used in Prior Housing Element	0.256674081	0	0	0.256674081	7	0	0	1238149	795	Palms - Mar Vista - Del Rey			Lower
LOS ANGELES	2415 S BARRINGTON AVE	90064	4260030029	High Medium Residential	R4-1	0	108	0.07956036	Residential - Single Family Residence	YES - Current	NO - Privately-Owned	Available	Not Used in Prior Housing Element	1.008534014	0	0	1.008534014	1	0	0	1238149	768	Palms - Mar Vista - Del Rey			Lower
LOS ANGELES	2419 S BARRINGTON AVE	90064	4260030029	High Medium Residential	R4-1	0	108	0.075758621	Residential - Single Family Residence	YES - Current	NO - Privately-Owned	Available	Not Used in Prior Housing Element	1.008534014	0	0	1.008534014	1	0	0	1238149	782	Palms - Mar Vista - Del Rey			Lower
LOS ANGELES	2459 S BARRINGTON AVE	90064	4260031023	High Medium Residential	R4-1	0	108	0.075758037	Residential - Double, Duplex, or Two Units - 4 Stories or Less	YES - Current	NO - Privately-Owned	Available	Not Used in Prior Housing Element	0	0	0.728681043	0.728681043	2	0	0	1238153	974	Palms - Mar Vista - Del Rey	Yes		Above Moderate
LOS ANGELES	2463 S BARRINGTON AVE	90064	4260031023	High Medium Residential	R4-1	0	108	0.062658641	Residential - Double, Duplex, or Two Units - 4 Stories or Less	YES - Current	NO - Privately-Owned	Available	Not Used in Prior Housing Element	0	0	0.605993843	0.605993843	2	0	0	1238153	980	Palms - Mar Vista - Del Rey	Yes		Above Moderate
LOS ANGELES	2452 S BARRINGTON AVE	90064	4260032006	Medium Residential	R3-1	0	54	0.075758648	Residential - Double, Duplex, or Two Units - 4 Stories or Less	YES - Current	NO - Privately-Owned	Available	Not Used in Prior Housing Element	0	0	0.319021034	0.319021034	2	0	0	1238153	910	Palms - Mar Vista - Del Rey	Yes		Above Moderate
LOS ANGELES	2451 S BARRY AVE	90064	4260032017	Low Medium Residential	RD1.5-1	0	29	0.123992423	Residential - Three Units (Any Combination) - 4 Stories or Less	YES - Current	NO - Privately-Owned	Available	Not Used in Prior Housing Element	0	0	0.087182397	0.087182397	3	3*	3*	1238153	860	Palms - Mar Vista - Del Rey	Yes		Above Moderate
LOS ANGELES	2453 S BARRY AVE	90064	4260032018	Low Medium Residential	RD1.5-1	0	29	0.123993317	Residential - Three Units (Any Combination) - 4 Stories or Less	YES - Current	NO - Privately-Owned	Available	Not Used in Prior Housing Element	0	0	0.0149463	0.0149463	3	3*	3*	1238153	872	Palms - Mar Vista - Del Rey			Above Moderate
LOS ANGELES	2467 S BARRY AVE	90064	4260032021	Low Medium Residential	RD1.5-1	0	29	0.123997079	Residential - Three Units (Any Combination) - 4 Stories or Less	YES - Current	NO - Privately-Owned	Available	Not Used in Prior Housing Element	0	0	0.024536386	0.024536386	3	3*	3*	1238153	921	Palms - Mar Vista - Del Rey	Yes		Above Moderate
LOS ANGELES	2468 S BARRY AVE	90064	4260032032	Low Medium Residential	RD1.5-1	0	29	0.166357076	Residential - Five or More Units or Apartments (Any Combination) - 4 Stories or Less	YES - Current	NO - Privately-Owned	Available	Not Used in Prior Housing Element	0	0	0.042073395	0.042073395	6	0	0	1238153	869	Palms - Mar Vista - Del Rey	Yes		Above Moderate
LOS ANGELES	2458 S BARRY AVE	90064	4260032033	Low Medium Residential	RD1.5-1	0	29	0.123967906	Residential - Single Family Residence	YES - Current	NO - Privately-Owned	Available	Not Used in Prior Housing Element	0	0	0.010001453	0.010001453	3	3*	3*	1238153	857	Palms - Mar Vista - Del Rey			Above Moderate
LOS ANGELES	2454 S BARRY AVE	90064	4260032034	Low Medium Residential	RD1.5-1	0	29	0.123968646	Residential - Double, Duplex, or Two Units - 4 Stories or Less	YES - Current	NO - Privately-Owned	Available	Not Used in Prior Housing Element	0	0	0.232094026	0.232094026	2	3*	3*	1238153	845	Palms - Mar Vista - Del Rey	Yes		Above Moderate
LOS ANGELES	2452 S BARRY AVE	90064	4260032035	Low Medium Residential	RD1.5-1	0	29	0.123968742	Residential - Three Units (Any Combination) - 4 Stories or Less	YES - Current	NO - Privately-Owned	Available	Not Used in Prior Housing Element	0	0	0.355056071	0.355056071	3	3*	3*	1238153	829	Palms - Mar Vista - Del Rey	Yes		Above Moderate
LOS ANGELES	2438 S BARRY AVE	90064	4260032037	Low Medium Residential	RD1.5-1	0	29	0.123968056	Residential - Three Units (Any Combination) - 4 Stories or Less	YES - Current	NO - Privately-Owned	Available	Not Used in Prior Housing Element	0	0	0.531905437	0.531905437	3	3*	3*	1238153	799	Palms - Mar Vista - Del Rey	Yes		Above Moderate
LOS ANGELES	2436 S BARRY AVE	90064	4260032038	Low Medium Residential	RD1.5-1	0	29	0.144085072	Residential - Four Units (Any Combination) - 4 Stories or Less	YES - Current	NO - Privately-Owned	Available	Not Used in Prior Housing Element	0	0	0.039698249	0.039698249	4	0	0	1238153	777	Palms - Mar Vista - Del Rey			Above Moderate
LOS ANGELES	2437 S FEDERAL AVE	90064	4260032039	Low Medium Residential	RD1.5-1	0	29	0.145180632	Residential - Single Family Residence	YES - Current	NO - Privately-Owned	Available	Not Used in Prior Housing Element	0	0	0.41094389	0.41094389	1	0	0	1238153	759	Palms - Mar Vista - Del Rey			Above Moderate
LOS ANGELES	2445 S FEDERAL AVE	90064	4260032041	Low Medium Residential	RD1.5-1	0	29	0.123971072	Residential - Single Family Residence	YES - Current	NO - Privately-Owned	Available	Not Used in Prior Housing Element	0	0	0.17691381	0.17691381	1	3*	3*	1238153	786	Palms - Mar Vista - Del Rey			Above Moderate
LOS ANGELES	2453 S FEDERAL AVE	90064	4260032042	Low Medium Residential	RD1.5-1	0	29	0.220732995	Residential - Five or More Units or Apartments (Any Combination) - 4 Stories or Less	YES - Current	NO - Privately-Owned	Available	Not Used in Prior Housing Element	0	0	0.171290588	0.171290588	7	0	0	1238153	802	Palms - Mar Vista - Del Rey	Yes		Above Moderate
LOS ANGELES	2456 S BARRINGTON AVE	90064	4260032044	Medium Residential	R3-1	0	54	0.075759971	Residential - Four Units (Any Combination) - 4 Stories or Less	YES - Current	NO - Privately-Owned	Available	Not Used in Prior Housing Element	0	0	0.106296444	0.106296444	4	0	0	1238153	924	Palms - Mar Vista - Del Rey	Yes		Above Moderate
LOS ANGELES	2460 S BARRINGTON AVE	90064	4260032044	Medium Residential	R3-1	0	54	0.075758581	Residential - Four Units (Any Combination) - 4 Stories or Less	YES - Current	NO - Privately-Owned	Available	Not Used in Prior Housing Element	0	0	0.106296444	0.106296444	4	0	0	1238153	934	Palms - Mar Vista - Del Rey	Yes		Above Moderate
LOS ANGELES	2448 S BARRINGTON AVE	90064	4260032045	Medium Residential	R3-1	0	54	0.075757787	Residential - Four Units (Any Combination) - 4 Stories or Less	YES - Current	NO - Privately-Owned	Available	Not Used in Prior Housing Element	0	0	0.106296444	0.106296444	4	0	0	1238153	886	Palms - Mar Vista - Del Rey	Yes		Above Moderate
LOS ANGELES	2450 S BARRINGTON AVE	90064	4260032045	Medium Residential	R3-1	0	54	0.075759971	Residential - Four Units (Any Combination) - 4 Stories or Less	YES - Current	NO - Privately-Owned	Available	Not Used in Prior Housing Element	0	0	0.106296444	0.106296444	4	0	0	1238153	896	Palms - Mar Vista - Del Rey	Yes		Above Moderate
LOS ANGELES	2463 S FEDERAL AVE	90064	4260032046	Medium Residential	R3-1VL	0	54	0.07337029	Residential - Double, Duplex, or Two Units - 4 Stories or Less	YES - Current	NO - Privately-Owned	Available	Not Used in Prior Housing Element	0	0	0.064667231	0.064667231	2	3*	3*	1238153	821	Palms - Mar Vista - Del Rey	Yes		Above Moderate
LOS ANGELES	2468 S BARRINGTON AVE	90064	4260032048	Medium Residential	R3-1	0	54	0.044832801	Residential - Single Family Residence - Vacant Land	YES - Current	NO - Privately-Owned	Available	Not Used in Prior Housing Element	0	0	0.473022008	0.473022008	0	2*	2*	1238153	965	Palms - Mar Vista - Del Rey			Above Moderate
LOS ANGELES			4260032048	Medium Residential	R3-1	0	54	0.000705052	Residential - Single Family Residence - Vacant Land	YES - Current	NO - Privately-Owned	Available	Not Used in Prior Housing Element	0	0	0.109649944	0.109649944	0	0	0	1238153	970	Palms - Mar Vista - Del Rey			Above Moderate
LOS ANGELES	11668 W PICO BLVD	90064	4260033008	General Commercial	C2-1VL	0	108	0.063068644	Commercial - Restaurant, Cocktail Lounge - Restaurant, Cocktail Lounge, Tavern - One Story	YES - Current	NO - Privately-Owned	Available	Not Used in Prior Housing Element	0	0	0.012373093	0.012373093	0	0	0	1238153	739	Palms - Mar Vista - Del Rey			Above Moderate
LOS ANGELES			4260033008	General Commercial	C2-1VL	0	108	0.00505155	Commercial - Restaurant, Cocktail Lounge - Restaurant, Cocktail Lounge, Tavern - One Story	YES - Current	NO - Privately-Owned	Available	Not Used in Prior Housing Element	0	0	0.004912196	0.004912196	0	0	0	1238153	741	Palms - Mar Vista - Del Rey			Above Moderate
LOS ANGELES	11654 W PICO BLVD	90064	4260033011	General Commercial	C2-1VL	0	108	0.075682201	Commercial - Store - One Story	YES - Current	NO - Privately-Owned	Available	Not Used in Prior Housing Element	0.060259905	0	0	0.060259905	0	0	0	1238153	721	Palms - Mar Vista - Del Rey			Lower
LOS ANGELES	11614 W PICO BLVD	90064	4260033021	General Commercial	C2-1VL	0	108	0.07568414	Commercial - Store Combination - Store and Residential Combination - One Story	YES - Current	NO - Privately-Owned	Available	Not Used in Prior Housing Element	0	0	0.054666471	0.054666471	0	0	0	1238153	669	Palms - Mar Vista - Del Rey	Yes		Above Moderate
LOS ANGELES	11641 W AYRES AVE	90064	4260033025	Low Medium Residential	RD1.5-1	0	29	0.129048451	Residential - Double, Duplex, or Two Units - 4 Stories or Less	YES - Current	NO - Privately-Owned	Available	Not Used in Prior Housing Element	0	0	0.58159107	0.58159107	2	3*	3*	1238153	765	Palms - Mar Vista - Del Rey	Yes		Above Moderate
LOS ANGELES	11637 W AYRES AVE	90064	4260033026	Low Medium Residential	RD1.5-1	0	29	0.129047959	Residential - Double, Duplex, or Two Units - 4 Stories or Less	YES - Current	NO - Privately-Owned	Available	Not Used in Prior Housing Element	0	0	0.58159107	0.58159107	2	3*	3*	1238153	753	Palms - Mar Vista - Del Rey	Yes		Above Moderate
LOS ANGELES	11631 W AYRES AVE	90064	4260033027	Low Medium Residential	RD1.5-1	0	29	0.129047779	Residential - Three Units (Any Combination) - 4 Stories or Less	YES - Current	NO - Privately-Owned	Available	Not Used in Prior Housing Element	0	0	0.022871753	0.022871753	3	3*	3*	1238153	745	Palms - Mar Vista - Del Rey	Yes		Above Moderate
LOS ANGELES	11625 W AYRES AVE	90064	4260033028	Low Medium Residential	RD1.5-1	0	29	0.129046095	Residential - Double, Duplex, or Two Units - 4 Stories or Less	YES - Current	NO - Privately-Owned	Available	Not Used in Prior Housing Element	0	0	0.58159107	0.58159107	2	3*	3*	1238153	735	Palms - Mar Vista - Del Rey	Yes		Above Moderate
LOS ANGELES	11621 W AYRES AVE	90064	4260033029	Low Medium Residential	RD1.5-1	0	29	0.129046709	Residential - Double, Duplex, or Two Units - 4 Stories or Less	YES - Current	NO - Privately-Owned	Available	Not Used in Prior Housing Element	0	0	0.58159107	0.58159107	2	3*	3*	1238153	727	Palms - Mar Vista - Del Rey	Yes		Above Moderate
LOS ANGELES	11611 W AYRES AVE	90064	4260033031	Low Medium Residential	RD1.5-1	0	29	0.129044698	Residential - Double, Duplex, or Two Units - 4 Stories or Less	YES - Current	NO - Privately-Owned	Available	Not Used in Prior Housing Element	0	0	0.58159107	0.58159107	2	3*	3*	1238153	707	Palms - Mar Vista - Del Rey	Yes		Above Moderate
LOS ANGELES	2415 S FEDERAL AVE	90064	4260033032	Low Medium Residential	RD1.5-1	0	29	0.143382166	Residential - Four Units (Any Combination) - 4 Stories or Less	YES - Current	NO - Privately-Owned	Available	Not Used in Prior Housing Element	0	0	0.032425428	0.032425428	4	0	0	1238153	698	Palms - Mar Vista - Del Rey			Above Moderate
LOS ANGELES	11660 W PICO BLVD	90064	4260033034	General Commercial	C2-1VL	0	108	0.063069669	Commercial - Store - One Story	YES - Current	NO - Privately-Owned	Available	Not Used in Prior Housing Element	0	0	0.012373093	0.012373093	0	0	0	1238153	728	Palms - Mar Vista - Del Rey			Above Moderate
LOS ANGELES	11664 W PICO BLVD	90064	4260033034	General Commercial	C2-1VL	0	108	0.063068644	Commercial - Store - One Story	YES - Current	NO - Privately-Owned	Available	Not Used in Prior Housing Element	0	0	0.012373093	0.012373093	0	0	0	1238153	731	Palms - Mar Vista - Del Rey			Above Moderate
LOS ANGELES	11620 W PICO BLVD	90064	4260033035	General Commercial	C2-1VL	0	108	0.063068368	Commercial - Professional Building - One Story	YES - Current	NO - Privately-Owned	Available	Not Used in Prior Housing Element	0	0	0.012373093	0.012373093	0	0	0	1238153	675	Palms - Mar Vista - Del Rey			Above Moderate
LOS ANGELES	11624 W PICO BLVD	90064	4260033035	General Commercial	C2-1VL	0	108	0.063068368	Commercial - Professional Building - One Story	YES - Current	NO - Privately-Owned	Available	Not Used in Prior Housing Element	0	0	0.012373093	0.012373093	0	0	0	1238153	682	Palms - Mar Vista - Del Rey			Above Moderate
LOS ANGELES	2400 S BARRINGTON AVE	90064	4260033038	General Commercial	C2-1VL	0	108	0.073492921	Commercial - Store - One Story	YES - Current	NO - Privately-Owned	Available	Not Used in Prior Housing Element	0.022318516	0	0	0.022318516	0	0	0	1238153	763	Palms - Mar Vista - Del Rey			Lower
LOS ANGELES			4260033038	General Commercial	C2-1VL	0	108	0.00757471	Commercial - Store - One Story	YES - Current	NO - Privately-Owned	Available	Not Used in Prior Housing Element	0	0	0.001510045	0.001510045	0	0	0	1238153	742	Palms - Mar Vista - Del Rey			Above Moderate
LOS ANGELES			4260033038	General Commercial	C2-1VL	0	108	0.050442385	Commercial - Store - One Story	YES - Current	NO - Privately-Owned	Available	Not Used in Prior Housing Element	0	0	0.002712576	0.002712576	0	0	0	1238153	744	Palms - Mar Vista - Del Rey			Above Moderate
LOS ANGELES			4260033038	General Commercial	C2-1VL	0	108	0.063068644	Commercial - Store - One Story	YES - Current	NO - Privately-Owned	Available	Not Used in Prior Housing Element	0	0	0.004604254	0.004604254	0	0	0	1238153	750	Palms - Mar Vista - Del Rey			Above Moderate
LOS ANGELES			4260033038	General Commercial	C2-1VL	0	108	0.063069967	Commercial - Store - One Story	YES - Current	NO - Privately-Owned	Available	Not Used in Prior Housing Element	0	0	0.004604254	0.004604254	0	0	0	1238153	752	Palms - Mar Vista - Del Rey			Above Moderate
LOS ANGELES	11600 W PICO BLVD	90064	4260033045	General Commercial	C2-1VL	0	108	0.064460888	Commercial - Store Combination - Store and Residential Combination - One Story	YES - Current	NO - Privately-Owned	Available	Not Used in Prior Housing Element	0	0	0.00238294	0.00238294	2	0	0	1238153	652	Palms - Mar Vista - Del Rey			Above Moderate
LOS ANGELES	11602 W PICO BLVD	90064	4260033045

LOS ANGELES	11540 W PICO BLVD	90064	4260034004	General Commercial	C2-1VL	0	108	0.063096093	Industrial - Light Manufacturing - One Story	YES - Current	NO - Privately-Owned	Available	Not Used in Prior Housing Element	0	0	0.011158474	0.011158474	0	0	0	1238153	539	Palms - Mar Vista - Del Rey			Above Moderate
LOS ANGELES	11536 W PICO BLVD	90064	4260034005	General Commercial	C2-1VL	0	108	0.063098943	Commercial - Store Combination - Store and Residential Combination - One Story	YES - Current	NO - Privately-Owned	Available	Not Used in Prior Housing Element	0	0	0.019120118	0.019120118	0	0	0	1238153	533	Palms - Mar Vista - Del Rey	Yes		Above Moderate
LOS ANGELES	11532 W PICO BLVD	90064	4260034006	General Commercial	C2-1VL	0	108	0.063101509	Commercial - Parking Lot (Commercial Use Property) - Lots - Patron or Employee - One Story	YES - Current	NO - Privately-Owned	Available	Not Used in Prior Housing Element	0	0	0.007832508	0.007832508	0	0	0	1238153	525	Palms - Mar Vista - Del Rey			Above Moderate
LOS ANGELES	11528 W PICO BLVD	90064	4260034007	General Commercial	C2-1VL	0	108	0.063102848	Commercial - Store Combination - Store and Office Combination - One Story	YES - Current	NO - Privately-Owned	Available	Not Used in Prior Housing Element	0	0	0.018820769	0.018820769	0	0	0	1238153	515	Palms - Mar Vista - Del Rey			Above Moderate
LOS ANGELES	11520 W PICO BLVD	90064	4260034008	General Commercial	C2-1VL	0	108	0.063107707	Commercial - Restaurant, Cocktail Lounge - Restaurant, Cocktail Lounge, Tavern - One Story	YES - Current	NO - Privately-Owned	Available	Not Used in Prior Housing Element	0	0	0.086932153	0.086932153	0	0	0	1238153	497	Palms - Mar Vista - Del Rey			Above Moderate
LOS ANGELES	11524 W PICO BLVD	90064	4260034008	General Commercial	C2-1VL	0	108	0.063105699	Commercial - Restaurant, Cocktail Lounge - Restaurant, Cocktail Lounge, Tavern - One Story	YES - Current	NO - Privately-Owned	Available	Not Used in Prior Housing Element	0	0	0.086932153	0.086932153	0	0	0	1238153	509	Palms - Mar Vista - Del Rey			Above Moderate
LOS ANGELES	11500 W PICO BLVD	90064	4260034011	General Commercial	C2-1VL	0	108	0.091593151	Commercial - Store - One Story	YES - Current	NO - Privately-Owned	Available	Not Used in Prior Housing Element	0.066550592	0	0	0.066550592	0	0	0	1238153	468	Palms - Mar Vista - Del Rey			Lower
LOS ANGELES	11508 W PICO BLVD	90064	4260034011	General Commercial	C2-1VL	0	108	0.057972	Commercial - Store - One Story	YES - Current	NO - Privately-Owned	Available	Not Used in Prior Housing Element	0	0	0.015406397	0.015406397	0	0	0	1238153	481	Palms - Mar Vista - Del Rey			Above Moderate
LOS ANGELES	11525 W GATEWAY BLVD	90064	4260034012	Medium Residential	R3-1VL	0	54	0.106008939	Commercial - Parking Lot (Commercial Use Property) - Lots - Patron or Employee - One Story	YES - Current	NO - Privately-Owned	Available	Used in Prior Housing Element - Non-Vacant	0.029911116	0	0	0.029911116	0	0	0	1238153	548	Palms - Mar Vista - Del Rey			Lower
LOS ANGELES	11529 W GATEWAY BLVD	90064	4260034012	Medium Residential	R3-1VL	0	54	0.056870653	Commercial - Parking Lot (Commercial Use Property) - Lots - Patron or Employee - One Story	YES - Current	NO - Privately-Owned	Available	Used in Prior Housing Element - Non-Vacant	0	0	0.053281908	0.053281908	0	3*	3*	1238153	587	Palms - Mar Vista - Del Rey			Above Moderate
LOS ANGELES	11533 W GATEWAY BLVD	90064	4260034012	Medium Residential	R3-1VL	0	54	0.063380261	Commercial - Parking Lot (Commercial Use Property) - Lots - Patron or Employee - One Story	YES - Current	NO - Privately-Owned	Available	Used in Prior Housing Element - Non-Vacant	0	0	0.053281908	0.053281908	0	3*	3*	1238153	600	Palms - Mar Vista - Del Rey			Above Moderate
LOS ANGELES	11537 W GATEWAY BLVD	90064	4260034012	Medium Residential	R3-1VL	0	54	0.063352224	Commercial - Parking Lot (Commercial Use Property) - Lots - Patron or Employee - One Story	YES - Current	NO - Privately-Owned	Available	Used in Prior Housing Element - Non-Vacant	0	0	0.053281908	0.053281908	0	3*	3*	1238153	612	Palms - Mar Vista - Del Rey			Above Moderate
LOS ANGELES	11539 W GATEWAY BLVD	90064	4260034013	Medium Residential	R3-1VL	0	54	0.063352946	Residential - Three Units (Any Combination) - 4 Stories or Less	YES - Current	NO - Privately-Owned	Available	Used in Prior Housing Element - Non-Vacant	0	0	0.531905437	0.531905437	3	3*	3*	1238153	628	Palms - Mar Vista - Del Rey	Yes		Above Moderate
LOS ANGELES	11599 W GATEWAY BLVD	90064	4260034015	Medium Residential	R3-1VL	0	54	0.062978837	Commercial - Store - One Story	YES - Current	NO - Privately-Owned	Available	Not Used in Prior Housing Element	0	0	0.089060062	0.089060062	0	3*	3*	1238153	805	Palms - Mar Vista - Del Rey			Above Moderate
LOS ANGELES	2436 S FEDERAL AVE	90064	4260034019	Medium Residential	R3-1	0	54	0.137779844	Residential - Five or More Units or Apartments (Any Combination) - 4 Stories or Less	YES - Current	NO - Privately-Owned	Available	Not Used in Prior Housing Element	0.052266821	0	0	0.052266821	8	0	0	1238153	724	Palms - Mar Vista - Del Rey			Lower
LOS ANGELES	2434 S FEDERAL AVE	90064	4260034020	Medium Residential	R3-1	0	54	0.12355786	Residential - Three Units (Any Combination) - 4 Stories or Less	YES - Current	NO - Privately-Owned	Available	Not Used in Prior Housing Element	0	0	0.340398771	0.340398771	3	0	0	1238153	708	Palms - Mar Vista - Del Rey	Yes		Above Moderate
LOS ANGELES	2428 S FEDERAL AVE	90064	4260034021	Medium Residential	R3-1	0	54	0.123970451	Residential - Three Units (Any Combination) - 4 Stories or Less	YES - Current	NO - Privately-Owned	Available	Not Used in Prior Housing Element	0	0	0.340398771	0.340398771	3	0	0	1238153	692	Palms - Mar Vista - Del Rey	Yes		Above Moderate
LOS ANGELES	2420 S FEDERAL AVE	90064	4260034022	Medium Residential	R3-1	0	54	0.123969554	Residential - Double, Duplex, or Two Units - 4 Stories or Less	YES - Current	NO - Privately-Owned	Available	Not Used in Prior Housing Element	0	0	0.392894375	0.392894375	2	0	0	1238153	678	Palms - Mar Vista - Del Rey	Yes		Above Moderate
LOS ANGELES	2418 S FEDERAL AVE	90064	4260034023	Medium Residential	R3-1	0	54	0.131257251	Residential - Five or More Units or Apartments (Any Combination) - 4 Stories or Less	YES - Current	NO - Privately-Owned	Available	Not Used in Prior Housing Element	0	0	0.023738601	0.023738601	9	0	0	1238153	662	Palms - Mar Vista - Del Rey	Yes		Above Moderate
LOS ANGELES	11576 W PICO BLVD	90064	4260034027	General Commercial	C2-1VL	0	108	0.063658926	Commercial - Nursery or Greenhouse - One Story	YES - Current	NO - Privately-Owned	Available	Not Used in Prior Housing Element	0	0	0.067957038	0.067957038	0	0	0	1238153	605	Palms - Mar Vista - Del Rey			Above Moderate
LOS ANGELES	11564 W PICO BLVD	90064	4260034030	General Commercial	C2-1VL	0	108	0.063084393	Commercial - Store Combination - Store and Residential Combination - One Story	YES - Current	NO - Privately-Owned	Available	Not Used in Prior Housing Element	0	0	0.012287488	0.012287488	2	0	0	1238153	584	Palms - Mar Vista - Del Rey			Above Moderate
LOS ANGELES	2412 S FEDERAL AVE	90064	4260034033	Medium Residential	R3-1	0	54	0.322721488	Commercial - Store Combination - Store and Residential Combination - One Story	YES - Current	NO - Privately-Owned	Available	Used in Prior Housing Element - Non-Vacant	0	0	0.199825691	0.199825691	0	0	0	1238153	619	Palms - Mar Vista - Del Rey	Yes		Above Moderate
LOS ANGELES	11568 W PICO BLVD	90064	4260034036	General Commercial	C2-1VL	0	108	0.063154064	Commercial - Store - One Story	YES - Current	NO - Privately-Owned	Available	Not Used in Prior Housing Element	0	0	0.00623851	0.00623851	0	0	0	1238153	589	Palms - Mar Vista - Del Rey			Above Moderate
LOS ANGELES	11572 W PICO BLVD	90064	4260034036	General Commercial	C2-1VL	0	108	0.063329213	Commercial - Store - One Story	YES - Current	NO - Privately-Owned	Available	Not Used in Prior Housing Element	0	0	0.00623851	0.00623851	0	0	0	1238153	599	Palms - Mar Vista - Del Rey			Above Moderate
LOS ANGELES	11580 W PICO BLVD	90064	4260034037	General Commercial	C2-1VL	0	108	0.075329208	Commercial - Auto, Recreation Equipment, Construction Equipment Sales and Service - Auto Body Repair Shop - One Story	YES - Current	NO - Privately-Owned	Available	Not Used in Prior Housing Element	0.020397209	0	0	0.020397209	0	0	0	1238153	614	Palms - Mar Vista - Del Rey			Lower
LOS ANGELES	11584 W PICO BLVD	90064	4260034037	General Commercial	C2-1VL	0	108	0.071661492	Commercial - Auto, Recreation Equipment, Construction Equipment Sales and Service - Auto Body Repair Shop - One Story	YES - Current	NO - Privately-Owned	Available	Not Used in Prior Housing Element	0.018714694	0	0	0.018714694	0	0	0	1238153	624	Palms - Mar Vista - Del Rey			Lower
LOS ANGELES	11512 W PICO BLVD	90064	4260034038	General Commercial	C2-1VL	0	108	0.063111897	Commercial - Store Combination - Store and Residential Combination - One Story	YES - Current	NO - Privately-Owned	Available	Not Used in Prior Housing Element	0	0	0.086932153	0.086932153	0	0	0	1238153	489	Palms - Mar Vista - Del Rey			Above Moderate
LOS ANGELES	11518 W PICO BLVD	90064	4260034038	General Commercial	C2-1VL	0	108	0.063111135	Commercial - Store Combination - Store and Residential Combination - One Story	YES - Current	NO - Privately-Owned	Available	Not Used in Prior Housing Element	0	0	0.086932153	0.086932153	0	0	0	1238153	492	Palms - Mar Vista - Del Rey			Above Moderate
LOS ANGELES	11552 W PICO BLVD	90064	4260034039	General Commercial	C2-1VL	0	108	0.063089052	Commercial - Office Building - One Story	YES - Current	NO - Privately-Owned	Available	Not Used in Prior Housing Element	0	0	0.01502654	0.01502654	0	0	0	1238153	560	Palms - Mar Vista - Del Rey			Above Moderate
LOS ANGELES	11556 W PICO BLVD	90064	4260034039	General Commercial	C2-1VL	0	108	0.063088574	Commercial - Office Building - One Story	YES - Current	NO - Privately-Owned	Available	Not Used in Prior Housing Element	0	0	0.01502654	0.01502654	0	0	0	1238153	568	Palms - Mar Vista - Del Rey			Above Moderate
LOS ANGELES	11560 W PICO BLVD	90064	4260034039	General Commercial	C2-1VL	0	108	0.063087539	Commercial - Office Building - One Story	YES - Current	NO - Privately-Owned	Available	Not Used in Prior Housing Element	0	0	0.01502654	0.01502654	0	0	0	1238153	576	Palms - Mar Vista - Del Rey			Above Moderate
LOS ANGELES	11500 W GATEWAY BLVD	90064	4260035001	Medium Residential	R3-1VL	0	54	0.077704446	Institutional - Church - One Story	YES - Current	NO - Privately-Owned	Available	Used in Prior Housing Element - Non-Vacant	0.019505171	0	0	0.019505171	0	0	0	1238153	626	Palms - Mar Vista - Del Rey			Lower
LOS ANGELES	11506 W GATEWAY BLVD	90064	4260035001	Medium Residential	R3-1VL	0	54	0.059280065	Institutional - Church - One Story	YES - Current	NO - Privately-Owned	Available	Used in Prior Housing Element - Non-Vacant	0	0	0.023827925	0.023827925	0	3*	3*	1238153	646	Palms - Mar Vista - Del Rey			Above Moderate
LOS ANGELES	11510 W GATEWAY BLVD	90064	4260035001	Medium Residential	R3-1VL	0	54	0.063133221	Institutional - Church - One Story	YES - Current	NO - Privately-Owned	Available	Used in Prior Housing Element - Non-Vacant	0	0	0.023827925	0.023827925	0	3*	3*	1238153	657	Palms - Mar Vista - Del Rey			Above Moderate
LOS ANGELES	11514 W GATEWAY BLVD	90064	4260035001	Medium Residential	R3-1VL	0	54	0.063132074	Institutional - Church - One Story	YES - Current	NO - Privately-Owned	Available	Used in Prior Housing Element - Non-Vacant	0	0	0.023827925	0.023827925	0	3*	3*	1238153	665	Palms - Mar Vista - Del Rey			Above Moderate
LOS ANGELES	11518 W GATEWAY BLVD	90064	4260035001	Medium Residential	R3-1VL	0	54	0.063133221	Institutional - Church - One Story	YES - Current	NO - Privately-Owned	Available	Used in Prior Housing Element - Non-Vacant	0	0	0.023827925	0.023827925	0	3*	3*	1238153	677	Palms - Mar Vista - Del Rey			Above Moderate
LOS ANGELES	11522 W GATEWAY BLVD	90064	4260035001	Medium Residential	R3-1VL	0	54	0.063132074	Institutional - Church - One Story	YES - Current	NO - Privately-Owned	Available	Used in Prior Housing Element - Non-Vacant	0	0	0.023827925	0.023827925	0	3*	3*	1238153	685	Palms - Mar Vista - Del Rey			Above Moderate
LOS ANGELES	11526 W GATEWAY BLVD	90064	4260035001	Medium Residential	R3-1VL	0	54	0.063133221	Institutional - Church - One Story	YES - Current	NO - Privately-Owned	Available	Used in Prior Housing Element - Non-Vacant	0	0	0.023827925	0.023827925	0	3*	3*	1238153	697	Palms - Mar Vista - Del Rey			Above Moderate
LOS ANGELES	11530 W GATEWAY BLVD	90064	4260035001	Medium Residential	R3-1VL	0	54	0.063132056	Institutional - Church - One Story	YES - Current	NO - Privately-Owned	Available	Used in Prior Housing Element - Non-Vacant	0	0	0.023827925	0.023827925	0	3*	3*	1238153	705	Palms - Mar Vista - Del Rey			Above Moderate
LOS ANGELES	11534 W GATEWAY BLVD	90064	4260035002	Medium Residential	R3-1VL	0	54	0.063132056	Residential - Rooming/Boarding House	YES - Current	NO - Privately-Owned	Available	Used in Prior Housing Element - Non-Vacant	0	0	0.07567251	0.07567251	1	3*	3*	1238153	716	Palms - Mar Vista - Del Rey			Above Moderate
LOS ANGELES	11538 W GATEWAY BLVD	90064	4260035002	Medium Residential	R3-1VL	0	54	0.063133221	Residential - Rooming/Boarding House	YES - Current	NO - Privately-Owned	Available	Used in Prior Housing Element - Non-Vacant	0	0	0.07567251	0.07567251	1	3*	3*	1238153	726	Palms - Mar Vista - Del Rey			Above Moderate
LOS ANGELES	11542 W GATEWAY BLVD	90064	4260035002	Medium Residential	R3-1VL	0	54	0.063133587	Residential - Rooming/Boarding House	YES - Current	NO - Privately-Owned	Available	Used in Prior Housing Element - Non-Vacant	0	0	0.07567251	0.07567251	1	3*	3*	1238153	734	Palms - Mar Vista - Del Rey			Above Moderate
LOS ANGELES			4260035003	Medium Residential	R3-1VL	0	54	0.055393675	Commercial - Parking Lot (Commercial Use Property) - Lots - Patron or Employee - One Story	YES - Current	NO - Privately-Owned	Available	Used in Prior Housing Element - Non-Vacant	0	0	0.053281908	0.053281908	0	3*	3*	1238153	747	Palms - Mar Vista - Del Rey			Above Moderate
LOS ANGELES			4260035003	Medium Residential	R3-1VL	0	54	0.073378191	Commercial - Parking Lot (Commercial Use Property) - Lots - Patron or Employee - One Story	YES - Current	NO - Privately-Owned	Available	Used in Prior Housing Element - Non-Vacant	0	0	0.043318529	0.043318529	0	3*	3*	1238153	762	Palms - Mar Vista - Del Rey			Above Moderate
LOS ANGELES	2462 S COOLIDGE AVE	90064	4260035004	Medium Residential	R3-1	0	54	0.217534903	Residential - Five or More Units or Apartments (Any Combination) - 4 Stories or Less	YES - Current	NO - Privately-Owned	Available	Not Used in Prior Housing Element	0	0	0.164024902	0.164024902	9	0	0	1238153	743	Palms - Mar Vista - Del Rey	Yes		Above Moderate
LOS ANGELES	2461 S COOLIDGE AVE	90064	4260035023	Medium Residential	R3-1VL	0	54	0.118381479	Residential - Five or More Units or Apartments (Any Combination) - 4 Stories or Less	YES - Current	NO - Privately-Owned	Available	Not Used in Prior Housing Element	0	0	0.066294235	0.066294235	6	0	0	1238153	778	Palms - Mar Vista - Del Rey	Yes		Above Moderate
LOS ANGELES	2432 S COLBY AVE	90064	4260036035	General Commercial	C2-1VL	0	108	0.139809402	Residential - Five or More Units or Apartments (Any Combination) - 4 Stories or Less	YES - Current	NO - Privately-Owned	Available	Not Used in Prior Housing Element	0.114158379	0	0	0.114158379	8	0	0	1238153	558	Palms - Mar Vista - Del Rey			Lower
LOS ANGELES	2425 S BUTLER AVE	90064	4260036042	General Commercial	R3-1	0	54	0.180029628	Commercial - Parking Lot (Commercial Use Property) - Lots - Patron or Employee - One Story	YES - Current	NO - Privately-Owned	Available	Not Used in Prior Housing Element	0.017417732	0	0	0.017417732	0	0	0	1238153	483	Palms - Mar Vista - Del Rey			Lower
LOS ANGELES	11460 W GATEWAY BLVD	90064	4260036043	General Commercial	C2-1VL	0	108	0.116290908	Commercial - Store Combination - Store and Office Combination - One Story	YES - Current	NO - Privately-Owned	Available	Not Used in Prior Housing Element	0.105719747	0	0	0.105719747	0	0	0	1238153	430	Palms - Mar Vista - Del Rey			Lower
LOS ANGELES	11464 W GATEWAY BLVD	90064	4260036043	General Commercial	C2-1VL	0	108	0.069435996	Commercial - Store Combination - Store and Office Combination - One Story	YES - Current	NO - Privately-Owned	Available	Not Used in Prior Housing Element	0	0	0.028983948	0.028983948	0	0	0	1238153	454	Palms - Mar Vista - Del Rey			Above Moderate
LOS ANGELES	11470 W GATEWAY BLVD	90064	4260036043	General Commercial	C2-1VL	0	108	0.069458533	Commercial - Store Combination - Store and Office Combination - One Story	YES - Current	NO - Privately-Owned	Available	Not Used in Prior Housing Element	0	0	0.028983948	0.028983948	0	0	0	1238153	463	Palms - Mar Vista - Del Rey			Above Moderate
LOS ANGELES	11472 W GATEWAY BLVD	90064	4260036043	General Commercial	C2-1VL	0	108	0.069457162	Commercial - Store Combination - Store and Office Combination - One Story	YES - Current	NO - Privately-Owned	Available	Not Used in Prior Housing Element	0	0	0.028983948	0.028983948	0	0	0	1238153	475	Palms - Mar Vista - Del Rey			Above Moderate
LOS ANGELES	11476 W GATEWAY BLVD	90064	4260036043	General Commercial	C2-1VL	0	108	0.069456101	Commercial - Store Combination - Store and Office Combination - One Story	YES - Current	NO - Privately-Owned	Available	Not Used in Prior Housing Element	0	0	0.028983948	0.028983948	0	0	0	1238153	490	Palms - Mar Vista - Del Rey			Above Moderate
LOS ANGELES	11480 W GATEWAY BLVD	90064	4260036043	General Commercial	C2-1VL	0	108	0.069455759	Commercial - Store Combination - Store and Office Combination - One Story	YES - Current	NO - Privately-Owned	Available	Not Used in Prior Housing Element	0	0	0.028983948	0.028983948	0	0	0	1238153	499	Palms - Mar Vista - Del Rey			Above Moderate
LOS ANGELES	11484 W GATEWAY BLVD	90064	4260036043	General Commercial	C2-1VL	0	108	0.069452718	Commercial - Store Combination - Store and Office Combination - One Story	YES - Current	NO - Privately-Owned	Available	Not Used in Prior Housing Element	0	0	0.028983948	0.028983948	0	0	0	1238153	517	Palms - Mar Vista - Del Rey			Above Moderate
LOS ANGELES	11488 W GATEWAY BLVD	90064	4260036043	General Commercial	C2-1VL	0	108	0.100518504	Commercial - Store Combination - Store and Office Combination - One Story	YES - Current	NO - Privately-Owned	Available	Not Used in Prior Housing Element	0.094576118	0	0	0.094576118	0	0	0	1238153	536	Palms - Mar Vista - Del Rey			Lower
LOS ANGELES	2426 S COLBY AVE	90064	4260036043	General Commercial	C2-1VL	0	108	0.091457977	Commercial - Store Combination - Store and Office Combination - One Story	YES - Current	NO - Privately-Owned	Available	Not Used in Prior Housing Element	0.086263858	0	0	0.086263858	0	0	0	1238153	550	Palms - Mar Vista - Del Rey			Lower
LOS ANGELES	11410 W EXPOSITION BLVD	90064	4260037002	Medium Residential	R3-1	0	54	0.137745375	Residential - Single Family Residence - Vacant Land	YES - Current	NO - Privately-Owned	Available	Not Used in Prior Housing Element	0.789320052	0	0	0.789320052	0	0	0	1238153	399	Palms - Mar Vista - Del Rey			Lower
LOS ANGELES	11414 W EXPOSITION BLVD	90064	4260037003	Medium Residential	R3-1	0	54	0.111321647	Residential - Single Family Residence - Vacant Land	YES - Current	NO - Privately-Owned	Available	Not Used in Prior Housing Element	0.683888477	0	0	0.683888477	0	0	0	1238153	404	Palms - Mar Vista - Del Rey			Lower
LOS ANGELES	11430 W EXPOSITION BLVD	90064	4260037004	General Commercial	C2-1VL	0	108	0.485490926	Commercial - Store Combination - Store and Office Combination - One Story	YES - Current	NO - Privately-Owned	Available	Not Used in Prior Housing Element	0	0	0.133072989	0.133072989	0	0	0	1238153	408	Palms - Mar Vista - Del Rey	Yes		Above Moderate
LOS ANGELES	2435 S PURDUE AVE	90064	4260037007	Medium Residential	R3-1	0	54	0.178973814	Residential - Four Units (Any Combination) - 4 Stories or Less	YES - Current	NO - Privately-Owned	Available	Not Used in Prior Housing Element	0	0	0.60644148	0.60644148	4	0	0	1238153	471	Palms - Mar Vista - Del Rey	Yes		Above Moderate
LOS ANGELES	2439 S PURDUE AVE	90064	4260037008	Medium Residential	R3-1	0	54	0.179099683	Residential - Five or More Units or Apartments (Any Combination) - 4 Stories or Less	YES - Current	NO - Privately-Owned	Available	Not Used in Prior Housing Element	0	0	0.163442922	0.163442922	6	0	0	1238153	491	Palms - Mar Vista - Del Rey	Yes		Above Moderate
LOS ANGELES	2447 S PURDUE AVE	90064	4260037009	Medium Residential	R3-1	0	54	0.179224009	Residential - Single Family Residence	YES - Current	NO - Privately-Owned	Available	Used in Prior Housing Element - Non-Vacant	1.128711903	0	0	1.128711903	1	0	0	1238153	511	Palms - Mar Vista - Del Rey			Lower
LOS ANGELES	2451 S PURDUE AVE	90064	4260037010	Medium Residential	R3-1	0	54	0.17934763	Residential - Five or More Units or Apartments (Any Combination) - 4 Stories or Less	YES - Current	NO - Privately-Owned	Available	Not Used in Prior Housing Element	0.088205908	0	0	0.088205908	9	0	0	1238153	534	Palms - Mar Vista - Del Rey			Lower
LOS ANGELES	2457 S PURDUE AVE	90064	4260037011	Medium Residential	R3-1	0	54	0.179472868	Residential - Three Units (Any Combination) - 4 Stories or Less	YES - Current	NO - Privately-Owned	Available	Not Used in Prior Housing Element	0	0	0.671019319	0.671019319	3	0	0	1238153	554	Palms - Mar Vista - Del Rey	Yes		Above Moderate
LOS ANGELES	2461 S PURDUE AVE	90064	4260037012	Medium Residential	R3-1	0	54	0.179597868	Residential - Five or More Units or Apartments (Any Combination) - 4 Stories or Less	YES - Current	NO - Privately-Owned	Available	Not Used in Prior Housing Element	0	0	0.494895121	0.494895121	6	0	0	1238153	575	Palms - Mar Vista - Del Rey	Yes		Above Moderate
LOS ANGELES	2469 S PURDUE AVE	90064	4260037014	Medium Residential	R3-1	0	54	0.179846761	Residential - Five or More Units or Apartments (Any Combination) - 4 Stories or Less	YES - Current	NO - Privately-Owned	Available	Not Used in Prior Housing Element	0.079222823	0	0	0.079222823	10	0	0	1238153	621	Palms - Mar Vista - Del Rey			Lower
LOS ANGELES	2420 S BUTLER AVE	90064	4260037037	Medium Residential	R3-1	0	54	0.151838848	Residential - Five or More Units or Apartments (Any Combination) - 4 Stories or Less	YES - Current	NO - Privately-Owned	Available	Not Used in Prior Housing Element	0	0	0.124379475	0.124379475	13	0	0	1238153	445	Palms - Mar Vista - Del Rey	Yes		Above Moderate
LOS ANGELES	2424 S BUTLER AVE	90064	4260037037	Medium Residential	R3-1	0	54	0.146089398	Residential - Five or More Units or Apartments (Any Combination) - 4 Stories or Less	YES - Current	NO - Privately-Owned	Available	Not Used in Prior Housing Element	0	0	0.117916699	0.117916699	13	0	0	1238153	446	Palms - Mar Vista - Del Rey	Yes		Above Moderate
LOS ANGELES	2425 S PURDUE AVE	90064	4260037038	Medium Residential	R3-1	0	54	0.341424158	Residential - Five or More Units or Apartments (Any Combination) - 4 Stories or Less	YES - Current	NO - Privately-Owned	Available	Not Used in Prior Housing Element	0.117243171	0	0	0.117243171	30	0	0	1238153	434	Palms - Mar Vista - Del Rey			Lower
LOS ANGELES	2491 S PURDUE AVE	90064	4260037BRK	Medium Residential	R3-1	0	54	1.046153209	Residential - Single Family Residence - Condo Conversion	YES - Current	NO - Privately-Owned	Available	Not Used in Prior Housing Element	0	0	1.937138979	1.937138979	58	0	0	1238153	672	Palms - Mar Vista - Del Rey		Yes	Above Moderate
LOS ANGELES	2431 S CORINTH AVE	90064	4260038001	Medium Residential	R3-1	0	54	0.13772599	Residential - Three Units (Any Combination) - 4 Stories or Less	YES - Current	NO - Privately-Owned	Available	Not Used in Prior Housing Element	0	0	0.499134141	0.499134141	3	0	0	1238153	367	Palms - Mar Vista - Del Rey			Above Moderate
LOS ANGELES	11360 W EXPOSITION BLVD	90064	4260038002	Medium Residential	R3-1	0	54	0.137754576	Residential - Four Units (Any Combination) - 4 Stories or Less	YES - Current	NO - Privately-Owned	Available	Not Used in Prior Housing Element	0	0	0.145848822	0.145848822	4	0	0	1238153	371	Palms - Mar Vista - Del Rey		Yes	Above Moderate
LOS ANGELES	11362 W EXPOSITION BLVD	90064	4260038003	Medium Residential	R3-1	0	54	0.13773044	Residential - Three Units (Any Combination) - 4 Stories or Less	YES - Current	NO - Privately-Owned	Available	Not Used in Prior Housing Element	0	0	0.499134141	0.499134141	3	0	0	1238153	375	Palms - Mar Vista - Del Rey		Yes	Above Moderate
LOS ANGELES	11368 W EXPOSITION BLVD	90064	4260038004	Medium Residential	R3-1	0	54	0.137758364	Residential - Four Units (Any Combination) - 4 Stories or Less	YES - Current	NO - Privately-Owned	Available	Not Used in Prior Housing Element	0	0	0.145848822	0.145848822	4	0	0	1238153	380	Palms - Mar Vista - Del Rey		Yes	Above Moderate
LOS ANGELES	11376 W EXPOSITION BLVD	90064	4260038005	Medium Residential	R3-1	0	54	0.137736408	Residential - Five or More Units or Apartments (Any Combination) - 4 Stories or Less	YES - Current	NO - Privately-Owned	Available	Not Used in Prior Housing Element	0	0	0.075480244	0.075480244	9	0	0	1238153	382	Palms - Mar Vista - Del Rey		Yes	Above Moderate
LOS ANGELES	2418 S PURDUE AVE	90064	4260038006	Medium Residential	R3-1	0	54	0.137592464	Residential - Four Units (Any Combination) - 4 Stories or Less	YES - Current	NO - Privately-Owned	Available	Not Used in Prior Housing Element	0	0	0.145848822	0.145848822	4	0	0	1238153	388	Palms - Mar Vista - Del Rey		Yes	Above Moderate
LOS ANGELES	2451 S CORINTH AVE	90064	4260038010	Medium Residential	R3-1	0	54	0.172146071	Residential - Five or More Units or Apartments (Any Combination) - 4 Stories or Less	YES - Current	NO - Privately-Owned	Available	Not Used in Prior Housing Element	0	0	0.125843835	0.125843835	8	0	0	1238153	444	Palms - Mar Vista - Del Rey	Yes		Above Moderate
LOS ANGELES	2455 S CORINTH AVE	90064	4260038011	Medium Residential	R3-1	0	54	0.17215321	Residential - Five or More Units or Apartments (Any Combination) - 4 Stories or Less	YES - Current	NO - Privately-Owned	Available	Not Used in Prior Housing Element	0.083818102	0	0	0.083818102	9	0	0	1238153	460	Palms - Mar Vista - Del Rey			Lower
LOS ANGELES	2461 S CORINTH AVE	90064	4260038012	Medium Residential	R

LOS ANGELES	2491 S CORINTH AVE	90064	4260038018	Medium Residential	R3-1	0	54	0.172198589	Residential - Four Units (Any Combination) - 4 Stories or Less	YES - Current	NO - Privately-Owned	Available	Not Used in Prior Housing Element	0	0	0.575975037	0.575975037	4	0	0	1238153	604	Palms - Mar Vista - Del Rey	Yes	Above Moderate
LOS ANGELES	2495 S CORINTH AVE	90064	4260038019	Medium Residential	R3-1	0	54	0.172203449	Residential - Five or More Units or Apartments (Any Combination) - 4 Stories or Less	YES - Current	NO - Privately-Owned	Available	Not Used in Prior Housing Element	0.094635415	0	0	0.094635415	8	0	0	1238153	630	Palms - Mar Vista - Del Rey		Lower
LOS ANGELES	2494 S PURDUE AVE	90064	4260038022	Medium Residential	R3-1	0	54	0.172179883	Residential - Five or More Units or Apartments (Any Combination) - 4 Stories or Less	YES - Current	NO - Privately-Owned	Available	Not Used in Prior Housing Element	0	0	0.125843835	0.125843835	8	0	0	1238153	661	Palms - Mar Vista - Del Rey	Yes	Above Moderate
LOS ANGELES	2488 S PURDUE AVE	90064	4260038023	Medium Residential	R3-1	0	54	0.172179363	Residential - Five or More Units or Apartments (Any Combination) - 4 Stories or Less	YES - Current	NO - Privately-Owned	Available	Not Used in Prior Housing Element	0.083818102	0	0	0.083818102	9	0	0	1238153	643	Palms - Mar Vista - Del Rey		Lower
LOS ANGELES	2484 S PURDUE AVE	90064	4260038024	Medium Residential	R3-1	0	54	0.17218075	Residential - Five or More Units or Apartments (Any Combination) - 4 Stories or Less	YES - Current	NO - Privately-Owned	Available	Not Used in Prior Housing Element	0	0	0.125843835	0.125843835	8	0	0	1238153	629	Palms - Mar Vista - Del Rey	Yes	Above Moderate
LOS ANGELES	2478 S PURDUE AVE	90064	4260038025	Medium Residential	R3-1	0	54	0.17217866	Residential - Four Units (Any Combination) - 4 Stories or Less	YES - Current	NO - Privately-Owned	Available	Not Used in Prior Housing Element	0	0	0.575975037	0.575975037	4	0	0	1238153	603	Palms - Mar Vista - Del Rey	Yes	Above Moderate
LOS ANGELES	2476 S PURDUE AVE	90064	4260038026	Medium Residential	R3-1	0	54	0.172179074	Residential - Five or More Units or Apartments (Any Combination) - 4 Stories or Less	YES - Current	NO - Privately-Owned	Available	Not Used in Prior Housing Element	0	0	0.125843835	0.125843835	8	0	0	1238153	581	Palms - Mar Vista - Del Rey	Yes	Above Moderate
LOS ANGELES	2470 S PURDUE AVE	90064	4260038027	Medium Residential	R3-1	0	54	0.172180957	Residential - Five or More Units or Apartments (Any Combination) - 4 Stories or Less	YES - Current	NO - Privately-Owned	Available	Not Used in Prior Housing Element	0	0	0.125843835	0.125843835	8	0	0	1238153	559	Palms - Mar Vista - Del Rey	Yes	Above Moderate
LOS ANGELES	2462 S PURDUE AVE	90064	4260038028	Medium Residential	R3-1	0	54	0.172180067	Residential - Five or More Units or Apartments (Any Combination) - 4 Stories or Less	YES - Current	NO - Privately-Owned	Available	Not Used in Prior Housing Element	0.083818102	0	0	0.083818102	9	0	0	1238153	540	Palms - Mar Vista - Del Rey		Lower
LOS ANGELES	2460 S PURDUE AVE	90064	4260038029	Medium Residential	R3-1	0	54	0.172179363	Residential - Single Family Residence	YES - Current	NO - Privately-Owned	Available	Used in Prior Housing Element - Non-Vacant	1.071787834	0	0	1.071787834	1	0	0	1238153	518	Palms - Mar Vista - Del Rey		Lower
LOS ANGELES	2450 S PURDUE AVE	90064	4260038031	Medium Residential	R3-1	0	54	0.172179364	Residential - Five or More Units or Apartments (Any Combination) - 4 Stories or Less	YES - Current	NO - Privately-Owned	Available	Not Used in Prior Housing Element	0	0	0.125843835	0.125843835	8	0	0	1238153	478	Palms - Mar Vista - Del Rey	Yes	Above Moderate
LOS ANGELES	2446 S PURDUE AVE	90064	4260038032	Medium Residential	R3-1	0	54	0.17218046	Residential - Five or More Units or Apartments (Any Combination) - 4 Stories or Less	YES - Current	NO - Privately-Owned	Available	Not Used in Prior Housing Element	0	0	0.125843835	0.125843835	8	0	0	1238153	459	Palms - Mar Vista - Del Rey	Yes	Above Moderate
LOS ANGELES	2440 S PURDUE AVE	90064	4260038033	Medium Residential	R3-1	0	54	0.172179653	Residential - Five or More Units or Apartments (Any Combination) - 4 Stories or Less	YES - Current	NO - Privately-Owned	Available	Not Used in Prior Housing Element	0.041977149	0	0	0.041977149	9	0	0	1238153	443	Palms - Mar Vista - Del Rey		Lower
LOS ANGELES	11369 W PEARL ST	90064	4260038039	Medium Residential	R3-1	0	54	0.163609301	Residential - Five or More Units or Apartments (Any Combination) - 4 Stories or Less	YES - Current	NO - Privately-Owned	Available	Not Used in Prior Housing Element	0.075764626	0	0	0.075764626	9	0	0	1238153	1176	Palms - Mar Vista - Del Rey		Lower
LOS ANGELES	11345 W PEARL ST	90064	4260038040	Medium Residential	R3-1	0	54	0.026400911		YES - Current	NO - Privately-Owned	Available	Not Used in Prior Housing Element	0	0	1.011788273	1.011788273	0	1*	1*	1238153	1184	Palms - Mar Vista - Del Rey		Above Moderate
LOS ANGELES	11343 W PEARL ST	90064	4260038041	Medium Residential	R3-1	0	54	0.020661352		YES - Current	NO - Privately-Owned	Available	Not Used in Prior Housing Element	0	0	1.159579468	1.159579468	0	1*	1*	1238153	1185	Palms - Mar Vista - Del Rey		Above Moderate
LOS ANGELES	11341 W PEARL ST	90064	4260038042	Medium Residential	R3-1	0	54	0.02066137		YES - Current	NO - Privately-Owned	Available	Not Used in Prior Housing Element	0	0	1.159579468	1.159579468	0	1*	1*	1238153	1186	Palms - Mar Vista - Del Rey		Above Moderate
LOS ANGELES	11339 W PEARL ST	90064	4260038043	Medium Residential	R3-1	0	54	0.020661065		YES - Current	NO - Privately-Owned	Available	Not Used in Prior Housing Element	0	0	1.159579468	1.159579468	0	1*	1*	1238153	1187	Palms - Mar Vista - Del Rey		Above Moderate
LOS ANGELES	11337 W PEARL ST	90064	4260038044	Medium Residential	R3-1	0	54	0.020661632		YES - Current	NO - Privately-Owned	Available	Not Used in Prior Housing Element	0	0	1.159579468	1.159579468	0	1*	1*	1238153	1188	Palms - Mar Vista - Del Rey		Above Moderate
LOS ANGELES	11335 W PEARL ST	90064	4260038045	Medium Residential	R3-1	0	54	0.020661503		YES - Current	NO - Privately-Owned	Available	Not Used in Prior Housing Element	0	0	1.159579468	1.159579468	0	1*	1*	1238153	1189	Palms - Mar Vista - Del Rey		Above Moderate
LOS ANGELES	11333 W PEARL ST	90064	4260038046	Medium Residential	R3-1	0	54	0.017274204		YES - Current	NO - Privately-Owned	Available	Not Used in Prior Housing Element	0	0	0.377407074	0.377407074	0	0	0	1238153	1190	Palms - Mar Vista - Del Rey		Above Moderate
LOS ANGELES	2499 S CORINTH AVE	90064	4260038047	Medium Residential	R3-1	0	54	0.018380848		YES - Current	NO - Privately-Owned	Available	Not Used in Prior Housing Element	0	0	0.377407074	0.377407074	0	0	0	1238153	1191	Palms - Mar Vista - Del Rey		Above Moderate
LOS ANGELES	2467 S SAWTELLE BLVD	90064	4260040008	Medium Residential	R3-1	0	54	0.172178837	Residential - Five or More Units or Apartments (Any Combination) - 4 Stories or Less	YES - Current	NO - Privately-Owned	Available	Not Used in Prior Housing Element	0	0	0.125843835	0.125843835	8	0	0	1238153	422	Palms - Mar Vista - Del Rey	Yes	Above Moderate
LOS ANGELES	2477 S SAWTELLE BLVD	90064	4260040010	Medium Residential	R3-1	0	54	0.168735826	Residential - Five or More Units or Apartments (Any Combination) - 4 Stories or Less	YES - Current	NO - Privately-Owned	Available	Not Used in Prior Housing Element	0	0	0.125843835	0.125843835	8	0	0	1238153	451	Palms - Mar Vista - Del Rey	Yes	Above Moderate
LOS ANGELES	2481 S SAWTELLE BLVD	90064	4260040011	Medium Residential	R3-1	0	54	0.172164226	Residential - Four Units (Any Combination) - 4 Stories or Less	YES - Current	NO - Privately-Owned	Available	Not Used in Prior Housing Element	0	0	0.575975037	0.575975037	4	0	0	1238153	467	Palms - Mar Vista - Del Rey	Yes	Above Moderate
LOS ANGELES	2495 S SAWTELLE BLVD	90064	4260040014	Medium Residential	R3-1	0	54	0.172181088	Residential - Five or More Units or Apartments (Any Combination) - 4 Stories or Less	YES - Current	NO - Privately-Owned	Available	Not Used in Prior Housing Element	0	0	0.125843835	0.125843835	8	0	0	1238153	530	Palms - Mar Vista - Del Rey	Yes	Above Moderate
LOS ANGELES	11311 W PEARL ST	90064	4260040015	Medium Residential	R3-1	0	54	0.170208766	Residential - Double, Duplex, or Two Units - 4 Stories or Less	YES - Current	NO - Privately-Owned	Available	Used in Prior Housing Element - Non-Vacant	0	0	0.704909992	0.704909992	2	0	0	1238153	547	Palms - Mar Vista - Del Rey	Yes	Above Moderate
LOS ANGELES	11319 W PEARL ST	90064	4260040016	Medium Residential	R3-1	0	54	0.172167698	Residential - Five or More Units or Apartments (Any Combination) - 4 Stories or Less	YES - Current	NO - Privately-Owned	Available	Not Used in Prior Housing Element	0.083818102	0	0	0.083818102	9	0	0	1238153	588	Palms - Mar Vista - Del Rey		Lower
LOS ANGELES	2492 S CORINTH AVE	90064	4260040017	Medium Residential	R3-1	0	54	0.172163725	Residential - Double, Duplex, or Two Units - 4 Stories or Less	YES - Current	NO - Privately-Owned	Available	Used in Prior Housing Element - Non-Vacant	0	0	0.704909992	0.704909992	2	0	0	1238153	569	Palms - Mar Vista - Del Rey	Yes	Above Moderate
LOS ANGELES	2490 S CORINTH AVE	90064	4260040018	Medium Residential	R3-1	0	54	0.172156855	Residential - Five or More Units or Apartments (Any Combination) - 4 Stories or Less	YES - Current	NO - Privately-Owned	Available	Not Used in Prior Housing Element	0	0	0.113228977	0.113228977	9	0	0	1238153	546	Palms - Mar Vista - Del Rey	Yes	Above Moderate
LOS ANGELES	2486 S CORINTH AVE	90064	4260040019	Medium Residential	R3-1	0	54	0.172155655	Residential - Three Units (Any Combination) - 4 Stories or Less	YES - Current	NO - Privately-Owned	Available	Not Used in Prior Housing Element	0	0	0.637291002	0.637291002	3	0	0	1238153	528	Palms - Mar Vista - Del Rey	Yes	Above Moderate
LOS ANGELES	2480 S CORINTH AVE	90064	4260040020	Medium Residential	R3-1	0	54	0.172140036	Residential - Double, Duplex, or Two Units - 4 Stories or Less	YES - Current	NO - Privately-Owned	Available	Not Used in Prior Housing Element	0	0	0.520402002	0.520402002	5	0	0	1238153	503	Palms - Mar Vista - Del Rey	Yes	Above Moderate
LOS ANGELES	2470 S CORINTH AVE	90064	4260040022	Medium Residential	R3-1	0	54	0.172133562	Residential - Five or More Units or Apartments (Any Combination) - 4 Stories or Less	YES - Current	NO - Privately-Owned	Available	Not Used in Prior Housing Element	0.085050911	0	0	0.085050911	9	0	0	1238153	466	Palms - Mar Vista - Del Rey		Lower
LOS ANGELES	2466 S CORINTH AVE	90064	4260040023	Medium Residential	R3-1	0	54	0.1721259	Residential - Five or More Units or Apartments (Any Combination) - 4 Stories or Less - Other Improvements Only	YES - Current	NO - Privately-Owned	Available	Not Used in Prior Housing Element	0.094635415	0	0	0.094635415	8	0	0	1238153	449	Palms - Mar Vista - Del Rey		Lower
LOS ANGELES	2460 S CORINTH AVE	90064	4260040024	Medium Residential	R3-1	0	54	0.17212234	Residential - Four Units (Any Combination) - 4 Stories or Less	YES - Current	NO - Privately-Owned	Available	Not Used in Prior Housing Element	0	0	0.575975037	0.575975037	4	0	0	1238153	436	Palms - Mar Vista - Del Rey	Yes	Above Moderate
LOS ANGELES	2454 S CORINTH AVE	90064	4260040025	Medium Residential	R3-1	0	54	0.17211547	Residential - Four Units (Any Combination) - 4 Stories or Less	YES - Current	NO - Privately-Owned	Available	Not Used in Prior Housing Element	0	0	0.575975037	0.575975037	4	0	0	1238153	421	Palms - Mar Vista - Del Rey	Yes	Above Moderate
LOS ANGELES	2450 S CORINTH AVE	90064	4260040026	Medium Residential	R3-1	0	54	0.17210913	Residential - Three Units (Any Combination) - 4 Stories or Less	YES - Current	NO - Privately-Owned	Available	Not Used in Prior Housing Element	0	0	0.637291002	0.637291002	3	0	0	1238153	405	Palms - Mar Vista - Del Rey	Yes	Above Moderate
LOS ANGELES	2476 S CORINTH AVE	90064	4260040031	Medium Residential	R3-1	0	54	0.166398935	Residential - Five or More Units or Apartments (Any Combination) - 4 Stories or Less	YES - Current	NO - Privately-Owned	Available	Not Used in Prior Housing Element	0.072895038	0	0	0.072895038	8	0	0	1238153	486	Palms - Mar Vista - Del Rey		Lower
LOS ANGELES	2485 S SAWTELLE BLVD	90064	4260040032	Medium Residential	R3-1	0	54	0.168753741	Residential - Five or More Units or Apartments (Any Combination) - 4 Stories or Less	YES - Current	NO - Privately-Owned	Available	Not Used in Prior Housing Element	0.043581343	0	0	0.043581343	15	0	0	1238153	487	Palms - Mar Vista - Del Rey		Lower
LOS ANGELES	2489 S SAWTELLE BLVD	90064	4260040038	Medium Residential	R3-1	0	54	0.168736273	Residential - Five or More Units or Apartments (Any Combination) - 4 Stories or Less	YES - Current	NO - Privately-Owned	Available	Not Used in Prior Housing Element	0.083818102	0	0	0.083818102	9	0	0	1238153	505	Palms - Mar Vista - Del Rey		Lower
LOS ANGELES	2463 S SAWTELLE BLVD	90064	4260040039	Medium Residential	R3-1	0	54	0.168736829	Residential - Five or More Units or Apartments (Any Combination) - 4 Stories or Less	YES - Current	NO - Privately-Owned	Available	Not Used in Prior Housing Element	0.083818102	0	0	0.083818102	9	0	0	1238153	406	Palms - Mar Vista - Del Rey		Lower
LOS ANGELES	2400 S CORINTH AVE	90064	4260040BRK	Medium Residential	R3-1	0	54	0.371656537	Residential - Single Family Residence - Condominium	YES - Current	NO - Privately-Owned	Available	Not Used in Prior Housing Element	0.132218741	0	0	0.132218741	30	0	0	1238153	1183	Palms - Mar Vista - Del Rey		Lower
LOS ANGELES	11306 W PEARL ST	90064	4260041024	Medium Residential	R3-1	0	54	0.16216168	Residential - Five or More Units or Apartments (Any Combination) - 4 Stories or Less	YES - Current	NO - Privately-Owned	Available	Not Used in Prior Housing Element	0.091532093	0	0	0.091532093	14	0	0	1238153	592	Palms - Mar Vista - Del Rey		Lower
LOS ANGELES	3488 S CLARINGTON AVE	90034	4313001002	Neighborhood Commercial	MU(EC)	0		0.560486078	Residential - Five or More Units or Apartments (Any Combination) - 4 Stories or Less	YES - Current	NO - Privately-Owned	Available	Not Used in Prior Housing Element	0	0	0.434082448	0.434082448	18	0	0	1208165	37	Palms - Mar Vista - Del Rey	Yes	Above Moderate
LOS ANGELES	3426 S JASMINE AVE	90034	4313001003	Medium Residential	R3-1	0	54	0.172179403	Residential - Five or More Units or Apartments (Any Combination) - 4 Stories or Less	YES - Current	NO - Privately-Owned	Available	Not Used in Prior Housing Element	0	0	0.063553715	0.063553715	9	0	0	1208161	127	Palms - Mar Vista - Del Rey	Yes	Above Moderate
LOS ANGELES	3430 S JASMINE AVE	90034	4313001004	Medium Residential	R3-1	0	54	0.172179182	Residential - Five or More Units or Apartments (Any Combination) - 4 Stories or Less	YES - Current	NO - Privately-Owned	Available	Not Used in Prior Housing Element	0.114448953	0	0	0.114448953	9	0	0	1208161	145	Palms - Mar Vista - Del Rey		Lower
LOS ANGELES	3460 S JASMINE AVE	90034	4313001005	Medium Residential	R3-1	0	54	0.142657777	Residential - Five or More Units or Apartments (Any Combination) - 4 Stories or Less	YES - Current	NO - Privately-Owned	Available	Not Used in Prior Housing Element	0.092957881	0	0	0.092957881	8	0	0	1208161	219	Palms - Mar Vista - Del Rey		Lower
LOS ANGELES	3463 S CLARINGTON AVE	90034	4313001008	Medium Residential	R4-1	0	108	0.172034126	Residential - Five or More Units or Apartments (Any Combination) - 4 Stories or Less	YES - Current	NO - Privately-Owned	Available	Not Used in Prior Housing Element	0	0	0.391825914	0.391825914	9	0	0	1208165	39	Palms - Mar Vista - Del Rey	Yes	Above Moderate
LOS ANGELES	3440 S JASMINE AVE	90034	4313001016	Medium Residential	R3-1	0	54	0.172180283	Residential - Five or More Units or Apartments (Any Combination) - 4 Stories or Less	YES - Current	NO - Privately-Owned	Available	Not Used in Prior Housing Element	0	0	0.171096146	0.171096146	8	0	0	1208161	184	Palms - Mar Vista - Del Rey	Yes	Above Moderate
LOS ANGELES	3454 S JASMINE AVE	90034	4313001017	Medium Residential	R3-1	0	54	0.172179567	Residential - Five or More Units or Apartments (Any Combination) - 4 Stories or Less	YES - Current	NO - Privately-Owned	Available	Not Used in Prior Housing Element	0	0	0.171096146	0.171096146	8	0	0	1208161	201	Palms - Mar Vista - Del Rey	Yes	Above Moderate
LOS ANGELES	3436 S JASMINE AVE	90034	4313001018	Medium Residential	R3-1	0	54	0.172179182	Residential - Five or More Units or Apartments (Any Combination) - 4 Stories or Less	YES - Current	NO - Privately-Owned	Available	Not Used in Prior Housing Element	0	0	0.217394161	0.217394161	8	0	0	1208161	165	Palms - Mar Vista - Del Rey	Yes	Above Moderate
LOS ANGELES	10150 W NATIONAL BLVD	90034	4313001019	Neighborhood Commercial	MU(EC)	0		0.210420746	Commercial - Office Building - One Story	YES - Current	NO - Privately-Owned	Available	Not Used in Prior Housing Element	0.181625021	0	0	0.181625021	5	0	0	1208161	76	Palms - Mar Vista - Del Rey		Lower
LOS ANGELES			4313001021	Neighborhood Commercial	MU(EC)	0		0.154633848	Residential - Single Family Residence - Other Improvements Only	YES - Current	NO - Privately-Owned	Available	Not Used in Prior Housing Element	3.77131691	0	0	3.77131691	0	0	0	1208165	27	Palms - Mar Vista - Del Rey		Lower
LOS ANGELES			4313001025	High Medium Residential	R4-1	0	108	0.24090507	Residential - Five or More Units or Apartments (Any Combination) - 4 Stories or Less	YES - Current	NO - Privately-Owned	Available	Not Used in Prior Housing Element	0.70554965	0	0	0.70554965	41	0	0	1208161	58	Palms - Mar Vista - Del Rey		Lower
LOS ANGELES			4313001025	High Medium Residential	R4-1	0	108	0.241029362	Residential - Five or More Units or Apartments (Any Combination) - 4 Stories or Less	YES - Current	NO - Privately-Owned	Available	Not Used in Prior Housing Element	0.70554965	0	0	0.70554965	41	0	0	1208161	72	Palms - Mar Vista - Del Rey		Lower
LOS ANGELES	10050 W NATIONAL BLVD	90034	4313001026	Neighborhood Commercial	MU(EC)	0		0.057204208	Residential - Single Family Residence	YES - Current	NO - Privately-Owned	Available	Not Used in Prior Housing Element	1.335206985	0	0	1.335206985	0	0	0	1208165	22	Palms - Mar Vista - Del Rey		Lower
LOS ANGELES	3414 S JASMINE AVE	90034	4313001027	General Commercial	R4-1	0	108	0.171947842	Residential - Five or More Units or Apartments (Any Combination) - 4 Stories or Less	YES - Current	NO - Privately-Owned	Available	Not Used in Prior Housing Element	0.215934134	0	0	0.215934134	22	0	0	1208161	87	Palms - Mar Vista - Del Rey		Lower
LOS ANGELES			4313001028	Neighborhood Commercial	MU(EC)	0		0.026109883	Residential - Single Family Residence	YES - Current	NO - Privately-Owned	Available	Not Used in Prior Housing Element	0	0	0.199718988	0.199718988	1	0	0	1208165	21	Palms - Mar Vista - Del Rey		Above Moderate
LOS ANGELES			4313001028	Neighborhood Commercial	MU(EC)	0		0.035583474	Residential - Single Family Residence	YES - Current	NO - Privately-Owned	Available	Not Used in Prior Housing Element	0	0	0.435430348	0.435430348	1	0	0	1208165	46	Palms - Mar Vista - Del Rey		Above Moderate
LOS ANGELES			4313001028	Neighborhood Commercial	MU(EC)	0		0.035805926	Residential - Single Family Residence	YES - Current	NO - Privately-Owned	Available	Not Used in Prior Housing Element	0	0	0.435430348	0.435430348	1	0	0	1208165	34	Palms - Mar Vista - Del Rey		Above Moderate
LOS ANGELES	10120 W NATIONAL BLVD	90034	4313001029	Neighborhood Commercial	MU(EC)	0		0.032843614	Commercial - Auto, Recreation Equipment, Construction Equipment Sales and Service - Auto Body Repair Shop - One Story	YES - Current	NO - Privately-Owned	Available	Used in Prior Housing Element - Non-Vacant	0	0	0.08396852	0.08396852	1	0	0	1208165	17	Palms - Mar Vista - Del Rey		Above Moderate
LOS ANGELES			4313001029	Neighborhood Commercial	MU(EC)	0		0.043164979	Commercial - Auto, Recreation Equipment, Construction Equipment Sales and Service - Auto Body Repair Shop - One Story	YES - Current	NO - Privately-Owned	Available	Used in Prior Housing Element - Non-Vacant	0	0	0.083327854	0.083327854	1	0	0	1208165	30	Palms - Mar Vista - Del Rey		Above Moderate
LOS ANGELES			4313001029	Neighborhood Commercial	MU(EC)	0		0.046706587	Commercial - Auto, Recreation Equipment, Construction Equipment Sales and Service - Auto Body Repair Shop - One Story	YES - Current	NO - Privately-Owned	Available	Used in Prior Housing Element - Non-Vacant	0	0	0.083327854	0.083327854	1	0	0	1208165	38	Palms - Mar Vista - Del Rey		Above Moderate
LOS ANGELES	10020 W NATIONAL BLVD	90034	4313001032	Neighborhood Commercial	MU(EC)	0		0.114453774	Commercial - Office Building - One Story	YES - Current	NO - Privately-Owned	Available	Used in Prior Housing Element - Non-Vacant	0.020593588	0	0	0.020593588	0	0	0	1208165	32	Palms - Mar Vista - Del Rey		Lower
LOS ANGELES			4313001032	Neighborhood Commercial	MU(EC)	0		0.065840736	Commercial - Office Building - One Story	YES - Current	NO - Privately-Owned	Available	Used in Prior Housing Element - Non-Vacant	0.012233215	0	0	0.012233215	0	0	0	1208165	45	Palms - Mar Vista - Del Rey		Lower
LOS ANGELES			4313001035	High Medium Residential	R4-1	0	108	0.241155059	Residential - Five or More Units or Apartments (Any Combination) - 4 Stories or Less	YES - Current	NO - Privately-Owned	Available	Not Used in Prior Housing Element	0.196901953	0	0	0.196901953	36	0	0	1208161	90	Palms - Mar Vista - Del Rey		Lower
LOS ANGELES	10100 W NATIONAL BLVD	90034	4313001900	Neighborhood Commercial	MU(EC)	0		0.015411986	Residential - Single Family Residence	YES - Current	NO - Privately-Owned	Available	Not Used in Prior Housing Element	0	0	0.198669648	0.198669648	1	0	0	1208165	31	Palms - Mar Vista - Del Rey		Above Moderate
LOS ANGELES	3457 S CLARINGTON AVE	90034	4313001900	Neighborhood Commercial	MU(EC)	0		0.076242347	Residential - Single Family Residence	YES - Current	NO - Privately-Owned	Available	Not Used in Prior Housing Element	0.583890009	0	0	0.583890009	1	0	0	1208165	33	Palms - Mar Vista - Del Rey		Lower
LOS ANGELES			4313001901	Neighborhood Commercial	MU(EC)	0		0.013493616	Commercial - Commercial - Miscellaneous Commercial - One Story	YES - Current	NO - Privately-Owned	Available	Not Used in Prior Housing Element	0	0	0.088043731	0.088043731	1	0	0	1208165	24	Palms - Mar Vista - Del Rey		Above Moderate
LOS ANGELES			4313001901	Neighborhood Commercial	MU(EC)	0		0.057910928	Commercial - Commercial - Miscellaneous Commercial - One Story	YES - Current	NO - Privately-Owned	Available	Not Used in Prior Housing Element	0.081706136	0	0	0.081706136	1	0	0	1208165	19	Palms - Mar Vista - Del Rey		Lower
LOS ANGELES	10142 W PALMS BLVD	90034	4313002001	Medium Residential	R3-1	0	54	0.142437795	Residential - Five or More Units or Apartments (Any Combination) - 4 Stories or Less	YES - Current	NO - Privately-Owned	Available	Not Used in Prior Housing Element	0.092957881	0	0	0.092957881	8	0	0	1208161	260	Palms - Mar Vista - Del Rey		Lower
LOS ANGELES	3508 S JASMINE AVE	90034	4313002002	Medium Residential	R3-1	0	54	0.170457792	Residential - Five or More Units or Apartments (Any Combination) - 4 Stories or Less	YES - Current	NO - Privately-Owned	Available	Not Used in Prior Housing Element	0	0	0.210734558	0.210734558	6	0	0	1208161	279	Palms - Mar Vista - Del Rey	Yes	Above Moderate
LOS ANGELES	3526 S JASMINE AVE	90034	4313002005	Medium Residential	R3-1	0	54	0.170456709	Residential - Five or More Units or Apartments (Any Combination) - 4 Stories or Less	YES - Current	NO - Privately-Owned	Available	Not Used in Prior Housing Element	0	0	0.210734558	0.210734558	6	0	0	1208165	368	Palms - Mar Vista - Del Rey	Yes	Above Moderate
LOS ANGELES	3532 S JASMINE AVE	90034	4313002006	Medium Residential	R3-1	0	54	0.170457856	Residential - Five or More Units or Apartments (Any Combination) - 4 Stories or Less	YES - Current	NO - Privately-Owned	Available	Not Used in Prior Housing Element	0	0	0.210734558	0.210734558	6	0	0	1208165	394	Palms - Mar Vista - Del Rey	Yes	Above Moderate
LOS ANGELES	3538 S JASMINE AVE	90034	4313002007	Medium Residential	R3-1	0	54	0.170458292	Residential - Five or More Units or Apartments (Any Combination) - 4 Stories or Less	YES - Current	NO - Privately-Owned	Available	Not Used in Prior Housing Element	0	0	0.210734558	0.210734558	6	0	0	1208165	418	Palms - Mar Vista - Del Rey	Yes	Above Moderate
LOS ANGELES	3544 S JASMINE AVE	90034	4313002008	Medium Residential	R3-1	0	54	0.170457856	Residential - Five or More Units or Apartments (Any Combination) - 4 Stories or Less	YES - Current	NO - Privately-Owned	Available	Not Used in Prior Housing Element	0	0	0.210734558	0.210734558	6	0	0	1208165	442	Palms - Mar Vista - Del Rey	Yes	Above Moderate
LOS ANGELES	3550 S JASMINE AVE	90034	4313002009	Medium Residential	R3-1	0	54	0.170458125	Residential - Five or More Units or Apartments (Any Combination) - 4 Stories or Less	YES - Current	NO - Privately-Owned	Available	Not Used in Prior Housing Element	0	0	0.063553715	0.063553715	9	0	0	1208165	467	Palms - Mar Vista - Del Rey	Yes	Above Moderate
LOS ANGELES	3556 S JASMINE AVE	90034	4313002010	Medium Residential	R3-1	0	54	0.170457418	Residential - Five or More Units or Apartments (Any Combination) - 4 Stories or Less	YES - Current	NO - Privately-Owned	Available	Not Used in Prior Housing Element	0	0	0.063553715	0.063553715	9	0	0	1208165	490	Palms - Mar Vista - Del Rey	Yes	Above Moderate

LOS ANGELES	3562 S JASMINE AVE	90034	4313002011	Medium Residential	R3-1	0	54	0.170457149	Residential - Five or More Units or Apartments (Any Combination) - 4 Stories or Less	YES - Current	NO - Privately-Owned	Available	Not Used in Prior Housing Element	0	0	0.171096146	0.171096146	8	0	0	1208165	514	Palms - Mar Vista - Del Rey		Yes	Above Moderate
LOS ANGELES	10141 W TABOR ST	90034	4313002012	Medium Residential	R3-1	0	54	0.17045589	Residential - Five or More Units or Apartments (Any Combination) - 4 Stories or Less	YES - Current	NO - Privately-Owned	Available	Not Used in Prior Housing Element	0	0	0.171096146	0.171096146	8	0	0	1208165	535	Palms - Mar Vista - Del Rey		Yes	Above Moderate
LOS ANGELES	10133 W TABOR ST	90034	4313002013	Medium Residential	R3-1	0	54	0.403677552	Residential - Five or More Units or Apartments (Any Combination) - 4 Stories or Less	YES - Current	NO - Privately-Owned	Available	Not Used in Prior Housing Element	0.226355211	0	0	0.226355211	18	0	0	1208165	396	Palms - Mar Vista - Del Rey			Lower
LOS ANGELES	3547 S CLARINGTON AVE	90034	4313002019	Medium Residential	R3-1	0	54	0.172180704	Residential - Five or More Units or Apartments (Any Combination) - 4 Stories or Less	YES - Current	NO - Privately-Owned	Available	Not Used in Prior Housing Element	0	0	0.171096146	0.171096146	8	0	0	1208165	357	Palms - Mar Vista - Del Rey		Yes	Above Moderate
LOS ANGELES	3531 S CLARINGTON AVE	90034	4313002021	Medium Residential	R3-1	0	54	0.172179497	Residential - Five or More Units or Apartments (Any Combination) - 4 Stories or Less	YES - Current	NO - Privately-Owned	Available	Not Used in Prior Housing Element	0	0	0.171096146	0.171096146	8	0	0	1208165	284	Palms - Mar Vista - Del Rey		Yes	Above Moderate
LOS ANGELES	3507 S CLARINGTON AVE	90034	4313002025	Medium Residential	R3-1	0	54	0.172180213	Residential - Single Family Residence	YES - Current	NO - Privately-Owned	Available	Used in Prior Housing Element - Non-Vacant	1.429084492	0	0	1.429084492	1	0	0	1208165	169	Palms - Mar Vista - Del Rey			Lower
LOS ANGELES	10106 W PALMS BLVD	90034	4313002026	Medium Residential	R3-1	0	54	0.142494529	Residential - Four Units (Any Combination) - 4 Stories or Less	YES - Current	NO - Privately-Owned	Available	Not Used in Prior Housing Element	0	0	0.630876589	0.630876589	4	0	0	1208165	145	Palms - Mar Vista - Del Rey		Yes	Above Moderate
LOS ANGELES	10122 W PALMS BLVD	90034	4313002027	Medium Residential	R3-1	0	54	0.402104175	Residential - Five or More Units or Apartments (Any Combination) - 4 Stories or Less - Pool	YES - Current	NO - Privately-Owned	Available	Not Used in Prior Housing Element	0	0	0.331202333	0.331202333	32	0	0	1208165	211	Palms - Mar Vista - Del Rey		Yes	Above Moderate
LOS ANGELES			4313002027	Medium Residential	R3-1	0	54	0.401823203	Residential - Five or More Units or Apartments (Any Combination) - 4 Stories or Less - Pool	YES - Current	NO - Privately-Owned	Available	Not Used in Prior Housing Element	0.46260016	0	0	0.46260016	32	0	0	1208165	226	Palms - Mar Vista - Del Rey			Lower
LOS ANGELES	10132 W PALMS BLVD	90034	4313002028	Medium Residential	R3-1	0	54	0.385203341	Residential - Five or More Units or Apartments (Any Combination) - 4 Stories or Less	YES - Current	NO - Privately-Owned	Available	Not Used in Prior Housing Element	0	0	0.241275913	0.241275913	21	0	0	1208165	245	Palms - Mar Vista - Del Rey		Yes	Above Moderate
LOS ANGELES	3561 S CLARINGTON AVE	90034	4313002BRK	Medium Residential	R3-1	0	54	0.479899818	Residential - Single Family Residence - Condominium	YES - Current	NO - Privately-Owned	Available	Not Used in Prior Housing Element	0.181728495	0	0	0.181728495	29	0	0	1208165	409	Palms - Mar Vista - Del Rey			Lower
LOS ANGELES	3615 S EMPIRE DR	90034	4313003003	Medium Residential	R3-1	0	54	0.125520557	Residential - Three Units (Any Combination) - 4 Stories or Less	YES - Current	NO - Privately-Owned	Available	Not Used in Prior Housing Element	0	0	0.59503448	0.59503448	3	0	0	1208165	616	Palms - Mar Vista - Del Rey		Yes	Above Moderate
LOS ANGELES	3617 S EMPIRE DR	90034	4313003004	Medium Residential	R3-1	0	54	0.125511204	Residential - Double, Duplex, or Two Units - 4 Stories or Less	YES - Current	NO - Privately-Owned	Available	Not Used in Prior Housing Element	0	0	0.686402464	0.686402464	2	0	0	1208165	638	Palms - Mar Vista - Del Rey		Yes	Above Moderate
LOS ANGELES	3623 S EMPIRE DR	90034	4313003005	Medium Residential	R3-1	0	54	0.125502319	Residential - Double, Duplex, or Two Units - 4 Stories or Less	YES - Current	NO - Privately-Owned	Available	Not Used in Prior Housing Element	0.087943125	0	0	0.087943125	5	0	0	1208165	663	Palms - Mar Vista - Del Rey			Lower
LOS ANGELES	3631 S EMPIRE DR	90034	4313003006	Medium Residential	R3-1	0	54	0.125491642	Residential - Five or More Units or Apartments (Any Combination) - 4 Stories or Less	YES - Current	NO - Privately-Owned	Available	Not Used in Prior Housing Element	0	0	0.06169847	0.06169847	5	0	0	1208165	690	Palms - Mar Vista - Del Rey		Yes	Above Moderate
LOS ANGELES	3633 S EMPIRE DR	90034	4313003007	Medium Residential	R3-1	0	54	0.125483142	Residential - Five or More Units or Apartments (Any Combination) - 4 Stories or Less	YES - Current	NO - Privately-Owned	Available	Not Used in Prior Housing Element	0	0	0.06169847	0.06169847	5	0	0	1208165	714	Palms - Mar Vista - Del Rey		Yes	Above Moderate
LOS ANGELES	3637 S EMPIRE DR	90034	4313003008	Medium Residential	R3-1	0	54	0.125474512	Residential - Single Family Residence	YES - Current	NO - Privately-Owned	Available	Used in Prior Housing Element - Non-Vacant	1.083021212	0	0	1.083021212	1	0	0	1208165	743	Palms - Mar Vista - Del Rey			Lower
LOS ANGELES	3647 S EMPIRE DR	90034	4313003010	Medium Residential	R3-1	0	54	0.125455804	Residential - Five or More Units or Apartments (Any Combination) - 4 Stories or Less	YES - Current	NO - Privately-Owned	Available	Not Used in Prior Housing Element	0.074499428	0	0	0.074499428	6	0	0	1208165	790	Palms - Mar Vista - Del Rey			Lower
LOS ANGELES	3653 S EMPIRE DR	90034	4313003011	Medium Residential	R3-1	0	54	0.125446332	Residential - Five or More Units or Apartments (Any Combination) - 4 Stories or Less	YES - Current	NO - Privately-Owned	Available	Not Used in Prior Housing Element	0.074499428	0	0	0.074499428	6	0	0	1208165	815	Palms - Mar Vista - Del Rey			Lower
LOS ANGELES	3669 S EMPIRE DR	90034	4313003014	Medium Residential	R3-1	0	54	0.135150626	Residential - Five or More Units or Apartments (Any Combination) - 4 Stories or Less	YES - Current	NO - Privately-Owned	Available	Not Used in Prior Housing Element	0	0	0.152492242	0.152492242	6	0	0	1208165	878	Palms - Mar Vista - Del Rey		Yes	Above Moderate
LOS ANGELES	3668 S JASMINE AVE	90034	4313003015	Medium Residential	R3-1	0	54	0.135420683	Residential - Five or More Units or Apartments (Any Combination) - 4 Stories or Less	YES - Current	NO - Privately-Owned	Available	Not Used in Prior Housing Element	0	0	0.152492242	0.152492242	6	0	0	1208165	910	Palms - Mar Vista - Del Rey		Yes	Above Moderate
LOS ANGELES	3662 S JASMINE AVE	90034	4313003016	Medium Residential	R3-1	0	54	0.125667149	Residential - Double, Duplex, or Two Units - 4 Stories or Less	YES - Current	NO - Privately-Owned	Available	Not Used in Prior Housing Element	0	0	0.686402464	0.686402464	2	0	0	1208165	886	Palms - Mar Vista - Del Rey		Yes	Above Moderate
LOS ANGELES	3656 S JASMINE AVE	90034	4313003017	Medium Residential	R3-1	0	54	0.125669317	Residential - Double, Duplex, or Two Units - 4 Stories or Less	YES - Current	NO - Privately-Owned	Available	Not Used in Prior Housing Element	0	0	0.686402464	0.686402464	2	0	0	1208165	866	Palms - Mar Vista - Del Rey		Yes	Above Moderate
LOS ANGELES	3650 S JASMINE AVE	90034	4313003018	Medium Residential	R3-1	0	54	0.125668004	Residential - Five or More Units or Apartments (Any Combination) - 4 Stories or Less	YES - Current	NO - Privately-Owned	Available	Not Used in Prior Housing Element	0.095033553	0	0	0.095033553	6	0	0	1208165	843	Palms - Mar Vista - Del Rey			Lower
LOS ANGELES	3646 S JASMINE AVE	90034	4313003019	Medium Residential	R3-1	0	54	0.125668847	Residential - Double, Duplex, or Two Units - 4 Stories or Less	YES - Current	NO - Privately-Owned	Available	Not Used in Prior Housing Element	0	0	0.295912778	0.295912778	2	0	0	1208165	822	Palms - Mar Vista - Del Rey		Yes	Above Moderate
LOS ANGELES	3640 S JASMINE AVE	90034	4313003020	Medium Residential	R3-1	0	54	0.125668475	Residential - Five or More Units or Apartments (Any Combination) - 4 Stories or Less	YES - Current	NO - Privately-Owned	Available	Not Used in Prior Housing Element	0	0	0.148374242	0.148374242	5	0	0	1208165	801	Palms - Mar Vista - Del Rey		Yes	Above Moderate
LOS ANGELES	3683 S EMPIRE DR	90034	4313003032	Medium Residential	R3-1	0	54	0.127045119	Residential - Double, Duplex, or Two Units - 4 Stories or Less	YES - Current	NO - Privately-Owned	Available	Not Used in Prior Housing Element	0	0	0.686402464	0.686402464	2	0	0	1208165	944	Palms - Mar Vista - Del Rey		Yes	Above Moderate
LOS ANGELES	10151 W REGENT ST	90034	4313003033	Medium Residential	R3-1	0	54	0.120247001	Residential - Three Units (Any Combination) - 4 Stories or Less	YES - Current	NO - Privately-Owned	Available	Not Used in Prior Housing Element	0	0	0.515441608	0.515441608	4	0	0	1208165	963	Palms - Mar Vista - Del Rey		Yes	Above Moderate
LOS ANGELES	3620 S JASMINE AVE	90034	4313003035	Medium Residential	(T)(Q)R4-1	0	108	0.125668475	Residential - Five or More Units or Apartments (Any Combination) - 4 Stories or Less	YES - Current	NO - Privately-Owned	Available	Not Used in Prior Housing Element	0.242542934	0	0	0.242542934	20	0	0	1208165	701	Palms - Mar Vista - Del Rey			Lower
LOS ANGELES			4313003035	Medium Residential	(T)(Q)R4-1	0	108	0.125667619	Residential - Five or More Units or Apartments (Any Combination) - 4 Stories or Less	YES - Current	NO - Privately-Owned	Available	Not Used in Prior Housing Element	0.242542934	0	0	0.242542934	20	0	0	1208165	647	Palms - Mar Vista - Del Rey			Lower
LOS ANGELES			4313003035	Medium Residential	(T)(Q)R4-1	0	108	0.125668462	Residential - Five or More Units or Apartments (Any Combination) - 4 Stories or Less	YES - Current	NO - Privately-Owned	Available	Not Used in Prior Housing Element	0.242542934	0	0	0.242542934	20	0	0	1208165	674	Palms - Mar Vista - Del Rey			Lower
LOS ANGELES	3603 S CLARINGTON AVE	90034	4313004001	Medium Residential	R3-1	0	54	0.12576338	Residential - Five or More Units or Apartments (Any Combination) - 4 Stories or Less	YES - Current	NO - Privately-Owned	Available	Not Used in Prior Housing Element	0	0	0.06169847	0.06169847	5	0	0	1208165	482	Palms - Mar Vista - Del Rey		Yes	Above Moderate
LOS ANGELES	3607 S CLARINGTON AVE	90034	4313004002	Medium Residential	R3-1	0	54	0.125776662	Residential - Five or More Units or Apartments (Any Combination) - 4 Stories or Less	YES - Current	NO - Privately-Owned	Available	Not Used in Prior Housing Element	0	0	0.148374242	0.148374242	5	0	0	1208165	502	Palms - Mar Vista - Del Rey		Yes	Above Moderate
LOS ANGELES	3619 S CLARINGTON AVE	90034	4313004004	Medium Residential	R3-1	0	54	0.125803247	Residential - Five or More Units or Apartments (Any Combination) - 4 Stories or Less	YES - Current	NO - Privately-Owned	Available	Not Used in Prior Housing Element	0.063969567	0	0	0.063969567	7	0	0	1208165	545	Palms - Mar Vista - Del Rey			Lower
LOS ANGELES	3623 S CLARINGTON AVE	90034	4313004005	Medium Residential	R3-1	0	54	0.125815202	Residential - Five or More Units or Apartments (Any Combination) - 4 Stories or Less	YES - Current	NO - Privately-Owned	Available	Not Used in Prior Housing Element	0	0	0.148374242	0.148374242	5	0	0	1208165	575	Palms - Mar Vista - Del Rey		Yes	Above Moderate
LOS ANGELES	3627 S CLARINGTON AVE	90034	4313004006	Medium Residential	R3-1	0	54	0.125828001	Residential - Five or More Units or Apartments (Any Combination) - 4 Stories or Less	YES - Current	NO - Privately-Owned	Available	Not Used in Prior Housing Element	0	0	0.148374242	0.148374242	5	0	0	1208165	601	Palms - Mar Vista - Del Rey		Yes	Above Moderate
LOS ANGELES	3655 S CLARINGTON AVE	90034	4313004011	Medium Residential	R3-1	0	54	0.125893224	Residential - Five or More Units or Apartments (Any Combination) - 4 Stories or Less	YES - Current	NO - Privately-Owned	Available	Not Used in Prior Housing Element	0	0	0.06169847	0.06169847	5	0	0	1208165	730	Palms - Mar Vista - Del Rey		Yes	Above Moderate
LOS ANGELES	3657 S CLARINGTON AVE	90034	4313004012	Medium Residential	R3-1	0	54	0.125906879	Residential - Single Family Residence	YES - Current	NO - Privately-Owned	Available	Used in Prior Housing Element - Non-Vacant	1.083021212	0	0	1.083021212	1	0	0	1208165	755	Palms - Mar Vista - Del Rey			Lower
LOS ANGELES	3663 S CLARINGTON AVE	90034	4313004013	Medium Residential	R3-1	0	54	0.125920666	Residential - Five or More Units or Apartments (Any Combination) - 4 Stories or Less	YES - Current	NO - Privately-Owned	Available	Not Used in Prior Housing Element	0.095033553	0	0	0.095033553	6	0	0	1208165	776	Palms - Mar Vista - Del Rey			Lower
LOS ANGELES	3667 S CLARINGTON AVE	90034	4313004014	Medium Residential	R3-1	0	54	0.13570566	Residential - Five or More Units or Apartments (Any Combination) - 4 Stories or Less	YES - Current	NO - Privately-Owned	Available	Not Used in Prior Housing Element	0	0	0.17367153	0.17367153	5	0	0	1208165	803	Palms - Mar Vista - Del Rey		Yes	Above Moderate
LOS ANGELES	3666 S EMPIRE DR	90034	4313004015	Medium Residential	R3-1	0	54	0.135420774	Residential - Single Family Residence	YES - Current	NO - Privately-Owned	Available	Used in Prior Housing Element - Non-Vacant	1.176708168	0	0	1.176708168	1	0	0	1208165	832	Palms - Mar Vista - Del Rey			Lower
LOS ANGELES	3656 S EMPIRE DR	90034	4313004017	Medium Residential	R3-1	0	54	0.125668133	Residential - Five or More Units or Apartments (Any Combination) - 4 Stories or Less	YES - Current	NO - Privately-Owned	Available	Not Used in Prior Housing Element	0	0	0.148374242	0.148374242	5	0	0	1208165	789	Palms - Mar Vista - Del Rey		Yes	Above Moderate
LOS ANGELES	3652 S EMPIRE DR	90034	4313004018	Medium Residential	R3-1	0	54	0.125668133	Residential - Single Family Residence	YES - Current	NO - Privately-Owned	Available	Used in Prior Housing Element - Non-Vacant	1.083021212	0	0	1.083021212	1	0	0	1208165	765	Palms - Mar Vista - Del Rey			Lower
LOS ANGELES	3648 S EMPIRE DR	90034	4313004019	Medium Residential	R3-1	0	54	0.125668001	Residential - Four Units (Any Combination) - 4 Stories or Less	YES - Current	NO - Privately-Owned	Available	Not Used in Prior Housing Element	0	0	0.172110325	0.172110325	4	0	0	1208165	740	Palms - Mar Vista - Del Rey		Yes	Above Moderate
LOS ANGELES	3642 S EMPIRE DR	90034	4313004020	Medium Residential	R3-1	0	54	0.125669327	Residential - Single Family Residence	YES - Current	NO - Privately-Owned	Available	Used in Prior Housing Element - Non-Vacant	1.083021212	0	0	1.083021212	1	0	0	1208165	710	Palms - Mar Vista - Del Rey			Lower
LOS ANGELES	3636 S EMPIRE DR	90034	4313004021	Medium Residential	R3-1	0	54	0.125667159	Residential - Five or More Units or Apartments (Any Combination) - 4 Stories or Less	YES - Current	NO - Privately-Owned	Available	Not Used in Prior Housing Element	0	0	0.148374242	0.148374242	5	0	0	1208165	687	Palms - Mar Vista - Del Rey		Yes	Above Moderate
LOS ANGELES	3632 S EMPIRE DR	90034	4313004022	Medium Residential	R3-1	0	54	0.125668857	Residential - Three Units (Any Combination) - 4 Stories or Less	YES - Current	NO - Privately-Owned	Available	Not Used in Prior Housing Element	0	0	0.59503448	0.59503448	3	0	0	1208165	659	Palms - Mar Vista - Del Rey		Yes	Above Moderate
LOS ANGELES	3626 S EMPIRE DR	90034	4313004023	Medium Residential	R3-1	0	54	0.125668133	Residential - Five or More Units or Apartments (Any Combination) - 4 Stories or Less	YES - Current	NO - Privately-Owned	Available	Not Used in Prior Housing Element	0.095033553	0	0	0.095033553	6	0	0	1208165	636	Palms - Mar Vista - Del Rey			Lower
LOS ANGELES	3622 S EMPIRE DR	90034	4313004024	Medium Residential	R3-1	0	54	0.125667277	Residential - Five or More Units or Apartments (Any Combination) - 4 Stories or Less	YES - Current	NO - Privately-Owned	Available	Not Used in Prior Housing Element	0	0	0.148374242	0.148374242	5	0	0	1208165	613	Palms - Mar Vista - Del Rey		Yes	Above Moderate
LOS ANGELES	3618 S EMPIRE DR	90034	4313004025	Medium Residential	R3-1	0	54	0.125669327	Residential - Five or More Units or Apartments (Any Combination) - 4 Stories or Less	YES - Current	NO - Privately-Owned	Available	Not Used in Prior Housing Element	0.081715769	0	0	0.081715769	7	0	0	1208165	587	Palms - Mar Vista - Del Rey			Lower
LOS ANGELES	3600 S EMPIRE DR	90034	4313004028	Medium Residential	R3-1	0	54	0.125668001	Residential - Five or More Units or Apartments (Any Combination) - 4 Stories or Less	YES - Current	NO - Privately-Owned	Available	Not Used in Prior Housing Element	0.095033553	0	0	0.095033553	6	0	0	1208165	512	Palms - Mar Vista - Del Rey			Lower
LOS ANGELES	3674 S EMPIRE DR	90034	4313004029	Medium Residential	R3-1	0	54	0.213025889	Residential - Five or More Units or Apartments (Any Combination) - 4 Stories or Less	YES - Current	NO - Privately-Owned	Available	Not Used in Prior Housing Element	0	0	0.1965027	0.1965027	10	0	0	1208165	856	Palms - Mar Vista - Del Rey		Yes	Above Moderate
LOS ANGELES	3675 S CLARINGTON AVE	90034	4313004032	Medium Residential	R3-1	0	54	0.227510101	Residential - Five or More Units or Apartments (Any Combination) - 4 Stories or Less	YES - Current	NO - Privately-Owned	Available	Not Used in Prior Housing Element	0	0	0.326697794	0.326697794	18	0	0	1208165	825	Palms - Mar Vista - Del Rey		Yes	Above Moderate
LOS ANGELES			4313004032	Medium Residential	R3-1	0	54	0.257259147	Residential - Five or More Units or Apartments (Any Combination) - 4 Stories or Less	YES - Current	NO - Privately-Owned	Available	Not Used in Prior Housing Element	0.480655468	0	0	0.480655468	18	0	0	1208165	862	Palms - Mar Vista - Del Rey			Lower
LOS ANGELES	3611 S CLARINGTON AVE	90034	4313004BRK	Medium Residential	R3-1	0	54	0.12578899	Residential - Single Family Residence - Townhouse Format - Condo Conversion	YES - Current	NO - Privately-Owned	Available	Not Used in Prior Housing Element	0.1007815	0	0	0.1007815	4	0	0	1208165	523	Palms - Mar Vista - Del Rey			Lower
LOS ANGELES	10160 W REGENT ST	90034	4313005003	Medium Residential	R3-1	0	54	0.119162984	Residential - Four Units (Any Combination) - 4 Stories or Less	YES - Current	NO - Privately-Owned	Available	Not Used in Prior Housing Element	0	0	0.172110325	0.172110325	4	0	0	1208165	1025	Palms - Mar Vista - Del Rey		Yes	Above Moderate
LOS ANGELES	10156 W REGENT ST	90034	4313005004	Medium Residential	R3-1	0	54	0.121750764	Residential - Single Family Residence	YES - Current	NO - Privately-Owned	Available	Used in Prior Housing Element - Non-Vacant	1.083021212	0	0	1.083021212	1	0	0	1208165	1008	Palms - Mar Vista - Del Rey			Lower
LOS ANGELES	10150 W REGENT ST	90034	4313005005	Medium Residential	R3-1	0	54	0.133831635	Residential - Four Units (Any Combination) - 4 Stories or Less	YES - Current	NO - Privately-Owned	Available	Not Used in Prior Housing Element	0	0	0.197708648	0.197708648	4	0	0	1208165	988	Palms - Mar Vista - Del Rey		Yes	Above Moderate
LOS ANGELES	3703 1/2 S CLARINGTON AVE	90034	4313005006	Medium Residential	R3-1	0	54	0.464926726	Residential - Five or More Units or Apartments (Any Combination) - 4 Stories or Less	YES - Current	NO - Privately-Owned	Available	Used in Prior Housing Element - Non-Vacant	0	0	1.120492899	1.120492899	22	0	0	1208165	901	Palms - Mar Vista - Del Rey		Yes	Above Moderate
LOS ANGELES	3719 S CLARINGTON AVE	90034	4313005007	Medium Residential	R3-1	0	54	0.347343045	Residential - Five or More Units or Apartments (Any Combination) - 4 Stories or Less	YES - Current	NO - Privately-Owned	Available	Not Used in Prior Housing Element	0	0	0.24361122	0.24361122	18	0	0	1208165	953	Palms - Mar Vista - Del Rey		Yes	Above Moderate
LOS ANGELES	3723 S CLARINGTON AVE	90034	4313005008	Medium Residential	R3-1	0	54	0.471561739	Residential - Five or More Units or Apartments (Any Combination) - 4 Stories or Less	YES - Current	NO - Privately-Owned	Available	Not Used in Prior Housing Element	0	0	0.26484008	0.26484008	26	0	0	1208165	982	Palms - Mar Vista - Del Rey		Yes	Above Moderate
LOS ANGELES	3729 S CLARINGTON AVE	90034	4313005009	Medium Residential	R3-1	0	54	0.382067581	Residential - Five or More Units or Apartments (Any Combination) - 4 Stories or Less	YES - Current	NO - Privately-Owned	Available	Not Used in Prior Housing Element	0	0	0.307843566	0.307843566	20	0	0	1208165	1013	Palms - Mar Vista - Del Rey		Yes	Above Moderate
LOS ANGELES	3739 S CLARINGTON AVE	90034	4313005010	Medium Residential	R3-1	0	54	0.471636967	Residential - Five or More Units or Apartments (Any Combination) - 4 Stories or Less	YES - Current	NO - Privately-Owned	Available	Not Used in Prior Housing Element	0	0	0.138107035	0.138107035	26	0	0	1208165	1050	Palms - Mar Vista - Del Rey		Yes	Above Moderate
LOS ANGELES	3747 S CLARINGTON AVE	90034	4313005011	Medium Residential	R3-1	0	54	0.471675999	Residential - Five or More Units or Apartments (Any Combination) - 4 Stories or Less	YES - Current	NO - Privately-Owned	Available	Not Used in Prior Housing Element	0	0	0.257703908	0.257703908	40	0	0	1208165	1073	Palms - Mar Vista - Del Rey		Yes	Above Moderate
LOS ANGELES	3755 S CLARINGTON AVE	90034	4313005012	Medium Residential	R3-1	0	54	0.235862881	Residential - Five or More Units or Apartments (Any Combination) - 4 Stories or Less	YES - Current	NO - Privately-Owned	Available	Not Used in Prior Housing Element	0	0	0.225461397	0.225461397	10	0	0	1208165	1111	Palms - Mar Vista - Del Rey		Yes	Above Moderate
LOS ANGELES	10101 W VENICE BLVD	90034	4313005015	Community Commercial	MU(EC)	0		0.074435289	Commercial - Store - One Story	YES - Current	NO - Privately-Owned	Available	Used in Prior Housing Element - Non-Vacant	0.109852669	0	0	0.109852669	0	0	0	1208165	1203	Palms - Mar Vista - Del Rey			Lower
LOS ANGELES			4313005015	Community Commercial	MU(EC)	0		0.104142704	Commercial - Store - One Story	YES - Current	NO - Privately-Owned	Available	Used in Prior Housing Element - Non-Vacant	0.142050624	0	0	0.142050624	0	0	0	1208165	1180	Palms - Mar Vista - Del Rey			Lower
LOS ANGELES	3714 S JASMINE AVE	90034	4313005017	Medium Residential	R3-1	0	54	0.497286831	Residential - Five or More Units or Apartments (Any Combination) - 4 Stories or Less	YES - Current	NO - Privately-Owned	Available	Not Used in Prior Housing Element	0	0	1.29536826	1.29536826	16	0	0	1208165	1049	Palms - Mar Vista - Del Rey		Yes	Above Moderate
LOS ANGELES	3726 S JASMINE AVE	90034	4313005018	Medium Residential	R3-1	0	54	0.497256586	Residential - Five or More Units or Apartments (Any Combination) - 4 Stories or Less	YES - Current	NO - Privately-Owned	Available	Not Used in Prior Housing Element	0.146725212	0	0	0.146725212	36	0	0	1208165	1072	Palms - Mar Vista - Del Rey			Lower
LOS ANGELES	3736 S JASMINE AVE	90034	4313005019	Medium Residential	R3-1	0	54	0.497226742	Residential - Five or More Units or Apartments (Any Combination) - 4 Stories or Less	YES - Current	NO - Privately-Owned	Available	Not Used in Prior Housing Element	0.146725212	0	0	0.146725212	36	0	0	1208165	1103	Palms - Mar Vista - Del Rey			Lower
LOS ANGELES	3742 S JASMINE AVE	90034	4313005020	Medium Residential	R3-1	0	54	0.497197574	Residential - Five or More Units or Apartments (Any Combination) - 4 Stories or Less	YES - Current	NO - Privately-Owned	Available	Not Used in Prior Housing Element	0.208312275	0	0	0.208312275	27	0	0	1208165	1130	Palms - Mar Vista - Del Rey			Lower
LOS ANGELES	3750 S JASMINE AVE	90034	4313005021	Medium Residential	R3-1	0	54	0.497163157	Residential - Five or More Units or Apartments (Any Combination) - 4 Stories or Less	YES - Current	NO - Privately-Owned	Available	Not Used in Prior Housing Element	0	0	0.087180041	0.087180041	40	0	0	1208165	1156	Palms - Mar Vista - Del Rey		Yes	Above Moderate
LOS ANGELES	3760 S JASMINE AVE	90034	4313005022	Medium Residential	R3-1	0	54	0.497135749	Residential - Five or More Units or Apartments (Any Combination) - 4 Stories or Less	YES - Current	NO - Privately-Owned	Available	Not Used in Prior Housing Element	0	0	0.353940678	0.353940678	21	0	0	1208165	1181	Palms - Mar Vista - Del Rey		Yes	Above Moderate
LOS ANGELES	10147 W VENICE BLVD	90034	4313005024	Community Commercial	MU(EC)	0		0.080519107	Commercial - Store - One Story	YES - Current	NO - Privately-Owned	Available	Used in Prior Housing Element - Non-Vacant	0.021404111	0	0	0.021404111	0	0	0	1208165	1297	Palms - Mar Vista - Del Rey			Lower
LOS ANGELES			4313005024	Community Commercial	MU(EC)	0		0.147939551	Commercial - Store - One Story	YES - Current	NO - Privately-Owned	Available	Used in Prior Housing Element - Non-Vacant	0.033795286	0	0	0.033795286	0	0	0	1208165	1275	Palms - Mar Vista - Del Rey			Lower
LOS ANGELES	10113 W VENICE BLVD	90034	4313005030	Community Commercial	MU(EC)	0		0.246554534	Commercial - Parking Lot (Commercial Use Property) - Lots - Patron or Employee - One Story	YES - Current	NO - Privately-Owned	Available	Used in Prior Housing Element - Non-Vacant	0.022390307	0	0	0.022390307	0	0	0	1208165	1224	Palms - Mar Vista - Del Rey			Lower
LOS ANGELES	3775 E CLARINGTON AVE	90034	4313005030	Community Commercial	MU(EC)	0		0.339581063	Commercial - Parking Lot (Commercial Use Property) - Lots - Patron or Employee - One Story	YES - Current	NO - Privately-Owned	Available	Used in Prior Housing Element - Non-Vacant	0.027765711	0	0	0.027765711	0	0	0	1208165	1177	Palms - Mar Vista - Del Rey			Lower

LOS ANGELES		4313005030	Community Commercial	MU(EC)	0	0.001498529	Commercial - Parking Lot (Commercial Use Property) - Lots - Patron or Employee - One Story	YES - Current	NO - Privately-Owned	Available	Used in Prior Housing Element - Non-Vacant	0	0	0.004355821	0.004355821	0	0	0	1208165	1270	Palms - Mar Vista - Del Rey			Above Moderate
LOS ANGELES		4313005030	Community Commercial	MU(EC)	0	0.002996291	Commercial - Parking Lot (Commercial Use Property) - Lots - Patron or Employee - One Story	YES - Current	NO - Privately-Owned	Available	Used in Prior Housing Element - Non-Vacant	0	0	0.004355821	0.004355821	0	0	0	1208165	1241	Palms - Mar Vista - Del Rey			Above Moderate
LOS ANGELES		4313005030	Community Commercial	MU(EC)	0	0.023835724	Commercial - Parking Lot (Commercial Use Property) - Lots - Patron or Employee - One Story	YES - Current	NO - Privately-Owned	Available	Used in Prior Housing Element - Non-Vacant	0	0	0.013252784	0.013252784	0	0	0	1208165	1264	Palms - Mar Vista - Del Rey			Above Moderate
LOS ANGELES		4313005030	Community Commercial	MU(EC)	0	0.051759075	Commercial - Parking Lot (Commercial Use Property) - Lots - Patron or Employee - One Story	YES - Current	NO - Privately-Owned	Available	Used in Prior Housing Element - Non-Vacant	0	0	0.030125728	0.030125728	0	0	0	1208165	1232	Palms - Mar Vista - Del Rey			Above Moderate
LOS ANGELES		4313005030	Community Commercial	MU(EC)	0	0.057159595	Commercial - Parking Lot (Commercial Use Property) - Lots - Patron or Employee - One Story	YES - Current	NO - Privately-Owned	Available	Used in Prior Housing Element - Non-Vacant	0.007568526	0	0	0.007568526	0	0	0	1208165	1200	Palms - Mar Vista - Del Rey			Lower
LOS ANGELES		4313005030	Community Commercial	MU(EC)	0	0.080584623	Commercial - Parking Lot (Commercial Use Property) - Lots - Patron or Employee - One Story	YES - Current	NO - Privately-Owned	Available	Used in Prior Housing Element - Non-Vacant	0.010229177	0	0	0.010229177	0	0	0	1208165	1213	Palms - Mar Vista - Del Rey			Lower
LOS ANGELES		4313005032	Community Commercial	MU(EC)	0	0.050804126	Commercial - Parking Lot (Commercial Use Property) - Lots - Patron or Employee - One Story	YES - Current	NO - Privately-Owned	Available	Used in Prior Housing Element - Non-Vacant	0	0	0.402170229	0.402170229	0	0	0	1208165	1271	Palms - Mar Vista - Del Rey			Above Moderate
LOS ANGELES		4313005032	Community Commercial	MU(EC)	0	0.052436646	Commercial - Parking Lot (Commercial Use Property) - Lots - Patron or Employee - One Story	YES - Current	NO - Privately-Owned	Available	Used in Prior Housing Element - Non-Vacant	0	0	0.402170229	0.402170229	0	0	0	1208165	1280	Palms - Mar Vista - Del Rey			Above Moderate
LOS ANGELES		4313005032	Community Commercial	MU(EC)	0	0.053312121	Commercial - Parking Lot (Commercial Use Property) - Lots - Patron or Employee - One Story	YES - Current	NO - Privately-Owned	Available	Used in Prior Housing Element - Non-Vacant	0.072710335	0	0	0.072710335	0	0	0	1208165	1289	Palms - Mar Vista - Del Rey			Lower
LOS ANGELES		4313005032	Community Commercial	MU(EC)	0	0.094649813	Commercial - Parking Lot (Commercial Use Property) - Lots - Patron or Employee - One Story	YES - Current	NO - Privately-Owned	Available	Used in Prior Housing Element - Non-Vacant	0.111081564	0	0	0.111081564	0	0	0	1208165	1262	Palms - Mar Vista - Del Rey			Lower
LOS ANGELES		4313005032	Community Commercial	MU(EC)	0	0.099864513	Commercial - Parking Lot (Commercial Use Property) - Lots - Patron or Employee - One Story	YES - Current	NO - Privately-Owned	Available	Used in Prior Housing Element - Non-Vacant	0.111081564	0	0	0.111081564	0	0	0	1208165	1243	Palms - Mar Vista - Del Rey			Lower
LOS ANGELES		4313005032	Community Commercial	MU(EC)	0	0.099864513	Commercial - Parking Lot (Commercial Use Property) - Lots - Patron or Employee - One Story	YES - Current	NO - Privately-Owned	Available	Used in Prior Housing Element - Non-Vacant	0.111081564	0	0	0.111081564	0	0	0	1208165	1249	Palms - Mar Vista - Del Rey			Lower
LOS ANGELES	3718 S CLARINGTON AVE	90034	4313006002	Medium Residential	R3-1	0 54	0.437411183	Residential - Five or More Units or Apartments (Any Combination) - 4 Stories or Less	YES - Current	NO - Privately-Owned	Available	Not Used in Prior Housing Element	0	0	0.275018494	0.275018494	28	0	0	1208165	863	Palms - Mar Vista - Del Rey	Yes		Above Moderate
LOS ANGELES	3731 S HUGHES AVE	90034	4313006009	Medium Residential	R3-1	0 54	0.165087968	Residential - Single Family Residence	YES - Current	NO - Privately-Owned	Available	Used in Prior Housing Element - Non-Vacant	1.421833706	0	0	1.421833706	1	0	0	1208165	869	Palms - Mar Vista - Del Rey			Lower
LOS ANGELES	3763 S HUGHES AVE	90034	4313006012	Medium Residential	R3-1	0 54	0.410025618	Residential - Five or More Units or Apartments (Any Combination) - 4 Stories or Less	YES - Current	NO - Privately-Owned	Available	Not Used in Prior Housing Element	0	0	0.372764227	0.372764227	14	0	0	1208165	1005	Palms - Mar Vista - Del Rey	Yes		Above Moderate
LOS ANGELES	3769 S HUGHES AVE	90034	4313006013	Medium Residential	R3-1	0 54	0.410035787	Residential - Five or More Units or Apartments (Any Combination) - 4 Stories or Less	YES - Current	NO - Privately-Owned	Available	Not Used in Prior Housing Element	0	0	0.283326732	0.283326732	20	0	0	1208165	1041	Palms - Mar Vista - Del Rey	Yes		Above Moderate
LOS ANGELES	3775 S HUGHES AVE	90034	4313006014	Community Commercial	MU(EC)	0	0.203055845	Residential - Five or More Units or Apartments (Any Combination) - 4 Stories or Less	YES - Current	NO - Privately-Owned	Available	Not Used in Prior Housing Element	0	0	0.185438395	0.185438395	11	0	0	1208165	1066	Palms - Mar Vista - Del Rey	Yes		Above Moderate
LOS ANGELES	3780 S DUNN DR	90034	4313006015	Community Commercial	MU(EC)	0	0.121215326	Commercial - Store Combination - Store and Residential Combination - One Story	YES - Current	NO - Privately-Owned	Available	Used in Prior Housing Element - Non-Vacant	0	0	0.039678462	0.039678462	0	0	0	1208165	1097	Palms - Mar Vista - Del Rey	Yes		Above Moderate
LOS ANGELES	9925 W VENICE BLVD	90034	4313006015	Community Commercial	MU(EC)	0	0.080652611	Commercial - Store Combination - Store and Residential Combination - One Story	YES - Current	NO - Privately-Owned	Available	Used in Prior Housing Element - Non-Vacant	0	0	0.029150479	0.029150479	0	0	0	1208165	1124	Palms - Mar Vista - Del Rey	Yes		Above Moderate
LOS ANGELES	3721 S DUNN DR	90034	4313006016	Medium Residential	R3-1	0 54	0.207929293	Residential - Five or More Units or Apartments (Any Combination) - 4 Stories or Less	YES - Current	NO - Privately-Owned	Available	Not Used in Prior Housing Element	0	0	0.23387678	0.23387678	8	0	0	1208165	896	Palms - Mar Vista - Del Rey	Yes		Above Moderate
LOS ANGELES	3720 S CLARINGTON AVE	90034	4313006017	Medium Residential	R3-1	0 54	0.214650632	Residential - Five or More Units or Apartments (Any Combination) - 4 Stories or Less	YES - Current	NO - Privately-Owned	Available	Not Used in Prior Housing Element	0	0	0.086851977	0.086851977	12	0	0	1208165	928	Palms - Mar Vista - Del Rey	Yes		Above Moderate
LOS ANGELES	3730 S CLARINGTON AVE	90034	4313006018	Medium Residential	R3-1	0 54	0.169922881	Residential - Five or More Units or Apartments (Any Combination) - 4 Stories or Less	YES - Current	NO - Privately-Owned	Available	Not Used in Prior Housing Element	0	0	0.112359381	0.112359381	12	0	0	1208165	969	Palms - Mar Vista - Del Rey	Yes		Above Moderate
LOS ANGELES	3729 S DUNN DR	90034	4313006019	Medium Residential	R3-1	0 54	0.178089573	Residential - Five or More Units or Apartments (Any Combination) - 4 Stories or Less	YES - Current	NO - Privately-Owned	Available	Not Used in Prior Housing Element	0	0	0.0956037	0.0956037	14	0	0	1208165	940	Palms - Mar Vista - Del Rey	Yes		Above Moderate
LOS ANGELES	3749 S DUNN DR	90034	4313006022	Medium Residential	R3-1	0 54	0.100920686	Residential - Five or More Units or Apartments (Any Combination) - 4 Stories or Less	YES - Current	NO - Privately-Owned	Available	Not Used in Prior Housing Element	0	0	0.133178845	0.133178845	6	0	0	1208165	1048	Palms - Mar Vista - Del Rey	Yes		Above Moderate
LOS ANGELES		4313006023	Medium Residential	R3-1	0 54	0.104167867	Residential - Three Units (Any Combination) - 4 Stories or Less	YES - Current	NO - Privately-Owned	Available	Not Used in Prior Housing Element	0.687067866	0	0	0.687067866	4	0	0	1208165	1065	Palms - Mar Vista - Del Rey			Lower
LOS ANGELES	3756 S CLARINGTON AVE	90034	4313006024	Medium Residential	R3-1	0 54	0.205092171	Residential - Five or More Units or Apartments (Any Combination) - 4 Stories or Less	YES - Current	NO - Privately-Owned	Available	Not Used in Prior Housing Element	0	0	0.211644331	0.211644331	13	0	0	1208165	1058	Palms - Mar Vista - Del Rey	Yes		Above Moderate
LOS ANGELES	9901 W VENICE BLVD	90034	4313006033	Community Commercial	MU(EC)	0	0.18404299	Commercial - Store Combination - Store and Residential Combination - One Story	YES - Current	NO - Privately-Owned	Available	Used in Prior Housing Element - Non-Vacant	0	0	0.052071807	0.052071807	0	0	0	1208165	1093	Palms - Mar Vista - Del Rey	Yes		Above Moderate
LOS ANGELES		4313006033	Community Commercial	MU(EC)	0	0.085774191	Commercial - Store Combination - Store and Residential Combination - One Story	YES - Current	NO - Privately-Owned	Available	Used in Prior Housing Element - Non-Vacant	0.04108232	0	0	0.04108232	0	0	0	1208165	1087	Palms - Mar Vista - Del Rey			Lower
LOS ANGELES	3715 S HUGHES AVE	90034	4313006034	Medium Residential	R3-1	0 54	0.42375407	Residential - Five or More Units or Apartments (Any Combination) - 4 Stories or Less	YES - Current	NO - Privately-Owned	Available	Not Used in Prior Housing Element	0	0	0.10254401	0.10254401	24	0	0	1208165	802	Palms - Mar Vista - Del Rey	Yes		Above Moderate
LOS ANGELES	3725 S HUGHES AVE	90034	4313006035	Medium Residential	R3-1	0 54	0.343995296	Residential - Single Family Residence - Vacant Land	YES - Current	NO - Privately-Owned	Available	Not Used in Prior Housing Element	2.057361031	0	0	2.057361031	0	0	0	1208165	837	Palms - Mar Vista - Del Rey			Lower
LOS ANGELES	3701 S HUGHES AVE	90034	4313006038	Medium Residential	R3-1	0 54	0.136985092	Residential - Five or More Units or Apartments (Any Combination) - 4 Stories or Less	YES - Current	NO - Privately-Owned	Available	Not Used in Prior Housing Element	0.08714228	0	0	0.08714228	8	0	0	1208165	757	Palms - Mar Vista - Del Rey			Lower
LOS ANGELES	3705 S HUGHES AVE	90034	4313006039	Medium Residential	R3-1	0 54	0.120492889	Residential - Four Units (Any Combination) - 4 Stories or Less	YES - Current	NO - Privately-Owned	Available	Not Used in Prior Housing Element	0	0	0.172110325	0.172110325	4	0	0	1208165	1516	Palms - Mar Vista - Del Rey	Yes		Above Moderate
LOS ANGELES	3609 S DUNN DR	90034	4313007002	Medium Residential	R3-1	0 54	0.124963469	Residential - Five or More Units or Apartments (Any Combination) - 4 Stories or Less	YES - Current	NO - Privately-Owned	Available	Not Used in Prior Housing Element	0	0	0.06169847	0.06169847	5	0	0	1208165	417	Palms - Mar Vista - Del Rey	Yes		Above Moderate
LOS ANGELES	3613 S DUNN DR	90034	4313007003	Medium Residential	R3-1	0 54	0.124924458	Residential - Single Family Residence	YES - Current	NO - Privately-Owned	Available	Used in Prior Housing Element - Non-Vacant	1.083021212	0	0	1.083021212	1	0	0	1208165	440	Palms - Mar Vista - Del Rey			Lower
LOS ANGELES	3619 S DUNN DR	90034	4313007004	Medium Residential	R3-1	0 54	0.124884596	Residential - Single Family Residence	YES - Current	NO - Privately-Owned	Available	Used in Prior Housing Element - Non-Vacant	1.083021212	0	0	1.083021212	1	0	0	1208165	464	Palms - Mar Vista - Del Rey			Lower
LOS ANGELES	3623 S DUNN DR	90034	4313007005	Medium Residential	R3-1	0 54	0.124845329	Residential - Five or More Units or Apartments (Any Combination) - 4 Stories or Less	YES - Current	NO - Privately-Owned	Available	Not Used in Prior Housing Element	0	0	0.127838686	0.127838686	6	0	0	1208165	488	Palms - Mar Vista - Del Rey	Yes		Above Moderate
LOS ANGELES	3627 S DUNN DR	90034	4313007006	Medium Residential	R3-1	0 54	0.124805584	Residential - Five or More Units or Apartments (Any Combination) - 4 Stories or Less	YES - Current	NO - Privately-Owned	Available	Used in Prior Housing Element - Non-Vacant	0.075587422	0	0	0.075587422	6	0	0	1208165	513	Palms - Mar Vista - Del Rey			Lower
LOS ANGELES	3633 S DUNN DR	90034	4313007007	Medium Residential	R3-1	0 54	0.124767039	Residential - Five or More Units or Apartments (Any Combination) - 4 Stories or Less	YES - Current	NO - Privately-Owned	Available	Not Used in Prior Housing Element	0	0	0.148374242	0.148374242	5	0	0	1208165	534	Palms - Mar Vista - Del Rey	Yes		Above Moderate
LOS ANGELES	3643 S DUNN DR	90034	4313007009	Medium Residential	R3-1	0 54	0.124688631	Residential - Five or More Units or Apartments (Any Combination) - 4 Stories or Less	YES - Current	NO - Privately-Owned	Available	Not Used in Prior Housing Element	0.075587422	0	0	0.075587422	6	0	0	1208165	588	Palms - Mar Vista - Del Rey			Lower
LOS ANGELES	3653 S DUNN DR	90034	4313007011	Medium Residential	R3-1	0 54	0.12460976	Residential - Four Units (Any Combination) - 4 Stories or Less	YES - Current	NO - Privately-Owned	Available	Not Used in Prior Housing Element	0	0	0.172110325	0.172110325	4	0	0	1208165	637	Palms - Mar Vista - Del Rey	Yes		Above Moderate
LOS ANGELES	3657 S DUNN DR	90034	4313007012	Medium Residential	R3-1	0 54	0.124571213	Residential - Five or More Units or Apartments (Any Combination) - 4 Stories or Less	YES - Current	NO - Privately-Owned	Available	Not Used in Prior Housing Element	0	0	0.148374242	0.148374242	5	0	0	1208165	660	Palms - Mar Vista - Del Rey	Yes		Above Moderate
LOS ANGELES	3661 S DUNN DR	90034	4313007013	Medium Residential	R3-1	0 54	0.124531481	Residential - Five or More Units or Apartments (Any Combination) - 4 Stories or Less	YES - Current	NO - Privately-Owned	Available	Not Used in Prior Housing Element	0.073097581	0	0	0.073097581	7	0	0	1208165	688	Palms - Mar Vista - Del Rey			Lower
LOS ANGELES	3667 S DUNN DR	90034	4313007014	Medium Residential	R3-1	0 54	0.124489574	Residential - Five or More Units or Apartments (Any Combination) - 4 Stories or Less	YES - Current	NO - Privately-Owned	Available	Not Used in Prior Housing Element	0	0	0.06169847	0.06169847	5	0	0	1208165	713	Palms - Mar Vista - Del Rey	Yes		Above Moderate
LOS ANGELES	3666 S CLARINGTON AVE	90034	4313007015	Medium Residential	R3-1	0 54	0.133861233	Residential - Five or More Units or Apartments (Any Combination) - 4 Stories or Less	YES - Current	NO - Privately-Owned	Available	Not Used in Prior Housing Element	0.077946538	0	0	0.077946538	7	0	0	1208165	750	Palms - Mar Vista - Del Rey			Lower
LOS ANGELES	3662 S CLARINGTON AVE	90034	4313007016	Medium Residential	R3-1	0 54	0.124221473	Residential - Five or More Units or Apartments (Any Combination) - 4 Stories or Less	YES - Current	NO - Privately-Owned	Available	Used in Prior Housing Element - Non-Vacant	0.096409383	0	0	0.096409383	6	0	0	1208165	723	Palms - Mar Vista - Del Rey			Lower
LOS ANGELES	3656 S CLARINGTON AVE	90034	4313007017	Medium Residential	R3-1	0 54	0.124222321	Residential - Five or More Units or Apartments (Any Combination) - 4 Stories or Less	YES - Current	NO - Privately-Owned	Available	Not Used in Prior Housing Element	0	0	0.148374242	0.148374242	5	0	0	1208165	696	Palms - Mar Vista - Del Rey	Yes		Above Moderate
LOS ANGELES	3652 S CLARINGTON AVE	90034	4313007018	Medium Residential	R3-1	0 54	0.124221473	Residential - Five or More Units or Apartments (Any Combination) - 4 Stories or Less	YES - Current	NO - Privately-Owned	Available	Not Used in Prior Housing Element	0	0	0.148374242	0.148374242	5	0	0	1208165	668	Palms - Mar Vista - Del Rey	Yes		Above Moderate
LOS ANGELES	3646 S CLARINGTON AVE	90034	4313007019	Medium Residential	R3-1	0 54	0.124221473	Residential - Five or More Units or Apartments (Any Combination) - 4 Stories or Less	YES - Current	NO - Privately-Owned	Available	Not Used in Prior Housing Element	0	0	0.148374242	0.148374242	5	0	0	1208165	644	Palms - Mar Vista - Del Rey	Yes		Above Moderate
LOS ANGELES	3642 S CLARINGTON AVE	90034	4313007020	Medium Residential	R3-1	0 54	0.124222321	Residential - Five or More Units or Apartments (Any Combination) - 4 Stories or Less	YES - Current	NO - Privately-Owned	Available	Not Used in Prior Housing Element	0	0	0.127838686	0.127838686	6	0	0	1208165	621	Palms - Mar Vista - Del Rey	Yes		Above Moderate
LOS ANGELES	3636 S CLARINGTON AVE	90034	4313007021	Medium Residential	R3-1	0 54	0.124221473	Residential - Five or More Units or Apartments (Any Combination) - 4 Stories or Less	YES - Current	NO - Privately-Owned	Available	Not Used in Prior Housing Element	0	0	0.127838686	0.127838686	6	0	0	1208165	595	Palms - Mar Vista - Del Rey	Yes		Above Moderate
LOS ANGELES	3632 S CLARINGTON AVE	90034	4313007022	Medium Residential	R3-1	0 54	0.124221473	Residential - Five or More Units or Apartments (Any Combination) - 4 Stories or Less	YES - Current	NO - Privately-Owned	Available	Not Used in Prior Housing Element	0	0	0.148374242	0.148374242	5	0	0	1208165	566	Palms - Mar Vista - Del Rey	Yes		Above Moderate
LOS ANGELES	3626 S CLARINGTON AVE	90034	4313007023	Medium Residential	R3-1	0 54	0.124222193	Residential - Five or More Units or Apartments (Any Combination) - 4 Stories or Less	YES - Current	NO - Privately-Owned	Available	Used in Prior Housing Element - Non-Vacant	0.063969567	0	0	0.063969567	7	0	0	1208165	540	Palms - Mar Vista - Del Rey			Lower
LOS ANGELES	3618 S CLARINGTON AVE	90034	4313007025	Medium Residential	R3-1	0 54	0.124220626	Residential - Five or More Units or Apartments (Any Combination) - 4 Stories or Less	YES - Current	NO - Privately-Owned	Available	Not Used in Prior Housing Element	0	0	0.052909224	0.052909224	6	0	0	1208165	496	Palms - Mar Vista - Del Rey	Yes		Above Moderate
LOS ANGELES	3614 S CLARINGTON AVE	90034	4313007026	Medium Residential	R3-1	0 54	0.124222098	Residential - Five or More Units or Apartments (Any Combination) - 4 Stories or Less	YES - Current	NO - Privately-Owned	Available	Not Used in Prior Housing Element	0	0	0.06169847	0.06169847	5	0	0	1208165	476	Palms - Mar Vista - Del Rey	Yes		Above Moderate
LOS ANGELES	3608 S CLARINGTON AVE	90034	4313007027	Medium Residential	R3-1	0 54	0.124222027	Residential - Single Family Residence	YES - Current	NO - Privately-Owned	Available	Used in Prior Housing Element - Non-Vacant	1.083021212	0	0	1.083021212	1	0	0	1208165	450	Palms - Mar Vista - Del Rey			Lower
LOS ANGELES	3676 S CLARINGTON AVE	90034	4313007028	Medium Residential	R3-1	0 54	0.284630583	Residential - Five or More Units or Apartments (Any Combination) - 4 Stories or Less	YES - Current	NO - Privately-Owned	Available	Not Used in Prior Housing Element	0	0	0.122251188	0.122251188	14	0	0	1208165	767	Palms - Mar Vista - Del Rey	Yes		Above Moderate
LOS ANGELES	3682 S CLARINGTON AVE	90034	4313007031	Medium Residential	R3-1	0 54	0.137085127	Residential - Single Family Residence	YES - Current	NO - Privately-Owned	Available	Used in Prior Housing Element - Non-Vacant	1.176708168	0	0	1.176708168	1	0	0	1208165	813	Palms - Mar Vista - Del Rey			Lower
LOS ANGELES	10020 W TABOR ST	90034	4313007032	Medium Residential	R3-1	0 54	0.124221515	Residential - Five or More Units or Apartments (Any Combination) - 4 Stories or Less	YES - Current	NO - Privately-Owned	Available	Not Used in Prior Housing Element	0	0	0.06169847	0.06169847	5	0	0	1208165	425	Palms - Mar Vista - Del Rey	Yes		Above Moderate
LOS ANGELES	3675 S DUNN DR	90034	4313007055	Medium Residential	R3-1	0 54	0.136650775	Residential - Five or More Units or Apartments (Any Combination) - 4 Stories or Less	YES - Current	NO - Privately-Owned	Available	Not Used in Prior Housing Element	3.213178015	0	0	3.213178015	0	0	0	1208165	1528	Palms - Mar Vista - Del Rey			Lower
LOS ANGELES	3681 S DUNN DR	90034	4313007055	Medium Residential	R3-1	0 54	0.101212015	Residential - Five or More Units or Apartments (Any Combination) - 4 Stories or Less	YES - Current	NO - Privately-Owned	Available	Not Used in Prior Housing Element	2.556148529	0	0	2.556148529	0	0	0	1208165	785	Palms - Mar Vista - Del Rey			Lower
LOS ANGELES	3607 S HUGHES AVE	90034	4313008002	Medium Residential	R3-1	0 54	0.123274101	Residential - Double, Duplex, or Two Units - 4 Stories or Less	YES - Current	NO - Privately-Owned	Available	Not Used in Prior Housing Element	0	0	0.686402464	0.686402464	2	0	0	1208165	333	Palms - Mar Vista - Del Rey	Yes		Above Moderate
LOS ANGELES	3613 S HUGHES AVE	90034	4313008003	Medium Residential	R3-1	0 54	0.123191337	Residential - Three Units (Any Combination) - 4 Stories or Less	YES - Current	NO - Privately-Owned	Available	Not Used in Prior Housing Element	0	0	0.59503448	0.59503448	3	0	0	1208165	355	Palms - Mar Vista - Del Rey	Yes		Above Moderate
LOS ANGELES	3619 S HUGHES AVE	90034	4313008004	Medium Residential	R3-1	0 54	0.123108748	Residential - Five or More Units or Apartments (Any Combination) - 4 Stories or Less	YES - Current	NO - Privately-Owned	Available	Not Used in Prior Housing Element	0.096409383	0	0	0.096409383	6	0	0	1208165	380	Palms - Mar Vista - Del Rey			Lower
LOS ANGELES	3625 S HUGHES AVE	90034	4313008005	Medium Residential	R3-1	0 54	0.123024988	Residential - Single Family Residence	YES - Current	NO - Privately-Owned	Available	Used in Prior Housing Element - Non-Vacant	1.083021212	0	0	1.083021212	1	0	0	1208165	404	Palms - Mar Vista - Del Rey			Lower
LOS ANGELES	3656 S DUNN DR	90034	4313008017	Medium Residential	R3-1	0 54	0.125753334	Residential - Five or More Units or Apartments (Any Combination) - 4 Stories or Less	YES - Current	NO - Privately-Owned	Available	Not Used in Prior Housing Element	0	0	0.127838686	0.127838686	6	0	0	1208165	606	Palms - Mar Vista - Del Rey	Yes		Above Moderate
LOS ANGELES	3652 S DUNN DR	90034	4313008018	Medium Residential	R3-1	0 54	0.125626428	Residential - Single Family Residence	YES - Current	NO - Privately-Owned	Available	Used in Prior Housing Element - Non-Vacant	1.083021212	0	0	1.083021212	1	0	0	1208165	580	Palms - Mar Vista - Del Rey			Lower
LOS ANGELES	3646 S DUNN DR	90034	4313008019	Medium Residential	R3-1	0 54	0.125499775	Residential - Five or More Units or Apartments (Any Combination) - 4 Stories or Less	YES - Current	NO - Privately-Owned	Available	Not Used in Prior Housing Element	0.081715769	0	0	0.081715769	7	0	0	1208165	551	Palms - Mar Vista - Del Rey			Lower
LOS ANGELES	3642 S DUNN DR	90034	4313008020	Medium Residential	R3-1	0 54	0.125371544	Residential - Single Family Residence	YES - Current	NO - Privately-Owned	Available	Used in Prior Housing Element - Non-Vacant	1.083021212	0	0	1.083021212	1	0	0	1208165	529	Palms - Mar Vista - Del Rey			Lower
LOS ANGELES	3636 S DUNN DR	90034	4313008021	Medium Residential	R3-1	0 54	0.125243782	Residential - Four Units (Any Combination) - 4 Stories or Less	YES - Current	NO - Privately-Owned	Available	Not Used in Prior Housing Element	0	0	0.071871109	0.071871109	4	0	0	1208165	508	Palms - Mar Vista - Del Rey	Yes		Above Moderate
LOS ANGELES	3632 S DUNN DR	90034	4313008022	Medium Residential	R3-1	0 54	0.125116872	Residential - Five or More Units or Apartments (Any Combination) - 4 Stories or Less	YES - Current	NO - Privately-Owned	Available	Not Used in Prior Housing Element	0.081715769	0	0	0.081715769	7	0	0	1208165	485	Palms - Mar Vista - Del Rey			Lower
LOS ANGELES	3626 S DUNN DR	90034	4313008023	Medium Residential	R3-1	0 54	0.124989377	Residential - Double, Duplex, or Two Units - 4 Stories or Less	YES - Current	NO - Privately-Owned	Available	Not Used in Prior Housing Element	0	0	0.686402464	0.686402464	2	0	0	1208165	461	Palms - Mar Vista - Del Rey	Yes		Above Moderate
LOS ANGELES	3622 S DUNN DR	90034	4313008024	Medium Residential	R3-1	0 54	0.124861872	Residential - Five or More Units or Apartments (Any Combination) - 4 Stories or Less	YES - Current	NO - Privately-Owned	Available	Not Used in Prior Housing Element	0	0	0.110077742	0.110077742	7	0	0	1208165	436	Palms - Mar Vista - Del Rey	Yes		Above Moderate
LOS ANGELES	3602 S DUNN DR	90034	4313008028	Medium Residential	R3-1	0 54	0.124350874	Residential - Five or More Units or Apartments (Any Combination) - 4 Stories or Less	YES - Current	NO - Privately-Owned	Available	Not Used in Prior Housing Element	0.086684248	0	0	0.086684248	5	0	0	1208165	341	Palms - Mar Vista - Del Rey			Lower
LOS ANGELES	3601 S HUGHES AVE	90034	4313008035	Medium Residential	R3-1	0 54	0.113877364	Residential - Five or More Units or Apartments (Any Combination) - 4 Stories or Less	YES - Current	NO - Privately-Owned	Available	Not Used in Prior Housing Element	0.102192574	0	0	0.102192574	5	0	0	1208165	317	Palms - Mar Vista - Del Rey			Lower
LOS ANGELES	3643 S HUGHES AVE	90034	4313008037	Medium Residential	R3-1	0 54	0.114660239	Residential - Double, Duplex, or Two Units - 4 Stories or Less	YES - Current	NO - Privately-Owned	Available	Not Used in Prior Housing Element	0.07562074	0	0	0.07562074	7	0	0	1208165	500	Palms - Mar Vista - Del Rey			Lower
LOS ANGELES	3525 S DUNN DR	90034	4313009002	Medium Residential	R3-1	0 54	0.10101762	Residential - Single Family Residence	YES - Current	NO - Privately-Owned	Available	Not Used in Prior Housing Element	0.902525008	0	0	0.902525008	1	0	0	1208165	148	Palms - Mar Vista - Del Rey			Lower

LOS ANGELES	3527 S DUNN DR	90034	4313009004	Medium Residential	R3-1	0	54	0.113133028	Residential - Four Units (Any Combination) - 4 Stories or Less	YES - Current	NO - Privately-Owned	Available	Not Used in Prior Housing Element	0	0	0.159240456	0.159240456	4	0	0	1208165	182	Palms - Mar Vista - Del Rey	Yes	Above Moderate
LOS ANGELES	3534 S CLARINGTON AVE	90034	4313009007	Medium Residential	R3-1	0	54	0.11313419	Residential - Double, Duplex, or Two Units - 4 Stories or Less	YES - Current	NO - Privately-Owned	Available	Not Used in Prior Housing Element	0	0	0.634848726	0.634848726	2	0	0	1208165	241	Palms - Mar Vista - Del Rey	Yes	Above Moderate
LOS ANGELES	3540 S CLARINGTON AVE	90034	4313009008	Medium Residential	R3-1	0	54	0.11313419	Residential - Single Family Residence	YES - Current	NO - Privately-Owned	Available	Used in Prior Housing Element - Non-Vacant	1.001473475	0	0	1.001473475	1	0	0	1208165	265	Palms - Mar Vista - Del Rey		Lower
LOS ANGELES	9913 W TABOR ST	90034	4313009020	Medium Residential	R3-1	0	54	0.080813134	Residential - Single Family Residence	YES - Current	NO - Privately-Owned	Available	Not Used in Prior Housing Element	0.715355062	0	0	0.715355062	1	0	0	1208165	267	Palms - Mar Vista - Del Rey		Lower
LOS ANGELES	9909 W TABOR ST	90034	4313009021	Medium Residential	R3-1	0	54	0.080809141	Residential - Single Family Residence	YES - Current	NO - Privately-Owned	Available	Not Used in Prior Housing Element	0.715355062	0	0	0.715355062	1	0	0	1208165	257	Palms - Mar Vista - Del Rey		Lower
LOS ANGELES	9901 W TABOR ST	90034	4313009022	Medium Residential	R3-1	0	54	0.083564505	Residential - Double, Duplex, or Two Units - 4 Stories or Less	YES - Current	NO - Privately-Owned	Available	Not Used in Prior Housing Element	0	0	0.42814126	0.42814126	2	0	0	1208165	250	Palms - Mar Vista - Del Rey	Yes	Above Moderate
LOS ANGELES	3555 S HUGHES AVE	90034	4313009023	Medium Residential	R3-1	0	54	0.078054636	Residential - Single Family Residence	YES - Current	NO - Privately-Owned	Available	Not Used in Prior Housing Element	0.715355062	0	0	0.715355062	1	0	0	1208165	230	Palms - Mar Vista - Del Rey		Lower
LOS ANGELES	3556 S DUNN DR	90034	4313009025	Medium Residential	R3-1	0	54	0.113133623	Residential - Three Units (Any Combination) - 4 Stories or Less	YES - Current	NO - Privately-Owned	Available	Not Used in Prior Housing Element	0	0	0.550370508	0.550370508	3	0	0	1208165	242	Palms - Mar Vista - Del Rey	Yes	Above Moderate
LOS ANGELES	3550 S DUNN DR	90034	4313009026	Medium Residential	R3-1	0	54	0.113133682	Residential - Single Family Residence	YES - Current	NO - Privately-Owned	Available	Used in Prior Housing Element - Non-Vacant	1.001473475	0	0	1.001473475	1	0	0	1208165	222	Palms - Mar Vista - Del Rey		Lower
LOS ANGELES	3535 S HUGHES AVE	90034	4313009028	Medium Residential	R3-1	0	54	0.113132984	Residential - Double, Duplex, or Two Units - 4 Stories or Less	YES - Current	NO - Privately-Owned	Available	Not Used in Prior Housing Element	0	0	0.634848726	0.634848726	2	0	0	1208165	126	Palms - Mar Vista - Del Rey	Yes	Above Moderate
LOS ANGELES	3529 S HUGHES AVE	90034	4313009029	Medium Residential	R3-1	0	54	0.113133682	Residential - Single Family Residence	YES - Current	NO - Privately-Owned	Available	Used in Prior Housing Element - Non-Vacant	1.001473475	0	0	1.001473475	1	0	0	1208165	108	Palms - Mar Vista - Del Rey		Lower
LOS ANGELES	3525 S HUGHES AVE	90034	4313009030	Medium Residential	R3-1	0	54	0.113132984	Residential - Single Family Residence	YES - Current	NO - Privately-Owned	Available	Used in Prior Housing Element - Non-Vacant	1.001473475	0	0	1.001473475	1	0	0	1208165	92	Palms - Mar Vista - Del Rey		Lower
LOS ANGELES	3536 S DUNN DR	90034	4313009031	Medium Residential	R3-1	0	54	0.113132819	Residential - Double, Duplex, or Two Units - 4 Stories or Less	YES - Current	NO - Privately-Owned	Available	Not Used in Prior Housing Element	0	0	0.634848726	0.634848726	2	0	0	1208165	141	Palms - Mar Vista - Del Rey	Yes	Above Moderate
LOS ANGELES	3518 S DUNN DR	90034	4313009033	Medium Residential	R3-1	0	54	0.113132984	Residential - Single Family Residence - Vacant Land	YES - Current	NO - Privately-Owned	Available	Not Used in Prior Housing Element	0.9128878	0	0	0.9128878	0	0	0	1208165	83	Palms - Mar Vista - Del Rey		Lower
LOS ANGELES	3524 S DUNN DR	90034	4313009033	Medium Residential	R3-1	0	54	0.113133682	Residential - Single Family Residence - Vacant Land	YES - Current	NO - Privately-Owned	Available	Not Used in Prior Housing Element	0.9128878	0	0	0.9128878	0	0	0	1208165	102	Palms - Mar Vista - Del Rey		Lower
LOS ANGELES	3517 S HUGHES AVE	90034	4313009035	Medium Residential	Commercial - Parking Lot (Commercial Use Property) - Lots - Patron or Employee - One Story	0	54	0.113133682		YES - Current	NO - Privately-Owned	Available	Used in Prior Housing Element - Non-Vacant	0.015402131	0	0	0.015402131	0	0	0	1208165	67	Palms - Mar Vista - Del Rey		Lower
LOS ANGELES	10014 W PALMS BLVD	90034	4313009039	High Medium Residential	R4-1	0	108	0.160268261	Residential - Five or More Units or Apartments (Any Combination) - 4 Stories or Less	YES - Current	NO - Privately-Owned	Available	Not Used in Prior Housing Element	0	0	0.492657334	0.492657334	8	0	0	1208165	59	Palms - Mar Vista - Del Rey	Yes	Above Moderate
LOS ANGELES	10020 W PALMS BLVD	90034	4313009040	High Medium Residential	R4-1	0	108	0.163477282	Residential - Five or More Units or Apartments (Any Combination) - 4 Stories or Less	YES - Current	NO - Privately-Owned	Available	Not Used in Prior Housing Element	0	0	0.449585399	0.449585399	10	0	0	1208165	70	Palms - Mar Vista - Del Rey	Yes	Above Moderate
LOS ANGELES	10026 W PALMS BLVD	90034	4313009041	High Medium Residential	R4-1	0	108	0.326292291	Residential - Five or More Units or Apartments (Any Combination) - 4 Stories or Less - Pool	YES - Current	NO - Privately-Owned	Available	Not Used in Prior Housing Element	0	0	0.598602333	0.598602333	20	0	0	1208165	76	Palms - Mar Vista - Del Rey	Yes	Above Moderate
LOS ANGELES	3510 S CLARINGTON AVE	90034	4313009042	High Medium Residential	R4-1	0	108	0.321539496	Residential - Five or More Units or Apartments (Any Combination) - 4 Stories or Less - Pool	YES - Current	NO - Privately-Owned	Available	Not Used in Prior Housing Element	0	0	0.648456931	0.648456931	17	0	0	1208165	97	Palms - Mar Vista - Del Rey	Yes	Above Moderate
LOS ANGELES	10000 W NATIONAL BLVD	90034	4313009043	Neighborhood Commercial	MU(EC)	0		0.233982008	Commercial - Store - One Story	YES - Current	NO - Privately-Owned	Available	Used in Prior Housing Element - Non-Vacant	0.088696401	0	0	0.088696401	0	0	0	1208165	41	Palms - Mar Vista - Del Rey		Lower
LOS ANGELES	3519 S DUNN DR	90034	4313009045	Medium Residential	R3-1	0	54	0.110608064	Residential - Five or More Units or Apartments (Any Combination) - 4 Stories or Less	YES - Current	NO - Privately-Owned	Available	Not Used in Prior Housing Element	0	0	0.137284029	0.137284029	5	0	0	1208165	125	Palms - Mar Vista - Del Rey	Yes	Above Moderate
LOS ANGELES	3520 S CLARINGTON AVE	90034	4313009046	Medium Residential	R3-1	0	54	0.115659813	Residential - Four Units (Any Combination) - 4 Stories or Less	YES - Current	NO - Privately-Owned	Available	Not Used in Prior Housing Element	0	0	0.159240456	0.159240456	4	0	0	1208165	166	Palms - Mar Vista - Del Rey	Yes	Above Moderate
LOS ANGELES	3539 S HUGHES AVE	90034	4313009047	Medium Residential	R3-1	0	54	0.113133085	Residential - Double, Duplex, or Two Units - 4 Stories or Less	YES - Current	NO - Privately-Owned	Available	Not Used in Prior Housing Element	0	0	0.634848726	0.634848726	2	0	0	1208165	149	Palms - Mar Vista - Del Rey	Yes	Above Moderate
LOS ANGELES	3549 S HUGHES AVE	90034	4313009049	Medium Residential	R3-1	0	54	0.202024807	Residential - Five or More Units or Apartments (Any Combination) - 4 Stories or Less	YES - Current	NO - Privately-Owned	Available	Not Used in Prior Housing Element	0.107158077	0	0	0.107158077	12	0	0	1208165	189	Palms - Mar Vista - Del Rey		Lower
LOS ANGELES	3606 S FARIS DR	90034	4313010001	Medium Residential	R3-1	0	54	0.081905679	Residential - Single Family Residence	YES - Current	NO - Privately-Owned	Available	Not Used in Prior Housing Element	0.715355062	0	0	0.715355062	1	0	0	1208165	107	Palms - Mar Vista - Del Rey		Lower
LOS ANGELES	9814 W TABOR ST	90034	4313010002	Medium Residential	R3-1	0	54	0.07139354	Residential - Three Units (Any Combination) - 4 Stories or Less - Vacant Land	YES - Current	NO - Privately-Owned	Available	Not Used in Prior Housing Element	0	0	0.734536886	0.734536886	0	3*	3*	1208165	90	Palms - Mar Vista - Del Rey		Above Moderate
LOS ANGELES	3624 S FARIS DR	90034	4313010006	Medium Residential	R3-1	0	54	0.106140482	Residential - Four Units (Any Combination) - 4 Stories or Less	YES - Current	NO - Privately-Owned	Available	Not Used in Prior Housing Element	0	0	0.111964107	0.111964107	5	0	0	1208165	150	Palms - Mar Vista - Del Rey	Yes	Above Moderate
LOS ANGELES	9800 W TABOR ST	90034	4313010008	Medium Residential	R3-1	0	54	0.121076947	Residential - Three Units (Any Combination) - 4 Stories or Less	YES - Current	NO - Privately-Owned	Available	Not Used in Prior Housing Element	0	0	0.59503448	0.59503448	3	0	0	1208165	57	Palms - Mar Vista - Del Rey	Yes	Above Moderate
LOS ANGELES	9728 W EXPOSITION BLVD	90034	4313010009	Medium Residential	R3-1	0	54	0.140042573	Institutional - Church - One Story	YES - Current	NO - Privately-Owned	Available	Used in Prior Housing Element - Non-Vacant	0.013456102	0	0	0.013456102	1	0	0	1208165	60	Palms - Mar Vista - Del Rey		Lower
LOS ANGELES	9714 W EXPOSITION BLVD	90034	4313010013	Medium Residential	R3-1	0	54	0.156075185	Residential - Five or More Units or Apartments (Any Combination) - 4 Stories or Less	YES - Current	NO - Privately-Owned	Available	Not Used in Prior Housing Element	0	0	0.148451373	0.148451373	8	0	0	1208165	65	Palms - Mar Vista - Del Rey	Yes	Above Moderate
LOS ANGELES	3605 S WATSEKA AVE	90034	4313010014	Medium Residential	R3-1	0	54	0.154502696	Residential - Five or More Units or Apartments (Any Combination) - 4 Stories or Less	YES - Current	NO - Privately-Owned	Available	Not Used in Prior Housing Element	0	0	0.06128433	0.06128433	8	0	0	1208165	68	Palms - Mar Vista - Del Rey	Yes	Above Moderate
LOS ANGELES	3607 S WATSEKA AVE	90034	4313010015	Medium Residential	R3-1	0	54	0.155977039	Residential - Five or More Units or Apartments (Any Combination) - 4 Stories or Less	YES - Current	NO - Privately-Owned	Available	Not Used in Prior Housing Element	0	0	0.078513566	0.078513566	8	0	0	1208165	80	Palms - Mar Vista - Del Rey	Yes	Above Moderate
LOS ANGELES	3625 S WATSEKA AVE	90034	4313010018	Medium Residential	R3-1	0	54	0.169100364	Residential - Five or More Units or Apartments (Any Combination) - 4 Stories or Less - Pool	YES - Current	NO - Privately-Owned	Available	Not Used in Prior Housing Element	0	0	0.097671437	0.097671437	5	0	0	1208165	173	Palms - Mar Vista - Del Rey	Yes	Above Moderate
LOS ANGELES	3637 S WATSEKA AVE	90034	4313010020	Medium Residential	R3-1	0	54	0.14895421	Residential - Double, Duplex, or Two Units - 4 Stories or Less	YES - Current	NO - Privately-Owned	Available	Used in Prior Housing Element - Non-Vacant	0	0	0.828215218	0.828215218	2	0	0	1208165	237	Palms - Mar Vista - Del Rey	Yes	Above Moderate
LOS ANGELES	3647 S WATSEKA AVE	90034	4313010021	Medium Residential	R3-1	0	54	0.223168013	Institutional - Church - One Story	YES - Current	NO - Privately-Owned	Available	Used in Prior Housing Element - Non-Vacant	0.05914179	0	0	0.05914179	0	0	0	1208165	266	Palms - Mar Vista - Del Rey		Lower
LOS ANGELES	9849 W TABOR ST	90034	4313010038	Medium Residential	R3-1	0	54	0.172179649	Residential - Five or More Units or Apartments (Any Combination) - 4 Stories or Less	YES - Current	NO - Privately-Owned	Available	Not Used in Prior Housing Element	0	0	0.171096146	0.171096146	8	0	0	1208165	112	Palms - Mar Vista - Del Rey	Yes	Above Moderate
LOS ANGELES	9837 W TABOR ST	90034	4313010039	Medium Residential	R3-1	0	54	0.167470281	Residential - Five or More Units or Apartments (Any Combination) - 4 Stories or Less - Pool	YES - Current	NO - Privately-Owned	Available	Not Used in Prior Housing Element	0	0	0.189910841	0.189910841	14	0	0	1208165	88	Palms - Mar Vista - Del Rey	Yes	Above Moderate
LOS ANGELES	4313010039			Medium Residential	R3-1	0	54	0.172179853	Residential - Five or More Units or Apartments (Any Combination) - 4 Stories or Less - Pool	YES - Current	NO - Privately-Owned	Available	Used in Prior Housing Element - Non-Vacant	0.26454215	0	0	0.26454215	14	0	0	1208165	96	Palms - Mar Vista - Del Rey		Lower
LOS ANGELES	9829 W TABOR ST	90034	4313010041	Medium Residential	R3-1	0	54	0.064555076	Residential - Double, Duplex, or Two Units - 4 Stories or Less	YES - Current	NO - Privately-Owned	Available	Not Used in Prior Housing Element	0	0	0.543483818	0.543483818	2	3*	3*	1208165	95	Palms - Mar Vista - Del Rey	Yes	Above Moderate
LOS ANGELES	3516 S HUGHES AVE	90034	4313010044	Neighborhood Commercial	MU(EC)	0		0.15497565	Commercial - Store - One Story	YES - Current	NO - Privately-Owned	Available	Used in Prior Housing Element - Non-Vacant	0.183851266	0	0	0.183851266	1	0	0	1208165	48	Palms - Mar Vista - Del Rey		Lower
LOS ANGELES	3530 S HUGHES AVE	90034	4313010050	Medium Residential	R3-1	0	54	0.190086432	Residential - Five or More Units or Apartments (Any Combination) - 4 Stories or Less	YES - Current	NO - Privately-Owned	Available	Not Used in Prior Housing Element	0.112913476	0	0	0.112913476	11	0	0	1208165	73	Palms - Mar Vista - Del Rey		Lower
LOS ANGELES	3546 S HUGHES AVE	90034	4313010051	Medium Residential	R3-1	0	54	0.190087986	Residential - Five or More Units or Apartments (Any Combination) - 4 Stories or Less	YES - Current	NO - Privately-Owned	Available	Not Used in Prior Housing Element	0.112913476	0	0	0.112913476	11	0	0	1208165	114	Palms - Mar Vista - Del Rey		Lower
LOS ANGELES	3631 S WATSEKA AVE	90034	4313010054	Medium Residential	R3-1	0	54	0.173730807	Residential - Five or More Units or Apartments (Any Combination) - 4 Stories or Less	YES - Current	NO - Privately-Owned	Available	Not Used in Prior Housing Element	0.116865313	0	0	0.116865313	13	0	0	1208165	213	Palms - Mar Vista - Del Rey		Lower
LOS ANGELES	9843 W HANNUM DR	90034	4313011001	Medium Residential	R3-1	0	54	0.148041819	Residential - Five or More Units or Apartments (Any Combination) - 4 Stories or Less	YES - Current	NO - Privately-Owned	Available	Not Used in Prior Housing Element	0	0	0.176358697	0.176358697	6	0	0	1208165	344	Palms - Mar Vista - Del Rey	Yes	Above Moderate
LOS ANGELES	9835 W HANNUM DR	90034	4313011002	Medium Residential	R3-1	0	54	0.140095516	Residential - Three Units (Any Combination) - 4 Stories or Less	YES - Current	NO - Privately-Owned	Available	Not Used in Prior Housing Element	0	0	0.197708648	0.197708648	4	0	0	1208165	324	Palms - Mar Vista - Del Rey	Yes	Above Moderate
LOS ANGELES	9829 W HANNUM DR	90034	4313011003	Medium Residential	R3-1	0	54	0.140385909	Residential - Five or More Units or Apartments (Any Combination) - 4 Stories or Less	YES - Current	NO - Privately-Owned	Available	Not Used in Prior Housing Element	0	0	0.17367153	0.17367153	5	0	0	1208165	298	Palms - Mar Vista - Del Rey	Yes	Above Moderate
LOS ANGELES	9823 W HANNUM DR	90034	4313011004	Medium Residential	R3-1	0	54	0.070301015	Residential - Double, Duplex, or Two Units - 4 Stories or Less	YES - Current	NO - Privately-Owned	Available	Not Used in Prior Housing Element	0	0	0.339292216	0.339292216	1	3*	3*	1208165	280	Palms - Mar Vista - Del Rey		Above Moderate
LOS ANGELES	9817 W HANNUM DR	90034	4313011005	Medium Residential	R3-1	0	54	0.070373803	Residential - Single Family Residence	YES - Current	NO - Privately-Owned	Available	Not Used in Prior Housing Element	0	0	1.86594429	1.86594429	0	3*	3*	1208165	261	Palms - Mar Vista - Del Rey		Above Moderate
LOS ANGELES	9809 W HANNUM DR	90034	4313011007	Medium Residential	R3-1	0	54	0.070518562	Residential - Single Family Residence	YES - Current	NO - Privately-Owned	Available	Not Used in Prior Housing Element	0	0	0.339292216	0.339292216	1	3*	3*	1208165	234	Palms - Mar Vista - Del Rey		Above Moderate
LOS ANGELES	9805 W HANNUM DR	90034	4313011008	Medium Residential	R3-1	0	54	0.060742041	Residential - Single Family Residence	YES - Current	NO - Privately-Owned	Available	Not Used in Prior Housing Element	0	0	0.418136466	0.418136466	1	3*	3*	1208165	231	Palms - Mar Vista - Del Rey		Above Moderate
LOS ANGELES	4313011010			Medium Residential	R3-1	0	54	0.029945143	Residential - Single Family Residence - Vacant Land	YES - Current	NO - Privately-Owned	Available	Not Used in Prior Housing Element	0	0	0.347006011	0.347006011	0	1*	1*	1208165	219	Palms - Mar Vista - Del Rey		Above Moderate
LOS ANGELES	4313011012			Medium Residential	R3-1	0	54	0.029945443	Residential - Single Family Residence - Vacant Land	YES - Current	NO - Privately-Owned	Available	Not Used in Prior Housing Element	0	0	0.959484386	0.959484386	0	1*	1*	1208165	244	Palms - Mar Vista - Del Rey		Above Moderate
LOS ANGELES	3617 S FARIS DR	90034	4313011014	Medium Residential	R3-1	0	54	0.066351544	Residential - Single Family Residence	YES - Current	NO - Privately-Owned	Available	Not Used in Prior Housing Element	0	0	0.339292216	0.339292216	1	3*	3*	1208165	212	Palms - Mar Vista - Del Rey		Above Moderate
LOS ANGELES	3611 S FARIS DR	90034	4313011015	Medium Residential	R3-1	0	54	0.054879207	Residential - Double, Duplex, or Two Units - 4 Stories or Less	YES - Current	NO - Privately-Owned	Available	Not Used in Prior Housing Element	0	0	0.337278306	0.337278306	2	2*	2*	1208165	192	Palms - Mar Vista - Del Rey	Yes	Above Moderate
LOS ANGELES	4313011015			Medium Residential	R3-1	0	54	0.060615212	Residential - Double, Duplex, or Two Units - 4 Stories or Less	YES - Current	NO - Privately-Owned	Available	Not Used in Prior Housing Element	0	0	0.405098927	0.405098927	2	3*	3*	1208165	200	Palms - Mar Vista - Del Rey		Above Moderate
LOS ANGELES	3603 S FARIS DR	90034	4313011016	Medium Residential	R3-1	0	54	0.058969286	Residential - Single Family Residence	YES - Current	NO - Privately-Owned	Available	Not Used in Prior Housing Element	0	0	0.427037466	0.427037466	1	3*	3*	1208165	158	Palms - Mar Vista - Del Rey		Above Moderate
LOS ANGELES	4313011016			Medium Residential	R3-1	0	54	0.049141939	Residential - Single Family Residence	YES - Current	NO - Privately-Owned	Available	Not Used in Prior Housing Element	0	0	0.293623763	0.293623763	1	2*	2*	1208165	174	Palms - Mar Vista - Del Rey		Above Moderate
LOS ANGELES	9815 W HANNUM DR	90034	4313011025	Medium Residential	R3-1	0	54	0.070446337	Residential - Single Family Residence	YES - Current	NO - Privately-Owned	Available	Not Used in Prior Housing Element	0	0	0.350071764	0.350071764	1	3*	3*	1208165	247	Palms - Mar Vista - Del Rey		Above Moderate
LOS ANGELES	4313011025			Medium Residential	R3-1	0	54	0.029945143	Residential - Single Family Residence	YES - Current	NO - Privately-Owned	Available	Not Used in Prior Housing Element	0	0	0.160868204	0.160868204	1	1*	1*	1208165	233	Palms - Mar Vista - Del Rey		Above Moderate
LOS ANGELES	4313011027			Medium Residential	R3-1	0	54	0.167667669	Residential - Single Family Residence	YES - Current	NO - Privately-Owned	Available	Not Used in Prior Housing Element	1.429084492	0	0	1.429084492	1	0	0	1208165	299	Palms - Mar Vista - Del Rey		Lower
LOS ANGELES	9749 W CHARNOCK AVE	90034	4313012003	Medium Residential	R3-1	0	54	0.137743762	Residential - Five or More Units or Apartments (Any Combination) - 4 Stories or Less	YES - Current	NO - Privately-Owned	Available	Not Used in Prior Housing Element	0	0	0.152492242	0.152492242	6	0	0	1208165	475	Palms - Mar Vista - Del Rey	Yes	Above Moderate
LOS ANGELES	9747 W CHARNOCK AVE	90034	4313012004	Medium Residential	R3-1	0	54	0.139532478	Residential - Five or More Units or Apartments (Any Combination) - 4 Stories or Less	YES - Current	NO - Privately-Owned	Available	Not Used in Prior Housing Element	0	0	0.17367153	0.17367153	5	0	0	1208165	413	Palms - Mar Vista - Del Rey	Yes	Above Moderate
LOS ANGELES	9802 W HANNUM DR	90034	4313012014	Medium Residential	R3-1	0	54	0.067159984	Residential - Single Family Residence	YES - Current	NO - Privately-Owned	Available	Not Used in Prior Housing Element	0	0	0.339292216	0.339292216	1	3*	3*	1208165	274	Palms - Mar Vista - Del Rey		Above Moderate
LOS ANGELES	9806 W HANNUM DR	90034	4313012015	Medium Residential	R3-1	0	54	0.068872207	Residential - Single Family Residence	YES - Current	NO - Privately-Owned	Available	Not Used in Prior Housing Element	0	0	0.339292216	0.339292216	1	3*	3*	1208165	287	Palms - Mar Vista - Del Rey		Above Moderate
LOS ANGELES	9808 W HANNUM DR	90034	4313012016	Medium Residential	R3-1	0	54	0.068872421	Residential - Single Family Residence	YES - Current	NO - Privately-Owned	Available	Not Used in Prior Housing Element	0	0	0.339292216	0.339292216	1	3*	3*	1208165	303	Palms - Mar Vista - Del Rey		Above Moderate
LOS ANGELES	9812 W HANNUM DR	90034	4313012017	Medium Residential	R3-1	0	54	0.068872179	Residential - Single Family Residence	YES - Current	NO - Privately-Owned	Available	Not Used in Prior Housing Element	0	0	0.339292216	0.339292216	1	3*	3*	1208165	316	Palms - Mar Vista - Del Rey		Above Moderate
LOS ANGELES	9818 W HANNUM DR	90034	4313012018	Medium Residential	R3-1	0	54	0.068871753	Residential - Single Family Residence	YES - Current	NO - Privately-Owned	Available	Not Used in Prior Housing Element	0	0	0.339292216	0.339292216	1	3*	3*	1208165	326	Palms - Mar Vista - Del Rey		Above Moderate
LOS ANGELES	9822 W HANNUM DR	90034	4313012019	Medium Residential	R3-1	0	54	0.068871957	Residential - Single Family Residence	YES - Current	NO - Privately-Owned	Available	Not Used in Prior Housing Element	0	0	0.339292216	0.339292216	1	3*	3*	1208165	337	Palms - Mar Vista - Del Rey		Above Moderate
LOS ANGELES	9826 W HANNUM DR	90034	4313012020	Medium Residential	R3-1	0	54	0.068872526	Residential - Single Family Residence	YES - Current	NO - Privately-Owned	Available	Not Used in Prior Housing Element	0	0	0.339292216	0.339292216	1	3*	3*	1208165	349	Palms - Mar Vista - Del Rey		Above Moderate
LOS ANGELES	9828 W HANNUM DR	90034	4313012021	Medium Residential	R3-1	0	54	0.068872573	Residential - Single Family Residence - Vacant Land	YES - Current	NO - Privately-Owned	Available	Not Used in Prior Housing Element	0	0	0.734536886	0.734536886	0	3*	3*	1208165	361	Palms - Mar Vista - Del Rey		Above Moderate
LOS ANGELES	3634 S HUGHES AVE	90034	4313012023	Medium Residential	R3-1	0	54	0.145858907	Residential - Five or More Units or Apartments (Any Combination) - 4 Stories or Less	YES - Current	NO - Privately-Owned	Available	Not Used in Prior Housing Element	0	0	0.162695605	0.162695605	6	0	0	1208165	400	Palms - Mar Vista - Del Rey	Yes	Above Moderate
LOS ANGELES	3642 S HUGHES AVE	90034	4313012049	Medium Residential	R3-1	0	54	0.12970997	Residential - Five or More Units or Apartments (Any Combination) - 4 Stories or Less	YES - Current	NO - Privately-Owned	Available	Not Used in Prior Housing Element	0.099461166	0	0	0.099461166	7	0	0	1208165	449	Palms - Mar Vista - Del Rey		Lower
LOS ANGELES	3661 S WATSEKA AVE	90034	4313013001	Medium Residential	R3-1	0	54	0.075703679	Residential - Double, Duplex, or Two Units - 4 Stories or Less	YES - Current	NO - Privately-Owned	Available	Not Used in Prior Housing Element	0	0	0.42814126	0.42814126	2	0	0	1208165	383	Palms - Mar Vista - Del Rey	Yes	Above Moderate
LOS ANGELES	3671 S WATSEKA AVE	90034	4313013002	Medium Residential	R3-1	0	54	0.106932564	Residential - Double, Duplex, or Two Units - 4 Stories or Less	YES - Current	NO - Privately-Owned	Available	Not Used in Prior Housing Element	0	0	0.558580577	0.558580577	2	0	0	1208165	411	Palms - Mar Vista - Del Rey	Yes	Above Moderate
LOS ANGELES	9704 W CHARNOCK AVE	90034	4313013003	Medium Residential	R3-1	0	54	0.128560567	Residential - Single Family Residence	YES - Current	NO - Privately-Owned	Available	Used in Prior Housing Element - Non-Vacant	1.083021212	0	0	1.083021212	1	0	0	1208165	390	Palms - Mar Vista - Del Rey		Lower
LOS ANGELES	9710 W CHARNOCK AVE	90034	4313013004	Medium Residential	R3-1	0	54	0.128559956	Residential - Single Family Residence	YES - Current	NO - Privately-Owned	Available	Used in Prior Housing Element - Non-Vacant	1.083021212	0	0	1.083021212	1	0	0	1208165	403	Palms - Mar Vista - Del Rey		Lower
LOS ANGELES	9712 W CHARNOCK AVE	90034	4313013005	Medium Residential	R3-1	0	54	0.128561219	Residential - Four Units (Any Combination) - 4 Stories or Less	YES - Current	NO - Privately-Owned	Available	Not Used in Prior Housing Element	0	0	0.515441608	0.515441608	4	0	0	1208165	415	Palms - Mar Vista - Del Rey	Yes	Above Moderate
LOS ANGELES	9718 W CHARNOCK AVE	90034	4313013006	Medium Residential	R3-1	0	54	0.12856161	Residential - Three Units (Any Combination) - 4 Stories or Less	YES - Current	NO - Privately-Owned	Available	Not Used in Prior Housing Element	0	0	0.59503448	0.59503448	3	0	0	1208165	429	Palms - Mar Vista - Del Rey	Yes	Above Moderate
LOS ANGELES	9720 W CHARNOCK AVE	90034	4313013007	Medium Residential	R3-1	0	54	0.128560773	Residential - Single Family Residence	YES - Current	NO - Privately-Owned	Available	Used in Prior Housing Element - Non-Vacant	1.083021212	0	0	1.083021212	1	0	0	1208165	439	Palms - Mar Vista - Del Rey		Lower
LOS ANGELES	9726 W CHARNOCK AVE	90034	4313013008	Medium Residential	R3-1	0	54	0.128560372	Residential - Single Family Residence	YES - Current	NO - Privately-Owned	Available	Used in Prior Housing Element - Non-Vacant	1.083021212	0	0	1.083021212	1	0	0	1208165	455	Palms - Mar Vista - Del Rey		Lower
LOS ANGELES	9730 W CHARNOCK AVE	90034	4313013009	Medium Residential	R3-1	0	54	0.128560977	Residential - Single Family Residence	YES - Current	NO - Privately-Owned	Available	Used in Prior Housing Element - Non-Vacant	1.083021212	0	0	1.083021212	1	0	0	1208165

LOS ANGELES	9744 W CHARNOCK AVE	90034	4313013031	Medium Residential	R3-1	0	54	0.128560806	Residential - Double, Duplex, or Two Units - 4 Stories or Less	YES - Current	NO - Privately-Owned	Available	Not Used in Prior Housing Element	0	0	0.686402464	0.686402464	2	0	0	1208165	515	Palms - Mar Vista - Del Rey	Yes	Above Moderate
LOS ANGELES	3770 S HUGHES AVE	90034	4313014011	Medium Residential	R3-1	0	54	0.157520025	Residential - Five or More Units or Apartments (Any Combination) - 4 Stories or Less	YES - Current	NO - Privately-Owned	Available	Not Used in Prior Housing Element	0	0	0.132121626	0.132121626	9	0	0	1208165	999	Palms - Mar Vista - Del Rey	Yes	Above Moderate
LOS ANGELES	9819 W VENICE BLVD	90034	4313014014	Community Commercial	MU(EC)	0		0.161339422	Residential - Four Units (Any Combination) - 4 Stories or Less	YES - Current	NO - Privately-Owned	Available	Not Used in Prior Housing Element	0	0	0.244040786	0.244040786	4	0	0	1208165	1003	Palms - Mar Vista - Del Rey	Yes	Above Moderate
LOS ANGELES	9807 W VENICE BLVD	90034	4313014015	Community Commercial	MU(EC)	0		0.139606407	Residential - Four Units (Any Combination) - 4 Stories or Less	YES - Current	NO - Privately-Owned	Available	Not Used in Prior Housing Element	0	0	0.573645401	0.573645401	4	0	0	1208165	992	Palms - Mar Vista - Del Rey	Yes	Above Moderate
LOS ANGELES	9801 W VENICE BLVD	90034	4313014016	Community Commercial	MU(EC)	0		0.166572232	Commercial - Auto, Recreation Equipment, Construction Equipment Sales and Service - Auto Body Repair Shop - One Story	YES - Current	NO - Privately-Owned	Available	Not Used in Prior Housing Element	0.182308531	0	0	0.182308531	2	0	0	1208165	980	Palms - Mar Vista - Del Rey		Lower
LOS ANGELES	3771 S DELMAS TER	90034	4313014017	Medium Residential	R3-1	0	54	0.173371959	Commercial - Parking Lot (Commercial Use Property) - Lots - Patron or Employee - One Story	YES - Current	NO - Privately-Owned	Available	Used in Prior Housing Element - Non-Vacant	0.021843053	0	0	0.021843053	0	0	0	1208165	955	Palms - Mar Vista - Del Rey		Lower
LOS ANGELES	3767 S DELMAS TER	90034	4313014018	Medium Residential	R3-1	0	54	0.116462458	Institutional - Church - Church Parking Lot - One Story	YES - Current	NO - Privately-Owned	Available	Used in Prior Housing Element - Non-Vacant	0.008035434	0	0	0.008035434	0	0	0	1208165	942	Palms - Mar Vista - Del Rey		Lower
LOS ANGELES	3765 S DELMAS TER	90034	4313014019	Medium Residential	R3-1	0	54	0.083187037	Residential - Four Units (Any Combination) - 4 Stories or Less - Vacant Land	YES - Current	NO - Privately-Owned	Available	Not Used in Prior Housing Element	0.689515066	0	0	0.689515066	0	0	0	1208165	925	Palms - Mar Vista - Del Rey		Lower
LOS ANGELES	3759 S DELMAS TER	90034	4313014020	Medium Residential	R3-1	0	54	0.166375069	Residential - Five or More Units or Apartments (Any Combination) - 4 Stories or Less	YES - Current	NO - Privately-Owned	Available	Not Used in Prior Housing Element	0.110877311	0	0	0.110877311	7	0	0	1208165	902	Palms - Mar Vista - Del Rey		Lower
LOS ANGELES	3755 S DELMAS TER	90034	4313014021	Medium Residential	R3-1	0	54	0.166373206	Residential - Five or More Units or Apartments (Any Combination) - 4 Stories or Less	YES - Current	NO - Privately-Owned	Available	Not Used in Prior Housing Element	0.114448953	0	0	0.114448953	9	0	0	1208165	884	Palms - Mar Vista - Del Rey		Lower
LOS ANGELES	3751 S DELMAS TER	90034	4313014022	Medium Residential	R3-1	0	54	0.166373999	Residential - Double, Duplex, or Two Units - 4 Stories or Less	YES - Current	NO - Privately-Owned	Available	Used in Prior Housing Element - Non-Vacant	0	0	0.945028877	0.945028877	2	0	0	1208165	864	Palms - Mar Vista - Del Rey	Yes	Above Moderate
LOS ANGELES	3745 S DELMAS TER	90034	4313014023	Medium Residential	R3-1	0	54	0.166374405	Residential - Five or More Units or Apartments (Any Combination) - 4 Stories or Less	YES - Current	NO - Privately-Owned	Available	Not Used in Prior Housing Element	0	0	0.171096146	0.171096146	8	0	0	1208165	840	Palms - Mar Vista - Del Rey	Yes	Above Moderate
LOS ANGELES	3739 S DELMAS TER	90034	4313014024	Medium Residential	R3-1	0	54	0.16637473	Residential - Five or More Units or Apartments (Any Combination) - 4 Stories or Less	YES - Current	NO - Privately-Owned	Available	Not Used in Prior Housing Element	0	0	0.070821345	0.070821345	8	0	0	1208165	820	Palms - Mar Vista - Del Rey	Yes	Above Moderate
LOS ANGELES	3733 S DELMAS TER	90034	4313014025	Medium Residential	R3-1	0	54	0.19964768	Residential - Five or More Units or Apartments (Any Combination) - 4 Stories or Less	YES - Current	NO - Privately-Owned	Available	Not Used in Prior Housing Element	0	0	0.211830851	0.211830851	8	0	0	1208165	792	Palms - Mar Vista - Del Rey	Yes	Above Moderate
LOS ANGELES	3729 S DELMAS TER	90034	4313014026	Medium Residential	R3-1	0	54	0.166374968	Residential - Five or More Units or Apartments (Any Combination) - 4 Stories or Less	YES - Current	NO - Privately-Owned	Available	Not Used in Prior Housing Element	0.089636683	0	0	0.089636683	9	0	0	1208165	770	Palms - Mar Vista - Del Rey		Lower
LOS ANGELES	3723 S DELMAS TER	90034	4313014027	Medium Residential	R3-1	0	54	0.166373151	Residential - Three Units (Any Combination) - 4 Stories or Less	YES - Current	NO - Privately-Owned	Available	Not Used in Prior Housing Element	0	0	0.773762941	0.773762941	4	0	0	1208165	745	Palms - Mar Vista - Del Rey	Yes	Above Moderate
LOS ANGELES	3719 S DELMAS TER	90034	4313014028	Medium Residential	R3-1	0	54	0.167406762	Residential - Five or More Units or Apartments (Any Combination) - 4 Stories or Less	YES - Current	NO - Privately-Owned	Available	Not Used in Prior Housing Element	0	0	0.070821345	0.070821345	8	0	0	1208165	716	Palms - Mar Vista - Del Rey	Yes	Above Moderate
LOS ANGELES	9804 W REGENT ST	90034	4313014029	Medium Residential	R3-1	0	54	0.139780311	Residential - Five or More Units or Apartments (Any Combination) - 4 Stories or Less	YES - Current	NO - Privately-Owned	Available	Not Used in Prior Housing Element	0	0	0.059993202	0.059993202	8	0	0	1208165	643	Palms - Mar Vista - Del Rey	Yes	Above Moderate
LOS ANGELES			4313014031	Medium Residential	R3-1	0	54	0.139557117	Residential - Five or More Units or Apartments (Any Combination) - 4 Stories or Less	YES - Current	NO - Privately-Owned	Available	Not Used in Prior Housing Element	0.220424281	0	0	0.220424281	10	0	0	1208165	686	Palms - Mar Vista - Del Rey		Lower
LOS ANGELES	9829 W VENICE BLVD	90034	4313014035	Community Commercial	MU(EC)	0		0.139498953	Commercial - Restaurant, Cocktail Lounge - Fast Food - Auto Oriented - One Story	YES - Current	NO - Privately-Owned	Available	Not Used in Prior Housing Element	0.079369417	0	0	0.079369417	0	0	0	1208165	1032	Palms - Mar Vista - Del Rey		Lower
LOS ANGELES			4313014035	Community Commercial	MU(EC)	0		0.107083322	Commercial - Restaurant, Cocktail Lounge - Fast Food - Auto Oriented - One Story	YES - Current	NO - Privately-Owned	Available	Not Used in Prior Housing Element	0.067010305	0	0	0.067010305	0	0	0	1208165	1047	Palms - Mar Vista - Del Rey		Lower
LOS ANGELES			4313014035	Community Commercial	MU(EC)	0		0.12707442	Commercial - Restaurant, Cocktail Lounge - Fast Food - Auto Oriented - One Story	YES - Current	NO - Privately-Owned	Available	Not Used in Prior Housing Element	0.073296227	0	0	0.073296227	0	0	0	1208165	1020	Palms - Mar Vista - Del Rey		Lower
LOS ANGELES	3718 S DELMAS TER	90034	4313015001	High Medium Residential	R4-1	0	108	0.160633666	Residential - Single Family Residence	YES - Current	NO - Privately-Owned	Available	Used in Prior Housing Element - Non-Vacant	2.363662541	0	0	2.363662541	1	0	0	1208165	649	Palms - Mar Vista - Del Rey		Lower
LOS ANGELES	3722 S DELMAS TER	90034	4313015002	High Medium Residential	R4-1	0	108	0.166440202	Residential - Five or More Units or Apartments (Any Combination) - 4 Stories or Less	YES - Current	NO - Privately-Owned	Available	Not Used in Prior Housing Element	0.301359515	0	0	0.301359515	8	0	0	1208165	673	Palms - Mar Vista - Del Rey		Lower
LOS ANGELES	3728 S DELMAS TER	90034	4313015003	High Medium Residential	R4-1	0	108	0.166440655	Residential - Five or More Units or Apartments (Any Combination) - 4 Stories or Less	YES - Current	NO - Privately-Owned	Available	Not Used in Prior Housing Element	0.301359515	0	0	0.301359515	8	0	0	1208165	700	Palms - Mar Vista - Del Rey		Lower
LOS ANGELES	3744 S DELMAS TER	90034	4313015006	Medium Residential	R3-1	0	54	0.16643924	Residential - Five or More Units or Apartments (Any Combination) - 4 Stories or Less	YES - Current	NO - Privately-Owned	Available	Not Used in Prior Housing Element	0.114448953	0	0	0.114448953	9	0	0	1208165	781	Palms - Mar Vista - Del Rey		Lower
LOS ANGELES	3750 S DELMAS TER	90034	4313015007	Medium Residential	R3-1	0	54	0.166441167	Residential - Five or More Units or Apartments (Any Combination) - 4 Stories or Less	YES - Current	NO - Privately-Owned	Available	Not Used in Prior Housing Element	0	0	0.138746583	0.138746583	10	0	0	1208165	805	Palms - Mar Vista - Del Rey	Yes	Above Moderate
LOS ANGELES	9715 W VENICE BLVD	90034	4313015015	Community Commercial	MU(EC)	0		0.139749678	Residential - Five or More Units or Apartments (Any Combination) - 4 Stories or Less	YES - Current	NO - Privately-Owned	Available	Not Used in Prior Housing Element	0	0	0.060521591	0.060521591	7	0	0	1208165	900	Palms - Mar Vista - Del Rey	Yes	Above Moderate
LOS ANGELES	9709 W VENICE BLVD	90034	4313015016	Community Commercial	MU(EC)	0		0.155275453	Commercial - Office Building - Office and Residential - One Story	YES - Current	NO - Privately-Owned	Available	Not Used in Prior Housing Element	0	0	0.026480359	0.026480359	6	0	0	1208165	889	Palms - Mar Vista - Del Rey	Yes	Above Moderate
LOS ANGELES	9701 W VENICE BLVD	90034	4313015017	Community Commercial	MU(EC)	0		0.160959928	Residential - Five or More Units or Apartments (Any Combination) - 4 Stories or Less	YES - Current	NO - Privately-Owned	Available	Not Used in Prior Housing Element	0	0	0.184268811	0.184268811	7	0	0	1208165	875	Palms - Mar Vista - Del Rey	Yes	Above Moderate
LOS ANGELES	3745 S WATSEKA AVE	90034	4313015023	Medium Residential	R3-1	0	54	0.201720976	Residential - Five or More Units or Apartments (Any Combination) - 4 Stories or Less	YES - Current	NO - Privately-Owned	Available	Not Used in Prior Housing Element	0	0	0.175132881	0.175132881	10	0	0	1208165	733	Palms - Mar Vista - Del Rey	Yes	Above Moderate
LOS ANGELES	3737 S WATSEKA AVE	90034	4313015024	Medium Residential	R3-1	0	54	0.168310325	Residential - Single Family Residence	YES - Current	NO - Privately-Owned	Available	Used in Prior Housing Element - Non-Vacant	1.429084492	0	0	1.429084492	1	0	0	1208165	705	Palms - Mar Vista - Del Rey		Lower
LOS ANGELES	3731 S WATSEKA AVE	90034	4313015025	Medium Residential	R3-1	0	54	0.168500111	Residential - Five or More Units or Apartments (Any Combination) - 4 Stories or Less	YES - Current	NO - Privately-Owned	Available	Not Used in Prior Housing Element	0	0	0.063553715	0.063553715	9	0	0	1208165	679	Palms - Mar Vista - Del Rey	Yes	Above Moderate
LOS ANGELES	3727 S WATSEKA AVE	90034	4313015026	Medium Residential	R3-1	0	54	0.168690434	Residential - Five or More Units or Apartments (Any Combination) - 4 Stories or Less	YES - Current	NO - Privately-Owned	Available	Not Used in Prior Housing Element	0.114448953	0	0	0.114448953	9	0	0	1208165	651	Palms - Mar Vista - Del Rey		Lower
LOS ANGELES	3723 S WATSEKA AVE	90034	4313015027	Medium Residential	R3-1	0	54	0.168880098	Residential - Five or More Units or Apartments (Any Combination) - 4 Stories or Less	YES - Current	NO - Privately-Owned	Available	Not Used in Prior Housing Element	0	0	0.063553715	0.063553715	9	0	0	1208165	628	Palms - Mar Vista - Del Rey	Yes	Above Moderate
LOS ANGELES	9710 W REGENT ST	90034	4313015032	Medium Residential	R3-1	0	54	0.140304871	Residential - Five or More Units or Apartments (Any Combination) - 4 Stories or Less	YES - Current	NO - Privately-Owned	Available	Not Used in Prior Housing Element	0	0	0.072380667	0.072380667	5	0	0	1208165	550	Palms - Mar Vista - Del Rey	Yes	Above Moderate
LOS ANGELES	9720 W REGENT ST	90034	4313015035	Medium Residential	R3-1	0	54	0.140079392	Residential - Five or More Units or Apartments (Any Combination) - 4 Stories or Less	YES - Current	NO - Privately-Owned	Available	Not Used in Prior Housing Element	0	0	0.048304307	0.048304307	12	0	0	1208165	592	Palms - Mar Vista - Del Rey	Yes	Above Moderate
LOS ANGELES	9730 W REGENT ST	90034	4313015036	Medium Residential	R3-1	0	54	0.038569219	Residential - Single Family Residence	YES - Current	NO - Privately-Owned	Available	Not Used in Prior Housing Element	0	0	0.35840596	0.35840596	1	2*	2*	1208165	619	Palms - Mar Vista - Del Rey		Above Moderate
LOS ANGELES			4313015036	Medium Residential	R3-1	0	54	0.038567757	Residential - Single Family Residence	YES - Current	NO - Privately-Owned	Available	Not Used in Prior Housing Element	0	0	0.35840596	0.35840596	1	2*	2*	1208165	615	Palms - Mar Vista - Del Rey		Above Moderate
LOS ANGELES			4313015037	Medium Residential	R3-1	0	54	0.046080263	Residential - Single Family Residence - Vacant Land	YES - Current	NO - Privately-Owned	Available	Not Used in Prior Housing Element	0	0	0.619705081	0.619705081	0	2*	2*	1208165	627	Palms - Mar Vista - Del Rey		Above Moderate
LOS ANGELES	9732 W REGENT ST	90034	4313015038	Medium Residential	R3-1	0	54	0.069085886	Residential - Single Family Residence	YES - Current	NO - Privately-Owned	Available	Not Used in Prior Housing Element	0	0	0.339292116	0.339292216	1	3*	3*	1208165	633	Palms - Mar Vista - Del Rey		Above Moderate
LOS ANGELES	3715 S DELMAS TER	90034	4313015039	Medium Residential	R3-1	0	54	0.03581287	Residential - Single Family Residence	YES - Current	NO - Privately-Owned	Available	Not Used in Prior Housing Element	0	0	0.134203553	0.134203553	1	1*	1*	1208165	683	Palms - Mar Vista - Del Rey		Above Moderate
LOS ANGELES			4313015039	Medium Residential	R3-1	0	54	0.022957313	Residential - Single Family Residence	YES - Current	NO - Privately-Owned	Available	Not Used in Prior Housing Element	0	0	0.163463998	0.163463998	1	1*	1*	1208165	665	Palms - Mar Vista - Del Rey		Above Moderate
LOS ANGELES			4313015039	Medium Residential	R3-1	0	54	0.022957313	Residential - Single Family Residence	YES - Current	NO - Privately-Owned	Available	Not Used in Prior Housing Element	0	0	0.163463998	0.163463998	1	1*	1*	1208165	669	Palms - Mar Vista - Del Rey		Above Moderate
LOS ANGELES			4313015039	Medium Residential	R3-1	0	54	0.023875588	Residential - Single Family Residence	YES - Current	NO - Privately-Owned	Available	Not Used in Prior Housing Element	0	0	0.163463998	0.163463998	1	1*	1*	1208165	678	Palms - Mar Vista - Del Rey		Above Moderate
LOS ANGELES	3768 S DELMAS TER	90034	4313015047	Community Commercial	MU(EC)	0		0.166439289	Institutional - Church - One Story	YES - Current	NO - Privately-Owned	Available	Used in Prior Housing Element - Non-Vacant	0.014594719	0	0	0.014594719	2	0	0	1208165	876	Palms - Mar Vista - Del Rey		Lower
LOS ANGELES	9733 W VENICE BLVD	90034	4313015047	Community Commercial	MU(EC)	0		0.139738182	Institutional - Church - One Story	YES - Current	NO - Privately-Owned	Available	Used in Prior Housing Element - Non-Vacant	0.01281016	0	0	0.01281016	2	0	0	1208165	932	Palms - Mar Vista - Del Rey		Lower
LOS ANGELES			4313015047	Community Commercial	MU(EC)	0		0.05860559	Institutional - Church - One Story	YES - Current	NO - Privately-Owned	Available	Used in Prior Housing Element - Non-Vacant	0.006490942	0	0	0.006490942	2	0	0	1208165	977	Palms - Mar Vista - Del Rey		Lower
LOS ANGELES			4313015047	Community Commercial	MU(EC)	0		0.149140359	Institutional - Church - One Story	YES - Current	NO - Privately-Owned	Available	Used in Prior Housing Element - Non-Vacant	0.013721465	0	0	0.013721465	2	0	0	1208165	945	Palms - Mar Vista - Del Rey		Lower
LOS ANGELES			4313015047	Community Commercial	MU(EC)	0		0.155262665	Institutional - Church - One Story	YES - Current	NO - Privately-Owned	Available	Used in Prior Housing Element - Non-Vacant	0.013721465	0	0	0.013721465	2	0	0	1208165	917	Palms - Mar Vista - Del Rey		Lower
LOS ANGELES			4313015047	Community Commercial	MU(EC)	0		0.159618618	Institutional - Church - One Story	YES - Current	NO - Privately-Owned	Available	Used in Prior Housing Element - Non-Vacant	0.014594719	0	0	0.014594719	2	0	0	1208165	892	Palms - Mar Vista - Del Rey		Lower
LOS ANGELES	3720 S WATSEKA AVE	90034	4313016005	Medium Residential	R3-1	0	54	0.139513036	Residential - Five or More Units or Apartments (Any Combination) - 4 Stories or Less	YES - Current	NO - Privately-Owned	Available	Not Used in Prior Housing Element	0	0	0.152492242	0.152492242	6	0	0	1208165	546	Palms - Mar Vista - Del Rey	Yes	Above Moderate
LOS ANGELES	3744 S WATSEKA AVE	90034	4313016010	Medium Residential	R3-1	0	54	0.155023197	Residential - Five or More Units or Apartments (Any Combination) - 4 Stories or Less	YES - Current	NO - Privately-Owned	Available	Not Used in Prior Housing Element	0	0	0.148451373	0.148451373	8	0	0	1208165	667	Palms - Mar Vista - Del Rey	Yes	Above Moderate
LOS ANGELES	3748 S WATSEKA AVE	90034	4313016011	Medium Residential	R3-1	0	54	0.155023885	Residential - Single Family Residence	YES - Current	NO - Privately-Owned	Available	Used in Prior Housing Element - Non-Vacant	1.344667017	0	0	1.344667017	1	0	0	1208165	695	Palms - Mar Vista - Del Rey		Lower
LOS ANGELES	3752 S WATSEKA AVE	90034	4313016012	Medium Residential	R3-1	0	54	0.155023951	Residential - Single Family Residence	YES - Current	NO - Privately-Owned	Available	Used in Prior Housing Element - Non-Vacant	1.344667017	0	0	1.344667017	1	0	0	1208165	722	Palms - Mar Vista - Del Rey		Lower
LOS ANGELES	3764 S WATSEKA AVE	90034	4313016013	Medium Residential	R3-1	0	54	0.139523336	Institutional - Church - One Story	YES - Current	NO - Privately-Owned	Available	Used in Prior Housing Element - Non-Vacant	0.040946872	0	0	0.040946872	0	0	0	1208165	773	Palms - Mar Vista - Del Rey		Lower
LOS ANGELES			4313016013	Medium Residential	R3-1	0	54	0.015502724	Institutional - Church - One Story	YES - Current	NO - Privately-Owned	Available	Used in Prior Housing Element - Non-Vacant	0	0	0.00255121	0.00255121	0	0	0	1208165	794	Palms - Mar Vista - Del Rey		Above Moderate
LOS ANGELES			4313016013	Medium Residential	R3-1	0	54	0.137227014	Institutional - Church - One Story	YES - Current	NO - Privately-Owned	Available	Used in Prior Housing Element - Non-Vacant	0.040946872	0	0	0.040946872	0	0	0	1208165	796	Palms - Mar Vista - Del Rey		Lower
LOS ANGELES			4313016013	Medium Residential	R3-1	0	54	0.155026279	Institutional - Church - One Story	YES - Current	NO - Privately-Owned	Available	Used in Prior Housing Element - Non-Vacant	0.046021543	0	0	0.046021543	0	0	0	1208165	749	Palms - Mar Vista - Del Rey		Lower
LOS ANGELES	9641 W VENICE BLVD	90232	4313016014	Community Commercial	MU(EC)	0		0.100054495	Commercial - Parking Lot (Commercial Use Property) - Lots - Patron or Employee - One Story	YES - Current	NO - Privately-Owned	Available	Used in Prior Housing Element - Non-Vacant	0.022310764	0	0	0.022310764	0	0	0	1208165	850	Palms - Mar Vista - Del Rey		Lower
LOS ANGELES			4313016014	Community Commercial	MU(EC)	0		0.071741414	Commercial - Parking Lot (Commercial Use Property) - Lots - Patron or Employee - One Story	YES - Current	NO - Privately-Owned	Available	Used in Prior Housing Element - Non-Vacant	0.017294258	0	0	0.017294258	0	0	0	1208165	842	Palms - Mar Vista - Del Rey		Lower
LOS ANGELES	9631 W VENICE BLVD	90232	4313016015	Community Commercial	MU(EC)	0		0.071742271	Recreational - Club, Lodge Hall, Fraternal Organization - One Story	YES - Current	NO - Privately-Owned	Available	Used in Prior Housing Element - Non-Vacant	0.03512749	0	0	0.03512749	1	0	0	1208165	829	Palms - Mar Vista - Del Rey		Lower
LOS ANGELES	9635 W VENICE BLVD	90232	4313016015	Community Commercial	MU(EC)	0		0.071741414	Recreational - Club, Lodge Hall, Fraternal Organization - One Story	YES - Current	NO - Privately-Owned	Available	Used in Prior Housing Element - Non-Vacant	0.03512749	0	0	0.03512749	1	0	0	1208165	834	Palms - Mar Vista - Del Rey		Lower
LOS ANGELES	3735 S CARDIFF AVE	90034	4313016029	Medium Residential	R3-1	0	54	0.155020598	Residential - Five or More Units or Apartments (Any Combination) - 4 Stories or Less	YES - Current	NO - Privately-Owned	Available	Not Used in Prior Housing Element	0	0	0.18720223	0.18720223	6	0	0	1208165	572	Palms - Mar Vista - Del Rey	Yes	Above Moderate
LOS ANGELES	3707 S CARDIFF AVE	90034	4313016035	Medium Residential	R3-1	0	54	0.13951173	Residential - Four Units (Any Combination) - 4 Stories or Less	YES - Current	NO - Privately-Owned	Available	Not Used in Prior Housing Element	0	0	0.591118476	0.591118476	4	0	0	1208165	443	Palms - Mar Vista - Del Rey	Yes	Above Moderate
LOS ANGELES	3701 S CARDIFF AVE	90034	4313016036	Medium Residential	R3-1	0	54	0.139018233	Residential - Single Family Residence	YES - Current	NO - Privately-Owned	Available	Used in Prior Housing Element - Non-Vacant	1.176708168	0	0	1.176708168	1	0	0	1208165	422	Palms - Mar Vista - Del Rey		Lower
LOS ANGELES	9603 W VENICE BLVD	90232	4313016037	Community Commercial	MU(EC)	0		0.100482487	Commercial - Store - One Story	YES - Current	NO - Privately-Owned	Available	Used in Prior Housing Element - Non-Vacant	0.035228178	0	0	0.035228178	0	0	0	1208165	780	Palms - Mar Vista - Del Rey		Lower
LOS ANGELES	9609 W VENICE BLVD	90232	4313016037	Community Commercial	MU(EC)	0		0.071740425	Commercial - Store - One Story	YES - Current	NO - Privately-Owned	Available	Used in Prior Housing Element - Non-Vacant	0.027281955	0	0	0.027281955	0	0	0	1208165	791	Palms - Mar Vista - Del Rey		Lower
LOS ANGELES	9613 W VENICE BLVD	90232	4313016037	Community Commercial	MU(EC)	0		0.071741414	Commercial - Store - One Story	YES - Current	NO - Privately-Owned	Available	Used in Prior Housing Element - Non-Vacant	0.027281955	0	0	0.027281955	0	0	0	1208165	799	Palms - Mar Vista - Del Rey		Lower
LOS ANGELES	3730 S WATSEKA AVE	90034	4313016038	Medium Residential	R3-1	0	54	0.155018495	Residential - Five or More Units or Apartments (Any Combination) - 4 Stories or Less	YES - Current	NO - Privately-Owned	Available	Not Used in Prior Housing Element	0	0	0.169024721	0.169024721	13	0	0	1208165	594	Palms - Mar Vista - Del Rey	Yes	Above Moderate
LOS ANGELES	3736 S WATSEKA AVE	90034	4313016039	Medium Residential	R3-1	0	54	0.155020611	Residential - Five or More Units or Apartments (Any Combination) - 4 Stories or Less	YES - Current	NO - Privately-Owned	Available	Not Used in Prior Housing Element	0	0	0.176680181	0.176680181	13	0	0	1208165	620	Palms - Mar Vista - Del Rey	Yes	Above Moderate
LOS ANGELES			4313016039	Medium Residential	R3-1	0	54	0.155019595	Residential - Five or More Units or Apartments (Any Combination) - 4 Stories or Less	YES - Current	NO - Privately-Owned	Available	Not Used in Prior Housing Element	0.246127591	0	0	0.246127591	13	0	0	1208165	642	Palms - Mar Vista - Del Rey		Lower
LOS ANGELES	9623 W VENICE BLVD	90232	4313016040	Community Commercial	MU(EC)	0		0.071742272	Commercial - Store - One Story	YES - Current	NO - Privately-Owned	Available	Not Used in Prior Housing Element	0.092479581	0	0	0.092479581	2	0	0	1208165	816	Palms - Mar Vista - Del Rey		Lower
LOS ANGELES			4313016040	Community Commercial	MU(EC)	0		0.071740758	Commercial - Store - One Story	YES - Current	NO - Privately-Owned	Available	Not Used in Prior Housing Element	0.092479581	0	0	0.092479581	2	0	0	1208165	821	Palms - Mar Vista - Del Rey		Lower
LOS ANGELES	3729 S CARDIFF AVE	90034	4313016BRK	Medium Residential	R3-1	0	54	0.139516379	Residential - Single Family Residence - Townhouse Format - Condominium	YES - Current	NO - Privately-Owned	Available	Not Used in Prior Housing Element	0.131208997	0	0	0.131208997	5	0	0	1208165	1521	Palms - Mar Vista - Del Rey		Lower
LOS ANGELES	3626 S WATSEKA AVE	90034	4313017005	Medium Residential	R3-1	0	54	0.150032502	Residential - Single Family Residence	YES - Current	NO - Privately-Owned	Available	Used in Prior Housing Element - Non-Vacant	1.266030562	0	0	1.266030562	1	0	0	1208165	160	Palms - Mar Vista - Del Rey		Lower
LOS ANGELES	3644 S WATSEKA AVE	90034	4313017008	Medium Residential	R3-1	0	54	0.136242123	Residential - Five or More Units or Apartments (Any Combination) - 4 Stories or Less	YES - Current	NO - Privately-Owned	Available	Not Used in Prior Housing Element	0	0	0.17367153	0.17367153	5	0	0	1208165	232	Palms - Mar Vista - Del Rey	Yes	Above Moderate
LOS ANGELES	3660 S WATSEKA AVE	90034	4313017011	Medium Residential	R3-1	0	54	0.15484477	Residential - Five or More Units or Apartments (Any Combination) - 4 Stories or Less	YES - Current	NO - Privately-Owned	Available	Not Used in Prior Housing Element	0	0	0.06128433	0.06128433	8	0	0	1208165	304	Palms - Mar Vista - Del Rey	Yes	Above Moderate
LOS ANGELES	3666 S WATSEKA AVE	90034	4313017012	Medium Residential	R3-1	0	54	0.154851024	Residential - Five or More Units or Apartments (Any Combination) - 4 Stories or Less	YES - Current	NO - Privately-Owned	Available	Not Used in Prior Housing Element	0	0	0.166734852	0.166734852	7	0	0	1208165	327	Palms - Mar Vista - Del Rey	Yes	Above Moderate
LOS ANGELES	3672 S WATSEKA AVE	90034	4313017013	Medium Residential	R3-1	0	54	0.15485596	Residential - Five or More Units or Apartments (Any Combination) - 4 Stories or Less	YES - Current	NO - Privately-Owned	Available	Not Used in Prior Housing Element	0	0	0.166734852	0.166734852	7	0	0	1208165	348	Palms - Mar Vista - Del Rey	Yes	Above Moderate
LOS ANGELES	3678 S WATSEKA AVE	90034	4313017014	Medium Residential	R3-1	0	54	0.154863786	Residential - Five or More Units or Apartments (Any Combination) - 4 Stories or Less	YES - Current	NO - Privately-Owned	Available	Not Used in Prior Housing Element	0	0	0.166734852	0.166734852	7	0	0	1208165	371	Palms - Mar Vista - Del Rey	Yes	Above Moderate
LOS ANGELES	3617 1/2 S CARDIFF AVE	90034	4313017020	Medium Residential	R3-1	0	54	0.199792777	Residential - Five or More Units or Apartments (Any Combination) - 4 Stories or Less	YES - Current	NO - Privately-Owned	Available	Not Used in Prior Housing Element	0	0	1.046060485	1.046060485	0	0	0	1

LOS ANGELES	3615 S BAGLEY AVE	90034	4313018003	Medium Residential	R3-1	0	54	0.182126358	Residential - Five or More Units or Apartments (Any Combination) - 4 Stories or Less	YES - Current	NO - Privately-Owned	Available	Not Used in Prior Housing Element	0	0	0.180095326	0.180095326	8	0	0	1208165	151	Palms - Mar Vista - Del Rey			Above Moderate
LOS ANGELES	3639 S BAGLEY AVE	90034	4313018008	Medium Residential	R3-1	0	54	0.160640275	Residential - Five or More Units or Apartments (Any Combination) - 4 Stories or Less	YES - Current	NO - Privately-Owned	Available	Not Used in Prior Housing Element	0	0	0.142406244	0.142406244	13	0	0	1208165	262	Palms - Mar Vista - Del Rey	Yes		Above Moderate
LOS ANGELES	3602 S CARDIFF AVE	90034	4313018009	Medium Residential	R3-1	0	54	0.107513694	Residential - Single Family Residence	YES - Current	NO - Privately-Owned	Available	Not Used in Prior Housing Element	0.902525008	0	0	0.902525008	1	0	0	1208165	85	Palms - Mar Vista - Del Rey			Lower
LOS ANGELES	9420 W EXPOSITION BLVD	90034	4313018010	Medium Residential	R3-1	0	54	0.07910058	Residential - Single Family Residence	YES - Current	NO - Privately-Owned	Available	Not Used in Prior Housing Element	0.715355062	0	0	0.715355062	1	0	0	1208165	91	Palms - Mar Vista - Del Rey			Lower
LOS ANGELES	9400 W EXPOSITION BLVD	90034	4313018068	Medium Residential	R3-1	0	54	0.345453282	Residential - Five or More Units or Apartments (Any Combination) - 4 Stories or Less	YES - Current	NO - Privately-Owned	Available	Not Used in Prior Housing Element	0	0	0.099439633	0.099439633	22	0	0	1208165	100	Palms - Mar Vista - Del Rey	Yes		Above Moderate
LOS ANGELES	3621 S BAGLEY AVE	90034	4313018069	Medium Residential	R3-1	0	54	0.215994307	Residential - Five or More Units or Apartments (Any Combination) - 4 Stories or Less	YES - Current	NO - Privately-Owned	Available	Not Used in Prior Housing Element	0.14808844	0	0	0.14808844	10	0	0	1208165	186	Palms - Mar Vista - Del Rey			Lower
LOS ANGELES	3640 S CARDIFF AVE	90034	4313018RK	Medium Residential	R3-1	0	54	0.715400139	Residential - Single Family Residence - Condo Conversion	YES - Current	NO - Privately-Owned	Available	Not Used in Prior Housing Element	0	0	0.117907033	0.117907033	39	0	0	1208165	181	Palms - Mar Vista - Del Rey	Yes		Above Moderate
LOS ANGELES	3702 S CARDIFF AVE	90034	4313019001	Medium Residential	R3-1	0	54	0.096590358	Residential - Single Family Residence	YES - Current	NO - Privately-Owned	Available	Not Used in Prior Housing Element	0.81939404	0	0	0.81939404	1	0	0	1208165	376	Palms - Mar Vista - Del Rey			Lower
LOS ANGELES	9424 W REGENT ST	90034	4313019002	Medium Residential	R3-1	0	54	0.063617696	Residential - Single Family Residence	YES - Current	NO - Privately-Owned	Available	Not Used in Prior Housing Element	0	0	0.410485876	0.410485876	1	3*	3*	1208165	360	Palms - Mar Vista - Del Rey			Above Moderate
LOS ANGELES	3708 S CARDIFF AVE	90034	4313019003	Medium Residential	R3-1	0	54	0.141417148	Residential - Single Family Residence	YES - Current	NO - Privately-Owned	Available	Used in Prior Housing Element - Non-Vacant	0.549179918	0	0	0.549179918	1	0	0	1208165	385	Palms - Mar Vista - Del Rey			Lower
LOS ANGELES	3712 S CARDIFF AVE	90034	4313019004	Medium Residential	R3-1	0	54	0.141417008	Residential - Four Units (Any Combination) - 4 Stories or Less	YES - Current	NO - Privately-Owned	Available	Not Used in Prior Housing Element	0	0	0.210950318	0.210950318	4	0	0	1208165	408	Palms - Mar Vista - Del Rey	Yes		Above Moderate
LOS ANGELES	3724 S CARDIFF AVE	90034	4313019007	Medium Residential	R3-1	0	54	0.14141708	Residential - Single Family Residence	YES - Current	NO - Privately-Owned	Available	Used in Prior Housing Element - Non-Vacant	1.256206489	0	0	1.256206489	1	0	0	1208165	470	Palms - Mar Vista - Del Rey			Lower
LOS ANGELES	3732 S CARDIFF AVE	90034	4313019009	Medium Residential	R3-1	0	54	0.160700378	Residential - Five or More Units or Apartments (Any Combination) - 4 Stories or Less	YES - Current	NO - Privately-Owned	Available	Not Used in Prior Housing Element	0	0	0.166734852	0.166734852	7	0	0	1208165	510	Palms - Mar Vista - Del Rey	Yes		Above Moderate
LOS ANGELES	3740 S CARDIFF AVE	90034	4313019010	Medium Residential	R3-1	0	54	0.160701786	Residential - Five or More Units or Apartments (Any Combination) - 4 Stories or Less	YES - Current	NO - Privately-Owned	Available	Not Used in Prior Housing Element	0	0	0.166734852	0.166734852	7	0	0	1208165	531	Palms - Mar Vista - Del Rey	Yes		Above Moderate
LOS ANGELES	9409 W VENICE BLVD	90232	4313019024	Community Commercial	MU(EC)	0		0.071741003	Commercial - Store - One Story	YES - Current	NO - Privately-Owned	Available	Not Used in Prior Housing Element	0.0088992	0	0	0.0088992	1	0	0	1208165	681	Palms - Mar Vista - Del Rey			Lower
LOS ANGELES	9401 W VENICE BLVD	90232	4313019025	Community Commercial	MU(EC)	0		0.078687592	Commercial - Store - One Story	YES - Current	NO - Privately-Owned	Available	Used in Prior Housing Element - Non-Vacant	0.084568048	0	0	0.084568048	0	0	0	1208165	664	Palms - Mar Vista - Del Rey			Lower
LOS ANGELES	9403 W VENICE BLVD	90232	4313019025	Community Commercial	MU(EC)	0		0.072119719	Commercial - Store - One Story	YES - Current	NO - Privately-Owned	Available	Used in Prior Housing Element - Non-Vacant	0.084568048	0	0	0.084568048	0	0	0	1208165	670	Palms - Mar Vista - Del Rey			Lower
LOS ANGELES	3769 S BAGLEY AVE	90034	4313019026	Medium Residential	R3-1	0	54	0.165958354	Residential - Four Units (Any Combination) - 4 Stories or Less	YES - Current	NO - Privately-Owned	Available	Not Used in Prior Housing Element	0	0	0.773762941	0.773762941	4	0	0	1208165	635	Palms - Mar Vista - Del Rey	Yes		Above Moderate
LOS ANGELES	3765 S BAGLEY AVE	90034	4313019027	Medium Residential	R3-1	0	54	0.162462104	Residential - Five or More Units or Apartments (Any Combination) - 4 Stories or Less	YES - Current	NO - Privately-Owned	Available	Not Used in Prior Housing Element	0	0	0.15686909	0.15686909	8	0	0	1208165	611	Palms - Mar Vista - Del Rey	Yes		Above Moderate
LOS ANGELES	3759 S BAGLEY AVE	90034	4313019028	Medium Residential	R3-1	0	54	0.160963018	Residential - Five or More Units or Apartments (Any Combination) - 4 Stories or Less	YES - Current	NO - Privately-Owned	Available	Not Used in Prior Housing Element	0	0	0.148451373	0.148451373	8	0	0	1208165	586	Palms - Mar Vista - Del Rey	Yes		Above Moderate
LOS ANGELES	3753 S BAGLEY AVE	90034	4313019029	Medium Residential	R3-1	0	54	0.160976203	Residential - Five or More Units or Apartments (Any Combination) - 4 Stories or Less	YES - Current	NO - Privately-Owned	Available	Not Used in Prior Housing Element	0	0	0.148451373	0.148451373	8	0	0	1208165	556	Palms - Mar Vista - Del Rey	Yes		Above Moderate
LOS ANGELES	3720 S CARDIFF AVE	90034	4313019042	Medium Residential	R3-1	0	54	0.141415991	Residential - Five or More Units or Apartments (Any Combination) - 4 Stories or Less	YES - Current	NO - Privately-Owned	Available	Not Used in Prior Housing Element	0	0	0.162695605	0.162695605	12	0	0	1208165	445	Palms - Mar Vista - Del Rey	Yes		Above Moderate
LOS ANGELES			4313019042	Medium Residential	R3-1	0	54	0.141417686	Residential - Five or More Units or Apartments (Any Combination) - 4 Stories or Less	YES - Current	NO - Privately-Owned	Available	Not Used in Prior Housing Element	0.226671264	0	0	0.226671264	12	0	0	1208165	427	Palms - Mar Vista - Del Rey			Lower
LOS ANGELES	9431 W VENICE BLVD	90232	4313019047	Community Commercial	MU(EC)	0		0.071740776	Commercial - Store - One Story	YES - Current	NO - Privately-Owned	Available	Used in Prior Housing Element - Non-Vacant	0.046156467	0	0	0.046156467	0	0	0	1208165	726	Palms - Mar Vista - Del Rey			Lower
LOS ANGELES	9439 W VENICE BLVD	90232	4313019047	Community Commercial	MU(EC)	0		0.071741633	Commercial - Store - One Story	YES - Current	NO - Privately-Owned	Available	Used in Prior Housing Element - Non-Vacant	0.046156467	0	0	0.046156467	0	0	0	1208165	744	Palms - Mar Vista - Del Rey			Lower
LOS ANGELES	9443 W VENICE BLVD	90034	4313019047	Community Commercial	MU(EC)	0		0.078620834	Commercial - Store - One Story	YES - Current	NO - Privately-Owned	Available	Used in Prior Housing Element - Non-Vacant	0.046156467	0	0	0.046156467	0	0	0	1208165	752	Palms - Mar Vista - Del Rey			Lower
LOS ANGELES			4313019047	Community Commercial	MU(EC)	0		0.071742289	Commercial - Store - One Story	YES - Current	NO - Privately-Owned	Available	Used in Prior Housing Element - Non-Vacant	0.046156467	0	0	0.046156467	0	0	0	1208165	737	Palms - Mar Vista - Del Rey			Lower
LOS ANGELES	3728 S CARDIFF AVE	90034	4313019052	Medium Residential	R3-1	0	54	0.068629055	Residential - Single Family Residence - Small Lot	YES - Current	NO - Privately-Owned	Available	Not Used in Prior Housing Element	0	0	0.013732841	0.013732841	1	3*	3*	1208165	1525	Palms - Mar Vista - Del Rey			Above Moderate
LOS ANGELES	3728 1/2 S CARDIFF AVE	90034	4313019053	Medium Residential	R3-1	0	54	0.033300688	Residential - Single Family Residence - Small Lot	YES - Current	NO - Privately-Owned	Available	Not Used in Prior Housing Element	0	0	0.006630413	0.006630413	1	1*	1*	1208165	1526	Palms - Mar Vista - Del Rey			Above Moderate
LOS ANGELES	3730 S CARDIFF AVE	90034	4313019054	Medium Residential	R3-1	0	54	0.039487137	Residential - Single Family Residence - Small Lot	YES - Current	NO - Privately-Owned	Available	Not Used in Prior Housing Element	0	0	0.020193256	0.020193256	1	2*	2*	1208165	1527	Palms - Mar Vista - Del Rey			Above Moderate
LOS ANGELES	9425 W VENICE BLVD	90232	4313019900	Community Commercial	MU(EC)	0		0.071741659	Commercial - Parking Lot (Commercial Use Property) - Lots - Patron or Employee - One Story	YES - Current	NO - Privately-Owned	Available	Not Used in Prior Housing Element	0.085918871	0	0	0.085918871	0	0	0	1208165	715	Palms - Mar Vista - Del Rey			Lower
LOS ANGELES	9423 W VENICE BLVD	90232	4313019901	Community Commercial	MU(EC)	0		0.071741966	Miscellaneous - Government Owned Property	YES - Current	YES - City-Owned	Available	Not Used in Prior Housing Element	0.012016628	0	0	0.012016628	0	0	0	1208165	709	Palms - Mar Vista - Del Rey			Lower
LOS ANGELES	9419 W VENICE BLVD	90232	4313019902	Community Commercial	MU(EC)	0		0.071741003	Miscellaneous - Government Owned Property	YES - Current	YES - City-Owned	Available	Not Used in Prior Housing Element	0.012016628	0	0	0.012016628	0	0	0	1208165	698	Palms - Mar Vista - Del Rey			Lower
LOS ANGELES	9417 W VENICE BLVD	90232	4313019903	Community Commercial	MU(EC)	0		0.071741336	Miscellaneous - Government Owned Property	YES - Current	YES - City-Owned	Available	Not Used in Prior Housing Element	0.012016628	0	0	0.012016628	0	0	0	1208165	691	Palms - Mar Vista - Del Rey			Lower
LOS ANGELES	3714 S BAGLEY AVE	90034	4313020009	High Medium Residential	R4-1	0	108	0.154963818	Residential - Five or More Units or Apartments (Any Combination) - 4 Stories or Less	YES - Current	NO - Privately-Owned	Available	Not Used in Prior Housing Element	0	0	0.37086425	0.37086425	8	0	0	1208165	309	Palms - Mar Vista - Del Rey	Yes		Above Moderate
LOS ANGELES	3734 S BAGLEY AVE	90034	4313020013	High Medium Residential	R4-1	0	108	0.154962019	Residential - Five or More Units or Apartments (Any Combination) - 4 Stories or Less	YES - Current	NO - Privately-Owned	Available	Not Used in Prior Housing Element	0	0	0.37086425	0.37086425	8	0	0	1208165	402	Palms - Mar Vista - Del Rey	Yes		Above Moderate
LOS ANGELES	3744 S BAGLEY AVE	90034	4313020015	High Medium Residential	R4-1	0	108	0.154961294	Residential - Five or More Units or Apartments (Any Combination) - 4 Stories or Less	YES - Current	NO - Privately-Owned	Available	Not Used in Prior Housing Element	0	0	0.37086425	0.37086425	8	0	0	1208165	451	Palms - Mar Vista - Del Rey	Yes		Above Moderate
LOS ANGELES	9343 W VENICE BLVD	90232	4313020022	Community Commercial	MU(EC)	0		0.028684608	Commercial - Store Combination - Store and Residential Combination - One Story	YES - Current	NO - Privately-Owned	Available	Not Used in Prior Housing Element	0	0	0.042742011	0.042742011	1	0	0	1208165	646	Palms - Mar Vista - Del Rey			Above Moderate
LOS ANGELES			4313020022	Community Commercial	MU(EC)	0		0.014371301	Commercial - Store Combination - Store and Residential Combination - One Story	YES - Current	NO - Privately-Owned	Available	Not Used in Prior Housing Element	0	0	0.018933958	0.018933958	1	0	0	1208165	672	Palms - Mar Vista - Del Rey			Above Moderate
LOS ANGELES			4313020022	Community Commercial	MU(EC)	0		0.028684905	Commercial - Store Combination - Store and Residential Combination - One Story	YES - Current	NO - Privately-Owned	Available	Not Used in Prior Housing Element	0	0	0.042742011	0.042742011	1	0	0	1208165	623	Palms - Mar Vista - Del Rey			Above Moderate
LOS ANGELES	9315 W VENICE BLVD	90232	4313020027	Community Commercial	MU(EC)	0		0.071742908	Commercial - Store Combination - Store and Residential Combination - One Story	YES - Current	NO - Privately-Owned	Available	Used in Prior Housing Element - Non-Vacant	0.018976052	0	0	0.018976052	2	0	0	1208165	583	Palms - Mar Vista - Del Rey			Lower
LOS ANGELES	3735 S CANFIELD AVE	90034	4313020038	Medium Residential	R3-1	0	54	0.155252163	Residential - Five or More Units or Apartments (Any Combination) - 4 Stories or Less	YES - Current	NO - Privately-Owned	Available	Not Used in Prior Housing Element	0.086395791	0	0	0.086395791	8	0	0	1208165	334	Palms - Mar Vista - Del Rey			Lower
LOS ANGELES	3731 S CANFIELD AVE	90034	4313020039	Medium Residential	R3-1	0	54	0.155257327	Residential - Five or More Units or Apartments (Any Combination) - 4 Stories or Less	YES - Current	NO - Privately-Owned	Available	Not Used in Prior Housing Element	0	0	0.166734852	0.166734852	7	0	0	1208165	313	Palms - Mar Vista - Del Rey	Yes		Above Moderate
LOS ANGELES	3719 S CANFIELD AVE	90034	4313020042	Medium Residential	R3-1	0	54	0.155268788	Residential - Five or More Units or Apartments (Any Combination) - 4 Stories or Less	YES - Current	NO - Privately-Owned	Available	Not Used in Prior Housing Element	0.1102826	0	0	0.1102826	8	0	0	1208165	225	Palms - Mar Vista - Del Rey			Lower
LOS ANGELES	3707 S CANFIELD AVE	90034	4313020045	Medium Residential	R3-1	0	54	0.192530016	Residential - Five or More Units or Apartments (Any Combination) - 4 Stories or Less	YES - Current	NO - Privately-Owned	Available	Not Used in Prior Housing Element	0	0	0.202567224	0.202567224	8	0	0	1208165	146	Palms - Mar Vista - Del Rey	Yes		Above Moderate
LOS ANGELES	9302 W EXPOSITION BLVD	90034	4313020046	Medium Residential	R3-1	0	54	0.082713791	Residential - Double, Duplex, or Two Units - 4 Stories or Less	YES - Current	NO - Privately-Owned	Available	Not Used in Prior Housing Element	0	0	0.42814126	0.42814126	2	0	0	1208165	119	Palms - Mar Vista - Del Rey	Yes		Above Moderate
LOS ANGELES	3620 S BAGLEY AVE	90034	4313020055	High Medium Residential	R4-1	0	108	0.171232513	Residential - Five or More Units or Apartments (Any Combination) - 4 Stories or Less	YES - Current	NO - Privately-Owned	Available	Not Used in Prior Housing Element	0	0	0.195814657	0.195814657	17	0	0	1208165	155	Palms - Mar Vista - Del Rey	Yes		Above Moderate
LOS ANGELES			4313020055	High Medium Residential	R4-1	0	108	0.118528572	Residential - Five or More Units or Apartments (Any Combination) - 4 Stories or Less	YES - Current	NO - Privately-Owned	Available	Not Used in Prior Housing Element	0.215176952	0	0	0.215176952	17	0	0	1208165	184	Palms - Mar Vista - Del Rey			Lower
LOS ANGELES	9301 W VENICE BLVD	90232	4313020058	Community Commercial	MU(EC)	0		0.100701493	Commercial - Auto, Recreation Equipment, Construction Equipment Sales and Service - Auto Body Repair Shop - One Story	YES - Current	NO - Privately-Owned	Available	Used in Prior Housing Element - Non-Vacant	0.109333801	0	0	0.109333801	0	0	0	1208165	549	Palms - Mar Vista - Del Rey			Lower
LOS ANGELES			4313020058	Community Commercial	MU(EC)	0		0.071741087	Commercial - Auto, Recreation Equipment, Construction Equipment Sales and Service - Auto Body Repair Shop - One Story	YES - Current	NO - Privately-Owned	Available	Used in Prior Housing Element - Non-Vacant	0.084568048	0	0	0.084568048	0	0	0	1208165	573	Palms - Mar Vista - Del Rey			Lower
LOS ANGELES			4313020058	Community Commercial	MU(EC)	0		0.07174142	Commercial - Auto, Recreation Equipment, Construction Equipment Sales and Service - Auto Body Repair Shop - One Story	YES - Current	NO - Privately-Owned	Available	Used in Prior Housing Element - Non-Vacant	0.084568048	0	0	0.084568048	0	0	0	1208165	563	Palms - Mar Vista - Del Rey			Lower
LOS ANGELES	9325 W VENICE BLVD	90232	4313020059	Community Commercial	MU(EC)	0		0.071741193	Commercial - Professional Building - One Story	YES - Current	NO - Privately-Owned	Available	Used in Prior Housing Element - Non-Vacant	0.023960491	0	0	0.023960491	3	0	0	1208165	598	Palms - Mar Vista - Del Rey			Lower
LOS ANGELES			4313020059	Community Commercial	MU(EC)	0		0.067436861	Commercial - Professional Building - One Story	YES - Current	NO - Privately-Owned	Available	Used in Prior Housing Element - Non-Vacant	0.023960491	0	0	0.023960491	3	0	0	1208165	609	Palms - Mar Vista - Del Rey			Lower
LOS ANGELES			4313020059	Community Commercial	MU(EC)	0		0.071741087	Commercial - Professional Building - One Story	YES - Current	NO - Privately-Owned	Available	Used in Prior Housing Element - Non-Vacant	0.023960491	0	0	0.023960491	3	0	0	1208165	590	Palms - Mar Vista - Del Rey			Lower
LOS ANGELES			4313020059	Community Commercial	MU(EC)	0		0.071741518	Commercial - Professional Building - One Story	YES - Current	NO - Privately-Owned	Available	Used in Prior Housing Element - Non-Vacant	0.023960491	0	0	0.023960491	3	0	0	1208165	617	Palms - Mar Vista - Del Rey			Lower
LOS ANGELES	3738 S BAGLEY AVE	90034	4313020081	High Medium Residential	R4-1	0	108	0.152665558	Residential - Three Units (Any Combination) - 4 Stories or Less	YES - Current	NO - Privately-Owned	Available	Not Used in Prior Housing Element	0.21678513	0	0	0.21678513	8	0	0	1208165	426	Palms - Mar Vista - Del Rey			Lower
LOS ANGELES	3750 S BAGLEY AVE	90034	4313020085	High Medium Residential	R4-1	0	108	0.152665004	Residential - Three Units (Any Combination) - 4 Stories or Less	YES - Current	NO - Privately-Owned	Available	Not Used in Prior Housing Element	0.276121297	0	0	0.276121297	8	0	0	1208165	477	Palms - Mar Vista - Del Rey			Lower
LOS ANGELES	3708 S CANFIELD AVE	90034	4313021001	Medium Residential	R3-1	0	54	0.140062299	Residential - Single Family Residence	YES - Current	NO - Privately-Owned	Available	Used in Prior Housing Element - Non-Vacant	1.176708168	1	0	1.176708168	1	0	0	1208165	127	Palms - Mar Vista - Del Rey			Lower
LOS ANGELES	9216 W EXPOSITION BLVD	90034	4313021002	Medium Residential	R3-1	0	54	0.075519389	Residential - Single Family Residence	YES - Current	NO - Privately-Owned	Available	Not Used in Prior Housing Element	0.631426668	0	0	0.631426668	1	0	0	1208165	129	Palms - Mar Vista - Del Rey			Lower
LOS ANGELES	3718 S CANFIELD AVE	90034	4313021003	Medium Residential	R3-1	0	54	0.154961687	Residential - Five or More Units or Apartments (Any Combination) - 4 Stories or Less	YES - Current	NO - Privately-Owned	Available	Not Used in Prior Housing Element	0	0	0.054306054	0.054306054	9	0	0	1208165	147	Palms - Mar Vista - Del Rey	Yes		Above Moderate
LOS ANGELES	3722 S CANFIELD AVE	90034	4313021004	Medium Residential	R3-1	0	54	0.154961773	Residential - Five or More Units or Apartments (Any Combination) - 4 Stories or Less	YES - Current	NO - Privately-Owned	Available	Not Used in Prior Housing Element	0.1102826	0	0	0.1102826	8	0	0	1208165	187	Palms - Mar Vista - Del Rey			Lower
LOS ANGELES	3726 S CANFIELD AVE	90034	4313021005	Medium Residential	R3-1	0	54	0.154961891	Residential - Five or More Units or Apartments (Any Combination) - 4 Stories or Less	YES - Current	NO - Privately-Owned	Available	Not Used in Prior Housing Element	0	0	0.117539104	0.117539104	10	0	0	1208165	215	Palms - Mar Vista - Del Rey	Yes		Above Moderate
LOS ANGELES	3742 S CANFIELD AVE	90034	4313021009	Medium Residential	R3-1	0	54	0.154962578	Residential - Five or More Units or Apartments (Any Combination) - 4 Stories or Less	YES - Current	NO - Privately-Owned	Available	Not Used in Prior Housing Element	0	0	0.166734852	0.166734852	7	0	0	1208165	323	Palms - Mar Vista - Del Rey	Yes		Above Moderate
LOS ANGELES	3746 S CANFIELD AVE	90034	4313021010	Medium Residential	R3-1	0	54	0.154960543	Residential - Five or More Units or Apartments (Any Combination) - 4 Stories or Less	YES - Current	NO - Privately-Owned	Available	Not Used in Prior Housing Element	0	0	0.148451373	0.148451373	8	0	0	1208165	343	Palms - Mar Vista - Del Rey	Yes		Above Moderate
LOS ANGELES	3750 S CANFIELD AVE	90034	4313021011	Medium Residential	R3-1	0	54	0.154961167	Residential - Five or More Units or Apartments (Any Combination) - 4 Stories or Less	YES - Current	NO - Privately-Owned	Available	Not Used in Prior Housing Element	0	0	0.148451373	0.148451373	8	0	0	1208165	367	Palms - Mar Vista - Del Rey	Yes		Above Moderate
LOS ANGELES	3766 S CANFIELD AVE	90034	4313021015	Medium Residential	R3-1	0	54	0.147558832	Residential - Five or More Units or Apartments (Any Combination) - 4 Stories or Less	YES - Current	NO - Privately-Owned	Available	Not Used in Prior Housing Element	0	0	0.176358697	0.176358697	6	0	0	1208165	463	Palms - Mar Vista - Del Rey	Yes		Above Moderate
LOS ANGELES	9201 W VENICE BLVD	90034	4313021084	Community Commercial	MU(EC)	0		0.098707509	Commercial - Shopping Center (Neighborhood, Community) - One Story	YES - Current	NO - Privately-Owned	Available	Used in Prior Housing Element - Non-Vacant	0.057703727	0	0	0.057703727	2	0	0	1208165	446	Palms - Mar Vista - Del Rey			Lower
LOS ANGELES	9215 W VENICE BLVD	90034	4313021084	Community Commercial	MU(EC)	0		0.071740772	Commercial - Shopping Center (Neighborhood, Community) - One Story	YES - Current	NO - Privately-Owned	Available	Used in Prior Housing Element - Non-Vacant	0.044658472	0	0	0.044658472	2	0	0	1208165	468	Palms - Mar Vista - Del Rey			Lower
LOS ANGELES	9229 W VENICE BLVD	90034	4313021084	Community Commercial	MU(EC)	0		0.071741735	Commercial - Shopping Center (Neighborhood, Community) - One Story	YES - Current	NO - Privately-Owned	Available	Used in Prior Housing Element - Non-Vacant	0.044658472	0	0	0.044658472	2	0	0	1208165	478	Palms - Mar Vista - Del Rey			Lower
LOS ANGELES	9245 W VENICE BLVD	90034	4313021084	Community Commercial	MU(EC)	0		0.071739119	Commercial - Shopping Center (Neighborhood, Community) - One Story	YES - Current	NO - Privately-Owned	Available	Used in Prior Housing Element - Non-Vacant	0.044658472	0	0	0.044658472	2	0	0	1208165	505	Palms - Mar Vista - Del Rey			Lower
LOS ANGELES			4313021084	Community Commercial	MU(EC)	0		0.071739914	Commercial - Shopping Center (Neighborhood, Community) - One Story	YES - Current	NO - Privately-Owned	Available	Used in Prior Housing Element - Non-Vacant	0.044658472	0	0	0.044658472	2	0	0	1208165	483	Palms - Mar Vista - Del Rey			Lower
LOS ANGELES			4313021084	Community Commercial	MU(EC)	0		0.071740607	Commercial - Shopping Center (Neighborhood, Community) - One Story	YES - Current	NO - Privately-Owned	Available	Used in Prior Housing Element - Non-Vacant	0.044658472	0	0	0.044658472	2	0	0	1208165	498	Palms - Mar Vista - Del Rey			Lower
LOS ANGELES			4313021084	Community Commercial	MU(EC)	0		0.071740904	Commercial - Shopping Center (Neighborhood, Community) - One Story	YES - Current	NO - Privately-Owned	Available	Used in Prior Housing Element - Non-Vacant	0.044658472	0	0	0.044658472	2	0	0	1208165	493	Palms - Mar Vista - Del Rey			Lower
LOS ANGELES			4313021084	Community Commercial	MU(EC)	0		0.071740966	Commercial - Shopping Center (Neighborhood, Community) - One Story	YES - Current	NO - Privately-Owned	Available	Used in Prior Housing Element - Non-Vacant	0.044658472	0	0	0.044658472	2	0	0	1208165	516	Palms - Mar Vista - Del Rey			Lower
LOS ANGELES			4313021084	Community Commercial	MU(EC)	0		0.071769977	Commercial - Shopping Center (Neighborhood, Community) - One Story	YES - Current	NO - Privately-Owned	Available	Used in Prior Housing Element - Non-Vacant	0.044658472	0	0	0.044658472	2	0	0	1208165	459	Palms - Mar Vista - Del Rey			Lower
LOS ANGELES			4313021084	Community Commercial	MU(EC)	0		0.098658973	Commercial - Shopping Center (Neighborhood, Community) - One Story	YES - Current	NO - Privately-Owned	Available	Used in Prior Housing Element - Non-Vacant	0.057703727	0	0	0.057703727	2	0	0	1208165	520	Palms - Mar Vista - Del Rey			Lower
LOS ANGELES	10616 W REGENT ST	90034	4314001002	Medium Residential	R3-1	0	54	0.1434852	Residential - Single Family Residence - Therapy Pool (Spa)	YES - Current	NO - Privately-Owned	Available	Used in Prior Housing Element - Non-Vacant	0.549179918	1	0	0.549179918	1	0	0	1208161	1299	Palms - Mar Vista - Del Rey			Lower
LOS ANGELES	10634 W REGENT ST	90034	4314001003	General Commercial	C2-1	0	108	0.08608985	Residential - Single Family Residence	YES - Current	NO - Privately-Owned	Available	Not Used in Prior Housing Element	1.333930969	0	0	1.333930969	1	0	0	1208161	1307	Palms - Mar Vista - Del Rey			Lower
LOS ANGELES	3771 S KEYSTONE AVE	90034	4314001023	Medium Residential	R3-1	0	54	0.154962034	Residential - Five or More Units or Apartments (Any Combination) - 4 Stories or Less	YES - Current	NO - Privately-Owned	Available	Not Used in Prior Housing Element	0.1102826	0	0	0.1102826	8	0	0	1178161	181	Palms - Mar Vista - Del Rey			Lower
LOS ANGELES	3765 S KEYSTONE AVE	90034	4314001024	Medium Residential	R3-1	0	54	0.154962771	Residential - Five or More Units or Apartments (Any Combination) - 4 Stories or Less	YES - Current	NO - Privately-Owned	Available	Not Used in Prior Housing Element	0	0	0.148451373	0.148451373	8	0	0	1178161	161	Palms - Mar Vista - Del Rey	Yes		Above Moderate
LOS ANGELES	3761 S KEYSTONE AVE	90034	4314001025	Medium Residential	R3-1	0	54	0.154961949	Residential - Five or More Units or Apartments (Any Combination) - 4 Stories or Less	YES - Current	NO - Privately-Owned	Available	Not Used in Prior Housing Element	0	0	0.210109882	0.210109882	5	0	0	1178161	144	Palms - Mar Vista - Del Rey	Yes		Above Moderate

LOS ANGELES	3733 S KEYSTONE AVE	90034	4314001031	Medium Residential	R3-1	0	54	0.12913849	Residential - Five or More Units or Apartments (Any Combination) - 4 Stories or Less	YES - Current	NO - Privately-Owned	Available	Not Used in Prior Housing Element	0	0	0.124704042	0.124704042	7	0	0	1178161	57	Palms - Mar Vista - Del Rey	Yes	Above Moderate
LOS ANGELES	3725 S KEYSTONE AVE	90034	4314001032	Medium Residential	R3-1	0	54	0.12472972	Residential - Double, Duplex, or Two Units - 4 Stories or Less	YES - Current	NO - Privately-Owned	Available	Not Used in Prior Housing Element	0	0	0.231210673	0.231210673	2	0	0	1178161	43	Palms - Mar Vista - Del Rey	Yes	Above Moderate
LOS ANGELES	3721 S KEYSTONE AVE	90034	4314001033	Medium Residential	R3-1	0	54	0.121037254	Residential - Single Family Residence	YES - Current	NO - Privately-Owned	Available	Used in Prior Housing Element - Non-Vacant	1.083021212	0	0	1.083021212	1	0	0	1178161	29	Palms - Mar Vista - Del Rey		Lower
LOS ANGELES	3715 S KEYSTONE AVE	90034	4314001034	Medium Residential	R3-1	0	54	0.121028311	Residential - Single Family Residence	YES - Current	NO - Privately-Owned	Available	Used in Prior Housing Element - Non-Vacant	1.083021212	0	0	1.083021212	1	0	0	1208161	1319	Palms - Mar Vista - Del Rey		Lower
LOS ANGELES	3775 S KEYSTONE AVE	90034	4314001037	Community Commercial	C2-1	0	108	0.172334207	Commercial - Office Building - One Story	YES - Current	NO - Privately-Owned	Available	Not Used in Prior Housing Element	0.031432551	0	0	0.031432551	5	0	0	1178161	206	Palms - Mar Vista - Del Rey		Lower
LOS ANGELES	3735 S KEYSTONE AVE	90034	4314001040	Medium Residential	R3-1	0	54	0.138736165	Residential - Five or More Units or Apartments (Any Combination) - 4 Stories or Less	YES - Current	NO - Privately-Owned	Available	Not Used in Prior Housing Element	0.113455193	0	0	0.113455193	6	0	0	1178161	70	Palms - Mar Vista - Del Rey		Lower
LOS ANGELES	3728 S OVERLAND AVE	90034	4314001042	Community Commercial	C2-1	0	108	0.095272378	Commercial - Auto, Recreation Equipment, Construction Equipment Sales and Service - Auto Body Repair Shop - One Story	YES - Current	NO - Privately-Owned	Available	Not Used in Prior Housing Element	0.038348625	0	0	0.038348625	0	0	0	1178161	66	Palms - Mar Vista - Del Rey		Lower
LOS ANGELES	3740 S OVERLAND AVE	90034	4314001043	Community Commercial	C2-1	0	108	0.123969809	Commercial - Store Combination - Store and Office Combination - One Story	YES - Current	NO - Privately-Owned	Available	Used in Prior Housing Element - Non-Vacant	0.045935348	0	0	0.045935348	0	0	0	1178161	105	Palms - Mar Vista - Del Rey		Lower
LOS ANGELES			4314001043	Community Commercial	C2-1	0	108	0.123968389	Commercial - Store Combination - Store and Office Combination - One Story	YES - Current	NO - Privately-Owned	Available	Used in Prior Housing Element - Non-Vacant	0.045935348	0	0	0.045935348	0	0	0	1178161	122	Palms - Mar Vista - Del Rey		Lower
LOS ANGELES	10600 W REGENT ST	90034	4314001044	Medium Residential	R3-1	0	54	0.149110156	Residential - Five or More Units or Apartments (Any Combination) - 4 Stories or Less	YES - Current	NO - Privately-Owned	Available	Not Used in Prior Housing Element	0.103909723	0	0	0.103909723	8	0	0	1208161	1291	Palms - Mar Vista - Del Rey		Lower
LOS ANGELES	3718 S OVERLAND AVE	90034	4314001045	General Commercial	C2-1	0	108	0.106750356	Industrial - Warehousing, Distribution, Storage - Warehousing, Distribution, Under 10,000 SF - One Story	YES - Current	NO - Privately-Owned	Available	Not Used in Prior Housing Element	0.049275219	0	0	0.049275219	0	0	0	1178161	35	Palms - Mar Vista - Del Rey		Lower
LOS ANGELES	3724 S OVERLAND AVE	90034	4314001046	General Commercial	C2-1	0	108	0.10674994	Commercial - Auto, Recreation Equipment, Construction Equipment Sales and Service - Auto Body Repair Shop - One Story	YES - Current	NO - Privately-Owned	Available	Not Used in Prior Housing Element	0.133896858	0	0	0.133896858	0	0	0	1178161	49	Palms - Mar Vista - Del Rey		Lower
LOS ANGELES	3754 S OVERLAND AVE	90034	4314001047	Community Commercial	C2-1	0	108	0.128992348	Residential - Double, Duplex, or Two Units - 4 Stories or Less	YES - Current	NO - Privately-Owned	Available	Not Used in Prior Housing Element	0	0	1.270284033	1.270284033	2	0	0	1178161	157	Palms - Mar Vista - Del Rey	Yes	Above Moderate
LOS ANGELES	3706 S OVERLAND AVE	90034	4314001048	General Commercial	C2-1	0	108	0.103308613	Residential - Single Family Residence - Vacant Land	YES - Current	NO - Privately-Owned	Available	Not Used in Prior Housing Element	1.542395115	0	0	1.542395115	0	0	0	1208161	1315	Palms - Mar Vista - Del Rey		Lower
LOS ANGELES	3712 S OVERLAND AVE	90034	4314001048	General Commercial	C2-1	0	108	0.068871661	Residential - Single Family Residence - Vacant Land	YES - Current	NO - Privately-Owned	Available	Not Used in Prior Housing Element	0	0	0.318226075	0.318226075	0	0	0	1208161	1332	Palms - Mar Vista - Del Rey		Above Moderate
LOS ANGELES		4314001048		General Commercial	C2-1	0	108	0.057393111	Residential - Single Family Residence - Vacant Land	YES - Current	NO - Privately-Owned	Available	Not Used in Prior Housing Element	0	0	0.469180155	0.469180155	0	0	0	1208161	1323	Palms - Mar Vista - Del Rey		Above Moderate
LOS ANGELES	3738 S OVERLAND AVE	90034	4314001049	Community Commercial	C2-1	0	108	0.154961768	Residential - Single Family Residence	YES - Current	NO - Privately-Owned	Available	Used in Prior Housing Element - Non-Vacant	2.299407482	0	0	2.299407482	1	0	0	1178161	91	Palms - Mar Vista - Del Rey		Lower
LOS ANGELES	3750 S OVERLAND AVE	90034	4314001050	Community Commercial	C2-1	0	108	0.154962681	Commercial - Store Combination - Store and Residential Combination - One Story	YES - Current	NO - Privately-Owned	Available	Not Used in Prior Housing Element	0.074024704	0	0	0.074024704	5	0	0	1178161	139	Palms - Mar Vista - Del Rey		Lower
LOS ANGELES	3762 S OVERLAND AVE	90034	4314001051	Community Commercial	C2-1	0	108	0.127557206	Commercial - Office Building - One Story	YES - Current	NO - Privately-Owned	Available	Used in Prior Housing Element - Non-Vacant	0.153714126	0	0	0.153714126	0	0	0	1178161	177	Palms - Mar Vista - Del Rey		Lower
LOS ANGELES	3764 S OVERLAND AVE	90034	4314001052	Community Commercial	C2-1	0	108	0.126122427	Commercial - Auto, Recreation Equipment, Construction Equipment Sales and Service - Auto Body Repair Shop - One Story	YES - Current	NO - Privately-Owned	Available	Not Used in Prior Housing Element	0.155956274	0	0	0.155956274	0	0	0	1178161	197	Palms - Mar Vista - Del Rey		Lower
LOS ANGELES	3772 S OVERLAND AVE	90034	4314001053	Community Commercial	C2-1	0	108	0.12468742	Residential - Single Family Residence - Vacant Land	YES - Current	NO - Privately-Owned	Available	Not Used in Prior Housing Element	0.989225864	0	0	0.989225864	0	0	0	1178161	218	Palms - Mar Vista - Del Rey		Lower
LOS ANGELES	10623 W VENICE BLVD	90034	4314001054	Community Commercial	C2-1	0	108	0.144862637	Commercial - Restaurant, Cocktail Lounge - Restaurant, Cocktail Lounge, Tavern - One Story	YES - Current	NO - Privately-Owned	Available	Used in Prior Housing Element - Non-Vacant	0.167007483	0	0	0.167007483	0	0	0	1178161	250	Palms - Mar Vista - Del Rey		Lower
LOS ANGELES			4314001054	Community Commercial	C2-1	0	108	0.093248576	Commercial - Restaurant, Cocktail Lounge - Restaurant, Cocktail Lounge, Tavern - One Story	YES - Current	NO - Privately-Owned	Available	Not Used in Prior Housing Element - Non-Vacant	0.12358793	0	0	0.12358793	0	0	0	1178161	261	Palms - Mar Vista - Del Rey		Lower
LOS ANGELES		4314001054		Community Commercial	C2-1	0	108	0.144054661	Commercial - Restaurant, Cocktail Lounge - Restaurant, Cocktail Lounge, Tavern - One Story	YES - Current	NO - Privately-Owned	Available	Used in Prior Housing Element - Non-Vacant	0.167007483	0	0	0.167007483	0	0	0	1178161	221	Palms - Mar Vista - Del Rey		Lower
LOS ANGELES		4314001054		Community Commercial	C2-1	0	108	0.144458655	Commercial - Restaurant, Cocktail Lounge - Restaurant, Cocktail Lounge, Tavern - One Story	YES - Current	NO - Privately-Owned	Available	Used in Prior Housing Element - Non-Vacant	0.167007483	0	0	0.167007483	0	0	0	1178161	234	Palms - Mar Vista - Del Rey		Lower
LOS ANGELES	3755 S MENTONE AVE	90034	4314002001	Medium Residential	R3-1	0	54	0.173027866	Residential - Five or More Units or Apartments (Any Combination) - 4 Stories or Less	YES - Current	NO - Privately-Owned	Available	Not Used in Prior Housing Element	0	0	0.206240849	0.206240849	9	0	0	1178161	39	Palms - Mar Vista - Del Rey	Yes	Above Moderate
LOS ANGELES	3747 S MENTONE AVE	90034	4314002002	Medium Residential	R3-1	0	54	0.172179664	Residential - Five or More Units or Apartments (Any Combination) - 4 Stories or Less	YES - Current	NO - Privately-Owned	Available	Not Used in Prior Housing Element	0	0	0.063553715	0.063553715	9	0	0	1208161	1329	Palms - Mar Vista - Del Rey	Yes	Above Moderate
LOS ANGELES	3743 S MENTONE AVE	90034	4314002003	Medium Residential	R3-1	0	54	0.172179629	Residential - Five or More Units or Apartments (Any Combination) - 4 Stories or Less	YES - Current	NO - Privately-Owned	Available	Not Used in Prior Housing Element	0	0	0.217394161	0.217394161	8	0	0	1208161	1316	Palms - Mar Vista - Del Rey	Yes	Above Moderate
LOS ANGELES	3739 S MENTONE AVE	90034	4314002004	Medium Residential	R3-1	0	54	0.172179642	Residential - Five or More Units or Apartments (Any Combination) - 4 Stories or Less	YES - Current	NO - Privately-Owned	Available	Not Used in Prior Housing Element	0	0	0.112359381	0.112359381	12	0	0	1208161	1301	Palms - Mar Vista - Del Rey	Yes	Above Moderate
LOS ANGELES	3735 S MENTONE AVE	90034	4314002005	Medium Residential	R3-1	0	54	0.172179642	Residential - Five or More Units or Apartments (Any Combination) - 4 Stories or Less	YES - Current	NO - Privately-Owned	Available	Not Used in Prior Housing Element	0	0	0.171096146	0.171096146	8	0	0	1208161	1289	Palms - Mar Vista - Del Rey	Yes	Above Moderate
LOS ANGELES	3731 S MENTONE AVE	90034	4314002006	Medium Residential	R3-1	0	54	0.172179642	Residential - Five or More Units or Apartments (Any Combination) - 4 Stories or Less	YES - Current	NO - Privately-Owned	Available	Not Used in Prior Housing Element	0	0	0.15409925	0.15409925	9	0	0	1208161	1271	Palms - Mar Vista - Del Rey	Yes	Above Moderate
LOS ANGELES	3723 S MENTONE AVE	90034	4314002007	Medium Residential	R3-1	0	54	0.172180743	Residential - Five or More Units or Apartments (Any Combination) - 4 Stories or Less	YES - Current	NO - Privately-Owned	Available	Not Used in Prior Housing Element	0	0	0.15409925	0.15409925	9	0	0	1208161	1256	Palms - Mar Vista - Del Rey	Yes	Above Moderate
LOS ANGELES	3721 S MENTONE AVE	90034	4314002008	High Medium Residential	R4-1	0	108	0.172180743	Residential - Five or More Units or Apartments (Any Combination) - 4 Stories or Less	YES - Current	NO - Privately-Owned	Available	Not Used in Prior Housing Element	0	0	0.413876963	0.413876963	8	0	0	1208161	1238	Palms - Mar Vista - Del Rey	Yes	Above Moderate
LOS ANGELES	3711 S MENTONE AVE	90034	4314002009	High Medium Residential	R4-1	0	108	0.172178926	Residential - Five or More Units or Apartments (Any Combination) - 4 Stories or Less	YES - Current	NO - Privately-Owned	Available	Not Used in Prior Housing Element	0	0	0.383550882	0.383550882	21	0	0	1208161	1215	Palms - Mar Vista - Del Rey	Yes	Above Moderate
LOS ANGELES	10500 W REGENT ST	90034	4314002010	Medium Residential	R3-1	0	54	0.1549628	Residential - Three Units (Any Combination) - 4 Stories or Less	YES - Current	NO - Privately-Owned	Available	Not Used in Prior Housing Element	0	0	0.78714779	0.78714779	3	0	0	1208161	1189	Palms - Mar Vista - Del Rey	Yes	Above Moderate
LOS ANGELES	3726 S KEYSTONE AVE	90034	4314002024	High Medium Residential	R4-1	0	108	0.210105383	Residential - Five or More Units or Apartments (Any Combination) - 4 Stories or Less	YES - Current	NO - Privately-Owned	Available	Not Used in Prior Housing Element	0	0	0.417051738	0.417051738	15	0	0	1208161	1304	Palms - Mar Vista - Del Rey	Yes	Above Moderate
LOS ANGELES	3732 S KEYSTONE AVE	90034	4314002026	High Medium Residential	R4-1	0	108	0.192144341	Residential - Five or More Units or Apartments (Any Combination) - 4 Stories or Less	YES - Current	NO - Privately-Owned	Available	Not Used in Prior Housing Element	0	0	0.592791957	0.592791957	10	0	0	1208161	1318	Palms - Mar Vista - Del Rey	Yes	Above Moderate
LOS ANGELES	10420 W REGENT ST	90034	4314003001	Medium Residential	R3-1	0	54	0.154970436	Residential - Five or More Units or Apartments (Any Combination) - 4 Stories or Less	YES - Current	NO - Privately-Owned	Available	Not Used in Prior Housing Element	0	0	0.210109882	0.210109882	5	0	0	1208161	1141	Palms - Mar Vista - Del Rey	Yes	Above Moderate
LOS ANGELES	3706 S MENTONE AVE	90034	4314003002	Medium Residential	R3-1	0	54	0.172179916	Residential - Five or More Units or Apartments (Any Combination) - 4 Stories or Less	YES - Current	NO - Privately-Owned	Available	Not Used in Prior Housing Element	0	0	0.063553715	0.063553715	9	0	0	1208161	1157	Palms - Mar Vista - Del Rey	Yes	Above Moderate
LOS ANGELES	3712 S MENTONE AVE	90034	4314003003	Medium Residential	R3-1	0	54	0.172178763	Residential - Five or More Units or Apartments (Any Combination) - 4 Stories or Less	YES - Current	NO - Privately-Owned	Available	Not Used in Prior Housing Element	0	0	0.217394161	0.217394161	8	0	0	1208161	1175	Palms - Mar Vista - Del Rey	Yes	Above Moderate
LOS ANGELES	3718 S MENTONE AVE	90034	4314003004	Medium Residential	R3-1	0	54	0.172179916	Residential - Five or More Units or Apartments (Any Combination) - 4 Stories or Less	YES - Current	NO - Privately-Owned	Available	Not Used in Prior Housing Element	0	0	0.124880826	0.124880826	11	0	0	1208161	1192	Palms - Mar Vista - Del Rey	Yes	Above Moderate
LOS ANGELES	3722 S MENTONE AVE	90034	4314003005	Medium Residential	R3-1	0	54	0.172179797	Residential - Five or More Units or Apartments (Any Combination) - 4 Stories or Less	YES - Current	NO - Privately-Owned	Available	Not Used in Prior Housing Element	0	0	0.195928586	0.195928586	9	0	0	1208161	1205	Palms - Mar Vista - Del Rey	Yes	Above Moderate
LOS ANGELES	3726 S MENTONE AVE	90034	4314003006	Medium Residential	R3-1	0	54	0.172179611	Residential - Five or More Units or Apartments (Any Combination) - 4 Stories or Less	YES - Current	NO - Privately-Owned	Available	Not Used in Prior Housing Element	0	0	0.112359381	0.112359381	12	0	0	1208161	1225	Palms - Mar Vista - Del Rey	Yes	Above Moderate
LOS ANGELES	3752 S MENTONE AVE	90034	4314003009	Medium Residential	R3-1	0	54	0.172180126	Residential - Five or More Units or Apartments (Any Combination) - 4 Stories or Less	YES - Current	NO - Privately-Owned	Available	Not Used in Prior Housing Element	0	0	0.15409925	0.15409925	9	0	0	1208165	1407	Palms - Mar Vista - Del Rey	Yes	Above Moderate
LOS ANGELES	3758 S MENTONE AVE	90034	4314003010	Medium Residential	R3-1	0	54	0.172416354	Residential - Five or More Units or Apartments (Any Combination) - 4 Stories or Less	YES - Current	NO - Privately-Owned	Available	Not Used in Prior Housing Element	0.102939761	0	0	0.102939761	10	0	0	1208165	1421	Palms - Mar Vista - Del Rey		Lower
LOS ANGELES	3764 S MENTONE AVE	90034	4314003011	Medium Residential	R3-1	0	54	0.172726213	Residential - Five or More Units or Apartments (Any Combination) - 4 Stories or Less	YES - Current	NO - Privately-Owned	Available	Not Used in Prior Housing Element	0	0	0.217394161	0.217394161	8	0	0	1178165	24	Palms - Mar Vista - Del Rey	Yes	Above Moderate
LOS ANGELES	3768 S MENTONE AVE	90034	4314003012	Medium Residential	R3-1	0	54	0.172707419	Residential - Three Units (Any Combination) - 4 Stories or Less	YES - Current	NO - Privately-Owned	Available	Not Used in Prior Housing Element	0	0	0.855284786	0.855284786	3	0	0	1178165	36	Palms - Mar Vista - Del Rey	Yes	Above Moderate
LOS ANGELES	3772 S MENTONE AVE	90034	4314003013	Medium Residential	R3-1	0	54	0.172735594	Residential - Five or More Units or Apartments (Any Combination) - 4 Stories or Less	YES - Current	NO - Privately-Owned	Available	Not Used in Prior Housing Element	0	0	0.210734558	0.210734558	6	0	0	1178165	50	Palms - Mar Vista - Del Rey	Yes	Above Moderate
LOS ANGELES	3778 S MENTONE AVE	90034	4314003014	Medium Residential	R3-1	0	54	0.172762595	Residential - Five or More Units or Apartments (Any Combination) - 4 Stories or Less	YES - Current	NO - Privately-Owned	Available	Not Used in Prior Housing Element	0	0	0.063553715	0.063553715	9	0	0	1178165	65	Palms - Mar Vista - Del Rey	Yes	Above Moderate
LOS ANGELES	3773 S MOTOR AVE	90034	4314003021	Community Commercial	MU(EC)	0		0.172908049	Commercial - Non-Auto Service and Repair Shop, Paint Shop, or Laundry - One Story	YES - Current	NO - Privately-Owned	Available	Not Used in Prior Housing Element	0.156465593	0	0	0.156465593	5	0	0	1208165	1429	Palms - Mar Vista - Del Rey		Lower
LOS ANGELES	3725 S MOTOR AVE	90034	4314003029	Community Commercial	MU(EC)	0		0.169083391	Residential - Five or More Units or Apartments (Any Combination) - 4 Stories or Less	YES - Current	NO - Privately-Owned	Available	Not Used in Prior Housing Element	0	0	0.233740199	0.233740199	7	0	0	1208165	1299	Palms - Mar Vista - Del Rey	Yes	Above Moderate
LOS ANGELES	3721 S MOTOR AVE	90034	4314003030	Community Commercial	MU(EC)	0		0.172522392	Residential - Five or More Units or Apartments (Any Combination) - 4 Stories or Less	YES - Current	NO - Privately-Owned	Available	Not Used in Prior Housing Element	0	0	0.188834763	0.188834763	8	0	0	1208165	1285	Palms - Mar Vista - Del Rey	Yes	Above Moderate
LOS ANGELES	10404 W REGENT ST	90034	4314003033	Community Commercial	MU(EC)	0		0.121400742	Commercial - Store - One Story	YES - Current	NO - Privately-Owned	Available	Used in Prior Housing Element - Non-Vacant	0.161434188	1	0	0.161434188	1	0	0	1208161	1103	Palms - Mar Vista - Del Rey		Lower
LOS ANGELES		4314003033		Community Commercial	MU(EC)	0		0.069003226	Commercial - Store - One Story	YES - Current	NO - Privately-Owned	Available	Used in Prior Housing Element - Non-Vacant	0.102993509	0	0	0.102993509	1	0	0	1208161	1114	Palms - Mar Vista - Del Rey		Lower
LOS ANGELES	3733 S MOTOR AVE	90034	4314003036	Community Commercial	MU(EC)	0		0.169086488	Commercial - Office Building - One Story	YES - Current	NO - Privately-Owned	Available	Used in Prior Housing Element - Non-Vacant	0.033049531	0	0	0.033049531	1	0	0	1208165	1312	Palms - Mar Vista - Del Rey		Lower
LOS ANGELES	10401 W VENICE BLVD	90034	4314003039	Community Commercial	MU(EC)	0		0.168461589	Commercial - Store Combination - Store and Office Combination - Two Stories	YES - Current	NO - Privately-Owned	Available	Used in Prior Housing Element - Non-Vacant	0.036011975	0	0	0.036011975	0	0	0	1178165	64	Palms - Mar Vista - Del Rey		Lower
LOS ANGELES	10419 W VENICE BLVD	90034	4314003039	Community Commercial	MU(EC)	0		0.072690391	Commercial - Store Combination - Store and Office Combination - Two Stories	YES - Current	NO - Privately-Owned	Available	Used in Prior Housing Element - Non-Vacant	0.018649616	0	0	0.018649616	0	0	0	1178165	56	Palms - Mar Vista - Del Rey		Lower
LOS ANGELES		4314003039		Community Commercial	MU(EC)	0		0.028850836	Commercial - Store Combination - Store and Office Combination - Two Stories	YES - Current	NO - Privately-Owned	Available	Used in Prior Housing Element - Non-Vacant	0	0	0.01903884	0.01903884	0	0	0	1178165	85	Palms - Mar Vista - Del Rey		Above Moderate
LOS ANGELES		4314003039		Community Commercial	MU(EC)	0		0.060960528	Commercial - Store Combination - Store and Office Combination - Two Stories	YES - Current	NO - Privately-Owned	Available	Used in Prior Housing Element - Non-Vacant	0.015797922	0	0	0.015797922	0	0	0	1178165	32	Palms - Mar Vista - Del Rey		Lower
LOS ANGELES		4314003039		Community Commercial	MU(EC)	0		0.072689065	Commercial - Store Combination - Store and Office Combination - Two Stories	YES - Current	NO - Privately-Owned	Available	Used in Prior Housing Element - Non-Vacant	0.018649616	0	0	0.018649616	0	0	0	1178165	45	Palms - Mar Vista - Del Rey		Lower
LOS ANGELES		4314003039		Community Commercial	MU(EC)	0		0.072689653	Commercial - Store Combination - Store and Office Combination - Two Stories	YES - Current	NO - Privately-Owned	Available	Used in Prior Housing Element - Non-Vacant	0.018649616	0	0	0.018649616	0	0	0	1178165	38	Palms - Mar Vista - Del Rey		Lower
LOS ANGELES		4314003039		Community Commercial	MU(EC)	0		0.072689884	Commercial - Store Combination - Store and Office Combination - Two Stories	YES - Current	NO - Privately-Owned	Available	Used in Prior Housing Element - Non-Vacant	0.018649616	0	0	0.018649616	0	0	0	1178165	49	Palms - Mar Vista - Del Rey		Lower
LOS ANGELES	10425 W VENICE BLVD	90034	4314003042	General Commercial	C2-1	0	108	0.06822968	Commercial - Parking Lot (Commercial Use Property) - Lots - Patron or Employee - One Story	YES - Current	NO - Privately-Owned	Available	Not Used in Prior Housing Element	0	0	0.025366879	0.025366879	1	0	0	1178165	77	Palms - Mar Vista - Del Rey		Above Moderate
LOS ANGELES	10429 W VENICE BLVD	90034	4314003042	General Commercial	C2-1	0	108	0.024573548	Commercial - Parking Lot (Commercial Use Property) - Lots - Patron or Employee - One Story	YES - Current	NO - Privately-Owned	Available	Not Used in Prior Housing Element	0	0	0.019686972	0.019686972	1	0	0	1178165	88	Palms - Mar Vista - Del Rey		Above Moderate
LOS ANGELES	10431 W VENICE BLVD	90034	4314003042	General Commercial	C2-1	0	108	0.092150238	Commercial - Parking Lot (Commercial Use Property) - Lots - Patron or Employee - One Story	YES - Current	NO - Privately-Owned	Available	Not Used in Prior Housing Element	0.090277483	0	0	0.090277483	1	0	0	1178165	90	Palms - Mar Vista - Del Rey		Lower
LOS ANGELES		4314003042		General Commercial	C2-1	0	108	0.207154542	Commercial - Parking Lot (Commercial Use Property) - Lots - Patron or Employee - One Story	YES - Current	NO - Privately-Owned	Available	Not Used in Prior Housing Element	0.141651256	0	0	0.141651256	1	0	0	1178165	311	Palms - Mar Vista - Del Rey		Lower
LOS ANGELES	3761 S MOTOR AVE	90034	4314003901	Community Commercial	MU(EC)	0		0.172897611	Miscellaneous - Government Owned Property	YES - Current	YES - City-Owned	Available	Used in Prior Housing Element - Non-Vacant	0.02444722	0	0	0.02444722	0	0	0	1208165	1399	Palms - Mar Vista - Del Rey		Lower
LOS ANGELES	3757 S MOTOR AVE	90034	4314003902	Community Commercial	MU(EC)	0		0.172893435	Miscellaneous - Government Owned Property	YES - Current	YES - City-Owned	Available	Used in Prior Housing Element - Non-Vacant	0.02444722	0	0	0.02444722	0	0	0	1208165	1383	Palms - Mar Vista - Del Rey		Lower
LOS ANGELES	3745 S MOTOR AVE	90034	4314003903	Community Commercial	MU(EC)	0		0.172882368	Commercial - Parking Lot (Commercial Use Property) - Lots - Patron or Employee - One Story	YES - Current	NO - Privately-Owned	Available	Used in Prior Housing Element - Non-Vacant	0.177199399	0	0	0.177199399	0	0	0	1208165	1355	Palms - Mar Vista - Del Rey		Lower
LOS ANGELES	3753 S MOTOR AVE	90034	4314003903	Community Commercial	MU(EC)	0		0.172885556	Commercial - Parking Lot (Commercial Use Property) - Lots - Patron or Employee - One Story	YES - Current	NO - Privately-Owned	Available	Used in Prior Housing Element - Non-Vacant	0.177199399	0	0	0.177199399	0	0	0	1208165	1369	Palms - Mar Vista - Del Rey		Lower
LOS ANGELES	10301 W VENICE BLVD	90034	4314004001	Community Commercial	MU(EC)	0		0.079394188	Commercial - Auto, Recreation Equipment, Construction Equipment Sales and Service - Auto Body Repair Shop - One Story	YES - Current	NO - Privately-Owned	Available	Used in Prior Housing Element - Non-Vacant	0.053011425	0	0	0.053011425	0	0	0	1208165	1373	Palms - Mar Vista - Del Rey		Lower
LOS ANGELES		4314004001		Community Commercial	MU(EC)	0		0.039692571	Commercial - Auto, Recreation Equipment, Construction Equipment Sales and Service - Auto Body Repair Shop - One Story	YES - Current	NO - Privately-Owned	Available	Used in Prior Housing Element - Non-Vacant	0	0	0.086116183	0.086116183	0	0	0	1208165	1384	Palms - Mar Vista - Del Rey		Above Moderate
LOS ANGELES		4314004001		Community Commercial	MU(EC)	0		0.079389168	Commercial - Auto, Recreation Equipment, Construction Equipment Sales and Service - Auto Body Repair Shop - One Story	YES - Current	NO - Privately-Owned	Available	Used in Prior Housing Element - Non-Vacant	0.053011425	0	0	0.053011425	0	0	0	1208165	1378	Palms - Mar Vista - Del Rey		Lower
LOS ANGELES	10313 W VENICE BLVD	90034	4314004002	Community Commercial	MU(EC)	0		0.038588593	Commercial - Auto, Recreation Equipment, Construction Equipment Sales and Service - Auto Body Repair Shop - One Story	YES - Current	NO - Privately-Owned	Available	Not Used in Prior Housing Element	0	0	0.082581371	0.082581371	1	0	0	1208161	1388	Palms - Mar Vista - Del Rey		Above Moderate

LOS ANGELES		4314004002	Community Commercial	MU(EC)	0	0.057814424	Commercial - Auto, Recreation Equipment, Construction Equipment Sales and Service - Auto Body Repair Shop - One Story	YES - Current	NO - Privately-Owned	Available	Not Used in Prior Housing Element	0.034235399	0	0	0.034235399	1	0	0	1208165	1390	Palms - Mar Vista - Del Rey		Lower					
LOS ANGELES	10327 W VENICE BLVD	90034	4314004005	Community Commercial	MU(EC)	0	0.079363423	Commercial - Commercial - Vacant Land	YES - Current	NO - Privately-Owned	Available	Not Used in Prior Housing Element	0.098706093	0	0	0.098706093	0	0	0	1208165	1408	Palms - Mar Vista - Del Rey		Lower					
LOS ANGELES		4314004005	Community Commercial	MU(EC)	0	0.039680433	Commercial - Commercial - Vacant Land	YES - Current	NO - Privately-Owned	Available	Not Used in Prior Housing Element	0	0	0.402170229	0.402170229	0	0	0	1208165	1416	Palms - Mar Vista - Del Rey		Above Moderate					
LOS ANGELES	10335 W VENICE BLVD	90034	4314004006	Community Commercial	MU(EC)	0	0.079370851	Commercial - Store - One Story	YES - Current	NO - Privately-Owned	Available	Used in Prior Housing Element - Non-Vacant	0.126213419	0	0	0.126213419	0	0	0	1178165	15	Palms - Mar Vista - Del Rey		Lower					
LOS ANGELES		4314004006	Community Commercial	MU(EC)	0	0.037979598	Commercial - Store - One Story	YES - Current	NO - Privately-Owned	Available	Used in Prior Housing Element - Non-Vacant	0	0	0.205141854	0.205141854	0	0	0	1208165	1418	Palms - Mar Vista - Del Rey		Above Moderate					
LOS ANGELES	10341 W VENICE BLVD	90034	4314004007	Community Commercial	MU(EC)	0	0.079370525	Commercial - Store - One Story	YES - Current	NO - Privately-Owned	Available	Not Used in Prior Housing Element	0.035262807	0	0	0.035262807	1	0	0	1178165	16	Palms - Mar Vista - Del Rey		Lower					
LOS ANGELES	3770 S MOTOR AVE	90034	4314004008	Community Commercial	MU(EC)	0	0.172180906	Commercial - Store - One Story	YES - Current	NO - Privately-Owned	Available	Used in Prior Housing Element - Non-Vacant	0.210574412	0	0	0.210574412	1	0	0	1208165	1385	Palms - Mar Vista - Del Rey		Lower					
LOS ANGELES	3754 S MOTOR AVE	90034	4314004011	Community Commercial	MU(EC)	0	0.168735548	Commercial - Store Combination - Store and Residential Combination - One Story	YES - Current	NO - Privately-Owned	Available	Not Used in Prior Housing Element	0	0	0.02699916	0.02699916	7	0	0	1208165	1342	Palms - Mar Vista - Del Rey	Yes	Above Moderate					
LOS ANGELES	3750 S MOTOR AVE	90034	4314004012	Community Commercial	MU(EC)	0	0.103308813	Commercial - Store - One Story	YES - Current	NO - Privately-Owned	Available	Not Used in Prior Housing Element	0.096305799	0	0	0.096305799	3	0	0	1208165	1333	Palms - Mar Vista - Del Rey		Lower					
LOS ANGELES	3740 S MOTOR AVE	90034	4314004014	Community Commercial	MU(EC)	0	0.172180055	Commercial - Office Building - One Story	YES - Current	NO - Privately-Owned	Available	Used in Prior Housing Element - Non-Vacant	0.073525459	0	0	0.073525459	0	0	0	1208165	1300	Palms - Mar Vista - Del Rey		Lower					
LOS ANGELES	3734 S MOTOR AVE	90034	4314004015	Community Commercial	MU(EC)	0	0.172180055	Commercial - Store Combination - Store and Residential Combination - One Story	YES - Current	NO - Privately-Owned	Available	Not Used in Prior Housing Element	0	0	0.130069712	0.130069712	3	0	0	1208165	1287	Palms - Mar Vista - Del Rey	Yes	Above Moderate					
LOS ANGELES	3730 S MOTOR AVE	90034	4314004016	Community Commercial	MU(EC)	0	0.172180055	Residential - Single Family Residence	YES - Current	NO - Privately-Owned	Available	Used in Prior Housing Element - Non-Vacant	1.278681636	0	0	1.278681636	1	0	0	1208165	1272	Palms - Mar Vista - Del Rey		Lower					
LOS ANGELES	3717 S VINTON AVE	90034	4314004023	Medium Residential	R3-1	0 54	0.171500128	Residential - Five or More Units or Apartments (Any Combination) - 4 Stories or Less	YES - Current	NO - Privately-Owned	Available	Not Used in Prior Housing Element	0.102939761	0	0	0.102939761	10	0	0	1208165	1189	Palms - Mar Vista - Del Rey		Lower					
LOS ANGELES	3721 S VINTON AVE	90034	4314004024	Medium Residential	R3-1	0 54	0.171493361	Residential - Five or More Units or Apartments (Any Combination) - 4 Stories or Less	YES - Current	NO - Privately-Owned	Available	Not Used in Prior Housing Element	0	0	0.15409925	0.15409925	9	0	0	1208165	1205	Palms - Mar Vista - Del Rey	Yes	Above Moderate					
LOS ANGELES	3725 S VINTON AVE	90034	4314004025	Medium Residential	R3-1	0 54	0.171485769	Residential - Five or More Units or Apartments (Any Combination) - 4 Stories or Less	YES - Current	NO - Privately-Owned	Available	Not Used in Prior Housing Element	0	0	0.08144936	0.08144936	9	0	0	1208165	1219	Palms - Mar Vista - Del Rey	Yes	Above Moderate					
LOS ANGELES	3729 S VINTON AVE	90034	4314004026	Medium Residential	R3-1	0 54	0.171480809	Residential - Five or More Units or Apartments (Any Combination) - 4 Stories or Less	YES - Current	NO - Privately-Owned	Available	Not Used in Prior Housing Element	0.102939761	0	0	0.102939761	11	0	0	1208165	1230	Palms - Mar Vista - Del Rey		Lower					
LOS ANGELES	3737 S VINTON AVE	90034	4314004027	Medium Residential	R3-1	0 54	0.154324658	Residential - Five or More Units or Apartments (Any Combination) - 4 Stories or Less	YES - Current	NO - Privately-Owned	Available	Not Used in Prior Housing Element	0	0	0.148451373	0.148451373	8	0	0	1208165	1250	Palms - Mar Vista - Del Rey	Yes	Above Moderate					
LOS ANGELES	3741 S VINTON AVE	90034	4314004028	Medium Residential	R3-1	0 54	0.171466071	Residential - Five or More Units or Apartments (Any Combination) - 4 Stories or Less	YES - Current	NO - Privately-Owned	Available	Not Used in Prior Housing Element	0	0	0.217394161	0.217394161	8	0	0	1208165	1265	Palms - Mar Vista - Del Rey	Yes	Above Moderate					
LOS ANGELES	3745 S VINTON AVE	90034	4314004029	Medium Residential	R3-1	0 54	0.171460127	Residential - Five or More Units or Apartments (Any Combination) - 4 Stories or Less	YES - Current	NO - Privately-Owned	Available	Not Used in Prior Housing Element	0	0	0.217394161	0.217394161	8	0	0	1208165	1283	Palms - Mar Vista - Del Rey	Yes	Above Moderate					
LOS ANGELES	3755 S VINTON AVE	90034	4314004030	Medium Residential	R3-1	0 54	0.171454237	Residential - Five or More Units or Apartments (Any Combination) - 4 Stories or Less	YES - Current	NO - Privately-Owned	Available	Not Used in Prior Housing Element	0	0	0.08144936	0.08144936	9	0	0	1208165	1294	Palms - Mar Vista - Del Rey	Yes	Above Moderate					
LOS ANGELES	3759 S VINTON AVE	90034	4314004031	Medium Residential	R3-1	0 54	0.171447469	Residential - Five or More Units or Apartments (Any Combination) - 4 Stories or Less	YES - Current	NO - Privately-Owned	Available	Not Used in Prior Housing Element	0	0	0.171096146	0.171096146	8	0	0	1208165	1309	Palms - Mar Vista - Del Rey	Yes	Above Moderate					
LOS ANGELES	3761 S VINTON AVE	90034	4314004032	Medium Residential	R3-1	0 54	0.171439718	Residential - Five or More Units or Apartments (Any Combination) - 4 Stories or Less	YES - Current	NO - Privately-Owned	Available	Not Used in Prior Housing Element	0	0	0.073147237	0.073147237	10	0	0	1208165	1324	Palms - Mar Vista - Del Rey	Yes	Above Moderate					
LOS ANGELES	3765 S VINTON AVE	90034	4314004033	Medium Residential	R3-1	0 54	0.171434924	Residential - Five or More Units or Apartments (Any Combination) - 4 Stories or Less	YES - Current	NO - Privately-Owned	Available	Not Used in Prior Housing Element	0	0	0.15409925	0.15409925	9	0	0	1208165	1337	Palms - Mar Vista - Del Rey	Yes	Above Moderate					
LOS ANGELES	3771 S VINTON AVE	90034	4314004034	Medium Residential	R3-1	0 54	0.17142591	Residential - Five or More Units or Apartments (Any Combination) - 4 Stories or Less	YES - Current	NO - Privately-Owned	Available	Not Used in Prior Housing Element	0	0	0.171096146	0.171096146	8	0	0	1208165	1353	Palms - Mar Vista - Del Rey	Yes	Above Moderate					
LOS ANGELES	3760 S MOTOR AVE	90034	4314004036	Community Commercial	MU(EC)	0	0.166842855	Commercial - Office Building - One Story	YES - Current	NO - Privately-Owned	Available	Not Used in Prior Housing Element	0.030312025	0	0	0.030312025	2	0	0	1208165	1357	Palms - Mar Vista - Del Rey		Lower					
LOS ANGELES	10319 W VENICE BLVD	90034	4314004037	Community Commercial	MU(EC)	0	0.079373354	Commercial - Restaurant, Cocktail Lounge - Restaurant, Cocktail Lounge, Tavern - One Story	YES - Current	NO - Privately-Owned	Available	Not Used in Prior Housing Element	0.016563408	0	0	0.016563408	0	0	0	1208165	1396	Palms - Mar Vista - Del Rey		Lower					
LOS ANGELES	10323 W VENICE BLVD	90034	4314004037	Community Commercial	MU(EC)	0	0.07936922	Commercial - Restaurant, Cocktail Lounge - Restaurant, Cocktail Lounge, Tavern - One Story	YES - Current	NO - Privately-Owned	Available	Not Used in Prior Housing Element	0.016563408	0	0	0.016563408	0	0	0	1208165	1403	Palms - Mar Vista - Del Rey		Lower					
LOS ANGELES		4314004037	Community Commercial	MU(EC)	0	0.019845485	Commercial - Restaurant, Cocktail Lounge - Restaurant, Cocktail Lounge, Tavern - One Story	YES - Current	NO - Privately-Owned	Available	Not Used in Prior Housing Element	0	0	0.005463051	0.005463051	0	0	0	1208165	1394	Palms - Mar Vista - Del Rey		Above Moderate					
LOS ANGELES	10201 W VENICE BLVD	90034	4314005001	Community Commercial	MU(EC)	0	0.080609913	Commercial - Store Combination - Store and Residential Combination - One Story	YES - Current	NO - Privately-Owned	Available	Not Used in Prior Housing Element	0	0	0.019707894	0.019707894	5	0	0	1208165	1302	Palms - Mar Vista - Del Rey	Yes	Above Moderate					
LOS ANGELES	10205 W VENICE BLVD	90034	4314005001	Community Commercial	MU(EC)	0	0.079711891	Commercial - Store Combination - Store and Residential Combination - One Story	YES - Current	NO - Privately-Owned	Available	Not Used in Prior Housing Element	0	0	0.019707894	0.019707894	5	0	0	1208165	1307	Palms - Mar Vista - Del Rey	Yes	Above Moderate					
LOS ANGELES	10211 W VENICE BLVD	90034	4314005002	Community Commercial	MU(EC)	0	0.079690234	Commercial - Store Combination - Store and Residential Combination - One Story	YES - Current	NO - Privately-Owned	Available	Used in Prior Housing Element - Non-Vacant	0.04108232	0	0	0.04108232	0	0	0	1208165	1314	Palms - Mar Vista - Del Rey		Lower					
LOS ANGELES		4314005002	Community Commercial	MU(EC)	0	0.039838061	Commercial - Store Combination - Store and Residential Combination - One Story	YES - Current	NO - Privately-Owned	Available	Used in Prior Housing Element - Non-Vacant	0	0	0.03130675	0.03130675	0	0	0	1208165	1317	Palms - Mar Vista - Del Rey		Above Moderate					
LOS ANGELES	10231 W VENICE BLVD	90034	4314005005	Community Commercial	MU(EC)	0	0.079581601	Commercial - Auto, Recreation Equipment, Construction Equipment Sales and Service - Auto Body Repair Shop - One Story	YES - Current	NO - Privately-Owned	Available	Used in Prior Housing Element - Non-Vacant	0.120162161	0	0	0.120162161	1	0	0	1208165	1343	Palms - Mar Vista - Del Rey		Lower					
LOS ANGELES		4314005005	Community Commercial	MU(EC)	0	0.079537262	Commercial - Auto, Recreation Equipment, Construction Equipment Sales and Service - Auto Body Repair Shop - One Story	YES - Current	NO - Privately-Owned	Available	Used in Prior Housing Element - Non-Vacant	0.120162161	0	0	0.120162161	1	0	0	1208165	1356	Palms - Mar Vista - Del Rey		Lower					
LOS ANGELES		4314005005	Community Commercial	MU(EC)	0	0.079559697	Commercial - Auto, Recreation Equipment, Construction Equipment Sales and Service - Auto Body Repair Shop - One Story	YES - Current	NO - Privately-Owned	Available	Used in Prior Housing Element - Non-Vacant	0.120162161	0	0	0.120162161	1	0	0	1208165	1349	Palms - Mar Vista - Del Rey		Lower					
LOS ANGELES	3760 S VINTON AVE	90034	4314005008	Medium Residential	R3-1	0 54	0.172180319	Residential - Five or More Units or Apartments (Any Combination) - 4 Stories or Less	YES - Current	NO - Privately-Owned	Available	Not Used in Prior Housing Element	0	0	0.063553715	0.063553715	9	0	0	1208165	1288	Palms - Mar Vista - Del Rey	Yes	Above Moderate					
LOS ANGELES	3754 S VINTON AVE	90034	4314005009	Medium Residential	R3-1	0 54	0.172178943	Residential - Five or More Units or Apartments (Any Combination) - 4 Stories or Less	YES - Current	NO - Privately-Owned	Available	Not Used in Prior Housing Element	0	0	0.171096146	0.171096146	8	0	0	1208165	1274	Palms - Mar Vista - Del Rey	Yes	Above Moderate					
LOS ANGELES	3734 S VINTON AVE	90034	4314005013	Medium Residential	R3-1	0 54	0.172180319	Residential - Five or More Units or Apartments (Any Combination) - 4 Stories or Less	YES - Current	NO - Privately-Owned	Available	Not Used in Prior Housing Element	0	0	0.217394161	0.217394161	8	0	0	1208165	1211	Palms - Mar Vista - Del Rey	Yes	Above Moderate					
LOS ANGELES	3730 S VINTON AVE	90034	4314005014	Medium Residential	R3-1	0 54	0.172179527	Residential - Five or More Units or Apartments (Any Combination) - 4 Stories or Less	YES - Current	NO - Privately-Owned	Available	Not Used in Prior Housing Element	0	0	0.171096146	0.171096146	8	0	0	1208165	1196	Palms - Mar Vista - Del Rey	Yes	Above Moderate					
LOS ANGELES	3720 S VINTON AVE	90034	4314005016	Medium Residential	R3-1	0 54	0.172179853	Residential - Five or More Units or Apartments (Any Combination) - 4 Stories or Less	YES - Current	NO - Privately-Owned	Available	Not Used in Prior Housing Element	0	0	0.15409925	0.15409925	9	0	0	1208165	1163	Palms - Mar Vista - Del Rey	Yes	Above Moderate					
LOS ANGELES	3718 S VINTON AVE	90034	4314005017	Medium Residential	R3-1	0 54	0.172180319	Residential - Five or More Units or Apartments (Any Combination) - 4 Stories or Less	YES - Current	NO - Privately-Owned	Available	Not Used in Prior Housing Element	0	0	0.171096146	0.171096146	8	0	0	1208165	1147	Palms - Mar Vista - Del Rey	Yes	Above Moderate					
LOS ANGELES	3710 S VINTON AVE	90034	4314005018	Medium Residential	R3-1	0 54	0.172179328	Residential - Five or More Units or Apartments (Any Combination) - 4 Stories or Less	YES - Current	NO - Privately-Owned	Available	Not Used in Prior Housing Element	0	0	0.171096146	0.171096146	8	0	0	1208165	1134	Palms - Mar Vista - Del Rey	Yes	Above Moderate					
LOS ANGELES	3702 S VINTON AVE	90034	4314005019	Medium Residential	R3-1	0 54	0.040648645	Residential - Single Family Residence	YES - Current	NO - Privately-Owned	Available	Not Used in Prior Housing Element	0	0	0.352858651	0.352858651	1	2*	2*	1208165	1133	Palms - Mar Vista - Del Rey		Above Moderate					
LOS ANGELES		4314005019	Medium Residential	R3-1	0 54	0.045914075	Residential - Single Family Residence	YES - Current	NO - Privately-Owned	Available	Not Used in Prior Housing Element	0	0	0.290980107	0.290980107	1	2*	2*	1208165	1139	Palms - Mar Vista - Del Rey		Above Moderate					
LOS ANGELES	10226 W REGENT ST	90034	4314005020	Medium Residential	R3-1	0 54	0.040585775	Residential - Single Family Residence	YES - Current	NO - Privately-Owned	Available	Not Used in Prior Housing Element	0	0	0.352858651	0.352858651	1	2*	2*	1208165	1118	Palms - Mar Vista - Del Rey		Above Moderate					
LOS ANGELES		4314005020	Medium Residential	R3-1	0 54	0.045914818	Residential - Single Family Residence	YES - Current	NO - Privately-Owned	Available	Not Used in Prior Housing Element	0	0	0.290980107	0.290980107	1	2*	2*	1208165	1132	Palms - Mar Vista - Del Rey		Above Moderate					
LOS ANGELES	3709 S JASMINE AVE	90034	4314005025	High Medium Residential	R4-1	0 108	0.172180319	Residential - Five or More Units or Apartments (Any Combination) - 4 Stories or Less	YES - Current	NO - Privately-Owned	Available	Not Used in Prior Housing Element	0	0	0.208168006	0.208168006	9	0	0	1208165	1094	Palms - Mar Vista - Del Rey	Yes	Above Moderate					
LOS ANGELES	3715 S JASMINE AVE	90034	4314005026	High Medium Residential	R4-1	0 108	0.172179603	Residential - Five or More Units or Apartments (Any Combination) - 4 Stories or Less	YES - Current	NO - Privately-Owned	Available	Not Used in Prior Housing Element	0	0	0.208168006	0.208168006	9	0	0	1208165	1110	Palms - Mar Vista - Del Rey	Yes	Above Moderate					
LOS ANGELES	3721 S JASMINE AVE	90034	4314005027	High Medium Residential	R3-1	0 54	0.172179603	Residential - Five or More Units or Apartments (Any Combination) - 4 Stories or Less	YES - Current	NO - Privately-Owned	Available	Not Used in Prior Housing Element	0	0	0.091974723	0.091974723	8	0	0	1208165	1131	Palms - Mar Vista - Del Rey	Yes	Above Moderate					
LOS ANGELES	3725 S JASMINE AVE	90034	4314005028	High Medium Residential	R3-1	0 54	0.172180319	Residential - Five or More Units or Apartments (Any Combination) - 4 Stories or Less	YES - Current	NO - Privately-Owned	Available	Not Used in Prior Housing Element	0.127194834	0	0	0.127194834	8	0	0	1208165	1145	Palms - Mar Vista - Del Rey		Lower					
LOS ANGELES	3731 S JASMINE AVE	90034	4314005029	Medium Residential	R3-1	0 54	0.172180319	Residential - Five or More Units or Apartments (Any Combination) - 4 Stories or Less	YES - Current	NO - Privately-Owned	Available	Not Used in Prior Housing Element	0	0	0.08144936	0.08144936	9	0	0	1208165	1160	Palms - Mar Vista - Del Rey	Yes	Above Moderate					
LOS ANGELES	3735 S JASMINE AVE	90034	4314005030	Medium Residential	R3-1	0 54	0.172180319	Residential - Five or More Units or Apartments (Any Combination) - 4 Stories or Less	YES - Current	NO - Privately-Owned	Available	Not Used in Prior Housing Element	0	0	0.063553715	0.063553715	9	0	0	1208165	1173	Palms - Mar Vista - Del Rey	Yes	Above Moderate					
LOS ANGELES	3741 S JASMINE AVE	90034	4314005031	Medium Residential	R3-1	0 54	0.172179218	Residential - Five or More Units or Apartments (Any Combination) - 4 Stories or Less	YES - Current	NO - Privately-Owned	Available	Not Used in Prior Housing Element	0	0	0.189910841	0.189910841	14	0	0	1208165	1192	Palms - Mar Vista - Del Rey	Yes	Above Moderate					
LOS ANGELES		4314005031	Medium Residential	R3-1	0 54	0.172179218	Residential - Five or More Units or Apartments (Any Combination) - 4 Stories or Less	YES - Current	NO - Privately-Owned	Available	Not Used in Prior Housing Element	0.26454215	0	0	0.26454215	14	0	0	1208165	1208	Palms - Mar Vista - Del Rey		Lower					
LOS ANGELES	3751 S JASMINE AVE	90034	4314005032	High Medium Residential	R4-1	0 108	0.172180044	Residential - Five or More Units or Apartments (Any Combination) - 5 Stories or More	YES - Current	NO - Privately-Owned	Available	Not Used in Prior Housing Element	0.157805085	0	0	0.157805085	20	0	0	1208165	1221	Palms - Mar Vista - Del Rey		Lower					
LOS ANGELES	3755 S JASMINE AVE	90034	4314005033	High Medium Residential	R4-1	0 108	0.172180044	Residential - Five or More Units or Apartments (Any Combination) - 4 Stories or Less	YES - Current	NO - Privately-Owned	Available	Not Used in Prior Housing Element	0	0	0.196845269	0.196845269	10	0	0	1208165	1234	Palms - Mar Vista - Del Rey	Yes	Above Moderate					
LOS ANGELES	3771 S JASMINE AVE	90034	4314005036	High Medium Residential	R4-1	0 108	0.172180319	Residential - Five or More Units or Apartments (Any Combination) - 4 Stories or Less	YES - Current	NO - Privately-Owned	Available	Not Used in Prior Housing Element	0	0	0.314509988	0.314509988	13	0	0	1208165	1286	Palms - Mar Vista - Del Rey	Yes	Above Moderate					
LOS ANGELES	10206 W REGENT ST	90034	4314005037	High Medium Residential	R4-1	0 108	0.121116284	Residential - Five or More Units or Apartments (Any Combination) - 4 Stories or Less	YES - Current	NO - Privately-Owned	Available	Not Used in Prior Housing Element	0	0	0.396899667	0.396899667	14	0	0	1208165	1074	Palms - Mar Vista - Del Rey	Yes	Above Moderate					
LOS ANGELES		4314005037	High Medium Residential	R4-1	0 108	0.137743325	Residential - Five or More Units or Apartments (Any Combination) - 4 Stories or Less	YES - Current	NO - Privately-Owned	Available	Not Used in Prior Housing Element	0.602554756	0	0	0.602554756	14	0	0	1208165	1085	Palms - Mar Vista - Del Rey		Lower					
LOS ANGELES	3761 S JASMINE AVE	90034	4314005038	High Medium Residential	R4-1	0 108	0.172179603	Residential - Five or More Units or Apartments (Any Combination) - 4 Stories or Less	YES - Current	NO - Privately-Owned	Available	Not Used in Prior Housing Element	0	0	0.186115456	0.186115456	22	0	0	1208165	1252	Palms - Mar Vista - Del Rey	Yes	Above Moderate					
LOS ANGELES	3765 S JASMINE AVE	90034	4314005038	High Medium Residential	R4-1	0 108	0.172179603	Residential - Five or More Units or Apartments (Any Combination) - 4 Stories or Less	YES - Current	NO - Privately-Owned	Available	Not Used in Prior Housing Element	0	0	0.186115456	0.186115456	22	0	0	1208165	1269	Palms - Mar Vista - Del Rey	Yes	Above Moderate					
LOS ANGELES	10221 W VENICE BLVD	90034	4314005040	Community Commercial	MU(EC)	0	0.079646595	Commercial - Store - One Story	YES - Current	NO - Privately-Owned	Available	Used in Prior Housing Element - Non-Vacant	0.03771898	0	0	0.03771898	2	0	0	1208165	1326	Palms - Mar Vista - Del Rey		Lower					
LOS ANGELES	10223 W VENICE BLVD	90034	4314005040	Community Commercial	MU(EC)	0	0.079624382	Commercial - Store - One Story	YES - Current	NO - Privately-Owned	Available	Used in Prior Housing Element - Non-Vacant	0.03771898	0	0	0.03771898	2	0	0	1208165	1332	Palms - Mar Vista - Del Rey		Lower					
LOS ANGELES	10227 W VENICE BLVD	90034	4314005040	Community Commercial	MU(EC)	0	0.079602725	Commercial - Store - One Story	YES - Current	NO - Privately-Owned	Available	Used in Prior Housing Element - Non-Vacant	0.03771898	0	0	0.03771898	2	0	0	1208165	1336	Palms - Mar Vista - Del Rey		Lower					
LOS ANGELES		4314005040	Community Commercial	MU(EC)	0	0.039831272	Commercial - Store - One Story	YES - Current	NO - Privately-Owned	Available	Used in Prior Housing Element - Non-Vacant	0	0	0.030307344	0.030307344	2	0	0	1208165	1322	Palms - Mar Vista - Del Rey		Above Moderate					
LOS ANGELES	3724 S VINTON AVE	90034	4314005041	Medium Residential	R3-1	0 54	0.048758072	Residential - Single Family Residence - Small Lot	YES - Current	NO - Privately-Owned	Available	Not Used in Prior Housing Element	0	0	0.010763758	0.010763758	1	2*	2*	1208165	1529	Palms - Mar Vista - Del Rey		Above Moderate					
LOS ANGELES	3728 S VINTON AVE	90034	4314005042	Medium Residential	R3-1	0 54	0.036990256	Residential - Single Family Residence - Small Lot	YES - Current	NO - Privately-Owned	Available	Not Used in Prior Housing Element	0	0	0.020193256	0.020193256	1	2*	2*	1208165	1530	Palms - Mar Vista - Del Rey		Above Moderate					
LOS ANGELES	3724 1/2 S VINTON AVE	90034	4314005043	Medium Residential	R3-1	0 54	0.025985424	Residential - Single Family Residence - Small Lot	YES - Current	NO - Privately-Owned	Available	Not Used in Prior Housing Element	0	0	0.008248189	0.008248189	1	1*	1*	1208165	1531	Palms - Mar Vista - Del Rey		Above Moderate					
LOS ANGELES	3726 1/2 S VINTON AVE	90034	4314005044	Medium Residential	R3-1	0 54	0.025944189	Residential - Single Family Residence - Small Lot	YES - Current	NO - Privately-Owned	Available	Not Used in Prior Housing Element	0	0	0.008248189	0.008248189	1	1*	1*	1208165	1532	Palms - Mar Vista - Del Rey		Above Moderate					
LOS ANGELES	3726 S VINTON AVE	90034	4314005045	Medium Residential	R3-1	0 54	0.03450217	Residential - Single Family Residence - Small Lot	YES - Current	NO - Privately-Owned	Available	Not Used in Prior Housing Element	0	0	0.006630413	0.006630413	1	1*	1*	1208165	1533	Palms - Mar Vista - Del Rey		Above Moderate					
LOS ANGELES	3601 S JASMINE AVE	90034	4314006001	Medium Residential	R3-1	0 54	0.170906855	Residential - Five or More Units or Apartments (Any Combination) - 4 Stories or Less	YES - Current	NO - Privately-Owned	Available	Not Used in Prior Housing Element	0.089636683	0	0	0.089636683	9	0	0	1208165	652	Palms - Mar Vista - Del Rey		Lower					
LOS ANGELES	3609 S JASMINE AVE	90034	4314006002	Medium Residential	R3-1	0 54	0.171464165	Residential - Five or More Units or Apartments (Any Combination) - 4 Stories or Less	YES - Current	NO - Privately-Owned	Available	Not Used in Prior Housing Element	0	0	0.08144936	0.08144936	9	0	0	1208165	676	Palms - Mar Vista - Del Rey	Yes	Above Moderate					
LOS ANGELES	3619 S JASMINE AVE	90034	4314006004	Medium Residential	R3-1	0 54	0.161137581	Residential - Single Family Residence - Vacant Land	YES - Current	NO - Privately-Owned	Available	Not Used in Prior Housing Element	1.188039601	0	0	1.188039601	0	0	0	1208165	732	Palms - Mar Vista - Del Rey		Lower					
LOS ANGELES	3627 S JASMINE AVE	90034	4314006006	Medium Residential	R3-1	0 54	0.171492688	Residential - Single Family Residence - Vacant Land	YES - Current	NO - Privately-Owned	Available	Not Used in Prior Housing Element	1.24888525	0	0	1.24888525	0	0	0	1208165	777	Palms - Mar Vista - Del Rey		Lower					
LOS ANGELES	3633 S JASMINE AVE	90034	4314006007	Medium Residential	R3-1	0 54	0.171498704	Residential - Five or More Units or Apartments (Any Combination) - 4 Stories or Less	YES - Current	NO - Privately-Owned	Available	Not Used in Prior Housing Element	0.102939761	0	0	0.102939761	10	0	0	1208165	804	Palms - Mar Vista - Del Rey		Lower					
LOS ANGELES		4314006008	Medium Residential	R3-1	0 54	0.181127545	Residential - Five or More Units or Apartments (Any Combination) - 4 Stories or Less	YES - Current	NO - Privately-Owned	Available	Not Used in Prior Housing Element	0.251107702	0	0	0.251107702	16	0	0	1208165	845	Palms - Mar Vista - Del Rey		Lower					
LOS ANGELES	3657 S JASMINE AVE	90034	4314006011	Medium Residential	R3-1	0 54	0.160060966	Residential - Five or More Units or Apartments (Any Combination) - 4 Stories or Less	YES - Current	NO - Privately-Owned	Available	Not Used in Prior Housing Element	0	0	0.069682047	0.069682047	9	0	0	1208165	911	Palms - Mar Vista - Del Rey	Yes	Above Moderate					
LOS ANGELES	3665 S JASMINE AVE	90034	4314006012	Medium Residential	R3-1	0 54	0.171542782	Residential - Five or More Units or Apartments (Any Combination) - 4 Stories or Less	YES - Current	NO - Privately-Owned	Available	Not Used in Prior Housing Element	0	0	0.220688748	0.220688748	10	0	0	1208165	933	Palms - Mar Vista - Del Rey	Yes	Above Moderate					
LOS ANGELES		4314006012	Medium Residential	R3-1	0 54	0.137066844	Residential - Five or More Units or Apartments (Any Combination) - 4 Stories or Less	YES - Current	NO - Privately-Owned	Available	Not Used in Prior Housing Element	0.25960281	0	0	0.25960281	10	0	0	1208165	956	Palms - Mar Vista - Del Rey		Lower					
LOS ANGELES	3671 S JAS

LOS ANGELES	10225 W REGENT ST	90034	4314006017	Medium Residential	R3-1	0	54	0.166953345	Residential - Five or More Units or Apartments (Any Combination) - 4 Stories or Less	YES - Current	NO - Privately-Owned	Available	Not Used in Prior Housing Element	0	0	0.20291698	0.20291698	7	0	0	1208165	1078	Palms - Mar Vista - Del Rey	Yes	Above Moderate
LOS ANGELES	3680 S VINTON AVE	90034	4314006018	Medium Residential	R3-1	0	54	0.155761857	Residential - Single Family Residence - Vacant Land	YES - Current	NO - Privately-Owned	Available	Not Used in Prior Housing Element	1.188039601	0	0	1.188039601	0	0	0	1208165	1060	Palms - Mar Vista - Del Rey		Lower
LOS ANGELES	3670 S VINTON AVE	90034	4314006020	Medium Residential	R3-1	0	54	0.17131926	Residential - Single Family Residence - Vacant Land	YES - Current	NO - Privately-Owned	Available	Not Used in Prior Housing Element	1.24888525	0	0	1.24888525	0	0	0	1208165	1024	Palms - Mar Vista - Del Rey		Lower
LOS ANGELES	3666 S VINTON AVE	90034	4314006021	Medium Residential	R3-1	0	54	0.171320413	Residential - Five or More Units or Apartments (Any Combination) - 4 Stories or Less	YES - Current	NO - Privately-Owned	Available	Not Used in Prior Housing Element	0	0	0.171096146	0.171096146	8	0	0	1208165	1002	Palms - Mar Vista - Del Rey	Yes	Above Moderate
LOS ANGELES	3662 S VINTON AVE	90034	4314006022	Medium Residential	R3-1	0	54	0.171319535	Residential - Five or More Units or Apartments (Any Combination) - 4 Stories or Less	YES - Current	NO - Privately-Owned	Available	Not Used in Prior Housing Element	0	0	0.171096146	0.171096146	8	0	0	1208165	985	Palms - Mar Vista - Del Rey	Yes	Above Moderate
LOS ANGELES	3656 S VINTON AVE	90034	4314006023	Medium Residential	R3-1	0	54	0.171319535	Residential - Five or More Units or Apartments (Any Combination) - 4 Stories or Less	YES - Current	NO - Privately-Owned	Available	Not Used in Prior Housing Element	0	0	0.15409925	0.15409925	9	0	0	1208165	958	Palms - Mar Vista - Del Rey	Yes	Above Moderate
LOS ANGELES	3652 S VINTON AVE	90034	4314006024	Medium Residential	R3-1	0	54	0.171318435	Residential - Five or More Units or Apartments (Any Combination) - 4 Stories or Less	YES - Current	NO - Privately-Owned	Available	Not Used in Prior Housing Element	0	0	0.171096146	0.171096146	8	0	0	1208165	937	Palms - Mar Vista - Del Rey	Yes	Above Moderate
LOS ANGELES	3646 S VINTON AVE	90034	4314006025	Medium Residential	R3-1	0	54	0.171320252	Residential - Five or More Units or Apartments (Any Combination) - 4 Stories or Less	YES - Current	NO - Privately-Owned	Available	Not Used in Prior Housing Element	0	0	0.171096146	0.171096146	8	0	0	1208165	913	Palms - Mar Vista - Del Rey	Yes	Above Moderate
LOS ANGELES	3642 S VINTON AVE	90034	4314006026	Medium Residential	R3-1	0	54	0.171318435	Residential - Five or More Units or Apartments (Any Combination) - 4 Stories or Less	YES - Current	NO - Privately-Owned	Available	Not Used in Prior Housing Element	0	0	0.217394161	0.217394161	8	0	0	1208165	891	Palms - Mar Vista - Del Rey	Yes	Above Moderate
LOS ANGELES	3636 S VINTON AVE	90034	4314006027	Medium Residential	R3-1	0	54	0.171318657	Residential - Five or More Units or Apartments (Any Combination) - 4 Stories or Less	YES - Current	NO - Privately-Owned	Available	Not Used in Prior Housing Element	0	0	0.171096146	0.171096146	8	0	0	1208165	870	Palms - Mar Vista - Del Rey	Yes	Above Moderate
LOS ANGELES	3632 S VINTON AVE	90034	4314006028	Medium Residential	R3-1	0	54	0.17131981	Residential - Five or More Units or Apartments (Any Combination) - 4 Stories or Less	YES - Current	NO - Privately-Owned	Available	Not Used in Prior Housing Element	0	0	0.171096146	0.171096146	8	0	0	1208165	848	Palms - Mar Vista - Del Rey	Yes	Above Moderate
LOS ANGELES	3626 S VINTON AVE	90034	4314006029	Medium Residential	R3-1	0	54	0.171318435	Residential - Five or More Units or Apartments (Any Combination) - 4 Stories or Less	YES - Current	NO - Privately-Owned	Available	Not Used in Prior Housing Element	0	0	0.15409925	0.15409925	9	0	0	1208165	827	Palms - Mar Vista - Del Rey	Yes	Above Moderate
LOS ANGELES	3622 S VINTON AVE	90034	4314006030	Medium Residential	R3-1	0	54	0.171319535	Residential - Five or More Units or Apartments (Any Combination) - 4 Stories or Less	YES - Current	NO - Privately-Owned	Available	Not Used in Prior Housing Element	0	0	0.195928586	0.195928586	9	0	0	1208165	806	Palms - Mar Vista - Del Rey	Yes	Above Moderate
LOS ANGELES	3618 S VINTON AVE	90034	4314006031	Medium Residential	R3-1	0	54	0.171262142	Residential - Five or More Units or Apartments (Any Combination) - 4 Stories or Less	YES - Current	NO - Privately-Owned	Available	Not Used in Prior Housing Element	0	0	0.138746583	0.138746583	10	0	0	1208165	783	Palms - Mar Vista - Del Rey	Yes	Above Moderate
LOS ANGELES	3612 S VINTON AVE	90034	4314006032	Medium Residential	R3-1	0	54	0.171100146	Residential - Five or More Units or Apartments (Any Combination) - 4 Stories or Less	YES - Current	NO - Privately-Owned	Available	Not Used in Prior Housing Element	0	0	0.08144936	0.08144936	9	0	0	1208165	761	Palms - Mar Vista - Del Rey	Yes	Above Moderate
LOS ANGELES	3608 S VINTON AVE	90034	4314006033	Medium Residential	R3-1	0	54	0.171231354	Residential - Five or More Units or Apartments (Any Combination) - 4 Stories or Less	YES - Current	NO - Privately-Owned	Available	Not Used in Prior Housing Element	0.102939761	0	0	0.102939761	10	0	0	1208161	612	Palms - Mar Vista - Del Rey		Lower
LOS ANGELES	3602 S VINTON AVE	90034	4314006034	Medium Residential	R3-1	0	54	0.170458619	Residential - Five or More Units or Apartments (Any Combination) - 4 Stories or Less	YES - Current	NO - Privately-Owned	Available	Not Used in Prior Housing Element	0	0	0.138746583	0.138746583	10	0	0	1208161	593	Palms - Mar Vista - Del Rey	Yes	Above Moderate
LOS ANGELES		4314006036	Medium Residential	R3-1	0	54	0.010341231	Residential - Single Family Residence - Vacant Land	YES - Current	NO - Privately-Owned	Available	Not Used in Prior Housing Element	0	0	0.145172834	0.145172834	0	0	0	1208165	731	Palms - Mar Vista - Del Rey		Above Moderate
LOS ANGELES	3615 S JASMINE AVE	90034	4314006037	Medium Residential	R3-1	0	54	0.171470181	Residential - Five or More Units or Apartments (Any Combination) - 4 Stories or Less	YES - Current	NO - Privately-Owned	Available	Not Used in Prior Housing Element	0	0	0.08144936	0.08144936	9	0	0	1208165	704	Palms - Mar Vista - Del Rey	Yes	Above Moderate
LOS ANGELES	3647 S JASMINE AVE	90034	4314006BRK	Medium Residential	R3-1	0	54	0.344908327	Residential - Single Family Residence - Condo Conversion	YES - Current	NO - Privately-Owned	Available	Not Used in Prior Housing Element	0.160132551	0	0	0.160132551	20	0	0	1208165	1520	Palms - Mar Vista - Del Rey		Lower
LOS ANGELES	3613 S VINTON AVE	90034	4314007003	Medium Residential	R3-1	0	54	0.171995071	Residential - Five or More Units or Apartments (Any Combination) - 4 Stories or Less	YES - Current	NO - Privately-Owned	Available	Not Used in Prior Housing Element	0	0	0.195928586	0.195928586	9	0	0	1208161	678	Palms - Mar Vista - Del Rey	Yes	Above Moderate
LOS ANGELES	3626 S MOTOR AVE	90034	4314007008	Community Commercial	MU(EC)	0		0.17217983	Residential - Five or More Units or Apartments (Any Combination) - 4 Stories or Less	YES - Current	NO - Privately-Owned	Available	Not Used in Prior Housing Element	0	0	0.188834763	0.188834763	8	0	0	1208161	1425	Palms - Mar Vista - Del Rey	Yes	Above Moderate
LOS ANGELES	3630 S MOTOR AVE	90034	4314007009	Community Commercial	MU(EC)	0		0.172179555	Residential - Five or More Units or Apartments (Any Combination) - 4 Stories or Less	YES - Current	NO - Privately-Owned	Available	Not Used in Prior Housing Element	0	0	0.188834763	0.188834763	8	0	0	1208161	767	Palms - Mar Vista - Del Rey	Yes	Above Moderate
LOS ANGELES	3619 S VINTON AVE	90034	4314007010	Medium Residential	R3-1	0	54	0.171989182	Residential - Five or More Units or Apartments (Any Combination) - 4 Stories or Less	YES - Current	NO - Privately-Owned	Available	Not Used in Prior Housing Element	0	0	0.176533008	0.176533008	10	0	0	1208161	698	Palms - Mar Vista - Del Rey	Yes	Above Moderate
LOS ANGELES	3623 S VINTON AVE	90034	4314007011	Medium Residential	R3-1	0	54	0.171982141	Residential - Four Units (Any Combination) - 4 Stories or Less	YES - Current	NO - Privately-Owned	Available	Not Used in Prior Housing Element	0	0	0.259272861	0.259272861	4	0	0	1208161	720	Palms - Mar Vista - Del Rey	Yes	Above Moderate
LOS ANGELES	3629 1/2 S VINTON AVE	90034	4314007012	Medium Residential	R3-1	0	54	0.171974578	Residential - Five or More Units or Apartments (Any Combination) - 4 Stories or Less	YES - Current	NO - Privately-Owned	Available	Not Used in Prior Housing Element	0	0	0.08144936	0.08144936	9	0	0	1208161	740	Palms - Mar Vista - Del Rey	Yes	Above Moderate
LOS ANGELES	3635 1/2 S VINTON AVE	90034	4314007013	Medium Residential	R3-1	0	54	0.171969597	Residential - Five or More Units or Apartments (Any Combination) - 4 Stories or Less	YES - Current	NO - Privately-Owned	Available	Not Used in Prior Housing Element	0	0	0.195928586	0.195928586	9	0	0	1208161	762	Palms - Mar Vista - Del Rey	Yes	Above Moderate
LOS ANGELES	3639 S VINTON AVE	90034	4314007014	Medium Residential	R3-1	0	54	0.171961909	Residential - Five or More Units or Apartments (Any Combination) - 4 Stories or Less	YES - Current	NO - Privately-Owned	Available	Not Used in Prior Housing Element	0	0	0.195928586	0.195928586	9	0	0	1208161	779	Palms - Mar Vista - Del Rey	Yes	Above Moderate
LOS ANGELES	3645 S VINTON AVE	90034	4314007015	Medium Residential	R3-1	0	54	0.171956187	Residential - Five or More Units or Apartments (Any Combination) - 4 Stories or Less	YES - Current	NO - Privately-Owned	Available	Not Used in Prior Housing Element	0	0	0.210734558	0.210734558	6	0	0	1208161	797	Palms - Mar Vista - Del Rey	Yes	Above Moderate
LOS ANGELES	3634 1/2 S MOTOR AVE	90034	4314007016	Community Commercial	MU(EC)	0		0.172179422	Residential - Five or More Units or Apartments (Any Combination) - 4 Stories or Less	YES - Current	NO - Privately-Owned	Available	Not Used in Prior Housing Element	0	0	0.702779019	0.702779019	5	0	0	1208161	804	Palms - Mar Vista - Del Rey	Yes	Above Moderate
LOS ANGELES	3654 S MOTOR AVE	90034	4314007019	Community Commercial	MU(EC)	0		0.172180504	Residential - Five or More Units or Apartments (Any Combination) - 4 Stories or Less	YES - Current	NO - Privately-Owned	Available	Not Used in Prior Housing Element	0	0	0.206689414	0.206689414	10	0	0	1208161	886	Palms - Mar Vista - Del Rey	Yes	Above Moderate
LOS ANGELES	3656 S MOTOR AVE	90034	4314007020	Community Commercial	MU(EC)	0		0.172179046	Residential - Four Units (Any Combination) - 4 Stories or Less	YES - Current	NO - Privately-Owned	Available	Not Used in Prior Housing Element	0	0	0.754858649	0.754858649	4	0	0	1208161	905	Palms - Mar Vista - Del Rey	Yes	Above Moderate
LOS ANGELES	3647 S VINTON AVE	90034	4314007021	Medium Residential	R3-1	0	54	0.171948811	Residential - Five or More Units or Apartments (Any Combination) - 4 Stories or Less	YES - Current	NO - Privately-Owned	Available	Not Used in Prior Housing Element	0	0	0.08144936	0.08144936	9	0	0	1208165	979	Palms - Mar Vista - Del Rey	Yes	Above Moderate
LOS ANGELES	3661 S VINTON AVE	90034	4314007023	Medium Residential	R3-1	0	54	0.171935756	Residential - Five or More Units or Apartments (Any Combination) - 4 Stories or Less	YES - Current	NO - Privately-Owned	Available	Not Used in Prior Housing Element	0	0	0.195928586	0.195928586	9	0	0	1208165	1016	Palms - Mar Vista - Del Rey	Yes	Above Moderate
LOS ANGELES	3663 S VINTON AVE	90034	4314007024	Medium Residential	R3-1	0	54	0.171928989	Residential - Five or More Units or Apartments (Any Combination) - 4 Stories or Less	YES - Current	NO - Privately-Owned	Available	Not Used in Prior Housing Element	0	0	0.195928586	0.195928586	9	0	0	1208165	1040	Palms - Mar Vista - Del Rey	Yes	Above Moderate
LOS ANGELES	3671 S VINTON AVE	90034	4314007025	Medium Residential	R3-1	0	54	0.171922221	Residential - Five or More Units or Apartments (Any Combination) - 4 Stories or Less	YES - Current	NO - Privately-Owned	Available	Not Used in Prior Housing Element	0	0	0.171096146	0.171096146	8	0	0	1208165	1056	Palms - Mar Vista - Del Rey	Yes	Above Moderate
LOS ANGELES	3675 S VINTON AVE	90034	4314007026	Medium Residential	R3-1	0	54	0.171915179	Residential - Five or More Units or Apartments (Any Combination) - 4 Stories or Less	YES - Current	NO - Privately-Owned	Available	Not Used in Prior Housing Element	0	0	0.171096146	0.171096146	8	0	0	1208165	1071	Palms - Mar Vista - Del Rey	Yes	Above Moderate
LOS ANGELES	3646 S MOTOR AVE	90034	4314007032	Community Commercial	MU(EC)	0		0.168736187	Residential - Five or More Units or Apartments (Any Combination) - 4 Stories or Less	YES - Current	NO - Privately-Owned	Available	Not Used in Prior Housing Element	0.107789762	0	0	0.107789762	10	0	0	1208161	866	Palms - Mar Vista - Del Rey		Lower
LOS ANGELES	3610 S MOTOR AVE	90034	4314007034	Community Commercial	MU(EC)	0		0.16644048	Residential - Five or More Units or Apartments (Any Combination) - 4 Stories or Less	YES - Current	NO - Privately-Owned	Available	Not Used in Prior Housing Element	0.092966383	0	0	0.092966383	12	0	0	1208161	710	Palms - Mar Vista - Del Rey		Lower
LOS ANGELES	10331 W REGENT ST	90034	4314007901	Medium Residential	R3-1	0	54	0.494473023	Institutional - Church - Church Parking Lot - One Story	YES - Current	NO - Privately-Owned	Available	Used in Prior Housing Element - Non-Vacant	0.056055116	0	0	0.056055116	0	0	0	1208165	1088	Palms - Mar Vista - Del Rey		Lower
LOS ANGELES	3601 S MOTOR AVE	90034	4314008001	Community Commercial	MU(EC)	0		0.171279326	Residential - Five or More Units or Apartments (Any Combination) - 4 Stories or Less	YES - Current	NO - Privately-Owned	Available	Not Used in Prior Housing Element	0	0	0.170125149	0.170125149	8	0	0	1208161	746	Palms - Mar Vista - Del Rey	Yes	Above Moderate
LOS ANGELES	3612 S MENTONE AVE	90034	4314008004	Medium Residential	R3-1	0	54	0.172182477	Residential - Five or More Units or Apartments (Any Combination) - 4 Stories or Less	YES - Current	NO - Privately-Owned	Available	Not Used in Prior Housing Element	0	0	0.217394161	0.217394161	8	0	0	1208161	830	Palms - Mar Vista - Del Rey	Yes	Above Moderate
LOS ANGELES	3608 S MENTONE AVE	90034	4314008005	Medium Residential	R3-1	0	54	0.172180661	Residential - Five or More Units or Apartments (Any Combination) - 4 Stories or Less	YES - Current	NO - Privately-Owned	Available	Not Used in Prior Housing Element	0	0	0.195928586	0.195928586	9	0	0	1208161	808	Palms - Mar Vista - Del Rey	Yes	Above Moderate
LOS ANGELES	3600 S MENTONE AVE	90034	4314008006	Medium Residential	R3-1	0	54	0.172179781	Residential - Five or More Units or Apartments (Any Combination) - 4 Stories or Less	YES - Current	NO - Privately-Owned	Available	Not Used in Prior Housing Element	0	0	0.15409925	0.15409925	9	0	0	1208161	785	Palms - Mar Vista - Del Rey	Yes	Above Moderate
LOS ANGELES	3621 S MOTOR AVE	90034	4314008008	Community Commercial	MU(EC)	0		0.172444496	Commercial - Office Building - One Story	YES - Current	NO - Privately-Owned	Available	Not Used in Prior Housing Element	0.023362481	0	0	0.023362481	3	0	0	1208161	823	Palms - Mar Vista - Del Rey		Lower
LOS ANGELES	3631 S MOTOR AVE	90034	4314008010	Community Commercial	MU(EC)	0		0.17245194	Residential - Four Units (Any Combination) - 4 Stories or Less	YES - Current	NO - Privately-Owned	Available	Not Used in Prior Housing Element	0	0	0.754858649	0.754858649	4	0	0	1208161	864	Palms - Mar Vista - Del Rey	Yes	Above Moderate
LOS ANGELES	3641 S MOTOR AVE	90034	4314008012	Community Commercial	MU(EC)	0		0.172162785	Residential - Three Units (Any Combination) - 4 Stories or Less	YES - Current	NO - Privately-Owned	Available	Not Used in Prior Housing Element	1.111996913	0	0	1.111996913	3	0	0	1208161	903	Palms - Mar Vista - Del Rey		Lower
LOS ANGELES	3642 S MENTONE AVE	90034	4314008013	Medium Residential	R3-1	0	54	0.171771625	Residential - Four Units (Any Combination) - 4 Stories or Less	YES - Current	NO - Privately-Owned	Available	Not Used in Prior Housing Element	0	0	0.259272861	0.259272861	4	0	0	1208161	944	Palms - Mar Vista - Del Rey	Yes	Above Moderate
LOS ANGELES	3630 S MENTONE AVE	90034	4314008015	Medium Residential	R3-1	0	54	0.172179781	Residential - Five or More Units or Apartments (Any Combination) - 4 Stories or Less	YES - Current	NO - Privately-Owned	Available	Used in Prior Housing Element - Non-Vacant	0	0	0.910186672	0.910186672	0	0	0	1208161	909	Palms - Mar Vista - Del Rey	Yes	Above Moderate
LOS ANGELES	3626 S MENTONE AVE	90034	4314008016	Medium Residential	R3-1	0	54	0.172180661	Residential - Five or More Units or Apartments (Any Combination) - 4 Stories or Less	YES - Current	NO - Privately-Owned	Available	Not Used in Prior Housing Element	0	0	0.15409925	0.15409925	9	0	0	1208161	890	Palms - Mar Vista - Del Rey	Yes	Above Moderate
LOS ANGELES	3622 S MENTONE AVE	90034	4314008017	Medium Residential	R3-1	0	54	0.172180661	Residential - Five or More Units or Apartments (Any Combination) - 4 Stories or Less	YES - Current	NO - Privately-Owned	Available	Not Used in Prior Housing Element	0	0	0.171096146	0.171096146	8	0	0	1208161	869	Palms - Mar Vista - Del Rey	Yes	Above Moderate
LOS ANGELES	3620 S MENTONE AVE	90034	4314008018	Medium Residential	R3-1	0	54	0.172180661	Residential - Five or More Units or Apartments (Any Combination) - 4 Stories or Less	YES - Current	NO - Privately-Owned	Available	Not Used in Prior Housing Element	0	0	0.217394161	0.217394161	8	0	0	1208161	849	Palms - Mar Vista - Del Rey	Yes	Above Moderate
LOS ANGELES	10419 W REGENT ST	90034	4314008020	Medium Residential	R3-1	0	54	0.086010747	Residential - Three Units (Any Combination) - 4 Stories or Less	YES - Current	NO - Privately-Owned	Available	Not Used in Prior Housing Element	0	0	0.117030323	0.117030323	3	0	0	1208161	1086	Palms - Mar Vista - Del Rey	Yes	Above Moderate
LOS ANGELES	10431 W REGENT ST	90034	4314008022	Medium Residential	R3-1	0	54	0.128940993	Residential - Single Family Residence	YES - Current	NO - Privately-Owned	Available	Used in Prior Housing Element - Non-Vacant	1.095713496	0	0	1.095713496	1	0	0	1208161	1107	Palms - Mar Vista - Del Rey		Lower
LOS ANGELES	3658 S MENTONE AVE	90034	4314008031	Medium Residential	R3-1	0	54	0.172179021	Residential - Five or More Units or Apartments (Any Combination) - 4 Stories or Less	YES - Current	NO - Privately-Owned	Available	Not Used in Prior Housing Element	0	0	0.171096146	0.171096146	8	0	0	1208161	1001	Palms - Mar Vista - Del Rey	Yes	Above Moderate
LOS ANGELES	3652 S MENTONE AVE	90034	4314008032	Medium Residential	R3-1	0	54	0.172181938	Residential - Five or More Units or Apartments (Any Combination) - 4 Stories or Less	YES - Current	NO - Privately-Owned	Available	Not Used in Prior Housing Element	0	0	0.217394161	0.217394161	8	0	0	1208161	983	Palms - Mar Vista - Del Rey	Yes	Above Moderate
LOS ANGELES	3647 S MOTOR AVE	90034	4314008034	Community Commercial	MU(EC)	0		0.17246584	Residential - Five or More Units or Apartments (Any Combination) - 4 Stories or Less	YES - Current	NO - Privately-Owned	Available	Not Used in Prior Housing Element	0	0	0.175322688	0.175322688	9	0	0	1208161	921	Palms - Mar Vista - Del Rey	Yes	Above Moderate
LOS ANGELES	3646 S MENTONE AVE	90034	4314008035	Medium Residential	R3-1	0	54	0.172179021	Residential - Five or More Units or Apartments (Any Combination) - 4 Stories or Less	YES - Current	NO - Privately-Owned	Available	Not Used in Prior Housing Element	0	0	0.08144936	0.08144936	9	0	0	1208161	964	Palms - Mar Vista - Del Rey	Yes	Above Moderate
LOS ANGELES	3662 S MENTONE AVE	90034	4314008037	Medium Residential	R3-1	0	54	0.172180837	Residential - Five or More Units or Apartments (Any Combination) - 4 Stories or Less	YES - Current	NO - Privately-Owned	Available	Not Used in Prior Housing Element	0	0	0.171096146	0.171096146	8	0	0	1208161	1017	Palms - Mar Vista - Del Rey	Yes	Above Moderate
LOS ANGELES	3611 S MOTOR AVE	90034	4314008040	Community Commercial	MU(EC)	0		0.168988693	Commercial - Professional Building - One Story	YES - Current	NO - Privately-Owned	Available	Used in Prior Housing Element - Non-Vacant	0.026615386	0	0	0.026615386	1	0	0	1208161	765	Palms - Mar Vista - Del Rey		Lower
LOS ANGELES	3613 S MOTOR AVE	90034	4314008040	Community Commercial	MU(EC)	0		0.168992875	Commercial - Professional Building - One Story	YES - Current	NO - Privately-Owned	Available	Used in Prior Housing Element - Non-Vacant	0.026615386	0	0	0.026615386	1	0	0	1208161	781	Palms - Mar Vista - Del Rey		Lower
LOS ANGELES	3676 S MENTONE AVE	90034	4314008041	Medium Residential	R3-1	0	54	0.170457924	Residential - Five or More Units or Apartments (Any Combination) - 4 Stories or Less	YES - Current	NO - Privately-Owned	Available	Not Used in Prior Housing Element	0.124779665	0	0	0.124779665	9	0	0	1208161	1070	Palms - Mar Vista - Del Rey		Lower
LOS ANGELES	10425 W REGENT ST	90034	4314008042	Medium Residential	R3-1	0	54	0.107484084	Residential - Single Family Residence	YES - Current	NO - Privately-Owned	Available	Not Used in Prior Housing Element	0.902525008	0	0	0.902525008	1	0	0	1208161	1096	Palms - Mar Vista - Del Rey		Lower
LOS ANGELES	3619 S MOTOR AVE	90034	4314008043	Community Commercial	MU(EC)	0		0.168997056	Commercial - Office Building - One Story	YES - Current	NO - Privately-Owned	Available	Used in Prior Housing Element - Non-Vacant	0.036011975	0	0	0.036011975	0	0	0	1208161	801	Palms - Mar Vista - Del Rey		Lower
LOS ANGELES	3627 S MOTOR AVE	90034	4314008044	Community Commercial	MU(EC)	0		0.169005635	Commercial - Office Building - One Story	YES - Current	NO - Privately-Owned	Available	Used in Prior Housing Element - Non-Vacant	0.089593852	0	0	0.089593852	0	0	0	1208161	847	Palms - Mar Vista - Del Rey		Lower
LOS ANGELES	3637 S MOTOR AVE	90034	4314008045	Community Commercial	MU(EC)	0		0.169014262	Commercial - Office Building - One Story	YES - Current	NO - Privately-Owned	Available	Used in Prior Housing Element - Non-Vacant	0.036011975	0	0	0.036011975	0	0	0	1208161	884	Palms - Mar Vista - Del Rey		Lower
LOS ANGELES	3679 S MOTOR AVE	90034	4314008047	Community Commercial	MU(EC)	0		0.169047189	Commercial - Office Building - One Story	YES - Current	NO - Privately-Owned	Available	Used in Prior Housing Element - Non-Vacant	0.036011975	0	0	0.036011975	0	0	0	1208161	1030	Palms - Mar Vista - Del Rey		Lower
LOS ANGELES	3669 S MOTOR AVE	90034	4314008048	Community Commercial	MU(EC)	0		0.338081871	Residential - Five or More Units or Apartments (Any Combination) - 4 Stories or Less	YES - Current	NO - Privately-Owned	Available	Not Used in Prior Housing Element	0	0	0.094255315	0.094255315	24	0	0	1208161	998	Palms - Mar Vista - Del Rey	Yes	Above Moderate
LOS ANGELES	3653 S MOTOR AVE	90034	4314008050	Community Commercial	MU(EC)	0		0.166730319	Residential - Five or More Units or Apartments (Any Combination) - 4 Stories or Less	YES - Current	NO - Privately-Owned	Available	Not Used in Prior Housing Element	0.092966383	0	0	0.092966383	12	0	0	1208161	942	Palms - Mar Vista - Del Rey		Lower
LOS ANGELES	3659 S MOTOR AVE	90034	4314008051	Community Commercial	MU(EC)	0		0.169035249	Commercial - Store Combination - Store and Office Combination - One Story	YES - Current	NO - Privately-Owned	Available	Not Used in Prior Housing Element	0	0	0.153470213	0.153470213	0	0	0	1208161	980	Palms - Mar Vista - Del Rey	Yes	Above Moderate
LOS ANGELES	3609 S MENTONE AVE	90034	4314009003	Medium Residential	R3-1	0	54	0.172287833	Residential - Five or More Units or Apartments (Any Combination) - 4 Stories or Less	YES - Current	NO - Privately-Owned	Available	Not Used in Prior Housing Element	0	0	0.195928586	0.195928586	9	0	0	1208161	861	Palms - Mar Vista - Del Rey	Yes	Above Moderate
LOS ANGELES	3611 S MENTONE AVE	90034	4314009004	Medium Residential	R3-1	0	54	0.172296304	Residential - Five or More Units or Apartments (Any Combination) - 4 Stories or Less	YES - Current	NO - Privately-Owned	Available	Not Used in Prior Housing Element	0	0	0.217394161	0.217394161	8	0	0	1208161	879	Palms - Mar Vista - Del Rey	Yes	Above Moderate
LOS ANGELES	3617 S MENTONE AVE	90034	4314009005	Medium Residential	R3-1	0	54	0.172302355	Residential - Five or More Units or Apartments (Any Combination) - 4 Stories or Less	YES - Current	NO - Privately-Owned	Available	Not Used in Prior Housing Element	0	0	0.195928586	0.195928586	9	0	0	1208161	901	Palms - Mar Vista - Del Rey	Yes	Above Moderate
LOS ANGELES	3623 S MENTONE AVE	90034	4314009006	Medium Residential	R3-1	0	54	0.172309123	Residential - Five or More Units or Apartments (Any Combination) - 4 Stories or Less	YES - Current	NO - Privately-Owned	Available	Not Used in Prior Housing Element	0	0	0.16787591	0.16787591	9	0	0	1208161	918	Palms - Mar Vista - Del Rey	Yes	Above Moderate
LOS ANGELES	3637 S MENTONE AVE	90034	4314009009	Medium Residential	R3-1	0	54	0.172328436	Residential - Five or More Units or Apartments (Any Combination) - 4 Stories or Less	YES - Current	NO - Privately-Owned	Available	Not Used in Prior Housing Element	0	0	0.15409925	0.15409925	9	0	0	1208161	977	Palms - Mar Vista - Del Rey	Yes	Above Moderate
LOS ANGELES	3643 S MENTONE AVE	90034	4314009010	Medium Residential	R3-1	0	54	0.172335478	Residential - Five or More Units or Apartments (Any Combination) - 4 Stories or Less	YES - Current	NO - Privately-Owned	Available	Not Used in Prior Housing Element	0	0	0.217394161	0.217394161	8	0	0	1208161	994	Palms - Mar Vista - Del Rey	Yes	Above Moderate
LOS ANGELES	3647 S MENTONE AVE	90034	4314009011	Medium Residential	R3-1	0	54	0.172341366	Residential - Four Units (Any Combination) - 4 Stories or Less	YES - Current	NO - Privately-Owned	Available	Not Used in Prior Housing Element	0	0	0.773762941	0.773762941	4	0	0	1208161	1012	Palms - Mar Vista - Del Rey	Yes	Above Moderate
LOS ANGELES	3653 S MENTONE AVE	90034	4314009012	Medium Residential	R3-1	0	54	0.172348134	Residential - Five or More Units or Apartments (Any Combination) - 4 Stories or Less	YES - Current	NO - Privately-Owned	Available	Not Used in Prior Housing Element	0	0	0.171096146	0.171096146	8	0	0	1208161	1028	Palms - Mar Vista - Del Rey	Yes	Above Moderate

LOS ANGELES	3657 S MENTONE AVE	90034	4314009013	Medium Residential		R3-1	0	54	0.172354902	Residential - Five or More Units or Apartments (Any Combination) - 4 Stories or Less	YES - Current	NO - Privately-Owned	Available	Not Used in Prior Housing Element	0	0	0.15409925	0.15409925	9	0	0	1208161	1044	Palms - Mar Vista - Del Rey		Yes	Above Moderate
LOS ANGELES	3663 S MENTONE AVE	90034	4314009014	Medium Residential		R3-1	0	54	0.172362386	Residential - Five or More Units or Apartments (Any Combination) - 4 Stories or Less	YES - Current	NO - Privately-Owned	Available	Not Used in Prior Housing Element	0	0	0.217394161	0.217394161	8	0	0	1208161	1065	Palms - Mar Vista - Del Rey		Yes	Above Moderate
LOS ANGELES	3667 S MENTONE AVE	90034	4314009015	Medium Residential		R3-1	0	54	0.172368327	Residential - Five or More Units or Apartments (Any Combination) - 4 Stories or Less	YES - Current	NO - Privately-Owned	Available	Used in Prior Housing Element - Non-Vacant	0	0	0.945028877	0.945028877	2	0	0	1208161	1081	Palms - Mar Vista - Del Rey		Yes	Above Moderate
LOS ANGELES	3671 S MENTONE AVE	90034	4314009016	Medium Residential		R3-1	0	54	0.172375317	Residential - Five or More Units or Apartments (Any Combination) - 4 Stories or Less	YES - Current	NO - Privately-Owned	Available	Not Used in Prior Housing Element	0	0	0.08144936	0.08144936	9	0	0	1208161	1099	Palms - Mar Vista - Del Rey		Yes	Above Moderate
LOS ANGELES	3686 S KEYSTONE AVE	90034	4314009019	Medium Residential		R3-1	0	54	0.148964988	Residential - Five or More Units or Apartments (Any Combination) - 4 Stories or Less	YES - Current	NO - Privately-Owned	Available	Not Used in Prior Housing Element	0.133179961	0	0	0.133179961	6	0	0	1208161	1193	Palms - Mar Vista - Del Rey			Lower
LOS ANGELES	3676 S KEYSTONE AVE	90034	4314009021	Medium Residential		R3-1	0	54	0.17218028	Residential - Five or More Units or Apartments (Any Combination) - 4 Stories or Less	YES - Current	NO - Privately-Owned	Available	Not Used in Prior Housing Element	0	0	0.176533008	0.176533008	10	0	0	1208161	1159	Palms - Mar Vista - Del Rey		Yes	Above Moderate
LOS ANGELES	3668 S KEYSTONE AVE	90034	4314009022	Medium Residential		R3-1	0	54	0.17218028	Residential - Five or More Units or Apartments (Any Combination) - 4 Stories or Less	YES - Current	NO - Privately-Owned	Available	Not Used in Prior Housing Element	0	0	0.063553715	0.063553715	9	0	0	1208161	1140	Palms - Mar Vista - Del Rey		Yes	Above Moderate
LOS ANGELES	3666 S KEYSTONE AVE	90034	4314009023	Medium Residential		R3-1	0	54	0.172180006	Residential - Five or More Units or Apartments (Any Combination) - 4 Stories or Less	YES - Current	NO - Privately-Owned	Available	Not Used in Prior Housing Element	0	0	0.15409925	0.15409925	9	0	0	1208161	1123	Palms - Mar Vista - Del Rey		Yes	Above Moderate
LOS ANGELES	3662 S KEYSTONE AVE	90034	4314009024	Medium Residential		R3-1	0	54	0.172180006	Residential - Five or More Units or Apartments (Any Combination) - 4 Stories or Less	YES - Current	NO - Privately-Owned	Available	Not Used in Prior Housing Element	0	0	0.195928586	0.195928586	9	0	0	1208161	1104	Palms - Mar Vista - Del Rey		Yes	Above Moderate
LOS ANGELES	3658 S KEYSTONE AVE	90034	4314009025	Medium Residential		R3-1	0	54	0.172181159	Residential - Five or More Units or Apartments (Any Combination) - 4 Stories or Less	YES - Current	NO - Privately-Owned	Available	Not Used in Prior Housing Element	0	0	0.138746583	0.138746583	10	0	0	1208161	1084	Palms - Mar Vista - Del Rey		Yes	Above Moderate
LOS ANGELES	3652 S KEYSTONE AVE	90034	4314009026	Medium Residential		R3-1	0	54	0.172180006	Residential - Five or More Units or Apartments (Any Combination) - 4 Stories or Less	YES - Current	NO - Privately-Owned	Available	Not Used in Prior Housing Element	0	0	0.171096146	0.171096146	8	0	0	1208161	1067	Palms - Mar Vista - Del Rey		Yes	Above Moderate
LOS ANGELES	3646 S KEYSTONE AVE	90034	4314009027	Medium Residential		R3-1	0	54	0.172180006	Residential - Five or More Units or Apartments (Any Combination) - 4 Stories or Less	YES - Current	NO - Privately-Owned	Available	Not Used in Prior Housing Element	0	0	0.195928586	0.195928586	9	0	0	1208161	1049	Palms - Mar Vista - Del Rey		Yes	Above Moderate
LOS ANGELES	3644 S KEYSTONE AVE	90034	4314009028	Medium Residential		R3-1	0	54	0.17218028	Residential - Five or More Units or Apartments (Any Combination) - 4 Stories or Less	YES - Current	NO - Privately-Owned	Available	Not Used in Prior Housing Element	0.104441035	0	0	0.104441035	10	0	0	1208161	1031	Palms - Mar Vista - Del Rey			Lower
LOS ANGELES	3636 S KEYSTONE AVE	90034	4314009029	Medium Residential		R3-1	0	54	0.17218028	Residential - Five or More Units or Apartments (Any Combination) - 4 Stories or Less	YES - Current	NO - Privately-Owned	Available	Not Used in Prior Housing Element	0	0	0.073147237	0.073147237	10	0	0	1208161	1016	Palms - Mar Vista - Del Rey		Yes	Above Moderate
LOS ANGELES	3632 S KEYSTONE AVE	90034	4314009030	Medium Residential		R3-1	0	54	0.172180006	Residential - Five or More Units or Apartments (Any Combination) - 4 Stories or Less	YES - Current	NO - Privately-Owned	Available	Used in Prior Housing Element - Non-Vacant	1.429084492	0	0	1.429084492	1	0	0	1208161	999	Palms - Mar Vista - Del Rey			Lower
LOS ANGELES	3626 S KEYSTONE AVE	90034	4314009031	Medium Residential		R3-1	0	54	0.172180006	Residential - Five or More Units or Apartments (Any Combination) - 4 Stories or Less	YES - Current	NO - Privately-Owned	Available	Not Used in Prior Housing Element	0	0	0.138746583	0.138746583	10	0	0	1208161	981	Palms - Mar Vista - Del Rey		Yes	Above Moderate
LOS ANGELES	3622 S KEYSTONE AVE	90034	4314009032	Medium Residential		R3-1	0	54	0.172181159	Residential - Five or More Units or Apartments (Any Combination) - 4 Stories or Less	YES - Current	NO - Privately-Owned	Available	Not Used in Prior Housing Element	0	0	0.217394161	0.217394161	8	0	0	1208161	963	Palms - Mar Vista - Del Rey		Yes	Above Moderate
LOS ANGELES	3612 S KEYSTONE AVE	90034	4314009034	Medium Residential		R3-1	0	54	0.172180006	Residential - Five or More Units or Apartments (Any Combination) - 4 Stories or Less	YES - Current	NO - Privately-Owned	Available	Not Used in Prior Housing Element	0	0	0.15409925	0.15409925	9	0	0	1208161	922	Palms - Mar Vista - Del Rey		Yes	Above Moderate
LOS ANGELES	3608 S KEYSTONE AVE	90034	4314009035	Medium Residential		R3-1	0	54	0.172180885	Residential - Five or More Units or Apartments (Any Combination) - 4 Stories or Less	YES - Current	NO - Privately-Owned	Available	Not Used in Prior Housing Element	0	0	0.15409925	0.15409925	9	0	0	1208161	904	Palms - Mar Vista - Del Rey		Yes	Above Moderate
LOS ANGELES	10518 W TABOR ST	90034	4314009036	Medium Residential		R3-1	0	54	0.172247109	Residential - Five or More Units or Apartments (Any Combination) - 4 Stories or Less	YES - Current	NO - Privately-Owned	Available	Not Used in Prior Housing Element	0	0	0.138746583	0.138746583	10	0	0	1208161	885	Palms - Mar Vista - Del Rey		Yes	Above Moderate
LOS ANGELES	3618 S KEYSTONE AVE	90034	4314009BRK	Medium Residential		R3-1	0	54	0.172180006	Residential - Single Family Residence - Condominium	YES - Current	NO - Privately-Owned	Available	Not Used in Prior Housing Element	0.156936073	0	0	0.156936073	12	0	0	1208161	943	Palms - Mar Vista - Del Rey			Lower
LOS ANGELES	3677 S MENTONE AVE	90034	4314009BRK	Medium Residential		R3-1	0	54	0.172380265	Residential - Single Family Residence - Condominium	YES - Current	NO - Privately-Owned	Available	Not Used in Prior Housing Element	0.156936073	0	0	0.156936073	12	0	0	1208161	1119	Palms - Mar Vista - Del Rey			Lower
LOS ANGELES	3601 S KEYSTONE AVE	90034	4314010001	Medium Residential		R3-1	0	54	0.171294861	Residential - Five or More Units or Apartments (Any Combination) - 4 Stories or Less	YES - Current	NO - Privately-Owned	Available	Not Used in Prior Housing Element	0	0	0.15409925	0.15409925	9	0	0	1208161	933	Palms - Mar Vista - Del Rey		Yes	Above Moderate
LOS ANGELES	3609 S KEYSTONE AVE	90034	4314010002	Medium Residential		R3-1	0	54	0.171724127	Residential - Five or More Units or Apartments (Any Combination) - 4 Stories or Less	YES - Current	NO - Privately-Owned	Available	Not Used in Prior Housing Element	0	0	0.171096146	0.171096146	8	0	0	1208161	953	Palms - Mar Vista - Del Rey		Yes	Above Moderate
LOS ANGELES	3615 S KEYSTONE AVE	90034	4314010003	Medium Residential		R3-1	0	54	0.171718791	Residential - Five or More Units or Apartments (Any Combination) - 4 Stories or Less	YES - Current	NO - Privately-Owned	Available	Not Used in Prior Housing Element	0	0	0.179711301	0.179711301	7	0	0	1208161	974	Palms - Mar Vista - Del Rey		Yes	Above Moderate
LOS ANGELES	3623 S KEYSTONE AVE	90034	4314010005	Medium Residential		R3-1	0	54	0.171708991	Residential - Five or More Units or Apartments (Any Combination) - 4 Stories or Less	YES - Current	NO - Privately-Owned	Available	Not Used in Prior Housing Element	0	0	0.118187416	0.118187416	11	0	0	1208161	1009	Palms - Mar Vista - Del Rey		Yes	Above Moderate
LOS ANGELES	3633 S KEYSTONE AVE	90034	4314010007	Medium Residential		R3-1	0	54	0.171698154	Residential - Five or More Units or Apartments (Any Combination) - 4 Stories or Less	YES - Current	NO - Privately-Owned	Available	Not Used in Prior Housing Element	0	0	0.179711301	0.179711301	7	0	0	1208161	1040	Palms - Mar Vista - Del Rey		Yes	Above Moderate
LOS ANGELES	3653 S KEYSTONE AVE	90034	4314010011	Medium Residential		R3-1	0	54	0.171676748	Residential - Five or More Units or Apartments (Any Combination) - 4 Stories or Less	YES - Current	NO - Privately-Owned	Available	Not Used in Prior Housing Element	0	0	0.210734558	0.210734558	6	0	0	1208161	1117	Palms - Mar Vista - Del Rey		Yes	Above Moderate
LOS ANGELES	3657 S KEYSTONE AVE	90034	4314010012	Medium Residential		R3-1	0	54	0.171670698	Residential - Five or More Units or Apartments (Any Combination) - 4 Stories or Less	YES - Current	NO - Privately-Owned	Available	Not Used in Prior Housing Element	0	0	0.210734558	0.210734558	6	0	0	1208161	1134	Palms - Mar Vista - Del Rey		Yes	Above Moderate
LOS ANGELES	3667 S KEYSTONE AVE	90034	4314010014	Medium Residential		R3-1	0	54	0.171659749	Residential - Five or More Units or Apartments (Any Combination) - 4 Stories or Less	YES - Current	NO - Privately-Owned	Available	Not Used in Prior Housing Element	0	0	0.210734558	0.210734558	6	0	0	1208161	1171	Palms - Mar Vista - Del Rey		Yes	Above Moderate
LOS ANGELES	3671 S KEYSTONE AVE	90034	4314010015	Medium Residential		R3-1	0	54	0.171653699	Residential - Four Units (Any Combination) - 4 Stories or Less	YES - Current	NO - Privately-Owned	Available	Not Used in Prior Housing Element	0	0	0.773762941	0.773762941	4	0	0	1208161	1188	Palms - Mar Vista - Del Rey		Yes	Above Moderate
LOS ANGELES	3687 S KEYSTONE AVE	90034	4314010017	Medium Residential		R3-1	0	54	0.062595548	Residential - Double, Duplex, or Two Units - 4 Stories or Less	YES - Current	NO - Privately-Owned	Available	Not Used in Prior Housing Element	0	0	0.586628401	0.586628401	2	3*	3*	1208161	1219	Palms - Mar Vista - Del Rey		Yes	Above Moderate
LOS ANGELES			4314010017	Medium Residential		R3-1	0	54	0.054151312	Residential - Double, Duplex, or Two Units - 4 Stories or Less	YES - Current	NO - Privately-Owned	Available	Not Used in Prior Housing Element	0	0	0.228624791	0.228624791	2	2*	2*	1208161	1240	Palms - Mar Vista - Del Rey			Above Moderate
LOS ANGELES	10615 W REGENT ST	90034	4314010018	Medium Residential		R3-1	0	54	0.044689255	Residential - Single Family Residence	YES - Current	NO - Privately-Owned	Available	Not Used in Prior Housing Element	0	0	0.290980107	0.290980107	1	2*	2*	1208161	1252	Palms - Mar Vista - Del Rey			Above Moderate
LOS ANGELES			4314010018	Medium Residential		R3-1	0	54	0.051654111	Residential - Single Family Residence	YES - Current	NO - Privately-Owned	Available	Not Used in Prior Housing Element	0	0	0.290980107	0.290980107	1	2*	2*	1208161	1234	Palms - Mar Vista - Del Rey			Above Moderate
LOS ANGELES	3664 S OVERLAND AVE	90034	4314010041	General Commercial		C2-1	0	108	0.133727754	Commercial - Auto, Recreation Equipment, Construction Equipment Sales and Service - Auto Body Repair Shop - One Story	YES - Current	NO - Privately-Owned	Available	Used in Prior Housing Element - Non-Vacant	0.158601776	0	0	0.158601776	0	0	0	1208161	1186	Palms - Mar Vista - Del Rey			Lower
LOS ANGELES	3637 S KEYSTONE AVE	90034	4314010054	Medium Residential		R3-1	0	54	0.343379885	Residential - Five or More Units or Apartments (Any Combination) - 4 Stories or Less	YES - Current	NO - Privately-Owned	Available	Not Used in Prior Housing Element	0	0	0.252096987	0.252096987	17	0	0	1208161	1059	Palms - Mar Vista - Del Rey		Yes	Above Moderate
LOS ANGELES	3672 S OVERLAND AVE	90034	4314010078	General Commercial		C2-1	0	108	0.144057274	Residential - Single Family Residence - Vacant Land	YES - Current	NO - Privately-Owned	Available	Not Used in Prior Housing Element	0	0	1.400090092	1.400090092	0	0	0	1208161	1216	Palms - Mar Vista - Del Rey		Yes	Above Moderate
LOS ANGELES	3678 S OVERLAND AVE	90034	4314010079	General Commercial		C2-1	0	108	0.144055965	Commercial - Auto, Recreation Equipment, Construction Equipment Sales and Service - Auto Body Repair Shop - One Story	YES - Current	NO - Privately-Owned	Available	Not Used in Prior Housing Element	0.150528866	0	0	0.150528866	1	0	0	1208161	1239	Palms - Mar Vista - Del Rey			Lower
LOS ANGELES	3684 S OVERLAND AVE	90034	4314010080	General Commercial		C2-1	0	108	0.073607665	Commercial - Auto, Recreation Equipment, Construction Equipment Sales and Service - Auto Body Repair Shop - One Story	YES - Current	NO - Privately-Owned	Available	Not Used in Prior Housing Element	0.031274145	0	0	0.031274145	0	0	0	1208161	1264	Palms - Mar Vista - Del Rey			Lower
LOS ANGELES	3624 S OVERLAND AVE	90034	4314010085	General Commercial		C2-1	0	108	0.144058963	Residential - Five or More Units or Apartments (Any Combination) - 4 Stories or Less	YES - Current	NO - Privately-Owned	Available	Not Used in Prior Housing Element	0	0	0.144959137	0.144959137	12	0	0	1208161	1039	Palms - Mar Vista - Del Rey		Yes	Above Moderate
LOS ANGELES	3620 S OVERLAND AVE	90034	4314010086	General Commercial		C2-1	0	108	0.168162041	Commercial - Office Building - One Story	YES - Current	NO - Privately-Owned	Available	Used in Prior Housing Element - Non-Vacant	0.429166049	0	0	0.429166049	0	0	0	1208161	1023	Palms - Mar Vista - Del Rey			Lower
LOS ANGELES	3614 S OVERLAND AVE	90034	4314010087	General Commercial		C2-1	0	108	0.144057479	Commercial - Office Building - One Story	YES - Current	NO - Privately-Owned	Available	Used in Prior Housing Element - Non-Vacant	0.346106654	0	0	0.346106654	1	0	0	1208161	1008	Palms - Mar Vista - Del Rey			Lower
LOS ANGELES	3608 S OVERLAND AVE	90034	4314010088	General Commercial		C2-1	0	108	0.144056526	Commercial - Parking Lot (Commercial Use Property) - Lots - Patron or Employee - One Story	YES - Current	NO - Privately-Owned	Available	Used in Prior Housing Element - Non-Vacant	0.303393716	0	0	0.303393716	0	0	0	1208161	990	Palms - Mar Vista - Del Rey			Lower
LOS ANGELES	3602 S OVERLAND AVE	90034	4314010089	General Commercial		C2-1	0	108	0.141469168	Commercial - Restaurant, Cocktail Lounge - Restaurant, Cocktail Lounge, Tavern - One Story	YES - Current	NO - Privately-Owned	Available	Used in Prior Housing Element - Non-Vacant	0.335907042	0	0	0.335907042	1	0	0	1208161	972	Palms - Mar Vista - Del Rey			Lower
LOS ANGELES	3630 S OVERLAND AVE	90034	4314010093	General Commercial		C2-1	0	108	0.133727151	Commercial - Commercial - Vacant Land	YES - Current	NO - Privately-Owned	Available	Not Used in Prior Housing Element	5.439982224	0	0	5.439982224	0	0	0	1208161	1057	Palms - Mar Vista - Del Rey			Lower
LOS ANGELES	3634 S OVERLAND AVE	90034	4314010093	General Commercial		C2-1	0	108	0.144057552	Commercial - Commercial - Vacant Land	YES - Current	NO - Privately-Owned	Available	Not Used in Prior Housing Element	5.770185661	0	0	5.770185661	0	0	0	1208161	1077	Palms - Mar Vista - Del Rey			Lower
LOS ANGELES	3638 S OVERLAND AVE	90034	4314010093	General Commercial		C2-1	0	108	0.144056321	Commercial - Commercial - Vacant Land	YES - Current	NO - Privately-Owned	Available	Not Used in Prior Housing Element	5.770185661	0	0	5.770185661	0	0	0	1208161	1094	Palms - Mar Vista - Del Rey			Lower
LOS ANGELES	3501 S KEYSTONE AVE	90034	4314011001	Medium Residential		R3-1	0	54	0.093740409	Residential - Three Units (Any Combination) - 4 Stories or Less	YES - Current	NO - Privately-Owned	Available	Not Used in Prior Housing Element	0	0	0.14379112	0.14379112	3	0	0	1208161	686	Palms - Mar Vista - Del Rey		Yes	Above Moderate
LOS ANGELES	10612 W PALMS BLVD	90034	4314011002	Medium Residential		R3-1	0	54	0.048048434	Commercial - Commercial - Vacant Land	YES - Current	NO - Privately-Owned	Available	Not Used in Prior Housing Element	0	0	0.286439735	0.286439735	0	2*	2*	1208161	706	Palms - Mar Vista - Del Rey			Above Moderate
LOS ANGELES	3511 S KEYSTONE AVE	90034	4314011002	Medium Residential		R3-1	0	54	0.057393227	Commercial - Commercial - Vacant Land	YES - Current	NO - Privately-Owned	Available	Not Used in Prior Housing Element	0	0	0.416898608	0.416898608	0	3*	3*	1208161	722	Palms - Mar Vista - Del Rey			Above Moderate
LOS ANGELES	3539 S KEYSTONE AVE	90034	4314011008	Medium Residential		R3-1	0	54	0.171748581	Residential - Five or More Units or Apartments (Any Combination) - 4 Stories or Less	YES - Current	NO - Privately-Owned	Available	Not Used in Prior Housing Element	0	0	0.210734558	0.210734558	6	0	0	1208161	794	Palms - Mar Vista - Del Rey		Yes	Above Moderate
LOS ANGELES	3545 S KEYSTONE AVE	90034	4314011009	Medium Residential		R3-1	0	54	0.171745117	Residential - Five or More Units or Apartments (Any Combination) - 4 Stories or Less	YES - Current	NO - Privately-Owned	Available	Not Used in Prior Housing Element	0	0	0.189910841	0.189910841	7	0	0	1208161	818	Palms - Mar Vista - Del Rey		Yes	Above Moderate
LOS ANGELES	3563 S KEYSTONE AVE	90034	4314011012	Medium Residential		R3-1	0	54	0.171737632	Residential - Five or More Units or Apartments (Any Combination) - 4 Stories or Less	YES - Current	NO - Privately-Owned	Available	Not Used in Prior Housing Element	0	0	0.210734558	0.210734558	6	0	0	1208161	877	Palms - Mar Vista - Del Rey		Yes	Above Moderate
LOS ANGELES	10607 W TABOR ST	90034	4314011013	Medium Residential		R3-1	0	54	0.171735045	Residential - Five or More Units or Apartments (Any Combination) - 4 Stories or Less	YES - Current	NO - Privately-Owned	Available	Not Used in Prior Housing Element	0	0	0.171096146	0.171096146	8	0	0	1208161	899	Palms - Mar Vista - Del Rey		Yes	Above Moderate
LOS ANGELES	3562 S OVERLAND AVE	90034	4314011014	General Commercial		C2-1	0	108	0.168161877	Residential - Five or More Units or Apartments (Any Combination) - 4 Stories or Less	YES - Current	NO - Privately-Owned	Available	Used in Prior Housing Element - Non-Vacant	2.069245219	0	0	2.069245219	0	0	0	1208161	913	Palms - Mar Vista - Del Rey			Lower
LOS ANGELES	3568 S OVERLAND AVE	90034	4314011014	General Commercial		C2-1	0	108	0.168161783	Residential - Five or More Units or Apartments (Any Combination) - 4 Stories or Less	YES - Current	NO - Privately-Owned	Available	Used in Prior Housing Element - Non-Vacant	2.069245219	0	0	2.069245219	0	0	0	1208161	930	Palms - Mar Vista - Del Rey			Lower
LOS ANGELES	3532 S OVERLAND AVE	90034	4314011044	General Commercial		C2-1	0	108	0.133726124	Commercial - Office Building - One Story	YES - Current	NO - Privately-Owned	Available	Used in Prior Housing Element - Non-Vacant	0.061550868	0	0	0.061550868	0	0	0	1208161	814	Palms - Mar Vista - Del Rey			Lower
LOS ANGELES	3520 S OVERLAND AVE	90034	4314011045	General Commercial		C2-1	0	108	0.133726124	Commercial - Store Combination - Store and Office Combination - One Story	YES - Current	NO - Privately-Owned	Available	Used in Prior Housing Element - Non-Vacant	0.030516471	0	0	0.030516471	3	0	0	1208161	773	Palms - Mar Vista - Del Rey			Lower
LOS ANGELES	3500 S OVERLAND AVE	90034	4314011048	General Commercial		C2-1	0	108	0.105141891	Commercial - Shopping Center (Neighborhood, Community) - One Story	YES - Current	NO - Privately-Owned	Available	Used in Prior Housing Element - Non-Vacant	0.040068231	0	0	0.040068231	0	0	0	1208161	718	Palms - Mar Vista - Del Rey			Lower
LOS ANGELES	3510 S OVERLAND AVE	90034	4314011048	General Commercial		C2-1	0	108	0.133726124	Commercial - Shopping Center (Neighborhood, Community) - One Story	YES - Current	NO - Privately-Owned	Available	Used in Prior Housing Element - Non-Vacant	0.04744285	0	0	0.04744285	0	0	0	1208161	733	Palms - Mar Vista - Del Rey			Lower
LOS ANGELES	3516 S OVERLAND AVE	90034	4314011048	General Commercial		C2-1	0	108	0.133726875	Commercial - Shopping Center (Neighborhood, Community) - One Story	YES - Current	NO - Privately-Owned	Available	Used in Prior Housing Element - Non-Vacant	0.04744285	0	0	0.04744285	0	0	0	1208161	755	Palms - Mar Vista - Del Rey			Lower
LOS ANGELES	3538 S OVERLAND AVE	90034	4314011052	General Commercial		C2-1	0	108	0.144057814	Residential - Five or More Units or Apartments (Any Combination) - 4 Stories or Less	YES - Current	NO - Privately-Owned	Available	Not Used in Prior Housing Element	0	0	0.206444444	0.206444444	9	0	0	1208161	836	Palms - Mar Vista - Del Rey		Yes	Above Moderate
LOS ANGELES	3555 S KEYSTONE AVE	90034	4314011BRK	Medium Residential		R3-1	0	54	0.343483324	Residential - Single Family Residence - Condominium	YES - Current	NO - Privately-Owned	Available	Not Used in Prior Housing Element	0.204978514	0	0	0.204978514	21	0	0	1208161	840	Palms - Mar Vista - Del Rey			Lower
LOS ANGELES	3501 S MENTONE AVE	90034	4314012001	Medium Residential		R3-1	0	54	0.090079754	Residential - Double, Duplex, or Two Units - 4 Stories or Less	YES - Current	NO - Privately-Owned	Available	Not Used in Prior Housing Element	0	0	0.477362072	0.477362072	2	0	0	1208161	594	Palms - Mar Vista - Del Rey		Yes	Above Moderate
LOS ANGELES	10518 W PALMS BLVD	90034	4314012002	Medium Residential		R3-1	0	54	0.053019112	Residential - Single Family Residence	YES - Current	NO - Privately-Owned	Available	Not Used in Prior Housing Element	0	0	0.273087895	0.273087895	1	2*	2*	1208161	613	Palms - Mar Vista - Del Rey			Above Moderate
LOS ANGELES	3509 S MENTONE AVE	90034	4314012003	Medium Residential		R3-1	0	54	0.172227922	Residential - Five or More Units or Apartments (Any Combination) - 4 Stories or Less	YES - Current	NO - Privately-Owned	Available	Not Used in Prior Housing Element	0	0	0.138746583	0.138746583	10	0	0	1208161	605	Palms - Mar Vista - Del Rey		Yes	Above Moderate
LOS ANGELES	3515 S MENTONE AVE	90034	4314012004	Medium Residential		R3-1	0	54	0.172234372	Residential - Five or More Units or Apartments (Any Combination) - 4 Stories or Less	YES - Current	NO - Privately-Owned	Available	Not Used in Prior Housing Element	0	0	0.195928586	0.195928586	9	0	0	1208161	625	Palms - Mar Vista - Del Rey		Yes	Above Moderate
LOS ANGELES	3521 S MENTONE AVE	90034	4314012005	Medium Residential		R3-1	0	54	0.17224026	Residential - Five or More Units or Apartments (Any Combination) - 4 Stories or Less	YES - Current	NO - Privately-Owned	Available	Not Used in Prior Housing Element	0	0	0.217394161	0.217394161	8	0	0	1208161	644	Palms - Mar Vista - Del Rey		Yes	Above Moderate
LOS ANGELES	3527 S MENTONE AVE	90034	4314012006	Medium Residential		R3-1	0	54	0.172248457	Residential - Five or More Units or Apartments (Any Combination) - 4 Stories or Less	YES - Current	NO - Privately-Owned	Available	Not Used in Prior Housing Element	0	0	0.15409925	0.15409925	9	0	0	1208161	662	Palms - Mar Vista - Del Rey		Yes	Above Moderate
LOS ANGELES	3533 S MENTONE AVE	90034	4314012007	Medium Residential		R3-1	0	54	0.172252915	Residential - Five or More Units or Apartments (Any Combination) - 4 Stories or Less	YES - Current	NO - Privately-Owned	Available	Not Used in Prior Housing Element	0	0	0.217394161	0.217394161	8	0	0	1208161	677	Palms - Mar Vista - Del Rey		Yes	Above Moderate
LOS ANGELES	3551 1/2 S MENTONE AVE	90034	4314012010	Medium Residential		R3-1	0	54	0.17227195	Residential - Five or More Units or Apartments (Any Combination) - 4 Stories or Less	YES - Current	NO - Privately-Owned	Available	Not Used in Prior Housing Element	0	0	0.176533008	0.176533008	10	0	0	1208161	739	Palms - Mar Vista - Del Rey		Yes	Above Moderate
LOS ANGELES	3557 S MENTONE AVE	90034	4314012011	Medium Residential		R3-1	0	54	0.172281973	Residential - Five or More Units or Apartments (Any Combination) - 4 Stories or Less	YES - Current	NO - Privately-Owned	Available	Not Used in Prior Housing Element	0	0	0.138746583	0.138746583	10	0	0	1208161	760	Palms - Mar Vista - Del Rey		Yes	Above Moderate
LOS ANGELES	3563 S MENTONE AVE	90034	4314012012	Medium Residential		R3-1	0	54	0.114894187	Residential - Double, Duplex, or Two Units - 4 Stories or Less	YES - Current	NO - Privately-Owned	Available	Not Used in Prior Housing Element	0	0	0.634848726	0.634848726	2	0	0	1208161	778	Palms - Mar Vista - Del Rey		Yes	Above Moderate
LOS ANGELES	3569 S MENTONE AVE	90034	4314012013	Medium Residential		R3-1	0	54	0.114900267	Residential - Three Units (Any Combination) - 4 Stories or Less	YES - Current	NO - Privately-Owned	Available	Not Used in Prior Housing Element	0	0	0.550370508	0.550370508	3	0	0	1208161	796	Palms - Mar Vista - Del Rey		Yes	Above Moderate
LOS ANGELES	3556 S KEYSTONE AVE	90034	4314012018	Medium Residential		R3-1	0	54	0.172155796	Residential - Five or More Units or Apartments (Any Combination) - 4 Stories or Less	YES - Current	NO - Privately-Owned	Available	Not Used in Prior Housing Element	0	0	0.195928586	0.195928586	9	0	0	1208161	803	Palms - Mar Vista - Del Rey		Yes	Above Moderate
LOS ANGELES	3550 S KEYSTONE AVE	90034	4314012019	Medium Residential		R3-1	0	54	0.172156969	Residential - Five or More Units or Apartments (Any Combination) - 4 Stories or Less	YES - Current	NO - Privately-Owned	Available	Not Used in Prior Housing Element	0	0	0.195928586	0.195928586	9	0	0	1208161	783	Palms - Mar Vista - Del Rey		Yes	Above Moderate

LOS ANGELES	3538 S KEYSTONE AVE	90034	4314012021	Medium Residential	R3-1	0	54	0.172154879	Residential - Five or More Units or Apartments (Any Combination) - 4 Stories or Less	YES - Current	NO - Privately-Owned	Available	Not Used in Prior Housing Element	0	0	0.138746583	0.138746583	10	0	0	1208161	744	Palms - Mar Vista - Del Rey	Yes	Above Moderate
LOS ANGELES	3530 S KEYSTONE AVE	90034	4314012022	Medium Residential	R3-1	0	54	0.172156969	Residential - Five or More Units or Apartments (Any Combination) - 4 Stories or Less	YES - Current	NO - Privately-Owned	Available	Not Used in Prior Housing Element	0	0	0.08144936	0.08144936	9	0	0	1208161	723	Palms - Mar Vista - Del Rey	Yes	Above Moderate
LOS ANGELES	3526 S KEYSTONE AVE	90034	4314012023	Medium Residential	R3-1	0	54	0.172154273	Residential - Five or More Units or Apartments (Any Combination) - 4 Stories or Less	YES - Current	NO - Privately-Owned	Available	Not Used in Prior Housing Element	0	0	0.217394161	0.217394161	8	0	0	1208161	702	Palms - Mar Vista - Del Rey	Yes	Above Moderate
LOS ANGELES	3520 S KEYSTONE AVE	90034	4314012024	Medium Residential	R3-1	0	54	0.172156254	Residential - Five or More Units or Apartments (Any Combination) - 4 Stories or Less	YES - Current	NO - Privately-Owned	Available	Not Used in Prior Housing Element	0	0	0.217394161	0.217394161	8	0	0	1208161	683	Palms - Mar Vista - Del Rey	Yes	Above Moderate
LOS ANGELES	3514 S KEYSTONE AVE	90034	4314012025	Medium Residential	R3-1	0	54	0.172155979	Residential - Five or More Units or Apartments (Any Combination) - 4 Stories or Less	YES - Current	NO - Privately-Owned	Available	Not Used in Prior Housing Element	0	0	0.171096146	0.171096146	8	0	0	1208161	667	Palms - Mar Vista - Del Rey	Yes	Above Moderate
LOS ANGELES	3508 S KEYSTONE AVE	90034	4314012026	Medium Residential	R3-1	0	54	0.172156969	Residential - Five or More Units or Apartments (Any Combination) - 4 Stories or Less	YES - Current	NO - Privately-Owned	Available	Not Used in Prior Housing Element	0	0	0.063553715	0.063553715	9	0	0	1208161	649	Palms - Mar Vista - Del Rey	Yes	Above Moderate
LOS ANGELES	10520 W PALMS BLVD	90034	4314012027	Medium Residential	R3-1	0	54	0.141983754	Residential - Five or More Units or Apartments (Any Combination) - 4 Stories or Less	YES - Current	NO - Privately-Owned	Available	Not Used in Prior Housing Element	0	0	0.139822303	0.139822303	9	0	0	1208161	633	Palms - Mar Vista - Del Rey	Yes	Above Moderate
LOS ANGELES	3568 S KEYSTONE AVE	90034	4314012BRK	Medium Residential	R3-1	0	54	0.218222293	Residential - Single Family Residence - Condominium	YES - Current	NO - Privately-Owned	Available	Not Used in Prior Housing Element	0.154273865	0	0	0.154273865	18	0	0	1208161	838	Palms - Mar Vista - Del Rey		Lower
LOS ANGELES	3501 S MOTOR AVE	90034	4314013001	Community Commercial	MU(EC)	0		0.142062642	Commercial - Store - One Story	YES - Current	NO - Privately-Owned	Available	Not Used in Prior Housing Element	0.040931347	0	0	0.040931347	4	0	0	1208161	499	Palms - Mar Vista - Del Rey		Lower
LOS ANGELES	3507 S MOTOR AVE	90034	4314013002	Community Commercial	MU(EC)	0		0.166644224	Industrial - Warehousing, Distribution, Storage - Warehousing, Distribution, Under 10,000 SF - One Story	YES - Current	NO - Privately-Owned	Available	Not Used in Prior Housing Element	0.062851444	0	0	0.062851444	3	0	0	1208161	514	Palms - Mar Vista - Del Rey		Lower
LOS ANGELES	10401 W TABOR ST	90034	4314013012	Community Commercial	MU(EC)	0		0.171272057	Commercial - Store - One Story	YES - Current	NO - Privately-Owned	Available	Not Used in Prior Housing Element	0.058801675	0	0	0.058801675	2	0	0	1208161	699	Palms - Mar Vista - Del Rey		Lower
LOS ANGELES	10423 W TABOR ST	90034	4314013013	Medium Residential	R3-1	0	54	0.172178469	Residential - Five or More Units or Apartments (Any Combination) - 4 Stories or Less	YES - Current	NO - Privately-Owned	Available	Not Used in Prior Housing Element	0.102939761	0	0	0.102939761	10	0	0	1208161	747	Palms - Mar Vista - Del Rey		Lower
LOS ANGELES	3562 S MENTONE AVE	90034	4314013014	Medium Residential	R3-1	0	54	0.172181878	Residential - Five or More Units or Apartments (Any Combination) - 4 Stories or Less	YES - Current	NO - Privately-Owned	Available	Not Used in Prior Housing Element	0	0	0.15409925	0.15409925	9	0	0	1208161	726	Palms - Mar Vista - Del Rey	Yes	Above Moderate
LOS ANGELES	3554 S MENTONE AVE	90034	4314013015	Medium Residential	R3-1	0	54	0.172177753	Residential - Five or More Units or Apartments (Any Combination) - 4 Stories or Less	YES - Current	NO - Privately-Owned	Available	Not Used in Prior Housing Element	0	0	0.171096146	0.171096146	8	0	0	1208161	707	Palms - Mar Vista - Del Rey	Yes	Above Moderate
LOS ANGELES	3550 S MENTONE AVE	90034	4314013016	Medium Residential	R3-1	0	54	0.172180998	Residential - Five or More Units or Apartments (Any Combination) - 4 Stories or Less	YES - Current	NO - Privately-Owned	Available	Not Used in Prior Housing Element	0	0	0.15409925	0.15409925	9	0	0	1208161	687	Palms - Mar Vista - Del Rey	Yes	Above Moderate
LOS ANGELES	3544 S MENTONE AVE	90034	4314013017	Medium Residential	R3-1	0	54	0.172179129	Residential - Five or More Units or Apartments (Any Combination) - 4 Stories or Less	YES - Current	NO - Privately-Owned	Available	Not Used in Prior Housing Element	0	0	0.176533008	0.176533008	10	0	0	1208161	668	Palms - Mar Vista - Del Rey	Yes	Above Moderate
LOS ANGELES	3538 S MENTONE AVE	90034	4314013018	Medium Residential	R3-1	0	54	0.172180008	Residential - Five or More Units or Apartments (Any Combination) - 4 Stories or Less	YES - Current	NO - Privately-Owned	Available	Not Used in Prior Housing Element	0	0	0.176533008	0.176533008	10	0	0	1208161	653	Palms - Mar Vista - Del Rey	Yes	Above Moderate
LOS ANGELES	3532 S MENTONE AVE	90034	4314013019	Medium Residential	R3-1	0	54	0.172180008	Residential - Five or More Units or Apartments (Any Combination) - 4 Stories or Less	YES - Current	NO - Privately-Owned	Available	Not Used in Prior Housing Element	0	0	0.176533008	0.176533008	10	0	0	1208161	631	Palms - Mar Vista - Del Rey	Yes	Above Moderate
LOS ANGELES	3526 S MENTONE AVE	90034	4314013020	Medium Residential	R3-1	0	54	0.172180724	Residential - Five or More Units or Apartments (Any Combination) - 4 Stories or Less	YES - Current	NO - Privately-Owned	Available	Not Used in Prior Housing Element	0	0	0.217394161	0.217394161	8	0	0	1208161	611	Palms - Mar Vista - Del Rey	Yes	Above Moderate
LOS ANGELES	3520 S MENTONE AVE	90034	4314013021	Medium Residential	R3-1	0	54	0.172178907	Residential - Five or More Units or Apartments (Any Combination) - 4 Stories or Less	YES - Current	NO - Privately-Owned	Available	Not Used in Prior Housing Element	0	0	0.217394161	0.217394161	8	0	0	1208161	592	Palms - Mar Vista - Del Rey	Yes	Above Moderate
LOS ANGELES	3514 S MENTONE AVE	90034	4314013022	Medium Residential	R3-1	0	54	0.17218117	Residential - Five or More Units or Apartments (Any Combination) - 4 Stories or Less	YES - Current	NO - Privately-Owned	Available	Not Used in Prior Housing Element	0	0	0.15409925	0.15409925	9	0	0	1208161	574	Palms - Mar Vista - Del Rey	Yes	Above Moderate
LOS ANGELES	10420 W PALMS BLVD	90034	4314013023	Medium Residential	R3-1	0	54	0.038363127	Residential - Single Family Residence	YES - Current	NO - Privately-Owned	Available	Not Used in Prior Housing Element	0	0	0.37553097	0.37553097	0	2*	2*	1208161	536	Palms - Mar Vista - Del Rey		Above Moderate
LOS ANGELES		4314013023		Medium Residential	R3-1	0	54	0.045914928	Residential - Single Family Residence	YES - Current	NO - Privately-Owned	Available	Not Used in Prior Housing Element	0	0	0.309961438	0.309961438	0	2*	2*	1208161	554	Palms - Mar Vista - Del Rey		Above Moderate
LOS ANGELES	3545 S MOTOR AVE	90034	4314013027	Community Commercial	MU(EC)	0		0.168961016	Commercial - Office Building - One Story	YES - Current	NO - Privately-Owned	Available	Not Used in Prior Housing Element	0.030312025	0	0	0.030312025	2	0	0	1208161	628	Palms - Mar Vista - Del Rey		Lower
LOS ANGELES	10426 W PALMS BLVD	90034	4314013028	Medium Residential	R3-1	0	54	0.042196851	Residential - Single Family Residence - Vacant Land	YES - Current	NO - Privately-Owned	Available	Not Used in Prior Housing Element	0	0	0.739870119	0.739870119	0	2*	2*	1208161	551	Palms - Mar Vista - Del Rey		Above Moderate
LOS ANGELES		4314013028		Medium Residential	R3-1	0	54	0.057393006	Residential - Single Family Residence - Vacant Land	YES - Current	NO - Privately-Owned	Available	Not Used in Prior Housing Element	0	0	0.872298574	0.872298574	0	3*	3*	1208161	565	Palms - Mar Vista - Del Rey		Above Moderate
LOS ANGELES	3539 S MOTOR AVE	90034	4314013030	Community Commercial	MU(EC)	0		0.168957533	Commercial - Office Building - One Story	YES - Current	NO - Privately-Owned	Available	Used in Prior Housing Element - Non-Vacant	0.033049531	0	0	0.033049531	1	0	0	1208161	608	Palms - Mar Vista - Del Rey		Lower
LOS ANGELES	3553 S MOTOR AVE	90034	4314013031	Community Commercial	MU(EC)	0		0.168964247	Residential - Five or More Units or Apartments (Any Combination) - 4 Stories or Less	YES - Current	NO - Privately-Owned	Available	Not Used in Prior Housing Element	0	0	0.64437955	0.64437955	10	0	0	1208161	648	Palms - Mar Vista - Del Rey	Yes	Above Moderate
LOS ANGELES	3557 S MOTOR AVE	90034	4314013031	Community Commercial	MU(EC)	0		0.168968775	Residential - Five or More Units or Apartments (Any Combination) - 4 Stories or Less	YES - Current	NO - Privately-Owned	Available	Not Used in Prior Housing Element	0	0	0.64437955	0.64437955	10	0	0	1208161	666	Palms - Mar Vista - Del Rey	Yes	Above Moderate
LOS ANGELES	3563 S MOTOR AVE	90034	4314013031	Community Commercial	MU(EC)	0		0.168972956	Residential - Single Family Residence	YES - Current	NO - Privately-Owned	Available	Not Used in Prior Housing Element	1.198215735	0	0	1.198215735	1	0	0	1208161	681	Palms - Mar Vista - Del Rey		Lower
LOS ANGELES	3515 S JASMINE AVE	90034	4314014005	Medium Residential	R3-1	0	54	0.172208127	Residential - Five or More Units or Apartments (Any Combination) - 4 Stories or Less	YES - Current	NO - Privately-Owned	Available	Not Used in Prior Housing Element	0	0	0.176533008	0.176533008	10	0	0	1208161	351	Palms - Mar Vista - Del Rey	Yes	Above Moderate
LOS ANGELES	3537 S JASMINE AVE	90034	4314014007	Medium Residential	R3-1	0	54	0.172197893	Residential - Five or More Units or Apartments (Any Combination) - 4 Stories or Less	YES - Current	NO - Privately-Owned	Available	Not Used in Prior Housing Element	0	0	0.195928586	0.195928586	9	0	0	1208161	403	Palms - Mar Vista - Del Rey	Yes	Above Moderate
LOS ANGELES	3539 S JASMINE AVE	90034	4314014008	Medium Residential	R3-1	0	54	0.172195906	Residential - Five or More Units or Apartments (Any Combination) - 4 Stories or Less	YES - Current	NO - Privately-Owned	Available	Not Used in Prior Housing Element	0	0	0.063553715	0.063553715	9	0	0	1208161	420	Palms - Mar Vista - Del Rey	Yes	Above Moderate
LOS ANGELES	3545 S JASMINE AVE	90034	4314014009	Medium Residential	R3-1	0	54	0.172191508	Residential - Five or More Units or Apartments (Any Combination) - 4 Stories or Less	YES - Current	NO - Privately-Owned	Available	Not Used in Prior Housing Element	0	0	0.112359381	0.112359381	12	0	0	1208161	441	Palms - Mar Vista - Del Rey	Yes	Above Moderate
LOS ANGELES	3551 S JASMINE AVE	90034	4314014010	Medium Residential	R3-1	0	54	0.172188929	Residential - Five or More Units or Apartments (Any Combination) - 4 Stories or Less	YES - Current	NO - Privately-Owned	Available	Not Used in Prior Housing Element	0	0	0.101053059	0.101053059	13	0	0	1208161	461	Palms - Mar Vista - Del Rey	Yes	Above Moderate
LOS ANGELES	3557 S JASMINE AVE	90034	4314014011	Medium Residential	R3-1	0	54	0.172186158	Residential - Five or More Units or Apartments (Any Combination) - 4 Stories or Less	YES - Current	NO - Privately-Owned	Available	Not Used in Prior Housing Element	0	0	0.217394161	0.217394161	8	0	0	1208165	548	Palms - Mar Vista - Del Rey	Yes	Above Moderate
LOS ANGELES	3563 S JASMINE AVE	90034	4314014012	Medium Residential	R3-1	0	54	0.172182664	Residential - Five or More Units or Apartments (Any Combination) - 4 Stories or Less	YES - Current	NO - Privately-Owned	Available	Not Used in Prior Housing Element	0	0	0.217394161	0.217394161	8	0	0	1208165	579	Palms - Mar Vista - Del Rey	Yes	Above Moderate
LOS ANGELES	10203 W TABOR ST	90034	4314014013	Medium Residential	R3-1	0	54	0.17217823	Residential - Five or More Units or Apartments (Any Combination) - 4 Stories or Less	YES - Current	NO - Privately-Owned	Available	Not Used in Prior Housing Element	0	0	0.176533008	0.176533008	10	0	0	1208165	603	Palms - Mar Vista - Del Rey	Yes	Above Moderate
LOS ANGELES	10229 W TABOR ST	90034	4314014014	Medium Residential	R3-1	0	54	0.045914582	Residential - Single Family Residence	YES - Current	NO - Privately-Owned	Available	Not Used in Prior Housing Element	0	0	0.273087895	0.273087895	1	2*	2*	1208161	555	Palms - Mar Vista - Del Rey		Above Moderate
LOS ANGELES	3568 S VINTON AVE	90034	4314014015	Medium Residential	R3-1	0	54	0.12626465	Residential - Five or More Units or Apartments (Any Combination) - 4 Stories or Less	YES - Current	NO - Privately-Owned	Available	Not Used in Prior Housing Element	0.095033553	0	0	0.095033553	6	0	0	1208161	566	Palms - Mar Vista - Del Rey		Lower
LOS ANGELES	3562 S VINTON AVE	90034	4314014016	Medium Residential	R3-1	0	54	0.172179475	Residential - Five or More Units or Apartments (Any Combination) - 4 Stories or Less	YES - Current	NO - Privately-Owned	Available	Not Used in Prior Housing Element	0	0	0.171096146	0.171096146	8	0	0	1208161	535	Palms - Mar Vista - Del Rey	Yes	Above Moderate
LOS ANGELES	3544 S VINTON AVE	90034	4314014019	Medium Residential	R3-1	0	54	0.17218029	Residential - Five or More Units or Apartments (Any Combination) - 4 Stories or Less	YES - Current	NO - Privately-Owned	Available	Not Used in Prior Housing Element	0	0	0.195928586	0.195928586	9	0	0	1208161	481	Palms - Mar Vista - Del Rey	Yes	Above Moderate
LOS ANGELES	3538 S VINTON AVE	90034	4314014020	Medium Residential	R3-1	0	54	0.172178473	Residential - Five or More Units or Apartments (Any Combination) - 4 Stories or Less	YES - Current	NO - Privately-Owned	Available	Not Used in Prior Housing Element	0	0	0.171096146	0.171096146	8	0	0	1208161	462	Palms - Mar Vista - Del Rey	Yes	Above Moderate
LOS ANGELES	3532 S VINTON AVE	90034	4314014021	Medium Residential	R3-1	0	54	0.172178473	Residential - Five or More Units or Apartments (Any Combination) - 4 Stories or Less	YES - Current	NO - Privately-Owned	Available	Not Used in Prior Housing Element	0	0	0.171096146	0.171096146	8	0	0	1208161	443	Palms - Mar Vista - Del Rey	Yes	Above Moderate
LOS ANGELES	3526 S VINTON AVE	90034	4314014022	Medium Residential	R3-1	0	54	0.172179189	Residential - Five or More Units or Apartments (Any Combination) - 4 Stories or Less	YES - Current	NO - Privately-Owned	Available	Not Used in Prior Housing Element	0	0	0.217394161	0.217394161	8	0	0	1208161	421	Palms - Mar Vista - Del Rey	Yes	Above Moderate
LOS ANGELES	3520 S VINTON AVE	90034	4314014023	Medium Residential	R3-1	0	54	0.17218029	Residential - Five or More Units or Apartments (Any Combination) - 4 Stories or Less	YES - Current	NO - Privately-Owned	Available	Not Used in Prior Housing Element	0	0	0.217394161	0.217394161	8	0	0	1208161	405	Palms - Mar Vista - Del Rey	Yes	Above Moderate
LOS ANGELES	3512 S VINTON AVE	90034	4314014024	Medium Residential	R3-1	0	54	0.172178473	Residential - Five or More Units or Apartments (Any Combination) - 4 Stories or Less	YES - Current	NO - Privately-Owned	Available	Not Used in Prior Housing Element	0	0	0.217394161	0.217394161	8	0	0	1208161	389	Palms - Mar Vista - Del Rey	Yes	Above Moderate
LOS ANGELES	3508 S VINTON AVE	90034	4314014025	Medium Residential	R3-1	0	54	0.172179189	Residential - Five or More Units or Apartments (Any Combination) - 4 Stories or Less	YES - Current	NO - Privately-Owned	Available	Not Used in Prior Housing Element	0	0	0.217394161	0.217394161	8	0	0	1208161	370	Palms - Mar Vista - Del Rey	Yes	Above Moderate
LOS ANGELES	3502 S VINTON AVE	90034	4314014026	Medium Residential	R3-1	0	54	0.142121027	Residential - Five or More Units or Apartments (Any Combination) - 4 Stories or Less	YES - Current	NO - Privately-Owned	Available	Not Used in Prior Housing Element	0	0	0.159330311	0.159330311	8	0	0	1208161	355	Palms - Mar Vista - Del Rey	Yes	Above Moderate
LOS ANGELES	10313 W TABOR ST	90034	4314014030	Community Commercial	MU(EC)	0		0.149086748	Residential - Five or More Units or Apartments (Any Combination) - 5 Stories or More - Pool	YES - Current	NO - Privately-Owned	Available	Not Used in Prior Housing Element	0.184486753	0	0	0.184486753	2	0	0	1208161	651	Palms - Mar Vista - Del Rey		Lower
LOS ANGELES	3558 S MOTOR AVE	90034	4314014030	Community Commercial	MU(EC)	0		0.168423327	Residential - Five or More Units or Apartments (Any Combination) - 5 Stories or More - Pool	YES - Current	NO - Privately-Owned	Available	Not Used in Prior Housing Element	0.196810159	0	0	0.196810159	2	0	0	1208161	630	Palms - Mar Vista - Del Rey		Lower
LOS ANGELES	3415 S JASMINE AVE	90034	4314015003	Medium Residential	R3-1	0	54	0.17224379	Residential - Five or More Units or Apartments (Any Combination) - 4 Stories or Less	YES - Current	NO - Privately-Owned	Available	Not Used in Prior Housing Element	0	0	0.210734558	0.210734558	6	0	0	1208161	141	Palms - Mar Vista - Del Rey	Yes	Above Moderate
LOS ANGELES	3419 S JASMINE AVE	90034	4314015004	Medium Residential	R3-1	0	54	0.172238506	Residential - Five or More Units or Apartments (Any Combination) - 4 Stories or Less	YES - Current	NO - Privately-Owned	Available	Not Used in Prior Housing Element	0	0	0.210734558	0.210734558	6	0	0	1208161	161	Palms - Mar Vista - Del Rey	Yes	Above Moderate
LOS ANGELES	3425 S JASMINE AVE	90034	4314015005	Medium Residential	R3-1	0	54	0.172238012	Residential - Five or More Units or Apartments (Any Combination) - 4 Stories or Less	YES - Current	NO - Privately-Owned	Available	Not Used in Prior Housing Element	0	0	0.15409925	0.15409925	9	0	0	1208161	180	Palms - Mar Vista - Del Rey	Yes	Above Moderate
LOS ANGELES	3443 S JASMINE AVE	90034	4314015008	Medium Residential	R3-1	0	54	0.172225081	Residential - Five or More Units or Apartments (Any Combination) - 4 Stories or Less	YES - Current	NO - Privately-Owned	Available	Not Used in Prior Housing Element	0	0	0.15409925	0.15409925	9	0	0	1208161	230	Palms - Mar Vista - Del Rey	Yes	Above Moderate
LOS ANGELES	10219 W PALMS BLVD	90034	4314015010	Medium Residential	R3-1	0	54	0.142242447	Residential - Five or More Units or Apartments (Any Combination) - 4 Stories or Less	YES - Current	NO - Privately-Owned	Available	Not Used in Prior Housing Element	0	0	0.185297778	0.185297778	5	0	0	1208161	310	Palms - Mar Vista - Del Rey	Yes	Above Moderate
LOS ANGELES	3450 S VINTON AVE	90034	4314015011	Medium Residential	R3-1	0	54	0.172179736	Residential - Three Units (Any Combination) - 4 Stories or Less	YES - Current	NO - Privately-Owned	Available	Not Used in Prior Housing Element	0	0	0.855284786	0.855284786	3	0	0	1208161	291	Palms - Mar Vista - Del Rey	Yes	Above Moderate
LOS ANGELES	3448 S VINTON AVE	90034	4314015012	Medium Residential	R3-1	0	54	0.172179736	Residential - Three Units (Any Combination) - 4 Stories or Less	YES - Current	NO - Privately-Owned	Available	Not Used in Prior Housing Element	0	0	0.259272861	0.259272861	4	0	0	1208161	274	Palms - Mar Vista - Del Rey	Yes	Above Moderate
LOS ANGELES	3426 S VINTON AVE	90034	4314015015	Medium Residential	R3-1	0	54	0.172178635	Residential - Five or More Units or Apartments (Any Combination) - 4 Stories or Less	YES - Current	NO - Privately-Owned	Available	Not Used in Prior Housing Element	0	0	0.171096146	0.171096146	12	0	0	1208161	217	Palms - Mar Vista - Del Rey	Yes	Above Moderate
LOS ANGELES	3420 S VINTON AVE	90034	4314015016	Medium Residential	R3-1	0	54	0.172181606	Residential - Five or More Units or Apartments (Any Combination) - 4 Stories or Less	YES - Current	NO - Privately-Owned	Available	Not Used in Prior Housing Element	0	0	0.195928586	0.195928586	9	0	0	1208161	200	Palms - Mar Vista - Del Rey	Yes	Above Moderate
LOS ANGELES	3414 S VINTON AVE	90034	4314015017	Medium Residential	R3-1	0	54	0.172176607	Residential - Three Units (Any Combination) - 4 Stories or Less	YES - Current	NO - Privately-Owned	Available	Not Used in Prior Housing Element	0	0	0.773762941	0.773762941	4	0	0	1208161	183	Palms - Mar Vista - Del Rey	Yes	Above Moderate
LOS ANGELES	3438 S VINTON AVE	90034	4314015021	Medium Residential	R3-1	0	54	0.172179736	Residential - Five or More Units or Apartments (Any Combination) - 4 Stories or Less	YES - Current	NO - Privately-Owned	Available	Not Used in Prior Housing Element	0	0	0.090646005	0.090646005	12	0	0	1208161	254	Palms - Mar Vista - Del Rey	Yes	Above Moderate
LOS ANGELES	3431 S VINTON AVE	90034	4314016004	Medium Residential	R3-1	0	54	0.172141766	Residential - Five or More Units or Apartments (Any Combination) - 4 Stories or Less	YES - Current	NO - Privately-Owned	Available	Not Used in Prior Housing Element	0	0	0.195928586	0.195928586	9	0	0	1208161	264	Palms - Mar Vista - Del Rey	Yes	Above Moderate
LOS ANGELES	3445 S VINTON AVE	90034	4314016007	Medium Residential	R3-1	0	54	0.172122232	Residential - Five or More Units or Apartments (Any Combination) - 4 Stories or Less	YES - Current	NO - Privately-Owned	Available	Not Used in Prior Housing Element	0	0	0.176533008	0.176533008	10	0	0	1208161	326	Palms - Mar Vista - Del Rey	Yes	Above Moderate
LOS ANGELES	3451 S VINTON AVE	90034	4314016008	Medium Residential	R3-1	0	54	0.17211519	Residential - Five or More Units or Apartments (Any Combination) - 4 Stories or Less	YES - Current	NO - Privately-Owned	Available	Not Used in Prior Housing Element	0	0	0.176533008	0.176533008	10	0	0	1208161	343	Palms - Mar Vista - Del Rey	Yes	Above Moderate
LOS ANGELES	3457 S VINTON AVE	90034	4314016009	Medium Residential	R3-1	0	54	0.142419908	Residential - Five or More Units or Apartments (Any Combination) - 4 Stories or Less	YES - Current	NO - Privately-Owned	Available	Not Used in Prior Housing Element	0	0	0.159330311	0.159330311	8	0	0	1208161	359	Palms - Mar Vista - Del Rey	Yes	Above Moderate
LOS ANGELES	3428 S MOTOR AVE	90034	4314016018	Neighborhood Commercial	MU(EC)	0		0.086090395	Commercial - Store Combination - Store and Residential Combination - One Story	YES - Current	NO - Privately-Owned	Available	Not Used in Prior Housing Element	0	0	0.078135952	0.078135952	2	0	0	1208161	286	Palms - Mar Vista - Del Rey	Yes	Above Moderate
LOS ANGELES	3434 S MOTOR AVE	90034	4314016018	Neighborhood Commercial	MU(EC)	0		0.086089039	Commercial - Store Combination - Store and Residential Combination - One Story	YES - Current	NO - Privately-Owned	Available	Not Used in Prior Housing Element	0	0	0.078135952	0.078135952	2	0	0	1208161	297	Palms - Mar Vista - Del Rey	Yes	Above Moderate
LOS ANGELES	3418 S MOTOR AVE	90034	4314016029	Neighborhood Commercial	MU(EC)	0		0.084368122	Commercial - Office Building - One Story	YES - Current	NO - Privately-Owned	Available	Used in Prior Housing Element - Non-Vacant	0.016563408	0	0	0.016563408	0	0	0	1208161	269	Palms - Mar Vista - Del Rey		Lower
LOS ANGELES	3422 S MOTOR AVE	90034	4314016029	Neighborhood Commercial	MU(EC)	0		0.084367405	Commercial - Office Building - One Story	YES - Current	NO - Privately-Owned	Available	Used in Prior Housing Element - Non-Vacant	0.016563408	0	0	0.016563408	0	0	0	1208161	277	Palms - Mar Vista - Del Rey		Lower
LOS ANGELES	3402 S MOTOR AVE	90034	4314016030	Neighborhood Commercial	MU(EC)	0		0.071657792	Commercial - Office Building - One Story	YES - Current	NO - Privately-Owned	Available	Not Used in Prior Housing Element	0.014659779	0	0	0.014659779	0	0	0	1208161	234	Palms - Mar Vista - Del Rey		Lower
LOS ANGELES	3404 S MOTOR AVE	90034	4314016030	Neighborhood Commercial	MU(EC)	0		0.074247684	Commercial - Office Building - One Story	YES - Current	NO - Privately-Owned	Available	Not Used in Prior Housing Element	0.014659779	0	0	0.014659779	0	0	0	1208161	239	Palms - Mar Vista - Del Rey		Lower
LOS ANGELES	3438 S MOTOR AVE	90034	4314016031	Neighborhood Commercial	MU(EC)	0		0.084364525	Commercial - Office Building - One Story	YES - Current	NO - Privately-Owned	Available	Used in Prior Housing Element - Non-Vacant	0.016563408	0	0	0.016563408	0	0	0	1208161	319	Palms - Mar Vista - Del Rey		Lower
LOS ANGELES	3442 S MOTOR AVE	90034	4314016031	Neighborhood Commercial	MU(EC)	0		0.083215774	Commercial - Office Building - One Story	YES - Current	NO - Privately-Owned	Available	Used in Prior Housing Element - Non-Vacant	0.016563408	0	0	0.016563408	0	0	0	1208161	330	Palms - Mar Vista - Del Rey		Lower
LOS ANGELES	3446 S MOTOR AVE	90034	4314016031	Neighborhood Commercial	MU(EC)	0		0.084367671	Commercial - Office Building - One Story	YES - Current	NO - Privately-Owned	Available	Used in Prior Housing Element - Non-Vacant	0.016563408	0	0	0.016563408	0	0	0	1208161	337	Palms - Mar Vista - Del Rey		Lower
LOS ANGELES	3450 S MOTOR AVE	90034	4314016031	Neighborhood Commercial	MU(EC)	0		0.084367405	Commercial - Office Building - One Story	YES - Current	NO - Privately-Owned	Available	Used in Prior Housing Element - Non-Vacant	0.016563408	0	0	0.016563408	0	0	0	1208161	348	Palms - Mar Vista - Del Rey		Lower
LOS ANGELES	3454 S MOTOR AVE	90034	4314016031	Neighborhood Commercial	MU(EC)	0		0.084369108	Commercial - Office Building - One Story	YES - Current	NO - Privately-Owned	Available	Used in Prior Housing Element - Non-Vacant	0.016563408	0	0	0.016563408	0	0	0	1208161	356	Palms - Mar Vista - Del Rey		Lower
LOS ANGELES		4314016031		Neighborhood Commercial	MU(EC)	0		0.084689189	Commercial - Office Building - One Story	YES - Current	NO - Privately-Owned	Available	Used in Prior Housing Element - Non-Vacant	0.016563408	0	0	0.016563408	0	0	0	1208161	308	Palms - Mar Vista - Del Rey		Lower
LOS ANGELES	3451 S MOTOR AVE	90034	4314017008	Neighborhood Commercial	MU(EC)	0		0.086176484	Residential - Single Family Residence - Vacant Land	YES - Current	NO - Privately-Owned	Available	Not Used in Prior Housing Element	0.601661009	0	0	0.601661009	0	0	0	1208161	399	Palms - Mar Vista - Del Rey		Lower
LOS ANGELES	3455 S MOTOR AVE	90034	4314017008	Neighborhood Commercial	MU(EC)	0		0.

LOS ANGELES	3444 S MENTONE AVE	90034	4314017016	Medium Residential	R3-1	0	54	0.172179284	Residential - Five or More Units or Apartments (Any Combination) - 4 Stories or Less	YES - Current	NO - Privately-Owned	Available	Not Used in Prior Housing Element	0	0	0.171096146	0.171096146	8	0	0	1208161	460	Palms - Mar Vista - Del Rey	Yes	Above Moderate
LOS ANGELES	3438 S MENTONE AVE	90034	4314017017	Medium Residential	R3-1	0	54	0.172180279	Residential - Five or More Units or Apartments (Any Combination) - 4 Stories or Less	YES - Current	NO - Privately-Owned	Available	Not Used in Prior Housing Element	0	0	0.171096146	0.171096146	8	0	0	1208161	440	Palms - Mar Vista - Del Rey	Yes	Above Moderate
LOS ANGELES	3432 S MENTONE AVE	90034	4314017018	Medium Residential	R3-1	0	54	0.172179124	Residential - Five or More Units or Apartments (Any Combination) - 4 Stories or Less	YES - Current	NO - Privately-Owned	Available	Not Used in Prior Housing Element	0	0	0.171096146	0.171096146	8	0	0	1208161	419	Palms - Mar Vista - Del Rey	Yes	Above Moderate
LOS ANGELES	3426 S MENTONE AVE	90034	4314017019	Medium Residential	R3-1	0	54	0.172180004	Residential - Five or More Units or Apartments (Any Combination) - 4 Stories or Less	YES - Current	NO - Privately-Owned	Available	Not Used in Prior Housing Element	0	0	0.171096146	0.171096146	8	0	0	1208161	402	Palms - Mar Vista - Del Rey	Yes	Above Moderate
LOS ANGELES	3420 S MENTONE AVE	90034	4314017020	Medium Residential	R3-1	0	54	0.17218072	Residential - Five or More Units or Apartments (Any Combination) - 4 Stories or Less	YES - Current	NO - Privately-Owned	Available	Not Used in Prior Housing Element	0	0	0.15409925	0.15409925	9	0	0	1208161	384	Palms - Mar Vista - Del Rey	Yes	Above Moderate
LOS ANGELES	3414 S MENTONE AVE	90034	4314017021	Medium Residential	R3-1	0	54	0.172179619	Residential - Five or More Units or Apartments (Any Combination) - 4 Stories or Less	YES - Current	NO - Privately-Owned	Available	Not Used in Prior Housing Element	0	0	0.08144936	0.08144936	9	0	0	1208161	366	Palms - Mar Vista - Del Rey	Yes	Above Moderate
LOS ANGELES	3406 S MENTONE AVE	90034	4314017022	Medium Residential	R3-1	0	54	0.172179619	Residential - Five or More Units or Apartments (Any Combination) - 4 Stories or Less	YES - Current	NO - Privately-Owned	Available	Not Used in Prior Housing Element	0	0	0.210734558	0.210734558	6	0	0	1208161	350	Palms - Mar Vista - Del Rey	Yes	Above Moderate
LOS ANGELES	10420 W WOODBINE ST	90034	4314017023	Medium Residential	R3-1	0	54	0.151761019	Residential - Three Units (Any Combination) - 4 Stories or Less	YES - Current	NO - Privately-Owned	Available	Not Used in Prior Housing Element	0	0	0.78714779	0.78714779	3	0	0	1208161	333	Palms - Mar Vista - Del Rey	Yes	Above Moderate
LOS ANGELES	3467 S MOTOR AVE	90034	4314017024	Neighborhood Commercial	MU(EC)	0		0.084458972	Commercial - Service Station - Full Service - No Additional Services	YES - Current	NO - Privately-Owned	Available	Used in Prior Housing Element - Non-Vacant	0.126213419	0	0	0.126213419	0	0	0	1208161	436	Palms - Mar Vista - Del Rey		Lower
LOS ANGELES	3471 S MOTOR AVE	90034	4314017024	Neighborhood Commercial	MU(EC)	0		0.084460026	Commercial - Service Station - Full Service - No Additional Services	YES - Current	NO - Privately-Owned	Available	Used in Prior Housing Element - Non-Vacant	0.126213419	0	0	0.126213419	0	0	0	1208161	444	Palms - Mar Vista - Del Rey		Lower
LOS ANGELES	3475 S MOTOR AVE	90034	4314017024	Neighborhood Commercial	MU(EC)	0		0.084361429	Commercial - Service Station - Full Service - No Additional Services	YES - Current	NO - Privately-Owned	Available	Used in Prior Housing Element - Non-Vacant	0.126213419	0	0	0.126213419	0	0	0	1208161	455	Palms - Mar Vista - Del Rey		Lower
LOS ANGELES	3479 S MOTOR AVE	90034	4314017024	Neighborhood Commercial	MU(EC)	0		0.038824649	Commercial - Service Station - Full Service - No Additional Services	YES - Current	NO - Privately-Owned	Available	Used in Prior Housing Element - Non-Vacant	0	0	0.205141854	0.205141854	0	0	0	1208161	465	Palms - Mar Vista - Del Rey		Above Moderate
LOS ANGELES	10400 W WOODBINE ST	90034	4314017025	Neighborhood Commercial	MU(EC)	0		0.075824561	Commercial - Auto, Recreation Equipment, Construction Equipment Sales and Service - Auto Body Repair Shop - One Story	YES - Current	NO - Privately-Owned	Available	Used in Prior Housing Element - Non-Vacant	0.096011961	0	0	0.096011961	3	0	0	1208161	290	Palms - Mar Vista - Del Rey		Lower
LOS ANGELES	3407 S MOTOR AVE	90034	4314017025	Neighborhood Commercial	MU(EC)	0		0.075825149	Commercial - Auto, Recreation Equipment, Construction Equipment Sales and Service - Auto Body Repair Shop - One Story	YES - Current	NO - Privately-Owned	Available	Used in Prior Housing Element - Non-Vacant	0.096011961	0	0	0.096011961	3	0	0	1208161	298	Palms - Mar Vista - Del Rey		Lower
LOS ANGELES	3411 S MOTOR AVE	90034	4314017025	Neighborhood Commercial	MU(EC)	0		0.086166056	Commercial - Auto, Recreation Equipment, Construction Equipment Sales and Service - Auto Body Repair Shop - One Story	YES - Current	NO - Privately-Owned	Available	Used in Prior Housing Element - Non-Vacant	0.110305908	0	0	0.110305908	3	0	0	1208161	307	Palms - Mar Vista - Del Rey		Lower
LOS ANGELES	3415 S MOTOR AVE	90034	4314017025	Neighborhood Commercial	MU(EC)	0		0.041361234	Commercial - Auto, Recreation Equipment, Construction Equipment Sales and Service - Auto Body Repair Shop - One Story	YES - Current	NO - Privately-Owned	Available	Used in Prior Housing Element - Non-Vacant	0	0	0.191053236	0.191053236	3	0	0	1208161	316	Palms - Mar Vista - Del Rey		Above Moderate
LOS ANGELES	3415 S MENTONE AVE	90034	4314018002	Medium Residential	R3-1	0	54	0.172137654	Residential - Five or More Units or Apartments (Any Combination) - 4 Stories or Less	YES - Current	NO - Privately-Owned	Available	Not Used in Prior Housing Element	0	0	0.15409925	0.15409925	9	0	0	1208161	413	Palms - Mar Vista - Del Rey	Yes	Above Moderate
LOS ANGELES	3421 S MENTONE AVE	90034	4314018003	Medium Residential	R3-1	0	54	0.172143707	Residential - Five or More Units or Apartments (Any Combination) - 4 Stories or Less	YES - Current	NO - Privately-Owned	Available	Not Used in Prior Housing Element	0.102939761	0	0	0.102939761	10	0	0	1208161	435	Palms - Mar Vista - Del Rey		Lower
LOS ANGELES	3427 S MENTONE AVE	90034	4314018004	Medium Residential	R3-1	0	54	0.172150474	Residential - Five or More Units or Apartments (Any Combination) - 4 Stories or Less	YES - Current	NO - Privately-Owned	Available	Not Used in Prior Housing Element	0.139298737	0	0	0.139298737	8	0	0	1208161	452	Palms - Mar Vista - Del Rey		Lower
LOS ANGELES	3433 S MENTONE AVE	90034	4314018005	Medium Residential	R3-1	0	54	0.15494259	Residential - Single Family Residence	YES - Current	NO - Privately-Owned	Available	Used in Prior Housing Element - Non-Vacant	1.344667017	0	0	1.344667017	1	0	0	1208161	472	Palms - Mar Vista - Del Rey		Lower
LOS ANGELES	3439 S MENTONE AVE	90034	4314018006	Medium Residential	R3-1	0	54	0.172162304	Residential - Five or More Units or Apartments (Any Combination) - 4 Stories or Less	YES - Current	NO - Privately-Owned	Available	Not Used in Prior Housing Element	0	0	0.217394161	0.217394161	8	0	0	1208161	486	Palms - Mar Vista - Del Rey	Yes	Above Moderate
LOS ANGELES	3444 S KEYSTONE AVE	90034	4314018010	Medium Residential	R3-1	0	54	0.172179645	Residential - Five or More Units or Apartments (Any Combination) - 4 Stories or Less	YES - Current	NO - Privately-Owned	Available	Not Used in Prior Housing Element	0	0	0.195928586	0.195928586	9	0	0	1208161	548	Palms - Mar Vista - Del Rey	Yes	Above Moderate
LOS ANGELES	3438 S KEYSTONE AVE	90034	4314018011	Medium Residential	R3-1	0	54	0.172179645	Residential - Five or More Units or Apartments (Any Combination) - 4 Stories or Less	YES - Current	NO - Privately-Owned	Available	Not Used in Prior Housing Element	0	0	0.195928586	0.195928586	9	0	0	1208161	528	Palms - Mar Vista - Del Rey	Yes	Above Moderate
LOS ANGELES	3432 S KEYSTONE AVE	90034	4314018012	Medium Residential	R3-1	0	54	0.172181241	Residential - Five or More Units or Apartments (Any Combination) - 4 Stories or Less	YES - Current	NO - Privately-Owned	Available	Not Used in Prior Housing Element	0	0	0.138746583	0.138746583	10	0	0	1208161	511	Palms - Mar Vista - Del Rey	Yes	Above Moderate
LOS ANGELES	3426 S KEYSTONE AVE	90034	4314018013	Medium Residential	R3-1	0	54	0.172179424	Residential - Five or More Units or Apartments (Any Combination) - 4 Stories or Less	YES - Current	NO - Privately-Owned	Available	Not Used in Prior Housing Element	0	0	0.063553715	0.063553715	9	0	0	1208161	492	Palms - Mar Vista - Del Rey	Yes	Above Moderate
LOS ANGELES	3420 S KEYSTONE AVE	90034	4314018014	Medium Residential	R3-1	0	54	0.172179645	Residential - Three Units (Any Combination) - 4 Stories or Less	YES - Current	NO - Privately-Owned	Available	Not Used in Prior Housing Element	0	0	0.773762941	0.773762941	4	0	0	1208161	473	Palms - Mar Vista - Del Rey	Yes	Above Moderate
LOS ANGELES	3414 S KEYSTONE AVE	90034	4314018015	Medium Residential	R3-1	0	54	0.172181241	Residential - Five or More Units or Apartments (Any Combination) - 4 Stories or Less	YES - Current	NO - Privately-Owned	Available	Not Used in Prior Housing Element	0	0	0.15409925	0.15409925	9	0	0	1208161	456	Palms - Mar Vista - Del Rey	Yes	Above Moderate
LOS ANGELES	10509 W PALMS BLVD	90034	4314018021	Medium Residential	R3-1	0	54	0.124832446	Residential - Single Family Residence - Vacant Land	YES - Current	NO - Privately-Owned	Available	Not Used in Prior Housing Element	0.987174368	0	0	0.987174368	0	0	0	1208161	544	Palms - Mar Vista - Del Rey		Lower
LOS ANGELES	3451 S MENTONE AVE	90034	4314018021	Medium Residential	R3-1	0	54	0.17217595	Residential - Single Family Residence - Vacant Land	YES - Current	NO - Privately-Owned	Available	Not Used in Prior Housing Element	1.24888525	0	0	1.24888525	0	0	0	1208161	525	Palms - Mar Vista - Del Rey		Lower
LOS ANGELES	3405 S KEYSTONE AVE	90034	4314019001	Medium Residential	R3-1	0	54	0.320123717	Residential - Five or More Units or Apartments (Any Combination) - 4 Stories or Less	YES - Current	NO - Privately-Owned	Available	Not Used in Prior Housing Element	0	0	0.27406235	0.27406235	14	0	0	1208161	469	Palms - Mar Vista - Del Rey	Yes	Above Moderate
LOS ANGELES	3415 S KEYSTONE AVE	90034	4314019002	Medium Residential	R3-1	0	54	0.170169851	Residential - Five or More Units or Apartments (Any Combination) - 4 Stories or Less	YES - Current	NO - Privately-Owned	Available	Not Used in Prior Housing Element	0	0	0.210734558	0.210734558	6	0	0	1208161	504	Palms - Mar Vista - Del Rey	Yes	Above Moderate
LOS ANGELES	3419 S KEYSTONE AVE	90034	4314019003	Medium Residential	R3-1	0	54	0.170172787	Residential - Five or More Units or Apartments (Any Combination) - 4 Stories or Less	YES - Current	NO - Privately-Owned	Available	Not Used in Prior Housing Element	0	0	0.171096146	0.171096146	8	0	0	1208161	521	Palms - Mar Vista - Del Rey	Yes	Above Moderate
LOS ANGELES	3427 S KEYSTONE AVE	90034	4314019004	Medium Residential	R3-1	0	54	0.170170557	Residential - Five or More Units or Apartments (Any Combination) - 4 Stories or Less	YES - Current	NO - Privately-Owned	Available	Not Used in Prior Housing Element	0	0	0.171096146	0.171096146	8	0	0	1208161	539	Palms - Mar Vista - Del Rey	Yes	Above Moderate
LOS ANGELES	3433 S KEYSTONE AVE	90034	4314019005	Medium Residential	R3-1	0	54	0.170067662	Residential - Five or More Units or Apartments (Any Combination) - 4 Stories or Less	YES - Current	NO - Privately-Owned	Available	Not Used in Prior Housing Element	0	0	0.699758625	0.699758625	5	0	0	1208161	559	Palms - Mar Vista - Del Rey	Yes	Above Moderate
LOS ANGELES	3449 S KEYSTONE AVE	90034	4314019007	Medium Residential	R3-1	0	54	0.170044674	Residential - Five or More Units or Apartments (Any Combination) - 4 Stories or Less	YES - Current	NO - Privately-Owned	Available	Not Used in Prior Housing Element	0	0	0.078872734	0.078872734	7	0	0	1208161	599	Palms - Mar Vista - Del Rey	Yes	Above Moderate
LOS ANGELES	3455 S KEYSTONE AVE	90034	4314019008	Medium Residential	R3-1	0	54	0.198771255	Residential - Five or More Units or Apartments (Any Combination) - 4 Stories or Less	YES - Current	NO - Privately-Owned	Available	Not Used in Prior Housing Element	0	0	0.281281571	0.281281571	5	0	0	1208161	619	Palms - Mar Vista - Del Rey	Yes	Above Moderate
LOS ANGELES	10613 W PALMS BLVD	90034	4314019009	Medium Residential	R3-1	0	54	0.102159948	Residential - Four Units (Any Combination) - 4 Stories or Less	YES - Current	NO - Privately-Owned	Available	Not Used in Prior Housing Element	0	0	0.133178845	0.133178845	4	0	0	1208161	643	Palms - Mar Vista - Del Rey	Yes	Above Moderate
LOS ANGELES	3450 S OVERLAND AVE	90034	4314019010	General Commercial	C2-1	0	108	0.237989247	Commercial - Store - One Story	YES - Current	NO - Privately-Owned	Available	Used in Prior Housing Element - Non-Vacant	0.406548813	0	0	0.406548813	0	0	0	1208161	657	Palms - Mar Vista - Del Rey		Lower
LOS ANGELES	3414 S OVERLAND AVE	90034	4314019014	General Commercial	C2-1	0	108	0.138805471	Residential - Five or More Units or Apartments (Any Combination) - 4 Stories or Less	YES - Current	NO - Privately-Owned	Available	Not Used in Prior Housing Element	0	0	0.199999774	0.199999774	6	0	0	1208161	538	Palms - Mar Vista - Del Rey	Yes	Above Moderate
LOS ANGELES	10618 W WOODBINE ST	90034	4314019015	General Commercial	C2-1	0	108	0.103510715	Residential - Double, Duplex, or Two Units - 4 Stories or Less	YES - Current	NO - Privately-Owned	Available	Not Used in Prior Housing Element	0	0	0.744276631	0.744276631	2	0	0	1208161	507	Palms - Mar Vista - Del Rey	Yes	Above Moderate
LOS ANGELES	3422 S OVERLAND AVE	90034	4314019018	General Commercial	C2-1	0	108	0.138804362	Commercial - Parking Lot (Commercial Use Property) - Lots - Patron or Employee - One Story	YES - Current	NO - Privately-Owned	Available	Used in Prior Housing Element - Non-Vacant	0.253020528	0	0	0.253020528	1	0	0	1208161	558	Palms - Mar Vista - Del Rey		Lower
LOS ANGELES	3426 S OVERLAND AVE	90034	4314019019	General Commercial	C2-1	0	108	0.277703001	Industrial - Warehousing, Distribution, Storage - Warehousing, Distribution, Under 10,000 SF - One Story	YES - Current	NO - Privately-Owned	Available	Used in Prior Housing Element - Non-Vacant	0.165530035	0	0	0.165530035	1	0	0	1208161	579	Palms - Mar Vista - Del Rey		Lower
LOS ANGELES		90034	4314019019	General Commercial	C2-1	0	108	0.027800578	Industrial - Warehousing, Distribution, Storage - Warehousing, Distribution, Under 10,000 SF - One Story	YES - Current	NO - Privately-Owned	Available	Used in Prior Housing Element - Non-Vacant	0	0	0.006827653	0.006827653	1	0	0	1208161	616	Palms - Mar Vista - Del Rey		Above Moderate
LOS ANGELES	3440 S OVERLAND AVE	90034	4314019020	General Commercial	C2-1	0	108	0.25001583	Industrial - Light Manufacturing - One Story	YES - Current	NO - Privately-Owned	Available	Used in Prior Housing Element - Non-Vacant	0.151840544	0	0	0.151840544	1	0	0	1208161	620	Palms - Mar Vista - Del Rey		Lower
LOS ANGELES	3400 S OVERLAND AVE	90034	4314019023	General Commercial	C2-1	0	108	0.073690381	Commercial - Parking Lot (Commercial Use Property) - Lots - Patron or Employee - One Story	YES - Current	NO - Privately-Owned	Available	Not Used in Prior Housing Element	0.01646274	0	0	0.01646274	0	0	0	1208161	516	Palms - Mar Vista - Del Rey		Lower
LOS ANGELES			4314019024	General Commercial	C2-1	0	108	0.075529643	Commercial - Store - One Story	YES - Current	NO - Privately-Owned	Available	Not Used in Prior Housing Element	0.027564545	0	0	0.027564545	0	0	0	1208161	533	Palms - Mar Vista - Del Rey		Lower
LOS ANGELES	3439 S KEYSTONE AVE	90034	4314019BRK	Medium Residential	R3-1	0	54	0.170069628	Residential - Single Family Residence - Townhouse Format - Condominium	YES - Current	NO - Privately-Owned	Available	Not Used in Prior Housing Element	0.156936073	0	0	0.156936073	6	0	0	1208161	580	Palms - Mar Vista - Del Rey		Lower
LOS ANGELES	3311 S KEYSTONE AVE	90034	4314020002	Medium Residential	R3-1	0	54	0.170171433	Residential - Five or More Units or Apartments (Any Combination) - 4 Stories or Less	YES - Current	NO - Privately-Owned	Available	Not Used in Prior Housing Element	0	0	0.123466633	0.123466633	8	0	0	1208161	240	Palms - Mar Vista - Del Rey	Yes	Above Moderate
LOS ANGELES	3317 S KEYSTONE AVE	90034	4314020003	Medium Residential	R3-1	0	54	0.170171433	Residential - Five or More Units or Apartments (Any Combination) - 4 Stories or Less	YES - Current	NO - Privately-Owned	Available	Not Used in Prior Housing Element	0	0	0.123466633	0.123466633	8	0	0	1208161	259	Palms - Mar Vista - Del Rey	Yes	Above Moderate
LOS ANGELES	3321 S KEYSTONE AVE	90034	4314020004	Medium Residential	R3-1	0	54	0.17017056	Residential - Five or More Units or Apartments (Any Combination) - 4 Stories or Less	YES - Current	NO - Privately-Owned	Available	Not Used in Prior Housing Element	0.103310025	0	0	0.103310025	9	0	0	1208161	278	Palms - Mar Vista - Del Rey		Lower
LOS ANGELES	3329 S KEYSTONE AVE	90034	4314020005	Medium Residential	R3-1	0	54	0.170171265	Residential - Five or More Units or Apartments (Any Combination) - 4 Stories or Less	YES - Current	NO - Privately-Owned	Available	Not Used in Prior Housing Element	0	0	0.082482445	0.082482445	8	0	0	1208161	299	Palms - Mar Vista - Del Rey	Yes	Above Moderate
LOS ANGELES	3335 S KEYSTONE AVE	90034	4314020006	Medium Residential	R3-1	0	54	0.170170549	Residential - Five or More Units or Apartments (Any Combination) - 4 Stories or Less	YES - Current	NO - Privately-Owned	Available	Not Used in Prior Housing Element	0.103310025	0	0	0.103310025	9	0	0	1208161	320	Palms - Mar Vista - Del Rey		Lower
LOS ANGELES	3357 S KEYSTONE AVE	90034	4314020010	Medium Residential	R3-1	0	54	0.17017056	Residential - Five or More Units or Apartments (Any Combination) - 4 Stories or Less	YES - Current	NO - Privately-Owned	Available	Not Used in Prior Housing Element	0.143347573	0	0	0.143347573	7	0	0	1208161	396	Palms - Mar Vista - Del Rey		Lower
LOS ANGELES	3365 S KEYSTONE AVE	90034	4314020011	Medium Residential	R3-1	0	54	0.172180261	Residential - Five or More Units or Apartments (Any Combination) - 4 Stories or Less	YES - Current	NO - Privately-Owned	Available	Not Used in Prior Housing Element	0	0	0.15409925	0.15409925	9	0	0	1208161	412	Palms - Mar Vista - Del Rey	Yes	Above Moderate
LOS ANGELES	3371 S KEYSTONE AVE	90034	4314020012	Medium Residential	R3-1	0	54	0.172507147	Residential - Single Family Residence	YES - Current	NO - Privately-Owned	Available	Used in Prior Housing Element - Non-Vacant	1.429084492	0	0	1.429084492	1	0	0	1208161	429	Palms - Mar Vista - Del Rey		Lower
LOS ANGELES	10617 W WOODBINE ST	90034	4314020013	General Commercial	C2-1	0	108	0.106116629	Residential - Five or More Units or Apartments (Any Combination) - 4 Stories or Less	YES - Current	NO - Privately-Owned	Available	Not Used in Prior Housing Element	0	0	0.146826635	0.146826635	6	0	0	1208161	445	Palms - Mar Vista - Del Rey	Yes	Above Moderate
LOS ANGELES	3370 S OVERLAND AVE	90034	4314020016	General Commercial	C2-1	0	108	0.138819615	Residential - Double, Duplex, or Two Units - 4 Stories or Less	YES - Current	NO - Privately-Owned	Available	Not Used in Prior Housing Element	0	0	0.982737243	0.982737243	2	0	0	1208161	425	Palms - Mar Vista - Del Rey	Yes	Above Moderate
LOS ANGELES	3348 S OVERLAND AVE	90034	4314020019	General Commercial	C2-1	0	108	0.140835854	Commercial - Office Building - Two Stories	YES - Current	NO - Privately-Owned	Available	Used in Prior Housing Element - Non-Vacant	0.040766254	0	0	0.040766254	0	0	0	1208161	373	Palms - Mar Vista - Del Rey		Lower
LOS ANGELES	3351 S KEYSTONE AVE	90034	4314020025	Medium Residential	R3-1	0	54	0.170169449	Residential - Five or More Units or Apartments (Any Combination) - 4 Stories or Less	YES - Current	NO - Privately-Owned	Available	Not Used in Prior Housing Element	0.114462671	0	0	0.114462671	8	0	0	1208161	376	Palms - Mar Vista - Del Rey		Lower
LOS ANGELES	3320 S OVERLAND AVE	90034	4314020032	General Commercial	C2-1	0	108	0.139960453	Commercial - Commercial - Vacant Land	YES - Current	NO - Privately-Owned	Available	Not Used in Prior Housing Element	0.225504684	0	0	0.225504684	0	0	0	1208161	317	Palms - Mar Vista - Del Rey		Lower
LOS ANGELES	3340 S OVERLAND AVE	90034	4314020033	General Commercial	C2-1	0	108	0.277800064	Residential - Five or More Units or Apartments (Any Combination) - 4 Stories or Less	YES - Current	NO - Privately-Owned	Available	Not Used in Prior Housing Element	0	0	0.198428307	0.198428307	23	0	0	1208161	336	Palms - Mar Vista - Del Rey	Yes	Above Moderate
LOS ANGELES	3374 S OVERLAND AVE	90034	4314020034	General Commercial	C2-1	0	108	0.083793825	Residential - Five or More Units or Apartments (Any Combination) - 4 Stories or Less	YES - Current	NO - Privately-Owned	Available	Not Used in Prior Housing Element	0	0	0.103692933	0.103692933	5	0	0	1208161	457	Palms - Mar Vista - Del Rey	Yes	Above Moderate
LOS ANGELES	3378 S OVERLAND AVE	90034	4314020035	General Commercial	C2-1	0	108	0.080581395	Residential - Double, Duplex, or Two Units - 4 Stories or Less	YES - Current	NO - Privately-Owned	Available	Not Used in Prior Housing Element	0	0	0.57044484	0.57044484	2	0	0	1208161	476	Palms - Mar Vista - Del Rey	Yes	Above Moderate
LOS ANGELES	3350 S OVERLAND AVE	90034	4314020036	General Commercial	C2-1	0	108	0.135381858	Commercial - Commercial - Vacant Land	YES - Current	NO - Privately-Owned	Available	Not Used in Prior Housing Element	0.214936303	0	0	0.214936303	0	0	0	1208161	394	Palms - Mar Vista - Del Rey		Lower
LOS ANGELES	3366 S OVERLAND AVE	90034	4314020037	General Commercial	C2-1	0	108	0.135376264	Commercial - Commercial - Vacant Land	YES - Current	NO - Privately-Owned	Available	Not Used in Prior Housing Element	0.214936303	0	0	0.214936303	0	0	0	1208161	408	Palms - Mar Vista - Del Rey		Lower
LOS ANGELES	10618 W ROSE AVE	90034	4314020039	General Commercial	C2-1	0	108	0.095927841	Commercial - Shopping Center (Neighborhood, Community) - One Story	YES - Current	NO - Privately-Owned	Available	Used in Prior Housing Element - Non-Vacant	0.039898997	0	0	0.039898997	0	0	0	1208161	263	Palms - Mar Vista - Del Rey		Lower
LOS ANGELES	3300 S OVERLAND AVE	90034	4314020039	General Commercial	C2-1	0	108	0.1377462	Commercial - Shopping Center (Neighborhood, Community) - One Story	YES - Current	NO - Privately-Owned	Available	Used in Prior Housing Element - Non-Vacant	0.051643454	0	0	0.051643454	0	0	0	1208161	276	Palms - Mar Vista - Del Rey		Lower
LOS ANGELES	10610 W ROSE AVE	90034	4314020040	Medium Residential	R3-1	0	54	0.168100442	Residential - Five or More Units or Apartments (Any Combination) - 4 Stories or Less	YES - Current	NO - Privately-Owned	Available	Not Used in Prior Housing Element	0.092447288	0	0	0.092447288	8	0	0	1208161	224	Palms - Mar Vista - Del Rey		Lower
LOS ANGELES	3312 S OVERLAND AVE	90034	4314020041	General Commercial	C2-1	0	108	0.13539316	Commercial - Store Combination - Store and Residential Combination	YES - Current	NO - Privately-Owned	Available	Not Used in Prior Housing Element	0.03004519	0	0	0.03004519	2	0	0	1208161	294	Palms - Mar Vista - Del Rey		Lower
LOS ANGELES	3301 S MENTONE AVE	90034	4314021001	Neighborhood Commercial	C2-1	0	108	0.167914973	Commercial - Office Building - Office and Residential - One Story	YES - Current	NO - Privately-Owned	Available	Not Used in Prior Housing Element	0	0	0.021465586	0.021465586	7	0	0	1208161	140	Palms - Mar Vista - Del Rey	Yes	Above Moderate
LOS ANGELES	3307 S MENTONE AVE	90034	4314021002	Medium Residential	R3-1	0	54	0.172179059	Residential - Five or More Units or Apartments (Any Combination) - 4 Stories or Less	YES - Current	NO - Privately-Owned	Available	Not Used in Prior Housing Element	0	0	0.08144936	0.08144936	9	0	0	1208161	154	Palms - Mar Vista - Del Rey	Yes	Above Moderate
LOS ANGELES	3315 S MENTONE AVE	90034	4314021003	Medium Residential	R3-1	0	54	0.172180183	Residential - Five or More Units or Apartments (Any Combination) - 4 Stories or Less	YES - Current	NO - Privately-Owned	Available	Not Used in Prior Housing Element	0	0	0.063553715	0.063553715	9	0	0	1208161	174	Palms - Mar Vista - Del Rey	Yes	Above Moderate
LOS ANGELES	3321 S MENTONE AVE	90034	4314021004	Medium Residential	R3-1	0	54	0.172179082	Residential - Five or More Units or Apartments (Any Combination) - 4 Stories or Less	YES - Current	NO - Privately-Owned	Available	Not Used in Prior Housing Element	0.116111612	0	0	0.116111612	9	0	0	1208161	190	Palms - Mar Vista - Del Rey		Lower
LOS ANGELES	3339 S MENTONE AVE	90034	4314021006	Medium Residential	R3-1	0	54	0.172179082	Residential - Five or More Units or Apartments (Any Combination) - 4 Stories or Less	YES - Current	NO - Privately-Owned	Available	Not Used in Prior Housing Element	0	0	0.138746583	0.138746583	10	0	0	1208161	243	Palms - Mar Vista - Del Rey	Yes	Above Moderate

LOS ANGELES	3345 S MENTONE AVE	90034	4314021007	Medium Residential	R3-1	0	54	0.172178808	Residential - Five or More Units or Apartments (Any Combination) - 4 Stories or Less	YES - Current	NO - Privately-Owned	Available	Not Used in Prior Housing Element	0	0	0.171096146	0.171096146	8	0	0	1208161	261	Palms - Mar Vista - Del Rey		Yes	Above Moderate
LOS ANGELES	3351 S MENTONE AVE	90034	4314021008	Medium Residential	R3-1	0	54	0.172179909	Residential - Five or More Units or Apartments (Any Combination) - 4 Stories or Less	YES - Current	NO - Privately-Owned	Available	Not Used in Prior Housing Element	0	0	0.15409925	0.15409925	9	0	0	1208161	280	Palms - Mar Vista - Del Rey		Yes	Above Moderate
LOS ANGELES	3357 S MENTONE AVE	90034	4314021009	Medium Residential	R3-1	0	54	0.172180347	Residential - Five or More Units or Apartments (Any Combination) - 4 Stories or Less	YES - Current	NO - Privately-Owned	Available	Not Used in Prior Housing Element	0	0	0.063553715	0.063553715	9	0	0	1208161	301	Palms - Mar Vista - Del Rey		Yes	Above Moderate
LOS ANGELES	3363 S MENTONE AVE	90034	4314021010	Medium Residential	R3-1	0	54	0.172179909	Residential - Five or More Units or Apartments (Any Combination) - 4 Stories or Less	YES - Current	NO - Privately-Owned	Available	Not Used in Prior Housing Element	0	0	0.189910841	0.189910841	7	0	0	1208161	324	Palms - Mar Vista - Del Rey		Yes	Above Moderate
LOS ANGELES	3371 S MENTONE AVE	90034	4314021011	Medium Residential	R3-1	0	54	0.172439718	Residential - Five or More Units or Apartments (Any Combination) - 4 Stories or Less	YES - Current	NO - Privately-Owned	Available	Not Used in Prior Housing Element	0	0	0.189910841	0.189910841	7	0	0	1208161	342	Palms - Mar Vista - Del Rey		Yes	Above Moderate
LOS ANGELES	10525 W WOODBINE ST	90034	4314021012	Medium Residential	R3-1	0	54	0.172414793	Residential - Five or More Units or Apartments (Any Combination) - 4 Stories or Less	YES - Current	NO - Privately-Owned	Available	Not Used in Prior Housing Element	0	0	0.08144936	0.08144936	9	0	0	1208161	379	Palms - Mar Vista - Del Rey		Yes	Above Moderate
LOS ANGELES	3362 S KEYSTONE AVE	90034	4314021013	Medium Residential	R3-1	0	54	0.172103928	Residential - Five or More Units or Apartments (Any Combination) - 4 Stories or Less	YES - Current	NO - Privately-Owned	Available	Not Used in Prior Housing Element	0	0	0.08144936	0.08144936	9	0	0	1208161	360	Palms - Mar Vista - Del Rey		Yes	Above Moderate
LOS ANGELES	3356 S KEYSTONE AVE	90034	4314021014	Medium Residential	R3-1	0	54	0.172097161	Residential - Five or More Units or Apartments (Any Combination) - 4 Stories or Less	YES - Current	NO - Privately-Owned	Available	Not Used in Prior Housing Element	0	0	0.189910841	0.189910841	7	0	0	1208161	345	Palms - Mar Vista - Del Rey		Yes	Above Moderate
LOS ANGELES	3350 S KEYSTONE AVE	90034	4314021015	Medium Residential	R3-1	0	54	0.172091272	Residential - Five or More Units or Apartments (Any Combination) - 4 Stories or Less	YES - Current	NO - Privately-Owned	Available	Not Used in Prior Housing Element	0	0	0.189910841	0.189910841	7	0	0	1208161	327	Palms - Mar Vista - Del Rey		Yes	Above Moderate
LOS ANGELES	3344 S KEYSTONE AVE	90034	4314021016	Medium Residential	R3-1	0	54	0.17208423	Residential - Five or More Units or Apartments (Any Combination) - 4 Stories or Less	YES - Current	NO - Privately-Owned	Available	Not Used in Prior Housing Element	0	0	0.217394161	0.217394161	8	0	0	1208161	304	Palms - Mar Vista - Del Rey		Yes	Above Moderate
LOS ANGELES	3338 S KEYSTONE AVE	90034	4314021017	Medium Residential	R3-1	0	54	0.172078289	Residential - Double, Duplex, or Two Units - 4 Stories or Less	YES - Current	NO - Privately-Owned	Available	Used in Prior Housing Element - Non-Vacant	0	0	0.945028877	0.945028877	2	0	0	1208161	283	Palms - Mar Vista - Del Rey		Yes	Above Moderate
LOS ANGELES	3332 S KEYSTONE AVE	90034	4314021018	Medium Residential	R3-1	0	54	0.172071685	Residential - Five or More Units or Apartments (Any Combination) - 4 Stories or Less	YES - Current	NO - Privately-Owned	Available	Not Used in Prior Housing Element	0	0	0.15409925	0.15409925	9	0	0	1208161	267	Palms - Mar Vista - Del Rey		Yes	Above Moderate
LOS ANGELES	3326 S KEYSTONE AVE	90034	4314021019	Medium Residential	R3-1	0	54	0.172064917	Residential - Five or More Units or Apartments (Any Combination) - 4 Stories or Less	YES - Current	NO - Privately-Owned	Available	Not Used in Prior Housing Element	0	0	0.195928586	0.195928586	9	0	0	1208161	248	Palms - Mar Vista - Del Rey		Yes	Above Moderate
LOS ANGELES	3320 S KEYSTONE AVE	90034	4314021020	Medium Residential	R3-1	0	54	0.172059029	Residential - Five or More Units or Apartments (Any Combination) - 4 Stories or Less	YES - Current	NO - Privately-Owned	Available	Not Used in Prior Housing Element	0	0	0.15409925	0.15409925	9	0	0	1208161	229	Palms - Mar Vista - Del Rey		Yes	Above Moderate
LOS ANGELES	3314 S KEYSTONE AVE	90034	4314021021	Medium Residential	R3-1	0	54	0.172051987	Residential - Five or More Units or Apartments (Any Combination) - 4 Stories or Less	YES - Current	NO - Privately-Owned	Available	Not Used in Prior Housing Element	0	0	0.15409925	0.15409925	9	0	0	1208161	212	Palms - Mar Vista - Del Rey		Yes	Above Moderate
LOS ANGELES	3310 S KEYSTONE AVE	90034	4314021022	Medium Residential	R3-1	0	54	0.17204632	Residential - Five or More Units or Apartments (Any Combination) - 4 Stories or Less	YES - Current	NO - Privately-Owned	Available	Not Used in Prior Housing Element	0	0	0.138746583	0.138746583	10	0	0	1208161	194	Palms - Mar Vista - Del Rey		Yes	Above Moderate
LOS ANGELES	3302 S KEYSTONE AVE	90034	4314021023	Medium Residential	R3-1	0	54	0.172037736	Residential - Five or More Units or Apartments (Any Combination) - 4 Stories or Less	YES - Current	NO - Privately-Owned	Available	Not Used in Prior Housing Element	0	0	0.195928586	0.195928586	9	0	0	1208161	178	Palms - Mar Vista - Del Rey		Yes	Above Moderate
LOS ANGELES	3343 1/2 S MOTOR AVE	90034	4314022016	Neighborhood Commercial	MU(EC)	0		0.086147522	Commercial - Store Combination - Store and Residential Combination - One Story	YES - Current	NO - Privately-Owned	Available	Not Used in Prior Housing Element	0.093907116	0	0	0.093907116	2	0	0	1208161	146	Palms - Mar Vista - Del Rey			Lower
LOS ANGELES	3347 S MOTOR AVE	90034	4314022017	Neighborhood Commercial	MU(EC)	0		0.086148834	Commercial - Office Building - One Story	YES - Current	NO - Privately-Owned	Available	Not Used in Prior Housing Element	0.011942097	0	0	0.011942097	2	0	0	1208161	158	Palms - Mar Vista - Del Rey			Lower
LOS ANGELES	3351 S MOTOR AVE	90034	4314022018	Neighborhood Commercial	MU(EC)	0		0.086150211	Commercial - Parking Lot (Commercial Use Property) - Lots - Patron or Employee - One Story	YES - Current	NO - Privately-Owned	Available	Not Used in Prior Housing Element	0.026211011	0	0	0.026211011	0	0	0	1208161	166	Palms - Mar Vista - Del Rey			Lower
LOS ANGELES	3355 S MOTOR AVE	90034	4314022019	Neighborhood Commercial	MU(EC)	0		0.086150925	Commercial - Office Building - One Story	YES - Current	NO - Privately-Owned	Available	Used in Prior Housing Element - Non-Vacant	0.117243682	0	0	0.117243682	1	0	0	1208161	177	Palms - Mar Vista - Del Rey			Lower
LOS ANGELES	3359 S MOTOR AVE	90034	4314022019	Neighborhood Commercial	MU(EC)	0		0.086152302	Commercial - Office Building - One Story	YES - Current	NO - Privately-Owned	Available	Used in Prior Housing Element - Non-Vacant	0.117243682	0	0	0.117243682	1	0	0	1208161	185	Palms - Mar Vista - Del Rey			Lower
LOS ANGELES	3387 S MOTOR AVE	90034	4314022026	Neighborhood Commercial	MU(EC)	0		0.086158293	Commercial - Store - One Story	YES - Current	NO - Privately-Owned	Available	Not Used in Prior Housing Element	0.027983558	0	0	0.027983558	5	0	0	1208161	247	Palms - Mar Vista - Del Rey			Lower
LOS ANGELES	3391 S MOTOR AVE	90034	4314022026	Neighborhood Commercial	MU(EC)	0		0.086159852	Commercial - Store - One Story	YES - Current	NO - Privately-Owned	Available	Not Used in Prior Housing Element	0.027983558	0	0	0.027983558	5	0	0	1208161	257	Palms - Mar Vista - Del Rey			Lower
LOS ANGELES	3356 S MENTONE AVE	90034	4314022029	Medium Residential	R3-1	0	54	0.172179734	Residential - Five or More Units or Apartments (Any Combination) - 4 Stories or Less	YES - Current	NO - Privately-Owned	Available	Not Used in Prior Housing Element	0	0	0.210734558	0.210734558	6	0	0	1208161	253	Palms - Mar Vista - Del Rey		Yes	Above Moderate
LOS ANGELES	3350 S MENTONE AVE	90034	4314022030	Medium Residential	R3-1	0	54	0.172180835	Residential - Four Units (Any Combination) - 4 Stories or Less	YES - Current	NO - Privately-Owned	Available	Not Used in Prior Housing Element	0	0	0.773762941	0.773762941	4	0	0	1208161	233	Palms - Mar Vista - Del Rey		Yes	Above Moderate
LOS ANGELES	3344 S MENTONE AVE	90034	4314022031	Medium Residential	R3-1	0	54	0.172179019	Residential - Five or More Units or Apartments (Any Combination) - 4 Stories or Less	YES - Current	NO - Privately-Owned	Available	Not Used in Prior Housing Element	0	0	0.15409925	0.15409925	9	0	0	1208161	214	Palms - Mar Vista - Del Rey		Yes	Above Moderate
LOS ANGELES	3338 S MENTONE AVE	90034	4314022032	Medium Residential	R3-1	0	54	0.172180835	Residential - Five or More Units or Apartments (Any Combination) - 4 Stories or Less	YES - Current	NO - Privately-Owned	Available	Not Used in Prior Housing Element	0	0	0.171096146	0.171096146	8	0	0	1208161	198	Palms - Mar Vista - Del Rey		Yes	Above Moderate
LOS ANGELES	3332 S MENTONE AVE	90034	4314022033	Medium Residential	R3-1	0	54	0.172180835	Residential - Five or More Units or Apartments (Any Combination) - 4 Stories or Less	YES - Current	NO - Privately-Owned	Available	Not Used in Prior Housing Element	0	0	0.217394161	0.217394161	8	0	0	1208161	182	Palms - Mar Vista - Del Rey		Yes	Above Moderate
LOS ANGELES	3314 S MENTONE AVE	90034	4314022035	Medium Residential	R3-1	0	54	0.172179734	Residential - Five or More Units or Apartments (Any Combination) - 4 Stories or Less	YES - Current	NO - Privately-Owned	Available	Not Used in Prior Housing Element	0	0	0.15409925	0.15409925	9	0	0	1208161	124	Palms - Mar Vista - Del Rey		Yes	Above Moderate
LOS ANGELES	10424 W NATIONAL BLVD	90034	4314022037	Neighborhood Commercial	C2-1	0	108	0.137744878	Commercial - Store - One Story	YES - Current	NO - Privately-Owned	Available	Not Used in Prior Housing Element	0.03571438	0	0	0.03571438	9	0	0	1208161	86	Palms - Mar Vista - Del Rey			Lower
LOS ANGELES	3363 S MOTOR AVE	90034	4314022038	Neighborhood Commercial	MU(EC)	0		0.086154021	Commercial - Store Combination - Store and Residential Combination - One Story	YES - Current	NO - Privately-Owned	Available	Used in Prior Housing Element - Non-Vacant	0.108897237	0	0	0.108897237	3	0	0	1208161	193	Palms - Mar Vista - Del Rey			Lower
LOS ANGELES	3367 S MOTOR AVE	90034	4314022038	Neighborhood Commercial	MU(EC)	0		0.08615358	Commercial - Store Combination - Store and Residential Combination - One Story	YES - Current	NO - Privately-Owned	Available	Used in Prior Housing Element - Non-Vacant	0.108897237	0	0	0.108897237	3	0	0	1208161	202	Palms - Mar Vista - Del Rey			Lower
LOS ANGELES	3371 S MOTOR AVE	90034	4314022038	Neighborhood Commercial	MU(EC)	0		0.086154602	Commercial - Store Combination - Store and Residential Combination - One Story	YES - Current	NO - Privately-Owned	Available	Used in Prior Housing Element - Non-Vacant	0.108897237	0	0	0.108897237	3	0	0	1208161	211	Palms - Mar Vista - Del Rey			Lower
LOS ANGELES	3375 S MOTOR AVE	90034	4314022044	Neighborhood Commercial	MU(EC)	0		0.084435268	Commercial - Office Building - One Story	YES - Current	NO - Privately-Owned	Available	Not Used in Prior Housing Element	0.013210098	0	0	0.013210098	3	0	0	1208161	221	Palms - Mar Vista - Del Rey			Lower
LOS ANGELES	3379 S MOTOR AVE	90034	4314022045	Neighborhood Commercial	MU(EC)	0		0.084436258	Commercial - Parking Lot (Commercial Use Property) - Lots - Patron or Employee - One Story	YES - Current	NO - Privately-Owned	Available	Not Used in Prior Housing Element	0.026211011	0	0	0.026211011	0	0	0	1208161	228	Palms - Mar Vista - Del Rey			Lower
LOS ANGELES	3383 S MOTOR AVE	90034	4314022046	Neighborhood Commercial	MU(EC)	0		0.084436834	Commercial - Parking Lot (Commercial Use Property) - Lots - Patron or Employee - One Story	YES - Current	NO - Privately-Owned	Available	Not Used in Prior Housing Element	0.026211011	0	0	0.026211011	0	0	0	1208161	238	Palms - Mar Vista - Del Rey			Lower
LOS ANGELES	3363 S VINTON AVE	90034	4314023004	Neighborhood Commercial	MU(EC)	0		0.17217952	Residential - Five or More Units or Apartments (Any Combination) - 4 Stories or Less	YES - Current	NO - Privately-Owned	Available	Not Used in Prior Housing Element	0	0	0.175322688	0.175322688	9	0	0	1208161	75	Palms - Mar Vista - Del Rey		Yes	Above Moderate
LOS ANGELES	3369 S VINTON AVE	90034	4314023005	Neighborhood Commercial	MU(EC)	0		0.172180904	Residential - Five or More Units or Apartments (Any Combination) - 4 Stories or Less	YES - Current	NO - Privately-Owned	Available	Not Used in Prior Housing Element	0	0	0.175322688	0.175322688	9	0	0	1208161	95	Palms - Mar Vista - Del Rey		Yes	Above Moderate
LOS ANGELES	3375 S VINTON AVE	90034	4314023006	Neighborhood Commercial	MU(EC)	0		0.157923668	Residential - Five or More Units or Apartments (Any Combination) - 4 Stories or Less	YES - Current	NO - Privately-Owned	Available	Not Used in Prior Housing Element	0	0	0.176063991	0.176063991	9	0	0	1208161	115	Palms - Mar Vista - Del Rey		Yes	Above Moderate
LOS ANGELES		4314023007		Neighborhood Commercial	MU(EC)	0		0.014256644	Residential - Single Family Residence - Vacant Land	YES - Current	NO - Privately-Owned	Available	Not Used in Prior Housing Element	0	0	0.416222286	0.416222286	0	0	0	1208161	147	Palms - Mar Vista - Del Rey			Above Moderate
LOS ANGELES	3392 S MOTOR AVE	90034	4314023010	Neighborhood Commercial	MU(EC)	0		0.086089972	Commercial - Store - One Story	YES - Current	NO - Privately-Owned	Available	Not Used in Prior Housing Element	0.126213419	0	0	0.126213419	0	0	0	1208161	204	Palms - Mar Vista - Del Rey			Lower
LOS ANGELES	3384 S MOTOR AVE	90034	4314023011	Neighborhood Commercial	MU(EC)	0		0.086090784	Industrial - Light Manufacturing - One Story	YES - Current	NO - Privately-Owned	Available	Used in Prior Housing Element - Non-Vacant	0.145596665	0	0	0.145596665	0	0	0	1208161	187	Palms - Mar Vista - Del Rey			Lower
LOS ANGELES	3388 1/2 S MOTOR AVE	90034	4314023011	Neighborhood Commercial	MU(EC)	0		0.086088155	Industrial - Light Manufacturing - One Story	YES - Current	NO - Privately-Owned	Available	Used in Prior Housing Element - Non-Vacant	0.145596665	0	0	0.145596665	0	0	0	1208161	195	Palms - Mar Vista - Del Rey			Lower
LOS ANGELES	3380 S MOTOR AVE	90034	4314023012	Neighborhood Commercial	MU(EC)	0		0.086089779	Commercial - Store Combination - Store and Office Combination - One Story	YES - Current	NO - Privately-Owned	Available	Not Used in Prior Housing Element	0.04108232	0	0	0.04108232	0	0	0	1208161	179	Palms - Mar Vista - Del Rey			Lower
LOS ANGELES	3372 S MOTOR AVE	90034	4314023013	Neighborhood Commercial	MU(EC)	0		0.086089972	Commercial - Store - One Story	YES - Current	NO - Privately-Owned	Available	Used in Prior Housing Element - Non-Vacant	0.04108232	0	0	0.04108232	0	0	0	1208161	160	Palms - Mar Vista - Del Rey			Lower
LOS ANGELES	3376 S MOTOR AVE	90034	4314023013	Neighborhood Commercial	MU(EC)	0		0.086090784	Commercial - Store - One Story	YES - Current	NO - Privately-Owned	Available	Used in Prior Housing Element - Non-Vacant	0.04108232	0	0	0.04108232	0	0	0	1208161	169	Palms - Mar Vista - Del Rey			Lower
LOS ANGELES	3364 S MOTOR AVE	90034	4314023014	Neighborhood Commercial	MU(EC)	0		0.086090784	Industrial - Warehousing, Distribution, Storage - Warehousing, Distribution, Under 10,000 SF - One Story	YES - Current	NO - Privately-Owned	Available	Used in Prior Housing Element - Non-Vacant	0.047610918	0	0	0.047610918	0	0	0	1208161	139	Palms - Mar Vista - Del Rey			Lower
LOS ANGELES	3368 S MOTOR AVE	90034	4314023014	Neighborhood Commercial	MU(EC)	0		0.086087813	Industrial - Warehousing, Distribution, Storage - Warehousing, Distribution, Under 10,000 SF - One Story	YES - Current	NO - Privately-Owned	Available	Used in Prior Housing Element - Non-Vacant	0.047610918	0	0	0.047610918	0	0	0	1208161	148	Palms - Mar Vista - Del Rey			Lower
LOS ANGELES	3356 S MOTOR AVE	90034	4314023015	Neighborhood Commercial	MU(EC)	0		0.086089972	Industrial - Light Manufacturing - One Story	YES - Current	NO - Privately-Owned	Available	Used in Prior Housing Element - Non-Vacant	0.047610918	0	0	0.047610918	0	0	0	1208161	120	Palms - Mar Vista - Del Rey			Lower
LOS ANGELES	3360 S MOTOR AVE	90034	4314023015	Neighborhood Commercial	MU(EC)	0		0.086089972	Industrial - Light Manufacturing - One Story	YES - Current	NO - Privately-Owned	Available	Used in Prior Housing Element - Non-Vacant	0.047610918	0	0	0.047610918	0	0	0	1208161	131	Palms - Mar Vista - Del Rey			Lower
LOS ANGELES	3340 S MOTOR AVE	90034	4314023016	Neighborhood Commercial	MU(EC)	0		0.086088967	Industrial - Warehousing, Distribution, Storage - Warehousing, Distribution, Under 10,000 SF - One Story	YES - Current	NO - Privately-Owned	Available	Used in Prior Housing Element - Non-Vacant	0.047610918	0	0	0.047610918	0	0	0	1208161	80	Palms - Mar Vista - Del Rey			Lower
LOS ANGELES	3344 S MOTOR AVE	90034	4314023016	Neighborhood Commercial	MU(EC)	0		0.086089972	Industrial - Warehousing, Distribution, Storage - Warehousing, Distribution, Under 10,000 SF - One Story	YES - Current	NO - Privately-Owned	Available	Used in Prior Housing Element - Non-Vacant	0.047610918	0	0	0.047610918	0	0	0	1208161	92	Palms - Mar Vista - Del Rey			Lower
LOS ANGELES	3348 S MOTOR AVE	90034	4314023016	Neighborhood Commercial	MU(EC)	0		0.086090784	Industrial - Warehousing, Distribution, Storage - Warehousing, Distribution, Under 10,000 SF - One Story	YES - Current	NO - Privately-Owned	Available	Used in Prior Housing Element - Non-Vacant	0.047610918	0	0	0.047610918	0	0	0	1208161	101	Palms - Mar Vista - Del Rey			Lower
LOS ANGELES	3352 S MOTOR AVE	90034	4314023016	Neighborhood Commercial	MU(EC)	0		0.086088967	Industrial - Warehousing, Distribution, Storage - Warehousing, Distribution, Under 10,000 SF - One Story	YES - Current	NO - Privately-Owned	Available	Used in Prior Housing Element - Non-Vacant	0.047610918	0	0	0.047610918	0	0	0	1208161	113	Palms - Mar Vista - Del Rey			Lower
LOS ANGELES	3332 S MOTOR AVE	90034	4314023017	Neighborhood Commercial	MU(EC)	0		0.086089779	Commercial - Office Building - One Story	YES - Current	NO - Privately-Owned	Available	Used in Prior Housing Element - Non-Vacant	0.126213419	0	0	0.126213419	0	0	0	1208161	62	Palms - Mar Vista - Del Rey			Lower
LOS ANGELES	3336 S MOTOR AVE	90034	4314023017	Neighborhood Commercial	MU(EC)	0		0.086089779	Commercial - Office Building - One Story	YES - Current	NO - Privately-Owned	Available	Used in Prior Housing Element - Non-Vacant	0.126213419	0	0	0.126213419	0	0	0	1208161	70	Palms - Mar Vista - Del Rey			Lower
LOS ANGELES	3324 S MOTOR AVE	90034	4314023018	Neighborhood Commercial	MU(EC)	0		0.086089972	Industrial - Light Manufacturing - One Story	YES - Current	NO - Privately-Owned	Available	Used in Prior Housing Element - Non-Vacant	0.515078336	0	0	0.515078336	0	0	0	1208161	40	Palms - Mar Vista - Del Rey			Lower
LOS ANGELES	3328 S MOTOR AVE	90034	4314023018	Neighborhood Commercial	MU(EC)	0		0.08608963	Industrial - Light Manufacturing - One Story	YES - Current	NO - Privately-Owned	Available	Used in Prior Housing Element - Non-Vacant	0.515078336	0	0	0.515078336	0	0	0	1208161	49	Palms - Mar Vista - Del Rey			Lower
LOS ANGELES	3300 S MOTOR AVE	90034	4314023021	Neighborhood Commercial	MU(EC)	0		0.029690752	Commercial - Store - One Story	YES - Current	NO - Privately-Owned	Available	Not Used in Prior Housing Element	0	0	0.046627039	0.046627039	0	0	0	1208161	17	Palms - Mar Vista - Del Rey			Above Moderate
LOS ANGELES	3304 S MOTOR AVE	90034	4314023021	Neighborhood Commercial	MU(EC)	0		0.057245645	Commercial - Store - One Story	YES - Current	NO - Privately-Owned	Available	Not Used in Prior Housing Element	0.038644549	0	0	0.038644549	0	0	0	1208161	19	Palms - Mar Vista - Del Rey			Lower
LOS ANGELES		4314023021		Neighborhood Commercial	MU(EC)	0		0.012639578	Commercial - Store - One Story	YES - Current	NO - Privately-Owned	Available	Not Used in Prior Housing Element	0	0	0.006842478	0.006842478	0	0	0	1208161	23	Palms - Mar Vista - Del Rey			Above Moderate
LOS ANGELES	10223 W WOODBINE ST	90034	4314023024	Neighborhood Commercial	MU(EC)	0		0.172178968	Residential - Single Family Residence - Vacant Land	YES - Current	NO - Privately-Owned	Available	Not Used in Prior Housing Element	0.35233838	0	0	0.35233838	4	0	0	1208161	104	Palms - Mar Vista - Del Rey			Lower
LOS ANGELES	10234 W NATIONAL BLVD	90034	4314023031	Neighborhood Commercial	MU(EC)	0		0.251212421	Commercial - Office Building - Office and Residential - One Story	YES - Current	NO - Privately-Owned	Available	Not Used in Prior Housing Element	0.106712275	0	0	0.106712275	3	0	0	1208161	45	Palms - Mar Vista - Del Rey			Lower
LOS ANGELES	3314 S MOTOR AVE	90034	4314023034	Neighborhood Commercial	MU(EC)	0		0.085880795	Industrial - Light Manufacturing - One Story	YES - Current	NO - Privately-Owned	Available	Not Used in Prior Housing Element	0.047610918	0	0	0.047610918	0	0	0	1208161	30	Palms - Mar Vista - Del Rey			Lower
LOS ANGELES	3320 S MOTOR AVE	90034	4314023034	Neighborhood Commercial	MU(EC)	0		0.086089169	Industrial - Light Manufacturing - One Story	YES - Current	NO - Privately-Owned	Available	Not Used in Prior Housing Element	0.047610918	0	0	0.047610918	0	0	0	1208161	36	Palms - Mar Vista - Del Rey			Lower
LOS ANGELES	3308 S MOTOR AVE	90034	4314023035	Neighborhood Commercial	MU(EC)	0		0.054730722	Commercial - Store - One Story	YES - Current	NO - Privately-Owned	Available	Not Used in Prior Housing Element	0.092956297	0	0	0.092956297	0	0	0	1208161	24	Palms - Mar Vista - Del Rey			Lower
LOS ANGELES	3310 S MOTOR AVE	90034	4314023035	Neighborhood Commercial	MU(EC)	0		0.078218167	Commercial - Store - One Story	YES - Current	NO - Privately-Owned	Available	Not Used in Prior Housing Element	0.109852669	0	0	0.109852669	0	0	0	1208161	25	Palms - Mar Vista - Del Rey			Lower
LOS ANGELES	10520 W VALPARAISO ST	90034	4314025002	High Medium Residential	R3-1	0	54	0.099485199	Residential - Double, Duplex, or Two Units - 4 Stories or Less	YES - Current	NO - Privately-Owned	Available	Not Used in Prior Housing Element	0	0	0.399644911	0.399644911	2	0	0	1238161	964	Palms - Mar Vista - Del Rey		Yes	Above Moderate
LOS ANGELES	10610 W VALPARAISO ST	90034	4314025003	High Medium Residential	R3-1	0	54	0.071672452	Residential - Single Family Residence	YES - Current	NO - Privately-Owned	Available	Not Used in Prior Housing Element	0	0	0.137054849	0.137054849	1	3*	3*	1238161	997	Palms - Mar Vista - Del Rey			Above Moderate
LOS ANGELES	3258 S OVERLAND AVE	90034	4314025015	High Medium Residential	R3-1	0	54	0.144767533	Residential - Single Family Residence	YES - Current	NO - Privately-Owned	Available	Used in Prior Housing Element - Non-Vacant	0.923356473	0	0	0.923356473	1	0	0	1208161	97	Palms - Mar Vista - Del Rey			Lower
LOS ANGELES	10621 W ROSE AVE	90034	4314025019	Medium Residential	R3-1	0	54	0.11363849	Residential - Double, Duplex, or Two Units - 4 Stories or Less	YES - Current	NO - Privately-Owned	Available	Not Used in Prior Housing Element	0	0	0.471837282	0.471837282	2	0	0	1208161	206	Palms - Mar Vista - Del Rey		Yes	Above Moderate
LOS ANGELES	10617 W ROSE AVE	90034	4314025020	Medium Residential	R3-1	0	54	0.113638168	Residential - Double, Duplex, or Two Units - 4 Stories or Less	YES - Current	NO - Privately-Owned	Available	Not Used in Prior Housing Element	0	0	0.471837282	0.471837282	2	0	0	1208161	199	Palms - Mar Vista - Del Rey		Yes	Above Moderate
LOS ANGELES	10603 W ROSE AVE	90034	4314025023	Medium Residential	R3-1	0	54	0.113638639	Residential - Three Units (Any Combination) - 4 Stories or Less	YES - Current	NO - Privately-Owned	Available	Not Used in Prior Housing Element	0	0	0.409332466	0.409332466	3	0	0	1208161	167	Palms - Mar Vista - Del Rey		Yes	Above Moderate
LOS ANGELES	10601 W ROSE AVE	90034	4314025024	Medium Residential	R3-1	0	54	0.11363765	Residential - Single Family Residence	YES - Current	NO - Privately-Owned	Available	Used in Prior Housing Element - Non-Vacant	0.742970896	0	0	0.742970896	1	0	0	1208161	157	Palms - Mar Vista - Del Rey			Lower
LOS ANGELES	10515 W ROSE AVE	90034	4314025029	Neighborhood Commercial	C2-1	0	108	0.121169062	Residential - Single Family Residence	YES - Current	NO - Privately-Owned	Available	Not Used in Prior Housing Element	1.885164279	0	0	1.885164279	1	0	0	1208161	96	Palms - Mar Vista - Del Rey			Lower
LOS ANGELES	10503 W ROSE AVE	90034	4314025030	Neighborhood Commercial	C2-1	0	108	0.121215326	Residential - Single Family Residence	YES - Current	NO - Privately-Owned	Available	Not Used in Prior Housing Element	1.885164279	0	0	1.885164279	1	0	0	1208161	83	Palms - Mar Vista - Del Rey			Lower
LOS ANGELES	10458 W NATIONAL BLVD	90034	4314025031	Neighborhood Commercial	C2-1	0	108	0.139153818	Commercial - Store Combination - Store and Residential Combination - One Story	YES - Current	NO - Privately-Owned	Available	Not Used in Prior Housing Element	0.047917046	0	0	0.047917046	7	0	0	1208161	71	Palms - Mar Vista - Del Rey			Lower
LOS ANGELES	3242 S OVERLAND AVE	90034	4314025044	Medium Residential	R3-1	0	54	0.523771674	Residential - Five or More Units or Apartments (Any Combination) - 4 Stories or Less	YES - Current	NO - Privately-Owned	Available	Not Used in Prior Housing Element	0	0	0.335495549	0.335495549	16	0	0	1208161	47	Palms - Mar Vista - Del Rey		Yes	Above Moderate
LOS ANGELES	3276 S OVERLAND AVE	90034	4314025045

LOS ANGELES	10612 W NATIONAL BLVD	90034	4314026058	General Commercial	C2-1VL	0	108	0.130752841	Commercial - Restaurant, Cocktail Lounge - Restaurant, Cocktail Lounge, Tavern - One Story	YES - Current	NO - Privately-Owned	Available	Not Used in Prior Housing Element	0.118596386	0	0	0.118596386	0	0	0	1238161	849	Palms - Mar Vista - Del Rey			Lower				
LOS ANGELES			4314026058	General Commercial	C2-1VL	0	108	0.105118924	Commercial - Restaurant, Cocktail Lounge - Restaurant, Cocktail Lounge, Tavern - One Story	YES - Current	NO - Privately-Owned	Available	Not Used in Prior Housing Element	0.102557389	0	0	0.102557389	0	0	0	1238161	846	Palms - Mar Vista - Del Rey			Lower				
LOS ANGELES	3231 S CHEVIOT VISTA PL	90034	4314026RK	Medium Residential	R3-1	0	54	0.390660363	Residential - Single Family Residence - Condominium	YES - Current	NO - Privately-Owned	Available	Not Used in Prior Housing Element	0.137392133	0	0	0.137392133	22	0	0	1238161	926	Palms - Mar Vista - Del Rey			Lower				
LOS ANGELES	17710 W ROSCOE BLVD	91325	2101001028	General Commercial	C2-1VL	0	108	1.269322736	Commercial - Store - One Story	YES - Current	NO - Privately-Owned	Available	Not Used in Prior Housing Element	0.339538599	0	0	0.339538599	1	0	0	1928129	324	Reseda - West Van Nuys			Lower				
LOS ANGELES	8200 N RESEDA BLVD	91335	2102001014	Neighborhood Office Commercial	(Q)C2-1L	0	108	0.128391773	Commercial - Professional Building - Medical Dental Building - One Story	YES - Current	NO - Privately-Owned	Available	Not Used in Prior Housing Element	4.11856631	0	0	4.11856631	0	0	0	1928125	687	Reseda - West Van Nuys			Lower				
LOS ANGELES	18350 W ROSCOE BLVD	91325	2102001015	Community Commercial	R4-1L	0	108	0.561669063	Commercial - Professional Building - Medical Dental Building - 6 to 13 Stories	YES - Current	NO - Privately-Owned	Available	Not Used in Prior Housing Element	0.226553263	0	0	0.226553263	0	0	0	1928125	686	Reseda - West Van Nuys			Lower				
LOS ANGELES	18460 W ROSCOE BLVD	91325	2102001018	Community Commercial	(Q)C2-1L	0	108	0.874335951	Commercial - Professional Building - Medical Dental Building - One Story	YES - Current	NO - Privately-Owned	Available	Not Used in Prior Housing Element	0.028305266	0	0	0.028305266	1	0	0	1928125	934	Reseda - West Van Nuys			Lower				
LOS ANGELES	18418 W ROSCOE BLVD	91325	2102001019	Community Commercial	(Q)C2-1L	0	108	1.222424249	Commercial - Professional Building - Medical Dental Building - One Story	YES - Current	NO - Privately-Owned	Available	Not Used in Prior Housing Element	0.225872829	0	0	0.225872829	0	0	0	1928125	935	Reseda - West Van Nuys			Lower				
LOS ANGELES	18440 W ROSCOE BLVD	91325	2102001020	Community Commercial	(Q)C2-1L	0	108	2.509051642	Commercial - Professional Building - Medical Dental Building - One Story	YES - Current	NO - Privately-Owned	Available	Not Used in Prior Housing Element	1.056354227	0	0	1.056354227	0	0	0	1928125	936	Reseda - West Van Nuys			Lower				
LOS ANGELES	18420 W ROSCOE BLVD	91325	2102001021	Community Commercial	(Q)C2-1L	0	108	0.918128221	Commercial - Professional Building - Medical Dental Building - One Story	YES - Current	NO - Privately-Owned	Available	Not Used in Prior Housing Element	0.17853437	0	0	0.17853437	0	0	0	1928125	937	Reseda - West Van Nuys			Lower				
LOS ANGELES			2102014039	Low Residential	RS-1	0	1 unit per lot	0.005009102	Residential - Single Family Residence - Vacant Land	YES - Current	NO - Privately-Owned	Available	Not Used in Prior Housing Element	0	0	0.029914463	0.029914463	0	0	0	1898125	444	Reseda - West Van Nuys			Above Moderate				
LOS ANGELES			2102014052	Low Residential	RS-1, RA-1	0	1 unit per lot	0.010027015	Residential - Single Family Residence - Vacant Land	YES - Current	NO - Privately-Owned	Available	Not Used in Prior Housing Element	0	0	0.030140689	0.030140689	0	0	0	1898125	958	Reseda - West Van Nuys			Above Moderate				
LOS ANGELES	7928 N RESEDA BLVD	91335	2102015002	Medium Residential	R3-1	0	54	0.766304517	Residential - Five or More Units or Apartments (Any Combination) - 4 Stories or Less - Pool	YES - Current	NO - Privately-Owned	Available	Not Used in Prior Housing Element	0.138683248	0	0	0.138683248	42	0	0	1898125	433	Reseda - West Van Nuys			Lower				
LOS ANGELES	7900 N RESEDA BLVD	91335	2102015034	Medium Residential	R3-1	0	54	0.694815118	Residential - Five or More Units or Apartments (Any Combination) - 4 Stories or Less - Pool	YES - Current	NO - Privately-Owned	Available	Not Used in Prior Housing Element	0	0	0.209247685	0.209247685	43	0	0	1898125	487	Reseda - West Van Nuys	Yes		Above Moderate				
LOS ANGELES	7954 N RESEDA BLVD	91335	2102015045	Medium Residential	R3-1	0	54	1.530568158	Residential - Five or More Units or Apartments (Any Combination) - 4 Stories or Less - Pool	YES - Current	NO - Privately-Owned	Available	Not Used in Prior Housing Element	0.224087761	0	0	0.224087761	58	0	0	1898125	367	Reseda - West Van Nuys			Lower				
LOS ANGELES			2102015079	Low Residential	R1-1	0	1 unit per lot	0.008003395	Residential - Single Family Residence - Vacant Land	YES - Current	NO - Privately-Owned	Available	Not Used in Prior Housing Element	0	0	0.029914463	0.029914463	0	0	0	1898125	1000	Reseda - West Van Nuys			Above Moderate				
LOS ANGELES	7947 N KEER DR	91335	2102015088	Low Medium I Residential	(T)(Q)RD4-1	0	10	0.107522149	Residential - Single Family Residence - Small Lot	YES - Current	NO - Privately-Owned	Available	Not Used in Prior Housing Element	0	0	0.008790728	0.008790728	1	1*	1*	1898125	1015	Reseda - West Van Nuys			Above Moderate				
LOS ANGELES	7933 N KEER DR	91335	2102015095	Low Medium I Residential	(T)(Q)RD4-1	0	10	0.143047906	Residential - Single Family Residence - Small Lot	YES - Current	NO - Privately-Owned	Available	Not Used in Prior Housing Element	0	0	0.007072312	0.007072312	1	1*	1*	1898125	1022	Reseda - West Van Nuys			Above Moderate				
LOS ANGELES	7946 N KEER DR	91335	2102015096	Low Medium I Residential	(T)(Q)RD4-1	0	10	0.107637271	Residential - Single Family Residence - Small Lot	YES - Current	NO - Privately-Owned	Available	Not Used in Prior Housing Element	0	0	0.008790728	0.008790728	1	1*	1*	1898125	1023	Reseda - West Van Nuys			Above Moderate				
LOS ANGELES	7932 N KEER DR	91335	2102015103	Low Medium I Residential	(T)(Q)RD4-1	0	10	0.142962161	Residential - Single Family Residence - Small Lot	YES - Current	NO - Privately-Owned	Available	Not Used in Prior Housing Element	0	0	0.007072312	0.007072312	1	1*	1*	1898125	1030	Reseda - West Van Nuys			Above Moderate				
LOS ANGELES	18419 W ARMINTA ST	91335	2102015RK	Low Residential	(Q)RD6-1	0	7	1.000217002	Residential - Single Family Residence - Condominium	YES - Current	NO - Privately-Owned	Available	Not Used in Prior Housing Element	0	0.146952157	0	0.146952157	6	0	0	1898125	436	Reseda - West Van Nuys			Moderate				
LOS ANGELES	18448 W ARMINTA ST	91335	2102016045	Medium Residential	R3-1	0	54	0.764164939	Residential - Five or More Units or Apartments (Any Combination) - 4 Stories or Less - Pool	YES - Current	NO - Privately-Owned	Available	Not Used in Prior Housing Element	0	0	0.077651393	0.077651393	40	0	0	1898125	524	Reseda - West Van Nuys	Yes		Above Moderate				
LOS ANGELES	7800 N RESEDA BLVD	91335	2102016084	Medium Residential	R3-1	0	54	0.891979366	Institutional - Church - One Story	YES - Current	NO - Privately-Owned	Available	Used in Prior Housing Element - Non-Vacant	0.14832528	0	0	0.14832528	1	0	0	1898125	947	Reseda - West Van Nuys			Lower				
LOS ANGELES			2102017028	Low Residential	(T)R1-1	0	1 unit per lot	0.206709425	Institutional - Church - One Story	YES - Current	NO - Privately-Owned	Available	Not Used in Prior Housing Element	0	0	0.000272137	0.000272137	0	0	0	1898125	951	Reseda - West Van Nuys			Above Moderate				
LOS ANGELES	7843 N LINDLEY AVE	91335	2102017059	Low Residential	(T)R1-1	0	1 unit per lot	0.189920372	Residential - Single Family Residence - Vacant Land	YES - Current	NO - Privately-Owned	Available	Not Used in Prior Housing Element	0	0	0.030140689	0.030140689	0	0	0	1898125	594	Reseda - West Van Nuys			Above Moderate				
LOS ANGELES	18401 W KESWICK ST	91335	2102021033	Low Medium I Residential	(Q)RD3-1	0	14	1.00026227	Institutional - Church - One Story	YES - Current	NO - Privately-Owned	Available	Not Used in Prior Housing Element	0	0.071194071	0	0.071194071	1	0	0	1898125	852	Reseda - West Van Nuys			Moderate				
LOS ANGELES	18335 W KESWICK ST	91335	2102021076	Low Medium I Residential	(Q)RD3-1	0	14	0.628238945	Residential - Single Family Residence	YES - Current	NO - Privately-Owned	Available	Not Used in Prior Housing Element	0	0.495017922	0	0.495017922	1	0	0	1898125	853	Reseda - West Van Nuys			Moderate				
LOS ANGELES	7741 N CANBY AVE	91335	2102021083	Low Residential	R1-1	0	1 unit per lot	0.121162081	Residential - Single Family Residence	YES - Current	NO - Privately-Owned	Available	Not Used in Prior Housing Element	0	0	0.003777897	0.003777897	0	0	0	1898125	812	Reseda - West Van Nuys			Above Moderate				
LOS ANGELES	8222 N ETIWANDA AVE	91335	2102022029	Low Residential	R1-1	0	1 unit per lot	0.136808846	Residential - Single Family Residence - Vacant Land	YES - Current	NO - Privately-Owned	Available	Not Used in Prior Housing Element	0	0	0.029914463	0.029914463	0	0	0	1928125	726	Reseda - West Van Nuys			Above Moderate				
LOS ANGELES	18100 W ROSCOE BLVD	91325	2102024022	Medium Residential	R3-1	0	54	0.32095624	Residential - Five or More Units or Apartments (Any Combination) - 4 Stories or Less - Pool	YES - Current	NO - Privately-Owned	Available	Not Used in Prior Housing Element	0	0	0.21969384	0.21969384	25	0	0	1928125	673	Reseda - West Van Nuys	Yes		Above Moderate				
LOS ANGELES	18112 W ROSCOE BLVD	91325	2102024022	Medium Residential	R3-1	0	54	0.370498625	Residential - Five or More Units or Apartments (Any Combination) - 4 Stories or Less - Pool	YES - Current	NO - Privately-Owned	Available	Not Used in Prior Housing Element	0	0	0.242296517	0.242296517	25	0	0	1928125	674	Reseda - West Van Nuys	Yes		Above Moderate				
LOS ANGELES	8227 N RESEDA BLVD	91335	2103005018	Community Commercial	C2-1L	0	108	0.390191189	Commercial - Professional Building - Medical Dental Building - One Story	YES - Current	NO - Privately-Owned	Available	Not Used in Prior Housing Element	0.117620414	0	0	0.117620414	1	0	0	1928125	720	Reseda - West Van Nuys			Lower				
LOS ANGELES	18546 W ROSCOE BLVD	91324	2103005052	Community Commercial	(Q)C2-1L	0	108	0.693883742	Commercial - Professional Building - One Story	YES - Current	NO - Privately-Owned	Available	Not Used in Prior Housing Element	0.063375338	0	0	0.063375338	0	0	0	1928125	923	Reseda - West Van Nuys			Lower				
LOS ANGELES			2103005053	Community Commercial	(Q)C2-1L	0	108	0.680128835	Commercial - Parking Lot (Commercial Use Property) - Lots - Patron or Employee - One Story	YES - Current	NO - Privately-Owned	Available	Not Used in Prior Housing Element	0.322324489	0	0	0.322324489	0	0	0	1928125	924	Reseda - West Van Nuys			Lower				
LOS ANGELES	18518 W ROSCOE BLVD	91324	2103005054	Community Commercial	(Q)C2-1L, C2-1L	0	108	0.162895843	Commercial - Professional Building - One Story	YES - Current	NO - Privately-Owned	Available	Not Used in Prior Housing Element	0.040968471	0	0	0.040968471	0	0	0	1928125	925	Reseda - West Van Nuys			Lower				
LOS ANGELES			2103005055	Community Commercial	(Q)C2-1L	0	108	1.4692906	Commercial - Parking Lot (Commercial Use Property) - Parking Structures - Patron or Employee - One Story	YES - Current	NO - Privately-Owned	Available	Not Used in Prior Housing Element	0.345189264	0	0	0.345189264	0	0	0	1928125	926	Reseda - West Van Nuys			Lower				
LOS ANGELES			2103005056	Community Commercial	(Q)C2-1L	0	108	0.840674559	Commercial - Parking Lot (Commercial Use Property) - Lots - Patron or Employee - One Story	YES - Current	NO - Privately-Owned	Available	Not Used in Prior Housing Element	0.283965283	0	0	0.283965283	0	0	0	1928125	927	Reseda - West Van Nuys			Lower				
LOS ANGELES	18558 W ROSCOE BLVD	91324	2103005057	Medium Residential	R3-1	0	54	0.767027061	Residential - Five or More Units or Apartments (Any Combination) - 4 Stories or Less - Pool	YES - Current	NO - Privately-Owned	Available	Not Used in Prior Housing Element	0	0	0.106836038	0.106836038	46	0	0	1928125	694	Reseda - West Van Nuys	Yes		Above Moderate				
LOS ANGELES	8247 N RESEDA BLVD	91335	2103005066	Community Commercial	C2-1L	0	108	0.325893004	Commercial - Service Station - Full Service - No Additional Services	YES - Current	NO - Privately-Owned	Available	Not Used in Prior Housing Element	0.168129215	0	0	0.168129215	0	0	0	1928125	689	Reseda - West Van Nuys			Lower				
LOS ANGELES	8155 N RESEDA BLVD	91335	2103007011	Medium Residential	R3-1	0	54	0.703305549	Residential - Five or More Units or Apartments (Any Combination) - 4 Stories or Less	YES - Current	NO - Privately-Owned	Available	Not Used in Prior Housing Element	0.118092991	0	0	0.118092991	37	0	0	1928125	802	Reseda - West Van Nuys			Lower				
LOS ANGELES	8135 N RESEDA BLVD	91335	2103007012	Medium Residential	R3-1	0	54	0.195124871	Residential - Five or More Units or Apartments (Any Combination) - 4 Stories or Less	YES - Current	NO - Privately-Owned	Available	Not Used in Prior Housing Element	0.073397405	0	0	0.073397405	10	0	0	1898125	20	Reseda - West Van Nuys			Lower				
LOS ANGELES	8153 N RESEDA BLVD	91335	2103007013	Medium Residential	R3-1	0	54	0.390131988	Residential - Five or More Units or Apartments (Any Combination) - 4 Stories or Less	YES - Current	NO - Privately-Owned	Available	Not Used in Prior Housing Element	0.128963113	0	0	0.128963113	20	0	0	1928125	872	Reseda - West Van Nuys			Lower				
LOS ANGELES			2103007900	Low Residential	RS-1	0	1 unit per lot	0.008224725	Miscellaneous - Government Owned Property	YES - Current	YES - City-Owned	Available	Not Used in Prior Housing Element	0	0	0.000329824	0.000329824	0	0	0	1928125	800	Reseda - West Van Nuys			Above Moderate				
LOS ANGELES	8111 N RESEDA BLVD	91335	2103008055	Medium Residential	R3-1	0	54	1.884188169	Residential - Five or More Units or Apartments (Any Combination) - 4 Stories or Less - Pool	YES - Current	NO - Privately-Owned	Available	Not Used in Prior Housing Element	0	0	0.623083156	0.623083156	84	0	0	1898125	36	Reseda - West Van Nuys	Yes		Above Moderate				
LOS ANGELES	18535 W STRATHERN ST	91335	2103009001	High Medium Residential	R4-1	0	108	0.275609147	Residential - Five or More Units or Apartments (Any Combination) - 4 Stories or Less - Pool	YES - Current	NO - Privately-Owned	Available	Not Used in Prior Housing Element	0.191271871	12	0	0.191271871	12	0	0	1898125	324	Reseda - West Van Nuys			Lower				
LOS ANGELES	18602 W LANARK ST	91335	2103009012	Low Residential	(T)RS-1	0	1 unit per lot	0.500251717	Residential - Single Family Residence - Vacant Land	YES - Current	NO - Privately-Owned	Available	Not Used in Prior Housing Element	0	0	0.029914463	0.029914463	0	0	0	1898121	141	Reseda - West Van Nuys			Above Moderate				
LOS ANGELES	18608 W LANARK ST	91335	2103009013	Low Residential	(T)RS-1	0	1 unit per lot	0.499451285	Residential - Single Family Residence - Vacant Land	YES - Current	NO - Privately-Owned	Available	Not Used in Prior Housing Element	0	0	0.029914463	0.029914463	0	0	0	1898121	140	Reseda - West Van Nuys			Above Moderate				
LOS ANGELES	18618 W LANARK ST	91335	2103009014	Low Residential	(T)RS-1	0	1 unit per lot	0.499496984	Residential - Single Family Residence - Vacant Land	YES - Current	NO - Privately-Owned	Available	Not Used in Prior Housing Element	0	0	0.029914463	0.029914463	0	0	0	1898121	139	Reseda - West Van Nuys			Above Moderate				
LOS ANGELES	8001 N RESEDA BLVD	91335	2103009044	High Medium Residential	R4-1	0	108	1.031888898	Residential - Five or More Units or Apartments (Any Combination) - 4 Stories or Less - Pool	YES - Current	NO - Privately-Owned	Available	Not Used in Prior Housing Element	0	0	0.724891762	0.724891762	57	0	0	1898125	325	Reseda - West Van Nuys	Yes		Above Moderate				
LOS ANGELES	18537 W STRATHERN ST	91335	2103009RK	Low Residential	(Q)RD6-1	0	7	0.499486708	Residential - Single Family Residence - Detached - Condominium	YES - Current	NO - Privately-Owned	Available	Not Used in Prior Housing Element	0	0.022153363	0	0.022153363	3	3*	3*	1898125	271	Reseda - West Van Nuys			Moderate				
LOS ANGELES			2103012020	Very Low I Residential	RE11-1	0	1 unit per lot	0.201875924	Residential - Single Family Residence - Vacant Land	YES - Current	NO - Privately-Owned	Available	Not Used in Prior Housing Element	0	0	0.029914463	0.029914463	0	0	0	1898121	711	Reseda - West Van Nuys			Above Moderate				
LOS ANGELES			2103016***	Low Residential	RS-1	0	1 unit per lot	0.00082463		YES - Current	NO - Privately-Owned	Available	Not Used in Prior Housing Element	0	0	0.101236486	0.101236486	0	0	0	1868121	6002	Reseda - West Van Nuys			Above Moderate				
LOS ANGELES	18759 W SATICOY ST	91335	2103016021	Low Residential	RS-1	0	1 unit per lot	0.227788458	Institutional - Church - Church Parking Lot - Other Improvements Only	YES - Current	NO - Privately-Owned	Available	Not Used in Prior Housing Element	0	0	0.101236486	0.101236486	0	0	0	1868121	139	Reseda - West Van Nuys			Above Moderate				
LOS ANGELES	18747 W SATICOY ST	91335	2103016027	Low Residential	RS-1	0	1 unit per lot	0.253094836	Residential - Single Family Residence	YES - Current	NO - Privately-Owned	Available	Not Used in Prior Housing Element	0	0	0.101236486	0.101236486	0	0	0	1868121	140	Reseda - West Van Nuys			Above Moderate				
LOS ANGELES	18825 W SATICOY ST	91335	2103016040	Low Residential	RS-1	0	1 unit per lot	0.78820173	Institutional - Church - One Story	YES - Current	NO - Privately-Owned	Available	Not Used in Prior Housing Element	0	0	0.101236486	0.101236486	0	0	0	1868121	91	Reseda - West Van Nuys			Above Moderate				
LOS ANGELES			2103016902	Low Residential	RS-1	0	1 unit per lot	0.000824867	Miscellaneous - Government Owned Property	YES - Current	YES - City-Owned	Available	Not Used in Prior Housing Element	0	0	0.101236486	0.101236486	0	0	0	1868121	93	Reseda - West Van Nuys			Above Moderate				
LOS ANGELES	7923 N RESEDA BLVD	91335	2103021031	Medium Residential	R3-1	0	54	1.202927884	Residential - Five or More Units or Apartments (Any Combination) - 4 Stories or Less - Pool	YES - Current	NO - Privately-Owned	Available	Not Used in Prior Housing Element	0	0	0.714747024	0.714747024	73	0	0	1898125	431	Reseda - West Van Nuys	Yes		Above Moderate				
LOS ANGELES	7917 N RESEDA BLVD	91335	2103021032	Medium Residential	R3-1	0	54	0.482859007	Residential - Five or More Units or Apartments (Any Combination) - 4 Stories or Less - Pool	YES - Current	NO - Privately-Owned	Available	Not Used in Prior Housing Element	0	0	0.199115625	0.199115625	22	0	0	1898125	486	Reseda - West Van Nuys	Yes		Above Moderate				
LOS ANGELES	18520 W STRATHERN ST	91335	2103021033	Medium Residential	R3-1	0	54	1.238104115	Residential - Five or More Units or Apartments (Any Combination) - 4 Stories or Less - Pool	YES - Current	NO - Privately-Owned	Available	Not Used in Prior Housing Element	0	0	0.573975904	0.573975904	93	0	0	1898125	366	Reseda - West Van Nuys	Yes		Above Moderate				
LOS ANGELES	7945 N RESEDA BLVD	91335	2103021053	Medium Residential	R3-1	0	54	1.240846038	Residential - Five or More Units or Apartments (Any Combination) - 4 Stories or Less - Pool	YES - Current	NO - Privately-Owned	Available	Not Used in Prior Housing Element	0	0	0.773901676	0.773901676	64	0	0	1898125	413	Reseda - West Van Nuys	Yes		Above Moderate				
LOS ANGELES	7901 N RESEDA BLVD	91335	2103021054	Medium Residential	(Q)R3-1	0	54	0.480346891	Residential - Five or More Units or Apartments (Any Combination) - 4 Stories or Less - Pool	YES - Current	NO - Privately-Owned	Available	Not Used in Prior Housing Element	0.120132193	0	0	0.120132193	27	0	0	1898125	503	Reseda - West Van Nuys			Lower				
LOS ANGELES	7945 N STATEN DR	91335	2103021081	Low Residential	(Q)RD6-1	0	7	0.274057632	Residential - Single Family Residence	1	NO - Privately-Owned	Available	Not Used in Prior Housing Element	0	0	0.007072312	0.007072312	1	1*	1*	1898125	1010	Reseda - West Van Nuys			Above Moderate				
LOS ANGELES	7942 N STATEN DR	91335	2103021085	Low Residential	(Q)RD6-1	0	7	0.175477382	Residential - Single Family Residence	YES - Current	NO - Privately-Owned	Available	Not Used in Prior Housing Element	0	0	0.008790728	0.008790728	1	1*	1*	1898125	1014	Reseda - West Van Nuys			Above Moderate				
LOS ANGELES			2103022905	Low Residential	(T)RS-1	0	1 unit per lot	0.010011474	Miscellaneous - Government Owned Property	YES - Current	YES - City-Owned	Available	Not Used in Prior Housing Element	0	0	0.000556052	0.000556052	0	0	0	1898121	441	Reseda - West Van Nuys			Above Moderate				
LOS ANGELES	18565 W INGOMAR ST	91335	2103023024	Low Residential	RS-1	0	1 unit per lot	0.217822461	Residential - Single Family Residence - Vacant Land	YES - Current	NO - Privately-Owned	Available	Not Used in Prior Housing Element	0	0	0.030140689	0.030140689	0	0	0	1898125	697	Reseda - West Van Nuys			Above Moderate				
LOS ANGELES	7800 N BAIRD AVE	91335	2103024011	High Medium Residential	R4-1	0	108	0.288953358	Commercial - Parking Lot (Commercial Use Property) - Lots - Patron or Employee - One Story	YES - Current	NO - Privately-Owned	Available	Used in Prior Housing Element - Non-Vacant	0.019735657	0	0	0.019735657	0	0	0	1898125	715	Reseda - West Van Nuys			Lower				
LOS ANGELES	7808 N BAIRD AVE	91335	2103024012	High Medium Residential	R4-1	0	108	0.290068803	Commercial - Parking Lot (Commercial Use Property) - Lots - Patron or Employee - One Story	YES - Current	NO - Privately-Owned	Available	Used in Prior Housing Element - Non-Vacant	0.019735657	0	0	0.019735657	0	0	0	1898125	687	Reseda - West Van Nuys			Lower				
LOS ANGELES	7817 N RESEDA BLVD	91335	2103024016	High Medium Residential	R4-1	0	108	0.241036326	Residential - Five or More Units or Apartments (Any Combination) - 4 Stories or Less - Pool	YES - Current	NO - Privately-Owned	Available	Not Used in Prior Housing Element	0	0	0.204870734	0.204870734	32	0	0	1898125	669	Reseda - West Van Nuys	Yes		Above Moderate				
LOS ANGELES	7823 N RESEDA BLVD	91335	2103024016	High Medium Residential	R4-1	0	108	0.241509494	Residential - Five or More Units or Apartments (Any Combination) - 4 Stories or Less - Pool	YES - Current	NO - Privately-Owned	Available	Not Used in Prior Housing Element	0	0	0.204870734	0.204870734	32	0	0	1898125	628	Reseda - West Van Nuys	Yes		Above Moderate				
LOS ANGELES	7814 N BAIRD AVE	91335	2103024017	High Medium Residential	R4-1	0	108	0.239794965	Residential - Five or More Units or Apartments (Any Combination) - 4 Stories or Less - Pool	YES - Current	NO - Privately-Owned	Available	Not Used in Prior Housing Element	0	0	0.203255121	0.203255121	20	0	0	1898125	672	Reseda - West Van Nuys	Yes		Above Moderate				
LOS ANGELES	7820 N BAIRD AVE	91335	2103024017	High Medium Residential	R4-1	0	108	0.240346831	Residential - Five or More Units or Apartments (Any Combination) - 4 Stories or Less - Pool	YES - Current	NO - Privately-Owned	Available	Not Used in Prior Housing Element	0	0	0.203255121	0.203255121	20	0	0	1898125	647	Reseda - West Van Nuys	Yes		Above Moderate				
LOS ANGELES	7851 N RESEDA BLVD	91335	2103024018	Medium Residential	R3-1	0	54	1.640480235	Residential - Five or More Units or Apartments (Any Combination) - 4 Stories or Less - Pool	YES - Current	NO - Privately-Owned	Available	Not Used in Prior Housing Element	0	0	0.288599776	0.288599776	76	0	0	1898125	523	Reseda - West Van Nuys	Yes		Above Moderate				
LOS ANGELES			2103025***	Medium Residential	R3-1	0	54	0.013663801		YES - Current	NO - Privately-Owned	Available	Not Used in Prior Housing Element	0	0	0.101236486	0.101236486	0	0	0	1868125	40	Reseda - West Van Nuys			Above Moderate				
LOS ANGELES	7701 N RESEDA BLVD	91335	2103025026	Medium Residential	R3-1	0	54	0.96176072	Residential - Five or More Units or Apartments (Any Combination) - 4 Stories or Less - Pool	YES - Current	NO - Privately-Owned	Available	Not Used in Prior Housing Element	0	0	0.182390043	0.182390043	40	0	0	1898125	898	Reseda - West Van Nuys	Yes		Above Moderate				
LOS ANGELES	7717 N RESEDA BLVD	91335	2103025027	Medium Residential	R3-1	0	54	0.96381202	Residential - Five or More Units or Apartments (Any Combination) - 4 Stories or Less - Pool	YES - Current	NO - Privately-Owned	Available	Not Used in Prior Housing Element	0	0	0.176884076	0.176884076	50	0	0	1898125	875	Reseda - West Van Nuys	Yes		Above Moderate				
LOS ANGELES	18532 W INGOMAR ST	91335	2103025031	High Medium Residential	R4-1	0	108	0.978566484	Residential - Five or More Units or Apartments (Any Combination) - 4 Stories or Less	YES - Current	NO - Privately-Owned	Available	Not Used in Prior Housing Element	0	0	3.468941116	3.468941116	47	0	0	1898125	736	Reseda - West Van Nuys	Yes		Above Moderate				
LOS ANGELES	7745 N RESEDA BLVD	91335	2103025048	High Medium Residential	R4-1	0	108	0.947007201	Residential - Five or More Units or Apartments (Any Combination) - 4 Stories or Less - Pool	YES - Current	NO - Privately-Owned	Available	Not Used in Prior Housing Element	0	0	1.239934349	1.239934349	60	0	0	1898125	794	Reseda - West Van Nuys	Yes		Above Moderate				
LOS ANGELES	18537 W SATICOY ST	91335	2103026195	Medium Residential	(Q)R3-1	0	54	0.366606941	Residential - Five or More Units or Apartments (Any Combination) - 4 Stories or Less	YES - Current	NO - Privately-Owned	Available	Not Used in Prior Housing Element	0.074205056	0	0	0.074205056	26	0	0	1868125	133	Reseda - West Van Nuys			Lower				
LOS ANGELES	18541 W SATICOY ST	91335	2103026195	Medium Residential	(Q)R3-1	0	54	0.367753577	Residential - Five or More Units or Apartments (Any Combination) - 4 Stories or Less	YES - Current	NO - Privately-Owned	Available	Not Used in Prior Housing Element	0.077953589	0	0	0.077953589	26	0	0	1868125	132	Reseda - West Van Nuys			Lower				
LOS ANGELES	18547 W SATICOY ST	91335	2103026202	Medium Residential	(Q)R3-1	0	54	0.367754627	Residential - Five or More Units or Apartments (Any Combination) - 4 Stories or Less	YES - Current	NO - Privately-Owned	Available	Not Used in Prior Housing Element

LOS ANGELES	7654 N TAMPA AVE	91335	2140212038	Neighborhood Office Commercial	(Q)C2-1VL	0	108	0.62064912	Commercial - Auto, Recreation Equipment, Construction Equipment Sales and Service - Auto Body Repair Shop - One Story	YES - Current	NO - Privately-Owned	Available	Not Used in Prior Housing Element	0.11298064	0	0	0.11298064	6	0	0	1868117	46	Reseda - West Van Nuys			Lower	
LOS ANGELES	7636 N TAMPA AVE	91335	2140212045	Neighborhood Office Commercial	C2-1VL	0	108	0.96482442	Commercial - Store - One Story	YES - Current	NO - Privately-Owned	Available	Used in Prior Housing Element - Non-Vacant	0.223173961	0	0	0.223173961	0	0	0	1868117	111	Reseda - West Van Nuys			Lower	
LOS ANGELES	19245 W SATICOY ST	91335	2140212046	Neighborhood Office Commercial	C2-1VL	0	108	0.794364239	Commercial - Store - One Story	YES - Current	NO - Privately-Owned	Available	Used in Prior Housing Element - Non-Vacant	0.258545998	0	0	0.258545998	6	0	0	1868117	120	Reseda - West Van Nuys			Lower	
LOS ANGELES	7600 N TAMPA AVE	91335	2140212063	Neighborhood Office Commercial	C2-1VL	0	108	0.350977787	Commercial - Store - One Story	YES - Current	NO - Privately-Owned	Available	Used in Prior Housing Element - Non-Vacant	0.108565271	0	0	0.108565271	0	0	0	1868117	162	Reseda - West Van Nuys			Lower	
LOS ANGELES	19223 W SATICOY ST	91335	2140212064	Medium Residential	R3-1	0	54	0.569391774	Residential - Five or More Units or Apartments (Any Combination) - 4 Stories or Less - Pool	YES - Current	NO - Privately-Owned	Available	Not Used in Prior Housing Element	0	0	0.118570232	0.118570232	37	0	0	1868117	117	Reseda - West Van Nuys	Yes		Above Moderate	
LOS ANGELES	7640 N TAMPA AVE	91335	2140212066	Neighborhood Office Commercial	C2-1VL	0	108	0.868145401	Commercial - Professional Building - One Story	YES - Current	NO - Privately-Owned	Available	Not Used in Prior Housing Element	0.124518126	0	0	0.124518126	0	0	0	1868117	83	Reseda - West Van Nuys			Lower	
LOS ANGELES	19000 W SATICOY ST	91335	2140216017	Low Residential	R1-1	0	1 unit per lot	1.739233853	Institutional - Church - One Story	YES - Current	NO - Privately-Owned	Available	Used in Prior Housing Element - Non-Vacant	0	0	0.00415796	0.00415796	0	0	0	1868121	163	Reseda - West Van Nuys			Above Moderate	
LOS ANGELES	19246 W SATICOY ST	91335	2140218020	Neighborhood Office Commercial	C2-1VL	0	108	0.156133075	Commercial - Shopping Center (Neighborhood, Community) - One Story	YES - Current	NO - Privately-Owned	Available	Used in Prior Housing Element - Non-Vacant	0.15409046	0	0	0.15409046	0	0	0	1868117	201	Reseda - West Van Nuys			Lower	
LOS ANGELES			2140218020	Neighborhood Office Commercial	C2-1VL	0	108	0.039033081	Commercial - Shopping Center (Neighborhood, Community) - One Story	YES - Current	NO - Privately-Owned	Available	Used in Prior Housing Element - Non-Vacant	0	0	0.014764208	0.014764208	0	0	0	1868117	202	Reseda - West Van Nuys			Above Moderate	
LOS ANGELES	19248 W SATICOY ST	91335	2140218043	Neighborhood Office Commercial	C2-1VL	0	108	0.110231947	Commercial - Store - One Story	YES - Current	NO - Privately-Owned	Available	Not Used in Prior Housing Element	0.035358435	0	0	0.035358435	9	0	0	1868117	241	Reseda - West Van Nuys			Lower	
LOS ANGELES	19256 W SATICOY ST	91335	2140218043	Neighborhood Office Commercial	C2-1VL	0	108	0.232110022	Commercial - Store - One Story	YES - Current	NO - Privately-Owned	Available	Not Used in Prior Housing Element	0.06380482	0	0	0.06380482	9	0	0	1868117	240	Reseda - West Van Nuys			Lower	
LOS ANGELES	7546 N TAMPA AVE	91335	2140218043	Neighborhood Office Commercial	C2-1VL	0	108	0.087749185	Commercial - Store - One Story	YES - Current	NO - Privately-Owned	Available	Not Used in Prior Housing Element	0.028880623	0	0	0.028880623	9	0	0	1868117	257	Reseda - West Van Nuys			Lower	
LOS ANGELES	19271 W SHERMAN WAY	91335	2140231008	General Commercial	C2-1VL	0	108	0.342752774	Commercial - Service Station - Full Service - No Additional Services	YES - Current	NO - Privately-Owned	Available	Not Used in Prior Housing Element	0.150419444	0	0	0.150419444	1	0	0	1838117	55	Reseda - West Van Nuys			Lower	
LOS ANGELES	7250 N TAMPA AVE	91335	2140231BRK	Low Medium II Residential	(Q)RD1.5-1	0	29	3.348581037	Residential - Single Family Residence - Condominium	YES - Current	NO - Privately-Owned	Available	Not Used in Prior Housing Element	0	0.273187737	0	0.273187737	116	0	0	1838117	14	Reseda - West Van Nuys			Moderate	
LOS ANGELES	7211 N VANALDEN AVE	91335	2140232001	Medium Residential	R3-1	0	54	0.165603616	Residential - Five or More Units or Apartments (Any Combination) - 4 Stories or Less	YES - Current	NO - Privately-Owned	Available	Not Used in Prior Housing Element	0	0	0.101876155	0.101876155	10	0	0	1838121	97	Reseda - West Van Nuys	Yes		Above Moderate	
LOS ANGELES	19105 W SHERMAN WAY	91335	2140232002	Medium Residential	R3-1	0	54	0.167578579	Residential - Five or More Units or Apartments (Any Combination) - 4 Stories or Less	YES - Current	NO - Privately-Owned	Available	Not Used in Prior Housing Element	0	0	0.071854323	0.071854323	11	0	0	1838121	96	Reseda - West Van Nuys	Yes		Above Moderate	
LOS ANGELES			2140232044	Low Residential	R1-1	0	1 unit per lot	0.155207796	Residential - Single Family Residence - Vacant Land	YES - Current	NO - Privately-Owned	Available	Not Used in Prior Housing Element	0	0	0.029914463	0.029914463	0	0	0	1868121	6019	Reseda - West Van Nuys			Above Moderate	
LOS ANGELES	19145 S SHERMAN WAY	91335	2140232BRK	Medium Residential	(T)(Q)R3-1	0	54	1.026487261	Residential - Single Family Residence - Condominium	YES - Current	NO - Privately-Owned	Available	Not Used in Prior Housing Element	0.503613716	0	0	0.503613716	47	0	0	1838121	1219	Reseda - West Van Nuys			Lower	
LOS ANGELES	7218 N VANALDEN AVE	91335	2140233008	Low Residential	R1-1	0	1 unit per lot	0.126467123	Commercial - Parking Lot (Commercial Use Property) - Lots - Patron or Employee - One Story	YES - Current	NO - Privately-Owned	Available	Not Used in Prior Housing Element	0	0	0.000336784	0.000336784	0	0	0	1838121	72	Reseda - West Van Nuys			Above Moderate	
LOS ANGELES	19055 W SHERMAN WAY	91335	2140233029	Medium Residential	R3-1	0	54	0.859262102	Residential - Five or More Units or Apartments (Any Combination) - 4 Stories or Less - Pool	YES - Current	NO - Privately-Owned	Available	Not Used in Prior Housing Element	0	0	0.250652862	0.250652862	36	0	0	1838121	70	Reseda - West Van Nuys	Yes		Above Moderate	
LOS ANGELES	19037 W SHERMAN WAY	91335	2140233030	Medium Residential	R3-1	0	54	0.569948201	Residential - Five or More Units or Apartments (Any Combination) - 4 Stories or Less - Pool	YES - Current	NO - Privately-Owned	Available	Not Used in Prior Housing Element	0	0	0.141171282	0.141171282	38	0	0	1838121	77	Reseda - West Van Nuys	Yes		Above Moderate	
LOS ANGELES	19009 W SHERMAN WAY	91335	2140338RK	Medium Residential	(Q)R3-1	0	54	1.427152582	Residential - Single Family Residence - Condominium	YES - Current	NO - Privately-Owned	Available	Not Used in Prior Housing Element	0.529606654	0	0	0.529606654	82	0	0	1838121	78	Reseda - West Van Nuys			Moderate	
LOS ANGELES	18945 W SHERMAN WAY	91335	2140234011	Medium Residential	R3-1	0	54	0.439189981	Residential - Five or More Units or Apartments (Any Combination) - 4 Stories or Less - Pool	YES - Current	NO - Privately-Owned	Available	Not Used in Prior Housing Element	0	0	0.203970889	0.203970889	19	0	0	1838121	80	Reseda - West Van Nuys	Yes		Above Moderate	
LOS ANGELES	18935 W SHERMAN WAY	91335	2140234012	Medium Residential	R3-1	0	54	0.439189269	Residential - Five or More Units or Apartments (Any Combination) - 4 Stories or Less - Pool	YES - Current	NO - Privately-Owned	Available	Not Used in Prior Housing Element	0	0	0.203970889	0.203970889	19	0	0	1838121	81	Reseda - West Van Nuys	Yes		Above Moderate	
LOS ANGELES	18925 W SHERMAN WAY	91335	2140234013	Medium Residential	R3-1	0	54	0.438040113	Residential - Five or More Units or Apartments (Any Combination) - 4 Stories or Less - Pool	YES - Current	NO - Privately-Owned	Available	Not Used in Prior Housing Element	0	0	0.136325956	0.136325956	28	0	0	1838121	82	Reseda - West Van Nuys	Yes		Above Moderate	
LOS ANGELES	18951 W SHERMAN WAY	91335	2140234029	Medium Residential	R3-1	0	54	0.272304183	Residential - Five or More Units or Apartments (Any Combination) - 4 Stories or Less	YES - Current	NO - Privately-Owned	Available	Not Used in Prior Housing Element	0	0	0.160676852	0.160676852	14	0	0	1838121	79	Reseda - West Van Nuys	Yes		Above Moderate	
LOS ANGELES	18916 W ROSCOE BLVD	91324	2140236038	Neighborhood Office Commercial	(Q)C1-1	0	54	0.203736626	Commercial - Store - One Story	YES - Current	NO - Privately-Owned	Available	Not Used in Prior Housing Element	0.083319288	0	0	0.083319288	1	0	0	1928121	835	Reseda - West Van Nuys			Lower	
LOS ANGELES			2140236038	Neighborhood Office Commercial	(Q)C1-1	0	54	0.028698086	Commercial - Store - One Story	YES - Current	NO - Privately-Owned	Available	Not Used in Prior Housing Element	0	0	0.006663651	0.006663651	1	0	0	1928121	836	Reseda - West Van Nuys			Above Moderate	
LOS ANGELES	18924 W ROSCOE BLVD	91324	2140236039	Neighborhood Office Commercial	(Q)C4-1VL	0	108	0.163931859	Commercial - Store - One Story	YES - Current	NO - Privately-Owned	Available	Not Used in Prior Housing Element	0.128060961	0	0	0.128060961	0	0	0	1928121	837	Reseda - West Van Nuys			Lower	
LOS ANGELES	18912 W ROSCOE BLVD	91324	2140236040	Neighborhood Office Commercial	(Q)C1-1	0	54	0.42265433	Commercial - Store - One Story	YES - Current	NO - Privately-Owned	Available	Not Used in Prior Housing Element	0.138277283	0	0	0.138277283	1	0	0	1928121	834	Reseda - West Van Nuys			Lower	
LOS ANGELES			2140236900	Low Residential	RS-1	0	1 unit per lot	0.038797276	Miscellaneous - Government Owned Property	YES - Current	YES - City-Owned	Available	Not Used in Prior Housing Element	0	0	0.000329824	0.000329824	0	0	0	1898121	109	Reseda - West Van Nuys			Above Moderate	
LOS ANGELES			2140236901	Low Residential	RS-1	0	1 unit per lot	0.076302477	Miscellaneous - Government Owned Property	YES - Current	YES - City-Owned	Available	Not Used in Prior Housing Element	0	0	0.000329824	0.000329824	0	0	0	1898121	108	Reseda - West Van Nuys			Above Moderate	
LOS ANGELES			2150217900	Low Residential	RS-1	0	1 unit per lot	0.000632568	Miscellaneous - Government Owned Property	YES - Current	YES - City-Owned	Available	Not Used in Prior Housing Element	0	0	0.000602358	0.000602358	0	0	0	1928117	853	Reseda - West Van Nuys			Above Moderate	
LOS ANGELES	8235 N TAMPA AVE	91335	2150219016	General Commercial	C2-1VL	0	108	0.135688159	Commercial - Store - One Story	YES - Current	NO - Privately-Owned	Available	Not Used in Prior Housing Element	0.014013995	0	0	0.014013995	6	0	0	1928117	782	Reseda - West Van Nuys			Lower	
LOS ANGELES			2150219016	General Commercial	C2-1VL	0	108	0.206610172	Commercial - Store - One Story	YES - Current	NO - Privately-Owned	Available	Not Used in Prior Housing Element	0.019098879	0	0	0.019098879	6	0	0	1928117	783	Reseda - West Van Nuys			Lower	
LOS ANGELES	19322 W ROSCOE BLVD	91324	2150219018	General Commercial	C2-1VL	0	108	0.413313167	Commercial - Restaurant, Cocktail Lounge - Restaurant, Cocktail Lounge, Tavern - One Story	YES - Current	NO - Privately-Owned	Available	Not Used in Prior Housing Element	0.129744466	0	0	0.129744466	1	0	0	1928117	784	Reseda - West Van Nuys			Lower	
LOS ANGELES			2116001001	General Commercial	R3P-1VL	0	54	0.047326808	Commercial - Store - One Story	YES - Current	NO - Privately-Owned	Available	Used in Prior Housing Element - Non-Vacant	0	0	0.040952043	0.040952043	0	2*	2*	1838117	36	Reseda - West Van Nuys			Above Moderate	
LOS ANGELES			2116001002	General Commercial	R3P-1VL	0	54	0.052354172	Commercial - Store - One Story	YES - Current	NO - Privately-Owned	Available	Used in Prior Housing Element - Non-Vacant	0	0	0.040952043	0.040952043	0	2*	2*	1838117	37	Reseda - West Van Nuys			Above Moderate	
LOS ANGELES			2116001004	General Commercial	R3P-1VL	0	54	0.054052017	Commercial - Store - One Story	YES - Current	NO - Privately-Owned	Available	Used in Prior Housing Element - Non-Vacant	0	0	0.035835432	0.035835432	1	2*	2*	1838117	39	Reseda - West Van Nuys			Above Moderate	
LOS ANGELES			2116001019	General Commercial	R3P-1VL	0	54	0.052353937	Commercial - Parking Lot (Commercial Use Property) - Lots - Patron or Employee - One Story	YES - Current	NO - Privately-Owned	Available	Not Used in Prior Housing Element	0	0	0.014845525	0.014845525	0	2*	2*	1838117	38	Reseda - West Van Nuys			Above Moderate	
LOS ANGELES	7240 N CORBIN AVE	91335	2116001090	Medium Residential	R3-1	0	54	1.271731853	Residential - Five or More Units or Apartments (Any Combination) - 4 Stories or Less - Pool	YES - Current	NO - Privately-Owned	Available	Not Used in Prior Housing Element	0.072746755	0	0	0.072746755	84	0	0	1868117	912	Reseda - West Van Nuys			Lower	
LOS ANGELES	19614 W WYANDOTTE ST	91335	2116001091	Medium Residential	R3-1	0	54	3.77829551	Residential - Five or More Units or Apartments (Any Combination) - 4 Stories or Less - Pool	YES - Current	NO - Privately-Owned	Available	Not Used in Prior Housing Element	0	0	1.242733579	1.242733579	171	0	0	1838117	8	Reseda - West Van Nuys	Yes		Above Moderate	
LOS ANGELES	7320 N CORBIN AVE	91335	2116001BRK	Low Medium II Residential	(Q)RD1.5-1	0	29	2.150537491	Residential - Single Family Residence - Condominium	YES - Current	NO - Privately-Owned	Available	Not Used in Prior Housing Element	0	0.057032479	0	0.057032479	70	0	0	1868117	809	Reseda - West Van Nuys			Moderate	
LOS ANGELES	7225 N SHIRLEY AVE	91335	2116002019	Medium Residential	R3-1	0	54	0.339546836	Residential - Five or More Units or Apartments (Any Combination) - 4 Stories or Less	YES - Current	NO - Privately-Owned	Available	Not Used in Prior Housing Element	0	0	0.043572129	0.043572129	15	0	0	1838117	28	Reseda - West Van Nuys			Above Moderate	
LOS ANGELES	19519 W SHERMAN WAY	91335	2116002020	Medium Residential	R3-1	0	54	0.777263684	Residential - Five or More Units or Apartments (Any Combination) - 4 Stories or Less - Pool	YES - Current	NO - Privately-Owned	Available	Not Used in Prior Housing Element	0	0	0.207257291	0.207257291	24	0	0	1838117	27	Reseda - West Van Nuys	Yes		Above Moderate	
LOS ANGELES			2116002028	Low Residential	R1-1, RA-1	0	1 unit per lot	0.043408239		YES - Current	NO - Privately-Owned	Available	Not Used in Prior Housing Element	0	0	0.101236486	0.101236486	0	0	0	1868117	882	Reseda - West Van Nuys			Above Moderate	
LOS ANGELES	7243 N SHIRLEY AVE	91335	2116002146	Medium Residential	R3-1	0	54	0.993029596	Residential - Five or More Units or Apartments (Any Combination) - 4 Stories or Less	YES - Current	NO - Privately-Owned	Available	Not Used in Prior Housing Element	0	0	0.066754812	0.066754812	34	0	0	1868117	910	Reseda - West Van Nuys	Yes		Above Moderate	
LOS ANGELES	19545 W SHERMAN WAY	91335	2116002BRK	Medium Residential	R3-1	0	54	2.811566376	Residential - Single Family Residence - Condominium	YES - Current	NO - Privately-Owned	Available	Not Used in Prior Housing Element	0	0	0.894852211	0.894852211	114	0	0	1838117	9	Reseda - West Van Nuys	Yes		Above Moderate	
LOS ANGELES	7259 N SHIRLEY AVE	91335	2116002BRK	Medium Residential	R3-1	0	54	2.901377353	Residential - Single Family Residence - Condominium	YES - Current	NO - Privately-Owned	Available	Not Used in Prior Housing Element	0	0	0.941277146	0.941277146	114	0	0	1868117	904	Reseda - West Van Nuys	Yes		Above Moderate	
LOS ANGELES	19660 W SATICOY ST	91335	2116005BRK	Low Medium II Residential	RD2-1	0	21	6.558911127	Residential - Single Family Residence - Condominium	YES - Current	NO - Privately-Owned	Available	Not Used in Prior Housing Element	0	0.9915923	0	0.9915923	101	0	0	1868117	238	Reseda - West Van Nuys	Yes		Moderate	
LOS ANGELES			2116006007	Low Residential	R1-1	0	1 unit per lot	0.010995459	Residential - Single Family Residence - Vacant Land	YES - Current	NO - Privately-Owned	Available	Not Used in Prior Housing Element	0	0	0.031294474	0.031294474	0	0	0	1868117	353	Reseda - West Van Nuys			Above Moderate	
LOS ANGELES			2116006057	Low Residential	R1-1	0	1 unit per lot	0.04675597	Residential - Single Family Residence - Other Improvements Only	YES - Current	NO - Privately-Owned	Available	Not Used in Prior Housing Element	0	0	0.031294474	0.031294474	0	0	0	1868117	332	Reseda - West Van Nuys			Above Moderate	
LOS ANGELES			2116006060	Low Residential	(T)(Q)R1-1	0	1 unit per lot	0.021831186	Residential - Single Family Residence - Vacant Land	YES - Current	NO - Privately-Owned	Available	Not Used in Prior Housing Element	0	0	0.101236486	0.101236486	0	0	0	1868117	231	Reseda - West Van Nuys			Above Moderate	
LOS ANGELES	19315 W SATICOY ST	91335	2116014019	Neighborhood Office Commercial	QC2-1VL	0	108	3.277861759	Commercial - Shopping Center (Neighborhood, Community) - One Story	YES - Current	NO - Privately-Owned	Available	Not Used in Prior Housing Element	2.431968618	0	0	2.431968618	0	0	0	1868117	1034	Reseda - West Van Nuys			Lower	
LOS ANGELES	19361 W SATICOY ST	91335	2116014020	Neighborhood Office Commercial	QC2-1VL	0	108	2.238463519	Commercial - Shopping Center (Neighborhood, Community) - One Story	YES - Current	NO - Privately-Owned	Available	Not Used in Prior Housing Element	0.685089175	0	0	0.685089175	0	0	0	1868117	45	Reseda - West Van Nuys			Lower	
LOS ANGELES	19301 W SATICOY ST	91335	2116014021	Neighborhood Office Commercial	QC2-1VL	0	108	0.442180427	Commercial - Shopping Center (Neighborhood, Community) - One Story	YES - Current	NO - Privately-Owned	Available	Not Used in Prior Housing Element	0.116560065	0	0	0.116560065	0	0	0	1868117	1035	Reseda - West Van Nuys			Lower	
LOS ANGELES	7535 N TAMPA AVE	91335	2116015003	General Commercial	(Q)R3-1VL	0	54	0.300659279	Residential - Five or More Units or Apartments (Any Combination)	YES - Current	NO - Privately-Owned	Available	Not Used in Prior Housing Element	0.062774607	0	0	0.062774607	16	0	0	1868117	290	Reseda - West Van Nuys			Lower	
LOS ANGELES	7538 N CALVIN AVE	91335	2116015037	General Commercial	(Q)R3-1VL	0	54	0.290581556	Residential - Five or More Units or Apartments (Any Combination) - 4 Stories or Less	YES - Current	NO - Privately-Owned	Available	Not Used in Prior Housing Element	0.064283435	0	0	0.064283435	10	0	0	1868117	271	Reseda - West Van Nuys			Lower	
LOS ANGELES	19338 W SATICOY ST	91335	2116015039	Medium Residential	R3-1	0	54	1.782955052	Residential - Five or More Units or Apartments (Any Combination) - 4 Stories or Less - Pool	YES - Current	NO - Privately-Owned	Available	Not Used in Prior Housing Element	0	0	0.329115659	0.329115659	66	0	0	1868117	222	Reseda - West Van Nuys	Yes		Above Moderate	
LOS ANGELES			2116015040	Low Residential	(T)R1-1	0	1 unit per lot	0.011362186	Commercial - Commercial - Vacant Land	YES - Current	NO - Privately-Owned	Available	Not Used in Prior Housing Element	0	0	0.101236486	0.101236486	0	0	0	1868117	306	Reseda - West Van Nuys			Above Moderate	
LOS ANGELES	19304 W SATICOY ST	91335	2116015056	General Commercial	C2-1VL	0	108	0.540858648	Commercial - Service Station - With Car Wash - No Additional Services	YES - Current	NO - Privately-Owned	Available	Not Used in Prior Housing Element	0.119148329	0	0	0.119148329	2	0	0	1868117	239	Reseda - West Van Nuys			Lower	
LOS ANGELES	19350 W SATICOY ST	91335	2116015074	General Commercial	(Q)R4-1VL	0	108	0.381533557	Residential - Five or More Units or Apartments (Any Combination) - 4 Stories or Less	YES - Current	NO - Privately-Owned	Available	Not Used in Prior Housing Element	0.097116544	0	0	0.097116544	42	0	0	1868117	223	Reseda - West Van Nuys			Lower	
LOS ANGELES	7527 N TAMPA AVE	91335	2116015BRK	Medium Residential	(Q)RD3-1	0	14	0.300660678	Residential - Single Family Residence - Condominium	YES - Current	NO - Privately-Owned	Available	Not Used in Prior Housing Element	0	0.067386067	0	0.067386067	4	0	0	1868117	948	Reseda - West Van Nuys			Moderate	
LOS ANGELES	7419 N TAMPA AVE	91335	2116016006	Low Medium I Residential	QRD3-1	0	14	0.306659247	Residential - Four Units (Any Combination) - 4 Stories or Less	YES - Current	NO - Privately-Owned	Available	Not Used in Prior Housing Element	0	0.066455728	0	0.066455728	4	0	0	1868117	560	Reseda - West Van Nuys			Moderate	
LOS ANGELES			2116016119	Low Residential	R1-1	0	1 unit per lot	0.022221991	Residential - Single Family Residence - Vacant Land	YES - Current	NO - Privately-Owned	Available	Not Used in Prior Housing Element	0	0	0.030140689	0.030140689	0	0	0	1868117	1026	Reseda - West Van Nuys			Above Moderate	
LOS ANGELES	19317 W VALERIO ST	91335	2116016121	Low Medium I Residential	(T)(Q)RD3-1	0	14	0.132447444	Residential - Double, Duplex, or Two Units - 4 Stories or Less	YES - Current	NO - Privately-Owned	Available	Not Used in Prior Housing Element	0	0	0.073156309	0.073156309	0	1*	1*	1868117	1039	Reseda - West Van Nuys			Above Moderate	
LOS ANGELES	7401 N TAMPA AVE	91335	2116016122	Low Medium I Residential	(Q)RD3-1	0	14	0.167447469	Residential - Double, Duplex, or Two Units - 4 Stories or Less	YES - Current	NO - Privately-Owned	Available	Not Used in Prior Housing Element	0	0	0.067525446	0.067525446	1	2*	2*	1868117	605	Reseda - West Van Nuys	Yes		Above Moderate	
LOS ANGELES	19424 W VALERIO ST	91335	2116017030	Low Medium I Residential	RD5-1	0	8	0.424620135	Residential - Single Family Residence	YES - Current	NO - Privately-Owned	Available	Not Used in Prior Housing Element	0	0.071554887	0	0.071554887	1	3*	3*	1868117	631	Reseda - West Van Nuys			Moderate	
LOS ANGELES	19400 W VALERIO ST	91335	2116017035	Low Medium I Residential	RD5-1	0	8	0.793656299	Institutional - Church - One Story	YES - Current	NO - Privately-Owned	Available	Not Used in Prior Housing Element	0	0	0.017155694	0.017155694	2	0	0	1868117	634	Reseda - West Van Nuys			Moderate	
LOS ANGELES	19422 W VALERIO ST	91335	2116017035	Low Medium I Residential	RD5-1	0	8	0.552238414	Institutional - Church - One Story	YES - Current	NO - Privately-Owned	Available	Not Used in Prior Housing Element	0	0.011901119	0	0.011901119	2	0	0	1868117	633	Reseda - West Van Nuys			Moderate	
LOS ANGELES			2116017077	Low Medium I Residential	(Q)RZ2.5-1	0	1 unit per lot	0.654758927	Residential - Single Family Residence - Vacant Land	YES - Current	NO - Privately-Owned	Available	Not Used in Prior Housing Element	0	0	0.030140689	0.030140689	0	0	0	1868117	767	Reseda - West Van Nuys			Above Moderate	
LOS ANGELES			2116017115	Low Medium I Residential	(Q)RZ2.5-1	0	1 unit per lot	0.655254247	Residential - Single Family Residence - Planned Unit Development (PUD)	YES - Current	NO - Privately-Owned	Available	Not Used in Prior Housing Element	0	0	0.030140689	0.030140689	0	0	0	1868117	636	Reseda - West Van Nuys			Above Moderate	
LOS ANGELES	7317 N TAMPA AVE	91335	2116017125	Low Medium I Residential	(Q)R2-1	0	17	0.179175438	Residential - Double, Duplex, or Two Units - 4 Stories or Less	YES - Current	NO - Privately-Owned	Available	Not Used in Prior Housing Element	0	0.01682893	0	0.01682893	2	3*	3*	1868117	1074	Reseda - West Van Nuys			Moderate	
LOS ANGELES	7319 N TAMPA AVE	91335	2116017126	Low Medium I Residential	(Q)R2-1	0	17	0.11810617	Residential - Double, Duplex, or Two Units - 4 Stories or Less	YES - Current	NO - Privately-Owned	Available	Not Used in Prior Housing Element	0	0	0.002907113	0.002907113	2	2*	2*	1868117	1075	Reseda - West Van Nuys			Above Moderate	
LOS ANGELES	7331 N TAMPA AVE	91335	2116017BRK	Low Medium I Residential	(Q)RD3-1	0	14	0.59439829	Residential - Single Family Residence - Detached Condominium	YES - Current	NO - Privately-Owned	Available	Not Used in Prior Housing Element	0	0.033172525	0	0.033172525	8	0	0	1868117	1073	Reseda - West Van Nuys			Moderate	
LOS ANGELES	7219 N TAMPA AVE	91335	2116018026	Neighborhood Office Commercial	C2-1VL	0	108	0.501075814	Commercial - Store - One Story	YES - Current	NO - Privately-Owned	Available	Used in Prior Housing Element - Non-Vacant	0.289405409	0	0	0.289405409	0	0	0	1838117	35	Reseda - West Van Nuys			Lower	
LOS ANGELES	19309 W SHERMAN WAY	91335	2116018034	Neighborhood Office Commercial	C2-1VL	0	108	0.357407318	Commercial - Restaurant, Cocktail Lounge - Fast Food - Auto Oriented - One Story	YES - Current	NO - Privately-Owned	Available	Not Used in Prior Housing Element	0.104777344	0	0	0.104777344	1	0	0	1838117	54	Reseda - West Van Nuys			Lower	
LOS ANGELES	19317 W SHERMAN WAY	91335	2116018034	Neighborhood Office Commercial	C2-1VL	0	108	0.157835215	Commercial - Restaurant, Cocktail Lounge - Fast Food - Auto Oriented - One Story	YES - Current	NO - Privately-Owned	Available	Not Used in Prior Housing Element	0.063770714	0	0	0.063770714	1	0	0	1838117	53	Reseda - West Van Nuys			Lower	
LOS ANGELES	19438 W WYANDOTTE ST	91335	2116018901	Medium Residential	R3-1	0	54	1.464326408	Residential - Five or More Units or Apartments (Any Combination) - 4 Stories or Less	YES - Current	NO - Privately-Owned	Available	Not Used in Prior Housing Element	0.110437542	0	0	0.110437542	78	0	0	1868117	889	Reseda - West Van Nuys			Lower	
LOS ANGELES			2118001025	Low Residential	R1-1	0	1 unit per lot	0.177909406	Residential - Single Family Residence - Vacant Land	YES - Current	NO - Privately-Owned	Available	Not Used in Prior Housing Element	0	0	0.029914463	0.029914463	0	0	0	1868121	6023	Reseda - West Van Nuys			Above Moderate	
LOS ANGELES			2118006030	Low Residential	R1-1	0	1 unit per lot	0.001466922	Residential - Single Family Residence - Vacant Land	YES - Current	NO - Privately-Owned	Available	Not Used in Prior Housing Element	0	0	0.029914463	0.029914463	0	0	0	1868121	6012	Reseda - West Van Nuys			Above Moderate	
LOS ANGELES			2118007901	Low Residential	R1-1	0	1 unit per lot	0.011975629	Miscellaneous - Government Owned Property	YES - Current	YES - City-Owned	Available	Not Used in Prior Housing Element	0	0	0.101010263	0.101010263	0	0	0	1868121	285	Reseda - West Van Nuys			Above Moderate	
LOS ANGELES			2118010038	Low Residential	R1-1	0

LOS ANGELES	18540 W WYANDOTTE ST	91335	2118028024	Medium Residential	(Q)R3-2	0	54	0.181224263	Residential - Five or More Units or Apartments (Any Combination) - 4 Stories or Less - Pool	YES - Current	NO - Privately-Owned	Available	Not Used in Prior Housing Element	0.054495255	0	0	0.054495255	12	0	0	1868125	866	Reseda - West Van Nuys			Lower
LOS ANGELES	7627 N ETIWANDA AVE	91335	2119001029	Low Medium I Residential	(T)(Q)RD3-1	0	14	0.384914237	Residential - Single Family Residence - Pool	YES - Current	NO - Privately-Owned	Available	Not Used in Prior Housing Element	0	0.354183495	0	0.354183495	1	0	0	1868125	130	Reseda - West Van Nuys			Moderate
LOS ANGELES	7650 N RESEDA BLVD	91335	2119001065	Medium Residential	R3-1	0	54	0.695926697	Residential - Five or More Units or Apartments (Any Combination) - 4 Stories or Less - Pool	YES - Current	NO - Privately-Owned	Available	Not Used in Prior Housing Element	0	0	0.13407384	0.13407384	36	0	0	1868125	45	Reseda - West Van Nuys	Yes		Above Moderate
LOS ANGELES	7634 N RESEDA BLVD	91335	2119001066	Medium Residential	R3-1	0	54	0.697344502	Residential - Five or More Units or Apartments (Any Combination) - 4 Stories or Less - Pool	YES - Current	NO - Privately-Owned	Available	Not Used in Prior Housing Element	0	0	0.166435736	0.166435736	28	0	0	1868125	89	Reseda - West Van Nuys	Yes		Above Moderate
LOS ANGELES			2119001085	Low Medium I Residential	(Q)RD3-1	0	14	0.01017378	Residential - Single Family Residence - Vacant Land	YES - Current	NO - Privately-Owned	Available	Not Used in Prior Housing Element	0	0	0.101236486	0.101236486	0	0	0	1868125	125	Reseda - West Van Nuys			Above Moderate
LOS ANGELES	18115 W SATICOY ST	91335	2119005020	Neighborhood Office Commercial	C2-1VL	0	108	0.339704633	Commercial - Auto, Recreation Equipment, Construction Equipment Sales and Service - Auto Body Repair Shop - One Story	YES - Current	NO - Privately-Owned	Available	Used in Prior Housing Element - Non-Vacant	0.098041275	0	0	0.098041275	1	0	0	1868125	170	Reseda - West Van Nuys			Lower
LOS ANGELES	18120 W SATICOY ST	91335	2119006033	Low Residential	R1-1	0	1 unit per lot	1.652194098	Institutional - Church - One Story	YES - Current	NO - Privately-Owned	Available	Used in Prior Housing Element - Non-Vacant	0	0	0.004384188	0.004384188	0	0	0	1868125	241	Reseda - West Van Nuys			Above Moderate
LOS ANGELES			2119006033	Low Residential	R1-1	0	1 unit per lot	0.181811894	Institutional - Church - One Story	YES - Current	NO - Privately-Owned	Available	Used in Prior Housing Element - Non-Vacant	0	0	0.004384188	0.004384188	0	0	0	1868125	278	Reseda - West Van Nuys			Above Moderate
LOS ANGELES	7409 N LINDLEY AVE	91335	2119008900	Public Facilities	R1-1	0	1 unit per lot	0.45071886	Miscellaneous - Government Owned Property	YES - Current	YES - City-Owned	Available	Not Used in Prior Housing Element	0	0	0.000556052	0.000556052	0	0	0	1868125	641	Reseda - West Van Nuys			Above Moderate
LOS ANGELES	7419 N LINDLEY AVE	91335	2119008900	Public Facilities	R1-1	0	1 unit per lot	0.179208626	Miscellaneous - Government Owned Property	YES - Current	YES - City-Owned	Available	Not Used in Prior Housing Element	0	0	0.000556052	0.000556052	0	0	0	1868125	615	Reseda - West Van Nuys			Above Moderate
LOS ANGELES	7425 N LINDLEY AVE	91335	2119008900	Public Facilities	R1-1	0	1 unit per lot	0.179219663	Miscellaneous - Government Owned Property	YES - Current	YES - City-Owned	Available	Not Used in Prior Housing Element	0	0	0.000556052	0.000556052	0	0	0	1868125	587	Reseda - West Van Nuys			Above Moderate
LOS ANGELES	7431 N LINDLEY AVE	91335	2119008900	Public Facilities	R1-1	0	1 unit per lot	0.179230707	Miscellaneous - Government Owned Property	YES - Current	YES - City-Owned	Available	Not Used in Prior Housing Element	0	0	0.000556052	0.000556052	0	0	0	1868125	573	Reseda - West Van Nuys			Above Moderate
LOS ANGELES	7437 N LINDLEY AVE	91335	2119008900	Public Facilities	R1-1	0	1 unit per lot	0.179240926	Miscellaneous - Government Owned Property	YES - Current	YES - City-Owned	Available	Not Used in Prior Housing Element	0	0	0.000556052	0.000556052	0	0	0	1868125	555	Reseda - West Van Nuys			Above Moderate
LOS ANGELES	7443 N LINDLEY AVE	91335	2119008900	Public Facilities	R1-1	0	1 unit per lot	0.188779081	Miscellaneous - Government Owned Property	YES - Current	YES - City-Owned	Available	Not Used in Prior Housing Element	0	0	0.000556052	0.000556052	0	0	0	1868125	538	Reseda - West Van Nuys			Above Moderate
LOS ANGELES	7502 N CANBY AVE	91335	2119015023	Medium Residential	R3-1	0	54	0.195245756	Residential - Five or More Units or Apartments (Any Combination) - 4 Stories or Less	YES - Current	NO - Privately-Owned	Available	Not Used in Prior Housing Element	0	0	0.127536286	0.127536286	10	0	0	1868125	443	Reseda - West Van Nuys	Yes		Above Moderate
LOS ANGELES	7508 N CANBY AVE	91335	2119015024	Medium Residential	R3-1	0	54	0.188133542	Residential - Five or More Units or Apartments (Any Combination) - 4 Stories or Less	YES - Current	NO - Privately-Owned	Available	Not Used in Prior Housing Element	0	0	0.121248196	0.121248196	8	0	0	1868125	413	Reseda - West Van Nuys	Yes		Above Moderate
LOS ANGELES	7522 N CANBY AVE	91335	2119015026	Medium Residential	R3-1	0	54	0.195305267	Residential - Five or More Units or Apartments (Any Combination) - 4 Stories or Less	YES - Current	NO - Privately-Owned	Available	Not Used in Prior Housing Element	0	0	0.121248196	0.121248196	8	0	0	1868125	360	Reseda - West Van Nuys	Yes		Above Moderate
LOS ANGELES	7528 N CANBY AVE	91335	2119015027	Medium Residential	R3-1	0	54	0.390606858	Residential - Five or More Units or Apartments (Any Combination) - 4 Stories or Less - Pool	YES - Current	NO - Privately-Owned	Available	Not Used in Prior Housing Element	0	0	0.056193534	0.056193534	22	0	0	1868125	309	Reseda - West Van Nuys	Yes		Above Moderate
LOS ANGELES	7548 N CANBY AVE	91335	2119015030	Medium Residential	R3-1	0	54	0.165286906	Residential - Five or More Units or Apartments (Any Combination) - 4 Stories or Less	YES - Current	NO - Privately-Owned	Available	Not Used in Prior Housing Element	0	0	0.114262006	0.114262006	6	0	0	1868125	260	Reseda - West Van Nuys	Yes		Above Moderate
LOS ANGELES	7540 N CANBY AVE	91335	2119015031	Medium Residential	R3-1	0	54	0.181923896	Residential - Five or More Units or Apartments (Any Combination) - 4 Stories or Less	YES - Current	NO - Privately-Owned	Available	Not Used in Prior Housing Element	0	0	0.105936577	0.105936577	8	0	0	1868125	279	Reseda - West Van Nuys	Yes		Above Moderate
LOS ANGELES	7516 N CANBY AVE	91335	2119015032	Medium Residential	R3-1	0	54	0.18807727	Residential - Five or More Units or Apartments (Any Combination) - 4 Stories or Less	YES - Current	NO - Privately-Owned	Available	Not Used in Prior Housing Element	0	0	0.133388212	0.133388212	7	0	0	1868125	384	Reseda - West Van Nuys	Yes		Above Moderate
LOS ANGELES			2119015034	Medium Residential	(T)(Q)R3-1	0	54	0.155075322	Residential - Four Units (Any Combination) - 4 Stories or Less	YES - Current	NO - Privately-Owned	Available	Not Used in Prior Housing Element	0.065648047	0	0	0.065648047	4	0	0	1868125	1032	Reseda - West Van Nuys			Lower
LOS ANGELES	7424 N CANBY AVE	91335	2119016012	Medium Residential	R3-1	0	54	0.156500705	Residential - Five or More Units or Apartments (Any Combination) - 4 Stories or Less	YES - Current	NO - Privately-Owned	Available	Not Used in Prior Housing Element	0	0	0.10572855	0.10572855	6	0	0	1868125	588	Reseda - West Van Nuys	Yes		Above Moderate
LOS ANGELES	7418 N CANBY AVE	91335	2119016013	Medium Residential	R3-1	0	54	0.156190725	Residential - Five or More Units or Apartments (Any Combination) - 4 Stories or Less	YES - Current	NO - Privately-Owned	Available	Not Used in Prior Housing Element	0	0	0.10572855	0.10572855	6	0	0	1868125	610	Reseda - West Van Nuys	Yes		Above Moderate
LOS ANGELES	7412 N CANBY AVE	91335	2119016014	Medium Residential	R3-1	0	54	0.156191091	Residential - Five or More Units or Apartments (Any Combination) - 4 Stories or Less	YES - Current	NO - Privately-Owned	Available	Not Used in Prior Housing Element	0	0	0.10572855	0.10572855	6	0	0	1868125	627	Reseda - West Van Nuys	Yes		Above Moderate
LOS ANGELES	7408 N CANBY AVE	91335	2119016015	Medium Residential	R3-1	0	54	0.15618775	Residential - Five or More Units or Apartments (Any Combination) - 4 Stories or Less	YES - Current	NO - Privately-Owned	Available	Not Used in Prior Housing Element	0	0	0.10572855	0.10572855	6	0	0	1868125	648	Reseda - West Van Nuys	Yes		Above Moderate
LOS ANGELES	7400 N CANBY AVE	91335	2119016016	Medium Residential	R3-1	0	54	0.155080196	Residential - Five or More Units or Apartments (Any Combination) - 4 Stories or Less	YES - Current	NO - Privately-Owned	Available	Not Used in Prior Housing Element	0	0	0.10572855	0.10572855	6	0	0	1868125	669	Reseda - West Van Nuys	Yes		Above Moderate
LOS ANGELES	7430 N CANBY AVE	91335	2119016020	Medium Residential	R3-1	0	54	0.390597189	Residential - Five or More Units or Apartments (Any Combination) - 4 Stories or Less - Pool	YES - Current	NO - Privately-Owned	Available	Not Used in Prior Housing Element	0	0	0.187720406	0.187720406	16	0	0	1868125	549	Reseda - West Van Nuys	Yes		Above Moderate
LOS ANGELES	7450 N CANBY AVE	91335	2119016021	Medium Residential	R3-1	0	54	0.390594786	Residential - Five or More Units or Apartments (Any Combination) - 4 Stories or Less - Pool	YES - Current	NO - Privately-Owned	Available	Not Used in Prior Housing Element	0	0	0.206655809	0.206655809	14	0	0	1868125	502	Reseda - West Van Nuys	Yes		Above Moderate
LOS ANGELES	7454 N CANBY AVE	91335	2119016022	Medium Residential	R3-1	0	54	0.195298894	Residential - Five or More Units or Apartments (Any Combination) - 4 Stories or Less	YES - Current	NO - Privately-Owned	Available	Not Used in Prior Housing Element	0	0	0.110181949	0.110181949	9	0	0	1868125	476	Reseda - West Van Nuys	Yes		Above Moderate
LOS ANGELES	7460 N CANBY AVE	91335	2119016027	Medium Residential	R3-1	0	54	0.195302457	Residential - Five or More Units or Apartments (Any Combination) - 4 Stories or Less	YES - Current	NO - Privately-Owned	Available	Not Used in Prior Housing Element	0	0	0.110181949	0.110181949	9	0	0	1868125	455	Reseda - West Van Nuys	Yes		Above Moderate
LOS ANGELES	18430 W SATICOY ST	91335	2119017004	Medium Residential	(Q)R3-1	0	54	0.255342383	Residential - Five or More Units or Apartments (Any Combination) - 4 Stories or Less	YES - Current	NO - Privately-Owned	Available	Not Used in Prior Housing Element	0.101685125	0	0	0.101685125	11	0	0	1868125	209	Reseda - West Van Nuys			Lower
LOS ANGELES	7531 N CANBY AVE	91335	2119017020	Medium Residential	R3-1	0	54	0.482587426	Residential - Five or More Units or Apartments (Any Combination) - 4 Stories or Less - Pool	YES - Current	NO - Privately-Owned	Available	Not Used in Prior Housing Element	0	0	0.199115625	0.199115625	22	0	0	1868125	300	Reseda - West Van Nuys	Yes		Above Moderate
LOS ANGELES	7515 N CANBY AVE	91335	2119017021	Medium Residential	R3-1	0	54	0.230162173	Residential - Five or More Units or Apartments (Any Combination) - 4 Stories or Less	YES - Current	NO - Privately-Owned	Available	Not Used in Prior Housing Element	0	0	0.127293897	0.127293897	10	0	0	1868125	379	Reseda - West Van Nuys	Yes		Above Moderate
LOS ANGELES	7505 N CANBY AVE	91335	2119017022	Medium Residential	R3-1	0	54	0.482659545	Residential - Five or More Units or Apartments (Any Combination) - 4 Stories or Less	YES - Current	NO - Privately-Owned	Available	Not Used in Prior Housing Element	0	0	0.215466667	0.215466667	20	0	0	1868125	407	Reseda - West Van Nuys	Yes		Above Moderate
LOS ANGELES	7543 N CANBY AVE	91335	2119017037	Medium Residential	R3-1	0	54	0.193414529	Residential - Five or More Units or Apartments (Any Combination) - 4 Stories or Less	YES - Current	NO - Privately-Owned	Available	Not Used in Prior Housing Element	0	0	0.121248196	0.121248196	8	0	0	1868125	270	Reseda - West Van Nuys	Yes		Above Moderate
LOS ANGELES	7521 N CANBY AVE	91335	2119017040	Medium Residential	R3-1	0	54	0.241305997	Residential - Five or More Units or Apartments (Any Combination) - 4 Stories or Less	YES - Current	NO - Privately-Owned	Available	Not Used in Prior Housing Element	0	0	0.042146518	0.042146518	14	0	0	1868125	356	Reseda - West Van Nuys	Yes		Above Moderate
LOS ANGELES	7461 N CANBY AVE	91335	2119017042	Medium Residential	R3-1	0	54	0.266942419	Residential - Five or More Units or Apartments (Any Combination) - 4 Stories or Less - Pool	YES - Current	NO - Privately-Owned	Available	Not Used in Prior Housing Element	0	0	0.150719719	0.150719719	11	0	0	1868125	456	Reseda - West Van Nuys	Yes		Above Moderate
LOS ANGELES	7455 N CANBY AVE	91335	2119017043	Medium Residential	R3-1	0	54	0.18284386	Residential - Five or More Units or Apartments (Any Combination) - 4 Stories or Less	YES - Current	NO - Privately-Owned	Available	Not Used in Prior Housing Element	0	0	0.105936577	0.105936577	8	0	0	1868125	482	Reseda - West Van Nuys	Yes		Above Moderate
LOS ANGELES	7435 N CANBY AVE	91335	2119017045	Medium Residential	R3-1	0	54	0.482768962	Residential - Five or More Units or Apartments (Any Combination) - 4 Stories or Less - Pool	YES - Current	NO - Privately-Owned	Available	Not Used in Prior Housing Element	0	0	0.215466667	0.215466667	20	0	0	1868125	558	Reseda - West Van Nuys	Yes		Above Moderate
LOS ANGELES	18405 W VALERIO ST	91335	2119017053	Medium Residential	R3-1	0	54	0.426861212	Residential - Five or More Units or Apartments (Any Combination) - 4 Stories or Less - Pool	YES - Current	NO - Privately-Owned	Available	Not Used in Prior Housing Element	0	0	0.208925499	0.208925499	36	0	0	1868125	646	Reseda - West Van Nuys	Yes		Above Moderate
LOS ANGELES			2119017BRK	Medium Residential	QR3-1	0	54	0.336660494	Residential - Single Family Residence - Condominium	YES - Current	NO - Privately-Owned	Available	Not Used in Prior Housing Element	0.128646398	0	0	0.128646398	10	0	0	1868125	1022	Reseda - West Van Nuys			Lower
LOS ANGELES	7319 N DARBY AVE	91335	2119021041	Low Residential	(T)R1-1	0	1 unit per lot	0.183874114	Residential - Single Family Residence	YES - Current	NO - Privately-Owned	Available	Not Used in Prior Housing Element	0	0	0.013967343	0.013967343	0	0	0	1868125	821	Reseda - West Van Nuys			Above Moderate
LOS ANGELES	7309 N DARBY AVE	91335	2119021043	Low Residential	(T)R1-1	0	1 unit per lot	0.183867302	Residential - Single Family Residence	YES - Current	NO - Privately-Owned	Available	Not Used in Prior Housing Element	0	0	0.013967343	0.013967343	0	0	0	1868125	845	Reseda - West Van Nuys			Above Moderate
LOS ANGELES	18334 W CANTLAY ST	91335	2119023011	Community Commercial	(T)(Q)RAS4-1D-CDO	0	108	0.210450038	Commercial - Parking Lot (Commercial Use Property) - Lots - Patron or Employee - One Story	YES - Current	NO - Privately-Owned	Available	Not Used in Prior Housing Element	0.043571408	0	0	0.043571408	0	0	0	1838125	56	Reseda - West Van Nuys			Lower
LOS ANGELES	18344 W CANTLAY ST	91335	2119023011	Community Commercial	(T)(Q)RAS4-1D-CDO	0	108	0.2057853	Commercial - Parking Lot (Commercial Use Property) - Lots - Patron or Employee - One Story	YES - Current	NO - Privately-Owned	Available	Not Used in Prior Housing Element	0.043974982	0	0	0.043974982	0	0	0	1838125	54	Reseda - West Van Nuys			Lower
LOS ANGELES			2119023024	Community Commercial	(T)(Q)RAS4-1D-CDO	0	108	0.138039277	Commercial - Parking Lot (Commercial Use Property) - Lots - Patron or Employee - One Story	YES - Current	NO - Privately-Owned	Available	Not Used in Prior Housing Element	0.046027766	0	0	0.046027766	0	0	0	1838125	1075	Reseda - West Van Nuys			Lower
LOS ANGELES			2119023024	Community Commercial	(T)(Q)RAS4-1D-CDO	0	108	0.009671121	Commercial - Parking Lot (Commercial Use Property) - Lots - Patron or Employee - One Story	YES - Current	NO - Privately-Owned	Available	Not Used in Prior Housing Element	0	0	0.005914552	0.005914552	0	1*	1*	1838125	104	Reseda - West Van Nuys			Above Moderate
LOS ANGELES			2119023025	Community Commercial	(T)(Q)RAS4-1D-CDO	0	108	0.115185278	Commercial - Parking Lot (Commercial Use Property) - Lots - Patron or Employee - One Story	YES - Current	NO - Privately-Owned	Available	Not Used in Prior Housing Element	0.030658709	0	0	0.030658709	0	0	0	1838125	1074	Reseda - West Van Nuys			Lower
LOS ANGELES			2119023025	Community Commercial	(T)(Q)RAS4-1D-CDO	0	108	0.00964094	Commercial - Parking Lot (Commercial Use Property) - Lots - Patron or Employee - One Story	YES - Current	NO - Privately-Owned	Available	Not Used in Prior Housing Element	0	0	0.006367008	0.006367008	0	1*	1*	1838125	86	Reseda - West Van Nuys			Above Moderate
LOS ANGELES	7243 N LINDLEY AVE	91335	2119030023	Low Residential	R1-1	0	1 unit per lot	0.140031565	Institutional - Church - One Story	YES - Current	NO - Privately-Owned	Available	Used in Prior Housing Element - Non-Vacant	0	0	0.00415796	0.00415796	0	0	0	1868125	934	Reseda - West Van Nuys			Above Moderate
LOS ANGELES	7247 N LINDLEY AVE	91335	2119030023	Low Residential	R1-1	0	1 unit per lot	0.140031054	Institutional - Church - One Story	YES - Current	NO - Privately-Owned	Available	Used in Prior Housing Element - Non-Vacant	0	0	0.00415796	0.00415796	0	0	0	1868125	917	Reseda - West Van Nuys			Above Moderate
LOS ANGELES	7255 N LINDLEY AVE	91335	2119030023	Low Residential	R1-1	0	1 unit per lot	0.271913712	Institutional - Church - One Story	YES - Current	NO - Privately-Owned	Available	Used in Prior Housing Element - Non-Vacant	0	0	0.00415796	0.00415796	0	0	0	1868125	877	Reseda - West Van Nuys			Above Moderate
LOS ANGELES			2119030023	Low Residential	R1-1	0	1 unit per lot	0.402027827	Institutional - Church - One Story	YES - Current	NO - Privately-Owned	Available	Used in Prior Housing Element - Non-Vacant	0	0	0.004384188	0.004384188	0	0	0	1868125	1020	Reseda - West Van Nuys			Above Moderate
LOS ANGELES			2119030035	Low Residential	[Q]R1-1-CDO	0	1 unit per lot	0.007931099	Institutional - Church - One Story	YES - Current	NO - Privately-Owned	Available	Not Used in Prior Housing Element	0	0	0.101010263	0.101010263	0	0	0	1868125	982	Reseda - West Van Nuys			Above Moderate
LOS ANGELES			2119030025	Low Residential	[Q]R1-1-CDO	0	1 unit per lot	0.253575619	Institutional - Church - One Story	YES - Current	NO - Privately-Owned	Available	Not Used in Prior Housing Element	0	0	0.101010263	0.101010263	0	0	0	1868125	976	Reseda - West Van Nuys			Above Moderate
LOS ANGELES	17750 W LULL ST	91335	2120002011	Low Residential	R1-1	0	1 unit per lot	0.126257915	Commercial - Parking Lot (Commercial Use Property) - Lots - Patron or Employee - One Story	YES - Current	NO - Privately-Owned	Available	Not Used in Prior Housing Element	0	0	0.002127047	0.002127047	0	0	0	1868129	191	Reseda - West Van Nuys			Above Moderate
LOS ANGELES			2120002012	Low Residential	R1-1	0	1 unit per lot	0.073389077	Commercial - Parking Lot (Commercial Use Property) - Lots - Patron or Employee - One Story	YES - Current	NO - Privately-Owned	Available	Not Used in Prior Housing Element	0	0	0.002127047	0.002127047	0	0	0	1868129	190	Reseda - West Van Nuys			Above Moderate
LOS ANGELES	17761 W SATICOY ST	91335	2120002015	Neighborhood Office Commercial	C2-1VL	0	108	0.108904585	Commercial - Store - One Story	YES - Current	NO - Privately-Owned	Available	Not Used in Prior Housing Element	0.03280692	0	0	0.03280692	1	0	0	1868129	243	Reseda - West Van Nuys			Lower
LOS ANGELES	17756 W LULL ST	91335	2120002017	Low Residential	R1-1	0	1 unit per lot	0.0528674	Commercial - Parking Lot (Commercial Use Property) - Lots - Patron or Employee - One Story	YES - Current	NO - Privately-Owned	Available	Not Used in Prior Housing Element	0	0	0.002127047	0.002127047	0	0	0	1868129	189	Reseda - West Van Nuys			Above Moderate
LOS ANGELES	17757 W SATICOY ST	91335	2120002018	Neighborhood Office Commercial	C2-1VL	0	108	0.049521499	Commercial - Restaurant, Cocktail Lounge - Restaurant, Cocktail Lounge, Tavern - One Story	YES - Current	NO - Privately-Owned	Available	Not Used in Prior Housing Element	0	0	0.001466392	0.001466392	0	0	0	1868129	244	Reseda - West Van Nuys			Above Moderate
LOS ANGELES	17751 W SATICOY ST	91335	2120002030	Neighborhood Office Commercial	C2-1VL	0	108	1.362815651	Commercial - Commercial - Wireless Communication Tower - One Story	YES - Current	NO - Privately-Owned	Available	Not Used in Prior Housing Element	0.970179208	0	0	0.970179208	6	0	0	1868129	162	Reseda - West Van Nuys			Lower
LOS ANGELES	7605 N WHITE OAK AVE	91335	2120002031	Neighborhood Office Commercial	C2-1VL	0	108	0.41769505	Commercial - Store - One Story	YES - Current	NO - Privately-Owned	Available	Not Used in Prior Housing Element	0.115968069	0	0	0.115968069	0	0	0	1868129	218	Reseda - West Van Nuys			Lower
LOS ANGELES	7629 N WHITE OAK AVE	91335	2120002031	Neighborhood Office Commercial	(Q)C2-1VL	0	108	0.597466705	Commercial - Store - One Story	YES - Current	NO - Privately-Owned	Available	Not Used in Prior Housing Element	0.126451781	0	0	0.126451781	0	0	0	1868129	161	Reseda - West Van Nuys			Lower
LOS ANGELES			2120002031	Neighborhood Office Commercial	(Q)C2-1VL	0	108	0.005279677	Commercial - Store - One Story	YES - Current	NO - Privately-Owned	Available	Not Used in Prior Housing Element	0	0	0.002539684	0.002539684	0	0	0	1868129	213	Reseda - West Van Nuys			Above Moderate
LOS ANGELES	7616 N LINDLEY AVE	91335	2120018019	Neighborhood Office Commercial	C1-1VL	0	54	0.071622032	Commercial - Office Building - One Story	YES - Current	NO - Privately-Owned	Available	Not Used in Prior Housing Element	0.018913741	0	0	0.018913741	0	0	0	1868125	164	Reseda - West Van Nuys			Lower
LOS ANGELES	7627 N HESPERIA AVE	91335	2120018022	Neighborhood Office Commercial	C1-1VL	0	54	0.138454423	Commercial - Store - One Story	YES - Current	NO - Privately-Owned	Available	Used in Prior Housing Element - Non-Vacant	0.026606677	0	0	0.026606677	0	0	0	1868125	138	Reseda - West Van Nuys			Lower
LOS ANGELES	7620 N LINDLEY AVE	91335	2120018023	Neighborhood Office Commercial	C1-1VL	0	54	0.190088092	Commercial - Professional Building - One Story	YES - Current	NO - Privately-Owned	Available	Used in Prior Housing Element - Non-Vacant	0.101740873	0	0	0.101740873	0	0	0	1868125	137	Reseda - West Van Nuys			Lower
LOS ANGELES			2120018026	Neighborhood Office Commercial	C1-1VL	0	54	0.013773564	Commercial - Parking Lot (Commercial Use Property) - Lots - Patron or Employee - One Story	YES - Current	NO - Privately-Owned	Available	Not Used in Prior Housing Element	0	0	0.001731101	0.001731101	0	0	0	1868125	1013	Reseda - West Van Nuys			Above Moderate
LOS ANGELES			2120018028	Neighborhood Office Commercial	C1-1VL	0	54	0.27689346	Commercial - Store - One Story	YES - Current	NO - Privately-Owned	Available	Used in Prior Housing Element - Non-Vacant	0.130281508	1	0	0.130281508	1	0	0	1868125	165	Reseda - West Van Nuys			Lower
LOS ANGELES	18037 W SATICOY ST	91335	2120018029	Neighborhood Office Commercial	C1-1VL	0	54	0.321485275	Commercial - Store - One Story	YES - Current	NO - Privately-Owned	Available	Used in Prior Housing Element - Non-Vacant	0.138999113	0	0	0.138999113	2	0	0	1868125	198	Reseda - West Van Nuys			Lower
LOS ANGELES	7600 N LINDLEY AVE	91335	2120018030	Neighborhood Office Commercial	C2-1VL	0	108	0.23210804	Commercial - Store - One Story	YES - Current	NO - Privately-Owned	Available	Not Used in Prior Housing Element	0.161530375	0	0	0.161530375	0	0	0	1868125	197	Reseda - West Van Nuys			Lower
LOS ANGELES	18056 W SATICOY ST	91335	2120019026	Neighborhood Office Commercial	C2-1VL	0	108	0.127671138	Commercial - Service Station - Self Service - Convenience Store, Fast Food	YES - Current	NO - Privately-Owned	Available	Not Used in Prior Housing Element	0.0503411	0	0	0.0503411	1	0	0	1868125	246	Reseda - West Van Nuys			Lower
LOS ANGELES	7554 N LINDLEY AVE	91335	2120019026	Neighborhood Office Commercial	C2-1VL	0	108	0.143479024	Commercial - Service Station - Self Service - Convenience Store, Fast Food	YES - Current	NO - Privately-Owned	Available	Not Used in Prior Housing Element	0.058409594	0	0	0.058409594	1	0	0	1868125	247	Reseda - West Van Nuys			Lower
LOS ANGELES	7547 N HESPERIA AVE	91335	2120019027	Neighborhood Office Commercial	C1-1VL	0	54	0.149217478	Commercial - Store - One Story	YES - Current	NO - Privately-Owned	Available	Not Used in Prior Housing Element	0.030200717	0	0	0.030200717	2	0	0	1868125	257	Reseda - West Van Nuys			Lower
LOS ANGELES	7551 N HESPERIA AVE	91335	2120019027	Neighborhood Office Commercial	C1-1VL	0	54	0.14921855	Commercial - Store - One Story	YES - Current	NO - Privately-Owned	Available	Not Used in Prior Housing Element	0.030200717	0	0	0.030200717	2	0	0	1868125	248	Reseda - West Van Nuys			Lower
LOS ANGELES	7532 N HESPERIA AVE	91335	2120021020	Low Residential	R1-1	0	1 unit per lot	0.105374151	Residential - Single Family Residence - Other Improvements Only	YES - Current	NO - Privately-Owned	Available	Not Used in Prior Housing Element	0	0	0.030140689	0.030140689	0	0	0	1868125	320	Reseda - West Van Nuys			Above Moderate
LOS ANGELES			2120022005	Low Residential	R1-1	0	1 unit per lot	0.041610135	Residential - Single Family Residence - Vacant Land	YES - Current	NO - Privately-Owned	Available	Not Used in Prior Housing Element	0	0	0.030140689	0.030140689	0	0	0	1868125	530	Reseda - West Van Nuys			Above Moderate
LOS ANGELES	17958 W SATICOY ST	91335	2120023021	Low Residential	R1-1	0	1 unit per lot	0.14730541	Residential - Single Family Residence	YES - Current	NO - Privately-Owned	Available	Not Used in Prior Housing Element	0	0	0.101236486	0.101236486	0	0	0	1868129	249	Reseda - West Van Nuys			Above Moderate
LOS ANGELES	7542 N NEWCASTLE AVE	91335	2120023022	Low Residential	R1-1	0	1 unit per lot	0.143474421	Residential - Single Family Residence - Pool	YES - Current	NO - Privately-Owned	Available	Not Used in Prior Housing Element	0	0	0.101236486	0.101236486	0	0	0	1868129	358	Reseda - West Van Nuys			Above Moderate
LOS ANGELES			2120027024	Low Residential	R1-1	0	1 unit per lot	0.034434605	Residential - Single Family Residence - Vacant Land	YES - Current	NO - Privately-Owned	Available	Not Used in Prior Housing Element	0	0	0.030140689	0.030140689	0	0	0	1868129	1308	Reseda - West Van Nuys			Above Moderate
LOS ANG

LOS ANGELES			2120033029	Neighborhood Office Commercial	C2-1VL	0	108	0.131632151	Commercial - Auto, Recreation Equipment, Construction Equipment Sales and Service - Auto Body Repair Shop - One Story	YES - Current	NO - Privately-Owned	Available	Used in Prior Housing Element - Non-Vacant	0.134827886	0	0	0.134827886	0	0	0	1868129	268	Reseda - West Van Nuys			Lower
LOS ANGELES	17710 W SATICOY ST	91335	2120033032	Neighborhood Office Commercial	C2-1VL	0	108	0.130025836	Commercial - Store - One Story	YES - Current	NO - Privately-Owned	Available	Used in Prior Housing Element - Non-Vacant	0.054597325	0	0	0.054597325	1	0	0	1868129	313	Reseda - West Van Nuys			Lower
LOS ANGELES			2120033032	Neighborhood Office Commercial	C2-1VL	0	108	0.065998517	Commercial - Store - One Story	YES - Current	NO - Privately-Owned	Available	Used in Prior Housing Element - Non-Vacant	0	0	0.002426155	0.002426155	1	0	0	1868129	311	Reseda - West Van Nuys			Above Moderate
LOS ANGELES			2120033032	Neighborhood Office Commercial	C2-1VL	0	108	0.131997034	Commercial - Store - One Story	YES - Current	NO - Privately-Owned	Available	Used in Prior Housing Element - Non-Vacant	0.054597325	0	0	0.054597325	1	0	0	1868129	312	Reseda - West Van Nuys			Lower
LOS ANGELES			2121002004	Low Residential	R1-1	0	1 unit per lot	0.074595992	Residential - Single Family Residence - Vacant Land	YES - Current	NO - Privately-Owned	Available	Not Used in Prior Housing Element	0	0	0.030140689	0.030140689	0	0	0	1868125	954	Reseda - West Van Nuys			Above Moderate
LOS ANGELES	7320 N NEWCASTLE AVE	91335	2121005008	Low Residential	R1-1	0	1 unit per lot	0.154955823	Residential - Single Family Residence - Vacant Land	YES - Current	NO - Privately-Owned	Available	Not Used in Prior Housing Element	0	0	0.030140689	0.030140689	0	0	0	1868129	1084	Reseda - West Van Nuys			Above Moderate
LOS ANGELES			2121005008	Low Residential	R1-1	0	1 unit per lot	0.030991348	Residential - Single Family Residence - Vacant Land	YES - Current	NO - Privately-Owned	Available	Not Used in Prior Housing Element	0	0	0.030140689	0.030140689	0	0	0	1868129	1082	Reseda - West Van Nuys			Above Moderate
LOS ANGELES	7326 N NEWCASTLE AVE	91335	2121005024	Low Residential	R1-1	0	1 unit per lot	0.154957474	Residential - Single Family Residence - Vacant Land	YES - Current	NO - Privately-Owned	Available	Not Used in Prior Housing Element	0	0	0.030140689	0.030140689	0	0	0	1868129	1317	Reseda - West Van Nuys			Above Moderate
LOS ANGELES	7215 N ZELZAH AVE	91335	2121008BRK	Low Medium II Residential	(T)(Q)RD1.5-1	0	29	0.523402208	Residential - Single Family Residence - Detached - Condominium	YES - Current	NO - Privately-Owned	Available	Not Used in Prior Housing Element	0	0.074798785	0	0.074798785	8	0	0	1838129	1111	Reseda - West Van Nuys			Moderate
LOS ANGELES	17855 W SHERMAN WAY	91335	2121010BRK	Low Medium II Residential	RD1.5-1	0	29	0.307969274	Residential - Single Family Residence - Condominium	YES - Current	NO - Privately-Owned	Available	Not Used in Prior Housing Element	0	0.02579498	0	0.02579498	10	0	0	1838129	101	Reseda - West Van Nuys			Moderate
LOS ANGELES	17821 W SHERMAN WAY	91335	2121012018	Medium Residential	R3-1	0	54	0.308075669	Residential - Five or More Units or Apartments (Any Combination) - 4 Stories or Less - Pool	YES - Current	NO - Privately-Owned	Available	Not Used in Prior Housing Element	0	0	0.083900962	0.083900962	16	0	0	1838129	104	Reseda - West Van Nuys	Yes		Above Moderate
LOS ANGELES	17801 W SHERMAN WAY	91335	2121012019	Medium Residential	R3-1	0	54	0.307933878	Residential - Five or More Units or Apartments (Any Combination) - 4 Stories or Less - Pool	YES - Current	NO - Privately-Owned	Available	Not Used in Prior Housing Element	0	0	0.083900962	0.083900962	16	0	0	1838129	105	Reseda - West Van Nuys	Yes		Above Moderate
LOS ANGELES	17751 W SHERMAN WAY	91335	2121014009	Neighborhood Office Commercial	C2-1VL	0	108	0.110189522	Commercial - Store - One Story	YES - Current	NO - Privately-Owned	Available	Used in Prior Housing Element - Non-Vacant	0.114072365	0	0	0.114072365	0	0	0	1838129	110	Reseda - West Van Nuys			Lower
LOS ANGELES	7210 N BALCOM AVE	91335	2121014009	Neighborhood Office Commercial	C2-1VL	0	108	0.14984114	Commercial - Store - One Story	YES - Current	NO - Privately-Owned	Available	Used in Prior Housing Element - Non-Vacant	0.15409046	0	0	0.15409046	0	0	0	1838129	109	Reseda - West Van Nuys			Lower
LOS ANGELES			2121014009	Neighborhood Office Commercial	C2-1VL	0	108	0.055093897	Commercial - Store - One Story	YES - Current	NO - Privately-Owned	Available	Used in Prior Housing Element - Non-Vacant	0	0	0.007319611	0.007319611	0	0	0	1838129	111	Reseda - West Van Nuys			Above Moderate
LOS ANGELES	17739 W SHERMAN WAY	91335	2121014010	Neighborhood Office Commercial	C2-1VL	0	108	0.110187653	Commercial - Restaurant, Cocktail Lounge - Restaurant, Cocktail Lounge, Tavern - One Story	YES - Current	NO - Privately-Owned	Available	Used in Prior Housing Element - Non-Vacant	0.114072365	0	0	0.114072365	0	0	0	1838129	113	Reseda - West Van Nuys			Lower
LOS ANGELES	17745 W SHERMAN WAY	91335	2121014010	Neighborhood Office Commercial	C2-1VL	0	108	0.055093903	Commercial - Restaurant, Cocktail Lounge - Restaurant, Cocktail Lounge, Tavern - One Story	YES - Current	NO - Privately-Owned	Available	Used in Prior Housing Element - Non-Vacant	0	0	0.007319611	0.007319611	0	0	0	1838129	112	Reseda - West Van Nuys			Above Moderate
LOS ANGELES	17737 W SHERMAN WAY	91335	2121014019	Neighborhood Office Commercial	C2-1VL	0	108	0.109730668	Commercial - Store - One Story	YES - Current	NO - Privately-Owned	Available	Used in Prior Housing Element - Non-Vacant	0.048633529	0	0	0.048633529	0	0	0	1838129	114	Reseda - West Van Nuys			Lower
LOS ANGELES	7211 N YARMOUTH AVE	91335	2121014019	Neighborhood Office Commercial	C2-1VL	0	108	0.148905848	Commercial - Store - One Story	YES - Current	NO - Privately-Owned	Available	Used in Prior Housing Element - Non-Vacant	0.06118383	0	0	0.06118383	0	0	0	1838129	115	Reseda - West Van Nuys			Lower
LOS ANGELES	17717 W SHERMAN WAY	91335	2121016008	Neighborhood Office Commercial	C2-1VL	0	108	0.137736323	Commercial - Auto, Recreation Equipment, Construction Equipment Sales and Service - Auto Body Repair Shop - One Story	YES - Current	NO - Privately-Owned	Available	Used in Prior Housing Element - Non-Vacant	0.020918537	0	0	0.020918537	0	0	0	1838129	117	Reseda - West Van Nuys			Lower
LOS ANGELES	17721 W SHERMAN WAY	91335	2121016008	Neighborhood Office Commercial	C2-1VL	0	108	0.135902316	Commercial - Auto, Recreation Equipment, Construction Equipment Sales and Service - Auto Body Repair Shop - One Story	YES - Current	NO - Privately-Owned	Available	Used in Prior Housing Element - Non-Vacant	0.019352972	0	0	0.019352972	0	0	0	1838129	116	Reseda - West Van Nuys			Lower
LOS ANGELES	17713 W SHERMAN WAY	91335	2121016009	Neighborhood Office Commercial	C2-1VL	0	108	0.137735467	Commercial - Parking Lot (Commercial Use Property) - Lots - Patron or Employee - One Story	YES - Current	NO - Privately-Owned	Available	Used in Prior Housing Element - Non-Vacant	0.031602274	0	0	0.031602274	0	0	0	1838129	118	Reseda - West Van Nuys			Lower
LOS ANGELES	7217 N WHITE OAK AVE	91335	2121016012	Low Residential	R1-1	0	1 unit per lot	0.125170697	Residential - Single Family Residence - Vacant Land	YES - Current	NO - Privately-Owned	Available	Not Used in Prior Housing Element	0	0	0.030140689	0.030140689	0	0	0	1838129	84	Reseda - West Van Nuys			Above Moderate
LOS ANGELES	17701 W SHERMAN WAY	91335	2121016020	Neighborhood Office Commercial	C2-1VL	0	108	0.158719584	Commercial - Service Station - Self Service - No Additional Services	YES - Current	NO - Privately-Owned	Available	Used in Prior Housing Element - Non-Vacant	0.061443358	0	0	0.061443358	1	0	0	1838129	107	Reseda - West Van Nuys			Lower
LOS ANGELES	17707 W SHERMAN WAY	91335	2121016020	Neighborhood Office Commercial	C2-1VL	0	108	0.160702182	Commercial - Service Station - Self Service - No Additional Services	YES - Current	NO - Privately-Owned	Available	Used in Prior Housing Element - Non-Vacant	0.061443358	0	0	0.061443358	1	0	0	1838129	106	Reseda - West Van Nuys			Lower
LOS ANGELES	17704 W SHERMAN WAY	91335	2121018001	Neighborhood Office Commercial	C2-1VL	0	108	0.553509508	Commercial - Service Station - Full Service - No Additional Services	YES - Current	NO - Privately-Owned	Available	Used in Prior Housing Element - Non-Vacant	0.284768401	0	0	0.284768401	1	0	0	1838129	158	Reseda - West Van Nuys			Lower
LOS ANGELES	17718 W SHERMAN WAY	91335	2121018013	Neighborhood Office Commercial	C2-1VL	0	108	0.420478147	Commercial - Store - One Story	YES - Current	NO - Privately-Owned	Available	Used in Prior Housing Element - Non-Vacant	0.272510746	0	0	0.272510746	0	0	0	1838129	157	Reseda - West Van Nuys			Lower
LOS ANGELES	17730 W SHERMAN WAY	91335	2121018014	Neighborhood Office Commercial	C2-1VL	0	108	0.241775306	Commercial - Store - One Story	YES - Current	NO - Privately-Owned	Available	Used in Prior Housing Element - Non-Vacant	0.204176053	0	0	0.204176053	0	0	0	1838129	156	Reseda - West Van Nuys			Lower
LOS ANGELES	17732 W SHERMAN WAY	91335	2121018025	Neighborhood Office Commercial	C2-1VL	0	108	0.55595431	Commercial - Store - One Story	YES - Current	NO - Privately-Owned	Available	Used in Prior Housing Element - Non-Vacant	0.2940499	0	0	0.2940499	0	0	0	1838129	155	Reseda - West Van Nuys			Lower
LOS ANGELES	17750 W SHERMAN WAY	91335	2121018026	Neighborhood Office Commercial	C2-1VL	0	108	0.521892301	Commercial - Office Building - One Story	YES - Current	NO - Privately-Owned	Available	Used in Prior Housing Element - Non-Vacant	0.041275901	0	0	0.041275901	0	0	0	1838129	186	Reseda - West Van Nuys			Lower
LOS ANGELES			2121018901	Low Residential	R1-1	0	1 unit per lot	0.003447333	Miscellaneous - Government Owned Property	YES - Current	YES - City-Owned	Available	Not Used in Prior Housing Element	0	0	0.000556052	0.000556052	0	0	0	1838129	252	Reseda - West Van Nuys			Above Moderate
LOS ANGELES	7137 N WHITE OAK AVE	91335	2121018BRK	Low Medium I Residential	(Q)RD5-1	0	8	0.602773412	Residential - Single Family Residence - Condominium	YES - Current	NO - Privately-Owned	Available	Not Used in Prior Housing Element	0	0.078366719	0	0.078366719	5	0	0	1838129	219	Reseda - West Van Nuys			Moderate
LOS ANGELES	17934 W SHERMAN WAY	91335	2121021015	Medium Residential	R3-1	0	54	3.782275686	Residential - Five or More Units or Apartments (Any Combination) - 4 Stories or Less	YES - Current	NO - Privately-Owned	Available	Not Used in Prior Housing Element	0	0	1.318636277	1.318636277	102	0	0	1838129	180	Reseda - West Van Nuys	Yes		Above Moderate
LOS ANGELES	17830 W SHERMAN WAY	91335	2121021024	High Medium Residential	R4-1	0	108	3.290713881	Residential - Five or More Units or Apartments (Any Combination) - 4 Stories or Less - Pool	YES - Current	NO - Privately-Owned	Available	Not Used in Prior Housing Element	0	0	2.529835674	2.529835674	230	0	0	1838129	183	Reseda - West Van Nuys	Yes		Above Moderate
LOS ANGELES	17766 W SHERMAN WAY	91335	2121021033	Medium Residential	R3-1	0	54	1.31675224	Residential - Five or More Units or Apartments (Any Combination) - 4 Stories or Less	YES - Current	NO - Privately-Owned	Available	Not Used in Prior Housing Element	0	0	0.131150347	0.131150347	74	0	0	1838129	185	Reseda - West Van Nuys	Yes		Above Moderate
LOS ANGELES	17950 W SHERMAN WAY	91335	2121023038	Medium Residential	R3-1	0	54	1.986285087	Residential - Five or More Units or Apartments (Any Combination) - 4 Stories or Less	YES - Current	NO - Privately-Owned	Available	Not Used in Prior Housing Element	0	0	0.395160541	0.395160541	135	0	0	1838129	179	Reseda - West Van Nuys	Yes		Above Moderate
LOS ANGELES	18014 W SHERMAN WAY	91335	2121023039	Medium Residential	R3-1	0	54	3.362996914	Residential - Five or More Units or Apartments (Any Combination) - 4 Stories or Less - Pool	YES - Current	NO - Privately-Owned	Available	Not Used in Prior Housing Element	0	0	1.398284055	1.398284055	167	0	0	1838125	229	Reseda - West Van Nuys	Yes		Above Moderate
LOS ANGELES			2121023901	Low Medium II Residential	R1-1	0	1 unit per lot	0.006798558	Miscellaneous - Government Owned Property	YES - Current	YES - City-Owned	Available	Not Used in Prior Housing Element	0	0	0.000556052	0.000556052	0	0	0	1838125	374	Reseda - West Van Nuys			Above Moderate
LOS ANGELES	17709 W VANOWEN ST	91335	2122002001	Neighborhood Office Commercial	C2-1VL	0	108	0.3411871	Commercial - Store - One Story	YES - Current	NO - Privately-Owned	Available	Used in Prior Housing Element - Non-Vacant	0.242509853	0	0	0.242509853	2	0	0	1838129	1025	Reseda - West Van Nuys			Lower
LOS ANGELES	17717 W VANOWEN ST	91335	2122002001	Neighborhood Office Commercial	C2-1VL	0	108	0.341167927	Commercial - Store - One Story	YES - Current	NO - Privately-Owned	Available	Used in Prior Housing Element - Non-Vacant	0.242509853	0	0	0.242509853	2	0	0	1838129	1024	Reseda - West Van Nuys			Lower
LOS ANGELES	6815 N WHITE OAK AVE	91335	2122002001	Neighborhood Office Commercial	C2-1VL	0	108	0.339239922	Commercial - Store - One Story	YES - Current	NO - Privately-Owned	Available	Used in Prior Housing Element - Non-Vacant	0.236307603	0	0	0.236307603	2	0	0	1838129	1026	Reseda - West Van Nuys			Lower
LOS ANGELES	6822 N YARMOUTH AVE	91335	2122002001	Neighborhood Office Commercial	C2-1VL	0	108	0.339301423	Commercial - Store - One Story	YES - Current	NO - Privately-Owned	Available	Used in Prior Housing Element - Non-Vacant	0.236307603	0	0	0.236307603	2	0	0	1838129	1023	Reseda - West Van Nuys			Lower
LOS ANGELES	17718 W VANOWEN ST	91335	2122015002	Neighborhood Office Commercial	C2-1VL-RIO	0	108	0.311351707	Commercial - Store - One Story	YES - Current	NO - Privately-Owned	Available	Not Used in Prior Housing Element	0.182946996	0	0	0.182946996	9	0	0	1808129	45	Reseda - West Van Nuys			Lower
LOS ANGELES	17728 W VANOWEN ST	91335	2122015002	Neighborhood Office Commercial	C2-1VL-RIO	0	108	0.309382972	Commercial - Store - One Story	YES - Current	NO - Privately-Owned	Available	Not Used in Prior Housing Element	0.182946996	0	0	0.182946996	9	0	0	1808129	44	Reseda - West Van Nuys			Lower
LOS ANGELES	6733 N WHITE OAK AVE	91335	2122015003	Neighborhood Office Commercial	C2-1VL-RIO	0	108	0.311548404	Miscellaneous - Government Owned Property	YES - Current	YES - City-Owned	Available	Not Used in Prior Housing Element - Non-Vacant	0.028278288	0	0	0.028278288	0	0	0	1808129	51	Reseda - West Van Nuys			Above Moderate
LOS ANGELES			2122015900	Neighborhood Office Commercial	C2-1VL-RIO	0	108	0.306934988	Miscellaneous - Government Owned Property	YES - Current	YES - City-Owned	Available	Used in Prior Housing Element - Non-Vacant	0.028278288	0	0	0.028278288	0	0	0	1808129	50	Reseda - West Van Nuys			Lower
LOS ANGELES			2122023900	Low Residential	R1-1-RIO	0	1 unit per lot	0.008957044	Miscellaneous - Government Owned Property	YES - Current	YES - City-Owned	Available	Not Used in Prior Housing Element	0	0	0.000556052	0.000556052	0	0	0	1808129	15	Reseda - West Van Nuys			Above Moderate
LOS ANGELES			2122023900	Low Residential	R1-1-RIO	0	1 unit per lot	0.009702272	Miscellaneous - Government Owned Property	YES - Current	YES - City-Owned	Available	Not Used in Prior Housing Element	0	0	0.000556052	0.000556052	0	0	0	1808129	59	Reseda - West Van Nuys			Above Moderate
LOS ANGELES			2122023901	Low Residential	R1-1-RIO	0	1 unit per lot	0.048212994	Miscellaneous - Government Owned Property	YES - Current	YES - City-Owned	Available	Not Used in Prior Housing Element	0	0	0.000556052	0.000556052	0	0	0	1808125	69	Reseda - West Van Nuys			Above Moderate
LOS ANGELES			2123016900	Low Residential	R1-1-RIO	0	1 unit per lot	0.002888714	Miscellaneous - Government Owned Property	YES - Current	YES - City-Owned	Available	Not Used in Prior Housing Element	0	0	0.000556052	0.000556052	0	0	0	1808125	724	Reseda - West Van Nuys			Above Moderate
LOS ANGELES			2123016900	Low Residential	R1-1-RIO	0	1 unit per lot	0.013662564	Miscellaneous - Government Owned Property	YES - Current	YES - City-Owned	Available	Not Used in Prior Housing Element	0	0	0.000556052	0.000556052	0	0	0	1808125	727	Reseda - West Van Nuys			Above Moderate
LOS ANGELES			2123020900	Low Residential	R1-1-RIO	0	1 unit per lot	0.014642665	Miscellaneous - Government Owned Property	YES - Current	YES - City-Owned	Available	Not Used in Prior Housing Element	0	0	0.000556052	0.000556052	0	0	0	1808129	1104	Reseda - West Van Nuys			Above Moderate
LOS ANGELES			2123020900	Low Residential	R1-1-RIO	0	1 unit per lot	0.015924033	Miscellaneous - Government Owned Property	YES - Current	YES - City-Owned	Available	Not Used in Prior Housing Element	0	0	0.000556052	0.000556052	0	0	0	1808129	1103	Reseda - West Van Nuys			Above Moderate
LOS ANGELES			2123021900	Low Residential	R1-1-RIO	0	1 unit per lot	0.016740681	Miscellaneous - Government Owned Property	YES - Current	YES - City-Owned	Available	Not Used in Prior Housing Element	0	0	0.000707599	0.000707599	0	0	0	1778129	32	Reseda - West Van Nuys			Above Moderate
LOS ANGELES			2123022071	Low Residential	R1-1-RIO	0	1 unit per lot	0.334176456	Residential - Single Family Residence - Vacant Land	YES - Current	NO - Privately-Owned	Available	Not Used in Prior Housing Element	0	0	0.030140689	0.030140689	0	0	0	1778125	1033	Reseda - West Van Nuys			Above Moderate
LOS ANGELES			2123022901	Low Residential	(T)R1-1-RIO	0	1 unit per lot	0.00790116	Miscellaneous - Government Owned Property	YES - Current	YES - City-Owned	Available	Not Used in Prior Housing Element	0	0	0.000556052	0.000556052	0	0	0	1778125	1018	Reseda - West Van Nuys			Above Moderate
LOS ANGELES	18046 W ERWIN ST	91316	2123023098	Low Residential	(T)R1-1-RIO	0	1 unit per lot	0.249992485	Residential - Single Family Residence	YES - Current	NO - Privately-Owned	Available	Not Used in Prior Housing Element	0	0	0.038162917	0.038162917	0	0	0	1778125	290	Reseda - West Van Nuys			Above Moderate
LOS ANGELES	17735 W DELANO ST	91316	2123025097	Low Residential	R1-1-RIO	0	1 unit per lot	0.199992671	Residential - Single Family Residence - Vacant Land	YES - Current	NO - Privately-Owned	Available	Not Used in Prior Housing Element	0	0	0.038162917	0.038162917	0	0	0	1778129	118	Reseda - West Van Nuys			Above Moderate
LOS ANGELES			2123029901	Low Residential	(T)R1-1-RIO	0	1 unit per lot	0.005206395	Miscellaneous - Government Owned Property	YES - Current	YES - City-Owned	Available	Not Used in Prior Housing Element	0	0	0.000707599	0.000707599	0	0	0	1778129	146	Reseda - West Van Nuys			Above Moderate
LOS ANGELES	6360 N RESEDA BLVD	91335	2124003035	General Commercial	C4-1VL-RIO	0	108	0.445668648	Commercial - Auto, Recreation Equipment, Construction Equipment Sales and Service - Used Car Sales - One Story	YES - Current	NO - Privately-Owned	Available	Used in Prior Housing Element - Non-Vacant	0.433593238	0	0	0.433593238	0	0	0	1808125	659	Reseda - West Van Nuys			Lower
LOS ANGELES	18450 W VICTORY BLVD	91335	2124003038	General Commercial	C4-1VL-RIO	0	108	0.103269145	Commercial - Restaurant, Cocktail Lounge - Fast Food - Walk Up - One Story	YES - Current	NO - Privately-Owned	Available	Not Used in Prior Housing Element	0.026006419	0	0	0.026006419	0	0	0	1808125	660	Reseda - West Van Nuys			Lower
LOS ANGELES	6108 N RESEDA BLVD	91335	2124008025	General Commercial	C2-1VL-RIO	0	108	0.601936228	Commercial - Store - One Story	YES - Current	NO - Privately-Owned	Available	Not Used in Prior Housing Element	0.095004123	0	0	0.095004123	11	0	0	1778125	614	Reseda - West Van Nuys			Lower
LOS ANGELES	6230 N RESEDA BLVD	91335	2124008039	Medium Residential	R3-1-RIO	0	54	0.676500913	Residential - Five or More Units or Apartments (Any Combination) - 4 Stories or Less - Pool	YES - Current	NO - Privately-Owned	Available	Not Used in Prior Housing Element	0	0	0.230416238	0.230416238	40	0	0	1778125	250	Reseda - West Van Nuys	Yes		Above Moderate
LOS ANGELES	6210 N RESEDA BLVD	91335	2124008040	Medium Residential	R3-1-RIO	0	54	0.674008708	Residential - Five or More Units or Apartments (Any Combination) - 4 Stories or Less - Pool	YES - Current	NO - Privately-Owned	Available	Not Used in Prior Housing Element	0	0	0.230416238	0.230416238	40	0	0	1778125	348	Reseda - West Van Nuys	Yes		Above Moderate
LOS ANGELES	6170 N RESEDA BLVD	91335	2124008041	Medium Residential	R3-1-RIO	0	54	0.673991599	Residential - Five or More Units or Apartments (Any Combination) - 4 Stories or Less - Pool	YES - Current	NO - Privately-Owned	Available	Not Used in Prior Housing Element	0	0	0.237457015	0.237457015	40	0	0	1778125	425	Reseda - West Van Nuys	Yes		Above Moderate
LOS ANGELES	6150 N RESEDA BLVD	91335	2124008042	Medium Residential	R3-1-RIO	0	54	0.673975656	Residential - Five or More Units or Apartments (Any Combination) - 4 Stories or Less - Pool	YES - Current	NO - Privately-Owned	Available	Not Used in Prior Housing Element	0	0	0.237457015	0.237457015	40	0	0	1778125	488	Reseda - West Van Nuys	Yes		Above Moderate
LOS ANGELES	6130 N RESEDA BLVD	91335	2124008043	Medium Residential	R3-1-RIO	0	54	0.673958853	Residential - Five or More Units or Apartments (Any Combination) - 4 Stories or Less - Pool	YES - Current	NO - Privately-Owned	Available	Not Used in Prior Housing Element	0	0	0.237457015	0.237457015	40	0	0	1778125	537	Reseda - West Van Nuys	Yes		Above Moderate
LOS ANGELES			2124015007	Low Residential	(T)R1-1-RIO	0	1 unit per lot	0.129159149	Residential - Single Family Residence - Vacant Land	YES - Current	NO - Privately-Owned	Available	Not Used in Prior Housing Element	0	0	0.029914463	0.029914463	0	0	0	1778125	600	Reseda - West Van Nuys			Above Moderate
LOS ANGELES			2124015034	Low Residential	(T)R1-1-RIO	0	1 unit per lot	0.036363384	Residential - Single Family Residence - Vacant Land	YES - Current	NO - Privately-Owned	Available	Not Used in Prior Housing Element	0	0	0.029914463	0.029914463	0	0	0	1778125	591	Reseda - West Van Nuys			Above Moderate
LOS ANGELES			2124015054	Low Residential	(T)R1-1-RIO	0	1 unit per lot	0.189834904	Residential - Single Family Residence - Vacant Land	YES - Current	NO - Privately-Owned	Available	Not Used in Prior Housing Element	0	0	0.029914463	0.029914463	0	0	0	1778125	1047	Reseda - West Van Nuys			Above Moderate
LOS ANGELES			2124015055	Low Residential	(T)R1-1-RIO	0	1 unit per lot	0.181459019	Residential - Single Family Residence - Vacant Land	YES - Current	NO - Privately-Owned	Available	Not Used in Prior Housing Element	0	0	0.029914463	0.029914463	0	0	0	1778125	1048	Reseda - West Van Nuys			Above Moderate
LOS ANGELES			2124015056	Low Residential	(T)R1-1-RIO	0	1 unit per lot	0.191943639	Residential - Single Family Residence - Vacant Land	YES - Current	NO - Privately-Owned	Available	Not Used in Prior Housing Element	0	0	0.029914463	0.029914463	0	0	0	1778125	1049	Reseda - West Van Nuys			Above Moderate
LOS ANGELES			2124015057	Low Residential	(T)R1-1-RIO	0	1 unit per lot	0.171458205	Residential - Single Family Residence - Vacant Land	YES - Current	NO - Privately-Owned	Available	Not Used in Prior Housing Element	0	0	0.029914463	0.029914463	0	0	0	1778125	1050	Reseda - West Van Nuys			Above Moderate
LOS ANGELES			2124015058	Low Residential	(T)R1-1-RIO	0	1 unit per lot	0.128493964	Residential - Single Family Residence - Vacant Land	YES - Current	NO - Privately-Owned	Available	Not Used in Prior Housing Element	0	0	0.029914463	0.029914463	0	0	0	1778125	1051	Reseda - West Van Nuys			Above Moderate
LOS ANGELES			2124015059	Low Residential	(T)R1-1-RIO	0	1 unit per lot	0.127923732	Residential - Single Family Residence - Vacant Land	YES - Current	NO - Privately-Owned	Available	Not Used in Prior Housing Element	0	0	0.029914463	0.029914463	0	0	0	1778125	1052	Reseda - West Van Nuys			Above Moderate
LOS ANGELES			2124015903	Low Residential	(T)R1-1-RIO	0	1 unit per lot	0.030888585	Residential - Single Family Residence	YES - Current	NO - Privately-Owned	Available	Not Used in Prior Housing Element	0	0	0.029914463	0.029914463	0	0	0	1778125	631	Reseda - West Van Nuys			Above Moderate
LOS ANGELES			2124018073	Low Residential	(T)R1-1-RIO	0	1 unit per lot	0.67124793	Residential - Single Family Residence - Vacant Land	YES - Current	NO - Privately-Owned	Available	Not Used in Prior Housing Element	0	0	0.029914463	0.029914463	0	0	0	1808125	835	Reseda - West Van Nuys			Above Moderate
LOS ANGELES	18315 W GAULT ST	91335	2125003024	Medium Residential	R3-1	0	54	0.261896305	Residential - Five or More Units or Apartments (Any Combination) - 4 Stories or Less	YES - Current	NO - Privately-Owned	Available	Not Used in Prior Housing Element	0	0	0.628272831	0.628272831	14	0	0	1838125	365	Reseda - West Van Nuys	Yes		Above Moderate
LOS ANGELES	7107 N ETIWANDA AVE	91335	2125003024	Medium Residential	R3-1	0	54	0.260162537	Residential - Five or More Units or Apartments (Any Combination) - 4 Stories or Less	YES - Current	NO - Privately-Owned	Available	Not Used in Prior Housing Element	0	0	0.628272831	0.628272831	14	0	0	1838125	366	Reseda - West Van Nuys	Yes		Above Moderate
LOS ANGELES	7043 N ETIWANDA AVE	91335	2125004020	Medium Residential	R3-1	0	54	0.560628207	Residential - Five or More Units or Apartments (Any Combination) - 4 Stories or Less	YES - Current	NO - Privately-Owned	Available	Not Used in Prior Housing Element	0	0	0.073304243	0.073304243	30	0	0	1838125	459	Reseda - West Van Nuys	Yes		Above Moderate
LOS ANGELES	7055 N ETIWANDA AVE	91335	2125004029	Medium Residential	R3-1	0	54	0.307088738	Residential - Five or More Units or Apartments (Any Combination) - 4 Stories or Less	YES - Current	NO - Privately-Owned	Available	Not Used in Prior Housing Element	0	0	0.063481841	0.063481841	14	0	0	1838125	387	Reseda - West Van Nuys	Yes		Above Moderate
LOS ANGELES	7045 N ETIWANDA AVE	91335	2125004030	Medium Residential	R3-1	0	54	0.560671657	Residential - Five or More Units or Apartments (Any Combination) - 4 Stories or Less	YES - Current	NO - Privately-Owned	Available	Not Used in Prior Housing Element	0	0	0.12239602	0.12239602	16	0	0	1838125	421	Reseda - West Van Nuys	Yes		Above Moderate
LOS ANGELES	7023 N ETIWANDA A

LOS ANGELES	6651 N ETIWANDA AVE	91335	2125017002	Medium Residential	R3-1-RIO	0	54	0.336348547	Residential - Five or More Units or Apartments (Any Combination) - 4 Stories or Less	YES - Current	NO - Privately-Owned	Available	Not Used in Prior Housing Element	0	0	0.037042096	0.037042096	18	0	0	1808125	258	Reseda - West Van Nuys	Yes	Above Moderate
LOS ANGELES	6641 N ETIWANDA AVE	91335	2125017004	Medium Residential	R3-1-RIO	0	54	0.420425057	Residential - Five or More Units or Apartments (Any Combination) - 4 Stories or Less	YES - Current	NO - Privately-Owned	Available	Not Used in Prior Housing Element	0	0	0.117131451	0.117131451	19	0	0	1808125	308	Reseda - West Van Nuys	Yes	Above Moderate
LOS ANGELES	6637 N ETIWANDA AVE	91335	2125017005	Medium Residential	R3-1-RIO	0	54	0.420419339	Residential - Five or More Units or Apartments (Any Combination) - 4 Stories or Less	YES - Current	NO - Privately-Owned	Available	Not Used in Prior Housing Element	0	0	0.117131451	0.117131451	19	0	0	1808125	328	Reseda - West Van Nuys	Yes	Above Moderate
LOS ANGELES	6666 N DARBY AVE	91335	2125017006	Medium Residential	R3-1-RIO	0	54	0.506594768	Residential - Five or More Units or Apartments (Any Combination) - 4 Stories or Less - Pool	YES - Current	NO - Privately-Owned	Available	Not Used in Prior Housing Element	0	0	0.130860639	0.130860639	23	0	0	1808125	224	Reseda - West Van Nuys	Yes	Above Moderate
LOS ANGELES	6652 N DARBY AVE	91335	2125017007	Medium Residential	R3-1-RIO	0	54	0.506593438	Residential - Five or More Units or Apartments (Any Combination) - 4 Stories or Less - Pool	YES - Current	NO - Privately-Owned	Available	Not Used in Prior Housing Element	0	0	0.130860639	0.130860639	23	0	0	1808125	268	Reseda - West Van Nuys	Yes	Above Moderate
LOS ANGELES	6632 N DARBY AVE	91335	2125017009	Medium Residential	R3-1-RIO	0	54	0.422161609	Residential - Five or More Units or Apartments (Any Combination) - 4 Stories or Less - Pool	YES - Current	NO - Privately-Owned	Available	Not Used in Prior Housing Element	0	0	0.116059425	0.116059425	19	0	0	1808125	327	Reseda - West Van Nuys	Yes	Above Moderate
LOS ANGELES	6626 N DARBY AVE	91335	2125017010	Medium Residential	R3-1-RIO	0	54	0.141917872	Residential - Five or More Units or Apartments (Any Combination) - 4 Stories or Less	YES - Current	NO - Privately-Owned	Available	Not Used in Prior Housing Element	0	0	0.04886152	0.04886152	7	0	0	1808125	352	Reseda - West Van Nuys	Yes	Above Moderate
LOS ANGELES	6620 N DARBY AVE	91335	2125017011	Medium Residential	R3-1-RIO	0	54	0.141409671	Residential - Double, Duplex, or Two Units - 4 Stories or Less	YES - Current	NO - Privately-Owned	Available	Not Used in Prior Housing Element	0	0	0.118291059	0.118291059	2	0	0	1808125	380	Reseda - West Van Nuys	Yes	Above Moderate
LOS ANGELES	6616 N DARBY AVE	91335	2125017012	Medium Residential	(T)(Q)R3-1-RIO	0	54	0.141409618		YES - Current	NO - Privately-Owned	Available	Not Used in Prior Housing Element	0.678553891	0	0	0.678553891	0	0	0	1808125	400	Reseda - West Van Nuys		Lower
LOS ANGELES	18345 W KITTRIDGE ST	91335	2125017013	Medium Residential	R3-1-RIO	0	54	0.212456796	Residential - Five or More Units or Apartments (Any Combination) - 4 Stories or Less	YES - Current	NO - Privately-Owned	Available	Not Used in Prior Housing Element	0	0	0.069861842	0.069861842	13	0	0	1808125	415	Reseda - West Van Nuys	Yes	Above Moderate
LOS ANGELES	18337 W KITTRIDGE ST	91335	2125017014	Medium Residential	R3-1-RIO	0	54	0.211771328	Residential - Single Family Residence	YES - Current	NO - Privately-Owned	Available	Used in Prior Housing Element - Non-Vacant	0.622802013	0	0	0.622802013	1	0	0	1808125	416	Reseda - West Van Nuys		Lower
LOS ANGELES	18331 W KITTRIDGE ST	91335	2125017015	Medium Residential	R3-1-RIO	0	54	0.840694468	Residential - Five or More Units or Apartments (Any Combination) - 4 Stories or Less - Pool	YES - Current	NO - Privately-Owned	Available	Not Used in Prior Housing Element	0	0	0.169142372	0.169142372	36	0	0	1808125	353	Reseda - West Van Nuys	Yes	Above Moderate
LOS ANGELES	18317 W KITTRIDGE ST	91335	2125017016	Medium Residential	R3-1-RIO	0	54	0.84069452	Residential - Five or More Units or Apartments (Any Combination) - 4 Stories or Less - Pool	YES - Current	NO - Privately-Owned	Available	Not Used in Prior Housing Element	0	0	0.169142372	0.169142372	36	0	0	1808125	354	Reseda - West Van Nuys	Yes	Above Moderate
LOS ANGELES	18303 W KITTRIDGE ST	91335	2125017017	Medium Residential	R3-1-RIO	0	54	0.701685894	Residential - Five or More Units or Apartments (Any Combination) - 4 Stories or Less - Pool	YES - Current	NO - Privately-Owned	Available	Not Used in Prior Housing Element	0	0	0.150372374	0.150372374	39	0	0	1808125	381	Reseda - West Van Nuys	Yes	Above Moderate
LOS ANGELES	18210 W VANOWEN ST	91335	2125020037	Low Residential	R1-1-RIO	0	1 unit per lot	0.17350691	Residential - Single Family Residence - Guesthouse	YES - Current	NO - Privately-Owned	Available	Not Used in Prior Housing Element	0	0	0.030140689	0.030140689	0	0	0	1808125	839	Reseda - West Van Nuys		Above Moderate
LOS ANGELES	7030 N ETIWANDA AVE	91335	2125032019	Medium Residential	R3-1	0	54	0.380833225	Residential - Five or More Units or Apartments (Any Combination) - 4 Stories or Less	YES - Current	NO - Privately-Owned	Available	Not Used in Prior Housing Element	0	0	0.1564334	0.1564334	19	0	0	1838125	496	Reseda - West Van Nuys	Yes	Above Moderate
LOS ANGELES	7060 N ETIWANDA AVE	91335	2125032020	Medium Residential	R3-1	0	54	0.401283968	Residential - Five or More Units or Apartments (Any Combination) - 4 Stories or Less	YES - Current	NO - Privately-Owned	Available	Not Used in Prior Housing Element	0	0	0.151406753	0.151406753	21	0	0	1838125	388	Reseda - West Van Nuys	Yes	Above Moderate
LOS ANGELES	7050 N ETIWANDA AVE	91335	2125032023	Medium Residential	R3-1	0	54	0.520895312	Residential - Five or More Units or Apartments (Any Combination) - 4 Stories or Less	YES - Current	NO - Privately-Owned	Available	Not Used in Prior Housing Element	0	0	0.089826519	0.089826519	21	0	0	1838125	422	Reseda - West Van Nuys	Yes	Above Moderate
LOS ANGELES	7034 N ETIWANDA AVE	91335	2125032026	Medium Residential	R3-1	0	54	0.296132833	Residential - Five or More Units or Apartments (Any Combination) - 4 Stories or Less	YES - Current	NO - Privately-Owned	Available	Not Used in Prior Housing Element	0.108206452	0	0	0.108206452	10	0	0	1838125	468	Reseda - West Van Nuys		Lower
LOS ANGELES	7120 N ETIWANDA AVE	91335	2125036089	Community Commercial	(T)(Q)RAS4-1L-CDO	0	108	0.280980305	Residential - Five or More Units or Apartments (Any Combination) - 4 Stories or Less	YES - Current	NO - Privately-Owned	Available	Not Used in Prior Housing Element	0.169794007	0	0	0.169794007	14	0	0	1838125	315	Reseda - West Van Nuys		Lower
LOS ANGELES	18254 W SHERMAN WAY	91335	2125036094	Community Commercial	(T)(Q)RAS4-1L-CDO	0	108	0.16112069	Commercial - Store - One Story	YES - Current	NO - Privately-Owned	Available	Not Used in Prior Housing Element	0.073208241	0	0	0.073208241	2	0	0	1838125	212	Reseda - West Van Nuys		Lower
LOS ANGELES	7110 N ETIWANDA AVE	91335	2125036107	Medium Residential	(Q)R3-1	0	54	0.242643489	Residential - Five or More Units or Apartments (Any Combination) - 4 Stories or Less	YES - Current	NO - Privately-Owned	Available	Not Used in Prior Housing Element	0.083049306	0	0	0.083049306	11	0	0	1838125	351	Reseda - West Van Nuys		Lower
LOS ANGELES	7124 N ETIWANDA AVE	91335	2125036108	Community Commercial	(T)(Q)RAS4-1L-CDO	0	108	0.259976782	Commercial - Parking Lot (Commercial Use Property) - Lots - Patron or Employee - One Story	YES - Current	NO - Privately-Owned	Available	Not Used in Prior Housing Element	0.049716734	0	0	0.049716734	0	0	0	1838125	297	Reseda - West Van Nuys		Lower
LOS ANGELES			2125036109	Community Commercial	(T)(Q)RAS4-1L-CDO	0	108	0.207980134	Commercial - Parking Lot (Commercial Use Property) - Lots - Patron or Employee - One Story	YES - Current	NO - Privately-Owned	Available	Not Used in Prior Housing Element	0.043571408	0	0	0.043571408	0	0	0	1838125	285	Reseda - West Van Nuys		Lower
LOS ANGELES	7138 N ETIWANDA AVE	91335	2125036110	Community Commercial	(T)(Q)RAS4-1L-CDO	0	108	0.259974616	Commercial - Parking Lot (Commercial Use Property) - Lots - Patron or Employee - One Story	YES - Current	NO - Privately-Owned	Available	Not Used in Prior Housing Element	0.049716734	0	0	0.049716734	0	0	0	1838125	262	Reseda - West Van Nuys		Lower
LOS ANGELES	18840 W SHERMAN WAY	91335	2126001001	General Commercial	(T)(Q)RAS4-1-CDO-RIO	0	108	0.831531077	Commercial - Store Combination - Store and Residential Combination - Four Stories	YES - Current	NO - Privately-Owned	Available	Not Used in Prior Housing Element	0.530600643	0	0	0.530600643	49	0	0	1838121	135	Reseda - West Van Nuys		Lower
LOS ANGELES			2126002013	Low Residential	R1-1-RIO	0	1 unit per lot	0.017331767	Residential - Single Family Residence - Vacant Land	YES - Current	NO - Privately-Owned	Available	Not Used in Prior Housing Element	0	0	0.029914463	0.029914463	0	0	0	1838121	195	Reseda - West Van Nuys		Above Moderate
LOS ANGELES			2126002013	Low Residential	R1-1-RIO	0	1 unit per lot	0.017332233	Residential - Single Family Residence - Vacant Land	YES - Current	NO - Privately-Owned	Available	Not Used in Prior Housing Element	0	0	0.029914463	0.029914463	0	0	0	1838121	207	Reseda - West Van Nuys		Above Moderate
LOS ANGELES	7133 N YOLANDA AVE	91335	2126004005	Low Residential	R1-1-RIO	0	1 unit per lot	0.154764076	Commercial - Parking Lot (Commercial Use Property) - Lots - Patron or Employee - One Story	YES - Current	NO - Privately-Owned	Available	Not Used in Prior Housing Element	0	0	0.01283356	0.01283356	0	0	0	1838121	204	Reseda - West Van Nuys		Above Moderate
LOS ANGELES	7123 N YOLANDA AVE	91335	2126004008	Low Residential	R1-1-RIO	0	1 unit per lot	0.093009752	Residential - Single Family Residence - Vacant Land	YES - Current	NO - Privately-Owned	Available	Not Used in Prior Housing Element	0	0	0.029914463	0.029914463	0	0	0	1838121	261	Reseda - West Van Nuys		Above Moderate
LOS ANGELES			2126005***	Low Residential	R1-1-RIO	0	1 unit per lot	0.114780208		YES - Current	NO - Privately-Owned	Available	Not Used in Prior Housing Element	0	0	0.001136369	0.001136369	0	0	0	1838121	223	Reseda - West Van Nuys		Above Moderate
LOS ANGELES	7113 N AMIGO AVE	91335	2126005014	Low Residential	R1-2-RIO	0	1 unit per lot	0.281457777	Residential - Double, Duplex, or Two Units - 4 Stories or Less - Vacant Land	YES - Current	NO - Privately-Owned	Available	Not Used in Prior Housing Element	0	0	0.029914463	0.029914463	0	0	0	1838121	280	Reseda - West Van Nuys		Above Moderate
LOS ANGELES	7111 N AMIGO AVE	91335	2126005015	Low Residential	R1-2-RIO	0	1 unit per lot	0.281451747	Residential - Single Family Residence - Vacant Land	YES - Current	NO - Privately-Owned	Available	Not Used in Prior Housing Element	0	0	0.029914463	0.029914463	0	0	0	1838121	298	Reseda - West Van Nuys		Above Moderate
LOS ANGELES			2126005032	Low Residential	R1-1-RIO	0	1 unit per lot	0.168137513	Commercial - Office Building - One Story	YES - Current	NO - Privately-Owned	Available	Not Used in Prior Housing Element	0	0	0.101010263	0.101010263	0	0	0	1838121	200	Reseda - West Van Nuys		Above Moderate
LOS ANGELES	18563 W GAULT ST	91335	2126006014	Community Commercial	(Q)RAS3-2D-CDO-RIO	0	54	0.183647493	Residential - Double, Duplex, or Two Units - 4 Stories or Less	YES - Current	NO - Privately-Owned	Available	Not Used in Prior Housing Element	0.830829012	0	0	0.830829012	0	0	0	1838121	315	Reseda - West Van Nuys		Lower
LOS ANGELES	7122 N AMIGO AVE	91335	2126006017	Community Commercial	(Q)RAS3-2D-CDO-RIO	0	54	0.18364731	Residential - Five or More Units or Apartments (Any Combination) - 4 Stories or Less	YES - Current	NO - Privately-Owned	Available	Not Used in Prior Housing Element	0.073028087	0	0	0.073028087	14	0	0	1838121	252	Reseda - West Van Nuys		Lower
LOS ANGELES			2126006026	Community Commercial	(Q)R1-2D-CDO-RIO	0	1 unit per lot	0.045911762	Commercial - Store - One Story	YES - Current	NO - Privately-Owned	Available	Not Used in Prior Housing Element	0	0	0.001136369	0.001136369	0	0	0	1838121	177	Reseda - West Van Nuys		Above Moderate
LOS ANGELES	7114 N BAIRD AVE	91335	2126007026	Community Commercial	(T)(Q)RAS3-2D-CDO-RIO	0	54	0.172170168	Residential - Single Family Residence	YES - Current	NO - Privately-Owned	Available	Not Used in Prior Housing Element	0	0	0.699090391	0.699090391	1	0	0	1838125	322	Reseda - West Van Nuys	Yes	Above Moderate
LOS ANGELES	18554 W GAULT ST	91335	2126009001	Medium Residential	R2-2-RIO	0	17	0.183842674	Residential - Double, Duplex, or Two Units - 4 Stories or Less	YES - Current	NO - Privately-Owned	Available	Not Used in Prior Housing Element	0	0.019880757	0	0.019880757	2	3*	3*	1838125	377	Reseda - West Van Nuys		Moderate
LOS ANGELES	7047 N BAIRD AVE	91335	2126009002	Medium Residential	R2-2-RIO	0	17	0.183668558	Residential - Single Family Residence	YES - Current	NO - Privately-Owned	Available	Not Used in Prior Housing Element	0	0.084168389	0	0.084168389	1	3*	3*	1838125	399	Reseda - West Van Nuys		Moderate
LOS ANGELES	7041 N BAIRD AVE	91335	2126009003	Medium Residential	R2-2-RIO	0	17	0.183678237	Residential - Double, Duplex, or Two Units - 4 Stories or Less	YES - Current	NO - Privately-Owned	Available	Not Used in Prior Housing Element	0	0.114380783	0	0.114380783	2	3*	3*	1838125	415	Reseda - West Van Nuys	Yes	Moderate
LOS ANGELES	7035 N BAIRD AVE	91335	2126009004	Medium Residential	R2-2-RIO	0	17	0.183687563	Residential - Single Family Residence - Pool	YES - Current	NO - Privately-Owned	Available	Not Used in Prior Housing Element	0	0.084168389	0	0.084168389	1	3*	3*	1838125	433	Reseda - West Van Nuys		Moderate
LOS ANGELES	7029 N BAIRD AVE	91335	2126009005	Medium Residential	R2-2-RIO	0	17	0.183697253	Residential - Single Family Residence	YES - Current	NO - Privately-Owned	Available	Not Used in Prior Housing Element	0	0.034850138	0	0.034850138	1	3*	3*	1838125	452	Reseda - West Van Nuys		Moderate
LOS ANGELES	7025 N BAIRD AVE	91335	2126009006	Medium Residential	R2-2-RIO	0	17	0.183706932	Residential - Single Family Residence	YES - Current	NO - Privately-Owned	Available	Not Used in Prior Housing Element	0	0.034850138	0	0.034850138	1	3*	3*	1838125	472	Reseda - West Van Nuys		Moderate
LOS ANGELES	7023 N BAIRD AVE	91335	2126009007	Medium Residential	R2-2-RIO	0	17	0.183921913	Residential - Three Units (Any Combination) - 4 Stories or Less	YES - Current	NO - Privately-Owned	Available	Not Used in Prior Housing Element	0	0.103577185	0	0.103577185	3	3*	3*	1838125	485	Reseda - West Van Nuys	Yes	Moderate
LOS ANGELES	7015 N BAIRD AVE	91335	2126009008	Medium Residential	R2-2-RIO	0	17	0.183725814	Residential - Single Family Residence	YES - Current	NO - Privately-Owned	Available	Not Used in Prior Housing Element	0	0.084168389	0	0.084168389	1	3*	3*	1838125	505	Reseda - West Van Nuys		Moderate
LOS ANGELES	7011 N BAIRD AVE	91335	2126009009	Medium Residential	R2-2-RIO	0	17	0.183734829	Residential - Single Family Residence	YES - Current	NO - Privately-Owned	Available	Not Used in Prior Housing Element	0	0.084168389	0	0.084168389	1	3*	3*	1838125	523	Reseda - West Van Nuys		Moderate
LOS ANGELES	7007 N BAIRD AVE	91335	2126009010	Medium Residential	R2-2-RIO	0	17	0.192830077	Residential - Single Family Residence	YES - Current	NO - Privately-Owned	Available	Not Used in Prior Housing Element	0	0.084168389	0	0.084168389	1	3*	3*	1838125	542	Reseda - West Van Nuys		Moderate
LOS ANGELES	18553 W HART ST	91335	2126009011	Medium Residential	R2-2-RIO	0	17	0.115883026	Residential - Single Family Residence	YES - Current	NO - Privately-Owned	Available	Not Used in Prior Housing Element	0	0	0.066892974	0.066892974	1	2*	2*	1838125	541	Reseda - West Van Nuys		Above Moderate
LOS ANGELES			2126011021	Low Residential	R1-1-RIO	0	1 unit per lot	0.055507336	Residential - Single Family Residence - Vacant Land	YES - Current	NO - Privately-Owned	Available	Not Used in Prior Housing Element	0	0	0.029914463	0.029914463	0	0	0	1838121	391	Reseda - West Van Nuys		Above Moderate
LOS ANGELES			2126019018	Low Residential	R1-1-RIO	0	1 unit per lot	0.160695201	Residential - Single Family Residence - Vacant Land	YES - Current	NO - Privately-Owned	Available	Not Used in Prior Housing Element	0	0	0.029914463	0.029914463	0	0	0	1838121	638	Reseda - West Van Nuys		Above Moderate
LOS ANGELES	6903 N BAIRD AVE	91335	2126020001	Medium Residential	R2-1-RIO	0	17	0.175995544	Residential - Single Family Residence	YES - Current	NO - Privately-Owned	Available	Not Used in Prior Housing Element	0	0.103180405	0	0.103180405	1	3*	3*	1838125	806	Reseda - West Van Nuys		Moderate
LOS ANGELES	6909 N BAIRD AVE	91335	2126020002	Medium Residential	R2-1-RIO	0	17	0.176317415	Residential - Single Family Residence	YES - Current	NO - Privately-Owned	Available	Not Used in Prior Housing Element	0	0.103180405	0	0.103180405	1	3*	3*	1838125	787	Reseda - West Van Nuys		Moderate
LOS ANGELES	6917 N BAIRD AVE	91335	2126020006	Medium Residential	(Q)RD2-1VL-RIO	0	21	0.165310527	Residential - Single Family Residence	YES - Current	NO - Privately-Owned	Available	Not Used in Prior Housing Element	0	0.103180405	0	0.103180405	1	3*	3*	1838125	767	Reseda - West Van Nuys		Moderate
LOS ANGELES	6963 N BAIRD AVE	91335	2126020019	Medium Residential	R2-1-RIO	0	17	0.183713801	Residential - Single Family Residence	YES - Current	NO - Privately-Owned	Available	Not Used in Prior Housing Element	0	0.084168389	0	0.084168389	1	3*	3*	1838125	584	Reseda - West Van Nuys		Moderate
LOS ANGELES	6949 N BAIRD AVE	91335	2126020022	Medium Residential	R2-1-RIO	0	17	0.183729666	Residential - Single Family Residence	YES - Current	NO - Privately-Owned	Available	Not Used in Prior Housing Element	0	0.084168389	0	0.084168389	1	3*	3*	1838125	633	Reseda - West Van Nuys		Moderate
LOS ANGELES	6945 N BAIRD AVE	91335	2126020023	Medium Residential	R2-1-RIO	0	17	0.183722923	Residential - Double, Duplex, or Two Units - 4 Stories or Less	YES - Current	NO - Privately-Owned	Available	Not Used in Prior Housing Element	0	0.139960688	0	0.139960688	2	3*	3*	1838125	657	Reseda - West Van Nuys	Yes	Moderate
LOS ANGELES	6815 N BAIRD AVE	91335	2126023006	Medium Residential	(T)(Q)R3-1-RIO	0	54	0.183973131	Residential - Five or More Units or Apartments (Any Combination) - 4 Stories or Less	YES - Current	NO - Privately-Owned	Available	Not Used in Prior Housing Element	0.100496323	0	0	0.100496323	7	0	0	1838125	963	Reseda - West Van Nuys		Lower
LOS ANGELES	6819 N BAIRD AVE	91335	2126023007	Medium Residential	(T)(Q)R3-1-RIO	0	54	0.183593701	Residential - Five or More Units or Apartments (Any Combination) - 4 Stories or Less	YES - Current	NO - Privately-Owned	Available	Not Used in Prior Housing Element	0	0	0.592450964	0.592450964	2	0	0	1838125	956	Reseda - West Van Nuys	Yes	Above Moderate
LOS ANGELES	6839 N BAIRD AVE	91335	2126023012	Medium Residential	R2-1-RIO	0	17	0.275471836	Residential - Double, Duplex, or Two Units - 4 Stories or Less	YES - Current	NO - Privately-Owned	Available	Not Used in Prior Housing Element	0	0.28618266	0	0.28618266	2	0	0	1838125	893	Reseda - West Van Nuys	Yes	Moderate
LOS ANGELES	6825 N BAIRD AVE	91335	2126023027	Medium Residential	(Q)R3-1-RIO	0	54	0.459121366	Residential - Five or More Units or Apartments (Any Combination) - 4 Stories or Less	YES - Current	NO - Privately-Owned	Available	Not Used in Prior Housing Element	0.14756424	0	0	0.14756424	20	0	0	1838125	1091	Reseda - West Van Nuys		Lower
LOS ANGELES			2126024005	Low Residential	R1-1-RIO	0	1 unit per lot	0.126256564	Residential - Single Family Residence - Vacant Land	YES - Current	NO - Privately-Owned	Available	Not Used in Prior Housing Element	0	0	0.030140689	0.030140689	0	0	0	1838121	1054	Reseda - West Van Nuys		Above Moderate
LOS ANGELES			2126034008	Low Medium II Residential, Low Residential, General Commercial	R1-1-RIO, (T)(Q)RD1.5-1-RIO, (T)(Q)RAS4-1VL-CDO-RIO	0	1 unit per lot	1.013799921	Residential - Single Family Residence - Vacant Land	YES - Current	NO - Privately-Owned	Available	Not Used in Prior Housing Element	0	0	0.024610369	0.024610369	0	0	0	1808125	122	Reseda - West Van Nuys		Above Moderate
LOS ANGELES			2126034013	Low Medium II Residential, General Commercial	(Q)RA-1-CDO-RIO, R1-1-RIO	0	1 unit per lot	0.634391318	Residential - Single Family Residence - Vacant Land	YES - Current	NO - Privately-Owned	Available	Not Used in Prior Housing Element	0	0	0.030140689	0.030140689	0	0	0	1808125	198	Reseda - West Van Nuys		Above Moderate
LOS ANGELES	18570 W VANOWEN ST	91335	2126034886	Low Medium II Residential	(Q)RD2-1-RIO	0	21	1.635730968	Residential - Single Family Residence - Condominium	YES - Current	NO - Privately-Owned	Available	Not Used in Prior Housing Element	0	0.079532447	0	0.079532447	33	0	0	1808125	23	Reseda - West Van Nuys		Moderate
LOS ANGELES	6754 N RHEA CT	91335	2126037055	Low Residential	(T)(Q)RD5-1-RIO	0	8	0.226968748	Residential - Single Family Residence	YES - Current	NO - Privately-Owned	Available	Not Used in Prior Housing Element	0	0	0.007524768	0.007524768	1	1*	1*	1808121	808	Reseda - West Van Nuys		Above Moderate
LOS ANGELES	6759 N RHEA CT	91335	2126037063	Low Residential	(T)(Q)RD5-1-RIO	0	8	0.120989884	Residential - Single Family Residence	YES - Current	NO - Privately-Owned	Available	Not Used in Prior Housing Element	0	0	0.009243184	0.009243184	1	1*	1*	1808121	816	Reseda - West Van Nuys		Above Moderate
LOS ANGELES	6611 N RESEDA BLVD	91335	2126038045	General Commercial	(T)(Q)RAS4-1L-CDO-RIO	0	108	2.515221558	Commercial - Store Combination - Store and Residential Combination - 6 to 13 Stories	YES - Current	NO - Privately-Owned	Available	Not Used in Prior Housing Element	3.352762602	0	0	3.352762602	0	0	0	1808125	841	Reseda - West Van Nuys		Lower
LOS ANGELES	6532 N WILBUR AVE	91335	2127001013	Low Medium II Residential	RD2-1-RIO	0	21	3.700189897	Residential - Five or More Units or Apartments (Any Combination) - 4 Stories or Less	YES - Current	NO - Privately-Owned	Available	Not Used in Prior Housing Element	0	0.184400489	0	0.184400489	80	0	0	1808121	333	Reseda - West Van Nuys	Yes	Moderate
LOS ANGELES			2127002900	Low Residential	R1-1-RIO	0	1 unit per lot	0.00206632	Miscellaneous - Government Owned Property	YES - Current	YES - City-Owned	Available	Not Used in Prior Housing Element	0	0	0.000556052	0.000556052	0	0	0	1808121	484	Reseda - West Van Nuys		Above Moderate
LOS ANGELES	6401 N RESEDA BLVD	91335	2127011022	Neighborhood Office Commercial	C2-1VL-RIO	0	108	0.51453904	Commercial - Store - One Story	YES - Current	NO - Privately-Owned	Available	Used in Prior Housing Element - Non-Vacant	0.043118306	0	0	0.043118306	1	0	0	1808125	631	Reseda - West Van Nuys		Lower
LOS ANGELES	6455 N RESEDA BLVD	91335	2127011023	Medium Residential	R3-1-RIO	0	54	1.08919217	Residential - Five or More Units or Apartments (Any Combination) - 4 Stories or Less - Pool	YES - Current	NO - Privately-Owned	Available	Not Used in Prior Housing Element	0	0	0.079433285	0.079433285	57	0	0	1808125	555	Reseda - West Van Nuys	Yes	Above Moderate
LOS ANGELES	6425 N RESEDA BLVD	91335	2127011024	Medium Residential	R3-1-RIO	0	54	2.010807591	Residential - Five or More Units or Apartments (Any Combination) - 4 Stories or Less - Pool	YES - Current	NO - Privately-Owned	Available	Not Used in Prior Housing Element	0	0	0.759073694	0.759073694	100	0	0	1808125	588	Reseda - West Van Nuys	Yes	Above Moderate
LOS ANGELES	6521 N RESEDA BLVD	91335	2127011028	Medium Residential	R3-1-RIO	0	54	2.41901956	Residential - Five or More Units or Apartments (Any Combination) - 4 Stories or Less	YES - Current	NO - Privately-Owned	Available	Not Used in Prior Housing Element	0	0	0.61639547	0.61639547	136	0	0	1808125	488	Reseda - West Van Nuys	Yes	Above Moderate
LOS ANGELES	6545 N RESEDA BLVD	91335	2127011BRK	Medium Residential	R3-1-RIO	0	54	0.513535387	Residential - Single Family Residence - Condominium	YES - Current	NO - Privately-Owned	Available	Not Used in Prior Housing Element	0.094375	0	0	0.094375	24	0	0	1808125	477	Reseda - West Van Nuys		Lower
LOS ANGELES	6261 N RESEDA BLVD	91335	2127012007	Medium Residential	R3-1-RIO	0	54	0.674612569	Residential - Five or More Units or Apartments (Any Combination) - 4 Stories or Less - Pool	YES - Current	NO - Privately-Owned	Available	Not Used in Prior Housing Element	0	0	0.27044853	0.27044853	26	0	0	1778125	198	Reseda - West Van Nuys	Yes	Above Moderate
LOS ANGELES	6267 N RESEDA BLVD	91335	2127012008	Medium Residential	R3-1-RIO	0	54	0.654249565	Residential - Five or More Units or Apartments (Any Combination) - 4 Stories or Less - Pool	YES - Current	NO - Privately-Owned	Available	Not Used in Prior Housing Element	0	0	0.261997332	0.261997332	26	0	0	1778125	143	Reseda - West Van Nuys	Yes	Above Moderate
LOS ANGELES	18510 W VICTORY BLVD	91335	2127012009	General Commercial	C4-1VL-RIO	0	108	0.53213192	Commercial - Commercial - Vacant Land	YES - Current	NO - Privately-Owned	Available	Not Used in Prior Housing Element	0.1335839	0	0	0.1335839	0	0	0	1808125	658	Reseda - West Van Nuys		Lower
LOS ANGELES	18512 W VICTORY BLVD	91335	2127012011	General Commercial	C4-1VL-RIO	0	108	0.142430592	Residential - Single Family Residence - Vacant Land	YES - Current	NO - Privately-Owned	Available	Not Used in Prior Housing Element	0.822260499	0	0	0.822260499	0	0	0	1808125	826	Reseda - West Van Nuys		Lower
LOS ANGELES	6323 N RESEDA BLVD	91335	2127012BRK	Medium Residential	R3-1-RIO	0	54	1.308503357	Residential - Single Family Residence - Condominium	YES - Current	NO - Privately-Owned	Available	Not Used in Prior Housing Element	0.483668451	0	0	0.483668451	68	0	0	1808125	734	Reseda - West Van Nuys		Lower
LOS ANGELES	18529 W CALVERT ST	91335	2127015026	Medium Residential	(Q)R3-1-K-RIO	0	54	0.380189242	Residential - Five or More Units or Apartments (Any Combination) - 4 Stories or Less	YES - Current	NO - Privately-Owned	Available	Not Used in Prior Housing Element	1.2311432	0	0	1.2311432

LOS ANGELES		2127017052	Low Medium I Residential	(T)(Q)RD3-1-K-RIO	0	14	0.083666675	Residential - Single Family Residence - Vacant Land	YES - Current	NO - Privately-Owned	Available	Not Used in Prior Housing Element	0	0	0.089442945	0.089442945	0	1*	1*	1778121	833	Reseda - West Van Nuys							Above Moderate
LOS ANGELES		2127017053	Low Medium I Residential	(T)(Q)RD3-1-K-RIO	0	14	0.066051987	Residential - Single Family Residence - Vacant Land	YES - Current	NO - Privately-Owned	Available	Not Used in Prior Housing Element	0	0	0.024610369	0.024610369	0	0	0	1778121	834	Reseda - West Van Nuys							Above Moderate
LOS ANGELES		2127017054	Low Medium I Residential	(T)(Q)RD3-1-K-RIO	0	14	0.066053227	Residential - Single Family Residence - Vacant Land	YES - Current	NO - Privately-Owned	Available	Not Used in Prior Housing Element	0	0	0.024610369	0.024610369	0	0	0	1778121	835	Reseda - West Van Nuys							Above Moderate
LOS ANGELES		2127017055	Low Medium I Residential	(T)(Q)RD3-1-K-RIO	0	14	0.076641633	Residential - Single Family Residence - Vacant Land	YES - Current	NO - Privately-Owned	Available	Not Used in Prior Housing Element	0	0	0.089442945	0.089442945	0	1*	1*	1778121	836	Reseda - West Van Nuys							Above Moderate
LOS ANGELES		2128001901	Low Medium II Residential	R1-1-RIO	0	1 unit per lot	0.002064892	Miscellaneous - Government Owned Property	YES - Current	YES - City-Owned	Available	Not Used in Prior Housing Element	0	0	0.000556052	0.000556052	0	0	0	1808117	537	Reseda - West Van Nuys							Above Moderate
LOS ANGELES		2128001902	Low Medium II Residential	R1-1-RIO	0	1 unit per lot	0.002067369	Miscellaneous - Government Owned Property	YES - Current	YES - City-Owned	Available	Not Used in Prior Housing Element	0	0	0.000556052	0.000556052	0	0	0	1808117	538	Reseda - West Van Nuys							Above Moderate
LOS ANGELES	6545 N WILBUR AVE	91335 2128003017	Low Medium II Residential	RMP-1-RIO	0		8.574047145	Residential - Manufactured Home Park - Pool	YES - Current	NO - Privately-Owned	Available	Not Used in Prior Housing Element	0	0	49.27692164	49.27692164	108	0	0	1808121	335	Reseda - West Van Nuys	Yes						Above Moderate
LOS ANGELES	19010 W KITTRIDGE ST	91335 2128003RRK	Low Medium II Residential	(Q)RD2-1-RIO	0	21	5.352034291	Residential - Single Family Residence - Condominium	YES - Current	NO - Privately-Owned	Available	Not Used in Prior Housing Element	0	0.673546645	0	0.673546645	153	0	0	1808121	782	Reseda - West Van Nuys	Yes						Moderate
LOS ANGELES	19050 W KITTRIDGE ST	91335 2128003RRK	Low Medium II Residential	(Q)RD2-1-RIO	0	21	5.423094831	Residential - Single Family Residence - Condominium	YES - Current	NO - Privately-Owned	Available	Not Used in Prior Housing Element	0	0.69124435	0	0.69124435	153	0	0	1808121	334	Reseda - West Van Nuys	Yes						Moderate
LOS ANGELES	19248 W VICTORY BLVD	91335 2128029030	General Commercial	QC2-1VL-RIO	0	108	0.493785959	Commercial - Service Station - Full Service - No Additional Services	YES - Current	NO - Privately-Owned	Available	Not Used in Prior Housing Element	0.175813264	0	0	0.175813264	0	0	0	1808117	931	Reseda - West Van Nuys							Lower
LOS ANGELES	19236 W VICTORY BLVD	91335 2128029032	General Commercial	(Q)C2-1XL-RIO	0	108	0.214735965	Commercial - Auto, Recreation Equipment, Construction Equipment Sales and Service - Auto Body Repair Shop - One Story	YES - Current	NO - Privately-Owned	Available	Not Used in Prior Housing Element	0.135678142	0	0	0.135678142	0	0	0	1808117	932	Reseda - West Van Nuys							Lower
LOS ANGELES	19255 W VICTORY BLVD	91335 2128031154	Neighborhood Office Commercial	(Q)C2-1VL-RIO	0	108	1.154356779	Commercial - Store - One Story	YES - Current	NO - Privately-Owned	Available	Not Used in Prior Housing Element	10.40928822	0	0	10.40928822	0	0	0	1808117	788	Reseda - West Van Nuys							Lower
LOS ANGELES		2128031154	Neighborhood Office Commercial	(Q)C2-1VL-RIO	0	108	0.26038569	Commercial - Store - One Story	YES - Current	NO - Privately-Owned	Available	Not Used in Prior Housing Element	5.842452979	0	0	5.842452979	0	0	0	1808117	1021	Reseda - West Van Nuys							Lower
LOS ANGELES	19231 W VICTORY BLVD	91335 2128031155	Neighborhood Office Commercial	(Q)C2-1VL-RIO	0	108	1.496855199	Commercial - Professional Building - Medical Dental Building - One Story	YES - Current	NO - Privately-Owned	Available	Not Used in Prior Housing Element	18.74924839	0	0	18.74924839	0	0	0	1808117	799	Reseda - West Van Nuys							Lower
LOS ANGELES		2128031155	Neighborhood Office Commercial	(Q)C2-1VL-RIO	0	108	0.546813777	Commercial - Professional Building - Medical Dental Building - One Story	YES - Current	NO - Privately-Owned	Available	Not Used in Prior Housing Element	7.354140306	0	0	7.354140306	0	0	0	1808117	1022	Reseda - West Van Nuys							Lower
LOS ANGELES	19009 W HAYNES ST	91307 2128032BRK	Low Medium II Residential	QRD3-1-RIO	0	14	4.205057082	Residential - Single Family Residence - Condominium	YES - Current	NO - Privately-Owned	Available	Not Used in Prior Housing Element	0	0.113995793	0	0.113995793	61	0	0	1808121	718	Reseda - West Van Nuys	Yes						Moderate
LOS ANGELES	19142 W SHERMAN WAY	91335 2129002003	Medium Residential	R3-1-RIO	0	54	0.159774532	Residential - Four Units (Any Combination) - 4 Stories or Less	YES - Current	NO - Privately-Owned	Available	Not Used in Prior Housing Element	0	0	0.059878197	0.059878197	4	0	0	1838121	163	Reseda - West Van Nuys	Yes						Above Moderate
LOS ANGELES	19136 W SHERMAN WAY	91335 2129002004	Medium Residential	R3-1-RIO	0	54	0.167542188	Residential - Five or More Units or Apartments (Any Combination) - 4 Stories or Less	YES - Current	NO - Privately-Owned	Available	Not Used in Prior Housing Element	0	0	0.121770322	0.121770322	6	0	0	1838121	164	Reseda - West Van Nuys	Yes						Above Moderate
LOS ANGELES	19120 W SHERMAN WAY	91335 2129002007	Medium Residential	R3-1-RIO	0	54	0.167542188	Residential - Five or More Units or Apartments (Any Combination) - 4 Stories or Less	YES - Current	NO - Privately-Owned	Available	Not Used in Prior Housing Element	0	0	0.098714796	0.098714796	8	0	0	1838121	167	Reseda - West Van Nuys	Yes						Above Moderate
LOS ANGELES	19114 W SHERMAN WAY	91335 2129002008	Medium Residential	R3-1-RIO	0	54	0.159773673	Residential - Five or More Units or Apartments (Any Combination) - 4 Stories or Less	YES - Current	NO - Privately-Owned	Available	Not Used in Prior Housing Element	0	0	0.101679397	0.101679397	7	0	0	1838121	168	Reseda - West Van Nuys	Yes						Above Moderate
LOS ANGELES	19108 W SHERMAN WAY	91335 2129002023	Medium Residential	R3-1-RIO	0	54	0.151510155	Residential - Five or More Units or Apartments (Any Combination) - 4 Stories or Less	YES - Current	NO - Privately-Owned	Available	Not Used in Prior Housing Element	0	0	0.083694788	0.083694788	8	0	0	1838121	169	Reseda - West Van Nuys	Yes						Above Moderate
LOS ANGELES	19100 W SHERMAN WAY	91335 2129002024	Medium Residential	R3-1-RIO	0	54	0.179844994	Residential - Five or More Units or Apartments (Any Combination) - 4 Stories or Less - Pool	YES - Current	NO - Privately-Owned	Available	Not Used in Prior Housing Element	0	0	0.09441759	0.09441759	10	0	0	1838121	171	Reseda - West Van Nuys	Yes						Above Moderate
LOS ANGELES		2129006900	Low Residential	R1-1-RIO	0	1 unit per lot	0.001859472	Miscellaneous - Government Owned Property	YES - Current	YES - City-Owned	Available	Not Used in Prior Housing Element	0	0	0.000329824	0.000329824	0	0	0	1838117	269	Reseda - West Van Nuys							Above Moderate
LOS ANGELES		2129006901	Low Residential	R1-1-RIO	0	1 unit per lot	0.001859537	Miscellaneous - Government Owned Property	YES - Current	YES - City-Owned	Available	Not Used in Prior Housing Element	0	0	0.000329824	0.000329824	0	0	0	1838117	270	Reseda - West Van Nuys							Above Moderate
LOS ANGELES	6820 N TAMPA AVE	91335 2129014001	Neighborhood Office Commercial	C2-1VL-RIO	0	108	1.709097669	Commercial - Store - One Story	YES - Current	NO - Privately-Owned	Available	Used in Prior Housing Element - Non-Vacant	1.167087811	0	0	1.167087811	0	0	0	1838117	946	Reseda - West Van Nuys							Lower
LOS ANGELES	6744 N TAMPA AVE	91335 2129016003	Neighborhood Office Commercial	C2-1VL-RIO	0	108	0.122400117	Commercial - Store - One Story	YES - Current	NO - Privately-Owned	Available	Used in Prior Housing Element - Non-Vacant	0.125591502	0	0	0.125591502	0	0	0	1808117	111	Reseda - West Van Nuys							Lower
LOS ANGELES	6750 N TAMPA AVE	91335 2129016035	Neighborhood Office Commercial	C2-1VL-RIO	0	108	0.142328578	Commercial - Store - One Story	YES - Current	NO - Privately-Owned	Available	Used in Prior Housing Element - Non-Vacant	0.048239529	0	0	0.048239529	0	0	0	1808117	110	Reseda - West Van Nuys							Lower
LOS ANGELES	6758 N TAMPA AVE	91335 2129016041	Neighborhood Office Commercial	C2-1VL-RIO	0	108	0.142328934	Commercial - Store	YES - Current	NO - Privately-Owned	Available	Used in Prior Housing Element - Non-Vacant	0.061749454	0	0	0.061749454	0	0	0	1808117	65	Reseda - West Van Nuys							Lower
LOS ANGELES	6766 N TAMPA AVE	91335 2129016045	Neighborhood Office Commercial	C2-1VL-RIO	0	108	0.274537101	Commercial - Store	YES - Current	NO - Privately-Owned	Available	Used in Prior Housing Element - Non-Vacant	0.09436632	0	0	0.09436632	0	0	0	1808117	64	Reseda - West Van Nuys							Lower
LOS ANGELES	19234 W VANOWEN ST	91335 2129016042	Neighborhood Office Commercial	C2-1VL-RIO	0	108	0.410582304	Commercial - Professional Building - One Story	YES - Current	NO - Privately-Owned	Available	Used in Prior Housing Element - Non-Vacant	0.110902905	0	0	0.110902905	1	0	0	1808117	53	Reseda - West Van Nuys							Lower
LOS ANGELES	19246 W VANOWEN ST	91335 2129016042	Neighborhood Office Commercial	C2-1VL-RIO	0	108	0.278934154	Commercial - Professional Building - One Story	YES - Current	NO - Privately-Owned	Available	Used in Prior Housing Element - Non-Vacant	0.09509216	0	0	0.09509216	1	0	0	1808117	52	Reseda - West Van Nuys							Lower
LOS ANGELES	19011 W GAULT ST	91335 2129034011	Low Medium I Residential	(Q)RD3-1-RIO	0	14	0.394682012	Residential - Three Units (Any Combination) - 4 Stories or Less	YES - Current	NO - Privately-Owned	Available	Not Used in Prior Housing Element	0	0.257129675	0	0.257129675	3	0	0	1838121	234	Reseda - West Van Nuys	Yes						Moderate
LOS ANGELES	19045 W GAULT ST	91335 2129034107	Low Medium II Residential	RD1.5-1-RIO	0	29	0.27272471	Residential - Five or More Units or Apartments (Any Combination) - 4 Stories or Less - Other Improvements Only	YES - Current	NO - Privately-Owned	Available	Used in Prior Housing Element - Non-Vacant	0	0.047887016	0	0.047887016	0	0	0	1838121	230	Reseda - West Van Nuys	Yes						Moderate
LOS ANGELES	7100 N VANALDEN AVE	91335 2129034109	Low Medium II Residential	RD2-1-RIO	0	21	0.024451073	Residential - Five or More Units or Apartments (Any Combination) - 4 Stories or Less - Other Improvements Only	YES - Current	NO - Privately-Owned	Available	Not Used in Prior Housing Element	0	0	0.001830317	0.001830317	0	0	0	1838121	287	Reseda - West Van Nuys							Above Moderate
LOS ANGELES	18955 W GAULT ST	91335 2129035004	Low Medium I Residential	(Q)RD3-1-RIO	0	14	0.453152661	Residential - Five or More Units or Apartments (Any Combination) - 4 Stories or Less - Pool	YES - Current	NO - Privately-Owned	Available	Not Used in Prior Housing Element	0	0.085154772	0	0.085154772	6	0	0	1838121	216	Reseda - West Van Nuys	Yes						Moderate
LOS ANGELES	18919 W GAULT ST	91335 2129035010	Low Medium I Residential	(T)(Q)RD3-1-RIO	0	14	0.412737857	Residential - Three Units (Any Combination) - 4 Stories or Less	YES - Current	NO - Privately-Owned	Available	Not Used in Prior Housing Element	0	0.401799631	0	0.401799631	3	0	0	1838121	231	Reseda - West Van Nuys							Moderate
LOS ANGELES	18920 W SHERMAN WAY	91335 2129035048	Low Medium II Residential	(Q)RD1.5-1-RIO	0	29	1.288823097	Residential - Five or More Units or Apartments (Any Combination) - 4 Stories or Less - Pool	YES - Current	NO - Privately-Owned	Available	Not Used in Prior Housing Element	0	0.119057223	0	0.119057223	32	0	0	1838121	125	Reseda - West Van Nuys	Yes						Moderate
LOS ANGELES	19650 W SHERMAN WAY	91335 2130001006	Neighborhood Office Commercial	C2-1VL-RIO	0	108	0.437405667	Commercial - Service Station - Full Service - No Additional Services	YES - Current	NO - Privately-Owned	Available	Used in Prior Housing Element - Non-Vacant	0.113585287	0	0	0.113585287	1	0	0	1838117	60	Reseda - West Van Nuys							Lower
LOS ANGELES	19656 W SHERMAN WAY	91335 2130001083	Neighborhood Office Commercial	C2-1VL-RIO	0	108	0.505183897	Commercial - Store - Wireless Communication Tower - One Story	YES - Current	NO - Privately-Owned	Available	Not Used in Prior Housing Element	0.095165469	0	0	0.095165469	7	0	0	1838117	61	Reseda - West Van Nuys							Lower
LOS ANGELES		2130014BRK	General Commercial	(Q)C2-1VL-RIO	0	108	0.549062108	Residential - Single Family Residence - Condominium	YES - Current	NO - Privately-Owned	Available	Not Used in Prior Housing Element	0.126278096	0	0	0.126278096	30	0	0	1838117	1049	Reseda - West Van Nuys							Lower
LOS ANGELES	6831 N TAMPA AVE	91335 2130017001	Neighborhood Office Commercial	C2-1VL-RIO	0	108	0.143486297	Commercial - Store - One Story	YES - Current	NO - Privately-Owned	Available	Used in Prior Housing Element - Non-Vacant	0.047797345	0	0	0.047797345	0	0	0	1838117	945	Reseda - West Van Nuys							Lower
LOS ANGELES	6824 N AURA AVE	91335 2130017002	Neighborhood Office Commercial	C2-1VL-RIO	0	108	0.286970037	Commercial - Auto, Recreation Equipment, Construction Equipment Sales and Service - Auto Body Repair Shop - One Story	YES - Current	NO - Privately-Owned	Available	Used in Prior Housing Element - Non-Vacant	0.090452099	0	0	0.090452099	1	0	0	1838117	944	Reseda - West Van Nuys							Lower
LOS ANGELES	19305 W VANOWEN ST	91335 2130017003	Neighborhood Office Commercial	C2-1VL-RIO	0	108	1.069034417	Commercial - Store Combination - Store and Office Combination - One Story	YES - Current	NO - Privately-Owned	Available	Used in Prior Housing Element - Non-Vacant	0.229820821	0	0	0.229820821	0	0	0	1838117	994	Reseda - West Van Nuys							Lower
LOS ANGELES	6825 N TAMPA AVE	91335 2130017004	Neighborhood Office Commercial	C2-1VL-RIO	0	108	0.143484138	Commercial - Auto, Recreation Equipment, Construction Equipment Sales and Service - Auto Body Repair Shop - One Story	YES - Current	NO - Privately-Owned	Available	Used in Prior Housing Element - Non-Vacant	0.018119119	0	0	0.018119119	1	0	0	1838117	992	Reseda - West Van Nuys							Lower
LOS ANGELES	19320 W SHERMAN WAY	91335 2130027002	Neighborhood Office Commercial	C2-1VL-RIO	0	108	0.763365083	Commercial - Commercial - Vacant Land	YES - Current	NO - Privately-Owned	Available	Not Used in Prior Housing Element	0.233316472	0	0	0.233316472	0	0	0	1838117	97	Reseda - West Van Nuys							Lower
LOS ANGELES		2130027900	Low Medium I Residential	R1-1-RIO	0	1 unit per lot	0.002197622	Miscellaneous - Government Owned Property	YES - Current	YES - City-Owned	Available	Not Used in Prior Housing Element	0	0	0.101236486	0.101236486	0	0	0	1838117	228	Reseda - West Van Nuys							Above Moderate
LOS ANGELES	7101 N RUSH CT	91335 2130028015	Low Medium I Residential	(Q)RD3-1-RIO	0	14	0.095051678	Residential - Single Family Residence	YES - Current	NO - Privately-Owned	Available	Not Used in Prior Housing Element	0	0	0.009243184	0.009243184	1	1*	1*	1838117	1057	Reseda - West Van Nuys							Above Moderate
LOS ANGELES	19324 W WALNUT PL	91335 2130028016	Low Medium I Residential	(Q)RD3-1-RIO	0	14	0.105163327	Residential - Single Family Residence	YES - Current	NO - Privately-Owned	Available	Not Used in Prior Housing Element	0	0	0.007524768	0.007524768	1	1*	1*	1838117	1058	Reseda - West Van Nuys							Above Moderate
LOS ANGELES	19300 W WALNUT PL	91335 2130028022	Low Medium I Residential	(Q)RD3-1-RIO	0	14	0.07897615	Residential - Single Family Residence	YES - Current	NO - Privately-Owned	Available	Not Used in Prior Housing Element	0	0	0.001384348	0.001384348	1	1*	1*	1838117	1064	Reseda - West Van Nuys							Above Moderate
LOS ANGELES	19300 W SAGE CT	91335 2130028023	Low Medium I Residential	(Q)RD3-1-RIO	0	14	0.088641065	Residential - Single Family Residence	YES - Current	NO - Privately-Owned	Available	Not Used in Prior Housing Element	0	0	0.009243184	0.009243184	1	1*	1*	1838117	1065	Reseda - West Van Nuys							Above Moderate
LOS ANGELES	19304 W SAGE CT	91335 2130028024	Low Medium I Residential	(Q)RD3-1-RIO	0	14	0.13525427	Residential - Single Family Residence	YES - Current	NO - Privately-Owned	Available	Not Used in Prior Housing Element	0	0	0.007524768	0.007524768	1	1*	1*	1838117	1066	Reseda - West Van Nuys							Above Moderate
LOS ANGELES	7100 N RUSH CT	91335 2130028025	Low Medium I Residential	(Q)RD3-1-RIO	0	14	0.097546604	Residential - Single Family Residence	YES - Current	NO - Privately-Owned	Available	Not Used in Prior Housing Element	0	0	0.009243184	0.009243184	1	1*	1*	1838117	1067	Reseda - West Van Nuys							Above Moderate
LOS ANGELES	19301 W SAGE CT	91335 2130028032	Low Medium I Residential	(Q)RD3-1-RIO	0	14	0.07027255	Residential - Single Family Residence	YES - Current	NO - Privately-Owned	Available	Not Used in Prior Housing Element	0	0	0.001384348	0.001384348	1	1*	1*	1838117	1074	Reseda - West Van Nuys							Above Moderate
LOS ANGELES		2130029900	Low Medium I Residential	R1-1-RIO	0	1 unit per lot	0.007150833	Miscellaneous - Government Owned Property	YES - Current	YES - City-Owned	Available	Not Used in Prior Housing Element	0	0	0.101236486	0.101236486	0	0	0	1838117	233	Reseda - West Van Nuys							Above Moderate
LOS ANGELES		2130030900	Low Medium I Residential	R1-1-RIO	0	1 unit per lot	0.002062827	Miscellaneous - Government Owned Property	YES - Current	YES - City-Owned	Available	Not Used in Prior Housing Element	0	0	0.101236486	0.101236486	0	0	0	1838117	265	Reseda - West Van Nuys							Above Moderate
LOS ANGELES	6750 N AURA AVE	91335 2131001001	Neighborhood Office Commercial	C2-1VL-RIO	0	108	0.277716344	Commercial - Store - One Story	YES - Current	NO - Privately-Owned	Available	Used in Prior Housing Element - Non-Vacant	0.221584143	0	0	0.221584143	0	0	0	1808117	48	Reseda - West Van Nuys							Lower
LOS ANGELES	19314 W VANOWEN ST	91335 2131001002	Neighborhood Office Commercial	C2-1VL-RIO	0	108	0.33551783	Commercial - Store - One Story	YES - Current	NO - Privately-Owned	Available	Used in Prior Housing Element - Non-Vacant	0.242439085	0	0	0.242439085	0	0	0	1808117	49	Reseda - West Van Nuys							Lower
LOS ANGELES	19310 W VANOWEN ST	91335 2131001003	Neighborhood Office Commercial	C2-1VL-RIO	0	108	0.16771567	Commercial - Store - One Story	YES - Current	NO - Privately-Owned	Available	Used in Prior Housing Element - Non-Vacant	0.161950625	0	0	0.161950625	0	0	0	1808117	50	Reseda - West Van Nuys							Lower
LOS ANGELES	19308 W VANOWEN ST	91335 2131001004	Neighborhood Office Commercial	C2-1VL-RIO	0	108	0.585238167	Commercial - Store - One Story	YES - Current	NO - Privately-Owned	Available	Used in Prior Housing Element - Non-Vacant	0.294441909	0	0	0.294441909	0	0	0	1808117	51	Reseda - West Van Nuys							Lower
LOS ANGELES		2131010007	Neighborhood Office Commercial	C2-1VL-RIO	0	108	0.514546289	Commercial - Restaurant, Cocktail Lounge - Restaurant, Cocktail Lounge, Tavern - One Story	YES - Current	NO - Privately-Owned	Available	Used in Prior Housing Element - Non-Vacant	0.149006012	0	0	0.149006012	1	0	0	1808117	1014	Reseda - West Van Nuys							Lower
LOS ANGELES		2131010009	Neighborhood Office Commercial	C2-1VL-RIO	0	108	0.495023136	Commercial - Shopping Center (Neighborhood, Community) - One Story	YES - Current	NO - Privately-Owned	Available	Used in Prior Housing Element - Non-Vacant	0.054449693	0	0	0.054449693	0	0	0	1808117	1015	Reseda - West Van Nuys							Lower
LOS ANGELES		2131010010	Neighborhood Office Commercial	C2-1VL-RIO	0	108	0.31215444	Commercial - Shopping Center (Neighborhood, Community) - One Story	YES - Current	NO - Privately-Owned	Available	Used in Prior Housing Element - Non-Vacant	0.108573811	0	0	0.108573811	0	0	0	1808117	1016	Reseda - West Van Nuys							Lower
LOS ANGELES		2131010011	Neighborhood Office Commercial	C2-1VL-RIO	0	108	0.299899193	Commercial - Shopping Center (Neighborhood, Community) - One Story	YES - Current	NO - Privately-Owned	Available	Used in Prior Housing Element - Non-Vacant	0.108538967	0	0	0.108538967	0	0	0	1808117	1017	Reseda - West Van Nuys							Lower
LOS ANGELES		2131010012	Neighborhood Office Commercial	C2-1VL-RIO	0	108	0.213596736	Commercial - Shopping Center (Neighborhood, Community) - One Story	YES - Current	NO - Privately-Owned	Available	Used in Prior Housing Element - Non-Vacant	0.093335335	0	0	0.093335335	0	0	0	1808117	1013	Reseda - West Van Nuys							Lower
LOS ANGELES		2131010014	Neighborhood Office Commercial	C2-1VL-RIO	0	108	0.211385349	Commercial - Shopping Center (Neighborhood, Community) - One Story	YES - Current	NO - Privately-Owned	Available	Used in Prior Housing Element - Non-Vacant	0.120276149	0	0	0.120276149	0	0	0	1808117	1012	Reseda - West Van Nuys							Lower
LOS ANGELES		2131010015	Neighborhood Office Commercial	C2-1VL-RIO	0	108	0.891257032	Commercial - Shopping Center (Neighborhood, Community) - One Story	YES - Current	NO - Privately-Owned	Available	Used in Prior Housing Element - Non-Vacant	1.229542321	0	0	1.229542321	0	0	0	1808117	1011	Reseda - West Van Nuys							Lower
LOS ANGELES		2131010016	Neighborhood Office Commercial	C2-1VL-RIO	0	108	0.182713605	Commercial - Shopping Center (Regional) - One Story	YES - Current	NO - Privately-Owned	Available	Used in Prior Housing Element - Non-Vacant	0.106395501	0	0	0.106395501	0	0	0	1808117	1010	Reseda - West Van Nuys							Lower
LOS ANGELES		2131010017	Neighborhood Office Commercial	C2-1VL-RIO	0	108	0.129945714	Commercial - Shopping Center (Neighborhood, Community) - One Story	YES - Current	NO - Privately-Owned	Available	Used in Prior Housing Element - Non-Vacant	0.0887853	0	0	0.0887853	0	0	0	1808117	1009	Reseda - West Van Nuys							Lower
LOS ANGELES	19417 1/2 W VICTORY BLVD	91335 2131010021	Neighborhood Office Commercial	C2-1VL-RIO	0	108	0.114830106	Commercial - Shopping Center (Neighborhood, Community) - One Story	YES - Current	NO - Privately-Owned	Available	Used in Prior Housing Element - Non-Vacant	0.023749378	0	0	0.023749378	0	0	0	1808117	875	Reseda - West Van Nuys							Lower
LOS ANGELES		2131010022	Neighborhood Office Commercial	C2-1VL-RIO	0	108	0.682566268	Commercial - Shopping Center (Neighborhood, Community) - One Story	YES - Current	NO - Privately-Owned	Available	Used in Prior Housing Element - Non-Vacant	0.10574661	0	0	0.10574661	0	0	0	1808117	1007	Reseda - West Van Nuys							Lower
LOS ANGELES		2131010023	Neighborhood Office Commercial	C2-1VL-RIO	0	108	0.179020076	Commercial - Shopping Center (Neighborhood, Community) - One Story	YES - Current	NO - Privately-Owned	Available	Used in Prior Housing Element - Non-Vacant	0.082665788	0	0	0.082665788	0	0	0	1808117	1008	Reseda - West Van Nuys							Lower
LOS ANGELES		2131010025	Neighborhood Office Commercial	C2-1VL-RIO	0	108	0.573787065	Commercial - Shopping Center (Neighborhood, Community) - One Story	YES - Current	NO - Privately-Owned	Available	Not Used in Prior Housing Element	0.051583394	0	0	0.051583394	0	0	0	1808117	1006	Reseda - West Van Nuys							Lower
LOS ANGELES	19373 W VICTORY BLVD	91335 2131010026	Neighborhood Office Commercial	C2-1VL-RIO	0	108	8.093900537	Commercial - Shopping Center (Neighborhood, Community) - One Story	YES - Current	NO - Privately-Owned	Available	Used in Prior Housing Element - Non-Vacant	19.16586476	0	0	19.16586476	0	0	0	1808117	654	Reseda - West Van Nuys							Lower
LOS ANGELES		2131010026	Neighborhood Office Commercial	C2-1VL-RIO	0	108	0.055441306	Commercial - Shopping Center (Neighborhood, Community) - One Story	YES - Current	NO - Privately-Owned	Available	Used in Prior Housing Element - Non-Vacant	0	0	0.001644881	0.001644881	0	0	0	1808117	1018	Reseda - West Van Nuys							Above Moderate
LOS ANGELES	19401 W HAYNES ST	91335 2131025007	Medium Residential	R3-1-RIO	0	54	0.282043145	Residential - Five or More Units or Apartments (Any Combination) - 4 Stories or Less - Pool	YES - Current	NO - Privately-Owned	Available	Not Used in Prior Housing Element	0	0	0.087126097	0.087126097	12	0	0	1808117	649	Reseda - West Van Nuys	Yes						Above Moderate
LOS ANGELES	19405 W HAYNES ST	91335 2131025008	Medium Residential	R3-1-RIO	0	54	0.237704668	Residential - Five or More Units or Apartments (Any Combination) - 4 Stories or Less	YES - Current	NO - Privately-Owned	Available	Not Used in Prior Housing Element	0	0	0.074516207	0.074516207	10	0	0	1808117	615	Reseda - West Van Nuys	Yes						Above Moderate
LOS ANGELES	19411 W HAYNES ST	91335 2131025009	Medium Residential	R3-1-RIO	0	54	0.187178778	Residential - Five or More Units or Apartments (Any Combination) - 4 Stories or Less	YES - Current	NO - Privately-Owned	Available	Not Used in Prior Housing Element	0	0	0.078725415	0.078725415	6	0	0	1808117	610	Reseda - West Van Nuys	Yes						Above Moderate
LOS ANGELES	19419 W HAYNES ST	91335 2131025010	Medium Residential	R3-1-RIO	0	54	0.178322918	Residential - Five or More Units or Apartments (Any Combination) - 4 Stories or Less	YES - Current	NO - Privately-Owned	Available	Not Used in Prior Housing Element	0	0	0.07489965	0.07489965	6	0	0	1808117	607	Reseda - West Van Nuys	Yes						Above Moderate
LOS ANGELES	6500 N SHIRLEY AVE	91335 2131025015	Medium Residential	R3-1-RIO	0	54	0.251625611	Residential - Five or More Units or Apartments (Any Combination) - 4 Stories or Less	YES - Current	NO - Privately-Owned	Available	Not Used in Prior Housing Element	0	0	0.167176351	0.167176351	8	0	0	1808117	711	Reseda - West Van Nuys	Yes						Above Moderate
LOS ANGELES	6510 N SHIRLEY AVE	91335 2131025016	Medium Residential	R3-1-RIO	0	54	0.273257594	Residential - Five or More Units or Apartments (Any Combination) - 4 Stories or Less - Pool	YES - Current

LOS ANGELES	6434 N SHIRLEY AVE	91335	2131026016	Medium Residential	R3-1-RIO	0	54	0.230547486	Residential - Five or More Units or Apartments (Any Combination) - 4 Stories or Less	YES - Current	NO - Privately-Owned	Available	Not Used in Prior Housing Element	0	0	0.147302641	0.147302641	8	0	0	1808117	789	Reseda - West Van Nuys	Yes	Above Moderate
LOS ANGELES	6438 N SHIRLEY AVE	91335	2131026017	Medium Residential	R3-1-RIO	0	54	0.232784098	Residential - Five or More Units or Apartments (Any Combination) - 4 Stories or Less	YES - Current	NO - Privately-Owned	Available	Not Used in Prior Housing Element	0	0	0.147302641	0.147302641	8	0	0	1808117	768	Reseda - West Van Nuys	Yes	Above Moderate
LOS ANGELES	6444 N SHIRLEY AVE	91335	2131026020	Medium Residential	R3-1-RIO	0	54	0.23401278	Residential - Five or More Units or Apartments (Any Combination) - 4 Stories or Less - Pool	YES - Current	NO - Privately-Owned	Available	Not Used in Prior Housing Element	0	0	0.147302641	0.147302641	16	0	0	1808117	754	Reseda - West Van Nuys	Yes	Above Moderate
LOS ANGELES	6452 N SHIRLEY AVE	91335	2131026020	Medium Residential	R3-1-RIO	0	54	0.23193045	Residential - Five or More Units or Apartments (Any Combination) - 4 Stories or Less - Pool	YES - Current	NO - Privately-Owned	Available	Not Used in Prior Housing Element	0	0	0.147302641	0.147302641	16	0	0	1808117	731	Reseda - West Van Nuys	Yes	Above Moderate
LOS ANGELES	19419 W VICTORY BLVD	91335	2131026021	Medium Residential	R3-1-RIO	0	54	0.209359551	Residential - Five or More Units or Apartments (Any Combination) - 4 Stories or Less	YES - Current	NO - Privately-Owned	Available	Not Used in Prior Housing Element	0	0	0.113317583	0.113317583	10	0	0	1808117	873	Reseda - West Van Nuys	Yes	Above Moderate
LOS ANGELES	19406 W GILMORE ST	91335	2131026022	Medium Residential	R3-1-RIO	0	54	0.163612324	Residential - Five or More Units or Apartments (Any Combination) - 4 Stories or Less	YES - Current	NO - Privately-Owned	Available	Not Used in Prior Housing Element	0	0	0.109344568	0.109344568	6	0	0	1808117	805	Reseda - West Van Nuys	Yes	Above Moderate
LOS ANGELES	6432 N SHIRLEY AVE	91335	2131026024	Medium Residential	R3-1-RIO	0	54	0.305878506	Residential - Five or More Units or Apartments (Any Combination) - 4 Stories or Less	YES - Current	NO - Privately-Owned	Available	Not Used in Prior Housing Element	0	0	0.201044691	0.201044691	14	0	0	1808117	797	Reseda - West Van Nuys	Yes	Above Moderate
LOS ANGELES	6430 N SHIRLEY AVE	91335	2131026025	Medium Residential	R3-1-RIO	0	54	0.362429309	Residential - Five or More Units or Apartments (Any Combination) - 4 Stories or Less	YES - Current	NO - Privately-Owned	Available	Not Used in Prior Housing Element	0	0	0.192089728	0.192089728	14	0	0	1808117	793	Reseda - West Van Nuys	Yes	Above Moderate
LOS ANGELES			2131026900	Neighborhood Office Commercial	C2-1VL-RIO	0	108	0.027677546	Miscellaneous - Government Owned Property	YES - Current	YES - City-Owned	Available	Not Used in Prior Housing Element	0	0	0.000142705	0.000142705	0	0	0	1808117	747	Reseda - West Van Nuys		Above Moderate
LOS ANGELES	6515 N SHIRLEY AVE	91335	2131027013	Medium Residential	R3-1-RIO	0	54	0.22414047	Residential - Five or More Units or Apartments (Any Combination) - 4 Stories or Less	YES - Current	NO - Privately-Owned	Available	Not Used in Prior Housing Element	0	0	0.079243237	0.079243237	8	0	0	1808117	673	Reseda - West Van Nuys	Yes	Above Moderate
LOS ANGELES	6509 N SHIRLEY AVE	91335	2131027014	Medium Residential	R3-1-RIO	0	54	0.224134387	Residential - Five or More Units or Apartments (Any Combination) - 4 Stories or Less	YES - Current	NO - Privately-Owned	Available	Not Used in Prior Housing Element	0	0	0.079243237	0.079243237	8	0	0	1808117	689	Reseda - West Van Nuys	Yes	Above Moderate
LOS ANGELES	6501 N SHIRLEY AVE	91335	2131027015	Medium Residential	R3-1-RIO	0	54	0.224133658	Residential - Five or More Units or Apartments (Any Combination) - 4 Stories or Less	YES - Current	NO - Privately-Owned	Available	Not Used in Prior Housing Element	0	0	0.101847482	0.101847482	8	0	0	1808117	710	Reseda - West Van Nuys	Yes	Above Moderate
LOS ANGELES	6453 N SHIRLEY AVE	91335	2131027016	Medium Residential	R3-1-RIO	0	54	0.224129287	Residential - Five or More Units or Apartments (Any Combination) - 4 Stories or Less	YES - Current	NO - Privately-Owned	Available	Not Used in Prior Housing Element	0	0	0.14869912	0.14869912	8	0	0	1808117	722	Reseda - West Van Nuys	Yes	Above Moderate
LOS ANGELES	6445 N SHIRLEY AVE	91335	2131027017	Medium Residential	R3-1-RIO	0	54	0.224127554	Residential - Five or More Units or Apartments (Any Combination) - 4 Stories or Less	YES - Current	NO - Privately-Owned	Available	Not Used in Prior Housing Element	0	0	0.14869912	0.14869912	8	0	0	1808117	733	Reseda - West Van Nuys	Yes	Above Moderate
LOS ANGELES	6439 N SHIRLEY AVE	91335	2131027018	Medium Residential	R3-1-RIO	0	54	0.224124049	Residential - Five or More Units or Apartments (Any Combination) - 4 Stories or Less	YES - Current	NO - Privately-Owned	Available	Not Used in Prior Housing Element	0	0	0.14869912	0.14869912	8	0	0	1808117	755	Reseda - West Van Nuys	Yes	Above Moderate
LOS ANGELES	6433 N SHIRLEY AVE	91335	2131027019	Medium Residential	R3-1-RIO	0	54	0.223713028	Residential - Five or More Units or Apartments (Any Combination) - 4 Stories or Less	YES - Current	NO - Privately-Owned	Available	Not Used in Prior Housing Element	0	0	0.174623045	0.174623045	9	0	0	1808117	783	Reseda - West Van Nuys	Yes	Above Moderate
LOS ANGELES	6521 N SHIRLEY AVE	91335	2131027020	Medium Residential	R3-1-RIO	0	54	0.224142023	Residential - Five or More Units or Apartments (Any Combination) - 4 Stories or Less - Pool	YES - Current	NO - Privately-Owned	Available	Not Used in Prior Housing Element	0	0	0.079243237	0.079243237	16	0	0	1808117	659	Reseda - West Van Nuys	Yes	Above Moderate
LOS ANGELES	6527 N SHIRLEY AVE	91335	2131027020	Medium Residential	R3-1-RIO	0	54	0.231270832	Residential - Five or More Units or Apartments (Any Combination) - 4 Stories or Less - Pool	YES - Current	NO - Privately-Owned	Available	Not Used in Prior Housing Element	0	0	0.079243237	0.079243237	16	0	0	1808117	648	Reseda - West Van Nuys	Yes	Above Moderate
LOS ANGELES	19620 W VANOWEN ST	91335	2132002006	Low Residential	(Q)RD3-1	0	1 unit per lot	2.008231291	Institutional - Church - One Story	YES - Current	NO - Privately-Owned	Available	Used in Prior Housing Element - Non-Vacant	0	0	0.004384188	0.004384188	0	0	0	1808117	17	Reseda - West Van Nuys		Above Moderate
LOS ANGELES	19652 W VANOWEN ST	91335	2132002007	Limited Commercial	C1-1VL-RIO	0	54	0.51454114	Commercial - Store - One Story	YES - Current	NO - Privately-Owned	Available	Not Used in Prior Housing Element	0.082376643	0	0	0.082376643	1	0	0	1808117	63	Reseda - West Van Nuys		Lower
LOS ANGELES	19636 W VANOWEN ST	91335	2132002008	Limited Commercial	C1-1VL-RIO	0	54	1.097291938	Commercial - Restaurant, Cocktail Lounge - Restaurant, Cocktail Lounge, Tavern - One Story	YES - Current	NO - Privately-Owned	Available	Not Used in Prior Housing Element	0.043602519	0	0	0.043602519	0	0	0	1808117	60	Reseda - West Van Nuys		Lower
LOS ANGELES	8236 N WHITE OAK AVE	91325	2201001032	Neighborhood Office Commercial	C2-1VL, (Q)C2-1VL	0	108	0.790628195	Commercial - Store - One Story	YES - Current	NO - Privately-Owned	Available	Not Used in Prior Housing Element	0.14715397	0	0	0.14715397	1	0	0	1928129	323	Reseda - West Van Nuys		Lower
LOS ANGELES	8014 N ANDASOL AVE	91325	2201018013	Low Residential	R1-1	0	1 unit per lot	0.137707032	Residential - Single Family Residence	YES - Current	NO - Privately-Owned	Available	Not Used in Prior Housing Element	0	0	0.038500583	0.038500583	0	0	0	1898133	347	Reseda - West Van Nuys		Above Moderate
LOS ANGELES	7621 N LOUISE AVE	91325	2202009007	Neighborhood Office Commercial	C2-1VL	0	108	0.177079112	Commercial - Store - One Story	YES - Current	NO - Privately-Owned	Available	Used in Prior Housing Element - Non-Vacant	0.028507912	0	0	0.028507912	0	0	0	1868133	179	Reseda - West Van Nuys		Lower
LOS ANGELES	17317 W SATICOY ST	91325	2202009008	Neighborhood Office Commercial	C2-1VL	0	108	0.415546082	Commercial - Store - One Story	YES - Current	NO - Privately-Owned	Available	Used in Prior Housing Element - Non-Vacant	0.329217294	0	0	0.329217294	0	0	0	1868133	178	Reseda - West Van Nuys		Lower
LOS ANGELES			2202009008	Neighborhood Office Commercial	C2-1VL	0	108	0.028236235	Commercial - Store - One Story	YES - Current	NO - Privately-Owned	Available	Used in Prior Housing Element - Non-Vacant	0	0	0.012668157	0.012668157	0	0	0	1868133	189	Reseda - West Van Nuys		Above Moderate
LOS ANGELES	17327 W SATICOY ST	91325	2202009025	Neighborhood Office Commercial	R3P-1	0	54	0.29090491	Residential - Five or More Units or Apartments (Any Combination) - 4 Stories or Less - Pool	YES - Current	NO - Privately-Owned	Available	Not Used in Prior Housing Element	0.048846152	0	0	0.048846152	14	0	0	1868133	177	Reseda - West Van Nuys		Lower
LOS ANGELES	7605 N LOUISE AVE	91325	2202009026	Neighborhood Office Commercial	C2-1VL	0	108	0.328595055	Residential - Five or More Units or Apartments (Any Combination) - 4 Stories or Less	YES - Current	NO - Privately-Owned	Available	Not Used in Prior Housing Element	0	0	0.069562549	0.069562549	23	0	0	1868133	190	Reseda - West Van Nuys	Yes	Above Moderate
LOS ANGELES	17322 W SATICOY ST	91406	2202010001	Neighborhood Office Commercial	C2-1VL	0	108	0.381520727	Commercial - Store - One Story	YES - Current	NO - Privately-Owned	Available	Used in Prior Housing Element - Non-Vacant	0.331692258	0	0	0.331692258	0	0	0	1868133	236	Reseda - West Van Nuys		Lower
LOS ANGELES	7549 N LOUISE AVE	91406	2202010003	Neighborhood Office Commercial	C2-1VL	0	108	0.075754588	Commercial - Store - One Story	YES - Current	NO - Privately-Owned	Available	Not Used in Prior Housing Element	0.114237688	0	0	0.114237688	0	0	0	1868133	287	Reseda - West Van Nuys		Lower
LOS ANGELES			2202010003	Neighborhood Office Commercial	C2-1VL	0	108	0.006886952	Commercial - Store - One Story	YES - Current	NO - Privately-Owned	Available	Not Used in Prior Housing Element	0	0	0.005812156	0.005812156	0	0	0	1868133	286	Reseda - West Van Nuys		Above Moderate
LOS ANGELES	17308 W SATICOY ST	91406	2202010036	Neighborhood Office Commercial	C2-1VL	0	108	0.287816658	Commercial - Store - One Story	YES - Current	NO - Privately-Owned	Available	Used in Prior Housing Element - Non-Vacant	0.114650493	0	0	0.114650493	1	0	0	1868133	280	Reseda - West Van Nuys		Lower
LOS ANGELES	17644 W SATICOY ST	91406	2202025024	Neighborhood Office Commercial	C4-1VL	0	108	0.147721513	Commercial - Bank, Savings and Loan - One Story	YES - Current	NO - Privately-Owned	Available	Used in Prior Housing Element - Non-Vacant	0.077737674	0	0	0.077737674	1	0	0	1868129	316	Reseda - West Van Nuys		Lower
LOS ANGELES	17650 W SATICOY ST	91406	2202025024	Neighborhood Office Commercial	C4-1VL	0	108	0.147720675	Commercial - Bank, Savings and Loan - One Story	YES - Current	NO - Privately-Owned	Available	Used in Prior Housing Element - Non-Vacant	0.077737674	0	0	0.077737674	1	0	0	1868129	315	Reseda - West Van Nuys		Lower
LOS ANGELES	17654 W SATICOY ST	91406	2202025024	Neighborhood Office Commercial	C4-1VL	0	108	0.159179797	Commercial - Bank, Savings and Loan - One Story	YES - Current	NO - Privately-Owned	Available	Used in Prior Housing Element - Non-Vacant	0.081695805	0	0	0.081695805	1	0	0	1868129	314	Reseda - West Van Nuys		Lower
LOS ANGELES	7604 N LOUISE AVE	91406	2203005025	Neighborhood Office Commercial	C2-1VL	0	108	0.311693094	Commercial - Service Station - Self Service - Convenience Store	YES - Current	NO - Privately-Owned	Available	Used in Prior Housing Element - Non-Vacant	0.128973642	0	0	0.128973642	0	0	0	1868133	222	Reseda - West Van Nuys		Lower
LOS ANGELES	7618 N LOUISE AVE	91406	2203005026	Neighborhood Office Commercial	C2-1VL	0	108	0.162436132	Commercial - Store - One Story	YES - Current	NO - Privately-Owned	Available	Used in Prior Housing Element - Non-Vacant	0.084745864	0	0	0.084745864	0	0	0	1868133	169	Reseda - West Van Nuys		Lower
LOS ANGELES	7616 N LOUISE AVE	91406	2203005027	Neighborhood Office Commercial	C2-1VL	0	108	0.050411091	Commercial - Office Building - One Story	YES - Current	NO - Privately-Owned	Available	Not Used in Prior Housing Element	0	0	0.004745805	0.004745805	0	0	0	1868133	188	Reseda - West Van Nuys		Above Moderate
LOS ANGELES	16909 W SATICOY ST	91406	2203013015	Neighborhood Office Commercial	C2-1VL	0	108	0.131844068	Commercial - Store Combination - Store and Office Combination - One Story	YES - Current	NO - Privately-Owned	Available	Used in Prior Housing Element - Non-Vacant	0.163873155	0	0	0.163873155	0	0	0	1868133	216	Reseda - West Van Nuys		Lower
LOS ANGELES	16911 W SATICOY ST	91406	2203013015	Neighborhood Office Commercial	C2-1VL	0	108	0.129229718	Commercial - Store Combination - Store and Office Combination - One Story	YES - Current	NO - Privately-Owned	Available	Used in Prior Housing Element - Non-Vacant	0.165378727	0	0	0.165378727	0	0	0	1868133	215	Reseda - West Van Nuys		Lower
LOS ANGELES	16919 W SATICOY ST	91406	2203013015	Neighborhood Office Commercial	C2-1VL	0	108	0.129251164	Commercial - Store Combination - Store and Office Combination - One Story	YES - Current	NO - Privately-Owned	Available	Used in Prior Housing Element - Non-Vacant	0.163873155	0	0	0.163873155	0	0	0	1868133	214	Reseda - West Van Nuys		Lower
LOS ANGELES	16921 W SATICOY ST	91406	2203013015	Neighborhood Office Commercial	C2-1VL	0	108	0.129383555	Commercial - Store Combination - Store and Office Combination - One Story	YES - Current	NO - Privately-Owned	Available	Used in Prior Housing Element - Non-Vacant	0.163873155	0	0	0.163873155	0	0	0	1868133	213	Reseda - West Van Nuys		Lower
LOS ANGELES	16927 W SATICOY ST	91406	2203013015	Neighborhood Office Commercial	C2-1VL	0	108	0.130066538	Commercial - Store Combination - Store and Office Combination - One Story	YES - Current	NO - Privately-Owned	Available	Used in Prior Housing Element - Non-Vacant	0.163873155	0	0	0.163873155	0	0	0	1868133	212	Reseda - West Van Nuys		Lower
LOS ANGELES	16931 W SATICOY ST	91406	2203013015	Neighborhood Office Commercial	C2-1VL	0	108	0.13082218	Commercial - Store Combination - Store and Office Combination - One Story	YES - Current	NO - Privately-Owned	Available	Used in Prior Housing Element - Non-Vacant	0.163873155	0	0	0.163873155	0	0	0	1868133	211	Reseda - West Van Nuys		Lower
LOS ANGELES	16935 W SATICOY ST	91406	2203013015	Neighborhood Office Commercial	C2-1VL	0	108	0.133921058	Commercial - Store Combination - Store and Office Combination - One Story	YES - Current	NO - Privately-Owned	Available	Used in Prior Housing Element - Non-Vacant	0.163873155	0	0	0.163873155	0	0	0	1868133	210	Reseda - West Van Nuys		Lower
LOS ANGELES	7611 N BALBOA BLVD	91406	2203013015	Neighborhood Office Commercial	C2-1VL	0	108	0.129853496	Commercial - Store Combination - Store and Office Combination - One Story	YES - Current	NO - Privately-Owned	Available	Used in Prior Housing Element - Non-Vacant	0.163873155	0	0	0.163873155	0	0	0	1868133	217	Reseda - West Van Nuys		Lower
LOS ANGELES	7615 N BALBOA BLVD	91406	2203013015	Neighborhood Office Commercial	C2-1VL	0	108	0.953172036	Commercial - Store Combination - Store and Office Combination - One Story	YES - Current	NO - Privately-Owned	Available	Used in Prior Housing Element - Non-Vacant	0.269681716	0	0	0.269681716	0	0	0	1868133	167	Reseda - West Van Nuys		Lower
LOS ANGELES	16934 W SATICOY ST	91406	2203014001	Neighborhood Office Commercial	C2-1VL	0	108	0.168206014	Commercial - Store - One Story	YES - Current	NO - Privately-Owned	Available	Used in Prior Housing Element - Non-Vacant	0.027889986	0	0	0.027889986	0	0	0	1868133	263	Reseda - West Van Nuys		Lower
LOS ANGELES	16938 W SATICOY ST	91406	2203014001	Neighborhood Office Commercial	C2-1VL	0	108	0.223404338	Commercial - Store - One Story	YES - Current	NO - Privately-Owned	Available	Used in Prior Housing Element - Non-Vacant	0.034525132	0	0	0.034525132	0	0	0	1868133	262	Reseda - West Van Nuys		Lower
LOS ANGELES	16926 W SATICOY ST	91406	2203014002	Neighborhood Office Commercial	C2-1VL	0	108	0.201635819	Commercial - Office Building - One Story	YES - Current	NO - Privately-Owned	Available	Used in Prior Housing Element - Non-Vacant	0.225614743	0	0	0.225614743	0	0	0	1868133	266	Reseda - West Van Nuys		Lower
LOS ANGELES	16930 W SATICOY ST	91406	2203014002	Neighborhood Office Commercial	C2-1VL	0	108	0.235593271	Commercial - Office Building - One Story	YES - Current	NO - Privately-Owned	Available	Used in Prior Housing Element - Non-Vacant	0.250513792	0	0	0.250513792	0	0	0	1868133	265	Reseda - West Van Nuys		Lower
LOS ANGELES			2203014002	Neighborhood Office Commercial	C2-1VL	0	108	0.044371497	Commercial - Office Building - One Story	YES - Current	NO - Privately-Owned	Available	Used in Prior Housing Element - Non-Vacant	0	0	0.014034046	0.014034046	0	0	0	1868133	264	Reseda - West Van Nuys		Above Moderate
LOS ANGELES	16916 W SATICOY ST	91406	2203014003	Neighborhood Office Commercial	C2-1VL	0	108	0.240972702	Commercial - Restaurant, Cocktail Lounge - Restaurant, Cocktail Lounge, Tavern - One Story	YES - Current	NO - Privately-Owned	Available	Used in Prior Housing Element - Non-Vacant	0.260641088	0	0	0.260641088	0	0	0	1868133	268	Reseda - West Van Nuys		Lower
LOS ANGELES			2203014003	Neighborhood Office Commercial	C2-1VL	0	108	0.051517405	Commercial - Restaurant, Cocktail Lounge - Restaurant, Cocktail Lounge, Tavern - One Story	YES - Current	NO - Privately-Owned	Available	Used in Prior Housing Element - Non-Vacant	0	0	0.011428142	0.011428142	0	0	0	1868133	267	Reseda - West Van Nuys		Above Moderate
LOS ANGELES	7539 N BALBOA BLVD	91406	2203014017	Neighborhood Office Commercial	C2-1VL	0	108	0.180303868	Commercial - Auto, Recreation Equipment, Construction Equipment Sales and Service - Auto Body Repair Shop - One Story	YES - Current	NO - Privately-Owned	Available	Used in Prior Housing Element - Non-Vacant	0.205850177	0	0	0.205850177	0	0	0	1868133	326	Reseda - West Van Nuys		Lower
LOS ANGELES	7559 N BALBOA BLVD	91406	2203014018	Neighborhood Office Commercial	C2-1VL	0	108	0.531096559	Commercial - Restaurant, Cocktail Lounge - Fast Food - Auto Oriented - One Story	YES - Current	NO - Privately-Owned	Available	Used in Prior Housing Element - Non-Vacant	0.154209745	0	0	0.154209745	0	0	0	1868133	281	Reseda - West Van Nuys		Lower
LOS ANGELES	17250 W SATICOY ST	91406	2203017042	Neighborhood Office Commercial	(Q)C2-1VL	0	108	3.427223952	Commercial - Shopping Center (Neighborhood, Community) - One Story	YES - Current	NO - Privately-Owned	Available	Not Used in Prior Housing Element	1.229734499	0	0	1.229734499	0	0	0	1868133	238	Reseda - West Van Nuys		Lower
LOS ANGELES	17238 W SATICOY ST	91406	2203017043	Neighborhood Office Commercial	(Q)C2-1VL	0	108	4.580592888	Commercial - Shopping Center (Neighborhood, Community) - One Story	YES - Current	NO - Privately-Owned	Available	Not Used in Prior Housing Element	3.529279562	0	0	3.529279562	2	0	0	1868133	240	Reseda - West Van Nuys		Lower
LOS ANGELES	17240 W SATICOY ST	91406	2203017044	Neighborhood Office Commercial	(Q)C2-1VL	0	108	0.218316068	Commercial - Restaurant, Cocktail Lounge - Fast Food - Walk Up - One Story	YES - Current	NO - Privately-Owned	Available	Not Used in Prior Housing Element	0.103969754	0	0	0.103969754	0	0	0	1868133	239	Reseda - West Van Nuys		Lower
LOS ANGELES	17272 W SATICOY ST	91406	2203017045	Neighborhood Office Commercial	(Q)C2-1VL	0	108	0.63902857	Commercial - Store - One Story	YES - Current	NO - Privately-Owned	Available	Not Used in Prior Housing Element	0.159184108	0	0	0.159184108	0	0	0	1868133	237	Reseda - West Van Nuys		Lower
LOS ANGELES	8250 N LOUISE AVE	91325	2204001030	Neighborhood Office Commercial	C2-1VL	0	108	0.930674672	Commercial - Shopping Center (Neighborhood, Community) - One Story	YES - Current	NO - Privately-Owned	Available	Used in Prior Housing Element - Non-Vacant	0.078513259	0	0	0.078513259	0	0	0	1928133	288	Reseda - West Van Nuys		Lower
LOS ANGELES	17200 W ROSCOE BLVD	91325	2204001034	Low Residential, Low Medium I Residential	(Q)RD3-1	0	14	0.41384129	Residential - Five or More Units or Apartments (Any Combination) - 4 Stories or Less	YES - Current	NO - Privately-Owned	Available	Not Used in Prior Housing Element	0	0.100758576	0	0.100758576	6	0	0	1928133	281	Reseda - West Van Nuys		Moderate
LOS ANGELES	8260 N CELIA PL	91325	2204001038	Low Medium I Residential	(Q)RD3-1	0	14	0.120654589	Residential - Single Family Residence	YES - Current	NO - Privately-Owned	Available	Not Used in Prior Housing Element	0	0	0.009656862	0.009656862	1	1*	1*	1928133	520	Reseda - West Van Nuys		Above Moderate
LOS ANGELES	8254 N CELIA PL	91325	2204001039	Low Medium I Residential	(Q)RD3-1	0	14	0.074517189	Residential - Single Family Residence	YES - Current	NO - Privately-Owned	Available	Not Used in Prior Housing Element	0	0	0.001777562	0.001777562	1	1*	1*	1928133	521	Reseda - West Van Nuys		Above Moderate
LOS ANGELES	8252 N CELIA PL	91325	2204001040	Low Medium I Residential	(Q)RD3-1	0	14	0.074517735	Residential - Single Family Residence	YES - Current	NO - Privately-Owned	Available	Not Used in Prior Housing Element	0	0	0.001777562	0.001777562	1	1*	1*	1928133	522	Reseda - West Van Nuys		Above Moderate
LOS ANGELES	8250 N CELIA PL	91325	2204001041	Low Residential, Low Medium I Residential	(Q)RD3-1	0	14	0.074516423	Residential - Single Family Residence	YES - Current	NO - Privately-Owned	Available	Not Used in Prior Housing Element	0	0	0.001777562	0.001777562	1	1*	1*	1928133	523	Reseda - West Van Nuys		Above Moderate
LOS ANGELES	8242 N CELIA PL	91325	2204001043	Low Residential	(Q)RD5-1	0	8	0.205584237	Residential - Single Family Residence	YES - Current	NO - Privately-Owned	Available	Not Used in Prior Housing Element	0	0	0.009656862	0.009656862	1	1*	1*	1928133	525	Reseda - West Van Nuys		Above Moderate
LOS ANGELES	8262 N HAVEN LANE	91325	2204001045	Low Medium I Residential	(Q)RD3-1	0	14	0.093871521	Residential - Single Family Residence	YES - Current	NO - Privately-Owned	Available	Not Used in Prior Housing Element	0	0	0.001777562	0.001777562	1	1*	1*	1928133	531	Reseda - West Van Nuys		Above Moderate
LOS ANGELES	8260 N HAVEN LANE	91325	2204001046	Low Medium I Residential	(Q)RD3-1	0	14	0.071252767	Residential - Single Family Residence	YES - Current	NO - Privately-Owned	Available	Not Used in Prior Housing Element	0	0	0.001777562	0.001777562	1	1*	1*	1928133	532	Reseda - West Van Nuys		Above Moderate
LOS ANGELES	8258 N HAVEN LANE	91325	2204001047	Low Medium I Residential	(Q)RD3-1	0	14	0.071243871	Residential - Single Family Residence	YES - Current	NO - Privately-Owned	Available	Not Used in Prior Housing Element	0	0	0.001777562	0.001777562	1	1*	1*	1928133	533	Reseda - West Van Nuys		Above Moderate
LOS ANGELES	8256 N HAVEN LANE	91325	2204001048	Low Medium I Residential	(Q)RD3-1	0	14	0.071235201	Residential - Single Family Residence	YES - Current	NO - Privately-Owned	Available	Not Used in Prior Housing Element	0	0	0.001777562	0.001777562	1	1*	1*	1928133	534	Reseda - West Van Nuys		Above Moderate
LOS ANGELES	8254 N HAVEN LANE	91325	2204001049	Low Residential, Low Medium I Residential	(Q)RD3-1	0	14	0.091397823	Residential - Single Family Residence	YES - Current	NO - Privately-Owned	Available	Not Used in Prior Housing Element	0	0	0.001777562	0.001777562	1	1*	1*	1928133	535	Reseda - West Van Nuys		Above Moderate
LOS ANGELES			2204001052	Low Medium I Residential	(Q)RD3-1	0	14	0.107102051	Residential - Single Family Residence	YES - Current	NO - Privately-Owned	Available	Not Used in Prior Housing Element	0	0	0.305915427	0.305915427	0	1*	1*	1928133	544	Reseda - West Van Nuys		Above Moderate
LOS ANGELES			2204001053	Low Medium I Residential	(Q)RD3-1	0	14	0.063942428	Residential - Single Family Residence	YES - Current	NO - Privately-Owned	Available	Not Used in Prior Housing Element	0	0	0.105481434	0.105481434	0	0	0	1928133	545	Reseda - West Van Nuys		Above Moderate
LOS ANGELES			2204001054	Low Medium I Residential	(Q)RD3-1	0	14	0.063943	Residential - Single Family Residence	YES - Current	NO - Privately-Owned	Available	Not Used in Prior Housing Element	0	0	0.105481434	0.105481434	0	0	0	1928133	546	Reseda - West Van Nuys		Above Moderate
LOS ANGELES			2204001055	Low Residential, Low Medium I Residential	(Q)RD3-1	0	14	0.063942181	Residential - Single Family Residence	YES - Current	NO - Privately-Owned	Available	Not Used in Prior Housing Element	0	0	0.105481434	0.105481434	0	0	0	1928133	547	Reseda - West Van Nuys		Above Moderate
LOS ANGELES			2204001056	Low Residential	(Q)RD5-1	0	8	0.063942498	Residential - Single Family Residence	YES - Current	NO - Privately-Owned	Available	Not Used in Prior Housing Element	0	0	0.127711475	0.127711475	0	0	0	1928133	548	Reseda - West Van Nuys		Above Moderate
LOS ANGELES			2204001057	Low Residential	(Q)RD5-1	0	8	0.18727328	Residential - Single Family Residence	YES - Current	NO - Privately-Owned	Available	Not Used in Prior Housing Element	0	0	0.305915427	0.305915427	0	1*	1*	1928133	549	Reseda - West Van Nuys		Above Moderate
LOS ANGELES			2204003900	Low Residential	R1-1	0	1 unit per lot	0.00123474	Miscellaneous - Government Owned Property	YES - Current	YES - City-Owned	Available	Not Used in Prior Housing Element	0	0	0.000714012	0.000714012	0	0	0	1928133	512	Reseda - West Van Nuys		Above Moderate
LOS ANGELES	17000 W ROSCOE BLVD	91325	2204033016	General Commercial	C2-1VL	0	108	0.254488604	Commercial - Service Station - Full Service - No Additional Services	YES - Current	NO - Privately-Owned	Available	Used in Prior Housing Element - Non-Vacant	0.106684098	0	0	0.106684098	1	0	0	1928133	263	Reseda - West Van Nuys		Lower
LOS ANGELES	17008 W ROSCOE BLVD	91325	2204033016	General Commercial	C2-1VL	0	108	0.250550772	Commercial - Service Station - Full Service - No Additional Services	YES - Current	NO - Privately-Owned	Available	Used in Prior Housing Element - Non-Vacant	0.107670645	0	0	0.107670645	1	0	0	1928133	264	Reseda - West Van Nuys		Lower
LOS AN

LOS ANGELES	16517 W VANOWEN ST	91406	2225001031	Neighborhood Office Commercial, Medium Residential	R3-1, [Q]C2-1VL	0	108	1.055346819	Residential - Five or More Units or Apartments (Any Combination) - 4 Stories or Less - Pool	YES - Current	NO - Privately-Owned	Available	Not Used in Prior Housing Element	0.301239139	0	0	0.301239139	65	0	0	1838137	440	Reseda - West Van Nuys								Lower
LOS ANGELES	16527 W VANOWEN ST	91406	2225001032	Medium Residential	R3-1, [Q]C2-1VL	0	108	0.658778429	Residential - Five or More Units or Apartments (Any Combination) - 4 Stories or Less	YES - Current	NO - Privately-Owned	Available	Not Used in Prior Housing Element	0.253861551	0	0	0.253861551	42	0	0	1838133	439	Reseda - West Van Nuys								Lower
LOS ANGELES	16565 W VINE TER	91406	2225001071	Low Medium II Residential	(Q)RD2-1	0	21	0.061925458	Residential - Single Family Residence - Planned Unit Development (PUD)	YES - Current	NO - Privately-Owned	Available	Not Used in Prior Housing Element	0	0	0.001616773	0.001616773	1	1*	1*	1838137	539	Reseda - West Van Nuys								Above Moderate
LOS ANGELES	16561 W VINE TER	91406	2225001072	Low Medium II Residential	(Q)RD2-1	0	21	0.046752945	Residential - Single Family Residence - Planned Unit Development (PUD)	YES - Current	NO - Privately-Owned	Available	Not Used in Prior Housing Element	0	0	0.002403699	0.002403699	1	1*	1*	1838137	540	Reseda - West Van Nuys								Above Moderate
LOS ANGELES	16557 W VINE TER	91406	2225001073	Low Medium II Residential	(Q)RD2-1	0	21	0.046746883	Residential - Single Family Residence - Planned Unit Development (PUD)	YES - Current	NO - Privately-Owned	Available	Not Used in Prior Housing Element	0	0	0.002403699	0.002403699	1	1*	1*	1838137	541	Reseda - West Van Nuys								Above Moderate
LOS ANGELES	16553 W VINE TER	91406	2225001074	Low Medium II Residential	(Q)RD2-1	0	21	0.046740735	Residential - Single Family Residence - Planned Unit Development (PUD)	YES - Current	NO - Privately-Owned	Available	Not Used in Prior Housing Element	0	0	0.002403699	0.002403699	1	1*	1*	1838137	542	Reseda - West Van Nuys								Above Moderate
LOS ANGELES	16549 W VINE TER	91406	2225001075	Low Medium II Residential	(Q)RD2-1	0	21	0.060943586	Residential - Single Family Residence - Planned Unit Development (PUD)	YES - Current	NO - Privately-Owned	Available	Not Used in Prior Housing Element	0	0	0.001616773	0.001616773	1	1*	1*	1838137	543	Reseda - West Van Nuys								Above Moderate
LOS ANGELES	16543 W VINE TER	91406	2225001076	Low Medium II Residential	(Q)RD2-1	0	21	0.0609333	Residential - Single Family Residence - Planned Unit Development (PUD)	YES - Current	NO - Privately-Owned	Available	Not Used in Prior Housing Element	0	0	0.001616773	0.001616773	1	1*	1*	1838137	544	Reseda - West Van Nuys								Above Moderate
LOS ANGELES	16539 W VINE TER	91406	2225001077	Low Medium II Residential	(Q)RD2-1	0	21	0.049244109	Residential - Single Family Residence - Planned Unit Development (PUD)	YES - Current	NO - Privately-Owned	Available	Not Used in Prior Housing Element	0	0	0.002403699	0.002403699	1	1*	1*	1838137	545	Reseda - West Van Nuys								Above Moderate
LOS ANGELES	6862 N DE CELIS PL	91406	2225001BRK	Low Medium II Residential	[T][Q]RD2-1	0	21	1.865480529	Residential - Single Family Residence - Detached - Condominium	YES - Current	NO - Privately-Owned	Available	Not Used in Prior Housing Element	0	0.109920742	0	0.109920742	36	0	0	1838137	536	Reseda - West Van Nuys								Moderate
LOS ANGELES			2225002***	Low Medium II Residential	R1-1	0	1 unit per lot	0.034434233		YES - Current	NO - Privately-Owned	Available	Not Used in Prior Housing Element	0	0	0.116998684	0.116998684	0	0	0	1838137	362	Reseda - West Van Nuys								Above Moderate
LOS ANGELES			2225002***	Low Medium II Residential	R1-1	0	1 unit per lot	0.037877529		YES - Current	NO - Privately-Owned	Available	Not Used in Prior Housing Element	0	0	0.116998684	0.116998684	0	0	0	1838137	370	Reseda - West Van Nuys								Above Moderate
LOS ANGELES			2225002019	Low Medium II Residential	R1-1	0	1 unit per lot	0.307040322	Residential - Single Family Residence - Other Improvements Only	YES - Current	NO - Privately-Owned	Available	Not Used in Prior Housing Element	0	0	0.035092685	0.035092685	0	0	0	1838137	361	Reseda - West Van Nuys								Above Moderate
LOS ANGELES	7000 N DE CELIS PL	91406	2225003069	Low Medium II Residential	(Q)RD2-1	0	21	1.371351483	Residential - Four Units (Any Combination) - 4 Stories or Less	YES - Current	NO - Privately-Owned	Available	Not Used in Prior Housing Element	0	1.042870656	0	1.042870656	4	0	0	1838137	232	Reseda - West Van Nuys			Yes					Moderate
LOS ANGELES	7038 N DE CELIS PL	91406	2225038BRK	Low Medium II Residential	(Q)RD2-1	0	21	1.937461917	Residential - Single Family Residence - Townhouse Format - Condominium	YES - Current	NO - Privately-Owned	Available	Not Used in Prior Housing Element	0	0.11997238	0	0.11997238	42	0	0	1838137	170	Reseda - West Van Nuys								Moderate
LOS ANGELES	16622 W SHERMAN WAY	91406	2225005010	Limited Commercial	(Q)CR-1VL	0	108	2.718547894	Commercial - Office Building - One Story	YES - Current	NO - Privately-Owned	Available	Not Used in Prior Housing Element	0.667558821	0	0	0.667558821	1	0	0	1838137	71	Reseda - West Van Nuys								Lower
LOS ANGELES	16650 W SHERMAN WAY	91406	2225005014	Limited Commercial	[Q]CR-1VL, [Q]CR-1	0	108	2.009296157	Commercial - Office Building - One Story	YES - Current	NO - Privately-Owned	Available	Not Used in Prior Housing Element	0.522865347	0	0	0.522865347	0	0	0	1838137	70	Reseda - West Van Nuys								Lower
LOS ANGELES	7068 N RUBIO AVE	91406	2225005BRK	Low Residential	[Q]RD6-1	0	7	1.498272374	Residential - Single Family Residence - Detached - Condominium	YES - Current	NO - Privately-Owned	Available	Not Used in Prior Housing Element	0	0.144413848	0	0.144413848	10	0	0	1838137	114	Reseda - West Van Nuys								Moderate
LOS ANGELES	6931 N DE CELIS PL	91406	2225007014	Low Residential	R1-1	0	1 unit per lot	0.449092727	Residential - Single Family Residence - Vacant Land	YES - Current	NO - Privately-Owned	Available	Not Used in Prior Housing Element	0	0	0.035092685	0.035092685	0	0	0	1838137	326	Reseda - West Van Nuys								Above Moderate
LOS ANGELES			2225007900	Low Residential	R1-1	0	1 unit per lot	0.022912304	Residential - Single Family Residence	YES - Current	NO - Privately-Owned	Available	Not Used in Prior Housing Element	0	0	0.035092685	0.035092685	0	0	0	1838137	372	Reseda - West Van Nuys								Above Moderate
LOS ANGELES			2225008900	Low Residential	R1-1	0	1 unit per lot	0.013208028	Miscellaneous - Government Owned Property	YES - Current	YES - City-Owned	Available	Not Used in Prior Housing Element	0	0	0.000649419	0.000649419	0	0	0	1838137	534	Reseda - West Van Nuys								Above Moderate
LOS ANGELES	16621 W VANOWEN ST	91406	2225009016	Low Medium II Residential	R1-1, RD2-1	0	1 unit per lot	0.343115379	Institutional - Church - One Story	YES - Current	NO - Privately-Owned	Available	Not Used in Prior Housing Element	0	0	0.001729455	0.001729455	0	0	0	1838137	459	Reseda - West Van Nuys								Above Moderate
LOS ANGELES	16629 W VANOWEN ST	91406	2225009016	Low Medium II Residential	R1-1, RD2-1	0	1 unit per lot	0.336862006	Institutional - Church - One Story	YES - Current	NO - Privately-Owned	Available	Not Used in Prior Housing Element	0	0	0.001729455	0.001729455	0	0	0	1838137	458	Reseda - West Van Nuys								Above Moderate
LOS ANGELES	16643 W VANOWEN ST	91406	2225009016	Low Medium II Residential	R1-1, RD2-1	0	1 unit per lot	1.020864452	Institutional - Church - One Story	YES - Current	NO - Privately-Owned	Available	Not Used in Prior Housing Element	0	0	0.001729455	0.001729455	0	0	0	1838137	445	Reseda - West Van Nuys								Above Moderate
LOS ANGELES			2225009016	Low Medium II Residential	R1-1	0	1 unit per lot	0.206836012	Institutional - Church - One Story	YES - Current	NO - Privately-Owned	Available	Not Used in Prior Housing Element	0	0	0.002125026	0.002125026	0	0	0	1838137	431	Reseda - West Van Nuys								Above Moderate
LOS ANGELES			2225009016	Low Medium II Residential	R1-1	0	1 unit per lot	0.228396336	Institutional - Church - One Story	YES - Current	NO - Privately-Owned	Available	Not Used in Prior Housing Element	0	0	0.002125026	0.002125026	0	0	0	1838137	430	Reseda - West Van Nuys								Above Moderate
LOS ANGELES	16707 W GAULT ST	91406	2225011008	Low Residential	R1-1	0	1 unit per lot	0.401637262	Institutional - Church - One Story	YES - Current	NO - Privately-Owned	Available	Not Used in Prior Housing Element	0	0	0.005118289	0.005118289	0	0	0	1838137	527	Reseda - West Van Nuys								Above Moderate
LOS ANGELES			2225012900	Low Residential	R1-1	0	1 unit per lot	0.00358073	Miscellaneous - Government Owned Property	YES - Current	YES - City-Owned	Available	Not Used in Prior Housing Element	0	0	0.000649419	0.000649419	0	0	0	1838137	265	Reseda - West Van Nuys								Above Moderate
LOS ANGELES			2225014009	Low Medium II Residential, Low Residential	R1-1, RD2-1	0	1 unit per lot	0.080502046	Residential - Five or More Units or Apartments (Any Combination) - 4 Stories or Less - Vacant Land	YES - Current	NO - Privately-Owned	Available	Not Used in Prior Housing Element	0	0	0.028670347	0.028670347	0	0	0	1838137	460	Reseda - West Van Nuys								Above Moderate
LOS ANGELES			2225014901	Low Medium II Residential, Low Residential	R1-1, RD2-1	0	1 unit per lot	0.652034985	Miscellaneous - Government Owned Property	YES - Current	YES - City-Owned	Available	Not Used in Prior Housing Element	0	0	0.00052844	0.00052844	0	0	0	1838137	428	Reseda - West Van Nuys								Above Moderate
LOS ANGELES	16731 W VANOWEN ST	91406	2225014BRK	Low Medium II Residential	RD2-1	0	21	3.092273563	Residential - Single Family Residence - Townhouse Format - Condominium	YES - Current	NO - Privately-Owned	Available	Not Used in Prior Housing Element	0	0.17406089	0	0.17406089	59	0	0	1838137	427	Reseda - West Van Nuys			Yes					Moderate
LOS ANGELES			2225015900	Low Residential	R1-1	0	1 unit per lot	0.020987802	Residential - Single Family Residence - Vacant Land	YES - Current	NO - Privately-Owned	Available	Not Used in Prior Housing Element	0	0	0.035092685	0.035092685	0	0	0	1838133	561	Reseda - West Van Nuys								Above Moderate
LOS ANGELES			2225016901	Low Residential	R1-1	0	1 unit per lot	0.000873378	Miscellaneous - Government Owned Property	YES - Current	YES - City-Owned	Available	Not Used in Prior Housing Element	0	0	0.000649419	0.000649419	0	0	0	1838137	492	Reseda - West Van Nuys								Above Moderate
LOS ANGELES	7142 N FORBES AVE	91406	2225017019	Medium Residential	R3-1	0	54	0.648884488	Residential - Five or More Units or Apartments (Any Combination) - 4 Stories or Less - Pool	YES - Current	NO - Privately-Owned	Available	Not Used in Prior Housing Element	0	0	0.091412996	0.091412996	45	0	0	1838133	129	Reseda - West Van Nuys			Yes					Above Moderate
LOS ANGELES	7150 N BALBOA BLVD	91406	2225018013	General Commercial	C2-1VL	0	108	0.597997266	Commercial - Shopping Center (Neighborhood, Community) - One Story	YES - Current	NO - Privately-Owned	Available	Used in Prior Housing Element - Non-Vacant	0.159706239	0	0	0.159706239	0	0	0	1838133	123	Reseda - West Van Nuys								Lower
LOS ANGELES	7144 N BALBOA BLVD	91406	2225018026	General Commercial	CR-1VL	0	108	0.612729069	Institutional - Homes for Aged and Others - One Story	YES - Current	NO - Privately-Owned	Available	Not Used in Prior Housing Element	0.094162891	0	0	0.094162891	0	0	0	1838133	171	Reseda - West Van Nuys								Lower
LOS ANGELES	16808 W SHERMAN WAY	91406	2225018027	Medium Residential	R3-1	0	54	0.469583725	Residential - Five or More Units or Apartments (Any Combination) - 4 Stories or Less	YES - Current	NO - Privately-Owned	Available	Not Used in Prior Housing Element	0.0841602	0	0	0.0841602	24	0	0	1838133	128	Reseda - West Van Nuys								Lower
LOS ANGELES			2225018040	Low Residential	R1-1	0	1 unit per lot	0.140200455	Residential - Single Family Residence - Vacant Land	YES - Current	NO - Privately-Owned	Available	Not Used in Prior Housing Element	0	0	0.035092685	0.035092685	0	0	0	1838133	1013	Reseda - West Van Nuys								Above Moderate
LOS ANGELES			2225018041	Low Residential	R1-1	0	1 unit per lot	0.194805709	Residential - Single Family Residence - Vacant Land	YES - Current	NO - Privately-Owned	Available	Not Used in Prior Housing Element	0	0	0.035092685	0.035092685	0	0	0	1838133	1014	Reseda - West Van Nuys								Above Moderate
LOS ANGELES			2225018042	Medium Residential	R3-1	0	54	0.324778877	Residential - Five or More Units or Apartments (Any Combination) - 4 Stories or Less	YES - Current	NO - Privately-Owned	Available	Not Used in Prior Housing Element	0.903744233	0	0	0.903744233	0	0	0	1838133	124	Reseda - West Van Nuys								Lower
LOS ANGELES			2225019901	Low Residential	R1-1	0	1 unit per lot	0.007656974	Miscellaneous - Government Owned Property	YES - Current	YES - City-Owned	Available	Not Used in Prior Housing Element	0	0	0.000649419	0.000649419	0	0	0	1838133	337	Reseda - West Van Nuys								Above Moderate
LOS ANGELES	7134 N BALBOA BLVD	91406	2225020BRK	Low Medium II Residential	(Q)RD2-1	0	21	3.428727979	Residential - Single Family Residence - Condominium	YES - Current	NO - Privately-Owned	Available	Not Used in Prior Housing Element	0	0.106595054	0	0.106595054	62	0	0	1838133	226	Reseda - West Van Nuys								Moderate
LOS ANGELES			2225021016	Low Residential	R1-1	0	1 unit per lot	0.001702017	Residential - Single Family Residence - Vacant Land	YES - Current	NO - Privately-Owned	Available	Not Used in Prior Housing Element	0	0	0.035092685	0.035092685	0	0	0	1838133	744	Reseda - West Van Nuys								Above Moderate
LOS ANGELES	16827 W VANOWEN ST	91406	2225022030	Low Medium II Residential	R1-1, RD2-1	0	1 unit per lot	0.256534812	Residential - Three Units (Any Combination) - 4 Stories or Less - Vacant Land	YES - Current	NO - Privately-Owned	Available	Not Used in Prior Housing Element	0	0	0.028670347	0.028670347	0	0	0	1838133	961	Reseda - West Van Nuys								Above Moderate
LOS ANGELES	16837 W VANOWEN ST	91406	2225023016	Low Medium II Residential	RD2-1	0	21	0.239200185	Residential - Four Units (Any Combination) - 4 Stories or Less	YES - Current	NO - Privately-Owned	Available	Not Used in Prior Housing Element	0	0.189374939	0	0.189374939	4	0	0	1838133	934	Reseda - West Van Nuys			Yes					Moderate
LOS ANGELES	6810 N BALBOA BLVD	91406	2225023019	General Commercial	C2-1VL	0	108	0.428456798	Commercial - Shopping Center (Neighborhood, Community) - One Story	YES - Current	NO - Privately-Owned	Available	Not Used in Prior Housing Element	0.033607307	0	0	0.033607307	9	0	0	1838133	942	Reseda - West Van Nuys								Lower
LOS ANGELES	16845 W VANOWEN ST	91406	2225023020	General Commercial	C2-1VL	0	108	0.172275137	Commercial - Parking Lot (Commercial Use Property) - Lots - Patron or Employee - One Story	YES - Current	NO - Privately-Owned	Available	Not Used in Prior Housing Element	0.019543032	0	0	0.019543032	0	0	0	1838133	943	Reseda - West Van Nuys								Lower
LOS ANGELES			2225023051	Low Residential	R1-1	0	1 unit per lot	0.003443114	Residential - Single Family Residence - Vacant Land	YES - Current	NO - Privately-Owned	Available	Not Used in Prior Housing Element	0	0	0.035092685	0.035092685	0	0	0	1838133	802	Reseda - West Van Nuys								Above Moderate
LOS ANGELES	6832 N BALBOA BLVD	91406	2225023052	Low Medium II Residential	(Q)RD2-1	0	21	0.298617545	Commercial - Parking Lot (Commercial Use Property) - Lots - Patron or Employee - One Story	YES - Current	NO - Privately-Owned	Available	Not Used in Prior Housing Element	0	0.007652042	0	0.007652042	0	0	0	1838133	881	Reseda - West Van Nuys								Moderate
LOS ANGELES	6910 N BALBOA BLVD	91406	2225023075	Low Medium II Residential	(Q)RD2-1	0	21	0.37583008	Residential - Five or More Units or Apartments (Any Combination) - 4 Stories or Less	YES - Current	NO - Privately-Owned	Available	Not Used in Prior Housing Element	0	0.031678652	0	0.031678652	10	0	0	1838133	737	Reseda - West Van Nuys								Moderate
LOS ANGELES	6830 N BALBOA BLVD	91406	2225023076	General Commercial	C2-1VL	0	108	0.411396647	Commercial - Restaurant, Cocktail Lounge - Restaurant, Cocktail Lounge, Tavern - Two Stories	YES - Current	NO - Privately-Owned	Available	Not Used in Prior Housing Element	0.138385195	0	0	0.138385195	1	0	0	1838133	921	Reseda - West Van Nuys								Lower
LOS ANGELES	16863 W BALBOA LANE	91406	2225023078	Low Medium II Residential	(Q)RD2-1	0	21	0.057390412	Residential - Single Family Residence	YES - Current	NO - Privately-Owned	Available	Not Used in Prior Housing Element	0	0	0.001616773	0.001616773	1	1*	1*	1838133	1027	Reseda - West Van Nuys								Above Moderate
LOS ANGELES	16862 W BALBOA LANE	91406	2225023087	Low Medium II Residential	(Q)RD2-1	0	21	0.057738073	Residential - Single Family Residence	YES - Current	NO - Privately-Owned	Available	Not Used in Prior Housing Element	0	0	0.001616773	0.001616773	1	1*	1*	1838133	1036	Reseda - West Van Nuys								Above Moderate
LOS ANGELES			2225023900	Low Medium II Residential	R1-1	0	1 unit per lot	0.011478307	Miscellaneous - Government Owned Property	YES - Current	YES - City-Owned	Available	Not Used in Prior Housing Element	0	0	0.000649419	0.000649419	0	0	0	1838133	599	Reseda - West Van Nuys								Above Moderate
LOS ANGELES	6916 N BALBOA BLVD	91406	2225023BRK	Low Medium II Residential	(Q)RD2-1	0	21	0.852918313	Residential - Single Family Residence - Townhouse Format - Condominium	YES - Current	NO - Privately-Owned	Available	Not Used in Prior Housing Element	0	0.059644477	0	0.059644477	20	0	0	1838133	785	Reseda - West Van Nuys								Moderate
LOS ANGELES	16623 W SHERMAN WAY	91406	2226006016	Limited Commercial	QC2-1VL	0	108	0.377785328	Commercial - Restaurant, Cocktail Lounge - Restaurant, Cocktail Lounge, Tavern - One Story	YES - Current	NO - Privately-Owned	Available	Not Used in Prior Housing Element	0.138377868	0	0	0.138377868	0	0	0	1838137	41	Reseda - West Van Nuys								Lower
LOS ANGELES	16605 W SHERMAN WAY	91406	2226006018	Limited Commercial	C2-1VL	0	108	0.552555201	Commercial - Office Building - One Story	YES - Current	NO - Privately-Owned	Available	Not Used in Prior Housing Element	0.155311776	0	0	0.155311776	0	0	0	1838137	40	Reseda - West Van Nuys								Lower
LOS ANGELES	16649 W SHERMAN WAY	91406	2226016018	Limited Commercial	C2-1VL	0	108	0.296338547	Commercial - Restaurant, Cocktail Lounge - Restaurant, Cocktail Lounge, Tavern - One Story	YES - Current	NO - Privately-Owned	Available	Not Used in Prior Housing Element	0.277313639	0	0	0.277313639	1	0	0	1838137	38	Reseda - West Van Nuys								Lower
LOS ANGELES	7203 N RUBIO AVE	91406	2226016025	Limited Commercial	C2-1VL	0	108	0.441141062	Residential - Five or More Units or Apartments (Any Combination)	YES - Current	NO - Privately-Owned	Available	Not Used in Prior Housing Element	0.154949518	0	0	0.154949518	29	0	0	1838137	51	Reseda - West Van Nuys								Lower
LOS ANGELES	16737 W SHERMAN WAY	91406	2226018019	Low Medium II Residential	RD1.5-1	0	29	0.192829045	Residential - Five or More Units or Apartments (Any Combination) - 4 Stories or Less	YES - Current	NO - Privately-Owned	Available	Not Used in Prior Housing Element	0	0.031027876	0	0.031027876	6	0	0	1838137	56	Reseda - West Van Nuys								Moderate
LOS ANGELES	16759 W SHERMAN WAY	91406	2226019003	Low Medium II Residential	RD1.5-1	0	29	0.161577959	Residential - Single Family Residence	YES - Current	NO - Privately-Owned	Available	Not Used in Prior Housing Element	0	0.335566926	0	0.335566926	1	0	0	1838137	43	Reseda - West Van Nuys								Moderate
LOS ANGELES	16755 W SHERMAN WAY	91406	2226019004	Low Medium II Residential	RD1.5-1	0	29	0.160801715	Residential - Four Units (Any Combination) - 4 Stories or Less	YES - Current	NO - Privately-Owned	Available	Not Used in Prior Housing Element	0	0.335566926	0	0.335566926	1	0	0	1838137	44	Reseda - West Van Nuys								Moderate
LOS ANGELES	16745 W SHERMAN WAY	91406	2226019005	Low Medium II Residential	RD1.5-1	0	29	0.16069849	Residential - Four Units (Any Combination) - 4 Stories or Less	YES - Current	NO - Privately-Owned	Available	Not Used in Prior Housing Element	0	0.13445909	0	0.13445909	4	0	0	1838137	45	Reseda - West Van Nuys			Yes					Moderate
LOS ANGELES	16743 W SHERMAN WAY	91406	2226019BRK	Low Medium II Residential	RD1.5-1	0	29	0.160694906	Residential - Single Family Residence - Townhouse Format - Condominium	YES - Current	NO - Privately-Owned	Available	Not Used in Prior Housing Element	0	0.027101895	0	0.027101895	4	0	0	1838137	537	Reseda - West Van Nuys								Moderate
LOS ANGELES			2226020***	Low Residential	R1-1	0	1 unit per lot	0.000932456		YES - Current	NO - Privately-Owned	Available	Not Used in Prior Housing Element	0	0	0.116998684	0.116998684	0	0	0	1868137	290	Reseda - West Van Nuys								Above Moderate
LOS ANGELES			2226022900	Low Residential	R1-1	0	1 unit per lot	0.002258415	Miscellaneous - Government Owned Property	YES - Current	YES - City-Owned	Available	Not Used in Prior Housing Element	0	0	0.116998684	0.116998684	0	0	0	1868137	193	Reseda - West Van Nuys								Above Moderate
LOS ANGELES			2226023900	Low Residential	R1-1	0	1 unit per lot	0.001252304	Miscellaneous - Government Owned Property	YES - Current	YES - City-Owned	Available	Not Used in Prior Housing Element	0	0	0.116998684	0.116998684	0	0	0	1868137	201	Reseda - West Van Nuys								Above Moderate
LOS ANGELES			2226023901	Low Residential	R1-1	0	1 unit per lot	0.010143711	Miscellaneous - Government Owned Property	YES - Current	YES - City-Owned	Available	Not Used in Prior Housing Element	0	0	0.116998684	0.116998684	0	0	0	1868137	200	Reseda - West Van Nuys								Above Moderate
LOS ANGELES	16750 W SATICOY ST	91406	2226024005	Low Medium II Residential	RD1.5-1	0	29	0.151392111		YES - Current	NO - Privately-Owned	Available	Not Used in Prior Housing Element	0	0.338514543	0	0.338514543	1	0	0	1868137	34	Reseda - West Van Nuys								Moderate
LOS ANGELES	7546 N FORBES AVE	91406	2226024009	Low Medium II Residential	RD1.5-1	0	29	0.149442418	Residential - Four Units (Any Combination) - 4 Stories or Less	YES - Current	NO - Privately-Owned	Available	Not Used in Prior Housing Element	0	0.135679698	0	0.135679698	4	0	0	1868133	276	Reseda - West Van Nuys			Yes					Moderate
LOS ANGELES	16726 W SATICOY ST	91406	2226024019	Low Medium II Residential	RD1.5-1	0	29	0.158515677	Residential - Five or More Units or Apartments (Any Combination) - 4 Stories or Less	YES - Current	NO - Privately-Owned	Available	Not Used in Prior Housing Element	0	0.047086632	0	0.047086632	5	0	0	1868137	47	Reseda - West Van Nuys			Yes					Moderate
LOS ANGELES	16732 W SATICOY ST	91406	2226024020	Low Medium II Residential	RD1.5-1	0	29	0.150120205	Residential - Five or More Units or Apartments (Any Combination) - 4 Stories or Less	YES - Current	NO - Privately-Owned	Available	Not Used in Prior Housing Element	0	0.047520095	0	0.047520095	5	0	0	1868137	46	Reseda - West Van Nuys			Yes					Moderate
LOS ANGELES	16754 W SATICOY ST	91406	2226024021	Low Medium II Residential	RD1.5-1	0	29	0.150133952	Residential - Four Units (Any Combination) - 4 Stories or Less	YES - Current	NO - Privately-Owned	Available	Not Used in Prior Housing Element	0	0.026972198	0	0.026972198	4	0	0	1868137	45	Reseda - West Van Nuys								Moderate
LOS ANGELES	16744 W SATICOY ST	91406	2226024024	Low Medium II Residential	RD1.5-1	0	29	0.148863048	Residential - Four Units (Any Combination) - 4 Stories or Less	YES - Current	NO - Privately-Owned	Available	Not Used in Prior Housing Element	0	0.019705506	0	0.019705506	4	0	0	1868137	35	Reseda - West Van Nuys			Yes					Moderate
LOS ANGELES	16760 W SATICOY ST	91406	2226024BRK	Low Medium II Residential	RD1.5-1	0	29	0.295123739	Residential - Single Family Residence - Condo Conversion	YES - Current	NO - Privately-Owned	Available	Not Used in Prior Housing Element	0	0.044961247	0	0.044961247	9	0	0	1868133	1163	Reseda - West Van Nuys								Moderate
LOS ANGELES	16816 W SATICOY ST	91406	2226025001	Neighborhood Office Commercial	C2-1VL	0	108	0.14403533	Commercial - Auto, Recreation Equipment, Construction Equipment Sales and Service - Auto Body Repair Shop - One Story	YES - Current	NO - Privately-Owned	Available	Used in Prior Housing Element - Non-Vacant	0.06300598	0	0	0.06300598	0	0	0	1868133	275	Reseda - West Van Nuys								Lower
LOS ANGELES	16822 W SATICOY ST	91406	2226025002	Neighborhood Office Commercial	C2-1VL	0	108	0.146000764	Commercial - Auto, Recreation Equipment, Construction Equipment Sales and Service - Auto Body Repair Shop - One Story	YES - Current	NO - Privately-Owned	Available	Not Used in Prior Housing Element	0.150622407	0	0	0.150622407	2	0	0	1868133	274	Reseda - West Van Nuys								Lower
LOS ANGELES	16828 W SATICOY ST	91406	2226025003	Neighborhood Office Commercial	C2-1VL	0	108	0.146000764	Commercial - Store Combination - Store and Office Combination - One Story	YES - Current	NO - Privately-Owned	Available	Used in Prior Housing Element - Non-Vacant	0.026786141	0	0	0.026786141	0	0	0	1868133	273	Reseda - West Van Nuys								Lower
LOS ANGELES	16838 W SATICOY ST	91406	2226025006	Neighborhood Office Commercial	C2-1VL	0	108	0.146001624	Commercial - Store - One Story	YES - Current	NO - Privately-Owned	Available	Used in Prior Housing Element - Non-Vacant	0.06300598	0	0	0.06300598	0	0	0	1868133	270	Reseda - West Van Nuys								Lower
LOS ANGELES	16848 W SATICOY ST	91406	2226025007	Neighborhood Office Commercial	C2-1VL	0	108	0.146000828	Commercial - Store - One Story	YES - Current	NO - Privately-Owned	Available	Not Used in Prior Housing Element	0.044733741	0	0	0.044733741	3	0	0	1868133	269	Reseda - West Van Nuys								Lower
LOS ANGELES	7546 N BALBOA BLVD	91406	2226025009	Neighborhood Office Commercial	C2-1VL	0	108	0.24335657	Commercial - Professional Building - One Story	YES - Current	NO - Privately-Owned	Available

LOS ANGELES	7220 N BALBOA BLVD	91406	2226031002	General Commercial	C2-1VL	0	108	1.097720444	Commercial - Restaurant, Cocktail Lounge - Fast Food - Auto Oriented - One Story	YES - Current	NO - Privately-Owned	Available	Not Used in Prior Housing Element	0.22875464	0	0	0.22875464	0	0	0	1838133	65	Reseda - West Van Nuys			Lower
LOS ANGELES	16851 W SHERMAN WAY	91406	2226031003	General Commercial	C2-1VL	0	108	0.359919161	Commercial - Service Station - Self Service - No Additional Services	YES - Current	NO - Privately-Owned	Available	Used in Prior Housing Element - Non-Vacant	0.134443689	0	0	0.134443689	0	0	0	1838133	86	Reseda - West Van Nuys			Lower
LOS ANGELES	16833 W SHERMAN WAY	91406	2226031004	Low Medium II Residential	RD2-1	0	21	0.160693306	Residential - Double, Duplex, or Two Units - 4 Stories or Less	YES - Current	NO - Privately-Owned	Available	Not Used in Prior Housing Element	0	0.108972991	0	0.108972991	2	3*	3*	1838133	76	Reseda - West Van Nuys	Yes	Moderate	
LOS ANGELES	16827 W SHERMAN WAY	91406	2226031005	Low Medium II Residential	RD2-1	0	21	0.16069366	Residential - Three Units (Any Combination) - 4 Stories or Less	YES - Current	NO - Privately-Owned	Available	Not Used in Prior Housing Element	0	0.041712913	0	0.041712913	3	3*	3*	1838133	77	Reseda - West Van Nuys	Yes	Moderate	
LOS ANGELES	16821 W SHERMAN WAY	91406	2226031006	Low Medium II Residential	RD2-1	0	21	0.16069366	Residential - Double, Duplex, or Two Units - 4 Stories or Less	YES - Current	NO - Privately-Owned	Available	Not Used in Prior Housing Element	0	0.108972991	0	0.108972991	2	3*	3*	1838133	78	Reseda - West Van Nuys	Yes	Moderate	
LOS ANGELES	16811 W SHERMAN WAY	91406	2226031008	Low Medium II Residential	RD2-1	0	21	0.160693658	Residential - Double, Duplex, or Two Units - 4 Stories or Less	YES - Current	NO - Privately-Owned	Available	Not Used in Prior Housing Element	0	0.108972991	0	0.108972991	2	3*	3*	1838133	80	Reseda - West Van Nuys	Yes	Moderate	
LOS ANGELES	16805 W SHERMAN WAY	91406	2226031009	Low Medium II Residential	RD2-1	0	21	0.158787858	Residential - Three Units (Any Combination) - 4 Stories or Less	YES - Current	NO - Privately-Owned	Available	Not Used in Prior Housing Element	0	0.098836762	0	0.098836762	3	3*	3*	1838133	81	Reseda - West Van Nuys	Yes	Moderate	
LOS ANGELES	7343 N BALBOA BLVD	91406	2227001016	Low Medium II Residential	QRD1.5-1	0	29	0.209362281	Residential - Five or More Units or Apartments (Any Combination) - 4 Stories or Less	YES - Current	NO - Privately-Owned	Available	Not Used in Prior Housing Element	0	0.030558437	0	0.030558437	6	0	0	1868133	855	Reseda - West Van Nuys			Moderate
LOS ANGELES	7349 N BALBOA BLVD	91406	2227001017	Low Medium II Residential	(Q)RD1.5-1	0	29	0.205689419	Residential - Five or More Units or Apartments (Any Combination) - 4 Stories or Less	YES - Current	NO - Privately-Owned	Available	Not Used in Prior Housing Element	0	0.018852297	0	0.018852297	8	0	0	1868133	827	Reseda - West Van Nuys			Moderate
LOS ANGELES	7319 N BALBOA BLVD	91406	2227001020	Low Medium II Residential	(Q)RD1.5-1	0	29	0.275471424	Residential - Five or More Units or Apartments (Any Combination) - 4 Stories or Less	YES - Current	NO - Privately-Owned	Available	Not Used in Prior Housing Element	0	0.022257328	0	0.022257328	8	0	0	1868133	956	Reseda - West Van Nuys	Yes	Moderate	
LOS ANGELES	7311 N BALBOA BLVD	91406	2227001RRK	Low Medium II Residential	(Q)RD1.5-1	0	29	0.827206097	Residential - Single Family Residence - Condominium	YES - Current	NO - Privately-Owned	Available	Not Used in Prior Housing Element	0	0.072100855	0	0.072100855	26	0	0	1868133	988	Reseda - West Van Nuys			Moderate
LOS ANGELES	16919 W SHERMAN WAY	91406	2227003014	Neighborhood Office Commercial	C2-1VL	0	108	0.689346878	Commercial - Store - One Story	YES - Current	NO - Privately-Owned	Available	Not Used in Prior Housing Element	0.124925013	0	0	0.124925013	0	0	0	1838133	27	Reseda - West Van Nuys			Lower
LOS ANGELES	16925 W SHERMAN WAY	91406	2227003015	Neighborhood Office Commercial	C2-1VL	0	108	0.344683395	Commercial - Store - One Story	YES - Current	NO - Privately-Owned	Available	Not Used in Prior Housing Element	0.129948881	0	0	0.129948881	1	0	0	1838133	26	Reseda - West Van Nuys			Lower
LOS ANGELES	16933 W SHERMAN WAY	91406	2227003015	Neighborhood Office Commercial	C2-1VL	0	108	0.344687585	Commercial - Store - One Story	YES - Current	NO - Privately-Owned	Available	Not Used in Prior Housing Element	0.129948881	0	0	0.129948881	1	0	0	1838133	25	Reseda - West Van Nuys			Lower
LOS ANGELES	16955 W SHERMAN WAY	91406	2227003017	Neighborhood Office Commercial	(Q)C1-1VL	0	54	1.132536304	Commercial - Restaurant, Cocktail Lounge - Restaurant, Cocktail Lounge, Tavern - One Story	YES - Current	NO - Privately-Owned	Available	Not Used in Prior Housing Element	0.05633716	0	0	0.05633716	0	0	0	1838133	33	Reseda - West Van Nuys			Lower
LOS ANGELES	7203 N BALBOA BLVD	91406	2227003026	Neighborhood Office Commercial	C2-1VL	0	108	0.423015105	Commercial - Store Combination - Store and Office Combination - One Story	YES - Current	NO - Privately-Owned	Available	Used in Prior Housing Element - Non-Vacant	0.146706732	0	0	0.146706732	0	0	0	1838133	69	Reseda - West Van Nuys			Lower
LOS ANGELES	7217 N BALBOA BLVD	91406	2227003026	Neighborhood Office Commercial	C2-1VL	0	108	0.28281929	Commercial - Store Combination - Store and Office Combination - One Story	YES - Current	NO - Privately-Owned	Available	Used in Prior Housing Element - Non-Vacant	0.118000361	0	0	0.118000361	0	0	0	1838133	36	Reseda - West Van Nuys			Lower
LOS ANGELES	16945 W SHERMAN WAY	91406	2227003054	Neighborhood Office Commercial	C2-1VL	0	108	0.68935143	Commercial - Office Building - One Story	YES - Current	NO - Privately-Owned	Available	Used in Prior Housing Element - Non-Vacant	0.376152365	0	0	0.376152365	0	0	0	1838133	24	Reseda - West Van Nuys			Lower
LOS ANGELES			2227003901		(Q)RD3-1	0	14	0.002069933	Miscellaneous - Government Owned Property	YES - Current	YES - City-Owned	Available	Not Used in Prior Housing Element	0	0	0.000649419	0.000649419	0	0	0	1868133	1138	Reseda - West Van Nuys			Above Moderate
LOS ANGELES	7251 N BALBOA BLVD	91406	2227003RRK	Low Medium II Residential, Low Medium I Residential	(Q)RD3-1	0	14	1.36567261	Residential - Single Family Residence - Condominium	YES - Current	NO - Privately-Owned	Available	Not Used in Prior Housing Element	0	0.073294824	0	0.073294824	18	0	0	1868133	1083	Reseda - West Van Nuys			Moderate
LOS ANGELES	7220 N LOUISE AVE	91406	2227016045	Low Residential	R1-1	0	1 unit per lot	1.127251461	Institutional - Church - One Story	YES - Current	NO - Privately-Owned	Available	Used in Prior Housing Element - Non-Vacant	0	0	0.005118289	0.005118289	0	0	0	1838133	22	Reseda - West Van Nuys			Above Moderate
LOS ANGELES	7238 N LOUISE AVE	91406	2227016045	Low Residential	R1-1	0	1 unit per lot	0.556900869	Institutional - Church - One Story	YES - Current	NO - Privately-Owned	Available	Used in Prior Housing Element - Non-Vacant	0	0	0.005118289	0.005118289	0	0	0	1868133	1098	Reseda - West Van Nuys			Above Moderate
LOS ANGELES			2227016045	Low Residential	R1-1	0	1 unit per lot	0.064272768	Institutional - Church - One Story	YES - Current	NO - Privately-Owned	Available	Used in Prior Housing Element - Non-Vacant	0	0	0.005118289	0.005118289	0	0	0	1838133	70	Reseda - West Van Nuys			Above Moderate
LOS ANGELES	16950 W SHERMAN WAY	91406	2227025023	Neighborhood Office Commercial	(Q)CR-1VL	0	108	0.21622637	Commercial - Office Building - One Story	YES - Current	NO - Privately-Owned	Available	Not Used in Prior Housing Element	0.030498785	0	0	0.030498785	1	0	0	1838133	157	Reseda - West Van Nuys			Lower
LOS ANGELES	7129 N BALBOA BLVD	91406	2227026001	Neighborhood Office Commercial	C2-1VL	0	108	0.170294474	Commercial - Store - One Story	YES - Current	NO - Privately-Owned	Available	Used in Prior Housing Element - Non-Vacant	0.208997101	0	0	0.208997101	0	0	0	1838133	225	Reseda - West Van Nuys			Lower
LOS ANGELES	7135 N BALBOA BLVD	91406	2227026002	Neighborhood Office Commercial	C2-1VL	0	108	0.172196544	Commercial - Restaurant, Cocktail Lounge - Restaurant, Cocktail Lounge, Tavern - One Story	YES - Current	NO - Privately-Owned	Available	Used in Prior Housing Element - Non-Vacant	0.208997101	0	0	0.208997101	0	0	0	1838133	216	Reseda - West Van Nuys			Lower
LOS ANGELES	7143 N BALBOA BLVD	91406	2227026003	Neighborhood Office Commercial	C2-1VL	0	108	0.161844189	Commercial - Store - One Story	YES - Current	NO - Privately-Owned	Available	Used in Prior Housing Element - Non-Vacant	0.066212886	0	0	0.066212886	0	0	0	1838133	170	Reseda - West Van Nuys			Lower
LOS ANGELES	16906 W SHERMAN WAY	91406	2227026004	Neighborhood Office Commercial	C2-1VL	0	108	0.342322777	Commercial - Shopping Center (Neighborhood, Community) - One Story	YES - Current	NO - Privately-Owned	Available	Not Used in Prior Housing Element	0.032498125	0	0	0.032498125	6	0	0	1838133	169	Reseda - West Van Nuys			Lower
LOS ANGELES	16910 W SHERMAN WAY	91406	2227026005	Neighborhood Office Commercial	C2-1VL	0	108	0.103294752	Commercial - Professional Building - One Story	YES - Current	NO - Privately-Owned	Available	Not Used in Prior Housing Element	0.046940519	0	0	0.046940519	0	0	0	1838133	168	Reseda - West Van Nuys			Lower
LOS ANGELES	16928 W SHERMAN WAY	91406	2227026018	Neighborhood Office Commercial	C2-1VL	0	108	0.214353106	Commercial - Office Building - One Story	YES - Current	NO - Privately-Owned	Available	Used in Prior Housing Element - Non-Vacant	0.233143079	0	0	0.233143079	0	0	0	1838133	164	Reseda - West Van Nuys			Lower
LOS ANGELES	16930 W SHERMAN WAY	91406	2227026018	Neighborhood Office Commercial	C2-1VL	0	108	0.108111898	Commercial - Office Building - One Story	YES - Current	NO - Privately-Owned	Available	Used in Prior Housing Element - Non-Vacant	0.139911841	0	0	0.139911841	0	0	0	1838133	163	Reseda - West Van Nuys			Lower
LOS ANGELES	16934 W SHERMAN WAY	91406	2227026019	Neighborhood Office Commercial	C2-1VL	0	108	0.108112109	Commercial - Auto, Recreation Equipment, Construction Equipment Sales and Service - Auto Body Repair Shop - One Story	YES - Current	NO - Privately-Owned	Available	Used in Prior Housing Element - Non-Vacant	0.056725938	0	0	0.056725938	1	0	0	1838133	162	Reseda - West Van Nuys			Lower
LOS ANGELES	16940 W SHERMAN WAY	91406	2227026019	Neighborhood Office Commercial	C2-1VL	0	108	0.216223521	Commercial - Auto, Recreation Equipment, Construction Equipment Sales and Service - Auto Body Repair Shop - One Story	YES - Current	NO - Privately-Owned	Available	Used in Prior Housing Element - Non-Vacant	0.09443378	0	0	0.09443378	1	0	0	1838133	161	Reseda - West Van Nuys			Lower
LOS ANGELES	16917 W ENADIA WAY	91406	2227026023	Neighborhood Office Commercial	C2-1VL	0	108	0.199499395	Commercial - Office Building - One Story	YES - Current	NO - Privately-Owned	Available	Used in Prior Housing Element - Non-Vacant	0.225614743	0	0	0.225614743	0	0	0	1838133	223	Reseda - West Van Nuys			Lower
LOS ANGELES			2227026023	Neighborhood Office Commercial	C2-1VL	0	108	0.002712755	Commercial - Office Building - One Story	YES - Current	NO - Privately-Owned	Available	Used in Prior Housing Element - Non-Vacant	0	0	0.007137373	0.007137373	0	0	0	1838133	224	Reseda - West Van Nuys			Above Moderate
LOS ANGELES			2227026023	Neighborhood Office Commercial	(Q)CR-1VL	0	108	0.108110937	Commercial - Office Building - One Story	YES - Current	NO - Privately-Owned	Available	Used in Prior Housing Element - Non-Vacant	0.139911841	0	0	0.139911841	0	0	0	1838133	158	Reseda - West Van Nuys			Lower
LOS ANGELES	16922 W SHERMAN WAY	91406	2227026024	Neighborhood Office Commercial	C2-1VL	0	108	0.183647588	Recreational - Club, Lodge Hall, Fraternal Organization - One Story	YES - Current	NO - Privately-Owned	Available	Used in Prior Housing Element - Non-Vacant	0.029842841	0	0	0.029842841	1	0	0	1838133	165	Reseda - West Van Nuys			Lower
LOS ANGELES			2227026024	Neighborhood Office Commercial	C2-1VL	0	108	0.046565566	Recreational - Club, Lodge Hall, Fraternal Organization - One Story	YES - Current	NO - Privately-Owned	Available	Used in Prior Housing Element - Non-Vacant	0	0	0.000416201	0.000416201	1	0	0	1838133	199	Reseda - West Van Nuys			Above Moderate
LOS ANGELES	16916 W SHERMAN WAY	91406	2227026025	Neighborhood Office Commercial	C2-1VL	0	108	0.278663706	Commercial - Store - One Story	YES - Current	NO - Privately-Owned	Available	Used in Prior Housing Element - Non-Vacant	0.112365264	0	0	0.112365264	1	0	0	1838133	167	Reseda - West Van Nuys			Lower
LOS ANGELES	16946 W SHERMAN WAY	91406	2227026026	Neighborhood Office Commercial	(Q)CR-1VL	0	108	0.216223956	Commercial - Office Building - One Story	YES - Current	NO - Privately-Owned	Available	Not Used in Prior Housing Element	0.033011023	0	0	0.033011023	0	0	0	1838133	160	Reseda - West Van Nuys			Above Moderate
LOS ANGELES	16952 W SHERMAN WAY	91406	2227026026	Neighborhood Office Commercial	(Q)CR-1VL	0	108	0.10811297	Commercial - Office Building - One Story	YES - Current	NO - Privately-Owned	Available	Not Used in Prior Housing Element	0.019838121	0	0	0.019838121	0	0	0	1838133	159	Reseda - West Van Nuys			Lower
LOS ANGELES	17637 W SHERMAN WAY	91406	2228004004	Neighborhood Office Commercial	C2-1VL	0	108	0.209267084	Commercial - Store - One Story	YES - Current	NO - Privately-Owned	Available	Used in Prior Housing Element - Non-Vacant	0.22206278	0	0	0.22206278	1	0	0	1838129	93	Reseda - West Van Nuys			Lower
LOS ANGELES	17641 W SHERMAN WAY	91406	2228004004	Neighborhood Office Commercial	C2-1VL	0	108	0.069412662	Commercial - Store - One Story	YES - Current	NO - Privately-Owned	Available	Used in Prior Housing Element - Non-Vacant	0	0	0.005525002	0.005525002	1	0	0	1838129	92	Reseda - West Van Nuys			Above Moderate
LOS ANGELES			2228004007	Neighborhood Office Commercial	C2-1VL	0	108	0.006909686	Commercial - Store - One Story	YES - Current	NO - Privately-Owned	Available	Used in Prior Housing Element - Non-Vacant	0	0	0.000230423	0.000230423	0	0	0	1838129	86	Reseda - West Van Nuys			Above Moderate
LOS ANGELES	17643 W SHERMAN WAY	91406	2228004019	Neighborhood Office Commercial	C2-1VL	0	108	0.122636588	Commercial - Store - One Story	YES - Current	NO - Privately-Owned	Available	Used in Prior Housing Element - Non-Vacant	0.16637648	0	0	0.16637648	0	0	0	1838129	91	Reseda - West Van Nuys			Lower
LOS ANGELES			2228004019	Neighborhood Office Commercial	C2-1VL	0	108	0.002817863	Commercial - Store - One Story	YES - Current	NO - Privately-Owned	Available	Used in Prior Housing Element - Non-Vacant	0	0	0.007137373	0.007137373	0	0	0	1838129	1102	Reseda - West Van Nuys			Above Moderate
LOS ANGELES			2228004019	Neighborhood Office Commercial	C2-1VL	0	108	0.023949181	Commercial - Store - One Story	YES - Current	NO - Privately-Owned	Available	Used in Prior Housing Element - Non-Vacant	0	0	0.014153886	0.014153886	0	0	0	1838129	1101	Reseda - West Van Nuys			Above Moderate
LOS ANGELES			2228004019	Neighborhood Office Commercial	C2-1VL	0	108	0.026753838	Commercial - Store - One Story	YES - Current	NO - Privately-Owned	Available	Used in Prior Housing Element - Non-Vacant	0	0	0.014153886	0.014153886	0	0	0	1838129	1100	Reseda - West Van Nuys			Above Moderate
LOS ANGELES			2228004019	Neighborhood Office Commercial	C2-1VL	0	108	0.02676664	Commercial - Store - One Story	YES - Current	NO - Privately-Owned	Available	Used in Prior Housing Element - Non-Vacant	0	0	0.014153886	0.014153886	0	0	0	1838129	1103	Reseda - West Van Nuys			Above Moderate
LOS ANGELES	17649 W SHERMAN WAY	91406	2228004020	Neighborhood Office Commercial	C2-1VL	0	108	0.182499684	Commercial - Store - One Story	YES - Current	NO - Privately-Owned	Available	Used in Prior Housing Element - Non-Vacant	0.036940821	0	0	0.036940821	0	0	0	1838129	90	Reseda - West Van Nuys			Lower
LOS ANGELES	17651 W SHERMAN WAY	91406	2228004020	Neighborhood Office Commercial	C2-1VL	0	108	0.163284773	Commercial - Store - One Story	YES - Current	NO - Privately-Owned	Available	Used in Prior Housing Element - Non-Vacant	0.035333166	0	0	0.035333166	0	0	0	1838129	88	Reseda - West Van Nuys			Lower
LOS ANGELES	17657 W SHERMAN WAY	91406	2228004020	Neighborhood Office Commercial	C2-1VL	0	108	0.180493126	Commercial - Store - One Story	YES - Current	NO - Privately-Owned	Available	Used in Prior Housing Element - Non-Vacant	0.036940821	0	0	0.036940821	0	0	0	1838129	87	Reseda - West Van Nuys			Lower
LOS ANGELES			2228004020	Neighborhood Office Commercial	C2-1VL	0	108	0.017217323	Commercial - Store - One Story	YES - Current	NO - Privately-Owned	Available	Used in Prior Housing Element - Non-Vacant	0	0	0.000436873	0.000436873	0	0	0	1838129	1104	Reseda - West Van Nuys			Above Moderate
LOS ANGELES			2228004020	Neighborhood Office Commercial	C2-1VL	0	108	0.819212414	Commercial - Store - One Story	YES - Current	NO - Privately-Owned	Available	Used in Prior Housing Element - Non-Vacant	0	0	0.001607915	0.001607915	0	0	0	1838129	89	Reseda - West Van Nuys			Above Moderate
LOS ANGELES	17442 W SHERMAN WAY	91406	2228020064	Low Medium II Residential, Low Residential	(Q)RD1.5-1	0	29	1.011372713	Residential - Five or More Units or Apartments (Any Combination) - 4 Stories or Less	YES - Current	NO - Privately-Owned	Available	Not Used in Prior Housing Element	0	0.078445083	0	0.078445083	32	0	0	1838129	1105	Reseda - West Van Nuys			Moderate
LOS ANGELES	17622 W SHERMAN WAY	91406	2228021012	Neighborhood Office Commercial	C2-1VL	0	108	0.308899863	Commercial - Store Combination - Store and Office Combination - One Story	YES - Current	NO - Privately-Owned	Available	Not Used in Prior Housing Element	0.053490014	0	0	0.053490014	0	0	0	1838129	164	Reseda - West Van Nuys			Lower
LOS ANGELES			2228021900	Low Residential	R1-1	0	1 unit per lot	0.002066082	Miscellaneous - Government Owned Property	YES - Current	YES - City-Owned	Available	Not Used in Prior Housing Element	0	0	0.000556052	0.000556052	0	0	0	1838129	228	Reseda - West Van Nuys			Above Moderate
LOS ANGELES			2228021900	Low Residential	R1-1	0	1 unit per lot	0.002066363	Miscellaneous - Government Owned Property	YES - Current	YES - City-Owned	Available	Not Used in Prior Housing Element	0	0	0.000556052	0.000556052	0	0	0	1838129	225	Reseda - West Van Nuys			Above Moderate
LOS ANGELES	17646 W SHERMAN WAY	91406	2228022003	Neighborhood Office Commercial	C2-1VL	0	108	0.296233255	Commercial - Store Combination - Store and Office Combination - One Story	YES - Current	NO - Privately-Owned	Available	Used in Prior Housing Element - Non-Vacant	0.098039743	0	0	0.098039743	0	0	0	1838129	161	Reseda - West Van Nuys			Lower
LOS ANGELES	17638 W SHERMAN WAY	91406	2228022004	Neighborhood Office Commercial	C2-1VL	0	108	0.285267399	Commercial - Store - One Story	YES - Current	NO - Privately-Owned	Available	Used in Prior Housing Element - Non-Vacant	0.118000361	0	0	0.118000361	0	0	0	1838129	162	Reseda - West Van Nuys			Lower
LOS ANGELES			2228022008	Low Residential	R1-1	0	1 unit per lot	0.049913926	Commercial - Commercial - Vacant Land	YES - Current	NO - Privately-Owned	Available	Not Used in Prior Housing Element	0	0	0.013059787	0.013059787	0	0	0	1838129	287	Reseda - West Van Nuys			Above Moderate
LOS ANGELES	7132 N WHITE OAK AVE	91406	2228022012	Low Residential	R1-1	0	1 unit per lot	0.496521378	Commercial - Parking Lot (Commercial Use Property) - Lots - Patron or Employee - One Story	YES - Current	NO - Privately-Owned	Available	Not Used in Prior Housing Element	0	0	0.002483795	0.002483795	0	0	0	1838129	220	Reseda - West Van Nuys			Above Moderate
LOS ANGELES	17648 W SHERMAN WAY	91406	2228022013	Neighborhood Office Commercial	C2-1VL	0	108	0.165370048	Commercial - Restaurant, Cocktail Lounge - Fast Food - Walk Up - One Story	YES - Current	NO - Privately-Owned	Available	Not Used in Prior Housing Element	0.081272288	0	0	0.081272288	1	0	0	1838129	160	Reseda - West Van Nuys			Lower
LOS ANGELES	17654 W SHERMAN WAY	91406	2228022013	Neighborhood Office Commercial	C2-1VL	0	108	0.193771924	Commercial - Restaurant, Cocktail Lounge - Fast Food - Walk Up - One Story	YES - Current	NO - Privately-Owned	Available	Not Used in Prior Housing Element	0.093978216	0	0	0.093978216	1	0	0	1838129	159	Reseda - West Van Nuys			Lower
LOS ANGELES	7142 N WHITE OAK AVE	91406	2228022014	Neighborhood Office Commercial	C2-1VL	0	108	0.154881676	Commercial - Auto, Recreation Equipment, Construction Equipment Sales and Service - Auto Body Repair Shop - One Story	YES - Current	NO - Privately-Owned	Available	Used in Prior Housing Element - Non-Vacant	0.187295629	0	0	0.187295629	0	0	0	1838129	188	Reseda - West Van Nuys			Lower
LOS ANGELES			2228022014	Neighborhood Office Commercial	C2-1VL	0	108	0.130849816	Commercial - Auto, Recreation Equipment, Construction Equipment Sales and Service - Auto Body Repair Shop - One Story	YES - Current	NO - Privately-Owned	Available	Used in Prior Housing Element - Non-Vacant	0.163873155	0	0	0.163873155	0	0	0	1838129	189	Reseda - West Van Nuys			Lower
LOS ANGELES	6829 N JELLICO AVE	91406	2229001016	Low Residential	R1-1	0	1 unit per lot	0.184059325	Commercial - Parking Lot (Commercial Use Property) - Lots - Patron or Employee - One Story	YES - Current	NO - Privately-Owned	Available	Not Used in Prior Housing Element	0	0	0.002483795	0.002483795	0	0	0	1838129	972	Reseda - West Van Nuys			Above Moderate
LOS ANGELES	17631 W VANOWEN ST	91406	2229001017	Neighborhood Office Commercial	C2-1VL	0	108	0.371153458	Commercial - Shopping Center (Neighborhood, Community) - One Story	YES - Current	NO - Privately-Owned	Available	Used in Prior Housing Element - Non-Vacant	0.139657862	0	0	0.139657862	0	0	0	1838129	1030	Reseda - West Van Nuys			Lower
LOS ANGELES	17639 W VANOWEN ST	91406	2229001017	Neighborhood Office Commercial	C2-1VL	0	108	0.373147352	Commercial - Shopping Center (Neighborhood, Community) - One Story	YES - Current	NO - Privately-Owned	Available	Used in Prior Housing Element - Non-Vacant	0.139657862	0	0	0.139657862	0	0	0	1838129	1029	Reseda - West Van Nuys			Lower
LOS ANGELES	17641 W VANOWEN ST	91406	2229001017	Neighborhood Office Commercial	C2-1VL	0	108	0.373173465	Commercial - Shopping Center (Neighborhood, Community) - One Story	YES - Current	NO - Privately-Owned	Available	Used in Prior Housing Element - Non-Vacant	0.139657862	0	0	0.139657862	0	0	0	1838129	1028	Reseda - West Van Nuys			Lower
LOS ANGELES	17651 W VANOWEN ST	91406	2229001017	Neighborhood Office Commercial	C2-1VL	0	108	0.371280808	Commercial - Shopping Center (Neighborhood, Community) - One Story	YES - Current	NO - Privately-Owned	Available	Used in Prior Housing Element - Non-Vacant	0.139657862	0	0	0.139657862	0	0	0	1838129	1027	Reseda - West Van Nuys			Lower
LOS ANGELES	6828 N WHITE OAK AVE	91406	2229001018	Low Residential	R1-1	0	1 unit per lot	0.183893425	Commercial - Parking Lot (Commercial Use Property) - Lots - Patron or Employee - One Story	YES - Current	NO - Privately-Owned	Available	Not Used in Prior Housing Element	0	0	0.002483795	0.002483795	0	0	0	1838129	971	Reseda - West Van Nuys			Above Moderate
LOS ANGELES	6825 N BIANCA AVE	91406	2229005042	Low Residential	R1-1	0	1 unit per lot	0.150102596	Residential - Single Family Residence - Pool	YES - Current	NO - Privately-Owned	Available	Not Used in Prior Housing Element	0	0	0.116998684	0.116998684	0	0	0	1838129	985	Reseda - West Van Nuys			Above Moderate
LOS ANGELES	17433 W VANOWEN ST	91406	2229005044	Medium Residential	R3-1	0	54	0.743876072	Residential - Five or More Units or Apartments (Any Combination) - 4 Stories or Less - Pool	YES - Current	NO - Privately-Owned	Available	Not Used in Prior Housing Element	0	0	0.174558656	0.174558656	38	0	0	1838129	1046	Reseda - West Van Nuys	Yes		Above Moderate
LOS ANGELES	17463 W VANOWEN ST	91406	2229005046	Medium Residential	R3-1	0	54	0.35690565	Residential - Five or More Units or Apartments (Any Combination) - 4 Stories or Less	YES - Current	NO - Privately-Owned	Available	Not Used in Prior Housing Element	0	0	0.152233422	0.152233422	14	0	0	1838129	1041	Reseda - West Van Nuys	Yes		Above Moderate
LOS ANGELES	17447 W VANOWEN ST	91406	2229005047	Medium Residential	R3-1	0	54	0.413853604	Residential - Five or More Units or Apartments (Any Combination) - 4 Stories or Less	YES - Current	NO - Privately-Owned	Available	Used in Prior Housing Element - Non-Vacant	0.105258673	0	0	0.105258673	14	0	0	1838129	1042	Reseda - West Van Nuys			Lower
LOS ANGELES			2229005048	Low Residential	R1-1	0	1 unit per lot	0.001798877	Residential - Single Family Residence - Vacant Land	YES - Current	NO - Privately-Owned	Available	Not Used in Prior Housing Element	0	0	0.035092685	0.035092685	0	0	0	1838129	1031	Reseda - West Van Nuys			Above Moderate
LOS ANGELES	17411 W VANOWEN ST	91406	2229006041	Medium Residential	R3-1	0	54	0.363768961	Residential - Five or More Units or Apartments (Any Combination) - 4 Stories or Less - Pool	YES - Current	NO - Privately-Owned	Available	Not Used in Prior Housing Element	0	0	0.137411845	0.137411845	16	0	0	1838129	1044	Reseda - West Van Nuys	Yes		Above Moderate
LOS ANGELES			2229006042	Low Residential	R3-1	0	54	0.029676935	Residential - Single Family Residence - Vacant Land	YES - Current	NO - Privately-Owned	Available	Not Used in Prior Housing Element	0	0	0.085118246	0.085118246	0	1*	1*	1838129	1032	Reseda - West Van Nuys			Above Moderate
LOS ANGELES	17417 W VANOWEN ST	91406	2229006043	Medium Residential	R3-1	0	54	0.374298771	Residential - Five or More Units or Apartments (Any Combination) - 4 Stories or Less - Pool	YES - Current	NO - Privately-Owned	Available	Not Used in Prior Housing Element	0	0	0.121556699	0.121556699	19	0	0	1838129	1043	Reseda - West Van Nuys	Yes		Above Moderate
LOS ANGELES	17339 W VANOWEN ST	91406	2229007078	Medium Residential	R3-1	0	54	0.362009965	Residential - Five or More Units or Apartments (Any Combination) - 4 Stories or Less - Pool	YES - Current	NO - Privately-Owned	Available	Not Used in Prior Housing Element	0	0	0.054434007

LOS ANGELES	17320 W PARQUE VANOWEN WAY	91406	2229008041	Low Medium I Residential	(Q)RD3-1-RIO	0	14	0.07530558	Residential - Single Family Residence	YES - Current	NO - Privately-Owned	Available	Not Used in Prior Housing Element	0	0	0.001616773	0.001616773	1	1*	1*	1808133	598	Reseda - West Van Nuys									Above Moderate
LOS ANGELES	17339 W VIA ALTO WAY	91406	2229008042	Low Medium I Residential	(Q)RD3-1-RIO	0	14	0.085062074	Residential - Single Family Residence	YES - Current	NO - Privately-Owned	Available	Not Used in Prior Housing Element	0	0	0.001616773	0.001616773	1	1*	1*	1808133	599	Reseda - West Van Nuys									Above Moderate
LOS ANGELES	17337 W VIA ALTO WAY	91406	2229008043	Low Medium I Residential	(Q)RD3-1-RIO	0	14	0.079893769	Residential - Single Family Residence	YES - Current	NO - Privately-Owned	Available	Not Used in Prior Housing Element	0	0	0.001616773	0.001616773	1	1*	1*	1808133	600	Reseda - West Van Nuys									Above Moderate
LOS ANGELES	17335 W VIA ALTO WAY	91406	2229008044	Low Medium I Residential	(Q)RD3-1-RIO	0	14	0.079893071	Residential - Single Family Residence	YES - Current	NO - Privately-Owned	Available	Not Used in Prior Housing Element	0	0	0.001616773	0.001616773	1	1*	1*	1808133	601	Reseda - West Van Nuys									Above Moderate
LOS ANGELES	17333 W VIA ALTO WAY	91406	2229008045	Low Medium I Residential	(Q)RD3-1-RIO	0	14	0.133154528	Residential - Single Family Residence	YES - Current	NO - Privately-Owned	Available	Not Used in Prior Housing Element	0	0	0.00878531	0.00878531	1	1*	1*	1808133	602	Reseda - West Van Nuys									Above Moderate
LOS ANGELES	17327 W VIA ALTO WAY	91406	2229008046	Low Medium I Residential	(Q)RD3-1-RIO	0	14	0.106466331	Residential - Single Family Residence	YES - Current	NO - Privately-Owned	Available	Not Used in Prior Housing Element	0	0	0.001315612	0.001315612	1	1*	1*	1808133	603	Reseda - West Van Nuys									Above Moderate
LOS ANGELES	17325 W VIA ALTO WAY	91406	2229008047	Low Medium I Residential	(Q)RD3-1-RIO	0	14	0.079891474	Residential - Single Family Residence	YES - Current	NO - Privately-Owned	Available	Not Used in Prior Housing Element	0	0	0.001616773	0.001616773	1	1*	1*	1808133	604	Reseda - West Van Nuys									Above Moderate
LOS ANGELES	17323 W VIA ALTO WAY	91406	2229008048	Low Medium I Residential	(Q)RD3-1-RIO	0	14	0.079890217	Residential - Single Family Residence	YES - Current	NO - Privately-Owned	Available	Not Used in Prior Housing Element	0	0	0.001616773	0.001616773	1	1*	1*	1808133	605	Reseda - West Van Nuys									Above Moderate
LOS ANGELES	17321 W VIA ALTO WAY	91406	2229008049	Low Medium I Residential	(Q)RD3-1-RIO	0	14	0.084841598	Residential - Single Family Residence	YES - Current	NO - Privately-Owned	Available	Not Used in Prior Housing Element	0	0	0.001616773	0.001616773	1	1*	1*	1808133	606	Reseda - West Van Nuys									Above Moderate
LOS ANGELES	17303 W LEMAY ST	91406	2229008053	Low Residential	(T)R1-1-RIO	0	1 unit per lot	0.160814332	Residential - Single Family Residence - Vacant Land	YES - Current	NO - Privately-Owned	Available	Not Used in Prior Housing Element	0	0	0.116998684	0.116998684	0	0	0	1808133	618	Reseda - West Van Nuys									Above Moderate
LOS ANGELES	17309 W LEMAY ST	91406	2229008054	Low Residential	(T)R1-1-RIO	0	1 unit per lot	0.151513508	Residential - Single Family Residence - Vacant Land	YES - Current	NO - Privately-Owned	Available	Not Used in Prior Housing Element	0	0	0.116998684	0.116998684	0	0	0	1808133	612	Reseda - West Van Nuys									Above Moderate
LOS ANGELES	17317 W LEMAY ST	91406	2229008055	Low Residential	(T)R1-1-RIO	0	1 unit per lot	0.179059851	Residential - Single Family Residence - Vacant Land	YES - Current	NO - Privately-Owned	Available	Not Used in Prior Housing Element	0	0	0.116998684	0.116998684	0	0	0	1808133	613	Reseda - West Van Nuys									Above Moderate
LOS ANGELES	17323 W LEMAY ST	91406	2229008056	Low Residential	(T)R1-1-RIO	0	1 unit per lot	0.167731123	Residential - Single Family Residence - Vacant Land	YES - Current	NO - Privately-Owned	Available	Not Used in Prior Housing Element	0	0	0.116998684	0.116998684	0	0	0	1808133	616	Reseda - West Van Nuys									Above Moderate
LOS ANGELES	17322 W LEMAY ST	91406	2229008057	Low Residential	(T)R1-1-RIO	0	1 unit per lot	0.167891689	Residential - Single Family Residence - Vacant Land	YES - Current	NO - Privately-Owned	Available	Not Used in Prior Housing Element	0	0	0.116998684	0.116998684	0	0	0	1808133	617	Reseda - West Van Nuys									Above Moderate
LOS ANGELES	17316 W LEMAY ST	91406	2229008058	Low Residential	(T)R1-1-RIO	0	1 unit per lot	0.179002267	Residential - Single Family Residence - Vacant Land	YES - Current	NO - Privately-Owned	Available	Not Used in Prior Housing Element	0	0	0.116998684	0.116998684	0	0	0	1808133	614	Reseda - West Van Nuys									Above Moderate
LOS ANGELES	17308 W LEMAY ST	91406	2229008059	Low Residential	(T)R1-1-RIO	0	1 unit per lot	0.151513271	Residential - Single Family Residence - Vacant Land	YES - Current	NO - Privately-Owned	Available	Not Used in Prior Housing Element	0	0	0.116998684	0.116998684	0	0	0	1808133	619	Reseda - West Van Nuys									Above Moderate
LOS ANGELES	17302 W LEMAY ST	91406	2229008060	Low Residential	(T)R1-1-RIO	0	1 unit per lot	0.160686531	Residential - Single Family Residence - Vacant Land	YES - Current	NO - Privately-Owned	Available	Not Used in Prior Housing Element	0	0	0.116998684	0.116998684	0	0	0	1808133	615	Reseda - West Van Nuys									Above Moderate
LOS ANGELES	17450 W VANOWEN ST	91406	2229010886	Low Medium I Residential	OR(D-1-RIO	0	14	2.704698935	Residential - Single Family Residence - Condominium	YES - Current	NO - Privately-Owned	Available	Not Used in Prior Housing Element	0	0.290757713	0	0.290757713	39	0	0	1808129	49	Reseda - West Van Nuys									Moderate
LOS ANGELES	6535 N ANDASOL AVE	91406	2229011069	Low Residential	(Q)R1-1-RIO	0	1 unit per lot	0.198599539	Residential - Single Family Residence - Vacant Land	YES - Current	NO - Privately-Owned	Available	Not Used in Prior Housing Element	0	0	0.035092685	0.035092685	0	0	0	1808129	1106	Reseda - West Van Nuys									Above Moderate
LOS ANGELES	6748 N WHITE OAK AVE	91406	2229013023	Neighborhood Office Commercial	C2-1VL-RIO	0	108	0.357643914	Commercial - Store - One Story	YES - Current	NO - Privately-Owned	Available	Used in Prior Housing Element - Non-Vacant	0.044623361	0	0	0.044623361	0	0	0	1808129	46	Reseda - West Van Nuys									Lower
LOS ANGELES	17652 W VANOWEN ST	91406	2229013026	Neighborhood Office Commercial	C2-1VL-RIO	0	108	0.85580804	Commercial - Shopping Center (Neighborhood, Community) - One Story	YES - Current	NO - Privately-Owned	Available	Used in Prior Housing Element - Non-Vacant	0.155026938	0	0	0.155026938	0	0	0	1808129	47	Reseda - West Van Nuys									Lower
LOS ANGELES	6734 N WHITE OAK AVE	91406	2229013026	Neighborhood Office Commercial	C2-1VL-RIO	0	108	0.37138787	Commercial - Shopping Center (Neighborhood, Community) - One Story	YES - Current	NO - Privately-Owned	Available	Used in Prior Housing Element - Non-Vacant	0.139657862	0	0	0.139657862	0	0	0	1808129	58	Reseda - West Van Nuys									Lower
LOS ANGELES	17550 W VICTORY BLVD	91406	2229033900	Open Space	A2-1-RIO	0	1 unit per lot	32.6283614	Miscellaneous - Government Owned Property	YES - Current	YES - City-Owned	Available	Not Used in Prior Housing Element	0	0	0.000649419	0.000649419	0	0	0	1778129	8	Reseda - West Van Nuys									Above Moderate
LOS ANGELES			2229033900	Open Space	A2-1-RIO	0	1 unit per lot	13.95152121	Miscellaneous - Government Owned Property	YES - Current	YES - City-Owned	Available	Not Used in Prior Housing Element	0	0	0.000707599	0.000707599	0	0	0	1778129	941	Reseda - West Van Nuys									Above Moderate
LOS ANGELES	17319 W VANOWEN ST	91406	2229037015	Medium Residential	R3-1	0	54	0.422321887	Residential - Five or More Units or Apartments (Any Combination) - 4 Stories or Less	YES - Current	NO - Privately-Owned	Available	Not Used in Prior Housing Element	0	0	0.155806714	0.155806714	18	0	0	1838133	944	Reseda - West Van Nuys		Yes							Above Moderate
LOS ANGELES			2230001011	General Commercial	C2-1VL	0	108	0.123081402	Commercial - Store - One Story	YES - Current	NO - Privately-Owned	Available	Used in Prior Housing Element - Non-Vacant	0.16637648	0	0	0.16637648	0	0	0	1838133	935	Reseda - West Van Nuys									Lower
LOS ANGELES	17253 W VANOWEN ST	91406	2230001012	General Commercial	C2-1VL	0	108	0.601848013	Commercial - Shopping Center (Neighborhood, Community) - One Story	YES - Current	NO - Privately-Owned	Available	Used in Prior Housing Element - Non-Vacant	0.369713496	0	0	0.369713496	0	0	0	1838133	936	Reseda - West Van Nuys									Lower
LOS ANGELES	17055 W VANOWEN ST	91406	2230009016	Medium Residential	R3-1	0	54	0.205194618	Residential - Five or More Units or Apartments (Any Combination) - 4 Stories or Less	YES - Current	NO - Privately-Owned	Available	Not Used in Prior Housing Element	0	0	0.1028543	0.1028543	8	0	0	1838133	945	Reseda - West Van Nuys		Yes							Above Moderate
LOS ANGELES	17049 W VANOWEN ST	91406	2230009017	Medium Residential	R3-1	0	54	0.203570356	Residential - Five or More Units or Apartments (Any Combination) - 4 Stories or Less	YES - Current	NO - Privately-Owned	Available	Not Used in Prior Housing Element	0	0	0.103801348	0.103801348	8	0	0	1838133	946	Reseda - West Van Nuys		Yes							Above Moderate
LOS ANGELES	17043 W VANOWEN ST	91406	2230009018	Medium Residential	R3-1	0	54	0.203569937	Residential - Five or More Units or Apartments (Any Combination) - 4 Stories or Less	YES - Current	NO - Privately-Owned	Available	Not Used in Prior Housing Element	0	0	0.103801348	0.103801348	8	0	0	1838133	947	Reseda - West Van Nuys		Yes							Above Moderate
LOS ANGELES	17037 W VANOWEN ST	91406	2230009019	Medium Residential	R3-1	0	54	0.203571017	Residential - Five or More Units or Apartments (Any Combination) - 4 Stories or Less	YES - Current	NO - Privately-Owned	Available	Not Used in Prior Housing Element	0	0	0.103801348	0.103801348	8	0	0	1838133	948	Reseda - West Van Nuys		Yes							Above Moderate
LOS ANGELES	17031 W VANOWEN ST	91406	2230009020	Medium Residential	R3-1	0	54	0.203571017	Residential - Five or More Units or Apartments (Any Combination) - 4 Stories or Less	YES - Current	NO - Privately-Owned	Available	Not Used in Prior Housing Element	0	0	0.103801348	0.103801348	8	0	0	1838133	949	Reseda - West Van Nuys		Yes							Above Moderate
LOS ANGELES	17025 W VANOWEN ST	91406	2230009021	Medium Residential	R3-1	0	54	0.203570589	Residential - Five or More Units or Apartments (Any Combination) - 4 Stories or Less	YES - Current	NO - Privately-Owned	Available	Not Used in Prior Housing Element	0	0	0.103801348	0.103801348	8	0	0	1838133	950	Reseda - West Van Nuys		Yes							Above Moderate
LOS ANGELES	17019 W VANOWEN ST	91406	2230009022	Medium Residential	R3-1	0	54	0.203570589	Residential - Five or More Units or Apartments (Any Combination) - 4 Stories or Less	YES - Current	NO - Privately-Owned	Available	Not Used in Prior Housing Element	0	0	0.103801348	0.103801348	8	0	0	1838133	951	Reseda - West Van Nuys		Yes							Above Moderate
LOS ANGELES	17013 W VANOWEN ST	91406	2230009023	Medium Residential	R3-1	0	54	0.203570171	Residential - Five or More Units or Apartments (Any Combination) - 4 Stories or Less	YES - Current	NO - Privately-Owned	Available	Not Used in Prior Housing Element	0	0	0.103801348	0.103801348	8	0	0	1838133	952	Reseda - West Van Nuys		Yes							Above Moderate
LOS ANGELES	17007 W VANOWEN ST	91406	2230009024	Medium Residential	R3-1	0	54	0.203569091	Residential - Five or More Units or Apartments (Any Combination) - 4 Stories or Less	YES - Current	NO - Privately-Owned	Available	Not Used in Prior Housing Element	0	0	0.103801348	0.103801348	8	0	0	1838133	953	Reseda - West Van Nuys		Yes							Above Moderate
LOS ANGELES	17001 W VANOWEN ST	91406	2230009025	Medium Residential	R3-1	0	54	0.203569091	Residential - Five or More Units or Apartments (Any Combination) - 4 Stories or Less	YES - Current	NO - Privately-Owned	Available	Not Used in Prior Housing Element	0	0	0.103801348	0.103801348	8	0	0	1838133	954	Reseda - West Van Nuys		Yes							Above Moderate
LOS ANGELES	16959 W VANOWEN ST	91406	2230009026	Medium Residential	R3-1	0	54	0.203569743	Institutional - Homes for Aged and Others - One Story	YES - Current	NO - Privately-Owned	Available	Used in Prior Housing Element - Non-Vacant	0.017510372	0	0	0.017510372	0	0	0	1838133	955	Reseda - West Van Nuys									Lower
LOS ANGELES	16929 W VANOWEN ST	91406	2230009032	Neighborhood Office Commercial	C2-1VL	0	108	0.202418904	Commercial - Store Combination - Store and Office Combination - One Story	YES - Current	NO - Privately-Owned	Available	Used in Prior Housing Element - Non-Vacant	0.031950589	0	0	0.031950589	0	0	0	1838133	960	Reseda - West Van Nuys									Lower
LOS ANGELES	16935 W VANOWEN ST	91406	2230009032	Neighborhood Office Commercial	C2-1VL	0	108	0.203567817	Commercial - Store Combination - Store and Office Combination - One Story	YES - Current	NO - Privately-Owned	Available	Used in Prior Housing Element - Non-Vacant	0.031950589	0	0	0.031950589	0	0	0	1838133	959	Reseda - West Van Nuys									Lower
LOS ANGELES	16941 W VANOWEN ST	91406	2230009032	Neighborhood Office Commercial	C2-1VL	0	108	0.203568896	Commercial - Store Combination - Store and Office Combination - One Story	YES - Current	NO - Privately-Owned	Available	Used in Prior Housing Element - Non-Vacant	0.031950589	0	0	0.031950589	0	0	0	1838133	958	Reseda - West Van Nuys									Lower
LOS ANGELES	16947 W VANOWEN ST	91406	2230009033	Medium Residential	R3-1	0	54	0.203569324	Institutional - Homes for Aged and Others - One Story	YES - Current	NO - Privately-Owned	Available	Used in Prior Housing Element - Non-Vacant	0.026897432	0	0	0.026897432	0	0	0	1838133	957	Reseda - West Van Nuys									Lower
LOS ANGELES	16953 W VANOWEN ST	91406	2230009033	Medium Residential	R3-1	0	54	0.203567586	Institutional - Homes for Aged and Others - One Story	YES - Current	NO - Privately-Owned	Available	Used in Prior Housing Element - Non-Vacant	0.026897432	0	0	0.026897432	0	0	0	1838133	956	Reseda - West Van Nuys									Lower
LOS ANGELES	6801 N BALBOA BLVD	91406	2230010002	Neighborhood Office Commercial	C2-1VL	0	108	0.407106772	Commercial - Service Station - With Car Wash - No Additional Services	YES - Current	NO - Privately-Owned	Available	Used in Prior Housing Element - Non-Vacant	0.137721737	0	0	0.137721737	1	0	0	1838133	962	Reseda - West Van Nuys									Lower
LOS ANGELES	6821 N BALBOA BLVD	91406	2230010003	Neighborhood Office Commercial	C2-1VL	0	108	1.343306944	Commercial - Shopping Center (Neighborhood, Community) - One Story	YES - Current	NO - Privately-Owned	Available	Used in Prior Housing Element - Non-Vacant	0.656660087	0	0	0.656660087	0	0	0	1838133	917	Reseda - West Van Nuys									Lower
LOS ANGELES	6532 N ALDEA AVE	91406	2230012001	Low Medium I Residential	R2-1-RIO	0	17	0.195630731	Residential - Double, Duplex, or Two Units - 4 Stories or Less	YES - Current	NO - Privately-Owned	Available	Not Used in Prior Housing Element	0	0.13316955	0	0.13316955	2	3*	3*	1808133	313	Reseda - West Van Nuys		Yes							Moderate
LOS ANGELES	6538 N ALDEA AVE	91406	2230012002	Low Medium I Residential	R2-1-RIO	0	17	0.1858197	Residential - Double, Duplex, or Two Units - 4 Stories or Less	YES - Current	NO - Privately-Owned	Available	Not Used in Prior Housing Element	0	0.13316955	0	0.13316955	2	3*	3*	1808133	300	Reseda - West Van Nuys		Yes							Moderate
LOS ANGELES	6544 N ALDEA AVE	91406	2230012003	Low Medium I Residential	R2-1-RIO	0	17	0.185826268	Residential - Double, Duplex, or Two Units - 4 Stories or Less	YES - Current	NO - Privately-Owned	Available	Not Used in Prior Housing Element	0	0.13316955	0	0.13316955	2	3*	3*	1808133	283	Reseda - West Van Nuys		Yes							Moderate
LOS ANGELES	6556 N ALDEA AVE	91406	2230012005	Low Medium I Residential	R2-1-RIO	0	17	0.185838212	Residential - Double, Duplex, or Two Units - 4 Stories or Less	YES - Current	NO - Privately-Owned	Available	Not Used in Prior Housing Element	0	0.13316955	0	0.13316955	2	3*	3*	1808133	249	Reseda - West Van Nuys		Yes							Moderate
LOS ANGELES	6602 N ALDEA AVE	91406	2230012006	Low Medium I Residential	R2-1-RIO	0	17	0.185845634	Residential - Double, Duplex, or Two Units - 4 Stories or Less	YES - Current	NO - Privately-Owned	Available	Not Used in Prior Housing Element	0	0.089232153	0	0.089232153	2	3*	3*	1808133	239	Reseda - West Van Nuys		Yes							Moderate
LOS ANGELES	6608 N ALDEA AVE	91406	2230012007	Low Medium I Residential	R2-1-RIO	0	17	0.185851233	Residential - Double, Duplex, or Two Units - 4 Stories or Less	YES - Current	NO - Privately-Owned	Available	Not Used in Prior Housing Element	0	0.089232153	0	0.089232153	2	3*	3*	1808133	229	Reseda - West Van Nuys		Yes							Moderate
LOS ANGELES	6614 N ALDEA AVE	91406	2230012008	Low Medium I Residential	R2-1-RIO	0	17	0.18585629	Residential - Double, Duplex, or Two Units - 4 Stories or Less	YES - Current	NO - Privately-Owned	Available	Not Used in Prior Housing Element	0	0.108972991	0	0.108972991	2	3*	3*	1808133	212	Reseda - West Van Nuys		Yes							Moderate
LOS ANGELES	6620 N ALDEA AVE	91406	2230012009	Low Medium I Residential	R2-1-RIO	0	17	0.185863712	Residential - Double, Duplex, or Two Units - 4 Stories or Less	YES - Current	NO - Privately-Owned	Available	Not Used in Prior Housing Element	0	0.108972991	0	0.108972991	2	3*	3*	1808133	201	Reseda - West Van Nuys		Yes							Moderate
LOS ANGELES	6626 N ALDEA AVE	91406	2230012010	Low Medium I Residential	R2-1-RIO	0	17	0.185870172	Residential - Double, Duplex, or Two Units - 4 Stories or Less	YES - Current	NO - Privately-Owned	Available	Not Used in Prior Housing Element	0	0.108972991	0	0.108972991	2	3*	3*	1808133	181	Reseda - West Van Nuys		Yes							Moderate
LOS ANGELES	6632 N ALDEA AVE	91406	2230012011	Low Medium I Residential	R2-1-RIO	0	17	0.185875655	Residential - Double, Duplex, or Two Units - 4 Stories or Less	YES - Current	NO - Privately-Owned	Available	Not Used in Prior Housing Element	0	0.108972991	0	0.108972991	2	3*	3*	1808133	173	Reseda - West Van Nuys		Yes							Moderate
LOS ANGELES	6638 N ALDEA AVE	91406	2230012012	Low Medium I Residential	R2-1-RIO	0	17	0.185881254	Residential - Double, Duplex, or Two Units - 4 Stories or Less	YES - Current	NO - Privately-Owned	Available	Not Used in Prior Housing Element	0	0.108972991	0	0.108972991	2	3*	3*	1808133	164	Reseda - West Van Nuys		Yes							Moderate
LOS ANGELES	6644 N ALDEA AVE	91406	2230012013	Low Medium I Residential	R2-1-RIO	0	17	0.185889217	Residential - Double, Duplex, or Two Units - 4 Stories or Less	YES - Current	NO - Privately-Owned	Available	Not Used in Prior Housing Element	0	0.108972991	0	0.108972991	2	3*	3*	1808133	158	Reseda - West Van Nuys		Yes							Moderate
LOS ANGELES	6650 N ALDEA AVE	91406	2230012014	Low Medium I Residential	R2-1-RIO	0	17	0.185893733	Residential - Double, Duplex, or Two Units - 4 Stories or Less	YES - Current	NO - Privately-Owned	Available	Not Used in Prior Housing Element	0	0.108972991	0	0.108972991	2	3*	3*	1808133	141	Reseda - West Van Nuys		Yes							Moderate
LOS ANGELES	6654 N ALDEA AVE	91406	2230012015	Low Medium I Residential	R2-1-RIO	0	17	0.185899766	Residential - Double, Duplex, or Two Units - 4 Stories or Less	YES - Current	NO - Privately-Owned	Available	Not Used in Prior Housing Element	0	0.108972991	0	0.108972991	2	3*	3*	1808133	133	Reseda - West Van Nuys		Yes							Moderate
LOS ANGELES	6662 N ALDEA AVE	91406	2230012016	Low Medium I Residential	R2-1-RIO	0	17	0.185905785	Residential - Double, Duplex, or Two Units - 4 Stories or Less	YES - Current	NO - Privately-Owned	Available	Not Used in Prior Housing Element	0	0.108972991	0	0.108972991	2	3*	3*	1808133	115	Reseda - West Van Nuys		Yes							Moderate
LOS ANGELES	6702 N ALDEA AVE	91406	2230012017	Low Medium I Residential	R2-1-RIO	0	17	0.185914182	Residential - Double, Duplex, or Two Units - 4 Stories or Less	YES - Current	NO - Privately-Owned	Available	Not Used in Prior Housing Element	0	0.108972991	0	0.108972991	2	3*	3*	1808133	105	Reseda - West Van Nuys		Yes							Moderate
LOS ANGELES	6708 N ALDEA AVE	91406	2230012018	Low Medium I Residential	R2-1-RIO	0	17	0.185918698	Residential - Double, Duplex, or Two Units - 4 Stories or Less	YES - Current	NO - Privately-Owned	Available	Not Used in Prior Housing Element	0	0.108972991	0	0.108972991	2	3*	3*	1808133	98	Reseda - West Van Nuys		Yes							Moderate
LOS ANGELES	6720 N ALDEA AVE	91406	2230012020	Low Medium I Residential	R2-1-RIO	0	17	0.185932154	Residential - Double, Duplex, or Two Units - 4 Stories or Less	YES - Current	NO - Privately-Owned	Available	Not Used in Prior Housing Element	0	0.108972991	0	0.108972991	2	3*	3*	1808133	74	Reseda - West Van Nuys		Yes							Moderate
LOS ANGELES	6726 N ALDEA AVE	91406	2230012021	Low Medium I Residential	R2-1-RIO	0	17	0.185937746	Residential - Double, Duplex, or Two Units - 4 Stories or Less	YES - Current	NO - Privately-Owned	Available	Not Used in Prior Housing Element	0	0.108972991	0	0.108972991	2	3*	3*	1808133	61	Reseda - West Van Nuys		Yes							Moderate
LOS ANGELES	6732 N ALDEA AVE	91406	2230012022	Low Medium I Residential	R2-1-RIO	0	17	0.185943236	Residential - Double, Duplex, or Two Units - 4 Stories or Less	YES - Current	NO - Privately-Owned	Available	Not Used in Prior Housing Element	0	0.108972991	0	0.108972991	2	3*	3*	1808133	50	Reseda - West Van Nuys		Yes							Moderate
LOS ANGELES	6738 N ALDEA AVE	91406	2230012023	Low Medium I Residential	R2-1-RIO	0	17	0.185950232	Residential - Double, Duplex, or Two Units - 4 Stories or Less	YES - Current	NO - Privately-Owned	Available	Not Used in Prior Housing Element	0	0.108972991	0	0.108972991	2	3*	3*	1808133	49	Reseda - West Van Nuys		Yes							Moderate
LOS ANGELES	6750 N ALDEA AVE	91406	2230012026	Low Medium I Residential	RD3-1-RIO	0	14	0.185961741	Residential - Double, Duplex, or Two Units - 4 Stories or Less	YES - Current	NO - Privately-Owned	Available	Not Used in Prior Housing Element	0	0	0.103364789	0.103364789	2	2*	2*	1808133	33	Reseda - West Van Nuys		Yes							Above Moderate
LOS ANGELES	6714 N ALDEA AVE	91406	2230012029	Low Medium I Residential	R2-1-RIO	0	17	0.185925158	Residential - Double, Duplex, or Two Units - 4 Stories or Less	YES - Current	NO - Privately-Owned	Available	Not Used in Prior Housing Element	0	0.108972991	0	0.108972991	2	3*	3*	1808133	82	Reseda - West Van Nuys		Yes							Moderate
LOS ANGELES	6744 N ALDEA AVE	91406	2230012030	Low Medium I Residential	R2-1-RIO	0	17	0.185956258	Residential - Double, Duplex, or Two Units - 4 Stories or Less	YES - Current	NO - Privately-Owned	Available	Not Used in Prior Housing Element	0	0.108972991	0	0.108972991	2	3*	3*	1808133	44	Reseda - West Van Nuys		Yes							Moderate
LOS ANGELES	6756 N ALDEA AVE	91406	2230012031	Low Medium I Residential	RD3-1-RIO	0	14	0.236877335	Residential - Double, Duplex, or Two Units - 4 Stories or Less	YES - Current	NO - Privately-Owned	Available	Not Used in Prior Housing Element	0	0.108972991	0	0.108972991	2	3*	3*	1808133	29	Reseda - West Van Nuys		Yes							Moderate
LOS ANGELES	17240 W VANOWEN ST	91406	2230013003	Low Medium I Residential	RD3-1-RIO	0	14	0.165283639	Residential - Double, Duplex, or Two Units - 4 Stories or Less	YES - Current	NO - Privately-Owned	Available	Not Used in Prior Housing Element	0	0	0.103364789	0.103364789	2	2*	2*	1808133	19	Reseda - West Van Nuys		Yes							Above Moderate
LOS ANGELES	17232 W VANOWEN ST	91406	2230013004	Low Medium I Residential	RD3-1-RIO	0	14	0.165283639	Residential - Double, Duplex, or Two Units - 4 Stories or Less	YES - Current	NO - Privately-Owned	Available	Not Used in Prior Housing Element	0	0	0.103364789	0.103364789	2	2*	2*	1808133	20	Reseda - West Van Nuys		Yes							Above Moderate
LOS ANGELES	17226 W VANOWEN ST	91406	2230013005	Low Medium I Residential	RD3-1-RIO	0	14	0.165284068	Residential - Double, Duplex, or Two Units - 4 Stories or Less	YES - Current	NO - Privately-Owned	Available	Not Used in Prior Housing Element	0	0	0.103364789	0.103364789	2	2*	2*	1808133	21	Reseda - West Van Nuys		Yes							Above Moderate
LOS ANGELES	17220 W VANOWEN ST	91406	2230013006	Low Medium I Residential	RD3-1-RIO	0	14	0.165283205	Residential - Double, Duplex, or Two Units - 4 Stories or Less	YES - Current	NO - Privately-Owned	Available	Not Used in Prior Housing Element	0	0	0.103364789	0.103364789	2	2*	2*	1808133	22	Reseda - West Van Nuys		Yes							Above Moderate
LOS ANGELES	17216 W VANOWEN ST	91406	2230013007	Low Medium I Residential	RD3-1-RIO	0	14	0.163310903	Residential - Double, Duplex, or Two Units - 4 Stories or Less	YES - Current	NO - Privately-Owned	Available	Not Used in Prior Housing Element	0	0	0.103364789	0.103364789	2	2*	2*	1808133	23	Reseda - West Van Nuys		Yes							Above Moderate
LOS ANGELES	17242 W VANOWEN ST	91406	2230013017	General Commercial	C2-1VL-RIO	0	108	0.076871061	Commercial - Store - One Story	YES - Current	NO - Privately-Owned	Available	Not Used in Prior Housing Element	0.114237688	0	0	0.114237688	0	0	0	1808133	18	Reseda - West Van Nuys									Lower
LOS ANGELES	17262 W VANOWEN ST	91406	2230013018	General Commercial	C2-1VL-RIO	0	108	0.248944928	Commercial - Store - One Story	YES - Current	NO - Privately-Owned	Available	Used in Prior Housing Element - Non-Vacant	0.102188094	0	0	0.102188094	1	0	0	1808133	30	Reseda - West Van Nuys									Lower
LOS ANGEL

LOS ANGELES	16449 W VICTORY BLVD	91406	2231005023	Neighborhood Office Commercial	C2-1VL-RIO	0	108	0.14609897	Commercial - Service Station - Self Service - No Additional Services	YES - Current	NO - Privately-Owned	Available	Not Used in Prior Housing Element	0.137437052	0	0	0.137437052	0	0	0	1808137	736	Reseda - West Van Nuys			Lower			
LOS ANGELES	6410 N HAYVENHURST AVE	91406	2231005023	Neighborhood Office Commercial	C2-1VL-RIO	0	108	0.144122808	Commercial - Service Station - Self Service - No Additional Services	YES - Current	NO - Privately-Owned	Available	Not Used in Prior Housing Element	0.132975546	0	0	0.132975546	0	0	0	1808137	735	Reseda - West Van Nuys			Lower			
LOS ANGELES	16445 W VICTORY BLVD	91406	2231005024	Medium Residential	[Q]R3-1-RIO	0	54	0.146104992	Residential - Five or More Units or Apartments (Any Combination) - 4 Stories or Less - Pool	YES - Current	NO - Privately-Owned	Available	Not Used in Prior Housing Element	0	0	0.440990603	0.440990603	5	0	0	1808137	737	Reseda - West Van Nuys	Yes		Above Moderate			
LOS ANGELES	16433 W VICTORY BLVD	91406	2231005026	Medium Residential	[Q]R3-1-RIO	0	54	0.146116164	Residential - Four Units (Any Combination) - 4 Stories or Less	YES - Current	NO - Privately-Owned	Available	Not Used in Prior Housing Element	0	0	0.070671567	0.070671567	4	0	0	1808137	739	Reseda - West Van Nuys	Yes		Above Moderate			
LOS ANGELES	16419 W VICTORY BLVD	91406	2231005029	Medium Residential	[Q]R3-1-RIO	0	54	0.147526979	Residential - Single Family Residence	YES - Current	NO - Privately-Owned	Available	Not Used in Prior Housing Element	1.006523395	0	0	1.006523395	1	0	0	1808137	705	Reseda - West Van Nuys			Lower			
LOS ANGELES	16413 W VICTORY BLVD	91406	2231005030	Medium Residential	[Q]R3-1-RIO	0	54	0.152743509	Residential - Single Family Residence	YES - Current	NO - Privately-Owned	Available	Not Used in Prior Housing Element	1.080876845	0	0	1.080876845	1	0	0	1808137	703	Reseda - West Van Nuys			Lower			
LOS ANGELES	16407 W VICTORY BLVD	91406	2231005031	Medium Residential	[Q]R3-1-RIO	0	54	0.158176686	Residential - Four Units (Any Combination) - 4 Stories or Less	YES - Current	NO - Privately-Owned	Available	Not Used in Prior Housing Element	0	0	0.078799494	0.078799494	4	0	0	1808137	702	Reseda - West Van Nuys	Yes		Above Moderate			
LOS ANGELES	16401 W VICTORY BLVD	91406	2231005032	Medium Residential	[Q]R3-1-RIO	0	54	0.16908804	Residential - Single Family Residence - Pool	YES - Current	NO - Privately-Owned	Available	Not Used in Prior Housing Element	1.159760106	0	0	1.159760106	1	0	0	1808137	701	Reseda - West Van Nuys			Lower			
LOS ANGELES	16429 W VICTORY BLVD	91406	2231005044	Medium Residential	[Q]R3-1-RIO	0	54	0.143688063	Residential - Five or More Units or Apartments (Any Combination) - 4 Stories or Less	YES - Current	NO - Privately-Owned	Available	Not Used in Prior Housing Element	0.086873031	0	0	0.086873031	5	0	0	1808137	740	Reseda - West Van Nuys			Lower			
LOS ANGELES	16423 W VICTORY BLVD	91406	2231005045	Medium Residential	[Q]R3-1-RIO	0	54	0.14369254	Residential - Five or More Units or Apartments (Any Combination) - 4 Stories or Less	YES - Current	NO - Privately-Owned	Available	Not Used in Prior Housing Element	0.086873031	0	0	0.086873031	5	0	0	1808137	741	Reseda - West Van Nuys			Lower			
LOS ANGELES	16439 W VICTORY BLVD	91406	2231005046	Medium Residential	[Q]R3-1-RIO	0	54	0.143677417	Residential - Five or More Units or Apartments (Any Combination) - 4 Stories or Less	YES - Current	NO - Privately-Owned	Available	Not Used in Prior Housing Element	0.086873031	0	0	0.086873031	5	0	0	1808137	738	Reseda - West Van Nuys			Lower			
LOS ANGELES	6756 N HAYVENHURST AVE	91406	2231006001	Neighborhood Office Commercial	C2-1VL-RIO	0	108	0.140067426	Commercial - Parking Lot (Commercial Use Property) - Lots - Patron or Employee - One Story	YES - Current	NO - Privately-Owned	Available	Used in Prior Housing Element - Non-Vacant	0.038460405	0	0	0.038460405	0	0	0	1808137	29	Reseda - West Van Nuys			Lower			
LOS ANGELES			2231006001	Neighborhood Office Commercial	C2-1VL-RIO	0	108	0.056242642	Commercial - Parking Lot (Commercial Use Property) - Lots - Patron or Employee - One Story	YES - Current	NO - Privately-Owned	Available	Used in Prior Housing Element - Non-Vacant	0	0	0.002974521	0.002974521	0	0	0	1808137	30	Reseda - West Van Nuys			Above Moderate			
LOS ANGELES	16444 W VANOWEN ST	91406	2231006003	Neighborhood Office Commercial	C2-1VL-RIO	0	108	0.253666865	Commercial - Store - One Story	YES - Current	NO - Privately-Owned	Available	Used in Prior Housing Element - Non-Vacant	0.2664846	0	0	0.2664846	0	0	0	1808137	9	Reseda - West Van Nuys			Lower			
LOS ANGELES	6706 N HAYVENHURST AVE	91406	2231006016	Medium Residential	R3-1-RIO	0	54	0.613477776	Residential - Five or More Units or Apartments (Any Combination) - 4 Stories or Less - Pool	YES - Current	NO - Privately-Owned	Available	Not Used in Prior Housing Element	0	0	0.155765247	0.155765247	33	0	0	1808137	115	Reseda - West Van Nuys	Yes		Above Moderate			
LOS ANGELES	6710 N HAYVENHURST AVE	91406	2231006017	Medium Residential	R3-1-RIO	0	54	0.602287655	Residential - Five or More Units or Apartments (Any Combination) - 4 Stories or Less - Pool	YES - Current	NO - Privately-Owned	Available	Not Used in Prior Housing Element	0	0	0.17832967	0.17832967	27	0	0	1808137	95	Reseda - West Van Nuys	Yes		Above Moderate			
LOS ANGELES	6720 N HAYVENHURST AVE	91406	2231006018	Medium Residential	R3-1-RIO	0	54	0.613411423	Residential - Five or More Units or Apartments (Any Combination) - 4 Stories or Less - Pool	YES - Current	NO - Privately-Owned	Available	Not Used in Prior Housing Element	0	0	0.186689666	0.186689666	27	0	0	1808137	67	Reseda - West Van Nuys	Yes		Above Moderate			
LOS ANGELES	6748 N HAYVENHURST AVE	91406	2231006022	Neighborhood Office Commercial	R3-1VL-RIO	0	54	0.329623158	Residential - Five or More Units or Apartments (Any Combination) - 4 Stories or Less	YES - Current	NO - Privately-Owned	Available	Not Used in Prior Housing Element	0	0	0.13586333	0.13586333	14	0	0	1808137	38	Reseda - West Van Nuys	Yes		Above Moderate			
LOS ANGELES	6740 N HAYVENHURST AVE	91406	2231006023	Medium Residential	R3-1-RIO	0	54	0.613373155	Residential - Five or More Units or Apartments (Any Combination) - 4 Stories or Less - Pool	YES - Current	NO - Privately-Owned	Available	Not Used in Prior Housing Element	0	0	0.075689587	0.075689587	37	0	0	1808137	46	Reseda - West Van Nuys	Yes		Above Moderate			
LOS ANGELES	16438 W VANOWEN ST	91406	2231006050	Neighborhood Office Commercial	C2-1VL-RIO	0	108	0.378777684	Commercial - Store Combination - Store and Office Combination - One Story	YES - Current	NO - Privately-Owned	Available	Not Used in Prior Housing Element	0.045926398	0	0	0.045926398	0	0	0	1808137	28	Reseda - West Van Nuys			Lower			
LOS ANGELES	16450 W VANOWEN ST	91406	2231006051	Neighborhood Office Commercial	C2-1VL-RIO	0	108	0.184601578	Commercial - Store - One Story	YES - Current	NO - Privately-Owned	Available	Used in Prior Housing Element - Non-Vacant	0.092790854	0	0	0.092790854	0	0	0	1808137	26	Reseda - West Van Nuys			Lower			
LOS ANGELES			2231006051	Neighborhood Office Commercial	C2-1VL-RIO	0	108	0.076330018	Commercial - Store - One Story	YES - Current	NO - Privately-Owned	Available	Used in Prior Housing Element - Non-Vacant	0.048768254	0	0	0.048768254	0	0	0	1808137	27	Reseda - West Van Nuys			Lower			
LOS ANGELES	16602 W VANOWEN ST	91406	2231007016	Low Residential	R1-1-RIO	0	1 unit per lot	1.729315096	Residential - Single Family Residence - Other Improvements Only	YES - Current	NO - Privately-Owned	Available	Used in Prior Housing Element - Non-Vacant	0	0	0.016553144	0.016553144	0	0	0	1808137	21	Reseda - West Van Nuys			Above Moderate			
LOS ANGELES	16654 W VANOWEN ST	91406	2231007017	Low Residential	R1-1-RIO	0	1 unit per lot	1.822791931	Recreational - Athletic and Amusement Facility - Tennis Court, Club, Pro Shop - One Story	YES - Current	NO - Privately-Owned	Available	Used in Prior Housing Element - Non-Vacant	0	0	0.007500055	0.007500055	0	0	0	1808137	19	Reseda - West Van Nuys			Above Moderate			
LOS ANGELES			2231007018	Low Residential	R1-1-RIO	0	1 unit per lot	0.765925558	Residential - Single Family Residence - Vacant Land	YES - Current	NO - Privately-Owned	Available	Not Used in Prior Housing Element	0	0	0.035092685	0.035092685	0	0	0	1808137	57	Reseda - West Van Nuys			Above Moderate			
LOS ANGELES	16506 W VANOWEN ST	91406	2231007023	Low Medium II Residential, Neighborhood Office Commercial	C2-1VL-RIO	0	108	0.763408928	Commercial - Auto, Recreation Equipment, Construction Equipment Sales and Service - Used Car Sales - One Story	YES - Current	NO - Privately-Owned	Available	Used in Prior Housing Element - Non-Vacant	0.37265578	0	0	0.37265578	0	0	0	1808137	1002	Reseda - West Van Nuys			Lower			
LOS ANGELES			2231007025	Low Medium II Residential, Low Residential	R1-1-RIO	0	1 unit per lot	1.183617097	Commercial - Commercial - Vacant Land	YES - Current	NO - Privately-Owned	Available	Not Used in Prior Housing Element	0	0	0.015232688	0.015232688	0	0	0	1808137	1004	Reseda - West Van Nuys			Above Moderate			
LOS ANGELES	16515 W VICTORY BLVD WEST	91406	2231009025	Low Medium II Residential	[Q]R4-1-RIO	0	108	0.137798826	Residential - Five or More Units or Apartments (Any Combination) - 4 Stories or Less	YES - Current	NO - Privately-Owned	Available	Used in Prior Housing Element - Non-Vacant	0	0	0.272419339	0.272419339	8	0	0	1808137	732	Reseda - West Van Nuys	Yes		Above Moderate			
LOS ANGELES	16505 W VICTORY BLVD	91406	2231009026	Neighborhood Office Commercial	C2-1VL-RIO	0	108	0.190708514	Commercial - Service Station - Full Service - Lift	YES - Current	NO - Privately-Owned	Available	Used in Prior Housing Element - Non-Vacant	0.300199178	0	0	0.300199178	0	0	0	1808137	734	Reseda - West Van Nuys			Lower			
LOS ANGELES	16509 W VICTORY BLVD	91406	2231009026	Neighborhood Office Commercial	C2-1VL-RIO	0	108	0.15158536	Commercial - Service Station - Full Service - Lift	YES - Current	NO - Privately-Owned	Available	Used in Prior Housing Element - Non-Vacant	0.261732247	0	0	0.261732247	0	0	0	1808137	733	Reseda - West Van Nuys			Lower			
LOS ANGELES	16667 W VICTORY BLVD	91406	2231010021	Low Medium II Residential	RD2-1-RIO	0	21	0.147029648	Residential - Single Family Residence	YES - Current	NO - Privately-Owned	Available	Not Used in Prior Housing Element	0	0.120187381	0	0.120187381	1	3*	3*	1808137	709	Reseda - West Van Nuys			Moderate			
LOS ANGELES	16657 W VICTORY BLVD	91406	2231010023	Low Medium II Residential	RD2-1-RIO	0	21	0.143204293	Residential - Single Family Residence	YES - Current	NO - Privately-Owned	Available	Not Used in Prior Housing Element	0	0.120187381	0	0.120187381	1	3*	3*	1808137	711	Reseda - West Van Nuys			Moderate			
LOS ANGELES	16653 W VICTORY BLVD	91406	2231010024	Low Medium II Residential	RD2-1-RIO	0	21	0.143208295	Residential - Single Family Residence	YES - Current	NO - Privately-Owned	Available	Not Used in Prior Housing Element	0	0.120187381	0	0.120187381	1	3*	3*	1808137	712	Reseda - West Van Nuys			Moderate			
LOS ANGELES	16647 W VICTORY BLVD	91406	2231010025	Low Medium II Residential	RD2-1-RIO	0	21	0.143213517	Residential - Single Family Residence	YES - Current	NO - Privately-Owned	Available	Not Used in Prior Housing Element	0	0.120187381	0	0.120187381	1	3*	3*	1808137	713	Reseda - West Van Nuys			Moderate			
LOS ANGELES	16643 W VICTORY BLVD	91406	2231010026	Low Medium II Residential	RD2-1-RIO	0	21	0.143219595	Residential - Single Family Residence	YES - Current	NO - Privately-Owned	Available	Not Used in Prior Housing Element	0	0.120187381	0	0.120187381	1	3*	3*	1808137	714	Reseda - West Van Nuys			Moderate			
LOS ANGELES	16637 W VICTORY BLVD	91406	2231010027	Low Medium II Residential	RD2-1-RIO	0	21	0.143224825	Residential - Single Family Residence - Pool	YES - Current	NO - Privately-Owned	Available	Not Used in Prior Housing Element	0	0.120187381	0	0.120187381	1	3*	3*	1808137	715	Reseda - West Van Nuys			Moderate			
LOS ANGELES	16633 W VICTORY BLVD	91406	2231010028	Low Medium II Residential	RD2-1-RIO	0	21	0.14323006	Residential - Single Family Residence - Pool	YES - Current	NO - Privately-Owned	Available	Not Used in Prior Housing Element	0	0.120187381	0	0.120187381	1	3*	3*	1808137	716	Reseda - West Van Nuys			Moderate			
LOS ANGELES	16623 W VICTORY BLVD	91406	2231010030	Low Medium II Residential	RD2-1-RIO	0	21	0.142109565	Residential - Single Family Residence	YES - Current	NO - Privately-Owned	Available	Not Used in Prior Housing Element	0	0.120187381	0	0.120187381	1	3*	3*	1808137	718	Reseda - West Van Nuys			Moderate			
LOS ANGELES	16601 W VICTORY BLVD	91406	2231010048	Low Medium II Residential	[Q]R4-1-RIO	0	108	0.137752338	Residential - Single Family Residence - Vacant Land	YES - Current	NO - Privately-Owned	Available	Not Used in Prior Housing Element	1.479167891	0	0	1.479167891	0	0	0	1808137	722	Reseda - West Van Nuys			Lower			
LOS ANGELES	16605 W VICTORY BLVD	91406	2231010049	Low Medium II Residential	[Q]R4-1-RIO	0	108	0.137747679	Residential - Single Family Residence - Vacant Land	YES - Current	NO - Privately-Owned	Available	Not Used in Prior Housing Element	1.479167891	0	0	1.479167891	0	0	0	1808137	721	Reseda - West Van Nuys			Lower			
LOS ANGELES	16615 W VICTORY BLVD	91406	2231010051	Low Medium II Residential	[Q]R4-1-RIO	0	108	0.138737682	Residential - Single Family Residence - Vacant Land	YES - Current	NO - Privately-Owned	Available	Not Used in Prior Housing Element	1.470542008	0	0	1.470542008	0	0	0	1808137	719	Reseda - West Van Nuys			Lower			
LOS ANGELES	16665 W VICTORY BLVD	91406	2231010063	Low Medium II Residential	RD2-1-RIO	0	21	0.140811936	Residential - Single Family Residence	YES - Current	NO - Privately-Owned	Available	Not Used in Prior Housing Element	0	0.120187381	0	0.120187381	1	3*	3*	1808137	710	Reseda - West Van Nuys			Moderate			
LOS ANGELES	16724 W TIM LANE	91406	2231018BRK	Low Medium II Residential	RD2-1-RIO	0	21	1.657406929	Residential - Single Family Residence - Detached - Condominium	YES - Current	NO - Privately-Owned	Available	Not Used in Prior Housing Element	0	0.122307479	0	0.122307479	27	0	0	1808137	1008	Reseda - West Van Nuys			Moderate			
LOS ANGELES	6730 N BALBOA BLVD	91406	2231022025	Low Medium II Residential	RD1.5-1-RIO	0	29	0.144653654	Residential - Four Units (Any Combination) - 4 Stories or Less	YES - Current	NO - Privately-Owned	Available	Not Used in Prior Housing Element	0	0.072756723	0	0.072756723	4	0	0	1808133	56	Reseda - West Van Nuys	Yes		Moderate			
LOS ANGELES	6724 N BALBOA BLVD	91406	2231022026	Low Medium II Residential	RD1.5-1-RIO	0	29	0.140487872	Residential - Four Units (Any Combination) - 4 Stories or Less	YES - Current	NO - Privately-Owned	Available	Not Used in Prior Housing Element	0	0.032584108	0	0.032584108	4	0	0	1808133	71	Reseda - West Van Nuys			Moderate			
LOS ANGELES	6720 N BALBOA BLVD	91406	2231022027	Low Medium II Residential	RD1.5-1-RIO	0	29	0.140488604	Residential - Single Family Residence	YES - Current	NO - Privately-Owned	Available	Not Used in Prior Housing Element	0	0.422012031	0	0.422012031	1	0	0	1808133	79	Reseda - West Van Nuys			Moderate			
LOS ANGELES	6714 N BALBOA BLVD	91406	2231022028	Low Medium II Residential	RD1.5-1-RIO	0	29	0.140490107	Residential - Four Units (Any Combination) - 4 Stories or Less	YES - Current	NO - Privately-Owned	Available	Not Used in Prior Housing Element	0	0.101183511	0	0.101183511	4	0	0	1808133	93	Reseda - West Van Nuys			Moderate			
LOS ANGELES	6704 N BALBOA BLVD	91406	2231022030	Low Medium II Residential	RD1.5-1-RIO	0	29	0.140491499	Residential - Single Family Residence	YES - Current	NO - Privately-Owned	Available	Not Used in Prior Housing Element	0	0.422012031	0	0.422012031	1	0	0	1808133	108	Reseda - West Van Nuys			Moderate			
LOS ANGELES	6700 N BALBOA BLVD	91406	2231022031	Low Medium II Residential	RD1.5-1-RIO	0	29	0.140494216	Residential - Single Family Residence	YES - Current	NO - Privately-Owned	Available	Not Used in Prior Housing Element	0	0.422012031	0	0.422012031	1	0	0	1808133	118	Reseda - West Van Nuys			Moderate			
LOS ANGELES	6656 N BALBOA BLVD	91406	2231022032	Low Medium II Residential	RD1.5-1-RIO	0	29	0.140493233	Residential - Single Family Residence - Vacant Land	YES - Current	NO - Privately-Owned	Available	Not Used in Prior Housing Element	0	0.406717062	0	0.406717062	0	0	0	1808133	131	Reseda - West Van Nuys			Moderate			
LOS ANGELES	6652 N BALBOA BLVD	91406	2231022033	Low Medium II Residential	RD1.5-1-RIO	0	29	0.140496049	Residential - Three Units (Any Combination) - 4 Stories or Less	YES - Current	NO - Privately-Owned	Available	Not Used in Prior Housing Element	0	0.029114947	0	0.029114947	3	0	0	1808133	139	Reseda - West Van Nuys	Yes		Moderate			
LOS ANGELES	6640 N BALBOA BLVD	91406	2231022035	Low Medium II Residential	RD1.5-1-RIO	0	29	0.138156185	Residential - Four Units (Any Combination) - 4 Stories or Less	YES - Current	NO - Privately-Owned	Available	Not Used in Prior Housing Element	0	0.023500742	0	0.023500742	4	0	0	1808133	161	Reseda - West Van Nuys	Yes		Moderate			
LOS ANGELES	6634 N BALBOA BLVD	91406	2231022036	Low Medium II Residential	RD1.5-1-RIO	0	29	0.140499291	Residential - Four Units (Any Combination) - 4 Stories or Less	YES - Current	NO - Privately-Owned	Available	Not Used in Prior Housing Element	0	0.02315815	0	0.02315815	4	0	0	1808133	167	Reseda - West Van Nuys	Yes		Moderate			
LOS ANGELES	6630 N BALBOA BLVD	91406	2231022037	Low Medium II Residential	RD1.5-1-RIO	0	29	0.140498898	Residential - Four Units (Any Combination) - 4 Stories or Less	YES - Current	NO - Privately-Owned	Available	Not Used in Prior Housing Element	0	0.02315815	0	0.02315815	4	0	0	1808133	176	Reseda - West Van Nuys	Yes		Moderate			
LOS ANGELES	6620 N BALBOA BLVD	91406	2231022039	Low Medium II Residential	RD1.5-1-RIO	0	29	0.14050201	Residential - Single Family Residence	YES - Current	NO - Privately-Owned	Available	Not Used in Prior Housing Element	0	0.422012031	0	0.422012031	1	0	0	1808133	199	Reseda - West Van Nuys			Moderate			
LOS ANGELES	6610 N BALBOA BLVD	91406	2231022041	Low Medium II Residential	RD1.5-1-RIO	0	29	0.140503568	Residential - Four Units (Any Combination) - 4 Stories or Less	YES - Current	NO - Privately-Owned	Available	Not Used in Prior Housing Element	0	0.032584108	0	0.032584108	4	0	0	1808133	224	Reseda - West Van Nuys			Moderate			
LOS ANGELES	6604 N BALBOA BLVD	91406	2231022042	Low Medium II Residential	RD1.5-1-RIO	0	29	0.140505931	Residential - Four Units (Any Combination) - 4 Stories or Less	YES - Current	NO - Privately-Owned	Available	Not Used in Prior Housing Element	0	0.02315815	0	0.02315815	4	0	0	1808133	233	Reseda - West Van Nuys	Yes		Moderate			
LOS ANGELES	6556 N BALBOA BLVD	91406	2231022043	Low Medium II Residential	RD1.5-1-RIO	0	29	0.140507025	Residential - Single Family Residence	YES - Current	NO - Privately-Owned	Available	Not Used in Prior Housing Element	0	0.422012031	0	0.422012031	1	0	0	1808133	243	Reseda - West Van Nuys			Moderate			
LOS ANGELES	6550 N BALBOA BLVD	91406	2231022044	Low Medium II Residential	RD1.5-1-RIO	0	29	0.140506397	Residential - Four Units (Any Combination) - 4 Stories or Less	YES - Current	NO - Privately-Owned	Available	Not Used in Prior Housing Element	0	0.02315815	0	0.02315815	4	0	0	1808133	252	Reseda - West Van Nuys	Yes		Moderate			
LOS ANGELES	6544 N BALBOA BLVD	91406	2231022045	Low Medium II Residential	RD1.5-1-RIO	0	29	0.14050959	Residential - Three Units (Any Combination) - 4 Stories or Less	YES - Current	NO - Privately-Owned	Available	Not Used in Prior Housing Element	0	0.029114947	0	0.029114947	3	0	0	1808133	269	Reseda - West Van Nuys	Yes		Moderate			
LOS ANGELES	6540 N BALBOA BLVD	91406	2231022046	Low Medium II Residential	RD1.5-1-RIO	0	29	0.140509824	Residential - Single Family Residence	YES - Current	NO - Privately-Owned	Available	Not Used in Prior Housing Element	0	0.422012031	0	0.422012031	1	0	0	1808133	278	Reseda - West Van Nuys			Moderate			
LOS ANGELES	6534 N BALBOA BLVD	91406	2231022047	Low Medium II Residential	RD1.5-1-RIO	0	29	0.140510556	Residential - Four Units (Any Combination) - 4 Stories or Less	YES - Current	NO - Privately-Owned	Available	Not Used in Prior Housing Element	0	0.033059083	0	0.033059083	4	0	0	1808133	288	Reseda - West Van Nuys			Moderate			
LOS ANGELES	6530 N BALBOA BLVD	91406	2231022048	Low Medium II Residential	RD1.5-1-RIO	0	29	0.140512517	Residential - Single Family Residence - Pool	YES - Current	NO - Privately-Owned	Available	Not Used in Prior Housing Element	0	0.422012031	0	0.422012031	1	0	0	1808133	308	Reseda - West Van Nuys			Moderate			
LOS ANGELES	6524 N BALBOA BLVD	91406	2231022049	Low Medium II Residential	RD1.5-1-RIO	0	29	0.144207189	Residential - Single Family Residence - Pool	YES - Current	NO - Privately-Owned	Available	Not Used in Prior Housing Element	0	0.109910883	0	0.109910883	2	0	0	1808133	317	Reseda - West Van Nuys	Yes		Moderate			
LOS ANGELES	6644 N BALBOA BLVD	91406	2231022074	Low Medium II Residential	RD1.5-1-RIO	0	29	0.140497055	Residential - Four Units (Any Combination) - 4 Stories or Less	YES - Current	NO - Privately-Owned	Available	Not Used in Prior Housing Element	0	0.033059083	0	0.033059083	4	0	0	1808133	145	Reseda - West Van Nuys			Moderate			
LOS ANGELES			2231022075	Low Medium II Residential	RD1.5-1-RIO	0	29	0.138150078	Residential - Four Units (Any Combination) - 4 Stories or Less	YES - Current	NO - Privately-Owned	Available	Not Used in Prior Housing Element	0	0.033059083	0	0.033059083	4	0	0	1808133	101	Reseda - West Van Nuys			Moderate			
LOS ANGELES	6614 N BALBOA BLVD	91406	2231022076	Low Medium II Residential	RD1.5-1-RIO	0	29	0.138162155	Residential - Four Units (Any Combination) - 4 Stories or Less	YES - Current	NO - Privately-Owned	Available	Not Used in Prior Housing Element	0	0.023500742	0	0.023500742	4	0	0	1808133	206	Reseda - West Van Nuys	Yes		Moderate			
LOS ANGELES	6440 N BALBOA BLVD	91406	2231023004	Low Medium II Residential	RD1.5-1-RIO	0	29	0.140525328	Residential - Four Units (Any Combination) - 4 Stories or Less	YES - Current	NO - Privately-Owned	Available	Not Used in Prior Housing Element	0	0.032584108	0	0.032584108	4	0	0	1808133	448	Reseda - West Van Nuys			Moderate			
LOS ANGELES	6446 N BALBOA BLVD	91406	2231023005	Low Medium II Residential	RD1.5-1-RIO	0	29	0.140525097	Residential - Single Family Residence	YES - Current	NO - Privately-Owned	Available	Not Used in Prior Housing Element	0	0.422012031	0	0.422012031	1	0	0	1808133	427	Reseda - West Van Nuys			Moderate			
LOS ANGELES	6470 N BALBOA BLVD	91406	2231023010	Low Medium II Residential	RD1.5-1-RIO	0	29	0.140519609	Residential - Single Family Residence	YES - Current	NO - Privately-Owned	Available	Not Used in Prior Housing Element	0	0.422012031	0	0.422012031	1	0	0	1808133	374	Reseda - West Van Nuys			Moderate			
LOS ANGELES	6500 N BALBOA BLVD	91406	2231023011	Low Medium II Residential	RD1.5-1-RIO	0	29	0.140517641	Residential - Four Units (Any Combination) - 4 Stories or Less	YES - Current	NO - Privately-Owned	Available	Not Used in Prior Housing Element	0	0.02315815	0	0.02315815	4	0	0	1808133	352	Reseda - West Van Nuys	Yes		Moderate			
LOS ANGELES	16851 W VICTORY BLVD	91406	2231023053	General Commercial	C2-1VL-RIO	0	108	0.517497035	Commercial - Store - One Story	YES - Current	NO - Privately-Owned	Available	Used in Prior Housing Element - Non-Vacant	0.220749287	0	0	0.220749287	0	0	0	1808133	516	Reseda - West Van Nuys			Lower			
LOS ANGELES	16803 W VICTORY BLVD	91406	2231023054	Low Medium II Residential	RD1.5-1-RIO	0	29	0.145508766	Residential - Four Units (Any Combination) - 4 Stories or Less	YES - Current	NO - Privately-Owned	Available	Not Used in Prior Housing Element	0	0.02315815	0	0.02315815	4	0	0	1808133	562	Reseda - West Van Nuys	Yes		Moderate			
LOS ANGELES	6512 N BALBOA BLVD	91406	2231023055	Low Medium II Residential	RD1.5-1-RIO	0	29	0.143103637	Residential - Four Units (Any Combination) - 4 Stories or Less	YES - Current	NO - Privately-Owned	Available	Not Used in Prior Housing Element	0	0.02315815	0	0.02315815	4	0	0	1808133	337	Reseda - West Van Nuys	Yes		Moderate			
LOS ANGELES	16809 W VICTORY BLVD	91406	2231023056	Low Medium II Residential	RD1.5-1-RIO	0	29	0.142770778	Residential - Four Units (Any Combination) - 4 Stories or Less	YES - Current	NO - Privately-Owned	Available	Not Used in Prior Housing Element	0	0.033059083	0	0.033059083	4	0	0	1808133	518	Reseda - West Van Nuys			Moderate			
LOS ANGELES	6456 N BALBOA BLVD	91406	2231023058	Low Medium II Residential	RD1.5-1-RIO	0	29	0.134668117	Residential - Four Units (Any Combination) - 4 Stories or Less	YES - Current	NO - Privately-Owned	Available	Not Used in Prior Housing Element	0	0.098127642	0	0.098127642	1	3*	3*	1808133	413	Reseda - West Van Nuys			Moderate			
LOS ANGELES	16214 W VANOWEN ST	91406	2233031007	Medium Residential	R3-1-RIO	0	54	0.390328272	Residential - Five or More Units or Apartments (Any Combination) - 4 Stories or Less	YES - Current	NO - Privately-Owned	Available	Not Used in Prior Housing Element	0	0	0.172059533	0.172059533	20	0	0	1808137	16	Reseda - West Van Nuys	Yes		Above Moderate			
LOS ANGELES	6755 N VALJEAN AVE	91406	2233031019	Medium Residential	R3-1-RIO	0	54	0.160741775	Residential - Four Units (Any Combination) - 4 Stories or Less	YES - Current	NO - Privately-Owned	Available	Not Used in Prior Housing Element	0	0	0.442786092	0.442786092	4	0	0	1808137	31	Reseda - West Van Nuys	Yes		Above Moderate			
LOS ANGELES	16208 W VANOWEN ST	91406	2233031034	Medium Residential	R3-1-RIO	0	54	0.220768697	Residential -

LOS ANGELES	8253 1/2 N SEPULVEDA BLVD	91402	2654036024	General Commercial	C2-1VL	0	108	0.828711768	Commercial - Shopping Center (Neighborhood, Community) - One Story	YES - Current	NO - Privately-Owned	Available	Not Used in Prior Housing Element	0.05262001	0	0	0.05262001	0	0	0	1928145	434	Reseda - West Van Nuys							Lower
LOS ANGELES	8159 N SEPULVEDA BLVD	91402	2654036025	High Medium Residential	R4-1	0	108	0.36678119	Residential - Five or More Units or Apartments (Any Combination) - 4 Stories or Less	YES - Current	NO - Privately-Owned	Available	Not Used in Prior Housing Element	0	0	0.456499457	0.456499457	16	0	0	1928145	583	Reseda - West Van Nuys		Yes					Above Moderate
LOS ANGELES	8155 N SEPULVEDA BLVD	91402	2654036026	High Medium Residential	R4-1	0	108	0.368664914	Residential - Five or More Units or Apartments (Any Combination) - 4 Stories or Less - Pool	YES - Current	NO - Privately-Owned	Available	Not Used in Prior Housing Element	0	0	0.461745366	0.461745366	16	0	0	1928145	588	Reseda - West Van Nuys		Yes					Above Moderate
LOS ANGELES	8133 N SEPULVEDA BLVD	91402	2654036036	High Medium Residential	R4-1	0	108	0.735384487	Residential - Five or More Units or Apartments (Any Combination) - 4 Stories or Less - Pool	YES - Current	NO - Privately-Owned	Available	Not Used in Prior Housing Element	0.184501437	0	0	0.184501437	80	0	0	1928145	627	Reseda - West Van Nuys							Lower
LOS ANGELES	8151 N SEPULVEDA BLVD	91402	2654036036	High Medium Residential	R4-1	0	108	0.733609078	Residential - Five or More Units or Apartments (Any Combination) - 4 Stories or Less - Pool	YES - Current	NO - Privately-Owned	Available	Not Used in Prior Housing Element	0.180363025	0	0	0.180363025	80	0	0	1928145	714	Reseda - West Van Nuys							Lower
LOS ANGELES	8209 N SEPULVEDA BLVD	91402	2654036037	High Medium Residential	R4-1	0	108	1.38586612	Commercial - Hotel and Motel - Motel - Under 50 Rooms - One Story	YES - Current	NO - Privately-Owned	Available	Not Used in Prior Housing Element	1.394131894	0	0	1.394131894	51	0	0	1928145	525	Reseda - West Van Nuys							Lower
LOS ANGELES	8225 N SEPULVEDA BLVD	91402	2654036038	High Medium Residential	R4-1	0	108	2.207206149	Residential - Five or More Units or Apartments (Any Combination) - 4 Stories or Less - Pool	YES - Current	NO - Privately-Owned	Available	Not Used in Prior Housing Element	0	0	1.727845512	1.727845512	110	0	0	1928145	480	Reseda - West Van Nuys		Yes					Above Moderate
LOS ANGELES	8045 N SEPULVEDA BLVD	91402	2654037007	High Medium Residential	R4-1	0	108	0.623866635	Residential - Five or More Units or Apartments (Any Combination) - 4 Stories or Less - Pool	YES - Current	NO - Privately-Owned	Available	Not Used in Prior Housing Element	0	0	0.687838621	0.687838621	37	0	0	1898145	231	Reseda - West Van Nuys		Yes					Above Moderate
LOS ANGELES	8031 N SEPULVEDA BLVD	91402	2654037008	High Medium Residential	R4-1	0	108	0.642677317	Residential - Five or More Units or Apartments (Any Combination) - 4 Stories or Less - Pool	YES - Current	NO - Privately-Owned	Available	Not Used in Prior Housing Element	0	0	1.864289045	1.864289045	41	0	0	1898145	269	Reseda - West Van Nuys		Yes					Above Moderate
LOS ANGELES	8030 N LANGDON AVE	91406	2654037015	Medium Residential	R3-1	0	54	0.627716688	Residential - Five or More Units or Apartments (Any Combination) - 4 Stories or Less - Pool	YES - Current	NO - Privately-Owned	Available	Not Used in Prior Housing Element	0	0	0.117849076	0.117849076	33	0	0	1898145	203	Reseda - West Van Nuys		Yes					Above Moderate
LOS ANGELES	8070 N LANGDON AVE	91406	2654037019	Medium Residential	R3-1	0	54	0.747153916	Residential - Five or More Units or Apartments (Any Combination) - 4 Stories or Less - Pool	YES - Current	NO - Privately-Owned	Available	Not Used in Prior Housing Element	0	0	0.393114796	0.393114796	40	0	0	1898145	91	Reseda - West Van Nuys		Yes					Above Moderate
LOS ANGELES	8080 N LANGDON AVE	91406	2654037020	Medium Residential	R3-1	0	54	0.745028581	Residential - Five or More Units or Apartments (Any Combination) - 4 Stories or Less - Pool	YES - Current	NO - Privately-Owned	Available	Not Used in Prior Housing Element	0	0	0.330337934	0.330337934	37	0	0	1898145	60	Reseda - West Van Nuys		Yes					Above Moderate
LOS ANGELES	8056 N LANGDON AVE	91406	2654037023	Medium Residential	R3-1	0	54	0.73105977	Residential - Five or More Units or Apartments (Any Combination) - 4 Stories or Less - Pool	YES - Current	NO - Privately-Owned	Available	Not Used in Prior Housing Element	0	0	0.125713382	0.125713382	38	0	0	1898145	105	Reseda - West Van Nuys		Yes					Above Moderate
LOS ANGELES	8011 N SEPULVEDA BLVD	91402	2654037024	High Medium Residential	R4-1	0	108	0.385998736	Residential - Five or More Units or Apartments (Any Combination) - 4 Stories or Less	YES - Current	NO - Privately-Owned	Available	Used in Prior Housing Element - Non-Vacant	2.720454904	0	0	2.720454904	0	0	0	1898145	332	Reseda - West Van Nuys							Lower
LOS ANGELES	15300 W LANARK ST	91405	2654037026	High Medium Residential	R4-1	0	108	0.604960848	Commercial - Office Building - One Story	YES - Current	NO - Privately-Owned	Available	Used in Prior Housing Element - Non-Vacant	0.088753215	0	0	0.088753215	0	0	0	1898145	128	Reseda - West Van Nuys							Lower
LOS ANGELES	8051 N SEPULVEDA BLVD	91402	2654037026	High Medium Residential	R4-1	0	108	0.588255111	Commercial - Office Building - One Story	YES - Current	NO - Privately-Owned	Available	Used in Prior Housing Element - Non-Vacant	0.079241168	0	0	0.079241168	0	0	0	1898145	189	Reseda - West Van Nuys							Lower
LOS ANGELES	8061 N SEPULVEDA BLVD	91402	2654037026	High Medium Residential	R4-1	0	108	0.604023607	Commercial - Office Building - One Story	YES - Current	NO - Privately-Owned	Available	Used in Prior Housing Element - Non-Vacant	0.088753215	0	0	0.088753215	0	0	0	1898145	155	Reseda - West Van Nuys							Lower
LOS ANGELES	8081 N SEPULVEDA BLVD	91402	2654037026	High Medium Residential	R4-1	0	108	0.089743327	Commercial - Office Building - One Story	YES - Current	NO - Privately-Owned	Available	Used in Prior Housing Element - Non-Vacant	0.106534915	0	0	0.106534915	0	0	0	1898145	107	Reseda - West Van Nuys							Lower
LOS ANGELES			2654037902	Medium Residential	R3-1	0	54	0.072745067	Miscellaneous - Government Owned Property	YES - Current	YES - City-Owned	Available	Not Used in Prior Housing Element	0	0	0.003491208	0.003491208	0	3*	3*	1898145	141	Reseda - West Van Nuys							Above Moderate
LOS ANGELES	8020 N LANGDON AVE	91406	2654037BRK	Medium Residential	(Q)R3-1	0	54	1.134710377	Residential - Single Family Residence - Condominium	YES - Current	NO - Privately-Owned	Available	Not Used in Prior Housing Element	0.270817794	0	0	0.270817794	49	0	0	1898145	247	Reseda - West Van Nuys							Lower
LOS ANGELES	8207 N LANGDON AVE	91406	2654038005	Medium Residential	R3-1	0	54	0.565935229	Residential - Five or More Units or Apartments (Any Combination) - 4 Stories or Less - Pool	YES - Current	NO - Privately-Owned	Available	Not Used in Prior Housing Element	0	0	0.37308488	0.37308488	22	0	0	1928145	530	Reseda - West Van Nuys		Yes					Above Moderate
LOS ANGELES	8165 N LANGDON AVE	91406	2654038006	Medium Residential	R3-1	0	54	0.640402739	Residential - Five or More Units or Apartments (Any Combination) - 4 Stories or Less	YES - Current	NO - Privately-Owned	Available	Not Used in Prior Housing Element	0	0	0.376306348	0.376306348	26	0	0	1928145	562	Reseda - West Van Nuys		Yes					Above Moderate
LOS ANGELES	8155 N LANGDON AVE	91406	2654038007	Medium Residential	R3-1	0	54	0.668176785	Residential - Five or More Units or Apartments (Any Combination) - 4 Stories or Less - Pool	YES - Current	NO - Privately-Owned	Available	Not Used in Prior Housing Element	0	0	0.116705694	0.116705694	37	0	0	1928145	595	Reseda - West Van Nuys		Yes					Above Moderate
LOS ANGELES	8145 N LANGDON AVE	91406	2654038008	Medium Residential	R3-1	0	54	0.786953631	Residential - Five or More Units or Apartments (Any Combination) - 4 Stories or Less - Pool	YES - Current	NO - Privately-Owned	Available	Not Used in Prior Housing Element	0	0	0.37730782	0.37730782	34	0	0	1928145	623	Reseda - West Van Nuys		Yes					Above Moderate
LOS ANGELES	8135 N LANGDON AVE	91406	2654038009	Medium Residential	R3-1	0	54	0.944543422	Residential - Five or More Units or Apartments (Any Combination) - 4 Stories or Less - Pool	YES - Current	NO - Privately-Owned	Available	Not Used in Prior Housing Element	0	0	0.127624398	0.127624398	49	0	0	1928145	647	Reseda - West Van Nuys		Yes					Above Moderate
LOS ANGELES	8221 N LANGDON AVE	91406	2654038BRK	Medium Residential	R3-1	0	54	0.52502622	Residential - Single Family Residence - Condominium	YES - Current	NO - Privately-Owned	Available	Not Used in Prior Housing Element	0.176073146	0	0	0.176073146	25	0	0	1928145	511	Reseda - West Van Nuys							Lower
LOS ANGELES	8123 N LANGDON AVE	91406	2654039001	Medium Residential	R3-1	0	54	0.937151447	Residential - Five or More Units or Apartments (Any Combination) - 4 Stories or Less - Pool	YES - Current	NO - Privately-Owned	Available	Not Used in Prior Housing Element	0	0	0.448379746	0.448379746	37	0	0	1898145	40	Reseda - West Van Nuys		Yes					Above Moderate
LOS ANGELES			7442007900	Low II Residential	R1-1XL	0	1 unit per lot	0.34798764	Miscellaneous - Government Owned Property	YES - Current	YES - City-Owned	Available	Not Used in Prior Housing Element	0	0	0.001136396	0.001136396	0	0	0	0248193	59	San Pedro							Above Moderate
LOS ANGELES			7442007900	Low II Residential	R1-1XL	0	1 unit per lot	0.694127005	Miscellaneous - Government Owned Property	YES - Current	YES - City-Owned	Available	Not Used in Prior Housing Element	0	0	0.001136396	0.001136396	0	0	0	0248193	57	San Pedro							Above Moderate
LOS ANGELES			7442009900	Low II Residential	R1-1XL	0	1 unit per lot	0.130248856	Miscellaneous - Government Owned Property	YES - Current	YES - City-Owned	Available	Not Used in Prior Housing Element	0	0	0.001136396	0.001136396	0	0	0	0248193	61	San Pedro							Above Moderate
LOS ANGELES			7442026020	Low II Residential	R1-1XL	0	1 unit per lot	0.357494242	Residential - Single Family Residence - Vacant Land	YES - Current	NO - Privately-Owned	Available	Not Used in Prior Housing Element	0	0	0.062544781	0.062544781	0	0	0	0248197	454	San Pedro							Above Moderate
LOS ANGELES	2216 N MT SHASTA DR	90732	7442028BRK	Low Medium II Residential	RD2-1XL	0	21	11.5938815	Residential - Single Family Residence - Condominium	YES - Current	NO - Privately-Owned	Available	Not Used in Prior Housing Element	0	1.945567453	0	1.945567453	156	0	0	0248193	7	San Pedro		Yes					Moderate
LOS ANGELES	2266 N STONEWOOD CT	90732	7442029BRK	Low Medium II Residential	RD2-1XL	0	21	10.02111752	Residential - Single Family Residence - Condominium	YES - Current	NO - Privately-Owned	Available	Not Used in Prior Housing Element	0	1.729362647	0	1.729362647	140	0	0	0248193	6	San Pedro		Yes					Moderate
LOS ANGELES	2275 N STONEWOOD CT	90732	7442030BRK	Low Medium II Residential	RD2-1XL	0	21	10.75193031	Residential - Single Family Residence - Condominium	YES - Current	NO - Privately-Owned	Available	Not Used in Prior Housing Element	0	0.830339405	0	0.830339405	191	0	0	0248193	5	San Pedro							Moderate
LOS ANGELES	2003 N MT SHASTA DR	90732	7442032BRK	Low Medium II Residential	RD2-1XL	0	21	12.65627488	Residential - Single Family Residence - Condominium	YES - Current	NO - Privately-Owned	Available	Not Used in Prior Housing Element	0	0.966005306	0	0.966005306	180	0	0	0248193	58	San Pedro							Moderate
LOS ANGELES	1532 W STONEWOOD CT	90732	7444002BRK	Low Medium II Residential	RD2-1XL	0	21	5.97959744	Residential - Single Family Residence - Planned Unit Development (PUD)	YES - Current	NO - Privately-Owned	Available	Not Used in Prior Housing Element	0	1.120900421	0	1.120900421	134	0	0	0248193	196	San Pedro		Yes					Moderate
LOS ANGELES	1959 N MT SHASTA DR	90732	7444003BRK	Low Medium II Residential	RD2-1XL	0	21	6.096065563	Residential - Single Family Residence - Planned Unit Development (PUD)	YES - Current	NO - Privately-Owned	Available	Not Used in Prior Housing Element	0	1.146515113	0	1.146515113	166	0	0	0248193	124	San Pedro		Yes					Moderate
LOS ANGELES	1266 W STONEWOOD CT	90732	7444004BRK	Low Medium II Residential	RD2-1XL	0	21	3.622005339	Residential - Single Family Residence - Planned Unit Development (PUD)	YES - Current	NO - Privately-Owned	Available	Not Used in Prior Housing Element	0	0.536037877	0	0.536037877	94	0	0	0248193	197	San Pedro		Yes					Moderate
LOS ANGELES	1940 N MT SHASTA DR	90732	7444005BRK	Low Medium II Residential	RD2-1XL	0	21	7.293963394	Residential - Single Family Residence - Planned Unit Development (PUD)	YES - Current	NO - Privately-Owned	Available	Not Used in Prior Housing Element	0	1.362191999	0	1.362191999	79	0	0	0248193	114	San Pedro		Yes					Moderate
LOS ANGELES	29050 S WESTERN AVE	90732	7445004242	Neighborhood Commercial	(Q)C2-1VLD	0	108	2.882026298	Commercial - Shopping Center (Neighborhood, Community) - One Story	YES - Current	NO - Privately-Owned	Available	Not Used in Prior Housing Element	0.645284168	0	0	0.645284168	0	0	0	0218193	39	San Pedro							Lower
LOS ANGELES	1444 W BRETT PL	90732	7445005BRK	Low Medium II Residential	(Q)RD1.5-1VLD	0	29	3.659799368	Residential - Single Family Residence - Condominium	YES - Current	NO - Privately-Owned	Available	Not Used in Prior Housing Element	0	0.579815666	0	0.579815666	111	0	0	0248193	588	San Pedro							Moderate
LOS ANGELES			7445010041	Neighborhood Commercial	(Q)C2-1XL	0	108	0.944513825	Commercial - Shopping Center (Neighborhood, Community) - One Story	YES - Current	NO - Privately-Owned	Available	Not Used in Prior Housing Element	10.49096174	0	0	10.49096174	0	0	0	0218193	126	San Pedro							Lower
LOS ANGELES	1425 W BRETT PL	90732	7445010220	Low Medium II Residential	(Q)RD1.5-1VLD	0	29	4.457057574	Residential - Five or More Units or Apartments (Any Combination) - 4 Stories or Less	YES - Current	NO - Privately-Owned	Available	Not Used in Prior Housing Element	0	0.542215316	0	0.542215316	160	0	0	0218193	18	San Pedro							Moderate
LOS ANGELES	1090 N WESTERN AVE	90732	7445010222	Neighborhood Commercial	(Q)C2-1XL	0	108	4.637081599	Commercial - Shopping Center (Neighborhood, Community) - One Story	YES - Current	NO - Privately-Owned	Available	Not Used in Prior Housing Element	1.844316907	0	0	1.844316907	0	0	0	0218193	140	San Pedro							Lower
LOS ANGELES			7445010222	Neighborhood Commercial	(Q)C2-1XL	0	108	0.001650613	Commercial - Shopping Center (Neighborhood, Community) - One Story	YES - Current	NO - Privately-Owned	Available	Not Used in Prior Housing Element	0	0	0.004954313	0.004954313	0	0	0	0218193	362	San Pedro							Above Moderate
LOS ANGELES			7445010222	Neighborhood Commercial	(Q)C2-1XL	0	108	0.002143677	Commercial - Shopping Center (Neighborhood, Community) - One Story	YES - Current	NO - Privately-Owned	Available	Not Used in Prior Housing Element	0	0	0.004954313	0.004954313	0	0	0	0218193	361	San Pedro							Above Moderate
LOS ANGELES			7445010222	Neighborhood Commercial	(Q)C2-1XL	0	108	0.036687578	Commercial - Shopping Center (Neighborhood, Community) - One Story	YES - Current	NO - Privately-Owned	Available	Not Used in Prior Housing Element	0	0	0.01196403	0.01196403	0	0	0	0218193	360	San Pedro							Above Moderate
LOS ANGELES	990 N WESTERN AVE	90732	7445011011	Neighborhood Commercial	C2-1XL	0	108	0.398333187	Commercial - Service Station - Full Service - No Additional Services	YES - Current	NO - Privately-Owned	Available	Not Used in Prior Housing Element	0.222911978	0	0	0.222911978	0	0	0	0218193	200	San Pedro							Lower
LOS ANGELES	1315 W PARK WESTERN DR	90732	7445011013	Low Medium II Residential	RD1.5-1XL	0	29	7.712487065	Residential - Five or More Units or Apartments (Any Combination) - 4 Stories or Less	YES - Current	NO - Privately-Owned	Available	Not Used in Prior Housing Element	0	1.357824072	0	1.357824072	216	0	0	0218193	134	San Pedro		Yes					Moderate
LOS ANGELES	940 N WESTERN AVE	90732	7445011015	Neighborhood Commercial	(Q)C2-1XL	0	108	13.33578548	Commercial - Shopping Center (Neighborhood, Community) - One Story	YES - Current	NO - Privately-Owned	Available	Not Used in Prior Housing Element	0	0	0.224210185	0.224210185	0	0	0	0218193	193	San Pedro							Above Moderate
LOS ANGELES	1129 N PARAISO ST	90731	7445012067	Low II Residential	R1-1XL	0	1 unit per lot	0.248407481	Residential - Single Family Residence - Vacant Land	YES - Current	NO - Privately-Owned	Available	Not Used in Prior Housing Element	0	0	0.062544781	0.062544781	0	0	0	0218197	124	San Pedro							Above Moderate
LOS ANGELES			7445013021	Low II Residential	R1-1XL	0	1 unit per lot	0.254166217	Residential - Single Family Residence - Vacant Land	YES - Current	NO - Privately-Owned	Available	Not Used in Prior Housing Element	0	0	0.062544781	0.062544781	0	0	0	0218197	283	San Pedro							Above Moderate
LOS ANGELES	921 W BATTERY ST	90731	7445013022	Low II Residential	R1-1XL	0	1 unit per lot	0.409142767	Residential - Single Family Residence - Vacant Land	YES - Current	NO - Privately-Owned	Available	Not Used in Prior Housing Element	0	0	0.062544781	0.062544781	0	0	0	0218197	284	San Pedro							Above Moderate
LOS ANGELES	906 W CHANNEL ST	90731	7445013024	Low II Residential	R1-1XL	0	1 unit per lot	0.316328385	Residential - Single Family Residence - Vacant Land	YES - Current	NO - Privately-Owned	Available	Not Used in Prior Housing Element	0	0	0.062544781	0.062544781	0	0	0	0218197	344	San Pedro							Above Moderate
LOS ANGELES			7445013027	Low II Residential	R1-1XL	0	1 unit per lot	0.099208857	Residential - Single Family Residence - Vacant Land	YES - Current	NO - Privately-Owned	Available	Not Used in Prior Housing Element	0	0	0.062544781	0.062544781	0	0	0	0218197	341	San Pedro							Above Moderate
LOS ANGELES	980 W BATTERY ST	90731	7445013050	Low Medium II Residential	RD1.5-1XL	0	29	0.119531446	Residential - Three Units (Any Combination) - 4 Stories or Less	YES - Current	NO - Privately-Owned	Available	Not Used in Prior Housing Element	0	0.026031291	0	0.026031291	3	3*	3*	0218197	253	San Pedro		Yes					Moderate
LOS ANGELES	1200 W PARK WESTERN DR	90731	7445013051	Low Medium II Residential	RD1.5-1XL	0	29	0.155392301	Residential - Four Units (Any Combination) - 4 Stories or Less	YES - Current	NO - Privately-Owned	Available	Not Used in Prior Housing Element	0	0.066083461	0	0.066083461	4	0	0	0218197	252	San Pedro		Yes					Moderate
LOS ANGELES	1206 W PARK WESTERN DR	90731	7445013053	Low Medium II Residential	RD1.5-1XL	0	29	0.185974902	Residential - Four Units (Any Combination) - 4 Stories or Less	YES - Current	NO - Privately-Owned	Available	Not Used in Prior Housing Element	0	0.093202204	0	0.093202204	4	0	0	0218197	173	San Pedro		Yes					Moderate
LOS ANGELES	1208 W PARK WESTERN DR	90731	7445013054	Low Medium II Residential	RD1.5-1XL	0	29	0.185973983	Residential - Four Units (Any Combination) - 4 Stories or Less	YES - Current	NO - Privately-Owned	Available	Not Used in Prior Housing Element	0	0.093202204	0	0.093202204	4	0	0	0218197	142	San Pedro		Yes					Moderate
LOS ANGELES	1202 W PARK WESTERN DR	90731	7445013065	Low Medium II Residential	RD1.5-1XL	0	29	0.223063137	Residential - Four Units (Any Combination) - 4 Stories or Less	YES - Current	NO - Privately-Owned	Available	Not Used in Prior Housing Element	0	0.357236016	0	0.357236016	4	0	0	0218197	205	San Pedro		Yes					Moderate
LOS ANGELES	1204 W PARK WESTERN DR	90731	7445013066	Low Medium II Residential	RD1.5-1XL	0	29	0.179418348	Residential - Four Units (Any Combination) - 4 Stories or Less	YES - Current	NO - Privately-Owned	Available	Not Used in Prior Housing Element	0	0.093202204	0	0.093202204	4	0	0	0218197	196	San Pedro		Yes					Moderate
LOS ANGELES	1210 W PARK WESTERN DR	90731	7445014067	Low Medium II Residential	RD1.5-1XL	0	29	0.185973747	Residential - Four Units (Any Combination) - 4 Stories or Less	YES - Current	NO - Privately-Owned	Available	Not Used in Prior Housing Element	0	0.093202204	0	0.093202204	4	0	0	0218197	123	San Pedro		Yes					Moderate
LOS ANGELES	1212 W PARK WESTERN DR	90731	7445014068	Low Medium II Residential	RD1.5-1XL	0	29	0.185974071	Residential - Four Units (Any Combination) - 4 Stories or Less	YES - Current	NO - Privately-Owned	Available	Not Used in Prior Housing Element	0	0.093202204	0	0.093202204	4	0	0	0218197	113	San Pedro		Yes					Moderate
LOS ANGELES	1214 W PARK WESTERN DR	90732	7445014069	Low Medium II Residential	RD1.5-1XL	0	29	0.185973983	Residential - Four Units (Any Combination) - 4 Stories or Less	YES - Current	NO - Privately-Owned	Available	Not Used in Prior Housing Element	0	0.093202204	0	0.093202204	4	0	0	0218197	104	San Pedro		Yes					Moderate
LOS ANGELES	1216 W PARK WESTERN DR	90731	7445014070	Low Medium II Residential	RD1.5-1XL	0	29	0.185973983	Residential - Four Units (Any Combination) - 4 Stories or Less	YES - Current	NO - Privately-Owned	Available	Not Used in Prior Housing Element	0	0.093202204	0	0.093202204	4	0	0	0218197	100	San Pedro		Yes					Moderate
LOS ANGELES	1222 W PARK WESTERN DR	90732	7445014072	Low Medium II Residential	RD1.5-1XL	0	29	0.171541834	Residential - Four Units (Any Combination) - 4 Stories or Less	YES - Current	NO - Privately-Owned	Available	Not Used in Prior Housing Element	0	0.066083461	0	0.066083461	4	0	0	0218197	62	San Pedro		Yes					Moderate
LOS ANGELES	1224 W PARK WESTERN DR	90732	7445014073	Low Medium II Residential	RD1.5-1XL	0	29	0.173224029	Residential - Four Units (Any Combination) - 4 Stories or Less	YES - Current	NO - Privately-Owned	Available	Not Used in Prior Housing Element	0	0.221849966	0	0.221849966	4	0	0	0218197	56	San Pedro		Yes					Moderate
LOS ANGELES	1226 W PARK WESTERN DR	90732	7445014074	Low Medium II Residential	RD1.5-1XL	0	29	0.169406291	Residential - Four Units (Any Combination) - 4 Stories or Less	YES - Current	NO - Privately-Owned	Available	Not Used in Prior Housing Element	0	0.195389402	0	0.195389402	4	0	0	0218197	37	San Pedro		Yes					Moderate
LOS ANGELES	1228 W PARK WESTERN DR	90732	7445014075	Low Medium II Residential	RD1.5-1XL	0	29	0.167891535	Residential - Four Units (Any Combination) - 4 Stories or Less	YES - Current	NO - Privately-Owned	Available	Not Used in Prior Housing Element	0	0.195389402	0	0.195389402	4	0	0	0218197	29	San Pedro		Yes					Moderate
LOS ANGELES	1230 W PARK WESTERN DR	90732	7445014076	Low Medium II Residential	RD1.5-1XL	0	29	0.191475816	Residential - Four Units (Any Combination) - 4 Stories or Less	YES - Current	NO - Privately-Owned	Available	Not Used in Prior Housing Element	0	0.27485168	0	0.27485168	4	0	0	0248197	485	San Pedro		Yes					Moderate
LOS ANGELES	1232 W PARK WESTERN DR	90732	7445014077	Low Medium II Residential	RD1.5-1XL	0	29	0.267861249	Residential - Four Units (Any Combination) - 4 Stories or Less	YES - Current	NO - Privately-Owned	Available	Not Used in Prior Housing Element	0	0.436908823	0	0.436908823	4	0	0	0248197	479	San Pedro		Yes					Moderate
LOS ANGELES	1220 W PARK WESTERN DR	90732	7445014079	Low Medium II Residential	RD1.5-1XL	0	29	0.17219801	Residential - Four Units (Any Combination) - 4 Stories or Less	YES - Current	NO - Privately-Owned	Available	Not Used in Prior Housing Element	0	0.066083461	0	0.066083461	4	0	0	0218197	79	San Pedro		Yes					Moderate
LOS ANGELES	1218 W PARK WESTERN DR	90731	7445014080	Low Medium II Residential	RD1.5-1XL	0	29	0.179085889	Residential - Four Units (Any Combination) - 4 Stories or Less	YES - Current	NO - Privately-Owned	Available	Not Used in Prior Housing Element	0	0.039821617	0	0.039821617	4	0	0	0218197	86	San Pedro		Yes					Moderate
LOS ANGELES			7445018052	Low II Residential	R1-1XL	0	1 unit per lot	2.244389145	Residential - Single Family Residence - Vacant Land	YES - Current	NO - Privately-Owned	Available	Not Used in Prior Housing Element	0	0	0.062544781	0.062544781	0	0	0	0218193	150	San Pedro							Above Moderate
LOS ANGELES			7445018053	Low II Residential	R1-1XL	0	1 unit per lot	0.069263479	Residential - Single Family Residence - Vacant Land	YES - Current	NO - Privately-Owned	Available	Not Used in Prior Housing Element	0	0	0.062544781	0.062544781	0	0	0	0218193	127	San Pedro							Above Moderate
LOS ANGELES	1041 W VIA CORDOVA	90732	7445018059	Low II Residential	R1-1XL	0	1 unit per lot	0.382648436	Residential - Single Family Residence	YES - Current	NO - Privately-Owned	Available	Used in Prior Housing Element - Non-Vacant	0	0	0.200321841	0.200321841	0	0	0	0218193	152	San Pedro							Above Moderate
LOS ANGELES			7445018059	Low II Residential	R1-1XL	0	1 unit per lot	0.431630641	Residential - Single Family Residence	YES - Current	NO - Privately-Owned	Available	Used in Prior Housing Element - Non-Vacant	0	0	0.200321841	0.200321841	0	0	0	0218193	164	San Pedro							Above Moderate
LOS ANGELES	1056 W VIA NAVARRA	90732	7445019024	Low II Residential	R1-1XL	0	1 unit per lot	0.021994907	Residential - Four Units (Any Combination) - 4 Stories or Less - Vacant Land	YES - Current	NO - Privately-Owned	Available	Not Used in Prior Housing Element	0	0	0.062544781	0.062544781	0	0	0	0218193	334	San Pedro							Above Moderate
LOS ANGELES			7445019024	Low II Residential	R1-1XL	0	1 unit per lot	0.014921146	Residential - Four Units (Any Combination) - 4 Stories or Less - Vacant Land	YES - Current	NO - Privately-Owned	Available	Not Used in Prior Housing Element	0	0	0.062544781	0.062544781	0	0	0	0218193	333	San Pedro							Above Moderate
LOS ANGELES	1129 W CAPITOL DR	90732	7445022BRK	Low Medium II Residential	(Q)RD1.5-1VLD	0	29	2.427206172	Residential - Single Family Residence - Detached - Condominium	YES - Current	NO - Privately-Owned	Available	Not Used in Prior Housing Element	0	0.424980916	0	0.424980916	94	0	0	0218193	23	San Pedro							Moderate
LOS ANGELES	1237 W SUMMERLAND AVE	90732	7446009019	Low II Residential	R1-1XL	0	1 unit per lot	0.11020671	Residential - Single Family Residence	YES - Current	NO -

LOS ANGELES	1044 W SUMMERLAND AVE	90732	7446019004	Low Medium I Residential	R2-1XL	0	17	0.109287288	Residential - Single Family Residence	YES - Current	NO - Privately-Owned	Available	Not Used in Prior Housing Element	0	0	0.059315836	0.059315836	1	1*	1*	0188197	181	San Pedro								Above Moderate
LOS ANGELES	1024 W SUMMERLAND AVE	90732	7446019007	Low Medium I Residential	R2-1XL	0	17	0.109287581	Residential - Single Family Residence	YES - Current	NO - Privately-Owned	Available	Not Used in Prior Housing Element	0	0	0.059315836	0.059315836	1	1*	1*	0188197	184	San Pedro								Above Moderate
LOS ANGELES	1039 W ELBERON AVE	90732	7446019010	Low II Residential	R1-1XL	0	1 unit per lot	0.11020621	Institutional - Church - One Story	YES - Current	NO - Privately-Owned	Available	Not Used in Prior Housing Element	0	0	0.009260958	0.009260958	0	0	0	0188197	102	San Pedro								Above Moderate
LOS ANGELES	1045 W ELBERON AVE	90732	7446019010	Low II Residential	R1-1XL	0	1 unit per lot	0.11020621	Institutional - Church - One Story	YES - Current	NO - Privately-Owned	Available	Not Used in Prior Housing Element	0	0	0.009260958	0.009260958	0	0	0	0188197	101	San Pedro								Above Moderate
LOS ANGELES	519 N BANDINI ST	90731	7446019018	Low Medium I Residential	R2-1XL	0	17	0.101021883	Residential - Single Family Residence	YES - Current	NO - Privately-Owned	Available	Not Used in Prior Housing Element	0	0	0.056371677	0.056371677	1	1*	1*	0188197	185	San Pedro								Above Moderate
LOS ANGELES	1040 W OLIVER ST	90732	7446020008	Low II Residential	R1-1XL	0	1 unit per lot	0.110206071	Residential - Single Family Residence - Vacant Land	YES - Current	NO - Privately-Owned	Available	Not Used in Prior Housing Element	0	0	0.062544781	0.062544781	0	0	0	0188197	351	San Pedro								Above Moderate
LOS ANGELES	1025 W SUMMERLAND AVE	90732	7446020011	Low Medium II Residential	RD1.5-1XL	0	29	0.1094466	Residential - Single Family Residence	YES - Current	NO - Privately-Owned	Available	Not Used in Prior Housing Element	0	0.143238914	0	0.143238914	1	3*	3*	0188197	257	San Pedro								Moderate
LOS ANGELES	1031 W SUMMERLAND AVE	90732	7446020012	Low Medium II Residential	RD1.5-1XL	0	29	0.109288591	Residential - Single Family Residence	YES - Current	NO - Privately-Owned	Available	Not Used in Prior Housing Element	0	0.022247174	0	0.022247174	1	3*	3*	0188197	256	San Pedro								Moderate
LOS ANGELES	1037 W SUMMERLAND AVE	90732	7446020013	Low Medium II Residential	RD1.5-1XL	0	29	0.109284898	Residential - Double, Duplex, or Two Units - 4 Stories or Less	YES - Current	NO - Privately-Owned	Available	Not Used in Prior Housing Element	0	0.192354929	0	0.192354929	2	3*	3*	0188197	254	San Pedro		Yes						Moderate
LOS ANGELES	1043 W SUMMERLAND AVE	90732	7446020014	Low Medium II Residential	RD1.5-1XL	0	29	0.108844485	Residential - Single Family Residence	YES - Current	NO - Privately-Owned	Available	Not Used in Prior Housing Element	0	0.060956758	0	0.060956758	1	3*	3*	0188197	255	San Pedro								Moderate
LOS ANGELES	1063 W SUMMERLAND AVE	90732	7446020017	Low Medium II Residential	RD1.5-1XL	0	29	0.09668324	Residential - Single Family Residence	YES - Current	NO - Privately-Owned	Available	Not Used in Prior Housing Element	0	0	0.093968546	0.093968546	1	2*	2*	0188197	289	San Pedro								Above Moderate
LOS ANGELES	1079 W SUMMERLAND AVE	90732	7446020019	Low Medium II Residential	RD1.5-1XL	0	29	0.147892873	Residential - Double, Duplex, or Two Units - 4 Stories or Less	YES - Current	NO - Privately-Owned	Available	Not Used in Prior Housing Element	0	0.293071413	0	0.293071413	2	0	0	0188193	156	San Pedro		Yes						Moderate
LOS ANGELES	920 W UPLAND AVE	90731	7447003027	Low II Residential	R1-1XL	0	1 unit per lot	0.099356538	Residential - Single Family Residence	YES - Current	NO - Privately-Owned	Available	Not Used in Prior Housing Element	0	0	0.19141134	0.19141134	0	0	0	0218197	823	San Pedro								Above Moderate
LOS ANGELES	809 N MEYLER ST	90731	7447003029	Low II Residential	R1-1XL	0	1 unit per lot	0.101022864	Residential - Single Family Residence	YES - Current	NO - Privately-Owned	Available	Not Used in Prior Housing Element	0	0	0.19141134	0.19141134	0	0	0	0218197	838	San Pedro								Above Moderate
LOS ANGELES	515 N MEYLER ST	90731	7447006004	Low Medium I Residential	R2-1XL	0	17	0.101194331	Residential - Single Family Residence	YES - Current	NO - Privately-Owned	Available	Not Used in Prior Housing Element	0	0	0.056371677	0.056371677	1	1*	1*	0188197	199	San Pedro								Above Moderate
LOS ANGELES	980 W SUMMERLAND AVE	90731	7447006020	Low Medium I Residential	R2-1XL	0	17	0.109510213	Residential - Single Family Residence	YES - Current	NO - Privately-Owned	Available	Not Used in Prior Housing Element	0	0	0.056371677	0.056371677	1	1*	1*	0188197	187	San Pedro								Above Moderate
LOS ANGELES	974 W SUMMERLAND AVE	90731	7447006021	Low Medium I Residential	R2-1XL	0	17	0.109509921	Residential - Single Family Residence	YES - Current	NO - Privately-Owned	Available	Not Used in Prior Housing Element	0	0	0.056371677	0.056371677	1	1*	1*	0188197	188	San Pedro								Above Moderate
LOS ANGELES	968 W SUMMERLAND AVE	90731	7447006022	Low Medium I Residential	R2-1XL	0	17	0.109509932	Residential - Single Family Residence	YES - Current	NO - Privately-Owned	Available	Not Used in Prior Housing Element	0	0	0.056371677	0.056371677	1	1*	1*	0188197	189	San Pedro								Above Moderate
LOS ANGELES	962 W SUMMERLAND AVE	90731	7447006023	Low Medium I Residential	R2-1XL	0	17	0.109509921	Residential - Single Family Residence	YES - Current	NO - Privately-Owned	Available	Not Used in Prior Housing Element	0	0	0.056371677	0.056371677	1	1*	1*	0188197	190	San Pedro								Above Moderate
LOS ANGELES	950 W SUMMERLAND AVE	90731	7447006025	Low Medium I Residential	R2-1XL	0	17	0.109509643	Residential - Single Family Residence	YES - Current	NO - Privately-Owned	Available	Not Used in Prior Housing Element	0	0	0.056371677	0.056371677	1	1*	1*	0188197	192	San Pedro								Above Moderate
LOS ANGELES	944 W SUMMERLAND AVE	90731	7447006026	Low Medium I Residential	R2-1XL	0	17	0.110428677	Residential - Single Family Residence	YES - Current	NO - Privately-Owned	Available	Not Used in Prior Housing Element	0	0	0.056371677	0.056371677	1	1*	1*	0188197	194	San Pedro								Above Moderate
LOS ANGELES	938 W SUMMERLAND AVE	90731	7447006027	Low Medium I Residential	R2-1XL	0	17	0.110428436	Residential - Single Family Residence	YES - Current	NO - Privately-Owned	Available	Not Used in Prior Housing Element	0	0	0.056371677	0.056371677	1	1*	1*	0188197	195	San Pedro								Above Moderate
LOS ANGELES	926 W SUMMERLAND AVE	90731	7447006029	Low Medium I Residential	R2-1XL	0	17	0.11162658	Residential - Single Family Residence	YES - Current	NO - Privately-Owned	Available	Not Used in Prior Housing Element	0	0	0.056371677	0.056371677	1	1*	1*	0188197	197	San Pedro								Above Moderate
LOS ANGELES	485 N MEYLER ST	90731	7447007001	Low Medium II Residential	RD1.5-1XL	0	29	0.100301624	Residential - Single Family Residence	YES - Current	NO - Privately-Owned	Available	Not Used in Prior Housing Element	0	0	0.089353323	0.089353323	1	2*	2*	0188197	265	San Pedro								Above Moderate
LOS ANGELES	479 N MEYLER ST	90731	7447007002	Low Medium II Residential	RD1.5-1XL	0	29	0.100889778	Residential - Single Family Residence	YES - Current	NO - Privately-Owned	Available	Not Used in Prior Housing Element	0	0	0.089353323	0.089353323	1	2*	2*	0188197	306	San Pedro								Above Moderate
LOS ANGELES	473 N MEYLER ST	90731	7447007003	Low Medium II Residential	RD1.5-1XL	0	29	0.100888996	Residential - Single Family Residence	YES - Current	NO - Privately-Owned	Available	Not Used in Prior Housing Element	0	0	0.089353323	0.089353323	1	2*	2*	0188197	336	San Pedro								Above Moderate
LOS ANGELES	921 W SUMMERLAND AVE	90731	7447007007	Low Medium II Residential	RD1.5-1XL	0	29	0.098277209	Residential - Single Family Residence	YES - Current	NO - Privately-Owned	Available	Not Used in Prior Housing Element	0	0	0.089353323	0.089353323	1	2*	2*	0188197	277	San Pedro								Above Moderate
LOS ANGELES	929 W SUMMERLAND AVE	90731	7447007008	Low Medium II Residential	RD1.5-1XL	0	29	0.111171061	Residential - Double, Duplex, or Two Units - 4 Stories or Less	YES - Current	NO - Privately-Owned	Available	Not Used in Prior Housing Element	0	0.078549176	0	0.078549176	2	3*	3*	0188197	275	San Pedro		Yes						Moderate
LOS ANGELES	933 W SUMMERLAND AVE	90731	7447007009	Low Medium II Residential	RD1.5-1XL	0	29	0.109245937	Residential - Single Family Residence	YES - Current	NO - Privately-Owned	Available	Not Used in Prior Housing Element	0	0.136309993	0	0.136309993	1	3*	3*	0188197	273	San Pedro								Moderate
LOS ANGELES	939 W SUMMERLAND AVE	90731	7447007010	Low Medium II Residential	RD1.5-1XL	0	29	0.109272045	Residential - Double, Duplex, or Two Units - 4 Stories or Less	YES - Current	NO - Privately-Owned	Available	Not Used in Prior Housing Element	0	0.183192492	0	0.183192492	2	3*	3*	0188197	271	San Pedro		Yes						Moderate
LOS ANGELES	945 W SUMMERLAND AVE	90731	7447007011	Low Medium II Residential	RD1.5-1XL	0	29	0.109296447	Residential - Single Family Residence	YES - Current	NO - Privately-Owned	Available	Not Used in Prior Housing Element	0	0.136309993	0	0.136309993	1	3*	3*	0188197	269	San Pedro								Moderate
LOS ANGELES	951 W SUMMERLAND AVE	90731	7447007012	Low Medium II Residential	RD1.5-1XL	0	29	0.109323408	Residential - Three Units (Any Combination) - 4 Stories or Less	YES - Current	NO - Privately-Owned	Available	Not Used in Prior Housing Element	0	0.007187736	0	0.007187736	3	3*	3*	0188197	267	San Pedro								Moderate
LOS ANGELES	957 W SUMMERLAND AVE	90731	7447007013	Low Medium II Residential	RD1.5-1XL	0	29	0.109346672	Residential - Single Family Residence	YES - Current	NO - Privately-Owned	Available	Not Used in Prior Housing Element	0	0.136309993	0	0.136309993	1	3*	3*	0188197	266	San Pedro								Moderate
LOS ANGELES	963 W SUMMERLAND AVE	90731	7447007014	Low Medium II Residential	RD1.5-1XL	0	29	0.109371633	Residential - Single Family Residence	YES - Current	NO - Privately-Owned	Available	Not Used in Prior Housing Element	0	0.136309993	0	0.136309993	1	3*	3*	0188197	264	San Pedro								Moderate
LOS ANGELES	969 W SUMMERLAND AVE	90731	7447007015	Low Medium II Residential	RD1.5-1XL	0	29	0.10939745	Residential - Single Family Residence	YES - Current	NO - Privately-Owned	Available	Not Used in Prior Housing Element	0	0.136309993	0	0.136309993	1	3*	3*	0188197	263	San Pedro								Moderate
LOS ANGELES	975 W SUMMERLAND AVE	90731	7447007016	Low Medium II Residential	RD1.5-1XL	0	29	0.109422437	Residential - Single Family Residence	YES - Current	NO - Privately-Owned	Available	Not Used in Prior Housing Element	0	0.136309993	0	0.136309993	1	3*	3*	0188197	261	San Pedro								Moderate
LOS ANGELES	981 W SUMMERLAND AVE	90731	7447007017	Low Medium II Residential	RD1.5-1XL	0	29	0.109446533	Residential - Single Family Residence	YES - Current	NO - Privately-Owned	Available	Not Used in Prior Housing Element	0	0.136309993	0	0.136309993	1	3*	3*	0188197	260	San Pedro								Moderate
LOS ANGELES	320 N BANDINI ST	90731	7447009001	Low Medium II Residential	RD1.5-1XL	0	29	0.068748142	Residential - Single Family Residence	YES - Current	NO - Privately-Owned	Available	Not Used in Prior Housing Element	0	0	0.056371677	0.056371677	1	1*	1*	0188197	538	San Pedro								Above Moderate
LOS ANGELES	306 N BANDINI ST	90731	7447009002	Low Medium II Residential	RD1.5-1XL	0	29	0.136999502	Residential - Three Units (Any Combination) - 4 Stories or Less	YES - Current	NO - Privately-Owned	Available	Not Used in Prior Housing Element	0	0.136819553	0	0.136819553	3	3*	3*	0188197	579	San Pedro		Yes						Moderate
LOS ANGELES	984 W SEPULVEDA ST	90731	7447009003	Low Medium II Residential	RD1.5-1XL	0	29	0.137757989	Residential - Single Family Residence	YES - Current	NO - Privately-Owned	Available	Not Used in Prior Housing Element	0	0.111796069	0	0.111796069	1	3*	3*	0188197	539	San Pedro								Moderate
LOS ANGELES	976 W SEPULVEDA ST	90731	7447009004	Low Medium II Residential	RD1.5-1XL	0	29	0.137745826	Residential - Single Family Residence - Guesthouse	YES - Current	NO - Privately-Owned	Available	Not Used in Prior Housing Element	0	0.111796069	0	0.111796069	1	3*	3*	0188197	540	San Pedro								Moderate
LOS ANGELES	970 W SEPULVEDA ST	90731	7447009005	Low Medium II Residential	RD1.5-1XL	0	29	0.137730206	Residential - Single Family Residence - Pool	YES - Current	NO - Privately-Owned	Available	Not Used in Prior Housing Element	0	0.047296473	0	0.047296473	1	3*	3*	0188197	541	San Pedro								Moderate
LOS ANGELES	964 W SEPULVEDA ST	90731	7447009006	Low Medium II Residential	RD1.5-1XL	0	29	0.137718307	Residential - Single Family Residence	YES - Current	NO - Privately-Owned	Available	Not Used in Prior Housing Element	0	0.111796069	0	0.111796069	1	3*	3*	0188197	542	San Pedro								Moderate
LOS ANGELES	958 W SEPULVEDA ST	90731	7447009007	Low Medium II Residential	RD1.5-1XL	0	29	0.137702544	Residential - Double, Duplex, or Two Units - 4 Stories or Less	YES - Current	NO - Privately-Owned	Available	Not Used in Prior Housing Element	0	0.064205235	0	0.064205235	2	3*	3*	0188197	543	San Pedro		Yes						Moderate
LOS ANGELES	940 W SEPULVEDA ST	90731	7447009010	Low Medium II Residential	RD1.5-1XL	0	29	0.120435263	Residential - Double, Duplex, or Two Units - 4 Stories or Less	YES - Current	NO - Privately-Owned	Available	Not Used in Prior Housing Element	0	0.183192492	0	0.183192492	2	3*	3*	0188197	547	San Pedro		Yes						Moderate
LOS ANGELES	934 W SEPULVEDA ST	90731	7447009011	Low Medium II Residential	RD1.5-1XL	0	29	0.137648149	Residential - Single Family Residence	YES - Current	NO - Privately-Owned	Available	Not Used in Prior Housing Element	0	0.111796069	0	0.111796069	1	3*	3*	0188197	548	San Pedro								Moderate
LOS ANGELES	928 W SEPULVEDA ST	90731	7447009012	Low Medium II Residential	RD1.5-1XL	0	29	0.137634386	Residential - Single Family Residence	YES - Current	NO - Privately-Owned	Available	Not Used in Prior Housing Element	0	0.111796069	0	0.111796069	1	3*	3*	0188197	549	San Pedro								Moderate
LOS ANGELES	906 W SEPULVEDA ST	90731	7447009015	Low Medium II Residential	RD1.5-1XL	0	29	0.206606487	Residential - Single Family Residence	YES - Current	NO - Privately-Owned	Available	Not Used in Prior Housing Element	0	0.60430634	0	0.60430634	1	0	0	0188197	552	San Pedro								Moderate
LOS ANGELES	946 W SEPULVEDA ST	90731	7447009018	Low Medium II Residential	RD1.5-1XL	0	29	0.092923379	Residential - Single Family Residence	YES - Current	NO - Privately-Owned	Available	Not Used in Prior Housing Element	0	0	0.089353323	0.089353323	1	2*	2*	0188197	1732	San Pedro								Above Moderate
LOS ANGELES		90731	7447009019	Low Medium II Residential	RD1.5-1XL	0	29	0.059915434	Residential - Single Family Residence	YES - Current	NO - Privately-Owned	Available	Not Used in Prior Housing Element	0	0	0.002265389	0.002265389	1	1*	1*	0188197	1733	San Pedro								Above Moderate
LOS ANGELES	995 W SEPULVEDA ST	90731	7447010001	Low Medium II Residential	RD1.5-1XL	0	29	0.130018783	Residential - Single Family Residence	YES - Current	NO - Privately-Owned	Available	Not Used in Prior Housing Element	0	0.047296473	0	0.047296473	1	3*	3*	0188197	633	San Pedro								Moderate
LOS ANGELES		7447010003	Low Medium II Residential	RD1.5-1XL	0	29	0.050502911	Residential - Single Family Residence - Vacant Land	YES - Current	NO - Privately-Owned	Available	Not Used in Prior Housing Element	0	0	0.183767569	0.183767569	0	1*	1*	0188197	711	San Pedro								Above Moderate
LOS ANGELES	985 W SEPULVEDA ST	90731	7447010004	Low Medium II Residential	RD1.5-1XL	0	29	0.087145151	Residential - Single Family Residence	YES - Current	NO - Privately-Owned	Available	Not Used in Prior Housing Element	0	0	0.089353323	0.089353323	1	2*	2*	0188197	634	San Pedro								Above Moderate
LOS ANGELES	965 W SEPULVEDA ST	90731	7447010007	Low Medium II Residential	RD1.5-1XL	0	29	0.137648741	Residential - Double, Duplex, or Two Units - 4 Stories or Less	YES - Current	NO - Privately-Owned	Available	Not Used in Prior Housing Element	0	0.150661874	0	0.150661874	2	3*	3*	0188197	637	San Pedro		Yes						Moderate
LOS ANGELES	915 W SEPULVEDA ST	90731	7447010015	Low Medium II Residential	RD1.5-1XL	0	29	0.04591192	Residential - Single Family Residence	YES - Current	NO - Privately-Owned	Available	Not Used in Prior Housing Element	0	0	0.076155913	0.076155913	1	1*	1*	0188197	645	San Pedro								Above Moderate
LOS ANGELES	964 W SANTA CRUZ ST	90731	7447010018	Medium Residential	R3-1	0	54	0.137717207	Residential - Five or More Units or Apartments (Any Combination) - 4 Stories or Less	YES - Current	NO - Privately-Owned	Available	Not Used in Prior Housing Element	0.066252302	0	0	0.066252302	5	0	0	0188197	735	San Pedro								Lower
LOS ANGELES	970 W SANTA CRUZ ST	90731	7447010019	Medium Residential	R3-1	0	54	0.137702357	Residential - Five or More Units or Apartments (Any Combination) - 4 Stories or Less	YES - Current	NO - Privately-Owned	Available	Not Used in Prior Housing Element	0.066252302	0	0	0.066252302	5	0	0	0188197	734	San Pedro								Lower
LOS ANGELES	978 W SANTA CRUZ ST	90731	7447010020	Medium Residential	R3-1	0	54	0.137688305	Residential - Single Family Residence	YES - Current	NO - Privately-Owned	Available	Used in Prior Housing Element - Non-Vacant	0.733466434	0	0	0.733466434	1	0	0	0188197	733	San Pedro								Lower
LOS ANGELES	986 W SANTA CRUZ ST	90731	7447010021	Medium Residential	R3-1	0	54	0.137674532	Residential - Three Units (Any Combination) - 4 Stories or Less	YES - Current	NO - Privately-Owned	Available	Not Used in Prior Housing Element	0	0	0.422269571	0.422269571	3	0	0	0188197	732	San Pedro		Yes						Above Moderate
LOS ANGELES	204 N BANDINI ST	90731	7447010022	Neighborhood Commercial	C1-1XL	0	54	0.205383923	Residential - Five or More Units or Apartments (Any Combination) - 4 Stories or Less	YES - Current	NO - Privately-Owned	Available	Not Used in Prior Housing Element	0	0	0.568194383	0.568194383	5	0	0	0188197	731	San Pedro		Yes						Above Moderate
LOS ANGELES	867 W SEPULVEDA ST	90731	7447011004	Low Medium II Residential	RD1.5-1XL	0	29	0.137863457	Residential - Double, Duplex, or Two Units - 4 Stories or Less	YES - Current	NO - Privately-Owned	Available	Not Used in Prior Housing Element	0	0.150661874	0	0.150661874	2	3*	3*	0188197	659	San Pedro		Yes						Moderate
LOS ANGELES	853 W SEPULVEDA ST	90731	7447011006	Low Medium II Residential	RD1.5-1XL	0	29	0.137863457	Residential - Single Family Residence	YES - Current	NO - Privately-Owned	Available	Not Used in Prior Housing Element	0	0.111796069	0	0.111796069	1	3*	3*	0188197	663	San Pedro								Moderate
LOS ANGELES	847 W SEPULVEDA ST	90731	7447011007	Low Medium II Residential	RD1.5-1XL	0	29	0.137864535	Residential - Single Family Residence	YES - Current	NO - Privately-Owned	Available	Not Used in Prior Housing Element	0	0.111796069	0	0.111796069	1	3*	3*	0188197	664	San Pedro								Moderate
LOS ANGELES	841 W SEPULVEDA ST	90731	7447011008	Low Medium II Residential	RD1.5-1XL	0	29	0.13786424	Residential - Single Family Residence	YES - Current	NO - Privately-Owned	Available	Not Used in Prior Housing Element	0	0.111796069	0	0.111796069	1	3*	3*	0188197	665	San Pedro								Moderate
LOS ANGELES	829 W SEPULVEDA ST	90731	7447011010	Low Medium II Residential	RD1.5-1XL	0	29	0.137864531	Residential - Single Family Residence	YES - Current	NO - Privately-Owned	Available	Not Used in Prior Housing Element	0	0.111796069	0	0.111796069	1	3*	3*	0188197	667	San Pedro								Moderate
LOS ANGELES	823 W SEPULVEDA ST	90731	7447011011	Low Medium II Residential	RD1.5-1XL	0	29	0.137863457	Residential - Single Family Residence	YES - Current	NO - Privately-Owned	Available	Not Used in Prior Housing Element	0	0.111796069	0	0.111796069	1	3*	3*	0188197	668	San Pedro								Moderate
LOS ANGELES	819 W SEPULVEDA ST	90731	7447011012	Low Medium II Residential	RD1.5-1XL	0	29	0.137862883	Residential - Single Family Residence	YES - Current	NO - Privately-Owned	Available	Not Used in Prior Housing Element	0	0.111796069	0	0.111796069	1	3*	3*	0188197	669	San Pedro								Moderate
LOS ANGELES	811 W SEPULVEDA ST	90731	7447011013	Low Medium II Residential	RD1.5-1XL	0	29	0.137863957	Residential - Double, Duplex, or Two Units - 4 Stories or Less	YES - Current	NO - Privately-Owned	Available	Not Used in Prior Housing Element	0	0.150661874	0	0.150661874	2	3*	3*	0188197	670	San Pedro		Yes						Moderate
LOS ANGELES	225 N CABRILLO AVE	90731	7447011014	Low Medium II Residential	RD1.5-1XL	0	29	0.138105918	Residential - Single Family Residence	YES - Current	NO - Privately-Owned	Available	Not Used in Prior Housing Element	0	0.483190155	0	0.483190155	1	0	0	0188197	671	San Pedro								Moderate
LOS ANGELES	205 N CABRILLO AVE	90731	7447011018	Low Medium II Residential	RD1.5-1XL	0	29	0.044888777	Residential - Single Family Residence	YES - Current	NO - Privately-Owned	Available	Not Used in Prior Housing Element	0	0	0.069004047	0.069004047	1	1*	1*	0188197	809	San Pedro								Above Moderate
LOS ANGELES	808 W SANTA CRUZ ST	90731	7447011019	Low Medium II Residential	RD1.5-1XL	0	29	0.137863715	Residential - Double, Duplex, or Two Units - 4 Stories or Less	YES - Current	NO - Privately-Owned	Available	Not Used in Prior Housing Element	0	0.150661874	0	0.150661874	2	3*	3*	0188197	760	San Pedro		Yes						Moderate
LOS ANGELES	814 W SANTA CRUZ ST	90731	7447011020	Low Medium II Residential	RD1.5-1XL	0	29	0.137864811	Residential - Single Family Residence	YES - Current	NO - Privately-Owned	Available	Not Used in Prior Housing Element	0	0.111796069	0	0.111796069	1	3*	3*	0188197	759	San Pedro								Moderate
LOS ANGELES	826 W SANTA CRUZ ST	90731	7447011021	Low Medium II Residential	RD1.5-1XL	0	29	0.137863457	Residential - Single Family Residence	YES - Current	NO - Privately-Owned	Available	Not Used in Prior Housing Element	0	0.111796069	0	0.111796069	1	3*	3*	0188197	758	San Pedro								Moderate
LOS ANGELES	828 W SANTA CRUZ ST	90731	7447011022	Low Medium II Residential	RD1.5-1XL	0	29	0.137864255	Residential - Double, Duplex, or Two Units - 4 Stories or Less	YES - Current	NO - Privately-Owned	Available	Not Used in Prior Housing Element	0	0.150661874	0	0.150661874	2	3*	3*	0188197	757	San Pedro		Yes						Moderate
LOS ANGELES	834 W SANTA CRUZ ST	90731	7447011023	Low Medium II Residential	RD1.5-1XL	0	29	0.137863457	Residential - Single Family Residence	YES - Current	NO - Privately-Owned	Available	Not Used in Prior Housing Element	0	0.111796069	0	0.111796069	1	3*	3*	0188197	756	San Pedro								Moderate
LOS ANGELES	840 W SANTA CRUZ ST	90731	7447011024	Low Medium II Residential	RD1.5-1XL	0	29	0.137864811	Residential - Single Family Residence	YES - Current	NO - Privately-Owned	Available	Not Used in Prior Housing Element	0	0.111796069	0	0.111796069	1	3*	3*	0188197	755	San Pedro								Moderate
LOS ANGELES	848 W SANTA CRUZ ST	90731	7447011025	Low Medium II Residential	RD1.5-1XL	0	29	0.137864531	Residential - Double, Duplex, or Two Units - 4 Stories or Less	YES - Current	NO - Privately-Owned	Available	Not Used in Prior Housing Element	0	0.150661874	0	0.150661874	2	3*	3*	0188197	754	San Pedro		Yes						Moderate
LOS ANGELES	860 W SANTA CRUZ ST	90731	7447011027	Low Medium II Residential	RD1.5-1XL	0	29	0.137863457	Residential - Single Family Residence	YES - Current	NO - Privately-Owned	Available	Not Used in Prior Housing Element	0	0.111796069	0	0.111796069	1	3*	3*	0188197	752	San Pedro								Moderate
LOS ANGELES	866 W SANTA CRUZ ST	90731	7447011028	Low Medium II Residential	RD1.5-1XL	0	29	0.137864531	Residential - Double, Duplex, or Two Units - 4 Stories or Less	YES - Current	NO - Privately-Owned	Available	Not Used in Prior Housing Element	0	0.150661874	0	0.150661874	2	3*	3*	0188197	751	San Pedro		Yes						Moderate
LOS ANGELES	892 W SANTA CRUZ ST	90731	7447011033	Low Medium II Residential	RD1.5-1XL	0	29	0.137864535	Residential - Single Family Residence	YES - Current	NO - Privately-Owned	Available	Used in Prior Housing Element - Non-Vacant	0	0.115482259	0	0.115482259	1	3*	3*	0188197	746	San Pedro								Moderate
LOS ANGELES		90731	7447011033	Low Medium II Residential	RD1.5-1XL	0	29	0.068906466	Residential - Single Family Residence	YES - Current	NO - Privately-Owned	Available	Used in Prior Housing Element - Non-Vacant	0	0	0.064326537	0.064326537	1	1*	1*	0188197	747	San Pedro								Above Moderate
LOS ANGELES	890 W SEPULVEDA ST	90731	7447012001	Low Medium II Residential	RD1.5-1XL	0	29	0.137664778	Residential - Single Family Residence	YES - Current	NO - Privately-Owned	Available	Not Used in Prior Housing Element	0	0.111796069	0	0.111796069	1	3*	3*	0188197	553	San Pedro								Moderate
LOS ANGELES	884 W SEPULVEDA ST	90731	7447012002	Low Medium II Residential	RD1.5-1XL	0	29	0.137648855	Residential - Single Family Residence	YES - Current	NO - Privately-Owned	Available	Not Used in Prior Housing Element	0	0.111796069	0	0.111796069	1	3*	3*	0188197	554	San Pedro								Moderate
LOS ANGELES	880 W SEPULVEDA ST	90731	7447012003	Low Medium II Residential	RD1.5-1XL	0	29	0.137637235	Residential - Double, Duplex, or Two Units - 4 Stories or Less	YES - Current	NO - Privately-Owned	Available	Not Used in Prior Housing Element	0	0.150661874	0	0.150661874	2	3*	3*	0188197	555	San Pedro		Y

LOS ANGELES	777 W CHANNEL ST	90731	7447021015	Limited Industrial	CM-2D-CPIO	0	54	0.071732591	Industrial - Parking Lot (Industrial Use Property) - One Story	YES - Current	NO - Privately-Owned	Available	Not Used in Prior Housing Element	0	0	0.011372608	0.011372608	0	0	0	0218197	436	San Pedro			Above Moderate
LOS ANGELES	773 W CHANNEL ST	90731	7447021016	Limited Industrial	CM-2D-CPIO	0	54	0.071732591	Industrial - Warehousing, Distribution, Storage - Warehousing, Distribution, Under 10,000 SF - One Story	YES - Current	NO - Privately-Owned	Available	Not Used in Prior Housing Element	0	0	0.027986088	0.027986088	1	0	0	0218197	437	San Pedro			Above Moderate
LOS ANGELES	829 W CHANNEL ST	90731	7447021036	Low Medium I Residential	R2-1XL	0	17	0.07173259	Residential - Single Family Residence - Vacant Land	YES - Current	NO - Privately-Owned	Available	Not Used in Prior Housing Element	0	0	0.183767569	0.183767569	0	1*	1*	0218197	423	San Pedro			Above Moderate
LOS ANGELES	755 W CHANNEL ST	90731	7447021037	Limited Industrial	CM-2D-CPIO	0	54	0.071731688	Industrial - Warehousing, Distribution, Storage - Warehousing, Distribution, Under 10,000 SF - One Story	YES - Current	NO - Privately-Owned	Available	Not Used in Prior Housing Element	0	0	0.011219773	0.011219773	0	0	0	0218197	442	San Pedro			Above Moderate
LOS ANGELES	759 W CHANNEL ST	90731	7447021037	Limited Industrial	CM-2D-CPIO	0	54	0.071733488	Industrial - Warehousing, Distribution, Storage - Warehousing, Distribution, Under 10,000 SF - One Story	YES - Current	NO - Privately-Owned	Available	Not Used in Prior Housing Element	0	0	0.011219773	0.011219773	0	0	0	0218197	441	San Pedro			Above Moderate
LOS ANGELES	761 W CHANNEL ST	90731	7447021037	Limited Industrial	CM-2D-CPIO	0	54	0.071731695	Industrial - Warehousing, Distribution, Storage - Warehousing, Distribution, Under 10,000 SF - One Story	YES - Current	NO - Privately-Owned	Available	Not Used in Prior Housing Element	0	0	0.011219773	0.011219773	0	0	0	0218197	440	San Pedro			Above Moderate
LOS ANGELES	767 W CHANNEL ST	90731	7447021037	Limited Industrial	CM-2D-CPIO	0	54	0.071732591	Industrial - Warehousing, Distribution, Storage - Warehousing, Distribution, Under 10,000 SF - One Story	YES - Current	NO - Privately-Owned	Available	Not Used in Prior Housing Element	0	0	0.011219773	0.011219773	0	0	0	0218197	439	San Pedro			Above Moderate
LOS ANGELES	769 W CHANNEL ST	90731	7447021037	Limited Industrial	CM-2D-CPIO	0	54	0.071732591	Industrial - Warehousing, Distribution, Storage - Warehousing, Distribution, Under 10,000 SF - One Story	YES - Current	NO - Privately-Owned	Available	Not Used in Prior Housing Element	0	0	0.011219773	0.011219773	0	0	0	0218197	438	San Pedro			Above Moderate
LOS ANGELES			7447021037	Limited Industrial	CM-2D-CPIO	0	54	0.037300876	Industrial - Warehousing, Distribution, Storage - Warehousing, Distribution, Under 10,000 SF - One Story	YES - Current	NO - Privately-Owned	Available	Not Used in Prior Housing Element	0	0	0.011250352	0.011250352	0	0	0	0218197	443	San Pedro			Above Moderate
LOS ANGELES	743 W CHANNEL ST	90731	7447021038	Limited Industrial	CM-2D-CPIO	0	54	0.071732591	Commercial - Wholesale and Manufacturing Outlet - One Story	YES - Current	NO - Privately-Owned	Available	Not Used in Prior Housing Element	0	0	0.011860802	0.011860802	1	0	0	0218197	446	San Pedro			Above Moderate
LOS ANGELES	751 W CHANNEL ST	90731	7447021038	Limited Industrial	CM-2D-CPIO	0	54	0.071732591	Commercial - Wholesale and Manufacturing Outlet - One Story	YES - Current	NO - Privately-Owned	Available	Not Used in Prior Housing Element	0	0	0.011860802	0.011860802	1	0	0	0218197	445	San Pedro			Above Moderate
LOS ANGELES			7447021038	Limited Industrial	CM-2D-CPIO	0	54	0.034430819	Commercial - Wholesale and Manufacturing Outlet - One Story	YES - Current	NO - Privately-Owned	Available	Not Used in Prior Housing Element	0	0	0.005298783	0.005298783	1	0	0	0218197	444	San Pedro			Above Moderate
LOS ANGELES	737 W CHANNEL ST	90731	7447021040	Limited Industrial	CM-2D-CPIO	0	54	0.071732591	Industrial - Light Manufacturing - One Story	YES - Current	NO - Privately-Owned	Available	Not Used in Prior Housing Element	0	0	0.011219773	0.011219773	0	0	0	0218197	447	San Pedro			Above Moderate
LOS ANGELES			7447021040	Limited Industrial	CM-2D-CPIO	0	54	0.015236138	Industrial - Light Manufacturing - One Story	YES - Current	NO - Privately-Owned	Available	Not Used in Prior Housing Element	0	0	0.001674088	0.001674088	0	0	0	0218197	449	San Pedro			Above Moderate
LOS ANGELES			7447021040	Limited Industrial	CM-2D-CPIO	0	54	0.071732591	Industrial - Light Manufacturing - One Story	YES - Current	NO - Privately-Owned	Available	Not Used in Prior Housing Element	0	0	0.011219773	0.011219773	0	0	0	0218197	448	San Pedro			Above Moderate
LOS ANGELES	701 W CHANNEL ST	90731	7447021041	Limited Industrial	CM-2D-CPIO	0	54	0.071732591	Commercial - Service Station - Full Service - No Additional Services	YES - Current	NO - Privately-Owned	Available	Not Used in Prior Housing Element	0	0	0.033375287	0.033375287	1	0	0	0218197	452	San Pedro			Above Moderate
LOS ANGELES	729 W CHANNEL ST	90731	7447021041	Limited Industrial	CM-2D-CPIO	0	54	0.071732591	Commercial - Service Station - Full Service - No Additional Services	YES - Current	NO - Privately-Owned	Available	Not Used in Prior Housing Element	0	0	0.033375287	0.033375287	1	0	0	0218197	451	San Pedro			Above Moderate
LOS ANGELES	733 W CHANNEL ST	90731	7447021041	Limited Industrial	CM-2D-CPIO	0	54	0.056496452	Commercial - Service Station - Full Service - No Additional Services	YES - Current	NO - Privately-Owned	Available	Not Used in Prior Housing Element	0	0	0.033375287	0.033375287	1	0	0	0218197	450	San Pedro			Above Moderate
LOS ANGELES			7447021041	Limited Industrial	CM-2D-CPIO	0	54	0.033351338	Commercial - Service Station - Full Service - No Additional Services	YES - Current	NO - Privately-Owned	Available	Not Used in Prior Housing Element	0	0	0.0149662	0.0149662	1	0	0	0218197	455	San Pedro			Above Moderate
LOS ANGELES			7447021041	Limited Industrial	CM-2D-CPIO	0	54	0.053812243	Commercial - Service Station - Full Service - No Additional Services	YES - Current	NO - Privately-Owned	Available	Not Used in Prior Housing Element	0	0	0.033543516	0.033543516	1	0	0	0218197	454	San Pedro			Above Moderate
LOS ANGELES			7447021041	Limited Industrial	CM-2D-CPIO	0	54	0.070286686	Commercial - Service Station - Full Service - No Additional Services	YES - Current	NO - Privately-Owned	Available	Not Used in Prior Housing Element	0	0	0.033375287	0.033375287	1	0	0	0218197	453	San Pedro			Above Moderate
LOS ANGELES	791 W CHANNEL ST	90731	7447021047	Limited Industrial	CM-2D-CPIO	0	54	0.071732591	Industrial - Light Manufacturing - One Story	YES - Current	NO - Privately-Owned	Available	Not Used in Prior Housing Element	0	0	0.030928674	0.030928674	0	0	0	0218197	434	San Pedro			Above Moderate
LOS ANGELES	795 W CHANNEL ST	90731	7447021047	Limited Industrial	CM-2D-CPIO	0	54	0.071732591	Industrial - Light Manufacturing - One Story	YES - Current	NO - Privately-Owned	Available	Not Used in Prior Housing Element	0	0	0.030928674	0.030928674	0	0	0	0218197	433	San Pedro			Above Moderate
LOS ANGELES	797 W CHANNEL ST	90731	7447021047	Limited Industrial	CM-2D-CPIO	0	54	0.071732591	Industrial - Light Manufacturing - One Story	YES - Current	NO - Privately-Owned	Available	Not Used in Prior Housing Element	0	0	0.030928674	0.030928674	0	0	0	0218197	432	San Pedro			Above Moderate
LOS ANGELES	799 W CHANNEL ST	90731	7447021047	Limited Industrial	CM-2D-CPIO	0	54	0.071732591	Industrial - Light Manufacturing - One Story	YES - Current	NO - Privately-Owned	Available	Not Used in Prior Housing Element	0	0	0.030928674	0.030928674	0	0	0	0218197	431	San Pedro			Above Moderate
LOS ANGELES	801 W CHANNEL ST	90731	7447021047	Limited Industrial	CM-2D-CPIO	0	54	0.071732591	Industrial - Light Manufacturing - One Story	YES - Current	NO - Privately-Owned	Available	Not Used in Prior Housing Element	0	0	0.030928674	0.030928674	0	0	0	0218197	430	San Pedro			Above Moderate
LOS ANGELES	803 W CHANNEL ST	90731	7447021047	Limited Industrial	CM-2D-CPIO	0	54	0.071732591	Industrial - Light Manufacturing - One Story	YES - Current	NO - Privately-Owned	Available	Not Used in Prior Housing Element	0	0	0.030928674	0.030928674	0	0	0	0218197	429	San Pedro			Above Moderate
LOS ANGELES	809 W CHANNEL ST	90731	7447021047	Limited Industrial	CM-2D-CPIO	0	54	0.071731694	Industrial - Light Manufacturing - One Story	YES - Current	NO - Privately-Owned	Available	Not Used in Prior Housing Element	0	0	0.030928674	0.030928674	0	0	0	0218197	428	San Pedro			Above Moderate
LOS ANGELES			7447021047	Limited Industrial	CM-2D-CPIO	0	54	0.032144176	Industrial - Light Manufacturing - One Story	YES - Current	NO - Privately-Owned	Available	Not Used in Prior Housing Element	0	0	0.013863178	0.013863178	0	0	0	0218197	1055	San Pedro			Above Moderate
LOS ANGELES	808 W MIRAFLORES AVE	90731	7447022018	Limited Industrial	CM-2D-CPIO	0	54	0.071720393	Industrial - Light Manufacturing - One Story	YES - Current	NO - Privately-Owned	Available	Not Used in Prior Housing Element	0	0	0.070085096	0.070085096	1	0	0	0218197	498	San Pedro			Above Moderate
LOS ANGELES	812 W MIRAFLORES AVE	90731	7447022018	Limited Industrial	CM-2D-CPIO	0	54	0.071719315	Industrial - Light Manufacturing - One Story	YES - Current	NO - Privately-Owned	Available	Not Used in Prior Housing Element	0	0	0.070085096	0.070085096	1	0	0	0218197	499	San Pedro			Above Moderate
LOS ANGELES	820 W MIRAFLORES AVE	90731	7447022019	Limited Industrial	CM-2D-CPIO	0	54	0.071720393	Industrial - Warehousing, Distribution, Storage - Warehousing, Distribution, Under 10,000 SF - One Story	YES - Current	NO - Privately-Owned	Available	Not Used in Prior Housing Element	0	0	0.010669594	0.010669594	1	0	0	0218197	497	San Pedro			Above Moderate
LOS ANGELES	824 W MIRAFLORES AVE	90731	7447022019	Limited Industrial	CM-2D-CPIO	0	54	0.071720393	Industrial - Warehousing, Distribution, Storage - Warehousing, Distribution, Under 10,000 SF - One Story	YES - Current	NO - Privately-Owned	Available	Not Used in Prior Housing Element	0	0	0.010669594	0.010669594	1	0	0	0218197	496	San Pedro			Above Moderate
LOS ANGELES	826 W MIRAFLORES AVE	90731	7447022020	Limited Industrial	CM-2D-CPIO	0	54	0.071720393	Industrial - Industrial - Vacant Land	YES - Current	NO - Privately-Owned	Available	Not Used in Prior Housing Element	0	0	0.161662006	0.161662006	0	0	0	0218197	495	San Pedro			Above Moderate
LOS ANGELES			7447022021	Limited Industrial	CM-2D-CPIO	0	54	0.071720393	Industrial - Industrial - Vacant Land	YES - Current	NO - Privately-Owned	Available	Not Used in Prior Housing Element	0	0	0.161662006	0.161662006	0	0	0	0218197	494	San Pedro			Above Moderate
LOS ANGELES	804 W MIRAFLORES AVE	90731	7447022024	Limited Industrial	CM-2D-CPIO	0	54	0.071720036	Industrial - Light Manufacturing - One Story	YES - Current	NO - Privately-Owned	Available	Not Used in Prior Housing Element	0	0	0.070085096	0.070085096	1	0	0	0218197	501	San Pedro			Above Moderate
LOS ANGELES			7447022024	Limited Industrial	CM-2D-CPIO	0	54	0.071720036	Industrial - Light Manufacturing - One Story	YES - Current	NO - Privately-Owned	Available	Not Used in Prior Housing Element	0	0	0.070085096	0.070085096	1	0	0	0218197	500	San Pedro			Above Moderate
LOS ANGELES	766 W MIRAFLORES AVE	90731	7447022027	Limited Industrial	CM-2D-CPIO	0	54	0.071720035	Industrial - Warehousing, Distribution, Storage - Warehousing, Distribution, Under 10,000 SF - One Story	YES - Current	NO - Privately-Owned	Available	Not Used in Prior Housing Element	0	0	0.072598487	0.072598487	1	0	0	0218197	511	San Pedro			Above Moderate
LOS ANGELES	770 W MIRAFLORES AVE	90731	7447022027	Limited Industrial	CM-2D-CPIO	0	54	0.071719139	Industrial - Warehousing, Distribution, Storage - Warehousing, Distribution, Under 10,000 SF - One Story	YES - Current	NO - Privately-Owned	Available	Not Used in Prior Housing Element	0	0	0.072598487	0.072598487	1	0	0	0218197	510	San Pedro			Above Moderate
LOS ANGELES	784 W MIRAFLORES AVE	90731	7447022027	Limited Industrial	CM-2D-CPIO	0	54	0.071719677	Industrial - Warehousing, Distribution, Storage - Warehousing, Distribution, Under 10,000 SF - One Story	YES - Current	NO - Privately-Owned	Available	Not Used in Prior Housing Element	0	0	0.072598487	0.072598487	1	0	0	0218197	506	San Pedro			Above Moderate
LOS ANGELES			7447022027	Limited Industrial	CM-2D-CPIO	0	54	0.071719677	Industrial - Warehousing, Distribution, Storage - Warehousing, Distribution, Under 10,000 SF - One Story	YES - Current	NO - Privately-Owned	Available	Not Used in Prior Housing Element	0	0	0.072598487	0.072598487	1	0	0	0218197	507	San Pedro			Above Moderate
LOS ANGELES			7447022027	Limited Industrial	CM-2D-CPIO	0	54	0.071719677	Industrial - Warehousing, Distribution, Storage - Warehousing, Distribution, Under 10,000 SF - One Story	YES - Current	NO - Privately-Owned	Available	Not Used in Prior Housing Element	0	0	0.072598487	0.072598487	1	0	0	0218197	508	San Pedro			Above Moderate
LOS ANGELES			7447022027	Limited Industrial	CM-2D-CPIO	0	54	0.071719853	Industrial - Warehousing, Distribution, Storage - Warehousing, Distribution, Under 10,000 SF - One Story	YES - Current	NO - Privately-Owned	Available	Not Used in Prior Housing Element	0	0	0.072598487	0.072598487	1	0	0	0218197	505	San Pedro			Above Moderate
LOS ANGELES			7447022027	Limited Industrial	CM-2D-CPIO	0	54	0.071719853	Industrial - Warehousing, Distribution, Storage - Warehousing, Distribution, Under 10,000 SF - One Story	YES - Current	NO - Privately-Owned	Available	Not Used in Prior Housing Element	0	0	0.072598487	0.072598487	1	0	0	0218197	509	San Pedro			Above Moderate
LOS ANGELES	830 W MIRAFLORES AVE	90731	7447022029	Limited Industrial	CM-2D-CPIO	0	54	0.071720393	Industrial - Industrial - Vacant Land	YES - Current	NO - Privately-Owned	Available	Not Used in Prior Housing Element	0	0	0.161662006	0.161662006	0	0	0	0218197	492	San Pedro			Above Moderate
LOS ANGELES			7447022029	Limited Industrial	CM-2D-CPIO	0	54	0.071720393	Industrial - Industrial - Vacant Land	YES - Current	NO - Privately-Owned	Available	Not Used in Prior Housing Element	0	0	0.161662006	0.161662006	0	0	0	0218197	493	San Pedro			Above Moderate
LOS ANGELES	786 W MIRAFLORES AVE	90731	7447022030	Limited Industrial	CM-2D-CPIO	0	54	0.071720036	Industrial - Warehousing, Distribution, Storage - Warehousing, Distribution, Under 10,000 SF - One Story	YES - Current	NO - Privately-Owned	Available	Not Used in Prior Housing Element	0	0	0.004659097	0.004659097	0	0	0	0218197	502	San Pedro			Above Moderate
LOS ANGELES			7447022030	Limited Industrial	CM-2D-CPIO	0	54	0.071720036	Industrial - Warehousing, Distribution, Storage - Warehousing, Distribution, Under 10,000 SF - One Story	YES - Current	NO - Privately-Owned	Available	Not Used in Prior Housing Element	0	0	0.004659097	0.004659097	0	0	0	0218197	503	San Pedro			Above Moderate
LOS ANGELES			7447022030	Limited Industrial	CM-2D-CPIO	0	54	0.071720036	Industrial - Warehousing, Distribution, Storage - Warehousing, Distribution, Under 10,000 SF - One Story	YES - Current	NO - Privately-Owned	Available	Not Used in Prior Housing Element	0	0	0.004659097	0.004659097	0	0	0	0218197	504	San Pedro			Above Moderate
LOS ANGELES	742 W MIRAFLORES AVE	90731	7447022900	Limited Industrial	CM-2D-CPIO	0	54	0.071719139	Miscellaneous - Government Owned Property - Vacant Land	YES - Current	YES - City-Owned	Available	Not Used in Prior Housing Element	0	0	0.007500717	0.007500717	0	0	0	0218197	518	San Pedro			Above Moderate
LOS ANGELES	750 W MIRAFLORES AVE	90731	7447022900	Limited Industrial	CM-2D-CPIO	0	54	0.071719852	Miscellaneous - Government Owned Property - Vacant Land	YES - Current	YES - City-Owned	Available	Not Used in Prior Housing Element	0	0	0.007500717	0.007500717	0	0	0	0218197	515	San Pedro			Above Moderate
LOS ANGELES	754 W MIRAFLORES AVE	90731	7447022900	Limited Industrial	CM-2D-CPIO	0	54	0.071720749	Miscellaneous - Government Owned Property - Vacant Land	YES - Current	YES - City-Owned	Available	Not Used in Prior Housing Element	0	0	0.007500717	0.007500717	0	0	0	0218197	514	San Pedro			Above Moderate
LOS ANGELES			7447022900	Limited Industrial	CM-2D-CPIO	0	54	0.071720035	Miscellaneous - Government Owned Property - Vacant Land	YES - Current	YES - City-Owned	Available	Not Used in Prior Housing Element	0	0	0.007500717	0.007500717	0	0	0	0218197	516	San Pedro			Above Moderate
LOS ANGELES	1001 N GAFFEY ST	90731	7447022901	Limited Industrial	CM-2D-CPIO	0	54	0.052439522	Miscellaneous - Government Owned Property - Vacant Land	YES - Current	YES - City-Owned	Available	Not Used in Prior Housing Element	0	0	0.00791767	0.00791767	0	0	0	0218197	521	San Pedro			Above Moderate
LOS ANGELES	1005 N GAFFEY ST	90731	7447022901	Limited Industrial	CM-2D-CPIO	0	54	0.031979162	Miscellaneous - Government Owned Property - Vacant Land	YES - Current	YES - City-Owned	Available	Not Used in Prior Housing Element	0	0	0.003526377	0.003526377	0	0	0	0218197	522	San Pedro			Above Moderate
LOS ANGELES	738 W MIRAFLORES AVE	90731	7447022901	Limited Industrial	CM-2D-CPIO	0	54	0.071720932	Miscellaneous - Government Owned Property - Vacant Land	YES - Current	YES - City-Owned	Available	Not Used in Prior Housing Element	0	0	0.007898875	0.007898875	0	0	0	0218197	519	San Pedro			Above Moderate
LOS ANGELES			7447022901	Limited Industrial	CM-2D-CPIO	0	54	0.011518987	Miscellaneous - Government Owned Property - Vacant Land	YES - Current	YES - City-Owned	Available	Not Used in Prior Housing Element	0	0	0.001177721	0.001177721	0	0	0	0218197	523	San Pedro			Above Moderate
LOS ANGELES			7447022901	Limited Industrial	CM-2D-CPIO	0	54	0.069719629	Miscellaneous - Government Owned Property - Vacant Land	YES - Current	YES - City-Owned	Available	Not Used in Prior Housing Element	0	0	0.007898875	0.007898875	0	0	0	0218197	520	San Pedro			Above Moderate
LOS ANGELES	760 W MIRAFLORES AVE	90731	7447022902	Limited Industrial	CM-2D-CPIO	0	54	0.071719139	Commercial - Commercial - Vacant Land	YES - Current	NO - Privately-Owned	Available	Not Used in Prior Housing Element	0	0	0.168595266	0.168595266	0	0	0	0218197	513	San Pedro			Above Moderate
LOS ANGELES			7447022902	Limited Industrial	CM-2D-CPIO	0	54	0.071720035	Commercial - Commercial - Vacant Land	YES - Current	NO - Privately-Owned	Available	Not Used in Prior Housing Element	0	0	0.168595266	0.168595266	0	0	0	0218197	512	San Pedro			Above Moderate
LOS ANGELES	819 W MIRAFLORES AVE	90731	7447023005	Limited Industrial	CM-2D-CPIO	0	54	0.229598386	Industrial - Warehousing, Distribution, Storage - Warehousing, Distribution, Under 10,000 SF - One Story	YES - Current	NO - Privately-Owned	Available	Not Used in Prior Housing Element	0.167235751	0	0	0.167235751	1	0	0	0218197	556	San Pedro			Lower
LOS ANGELES	777 W MIRAFLORES AVE	90731	7447023012	Limited Industrial	CM-2D-CPIO	0	54	0.506264402	Commercial - Service Station - With Car Wash - No Additional Services	YES - Current	NO - Privately-Owned	Available	Not Used in Prior Housing Element	0.098711798	0	0	0.098711798	1	0	0	0218197	559	San Pedro			Lower
LOS ANGELES	793 W MIRAFLORES AVE	90731	7447023012	Limited Industrial	CM-2D-CPIO	0	54	0.070428937	Commercial - Service Station - With Car Wash - No Additional Services	YES - Current	NO - Privately-Owned	Available	Not Used in Prior Housing Element	0	0	0.021618956	0.021618956	1	0	0	0218197	558	San Pedro			Above Moderate
LOS ANGELES	991 N GAFFEY ST	90731	7447023012	Limited Industrial	CM-2D-CPIO	0	54	0.332801685	Commercial - Service Station - With Car Wash - No Additional Services	YES - Current	NO - Privately-Owned	Available	Not Used in Prior Housing Element	0.087084301	0	0	0.087084301	1	0	0	0218197	560	San Pedro			Lower
LOS ANGELES	957 N GAFFEY ST	90731	7447023900	Limited Industrial	CM-2D-CPIO	0	54	0.390824973	Miscellaneous - Government Owned Property - Vacant Land	YES - Current	YES - City-Owned	Available	Not Used in Prior Housing Element	0.025923028	0	0	0.025923028	0	0	0	0218197	622	San Pedro			Lower
LOS ANGELES			7447023901	Limited Industrial	CM-2D-CPIO	0	54	0.206528843	Industrial - Industrial - Vacant Land	YES - Current	NO - Privately-Owned	Available	Not Used in Prior Housing Element	0.144696173	0	0	0.144696173	0	0	0	0218197	604	San Pedro			Lower
LOS ANGELES			7447023902	Limited Industrial	CM-2D-CPIO	0	54	0.023241158	Industrial - Industrial - Vacant Land	YES - Current	NO - Privately-Owned	Available	Not Used in Prior Housing Element	0	0	0.07414965	0.07414965	0	0	0	0218197	603	San Pedro			Above Moderate
LOS ANGELES			7447025901	Low II Residential	R1-1XL	0	1 unit per lot	0.015289267	Miscellaneous - Government Owned Property	YES - Current	YES - City-Owned	Available	Not Used in Prior Housing Element	0	0	0.001177721	0.001177721	0	0	0	0188197	90	San Pedro			Above Moderate
LOS ANGELES			7447025901	Low II Residential	R1-1XL	0	1 unit per lot	0.093952304	Miscellaneous - Government Owned Property	YES - Current	YES - City-Owned	Available	Not Used in Prior Housing Element	0	0	0.001177721	0.001177721	0	0	0	0188197	71	San Pedro			Above Moderate
LOS ANGELES	555 N GAFFEY ST	90731	7447026026	Neighborhood Commercial	C2-1XL-CPIO	0	108	0.656589897	Residential - Five or More Units or Apartments (Any Combination) - 4 Stories or Less	YES - Current	NO - Privately-Owned	Available	Not Used in Prior Housing Element	0.030210812	0	0	0.030210812	48	0	0	0188197	141	San Pedro			Lower
LOS ANGELES	770 W SUMMERLAND AVE	90731	7447026027	Medium Residential	R3-1XL-CPIO	0	54	0.377915339	Residential - Five or More Units or Apartments (Any Combination) - 4 Stories or Less	YES - Current	NO - Privately-Owned	Available	Not Used in Prior Housing Element	0.08950113	0	0	0.08950113	18	0	0	0188197	174	San Pedro			Lower
LOS ANGELES	788 W SUMMERLAND AVE	90731	7447026030	Medium Residential	R3-1XL-CPIO	0	54	0.268283197	Residential - Single Family Residence - Vacant Land	YES - Current	NO - Privately-Owned	Available	Not Used in Prior Housing Element	0.979217052	0	0	0.979217052	0	0	0	0188197	1730	San Pedro			Lower
LOS ANGELES	787 W SUMMERLAND AVE	90731	7447027001	Low Medium II Residential	RD1.5-1XL	0	29	0.060422572	Residential - Single Family Residence	YES - Current	NO - Privately-Owned	Available	Not Used in Prior Housing Element	0	0	0.063483948	0.063483948	1	1*	1*	0188197	288	San Pedro			Above Moderate
LOS ANGELES			7447027001	Low Medium II Residential	RD1.5-1XL	0	29	0.039606531	Residential - Single Family Residence	YES - Current	NO - Privately-Owned	Available	Not Used in Prior Housing Element	0	0	0.077670735	0.077670735	1	1*	1*	0188197	286	San Pedro			Above Moderate
LOS ANGELES	763 W SUMMERLAND AVE	90731	7447027002	Low Medium II Residential	RD1.5-1XL	0	29	0.045203686	Residential - Single Family Residence	YES - Current	NO - Privately-Owned	Available	Not Used in Prior Housing Element	0	0	0.078696895	0.078696895	1	1*	1*	0188197	291	San Pedro			Above Moderate
LOS ANGELES	801 W SUMMERLAND PL	90731	7447027002	Low Medium II Residential	RD1.5-1XL	0	29	0.047137703	Residential - Single Family Residence	YES - Current	NO - Privately-Owned	Available	Not Used in Prior Housing Element	0	0	0.078696895	0.078696895	1	1*	1*	0188197	304	San Pedro			Above Moderate
LOS ANGELES	763 W SUMMERLAND PL	90731	7447027003	Low Medium II Residential	RD1.5-1XL	0	29	0.076908266	Residential - Single Family Residence	YES - Current	NO - Privately-Owned	Available	Not Used in Prior Housing Element	0	0	0.092321634	0.092321634	1	2*	2*	0188197	293	San Pedro			Above Moderate
LOS ANGELES	751 W SUMMERLAND PL	90731	7447027004	Low Medium II Residential	RD1.5-1XL	0	29	0.116609887	Residential - Single Family Residence	YES - Current	NO - Privately-Owned	Available	Not Used in Prior Housing Element	0	0.136309993	0	0.136309993	1	3*	3*	0188197	309	San Pedro			Moderate
LOS ANGELES			7447028001	Low II Residential	R1-1XL	0	1 unit per lot	0.021400052	Residential - Single Family Residence - Vacant Land	YES - Current	NO - Privately-Owned	Available	Not Used in Prior Housing Element	0	0	0.062544781	0.062544781	0	0	0	0188197	312	San Pedro			Above Moderate
LOS ANGELES	731 W SUMMERLAND AVE	90731	7447028003	Low II Residential	R1-1XL	0	1 unit per lot	0.105851554	Residential - Single Family Residence - Vacant Land	YES - Current	NO - Privately-Owned	Available	Not Used in Prior Housing Element	0	0	0.059502202	0.059502202	0	0	0	0188197	297	San Pedro			Above Moderate
LOS ANGELES			7447028900	Low II Residential	R1-1XL	0	1 unit per lot	5.72546E-05	Miscellaneous - Government Owned Property	YES - Current	YES - City-Owned	Available	Not Used in Prior Housing Element	0	0	0.001177721	0.001177721	0	0	0	0188197	1717	San Pedro			Above Moderate
LOS ANGELES	421 N GAFFEY ST	90731	7447029***	Community Commercial	C2-1VL-CPIO	0	108	0.087707903		YES - Current	NO - Privately-Owned	Available	Not Used in Prior Housing Element	2.251370788	0	0	2.251370788	0	0	0	0188197	471	San Pedro			Lower
LOS ANGELES	740 W SEPULVEDA ST	90731	7447029001	Low Medium II Residential	RD1.5-1XL	0	29	0.163293831	Residential - Double, Duplex, or Two Units - 4 Stories or Less	YES - Current	NO - Privately-Owned	Available	Not Used in Prior Housing Element	0	0.289529777	0	0.289529777	2	0	0	0188197	574	San Pedro	Yes	Moderate	Above Moderate
LOS ANGELES	730 W SEPULVEDA ST	90731	7447029002	Low Medium II Residential	RD1.5-1XL	0	29	0.154516766	Residential - Double, Duplex, or Two Units - 4 Stories or Less	YES - Current	NO - Privately-Owned	Available	Not Used in Prior Housing Element	0	0.289529777	0	0.289529777	2	0	0	0188197	575	San Pedro	Yes	Moderate	Above Moderate
LOS ANGELES	724 W SEPULVEDA ST	90731	7447029003	Low Medium II Residential	RD1.5-1XL	0	29	0.154501506	Residential - Single Family Residence	YES - Current	NO - Privately-Owned	Available	Not Used in

LOS ANGELES	405 N GAFFEY ST	90731	7447029902	Community Commercial	C2-1VL-CPIO	0	108	0.096414041	Commercial - Commercial - Vacant Land	YES - Current	NO - Privately-Owned	Available	Not Used in Prior Housing Element	0.144329154	0	0	0.144329154	0	0	0	0188197	524	San Pedro									Lower
LOS ANGELES	407 N GAFFEY ST	90731	7447029902	Community Commercial	C2-1VL-CPIO	0	108	0.096405428	Commercial - Commercial - Vacant Land	YES - Current	NO - Privately-Owned	Available	Not Used in Prior Housing Element	0.144329154	0	0	0.144329154	0	0	0	0188197	515	San Pedro									Lower
LOS ANGELES	415 N GAFFEY ST	90731	7447029903	Community Commercial	C2-1VL-CPIO	0	108	0.094802272	Commercial - Commercial - Vacant Land	YES - Current	NO - Privately-Owned	Available	Not Used in Prior Housing Element	0.145652509	0	0	0.145652509	0	0	0	0188197	493	San Pedro									Lower
LOS ANGELES	427 N GAFFEY ST	90731	7447029904	Community Commercial	C2-1VL-CPIO	0	108	0.07438567	Commercial - Commercial - Artist in Residence - One Story	YES - Current	NO - Privately-Owned	Available	Not Used in Prior Housing Element	0.061564873	0	0	0.061564873	0	0	0	0188197	467	San Pedro									Lower
LOS ANGELES	792 W SEPULVEDA ST	90731	7447030001	Low Medium II Residential	RD1.5-1XL	0	29	0.171866256	Residential - Four Units (Any Combination) - 4 Stories or Less	YES - Current	NO - Privately-Owned	Available	Not Used in Prior Housing Element	0	0.194726336	0	0.194726336	4	0	0	0188197	568	San Pedro		Yes	Moderate						Moderate
LOS ANGELES	784 W SEPULVEDA ST	90731	7447030002	Low Medium II Residential	RD1.5-1XL	0	29	0.154643452	Residential - Single Family Residence	YES - Current	NO - Privately-Owned	Available	Not Used in Prior Housing Element	0	0.215380359	0	0.215380359	1	0	0	0188197	569	San Pedro									Moderate
LOS ANGELES	776 W SEPULVEDA ST	90731	7447030003	Low Medium II Residential	RD1.5-1XL	0	29	0.154740785	Residential - Single Family Residence	YES - Current	NO - Privately-Owned	Available	Not Used in Prior Housing Element	0	0.479082346	0	0.479082346	1	0	0	0188197	570	San Pedro									Moderate
LOS ANGELES	768 W SEPULVEDA ST	90731	7447030004	Low Medium II Residential	RD1.5-1XL	0	29	0.154493612	Residential - Single Family Residence	YES - Current	NO - Privately-Owned	Available	Not Used in Prior Housing Element	0	0.212475371	0	0.212475371	1	0	0	0188197	571	San Pedro									Moderate
LOS ANGELES	764 W SEPULVEDA ST	90731	7447030005	Low Medium II Residential	RD1.5-1XL	0	29	0.154590811	Residential - Double, Duplex, or Two Units - 4 Stories or Less	YES - Current	NO - Privately-Owned	Available	Not Used in Prior Housing Element	0	0.289529777	0	0.289529777	2	0	0	0188197	572	San Pedro		Yes	Moderate						Moderate
LOS ANGELES	754 W SEPULVEDA ST	90731	7447030006	Low Medium II Residential	RD1.5-1XL	0	29	0.154751861	Residential - Four Units (Any Combination) - 4 Stories or Less	YES - Current	NO - Privately-Owned	Available	Not Used in Prior Housing Element	0	0.194726336	0	0.194726336	4	0	0	0188197	573	San Pedro		Yes	Moderate						Moderate
LOS ANGELES	402 N CABRILLO AVE	90731	7447030900	Low II Residential	R1-1XL	0	1 unit per lot	0.12754104	Miscellaneous - Government Owned Property	YES - Current	YES - City-Owned	Available	Used in Prior Housing Element - Non-Vacant	0	0	0.001177721	0.001177721	0	0	0	0188197	521	San Pedro									Above Moderate
LOS ANGELES	403 N MARSHALL CT	90731	7447030900	Low II Residential	R1-1XL	0	1 unit per lot	0.123881172	Miscellaneous - Government Owned Property	YES - Current	YES - City-Owned	Available	Used in Prior Housing Element - Non-Vacant	0	0	0.001177721	0.001177721	0	0	0	0188197	522	San Pedro									Above Moderate
LOS ANGELES	411 N MARSHALL CT	90731	7447030900	Low II Residential	R1-1XL	0	1 unit per lot	0.123983126	Miscellaneous - Government Owned Property	YES - Current	YES - City-Owned	Available	Used in Prior Housing Element - Non-Vacant	0	0	0.001177721	0.001177721	0	0	0	0188197	514	San Pedro									Above Moderate
LOS ANGELES	412 N CABRILLO AVE	90731	7447030900	Low II Residential	R1-1XL	0	1 unit per lot	0.121905493	Miscellaneous - Government Owned Property	YES - Current	YES - City-Owned	Available	Used in Prior Housing Element - Non-Vacant	0	0	0.001177721	0.001177721	0	0	0	0188197	513	San Pedro									Above Moderate
LOS ANGELES	417 N MARSHALL CT	90731	7447030900	Low II Residential	R1-1XL	0	1 unit per lot	0.140110286	Miscellaneous - Government Owned Property	YES - Current	YES - City-Owned	Available	Used in Prior Housing Element - Non-Vacant	0	0	0.001177721	0.001177721	0	0	0	0188197	491	San Pedro									Above Moderate
LOS ANGELES	418 N CABRILLO AVE	90731	7447030900	Low II Residential	R1-1XL	0	1 unit per lot	0.114388375	Miscellaneous - Government Owned Property	YES - Current	YES - City-Owned	Available	Used in Prior Housing Element - Non-Vacant	0	0	0.001177721	0.001177721	0	0	0	0188197	492	San Pedro									Above Moderate
LOS ANGELES	239 N GAFFEY ST	90731	7447031001	Community Commercial	C2-1VL-CPIO	0	108	0.139484819	Commercial - Store - One Story	YES - Current	NO - Privately-Owned	Available	Not Used in Prior Housing Element	0.214944705	0	0	0.214944705	0	0	0	0188197	810	San Pedro									Lower
LOS ANGELES	245 N GAFFEY ST	90731	7447031001	Community Commercial	C2-1VL-CPIO	0	108	0.112506198	Commercial - Store - One Story	YES - Current	NO - Privately-Owned	Available	Not Used in Prior Housing Element	0.201830797	0	0	0.201830797	0	0	0	0188197	801	San Pedro									Lower
LOS ANGELES	725 W SEPULVEDA ST	90731	7447031012	Low Medium II Residential	RD1.5-1XL	0	29	0.146728194	Residential - Single Family Residence	YES - Current	NO - Privately-Owned	Available	Not Used in Prior Housing Element	0	0.483190155	0	0.483190155	1	0	0	0188197	691	San Pedro									Moderate
LOS ANGELES	733 W SEPULVEDA ST	90731	7447031013	Low Medium II Residential	RD1.5-1XL	0	29	0.137775442	Residential - Double, Duplex, or Two Units - 4 Stories or Less	YES - Current	NO - Privately-Owned	Available	Not Used in Prior Housing Element	0	0.150661874	0	0.150661874	2	3*	3*	0188197	690	San Pedro		Yes	Moderate						Moderate
LOS ANGELES	737 W SEPULVEDA ST	90731	7447031014	Low Medium II Residential	RD1.5-1XL	0	29	0.13777301	Residential - Single Family Residence	YES - Current	NO - Privately-Owned	Available	Not Used in Prior Housing Element	0	0.111796069	0	0.111796069	1	3*	3*	0188197	689	San Pedro									Moderate
LOS ANGELES	753 W SEPULVEDA ST	90731	7447031016	Low Medium II Residential	RD1.5-1XL	0	29	0.137774084	Residential - Three Units (Any Combination) - 4 Stories or Less	YES - Current	NO - Privately-Owned	Available	Not Used in Prior Housing Element	0	0.008824832	0	0.008824832	3	3*	3*	0188197	686	San Pedro		Yes	Moderate						Moderate
LOS ANGELES	757 W SEPULVEDA ST	90731	7447031017	Low Medium II Residential	RD1.5-1XL	0	29	0.137774364	Residential - Double, Duplex, or Two Units - 4 Stories or Less	YES - Current	NO - Privately-Owned	Available	Not Used in Prior Housing Element	0	0.009758914	0	0.009758914	2	3*	3*	0188197	684	San Pedro		Yes	Moderate						Moderate
LOS ANGELES	761 W SEPULVEDA ST	90731	7447031018	Low Medium II Residential	RD1.5-1XL	0	29	0.137774084	Residential - Single Family Residence	YES - Current	NO - Privately-Owned	Available	Not Used in Prior Housing Element	0	0.111796069	0	0.111796069	1	3*	3*	0188197	682	San Pedro									Moderate
LOS ANGELES	769 W SEPULVEDA ST	90731	7447031019	Low Medium II Residential	RD1.5-1XL	0	29	0.15499422	Residential - Single Family Residence	YES - Current	NO - Privately-Owned	Available	Not Used in Prior Housing Element	0	0.212475371	0	0.212475371	1	0	0	0188197	680	San Pedro									Moderate
LOS ANGELES	777 W SEPULVEDA ST	90731	7447031020	Low Medium II Residential	RD1.5-1XL	0	29	0.154993161	Residential - Double, Duplex, or Two Units - 4 Stories or Less	YES - Current	NO - Privately-Owned	Available	Not Used in Prior Housing Element	0	0.289529777	0	0.289529777	2	0	0	0188197	678	San Pedro		Yes	Moderate						Moderate
LOS ANGELES	783 W SEPULVEDA ST	90731	7447031021	Low Medium II Residential	RD1.5-1XL	0	29	0.15499422	Residential - Double, Duplex, or Two Units - 4 Stories or Less	YES - Current	NO - Privately-Owned	Available	Not Used in Prior Housing Element	0	0.289529777	0	0.289529777	2	0	0	0188197	676	San Pedro		Yes	Moderate						Moderate
LOS ANGELES	787 W SEPULVEDA ST	90731	7447031022	Low Medium II Residential	RD1.5-1XL	0	29	0.154993157	Residential - Three Units (Any Combination) - 4 Stories or Less	YES - Current	NO - Privately-Owned	Available	Not Used in Prior Housing Element	0	0.028114876	0	0.028114876	4	0	0	0188197	674	San Pedro									Moderate
LOS ANGELES	210 N CABRILLO AVE	90731	7447031023	Low Medium II Residential	RD1.5-1XL	0	29	0.154994235	Residential - Five or More Units or Apartments (Any Combination) - 4 Stories or Less	YES - Current	NO - Privately-Owned	Available	Not Used in Prior Housing Element	0	0.159372938	0	0.159372938	5	0	0	0188197	762	San Pedro		Yes	Moderate						Moderate
LOS ANGELES	780 W SANTA CRUZ ST	90731	7447031024	Low Medium II Residential	RD1.5-1XL	0	29	0.154993142	Residential - Double, Duplex, or Two Units - 4 Stories or Less	YES - Current	NO - Privately-Owned	Available	Not Used in Prior Housing Element	0	0.289529777	0	0.289529777	2	0	0	0188197	763	San Pedro		Yes	Moderate						Moderate
LOS ANGELES	774 W SANTA CRUZ ST	90731	7447031025	Low Medium II Residential	RD1.5-1XL	0	29	0.154993157	Residential - Single Family Residence	YES - Current	NO - Privately-Owned	Available	Not Used in Prior Housing Element	0	0.479082346	0	0.479082346	1	0	0	0188197	764	San Pedro									Moderate
LOS ANGELES	768 W SANTA CRUZ ST	90731	7447031026	Low Medium II Residential	RD1.5-1XL	0	29	0.154995294	Residential - Single Family Residence	YES - Current	NO - Privately-Owned	Available	Not Used in Prior Housing Element	0	0.479082346	0	0.479082346	1	0	0	0188197	765	San Pedro									Moderate
LOS ANGELES	764 W SANTA CRUZ ST	90731	7447031027	Low Medium II Residential	RD1.5-1XL	0	29	0.137774084	Residential - Double, Duplex, or Two Units - 4 Stories or Less	YES - Current	NO - Privately-Owned	Available	Not Used in Prior Housing Element	0	0.042817676	0	0.042817676	2	3*	3*	0188197	766	San Pedro									Moderate
LOS ANGELES	756 W SANTA CRUZ ST	90731	7447031028	Low Medium II Residential	RD1.5-1XL	0	29	0.13777379	Residential - Single Family Residence	YES - Current	NO - Privately-Owned	Available	Not Used in Prior Housing Element	0	0.111796069	0	0.111796069	1	3*	3*	0188197	767	San Pedro									Moderate
LOS ANGELES	742 W SANTA CRUZ ST	90731	7447031030	Low Medium II Residential	RD1.5-1XL	0	29	0.137774088	Residential - Single Family Residence	YES - Current	NO - Privately-Owned	Available	Not Used in Prior Housing Element	0	0.111796069	0	0.111796069	1	3*	3*	0188197	769	San Pedro									Moderate
LOS ANGELES	732 W SANTA CRUZ ST	90731	7447031032	Low Medium II Residential	RD1.5-1XL	0	29	0.137774868	Residential - Single Family Residence	YES - Current	NO - Privately-Owned	Available	Not Used in Prior Housing Element	0	0.111796069	0	0.111796069	1	3*	3*	0188197	771	San Pedro									Moderate
LOS ANGELES	722 W SANTA CRUZ ST	90731	7447031033	Low Medium II Residential	RD1.5-1XL	0	29	0.146728861	Residential - Three Units (Any Combination) - 4 Stories or Less	YES - Current	NO - Privately-Owned	Available	Not Used in Prior Housing Element	0	0.239744782	0	0.239744782	3	0	0	0188197	772	San Pedro		Yes	Moderate						Moderate
LOS ANGELES	247 N GAFFEY ST	90731	7447031034	Community Commercial	C2-1VL-CPIO	0	108	0.112503866	Commercial - Restaurant, Cocktail Lounge - Restaurant, Cocktail Lounge, Tavern - One Story	YES - Current	NO - Privately-Owned	Available	Not Used in Prior Housing Element	0.058301166	0	0	0.058301166	1	0	0	0188197	773	San Pedro									Lower
LOS ANGELES	253 N GAFFEY ST	90731	7447031035	Community Commercial	C2-1VL-CPIO	0	108	0.112506094	Commercial - Parking Lot (Commercial Use Property) - Lots - Patron or Employee - One Story	YES - Current	NO - Privately-Owned	Available	Not Used in Prior Housing Element	0.037983332	0	0	0.037983332	1	0	0	0188197	718	San Pedro									Lower
LOS ANGELES	305 N GAFFEY ST	90731	7447031044	Community Commercial	C2-1VL-CPIO	0	108	0.110668044	Commercial - Service Station - Self Service - Convenience Store	YES - Current	NO - Privately-Owned	Available	Not Used in Prior Housing Element	0.158478186	0	0	0.158478186	0	0	0	0188197	712	San Pedro									Lower
LOS ANGELES	311 N GAFFEY ST	90731	7447031044	Community Commercial	C2-1VL-CPIO	0	108	0.110668052	Commercial - Service Station - Self Service - Convenience Store	YES - Current	NO - Privately-Owned	Available	Not Used in Prior Housing Element	0.158478186	0	0	0.158478186	0	0	0	0188197	703	San Pedro									Lower
LOS ANGELES	319 N GAFFEY ST	90731	7447031044	Community Commercial	C2-1VL-CPIO	0	108	0.130825054	Commercial - Service Station - Self Service - Convenience Store	YES - Current	NO - Privately-Owned	Available	Not Used in Prior Housing Element	0.170302317	0	0	0.170302317	0	0	0	0188197	692	San Pedro									Lower
LOS ANGELES			7448004001	Low II Residential	R1-1XL	0	1 unit per lot	0.11020676	Residential - Single Family Residence - Other Improvements Only	YES - Current	NO - Privately-Owned	Available	Not Used in Prior Housing Element	0	0	0.02830027	0.02830027	0	0	0	0218197	728	San Pedro									Above Moderate
LOS ANGELES			7448004003	Low II Residential	R1-1XL	0	1 unit per lot	0.110207053	Residential - Single Family Residence - Vacant Land	YES - Current	NO - Privately-Owned	Available	Not Used in Prior Housing Element	0	0	0.062544781	0.062544781	0	0	0	0218197	710	San Pedro									Above Moderate
LOS ANGELES	723 W SHIELDS DR	90731	7448004013	Low II Residential	R1-1XL	0	1 unit per lot	0.14753098	Residential - Single Family Residence - Vacant Land	YES - Current	NO - Privately-Owned	Available	Not Used in Prior Housing Element	0	0	0.062544781	0.062544781	0	0	0	0218197	971	San Pedro									Above Moderate
LOS ANGELES			7448004015	Low II Residential	R1-1XL	0	1 unit per lot	0.08822124	Residential - Single Family Residence - Vacant Land	YES - Current	NO - Privately-Owned	Available	Not Used in Prior Housing Element	0	0	0.059502202	0.059502202	0	0	0	0218197	620	San Pedro									Above Moderate
LOS ANGELES			7448004017	Low II Residential	R1-1XL	0	1 unit per lot	0.026946172	Residential - Single Family Residence - Vacant Land	YES - Current	NO - Privately-Owned	Available	Not Used in Prior Housing Element	0	0	0.062544781	0.062544781	0	0	0	0218197	572	San Pedro									Above Moderate
LOS ANGELES			7448004017	Low II Residential	R1-1XL	0	1 unit per lot	0.041718523	Residential - Single Family Residence - Vacant Land	YES - Current	NO - Privately-Owned	Available	Not Used in Prior Housing Element	0	0	0.062544781	0.062544781	0	0	0	0218197	570	San Pedro									Above Moderate
LOS ANGELES	739 W SHIELDS DR	90731	7448004900	Low II Residential	R1-1XL	0	1 unit per lot	0.200963328	Miscellaneous - Government Owned Property	YES - Current	YES - City-Owned	Available	Not Used in Prior Housing Element	0	0	0.001177721	0.001177721	0	0	0	0218197	599	San Pedro									Above Moderate
LOS ANGELES			7448004900	Low II Residential	R1-1XL	0	1 unit per lot	0.200963328	Miscellaneous - Government Owned Property	YES - Current	YES - City-Owned	Available	Not Used in Prior Housing Element	0	0	0.001177721	0.001177721	0	0	0	0218197	609	San Pedro									Above Moderate
LOS ANGELES			7448004900	Low II Residential	R1-1XL	0	1 unit per lot	0.135685471	Miscellaneous - Government Owned Property	YES - Current	YES - City-Owned	Available	Not Used in Prior Housing Element	0	0	0.001177721	0.001177721	0	0	0	0218197	600	San Pedro									Above Moderate
LOS ANGELES			7448004900	Low II Residential	R1-1XL	0	1 unit per lot	0.147554496	Miscellaneous - Government Owned Property	YES - Current	YES - City-Owned	Available	Not Used in Prior Housing Element	0	0	0.001177721	0.001177721	0	0	0	0218197	601	San Pedro									Above Moderate
LOS ANGELES	603 N GAFFEY PL	90731	7448007001	Low II Residential	R1-1XL	0	1 unit per lot	0.110205033	Residential - Single Family Residence - Vacant Land	YES - Current	NO - Privately-Owned	Available	Not Used in Prior Housing Element	0	0	0.062544781	0.062544781	0	0	0	0188197	93	San Pedro									Above Moderate
LOS ANGELES	609 N GAFFEY PL	90731	7448007002	Low II Residential	R1-1XL	0	1 unit per lot	0.110206755	Residential - Single Family Residence - Other Improvements Only	YES - Current	NO - Privately-Owned	Available	Not Used in Prior Housing Element	0	0	0.01185052	0.01185052	0	0	0	0188197	85	San Pedro									Above Moderate
LOS ANGELES	705 W ELBERON AVE	90731	7448008001	Neighborhood Commercial	C1-1XL-CPIO	0	54	0.110206262	Commercial - Store Combination - Store and Residential Combination - One Story	YES - Current	NO - Privately-Owned	Available	Not Used in Prior Housing Element	0	0	0.021688256	0.021688256	2	0	0	0188197	134	San Pedro		Yes	Above Moderate						Above Moderate
LOS ANGELES	709 W ELBERON AVE	90731	7448008002	Neighborhood Commercial	C1-1XL-CPIO	0	54	0.110205981	Residential - Double, Duplex, or Two Units - 4 Stories or Less	YES - Current	NO - Privately-Owned	Available	Not Used in Prior Housing Element	0	0	0.393237919	0.393237919	2	0	0	0188197	133	San Pedro		Yes	Above Moderate						Above Moderate
LOS ANGELES	713 W ELBERON AVE	90731	7448008003	Neighborhood Commercial	C1-1XL-CPIO	0	54	0.110376131	Residential - Single Family Residence	YES - Current	NO - Privately-Owned	Available	Not Used in Prior Housing Element	0.272946507	0	0	0.272946507	1	0	0	0188197	132	San Pedro									Lower
LOS ANGELES	717 W ELBERON AVE	90731	7448008004	Neighborhood Commercial	C1-1XL-CPIO	0	54	0.098654993	Residential - Single Family Residence	YES - Current	NO - Privately-Owned	Available	Not Used in Prior Housing Element	0.609483957	0	0	0.609483957	1	0	0	0188197	131	San Pedro									Lower
LOS ANGELES			7448008005	Neighborhood Commercial	C1-1XL-CPIO	0	54	0.035097944	Residential - Single Family Residence - Vacant Land	YES - Current	NO - Privately-Owned	Available	Not Used in Prior Housing Element	0	0	0.151139939	0.151139939	0	0	0	0188197	143	San Pedro									Above Moderate
LOS ANGELES	502 N GAFFEY ST	90731	7448008010	Neighborhood Commercial	[Q]C1-1XL-CPIO	0	54	0.046633021	Commercial - Store - One Story	YES - Current	NO - Privately-Owned	Available	Not Used in Prior Housing Element	0	0	0.044447577	0.044447577	0	0	0	0188197	213	San Pedro									Above Moderate
LOS ANGELES	504 N GAFFEY ST	90731	7448008010	Neighborhood Commercial	[Q]C1-1XL-CPIO	0	54	0.081536905	Commercial - Store - One Story	YES - Current	NO - Privately-Owned	Available	Not Used in Prior Housing Element	0.100334311	0	0	0.100334311	0	0	0	0188197	214	San Pedro									Lower
LOS ANGELES			7448008900	Neighborhood Commercial	C1-1XL-CPIO	0	54	0.012423617	Miscellaneous - Government Owned Property	YES - Current	YES - City-Owned	Available	Not Used in Prior Housing Element	0	0	0.001177721	0.001177721	0	0	0	0188197	135	San Pedro									Above Moderate
LOS ANGELES			7448009***	Community Commercial	C2-1VL-CPIO	0	108	0.002132771		YES - Current	NO - Privately-Owned	Available	Not Used in Prior Housing Element	0	0	0.19141134	0.19141134	0	0	0	0188197	475	San Pedro									Above Moderate
LOS ANGELES	650 W O'FARRELL ST	90731	7448009002	Low Medium I Residential	R2-1XL-CPIO	0	17	0.125359762	Residential - Single Family Residence	YES - Current	NO - Privately-Owned	Available	Not Used in Prior Housing Element	0	0	0.163680053	0.163680053	1	2*	2*	0188197	482	San Pedro									Above Moderate
LOS ANGELES	658 W O'FARRELL ST	90731	7448009003	Low Medium I Residential	R2-1XL-CPIO	0	17	0.125359762	Residential - Single Family Residence	YES - Current	NO - Privately-Owned	Available	Not Used in Prior Housing Element	0	0	0.163680053	0.163680053	1	2*	2*	0188197	481	San Pedro									Above Moderate
LOS ANGELES	663 W OLIVER ST	90731	7448009012	Low Medium I Residential	R2-1XL-CPIO	0	17	0.124989708	Residential - Single Family Residence	YES - Current	NO - Privately-Owned	Available	Not Used in Prior Housing Element	0	0	0.163680053	0.163680053	1	2*	2*	0188197	408	San Pedro									Above Moderate
LOS ANGELES	657 W OLIVER ST	90731	7448009013	Low Medium I Residential	R2-1XL-CPIO	0	17	0.125468894	Residential - Double, Duplex, or Two Units - 4 Stories or Less	YES - Current	NO - Privately-Owned	Available	Not Used in Prior Housing Element	0	0	0.213676518	0.213676518	2	2*	2*	0188197	409	San Pedro		Yes	Above Moderate						Above Moderate
LOS ANGELES	651 W OLIVER ST	90731	7448009014	Low Medium I Residential	R2-1XL-CPIO	0	17	0.125469829	Residential - Double, Duplex, or Two Units - 4 Stories or Less	YES - Current	NO - Privately-Owned	Available	Not Used in Prior Housing Element	0	0	0.058415879	0.058415879	2	2*	2*	0188197	410	San Pedro		Yes	Above Moderate						Above Moderate
LOS ANGELES	643 W OLIVER ST	90731	7448009015	Low Medium I Residential	R2-1XL-CPIO	0	17	0.149237282	Residential - Single Family Residence	YES - Current	NO - Privately-Owned	Available	Not Used in Prior Housing Element	0	0	0.037644005	0.037644005	1	2*	2*	0188197	411	San Pedro									Above Moderate
LOS ANGELES	635 W OLIVER ST	90731	7448009016	Low Medium I Residential	R2-1XL-CPIO	0	17	0.149238225	Residential - Single Family Residence	YES - Current	NO - Privately-Owned	Available	Not Used in Prior Housing Element	0	0	0.089353323	0.089353323	1	2*	2*	0188197	412	San Pedro									Above Moderate
LOS ANGELES	642 W O'FARRELL ST	90731	7448009017	Low Medium I Residential	R2-1XL-CPIO	0	17	0.133746601	Residential - Single Family Residence	YES - Current	NO - Privately-Owned	Available	Not Used in Prior Housing Element	0	0	0.089353323	0.089353323	1	2*	2*	0188197	483	San Pedro									Above Moderate
LOS ANGELES	636 W O'FARRELL ST	90731	7448009018	Low Medium I Residential	R2-1XL-CPIO	0	17	0.131328117	Residential - Double, Duplex, or Two Units - 4 Stories or Less	YES - Current	NO - Privately-Owned	Available	Not Used in Prior Housing Element	0	0	0.116874826	0.116874826	2	2*	2*	0188197	484	San Pedro		Yes	Above Moderate						Above Moderate
LOS ANGELES	628 W O'FARRELL ST	90731	7448009019	Low Medium I Residential	R2-1XL-CPIO	0	17	0.131329982	Residential - Single Family Residence	YES - Current	NO - Privately-Owned	Available	Not Used in Prior Housing Element	0	0	0.089353323	0.089353323	1	2*	2*	0188197	485	San Pedro									Above Moderate
LOS ANGELES	622 W O'FARRELL ST	90731	7448009020	Low Medium I Residential	R2-1XL-CPIO	0	17	0.131329047	Residential - Single Family Residence	YES - Current	NO - Privately-Owned	Available	Not Used in Prior Housing Element	0	0	0.089353323	0.089353323	1	2*	2*	0188197	486	San Pedro									Above Moderate
LOS ANGELES	608 W O'FARRELL ST	90731	7448009022	Low Medium I Residential	R2-1XL-CPIO	0	17	0.119389532	Residential - Single Family Residence	YES - Current	NO - Privately-Owned	Available	Not Used in Prior Housing Element	0	0	0.163680053	0.163680053	1	2*	2*	0188197	488	San Pedro									Above Moderate
LOS ANGELES	417 N GRAND AVE	90731	7448009023	Low Medium I Residential	R2-1XL-CPIO	0	17	0.119389532	Residential - Single Family Residence	YES - Current	NO - Privately-Owned	Available	Not Used in Prior Housing Element	0	0	0.169081789	0.169081789	1	2*	2*	0188197	490	San Pedro									Above Moderate
LOS ANGELES	611 W OLIVER ST	90731	7448009027	Low Medium I Residential	R2-1XL-CPIO	0	17	0.122972053	Residential - Single Family Residence	YES - Current	NO - Privately-Owned	Available	Not Used in Prior Housing Element	0	0	0.069211914	0.069211914	1	2*	2*	0188197	417	San Pedro									Above Moderate
LOS ANGELES	603 W OLIVER ST	90731	7448009028	Low Medium I Residential	R2-1XL-CPIO	0	17	0.119389542	Residential - Double, Duplex, or Two Units - 4 Stories or Less	YES - Current	NO - Privately-Owned	Available	Not Used in Prior Housing Element	0	0	0.213676518	0.213676518	2	2*	2*	0188197	418	San Pedro		Yes	Above Moderate						Above Moderate
LOS ANGELES	679 W OLIVER ST	90731	7448009031	Low Medium I Residential	R2-1XL-CPIO	0	17	0.122252398	Residential - Single Family Residence	YES - Current	NO - Privately-Owned	Available	Not Used in Prior Housing Element	0	0	0.163680053	0.163680053	1	2*	2*	0188197	407	San Pedro									Above Moderate
LOS ANGELES	406 N GAFFEY ST	90731	7448009900	Community Commercial	C2-1VL-CPIO	0	108	0.082993965	Commercial - Commercial - Vacant Land	YES - Current	NO - Privately-Owned	Available	Not Used in Prior Housing Element	0.129388684	0	0	0.129388684	0	0	0	0188197	477	San Pedro									Lower
LOS ANGELES			7448009900	Community Commercial	C2-1VL-CPIO	0	108	0.12507201	Commercial - Commercial - Vacant Land	YES - Current	NO - Privately-Owned	Available	Not Used in Prior Housing Element	0.171864837	0	0	0.171864837	0	0	0	0188197	479	San Pedro									Lower
LOS ANGELES			7448009900	Community Commercial	C2-1VL-CPIO	0	108	0.125359762	Commercial - Commercial - Vacant Land	YES - Current	NO - Privately-Owned	Available	Not Used in Prior Housing Element	0.171864837	0	0	0.171864837	0	0	0	0188197	478	San Pedro									Lower
LOS ANGELES	642 W OLIVER ST	90731	7448010001	Low Medium I Residential	R2-1XL-CPIO	0	17	0.0914172	Residential - Single Family Residence	YES - Current	NO - Privately-Owned	Available	Not Used in Prior Housing Element	0	0	0.056371677	0.056371677	1	1*	1*	0188197	339	San Pedro									Above Moderate
LOS ANGELES	636

LOS ANGELES	571 W BONITA ST	7448030037	90731	Community Commercial	C2-1VL-CPIO	0	108	0.08788112	Commercial - Office Building - One Story	YES - Current	NO - Privately-Owned	Available	Not Used in Prior Housing Element	0.023462726	0	0	0.023462726	0	0	0	0188197	610	San Pedro			Lower
LOS ANGELES	571 W BONITA ST	7448027004	90731	Low Medium I Residential	R2-1XL-CPIO	0	17	0.119321462	Residential - Double, Duplex, or Two Units - 4 Stories or Less	YES - Current	NO - Privately-Owned	Available	Not Used in Prior Housing Element	0	0	0.213676518	0.213676518	2	2*	2*	0188197	239	San Pedro	Yes		Above Moderate
LOS ANGELES	555 W BONITA ST	7448027006	90731	Low Medium I Residential	R2-1XL-CPIO	0	17	0.119182752	Residential - Double, Duplex, or Two Units - 4 Stories or Less	YES - Current	NO - Privately-Owned	Available	Not Used in Prior Housing Element	0	0	0.060609443	0.060609443	2	2*	2*	0188197	241	San Pedro			Above Moderate
LOS ANGELES	551 W BONITA ST	7448027007	90731	Low Medium I Residential	R2-1XL-CPIO	0	17	0.119336045	Residential - Double, Duplex, or Two Units - 4 Stories or Less	YES - Current	NO - Privately-Owned	Available	Not Used in Prior Housing Element	0	0	0.038852566	0.038852566	2	2*	2*	0188197	242	San Pedro			Above Moderate
LOS ANGELES	541 W BONITA ST	7448027008	90731	Low Medium I Residential	R2-1XL-CPIO	0	17	0.117045948	Residential - Double, Duplex, or Two Units - 4 Stories or Less	YES - Current	NO - Privately-Owned	Available	Not Used in Prior Housing Element	0	0	0.009153459	0.009153459	2	2*	2*	0188197	243	San Pedro			Above Moderate
LOS ANGELES	537 W BONITA ST	7448027009	90731	Low Medium I Residential	R2-1XL-CPIO	0	17	0.117049908	Residential - Double, Duplex, or Two Units - 4 Stories or Less	YES - Current	NO - Privately-Owned	Available	Not Used in Prior Housing Element	0	0	0.009153459	0.009153459	2	2*	2*	0188197	244	San Pedro			Above Moderate
LOS ANGELES	531 W BONITA ST	7448027010	90731	Low Medium I Residential	R2-1XL-CPIO	0	17	0.144153759	Residential - Single Family Residence	YES - Current	NO - Privately-Owned	Available	Not Used in Prior Housing Element	0	0	0.089353323	0.089353323	1	2*	2*	0188197	245	San Pedro			Above Moderate
LOS ANGELES	596 W OLIVER ST	7448027017	90731	Low Medium I Residential	R2-1XL-CPIO	0	17	0.119389744	Residential - Double, Duplex, or Two Units - 4 Stories or Less	YES - Current	NO - Privately-Owned	Available	Not Used in Prior Housing Element	0	0	0.008818714	0.008818714	2	2*	2*	0188197	318	San Pedro	Yes		Above Moderate
LOS ANGELES	592 W OLIVER ST	7448027018	90731	Low Medium I Residential	R2-1XL-CPIO	0	17	0.119389744	Residential - Double, Duplex, or Two Units - 4 Stories or Less	YES - Current	NO - Privately-Owned	Available	Not Used in Prior Housing Element	0	0	0.090918732	0.090918732	2	2*	2*	0188197	319	San Pedro	Yes		Above Moderate
LOS ANGELES	582 W OLIVER ST	7448027021	90731	Low Medium I Residential	R2-1XL-CPIO	0	17	0.119389419	Residential - Double, Duplex, or Two Units - 4 Stories or Less	YES - Current	NO - Privately-Owned	Available	Not Used in Prior Housing Element	0	0	0.213676518	0.213676518	2	2*	2*	0188197	321	San Pedro	Yes		Above Moderate
LOS ANGELES	566 W OLIVER ST	7448027024	90731	Low Medium I Residential	R2-1XL-CPIO	0	17	0.117093877	Residential - Single Family Residence	YES - Current	NO - Privately-Owned	Available	Not Used in Prior Housing Element	0	0	0.163680053	0.163680053	1	2*	2*	0188197	327	San Pedro			Above Moderate
LOS ANGELES	560 W OLIVER ST	7448027025	90731	Low Medium I Residential	R2-1XL-CPIO	0	17	0.1193907	Residential - Single Family Residence	YES - Current	NO - Privately-Owned	Available	Not Used in Prior Housing Element	0	0	0.163680053	0.163680053	1	2*	2*	0188197	322	San Pedro			Above Moderate
LOS ANGELES	550 W OLIVER ST	7448027026	90731	Low Medium I Residential	R2-1XL-CPIO	0	17	0.118023687	Residential - Double, Duplex, or Two Units - 4 Stories or Less	YES - Current	NO - Privately-Owned	Available	Not Used in Prior Housing Element	0	0	0.213676518	0.213676518	2	2*	2*	0188197	325	San Pedro	Yes		Above Moderate
LOS ANGELES	546 W OLIVER ST	7448027027	90731	Low Medium I Residential	R2-1XL-CPIO	0	17	0.1193907	Residential - Double, Duplex, or Two Units - 4 Stories or Less	YES - Current	NO - Privately-Owned	Available	Not Used in Prior Housing Element	0	0	0.213676518	0.213676518	2	2*	2*	0188197	323	San Pedro	Yes		Above Moderate
LOS ANGELES	586 W OLIVER ST	7448027029	90731	Low Medium I Residential	R2-1XL-CPIO	0	17	0.119389744	Residential - Double, Duplex, or Two Units - 4 Stories or Less	YES - Current	NO - Privately-Owned	Available	Not Used in Prior Housing Element	0	0	0.213676518	0.213676518	2	2*	2*	0188197	320	San Pedro	Yes		Above Moderate
LOS ANGELES	572 W OLIVER ST	7448027030	90731	Low Medium I Residential	R2-1XL-CPIO	0	17	0.117778071	Residential - Single Family Residence	YES - Current	NO - Privately-Owned	Available	Not Used in Prior Housing Element	0	0	0.163680053	0.163680053	1	2*	2*	0188197	326	San Pedro			Above Moderate
LOS ANGELES	523 W O'FARRELL ST	7448029008	90731	Low Medium I Residential	R2-1XL-CPIO	0	17	0.114765473	Residential - Single Family Residence	YES - Current	NO - Privately-Owned	Available	Not Used in Prior Housing Element	0	0	0.056371677	0.056371677	1	1*	1*	0188197	594	San Pedro			Above Moderate
LOS ANGELES	323 N PACIFIC AVE	7448029010	90731	Neighborhood Commercial	C2-1VL-CPIO	0	108	0.10336974	Residential - Single Family Residence	YES - Current	NO - Privately-Owned	Available	Not Used in Prior Housing Element	0.910688114	0	0	0.910688114	1	0	0	0188197	613	San Pedro			Lower
LOS ANGELES	319 N PACIFIC AVE	7448029011	90731	Neighborhood Commercial	C2-1VL-CPIO	0	108	0.103369731	Residential - Single Family Residence	YES - Current	NO - Privately-Owned	Available	Not Used in Prior Housing Element	0.910688114	0	0	0.910688114	1	0	0	0188197	619	San Pedro			Lower
LOS ANGELES	303 N PACIFIC AVE	7448029012	90731	Neighborhood Commercial	C2-1VL-CPIO	0	108	0.103369413	Commercial - Auto, Recreation Equipment, Construction Equipment Sales and Service - Auto Body Repair Shop - One Story	YES - Current	NO - Privately-Owned	Available	Not Used in Prior Housing Element	0.167345464	0	0	0.167345464	1	0	0	0188197	708	San Pedro			Lower
LOS ANGELES	311 N PACIFIC AVE	7448029012	90731	Neighborhood Commercial	C2-1VL-CPIO	0	108	0.103369011	Commercial - Auto, Recreation Equipment, Construction Equipment Sales and Service - Auto Body Repair Shop - One Story	YES - Current	NO - Privately-Owned	Available	Not Used in Prior Housing Element	0.167345464	0	0	0.167345464	1	0	0	0188197	698	San Pedro			Lower
LOS ANGELES	524 W SEPULVEDA ST	7448029013	90731	Low Medium I Residential	R2-1XL-CPIO	0	17	0.114764269	Residential - Single Family Residence	YES - Current	NO - Privately-Owned	Available	Not Used in Prior Housing Element	0	0	0.056371677	0.056371677	1	1*	1*	0188197	687	San Pedro			Above Moderate
LOS ANGELES	530 W SEPULVEDA ST	7448029014	90731	Low Medium I Residential	R2-1XL-CPIO	0	17	0.114757978	Residential - Single Family Residence	YES - Current	NO - Privately-Owned	Available	Not Used in Prior Housing Element	0	0	0.056371677	0.056371677	1	1*	1*	0188197	685	San Pedro			Above Moderate
LOS ANGELES	552 W SEPULVEDA ST	7448029017	90731	Low Medium I Residential	R2-1XL-CPIO	0	17	0.114758259	Residential - Single Family Residence	YES - Current	NO - Privately-Owned	Available	Not Used in Prior Housing Element	0	0	0.056371677	0.056371677	1	1*	1*	0188197	679	San Pedro			Above Moderate
LOS ANGELES	556 W SEPULVEDA ST	7448029018	90731	Low Medium I Residential	R2-1XL-CPIO	0	17	0.114757376	Residential - Single Family Residence	YES - Current	NO - Privately-Owned	Available	Not Used in Prior Housing Element	0	0	0.056371677	0.056371677	1	1*	1*	0188197	677	San Pedro			Above Moderate
LOS ANGELES	564 W SEPULVEDA ST	7448029019	90731	Low Medium I Residential	R2-1XL-CPIO	0	17	0.114759157	Residential - Single Family Residence - Vacant Land	YES - Current	NO - Privately-Owned	Available	Not Used in Prior Housing Element	0	0	0.14384681	0.14384681	0	1*	1*	0188197	675	San Pedro			Above Moderate
LOS ANGELES	570 W SEPULVEDA ST	7448029020	90731	Low Medium I Residential	R2-1XL-CPIO	0	17	0.114758271	Residential - Single Family Residence	YES - Current	NO - Privately-Owned	Available	Not Used in Prior Housing Element	0	0	0.003548772	0.003548772	1	1*	1*	0188197	673	San Pedro			Above Moderate
LOS ANGELES	304 N GRAND AVE	7448029022	90731	Low Medium I Residential	R2-1XL-CPIO	0	17	0.103372581	Residential - Single Family Residence	YES - Current	NO - Privately-Owned	Available	Not Used in Prior Housing Element	0	0	0.056371677	0.056371677	1	1*	1*	0188197	707	San Pedro			Above Moderate
LOS ANGELES	334 N GRAND AVE	7448029028	90731	Low Medium I Residential	R2-1XL-CPIO	0	17	0.103371935	Institutional - Church - One Story	YES - Current	NO - Privately-Owned	Available	Not Used in Prior Housing Element	0	0	0.002908584	0.002908584	1	1*	1*	0188197	607	San Pedro			Above Moderate
LOS ANGELES	338 N GRAND AVE	7448029028	90731	Low Medium I Residential	R2-1XL-CPIO	0	17	0.103370837	Institutional - Church - One Story	YES - Current	NO - Privately-Owned	Available	Not Used in Prior Housing Element	0	0	0.002908584	0.002908584	1	1*	1*	0188197	591	San Pedro			Above Moderate
LOS ANGELES	543 W O'FARRELL ST	7448029030	90731	Low Medium I Residential	R2-1XL-CPIO	0	17	0.112923391	Institutional - Church - One Story	YES - Current	NO - Privately-Owned	Available	Used in Prior Housing Element - Non-Vacant	0	0	0.008907543	0.008907543	0	1*	1*	0188197	603	San Pedro			Above Moderate
LOS ANGELES	551 W O'FARRELL ST	7448029030	90731	Low Medium I Residential	R2-1XL-CPIO	0	17	0.112924271	Institutional - Church - One Story	YES - Current	NO - Privately-Owned	Available	Used in Prior Housing Element - Non-Vacant	0	0	0.008907543	0.008907543	0	1*	1*	0188197	602	San Pedro			Above Moderate
LOS ANGELES	569 W O'FARRELL ST	7448029030	90731	Low Medium I Residential	R2-1XL-CPIO	0	17	0.112923994	Institutional - Church - One Story	YES - Current	NO - Privately-Owned	Available	Used in Prior Housing Element - Non-Vacant	0	0	0.008907543	0.008907543	0	1*	1*	0188197	598	San Pedro			Above Moderate
LOS ANGELES	575 W O'FARRELL ST	7448029030	90731	Low Medium I Residential	R2-1XL-CPIO	0	17	0.112923098	Institutional - Church - One Story	YES - Current	NO - Privately-Owned	Available	Used in Prior Housing Element - Non-Vacant	0	0	0.008907543	0.008907543	0	1*	1*	0188197	597	San Pedro			Above Moderate
LOS ANGELES		7448029030	90731	Low Medium I Residential	R2-1XL-CPIO	0	17	0.112923098	Institutional - Church - One Story	YES - Current	NO - Privately-Owned	Available	Used in Prior Housing Element - Non-Vacant	0	0	0.008907543	0.008907543	0	1*	1*	0188197	599	San Pedro			Above Moderate
LOS ANGELES		7448029030	90731	Low Medium I Residential	R2-1XL-CPIO	0	17	0.112924271	Institutional - Church - One Story	YES - Current	NO - Privately-Owned	Available	Used in Prior Housing Element - Non-Vacant	0	0	0.008907543	0.008907543	0	1*	1*	0188197	601	San Pedro			Above Moderate
LOS ANGELES	663 W O'FARRELL ST	7448030003	90731	Low Medium I Residential	R2-1XL-CPIO	0	17	0.114797684	Residential - Single Family Residence	YES - Current	NO - Privately-Owned	Available	Not Used in Prior Housing Element	0	0	0.056371677	0.056371677	1	1*	1*	0188197	583	San Pedro			Above Moderate
LOS ANGELES	645 W O'FARRELL ST	7448030005	90731	Low Medium I Residential	R2-1XL-CPIO	0	17	0.114797684	Residential - Single Family Residence	YES - Current	NO - Privately-Owned	Available	Not Used in Prior Housing Element	0	0	0.056371677	0.056371677	1	1*	1*	0188197	585	San Pedro			Above Moderate
LOS ANGELES	643 W O'FARRELL ST	7448030006	90731	Low Medium I Residential	R2-1XL-CPIO	0	17	0.114798579	Residential - Single Family Residence	YES - Current	NO - Privately-Owned	Available	Not Used in Prior Housing Element	0	0	0.056371677	0.056371677	1	1*	1*	0188197	586	San Pedro			Above Moderate
LOS ANGELES	315 N GRAND AVE	7448030014	90731	Low Medium I Residential	R2-1XL-CPIO	0	17	0.103372933	Residential - Single Family Residence	YES - Current	NO - Privately-Owned	Available	Not Used in Prior Housing Element	0	0	0.056371677	0.056371677	1	1*	1*	0188197	696	San Pedro			Above Moderate
LOS ANGELES	642 W SEPULVEDA ST	7448030019	90731	Low Medium I Residential	R2-1XL-CPIO	0	17	0.114798537	Residential - Double, Duplex, or Two Units - 4 Stories or Less	YES - Current	NO - Privately-Owned	Available	Not Used in Prior Housing Element	0	0	0.022745553	0.022745553	1	1*	1*	0188197	656	San Pedro	Yes		Above Moderate
LOS ANGELES	670 W SEPULVEDA ST	7448030023	90731	Low Medium I Residential	R2-1XL-CPIO	0	17	0.114798243	Residential - Single Family Residence	YES - Current	NO - Privately-Owned	Available	Not Used in Prior Housing Element	0	0	0.056371677	0.056371677	1	1*	1*	0188197	649	San Pedro			Above Moderate
LOS ANGELES	312 N GAFFEY ST	7448030036	90731	Community Commercial	C2-1VL-CPIO	0	108	0.08788148	Commercial - Office Building - One Story	YES - Current	NO - Privately-Owned	Available	Not Used in Prior Housing Element	0.021908522	0	0	0.021908522	1	0	0	0188197	695	San Pedro			Lower
LOS ANGELES	324 N GAFFEY ST	7448030036	90731	Community Commercial	C2-1VL-CPIO	0	108	0.05860898	Commercial - Office Building - One Story	YES - Current	NO - Privately-Owned	Available	Not Used in Prior Housing Element	0	0	0.000891069	0.000891069	1	0	0	0188197	693	San Pedro			Above Moderate
LOS ANGELES	682 W SEPULVEDA ST	7448030036	90731	Community Commercial	C2-1VL-CPIO	0	108	0.043941835	Commercial - Office Building - One Story	YES - Current	NO - Privately-Owned	Available	Not Used in Prior Housing Element	0	0	0.00073131	0.00073131	1	0	0	0188197	705	San Pedro			Above Moderate
LOS ANGELES	688 W SEPULVEDA ST	7448030036	90731	Community Commercial	C2-1VL-CPIO	0	108	0.041357708	Commercial - Office Building - One Story	YES - Current	NO - Privately-Owned	Available	Not Used in Prior Housing Element	0	0	0.00073131	0.00073131	1	0	0	0188197	704	San Pedro			Above Moderate
LOS ANGELES	336 N GAFFEY ST	7448030037	90731	Community Commercial	C2-1VL-CPIO	0	108	0.08788112	Commercial - Office Building - One Story	YES - Current	NO - Privately-Owned	Available	Not Used in Prior Housing Element	0.023462726	0	0	0.023462726	0	0	0	0188197	605	San Pedro			Lower
LOS ANGELES		7448030037		Community Commercial	C2-1VL-CPIO	0	108	0.029272676	Commercial - Office Building - One Story	YES - Current	NO - Privately-Owned	Available	Not Used in Prior Housing Element	0	0	0.001233092	0.001233092	0	0	0	0188197	616	San Pedro			Above Moderate
LOS ANGELES		7448030037		Community Commercial	C2-1VL-CPIO	0	108	0.08672518	Commercial - Office Building - One Story	YES - Current	NO - Privately-Owned	Available	Not Used in Prior Housing Element	0.023462726	0	0	0.023462726	0	0	0	0188197	580	San Pedro			Lower
LOS ANGELES		7448030037		Community Commercial	C2-1VL-CPIO	0	108	0.08788112	Commercial - Office Building - One Story	YES - Current	NO - Privately-Owned	Available	Not Used in Prior Housing Element	0.023462726	0	0	0.023462726	0	0	0	0188197	610	San Pedro			Lower
LOS ANGELES	675 W SEPULVEDA ST	7448031001	90731	Low Medium I Residential	R2-1XL-CPIO	0	17	0.114783574	Residential - Single Family Residence	YES - Current	NO - Privately-Owned	Available	Not Used in Prior Housing Element	0	0	0.056371677	0.056371677	1	1*	1*	0188197	776	San Pedro			Above Moderate
LOS ANGELES	663 W SEPULVEDA ST	7448031003	90731	Low Medium I Residential	R2-1XL-CPIO	0	17	0.114785074	Residential - Single Family Residence	YES - Current	NO - Privately-Owned	Available	Not Used in Prior Housing Element	0	0	0.056371677	0.056371677	1	1*	1*	0188197	778	San Pedro			Above Moderate
LOS ANGELES	655 W SEPULVEDA ST	7448031004	90731	Low Medium I Residential	R2-1XL-CPIO	0	17	0.114783281	Residential - Single Family Residence	YES - Current	NO - Privately-Owned	Available	Not Used in Prior Housing Element	0	0	0.023604207	0.023604207	1	1*	1*	0188197	779	San Pedro			Above Moderate
LOS ANGELES	241 N GRAND AVE	7448031009	90731	Low Medium I Residential	R2-1XL-CPIO	0	17	0.103339572	Residential - Single Family Residence	YES - Current	NO - Privately-Owned	Available	Not Used in Prior Housing Element	0	0	0.056371677	0.056371677	1	1*	1*	0188197	785	San Pedro			Above Moderate
LOS ANGELES	672 W SANTA CRUZ ST	7448031023	90731	Low Medium I Residential	R2-1XL-CPIO	0	17	0.114783199	Residential - Single Family Residence	YES - Current	NO - Privately-Owned	Available	Not Used in Prior Housing Element	0	0	0.008550135	0.008550135	1	1*	1*	0188197	824	San Pedro			Above Moderate
LOS ANGELES	220 N GAFFEY ST	7448031027	90731	Community Commercial	C2-1VL-CPIO	0	108	0.087839701	Commercial - Auto, Recreation Equipment, Construction Equipment Sales and Service - Auto Service Centers (No Gasoline) - One Story	YES - Current	NO - Privately-Owned	Available	Not Used in Prior Housing Element	0.057457157	0	0	0.057457157	1	0	0	0188197	818	San Pedro			Lower
LOS ANGELES	228 N GAFFEY ST	7448031028	90731	Community Commercial	C2-1VL-CPIO	0	108	0.087838654	Commercial - Restaurant, Cocktail Lounge - Restaurant, Cocktail Lounge, Tavern - One Story	YES - Current	NO - Privately-Owned	Available	Not Used in Prior Housing Element	0.070519967	0	0	0.070519967	0	0	0	0188197	812	San Pedro			Lower
LOS ANGELES	230 N GAFFEY ST	7448031031	90731	Community Commercial	C2-1VL-CPIO	0	108	0.036168589	Commercial - Restaurant, Cocktail Lounge - Restaurant, Cocktail Lounge, Tavern - One Story	YES - Current	NO - Privately-Owned	Available	Not Used in Prior Housing Element	0	0	0.029564261	0.029564261	0	0	0	0188197	803	San Pedro			Above Moderate
LOS ANGELES		7448031031		Community Commercial	C2-1VL-CPIO	0	108	0.035018837	Commercial - Restaurant, Cocktail Lounge - Restaurant, Cocktail Lounge, Tavern - One Story	YES - Current	NO - Privately-Owned	Available	Not Used in Prior Housing Element	0	0	0.008064838	0.008064838	0	0	0	0188197	774	San Pedro			Above Moderate
LOS ANGELES		7448031031		Community Commercial	C2-1VL-CPIO	0	108	0.051663234	Commercial - Restaurant, Cocktail Lounge - Restaurant, Cocktail Lounge, Tavern - One Story	YES - Current	NO - Privately-Owned	Available	Not Used in Prior Housing Element	0	0	0.009816815	0.009816815	0	0	0	0188197	775	San Pedro			Above Moderate
LOS ANGELES		7448031031		Community Commercial	C2-1VL-CPIO	0	108	0.051670395	Commercial - Restaurant, Cocktail Lounge - Restaurant, Cocktail Lounge, Tavern - One Story	YES - Current	NO - Privately-Owned	Available	Not Used in Prior Housing Element	0	0	0.009816815	0.009816815	0	0	0	0188197	804	San Pedro			Above Moderate
LOS ANGELES	204 N GAFFEY ST	7448031032	90731	Community Commercial	C2-1VL-CPIO	0	108	0.034196211	Commercial - Restaurant, Cocktail Lounge - Restaurant, Cocktail Lounge, Tavern - One Story	YES - Current	NO - Privately-Owned	Available	Not Used in Prior Housing Element	0	0	0.002140544	0.002140544	0	0	0	0188197	898	San Pedro			Above Moderate
LOS ANGELES	214 N GAFFEY ST	7448031032	90731	Community Commercial	C2-1VL-CPIO	0	108	0.036169235	Commercial - Restaurant, Cocktail Lounge - Restaurant, Cocktail Lounge, Tavern - One Story	YES - Current	NO - Privately-Owned	Available	Not Used in Prior Housing Element	0	0	0.007871252	0.007871252	0	0	0	0188197	892	San Pedro			Above Moderate
LOS ANGELES	690 W SANTA CRUZ ST	7448031032	90731	Community Commercial	C2-1VL-CPIO	0	108	0.051670106	Commercial - Restaurant, Cocktail Lounge - Restaurant, Cocktail Lounge, Tavern - One Story	YES - Current	NO - Privately-Owned	Available	Not Used in Prior Housing Element	0	0	0.002607656	0.002607656	0	0	0	0188197	899	San Pedro			Above Moderate
LOS ANGELES		7448031032		Community Commercial	C2-1VL-CPIO	0	108	0.051670787	Commercial - Restaurant, Cocktail Lounge - Restaurant, Cocktail Lounge, Tavern - One Story	YES - Current	NO - Privately-Owned	Available	Not Used in Prior Housing Element	0	0	0.002607656	0.002607656	0	0	0	0188197	893	San Pedro			Above Moderate
LOS ANGELES	669 W SEPULVEDA ST	7448031033	90731	Low Medium I Residential	R2-1XL-CPIO	0	17	0.114783293	Residential - Single Family Residence	YES - Current	NO - Privately-Owned	Available	Not Used in Prior Housing Element	0	0	0.056371677	0.056371677	1	1*	1*	0188197	777	San Pedro			Above Moderate
LOS ANGELES	571 W SEPULVEDA ST	7448032002	90731	Low Medium I Residential	R2-1XL-CPIO	0	17	0.114782875	Residential - Single Family Residence	YES - Current	NO - Privately-Owned	Available	Not Used in Prior Housing Element	0	0	0.056371677	0.056371677	1	1*	1*	0188197	788	San Pedro			Above Moderate
LOS ANGELES	549 W SEPULVEDA ST	7448032005	90731	Low Medium I Residential	R2-1XL-CPIO	0	17	0.114757367	Residential - Single Family Residence	YES - Current	NO - Privately-Owned	Available	Not Used in Prior Housing Element	0	0	0.056371677	0.056371677	1	1*	1*	0188197	791	San Pedro			Above Moderate
LOS ANGELES	541 W SEPULVEDA ST	7448032007	90731	Low Medium I Residential	R2-1XL-CPIO	0	17	0.114758279	Residential - Single Family Residence	YES - Current	NO - Privately-Owned	Available	Not Used in Prior Housing Element	0	0	0.056371677	0.056371677	1	1*	1*	0188197	793	San Pedro			Above Moderate
LOS ANGELES	531 W SEPULVEDA ST	7448032008	90731	Low Medium I Residential	R2-1XL-CPIO	0	17	0.114758266	Residential - Single Family Residence	YES - Current	NO - Privately-Owned	Available	Not Used in Prior Housing Element	0	0	0.056371677	0.056371677	1	1*	1*	0188197	795	San Pedro			Above Moderate
LOS ANGELES	241 N PACIFIC AVE	7448032010	90731	Neighborhood Commercial	C2-1VL-CPIO	0	108	0.103326361	Industrial - Light Manufacturing - One Story	YES - Current	NO - Privately-Owned	Available	Not Used in Prior Housing Element	0.025193337	0	0	0.025193337	1	0	0	0188197	797	San Pedro			Lower
LOS ANGELES	219 N PACIFIC AVE	7448032011	90731	Neighborhood Commercial	C2-1VL-CPIO	0	108	0.10333252	Commercial - Store - One Story	YES - Current	NO - Privately-Owned	Available	Not Used in Prior Housing Element	0.182132542	0	0	0.182132542	0	0	0	0188197	821	San Pedro			Lower
LOS ANGELES	227 N PACIFIC AVE	7448032011	90731	Neighborhood Commercial	C2-1VL-CPIO	0	108	0.103333955	Commercial - Store - One Story	YES - Current	NO - Privately-Owned	Available	Not Used in Prior Housing Element	0.182132542	0	0	0.182132542	0	0	0	0188197	815	San Pedro			Lower
LOS ANGELES	233 N PACIFIC AVE	7448032011	90731	Neighborhood Commercial	C2-1VL-CPIO	0	108	0.10333252	Commercial - Store - One Story	YES - Current	NO - Privately-Owned	Available	Not Used in Prior Housing Element	0.182132542	0	0	0.182132542	0	0	0	0188197	807	San Pedro			Lower
LOS ANGELES	538 W SANTA CRUZ ST	7448032016	90731	Low Medium I Residential	R2-1XL-CPIO	0	17	0.114758325	Residential - Single Family Residence	YES - Current	NO - Privately-Owned	Available	Not Used in Prior Housing Element	0	0	0.056371677	0.056371677	1	1*	1*	0188197	838	San Pedro			Above Moderate
LOS ANGELES	544 W SANTA CRUZ ST	7448032017	90731	Low Medium I Residential	R2-1XL-CPIO	0	17	0.114758312	Residential - Single Family Residence	YES - Current	NO - Privately-Owned	Available	Not Used in Prior Housing Element	0	0	0.056371677	0.056371677	1	1*	1*	0188197	837	San Pedro			Above Moderate
LOS ANGELES	550 W SANTA CRUZ ST	7448032018	90731	Low Medium I Residential	R2-1XL-CPIO	0	17	0.114758312	Residential - Single Family Residence	YES - Current	NO - Privately-Owned	Available	Not Used in Prior Housing Element	0	0	0.056371677	0.056371677	1	1*	1*	0188197	836	San Pedro			Above Moderate
LOS ANGELES	556 W SANTA CRUZ ST	7448032019	90731	Low Medium I Residential	R2-1XL-CPIO	0	17	0.114758312	Residential - Single Family Residence	YES - Current	NO - Privately-Owned	Available	Not Used in Prior Housing Element	0	0	0.056371677	0.056371677	1	1*	1*	0188197	835	San Pedro			Above Moderate
LOS ANGELES	224 N GRAND AVE	7448032027	90731	Low Medium I Residential	R2-1XL-CPIO	0	17	0.103318489	Residential - Single Family Residence	YES - Current	NO - Privately-Owned	Available	Not Used in Prior Housing Element	0	0	0.056371677	0.056371677	1	1*	1*	0188197	814	San Pedro			Above Moderate
LOS ANGELES	205 N PACIFIC AVE	7448032029	90731	Neighborhood Commercial	C2-1VL-CPIO	0	108	0.10333252	Commercial - Professional Building - One Story	YES - Current	NO - Privately-Owned	Available	Not Used in Prior Housing Element	0.079030329	0	0	0.079030329	0	0	0	0188197	903	San Pedro			Lower
LOS ANGELES	215 N PACIFIC AVE	7448032029	90731	Neighborhood Commercial	C2-1VL-CPIO	0	108	0.103333955	Commercial - Professional Building - One Story	YES - Current	NO - Privately-Owned	Available	Not Used in Prior Housing Element	0.079030329	0	0	0.079030329	0	0	0	0188197	896	San Pedro			Lower
LOS ANGELES	543 N HARKER ST	7449001018	90731	Low Medium I Residential	R2-1XL-CPIO	0	17	0.124078032	Residential - Double, Duplex, or Two Units - 4 Stories or Less	YES - Current	NO - Privately-Owned	Available	Not Used in Prior Housing Element	0	0	0.213676518	0.213676518	2	2*	2*	0188201	138	San Pedro	Yes		Above Moderate
LOS ANGELES	545 N HARKER ST	7449001019	90731	Low Medium I Residential	R2-1XL-CPIO	0	17	0.124082798	Residential - Double, Duplex, or Two Units - 4 Stories or Less	YES - Current	NO - Privately-Owned	Available	Not Used in Prior Housing Element	0	0	0.213676518	0.213676518	2	2*	2*	0188201	134	San Pedro	Yes		Above Moderate
LOS ANGELES	557 N HARKER ST	7449001020	90731	Low Medium I Residential	R2-1XL-CPIO	0	17	0.124090737	Residential - Single Family Residence	YES - Current	NO - Privately-Owned	Available	Not Used in Prior Housing Element	0	0	0.163680053	0.163680053	1	2*	2*	0188201	125	San Pedro			Above Moderate
LOS ANGELES	571 N HARKER ST	7449001024	90731	Low Medium I Residential	R2-1XL-CPIO	0	17	0.093381079	Residential - Single Family Resid

| | | |

LOS ANGELES	341 N MESA ST	90731	7449011009	Low Medium I Residential	R2-1XL-CPIO	0	17	0.123983239	Residential - Single Family Residence	YES - Current	NO - Privately-Owned	Available	Not Used in Prior Housing Element	0	0	0.163680053	0.163680053	1	2*	2*	0188201	368	San Pedro							Above Moderate
LOS ANGELES	335 N MESA ST	90731	7449011010	Low Medium I Residential	R2-1XL-CPIO	0	17	0.123982051	Residential - Single Family Residence	YES - Current	NO - Privately-Owned	Available	Not Used in Prior Housing Element	0	0	0.163680053	0.163680053	1	2*	2*	0188201	397	San Pedro							Above Moderate
LOS ANGELES	327 N MESA ST	90731	7449011011	Low Medium I Residential	R2-1XL-CPIO	0	17	0.123981734	Residential - Single Family Residence	YES - Current	NO - Privately-Owned	Available	Not Used in Prior Housing Element	0	0	0.163680053	0.163680053	1	2*	2*	0188201	408	San Pedro							Above Moderate
LOS ANGELES	319 N MESA ST	90731	7449011012	Low Medium I Residential	R2-1XL-CPIO	0	17	0.123982051	Residential - Double, Duplex, or Two Units - 4 Stories or Less	YES - Current	NO - Privately-Owned	Available	Not Used in Prior Housing Element	0	0	0.090918732	0.090918732	2	2*	2*	0188201	421	San Pedro		Yes					Above Moderate
LOS ANGELES	311 N MESA ST	90731	7449011013	Low Medium I Residential	R2-1XL-CPIO	0	17	0.123981521	Residential - Double, Duplex, or Two Units - 4 Stories or Less	YES - Current	NO - Privately-Owned	Available	Not Used in Prior Housing Element	0	0	0.058415879	0.058415879	2	2*	2*	0188201	452	San Pedro		Yes					Above Moderate
LOS ANGELES	305 N MESA ST	90731	7449011014	Low Medium I Residential	R2-1XL-CPIO	0	17	0.124299198	Residential - Double, Duplex, or Two Units - 4 Stories or Less	YES - Current	NO - Privately-Owned	Available	Not Used in Prior Housing Element	0	0	0.213676518	0.213676518	2	2*	2*	0188201	468	San Pedro		Yes					Above Moderate
LOS ANGELES	424 W SEPULVEDA ST	90731	7449011015	Low Medium I Residential	R2-1XL-CPIO	0	17	0.114907969	Residential - Single Family Residence	YES - Current	NO - Privately-Owned	Available	Not Used in Prior Housing Element	0	0	0.056371677	0.056371677	1	1*	1*	0188201	433	San Pedro							Above Moderate
LOS ANGELES	434 W SEPULVEDA ST	90731	7449011016	Low Medium I Residential	R2-1XL-CPIO	0	17	0.114910227	Residential - Single Family Residence	YES - Current	NO - Privately-Owned	Available	Not Used in Prior Housing Element	0	0	0.056371677	0.056371677	1	1*	1*	0188201	432	San Pedro							Above Moderate
LOS ANGELES	444 W SEPULVEDA ST	90731	7449011017	Low Medium I Residential	R2-1XL-CPIO	0	17	0.114909612	Residential - Single Family Residence	YES - Current	NO - Privately-Owned	Available	Not Used in Prior Housing Element	0	0	0.084348625	0.084348625	1	1*	1*	0188201	431	San Pedro		Yes					Above Moderate
LOS ANGELES	454 W SEPULVEDA ST	90731	7449011019	Low Medium I Residential	R2-1XL-CPIO	0	17	0.114910801	Residential - Single Family Residence	YES - Current	NO - Privately-Owned	Available	Not Used in Prior Housing Element	0	0	0.056371677	0.056371677	1	1*	1*	0188201	429	San Pedro							Above Moderate
LOS ANGELES	468 W SEPULVEDA ST	90731	7449011021	Low Medium I Residential	R2-1XL-CPIO	0	17	0.114911066	Residential - Single Family Residence	YES - Current	NO - Privately-Owned	Available	Not Used in Prior Housing Element	0	0	0.056371677	0.056371677	1	1*	1*	0188201	427	San Pedro							Above Moderate
LOS ANGELES	320 N PACIFIC AVE	90731	7449011025	Neighborhood Commercial	C2-1VL-CPIO	0	108	0.124043915	Commercial - Auto, Recreation Equipment, Construction Equipment Sales and Service - Auto Body Repair Shop - One Story	YES - Current	NO - Privately-Owned	Available	Not Used in Prior Housing Element	0.093635544	0	0	0.093635544	0	0	0	0188197	620	San Pedro							Lower
LOS ANGELES	326 N PACIFIC AVE	90731	7449011025	Neighborhood Commercial	C2-1VL-CPIO	0	108	0.124043012	Commercial - Auto, Recreation Equipment, Construction Equipment Sales and Service - Auto Body Repair Shop - One Story	YES - Current	NO - Privately-Owned	Available	Not Used in Prior Housing Element	0.093635544	0	0	0.093635544	0	0	0	0188197	614	San Pedro							Lower
LOS ANGELES	332 N PACIFIC AVE	90731	7449011025	Neighborhood Commercial	C2-1VL-CPIO	0	108	0.124042683	Commercial - Auto, Recreation Equipment, Construction Equipment Sales and Service - Auto Body Repair Shop - One Story	YES - Current	NO - Privately-Owned	Available	Not Used in Prior Housing Element	0.093635544	0	0	0.093635544	0	0	0	0188197	609	San Pedro							Lower
LOS ANGELES	340 N PACIFIC AVE	90731	7449011025	Neighborhood Commercial	C2-1VL-CPIO	0	108	0.12404871	Commercial - Auto, Recreation Equipment, Construction Equipment Sales and Service - Auto Body Repair Shop - One Story	YES - Current	NO - Privately-Owned	Available	Not Used in Prior Housing Element	0.093635544	0	0	0.093635544	0	0	0	0188197	596	San Pedro							Lower
LOS ANGELES	304 N PACIFIC AVE	90731	7449011026	Neighborhood Commercial	C2-1VL-CPIO	0	108	0.118358937	Commercial - Auto, Recreation Equipment, Construction Equipment Sales and Service - Auto Body Repair Shop - One Story	YES - Current	NO - Privately-Owned	Available	Not Used in Prior Housing Element	0.185997006	0	0	0.185997006	1	0	0	0188197	709	San Pedro							Lower
LOS ANGELES	314 N PACIFIC AVE	90731	7449011026	Neighborhood Commercial	C2-1VL-CPIO	0	108	0.120942566	Commercial - Auto, Recreation Equipment, Construction Equipment Sales and Service - Auto Body Repair Shop - One Story	YES - Current	NO - Privately-Owned	Available	Not Used in Prior Housing Element	0.185997006	1	0	0.185997006	1	0	0	0188197	699	San Pedro							Lower
LOS ANGELES	335 W O'FARRELL ST	90731	7449012006	Low Medium I Residential	R2-1XL-CPIO	0	17	0.114797639	Residential - Single Family Residence	YES - Current	NO - Privately-Owned	Available	Not Used in Prior Housing Element	0	0	0.056371677	0.056371677	1	1*	1*	0188201	376	San Pedro							Above Moderate
LOS ANGELES	341 N CENTRE ST	90731	7449012009	Low Medium I Residential	R2-1XL-CPIO	0	17	0.123981753	Residential - Single Family Residence	YES - Current	NO - Privately-Owned	Available	Not Used in Prior Housing Element	0	0	0.163680053	0.163680053	1	2*	2*	0188201	379	San Pedro							Above Moderate
LOS ANGELES	333 N CENTRE ST	90731	7449012010	Low Medium I Residential	R2-1XL-CPIO	0	17	0.123983158	Residential - Single Family Residence	YES - Current	NO - Privately-Owned	Available	Not Used in Prior Housing Element	0	0	0.163680053	0.163680053	1	2*	2*	0188201	400	San Pedro							Above Moderate
LOS ANGELES	325 N CENTRE ST	90731	7449012011	Low Medium I Residential	R2-1XL-CPIO	0	17	0.123981436	Residential - Double, Duplex, or Two Units - 4 Stories or Less	YES - Current	NO - Privately-Owned	Available	Not Used in Prior Housing Element	0	0	0.213676518	0.213676518	2	2*	2*	0188201	410	San Pedro		Yes					Above Moderate
LOS ANGELES	305 N CENTRE ST	90731	7449012013	Low Medium I Residential	R2-1XL-CPIO	0	17	0.124256931	Institutional - Church - One Story	YES - Current	NO - Privately-Owned	Available	Not Used in Prior Housing Element	0	0	0.058784254	0.058784254	0	2*	2*	0188201	470	San Pedro							Above Moderate
LOS ANGELES	313 N CENTRE ST	90731	7449012013	Low Medium I Residential	R2-1XL-CPIO	0	17	0.123982299	Institutional - Church - One Story	YES - Current	NO - Privately-Owned	Available	Not Used in Prior Housing Element	0	0	0.058784254	0.058784254	0	2*	2*	0188201	454	San Pedro							Above Moderate
LOS ANGELES	324 W SEPULVEDA ST	90731	7449012014	Low Medium I Residential	R2-1XL-CPIO	0	17	0.114892082	Residential - Single Family Residence	YES - Current	NO - Privately-Owned	Available	Not Used in Prior Housing Element	0	0	0.056371677	0.056371677	1	1*	1*	0188201	441	San Pedro							Above Moderate
LOS ANGELES	340 W SEPULVEDA ST	90731	7449012016	Low Medium I Residential	R2-1XL-CPIO	0	17	0.114894084	Residential - Single Family Residence	YES - Current	NO - Privately-Owned	Available	Not Used in Prior Housing Element	0	0	0.056371677	0.056371677	1	1*	1*	0188201	439	San Pedro							Above Moderate
LOS ANGELES	368 W SEPULVEDA ST	90731	7449012020	Low Medium I Residential	R2-1XL-CPIO	0	17	0.114897206	Residential - Single Family Residence	YES - Current	NO - Privately-Owned	Available	Not Used in Prior Housing Element	0	0	0.056371677	0.056371677	1	1*	1*	0188201	435	San Pedro							Above Moderate
LOS ANGELES	320 N MESA ST	90731	7449012023	Low Medium I Residential	R2-1XL-CPIO	0	17	0.123980871	Residential - Double, Duplex, or Two Units - 4 Stories or Less	YES - Current	NO - Privately-Owned	Available	Not Used in Prior Housing Element	0	0	0.213676518	0.213676518	2	2*	2*	0188201	422	San Pedro		Yes					Above Moderate
LOS ANGELES	330 N MESA ST	90731	7449012024	Low Medium I Residential	R2-1XL-CPIO	0	17	0.123982205	Residential - Double, Duplex, or Two Units - 4 Stories or Less	YES - Current	NO - Privately-Owned	Available	Not Used in Prior Housing Element	0	0	0.213676518	0.213676518	2	2*	2*	0188201	409	San Pedro		Yes					Above Moderate
LOS ANGELES	334 N MESA ST	90731	7449012025	Low Medium I Residential	R2-1XL-CPIO	0	17	0.061993425	Residential - Single Family Residence	YES - Current	NO - Privately-Owned	Available	Not Used in Prior Housing Element	0	0	0.076155913	0.076155913	1	1*	1*	0188201	398	San Pedro							Above Moderate
LOS ANGELES	342 N MESA ST	90731	7449012025	Low Medium I Residential	R2-1XL-CPIO	0	17	0.061988802	Residential - Single Family Residence	YES - Current	NO - Privately-Owned	Available	Not Used in Prior Housing Element	0	0	0.076155913	0.076155913	1	1*	1*	0188201	369	San Pedro							Above Moderate
LOS ANGELES	389 W O'FARRELL ST	90731	7449012027	Low Medium I Residential	R2-1XL-CPIO	0	17	0.061992351	Residential - Single Family Residence	YES - Current	NO - Privately-Owned	Available	Not Used in Prior Housing Element	0	0	0.076155913	0.076155913	1	1*	1*	0188201	370	San Pedro							Above Moderate
LOS ANGELES			7449012027	Low Medium I Residential	R2-1XL-CPIO	0	17	0.061988589	Residential - Single Family Residence	YES - Current	NO - Privately-Owned	Available	Not Used in Prior Housing Element	0	0	0.076155913	0.076155913	1	1*	1*	0188201	399	San Pedro							Above Moderate
LOS ANGELES	261 W O'FARRELL ST	90731	7449013001	Low Medium I Residential	R2-1XL-CPIO	0	17	0.114884006	Residential - Single Family Residence	YES - Current	NO - Privately-Owned	Available	Not Used in Prior Housing Element	0	0	0.023604207	0.023604207	1	1*	1*	0188201	381	San Pedro							Above Moderate
LOS ANGELES	249 W O'FARRELL ST	90731	7449013002	Low Medium I Residential	R2-1XL-CPIO	0	17	0.11488462	Residential - Single Family Residence	YES - Current	NO - Privately-Owned	Available	Not Used in Prior Housing Element	0	0	0.056371677	0.056371677	1	1*	1*	0188201	382	San Pedro							Above Moderate
LOS ANGELES	233 W O'FARRELL ST	90731	7449013005	Low Medium I Residential	R2-1XL-CPIO	0	17	0.120050333	Residential - Double, Duplex, or Two Units - 4 Stories or Less	YES - Current	NO - Privately-Owned	Available	Not Used in Prior Housing Element	0	0	0.213676518	0.213676518	2	2*	2*	0188201	385	San Pedro		Yes					Above Moderate
LOS ANGELES	223 W O'FARRELL ST	90731	7449013007	Low Medium I Residential	R2-1XL-CPIO	0	17	0.1292416	Residential - Single Family Residence	YES - Current	NO - Privately-Owned	Available	Not Used in Prior Housing Element	0	0	0.089353323	0.089353323	1	2*	2*	0188201	386	San Pedro							Above Moderate
LOS ANGELES	341 N PALOS VERDES ST	90731	7449013008	Low Medium I Residential	R2-1XL-CPIO	0	17	0.113649921	Residential - Single Family Residence	YES - Current	NO - Privately-Owned	Available	Not Used in Prior Housing Element	0	0	0.056371677	0.056371677	1	1*	1*	0188201	387	San Pedro							Above Moderate
LOS ANGELES	238 W SEPULVEDA ST	90731	7449013015	Low Medium I Residential	R2-1XL-CPIO	0	17	0.114798509	Residential - Single Family Residence	YES - Current	NO - Privately-Owned	Available	Not Used in Prior Housing Element	0	0	0.056371677	0.056371677	1	1*	1*	0188201	445	San Pedro							Above Moderate
LOS ANGELES	258 W SEPULVEDA ST	90731	7449013018	Low Medium I Residential	R2-1XL-CPIO	0	17	0.107768549	Residential - Single Family Residence	YES - Current	NO - Privately-Owned	Available	Not Used in Prior Housing Element	0	0	0.056371677	0.056371677	1	1*	1*	0188201	442	San Pedro							Above Moderate
LOS ANGELES	312 N CENTRE ST	90731	7449013020	Low Medium I Residential	R2-1XL-CPIO	0	17	0.113650953	Residential - Single Family Residence	YES - Current	NO - Privately-Owned	Available	Not Used in Prior Housing Element	0	0	0.056371677	0.056371677	1	1*	1*	0188201	455	San Pedro							Above Moderate
LOS ANGELES	326 N CENTRE ST	90731	7449013022	Low Medium I Residential	R2-1XL-CPIO	0	17	0.113649526	Residential - Single Family Residence	YES - Current	NO - Privately-Owned	Available	Not Used in Prior Housing Element	0	0	0.056371677	0.056371677	1	1*	1*	0188201	411	San Pedro							Above Moderate
LOS ANGELES	305 N BEACON ST	90731	7449014005	Community Commercial	C2-2D-CPIO	0	108	0.378833353	Industrial - Warehousing, Distribution, Storage - Warehousing, Distribution, Under 10,000 SF - One Story	YES - Current	NO - Privately-Owned	Available	Not Used in Prior Housing Element	1.223413765	0	0	1.223413765	0	0	0	0188201	458	San Pedro							Lower
LOS ANGELES	308 N BEACON ST	90731	7449014010	Community Commercial	C2-2D-CPIO	0	108	0.259053759	Commercial - Store - One Story	YES - Current	NO - Privately-Owned	Available	Not Used in Prior Housing Element	0.034134099	0	0	0.034134099	0	0	0	0188201	474	San Pedro							Lower
LOS ANGELES	319 N HARBOR BLVD	90731	7449014013	Community Commercial	[T][Q]C2-2D-CPIO	0	108	0.210577532	Industrial - Industrial - Vacant Land	YES - Current	NO - Privately-Owned	Available	Not Used in Prior Housing Element	0.215031457	0	0	0.215031457	0	0	0	0188201	415	San Pedro							Lower
LOS ANGELES	327 N HARBOR BLVD	90731	7449014014	Community Commercial	[T][Q]C2-2D-CPIO	0	108	0.345091832	Industrial - Industrial - Vacant Land	YES - Current	NO - Privately-Owned	Available	Not Used in Prior Housing Element	4.099869347	0	0	4.099869347	0	0	0	0188201	390	San Pedro							Lower
LOS ANGELES			7449014016	Community Commercial	C2-2D-CPIO	0	108	0.043166344	Industrial - Parking Lot (Industrial Use Property) - Wireless Communication Tower - One Story	YES - Current	NO - Privately-Owned	Available	Not Used in Prior Housing Element	0.010512587	0	0	0.010512587	0	0	0	0188201	460	San Pedro							Lower
LOS ANGELES			7449014016	Community Commercial	C2-2D-CPIO	0	108	0.043166611	Industrial - Parking Lot (Industrial Use Property) - Wireless Communication Tower - One Story	YES - Current	NO - Privately-Owned	Available	Not Used in Prior Housing Element	0.010512587	0	0	0.010512587	0	0	0	0188201	459	San Pedro							Lower
LOS ANGELES			7449014016	Community Commercial	C2-2D-CPIO	0	108	0.067329866	Industrial - Parking Lot (Industrial Use Property) - Wireless Communication Tower - One Story	YES - Current	NO - Privately-Owned	Available	Not Used in Prior Housing Element	0.01497133	0	0	0.01497133	0	0	0	0188201	451	San Pedro							Lower
LOS ANGELES			7449014016	Community Commercial	C2-2D-CPIO	0	108	0.06733001	Industrial - Parking Lot (Industrial Use Property) - Wireless Communication Tower - One Story	YES - Current	NO - Privately-Owned	Available	Not Used in Prior Housing Element	0.01497133	0	0	0.01497133	0	0	0	0188201	450	San Pedro							Lower
LOS ANGELES	201 N BEACON ST	90731	7449014021	Community Commercial	C2-2D-CPIO	0	108	0.379718581	Residential - Five or More Units or Apartments (Any Combination) - 4 Stories or Less	YES - Current	NO - Privately-Owned	Available	Not Used in Prior Housing Element	0.981642628	0	0	0.981642628	48	0	0	0188201	574	San Pedro							Lower
LOS ANGELES	225 N BEACON ST	90731	7449014021	Community Commercial	C2-2D-CPIO	0	108	0.378833832	Residential - Five or More Units or Apartments (Any Combination) - 4 Stories or Less	YES - Current	NO - Privately-Owned	Available	Not Used in Prior Housing Element	0.981642628	0	0	0.981642628	48	0	0	0188201	526	San Pedro							Lower
LOS ANGELES	241 N BEACON ST	90731	7449014021	Community Commercial	C2-2D-CPIO	0	108	0.378832628	Residential - Five or More Units or Apartments (Any Combination) - 4 Stories or Less	YES - Current	NO - Privately-Owned	Available	Not Used in Prior Housing Element	0.981642628	0	0	0.981642628	48	0	0	0188201	479	San Pedro							Lower
LOS ANGELES	324 N PALOS VERDES ST	90731	7449014BRK	Low Medium II Residential	RD2-1XL-CPIO	0	21	1.127813948	Residential - Single Family Residence - Townhouse Format - Condominium	YES - Current	NO - Privately-Owned	Available	Not Used in Prior Housing Element	0	0.642660028	0	0.642660028	0	0	0	0188201	854	San Pedro							Moderate
LOS ANGELES			7449017002	Community Commercial	C2-2D-CPIO	0	108	0.059675338	Commercial - Parking Lot (Commercial Use Property) - Lots - Patron or Employee - One Story	YES - Current	NO - Privately-Owned	Available	Not Used in Prior Housing Element	0.030997011	0	0	0.030997011	0	0	0	0188201	697	San Pedro							Lower
LOS ANGELES	100 W 1ST ST	90731	7449017007	Community Commercial	C2-2D-CPIO	0	108	0.118556536	Commercial - Wholesale and Manufacturing Outlet - One Story	YES - Current	NO - Privately-Owned	Available	Not Used in Prior Housing Element	0.062580905	0	0	0.062580905	0	0	0	0188201	695	San Pedro							Lower
LOS ANGELES			7449017007	Community Commercial	C2-2D-CPIO	0	108	0.045919628	Commercial - Wholesale and Manufacturing Outlet - One Story	YES - Current	NO - Privately-Owned	Available	Not Used in Prior Housing Element	0.032887042	0	0	0.032887042	0	0	0	0188201	698	San Pedro							Lower
LOS ANGELES	101 S HARBOR BLVD	90731	7449017008	Community Commercial	C2-2D-CPIO	0	108	0.100997376	Institutional - Church - One Story	YES - Current	NO - Privately-Owned	Available	Not Used in Prior Housing Element	0.038357289	0	0	0.038357289	0	0	0	0188201	732	San Pedro							Lower
LOS ANGELES	110 S BEACON ST	90731	7449017008	Community Commercial	C2-2D-CPIO	0	108	0.113625973	Institutional - Church - One Story	YES - Current	NO - Privately-Owned	Available	Not Used in Prior Housing Element	0.041337792	0	0	0.041337792	0	0	0	0188201	739	San Pedro							Lower
LOS ANGELES	111 S HARBOR BLVD	90731	7449017008	Community Commercial	C2-2D-CPIO	0	108	0.041366921	Institutional - Church - One Story	YES - Current	NO - Privately-Owned	Available	Not Used in Prior Housing Element	0.019378309	0	0	0.019378309	0	0	0	0188201	740	San Pedro							Lower
LOS ANGELES			7449017008	Community Commercial	C2-2D-CPIO	0	108	0.036734505	Institutional - Church - One Story	YES - Current	NO - Privately-Owned	Available	Not Used in Prior Housing Element	0.019676238	0	0	0.019676238	0	0	0	0188201	733	San Pedro							Lower
LOS ANGELES	119 N BEACON ST	90731	7449017900	Low Medium II Residential	RD1.5-1XL-CPIO	0	29	1.335668596	Residential - Five or More Units or Apartments (Any Combination) - 4 Stories or Less	YES - Current	NO - Privately-Owned	Available	Not Used in Prior Housing Element	0	1.017850208	0	1.017850208	0	0	0	0188201	622	San Pedro							Moderate
LOS ANGELES	107 S BEACON ST	90731	7449017901	Low Medium II Residential	RD1.5-1XL-CPIO	0	29	1.335653245	Residential - Five or More Units or Apartments (Any Combination) - 4 Stories or Less	YES - Current	NO - Privately-Owned	Available	Not Used in Prior Housing Element	0	1.017850208	0	1.017850208	0	0	0	0188201	731	San Pedro							Moderate
LOS ANGELES	125 S HARBOR BLVD	90731	7449017902	Community Commercial	C2-2D-CPIO	0	108	0.617701067	Residential - Five or More Units or Apartments (Any Combination) - 4 Stories or Less	YES - Current	NO - Privately-Owned	Available	Not Used in Prior Housing Element	1.728517365	0	0	1.728517365	0	0	0	0188201	745	San Pedro							Lower
LOS ANGELES	110 N ARMONA CT	90731	7449018900	Low Medium II Residential	RD1.5-1XL-CPIO	0	29	3.650192573	Residential - Five or More Units or Apartments (Any Combination) - 4 Stories or Less	YES - Current	NO - Privately-Owned	Available	Not Used in Prior Housing Element	0	2.502331075	0	2.502331075	0	0	0	0188201	621	San Pedro							Moderate
LOS ANGELES	120 S ARMONA CT	90731	7449018901	Low Medium II Residential	RD1.5-1XL-CPIO	0	29	3.540909959	Residential - Five or More Units or Apartments (Any Combination) - 4 Stories or Less	YES - Current	NO - Privately-Owned	Available	Not Used in Prior Housing Element	0	2.412820303	0	2.412820303	0	0	0	0188201	728	San Pedro							Moderate
LOS ANGELES			7449018901	Low Medium II Residential	RD1.5-1XL-CPIO	0	29	0.110316955	Residential - Five or More Units or Apartments (Any Combination) - 4 Stories or Less	YES - Current	NO - Privately-Owned	Available	Not Used in Prior Housing Element	0	0.305575347	0	0.305575347	0	3*	3*	0188201	762	San Pedro							Moderate
LOS ANGELES	230 N CENTRE ST	90731	7449019001	Low Medium I Residential	R2-1XL-CPIO	0	17	0.115069645	Residential - Single Family Residence	YES - Current	NO - Privately-Owned	Available	Not Used in Prior Housing Element	0	0	0.056371677	0.056371677	1	1*	1*	0188201	507	San Pedro							Above Moderate
LOS ANGELES	261 W SEPULVEDA ST	90731	7449019003	Low Medium I Residential	R2-1XL-CPIO	0	17	0.115055543	Residential - Single Family Residence	YES - Current	NO - Privately-Owned	Available	Not Used in Prior Housing Element	0	0	0.056371677	0.056371677	1	1*	1*	0188201	509	San Pedro							Above Moderate
LOS ANGELES	245 W SEPULVEDA ST	90731	7449019005	Low Medium I Residential	R2-1XL-CPIO	0	17	0.115048375	Residential - Single Family Residence	YES - Current	NO - Privately-Owned	Available	Not Used in Prior Housing Element	0	0	0.056371677	0.056371677	1	1*	1*	0188201	511	San Pedro							Above Moderate
LOS ANGELES	243 W SEPULVEDA ST	90731	7449019006	Low Medium I Residential	R2-1XL-CPIO	0	17	0.115041811	Residential - Single Family Residence	YES - Current	NO - Privately-Owned	Available	Not Used in Prior Housing Element	0	0	0.056371677	0.056371677	1	1*	1*	0188201	512	San Pedro							Above Moderate
LOS ANGELES	239 W SEPULVEDA ST	90731	7449019007	Low Medium I Residential	R2-1XL-CPIO	0	17	0.115033742	Residential - Single Family Residence	YES - Current	NO - Privately-Owned	Available	Not Used in Prior Housing Element	0	0	0.056371677	0.056371677	1	1*	1*	0188201	513	San Pedro							Above Moderate
LOS ANGELES	223 W SEPULVEDA ST	90731	7449019009	Low Medium I Residential	R2-1XL-CPIO	0	17	0.115019427	Residential - Single Family Residence	YES - Current	NO - Privately-Owned	Available	Not Used in Prior Housing Element	0	0	0.056371677	0.056371677	1	1*	1*	0188201	515	San Pedro							Above Moderate
LOS ANGELES	221 W SEPULVEDA ST	90731	7449019010	Low Medium I Residential	R2-1XL-CPIO	0	17	0.115014212	Residential - Single Family Residence - Vacant Land	YES - Current	NO - Privately-Owned	Available	Not Used in Prior Housing Element	0	0	0.14384681	0.14384681	0	1*	1*	0188201	516	San Pedro							Above Moderate
LOS ANGELES	209 W SEPULVEDA ST	90731	7449019011	Low Medium I Residential	R2-1XL-CPIO	0	17	0.126507421	Residential - Single Family Residence	YES - Current	NO - Privately-Owned	Available	Not Used in Prior Housing Element	0	0	0.163680053	0.163680053	1	2*	2*	0188201	517	San Pedro							Above Moderate
LOS ANGELES	237 N PALOS VERDES ST	90731	7449019012	Low Medium I Residential	R2-1XL-CPIO	0	17	0.127328506	Residential - Single Family Residence - Other Improvements Only	YES - Current	NO - Privately-Owned	Available	Not Used in Prior Housing Element	0	0	0.186336458	0.186336458	0	2*	2*	0188201	518	San Pedro							Above Moderate
LOS ANGELES	222 W SANTA CRUZ ST	90731	7449019014	Low Medium II Residential	RD1.5-1XL-CPIO	0	29	0.114797467	Residential - Double, Duplex, or Two Units - 4 Stories or Less	YES - Current	NO - Privately-Owned	Available	Not Used in Prior Housing Element	0	0.007658434	0	0.007658434	2	3*	3*	0188201	569	San Pedro		Yes					Moderate
LOS ANGELES	252 W SANTA CRUZ ST	90731	7449019019	Low Medium II Residential	RD1.5-1XL-CPIO	0	29	0.114798658	Residential - Double, Duplex, or Two Units - 4 Stories or Less	YES - Current	NO - Privately-Owned	Available	Not Used in Prior Housing Element	0	0.183192492	0	0.183192492	2	3*	3*	0188201	564	San Pedro		Yes					Moderate
LOS ANGELES	260 W SANTA CRUZ ST	90731	7449019020	Low Medium II Residential	RD1.5-1XL-CPIO	0	29	0.114798658	Residential - Double, Duplex, or Two Units - 4 Stories or Less	YES - Current	NO - Privately-Owned	Available	Not Used in Prior Housing Element	0	0.183192492	0	0.183192492	2	3*	3*	0188201	563	San Pedro		Yes					Moderate
LOS ANGELES	202 W SANTA CRUZ ST	90731	7449019024	Low Medium II Residential	RD1.5-1XL-CPIO	0	29	0.094825574	Residential - Double, Duplex, or Two Units - 4 Stories or Less	YES - Current	NO - Privately-Owned	Available	Not Used in Prior Housing Element	0	0	0.124690521	0.124690521	2	2*	2*	0188201	571	San Pedro		Yes					Above Moderate
LOS ANGELES	206 N CENTRE ST	90731	7449019034	Low Medium II Residential	RD1.5-1XL-CPIO	0	29	0.114797186	Residential - Three Units (Any Combination) - 4 Stories or Less	YES - Current	NO - Privately-Owned	Available	Not Used in Prior Housing Element	0	0.007187736	0	0.007187736	3	3*	3*	0188201	560	San Pedro							Moderate
LOS ANGELES	341 W SEPULVEDA ST	90731	7449020006	Low Medium I Residential	R2-1XL-CPIO	0	17	0.114798513	Residential - Single Family Residence	YES - Current	NO - Privately-Owned	Available	Not Used in Prior Housing Element	0	0	0.056371677	0.056371677	1	1*	1*	0188201	502	San Pedro							Above Moderate
LOS ANGELES	331 W SEPULVEDA ST	90731	7449020007	Low Medium I Residential	R2-1XL-CPIO	0	17	0.114797907	Residential - Double, Duplex, or Two Units - 4 Stories or Less	YES - Current	NO - Privately-Owned	Available	Not Used in Prior Housing Element	0	0	0.003418892	0.003418892	1	1*	1*	0188201	503	San Pedro		Yes					Above Moderate
LOS ANGELES	313 W SEPULVEDA ST	90731	7449

LOS ANGELES	374 W SANTA CRUZ ST	90731	7449020023	Low Medium I Residential	R2-1XL-CPIO	0	17	0.115081064	Residential - Single Family Residence	YES - Current	NO - Privately-Owned	Available	Not Used in Prior Housing Element	0	0	0.163680053	0.163680053	1	2*	2*	0188201	552	San Pedro			Above Moderate
LOS ANGELES	206 N MESA ST	90731	7449020024	Low Medium I Residential	R2-1XL-CPIO	0	17	0.125105816	Residential - Double, Duplex, or Two Units - 4 Stories or Less	YES - Current	NO - Privately-Owned	Available	Not Used in Prior Housing Element	0	0	0.213676518	0.213676518	2	2*	2*	0188201	586	San Pedro		Yes	Above Moderate
LOS ANGELES	230 N MESA ST	90731	7449020027	Low Medium I Residential	R2-1XL-CPIO	0	17	0.12398117	Residential - Double, Duplex, or Two Units - 4 Stories or Less	YES - Current	NO - Privately-Owned	Available	Not Used in Prior Housing Element	0	0	0.213676518	0.213676518	2	2*	2*	0188201	534	San Pedro		Yes	Above Moderate
LOS ANGELES	238 N MESA ST	90731	7449020028	Low Medium I Residential	R2-1XL-CPIO	0	17	0.123982357	Institutional - Church - One Story	YES - Current	NO - Privately-Owned	Available	Not Used in Prior Housing Element	0	0	0.045046225	0.045046225	2	2*	2*	0188201	521	San Pedro			Above Moderate
LOS ANGELES	469 W SEPULVEDA ST	90731	7449021002	Low Medium I Residential	R2-1XL-CPIO	0	17	0.129148799	Residential - Single Family Residence	YES - Current	NO - Privately-Owned	Available	Not Used in Prior Housing Element	0	0	0.089353323	0.089353323	1	2*	2*	0188201	488	San Pedro			Above Moderate
LOS ANGELES	463 W SEPULVEDA ST	90731	7449021003	Low Medium I Residential	R2-1XL-CPIO	0	17	0.129148174	Residential - Double, Duplex, or Two Units - 4 Stories or Less	YES - Current	NO - Privately-Owned	Available	Not Used in Prior Housing Element	0	0	0.116874826	0.116874826	2	2*	2*	0188201	489	San Pedro		Yes	Above Moderate
LOS ANGELES	445 W SEPULVEDA ST	90731	7449021005	Low Medium I Residential	R2-1XL-CPIO	0	17	0.129149069	Residential - Single Family Residence	YES - Current	NO - Privately-Owned	Available	Not Used in Prior Housing Element	0	0	0.089353323	0.089353323	1	2*	2*	0188201	491	San Pedro			Above Moderate
LOS ANGELES	431 W SEPULVEDA ST	90731	7449021007	Low Medium I Residential	R2-1XL-CPIO	0	17	0.129148174	Residential - Double, Duplex, or Two Units - 4 Stories or Less	YES - Current	NO - Privately-Owned	Available	Not Used in Prior Housing Element	0	0	0.116874826	0.116874826	2	2*	2*	0188201	493	San Pedro		Yes	Above Moderate
LOS ANGELES	421 W SEPULVEDA ST	90731	7449021008	Low Medium I Residential	R2-1XL-CPIO	0	17	0.129147845	Residential - Single Family Residence	YES - Current	NO - Privately-Owned	Available	Not Used in Prior Housing Element	0	0	0.089353323	0.089353323	1	2*	2*	0188201	494	San Pedro			Above Moderate
LOS ANGELES	233 N MESA ST	90731	7449021010	Low Medium I Residential	R2-1XL-CPIO	0	17	0.103318739	Residential - Single Family Residence	YES - Current	NO - Privately-Owned	Available	Not Used in Prior Housing Element	0	0	0.056371677	0.056371677	1	1*	1*	0188201	520	San Pedro			Above Moderate
LOS ANGELES	225 N MESA ST	90731	7449021011	Low Medium I Residential	R2-1XL-CPIO	0	17	0.103319459	Residential - Single Family Residence	YES - Current	NO - Privately-Owned	Available	Not Used in Prior Housing Element	0	0	0.056371677	0.056371677	1	1*	1*	0188201	533	San Pedro			Above Moderate
LOS ANGELES	219 N MESA ST	90731	7449021012	Low Medium I Residential	R2-1XL-CPIO	0	17	0.103318024	Residential - Single Family Residence	YES - Current	NO - Privately-Owned	Available	Not Used in Prior Housing Element	0	0	0.056371677	0.056371677	1	1*	1*	0188201	540	San Pedro			Above Moderate
LOS ANGELES	209 N MESA ST	90731	7449021013	Low Medium I Residential	R2-1XL-CPIO	0	17	0.103318411	Residential - Single Family Residence	YES - Current	NO - Privately-Owned	Available	Not Used in Prior Housing Element	0	0	0.056371677	0.056371677	1	1*	1*	0188201	581	San Pedro			Above Moderate
LOS ANGELES	203 N MESA ST	90731	7449021014	Low Medium I Residential	R2-1XL-CPIO	0	17	0.104124942	Residential - Single Family Residence	YES - Current	NO - Privately-Owned	Available	Not Used in Prior Housing Element	0	0	0.056371677	0.056371677	1	1*	1*	0188201	585	San Pedro			Above Moderate
LOS ANGELES	424 W SANTA CRUZ ST	90731	7449021015	Low Medium I Residential	R2-1XL-CPIO	0	17	0.129619494	Residential - Single Family Residence	YES - Current	NO - Privately-Owned	Available	Not Used in Prior Housing Element	0	0	0.089353323	0.089353323	1	2*	2*	0188201	551	San Pedro			Above Moderate
LOS ANGELES	434 W SANTA CRUZ ST	90731	7449021016	Low Medium I Residential	R2-1XL-CPIO	0	17	0.129630788	Residential - Double, Duplex, or Two Units - 4 Stories or Less	YES - Current	NO - Privately-Owned	Available	Not Used in Prior Housing Element	0	0	0.116874826	0.116874826	2	2*	2*	0188201	550	San Pedro		Yes	Above Moderate
LOS ANGELES	440 W SANTA CRUZ ST	90731	7449021017	Low Medium I Residential	R2-1XL-CPIO	0	17	0.129642093	Residential - Single Family Residence	YES - Current	NO - Privately-Owned	Available	Not Used in Prior Housing Element	0	0	0.089353323	0.089353323	1	2*	2*	0188201	549	San Pedro			Above Moderate
LOS ANGELES	448 W SANTA CRUZ ST	90731	7449021018	Low Medium I Residential	R2-1XL-CPIO	0	17	0.129648365	Residential - Single Family Residence	YES - Current	NO - Privately-Owned	Available	Not Used in Prior Housing Element	0	0	0.089353323	0.089353323	1	2*	2*	0188201	548	San Pedro			Above Moderate
LOS ANGELES	454 W SANTA CRUZ ST	90731	7449021019	Low Medium I Residential	R2-1XL-CPIO	0	17	0.129651172	Residential - Single Family Residence	YES - Current	NO - Privately-Owned	Available	Not Used in Prior Housing Element	0	0	0.089353323	0.089353323	1	2*	2*	0188201	547	San Pedro			Above Moderate
LOS ANGELES	466 W SANTA CRUZ ST	90731	7449021020	Low Medium I Residential	R2-1XL-CPIO	0	17	0.129661367	Residential - Single Family Residence	YES - Current	NO - Privately-Owned	Available	Not Used in Prior Housing Element	0	0	0.089353323	0.089353323	1	2*	2*	0188201	546	San Pedro			Above Moderate
LOS ANGELES	476 W SANTA CRUZ ST	90731	7449021022	Low Medium I Residential	R2-1XL-CPIO	0	17	0.129675708	Residential - Double, Duplex, or Two Units - 4 Stories or Less	YES - Current	NO - Privately-Owned	Available	Not Used in Prior Housing Element	0	0	0.049492049	0.049492049	2	2*	2*	0188201	544	San Pedro		Yes	Above Moderate
LOS ANGELES	228 N PACIFIC AVE	90731	7449021026	Neighborhood Commercial	C2-1VL-CPIO	0	108	0.103335252	Commercial - Parking Lot (Commercial Use Property) - Lots - Patron or Employee - One Story	YES - Current	NO - Privately-Owned	Available	Not Used in Prior Housing Element	0.016878894	0	0	0.016878894	0	0	0	0188197	816	San Pedro			Lower
LOS ANGELES	238 N PACIFIC AVE	90731	7449021027	Neighborhood Commercial	C2-1VL-CPIO	0	108	0.103334569	Commercial - Restaurant, Cocktail Lounge - Restaurant, Cocktail Lounge, Tavern - One Story	YES - Current	NO - Privately-Owned	Available	Not Used in Prior Housing Element	0.051349384	0	0	0.051349384	1	0	0	0188197	808	San Pedro			Lower
LOS ANGELES	487 W SEPULVEDA ST	90731	7449021028	Neighborhood Commercial	C2-1VL-CPIO	0	108	0.103336714	Commercial - Store Combination - Store and Residential Combination - One Story	YES - Current	NO - Privately-Owned	Available	Not Used in Prior Housing Element	0	0	0.046842751	0.046842751	1	0	0	0188197	798	San Pedro		Yes	Above Moderate
LOS ANGELES	206 N PACIFIC AVE	90731	7449021029	Neighborhood Commercial	C2-1VL-CPIO	0	108	0.097651193	Commercial - Store - One Story	YES - Current	NO - Privately-Owned	Available	Not Used in Prior Housing Element	0.024713327	0	0	0.024713327	1	0	0	0188197	905	San Pedro			Lower
LOS ANGELES	212 N PACIFIC AVE	90731	7449021029	Neighborhood Commercial	C2-1VL-CPIO	0	108	0.100234696	Commercial - Store - One Story	YES - Current	NO - Privately-Owned	Available	Not Used in Prior Housing Element	0.024713327	0	0	0.024713327	1	0	0	0188197	897	San Pedro			Lower
LOS ANGELES	218 N PACIFIC AVE	90731	7449021029	Neighborhood Commercial	C2-1VL-CPIO	0	108	0.100234696	Commercial - Store - One Story	YES - Current	NO - Privately-Owned	Available	Not Used in Prior Housing Element	0.024713327	0	0	0.024713327	1	0	0	0188197	822	San Pedro			Lower
LOS ANGELES	481 W SANTA CRUZ ST	90731	7449022001	Neighborhood Commercial	C2-1VL-CPIO	0	108	0.165309482	Commercial - Store Combination - Store and Residential Combination - One Story	YES - Current	NO - Privately-Owned	Available	Not Used in Prior Housing Element	0.082118833	0	0	0.082118833	0	0	0	0188197	955	San Pedro			Lower
LOS ANGELES			7449022002	Low Medium I Residential	R2-1XL-CPIO	0	17	0.123381872	Residential - Single Family Residence	YES - Current	NO - Privately-Owned	Available	Not Used in Prior Housing Element	0	0	0.163680053	0.163680053	1	2*	2*	0188197	956	San Pedro			Above Moderate
LOS ANGELES	471 W SANTA CRUZ ST	90731	7449022003	Low Medium I Residential	R2-1XL-CPIO	0	17	0.123982313	Residential - Single Family Residence	YES - Current	NO - Privately-Owned	Available	Not Used in Prior Housing Element	0	0	0.163680053	0.163680053	1	2*	2*	0188201	600	San Pedro			Above Moderate
LOS ANGELES	459 W SANTA CRUZ ST	90731	7449022004	Low Medium I Residential	R2-1XL-CPIO	0	17	0.154976942	Residential - Single Family Residence	YES - Current	NO - Privately-Owned	Available	Not Used in Prior Housing Element	0	0	0.089353323	0.089353323	1	2*	2*	0188201	602	San Pedro			Above Moderate
LOS ANGELES			7449022006	Low Medium II Residential	RD1.5-1XL-CPIO	0	29	0.011479726	Residential - Single Family Residence - Vacant Land	YES - Current	NO - Privately-Owned	Available	Not Used in Prior Housing Element	0	0	0.059502202	0.059502202	0	0	0	0188201	655	San Pedro			Above Moderate
LOS ANGELES	120 N PACIFIC AVE	90731	7449022007	Neighborhood Commercial	C2-1VL-CPIO	0	108	0.495553485	Commercial - Auto, Recreation Equipment, Construction Equipment Sales and Service - Auto Body Repair Shop - One Story	YES - Current	NO - Privately-Owned	Available	Used in Prior Housing Element - Non-Vacant	0.15170183	0	0	0.15170183	4	0	0	0188197	1050	San Pedro			Lower
LOS ANGELES	130 N PACIFIC AVE	90731	7449022007	Neighborhood Commercial	C2-1VL-CPIO	0	108	0.206636527	Commercial - Auto, Recreation Equipment, Construction Equipment Sales and Service - Auto Body Repair Shop - One Story	YES - Current	NO - Privately-Owned	Available	Used in Prior Housing Element - Non-Vacant	0.229175961	0	0	0.229175961	4	0	0	0188197	1004	San Pedro			Lower
LOS ANGELES	470 W 1ST ST	90731	7449022007	Neighborhood Commercial	C2-1VL-CPIO	0	108	0.12366333	Commercial - Auto, Recreation Equipment, Construction Equipment Sales and Service - Auto Body Repair Shop - One Story	YES - Current	NO - Privately-Owned	Available	Used in Prior Housing Element - Non-Vacant	0.201462746	0	0	0.201462746	4	0	0	0188201	653	San Pedro			Lower
LOS ANGELES	464 W 1ST ST	90731	7449022008	Low Medium II Residential	RD1.5-1XL-CPIO	0	29	0.143109614	Residential - Four Units (Any Combination) - 4 Stories or Less	YES - Current	NO - Privately-Owned	Available	Not Used in Prior Housing Element	0	0.196476889	0	0.196476889	4	0	0	0188201	668	San Pedro		Yes	Moderate
LOS ANGELES	456 W 1ST ST	90731	7449022009	Low Medium II Residential	RD1.5-1XL-CPIO	0	29	0.143123964	Residential - Double, Duplex, or Two Units - 4 Stories or Less	YES - Current	NO - Privately-Owned	Available	Not Used in Prior Housing Element	0	0.292092466	0	0.292092466	2	0	0	0188201	669	San Pedro		Yes	Moderate
LOS ANGELES	448 W 1ST ST	90731	7449022010	Low Medium II Residential	RD1.5-1XL-CPIO	0	29	0.154615705	Residential - Single Family Residence	YES - Current	NO - Privately-Owned	Available	Not Used in Prior Housing Element	0	0.479082346	0	0.479082346	1	0	0	0188201	656	San Pedro			Moderate
LOS ANGELES	436 W 1ST ST	90731	7449022011	Low Medium II Residential	RD1.5-1XL-CPIO	0	29	0.154626695	Residential - Single Family Residence	YES - Current	NO - Privately-Owned	Available	Not Used in Prior Housing Element	0	0.479082346	0	0.479082346	1	0	0	0188201	657	San Pedro			Moderate
LOS ANGELES	430 W 1ST ST	90731	7449022012	Low Medium II Residential	RD1.5-1XL-CPIO	0	29	0.154642031	Residential - Single Family Residence	YES - Current	NO - Privately-Owned	Available	Not Used in Prior Housing Element	0	0.479082346	0	0.479082346	1	0	0	0188201	658	San Pedro			Moderate
LOS ANGELES	422 W 1ST ST	90731	7449022013	Low Medium II Residential	RD1.5-1XL-CPIO	0	29	0.141357241	Residential - Double, Duplex, or Two Units - 4 Stories or Less	YES - Current	NO - Privately-Owned	Available	Not Used in Prior Housing Element	0	0.292092466	0	0.292092466	2	0	0	0188201	681	San Pedro		Yes	Moderate
LOS ANGELES	406 W 1ST ST	90731	7449022014	Low Medium II Residential	RD1.5-1XL-CPIO	0	29	0.184883781	Residential - Four Units (Any Combination) - 4 Stories or Less	YES - Current	NO - Privately-Owned	Available	Not Used in Prior Housing Element	0	0.273922622	0	0.273922622	4	0	0	0188201	682	San Pedro		Yes	Moderate
LOS ANGELES	119 N MESA ST	90731	7449022015	Low Medium II Residential	RD1.5-1XL-CPIO	0	29	0.137757425	Residential - Single Family Residence	YES - Current	NO - Privately-Owned	Available	Not Used in Prior Housing Element	0	0.111796069	0	0.111796069	1	3*	3*	0188201	659	San Pedro			Moderate
LOS ANGELES	131 N MESA ST	90731	7449022016	Low Medium I Residential	R2-1XL-CPIO	0	17	0.103317894	Residential - Single Family Residence - Pool	YES - Current	NO - Privately-Owned	Available	Not Used in Prior Housing Element	0	0	0.026089853	0.026089853	1	1*	1*	0188201	634	San Pedro			Above Moderate
LOS ANGELES	133 N MESA ST	90731	7449022016	Low Medium I Residential	R2-1XL-CPIO	0	17	0.103319328	Residential - Single Family Residence - Pool	YES - Current	NO - Privately-Owned	Available	Not Used in Prior Housing Element	0	0	0.026089853	0.026089853	1	1*	1*	0188201	607	San Pedro			Above Moderate
LOS ANGELES	423 W SANTA CRUZ ST	90731	7449022017	Low Medium I Residential	R2-1XL-CPIO	0	17	0.154977308	Residential - Double, Duplex, or Two Units - 4 Stories or Less	YES - Current	NO - Privately-Owned	Available	Not Used in Prior Housing Element	0	0	0.116874826	0.116874826	2	2*	2*	0188201	606	San Pedro		Yes	Above Moderate
LOS ANGELES	429 W SANTA CRUZ ST	90731	7449022018	Low Medium I Residential	R2-1XL-CPIO	0	17	0.154978879	Residential - Single Family Residence	YES - Current	NO - Privately-Owned	Available	Not Used in Prior Housing Element	0	0	0.089353323	0.089353323	1	2*	2*	0188201	605	San Pedro			Above Moderate
LOS ANGELES	449 W SANTA CRUZ ST	90731	7449022020	Low Medium I Residential	R2-1XL-CPIO	0	17	0.154978879	Residential - Double, Duplex, or Two Units - 4 Stories or Less	YES - Current	NO - Privately-Owned	Available	Not Used in Prior Housing Element	0	0	0.004966907	0.004966907	2	2*	2*	0188201	603	San Pedro			Above Moderate
LOS ANGELES	125 N MESA ST	90731	7449022021	Low Medium I Residential	R2-1XL-CPIO	0	17	0.103319328	Residential - Single Family Residence	YES - Current	NO - Privately-Owned	Available	Not Used in Prior Housing Element	0	0	0.056371677	0.056371677	1	1*	1*	0188201	643	San Pedro			Above Moderate
LOS ANGELES	126 N MESA ST	90731	7449023001	Low Medium I Residential	R2-1XL-CPIO	0	17	0.143497472	Residential - Double, Duplex, or Two Units - 4 Stories or Less	YES - Current	NO - Privately-Owned	Available	Not Used in Prior Housing Element	0	0	0.116874826	0.116874826	2	2*	2*	0188201	608	San Pedro		Yes	Above Moderate
LOS ANGELES	380 W 1ST ST	90731	7449023004	Low Medium II Residential	RD1.5-1XL-CPIO	0	29	0.137512881	Residential - Double, Duplex, or Two Units - 4 Stories or Less	YES - Current	NO - Privately-Owned	Available	Not Used in Prior Housing Element	0	0.150661874	0	0.150661874	2	3*	3*	0188201	672	San Pedro		Yes	Moderate
LOS ANGELES	376 W 1ST ST	90731	7449023005	Low Medium II Residential	RD1.5-1XL-CPIO	0	29	0.137525795	Residential - Single Family Residence	YES - Current	NO - Privately-Owned	Available	Not Used in Prior Housing Element	0	0.111796069	0	0.111796069	1	3*	3*	0188201	673	San Pedro			Moderate
LOS ANGELES	360 W 1ST ST	90731	7449023006	Low Medium II Residential	RD1.5-1XL-CPIO	0	29	0.137538458	Residential - Single Family Residence	YES - Current	NO - Privately-Owned	Available	Not Used in Prior Housing Element	0	0.111796069	0	0.111796069	1	3*	3*	0188201	674	San Pedro			Moderate
LOS ANGELES	355 W SANTA CRUZ ST	90731	7449023008	Low Medium I Residential	R2-1XL-CPIO	0	17	0.11479783	Residential - Single Family Residence	YES - Current	NO - Privately-Owned	Available	Not Used in Prior Housing Element	0	0	0.056371677	0.056371677	1	1*	1*	0188201	614	San Pedro			Above Moderate
LOS ANGELES	347 W SANTA CRUZ ST	90731	7449023010	Low Medium I Residential	R2-1XL-CPIO	0	17	0.086098148	Residential - Single Family Residence	YES - Current	NO - Privately-Owned	Available	Not Used in Prior Housing Element	0	0	0.060220414	0.060220414	1	1*	1*	0188201	616	San Pedro			Above Moderate
LOS ANGELES	337 W SANTA CRUZ ST	90731	7449023013	Low Medium I Residential	R2-1XL-CPIO	0	17	0.154978162	Residential - Single Family Residence	YES - Current	NO - Privately-Owned	Available	Not Used in Prior Housing Element	0	0	0.089353323	0.089353323	1	2*	2*	0188201	617	San Pedro			Above Moderate
LOS ANGELES	329 W SANTA CRUZ ST	90731	7449023014	Low Medium I Residential	R2-1XL-CPIO	0	17	0.15497659	Residential - Double, Duplex, or Two Units - 4 Stories or Less	YES - Current	NO - Privately-Owned	Available	Not Used in Prior Housing Element	0	0	0.116874826	0.116874826	2	2*	2*	0188201	618	San Pedro		Yes	Above Moderate
LOS ANGELES	315 W SANTA CRUZ ST	90731	7449023020	Low Medium I Residential	R2-1XL-CPIO	0	17	0.278932728	Residential - Four Units (Any Combination) - 4 Stories or Less	YES - Current	NO - Privately-Owned	Available	Not Used in Prior Housing Element	0	0.194726336	0	0.194726336	4	0	0	0188201	619	San Pedro		Yes	Moderate
LOS ANGELES	391 W SANTA CRUZ ST	90731	7449023021	Low Medium I Residential	R2-1XL-CPIO	0	17	0.114797537	Residential - Single Family Residence	YES - Current	NO - Privately-Owned	Available	Not Used in Prior Housing Element	0	0	0.056371677	0.056371677	1	1*	1*	0188201	609	San Pedro			Above Moderate
LOS ANGELES	381 W SANTA CRUZ ST	90731	7449023022	Low Medium I Residential	R2-1XL-CPIO	0	17	0.114799343	Residential - Single Family Residence	YES - Current	NO - Privately-Owned	Available	Not Used in Prior Housing Element	0	0	0.056371677	0.056371677	1	1*	1*	0188201	610	San Pedro			Above Moderate
LOS ANGELES	375 W SANTA CRUZ ST	90731	7449023023	Low Medium I Residential	R2-1XL-CPIO	0	17	0.114797537	Residential - Single Family Residence	YES - Current	NO - Privately-Owned	Available	Not Used in Prior Housing Element	0	0	0.056371677	0.056371677	1	1*	1*	0188201	611	San Pedro			Above Moderate
LOS ANGELES	369 W SANTA CRUZ ST	90731	7449023024	Low Medium I Residential	R2-1XL-CPIO	0	17	0.114798448	Residential - Single Family Residence	YES - Current	NO - Privately-Owned	Available	Not Used in Prior Housing Element	0	0	0.056371677	0.056371677	1	1*	1*	0188201	612	San Pedro			Above Moderate
LOS ANGELES	363 W SANTA CRUZ ST	90731	7449023025	Low Medium I Residential	R2-1XL-CPIO	0	17	0.114798729	Residential - Single Family Residence	YES - Current	NO - Privately-Owned	Available	Not Used in Prior Housing Element	0	0	0.056371677	0.056371677	1	1*	1*	0188201	613	San Pedro			Above Moderate
LOS ANGELES	475 W 1ST ST	90731	7449024001	Low Medium II Residential	[Q]RD1.5-1XL-CPIO	0	29	0.114798005	Residential - Single Family Residence	YES - Current	NO - Privately-Owned	Available	Not Used in Prior Housing Element	0	0.136309993	0	0.136309993	1	3*	3*	0188201	711	San Pedro			Moderate
LOS ANGELES	471 W 1ST ST	90731	7449024002	Low Medium II Residential	[Q]RD1.5-1XL-CPIO	0	29	0.114797862	Residential - Three Units (Any Combination) - 4 Stories or Less	YES - Current	NO - Privately-Owned	Available	Not Used in Prior Housing Element	0	0.166524589	0	0.166524589	3	3*	3*	0188201	712	San Pedro		Yes	Moderate
LOS ANGELES	463 W 1ST ST	90731	7449024003	Low Medium II Residential	[Q]RD1.5-1XL-CPIO	0	29	0.114798623	Residential - Single Family Residence	YES - Current	NO - Privately-Owned	Available	Not Used in Prior Housing Element	0	0.136309993	0	0.136309993	1	3*	3*	0188201	713	San Pedro			Moderate
LOS ANGELES	457 W 1ST ST	90731	7449024004	Low Medium II Residential	[Q]RD1.5-1XL-CPIO	0	29	0.114798623	Residential - Double, Duplex, or Two Units - 4 Stories or Less	YES - Current	NO - Privately-Owned	Available	Not Used in Prior Housing Element	0	0.183192492	0	0.183192492	2	3*	3*	0188201	714	San Pedro		Yes	Moderate
LOS ANGELES	441 W 1ST ST	90731	7449024006	Low Medium II Residential	[Q]RD1.5-1XL-CPIO	0	29	0.114797728	Residential - Double, Duplex, or Two Units - 4 Stories or Less	YES - Current	NO - Privately-Owned	Available	Not Used in Prior Housing Element	0	0.050571656	0	0.050571656	2	3*	3*	0188201	716	San Pedro		Yes	Moderate
LOS ANGELES	437 W 1ST ST	90731	7449024007	Low Medium II Residential	[Q]RD1.5-1XL-CPIO	0	29	0.114798903	Residential - Double, Duplex, or Two Units - 4 Stories or Less	YES - Current	NO - Privately-Owned	Available	Not Used in Prior Housing Element	0	0.005076819	0	0.005076819	2	3*	3*	0188201	717	San Pedro			Moderate
LOS ANGELES	429 W 1ST ST	90731	7449024008	Low Medium II Residential	[Q]RD1.5-1XL-CPIO	0	29	0.114798005	Residential - Double, Duplex, or Two Units - 4 Stories or Less	YES - Current	NO - Privately-Owned	Available	Not Used in Prior Housing Element	0	0.050571656	0	0.050571656	2	3*	3*	0188201	718	San Pedro		Yes	Moderate
LOS ANGELES	423 W 1ST ST	90731	7449024009	Low Medium II Residential	[Q]RD1.5-1XL-CPIO	0	29	0.114797724	Residential - Double, Duplex, or Two Units - 4 Stories or Less	YES - Current	NO - Privately-Owned	Available	Not Used in Prior Housing Element	0	0.183192492	0	0.183192492	2	3*	3*	0188201	719	San Pedro		Yes	Moderate
LOS ANGELES	413 W 1ST ST	90731	7449024010	Low Medium II Residential	[Q]RD1.5-1XL-CPIO	0	29	0.10331877	Residential - Double, Duplex, or Two Units - 4 Stories or Less	YES - Current	NO - Privately-Owned	Available	Not Used in Prior Housing Element	0	0	0.095746881	0.095746881	2	2*	2*	0188201	720	San Pedro		Yes	Above Moderate
LOS ANGELES	111 S MESA ST	90731	7449024011	Low Medium II Residential	[Q]RD1.5-1XL-CPIO	0	29	0.103318051	Residential - Double, Duplex, or Two Units - 4 Stories or Less	YES - Current	NO - Privately-Owned	Available	Not Used in Prior Housing Element	0	0	0.095746881	0.095746881	2	2*	2*	0188201	738	San Pedro		Yes	Above Moderate
LOS ANGELES	123 S MESA ST	90731	7449024013	Low Medium II Residential	[Q]RD1.5-1XL-CPIO	0	29	0.103318051	Residential - Double, Duplex, or Two Units - 4 Stories or Less	YES - Current	NO - Privately-Owned	Available	Not Used in Prior Housing Element	0	0	0.095746881	0.095746881	2	2*	2*	0188201	749	San Pedro		Yes	Above Moderate
LOS ANGELES	141 S MESA ST	90731	7449024015	Low Medium II Residential	[Q]RD1.5-1XL-CPIO	0	29	0.102243156	Residential - Single Family Residence	YES - Current	NO - Privately-Owned	Available	Not Used in Prior Housing Element	0	0	0.07308262	0.07308262	1	2*	2*	0188201	767	San Pedro			Above Moderate
LOS ANGELES	424 W 2ND ST	90731	7449024016	Low Medium II Residential	[Q]RD1.5-1XL-CPIO	0	29	0.114808922	Residential - Double, Duplex, or Two Units - 4 Stories or Less	YES - Current	NO - Privately-Owned	Available	Not Used in Prior Housing Element	0	0.305575347	0	0.305575347	0	3*	3*	0188201	761	San Pedro			Moderate
LOS ANGELES	430 W 2ND ST	90731	7449024018	Low Medium II Residential	[Q]RD1.5-1XL-CPIO	0	29	0.114809247	Residential - Single Family Residence	YES - Current	NO - Privately-Owned	Available	Not Used in Prior Housing Element	0	0.136309993	0	0.136309993	1	3*	3*	0188201	760	San Pedro			Moderate
LOS ANGELES	438 W 2ND ST	90731	7449024019	Low Medium II Residential	[Q]RD1.5-1XL-CPIO	0	29	0.114808673	Residential - Single Family Residence	YES - Current	NO - Privately-Owned	Available	Not Used in Prior Housing Element	0	0.136309993	0	0.136309993	1	3*	3*	0188201	759	San Pedro			Moderate
LOS ANGELES	446 W 2ND ST	90731	7449024020	Low Medium II Residential	[Q]RD1.5-1XL-CPIO	0	29	0.114807806	Residential - Three Units (Any Combination) - 4 Stories or Less	YES - Current	NO - Privately-Owned	Available	Not Used in Prior Housing Element	0	0.007187736	0	0.007187736	3	3*	3*	0188201	758	San Pedro			Moderate
LOS ANGELES	450 W 2ND ST	90731	7449024021	Low Medium II Residential	[Q]RD1.5-1XL-CPIO	0	29	0.114806056	Residential - Double, Duplex, or Two Units - 4 Stories or Less	YES - Current	NO - Privately-Owned	Available	Not Used in Prior Housing Element	0	0.183192492	0	0.183192492	2	3*	3*	0188201	757	San Pedro		Yes	Moderate
LOS ANGELES	456 W 2ND ST	90731	7449024022	Low Medium II Residential	[Q]RD1.5-1XL-CPIO	0	29	0.114806096	Residential - Single Family Residence	YES - Current	NO - Privately-Owned	Available	Not Used in Prior Housing Element	0	0.136309993	0	0.136309993	1	3*	3*	0188201	756	San Pedro			Moderate
LOS ANGELES	462 W 2ND ST	90731	7449024023	Low Medium II Residential	[Q]RD1.5-1XL-CPIO	0	29	0.11480433	Residential - Single Family Residence	YES - Current	NO - Privately-Owned	Available	Not Used in Prior Housing Element	0	0.136309993	0	0.136309993	1	3*	3*	0188201	755	San Pedro			Moderate
LOS ANGELES	480 W 2ND ST	90731	7449024025	Low Medium II Residential	[Q]RD1.5-1XL-CPIO	0	29	0.114803495	Residential - Double, Duplex, or Two Units - 4 Stories or Less	YES - Current	NO - Privately-Owned	Available	Not Used in Prior Housing Element	0	0.005076819	0	0.005076819	2	3*	3*	0188201	753	San Pedro

LOS ANGELES	877 W SANTA CRUZ ST	90731	7451002004	Low Medium II Residential	RD1.5-1XL	0	29	0.139459729	Residential - Four Units (Any Combination) - 4 Stories or Less	YES - Current	NO - Privately-Owned	Available	Not Used in Prior Housing Element	0	0.039364362	0	0.039364362	4	0	0	0188197	866	San Pedro							Moderate
LOS ANGELES	867 W SANTA CRUZ ST	90731	7451002005	Low Medium II Residential	RD1.5-1XL	0	29	0.139474115	Residential - Three Units (Any Combination) - 4 Stories or Less	YES - Current	NO - Privately-Owned	Available	Not Used in Prior Housing Element	0	0.239744782	0	0.239744782	3	0	0	0188197	867	San Pedro						Yes	Moderate
LOS ANGELES	861 W SANTA CRUZ ST	90731	7451002006	Low Medium II Residential	RD1.5-1XL	0	29	0.139489551	Residential - Single Family Residence	YES - Current	NO - Privately-Owned	Available	Not Used in Prior Housing Element	0	0.483190155	0	0.483190155	1	0	0	0188197	868	San Pedro							Moderate
LOS ANGELES	853 W SANTA CRUZ ST	90731	7451002007	Low Medium II Residential	RD1.5-1XL	0	29	0.139502913	Residential - Single Family Residence	YES - Current	NO - Privately-Owned	Available	Not Used in Prior Housing Element	0	0.214379978	0	0.214379978	1	0	0	0188197	869	San Pedro							Moderate
LOS ANGELES	845 W SANTA CRUZ ST	90731	7451002008	Low Medium II Residential	RD1.5-1XL	0	29	0.139517183	Residential - Double, Duplex, or Two Units - 4 Stories or Less	YES - Current	NO - Privately-Owned	Available	Not Used in Prior Housing Element	0	0.292092466	0	0.292092466	2	0	0	0188197	870	San Pedro						Yes	Moderate
LOS ANGELES	134 N MEYLER ST	90731	7451002010	Low Medium II Residential	RD1.5-1XL	0	29	0.074695348	Residential - Single Family Residence	YES - Current	NO - Privately-Owned	Available	Not Used in Prior Housing Element	0	0	0.072980462	0.072980462	1	2*	2*	0188197	992	San Pedro							Above Moderate
LOS ANGELES			7451002010	Low Medium II Residential	RD1.5-1XL	0	29	0.03738536	Residential - Single Family Residence	YES - Current	NO - Privately-Owned	Available	Not Used in Prior Housing Element	0	0	0.032651237	0.032651237	1	1*	1*	0188197	1005	San Pedro							Above Moderate
LOS ANGELES	130 N MEYLER ST	90731	7451002011	Low Medium II Residential	RD1.5-1XL	0	29	0.074694243	Residential - Single Family Residence	YES - Current	NO - Privately-Owned	Available	Not Used in Prior Housing Element	0	0	0.172404867	0.172404867	1	2*	2*	0188197	1022	San Pedro							Above Moderate
LOS ANGELES			7451002011	Low Medium II Residential	RD1.5-1XL	0	29	0.037309815	Residential - Single Family Residence	YES - Current	NO - Privately-Owned	Available	Not Used in Prior Housing Element	0	0	0.077670735	0.077670735	1	1*	1*	0188197	1013	San Pedro							Above Moderate
LOS ANGELES	112 N MEYLER ST	90731	7451002012	Low Medium II Residential	RD1.5-1XL	0	29	0.086286423	Residential - Double, Duplex, or Two Units - 4 Stories or Less	YES - Current	NO - Privately-Owned	Available	Not Used in Prior Housing Element	0	0	0.133006322	0.133006322	2	2*	2*	0188197	1052	San Pedro						Yes	Above Moderate
LOS ANGELES	888 W 1ST ST	90731	7451002012	Low Medium II Residential	RD1.5-1XL	0	29	0.071936289	Residential - Double, Duplex, or Two Units - 4 Stories or Less	YES - Current	NO - Privately-Owned	Available	Not Used in Prior Housing Element	0	0	0.242890853	0.242890853	2	2*	2*	0188197	1053	San Pedro						Yes	Above Moderate
LOS ANGELES	876 W 1ST ST	90731	7451002013	Low Medium II Residential	RD1.5-1XL	0	29	0.071934495	Residential - Double, Duplex, or Two Units - 4 Stories or Less	YES - Current	NO - Privately-Owned	Available	Not Used in Prior Housing Element	0	0	0.242890853	0.242890853	2	2*	2*	0188197	1055	San Pedro						Yes	Above Moderate
LOS ANGELES	882 W 1ST ST	90731	7451002013	Low Medium II Residential	RD1.5-1XL	0	29	0.071936289	Residential - Double, Duplex, or Two Units - 4 Stories or Less	YES - Current	NO - Privately-Owned	Available	Not Used in Prior Housing Element	0	0	0.242890853	0.242890853	2	2*	2*	0188197	1054	San Pedro						Yes	Above Moderate
LOS ANGELES	872 W 1ST ST	90731	7451002014	Low Medium II Residential	RD1.5-1XL	0	29	0.071937909	Residential - Single Family Residence	YES - Current	NO - Privately-Owned	Available	Not Used in Prior Housing Element	0	0	0.072980462	0.072980462	1	2*	2*	0188197	1056	San Pedro							Above Moderate
LOS ANGELES			7451002014	Low Medium II Residential	RD1.5-1XL	0	29	0.043049384	Residential - Single Family Residence	YES - Current	NO - Privately-Owned	Available	Not Used in Prior Housing Element	0	0	0.032651237	0.032651237	1	1*	1*	0188197	1057	San Pedro							Above Moderate
LOS ANGELES	862 W 1ST ST	90731	7451002016	Low Medium II Residential	RD1.5-1XL	0	29	0.071936833	Residential - Double, Duplex, or Two Units - 4 Stories or Less	YES - Current	NO - Privately-Owned	Available	Not Used in Prior Housing Element	0	0	0.213676518	0.213676518	2	2*	2*	0188197	1060	San Pedro						Yes	Above Moderate
LOS ANGELES	125 N PARKER ST	90731	7451002019	Low Medium II Residential	RD1.5-1XL	0	29	0.071825612	Residential - Single Family Residence	YES - Current	NO - Privately-Owned	Available	Not Used in Prior Housing Element	0	0	0.174655098	0.174655098	1	2*	2*	0188197	1023	San Pedro							Above Moderate
LOS ANGELES	129 N PARKER ST	90731	7451002019	Low Medium II Residential	RD1.5-1XL	0	29	0.071826693	Residential - Single Family Residence	YES - Current	NO - Privately-Owned	Available	Not Used in Prior Housing Element	0	0	0.174655098	0.174655098	1	2*	2*	0188197	1006	San Pedro							Above Moderate
LOS ANGELES	133 N PARKER ST	90731	7451002020	Low Medium II Residential	RD1.5-1XL	0	29	0.071826693	Residential - Single Family Residence	YES - Current	NO - Privately-Owned	Available	Not Used in Prior Housing Element	0	0	0.163680053	0.163680053	1	2*	2*	0188197	993	San Pedro							Above Moderate
LOS ANGELES	139 N PARKER ST	90731	7451002021	Low Medium II Residential	RD1.5-1XL	0	29	0.071826693	Residential - Single Family Residence	YES - Current	NO - Privately-Owned	Available	Not Used in Prior Housing Element	0	0	0.069211914	0.069211914	1	2*	2*	0188197	959	San Pedro							Above Moderate
LOS ANGELES	141 N PARKER ST	90731	7451002022	Low Medium II Residential	RD1.5-1XL	0	29	0.071556044	Residential - Single Family Residence	YES - Current	NO - Privately-Owned	Available	Not Used in Prior Housing Element	0	0	0.069211914	0.069211914	1	2*	2*	0188197	922	San Pedro							Above Moderate
LOS ANGELES	140 N MEYLER ST	90731	7451002023	Low Medium II Residential	RD1.5-1XL	0	29	0.074612335	Residential - Single Family Residence - Therapy Pool (Spa)	YES - Current	NO - Privately-Owned	Available	Not Used in Prior Housing Element	0	0	0.163680053	0.163680053	1	2*	2*	0188197	921	San Pedro							Above Moderate
LOS ANGELES	138 N MEYLER ST	90731	7451002024	Low Medium II Residential	RD1.5-1XL	0	29	0.074694417	Residential - Single Family Residence	YES - Current	NO - Privately-Owned	Available	Not Used in Prior Housing Element	0	0	0.163680053	0.163680053	1	2*	2*	0188197	958	San Pedro							Above Moderate
LOS ANGELES			7451002025	Low Medium II Residential	RD1.5-1XL	0	29	0.064454853	Residential - Single Family Residence - Vacant Land	YES - Current	NO - Privately-Owned	Available	Not Used in Prior Housing Element	0	0	0.14384681	0.14384681	0	1*	1*	0188197	1061	San Pedro							Above Moderate
LOS ANGELES	841 W SANTA CRUZ ST	90731	7451003001	Low Medium II Residential	RD1.5-1XL	0	29	0.139531333	Residential - Double, Duplex, or Two Units - 4 Stories or Less	YES - Current	NO - Privately-Owned	Available	Not Used in Prior Housing Element	0	0.292092466	0	0.292092466	2	0	0	0188197	871	San Pedro						Yes	Moderate
LOS ANGELES	835 W SANTA CRUZ ST	90731	7451003002	Low Medium II Residential	RD1.5-1XL	0	29	0.139545624	Residential - Single Family Residence	YES - Current	NO - Privately-Owned	Available	Not Used in Prior Housing Element	0	0.483190155	0	0.483190155	1	0	0	0188197	872	San Pedro							Moderate
LOS ANGELES	831 W SANTA CRUZ ST	90731	7451003003	Low Medium II Residential	RD1.5-1XL	0	29	0.139559984	Residential - Three Units (Any Combination) - 4 Stories or Less	YES - Current	NO - Privately-Owned	Available	Not Used in Prior Housing Element	0	0.239744782	0	0.239744782	3	0	0	0188197	873	San Pedro						Yes	Moderate
LOS ANGELES	823 W SANTA CRUZ ST	90731	7451003004	Low Medium II Residential	RD1.5-1XL	0	29	0.139575102	Residential - Three Units (Any Combination) - 4 Stories or Less	YES - Current	NO - Privately-Owned	Available	Not Used in Prior Housing Element	0	0.239744782	0	0.239744782	3	0	0	0188197	874	San Pedro						Yes	Moderate
LOS ANGELES	817 W SANTA CRUZ ST	90731	7451003005	Low Medium II Residential	RD1.5-1XL	0	29	0.139587321	Residential - Single Family Residence	YES - Current	NO - Privately-Owned	Available	Not Used in Prior Housing Element	0	0.483190155	0	0.483190155	1	0	0	0188197	875	San Pedro							Moderate
LOS ANGELES	807 W SANTA CRUZ ST	90731	7451003006	Low Medium II Residential	RD1.5-1XL	0	29	0.13960386	Residential - Single Family Residence	YES - Current	NO - Privately-Owned	Available	Not Used in Prior Housing Element	0	0.483190155	0	0.483190155	1	0	0	0188197	876	San Pedro							Moderate
LOS ANGELES	155 N CABRILLO AVE	90731	7451003007	Low Medium II Residential	RD1.5-1XL	0	29	0.140298279	Residential - Three Units (Any Combination) - 4 Stories or Less	YES - Current	NO - Privately-Owned	Available	Not Used in Prior Housing Element	0	0.239744782	0	0.239744782	3	0	0	0188197	877	San Pedro						Yes	Moderate
LOS ANGELES	160 N PARKER ST	90731	7451003008	Low Medium II Residential	RD1.5-1XL	0	29	0.071748944	Residential - Single Family Residence	YES - Current	NO - Privately-Owned	Available	Not Used in Prior Housing Element	0	0	0.025184546	0.025184546	1	2*	2*	0188197	923	San Pedro							Above Moderate
LOS ANGELES	136 N PARKER ST	90731	7451003009	Low Medium II Residential	RD1.5-1XL	0	29	0.071748884	Residential - Single Family Residence - Vacant Land	YES - Current	NO - Privately-Owned	Available	Not Used in Prior Housing Element	0	0	0.401363289	0.401363289	0	2*	2*	0188197	960	San Pedro							Above Moderate
LOS ANGELES	132 N PARKER ST	90731	7451003010	Low Medium II Residential	RD1.5-1XL	0	29	0.071748887	Residential - Single Family Residence	YES - Current	NO - Privately-Owned	Available	Not Used in Prior Housing Element	0	0	0.163680053	0.163680053	1	2*	2*	0188197	994	San Pedro							Above Moderate
LOS ANGELES	124 N PARKER ST	90731	7451003011	Low Medium II Residential	RD1.5-1XL	0	29	0.071749597	Residential - Single Family Residence	YES - Current	NO - Privately-Owned	Available	Not Used in Prior Housing Element	0	0	0.174655098	0.174655098	1	2*	2*	0188197	1024	San Pedro							Above Moderate
LOS ANGELES	126 N PARKER ST	90731	7451003011	Low Medium II Residential	RD1.5-1XL	0	29	0.071748701	Residential - Single Family Residence	YES - Current	NO - Privately-Owned	Available	Not Used in Prior Housing Element	0	0	0.174655098	0.174655098	1	2*	2*	0188197	1007	San Pedro							Above Moderate
LOS ANGELES	842 W 1ST ST	90731	7451003012	Low Medium II Residential	RD1.5-1XL	0	29	0.086109987	Residential - Single Family Residence	YES - Current	NO - Privately-Owned	Available	Not Used in Prior Housing Element	0	0	0.089353323	0.089353323	1	2*	2*	0188197	1063	San Pedro							Above Moderate
LOS ANGELES	838 W 1ST ST	90731	7451003013	Low Medium II Residential	RD1.5-1XL	0	29	0.071760724	Residential - Single Family Residence	YES - Current	NO - Privately-Owned	Available	Not Used in Prior Housing Element	0	0	0.163680053	0.163680053	1	2*	2*	0188197	1064	San Pedro							Above Moderate
LOS ANGELES	830 W 1ST ST	90731	7451003014	Low Medium II Residential	RD1.5-1XL	0	29	0.071759816	Residential - Single Family Residence	YES - Current	NO - Privately-Owned	Available	Not Used in Prior Housing Element	0	0	0.163680053	0.163680053	1	2*	2*	0188197	1065	San Pedro							Above Moderate
LOS ANGELES	826 W 1ST ST	90731	7451003015	Low Medium II Residential	RD1.5-1XL	0	29	0.071761451	Residential - Single Family Residence	YES - Current	NO - Privately-Owned	Available	Not Used in Prior Housing Element	0	0	0.163680053	0.163680053	1	2*	2*	0188197	1066	San Pedro							Above Moderate
LOS ANGELES	810 W 1ST ST	90731	7451003017	Low Medium II Residential	RD1.5-1XL	0	29	0.071759816	Residential - Single Family Residence	YES - Current	NO - Privately-Owned	Available	Not Used in Prior Housing Element	0	0	0.174655098	0.174655098	1	2*	2*	0188197	1070	San Pedro							Above Moderate
LOS ANGELES	814 W 1ST ST	90731	7451003017	Low Medium II Residential	RD1.5-1XL	0	29	0.071760898	Residential - Single Family Residence	YES - Current	NO - Privately-Owned	Available	Not Used in Prior Housing Element	0	0	0.174655098	0.174655098	1	2*	2*	0188197	1069	San Pedro							Above Moderate
LOS ANGELES	818 W 1ST ST	90731	7451003024	Low Medium II Residential	R2-1XL-CPIO	0	17	0.064296735	Residential - Single Family Residence - Vacant Land	YES - Current	NO - Privately-Owned	Available	Not Used in Prior Housing Element	0	0	0.014253376	0.014253376	1	1*	1*	0188197	1068	San Pedro						Yes	Above Moderate
LOS ANGELES	820 W 1ST ST	90731	7451003024	Low Medium II Residential	R2-1XL-CPIO	0	17	0.064297723	Residential - Single Family Residence - Vacant Land	YES - Current	NO - Privately-Owned	Available	Not Used in Prior Housing Element	0	0	0.014253376	0.014253376	1	1*	1*	0188197	1067	San Pedro						Yes	Above Moderate
LOS ANGELES	793 W SANTA CRUZ ST	90731	7451004001	Low Medium II Residential	R2-1XL-CPIO	0	17	0.055749915	Residential - Single Family Residence - Vacant Land	YES - Current	NO - Privately-Owned	Available	Not Used in Prior Housing Element	0	0	0.056371677	0.056371677	1	1*	1*	0188197	878	San Pedro							Above Moderate
LOS ANGELES			7451004002	Low Medium II Residential	R2-1XL-CPIO	0	17	0.037194517	Residential - Single Family Residence - Vacant Land	YES - Current	NO - Privately-Owned	Available	Not Used in Prior Housing Element	0	0	0.069004047	0.069004047	1	1*	1*	0188197	906	San Pedro							Above Moderate
LOS ANGELES	144 N CABRILLO AVE	90731	7451004003	Low Medium II Residential	R2-1XL-CPIO	0	17	0.064057349	Residential - Single Family Residence - Vacant Land	YES - Current	NO - Privately-Owned	Available	Not Used in Prior Housing Element	0	0	0.056371677	0.056371677	1	1*	1*	0188197	907	San Pedro							Above Moderate
LOS ANGELES	783 W SANTA CRUZ ST	90731	7451004004	Low Medium II Residential	RD1.5-1XL	0	29	0.157030021	Residential - Double, Duplex, or Two Units - 4 Stories or Less	YES - Current	NO - Privately-Owned	Available	Not Used in Prior Housing Element	0	0.12616024	0	0.12616024	2	0	0	0188197	879	San Pedro						Yes	Moderate
LOS ANGELES	777 W SANTA CRUZ ST	90731	7451004005	Low Medium II Residential	RD1.5-1XL	0	29	0.157059033	Residential - Double, Duplex, or Two Units - 4 Stories or Less	YES - Current	NO - Privately-Owned	Available	Not Used in Prior Housing Element	0	0.127095529	0	0.127095529	2	0	0	0188197	880	San Pedro						Yes	Moderate
LOS ANGELES	769 W SANTA CRUZ ST	90731	7451004006	Low Medium II Residential	RD1.5-1XL	0	29	0.157084342	Residential - Single Family Residence	YES - Current	NO - Privately-Owned	Available	Not Used in Prior Housing Element	0	0.479082346	0	0.479082346	1	0	0	0188197	881	San Pedro							Moderate
LOS ANGELES	763 W SANTA CRUZ ST	90731	7451004007	Low Medium II Residential	RD1.5-1XL	0	29	0.139656283	Residential - Single Family Residence	YES - Current	NO - Privately-Owned	Available	Not Used in Prior Housing Element	0	0.483190155	0	0.483190155	1	0	0	0188197	882	San Pedro							Moderate
LOS ANGELES	757 W SANTA CRUZ ST	90731	7451004008	Low Medium II Residential	RD1.5-1XL	0	29	0.13967619	Residential - Double, Duplex, or Two Units - 4 Stories or Less	YES - Current	NO - Privately-Owned	Available	Not Used in Prior Housing Element	0	0.292092466	0	0.292092466	2	0	0	0188197	883	San Pedro						Yes	Moderate
LOS ANGELES	143 N MARSHALL CT	90731	7451004009	Low Medium II Residential	RD1.5-1XL	0	29	0.136997881	Residential - Double, Duplex, or Two Units - 4 Stories or Less	YES - Current	NO - Privately-Owned	Available	Not Used in Prior Housing Element	0	0.127307045	0	0.127307045	2	0	0	0188197	884	San Pedro						Yes	Moderate
LOS ANGELES	140 N CABRILLO AVE	90731	7451004010	Low Medium II Residential	RD1.5-1XL	0	29	0.07461759	Residential - Single Family Residence	YES - Current	NO - Privately-Owned	Available	Not Used in Prior Housing Element	0	0	0.174655098	0.174655098	1	2*	2*	0188197	926	San Pedro							Above Moderate
LOS ANGELES			7451004010	Low Medium II Residential	RD1.5-1XL	0	29	0.074619562	Residential - Single Family Residence	YES - Current	NO - Privately-Owned	Available	Not Used in Prior Housing Element	0	0	0.174655098	0.174655098	1	2*	2*	0188197	962	San Pedro							Above Moderate
LOS ANGELES	124 N CABRILLO AVE	90731	7451004012	Low Medium II Residential	RD1.5-1XL	0	29	0.074618631	Residential - Single Family Residence	YES - Current	NO - Privately-Owned	Available	Not Used in Prior Housing Element	0	0	0.163680053	0.163680053	1	2*	2*	0188197	1026	San Pedro							Above Moderate
LOS ANGELES	120 N CABRILLO AVE	90731	7451004013	Low Medium II Residential	RD1.5-1XL	0	29	0.086100232	Residential - Double, Duplex, or Two Units - 4 Stories or Less	YES - Current	NO - Privately-Owned	Available	Not Used in Prior Housing Element	0	0	0.116874826	0.116874826	2	2*	2*	0188197	1073	San Pedro						Yes	Above Moderate
LOS ANGELES	788 W 1ST ST	90731	7451004014	Low Medium II Residential	RD1.5-1XL	0	29	0.071750936	Residential - Single Family Residence	YES - Current	NO - Privately-Owned	Available	Not Used in Prior Housing Element	0	0	0.010468768	0.010468768	1	2*	2*	0188197	1074	San Pedro							Above Moderate
LOS ANGELES	784 W 1ST ST	90731	7451004015	Low Medium II Residential	RD1.5-1XL	0	29	0.071750187	Residential - Single Family Residence	YES - Current	NO - Privately-Owned	Available	Not Used in Prior Housing Element	0	0	0.010826064	0.010826064	1	2*	2*	0188197	1075	San Pedro							Above Moderate
LOS ANGELES	780 W 1ST ST	90731	7451004016	Low Medium II Residential	RD1.5-1XL	0	29	0.067906529	Residential - Single Family Residence	YES - Current	NO - Privately-Owned	Available	Not Used in Prior Housing Element	0	0	0.003548772	0.003548772	1	1*	1*	0188197	1077	San Pedro							Above Moderate
LOS ANGELES	772 W 1ST ST	90731	7451004017	Low Medium II Residential	RD1.5-1XL	0	29	0.071750026	Residential - Double, Duplex, or Two Units - 4 Stories or Less	YES - Current	NO - Privately-Owned	Available	Not Used in Prior Housing Element	0	0	0.242890853	0.242890853	2	2*	2*	0188197	1079	San Pedro						Yes	Above Moderate
LOS ANGELES	776 W 1ST ST	90731	7451004017	Low Medium II Residential	RD1.5-1XL	0	29	0.071751832	Residential - Double, Duplex, or Two Units - 4 Stories or Less	YES - Current	NO - Privately-Owned	Available	Not Used in Prior Housing Element	0	0	0.242890853	0.242890853	2	2*	2*	0188197	1078	San Pedro						Yes	Above Moderate
LOS ANGELES	766 W 1ST ST	90731	7451004018	Low Medium II Residential	RD1.5-1XL	0	29	0.071750038	Residential - Double, Duplex, or Two Units - 4 Stories or Less	YES - Current	NO - Privately-Owned	Available	Not Used in Prior Housing Element	0	0	0.242890853	0.242890853	2	2*	2*	0188197	1080	San Pedro						Yes	Above Moderate
LOS ANGELES			7451004018	Low Medium II Residential	RD1.5-1XL	0	29	0.071750038	Residential - Double, Duplex, or Two Units - 4 Stories or Less	YES - Current	NO - Privately-Owned	Available	Not Used in Prior Housing Element	0	0	0.163680053	0.163680053	2	2*	2*	0188197	1081	San Pedro							Above Moderate
LOS ANGELES	754 W 1ST ST	90731	7451004019	Low Medium II Residential	RD1.5-1XL	0	29	0.100670382	Residential - Single Family Residence	YES - Current	NO - Privately-Owned	Available	Not Used in Prior Housing Element	0	0	0.095385528	0.095385528	1	2*	2*	0188197	1083	San Pedro							Above Moderate
LOS ANGELES	760 W 1ST ST	90731	7451004019	Low Medium II Residential	RD1.5-1XL	0	29	0.071750936	Residential - Single Family Residence	YES - Current	NO - Privately-Owned	Available	Not Used in Prior Housing Element	0	0	0.174655098	0.174655098	1	2*	2*	0188197	1082	San Pedro							Above Moderate
LOS ANGELES	125 N MARSHALL CT	90731	7451004020	Low Medium II Residential	RD1.5-1XL	0	29	0.071748779	Residential - Single Family Residence	YES - Current	NO - Privately-Owned	Available	Not Used in Prior Housing Element	0	0	0.163680053	0.163680053	1	2*	2*	0188197	1027	San Pedro							Above Moderate
LOS ANGELES	129 N MARSHALL CT	90731	7451004021	Low Medium II Residential	RD1.5-1XL	0	29	0.071749677	Residential - Single Family Residence	YES - Current	NO - Privately-Owned	Available	Not Used in Prior Housing Element	0	0	0.010468768	0.010468768	1	2*	2*	0188197	1010	San Pedro							Above Moderate
LOS ANGELES	135 N MARSHALL CT	90731	7451004022	Low Medium II Residential	RD1.5-1XL	0	29	0.071747883	Residential - Double, Duplex, or Two Units - 4 Stories or Less	YES - Current	NO - Privately-Owned	Available	Not Used in Prior Housing Element	0	0	0.236760414	0.236760414	2	2*	2*	0188197	998	San Pedro						Yes	Above Moderate
LOS ANGELES	122 N MARSHALL CT	90731	7451005003	Low Medium II Residential	RD1.5-1XL	0	29	0.083229409	Residential - Single Family Residence	YES - Current	NO - Privately-Owned	Available	Not Used in Prior Housing Element	0	0	0.095385528	0.095385528	1	2*	2*	0188197	1028	San Pedro							Above Moderate
LOS ANGELES			7451005003	Low Medium II Residential	RD1.5-1XL	0	29	0.083227487	Residential - Single Family Residence	YES - Current	NO - Privately-Owned	Available	Not Used in Prior Housing Element	0	0	0.095385528	0.095385528	1	2*	2*	0188197	1011	San Pedro							Above Moderate
LOS ANGELES	728 W 1ST ST	90731	7451005005	Low Medium II Residential	RD1.5-1XL	0	29	0.071748245	Residential - Single Family Residence	YES - Current	NO - Privately-Owned	Available	Not Used in Prior Housing Element	0	0	0.174655098	0.174655098	1	2*	2*	0188197	1085	San Pedro							Above Moderate
LOS ANGELES	732 W 1ST ST	90731	7451005005	Low Medium II Residential	RD1.5-1XL	0	29	0.07174834	Residential - Single Family Residence	YES - Current	NO - Privately-Owned	Available	Not Used in Prior Housing Element	0	0	0.174655098	0.174655098	1	2*	2*	0188197	1084	San Pedro							Above Moderate
LOS ANGELES	111 N GAFFEY ST	90731	7451005009	Community Commercial	C2-1VL-CPIO	0	108	0.048397152	Commercial - Restaurant, Cocktail Lounge - Restaurant, Cocktail Lounge, Tavern - One Story	YES - Current	NO - Privately-Owned	Available	Not Used in Prior Housing Element	0	0	0.009816815	0.009816815	0	0	0	0188197	1129	San Pedro							Above Moderate
LOS ANGELES	115 N GAFFEY ST	90731	7451005009	Community Commercial	C2-1VL-CPIO	0	108	0.036677191	Commercial - Restaurant, Cocktail Lounge - Restaurant, Cocktail Lounge, Tavern - One Story	YES - Current	NO - Privately-Owned	Available	Not Used in Prior Housing Element	0	0	0.029564261	0.029564261	0	0	0	0188197	1124	San Pedro							Above Moderate
LOS ANGELES	743 W SANTA CRUZ ST	90731	7451005015	Low Medium II Residential	RD1.5-1XL	0	29	0.139721113	Residential - Five or More Units or Apartments (Any Combination) - 4 Stories or Less	YES - Current	NO - Privately-Owned	Available	Not Used in Prior Housing Element	0	0.233872056	0	0.233872056	5	0	0	0188197	885	San Pedro						Yes	Moderate
LOS ANGELES	733 W SANTA CRUZ ST	90731	7451005016	Low Medium II Residential	RD1.5-1XL	0	29	0.139764022	Residential - Three Units (Any Combination) - 4 Stories or Less	YES - Current	NO - Privately-Owned	Available	Not Used in Prior Housing Element	0	0.299356198	0	0.299356198	3	0	0	0188197	888	San Pedro						Yes	Moderate
LOS ANGELES	145 N GAFFEY ST	90731	7451005023	Community Commercial	C2-1VL-CPIO	0	108	0.142233737	Commercial - Restaurant, Cocktail Lounge - Restaurant, Cocktail Lounge, Tavern - One Story	YES - Current	NO - Privately-Owned	Available	Not Used in Prior Housing Element	0.088500202	0	0	0.088500202	1	0	0	0188197	908	San Pedro							Lower
LOS ANGELES	207 N GAFFEY ST	90731	7451005023	Community Commercial	C2-1VL-CPIO	0	108	0.140992949	Commercial - Restaurant, Cocktail Lounge - Restaurant, Cocktail Lounge, Tavern - One Story	YES - Current	NO - Privately-Owned	Available	Not Used in Prior Housing Element	0.088500202	0	0	0.088500202	1	0	0	0188197	904	San Pedro							Lower
LOS ANGELES	215 N GAFFEY ST	90731	7451005023	Community Commercial	C2-1VL-CPIO	0	108	0.112619268	Commercial - Restaurant, Cocktail Lounge - Restaurant, Cocktail Lounge, Tavern - One Story	YES - Current	NO - Privately-Owned	Available	Not Used in Prior Housing Element	0.08363298	0	0	0.08363298	1	0	0	0188197	891	San Pedro							Lower
LOS ANGELES	725 1/2 W SANTA CRUZ ST	90731	7451005023	Low Medium II Residential	RD1.5-1XL	0	29	0.149064548	Commercial - Restaurant, Cocktail Lounge - Restaurant, Cocktail Lounge, Tavern - One Story	YES - Current	NO - Privately-Owned	Available	Not Used in Prior Housing Element	0	0.041616765	0	0.041616765	1	0	0	0188197	889	San Pedro							Moderate
LOS ANGELES			7451005023	Community Commercial	C2-1VL-CPIO	0	108	0.025901315	Commercial - Restaurant, Cocktail Lounge - Restaurant, Cocktail Lounge, Tavern - One Story	YES - Current	NO - Privately-Owned	Available	Not Used in Prior Housing Element	0	0	0.009989283	0.009989283	1	0	0	0188197	890	San Pedro							Above Moderate
LOS ANGELES	101 N GAFFEY ST	90731	7451005024	Community Commercial	C2-1VL-CPIO	0	108	0.044472226	Commercial - Store - One Story	YES - Current	NO - Privately-Owned	Available	Not Used in Prior Housing Element	0	0	0.016918894	0.016918894	1	0	0	0188197	1137	San Pedro							Above Moderate
LOS ANGELES	105 N GAFFEY ST	90731	7451005024	Community Commercial

LOS ANGELES	680 W 1ST ST	90731	7451006030	Community Commercial	C2-1VL-CPIO	0	108	0.107972836	Commercial - Store - One Story	YES - Current	NO - Privately-Owned	Available	Not Used in Prior Housing Element	0.07746554	0	0	0.07746554	0	0	0	0188197	1035	San Pedro							Lower
LOS ANGELES	681 W SANTA CRUZ ST	90731	7451006030	Community Commercial	C2-1VL-CPIO	0	108	0.09302118	Commercial - Store - One Story	YES - Current	NO - Privately-Owned	Available	Not Used in Prior Housing Element	0.079377806	0	0	0.079377806	0	0	0	0188197	929	San Pedro							Lower
LOS ANGELES	689 W SANTA CRUZ ST	90731	7451006030	Community Commercial	C2-1VL-CPIO	0	108	0.067174652	Commercial - Store - One Story	YES - Current	NO - Privately-Owned	Available	Not Used in Prior Housing Element	0	0	0.004972443	0.004972443	0	0	0	0188197	927	San Pedro							Above Moderate
LOS ANGELES	672 W 1ST ST	90731	7451006031	Low Medium I Residential	R2-1XL-CPIO	0	17	0.063188925	Residential - Single Family Residence	YES - Current	NO - Privately-Owned	Available	Not Used in Prior Housing Element	0	0	0.002977304	0.002977304	1	1*	1*	0188197	1090	San Pedro							Above Moderate
LOS ANGELES	668 W 1ST ST	90731	7451006032	Low Medium I Residential	R2-1XL-CPIO	0	17	0.063182684	Residential - Single Family Residence	YES - Current	NO - Privately-Owned	Available	Not Used in Prior Housing Element	0	0	0.002783778	0.002783778	1	1*	1*	0188197	1091	San Pedro							Above Moderate
LOS ANGELES	112 N GRAND AVE	90731	7451007005	Low Medium I Residential	R2-1XL-CPIO	0	17	0.103350396	Residential - Single Family Residence	YES - Current	NO - Privately-Owned	Available	Not Used in Prior Housing Element	0	0	0.056371677	0.056371677	1	1*	1*	0188197	1125	San Pedro							Above Moderate
LOS ANGELES	580 W 1ST ST	90731	7451007007	Low Medium I Residential	R2-1XL-CPIO	0	17	0.124019342	Residential - Single Family Residence	YES - Current	NO - Privately-Owned	Available	Not Used in Prior Housing Element	0	0	0.163680053	0.163680053	1	2*	2*	0188197	1047	San Pedro							Above Moderate
LOS ANGELES	550 W 1ST ST	90731	7451007011	Low Medium I Residential	R2-1XL-CPIO	0	17	0.114738597	Residential - Single Family Residence	YES - Current	NO - Privately-Owned	Available	Not Used in Prior Housing Element	0	0	0.023604207	0.023604207	1	1*	1*	0188197	1096	San Pedro							Above Moderate
LOS ANGELES	544 W 1ST ST	90731	7451007012	Low Medium I Residential	R2-1XL-CPIO	0	17	0.114739492	Residential - Single Family Residence	YES - Current	NO - Privately-Owned	Available	Not Used in Prior Housing Element	0	0	0.056371677	0.056371677	1	1*	1*	0188197	1097	San Pedro							Above Moderate
LOS ANGELES			7451007015	Neighborhood Commercial	C2-1VL-CPIO	0	108	0.041327288	Commercial - Parking Lot (Commercial Use Property) - Lots - Patron or Employee - One Story	YES - Current	NO - Privately-Owned	Available	Not Used in Prior Housing Element	0	0	0.001524395	0.001524395	1	0	0	0188197	1048	San Pedro							Above Moderate
LOS ANGELES	107 N PACIFIC AVE	90731	7451007016	Neighborhood Commercial	C2-1VL-CPIO	0	108	0.073508049	Commercial - Auto, Recreation Equipment, Construction Equipment Sales and Service - Auto Body Repair Shop - One Story	YES - Current	NO - Privately-Owned	Available	Not Used in Prior Housing Element	0.143814057	0	0	0.143814057	0	0	0	0188197	1135	San Pedro							Lower
LOS ANGELES	522 W 1ST ST	90731	7451007016	Neighborhood Commercial	C2-1VL-CPIO	0	108	0.032734515	Commercial - Auto, Recreation Equipment, Construction Equipment Sales and Service - Auto Body Repair Shop - One Story	YES - Current	NO - Privately-Owned	Available	Not Used in Prior Housing Element	0	0	0.019800989	0.019800989	0	0	0	0188197	1126	San Pedro							Above Moderate
LOS ANGELES	111 N PACIFIC AVE	90731	7451007017	Neighborhood Commercial	C2-1VL-CPIO	0	108	0.102002165	Commercial - Store - One Story	YES - Current	NO - Privately-Owned	Available	Not Used in Prior Housing Element	0.164174175	0	0	0.164174175	1	0	0	0188197	1127	San Pedro							Lower
LOS ANGELES			7451007017	Neighborhood Commercial	C2-1VL-CPIO	0	108	0.041360577	Commercial - Store - One Story	YES - Current	NO - Privately-Owned	Available	Not Used in Prior Housing Element	0	0	0.011523648	0.011523648	1	0	0	0188197	1724	San Pedro							Above Moderate
LOS ANGELES	119 N PACIFIC AVE	90731	7451007018	Neighborhood Commercial	C2-1VL-CPIO	0	108	0.103339739	Commercial - Store - One Story	YES - Current	NO - Privately-Owned	Available	Not Used in Prior Housing Element	0.060921913	0	0	0.060921913	0	0	0	0188197	1049	San Pedro							Lower
LOS ANGELES	127 N PACIFIC AVE	90731	7451007019	Neighborhood Commercial	C2-1VL-CPIO	0	108	0.103361194	Commercial - Store - One Story	YES - Current	NO - Privately-Owned	Available	Not Used in Prior Housing Element	0.060921913	0	0	0.060921913	0	0	0	0188197	1021	San Pedro							Lower
LOS ANGELES	137 N PACIFIC AVE	90731	7451007020	Neighborhood Commercial	C2-1VL-CPIO	0	108	0.103361204	Commercial - Store - One Story	YES - Current	NO - Privately-Owned	Available	Not Used in Prior Housing Element	0.182132542	0	0	0.182132542	0	0	0	0188197	995	San Pedro							Lower
LOS ANGELES	145 N PACIFIC AVE	90731	7451007020	Neighborhood Commercial	C2-1VL-CPIO	0	108	0.103355441	Commercial - Store - One Story	YES - Current	NO - Privately-Owned	Available	Not Used in Prior Housing Element	0.182132542	0	0	0.182132542	0	0	0	0188197	954	San Pedro							Lower
LOS ANGELES	517 W SANTA CRUZ ST	90731	7451007021	Neighborhood Commercial	C2-1VL-CPIO	0	108	0.124027444	Residential - Double, Duplex, or Two Units - 4 Stories or Less	YES - Current	NO - Privately-Owned	Available	Not Used in Prior Housing Element	0	0	0.741669297	0.741669297	2	0	0	0188197	953	San Pedro						Yes	Above Moderate
LOS ANGELES	537 W SANTA CRUZ ST	90731	7451007023	Low Medium I Residential	R2-1XL-CPIO	0	17	0.114743042	Residential - Single Family Residence	YES - Current	NO - Privately-Owned	Available	Not Used in Prior Housing Element	0	0	0.056371677	0.056371677	1	1*	1*	0188197	951	San Pedro							Above Moderate
LOS ANGELES	549 W SANTA CRUZ ST	90731	7451007025	Low Medium I Residential	R2-1XL-CPIO	0	17	0.114742147	Residential - Single Family Residence	YES - Current	NO - Privately-Owned	Available	Not Used in Prior Housing Element	0	0	0.056371677	0.056371677	1	1*	1*	0188197	949	San Pedro							Above Moderate
LOS ANGELES	555 W SANTA CRUZ ST	90731	7451007026	Low Medium I Residential	R2-1XL-CPIO	0	17	0.114743042	Residential - Single Family Residence	YES - Current	NO - Privately-Owned	Available	Not Used in Prior Housing Element	0	0	0.056371677	0.056371677	1	1*	1*	0188197	948	San Pedro							Above Moderate
LOS ANGELES	595 W SANTA CRUZ ST	90731	7451007BRK	Low Medium I Residential	R2-1XL-CPIO	0	17	0.412297244	Residential - Single Family Residence - Condominium	YES - Current	NO - Privately-Owned	Available	Not Used in Prior Housing Element	0	0.045538934	0	0.045538916	8	0	0	0188197	944	San Pedro							Moderate
LOS ANGELES	118 S GRAND AVE	90731	7451008002	Low Medium I Residential	R2-1XL-CPIO	0	17	0.059674861	Residential - Single Family Residence	YES - Current	NO - Privately-Owned	Available	Not Used in Prior Housing Element	0	0	0.069004047	0.069004047	1	1*	1*	0188197	1227	San Pedro							Above Moderate
LOS ANGELES	583 W 1ST ST	90731	7451008004	Low Medium I Residential	R2-1XL-CPIO	0	17	0.114776078	Residential - Single Family Residence	YES - Current	NO - Privately-Owned	Available	Not Used in Prior Housing Element	0	0	0.056371677	0.056371677	1	1*	1*	0188197	1195	San Pedro							Above Moderate
LOS ANGELES	577 W 1ST ST	90731	7451008005	Low Medium I Residential	R2-1XL-CPIO	0	17	0.114776078	Residential - Single Family Residence	YES - Current	NO - Privately-Owned	Available	Not Used in Prior Housing Element	0	0	0.056371677	0.056371677	1	1*	1*	0188197	1196	San Pedro							Above Moderate
LOS ANGELES	549 W 1ST ST	90731	7451008009	Low Medium I Residential	R2-1XL-CPIO	0	17	0.114774605	Residential - Single Family Residence	YES - Current	NO - Privately-Owned	Available	Not Used in Prior Housing Element	0	0	0.056371677	0.056371677	1	1*	1*	0188197	1200	San Pedro							Above Moderate
LOS ANGELES	539 W 1ST ST	90731	7451008011	Low Medium I Residential	R2-1XL-CPIO	0	17	0.114776679	Residential - Single Family Residence	YES - Current	NO - Privately-Owned	Available	Not Used in Prior Housing Element	0	0	0.056371677	0.056371677	1	1*	1*	0188197	1202	San Pedro							Above Moderate
LOS ANGELES	523 W 1ST ST	90731	7451008013	Low Medium I Residential	R2-1XL-CPIO	0	17	0.114847236	Residential - Single Family Residence	YES - Current	NO - Privately-Owned	Available	Not Used in Prior Housing Element	0	0	0.056371677	0.056371677	1	1*	1*	0188197	1204	San Pedro							Above Moderate
LOS ANGELES	592 W 2ND ST	90731	7451008015	Low Medium I Residential	R2-1XL-CPIO	0	17	0.114781202	Residential - Single Family Residence	YES - Current	NO - Privately-Owned	Available	Not Used in Prior Housing Element	0	0	0.056371677	0.056371677	1	1*	1*	0188197	1300	San Pedro							Above Moderate
LOS ANGELES	570 W 2ND ST	90731	7451008018	Low Medium I Residential	R2-1XL-CPIO	0	17	0.11478182	Residential - Single Family Residence	YES - Current	NO - Privately-Owned	Available	Not Used in Prior Housing Element	0	0	0.056371677	0.056371677	1	1*	1*	0188197	1303	San Pedro							Above Moderate
LOS ANGELES	564 W 2ND ST	90731	7451008019	Low Medium I Residential	R2-1XL-CPIO	0	17	0.114781202	Residential - Single Family Residence	YES - Current	NO - Privately-Owned	Available	Not Used in Prior Housing Element	0	0	0.056371677	0.056371677	1	1*	1*	0188197	1304	San Pedro							Above Moderate
LOS ANGELES	544 W 2ND ST	90731	7451008022	Low Medium I Residential	R2-1XL-CPIO	0	17	0.114781198	Residential - Single Family Residence	YES - Current	NO - Privately-Owned	Available	Not Used in Prior Housing Element	0	0	0.056371677	0.056371677	1	1*	1*	0188197	1307	San Pedro							Above Moderate
LOS ANGELES	515 W 1ST ST	90731	7451008026	Neighborhood Commercial	C2-1VL-CPIO	0	108	0.10330922	Commercial - Auto, Recreation Equipment, Construction Equipment Sales and Service - Auto Body Repair Shop - One Story	YES - Current	NO - Privately-Owned	Available	Not Used in Prior Housing Element	0.077934492	0	0	0.077934492	0	0	0	0188197	1206	San Pedro							Lower
LOS ANGELES	111 S PACIFIC AVE	90731	7451008030	Neighborhood Commercial	C2-1VL-CPIO	0	108	0.103314248	Commercial - Supermarket - Supermarket - 12,000 SF or More - One Story	YES - Current	NO - Privately-Owned	Available	Not Used in Prior Housing Element	0.077934492	0	0	0.077934492	0	0	0	0188197	1223	San Pedro							Lower
LOS ANGELES	121 S PACIFIC AVE	90731	7451008030	Neighborhood Commercial	C2-1VL-CPIO	0	108	0.103314977	Commercial - Supermarket - Supermarket - 12,000 SF or More - One Story	YES - Current	NO - Privately-Owned	Available	Not Used in Prior Housing Element	0.077934492	0	0	0.077934492	0	0	0	0188197	1233	San Pedro							Lower
LOS ANGELES	127 S PACIFIC AVE	90731	7451008030	Neighborhood Commercial	C2-1VL-CPIO	0	108	0.103314968	Commercial - Supermarket - Supermarket - 12,000 SF or More - One Story	YES - Current	NO - Privately-Owned	Available	Not Used in Prior Housing Element	0.077934492	0	0	0.077934492	0	0	0	0188197	1254	San Pedro							Lower
LOS ANGELES	133 S PACIFIC AVE	90731	7451008030	Neighborhood Commercial	C2-1VL-CPIO	0	108	0.103314977	Commercial - Supermarket - Supermarket - 12,000 SF or More - One Story	YES - Current	NO - Privately-Owned	Available	Not Used in Prior Housing Element	0.077934492	0	0	0.077934492	0	0	0	0188197	1319	San Pedro							Lower
LOS ANGELES	141 S PACIFIC AVE	90731	7451008030	Neighborhood Commercial	C2-1VL-CPIO	0	108	0.103314968	Commercial - Supermarket - Supermarket - 12,000 SF or More - One Story	YES - Current	NO - Privately-Owned	Available	Not Used in Prior Housing Element	0.077934492	0	0	0.077934492	0	0	0	0188197	1326	San Pedro							Lower
LOS ANGELES	665 W 1ST ST	90731	7451009004	Low Medium I Residential	R2-1XL-CPIO	0	17	0.114737245	Residential - Single Family Residence	YES - Current	NO - Privately-Owned	Available	Not Used in Prior Housing Element	0	0	0.015102214	0.015102214	1	1*	1*	0188197	1184	San Pedro							Above Moderate
LOS ANGELES	657 W 1ST ST	90731	7451009005	Low Medium I Residential	R2-1XL-CPIO	0	17	0.114737538	Residential - Single Family Residence - Pool	YES - Current	NO - Privately-Owned	Available	Not Used in Prior Housing Element	0	0	0.056371677	0.056371677	1	1*	1*	0188197	1185	San Pedro							Above Moderate
LOS ANGELES	651 W 1ST ST	90731	7451009006	Low Medium I Residential	R2-1XL-CPIO	0	17	0.114737538	Residential - Single Family Residence	YES - Current	NO - Privately-Owned	Available	Not Used in Prior Housing Element	0	0	0.023604207	0.023604207	1	1*	1*	0188197	1186	San Pedro							Above Moderate
LOS ANGELES	645 W 1ST ST	90731	7451009007	Low Medium I Residential	R2-1XL-CPIO	0	17	0.114737538	Residential - Single Family Residence	YES - Current	NO - Privately-Owned	Available	Not Used in Prior Housing Element	0	0	0.023604207	0.023604207	1	1*	1*	0188197	1187	San Pedro							Above Moderate
LOS ANGELES	639 W 1ST ST	90731	7451009008	Low Medium I Residential	R2-1XL-CPIO	0	17	0.11473664	Residential - Single Family Residence	YES - Current	NO - Privately-Owned	Available	Not Used in Prior Housing Element	0	0	0.056371677	0.056371677	1	1*	1*	0188197	1188	San Pedro							Above Moderate
LOS ANGELES	633 W 1ST ST	90731	7451009009	Low Medium I Residential	R2-1XL-CPIO	0	17	0.114737538	Residential - Single Family Residence	YES - Current	NO - Privately-Owned	Available	Not Used in Prior Housing Element	0	0	0.056371677	0.056371677	1	1*	1*	0188197	1189	San Pedro							Above Moderate
LOS ANGELES	134 S GAFFEY ST	90731	7451009011	Community Commercial	C2-1VL-CPIO	0	108	0.070562573	Commercial - Store Combination - Store and Residential Combination - One Story	YES - Current	NO - Privately-Owned	Available	Not Used in Prior Housing Element	0.017258978	0	0	0.017258978	2	0	0	0188197	1287	San Pedro							Lower
LOS ANGELES	690 W 2ND ST	90731	7451009011	Community Commercial	C2-1VL-CPIO	0	108	0.114736474	Commercial - Store Combination - Store and Residential Combination - One Story	YES - Current	NO - Privately-Owned	Available	Not Used in Prior Housing Element	0.024200652	0	0	0.024200652	2	0	0	0188197	1288	San Pedro							Lower
LOS ANGELES	670 W 2ND ST	90731	7451009014	Low Medium I Residential	R2-1XL-CPIO	0	17	0.114736474	Residential - Single Family Residence	YES - Current	NO - Privately-Owned	Available	Not Used in Prior Housing Element	0	0	0.056371677	0.056371677	1	1*	1*	0188197	1291	San Pedro							Above Moderate
LOS ANGELES	652 W 2ND ST	90731	7451009017	Low Medium I Residential	R2-1XL-CPIO	0	17	0.114737368	Residential - Single Family Residence	YES - Current	NO - Privately-Owned	Available	Not Used in Prior Housing Element	0	0	0.056371677	0.056371677	1	1*	1*	0188197	1294	San Pedro							Above Moderate
LOS ANGELES	644 W 2ND ST	90731	7451009018	Low Medium I Residential	R2-1XL-CPIO	0	17	0.11473647	Residential - Single Family Residence	YES - Current	NO - Privately-Owned	Available	Not Used in Prior Housing Element	0	0	0.056371677	0.056371677	1	1*	1*	0188197	1295	San Pedro							Above Moderate
LOS ANGELES	127 S GRAND AVE	90731	7451009025	Low Medium I Residential	R2-1XL-CPIO	0	17	0.10330191	Residential - Single Family Residence	YES - Current	NO - Privately-Owned	Available	Not Used in Prior Housing Element	0	0	0.056371677	0.056371677	1	1*	1*	0188197	1241	San Pedro							Above Moderate
LOS ANGELES	106 S GAFFEY ST	90731	7451009028	Community Commercial	C2-1VL-CPIO	0	108	0.132819037	Commercial - Service Station - Full Service - No Additional Services	YES - Current	NO - Privately-Owned	Available	Not Used in Prior Housing Element	0.092780083	0	0	0.092780083	0	0	0	0188197	1211	San Pedro							Lower
LOS ANGELES	114 S GAFFEY ST	90731	7451009028	Community Commercial	C2-1VL-CPIO	0	108	0.186445664	Commercial - Service Station - Full Service - No Additional Services	YES - Current	NO - Privately-Owned	Available	Not Used in Prior Housing Element	0.101594809	0	0	0.101594809	0	0	0	0188197	1226	San Pedro							Lower
LOS ANGELES	673 W 1ST ST	90731	7451009029	Low Medium I Residential	R2-1XL-CPIO	0	17	0.135958628	Residential - Double, Duplex, or Two Units - 4 Stories or Less	YES - Current	NO - Privately-Owned	Available	Not Used in Prior Housing Element	0	0	0.003171176	0.003171176	2	2*	2*	0188197	1183	San Pedro							Above Moderate
LOS ANGELES	625 W 1ST ST	90731	7451009030	Low Medium I Residential	R2-1XL-CPIO	0	17	0.143433134	Residential - Single Family Residence	YES - Current	NO - Privately-Owned	Available	Not Used in Prior Housing Element	0	0	0.038916028	0.038916028	1	2*	2*	0188197	1190	San Pedro							Above Moderate
LOS ANGELES	617 W 1ST ST	90731	7451009031	Low Medium I Residential	R2-1XL-CPIO	0	17	0.103284841	Commercial - Store - One Story	YES - Current	NO - Privately-Owned	Available	Not Used in Prior Housing Element	0	0	0.004490065	0.004490065	0	1*	1*	0188197	1192	San Pedro							Above Moderate
LOS ANGELES			7451009031	Low Medium I Residential	R2-1XL-CPIO	0	17	0.007288188	Commercial - Store - One Story	YES - Current	NO - Privately-Owned	Available	Not Used in Prior Housing Element	0	0	0.001842802	0.001842802	0	0	0	0188197	1725	San Pedro							Above Moderate
LOS ANGELES	111 S GRAND AVE	90731	7451009032	Low Medium I Residential	R2-1XL-CPIO	0	17	0.10330119	Residential - Single Family Residence	YES - Current	NO - Privately-Owned	Available	Not Used in Prior Housing Element	0	0	0.060220414	0.060220414	1	1*	1*	0188197	1222	San Pedro							Above Moderate
LOS ANGELES	119 S GRAND AVE	90731	7451009033	Low Medium I Residential	R2-1XL-CPIO	0	17	0.103302426	Residential - Single Family Residence	YES - Current	NO - Privately-Owned	Available	Not Used in Prior Housing Element	0	0	0.060220414	0.060220414	1	1*	1*	0188197	1232	San Pedro							Above Moderate
LOS ANGELES	104 S CABRILLO AVE	90731	7451010001	Low Medium II Residential	RD1.5-1XL	0	29	0.114798786	Residential - Double, Duplex, or Two Units - 4 Stories or Less	YES - Current	NO - Privately-Owned	Available	Not Used in Prior Housing Element	0	0.183192492	0	0.183192492	2	3*	3*	0188197	1175	San Pedro						Yes	Moderate
LOS ANGELES	785 W 1ST ST	90731	7451010002	Low Medium II Residential	RD1.5-1XL	0	29	0.114797875	Residential - Three Units (Any Combination) - 4 Stories or Less	YES - Current	NO - Privately-Owned	Available	Not Used in Prior Housing Element	0	0.007187736	0	0.007187736	3	3*	3*	0188197	1176	San Pedro							Moderate
LOS ANGELES	779 W 1ST ST	90731	7451010003	Low Medium II Residential	RD1.5-1XL	0	29	0.114797887	Residential - Single Family Residence - Guesthouse	YES - Current	NO - Privately-Owned	Available	Not Used in Prior Housing Element	0	0.136309993	0	0.136309993	1	3*	3*	0188197	1177	San Pedro							Moderate
LOS ANGELES	773 W 1ST ST	90731	7451010004	Low Medium II Residential	RD1.5-1XL	0	29	0.114797875	Residential - Single Family Residence	YES - Current	NO - Privately-Owned	Available	Not Used in Prior Housing Element	0	0.136309993	0	0.136309993	1	3*	3*	0188197	1178	San Pedro							Moderate
LOS ANGELES	767 W 1ST ST	90731	7451010005	Low Medium II Residential	RD1.5-1XL	0	29	0.114797875	Residential - Double, Duplex, or Two Units - 4 Stories or Less	YES - Current	NO - Privately-Owned	Available	Not Used in Prior Housing Element	0	0.183192492	0	0.183192492	2	3*	3*	0188197	1179	San Pedro						Yes	Moderate
LOS ANGELES	761 W 1ST ST	90731	7451010006	Low Medium II Residential	RD1.5-1XL	0	29	0.114798786	Residential - Double, Duplex, or Two Units - 4 Stories or Less	YES - Current	NO - Privately-Owned	Available	Not Used in Prior Housing Element	0	0.028770208	0	0.028770208	2	3*	3*	0188197	1180	San Pedro						Yes	Moderate
LOS ANGELES	751 W 1ST ST	90731	7451010008	Low Medium II Residential	RD1.5-1XL	0	29	0.114797415	Residential - Double, Duplex, or Two Units - 4 Stories or Less	YES - Current	NO - Privately-Owned	Available	Not Used in Prior Housing Element	0	0.033676836	0	0.033676836	2	3*	3*	0188197	1182	San Pedro							Moderate
LOS ANGELES	124 S CABRILLO AVE	90731	7451010012	Low Medium II Residential	RD1.5-1XL	0	29	0.114797817	Residential - Single Family Residence	YES - Current	NO - Privately-Owned	Available	Not Used in Prior Housing Element	0	0.057932651	0	0.057932651	1	3*	3*	0188197	1273	San Pedro							Moderate
LOS ANGELES	788 W 2ND ST	90731	7451010013	Low Medium II Residential	RD1.5-1XL	0	29	0.114798712	Residential - Double, Duplex, or Two Units - 4 Stories or Less	YES - Current	NO - Privately-Owned	Available	Not Used in Prior Housing Element	0	0.008790598	0	0.008790598	1	3*	3*	0188197	1274	San Pedro							Moderate
LOS ANGELES	780 W 2ND ST	90731	7451010014	Low Medium II Residential	RD1.5-1XL	0	29	0.114797801	Residential - Double, Duplex, or Two Units - 4 Stories or Less	YES - Current	NO - Privately-Owned	Available	Not Used in Prior Housing Element	0	0.183192492	0	0.183192492	2	3*	3*	0188197	1275	San Pedro						Yes	Moderate
LOS ANGELES	776 W 2ND ST	90731	7451010015	Low Medium II Residential	RD1.5-1XL	0	29	0.114797813	Residential - Double, Duplex, or Two Units - 4 Stories or Less	YES - Current	NO - Privately-Owned	Available	Not Used in Prior Housing Element	0	0.183192492	0	0.183192492	2	3*	3*	0188197	1276	San Pedro						Yes	Moderate
LOS ANGELES	770 W 2ND ST	90731	7451010016	Low Medium II Residential	RD1.5-1XL	0	29	0.114798094	Residential - Three Units (Any Combination) - 4 Stories or Less	YES - Current	NO - Privately-Owned	Available	Not Used in Prior Housing Element	0	0.007187736	0	0.007187736	3	3*	3*	0188197	1277	San Pedro							Moderate
LOS ANGELES	764 W 2ND ST	90731	7451010017	Low Medium II Residential	RD1.5-1XL	0	29	0.114798094	Residential - Single Family Residence	YES - Current	NO - Privately-Owned	Available	Not Used in Prior Housing Element	0	0.136309993	0	0.136309993	1	3*	3*	0188197	1279	San Pedro							Moderate
LOS ANGELES	756 W 2ND ST	90731	7451010018	Low Medium II Residential	RD1.5-1XL	0	29	0.114799607	Residential - Single Family Residence	YES - Current	NO - Privately-Owned	Available	Not Used in Prior Housing Element	0	0.136309993	0	0.136309993	1	3*	3*	0188197	1280	San Pedro							Moderate
LOS ANGELES	750 W 2ND ST	90731	7451010019	Low Medium II Residential	RD1.5-1XL	0	29	0.114797801	Residential - Single Family Residence	YES - Current	NO - Privately-Owned	Available	Not Used in Prior Housing Element	0	0.136309993	0	0.136309993	1	3*	3*	0188197	1281	San Pedro							Moderate
LOS ANGELES	744 W 2ND ST	90731	7451010020	Low Medium II Residential	RD1.5-1XL	0	29	0.114798712	Residential - Single Family Residence	YES - Current	NO - Privately-Owned	Available	Not Used in Prior Housing Element	0	0.136309993	0	0.136309993	1	3*	3*	0188197	1282	San Pedro							Moderate
LOS ANGELES	738 W 2ND ST	90731	7451010021	Low Medium II Residential	RD1.5-1XL	0	29	0.114797199	Residential - Double, Duplex, or Two Units - 4 Stories or Less	YES - Current	NO - Privately-Owned	Available	Not Used in Prior Housing Element	0	0.183192492	0	0.183192492	2	3*	3*	0188197	1283	San Pedro						Yes	Moderate
LOS ANGELES	730 W 2ND ST	90731	7451010022	Low Medium II Residential	RD1.5-1XL	0	29	0.114798993	Residential - Double, Duplex, or Two Units - 4 Stories or Less	YES - Current	NO - Privately-Owned	Available	Not Used in Prior Housing Element	0	0.183192492	0	0.183192492	2	3*	3*	0188197	1284	San Pedro						Yes	Moderate
LOS ANGELES	887 W 1ST ST	90731	7451011001	Low Medium II Residential	RD1.5-1XL	0	29	0.071859703	Residential - Single Family Residence	YES - Current	NO - Privately-Owned	Available	Not Used in Prior Housing Element	0	0	0.174655098	0.174655098	1	2*	2*	0188197	1158	San Pedro							Above Moderate
LOS ANGELES	893 W 1ST ST	90731	7451011001	Low Medium II Residential	RD1.5-1XL	0	29	0.086210202	Residential - Single Family Residence	YES - Current	NO - Privately-Owned	Available	Not Used in Prior Housing Element	0	0	0.095385528	0.095385528	1	2*	2*	0188197	1157	San Pedro							Above Moderate
LOS ANGELES	883 W 1ST ST	90731	7451011002	Low Medium II Residential	RD1.5-1XL	0	29	0.071855754	Residential - Single Family Residence	YES - Current	NO - Privately-Owned	Available	Not Used in Prior Housing Element	0	0	0.069211914	0.069211914	1	2*	2*	0188197	1159	San Pedro							Above Moderate
LOS ANGELES	879 W 1ST ST	90731	7451011003	Low Medium II Residential	RD1.5-1XL	0	29	0.071853771	Residential - Double, Duplex, or Two Units - 4 Stories or Less	YES - Current	NO - Privately-Owned	Available	Not Used in Prior Housing Element	0	0	0.213676518	0.213676518	2	2*	2*	0188197	1160	San Pedro						Yes	Above Moderate
LOS ANGELES	875 W 1ST ST	90731	7451011004	Low Medium II Residential	RD1.5-1XL	0	29	0.071852349	Residential - Single Family Residence	YES - Current	NO - Privately-Owned	Available	Not Used in Prior Housing Element	0	0	0.069211914	0.069211914	1	2*	2*	0188197	1161	San Pedro							Above Moderate
LOS ANGELES	863 W 1ST ST	90731	7451011006	Low Medium II Residential	RD1.5-1XL	0	29	0.071845602	Residential - Single Family Residence	YES - Current	NO - Privately-Owned	Available	Not Used in Prior Housing Element	0	0	0.163680053	0.163680053	1	2*	2*	0188197	1162	San Pedro							Above Moderate
LOS ANGELES	861 W 1ST ST	90731	7451011007	Low Medium II Residential	RD1.5-1XL	0	29	0.071844794	Residential - Single Family Residence	YES - Current	NO - Privately-Owned	Available	Not Used in Prior Housing Element	0	0	0

LOS ANGELES	861 W 2ND ST	90731	7451014006	Low Medium II Residential		RD2-1XL	0	21	0.114425367	Residential - Single Family Residence	YES - Current	NO - Privately-Owned	Available	Not Used in Prior Housing Element	0	0	0.089353323	0.089353323	1	2*	2*	0188197	1351	San Pedro							Above Moderate
LOS ANGELES	841 W 2ND ST	90731	7451014009	Low Medium II Residential		RD2-1XL	0	21	0.114451507	Residential - Single Family Residence	YES - Current	NO - Privately-Owned	Available	Not Used in Prior Housing Element	0	0	0.089353323	0.089353323	1	2*	2*	0188197	1354	San Pedro							Above Moderate
LOS ANGELES	835 W 2ND ST	90731	7451014010	Low Medium II Residential		RD2-1XL	0	21	0.114461315	Residential - Single Family Residence	YES - Current	NO - Privately-Owned	Available	Not Used in Prior Housing Element	0	0	0.089353323	0.089353323	1	2*	2*	0188197	1355	San Pedro							Above Moderate
LOS ANGELES	829 W 2ND ST	90731	7451014011	Low Medium II Residential		RD2-1XL	0	21	0.114471123	Residential - Single Family Residence	YES - Current	NO - Privately-Owned	Available	Not Used in Prior Housing Element	0	0	0.089353323	0.089353323	1	2*	2*	0188197	1356	San Pedro							Above Moderate
LOS ANGELES	823 W 2ND ST	90731	7451014012	Low Medium II Residential		RD2-1XL	0	21	0.11447941	Residential - Single Family Residence	YES - Current	NO - Privately-Owned	Available	Not Used in Prior Housing Element	0	0	0.089353323	0.089353323	1	2*	2*	0188197	1357	San Pedro							Above Moderate
LOS ANGELES	817 W 2ND ST	90731	7451014013	Low Medium II Residential		RD2-1XL	0	21	0.114488323	Residential - Single Family Residence	YES - Current	NO - Privately-Owned	Available	Not Used in Prior Housing Element	0	0	0.089353323	0.089353323	1	2*	2*	0188197	1358	San Pedro							Above Moderate
LOS ANGELES	811 W 2ND ST	90731	7451014014	Low Medium II Residential		RD2-1XL	0	21	0.114496943	Residential - Single Family Residence	YES - Current	NO - Privately-Owned	Available	Not Used in Prior Housing Element	0	0	0.089353323	0.089353323	1	2*	2*	0188197	1359	San Pedro							Above Moderate
LOS ANGELES	805 W 2ND ST	90731	7451014015	Low Medium II Residential		RD2-1XL	0	21	0.114495099	Residential - Single Family Residence	YES - Current	NO - Privately-Owned	Available	Not Used in Prior Housing Element	0	0	0.089353323	0.089353323	1	2*	2*	0188197	1360	San Pedro							Above Moderate
LOS ANGELES	860 W 3RD ST	90731	7451014020	Low Medium II Residential		RD2-1XL	0	21	0.143675811	Residential - Double, Duplex, or Two Units - 4 Stories or Less	YES - Current	NO - Privately-Owned	Available	Not Used in Prior Housing Element	0	0.183192492	0	0.183192492	2	3*	3*	0188197	1446	San Pedro			Yes	Moderate			
LOS ANGELES	856 W 3RD ST	90731	7451014021	Low Medium II Residential		RD2-1XL	0	21	0.143675799	Residential - Double, Duplex, or Two Units - 4 Stories or Less	YES - Current	NO - Privately-Owned	Available	Not Used in Prior Housing Element	0	0.183192492	0	0.183192492	2	3*	3*	0188197	1447	San Pedro			Yes	Moderate			
LOS ANGELES	820 W 3RD ST	90731	7451014024	Low Medium II Residential		RD2-1XL	0	21	0.143675798	Residential - Single Family Residence	YES - Current	NO - Privately-Owned	Available	Not Used in Prior Housing Element	0	0.136309993	0	0.136309993	1	3*	3*	0188197	1452	San Pedro				Moderate			
LOS ANGELES	812 W 3RD ST	90731	7451014025	Low Medium II Residential		RD2-1XL	0	21	0.143675446	Residential - Three Units (Any Combination) - 4 Stories or Less	YES - Current	NO - Privately-Owned	Available	Not Used in Prior Housing Element	0	0.006924964	0	0.006924964	3	3*	3*	0188197	1453	San Pedro			Yes	Moderate			
LOS ANGELES	221 S CABRILLO AVE	90731	7451014026	Low Medium II Residential		RD2-1XL	0	21	0.14366376	Residential - Double, Duplex, or Two Units - 4 Stories or Less	YES - Current	NO - Privately-Owned	Available	Not Used in Prior Housing Element	0	0.183192492	0	0.183192492	2	3*	3*	0188197	1454	San Pedro			Yes	Moderate			
LOS ANGELES	795 W 2ND ST	90731	7451015001	Low Medium II Residential		RD1.5-1XL	0	29	0.086098379	Residential - Single Family Residence	YES - Current	NO - Privately-Owned	Available	Not Used in Prior Housing Element	0	0	0.089353323	0.089353323	1	2*	2*	0188197	1361	San Pedro							Above Moderate
LOS ANGELES	791 W 2ND ST	90731	7451015002	Low Medium II Residential		RD1.5-1XL	0	29	0.071747302	Residential - Single Family Residence	YES - Current	NO - Privately-Owned	Available	Not Used in Prior Housing Element	0	0	0.163680053	0.163680053	1	2*	2*	0188197	1362	San Pedro							Above Moderate
LOS ANGELES	783 W 2ND ST	90731	7451015003	Low Medium II Residential		RD1.5-1XL	0	29	0.071748197	Residential - Single Family Residence	YES - Current	NO - Privately-Owned	Available	Not Used in Prior Housing Element	0	0	0.073953742	0.073953742	1	2*	2*	0188197	1363	San Pedro							Above Moderate
LOS ANGELES			7451015003	Low Medium II Residential		RD1.5-1XL	0	29	0.07174821	Residential - Single Family Residence	YES - Current	NO - Privately-Owned	Available	Not Used in Prior Housing Element	0	0	0.073953742	0.073953742	1	2*	2*	0188197	1364	San Pedro							Above Moderate
LOS ANGELES	775 W 2ND ST	90731	7451015004	Low Medium II Residential		RD1.5-1XL	0	29	0.071746404	Residential - Single Family Residence	YES - Current	NO - Privately-Owned	Available	Not Used in Prior Housing Element	0	0	0.172404867	0.172404867	1	2*	2*	0188197	1365	San Pedro							Above Moderate
LOS ANGELES			7451015004	Low Medium II Residential		RD1.5-1XL	0	29	0.035874995	Residential - Single Family Residence	YES - Current	NO - Privately-Owned	Available	Not Used in Prior Housing Element	0	0	0.077670735	0.077670735	1	1*	1*	0188197	1366	San Pedro							Above Moderate
LOS ANGELES	769 W 2ND ST	90731	7451015005	Low Medium II Residential		RD1.5-1XL	0	29	0.071748197	Residential - Single Family Residence	YES - Current	NO - Privately-Owned	Available	Not Used in Prior Housing Element	0	0	0.172404867	0.172404867	1	2*	2*	0188197	1368	San Pedro							Above Moderate
LOS ANGELES			7451015005	Low Medium II Residential		RD1.5-1XL	0	29	0.035873202	Residential - Single Family Residence	YES - Current	NO - Privately-Owned	Available	Not Used in Prior Housing Element	0	0	0.077670735	0.077670735	1	1*	1*	0188197	1367	San Pedro							Above Moderate
LOS ANGELES	761 W 2ND ST	90731	7451015006	Low Medium II Residential		RD1.5-1XL	0	29	0.071746404	Residential - Single Family Residence	YES - Current	NO - Privately-Owned	Available	Not Used in Prior Housing Element	0	0	0.174655098	0.174655098	1	2*	2*	0188197	1369	San Pedro							Above Moderate
LOS ANGELES	763 W 2ND ST	90731	7451015006	Low Medium II Residential		RD1.5-1XL	0	29	0.071749095	Residential - Single Family Residence	YES - Current	NO - Privately-Owned	Available	Not Used in Prior Housing Element	0	0	0.174655098	0.174655098	1	2*	2*	0188197	1370	San Pedro							Above Moderate
LOS ANGELES	757 W 2ND ST	90731	7451015007	Low Medium II Residential		RD1.5-1XL	0	29	0.071747302	Residential - Single Family Residence	YES - Current	NO - Privately-Owned	Available	Not Used in Prior Housing Element	0	0	0.163680053	0.163680053	1	2*	2*	0188197	1371	San Pedro							Above Moderate
LOS ANGELES	753 W 2ND ST	90731	7451015008	Low Medium II Residential		RD1.5-1XL	0	29	0.071747302	Residential - Single Family Residence	YES - Current	NO - Privately-Owned	Available	Not Used in Prior Housing Element	0	0	0.163680053	0.163680053	1	2*	2*	0188197	1372	San Pedro							Above Moderate
LOS ANGELES	749 W 2ND ST	90731	7451015009	Low Medium II Residential		RD1.5-1XL	0	29	0.071747302	Residential - Double, Duplex, or Two Units - 4 Stories or Less	YES - Current	NO - Privately-Owned	Available	Not Used in Prior Housing Element	0	0	0.242890853	0.242890853	2	2*	2*	0188197	1374	San Pedro			Yes	Above Moderate			
LOS ANGELES	751 W 2ND ST	90731	7451015009	Low Medium II Residential		RD1.5-1XL	0	29	0.071748212	Residential - Double, Duplex, or Two Units - 4 Stories or Less	YES - Current	NO - Privately-Owned	Available	Not Used in Prior Housing Element	0	0	0.242890853	0.242890853	2	2*	2*	0188197	1373	San Pedro			Yes	Above Moderate			
LOS ANGELES	743 W 2ND ST	90731	7451015010	Low Medium II Residential		RD1.5-1XL	0	29	0.071748197	Residential - Single Family Residence	YES - Current	NO - Privately-Owned	Available	Not Used in Prior Housing Element	0	0	0.163680053	0.163680053	1	2*	2*	0188197	1375	San Pedro							Above Moderate
LOS ANGELES	739 W 2ND ST	90731	7451015011	Low Medium II Residential		RD1.5-1XL	0	29	0.071748197	Residential - Single Family Residence	YES - Current	NO - Privately-Owned	Available	Not Used in Prior Housing Element	0	0	0.163680053	0.163680053	1	2*	2*	0188197	1376	San Pedro							Above Moderate
LOS ANGELES	731 W 2ND ST	90731	7451015013	Low Medium II Residential		RD1.5-1XL	0	29	0.071747302	Residential - Single Family Residence - Vacant Land	YES - Current	NO - Privately-Owned	Available	Not Used in Prior Housing Element	0	0	0.382701087	0.382701087	0	2*	2*	0188197	1378	San Pedro							Above Moderate
LOS ANGELES	734 W 3RD ST	90731	7451015033	Community Commercial		C2-1VL-CPIO	0	108	1.172682582	Commercial - Hotel and Motel - Motel - 50 Rooms and Over - One Story	YES - Current	NO - Privately-Owned	Available	Not Used in Prior Housing Element	0.24168276	0	0	0.24168276	74	0	0	0188197	1380	San Pedro							Lower
LOS ANGELES	649 W 2ND ST	90731	7451016008	Low Medium I Residential		R2-1XL-CPIO	0	17	0.114614846	Residential - Single Family Residence	YES - Current	NO - Privately-Owned	Available	Not Used in Prior Housing Element	0	0	0.056371677	0.056371677	1	1*	1*	0188197	1388	San Pedro							Above Moderate
LOS ANGELES	635 W 2ND ST	90731	7451016010	Low Medium I Residential		R2-1XL-CPIO	0	17	0.114614242	Residential - Single Family Residence	YES - Current	NO - Privately-Owned	Available	Not Used in Prior Housing Element	0	0	0.056371677	0.056371677	1	1*	1*	0188197	1390	San Pedro							Above Moderate
LOS ANGELES	230 S GAFFEY ST	90731	7451016013	Community Commercial		C2-1VL-CPIO	0	108	0.070491217	Commercial - Store - One Story	YES - Current	NO - Privately-Owned	Available	Not Used in Prior Housing Element	0.121412793	0	0	0.121412793	2	0	0	0188197	1468	San Pedro							Lower
LOS ANGELES	688 W 3RD ST	90731	7451016013	Community Commercial		C2-1VL-CPIO	0	108	0.114623091	Commercial - Store - One Story	YES - Current	NO - Privately-Owned	Available	Not Used in Prior Housing Element	0.170366527	0	0	0.170366527	2	0	0	0188197	1469	San Pedro							Lower
LOS ANGELES	684 W 3RD ST	90731	7451016014	Community Commercial		C2-1VL-CPIO	0	108	0.114621917	Commercial - Store Combination - Store and Residential Combination - One Story	YES - Current	NO - Privately-Owned	Available	Not Used in Prior Housing Element	0.024800533	0	0	0.024800533	1	0	0	0188197	1470	San Pedro							Lower
LOS ANGELES	678 W 3RD ST	90731	7451016015	Low Medium I Residential		R2-1XL-CPIO	0	17	0.114622529	Residential - Single Family Residence	YES - Current	NO - Privately-Owned	Available	Not Used in Prior Housing Element	0	0	0.056371677	0.056371677	1	1*	1*	0188197	1471	San Pedro							Above Moderate
LOS ANGELES	658 W 3RD ST	90731	7451016018	Low Medium I Residential		R2-1XL-CPIO	0	17	0.114621343	Residential - Single Family Residence	YES - Current	NO - Privately-Owned	Available	Not Used in Prior Housing Element	0	0	0.056371677	0.056371677	1	1*	1*	0188197	1474	San Pedro							Above Moderate
LOS ANGELES	652 W 3RD ST	90731	7451016019	Low Medium I Residential		R2-1XL-CPIO	0	17	0.114621343	Residential - Single Family Residence	YES - Current	NO - Privately-Owned	Available	Not Used in Prior Housing Element	0	0	0.056371677	0.056371677	1	1*	1*	0188197	1475	San Pedro							Above Moderate
LOS ANGELES	644 W 3RD ST	90731	7451016020	Low Medium I Residential		R2-1XL-CPIO	0	17	0.114621343	Residential - Single Family Residence	YES - Current	NO - Privately-Owned	Available	Not Used in Prior Housing Element	0	0	0.056371677	0.056371677	1	1*	1*	0188197	1476	San Pedro							Above Moderate
LOS ANGELES	636 W 3RD ST	90731	7451016021	Low Medium I Residential		R2-1XL-CPIO	0	17	0.114621062	Residential - Single Family Residence	YES - Current	NO - Privately-Owned	Available	Not Used in Prior Housing Element	0	0	0.056371677	0.056371677	1	1*	1*	0188197	1477	San Pedro							Above Moderate
LOS ANGELES	205 S GRAND AVE	90731	7451016024	Low Medium I Residential		R2-1XL-CPIO	0	17	0.103207654	Residential - Single Family Residence	YES - Current	NO - Privately-Owned	Available	Not Used in Prior Housing Element	0	0	0.056371677	0.056371677	1	1*	1*	0188197	1393	San Pedro							Above Moderate
LOS ANGELES	211 S GRAND AVE	90731	7451016025	Low Medium I Residential		R2-1XL-CPIO	0	17	0.103246905	Residential - Single Family Residence	YES - Current	NO - Privately-Owned	Available	Not Used in Prior Housing Element	0	0	0.023604207	0.023604207	1	1*	1*	0188197	1416	San Pedro							Above Moderate
LOS ANGELES	217 S GRAND AVE	90731	7451016026	Low Medium I Residential		R2-1XL-CPIO	0	17	0.103245152	Residential - Single Family Residence	YES - Current	NO - Privately-Owned	Available	Not Used in Prior Housing Element	0	0	0.056371677	0.056371677	1	1*	1*	0188197	1422	San Pedro							Above Moderate
LOS ANGELES	243 S GRAND AVE	90731	7451016029	Low Medium I Residential		R2-1XL-CPIO	0	17	0.103242291	Residential - Single Family Residence	YES - Current	NO - Privately-Owned	Available	Not Used in Prior Housing Element	0	0	0.056371677	0.056371677	1	1*	1*	0188197	1510	San Pedro							Above Moderate
LOS ANGELES	210 S GAFFEY ST	90731	7451016030	Community Commercial		C2-1VL-CPIO	0	108	0.069048755	Commercial - Service Station - Self Service - No Additional Services	YES - Current	NO - Privately-Owned	Available	Not Used in Prior Housing Element	0	0	0.002528276	0.002528276	1	0	0	0188197	1381	San Pedro							Above Moderate
LOS ANGELES	683 W 2ND ST	90731	7451016030	Community Commercial		C2-1VL-CPIO	0	108	0.114615139	Commercial - Service Station - Self Service - No Additional Services	YES - Current	NO - Privately-Owned	Available	Not Used in Prior Housing Element	0.082724208	0	0	0.082724208	1	0	0	0188197	1383	San Pedro							Lower
LOS ANGELES	685 W 2ND ST	90731	7451016030	Community Commercial		C2-1VL-CPIO	0	108	0.114615139	Commercial - Service Station - Self Service - No Additional Services	YES - Current	NO - Privately-Owned	Available	Not Used in Prior Housing Element	0.082724208	0	0	0.082724208	1	0	0	0188197	1382	San Pedro							Lower
LOS ANGELES	589 W 2ND ST	90731	7451017002	Low Medium I Residential		R2-1XL-CPIO	0	17	0.114713586	Residential - Single Family Residence	YES - Current	NO - Privately-Owned	Available	Not Used in Prior Housing Element	0	0	0.023604207	0.023604207	1	1*	1*	0188197	1395	San Pedro							Above Moderate
LOS ANGELES	583 W 2ND ST	90731	7451017003	Low Medium I Residential		R2-1XL-CPIO	0	17	0.114714484	Residential - Single Family Residence	YES - Current	NO - Privately-Owned	Available	Not Used in Prior Housing Element	0	0	0.056371677	0.056371677	1	1*	1*	0188197	1396	San Pedro							Above Moderate
LOS ANGELES	571 W 2ND ST	90731	7451017005	Low Medium I Residential		R2-1XL-CPIO	0	17	0.114714484	Residential - Single Family Residence	YES - Current	NO - Privately-Owned	Available	Not Used in Prior Housing Element	0	0	0.056371677	0.056371677	1	1*	1*	0188197	1398	San Pedro							Above Moderate
LOS ANGELES	557 W 2ND ST	90731	7451017007	Low Medium I Residential		R2-1XL-CPIO	0	17	0.114713586	Residential - Single Family Residence	YES - Current	NO - Privately-Owned	Available	Not Used in Prior Housing Element	0	0	0.056371677	0.056371677	1	1*	1*	0188197	1400	San Pedro							Above Moderate
LOS ANGELES	551 W 2ND ST	90731	7451017008	Low Medium I Residential		R2-1XL-CPIO	0	17	0.11471448	Residential - Single Family Residence	YES - Current	NO - Privately-Owned	Available	Not Used in Prior Housing Element	0	0	0.056371677	0.056371677	1	1*	1*	0188197	1401	San Pedro							Above Moderate
LOS ANGELES	543 W 2ND ST	90731	7451017009	Low Medium I Residential		R2-1XL-CPIO	0	17	0.114713586	Residential - Single Family Residence	YES - Current	NO - Privately-Owned	Available	Not Used in Prior Housing Element	0	0	0.056371677	0.056371677	1	1*	1*	0188197	1402	San Pedro							Above Moderate
LOS ANGELES	535 W 2ND ST	90731	7451017010	Low Medium I Residential		R2-1XL-CPIO	0	17	0.114713305	Residential - Single Family Residence	YES - Current	NO - Privately-Owned	Available	Not Used in Prior Housing Element	0	0	0.010455817	0.010455817	0	1*	1*	0188197	1403	San Pedro							Above Moderate
LOS ANGELES	578 W 3RD ST	90731	7451017016	Low Medium I Residential		R2-1XL-CPIO	0	17	0.114719051	Residential - Single Family Residence	YES - Current	NO - Privately-Owned	Available	Not Used in Prior Housing Element	0	0	0.056371677	0.056371677	1	1*	1*	0188197	1483	San Pedro							Above Moderate
LOS ANGELES	570 W 3RD ST	90731	7451017017	Low Medium I Residential		R2-1XL-CPIO	0	17	0.114717863	Residential - Single Family Residence	YES - Current	NO - Privately-Owned	Available	Not Used in Prior Housing Element	0	0	0.056371677	0.056371677	1	1*	1*	0188197	1484	San Pedro							Above Moderate
LOS ANGELES	566 W 3RD ST	90731	7451017018	Low Medium I Residential		R2-1XL-CPIO	0	17	0.114717863	Residential - Single Family Residence	YES - Current	NO - Privately-Owned	Available	Not Used in Prior Housing Element	0	0	0.056371677	0.056371677	1	1*	1*	0188197	1485	San Pedro							Above Moderate
LOS ANGELES	552 W 3RD ST	90731	7451017020	Low Medium I Residential		R2-1XL-CPIO	0	17	0.114718757	Residential - Single Family Residence	YES - Current	NO - Privately-Owned	Available	Not Used in Prior Housing Element	0	0	0.056371677	0.056371677	1	1*	1*	0188197	1487	San Pedro							Above Moderate
LOS ANGELES	546 W 3RD ST	90731	7451017021	Low Medium I Residential		R2-1XL-CPIO	0	17	0.114717859	Residential - Single Family Residence	YES - Current	NO - Privately-Owned	Available	Not Used in Prior Housing Element	0	0	0.056371677	0.056371677	1	1*	1*	0188197	1488	San Pedro							Above Moderate
LOS ANGELES	536 W 3RD ST	90731	7451017023	Low Medium I Residential		R2-1XL-CPIO	0	17	0.114718757	Residential - Single Family Residence	YES - Current	NO - Privately-Owned	Available	Not Used in Prior Housing Element	0	0	0.023604207	0.023604207	1	1*	1*	0188197	1490	San Pedro							Above Moderate
LOS ANGELES	203 S PACIFIC AVE	90731	7451017025	Neighborhood Commercial		C2-1VL-CPIO	0	108	0.103067147	Commercial - Auto, Recreation Equipment, Construction Equipment Sales and Service - Auto Body Repair Shop - One Story	YES - Current	NO - Privately-Owned	Available	Not Used in Prior Housing Element	0.060921913	0	0	0.060921913	0	0	0	0188197	1406	San Pedro							Lower
LOS ANGELES	211 S PACIFIC AVE	90731	7451017026	Neighborhood Commercial		C2-1VL-CPIO	0	108	0.10331502	Commercial - Store - One Story	YES - Current	NO - Privately-Owned	Available	Not Used in Prior Housing Element	0.060921913	0	0	0.060921913	0	0	0	0188197	1417	San Pedro							Lower
LOS ANGELES	219 1/2 S PACIFIC AVE	90731	7451017028	Neighborhood Commercial		C2-1VL-CPIO	0	108	0.103315502	Commercial - Auto, Recreation Equipment, Construction Equipment Sales and Service - Auto Body Repair Shop - One Story	YES - Current	NO - Privately-Owned	Available	Not Used in Prior Housing Element	0.060921913	0	0	0.060921913	0	0	0	0188197	1423	San Pedro							Lower
LOS ANGELES	225 S PACIFIC AVE	90731	7451017030	Neighborhood Commercial		C2-1VL-CPIO	0	108	0.100214983	Commercial - Store - One Story	YES - Current	NO - Privately-Owned	Available	Not Used in Prior Housing Element	0.130926251	0	0	0.130926251	6	0	0	0188197	1441	San Pedro							Lower
LOS ANGELES	235 S PACIFIC AVE	90731	7451017030	Neighborhood Commercial		C2-1VL-CPIO	0	108	0.100215677	Commercial - Store - One Story	YES - Current	NO - Privately-Owned	Available	Not Used in Prior Housing Element	0.130926251	0	0	0.130926251	6	0	0	0188197	1504	San Pedro							Lower
LOS ANGELES	239 S PACIFIC AVE	90731	7451017030	Neighborhood Commercial		C2-1VL-CPIO	0	108	0.096620191	Commercial - Store - One Story	YES - Current	NO - Privately-Owned	Available	Not Used in Prior Housing Element	0.130926251	0	0	0.130926251	6	0	0	0188197	1511	San Pedro							Lower
LOS ANGELES	573 W 3RD ST	90731	7451018004	Low Medium I Residential		R2-1XL-CPIO	0	17	0.114775403	Residential - Single Family Residence	YES - Current	NO - Privately-Owned	Available	Not Used in Prior Housing Element	0	0	0.056371677	0.056371677	1	1*	1*	0188197	1567	San Pedro							Above Moderate
LOS ANGELES	567 W 3RD ST	90731	7451018005	Low Medium I Residential		R2-1XL-CPIO	0	17	0.11477344	Residential - Single Family Residence	YES - Current	NO - Privately-Owned	Available	Not Used in Prior Housing Element	0	0	0.056371677	0.056371677	1	1*	1*	0188197	1568	San Pedro							Above Moderate
LOS ANGELES	561 W 3RD ST	90731	7451018006	Low Medium I Residential		R2-1XL-CPIO	0	17	0.114775526	Residential - Single Family Residence	YES - Current	NO - Privately-Owned	Available	Not Used in Prior Housing Element	0	0	0.056371677	0.056371677	1	1*	1*	0188197	1569	San Pedro							Above Moderate
LOS ANGELES	555 W 3RD ST	90731	7451018007	Low Medium I Residential		R2-1XL-CPIO	0	17	0.114775233	Residential - Single Family Residence	YES - Current	NO - Privately-Owned	Available	Not Used in Prior Housing Element	0	0	0.056371677	0.056371677	1	1*	1*	0188197	1570	San Pedro							Above Moderate
LOS ANGELES	535 W 3RD ST	90731	7451018010	Low Medium I Residential		R2-1XL-CPIO	0	17	0.114775526	Residential - Single Family Residence	YES - Current	NO - Privately-Owned	Available	Not Used in Prior Housing Element	0	0	0.056371677	0.056371677	1	1*	1*	0188197	1573	San Pedro							Above Moderate
LOS ANGELES	300 S GAFFEY ST	90731	7451019001	Community Commercial		C2-1VL-CPIO	0	108	0.033286706	Commercial - Store - One Story	YES - Current	NO - Privately-Owned	Available	Not Used in Prior Housing Element	0	0	0.0011529	0.0011529	1	0	0	0188197	1551	San Pedro							Above Moderate
LOS ANGELES	685 W 3RD ST	90731	7451019001	Community Commercial		C2-1VL-CPIO	0	108	0.055098214	Commercial - Store - One Story	YES - Current	NO - Privately-Owned	Available	Not Used in Prior Housing Element	0	0	0.000855839	0.000855839	1	0	0	0188197	1552	San Pedro							Above Moderate
LOS ANGELES	316 S GAFFEY ST	90731	7451019002	Community Commercial		C2-1VL-CPIO	0	108	0.037305586	Commercial - Store - One Story	YES - Current	NO - Privately-Owned	Available	Not Used in Prior Housing Element	0	0	0.004451933	0.004451933	0	0	0	0188197	1586	San Pedro							Above Moderate
LOS ANGELES			7451019002	Community Commercial		C2-1VL-CPIO	0	108	0.059689382	Commercial - Store - One Story	YES - Current	NO - Privately-Owned	Available	Not Used in Prior Housing Element	0	0	0.002207062	0.002207062	0	0	0	0188197	1587	San Pedro							Above Moderate
LOS ANGELES	679 W 3RD ST	90731	7451019003	Community Commercial		C2-1VL-CPIO	0	108	0.114787425	Commercial - Office Building - Office and Residential - One Story	YES - Current	NO - Privately-Owned	Available	Not Used in Prior Housing Element	0.174545556	1	0	0.174545556	1	0	0	0188197	1553	San Pedro							Lower
LOS ANGELES	673 W 3RD ST	90731	7451019004	Low Medium I Residential		R2-1XL-CPIO	0	17	0.114787452	Residential - Single Family Residence	YES - Current	NO - Privately-Owned	Available	Not Used in Prior Housing Element	0	0	0.056371677	0.056371677	1	1*	1*	0188197	1554	San Pedro							Above Moderate
LOS ANGELES	667 W 3RD ST	90731	7451019005	Low Medium I Residential		R2-1XL-CPIO	0	17	0.114787171	Residential - Single Family Residence	YES - Current	NO - Privately-Owned	Available	Not Used in Prior Housing Element	0	0	0.056371677	0.056371677	1	1*	1*	0188197	1555	San Pedro							Above Moderate
LOS ANGELES	659 W 3RD ST	90731	7451019006	Low Medium I Residential		R2-1XL-CPIO	0	17	0.114788685	Residential - Single Family Residence	YES - Current	NO - Privately-Owned	Available	Not Used in Prior Housing Element	0	0	0.056371677	0.056371677	1	1*	1*	0188197	1556	San Pedro							Above Moderate
LOS ANGELES	653 W 3RD ST	90731	7451019007	Low Medium I Residential		R2-1XL-CPIO	0	17	0.114786878	Residential - Single Family Residence	YES - Current	NO - Privately-Owned	Available	Not Used in Prior Housing Element	0	0	0.056371677	0.056371677	1	1*	1*	0188197	1557	San Pedro							Above Moderate
LOS ANGELES	641 W 3RD ST	90731	7451019009	Low Medium I Residential		R2-1XL-CPIO	0	17	0.114788965	Residential - Single Family Residence	YES - Current	NO - Privately-Owned	Available	Not Used in Prior Housing Element	0	0	0.056371677	0.056371677	1	1*	1*	0188197	1559	San Pedro							Above Moderate
LOS ANGELES	635 W 3RD ST	90731	7451019010	Low Medium I Residential		R2-1XL-CPIO	0	17	0.114787171	Residential - Single Family Residence	YES - Current	NO - Privately-Owned	Available	Not Used in Prior Housing Element	0	0	0.056371677	0.056371677	1	1*	1*	0188197	1560	San Pedro							Above Moderate
LOS ANGELES	658 W 4TH ST	90731	7451019018	Low Medium I Residential		R2-1XL-CPIO	0	17	0.114799674	Residential - Single Family Residence	YES - Current	NO - Privately-Owned	Available	Not Used in Prior Housing Element	0	0	0.056371677	0.056371677	1	1*	1*	0188197	1647	San Pedro							Above Moderate
LOS ANGELES	652 W 4TH ST	90731	7451019019	Low Medium I Residential		R2-1XL-CPIO	0	17	0.11479788	Residential - Single Family Residence	YES - Current	NO - Privately-Owned	Available	Not Used in Prior Housing Element	0	0	0.056371677	0.056371677	1	1*	1*	0188197	1648	San Pedro							Above Moderate
LOS ANGELES	642 W 4TH ST

LOS ANGELES	303 S GAFFEY ST	90731	7451020033	Community Commercial	C2-1VL-CPIO	0	108	0.435032442	Commercial - Restaurant, Cocktail Lounge - Fast Food - Auto Oriented - One Story	YES - Current	NO - Privately-Owned	Available	Not Used in Prior Housing Element	0.081574995	0	0	0.081574995	1	0	0	0188197	1550	San Pedro						Lower
LOS ANGELES	754 1/2 W 4TH ST	90731	7451020034	Low Medium II Residential	RD1.5-1XL	0	29	0.114799758	Residential - Five or More Units or Apartments (Any Combination) - 4 Stories or Less	YES - Current	NO - Privately-Owned	Available	Not Used in Prior Housing Element	0	0.03911275	0	0.03911275	1	3*	3*	0188197	1638	San Pedro						Moderate
LOS ANGELES	758 W 4TH ST	90731	7451020034	Low Medium II Residential	RD1.5-1XL	0	29	0.114797965	Residential - Five or More Units or Apartments (Any Combination) - 4 Stories or Less	YES - Current	NO - Privately-Owned	Available	Not Used in Prior Housing Element	0	0.03911275	0	0.03911275	1	3*	3*	0188197	1637	San Pedro						Moderate
LOS ANGELES	308 S CABRILLO AVE	90731	7451020BRK	Low Medium II Residential	RD1.5-1XL	0	29	0.166120866	Residential - Single Family Residence - Condominium	YES - Current	NO - Privately-Owned	Available	Not Used in Prior Housing Element	0	0.031778553	0	0.031778553	5	0	0	0188197	1719	San Pedro						Moderate
LOS ANGELES	891 W 3RD ST	90731	7451021001	Low Medium II Residential	RD2-1XL	0	21	0.114794276	Residential - Single Family Residence	YES - Current	NO - Privately-Owned	Available	Not Used in Prior Housing Element	0	0	0.089353323	0.089353323	1	2*	2*	0188197	1527	San Pedro						Above Moderate
LOS ANGELES	885 W 3RD ST	90731	7451021002	Low Medium II Residential	RD2-1XL	0	21	0.114794288	Residential - Single Family Residence	YES - Current	NO - Privately-Owned	Available	Not Used in Prior Housing Element	0	0	0.089353323	0.089353323	1	2*	2*	0188197	1528	San Pedro						Above Moderate
LOS ANGELES	879 W 3RD ST	90731	7451021003	Low Medium II Residential	RD2-1XL	0	21	0.114794288	Residential - Single Family Residence	YES - Current	NO - Privately-Owned	Available	Not Used in Prior Housing Element	0	0	0.089353323	0.089353323	1	2*	2*	0188197	1529	San Pedro						Above Moderate
LOS ANGELES	873 W 3RD ST	90731	7451021004	Low Medium II Residential	RD2-1XL	0	21	0.114794276	Residential - Single Family Residence	YES - Current	NO - Privately-Owned	Available	Not Used in Prior Housing Element	0	0	0.089353323	0.089353323	1	2*	2*	0188197	1530	San Pedro						Above Moderate
LOS ANGELES	867 W 3RD ST	90731	7451021005	Low Medium II Residential	RD2-1XL	0	21	0.114793995	Residential - Single Family Residence	YES - Current	NO - Privately-Owned	Available	Not Used in Prior Housing Element	0	0	0.089353323	0.089353323	1	2*	2*	0188197	1531	San Pedro						Above Moderate
LOS ANGELES	861 W 3RD ST	90731	7451021006	Low Medium II Residential	RD2-1XL	0	21	0.114793995	Residential - Single Family Residence	YES - Current	NO - Privately-Owned	Available	Not Used in Prior Housing Element	0	0	0.089353323	0.089353323	1	2*	2*	0188197	1532	San Pedro						Above Moderate
LOS ANGELES	855 W 3RD ST	90731	7451021007	Low Medium II Residential	RD2-1XL	0	21	0.114794288	Residential - Double, Duplex, or Two Units - 4 Stories or Less	YES - Current	NO - Privately-Owned	Available	Not Used in Prior Housing Element	0	0	0.116874826	0.116874826	2	2*	2*	0188197	1533	San Pedro	Yes					Above Moderate
LOS ANGELES	847 W 3RD ST	90731	7451021008	Low Medium II Residential	RD2-1XL	0	21	0.114794276	Residential - Single Family Residence	YES - Current	NO - Privately-Owned	Available	Not Used in Prior Housing Element	0	0	0.037644005	0.037644005	1	2*	2*	0188197	1534	San Pedro						Above Moderate
LOS ANGELES	841 W 3RD ST	90731	7451021009	Low Medium II Residential	RD2-1XL	0	21	0.114794288	Residential - Single Family Residence	YES - Current	NO - Privately-Owned	Available	Not Used in Prior Housing Element	0	0	0.089353323	0.089353323	1	2*	2*	0188197	1535	San Pedro						Above Moderate
LOS ANGELES	835 W 3RD ST	90731	7451021010	Low Medium II Residential	RD2-1XL	0	21	0.114794276	Residential - Single Family Residence	YES - Current	NO - Privately-Owned	Available	Not Used in Prior Housing Element	0	0	0.089353323	0.089353323	1	2*	2*	0188197	1536	San Pedro						Above Moderate
LOS ANGELES	831 W 3RD ST	90731	7451021011	Low Medium II Residential	RD2-1XL	0	21	0.114794288	Residential - Double, Duplex, or Two Units - 4 Stories or Less	YES - Current	NO - Privately-Owned	Available	Not Used in Prior Housing Element	0	0	0.116874826	0.116874826	2	2*	2*	0188197	1537	San Pedro	Yes					Above Moderate
LOS ANGELES	823 W 3RD ST	90731	7451021012	Low Medium II Residential	RD2-1XL	0	21	0.114842702	Residential - Single Family Residence	YES - Current	NO - Privately-Owned	Available	Not Used in Prior Housing Element	0	0	0.089353323	0.089353323	1	2*	2*	0188197	1538	San Pedro						Above Moderate
LOS ANGELES	890 W 4TH ST	90731	7451021013	Low Medium II Residential	RD1.5-1XL	0	29	0.114799706	Residential - Single Family Residence	YES - Current	NO - Privately-Owned	Available	Not Used in Prior Housing Element	0	0.136309993	0	0.136309993	1	3*	3*	0188197	1621	San Pedro						Moderate
LOS ANGELES	884 W 4TH ST	90731	7451021014	Low Medium II Residential	RD1.5-1XL	0	29	0.114797913	Residential - Single Family Residence	YES - Current	NO - Privately-Owned	Available	Not Used in Prior Housing Element	0	0.136309993	0	0.136309993	1	3*	3*	0188197	1623	San Pedro						Moderate
LOS ANGELES	878 W 4TH ST	90731	7451021015	Low Medium II Residential	RD1.5-1XL	0	29	0.1147979	Residential - Double, Duplex, or Two Units - 4 Stories or Less	YES - Current	NO - Privately-Owned	Available	Not Used in Prior Housing Element	0	0.183192492	0	0.183192492	2	3*	3*	0188197	1624	San Pedro	Yes					Moderate
LOS ANGELES	870 W 4TH ST	90731	7451021016	Low Medium II Residential	RD1.5-1XL	0	29	0.11479762	Residential - Single Family Residence	YES - Current	NO - Privately-Owned	Available	Not Used in Prior Housing Element	0	0.136309993	0	0.136309993	1	3*	3*	0188197	1626	San Pedro						Moderate
LOS ANGELES	866 W 4TH ST	90731	7451021017	Low Medium II Residential	RD1.5-1XL	0	29	0.114798514	Residential - Single Family Residence	YES - Current	NO - Privately-Owned	Available	Not Used in Prior Housing Element	0	0.136309993	0	0.136309993	1	3*	3*	0188197	1627	San Pedro						Moderate
LOS ANGELES	860 W 4TH ST	90731	7451021018	Low Medium II Residential	RD1.5-1XL	0	29	0.114798808	Residential - Single Family Residence	YES - Current	NO - Privately-Owned	Available	Not Used in Prior Housing Element	0	0.136309993	0	0.136309993	1	3*	3*	0188197	1628	San Pedro						Moderate
LOS ANGELES	854 W 4TH ST	90731	7451021019	Low Medium II Residential	RD1.5-1XL	0	29	0.1147979	Residential - Single Family Residence	YES - Current	NO - Privately-Owned	Available	Not Used in Prior Housing Element	0	0.136309993	0	0.136309993	1	3*	3*	0188197	1629	San Pedro						Moderate
LOS ANGELES	846 W 4TH ST	90731	7451021020	Low Medium II Residential	RD1.5-1XL	0	29	0.114797913	Residential - Single Family Residence	YES - Current	NO - Privately-Owned	Available	Not Used in Prior Housing Element	0	0.136309993	0	0.136309993	1	3*	3*	0188197	1630	San Pedro						Moderate
LOS ANGELES	840 W 4TH ST	90731	7451021021	Low Medium II Residential	RD1.5-1XL	0	29	0.114798514	Residential - Single Family Residence	YES - Current	NO - Privately-Owned	Available	Not Used in Prior Housing Element	0	0.136309993	0	0.136309993	1	3*	3*	0188197	1631	San Pedro						Moderate
LOS ANGELES	834 W 4TH ST	90731	7451021022	Low Medium II Residential	RD1.5-1XL	0	29	0.114798514	Residential - Single Family Residence	YES - Current	NO - Privately-Owned	Available	Not Used in Prior Housing Element	0	0.136309993	0	0.136309993	1	3*	3*	0188197	1632	San Pedro						Moderate
LOS ANGELES	828 W 4TH ST	90731	7451021023	Low Medium II Residential	RD1.5-1XL	0	29	0.1147979	Residential - Single Family Residence	YES - Current	NO - Privately-Owned	Available	Not Used in Prior Housing Element	0	0.136309993	0	0.136309993	1	3*	3*	0188197	1633	San Pedro						Moderate
LOS ANGELES	822 W 4TH ST	90731	7451021024	Low Medium II Residential	RD1.5-1XL	0	29	0.114797913	Residential - Single Family Residence	YES - Current	NO - Privately-Owned	Available	Not Used in Prior Housing Element	0	0.136309993	0	0.136309993	1	3*	3*	0188197	1634	San Pedro						Moderate
LOS ANGELES	333 S CABRILLO AVE	90731	7451021028	Low Medium II Residential	RD2-1XL	0	21	0.103965575	Residential - Double, Duplex, or Two Units - 4 Stories or Less	YES - Current	NO - Privately-Owned	Available	Not Used in Prior Housing Element	0	0	0.116874826	0.116874826	2	2*	2*	0188197	1670	San Pedro	Yes					Above Moderate
LOS ANGELES	341 S CABRILLO AVE	90731	7451021029	Low Medium II Residential	RD2-1XL	0	21	0.103945881	Residential - Single Family Residence	YES - Current	NO - Privately-Owned	Available	Not Used in Prior Housing Element	0	0	0.089353323	0.089353323	1	2*	2*	0188197	1677	San Pedro						Above Moderate
LOS ANGELES	401 S CABRILLO AVE	90731	7451024011	Low Medium II Residential	RD1.5-1XL	0	29	0.103318323	Residential - Single Family Residence	YES - Current	NO - Privately-Owned	Available	Not Used in Prior Housing Element	0	0	0.07308262	0.07308262	1	2*	2*	0158197	24	San Pedro						Above Moderate
LOS ANGELES	411 S CABRILLO AVE	90731	7451024012	Low Medium II Residential	RD1.5-1XL	0	29	0.103317921	Residential - Single Family Residence	YES - Current	NO - Privately-Owned	Available	Not Used in Prior Housing Element	0	0	0.07308262	0.07308262	1	2*	2*	0158197	68	San Pedro						Above Moderate
LOS ANGELES	417 S CABRILLO AVE	90731	7451024013	Low Medium II Residential	RD1.5-1XL	0	29	0.103318636	Residential - Single Family Residence	YES - Current	NO - Privately-Owned	Available	Not Used in Prior Housing Element	0	0	0.07308262	0.07308262	1	2*	2*	0158197	81	San Pedro						Above Moderate
LOS ANGELES	860 W 5TH ST	90731	7451024016	Medium Residential	R3-1	0	54	1.387489296	Residential - Five or More Units or Apartments (Any Combination) - 4 Stories or Less	YES - Current	NO - Privately-Owned	Available	Not Used in Prior Housing Element	0	0	0.489824444	0.489824444	99	0	0	0158197	90	San Pedro	Yes					Above Moderate
LOS ANGELES	402 S MEYLER ST	90731	7451024018	Low Medium II Residential	RD1.5-1XL	0	29	0.1179261	Residential - Single Family Residence	YES - Current	NO - Privately-Owned	Available	Not Used in Prior Housing Element	0	0.143048263	0	0.143048263	1	3*	3*	0158197	12	San Pedro						Moderate
LOS ANGELES	879 W 4TH ST	90731	7451024018	Low Medium II Residential	RD1.5-1XL	0	29	0.069779367	Residential - Single Family Residence	YES - Current	NO - Privately-Owned	Available	Not Used in Prior Housing Element	0	0	0.177507627	0.177507627	1	2*	2*	0158197	13	San Pedro						Above Moderate
LOS ANGELES	875 W 4TH ST	90731	7451024019	Low Medium II Residential	RD1.5-1XL	0	29	0.077088026	Residential - Double, Duplex, or Two Units - 4 Stories or Less	YES - Current	NO - Privately-Owned	Available	Not Used in Prior Housing Element	0	0	0.124690521	0.124690521	2	2*	2*	0158197	14	San Pedro	Yes					Above Moderate
LOS ANGELES	867 W 4TH ST	90731	7451024020	Low Medium II Residential	RD1.5-1XL	0	29	0.084396579	Residential - Single Family Residence	YES - Current	NO - Privately-Owned	Available	Not Used in Prior Housing Element	0	0	0.092321634	0.092321634	1	2*	2*	0158197	15	San Pedro						Above Moderate
LOS ANGELES	863 W 4TH ST	90731	7451024021	Low Medium II Residential	RD1.5-1XL	0	29	0.091706442	Residential - Double, Duplex, or Two Units - 4 Stories or Less	YES - Current	NO - Privately-Owned	Available	Not Used in Prior Housing Element	0	0	0.124690521	0.124690521	2	2*	2*	0158197	16	San Pedro	Yes					Above Moderate
LOS ANGELES	841 W 4TH ST	90731	7451024023	Low Medium II Residential	RD1.5-1XL	0	29	0.113634322	Residential - Single Family Residence	YES - Current	NO - Privately-Owned	Available	Not Used in Prior Housing Element	0	0.142066562	0	0.142066562	1	3*	3*	0158197	20	San Pedro						Moderate
LOS ANGELES	849 W 4TH ST	90731	7451024023	Low Medium II Residential	RD1.5-1XL	0	29	0.054076614	Residential - Single Family Residence	YES - Current	NO - Privately-Owned	Available	Not Used in Prior Housing Element	0	0	0.064935088	0.064935088	1	1*	1*	0158197	19	San Pedro						Above Moderate
LOS ANGELES	835 W 4TH ST	90731	7451024024	Low Medium II Residential	RD1.5-1XL	0	29	0.120943226	Residential - Single Family Residence	YES - Current	NO - Privately-Owned	Available	Not Used in Prior Housing Element	0	0.138968122	0	0.138968122	1	3*	3*	0158197	21	San Pedro						Moderate
LOS ANGELES	829 W 4TH ST	90731	7451024025	Low Medium II Residential	RD1.5-1XL	0	29	0.128251132	Residential - Single Family Residence - Pool and Misc.	YES - Current	NO - Privately-Owned	Available	Not Used in Prior Housing Element	0	0.048246115	0	0.048246115	1	3*	3*	0158197	22	San Pedro						Moderate
LOS ANGELES	427 S CABRILLO AVE	90731	7451024027	Low Medium II Residential	RD1.5-1XL	0	29	0.101950353	Residential - Double, Duplex, or Two Units - 4 Stories or Less	YES - Current	NO - Privately-Owned	Available	Not Used in Prior Housing Element	0	0	0.124690521	0.124690521	2	2*	2*	0158197	92	San Pedro	Yes					Above Moderate
LOS ANGELES	433 S CABRILLO AVE	90731	7451024028	Low Medium II Residential	RD1.5-1XL	0	29	0.080948287	Residential - Single Family Residence	YES - Current	NO - Privately-Owned	Available	Not Used in Prior Housing Element	0	0	0.092321634	0.092321634	1	2*	2*	0158197	137	San Pedro						Above Moderate
LOS ANGELES			7451024029	Medium Residential	R3-1XL	0	54	0.47536463	Residential - Single Family Residence - Vacant Land	YES - Current	NO - Privately-Owned	Available	Not Used in Prior Housing Element	1.209991157	0	0	1.209991157	0	0	0	0158197	78	San Pedro						Lower
LOS ANGELES			7451024029	Low Medium II Residential	RD1.5-1XL	0	29	0.097545951	Residential - Single Family Residence - Vacant Land	YES - Current	NO - Privately-Owned	Available	Not Used in Prior Housing Element	0	0	0.221158957	0.221158957	0	2*	2*	0158197	75	San Pedro						Above Moderate
LOS ANGELES	418 1/2 S CABRILLO AVE	90731	7451025001	Low Medium II Residential	RD1.5-1XL	0	29	0.11479823	Residential - Three Units (Any Combination) - 4 Stories or Less	YES - Current	NO - Privately-Owned	Available	Not Used in Prior Housing Element	0	0.026031291	0	0.026031291	3	3*	3*	0158197	25	San Pedro	Yes					Moderate
LOS ANGELES	787 W 4TH ST	90731	7451025002	Low Medium II Residential	RD1.5-1XL	0	29	0.114798217	Residential - Single Family Residence	YES - Current	NO - Privately-Owned	Available	Not Used in Prior Housing Element	0	0.136309993	0	0.136309993	1	3*	3*	0158197	26	San Pedro						Moderate
LOS ANGELES	781 W 4TH ST	90731	7451025003	Low Medium II Residential	RD1.5-1XL	0	29	0.11479823	Residential - Single Family Residence	YES - Current	NO - Privately-Owned	Available	Not Used in Prior Housing Element	0	0.136309993	0	0.136309993	1	3*	3*	0158197	27	San Pedro						Moderate
LOS ANGELES	773 W 4TH ST	90731	7451025004	Low Medium II Residential	RD1.5-1XL	0	29	0.114798835	Residential - Single Family Residence	YES - Current	NO - Privately-Owned	Available	Not Used in Prior Housing Element	0	0.136309993	0	0.136309993	1	3*	3*	0158197	28	San Pedro						Moderate
LOS ANGELES	767 W 4TH ST	90731	7451025005	Low Medium II Residential	RD1.5-1XL	0	29	0.114798835	Residential - Single Family Residence	YES - Current	NO - Privately-Owned	Available	Not Used in Prior Housing Element	0	0.136309993	0	0.136309993	1	3*	3*	0158197	29	San Pedro						Moderate
LOS ANGELES	755 W 4TH ST	90731	7451025007	Low Medium II Residential	RD1.5-1XL	0	29	0.114797042	Residential - Single Family Residence	YES - Current	NO - Privately-Owned	Available	Not Used in Prior Housing Element	0	0.136309993	0	0.136309993	1	3*	3*	0158197	31	San Pedro						Moderate
LOS ANGELES	751 W 4TH ST	90731	7451025008	Low Medium II Residential	RD1.5-1XL	0	29	0.11479973	Residential - Single Family Residence	YES - Current	NO - Privately-Owned	Available	Not Used in Prior Housing Element	0	0.057932651	0	0.057932651	1	3*	3*	0158197	32	San Pedro						Moderate
LOS ANGELES	743 W 4TH ST	90731	7451025009	Low Medium II Residential	RD1.5-1XL	0	29	0.114797937	Residential - Double, Duplex, or Two Units - 4 Stories or Less	YES - Current	NO - Privately-Owned	Available	Not Used in Prior Housing Element	0	0.183192492	0	0.183192492	2	3*	3*	0158197	33	San Pedro	Yes					Moderate
LOS ANGELES	739 W 4TH ST	90731	7451025010	Low Medium II Residential	RD1.5-1XL	0	29	0.114797937	Residential - Double, Duplex, or Two Units - 4 Stories or Less	YES - Current	NO - Privately-Owned	Available	Not Used in Prior Housing Element	0	0.183192492	0	0.183192492	2	3*	3*	0158197	34	San Pedro	Yes					Moderate
LOS ANGELES	731 W 4TH ST	90731	7451025011	Low Medium II Residential	RD1.5-1XL	0	29	0.114798835	Residential - Three Units (Any Combination) - 4 Stories or Less	YES - Current	NO - Privately-Owned	Available	Not Used in Prior Housing Element	0	0.166524589	0	0.166524589	3	3*	3*	0158197	35	San Pedro	Yes					Moderate
LOS ANGELES	723 W 4TH ST	90731	7451025012	Low Medium II Residential	RD1.5-1XL	0	29	0.115438892	Residential - Double, Duplex, or Two Units - 4 Stories or Less	YES - Current	NO - Privately-Owned	Available	Not Used in Prior Housing Element	0	0.183192492	0	0.183192492	2	3*	3*	0158197	36	San Pedro	Yes					Moderate
LOS ANGELES	784 W 5TH ST	90731	7451025014	Low Medium II Residential	RD1.5-1XL	0	29	0.114798284	Residential - Single Family Residence	YES - Current	NO - Privately-Owned	Available	Not Used in Prior Housing Element	0	0.136309993	0	0.136309993	1	3*	3*	0158197	102	San Pedro						Moderate
LOS ANGELES	778 W 5TH ST	90731	7451025015	Low Medium II Residential	RD1.5-1XL	0	29	0.114798873	Residential - Single Family Residence	YES - Current	NO - Privately-Owned	Available	Not Used in Prior Housing Element	0	0.136309993	0	0.136309993	1	3*	3*	0158197	103	San Pedro						Moderate
LOS ANGELES	766 W 5TH ST	90731	7451025017	Low Medium II Residential	RD1.5-1XL	0	29	0.114798886	Residential - Three Units (Any Combination) - 4 Stories or Less	YES - Current	NO - Privately-Owned	Available	Not Used in Prior Housing Element	0	0.166524589	0	0.166524589	3	3*	3*	0158197	105	San Pedro	Yes					Moderate
LOS ANGELES	758 W 5TH ST	90731	7451025018	Low Medium II Residential	RD1.5-1XL	0	29	0.114797991	Residential - Three Units (Any Combination) - 4 Stories or Less	YES - Current	NO - Privately-Owned	Available	Not Used in Prior Housing Element	0	0.026031291	0	0.026031291	3	3*	3*	0158197	106	San Pedro	Yes					Moderate
LOS ANGELES	754 W 5TH ST	90731	7451025019	Low Medium II Residential	RD1.5-1XL	0	29	0.114797991	Residential - Single Family Residence	YES - Current	NO - Privately-Owned	Available	Not Used in Prior Housing Element	0	0.136309993	0	0.136309993	1	3*	3*	0158197	107	San Pedro						Moderate
LOS ANGELES	746 W 5TH ST	90731	7451025020	Low Medium II Residential	RD1.5-1XL	0	29	0.114798272	Residential - Single Family Residence	YES - Current	NO - Privately-Owned	Available	Not Used in Prior Housing Element	0	0.136309993	0	0.136309993	1	3*	3*	0158197	108	San Pedro						Moderate
LOS ANGELES	740 W 5TH ST	90731	7451025021	Low Medium II Residential	RD1.5-1XL	0	29	0.114800358	Residential - Double, Duplex, or Two Units - 4 Stories or Less	YES - Current	NO - Privately-Owned	Available	Not Used in Prior Housing Element	0	0.071177679	0	0.071177679	3	3*	3*	0158197	109	San Pedro	Yes					Moderate
LOS ANGELES	425 S GAFFEY ST	90731	7451025027	Community Commercial	C2-1VL-CPIO	0	108	0.087819236	Commercial - Parking Lot (Commercial Use Property) - Lots - Patron or Employee - One Story	YES - Current	NO - Privately-Owned	Available	Not Used in Prior Housing Element	0.015491396	0	0	0.015491396	0	0	0	0158197	93	San Pedro						Lower
LOS ANGELES	431 S GAFFEY ST	90731	7451025029	Community Commercial	C2-1VL-CPIO	0	108	0.087821067	Commercial - Parking Lot (Commercial Use Property) - Lots - Patron or Employee - One Story	YES - Current	NO - Privately-Owned	Available	Not Used in Prior Housing Element	0.035927279	0	0	0.035927279	0	0	0	0158197	138	San Pedro						Lower
LOS ANGELES	441 S GAFFEY ST	90731	7451025030	Community Commercial	C2-1VL-CPIO	0	108	0.08667209	Commercial - Store - One Story	YES - Current	NO - Privately-Owned	Available	Not Used in Prior Housing Element	0.070519967	0	0	0.070519967	0	0	0	0158197	144	San Pedro						Lower
LOS ANGELES	411 S GAFFEY ST	90731	7451025031	Community Commercial	C2-1VL-CPIO	0	108	0.087819521	Commercial - Restaurant, Cocktail Lounge - Fast Food - Walk Up - One Story	YES - Current	NO - Privately-Owned	Available	Not Used in Prior Housing Element	0.06679334	0	0	0.06679334	1	0	0	0158197	72	San Pedro						Lower
LOS ANGELES	417 S GAFFEY ST	90731	7451025031	Community Commercial	C2-1VL-CPIO	0	108	0.087821076	Commercial - Restaurant, Cocktail Lounge - Fast Food - Walk Up - One Story	YES - Current	NO - Privately-Owned	Available	Not Used in Prior Housing Element	0.06679334	0	0	0.06679334	1	0	0	0158197	84	San Pedro						Lower
LOS ANGELES			7451025031	Community Commercial	C2-1VL-CPIO	0	108	0.085191489	Commercial - Restaurant, Cocktail Lounge - Fast Food - Walk Up - One Story	YES - Current	NO - Privately-Owned	Available	Not Used in Prior Housing Element	0.06679334	0	0	0.06679334	1	0	0	0158197	37	San Pedro						Lower
LOS ANGELES	734 W 5TH ST	90731	7451025032	Low Medium II Residential	RD1.5-1XL	0	29	0.114798272	Residential - Three Units (Any Combination) - 4 Stories or Less	YES - Current	NO - Privately-Owned	Available	Not Used in Prior Housing Element	0	0.010839133	0	0.010839133	3	3*	3*	0158197	110	San Pedro	Yes					Moderate
LOS ANGELES	400 S GAFFEY ST	90731	7451026001	Community Commercial	C2-1VL-CPIO	0	108	0.070486675	Commercial - Store Combination - Store and Residential Combination - One Story	YES - Current	NO - Privately-Owned	Available	Not Used in Prior Housing Element	0	0	0.003278204	0.003278204	0	0	0	0158197	38	San Pedro	Yes					Above Moderate
LOS ANGELES	677 W 4TH ST	90731	7451026003	Community Commercial	C2-1VL-CPIO	0	108	0.114798788	Residential - Single Family Residence	YES - Current	NO - Privately-Owned	Available	Not Used in Prior Housing Element	1.033336043	0	0	1.033336043	1	0	0	0158197	40	San Pedro						Lower
LOS ANGELES	673 W 4TH ST	90731	7451026004	Low Medium I Residential	R2-1XL-CPIO	0	17	0.114797893	Residential - Single Family Residence	YES - Current	NO - Privately-Owned	Available	Not Used in Prior Housing Element	0	0	0.056371677	0.056371677	1	1*	1*	0158197	41	San Pedro						Above Moderate
LOS ANGELES	653 W 4TH ST	90731	7451026007	Low Medium I Residential	R2-1XL-CPIO	0	17	0.114797893	Residential - Single Family Residence	YES - Current	NO - Privately-Owned	Available	Not Used in Prior Housing Element	0	0	0.056371677	0.056371677	1	1*	1*	0158197	44	San Pedro						Above Moderate
LOS ANGELES	647 W 4TH ST	90731	7451026008	Low Medium I Residential	R2-1XL-CPIO	0	17	0.114797893	Residential - Single Family Residence	YES - Current	NO - Privately-Owned	Available	Not Used in Prior Housing Element	0	0	0.056371677	0.056371677	1	1*	1*	0158197	45	San Pedro						Above Moderate
LOS ANGELES	623 W 4TH ST	90731	7451026012	Low Medium I Residential	R2-1XL-CPIO	0	17	0.114798788	Residential - Single Family Residence	YES - Current	NO - Privately-Owned	Available	Not Used in Prior Housing Element	0	0	0.056371677	0.056371677	1	1*	1*	0158197	49	San Pedro						Above Moderate
LOS ANGELES	670 W 5TH ST	90731	7451026016	Low Medium II Residential	RD1.5-1XL-CPIO	0	29	0.114798838	Residential - Single Family Residence	YES - Current	NO - Privately-Owned	Available	Not Used in Prior Housing Element	0	0.136309993	0	0.136309993	1	3*	3*	0158197	115	San Pedro						Moderate
LOS ANGELES	666 W 5TH ST	90731	7451026017	Low Medium II Residential	RD1.5-1XL-CPIO	0	29	0.114797927	Residential - Three Units (Any Combination) - 4 Stories or Less	YES - Current	NO - Privately-Owned	Available	Not Used in Prior Housing Element	0	0.183192492	0	0.183192492	2	3*	3*	0158197	116	San Pedro	Yes					Moderate
LOS ANGELES	660 W 5TH ST	90731	7451026018	Low Medium II Residential	RD1.5-1XL-CPIO	0	29	0.114797939	Residential - Single Family Residence	YES - Current	NO - Privately-Owned	Available	Not Used in Prior Housing Element	0	0.136309993	0	0.136309993	1	3*	3*	0158197	117	San Pedro						Moderate
LOS ANGELES	411 S GRAND AVE	90731	7451026025	Low Medium I Residential	R2-1XL-CPIO	0	17	0.103332514	Residential - Single Family Residence	YES - Current	NO - Privately-Owned	Available	Not Used in Prior Housing Element	0	0	0.056371677	0.056371677	1	1*	1*	0158197	73	San Pedro						Above Moderate
LOS ANGELES	417 S GRAND AVE	90731	7451026027	Low Medium I Residential	R2-1XL-CPIO	0	17	0.103333487	Residential - Single Family Residence	YES - Current	NO - Privately-Owned	Available	Not Used in Prior Housing Element	0	0	0.056371677	0.056371677	1	1*	1*	0158197	85	San Pedro						Above Moderate
LOS ANGELES	425 S GRAND AVE	90731	7451026028	Low Medium II Residential	RD1.5-1XL-CPIO	0	29	0.103333413	Residential - Single Family Residence	YES - Current	NO - Privately-Owned	Available	Not Used in Prior Housing Element	0	0	0.07308262	0.07308262	1	2*	2*	0158197	94	San Pedro						Above Moderate
LOS ANGELES	439 S GRAND AVE	90731	7451026029	Low Medium II Residential	RD1.5-1XL-CPIO	0	29	0.103334774	Institutional - Church - One Story	YES - Current	NO - Privately-Owned	Available	Used in Prior Housing Element - Non-Vacant	0	0	0.024370347	0.024370347	1	2*	2*	0158197	139	San Pedro						Above Moderate
LOS ANGELES			7451026029	Low Medium II Residential

LOS ANGELES	561 W 5TH ST	90731	7451028018	Community Commercial	C2-2D-CPIO	0	108	0.096431449	Commercial - Office Building - Office and Residential - One Story	YES - Current	NO - Privately-Owned	Available	Used in Prior Housing Element - Non-Vacant	0.075505453	0	0	0.075505453	0	0	0	0158197	200	San Pedro			Lower
LOS ANGELES	567 W 5TH ST	90731	7451028018	Community Commercial	C2-2D-CPIO	0	108	0.096431168	Commercial - Office Building - Office and Residential - One Story	YES - Current	NO - Privately-Owned	Available	Used in Prior Housing Element - Non-Vacant	0.075505453	0	0	0.075505453	0	0	0	0158197	199	San Pedro			Lower
LOS ANGELES	508 S GRAND AVE	90731	7451028020	Community Commercial	C2-2D-CPIO	0	108	0.12398344	Commercial - Parking Lot (Commercial Use Property) - Lots - Patron or Employee - One Story	YES - Current	NO - Privately-Owned	Available	Used in Prior Housing Element - Non-Vacant	0.01814454	0	0	0.01814454	1	0	0	0158197	215	San Pedro			Lower
LOS ANGELES	502 S GRAND AVE	90731	7451028021	Community Commercial	C2-2D-CPIO	0	108	0.1242383	Commercial - Parking Lot (Commercial Use Property) - Lots - Patron or Employee - One Story	YES - Current	NO - Privately-Owned	Available	Used in Prior Housing Element - Non-Vacant	0.01814454	0	0	0.01814454	1	0	0	0158197	198	San Pedro			Lower
LOS ANGELES	516 S GRAND AVE	90731	7451028022	Community Commercial	C2-2D-CPIO	0	108	0.123981719	Institutional - Church - One Story	YES - Current	NO - Privately-Owned	Available	Used in Prior Housing Element - Non-Vacant	0.02225402	0	0	0.02225402	0	0	0	0158197	219	San Pedro			Lower
LOS ANGELES	522 S GRAND AVE	90731	7451028022	Community Commercial	C2-2D-CPIO	0	108	0.123982253	Institutional - Church - One Story	YES - Current	NO - Privately-Owned	Available	Used in Prior Housing Element - Non-Vacant	0.02225402	0	0	0.02225402	0	0	0	0158197	245	San Pedro			Lower
LOS ANGELES	528 S GRAND AVE	90731	7451028022	Community Commercial	C2-2D-CPIO	0	108	0.123982253	Institutional - Church - One Story	YES - Current	NO - Privately-Owned	Available	Used in Prior Housing Element - Non-Vacant	0.02225402	0	0	0.02225402	0	0	0	0158197	296	San Pedro			Lower
LOS ANGELES	534 S GRAND AVE	90731	7451028022	Community Commercial	C2-2D-CPIO	0	108	0.123981719	Institutional - Church - One Story	YES - Current	NO - Privately-Owned	Available	Used in Prior Housing Element - Non-Vacant	0.02225402	0	0	0.02225402	0	0	0	0158197	301	San Pedro			Lower
LOS ANGELES	521 S PACIFIC AVE	90731	7451028023	Community Commercial	C2-2D-CPIO	0	108	0.154956506	Commercial - Store - One Story	YES - Current	NO - Privately-Owned	Available	Not Used in Prior Housing Element	0.099719256	0	0	0.099719256	0	0	0	0158197	223	San Pedro			Lower
LOS ANGELES	529 S PACIFIC AVE	90731	7451028023	Community Commercial	C2-2D-CPIO	0	108	0.154956858	Commercial - Store - One Story	YES - Current	NO - Privately-Owned	Available	Not Used in Prior Housing Element	0.099719256	0	0	0.099719256	0	0	0	0158197	292	San Pedro			Lower
LOS ANGELES	535 S PACIFIC AVE	90731	7451028023	Community Commercial	C2-2D-CPIO	0	108	0.177778348	Commercial - Store - One Story	YES - Current	NO - Privately-Owned	Available	Not Used in Prior Housing Element	0.102261782	0	0	0.102261782	0	0	0	0158197	298	San Pedro			Lower
LOS ANGELES	501 W 5TH ST	90731	7451028026	Community Commercial	C2-2D-CPIO	0	108	0.137121859	Commercial - Office Building - One Story	YES - Current	NO - Privately-Owned	Available	Not Used in Prior Housing Element	0.031084713	0	0	0.031084713	0	0	0	0158197	207	San Pedro			Lower
LOS ANGELES	505 S PACIFIC AVE	90731	7451028026	Community Commercial	C2-2D-CPIO	0	108	0.154956506	Commercial - Office Building - One Story	YES - Current	NO - Privately-Owned	Available	Not Used in Prior Housing Element	0.032691356	0	0	0.032691356	0	0	0	0158197	216	San Pedro			Lower
LOS ANGELES	546 W 6TH ST	90731	7451028029	Community Commercial	C2-2D-CPIO	0	108	0.155076248	Commercial - Auto, Recreation Equipment, Construction Equipment Sales and Service - Auto Body Repair Shop - One Story	YES - Current	NO - Privately-Owned	Available	Used in Prior Housing Element - Non-Vacant	0.196442279	0	0	0.196442279	4	0	0	0158197	246	San Pedro			Lower
LOS ANGELES	554 W 6TH ST	90731	7451028029	Community Commercial	C2-2D-CPIO	0	108	0.143496832	Commercial - Auto, Recreation Equipment, Construction Equipment Sales and Service - Auto Body Repair Shop - One Story	YES - Current	NO - Privately-Owned	Available	Used in Prior Housing Element - Non-Vacant	0.199437441	0	0	0.199437441	4	0	0	0158197	286	San Pedro			Lower
LOS ANGELES	530 W 6TH ST	90731	7451028031	Community Commercial	C2-2D-CPIO	0	108	0.154766996	Residential - Five or More Units or Apartments (Any Combination) - 4 Stories or Less	YES - Current	NO - Privately-Owned	Available	Not Used in Prior Housing Element	0.115597025	0	0	0.115597025	14	0	0	0158197	249	San Pedro			Lower
LOS ANGELES	527 W 5TH ST	90731	7451028032	Community Commercial	C2-2D-CPIO	0	108	0.114518393	Residential - Five or More Units or Apartments (Any Combination) - 4 Stories or Less	YES - Current	NO - Privately-Owned	Available	Not Used in Prior Housing Element	0.28475039	0	0	0.28475039	5	0	0	0158197	206	San Pedro			Lower
LOS ANGELES	543 W 5TH ST	90731	7451028035	Community Commercial	C2-2D-CPIO	0	108	0.114799717	Residential - Four Units (Any Combination) - 4 Stories or Less	YES - Current	NO - Privately-Owned	Available	Not Used in Prior Housing Element	0	0	0.645487279	0.645487279	4	0	0	0158197	203	San Pedro	Yes	Above Moderate	
LOS ANGELES	553 W 5TH ST	90731	7451028036	Community Commercial	C2-2D-CPIO	0	108	0.114798279	Commercial - Store - One Story	YES - Current	NO - Privately-Owned	Available	Used in Prior Housing Element - Non-Vacant	0.064704651	0	0	0.064704651	0	0	0	0158197	202	San Pedro			Lower
LOS ANGELES	555 W 5TH ST	90731	7451028036	Community Commercial	C2-2D-CPIO	0	108	0.096430698	Commercial - Store - One Story	YES - Current	NO - Privately-Owned	Available	Used in Prior Housing Element - Non-Vacant	0.059654093	0	0	0.059654093	0	0	0	0158197	201	San Pedro			Lower
LOS ANGELES			7451028036	Community Commercial	C2-2D-CPIO	0	108	0.009183753	Commercial - Store - One Story	YES - Current	NO - Privately-Owned	Available	Used in Prior Housing Element - Non-Vacant	0	0	0.005516649	0.005516649	0	0	0	0158197	8013	San Pedro			Above Moderate
LOS ANGELES			7451028037	Community Commercial	C2-2D-CPIO	0	108	0.018367507	Commercial - Parking Lot (Commercial Use Property) - Lots - Patron or Employee - One Story	YES - Current	NO - Privately-Owned	Available	Not Used in Prior Housing Element	0	0	0.011555297	0.011555297	1	0	0	0158197	221	San Pedro			Above Moderate
LOS ANGELES			7451028037	Community Commercial	C2-2D-CPIO	0	108	0.018367793	Commercial - Parking Lot (Commercial Use Property) - Lots - Patron or Employee - One Story	YES - Current	NO - Privately-Owned	Available	Not Used in Prior Housing Element	0	0	0.011555297	0.011555297	1	0	0	0158197	222	San Pedro			Above Moderate
LOS ANGELES			7451028037	Community Commercial	C2-2D-CPIO	0	108	0.018367794	Commercial - Parking Lot (Commercial Use Property) - Lots - Patron or Employee - One Story	YES - Current	NO - Privately-Owned	Available	Not Used in Prior Housing Element	0	0	0.011555297	0.011555297	1	0	0	0158197	220	San Pedro			Above Moderate
LOS ANGELES			7451028037	Community Commercial	C2-2D-CPIO	0	108	0.027551985	Commercial - Parking Lot (Commercial Use Property) - Lots - Patron or Employee - One Story	YES - Current	NO - Privately-Owned	Available	Not Used in Prior Housing Element	0	0	0.009382413	0.009382413	1	0	0	0158197	8001	San Pedro			Above Moderate
LOS ANGELES	533 W 5TH ST	90731	7451028039	Community Commercial	C2-2D-CPIO	0	108	0.114798204	Residential - Single Family Residence	YES - Current	NO - Privately-Owned	Available	Not Used in Prior Housing Element	1.068385005	0	0	1.068385005	1	0	0	0158197	205	San Pedro			Lower
LOS ANGELES	539 W 5TH ST	90731	7451028041	Community Commercial	C2-2D-CPIO	0	108	0.114797923	Residential - Single Family Residence - Other Improvements Only	YES - Current	NO - Privately-Owned	Available	Used in Prior Housing Element - Non-Vacant	1.138332081	0	0	1.138332081	0	0	0	0158197	204	San Pedro			Lower
LOS ANGELES			7451028041	Community Commercial	C2-2D-CPIO	0	108	0.004592166	Residential - Single Family Residence - Other Improvements Only	YES - Current	NO - Privately-Owned	Available	Used in Prior Housing Element - Non-Vacant	0	0	0.02830027	0.02830027	0	0	0	0158197	8016	San Pedro			Above Moderate
LOS ANGELES	540 W 6TH ST	90731	7451028042	Community Commercial	C2-2D-CPIO	0	108	0.155072497	Commercial - Parking Lot (Commercial Use Property) - Lots - Patron or Employee - One Story	YES - Current	NO - Privately-Owned	Available	Used in Prior Housing Element - Non-Vacant	0.047595061	0	0	0.047595061	0	0	0	0158197	247	San Pedro			Lower
LOS ANGELES			7451028042	Community Commercial	C2-2D-CPIO	0	108	0.005739451	Commercial - Parking Lot (Commercial Use Property) - Lots - Patron or Employee - One Story	YES - Current	NO - Privately-Owned	Available	Used in Prior Housing Element - Non-Vacant	0	0	0.004273394	0.004273394	0	0	0	0158197	8017	San Pedro			Above Moderate
LOS ANGELES	500 S GAFFEY ST	90731	7451029001	Neighborhood Commercial	C2-1VL-CPIO	0	108	0.07056194	Commercial - Service Station - Full Service - No Additional Services	YES - Current	NO - Privately-Owned	Available	Used in Prior Housing Element - Non-Vacant	0.143814057	0	0	0.143814057	0	0	0	0158197	185	San Pedro			Lower
LOS ANGELES	679 W 5TH ST	90731	7451029001	Neighborhood Commercial	C2-1VL-CPIO	0	108	0.114798517	Commercial - Service Station - Full Service - No Additional Services	YES - Current	NO - Privately-Owned	Available	Not Used in Prior Housing Element	0.201830797	0	0	0.201830797	0	0	0	0158197	187	San Pedro			Lower
LOS ANGELES	685 W 5TH ST	90731	7451029001	Neighborhood Commercial	C2-1VL-CPIO	0	108	0.114799412	Commercial - Service Station - Full Service - No Additional Services	YES - Current	NO - Privately-Owned	Available	Not Used in Prior Housing Element	0.201830797	0	0	0.201830797	0	0	0	0158197	186	San Pedro			Lower
LOS ANGELES	671 W 5TH ST	90731	7451029002	Medium Residential	(Q)R3-1-CPIO	0	43	0.114799412	Residential - Single Family Residence - Vacant Land	YES - Current	NO - Privately-Owned	Available	Not Used in Prior Housing Element	0.462152767	0	0	0.462152767	0	0	0	0158197	188	San Pedro			Lower
LOS ANGELES	665 W 5TH ST	90731	7451029003	Medium Residential	(Q)R3-1-CPIO	0	43	0.114799119	Residential - Five or More Units or Apartments (Any Combination) - 4 Stories or Less	YES - Current	NO - Privately-Owned	Available	Not Used in Prior Housing Element	0.025885609	0	0	0.025885609	6	0	0	0158197	189	San Pedro			Lower
LOS ANGELES	659 W 5TH ST	90731	7451029004	Medium Residential	(Q)R3-1-CPIO	0	43	0.114797943	Residential - Four Units (Any Combination) - 4 Stories or Less	YES - Current	NO - Privately-Owned	Available	Not Used in Prior Housing Element	0.039004835	0	0	0.039004835	4	0	0	0158197	190	San Pedro			Lower
LOS ANGELES	653 W 5TH ST	90731	7451029005	Medium Residential	(Q)R3-1-CPIO	0	43	0.114798838	Residential - Single Family Residence	YES - Current	NO - Privately-Owned	Available	Used in Prior Housing Element - Non-Vacant	0.479082346	0	0	0.479082346	1	0	0	0158197	191	San Pedro			Lower
LOS ANGELES	643 1/2 W 5TH ST	90731	7451029007	Medium Residential	(Q)R3-1-CPIO	0	43	0.114798513	Residential - Four Units (Any Combination) - 4 Stories or Less	YES - Current	NO - Privately-Owned	Available	Not Used in Prior Housing Element	0	0	0.194726336	0.194726336	4	0	0	0158197	193	San Pedro	Yes	Above Moderate	
LOS ANGELES	678 W 6TH ST	90731	7451029013	Community Commercial	C2-2D-CPIO	0	108	0.114797559	Commercial - Auto, Recreation Equipment, Construction Equipment Sales and Service - Auto Body Repair Shop - One Story	YES - Current	NO - Privately-Owned	Available	Not Used in Prior Housing Element	0.193544407	0	0	0.193544407	0	0	0	0158197	273	San Pedro			Lower
LOS ANGELES	670 W 6TH ST	90731	7451029014	Community Commercial	C2-2D-CPIO	0	108	0.114799094	Commercial - Professional Building - One Story	YES - Current	NO - Privately-Owned	Available	Used in Prior Housing Element - Non-Vacant	0.193544407	0	0	0.193544407	0	0	0	0158197	274	San Pedro			Lower
LOS ANGELES	664 W 6TH ST	90731	7451029015	Community Commercial	C2-2D-CPIO	0	108	0.114799387	Commercial - Auto, Recreation Equipment, Construction Equipment Sales and Service - Auto Body Repair Shop - One Story	YES - Current	NO - Privately-Owned	Available	Used in Prior Housing Element - Non-Vacant	0.193544407	0	0	0.193544407	0	0	0	0158197	275	San Pedro			Lower
LOS ANGELES	660 W 6TH ST	90731	7451029016	Community Commercial	C2-2D-CPIO	0	108	0.114798195	Commercial - Office Building - One Story	YES - Current	NO - Privately-Owned	Available	Used in Prior Housing Element - Non-Vacant	0.082779749	0	0	0.082779749	0	0	0	0158197	276	San Pedro			Lower
LOS ANGELES	603 W 5TH ST	90731	7451029022	Community Commercial	C2-2D-CPIO	0	108	0.1035654	Residential - Five or More Units or Apartments (Any Combination) - 4 Stories or Less	YES - Current	NO - Privately-Owned	Available	Not Used in Prior Housing Element	0.133189836	0	0	0.133189836	6	0	0	0158197	197	San Pedro			Lower
LOS ANGELES	511 S GRAND AVE	90731	7451029023	Community Commercial	C2-2D-CPIO	0	108	0.103339599	Residential - Three Units (Any Combination) - 4 Stories or Less	YES - Current	NO - Privately-Owned	Available	Not Used in Prior Housing Element	0	0	0.210428028	0.210428028	4	0	0	0158197	214	San Pedro	Yes	Above Moderate	
LOS ANGELES	517 S GRAND AVE	90731	7451029024	Community Commercial	C2-2D-CPIO	0	108	0.103340235	Residential - Single Family Residence	YES - Current	NO - Privately-Owned	Available	Not Used in Prior Housing Element	1.072553909	0	0	1.072553909	1	0	0	0158197	218	San Pedro			Lower
LOS ANGELES	525 S GRAND AVE	90731	7451029025	Community Commercial	C2-2D-CPIO	0	108	0.103340175	Residential - Double, Duplex, or Two Units - 4 Stories or Less	YES - Current	NO - Privately-Owned	Available	Not Used in Prior Housing Element	0	0	0.249161527	0.249161527	2	0	0	0158197	244	San Pedro	Yes	Above Moderate	
LOS ANGELES	531 S GRAND AVE	90731	7451029026	Community Commercial	C2-2D-CPIO	0	108	0.103342172	Commercial - Store - One Story	YES - Current	NO - Privately-Owned	Available	Used in Prior Housing Element - Non-Vacant	0.197668827	0	0	0.197668827	0	0	0	0158197	295	San Pedro			Lower
LOS ANGELES	616 W 6TH ST	90731	7451029026	Community Commercial	C2-2D-CPIO	0	108	0.103343145	Commercial - Store - One Story	YES - Current	NO - Privately-Owned	Available	Used in Prior Housing Element - Non-Vacant	0.197668827	0	0	0.197668827	0	0	0	0158197	300	San Pedro			Lower
LOS ANGELES	530 S GAFFEY ST	90731	7451029028	Neighborhood Commercial	C2-1VL-CPIO	0	108	0.0309931	Commercial - Restaurant, Cocktail Lounge - Restaurant, Cocktail Lounge, Tavern - One Story	YES - Current	NO - Privately-Owned	Available	Not Used in Prior Housing Element	0	0	0.019800989	0.019800989	0	0	0	0158197	271	San Pedro			Above Moderate
LOS ANGELES			7451029028	Neighborhood Commercial	C2-1VL-CPIO	0	108	0.049597417	Commercial - Restaurant, Cocktail Lounge - Restaurant, Cocktail Lounge, Tavern - One Story	YES - Current	NO - Privately-Owned	Available	Not Used in Prior Housing Element	0	0	0.009816815	0.009816815	0	0	0	0158197	272	San Pedro			Above Moderate
LOS ANGELES	540 S GAFFEY ST	90731	7451029029	Neighborhood Commercial	C2-1VL-CPIO	0	108	0.039604287	Commercial - Restaurant, Cocktail Lounge - Restaurant, Cocktail Lounge, Tavern - One Story	YES - Current	NO - Privately-Owned	Available	Not Used in Prior Housing Element	0	0	0.029564261	0.029564261	0	0	0	0158197	8035	San Pedro			Above Moderate
LOS ANGELES			7451029029	Neighborhood Commercial	C2-1VL-CPIO	0	108	0.065201678	Commercial - Restaurant, Cocktail Lounge - Restaurant, Cocktail Lounge, Tavern - One Story	YES - Current	NO - Privately-Owned	Available	Not Used in Prior Housing Element	0	0	0.011946528	0.011946528	0	0	0	0158197	8036	San Pedro			Above Moderate
LOS ANGELES	646 W 6TH ST	90731	7451029030	Community Commercial	C2-2D-CPIO	0	108	0.114798199	Commercial - Auto, Recreation Equipment, Construction Equipment Sales and Service - Auto Body Repair Shop - One Story	YES - Current	NO - Privately-Owned	Available	Used in Prior Housing Element - Non-Vacant	0.082779749	0	0	0.082779749	0	0	0	0158197	278	San Pedro			Lower
LOS ANGELES	652 W 6TH ST	90731	7451029030	Community Commercial	C2-2D-CPIO	0	108	0.114798813	Commercial - Auto, Recreation Equipment, Construction Equipment Sales and Service - Auto Body Repair Shop - One Story	YES - Current	NO - Privately-Owned	Available	Used in Prior Housing Element - Non-Vacant	0.082779749	0	0	0.082779749	0	0	0	0158197	277	San Pedro			Lower
LOS ANGELES	635 W 5TH ST	90731	7451029031	Medium Residential	(Q)R3-1-CPIO	0	43	0.114798513	Residential - Four Units (Any Combination) - 4 Stories or Less	YES - Current	NO - Privately-Owned	Available	Not Used in Prior Housing Element	0.039004835	0	0	0.039004835	4	0	0	0158197	194	San Pedro			Lower
LOS ANGELES	633 W 5TH ST	90731	7451029032	Medium Residential	(Q)R3-1-CPIO	0	43	0.114799412	Residential - Single Family Residence	YES - Current	NO - Privately-Owned	Available	Not Used in Prior Housing Element	0.479082346	0	0	0.479082346	1	0	0	0158197	195	San Pedro			Lower
LOS ANGELES	625 W 5TH ST	90731	7451029033	Medium Residential	(Q)R3-1-CPIO	0	43	0.114799123	Residential - Four Units (Any Combination) - 4 Stories or Less	YES - Current	NO - Privately-Owned	Available	Not Used in Prior Housing Element	0.039004835	0	0	0.039004835	4	0	0	0158197	196	San Pedro			Lower
LOS ANGELES	787 W 5TH ST	90731	7451030002	Low Medium II Residential	RD1.5-1XL	0	29	0.124109547	Residential - Double, Duplex, or Two Units - 4 Stories or Less	YES - Current	NO - Privately-Owned	Available	Not Used in Prior Housing Element	0	0.183192492	0	0.183192492	2	3*	3*	0158197	170	San Pedro	Yes	Moderate	
LOS ANGELES	765 W 5TH ST	90731	7451030003	Low Medium II Residential	RD1.5-1XL	0	29	0.111098424	Residential - Double, Duplex, or Two Units - 4 Stories or Less	YES - Current	NO - Privately-Owned	Available	Not Used in Prior Housing Element	0	0.183192492	0	0.183192492	2	3*	3*	0158197	174	San Pedro	Yes	Moderate	
LOS ANGELES			7451030004	Low Medium II Residential	RD1.5-1XL	0	29	0.008878335	Residential - Single Family Residence - Vacant Land	YES - Current	NO - Privately-Owned	Available	Not Used in Prior Housing Element	0	0	0.062544781	0.062544781	0	0	0	0158197	227	San Pedro			Above Moderate
LOS ANGELES	759 W 5TH ST	90731	7451030005	Low Medium II Residential	RD1.5-1XL	0	29	0.124102373	Residential - Single Family Residence	YES - Current	NO - Privately-Owned	Available	Not Used in Prior Housing Element	0	0.136309993	0	0.136309993	1	3*	3*	0158197	175	San Pedro			Moderate
LOS ANGELES	794 W 6TH ST	90731	7451030010	Low Medium II Residential	RD1.5-1XL	0	29	0.123981714	Residential - Single Family Residence	YES - Current	NO - Privately-Owned	Available	Not Used in Prior Housing Element	0	0.136309993	0	0.136309993	1	3*	3*	0158197	229	San Pedro			Moderate
LOS ANGELES	788 W 6TH ST	90731	7451030011	Low Medium II Residential	RD1.5-1XL	0	29	0.123983371	Residential - Single Family Residence	YES - Current	NO - Privately-Owned	Available	Not Used in Prior Housing Element	0	0.136309993	0	0.136309993	1	3*	3*	0158197	230	San Pedro			Moderate
LOS ANGELES	778 W 6TH ST	90731	7451030013	Low Medium II Residential	RD1.5-1XL	0	29	0.123982008	Residential - Double, Duplex, or Two Units - 4 Stories or Less	YES - Current	NO - Privately-Owned	Available	Not Used in Prior Housing Element	0	0.183192492	0	0.183192492	2	3*	3*	0158197	232	San Pedro	Yes	Moderate	
LOS ANGELES	770 W 6TH ST	90731	7451030014	Low Medium II Residential	RD1.5-1XL	0	29	0.123982685	Residential - Single Family Residence	YES - Current	NO - Privately-Owned	Available	Not Used in Prior Housing Element	0	0.136309993	0	0.136309993	1	3*	3*	0158197	233	San Pedro			Moderate
LOS ANGELES	764 W 6TH ST	90731	7451030015	Low Medium II Residential	RD1.5-1XL	0	29	0.11985821	Residential - Single Family Residence	YES - Current	NO - Privately-Owned	Available	Not Used in Prior Housing Element	0	0.136309993	0	0.136309993	1	3*	3*	0158197	234	San Pedro			Moderate
LOS ANGELES	775 W 5TH ST	90731	7451030029	Low Medium II Residential	RD1.5-1XL	0	29	0.114922205	Residential - Single Family Residence	YES - Current	NO - Privately-Owned	Available	Not Used in Prior Housing Element	0	0.136309993	0	0.136309993	1	3*	3*	0158197	171	San Pedro			Moderate
LOS ANGELES			7451030030	Low Medium II Residential	RD1.5-1XL	0	29	0.009183755	Residential - Single Family Residence - Vacant Land	YES - Current	NO - Privately-Owned	Available	Not Used in Prior Housing Element	0	0	0.062544781	0.062544781	0	0	0	0158197	225	San Pedro			Above Moderate
LOS ANGELES	773 W 5TH ST	90731	7451030031	Low Medium II Residential	RD1.5-1XL	0	29	0.114921953	Residential - Single Family Residence	YES - Current	NO - Privately-Owned	Available	Not Used in Prior Housing Element	0	0.138968122	0	0.138968122	1	3*	3*	0158197	172	San Pedro			Moderate
LOS ANGELES	771 W 5TH ST	90731	7451030032	Low Medium II Residential	RD1.5-1XL	0	29	0.124106206	Residential - Single Family Residence	YES - Current	NO - Privately-Owned	Available	Not Used in Prior Housing Element	0	0.136309993	0	0.136309993	1	3*	3*	0158197	173	San Pedro			Moderate
LOS ANGELES	501 S GAFFEY ST	90731	7451030034	Neighborhood Commercial	C2-1VL-CPIO	0	108	0.079771305	Commercial - Shopping Center (Neighborhood, Community) - One Story	YES - Current	NO - Privately-Owned	Available	Not Used in Prior Housing Element	0.071169853	0	0	0.071169853	0	0	0	0158197	184	San Pedro			Lower
LOS ANGELES	537 S GAFFEY ST	90731	7451030034	Neighborhood Commercial	C2-1VL-CPIO	0	108	0.079689675	Commercial - Shopping Center (Neighborhood, Community) - One Story	YES - Current	NO - Privately-Owned	Available	Not Used in Prior Housing Element	0.071169853	0	0	0.071169853	0	0	0	0158197	243	San Pedro			Lower
LOS ANGELES	709 W 5TH ST	90731	7451030034	Neighborhood Commercial	C2-1VL-CPIO	0	108	0.124094341	Commercial - Shopping Center (Neighborhood, Community) - One Story	YES - Current	NO - Privately-Owned	Available	Not Used in Prior Housing Element	0.093635544	0	0	0.093635544	0	0	0	0158197	183	San Pedro			Lower
LOS ANGELES	712 W 6TH ST	90731	7451030034	Neighborhood Commercial	C2-1VL-CPIO	0	108	0.123981714	Commercial - Shopping Center (Neighborhood, Community) - One Story	YES - Current	NO - Privately-Owned	Available	Not Used in Prior Housing Element	0.093635544	0	0	0.093635544	0	0	0	0158197	242	San Pedro			Lower
LOS ANGELES	715 W 5TH ST	90731	7451030034	Neighborhood Commercial	C2-1VL-CPIO	0	108	0.06204838	Commercial - Shopping Center (Neighborhood, Community) - One Story	YES - Current	NO - Privately-Owned	Available	Not Used in Prior Housing Element	0	0	0.004972443	0.004972443	0	0	0	0158197	181	San Pedro			Above Moderate
LOS ANGELES	718 W 6TH ST	90731	7451030034	Neighborhood Commercial	C2-1VL-CPIO	0	108	0.123981865	Commercial - Shopping Center (Neighborhood, Community) - One Story	YES - Current	NO - Privately-Owned	Available	Not Used in Prior Housing Element	0.093635544	0	0	0.093635544	0	0	0	0158197	241	San Pedro			Lower
LOS ANGELES	723 W 5TH ST	90731	7451030034	Neighborhood Commercial	C2-1VL-CPIO	0	108	0.124096917	Commercial - Shopping Center (Neighborhood, Community) - One Story	YES - Current	NO - Privately-Owned	Available	Not Used in Prior Housing Element	0.093635544	0	0	0.093635544	0	0	0	0158197	180	San Pedro			Lower
LOS ANGELES	727 W 5TH ST	90731	7451030034	Neighborhood Commercial	C2-1VL-CPIO	0	108	0.124098359	Commercial - Shopping Center (Neighborhood, Community) - One Story	YES - Current	NO - Privately-Owned	Available	Not Used in Prior Housing Element	0.093635544	0	0	0.093635544	0	0	0	0158197	179	San Pedro			Lower
LOS ANGELES	730 W 6TH ST	90731	7451030034	Neighborhood Commercial	C2-1VL-CPIO	0	108	0.123982681	Commercial - Shopping Center (Neighborhood, Community) - One Story	YES - Current	NO - Privately-Owned	Available	Not Used in Prior Housing Element	0.093635544	0	0	0.093635544	0	0	0	0158197	240	San Pedro			Lower
LOS ANGELES	734 W 6TH ST	90731	7451030034	Neighborhood Commercial	C2-1VL-CPIO	0	108	0.12398171	Commercial - Shopping Center (Neighborhood, Community) - One Story	YES - Current	NO - Privately-Owned	Available	Not Used in Prior Housing Element	0.093635544	0	0	0.093635544	0	0	0	0158197	239	San Pedro			Lower
LOS ANGELES	737 W 5TH ST	90731	7451030034	Neighborhood Commercial	C2-1VL-CPIO	0	108	0.124098241	Commercial - Shopping Center (Neighborhood, Community) - One Story	YES - Current	NO - Privately-Owned	Available	Not Used in Prior Housing Element	0.093635544	0	0	0.093635544	0	0	0	0158197	178	San Pedro			Lower
LOS ANGELES	738 W 6TH ST	90731	7451030034	Neighborhood Commercial	C2-1VL-CPIO	0	108	0.123982975	Commercial - Shopping Center (Neighborhood, Community) - One Story	YES - Current	NO - Privately-Owned	Available	Not Used in Prior Housing Element	0.093635544	0	0	0.093635544	0	0	0	0158197	238	San Pedro			Lower
LOS ANGELES	741 W 5TH ST	90731	7451030034	Neighborhood Commercial	C2-1VL-CPIO	0	108	0.124099109	Commercial - Shopping Center (Neighborhood, Community) - One Story	YES - Current	NO - Privately-Owned	Available	Not Used in Prior Housing Element	0.093635544	0	0	0.093635544	0	0	0	0158197	177	San Pedro			Lower

LOS ANGELES	744 W 6TH ST	90731	7451030034	Neighborhood Commercial	C2-1VL-CPIO	0	108	0.123982008	Commercial - Shopping Center (Neighborhood, Community) - One Story	YES - Current	NO - Privately-Owned	Available	Not Used in Prior Housing Element	0.093635544	0	0	0.093635544	0	0	0	0158197	237	San Pedro								Lower
LOS ANGELES	746 W 6TH ST	90731	7451030034	Neighborhood Commercial	C2-1VL-CPIO	0	108	0.123981714	Commercial - Shopping Center (Neighborhood, Community) - One Story	YES - Current	NO - Privately-Owned	Available	Not Used in Prior Housing Element	0.093635544	0	0	0.093635544	0	0	0	0158197	236	San Pedro								Lower
LOS ANGELES	747 W 5TH ST	90731	7451030034	Neighborhood Commercial	C2-1VL-CPIO	0	108	0.124100537	Commercial - Shopping Center (Neighborhood, Community) - One Story	YES - Current	NO - Privately-Owned	Available	Not Used in Prior Housing Element	0.093635544	0	0	0.093635544	0	0	0	0158197	176	San Pedro								Lower
LOS ANGELES	758 W 6TH ST	90731	7451030034	Neighborhood Commercial	C2-1VL-CPIO	0	108	0.123983371	Commercial - Shopping Center (Neighborhood, Community) - One Story	YES - Current	NO - Privately-Owned	Available	Not Used in Prior Housing Element	0.093635544	0	0	0.093635544	0	0	0	0158197	235	San Pedro								Lower
LOS ANGELES			7451030034	Neighborhood Commercial	C2-1VL-CPIO	0	108	0.06204614	Commercial - Shopping Center (Neighborhood, Community) - One Story	YES - Current	NO - Privately-Owned	Available	Not Used in Prior Housing Element	0	0	0.004972443	0.004972443	0	0	0	0158197	182	San Pedro								Above Moderate
LOS ANGELES	847 W 5TH ST	90731	7451031007	Low Medium II Residential	RD1.5-1XL	0	29	0.114799543	Residential - Single Family Residence	YES - Current	NO - Privately-Owned	Available	Not Used in Prior Housing Element	0	0.136309993	0	0.136309993	1	3*	3*	0158197	161	San Pedro								Moderate
LOS ANGELES	835 W 5TH ST	90731	7451031009	Low Medium II Residential	RD1.5-1XL	0	29	0.114799223	Residential - Single Family Residence	YES - Current	NO - Privately-Owned	Available	Not Used in Prior Housing Element	0	0.136309993	0	0.136309993	1	3*	3*	0158197	163	San Pedro								Moderate
LOS ANGELES	833 W 5TH ST	90731	7451031010	Low Medium II Residential	RD1.5-1XL	0	29	0.114800117	Residential - Three Units (Any Combination) - 4 Stories or Less	YES - Current	NO - Privately-Owned	Available	Not Used in Prior Housing Element	0	0.010839133	0	0.010839133	3	3*	3*	0158197	164	San Pedro							Yes	Moderate
LOS ANGELES	827 W 5TH ST	90731	7451031011	Low Medium II Residential	RD1.5-1XL	0	29	0.115568668	Residential - Single Family Residence	YES - Current	NO - Privately-Owned	Available	Not Used in Prior Housing Element	0	0.057932651	0	0.057932651	1	3*	3*	0158197	165	San Pedro								Moderate
LOS ANGELES	854 W 6TH ST	90731	7451031018	Low Medium II Residential	RD1.5-1XL	0	29	0.114798036	Residential - Single Family Residence	YES - Current	NO - Privately-Owned	Available	Not Used in Prior Housing Element	0	0.136309993	0	0.136309993	1	3*	3*	0158197	264	San Pedro								Moderate
LOS ANGELES	846 W 6TH ST	90731	7451031019	Low Medium II Residential	RD1.5-1XL	0	29	0.114798944	Residential - Three Units (Any Combination) - 4 Stories or Less	YES - Current	NO - Privately-Owned	Available	Not Used in Prior Housing Element	0	0.010839133	0	0.010839133	3	3*	3*	0158197	265	San Pedro							Yes	Moderate
LOS ANGELES	844 W 6TH ST	90731	7451031020	Low Medium II Residential	RD1.5-1XL	0	29	0.114798944	Residential - Three Units (Any Combination) - 4 Stories or Less	YES - Current	NO - Privately-Owned	Available	Not Used in Prior Housing Element	0	0.166524589	0	0.166524589	3	3*	3*	0158197	266	San Pedro							Yes	Moderate
LOS ANGELES	836 W 6TH ST	90731	7451031021	Low Medium II Residential	RD1.5-1XL	0	29	0.114798049	Residential - Three Units (Any Combination) - 4 Stories or Less	YES - Current	NO - Privately-Owned	Available	Not Used in Prior Housing Element	0	0.166524589	0	0.166524589	3	3*	3*	0158197	267	San Pedro							Yes	Moderate
LOS ANGELES	826 W 6TH ST	90731	7451031022	Low Medium II Residential	RD1.5-1XL	0	29	0.114798049	Residential - Double, Duplex, or Two Units - 4 Stories or Less	YES - Current	NO - Privately-Owned	Available	Not Used in Prior Housing Element	0	0.007658434	0	0.007658434	2	3*	3*	0158197	268	San Pedro							Yes	Moderate
LOS ANGELES	817 W 5TH ST	90731	7451031024	Low Medium II Residential	RD1.5-1XL	0	29	0.103646873	Residential - Double, Duplex, or Two Units - 4 Stories or Less	YES - Current	NO - Privately-Owned	Available	Not Used in Prior Housing Element	0	0.011985622	0	0.011985622	2	3*	3*	0158197	166	San Pedro							Yes	Moderate
LOS ANGELES	509 S CABRILLO AVE	90731	7451031025	Low Medium II Residential	RD1.5-1XL	0	29	0.103319702	Residential - Double, Duplex, or Two Units - 4 Stories or Less	YES - Current	NO - Privately-Owned	Available	Not Used in Prior Housing Element	0	0	0.095746881	0.095746881	2	2*	2*	0158197	213	San Pedro							Yes	Above Moderate
LOS ANGELES	515 S CABRILLO AVE	90731	7451031026	Low Medium II Residential	RD1.5-1XL	0	29	0.103318267	Residential - Double, Duplex, or Two Units - 4 Stories or Less	YES - Current	NO - Privately-Owned	Available	Not Used in Prior Housing Element	0	0	0.095746881	0.095746881	2	2*	2*	0158197	217	San Pedro							Yes	Above Moderate
LOS ANGELES	523 S CABRILLO AVE	90731	7451031027	Low Medium II Residential	RD1.5-1XL	0	29	0.103318659	Residential - Double, Duplex, or Two Units - 4 Stories or Less	YES - Current	NO - Privately-Owned	Available	Not Used in Prior Housing Element	0	0	0.095746881	0.095746881	2	2*	2*	0158197	228	San Pedro							Yes	Above Moderate
LOS ANGELES	531 S CABRILLO AVE	90731	7451031028	Low Medium II Residential	RD1.5-1XL	0	29	0.103318659	Residential - Double, Duplex, or Two Units - 4 Stories or Less	YES - Current	NO - Privately-Owned	Available	Not Used in Prior Housing Element	0	0	0.095746881	0.095746881	2	2*	2*	0158197	294	San Pedro							Yes	Above Moderate
LOS ANGELES	891 W 5TH ST	90731	7451031037	Low Medium II Residential	RD1.5-1XL	0	29	0.114798363	Residential - Single Family Residence	YES - Current	NO - Privately-Owned	Available	Not Used in Prior Housing Element	0	0.142066562	0	0.142066562	1	3*	3*	0158197	153	San Pedro								Moderate
LOS ANGELES	885 W 5TH ST	90731	7451031038	Low Medium II Residential	RD1.5-1XL	0	29	0.114797501	Residential - Three Units (Any Combination) - 4 Stories or Less	YES - Current	NO - Privately-Owned	Available	Not Used in Prior Housing Element	0	0.17634511	0	0.17634511	3	3*	3*	0158197	154	San Pedro							Yes	Moderate
LOS ANGELES	861 W 5TH ST	90731	7451031040	Low Medium II Residential	RD1.5-1XL	0	29	0.057398146	Residential - Single Family Residence - Therapy Pool (Spa)	YES - Current	NO - Privately-Owned	Available	Not Used in Prior Housing Element	0	0	0.02723304	0.02723304	1	1*	1*	0158197	157	San Pedro								Above Moderate
LOS ANGELES	865 W 5TH ST	90731	7451031040	Low Medium II Residential	RD1.5-1XL	0	29	0.11479897	Residential - Single Family Residence - Therapy Pool (Spa)	YES - Current	NO - Privately-Owned	Available	Not Used in Prior Housing Element	0	0.060444534	0	0.060444534	1	3*	3*	0158197	156	San Pedro								Moderate
LOS ANGELES	867 W 5TH ST	90731	7451031041	Low Medium II Residential	RD1.5-1XL	0	29	0.057399927	Residential - Single Family Residence	YES - Current	NO - Privately-Owned	Available	Not Used in Prior Housing Element	0	0	0.064935088	0.064935088	1	1*	1*	0158197	158	San Pedro								Above Moderate
LOS ANGELES			7451031041	Low Medium II Residential	RD1.5-1XL	0	29	0.114798355	Residential - Single Family Residence	YES - Current	NO - Privately-Owned	Available	Not Used in Prior Housing Element	0	0.142066562	0	0.142066562	1	3*	3*	0158197	159	San Pedro								Moderate
LOS ANGELES	890 W 6TH ST	90731	7451031042	Low Medium II Residential	RD1.5-1XL	0	29	0.114799274	Residential - Double, Duplex, or Two Units - 4 Stories or Less	YES - Current	NO - Privately-Owned	Available	Not Used in Prior Housing Element	0	0.134441149	0	0.134441149	2	3*	3*	0158197	258	San Pedro								Moderate
LOS ANGELES	884 W 6TH ST	90731	7451031043	Low Medium II Residential	RD1.5-1XL	0	29	0.114798036	Residential - Single Family Residence	YES - Current	NO - Privately-Owned	Available	Not Used in Prior Housing Element	0	0.138968122	0	0.138968122	1	3*	3*	0158197	259	San Pedro								Moderate
LOS ANGELES	878 W 6TH ST	90731	7451031044	Low Medium II Residential	RD1.5-1XL	0	29	0.11479812	Residential - Single Family Residence	YES - Current	NO - Privately-Owned	Available	Not Used in Prior Housing Element	0	0.138968122	0	0.138968122	1	3*	3*	0158197	260	San Pedro								Moderate
LOS ANGELES	872 W 6TH ST	90731	7451031045	Low Medium II Residential	RD1.5-1XL	0	29	0.114798049	Residential - Single Family Residence	YES - Current	NO - Privately-Owned	Available	Not Used in Prior Housing Element	0	0.138968122	0	0.138968122	1	3*	3*	0158197	261	San Pedro								Moderate
LOS ANGELES	868 W 6TH ST	90731	7451031046	Low Medium II Residential	RD1.5-1XL	0	29	0.114798944	Residential - Single Family Residence	YES - Current	NO - Privately-Owned	Available	Not Used in Prior Housing Element	0	0.138968122	0	0.138968122	1	3*	3*	0158197	262	San Pedro								Moderate
LOS ANGELES	860 W 6TH ST	90731	7451031047	Low Medium II Residential	RD1.5-1XL	0	29	0.114798944	Residential - Single Family Residence	YES - Current	NO - Privately-Owned	Available	Not Used in Prior Housing Element	0	0.128624153	0	0.128624153	2	3*	3*	0158197	263	San Pedro								Moderate
LOS ANGELES			7451032047	Low Medium II Residential	RD1.5-1XL	0	29	0.03280436	Residential - Five or More Units or Apartments (Any Combination) - 4 Stories or Less	YES - Current	NO - Privately-Owned	Available	Not Used in Prior Housing Element	0	0	0.159293044	0.159293044	0	0	0	0158197	167	San Pedro								Above Moderate
LOS ANGELES			7451032048	Low Medium II Residential	RD1.5-1XL	0	29	0.0086713	Residential - Single Family Residence	YES - Current	NO - Privately-Owned	Available	Not Used in Prior Housing Element	0	0	0.19141134	0.19141134	0	0	0	0158197	8037	San Pedro								Above Moderate
LOS ANGELES			7451033040	Low Medium II Residential	RD1.5-1XL	0	29	0.008707458	Residential - Five or More Units or Apartments (Any Combination) - 4 Stories or Less	YES - Current	NO - Privately-Owned	Available	Not Used in Prior Housing Element	0	0	0.19141134	0.19141134	0	0	0	0158197	8040	San Pedro								Above Moderate
LOS ANGELES			7451033041	Low Medium II Residential	RD1.5-1XL	0	29	0.014465312	Residential - Single Family Residence	YES - Current	NO - Privately-Owned	Available	Not Used in Prior Housing Element	0	0	0.19141134	0.19141134	0	0	0	0158197	350	San Pedro								Above Moderate
LOS ANGELES			7451033042	Low Medium II Residential	RD1.5-1XL	0	29	0.00603511	Institutional - Church - One Story	YES - Current	NO - Privately-Owned	Available	Not Used in Prior Housing Element	0	0	0.19141134	0.19141134	0	0	0	0158197	8043	San Pedro								Above Moderate
LOS ANGELES			7451033047	Low Medium II Residential	RD1.5-1XL	0	29	0.004821586	Residential - Single Family Residence	YES - Current	NO - Privately-Owned	Available	Not Used in Prior Housing Element	0	0	0.19141134	0.19141134	0	0	0	0158197	8041	San Pedro								Above Moderate
LOS ANGELES			7451033048	Low Medium II Residential	RD1.5-1XL	0	29	0.004821422	Residential - Single Family Residence	YES - Current	NO - Privately-Owned	Available	Not Used in Prior Housing Element	0	0	0.19141134	0.19141134	0	0	0	0158197	8042	San Pedro								Above Moderate
LOS ANGELES	887 W 6TH ST	90731	7451034002	Low Medium II Residential	RD1.5-1XL	0	29	0.124186226	Residential - Double, Duplex, or Two Units - 4 Stories or Less	YES - Current	NO - Privately-Owned	Available	Not Used in Prior Housing Element	0	0.183192492	0	0.183192492	2	3*	3*	0158197	338	San Pedro							Yes	Moderate
LOS ANGELES	879 W 6TH ST	90731	7451034003	Low Medium II Residential	RD1.5-1XL	0	29	0.124182958	Residential - Single Family Residence	YES - Current	NO - Privately-Owned	Available	Not Used in Prior Housing Element	0	0.136309993	0	0.136309993	1	3*	3*	0158197	339	San Pedro								Moderate
LOS ANGELES	873 W 6TH ST	90731	7451034004	Low Medium II Residential	RD1.5-1XL	0	29	0.124180956	Residential - Single Family Residence	YES - Current	NO - Privately-Owned	Available	Not Used in Prior Housing Element	0	0.136309993	0	0.136309993	1	3*	3*	0158197	340	San Pedro								Moderate
LOS ANGELES	869 W 6TH ST	90731	7451034005	Low Medium II Residential	RD1.5-1XL	0	29	0.124179221	Residential - Double, Duplex, or Two Units - 4 Stories or Less	YES - Current	NO - Privately-Owned	Available	Not Used in Prior Housing Element	0	0.050571656	0	0.050571656	2	3*	3*	0158197	341	San Pedro							Yes	Moderate
LOS ANGELES	861 W 6TH ST	90731	7451034006	Low Medium II Residential	RD1.5-1XL	0	29	0.124179453	Residential - Single Family Residence	YES - Current	NO - Privately-Owned	Available	Not Used in Prior Housing Element	0	0.136309993	0	0.136309993	1	3*	3*	0158197	342	San Pedro								Moderate
LOS ANGELES	843 W 6TH ST	90731	7451034009	Low Medium II Residential	RD1.5-1XL	0	29	0.12417314	Residential - Double, Duplex, or Two Units - 4 Stories or Less	YES - Current	NO - Privately-Owned	Available	Not Used in Prior Housing Element	0	0.183192492	0	0.183192492	2	3*	3*	0158197	345	San Pedro							Yes	Moderate
LOS ANGELES	835 W 6TH ST	90731	7451034010	Low Medium II Residential	RD1.5-1XL	0	29	0.124169464	Residential - Three Units (Any Combination) - 4 Stories or Less	YES - Current	NO - Privately-Owned	Available	Not Used in Prior Housing Element	0	0.007187736	0	0.007187736	3	3*	3*	0158197	346	San Pedro								Moderate
LOS ANGELES	829 W 6TH ST	90731	7451034011	Low Medium II Residential	RD1.5-1XL	0	29	0.124167756	Residential - Three Units (Any Combination) - 4 Stories or Less	YES - Current	NO - Privately-Owned	Available	Not Used in Prior Housing Element	0	0.007187736	0	0.007187736	3	3*	3*	0158197	347	San Pedro								Moderate
LOS ANGELES	886 W 7TH ST	90731	7451034014	Low Medium II Residential	RD1.5-1XL	0	29	0.123982632	Residential - Single Family Residence	YES - Current	NO - Privately-Owned	Available	Not Used in Prior Housing Element	0	0.136309993	0	0.136309993	1	3*	3*	0158197	411	San Pedro								Moderate
LOS ANGELES	882 W 7TH ST	90731	7451034015	Low Medium II Residential	RD1.5-1XL	0	29	0.123981764	Residential - Three Units (Any Combination) - 4 Stories or Less	YES - Current	NO - Privately-Owned	Available	Not Used in Prior Housing Element	0	0.166524589	0	0.166524589	3	3*	3*	0158197	412	San Pedro							Yes	Moderate
LOS ANGELES	874 W 7TH ST	90731	7451034016	Low Medium II Residential	RD1.5-1XL	0	29	0.123982657	Residential - Double, Duplex, or Two Units - 4 Stories or Less	YES - Current	NO - Privately-Owned	Available	Not Used in Prior Housing Element	0	0.183192492	0	0.183192492	2	3*	3*	0158197	413	San Pedro							Yes	Moderate
LOS ANGELES	870 W 7TH ST	90731	7451034017	Low Medium II Residential	RD1.5-1XL	0	29	0.114797994	Residential - Three Units (Any Combination) - 4 Stories or Less	YES - Current	NO - Privately-Owned	Available	Not Used in Prior Housing Element	0	0.166524589	0	0.166524589	3	3*	3*	0158197	414	San Pedro							Yes	Moderate
LOS ANGELES	862 W 7TH ST	90731	7451034018	Low Medium II Residential	RD1.5-1XL	0	29	0.123982733	Residential - Double, Duplex, or Two Units - 4 Stories or Less	YES - Current	NO - Privately-Owned	Available	Not Used in Prior Housing Element	0	0.183192492	0	0.183192492	2	3*	3*	0158197	415	San Pedro							Yes	Moderate
LOS ANGELES	856 W 7TH ST	90731	7451034019	Low Medium II Residential	RD1.5-1XL	0	29	0.123982437	Residential - Single Family Residence	YES - Current	NO - Privately-Owned	Available	Not Used in Prior Housing Element	0	0.037210757	0	0.037210757	1	3*	3*	0158197	416	San Pedro								Moderate
LOS ANGELES	619 S CABRILLO AVE	90731	7451034022	Low Medium II Residential	RD1.5-1XL	0	29	0.103273789	Residential - Single Family Residence	YES - Current	NO - Privately-Owned	Available	Not Used in Prior Housing Element	0	0	0.07308262	0.07308262	1	2*	2*	0158197	402	San Pedro								Above Moderate
LOS ANGELES	810 W 7TH ST	90731	7451034024	Low Medium II Residential	RD1.5-1XL	0	29	0.123982731	Residential - Three Units (Any Combination) - 4 Stories or Less	YES - Current	NO - Privately-Owned	Available	Not Used in Prior Housing Element	0	0.166524589	0	0.166524589	3	3*	3*	0158197	423	San Pedro							Yes	Moderate
LOS ANGELES	820 W 7TH ST	90731	7451034025	Low Medium II Residential	RD1.5-1XL	0	29	0.124119516	Residential - Three Units (Any Combination) - 4 Stories or Less	YES - Current	NO - Privately-Owned	Available	Not Used in Prior Housing Element	0	0.166524589	0	0.166524589	3	3*	3*	0158197	421	San Pedro							Yes	Moderate
LOS ANGELES	824 W 7TH ST	90731	7451034026	Low Medium II Residential	RD1.5-1XL	0	29	0.12398176	Residential - Single Family Residence	YES - Current	NO - Privately-Owned	Available	Not Used in Prior Housing Element	0	0.136309993	0	0.136309993	1	3*	3*	0158197	422	San Pedro								Moderate
LOS ANGELES	832 W 7TH ST	90731	7451034027	Low Medium II Residential	RD1.5-1XL	0	29	0.123982731	Residential - Double, Duplex, or Two Units - 4 Stories or Less	YES - Current	NO - Privately-Owned	Available	Not Used in Prior Housing Element	0	0.183192492	0	0.183192492	2	3*	3*	0158197	420	San Pedro							Yes	Moderate
LOS ANGELES	836 W 7TH ST	90731	7451034028	Low Medium II Residential	RD1.5-1XL	0	29	0.123982044	Residential - Single Family Residence	YES - Current	NO - Privately-Owned	Available	Not Used in Prior Housing Element	0	0.136309993	0	0.136309993	1	3*	3*	0158197	419	San Pedro								Moderate
LOS ANGELES	848 W 7TH ST	90731	7451034029	Low Medium II Residential	RD1.5-1XL	0	29	0.123983025	Residential - Three Units (Any Combination) - 4 Stories or Less	YES - Current	NO - Privately-Owned	Available	Not Used in Prior Housing Element	0	0.026031291	0	0.026031291	3	3*	3*	0158197	418	San Pedro							Yes	Moderate
LOS ANGELES	850 W 7TH ST	90731	7451034030	Low Medium II Residential	RD1.5-1XL	0	29	0.12398176	Residential - Single Family Residence	YES - Current	NO - Privately-Owned	Available	Not Used in Prior Housing Element	0	0.136309993	0	0.136309993	1	3*	3*	0158197	417	San Pedro								Moderate
LOS ANGELES	604 S MEYLER ST	90731	7451034031	Low Medium II Residential	RD1.5-1XL	0	29	0.124187912	Residential - Double, Duplex, or Two Units - 4 Stories or Less	YES - Current	NO - Privately-Owned	Available	Not Used in Prior Housing Element	0	0.190289032	0	0.190289032	2	3*	3*	0158197	337	San Pedro							Yes	Moderate
LOS ANGELES	799 W 6TH ST	90731	7451035001	Low Medium II Residential	RD1.5-1XL	0	29	0.114798861	Residential - Double, Duplex, or Two Units - 4 Stories or Less	YES - Current	NO - Privately-Owned	Available	Not Used in Prior Housing Element	0	0.183192492	0	0.183192492	2	3*	3*	0158197	352	San Pedro							Yes	Moderate
LOS ANGELES	791 W 6TH ST	90731	7451035002	Low Medium II Residential	RD1.5-1XL	0	29	0.114798861	Residential - Three Units (Any Combination) - 4 Stories or Less	YES - Current	NO - Privately-Owned	Available	Not Used in Prior Housing Element	0	0.007187736	0	0.007187736	3	3*	3*	0158197	353	San Pedro								Moderate
LOS ANGELES	781 W 6TH ST	90731	7451035003	Low Medium II Residential	RD1.5-1XL	0	29	0.114798246	Residential - Double, Duplex, or Two Units - 4 Stories or Less	YES - Current	NO - Privately-Owned	Available	Not Used in Prior Housing Element	0	0.183192492	0	0.183192492	2	3*	3*	0158197	354	San Pedro							Yes	Moderate
LOS ANGELES	769 W 6TH ST	90731	7451035005	Low Medium II Residential	RD1.5-1XL	0	29	0.114799141	Residential - Single Family Residence	YES - Current	NO - Privately-Owned	Available	Not Used in Prior Housing Element	0	0.136309993	0	0.136309993	1	3*	3*	0158197	356	San Pedro								Moderate
LOS ANGELES	761 W 6TH ST	90731	7451035006	Low Medium II Residential	RD1.5-1XL	0	29	0.114797962	Residential - Single Family Residence	YES - Current	NO - Privately-Owned	Available	Not Used in Prior Housing Element	0	0.136309993	0	0.136309993	1	3*	3*	0158197	357	San Pedro								Moderate
LOS ANGELES	757 W 6TH ST	90731	7451035007	Low Medium II Residential	RD1.5-1XL	0	29	0.114797962	Residential - Double, Duplex, or Two Units - 4 Stories or Less	YES - Current	NO - Privately-Owned	Available	Not Used in Prior Housing Element	0	0.028770208	0	0.028770208	2	3*	3*	0158197	358	San Pedro							Yes	Moderate
LOS ANGELES	749 W 6TH ST	90731	7451035008	Low Medium II Residential	RD1.5-1XL	0	29	0.114798848	Residential - Single Family Residence	YES - Current	NO - Privately-Owned	Available	Not Used in Prior Housing Element	0	0.136309993	0	0.136309993	1	3*	3*	0158197	359	San Pedro								Moderate
LOS ANGELES	743 W 6TH ST	90731	7451035009	Low Medium II Residential	RD1.5-1XL	0	29	0.114798861	Residential - Single Family Residence	YES - Current	NO - Privately-Owned	Available	Not Used in Prior Housing Element	0	0.136309993	0	0.136309993	1	3*	3*	0158197	360	San Pedro								Moderate
LOS ANGELES	739 W 6TH ST	90731	7451035010	Low Medium II Residential	RD1.5-1XL	0	29	0.114798861	Residential - Double, Duplex, or Two Units - 4 Stories or Less	YES - Current	NO - Privately-Owned	Available	Not Used in Prior Housing Element	0	0.028770208	0	0.028770208	2	3*	3*	0158197	361	San Pedro							Yes	Moderate
LOS ANGELES	731 W 6TH ST	90731	7451035011	Neighborhood Commercial	C2-1VL-CPIO	0	108	0.114798246	Commercial - Parking Lot (Commercial Use Property) - Lots - Patron or Employee - One Story	YES - Current	NO - Privately-Owned	Available	Not Used in Prior Housing Element	0.158478186	0	0	0.158478186	0	0	0	0158197	362	San Pedro								Lower
LOS ANGELES	723 W 6TH ST	90731	7451035012	Neighborhood Commercial	C2-1VL-CPIO	0	108	0.115416138	Commercial - Parking Lot (Commercial Use Property) - Lots - Patron or Employee - One Story	YES - Current	NO - Privately-Owned	Available	Not Used in Prior Housing Element	0.043986954	0	0	0.043986954	0	0	0	0158197	363	San Pedro								Lower
LOS ANGELES	786 W 7TH ST	90731	7451035014	Low Medium II Residential	RD1.5-1XL	0	29	0.114797928	Residential - Double, Duplex, or Two Units - 4 Stories or Less	YES - Current	NO - Privately-Owned	Available	Not Used in Prior Housing Element	0	0.183192492	0	0.183192492	2	3*	3*	0158197	467	San Pedro							Yes	Moderate
LOS ANGELES	782 W 7TH ST	90731	7451035015	Low Medium II Residential	RD1.5-1XL	0	29	0.11479881	Residential - Double, Duplex, or Two Units - 4 Stories or Less	YES - Current	NO - Privately-Owned	Available	Not Used in Prior Housing Element	0	0.183192492	0	0.183192492	2	3*	3*	0158197	468	San Pedro							Yes	Moderate
LOS ANGELES	778 W 7TH ST	90731	7451035016	Low Medium II Residential	RD1.5-1XL	0	29	0.114798205	Residential - Double, Duplex, or Two Units - 4 Stories or Less	YES - Current	NO - Privately-Owned	Available	Not Used in Prior Housing Element	0	0.007948969	0	0.007948969	2	3*	3*	0158197	469	San Pedro								Moderate
LOS ANGELES	762 W 7TH ST	90731	7451035018	Low Medium II Residential	RD1.5-1XL	0	29	0.114798209	Residential - Double, Duplex, or Two Units - 4 Stories or Less	YES - Current	NO - Privately-Owned	Available	Not Used in Prior Housing Element	0	0.183192492	0	0.183192492	2	3*	3*	0158197	471	San Pedro							Yes	Moderate
LOS ANGELES	756 W 7TH ST	90731	7451035019	Low Medium II Residential	RD1.5-1XL	0	29	0.114800002	Residential - Single Family Residence	YES - Current	NO - Privately-Owned	Available	Not Used in Prior Housing Element	0	0.136309993	0	0.136309993	1	3*	3*	0158197	472	San Pedro								Moderate
LOS ANGELES	750 W 7TH ST	90731	7451035020	Low Medium II Residential	RD1.5-1XL	0	29	0.114797915	Residential - Three Units (Any Combination) - 4 Stories or Less	YES - Current	NO - Privately-Owned	Available	Not Used in Prior Housing Element	0	0.007187736	0	0.007187736	3	3*	3*	0158197	473	San Pedro								Moderate
LOS ANGELES	603 S GAFFEY ST	90731	7451035025	Neighborhood Commercial	C2-1VL-CPIO	0	108	0.086985779	Commercial - Store - One Story	YES - Current	NO - Privately-Owned	Available	Not Used in Prior Housing Element	0.023793977	0	0	0.023793977	0	0	0	0158197	364	San Pedro								Lower
LOS ANGELES	607 S GAFFEY ST	90731	7451035025	Neighborhood Commercial	C2-1VL-CPIO	0	108	0.087812984	Commercial - Store - One Story	YES - Current	NO - Privately-Owned	Available	Not Used in Prior Housing Element	0.023793977	0	0	0.023793977	0	0	0	0158197	395	San Pedro								Lower
LOS ANGELES	615 S GAFFEY ST	90731	7451035026	Neighborhood Commercial	C2-1VL-CPIO	0	108	0.087808464	Commercial - Store - One Story	YES - Current	NO - Privately-Owned	Available	Not Used in Prior Housing Element	0.023462726	0	0	0.023462726	0	0	0	0158197	403	San Pedro								Lower
LOS ANGELES	625 S GAFFEY ST	90731	7451035027	Neighborhood Commercial	C2-1VL-CPIO	0	108	0.08780423	Commercial - Store - One Story	YES - Current	NO - Privately-Owned	Available	Not Used in Prior Housing Element	0.023462726	0	0	0.023462726	0	0	0	0158197	425	San Pedro								Lower
LOS ANGELES	629 S GAFFEY ST	90731	7451035028	Neighborhood Commercial	C2-1VL-CPIO	0	108	0.087799391	Commercial - Store Combination - Store and Office Combination - One Story	YES - Current	NO - Privately-Owned	Available	Not Used in Prior Housing Element	0.055128447	0	0	0.055128447	0	0	0	0158197	503	San Pedro								Lower
LOS ANGELES	697 S GAFFEY ST	90731	7451035029	Neighborhood Commercial	C2-1VL-CPIO	0	108	0.086646634	Commercial -

LOS ANGELES	670 W 7TH ST	90731	7451036012	Community Commercial	C2-2D-CPIO	0	108	0.114798942	Commercial - Auto, Recreation Equipment, Construction Equipment Sales and Service - Auto Service Centers (No Gasoline) - One Story	YES - Current	NO - Privately-Owned	Available	Not Used in Prior Housing Element	0.076938736	0	0	0.076938736	1	0	0	0158197	483	San Pedro			Lower
LOS ANGELES	660 W 7TH ST	90731	7451036013	Community Commercial	C2-2D-CPIO	0	108	0.114797864	Commercial - Store Combination - Store and Residential Combination - One Story	YES - Current	NO - Privately-Owned	Available	Not Used in Prior Housing Element	0	0	0.037408296	0.037408296	3	0	0	0158197	484	San Pedro	Yes		Above Moderate
LOS ANGELES	658 W 7TH ST	90731	7451036014	Community Commercial	C2-2D-CPIO	0	108	0.114797877	Commercial - Professional Building - One Story	YES - Current	NO - Privately-Owned	Available	Used in Prior Housing Element - Non-Vacant	0.193544407	0	0	0.193544407	0	0	0	0158197	485	San Pedro			Lower
LOS ANGELES	650 W 7TH ST	90731	7451036015	Community Commercial	C2-2D-CPIO	0	108	0.114798077	Residential - Five or More Units or Apartments (Any Combination) - 4 Stories or Less	YES - Current	NO - Privately-Owned	Available	Not Used in Prior Housing Element	0.110902865	0	0	0.110902865	6	0	0	0158197	486	San Pedro			Lower
LOS ANGELES	632 W 7TH ST	90731	7451036018	Community Commercial	C2-2D-CPIO	0	108	0.114797944	Residential - Single Family Residence	YES - Current	NO - Privately-Owned	Available	Used in Prior Housing Element - Non-Vacant	1.138332081	0	0	1.138332081	0	0	0	0158197	489	San Pedro			Lower
LOS ANGELES	626 W 7TH ST	90731	7451036019	Community Commercial	C2-2D-CPIO	0	108	0.114800232	Residential - Five or More Units or Apartments (Any Combination) - 4 Stories or Less	YES - Current	NO - Privately-Owned	Available	Not Used in Prior Housing Element	0	0	0.176724127	0.176724127	10	0	0	0158197	490	San Pedro	Yes		Above Moderate
LOS ANGELES	613 S GRAND AVE	90731	7451036020	Community Commercial	C2-2D-CPIO	0	108	0.092011562	Residential - Single Family Residence	YES - Current	NO - Privately-Owned	Available	Not Used in Prior Housing Element	0.968250465	0	0	0.968250465	1	0	0	0158197	398	San Pedro			Lower
LOS ANGELES			7451036021	Community Commercial	C2-2D-CPIO	0	108	0.045932083	Residential - Single Family Residence - Vacant Land	YES - Current	NO - Privately-Owned	Available	Not Used in Prior Housing Element	0.459555817	0	0	0.459555817	0	0	0	0158197	405	San Pedro			Lower
LOS ANGELES	624 S GAFFEY ST	90731	7451036026	Neighborhood Commercial	C2-1VL-CPIO	0	108	0.061768626	Commercial - Store Combination - Store and Office Combination - One Story	YES - Current	NO - Privately-Owned	Available	Used in Prior Housing Element - Non-Vacant	0	0	0.004972443	0.004972443	0	0	0	0158197	479	San Pedro			Above Moderate
LOS ANGELES	678 W 7TH ST	90731	7451036026	Community Commercial	C2-2D-CPIO	0	108	0.102860168	Commercial - Store Combination - Store and Office Combination - One Story	YES - Current	NO - Privately-Owned	Available	Used in Prior Housing Element - Non-Vacant	0.084557833	0	0	0.084557833	0	0	0	0158197	482	San Pedro			Lower
LOS ANGELES	682 W 7TH ST	90731	7451036026	Community Commercial	C2-2D-CPIO	0	108	0.10286018	Commercial - Store Combination - Store and Office Combination - One Story	YES - Current	NO - Privately-Owned	Available	Used in Prior Housing Element - Non-Vacant	0.084557833	0	0	0.084557833	0	0	0	0158197	481	San Pedro			Lower
LOS ANGELES	692 W 7TH ST	90731	7451036026	Neighborhood Commercial	C2-1VL-CPIO	0	108	0.102859887	Commercial - Store Combination - Store and Office Combination - One Story	YES - Current	NO - Privately-Owned	Available	Used in Prior Housing Element - Non-Vacant	0.077934492	0	0	0.077934492	0	0	0	0158197	480	San Pedro			Lower
LOS ANGELES	617 S GRAND AVE	90731	7451036029	Community Commercial	C2-2D-CPIO	0	108	0.045931376	Residential - Single Family Residence	YES - Current	NO - Privately-Owned	Available	Used in Prior Housing Element - Non-Vacant	0.544626856	1	0	0.544626856	1	0	0	0158197	409	San Pedro			Lower
LOS ANGELES	625 S GRAND AVE	90731	7451036029	Community Commercial	C2-2D-CPIO	0	108	0.091864752	Residential - Single Family Residence	YES - Current	NO - Privately-Owned	Available	Used in Prior Housing Element - Non-Vacant	0.998251057	1	0	0.998251057	1	0	0	0158197	464	San Pedro			Lower
LOS ANGELES	671 W 6TH ST	90731	7451036038	Neighborhood Commercial	C2-1VL-CPIO	0	108	0.114798472	Commercial - Restaurant, Cocktail Lounge - Restaurant, Cocktail Lounge, Tavern - One Story	YES - Current	NO - Privately-Owned	Available	Not Used in Prior Housing Element	0.084809276	0	0	0.084809276	1	0	0	0158197	369	San Pedro			Lower
LOS ANGELES	675 W 6TH ST	90731	7451036038	Neighborhood Commercial	C2-1VL-CPIO	0	108	0.114798472	Commercial - Restaurant, Cocktail Lounge - Restaurant, Cocktail Lounge, Tavern - One Story	YES - Current	NO - Privately-Owned	Available	Not Used in Prior Housing Element	0.084809276	0	0	0.084809276	1	0	0	0158197	368	San Pedro			Lower
LOS ANGELES	683 W 6TH ST	90731	7451036038	Neighborhood Commercial	C2-1VL-CPIO	0	108	0.114799358	Commercial - Restaurant, Cocktail Lounge - Restaurant, Cocktail Lounge, Tavern - One Story	YES - Current	NO - Privately-Owned	Available	Not Used in Prior Housing Element	0.084809276	0	0	0.084809276	1	0	0	0158197	367	San Pedro			Lower
LOS ANGELES	689 W 6TH ST	90731	7451036038	Neighborhood Commercial	C2-1VL-CPIO	0	108	0.114798476	Commercial - Restaurant, Cocktail Lounge - Restaurant, Cocktail Lounge, Tavern - One Story	YES - Current	NO - Privately-Owned	Available	Not Used in Prior Housing Element	0.084809276	0	0	0.084809276	1	0	0	0158197	366	San Pedro			Lower
LOS ANGELES	695 W 6TH ST	90731	7451036038	Neighborhood Commercial	C2-1VL-CPIO	0	108	0.055545916	Commercial - Restaurant, Cocktail Lounge - Restaurant, Cocktail Lounge, Tavern - One Story	YES - Current	NO - Privately-Owned	Available	Not Used in Prior Housing Element	0	0	0.003853446	0.003853446	1	0	0	0158197	365	San Pedro			Above Moderate
LOS ANGELES			7451036RRK	Community Commercial	C2-2D-CPIO	0	108	0.170278132	Residential - Single Family Residence - Condo Conversion	YES - Current	NO - Privately-Owned	Available	Not Used in Prior Housing Element	0.182522357	0	0	0.182522357	7	0	0	0158197	8054	San Pedro			Lower
LOS ANGELES	624 S GRAND AVE	90731	7451037001	Community Commercial	C2-2D-CPIO	0	108	0.114798146	Commercial - Office Building - One Story	YES - Current	NO - Privately-Owned	Available	Used in Prior Housing Element - Non-Vacant	0.027531556	0	0	0.027531556	0	0	0	0158197	491	San Pedro			Lower
LOS ANGELES	590 W 7TH ST	90731	7451037002	Community Commercial	C2-2D-CPIO	0	108	0.11479904	Residential - Single Family Residence	YES - Current	NO - Privately-Owned	Available	Not Used in Prior Housing Element	0.370668384	1	0	0.370668384	1	0	0	0158197	492	San Pedro			Lower
LOS ANGELES	584 W 7TH ST	90731	7451037003	Community Commercial	C2-2D-CPIO	0	108	0.114799321	Residential - Double, Duplex, or Two Units - 4 Stories or Less	YES - Current	NO - Privately-Owned	Available	Not Used in Prior Housing Element	0	0	0.728850228	0.728850228	2	0	0	0158197	493	San Pedro	Yes		Above Moderate
LOS ANGELES	580 W 7TH ST	90731	7451037004	Community Commercial	C2-2D-CPIO	0	108	0.11479904	Residential - Three Units (Any Combination) - 4 Stories or Less	YES - Current	NO - Privately-Owned	Available	Used in Prior Housing Element - Non-Vacant	0	0	0.288765094	0.288765094	0	0	0	0158197	494	San Pedro	Yes		Above Moderate
LOS ANGELES	568 W 7TH ST	90731	7451037005	Community Commercial	C2-2D-CPIO	0	108	0.114518331	Residential - Double, Duplex, or Two Units - 4 Stories or Less	YES - Current	NO - Privately-Owned	Available	Not Used in Prior Housing Element	1.063542974	0	0	1.063542974	1	0	0	0158197	495	San Pedro			Lower
LOS ANGELES	564 W 7TH ST	90731	7451037006	Community Commercial	C2-2D-CPIO	0	108	0.15510245	Residential - Three Units (Any Combination) - 4 Stories or Less	YES - Current	NO - Privately-Owned	Available	Not Used in Prior Housing Element	0	0	0.806700975	0.806700975	3	0	0	0158197	441	San Pedro	Yes		Above Moderate
LOS ANGELES	554 W 7TH ST	90731	7451037007	Community Commercial	C2-2D-CPIO	0	108	0.139411551	Commercial - Office Building - One Story	YES - Current	NO - Privately-Owned	Available	Not Used in Prior Housing Element	0.082162976	0	0	0.082162976	1	0	0	0158197	444	San Pedro			Lower
LOS ANGELES	546 W 7TH ST	90731	7451037008	Community Commercial	C2-2D-CPIO	0	108	0.115095472	Residential - Five or More Units or Apartments (Any Combination) - 4 Stories or Less	YES - Current	NO - Privately-Owned	Available	Not Used in Prior Housing Element	0	0	0.167088419	0.167088419	16	0	0	0158197	447	San Pedro	Yes		Above Moderate
LOS ANGELES	627 S PACIFIC AVE	90731	7451037011	Community Commercial	C2-2D-CPIO	0	108	0.114777838	Commercial - Store - One Story	YES - Current	NO - Privately-Owned	Available	Not Used in Prior Housing Element	0.088830292	0	0	0.088830292	0	0	0	0158197	500	San Pedro			Lower
LOS ANGELES	520 W 7TH ST	90731	7451037012	Community Commercial	C2-2D-CPIO	0	108	0.055103058	Commercial - Professional Building - One Story	YES - Current	NO - Privately-Owned	Available	Not Used in Prior Housing Element	0.119159281	0	0	0.119159281	0	0	0	0158197	510	San Pedro			Lower
LOS ANGELES			7451037012	Community Commercial	C2-2D-CPIO	0	108	0.045919674	Commercial - Professional Building - One Story	YES - Current	NO - Privately-Owned	Available	Not Used in Prior Housing Element	0.098244858	0	0	0.098244858	0	0	0	0158197	499	San Pedro			Lower
LOS ANGELES	561 W 6TH ST	90731	7451037021	Community Commercial	C2-2D-CPIO	0	108	0.143497731	Institutional - Church - One Story	YES - Current	NO - Privately-Owned	Available	Not Used in Prior Housing Element	0.123550277	1	0	0.123550277	1	0	0	0158197	382	San Pedro			Lower
LOS ANGELES	581 W 6TH ST	90731	7451037025	Community Commercial	C2-2D-CPIO	0	108	0.114798797	Commercial - Professional Building - One Story	YES - Current	NO - Privately-Owned	Available	Used in Prior Housing Element - Non-Vacant	0.082779749	0	0	0.082779749	0	0	0	0158197	379	San Pedro			Lower
LOS ANGELES	593 W 6TH ST	90731	7451037025	Community Commercial	C2-2D-CPIO	0	108	0.114798183	Commercial - Professional Building - One Story	YES - Current	NO - Privately-Owned	Available	Used in Prior Housing Element - Non-Vacant	0.082779749	0	0	0.082779749	0	0	0	0158197	378	San Pedro			Lower
LOS ANGELES			7451037025	Community Commercial	C2-2D-CPIO	0	108	0.114799371	Commercial - Professional Building - One Story	YES - Current	NO - Privately-Owned	Available	Used in Prior Housing Element - Non-Vacant	0.082779749	0	0	0.082779749	0	0	0	0158197	377	San Pedro			Lower
LOS ANGELES	615 S PACIFIC AVE	90731	7451037030	Community Commercial	C2-2D-CPIO	0	108	0.064283479	Commercial - Store - One Story	YES - Current	NO - Privately-Owned	Available	Not Used in Prior Housing Element	0.140851307	0	0	0.140851307	0	0	0	0158197	404	San Pedro			Lower
LOS ANGELES	623 S PACIFIC AVE	90731	7451037030	Community Commercial	C2-2D-CPIO	0	108	0.160697748	Commercial - Store - One Story	YES - Current	NO - Privately-Owned	Available	Not Used in Prior Housing Element	0.226654691	0	0	0.226654691	0	0	0	0158197	407	San Pedro			Lower
LOS ANGELES	571 W 6TH ST	90731	7451037031	Community Commercial	C2-2D-CPIO	0	108	0.114799078	Commercial - Store Combination - Store and Residential Combination - One Story	YES - Current	NO - Privately-Owned	Available	Not Used in Prior Housing Element	0.167366195	0	0	0.167366195	2	0	0	0158197	381	San Pedro			Lower
LOS ANGELES	575 W 6TH ST	90731	7451037031	Community Commercial	C2-2D-CPIO	0	108	0.114798797	Commercial - Professional Building - One Story	YES - Current	NO - Privately-Owned	Available	Not Used in Prior Housing Element	0.193544407	0	0	0.193544407	0	0	0	0158197	380	San Pedro			Lower
LOS ANGELES	528 W 7TH ST	90731	7451037900	Community Commercial	C2-2D-CPIO	0	108	0.097690772	Commercial - Parking Lot (Commercial Use Property) - Lots - Patron or Employee - One Story	YES - Current	NO - Privately-Owned	Available	Used in Prior Housing Element - Non-Vacant	0.038638464	0	0	0.038638464	0	0	0	0158197	506	San Pedro			Lower
LOS ANGELES	538 W 7TH ST	90731	7451037900	Community Commercial	C2-2D-CPIO	0	108	0.155092696	Commercial - Parking Lot (Commercial Use Property) - Lots - Patron or Employee - One Story	YES - Current	NO - Privately-Owned	Available	Used in Prior Housing Element - Non-Vacant	0.047595061	0	0	0.047595061	0	0	0	0158197	450	San Pedro			Lower
LOS ANGELES			7451037900	Community Commercial	C2-2D-CPIO	0	108	0.057399165	Commercial - Parking Lot (Commercial Use Property) - Lots - Patron or Employee - One Story	YES - Current	NO - Privately-Owned	Available	Used in Prior Housing Element - Non-Vacant	0.026304152	0	0	0.026304152	0	0	0	0158197	453	San Pedro			Lower
LOS ANGELES	510 W 7TH ST	90731	7451037901	Community Commercial	C2-2D-CPIO	0	108	0.137734404	Commercial - Bank, Savings and Loan - One Story	YES - Current	NO - Privately-Owned	Available	Not Used in Prior Housing Element	0.073069692	0	0	0.073069692	0	0	0	0158197	511	San Pedro			Lower
LOS ANGELES	1485 W SUMMERLAND AVE	90732	7452001026	Neighborhood Commercial	[Q]C2-1XL	0	29	0.048323625	Commercial - Store - One Story	YES - Current	NO - Privately-Owned	Available	Not Used in Prior Housing Element	0	0	0.098499861	0.098499861	1	0	0	0188193	205	San Pedro			Above Moderate
LOS ANGELES			7452001026	Neighborhood Commercial	[Q]C2-1XL	0	29	0.047433162	Commercial - Store - One Story	YES - Current	NO - Privately-Owned	Available	Not Used in Prior Housing Element	0	0	0.098499861	0.098499861	1	0	0	0188193	1625	San Pedro			Above Moderate
LOS ANGELES	316 N WESTERN AVE	90732	7452001027	Neighborhood Commercial	[Q]C2-1XL	0	29	0.225140776	Commercial - Restaurant, Cocktail Lounge - Restaurant, Cocktail Lounge, Tavern - One Story	YES - Current	NO - Privately-Owned	Available	Not Used in Prior Housing Element	0	0.079944551	0	0.079944551	0	0	0	0188193	260	San Pedro			Moderate
LOS ANGELES	304 N WESTERN AVE	90732	7452001029	Medium Residential	R3-1	0	54	0.295633841	Residential - Five or More Units or Apartments (Any Combination) - 4 Stories or Less - Pool	YES - Current	NO - Privately-Owned	Available	Not Used in Prior Housing Element	0	0	0.143898122	0.143898122	14	0	0	0188193	319	San Pedro	Yes		Above Moderate
LOS ANGELES			7452001076	Low II Residential	R1-1XL	0	1 unit per lot	0.024801649	Residential - Single Family Residence - Vacant Land	YES - Current	NO - Privately-Owned	Available	Not Used in Prior Housing Element	0	0	0.062544781	0.062544781	0	0	0	0188193	840	San Pedro			Above Moderate
LOS ANGELES	106 N WESTERN AVE	90732	7452001RRK	Medium Residential	R3-1	0	54	0.37420745	Residential - Single Family Residence - Condominium	YES - Current	NO - Privately-Owned	Available	Not Used in Prior Housing Element	0	0	0.070759582	0.070759582	21	0	0	0188193	935	San Pedro	Yes		Above Moderate
LOS ANGELES	1477 W O'FARRELL ST	90732	7452002001	Low II Residential	R1-1XL	0	1 unit per lot	0.080393009	Institutional - Church - One Story	YES - Current	NO - Privately-Owned	Available	Not Used in Prior Housing Element	0	0	0.009260958	0.009260958	0	0	0	0188193	379	San Pedro			Above Moderate
LOS ANGELES	1481 W O'FARRELL ST	90732	7452002001	Low II Residential	R1-1XL	0	1 unit per lot	0.080391933	Institutional - Church - One Story	YES - Current	NO - Privately-Owned	Available	Not Used in Prior Housing Element	0	0	0.009260958	0.009260958	0	0	0	0188193	378	San Pedro			Above Moderate
LOS ANGELES	1485 W O'FARRELL ST	90732	7452002001	Low II Residential	R1-1XL	0	1 unit per lot	0.080391675	Institutional - Church - One Story	YES - Current	NO - Privately-Owned	Available	Not Used in Prior Housing Element	0	0	0.009260958	0.009260958	0	0	0	0188193	377	San Pedro			Above Moderate
LOS ANGELES	1491 W O'FARRELL ST	90732	7452002001	Low II Residential	R1-1XL	0	1 unit per lot	0.08038935	Institutional - Church - One Story	YES - Current	NO - Privately-Owned	Available	Not Used in Prior Housing Element	0	0	0.009260958	0.009260958	0	0	0	0188193	375	San Pedro			Above Moderate
LOS ANGELES	1497 W O'FARRELL ST	90732	7452002001	Low II Residential	R1-1XL	0	1 unit per lot	0.080386911	Institutional - Church - One Story	YES - Current	NO - Privately-Owned	Available	Not Used in Prior Housing Element	0	0	0.009260958	0.009260958	0	0	0	0188193	374	San Pedro			Above Moderate
LOS ANGELES			7452002001	Low II Residential	R1-1XL	0	1 unit per lot	0.080388416	Institutional - Church - One Story	YES - Current	NO - Privately-Owned	Available	Not Used in Prior Housing Element	0	0	0.009260958	0.009260958	0	0	0	0188193	376	San Pedro			Above Moderate
LOS ANGELES	328 N PATTON AVE	90732	7452003025	Low II Residential	R1-1XL	0	1 unit per lot	0.017220773	Residential - Single Family Residence - Other Improvements Only	YES - Current	NO - Privately-Owned	Available	Not Used in Prior Housing Element	0	0	0.012476217	0.012476217	0	0	0	0188193	1632	San Pedro			Above Moderate
LOS ANGELES			7452003025	Low II Residential	R1-1XL	0	1 unit per lot	0.017218908	Residential - Single Family Residence - Other Improvements Only	YES - Current	NO - Privately-Owned	Available	Not Used in Prior Housing Element	0	0	0.012476217	0.012476217	0	0	0	0188193	498	San Pedro			Above Moderate
LOS ANGELES	1226 W SEPULVEDA ST	90732	7452004023	Low II Residential	R1-1XL	0	1 unit per lot	0.080092808	Residential - Single Family Residence - Vacant Land	YES - Current	NO - Privately-Owned	Available	Not Used in Prior Housing Element	0	0	0.062544781	0.062544781	0	0	0	0188193	538	San Pedro			Above Moderate
LOS ANGELES	1230 W SEPULVEDA ST	90732	7452004023	Low II Residential	R1-1XL	0	1 unit per lot	0.080343168	Residential - Single Family Residence - Vacant Land	YES - Current	NO - Privately-Owned	Available	Not Used in Prior Housing Element	0	0	0.062544781	0.062544781	0	0	0	0188193	537	San Pedro			Above Moderate
LOS ANGELES	221 N BANDINI ST	90731	7452005022	Neighborhood Commercial	C1-1XL	0	54	0.052343807	Residential - Single Family Residence	YES - Current	NO - Privately-Owned	Available	Not Used in Prior Housing Element	0	0	0.089353323	0.089353323	1	0	0	0188197	730	San Pedro			Above Moderate
LOS ANGELES	1014 W SANTA CRUZ ST	90731	7452005025	Neighborhood Commercial	C1-1XL	0	54	0.137758545	Residential - Three Units (Any Combination) - 4 Stories or Less	YES - Current	NO - Privately-Owned	Available	Not Used in Prior Housing Element	0	0	0.454581821	0.454581821	3	0	0	0188197	729	San Pedro	Yes		Above Moderate
LOS ANGELES	1116 W SANTA CRUZ ST	90731	7452005037	Low II Residential	R1-1XL	0	1 unit per lot	0.120441314	Residential - Single Family Residence - Vacant Land	YES - Current	NO - Privately-Owned	Available	Not Used in Prior Housing Element	0	0	0.062544781	0.062544781	0	0	0	0188193	597	San Pedro			Above Moderate
LOS ANGELES	1122 W SANTA CRUZ ST	90731	7452005038	Low II Residential	R1-1XL	0	1 unit per lot	0.137644598	Residential - Single Family Residence - Other Improvements Only	YES - Current	NO - Privately-Owned	Available	Not Used in Prior Housing Element	0	0	0.02830027	0.02830027	0	0	0	0188193	596	San Pedro			Above Moderate
LOS ANGELES			7452005040	Low II Residential	R1-1XL	0	1 unit per lot	0.068820002	Residential - Single Family Residence - Vacant Land	YES - Current	NO - Privately-Owned	Available	Not Used in Prior Housing Element	0	0	0.062544781	0.062544781	0	0	0	0188193	593	San Pedro			Above Moderate
LOS ANGELES	1297 W SEPULVEDA ST	90732	7452006001	Low II Residential	R1-1XL	0	1 unit per lot	0.080711844	Residential - Single Family Residence - Vacant Land	YES - Current	NO - Privately-Owned	Available	Not Used in Prior Housing Element	0	0	0.001780666	0.001780666	0	0	0	0188193	657	San Pedro			Above Moderate
LOS ANGELES			7452006001	Low II Residential	R1-1XL	0	1 unit per lot	0.080710836	Residential - Single Family Residence - Vacant Land	YES - Current	NO - Privately-Owned	Available	Not Used in Prior Housing Element	0	0	0.001780666	0.001780666	0	0	0	0188193	658	San Pedro			Above Moderate
LOS ANGELES	1285 W SEPULVEDA ST	90732	7452006002	Low II Residential	R1-1XL	0	1 unit per lot	0.080712003	Residential - Single Family Residence - Vacant Land	YES - Current	NO - Privately-Owned	Available	Not Used in Prior Housing Element	0	0	0.062544781	0.062544781	0	0	0	0188193	660	San Pedro			Above Moderate
LOS ANGELES	1289 W SEPULVEDA ST	90732	7452006002	Low II Residential	R1-1XL	0	1 unit per lot	0.080710836	Residential - Single Family Residence - Vacant Land	YES - Current	NO - Privately-Owned	Available	Not Used in Prior Housing Element	0	0	0.062544781	0.062544781	0	0	0	0188193	659	San Pedro			Above Moderate
LOS ANGELES	1251 W SEPULVEDA ST	90732	7452006006	Low II Residential	R1-1XL	0	1 unit per lot	0.080710834	Commercial - Parking Lot (Commercial Use Property) - Lots - Patron or Employee - One Story	YES - Current	NO - Privately-Owned	Available	Not Used in Prior Housing Element	0	0	0.001192457	0.001192457	0	0	0	0188193	668	San Pedro			Above Moderate
LOS ANGELES	1257 W SEPULVEDA ST	90732	7452006006	Low II Residential	R1-1XL	0	1 unit per lot	0.080710664	Commercial - Parking Lot (Commercial Use Property) - Lots - Patron or Employee - One Story	YES - Current	NO - Privately-Owned	Available	Not Used in Prior Housing Element	0	0	0.001192457	0.001192457	0	0	0	0188193	667	San Pedro			Above Moderate
LOS ANGELES	1243 W SEPULVEDA ST	90732	7452006007	Low II Residential	R1-1XL	0	1 unit per lot	0.080711844	Commercial - Parking Lot (Commercial Use Property) - Lots - Patron or Employee - One Story	YES - Current	NO - Privately-Owned	Available	Not Used in Prior Housing Element	0	0	0.001192457	0.001192457	0	0	0	0188193	670	San Pedro			Above Moderate
LOS ANGELES	1247 W SEPULVEDA ST	90732	7452006007	Low II Residential	R1-1XL	0	1 unit per lot	0.080710834	Commercial - Parking Lot (Commercial Use Property) - Lots - Patron or Employee - One Story	YES - Current	NO - Privately-Owned	Available	Not Used in Prior Housing Element	0	0	0.001192457	0.001192457	0	0	0	0188193	669	San Pedro			Above Moderate
LOS ANGELES	1235 W SEPULVEDA ST	90732	7452006008	Low II Residential	R1-1XL	0	1 unit per lot	0.080711844	Commercial - Parking Lot (Commercial Use Property) - Lots - Patron or Employee - One Story	YES - Current	NO - Privately-Owned	Available	Not Used in Prior Housing Element	0	0	0.001192457	0.001192457	0	0	0	0188193	672	San Pedro			Above Moderate
LOS ANGELES	1237 W SEPULVEDA ST	90732	7452006008	Low II Residential	R1-1XL	0	1 unit per lot	0.080710012	Commercial - Parking Lot (Commercial Use Property) - Lots - Patron or Employee - One Story	YES - Current	NO - Privately-Owned	Available	Not Used in Prior Housing Element	0	0	0.001192457	0.001192457	0	0	0	0188193	671	San Pedro			Above Moderate
LOS ANGELES	167 N HANFORD AVE	90732	7452006011	Low II Residential	R1-1XL	0	1 unit per lot	0.134313751	Institutional - Church - One Story	YES - Current	NO - Privately-Owned	Available	Not Used in Prior Housing Element	0	0	0.000547062	0.000547062	0	0	0	0188193	797	San Pedro			Above Moderate
LOS ANGELES	175 N HANFORD AVE	90732	7452006011	Low II Residential	R1-1XL	0	1 unit per lot	0.13244548	Institutional - Church - One Story	YES - Current	NO - Privately-Owned	Available	Not Used in Prior Housing Element	0	0	0.000547062	0.000547062	0	0	0	0188193	710	San Pedro			Above Moderate
LOS ANGELES	209 N HANFORD AVE	90732	7452006011	Low II Residential	R1-1XL	0	1 unit per lot	0.134313581	Institutional - Church - One Story	YES - Current	NO - Privately-Owned	Available	Not Used in Prior Housing Element	0	0	0.000547062	0.000547062	0	0	0	0188193	693	San Pedro			Above Moderate
LOS ANGELES	1276 W SANTA CRUZ ST	90732	7452006016	Low II Residential	R1-1XL	0	1 unit per lot	0.045919085	Institutional - Church - One Story	YES - Current	NO - Privately-Owned	Available	Not Used in Prior Housing Element	0	0	0.001390447	0.001390447	0	0	0	0188193	830	San Pedro			Above Moderate
LOS ANGELES	1280 W SANTA CRUZ ST	90732	7452006016	Low II Residential	R1-1XL	0	1 unit per lot	0.045919658	Institutional - Church - One Story	YES - Current	NO - Privately-Owned	Available	Not Used in Prior Housing Element	0	0	0.001390447	0.001390447	0	0	0	0188193	829	San Pedro			Above Moderate
LOS ANGELES	1284 W SANTA CRUZ ST	90732	7452006016	Low II Residential	R1-1XL	0	1 unit per lot	0.036735036	Institutional - Church - One Story	YES - Current	NO - Privately-Owned	Available	Not Used in Prior Housing Element	0	0	0.001390447	0.001390447	0	0	0	0188193	828	San Pedro			Above Moderate
LOS ANGELES	1288 W SANTA CRUZ ST	90732	7452006017	Low II Residential	R1-1XL	0	1 unit per lot	0.088209234	Institutional - Church - One Story	YES - Current	NO - Privately-Owned	Available	Not Used in Prior Housing Element	0	0	0.001390447	0.001390447	0	0	0	0188193	774	San Pedro			Above Moderate
LOS ANGELES	1292 W SANTA CRUZ ST	90732	7452006017	Low II Residential	R1-1XL	0	1 unit per lot	0.088206551	Institutional - Church - One Story	YES - Current	NO - Privately-Owned	Available	Not Used in Prior Housing Element	0	0	0.001390447	0.001390447	0	0	0	0188193	773	San Pedro			Above Moderate
LOS ANGELES	1296 W SANTA CRUZ ST	90732	7452006017	Low II Residential	R1-1XL	0	1 unit per lot	0.088202936	Institutional - Church - One Story	YES - Current	NO - Privately-Owned	Available	Not Used in Prior Housing Element	0	0	0.001390447	0.001390447	0	0	0	0188193	772	San Pedro			Above Moderate
LOS ANGELES			7452006017	Low II Residential	R1-1XL	0	1 unit per lot	0.042294629	Institutional - Church - One Story	YES - Current	NO - Privately-Owned	Available	Not Used in Prior Housing Element	0	0	0.001390447	0.001390447	0	0	0	0188193	776	San Pedro			Above Moderate
LOS ANGELES			7452006017	Low II Residential	R1-1XL	0	1 unit per lot	0.042297323	Institutional - Church - One Story	YES - Current	NO - Privately-Owned	Available	Not Used in Prior Housing Element	0	0	0.001390447	0.001390447	0	0	0	0188193	777	San Pedro			Above Moderate
LOS ANGELES			7452006017

LOS ANGELES			7452019002	Low II Residential	R1-1XL	0	1 unit per lot	0.071763529	Residential - Single Family Residence - Vacant Land	YES - Current	NO - Privately-Owned	Available	Not Used in Prior Housing Element	0	0	0.062544781	0.062544781	0	0	0	0188193	1269	San Pedro								Above Moderate	
LOS ANGELES	1378 W 3RD ST	90732	7452020***	Low II Residential	R1-1XL	0	1 unit per lot	0.071774501		YES - Current	NO - Privately-Owned	Available	Not Used in Prior Housing Element	0	0	0.062544781	0.062544781	0	0	0	0188193	1382	San Pedro								Above Moderate	
LOS ANGELES	1372 W 3RD ST	90732	7452020017	Low II Residential	R1-1XL	0	1 unit per lot	0.047831661	Residential - Single Family Residence - Vacant Land	YES - Current	NO - Privately-Owned	Available	Not Used in Prior Housing Element	0	0	0.200321841	0.200321841	0	0	0	0188193	1383	San Pedro								Above Moderate	
LOS ANGELES	870 W 8TH ST	90731	7454001003	Low Medium I Residential	R2-1XL	0	17	0.389190172	Institutional - Church - One Story	YES - Current	NO - Privately-Owned	Available	Used in Prior Housing Element - Non-Vacant	0	0.021870507	0	0.021870507	4	0	0	0158197	641	San Pedro								Moderate	
LOS ANGELES			7454001003	Low Medium I Residential	R2-1XL	0	17	0.377697531	Institutional - Church - One Story	YES - Current	NO - Privately-Owned	Available	Not Used in Prior Housing Element	0	0.018394066	0	0.018394066	4	0	0	0158197	535	San Pedro								Moderate	
LOS ANGELES	725 S GAFFEY ST	90731	7454001006	Neighborhood Commercial	C2-1VL-CPIO	0	108	0.251819992	Commercial - Auto, Recreation Equipment, Construction Equipment Sales and Service - Car Wash Only - One Story	YES - Current	NO - Privately-Owned	Available	Not Used in Prior Housing Element	0.105542991	0	0	0.105542991	0	0	0	0158197	555	San Pedro								Lower	
LOS ANGELES	735 S GAFFEY ST	90731	7454001006	Neighborhood Commercial	C2-1VL-CPIO	0	108	0.252393056	Commercial - Auto, Recreation Equipment, Construction Equipment Sales and Service - Car Wash Only - One Story	YES - Current	NO - Privately-Owned	Available	Not Used in Prior Housing Element	0.105542991	0	0	0.105542991	0	0	0	0158197	599	San Pedro								Lower	
LOS ANGELES	685 W 7TH ST	90731	7454002002	Community Commercial	C2-2D-CPIO	0	108	0.114799916	Commercial - Parking Lot (Commercial Use Property) - Lots - Patron or Employee - One Story	YES - Current	NO - Privately-Owned	Available	Not Used in Prior Housing Element	0.018176732	0	0	0.018176732	0	0	0	0158197	538	San Pedro								Lower	
LOS ANGELES	677 W 7TH ST	90731	7454002003	Community Commercial	C2-2D-CPIO	0	108	0.114798157	Commercial - Parking Lot (Commercial Use Property) - Lots - Patron or Employee - One Story	YES - Current	NO - Privately-Owned	Available	Not Used in Prior Housing Element	0.018176732	0	0	0.018176732	0	0	0	0158197	539	San Pedro								Lower	
LOS ANGELES	669 W 7TH ST	90731	7454002004	Community Commercial	C2-2D-CPIO	0	108	0.114798157	Residential - Single Family Residence	YES - Current	NO - Privately-Owned	Available	Not Used in Prior Housing Element	1.063542974	0	0	1.063542974	1	0	0	0158197	540	San Pedro								Lower	
LOS ANGELES	663 W 7TH ST	90731	7454002005	Community Commercial	C2-2D-CPIO	0	108	0.114799658	Residential - Double, Duplex, or Two Units - 4 Stories or Less	YES - Current	NO - Privately-Owned	Available	Not Used in Prior Housing Element	0	0	0.728850228	0.728850228	2	0	0	0158197	541	San Pedro		Yes						Above Moderate	
LOS ANGELES	659 W 7TH ST	90731	7454002006	Community Commercial	C2-2D-CPIO	0	108	0.114797877	Commercial - Store - One Story	YES - Current	NO - Privately-Owned	Available	Not Used in Prior Housing Element	0.167366195	0	0	0.167366195	2	0	0	0158197	542	San Pedro								Lower	
LOS ANGELES	651 W 7TH ST	90731	7454002007	Community Commercial	C2-2D-CPIO	0	108	0.114797677	Residential - Double, Duplex, or Two Units - 4 Stories or Less	YES - Current	NO - Privately-Owned	Available	Not Used in Prior Housing Element	0	0	0.728850228	0.728850228	2	0	0	0158197	543	San Pedro		Yes						Above Moderate	
LOS ANGELES	631 W 7TH ST	90731	7454002010	Community Commercial	C2-2D-CPIO	0	108	0.114799261	Residential - Single Family Residence	YES - Current	NO - Privately-Owned	Available	Not Used in Prior Housing Element	1.063542974	0	0	1.063542974	1	0	0	0158197	544	San Pedro								Lower	
LOS ANGELES	629 W 7TH ST	90731	7454002011	Community Commercial	C2-2D-CPIO	0	108	0.114799056	Residential - Single Family Residence	YES - Current	NO - Privately-Owned	Available	Not Used in Prior Housing Element	1.063542974	0	0	1.063542974	1	0	0	0158197	545	San Pedro								Lower	
LOS ANGELES	624 W 8TH ST	90731	7454002012	Community Commercial	C2-2D-CPIO	0	108	0.114799181	Residential - Double, Duplex, or Two Units - 4 Stories or Less	YES - Current	NO - Privately-Owned	Available	Not Used in Prior Housing Element	0	0	0.728850228	0.728850228	2	0	0	0158197	613	San Pedro		Yes						Above Moderate	
LOS ANGELES	632 W 8TH ST	90731	7454002013	Community Commercial	C2-2D-CPIO	0	108	0.114797989	Residential - Single Family Residence	YES - Current	NO - Privately-Owned	Available	Not Used in Prior Housing Element	1.063542974	0	0	1.063542974	1	0	0	0158197	612	San Pedro								Lower	
LOS ANGELES	636 W 8TH ST	90731	7454002014	Community Commercial	C2-2D-CPIO	0	108	0.114798282	Residential - Five or More Units or Apartments (Any Combination) - 4 Stories or Less	YES - Current	NO - Privately-Owned	Available	Not Used in Prior Housing Element	0.140258248	0	0	0.140258248	6	0	0	0158197	611	San Pedro								Lower	
LOS ANGELES	644 W 8TH ST	90731	7454002015	Community Commercial	C2-2D-CPIO	0	108	0.114799181	Residential - Single Family Residence	YES - Current	NO - Privately-Owned	Available	Not Used in Prior Housing Element	1.063542974	0	0	1.063542974	1	0	0	0158197	610	San Pedro								Lower	
LOS ANGELES	650 W 8TH ST	90731	7454002016	Community Commercial	C2-2D-CPIO	0	108	0.114797094	Residential - Double, Duplex, or Two Units - 4 Stories or Less	YES - Current	NO - Privately-Owned	Available	Not Used in Prior Housing Element	0	0	0.728850228	0.728850228	2	0	0	0158197	609	San Pedro		Yes						Above Moderate	
LOS ANGELES	689 W 7TH ST	90731	7454002025	Neighborhood Commercial	C2-1VL-CPIO	0	108	0.10102239	Commercial - Parking Lot (Commercial Use Property) - Lots - Patron or Employee - One Story	YES - Current	NO - Privately-Owned	Available	Not Used in Prior Housing Element	0.017275923	0	0	0.017275923	0	0	0	0158197	565	San Pedro								Lower	
LOS ANGELES	700 S GAFFEY ST	90731	7454002025	Neighborhood Commercial	C2-1VL-CPIO	0	108	0.060661427	Commercial - Parking Lot (Commercial Use Property) - Lots - Patron or Employee - One Story	YES - Current	NO - Privately-Owned	Available	Not Used in Prior Housing Element	0	0	0.001356177	0.001356177	0	0	0	0158197	564	San Pedro								Above Moderate	
LOS ANGELES	658 W 8TH ST	90731	7454002029	Community Commercial	C2-2D-CPIO	0	108	0.114799181	Commercial - Store - One Story	YES - Current	NO - Privately-Owned	Available	Not Used in Prior Housing Element	0.083944117	0	0	0.083944117	0	0	0	0158197	608	San Pedro								Lower	
LOS ANGELES	664 W 8TH ST	90731	7454002029	Neighborhood Commercial	C2-1VL-CPIO	0	108	0.114799181	Commercial - Store - One Story	YES - Current	NO - Privately-Owned	Available	Not Used in Prior Housing Element	0.08756701	0	0	0.08756701	0	0	0	0158197	607	San Pedro								Lower	
LOS ANGELES	674 W 8TH ST	90731	7454002029	Neighborhood Commercial	C2-1VL-CPIO	0	108	0.114799181	Commercial - Store - One Story	YES - Current	NO - Privately-Owned	Available	Not Used in Prior Housing Element	0.08756701	0	0	0.08756701	0	0	0	0158197	606	San Pedro								Lower	
LOS ANGELES	676 W 8TH ST	90731	7454002029	Neighborhood Commercial	C2-1VL-CPIO	0	108	0.114798567	Commercial - Store - One Story	YES - Current	NO - Privately-Owned	Available	Not Used in Prior Housing Element	0.08756701	0	0	0.08756701	0	0	0	0158197	605	San Pedro								Lower	
LOS ANGELES	684 W 8TH ST	90731	7454002029	Neighborhood Commercial	C2-1VL-CPIO	0	108	0.114799181	Commercial - Store - One Story	YES - Current	NO - Privately-Owned	Available	Not Used in Prior Housing Element	0.08756701	0	0	0.08756701	0	0	0	0158197	604	San Pedro								Lower	
LOS ANGELES	688 W 8TH ST	90731	7454002029	Neighborhood Commercial	C2-1VL-CPIO	0	108	0.114798282	Commercial - Store - One Story	YES - Current	NO - Privately-Owned	Available	Not Used in Prior Housing Element	0.08756701	0	0	0.08756701	0	0	0	0158197	603	San Pedro								Lower	
LOS ANGELES	730 S GAFFEY ST	90731	7454002029	Neighborhood Commercial	C2-1VL-CPIO	0	108	0.069318079	Commercial - Store - One Story	YES - Current	NO - Privately-Owned	Available	Not Used in Prior Housing Element	0	0.002585516	0	0.002585516	0	0	0	0158197	602	San Pedro								Above Moderate	
LOS ANGELES	535 W 7TH ST	90731	7454003007	Community Commercial	C2-2D-CPIO	0	108	0.114797532	Commercial - Office Building - One Story	YES - Current	NO - Privately-Owned	Available	Not Used in Prior Housing Element	0.064704651	0	0	0.064704651	0	0	0	0158197	551	San Pedro								Lower	
LOS ANGELES	530 W 8TH ST	90731	7454003011	Community Commercial	C2-2D-CPIO	0	108	0.114798547	Residential - Five or More Units or Apartments (Any Combination) - 4 Stories or Less	YES - Current	NO - Privately-Owned	Available	Not Used in Prior Housing Element	0	0	0.187036765	0.187036765	6	0	0	0158197	624	San Pedro		Yes						Above Moderate	
LOS ANGELES	538 W 8TH ST	90731	7454003012	Community Commercial	C2-2D-CPIO	0	108	0.114798266	Residential - Five or More Units or Apartments (Any Combination) - 4 Stories or Less	YES - Current	NO - Privately-Owned	Available	Not Used in Prior Housing Element	0	0	0.201118805	0.201118805	10	0	0	0158197	623	San Pedro		Yes						Above Moderate	
LOS ANGELES	544 W 8TH ST	90731	7454003012	Community Commercial	C2-2D-CPIO	0	108	0.114797973	Residential - Five or More Units or Apartments (Any Combination) - 4 Stories or Less	YES - Current	NO - Privately-Owned	Available	Not Used in Prior Housing Element	0	0	0.201118805	0.201118805	10	0	0	0158197	622	San Pedro		Yes						Above Moderate	
LOS ANGELES	550 W 8TH ST	90731	7454003013	Community Commercial	C2-2D-CPIO	0	108	0.114798266	Commercial - Commercial - Vacant Land	YES - Current	NO - Privately-Owned	Available	Not Used in Prior Housing Element	0.151952639	0	0	0.151952639	0	0	0	0158197	621	San Pedro								Lower	
LOS ANGELES	594 W 8TH ST	90731	7454003014	Community Commercial	C2-2D-CPIO	0	108	0.114798266	Residential - Five or More Units or Apartments (Any Combination) - 4 Stories or Less	YES - Current	NO - Privately-Owned	Available	Not Used in Prior Housing Element	0.140258248	0	0	0.140258248	6	0	0	0158197	620	San Pedro								Lower	
LOS ANGELES	562 W 8TH ST	90731	7454003015	Community Commercial	C2-2D-CPIO	0	108	0.114799766	Commercial - Office Building - One Story	YES - Current	NO - Privately-Owned	Available	Used in Prior Housing Element - Non-Vacant	0.027531556	0	0	0.027531556	0	0	0	0158197	619	San Pedro								Lower	
LOS ANGELES	570 W 8TH ST	90731	7454003016	Community Commercial	C2-2D-CPIO	0	108	0.114797973	Residential - Five or More Units or Apartments (Any Combination) - 4 Stories or Less	YES - Current	NO - Privately-Owned	Available	Not Used in Prior Housing Element	0.121225843	0	0	0.121225843	8	0	0	0158197	618	San Pedro								Lower	
LOS ANGELES	576 W 8TH ST	90731	7454003017	Community Commercial	C2-2D-CPIO	0	108	0.114797985	Residential - Three Units (Any Combination) - 4 Stories or Less	YES - Current	NO - Privately-Owned	Available	Not Used in Prior Housing Element	0	0	0.679585719	0.679585719	3	0	0	0158197	617	San Pedro		Yes						Above Moderate	
LOS ANGELES	582 W 8TH ST	90731	7454003018	Community Commercial	C2-2D-CPIO	0	108	0.114797973	Residential - Five or More Units or Apartments (Any Combination) - 4 Stories or Less	YES - Current	NO - Privately-Owned	Available	Not Used in Prior Housing Element	0.140258248	0	0	0.140258248	6	0	0	0158197	616	San Pedro								Lower	
LOS ANGELES	588 W 8TH ST	90731	7454003019	Community Commercial	C2-2D-CPIO	0	108	0.114799766	Residential - Double, Duplex, or Two Units - 4 Stories or Less	YES - Current	NO - Privately-Owned	Available	Not Used in Prior Housing Element	0	0	0.728850228	0.728850228	2	0	0	0158197	615	San Pedro		Yes						Above Moderate	
LOS ANGELES	724 S GRAND AVE	90731	7454003020	Community Commercial	C2-2D-CPIO	0	108	0.114797985	Commercial - Professional Building - One Story	YES - Current	NO - Privately-Owned	Available	Used in Prior Housing Element - Non-Vacant	0.193544407	0	0	0.193544407	0	0	0	0158197	614	San Pedro								Lower	
LOS ANGELES	741 S PACIFIC AVE	90731	7454003021	Community Commercial	C2-2D-CPIO	0	108	0.103318681	Commercial - Office Building - One Story	YES - Current	NO - Privately-Owned	Available	Not Used in Prior Housing Element	0	0	0.067781775	0.067781775	4	0	0	0158197	649	San Pedro								Above Moderate	
LOS ANGELES			7454003021	Community Commercial	C2-2D-CPIO	0	108	0.034439454	Commercial - Office Building - One Story	YES - Current	NO - Privately-Owned	Available	Not Used in Prior Housing Element	0	0	0.035079822	0.035079822	4	0	0	0158197	647	San Pedro								Above Moderate	
LOS ANGELES	731 S PACIFIC AVE	90731	7454003022	Community Commercial	C2-2D-CPIO	0	108	0.068876689	Commercial - Store - One Story	YES - Current	NO - Privately-Owned	Available	Not Used in Prior Housing Element	0.016385249	0	0	0.016385249	2	0	0	0158197	639	San Pedro								Lower	
LOS ANGELES	725 S PACIFIC AVE	90731	7454003023	Community Commercial	C2-2D-CPIO	0	108	0.103317708	Commercial - Store - One Story	YES - Current	NO - Privately-Owned	Available	Not Used in Prior Housing Element	0.081664849	0	0	0.081664849	0	0	0	0158197	601	San Pedro								Lower	
LOS ANGELES	717 S PACIFIC AVE	90731	7454003024	Community Commercial	C2-2D-CPIO	0	108	0.10331739	Commercial - Store - One Story	YES - Current	NO - Privately-Owned	Available	Not Used in Prior Housing Element	0.081664849	0	0	0.081664849	0	0	0	0158197	580	San Pedro								Lower	
LOS ANGELES	701 S PACIFIC AVE	90731	7454003025	Community Commercial	C2-2D-CPIO	0	108	0.103072504	Commercial - Store - One Story	YES - Current	NO - Privately-Owned	Available	Not Used in Prior Housing Element	0.064517299	0	0	0.064517299	0	0	0	0158197	554	San Pedro								Lower	
LOS ANGELES	711 S PACIFIC AVE	90731	7454003025	Community Commercial	C2-2D-CPIO	0	108	0.103316744	Commercial - Store - One Story	YES - Current	NO - Privately-Owned	Available	Not Used in Prior Housing Element	0.064517299	0	0	0.064517299	0	0	0	0158197	575	San Pedro								Lower	
LOS ANGELES	595 W 7TH ST	90731	7454003026	Community Commercial	C2-2D-CPIO	0	108	0.102858777	Commercial - Store - One Story	YES - Current	NO - Privately-Owned	Available	Used in Prior Housing Element - Non-Vacant	0.035624483	0	0	0.035624483	0	0	0	0158197	567	San Pedro								Lower	
LOS ANGELES	599 W 7TH ST	90731	7454003026	Community Commercial	C2-2D-CPIO	0	108	0.100889195	Commercial - Store - One Story	YES - Current	NO - Privately-Owned	Available	Used in Prior Housing Element - Non-Vacant	0.031959164	0	0	0.031959164	0	0	0	0158197	566	San Pedro								Lower	
LOS ANGELES			7454003026	Community Commercial	C2-2D-CPIO	0	108	0.10285907	Commercial - Store - One Story	YES - Current	NO - Privately-Owned	Available	Used in Prior Housing Element - Non-Vacant	0.035624483	0	0	0.035624483	0	0	0	0158197	568	San Pedro								Lower	
LOS ANGELES	545 W 7TH ST	90731	7454003027	Community Commercial	C2-2D-CPIO	0	108	0.102860577	Institutional - Church - One Story	YES - Current	NO - Privately-Owned	Available	Not Used in Prior Housing Element	0	0	0.049309965	0.049309965	0	0	0	0158197	570	San Pedro								Above Moderate	
LOS ANGELES	555 W 7TH ST	90731	7454003027	Community Commercial	C2-2D-CPIO	0	108	0.10285907	Institutional - Church - One Story	YES - Current	NO - Privately-Owned	Available	Not Used in Prior Housing Element	0	0	0.049309965	0.049309965	0	0	0	0158197	569	San Pedro								Above Moderate	
LOS ANGELES	559 W 7TH ST	90731	7454003027	Community Commercial	C2-2D-CPIO	0	108	0.105545743	Institutional - Church - One Story	YES - Current	NO - Privately-Owned	Available	Not Used in Prior Housing Element	0	0	0.049309965	0.049309965	0	0	0	0158197	550	San Pedro								Above Moderate	
LOS ANGELES	565 W 7TH ST	90731	7454003028	Community Commercial	C2-2D-CPIO	0	108	0.114798142	Commercial - Professional Building - Medical Dental Building - One Story	YES - Current	NO - Privately-Owned	Available	Used in Prior Housing Element - Non-Vacant	0.080785339	0	0	0.080785339	1	0	0	0158197	549	San Pedro								Lower	
LOS ANGELES	571 W 7TH ST	90731	7454003028	Community Commercial	C2-2D-CPIO	0	108	0.11479904	Commercial - Professional Building - Medical Dental Building - One Story	YES - Current	NO - Privately-Owned	Available	Used in Prior Housing Element - Non-Vacant	0.080785339	0	0	0.080785339	1	0	0	0158197	548	San Pedro								Lower	
LOS ANGELES	577 W 7TH ST	90731	7454003028	Community Commercial	C2-2D-CPIO	0	108	0.114798437	Commercial - Professional Building - Medical Dental Building - One Story	YES - Current	NO - Privately-Owned	Available	Used in Prior Housing Element - Non-Vacant	0.080785339	0	0	0.080785339	1	0	0	0158197	547	San Pedro								Lower	
LOS ANGELES	525 W 7TH ST	90731	7454003029	Community Commercial	C2-2D-CPIO	0	108	0.11447679	Commercial - Professional Building - One Story	YES - Current	NO - Privately-Owned	Available	Used in Prior Housing Element - Non-Vacant	0.027531556	0	0	0.027531556	0	0	0	0158197	553	San Pedro								Lower	
LOS ANGELES	531 W 7TH ST	90731	7454003029	Community Commercial	C2-2D-CPIO	0	108	0.114797861	Commercial - Professional Building - One Story	YES - Current	NO - Privately-Owned	Available	Used in Prior Housing Element - Non-Vacant	0.027531556	0	0	0.027531556	0	0	0	0158197	552	San Pedro								Lower	
LOS ANGELES	589 W 8TH ST	90731	7454004002	Community Commercial	C2-2D-CPIO	0	108	0.114797977	Residential - Five or More Units or Apartments (Any Combination) - 4 Stories or Less	YES - Current	NO - Privately-Owned	Available	Not Used in Prior Housing Element	0	0	0.150375514	0.150375514	9	0	0	0158197	699	San Pedro		Yes						Above Moderate	
LOS ANGELES	583 W 8TH ST	90731	7454004003	Community Commercial	C2-2D-CPIO	0	108	0.114798872	Residential - Single Family Residence	YES - Current	NO - Privately-Owned	Available	Not Used in Prior Housing Element	1.063542974	0	0	1.063542974	1	0	0	0158197	701	San Pedro								Lower	
LOS ANGELES	577 W 8TH ST	90731	7454004004	Community Commercial	C2-2D-CPIO	0	108	0.114798884	Residential - Five or More Units or Apartments (Any Combination) - 4 Stories or Less	YES - Current	NO - Privately-Owned	Available	Not Used in Prior Housing Element	0.993299675	0	0	0.993299675	2	0	0	0158197	703	San Pedro								Lower	
LOS ANGELES	571 W 8TH ST	90731	7454004005	Community Commercial	C2-2D-CPIO	0	108	0.114797977	Residential - Single Family Residence	YES - Current	NO - Privately-Owned	Available	Not Used in Prior Housing Element	1.063542974	0	0	1.063542974	1	0	0	0158197	705	San Pedro								Lower	
LOS ANGELES	563 W 8TH ST	90731	7454004006	Community Commercial	C2-2D-CPIO	0	108	0.114799165	Residential - Single Family Residence	YES - Current	NO - Privately-Owned	Available	Not Used in Prior Housing Element	0.370668384	0	0	0.370668384	1	0	0	0158197	707	San Pedro								Lower	
LOS ANGELES	557 W 8TH ST	90731	7454004007	Community Commercial	C2-2D-CPIO	0	108	0.114798266	Residential - Double, Duplex, or Two Units - 4 Stories or Less	YES - Current	NO - Privately-Owned	Available	Not Used in Prior Housing Element	0	0	0.728850228	0.728850228	2	0	0	0158197	709	San Pedro		Yes						Above Moderate	
LOS ANGELES	551 W 8TH ST	90731	7454004008	Community Commercial	C2-2D-CPIO	0	108	0.114798872	Commercial - Parking Lot (Commercial Use Property) - Lots - Patron or Employee - One Story	YES - Current	NO - Privately-Owned	Available	Used in Prior Housing Element - Non-Vacant	0.042161778	0	0	0.042161778	0	0	0	0158197	711	San Pedro								Lower	
LOS ANGELES	545 W 8TH ST	90731	7454004009	Community Commercial	C2-2D-CPIO	0	108	0.114797371	Residential - Single Family Residence	YES - Current	NO - Privately-Owned	Available	Not Used in Prior Housing Element	1.063542974	0	0	1.063542974	1	0	0	0158197	713	San Pedro								Lower	
LOS ANGELES	537 W 8TH ST	90731	7454004010	Community Commercial	C2-2D-CPIO	0	108	0.114798266	Residential - Single Family Residence	YES - Current	NO - Privately-Owned	Available	Not Used in Prior Housing Element	1.063542974	0	0	1.063542974	1	0	0	0158197	715	San Pedro								Lower	
LOS ANGELES	535 W 8TH ST	90731	7454004011	Community Commercial	C2-2D-CPIO	0	108	0.114798872	Residential - Single Family Residence	YES - Current	NO - Privately-Owned	Available	Not Used in Prior Housing Element	1.063542974	0	0	1.063542974	1	0	0	0158197	717	San Pedro								Lower	
LOS ANGELES	525 W 8TH ST	90731	7454004012	Community Commercial	C2-2D-CPIO	0	108	0.114464656	Residential - Five or More Units or Apartments (Any Combination) - 4 Stories or Less	YES - Current	NO - Privately-Owned	Available	Not Used in Prior Housing Element	0.130398434	0	0	0.130398434	7	0	0	0158197	719	San Pedro								Lower	
LOS ANGELES	524 W 9TH ST	90731	7454004013	Neighborhood Commercial	C2-1VL-CPIO	0	108	0.114457189	Commercial - Store - One Story	YES - Current	NO - Privately-Owned	Available	Used in Prior Housing Element - Non-Vacant	0.201830797	0	0	0.201830797	0	0	0	0158197	820	San Pedro								Lower	
LOS ANGELES	530 W 9TH ST	90731	7454004014	Neighborhood Commercial	C2-1VL-CPIO	0	108	0.114800129	Commercial - Professional Building - Medical Dental Building - One Story	YES - Current	NO - Privately-Owned	Available	Not Used in Prior Housing Element	0.174545556	0	0	0.174545556	1	0	0	0158197	819	San Pedro								Lower	
LOS ANGELES	562 W 9TH ST	90731	7454004019	Neighborhood Commercial	C2-1VL-CPIO	0	108	0.09643075	Commercial - Parking Lot (Commercial Use Property) - Lots - Patron or Employee - One Story	YES - Current	NO - Privately-Owned	Available	Not Used in Prior Housing Element	0.040067685	0	0	0.040067685	0	0	0	0158197	814	San Pedro								Lower	
LOS ANGELES	584 W 9TH ST	90731	7454004022	Neighborhood Commercial	C2-1VL-CPIO	0	108	0.114797903	Commercial - Restaurant, Cocktail Lounge - Restaurant, Cocktail Lounge, Tavern - One Story	YES - Current	NO - Privately-Owned	Available	Used in Prior Housing Element - Non-Vacant	0.036383307	0	0	0.036383307	0	0	0	0158197	811	San Pedro								Lower	
LOS ANGELES	590 W 9TH ST	90731	7454004023	Neighborhood Commercial	C2-1VL-CPIO	0	108	0.114799766	Commercial - Store - One Story	YES - Current	NO - Privately-Owned	Available	Used in Prior Housing Element - Non-Vacant	0.201830797	0	0	0.201830797	0	0	0	0158197	810	San Pedro								Lower	
LOS ANGELES	826 S GRAND AVE	90731	7454004024	Neighborhood Commercial	C2-1VL-CPIO	0	108	0.114797973	Commercial - Store Combination - Store and Residential Combination - One Story	YES - Current	NO - Privately-Owned	Available	Used in Prior Housing Element - Non-Vacant	0	0	0.145805083	0.145805083	0	0	0	0158197	809	San Pedro		Yes						Above Moderate	
LOS ANGELES	837 S PACIFIC AVE	90731	7454004025	Community Commercial	C2-2D-CPIO	0	108	0.103322227	Commercial - Auto, Recreation Equipment, Construction Equipment Sales and Service - Auto Body Repair Shop - One Story	YES - Current	NO - Privately-Owned	Available	Not Used in Prior Housing Element	0.062482294	0	0	0.062482294	1	0	0	0158197	829	San Pedro								Lower	
LOS ANGELES	839 S PACIFIC AVE	90731	7454004025	Community Commercial	C2-2D-CPIO	0	108	0.103322481	Commercial - Auto, Recreation Equipment, Construction Equipment Sales and Service - Auto Body Repair Shop - One Story	YES - Current	NO - Privately-Owned	Available	Not Used in Prior Housing Element	0.062482294	0	0	0.062482294	1	0	0	0158197	841	San Pedro								Lower	
LOS ANGELES	819 S PACIFIC AVE	90731	7454004026	Community Commercial	C2-2D-CPIO	0	108	0.103321259	Commercial - Store Combination - Store and Office Combination - One Story	YES - Current	NO - Privately-Owned	Available	Not Used in Prior Housing Element	0	0	0.046483313	0.046483313	0	0	0	0158197	744	San Pedro		Yes						Above Moderate	
LOS ANGELES	825 S PACIFIC AVE	90731	7454004026	Community Commercial	C2-2D-CPIO	0	108	0.103321582	Commercial - Store Combination - Store and Office Combination - One Story	YES - Current	NO - Privately-Owned	Available	Not Used in Prior Housing Element	0	0	0.046483313	0.046483313	0	0	0	0158197	767	San Pedro		Yes						Above Moderate	
LOS ANGELES	801 S PACIFIC AVE	90731	7454004027	Community Commercial	C2-2D-CPIO	0	108	0.103444086	Commercial - Store Combination - Store and Office Combination - One Story	YES - Current	NO - Privately-Owned	Available	Not Used in Prior Housing Element	0.056752887	0	0	0.056752887	4	0	0	0158197	721	San Pedro								Lower	
LOS ANGELES	811 S PACIFIC AVE	90731	7454004027	Community Commercial	C2-2D-CPIO	0	108	0.103320614	Commercial - Store Combination - Store and Office Combination - One Story	YES - Current	NO - Privately-Owned	Available	Not Used in Prior Housing Element	0.056752887	0	0	0.056752887	4	0	0	0158197	736	San Pedro								Lower	
LOS ANGELES	538 W 9TH ST	90731	7454004028	Neighborhood Commercial	C2-1VL-CPIO	0	108	0.09643075	Commercial - Bank, Savings and Loan - One Story	YES - Current	NO - Privately-Owned	Available	Used in Prior Housing Element - Non-Vacant	0.078652859	0	0	0.078652859

LOS ANGELES	629 W 8TH ST	90731	7454005010	Community Commercial	C2-2D-CPIO	0	108	0.114798282	Residential - Five or More Units or Apartments (Any Combination) - 4 Stories or Less	YES - Current	NO - Privately-Owned	Available	Not Used in Prior Housing Element	0	0	0.201118805	0.201118805	5	0	0	0158197	691	San Pedro			Yes	Above Moderate
LOS ANGELES	638 W 9TH ST	90731	7454005014	Neighborhood Commercial	C2-1VL-CPIO	0	108	0.114797345	Commercial - Store Combination - Store and Office Combination - One Story	YES - Current	NO - Privately-Owned	Available	Not Used in Prior Housing Element	0.028724661	0	0	0.028724661	0	0	0	0158197	806	San Pedro				Lower
LOS ANGELES	644 W 9TH ST	90731	7454005015	Neighborhood Commercial	C2-1VL-CPIO	0	108	0.114799783	Residential - Double, Duplex, or Two Units - 4 Stories or Less	YES - Current	NO - Privately-Owned	Available	Not Used in Prior Housing Element	0	0	0.659744507	0.659744507	2	0	0	0158197	805	San Pedro			Yes	Above Moderate
LOS ANGELES	652 W 9TH ST	90731	7454005016	Neighborhood Commercial	C2-1VL-CPIO	0	108	0.114796195	Residential - Four Units (Any Combination) - 4 Stories or Less	YES - Current	NO - Privately-Owned	Available	Not Used in Prior Housing Element	0	0	0.168669131	0.168669131	4	0	0	0158197	804	San Pedro			Yes	Above Moderate
LOS ANGELES	660 W 9TH ST	90731	7454005017	Neighborhood Commercial	C2-1VL-CPIO	0	108	0.114799783	Residential - Double, Duplex, or Two Units - 4 Stories or Less	YES - Current	NO - Privately-Owned	Available	Not Used in Prior Housing Element	0	0	0.659744507	0.659744507	2	0	0	0158197	803	San Pedro			Yes	Above Moderate
LOS ANGELES	809 S GRAND AVE	90731	7454005026	Community Commercial	C2-2D-CPIO	0	108	0.10335774	Residential - Three Units (Any Combination) - 4 Stories or Less	YES - Current	NO - Privately-Owned	Available	Not Used in Prior Housing Element	0	0	0.22899043	0.22899043	3	0	0	0158197	735	San Pedro			Yes	Above Moderate
LOS ANGELES	601 W 8TH ST	90731	7454005027	Community Commercial	C2-2D-CPIO	0	108	0.103485256	Commercial - Professional Building - One Story	YES - Current	NO - Privately-Owned	Available	Not Used in Prior Housing Element	0.060681847	0	0	0.060681847	1	0	0	0158197	695	San Pedro				Lower
LOS ANGELES	687 W 8TH ST	90731	7454005030	Neighborhood Commercial	C2-1VL-CPIO	0	108	0.114798282	Commercial - Store Combination - Store and Office Combination - One Story	YES - Current	NO - Privately-Owned	Available	Not Used in Prior Housing Element	0.013593756	0	0	0.013593756	8	0	0	0158197	673	San Pedro				Lower
LOS ANGELES	624 W 9TH ST	90731	7454005031	Neighborhood Commercial	C2-1VL-CPIO	0	108	0.096431236	Commercial - Office Building - One Story	YES - Current	NO - Privately-Owned	Available	Not Used in Prior Housing Element	0.014360252	0	0	0.014360252	7	0	0	0158197	808	San Pedro				Lower
LOS ANGELES	632 W 9TH ST	90731	7454005031	Neighborhood Commercial	C2-1VL-CPIO	0	108	0.096431226	Commercial - Office Building - One Story	YES - Current	NO - Privately-Owned	Available	Not Used in Prior Housing Element	0.014360252	0	0	0.014360252	7	0	0	0158197	807	San Pedro				Lower
LOS ANGELES	625 W 8TH ST	90731	7454005047	Community Commercial	C2-2D-CPIO	0	108	0.114798282	Residential - Five or More Units or Apartments (Any Combination) - 4 Stories or Less	YES - Current	NO - Privately-Owned	Available	Not Used in Prior Housing Element	0.140258248	0	0	0.140258248	6	0	0	0158197	8058	San Pedro				Lower
LOS ANGELES	670 W 9TH ST	90731	7454005048	Neighborhood Commercial	C2-1VL-CPIO	0	108	0.114799783	Institutional - Children's Day Care Center - Three Stories	YES - Current	NO - Privately-Owned	Available	Not Used in Prior Housing Element	0.02171788	0	0	0.02171788	0	0	0	0158197	801	San Pedro				Lower
LOS ANGELES			7454005048	Neighborhood Commercial	C2-1VL-CPIO	0	108	0.114796925	Institutional - Children's Day Care Center - Three Stories	YES - Current	NO - Privately-Owned	Available	Not Used in Prior Housing Element	0.02171788	0	0	0.02171788	0	0	0	0158197	800	San Pedro				Lower
LOS ANGELES			7454005048	Neighborhood Commercial	C2-1VL-CPIO	0	108	0.114798001	Institutional - Children's Day Care Center - Three Stories	YES - Current	NO - Privately-Owned	Available	Not Used in Prior Housing Element	0.02171788	0	0	0.02171788	0	0	0	0158197	802	San Pedro				Lower
LOS ANGELES	684 W 9TH ST	90731	7454005049	Neighborhood Commercial	C2-1VL-CPIO	0	108	0.109288757	Commercial - Store Combination - Store and Residential Combination - One Story	YES - Current	NO - Privately-Owned	Available	Not Used in Prior Housing Element	0.179080783	0	0	0.179080783	2	0	0	0158197	799	San Pedro				Lower
LOS ANGELES	694 W 9TH ST	90731	7454005049	Neighborhood Commercial	C2-1VL-CPIO	0	108	0.109287905	Commercial - Store Combination - Store and Residential Combination - One Story	YES - Current	NO - Privately-Owned	Available	Not Used in Prior Housing Element	0.179080783	0	0	0.179080783	2	0	0	0158197	798	San Pedro				Lower
LOS ANGELES			7454005049	Neighborhood Commercial	C2-1VL-CPIO	0	108	0.052281637	Commercial - Store Combination - Store and Residential Combination - One Story	YES - Current	NO - Privately-Owned	Available	Not Used in Prior Housing Element	0	0	0.009364228	0.009364228	2	0	0	0158197	797	San Pedro				Above Moderate
LOS ANGELES	815 S GRAND AVE	90731	7454005RK	Community Commercial	C2-2D-CPIO	0	108	0.206718942	Residential - Single Family Residence - Condominium	YES - Current	NO - Privately-Owned	Available	Not Used in Prior Housing Element	0.158200329	0	0	0.158200329	12	0	0	0158197	8056	San Pedro				Lower
LOS ANGELES	802 S CABRILLO AVE	90731	7454006001	Low Medium II Residential	RD1.5-1XL	0	29	0.110206304	Residential - Three Units (Any Combination) - 4 Stories or Less	YES - Current	NO - Privately-Owned	Available	Not Used in Prior Housing Element	0	0.026031291	0	0.026031291	3	3*	3*	0158197	698	San Pedro			Yes	Moderate
LOS ANGELES	785 W 8TH ST	90731	7454006002	Low Medium II Residential	RD1.5-1XL	0	29	0.110207163	Residential - Single Family Residence	YES - Current	NO - Privately-Owned	Available	Not Used in Prior Housing Element	0	0.136309993	0	0.136309993	1	3*	3*	0158197	700	San Pedro				Moderate
LOS ANGELES	779 W 8TH ST	90731	7454006003	Low Medium II Residential	RD1.5-1XL	0	29	0.110205312	Residential - Single Family Residence	YES - Current	NO - Privately-Owned	Available	Not Used in Prior Housing Element	0	0.136309993	0	0.136309993	1	3*	3*	0158197	702	San Pedro				Moderate
LOS ANGELES	773 W 8TH ST	90731	7454006004	Low Medium II Residential	RD1.5-1XL	0	29	0.110207163	Residential - Single Family Residence	YES - Current	NO - Privately-Owned	Available	Not Used in Prior Housing Element	0	0.136309993	0	0.136309993	1	3*	3*	0158197	704	San Pedro				Moderate
LOS ANGELES	767 W 8TH ST	90731	7454006005	Low Medium II Residential	RD1.5-1XL	0	29	0.110207163	Residential - Single Family Residence	YES - Current	NO - Privately-Owned	Available	Not Used in Prior Housing Element	0	0.136309993	0	0.136309993	1	3*	3*	0158197	706	San Pedro				Moderate
LOS ANGELES	761 W 8TH ST	90731	7454006006	Low Medium II Residential	RD1.5-1XL	0	29	0.110206312	Residential - Three Units (Any Combination) - 4 Stories or Less	YES - Current	NO - Privately-Owned	Available	Not Used in Prior Housing Element	0	0.007187736	0	0.007187736	3	3*	3*	0158197	708	San Pedro				Moderate
LOS ANGELES	757 W 8TH ST	90731	7454006007	Low Medium II Residential	RD1.5-1XL	0	29	0.1102063	Residential - Three Units (Any Combination) - 4 Stories or Less	YES - Current	NO - Privately-Owned	Available	Not Used in Prior Housing Element	0	0.166524589	0	0.166524589	3	3*	3*	0158197	710	San Pedro			Yes	Moderate
LOS ANGELES	747 W 8TH ST	90731	7454006008	Low Medium II Residential	RD1.5-1XL	0	29	0.110206312	Residential - Single Family Residence	YES - Current	NO - Privately-Owned	Available	Not Used in Prior Housing Element	0	0.136309993	0	0.136309993	1	3*	3*	0158197	712	San Pedro				Moderate
LOS ANGELES	744 W 9TH ST	90731	7454006016	Neighborhood Commercial	C2-1VL-CPIO	0	108	0.110207163	Residential - Double, Duplex, or Two Units - 4 Stories or Less	YES - Current	NO - Privately-Owned	Available	Not Used in Prior Housing Element	0.900772369	0	0	0.900772369	2	0	0	0158197	793	San Pedro				Lower
LOS ANGELES	752 W 9TH ST	90731	7454006017	Neighborhood Commercial	C2-1VL-CPIO	0	108	0.110207163	Residential - Five or More Units or Apartments (Any Combination) - 4 Stories or Less	YES - Current	NO - Privately-Owned	Available	Not Used in Prior Housing Element	0	0	0.43131946	0.43131946	10	0	0	0158197	792	San Pedro			Yes	Above Moderate
LOS ANGELES	758 W 9TH ST	90731	7454006017	Neighborhood Commercial	C2-1VL-CPIO	0	108	0.110206312	Residential - Five or More Units or Apartments (Any Combination) - 4 Stories or Less	YES - Current	NO - Privately-Owned	Available	Not Used in Prior Housing Element	0	0	0.43131946	0.43131946	10	0	0	0158197	791	San Pedro			Yes	Above Moderate
LOS ANGELES	764 W 9TH ST	90731	7454006018	Neighborhood Commercial	C2-1VL-CPIO	0	108	0.1102063	Residential - Single Family Residence	YES - Current	NO - Privately-Owned	Available	Not Used in Prior Housing Element	0.45743739	1	0	0.45743739	1	0	0	0158197	790	San Pedro				Lower
LOS ANGELES	770 W 9TH ST	90731	7454006019	Neighborhood Commercial	C2-1VL-CPIO	0	108	0.1102063	Commercial - Professional Building - One Story	YES - Current	NO - Privately-Owned	Available	Not Used in Prior Housing Element	0.067501123	0	0	0.067501123	0	0	0	0158197	789	San Pedro				Lower
LOS ANGELES			7454006019	Neighborhood Commercial	C2-1VL-CPIO	0	108	0.027552367	Commercial - Professional Building - One Story	YES - Current	NO - Privately-Owned	Available	Not Used in Prior Housing Element	0	0	0.002973952	0.002973952	0	0	0	0158197	788	San Pedro				Above Moderate
LOS ANGELES	776 W 9TH ST	90731	7454006020	Neighborhood Commercial	C2-1VL-CPIO	0	108	0.082654299	Commercial - Commercial - Vacant Land	YES - Current	NO - Privately-Owned	Available	Not Used in Prior Housing Element	0.129388684	0	0	0.129388684	0	0	0	0158197	787	San Pedro				Lower
LOS ANGELES	782 W 9TH ST	90731	7454006020	Neighborhood Commercial	C2-1VL-CPIO	0	108	0.110205573	Commercial - Commercial - Vacant Land	YES - Current	NO - Privately-Owned	Available	Not Used in Prior Housing Element	0.158478186	0	0	0.158478186	0	0	0	0158197	786	San Pedro				Lower
LOS ANGELES	788 W 9TH ST	90731	7454006021	Neighborhood Commercial	C2-1VL-CPIO	0	108	0.110206882	Commercial - Office Building - One Story	YES - Current	NO - Privately-Owned	Available	Not Used in Prior Housing Element	0.067501123	0	0	0.067501123	0	0	0	0158197	785	San Pedro				Lower
LOS ANGELES	826 S CABRILLO AVE	90731	7454006022	Neighborhood Commercial	C2-1VL-CPIO	0	108	0.110207163	Commercial - Office Building - One Story	YES - Current	NO - Privately-Owned	Available	Not Used in Prior Housing Element	0.201830797	0	0	0.201830797	0	0	0	0158197	784	San Pedro				Lower
LOS ANGELES	813 S GAFFEY ST	90731	7454006024	Neighborhood Commercial	C2-1VL-CPIO	0	108	0.087738175	Commercial - Store - One Story	YES - Current	NO - Privately-Owned	Available	Not Used in Prior Housing Element	0.041124085	0	0	0.041124085	2	0	0	0158197	742	San Pedro				Lower
LOS ANGELES	807 S GAFFEY ST	90731	7454006025	Neighborhood Commercial	C2-1VL-CPIO	0	108	0.087744241	Commercial - Office Building - One Story	YES - Current	NO - Privately-Owned	Available	Not Used in Prior Housing Element	0.055128447	0	0	0.055128447	0	0	0	0158197	732	San Pedro				Lower
LOS ANGELES	801 S GAFFEY ST	90731	7454006026	Neighborhood Commercial	C2-1VL-CPIO	0	108	0.076961906	Commercial - Store - One Story	YES - Current	NO - Privately-Owned	Available	Not Used in Prior Housing Element	0.055637199	0	0	0.055637199	0	0	0	0158197	722	San Pedro				Lower
LOS ANGELES	815 S GAFFEY ST	90731	7454006027	Neighborhood Commercial	C2-1VL-CPIO	0	108	0.058486032	Commercial - Store - One Story	YES - Current	NO - Privately-Owned	Available	Not Used in Prior Housing Element	0	0	0.006106933	0.006106933	0	0	0	0158197	765	San Pedro				Above Moderate
LOS ANGELES	831 S GAFFEY ST	90731	7454006027	Neighborhood Commercial	C2-1VL-CPIO	0	108	0.087729136	Commercial - Store - One Story	YES - Current	NO - Privately-Owned	Available	Not Used in Prior Housing Element	0.070519967	0	0	0.070519967	0	0	0	0158197	827	San Pedro				Lower
LOS ANGELES	837 S GAFFEY ST	90731	7454006027	Neighborhood Commercial	C2-1VL-CPIO	0	108	0.046169088	Commercial - Store - One Story	YES - Current	NO - Privately-Owned	Available	Not Used in Prior Housing Element	0	0	0.005014959	0.005014959	0	0	0	0158197	839	San Pedro				Above Moderate
LOS ANGELES	726 W 9TH ST	90731	7454006028	Neighborhood Commercial	C2-1VL-CPIO	0	108	0.110979129	Commercial - Office Building - One Story	YES - Current	NO - Privately-Owned	Available	Not Used in Prior Housing Element	0.028724661	0	0	0.028724661	0	0	0	0158197	796	San Pedro				Lower
LOS ANGELES	732 W 9TH ST	90731	7454006028	Neighborhood Commercial	C2-1VL-CPIO	0	108	0.110206023	Commercial - Office Building - One Story	YES - Current	NO - Privately-Owned	Available	Not Used in Prior Housing Element	0.028724661	0	0	0.028724661	0	0	0	0158197	795	San Pedro				Lower
LOS ANGELES	738 W 9TH ST	90731	7454006028	Neighborhood Commercial	C2-1VL-CPIO	0	108	0.110207163	Commercial - Office Building - One Story	YES - Current	NO - Privately-Owned	Available	Not Used in Prior Housing Element	0.028724661	0	0	0.028724661	0	0	0	0158197	794	San Pedro				Lower
LOS ANGELES	723 W 8TH ST	90731	7454006900	Low Medium II Residential	RD1.5-1XL	0	29	0.110948415	Miscellaneous - Government Owned Property	YES - Current	YES - City-Owned	Available	Used in Prior Housing Element - Non-Vacant	0	0.006105626	0	0.006105626	0	3*	3*	0158197	720	San Pedro				Moderate
LOS ANGELES	729 W 8TH ST	90731	7454006900	Low Medium II Residential	RD1.5-1XL	0	29	0.110206019	Miscellaneous - Government Owned Property	YES - Current	YES - City-Owned	Available	Used in Prior Housing Element - Non-Vacant	0	0.006105626	0	0.006105626	0	3*	3*	0158197	718	San Pedro				Moderate
LOS ANGELES	743 W 8TH ST	90731	7454006901	Low Medium II Residential	RD1.5-1XL	0	29	0.110207163	Miscellaneous - Government Owned Property	YES - Current	YES - City-Owned	Available	Not Used in Prior Housing Element	0	0.006105626	0	0.006105626	0	3*	3*	0158197	714	San Pedro				Moderate
LOS ANGELES	741 W 9TH ST	90731	7454006902	Low Medium II Residential	RD1.5-1XL	0	29	0.110206882	Miscellaneous - Government Owned Property	YES - Current	YES - City-Owned	Available	Not Used in Prior Housing Element	0	0.006105626	0	0.006105626	0	3*	3*	0158197	716	San Pedro				Moderate
LOS ANGELES	879 W 8TH ST	90731	7454007003	Low Medium I Residential	R2-1XL	0	17	0.110207244	Residential - Single Family Residence	YES - Current	NO - Privately-Owned	Available	Not Used in Prior Housing Element	0	0	0.056371677	0.056371677	1	1*	1*	0158197	676	San Pedro				Above Moderate
LOS ANGELES	873 W 8TH ST	90731	7454007004	Low Medium I Residential	R2-1XL	0	17	0.110207256	Residential - Single Family Residence	YES - Current	NO - Privately-Owned	Available	Not Used in Prior Housing Element	0	0	0.056371677	0.056371677	1	1*	1*	0158197	678	San Pedro				Above Moderate
LOS ANGELES	867 W 8TH ST	90731	7454007005	Low Medium I Residential	R2-1XL	0	17	0.110205385	Residential - Single Family Residence	YES - Current	NO - Privately-Owned	Available	Not Used in Prior Housing Element	0	0	0.056371677	0.056371677	1	1*	1*	0158197	680	San Pedro				Above Moderate
LOS ANGELES	859 W 8TH ST	90731	7454007006	Low Medium I Residential	R2-1XL	0	17	0.110206963	Residential - Single Family Residence - Therapy Pool (Spa)	YES - Current	NO - Privately-Owned	Available	Not Used in Prior Housing Element	0	0	0.056371677	0.056371677	1	1*	1*	0158197	682	San Pedro				Above Moderate
LOS ANGELES	853 W 8TH ST	90731	7454007007	Low Medium I Residential	R2-1XL	0	17	0.1102061	Residential - Single Family Residence	YES - Current	NO - Privately-Owned	Available	Not Used in Prior Housing Element	0	0	0.003548772	0.003548772	1	1*	1*	0158197	684	San Pedro				Above Moderate
LOS ANGELES	847 W 8TH ST	90731	7454007008	Low Medium I Residential	R2-1XL	0	17	0.1102061	Residential - Single Family Residence	YES - Current	NO - Privately-Owned	Available	Not Used in Prior Housing Element	0	0	0.056371677	0.056371677	1	1*	1*	0158197	686	San Pedro				Above Moderate
LOS ANGELES	835 W 8TH ST	90731	7454007010	Low Medium I Residential	R2-1XL	0	17	0.110206104	Residential - Single Family Residence	YES - Current	NO - Privately-Owned	Available	Not Used in Prior Housing Element	0	0	0.056371677	0.056371677	1	1*	1*	0158197	690	San Pedro				Above Moderate
LOS ANGELES	823 W 8TH ST	90731	7454007012	Low Medium I Residential	R2-1XL	0	17	0.111116677	Residential - Single Family Residence	YES - Current	NO - Privately-Owned	Available	Not Used in Prior Housing Element	0	0	0.056371677	0.056371677	1	1*	1*	0158197	694	San Pedro				Above Moderate
LOS ANGELES	824 W 9TH ST	90731	7454007013	Neighborhood Commercial	C2-1VL-CPIO	0	108	0.111145369	Residential - Four Units (Any Combination) - 4 Stories or Less	YES - Current	NO - Privately-Owned	Available	Not Used in Prior Housing Element	0.126443557	0	0	0.126443557	4	0	0	0158197	783	San Pedro				Lower
LOS ANGELES	836 W 9TH ST	90731	7454007014	Neighborhood Commercial	C2-1VL-CPIO	0	108	0.110206104	Commercial - Professional Building - Medical Dental Building - One Story	YES - Current	NO - Privately-Owned	Available	Not Used in Prior Housing Element	0.201830797	0	0	0.201830797	0	0	0	0158197	782	San Pedro				Lower
LOS ANGELES	838 W 9TH ST	90731	7454007015	Neighborhood Commercial	C2-1VL-CPIO	0	108	0.11020667	Commercial - Office Building - One Story	YES - Current	NO - Privately-Owned	Available	Not Used in Prior Housing Element	0.0863527	0	0	0.0863527	0	0	0	0158197	781	San Pedro				Lower
LOS ANGELES	842 W 9TH ST	90731	7454007016	Neighborhood Commercial	C2-1VL-CPIO	0	108	0.1102061	Commercial - Professional Building - One Story	YES - Current	NO - Privately-Owned	Available	Not Used in Prior Housing Element	0.201830797	0	0	0.201830797	0	0	0	0158197	780	San Pedro				Lower
LOS ANGELES	850 W 9TH ST	90731	7454007017	Neighborhood Commercial	C2-1VL-CPIO	0	108	0.110207244	Residential - Double, Duplex, or Two Units - 4 Stories or Less	YES - Current	NO - Privately-Owned	Available	Not Used in Prior Housing Element	0	0	0.659744507	0.659744507	2	0	0	0158197	779	San Pedro			Yes	Above Moderate
LOS ANGELES	858 W 9TH ST	90731	7454007018	Neighborhood Commercial	C2-1VL-CPIO	0	108	0.110206385	Commercial - Professional Building - One Story	YES - Current	NO - Privately-Owned	Available	Not Used in Prior Housing Element	0.028724661	0	0	0.028724661	0	0	0	0158197	778	San Pedro				Lower
LOS ANGELES	864 W 9TH ST	90731	7454007019	Neighborhood Commercial	C2-1VL-CPIO	0	108	0.110207256	Commercial - Store Combination - Store and Residential Combination - One Story	YES - Current	NO - Privately-Owned	Available	Not Used in Prior Housing Element	0.201830797	0	0	0.201830797	0	0	0	0158197	777	San Pedro				Lower
LOS ANGELES	837 S CABRILLO AVE	90731	7454007022	Neighborhood Commercial	C2-1VL-CPIO	0	108	0.091881985	Commercial - Store Combination - Store and Office Combination - One Story	YES - Current	NO - Privately-Owned	Available	Not Used in Prior Housing Element	0.04407953	0	0	0.04407953	2	0	0	0158197	838	San Pedro				Lower
LOS ANGELES	833 S CABRILLO AVE	90731	7454007023	Neighborhood Commercial	C2-1VL-CPIO	0	108	0.103366205	Residential - Single Family Residence	YES - Current	NO - Privately-Owned	Available	Not Used in Prior Housing Element	0.910688114	1	0	0.910688114	1	0	0	0158197	826	San Pedro				Lower
LOS ANGELES	805 S CABRILLO AVE	90731	7454007026	Low Medium I Residential	R2-1XL	0	17	0.103362405	Residential - Single Family Residence	YES - Current	NO - Privately-Owned	Available	Not Used in Prior Housing Element	0	0.056371677	0	0.056371677	1	1*	1*	0158197	729	San Pedro				Above Moderate
LOS ANGELES	882 W 9TH ST	90731	7454007028	Neighborhood Commercial	C2-1VL-CPIO	0	108	0.110206098	Commercial - Office Building - One Story	YES - Current	NO - Privately-Owned	Available	Not Used in Prior Housing Element	0.201830797	0	0	0.201830797	0	0	0	0158197	771	San Pedro				Lower
LOS ANGELES	868 W 9TH ST	90731	7454007029	Neighborhood Commercial	C2-1VL-CPIO	0	108	0.108484495	Commercial - Store Combination - Store and Office Combination - One Story	YES - Current	NO - Privately-Owned	Available	Not Used in Prior Housing Element	0.060554844	0	0	0.060554844	0	0	0	0158197	775	San Pedro				Lower
LOS ANGELES	870 W 9TH ST	90731	7454007029	Neighborhood Commercial	C2-1VL-CPIO	0	108	0.098153404	Commercial - Store Combination - Store and Office Combination - One Story	YES - Current	NO - Privately-Owned	Available	Not Used in Prior Housing Element	0.061484224	0	0	0.061484224	0	0	0	0158197	773	San Pedro				Lower
LOS ANGELES	885 W 9TH ST	90731	7454008001	Neighborhood Commercial	C2-1VL-CPIO	0	108	0.041327719	Commercial - Store - One Story	YES - Current	NO - Privately-Owned	Available	Not Used in Prior Housing Element	0	0	0.00167128	0.00167128	2	0	0	0158197	861	San Pedro				Above Moderate
LOS ANGELES	887 W 9TH ST	90731	7454008001	Neighborhood Commercial	C2-1VL-CPIO	0	108	0.110206963	Commercial - Store - One Story	YES - Current	NO - Privately-Owned	Available	Not Used in Prior Housing Element	0.054981017	0	0	0.054981017	2	0	0	0158197	860	San Pedro				Lower
LOS ANGELES	873 W 9TH ST	90731	7454008003	Neighborhood Commercial	C2-1VL-CPIO	0	108	0.110207244	Commercial - Store Combination - Store and Residential Combination - One Story	YES - Current	NO - Privately-Owned	Available	Not Used in Prior Housing Element	0	0	0.126026648	0.126026648	1	0	0	0158197	866	San Pedro			Yes	Above Moderate
LOS ANGELES	867 W 9TH ST	90731	7454008004	Neighborhood Commercial	C2-1VL-CPIO	0	108	0.110206385	Commercial - Store Combination - Store and Residential Combination - One Story	YES - Current	NO - Privately-Owned	Available	Not Used in Prior Housing Element	0.174545556	0	0	0.174545556	1	0	0	0158197	868	San Pedro				Lower
LOS ANGELES	859 W 9TH ST	90731	7454008005	Neighborhood Commercial	C2-1VL-CPIO	0	108	0.110206963	Residential - Single Family Residence	YES - Current	NO - Privately-Owned	Available	Not Used in Prior Housing Element	1.033336043	0	0	1.033336043	1	0	0	0158197	870	San Pedro				Lower
LOS ANGELES	853 W 9TH ST	90731	7454008006	Neighborhood Commercial	C2-1VL-CPIO	0	108	0.110205807	Commercial - Store - One Story	YES - Current	NO - Privately-Owned	Available	Not Used in Prior Housing Element	0.201830797	0	0	0.201830797	0	0	0	0158197	871	San Pedro				Lower
LOS ANGELES	847 W 9TH ST	90731	7454008007	Neighborhood Commercial	C2-1VL-CPIO	0	108	0.110206963	Commercial - Professional Building - One Story	YES - Current	NO - Privately-Owned	Available	Not Used in Prior Housing Element	0.201830797	0	0	0.201830797	0	0	0	0158197	872	San Pedro				Lower
LOS ANGELES	841 W 9TH ST	90731	7454008008	Neighborhood Commercial	C2-1VL-CPIO	0	108	0.110206104	Commercial - Store - One Story	YES - Current	NO - Privately-Owned	Available	Not Used in Prior Housing Element	0.174545556	0	0	0.174545556	1	0	0	0158197	874	San Pedro				Lower
LOS ANGELES	835 W 9TH ST	90731	7454008009	Neighborhood Commercial	C2-1VL-CPIO	0	108	0.110205811	Commercial - Parking Lot (Commercial Use Property) - Lots - Patron or Employee - One Story	YES - Current	NO - Privately-Owned	Available	Not Used in Prior Housing Element	0.018964971	0	0	0.018964971	0	0	0	0158197	876	San Pedro				Lower
LOS ANGELES	829 W 9TH ST	90731	7454008010	Neighborhood Commercial	C2-1VL-CPIO	0	108	0.11020667	Commercial - Office Building - One Story	YES - Current	NO - Privately-Owned	Available	Not Used in Prior Housing Element	0.028724661	0	0	0.028724661	0	0	0	0158197	878	San Pedro				Lower
LOS ANGELES	823 W 9TH ST	90731	7454008011	Neighborhood Commercial	C2-1VL-CPIO	0	108	0.111182966	Commercial - Office Building - One Story	YES - Current	NO - Privately-Owned	Available	Not Used in Prior Housing Element	0.028724661	0	0	0.028724661	0	0	0	0158197	879	San Pedro				Lower
LOS ANGELES	828 W 10TH ST	90731	7454008013	Low Medium II Residential	RD2-1XL	0	21	0.110206397	Residential - Double, Duplex, or Two Units - 4 Stories or Less	YES - Current	NO - Privately-Owned	Available	Not Used in Prior Housing Element	0	0	0.116874826	0.116874826	2	2*	2*	0158197	980	San Pedro			Yes	Above Moderate
LOS ANGELES	834 W 10TH ST	90731	7454008014	Low Medium II Residential	RD2-1XL	0	21	0.110207256	Residential - Single Family Residence	YES - Current	NO - Privately-Owned	Available	Not Used in Prior Housing Element	0	0	0.027567497	0.027567497	0	2*	2*	0158197	979	San Pedro				Above Moderate
LOS ANGELES	840 W 10TH ST	90731	7454008015	Low Medium II Residential	RD2-1XL	0	21	0.110207256	Residential - Single Family Residence	YES - Current	NO - Privately-Owned	Available	Not Used in Prior Housing Element	0	0	0.089353323	0.089353323	1	2*	2*	0158197	978	San Pedro				Above Moderate
LOS ANGELES	846 W 10TH ST	90731	7454008016	Low Medium II Residential	RD2-1XL	0	21	0.110206397	Residential - Single Family Residence	YES - Current	NO - Privately-Owned	Available	Not Used in Prior Housing Element	0	0	0.089353323	0.089353323	1	2*	2*	0158197	977	San Pedro				Above Moderate
LOS ANGELES	860 W 10TH ST	90731	7454008018	Low Medium II Residential	RD2-1XL	0	21	0.110207256	Residential - Single Family Residence	YES - Current	NO - Privately-Owned	Available	Not Used in Prior Housing Element	0	0	0.089353323	0.089353323	1	2*	2*	0158197	975	San Pedro				Above Moderate
LOS ANGELES	866 W 10TH

LOS ANGELES	922 S GAFFEY ST	90731	7454010001	Neighborhood Commercial	C2-1VL-CPIO	0	108	0.155091257	Commercial - Bank, Savings and Loan - One Story	YES - Current	NO - Privately-Owned	Available	Not Used in Prior Housing Element	0.088068325	0	0	0.088068325	2	0	0	0158197	859	San Pedro						Lower	
LOS ANGELES	681 W 9TH ST	90731	7454010002	Neighborhood Commercial	C2-1VL-CPIO	0	108	0.155092687	Commercial - Store - One Story	YES - Current	NO - Privately-Owned	Available	Not Used in Prior Housing Element	0.230783661	0	0	0.230783661	0	0	0	0158197	865	San Pedro						Lower	
LOS ANGELES	671 W 9TH ST	90731	7454010003	Neighborhood Commercial	C2-1VL-CPIO	0	108	0.155093405	Commercial - Parking Lot (Commercial Use Property) - Lots - Patron or Employee - One Story	YES - Current	NO - Privately-Owned	Available	Not Used in Prior Housing Element	0.019057362	0	0	0.019057362	1	0	0	0158197	867	San Pedro						Lower	
LOS ANGELES	663 W 9TH ST	90731	7454010004	Neighborhood Commercial	C2-1VL-CPIO	0	108	0.155094141	Residential - Four Units (Any Combination) - 4 Stories or Less	YES - Current	NO - Privately-Owned	Available	Not Used in Prior Housing Element	0	0	0.64610973	0.64610973	4	0	0	0158197	869	San Pedro		Yes	Above Moderate				
LOS ANGELES	655 W 9TH ST	90731	7454010005	Neighborhood Commercial	C2-1VL-CPIO	0	108	0.144188897	Residential - Four Units (Any Combination) - 4 Stories or Less	YES - Current	NO - Privately-Owned	Available	Not Used in Prior Housing Element	0	0	0.221459089	0.221459089	4	0	0	0158197	910	San Pedro		Yes	Above Moderate				
LOS ANGELES	645 W 9TH ST	90731	7454010006	Neighborhood Commercial	C2-1VL-CPIO	0	108	0.155093522	Commercial - Store Combination - Store and Residential Combination - One Story	YES - Current	NO - Privately-Owned	Available	Not Used in Prior Housing Element	0	0	0.044231755	0.044231755	2	0	0	0158197	873	San Pedro		Yes	Above Moderate				
LOS ANGELES	639 W 9TH ST	90731	7454010007	Neighborhood Commercial	C2-1VL-CPIO	0	108	0.155097172	Commercial - Professional Building - One Story	YES - Current	NO - Privately-Owned	Available	Not Used in Prior Housing Element	0.230783661	0	0	0.230783661	0	0	0	0158197	875	San Pedro						Lower	
LOS ANGELES	631 W 9TH ST	90731	7454010008	Neighborhood Commercial	C2-1VL-CPIO	0	108	0.155532352	Recreational - Club, Lodge Hall, Fraternal Organization - One Story	YES - Current	NO - Privately-Owned	Available	Not Used in Prior Housing Element	0.084525982	0	0	0.084525982	0	0	0	0158197	877	San Pedro						Lower	
LOS ANGELES	662 W 10TH ST	90731	7454010009	Low Medium II Residential	RD2-1XL-CPIO	0	21	0.154978616	Commercial - Parking Lot (Commercial Use Property) - Lots - Patron or Employee - One Story	YES - Current	NO - Privately-Owned	Available	Not Used in Prior Housing Element	0	0.023253115	0	0.023253115	0	3*	3*	0158197	961	San Pedro						Moderate	
LOS ANGELES	670 W 10TH ST	90731	7454010010	Low Medium II Residential	RD2-1XL-CPIO	0	21	0.154977659	Commercial - Supermarket - Supermarket - 12,000 SF or More - One Story	YES - Current	NO - Privately-Owned	Available	Not Used in Prior Housing Element	0	0.009899332	0	0.009899332	1	3*	3*	0158197	960	San Pedro						Moderate	
LOS ANGELES	678 W 10TH ST	90731	7454010010	Low Medium II Residential	RD2-1XL-CPIO	0	21	0.15497923	Commercial - Supermarket - Supermarket - 12,000 SF or More - One Story	YES - Current	NO - Privately-Owned	Available	Not Used in Prior Housing Element	0	0.009899332	0	0.009899332	1	3*	3*	0158197	959	San Pedro						Moderate	
LOS ANGELES	688 W 10TH ST	90731	7454010010	Neighborhood Commercial	C2-1VL-CPIO	0	108	0.154977293	Commercial - Supermarket - Supermarket - 12,000 SF or More - One Story	YES - Current	NO - Privately-Owned	Available	Not Used in Prior Housing Element	0.074153319	0	0	0.074153319	1	0	0	0158197	958	San Pedro						Lower	
LOS ANGELES	938 S GAFFEY ST	90731	7454010010	Neighborhood Commercial	C2-1VL-CPIO	0	108	0.154978611	Commercial - Supermarket - Supermarket - 12,000 SF or More - One Story	YES - Current	NO - Privately-Owned	Available	Not Used in Prior Housing Element	0.074153319	0	0	0.074153319	1	0	0	0158197	957	San Pedro						Lower	
LOS ANGELES	927 S GRAND AVE	90731	7454010012	Low Medium II Residential	RD2-1XL-CPIO	0	21	0.113650508	Residential - Double, Duplex, or Two Units - 4 Stories or Less	YES - Current	NO - Privately-Owned	Available	Not Used in Prior Housing Element	0	0	0.116874826	0.116874826	2	2*	2*	0158197	968	San Pedro		Yes	Above Moderate				
LOS ANGELES	933 S GRAND AVE	90731	7454010013	Low Medium II Residential	RD2-1XL-CPIO	0	21	0.113650519	Residential - Double, Duplex, or Two Units - 4 Stories or Less	YES - Current	NO - Privately-Owned	Available	Not Used in Prior Housing Element	0	0	0.116874826	0.116874826	2	2*	2*	0158197	1020	San Pedro		Yes	Above Moderate				
LOS ANGELES	622 W 10TH ST	90731	7454010015	Low Medium II Residential	RD2-1XL-CPIO	0	21	0.123982997	Residential - Double, Duplex, or Two Units - 4 Stories or Less	YES - Current	NO - Privately-Owned	Available	Not Used in Prior Housing Element	0	0	0.116874826	0.116874826	2	2*	2*	0158197	967	San Pedro		Yes	Above Moderate				
LOS ANGELES	636 W 10TH ST	90731	7454010017	Low Medium II Residential	RD2-1XL-CPIO	0	21	0.123981979	Residential - Double, Duplex, or Two Units - 4 Stories or Less	YES - Current	NO - Privately-Owned	Available	Not Used in Prior Housing Element	0	0	0.116874826	0.116874826	2	2*	2*	0158197	965	San Pedro		Yes	Above Moderate				
LOS ANGELES	642 W 10TH ST	90731	7454010018	Low Medium II Residential	RD2-1XL-CPIO	0	21	0.123983089	Residential - Single Family Residence	YES - Current	NO - Privately-Owned	Available	Not Used in Prior Housing Element	0	0	0.089353323	0.089353323	1	2*	2*	0158197	964	San Pedro						Above Moderate	
LOS ANGELES	656 W 10TH ST	90731	7454010020	Low Medium II Residential	RD2-1XL-CPIO	0	21	0.123982123	Residential - Double, Duplex, or Two Units - 4 Stories or Less	YES - Current	NO - Privately-Owned	Available	Not Used in Prior Housing Element	0	0	0.049492049	0.049492049	2	2*	2*	0158197	962	San Pedro		Yes	Above Moderate				
LOS ANGELES	625 W 9TH ST	90731	7454010021	Neighborhood Commercial	C2-1VL-CPIO	0	108	0.124078378	Commercial - Store Combination - Store and Office Combination - One Story	YES - Current	NO - Privately-Owned	Available	Not Used in Prior Housing Element	0.191947162	0	0	0.191947162	0	0	0	0158197	880	San Pedro						Lower	
LOS ANGELES	917 S GRAND AVE	90731	7454010028	Neighborhood Commercial	C2-1VL-CPIO	0	108	0.113650308	Commercial - Store Combination - Store and Office Combination - One Story	YES - Current	NO - Privately-Owned	Available	Not Used in Prior Housing Element	0.136941335	0	0	0.136941335	8	0	0	0158197	935	San Pedro						Lower	
LOS ANGELES	599 W 9TH ST	90731	7454011001	Neighborhood Commercial	C2-1VL-CPIO	0	108	0.114798872	Commercial - Professional Building - One Story	YES - Current	NO - Privately-Owned	Available	Used in Prior Housing Element - Non-Vacant	0.067501123	0	0	0.067501123	0	0	0	0158197	883	San Pedro						Lower	
LOS ANGELES	589 W 9TH ST	90731	7454011002	Neighborhood Commercial	C2-1VL-CPIO	0	108	0.11479827	Commercial - Restaurant, Cocktail Lounge - Restaurant, Cocktail Lounge, Tavern - One Story	YES - Current	NO - Privately-Owned	Available	Used in Prior Housing Element - Non-Vacant	0.201830797	0	0	0.201830797	0	0	0	0158197	884	San Pedro						Lower	
LOS ANGELES	581 W 9TH ST	90731	7454011003	Neighborhood Commercial	C2-1VL-CPIO	0	108	0.114800344	Commercial - Store - One Story	YES - Current	NO - Privately-Owned	Available	Used in Prior Housing Element - Non-Vacant	0.067501123	0	0	0.067501123	0	0	0	0158197	885	San Pedro						Lower	
LOS ANGELES	575 W 9TH ST	90731	7454011004	Neighborhood Commercial	C2-1VL-CPIO	0	108	0.114797587	Commercial - Store Combination - Store and Residential Combination - One Story	YES - Current	NO - Privately-Owned	Available	Used in Prior Housing Element - Non-Vacant	0	0	0.145805083	0.145805083	0	0	0	0158197	887	San Pedro		Yes	Above Moderate				
LOS ANGELES	549 W 9TH ST	90731	7454011008	Neighborhood Commercial	C2-1VL-CPIO	0	108	0.114799077	Commercial - Store - One Story	YES - Current	NO - Privately-Owned	Available	Used in Prior Housing Element - Non-Vacant	0.201830797	0	0	0.201830797	0	0	0	0158197	892	San Pedro						Lower	
LOS ANGELES	545 W 9TH ST	90731	7454011009	Neighborhood Commercial	C2-1VL-CPIO	0	108	0.11479827	Commercial - Store Combination - Store and Residential Combination - One Story	YES - Current	NO - Privately-Owned	Available	Not Used in Prior Housing Element	0.013776667	0	0	0.013776667	5	0	0	0158197	894	San Pedro						Lower	
LOS ANGELES	548 W 10TH ST	90731	7454011011	Low Medium II Residential	RD1.5-1XL-CPIO	0	29	0.05739913	Residential - Single Family Residence	YES - Current	NO - Privately-Owned	Available	Not Used in Prior Housing Element	0	0	0.064326537	0.064326537	1	1*	1*	0158197	1002	San Pedro						Above Moderate	
LOS ANGELES	554 W 10TH ST	90731	7454011011	Low Medium II Residential	RD1.5-1XL-CPIO	0	29	0.114800353	Residential - Single Family Residence	YES - Current	NO - Privately-Owned	Available	Not Used in Prior Housing Element	0	0.140767622	0	0.140767622	1	3*	3*	0158197	1001	San Pedro						Moderate	
LOS ANGELES	572 W 10TH ST	90731	7454011015	Low Medium II Residential	RD1.5-1XL-CPIO	0	29	0.143169605	Residential - Four Units (Any Combination) - 4 Stories or Less	YES - Current	NO - Privately-Owned	Available	Not Used in Prior Housing Element	0	0.039917827	0	0.039917827	4	0	0	0158197	998	San Pedro						Moderate	
LOS ANGELES	584 W 10TH ST	90731	7454011016	Low Medium II Residential	RD1.5-1XL-CPIO	0	29	0.114798884	Residential - Double, Duplex, or Two Units - 4 Stories or Less	YES - Current	NO - Privately-Owned	Available	Not Used in Prior Housing Element	0	0.183192492	0	0.183192492	2	3*	3*	0158197	997	San Pedro		Yes	Moderate				
LOS ANGELES	590 W 10TH ST	90731	7454011017	Low Medium II Residential	RD1.5-1XL-CPIO	0	29	0.114798884	Residential - Double, Duplex, or Two Units - 4 Stories or Less	YES - Current	NO - Privately-Owned	Available	Not Used in Prior Housing Element	0	0.183192492	0	0.183192492	2	3*	3*	0158197	996	San Pedro		Yes	Moderate				
LOS ANGELES	598 W 10TH ST	90731	7454011018	Low Medium II Residential	RD1.5-1XL-CPIO	0	29	0.114798884	Residential - Double, Duplex, or Two Units - 4 Stories or Less	YES - Current	NO - Privately-Owned	Available	Not Used in Prior Housing Element	0	0.123732781	0	0.123732781	2	3*	3*	0158197	995	San Pedro						Moderate	
LOS ANGELES	539 W 9TH ST	90731	7454011019	Neighborhood Commercial	C2-1VL-CPIO	0	108	0.114798551	Commercial - Office Building - One Story	YES - Current	NO - Privately-Owned	Available	Not Used in Prior Housing Element	0.037546366	0	0	0.037546366	4	0	0	0158197	896	San Pedro						Lower	
LOS ANGELES	529 W 9TH ST	90731	7454011020	Neighborhood Commercial	C2-1VL-CPIO	0	108	0.114470313	Commercial - Office Building - One Story	YES - Current	NO - Privately-Owned	Available	Used in Prior Housing Element - Non-Vacant	0.028724661	0	0	0.028724661	0	0	0	0158197	898	San Pedro						Lower	
LOS ANGELES	901 S PACIFIC AVE	90731	7454011023	Community Commercial	C2-2D-CPIO	0	108	0.20702499	Commercial - Restaurant, Cocktail Lounge, Tavern - One Story	YES - Current	NO - Privately-Owned	Available	Not Used in Prior Housing Element	0.237852219	0	0	0.237852219	0	0	0	0158197	901	San Pedro						Lower	
LOS ANGELES	915 S PACIFIC AVE	90731	7454011024	Community Commercial	C2-2D-CPIO	0	108	0.137759363	Commercial - Store - One Story	YES - Current	NO - Privately-Owned	Available	Not Used in Prior Housing Element	0.031084713	0	0	0.031084713	0	0	0	0158197	929	San Pedro						Lower	
LOS ANGELES	555 W 9TH ST	90731	7454011028	Neighborhood Commercial	C2-1VL-CPIO	0	108	0.096430176	Commercial - Office Building - One Story	YES - Current	NO - Privately-Owned	Available	Used in Prior Housing Element - Non-Vacant	0.061484224	0	0	0.061484224	0	0	0	0158197	920	San Pedro						Lower	
LOS ANGELES	561 W 9TH ST	90731	7454011028	Neighborhood Commercial	C2-1VL-CPIO	0	108	0.096430932	Commercial - Office Building - One Story	YES - Current	NO - Privately-Owned	Available	Used in Prior Housing Element - Non-Vacant	0.061484224	0	0	0.061484224	0	0	0	0158197	919	San Pedro						Lower	
LOS ANGELES	571 W 9TH ST	90731	7454011028	Neighborhood Commercial	C2-1VL-CPIO	0	108	0.096431214	Commercial - Office Building - One Story	YES - Current	NO - Privately-Owned	Available	Used in Prior Housing Element - Non-Vacant	0.061484224	0	0	0.061484224	0	0	0	0158197	918	San Pedro						Lower	
LOS ANGELES	530 W 10TH ST	90731	7454011029	Community Commercial	C2-2D-CPIO	0	108	0.11479917	Commercial - Commercial - Vacant Land	YES - Current	NO - Privately-Owned	Available	Not Used in Prior Housing Element	0.164826497	0	0	0.164826497	0	0	0	0158197	1006	San Pedro						Lower	
LOS ANGELES	538 W 10TH ST	90731	7454011029	Community Commercial	C2-2D-CPIO	0	108	0.114797985	Commercial - Commercial - Vacant Land	YES - Current	NO - Privately-Owned	Available	Not Used in Prior Housing Element	0.164826497	0	0	0.164826497	0	0	0	0158197	1005	San Pedro						Lower	
LOS ANGELES	544 W 10TH ST	90731	7454011029	Community Commercial	C2-2D-CPIO	0	108	0.114798266	Commercial - Commercial - Vacant Land	YES - Current	NO - Privately-Owned	Available	Not Used in Prior Housing Element	0.164826497	0	0	0.164826497	0	0	0	0158197	1004	San Pedro						Lower	
LOS ANGELES			7454011029	Community Commercial	C2-2D-CPIO	0	108	0.057399142	Commercial - Commercial - Vacant Land	YES - Current	NO - Privately-Owned	Available	Not Used in Prior Housing Element	0.093582161	0	0	0.093582161	0	0	0	0158197	1003	San Pedro						Lower	
LOS ANGELES	921 S PACIFIC AVE	90731	7454011030	Community Commercial	C2-2D-CPIO	0	108	0.166457017	Commercial - Commercial - Vacant Land	YES - Current	NO - Privately-Owned	Available	Not Used in Prior Housing Element	0.175207311	0	0	0.175207311	0	0	0	0158197	945	San Pedro						Lower	
LOS ANGELES			7454011030	Community Commercial	C2-2D-CPIO	0	108	0.033292272	Commercial - Commercial - Vacant Land	YES - Current	NO - Privately-Owned	Available	Not Used in Prior Housing Element	0.079057652	0	0	0.079057652	0	0	0	0158197	937	San Pedro						Lower	
LOS ANGELES	931 S PACIFIC AVE	90731	7454011031	Community Commercial	C2-2D-CPIO	0	108	0.166457197	Commercial - Commercial - Vacant Land	YES - Current	NO - Privately-Owned	Available	Not Used in Prior Housing Element	0.175207311	0	0	0.175207311	0	0	0	0158197	1015	San Pedro						Lower	
LOS ANGELES			7454011031	Community Commercial	C2-2D-CPIO	0	108	0.016647183	Commercial - Commercial - Vacant Land	YES - Current	NO - Privately-Owned	Available	Not Used in Prior Housing Element	0.171866727	0	0	0.171866727	0	0	0	0158197	1025	San Pedro						Above Moderate	
LOS ANGELES	937 S PACIFIC AVE	90731	7454011032	Community Commercial	C2-2D-CPIO	0	108	0.181131504	Commercial - Bank, Savings and Loan - One Story	YES - Current	NO - Privately-Owned	Available	Not Used in Prior Housing Element	0.078332142	0	0	0.078332142	0	0	0	0158197	1028	San Pedro						Lower	
LOS ANGELES	577 W 10TH ST	90731	7454012003	Low Medium II Residential	RD1.5-1XL-CPIO	0	29	0.155006155	Residential - Double, Duplex, or Two Units - 4 Stories or Less	YES - Current	NO - Privately-Owned	Available	Not Used in Prior Housing Element	0	0.289529777	0	0.289529777	2	0	0	0158197	1078	San Pedro		Yes	Moderate				
LOS ANGELES	571 W 10TH ST	90731	7454012004	Low Medium II Residential	RD1.5-1XL-CPIO	0	29	0.155007947	Residential - Three Units (Any Combination) - 4 Stories or Less	YES - Current	NO - Privately-Owned	Available	Not Used in Prior Housing Element	0	0.237623501	0	0.237623501	3	0	0	0158197	1080	San Pedro		Yes	Moderate				
LOS ANGELES	563 W 10TH ST	90731	7454012005	Low Medium II Residential	RD1.5-1XL-CPIO	0	29	0.155008762	Residential - Double, Duplex, or Two Units - 4 Stories or Less	YES - Current	NO - Privately-Owned	Available	Not Used in Prior Housing Element	0	0.289529777	0	0.289529777	2	0	0	0158197	1082	San Pedro		Yes	Moderate				
LOS ANGELES	555 W 10TH ST	90731	7454012006	Low Medium II Residential	RD1.5-1XL-CPIO	0	29	0.1550125	Residential - Double, Duplex, or Two Units - 4 Stories or Less	YES - Current	NO - Privately-Owned	Available	Not Used in Prior Housing Element	0	0.289529777	0	0.289529777	2	0	0	0158197	1085	San Pedro		Yes	Moderate				
LOS ANGELES	547 W 10TH ST	90731	7454012007	Low Medium II Residential	RD1.5-1XL-CPIO	0	29	0.155012349	Residential - Single Family Residence	YES - Current	NO - Privately-Owned	Available	Not Used in Prior Housing Element	0	0.479082346	0	0.479082346	1	0	0	0158197	1087	San Pedro						Moderate	
LOS ANGELES	530 W 11TH ST	90731	7454012014	Low Medium II Residential	RD1.5-1XL-CPIO	0	29	0.154978157	Commercial - Parking Lot (Commercial Use Property) - Lots - Patron or Employee - One Story	YES - Current	NO - Privately-Owned	Available	Not Used in Prior Housing Element	0	0.009225324	0	0.009225324	0	0	0	0158197	1163	San Pedro						Moderate	
LOS ANGELES	534 W 11TH ST	90731	7454012015	Low Medium II Residential	RD1.5-1XL-CPIO	0	29	0.154977574	Residential - Four Units (Any Combination) - 4 Stories or Less	YES - Current	NO - Privately-Owned	Available	Not Used in Prior Housing Element	0	0.039004835	0	0.039004835	4	0	0	0158197	1162	San Pedro						Moderate	
LOS ANGELES	556 W 11TH ST	90731	7454012017	Low Medium II Residential	RD1.5-1XL-CPIO	0	29	0.154978545	Residential - Double, Duplex, or Two Units - 4 Stories or Less	YES - Current	NO - Privately-Owned	Available	Not Used in Prior Housing Element	0	0.289529777	0	0.289529777	2	0	0	0158197	1160	San Pedro		Yes	Moderate				
LOS ANGELES	566 W 11TH ST	90731	7454012018	Low Medium II Residential	RD1.5-1XL-CPIO	0	29	0.154977574	Residential - Three Units (Any Combination) - 4 Stories or Less	YES - Current	NO - Privately-Owned	Available	Not Used in Prior Housing Element	0	0.237623501	0	0.237623501	3	0	0	0158197	1159	San Pedro		Yes	Moderate				
LOS ANGELES	572 W 11TH ST	90731	7454012019	Low Medium II Residential	RD1.5-1XL-CPIO	0	29	0.15497854	Residential - Three Units (Any Combination) - 4 Stories or Less	YES - Current	NO - Privately-Owned	Available	Not Used in Prior Housing Element	0	0.104482746	0	0.104482746	3	0	0	0158197	1158	San Pedro		Yes	Moderate				
LOS ANGELES	576 W 11TH ST	90731	7454012020	Low Medium II Residential	RD1.5-1XL-CPIO	0	29	0.15497854	Residential - Four Units (Any Combination) - 4 Stories or Less	YES - Current	NO - Privately-Owned	Available	Not Used in Prior Housing Element	0	0.194726336	0	0.194726336	4	0	0	0158197	1157	San Pedro		Yes	Moderate				
LOS ANGELES	584 W 11TH ST	90731	7454012021	Low Medium II Residential	RD1.5-1XL-CPIO	0	29	0.154977425	Residential - Four Units (Any Combination) - 4 Stories or Less	YES - Current	NO - Privately-Owned	Available	Not Used in Prior Housing Element	0	0.091153389	0	0.091153389	4	0	0	0158197	1156	San Pedro						Moderate	
LOS ANGELES	1022 S GRAND AVE	90731	7454012022	Low Medium II Residential	RD1.5-1XL-CPIO	0	29	0.040087332	Residential - Single Family Residence	YES - Current	NO - Privately-Owned	Available	Not Used in Prior Housing Element	0	0	0.069004047	0.069004047	1	1*	1*	0158197	1155	San Pedro						Above Moderate	
LOS ANGELES	1028 S GRAND AVE	90731	7454012023	Low Medium II Residential	RD1.5-1XL-CPIO	0	29	0.036651066	Residential - Single Family Residence	YES - Current	NO - Privately-Owned	Available	Not Used in Prior Housing Element	0	0	0.069004047	0.069004047	1	1*	1*	0158197	1203	San Pedro						Above Moderate	
LOS ANGELES	1034 S GRAND AVE	90731	7454012024	Low Medium II Residential	RD1.5-1XL-CPIO	0	29	0.036651198	Residential - Single Family Residence	YES - Current	NO - Privately-Owned	Available	Not Used in Prior Housing Element	0	0	0.069004047	0.069004047	1	1*	1*	0158197	1210	San Pedro						Above Moderate	
LOS ANGELES	1040 S GRAND AVE	90731	7454012025	Low Medium II Residential	RD1.5-1XL-CPIO	0	29	0.04123176	Residential - Single Family Residence	YES - Current	NO - Privately-Owned	Available	Not Used in Prior Housing Element	0	0	0.069004047	0.069004047	1	1*	1*	0158197	1226	San Pedro						Above Moderate	
LOS ANGELES	1001 S PACIFIC AVE	90731	7454012027	Community Commercial	C2-1VL-CPIO	0	108	0.200045809	Commercial - Bank, Savings and Loan - One Story	YES - Current	NO - Privately-Owned	Available	Not Used in Prior Housing Element	0.034702703	0	0	0.034702703	1	0	0	0158197	1094	San Pedro						Lower	
LOS ANGELES	1013 S PACIFIC AVE	90731	7454012027	Community Commercial	C2-1VL-CPIO	0	108	0.047251312	Commercial - Bank, Savings and Loan - One Story	YES - Current	NO - Privately-Owned	Available	Not Used in Prior Housing Element	0	0	0.000742874	0.000742874	1	0	0	0158197	1113	San Pedro						Above Moderate	
LOS ANGELES	1015 S PACIFIC AVE	90731	7454012027	Community Commercial	C2-1VL-CPIO	0	108	0.121504021	Commercial - Bank, Savings and Loan - One Story	YES - Current	NO - Privately-Owned	Available	Not Used in Prior Housing Element	0.027659883	0	0	0.027659883	1	0	0	0158197	1114	San Pedro						Lower	
LOS ANGELES	1023 S PACIFIC AVE	90731	7454012027	Community Commercial	C2-1VL-CPIO	0	108	0.084375683	Commercial - Bank, Savings and Loan - One Story	YES - Current	NO - Privately-Owned	Available	Not Used in Prior Housing Element	0.022802198	0	0	0.022802198	1	0	0	0158197	1136	San Pedro						Lower	
LOS ANGELES	1033 S PACIFIC AVE	90731	7454012027	Community Commercial	C2-1VL-CPIO	0	108	0.067505326	Commercial - Bank, Savings and Loan - One Story	YES - Current	NO - Privately-Owned	Available	Not Used in Prior Housing Element	0	0	0.000736559	0.000736559	1	0	0	0158197	1201	San Pedro						Above Moderate	
LOS ANGELES			7454012027	Community Commercial	C2-1VL-CPIO	0	108	0.084377979	Commercial - Bank, Savings and Loan - One Story	YES - Current	NO - Privately-Owned	Available	Not Used in Prior Housing Element	0.022802198	0	0	0.022802198	1	0	0	0158197	1164	San Pedro						Lower	
LOS ANGELES	1035 S PACIFIC AVE	90731	7454012028	Community Commercial	C2-1VL-CPIO	0	108	0.19992266	Commercial - Parking Lot (Commercial Use Property) - Lots - Patron or Employee - One Story	YES - Current	NO - Privately-Owned	Available	Not Used in Prior Housing Element	0.021953482	0	0	0.021953482	1	0	0	0158197	1216	San Pedro						Lower	
LOS ANGELES			7454012028	Community Commercial	C2-1VL-CPIO	0	108	0.101248497	Commercial - Parking Lot (Commercial Use Property) - Lots - Patron or Employee - One Story	YES - Current	NO - Privately-Owned	Available	Not Used in Prior Housing Element	0.016088861	0	0	0.016088861	1	0	0	0158197	1207	San Pedro						Lower	
LOS ANGELES	533 W 10TH ST	90731	7454012029	Low Medium II Residential	RD1.5-1XL-CPIO	0	29	0.155017115	Residential - Three Units (Any Combination) - 4 Stories or Less	YES - Current	NO - Privately-Owned	Available	Not Used in Prior Housing Element	0	0.319378209	0	0.319378209	3	0	0	0158197	1091	San Pedro		Yes	Moderate				
LOS ANGELES	537 W 10TH ST	90731	7454012029	Low Medium II Residential	RD1.5-1XL-CPIO	0	29	0.15501415	Residential - Three Units (Any Combination) - 4 Stories or Less	YES - Current	NO - Privately-Owned	Available	Not Used in Prior Housing Element	0	0.319378209	0	0.319378209	3	0	0	0158197	1089	San Pedro		Yes	Moderate				
LOS ANGELES	1002 S GAFFEY ST	90731	7454013001	Neighborhood Commercial	C2-1VL-CPIO	0	108	0.05739925	Recreational - Club, Lodge Hall, Fraternal Organization - One Story	YES - Current	NO - Privately-Owned	Available	Not Used in Prior Housing Element	0	0	0.001608752	0.001608752	0	0	0	0158197	1049	San Pedro						Above Moderate	
LOS ANGELES	1010 S GAFFEY ST	90731	7454013001	Neighborhood Commercial	C2-1VL-CPIO	0	108	0.045919183	Recreational - Club, Lodge Hall, Fraternal Organization - One Story	YES - Current	NO - Privately-Owned	Available	Not Used in Prior Housing Element	0	0	0.001320426	0.001320426	0	0	0	0158197	1108	San Pedro						Above Moderate	
LOS ANGELES	689 W 10TH ST	90731	7454013001	Neighborhood Commercial	C2-1VL-CPIO	0	108	0.057398894	Recreational - Club, Lodge Hall, Fraternal Organization - One Story	YES - Current	NO - Privately-Owned	Available	Not Used in Prior Housing Element	0	0	0.001608752	0.001608752	0	0	0	0158197	1052	San Pedro						Above Moderate	
LOS ANGELES			7454013001	Neighborhood Commercial	C2-1VL-CPIO	0	108	0.045918894	Recreational - Club, Lodge Hall, Fraternal Organization - One Story	YES - Current	NO - Privately-Owned	Available	Not Used in Prior Housing Element	0	0	0.001320426	0.001320426	0	0	0	0158197	1109	San Pedro						Above Moderate	
LOS ANGELES	675 W 10TH ST	90731	7454013003	Low Medium II Residential	RD1.5-1XL-CPIO	0	29	0.154981583	Residential - Five or More Units or Apartments (Any Combination) - 4 Stories or Less	YES - Current	NO - Privately-Owned	Available	Not Used in Prior Housing Element	0	0.043766591	0	0.043766591	6	0	0	0158197	1054	San Pedro		Yes	Moderate				
LOS ANGELES	667 W 10TH ST	90731	7454013004	Low Medium II Residential	RD1.5-1XL-CPIO	0	29	0.154981977	Residential - Single Family Residence	YES - Current	NO - Privately-Owned	Available	Not Used in Prior Housing Element	0	0.479082346	0	0.479082346	1	0	0	0158197	1056	San Pedro						Moderate	
LOS ANGELES	653 W 10TH ST	90731	7454013006	Low Medium II Residential	RD1.5-1XL-CPIO	0	29	0.154985916

LOS ANGELES	646 W 11TH ST	90731	7454013017	Low Medium II Residential	RD1.5-1XL-CPIO	0	29	0.1549783	Residential - Five or More Units or Apartments (Any Combination) - 4 Stories or Less	YES - Current	NO - Privately-Owned	Available	Not Used in Prior Housing Element	0	0.043766591	0	0.043766591	6	0	0	0158197	1152	San Pedro	Yes	Moderate
LOS ANGELES	652 W 11TH ST	90731	7454013018	Low Medium II Residential	RD1.5-1XL-CPIO	0	29	0.15497732	Residential - Three Units (Any Combination) - 4 Stories or Less	YES - Current	NO - Privately-Owned	Available	Not Used in Prior Housing Element	0	0.237623501	0	0.237623501	3	0	0	0158197	1151	San Pedro	Yes	Moderate
LOS ANGELES	668 W 11TH ST	90731	7454013020	Low Medium II Residential	RD1.5-1XL-CPIO	0	29	0.154976363	Residential - Single Family Residence	YES - Current	NO - Privately-Owned	Available	Not Used in Prior Housing Element	0	0.479082346	0	0.479082346	1	0	0	0158197	1149	San Pedro		Moderate
LOS ANGELES	680 W 11TH ST	90731	7454013021	Low Medium II Residential	RD1.5-1XL-CPIO	0	29	0.154978286	Residential - Five or More Units or Apartments (Any Combination) - 4 Stories or Less	YES - Current	NO - Privately-Owned	Available	Not Used in Prior Housing Element	0	0.053695911	0	0.053695911	5	0	0	0158197	1148	San Pedro	Yes	Moderate
LOS ANGELES	1044 S GAFFEY ST	90731	7454013025	Neighborhood Commercial	C2-1VL-CPIO	0	108	0.125532359	Commercial - Office Building - One Story	YES - Current	NO - Privately-Owned	Available	Not Used in Prior Housing Element	0.078147076	0	0	0.078147076	3	0	0	0158197	1146	San Pedro		Lower
LOS ANGELES	688 W 11TH ST	90731	7454013025	Neighborhood Commercial	C2-1VL-CPIO	0	108	0.1549783	Commercial - Office Building - One Story	YES - Current	NO - Privately-Owned	Available	Not Used in Prior Housing Element	0.082360743	0	0	0.082360743	3	0	0	0158197	1147	San Pedro		Lower
LOS ANGELES	763 W 10TH ST	90731	7454014003	Low Medium II Residential	RD2-1XL	0	21	0.110206312	Residential - Double, Duplex, or Two Units - 4 Stories or Less	YES - Current	NO - Privately-Owned	Available	Not Used in Prior Housing Element	0	0	0.116874826	0.116874826	2	2*	2*	0158197	1083	San Pedro	Yes	Above Moderate
LOS ANGELES	755 W 10TH ST	90731	7454014004	Low Medium II Residential	RD2-1XL	0	21	0.110206312	Residential - Single Family Residence	YES - Current	NO - Privately-Owned	Available	Not Used in Prior Housing Element	0	0	0.089353323	0.089353323	1	2*	2*	0158197	1084	San Pedro		Above Moderate
LOS ANGELES	749 W 10TH ST	90731	7454014005	Low Medium II Residential	RD2-1XL	0	21	0.110207175	Residential - Single Family Residence	YES - Current	NO - Privately-Owned	Available	Not Used in Prior Housing Element	0	0	0.089353323	0.089353323	1	2*	2*	0158197	1086	San Pedro		Above Moderate
LOS ANGELES	723 W 10TH ST	90731	7454014008	Low Medium II Residential	RD2-1XL	0	21	0.111096521	Residential - Single Family Residence	YES - Current	NO - Privately-Owned	Available	Not Used in Prior Housing Element	0	0	0.089353323	0.089353323	1	2*	2*	0158197	1093	San Pedro		Above Moderate
LOS ANGELES	722 W 11TH ST	90731	7454014009	Low Medium II Residential	RD2-1XL	0	21	0.111128397	Residential - Double, Duplex, or Two Units - 4 Stories or Less	YES - Current	NO - Privately-Owned	Available	Not Used in Prior Housing Element	0	0	0.116874826	0.116874826	2	2*	2*	0158197	1189	San Pedro	Yes	Above Moderate
LOS ANGELES	728 W 11TH ST	90731	7454014010	Low Medium II Residential	RD2-1XL	0	21	0.110206336	Residential - Double, Duplex, or Two Units - 4 Stories or Less	YES - Current	NO - Privately-Owned	Available	Not Used in Prior Housing Element	0	0	0.116874826	0.116874826	2	2*	2*	0158197	1188	San Pedro	Yes	Above Moderate
LOS ANGELES	734 W 11TH ST	90731	7454014011	Low Medium II Residential	RD2-1XL	0	21	0.110206336	Residential - Single Family Residence	YES - Current	NO - Privately-Owned	Available	Not Used in Prior Housing Element	0	0	0.089353323	0.089353323	1	2*	2*	0158197	1187	San Pedro		Above Moderate
LOS ANGELES	740 W 11TH ST	90731	7454014012	Low Medium II Residential	RD2-1XL	0	21	0.110206336	Residential - Double, Duplex, or Two Units - 4 Stories or Less	YES - Current	NO - Privately-Owned	Available	Not Used in Prior Housing Element	0	0	0.007492762	0.007492762	2	2*	2*	0158197	1185	San Pedro	Yes	Above Moderate
LOS ANGELES	746 W 11TH ST	90731	7454014013	Low Medium II Residential	RD2-1XL	0	21	0.110207199	Residential - Double, Duplex, or Two Units - 4 Stories or Less	YES - Current	NO - Privately-Owned	Available	Not Used in Prior Housing Element	0	0	0.116874826	0.116874826	2	2*	2*	0158197	1184	San Pedro	Yes	Above Moderate
LOS ANGELES	754 W 11TH ST	90731	7454014014	Low Medium II Residential	RD2-1XL	0	21	0.110207199	Residential - Double, Duplex, or Two Units - 4 Stories or Less	YES - Current	NO - Privately-Owned	Available	Not Used in Prior Housing Element	0	0	0.116874826	0.116874826	2	2*	2*	0158197	1183	San Pedro	Yes	Above Moderate
LOS ANGELES	760 W 11TH ST	90731	7454014015	Low Medium II Residential	RD2-1XL	0	21	0.110207199	Residential - Single Family Residence	YES - Current	NO - Privately-Owned	Available	Not Used in Prior Housing Element	0	0	0.089353323	0.089353323	1	2*	2*	0158197	1182	San Pedro		Above Moderate
LOS ANGELES	766 W 11TH ST	90731	7454014016	Low Medium II Residential	RD2-1XL	0	21	0.11020634	Residential - Single Family Residence	YES - Current	NO - Privately-Owned	Available	Not Used in Prior Housing Element	0	0	0.089353323	0.089353323	1	2*	2*	0158197	1181	San Pedro		Above Moderate
LOS ANGELES	784 W 11TH ST	90731	7454014019	Low Medium II Residential	RD2-1XL	0	21	0.110206336	Residential - Single Family Residence	YES - Current	NO - Privately-Owned	Available	Not Used in Prior Housing Element	0	0	0.089353323	0.089353323	1	2*	2*	0158197	1178	San Pedro		Above Moderate
LOS ANGELES	1025 S GAFFEY ST	90731	7454014021	Neighborhood Commercial	C2-1VL-CPIO	0	108	0.103162799	Commercial - Restaurant, Cocktail Lounge - Restaurant, Cocktail Lounge, Tavern - One Story	YES - Current	NO - Privately-Owned	Available	Not Used in Prior Housing Element	0.074660021	0	0	0.074660021	1	0	0	0158197	1145	San Pedro		Lower
LOS ANGELES	1031 S GAFFEY ST	90731	7454014021	Neighborhood Commercial	C2-1VL-CPIO	0	108	0.103158603	Commercial - Restaurant, Cocktail Lounge - Restaurant, Cocktail Lounge, Tavern - One Story	YES - Current	NO - Privately-Owned	Available	Not Used in Prior Housing Element	0.074660021	0	0	0.074660021	1	0	0	0158197	1206	San Pedro		Lower
LOS ANGELES	1037 S GAFFEY ST	90731	7454014021	Neighborhood Commercial	C2-1VL-CPIO	0	108	0.091692281	Commercial - Restaurant, Cocktail Lounge - Restaurant, Cocktail Lounge, Tavern - One Story	YES - Current	NO - Privately-Owned	Available	Not Used in Prior Housing Element	0.076043051	0	0	0.076043051	1	0	0	0158197	1220	San Pedro		Lower
LOS ANGELES	1001 S GAFFEY ST	90731	7454014026	Neighborhood Commercial	C2-1VL-CPIO	0	108	0.075342465	Commercial - Store - One Story	YES - Current	NO - Privately-Owned	Available	Not Used in Prior Housing Element	0.023679872	0	0	0.023679872	0	0	0	0158197	1095	San Pedro		Lower
LOS ANGELES	1007 S GAFFEY ST	90731	7454014026	Neighborhood Commercial	C2-1VL-CPIO	0	108	0.087674886	Commercial - Store - One Story	YES - Current	NO - Privately-Owned	Available	Not Used in Prior Housing Element	0.023462726	0	0	0.023462726	0	0	0	0158197	1105	San Pedro		Lower
LOS ANGELES	1013 S GAFFEY ST	90731	7454014026	Neighborhood Commercial	C2-1VL-CPIO	0	108	0.087670039	Commercial - Store - One Story	YES - Current	NO - Privately-Owned	Available	Not Used in Prior Housing Element	0.023462726	0	0	0.023462726	0	0	0	0158197	1127	San Pedro		Lower
LOS ANGELES	774 W 11TH ST	90731	7454014BRK	Low Medium II Residential	RD2-1XL	0	21	0.110207199	Residential - Single Family Residence - Condominium	YES - Current	NO - Privately-Owned	Available	Not Used in Prior Housing Element	0	0	0.003171176	0.003171176	2	2*	2*	0158197	8057	San Pedro		Above Moderate
LOS ANGELES	861 W 10TH ST	90731	7454015003	Low Medium II Residential	RD2-1XL	0	21	0.110207256	Institutional - Church - One Story	YES - Current	NO - Privately-Owned	Available	Used in Prior Housing Element - Non-Vacant	0	0	0.004656658	0.004656658	1	2*	2*	0158197	1059	San Pedro		Above Moderate
LOS ANGELES	867 W 10TH ST	90731	7454015003	Low Medium II Residential	RD2-1XL	0	21	0.110207256	Institutional - Church - One Story	YES - Current	NO - Privately-Owned	Available	Used in Prior Housing Element - Non-Vacant	0	0	0.004656658	0.004656658	1	2*	2*	0158197	1057	San Pedro		Above Moderate
LOS ANGELES	873 W 10TH ST	90731	7454015003	Low Medium II Residential	RD2-1XL	0	21	0.110206397	Institutional - Church - One Story	YES - Current	NO - Privately-Owned	Available	Used in Prior Housing Element - Non-Vacant	0	0	0.004656658	0.004656658	1	2*	2*	0158197	1055	San Pedro		Above Moderate
LOS ANGELES	879 W 10TH ST	90731	7454015003	Low Medium II Residential	RD2-1XL	0	21	0.110206741	Institutional - Church - One Story	YES - Current	NO - Privately-Owned	Available	Used in Prior Housing Element - Non-Vacant	0	0	0.004656658	0.004656658	1	2*	2*	0158197	1053	San Pedro		Above Moderate
LOS ANGELES	853 W 10TH ST	90731	7454015004	Low Medium II Residential	RD2-1XL	0	21	0.110206397	Residential - Single Family Residence - Vacant Land	YES - Current	NO - Privately-Owned	Available	Not Used in Prior Housing Element	0	0	0.221158957	0.221158957	0	2*	2*	0158197	1060	San Pedro		Above Moderate
LOS ANGELES	841 W 10TH ST	90731	7454015006	Low Medium II Residential	RD2-1XL	0	21	0.110206112	Residential - Double, Duplex, or Two Units - 4 Stories or Less	YES - Current	NO - Privately-Owned	Available	Not Used in Prior Housing Element	0	0	0.116874826	0.116874826	2	2*	2*	0158197	1064	San Pedro	Yes	Above Moderate
LOS ANGELES	823 W 10TH ST	90731	7454015009	Low Medium II Residential	RD2-1XL	0	21	0.111250425	Residential - Single Family Residence	YES - Current	NO - Privately-Owned	Available	Not Used in Prior Housing Element	0	0	0.09414832	0.09414832	1	2*	2*	0158197	1070	San Pedro		Above Moderate
		7454015009		Low Medium II Residential	RD2-1XL	0	21	0.055103061	Residential - Single Family Residence	YES - Current	NO - Privately-Owned	Available	Not Used in Prior Housing Element	0	0	0.077670735	0.077670735	1	1*	1*	0158197	1069	San Pedro		Above Moderate
LOS ANGELES	836 W 11TH ST	90731	7454015012	Low Medium II Residential	RD2-1XL	0	21	0.110206417	Residential - Double, Duplex, or Two Units - 4 Stories or Less	YES - Current	NO - Privately-Owned	Available	Not Used in Prior Housing Element	0	0	0.049492049	0.049492049	2	2*	2*	0158197	1174	San Pedro	Yes	Above Moderate
LOS ANGELES	842 W 11TH ST	90731	7454015013	Low Medium II Residential	RD2-1XL	0	21	0.11020728	Residential - Single Family Residence	YES - Current	NO - Privately-Owned	Available	Not Used in Prior Housing Element	0	0	0.089353323	0.089353323	1	2*	2*	0158197	1173	San Pedro		Above Moderate
LOS ANGELES	848 W 11TH ST	90731	7454015014	Low Medium II Residential	RD2-1XL	0	21	0.110206141	Residential - Double, Duplex, or Two Units - 4 Stories or Less	YES - Current	NO - Privately-Owned	Available	Not Used in Prior Housing Element	0	0	0.116874826	0.116874826	2	2*	2*	0158197	1172	San Pedro	Yes	Above Moderate
LOS ANGELES	866 W 11TH ST	90731	7454015016	Low Medium II Residential	RD2-1XL	0	21	0.110206141	Residential - Single Family Residence	YES - Current	NO - Privately-Owned	Available	Not Used in Prior Housing Element	0	0	0.089353323	0.089353323	1	2*	2*	0158197	1169	San Pedro		Above Moderate
LOS ANGELES	874 W 11TH ST	90731	7454015017	Low Medium II Residential	RD2-1XL	0	21	0.110206421	Residential - Single Family Residence	YES - Current	NO - Privately-Owned	Available	Not Used in Prior Housing Element	0	0	0.089353323	0.089353323	1	2*	2*	0158197	1168	San Pedro		Above Moderate
LOS ANGELES	880 W 11TH ST	90731	7454015018	Low Medium II Residential	RD2-1XL	0	21	0.11020728	Residential - Single Family Residence	YES - Current	NO - Privately-Owned	Available	Not Used in Prior Housing Element	0	0	0.089353323	0.089353323	1	2*	2*	0158197	1167	San Pedro		Above Moderate
LOS ANGELES	1037 S CABRILLO AVE	90731	7454015022	Low Medium II Residential	RD2-1XL	0	21	0.091900661	Residential - Single Family Residence	YES - Current	NO - Privately-Owned	Available	Not Used in Prior Housing Element	0	0	0.060220414	0.060220414	1	1*	1*	0158197	1219	San Pedro		Above Moderate
LOS ANGELES	1031 S CABRILLO AVE	90731	7454015023	Low Medium II Residential	RD2-1XL	0	21	0.09189922	Residential - Single Family Residence	YES - Current	NO - Privately-Owned	Available	Not Used in Prior Housing Element	0	0	0.056371677	0.056371677	1	1*	1*	0158197	1204	San Pedro		Above Moderate
LOS ANGELES	1023 S CABRILLO AVE	90731	7454015024	Low Medium II Residential	RD2-1XL	0	21	0.103385612	Residential - Double, Duplex, or Two Units - 4 Stories or Less	YES - Current	NO - Privately-Owned	Available	Not Used in Prior Housing Element	0	0	0.116874826	0.116874826	2	2*	2*	0158197	1144	San Pedro	Yes	Above Moderate
LOS ANGELES	1015 S CABRILLO AVE	90731	7454015025	Low Medium II Residential	RD2-1XL	0	21	0.10338432	Residential - Double, Duplex, or Two Units - 4 Stories or Less	YES - Current	NO - Privately-Owned	Available	Not Used in Prior Housing Element	0	0	0.116874826	0.116874826	2	2*	2*	0158197	1126	San Pedro	Yes	Above Moderate
LOS ANGELES	1009 S CABRILLO AVE	90731	7454015026	Low Medium II Residential	RD2-1XL	0	21	0.091895778	Residential - Single Family Residence	YES - Current	NO - Privately-Owned	Available	Not Used in Prior Housing Element	0	0	0.056371677	0.056371677	1	1*	1*	0158197	1107	San Pedro		Above Moderate
LOS ANGELES	875 W 11TH ST	90731	7454016004	Low Medium II Residential	RD2-1XL	0	21	0.110206365	Residential - Double, Duplex, or Two Units - 4 Stories or Less	YES - Current	NO - Privately-Owned	Available	Not Used in Prior Housing Element	0	0	0.007492762	0.007492762	2	2*	2*	0158197	1248	San Pedro	Yes	Above Moderate
LOS ANGELES	867 W 11TH ST	90731	7454016005	Low Medium II Residential	RD2-1XL	0	21	0.110207224	Residential - Single Family Residence	YES - Current	NO - Privately-Owned	Available	Not Used in Prior Housing Element	0	0	0.089353323	0.089353323	1	2*	2*	0158197	1249	San Pedro		Above Moderate
LOS ANGELES	863 W 11TH ST	90731	7454016006	Low Medium II Residential	RD2-1XL	0	21	0.11020608	Residential - Double, Duplex, or Two Units - 4 Stories or Less	YES - Current	NO - Privately-Owned	Available	Not Used in Prior Housing Element	0	0	0.116874826	0.116874826	2	2*	2*	0158197	1251	San Pedro	Yes	Above Moderate
LOS ANGELES	853 W 11TH ST	90731	7454016007	Low Medium II Residential	RD2-1XL	0	21	0.11020665	Residential - Single Family Residence	YES - Current	NO - Privately-Owned	Available	Not Used in Prior Housing Element	0	0	0.089353323	0.089353323	1	2*	2*	0158197	1253	San Pedro		Above Moderate
LOS ANGELES	847 W 11TH ST	90731	7454016008	Low Medium II Residential	RD2-1XL	0	21	0.110205791	Residential - Single Family Residence	YES - Current	NO - Privately-Owned	Available	Not Used in Prior Housing Element	0	0	0.089353323	0.089353323	1	2*	2*	0158197	1255	San Pedro		Above Moderate
LOS ANGELES	841 W 11TH ST	90731	7454016009	Low Medium II Residential	RD2-1XL	0	21	0.110205791	Residential - Single Family Residence	YES - Current	NO - Privately-Owned	Available	Not Used in Prior Housing Element	0	0	0.089353323	0.089353323	1	2*	2*	0158197	1257	San Pedro		Above Moderate
LOS ANGELES	835 W 11TH ST	90731	7454016010	Low Medium II Residential	RD2-1XL	0	21	0.110207806	Residential - Double, Duplex, or Two Units - 4 Stories or Less	YES - Current	NO - Privately-Owned	Available	Not Used in Prior Housing Element	0	0	0.116874826	0.116874826	2	2*	2*	0158197	1258	San Pedro	Yes	Above Moderate
LOS ANGELES	829 W 11TH ST	90731	7454016011	Low Medium II Residential	RD2-1XL	0	21	0.110206365	Residential - Single Family Residence	YES - Current	NO - Privately-Owned	Available	Not Used in Prior Housing Element	0	0	0.089353323	0.089353323	1	2*	2*	0158197	1260	San Pedro		Above Moderate
LOS ANGELES	823 W 11TH ST	90731	7454016012	Low Medium II Residential	RD2-1XL	0	21	0.110207224	Residential - Single Family Residence	YES - Current	NO - Privately-Owned	Available	Not Used in Prior Housing Element	0	0	0.089353323	0.089353323	1	2*	2*	0158197	1262	San Pedro		Above Moderate
LOS ANGELES	838 W 12TH ST	90731	7454016015	Low Medium II Residential	RD2-1XL	0	21	0.110205811	Residential - Double, Duplex, or Two Units - 4 Stories or Less	YES - Current	NO - Privately-Owned	Available	Not Used in Prior Housing Element	0	0	0.018021142	0.018021142	2	2*	2*	0158197	1366	San Pedro	Yes	Above Moderate
LOS ANGELES	842 W 12TH ST	90731	7454016016	Low Medium II Residential	RD2-1XL	0	21	0.067961167	Residential - Single Family Residence	YES - Current	NO - Privately-Owned	Available	Not Used in Prior Housing Element	0	0	0.069004047	0.069004047	1	1*	1*	0158197	1395	San Pedro		Above Moderate
LOS ANGELES	846 W 12TH ST	90731	7454016018	Low Medium II Residential	RD2-1XL	0	21	0.110207124	Residential - Double, Duplex, or Two Units - 4 Stories or Less	YES - Current	NO - Privately-Owned	Available	Not Used in Prior Housing Element	0	0	0.116874826	0.116874826	2	2*	2*	0158197	1364	San Pedro	Yes	Above Moderate
LOS ANGELES	852 W 12TH ST	90731	7454016019	Low Medium II Residential	RD2-1XL	0	21	0.110206442	Residential - Single Family Residence	YES - Current	NO - Privately-Owned	Available	Not Used in Prior Housing Element	0	0	0.089353323	0.089353323	1	2*	2*	0158197	1363	San Pedro		Above Moderate
LOS ANGELES	858 W 12TH ST	90731	7454016020	Low Medium II Residential	RD2-1XL	0	21	0.110206442	Residential - Single Family Residence	YES - Current	NO - Privately-Owned	Available	Not Used in Prior Housing Element	0	0	0.089353323	0.089353323	1	2*	2*	0158197	1362	San Pedro		Above Moderate
LOS ANGELES	860 W 12TH ST	90731	7454016021	Low Medium II Residential	RD2-1XL	0	21	0.110206442	Residential - Single Family Residence	YES - Current	NO - Privately-Owned	Available	Not Used in Prior Housing Element	0	0	0.089353323	0.089353323	1	2*	2*	0158197	1361	San Pedro		Above Moderate
LOS ANGELES	872 W 12TH ST	90731	7454016022	Low Medium II Residential	RD2-1XL	0	21	0.110207305	Residential - Single Family Residence	YES - Current	NO - Privately-Owned	Available	Not Used in Prior Housing Element	0	0	0.089353323	0.089353323	1	2*	2*	0158197	1360	San Pedro		Above Moderate
LOS ANGELES	876 W 12TH ST	90731	7454016023	Low Medium II Residential	RD2-1XL	0	21	0.110207305	Residential - Single Family Residence	YES - Current	NO - Privately-Owned	Available	Not Used in Prior Housing Element	0	0	0.089353323	0.089353323	1	2*	2*	0158197	1359	San Pedro		Above Moderate
LOS ANGELES	884 W 12TH ST	90731	7454016024	Low Medium II Residential	RD2-1XL	0	21	0.110206442	Residential - Single Family Residence	YES - Current	NO - Privately-Owned	Available	Not Used in Prior Housing Element	0	0	0.089353323	0.089353323	1	2*	2*	0158197	1358	San Pedro		Above Moderate
LOS ANGELES	1137 S CABRILLO AVE	90731	7454016026	Low Medium II Residential	RD2-1XL	0	21	0.091910157	Residential - Single Family Residence	YES - Current	NO - Privately-Owned	Available	Not Used in Prior Housing Element	0	0	0.056371677	0.056371677	1	1*	1*	0158197	1405	San Pedro		Above Moderate
LOS ANGELES	1111 S CABRILLO AVE	90731	7454016028	Low Medium II Residential	RD2-1XL	0	21	0.103391937	Institutional - Church - One Story	YES - Current	NO - Privately-Owned	Available	Used in Prior Housing Element - Non-Vacant	0	0	0.030819148	0.030819148	1	2*	2*	0158197	1300	San Pedro		Above Moderate
LOS ANGELES	1117 S CABRILLO AVE	90731	7454016028	Low Medium II Residential	RD2-1XL	0	21	0.10339611	Institutional - Church - One Story	YES - Current	NO - Privately-Owned	Available	Used in Prior Housing Element - Non-Vacant	0	0	0.030819148	0.030819148	1	2*	2*	0158197	1311	San Pedro		Above Moderate
LOS ANGELES	1125 S CABRILLO AVE	90731	7454016028	Low Medium II Residential	RD2-1XL	0	21	0.103394529	Institutional - Church - One Story	YES - Current	NO - Privately-Owned	Available	Used in Prior Housing Element - Non-Vacant	0	0	0.030819148	0.030819148	1	2*	2*	0158197	1335	San Pedro		Above Moderate
LOS ANGELES	811 W 11TH ST	90731	7454016028	Low Medium II Residential	RD2-1XL	0	21	0.091880861	Institutional - Church - One Story	YES - Current	NO - Privately-Owned	Available	Used in Prior Housing Element - Non-Vacant	0	0	0.020644164	0.020644164	1	1*	1*	0158197	1264	San Pedro		Above Moderate
LOS ANGELES	787 W 11TH ST	90731	7454017002	Low Medium II Residential	RD2-1XL	0	21	0.110207199	Residential - Single Family Residence	YES - Current	NO - Privately-Owned	Available	Not Used in Prior Housing Element	0	0	0.089353323	0.089353323	1	2*	2*	0158197	1269	San Pedro		Above Moderate
LOS ANGELES	783 W 11TH ST	90731	7454017003	Low Medium II Residential	RD2-1XL	0	21	0.110206336	Residential - Single Family Residence	YES - Current	NO - Privately-Owned	Available	Not Used in Prior Housing Element	0	0	0.089353323	0.089353323	1	2*	2*	0158197	1271	San Pedro		Above Moderate
LOS ANGELES	777 W 11TH ST	90731	7454017004	Low Medium II Residential	RD2-1XL	0	21	0.110207199	Residential - Single Family Residence	YES - Current	NO - Privately-Owned	Available	Not Used in Prior Housing Element	0	0	0.089353323	0.089353323	1	2*	2*	0158197	1273	San Pedro		Above Moderate
LOS ANGELES	765 W 11TH ST	90731	7454017005	Low Medium II Residential	RD2-1XL	0	21	0.110207199	Residential - Double, Duplex, or Two Units - 4 Stories or Less	YES - Current	NO - Privately-Owned	Available	Not Used in Prior Housing Element	0	0	0.007492762	0.007492762	2	2*	2*	0158197	1274	San Pedro	Yes	Above Moderate
LOS ANGELES	763 W 11TH ST	90731	7454017006	Low Medium II Residential	RD2-1XL	0	21	0.110206055	Residential - Single Family Residence	YES - Current	NO - Privately-Owned	Available	Not Used in Prior Housing Element	0	0	0.024123426	0.024123426	1	2*	2*	0158197	1277	San Pedro		Above Moderate
LOS ANGELES	753 W 11TH ST	90731	7454017007	Low Medium II Residential	RD2-1XL	0	21	0.110206625	Residential - Double, Duplex, or Two Units - 4 Stories or Less	YES - Current	NO - Privately-Owned	Available	Not Used in Prior Housing Element	0	0	0.116874826	0.116874826	2	2*	2*	0158197	1279	San Pedro	Yes	Above Moderate
LOS ANGELES	749 W 11TH ST	90731	7454017008	Low Medium II Residential	RD2-1XL	0	21	0.11020606	Residential - Single Family Residence	YES - Current	NO - Privately-Owned	Available	Not Used in Prior Housing Element	0	0	0.089353323	0.089353323	1	2*	2*	0158197	1281	San Pedro		Above Moderate
LOS ANGELES	737 W 11TH ST	90731	7454017010	Low Medium II Residential	RD2-1XL	0	21	0.110207199	Residential - Single Family Residence	YES - Current	NO - Privately-Owned	Available	Not Used in Prior Housing Element	0	0	0.089353323	0.089353323	1	2*	2*	0158197	1284	San Pedro		Above Moderate
LOS ANGELES	729 W 11TH ST	90731	7454017011	Low Medium II Residential	RD2-1XL	0	21	0.110207199	Residential - Single Family Residence	YES - Current	NO - Privately-Owned	Available	Not Used in Prior Housing Element	0	0	0.089353323	0.089353323	1	2*	2*	0158197	1286	San Pedro		Above Moderate
LOS ANGELES	724 W 12TH ST	90731	7454017013	Low Medium II Residential	RD2-1XL	0	21	0.111201597	Residential - Single Family Residence	YES - Current	NO - Privately-Owned	Available	Not Used in Prior Housing Element	0	0	0.089353323	0.089353323	1	2*	2*	0158197	1380	San Pedro		Above Moderate
LOS ANGELES	728 W 12TH ST	90731	7454017014	Low Medium II Residential	RD2-1XL	0	21	0.110206361	Residential - Single Family Residence	YES - Current	NO - Privately-Owned	Available	Not Used in Prior Housing Element	0	0	0.089353323	0.089353323	1	2*	2*	0158197	1379	San Pedro		Above Moderate
LOS ANGELES	734 W 12TH ST	90731	7454017015	Low Medium II Residential	RD2-1XL	0	21	0.110206361	Residential - Double, Duplex, or Two Units - 4 Stories or Less	YES - Current	NO - Privately-Owned	Available	Not Used in Prior Housing Element	0	0	0.116874826	0.116874826	2	2*	2*	0158197	1378	San Pedro	Yes	Above Moderate
LOS ANGELES	742 W 12TH ST	90731	7454017016	Low Medium II Residential	RD2-1XL	0	21	0.110206361	Residential - Single Family Residence	YES - Current	NO - Privately-Owned	Available	Not Used in Prior Housing Element	0	0	0.089353323	0.089353323	1	2*	2*	0158197	1377	San Pedro		Above Moderate
LOS ANGELES	746 W 12TH ST	90731	7454017017	Low Medium II Residential	RD2-1XL	0	21	0.110207224	Residential - Single Family Residence	YES - Current	NO - Privately-Owned	Available	Not Used in Prior Housing Element	0	0	0.089353323	0.089353323	1	2*	2*	0158197	1376	San Pedro		Above Moderate
LOS ANGELES	754 W 12TH ST	90731	7454017018	Low Medium II Residential	RD2-1XL	0	21	0.110208086	Residential - Single Family Residence	YES - Current	NO - Privately-Owned	Available	Not Used in Prior Housing Element	0	0	0.089353323	0.089353323	1	2*	2*	0158197	1375	San Pedro		Above Moderate
LOS ANGELES	760 W 12TH ST	90731	7454017019	Low Medium II Residential	RD2-1XL	0	21	0.110206072	Residential - Single Family Residence - Pool	YES - Current	NO - Privately-Owned	Available	Not Used in Prior Housing Element	0	0	0.089353323	0.089353323	1	2*	2*	0158197	1374	San Pedro		Above Moderate
LOS ANGELES	772 W 12TH ST	90731	7454017021	Low Medium II Residential	RD2-1XL	0	21	0.11020665	Residential - Single Family Residence	YES - Current	NO - Privately-Owned	Available	Not Used in Prior Housing Element	0	0	0.089353323	0.089353323	1	2*	2*	0158197	1372	San Pedro		Above Moderate
LOS ANGELES	776 W 12TH ST	90731	7454017022	Low Medium II Residential	RD2-1XL	0	21	0.110205787	Residential - Double, Duplex, or Two Units - 4 Stories or Less	YES - Current	NO - Privately-Owned	Available	Not Used in Prior Housing Element	0	0	0.116874826	0.116874826	2	2*	2*	0158197	1371	San Pedro	Yes	Above Moderate
LOS ANGELES	784 W 12TH ST	90731	7454017023	Low Medium II Residential	RD2-1XL	0	21	0.110205787	Residential - Single Family Residence	YES - Current	NO - Privately-Owned	Available	Not Used in Prior Hous

LOS ANGELES	634 W 12TH ST	90731	7454018018	Low Medium II Residential	RD1.5-1XL-CPIO	0	29	0.155663271	Residential - Five or More Units or Apartments (Any Combination) - 4 Stories or Less	YES - Current	NO - Privately-Owned	Available	Not Used in Prior Housing Element	0	0.053695911	0	0.053695911	5	0	0	0158197	1345	San Pedro		Yes	Moderate
LOS ANGELES	638 W 12TH ST	90731	7454018019	Low Medium II Residential	RD1.5-1XL-CPIO	0	29	0.154978327	Residential - Single Family Residence	YES - Current	NO - Privately-Owned	Available	Not Used in Prior Housing Element	0	0.479082346	0	0.479082346	1	0	0	0158197	1344	San Pedro			Moderate
LOS ANGELES	648 W 12TH ST	90731	7454018020	Low Medium II Residential	RD1.5-1XL-CPIO	0	29	0.154977713	Residential - Three Units (Any Combination) - 4 Stories or Less	YES - Current	NO - Privately-Owned	Available	Not Used in Prior Housing Element	0	0.237623501	0	0.237623501	3	0	0	0158197	1343	San Pedro		Yes	Moderate
LOS ANGELES	672 W 12TH ST	90731	7454018023	Low Medium II Residential	RD1.5-1XL-CPIO	0	29	0.154977727	Residential - Four Units (Any Combination) - 4 Stories or Less	YES - Current	NO - Privately-Owned	Available	Not Used in Prior Housing Element	0	0.039004835	0	0.039004835	4	0	0	0158197	1340	San Pedro			Moderate
LOS ANGELES	684 W 12TH ST	90731	7454018024	Low Medium II Residential	RD1.5-1XL-CPIO	0	29	0.154978679	Residential - Four Units (Any Combination) - 4 Stories or Less	YES - Current	NO - Privately-Owned	Available	Not Used in Prior Housing Element	0	0.065854543	0	0.065854543	4	0	0	0158197	1339	San Pedro		Yes	Moderate
LOS ANGELES	688 W 12TH ST	90731	7454018025	Low Medium II Residential	RD1.5-1XL-CPIO	0	29	0.154977361	Residential - Double, Duplex, or Two Units - 4 Stories or Less	YES - Current	NO - Privately-Owned	Available	Not Used in Prior Housing Element	0	0.289529777	0	0.289529777	2	0	0	0158197	1338	San Pedro		Yes	Moderate
LOS ANGELES	696 W 12TH ST	90731	7454018026	Neighborhood Commercial	C2-1VL-CPIO	0	108	0.154979298	Residential - Single Family Residence	YES - Current	NO - Privately-Owned	Available	Not Used in Prior Housing Element	1.222735262	0	0	1.222735262	1	0	0	0158197	1337	San Pedro			Lower
LOS ANGELES	1106 S GAFFEY ST	90731	7454018027	Neighborhood Commercial	C2-1VL-CPIO	0	108	0.152412526	Commercial - Auto, Recreation Equipment, Construction Equipment Sales and Service - Auto Body Repair Shop - One Story	YES - Current	NO - Privately-Owned	Available	Not Used in Prior Housing Element	0.098688365	0	0	0.098688365	0	0	0	0158197	1244	San Pedro			Lower
LOS ANGELES	567 W 11TH ST	90731	7454019001	Low Medium II Residential	RD1.5-1XL-CPIO	0	29	0.116267231	Residential - Three Units (Any Combination) - 4 Stories or Less	YES - Current	NO - Privately-Owned	Available	Not Used in Prior Housing Element	0	0.166524589	0	0.166524589	3	3*	3*	0158197	1275	San Pedro		Yes	Moderate
LOS ANGELES	561 W 11TH ST	90731	7454019002	Low Medium II Residential	RD1.5-1XL-CPIO	0	29	0.116267153	Residential - Three Units (Any Combination) - 4 Stories or Less	YES - Current	NO - Privately-Owned	Available	Not Used in Prior Housing Element	0	0.166524589	0	0.166524589	3	3*	3*	0158197	1276	San Pedro		Yes	Moderate
LOS ANGELES	557 W 11TH ST	90731	7454019003	Low Medium II Residential	RD1.5-1XL-CPIO	0	29	0.116268141	Residential - Single Family Residence	YES - Current	NO - Privately-Owned	Available	Not Used in Prior Housing Element	0	0.136309993	0	0.136309993	1	3*	3*	0158197	1278	San Pedro			Moderate
LOS ANGELES	553 W 11TH ST	90731	7454019004	Low Medium II Residential	RD1.5-1XL-CPIO	0	29	0.116269492	Residential - Single Family Residence	YES - Current	NO - Privately-Owned	Available	Not Used in Prior Housing Element	0	0.136309993	0	0.136309993	1	3*	3*	0158197	1280	San Pedro			Moderate
LOS ANGELES	595 W 11TH ST	90731	7454019005	Low Medium II Residential	RD1.5-1XL-CPIO	0	29	0.097392953	Residential - Single Family Residence	YES - Current	NO - Privately-Owned	Available	Not Used in Prior Housing Element	0	0	0.089353323	0.089353323	1	2*	2*	0158197	1268	San Pedro			Above Moderate
LOS ANGELES	1120 S GRAND AVE	90731	7454019006	Low Medium II Residential	RD1.5-1XL-CPIO	0	29	0.057267223	Residential - Single Family Residence	YES - Current	NO - Privately-Owned	Available	Not Used in Prior Housing Element	0	0	0.056371677	0.056371677	1	1*	1*	0158197	1312	San Pedro			Above Moderate
LOS ANGELES	585 W 11TH ST	90731	7454019007	Low Medium II Residential	RD1.5-1XL-CPIO	0	29	0.155017559	Residential - Three Units (Any Combination) - 4 Stories or Less	YES - Current	NO - Privately-Owned	Available	Not Used in Prior Housing Element	0	0.237623501	0	0.237623501	3	0	0	0158197	1270	San Pedro		Yes	Moderate
LOS ANGELES	577 W 11TH ST	90731	7454019008	Low Medium II Residential	RD1.5-1XL-CPIO	0	29	0.155020882	Residential - Five or More Units or Apartments (Any Combination) - 4 Stories or Less	YES - Current	NO - Privately-Owned	Available	Not Used in Prior Housing Element	0	0.053695911	0	0.053695911	5	0	0	0158197	1272	San Pedro		Yes	Moderate
LOS ANGELES	547 W 11TH ST	90731	7454019009	Low Medium II Residential	RD1.5-1XL-CPIO	0	29	0.15502709	Residential - Three Units (Any Combination) - 4 Stories or Less	YES - Current	NO - Privately-Owned	Available	Not Used in Prior Housing Element	0	0.237623501	0	0.237623501	3	0	0	0158197	1282	San Pedro		Yes	Moderate
LOS ANGELES	1101 S PACIFIC AVE	90731	7454019012	Community Commercial	C2-1VL-CPIO	0	108	0.206807041	Commercial - Store - One Story	YES - Current	NO - Privately-Owned	Available	Not Used in Prior Housing Element	0.083175596	0	0	0.083175596	0	0	0	0158197	1289	San Pedro			Lower
LOS ANGELES	1111 S PACIFIC AVE	90731	7454019013	Community Commercial	C2-1VL-CPIO	0	108	0.172197693	Commercial - Store Combination - Store and Residential Combination - One Story	YES - Current	NO - Privately-Owned	Available	Not Used in Prior Housing Element	0	0	0.074227747	0.074227747	0	0	0	0158197	1308	San Pedro	Yes	Above Moderate
LOS ANGELES	1119 S PACIFIC AVE	90731	7454019014	Community Commercial	C2-1VL-CPIO	0	108	0.172200024	Commercial - Store - One Story	YES - Current	NO - Privately-Owned	Available	Not Used in Prior Housing Element	0.081367412	0	0	0.081367412	0	0	0	0158197	1325	San Pedro			Lower
LOS ANGELES	1129 S PACIFIC AVE	90731	7454019014	Community Commercial	C2-1VL-CPIO	0	108	0.172197342	Commercial - Store - One Story	YES - Current	NO - Privately-Owned	Available	Not Used in Prior Housing Element	0.081367412	0	0	0.081367412	0	0	0	0158197	1390	San Pedro			Lower
LOS ANGELES	1141 S PACIFIC AVE	90731	7454019015	Community Commercial	C2-1VL-CPIO	0	108	0.206637669	Commercial - Store - One Story	YES - Current	NO - Privately-Owned	Available	Not Used in Prior Housing Element	0.083175596	0	0	0.083175596	0	0	0	0158197	1403	San Pedro			Lower
LOS ANGELES	536 W 12TH ST	90731	7454019018	Low Medium II Residential	RD1.5-1XL-CPIO	0	29	0.063231787	Residential - Single Family Residence	YES - Current	NO - Privately-Owned	Available	Not Used in Prior Housing Element	0	0	0.060220414	0.060220414	1	1*	1*	0158197	1354	San Pedro			Above Moderate
LOS ANGELES	540 W 12TH ST	90731	7454019019	Low Medium II Residential	RD1.5-1XL-CPIO	0	29	0.091745813	Residential - Single Family Residence	YES - Current	NO - Privately-Owned	Available	Not Used in Prior Housing Element	0	0	0.089353323	0.089353323	1	2*	2*	0158197	1353	San Pedro			Above Moderate
LOS ANGELES	546 W 12TH ST	90731	7454019020	Low Medium II Residential	RD1.5-1XL-CPIO	0	29	0.154978215	Residential - Three Units (Any Combination) - 4 Stories or Less	YES - Current	NO - Privately-Owned	Available	Not Used in Prior Housing Element	0	0.237623501	0	0.237623501	3	0	0	0158197	1352	San Pedro		Yes	Moderate
LOS ANGELES	554 W 12TH ST	90731	7454019021	Low Medium II Residential	RD1.5-1XL-CPIO	0	29	0.154978216	Residential - Four Units (Any Combination) - 4 Stories or Less	YES - Current	NO - Privately-Owned	Available	Not Used in Prior Housing Element	0	0.065854543	0	0.065854543	4	0	0	0158197	1351	San Pedro		Yes	Moderate
LOS ANGELES	562 W 12TH ST	90731	7454019022	Low Medium II Residential	RD1.5-1XL-CPIO	0	29	0.15497681	Residential - Five or More Units or Apartments (Any Combination) - 4 Stories or Less	YES - Current	NO - Privately-Owned	Available	Not Used in Prior Housing Element	0	0.159372938	0	0.159372938	5	0	0	0158197	1350	San Pedro		Yes	Moderate
LOS ANGELES	570 W 12TH ST	90731	7454019023	Low Medium II Residential	RD1.5-1XL-CPIO	0	29	0.154979551	Residential - Single Family Residence	YES - Current	NO - Privately-Owned	Available	Not Used in Prior Housing Element	0	0.479082346	0	0.479082346	1	0	0	0158197	1349	San Pedro			Moderate
LOS ANGELES	580 W 12TH ST	90731	7454019024	Low Medium II Residential	RD1.5-1XL-CPIO	0	29	0.154977601	Residential - Single Family Residence	YES - Current	NO - Privately-Owned	Available	Not Used in Prior Housing Element	0	0.479082346	0	0.479082346	1	0	0	0158197	1348	San Pedro			Moderate
LOS ANGELES	586 W 12TH ST	90731	7454019025	Low Medium II Residential	RD1.5-1XL-CPIO	0	29	0.154978581	Residential - Double, Duplex, or Two Units - 4 Stories or Less	YES - Current	NO - Privately-Owned	Available	Not Used in Prior Housing Element	0	0.289529777	0	0.289529777	2	0	0	0158197	1347	San Pedro		Yes	Moderate
LOS ANGELES	1124 S GRAND AVE	90731	7454019026	Low Medium II Residential	RD1.5-1XL-CPIO	0	29	0.154622134	Residential - Five or More Units or Apartments (Any Combination) - 4 Stories or Less	YES - Current	NO - Privately-Owned	Available	Not Used in Prior Housing Element	0	0.043766591	0	0.043766591	6	0	0	0158197	1346	San Pedro		Yes	Moderate
LOS ANGELES			7454019900	Low Medium II Residential	RD1.5-1XL-CPIO	0	29	0.155029614	Residential - Single Family Residence	YES - Current	NO - Privately-Owned	Available	Not Used in Prior Housing Element	0	0.462152767	0	0.462152767	0	0	0	0158197	1285	San Pedro			Moderate
LOS ANGELES			7454019901	Low Medium II Residential	RD1.5-1XL-CPIO	0	29	0.155030605	Residential - Single Family Residence	YES - Current	NO - Privately-Owned	Available	Not Used in Prior Housing Element	0	0.462152767	0	0.462152767	0	0	0	0158197	1287	San Pedro			Moderate
LOS ANGELES			7454019902	Low Medium II Residential	RD1.5-1XL-CPIO	0	29	0.123983018	Miscellaneous - Government Owned Property	YES - Current	YES - City-Owned	Available	Not Used in Prior Housing Element	0	0.000989201	0	0.000989201	0	3*	3*	0158197	1356	San Pedro			Moderate
LOS ANGELES	1228 S GRAND AVE	90731	7454020004	Low Medium II Residential	RD1.5-1XL-CPIO	0	29	0.103461306	Residential - Single Family Residence	YES - Current	NO - Privately-Owned	Available	Not Used in Prior Housing Element	0	0	0.07308262	0.07308262	1	2*	2*	0158197	1492	San Pedro			Above Moderate
LOS ANGELES	570 W 13TH ST	90731	7454020008	Low Medium II Residential	RD1.5-1XL-CPIO	0	29	0.114799061	Residential - Three Units (Any Combination) - 4 Stories or Less	YES - Current	NO - Privately-Owned	Available	Not Used in Prior Housing Element	0	0.007187736	0	0.007187736	3	3*	3*	0158197	1507	San Pedro			Moderate
LOS ANGELES	552 W 13TH ST	90731	7454020011	Low Medium II Residential	RD1.5-1XL-CPIO	0	29	0.114800064	Residential - Single Family Residence	YES - Current	NO - Privately-Owned	Available	Not Used in Prior Housing Element	0	0.136309993	0	0.136309993	1	3*	3*	0158197	1510	San Pedro			Moderate
LOS ANGELES	546 W 13TH ST	90731	7454020012	Low Medium II Residential	RD1.5-1XL-CPIO	0	29	0.114798368	Residential - Three Units (Any Combination) - 4 Stories or Less	YES - Current	NO - Privately-Owned	Available	Not Used in Prior Housing Element	0	0.166524589	0	0.166524589	3	3*	3*	0158197	1511	San Pedro		Yes	Moderate
LOS ANGELES	538 W 13TH ST	90731	7454020013	Low Medium II Residential	RD1.5-1XL-CPIO	0	29	0.114799256	Residential - Single Family Residence	YES - Current	NO - Privately-Owned	Available	Not Used in Prior Housing Element	0	0.136309993	0	0.136309993	1	3*	3*	0158197	1512	San Pedro			Moderate
LOS ANGELES	532 W 13TH ST	90731	7454020014	Low Medium II Residential	RD1.5-1XL-CPIO	0	29	0.114798372	Residential - Single Family Residence	YES - Current	NO - Privately-Owned	Available	Not Used in Prior Housing Element	0	0.136309993	0	0.136309993	1	3*	3*	0158197	1513	San Pedro			Moderate
LOS ANGELES	524 W 13TH ST	90731	7454020015	Low Medium II Residential	RD1.5-1XL-CPIO	0	29	0.114012532	Residential - Double, Duplex, or Two Units - 4 Stories or Less	YES - Current	NO - Privately-Owned	Available	Not Used in Prior Housing Element	0	0.183192492	0	0.183192492	2	3*	3*	0158197	1514	San Pedro		Yes	Moderate
LOS ANGELES	1231 S PACIFIC AVE	90731	7454020016	Community Commercial	C2-1VL-CPIO	0	108	0.103291861	Commercial - Commercial - Miscellaneous Commercial - One Story	YES - Current	NO - Privately-Owned	Available	Not Used in Prior Housing Element	0.060921913	0	0	0.060921913	0	0	0	0158197	1532	San Pedro			Lower
LOS ANGELES	1239 S PACIFIC AVE	90731	7454020016	Community Commercial	C2-1VL-CPIO	0	108	0.103291543	Commercial - Commercial - Miscellaneous Commercial - One Story	YES - Current	NO - Privately-Owned	Available	Not Used in Prior Housing Element	0.060921913	0	0	0.060921913	0	0	0	0158197	1546	San Pedro			Lower
LOS ANGELES	1221 S PACIFIC AVE	90731	7454020017	Community Commercial	C2-1VL-CPIO	0	108	0.103292835	Commercial - Store - One Story	YES - Current	NO - Privately-Owned	Available	Not Used in Prior Housing Element	0.060921913	0	0	0.060921913	0	0	0	0158197	1473	San Pedro			Lower
LOS ANGELES	1227 S PACIFIC AVE	90731	7454020017	Community Commercial	C2-1VL-CPIO	0	108	0.103292189	Commercial - Store - One Story	YES - Current	NO - Privately-Owned	Available	Not Used in Prior Housing Element	0.060921913	0	0	0.060921913	0	0	0	0158197	1493	San Pedro			Lower
LOS ANGELES	1201 S PACIFIC AVE	90731	7454020018	Community Commercial	C2-1VL-CPIO	0	108	0.103384532	Commercial - Store - One Story	YES - Current	NO - Privately-Owned	Available	Not Used in Prior Housing Element	0.060921913	0	0	0.060921913	0	0	0	0158197	1453	San Pedro			Lower
LOS ANGELES	1211 S PACIFIC AVE	90731	7454020018	Community Commercial	C2-1VL-CPIO	0	108	0.10329348	Commercial - Store - One Story	YES - Current	NO - Privately-Owned	Available	Not Used in Prior Housing Element	0.060921913	0	0	0.060921913	0	0	0	0158197	1467	San Pedro			Lower
LOS ANGELES	529 W 12TH ST	90731	7454020020	Low Medium II Residential	RD1.5-1XL-CPIO	0	29	0.114799321	Residential - Three Units (Any Combination) - 4 Stories or Less	YES - Current	NO - Privately-Owned	Available	Not Used in Prior Housing Element	0	0.007187736	0	0.007187736	3	3*	3*	0158197	1451	San Pedro			Moderate
LOS ANGELES	535 W 12TH ST	90731	7454020021	Low Medium II Residential	RD1.5-1XL-CPIO	0	29	0.114798133	Residential - Double, Duplex, or Two Units - 4 Stories or Less	YES - Current	NO - Privately-Owned	Available	Not Used in Prior Housing Element	0	0.183192492	0	0.183192492	2	3*	3*	0158197	1450	San Pedro		Yes	Moderate
LOS ANGELES	539 W 12TH ST	90731	7454020022	Low Medium II Residential	RD1.5-1XL-CPIO	0	29	0.114797852	Residential - Three Units (Any Combination) - 4 Stories or Less	YES - Current	NO - Privately-Owned	Available	Not Used in Prior Housing Element	0	0.007187736	0	0.007187736	3	3*	3*	0158197	1448	San Pedro			Moderate
LOS ANGELES	549 W 12TH ST	90731	7454020023	Low Medium II Residential	RD1.5-1XL-CPIO	0	29	0.114799645	Residential - Three Units (Any Combination) - 4 Stories or Less	YES - Current	NO - Privately-Owned	Available	Not Used in Prior Housing Element	0	0.166524589	0	0.166524589	3	3*	3*	0158197	1447	San Pedro		Yes	Moderate
LOS ANGELES	555 W 12TH ST	90731	7454020024	Low Medium II Residential	RD1.5-1XL-CPIO	0	29	0.114798133	Institutional - Church - One Story	YES - Current	NO - Privately-Owned	Available	Not Used in Prior Housing Element	0	0.043118194	0	0.043118194	1	3*	3*	0158197	1446	San Pedro			Moderate
LOS ANGELES	1202 S GAFFEY ST	90731	7454021001	Neighborhood Commercial	C2-1VL-CPIO	0	108	0.114798121	Commercial - Store - One Story	YES - Current	NO - Privately-Owned	Available	Not Used in Prior Housing Element	0.067501123	0	0	0.067501123	0	0	0	0158197	1427	San Pedro			Lower
LOS ANGELES	693 W 12TH ST	90731	7454021002	Low Medium II Residential	RD1.5-1XL-CPIO	0	29	0.114798121	Residential - Three Units (Any Combination) - 4 Stories or Less	YES - Current	NO - Privately-Owned	Available	Not Used in Prior Housing Element	0	0.026031291	0	0.026031291	3	3*	3*	0158197	1428	San Pedro		Yes	Moderate
LOS ANGELES	669 W 12TH ST	90731	7454021005	Low Medium II Residential	RD1.5-1XL-CPIO	0	29	0.114798121	Residential - Single Family Residence	YES - Current	NO - Privately-Owned	Available	Not Used in Prior Housing Element	0	0.136309993	0	0.136309993	1	3*	3*	0158197	1431	San Pedro			Moderate
LOS ANGELES	663 W 12TH ST	90731	7454021006	Low Medium II Residential	RD1.5-1XL-CPIO	0	29	0.114799015	Residential - Single Family Residence	YES - Current	NO - Privately-Owned	Available	Not Used in Prior Housing Element	0	0.136309993	0	0.136309993	1	3*	3*	0158197	1432	San Pedro			Moderate
LOS ANGELES	633 W 12TH ST	90731	7454021011	Low Medium II Residential	RD1.5-1XL-CPIO	0	29	0.114798695	Residential - Three Units (Any Combination) - 4 Stories or Less	YES - Current	NO - Privately-Owned	Available	Not Used in Prior Housing Element	0	0.166524589	0	0.166524589	3	3*	3*	0158197	1437	San Pedro		Yes	Moderate
LOS ANGELES	623 W 12TH ST	90731	7454021012	Low Medium II Residential	RD1.5-1XL-CPIO	0	29	0.11549099	Residential - Three Units (Any Combination) - 4 Stories or Less	YES - Current	NO - Privately-Owned	Available	Not Used in Prior Housing Element	0	0.166524589	0	0.166524589	3	3*	3*	0158197	1438	San Pedro		Yes	Moderate
LOS ANGELES	628 W 13TH ST	90731	7454021013	Low Medium II Residential	RD1.5-1XL-CPIO	0	29	0.1155567	Residential - Three Units (Any Combination) - 4 Stories or Less	YES - Current	NO - Privately-Owned	Available	Not Used in Prior Housing Element	0	0.166524589	0	0.166524589	3	3*	3*	0158197	1505	San Pedro		Yes	Moderate
LOS ANGELES	630 W 13TH ST	90731	7454021014	Low Medium II Residential	RD1.5-1XL-CPIO	0	29	0.114798053	Residential - Three Units (Any Combination) - 4 Stories or Less	YES - Current	NO - Privately-Owned	Available	Not Used in Prior Housing Element	0	0.007187736	0	0.007187736	3	3*	3*	0158197	1504	San Pedro			Moderate
LOS ANGELES	638 W 13TH ST	90731	7454021015	Low Medium II Residential	RD1.5-1XL-CPIO	0	29	0.11479894	Residential - Three Units (Any Combination) - 4 Stories or Less	YES - Current	NO - Privately-Owned	Available	Not Used in Prior Housing Element	0	0.007187736	0	0.007187736	3	3*	3*	0158197	1503	San Pedro			Moderate
LOS ANGELES	644 W 13TH ST	90731	7454021016	Low Medium II Residential	RD1.5-1XL-CPIO	0	29	0.11479894	Residential - Double, Duplex, or Two Units - 4 Stories or Less	YES - Current	NO - Privately-Owned	Available	Not Used in Prior Housing Element	0	0.183192492	0	0.183192492	2	3*	3*	0158197	1502	San Pedro		Yes	Moderate
LOS ANGELES	650 W 13TH ST	90731	7454021017	Low Medium II Residential	RD1.5-1XL-CPIO	0	29	0.114798952	Residential - Three Units (Any Combination) - 4 Stories or Less	YES - Current	NO - Privately-Owned	Available	Not Used in Prior Housing Element	0	0.166524589	0	0.166524589	3	3*	3*	0158197	1501	San Pedro		Yes	Moderate
LOS ANGELES	658 W 13TH ST	90731	7454021018	Low Medium II Residential	RD1.5-1XL-CPIO	0	29	0.114798338	Residential - Double, Duplex, or Two Units - 4 Stories or Less	YES - Current	NO - Privately-Owned	Available	Not Used in Prior Housing Element	0	0.183192492	0	0.183192492	2	3*	3*	0158197	1500	San Pedro		Yes	Moderate
LOS ANGELES	664 W 13TH ST	90731	7454021019	Low Medium II Residential	RD1.5-1XL-CPIO	0	29	0.114799233	Residential - Single Family Residence	YES - Current	NO - Privately-Owned	Available	Not Used in Prior Housing Element	0	0.136309993	0	0.136309993	1	3*	3*	0158197	1499	San Pedro			Moderate
LOS ANGELES	672 W 13TH ST	90731	7454021020	Low Medium II Residential	RD1.5-1XL-CPIO	0	29	0.114798041	Residential - Single Family Residence	YES - Current	NO - Privately-Owned	Available	Not Used in Prior Housing Element	0	0.136309993	0	0.136309993	1	3*	3*	0158197	1498	San Pedro			Moderate
LOS ANGELES	676 W 13TH ST	90731	7454021021	Low Medium II Residential	RD1.5-1XL-CPIO	0	29	0.114798334	Residential - Single Family Residence	YES - Current	NO - Privately-Owned	Available	Not Used in Prior Housing Element	0	0.136309993	0	0.136309993	1	3*	3*	0158197	1497	San Pedro			Moderate
LOS ANGELES	1230 S GAFFEY ST	90731	7454021023	Neighborhood Commercial	C2-1VL-CPIO	0	108	0.114799233	Commercial - Store Combination - Store and Residential Combination - One Story	YES - Current	NO - Privately-Owned	Available	Not Used in Prior Housing Element	0.013776667	0	0	0.013776667	5	0	0	0158197	1494	San Pedro			Lower
LOS ANGELES	1231 S GRAND AVE	90731	7454021025	Low Medium II Residential	RD1.5-1XL-CPIO	0	29	0.087239991	Residential - Single Family Residence	YES - Current	NO - Privately-Owned	Available	Not Used in Prior Housing Element	0	0	0.089353323	0.089353323	1	2*	2*	0158197	1529	San Pedro			Above Moderate
LOS ANGELES	1227 S GRAND AVE	90731	7454021026	Low Medium II Residential	RD1.5-1XL-CPIO	0	29	0.103312831	Residential - Double, Duplex, or Two Units - 4 Stories or Less	YES - Current	NO - Privately-Owned	Available	Not Used in Prior Housing Element	0	0	0.003894567	0.003894567	2	2*	2*	0158197	1491	San Pedro		Yes	Above Moderate
LOS ANGELES	1221 S GAFFEY ST	90731	7454022003	Neighborhood Commercial	C2-1VL-CPIO	0	108	1.307709469	Commercial - Parking Lot (Commercial Use Property) - Lots - Commercial Parking - One Story	YES - Current	NO - Privately-Owned	Available	Not Used in Prior Housing Element	0.315288766	0	0	0.315288766	0	0	0	0158197	1449	San Pedro			Lower
LOS ANGELES			7454022004	Neighborhood Commercial	C2-1VL-CPIO	0	108	1.2484913	Commercial - Supermarket - Supermarket - 12,000 SF or More - One Story	YES - Current	NO - Privately-Owned	Available	Not Used in Prior Housing Element	0.305094787	0	0	0.305094787	1	0	0	0158197	1443	San Pedro			Lower
LOS ANGELES	859 W 13TH ST	90731	7454023001	Low Medium II Residential	RD1.5-1XL	0	29	0.215248561	Residential - Single Family Residence - Mills Act Property	YES - Current	NO - Privately-Owned	Available	Used in Prior Housing Element - Non-Vacant	0	0.614697456	0	0.614697456	1	0	0	0128197	38	San Pedro			Moderate
LOS ANGELES	1329 S PARKER ST	90731	7454023003	Low Medium I Residential	R2-1XL	0	17	0.091833277	Residential - Single Family Residence	YES - Current	NO - Privately-Owned	Available	Not Used in Prior Housing Element	0	0	0.056371677	0.056371677	1	1*	1*	0128197	176	San Pedro			Above Moderate
LOS ANGELES	1337 S PARKER ST	90731	7454023004	Low Medium I Residential	R2-1XL	0	17	0.066080203	Residential - Single Family Residence	YES - Current	NO - Privately-Owned	Available	Not Used in Prior Housing Element	0	0	0.069004047	0.069004047	1	1*	1*	0128197	195	San Pedro			Above Moderate
LOS ANGELES	841 W 13TH ST	90731	7454023005	Low Medium II Residential	RD1.5-1XL	0	29	0.110263042	Residential - Double, Duplex, or Two Units - 4 Stories or Less	YES - Current	NO - Privately-Owned	Available	Not Used in Prior Housing Element	0	0.183192492	0	0.183192492	2	3*	3*	0128197	42	San Pedro		Yes	Moderate
LOS ANGELES	835 W 13TH ST	90731	7454023006	Low Medium II Residential	RD1.5-1XL	0	29	0.110261308	Residential - Three Units (Any Combination) - 4 Stories or Less	YES - Current	NO - Privately-Owned	Available	Not Used in Prior Housing Element	0	0.007187736	0	0.007187736	3	3*	3*	0128197	43	San Pedro			Moderate
LOS ANGELES	829 W 13TH ST	90731	7454023007	Low Medium II Residential	RD1.5-1XL	0	29	0.110261308	Residential - Three Units (Any Combination) - 4 Stories or Less	YES - Current	NO - Privately-Owned	Available	Not Used in Prior Housing Element	0	0.078549176	0	0.078549176	2	3*	3*	0128197	44	San Pedro		Yes	Moderate
LOS ANGELES	823 W 13TH ST	90731	7454023008	Low Medium II Residential	RD1.5-1XL	0	29	0.110268208	Residential - Double, Duplex, or Two Units - 4 Stories or Less	YES - Current	NO - Privately-Owned	Available	Not Used in Prior Housing Element	0	0.183192492	0	0.183192492	2	3*	3*	0128197	46	San Pedro		Yes	Moderate
LOS ANGELES	1305 S CABRILLO AVE	90731	7454023009	Low Medium II Residential	RD1.5-1XL	0	29	0.091847024	Residential - Single Family Residence	YES - Current	NO - Privately-Owned	Available	Not Used in Prior Housing Element	0	0	0.089353323	0.089353323	1	2*	2*	0128197	47	San Pedro			Above Moderate
LOS ANGELES	1309 S CABRILLO AVE	90731	7454023010	Low Medium II Residential	RD1.5-1XL	0	29	0.103326858	Residential - Single Family Residence	YES - Current	NO - Privately-Owned	Available	Not Used in Prior Housing Element	0	0	0.07308262	0.07308262	1	2*	2*	0128197	81	San Pedro			Above Moderate
LOS ANGELES	1317 S CABRILLO AVE	90731	7454023011	Low Medium II Residential	RD1.5-1XL	0	29	0.103326138	Residential - Single Family Residence	YES - Current	NO - Privately-Owned	Available	Not Used in Prior Housing Element	0	0	0.07308262	0.07308262	1	2*	2*	0128197	96	San Pedro			Above Moderate
LOS ANGELES	1331 S CABRILLO AVE	90731	7454023013	Low Medium I Residential	R2-1XL	0	17	0.096438587	Residential - Single Family Residence	YES - Current	NO - Privately-Owned	Available	Not Used in Prior Housing Element	0	0	0.056371677	0.056371677	1	1*	1*	0128197	175	San Pedro			Above Moderate
LOS ANGELES	1337 S CABRILLO AVE	90731	7454023014	Low Medium I Residential	R2-1XL	0	17	0.065545555	Residential - Single Family Residence	YES - Current	NO - Privately-Owned	Available	Not Used in Prior Housing Element	0	0	0.073695034	0.073695034

LOS ANGELES	752 W 14TH ST	90731	7454024017	Low Medium I Residential	R2-1XL	0	17	0.110281146	Residential - Single Family Residence	YES - Current	NO - Privately-Owned	Available	Not Used in Prior Housing Element	0	0	0.056371677	0.056371677	1	1*	1*	0128197	143	San Pedro					Above Moderate
LOS ANGELES	760 W 14TH ST	90731	7454024018	Low Medium I Residential	R2-1XL	0	17	0.110278275	Residential - Single Family Residence	YES - Current	NO - Privately-Owned	Available	Not Used in Prior Housing Element	0	0	0.056371677	0.056371677	1	1*	1*	0128197	142	San Pedro					Above Moderate
LOS ANGELES	1323 S GAFFEY ST	90731	7454024029	Neighborhood Commercial	C2-1XL-CPIO	0	108	0.103318617	Commercial - Store - One Story	YES - Current	NO - Privately-Owned	Available	Not Used in Prior Housing Element	0.182132542	0	0	0.182132542	0	0	0	0128197	124	San Pedro					Lower
LOS ANGELES	1317 S GAFFEY ST	90731	7454024030	Neighborhood Commercial	C2-1XL-CPIO	0	108	0.10331908	Commercial - Store - One Story	YES - Current	NO - Privately-Owned	Available	Not Used in Prior Housing Element	0.025926	0	0	0.025926	0	0	0	0128197	101	San Pedro					Lower
LOS ANGELES	717 W 13TH ST	90731	7454024032	Neighborhood Commercial	C2-1XL-CPIO	0	108	0.059036333	Commercial - Store - One Story	YES - Current	NO - Privately-Owned	Available	Not Used in Prior Housing Element	0	0	0.000915357	0.000915357	0	0	0	0128197	75	San Pedro					Above Moderate
LOS ANGELES			7454024032	Neighborhood Commercial	C2-1XL-CPIO	0	108	0.087820911	Commercial - Store - One Story	YES - Current	NO - Privately-Owned	Available	Not Used in Prior Housing Element	0.023462726	0	0	0.023462726	0	0	0	0128197	85	San Pedro					Lower
LOS ANGELES	1337 S GAFFEY ST	90731	7454024035	Neighborhood Commercial	C2-1XL-CPIO	0	108	0.087821523	Residential - Five or More Units or Apartments (Any Combination) - 4 Stories or Less	YES - Current	NO - Privately-Owned	Available	Not Used in Prior Housing Element	0.066614086	0	0	0.066614086	10	0	0	0128197	177	San Pedro					Lower
LOS ANGELES			7454024035	Neighborhood Commercial	C2-1XL-CPIO	0	108	0.075480464	Residential - Five or More Units or Apartments (Any Combination) - 4 Stories or Less	YES - Current	NO - Privately-Owned	Available	Not Used in Prior Housing Element	0.06722819	0	0	0.06722819	10	0	0	0128197	194	San Pedro					Lower
LOS ANGELES	675 W 13TH ST	90731	7454025003	Low Medium II Residential	RD1.5-1XL-CPIO	0	29	0.155048937	Residential - Five or More Units or Apartments (Any Combination) - 4 Stories or Less	YES - Current	NO - Privately-Owned	Available	Not Used in Prior Housing Element	0	0.043766591	0	0.043766591	6	0	0	0128197	35	San Pedro		Yes			Moderate
LOS ANGELES	663 W 13TH ST	90731	7454025005	Low Medium II Residential	RD1.5-1XL-CPIO	0	29	0.155063217	Residential - Five or More Units or Apartments (Any Combination) - 4 Stories or Less	YES - Current	NO - Privately-Owned	Available	Not Used in Prior Housing Element	0	0.043766591	0	0.043766591	6	0	0	0128197	37	San Pedro		Yes			Moderate
LOS ANGELES	639 W 13TH ST	90731	7454025008	Low Medium II Residential	RD1.5-1XL-CPIO	0	29	0.149341822	Residential - Three Units (Any Combination) - 4 Stories or Less	YES - Current	NO - Privately-Owned	Available	Not Used in Prior Housing Element	0	0.239744782	0	0.239744782	3	0	0	0128197	41	San Pedro		Yes			Moderate
LOS ANGELES	1337 S GRAND AVE	90731	7454025013	Low Medium II Residential	RD1.5-1XL-CPIO	0	29	0.117226085	Residential - Three Units (Any Combination) - 4 Stories or Less	YES - Current	NO - Privately-Owned	Available	Not Used in Prior Housing Element	0	0.188235581	0	0.188235581	3	3*	3*	0128197	185	San Pedro		Yes			Moderate
LOS ANGELES	632 W 14TH ST	90731	7454025015	Low Medium II Residential	RD1.5-1XL-CPIO	0	29	0.114805406	Residential - Three Units (Any Combination) - 4 Stories or Less	YES - Current	NO - Privately-Owned	Available	Not Used in Prior Housing Element	0	0.026031291	0	0.026031291	3	3*	3*	0128197	160	San Pedro		Yes			Moderate
LOS ANGELES	634 W 14TH ST	90731	7454025016	Low Medium II Residential	RD1.5-1XL-CPIO	0	29	0.114763038	Residential - Double, Duplex, or Two Units - 4 Stories or Less	YES - Current	NO - Privately-Owned	Available	Not Used in Prior Housing Element	0	0.05584718	0	0.05584718	1	3*	3*	0128197	159	San Pedro		Yes			Moderate
LOS ANGELES	644 W 14TH ST	90731	7454025017	Low Medium II Residential	RD1.5-1XL-CPIO	0	29	0.114761537	Residential - Double, Duplex, or Two Units - 4 Stories or Less	YES - Current	NO - Privately-Owned	Available	Not Used in Prior Housing Element	0	0.190289032	0	0.190289032	2	3*	3*	0128197	158	San Pedro		Yes			Moderate
LOS ANGELES	646 W 14TH ST	90731	7454025018	Low Medium II Residential	RD1.5-1XL-CPIO	0	29	0.086053662	Residential - Single Family Residence	YES - Current	NO - Privately-Owned	Available	Not Used in Prior Housing Element	0	0	0.096278888	0.096278888	1	2*	2*	0128197	156	San Pedro					Above Moderate
LOS ANGELES	652 W 14TH ST	90731	7454025018	Low Medium II Residential	RD1.5-1XL-CPIO	0	29	0.114761537	Residential - Single Family Residence	YES - Current	NO - Privately-Owned	Available	Not Used in Prior Housing Element	0	0.142066562	0	0.142066562	1	3*	3*	0128197	155	San Pedro					Moderate
LOS ANGELES	658 W 14TH ST	90731	7454025019	Low Medium II Residential	RD1.5-1XL-CPIO	0	29	0.114763038	Residential - Three Units (Any Combination) - 4 Stories or Less	YES - Current	NO - Privately-Owned	Available	Not Used in Prior Housing Element	0	0.007187736	0	0.007187736	3	3*	3*	0128197	154	San Pedro					Moderate
LOS ANGELES	666 W 14TH ST	90731	7454025020	Low Medium II Residential	RD1.5-1XL-CPIO	0	29	0.114763038	Residential - Single Family Residence	YES - Current	NO - Privately-Owned	Available	Not Used in Prior Housing Element	0	0.136309993	0	0.136309993	1	3*	3*	0128197	153	San Pedro					Moderate
LOS ANGELES	692 W 14TH ST	90731	7454025023	Neighborhood Commercial	C2-1XL-CPIO	0	108	0.114763331	Residential - Four Units (Any Combination) - 4 Stories or Less	YES - Current	NO - Privately-Owned	Available	Not Used in Prior Housing Element	0	0	0.168669131	0.168669131	4	0	0	0128197	149	San Pedro		Yes			Above Moderate
LOS ANGELES	629 W 13TH ST	90731	7454025027	Low Medium II Residential	RD1.5-1XL-CPIO	0	29	0.140166285	Residential - Four Units (Any Combination) - 4 Stories or Less	YES - Current	NO - Privately-Owned	Available	Not Used in Prior Housing Element	0	0.028374472	0	0.028374472	4	0	0	0128197	79	San Pedro		Yes			Moderate
LOS ANGELES	1302 S GAFFEY ST	90731	7454025029	Neighborhood Commercial	C2-1XL-CPIO	0	108	0.069777823	Commercial - Store - One Story	YES - Current	NO - Privately-Owned	Available	Not Used in Prior Housing Element	0	0	0.000606108	0.000606108	0	0	0	0128197	76	San Pedro					Above Moderate
LOS ANGELES	685 W 13TH ST	90731	7454025029	Neighborhood Commercial	C2-1XL-CPIO	0	108	0.103382846	Commercial - Store - One Story	YES - Current	NO - Privately-Owned	Available	Not Used in Prior Housing Element	0.025926	0	0	0.025926	0	0	0	0128197	77	San Pedro					Lower
LOS ANGELES			7454025029	Neighborhood Commercial	C2-1XL-CPIO	0	108	0.025506543	Commercial - Store - One Story	YES - Current	NO - Privately-Owned	Available	Not Used in Prior Housing Element	0	0	0.001515373	0.001515373	0	0	0	0128197	105	San Pedro					Above Moderate
LOS ANGELES			7454025029	Neighborhood Commercial	C2-1XL-CPIO	0	108	0.036735433	Commercial - Store - One Story	YES - Current	NO - Privately-Owned	Available	Not Used in Prior Housing Element	0	0	0.001846408	0.001846408	0	0	0	0128197	106	San Pedro					Above Moderate
LOS ANGELES	669 W 13TH ST	90731	7454025030	Low Medium II Residential	RD1.5-1XL-CPIO	0	29	0.137759806	Residential - Double, Duplex, or Two Units - 4 Stories or Less	YES - Current	NO - Privately-Owned	Available	Not Used in Prior Housing Element	0	0.150661874	0	0.150661874	2	3*	3*	0128197	36	San Pedro		Yes			Moderate
LOS ANGELES	577 W 13TH ST	90731	7454026003	Low Medium II Residential	RD1.5-1XL-CPIO	0	29	0.15495149	Residential - Four Units (Any Combination) - 4 Stories or Less	YES - Current	NO - Privately-Owned	Available	Not Used in Prior Housing Element	0	0.065854543	0	0.065854543	4	0	0	0128197	52	San Pedro		Yes			Moderate
LOS ANGELES	571 W 13TH ST	90731	7454026004	Low Medium II Residential	RD1.5-1XL-CPIO	0	29	0.154950926	Residential - Four Units (Any Combination) - 4 Stories or Less	YES - Current	NO - Privately-Owned	Available	Not Used in Prior Housing Element	0	0.194726336	0	0.194726336	4	0	0	0128197	54	San Pedro		Yes			Moderate
LOS ANGELES	565 W 13TH ST	90731	7454026005	Low Medium II Residential	RD1.5-1XL-CPIO	0	29	0.154949972	Residential - Five or More Units or Apartments (Any Combination) - 4 Stories or Less	YES - Current	NO - Privately-Owned	Available	Not Used in Prior Housing Element	0	0.043766591	0	0.043766591	6	0	0	0128197	57	San Pedro		Yes			Moderate
LOS ANGELES	555 W 13TH ST	90731	7454026006	Low Medium II Residential	RD1.5-1XL-CPIO	0	29	0.154952263	Residential - Double, Duplex, or Two Units - 4 Stories or Less	YES - Current	NO - Privately-Owned	Available	Not Used in Prior Housing Element	0	0.289529777	0	0.289529777	2	0	0	0128197	59	San Pedro		Yes			Moderate
LOS ANGELES	545 W 13TH ST	90731	7454026007	Low Medium II Residential	RD1.5-1XL-CPIO	0	29	0.154950324	Residential - Single Family Residence	YES - Current	NO - Privately-Owned	Available	Not Used in Prior Housing Element	0	0.479082346	0	0.479082346	1	0	0	0128197	61	San Pedro					Moderate
LOS ANGELES	537 W 13TH ST	90731	7454026008	Low Medium II Residential	RD1.5-1XL-CPIO	0	29	0.15494996	Residential - Double, Duplex, or Two Units - 4 Stories or Less	YES - Current	NO - Privately-Owned	Available	Not Used in Prior Housing Element	0	0.289529777	0	0.289529777	2	0	0	0128197	64	San Pedro		Yes			Moderate
LOS ANGELES	527 W 13TH ST	90731	7454026009	Low Medium II Residential	RD1.5-1XL-CPIO	0	29	0.155009158	Residential - Three Units (Any Combination) - 4 Stories or Less	YES - Current	NO - Privately-Owned	Available	Not Used in Prior Housing Element	0	0.237623501	0	0.237623501	3	0	0	0128197	66	San Pedro		Yes			Moderate
LOS ANGELES	1319 S PACIFIC AVE	90731	7454026012	Neighborhood Commercial	C2-1XL-CPIO	0	108	0.17230083	Commercial - Office Building - One Story	YES - Current	NO - Privately-Owned	Available	Not Used in Prior Housing Element	0.081367412	0	0	0.081367412	0	0	0	0128197	107	San Pedro					Lower
LOS ANGELES			7454026014	Neighborhood Commercial	C2-1XL-CPIO	0	108	0.206741335	Commercial - Parking Lot (Commercial Use Property) - Lots - Patron or Employee - One Story	YES - Current	NO - Privately-Owned	Available	Not Used in Prior Housing Element	0.054188127	0	0	0.054188127	0	0	0	0128197	188	San Pedro					Lower
LOS ANGELES	524 W 14TH ST	90731	7454026015	Low Medium II Residential	RD1.5-1XL-CPIO	0	29	0.155188442	Residential - Three Units (Any Combination) - 4 Stories or Less	YES - Current	NO - Privately-Owned	Available	Not Used in Prior Housing Element	0	0.237623501	0	0.237623501	3	0	0	0128197	132	San Pedro		Yes			Moderate
LOS ANGELES	542 W 14TH ST	90731	7454026017	Low Medium II Residential	RD1.5-1XL-CPIO	0	29	0.154999138	Residential - Five or More Units or Apartments (Any Combination) - 4 Stories or Less	YES - Current	NO - Privately-Owned	Available	Not Used in Prior Housing Element	0	0.053695911	0	0.053695911	5	0	0	0128197	130	San Pedro		Yes			Moderate
LOS ANGELES	550 W 14TH ST	90731	7454026018	Low Medium II Residential	RD1.5-1XL-CPIO	0	29	0.154992584	Residential - Single Family Residence	YES - Current	NO - Privately-Owned	Available	Not Used in Prior Housing Element	0	0.479082346	0	0.479082346	1	0	0	0128197	129	San Pedro					Moderate
LOS ANGELES	574 W 14TH ST	90731	7454026021	Low Medium II Residential	RD1.5-1XL-CPIO	0	29	0.154970009	Residential - Single Family Residence	YES - Current	NO - Privately-Owned	Available	Not Used in Prior Housing Element	0	0.479082346	0	0.479082346	1	0	0	0128197	127	San Pedro					Moderate
LOS ANGELES	588 W 14TH ST	90731	7454026022	Low Medium II Residential	RD1.5-1XL-CPIO	0	29	0.154963078	Residential - Four Units (Any Combination) - 4 Stories or Less	YES - Current	NO - Privately-Owned	Available	Not Used in Prior Housing Element	0	0.194726336	0	0.194726336	4	0	0	0128197	126	San Pedro		Yes			Moderate
LOS ANGELES	590 W 14TH ST	90731	7454026023	Low Medium II Residential	RD1.5-1XL-CPIO	0	29	0.154953619	Residential - Three Units (Any Combination) - 4 Stories or Less	YES - Current	NO - Privately-Owned	Available	Not Used in Prior Housing Element	0	0.104482746	0	0.104482746	3	0	0	0128197	125	San Pedro		Yes			Moderate
LOS ANGELES	595 W 13TH ST	90731	7454026024	Low Medium II Residential	RD1.5-1XL-CPIO	0	29	0.103237657	Residential - Single Family Residence	YES - Current	NO - Privately-Owned	Available	Not Used in Prior Housing Element	0	0	0.030696341	0.030696341	1	2*	2*	0128197	48	San Pedro					Above Moderate
LOS ANGELES	593 W 13TH ST	90731	7454026025	Low Medium II Residential	RD1.5-1XL-CPIO	0	29	0.103237657	Residential - Single Family Residence	YES - Current	NO - Privately-Owned	Available	Not Used in Prior Housing Element	0	0	0.030696341	0.030696341	1	2*	2*	0128197	50	San Pedro					Above Moderate
LOS ANGELES	1301 S PACIFIC AVE	90731	7454026026	Neighborhood Commercial	C2-1XL-CPIO	0	108	0.166562302	Commercial - Auto, Recreation Equipment, Construction Equipment Sales and Service - Auto Body Repair Shop - One Story	YES - Current	NO - Privately-Owned	Available	Not Used in Prior Housing Element	0.034936852	0	0	0.034936852	0	0	0	0128197	78	San Pedro					Lower
LOS ANGELES	570 W 14TH ST	90731	7454026BRK	Low Medium II Residential	RD1.5-1XL-CPIO	0	29	0.309963229	Residential - Single Family Residence - Condominium	YES - Current	NO - Privately-Owned	Available	Not Used in Prior Housing Element	0	0.072859029	0	0.072859029	8	0	0	0128197	128	San Pedro					Moderate
LOS ANGELES	593 W 14TH ST	90731	7454027001	Low Medium II Residential	RD1.5-1XL-CPIO	0	29	0.155027814	Residential - Four Units (Any Combination) - 4 Stories or Less	YES - Current	NO - Privately-Owned	Available	Not Used in Prior Housing Element	0	0.028114876	0	0.028114876	4	0	0	0128197	220	San Pedro		Yes			Moderate
LOS ANGELES	583 W 14TH ST	90731	7454027002	Low Medium II Residential	RD1.5-1XL-CPIO	0	29	0.155027449	Residential - Four Units (Any Combination) - 4 Stories or Less	YES - Current	NO - Privately-Owned	Available	Not Used in Prior Housing Element	0	0.084114051	0	0.084114051	4	0	0	0128197	222	San Pedro		Yes			Moderate
LOS ANGELES	571 W 14TH ST	90731	7454027004	Low Medium II Residential	RD1.5-1XL-CPIO	0	29	0.155028167	Residential - Four Units (Any Combination) - 4 Stories or Less	YES - Current	NO - Privately-Owned	Available	Not Used in Prior Housing Element	0	0.039004835	0	0.039004835	4	0	0	0128197	227	San Pedro					Moderate
LOS ANGELES	561 W 14TH ST	90731	7454027005	Low Medium II Residential	RD1.5-1XL-CPIO	0	29	0.155028531	Residential - Four Units (Any Combination) - 4 Stories or Less	YES - Current	NO - Privately-Owned	Available	Not Used in Prior Housing Element	0	0.028510883	0	0.028510883	4	0	0	0128197	229	San Pedro		Yes			Moderate
LOS ANGELES	551 W 14TH ST	90731	7454027006	Low Medium II Residential	RD1.5-1XL-CPIO	0	29	0.155029498	Residential - Double, Duplex, or Two Units - 4 Stories or Less	YES - Current	NO - Privately-Owned	Available	Not Used in Prior Housing Element	0	0.289529777	0	0.289529777	2	0	0	0128197	231	San Pedro		Yes			Moderate
LOS ANGELES	529 W 14TH ST	90731	7454027009	Low Medium II Residential	RD1.5-1XL-CPIO	0	29	0.155399119	Residential - Four Units (Any Combination) - 4 Stories or Less	YES - Current	NO - Privately-Owned	Available	Not Used in Prior Housing Element	0	0.039004835	0	0.039004835	4	0	0	0128197	238	San Pedro					Moderate
LOS ANGELES	1417 S PACIFIC AVE	90731	7454027012	Neighborhood Commercial	C2-1XL-CPIO	0	108	0.172350101	Commercial - Commercial - Artist in Residence - One Story	YES - Current	NO - Privately-Owned	Available	Not Used in Prior Housing Element	0.066269834	0	0	0.066269834	2	0	0	0128197	258	San Pedro					Lower
LOS ANGELES	1427 S PACIFIC AVE	90731	7454027013	Neighborhood Commercial	C2-1XL-CPIO	0	108	0.172352023	Commercial - Store - One Story	YES - Current	NO - Privately-Owned	Available	Not Used in Prior Housing Element	0.081367412	0	0	0.081367412	0	0	0	0128197	305	San Pedro					Lower
LOS ANGELES	530 W 15TH ST	90731	7454027015	Low Medium II Residential	RD1.5-1XL-CPIO	0	29	0.156125761	Residential - Single Family Residence	YES - Current	NO - Privately-Owned	Available	Not Used in Prior Housing Element	0	0.479082346	0	0.479082346	1	0	0	0128197	274	San Pedro					Moderate
LOS ANGELES	556 W 15TH ST	90731	7454027018	Low Medium II Residential	RD1.5-1XL-CPIO	0	29	0.155023032	Residential - Double, Duplex, or Two Units - 4 Stories or Less	YES - Current	NO - Privately-Owned	Available	Not Used in Prior Housing Element	0	0.289529777	0	0.289529777	2	0	0	0128197	271	San Pedro		Yes			Moderate
LOS ANGELES	580 W 15TH ST	90731	7454027020	Low Medium II Residential	RD1.5-1XL-CPIO	0	29	0.15502601	Residential - Five or More Units or Apartments (Any Combination) - 4 Stories or Less	YES - Current	NO - Privately-Owned	Available	Not Used in Prior Housing Element	0	0.159372938	0	0.159372938	5	0	0	0128197	268	San Pedro		Yes			Moderate
LOS ANGELES	588 W 15TH ST	90731	7454027021	Low Medium II Residential	RD1.5-1XL-CPIO	0	29	0.15502672	Residential - Four Units (Any Combination) - 4 Stories or Less	YES - Current	NO - Privately-Owned	Available	Not Used in Prior Housing Element	0	0.194726336	0	0.194726336	4	0	0	0128197	267	San Pedro		Yes			Moderate
LOS ANGELES	1434 S GRAND AVE	90731	7454027022	Low Medium II Residential	RD1.5-1XL-CPIO	0	29	0.044175642	Residential - Single Family Residence	YES - Current	NO - Privately-Owned	Available	Not Used in Prior Housing Element	0	0	0.069004047	0.069004047	1	1*	1*	0128197	266	San Pedro					Above Moderate
LOS ANGELES	1436 S GRAND AVE	90731	7454027023	Low Medium II Residential	RD1.5-1XL-CPIO	0	29	0.110852157	Residential - Three Units (Any Combination) - 4 Stories or Less	YES - Current	NO - Privately-Owned	Available	Not Used in Prior Housing Element	0	0.166524589	0	0.166524589	3	3*	3*	0128197	309	San Pedro		Yes			Moderate
LOS ANGELES	1437 S PACIFIC AVE	90731	7454027027	Neighborhood Commercial	C2-1XL-CPIO	0	108	0.200041663	Commercial - Auto, Recreation Equipment, Construction Equipment Sales and Service - Auto Service Centers (No Gasoline) - One Story	YES - Current	NO - Privately-Owned	Available	Not Used in Prior Housing Element	0.107407223	0	0	0.107407223	0	0	0	0128197	324	San Pedro					Lower
LOS ANGELES	1400 S GAFFEY ST	90731	7454028001	Neighborhood Commercial	C2-1XL-CPIO	0	108	0.114845714	Commercial - Store Combination - Store and Residential Combination - One Story	YES - Current	NO - Privately-Owned	Available	Not Used in Prior Housing Element	0	0	0.036266564	0.036266564	2	0	0	0128197	205	San Pedro		Yes			Above Moderate
LOS ANGELES	687 W 14TH ST	90731	7454028002	Low Medium II Residential	RD1.5-1XL-CPIO	0	29	0.114845466	Residential - Three Units (Any Combination) - 4 Stories or Less	YES - Current	NO - Privately-Owned	Available	Not Used in Prior Housing Element	0	0.026031291	0	0.026031291	3	3*	3*	0128197	207	San Pedro		Yes			Moderate
LOS ANGELES	673 W 14TH ST	90731	7454028004	Low Medium II Residential	RD1.5-1XL-CPIO	0	29	0.114842565	Residential - Three Units (Any Combination) - 4 Stories or Less	YES - Current	NO - Privately-Owned	Available	Not Used in Prior Housing Element	0	0.166524589	0	0.166524589	3	3*	3*	0128197	209	San Pedro		Yes			Moderate
LOS ANGELES	669 W 14TH ST	90731	7454028005	Low Medium II Residential	RD1.5-1XL-CPIO	0	29	0.114843201	Residential - Double, Duplex, or Two Units - 4 Stories or Less	YES - Current	NO - Privately-Owned	Available	Not Used in Prior Housing Element	0	0.183192492	0	0.183192492	2	3*	3*	0128197	210	San Pedro		Yes			Moderate
LOS ANGELES	663 W 14TH ST	90731	7454028006	Low Medium II Residential	RD1.5-1XL-CPIO	0	29	0.114840551	Residential - Single Family Residence	YES - Current	NO - Privately-Owned	Available	Not Used in Prior Housing Element	0	0.136309993	0	0.136309993	1	3*	3*	0128197	212	San Pedro					Moderate
LOS ANGELES	653 W 14TH ST	90731	7454028008	Low Medium II Residential	RD1.5-1XL-CPIO	0	29	0.114840052	Residential - Three Units (Any Combination) - 4 Stories or Less	YES - Current	NO - Privately-Owned	Available	Not Used in Prior Housing Element	0	0.166524589	0	0.166524589	3	3*	3*	0128197	214	San Pedro		Yes			Moderate
LOS ANGELES	645 W 14TH ST	90731	7454028009	Low Medium II Residential	RD1.5-1XL-CPIO	0	29	0.114837109	Residential - Double, Duplex, or Two Units - 4 Stories or Less	YES - Current	NO - Privately-Owned	Available	Not Used in Prior Housing Element	0	0.183192492	0	0.183192492	2	3*	3*	0128197	215	San Pedro		Yes			Moderate
LOS ANGELES	635 W 14TH ST	90731	7454028010	Low Medium II Residential	RD1.5-1XL-CPIO	0	29	0.114837757	Residential - Double, Duplex, or Two Units - 4 Stories or Less	YES - Current	NO - Privately-Owned	Available	Not Used in Prior Housing Element	0	0.183192492	0	0.183192492	2	3*	3*	0128197	216	San Pedro		Yes			Moderate
LOS ANGELES	630 W 15TH ST	90731	7454028012	Low Medium II Residential	RD1.5-1XL-CPIO	0	29	0.114898869	Residential - Three Units (Any Combination) - 4 Stories or Less	YES - Current	NO - Privately-Owned	Available	Not Used in Prior Housing Element	0	0.166524589	0	0.166524589	3	3*	3*	0128197	297	San Pedro		Yes			Moderate
LOS ANGELES	636 W 15TH ST	90731	7454028013	Low Medium II Residential	RD1.5-1XL-CPIO	0	29	0.114853783	Residential - Double, Duplex, or Two Units - 4 Stories or Less	YES - Current	NO - Privately-Owned	Available	Not Used in Prior Housing Element	0	0.011985622	0	0.011985622	2	3*	3*	0128197	296	San Pedro		Yes			Moderate
LOS ANGELES	640 W 15TH ST	90731	7454028014	Low Medium II Residential	RD1.5-1XL-CPIO	0	29	0.114853783	Residential - Single Family Residence	YES - Current	NO - Privately-Owned	Available	Not Used in Prior Housing Element	0	0.136309993	0	0.136309993	1	3*	3*	0128197	295	San Pedro					Moderate
LOS ANGELES	652 W 15TH ST	90731	7454028015	Low Medium II Residential	RD1.5-1XL-CPIO	0	29	0.114854678	Residential - Double, Duplex, or Two Units - 4 Stories or Less	YES - Current	NO - Privately-Owned	Available	Not Used in Prior Housing Element	0	0.183192492	0	0.183192492	2	3*	3*	0128197	294	San Pedro		Yes			Moderate
LOS ANGELES	656 W 15TH ST	90731	7454028016	Low Medium II Residential	RD1.5-1XL-CPIO	0	29	0.114854678	Residential - Single Family Residence	YES - Current	NO - Privately-Owned	Available	Not Used in Prior Housing Element	0	0.136309993	0	0.136309993	1	3*	3*	0128197	293	San Pedro					Moderate
LOS ANGELES	658 W 15TH ST	90731	7454028017	Low Medium II Residential	RD1.5-1XL-CPIO	0	29	0.114853783	Residential - Three Units (Any Combination) - 4 Stories or Less	YES - Current	NO - Privately-Owned	Available	Not Used in Prior Housing Element	0	0.026031291	0	0.026031291	3	3*	3*	0128197	292	San Pedro		Yes			Moderate
LOS ANGELES	668 W 15TH ST	90731	7454028018	Low Medium II Residential	RD1.5-1XL-CPIO	0	29	0.114854682	Residential - Three Units (Any Combination) - 4 Stories or Less	YES - Current	NO - Privately-Owned	Available	Not Used in Prior Housing Element	0	0.010839133	0	0.010839133	3	3*	3*	0128197	291	San Pedro		Yes			Moderate
LOS ANGELES	682 W 15TH ST	90731	7454028020	Low Medium II Residential	RD1.5-1XL-CPIO	0	29	0.114854678	Residential - Double, Duplex, or Two Units - 4 Stories or Less	YES - Current	NO - Privately-Owned	Available	Not Used in Prior Housing Element	0	0.183192492	0	0.183192492	2	3*	3*	0128197	289	San Pedro		Yes			Moderate
LOS ANGELES	688 W 15TH ST	90731	7454028021	Low Medium II Residential	RD1.5-1XL-CPIO	0	29	0.114854678	Residential - Single Family Residence	YES - Current	NO - Privately-Owned	Available	Not Used in Prior Housing Element	0	0.136309993	0	0.136309993	1	3*	3*	0128197	288	San Pedro					Moderate
LOS ANGELES	1424 S GAFFEY ST	90731	7454028022	Neighborhood Commercial	C2-1XL-CPIO	0	108	0.11485349	Commercial - Store - One Story	YES - Current	NO - Privately-Owned	Available	Not Used in Prior Housing Element	0.067501123	0	0	0.067501123	0	0	0	0128197	287	San Pedro					Lower
LOS ANGELES	1425 S GRAND AVE	90731	7454028024	Low Medium II Residential	RD1.5-1XL-CPIO	0	29	0.172355264	Residential - Double, Duplex, or Two Units - 4 Stories or Less	YES - Current	NO - Privately-Owned	Available	Not Used in Prior Housing Element	0	0.160831249	0	0.160831249	1	0	0	0128197	257	San Pedro		Yes			Moderate
LOS ANGELES	620 W 15TH ST	90731	7454028026	Low Medium II Residential	RD1.5-1XL-CPIO	0	29	0.049630015	Residential - Single Family Residence	YES - Current	NO - Privately-Owned	Available	Not Used in Prior Housing Element	0	0	0.069004047	0.069004047	1	1*	1*	0128197	318	San Pedro					Above Moderate
LOS ANGELES	616 W 15TH ST	90731	7454028027	Low Medium II Residential	RD1.5-1XL-CPIO	0	29	0.06272582	Residential - Single Family Residence	YES - Current	NO - Privately-Owned	Available	Not Used in Prior Housing Element	0	0	0.056371677	0.056371677	1	1*	1*	0128197	320	San Pedro					Above Moderate
LOS ANGELES	1437 S GRAND AVE	90731	7454028028	Low Medium II Residential	RD1.5-1XL-CPIO	0	29	0.081334029	Residential - Single Family Residence	YES - Current	NO - Privately-Owned	Available	Not Used in Prior Housing Element	0	0	0.038916028	0.038916028	1	2*	2*	0128197	323	San Pedro				

LOS ANGELES	1437 S GAFFEY ST	90731	7454029026	Neighborhood Commercial	C2-1XL-CPIO	0	108	0.09193196	Residential - Three Units (Any Combination) - 4 Stories or Less	YES - Current	NO - Privately-Owned	Available	Not Used in Prior Housing Element	0	0	0.166697216	0.166697216	3	0	0	0128197	325	San Pedro	Yes	Above Moderate
LOS ANGELES	1431 S GAFFEY ST	90731	7454029027	Neighborhood Commercial	C2-1XL-CPIO	0	108	0.103411346	Residential - Four Units (Any Combination) - 4 Stories or Less	YES - Current	NO - Privately-Owned	Available	Not Used in Prior Housing Element	0	0	0.13814199	0.13814199	4	0	0	0128197	310	San Pedro	Yes	Above Moderate
LOS ANGELES	1423 S GAFFEY ST	90731	7454029028	Neighborhood Commercial	C2-1XL-CPIO	0	108	0.103410627	Residential - Four Units (Any Combination) - 4 Stories or Less	YES - Current	NO - Privately-Owned	Available	Not Used in Prior Housing Element	0	0	0.13814199	0.13814199	4	0	0	0128197	265	San Pedro	Yes	Above Moderate
LOS ANGELES	1417 S GAFFEY ST	90731	7454029029	Neighborhood Commercial	C2-1XL-CPIO	0	108	0.103412062	Residential - Four Units (Any Combination) - 4 Stories or Less	YES - Current	NO - Privately-Owned	Available	Not Used in Prior Housing Element	0	0	0.13814199	0.13814199	4	0	0	0128197	256	San Pedro	Yes	Above Moderate
LOS ANGELES	1409 S GAFFEY ST	90731	7454029030	Neighborhood Commercial	C2-1XL-CPIO	0	108	0.103411028	Residential - Single Family Residence	YES - Current	NO - Privately-Owned	Available	Not Used in Prior Housing Element	0.910688114	0	0	0.910688114	1	0	0	0128197	249	San Pedro		Lower
LOS ANGELES	700 W 14TH ST	90731	7454029031	Neighborhood Commercial	C2-1XL-CPIO	0	108	0.091932105	Residential - Four Units (Any Combination) - 4 Stories or Less	YES - Current	NO - Privately-Owned	Available	Not Used in Prior Housing Element	0	0	0.14068799	0.14068799	4	0	0	0128197	241	San Pedro	Yes	Above Moderate
LOS ANGELES	779 W 15TH ST	90731	7454030003	Low Medium I Residential	R2-1XL	0	17	0.110380795	Residential - Single Family Residence	YES - Current	NO - Privately-Owned	Available	Not Used in Prior Housing Element	0	0	0.056371677	0.056371677	1	1*	1*	0128197	341	San Pedro		Above Moderate
LOS ANGELES	755 W 15TH ST	90731	7454030007	Low Medium I Residential	R2-1XL	0	17	0.110379072	Residential - Single Family Residence	YES - Current	NO - Privately-Owned	Available	Not Used in Prior Housing Element	0	0	0.056371677	0.056371677	1	1*	1*	0128197	348	San Pedro		Above Moderate
LOS ANGELES	747 W 15TH ST	90731	7454030008	Low Medium I Residential	R2-1XL	0	17	0.110380795	Residential - Single Family Residence	YES - Current	NO - Privately-Owned	Available	Not Used in Prior Housing Element	0	0	0.056371677	0.056371677	1	1*	1*	0128197	350	San Pedro		Above Moderate
LOS ANGELES	720 W 16TH ST	90731	7454030013	Low Medium I Residential	R2-1XL	0	17	0.1105214 52	Residential - Single Family Residence	YES - Current	NO - Privately-Owned	Available	Not Used in Prior Housing Element	0	0	0.056371677	0.056371677	1	1*	1*	0128197	405	San Pedro		Above Moderate
LOS ANGELES	734 W 16TH ST	90731	7454030015	Low Medium I Residential	R2-1XL	0	17	0.110387117	Residential - Single Family Residence	YES - Current	NO - Privately-Owned	Available	Not Used in Prior Housing Element	0	0	0.056371677	0.056371677	1	1*	1*	0128197	403	San Pedro		Above Moderate
LOS ANGELES	778 W 16TH ST	90731	7454030022	Low Medium I Residential	R2-1XL	0	17	0.110384534	Residential - Single Family Residence	YES - Current	NO - Privately-Owned	Available	Not Used in Prior Housing Element	0	0	0.056371677	0.056371677	1	1*	1*	0128197	396	San Pedro		Above Moderate
LOS ANGELES	1537 S GAFFEY ST	90731	7454030026	Neighborhood Commercial	C2-1XL-CPIO	0	108	0.091916917	Residential - Single Family Residence	YES - Current	NO - Privately-Owned	Available	Not Used in Prior Housing Element	0.926430607	0	0	0.926430607	1	0	0	0128197	422	San Pedro		Lower
LOS ANGELES	1531 S GAFFEY ST	90731	7454030027	Neighborhood Commercial	C2-1XL-CPIO	0	108	0.103395593	Residential - Double, Duplex, or Two Units - 4 Stories or Less	YES - Current	NO - Privately-Owned	Available	Not Used in Prior Housing Element	0	0	0.567840624	0.567840624	2	0	0	0128197	416	San Pedro	Yes	Above Moderate
LOS ANGELES	1525 S GAFFEY ST	90731	7454030028	Neighborhood Commercial	C2-1XL-CPIO	0	108	0.103394868	Residential - Double, Duplex, or Two Units - 4 Stories or Less	YES - Current	NO - Privately-Owned	Available	Not Used in Prior Housing Element	0	0	0.567840624	0.567840624	2	0	0	0128197	378	San Pedro	Yes	Above Moderate
LOS ANGELES	1517 S GAFFEY ST	90731	7454030029	Neighborhood Commercial	C2-1XL-CPIO	0	108	0.103396303	Residential - Single Family Residence	YES - Current	NO - Privately-Owned	Available	Not Used in Prior Housing Element	0.910688114	0	0	0.910688114	1	0	0	0128197	371	San Pedro		Lower
LOS ANGELES	1509 S GAFFEY ST	90731	7454030030	Neighborhood Commercial	C2-1XL-CPIO	0	108	0.103395593	Residential - Single Family Residence	YES - Current	NO - Privately-Owned	Available	Not Used in Prior Housing Element	0.910688114	0	0	0.910688114	1	0	0	0128197	364	San Pedro		Lower
LOS ANGELES	715 W 15TH ST	90731	7454030031	Neighborhood Commercial	C2-1XL-CPIO	0	108	0.091915478	Commercial - Store Combination - Store and Residential Combination - One Story	YES - Current	NO - Privately-Owned	Available	Not Used in Prior Housing Element	0.062051702	0	0	0.062051702	0	0	0	0128197	359	San Pedro		Lower
LOS ANGELES	1527 S GRAND AVE	90731	7454031010	Low Medium I Residential	R2-1XL	0	17	0.103393249	Residential - Single Family Residence	YES - Current	NO - Privately-Owned	Available	Not Used in Prior Housing Element	0	0	0.003548772	0.003548772	1	1*	1*	0128197	381	San Pedro		Above Moderate
LOS ANGELES	1537 S GRAND AVE	90731	7454031011	Low Medium I Residential	R2-1XL	0	17	0.103393249	Residential - Single Family Residence	YES - Current	NO - Privately-Owned	Available	Not Used in Prior Housing Element	0	0	0.023604207	0.023604207	1	1*	1*	0128197	419	San Pedro		Above Moderate
LOS ANGELES	638 W 16TH ST	90731	7454031015	Low Medium II Residential	R2-1XL	0	21	0.11485012	Residential - Double, Duplex, or Two Units - 4 Stories or Less	YES - Current	NO - Privately-Owned	Available	Not Used in Prior Housing Element	0	0	0.116874826	0.116874826	2	2*	2*	0128197	412	San Pedro	Yes	Above Moderate
LOS ANGELES	644 W 16TH ST	90731	7454031016	Low Medium II Residential	R2-1XL	0	21	0.114849224	Residential - Single Family Residence	YES - Current	NO - Privately-Owned	Available	Not Used in Prior Housing Element	0	0	0.089353323	0.089353323	1	2*	2*	0128197	411	San Pedro		Above Moderate
LOS ANGELES	664 W 16TH ST	90731	7454031019	Low Medium II Residential	R2-1XL	0	21	0.114848325	Residential - Double, Duplex, or Two Units - 4 Stories or Less	YES - Current	NO - Privately-Owned	Available	Not Used in Prior Housing Element	0	0	0.116874826	0.116874826	2	2*	2*	0128197	408	San Pedro	Yes	Above Moderate
LOS ANGELES	672 W 16TH ST	90731	7454031020	Low Medium II Residential	R2-1XL	0	21	0.11485012	Residential - Double, Duplex, or Two Units - 4 Stories or Less	YES - Current	NO - Privately-Owned	Available	Not Used in Prior Housing Element	0	0	0.116874826	0.116874826	2	2*	2*	0128197	407	San Pedro	Yes	Above Moderate
LOS ANGELES	1536 S GAFFEY ST	90731	7454031022	Neighborhood Commercial	C2-1XL-CPIO	0	108	0.051659767	Residential - Double, Duplex, or Two Units - 4 Stories or Less	YES - Current	NO - Privately-Owned	Available	Not Used in Prior Housing Element	0	0	0.029843727	0.029843727	2	0	0	0128197	423	San Pedro	Yes	Above Moderate
LOS ANGELES	686 W 16TH ST	90731	7454031022	Neighborhood Commercial	C2-1XL-CPIO	0	108	0.05165941	Residential - Double, Duplex, or Two Units - 4 Stories or Less	YES - Current	NO - Privately-Owned	Available	Not Used in Prior Housing Element	0	0	0.029843727	0.029843727	2	0	0	0128197	424	San Pedro	Yes	Above Moderate
LOS ANGELES	1530 S GAFFEY ST	90731	7454031023	Neighborhood Commercial	C2-1XL-CPIO	0	108	0.05165941	Residential - Double, Duplex, or Two Units - 4 Stories or Less	YES - Current	NO - Privately-Owned	Available	Not Used in Prior Housing Element	0	0	0.029843727	0.029843727	2	0	0	0128197	417	San Pedro	Yes	Above Moderate
LOS ANGELES			7454031023	Neighborhood Commercial	C2-1XL-CPIO	0	108	0.051659767	Residential - Double, Duplex, or Two Units - 4 Stories or Less	YES - Current	NO - Privately-Owned	Available	Not Used in Prior Housing Element	0	0	0.019892864	0.019892864	2	0	0	0128197	418	San Pedro		Above Moderate
LOS ANGELES	1522 S GAFFEY ST	90731	7454031024	Neighborhood Commercial	C2-1XL-CPIO	0	108	0.051774417	Residential - Single Family Residence	YES - Current	NO - Privately-Owned	Available	Not Used in Prior Housing Element	0	0	0.021258692	0.021258692	1	0	0	0128197	379	San Pedro		Above Moderate
LOS ANGELES			7454031024	Neighborhood Commercial	C2-1XL-CPIO	0	108	0.05177456	Residential - Single Family Residence	YES - Current	NO - Privately-Owned	Available	Not Used in Prior Housing Element	0	0	0.021258692	0.021258692	1	0	0	0128197	380	San Pedro		Above Moderate
LOS ANGELES	669 W 15TH ST	90731	7454031029	Low Medium I Residential	R2-1XL	0	17	0.114835804	Residential - Single Family Residence	YES - Current	NO - Privately-Owned	Available	Not Used in Prior Housing Element	0	0	0.056371677	0.056371677	1	1*	1*	0128197	328	San Pedro		Above Moderate
LOS ANGELES	1502 S GAFFEY ST	90731	7454031033	Neighborhood Commercial	C2-1XL-CPIO	0	108	0.085304003	Commercial - Store - One Story	YES - Current	NO - Privately-Owned	Available	Not Used in Prior Housing Element	0.070519967	0	0	0.070519967	0	0	0	0128197	326	San Pedro		Lower
LOS ANGELES	1510 S GAFFEY ST	90731	7454031033	Neighborhood Commercial	C2-1XL-CPIO	0	108	0.087886113	Commercial - Store - One Story	YES - Current	NO - Privately-Owned	Available	Not Used in Prior Housing Element	0.070519967	0	0	0.070519967	0	0	0	0128197	372	San Pedro		Lower
LOS ANGELES			7454031033	Neighborhood Commercial	C2-1XL-CPIO	0	108	0.087886508	Commercial - Store - One Story	YES - Current	NO - Privately-Owned	Available	Not Used in Prior Housing Element	0.070519967	0	0	0.070519967	0	0	0	0128197	365	San Pedro		Lower
LOS ANGELES	564 W 16TH ST	90731	7454032014	Low Medium II Residential	R2-1XL	0	21	0.155166235	Residential - Double, Duplex, or Two Units - 4 Stories or Less	YES - Current	NO - Privately-Owned	Available	Not Used in Prior Housing Element	0	0.183192492	0	0.183192492	2	3*	3*	0128197	386	San Pedro	Yes	Moderate
LOS ANGELES	578 W 16TH ST	90731	7454032016	Low Medium II Residential	R2-1XL	0	21	0.155169956	Residential - Double, Duplex, or Two Units - 4 Stories or Less	YES - Current	NO - Privately-Owned	Available	Not Used in Prior Housing Element	0	0.183192492	0	0.183192492	2	3*	3*	0128197	384	San Pedro	Yes	Moderate
LOS ANGELES	584 W 16TH ST	90731	7454032017	Low Medium II Residential	R2-1XL	0	21	0.155170688	Residential - Single Family Residence	YES - Current	NO - Privately-Owned	Available	Not Used in Prior Housing Element	0	0.136309993	0	0.136309993	1	3*	3*	0128197	383	San Pedro		Moderate
LOS ANGELES	1524 S GRAND AVE	90731	7454032018	Low Medium II Residential	R2-1XL	0	21	0.15436948	Residential - Three Units (Any Combination) - 4 Stories or Less	YES - Current	NO - Privately-Owned	Available	Not Used in Prior Housing Element	0	0.166524589	0	0.166524589	3	3*	3*	0128197	382	San Pedro	Yes	Moderate
LOS ANGELES	1525 S PACIFIC AVE	90731	7454032020	Neighborhood Commercial	C2-1XL-CPIO	0	108	0.206783353	Commercial - Auto, Recreation Equipment, Construction Equipment Sales and Service - Auto Body Repair Shop - One Story	YES - Current	NO - Privately-Owned	Available	Not Used in Prior Housing Element	0.249040999	0	0	0.249040999	0	0	0	0128197	421	San Pedro		Lower
LOS ANGELES			7454032020	Neighborhood Commercial	C2-1XL-CPIO	0	108	0.155162145	Commercial - Auto, Recreation Equipment, Construction Equipment Sales and Service - Auto Body Repair Shop - One Story	YES - Current	NO - Privately-Owned	Available	Not Used in Prior Housing Element	0.230783661	0	0	0.230783661	0	0	0	0128197	390	San Pedro		Lower
LOS ANGELES			7454032020	Neighborhood Commercial	C2-1XL-CPIO	0	108	0.172361898	Commercial - Auto, Recreation Equipment, Construction Equipment Sales and Service - Auto Body Repair Shop - One Story	YES - Current	NO - Privately-Owned	Available	Not Used in Prior Housing Element	0.243510461	0	0	0.243510461	0	0	0	0128197	415	San Pedro		Lower
LOS ANGELES	1503 S PACIFIC AVE	90731	7454032025	Neighborhood Commercial	C2-1XL-CPIO	0	108	0.206806289	Commercial - Store - One Story	YES - Current	NO - Privately-Owned	Available	Not Used in Prior Housing Element	0.241243017	0	0	0.241243017	1	0	0	0128197	358	San Pedro		Lower
LOS ANGELES	1509 S PACIFIC AVE	90731	7454032025	Neighborhood Commercial	C2-1XL-CPIO	0	108	0.168915321	Commercial - Store - One Story	YES - Current	NO - Privately-Owned	Available	Not Used in Prior Housing Element	0.238051611	0	0	0.238051611	1	0	0	0128197	370	San Pedro		Lower
LOS ANGELES			7454032025	Neighborhood Commercial	C2-1XL-CPIO	0	108	0.168911627	Commercial - Store - One Story	YES - Current	NO - Privately-Owned	Available	Not Used in Prior Housing Element	0.238051611	0	0	0.238051611	1	0	0	0128197	377	San Pedro		Lower
LOS ANGELES	593 W 16TH ST	90731	7454033001	Low Medium II Residential	R2-1XL	0	21	0.100985211	Residential - Single Family Residence	YES - Current	NO - Privately-Owned	Available	Not Used in Prior Housing Element	0	0	0.163680053	0.163680053	1	2*	2*	0128197	438	San Pedro		Above Moderate
LOS ANGELES	587 W 16TH ST	90731	7454033002	Low Medium II Residential	R2-1XL	0	21	0.093407656	Residential - Double, Duplex, or Two Units - 4 Stories or Less	YES - Current	NO - Privately-Owned	Available	Not Used in Prior Housing Element	0	0	0.008818714	0.008818714	2	2*	2*	0128197	440	San Pedro	Yes	Above Moderate
LOS ANGELES	569 W 16TH ST	90731	7454033005	Low Medium II Residential	R2-1XL	0	21	0.100984919	Residential - Double, Duplex, or Two Units - 4 Stories or Less	YES - Current	NO - Privately-Owned	Available	Not Used in Prior Housing Element	0	0	0.213676518	0.213676518	2	2*	2*	0128197	447	San Pedro	Yes	Above Moderate
LOS ANGELES	563 W 16TH ST	90731	7454033006	Low Medium II Residential	R2-1XL	0	21	0.100983385	Residential - Double, Duplex, or Two Units - 4 Stories or Less	YES - Current	NO - Privately-Owned	Available	Not Used in Prior Housing Element	0	0	0.213676518	0.213676518	2	2*	2*	0128197	449	San Pedro	Yes	Above Moderate
LOS ANGELES	555 W 16TH ST	90731	7454033007	Low Medium II Residential	R2-1XL	0	21	0.100983558	Residential - Single Family Residence	YES - Current	NO - Privately-Owned	Available	Not Used in Prior Housing Element	0	0	0.163680053	0.163680053	1	2*	2*	0128197	451	San Pedro		Above Moderate
LOS ANGELES	537 W 16TH ST	90731	7454033010	Low Medium II Residential	R2-1XL	0	21	0.100984919	Residential - Single Family Residence	YES - Current	NO - Privately-Owned	Available	Not Used in Prior Housing Element	0	0	0.163680053	0.163680053	1	2*	2*	0128197	457	San Pedro		Above Moderate
LOS ANGELES	542 W 17TH ST	90731	7454033021	Low Medium II Residential	R2-1XL	0	21	0.165058373	Residential - Single Family Residence	YES - Current	NO - Privately-Owned	Available	Not Used in Prior Housing Element	0	0.136309993	0	0.136309993	1	3*	3*	0128197	497	San Pedro		Moderate
LOS ANGELES	554 W 17TH ST	90731	7454033022	Low Medium II Residential	R2-1XL	0	21	0.165060088	Residential - Double, Duplex, or Two Units - 4 Stories or Less	YES - Current	NO - Privately-Owned	Available	Not Used in Prior Housing Element	0	0.183192492	0	0.183192492	2	3*	3*	0128197	496	San Pedro	Yes	Moderate
LOS ANGELES	560 W 17TH ST	90731	7454033023	Low Medium II Residential	R2-1XL	0	21	0.165058336	Residential - Three Units (Any Combination) - 4 Stories or Less	YES - Current	NO - Privately-Owned	Available	Not Used in Prior Housing Element	0	0.006924964	0	0.006924964	3	3*	3*	0128197	495	San Pedro	Yes	Moderate
LOS ANGELES	574 W 17TH ST	90731	7454033025	Low Medium II Residential	R2-1XL	0	21	0.165057619	Residential - Three Units (Any Combination) - 4 Stories or Less	YES - Current	NO - Privately-Owned	Available	Not Used in Prior Housing Element	0	0.166524589	0	0.166524589	3	3*	3*	0128197	493	San Pedro	Yes	Moderate
LOS ANGELES	1631 S PACIFIC AVE	90731	7454033029	Neighborhood Commercial	C2-1XL-CPIO	0	108	0.168754465	Commercial - Service Station - Full Service - No Additional Services	YES - Current	NO - Privately-Owned	Available	Not Used in Prior Housing Element	0.237547588	0	0	0.237547588	1	0	0	0128197	543	San Pedro		Lower
LOS ANGELES			7454033029	Neighborhood Commercial	C2-1XL-CPIO	0	108	0.166170296	Commercial - Service Station - Full Service - No Additional Services	YES - Current	NO - Privately-Owned	Available	Not Used in Prior Housing Element	0.237547588	0	0	0.237547588	1	0	0	0128197	553	San Pedro		Lower
LOS ANGELES			7454033029	Neighborhood Commercial	C2-1XL-CPIO	0	108	0.167017794	Commercial - Service Station - Full Service - No Additional Services	YES - Current	NO - Privately-Owned	Available	Not Used in Prior Housing Element	0.237547588	0	0	0.237547588	1	0	0	0128197	490	San Pedro		Lower
LOS ANGELES	673 W 16TH ST	90731	7454034004	Low Medium II Residential	R2-1XL	0	21	0.105902938	Residential - Double, Duplex, or Two Units - 4 Stories or Less	YES - Current	NO - Privately-Owned	Available	Not Used in Prior Housing Element	0	0	0.018021142	0.018021142	2	2*	2*	0128197	430	San Pedro	Yes	Above Moderate
LOS ANGELES	669 W 16TH ST	90731	7454034005	Low Medium II Residential	R2-1XL	0	21	0.105905136	Residential - Double, Duplex, or Two Units - 4 Stories or Less	YES - Current	NO - Privately-Owned	Available	Not Used in Prior Housing Element	0	0	0.116874826	0.116874826	2	2*	2*	0128197	431	San Pedro	Yes	Above Moderate
LOS ANGELES	663 W 16TH ST	90731	7454034006	Low Medium II Residential	R2-1XL	0	21	0.105904911	Residential - Double, Duplex, or Two Units - 4 Stories or Less	YES - Current	NO - Privately-Owned	Available	Not Used in Prior Housing Element	0	0	0.018021142	0.018021142	2	2*	2*	0128197	432	San Pedro	Yes	Above Moderate
LOS ANGELES	655 W 16TH ST	90731	7454034007	Low Medium II Residential	R2-1XL	0	21	0.105905513	Residential - Double, Duplex, or Two Units - 4 Stories or Less	YES - Current	NO - Privately-Owned	Available	Not Used in Prior Housing Element	0	0	0.116874826	0.116874826	2	2*	2*	0128197	433	San Pedro	Yes	Above Moderate
LOS ANGELES	647 W 16TH ST	90731	7454034008	Low Medium II Residential	R2-1XL	0	21	0.105905303	Residential - Double, Duplex, or Two Units - 4 Stories or Less	YES - Current	NO - Privately-Owned	Available	Not Used in Prior Housing Element	0	0	0.116874826	0.116874826	2	2*	2*	0128197	434	San Pedro	Yes	Above Moderate
LOS ANGELES	639 W 16TH ST	90731	7454034009	Low Medium II Residential	R2-1XL	0	21	0.105906393	Residential - Double, Duplex, or Two Units - 4 Stories or Less	YES - Current	NO - Privately-Owned	Available	Not Used in Prior Housing Element	0	0	0.018021142	0.018021142	2	2*	2*	0128197	435	San Pedro	Yes	Above Moderate
LOS ANGELES	1639 S GRAND AVE	90731	7454034013	Low Medium II Residential	R2-1XL	0	21	0.114802024	Residential - Double, Duplex, or Two Units - 4 Stories or Less	YES - Current	NO - Privately-Owned	Available	Not Used in Prior Housing Element	0	0	0.007492762	0.007492762	2	2*	2*	0128197	552	San Pedro	Yes	Above Moderate
LOS ANGELES	632 W 17TH ST	90731	7454034015	Low Medium II Residential	R2-1XL	0	21	0.128515812	Residential - Single Family Residence	YES - Current	NO - Privately-Owned	Available	Not Used in Prior Housing Element	0	0	0.089353323	0.089353323	1	2*	2*	0128197	508	San Pedro		Above Moderate
LOS ANGELES	644 W 17TH ST	90731	7454034017	Low Medium II Residential	R2-1XL	0	21	0.128520006	Residential - Double, Duplex, or Two Units - 4 Stories or Less	YES - Current	NO - Privately-Owned	Available	Not Used in Prior Housing Element	0	0	0.003171176	0.003171176	2	2*	2*	0128197	506	San Pedro		Above Moderate
LOS ANGELES	662 W 17TH ST	90731	7454034020	Low Medium II Residential	R2-1XL	0	21	0.128517413	Commercial - Parking Lot (Commercial Use Property) - Lots - Patron or Employee - One Story	YES - Current	NO - Privately-Owned	Available	Not Used in Prior Housing Element	0	0	0.004130356	0.004130356	0	2*	2*	0128197	505	San Pedro		Above Moderate
LOS ANGELES			7454034021	Low Medium II Residential	R2-1XL	0	21	0.128516693	Commercial - Parking Lot (Commercial Use Property) - Lots - Patron or Employee - One Story	YES - Current	NO - Privately-Owned	Available	Not Used in Prior Housing Element	0	0	0.004130356	0.004130356	0	2*	2*	0128197	504	San Pedro		Above Moderate
LOS ANGELES	1622 S GAFFEY ST	90731	7454034029	Neighborhood Commercial	C2-1XL-CPIO	0	108	0.078347105	Commercial - Store Combination - Store and Office Combination - One Story	YES - Current	NO - Privately-Owned	Available	Not Used in Prior Housing Element	0.023679872	0	0	0.023679872	0	0	0	0128197	500	San Pedro		Lower
LOS ANGELES	676 W 17TH ST	90731	7454034029	Neighborhood Commercial	C2-1XL-CPIO	0	108	0.12851714	Commercial - Store Combination - Store and Office Combination - One Story	YES - Current	NO - Privately-Owned	Available	Not Used in Prior Housing Element	0.031144228	0	0	0.031144228	0	0	0	0128197	503	San Pedro		Lower
LOS ANGELES	682 W 17TH ST	90731	7454034029	Neighborhood Commercial	C2-1XL-CPIO	0	108	0.128516123	Commercial - Store Combination - Store and Office Combination - One Story	YES - Current	NO - Privately-Owned	Available	Not Used in Prior Housing Element	0.031144228	0	0	0.031144228	0	0	0	0128197	502	San Pedro		Lower
LOS ANGELES	692 W 17TH ST	90731	7454034029	Neighborhood Commercial	C2-1XL-CPIO	0	108	0.128516846	Commercial - Store Combination - Store and Office Combination - One Story	YES - Current	NO - Privately-Owned	Available	Not Used in Prior Housing Element	0.031144228	0	0	0.031144228	0	0	0	0128197	501	San Pedro		Lower
LOS ANGELES	1600 S GAFFEY ST	90731	7454034031	Neighborhood Commercial	C2-1XL-CPIO	0	108	0.128029345	Commercial - Professional Building - One Story	YES - Current	NO - Privately-Owned	Available	Not Used in Prior Housing Element	0.088455997	0	0	0.088455997	1	0	0	0128197	427	San Pedro		Lower
LOS ANGELES	1616 S GAFFEY ST	90731	7454034031	Neighborhood Commercial	C2-1XL-CPIO	0	108	0.128520272	Commercial - Professional Building - One Story	YES - Current	NO - Privately-Owned	Available	Not Used in Prior Housing Element	0.088455997	0	0	0.088455997	1	0	0	0128197	471	San Pedro		Lower
LOS ANGELES			7454034031	Neighborhood Commercial	C2-1XL-CPIO	0	108	0.025706329	Commercial - Professional Building - One Story	YES - Current	NO - Privately-Owned	Available	Not Used in Prior Housing Element	0	0	0.009892067	0.009892067	1	0	0	0128197	428	San Pedro		Above Moderate
LOS ANGELES	679 W 16TH ST	90731	7454034032	Low Medium II Residential	R2-1XL	0	21	0.105902347	Residential - Single Family Residence	YES - Current	NO - Privately-Owned	Available	Not Used in Prior Housing Element	0	0	0.092321634	0.092321634	1	2*	2*	0128197	429	San Pedro		Above Moderate
LOS ANGELES	1601 S GRAND AVE	90731	7454034900	Low Medium II Residential	R2-1XL	0	21	0.403564056	Miscellaneous - Government Owned Property	YES - Current	NO - Privately-Owned	Available	Used in Prior Housing Element - Non-Vacant	0	0.019572578	0	0.019572578	0	0	0	0128197	437	San Pedro		Moderate
LOS ANGELES	629 W 16TH ST	90731	7454034901	Low Medium II Residential	R2-1XL	0	21	0.104817504	Residential - Single Family Residence	YES - Current	NO - Privately-Owned	Available	Not Used in Prior Housing Element	0	0	0.210720634	0.210720634	0	2*	2*	0128197	436	San Pedro		Above Moderate
LOS ANGELES	1603 S GAFFEY ST	90731	7454035012	Neighborhood Commercial	C2-1XL-CPIO	0	108	0.129253858	Commercial - Non-Auto Service and Repair Shop, Paint Shop, or Laundry - One Story	YES - Current	NO - Privately-Owned	Available	Not Used in Prior Housing Element	0.216911182	0	0	0.216911182	0	0	0	0128197	463	San Pedro		Lower
LOS ANGELES	1615 S GAFFEY ST	90731	7454035013	Neighborhood Commercial	C2-1XL-CPIO	0	108	0.114805146	Commercial - Store - One Story	YES - Current	NO - Privately-Owned	Available	Not Used in Prior Housing Element	0.201830797	0	0	0.201830797	0	0	0	0128197	472	San Pedro		Lower
LOS ANGELES			7454035014	Low Medium I Residential	R2-1XL	0	17	0.006818044	Residential - Single Family Residence - Vacant Land	YES - Current	NO - Privately-Owned	Available	Not Used in Prior Housing Element	0	0	0.059502202	0.059502202	0	0	0	0128197	481	San Pedro		Above Moderate
LOS ANGELES			7454035015	Low Medium I Residential	R2-1XL	0	17	0.00704949	Residential - Single Family Residence - Vacant Land	YES - Current	NO - Privately-Owned	Available	Not Used in Prior Housing Element	0	0	0.059502202	0.059502202	0	0	0	0128197	487	San Pedro		Above Moderate
LOS ANGELES	1629 S GAFFEY ST	90731	7454035016	Neighborhood Commercial	C2-1XL-CPIO	0	108	0.114799175	Commercial - Service Station - Self Service - No Additional Services	YES - Current	NO - Privately-Owned	Available	Not Used in Prior Housing Element	0.080260988	0	0	0.080260988	1	0	0	0128197	538	San Pedro		Lower
LOS ANGELES	1637 S GAFFEY ST	90731	7454035016	Neighborhood Commercial	C2-1XL-CPIO	0	108	0.114800639	Commercial - Service Station - Self Service - No Additional Services	YES - Current	NO - Privately-Owned	Available	Not Used in Prior Housing Element	0.080260988	0	0	0.080260988	1	0	0	0128197	550	San Pedro		Lower
LOS ANGELES	1621 S GAFFEY ST	90731	7454035017	Neighborhood Commercial	C2-1XL-CPIO	0	108	0.114990833	Commercial - Store - One Story	YES - Current	NO - Privately-Owned	Available	Not Used in Prior Housing Element	0.0863527	0	0	0.0863527	0	0	0	0128197	488	San Pedro		Lower
LOS ANGELES	746 W 17TH ST	90731	7454035022	Low Medium I Residential	R2-1XL	0	17	0.114890963	Residential - Single Family Residence	YES - Current	NO - Privately-Owned	Available	Not Used in Prior Housing Element	0	0	0.056371677	0.056371677	1	1*	1*	0128197	526	San

LOS ANGELES	225 S MESA ST	90731	7455001015	Low Medium II Residential	[Q]RD1.5-1XL-CPIO	0	29	0.103318461	Institutional - Church - One Story	YES - Current	NO - Privately-Owned	Available	Not Used in Prior Housing Element	0	0	0.001037353	0.001037353	0	2*	2*	018B201	791	San Pedro								Above Moderate
LOS ANGELES	239 S MESA ST	90731	7455001015	Low Medium II Residential	[Q]RD1.5-1XL-CPIO	0	29	0.078958484	Institutional - Church - One Story	YES - Current	NO - Privately-Owned	Available	Not Used in Prior Housing Element	0	0	0.001274842	0.001274842	0	2*	2*	018B201	811	San Pedro								Above Moderate
LOS ANGELES			7455001015	Low Medium II Residential	[Q]RD1.5-1XL-CPIO	0	29	0.103319503	Institutional - Church - One Story	YES - Current	NO - Privately-Owned	Available	Not Used in Prior Housing Element	0	0	0.001037353	0.001037353	0	2*	2*	018B201	809	San Pedro								Above Moderate
LOS ANGELES	444 W 3RD ST	90731	7455001018	Low Medium II Residential	[Q]RD1.5-1XL-CPIO	0	29	0.105465137	Residential - Double, Duplex, or Two Units - 4 Stories or Less	YES - Current	NO - Privately-Owned	Available	Not Used in Prior Housing Element	0	0.183192492	0	0.183192492	2	3*	3*	018B201	802	San Pedro		Yes	Moderate					
LOS ANGELES	450 W 3RD ST	90731	7455001019	Low Medium II Residential	[Q]RD1.5-1XL-CPIO	0	29	0.10545969	Residential - Double, Duplex, or Two Units - 4 Stories or Less	YES - Current	NO - Privately-Owned	Available	Not Used in Prior Housing Element	0	0.033676836	0	0.033676836	2	3*	3*	018B201	801	San Pedro								Moderate
LOS ANGELES	458 W 3RD ST	90731	7455001020	Low Medium II Residential	[Q]RD1.5-1XL-CPIO	0	29	0.105454773	Residential - Three Units (Any Combination) - 4 Stories or Less	YES - Current	NO - Privately-Owned	Available	Not Used in Prior Housing Element	0	0.004590242	0	0.004590242	3	3*	3*	018B201	800	San Pedro								Moderate
LOS ANGELES	464 W 3RD ST	90731	7455001021	Low Medium II Residential	[Q]RD1.5-1XL-CPIO	0	29	0.105443817	Residential - Double, Duplex, or Two Units - 4 Stories or Less	YES - Current	NO - Privately-Owned	Available	Not Used in Prior Housing Element	0	0.033676836	0	0.033676836	2	3*	3*	018B201	799	San Pedro								Moderate
LOS ANGELES	472 W 3RD ST	90731	7455001022	Low Medium II Residential	[Q]RD1.5-1XL-CPIO	0	29	0.105434178	Residential - Double, Duplex, or Two Units - 4 Stories or Less	YES - Current	NO - Privately-Owned	Available	Not Used in Prior Housing Element	0	0.033676836	0	0.033676836	2	3*	3*	018B201	798	San Pedro								Moderate
LOS ANGELES	480 W 3RD ST	90731	7455001023	Low Medium II Residential	[Q]RD1.5-1XL-CPIO	0	29	0.105082433	Residential - Single Family Residence	YES - Current	NO - Privately-Owned	Available	Not Used in Prior Housing Element	0	0.136309993	0	0.136309993	1	3*	3*	018B197	1495	San Pedro								Moderate
LOS ANGELES	482 W 3RD ST	90731	7455001024	Neighborhood Commercial	C2-1VL-CPIO	0	108	0.105572143	Residential - Single Family Residence	YES - Current	NO - Privately-Owned	Available	Not Used in Prior Housing Element	0.910688114	0	0	0.910688114	1	0	0	018B197	1494	San Pedro								Lower
LOS ANGELES	232 S PACIFIC AVE	90731	7455001028	Neighborhood Commercial	C2-1VL-CPIO	0	108	0.095678767	Commercial - Restaurant, Cocktail Lounge - Restaurant, Cocktail Lounge, Tavern - One Story	YES - Current	NO - Privately-Owned	Available	Not Used in Prior Housing Element	0.078652859	0	0	0.078652859	0	0	0	018B197	1492	San Pedro								Lower
LOS ANGELES	492 W 3RD ST	90731	7455001028	Neighborhood Commercial	C2-1VL-CPIO	0	108	0.105569317	Commercial - Restaurant, Cocktail Lounge - Restaurant, Cocktail Lounge, Tavern - One Story	YES - Current	NO - Privately-Owned	Available	Not Used in Prior Housing Element	0.077934492	0	0	0.077934492	0	0	0	018B197	1493	San Pedro								Lower
LOS ANGELES	430 W 3RD ST	90731	7455001029	Low Medium II Residential	[Q]RD1.5-1XL-CPIO	0	29	0.101521637	Residential - Single Family Residence	YES - Current	NO - Privately-Owned	Available	Not Used in Prior Housing Element	0	0	0.089353323	0.089353323	1	2*	2*	018B201	804	San Pedro								Above Moderate
LOS ANGELES	434 W 3RD ST	90731	7455001030	Low Medium II Residential	[Q]RD1.5-1XL-CPIO	0	29	0.105471991	Residential - Single Family Residence	YES - Current	NO - Privately-Owned	Available	Not Used in Prior Housing Element	0	0.136309993	0	0.136309993	1	3*	3*	018B201	803	San Pedro								Moderate
LOS ANGELES	481 W 2ND ST	90731	7455001031	Neighborhood Commercial	C2-1VL-CPIO	0	108	0.1147473	Commercial - Store - One Story	YES - Current	NO - Privately-Owned	Available	Not Used in Prior Housing Element	0.026690711	0	0	0.026690711	1	0	0	018B197	1409	San Pedro								Lower
LOS ANGELES	487 W 2ND ST	90731	7455001031	Neighborhood Commercial	C2-1VL-CPIO	0	108	0.114748198	Commercial - Store - One Story	YES - Current	NO - Privately-Owned	Available	Not Used in Prior Housing Element	0.026690711	0	0	0.026690711	1	0	0	018B197	1408	San Pedro								Lower
LOS ANGELES	495 W 2ND ST	90731	7455001045	Neighborhood Commercial	C2-1VL-CPIO	0	108	0.104171605	Commercial - Commercial - Vacant Land	YES - Current	NO - Privately-Owned	Available	Not Used in Prior Housing Element	0.143017685	0	0	0.143017685	0	0	0	018B197	1407	San Pedro								Lower
LOS ANGELES	445 W 2ND ST	90731	7455001BRK	Low Medium II Residential	[Q]RD1.5-1XL-CPIO	0	29	0.459192767	Residential - Single Family Residence - Condominium	YES - Current	NO - Privately-Owned	Available	Not Used in Prior Housing Element	0	0.070861676	0	0.070861676	12	0	0	018B201	773	San Pedro								Moderate
LOS ANGELES	318 S PACIFIC AVE	90731	7455002002	Community Commercial	C2-2D-CPIO	0	108	0.068705129	Commercial - Store Combination - Store and Office Combination - One Story	YES - Current	NO - Privately-Owned	Available	Not Used in Prior Housing Element	0.138743028	0	0	0.138743028	0	0	0	018B197	1620	San Pedro								Lower
LOS ANGELES	339 S MESA ST	90731	7455002014	Community Commercial	C2-2D-CPIO	0	108	0.153870169	Residential - Five or More Units or Apartments (Any Combination) - 4 Stories or Less	YES - Current	NO - Privately-Owned	Available	Not Used in Prior Housing Element	0.18370598	0	0	0.18370598	8	0	0	018B201	840	San Pedro								Lower
LOS ANGELES	327 S MESA ST	90731	7455002015	Community Commercial	C2-2D-CPIO	0	108	0.154977171	Residential - Single Family Residence	YES - Current	NO - Privately-Owned	Available	Not Used in Prior Housing Element	1.309834528	0	0	1.309834528	1	0	0	018B201	836	San Pedro								Lower
LOS ANGELES	302 S PACIFIC AVE	90731	7455002018	Community Commercial	C2-2D-CPIO	0	108	0.421854869	Commercial - Service Station - Full Service - No Additional Services	YES - Current	NO - Privately-Owned	Available	Not Used in Prior Housing Element	0.53545773	0	0	0.53545773	1	0	0	018B197	1576	San Pedro								Lower
LOS ANGELES	436 W 4TH ST	90731	7455002020	Community Commercial	C2-2D-CPIO	0	108	0.1549774	Industrial - Light Manufacturing - One Story	YES - Current	NO - Privately-Owned	Available	Not Used in Prior Housing Element	0.037705882	0	0	0.037705882	0	0	0	018B201	834	San Pedro								Lower
LOS ANGELES	438 W 4TH ST	90731	7455002020	Community Commercial	C2-2D-CPIO	0	108	0.216969341	Industrial - Light Manufacturing - One Story	YES - Current	NO - Privately-Owned	Available	Not Used in Prior Housing Element	0.038339571	0	0	0.038339571	0	0	0	018B201	833	San Pedro								Lower
LOS ANGELES			7455002020	Community Commercial	C2-2D-CPIO	0	108	0.154978381	Industrial - Light Manufacturing - One Story	YES - Current	NO - Privately-Owned	Available	Not Used in Prior Housing Element	0.037705882	0	0	0.037705882	0	0	0	018B201	835	San Pedro								Lower
LOS ANGELES	401 W 3RD ST	90731	7455002022	Community Commercial	C2-2D-CPIO	0	108	0.774125581	Residential - Five or More Units or Apartments (Any Combination) - 5 Stories or More	YES - Current	NO - Privately-Owned	Available	Not Used in Prior Housing Element	0.985995322	0	0	0.985995322	84	0	0	018B201	818	San Pedro								Lower
LOS ANGELES	334 S PACIFIC AVE	90731	7455002026	Community Commercial	C2-2D-CPIO	0	108	0.116729914	Commercial - Auto, Recreation Equipment, Construction Equipment Sales and Service - Auto Body Repair Shop - One Story	YES - Current	NO - Privately-Owned	Available	Not Used in Prior Housing Element	0.075635894	0	0	0.075635894	1	0	0	018B197	1667	San Pedro								Lower
LOS ANGELES	422 S PACIFIC AVE	90731	7455003001	Community Commercial	C2-2D-CPIO	0	108	0.155054079	Commercial - Auto, Recreation Equipment, Construction Equipment Sales and Service - Auto Body Repair Shop - One Story	YES - Current	NO - Privately-Owned	Available	Not Used in Prior Housing Element	0.230108213	0	0	0.230108213	0	0	0	015B197	62	San Pedro								Lower
LOS ANGELES	482 W 4TH ST	90731	7455003001	Community Commercial	C2-2D-CPIO	0	108	0.155057667	Commercial - Auto, Recreation Equipment, Construction Equipment Sales and Service - Auto Body Repair Shop - One Story	YES - Current	NO - Privately-Owned	Available	Not Used in Prior Housing Element	0.230108213	0	0	0.230108213	0	0	0	015B197	63	San Pedro								Lower
LOS ANGELES	433 W 4TH ST	90731	7455003003	Community Commercial	C2-2D-CPIO	0	108	0.154977013	Industrial - Warehousing, Distribution, Storage - Warehousing, Distribution, Under 10,000 SF - One Story	YES - Current	NO - Privately-Owned	Available	Used in Prior Housing Element - Non-Vacant	0.037705882	0	0	0.037705882	0	0	0	015B201	26	San Pedro								Lower
LOS ANGELES	433 S MESA ST	90731	7455003006	Community Commercial	C2-2D-CPIO	0	108	0.14359743	Commercial - Non-Auto Service and Repair Shop, Paint Shop, or Laundry - One Story	YES - Current	NO - Privately-Owned	Available	Used in Prior Housing Element - Non-Vacant	0.071964477	0	0	0.071964477	0	0	0	015B201	49	San Pedro								Lower
LOS ANGELES	414 W 5TH ST	90731	7455003007	Community Commercial	C2-2D-CPIO	0	108	0.143594396	Commercial - Auto, Recreation Equipment, Construction Equipment Sales and Service - Auto Body Repair Shop - One Story	YES - Current	NO - Privately-Owned	Available	Not Used in Prior Housing Element	0.215434262	0	0	0.215434262	0	0	0	015B201	48	San Pedro								Lower
LOS ANGELES	424 W 5TH ST	90731	7455003008	Community Commercial	C2-2D-CPIO	0	108	0.143589561	Residential - Double, Duplex, or Two Units - 4 Stories or Less	YES - Current	NO - Privately-Owned	Available	Not Used in Prior Housing Element	1.168258393	0	0	1.168258393	2	0	0	015B201	47	San Pedro								Lower
LOS ANGELES	428 W 5TH ST	90731	7455003009	Community Commercial	C2-2D-CPIO	0	108	0.143585434	Residential - Single Family Residence	YES - Current	NO - Privately-Owned	Available	Not Used in Prior Housing Element	1.220379508	0	0	1.220379508	1	0	0	015B201	46	San Pedro								Lower
LOS ANGELES	475 W 4TH ST	90731	7455003012	Community Commercial	C2-2D-CPIO	0	108	0.155061254	Industrial - Warehousing, Distribution, Storage - Warehousing, Distribution, Under 10,000 SF - One Story	YES - Current	NO - Privately-Owned	Available	Not Used in Prior Housing Element	0.264985889	0	0	0.264985889	0	0	0	015B197	64	San Pedro								Lower
LOS ANGELES	476 W 5TH ST	90731	7455003012	Community Commercial	C2-2D-CPIO	0	108	0.143498732	Industrial - Warehousing, Distribution, Storage - Warehousing, Distribution, Under 10,000 SF - One Story	YES - Current	NO - Privately-Owned	Available	Not Used in Prior Housing Element	0.248078048	0	0	0.248078048	0	0	0	015B197	98	San Pedro								Lower
LOS ANGELES	430 S PACIFIC AVE	90731	7455003015	Community Commercial	C2-2D-CPIO	0	108	0.143498298	Commercial - Store - One Story	YES - Current	NO - Privately-Owned	Available	Not Used in Prior Housing Element	0.067101923	0	0	0.067101923	3	0	0	015B197	96	San Pedro								Lower
LOS ANGELES	484 W 5TH ST	90731	7455003015	Community Commercial	C2-2D-CPIO	0	108	0.143497403	Commercial - Store - One Story	YES - Current	NO - Privately-Owned	Available	Not Used in Prior Housing Element	0.067101923	0	0	0.067101923	3	0	0	015B197	97	San Pedro								Lower
LOS ANGELES	401 S MESA ST	90731	7455003016	Community Commercial	C2-2D-CPIO	0	108	0.154977984	Industrial - Warehousing, Distribution, Storage - Warehousing, Distribution, 25,000 to 50,000 SF - One Story	YES - Current	NO - Privately-Owned	Available	Used in Prior Housing Element - Non-Vacant	0.11215708	0	0	0.11215708	0	0	0	015B201	29	San Pedro								Lower
LOS ANGELES	411 W 4TH ST	90731	7455003016	Community Commercial	C2-2D-CPIO	0	108	0.154977619	Industrial - Warehousing, Distribution, Storage - Warehousing, Distribution, 25,000 to 50,000 SF - One Story	YES - Current	NO - Privately-Owned	Available	Used in Prior Housing Element - Non-Vacant	0.11215708	0	0	0.11215708	0	0	0	015B201	28	San Pedro								Lower
LOS ANGELES	419 W 4TH ST	90731	7455003016	Community Commercial	C2-2D-CPIO	0	108	0.154976661	Industrial - Warehousing, Distribution, Storage - Warehousing, Distribution, 25,000 to 50,000 SF - One Story	YES - Current	NO - Privately-Owned	Available	Used in Prior Housing Element - Non-Vacant	0.11215708	0	0	0.11215708	0	0	0	015B201	27	San Pedro								Lower
LOS ANGELES	451 W 4TH ST	90731	7455003018	Community Commercial	C2-2D-CPIO	0	108	0.154977018	Industrial - Warehousing, Distribution, Storage - Wireless Communication Tower - One Story	YES - Current	NO - Privately-Owned	Available	Not Used in Prior Housing Element	0.024547552	0	0	0.024547552	0	0	0	015B201	23	San Pedro								Lower
LOS ANGELES	452 W 5TH ST	90731	7455003018	Community Commercial	C2-2D-CPIO	0	108	0.138611709	Industrial - Warehousing, Distribution, Storage - Wireless Communication Tower - One Story	YES - Current	NO - Privately-Owned	Available	Not Used in Prior Housing Element	0.023341515	0	0	0.023341515	0	0	0	015B201	43	San Pedro								Lower
LOS ANGELES	460 W 5TH ST	90731	7455003018	Community Commercial	C2-2D-CPIO	0	108	0.139128813	Industrial - Warehousing, Distribution, Storage - Wireless Communication Tower - One Story	YES - Current	NO - Privately-Owned	Available	Not Used in Prior Housing Element	0.023200394	0	0	0.023200394	0	0	0	015B201	42	San Pedro								Lower
LOS ANGELES	461 W 4TH ST	90731	7455003018	Community Commercial	C2-2D-CPIO	0	108	0.15502236	Industrial - Warehousing, Distribution, Storage - Wireless Communication Tower - One Story	YES - Current	NO - Privately-Owned	Available	Not Used in Prior Housing Element	0.024547552	0	0	0.024547552	0	0	0	015B201	22	San Pedro								Lower
LOS ANGELES	467 W 4TH ST	90731	7455003018	Community Commercial	C2-2D-CPIO	0	108	0.154467117	Industrial - Warehousing, Distribution, Storage - Wireless Communication Tower - One Story	YES - Current	NO - Privately-Owned	Available	Not Used in Prior Housing Element	0.024547552	0	0	0.024547552	0	0	0	015B197	65	San Pedro								Lower
LOS ANGELES	468 W 5TH ST	90731	7455003018	Community Commercial	C2-2D-CPIO	0	108	0.137238782	Industrial - Warehousing, Distribution, Storage - Wireless Communication Tower - One Story	YES - Current	NO - Privately-Owned	Available	Not Used in Prior Housing Element	0.023341515	0	0	0.023341515	0	0	0	015B197	99	San Pedro								Lower
LOS ANGELES	414 W 6TH ST	90731	7455004001	Community Commercial	C2-2D-CPIO	0	108	0.143515528	Commercial - Store Combination - Store and Office Combination - One Story	YES - Current	NO - Privately-Owned	Available	Used in Prior Housing Element - Non-Vacant	0.071964477	0	0	0.071964477	0	0	0	015B201	91	San Pedro								Lower
LOS ANGELES	525 S MESA ST	90731	7455004001	Community Commercial	C2-2D-CPIO	0	108	0.143514264	Commercial - Store Combination - Store and Office Combination - One Story	YES - Current	NO - Privately-Owned	Available	Used in Prior Housing Element - Non-Vacant	0.071964477	0	0	0.071964477	0	0	0	015B201	92	San Pedro								Lower
LOS ANGELES	434 W 6TH ST	90731	7455004006	Community Commercial	C2-2D-CPIO	0	108	0.143515514	Commercial - Store - One Story	YES - Current	NO - Privately-Owned	Available	Used in Prior Housing Element - Non-Vacant	0.068685275	1	0	0.068685275	1	0	0	015B201	88	San Pedro								Lower
LOS ANGELES	448 W 6TH ST	90731	7455004007	Community Commercial	C2-2D-CPIO	0	108	0.143515516	Commercial - Store - One Story	YES - Current	NO - Privately-Owned	Available	Not Used in Prior Housing Element	0.065554934	2	0	0.065554934	2	0	0	015B201	87	San Pedro								Lower
LOS ANGELES	488 W 6TH ST	90731	7455004010	Community Commercial	C2-2D-CPIO	0	108	0.143496832	Commercial - Store - One Story	YES - Current	NO - Privately-Owned	Available	Not Used in Prior Housing Element	0.169094269	0	0	0.169094269	0	0	0	015B197	288	San Pedro								Lower
LOS ANGELES	540 S PACIFIC AVE	90731	7455004010	Community Commercial	C2-2D-CPIO	0	108	0.143498978	Commercial - Store - One Story	YES - Current	NO - Privately-Owned	Available	Not Used in Prior Housing Element	0.169094269	0	0	0.169094269	0	0	0	015B197	287	San Pedro								Lower
LOS ANGELES	418 W 6TH ST	90731	7455004016	Community Commercial	C2-2D-CPIO	0	108	0.143514616	Commercial - Store Combination - Store and Residential Combination - One Story	YES - Current	NO - Privately-Owned	Available	Not Used in Prior Housing Element	0	0	0.035776876	0.035776876	13	0	0	015B201	90	San Pedro		Yes	Above Moderate					
LOS ANGELES	456 W 6TH ST	90731	7455004018	Community Commercial	C2-2D-CPIO	0	108	0.100459788	Commercial - Store - One Story	YES - Current	NO - Privately-Owned	Available	Not Used in Prior Housing Element	0.065112964	0	0	0.065112964	0	0	0	015B201	86	San Pedro								Lower
LOS ANGELES	451 W 5TH ST	90731	7455004019	Community Commercial	C2-2D-CPIO	0	108	0.127046261	Commercial - Department Store - Warehouse Store (Costco, etc.) - One Story	YES - Current	NO - Privately-Owned	Available	Not Used in Prior Housing Element	0.087546453	0	0	0.087546453	1	0	0	015B201	67	San Pedro								Lower
LOS ANGELES	457 W 5TH ST	90731	7455004019	Community Commercial	C2-2D-CPIO	0	108	0.12647192	Commercial - Department Store - Warehouse Store (Costco, etc.) - One Story	YES - Current	NO - Privately-Owned	Available	Not Used in Prior Housing Element	0.087546453	0	0	0.087546453	1	0	0	015B201	68	San Pedro								Lower
LOS ANGELES	471 W 5TH ST	90731	7455004019	Community Commercial	C2-2D-CPIO	0	108	0.12581813	Commercial - Department Store - Warehouse Store (Costco, etc.) - One Story	YES - Current	NO - Privately-Owned	Available	Not Used in Prior Housing Element	0.087546453	0	0	0.087546453	1	0	0	015B197	211	San Pedro								Lower
LOS ANGELES	481 W 5TH ST	90731	7455004019	Community Commercial	C2-2D-CPIO	0	108	0.126279193	Commercial - Department Store - Warehouse Store (Costco, etc.) - One Story	YES - Current	NO - Privately-Owned	Available	Not Used in Prior Housing Element	0.087546453	0	0	0.087546453	1	0	0	015B197	210	San Pedro								Lower
LOS ANGELES	487 W 5TH ST	90731	7455004019	Community Commercial	C2-2D-CPIO	0	108	0.126279193	Commercial - Department Store - Warehouse Store (Costco, etc.) - One Story	YES - Current	NO - Privately-Owned	Available	Not Used in Prior Housing Element	0.087546453	0	0	0.087546453	1	0	0	015B197	209	San Pedro								Lower
LOS ANGELES	500 S PACIFIC AVE	90731	7455004019	Community Commercial	C2-2D-CPIO	0	108	0.111067148	Commercial - Department Store - Warehouse Store (Costco, etc.) - One Story	YES - Current	NO - Privately-Owned	Available	Not Used in Prior Housing Element	0.081718889	0	0	0.081718889	1	0	0	015B197	208	San Pedro								Lower
LOS ANGELES	445 W 5TH ST	90731	7455004900	Community Commercial	C2-2D-CPIO	0	108	0.132018338	Miscellaneous - Government Owned Property	YES - Current	YES - City-Owned	Available	Not Used in Prior Housing Element	0.024297755	0	0	0.024297755	0	0	0	015B201	55	San Pedro								Lower
LOS ANGELES	437 W 5TH ST	90731	7455004901	Community Commercial	C2-2D-CPIO	0	108	0.132018891	Miscellaneous - Government Owned Property	YES - Current	YES - City-Owned	Available	Not Used in Prior Housing Element	0.024297755	0	0	0.024297755	0	0	0	015B201	56	San Pedro								Lower
LOS ANGELES	460 W 6TH ST	90731	7455004903	Community Commercial	C2-2D-CPIO	0	108	0.143505282	Recreational - Theater - Movie - Indoor - One Story	YES - Current	NO - Privately-Owned	Available	Used in Prior Housing Element - Non-Vacant	0	0	0.077644087	0.077644087	1	0	0	015B201	85	San Pedro								Above Moderate
LOS ANGELES	470 W 6TH ST	90731	7455004903	Community Commercial	C2-2D-CPIO	0	108	0.142985483	Recreational - Theater - Movie - Indoor - One Story	YES - Current	NO - Privately-Owned	Available	Used in Prior Housing Element - Non-Vacant	0	0	0.077644087	0.077644087	1	0	0	015B197	290	San Pedro								Above Moderate
LOS ANGELES	478 W 6TH ST	90731	7455004903	Community Commercial	C2-2D-CPIO	0	108	0.143499524	Recreational - Theater - Movie - Indoor - One Story	YES - Current	NO - Privately-Owned	Available	Used in Prior Housing Element - Non-Vacant	0	0	0.077644087	0.077644087	1	0	0	015B197	289	San Pedro								Above Moderate
LOS ANGELES	403 W 6TH ST	90731	7455005001	Community Commercial	C2-2D-CPIO	0	108	0.155049585	Commercial - Store - One Story	YES - Current	NO - Privately-Owned	Available	Not Used in Prior Housing Element	0	0	0.067600098	0.067600098	6	0	0	015B201	115	San Pedro								Above Moderate
LOS ANGELES	419 W 6TH ST	90731	7455005001	Community Commercial	C2-2D-CPIO	0	108	0.155049382	Commercial - Store - One Story	YES - Current	NO - Privately-Owned	Available	Not Used in Prior Housing Element	0	0	0.067600098	0.067600098	6	0	0	015B201	114	San Pedro								Above Moderate
LOS ANGELES	421 W 6TH ST	90731	7455005002	Community Commercial	C2-2D-CPIO	0	108	0.071749514	Commercial - Store - One Story	YES - Current	NO - Privately-Owned	Available	Not Used in Prior Housing Element	0.046415462	0	0	0.046415462	0	0	0	015B201	113	San Pedro								Lower
LOS ANGELES	423 W 6TH ST	90731	7455005003	Community Commercial	C2-2D-CPIO	0	108	0.071750026	Commercial - Store - One Story	YES - Current	NO - Privately-Owned	Available	Not Used in Prior Housing Element	0.046415462	0	0	0.046415462	0	0	0	015B201	112	San Pedro								Lower
LOS ANGELES	429 W 6TH ST	90731	7455005004	Community Commercial	C2-2D-CPIO	0	108	0.143498657	Commercial - Commercial - Vacant Land	YES - Current	NO - Privately-Owned	Available	Not Used in Prior Housing Element	0.169094269	0	0	0.169094269	0	0	0	015B201	111	San Pedro								Lower
LOS ANGELES	439 W 6TH ST	90731	7455005005	Community Commercial	C2-2D-CPIO	0	108	0.143498292	Commercial - Store - One Story	YES - Current	NO - Privately-Owned	Available	Used in Prior Housing Element - Non-Vacant	0.071964477	0	0	0.071964477	0	0	0	015B201	110	San Pedro								Lower
LOS ANGELES	445 W 6TH ST	90731	7455005005	Community Commercial	C2-2D-CPIO	0	108	0.143497398	Commercial - Store - One Story	YES - Current	NO - Privately-Owned	Available	Used in Prior Housing Element - Non-Vacant	0.071964477	0	0	0.071964477	0	0	0	015B201	109	San Pedro								Lower
LOS ANGELES	459 W 6TH ST	90731	7455005006	Community Commercial	C2-2D-CPIO	0	108	0.143498297	Commercial - Store Combination - Store and Office Combination - One Story	YES - Current	NO - Privately-Owned	Available	Not Used in Prior Housing Element	0.082995012	0	0	0.082995012	2	0	0	015B201	108	San Pedro								Lower
LOS ANGELES	467 W 6TH ST	90731	7455005007	Community Commercial	C2-2D-CPIO	0	108	0.14354093	Commercial - Office Building - One Story	YES - Current	NO - Privately-Owned	Available	Used in Prior Housing Element - Non-Vacant	0.038778316	0	0	0.038778316	0	0	0	015B201	107	San Pedro								Lower
LOS ANGELES	469 W 6TH ST	90731	7455005008	Community Commercial	C2-2D-CPIO	0	108	0.143088184	Commercial - Store - One Story	YES - Current	NO - Privately-Owned	Available	Used in Prior Housing Element - Non-Vacant	0.091100867	0	0	0.091100867	0	0	0	015B197	390	San Pedro								Lower
LOS ANGELES	473 W 6TH ST	90731	7455005009	Community Commercial	C2-2D-CPIO	0	108	0.143587389	Commercial - Store Combination - Store and Residential Combination - One Story	YES - Current	NO - Privately-Owned	Available	Used in Prior Housing Element - Non-Vacant	0.086954005	1	0	0.086954005	1	0	0	015B197	389	San Pedro								Lower
LOS ANGELES	631 S MESA ST	90731	7455005011	Community Commercial	C2-2D-CPIO	0	108	0.103318651	Commercial - Store - One Story	YES - Current	NO - Privately-Owned	Available	Used in Prior Housing Element - Non-Vacant	0.064517299	0	0	0.064517299	0	0	0	015B201	172	San Pedro								Lower
LOS ANGELES	637 S MESA ST	90731	7455005011	Community Commercial	C2-2D-CPIO	0	108	0.091838566	Commercial - Store - One Story	YES - Current	NO - Privately-Owned	Available	Used in Prior Housing Element - Non-Vacant	0.059122962	0	0	0.059122962	0	0	0	015B201	173	San Pedro								Lower
LOS ANGELES	625 S MESA ST	90731	7455005012	Community Commercial	C2-2D-CPIO	0	108	0.10331862	Residential - Single Family Residence	YES - Current	NO - Privately-Owned	Available	Not Used in Prior Housing Element	0	0	0.270324343	0.270324343	1	0	0	015B201	146	San Pedro		Yes	Above Moderate					
LOS ANGELES	470 W 7TH ST	90731	7455005020	Community Commercial	C2-2D-CPIO	0	108	0.109740121	Commercial - Restaurant, Cocktail Lounge - Restaurant, Cocktail Lounge, Tavern - One Story	YES - Current	NO - Privately-Owned	Available	Not Used in Prior Housing Element	0.075727189	0	0	0.075727189	1	0	0	015B197	497	San Pedro								Lower
LOS ANGELES	478 W 7TH ST	90731	7455005021	Community Commercial	C2-2D-CPIO	0	108	0.110206116	Commercial - Store Combination - Store and Residential Combination - One Story	YES - Current	NO - Privately-Owned	Available	Used in Prior Housing Element - Non-Vacant	0.06354176	0	0

LOS ANGELES	448 W 7TH ST	90731	7455005901	Community Commercial	C2-2D-CPIO	0	108	0.110252408	Miscellaneous - Government Owned Property	YES - Current	YES - City-Owned	Available	Not Used in Prior Housing Element	0.02289376	0	0	0.02289376	0	0	0	015B201	151	San Pedro						Lower
LOS ANGELES	458 W 7TH ST	90731	7455005901	Community Commercial	C2-2D-CPIO	0	108	0.110249827	Miscellaneous - Government Owned Property	YES - Current	YES - City-Owned	Available	Not Used in Prior Housing Element	0.02289376	0	0	0.02289376	0	0	0	015B201	150	San Pedro						Lower
LOS ANGELES			7455005902	Community Commercial	C2-2D-CPIO	0	108	0.05512434	Miscellaneous - Government Owned Property	YES - Current	YES - City-Owned	Available	Not Used in Prior Housing Element	0.014372312	0	0	0.014372312	0	0	0	015B201	149	San Pedro						Lower
LOS ANGELES	426 W 7TH ST	90731	7455005903	Community Commercial	C2-2D-CPIO	0	108	0.11025901	Residential - Four Units (Any Combination) - 4 Stories or Less	YES - Current	NO - Privately-Owned	Available	Not Used in Prior Housing Element	0.30879752	0	0	0.30879752	4	0	0	015B201	155	San Pedro						Lower
LOS ANGELES	434 W 7TH ST	90731	7455005904	Community Commercial	C2-2D-CPIO	0	108	0.110257007	Commercial - Commercial - Vacant Land	YES - Current	NO - Privately-Owned	Available	Not Used in Prior Housing Element	0.149238016	0	0	0.149238016	0	0	0	015B201	154	San Pedro						Lower
LOS ANGELES	440 W 7TH ST	90731	7455005905	Community Commercial	C2-2D-CPIO	0	108	0.110254992	Commercial - Commercial - Vacant Land	YES - Current	NO - Privately-Owned	Available	Not Used in Prior Housing Element	0.149238016	0	0	0.149238016	0	0	0	015B201	153	San Pedro						Lower
LOS ANGELES	485 W 7TH ST	90731	7455006001	Community Commercial	C2-2D-CPIO	0	108	0.137752298	Commercial - Store Combination - Store and Residential Combination - One Story	YES - Current	NO - Privately-Owned	Available	Not Used in Prior Housing Element	0	0	0.052640263	0.052640263	0	0	0	015B197	558	San Pedro		Yes				Above Moderate
LOS ANGELES	700 S PACIFIC AVE	90731	7455006001	Community Commercial	C2-2D-CPIO	0	108	0.137758514	Commercial - Store Combination - Store and Residential Combination - One Story	YES - Current	NO - Privately-Owned	Available	Not Used in Prior Housing Element	0	0	0.052640263	0.052640263	0	0	0	015B197	557	San Pedro		Yes				Above Moderate
LOS ANGELES	475 W 7TH ST	90731	7455006002	Community Commercial	C2-2D-CPIO	0	108	0.137758655	Commercial - Parking Lot (Commercial Use Property) - Lots - Patron or Employee - One Story	YES - Current	NO - Privately-Owned	Available	Not Used in Prior Housing Element	0.047606773	0	0	0.047606773	0	0	0	015B197	559	San Pedro						Lower
LOS ANGELES			7455006007	Community Commercial	C2-2D-CPIO	0	108	0.091871745	Commercial - Store - One Story	YES - Current	NO - Privately-Owned	Available	Not Used in Prior Housing Element	0.074834019	0	0	0.074834019	0	0	0	015B201	180	San Pedro						Lower
LOS ANGELES	445 W 7TH ST	90731	7455006008	Community Commercial	C2-2D-CPIO	0	108	0.137820331	Commercial - Office Building - One Story	YES - Current	NO - Privately-Owned	Available	Not Used in Prior Housing Element	0.04705914	0	0	0.04705914	9	0	0	015B201	181	San Pedro						Lower
LOS ANGELES	428 W 8TH ST	90731	7455006015	Community Commercial	C2-2D-CPIO	0	108	0.143498322	Residential - Five or More Units or Apartments (Any Combination) - 4 Stories or Less	YES - Current	NO - Privately-Owned	Available	Not Used in Prior Housing Element	0.151984185	0	0	0.151984185	20	0	0	015B201	241	San Pedro						Lower
LOS ANGELES	436 W 8TH ST	90731	7455006015	Community Commercial	C2-2D-CPIO	0	108	0.143497423	Residential - Five or More Units or Apartments (Any Combination) - 4 Stories or Less	YES - Current	NO - Privately-Owned	Available	Not Used in Prior Housing Element	0.151984185	0	0	0.151984185	20	0	0	015B201	240	San Pedro						Lower
LOS ANGELES	732 S PACIFIC AVE	90731	7455006021	Community Commercial	C2-2D-CPIO	0	108	0.034440275	Commercial - Store - One Story	YES - Current	NO - Privately-Owned	Available	Not Used in Prior Housing Element	0.033391574	0	0	0.033391574	0	0	0	015B197	637	San Pedro						Lower
LOS ANGELES	734 S PACIFIC AVE	90731	7455006021	Community Commercial	C2-2D-CPIO	0	108	0.091837575	Commercial - Store - One Story	YES - Current	NO - Privately-Owned	Available	Not Used in Prior Housing Element	0.059122962	0	0	0.059122962	0	0	0	015B197	640	San Pedro						Lower
LOS ANGELES	740 S PACIFIC AVE	90731	7455006021	Community Commercial	C2-2D-CPIO	0	108	0.103318671	Commercial - Store - One Story	YES - Current	NO - Privately-Owned	Available	Not Used in Prior Housing Element	0.064517299	0	0	0.064517299	0	0	0	015B197	650	San Pedro						Lower
LOS ANGELES	720 S PACIFIC AVE	90731	7455006022	Community Commercial	C2-2D-CPIO	0	108	0.057399024	Commercial - Restaurant, Cocktail Lounge - Restaurant, Cocktail Lounge, Tavern - One Story	YES - Current	NO - Privately-Owned	Available	Not Used in Prior Housing Element	0.016971784	0	0	0.016971784	0	0	0	015B197	626	San Pedro						Lower
LOS ANGELES	471 W 7TH ST	90731	7455006025	Community Commercial	C2-2D-CPIO	0	108	0.137306367	Commercial - Professional Building - One Story	YES - Current	NO - Privately-Owned	Available	Used in Prior Housing Element - Non-Vacant	0.21871537	0	0	0.21871537	0	0	0	015B197	560	San Pedro						Lower
LOS ANGELES	456 W 8TH ST	90731	7455006026	Community Commercial	C2-2D-CPIO	0	108	0.11433916	Commercial - Store Combination - Store and Residential Combination - One Story	YES - Current	NO - Privately-Owned	Available	Not Used in Prior Housing Element	0.08600872	0	0	0.08600872	1	0	0	015B197	1548	San Pedro						Lower
LOS ANGELES	460 W 8TH ST	90731	7455006027	Community Commercial	C2-2D-CPIO	0	108	0.114797985	Residential - Single Family Residence	YES - Current	NO - Privately-Owned	Available	Not Used in Prior Housing Element	0.526886404	0	0	0.526886404	1	0	0	015B197	630	San Pedro						Lower
LOS ANGELES	453 W 7TH ST	90731	7455006097	Community Commercial	C2-2D-CPIO	0	108	0.045949039	Commercial - Store - One Story	YES - Current	NO - Privately-Owned	Available	Not Used in Prior Housing Element	0.041620517	0	0	0.041620517	0	0	0	015B201	179	San Pedro						Lower
LOS ANGELES	457 W 7TH ST	90731	7455006097	Community Commercial	C2-2D-CPIO	0	108	0.045950876	Commercial - Store - One Story	YES - Current	NO - Privately-Owned	Available	Not Used in Prior Housing Element	0.041620517	0	0	0.041620517	0	0	0	015B201	178	San Pedro						Lower
LOS ANGELES	463 W 7TH ST	90731	7455006097	Community Commercial	C2-2D-CPIO	0	108	0.091849728	Commercial - Store - One Story	YES - Current	NO - Privately-Owned	Available	Not Used in Prior Housing Element	0.074834019	0	0	0.074834019	0	0	0	015B201	177	San Pedro						Lower
LOS ANGELES	466 W 8TH ST	90731	7455006900	Community Commercial	C2-2D-CPIO	0	108	0.114799742	Miscellaneous - Government Owned Property	YES - Current	YES - City-Owned	Available	Not Used in Prior Housing Element	0.025283759	0	0	0.025283759	0	0	0	015B197	629	San Pedro						Lower
LOS ANGELES	474 W 8TH ST	90731	7455006900	Community Commercial	C2-2D-CPIO	0	108	0.114797973	Miscellaneous - Government Owned Property	YES - Current	YES - City-Owned	Available	Not Used in Prior Housing Element	0.025283759	0	0	0.025283759	0	0	0	015B197	628	San Pedro						Lower
LOS ANGELES	478 W 8TH ST	90731	7455006900	Community Commercial	C2-2D-CPIO	0	108	0.114799022	Miscellaneous - Government Owned Property	YES - Current	YES - City-Owned	Available	Not Used in Prior Housing Element	0.025283759	0	0	0.025283759	0	0	0	015B197	627	San Pedro						Lower
LOS ANGELES	407 W 7TH ST	90731	7455006BRK	Community Commercial	C2-2D-CPIO	0	108	1.116173276	Residential - Single Family Residence - Condominium	YES - Current	NO - Privately-Owned	Available	Not Used in Prior Housing Element	2.73138839	0	0	2.73138839	66	0	0	015B201	797	San Pedro						Lower
LOS ANGELES	485 W 8TH ST	90731	7455007001	Community Commercial	C2-2D-CPIO	0	108	0.124130215	Commercial - Store Combination - Store and Residential Combination - One Story	YES - Current	NO - Privately-Owned	Available	Not Used in Prior Housing Element	0	0	0.026948705	0.026948705	0	0	0	015B197	723	San Pedro		Yes				Above Moderate
LOS ANGELES	804 S PACIFIC AVE	90731	7455007001	Community Commercial	C2-2D-CPIO	0	108	0.123983847	Commercial - Store Combination - Store and Residential Combination - One Story	YES - Current	NO - Privately-Owned	Available	Not Used in Prior Housing Element	0	0	0.026948705	0.026948705	0	0	0	015B197	737	San Pedro		Yes				Above Moderate
LOS ANGELES	812 S PACIFIC AVE	90731	7455007002	Community Commercial	C2-2D-CPIO	0	108	0.082655331	Commercial - Store - One Story	YES - Current	NO - Privately-Owned	Available	Not Used in Prior Housing Element	0.022668013	0	0	0.022668013	0	0	0	015B197	745	San Pedro						Lower
LOS ANGELES	814 S PACIFIC AVE	90731	7455007003	Community Commercial	C2-2D-CPIO	0	108	0.041327055	Commercial - Store - One Story	YES - Current	NO - Privately-Owned	Available	Not Used in Prior Housing Element	0.014196126	0	0	0.014196126	0	0	0	015B197	747	San Pedro						Lower
LOS ANGELES	816 S PACIFIC AVE	90731	7455007011	Community Commercial	C2-2D-CPIO	0	108	0.183034895	Commercial - Store - One Story	YES - Current	NO - Privately-Owned	Available	Not Used in Prior Housing Element	0.099170341	0	0	0.099170341	0	0	0	015B197	768	San Pedro						Lower
LOS ANGELES			7455007011	Community Commercial	C2-2D-CPIO	0	108	0.07347076	Commercial - Store - One Story	YES - Current	NO - Privately-Owned	Available	Not Used in Prior Housing Element	0.068124953	0	0	0.068124953	0	0	0	015B197	772	San Pedro						Lower
LOS ANGELES	446 W 9TH ST	90731	7455007013	Community Commercial	C2-2D-CPIO	0	108	0.124023301	Commercial - Store Combination - Store and Residential Combination - One Story	YES - Current	NO - Privately-Owned	Available	Not Used in Prior Housing Element	0.036905471	0	0	0.036905471	0	0	0	015B201	333	San Pedro						Lower
LOS ANGELES	444 W 9TH ST	90731	7455007014	Community Commercial	C2-1-HPOZ	0	108	0.124023455	Institutional - Children's Day Care Center - One Story	YES - Current	NO - Privately-Owned	Available	Not Used in Prior Housing Element	0	0	0.113910437	0.113910437	1	0	0	015B201	334	San Pedro						Above Moderate
LOS ANGELES	436 W 9TH ST	90731	7455007015	Community Commercial	C2-1-HPOZ	0	108	0.124023599	Residential - Double, Duplex, or Two Units - 4 Stories or Less	YES - Current	NO - Privately-Owned	Available	Not Used in Prior Housing Element	0	0	0.741669297	0.741669297	2	0	0	015B201	335	San Pedro		Yes				Above Moderate
LOS ANGELES	474 W 9TH ST	90731	7455007019	Community Commercial	C2-2D-CPIO	0	108	0.050511381	Commercial - Store - One Story	YES - Current	NO - Privately-Owned	Available	Not Used in Prior Housing Element	0.051240563	0	0	0.051240563	0	0	0	015B197	836	San Pedro						Lower
LOS ANGELES	842 S PACIFIC AVE	90731	7455007019	Community Commercial	C2-2D-CPIO	0	108	0.125837282	Commercial - Store - One Story	YES - Current	NO - Privately-Owned	Available	Not Used in Prior Housing Element	0.086166963	0	0	0.086166963	0	0	0	015B197	835	San Pedro						Lower
LOS ANGELES	447 W 8TH ST	90731	7455007020	Community Commercial	C2-2D-CPIO	0	108	0.09453707	Commercial - Parking Lot (Commercial Use Property) - Lots - Patron or Employee - One Story	YES - Current	NO - Privately-Owned	Available	Not Used in Prior Housing Element	0.016279776	0	0	0.016279776	0	0	0	015B201	279	San Pedro						Lower
LOS ANGELES	463 W 8TH ST	90731	7455007900	Community Commercial	C2-2D-CPIO	0	108	0.123995284	Miscellaneous - Government Owned Property	YES - Current	YES - City-Owned	Available	Not Used in Prior Housing Element	0.024671894	0	0	0.024671894	0	0	0	015B201	275	San Pedro						Lower
LOS ANGELES	469 W 8TH ST	90731	7455007900	Community Commercial	C2-2D-CPIO	0	108	0.062015535	Miscellaneous - Government Owned Property	YES - Current	YES - City-Owned	Available	Not Used in Prior Housing Element	0.016985301	0	0	0.016985301	0	0	0	015B197	725	San Pedro						Lower
LOS ANGELES	473 W 8TH ST	90731	7455007900	Community Commercial	C2-2D-CPIO	0	108	0.124031556	Miscellaneous - Government Owned Property	YES - Current	YES - City-Owned	Available	Not Used in Prior Housing Element	0.024671894	0	0	0.024671894	0	0	0	015B197	724	San Pedro						Lower
LOS ANGELES			7455007900	Community Commercial	C2-2D-CPIO	0	108	0.061536926	Miscellaneous - Government Owned Property	YES - Current	YES - City-Owned	Available	Not Used in Prior Housing Element	0.016985301	0	0	0.016985301	0	0	0	015B197	726	San Pedro						Lower
LOS ANGELES	468 W 10TH ST	90731	7455008012	Low Medium I Residential	R2-1XL-HPOZ	0	17	0.114391685	Residential - Single Family Residence	YES - Current	NO - Privately-Owned	Available	Not Used in Prior Housing Element	0	0	0.056371677	0.056371677	1	1*	1*	015B197	1012	San Pedro						Above Moderate
LOS ANGELES	474 W 10TH ST	90731	7455008013	Low Medium I Residential	R2-1XL-HPOZ	0	17	0.114799779	Residential - Single Family Residence	YES - Current	NO - Privately-Owned	Available	Not Used in Prior Housing Element	0	0	0.056371677	0.056371677	1	1*	1*	015B197	1011	San Pedro						Above Moderate
LOS ANGELES			7455008014	Community Commercial	C2-1XL-CPIO	0	108	0.022959899	Commercial - Store Combination - Store and Office Combination - One Story	YES - Current	NO - Privately-Owned	Available	Not Used in Prior Housing Element	0	0	0.003654297	0.003654297	0	0	0	015B197	1009	San Pedro						Above Moderate
LOS ANGELES			7455008014	Community Commercial	C2-1XL-CPIO	0	108	0.045919083	Commercial - Store Combination - Store and Office Combination - One Story	YES - Current	NO - Privately-Owned	Available	Not Used in Prior Housing Element	0	0	0.001811627	0.001811627	0	0	0	015B197	1007	San Pedro						Above Moderate
LOS ANGELES			7455008014	Community Commercial	C2-1XL-CPIO	0	108	0.045919439	Commercial - Store Combination - Store and Office Combination - One Story	YES - Current	NO - Privately-Owned	Available	Not Used in Prior Housing Element	0	0	0.001811627	0.001811627	0	0	0	015B197	1008	San Pedro						Above Moderate
LOS ANGELES	480 W 10TH ST	90731	7455008015	Community Commercial	C2-1XL-CPIO	0	108	0.09183791	Commercial - Non-Auto Service and Repair Shop, Paint Shop, or Laundry - One Story	YES - Current	NO - Privately-Owned	Available	Not Used in Prior Housing Element	0.079377806	0	0	0.079377806	0	0	0	015B197	1010	San Pedro						Lower
LOS ANGELES	486 W 10TH ST	90731	7455008015	Community Commercial	C2-1XL-CPIO	0	108	0.068879443	Commercial - Non-Auto Service and Repair Shop, Paint Shop, or Laundry - One Story	YES - Current	NO - Privately-Owned	Available	Not Used in Prior Housing Element	0	0	0.004048174	0.004048174	0	0	0	015B197	1023	San Pedro						Above Moderate
LOS ANGELES	940 S PACIFIC AVE	90731	7455008015	Community Commercial	C2-1XL-CPIO	0	108	0.068878903	Commercial - Non-Auto Service and Repair Shop, Paint Shop, or Laundry - One Story	YES - Current	NO - Privately-Owned	Available	Not Used in Prior Housing Element	0	0	0.004048174	0.004048174	0	0	0	015B197	1022	San Pedro						Above Moderate
LOS ANGELES	423 W 9TH ST	90731	7455008023	Community Commercial	C2-1VL-HPOZ	0	108	0.114797949	Recreational - Club, Lodge Hall, Fraternal Organization - One Story	YES - Current	NO - Privately-Owned	Available	Not Used in Prior Housing Element	0	0	0.073964723	0.073964723	0	0	0	015B201	388	San Pedro						Above Moderate
LOS ANGELES	431 W 9TH ST	90731	7455008023	Community Commercial	C2-1VL-HPOZ	0	108	0.114798229	Recreational - Club, Lodge Hall, Fraternal Organization - One Story	YES - Current	NO - Privately-Owned	Available	Not Used in Prior Housing Element	0	0	0.073964723	0.073964723	0	0	0	015B201	387	San Pedro						Above Moderate
LOS ANGELES	437 W 9TH ST	90731	7455008023	Community Commercial	C2-1VL-HPOZ	0	108	0.114799128	Recreational - Club, Lodge Hall, Fraternal Organization - One Story	YES - Current	NO - Privately-Owned	Available	Not Used in Prior Housing Element	0	0	0.073964723	0.073964723	0	0	0	015B201	386	San Pedro						Above Moderate
LOS ANGELES	443 W 9TH ST	90731	7455008023	Community Commercial	C2-1VL-HPOZ	0	108	0.114798234	Recreational - Club, Lodge Hall, Fraternal Organization - One Story	YES - Current	NO - Privately-Owned	Available	Not Used in Prior Housing Element	0	0	0.073964723	0.073964723	0	0	0	015B201	385	San Pedro						Above Moderate
LOS ANGELES	481 W 9TH ST	90731	7455008024	Community Commercial	C2-1XL-CPIO	0	108	0.114797973	Commercial - Parking Lot (Commercial Use Property) - Lots - Patron or Employee - One Story	YES - Current	NO - Privately-Owned	Available	Not Used in Prior Housing Element	0.018700737	0	0	0.018700737	0	0	0	015B197	905	San Pedro						Lower
LOS ANGELES	487 W 9TH ST	90731	7455008024	Community Commercial	C2-1XL-CPIO	0	108	0.11480006	Commercial - Parking Lot (Commercial Use Property) - Lots - Patron or Employee - One Story	YES - Current	NO - Privately-Owned	Available	Not Used in Prior Housing Element	0.018700737	0	0	0.018700737	0	0	0	015B197	904	San Pedro						Lower
LOS ANGELES	493 W 9TH ST	90731	7455008024	Community Commercial	C2-1XL-CPIO	0	108	0.1036044	Commercial - Parking Lot (Commercial Use Property) - Lots - Patron or Employee - One Story	YES - Current	NO - Privately-Owned	Available	Not Used in Prior Housing Element	0.016878894	0	0	0.016878894	0	0	0	015B197	903	San Pedro						Lower
LOS ANGELES	383 W 9TH ST	90731	7455009002	Low Medium II Residential	RD1.5-1XL-HPOZ	0	29	0.114798205	Residential - Single Family Residence	YES - Current	NO - Privately-Owned	Available	Not Used in Prior Housing Element	0	0.136309993	0	0.136309993	1	3*	3*	015B201	392	San Pedro						Moderate
LOS ANGELES	375 W 9TH ST	90731	7455009003	Low Medium II Residential	RD1.5-1XL-HPOZ	0	29	0.114799999	Residential - Single Family Residence	YES - Current	NO - Privately-Owned	Available	Not Used in Prior Housing Element	0	0.136309993	0	0.136309993	1	3*	3*	015B201	393	San Pedro						Moderate
LOS ANGELES	367 W 9TH ST	90731	7455009004	Low Medium II Residential	RD1.5-1XL-HPOZ	0	29	0.114798205	Residential - Four Units (Any Combination) - 4 Stories or Less	YES - Current	NO - Privately-Owned	Available	Not Used in Prior Housing Element	0	0.026031291	0	0.026031291	3	3*	3*	015B201	394	San Pedro		Yes				Moderate
LOS ANGELES	343 W 9TH ST	90731	7455009007	Low Medium II Residential	RD1.5-1XL-HPOZ	0	29	0.07581727	Residential - Double, Duplex, or Two Units - 4 Stories or Less	YES - Current	NO - Privately-Owned	Available	Not Used in Prior Housing Element	0	0	0.033179976	0.033179976	2	2*	2*	015B201	396	San Pedro		Yes				Above Moderate
LOS ANGELES	339 W 9TH ST	90731	7455009008	Low Medium II Residential	RD1.5-1XL-HPOZ	0	29	0.039103603	Residential - Single Family Residence	YES - Current	NO - Privately-Owned	Available	Not Used in Prior Housing Element	0	0	0.076155913	0.076155913	1	1*	1*	015B201	398	San Pedro						Above Moderate
LOS ANGELES			7455009008	Community Commercial	RD1.5-1XL-HPOZ	0	29	0.038983537	Residential - Single Family Residence	YES - Current	NO - Privately-Owned	Available	Not Used in Prior Housing Element	0	0	0.076155913	0.076155913	1	1*	1*	015B201	397	San Pedro						Above Moderate
LOS ANGELES	335 W 9TH ST	90731	7455009009	Low Medium II Residential	RD1.5-1XL-HPOZ	0	29	0.075694309	Residential - Single Family Residence	YES - Current	NO - Privately-Owned	Available	Not Used in Prior Housing Element	0	0	0.163680053	0.163680053	1	2*	2*	015B201	399	San Pedro						Above Moderate
LOS ANGELES	333 W 9TH ST	90731	7455009010	Low Medium II Residential	RD1.5-1XL-HPOZ	0	29	0.114798205	Residential - Single Family Residence	YES - Current	NO - Privately-Owned	Available	Not Used in Prior Housing Element	0	0.136309993	0	0.136309993	1	3*	3*	015B201	400	San Pedro						Moderate
LOS ANGELES	336 W 10TH ST	90731	7455009014	Low Medium I Residential	R2-1XL-HPOZ	0	17	0.114900989	Residential - Single Family Residence	YES - Current	NO - Privately-Owned	Available	Not Used in Prior Housing Element	0	0	0.056371677	0.056371677	1	1*	1*	015B201	453	San Pedro						Above Moderate
LOS ANGELES	370 W 10TH ST	90731	7455009019	Low Medium I Residential	R2-1XL-HPOZ	0	17	0.114899841	Residential - Single Family Residence	YES - Current	NO - Privately-Owned	Available	Not Used in Prior Housing Element	0	0	0.056371677	0.056371677	1	1*	1*	015B201	448	San Pedro						Above Moderate
LOS ANGELES	380 W 10TH ST	90731	7455009021	Low Medium I Residential	R2-1XL-HPOZ	0	17	0.114898942	Residential - Single Family Residence	YES - Current	NO - Privately-Owned	Available	Not Used in Prior Housing Element	0	0	0.056371677	0.056371677	1	1*	1*	015B201	446	San Pedro						Above Moderate
LOS ANGELES	398 W 10TH ST	90731	7455009023	Low Medium I Residential	R2-1XL-HPOZ	0	17	0.115443515	Residential - Single Family Residence	YES - Current	NO - Privately-Owned	Available	Not Used in Prior Housing Element	0	0	0.163680053	0.163680053	1	2*	2*	015B201	444	San Pedro						Above Moderate
LOS ANGELES	941 S CENTRE ST	90731	7455009024	Low Medium I Residential	R2-1XL-HPOZ	0	17	0.103575804	Residential - Single Family Residence	YES - Current	NO - Privately-Owned	Available	Not Used in Prior Housing Element	0	0	0.056371677	0.056371677	1	1*	1*	015B201	478	San Pedro						Above Moderate
LOS ANGELES	933 S CENTRE ST	90731	7455009025	Low Medium I Residential	R2-1XL-HPOZ	0	17	0.103318224	Residential - Single Family Residence	YES - Current	NO - Privately-Owned	Available	Not Used in Prior Housing Element	0	0	0.056371677	0.056371677	1	1*	1*	015B201	470	San Pedro						Above Moderate
LOS ANGELES	921 S CENTRE ST	90731	7455009027	Low Medium II Residential	RD1.5-1XL-HPOZ	0	29	0.103318944	Residential - Double, Duplex, or Two Units - 4 Stories or Less	YES - Current	NO - Privately-Owned	Available	Not Used in Prior Housing Element	0	0	0.095746881	0.095746881	2	2*	2*	015B201	426	San Pedro		Yes				Above Moderate
LOS ANGELES	911 S CENTRE ST	90731	7455009028	Low Medium II Residential	RD1.5-1XL-HPOZ	0	29	0.103318944	Residential - Single Family Residence	YES - Current	NO - Privately-Owned	Available	Not Used in Prior Housing Element	0	0	0.07308262	0.07308262	1	2*	2*	015B201	420	San Pedro						Above Moderate
LOS ANGELES	303 W 9TH ST	90731	7455009029	Low Medium II Residential	RD1.5-1XL-HPOZ	0	29	0.103318954	Residential - Single Family Residence	YES - Current	NO - Privately-Owned	Available	Not Used in Prior Housing Element	0	0	0.07308262	0.07308262	1	2*	2*	015B201	402	San Pedro						Above Moderate
LOS ANGELES	343 W 8TH ST	90731	7455010001	Community Commercial	C2-2D-CPIO	0	108	0.114798486	Residential - Single Family Residence	YES - Current	NO - Privately-Owned	Available	Not Used in Prior Housing Element	1.173056483	0	0	1.173056483	1	0	0	015B201	291	San Pedro						Lower
LOS ANGELES	337 W 8TH ST	90731	7455010002	Community Commercial	C2-2D-CPIO	0	108	0.114799385	Residential - Four Units (Any Combination) - 4 Stories or Less	YES - Current	NO - Privately-Owned	Available	Not Used in Prior Housing Element	0	0	0.732078373	0.732078373	4	0	0	015B201	293	San Pedro		Yes				Above Moderate
LOS ANGELES	323 W 8TH ST	90731	7455010004	Community Commercial	C2-2D-CPIO	0	108	0.114798486	Residential - Single Family Residence	YES - Current	NO - Privately-Owned	Available	Not Used in Prior Housing Element	0.526886404	0	0	0.526886404	1	0	0	015B201	296	San Pedro						Lower
LOS ANGELES	817 S CENTRE ST	90731	7455010007	Community Commercial	C2-2D-CPIO	0	108	0.103319677	Residential - Four Units (Any Combination) - 4 Stories or Less	YES - Current	NO - Privately-Owned	Available	Not Used in Prior Housing Element	0	0	0.223580763	0.223580763	4	0	0	015B201	324	San Pedro		Yes				Above Moderate
LOS ANGELES	811 S CENTRE ST	90731	7455010008	Community Commercial	C2-2D-CPIO	0	108	0.10331823	Residential - Four Units (Any Combination) - 4 Stories or Less	YES - Current	NO - Privately-Owned	Available	Not Used in Prior Housing Element	0	0	0.223580763	0.223580763	4	0	0	015B201	316	San Pedro		Yes				Above Moderate
LOS ANGELES	807 S CENTRE ST	90731	7455010009	Community Commercial	C2-2D-CPIO	0	108	0.103319337	Residential - Rooming/Boarding House	YES - Current	NO - Privately-Owned	Available	Not Used in Prior Housing Element	0	0	0.162736863	0.162736863	9	0	0	015B201	297	San Pedro		Yes				Above Moderate
LOS ANGELES	825 S CENTRE ST	90731	7455010019	Community Commercial	C2-2D-CPIO	0	108	0.10331894	Residential - Double, Duplex, or Two Units - 4 Stories or Less	YES - Current	NO - Privately-Owned	Available	Not Used in Prior Housing Element	0.152867728	0	0	0.152867728	2	0	0	015B201	341	San Pedro						Lower
LOS ANGELES	833 S CENTRE ST	90731	7455010020	Community Commercial	C2-2D-CPIO	0	108	0.103318945	Residential - Double, Duplex, or Two Units - 4 Stories or Less	YES - Current	NO - Privately-Owned	Available	Not Used in Prior Housing Element	0.152867728	0	0	0.152867728	2	0	0	015B201	370	San Pedro						Lower
LOS ANGELES	395 W 7TH ST	90731	7455011001	Hybrid Industrial	CM-2D-CPIO	0	54	0.110343974	Commercial - Auto, Recreation Equipment, Construction Equipment Sales and Service - Auto Body Repair Shop - One Story	YES - Current	NO - Privately-Owned	Available	Used in Prior Housing Element - Non-Vacant	0.012086467	0	0	0.012086467	1	0	0	015B201	187	San Pedro						Lower
LOS ANGELES	391 W 7TH ST	90731	7455011002	Hybrid Industrial	CM-2D-CPIO	0	54	0.11020823	Commercial - Parking Lot (Commercial Use Property) - Lots - Patron or Employee - One Story	YES - Current	NO - Privately-Owned	Available	Used in Prior Housing Element - Non-Vacant	0.021763581	0	0	0.021763581	0	0	0	015B

LOS ANGELES	339 W 7TH ST	90731	7455011028	Hybrid Industrial	CM-2D-CPIO	0	54	0.068879664	Commercial - Store - One Story	YES - Current	NO - Privately-Owned	Available	Used in Prior Housing Element - Non-Vacant	0	0	0.012347432	0.012347432	0	0	0	015B201	197	San Pedro									Above Moderate
LOS ANGELES	341 W 7TH ST	90731	7455011028	Hybrid Industrial	CM-2D-CPIO	0	54	0.068879479	Commercial - Store - One Story	YES - Current	NO - Privately-Owned	Available	Used in Prior Housing Element - Non-Vacant	0	0	0.012347432	0.012347432	0	0	0	015B201	196	San Pedro									Above Moderate
LOS ANGELES	343 W 7TH ST	90731	7455011028	Hybrid Industrial	CM-2D-CPIO	0	54	0.068878629	Commercial - Store - One Story	YES - Current	NO - Privately-Owned	Available	Used in Prior Housing Element - Non-Vacant	0	0	0.012347432	0.012347432	0	0	0	015B201	195	San Pedro									Above Moderate
LOS ANGELES	351 W 7TH ST	90731	7455011028	Hybrid Industrial	CM-2D-CPIO	0	54	0.068879479	Commercial - Store - One Story	YES - Current	NO - Privately-Owned	Available	Used in Prior Housing Element - Non-Vacant	0	0	0.012347432	0.012347432	0	0	0	015B201	194	San Pedro									Above Moderate
LOS ANGELES	359 W 7TH ST	90731	7455011028	Hybrid Industrial	CM-2D-CPIO	0	54	0.068879491	Commercial - Store - One Story	YES - Current	NO - Privately-Owned	Available	Used in Prior Housing Element - Non-Vacant	0	0	0.012347432	0.012347432	0	0	0	015B201	193	San Pedro									Above Moderate
LOS ANGELES	365 W 7TH ST	90731	7455011028	Hybrid Industrial	CM-2D-CPIO	0	54	0.068878617	Commercial - Store - One Story	YES - Current	NO - Privately-Owned	Available	Used in Prior Housing Element - Non-Vacant	0	0	0.012347432	0.012347432	0	0	0	015B201	192	San Pedro									Above Moderate
LOS ANGELES	367 W 7TH ST	90731	7455011028	Hybrid Industrial	CM-2D-CPIO	0	54	0.068880351	Commercial - Store - One Story	YES - Current	NO - Privately-Owned	Available	Used in Prior Housing Element - Non-Vacant	0	0	0.012347432	0.012347432	0	0	0	015B201	191	San Pedro									Above Moderate
LOS ANGELES	371 W 7TH ST	90731	7455011028	Hybrid Industrial	CM-2D-CPIO	0	54	0.069192023	Commercial - Store - One Story	YES - Current	NO - Privately-Owned	Available	Used in Prior Housing Element - Non-Vacant	0	0	0.012347432	0.012347432	0	0	0	015B201	190	San Pedro									Above Moderate
LOS ANGELES	323 W 7TH ST	90731	7455011029	Hybrid Industrial	CM-2D-CPIO	0	54	0.096431106	Commercial - Store - One Story	YES - Current	NO - Privately-Owned	Available	Used in Prior Housing Element - Non-Vacant	0.033391574	0	0	0.033391574	0	0	0	015B201	203	San Pedro									Lower
LOS ANGELES	360 W 8TH ST	90731	7455011055	Community Commercial	C2-2D-CPIO	0	108	0.229673706	Residential - Five or More Units or Apartments (Any Combination) - 4 Stories or Less	YES - Current	NO - Privately-Owned	Available	Used in Prior Housing Element - Non-Vacant	0.163783092	0	0	0.163783092	18	0	0	015B201	815	San Pedro									Lower
LOS ANGELES	390 W 8TH ST	90731	7455011BRK	Community Commercial	C2-2D-CPIO	0	108	0.343551964	Residential - Single Family Residence - Condominium	YES - Current	NO - Privately-Owned	Available	Not Used in Prior Housing Element	0.886914337	0	0	0.886914337	23	0	0	015B201	798	San Pedro									Lower
LOS ANGELES	399 W 6TH ST	90731	7455012001	Regional Commercial	C2-2D-CPIO	0	108	0.115238825	Commercial - Store Combination - Store and Office Combination - One Story	YES - Current	NO - Privately-Owned	Available	Used in Prior Housing Element - Non-Vacant	0.117783059	0	0	0.117783059	0	0	0	015B201	116	San Pedro									Lower
LOS ANGELES	391 W 6TH ST	90731	7455012002	Regional Commercial	C2-2D-CPIO	0	108	0.114798181	Commercial - Store - One Story	YES - Current	NO - Privately-Owned	Available	Used in Prior Housing Element - Non-Vacant	0.086234049	0	0	0.086234049	2	0	0	015B201	117	San Pedro									Lower
LOS ANGELES	383 W 6TH ST	90731	7455012003	Regional Commercial	C2-2D-CPIO	0	108	0.114798181	Commercial - Store Combination - Store and Office Combination - One Story	YES - Current	NO - Privately-Owned	Available	Used in Prior Housing Element - Non-Vacant	0.093043487	0	0	0.093043487	0	0	0	015B201	118	San Pedro									Lower
LOS ANGELES	377 W 6TH ST	90731	7455012004	Regional Commercial	C2-2D-CPIO	0	108	0.114799369	Commercial - Restaurant, Cocktail Lounge - Restaurant, Cocktail Lounge, Tavern - One Story	YES - Current	NO - Privately-Owned	Available	Used in Prior Housing Element - Non-Vacant	0.086234049	0	0	0.086234049	2	0	0	015B201	119	San Pedro									Lower
LOS ANGELES	373 W 6TH ST	90731	7455012005	Regional Commercial	C2-2D-CPIO	0	108	0.114799356	Commercial - Store - One Story	YES - Current	NO - Privately-Owned	Available	Used in Prior Housing Element - Non-Vacant	0.089574344	0	0	0.089574344	1	0	0	015B201	120	San Pedro									Lower
LOS ANGELES	365 W 6TH ST	90731	7455012006	Regional Commercial	C2-2D-CPIO	0	108	0.114798181	Commercial - Office Building - One Story	YES - Current	NO - Privately-Owned	Available	Used in Prior Housing Element - Non-Vacant	0.093043487	0	0	0.093043487	0	0	0	015B201	121	San Pedro									Lower
LOS ANGELES			7455012006	Regional Commercial	C2-2D-CPIO	0	108	0.028700375	Commercial - Office Building - One Story	YES - Current	NO - Privately-Owned	Available	Used in Prior Housing Element - Non-Vacant	0.041870862	0	0	0.041870862	0	0	0	015B201	122	San Pedro									Lower
LOS ANGELES	355 W 6TH ST	90731	7455012007	Regional Commercial	C2-2D-CPIO	0	108	0.086097734	Commercial - Store - One Story	YES - Current	NO - Privately-Owned	Available	Used in Prior Housing Element - Non-Vacant	0.096422599	0	0	0.096422599	1	0	0	015B201	123	San Pedro									Lower
LOS ANGELES			7455012007	Regional Commercial	C2-2D-CPIO	0	108	0.028700518	Commercial - Store - One Story	YES - Current	NO - Privately-Owned	Available	Used in Prior Housing Element - Non-Vacant	0.05101775	0	0	0.05101775	1	0	0	015B201	124	San Pedro									Lower
LOS ANGELES	353 W 6TH ST	90731	7455012008	Regional Commercial	C2-2D-CPIO	0	108	0.086099749	Commercial - Store - One Story	YES - Current	NO - Privately-Owned	Available	Used in Prior Housing Element - Non-Vacant	0	0	0.075167079	0.075167079	1	0	0	015B201	125	San Pedro									Above Moderate
LOS ANGELES	345 W 6TH ST	90731	7455012009	Regional Commercial	C2-2D-CPIO	0	108	0.114798181	Commercial - Restaurant, Cocktail Lounge - Restaurant, Cocktail Lounge, Tavern - One Story	YES - Current	NO - Privately-Owned	Available	Used in Prior Housing Element - Non-Vacant	0	0	0.039581852	0.039581852	0	0	0	015B201	126	San Pedro									Above Moderate
LOS ANGELES	337 W 6TH ST	90731	7455012010	Regional Commercial	C2-2D-CPIO	0	108	0.114798181	Commercial - Store - One Story	YES - Current	NO - Privately-Owned	Available	Used in Prior Housing Element - Non-Vacant	0.092478262	0	0	0.092478262	0	0	0	015B201	127	San Pedro									Lower
LOS ANGELES	335 W 6TH ST	90731	7455012011	Regional Commercial	C2-2D-CPIO	0	108	0.114798181	Commercial - Store Combination - Store and Office Combination - One Story	YES - Current	NO - Privately-Owned	Available	Used in Prior Housing Element - Non-Vacant	0.117783059	0	0	0.117783059	0	0	0	015B201	128	San Pedro									Lower
LOS ANGELES	329 W 6TH ST	90731	7455012012	Regional Commercial	C2-2D-CPIO	0	108	0.114798181	Commercial - Store - One Story	YES - Current	NO - Privately-Owned	Available	Used in Prior Housing Element - Non-Vacant	0.113396183	0	0	0.113396183	1	0	0	015B201	129	San Pedro									Lower
LOS ANGELES	319 W 6TH ST	90731	7455012013	Regional Commercial	C2-2D-CPIO	0	108	0.114799075	Commercial - Store - One Story	YES - Current	NO - Privately-Owned	Available	Used in Prior Housing Element - Non-Vacant	0.086234049	0	0	0.086234049	2	0	0	015B201	130	San Pedro									Lower
LOS ANGELES	317 W 6TH ST	90731	7455012014	Regional Commercial	C2-2D-CPIO	0	108	0.114799075	Commercial - Store - One Story	YES - Current	NO - Privately-Owned	Available	Used in Prior Housing Element - Non-Vacant	0.089574344	0	0	0.089574344	1	0	0	015B201	131	San Pedro									Lower
LOS ANGELES	303 W 6TH ST	90731	7455012015	Regional Commercial	C2-2D-CPIO	0	108	0.114798181	Commercial - Restaurant, Cocktail Lounge - Restaurant, Cocktail Lounge, Tavern - One Story	YES - Current	NO - Privately-Owned	Available	Used in Prior Housing Element - Non-Vacant	0.101187438	0	0	0.101187438	4	0	0	015B201	132	San Pedro									Lower
LOS ANGELES	310 W 7TH ST	90731	7455012016	Hybrid Industrial	CM-2D-CPIO	0	54	0.110290905	Residential - Five or More Units or Apartments (Any Combination) - 4 Stories or Less	YES - Current	NO - Privately-Owned	Available	Used in Prior Housing Element - Non-Vacant	0	0	0.184455252	0.184455252	0	0	0	015B201	169	San Pedro			Yes						Above Moderate
LOS ANGELES	617 S CENTRE ST	90731	7455012016	Hybrid Industrial	CM-2D-CPIO	0	54	0.110292555	Residential - Five or More Units or Apartments (Any Combination) - 4 Stories or Less	YES - Current	NO - Privately-Owned	Available	Used in Prior Housing Element - Non-Vacant	0	0	0.184455252	0.184455252	0	0	0	015B201	170	San Pedro			Yes						Above Moderate
LOS ANGELES	318 W 7TH ST	90731	7455012017	Hybrid Industrial	CM-2D-CPIO	0	54	0.102943374	Commercial - Parking Lot (Commercial Use Property) - Lots - Patron or Employee - One Story	YES - Current	NO - Privately-Owned	Available	Used in Prior Housing Element - Non-Vacant	0.009254475	0	0	0.009254475	0	0	0	015B201	168	San Pedro									Lower
LOS ANGELES	324 W 7TH ST	90731	7455012018	Hybrid Industrial	CM-2D-CPIO	0	54	0.102940337	Commercial - Parking Lot (Commercial Use Property) - Lots - Patron or Employee - One Story	YES - Current	NO - Privately-Owned	Available	Used in Prior Housing Element - Non-Vacant	0.009254475	0	0	0.009254475	0	0	0	015B201	167	San Pedro									Lower
LOS ANGELES	330 W 7TH ST	90731	7455012019	Hybrid Industrial	CM-2D-CPIO	0	54	0.102938615	Commercial - Office Building - One Story	YES - Current	NO - Privately-Owned	Available	Used in Prior Housing Element - Non-Vacant	0.014213912	0	0	0.014213912	0	0	0	015B201	166	San Pedro									Lower
LOS ANGELES	356 W 7TH ST	90731	7455012023	Hybrid Industrial	CM-2D-CPIO	0	54	0.110278439	Industrial - Light Manufacturing - One Story	YES - Current	NO - Privately-Owned	Available	Used in Prior Housing Element - Non-Vacant	0.041069263	0	0	0.041069263	1	0	0	015B201	162	San Pedro									Lower
LOS ANGELES	360 W 7TH ST	90731	7455012024	Hybrid Industrial	CM-2D-CPIO	0	54	0.110276497	Commercial - Office Building - One Story	YES - Current	NO - Privately-Owned	Available	Used in Prior Housing Element - Non-Vacant	0.033391574	0	0	0.033391574	0	0	0	015B201	161	San Pedro									Lower
LOS ANGELES	376 W 7TH ST	90731	7455012024	Hybrid Industrial	CM-2D-CPIO	0	54	0.110275056	Commercial - Office Building - One Story	YES - Current	NO - Privately-Owned	Available	Used in Prior Housing Element - Non-Vacant	0.033391574	0	0	0.033391574	0	0	0	015B201	160	San Pedro									Lower
LOS ANGELES			7455012025	Hybrid Industrial	CM-2D-CPIO	0	54	0.110275057	Industrial - Parking Lot (Industrial Use Property) - One Story	YES - Current	NO - Privately-Owned	Available	Used in Prior Housing Element - Non-Vacant	0.02509535	0	0	0.02509535	0	0	0	015B201	159	San Pedro									Lower
LOS ANGELES	382 W 7TH ST	90731	7455012026	Hybrid Industrial	CM-2D-CPIO	0	54	0.11027132	Commercial - Office Building - One Story	YES - Current	NO - Privately-Owned	Available	Used in Prior Housing Element - Non-Vacant	0.03651717	1	0	0.03651717	1	0	0	015B201	158	San Pedro									Lower
LOS ANGELES	390 W 7TH ST	90731	7455012027	Hybrid Industrial	CM-2D-CPIO	0	54	0.11026961	Commercial - Office Building - One Story	YES - Current	NO - Privately-Owned	Available	Used in Prior Housing Element - Non-Vacant	0.033391574	0	0	0.033391574	0	0	0	015B201	157	San Pedro									Lower
LOS ANGELES	628 S MESA ST	90731	7455012028	Hybrid Industrial	CM-2D-CPIO	0	54	0.110703498	Industrial - Parking Lot (Industrial Use Property) - One Story	YES - Current	NO - Privately-Owned	Available	Used in Prior Housing Element - Non-Vacant	0.024715684	0	0	0.024715684	0	0	0	015B201	156	San Pedro									Lower
LOS ANGELES	333 W 5TH ST	90731	7455013001	Regional Commercial	C2-2D-CPIO	0	108	0.069139217	Commercial - Office Building - One Story	YES - Current	NO - Privately-Owned	Available	Used in Prior Housing Element - Non-Vacant	0.201978117	0	0	0.201978117	0	0	0	015B201	62	San Pedro									Lower
LOS ANGELES	536 S NELSON ST	90731	7455013001	Regional Commercial	C2-2D-CPIO	0	108	0.088854141	Commercial - Office Building - One Story	YES - Current	NO - Privately-Owned	Available	Used in Prior Housing Element - Non-Vacant	0.254315579	0	0	0.254315579	0	0	0	015B201	82	San Pedro									Lower
LOS ANGELES			7455013001	Regional Commercial	C2-2D-CPIO	0	108	0.088853814	Commercial - Office Building - One Story	YES - Current	NO - Privately-Owned	Available	Used in Prior Housing Element - Non-Vacant	0.254315579	0	0	0.254315579	0	0	0	015B201	73	San Pedro									Lower
LOS ANGELES			7455013001	Regional Commercial	C2-2D-CPIO	0	108	0.088853814	Commercial - Office Building - One Story	YES - Current	NO - Privately-Owned	Available	Used in Prior Housing Element - Non-Vacant	0.254315579	0	0	0.254315579	0	0	0	015B201	78	San Pedro									Lower
LOS ANGELES	362 W 6TH ST	90731	7455013002	Regional Commercial	C2-2D-CPIO	0	108	0.088853495	Commercial - Store - One Story	YES - Current	NO - Privately-Owned	Available	Used in Prior Housing Element - Non-Vacant	0.085010138	0	0	0.085010138	0	0	0	015B201	100	San Pedro									Lower
LOS ANGELES			7455013002	Regional Commercial	C2-2D-CPIO	0	108	0.088853814	Commercial - Store - One Story	YES - Current	NO - Privately-Owned	Available	Used in Prior Housing Element - Non-Vacant	0.085010138	0	0	0.085010138	0	0	0	015B201	96	San Pedro									Lower
LOS ANGELES	384 W 6TH ST	90731	7455013003	Regional Commercial	C2-2D-CPIO	0	108	0.044494223	Commercial - Restaurant, Cocktail Lounge - Restaurant, Cocktail Lounge, Tavern - One Story	YES - Current	NO - Privately-Owned	Available	Used in Prior Housing Element - Non-Vacant	0.056178194	0	0	0.056178194	0	0	0	015B201	98	San Pedro									Lower
LOS ANGELES	376 W 6TH ST	90731	7455013004	Regional Commercial	C2-2D-CPIO	0	108	0.044427365	Commercial - Store - One Story	YES - Current	NO - Privately-Owned	Available	Used in Prior Housing Element - Non-Vacant	0.071099184	0	0	0.071099184	0	0	0	015B201	99	San Pedro									Lower
LOS ANGELES	383 W 5TH ST	90731	7455013015	Regional Commercial	C2-2D-CPIO	0	108	0.060665267	Commercial - Restaurant, Cocktail Lounge - Restaurant, Cocktail Lounge, Tavern - One Story	YES - Current	NO - Privately-Owned	Available	Used in Prior Housing Element - Non-Vacant	0.079187173	0	0	0.079187173	0	0	0	015B201	69	San Pedro									Lower
LOS ANGELES			7455013015	Regional Commercial	C2-2D-CPIO	0	108	0.088906114	Commercial - Restaurant, Cocktail Lounge - Restaurant, Cocktail Lounge, Tavern - One Story	YES - Current	NO - Privately-Owned	Available	Used in Prior Housing Element - Non-Vacant	0.108759534	0	0	0.108759534	0	0	0	015B201	72	San Pedro									Lower
LOS ANGELES	537 S NELSON ST	90731	7455013016	Regional Commercial	C2-2D-CPIO	0	108	0.088915966	Commercial - Commercial - Vacant Land	YES - Current	NO - Privately-Owned	Available	Not Used in Prior Housing Element	3.541828537	0	0	3.541828537	0	0	0	015B201	95	San Pedro									Lower
LOS ANGELES			7455013016	Regional Commercial	C2-2D-CPIO	0	108	0.088909055	Commercial - Commercial - Vacant Land	YES - Current	NO - Privately-Owned	Available	Not Used in Prior Housing Element	3.541828537	0	0	3.541828537	0	0	0	015B201	76	San Pedro									Lower
LOS ANGELES			7455013016	Regional Commercial	C2-2D-CPIO	0	108	0.08891292	Commercial - Commercial - Vacant Land	YES - Current	NO - Privately-Owned	Available	Not Used in Prior Housing Element	3.541828537	0	0	3.541828537	0	0	0	015B201	81	San Pedro									Lower
LOS ANGELES	500 S MESA ST	90731	7455013902	Regional Commercial	C2-2D-CPIO	0	108	0.068064933	Commercial - Parking Lot (Commercial Use Property) - Lots - Patron or Employee - One Story	YES - Current	NO - Privately-Owned	Available	Used in Prior Housing Element - Non-Vacant	0.044019422	0	0	0.044019422	0	0	0	015B201	61	San Pedro									Lower
LOS ANGELES			7455013902	Regional Commercial	C2-2D-CPIO	0	108	0.088853866	Commercial - Parking Lot (Commercial Use Property) - Lots - Patron or Employee - One Story	YES - Current	NO - Privately-Owned	Available	Used in Prior Housing Element - Non-Vacant	0.055391631	0	0	0.055391631	0	0	0	015B201	71	San Pedro									Lower
LOS ANGELES			7455013903	Regional Commercial	C2-2D-CPIO	0	108	0.088854193	Commercial - Parking Lot (Commercial Use Property) - Lots - Patron or Employee - One Story	YES - Current	NO - Privately-Owned	Available	Used in Prior Housing Element - Non-Vacant	0.055391631	0	0	0.055391631	0	0	0	015B201	75	San Pedro									Lower
LOS ANGELES	396 W 6TH ST	90731	7455013904	Regional Commercial	C2-2D-CPIO	0	108	0.088854193	Commercial - Store - One Story	YES - Current	NO - Privately-Owned	Available	Used in Prior Housing Element - Non-Vacant	0.085010138	0	0	0.085010138	0	0	0	015B201	97	San Pedro									Lower
LOS ANGELES			7455013904	Regional Commercial	C2-2D-CPIO	0	108	0.088854184	Commercial - Store - One Story	YES - Current	NO - Privately-Owned	Available	Used in Prior Housing Element - Non-Vacant	0.085010138	0	0	0.085010138	0	0	0	015B201	80	San Pedro									Lower
LOS ANGELES			7455013904	Regional Commercial	C2-2D-CPIO	0	108	0.088854193	Commercial - Store - One Story	YES - Current	NO - Privately-Owned	Available	Used in Prior Housing Element - Non-Vacant	0.085010138	0	0	0.085010138	0	0	0	015B201	94	San Pedro									Lower
LOS ANGELES	327 S CENTRE ST	90731	7455014032	High Medium Residential	R4-2D-CPIO	0	108	4.026024689	Residential - Five or More Units or Apartments (Any Combination) - 4 Stories or Less	YES - Current	NO - Privately-Owned	Available	Used in Prior Housing Element - Non-Vacant	1.897431783	0	0	1.897431783	53	0	0	018B201	820	San Pedro									Lower
LOS ANGELES	433 S CENTRE ST	90731	7455014033	Regional Commercial	C2-2D-CPIO	0	108	0.935741777	Commercial - Office Building - One Story	YES - Current	NO - Privately-Owned	Available	Used in Prior Housing Element - Non-Vacant	0.443311174	0	0	0.443311174	0	0	0	015B201	40	San Pedro									Lower
LOS ANGELES	350 W 5TH ST	90731	7455014035	Regional Commercial	C2-2D-CPIO	0	108	0.494335425	Commercial - Office Building - One Story	YES - Current	NO - Privately-Owned	Available	Used in Prior Housing Element - Non-Vacant	0.232102349	0	0	0.232102349	0	0	0	015B201	39	San Pedro									Lower
LOS ANGELES	386 W 5TH ST	90731	7455014035	Regional Commercial	C2-2D-CPIO	0	108	0.247994729	Commercial - Office Building - One Story	YES - Current	NO - Privately-Owned	Available	Used in Prior Housing Element - Non-Vacant	0.117603494	0	0	0.117603494	0	0	0	015B201	38	San Pedro									Lower
LOS ANGELES	392 W 5TH ST	90731	7455014035	Regional Commercial	C2-2D-CPIO	0	108	0.115842993	Commercial - Office Building - One Story	YES - Current	NO - Privately-Owned	Available	Used in Prior Housing Element - Non-Vacant	0.039218758	0	0	0.039218758	0	0	0	015B201	37	San Pedro									Lower
LOS ANGELES	231 S CENTRE ST	90731	7455016031	Low Medium II Residential	RD1.5-1-CPIO	0	29	3.416806052	Residential - Five or More Units or Apartments (Any Combination) - 4 Stories or Less	YES - Current	NO - Privately-Owned	Available	Not Used in Prior Housing Element	0	0.898176205	0	0.898176205	60	0	0	018B201	777	San Pedro									Moderate
LOS ANGELES	209 S ARBOLES CT	90731	7455017900	Low Medium II Residential	RD1.5-1XL-CPIO	0	29	0.44146373	Miscellaneous - Government Owned Property	YES - Current	YES - City-Owned	Available	Not Used in Prior Housing Element	0	0.02324053	0	0.02324053	0	0	0	018B201	780	San Pedro									Moderate
LOS ANGELES	209 S ARMONA CT	90731	7455017900	Low Medium II Residential	RD1.5-1XL-CPIO	0	29	0.110329105	Miscellaneous - Government Owned Property	YES - Current	YES - City-Owned	Available	Not Used in Prior Housing Element	0	0.006105626	0	0.006105626	0	3*	3*	018B201	779	San Pedro									Moderate
LOS ANGELES	245 W 6TH ST	90731	7455021034	Regional Commercial	C2-2D-CPIO	0	108	2.04638639	Commercial - Hotel and Motel - Hotel - 50 Rooms and Over - One Story	YES - Current	NO - Privately-Owned	Available	Used in Prior Housing Element - Non-Vacant	2.415075409	0	0	2.415075409	244	0	0	015B201	134	San Pedro									Lower
LOS ANGELES	610 S CENTRE ST	90731	7455021BRK	Regional Commercial	C2-2D-CPIO	0	108	1.388764214	Residential - Single Family Residence - Condominium	YES - Current	NO - Privately-Owned	Available	Not Used in Prior Housing Element	5.973612225	0	0	5.973612225	5	0	0	015B201	799	San Pedro									Lower
LOS ANGELES	285 W 7TH ST	90731	7455022001	Hybrid Industrial	CM-2D-CPIO	0	54	0.123982258	Commercial - Auto, Recreation Equipment, Construction Equipment Sales and Service - Auto Body Repair Shop - One Story	YES - Current	NO - Privately-Owned	Available	Used in Prior Housing Element - Non-Vacant	0.032887042	0	0	0.032887042	0	0	0	015B201	208	San Pedro									Lower
LOS ANGELES	299 W 7TH ST	90731	7455022001	Hybrid Industrial	CM-2D-CPIO	0	54	0.123981685	Commercial - Auto, Recreation Equipment, Construction Equipment Sales and Service - Auto Body Repair Shop - One Story	YES - Current	NO - Privately-Owned	Available	Used in Prior Housing Element - Non-Vacant	0.032887042	0	0	0.032887042	0	0	0	015B201	207	San Pedro									Lower
LOS ANGELES	279 W 7TH ST	90731	7455022002	Hybrid Industrial	CM-2D-CPIO	0	54	0.123982552	Commercial - Office Building - One Story	YES - Current	NO - Privately-Owned	Available	Used in Prior Housing Element - Non-Vacant	0.02840651	0	0	0.02840651	1	0	0	015B201	209	San Pedro									Lower
LOS ANGELES	273 W 7TH ST	90731	7455022003	Hybrid Industrial	CM-2D-CPIO	0	54	0.124813313	Commercial - Office Building - One Story	YES - Current	NO - Privately-Owned	Available	Used in Prior Housing Element - Non-Vacant	0.032887042	0	0	0.032887042	0	0	0	015B201	210	San Pedro									Lower
LOS ANGELES	233 W 7TH ST	90731	7455022008	Hybrid Industrial	CM-2D-CPIO	0	54	0.119408308	Commercial - Office Building - One Story	YES - Current	NO - Privately-Owned	Available	Used in Prior Housing Element - Non-Vacant	0.041620517	0	0	0.041620517	0	0	0	015B201	216	San Pedro									Lower
LOS ANGELES	225 W 7TH ST	90731	7455022009	Hybrid Industrial	CM-2D-CPIO	0	54	0.119407453	Commercial - Parking Lot (Commercial Use Property) - Lots - Patron or Employee - One Story	YES - Current	NO - Privately-Owned	Available	Used in Prior Housing Element - Non-Vacant	0.021434152	0	0	0.021434152	0	0	0	015B201	217	San Pedro									Lower
LOS ANGELES	219 W 7TH ST	90731	7455022010	Hybrid Industrial	CM-2D-CPIO	0	54	0.119407517	Commercial - Parking Lot (Commercial Use Property) - Lots - Patron or Employee - One Story	YES - Current	NO - Privately-Owned	Available	Used in Prior Housing Element - Non-Vacant	0.018509427	0	0	0.018509427	1	0	0	015B201	218	San Pedro									Lower
LOS ANGELES	236 W 8TH ST	90731	7455022011	Community Commercial	C2-2D-CPIO	0	108	0.123981956	Commercial - Commercial - Vacant Land	YES - Current	NO - Privately-Owned	Available	Not Used in Prior Housing Element	0.160871714	0	0	0.160871714	0	0	0	015B201	233	San Pedro									Lower
LOS ANGELES	242 W 8TH ST	90731	7455022012	Community Commercial	C2-2D-CPIO	0	108	0.123982106	Industrial - Industrial - Vacant Parcel with Existing Non-structural Other Imps.	YES - Current	NO - Privately-Owned	Available	Used in Two Consecutive Prior Housing Elements - Vacant	0.051456027	0	0	0.051456027	0	0	0	015B201	232	San Pedro									Lower
LOS ANGELES	252 W 8TH ST	90731	7455022013	Community Commercial	C2-2D-CPIO	0	108	0.110452707	Residential - Five or More Units or Apartments (Any Combination) - 4 Stories or Less	YES - Current	NO - Privately-Owned	Available	Not Used in Prior Housing Element	0	0	0.186870039	0.186870039	7	0	0	015B201	231	San Pedro			Yes						Above Moderate
LOS ANGELES	254 W 8TH ST	90731	7455022014	Community Commercial	C2-2D-CPIO	0	108	0.096452691	Residential - Five or More Units or Apartments (Any Combination) - 4 Stories or Less	YES - Current	NO - Privately-Owned	Available	Used in Prior Housing Element - Non-Vacant	0	0	0.19837389	0.19837389	8	0	0	015B201	269	San Pedro			Yes						Above Moderate
LOS ANGELES	258 W 8TH ST	90731	7455022014	Community Commercial	C2-2D-CPIO	0	108	0.096452806	Residential - Five or More Units or Apartments (Any Combination) - 4 Stories or Less	YES - Current	NO - Privately-Owned	Available	Used in Prior Housing Element - Non-Vacant	0	0	0.19837389	0.19837389	8	0	0	015B201	268	San Pedro			Yes						Above Moderate
LOS ANGELES	266 W 8TH ST	90731	7455022015	Community Commercial	C2-2D-CPIO	0	108	0.096454413	Residential - Five or More Units or Apartments (Any Combination) - 4 Stories or Less	YES - Current	NO - Privately-Owned	Available	Not Used in

LOS ANGELES	272 W 9TH ST	90731	7455023016	Low Medium II Residential	RD1.5-1XL-HPOZ	0	29	0.110256976	Residential - Single Family Residence	YES - Current	NO - Privately-Owned	Available	Not Used in Prior Housing Element	0	0.136309993	0	0.136309993	1	3*	3*	0158201	362	San Pedro								Moderate
LOS ANGELES	276 W 9TH ST	90731	7455023017	Low Medium II Residential	RD1.5-1XL-HPOZ	0	29	0.110255835	Residential - Three Units (Any Combination) - 4 Stories or Less	YES - Current	NO - Privately-Owned	Available	Not Used in Prior Housing Element	0	0.166524589	0	0.166524589	3	3*	3*	0158201	361	San Pedro							Yes	Moderate
LOS ANGELES	282 W 9TH ST	90731	7455023018	Low Medium II Residential	RD1.5-1XL-HPOZ	0	29	0.110256402	Residential - Double, Duplex, or Two Units - 4 Stories or Less	YES - Current	NO - Privately-Owned	Available	Not Used in Prior Housing Element	0	0.183192492	0	0.183192492	2	3*	3*	0158201	360	San Pedro							Yes	Moderate
LOS ANGELES	288 W 9TH ST	90731	7455023019	Low Medium II Residential	RD1.5-1XL-HPOZ	0	29	0.110256121	Residential - Three Units (Any Combination) - 4 Stories or Less	YES - Current	NO - Privately-Owned	Available	Not Used in Prior Housing Element	0	0.026031291	0	0.026031291	3	3*	3*	0158201	359	San Pedro							Yes	Moderate
LOS ANGELES	298 W 9TH ST	90731	7455023020	Low Medium II Residential	RD1.5-1XL-HPOZ	0	29	0.112424983	Residential - Single Family Residence	YES - Current	NO - Privately-Owned	Available	Not Used in Prior Housing Element	0	0.136309993	0	0.136309993	1	3*	3*	0158201	358	San Pedro								Moderate
LOS ANGELES	839 S PALOS VERDES ST	90731	7455023021	Community Commercial	C2-2D-CPIO	0	108	0.103449522	Commercial - Auto, Recreation Equipment, Construction Equipment Sales and Service - Auto Body Repair Shop - One Story	YES - Current	NO - Privately-Owned	Available	Not Used in Prior Housing Element	0.192989016	0	0	0.192989016	0	0	0	0158201	376	San Pedro								Lower
LOS ANGELES	829 S PALOS VERDES ST	90731	7455023022	Community Commercial	C2-2D-CPIO	0	108	0.103319337	Commercial - Store - One Story	YES - Current	NO - Privately-Owned	Available	Not Used in Prior Housing Element	0.159467076	0	0	0.159467076	3	0	0	0158201	371	San Pedro								Lower
LOS ANGELES	827 S PALOS VERDES ST	90731	7455023023	Community Commercial	C2-2D-CPIO	0	108	0.103318622	Commercial - Store Combination - Store and Residential Combination - One Story	YES - Current	NO - Privately-Owned	Available	Not Used in Prior Housing Element	0.169946815	0	0	0.169946815	2	0	0	0158201	342	San Pedro								Lower
LOS ANGELES	817 S PALOS VERDES ST	90731	7455023024	Community Commercial	C2-2D-CPIO	0	108	0.10331894	Residential - Five or More Units or Apartments (Any Combination) - 4 Stories or Less	YES - Current	NO - Privately-Owned	Available	Not Used in Prior Housing Element	0	0	0.152696952	0.152696952	10	0	0	0158201	325	San Pedro							Yes	Above Moderate
LOS ANGELES	803 S PALOS VERDES ST	90731	7455023025	Community Commercial	C2-2D-CPIO	0	108	0.103318622	Industrial - Light Manufacturing - One Story	YES - Current	NO - Privately-Owned	Available	Used in Prior Housing Element - Non-Vacant	0.174519767	0	0	0.174519767	0	0	0	0158201	310	San Pedro								Lower
LOS ANGELES	809 S PALOS VERDES ST	90731	7455023025	Community Commercial	C2-2D-CPIO	0	108	0.103318895	Industrial - Light Manufacturing - One Story	YES - Current	NO - Privately-Owned	Available	Used in Prior Housing Element - Non-Vacant	0.174519767	0	0	0.174519767	0	0	0	0158201	317	San Pedro								Lower
LOS ANGELES	295 W 8TH ST	90731	7455023030	Community Commercial	RD1.5-1LD-CPIO	0	29	0.042755856	Residential - Single Family Residence - Small Lot	YES - Current	NO - Privately-Owned	Available	Not Used in Prior Housing Element	0	0	0.541124249	0.541124249	0	1*	1*	0158201	816	San Pedro								Above Moderate
LOS ANGELES	293 W 8TH ST	90731	7455023031	Community Commercial	RD1.5-1LD-CPIO	0	29	0.030878553	Residential - Single Family Residence - Small Lot	YES - Current	NO - Privately-Owned	Available	Not Used in Prior Housing Element	0	0	0.159293044	0.159293044	0	0	0	0158201	817	San Pedro								Above Moderate
LOS ANGELES	291 W 8TH ST	90731	7455023032	Community Commercial	RD1.5-1LD-CPIO	0	29	0.030878374	Residential - Single Family Residence - Small Lot	YES - Current	NO - Privately-Owned	Available	Not Used in Prior Housing Element	0	0	0.159293044	0.159293044	0	0	0	0158201	818	San Pedro								Above Moderate
LOS ANGELES	289 W 8TH ST	90731	7455023033	Community Commercial	RD1.5-1LD-CPIO	0	29	0.030876992	Residential - Single Family Residence - Small Lot	YES - Current	NO - Privately-Owned	Available	Not Used in Prior Housing Element	0	0	0.159293044	0.159293044	0	0	0	0158201	819	San Pedro								Above Moderate
LOS ANGELES	287 W 8TH ST	90731	7455023034	Community Commercial	RD1.5-1LD-CPIO	0	29	0.030876224	Residential - Single Family Residence - Small Lot	YES - Current	NO - Privately-Owned	Available	Not Used in Prior Housing Element	0	0	0.159293044	0.159293044	0	0	0	0158201	820	San Pedro								Above Moderate
LOS ANGELES	285 W 8TH ST	90731	7455023035	Community Commercial	RD1.5-1LD-CPIO	0	29	0.030875748	Residential - Single Family Residence - Small Lot	YES - Current	NO - Privately-Owned	Available	Not Used in Prior Housing Element	0	0	0.159293044	0.159293044	0	0	0	0158201	821	San Pedro								Above Moderate
LOS ANGELES	283 W 8TH ST	90731	7455023036	Community Commercial	RD1.5-1LD-CPIO	0	29	0.030874372	Residential - Single Family Residence - Small Lot	YES - Current	NO - Privately-Owned	Available	Not Used in Prior Housing Element	0	0	0.159293044	0.159293044	0	0	0	0158201	822	San Pedro								Above Moderate
LOS ANGELES	281 W 8TH ST	90731	7455023037	Community Commercial	RD1.5-1LD-CPIO	0	29	0.030873446	Residential - Single Family Residence - Small Lot	YES - Current	NO - Privately-Owned	Available	Not Used in Prior Housing Element	0	0	0.159293044	0.159293044	0	0	0	0158201	823	San Pedro								Above Moderate
LOS ANGELES	279 W 8TH ST	90731	7455023038	Community Commercial	RD1.5-1LD-CPIO	0	29	0.030872521	Residential - Single Family Residence - Small Lot	YES - Current	NO - Privately-Owned	Available	Not Used in Prior Housing Element	0	0	0.159293044	0.159293044	0	0	0	0158201	824	San Pedro								Above Moderate
LOS ANGELES	277 W 8TH ST	90731	7455023039	Community Commercial	RD1.5-1LD-CPIO	0	29	0.030872042	Residential - Single Family Residence - Small Lot	YES - Current	NO - Privately-Owned	Available	Not Used in Prior Housing Element	0	0	0.159293044	0.159293044	0	0	0	0158201	825	San Pedro								Above Moderate
LOS ANGELES	275 W 8TH ST	90731	7455023040	Community Commercial	RD1.5-1LD-CPIO	0	29	0.030870663	Residential - Single Family Residence - Small Lot	YES - Current	NO - Privately-Owned	Available	Not Used in Prior Housing Element	0	0	0.159293044	0.159293044	0	0	0	0158201	826	San Pedro								Above Moderate
LOS ANGELES	273 W 8TH ST	90731	7455023041	Community Commercial	RD1.5-1LD-CPIO	0	29	0.04714404	Residential - Single Family Residence - Small Lot	YES - Current	NO - Privately-Owned	Available	Not Used in Prior Housing Element	0	0	0.541124249	0.541124249	0	1*	1*	0158201	827	San Pedro								Above Moderate
LOS ANGELES	295 W DOCKSIDE LANE	90731	7455023042	Community Commercial	RD1.5-1LD-CPIO	0	29	0.043820844	Residential - Single Family Residence - Small Lot	YES - Current	NO - Privately-Owned	Available	Not Used in Prior Housing Element	0	0	0.541124249	0.541124249	0	1*	1*	0158201	828	San Pedro								Above Moderate
LOS ANGELES	293 W DOCKSIDE LANE	90731	7455023043	Community Commercial	RD1.5-1LD-CPIO	0	29	0.030843216	Residential - Single Family Residence - Small Lot	YES - Current	NO - Privately-Owned	Available	Not Used in Prior Housing Element	0	0	0.159293044	0.159293044	0	0	0	0158201	829	San Pedro								Above Moderate
LOS ANGELES	291 W DOCKSIDE LANE	90731	7455023044	Community Commercial	RD1.5-1LD-CPIO	0	29	0.030844887	Residential - Single Family Residence - Small Lot	YES - Current	NO - Privately-Owned	Available	Not Used in Prior Housing Element	0	0	0.159293044	0.159293044	0	0	0	0158201	830	San Pedro								Above Moderate
LOS ANGELES	289 W DOCKSIDE LANE	90731	7455023045	Community Commercial	RD1.5-1LD-CPIO	0	29	0.030845812	Residential - Single Family Residence - Small Lot	YES - Current	NO - Privately-Owned	Available	Not Used in Prior Housing Element	0	0	0.159293044	0.159293044	0	0	0	0158201	831	San Pedro								Above Moderate
LOS ANGELES	287 W DOCKSIDE LANE	90731	7455023046	Community Commercial	RD1.5-1LD-CPIO	0	29	0.030845842	Residential - Single Family Residence - Small Lot	YES - Current	NO - Privately-Owned	Available	Not Used in Prior Housing Element	0	0	0.159293044	0.159293044	0	0	0	0158201	832	San Pedro								Above Moderate
LOS ANGELES	285 W DOCKSIDE LANE	90731	7455023047	Community Commercial	RD1.5-1LD-CPIO	0	29	0.030847664	Residential - Single Family Residence - Small Lot	YES - Current	NO - Privately-Owned	Available	Not Used in Prior Housing Element	0	0	0.159293044	0.159293044	0	0	0	0158201	833	San Pedro								Above Moderate
LOS ANGELES	283 W DOCKSIDE LANE	90731	7455023048	Community Commercial	RD1.5-1LD-CPIO	0	29	0.030847985	Residential - Single Family Residence - Small Lot	YES - Current	NO - Privately-Owned	Available	Not Used in Prior Housing Element	0	0	0.159293044	0.159293044	0	0	0	0158201	834	San Pedro								Above Moderate
LOS ANGELES	281 W DOCKSIDE LANE	90731	7455023049	Community Commercial	RD1.5-1LD-CPIO	0	29	0.030848917	Residential - Single Family Residence - Small Lot	YES - Current	NO - Privately-Owned	Available	Not Used in Prior Housing Element	0	0	0.159293044	0.159293044	0	0	0	0158201	835	San Pedro								Above Moderate
LOS ANGELES	279 W DOCKSIDE LANE	90731	7455023050	Community Commercial	RD1.5-1LD-CPIO	0	29	0.030850284	Residential - Single Family Residence - Small Lot	YES - Current	NO - Privately-Owned	Available	Not Used in Prior Housing Element	0	0	0.159293044	0.159293044	0	0	0	0158201	836	San Pedro								Above Moderate
LOS ANGELES	277 W DOCKSIDE LANE	90731	7455023051	Community Commercial	RD1.5-1LD-CPIO	0	29	0.030850768	Residential - Single Family Residence - Small Lot	YES - Current	NO - Privately-Owned	Available	Not Used in Prior Housing Element	0	0	0.159293044	0.159293044	0	0	0	0158201	837	San Pedro								Above Moderate
LOS ANGELES	275 W DOCKSIDE LANE	90731	7455023052	Community Commercial	RD1.5-1LD-CPIO	0	29	0.030851839	Residential - Single Family Residence - Small Lot	YES - Current	NO - Privately-Owned	Available	Not Used in Prior Housing Element	0	0	0.159293044	0.159293044	0	0	0	0158201	838	San Pedro								Above Moderate
LOS ANGELES	273 W DOCKSIDE LANE	90731	7455023053	Community Commercial	RD1.5-1LD-CPIO	0	29	0.047113804	Residential - Single Family Residence - Small Lot	YES - Current	NO - Privately-Owned	Available	Not Used in Prior Housing Element	0	0	0.541124249	0.541124249	0	1*	1*	0158201	839	San Pedro								Above Moderate
LOS ANGELES	277 W 9TH ST	90731	7455024001	Low Medium II Residential	RD1.5-1XL-HPOZ	0	29	0.117054926	Residential - Three Units (Any Combination) - 4 Stories or Less	YES - Current	NO - Privately-Owned	Available	Not Used in Prior Housing Element	0	0.166524589	0	0.166524589	3	3*	3*	0158201	405	San Pedro							Yes	Moderate
LOS ANGELES	267 W 9TH ST	90731	7455024002	Low Medium II Residential	RD1.5-1XL-HPOZ	0	29	0.114798498	Residential - Single Family Residence	YES - Current	NO - Privately-Owned	Available	Not Used in Prior Housing Element	0	0.136309993	0	0.136309993	1	3*	3*	0158201	406	San Pedro								Moderate
LOS ANGELES	263 W 9TH ST	90731	7455024003	Low Medium II Residential	RD1.5-1XL-HPOZ	0	29	0.114799104	Residential - Single Family Residence	YES - Current	NO - Privately-Owned	Available	Not Used in Prior Housing Element	0	0.136309993	0	0.136309993	1	3*	3*	0158201	407	San Pedro								Moderate
LOS ANGELES	257 W 9TH ST	90731	7455024004	Low Medium II Residential	RD1.5-1XL-HPOZ	0	29	0.114799104	Residential - Single Family Residence	YES - Current	NO - Privately-Owned	Available	Not Used in Prior Housing Element	0	0.136309993	0	0.136309993	1	3*	3*	0158201	408	San Pedro								Moderate
LOS ANGELES	245 W 9TH ST	90731	7455024006	Low Medium II Residential	RD1.5-1XL-HPOZ	0	29	0.114798823	Residential - Single Family Residence	YES - Current	NO - Privately-Owned	Available	Not Used in Prior Housing Element	0	0.136309993	0	0.136309993	1	3*	3*	0158201	410	San Pedro								Moderate
LOS ANGELES	237 W 9TH ST	90731	7455024007	Low Medium II Residential	RD1.5-1XL-HPOZ	0	29	0.114798811	Residential - Single Family Residence	YES - Current	NO - Privately-Owned	Available	Not Used in Prior Housing Element	0	0.136309993	0	0.136309993	1	3*	3*	0158201	411	San Pedro								Moderate
LOS ANGELES	231 W 9TH ST	90731	7455024008	Low Medium II Residential	RD1.5-1XL-HPOZ	0	29	0.114797925	Residential - Double, Duplex, or Two Units - 4 Stories or Less	YES - Current	NO - Privately-Owned	Available	Not Used in Prior Housing Element	0	0.028770208	0	0.028770208	2	3*	3*	0158201	412	San Pedro							Yes	Moderate
LOS ANGELES	207 W 9TH ST	90731	7455024010	Low Medium II Residential	RD1.5-1XL-HPOZ	0	29	0.103317907	Commercial - Office Building - One Story	YES - Current	NO - Privately-Owned	Available	Not Used in Prior Housing Element	0	0	0.004782296	0.004782296	1	2*	2*	0158201	414	San Pedro								Above Moderate
LOS ANGELES	250 W 10TH ST	90731	7455024019	Low Medium I Residential	R2-1XL-HPOZ	0	17	0.114903285	Residential - Single Family Residence	YES - Current	NO - Privately-Owned	Available	Not Used in Prior Housing Element	0	0	0.023604207	0.023604207	1	1*	1*	0158201	460	San Pedro								Above Moderate
LOS ANGELES	268 W 10TH ST	90731	7455024022	Low Medium I Residential	R2-1XL-HPOZ	0	17	0.114902090	Residential - Single Family Residence	YES - Current	NO - Privately-Owned	Available	Not Used in Prior Housing Element	0	0	0.056371677	0.056371677	1	1*	1*	0158201	457	San Pedro								Above Moderate
LOS ANGELES	278 W 10TH ST	90731	7455024023	Low Medium I Residential	R2-1XL-HPOZ	0	17	0.117160572	Residential - Single Family Residence	YES - Current	NO - Privately-Owned	Available	Not Used in Prior Housing Element	0	0	0.163680053	0.163680053	1	2*	2*	0158201	456	San Pedro								Above Moderate
LOS ANGELES	928 S CENTRE ST	90731	7455024026	Low Medium I Residential	R2-1XL-HPOZ	0	17	0.103318622	Residential - Single Family Residence	YES - Current	NO - Privately-Owned	Available	Not Used in Prior Housing Element	0	0	0.056371677	0.056371677	1	1*	1*	0158201	434	San Pedro								Above Moderate
LOS ANGELES	134 W 10TH ST	90731	7455025003	Neighborhood Commercial	(Q)C2-1XL-HPOZ	0	54	0.136671608	Residential - Double, Duplex, or Two Units - 4 Stories or Less	YES - Current	NO - Privately-Owned	Available	Not Used in Prior Housing Element	0	0	0.071109264	0.071109264	2	0	0	0158201	473	San Pedro							Yes	Above Moderate
LOS ANGELES	125 W 9TH ST	90731	7455025018	Neighborhood Commercial	(Q)C2-1XL-HPOZ	0	54	0.13638038	Commercial - Parking Lot (Commercial Use Property) - Lots - Patron or Employee - One Story	YES - Current	NO - Privately-Owned	Available	Not Used in Prior Housing Element	0	0	0.030802383	0.030802383	0	0	0	0158201	415	San Pedro								Above Moderate
LOS ANGELES	801 S BEACON ST	90731	7455025901	Regional Commercial	(Q)C2-1-HPOZ	0	108	0.108690465	Miscellaneous - Government Owned Property	YES - Current	YES - City-Owned	Available	Not Used in Prior Housing Element	0	0	0.021060955	0.021060955	0	0	0	0158201	314	San Pedro								Above Moderate
LOS ANGELES	811 S BEACON ST	90731	7455025901	Regional Commercial	(Q)C2-1-HPOZ	0	108	0.108690026	Miscellaneous - Government Owned Property	YES - Current	YES - City-Owned	Available	Not Used in Prior Housing Element	0	0	0.021060955	0.021060955	0	0	0	0158201	320	San Pedro								Above Moderate
LOS ANGELES	817 S BEACON ST	90731	7455025901	Regional Commercial	(Q)C2-1-HPOZ	0	108	0.108690354	Miscellaneous - Government Owned Property	YES - Current	YES - City-Owned	Available	Not Used in Prior Housing Element	0	0	0.021060955	0.021060955	0	0	0	0158201	328	San Pedro								Above Moderate
LOS ANGELES	825 S BEACON ST	90731	7455025901	Regional Commercial	(Q)C2-1-HPOZ	0	108	0.108690672	Miscellaneous - Government Owned Property	YES - Current	YES - City-Owned	Available	Not Used in Prior Housing Element	0	0	0.021060955	0.021060955	0	0	0	0158201	345	San Pedro								Above Moderate
LOS ANGELES	833 S BEACON ST	90731	7455025901	Regional Commercial	(Q)C2-1-HPOZ	0	108	0.108691	Miscellaneous - Government Owned Property	YES - Current	YES - City-Owned	Available	Not Used in Prior Housing Element	0	0	0.021060955	0.021060955	0	0	0	0158201	374	San Pedro								Above Moderate
LOS ANGELES	841 S BEACON ST	90731	7455025901	Regional Commercial	(Q)C2-1-HPOZ	0	108	0.108834732	Miscellaneous - Government Owned Property	YES - Current	YES - City-Owned	Available	Not Used in Prior Housing Element	0	0	0.0208677	0.0208677	0	0	0	0158201	379	San Pedro								Above Moderate
LOS ANGELES			7455025901	Regional Commercial	(Q)C2-1-HPOZ	0	108	0.01033176	Miscellaneous - Government Owned Property	YES - Current	YES - City-Owned	Available	Not Used in Prior Housing Element	0	0	0.000961583	0.000961583	0	0	0	0158201	344	San Pedro								Above Moderate
LOS ANGELES			7455025901	Regional Commercial	(Q)C2-1-HPOZ	0	108	0.010331829	Miscellaneous - Government Owned Property	YES - Current	YES - City-Owned	Available	Not Used in Prior Housing Element	0	0	0.000961583	0.000961583	0	0	0	0158201	319	San Pedro								Above Moderate
LOS ANGELES			7455025901	Regional Commercial	(Q)C2-1-HPOZ	0	108	0.010331829	Miscellaneous - Government Owned Property	YES - Current	YES - City-Owned	Available	Not Used in Prior Housing Element	0	0	0.000961583	0.000961583	0	0	0	0158201	327	San Pedro								Above Moderate
LOS ANGELES			7455025901	Regional Commercial	(Q)C2-1-HPOZ	0	108	0.010331903	Miscellaneous - Government Owned Property	YES - Current	YES - City-Owned	Available	Not Used in Prior Housing Element	0	0	0.000961583	0.000961583	0	0	0	0158201	373	San Pedro								Above Moderate
LOS ANGELES			7455025901	Regional Commercial	(Q)C2-1-HPOZ	0	108	0.010331973	Miscellaneous - Government Owned Property	YES - Current	YES - City-Owned	Available	Not Used in Prior Housing Element	0	0	0.000961583	0.000961583	0	0	0	0158201	313	San Pedro								Above Moderate
LOS ANGELES			7455025901	Regional Commercial	(Q)C2-1-HPOZ	0	108	0.010344994	Miscellaneous - Government Owned Property	YES - Current	YES - City-Owned	Available	Not Used in Prior Housing Element	0	0	0.000961583	0.000961583	0	0	0	0158201	378	San Pedro								Above Moderate
LOS ANGELES	711 S BEACON ST	90731	7455025903	Community Commercial	C2-2D-CPIO	0	108	0.136625636	Miscellaneous - Government Owned Property	YES - Current	YES - City-Owned	Available	Used in Prior Housing Element - Non-Vacant	0.026322211	0	0	0.026322211	0	0	0	0158201	228	San Pedro								Lower
LOS ANGELES	712 S ANTE PERKOV WAY	90731	7455025903	Community Commercial	C2-2D-CPIO	0	108	0.136381172	Miscellaneous - Government Owned Property	YES - Current	YES - City-Owned	Available	Used in Prior Housing Element - Non-Vacant	0.026322211	0	0	0.026322211	0	0	0	0158201	227	San Pedro								Lower
LOS ANGELES	722 S ANTE PERKOV WAY	90731	7455025903	Community Commercial	C2-2D-CPIO	0	108	0.136380386	Miscellaneous - Government Owned Property	YES - Current	YES - City-Owned	Available	Used in Prior Housing Element - Non-Vacant	0.026322211	0	0	0.026322211	0	0	0	0158201	229	San Pedro								Lower
LOS ANGELES	723 S BEACON ST	90731	7455025903	Community Commercial	C2-2D-CPIO	0	108	0.136626029	Miscellaneous - Government Owned Property	YES - Current	YES - City-Owned	Available	Used in Prior Housing Element - Non-Vacant	0.026322211	0	0	0.026322211	0	0	0	0158201	230	San Pedro								Lower
LOS ANGELES			7455025903	Community Commercial	C2-2D-CPIO	0	108	0.099335653	Miscellaneous - Government Owned Property	YES - Current	YES - City-Owned	Available	Used in Prior Housing Element - Non-Vacant	0.023461502	0	0	0.023461502	0	0	0	0158201	224	San Pedro								Lower
LOS ANGELES			7455025903	Community Commercial	C2-2D-CPIO	0	108	0.106373345	Miscellaneous - Government Owned Property	YES - Current	YES - City-Owned	Available	Used in Prior Housing Element - Non-Vacant	0.02310575	0	0	0.02310575	0	0	0	0158201	223	San Pedro								Lower
LOS ANGELES	122 W 8TH ST	90731	7455025904	Community Commercial	C2-2D-CPIO	0	108	0.136625623	Miscellaneous - Government Owned Property	YES - Current	YES - City-Owned	Available	Used in Prior Housing Element - Non-Vacant	0.023783529	0	0	0.023783529	0	0	0	0158201	273	San Pedro								Lower
LOS ANGELES	728 S ANTE PERKOV WAY	90731	7455025904	Community Commercial	C2-2D-CPIO	0	108	0.136380374	Miscellaneous - Government Owned Property	YES - Current	YES - City-Owned	Available	Used in Prior Housing Element - Non-Vacant	0.023783529	0	0	0.023783529	0	0	0	0158201	261	San Pedro								Lower
LOS ANGELES	731 S BEACON ST	90731	7455025904	Community Commercial	C2-2D-CPIO	0	108	0.13662523	Miscellaneous - Government Owned Property	YES - Current	YES - City-Owned	Available	Used in Prior Housing Element - Non-Vacant	0.023783529	0	0	0.023783529	0	0	0	0158201	262	San Pedro								Lower
LOS ANGELES			7455025904	Community Commercial	C2-2D-CPIO	0	108	0.024796506	Miscellaneous - Government Owned Property	YES - Current	YES - City-Owned	Available	Used in Prior Housing Element - Non-Vacant	0	0	0.006853243	0.006853243	0	0	0	0158201	272	San Pedro								Above Moderate
LOS ANGELES			7455025904	Community Commercial	C2-2D-CPIO	0	108	0.111584023	Miscellaneous - Government Owned Property	YES - Current	YES - City-Owned	Available	Used in Prior Housing Element - Non-Vacant	0.022754327	0	0	0.022754327	0	0	0	0158201	271	San Pedro								Lower
LOS ANGELES	828 S PALOS VERDES ST	90731	7455025905	Regional Commercial	(Q)C2-1-HPOZ	0	108	0.092987111	Commercial - Parking Lot (Commercial Use Property) - Lots - Patron or Employee - One Story	YES - Current	NO - Privately-Owned	Available	Not Used in Prior Housing Element	0	0	0.145652509	0.145652509	0	0	0	0158201	343	San Pedro								Above Moderate
LOS ANGELES	816 S PALOS VERDES ST	90731	7455025906	Regional Commercial	(Q)C2-1-HPOZ	0	108	0.092986465	Commercial - Parking Lot (Commercial Use Property) - Lots - Patron or Employee - One Story	YES - Current	NO - Privately-Owned	Available	Not Used in Prior Housing Element	0	0	0.145652509	0.145652509	0	0	0	0158201	326	San Pedro								Above Moderate
LOS ANGELES	838 S PALOS VERDES ST	90731	7455025907	Regional Commercial	(Q)C2-1-HPOZ	0	108	0.09310689	Miscellaneous - Government Owned Property - Vacant Land	YES - Current	YES - City-Owned	Available	Not Used in Prior Housing Element	0	0	0.022363153	0.022363153	0	0	0	0158201	377	San Pedro								Above Moderate
LOS ANGELES	123 W 8TH ST	90731	7455025909	Regional Commercial	(Q)C2-1-HPOZ	0	108	0.046699702	Commercial - Store - One Story	YES - Current	NO - Privately-Owned	Available	Not Used in Prior Housing Element	0	0	0.0256239	0.0256239	0	0	0	0158201	312	San Pedro								Above Moderate
LOS ANGELES	127 W 8TH ST	90731	7455025910	Regional Commercial	(Q)C2-1-HPOZ	0	108	0.046287405	Miscellaneous - Government Owned Property - Vacant Land	YES - Current	YES - City-Owned	Available	Not Used in Prior Housing Element	0	0	0.001099332	0.001099332	0	0	0	0158201	311	San Pedro								Above Moderate
LOS ANGELES	808 S PALOS VERDES ST	90731	7455025911	Regional Commercial	(Q)C2-1-HPOZ	0	108	0.092986958	Commercial - Store - One Story	YES - Current	NO - Privately-Owned	Available	Not Used in Prior Housing Element	0	0	0.145652509	0.145652509	0	0	0	0158201	318	San Pedro								Above Moderate
LOS ANGELES	525 S HARBOR BLVD	90731	7455026052	Regional Commercial	C2-2D-CPIO	0	108	1.635776867	Commercial - Hotel and Motel - Motel - 50 Rooms and Over - One Story	YES - Current	NO - Privately-Owned	Available	Not Used in Prior Housing Element	0.76360703	0	0	0.76360703	112	0	0	0158201	51	San Pedro								Lower
LOS ANGELES	106 W 3RD ST	90731	7455027930	Low Medium II Residential	RD1.5-1XL-CPIO	0	29	0.904517294	Miscellaneous - Government Owned Property	YES - Current	YES - City-Owned	Available	Not Used in Prior Housing Element	0	0.028131905	0	0.028131905	0	0	0	0188201	783	San Pedro								Moderate
LOS ANGELES			7455027931	Low Medium II Residential	RD1.5-1XL-CPIO	0	29	0.083572719	Miscellaneous - Government Owned Property	YES - Current	YES - City-Owned	Available	Not Used in Prior Housing Element	0	0	0.004079343	0.004079343	0	2*	2*	0188201	793	San Pedro								Above Moderate
LOS ANGELES			7455027931	Low Medium II Residential	RD1.5-1XL-CPIO	0	29	0.083574211	Miscellaneous - Government Owned Property	YES - Current	YES - City-Owned	Available	Not Used in Prior Housing Element	0	0	0.004079343	0.004079343	0	2*	2*	0188201	795	San Pedro								Above Moderate
LOS ANGELES			7455027931	Low Medium II Residential	RD1.5-1XL-CPIO	0	29	0.11939056	Miscellaneous - Government Owned Property	YES - Current	YES - City-Owned	Available	Not Used in Prior Housing Element	0	0.006105626	0	0.006105626	0	3*	3*	0188201	781	San Pedro								Moderate
LOS ANGELES			7455027931	Low Medium II Residential	RD1.5-1XL-CPIO	0	29	0.11939056	Miscellaneous - Government Owned Property

LOS ANGELES	387 W 10TH ST	90731	7456002001	Low Medium I Residential	R2-1XL-HPOZ	0	17	0.057400004	Recreational - Club, Lodge Hall, Fraternal Organization - One Story	YES - Current	NO - Privately-Owned	Available	Not Used in Prior Housing Element	0	0	0.000735176	0.000735176	0	0	0	0158201	492	San Pedro						Above Moderate
LOS ANGELES	399 W 10TH ST	90731	7456002001	Low Medium I Residential	R2-1XL-HPOZ	0	17	0.115359633	Recreational - Club, Lodge Hall, Fraternal Organization - One Story	YES - Current	NO - Privately-Owned	Available	Not Used in Prior Housing Element	0	0	0.006075127	0.006075127	0	2*	2*	0158201	491	San Pedro						Above Moderate
LOS ANGELES			7456002002	Low Medium I Residential	R2-1XL-HPOZ	0	17	0.05739836	Residential - Single Family Residence - Vacant Land	YES - Current	NO - Privately-Owned	Available	Not Used in Prior Housing Element	0	0	0.048751831	0.048751831	0	0	0	0158201	493	San Pedro						Above Moderate
LOS ANGELES	383 W 10TH ST	90731	7456002003	Low Medium I Residential	R2-1XL-HPOZ	0	17	0.114799104	Residential - Single Family Residence	YES - Current	NO - Privately-Owned	Available	Not Used in Prior Housing Element	0	0	0.056371677	0.056371677	1	1*	1*	0158201	494	San Pedro						Above Moderate
LOS ANGELES	377 W 10TH ST	90731	7456002004	Low Medium I Residential	R2-1XL-HPOZ	0	17	0.114799104	Residential - Single Family Residence	YES - Current	NO - Privately-Owned	Available	Not Used in Prior Housing Element	0	0	0.056371677	0.056371677	1	1*	1*	0158201	495	San Pedro						Above Moderate
LOS ANGELES	369 W 10TH ST	90731	7456002005	Low Medium I Residential	R2-1XL-HPOZ	0	17	0.114798499	Residential - Single Family Residence	YES - Current	NO - Privately-Owned	Available	Not Used in Prior Housing Element	0	0	0.056371677	0.056371677	1	1*	1*	0158201	496	San Pedro						Above Moderate
LOS ANGELES	337 W 10TH ST	90731	7456002010	Low Medium I Residential	R2-1XL-HPOZ	0	17	0.114799104	Residential - Single Family Residence	YES - Current	NO - Privately-Owned	Available	Not Used in Prior Housing Element	0	0	0.056371677	0.056371677	1	1*	1*	0158201	501	San Pedro						Above Moderate
LOS ANGELES	331 W 10TH ST	90731	7456002011	Low Medium I Residential	R2-1XL-HPOZ	0	17	0.114799104	Residential - Single Family Residence	YES - Current	NO - Privately-Owned	Available	Not Used in Prior Housing Element	0	0	0.056371677	0.056371677	1	1*	1*	0158201	502	San Pedro						Above Moderate
LOS ANGELES	323 W 10TH ST	90731	7456002012	Low Medium I Residential	R2-1XL-HPOZ	0	17	0.114798218	Residential - Single Family Residence	YES - Current	NO - Privately-Owned	Available	Not Used in Prior Housing Element	0	0	0.056371677	0.056371677	1	1*	1*	0158201	503	San Pedro						Above Moderate
LOS ANGELES	344 W 11TH ST	90731	7456002016	Low Medium I Residential	R2-1XL-HPOZ	0	17	0.114897232	Residential - Single Family Residence	YES - Current	NO - Privately-Owned	Available	Not Used in Prior Housing Element	0	0	0.056371677	0.056371677	1	1*	1*	0158201	564	San Pedro						Above Moderate
LOS ANGELES	350 W 11TH ST	90731	7456002017	Low Medium I Residential	R2-1XL-HPOZ	0	17	0.114896984	Residential - Single Family Residence	YES - Current	NO - Privately-Owned	Available	Not Used in Prior Housing Element	0	0	0.056371677	0.056371677	1	1*	1*	0158201	563	San Pedro						Above Moderate
LOS ANGELES	392 W 11TH ST	90731	7456002023	Low Medium I Residential	R2-1XL-HPOZ	0	17	0.114888377	Residential - Single Family Residence	YES - Current	NO - Privately-Owned	Available	Not Used in Prior Housing Element	0	0	0.056371677	0.056371677	1	1*	1*	0158201	557	San Pedro						Above Moderate
LOS ANGELES	1013 S CENTRE ST	90731	7456002031	Low Medium I Residential	R2-1XL-HPOZ	0	17	0.103318308	Commercial - Store - One Story	YES - Current	NO - Privately-Owned	Available	Not Used in Prior Housing Element	0	0	0.004490065	0.004490065	0	1*	1*	0158201	522	San Pedro						Above Moderate
LOS ANGELES	1001 S CENTRE ST	90731	7456002032	Low Medium I Residential	R2-1XL-HPOZ	0	17	0.103318298	Residential - Single Family Residence	YES - Current	NO - Privately-Owned	Available	Not Used in Prior Housing Element	0	0	0.056371677	0.056371677	1	1*	1*	0158201	504	San Pedro						Above Moderate
LOS ANGELES	291 W 10TH ST	90731	7456003002	Low Medium I Residential	R2-1XL-HPOZ	0	17	0.154977821	Residential - Double, Duplex, or Two Units - 4 Stories or Less	YES - Current	NO - Privately-Owned	Available	Not Used in Prior Housing Element	0	0	0.116874826	0.116874826	2	2*	2*	0158201	506	San Pedro	Yes					Above Moderate
LOS ANGELES			7456003004	Low Medium I Residential	R2-1XL-HPOZ	0	17	0.155117639	Residential - Single Family Residence - Other Improvements Only	YES - Current	NO - Privately-Owned	Available	Not Used in Prior Housing Element	0	0	0.101811635	0.101811635	0	2*	2*	0158201	537	San Pedro						Above Moderate
LOS ANGELES	279 W 10TH ST	90731	7456003007	Low Medium I Residential	R2-1XL-HPOZ	0	17	0.154978773	Residential - Single Family Residence	YES - Current	NO - Privately-Owned	Available	Not Used in Prior Housing Element	0	0	0.089353323	0.089353323	1	2*	2*	0158201	507	San Pedro						Above Moderate
LOS ANGELES	273 W 10TH ST	90731	7456003008	Low Medium I Residential	R2-1XL-HPOZ	0	17	0.154978787	Residential - Double, Duplex, or Two Units - 4 Stories or Less	YES - Current	NO - Privately-Owned	Available	Not Used in Prior Housing Element	0	0	0.116874826	0.116874826	2	2*	2*	0158201	508	San Pedro	Yes					Above Moderate
LOS ANGELES	265 W 10TH ST	90731	7456003009	Low Medium I Residential	R2-1XL-HPOZ	0	17	0.154978173	Residential - Single Family Residence	YES - Current	NO - Privately-Owned	Available	Not Used in Prior Housing Element	0	0	0.089353323	0.089353323	1	2*	2*	0158201	509	San Pedro						Above Moderate
LOS ANGELES	255 W 10TH ST	90731	7456003010	Low Medium I Residential	R2-1XL-HPOZ	0	17	0.154979144	Residential - Single Family Residence	YES - Current	NO - Privately-Owned	Available	Not Used in Prior Housing Element	0	0	0.089353323	0.089353323	1	2*	2*	0158201	510	San Pedro						Above Moderate
LOS ANGELES	248 W 11TH ST	90731	7456003013	Low Medium I Residential	R2-1XL-HPOZ	0	17	0.15512767	Residential - Single Family Residence	YES - Current	NO - Privately-Owned	Available	Not Used in Prior Housing Element	0	0	0.089353323	0.089353323	1	2*	2*	0158201	542	San Pedro						Above Moderate
LOS ANGELES	239 W 10TH ST	90731	7456003017	Low Medium I Residential	R2-1XL-HPOZ	0	17	0.132018536	Residential - Single Family Residence	YES - Current	NO - Privately-Owned	Available	Not Used in Prior Housing Element	0	0	0.089353323	0.089353323	1	2*	2*	0158201	512	San Pedro						Above Moderate
LOS ANGELES	1041 S PALOS VERDES ST	90731	7456003023	Low Medium I Residential	R2-1XL-HPOZ	0	17	0.103318976	Commercial - Store Combination - Store and Residential Combination - One Story	YES - Current	NO - Privately-Owned	Available	Not Used in Prior Housing Element	0	0	0.006672578	0.006672578	0	1*	1*	0158201	582	San Pedro						Above Moderate
LOS ANGELES	1033 S PALOS VERDES ST	90731	7456003024	Low Medium I Residential	R2-1XL-HPOZ	0	17	0.103437073	Residential - Single Family Residence	YES - Current	NO - Privately-Owned	Available	Not Used in Prior Housing Element	0	0	0.056371677	0.056371677	1	1*	1*	0158201	575	San Pedro						Above Moderate
LOS ANGELES	1019 S PALOS VERDES ST	90731	7456003026	Low Medium I Residential	R2-1XL-HPOZ	0	17	0.103318954	Residential - Single Family Residence	YES - Current	NO - Privately-Owned	Available	Not Used in Prior Housing Element	0	0	0.056371677	0.056371677	1	1*	1*	0158201	529	San Pedro						Above Moderate
LOS ANGELES	1011 S PALOS VERDES ST	90731	7456003027	Low Medium I Residential	R2-1XL-HPOZ	0	17	0.103318944	Residential - Single Family Residence	YES - Current	NO - Privately-Owned	Available	Not Used in Prior Housing Element	0	0	0.023604207	0.023604207	1	1*	1*	0158201	523	San Pedro						Above Moderate
LOS ANGELES	224 W 10TH ST	90731	7456003031	Low Medium I Residential	R2-1XL-HPOZ	0	17	0.154977747	Residential - Single Family Residence	YES - Current	NO - Privately-Owned	Available	Not Used in Prior Housing Element	0	0	0.037644005	0.037644005	0	2*	2*	0158201	513	San Pedro						Above Moderate
LOS ANGELES	232 W 11TH ST	90731	7456003BRK	Low Medium I Residential	R2-1XL-HPOZ	0	17	0.207125038	Residential - Single Family Residence - Condominium	YES - Current	NO - Privately-Owned	Available	Not Used in Prior Housing Element	0	0.047502697	0	0.047502697	3	3*	3*	0158201	544	San Pedro						Moderate
LOS ANGELES	131 W 11TH ST	90731	7456004001	Neighborhood Commercial	(Q)C2-1XL-CPIO	0	54	0.136381215	Commercial - Auto, Recreation Equipment, Construction Equipment Sales and Service - Auto Body Repair Shop - One Story	YES - Current	NO - Privately-Owned	Available	Not Used in Prior Housing Element	0.046800064	0	0	0.046800064	2	0	0	0158201	619	San Pedro						Lower
LOS ANGELES	1130 S PALOS VERDES ST	90731	7456004003	Medium Residential	R3-1XL-CPIO	0	54	0.136381597	Residential - Four Units (Any Combination) - 4 Stories or Less	YES - Current	NO - Privately-Owned	Available	Not Used in Prior Housing Element	0	0	0.373233497	0.373233497	4	0	0	0158201	666	San Pedro	Yes					Above Moderate
LOS ANGELES	1021 S BEACON ST	90731	7456004015	Medium Residential	R3-1XL-HPOZ	0	54	0.136631832	Residential - Rooming/Boarding House	YES - Current	NO - Privately-Owned	Available	Not Used in Prior Housing Element	0	0	0.059049524	0.059049524	10	0	0	0158201	531	San Pedro	Yes					Above Moderate
LOS ANGELES	1017 S BEACON ST	90731	7456004016	Medium Residential	R3-1XL-HPOZ	0	54	0.068316113	Residential - Single Family Residence	YES - Current	NO - Privately-Owned	Available	Not Used in Prior Housing Element	0	0	0.010630251	0.010630251	1	3*	3*	0158201	526	San Pedro						Above Moderate
LOS ANGELES	1009 S BEACON ST	90731	7456004017	Medium Residential	R3-1XL-HPOZ	0	54	0.068315925	Residential - Single Family Residence - Vacant Land	YES - Current	NO - Privately-Owned	Available	Not Used in Prior Housing Element	0	0	0.253135967	0.253135967	0	3*	3*	0158201	525	San Pedro						Above Moderate
LOS ANGELES	1003 S BEACON ST	90731	7456004018	Medium Residential	R3-1XL-HPOZ	0	54	0.136631452	Residential - Single Family Residence	YES - Current	NO - Privately-Owned	Available	Not Used in Prior Housing Element	0	0	0.539338195	0.539338195	1	0	0	0158201	517	San Pedro	Yes					Above Moderate
LOS ANGELES	1029 S BEACON ST	90731	7456004019	Medium Residential	R3-1XL-HPOZ	0	54	0.108800065	Institutional - Church - One Story	YES - Current	NO - Privately-Owned	Available	Not Used in Prior Housing Element	0	0	0.024146706	0.024146706	0	0	0	0158201	570	San Pedro						Above Moderate
LOS ANGELES	1035 S BEACON ST	90731	7456004019	Medium Residential	R3-1XL-HPOZ	0	54	0.027832151	Institutional - Church - One Story	YES - Current	NO - Privately-Owned	Available	Not Used in Prior Housing Element	0	0	0.00321708	0.00321708	0	1*	1*	0158201	576	San Pedro						Above Moderate
LOS ANGELES	1043 S BEACON ST	90731	7456004019	Medium Residential	R3-1XL-HPOZ	0	54	0.137004634	Institutional - Church - One Story	YES - Current	NO - Privately-Owned	Available	Not Used in Prior Housing Element	0	0	0.027847617	0.027847617	0	0	0	0158201	579	San Pedro						Above Moderate
LOS ANGELES	1024 S PALOS VERDES ST	90731	7456004020	Neighborhood Commercial	(Q)C2-1XL-CPIO	0	54	0.136380197	Institutional - Church - One Story	YES - Current	NO - Privately-Owned	Available	Not Used in Prior Housing Element	0.083563918	0	0	0.083563918	0	0	0	0158201	530	San Pedro						Lower
LOS ANGELES	1030 S PALOS VERDES ST	90731	7456004020	Neighborhood Commercial	(Q)C2-1XL-CPIO	0	54	0.117783308	Institutional - Church - One Story	YES - Current	NO - Privately-Owned	Available	Not Used in Prior Housing Element	0.071350902	0	0	0.071350902	0	0	0	0158201	568	San Pedro						Lower
LOS ANGELES			7456004020	Neighborhood Commercial	(Q)C2-1XL-CPIO	0	54	0.01859708	Institutional - Church - One Story	YES - Current	NO - Privately-Owned	Available	Not Used in Prior Housing Element	0	0	0.026273942	0.026273942	0	0	0	0158201	569	San Pedro						Above Moderate
LOS ANGELES	103 W 11TH ST	90731	7456004025	Medium Residential	R3-1XL-CPIO	0	54	0.136633432	Institutional - Church - One Story	YES - Current	NO - Privately-Owned	Available	Not Used in Prior Housing Element	0.076744562	0	0	0.076744562	2	0	0	0158201	620	San Pedro						Lower
LOS ANGELES	1115 S BEACON ST	90731	7456004025	Medium Residential	R3-1XL-CPIO	0	54	0.136633814	Institutional - Church - One Story	YES - Current	NO - Privately-Owned	Available	Not Used in Prior Housing Element	0.076744562	0	0	0.076744562	2	0	0	0158201	625	San Pedro						Lower
LOS ANGELES	1121 S BEACON ST	90731	7456004025	Medium Residential	R3-1XL-CPIO	0	54	0.136632626	Institutional - Church - One Story	YES - Current	NO - Privately-Owned	Available	Not Used in Prior Housing Element	0.076744562	0	0	0.076744562	2	0	0	0158201	630	San Pedro						Lower
LOS ANGELES	1116 S PALOS VERDES ST	90731	7456004026	Medium Residential	R3-1XL-CPIO	0	54	0.13638081	Residential - Five or More Units or Apartments (Any Combination) - 4 Stories or Less	YES - Current	NO - Privately-Owned	Available	Not Used in Prior Housing Element	0.0671831	0	0	0.0671831	10	0	0	0158201	624	San Pedro						Lower
LOS ANGELES	1124 S PALOS VERDES ST	90731	7456004026	Medium Residential	R3-1XL-CPIO	0	54	0.13638081	Residential - Five or More Units or Apartments (Any Combination) - 4 Stories or Less	YES - Current	NO - Privately-Owned	Available	Not Used in Prior Housing Element	0.0671831	0	0	0.0671831	10	0	0	0158201	629	San Pedro						Lower
LOS ANGELES	283 W 11TH ST	90731	7456005003	Low Medium I Residential	R2-1XL-HPOZ	0	17	0.110275385	Residential - Single Family Residence - Therapy Pool (Spa)	YES - Current	NO - Privately-Owned	Available	Not Used in Prior Housing Element	0	0	0.056371677	0.056371677	1	1*	1*	0158201	608	San Pedro						Above Moderate
LOS ANGELES	271 W 11TH ST	90731	7456005005	Low Medium I Residential	R2-1XL-HPOZ	0	17	0.110277689	Residential - Single Family Residence	YES - Current	NO - Privately-Owned	Available	Not Used in Prior Housing Element	0	0	0.056371677	0.056371677	1	1*	1*	0158201	610	San Pedro						Above Moderate
LOS ANGELES	237 W 11TH ST	90731	7456005010	Low Medium I Residential	R2-1XL-HPOZ	0	17	0.110280269	Residential - Single Family Residence	YES - Current	NO - Privately-Owned	Available	Not Used in Prior Housing Element	0	0	0.008550135	0.008550135	1	1*	1*	0158201	615	San Pedro						Above Moderate
LOS ANGELES	231 W 11TH ST	90731	7456005011	Low Medium I Residential	R2-1XL-HPOZ	0	17	0.110281988	Residential - Single Family Residence	YES - Current	NO - Privately-Owned	Available	Not Used in Prior Housing Element	0	0	0.023604207	0.023604207	1	1*	1*	0158201	616	San Pedro						Above Moderate
LOS ANGELES	228 W 12TH ST	90731	7456005014	Low Medium I Residential	R2-1XL-HPOZ	0	17	0.11020709	Residential - Single Family Residence	YES - Current	NO - Privately-Owned	Available	Not Used in Prior Housing Element	0	0	0.056371677	0.056371677	1	1*	1*	0158201	663	San Pedro						Above Moderate
LOS ANGELES	260 W 12TH ST	90731	7456005019	Low Medium I Residential	R2-1XL-HPOZ	0	17	0.110206227	Residential - Single Family Residence	YES - Current	NO - Privately-Owned	Available	Not Used in Prior Housing Element	0	0	0.056371677	0.056371677	1	1*	1*	0158201	658	San Pedro						Above Moderate
LOS ANGELES	1141 S PALOS VERDES ST	90731	7456005025	Low Medium I Residential	R2-1XL-CPIO	0	17	0.103319699	Residential - Single Family Residence - Vacant Land	YES - Current	NO - Privately-Owned	Available	Not Used in Prior Housing Element	0	0	0.14384681	0.14384681	0	1*	1*	0158201	675	San Pedro						Above Moderate
LOS ANGELES	1133 S PALOS VERDES ST	90731	7456005026	Low Medium I Residential	R2-1XL-CPIO	0	17	0.103318275	Residential - Single Family Residence	YES - Current	NO - Privately-Owned	Available	Not Used in Prior Housing Element	0	0	0.056371677	0.056371677	1	1*	1*	0158201	670	San Pedro						Above Moderate
LOS ANGELES	1117 S PALOS VERDES ST	90731	7456005028	Low Medium I Residential	R2-1XL-CPIO	0	17	0.077106295	Residential - Single Family Residence	YES - Current	NO - Privately-Owned	Available	Not Used in Prior Housing Element	0	0	0.004360438	0.004360438	0	1*	1*	0158201	628	San Pedro						Above Moderate
LOS ANGELES	397 W 11TH ST	90731	7456006001	Low Medium I Residential	R2-1XL-HPOZ	0	17	0.115390443	Residential - Single Family Residence	YES - Current	NO - Privately-Owned	Available	Not Used in Prior Housing Element	0	0	0.163680053	0.163680053	1	2*	2*	0158201	593	San Pedro						Above Moderate
LOS ANGELES	363 W 11TH ST	90731	7456006006	Low Medium I Residential	R2-1XL-HPOZ	0	17	0.114799743	Residential - Single Family Residence	YES - Current	NO - Privately-Owned	Available	Not Used in Prior Housing Element	0	0	0.056371677	0.056371677	1	1*	1*	0158201	598	San Pedro						Above Moderate
LOS ANGELES	355 W 11TH ST	90731	7456006007	Low Medium I Residential	R2-1XL-HPOZ	0	17	0.114798242	Residential - Single Family Residence	YES - Current	NO - Privately-Owned	Available	Not Used in Prior Housing Element	0	0	0.056371677	0.056371677	1	1*	1*	0158201	599	San Pedro						Above Moderate
LOS ANGELES	343 W 11TH ST	90731	7456006009	Low Medium I Residential	R2-1XL-HPOZ	0	17	0.114798242	Residential - Single Family Residence	YES - Current	NO - Privately-Owned	Available	Not Used in Prior Housing Element	0	0	0.056371677	0.056371677	1	1*	1*	0158201	601	San Pedro						Above Moderate
LOS ANGELES	337 W 11TH ST	90731	7456006010	Low Medium I Residential	R2-1XL-HPOZ	0	17	0.114799418	Residential - Single Family Residence	YES - Current	NO - Privately-Owned	Available	Not Used in Prior Housing Element	0	0	0.056371677	0.056371677	1	1*	1*	0158201	602	San Pedro						Above Moderate
LOS ANGELES	338 W 12TH ST	90731	7456006015	Low Medium I Residential	R2-1XL-HPOZ	0	17	0.114861701	Residential - Single Family Residence	YES - Current	NO - Privately-Owned	Available	Not Used in Prior Housing Element	0	0	0.056371677	0.056371677	1	1*	1*	0158201	650	San Pedro						Above Moderate
LOS ANGELES	342 W 12TH ST	90731	7456006016	Low Medium I Residential	R2-1XL-HPOZ	0	17	0.114861127	Residential - Single Family Residence	YES - Current	NO - Privately-Owned	Available	Not Used in Prior Housing Element	0	0	0.056371677	0.056371677	1	1*	1*	0158201	649	San Pedro						Above Moderate
LOS ANGELES	364 W 12TH ST	90731	7456006019	Low Medium I Residential	R2-1XL-HPOZ	0	17	0.114860024	Residential - Single Family Residence	YES - Current	NO - Privately-Owned	Available	Not Used in Prior Housing Element	0	0	0.056371677	0.056371677	1	1*	1*	0158201	646	San Pedro						Above Moderate
LOS ANGELES	370 W 12TH ST	90731	7456006020	Low Medium I Residential	R2-1XL-HPOZ	0	17	0.114857643	Residential - Single Family Residence	YES - Current	NO - Privately-Owned	Available	Not Used in Prior Housing Element	0	0	0.056371677	0.056371677	1	1*	1*	0158201	645	San Pedro						Above Moderate
LOS ANGELES	388 W 12TH ST	90731	7456006023	Low Medium I Residential	R2-1XL-HPOZ	0	17	0.114855636	Residential - Single Family Residence	YES - Current	NO - Privately-Owned	Available	Not Used in Prior Housing Element	0	0	0.056371677	0.056371677	1	1*	1*	0158201	642	San Pedro						Above Moderate
LOS ANGELES	475 W 11TH ST	90731	7456007004	Low Medium I Residential	R2-1XL-HPOZ	0	17	0.114799483	Residential - Single Family Residence	YES - Current	NO - Privately-Owned	Available	Not Used in Prior Housing Element	0	0	0.056371677	0.056371677	1	1*	1*	0158197	1294	San Pedro						Above Moderate
LOS ANGELES	467 W 11TH ST	90731	7456007005	Low Medium I Residential	R2-1XL-HPOZ	0	17	0.114434942	Residential - Single Family Residence	YES - Current	NO - Privately-Owned	Available	Not Used in Prior Housing Element	0	0	0.023604207	0.023604207	1	1*	1*	0158197	1295	San Pedro						Above Moderate
LOS ANGELES	461 W 11TH ST	90731	7456007006	Low Medium I Residential	R2-1XL-HPOZ	0	17	0.114798374	Residential - Single Family Residence	YES - Current	NO - Privately-Owned	Available	Not Used in Prior Housing Element	0	0	0.056371677	0.056371677	1	1*	1*	0158201	585	San Pedro						Above Moderate
LOS ANGELES	455 W 11TH ST	90731	7456007007	Low Medium I Residential	R2-1XL-HPOZ	0	17	0.114797978	Residential - Single Family Residence	YES - Current	NO - Privately-Owned	Available	Not Used in Prior Housing Element	0	0	0.056371677	0.056371677	1	1*	1*	0158201	586	San Pedro						Above Moderate
LOS ANGELES	453 W 11TH ST	90731	7456007008	Low Medium I Residential	R2-1XL-HPOZ	0	17	0.114798872	Residential - Single Family Residence	YES - Current	NO - Privately-Owned	Available	Not Used in Prior Housing Element	0	0	0.056371677	0.056371677	1	1*	1*	0158201	587	San Pedro						Above Moderate
LOS ANGELES	450 W 12TH ST	90731	7456007015	Low Medium I Residential	R2-1XL-HPOZ	0	17	0.114848484	Residential - Single Family Residence	YES - Current	NO - Privately-Owned	Available	Not Used in Prior Housing Element	0	0	0.056371677	0.056371677	1	1*	1*	0158201	637	San Pedro						Above Moderate
LOS ANGELES	478 W 12TH ST	90731	7456007026	Low Medium I Residential	R2-1XL-HPOZ	0	17	0.068846211	Residential - Single Family Residence	YES - Current	NO - Privately-Owned	Available	Not Used in Prior Housing Element	0	0	0.069004047	0.069004047	1	1*	1*	0158197	1399	San Pedro						Above Moderate
LOS ANGELES	484 W 12TH ST	90731	7456007027	Community Commercial	C2-1XL-CPIO	0	108	0.068846138	Commercial - Parking Lot (Commercial Use Property) - Lots - Patron or Employee - One Story	YES - Current	NO - Privately-Owned	Available	Not Used in Prior Housing Element	0	0	0.000898082	0.000898082	0	0	0	0158197	1398	San Pedro						Above Moderate
LOS ANGELES	1130 S PACIFIC AVE	90731	7456007029	Community Commercial	C2-1XL-CPIO	0	108	0.04500145	Commercial - Auto, Recreation Equipment, Construction Equipment Sales and Service - Auto Body Repair Shop - One Story	YES - Current	NO - Privately-Owned	Available	Not Used in Prior Housing Element	0	0	0.002692572	0.002692572	0	0	0	0158197	1381	San Pedro						Above Moderate
LOS ANGELES			7456007029	Community Commercial	C2-1XL-CPIO	0	108	0.045000302	Commercial - Auto, Recreation Equipment, Construction Equipment Sales and Service - Auto Body Repair Shop - One Story	YES - Current	NO - Privately-Owned	Available	Not Used in Prior Housing Element	0	0	0.002692572	0.002692572	0	0	0	0158197	1382	San Pedro						Above Moderate
LOS ANGELES			7456007029	Community Commercial	C2-1XL-CPIO	0	108	0.045952386	Commercial - Auto, Recreation Equipment, Construction Equipment Sales and Service - Auto Body Repair Shop - One Story	YES - Current	NO - Privately-Owned	Available	Not Used in Prior Housing Element	0	0	0.002692572	0.002692572	0	0	0	0158197	1384	San Pedro						Above Moderate
LOS ANGELES			7456007029	Community Commercial	C2-1XL-CPIO	0	108	0.045953384	Commercial - Auto, Recreation Equipment, Construction Equipment Sales and Service - Auto Body Repair Shop - One Story	YES - Current	NO - Privately-Owned	Available	Not Used in Prior Housing Element	0	0	0.002692572	0.002692572	0	0	0	0158197	1383	San Pedro						Above Moderate
LOS ANGELES	1117 S MESA ST	90731	7456007037	Low Medium I Residential	R2-1XL-HPOZ	0	17	0.103318673	Residential - Single Family Residence	YES - Current	NO - Privately-Owned	Available	Not Used in Prior Housing Element	0	0	0.056371677	0.056371677	1	1*	1*	0158201	626	San Pedro						Above Moderate
LOS ANGELES	1100 S PACIFIC AVE	90731	7456007046	Community Commercial	C2-1XL-CPIO	0	108	0.114798584	Commercial - Store - One Story	YES - Current	NO - Privately-Owned	Available	Not Used in Prior Housing Element	0.201830797	0	0	0.201830797	0	0	0	0158197	1291	San Pedro						Lower
LOS ANGELES	481 W 11TH ST	90731	7456007046	Community Commercial	C2-1XL-CPIO	0	108	0.114798588	Commercial - Store - One Story	YES - Current	NO - Privately-Owned	Available	Not Used in Prior Housing Element	0.201830797	0	0	0.201830797	0	0	0	0158197	1293	San Pedro						Lower
LOS ANGELES	487 W 11TH ST	90731	7456007046	Community Commercial	C2-1XL-CPIO	0	108	0.114799483	Commercial - Store - One Story	YES - Current	NO - Privately-Owned	Available	Not Used in Prior Housing Element	0.201830797	0	0	0.201830797	0	0	0	0158197	1292	San Pedro						Lower
LOS ANGELES	1202 S PACIFIC AVE	90731	7456008001	Community Commercial	C2-1XL-CPIO	0	108	0.038875377	Commercial - Non-Auto Service and Repair Shop, Paint Shop, or Laundry - One Story	YES - Current	NO - Privately-Owned	Available	Not Used in Prior Housing Element	0	0	0.00661595	0.00661595	0	0	0	0158197	1454	San Pedro						Above Moderate
LOS ANGELES	487 W 12TH ST	90731	7456008001	Community Commercial	C2-1XL-CPIO	0	108	0.038875679	Commercial - Non-Auto Service and Repair Shop, Paint Shop, or Laundry - One Story	YES - Current	NO - Privately-Owned	Available	Not Used in Prior Housing Element	0	0	0.00661595	0.00661595	0	0	0	0158197	1455	San Pedro						Above Moderate
LOS ANGELES	1216 S PACIFIC AVE	90731	7456008002	Community Commercial	C2-1XL-CPIO	0	108	0.075922662	Commercial - Store - One Story	YES - Current	NO - Privately-Owned	Available	Not Used in Prior Housing Element	0.055637199	0	0	0.055637199	0	0	0	0158197	1464	San Pedro						Lower
LOS ANGELES			7456008002	Community Commercial	C2-1XL-CPIO	0	108	0.075923848	Commercial - Store - One Story	YES - Current	NO - Privately-Owned	Available	Not Used in Prior Housing Element	0.055637199	0	0	0.055637199	0	0	0	0158197	1465	San Pedro						Lower
LOS ANGELES	481 W 12TH ST	90731	7456008003	Community Commercial	C2-1XL-CPIO	0	108	0.114798004	Commercial - Parking Lot (Commercial Use Property) - Lots - Patron or Employee - One Story	YES - Current	NO

LOS ANGELES	1227 S CENTRE ST	90731	7456009029	Low Medium II Residential	RD1.5-1XL-CPIO	0	29	0.103318338	Residential - Single Family Residence	YES - Current	NO - Privately-Owned	Available	Not Used in Prior Housing Element	0	0	0.07308262	0.07308262	1	2*	2*	015B201	734	San Pedro			Above Moderate
LOS ANGELES	332 W 13TH ST	90731	7456009033	Low Medium II Residential	RD1.5-1XL-CPIO	0	29	0.114879563	Residential - Double, Duplex, or Two Units - 4 Stories or Less	YES - Current	NO - Privately-Owned	Available	Not Used in Prior Housing Element	0	0.183192492	0	0.183192492	2	3*	3*	015B201	763	San Pedro	Yes		Moderate
LOS ANGELES	289 W 12TH ST	90731	7456010001	Low Medium I Residential	R2-1XL-HPOZ	0	17	0.312386913	Commercial - Store Combination - Store and Residential Combination - One Story	YES - Current	NO - Privately-Owned	Available	Not Used in Prior Housing Element	0	0.017669374	0	0.017669374	3	0	0	015B201	700	San Pedro	Yes		Moderate
LOS ANGELES	1240 S CENTRE ST	90731	7456010002	Low Medium II Residential	RD1.5-1XL-CPIO	0	29	0.312628205	Residential - Five or More Units or Apartments (Any Combination) - 4 Stories or Less	YES - Current	NO - Privately-Owned	Available	Not Used in Prior Housing Element	0	0.05657591	0	0.05657591	9	0	0	015B201	735	San Pedro			Moderate
LOS ANGELES	274 W 13TH ST	90731	7456010003	Low Medium II Residential	RD1.5-1XL-CPIO	0	29	0.155104898	Residential - Double, Duplex, or Two Units - 4 Stories or Less	YES - Current	NO - Privately-Owned	Available	Not Used in Prior Housing Element	0	0.289529777	0	0.289529777	2	0	0	015B201	736	San Pedro	Yes		Moderate
LOS ANGELES	266 W 13TH ST	90731	7456010004	Low Medium II Residential	RD1.5-1XL-CPIO	0	29	0.155106228	Residential - Three Units (Any Combination) - 4 Stories or Less	YES - Current	NO - Privately-Owned	Available	Not Used in Prior Housing Element	0	0.237623501	0	0.237623501	3	0	0	015B201	737	San Pedro	Yes		Moderate
LOS ANGELES	275 W 12TH ST	90731	7456010007	Low Medium I Residential	R2-1XL-HPOZ	0	17	0.096430885	Residential - Single Family Residence	YES - Current	NO - Privately-Owned	Available	Not Used in Prior Housing Element	0	0	0.090052748	0.090052748	1	1*	1*	015B201	703	San Pedro	Yes		Above Moderate
LOS ANGELES	253 W 12TH ST	90731	7456010009	Low Medium I Residential	R2-1XL-HPOZ	0	17	0.15497884	Residential - Double, Duplex, or Two Units - 4 Stories or Less	YES - Current	NO - Privately-Owned	Available	Not Used in Prior Housing Element	0	0	0.116874826	0.116874826	2	2*	2*	015B201	705	San Pedro	Yes		Above Moderate
LOS ANGELES	262 W 13TH ST	90731	7456010010	Low Medium II Residential	RD1.5-1XL-CPIO	0	29	0.11479916	Residential - Single Family Residence	YES - Current	NO - Privately-Owned	Available	Not Used in Prior Housing Element	0	0.140767622	0	0.140767622	1	3*	3*	015B201	768	San Pedro			Moderate
LOS ANGELES			7456010010	Low Medium II Residential	RD1.5-1XL-CPIO	0	29	0.040312466	Residential - Single Family Residence	YES - Current	NO - Privately-Owned	Available	Not Used in Prior Housing Element	0	0	0.078696895	0.078696895	1	1*	1*	015B201	738	San Pedro			Above Moderate
LOS ANGELES	254 W 13TH ST	90731	7456010011	Low Medium II Residential	RD1.5-1XL-CPIO	0	29	0.155115459	Residential - Single Family Residence	YES - Current	NO - Privately-Owned	Available	Not Used in Prior Housing Element	0	0.479082346	0	0.479082346	1	0	0	015B201	739	San Pedro			Moderate
LOS ANGELES	242 W 13TH ST	90731	7456010012	Low Medium II Residential	RD1.5-1XL-CPIO	0	29	0.155118775	Residential - Five or More Units or Apartments (Any Combination) - 4 Stories or Less	YES - Current	NO - Privately-Owned	Available	Not Used in Prior Housing Element	0	0.053695911	0	0.053695911	5	0	0	015B201	740	San Pedro	Yes		Moderate
LOS ANGELES	236 W 13TH ST	90731	7456010013	Low Medium II Residential	RD1.5-1XL-CPIO	0	29	0.155122362	Residential - Single Family Residence	YES - Current	NO - Privately-Owned	Available	Not Used in Prior Housing Element	0	0.479082346	0	0.479082346	1	0	0	015B201	741	San Pedro			Moderate
LOS ANGELES	239 W 12TH ST	90731	7456010015	Low Medium I Residential	R2-1XL-HPOZ	0	17	0.154978475	Residential - Double, Duplex, or Two Units - 4 Stories or Less	YES - Current	NO - Privately-Owned	Available	Not Used in Prior Housing Element	0	0	0.116874826	0.116874826	2	2*	2*	015B201	707	San Pedro	Yes		Above Moderate
LOS ANGELES	221 W 12TH ST	90731	7456010016	Low Medium I Residential	R2-1XL-HPOZ	0	17	0.154977874	Residential - Double, Duplex, or Two Units - 4 Stories or Less	YES - Current	NO - Privately-Owned	Available	Not Used in Prior Housing Element	0	0	0.007492762	0.007492762	2	2*	2*	015B201	708	San Pedro	Yes		Above Moderate
LOS ANGELES	228 W 13TH ST	90731	7456010018	Low Medium II Residential	RD1.5-1XL-CPIO	0	29	0.155123659	Residential - Four Units (Any Combination) - 4 Stories or Less	YES - Current	NO - Privately-Owned	Available	Not Used in Prior Housing Element	0	0.039004835	0	0.039004835	4	0	0	015B201	742	San Pedro			Moderate
LOS ANGELES	218 W 13TH ST	90731	7456010019	Low Medium II Residential	RD1.5-1XL-CPIO	0	29	0.155129185	Residential - Four Units (Any Combination) - 4 Stories or Less	YES - Current	NO - Privately-Owned	Available	Not Used in Prior Housing Element	0	0.039004835	0	0.039004835	4	0	0	015B201	743	San Pedro			Moderate
LOS ANGELES	1225 S PALOS VERDES ST	90731	7456010020	Low Medium II Residential	RD1.5-1XL-CPIO	0	29	0.310269848	Residential - Three Units (Any Combination) - 4 Stories or Less	YES - Current	NO - Privately-Owned	Available	Not Used in Prior Housing Element	0	0.51509369	0	0.51509369	3	0	0	015B201	744	San Pedro	Yes		Moderate
LOS ANGELES	283 W 12TH ST	90731	7456010025	Low Medium I Residential	R2-1XL-HPOZ	0	17	0.082655102	Residential - Single Family Residence	YES - Current	NO - Privately-Owned	Available	Not Used in Prior Housing Element	0	0	0.069004047	0.069004047	1	1*	1*	015B201	701	San Pedro			Above Moderate
LOS ANGELES	1214 S PALOS VERDES ST	90731	7456011003	Medium Residential	R3-1XL-CPIO	0	54	0.136380823	Residential - Five or More Units or Apartments (Any Combination) - 4 Stories or Less	YES - Current	NO - Privately-Owned	Available	Not Used in Prior Housing Element	0	0	0.07625691	0.07625691	8	0	0	015B201	728	San Pedro	Yes		Above Moderate
LOS ANGELES	1234 S PALOS VERDES ST	90731	7456011005	Medium Residential	R3-1XL-CPIO	0	54	0.136749813	Residential - Double, Duplex, or Two Units - 4 Stories or Less	YES - Current	NO - Privately-Owned	Available	Not Used in Prior Housing Element	0	0	0.477414715	0.477414715	2	0	0	015B201	774	San Pedro	Yes		Above Moderate
LOS ANGELES	1241 S BEACON ST	90731	7456011006	Medium Residential	R3-1XL-CPIO	0	54	0.137024784	Residential - Single Family Residence - Vacant Land	YES - Current	NO - Privately-Owned	Available	Not Used in Prior Housing Element	0.657094359	0	0	0.657094359	0	0	0	015B201	775	San Pedro			Lower
LOS ANGELES	117 W 14TH ST	90731	7456012001	Medium Residential	R3-1XL-CPIO	0	54	0.124159544	Residential - Single Family Residence	YES - Current	NO - Privately-Owned	Available	Not Used in Prior Housing Element	0.731374955	0	0	0.731374955	1	0	0	012B201	176	San Pedro			Lower
LOS ANGELES	1416 S PALOS VERDES ST	90731	7456012002	Medium Residential	R3-1XL-CPIO	0	54	0.136656349	Residential - Single Family Residence	YES - Current	NO - Privately-Owned	Available	Not Used in Prior Housing Element	0.733466434	0	0	0.733466434	1	0	0	012B201	187	San Pedro			Lower
LOS ANGELES	1420 S PALOS VERDES ST	90731	7456012003	Medium Residential	R3-1XL-CPIO	0	54	0.136658289	Residential - Single Family Residence	YES - Current	NO - Privately-Owned	Available	Not Used in Prior Housing Element	0.733466434	0	0	0.733466434	1	0	0	012B201	203	San Pedro			Lower
LOS ANGELES	1430 S PALOS VERDES ST	90731	7456012004	Medium Residential	R3-1XL-CPIO	0	54	0.136660222	Residential - Single Family Residence	YES - Current	NO - Privately-Owned	Available	Not Used in Prior Housing Element	0.733466434	0	0	0.733466434	1	0	0	012B201	245	San Pedro			Lower
LOS ANGELES	1431 S BEACON ST	90731	7456012007	Medium Residential	R3-1XL-CPIO	0	54	0.113650853	Residential - Double, Duplex, or Two Units - 4 Stories or Less	YES - Current	NO - Privately-Owned	Available	Not Used in Prior Housing Element	0.081124149	0	0	0.081124149	2	0	0	012B201	256	San Pedro			Lower
LOS ANGELES	1423 S BEACON ST	90731	7456012008	Medium Residential	R3-1XL-CPIO	0	54	0.11365242	Residential - Double, Duplex, or Two Units - 4 Stories or Less	YES - Current	NO - Privately-Owned	Available	Not Used in Prior Housing Element	0.081124149	0	0	0.081124149	2	0	0	012B201	215	San Pedro			Lower
LOS ANGELES	1415 S BEACON ST	90731	7456012009	Medium Residential	R3-1XL-CPIO	0	54	0.113650062	Residential - Three Units (Any Combination) - 4 Stories or Less	YES - Current	NO - Privately-Owned	Available	Not Used in Prior Housing Element	0	0	0.341722995	0.341722995	3	0	0	012B201	198	San Pedro	Yes		Above Moderate
LOS ANGELES	1409 S BEACON ST	90731	7456012010	Medium Residential	R3-1XL-CPIO	0	54	0.113650381	Residential - Double, Duplex, or Two Units - 4 Stories or Less	YES - Current	NO - Privately-Owned	Available	Not Used in Prior Housing Element	0	0	0.393237919	0.393237919	2	0	0	012B201	186	San Pedro	Yes		Above Moderate
LOS ANGELES	105 W 14TH ST	90731	7456012011	Medium Residential	R3-1XL-CPIO	0	54	0.101161639	Residential - Four Units (Any Combination) - 4 Stories or Less	YES - Current	NO - Privately-Owned	Available	Not Used in Prior Housing Element	0	0	0.09287978	0.09287978	4	0	0	012B201	177	San Pedro	Yes		Above Moderate
LOS ANGELES	1302 S PALOS VERDES ST	90731	7456012012	Medium Residential	R3-1XL-CPIO	0	54	0.108484544	Residential - Single Family Residence	YES - Current	NO - Privately-Owned	Available	Not Used in Prior Housing Element	0.609483957	0	0	0.609483957	1	0	0	012B201	52	San Pedro			Lower
LOS ANGELES	1310 S PALOS VERDES ST	90731	7456012013	Medium Residential	R3-1XL-CPIO	0	54	0.108484861	Residential - Single Family Residence	YES - Current	NO - Privately-Owned	Available	Not Used in Prior Housing Element	0.609483957	0	0	0.609483957	1	0	0	012B201	61	San Pedro			Lower
LOS ANGELES	1316 S PALOS VERDES ST	90731	7456012014	Medium Residential	R3-1XL-CPIO	0	54	0.108484861	Residential - Three Units (Any Combination) - 4 Stories or Less	YES - Current	NO - Privately-Owned	Available	Not Used in Prior Housing Element	0	0	0.110037901	0.110037901	3	0	0	012B201	70	San Pedro	Yes		Above Moderate
LOS ANGELES	1324 S PALOS VERDES ST	90731	7456012015	Medium Residential	R3-1XL-CPIO	0	54	0.108484861	Residential - Single Family Residence	YES - Current	NO - Privately-Owned	Available	Not Used in Prior Housing Element	0.609483957	0	0	0.609483957	1	0	0	012B201	79	San Pedro			Lower
LOS ANGELES	1334 S PALOS VERDES ST	90731	7456012016	Medium Residential	R3-1XL-CPIO	0	54	0.096431492	Residential - Single Family Residence	YES - Current	NO - Privately-Owned	Available	Not Used in Prior Housing Element	0.609483957	0	0	0.609483957	1	0	0	012B201	116	San Pedro			Lower
LOS ANGELES	1336 S PALOS VERDES ST	90731	7456012017	Medium Residential	R3-1XL-CPIO	0	54	0.096920573	Residential - Single Family Residence	YES - Current	NO - Privately-Owned	Available	Not Used in Prior Housing Element	0.623438418	0	0	0.623438418	1	0	0	012B201	129	San Pedro			Lower
LOS ANGELES	112 W 14TH ST	90731	7456012018	Medium Residential	R3-1XL-CPIO	0	54	0.097115577	Residential - Double, Duplex, or Two Units - 4 Stories or Less	YES - Current	NO - Privately-Owned	Available	Not Used in Prior Housing Element	0	0	0.380808622	0.380808622	2	0	0	012B201	130	San Pedro	Yes		Above Moderate
LOS ANGELES	1331 S BEACON ST	90731	7456012019	Medium Residential	R3-1XL-CPIO	0	54	0.108707514	Residential - Single Family Residence	YES - Current	NO - Privately-Owned	Available	Not Used in Prior Housing Element	0.609483957	0	0	0.609483957	1	0	0	012B201	117	San Pedro			Lower
LOS ANGELES	1325 S BEACON ST	90731	7456012020	Medium Residential	R3-1XL-CPIO	0	54	0.108706658	Residential - Single Family Residence	YES - Current	NO - Privately-Owned	Available	Not Used in Prior Housing Element	0.609483957	0	0	0.609483957	1	0	0	012B201	80	San Pedro			Lower
LOS ANGELES	1319 S BEACON ST	90731	7456012021	Medium Residential	R3-1XL-CPIO	0	54	0.108706866	Residential - Single Family Residence	YES - Current	NO - Privately-Owned	Available	Not Used in Prior Housing Element	0.270525396	0	0	0.270525396	1	0	0	012B201	71	San Pedro			Lower
LOS ANGELES	1311 S BEACON ST	90731	7456012022	Medium Residential	R3-1XL-CPIO	0	54	0.108704076	Residential - Single Family Residence	YES - Current	NO - Privately-Owned	Available	Not Used in Prior Housing Element	0.609483957	0	0	0.609483957	1	0	0	012B201	62	San Pedro			Lower
LOS ANGELES	1305 S BEACON ST	90731	7456012023	Medium Residential	R3-1XL-CPIO	0	54	0.108701703	Residential - Single Family Residence	YES - Current	NO - Privately-Owned	Available	Not Used in Prior Housing Element	0.609483957	0	0	0.609483957	1	0	0	012B201	54	San Pedro			Lower
LOS ANGELES	1300 S BEACON ST	90731	7456012024	Neighborhood Commercial	C2-1XL-CPIO	0	108	0.093304066	Commercial - Office Building - One Story	YES - Current	NO - Privately-Owned	Available	Not Used in Prior Housing Element	0.07853623	0	0	0.07853623	0	0	0	012B201	55	San Pedro			Lower
LOS ANGELES			7456012024	Neighborhood Commercial	C2-1XL-CPIO	0	108	0.096702361	Commercial - Office Building - One Story	YES - Current	NO - Privately-Owned	Available	Not Used in Prior Housing Element	0.077818924	0	0	0.077818924	0	0	0	012B201	72	San Pedro			Lower
LOS ANGELES			7456012024	Neighborhood Commercial	C2-1XL-CPIO	0	108	0.096702535	Commercial - Office Building - One Story	YES - Current	NO - Privately-Owned	Available	Not Used in Prior Housing Element	0.077818924	0	0	0.077818924	0	0	0	012B201	110	San Pedro			Lower
LOS ANGELES			7456012024	Neighborhood Commercial	C2-1XL-CPIO	0	108	0.096704429	Commercial - Office Building - One Story	YES - Current	NO - Privately-Owned	Available	Not Used in Prior Housing Element	0.077818924	0	0	0.077818924	0	0	0	012B201	63	San Pedro			Lower
LOS ANGELES			7456012024	Neighborhood Commercial	C2-1XL-CPIO	0	108	0.097054854	Commercial - Office Building - One Story	YES - Current	NO - Privately-Owned	Available	Not Used in Prior Housing Element	0.077818924	0	0	0.077818924	0	0	0	012B201	121	San Pedro			Lower
LOS ANGELES	1438 S PALOS VERDES ST	90731	7456012025	Medium Residential	R3-1XL-CPIO	0	54	0.135552966	Residential - Five or More Units or Apartments (Any Combination) - 4 Stories or Less	YES - Current	NO - Privately-Owned	Available	Not Used in Prior Housing Element	0.057638294	0	0	0.057638294	8	0	0	012B201	260	San Pedro			Lower
LOS ANGELES	271 W 13TH ST	90731	7456013002	Low Medium II Residential	RD1.5-1XL-CPIO	0	29	0.114798139	Residential - Three Units (Any Combination) - 4 Stories or Less	YES - Current	NO - Privately-Owned	Available	Not Used in Prior Housing Element	0	0.010839133	0	0.010839133	3	3*	3*	012B201	43	San Pedro	Yes		Moderate
LOS ANGELES	261 W 13TH ST	90731	7456013003	Low Medium II Residential	RD1.5-1XL-CPIO	0	29	0.11479842	Residential - Single Family Residence	YES - Current	NO - Privately-Owned	Available	Not Used in Prior Housing Element	0	0.136309993	0	0.136309993	1	3*	3*	012B201	44	San Pedro			Moderate
LOS ANGELES	257 W 13TH ST	90731	7456013004	Low Medium II Residential	RD1.5-1XL-CPIO	0	29	0.114798713	Residential - Single Family Residence	YES - Current	NO - Privately-Owned	Available	Not Used in Prior Housing Element	0	0.136309993	0	0.136309993	1	3*	3*	012B201	45	San Pedro			Moderate
LOS ANGELES	245 W 13TH ST	90731	7456013006	Low Medium II Residential	RD1.5-1XL-CPIO	0	29	0.114800506	Residential - Three Units (Any Combination) - 4 Stories or Less	YES - Current	NO - Privately-Owned	Available	Not Used in Prior Housing Element	0	0.010839133	0	0.010839133	3	3*	3*	012B201	47	San Pedro	Yes		Moderate
LOS ANGELES	237 W 13TH ST	90731	7456013007	Low Medium II Residential	RD1.5-1XL-CPIO	0	29	0.114798713	Residential - Single Family Residence	YES - Current	NO - Privately-Owned	Available	Not Used in Prior Housing Element	0	0.136309993	0	0.136309993	1	3*	3*	012B201	48	San Pedro			Moderate
LOS ANGELES	229 W 13TH ST	90731	7456013008	Low Medium II Residential	RD1.5-1XL-CPIO	0	29	0.114798713	Residential - Single Family Residence	YES - Current	NO - Privately-Owned	Available	Not Used in Prior Housing Element	0	0.057932651	0	0.057932651	1	3*	3*	012B201	49	San Pedro			Moderate
LOS ANGELES	223 W 13TH ST	90731	7456013009	Low Medium II Residential	RD1.5-1XL-CPIO	0	29	0.117122103	Residential - Single Family Residence - Therapy Pool (Spa)	YES - Current	NO - Privately-Owned	Available	Not Used in Prior Housing Element	0	0.136309993	0	0.136309993	1	3*	3*	012B201	50	San Pedro			Moderate
LOS ANGELES	1303 S PALOS VERDES ST	90731	7456013010	Low Medium II Residential	RD1.5-1XL-CPIO	0	29	0.103319828	Residential - Single Family Residence	YES - Current	NO - Privately-Owned	Available	Not Used in Prior Housing Element	0	0	0.07308262	0.07308262	1	2*	2*	012B201	51	San Pedro			Above Moderate
LOS ANGELES	1317 S PALOS VERDES ST	90731	7456013012	Low Medium II Residential	RD1.5-1XL-CPIO	0	29	0.103320533	Residential - Single Family Residence	YES - Current	NO - Privately-Owned	Available	Not Used in Prior Housing Element	0	0	0.07308262	0.07308262	1	2*	2*	012B201	69	San Pedro			Above Moderate
LOS ANGELES	1327 S PALOS VERDES ST	90731	7456013013	Low Medium I Residential	R2-1XL-CPIO	0	17	0.103318383	Residential - Single Family Residence	YES - Current	NO - Privately-Owned	Available	Not Used in Prior Housing Element	0	0	0.056371677	0.056371677	1	1*	1*	012B201	78	San Pedro			Above Moderate
LOS ANGELES	1333 S PALOS VERDES ST	90731	7456013014	Low Medium I Residential	R2-1XL-CPIO	0	17	0.103319818	Residential - Single Family Residence	YES - Current	NO - Privately-Owned	Available	Not Used in Prior Housing Element	0	0	0.056371677	0.056371677	1	1*	1*	012B201	115	San Pedro			Above Moderate
LOS ANGELES	1328 S CENTRE ST	90731	7456013027	Low Medium I Residential	R2-1XL-CPIO	0	17	0.103319144	Residential - Single Family Residence	YES - Current	NO - Privately-Owned	Available	Not Used in Prior Housing Element	0	0	0.056371677	0.056371677	1	1*	1*	012B201	77	San Pedro			Above Moderate
LOS ANGELES	1318 S CENTRE ST	90731	7456013028	Low Medium II Residential	RD1.5-1XL-CPIO	0	29	0.103319859	Residential - Double, Duplex, or Two Units - 4 Stories or Less	YES - Current	NO - Privately-Owned	Available	Not Used in Prior Housing Element	0	0	0.095746881	0.095746881	2	2*	2*	012B201	68	San Pedro	Yes		Above Moderate
LOS ANGELES	1310 S CENTRE ST	90731	7456013029	Low Medium II Residential	RD1.5-1XL-CPIO	0	29	0.103319139	Residential - Single Family Residence - Pool	YES - Current	NO - Privately-Owned	Available	Not Used in Prior Housing Element	0	0	0.07308262	0.07308262	1	2*	2*	012B201	59	San Pedro			Above Moderate
LOS ANGELES	1300 S CENTRE ST	90731	7456013030	Low Medium II Residential	RD1.5-1XL-CPIO	0	29	0.103318106	Residential - Single Family Residence	YES - Current	NO - Privately-Owned	Available	Not Used in Prior Housing Element	0	0	0.07308262	0.07308262	1	2*	2*	012B201	41	San Pedro			Above Moderate
LOS ANGELES	377 W 13TH ST	90731	7456014001	Low Medium II Residential	RD1.5-1XL-CPIO	0	29	0.114798399	Residential - Single Family Residence	YES - Current	NO - Privately-Owned	Available	Not Used in Prior Housing Element	0	0.136309993	0	0.136309993	1	3*	3*	012B201	31	San Pedro			Moderate
LOS ANGELES	363 W 13TH ST	90731	7456014003	Low Medium II Residential	RD1.5-1XL-CPIO	0	29	0.114799587	Residential - Three Units (Any Combination) - 4 Stories or Less	YES - Current	NO - Privately-Owned	Available	Not Used in Prior Housing Element	0	0.166524589	0	0.166524589	3	3*	3*	012B201	33	San Pedro	Yes		Moderate
LOS ANGELES	359 W 13TH ST	90731	7456014004	Low Medium II Residential	RD1.5-1XL-CPIO	0	29	0.114799587	Residential - Double, Duplex, or Two Units - 4 Stories or Less	YES - Current	NO - Privately-Owned	Available	Not Used in Prior Housing Element	0	0.183192492	0	0.183192492	2	3*	3*	012B201	34	San Pedro	Yes		Moderate
LOS ANGELES	349 W 13TH ST	90731	7456014005	Low Medium II Residential	RD1.5-1XL-CPIO	0	29	0.114798692	Residential - Single Family Residence	YES - Current	NO - Privately-Owned	Available	Not Used in Prior Housing Element	0	0.136309993	0	0.136309993	1	3*	3*	012B201	35	San Pedro			Moderate
LOS ANGELES	345 W 13TH ST	90731	7456014006	Low Medium II Residential	RD1.5-1XL-CPIO	0	29	0.114798692	Residential - Double, Duplex, or Two Units - 4 Stories or Less	YES - Current	NO - Privately-Owned	Available	Not Used in Prior Housing Element	0	0.183192492	0	0.183192492	2	3*	3*	012B201	36	San Pedro	Yes		Moderate
LOS ANGELES	329 W 13TH ST	90731	7456014008	Low Medium II Residential	RD1.5-1XL-CPIO	0	29	0.114799591	Residential - Double, Duplex, or Two Units - 4 Stories or Less	YES - Current	NO - Privately-Owned	Available	Not Used in Prior Housing Element	0	0.183192492	0	0.183192492	2	3*	3*	012B201	38	San Pedro	Yes		Moderate
LOS ANGELES	325 W 13TH ST	90731	7456014009	Low Medium II Residential	RD1.5-1XL-CPIO	0	29	0.115335611	Residential - Single Family Residence	YES - Current	NO - Privately-Owned	Available	Not Used in Prior Housing Element	0	0.136309993	0	0.136309993	1	3*	3*	012B201	39	San Pedro			Moderate
LOS ANGELES	1303 S CENTRE ST	90731	7456014010	Low Medium II Residential	RD1.5-1XL-CPIO	0	29	0.103318811	Residential - Single Family Residence	YES - Current	NO - Privately-Owned	Available	Not Used in Prior Housing Element	0	0	0.07308262	0.07308262	1	2*	2*	012B201	40	San Pedro			Above Moderate
LOS ANGELES	1311 S CENTRE ST	90731	7456014011	Low Medium II Residential	RD1.5-1XL-CPIO	0	29	0.103318822	Residential - Single Family Residence	YES - Current	NO - Privately-Owned	Available	Not Used in Prior Housing Element	0	0	0.07308262	0.07308262	1	2*	2*	012B201	58	San Pedro			Above Moderate
LOS ANGELES	1325 S CENTRE ST	90731	7456014012	Low Medium II Residential	RD1.5-1XL-CPIO	0	29	0.103319859	Residential - Single Family Residence	YES - Current	NO - Privately-Owned	Available	Not Used in Prior Housing Element	0	0	0.07308262	0.07308262	1	2*	2*	012B201	67	San Pedro			Above Moderate
LOS ANGELES	332 W 14TH ST	90731	7456014017	Low Medium I Residential	R2-1XL-CPIO	0	17	0.110415002	Residential - Single Family Residence	YES - Current	NO - Privately-Owned	Available	Not Used in Prior Housing Element	0	0	0.056371677	0.056371677	1	1*	1*	012B201	97	San Pedro			Above Moderate
LOS ANGELES	364 W 14TH ST	90731	7456014022	Low Medium I Residential	R2-1XL-CPIO	0	17	0.110419886	Residential - Single Family Residence	YES - Current	NO - Privately-Owned	Available	Not Used in Prior Housing Element	0	0	0.056371677	0.056371677	1	1*	1*	012B201	92	San Pedro			Above Moderate
LOS ANGELES	370 W 14TH ST	90731	7456014023	Low Medium I Residential	R2-1XL-CPIO	0	17	0.110420741	Residential - Single Family Residence	YES - Current	NO - Privately-Owned	Available	Not Used in Prior Housing Element	0	0	0.056371677	0.056371677	1	1*	1*	012B201	91	San Pedro			Above Moderate
LOS ANGELES	376 W 14TH ST	90731	7456014024	Low Medium I Residential	R2-1XL-CPIO	0	17	0.110420748	Residential - Single Family Residence	YES - Current	NO - Privately-Owned	Available	Not Used in Prior Housing Element	0	0	0.056371677	0.056371677	1	1*	1*	012B201	90	San Pedro			Above Moderate
LOS ANGELES	396 W 14TH ST	90731	7456014025	Low Medium I Residential	R2-1XL-CPIO	0	17	0.092379654	Residential - Single Family Residence	YES - Current	NO - Privately-Owned	Available	Not Used in Prior Housing Element	0	0	0.056371677	0.056371677	1	1*	1*	012B201	123	San Pedro			Above Moderate
LOS ANGELES	1334 S MESA ST	90731	7456014026	Low Medium I Residential	R2-1XL-CPIO	0	17	0.103318801	Residential - Single Family Residence - Vacant Land	YES - Current	NO - Privately-Owned	Available	Not Used in Prior Housing Element	0	0	0.14384681	0.14384681	0	1*	1*	012B201	112	San Pedro			Above Moderate
LOS ANGELES	1328 S MESA ST	90731	7456014027	Low Medium I Residential	R2-1XL-HPOZ	0	17	0.103319119	Residential - Single Family Residence	YES - Current	NO - Privately-Owned	Available	Not Used in Prior Housing Element	0	0	0.056371677	0.056371677	1	1*	1*	012B201	75	San Pedro			Above Moderate
LOS ANGELES	1316 S MESA ST	90731	7456014028	Low Medium II Residential	RD1.5-1-HPOZ	0	29	0.103319838	Residential - Double, Duplex, or Two Units - 4 Stories or Less	YES - Current	NO - Privately-Owned	Available	Not Used in Prior Housing Element	0	0	0.095746881	0.095746881	2	2*	2*	012B201	66	San Pedro	Yes		Above Moderate
LOS ANGELES	1308 S MESA ST	90731	7456014029	Low Medium II Residential	RD1.5-1-HPOZ	0	29	0.103318086	Residential - Double, Duplex, or Two Units - 4 Stories or Less	YES - Current	NO - Privately-Owned	Available	Not Used in Prior Housing Element	0	0	0.095746881	0.095746881	2	2*	2*	012B201	57	San Pedro	Yes		Above Moderate
LOS ANGELES	1304 S MESA ST	90731	7456014030	Low Medium II Residential	RD1.5-1-HPOZ	0	29	0.103319193	Residential - Single Family Residence	YES - Current	NO - Privately-Owned	Available	Not Used in Prior Housing Element	0	0	0.07308262	0.07308262	1	2*	2*	012B201	30	San Pedro			Above Moderate
LOS ANGELES	481 W 13TH ST	90731	7456015001	Neighborhood Commercial	C2-1XL-CPIO	0	108	0.036868564	Commercial - Store - One Story	YES - Current	NO - Privately-Owned	Available	Not Used in Prior Housing Element	0	0	0.004451933	0.004451933	0	0	0	012B197	71	San Pedro			Above Moderate
LOS ANGELES	487 W 13TH ST	90731	7456015001	Neighborh

LOS ANGELES	484 W 14TH ST	90731	7456015030	Neighborhood Commercial	C2-1XL-CPIO	0	108	0.110321048	Commercial - Store - One Story	YES - Current	NO - Privately-Owned	Available	Not Used in Prior Housing Element	0.0863527	0	0	0.0863527	0	0	0	0128J197	163	San Pedro								Lower
LOS ANGELES	488 W 14TH ST	90731	7456015030	Neighborhood Commercial	C2-1XL-CPIO	0	108	0.11032163	Commercial - Store - One Story	YES - Current	NO - Privately-Owned	Available	Not Used in Prior Housing Element	0.0863527	0	0	0.0863527	0	0	0	0128J197	162	San Pedro								Lower
LOS ANGELES	463 W 14TH ST	90731	7456016005	Low Medium I Residential	R2-1XL-CPIO	0	17	0.110804151	Residential - Single Family Residence	YES - Current	NO - Privately-Owned	Available	Not Used in Prior Housing Element	0	0	0.056371677	0.056371677	1	1*	1*	0128J201	138	San Pedro								Above Moderate
LOS ANGELES	457 W 14TH ST	90731	7456016006	Low Medium I Residential	R2-1XL-CPIO	0	17	0.110380529	Residential - Single Family Residence	YES - Current	NO - Privately-Owned	Available	Not Used in Prior Housing Element	0	0	0.056371677	0.056371677	1	1*	1*	0128J201	139	San Pedro								Above Moderate
LOS ANGELES	451 W 14TH ST	90731	7456016007	Low Medium I Residential	R2-1XL-CPIO	0	17	0.110377088	Residential - Single Family Residence	YES - Current	NO - Privately-Owned	Available	Not Used in Prior Housing Element	0	0	0.056371677	0.056371677	1	1*	1*	0128J201	140	San Pedro								Above Moderate
LOS ANGELES	447 W 14TH ST	90731	7456016008	Low Medium I Residential	R2-1XL-CPIO	0	17	0.110375364	Residential - Single Family Residence	YES - Current	NO - Privately-Owned	Available	Not Used in Prior Housing Element	0	0	0.056371677	0.056371677	1	1*	1*	0128J201	141	San Pedro								Above Moderate
LOS ANGELES	458 W 15TH ST	90731	7456016017	Low Medium I Residential	R2-1XL-CPIO	0	17	0.114798938	Residential - Single Family Residence	YES - Current	NO - Privately-Owned	Available	Not Used in Prior Housing Element	0	0	0.056371677	0.056371677	1	1*	1*	0128J201	218	San Pedro								Above Moderate
LOS ANGELES	1432 S PACIFIC AVE	90731	7456016021	Neighborhood Commercial	C2-1XL-CPIO	0	108	0.046853456	Commercial - Store - One Story	YES - Current	NO - Privately-Owned	Available	Not Used in Prior Housing Element	0	0	0.012048225	0.012048225	0	0	0	0128J197	298	San Pedro								Above Moderate
LOS ANGELES			7456016021	Neighborhood Commercial	C2-1XL-CPIO	0	108	0.046929094	Commercial - Store - One Story	YES - Current	NO - Privately-Owned	Available	Not Used in Prior Housing Element	0	0	0.012048225	0.012048225	0	0	0	0128J197	300	San Pedro								Above Moderate
LOS ANGELES			7456016021	Neighborhood Commercial	C2-1XL-CPIO	0	108	0.046929462	Commercial - Store - One Story	YES - Current	NO - Privately-Owned	Available	Not Used in Prior Housing Element	0	0	0.012048225	0.012048225	0	0	0	0128J197	299	San Pedro								Above Moderate
LOS ANGELES	1438 S PACIFIC AVE	90731	7456016022	Neighborhood Commercial	C2-1XL-CPIO	0	108	0.060280202	Commercial - Auto, Recreation Equipment, Construction Equipment Sales and Service - Auto Body Repair Shop - One Story	YES - Current	NO - Privately-Owned	Available	Not Used in Prior Housing Element	0	0	0.01465757	0.01465757	0	0	0	0128J197	311	San Pedro								Above Moderate
LOS ANGELES	484 W 15TH ST	90731	7456016022	Neighborhood Commercial	C2-1XL-CPIO	0	108	0.06796064	Commercial - Auto, Recreation Equipment, Construction Equipment Sales and Service - Auto Body Repair Shop - One Story	YES - Current	NO - Privately-Owned	Available	Not Used in Prior Housing Element	0	0	0.011946528	0.011946528	0	0	0	0128J197	313	San Pedro								Above Moderate
LOS ANGELES	490 W 15TH ST	90731	7456016022	Neighborhood Commercial	C2-1XL-CPIO	0	108	0.067961702	Commercial - Auto, Recreation Equipment, Construction Equipment Sales and Service - Auto Body Repair Shop - One Story	YES - Current	NO - Privately-Owned	Available	Not Used in Prior Housing Element	0	0	0.011946528	0.011946528	0	0	0	0128J197	312	San Pedro								Above Moderate
LOS ANGELES	1403 S MESA ST	90731	7456016028	Low Medium I Residential	R2-1XL-CPIO	0	17	0.092223213	Residential - Single Family Residence	YES - Current	NO - Privately-Owned	Available	Not Used in Prior Housing Element	0	0	0.056371677	0.056371677	1	1*	1*	0128J201	145	San Pedro								Above Moderate
LOS ANGELES	1400 S PACIFIC AVE	90731	7456016029	Neighborhood Commercial	C2-1XL-CPIO	0	108	0.055203133	Commercial - Auto, Recreation Equipment, Construction Equipment Sales and Service - Auto Body Repair Shop - One Story	YES - Current	NO - Privately-Owned	Available	Not Used in Prior Housing Element	0	0	0.01465757	0.01465757	0	0	0	0128J197	242	San Pedro								Above Moderate
LOS ANGELES	489 W 14TH ST	90731	7456016029	Neighborhood Commercial	C2-1XL-CPIO	0	108	0.055202703	Commercial - Auto, Recreation Equipment, Construction Equipment Sales and Service - Auto Body Repair Shop - One Story	YES - Current	NO - Privately-Owned	Available	Not Used in Prior Housing Element	0	0	0.01465757	0.01465757	0	0	0	0128J197	243	San Pedro								Above Moderate
LOS ANGELES	1420 S PACIFIC AVE	90731	7456016030	Neighborhood Commercial	C2-1XL-CPIO	0	108	0.055103544	Commercial - Store - One Story	YES - Current	NO - Privately-Owned	Available	Not Used in Prior Housing Element	0	0	0.01465757	0.01465757	0	0	0	0128J197	253	San Pedro								Above Moderate
LOS ANGELES			7456016030	Neighborhood Commercial	C2-1XL-CPIO	0	108	0.055103837	Commercial - Store - One Story	YES - Current	NO - Privately-Owned	Available	Not Used in Prior Housing Element	0	0	0.01465757	0.01465757	0	0	0	0128J197	254	San Pedro								Above Moderate
LOS ANGELES	285 W 14TH ST	90731	7456018002	Low Medium I Residential	R2-1XL	0	17	0.149361269	Residential - Double, Duplex, or Two Units - 4 Stories or Less	YES - Current	NO - Privately-Owned	Available	Not Used in Prior Housing Element	0	0	0.116874826	0.116874826	2	2*	2*	0128J201	164	San Pedro	Yes							Above Moderate
LOS ANGELES	1410 S CENTRE ST	90731	7456018003	Low Medium I Residential	R2-1XL	0	17	0.060971519	Residential - Single Family Residence	YES - Current	NO - Privately-Owned	Available	Not Used in Prior Housing Element	0	0	0.069004047	0.069004047	1	1*	1*	0128J201	192	San Pedro								Above Moderate
LOS ANGELES	290 W 15TH ST	90731	7456018005	Low Medium I Residential	R2-1XL	0	17	0.154978601	Residential - Single Family Residence	YES - Current	NO - Privately-Owned	Available	Not Used in Prior Housing Element	0	0	0.089353323	0.089353323	1	2*	2*	0128J201	208	San Pedro								Above Moderate
LOS ANGELES	272 W 15TH ST	90731	7456018006	Low Medium I Residential	R2-1XL	0	17	0.154978615	Residential - Single Family Residence	YES - Current	NO - Privately-Owned	Available	Not Used in Prior Housing Element	0	0	0.089353323	0.089353323	1	2*	2*	0128J201	209	San Pedro								Above Moderate
LOS ANGELES	277 W 14TH ST	90731	7456018008	Low Medium I Residential	R2-1XL	0	17	0.149359681	Residential - Single Family Residence	YES - Current	NO - Privately-Owned	Available	Not Used in Prior Housing Element	0	0	0.089353323	0.089353323	1	2*	2*	0128J201	166	San Pedro								Above Moderate
LOS ANGELES	275 W 14TH ST	90731	7456018009	Low Medium I Residential	R2-1XL	0	17	0.149353875	Residential - Single Family Residence	YES - Current	NO - Privately-Owned	Available	Not Used in Prior Housing Element	0	0	0.089353323	0.089353323	1	2*	2*	0128J201	167	San Pedro								Above Moderate
LOS ANGELES	255 W 14TH ST	90731	7456018011	Low Medium I Residential	R2-1XL	0	17	0.149331727	Residential - Double, Duplex, or Two Units - 4 Stories or Less	YES - Current	NO - Privately-Owned	Available	Not Used in Prior Housing Element	0	0	0.116874826	0.116874826	2	2*	2*	0128J201	169	San Pedro	Yes							Above Moderate
LOS ANGELES			7456018012	Low Medium I Residential	R2-1XL	0	17	0.157529348	Residential - Single Family Residence	YES - Current	NO - Privately-Owned	Available	Not Used in Prior Housing Element	0	0	0.089353323	0.089353323	1	2*	2*	0128J201	211	San Pedro								Above Moderate
LOS ANGELES	245 W 14TH ST	90731	7456018014	Low Medium I Residential	R2-1XL	0	17	0.068896469	Residential - Single Family Residence	YES - Current	NO - Privately-Owned	Available	Not Used in Prior Housing Element	0	0	0.02896134	0.02896134	1	1*	1*	0128J201	170	San Pedro								Above Moderate
LOS ANGELES	1417 S PALOS VERDES ST	90731	7456018020	Low Medium I Residential	R2-1XL	0	17	0.103320142	Residential - Single Family Residence	YES - Current	NO - Privately-Owned	Available	Not Used in Prior Housing Element	0	0	0.056371677	0.056371677	1	1*	1*	0128J201	197	San Pedro								Above Moderate
LOS ANGELES	238 W 15TH ST	90731	7456018026	Low Medium I Residential	R2-1XL	0	17	0.114779492	Residential - Single Family Residence	YES - Current	NO - Privately-Owned	Available	Not Used in Prior Housing Element	0	0	0.056371677	0.056371677	1	1*	1*	0128J201	241	San Pedro								Above Moderate
LOS ANGELES	1602 S PALOS VERDES ST	90731	7456019001	Medium Residential	R3-1XL-CPIO	0	54	0.136381226	Residential - Single Family Residence	YES - Current	NO - Privately-Owned	Available	Not Used in Prior Housing Element	0.733466434	0	0	0.733466434	1	0	0	0128J201	438	San Pedro								Lower
LOS ANGELES	1610 S PALOS VERDES ST	90731	7456019002	Medium Residential	R3-1XL-CPIO	0	54	0.136381237	Residential - Five or More Units or Apartments (Any Combination) - 4 Stories or Less	YES - Current	NO - Privately-Owned	Available	Not Used in Prior Housing Element	0.05829615	0	0	0.05829615	6	0	0	0128J201	445	San Pedro								Lower
LOS ANGELES	1620 S PALOS VERDES ST	90731	7456019003	Medium Residential	R3-1XL-CPIO	0	54	0.13638083	Commercial - Parking Lot (Commercial Use Property) - Lots - Patron or Employee - One Story	YES - Current	NO - Privately-Owned	Available	Not Used in Prior Housing Element	0.030802383	0	0	0.030802383	0	0	0	0128J201	451	San Pedro								Lower
LOS ANGELES	1628 S PALOS VERDES ST	90731	7456019004	Medium Residential	R3-1XL-CPIO	0	54	0.136381624	Commercial - Parking Lot (Commercial Use Property) - Lots - Patron or Employee - One Story	YES - Current	NO - Privately-Owned	Available	Not Used in Prior Housing Element	0.030802383	0	0	0.030802383	0	0	0	0128J201	489	San Pedro								Lower
LOS ANGELES	1636 S PALOS VERDES ST	90731	7456019005	Medium Residential	R3-1XL-CPIO	0	54	0.068069873	Commercial - Parking Lot (Commercial Use Property) - Lots - Patron or Employee - One Story	YES - Current	NO - Privately-Owned	Available	Not Used in Prior Housing Element	0	0	0.018945554	0.018945554	0	3*	3*	0128J201	495	San Pedro								Above Moderate
LOS ANGELES	1533 S PALOS VERDES ST	90731	7456019009	Medium Residential	R3-1XL-CPIO	0	54	0.136527866	Residential - Double, Duplex, or Two Units - 4 Stories or Less	YES - Current	NO - Privately-Owned	Available	Not Used in Prior Housing Element	0	0	0.477414715	0.477414715	2	0	0	0128J201	394	San Pedro	Yes							Above Moderate
LOS ANGELES	1531 S BEACON ST	90731	7456019010	Medium Residential	R3-1XL-CPIO	0	54	0.136805044	Residential - Double, Duplex, or Two Units - 4 Stories or Less	YES - Current	NO - Privately-Owned	Available	Not Used in Prior Housing Element	0	0	0.477414715	0.477414715	2	0	0	0128J201	395	San Pedro	Yes							Above Moderate
LOS ANGELES	1508 S PALOS VERDES ST	90731	7456019014	Medium Residential	R3-1XL-CPIO	0	54	0.098726551	Residential - Single Family Residence - Vacant Land	YES - Current	NO - Privately-Owned	Available	Not Used in Prior Housing Element	0.569541812	0	0	0.569541812	0	0	0	0128J201	323	San Pedro								Lower
LOS ANGELES	1516 S PALOS VERDES ST	90731	7456019015	Medium Residential	R3-1XL-CPIO	0	54	0.098727271	Residential - Single Family Residence	YES - Current	NO - Privately-Owned	Available	Not Used in Prior Housing Element	0.623438418	0	0	0.623438418	1	0	0	0128J201	333	San Pedro								Lower
LOS ANGELES	1522 S PALOS VERDES ST	90731	7456019016	Medium Residential	R3-1XL-CPIO	0	54	0.098727986	Residential - Five or More Units or Apartments (Any Combination) - 4 Stories or Less - Other Improvements Only	YES - Current	NO - Privately-Owned	Available	Not Used in Prior Housing Element	0.634095609	0	0	0.634095609	1	0	0	0128J201	350	San Pedro								Lower
LOS ANGELES			7456019016	Medium Residential	R3-1XL-CPIO	0	54	0.019745323	Residential - Five or More Units or Apartments (Any Combination) - 4 Stories or Less - Other Improvements Only	YES - Current	NO - Privately-Owned	Available	Not Used in Prior Housing Element	0	0	0.079998201	0.079998201	1	1*	1*	0128J201	351	San Pedro								Above Moderate
LOS ANGELES	1524 S PALOS VERDES ST	90731	7456019017	Medium Residential	R3-1XL-CPIO	0	54	0.098727986	Residential - Single Family Residence	YES - Current	NO - Privately-Owned	Available	Not Used in Prior Housing Element	0.609483957	0	0	0.609483957	1	0	0	0128J201	384	San Pedro								Lower
LOS ANGELES			7456019018	Medium Residential	R3-1XL-CPIO	0	54	0.009872736	Residential - Single Family Residence - Vacant Land	YES - Current	NO - Privately-Owned	Available	Not Used in Prior Housing Element	0	0	0.059502202	0.059502202	0	0	0	0128J201	324	San Pedro								Above Moderate
LOS ANGELES	1503 S BEACON ST	90731	7456019020	Medium Residential	R3-1XL-CPIO	0	54	0.136665465	Residential - Three Units (Any Combination) - 4 Stories or Less	YES - Current	NO - Privately-Owned	Available	Not Used in Prior Housing Element	0	0	0.422269571	0.422269571	3	0	0	0128J201	316	San Pedro	Yes							Above Moderate
LOS ANGELES	1661 S CRESCENT AVE	90731	7456019027	Medium Residential	R3-1XL-CPIO	0	54	0.471360428	Residential - Single Family Residence	YES - Current	NO - Privately-Owned	Available	Not Used in Prior Housing Element	1.366357374	0	0	1.366357374	1	0	0	0128J201	745	San Pedro								Lower
LOS ANGELES	1502 S PALOS VERDES ST	90731	7456019BRK	Medium Residential	R3-1XL-CPIO	0	54	0.11001614	Residential - Single Family Residence - Condominium	YES - Current	NO - Privately-Owned	Available	Not Used in Prior Housing Element	0.068991616	0	0	0.068991616	4	0	0	0128J201	315	San Pedro								Lower
LOS ANGELES	295 W 15TH ST	90731	7456020001	Neighborhood Commercial	[Q]C2-1XL	0	29	0.114799239	Commercial - Commercial - Artist in Residence - One Story	YES - Current	NO - Privately-Owned	Available	Not Used in Prior Housing Element	0	0.045778852	0	0.045778852	1	0	0	0128J201	302	San Pedro								Moderate
LOS ANGELES	287 W 15TH ST	90731	7456020002	Neighborhood Commercial	[Q]C2-1XL	0	29	0.114799533	Residential - Double, Duplex, or Two Units - 4 Stories or Less	YES - Current	NO - Privately-Owned	Available	Not Used in Prior Housing Element	0	0.407277465	0	0.407277465	2	0	0	0128J201	303	San Pedro	Yes							Moderate
LOS ANGELES	277 W 15TH ST	90731	7456020004	Low Medium I Residential	R2-1XL	0	17	0.114798638	Residential - Single Family Residence	YES - Current	NO - Privately-Owned	Available	Not Used in Prior Housing Element	0	0	0.056371677	0.056371677	1	1*	1*	0128J201	305	San Pedro								Above Moderate
LOS ANGELES	257 W 15TH ST	90731	7456020007	Low Medium I Residential	R2-1XL	0	17	0.114798959	Residential - Single Family Residence	YES - Current	NO - Privately-Owned	Available	Not Used in Prior Housing Element	0	0	0.056371677	0.056371677	1	1*	1*	0128J201	308	San Pedro								Above Moderate
LOS ANGELES	251 W 15TH ST	90731	7456020008	Low Medium I Residential	R2-1XL	0	17	0.114798345	Residential - Single Family Residence	YES - Current	NO - Privately-Owned	Available	Not Used in Prior Housing Element	0	0	0.056371677	0.056371677	1	1*	1*	0128J201	309	San Pedro								Above Moderate
LOS ANGELES	243 W 15TH ST	90731	7456020009	Low Medium I Residential	R2-1XL	0	17	0.114799537	Residential - Single Family Residence	YES - Current	NO - Privately-Owned	Available	Not Used in Prior Housing Element	0	0	0.056371677	0.056371677	1	1*	1*	0128J201	310	San Pedro								Above Moderate
LOS ANGELES	237 W 15TH ST	90731	7456020010	Low Medium I Residential	R2-1XL	0	17	0.114798638	Residential - Single Family Residence	YES - Current	NO - Privately-Owned	Available	Not Used in Prior Housing Element	0	0	0.056371677	0.056371677	1	1*	1*	0128J201	311	San Pedro								Above Moderate
LOS ANGELES	229 W 15TH ST	90731	7456020011	Low Medium I Residential	R2-1XL	0	17	0.114798638	Residential - Single Family Residence	YES - Current	NO - Privately-Owned	Available	Not Used in Prior Housing Element	0	0	0.023604207	0.023604207	1	1*	1*	0128J201	312	San Pedro								Above Moderate
LOS ANGELES	1503 S PALOS VERDES ST	90731	7456020013	Low Medium I Residential	R2-1XL	0	17	0.103319031	Residential - Single Family Residence	YES - Current	NO - Privately-Owned	Available	Not Used in Prior Housing Element	0	0	0.056371677	0.056371677	1	1*	1*	0128J201	314	San Pedro								Above Moderate
LOS ANGELES	224 W 16TH ST	90731	7456020018	Low Medium I Residential	R2-1XL	0	17	0.117316441	Residential - Single Family Residence	YES - Current	NO - Privately-Owned	Available	Not Used in Prior Housing Element	0	0	0.163680053	0.163680053	1	2*	2*	0128J201	379	San Pedro								Above Moderate
LOS ANGELES	230 W 16TH ST	90731	7456020019	Low Medium I Residential	R2-1XL	0	17	0.114869858	Residential - Single Family Residence	YES - Current	NO - Privately-Owned	Available	Not Used in Prior Housing Element	0	0	0.056371677	0.056371677	1	1*	1*	0128J201	378	San Pedro								Above Moderate
LOS ANGELES	264 W 16TH ST	90731	7456020024	Low Medium I Residential	R2-1XL	0	17	0.114878688	Residential - Single Family Residence	YES - Current	NO - Privately-Owned	Available	Not Used in Prior Housing Element	0	0	0.056371677	0.056371677	1	1*	1*	0128J201	373	San Pedro								Above Moderate
LOS ANGELES	260 W 16TH ST	90731	7456020025	Low Medium I Residential	R2-1XL	0	17	0.114882485	Residential - Single Family Residence	YES - Current	NO - Privately-Owned	Available	Not Used in Prior Housing Element	0	0	0.056371677	0.056371677	1	1*	1*	0128J201	372	San Pedro								Above Moderate
LOS ANGELES	1526 S CENTRE ST	90731	7456020027	Neighborhood Commercial	[Q]C2-1XL	0	29	0.114890195	Industrial - Light Manufacturing - One Story	YES - Current	NO - Privately-Owned	Available	Not Used in Prior Housing Element	0	0.048267245	0	0.048267245	0	0	0	0128J201	368	San Pedro								Moderate
LOS ANGELES	282 W 16TH ST	90731	7456020027	Low Medium I Residential	R2-1XL	0	17	0.114885282	Industrial - Light Manufacturing - One Story	YES - Current	NO - Privately-Owned	Available	Not Used in Prior Housing Element	0	0	0.00407908	0.00407908	0	1*	1*	0128J201	370	San Pedro								Above Moderate
LOS ANGELES	288 W 16TH ST	90731	7456020027	Neighborhood Commercial	[Q]C2-1XL	0	29	0.114888473	Industrial - Light Manufacturing - One Story	YES - Current	NO - Privately-Owned	Available	Not Used in Prior Housing Element	0	0.048267245	0	0.048267245	0	0	0	0128J201	369	San Pedro								Moderate
LOS ANGELES	349 W 15TH ST	90731	7456021008	Low Medium I Residential	R2-1XL	0	17	0.114798613	Residential - Single Family Residence	YES - Current	NO - Privately-Owned	Available	Not Used in Prior Housing Element	0	0	0.056371677	0.056371677	1	1*	1*	0128J201	296	San Pedro								Above Moderate
LOS ANGELES	331 W 15TH ST	90731	7456021011	Low Medium I Residential	R2-1XL	0	17	0.114800411	Residential - Single Family Residence	YES - Current	NO - Privately-Owned	Available	Not Used in Prior Housing Element	0	0	0.056371677	0.056371677	1	1*	1*	0128J201	300	San Pedro								Above Moderate
LOS ANGELES	323 W 15TH ST	90731	7456021012	Low Medium I Residential	R2-1XL	0	17	0.115286505	Residential - Single Family Residence	YES - Current	NO - Privately-Owned	Available	Not Used in Prior Housing Element	0	0	0.163680053	0.163680053	1	2*	2*	0128J201	301	San Pedro								Above Moderate
LOS ANGELES	1503 S CENTRE ST	90731	7456021013	Neighborhood Commercial	[Q]C2-1XL	0	29	0.105150103	Industrial - Light Manufacturing - One Story	YES - Current	NO - Privately-Owned	Available	Not Used in Prior Housing Element	0	0.049151683	0	0.049151683	0	0	0	0128J201	297	San Pedro								Moderate
LOS ANGELES	1511 S CENTRE ST	90731	7456021014	Neighborhood Commercial	[Q]C2-1XL	0	29	0.103318426	Industrial - Light Manufacturing - One Story	YES - Current	NO - Privately-Owned	Available	Not Used in Prior Housing Element	0	0.049677557	0	0.049677557	0	0	0	0128J201	322	San Pedro								Moderate
LOS ANGELES	1519 S CENTRE ST	90731	7456021015	Neighborhood Commercial	[Q]C2-1XL	0	29	0.103318754	Industrial - Light Manufacturing - Vacant Land	YES - Current	NO - Privately-Owned	Available	Not Used in Prior Housing Element	0	0.091035336	0	0.091035336	0	0	0	0128J201	332	San Pedro								Moderate
LOS ANGELES	1523 S CENTRE ST	90731	7456021016	Neighborhood Commercial	[Q]C2-1XL	0	29	0.103319464	Residential - Single Family Residence	YES - Current	NO - Privately-Owned	Available	Not Used in Prior Housing Element	0	0.500209665	0	0.500209665	1	0	0	0128J201	352	San Pedro								Moderate
LOS ANGELES	1529 S CENTRE ST	90731	7456021017	Neighborhood Commercial	[Q]C2-1XL	0	29	0.103318757	Residential - Three Units (Any Combination) - 4 Stories or Less	YES - Current	NO - Privately-Owned	Available	Not Used in Prior Housing Element	0	0.038708925	0	0.038708925	3	0	0	0128J201	387	San Pedro	Yes							Moderate
LOS ANGELES	302 W 16TH ST	90731	7456021018	Neighborhood Commercial	[Q]C2-1XL	0	29	0.037281284	Residential - Single Family Residence	YES - Current	NO - Privately-Owned	Available	Not Used in Prior Housing Element	0	0	0.199608672	0.199608672	1	0	0	0128J201	399	San Pedro								Above Moderate
LOS ANGELES	312 W 16TH ST	90731	7456021019	Neighborhood Commercial	[Q]C2-1XL	0	29	0.037282829	Residential - Single Family Residence	YES - Current	NO - Privately-Owned	Available	Not Used in Prior Housing Element	0	0	0.0309154	0.0309154	1	0	0	0128J201	398	San Pedro								Above Moderate
LOS ANGELES	316 W 16TH ST	90731	7456021020	Neighborhood Commercial	[Q]C2-1XL	0	29	0.02899945	Residential - Single Family Residence	YES - Current	NO - Privately-Owned	Available	Not Used in Prior Housing Element	0	0	0.069004047	0.069004047	1	0	0	0128J201	397	San Pedro								Above Moderate
LOS ANGELES	326 W 16TH ST	90731	7456021021	Low Medium I Residential	R2-1XL	0	17	0.114901352	Residential - Single Family Residence	YES - Current	NO - Privately-Owned	Available	Not Used in Prior Housing Element	0	0	0.056371677	0.056371677	1	1*	1*	0128J201	367	San Pedro								Above Moderate
LOS ANGELES	336 W 16TH ST	90731	7456021022	Low Medium I Residential	R2-1XL	0	17	0.114904547	Residential - Single Family Residence	YES - Current	NO - Privately-Owned	Available	Not Used in Prior Housing Element	0	0	0.056371677	0.056371677	1	1*	1*	0128J201	366	San Pedro								Above Moderate
LOS ANGELES	340 W 16TH ST	90731	7456021023	Low Medium I Residential	R2-1XL	0	17	0.114906843	Residential - Single Family Residence	YES - Current	NO - Privately-Owned	Available	Not Used in Prior Housing Element	0	0	0.056371677	0.056371677	1	1*	1*	0128J201	365	San Pedro								Above Moderate
LOS ANGELES	379 W 14TH ST	90731	7456021035	Low Medium I Residential	R2-1XL	0	17	0.110348414	Residential - Single Family Residence	YES - Current	NO - Privately-Owned	Available	Not Used in Prior Housing Element	0	0	0.056371677	0.056371677	1	1*	1*	0128J201	148	San Pedro								Above Moderate
LOS ANGELES	375 W 14TH ST	90731	7456021036	Low Medium I Residential	R2-1XL	0	17	0.110344101	Residential - Single Family Residence	YES - Current	NO - Privately-Owned	Available	Not Used in Prior Housing Element	0	0	0.056371677	0.056371677	1	1*	1*	0128J201	149	San Pedro								Above Moderate
LOS ANGELES	369 W 14TH ST	90731	7456021037	Low Medium I Residential	R2-1XL	0	17	0.110341805	Residential - Single Family Residence	YES - Current	NO - Privately-Owned	Available	Not Used in Prior Housing Element	0	0	0.056371677	0.056371677	1	1*	1*	0128J201	150	San Pedro								Above Moderate
LOS ANGELES	363 W 14TH ST	90731	7456021038	Low Medium I Residential	R2-1XL	0	17	0.110340953	Residential - Single Family Residence	YES - Current	NO - Privately-Owned	Available	Not Used in Prior Housing Element	0	0	0.056371677	0.056371677	1	1*	1*	0128J201	151	San Pedro								Above Moderate
LOS ANGELES	343 W 14TH ST	90731	7456021041	Low Medium I Residential	R2-1XL	0	17	0.110331475	Residential - Single Family Residence	YES - Current	NO - Privately-Owned	Available	Not Used in Prior Housing Element	0	0	0.056371677	0.056371677	1	1*	1*	0128J201	154	San Pedro								Above Moderate
LOS ANGELES	329 W 14TH ST	90731	7456021043	Low Medium I Residential	R2-1XL	0	17	0.110326309	Residential - Single Family Residence	YES - Current	NO - Privately-Owned	Available	Not Used in Prior Housing Element	0	0	0.056371677	0.056371677	1	1*	1*	0128J201	156	San Pedro								Above Moderate
LOS ANGELES	321 W 14TH ST	90731	7456021044	Low Medium I Residential	R2-1XL	0	17	0.110324299	Residential - Single Family Residence	YES - Current	NO - Privately-Owned	Available	Not Used in Prior Housing Element	0	0	0.056371677	0.056371677	1	1*	1*	0128J201	157	San Pedro								Above Moderate
LOS ANGELES	1411 S CENTRE ST	90731	7456021046	Low Medium I Residential	R2-1XL	0	17	0.103317637	Residential - Single Family Residence	YES - Current	NO - Privately-Owned	Available	Not Used in Prior Housing Element	0	0	0.056371677	0.056371677	1	1*	1*	0128J201	183	San Pedro								Above Moderate
LOS ANGELES	1425 S CENTRE ST	90731	7456021048	Low Medium I Residential	R2-1XL	0	17	0.103319072	Residential - Single Family Residence	YES - Current	NO - Privately-Owned	Available	Not Used in Prior Housing Element	0	0	0.056371677	0.056371677	1	1*	1*	0128J201	206	San Pedro								Above Moderate
LOS ANG

LOS ANGELES	488 W 17TH ST	90731	7456023020	Neighborhood Commercial	C2-1XL-CPIO	0	108	0.114767861	Commercial - Auto, Recreation Equipment, Construction Equipment Sales and Service - Auto Body Repair Shop - One Story	YES - Current	NO - Privately-Owned	Available	Not Used in Prior Housing Element	0.067501123	0	0	0.067501123	0	0	0	012B197	533	San Pedro								Lower
LOS ANGELES			7456023021	Neighborhood Commercial	C2-1XL-CPIO	0	108	0.018367532	Commercial - Parking Lot (Commercial Use Property) - Lots - Patron or Employee - One Story	YES - Current	NO - Privately-Owned	Available	Not Used in Prior Housing Element	0	0	0.010408846	0.010408846	0	0	0	012B197	539	San Pedro								Above Moderate
LOS ANGELES			7456023021	Neighborhood Commercial	C2-1XL-CPIO	0	108	0.018367815	Commercial - Parking Lot (Commercial Use Property) - Lots - Patron or Employee - One Story	YES - Current	NO - Privately-Owned	Available	Not Used in Prior Housing Element	0	0	0.010408846	0.010408846	0	0	0	012B197	545	San Pedro								Above Moderate
LOS ANGELES			7456023021	Neighborhood Commercial	C2-1XL-CPIO	0	108	0.018367959	Commercial - Parking Lot (Commercial Use Property) - Lots - Patron or Employee - One Story	YES - Current	NO - Privately-Owned	Available	Not Used in Prior Housing Element	0	0	0.010408846	0.010408846	0	0	0	012B197	532	San Pedro								Above Moderate
LOS ANGELES			7456023021	Neighborhood Commercial	C2-1XL-CPIO	0	108	0.018367959	Commercial - Parking Lot (Commercial Use Property) - Lots - Patron or Employee - One Story	YES - Current	NO - Privately-Owned	Available	Not Used in Prior Housing Element	0	0	0.010408846	0.010408846	0	0	0	012B197	540	San Pedro								Above Moderate
LOS ANGELES			7456023021	Neighborhood Commercial	C2-1XL-CPIO	0	108	0.018367959	Commercial - Parking Lot (Commercial Use Property) - Lots - Patron or Employee - One Story	YES - Current	NO - Privately-Owned	Available	Not Used in Prior Housing Element	0	0	0.010408846	0.010408846	0	0	0	012B197	544	San Pedro								Above Moderate
LOS ANGELES			7456023021	Neighborhood Commercial	C2-1XL-CPIO	0	108	0.018368102	Commercial - Parking Lot (Commercial Use Property) - Lots - Patron or Employee - One Story	YES - Current	NO - Privately-Owned	Available	Not Used in Prior Housing Element	0	0	0.010408846	0.010408846	0	0	0	012B197	531	San Pedro								Above Moderate
LOS ANGELES	1640 S PACIFIC AVE	90731	7456023022	Neighborhood Commercial	C2-1XL-CPIO	0	108	0.059663867	Commercial - Store - One Story	YES - Current	NO - Privately-Owned	Available	Not Used in Prior Housing Element	0	0	0.01465757	0.01465757	0	0	0	012B197	547	San Pedro								Above Moderate
LOS ANGELES	490 W 17TH ST	90731	7456023022	Neighborhood Commercial	C2-1XL-CPIO	0	108	0.059664909	Commercial - Store - One Story	YES - Current	NO - Privately-Owned	Available	Not Used in Prior Housing Element	0	0	0.01465757	0.01465757	0	0	0	012B197	548	San Pedro								Above Moderate
LOS ANGELES	1617 S MESA ST	90731	7456023026	Low Medium I Residential	R2-1XL-CPIO	0	17	0.103319011	Residential - Single Family Residence	YES - Current	NO - Privately-Owned	Available	Not Used in Prior Housing Element	0	0	0.056371677	0.056371677	1	1*	1*	012B201	448	San Pedro								Above Moderate
LOS ANGELES	1611 S MESA ST	90731	7456023027	Low Medium I Residential	R2-1XL-CPIO	0	17	0.103320446	Residential - Single Family Residence	YES - Current	NO - Privately-Owned	Available	Not Used in Prior Housing Element	0	0	0.056371677	0.056371677	1	1*	1*	012B201	442	San Pedro								Above Moderate
LOS ANGELES	1600 S PACIFIC AVE	90731	7456023029	Neighborhood Commercial	C2-1XL-CPIO	0	108	0.114771769	Commercial - Auto, Recreation Equipment, Construction Equipment Sales and Service - Auto Body Repair Shop - One Story	YES - Current	NO - Privately-Owned	Available	Not Used in Prior Housing Element	0.067501123	0	0	0.067501123	0	0	0	012B197	464	San Pedro								Lower
LOS ANGELES	483 W 16TH ST	90731	7456023029	Neighborhood Commercial	C2-1XL-CPIO	0	108	0.114770575	Commercial - Auto, Recreation Equipment, Construction Equipment Sales and Service - Auto Body Repair Shop - One Story	YES - Current	NO - Privately-Owned	Available	Not Used in Prior Housing Element	0.067501123	0	0	0.067501123	0	0	0	012B197	466	San Pedro								Lower
LOS ANGELES	489 W 16TH ST	90731	7456023029	Neighborhood Commercial	C2-1XL-CPIO	0	108	0.114771769	Commercial - Auto, Recreation Equipment, Construction Equipment Sales and Service - Auto Body Repair Shop - One Story	YES - Current	NO - Privately-Owned	Available	Not Used in Prior Housing Element	0.067501123	0	0	0.067501123	0	0	0	012B197	465	San Pedro								Lower
LOS ANGELES	387 W 16TH ST	90731	7456024002	Low Medium I Residential	R2-1XL	0	17	0.137758683	Residential - Double, Duplex, or Two Units - 4 Stories or Less	YES - Current	NO - Privately-Owned	Available	Not Used in Prior Housing Element	0	0	0.116874826	0.116874826	2	2*	2*	012B201	415	San Pedro		Yes						Above Moderate
LOS ANGELES	379 W 16TH ST	90731	7456024003	Low Medium I Residential	R2-1XL	0	17	0.137758683	Residential - Double, Duplex, or Two Units - 4 Stories or Less	YES - Current	NO - Privately-Owned	Available	Not Used in Prior Housing Element	0	0	0.031758749	0.031758749	2	2*	2*	012B201	416	San Pedro		Yes						Above Moderate
LOS ANGELES	371 W 16TH ST	90731	7456024004	Low Medium I Residential	R2-1XL	0	17	0.137758683	Residential - Single Family Residence	YES - Current	NO - Privately-Owned	Available	Not Used in Prior Housing Element	0	0	0.037644005	0.037644005	1	2*	2*	012B201	417	San Pedro								Above Moderate
LOS ANGELES	363 W 16TH ST	90731	7456024005	Low Medium I Residential	R2-1XL	0	17	0.137757825	Residential - Single Family Residence	YES - Current	NO - Privately-Owned	Available	Not Used in Prior Housing Element	0	0	0.089353323	0.089353323	1	2*	2*	012B201	418	San Pedro								Above Moderate
LOS ANGELES	337 W 16TH ST	90731	7456024008	Low Medium I Residential	R2-1XL	0	17	0.137758688	Residential - Single Family Residence	YES - Current	NO - Privately-Owned	Available	Not Used in Prior Housing Element	0	0	0.089353323	0.089353323	1	2*	2*	012B201	421	San Pedro								Above Moderate
LOS ANGELES	325 W 16TH ST	90731	7456024010	Low Medium I Residential	R2-1XL	0	17	0.110652529	Residential - Single Family Residence	YES - Current	NO - Privately-Owned	Available	Not Used in Prior Housing Element	0	0	0.056371677	0.056371677	1	1*	1*	012B201	423	San Pedro								Above Moderate
LOS ANGELES	1605 S CENTRE ST	90731	7456024011	Low Medium I Residential	R2-1XL	0	17	0.103319031	Commercial - Store - One Story	YES - Current	NO - Privately-Owned	Available	Not Used in Prior Housing Element	0	0	0.024408297	0.024408297	1	1*	1*	012B201	424	San Pedro								Above Moderate
LOS ANGELES	1611 S CENTRE ST	90731	7456024012	Low Medium I Residential	R2-1XL	0	17	0.103319031	Residential - Single Family Residence	YES - Current	NO - Privately-Owned	Available	Not Used in Prior Housing Element	0	0	0.056371677	0.056371677	1	1*	1*	012B201	443	San Pedro								Above Moderate
LOS ANGELES	1619 S CENTRE ST	90731	7456024013	Low Medium I Residential	R2-1XL	0	17	0.103319031	Residential - Single Family Residence	YES - Current	NO - Privately-Owned	Available	Not Used in Prior Housing Element	0	0	0.056371677	0.056371677	1	1*	1*	012B201	449	San Pedro								Above Moderate
LOS ANGELES	1625 S CENTRE ST	90731	7456024014	Low Medium I Residential	R2-1XL	0	17	0.103319031	Residential - Single Family Residence	YES - Current	NO - Privately-Owned	Available	Not Used in Prior Housing Element	0	0	0.056371677	0.056371677	1	1*	1*	012B201	457	San Pedro								Above Moderate
LOS ANGELES	1631 S CENTRE ST	90731	7456024015	Low Medium I Residential	R2-1XL	0	17	0.103319359	Residential - Single Family Residence	YES - Current	NO - Privately-Owned	Available	Not Used in Prior Housing Element	0	0	0.056371677	0.056371677	1	1*	1*	012B201	492	San Pedro								Above Moderate
LOS ANGELES	320 W 17TH ST	90731	7456024017	Low Medium I Residential	R2-1XL	0	17	0.110561231	Residential - Single Family Residence	YES - Current	NO - Privately-Owned	Available	Not Used in Prior Housing Element	0	0	0.056371677	0.056371677	1	1*	1*	012B201	488	San Pedro								Above Moderate
LOS ANGELES	332 W 17TH ST	90731	7456024019	Low Medium I Residential	R2-1XL	0	17	0.137659521	Residential - Single Family Residence	YES - Current	NO - Privately-Owned	Available	Not Used in Prior Housing Element	0	0	0.089353323	0.089353323	1	2*	2*	012B201	486	San Pedro								Above Moderate
LOS ANGELES	342 W 17TH ST	90731	7456024020	Low Medium I Residential	R2-1XL	0	17	0.137661819	Residential - Single Family Residence	YES - Current	NO - Privately-Owned	Available	Not Used in Prior Housing Element	0	0	0.089353323	0.089353323	1	2*	2*	012B201	485	San Pedro								Above Moderate
LOS ANGELES	350 W 17TH ST	90731	7456024021	Low Medium I Residential	R2-1XL	0	17	0.137663253	Residential - Single Family Residence	YES - Current	NO - Privately-Owned	Available	Not Used in Prior Housing Element	0	0	0.089353323	0.089353323	1	2*	2*	012B201	484	San Pedro								Above Moderate
LOS ANGELES	366 W 17TH ST	90731	7456024023	Low Medium I Residential	R2-1XL	0	17	0.137666123	Residential - Single Family Residence	YES - Current	NO - Privately-Owned	Available	Not Used in Prior Housing Element	0	0	0.089353323	0.089353323	1	2*	2*	012B201	482	San Pedro								Above Moderate
LOS ANGELES	281 W 16TH ST	90731	7456025003	Low Medium I Residential	R2-1XL	0	17	0.114800103	Residential - Single Family Residence	YES - Current	NO - Privately-Owned	Available	Not Used in Prior Housing Element	0	0	0.056371677	0.056371677	1	1*	1*	012B201	427	San Pedro								Above Moderate
LOS ANGELES	275 W 16TH ST	90731	7456025004	Low Medium I Residential	R2-1XL	0	17	0.114797408	Residential - Single Family Residence	YES - Current	NO - Privately-Owned	Available	Not Used in Prior Housing Element	0	0	0.056371677	0.056371677	1	1*	1*	012B201	428	San Pedro								Above Moderate
LOS ANGELES	265 W 16TH ST	90731	7456025006	Low Medium I Residential	R2-1XL	0	17	0.110207432	Residential - Single Family Residence	YES - Current	NO - Privately-Owned	Available	Not Used in Prior Housing Element	0	0	0.056371677	0.056371677	1	1*	1*	012B201	430	San Pedro								Above Moderate
LOS ANGELES	223 W 16TH ST	90731	7456025013	Low Medium I Residential	R2-1XL	0	17	0.117277122	Residential - Single Family Residence	YES - Current	NO - Privately-Owned	Available	Not Used in Prior Housing Element	0	0	0.163680053	0.163680053	1	2*	2*	012B201	436	San Pedro								Above Moderate
LOS ANGELES	1609 S PALOS VERDES ST	90731	7456025015	Low Medium I Residential	R2-1XL	0	17	0.103320436	Residential - Single Family Residence	YES - Current	NO - Privately-Owned	Available	Not Used in Prior Housing Element	0	0	0.056371677	0.056371677	1	1*	1*	012B201	444	San Pedro								Above Moderate
LOS ANGELES	224 W 17TH ST	90731	7456025018	Low Medium I Residential	R2-1XL	0	17	0.11720367	Residential - Double, Duplex, or Two Units - 4 Stories or Less	YES - Current	NO - Privately-Owned	Available	Not Used in Prior Housing Element	0	0	0.213676518	0.213676518	2	2*	2*	012B201	478	San Pedro		Yes						Above Moderate
LOS ANGELES	230 W 17TH ST	90731	7456025019	Low Medium I Residential	R2-1XL	0	17	0.114704441	Residential - Single Family Residence	YES - Current	NO - Privately-Owned	Available	Not Used in Prior Housing Element	0	0	0.008550135	0.008550135	1	1*	1*	012B201	477	San Pedro								Above Moderate
LOS ANGELES	236 W 17TH ST	90731	7456025020	Low Medium I Residential	R2-1XL	0	17	0.114706207	Residential - Single Family Residence	YES - Current	NO - Privately-Owned	Available	Not Used in Prior Housing Element	0	0	0.056371677	0.056371677	1	1*	1*	012B201	476	San Pedro								Above Moderate
LOS ANGELES	242 W 17TH ST	90731	7456025021	Low Medium I Residential	R2-1XL	0	17	0.114705886	Residential - Single Family Residence	YES - Current	NO - Privately-Owned	Available	Not Used in Prior Housing Element	0	0	0.056371677	0.056371677	1	1*	1*	012B201	475	San Pedro								Above Moderate
LOS ANGELES	280 W 17TH ST	90731	7456025028	Low Medium I Residential	R2-1XL	0	17	0.114711052	Residential - Single Family Residence	YES - Current	NO - Privately-Owned	Available	Not Used in Prior Housing Element	0	0	0.023604207	0.023604207	1	1*	1*	012B201	469	San Pedro								Above Moderate
LOS ANGELES	1617 S PALOS VERDES ST	90731	7456025030	Low Medium I Residential	R2-1XL	0	17	0.103318991	Recreational - Club, Lodge Hall, Fraternal Organization - One Story	YES - Current	NO - Privately-Owned	Available	Not Used in Prior Housing Element	0	0	0.002201595	0.002201595	0	1*	1*	012B201	450	San Pedro								Above Moderate
LOS ANGELES	1625 S PALOS VERDES ST	90731	7456025030	Low Medium I Residential	R2-1XL	0	17	0.103318991	Recreational - Club, Lodge Hall, Fraternal Organization - One Story	YES - Current	NO - Privately-Owned	Available	Not Used in Prior Housing Element	0	0	0.002201595	0.002201595	0	1*	1*	012B201	458	San Pedro								Above Moderate
LOS ANGELES	1633 S PALOS VERDES ST	90731	7456025030	Low Medium I Residential	R2-1XL	0	17	0.103318991	Recreational - Club, Lodge Hall, Fraternal Organization - One Story	YES - Current	NO - Privately-Owned	Available	Not Used in Prior Housing Element	0	0	0.002201595	0.002201595	0	1*	1*	012B201	493	San Pedro								Above Moderate
LOS ANGELES	1639 S PALOS VERDES ST	90731	7456025030	Low Medium I Residential	R2-1XL	0	17	0.103077916	Recreational - Club, Lodge Hall, Fraternal Organization - One Story	YES - Current	NO - Privately-Owned	Available	Not Used in Prior Housing Element	0	0	0.002201595	0.002201595	0	1*	1*	012B201	498	San Pedro								Above Moderate
LOS ANGELES	289 W 17TH ST	90731	7456026002	Low Medium I Residential	R2-1XL	0	17	0.114821272	Residential - Single Family Residence	YES - Current	NO - Privately-Owned	Available	Not Used in Prior Housing Element	0	0	0.056371677	0.056371677	1	1*	1*	012B201	522	San Pedro								Above Moderate
LOS ANGELES	283 W 17TH ST	90731	7456026003	Low Medium I Residential	R2-1XL	0	17	0.114820991	Residential - Single Family Residence	YES - Current	NO - Privately-Owned	Available	Not Used in Prior Housing Element	0	0	0.056371677	0.056371677	1	1*	1*	012B201	523	San Pedro								Above Moderate
LOS ANGELES	275 W 17TH ST	90731	7456026004	Low Medium I Residential	R2-1XL	0	17	0.105371185	Residential - Single Family Residence	YES - Current	NO - Privately-Owned	Available	Not Used in Prior Housing Element	0	0	0.056371677	0.056371677	1	1*	1*	012B201	524	San Pedro								Above Moderate
LOS ANGELES	1717 S CRESCENT AVE	90731	7456026010	Low Medium I Residential	R2-1XL	0	17	0.098995158	Residential - Single Family Residence - Therapy Pool (Spa)	YES - Current	NO - Privately-Owned	Available	Not Used in Prior Housing Element	0	0	0.056371677	0.056371677	1	1*	1*	012B201	528	San Pedro								Above Moderate
LOS ANGELES	1733 S CRESCENT AVE	90731	7456026012	Low Medium I Residential	R2-1XL	0	17	0.11516585	Residential - Single Family Residence	YES - Current	NO - Privately-Owned	Available	Not Used in Prior Housing Element	0	0	0.163680053	0.163680053	1	2*	2*	012B201	530	San Pedro								Above Moderate
LOS ANGELES	1737 S CRESCENT AVE	90731	7456026013	Low Medium I Residential	R2-1XL	0	17	0.115165568	Residential - Double, Duplex, or Two Units - 4 Stories or Less	YES - Current	NO - Privately-Owned	Available	Not Used in Prior Housing Element	0	0	0.213676518	0.213676518	2	2*	2*	012B201	531	San Pedro		Yes						Above Moderate
LOS ANGELES	1745 S CRESCENT AVE	90731	7456026014	Low Medium I Residential	R2-1XL	0	17	0.115165568	Residential - Single Family Residence	YES - Current	NO - Privately-Owned	Available	Not Used in Prior Housing Element	0	0	0.163680053	0.163680053	1	2*	2*	012B201	534	San Pedro								Above Moderate
LOS ANGELES	1751 S CRESCENT AVE	90731	7456026015	Low Medium I Residential	R2-1XL	0	17	0.11516585	Residential - Single Family Residence	YES - Current	NO - Privately-Owned	Available	Not Used in Prior Housing Element	0	0	0.163680053	0.163680053	1	2*	2*	012B201	535	San Pedro								Above Moderate
LOS ANGELES	1757 S CRESCENT AVE	90731	7456026016	Low Medium I Residential	R2-1XL	0	17	0.115165098	Residential - Single Family Residence	YES - Current	NO - Privately-Owned	Available	Not Used in Prior Housing Element	0	0	0.010468768	0.010468768	1	2*	2*	012B201	538	San Pedro								Above Moderate
LOS ANGELES	1761 S CRESCENT AVE	90731	7456026017	Low Medium I Residential	R2-1XL	0	17	0.113763785	Residential - Single Family Residence	YES - Current	NO - Privately-Owned	Available	Not Used in Prior Housing Element	0	0	0.056371677	0.056371677	1	1*	1*	012B201	539	San Pedro								Above Moderate
LOS ANGELES	284 W 18TH ST	90731	7456026020	Low Medium I Residential	R2-1XL	0	17	0.114799164	Residential - Single Family Residence	YES - Current	NO - Privately-Owned	Available	Not Used in Prior Housing Element	0	0	0.056371677	0.056371677	1	1*	1*	012B201	563	San Pedro								Above Moderate
LOS ANGELES	290 W 18TH ST	90731	7456026021	Low Medium I Residential	R2-1XL	0	17	0.114799177	Residential - Single Family Residence	YES - Current	NO - Privately-Owned	Available	Not Used in Prior Housing Element	0	0	0.056371677	0.056371677	1	1*	1*	012B201	562	San Pedro								Above Moderate
LOS ANGELES	1701 S CRESCENT AVE	90731	7456026028	Low Medium I Residential	R2-1XL	0	17	0.075491176	Residential - Single Family Residence	YES - Current	NO - Privately-Owned	Available	Not Used in Prior Housing Element	0	0	0.002783778	0.002783778	1	1*	1*	012B201	529	San Pedro								Above Moderate
LOS ANGELES	383 W 17TH ST	90731	7456027002	Low Medium I Residential	R2-1XL	0	17	0.114800136	Residential - Single Family Residence	YES - Current	NO - Privately-Owned	Available	Not Used in Prior Housing Element	0	0	0.023604207	0.023604207	1	1*	1*	012B201	509	San Pedro								Above Moderate
LOS ANGELES	373 W 17TH ST	90731	7456027004	Low Medium I Residential	R2-1XL	0	17	0.11479945	Residential - Single Family Residence	YES - Current	NO - Privately-Owned	Available	Not Used in Prior Housing Element	0	0	0.056371677	0.056371677	1	1*	1*	012B201	511	San Pedro								Above Moderate
LOS ANGELES	367 W 17TH ST	90731	7456027005	Low Medium I Residential	R2-1XL	0	17	0.114799157	Residential - Single Family Residence	YES - Current	NO - Privately-Owned	Available	Not Used in Prior Housing Element	0	0	0.056371677	0.056371677	1	1*	1*	012B201	512	San Pedro								Above Moderate
LOS ANGELES	335 W 17TH ST	90731	7456027010	Low Medium I Residential	R2-1XL	0	17	0.11479945	Residential - Single Family Residence	YES - Current	NO - Privately-Owned	Available	Not Used in Prior Housing Element	0	0	0.056371677	0.056371677	1	1*	1*	012B201	517	San Pedro								Above Moderate
LOS ANGELES	329 W 17TH ST	90731	7456027011	Low Medium I Residential	R2-1XL	0	17	0.114799157	Residential - Single Family Residence	YES - Current	NO - Privately-Owned	Available	Not Used in Prior Housing Element	0	0	0.056371677	0.056371677	1	1*	1*	012B201	518	San Pedro								Above Moderate
LOS ANGELES	323 W 17TH ST	90731	7456027012	Low Medium I Residential	R2-1XL	0	17	0.115238621	Residential - Single Family Residence	YES - Current	NO - Privately-Owned	Available	Not Used in Prior Housing Element	0	0	0.163680053	0.163680053	1	2*	2*	012B201	519	San Pedro								Above Moderate
LOS ANGELES	322 W 18TH ST	90731	7456027013	Low Medium I Residential	R2-1XL	0	17	0.115253812	Residential - Single Family Residence	YES - Current	NO - Privately-Owned	Available	Not Used in Prior Housing Element	0	0	0.163680053	0.163680053	1	2*	2*	012B201	561	San Pedro								Above Moderate
LOS ANGELES	328 W 18TH ST	90731	7456027014	Low Medium I Residential	R2-1XL	0	17	0.114823796	Residential - Single Family Residence	YES - Current	NO - Privately-Owned	Available	Not Used in Prior Housing Element	0	0	0.023604207	0.023604207	1	1*	1*	012B201	560	San Pedro								Above Moderate
LOS ANGELES	334 W 18TH ST	90731	7456027015	Low Medium I Residential	R2-1XL	0	17	0.114826176	Residential - Single Family Residence	YES - Current	NO - Privately-Owned	Available	Not Used in Prior Housing Element	0	0	0.056371677	0.056371677	1	1*	1*	012B201	559	San Pedro								Above Moderate
LOS ANGELES	340 W 18TH ST	90731	7456027016	Low Medium I Residential	R2-1XL	0	17	0.114824651	Residential - Single Family Residence	YES - Current	NO - Privately-Owned	Available	Not Used in Prior Housing Element	0	0	0.056371677	0.056371677	1	1*	1*	012B201	558	San Pedro								Above Moderate
LOS ANGELES	344 W 18TH ST	90731	7456027017	Low Medium I Residential	R2-1XL	0	17	0.114826136	Residential - Single Family Residence	YES - Current	NO - Privately-Owned	Available	Not Used in Prior Housing Element	0	0	0.015102214	0.015102214	1	1*	1*	012B201	557	San Pedro								Above Moderate
LOS ANGELES	352 W 18TH ST	90731	7456027018	Low Medium I Residential	R2-1XL	0	17	0.114826417	Residential - Single Family Residence	YES - Current	NO - Privately-Owned	Available	Not Used in Prior Housing Element	0	0	0.056371677	0.056371677	1	1*	1*	012B201	556	San Pedro								Above Moderate
LOS ANGELES	358 W 18TH ST	90731	7456027019	Low Medium I Residential	R2-1XL	0	17	0.114825811	Residential - Single Family Residence	YES - Current	NO - Privately-Owned	Available	Not Used in Prior Housing Element	0	0	0.056371677	0.056371677	1	1*	1*	012B201	555	San Pedro								Above Moderate
LOS ANGELES	1743 S CENTRE ST	90731	7456027025	Low Medium I Residential	R2-1XL	0	17	0.103379273	Residential - Single Family Residence	YES - Current	NO - Privately-Owned	Available	Not Used in Prior Housing Element	0	0	0.056371677	0.056371677	1	1*	1*	012B201	570	San Pedro								Above Moderate
LOS ANGELES	1731 S CENTRE ST	90731	7456027026	Low Medium I Residential	R2-1XL	0	17	0.103319733	Residential - Single Family Residence	YES - Current	NO - Privately-Owned	Available	Not Used in Prior Housing Element	0	0	0.056371677	0.056371677	1	1*	1*	012B201	568	San Pedro								Above Moderate
LOS ANGELES	1725 S CENTRE ST	90731	7456027027	Low Medium I Residential	R2-1XL	0	17	0.103319018	Residential - Single Family Residence	YES - Current	NO - Privately-Owned	Available	Not Used in Prior Housing Element	0	0	0.056371677	0.056371677	1	1*	1*	012B201	541	San Pedro								Above Moderate
LOS ANGELES	1719 S CENTRE ST	90731	7456027028	Low Medium I Residential	R2-1XL	0	17	0.103319733	Residential - Single Family Residence	YES - Current	NO - Privately-Owned	Available	Not Used in Prior Housing Element	0	0	0.056371677	0.056371677	1	1*	1*	012B201	537	San Pedro								Above Moderate
LOS ANGELES	473 W 17TH ST	90731	7456028004	Low Medium I Residential	R2-1XL-CPIO	0	17	0.114816776	Residential - Single Family Residence	YES - Current	NO - Privately-Owned	Available	Not Used in Prior Housing Element	0	0	0.056371677	0.056371677	1	1*	1*	012B197	628	San Pedro								Above Moderate
LOS ANGELES	461 W 17TH ST	90731	7456028006	Low Medium I Residential	R2-1XL-CPIO	0	17	0.115595558	Residential - Single Family Residence	YES - Current	NO - Privately-Owned	Available	Not Used in Prior Housing Element	0	0	0.163680053	0.163680053	1	2*	2*	012B201	500	San Pedro								Above Moderate
LOS ANGELES	457 W 17TH ST	90731	7456028007	Low Medium I Residential	R2-1XL-CPIO	0	17	0.114798555	Residential - Single Family Residence	YES - Current	NO - Privately-Owned	Available	Not Used in Prior Housing Element	0	0	0.056371677	0.056371677	1	1*	1*	012B201	501	San Pedro								Above Moderate
LOS ANGELES	429 W 17TH ST	90731	7456028011	Low Medium I Residential	R2-1XL-CPIO	0	17	0.114800056	Residential - Single Family Residence	YES - Current	NO - Privately-Owned	Available	Not Used in Prior Housing Element	0	0	0.056371677	0.056371677	1	1*	1*	012B201	505	San Pedro								Above Moderate
LOS ANGELES	444 W 18TH ST	90731	7456028016	Low Medium I Residential	R2-1XL-CPIO	0	17	0.114831876	Residential - Single Family Residence	YES - Current	NO - Privately-Owned	Available	Not Used in Prior Housing Element	0	0	0.056371677	0.056371677	1	1*	1*	012B201	546	San Pedro								Above Moderate
LOS ANGELES	448 W 18TH ST	90731	7456028017	Low Medium I Residential	R2-1XL-CPIO	0	17	0.11483245	Residential - Single Family Residence	YES - Current	NO - Privately-Owned	Available	Not Used in Prior Housing Element	0	0	0.015102214	0.015102214	1	1*	1*	012B201	545	San Pedro								Above Moderate
LOS ANGELES	452 W 18TH ST	90731	7456028018	Low Medium I Residential	R2-1XL-CPIO	0	17	0.114831831	Residential - Single Family Residence	YES - Current	NO - Privately-Owned	Available	Not Used in Prior Housing Element	0	0	0.056371677	0.056371677	1	1*	1*	012B201	544	San Pedro								Above Moderate
LOS ANGELES	458 W 18TH ST	90731	7456028019	Low Medium I Residential	R2-1XL-CPIO	0	17	0.115524151	Residential - Double, Duplex, or Two Units - 4 Stories or Less	YES - Current	NO - Privately-Owned	Available	Not Used in Prior Housing Element	0	0	0.005844877	0.005844877	2	2*	2*	012B201	543	San Pedro								Above Moderate
LOS ANGELES	1730 S PACIFIC AVE	90731	7456028023	Neighborhood Commercial	C2-1XL-CPIO	0	108	0.05512256	Commercial - Auto, Recreation Equipment, Construction Equipment Sales and Service - Auto Body Repair Shop - One Story	YES - Current	NO - Privately-Owned	Available	Not Used in Prior Housing Element	0	0	0.01465757	0.01465757	0	0	0	012B197	736	San Pedro								Above Moderate
LOS ANGELES	484 W 18TH ST	90731	7456028023	Neighborhood Commercial	C2-1XL-CPIO	0	108	0.055121421	Commercial - Auto, Recreation Equipment, Construction Equipment Sales and Service - Auto Body Repair Shop - One Story	YES - Current	NO - Privately-Owned	Available	Not Used in Prior Housing Element	0	0	0.01465757	0.01465757	0	0	0	012B197	737	San Pedro								Above Moderate
LOS ANGELES			7456028023	Neighborhood Commercial	C2-1XL-CPIO	0	108	0.036735273	Commercial - Auto, Recreation Equipment, Construction Equipment Sales and Service - Auto Body Repair Shop - One Story	YES - Current	NO -

LOS ANGELES	447 W 18TH ST	90731	7456029009	Low Medium I Residential	R2-1XL-CPIO	0	17	0.114800336	Residential - Single Family Residence - Therapy Pool (Spa)	YES - Current	NO - Privately-Owned	Available	Not Used in Prior Housing Element	0	0	0.056371677	0.056371677	1	1*	1*	012B201	574	San Pedro								Above Moderate
LOS ANGELES	443 W 18TH ST	90731	7456029010	Low Medium I Residential	R2-1XL-CPIO	0	17	0.114798543	Residential - Single Family Residence	YES - Current	NO - Privately-Owned	Available	Not Used in Prior Housing Element	0	0	0.056371677	0.056371677	1	1*	1*	012B201	575	San Pedro								Above Moderate
LOS ANGELES	446 W 19TH ST	90731	7456029017	Low Medium I Residential	R2-1XL-CPIO	0	17	0.114823242	Residential - Single Family Residence	YES - Current	NO - Privately-Owned	Available	Not Used in Prior Housing Element	0	0	0.056371677	0.056371677	1	1*	1*	012B201	601	San Pedro								Above Moderate
LOS ANGELES	379 W 18TH ST	90731	7456030001	Low Medium II Residential	[Q]RD1.5-1XL-CPIO	0	29	0.114800056	Recreational - Club, Lodge Hall, Fraternal Organization - One Story	YES - Current	NO - Privately-Owned	Available	Not Used in Prior Housing Element	0	0.03273755	0	0.03273755	0	3*	3*	012B201	582	San Pedro								Moderate
LOS ANGELES	385 W 18TH ST	90731	7456030001	Low Medium II Residential	[Q]RD1.5-1XL-CPIO	0	29	0.114799148	Recreational - Club, Lodge Hall, Fraternal Organization - One Story	YES - Current	NO - Privately-Owned	Available	Not Used in Prior Housing Element	0	0.03273755	0	0.03273755	0	3*	3*	012B201	581	San Pedro								Moderate
LOS ANGELES	391 W 18TH ST	90731	7456030001	Low Medium II Residential	[Q]RD1.5-1XL-CPIO	0	29	0.114799161	Recreational - Club, Lodge Hall, Fraternal Organization - One Story	YES - Current	NO - Privately-Owned	Available	Not Used in Prior Housing Element	0	0.03273755	0	0.03273755	0	3*	3*	012B201	580	San Pedro								Moderate
LOS ANGELES	373 W 18TH ST	90731	7456030002	Low Medium I Residential	R2-1XL-CPIO	0	17	0.11479825	Residential - Single Family Residence	YES - Current	NO - Privately-Owned	Available	Not Used in Prior Housing Element	0	0	0.056371677	0.056371677	1	1*	1*	012B201	583	San Pedro								Above Moderate
LOS ANGELES	363 W 18TH ST	90731	7456030004	Low Medium I Residential	R2-1XL-CPIO	0	17	0.114800056	Residential - Single Family Residence	YES - Current	NO - Privately-Owned	Available	Not Used in Prior Housing Element	0	0	0.056371677	0.056371677	1	1*	1*	012B201	585	San Pedro								Above Moderate
LOS ANGELES	1803 S CENTRE ST	90731	7456030011	Low Medium I Residential	R2-1XL-CPIO	0	17	0.103469777	Residential - Single Family Residence	YES - Current	NO - Privately-Owned	Available	Not Used in Prior Housing Element	0	0	0.056371677	0.056371677	1	1*	1*	012B201	592	San Pedro								Above Moderate
LOS ANGELES	1811 S CENTRE ST	90731	7456030012	Low Medium I Residential	R2-1XL-CPIO	0	17	0.103468803	Residential - Single Family Residence	YES - Current	NO - Privately-Owned	Available	Not Used in Prior Housing Element	0	0	0.056371677	0.056371677	1	1*	1*	012B201	594	San Pedro								Above Moderate
LOS ANGELES	1817 S CENTRE ST	90731	7456030013	Low Medium I Residential	R2-1XL-CPIO	0	17	0.103455675	Residential - Single Family Residence	YES - Current	NO - Privately-Owned	Available	Not Used in Prior Housing Element	0	0	0.023604207	0.023604207	1	1*	1*	012B201	595	San Pedro								Above Moderate
LOS ANGELES	1847 S CRESCENT AVE	90731	7456031014	Low Medium I Residential	R2-1XL-CPIO	0	17	0.064744141	Residential - Single Family Residence	YES - Current	NO - Privately-Owned	Available	Not Used in Prior Housing Element	0	0	0.004360438	0.004360438	1	1*	1*	012B201	597	San Pedro								Above Moderate
LOS ANGELES	1851 S CRESCENT AVE	90731	7456030015	Low Medium I Residential	R2-1XL-CPIO	0	17	0.096177846	Residential - Single Family Residence	YES - Current	NO - Privately-Owned	Available	Not Used in Prior Housing Element	0	0	0.056371677	0.056371677	1	1*	1*	012B201	596	San Pedro								Above Moderate
LOS ANGELES	334 W 19TH ST	90731	7456030018	Low Medium I Residential	R2-1XL-CPIO	0	17	0.114795408	Residential - Single Family Residence	YES - Current	NO - Privately-Owned	Available	Not Used in Prior Housing Element	0	0	0.056371677	0.056371677	1	1*	1*	012B201	615	San Pedro								Above Moderate
LOS ANGELES	344 W 19TH ST	90731	7456030019	Low Medium I Residential	R2-1XL-CPIO	0	17	0.114797117	Residential - Single Family Residence	YES - Current	NO - Privately-Owned	Available	Not Used in Prior Housing Element	0	0	0.056371677	0.056371677	1	1*	1*	012B201	614	San Pedro								Above Moderate
LOS ANGELES	352 W 19TH ST	90731	7456030021	Low Medium I Residential	R2-1XL-CPIO	0	17	0.114799092	Residential - Single Family Residence	YES - Current	NO - Privately-Owned	Available	Not Used in Prior Housing Element	0	0	0.056371677	0.056371677	1	1*	1*	012B201	612	San Pedro								Above Moderate
LOS ANGELES	370 W 19TH ST	90731	7456030023	Low Medium I Residential	R2-1XL-CPIO	0	17	0.114801681	Residential - Single Family Residence	YES - Current	NO - Privately-Owned	Available	Not Used in Prior Housing Element	0	0	0.056371677	0.056371677	1	1*	1*	012B201	610	San Pedro								Above Moderate
LOS ANGELES	374 W 19TH ST	90731	7456030024	Low Medium I Residential	R2-1XL-CPIO	0	17	0.114804301	Residential - Single Family Residence	YES - Current	NO - Privately-Owned	Available	Not Used in Prior Housing Element	0	0	0.056371677	0.056371677	1	1*	1*	012B201	609	San Pedro								Above Moderate
LOS ANGELES	378 W 19TH ST	90731	7456030025	Low Medium II Residential	[Q]RD1.5-1XL-CPIO	0	29	0.114805743	Residential - Single Family Residence	YES - Current	NO - Privately-Owned	Available	Not Used in Prior Housing Element	0	0.136309993	0	0.136309993	1	3*	3*	012B201	608	San Pedro								Moderate
LOS ANGELES	384 W 19TH ST	90731	7456030026	Low Medium II Residential	[Q]RD1.5-1XL-CPIO	0	29	0.114806272	Residential - Single Family Residence	YES - Current	NO - Privately-Owned	Available	Not Used in Prior Housing Element	0	0.136309993	0	0.136309993	1	3*	3*	012B201	607	San Pedro								Moderate
LOS ANGELES	390 W 19TH ST	90731	7456030027	Low Medium II Residential	[Q]RD1.5-1XL-CPIO	0	29	0.114809507	Residential - Single Family Residence	YES - Current	NO - Privately-Owned	Available	Not Used in Prior Housing Element	0	0.136309993	0	0.136309993	1	3*	3*	012B201	606	San Pedro								Moderate
LOS ANGELES	385 W 19TH ST	90731	7456031002	Low Medium II Residential	[Q]RD1.5-1XL-CPIO	0	29	0.124068461	Residential - Single Family Residence	YES - Current	NO - Privately-Owned	Available	Not Used in Prior Housing Element	0	0.037210757	0	0.037210757	1	3*	3*	012B201	631	San Pedro								Moderate
LOS ANGELES	375 W 19TH ST	90731	7456031004	Low Medium I Residential	R2-1XL-CPIO	0	17	0.124066884	Residential - Single Family Residence	YES - Current	NO - Privately-Owned	Available	Not Used in Prior Housing Element	0	0	0.163680053	0.163680053	1	2*	2*	012B201	633	San Pedro								Above Moderate
LOS ANGELES	371 W 19TH ST	90731	7456031005	Low Medium I Residential	R2-1XL-CPIO	0	17	0.124068434	Residential - Double, Duplex, or Two Units - 4 Stories or Less	YES - Current	NO - Privately-Owned	Available	Not Used in Prior Housing Element	0	0	0.058415879	0.058415879	2	2*	2*	012B201	634	San Pedro						Yes		Above Moderate
LOS ANGELES	359 W 19TH ST	90731	7456031006	Low Medium I Residential	R2-1XL-CPIO	0	17	0.124066022	Residential - Double, Duplex, or Two Units - 4 Stories or Less	YES - Current	NO - Privately-Owned	Available	Not Used in Prior Housing Element	0	0	0.213676518	0.213676518	2	2*	2*	012B201	635	San Pedro						Yes		Above Moderate
LOS ANGELES	353 W 19TH ST	90731	7456031007	Low Medium I Residential	R2-1XL-CPIO	0	17	0.077541914	Residential - Single Family Residence	YES - Current	NO - Privately-Owned	Available	Not Used in Prior Housing Element	0	0	0.069004047	0.069004047	1	1*	1*	012B201	636	San Pedro								Above Moderate
LOS ANGELES	1905 S CRESCENT AVE	90731	7456031008	Low Medium I Residential	R2-1XL-CPIO	0	17	0.117937158	Residential - Single Family Residence	YES - Current	NO - Privately-Owned	Available	Not Used in Prior Housing Element	0	0	0.163680053	0.163680053	1	2*	2*	012B201	637	San Pedro								Above Moderate
LOS ANGELES	1913 S CRESCENT AVE	90731	7456031009	Low Medium I Residential	R2-1XL-CPIO	0	17	0.111246836	Residential - Single Family Residence	YES - Current	NO - Privately-Owned	Available	Not Used in Prior Housing Element	0	0	0.056371677	0.056371677	1	1*	1*	012B201	639	San Pedro								Above Moderate
LOS ANGELES	1947 S CRESCENT AVE	90731	7456031013	Low Medium I Residential	R2-1XL-CPIO	0	17	0.095548994	Residential - Single Family Residence	YES - Current	NO - Privately-Owned	Available	Not Used in Prior Housing Element	0	0	0.008550135	0.008550135	1	1*	1*	012B201	662	San Pedro								Above Moderate
LOS ANGELES	1939 S CRESCENT AVE	90731	7456031014	Low Medium I Residential	R2-1XL-CPIO	0	17	0.121364182	Residential - Single Family Residence	YES - Current	NO - Privately-Owned	Available	Not Used in Prior Housing Element	0	0	0.163680053	0.163680053	1	2*	2*	012B201	658	San Pedro								Above Moderate
LOS ANGELES	1924 S MESA ST	90731	7456031016	Low Medium II Residential	[Q]RD1.5-1XL-CPIO	0	29	0.278960473	Residential - Five or More Units or Apartments (Any Combination) - 4 Stories or Less	YES - Current	NO - Privately-Owned	Available	Not Used in Prior Housing Element	0	0.225196964	0	0.225196964	9	0	0	012B201	643	San Pedro						Yes		Moderate
LOS ANGELES	471 W 19TH ST	90731	7456032001	Low Medium I Residential	R2-1XL-CPIO	0	17	0.114888618	Residential - Single Family Residence	YES - Current	NO - Privately-Owned	Available	Not Used in Prior Housing Element	0	0	0.056371677	0.056371677	1	1*	1*	012B201	620	San Pedro								Above Moderate
LOS ANGELES	435 W 19TH ST	90731	7456032007	Low Medium I Residential	R2-1XL-CPIO	0	17	0.11488841	Residential - Single Family Residence	YES - Current	NO - Privately-Owned	Available	Not Used in Prior Housing Element	0	0	0.056371677	0.056371677	1	1*	1*	012B201	626	San Pedro								Above Moderate
LOS ANGELES	429 W 19TH ST	90731	7456032008	Low Medium I Residential	R2-1XL-CPIO	0	17	0.114886322	Residential - Single Family Residence	YES - Current	NO - Privately-Owned	Available	Not Used in Prior Housing Element	0	0	0.056371677	0.056371677	1	1*	1*	012B201	627	San Pedro								Above Moderate
LOS ANGELES	1917 S MESA ST	90731	7456032012	Low Medium II Residential	[Q]RD1.5-1XL-CPIO	0	29	0.103318958	Residential - Single Family Residence	YES - Current	NO - Privately-Owned	Available	Not Used in Prior Housing Element	0	0	0.07308262	0.07308262	1	2*	2*	012B201	640	San Pedro								Above Moderate
LOS ANGELES	1925 S MESA ST	90731	7456032013	Low Medium II Residential	[Q]RD1.5-1XL-CPIO	0	29	0.103320392	Residential - Single Family Residence	YES - Current	NO - Privately-Owned	Available	Not Used in Prior Housing Element	0	0	0.07308262	0.07308262	1	2*	2*	012B201	642	San Pedro								Above Moderate
LOS ANGELES	1939 S MESA ST	90731	7456032015	Low Medium II Residential	[Q]RD1.5-1XL-CPIO	0	29	0.103536675	Industrial - Light Manufacturing - One Story	YES - Current	NO - Privately-Owned	Available	Not Used in Prior Housing Element	0	0.003791903	0	0.003791903	0	3*	3*	012B201	661	San Pedro								Moderate
LOS ANGELES	1936 S PACIFIC AVE	90731	7456032025	Neighborhood Commercial	C2-1XL-CPIO	0	108	0.103347859	Commercial - Restaurant, Cocktail Lounge - Restaurant, Cocktail Lounge, Tavern - One Story	YES - Current	NO - Privately-Owned	Available	Not Used in Prior Housing Element	0.051349384	0	0	0.051349384	1	0	0	012B197	1117	San Pedro								Lower
LOS ANGELES	1928 S PACIFIC AVE	90731	7456032026	Neighborhood Commercial	C2-1XL-CPIO	0	108	0.103354003	Commercial - Parking Lot (Commercial Use Property) - Lots - Patron or Employee - One Story	YES - Current	NO - Privately-Owned	Available	Not Used in Prior Housing Element	0.03970063	0	0	0.03970063	0	0	0	012B197	1106	San Pedro								Lower
LOS ANGELES	1924 S PACIFIC AVE	90731	7456032027	Neighborhood Commercial	C2-1XL-CPIO	0	108	0.103353611	Commercial - Store - One Story	YES - Current	NO - Privately-Owned	Available	Not Used in Prior Housing Element	0.060921913	0	0	0.060921913	0	0	0	012B197	1051	San Pedro								Lower
LOS ANGELES	1916 S PACIFIC AVE	90731	7456032028	Neighborhood Commercial	C2-1XL-CPIO	0	108	0.103353611	Commercial - Auto, Recreation Equipment, Construction Equipment Sales and Service - Auto Body Repair Shop - One Story	YES - Current	NO - Privately-Owned	Available	Not Used in Prior Housing Element	0.182132542	0	0	0.182132542	0	0	0	012B197	1025	San Pedro								Lower
LOS ANGELES	1908 S PACIFIC AVE	90731	7456032029	Neighborhood Commercial	C2-1XL-CPIO	0	108	0.103353283	Commercial - Restaurant, Cocktail Lounge - Restaurant, Cocktail Lounge, Tavern - One Story	YES - Current	NO - Privately-Owned	Available	Not Used in Prior Housing Element	0.182132542	0	0	0.182132542	0	0	0	012B197	1015	San Pedro								Lower
LOS ANGELES	1904 S PACIFIC AVE	90731	7456032030	Neighborhood Commercial	C2-1XL-CPIO	0	108	0.103353283	Commercial - Store Combination - Store and Residential Combination - One Story	YES - Current	NO - Privately-Owned	Available	Not Used in Prior Housing Element	0	0	0.046842751	0.046842751	1	0	0	012B197	997	San Pedro						Yes		Above Moderate
LOS ANGELES	413 W 19TH ST	90731	7456032031	Low Medium II Residential	[Q]RD1.5-1XL-CPIO	0	29	0.103319285	Residential - Double, Duplex, or Two Units - 4 Stories or Less	YES - Current	NO - Privately-Owned	Available	Not Used in Prior Housing Element	0	0	0.109065378	0.109065378	1	2*	2*	012B201	629	San Pedro						Yes		Above Moderate
LOS ANGELES	1911 S MESA ST	90731	7456032032	Low Medium II Residential	[Q]RD1.5-1XL-CPIO	0	29	0.103319285	Residential - Single Family Residence	YES - Current	NO - Privately-Owned	Available	Not Used in Prior Housing Element	0	0	0.07308262	0.07308262	1	2*	2*	012B201	638	San Pedro								Above Moderate
LOS ANGELES	467 W 20TH ST	90731	7456033002	Low Medium I Residential	R2-1XL-CPIO	0	17	0.114895976	Residential - Single Family Residence	YES - Current	NO - Privately-Owned	Available	Not Used in Prior Housing Element	0	0	0.056371677	0.056371677	1	1*	1*	012B201	667	San Pedro								Above Moderate
LOS ANGELES	435 W 20TH ST	90731	7456033006	Low Medium I Residential	R2-1XL-CPIO	0	17	0.114877383	Residential - Single Family Residence	YES - Current	NO - Privately-Owned	Available	Not Used in Prior Housing Element	0	0	0.056371677	0.056371677	1	1*	1*	012B201	672	San Pedro								Above Moderate
LOS ANGELES	429 W 20TH ST	90731	7456033007	Low Medium I Residential	R2-1XL-CPIO	0	17	0.114876027	Residential - Single Family Residence	YES - Current	NO - Privately-Owned	Available	Not Used in Prior Housing Element	0	0	0.056371677	0.056371677	1	1*	1*	012B201	673	San Pedro								Above Moderate
LOS ANGELES	423 W 20TH ST	90731	7456033008	Low Medium I Residential	R2-1XL-CPIO	0	17	0.114870788	Residential - Single Family Residence	YES - Current	NO - Privately-Owned	Available	Not Used in Prior Housing Element	0	0	0.056371677	0.056371677	1	1*	1*	012B201	674	San Pedro								Above Moderate
LOS ANGELES	452 W 21ST ST	90731	7456033018	Low Medium I Residential	R2-1XL-CPIO	0	17	0.114798431	Residential - Single Family Residence	YES - Current	NO - Privately-Owned	Available	Not Used in Prior Housing Element	0	0	0.056371677	0.056371677	1	1*	1*	012B201	690	San Pedro								Above Moderate
LOS ANGELES	466 W 21ST ST	90731	7456033021	Low Medium I Residential	R2-1XL-CPIO	0	17	0.114799047	Residential - Single Family Residence	YES - Current	NO - Privately-Owned	Available	Not Used in Prior Housing Element	0	0	0.056371677	0.056371677	1	1*	1*	012B201	687	San Pedro								Above Moderate
LOS ANGELES	472 W 21ST ST	90731	7456033022	Low Medium I Residential	R2-1XL-CPIO	0	17	0.114799326	Commercial - Parking Lot (Commercial Use Property) - Lots - Patron or Employee - One Story	YES - Current	NO - Privately-Owned	Available	Not Used in Prior Housing Element	0	0	0.010408846	0.010408846	0	1*	1*	012B201	686	San Pedro								Above Moderate
LOS ANGELES	458 W 21ST ST	90731	7456033026	Low Medium I Residential	R2-1XL-CPIO	0	17	0.057400111	Residential - Single Family Residence - Vacant Land	YES - Current	NO - Privately-Owned	Available	Not Used in Prior Housing Element	0	0	0.048751831	0.048751831	0	0	0	012B201	689	San Pedro								Above Moderate
LOS ANGELES		7456033026		Low Medium I Residential	R2-1XL-CPIO	0	17	0.057400111	Residential - Single Family Residence - Vacant Land	YES - Current	NO - Privately-Owned	Available	Not Used in Prior Housing Element	0	0	0.048751831	0.048751831	0	0	0	012B201	688	San Pedro								Above Moderate
LOS ANGELES	2024 S PACIFIC AVE	90731	7456033029	Neighborhood Commercial	C2-1XL-CPIO	0	108	0.100268079	Industrial - Food Processing Plant - Meat - Two Stories	YES - Current	NO - Privately-Owned	Available	Not Used in Prior Housing Element	0.089695245	0	0	0.089695245	0	0	0	012B197	1231	San Pedro								Lower
LOS ANGELES	2030 S PACIFIC AVE	90731	7456033029	Neighborhood Commercial	C2-1XL-CPIO	0	108	0.100268089	Industrial - Food Processing Plant - Meat - Two Stories	YES - Current	NO - Privately-Owned	Available	Not Used in Prior Housing Element	0.089695245	0	0	0.089695245	0	0	0	012B197	1285	San Pedro								Lower
LOS ANGELES	2002 S PACIFIC AVE	90731	7456033030	Neighborhood Commercial	C2-1XL-CPIO	0	108	0.098296554	Commercial - Auto, Recreation Equipment, Construction Equipment Sales and Service - Auto Body Repair Shop - One Story	YES - Current	NO - Privately-Owned	Available	Not Used in Prior Housing Element	0.155152929	0	0	0.155152929	3	0	0	012B197	1185	San Pedro								Lower
LOS ANGELES	2010 S PACIFIC AVE	90731	7456033030	Neighborhood Commercial	C2-1XL-CPIO	0	108	0.100268093	Commercial - Auto, Recreation Equipment, Construction Equipment Sales and Service - Auto Body Repair Shop - One Story	YES - Current	NO - Privately-Owned	Available	Not Used in Prior Housing Element	0.155152929	0	0	0.155152929	3	0	0	012B197	1195	San Pedro								Lower
LOS ANGELES	2016 S PACIFIC AVE	90731	7456033030	Neighborhood Commercial	C2-1XL-CPIO	0	108	0.100267386	Commercial - Auto, Recreation Equipment, Construction Equipment Sales and Service - Auto Body Repair Shop - One Story	YES - Current	NO - Privately-Owned	Available	Not Used in Prior Housing Element	0.155152929	0	0	0.155152929	3	0	0	012B197	1204	San Pedro								Lower
LOS ANGELES	471 W 21ST ST	90731	7456035002	Low Medium I Residential	R2-1XL-CPIO	0	17	0.117553441	Residential - Double, Duplex, or Two Units - 4 Stories or Less	YES - Current	NO - Privately-Owned	Available	Not Used in Prior Housing Element	0	0	0.090918732	0.090918732	2	2*	2*	012B201	702	San Pedro						Yes		Above Moderate
LOS ANGELES	459 W 21ST ST	90731	7456035003	Low Medium I Residential	R2-1XL-CPIO	0	17	0.117555305	Residential - Single Family Residence	YES - Current	NO - Privately-Owned	Available	Not Used in Prior Housing Element	0	0	0.163680053	0.163680053	1	2*	2*	012B201	703	San Pedro								Above Moderate
LOS ANGELES	435 W 21ST ST	90731	7456035005	Low Medium I Residential	R2-1XL-CPIO	0	17	0.117555305	Residential - Single Family Residence - Vacant Land	YES - Current	NO - Privately-Owned	Available	Not Used in Prior Housing Element	0	0	0.382701087	0.382701087	0	2*	2*	012B201	707	San Pedro								Above Moderate
LOS ANGELES	424 W 22ND ST	90731	7456035009	Low Medium II Residential	RD1.5-1XL-CPIO	0	29	0.117544004	Residential - Double, Duplex, or Two Units - 4 Stories or Less	YES - Current	NO - Privately-Owned	Available	Not Used in Prior Housing Element	0	0.183192492	0	0.183192492	2	3*	3*	012B201	737	San Pedro						Yes		Moderate
LOS ANGELES	440 W 22ND ST	90731	7456035012	Low Medium II Residential	RD1.5-1XL-CPIO	0	29	0.117545862	Residential - Double, Duplex, or Two Units - 4 Stories or Less	YES - Current	NO - Privately-Owned	Available	Not Used in Prior Housing Element	0	0.183192492	0	0.183192492	2	3*	3*	012B201	734	San Pedro						Yes		Moderate
LOS ANGELES	446 W 22ND ST	90731	7456035013	Low Medium II Residential	RD1.5-1XL-CPIO	0	29	0.117544285	Residential - Single Family Residence	YES - Current	NO - Privately-Owned	Available	Not Used in Prior Housing Element	0	0.136309993	0	0.136309993	1	3*	3*	012B201	733	San Pedro								Moderate
LOS ANGELES	466 W 22ND ST	90731	7456035016	Low Medium II Residential	RD1.5-1XL-CPIO	0	29	0.117546382	Residential - Single Family Residence	YES - Current	NO - Privately-Owned	Available	Not Used in Prior Housing Element	0	0.136309993	0	0.136309993	1	3*	3*	012B201	730	San Pedro								Moderate
LOS ANGELES	2130 S PACIFIC AVE	90731	7456035020	Neighborhood Commercial	C2-1XL-CPIO	0	108	0.108477642	Commercial - Office Building - Office and Residential - One Story	YES - Current	NO - Privately-Owned	Available	Not Used in Prior Housing Element	0.022249019	0	0	0.022249019	1	0	0	012B197	1447	San Pedro								Lower
LOS ANGELES	2124 S PACIFIC AVE	90731	7456035021	Neighborhood Commercial	C2-1XL-CPIO	0	108	0.096424525	Commercial - Auto, Recreation Equipment, Construction Equipment Sales and Service - Auto Body Repair Shop - One Story	YES - Current	NO - Privately-Owned	Available	Not Used in Prior Housing Element	0.183797479	0	0	0.183797479	0	0	0	012B197	1417	San Pedro								Lower
LOS ANGELES	2116 S PACIFIC AVE	90731	7456035022	Neighborhood Commercial	C2-1XL-CPIO	0	108	0.108478287	Commercial - Store Combination - Store and Residential Combination - One Story	YES - Current	NO - Privately-Owned	Available	Not Used in Prior Housing Element	0.053268909	0	0	0.053268909	1	0	0	012B197	1374	San Pedro								Lower
LOS ANGELES	2110 S PACIFIC AVE	90731	7456035023	Neighborhood Commercial	C2-1XL-CPIO	0	108	0.108478287	Residential - Five or More Units or Apartments (Any Combination) - 4 Stories or Less	YES - Current	NO - Privately-Owned	Available	Not Used in Prior Housing Element	0	0	0.090828705	0.090828705	15	0	0	012B197	1366	San Pedro						Yes		Above Moderate
LOS ANGELES	497 W 21ST ST	90731	7456035023	Neighborhood Commercial	C2-1XL-CPIO	0	108	0.108478287	Residential - Five or More Units or Apartments (Any Combination) - 4 Stories or Less	YES - Current	NO - Privately-Owned	Available	Not Used in Prior Housing Element	0	0	0.090828705	0.090828705	15	0	0	012B197	1357	San Pedro						Yes		Above Moderate
LOS ANGELES	2134 S PACIFIC AVE	90731	7456035024	Neighborhood Commercial	C2-1XL-CPIO	0	108	0.108474192	Commercial - Store Combination - Store and Residential Combination - One Story	YES - Current	NO - Privately-Owned	Available	Not Used in Prior Housing Element	0	0	0.030723348	0.030723348	4	0	0	012B197	1456	San Pedro						Yes		Above Moderate
LOS ANGELES	434 W 22ND ST	90731	7456035026	Low Medium II Residential	RD1.5-1XL-CPIO	0	29	0.114790143	Residential - Three Units (Any Combination) - 4 Stories or Less	YES - Current	NO - Privately-Owned	Available	Not Used in Prior Housing Element	0	0.007187736	0	0.007187736	3	3*	3*	012B201	735	San Pedro								Moderate
LOS ANGELES	740 S ALMA ST	90731	7458001001	Low Medium II Residential	RD1.5-1XL	0	29	0.155375715	Residential - Three Units (Any Combination) - 4 Stories or Less	YES - Current	NO - Privately-Owned	Available	Not Used in Prior Housing Element	0	0.103048587	0	0.103048587	3	0	0	015B197	643	San Pedro						Yes		Moderate
LOS ANGELES	732 S ALMA ST	90731	7458001002	Low Medium II Residential	RD1.5-1XL	0	29	0.155377016	Residential - Double, Duplex, or Two Units - 4 Stories or Less	YES - Current	NO - Privately-Owned	Available	Not Used in Prior Housing Element	0	0.289529777	0	0.289529777	2	0	0	015B197	632	San Pedro						Yes		Moderate
LOS ANGELES	718 S ALMA ST	90731	7458001003	Low Medium II Residential	RD1.5-1XL	0	29	0.155382295	Residential - Five or More Units or Apartments (Any Combination) - 4 Stories or Less	YES - Current	NO - Privately-Owned	Available	Not Used in Prior Housing Element	0	0.043766591	0	0.043766591	6	0	0	015B197	581	San Pedro						Yes		Moderate
LOS ANGELES	710 S ALMA ST	90731	7458001004	Low Medium II Residential	RD1.5-1XL	0	29	0.155384384	Residential - Single Family Residence	YES - Current	NO - Privately-Owned	Available	Not Used in Prior Housing Element	0	0.479082346	0	0.479082346	1	0	0	015B197	573	San Pedro								Moderate
LOS ANGELES	985 W 7TH ST	90731	7458001005	Low Medium II Residential	RD1.5-1XL	0	29	0.153669923	Residential - Three Units (Any Combination) - 4 Stories or Less	YES - Current	NO - Privately-Owned	Available	Not Used in Prior Housing Element	0	0.237623501	0	0.237623501	3	0	0	015B197	527	San Pedro						Yes		Moderate
LOS ANGELES	964 W 8TH ST	90731	7458001007	Low Medium II Residential	RD1.5-1XL	0	29	0.139479135	Residential - Single Family Residence	YES - Current	NO - Privately-Owned	Available	Not Used in Prior Housing Element	0	0.483190155	0	0.483190155	1	0	0	015B197	592	San Pedro								Moderate
LOS ANGELES	956 W 8TH ST	90731	7458001008	Low Medium II Residential	RD1.5-1XL	0	29	0.139480756	Residential - Single Family Residence	YES - Current	NO - Privately-Owned	Available	Not Used in Prior Housing Element	0	0.483190155	0	0.483190155	1	0	0	015B197	593	San Pedro								Moderate
LOS ANGELES	948 W 8TH ST	90731	7458001009	Low Medium II Residential	RD1.5-1XL	0	29	0.139479135	Residential - Four Units (Any Combination) - 4 Stories or Less	YES - Current	NO - Privately-Owned	Available	Not Used in Prior Housing Element	0	0.039364362	0	0.039364362	4	0	0	015B197	594	San Pedro								Moderate
LOS ANGELES	940 W 8TH ST	90731	7458001010	Low Medium II Resid

LOS ANGELES	710 S LELAND ST	90731	7458002004	Low Medium II Residential		RD1.5-1XL	0	29	0.155064913	Residential - Double, Duplex, or Two Units - 4 Stories or Less	YES - Current	NO - Privately-Owned	Available	Not Used in Prior Housing Element	0	0.289529777	0	0.289529777	2	0	0	0158193	428	San Pedro		Yes	Moderate
LOS ANGELES	1072 W 8TH ST	90731	7458002006	Low Medium II Residential		RD1.5-1XL	0	29	0.139480083	Residential - Four Units (Any Combination) - 4 Stories or Less	YES - Current	NO - Privately-Owned	Available	Not Used in Prior Housing Element	0	0.066458976	0	0.066458976	4	0	0	0158197	583	San Pedro	Yes		Moderate
LOS ANGELES	1060 W 8TH ST	90731	7458002007	Low Medium II Residential		RD1.5-1XL	0	29	0.139480034	Residential - Single Family Residence	YES - Current	NO - Privately-Owned	Available	Not Used in Prior Housing Element	0	0.483190155	0	0.483190155	1	0	0	0158197	584	San Pedro			Moderate
LOS ANGELES	1056 W 8TH ST	90731	7458002008	Low Medium II Residential		RD1.5-1XL	0	29	0.139479767	Residential - Single Family Residence	YES - Current	NO - Privately-Owned	Available	Not Used in Prior Housing Element	0	0.483190155	0	0.483190155	1	0	0	0158197	585	San Pedro			Moderate
LOS ANGELES	1052 W 8TH ST	90731	7458002009	Low Medium II Residential		RD1.5-1XL	0	29	0.139480083	Residential - Double, Duplex, or Two Units - 4 Stories or Less	YES - Current	NO - Privately-Owned	Available	Not Used in Prior Housing Element	0	0.292092466	0	0.292092466	2	0	0	0158197	586	San Pedro		Yes	Moderate
LOS ANGELES	1042 W 8TH ST	90731	7458002010	Low Medium II Residential		RD1.5-1XL	0	29	0.139480083	Residential - Double, Duplex, or Two Units - 4 Stories or Less	YES - Current	NO - Privately-Owned	Available	Not Used in Prior Housing Element	0	0.292092466	0	0.292092466	2	0	0	0158197	587	San Pedro		Yes	Moderate
LOS ANGELES	1034 W 8TH ST	90731	7458002011	Low Medium II Residential		RD1.5-1XL	0	29	0.139480083	Residential - Double, Duplex, or Two Units - 4 Stories or Less	YES - Current	NO - Privately-Owned	Available	Not Used in Prior Housing Element	0	0.292092466	0	0.292092466	2	0	0	0158197	588	San Pedro		Yes	Moderate
LOS ANGELES	1028 W 8TH ST	90731	7458002012	Low Medium II Residential		RD1.5-1XL	0	29	0.13960536	Residential - Four Units (Any Combination) - 4 Stories or Less	YES - Current	NO - Privately-Owned	Available	Not Used in Prior Housing Element	0	0.066458976	0	0.066458976	4	0	0	0158197	589	San Pedro		Yes	Moderate
LOS ANGELES	731 S ALMA ST	90731	7458002014	Low Medium II Residential		RD1.5-1XL	0	29	0.114820796	Residential - Three Units (Any Combination) - 4 Stories or Less	YES - Current	NO - Privately-Owned	Available	Not Used in Prior Housing Element	0	0.010839133	0	0.010839133	3	3*	3*	0158197	635	San Pedro		Yes	Moderate
LOS ANGELES	711 S ALMA ST	90731	7458002017	Low Medium II Residential		RD1.5-1XL	0	29	0.0609956 72	Residential - Single Family Residence	YES - Current	NO - Privately-Owned	Available	Not Used in Prior Housing Element	0	0	0.062240297	0.062240297	1	1*	1*	0158197	576	San Pedro			Above Moderate
LOS ANGELES		7458002017		Low Medium II Residential		RD1.5-1XL	0	29	0.0609968 72	Residential - Single Family Residence	YES - Current	NO - Privately-Owned	Available	Not Used in Prior Housing Element	0	0	0.062240297	0.062240297	1	1*	1*	0158197	577	San Pedro			Above Moderate
LOS ANGELES	705 S ALMA ST	90731	7458002018	Low Medium II Residential		RD1.5-1XL	0	29	0.141716718	Residential - Single Family Residence	YES - Current	NO - Privately-Owned	Available	Not Used in Prior Housing Element	0	0.510151911	0	0.510151911	1	0	0	0158197	525	San Pedro			Moderate
LOS ANGELES		7458002018		Low Medium II Residential		RD1.5-1XL	0	29	0.060996117	Residential - Single Family Residence	YES - Current	NO - Privately-Owned	Available	Not Used in Prior Housing Element	0	0	0.064935088	0.064935088	1	1*	1*	0158197	571	San Pedro			Above Moderate
LOS ANGELES	1075 W 7TH ST	90731	7458002019	Low Medium II Residential		RD1.5-1XL	0	29	0.138771334	Residential - Three Units (Any Combination) - 4 Stories or Less	YES - Current	NO - Privately-Owned	Available	Not Used in Prior Housing Element	0	0.239744782	0	0.239744782	3	0	0	0158197	518	San Pedro		Yes	Moderate
LOS ANGELES	1065 W 7TH ST	90731	7458002020	Low Medium II Residential		RD1.5-1XL	0	29	0.138780488	Residential - Three Units (Any Combination) - 4 Stories or Less	YES - Current	NO - Privately-Owned	Available	Not Used in Prior Housing Element	0	0.239744782	0	0.239744782	3	0	0	0158197	519	San Pedro		Yes	Moderate
LOS ANGELES	1120 W 9TH ST	90731	7458003001	Low Medium II Residential		RD1.5-1XL	0	29	0.123982684	Residential - Double, Duplex, or Two Units - 4 Stories or Less	YES - Current	NO - Privately-Owned	Available	Not Used in Prior Housing Element	0	0.183192492	0	0.183192492	2	3*	3*	0158193	654	San Pedro			Moderate
LOS ANGELES	1112 W 9TH ST	90731	7458003002	Low Medium II Residential		RD1.5-1XL	0	29	0.134159331	Residential - Double, Duplex, or Two Units - 4 Stories or Less	YES - Current	NO - Privately-Owned	Available	Not Used in Prior Housing Element	0	0.150661874	0	0.150661874	2	3*	3*	0158193	655	San Pedro		Yes	Moderate
LOS ANGELES	827 S LELAND ST	90731	7458003003	Low Medium II Residential		RD1.5-1XL	0	29	0.064495474	Residential - Single Family Residence	YES - Current	NO - Privately-Owned	Available	Not Used in Prior Housing Element	0	0	0.056371677	0.056371677	1	1*	1*	0158193	648	San Pedro			Above Moderate
LOS ANGELES	825 S LELAND ST	90731	7458003004	Low Medium II Residential		RD1.5-1XL	0	29	0.064494579	Residential - Single Family Residence	YES - Current	NO - Privately-Owned	Available	Not Used in Prior Housing Element	0	0	0.056371677	0.056371677	1	1*	1*	0158193	617	San Pedro			Above Moderate
LOS ANGELES	826 S ORO TER	90731	7458003005	Low Medium II Residential		RD1.5-1XL	0	29	0.063713869	Residential - Single Family Residence	YES - Current	NO - Privately-Owned	Available	Not Used in Prior Housing Element	0	0	0.056371677	0.056371677	1	1*	1*	0158193	649	San Pedro			Above Moderate
LOS ANGELES	824 S ORO TER	90731	7458003006	Low Medium II Residential		RD1.5-1XL	0	29	0.065435001	Residential - Single Family Residence	YES - Current	NO - Privately-Owned	Available	Not Used in Prior Housing Element	0	0	0.056371677	0.056371677	1	1*	1*	0158193	616	San Pedro			Above Moderate
LOS ANGELES	817 S LELAND ST	90731	7458003007	Low Medium II Residential		RD1.5-1XL	0	29	0.064495126	Residential - Single Family Residence	YES - Current	NO - Privately-Owned	Available	Not Used in Prior Housing Element	0	0	0.056371677	0.056371677	1	1*	1*	0158193	601	San Pedro			Above Moderate
LOS ANGELES	815 S LELAND ST	90731	7458003008	Low Medium II Residential		RD1.5-1XL	0	29	0.064494317	Residential - Single Family Residence	YES - Current	NO - Privately-Owned	Available	Not Used in Prior Housing Element	0	0	0.056371677	0.056371677	1	1*	1*	0158193	588	San Pedro			Above Moderate
LOS ANGELES	816 S ORO TER	90731	7458003009	Low Medium II Residential		RD1.5-1XL	0	29	0.064574226	Residential - Single Family Residence	YES - Current	NO - Privately-Owned	Available	Not Used in Prior Housing Element	0	0	0.056371677	0.056371677	1	1*	1*	0158193	600	San Pedro			Above Moderate
LOS ANGELES	812 S ORO TER	90731	7458003010	Low Medium II Residential		RD1.5-1XL	0	29	0.064573686	Residential - Single Family Residence	YES - Current	NO - Privately-Owned	Available	Not Used in Prior Housing Element	0	0	0.056371677	0.056371677	1	1*	1*	0158193	587	San Pedro			Above Moderate
LOS ANGELES	805 S LELAND ST	90731	7458003011	Low Medium II Residential		RD1.5-1XL	0	29	0.137673251	Residential - Double, Duplex, or Two Units - 4 Stories or Less	YES - Current	NO - Privately-Owned	Available	Not Used in Prior Housing Element	0	0.150661874	0	0.150661874	2	3*	3*	0158193	583	San Pedro		Yes	Moderate
LOS ANGELES	800 S ORO TER	90731	7458003012	Low Medium II Residential		RD1.5-1XL	0	29	0.12046325	Residential - Double, Duplex, or Two Units - 4 Stories or Less	YES - Current	NO - Privately-Owned	Available	Not Used in Prior Housing Element	0	0.028770208	0	0.028770208	2	3*	3*	0158193	538	San Pedro		Yes	Moderate
LOS ANGELES	743 S LELAND ST	90731	7458003013	Low Medium II Residential		RD1.5-1XL	0	29	0.064574757	Residential - Single Family Residence	YES - Current	NO - Privately-Owned	Available	Not Used in Prior Housing Element	0	0	0.056371677	0.056371677	1	1*	1*	0158193	532	San Pedro			Above Moderate
LOS ANGELES	741 S LELAND ST	90731	7458003014	Low Medium II Residential		RD1.5-1XL	0	29	0.0645743 67	Residential - Single Family Residence	YES - Current	NO - Privately-Owned	Available	Not Used in Prior Housing Element	0	0	0.056371677	0.056371677	1	1*	1*	0158193	523	San Pedro			Above Moderate
LOS ANGELES	742 S ORO TER	90731	7458003015	Low Medium II Residential		RD1.5-1XL	0	29	0.064492701	Residential - Single Family Residence	YES - Current	NO - Privately-Owned	Available	Not Used in Prior Housing Element	0	0	0.056371677	0.056371677	1	1*	1*	0158193	531	San Pedro			Above Moderate
LOS ANGELES	740 S ORO TER	90731	7458003016	Low Medium II Residential		RD1.5-1XL	0	29	0.064492435	Residential - Single Family Residence	YES - Current	NO - Privately-Owned	Available	Not Used in Prior Housing Element	0	0	0.056371677	0.056371677	1	1*	1*	0158193	522	San Pedro			Above Moderate
LOS ANGELES	719 S LELAND ST	90731	7458003018	Low Medium II Residential		RD1.5-1XL	0	29	0.064574612	Residential - Single Family Residence	YES - Current	NO - Privately-Owned	Available	Not Used in Prior Housing Element	0	0	0.056371677	0.056371677	1	1*	1*	0158193	452	San Pedro			Above Moderate
LOS ANGELES	715 S LELAND ST	90731	7458003019	Low Medium II Residential		RD1.5-1XL	0	29	0.064574219	Residential - Single Family Residence	YES - Current	NO - Privately-Owned	Available	Not Used in Prior Housing Element	0	0	0.056371677	0.056371677	1	1*	1*	0158193	439	San Pedro			Above Moderate
LOS ANGELES	718 S ORO TER	90731	7458003020	Low Medium II Residential		RD1.5-1XL	0	29	0.064491359	Residential - Single Family Residence	YES - Current	NO - Privately-Owned	Available	Not Used in Prior Housing Element	0	0	0.056371677	0.056371677	1	1*	1*	0158193	451	San Pedro			Above Moderate
LOS ANGELES	714 S ORO TER	90731	7458003021	Low Medium II Residential		RD1.5-1XL	0	29	0.064491086	Residential - Single Family Residence	YES - Current	NO - Privately-Owned	Available	Not Used in Prior Housing Element	0	0	0.056371677	0.056371677	1	1*	1*	0158193	438	San Pedro			Above Moderate
LOS ANGELES	706 S ORO TER	90731	7458003022	Low Medium II Residential		RD1.5-1XL	0	29	0.127269778	Residential - Single Family Residence	YES - Current	NO - Privately-Owned	Available	Not Used in Prior Housing Element	0	0.136309993	0	0.136309993	1	3*	3*	0158193	381	San Pedro			Moderate
LOS ANGELES	709 S LELAND ST	90731	7458003023	Low Medium II Residential		RD1.5-1XL	0	29	0.127505922	Residential - Double, Duplex, or Two Units - 4 Stories or Less	YES - Current	NO - Privately-Owned	Available	Not Used in Prior Housing Element	0	0.183192492	0	0.183192492	2	3*	3*	0158193	382	San Pedro		Yes	Moderate
LOS ANGELES	730 S ORO TER	90731	7458003024	Low Medium II Residential		RD1.5-1XL	0	29	0.132577722	Residential - Single Family Residence	YES - Current	NO - Privately-Owned	Available	Not Used in Prior Housing Element	0	0.047296473	0	0.047296473	1	3*	3*	0158193	1299	San Pedro			Moderate
LOS ANGELES	729 S LELAND ST	90731	7458003025	Low Medium II Residential		RD1.5-1XL	0	29	0.062772241	Residential - Single Family Residence	YES - Current	NO - Privately-Owned	Available	Not Used in Prior Housing Element	0	0	0.023604207	0.023604207	1	1*	1*	0158193	1300	San Pedro			Above Moderate
LOS ANGELES	733 S LELAND ST	90731	7458003026	Low Medium II Residential		RD1.5-1XL	0	29	0.06278061	Residential - Single Family Residence	YES - Current	NO - Privately-Owned	Available	Not Used in Prior Housing Element	0	0	0.023604207	0.023604207	1	1*	1*	0158193	1301	San Pedro			Above Moderate
LOS ANGELES	820 S WALKER AVE	90731	7458004001	Low Medium II Residential		RD1.5-1XL	0	29	0.271613053	Residential - Five or More Units or Apartments (Any Combination) - 4 Stories or Less	YES - Current	NO - Privately-Owned	Available	Not Used in Prior Housing Element	0	0.086642057	0	0.086642057	7	0	0	0158193	611	San Pedro		Yes	Moderate
LOS ANGELES	1170 W 9TH ST	90731	7458004003	Low Medium II Residential		RD1.5-1XL	0	29	0.134315201	Residential - Double, Duplex, or Two Units - 4 Stories or Less	YES - Current	NO - Privately-Owned	Available	Not Used in Prior Housing Element	0	0.023448168	0	0.023448168	2	3*	3*	0158193	641	San Pedro		Yes	Moderate
LOS ANGELES	804 S WALKER AVE	90731	7458004005	Low Medium II Residential		RD1.5-1XL	0	29	0.206636414	Residential - Three Units (Any Combination) - 4 Stories or Less	YES - Current	NO - Privately-Owned	Available	Not Used in Prior Housing Element	0	0.320308059	0	0.320308059	3	0	0	0158193	584	San Pedro		Yes	Moderate
LOS ANGELES	800 S WALKER AVE	90731	7458004006	Low Medium II Residential		RD1.5-1XL	0	29	0.206636782	Residential - Three Units (Any Combination) - 4 Stories or Less	YES - Current	NO - Privately-Owned	Available	Not Used in Prior Housing Element	0	0.320308059	0	0.320308059	3	0	0	0158193	535	San Pedro		Yes	Moderate
LOS ANGELES	748 S WALKER AVE	90731	7458004007	Low Medium II Residential		RD1.5-1XL	0	29	0.206636782	Residential - Five or More Units or Apartments (Any Combination) - 4 Stories or Less	YES - Current	NO - Privately-Owned	Available	Not Used in Prior Housing Element	0	0.065506399	0	0.065506399	6	0	0	0158193	526	San Pedro		Yes	Moderate
LOS ANGELES	728 S WALKER AVE	90731	7458004009	Low Medium II Residential		RD1.5-1XL	0	29	0.206635488	Residential - Four Units (Any Combination) - 4 Stories or Less	YES - Current	NO - Privately-Owned	Available	Not Used in Prior Housing Element	0	0.271490902	0	0.271490902	4	0	0	0158193	488	San Pedro		Yes	Moderate
LOS ANGELES	716 S WALKER AVE	90731	7458004011	Low Medium II Residential		RD1.5-1XL	0	29	0.185972584	Residential - Five or More Units or Apartments (Any Combination) - 4 Stories or Less	YES - Current	NO - Privately-Owned	Available	Not Used in Prior Housing Element	0	0.030082397	0	0.030082397	7	0	0	0158193	431	San Pedro			Moderate
LOS ANGELES	1171 W 7TH ST	90731	7458004012	Low Medium II Residential		RD1.5-1XL	0	29	0.242964681	Residential - Five or More Units or Apartments (Any Combination) - 4 Stories or Less	YES - Current	NO - Privately-Owned	Available	Not Used in Prior Housing Element	0	0.112820524	0	0.112820524	5	0	0	0158193	378	San Pedro		Yes	Moderate
LOS ANGELES	819 S ORO TER	90731	7458004014	Low Medium II Residential		RD1.5-1XL	0	29	0.217889335	Residential - Single Family Residence	YES - Current	NO - Privately-Owned	Available	Used in Prior Housing Element - Non-Vacant	0	0.614697456	0	0.614697456	1	0	0	0158193	598	San Pedro			Moderate
LOS ANGELES	801 1/2 S ORO TER	90731	7458004015	Low Medium II Residential		RD1.5-1XL	0	29	0.435752974	Residential - Five or More Units or Apartments (Any Combination) - 4 Stories or Less	YES - Current	NO - Privately-Owned	Available	Not Used in Prior Housing Element	0	0.334620327	0	0.334620327	12	0	0	0158193	536	San Pedro		Yes	Moderate
LOS ANGELES	745 S ORO TER	90731	7458004016	Low Medium II Residential		RD1.5-1XL	0	29	0.21786573	Residential - Five or More Units or Apartments (Any Combination) - 4 Stories or Less	YES - Current	NO - Privately-Owned	Available	Not Used in Prior Housing Element	0	0.06511306	0	0.06511306	7	0	0	0158193	527	San Pedro		Yes	Moderate
LOS ANGELES	737 S ORO TER	90731	7458004017	Low Medium II Residential		RD1.5-1XL	0	29	0.217858556	Residential - Single Family Residence	YES - Current	NO - Privately-Owned	Available	Used in Prior Housing Element - Non-Vacant	0	0.614697456	0	0.614697456	1	0	0	0158193	507	San Pedro			Moderate
LOS ANGELES	731 S ORO TER	90731	7458004018	Low Medium II Residential		RD1.5-1XL	0	29	0.217851013	Residential - Five or More Units or Apartments (Any Combination) - 4 Stories or Less	YES - Current	NO - Privately-Owned	Available	Not Used in Prior Housing Element	0	0.056265168	0	0.056265168	8	0	0	0158193	489	San Pedro		Yes	Moderate
LOS ANGELES	715 S ORO TER	90731	7458004019	Low Medium II Residential		RD1.5-1XL	0	29	0.177525737	Residential - Single Family Residence	YES - Current	NO - Privately-Owned	Available	Not Used in Prior Housing Element	0	0.491761875	0	0.491761875	1	0	0	0158193	436	San Pedro			Moderate
LOS ANGELES	719 S ORO TER	90731	7458004020	Low Medium II Residential		RD1.5-1XL	0	29	0.149238286	Residential - Four Units (Any Combination) - 4 Stories or Less	YES - Current	NO - Privately-Owned	Available	Not Used in Prior Housing Element	0	0.066458976	0	0.066458976	4	0	0	0158193	437	San Pedro		Yes	Moderate
LOS ANGELES	703 S ORO TER	90731	7458004021	Low Medium II Residential		RD1.5-1XL	0	29	0.161247612	Residential - Single Family Residence	YES - Current	NO - Privately-Owned	Available	Not Used in Prior Housing Element	0	0.479082346	0	0.479082346	1	0	0	0158193	380	San Pedro			Moderate
LOS ANGELES	1151 W 7TH ST	90731	7458004022	Low Medium II Residential		RD1.5-1XL	0	29	0.160713278	Residential - Single Family Residence	YES - Current	NO - Privately-Owned	Available	Not Used in Prior Housing Element	0	0.479082346	0	0.479082346	1	0	0	0158193	379	San Pedro			Moderate
LOS ANGELES	1176 W 9TH ST	90731	7458004025	Low Medium II Residential		RD1.5-1XL	0	29	0.154974044	Residential - Double, Duplex, or Two Units - 4 Stories or Less	YES - Current	NO - Privately-Owned	Available	Not Used in Prior Housing Element	0	0.309118199	0	0.309118199	2	0	0	0158193	612	San Pedro		Yes	Moderate
LOS ANGELES	833 S ORO TER	90731	7458004026	Low Medium II Residential		RD1.5-1XL	0	29	0.564577147	Residential - Three Units (Any Combination) - 4 Stories or Less	YES - Current	NO - Privately-Owned	Available	Not Used in Prior Housing Element	0	0.489647612	0	0.489647612	3	0	0	0158193	614	San Pedro			Moderate
LOS ANGELES	832 S LELAND ST	90731	7458005002	Low Medium II Residential		RD1.5-1XL	0	29	0.093073558	Residential - Single Family Residence	YES - Current	NO - Privately-Owned	Available	Not Used in Prior Housing Element	0	0	0.089353323	0.089353323	1	2*	2*	0158193	650	San Pedro			Above Moderate
LOS ANGELES	1080 S LELAND ST	90731	7458005003	Low Medium II Residential		RD1.5-1XL	0	29	0.061994133	Residential - Single Family Residence	YES - Current	NO - Privately-Owned	Available	Not Used in Prior Housing Element	0	0	0.062240297	0.062240297	1	1*	1*	0158193	665	San Pedro			Above Moderate
LOS ANGELES		7458005003		Low Medium II Residential		RD1.5-1XL	0	29	0.061996905	Residential - Single Family Residence	YES - Current	NO - Privately-Owned	Available	Not Used in Prior Housing Element	0	0	0.062240297	0.062240297	1	1*	1*	0158193	651	San Pedro			Above Moderate
LOS ANGELES	804 S LELAND ST	90731	7458005006	Low Medium II Residential		RD1.5-1XL	0	29	0.155140917	Residential - Four Units (Any Combination) - 4 Stories or Less	YES - Current	NO - Privately-Owned	Available	Not Used in Prior Housing Element	0	0.039004835	0	0.039004835	4	0	0	0158193	560	San Pedro			Moderate
LOS ANGELES	1075 W 8TH ST	90731	7458005007	Low Medium II Residential		RD1.5-1XL	0	29	0.139546263	Residential - Four Units (Any Combination) - 4 Stories or Less	YES - Current	NO - Privately-Owned	Available	Not Used in Prior Housing Element	0	0.196476889	0	0.196476889	4	0	0	0158197	652	San Pedro		Yes	Moderate
LOS ANGELES	1061 W 8TH ST	90731	7458005009	Low Medium II Residential		RD1.5-1XL	0	29	0.139544929	Residential - Four Units (Any Combination) - 4 Stories or Less	YES - Current	NO - Privately-Owned	Available	Not Used in Prior Housing Element	0	0.039364362	0	0.039364362	4	0	0	0158197	653	San Pedro			Moderate
LOS ANGELES	1057 W 8TH ST	90731	7458005011	Low Medium II Residential		RD1.5-1XL	0	29	0.139546598	Residential - Double, Duplex, or Two Units - 4 Stories or Less	YES - Current	NO - Privately-Owned	Available	Not Used in Prior Housing Element	0	0.292092466	0	0.292092466	2	0	0	0158197	654	San Pedro		Yes	Moderate
LOS ANGELES	1051 W 8TH ST	90731	7458005013	Low Medium II Residential		RD1.5-1XL	0	29	0.139545618	Residential - Four Units (Any Combination) - 4 Stories or Less	YES - Current	NO - Privately-Owned	Available	Not Used in Prior Housing Element	0	0.039364362	0	0.039364362	4	0	0	0158197	655	San Pedro			Moderate
LOS ANGELES	1045 W 8TH ST	90731	7458005015	Low Medium II Residential		RD1.5-1XL	0	29	0.139545302	Residential - Single Family Residence	YES - Current	NO - Privately-Owned	Available	Not Used in Prior Housing Element	0	0.483190155	0	0.483190155	1	0	0	0158197	656	San Pedro			Moderate
LOS ANGELES	1034 W 9TH ST	90731	7458005016	Low Medium II Residential		RD1.5-1XL	0	29	0.139480045	Residential - Three Units (Any Combination) - 4 Stories or Less	YES - Current	NO - Privately-Owned	Available	Not Used in Prior Housing Element	0	0.081470519	0	0.081470519	3	0	0	0158197	753	San Pedro		Yes	Moderate
LOS ANGELES	1026 1/2 W 9TH ST	90731	7458005018	Low Medium II Residential		RD1.5-1XL	0	29	0.139595024	Residential - Three Units (Any Combination) - 4 Stories or Less	YES - Current	NO - Privately-Owned	Available	Not Used in Prior Housing Element	0	0.239744782	0	0.239744782	3	0	0	0158197	754	San Pedro		Yes	Moderate
LOS ANGELES	1006 W 9TH ST	90731	7458005020	Low Medium II Residential		RD1.5-1XL	0	29	0.143544066	Residential - Three Units (Any Combination) - 4 Stories or Less	YES - Current	NO - Privately-Owned	Available	Not Used in Prior Housing Element	0	0.264683104	0	0.264683104	3	0	0	0158197	833	San Pedro		Yes	Moderate
LOS ANGELES	825 S ALMA ST	90731	7458005022	Low Medium II Residential		RD1.5-1XL	0	29	0.12200871	Residential - Double, Duplex, or Two Units - 4 Stories or Less	YES - Current	NO - Privately-Owned	Available	Not Used in Prior Housing Element	0	0.183192492	0	0.183192492	2	3*	3*	0158197	755	San Pedro		Yes	Moderate
LOS ANGELES	817 S ALMA ST	90731	7458005023	Low Medium II Residential		RD1.5-1XL	0	29	0.122006925	Residential - Single Family Residence	YES - Current	NO - Privately-Owned	Available	Not Used in Prior Housing Element	0	0.136309993	0	0.136309993	1	3*	3*	0158197	739	San Pedro			Moderate
LOS ANGELES	1001 W 8TH ST	90731	7458005025	Low Medium II Residential		RD1.5-1XL	0	29	0.078195709	Residential - Single Family Residence	YES - Current	NO - Privately-Owned	Available	Not Used in Prior Housing Element	0	0	0.09414832	0.09414832	1	2*	2*	0158197	660	San Pedro			Above Moderate
LOS ANGELES	811 S ALMA ST	90731	7458005025	Low Medium II Residential		RD1.5-1XL	0	29	0.066385951	Residential - Single Family Residence	YES - Current	NO - Privately-Owned	Available	Not Used in Prior Housing Element	0	0	0.063483948	0.063483948	1	1*	1*	0158197	730	San Pedro			Above Moderate
LOS ANGELES	816 S LELAND ST	90731	7458005BRK	Low Medium II Residential		RD1.5-1XL	0	29	0.153514877	Residential - Single Family Residence - Condominium	YES - Current	NO - Privately-Owned	Available	Not Used in Prior Housing Element	0	0.025885609	0	0.025885609	6	0	0	0158193	590	San Pedro			Moderate
LOS ANGELES	832 S ALMA ST	90731	7458006001	Low Medium II Residential		RD1.5-1XL	0	29	0.086787271	Residential - Single Family Residence	YES - Current	NO - Privately-Owned	Available	Not Used in Prior Housing Element	0	0	0.095385528	0.095385528	1	2*	2*	0158197	822	San Pedro			Above Moderate
LOS ANGELES	990 W 9TH ST	90731	7458006001	Low Medium II Residential		RD1.5-1XL	0	29	0.086788399	Residential - Single Family Residence	YES - Current	NO - Privately-Owned	Available	Not Used in Prior Housing Element	0	0	0.095385528	0.095385528	1	2*	2*	0158197	830	San Pedro			Above Moderate
LOS ANGELES	822 S ALMA ST	90731	7458006003	Low Medium II Residential		RD1.5-1XL	0	29	0.155360349	Residential - Five or More Units or Apartments (Any Combination) - 4 Stories or Less	YES - Current	NO - Privately-Owned	Available	Not Used in Prior Housing Element	0	0.053695911	0	0.053695911	5	0	0	0158197	746	San Pedro		Yes	Moderate
LOS ANGELES	814 S ALMA ST	90731	7458006004	Low Medium II Residential		RD1.5-1XL	0	29	0.093705322	Residential - Single Family Residence	YES - Current	NO - Privately-Owned	Available	Not Used in Prior Housing Element	0	0	0.089353323	0.089353323	1	2*	2*	0158197	738	San Pedro			Above Moderate
LOS ANGELES	979 W 8TH ST	90731	7458006006	Low Medium II Residential		RD1.5-1XL	0	29	0.050047201	Residential - Single Family Residence	YES - Current	NO - Privately-Owned	Available	Not Used in Prior Housing Element	0	0	0.076155913	0.076155913	1	1*	1*	0158197	662	San Pedro			Above Moderate
LOS ANGELES		7458006006		Low Medium II Residential		RD1.5-1XL	0	29	0.049989501	Residential - Single Family Residence	YES - Current	NO - Privately-Owned	Available	Not Used in Prior Housing Element	0	0	0.076155913	0.076155913	1	1*	1*	0158197	734	San Pedro			Above Moderate
LOS ANGELES	975 W 8TH ST	90731	7458006008	Low Medium II Residential		RD1.5-1XL	0	29	0.139544028	Residential - Four Units (Any Combination) - 4 Stories or Less	YES - Current	NO - Privately-Owned	Available	Not Used in Prior Housing Element	0	0.196476889	0	0.196476889	4	0	0	0158197	663	San Pedro		Yes	Moderate
LOS ANGELES	967 W 8TH ST	90731	7458006010	Low Medium II Residential		RD1.5-1XL	0	29	0.139544028	Residential - Three Units (Any Combination) - 4 Stories or Less	YES - Current	NO - Privately-Owned	Available	Not Used in Prior Housing Element	0	0.239744782	0	0.239744782	3	0	0	0158197	664	San Pedro		Yes	Moderate
LOS ANGELES	946 W 9TH ST	90731	7458006015	Low Medium II Residential		RD1.5-1XL	0	29	0.139480639	Residential - Four Units (Any Combination) - 4 Stories or Less	YES - Current	NO - Privately-Owned	Available	Not Used in Prior Housing Element	0	0.196476889	0	0.196476889	4	0	0	0158197	760	San Pedro		Yes	Moderate
LOS ANGELES	943 W 8TH ST	90731	7458006016	Low Medium II Residential		RD1.5-1XL	0	29	0

LOS ANGELES	937 W 9TH ST	90731	7458007015	Low Medium II Residential		RD1.5-1XL	0	29	0.139561056	Residential - Double, Duplex, or Two Units - 4 Stories or Less	YES - Current	NO - Privately-Owned	Available	Not Used in Prior Housing Element	0	0.292092466	0	0.292092466	2	0	0	0158197	857	San Pedro			Yes	Moderate
LOS ANGELES	972 W 10TH ST	90731	7458007024	Low Medium II Residential		RD2-1XL	0	21	0.139478819	Residential - Single Family Residence	YES - Current	NO - Privately-Owned	Available	Not Used in Prior Housing Element	0	0.136309993	0	0.136309993	1	3*	3*	0158197	946	San Pedro				Moderate
LOS ANGELES	1072 W 10TH ST	90731	7458008006	Low Medium II Residential		RD1.5-1XL	0	29	0.123982651	Residential - Single Family Residence - Pool	YES - Current	NO - Privately-Owned	Available	Not Used in Prior Housing Element	0	0.136309993	0	0.136309993	1	3*	3*	0158197	938	San Pedro				Moderate
LOS ANGELES	1062 W 10TH ST	90731	7458008008	Low Medium II Residential		RD1.5-1XL	0	29	0.123982476	Residential - Single Family Residence	YES - Current	NO - Privately-Owned	Available	Not Used in Prior Housing Element	0	0.136309993	0	0.136309993	1	3*	3*	0158197	939	San Pedro				Moderate
LOS ANGELES	1065 W 9TH ST	90731	7458008009	Low Medium II Residential		RD1.5-1XL	0	29	0.12401639	Residential - Single Family Residence	YES - Current	NO - Privately-Owned	Available	Not Used in Prior Housing Element	0	0.136309993	0	0.136309993	1	3*	3*	0158197	845	San Pedro				Moderate
LOS ANGELES	1056 W 10TH ST	90731	7458008010	Low Medium II Residential		RD1.5-1XL	0	29	0.123982864	Residential - Single Family Residence	YES - Current	NO - Privately-Owned	Available	Not Used in Prior Housing Element	0	0.136309993	0	0.136309993	1	3*	3*	0158197	940	San Pedro				Moderate
LOS ANGELES	1057 W 9TH ST	90731	7458008011	Low Medium II Residential		RD1.5-1XL	0	29	0.124021902	Residential - Double, Duplex, or Two Units - 4 Stories or Less	YES - Current	NO - Privately-Owned	Available	Not Used in Prior Housing Element	0	0.183192492	0	0.183192492	2	3*	3*	0158197	846	San Pedro			Yes	Moderate
LOS ANGELES	1050 W 10TH ST	90731	7458008012	Low Medium II Residential		RD1.5-1XL	0	29	0.123981459	Residential - Single Family Residence	YES - Current	NO - Privately-Owned	Available	Not Used in Prior Housing Element	0	0.136309993	0	0.136309993	1	3*	3*	0158197	941	San Pedro				Moderate
LOS ANGELES	1051 W 9TH ST	90731	7458008013	Low Medium II Residential		RD1.5-1XL	0	29	0.124023396	Residential - Single Family Residence	YES - Current	NO - Privately-Owned	Available	Not Used in Prior Housing Element	0	0.136309993	0	0.136309993	1	3*	3*	0158197	847	San Pedro				Moderate
LOS ANGELES	1044 W 10TH ST	90731	7458008014	Low Medium II Residential		RD1.5-1XL	0	29	0.123982651	Residential - Double, Duplex, or Two Units - 4 Stories or Less	YES - Current	NO - Privately-Owned	Available	Not Used in Prior Housing Element	0	0.183192492	0	0.183192492	2	3*	3*	0158197	942	San Pedro			Yes	Moderate
LOS ANGELES	1043 W 9TH ST	90731	7458008015	Low Medium II Residential		RD1.5-1XL	0	29	0.124028195	Residential - Double, Duplex, or Two Units - 4 Stories or Less	YES - Current	NO - Privately-Owned	Available	Not Used in Prior Housing Element	0	0.183192492	0	0.183192492	2	3*	3*	0158197	848	San Pedro			Yes	Moderate
LOS ANGELES	1034 W 10TH ST	90731	7458008016	Low Medium II Residential		RD1.5-1XL	0	29	0.123982651	Residential - Single Family Residence	YES - Current	NO - Privately-Owned	Available	Not Used in Prior Housing Element	0	0.136309993	0	0.136309993	1	3*	3*	0158197	943	San Pedro				Moderate
LOS ANGELES	1026 W 10TH ST	90731	7458008018	Low Medium II Residential		RD1.5-1XL	0	29	0.124076493	Residential - Single Family Residence	YES - Current	NO - Privately-Owned	Available	Not Used in Prior Housing Element	0	0.136309993	0	0.136309993	1	3*	3*	0158197	944	San Pedro				Moderate
LOS ANGELES	1027 W 9TH ST	90731	7458008019	Low Medium II Residential		RD1.5-1XL	0	29	0.124131551	Residential - Three Units (Any Combination) - 4 Stories or Less	YES - Current	NO - Privately-Owned	Available	Not Used in Prior Housing Element	0	0.166524589	0	0.166524589	3	3*	3*	0158197	849	San Pedro			Yes	Moderate
LOS ANGELES	939 S ALMA ST	90731	7458008020	Low Medium II Residential		RD1.5-1XL	0	29	0.143557779	Residential - Three Units (Any Combination) - 4 Stories or Less	YES - Current	NO - Privately-Owned	Available	Not Used in Prior Housing Element	0	0.034830919	0	0.034830919	3	0	0	0158197	1019	San Pedro			Yes	Moderate
LOS ANGELES	1186 W 10TH ST	90731	7458009002	Low Medium II Residential		RD2-1XL	0	21	0.068928258	Residential - Single Family Residence	YES - Current	NO - Privately-Owned	Available	Not Used in Prior Housing Element	0	0	0.056371677	0.056371677	1	1*	1*	0158193	811	San Pedro				Above Moderate
LOS ANGELES	1196 W 10TH ST	90731	7458009003	Low Medium II Residential		RD2-1XL	0	21	0.062032356	Residential - Single Family Residence	YES - Current	NO - Privately-Owned	Available	Not Used in Prior Housing Element	0	0	0.069004047	0.069004047	1	1*	1*	0158193	809	San Pedro				Above Moderate
LOS ANGELES	928 S WALKER AVE	90731	7458009004	Low Medium II Residential		RD2-1XL	0	21	0.15497812	Residential - Double, Duplex, or Two Units - 4 Stories or Less	YES - Current	NO - Privately-Owned	Available	Not Used in Prior Housing Element	0	0.183192492	0	0.183192492	2	3*	3*	0158193	790	San Pedro			Yes	Moderate
LOS ANGELES	922 S WALKER AVE	90731	7458009005	Low Medium II Residential		RD1.5-1XL	0	29	0.1549777	Residential - Single Family Residence	YES - Current	NO - Privately-Owned	Available	Not Used in Prior Housing Element	0	0.479082346	0	0.479082346	1	0	0	0158193	746	San Pedro				Moderate
LOS ANGELES	914 S WALKER AVE	90731	7458009006	Low Medium II Residential		RD1.5-1XL	0	29	0.154977334	Residential - Double, Duplex, or Two Units - 4 Stories or Less	YES - Current	NO - Privately-Owned	Available	Not Used in Prior Housing Element	0	0.289529777	0	0.289529777	2	0	0	0158193	728	San Pedro			Yes	Moderate
LOS ANGELES	1177 W 9TH ST	90731	7458009007	Low Medium II Residential		RD1.5-1XL	0	29	0.185972616	Residential - Single Family Residence	YES - Current	NO - Privately-Owned	Available	Not Used in Prior Housing Element	0	0.609483957	0	0.609483957	1	0	0	0158193	695	San Pedro				Moderate
LOS ANGELES	1170 W 10TH ST	90731	7458009008	Low Medium II Residential		RD2-1XL	0	21	0.154979802	Residential - Three Units (Any Combination) - 4 Stories or Less	YES - Current	NO - Privately-Owned	Available	Not Used in Prior Housing Element	0	0.166524589	0	0.166524589	3	3*	3*	0158193	768	San Pedro			Yes	Moderate
LOS ANGELES	1152 W 10TH ST	90731	7458009012	Low Medium II Residential		RD2-1XL	0	21	0.154979442	Residential - Single Family Residence	YES - Current	NO - Privately-Owned	Available	Not Used in Prior Housing Element	0	0.136309993	0	0.136309993	1	3*	3*	0158193	770	San Pedro				Moderate
LOS ANGELES	1155 W 9TH ST	90731	7458009013	Low Medium II Residential		RD1.5-1XL	0	29	0.155041774	Residential - Single Family Residence	YES - Current	NO - Privately-Owned	Available	Not Used in Prior Housing Element	0	0.479082346	0	0.479082346	1	0	0	0158193	697	San Pedro				Moderate
LOS ANGELES	1144 W 10TH ST	90731	7458009014	Low Medium II Residential		RD2-1XL	0	21	0.15497787	Residential - Single Family Residence	YES - Current	NO - Privately-Owned	Available	Not Used in Prior Housing Element	0	0.136309993	0	0.136309993	1	3*	3*	0158193	771	San Pedro				Moderate
LOS ANGELES	1145 W 9TH ST	90731	7458009015	Low Medium II Residential		RD1.5-1XL	0	29	0.155042046	Residential - Single Family Residence	YES - Current	NO - Privately-Owned	Available	Not Used in Prior Housing Element	0	0.479082346	0	0.479082346	1	0	0	0158193	698	San Pedro				Moderate
LOS ANGELES	1139 W 9TH ST	90731	7458009017	Low Medium II Residential		RD1.5-1XL	0	29	0.132338789	Residential - Three Units (Any Combination) - 4 Stories or Less	YES - Current	NO - Privately-Owned	Available	Not Used in Prior Housing Element	0	0.02121252	0	0.02121252	3	3*	3*	0158193	712	San Pedro			Yes	Moderate
LOS ANGELES	1131 W 9TH ST	90731	7458009019	Low Medium II Residential		RD1.5-1XL	0	29	0.155051729	Residential - Double, Duplex, or Two Units - 4 Stories or Less	YES - Current	NO - Privately-Owned	Available	Not Used in Prior Housing Element	0	0.289529777	0	0.289529777	2	0	0	0158193	699	San Pedro			Yes	Moderate
LOS ANGELES	921 S LELAND ST	90731	7458009022	Low Medium II Residential		RD1.5-1XL	0	29	0.154978118	Residential - Four Units (Any Combination) - 4 Stories or Less	YES - Current	NO - Privately-Owned	Available	Not Used in Prior Housing Element	0	0.065854543	0	0.065854543	4	0	0	0158193	747	San Pedro			Yes	Moderate
LOS ANGELES	915 S LELAND ST	90731	7458009023	Low Medium II Residential		RD1.5-1XL	0	29	0.154978118	Residential - Single Family Residence	YES - Current	NO - Privately-Owned	Available	Not Used in Prior Housing Element	0	0.479082346	0	0.479082346	1	0	0	0158193	729	San Pedro				Moderate
LOS ANGELES	1194 W 11TH ST	90731	7458010001	Low Medium II Residential		RD2-1XL	0	21	0.098123181	Residential - Single Family Residence	YES - Current	NO - Privately-Owned	Available	Not Used in Prior Housing Element	0	0	0.163680053	0.163680053	1	2*	2*	0158193	1012	San Pedro				Above Moderate
LOS ANGELES	1054 S WALKER AVE	90731	7458010002	Low Medium II Residential		RD2-1XL	0	21	0.069797441	Residential - Single Family Residence	YES - Current	NO - Privately-Owned	Available	Not Used in Prior Housing Element	0	0	0.060220414	0.060220414	1	1*	1*	0158193	996	San Pedro				Above Moderate
LOS ANGELES	1046 S WALKER AVE	90731	7458010004	Low Medium II Residential		RD2-1XL	0	21	0.141345941	Residential - Single Family Residence	YES - Current	NO - Privately-Owned	Available	Not Used in Prior Housing Element	0	0.138968122	0	0.138968122	1	3*	3*	0158193	972	San Pedro				Moderate
LOS ANGELES	1014 S WALKER AVE	90731	7458010008	Low Medium II Residential		RD2-1XL	0	21	0.091848472	Residential - Single Family Residence	YES - Current	NO - Privately-Owned	Available	Not Used in Prior Housing Element	0	0	0.056371677	0.056371677	1	1*	1*	0158193	892	San Pedro				Above Moderate
LOS ANGELES	1189 W 10TH ST	90731	7458010009	Low Medium II Residential		RD2-1XL	0	21	0.110214326	Residential - Single Family Residence	YES - Current	NO - Privately-Owned	Available	Not Used in Prior Housing Element	0	0	0.003627338	0.003627338	1	2*	2*	0158193	858	San Pedro				Above Moderate
LOS ANGELES	1175 W 10TH ST	90731	7458010015	Low Medium II Residential		RD2-1XL	0	21	0.201128659	Residential - Single Family Residence	YES - Current	NO - Privately-Owned	Available	Not Used in Prior Housing Element	0	0.483190155	0	0.483190155	1	0	0	0158193	861	San Pedro				Moderate
LOS ANGELES	1167 W 10TH ST	90731	7458010018	Low Medium II Residential		RD2-1XL	0	21	0.218116084	Residential - Single Family Residence	YES - Current	NO - Privately-Owned	Available	Not Used in Prior Housing Element	0	0.479082346	0	0.479082346	1	0	0	0158193	862	San Pedro				Moderate
LOS ANGELES	1157 W 10TH ST	90731	7458010020	Low Medium II Residential		RD2-1XL	0	21	0.195158416	Residential - Single Family Residence	YES - Current	NO - Privately-Owned	Available	Not Used in Prior Housing Element	0	0.483190155	0	0.483190155	1	0	0	0158193	864	San Pedro				Moderate
LOS ANGELES	1153 W 10TH ST	90731	7458010022	Low Medium II Residential		RD2-1XL	0	21	0.172195867	Residential - Three Units (Any Combination) - 4 Stories or Less	YES - Current	NO - Privately-Owned	Available	Not Used in Prior Housing Element	0	0.02121252	0	0.02121252	3	3*	3*	0158193	865	San Pedro			Yes	Moderate
LOS ANGELES	1138 W 11TH ST	90731	7458010023	Low Medium II Residential		RD2-1XL	0	21	0.155010248	Residential - Double, Duplex, or Two Units - 4 Stories or Less	YES - Current	NO - Privately-Owned	Available	Not Used in Prior Housing Element	0	0.183192492	0	0.183192492	2	3*	3*	0158193	929	San Pedro			Yes	Moderate
LOS ANGELES	1141 W 10TH ST	90731	7458010024	Low Medium II Residential		RD2-1XL	0	21	0.154978972	Residential - Three Units (Any Combination) - 4 Stories or Less	YES - Current	NO - Privately-Owned	Available	Not Used in Prior Housing Element	0	0.006924964	0	0.006924964	3	3*	3*	0158193	867	San Pedro			Yes	Moderate
LOS ANGELES	1128 W 11TH ST	90731	7458010025	Low Medium II Residential		RD2-1XL	0	21	0.11124969	Residential - Single Family Residence	YES - Current	NO - Privately-Owned	Available	Not Used in Prior Housing Element	0	0	0.089353323	0.089353323	1	2*	2*	0158193	913	San Pedro				Above Moderate
LOS ANGELES	1126 W 11TH ST	90731	7458010026	Low Medium II Residential		RD2-1XL	0	21	0.095607084	Residential - Single Family Residence	YES - Current	NO - Privately-Owned	Available	Not Used in Prior Housing Element	0	0	0.163680053	0.163680053	1	2*	2*	0158193	914	San Pedro				Above Moderate
LOS ANGELES	1118 W 11TH ST	90731	7458010028	Low Medium II Residential		RD2-1XL	0	21	0.051246645	Residential - Single Family Residence	YES - Current	NO - Privately-Owned	Available	Not Used in Prior Housing Element	0	0	0.073695034	0.073695034	1	1*	1*	0158193	934	San Pedro				Above Moderate
LOS ANGELES	1110 W 11TH ST	90731	7458010029	Low Medium II Residential		RD2-1XL	0	21	0.050511679	Residential - Single Family Residence	YES - Current	NO - Privately-Owned	Available	Not Used in Prior Housing Element	0	0	0.073695034	0.073695034	1	1*	1*	0158193	935	San Pedro				Above Moderate
LOS ANGELES	1023 S LELAND ST	90731	7458010030	Low Medium II Residential		RD2-1XL	0	21	0.063138645	Residential - Single Family Residence	YES - Current	NO - Privately-Owned	Available	Not Used in Prior Housing Element	0	0	0.076155913	0.076155913	1	1*	1*	0158193	909	San Pedro				Above Moderate
LOS ANGELES	1102 W 11TH ST	90731	7458010030	Low Medium II Residential		RD2-1XL	0	21	0.069452671	Residential - Single Family Residence	YES - Current	NO - Privately-Owned	Available	Not Used in Prior Housing Element	0	0	0.062240297	0.062240297	1	1*	1*	0158193	937	San Pedro				Above Moderate
LOS ANGELES	1013 S LELAND ST	90731	7458010031	Low Medium II Residential		RD2-1XL	0	21	0.154977663	Residential - Three Units (Any Combination) - 4 Stories or Less	YES - Current	NO - Privately-Owned	Available	Not Used in Prior Housing Element	0	0.166524589	0	0.166524589	3	3*	3*	0158193	885	San Pedro			Yes	Moderate
LOS ANGELES	1012 S LELAND ST	90731	7458011004	Low Medium II Residential		RD1.5-1XL	0	29	0.054031003	Residential - Single Family Residence	YES - Current	NO - Privately-Owned	Available	Not Used in Prior Housing Element	0	0	0.062240297	0.062240297	1	1*	1*	0158193	877	San Pedro				Above Moderate
LOS ANGELES	1085 W 10TH ST	90731	7458011004	Low Medium II Residential		RD1.5-1XL	0	29	0.057479846	Residential - Single Family Residence	YES - Current	NO - Privately-Owned	Available	Not Used in Prior Housing Element	0	0	0.062240297	0.062240297	1	1*	1*	0158193	833	San Pedro				Above Moderate
LOS ANGELES	1081 W 10TH ST	90731	7458011005	Low Medium II Residential		RD1.5-1XL	0	29	0.045919146	Residential - Single Family Residence	YES - Current	NO - Privately-Owned	Available	Not Used in Prior Housing Element	0	0	0.011612895	0.011612895	1	1*	1*	0158193	834	San Pedro				Above Moderate
LOS ANGELES			7458011005	Low Medium II Residential		RD1.5-1XL	0	29	0.043164101	Residential - Single Family Residence	YES - Current	NO - Privately-Owned	Available	Not Used in Prior Housing Element	0	0	0.011612895	0.011612895	1	1*	1*	0158193	878	San Pedro				Above Moderate
LOS ANGELES			7458011006	Low Medium II Residential		RD1.5-1XL	0	29	0.037758805	Residential - Single Family Residence	YES - Current	NO - Privately-Owned	Available	Not Used in Prior Housing Element	0	0	0.076155913	0.076155913	1	1*	1*	0158193	879	San Pedro				Above Moderate
LOS ANGELES			7458011006	Low Medium II Residential		RD1.5-1XL	0	29	0.040179684	Residential - Single Family Residence	YES - Current	NO - Privately-Owned	Available	Not Used in Prior Housing Element	0	0	0.076155913	0.076155913	1	1*	1*	0158193	835	San Pedro				Above Moderate
LOS ANGELES	1076 W 11TH ST	90731	7458011007	Low Medium II Residential		RD1.5-1XL	0	29	0.123992044	Residential - Three Units (Any Combination) - 4 Stories or Less	YES - Current	NO - Privately-Owned	Available	Not Used in Prior Housing Element	0	0.166524589	0	0.166524589	3	3*	3*	0158197	1119	San Pedro			Yes	Moderate
LOS ANGELES	1075 W 10TH ST	90731	7458011008	Low Medium II Residential		RD1.5-1XL	0	29	0.123982651	Residential - Four Units (Any Combination) - 4 Stories or Less	YES - Current	NO - Privately-Owned	Available	Not Used in Prior Housing Element	0	0.010839133	0	0.010839133	3	3*	3*	0158197	1033	San Pedro			Yes	Moderate
LOS ANGELES	1065 W 10TH ST	90731	7458011010	Low Medium II Residential		RD1.5-1XL	0	29	0.123982608	Residential - Single Family Residence	YES - Current	NO - Privately-Owned	Available	Not Used in Prior Housing Element	0	0.136309993	0	0.136309993	1	3*	3*	0158197	1034	San Pedro				Moderate
LOS ANGELES	1060 W 11TH ST	90731	7458011011	Low Medium II Residential		RD1.5-1XL	0	29	0.123998501	Residential - Double, Duplex, or Two Units - 4 Stories or Less	YES - Current	NO - Privately-Owned	Available	Not Used in Prior Housing Element	0	0.050571656	0	0.050571656	2	3*	3*	0158197	1121	San Pedro			Yes	Moderate
LOS ANGELES	1057 W 10TH ST	90731	7458011012	Low Medium II Residential		RD1.5-1XL	0	29	0.12398351	Residential - Single Family Residence	YES - Current	NO - Privately-Owned	Available	Not Used in Prior Housing Element	0	0.136309993	0	0.136309993	1	3*	3*	0158197	1035	San Pedro				Moderate
LOS ANGELES	1050 W 11TH ST	90731	7458011013	Low Medium II Residential		RD1.5-1XL	0	29	0.121683697	Residential - Three Units (Any Combination) - 4 Stories or Less	YES - Current	NO - Privately-Owned	Available	Not Used in Prior Housing Element	0	0.166524589	0	0.166524589	3	3*	3*	0158197	1122	San Pedro			Yes	Moderate
LOS ANGELES	1036 W 11TH ST	90731	7458011015	Low Medium II Residential		RD1.5-1XL	0	29	0.196445909	Residential - Double, Duplex, or Two Units - 4 Stories or Less	YES - Current	NO - Privately-Owned	Available	Not Used in Prior Housing Element	0	0.380808622	0	0.380808622	2	0	0	0158197	1123	San Pedro			Yes	Moderate
LOS ANGELES	1041 W 10TH ST	90731	7458011016	Low Medium II Residential		RD1.5-1XL	0	29	0.123982639	Residential - Double, Duplex, or Two Units - 4 Stories or Less	YES - Current	NO - Privately-Owned	Available	Not Used in Prior Housing Element	0	0.183192492	0	0.183192492	2	3*	3*	0158197	1037	San Pedro			Yes	Moderate
LOS ANGELES	1035 W 10TH ST	90731	7458011017	Low Medium II Residential		RD1.5-1XL	0	29	0.123982651	Residential - Single Family Residence	YES - Current	NO - Privately-Owned	Available	Not Used in Prior Housing Element	0	0.136309993	0	0.136309993	1	3*	3*	0158197	1038	San Pedro				Moderate
LOS ANGELES	1023 W 10TH ST	90731	7458011018	Low Medium II Residential		RD1.5-1XL	0	29	0.225615304	Residential - Five or More Units or Apartments (Any Combination) - 4 Stories or Less	YES - Current	NO - Privately-Owned	Available	Not Used in Prior Housing Element	0	0.056265168	0	0.056265168	8	0	0	0158197	1039	San Pedro			Yes	Moderate
LOS ANGELES	1022 S LELAND ST	90731	7458011024	Low Medium II Residential		RD1.5-1XL	0	29	0.264387289	Residential - Single Family Residence - Vacant Land	YES - Current	NO - Privately-Owned	Available	Not Used in Prior Housing Element	0	0.658588028	0	0.658588028	0	0	0	0158193	1302	San Pedro				Moderate
LOS ANGELES	1030 S ALMA ST	90731	7458012002	Low Medium II Residential		RD2-1XL	0	21	0.133743734	Residential - Single Family Residence	YES - Current	NO - Privately-Owned	Available	Not Used in Prior Housing Element	0	0	0.089353323	0.089353323	1	2*	2*	0158197	1198	San Pedro				Above Moderate
LOS ANGELES	987 W 10TH ST	90731	7458012005	Low Medium II Residential		RD2-1XL	0	21	0.155138812	Residential - Three Units (Any Combination) - 4 Stories or Less	YES - Current	NO - Privately-Owned	Available	Not Used in Prior Housing Element	0	0.166524589	0	0.166524589	3	3*	3*	0158197	1040	San Pedro			Yes	Moderate
LOS ANGELES	965 W 10TH ST	90731	7458012009	Low Medium II Residential		RD2-1XL	0	21	0.139417489	Residential - Double, Duplex, or Two Units - 4 Stories or Less	YES - Current	NO - Privately-Owned	Available	Not Used in Prior Housing Element	0	0.183192492	0	0.183192492	2	3*	3*	0158197	1042	San Pedro			Yes	Moderate
LOS ANGELES	942 W 11TH ST	90731	7458012014	Low Medium II Residential		RD2-1XL	0	21	0.139481113	Residential - Single Family Residence	YES - Current	NO - Privately-Owned	Available	Not Used in Prior Housing Element	0	0.136309993	0	0.136309993	1	3*	3*	0158197	1140	San Pedro				Moderate
LOS ANGELES	943 W 10TH ST	90731	7458012015	Low Medium II Residential		RD2-1XL	0	21	0.139422979	Residential - Three Units (Any Combination) - 4 Stories or Less	YES - Current	NO - Privately-Owned	Available	Not Used in Prior Housing Element	0	0.166524589	0	0.166524589	3	3*	3*	0158197	1045	San Pedro			Yes	Moderate
LOS ANGELES	1136 S ALMA ST	90731	7458013001	Low Medium II Residential		RD2-1XL	0	21	0.155289152	Residential - Three Units (Any Combination) - 4 Stories or Less	YES - Current	NO - Privately-Owned	Available	Not Used in Prior Housing Element	0	0.166524589	0	0.166524589	3	3*	3*	0158197	1401	San Pedro			Yes	Moderate
LOS ANGELES	1114 S ALMA ST	90731	7458013004	Low Medium II Residential		RD2-1XL	0	21	0.090046366	Residential - Single Family Residence	YES - Current	NO - Privately-Owned	Available	Not Used in Prior Housing Element	0	0	0.056371677	0.056371677	1	1*	1*	0158197	1305	San Pedro				Above Moderate
LOS ANGELES	981 W 11TH ST	90731	7458013005	Low Medium II Residential		RD2-1XL	0	21	0.105622067	Residential - Double, Duplex, or Two Units - 4 Stories or Less	YES - Current	NO - Privately-Owned	Available	Not Used in Prior Housing Element	0	0	0.124690521	0.124690521	2	2*	2*	0158197	1233	San Pedro			Yes	Above Moderate
LOS ANGELES	979 W 11TH ST	90731	7458013006	Low Medium II Residential		RD2-1XL	0	21	0.049553326	Residential - Single Family Residence	YES - Current	NO - Privately-Owned	Available	Not Used in Prior Housing Element	0	0	0.076155913	0.076155913	1	1*	1*	0158197	1234	San Pedro				Above Moderate
LOS ANGELES			7458013006	Low Medium II Residential		RD2-1XL	0	21	0.04959251	Residential - Single Family Residence	YES - Current	NO - Privately-Owned	Available	Not Used in Prior Housing Element	0	0	0.076155913	0.076155913	1	1*	1*	0158197	1303	San Pedro				Above Moderate
LOS ANGELES	973 W 11TH ST	90731	7458013008	Low Medium II Residential		RD2-1XL	0	21	0.139436896	Residential - Single Family Residence	YES - Current	NO - Privately-Owned	Available	Not Used in Prior Housing Element	0	0.136309993	0	0.136309993	1	3*	3*	0158197	1235	San Pedro				Moderate
LOS ANGELES	968 W 12TH ST	90731	7458013009	Low Medium II Residential		RD2-1XL	0	21	0.139479534	Residential - Three Units (Any Combination) - 4 Stories or Less	YES - Current	NO - Privately-Owned	Available	Not Used in Prior Housing Element	0	0.010839133	0	0.010839133	3	3*	3*	0158197	1328	San Pedro			Yes	Moderate
LOS ANGELES	948 W 12TH ST	90731	7458013013	Low Medium II Residential		RD2-1XL	0	21	0.139479204	Residential - Single Family Residence	YES - Current	NO - Privately-Owned	Available	Not Used in Prior Housing Element	0	0.136309993	0	0.136309993	1	3*	3*	0158197	1330	San Pedro				Moderate
LOS ANGELES	949 W 11TH ST	90731	7458013014	Low Medium II Residential		RD2-1XL	0	21	0.139441415	Residential - Single Family Residence	YES - Current	NO - Privately-Owned	Available	Not Used in Prior Housing Element	0	0.136309993	0	0.136309993	1	3*	3*	0158197	1238	San Pedro				Moderate
LOS ANGELES	940 W 12TH ST	90731	7458013015	Low Medium II Residential		RD2-1XL	0	21	0.139481141	Residential - Single Family Residence	YES - Current	NO - Privately-Owned	Available	Not Used in Prior Housing Element	0	0.136309993	0	0.136309993	1	3*	3*	0158197	1331	San Pedro				Moderate
LOS ANGELES	945 W 11TH ST	90731	7458013016	Low Medium II Residential		RD2-1XL	0	21	0.139442707	Residential - Double, Duplex, or Two Units - 4 Stories or Less	YES - Current	NO - Privately-Owned	Available	Not Used in Prior Housing Element	0	0.183192492	0	0.183192492	2	3*	3*	0158197	1239	San Pedro			Yes	Moderate
LOS ANGELES	935 W 11TH ST	90731	7458013018	Low Medium II Residential		RD2-1XL	0	21	0.139443998	Residential - Single Family Residence	YES - Current	NO - Privately-Owned	Available	Not Used in Prior Housing Element	0	0.136309993	0	0.136309993	1	3*	3*	0158197	1240	San Pedro				Moderate
LOS ANGELES	927 W 11TH ST	90731	7458013020	Low Medium II Residential		RD2-1XL	0	21	0.13945918	Residential - Single Family Residence	YES - Current	NO - Privately-Owned	Available	Not Used in Prior Housing Element	0	0.136309993	0	0.136309993	1	3*	3*	0158197	1241	San Pedro				Moderate
LOS ANGELES	1133 S MEYLER ST	90731	7458013021	Neighborhood Commercial		[Q]C2-1XL	0	29	0.071749314	Residential - Three Units (Any Combination) - 4 Stories or Less	YES - Current	NO - Privately-Owned	Available	Not Used in Prior Housing Element	0	0.276803201	0	0.276803201	3	0	0	0158197	1393	San Pedro			Yes	Moderate
LOS ANGELES	1137 S MEYLER ST	90731	7458013021	Neighborhood Commercial		[Q]C2-1XL	0	29	0.071749141	Residential - Three Units (Any Combination) - 4 Stories or Less	YES - Current	NO - Privately-Owned	Available	Not Used in Prior Housing Element	0	0.276803201	0	0.276803201	3	0	0	0158197	1400	San Pedro			Yes	Moderate
LOS ANGELES	1141 S MEYLER ST	90731	7458013021	Neighborhood Commercial		[Q]C2-1XL	0	29	0.10044836	Residential - Three Units (Any Combination) - 4 Stories or Less	YES - Current	NO - Privately-Owned	Available	Not Used in Prior Housing Element	0	0.363784242	0	0.363784242	3	0	0	0158197	1407	San Ped

LOS ANGELES	1195 W 11TH ST	90731	7458015001	Low Medium II Residential		RD2-1XL	0	21	0.09266593	Residential - Double, Duplex, or Two Units - 4 Stories or Less	YES - Current	NO - Privately-Owned	Available	Not Used in Prior Housing Element	0	0	0.009153459	0.009153459	2	2*	2*	0158193	1069	San Pedro				Above Moderate
LOS ANGELES	1116 S WALKER AVE	90731	7458015002	Low Medium II Residential		RD2-1XL	0	21	0.108772	02 Residential - Single Family Residence	YES - Current	NO - Privately-Owned	Available	Not Used in Prior Housing Element	0	0	0.089353323	0.089353323	1	2*	2*	0158193	1093	San Pedro				Above Moderate
LOS ANGELES	1183 W 11TH ST	90731	7458015003	Low Medium II Residential		RD2-1XL	0	21	0.207579805	Residential - Single Family Residence	YES - Current	NO - Privately-Owned	Available	Not Used in Prior Housing Element	0	0.479082346	0	0.479082346	1	0	0	0158193	1058	San Pedro				Moderate
LOS ANGELES	1175 W 11TH ST	90731	7458015005	Low Medium II Residential		RD2-1XL	0	21	0.238509327	Residential - Single Family Residence	YES - Current	NO - Privately-Owned	Available	Not Used in Prior Housing Element	0	0.609483957	0	0.609483957	1	0	0	0158193	1045	San Pedro				Moderate
LOS ANGELES	1147 W 11TH ST	90731	7458015008	Low Medium II Residential		RD2-1XL	0	21	0.233423532	Residential - Double, Duplex, or Two Units - 4 Stories or Less	YES - Current	NO - Privately-Owned	Available	Not Used in Prior Housing Element	0	0.307336688	0	0.307336688	2	0	0	0158193	1007	San Pedro		Yes		Moderate
LOS ANGELES	1137 W 11TH ST	90731	7458015009	Low Medium II Residential		RD2-1XL	0	21	0.233292366	Residential - Single Family Residence	YES - Current	NO - Privately-Owned	Available	Not Used in Prior Housing Element	0	0.491761875	0	0.491761875	1	0	0	0158193	995	San Pedro				Moderate
LOS ANGELES	1129 W 11TH ST	90731	7458015010	Low Medium II Residential		RD2-1XL	0	21	0.230569458	Residential - Single Family Residence	YES - Current	NO - Privately-Owned	Available	Not Used in Prior Housing Element	0	0.491761875	0	0.491761875	1	0	0	0158193	985	San Pedro				Moderate
LOS ANGELES	1123 W 11TH ST	90731	7458015012	Low Medium II Residential		RD2-1XL	0	21	0.132281561	Residential - Single Family Residence	YES - Current	NO - Privately-Owned	Available	Not Used in Prior Housing Element	0	0	0.089353323	0.089353323	1	2*	2*	0158193	974	San Pedro				Above Moderate
LOS ANGELES	1113 W 11TH ST	90731	7458015013	Low Medium II Residential		RD2-1XL	0	21	0.23475563	Residential - Single Family Residence	YES - Current	NO - Privately-Owned	Available	Not Used in Prior Housing Element	0	0.491761875	0	0.491761875	1	0	0	0158193	976	San Pedro				Moderate
LOS ANGELES	1163 W 11TH ST	90731	7458015BRK	Low Medium II Residential		RD2-1XL	0	21	0.240927464	Residential - Single Family Residence - Condominium	YES - Current	NO - Privately-Owned	Available	Not Used in Prior Housing Element	0	0.041744724	0	0.041744724	7	0	0	0158193	1035	San Pedro				Moderate
LOS ANGELES	1236 S WALKER AVE	90731	7458016001	Low Medium II Residential		RD2-1XL	0	21	0.068879625	Residential - Single Family Residence	YES - Current	NO - Privately-Owned	Available	Not Used in Prior Housing Element	0	0	0.060220414	0.060220414	1	1*	1*	0158193	1221	San Pedro				Above Moderate
LOS ANGELES	1182 W 13TH ST	90731	7458016002	Low Medium II Residential		RD2-1XL	0	21	0.051659305	Residential - Single Family Residence	YES - Current	NO - Privately-Owned	Available	Not Used in Prior Housing Element	0	0	0.076155913	0.076155913	1	1*	1*	0158193	1222	San Pedro				Above Moderate
LOS ANGELES		7458016002		Low Medium II Residential		RD2-1XL	0	21	0.051659271	Residential - Single Family Residence	YES - Current	NO - Privately-Owned	Available	Not Used in Prior Housing Element	0	0	0.076155913	0.076155913	1	1*	1*	0158193	1194	San Pedro				Above Moderate
LOS ANGELES	1174 W 13TH ST	90731	7458016003	Low Medium II Residential		RD2-1XL	0	21	0.051659661	Residential - Single Family Residence	YES - Current	NO - Privately-Owned	Available	Not Used in Prior Housing Element	0	0	0.076155913	0.076155913	1	1*	1*	0158193	1223	San Pedro				Above Moderate
LOS ANGELES		7458016003		Low Medium II Residential		RD2-1XL	0	21	0.051659305	Residential - Single Family Residence	YES - Current	NO - Privately-Owned	Available	Not Used in Prior Housing Element	0	0	0.076155913	0.076155913	1	1*	1*	0158193	1195	San Pedro				Above Moderate
LOS ANGELES	1228 S WALKER AVE	90731	7458016004	Low Medium II Residential		RD2-1XL	0	21	0.06199067	Residential - Single Family Residence	YES - Current	NO - Privately-Owned	Available	Not Used in Prior Housing Element	0	0	0.069004047	0.069004047	1	1*	1*	0158193	1193	San Pedro				Above Moderate
LOS ANGELES	1172 W 13TH ST	90731	7458016007	Low Medium II Residential		Residential - Five or More Units or Apartments (Any Combination) - 4 Stories or Less	0	21	0.28797759	Residential - Five or More Units or Apartments (Any Combination) - 4 Stories or Less	YES - Current	NO - Privately-Owned	Available	Not Used in Prior Housing Element	0	0.257398009	0	0.257398009	5	0	0	0158193	1126	San Pedro		Yes		Moderate
LOS ANGELES	1136 W 13TH ST	90731	7458016011	Low Medium II Residential		RD2-1XL	0	21	0.229583544	Residential - Double, Duplex, or Two Units - 4 Stories or Less	YES - Current	NO - Privately-Owned	Available	Not Used in Prior Housing Element	0	0.289529777	0	0.289529777	2	0	0	0158193	1147	San Pedro		Yes		Moderate
LOS ANGELES	1233 S LELAND ST	90731	7458016013	Low Medium II Residential		RD2-1XL	0	21	0.172127923	Residential - Single Family Residence	YES - Current	NO - Privately-Owned	Available	Not Used in Prior Housing Element	0	0.111796069	0	0.111796069	1	3*	3*	0158193	1196	San Pedro				Moderate
LOS ANGELES	1217 S LELAND ST	90731	7458016016	Low Medium II Residential		RD2-1XL	0	21	0.172112172	Residential - Single Family Residence	YES - Current	NO - Privately-Owned	Available	Not Used in Prior Housing Element	0	0.111796069	0	0.111796069	1	3*	3*	0158193	1149	San Pedro				Moderate
LOS ANGELES	1201 S LELAND ST	90731	7458016018	Low Medium II Residential		Residential - Five or More Units or Apartments (Any Combination) - 4 Stories or Less	0	21	0.286902423	Residential - Five or More Units or Apartments (Any Combination) - 4 Stories or Less	YES - Current	NO - Privately-Owned	Available	Not Used in Prior Housing Element	0	0.193356037	0	0.193356037	7	0	0	0158193	1106	San Pedro		Yes		Moderate
LOS ANGELES		7458016024		Low Medium II Residential		RD2-1XL	0	21	0.130637881	Residential - Single Family Residence	YES - Current	NO - Privately-Owned	Available	Not Used in Prior Housing Element	0	0	0.095385528	0.095385528	1	2*	2*	0158193	1164	San Pedro				Above Moderate
LOS ANGELES		7458016024		Low Medium II Residential		RD2-1XL	0	21	0.136735075	Residential - Single Family Residence	YES - Current	NO - Privately-Owned	Available	Not Used in Prior Housing Element	0	0	0.078043962	0.078043962	1	2*	2*	0158193	1131	San Pedro				Above Moderate
LOS ANGELES	1225 S LELAND ST	90731	7458016056	Low Medium II Residential		RD2-1XL	0	21	0.156427127	Residential - Single Family Residence	YES - Current	NO - Privately-Owned	Available	Not Used in Prior Housing Element	0	0.136309993	0	0.136309993	1	3*	3*	0158193	1165	San Pedro				Above Moderate
LOS ANGELES	1086 W 13TH ST	90731	7458017001	Low Medium II Residential		RD1.5-1XL	0	29	0.059701897	Residential - Single Family Residence	YES - Current	NO - Privately-Owned	Available	Not Used in Prior Housing Element	0	0	0.060220414	0.060220414	1	1*	1*	0158193	1212	San Pedro				Above Moderate
LOS ANGELES	1082 W 13TH ST	90731	7458017002	Low Medium II Residential		RD1.5-1XL	0	29	0.051954175	Residential - Single Family Residence	YES - Current	NO - Privately-Owned	Available	Not Used in Prior Housing Element	0	0	0.060220414	0.060220414	1	1*	1*	0158193	1214	San Pedro				Above Moderate
LOS ANGELES	1078 W 13TH ST	90731	7458017003	Low Medium II Residential		RD1.5-1XL	0	29	0.043177071	Residential - Single Family Residence	YES - Current	NO - Privately-Owned	Available	Not Used in Prior Housing Element	0	0	0.073695034	0.073695034	1	1*	1*	0158193	1216	San Pedro				Above Moderate
LOS ANGELES	1230 S LELAND ST	90731	7458017004	Low Medium II Residential		RD1.5-1XL	0	29	0.126311833	Residential - Single Family Residence	YES - Current	NO - Privately-Owned	Available	Not Used in Prior Housing Element	0	0.136309993	0	0.136309993	1	3*	3*	0158193	1176	San Pedro				Moderate
LOS ANGELES	1210 S LELAND ST	90731	7458017006	Low Medium II Residential		RD2-1XL	0	21	0.155046483	Residential - Three Units (Any Combination) - 4 Stories or Less	YES - Current	NO - Privately-Owned	Available	Not Used in Prior Housing Element	0	0.026031291	0	0.026031291	3	3*	3*	0158193	1142	San Pedro		Yes		Moderate
LOS ANGELES	1202 S LELAND ST	90731	7458017007	Low Medium II Residential		RD2-1XL	0	21	0.154773674	Residential - Three Units (Any Combination) - 4 Stories or Less	YES - Current	NO - Privately-Owned	Available	Not Used in Prior Housing Element	0	0.026031291	0	0.026031291	3	3*	3*	0158193	1123	San Pedro		Yes		Moderate
LOS ANGELES	1056 W 13TH ST	90731	7458017011	Low Medium II Residential		RD1.5-1XL	0	29	0.139480536	Residential - Single Family Residence	YES - Current	NO - Privately-Owned	Available	Not Used in Prior Housing Element	0	0.483190155	0	0.483190155	1	0	0	0158197	1477	San Pedro				Moderate
LOS ANGELES	1057 W 12TH ST	90731	7458017012	Low Medium II Residential		RD2-1XL	0	21	0.139846877	Residential - Single Family Residence	YES - Current	NO - Privately-Owned	Available	Not Used in Prior Housing Element	0	0.136309993	0	0.136309993	1	3*	3*	0158197	1411	San Pedro				Moderate
LOS ANGELES	1042 W 13TH ST	90731	7458017015	Low Medium II Residential		RD1.5-1XL	0	29	0.139480818	Residential - Single Family Residence	YES - Current	NO - Privately-Owned	Available	Not Used in Prior Housing Element	0	0.483190155	0	0.483190155	1	0	0	0158197	1479	San Pedro				Moderate
LOS ANGELES	1034 W 13TH ST	90731	7458017017	Low Medium II Residential		RD1.5-1XL	0	29	0.139480069	Residential - Single Family Residence	YES - Current	NO - Privately-Owned	Available	Not Used in Prior Housing Element	0	0.483190155	0	0.483190155	1	0	0	0158197	1480	San Pedro				Moderate
LOS ANGELES	1020 W 13TH ST	90731	7458017019	Low Medium II Residential		Residential - Five or More Units or Apartments (Any Combination) - 4 Stories or Less	0	29	0.139550765	Residential - Five or More Units or Apartments (Any Combination) - 4 Stories or Less	YES - Current	NO - Privately-Owned	Available	Not Used in Prior Housing Element	0	0.023110485	0	0.023110485	5	0	0	0158197	1481	San Pedro		Yes		Moderate
LOS ANGELES	1018 W 13TH ST	90731	7458017021	Low Medium II Residential		RD1.5-1XL	0	29	0.043061008	Residential - Single Family Residence	YES - Current	NO - Privately-Owned	Available	Not Used in Prior Housing Element	0	0	0.076155913	0.076155913	1	1*	1*	0158197	1538	San Pedro				Above Moderate
LOS ANGELES		7458017021		Low Medium II Residential		RD1.5-1XL	0	29	0.036601605	Residential - Single Family Residence	YES - Current	NO - Privately-Owned	Available	Not Used in Prior Housing Element	0	0	0.076155913	0.076155913	1	1*	1*	0158197	1525	San Pedro				Above Moderate
LOS ANGELES	1014 W 13TH ST	90731	7458017022	Low Medium II Residential		RD1.5-1XL	0	29	0.043061008	Residential - Single Family Residence	YES - Current	NO - Privately-Owned	Available	Not Used in Prior Housing Element	0	0	0.076155913	0.076155913	1	1*	1*	0158197	1539	San Pedro				Above Moderate
LOS ANGELES		7458017022		Low Medium II Residential		RD1.5-1XL	0	29	0.036601605	Residential - Single Family Residence	YES - Current	NO - Privately-Owned	Available	Not Used in Prior Housing Element	0	0	0.076155913	0.076155913	1	1*	1*	0158197	1526	San Pedro				Above Moderate
LOS ANGELES	1010 W 13TH ST	90731	7458017023	Low Medium II Residential		RD1.5-1XL	0	29	0.057485347	Residential - Single Family Residence	YES - Current	NO - Privately-Owned	Available	Not Used in Prior Housing Element	0	0	0.062240297	0.062240297	1	1*	1*	0158197	1540	San Pedro				Above Moderate
LOS ANGELES	1233 S ALMA ST	90731	7458017023	Low Medium II Residential		RD1.5-1XL	0	29	0.04886129	Residential - Single Family Residence	YES - Current	NO - Privately-Owned	Available	Not Used in Prior Housing Element	0	0	0.076155913	0.076155913	1	1*	1*	0158197	1527	San Pedro				Above Moderate
LOS ANGELES	1221 S ALMA ST	90731	7458017024	Low Medium II Residential		RD1.5-1XL	0	29	0.122064086	Residential - Three Units (Any Combination) - 4 Stories or Less	YES - Current	NO - Privately-Owned	Available	Not Used in Prior Housing Element	0	0.166524589	0	0.166524589	3	3*	3*	0158197	1482	San Pedro		Yes		Moderate
LOS ANGELES		7458018001		Low Medium II Residential		RD1.5-1XL	0	29	0.043393645	Residential - Single Family Residence	YES - Current	NO - Privately-Owned	Available	Not Used in Prior Housing Element	0	0	0.076155913	0.076155913	1	1*	1*	0158197	1524	San Pedro				Above Moderate
LOS ANGELES		7458018001		Low Medium II Residential		RD1.5-1XL	0	29	0.043393902	Residential - Single Family Residence	YES - Current	NO - Privately-Owned	Available	Not Used in Prior Housing Element	0	0	0.076155913	0.076155913	1	1*	1*	0158197	1537	San Pedro				Above Moderate
LOS ANGELES	978 W 13TH ST	90731	7458018002	Low Medium II Residential		RD1.5-1XL	0	29	0.047112973	Residential - Single Family Residence	YES - Current	NO - Privately-Owned	Available	Not Used in Prior Housing Element	0	0	0.076155913	0.076155913	1	1*	1*	0158197	1536	San Pedro				Above Moderate
LOS ANGELES		7458018002		Low Medium II Residential		RD1.5-1XL	0	29	0.047113244	Residential - Single Family Residence	YES - Current	NO - Privately-Owned	Available	Not Used in Prior Housing Element	0	0	0.076155913	0.076155913	1	1*	1*	0158197	1523	San Pedro				Above Moderate
LOS ANGELES	1226 S ALMA ST	90731	7458018003	Low Medium II Residential		RD1.5-1XL	0	29	0.064765392	Residential - Single Family Residence	YES - Current	NO - Privately-Owned	Available	Not Used in Prior Housing Element	0	0	0.062240297	0.062240297	1	1*	1*	0158197	1522	San Pedro				Above Moderate
LOS ANGELES	1240 S ALMA ST	90731	7458018003	Low Medium II Residential		RD1.5-1XL	0	29	0.064761908	Residential - Single Family Residence	YES - Current	NO - Privately-Owned	Available	Not Used in Prior Housing Element	0	0	0.062240297	0.062240297	1	1*	1*	0158197	1535	San Pedro				Above Moderate
LOS ANGELES	972 W 13TH ST	90731	7458018007	Low Medium II Residential		RD1.5-1XL	0	29	0.139481388	Residential - Double, Duplex, or Two Units - 4 Stories or Less	YES - Current	NO - Privately-Owned	Available	Not Used in Prior Housing Element	0	0.292092466	0	0.292092466	2	0	0	0158197	1483	San Pedro		Yes		Moderate
LOS ANGELES	964 W 13TH ST	90731	7458018009	Low Medium II Residential		RD1.5-1XL	0	29	0.139480087	Residential - Single Family Residence	YES - Current	NO - Privately-Owned	Available	Not Used in Prior Housing Element	0	0.483190155	0	0.483190155	1	0	0	0158197	1484	San Pedro				Moderate
LOS ANGELES	965 W 12TH ST	90731	7458018010	Low Medium II Residential		RD2-1XL	0	21	0.139791051	Residential - Single Family Residence	YES - Current	NO - Privately-Owned	Available	Not Used in Prior Housing Element	0	0.136309993	0	0.136309993	1	3*	3*	0158197	1419	San Pedro				Moderate
LOS ANGELES	956 W 13TH ST	90731	7458018011	Low Medium II Residential		Residential - Five or More Units or Apartments (Any Combination) - 4 Stories or Less	0	29	0.139480087	Residential - Five or More Units or Apartments (Any Combination) - 4 Stories or Less	YES - Current	NO - Privately-Owned	Available	Not Used in Prior Housing Element	0	0.032071808	0	0.032071808	5	0	0	0158197	1485	San Pedro				Moderate
LOS ANGELES	957 W 12TH ST	90731	7458018012	Low Medium II Residential		RD2-1XL	0	21	0.139786847	Residential - Double, Duplex, or Two Units - 4 Stories or Less	YES - Current	NO - Privately-Owned	Available	Not Used in Prior Housing Element	0	0.183192492	0	0.183192492	2	3*	3*	0158197	1420	San Pedro		Yes		Moderate
LOS ANGELES	948 W 13TH ST	90731	7458018013	Low Medium II Residential		RD1.5-1XL	0	29	0.139480403	Residential - Double, Duplex, or Two Units - 4 Stories or Less	YES - Current	NO - Privately-Owned	Available	Not Used in Prior Housing Element	0	0.292092466	0	0.292092466	2	0	0	0158197	1486	San Pedro		Yes		Moderate
LOS ANGELES	949 W 12TH ST	90731	7458018014	Low Medium II Residential		RD2-1XL	0	21	0.139782643	Residential - Single Family Residence	YES - Current	NO - Privately-Owned	Available	Not Used in Prior Housing Element	0	0.136309993	0	0.136309993	1	3*	3*	0158197	1421	San Pedro				Moderate
LOS ANGELES	942 W 13TH ST	90731	7458018015	Low Medium II Residential		RD1.5-1XL	0	29	0.139480417	Residential - Double, Duplex, or Two Units - 4 Stories or Less	YES - Current	NO - Privately-Owned	Available	Not Used in Prior Housing Element	0	0.292092466	0	0.292092466	2	0	0	0158197	1487	San Pedro		Yes		Moderate
LOS ANGELES	934 W 13TH ST	90731	7458018017	Low Medium II Residential		Residential - Five or More Units or Apartments (Any Combination) - 4 Stories or Less	0	29	0.13948115	Residential - Five or More Units or Apartments (Any Combination) - 4 Stories or Less	YES - Current	NO - Privately-Owned	Available	Not Used in Prior Housing Element	0	0.032071808	0	0.032071808	5	0	0	0158197	1488	San Pedro				Moderate
LOS ANGELES	935 W 12TH ST	90731	7458018018	Low Medium II Residential		RD2-1XL	0	21	0.139775877	Residential - Single Family Residence	YES - Current	NO - Privately-Owned	Available	Not Used in Prior Housing Element	0	0.136309993	0	0.136309993	1	3*	3*	0158197	1423	San Pedro				Moderate
LOS ANGELES	920 W 13TH ST	90731	7458018021	Neighborhood Commercial		(Q)C2-1XL	0	29	0.036161697	Residential - Single Family Residence	YES - Current	NO - Privately-Owned	Available	Not Used in Prior Housing Element	0	0	0.210161841	0.210161841	1	0	0	0158197	1545	San Pedro				Above Moderate
LOS ANGELES		7458018021		Neighborhood Commercial		(Q)C2-1XL	0	29	0.02582978	Residential - Single Family Residence	YES - Current	NO - Privately-Owned	Available	Not Used in Prior Housing Element	0	0	0.077670735	0.077670735	1	0	0	0158197	1533	San Pedro				Above Moderate
LOS ANGELES	1241 S MEYLER ST	90731	7458018022	Neighborhood Commercial		(Q)C2-1XL	0	29	0.045917481	Commercial - Professional Building - One Story	YES - Current	NO - Privately-Owned	Available	Not Used in Prior Housing Element	0	0	0.09450641	0.09450641	1	0	0	0158197	1534	San Pedro				Above Moderate
LOS ANGELES	1243 S MEYLER ST	90731	7458018022	Neighborhood Commercial		(Q)C2-1XL	0	29	0.064285735	Commercial - Professional Building - One Story	YES - Current	NO - Privately-Owned	Available	Not Used in Prior Housing Element	0	0.140165779	0	0.140165779	1	0	0	0158197	1547	San Pedro				Moderate
LOS ANGELES	1233 S MEYLER ST	90731	7458018023	Neighborhood Commercial		(Q)C2-1XL	0	29	0.071748021	Residential - Four Units (Any Combination) - 4 Stories or Less	YES - Current	NO - Privately-Owned	Available	Not Used in Prior Housing Element	0	0.07693322	0	0.07693322	4	0	0	0158197	1521	San Pedro		Yes		Moderate
LOS ANGELES	1235 S MEYLER ST	90731	7458018023	Neighborhood Commercial		(Q)C2-1XL	0	29	0.071748077	Residential - Four Units (Any Combination) - 4 Stories or Less	YES - Current	NO - Privately-Owned	Available	Not Used in Prior Housing Element	0	0.07693322	0	0.07693322	4	0	0	0158197	1528	San Pedro		Yes		Moderate
LOS ANGELES	1229 S MEYLER ST	90731	7458018024	Neighborhood Commercial		(Q)C2-1XL	0	29	0.071749092	Residential - Single Family Residence	YES - Current	NO - Privately-Owned	Available	Not Used in Prior Housing Element	0	0.056002495	0	0.056002495	1	0	0	0158197	1490	San Pedro				Moderate
LOS ANGELES	1340 S ALMA ST	90731	7458019001	Low Medium I Residential		R2-1XL	0	17	0.10570087	Residential - Single Family Residence	YES - Current	NO - Privately-Owned	Available	Not Used in Prior Housing Element	0	0	0.056371677	0.056371677	1	1*	1*	0128197	180	San Pedro				Above Moderate
LOS ANGELES	1332 S ALMA ST	90731	7458019003	Low Medium I Residential		R2-1XL	0	17	0.105700256	Residential - Single Family Residence	YES - Current	NO - Privately-Owned	Available	Not Used in Prior Housing Element	0	0	0.056371677	0.056371677	1	1*	1*	0128197	167	San Pedro				Above Moderate
LOS ANGELES	1316 S ALMA ST	90731	7458019004	Low Medium II Residential		RD1.5-1XL	0	29	0.155293781	Residential - Three Units (Any Combination) - 4 Stories or Less	YES - Current	NO - Privately-Owned	Available	Not Used in Prior Housing Element	0	0.080731302	0	0.080731302	3	0	0	0128197	104	San Pedro		Yes		Moderate
LOS ANGELES	1310 S ALMA ST	90731	7458019005	Low Medium II Residential		RD1.5-1XL	0	29	0.140916386	Residential - Three Units (Any Combination) - 4 Stories or Less	YES - Current	NO - Privately-Owned	Available	Not Used in Prior Housing Element	0	0.239744782	0	0.239744782	3	0	0	0128197	91	San Pedro		Yes		Moderate
LOS ANGELES	989 W 13TH ST	90731	7458019006	Low Medium II Residential		RD1.5-1XL	0	29	0.155464313	Residential - Three Units (Any Combination) - 4 Stories or Less	YES - Current	NO - Privately-Owned	Available	Not Used in Prior Housing Element	0	0.262350535	0	0.262350535	3	0	0	0128197	26	San Pedro		Yes		Moderate
LOS ANGELES	977 W 13TH ST	90731	7458019008	Low Medium II Residential		RD1.5-1XL	0	29	0.139537498	Residential - Four Units (Any Combination) - 4 Stories or Less	YES - Current	NO - Privately-Owned	Available	Not Used in Prior Housing Element	0	0.066458976	0	0.066458976	4	0	0	0128197	27	San Pedro		Yes		Moderate
LOS ANGELES	964 W 14TH ST	90731	7458019009	Low Medium I Residential		R2-1XL	0	17	0.13948114	Residential - Single Family Residence	YES - Current	NO - Privately-Owned	Available	Not Used in Prior Housing Element	0	0	0.089353323	0.089353323	1	2*	2*	0128197	116	San Pedro				Above Moderate
LOS ANGELES	967 W 13TH ST	90731	7458019010	Low Medium II Residential		RD1.5-1XL	0	29	0.139538138	Residential - Double, Duplex, or Two Units - 4 Stories or Less	YES - Current	NO - Privately-Owned	Available	Not Used in Prior Housing Element	0	0.292092466	0	0.292092466	2	0	0	0128197	28	San Pedro		Yes		Moderate
LOS ANGELES	958 W 14TH ST	90731	7458019011	Low Medium I Residential		R2-1XL	0	17	0.139480173	Residential - Double, Duplex, or Two Units - 4 Stories or Less	YES - Current	NO - Privately-Owned	Available	Not Used in Prior Housing Element	0	0	0.116874826	0.116874826	2	2*	2*	0128197	117	San Pedro		Yes		Above Moderate
LOS ANGELES	957 W 13TH ST	90731	7458019012	Low Medium II Residential		RD1.5-1XL	0	29	0.139535884	Residential - Single Family Residence	YES - Current	NO - Privately-Owned	Available	Not Used in Prior Housing Element	0	0.483190155	0	0.483190155	1	0	0	0128197	29	San Pedro				Moderate
LOS ANGELES	945 W 13TH ST	90731	7458019014	Low Medium II Residential		RD1.5-1XL	0	29	0.139534593	Residential - Double, Duplex, or Two Units - 4 Stories or Less	YES - Current	NO - Privately-Owned	Available	Not Used in Prior Housing Element	0	0.292092466	0	0.292092466	2	0	0	0128197	30	San Pedro		Yes		Moderate
LOS ANGELES	942 W 14TH ST	90731	7458019015	Low Medium I Residential		R2-1XL	0	17	0.13948081	Residential - Single Family Residence	YES - Current	NO - Privately-Owned	Available	Not Used in Prior Housing Element	0	0	0.089353323	0.089353323	1	2*	2*	0128197	119	San Pedro				Above Moderate
LOS ANGELES	943 W 13TH ST	90731	7458019016	Low Medium II Residential		RD1.5-1XL	0	29	0.139533302	Residential - Three Units (Any Combination) - 4 Stories or Less	YES - Current	NO - Privately-Owned	Available	Not Used in Prior Housing Element	0	0.081470519	0	0.081470519	3	0	0	0128197	31	San Pedro		Yes		Moderate
LOS ANGELES	934 W 14TH ST	90731	7458019017	Low Medium I Residential		R2-1XL	0	17	0.139479528	Residential - Single Family Residence	YES - Current	NO - Privately-Owned	Available	Not Used in Prior Housing Element	0	0	0.089353323	0.089353323	1	2*	2*	0128197	120	San Pedro				Above Moderate
LOS ANGELES	926 W 14TH ST	90731	7458019019	Low Medium I Residential		R2-1XL	0	17	0.139479528	Residential - Single Family Residence	YES - Current	NO - Privately-Owned	Available	Not Used in Prior Housing Element	0	0	0.089353323	0.089353323	1	2*	2*	0128197	121	San Pedro				Above Moderate
LOS ANGELES	1333 S MEYLER ST	90731	7458019022	Low Medium I Residential		R2-1XL	0	17	0.104752877	Residential - Single Family Residence	YES - Current	NO - Privately-Owned	Available	Not Used in Prior Housing Element	0	0	0.056371677	0.056371677	1	1*	1*	0128197	173	San Pedro				Above Moderate
LOS ANGELES	1327 S MEYLER ST	90731	7458019023	Low Medium I Residential		R2-1XL	0	17	0.121973151	Residential - Single Family Residence	YES - Current	NO - Privately-Owned	Available	Not Used in Prior Housing Element	0	0	0.163680053	0.163680053	1	2*	2*	0128197	122	San Pedro				Above Moderate
LOS ANGELES	1321 S MEYLER ST	90731	7458019024	Low Medium II Residential		RD1.5-1XL	0	29	0.121974033	Residential - Three Units (Any Combination) - 4 Stories or Less	YES - Current	NO - Privately-Owned	Available	Not Used in Prior Housing Element	0	0.026031291	0	0.026031291	3	3*	3*	0128197	95	San Pedro		Yes		Moderate
LOS ANGELES	1311 S MEYLER ST	90731	7458019025	Low Medium II Residential		RD1.5-1XL	0	29	0.122135168	Residential - Single Family Residence	YES - Current	NO - Privately-Owned	Available	Not Used in Prior Housing Element	0	0.136309993	0	0.136309993	1	3*	3*	0128197	84	San Pedro				Moderate
LOS ANGELES	1305 S MEYLER ST	90731	7458019026	Low Medium II Residential		RD1.5-1XL	0	29	0.143466159	Residential - Single Family Residence - Pool	YES - Current	NO - Privately-Owned	Available	Not Used in Prior Housing Element	0	0.483190155	0	0.483190155	1	0	0	0128197	33	San Pedro				Moderate
LOS ANGELES	1340 S LELAND ST	90731	7458020001	Low Medium II Residential		R2-1XL	0	17	0.155346729	Residential - Single Family Residence	YES - Current	NO - Privately-Owned	Available	Not Used in Prior Housing Element	0	0	0.089353323	0.089353323	1	2*	2*	0128193	151	San Pedro				Above

LOS ANGELES	1315 S LELAND ST	90731	7458021025	Low Medium II Residential	RD1.5-1XL	0	29	0.143829724	Residential - Four Units (Any Combination) - 4 Stories or Less	YES - Current	NO - Privately-Owned	Available	Not Used in Prior Housing Element	0	0.039917827	0	0.039917827	4	0	0	0128193	75	San Pedro								Moderate
LOS ANGELES	1187 W 14TH ST	90731	7458022004	Low Medium II Residential	R1-1XL	0	1 unit per lot	0.068879276	Residential - Single Family Residence	YES - Current	NO - Privately-Owned	Available	Not Used in Prior Housing Element	0	0	0.007582168	0.007582168	0	0	0	0128193	195	San Pedro								Above Moderate
LOS ANGELES	1414 S WALKER AVE	90731	7458022004	Low Medium II Residential	R1-1XL	0	1 unit per lot	0.057401608	Residential - Single Family Residence	YES - Current	NO - Privately-Owned	Available	Not Used in Prior Housing Element	0	0	0.007582168	0.007582168	0	0	0	0128193	232	San Pedro								Above Moderate
LOS ANGELES	1439 S LELAND ST	90731	7458022021	Low Medium II Residential	RD1.5-1XL	0	29	0.172199027	Residential - Five or More Units or Apartments (Any Combination) - 4 Stories or Less	YES - Current	NO - Privately-Owned	Available	Not Used in Prior Housing Element	0	0.053695911	0	0.053695911	5	0	0	0128193	314	San Pedro		Yes						Moderate
LOS ANGELES	1423 S LELAND ST	90731	7458022023	Low Medium II Residential	RD1.5-1XL	0	29	0.143528693	Residential - Double, Duplex, or Two Units - 4 Stories or Less	YES - Current	NO - Privately-Owned	Available	Not Used in Prior Housing Element	0	0.292092466	0	0.292092466	2	0	0	0128193	252	San Pedro		Yes						Moderate
LOS ANGELES	1431 S LELAND ST	90731	7458022BRK	Low Medium II Residential	RD1.5-1XL	0	29	0.140660451	Residential - Single Family Residence - Condominium	YES - Current	NO - Privately-Owned	Available	Not Used in Prior Housing Element	0	0.039364362	0	0.039364362	4	0	0	0128193	295	San Pedro								Moderate
LOS ANGELES	1422 S LELAND ST	90731	7458023004	Low Medium I Residential	R2-1XL	0	17	0.155060638	Residential - Single Family Residence	YES - Current	NO - Privately-Owned	Available	Not Used in Prior Housing Element	0	0	0.089353323	0.089353323	1	2*	2*	0128193	251	San Pedro								Above Moderate
LOS ANGELES	1412 S LELAND ST	90731	7458023005	Low Medium I Residential	R2-1XL	0	17	0.155051778	Residential - Double, Duplex, or Two Units - 4 Stories or Less	YES - Current	NO - Privately-Owned	Available	Not Used in Prior Housing Element	0	0	0.116874826	0.116874826	2	2*	2*	0128193	227	San Pedro		Yes						Above Moderate
LOS ANGELES	1073 W 14TH ST	90731	7458023008	Low Medium I Residential	R2-1XL	0	17	0.139504413	Residential - Single Family Residence	YES - Current	NO - Privately-Owned	Available	Not Used in Prior Housing Element	0	0	0.089353323	0.089353323	1	2*	2*	0128193	209	San Pedro								Above Moderate
LOS ANGELES	1065 W 14TH ST	90731	7458023010	Low Medium I Residential	R2-1XL	0	17	0.139503063	Residential - Double, Duplex, or Two Units - 4 Stories or Less	YES - Current	NO - Privately-Owned	Available	Not Used in Prior Housing Element	0	0	0.116874826	0.116874826	2	2*	2*	0128193	210	San Pedro		Yes						Above Moderate
LOS ANGELES	1048 W 15TH ST	90731	7458023013	Low Medium I Residential	R2-1XL	0	17	0.139481785	Residential - Single Family Residence	YES - Current	NO - Privately-Owned	Available	Not Used in Prior Housing Element	0	0	0.089353323	0.089353323	1	2*	2*	0128197	260	San Pedro								Above Moderate
LOS ANGELES	1049 W 14TH ST	90731	7458023014	Low Medium I Residential	R2-1XL	0	17	0.139481144	Residential - Single Family Residence	YES - Current	NO - Privately-Owned	Available	Not Used in Prior Housing Element	0	0	0.089353323	0.089353323	1	2*	2*	0128197	199	San Pedro								Above Moderate
LOS ANGELES	1042 W 15TH ST	90731	7458023015	Low Medium I Residential	R2-1XL	0	17	0.139481785	Residential - Single Family Residence	YES - Current	NO - Privately-Owned	Available	Not Used in Prior Housing Element	0	0	0.089353323	0.089353323	1	2*	2*	0128197	261	San Pedro								Above Moderate
LOS ANGELES	1043 W 14TH ST	90731	7458023016	Low Medium I Residential	R2-1XL	0	17	0.139479857	Residential - Single Family Residence	YES - Current	NO - Privately-Owned	Available	Not Used in Prior Housing Element	0	0	0.089353323	0.089353323	1	2*	2*	0128197	200	San Pedro								Above Moderate
LOS ANGELES	1035 W 14TH ST	90731	7458023018	Low Medium I Residential	R2-1XL	0	17	0.139480494	Residential - Single Family Residence	YES - Current	NO - Privately-Owned	Available	Not Used in Prior Housing Element	0	0	0.089353323	0.089353323	1	2*	2*	0128197	201	San Pedro								Above Moderate
LOS ANGELES	1027 W 14TH ST	90731	7458023020	Low Medium I Residential	R2-1XL	0	17	0.139478557	Residential - Single Family Residence	YES - Current	NO - Privately-Owned	Available	Not Used in Prior Housing Element	0	0	0.089353323	0.089353323	1	2*	2*	0128197	202	San Pedro								Above Moderate
LOS ANGELES	1004 W 15TH ST	90731	7458023022	Low Medium I Residential	R2-1XL	0	17	0.086099649	Residential - Single Family Residence	YES - Current	NO - Privately-Owned	Available	Not Used in Prior Housing Element	0	0	0.009143386	0.009143386	1	1*	1*	0128197	321	San Pedro								Above Moderate
LOS ANGELES	1427 S ALMA ST	90731	7458023024	Low Medium I Residential	R2-1XL	0	17	0.121974344	Residential - Double, Duplex, or Two Units - 4 Stories or Less	YES - Current	NO - Privately-Owned	Available	Not Used in Prior Housing Element	0	0	0.213676518	0.213676518	2	2*	2*	0128197	264	San Pedro		Yes						Above Moderate
LOS ANGELES	1419 S ALMA ST	90731	7458023025	Low Medium I Residential	R2-1XL	0	17	0.121974344	Residential - Single Family Residence	YES - Current	NO - Privately-Owned	Available	Not Used in Prior Housing Element	0	0	0.163680053	0.163680053	1	2*	2*	0128197	255	San Pedro								Above Moderate
LOS ANGELES	1631 S CABRILLO AVE	90731	7458025013	Low Medium I Residential	R2-1XL	0	17	0.114790921	Residential - Single Family Residence	YES - Current	NO - Privately-Owned	Available	Not Used in Prior Housing Element	0	0	0.023604207	0.023604207	1	1*	1*	0128197	537	San Pedro								Above Moderate
LOS ANGELES	840 W 17TH ST	90731	7458025018	Low Medium I Residential	R2-1XL	0	17	0.115021459	Residential - Single Family Residence	YES - Current	NO - Privately-Owned	Available	Not Used in Prior Housing Element	0	0	0.056371677	0.056371677	1	1*	1*	0128197	515	San Pedro								Above Moderate
LOS ANGELES	854 W 17TH ST	90731	7458025020	Low Medium I Residential	R2-1XL	0	17	0.115020845	Residential - Single Family Residence	YES - Current	NO - Privately-Owned	Available	Not Used in Prior Housing Element	0	0	0.056371677	0.056371677	1	1*	1*	0128197	513	San Pedro								Above Moderate
LOS ANGELES	860 W 17TH ST	90731	7458025021	Low Medium I Residential	R2-1XL	0	17	0.115022931	Residential - Single Family Residence	YES - Current	NO - Privately-Owned	Available	Not Used in Prior Housing Element	0	0	0.056371677	0.056371677	1	1*	1*	0128197	512	San Pedro								Above Moderate
LOS ANGELES	866 W 17TH ST	90731	7458025022	Low Medium I Residential	R2-1XL	0	17	0.11502174	Residential - Single Family Residence	YES - Current	NO - Privately-Owned	Available	Not Used in Prior Housing Element	0	0	0.002265389	0.002265389	1	1*	1*	0128197	511	San Pedro								Above Moderate
LOS ANGELES	878 W 17TH ST	90731	7458025023	Low Medium I Residential	R2-1XL	0	17	0.115021459	Residential - Single Family Residence	YES - Current	NO - Privately-Owned	Available	Not Used in Prior Housing Element	0	0	0.056371677	0.056371677	1	1*	1*	0128197	510	San Pedro								Above Moderate
LOS ANGELES	1438 W 9TH ST	90732	7459002004	Low Medium II Residential	RD1.5-1XL	0	29	0.149237069	Residential - Four Units (Any Combination) - 4 Stories or Less	YES - Current	NO - Privately-Owned	Available	Not Used in Prior Housing Element	0	0.085177994	0	0.085177994	4	0	0	0158193	630	San Pedro		Yes						Moderate
LOS ANGELES	1430 W 9TH ST	90732	7459002005	Low Medium II Residential	RD1.5-1XL	0	29	0.149237371	Residential - Single Family Residence	YES - Current	NO - Privately-Owned	Available	Not Used in Prior Housing Element	0	0.484758711	0	0.484758711	1	0	0	0158193	632	San Pedro								Moderate
LOS ANGELES	1426 W 9TH ST	90732	7459002006	Low Medium II Residential	RD1.5-1XL	0	29	0.134314082	Residential - Three Units (Any Combination) - 4 Stories or Less	YES - Current	NO - Privately-Owned	Available	Not Used in Prior Housing Element	0	0.14377315	0	0.14377315	3	3*	3*	0158193	634	San Pedro		Yes						Moderate
LOS ANGELES	1420 W 9TH ST	90732	7459002007	Low Medium II Residential	RD1.5-1XL	0	29	0.149238283	Residential - Single Family Residence	YES - Current	NO - Privately-Owned	Available	Not Used in Prior Housing Element	0	0.484758711	0	0.484758711	1	0	0	0158193	636	San Pedro								Moderate
LOS ANGELES	1418 W 9TH ST	90732	7459002008	Low Medium II Residential	RD1.5-1XL	0	29	0.134314082	Residential - Three Units (Any Combination) - 4 Stories or Less	YES - Current	NO - Privately-Owned	Available	Not Used in Prior Housing Element	0	0.14377315	0	0.14377315	3	3*	3*	0158193	638	San Pedro		Yes						Moderate
LOS ANGELES	1412 W 9TH ST	90732	7459002009	Low Medium II Residential	RD1.5-1XL	0	29	0.149237709	Residential - Single Family Residence	YES - Current	NO - Privately-Owned	Available	Not Used in Prior Housing Element	0	0.484758711	0	0.484758711	1	0	0	0158193	639	San Pedro								Moderate
LOS ANGELES	1406 W 9TH ST	90732	7459002049	Low Medium II Residential	RD1.5-1XL	0	29	0.117466023	Residential - Single Family Residence	YES - Current	NO - Privately-Owned	Available	Not Used in Prior Housing Element	0	0.143238914	0	0.143238914	1	3*	3*	0158193	658	San Pedro								Moderate
LOS ANGELES	1039 S HARBOR VIEW AVE	90732	7459003015	Low II Residential	R1-1XL	0	1 unit per lot	0.119793505	Residential - Single Family Residence	YES - Current	NO - Privately-Owned	Available	Not Used in Prior Housing Element	0	0	0.029778212	0.029778212	0	0	0	0158193	941	San Pedro								Above Moderate
LOS ANGELES	1033 S HARBOR VIEW AVE	90732	7459003016	Low II Residential	R1-1XL	0	1 unit per lot	0.11270247	Residential - Single Family Residence	YES - Current	NO - Privately-Owned	Available	Not Used in Prior Housing Element	0	0	0.062544781	0.062544781	0	0	0	0158193	925	San Pedro								Above Moderate
LOS ANGELES	1417 W 9TH ST	90732	7459004013	Low Medium II Residential	RD1.5-1XL	0	29	0.17684752	Residential - Four Units (Any Combination) - 4 Stories or Less	YES - Current	NO - Privately-Owned	Available	Not Used in Prior Housing Element	0	0.221849966	0	0.221849966	4	0	0	0158193	679	San Pedro		Yes						Moderate
LOS ANGELES	1231 S AVERILL AVE	90732	7459005014	Low II Residential	R1-1XL	0	1 unit per lot	0.154978325	Residential - Single Family Residence - Vacant Land	YES - Current	NO - Privately-Owned	Available	Not Used in Prior Housing Element	0	0	0.062544781	0.062544781	0	0	0	0158193	1173	San Pedro								Above Moderate
LOS ANGELES		7459006015		Low II Residential	R1-1XL	0	1 unit per lot	0.009298308	Residential - Single Family Residence - Vacant Land	YES - Current	NO - Privately-Owned	Available	Not Used in Prior Housing Element	0	0	0.062544781	0.062544781	0	0	0	0128193	139	San Pedro								Above Moderate
LOS ANGELES		7459010027		Low II Residential	R1-1XL	0	1 unit per lot	0.024629689	Residential - Single Family Residence - Vacant Land	YES - Current	NO - Privately-Owned	Available	Not Used in Prior Housing Element	0	0	0.062544781	0.062544781	0	0	0	0128193	541	San Pedro								Above Moderate
LOS ANGELES	914 S AVERILL AVE	90732	7459018004	Low Medium II Residential	RD1.5-1XL	0	29	0.10848429	Residential - Three Units (Any Combination) - 4 Stories or Less	YES - Current	NO - Privately-Owned	Available	Not Used in Prior Housing Element	0	0.185186088	0	0.185186088	3	3*	3*	0158193	727	San Pedro		Yes						Moderate
LOS ANGELES	1383 W 9TH ST	90732	7459018005	Low Medium II Residential	RD1.5-1XL	0	29	0.170475793	Residential - Double, Duplex, or Two Units - 4 Stories or Less	YES - Current	NO - Privately-Owned	Available	Not Used in Prior Housing Element	0	0.290500522	0	0.290500522	2	0	0	0158193	681	San Pedro		Yes						Moderate
LOS ANGELES	1361 W 9TH ST	90732	7459018007	Low Medium II Residential	RD1.5-1XL	0	29	0.10951968	Residential - Double, Duplex, or Two Units - 4 Stories or Less	YES - Current	NO - Privately-Owned	Available	Not Used in Prior Housing Element	0	0.192354929	0	0.192354929	2	3*	3*	0158193	682	San Pedro		Yes						Moderate
LOS ANGELES	1359 W 9TH ST	90732	7459018009	Low Medium II Residential	RD1.5-1XL	0	29	0.073011377	Residential - Double, Duplex, or Two Units - 4 Stories or Less	YES - Current	NO - Privately-Owned	Available	Not Used in Prior Housing Element	0	0	0.248706579	0.248706579	2	2*	2*	0158193	683	San Pedro		Yes						Above Moderate
LOS ANGELES	1349 W 9TH ST	90732	7459018010	Low Medium II Residential	RD1.5-1XL	0	29	0.172196755	Residential - Four Units (Any Combination) - 4 Stories or Less	YES - Current	NO - Privately-Owned	Available	Not Used in Prior Housing Element	0	0.066083461	0	0.066083461	4	0	0	0158193	685	San Pedro		Yes						Moderate
LOS ANGELES	1341 W 9TH ST	90732	7459018012	Low Medium II Residential	RD1.5-1XL	0	29	0.143498577	Residential - Four Units (Any Combination) - 4 Stories or Less	YES - Current	NO - Privately-Owned	Available	Not Used in Prior Housing Element	0	0.197145724	0	0.197145724	4	0	0	0158193	686	San Pedro		Yes						Moderate
LOS ANGELES	1339 W 9TH ST	90732	7459018014	Low Medium II Residential	RD1.5-1XL	0	29	0.15634608	Residential - Four Units (Any Combination) - 4 Stories or Less	YES - Current	NO - Privately-Owned	Available	Not Used in Prior Housing Element	0	0.195389402	0	0.195389402	4	0	0	0158193	687	San Pedro		Yes						Moderate
LOS ANGELES	909 S PATTON AVE	90731	7459018020	Low Medium II Residential	RD1.5-1XL	0	29	0.154977735	Residential - Single Family Residence	YES - Current	NO - Privately-Owned	Available	Not Used in Prior Housing Element	0	0.479082346	0	0.479082346	1	0	0	0158193	719	San Pedro								Moderate
LOS ANGELES	1380 W 9TH ST	90732	7459019001	Low Medium II Residential	RD1.5-1XL	0	29	0.153061353	Residential - Five or More Units or Apartments (Any Combination) - 4 Stories or Less	YES - Current	NO - Privately-Owned	Available	Not Used in Prior Housing Element	0	0.068757498	0	0.068757498	5	0	0	0158193	659	San Pedro		Yes						Moderate
LOS ANGELES	830 S AVERILL AVE	90732	7459019002	Low Medium II Residential	RD1.5-1XL	0	29	0.154989278	Residential - Double, Duplex, or Two Units - 4 Stories or Less	YES - Current	NO - Privately-Owned	Available	Not Used in Prior Housing Element	0	0.290500522	0	0.290500522	2	0	0	0158193	643	San Pedro		Yes						Moderate
LOS ANGELES	1383 W 8TH ST	90732	7459019005	Low Medium II Residential	RD1.5-1XL	0	29	0.186101775	Residential - Four Units (Any Combination) - 4 Stories or Less	YES - Current	NO - Privately-Owned	Available	Not Used in Prior Housing Element	0	0.09287978	0	0.09287978	4	0	0	0158193	542	San Pedro		Yes						Moderate
LOS ANGELES	1354 W 9TH ST	90732	7459019006	Low Medium II Residential	RD1.5-1XL	0	29	0.154994576	Residential - Single Family Residence - Pool	YES - Current	NO - Privately-Owned	Available	Not Used in Prior Housing Element	0	0.480638647	0	0.480638647	1	0	0	0158193	620	San Pedro								Moderate
LOS ANGELES	1359 W 8TH ST	90732	7459019009	Low Medium II Residential	RD1.5-1XL	0	29	0.155024173	Residential - Single Family Residence	YES - Current	NO - Privately-Owned	Available	Not Used in Prior Housing Element	0	0.480638647	0	0.480638647	1	0	0	0158193	544	San Pedro								Moderate
LOS ANGELES	1353 W 8TH ST	90732	7459019011	Low Medium II Residential	RD1.5-1XL	0	29	0.155017717	Residential - Three Units (Any Combination) - 4 Stories or Less	YES - Current	NO - Privately-Owned	Available	Not Used in Prior Housing Element	0	0.238427019	0	0.238427019	3	0	0	0158193	545	San Pedro		Yes						Moderate
LOS ANGELES	1340 W 9TH ST	90732	7459019012	Low Medium II Residential	RD1.5-1XL	0	29	0.154974801	Residential - Five or More Units or Apartments (Any Combination) - 4 Stories or Less	YES - Current	NO - Privately-Owned	Available	Not Used in Prior Housing Element	0	0.053882921	0	0.053882921	5	0	0	0158193	623	San Pedro		Yes						Moderate
LOS ANGELES	1343 W 8TH ST	90732	7459019013	Low Medium II Residential	RD1.5-1XL	0	29	0.15499697	Residential - Four Units (Any Combination) - 4 Stories or Less	YES - Current	NO - Privately-Owned	Available	Not Used in Prior Housing Element	0	0.039140993	0	0.039140993	4	0	0	0158193	546	San Pedro								Moderate
LOS ANGELES	1335 W 8TH ST	90732	7459019015	Low Medium II Residential	RD1.5-1XL	0	29	0.15500528	Residential - Single Family Residence - Pool and Misc.	YES - Current	NO - Privately-Owned	Available	Not Used in Prior Housing Element	0	0.480638647	0	0.480638647	1	0	0	0158193	547	San Pedro								Moderate
LOS ANGELES	831 S PATTON AVE	90731	7459019019	Low Medium II Residential	RD1.5-1XL	0	29	0.154977476	Residential - Single Family Residence	YES - Current	NO - Privately-Owned	Available	Not Used in Prior Housing Element	0	0.479082346	0	0.479082346	1	0	0	0158193	644	San Pedro								Moderate
LOS ANGELES	823 S PATTON AVE	90731	7459019020	Low Medium II Residential	RD1.5-1XL	0	29	0.154977002	Residential - Double, Duplex, or Two Units - 4 Stories or Less	YES - Current	NO - Privately-Owned	Available	Not Used in Prior Housing Element	0	0.289529777	0	0.289529777	2	0	0	0158193	606	San Pedro		Yes						Moderate
LOS ANGELES	815 S PATTON AVE	90731	7459019021	Low Medium II Residential	RD1.5-1XL	0	29	0.098152527	Residential - Double, Duplex, or Two Units - 4 Stories or Less	YES - Current	NO - Privately-Owned	Available	Not Used in Prior Housing Element	0	0	0.116874826	0.116874826	2	2*	2*	0158193	596	San Pedro		Yes						Above Moderate
LOS ANGELES	1325 W 8TH ST	90732	7459019022	Low Medium II Residential	RD1.5-1XL	0	29	0.055139998	Residential - Single Family Residence	YES - Current	NO - Privately-Owned	Available	Not Used in Prior Housing Element	0	0	0.065484577	0.065484577	1	1*	1*	0158193	549	San Pedro								Above Moderate
LOS ANGELES		7459019022		Low Medium II Residential	RD1.5-1XL	0	29	0.045919772	Residential - Single Family Residence	YES - Current	NO - Privately-Owned	Available	Not Used in Prior Housing Element	0	0	0.080107027	0.080107027	1	1*	1*	0158193	591	San Pedro								Above Moderate
LOS ANGELES	1305 W 8TH AVE	90732	7459019023	Low Medium II Residential	RD1.5-1XL	0	29	0.130957721	Residential - Double, Duplex, or Two Units - 4 Stories or Less	YES - Current	NO - Privately-Owned	Available	Not Used in Prior Housing Element	0	0.16446681	0	0.16446681	2	3*	3*	0158193	550	San Pedro		Yes						Moderate
LOS ANGELES	818 S AVERILL AVE	90732	7459019BRK	Low Medium II Residential	RD1.5-1XL	0	29	0.154982826	Residential - Single Family Residence - Condominium	YES - Current	NO - Privately-Owned	Available	Not Used in Prior Housing Element	0	0.039140993	0	0.039140993	4	0	0	0158193	589	San Pedro								Moderate
LOS ANGELES	730 S AVERILL AVE	90732	7459020002	Low Medium II Residential	RD1.5-1XL	0	29	0.154978647	Residential - Double, Duplex, or Two Units - 4 Stories or Less	YES - Current	NO - Privately-Owned	Available	Not Used in Prior Housing Element	0	0.126594603	0	0.126594603	2	0	0	0158193	492	San Pedro		Yes						Moderate
LOS ANGELES	722 S AVERILL AVE	90732	7459020003	Low Medium II Residential	RD1.5-1XL	0	29	0.154978737	Residential - Single Family Residence	YES - Current	NO - Privately-Owned	Available	Not Used in Prior Housing Element	0	0.480638647	0	0.480638647	1	0	0	0158193	443	San Pedro								Moderate
LOS ANGELES	714 S AVERILL AVE	90732	7459020004	Low Medium II Residential	RD1.5-1XL	0	29	0.154977803	Residential - Single Family Residence	YES - Current	NO - Privately-Owned	Available	Not Used in Prior Housing Element	0	0.480638647	0	0.480638647	1	0	0	0158193	427	San Pedro								Moderate
LOS ANGELES	1387 W 7TH ST	90732	7459020005	Low Medium II Residential	RD1.5-1XL	0	29	0.093171956	Residential - Single Family Residence	YES - Current	NO - Privately-Owned	Available	Not Used in Prior Housing Element	0	0	0.093968546	0.093968546	1	2*	2*	0158193	366	San Pedro								Above Moderate
LOS ANGELES	1377 W 7TH ST	90732	7459020006	Low Medium II Residential	RD1.5-1XL	0	29	0.086582397	Residential - Single Family Residence	YES - Current	NO - Privately-Owned	Available	Not Used in Prior Housing Element	0	0	0.093968546	0.093968546	1	2*	2*	0158193	367	San Pedro								Above Moderate
LOS ANGELES	1367 W 7TH ST	90732	7459020007	Low Medium II Residential	RD1.5-1XL	0	29	0.153902015	Residential - Four Units (Any Combination) - 4 Stories or Less	YES - Current	NO - Privately-Owned	Available	Not Used in Prior Housing Element	0	0.066083461	0	0.066083461	4	0	0	0158193	368	San Pedro		Yes						Moderate
LOS ANGELES	1368 W 8TH ST	90732	7459020008	Low Medium II Residential	RD1.5-1XL	0	29	0.153878162	Residential - Three Units (Any Combination) - 4 Stories or Less	YES - Current	NO - Privately-Owned	Available	Not Used in Prior Housing Element	0	0.238427019	0	0.238427019	3	0	0	0158193	453	San Pedro		Yes						Moderate
LOS ANGELES	1360 W 8TH ST	90732	7459020010	Low Medium II Residential	RD1.5-1XL	0	29	0.153885658	Residential - Single Family Residence	YES - Current	NO - Privately-Owned	Available	Not Used in Prior Housing Element	0	0.480638647	0	0.480638647	1	0	0	0158193	454	San Pedro								Moderate
LOS ANGELES	1354 W 8TH ST	90732	7459020012	Low Medium II Residential	RD1.5-1XL	0	29	0.153904677	Residential - Double, Duplex, or Two Units - 4 Stories or Less	YES - Current	NO - Privately-Owned	Available	Not Used in Prior Housing Element	0	0.290500522	0	0.290500522	2	0	0	0158193	455	San Pedro		Yes						Moderate
LOS ANGELES	1343 W 7TH ST	90732	7459020013	Low Medium II Residential	RD1.5-1XL	0	29	0.153921782	Residential - Single Family Residence - Pool	YES - Current	NO - Privately-Owned	Available	Not Used in Prior Housing Element	0	0.480638647	0	0.480638647	1	0	0	0158193	369	San Pedro								Moderate
LOS ANGELES	1344 W 8TH ST	90732	7459020014	Low Medium II Residential	RD1.5-1XL	0	29	0.153923271	Residential - Single Family Residence	YES - Current	NO - Privately-Owned	Available	Not Used in Prior Housing Element	0	0.480638647	0	0.480638647	1	0	0	0158193	456	San Pedro								Moderate
LOS ANGELES	1335 W 7TH ST	90732	7459020015	Low Medium II Residential	RD1.5-1XL	0	29	0.153942592	Residential - Single Family Residence	YES - Current	NO - Privately-Owned	Available	Not Used in Prior Housing Element	0	0.480638647	0	0.480638647	1	0	0	0158193	370	San Pedro								Moderate
LOS ANGELES	1336 W 8TH ST	90732	7459020016	Low Medium II Residential	RD1.5-1XL	0	29	0.153941988	Residential - Five or More Units or Apartments (Any Combination) - 4 Stories or Less	YES - Current	NO - Privately-Owned	Available	Not Used in Prior Housing Element	0	0.031889614	0	0.031889614	5	0	0	0158193	457	San Pedro								Moderate
LOS ANGELES	1327 W 7TH ST	90732	7459020017	Low Medium II Residential	RD1.5-1XL	0	29	0.155398191	Residential - Single Family Residence	YES - Current	NO - Privately-Owned	Available	Not Used in Prior Housing Element	0	0.480638647	0	0.480638647	1	0	0	0158193	371	San Pedro								Moderate
LOS ANGELES	1328 W 8TH ST	90732	7459020018	Low Medium II Residential	RD1.5-1XL	0	29	0.15539856	Residential - Four Units (Any Combination) - 4 Stories or Less	YES - Current	NO - Privately-Owned	Available	Not Used in Prior Housing Element	0	0.066083461	0	0.066083461	4	0	0	0158193	458	San Pedro		Yes						Moderate
LOS ANGELES	1308 W 8TH ST	90732	7459020020	Low Medium II Residential	RD1.5-1XL	0	29	0.055102978	Residential - Single Family Residence	YES - Current	NO - Privately-Owned	Available	Not Used in Prior Housing Element	0	0	0.065484577	0.065484577	1	1*	1*	0158193	511	San Pedro								Above Moderate
LOS ANGELES		7459020020		Low Medium II Residential	RD1.5-1XL	0	29	0.045919196	Residential - Single Family Residence	YES - Current	NO - Privately-Owned	Available	Not Used in Prior Housing Element	0	0	0.080107027	0.080107027	1	1*	1*	0158193	494	San Pedro								Above Moderate
LOS ANGELES	721 S PATTON AVE	90731	7459020022	Low Medium II Residential	RD1.5-1XL	0	29	0.155133722	Residential - Single Family Residence	YES - Current	NO - Privately-Owned	Available	Not Used in Prior Housing Element	0	0.479082346	0	0.479082346	1	0	0	0158193	445	San Pedro								Moderate
LOS ANGELES	1280 W 8TH ST	90731	7459021002	Low Medium II Residential	RD1.5-1XL	0	29	0.061991069	Residential - Single Family Residence	YES - Current	NO - Privately-Owned	Available	Not Used in Prior Housing Element	0	0	0.062240297	0.062240297	1	1*	1*	0158193	515	San Pedro								Above Moderate
LOS ANGELES		7459021002		Low Medium II Residential	RD1.5-1XL	0	29	0.051659279	Residential - Single Family Residence	YES - Current	NO - Privately-Owned	Available	Not Used in Prior Housing Element	0	0	0.062240297	0.062240297	1	1*	1*	0158193	497	San Pedro								Above Moderate
LOS ANGELES	722 S PATTON AVE	90731	7459021004	Low Medium II Residential	RD1.5-1XL	0	29	0.154978259	Residential - Double, Duplex, or Two Units - 4 Stories or Less	YES - Current	NO - Privately-Owned	Available	Not Used in Prior Housing Element	0	0.098916286	0	0.098916286	2	0	0	0158193	446	San Pedro		Yes						Moderate
LOS ANGELES	714 S PATTON AVE	90731	7459021005	Low Medium II Residential	RD1.5-1XL	0	29	0.154977476	Residential - Five or More Units or Apartments (Any Combination) - 4 Stories or Less	YES - Current	NO - Privately-Owned	Available	Not Used in Prior Housing Element	0	0.159372938	0	0.159372938	5	0	0	0158193	429	San

LOS ANGELES	818 S PATTON AVE	90731	7459022004	Low Medium II Residential	RD1.5-1XL	0	29	0.154978174	Residential - Four Units (Any Combination) - 4 Stories or Less	YES - Current	NO - Privately-Owned	Available	Not Used in Prior Housing Element	0	0.049350357	0	0.049350357	4	0	0	0158193	607	San Pedro					Moderate
LOS ANGELES	1272 W 9TH ST	90731	7459022007	Low Medium II Residential	RD1.5-1XL	0	29	0.15497806	Residential - Three Units (Any Combination) - 4 Stories or Less	YES - Current	NO - Privately-Owned	Available	Not Used in Prior Housing Element	0	0.237623501	0	0.237623501	3	0	0	0158193	627	San Pedro		Yes			Moderate
LOS ANGELES	1271 W 8TH ST	90731	7459022008	Low Medium II Residential	RD1.5-1XL	0	29	0.154944762	Residential - Five or More Units or Apartments (Any Combination) - 4 Stories or Less	YES - Current	NO - Privately-Owned	Available	Not Used in Prior Housing Element	0	0.018647736	0	0.018647736	6	0	0	0158193	552	San Pedro		Yes			Moderate
LOS ANGELES	1266 W 9TH ST	90731	7459022009	Low Medium II Residential	RD1.5-1XL	0	29	0.154977089	Residential - Four Units (Any Combination) - 4 Stories or Less	YES - Current	NO - Privately-Owned	Available	Not Used in Prior Housing Element	0	0.065854543	0	0.065854543	4	0	0	0158193	629	San Pedro		Yes			Moderate
LOS ANGELES	1265 W 8TH ST	90731	7459022010	Low Medium II Residential	RD1.5-1XL	0	29	0.154936369	Residential - Four Units (Any Combination) - 4 Stories or Less	YES - Current	NO - Privately-Owned	Available	Not Used in Prior Housing Element	0	0.194726336	0	0.194726336	4	0	0	0158193	553	San Pedro		Yes			Moderate
LOS ANGELES	1256 W 9TH ST	90731	7459022011	Low Medium II Residential	RD1.5-1XL	0	29	0.154978492	Residential - Double, Duplex, or Two Units - 4 Stories or Less	YES - Current	NO - Privately-Owned	Available	Not Used in Prior Housing Element	0	0.289529777	0	0.289529777	2	0	0	0158193	631	San Pedro		Yes			Moderate
LOS ANGELES	1255 W 8TH ST	90731	7459022012	Low Medium II Residential	RD1.5-1XL	0	29	0.154932814	Residential - Single Family Residence - Vacant Land	YES - Current	NO - Privately-Owned	Available	Not Used in Prior Housing Element	0	0.479082346	0	0.479082346	1	0	0	0158193	554	San Pedro					Moderate
LOS ANGELES	1245 W 8TH ST	90731	7459022014	Low Medium II Residential	RD1.5-1XL	0	29	0.15492345	Residential - Single Family Residence	YES - Current	NO - Privately-Owned	Available	Not Used in Prior Housing Element	0	0.479082346	0	0.479082346	1	0	0	0158193	555	San Pedro					Moderate
LOS ANGELES	1238 W 9TH ST	90731	7459022015	Low Medium II Residential	RD1.5-1XL	0	29	0.154977213	Residential - Three Units (Any Combination) - 4 Stories or Less	YES - Current	NO - Privately-Owned	Available	Not Used in Prior Housing Element	0	0.237623501	0	0.237623501	3	0	0	0158193	635	San Pedro		Yes			Moderate
LOS ANGELES	1237 W 8TH ST	90731	7459022016	Low Medium II Residential	RD1.5-1XL	0	29	0.154918929	Residential - Single Family Residence	YES - Current	NO - Privately-Owned	Available	Not Used in Prior Housing Element	0	0.479082346	0	0.479082346	1	0	0	0158193	556	San Pedro					Moderate
LOS ANGELES	1229 W 8TH ST	90731	7459022019	Low Medium II Residential	RD1.5-1XL	0	29	0.155019043	Residential - Three Units (Any Combination) - 4 Stories or Less	YES - Current	NO - Privately-Owned	Available	Not Used in Prior Housing Element	0	0.237623501	0	0.237623501	3	0	0	0158193	557	San Pedro		Yes			Moderate
LOS ANGELES	829 S WALKER AVE	90731	7459022021	Low Medium II Residential	RD1.5-1XL	0	29	0.15497701	Residential - Four Units (Any Combination) - 4 Stories or Less	YES - Current	NO - Privately-Owned	Available	Not Used in Prior Housing Element	0	0.065854543	0	0.065854543	4	0	0	0158193	647	San Pedro		Yes			Moderate
LOS ANGELES	805 S WALKER AVE	90731	7459022024	Low Medium II Residential	RD1.5-1XL	0	29	0.186035916	Residential - Single Family Residence	YES - Current	NO - Privately-Owned	Available	Not Used in Prior Housing Element	0	0.609483957	0	0.609483957	1	0	0	0158193	558	San Pedro					Moderate
LOS ANGELES	1232 W 9TH ST	90731	7459022025	Low Medium II Residential	RD1.5-1XL	0	29	0.155027281	Residential - Five or More Units or Apartments (Any Combination) - 4 Stories or Less	YES - Current	NO - Privately-Owned	Available	Not Used in Prior Housing Element	0	0.130303311	0	0.130303311	6	0	0	0158193	637	San Pedro		Yes			Moderate
LOS ANGELES	1200 W 9TH ST	90731	7459022033	Low Medium II Residential	RD1.5-1XL	0	29	0.165131841	Residential - Five or More Units or Apartments (Any Combination) - 4 Stories or Less	YES - Current	NO - Privately-Owned	Available	Not Used in Prior Housing Element	0	0.023221679	0	0.023221679	5	0	0	0158193	663	San Pedro		Yes			Moderate
LOS ANGELES	1273 W 9TH ST	90731	7459023008	Low Medium II Residential	RD1.5-1XL	0	29	0.154981821	Residential - Three Units (Any Combination) - 4 Stories or Less	YES - Current	NO - Privately-Owned	Available	Not Used in Prior Housing Element	0	0.237623501	0	0.237623501	3	0	0	0158193	690	San Pedro		Yes			Moderate
LOS ANGELES	1255 W 9TH ST	90731	7459023012	Low Medium II Residential	RD1.5-1XL	0	29	0.15500046	Residential - Single Family Residence	YES - Current	NO - Privately-Owned	Available	Not Used in Prior Housing Element	0	0.479082346	0	0.479082346	1	0	0	0158193	691	San Pedro					Moderate
LOS ANGELES	1237 W 9TH ST	90731	7459023016	Low Medium II Residential	RD1.5-1XL	0	29	0.155000474	Residential - Single Family Residence	YES - Current	NO - Privately-Owned	Available	Not Used in Prior Housing Element	0	0.479082346	0	0.479082346	1	0	0	0158193	692	San Pedro					Moderate
LOS ANGELES	937 S WALKER AVE	90731	7459023019	Low Medium II Residential	RD2-1XL	0	21	0.185973307	Residential - Single Family Residence	YES - Current	NO - Privately-Owned	Available	Not Used in Prior Housing Element	0	0.483190155	0	0.483190155	1	0	0	0158193	807	San Pedro					Moderate
LOS ANGELES	925 S WALKER AVE	90731	7459023021	Low Medium II Residential	RD2-1XL	0	21	0.154978885	Residential - Single Family Residence	YES - Current	NO - Privately-Owned	Available	Not Used in Prior Housing Element	0	0.136309993	0	0.136309993	1	3*	3*	0158193	745	San Pedro					Moderate
LOS ANGELES	911 S WALKER AVE	90731	7459023022	Low Medium II Residential	RD1.5-1XL	0	29	0.154977567	Residential - Four Units (Any Combination) - 4 Stories or Less	YES - Current	NO - Privately-Owned	Available	Not Used in Prior Housing Element	0	0.065854543	0	0.065854543	4	0	0	0158193	726	San Pedro		Yes			Moderate
LOS ANGELES	905 S WALKER AVE	90731	7459023023	Low Medium II Residential	RD1.5-1XL	0	29	0.186066359	Residential - Three Units (Any Combination) - 4 Stories or Less	YES - Current	NO - Privately-Owned	Available	Not Used in Prior Housing Element	0	0.110037901	0	0.110037901	3	0	0	0158193	694	San Pedro		Yes			Moderate
LOS ANGELES	1031 S WALKER AVE	90731	7459024011	Low Medium II Residential	RD2-1XL	0	21	0.154977919	Residential - Double, Duplex, or Two Units - 4 Stories or Less	YES - Current	NO - Privately-Owned	Available	Not Used in Prior Housing Element	0	0.183192492	0	0.183192492	2	3*	3*	0158193	932	San Pedro		Yes			Moderate
LOS ANGELES	1023 S WALKER AVE	90731	7459024012	Low Medium II Residential	RD2-1XL	0	21	0.154977919	Residential - Single Family Residence	YES - Current	NO - Privately-Owned	Available	Not Used in Prior Housing Element	0	0.136309993	0	0.136309993	1	3*	3*	0158193	905	San Pedro					Moderate
LOS ANGELES	1005 S WALKER AVE	90731	7459024013	Low Medium II Residential	RD2-1XL	0	21	0.170476503	Residential - Single Family Residence	YES - Current	NO - Privately-Owned	Available	Used in Prior Housing Element - Non-Vacant	0	0.117368948	0	0.117368948	1	3*	3*	0158193	855	San Pedro					Moderate
LOS ANGELES	1015 S WALKER AVE	90731	7459024013	Low Medium II Residential	RD2-1XL	0	21	0.154979242	Residential - Single Family Residence	YES - Current	NO - Privately-Owned	Available	Used in Prior Housing Element - Non-Vacant	0	0.143048263	0	0.143048263	1	3*	3*	0158193	883	San Pedro					Moderate
LOS ANGELES	1110 S PATTON AVE	90731	7459025005	Low II Residential	R1-1XL	0	1 unit per lot	0.408873329	Residential - Single Family Residence - Vacant Land	YES - Current	NO - Privately-Owned	Available	Not Used in Prior Housing Element	0	0	0	0.062544781	0	0	0	0158193	975	San Pedro					Above Moderate
LOS ANGELES	1034 S PATTON AVE	90731	7459025006	Low II Residential	R1-1XL	0	1 unit per lot	0.164103229	Residential - Single Family Residence - Vacant Land	YES - Current	NO - Privately-Owned	Available	Not Used in Prior Housing Element	0	0	0	0.062544781	0	0	0	0158193	955	San Pedro					Above Moderate
LOS ANGELES	1823 S NEWPORT TER	90732	7460002BRK	Low Medium II Residential	RD2-1XL	0	21	9.392042765	Residential - Single Family Residence - Planned Unit Development (PUD)	YES - Current	NO - Privately-Owned	Available	Not Used in Prior Housing Element	0	1.547071517	0	1.547071517	119	0	0	0128193	1351	San Pedro					Moderate
LOS ANGELES	1900 S WESTERN AVE	90732	7460003016	Low Medium II Residential	RD2-1XL	0	21	1.291163646	Institutional - Church - One Story	YES - Current	NO - Privately-Owned	Available	Used in Prior Housing Element - Non-Vacant	0	0.060117625	0	0.060117625	1	0	0	0128193	940	San Pedro					Moderate
LOS ANGELES	2020 S WESTERN AVE	90732	7460003BRK	Low Medium II Residential	RD2-1XL	0	21	1.647184647	Residential - Single Family Residence - Condominium	YES - Current	NO - Privately-Owned	Available	Not Used in Prior Housing Element	0	0.076355972	0	0.076355972	36	0	0	0128193	1048	San Pedro					Moderate
LOS ANGELES	2490 S WESTERN AVE	90732	7460004003	Neighborhood Commercial	[Q]C2-1XL	0	108	0.447631155	Commercial - Service Station - Full Service - No Additional Services	YES - Current	NO - Privately-Owned	Available	Not Used in Prior Housing Element	0.078896804	0	0	0.078896804	1	0	0	0098193	167	San Pedro					Lower
LOS ANGELES	2460 S WESTERN AVE	90732	7460004007	Neighborhood Commercial	[Q]C2-1XL	0	108	0.272887723	Commercial - Store - One Story	YES - Current	NO - Privately-Owned	Available	Not Used in Prior Housing Element	0.086098429	0	0	0.086098429	4	0	0	0098193	126	San Pedro					Lower
LOS ANGELES	1460 W 25TH ST	90732	7460004013	Neighborhood Commercial	[Q]C2-1XL	0	108	5.398826532	Commercial - Shopping Center (Neighborhood, Community) - One Story	YES - Current	NO - Privately-Owned	Available	Not Used in Prior Housing Element	0.734120074	0	0	0.734120074	0	0	0	0098193	66	San Pedro					Lower
LOS ANGELES	2440 S WESTERN AVE	90732	7460004014	Neighborhood Commercial	[Q]C2-1XL	0	108	1.580519184	Commercial - Shopping Center (Neighborhood, Community) - One Story	YES - Current	NO - Privately-Owned	Available	Not Used in Prior Housing Element	1.569548562	0	0	1.569548562	0	0	0	0098193	72	San Pedro					Lower
LOS ANGELES			7460004016	Low Medium II Residential	R2-1XL	0	21	1.020371778	Commercial - Parking Lot (Commercial Use Property) - Lots - Patron or Employee - One Story	YES - Current	NO - Privately-Owned	Available	Not Used in Prior Housing Element	0	0.052877013	0	0.052877013	1	0	0	0098193	6	San Pedro					Moderate
LOS ANGELES	1414 W 25TH ST	90732	7460004901	Neighborhood Commercial	[Q]C2-1XL	0	108	0.335070819	Miscellaneous - Government Owned Property	YES - Current	YES - City-Owned	Available	Not Used in Prior Housing Element	0.029586053	0	0	0.029586053	0	0	0	0098193	252	San Pedro					Lower
LOS ANGELES			7460005035	Low II Residential	R1-1XL	0	1 unit per lot	0.048209454	Institutional - Church - One Story	YES - Current	NO - Privately-Owned	Available	Not Used in Prior Housing Element	0	0	0	0.200321841	0	0	0	0098193	1042	San Pedro					Above Moderate
LOS ANGELES			7460005036	Low II Residential	R1-1XL	0	1 unit per lot	0.003902588	Institutional - Church - One Story	YES - Current	NO - Privately-Owned	Available	Not Used in Prior Housing Element	0	0	0	0.200321841	0	0	0	0098193	1043	San Pedro					Above Moderate
LOS ANGELES	1415 W 18TH ST	90732	7460009900	Low II Residential	R1-1XL	0	1 unit per lot	0.780319624	Miscellaneous - Government Owned Property	YES - Current	YES - City-Owned	Available	Used in Prior Housing Element - Non-Vacant	0	0	0	0.001177721	0	0	0	0128193	750	San Pedro					Above Moderate
LOS ANGELES	1241 W 24TH ST	90731	7460017010	Low Medium II Residential	RD2-1XL	0	21	0.124038686	Residential - Double, Duplex, or Two Units - 4 Stories or Less	YES - Current	NO - Privately-Owned	Available	Not Used in Prior Housing Element	0	0	0	0.116874826	2	2*	2*	0098193	220	San Pedro		Yes			Above Moderate
LOS ANGELES	1235 W 24TH ST	90731	7460017011	Low Medium II Residential	RD2-1XL	0	21	0.124037715	Residential - Double, Duplex, or Two Units - 4 Stories or Less	YES - Current	NO - Privately-Owned	Available	Not Used in Prior Housing Element	0	0	0	0.007492762	2	2*	2*	0098193	221	San Pedro		Yes			Above Moderate
LOS ANGELES	1227 W 24TH ST	90731	7460017012	Low Medium II Residential	RD2-1XL	0	21	0.124038686	Residential - Single Family Residence	YES - Current	NO - Privately-Owned	Available	Not Used in Prior Housing Element	0	0	0	0.089353323	1	2*	2*	0098193	222	San Pedro					Above Moderate
LOS ANGELES	1223 W 24TH ST	90731	7460017013	Low Medium II Residential	RD2-1XL	0	21	0.124038686	Residential - Single Family Residence	YES - Current	NO - Privately-Owned	Available	Not Used in Prior Housing Element	0	0	0	0.089353323	1	2*	2*	0098193	223	San Pedro					Above Moderate
LOS ANGELES	1215 W 24TH ST	90731	7460017014	Low Medium II Residential	RD2-1XL	0	21	0.124038686	Residential - Single Family Residence	YES - Current	NO - Privately-Owned	Available	Not Used in Prior Housing Element	0	0	0	0.089353323	1	2*	2*	0098193	224	San Pedro					Above Moderate
LOS ANGELES	2413 S WALKER AVE	90731	7460017016	Low Medium II Residential	RD2-1XL	0	21	0.123944612	Commercial - Store Combination - Store and Residential Combination - One Story	YES - Current	NO - Privately-Owned	Available	Not Used in Prior Housing Element	0	0	0	0.005875572	1	2*	2*	0098193	226	San Pedro					Above Moderate
LOS ANGELES	1214 W 25TH ST	90731	7460017019	Low Medium II Residential	RD2-1XL	0	21	0.124047525	Residential - Single Family Residence	YES - Current	NO - Privately-Owned	Available	Not Used in Prior Housing Element	0	0	0	0.089353323	1	2*	2*	0098193	265	San Pedro					Above Moderate
LOS ANGELES	1222 W 25TH ST	90731	7460017020	Low Medium II Residential	RD2-1XL	0	21	0.124047589	Residential - Single Family Residence	YES - Current	NO - Privately-Owned	Available	Not Used in Prior Housing Element	0	0	0	0.037644005	1	2*	2*	0098193	264	San Pedro					Above Moderate
LOS ANGELES	1228 W 25TH ST	90731	7460017021	Low Medium II Residential	RD2-1XL	0	21	0.124047015	Residential - Single Family Residence	YES - Current	NO - Privately-Owned	Available	Not Used in Prior Housing Element	0	0	0	0.089353323	1	2*	2*	0098193	263	San Pedro					Above Moderate
LOS ANGELES	1234 W 25TH ST	90731	7460017022	Low Medium II Residential	RD2-1XL	0	21	0.124045474	Residential - Single Family Residence	YES - Current	NO - Privately-Owned	Available	Not Used in Prior Housing Element	0	0	0	0.093968546	1	2*	2*	0098193	262	San Pedro					Above Moderate
LOS ANGELES	1240 W 25TH ST	90731	7460017023	Low Medium II Residential	RD2-1XL	0	21	0.124046281	Residential - Single Family Residence	YES - Current	NO - Privately-Owned	Available	Not Used in Prior Housing Element	0	0	0	0.089353323	1	2*	2*	0098193	261	San Pedro					Above Moderate
LOS ANGELES	1272 W 25TH ST	90731	7460017029	Low Medium II Residential	RD2-1XL	0	21	0.124044248	Residential - Single Family Residence	YES - Current	NO - Privately-Owned	Available	Not Used in Prior Housing Element	0	0	0	0.089353323	1	2*	2*	0098193	256	San Pedro					Above Moderate
LOS ANGELES	1278 W 25TH ST	90731	7460017030	Low Medium II Residential	RD2-1XL	0	21	0.124043157	Residential - Single Family Residence	YES - Current	NO - Privately-Owned	Available	Not Used in Prior Housing Element	0	0	0	0.089353323	1	2*	2*	0098193	255	San Pedro					Above Moderate
LOS ANGELES	1266 W 25TH ST	90731	7460017033	Low Medium II Residential	RD2-1XL	0	21	0.124042605	Residential - Single Family Residence	YES - Current	NO - Privately-Owned	Available	Not Used in Prior Housing Element	0	0	0	0.089353323	1	2*	2*	0098193	257	San Pedro					Above Moderate
LOS ANGELES	1293 W 23RD ST	90731	7460018001	Low Medium I Residential	R2-1XL	0	17	0.124004354	Residential - Single Family Residence	YES - Current	NO - Privately-Owned	Available	Not Used in Prior Housing Element	0	0	0	0.163680053	1	2*	2*	0098193	130	San Pedro					Above Moderate
LOS ANGELES	1285 W 23RD ST	90731	7460018002	Low Medium I Residential	R2-1XL	0	17	0.124008013	Residential - Single Family Residence	YES - Current	NO - Privately-Owned	Available	Not Used in Prior Housing Element	0	0	0	0.069211914	1	2*	2*	0098193	131	San Pedro					Above Moderate
LOS ANGELES	1279 W 23RD ST	90731	7460018003	Low Medium I Residential	R2-1XL	0	17	0.124008092	Residential - Single Family Residence	YES - Current	NO - Privately-Owned	Available	Not Used in Prior Housing Element	0	0	0	0.007646652	0	2*	2*	0098193	132	San Pedro					Above Moderate
LOS ANGELES	1267 W 23RD ST	90731	7460018005	Low Medium I Residential	R2-1XL	0	17	0.124013753	Residential - Double, Duplex, or Two Units - 4 Stories or Less	YES - Current	NO - Privately-Owned	Available	Not Used in Prior Housing Element	0	0	0	0.213676518	2	2*	2*	0098193	134	San Pedro		Yes			Above Moderate
LOS ANGELES	1247 W 23RD ST	90731	7460018008	Low Medium I Residential	R2-1XL	0	17	0.124017834	Residential - Single Family Residence	YES - Current	NO - Privately-Owned	Available	Not Used in Prior Housing Element	0	0	0	0.163680053	1	2*	2*	0098193	137	San Pedro					Above Moderate
LOS ANGELES	1241 W 23RD ST	90731	7460018009	Low Medium I Residential	R2-1XL	0	17	0.124020542	Residential - Single Family Residence	YES - Current	NO - Privately-Owned	Available	Not Used in Prior Housing Element	0	0	0	0.069211914	1	2*	2*	0098193	138	San Pedro					Above Moderate
LOS ANGELES	1223 W 23RD ST	90731	7460018012	Low Medium I Residential	R2-1XL	0	17	0.12402559	Residential - Single Family Residence	YES - Current	NO - Privately-Owned	Available	Not Used in Prior Housing Element	0	0	0	0.163680053	1	2*	2*	0098193	141	San Pedro					Above Moderate
LOS ANGELES	1215 W 23RD ST	90731	7460018013	Low Medium I Residential	R2-1XL	0	17	0.124028577	Residential - Single Family Residence	YES - Current	NO - Privately-Owned	Available	Not Used in Prior Housing Element	0	0	0	0.163680053	1	2*	2*	0098193	142	San Pedro					Above Moderate
LOS ANGELES	1209 W 23RD ST	90731	7460018014	Low Medium I Residential	R2-1XL	0	17	0.124029317	Residential - Double, Duplex, or Two Units - 4 Stories or Less	YES - Current	NO - Privately-Owned	Available	Not Used in Prior Housing Element	0	0	0	0.013805835	0	2*	2*	0098193	143	San Pedro		Yes			Above Moderate
LOS ANGELES	1203 W 23RD ST	90731	7460018015	Low Medium I Residential	R2-1XL	0	17	0.123747336	Residential - Double, Duplex, or Two Units - 4 Stories or Less	YES - Current	NO - Privately-Owned	Available	Not Used in Prior Housing Element	0	0	0	0.213676518	2	2*	2*	0098193	144	San Pedro		Yes			Above Moderate
LOS ANGELES	1202 W 24TH ST	90731	7460018016	Low Medium II Residential	RD2-1XL	0	21	0.123832937	Residential - Single Family Residence	YES - Current	NO - Privately-Owned	Available	Not Used in Prior Housing Element	0	0	0	0.089353323	1	2*	2*	0098193	184	San Pedro					Above Moderate
LOS ANGELES	1208 W 24TH ST	90731	7460018017	Low Medium II Residential	RD2-1XL	0	21	0.124029651	Residential - Double, Duplex, or Two Units - 4 Stories or Less	YES - Current	NO - Privately-Owned	Available	Not Used in Prior Housing Element	0	0	0	0.116874826	2	2*	2*	0098193	183	San Pedro		Yes			Above Moderate
LOS ANGELES	1216 W 24TH ST	90731	7460018018	Low Medium II Residential	RD2-1XL	0	21	0.124027649	Residential - Double, Duplex, or Two Units - 4 Stories or Less	YES - Current	NO - Privately-Owned	Available	Not Used in Prior Housing Element	0	0	0	0.116874826	2	2*	2*	0098193	182	San Pedro		Yes			Above Moderate
LOS ANGELES	1228 W 24TH ST	90731	7460018020	Low Medium II Residential	RD2-1XL	0	21	0.124025177	Residential - Single Family Residence	YES - Current	NO - Privately-Owned	Available	Not Used in Prior Housing Element	0	0	0	0.089353323	1	2*	2*	0098193	180	San Pedro					Above Moderate
LOS ANGELES	1234 W 24TH ST	90731	7460018021	Low Medium II Residential	RD2-1XL	0	21	0.124024127	Residential - Double, Duplex, or Two Units - 4 Stories or Less	YES - Current	NO - Privately-Owned	Available	Not Used in Prior Housing Element	0	0	0	0.116874826	2	2*	2*	0098193	179	San Pedro		Yes			Above Moderate
LOS ANGELES	1240 W 24TH ST	90731	7460018022	Low Medium II Residential	RD2-1XL	0	21	0.124020188	Residential - Single Family Residence	YES - Current	NO - Privately-Owned	Available	Not Used in Prior Housing Element	0	0	0	0.089353323	1	2*	2*	0098193	178	San Pedro					Above Moderate
LOS ANGELES	1252 W 24TH ST	90731	7460018024	Low Medium II Residential	RD2-1XL	0	21	0.12401588	Residential - Single Family Residence	YES - Current	NO - Privately-Owned	Available	Not Used in Prior Housing Element	0	0	0	0.089353323	1	2*	2*	0098193	176	San Pedro					Above Moderate
LOS ANGELES	1264 W 24TH ST	90731	7460018026	Low Medium II Residential	RD2-1XL	0	21	0.12401437	Residential - Double, Duplex, or Two Units - 4 Stories or Less	YES - Current	NO - Privately-Owned	Available	Not Used in Prior Housing Element	0	0	0	0.116874826	2	2*	2*	0098193	174	San Pedro		Yes			Above Moderate
LOS ANGELES	1293 W 22ND ST	90731	7460019001	Low Medium I Residential	R2-1XL	0	17	0.12396615	Residential - Double, Duplex, or Two Units - 4 Stories or Less	YES - Current	NO - Privately-Owned	Available	Not Used in Prior Housing Element	0	0	0	0.213676518	2	2*	2*	0098193	25	San Pedro		Yes			Above Moderate
LOS ANGELES	1285 W 22ND ST	90731	7460019002	Low Medium I Residential	R2-1XL	0	17	0.123963615	Residential - Double, Duplex, or Two Units - 4 Stories or Less	YES - Current	NO - Privately-Owned	Available	Not Used in Prior Housing Element	0	0	0	0.213676518	2	2*	2*	0098193	26	San Pedro		Yes			Above Moderate
LOS ANGELES	1279 W 22ND ST	90731	7460019003	Low Medium I Residential	R2-1XL	0	17	0.123960686	Residential - Double, Duplex, or Two Units - 4 Stories or Less	YES - Current	NO - Privately-Owned	Available	Not Used in Prior Housing Element	0	0	0	0.213676518	2	2*	2*	0098193	27	San Pedro		Yes			Above Moderate
LOS ANGELES	1273 W 22ND ST	90731	7460019004	Low Medium I Residential	R2-1XL	0	17	0.123957799	Residential - Single Family Residence	YES - Current	NO - Privately-Owned	Available	Not Used in Prior Housing Element	0	0	0	0.163680053	1	2*	2*	0098193	28	San Pedro					Above Moderate
LOS ANGELES	1261 W 22ND ST	90731	7460019006	Low Medium I Residential	R2-1XL	0	17	0.123953518	Residential - Double, Duplex, or Two Units - 4 Stories or Less	YES - Current	NO - Privately-Owned	Available	Not Used in Prior Housing Element	0	0	0	0.213676518	2	2*	2*	0098193	30	San Pedro		Yes			Above Moderate
LOS ANGELES	1253 W 22ND ST	90731	7460019007	Low Medium I Residential	R2-1XL	0	17	0.123951278	Residential - Single Family Residence	YES - Current	NO - Privately-Owned	Available	Not Used in Prior Housing Element	0	0	0	0.006685422	1	2*	2*	0098193	31	San Pedro					Above Moderate
LOS ANGELES	1241 W 22ND ST	90731	7460019009	Low Medium I Residential	R2-1XL	0	17	0.123945449	Residential - Single Family Residence	YES - Current	NO - Privately-Owned	Available	Not Used in Prior Housing Element	0	0	0	0.163680053	1	2*	2*	0098193	33	San Pedro					Above Moderate
LOS ANGELES	1235 W 22ND ST	90731	7460019010	Low Medium I Residential	R2-1XL	0	17	0.123943828	Residential - Single Family Residence	YES - Current	NO - Privately-Owned	Available	Not Used in Prior Housing Element	0	0	0	0.163680053	1	2*	2*	0098193	34	San Pedro					Above Moderate
LOS ANGELES	1229 W 22ND ST	90731	7460019011	Low Medium I Residential	R2-1XL	0	17	0.12394183	Residential - Single Family Residence	YES - Current	NO - Privately-Owned	Available	Not Used in Prior Housing Element	0	0	0	0.025184546	1	2*	2*	0098193	35	San Pedro					Above Moderate
LOS ANGELES	2211 S WALKER AVE	90731	7460019015	Low Medium I Residential	R2-1XL	0	17	0.123466946	Residential - Single Family Residence	YES - Current	NO - Privately-Owned	Available	Not Used in Prior Housing Element	0	0	0	0.163680053	1	2*	2*	0098193	39	San Pedro					Above Moderate
LOS ANGELES	1208 W 23RD ST	90731	7460019017	Low Medium I Residential	R2-1XL	0	17	0.123933476	Residential - Double, Duplex, or Two Units - 4 Stories or Less	YES - Current	NO - Privately-Owned	Available	Not Used in Prior Housing Element	0	0	0	0.033179976	0	2*	2*	0098193	90	San Pedro		Yes			Above Moderate
LOS ANGELES	1214 W 23RD ST	90731	7460019018	Low Medium I Residential	R2-1XL	0	17	0.123937036	Residential - Double, Duplex, or Two Units - 4 Stories or Less	YES - Current	NO - Privately-Owned	Available	Not Used in Prior Housing Element	0	0	0	0.213676518	2	2*	2*	0098193	89	San Pedro		Yes			Above Moderate
LOS ANGELES	1230 W 23RD ST	90731	7460019020	Low Medium I Residential	R2-1XL	0	17	0.123942481	Residential - Single Family Residence	YES - Current	NO - Privately-Owned	Available	Not Used in Prior Housing Element	0	0	0	0.163680053	1	2*	2*	0098193	87	San Pedro					Above Moderate
LOS ANGELES	1234 W 23RD ST	90731	7460019021	Low Medium I Residential	R2-1XL	0	17	0.123946332	Residential - Single Family Residence	YES - Current	NO - Privately-Owned	Available	Not Used in Prior Housing Element	0	0	0	0.163680053	1	2*	2*	0098193	86	San Pedro					Above Moderate
LOS ANGELES	1246 W 23RD ST	90731	7460019023	Low Medium I Residential	R2-1XL	0	17	0.123950237	Residential - Double,

LOS ANGELES	1108 W 22ND ST	90731	7460029019	Low Medium I Residential	R2-1XL	0	17	0.124039262	Residential - Double, Duplex, or Two Units - 4 Stories or Less	YES - Current	NO - Privately-Owned	Available	Not Used in Prior Housing Element	0	0	0.213676518	0.213676518	2	2*	2*	0128193	1322	San Pedro	Yes	Above Moderate
LOS ANGELES	1114 W 22ND ST	90731	7460029020	Low Medium I Residential	R2-1XL	0	17	0.124041263	Residential - Single Family Residence	YES - Current	NO - Privately-Owned	Available	Not Used in Prior Housing Element	0	0	0.163680053	0.163680053	1	2*	2*	0128193	1321	San Pedro		Above Moderate
LOS ANGELES	1122 W 22ND ST	90731	7460029021	Low Medium I Residential	R2-1XL	0	17	0.124044246	Residential - Single Family Residence	YES - Current	NO - Privately-Owned	Available	Not Used in Prior Housing Element	0	0	0.163680053	0.163680053	1	2*	2*	0128193	1320	San Pedro		Above Moderate
LOS ANGELES	1146 W 22ND ST	90731	7460029025	Low Medium I Residential	R2-1XL	0	17	0.124051991	Residential - Double, Duplex, or Two Units - 4 Stories or Less	YES - Current	NO - Privately-Owned	Available	Not Used in Prior Housing Element	0	0	0.213676518	0.213676518	2	2*	2*	0128193	1316	San Pedro	Yes	Above Moderate
LOS ANGELES	1190 W 22ND ST	90731	7460029032	Low Medium I Residential	R2-1XL	0	17	0.12407683	Residential - Double, Duplex, or Two Units - 4 Stories or Less	YES - Current	NO - Privately-Owned	Available	Not Used in Prior Housing Element	0	0	0.213676518	0.213676518	2	2*	2*	0128193	1309	San Pedro	Yes	Above Moderate
LOS ANGELES	1179 W 22ND ST	90731	7460030003	Low Medium I Residential	R2-1XL	0	17	0.123950763	Residential - Double, Duplex, or Two Units - 4 Stories or Less	YES - Current	NO - Privately-Owned	Available	Not Used in Prior Housing Element	0	0	0.213676518	0.213676518	2	2*	2*	0098193	42	San Pedro	Yes	Above Moderate
LOS ANGELES	1153 W 22ND ST	90731	7460030007	Low Medium I Residential	R2-1XL	0	17	0.123980433	Residential - Double, Duplex, or Two Units - 4 Stories or Less	YES - Current	NO - Privately-Owned	Available	Not Used in Prior Housing Element	0	0	0.213676518	0.213676518	2	2*	2*	0098193	46	San Pedro	Yes	Above Moderate
LOS ANGELES	1147 W 22ND ST	90731	7460030008	Low Medium I Residential	R2-1XL	0	17	0.123987313	Residential - Single Family Residence	YES - Current	NO - Privately-Owned	Available	Not Used in Prior Housing Element	0	0	0.163680053	0.163680053	1	2*	2*	0098193	47	San Pedro		Above Moderate
LOS ANGELES	1139 W 22ND ST	90731	7460030009	Low Medium I Residential	R2-1XL	0	17	0.12399643	Residential - Double, Duplex, or Two Units - 4 Stories or Less	YES - Current	NO - Privately-Owned	Available	Not Used in Prior Housing Element	0	0	0.013805835	0.013805835	2	2*	2*	0098193	48	San Pedro	Yes	Above Moderate
LOS ANGELES	1135 W 22ND ST	90731	7460030010	Low Medium I Residential	R2-1XL	0	17	0.124001947	Residential - Single Family Residence	YES - Current	NO - Privately-Owned	Available	Not Used in Prior Housing Element	0	0	0.163680053	0.163680053	1	2*	2*	0098193	49	San Pedro		Above Moderate
LOS ANGELES	1127 W 22ND ST	90731	7460030011	Low Medium I Residential	R2-1XL	0	17	0.12400913	Residential - Single Family Residence	YES - Current	NO - Privately-Owned	Available	Not Used in Prior Housing Element	0	0	0.163680053	0.163680053	1	2*	2*	0098193	50	San Pedro		Above Moderate
LOS ANGELES	1115 W 22ND ST	90731	7460030013	Low Medium I Residential	R2-1XL	0	17	0.124025136	Residential - Double, Duplex, or Two Units - 4 Stories or Less	YES - Current	NO - Privately-Owned	Available	Not Used in Prior Housing Element	0	0	0.213676518	0.213676518	2	2*	2*	0098193	52	San Pedro	Yes	Above Moderate
LOS ANGELES	1109 W 22ND ST	90731	7460030014	Low Medium I Residential	R2-1XL	0	17	0.124031504	Institutional - Church - One Story	YES - Current	NO - Privately-Owned	Available	Not Used in Prior Housing Element	0	0	0.008874911	0.008874911	0	2*	2*	0098193	53	San Pedro		Above Moderate
LOS ANGELES	2201 S LELAND ST	90731	7460030014	Low Medium I Residential	R2-1XL	0	17	0.123823955	Institutional - Church - One Story	YES - Current	NO - Privately-Owned	Available	Not Used in Prior Housing Element	0	0	0.008874911	0.008874911	0	2*	2*	0098193	54	San Pedro		Above Moderate
LOS ANGELES	1108 W 23RD ST	90731	7460030017	Low Medium I Residential	R2-1XL	0	17	0.124030679	Residential - Double, Duplex, or Two Units - 4 Stories or Less	YES - Current	NO - Privately-Owned	Available	Not Used in Prior Housing Element	0	0	0.213676518	0.213676518	2	2*	2*	0098193	105	San Pedro	Yes	Above Moderate
LOS ANGELES	1122 W 23RD ST	90731	7460030019	Low Medium I Residential	R2-1XL	0	17	0.124016905	Residential - Single Family Residence	YES - Current	NO - Privately-Owned	Available	Not Used in Prior Housing Element	0	0	0.163680053	0.163680053	1	2*	2*	0098193	103	San Pedro		Above Moderate
LOS ANGELES	1126 W 23RD ST	90731	7460030020	Low Medium I Residential	R2-1XL	0	17	0.124009443	Residential - Double, Duplex, or Two Units - 4 Stories or Less	YES - Current	NO - Privately-Owned	Available	Not Used in Prior Housing Element	0	0	0.038852566	0.038852566	2	2*	2*	0098193	102	San Pedro		Above Moderate
LOS ANGELES	1134 W 23RD ST	90731	7460030021	Low Medium I Residential	R2-1XL	0	17	0.124002262	Residential - Single Family Residence	YES - Current	NO - Privately-Owned	Available	Not Used in Prior Housing Element	0	0	0.163680053	0.163680053	1	2*	2*	0098193	101	San Pedro		Above Moderate
LOS ANGELES	1140 W 23RD ST	90731	7460030022	Low Medium I Residential	R2-1XL	0	17	0.123996061	Residential - Double, Duplex, or Two Units - 4 Stories or Less	YES - Current	NO - Privately-Owned	Available	Not Used in Prior Housing Element	0	0	0.213676518	0.213676518	2	2*	2*	0098193	100	San Pedro	Yes	Above Moderate
LOS ANGELES	1152 W 23RD ST	90731	7460030024	Low Medium I Residential	R2-1XL	0	17	0.123979776	Residential - Single Family Residence	YES - Current	NO - Privately-Owned	Available	Not Used in Prior Housing Element	0	0	0.163680053	0.163680053	1	2*	2*	0098193	98	San Pedro		Above Moderate
LOS ANGELES	1172 W 23RD ST	90731	7460030027	Low Medium I Residential	R2-1XL	0	17	0.123959903	Residential - Single Family Residence	YES - Current	NO - Privately-Owned	Available	Not Used in Prior Housing Element	0	0	0.069211914	0.069211914	1	2*	2*	0098193	95	San Pedro		Above Moderate
LOS ANGELES	1178 W 23RD ST	90731	7460030028	Low Medium I Residential	R2-1XL	0	17	0.123950785	Residential - Single Family Residence	YES - Current	NO - Privately-Owned	Available	Not Used in Prior Housing Element	0	0	0.163680053	0.163680053	1	2*	2*	0098193	94	San Pedro		Above Moderate
LOS ANGELES	1184 W 23RD ST	90731	7460030029	Low Medium I Residential	R2-1XL	0	17	0.123945554	Residential - Double, Duplex, or Two Units - 4 Stories or Less	YES - Current	NO - Privately-Owned	Available	Not Used in Prior Housing Element	0	0	0.060609443	0.060609443	2	2*	2*	0098193	93	San Pedro		Above Moderate
LOS ANGELES	1193 W 23RD ST	90731	7460031001	Low Medium I Residential	R2-1XL	0	17	0.124032182	Residential - Single Family Residence	YES - Current	NO - Privately-Owned	Available	Not Used in Prior Housing Element	0	0	0.163680053	0.163680053	1	2*	2*	0098193	145	San Pedro		Above Moderate
LOS ANGELES	1185 W 23RD ST	90731	7460031002	Low Medium I Residential	R2-1XL	0	17	0.124029886	Residential - Single Family Residence	YES - Current	NO - Privately-Owned	Available	Not Used in Prior Housing Element	0	0	0.163680053	0.163680053	1	2*	2*	0098193	146	San Pedro		Above Moderate
LOS ANGELES	1173 W 23RD ST	90731	7460031004	Low Medium I Residential	R2-1XL	0	17	0.124027409	Residential - Double, Duplex, or Two Units - 4 Stories or Less	YES - Current	NO - Privately-Owned	Available	Not Used in Prior Housing Element	0	0	0.213676518	0.213676518	2	2*	2*	0098193	148	San Pedro	Yes	Above Moderate
LOS ANGELES	1167 W 23RD ST	90731	7460031005	Low Medium I Residential	R2-1XL	0	17	0.124024142	Residential - Single Family Residence	YES - Current	NO - Privately-Owned	Available	Not Used in Prior Housing Element	0	0	0.163680053	0.163680053	1	2*	2*	0098193	149	San Pedro		Above Moderate
LOS ANGELES	1159 W 23RD ST	90731	7460031006	Low Medium I Residential	R2-1XL	0	17	0.124022817	Residential - Single Family Residence	YES - Current	NO - Privately-Owned	Available	Not Used in Prior Housing Element	0	0	0.163680053	0.163680053	1	2*	2*	0098193	150	San Pedro		Above Moderate
LOS ANGELES	1153 W 23RD ST	90731	7460031007	Low Medium I Residential	R2-1XL	0	17	0.124019835	Residential - Single Family Residence	YES - Current	NO - Privately-Owned	Available	Not Used in Prior Housing Element	0	0	0.163680053	0.163680053	1	2*	2*	0098193	151	San Pedro		Above Moderate
LOS ANGELES	1147 W 23RD ST	90731	7460031008	Low Medium I Residential	R2-1XL	0	17	0.124019094	Residential - Single Family Residence	YES - Current	NO - Privately-Owned	Available	Not Used in Prior Housing Element	0	0	0.163680053	0.163680053	1	2*	2*	0098193	152	San Pedro		Above Moderate
LOS ANGELES	1143 W 23RD ST	90731	7460031009	Low Medium I Residential	R2-1XL	0	17	0.124016107	Residential - Single Family Residence	YES - Current	NO - Privately-Owned	Available	Not Used in Prior Housing Element	0	0	0.163680053	0.163680053	1	2*	2*	0098193	153	San Pedro		Above Moderate
LOS ANGELES	1135 W 23RD ST	90731	7460031010	Low Medium I Residential	R2-1XL	0	17	0.124015062	Residential - Single Family Residence	YES - Current	NO - Privately-Owned	Available	Not Used in Prior Housing Element	0	0	0.163680053	0.163680053	1	2*	2*	0098193	154	San Pedro		Above Moderate
LOS ANGELES	1123 W 23RD ST	90731	7460031012	Low Medium I Residential	R2-1XL	0	17	0.1238533	Residential - Single Family Residence	YES - Current	NO - Privately-Owned	Available	Not Used in Prior Housing Element	0	0	0.163680053	0.163680053	1	2*	2*	0098193	165	San Pedro		Above Moderate
LOS ANGELES	1104 S LELAND ST	90731	7460031016	Low Medium II Residential	R2D2-1XL	0	21	0.123668752	Residential - Double, Duplex, or Two Units - 4 Stories or Less	YES - Current	NO - Privately-Owned	Available	Not Used in Prior Housing Element	0	0	0.089353323	0.089353323	1	2*	2*	0098193	200	San Pedro		Above Moderate
LOS ANGELES	1108 W 24TH ST	90731	7460031017	Low Medium II Residential	R2D2-1XL	0	21	0.124006882	Residential - Double, Duplex, or Two Units - 4 Stories or Less	YES - Current	NO - Privately-Owned	Available	Not Used in Prior Housing Element	0	0	0.116874826	0.116874826	2	2*	2*	0098193	199	San Pedro	Yes	Above Moderate
LOS ANGELES	1114 W 24TH ST	90731	7460031018	Low Medium II Residential	R2D2-1XL	0	21	0.124009854	Residential - Single Family Residence	YES - Current	NO - Privately-Owned	Available	Not Used in Prior Housing Element	0	0	0.013674308	0.013674308	1	2*	2*	0098193	198	San Pedro		Above Moderate
LOS ANGELES	1122 W 24TH ST	90731	7460031019	Low Medium II Residential	R2D2-1XL	0	21	0.124015776	Residential - Single Family Residence	YES - Current	NO - Privately-Owned	Available	Not Used in Prior Housing Element	0	0	0.089353323	0.089353323	1	2*	2*	0098193	197	San Pedro		Above Moderate
LOS ANGELES	1126 W 24TH ST	90731	7460031020	Low Medium II Residential	R2D2-1XL	0	21	0.124012621	Residential - Single Family Residence	YES - Current	NO - Privately-Owned	Available	Not Used in Prior Housing Element	0	0	0.089353323	0.089353323	1	2*	2*	0098193	196	San Pedro		Above Moderate
LOS ANGELES	1136 W 24TH ST	90731	7460031021	Low Medium II Residential	R2D2-1XL	0	21	0.124014623	Residential - Single Family Residence	YES - Current	NO - Privately-Owned	Available	Not Used in Prior Housing Element	0	0	0.089353323	0.089353323	1	2*	2*	0098193	195	San Pedro		Above Moderate
LOS ANGELES	1140 W 24TH ST	90731	7460031022	Low Medium II Residential	R2D2-1XL	0	21	0.124017316	Residential - Double, Duplex, or Two Units - 4 Stories or Less	YES - Current	NO - Privately-Owned	Available	Not Used in Prior Housing Element	0	0	0.049492049	0.049492049	2	2*	2*	0098193	193	San Pedro	Yes	Above Moderate
LOS ANGELES	1146 W 24TH ST	90731	7460031023	Low Medium II Residential	R2D2-1XL	0	21	0.124019331	Residential - Double, Duplex, or Two Units - 4 Stories or Less	YES - Current	NO - Privately-Owned	Available	Not Used in Prior Housing Element	0	0	0.116874826	0.116874826	2	2*	2*	0098193	192	San Pedro	Yes	Above Moderate
LOS ANGELES	1158 W 24TH ST	90731	7460031025	Low Medium II Residential	R2D2-1XL	0	21	0.124022084	Residential - Single Family Residence	YES - Current	NO - Privately-Owned	Available	Not Used in Prior Housing Element	0	0	0.089353323	0.089353323	1	2*	2*	0098193	190	San Pedro		Above Moderate
LOS ANGELES	1172 W 24TH ST	90731	7460031027	Low Medium II Residential	R2D2-1XL	0	21	0.124026499	Residential - Single Family Residence	YES - Current	NO - Privately-Owned	Available	Not Used in Prior Housing Element	0	0	0.089353323	0.089353323	1	2*	2*	0098193	188	San Pedro		Above Moderate
LOS ANGELES	1178 1/2 W 24TH ST	90731	7460031028	Low Medium II Residential	R2D2-1XL	0	21	0.124027544	Residential - Single Family Residence	YES - Current	NO - Privately-Owned	Available	Not Used in Prior Housing Element	0	0	0.089353323	0.089353323	1	2*	2*	0098193	187	San Pedro		Above Moderate
LOS ANGELES	1115 W 23RD ST	90731	7460031031	Low Medium I Residential	R2-1XL	0	17	0.122121833	Residential - Single Family Residence	YES - Current	NO - Privately-Owned	Available	Not Used in Prior Housing Element	0	0	0.163680053	0.163680053	1	2*	2*	0098193	156	San Pedro		Above Moderate
LOS ANGELES	1193 W 24TH ST	90731	7460032001	Low Medium II Residential	R2D2-1XL	0	21	0.123980074	Residential - Single Family Residence	YES - Current	NO - Privately-Owned	Available	Not Used in Prior Housing Element	0	0	0.089353323	0.089353323	1	2*	2*	0098193	227	San Pedro		Above Moderate
LOS ANGELES	1179 W 24TH ST	90731	7460032003	Low Medium II Residential	R2D2-1XL	0	21	0.123987368	Residential - Single Family Residence	YES - Current	NO - Privately-Owned	Available	Not Used in Prior Housing Element	0	0	0.089353323	0.089353323	1	2*	2*	0098193	229	San Pedro		Above Moderate
LOS ANGELES	1167 W 24TH ST	90731	7460032005	Low Medium II Residential	R2D2-1XL	0	21	0.123989958	Residential - Single Family Residence	YES - Current	NO - Privately-Owned	Available	Not Used in Prior Housing Element	0	0	0.089353323	0.089353323	1	2*	2*	0098193	231	San Pedro		Above Moderate
LOS ANGELES	1159 W 24TH ST	90731	7460032006	Low Medium II Residential	R2D2-1XL	0	21	0.123991385	Residential - Single Family Residence	YES - Current	NO - Privately-Owned	Available	Not Used in Prior Housing Element	0	0	0.089353323	0.089353323	1	2*	2*	0098193	232	San Pedro		Above Moderate
LOS ANGELES	1141 W 24TH ST	90731	7460032009	Low Medium II Residential	R2D2-1XL	0	21	0.123995403	Residential - Single Family Residence	YES - Current	NO - Privately-Owned	Available	Not Used in Prior Housing Element	0	0	0.089353323	0.089353323	1	2*	2*	0098193	235	San Pedro		Above Moderate
LOS ANGELES	1135 W 24TH ST	90731	7460032010	Low Medium II Residential	R2D2-1XL	0	21	0.123996551	Residential - Single Family Residence	YES - Current	NO - Privately-Owned	Available	Not Used in Prior Housing Element	0	0	0.089353323	0.089353323	1	2*	2*	0098193	236	San Pedro		Above Moderate
LOS ANGELES	1127 W 24TH ST	90731	7460032011	Low Medium II Residential	R2D2-1XL	0	21	0.123997699	Residential - Double, Duplex, or Two Units - 4 Stories or Less	YES - Current	NO - Privately-Owned	Available	Not Used in Prior Housing Element	0	0	0.049492049	0.049492049	2	2*	2*	0098193	237	San Pedro	Yes	Above Moderate
LOS ANGELES	1123 W 24TH ST	90731	7460032012	Low Medium II Residential	R2D2-1XL	0	21	0.124001078	Residential - Double, Duplex, or Two Units - 4 Stories or Less	YES - Current	NO - Privately-Owned	Available	Not Used in Prior Housing Element	0	0	0.049492049	0.049492049	2	2*	2*	0098193	238	San Pedro	Yes	Above Moderate
LOS ANGELES	1115 W 24TH ST	90731	7460032013	Low Medium II Residential	R2D2-1XL	0	21	0.124000568	Residential - Single Family Residence	YES - Current	NO - Privately-Owned	Available	Not Used in Prior Housing Element	0	0	0.089353323	0.089353323	1	2*	2*	0098193	239	San Pedro		Above Moderate
LOS ANGELES	1110 W 25TH ST	90731	7460032017	Low Medium II Residential	R2D2-1XL	0	21	0.124008636	Residential - Single Family Residence	YES - Current	NO - Privately-Owned	Available	Not Used in Prior Housing Element	0	0	0.089353323	0.089353323	1	2*	2*	0098193	284	San Pedro		Above Moderate
LOS ANGELES	1116 W 25TH ST	90731	7460032018	Low Medium II Residential	R2D2-1XL	0	21	0.124015817	Residential - Single Family Residence	YES - Current	NO - Privately-Owned	Available	Not Used in Prior Housing Element	0	0	0.089353323	0.089353323	1	2*	2*	0098193	283	San Pedro		Above Moderate
LOS ANGELES	1122 W 25TH ST	90731	7460032019	Low Medium II Residential	R2D2-1XL	0	21	0.124023672	Residential - Single Family Residence	YES - Current	NO - Privately-Owned	Available	Not Used in Prior Housing Element	0	0	0.089353323	0.089353323	1	2*	2*	0098193	281	San Pedro		Above Moderate
LOS ANGELES	1144 W 25TH ST	90731	7460032023	Low Medium II Residential	R2D2-1XL	0	21	0.124051424	Residential - Single Family Residence	YES - Current	NO - Privately-Owned	Available	Not Used in Prior Housing Element	0	0	0.089353323	0.089353323	1	2*	2*	0098193	275	San Pedro		Above Moderate
LOS ANGELES	1148 W 25TH ST	90731	7460032024	Low Medium II Residential	R2D2-1XL	0	21	0.124061262	Residential - Single Family Residence	YES - Current	NO - Privately-Owned	Available	Not Used in Prior Housing Element	0	0	0.089353323	0.089353323	1	2*	2*	0098193	274	San Pedro		Above Moderate
LOS ANGELES	1158 W 25TH ST	90731	7460032025	Low Medium II Residential	R2D2-1XL	0	21	0.124066509	Residential - Single Family Residence	YES - Current	NO - Privately-Owned	Available	Not Used in Prior Housing Element	0	0	0.089353323	0.089353323	1	2*	2*	0098193	273	San Pedro		Above Moderate
LOS ANGELES	1166 W 25TH ST	90731	7460032026	Low Medium II Residential	R2D2-1XL	0	21	0.124073966	Residential - Single Family Residence	YES - Current	NO - Privately-Owned	Available	Not Used in Prior Housing Element	0	0	0.089353323	0.089353323	1	2*	2*	0098193	272	San Pedro		Above Moderate
LOS ANGELES	1172 W 25TH ST	90731	7460032027	Low Medium II Residential	R2D2-1XL	0	21	0.124083366	Residential - Single Family Residence	YES - Current	NO - Privately-Owned	Available	Not Used in Prior Housing Element	0	0	0.089353323	0.089353323	1	2*	2*	0098193	271	San Pedro		Above Moderate
LOS ANGELES	1178 W 25TH ST	90731	7460032028	Low Medium II Residential	R2D2-1XL	0	21	0.124088595	Residential - Single Family Residence	YES - Current	NO - Privately-Owned	Available	Not Used in Prior Housing Element	0	0	0.089353323	0.089353323	1	2*	2*	0098193	270	San Pedro		Above Moderate
LOS ANGELES	1184 W 25TH ST	90731	7460032029	Low Medium II Residential	R2D2-1XL	0	21	0.124097042	Residential - Single Family Residence	YES - Current	NO - Privately-Owned	Available	Not Used in Prior Housing Element	0	0	0.089353323	0.089353323	1	2*	2*	0098193	269	San Pedro		Above Moderate
LOS ANGELES	1078 W 18TH ST	90731	7462001015	Low Medium I Residential	R2-1XL	0	17	0.114798426	Residential - Single Family Residence	YES - Current	NO - Privately-Owned	Available	Not Used in Prior Housing Element	0	0	0.056371677	0.056371677	1	1*	1*	0128193	722	San Pedro		Above Moderate
LOS ANGELES	1056 W 18TH ST	90731	7462001019	Low Medium I Residential	R2-1XL	0	17	0.115233767	Residential - Double, Duplex, or Two Units - 4 Stories or Less	YES - Current	NO - Privately-Owned	Available	Not Used in Prior Housing Element	0	0	0.213676518	0.213676518	2	2*	2*	0128197	656	San Pedro	Yes	Above Moderate
LOS ANGELES	1711 S ALMA ST	90731	7462001026	Low Medium I Residential	R2-1XL	0	17	0.103355155	Residential - Single Family Residence	YES - Current	NO - Privately-Owned	Available	Not Used in Prior Housing Element	0	0	0.056371677	0.056371677	1	1*	1*	0128197	631	San Pedro		Above Moderate
LOS ANGELES	1717 S ALMA ST	90731	7462001027	Low Medium I Residential	R2-1XL	0	17	0.10335587	Residential - Single Family Residence	YES - Current	NO - Privately-Owned	Available	Not Used in Prior Housing Element	0	0	0.008550135	0.008550135	1	1*	1*	0128197	640	San Pedro		Above Moderate
LOS ANGELES	1725 S ALMA ST	90731	7462001028	Low Medium I Residential	R2-1XL	0	17	0.10335515	Residential - Single Family Residence	YES - Current	NO - Privately-Owned	Available	Not Used in Prior Housing Element	0	0	0.056371677	0.056371677	1	1*	1*	0128197	649	San Pedro		Above Moderate
LOS ANGELES	1724 S ALMA ST	90731	7462002004	Low Medium I Residential	R2-1XL	0	17	0.103355155	Residential - Single Family Residence	YES - Current	NO - Privately-Owned	Available	Not Used in Prior Housing Element	0	0	0.056371677	0.056371677	1	1*	1*	0128197	650	San Pedro		Above Moderate
LOS ANGELES	969 W 17TH ST	90731	7462002007	Low Medium I Residential	R2-1XL	0	17	0.114993025	Residential - Single Family Residence	YES - Current	NO - Privately-Owned	Available	Not Used in Prior Housing Element	0	0	0.056371677	0.056371677	1	1*	1*	0128197	563	San Pedro		Above Moderate
LOS ANGELES	921 W 17TH ST	90731	7462002015	Low Medium I Residential	R2-1XL	0	17	0.115024963	Residential - Single Family Residence	YES - Current	NO - Privately-Owned	Available	Not Used in Prior Housing Element	0	0	0.056371677	0.056371677	1	1*	1*	0128197	571	San Pedro		Above Moderate
LOS ANGELES	1717 S MEYLER ST	90731	7462002018	Low Medium I Residential	R2-1XL	0	17	0.103350719	Residential - Single Family Residence	YES - Current	NO - Privately-Owned	Available	Not Used in Prior Housing Element	0	0	0.056371677	0.056371677	1	1*	1*	0128197	643	San Pedro		Above Moderate
LOS ANGELES	926 W 18TH ST	90731	7462002023	Low Medium I Residential	R2-1XL	0	17	0.114999162	Residential - Single Family Residence	YES - Current	NO - Privately-Owned	Available	Not Used in Prior Housing Element	0	0	0.056371677	0.056371677	1	1*	1*	0128197	670	San Pedro		Above Moderate
LOS ANGELES	966 W 18TH ST	90731	7462002029	Low Medium I Residential	R2-1XL	0	17	0.115001422	Residential - Single Family Residence	YES - Current	NO - Privately-Owned	Available	Not Used in Prior Housing Element	0	0	0.056371677	0.056371677	1	1*	1*	0128197	664	San Pedro		Above Moderate
LOS ANGELES	1710 S MEYLER ST	90731	7462003002	Low Medium I Residential	R2-1XL	0	17	0.103349284	Residential - Single Family Residence	YES - Current	NO - Privately-Owned	Available	Not Used in Prior Housing Element	0	0	0.056371677	0.056371677	1	1*	1*	0128197	634	San Pedro		Above Moderate
LOS ANGELES	1716 S MEYLER ST	90731	7462003003	Low Medium I Residential	R2-1XL	0	17	0.103350719	Residential - Single Family Residence	YES - Current	NO - Privately-Owned	Available	Not Used in Prior Housing Element	0	0	0.002265389	0.002265389	1	1*	1*	0128197	644	San Pedro		Above Moderate
LOS ANGELES	1724 S MEYLER ST	90731	7462003004	Low Medium I Residential	R2-1XL	0	17	0.103350719	Residential - Single Family Residence	YES - Current	NO - Privately-Owned	Available	Not Used in Prior Housing Element	0	0	0.056371677	0.056371677	1	1*	1*	0128197	652	San Pedro		Above Moderate
LOS ANGELES	866 W 18TH ST	90731	7462003008	Low Medium I Residential	R2-1XL	0	17	0.115074721	Residential - Single Family Residence	YES - Current	NO - Privately-Owned	Available	Not Used in Prior Housing Element	0	0	0.163680053	0.163680053	1	2*	2*	0128197	675	San Pedro		Above Moderate
LOS ANGELES	846 W 18TH ST	90731	7462003011	Low Medium I Residential	R2-1XL	0	17	0.115072995	Residential - Double, Duplex, or Two Units - 4 Stories or Less	YES - Current	NO - Privately-Owned	Available	Not Used in Prior Housing Element	0	0	0.213676518	0.213676518	2	2*	2*	0128197	681	San Pedro	Yes	Above Moderate
LOS ANGELES	834 W 18TH ST	90731	7462003014	Low Medium I Residential	R2-1XL	0	17	0.115071845	Residential - Single Family Residence	YES - Current	NO - Privately-Owned	Available	Not Used in Prior Housing Element	0	0	0.163680053	0.163680053	1	2*	2*	0128197	685	San Pedro		Above Moderate
LOS ANGELES	828 W 18TH ST	90731	7462003015	Low Medium I Residential	R2-1XL	0	17	0.115071564	Residential - Single Family Residence	YES - Current	NO - Privately-Owned	Available	Not Used in Prior Housing Element	0	0	0.163680053	0.163680053	1	2*	2*	0128197	687	San Pedro		Above Moderate
LOS ANGELES	822 W 18TH ST	90731	7462003016	Low Medium I Residential	R2-1XL	0	17	0.115099629	Residential - Double, Duplex, or Two Units - 4 Stories or Less	YES - Current	NO - Privately-Owned	Available	Not Used in Prior Housing Element	0	0	0.213676518	0.213676518	2	2*	2*	0128197	689	San Pedro	Yes	Above Moderate
LOS ANGELES	853 W 17TH ST	90731	7462003020	Low Medium I Residential	R2-1XL	0	17	0.115068413	Residential - Single Family Residence	YES - Current	NO - Privately-Owned	Available	Not Used in Prior Housing Element	0	0	0.056371677	0.056371677	1	1*	1*	0128197	577	San Pedro		Above Moderate
LOS ANGELES	841 W 17TH ST	90731	7462003022	Low Medium I Residential	R2-1XL	0	17	0.115068132	Residential - Single Family Residence	YES - Current	NO - Privately-Owned	Available	Not Used in Prior Housing Element	0	0	0.056371677	0.056371677	1	1*	1*	0128197	579	San Pedro		Above Moderate
LOS ANGELES	835 W 17TH ST	90731	7462003023	Low Medium I Residential	R2-1XL	0	17	0.115068132	Residential - Single Family Residence	YES - Current	NO - Privately-Owned	Available	Not Used in Prior Housing Element	0	0	0.056371677	0.056371677	1	1*	1*	0128197	580	San Pedro		Above Moderate
LOS ANGELES	823 W 17TH ST	90731	7462003025	Low Medium I Residential	R2-1XL	0	17	0.115095261	Residential - Single Family Residence	YES - Current	NO - Privately-Owned	Available	Not Used in Prior Housing Element	0	0	0.163680053	0.163680053	1	2*	2*	0128197	582	San Pedro		Above Moderate
LOS ANGELES	1725 S CABRILLO AVE	90731	7462003031	Low Medium I Residential	R2-1XL	0	17	0.103347727	Residential - Single Family Residence	YES - Current	NO - Privately-Owned	Available	Not Used in Prior Housing Element	0	0	0.056371677	0.056371677	1	1*	1*	0128197	653	San Pedro		Above Moderate
LOS ANGELES	804 W 18TH ST	90731	7462003033	Low Medium I Residential	R2-1XL	0	17	0.103346284	Residential

LOS ANGELES	628 W 18TH ST	90731	7462005018	Low Medium I Residential	R2-1XL	0	17	0.114770592	Residential - Single Family Residence	YES - Current	NO - Privately-Owned	Available	Not Used in Prior Housing Element	0	0	0.056371677	0.056371677	1	1*	1*	0128197	704	San Pedro								Above Moderate
LOS ANGELES	648 W 18TH ST	90731	7462005021	Low Medium I Residential	R2-1XL	0	17	0.114773505	Residential - Single Family Residence	YES - Current	NO - Privately-Owned	Available	Not Used in Prior Housing Element	0	0	0.056371677	0.056371677	1	1*	1*	0128197	701	San Pedro								Above Moderate
LOS ANGELES	652 W 18TH ST	90731	7462005022	Low Medium I Residential	R2-1XL	0	17	0.114774066	Residential - Single Family Residence - Pool	YES - Current	NO - Privately-Owned	Available	Not Used in Prior Housing Element	0	0	0.056371677	0.056371677	1	1*	1*	0128197	700	San Pedro								Above Moderate
LOS ANGELES	684 W 18TH ST	90731	7462005027	Neighborhood Commercial	C2-1XL-CPIO	0	108	0.114776947	Residential - Single Family Residence	YES - Current	NO - Privately-Owned	Available	Not Used in Prior Housing Element	1.033336043	0	0	1.033336043	1	0	0	0128197	695	San Pedro								Lower
LOS ANGELES	1722 S GAFFEY ST	90731	7462005028	Neighborhood Commercial	C2-1XL-CPIO	0	108	0.114789212	Commercial - Store - One Story	YES - Current	NO - Privately-Owned	Available	Not Used in Prior Housing Element	0.174545556	0	0	0.174545556	1	0	0	0128197	694	San Pedro								Lower
LOS ANGELES	1702 S GAFFEY ST	90731	7462005029	Neighborhood Commercial	C2-1XL-CPIO	0	108	0.069116921	Commercial - Service Station - Full Service - No Additional Services	YES - Current	NO - Privately-Owned	Available	Not Used in Prior Housing Element	0	0	0.003924723	0.003924723	1	0	0	0128197	599	San Pedro								Above Moderate
LOS ANGELES	683 W 17TH ST	90731	7462005029	Low Medium I Residential	R2-1XL	0	17	0.114776092	Commercial - Service Station - Full Service - No Additional Services	YES - Current	NO - Privately-Owned	Available	Not Used in Prior Housing Element	0	0	0.012045107	0.012045107	1	1*	1*	0128197	601	San Pedro								Above Moderate
LOS ANGELES	691 W 17TH ST	90731	7462005029	Neighborhood Commercial	C2-1XL-CPIO	0	108	0.114776373	Commercial - Service Station - Full Service - No Additional Services	YES - Current	NO - Privately-Owned	Available	Not Used in Prior Housing Element	0.07981049	0	0	0.07981049	1	0	0	0128197	600	San Pedro								Lower
LOS ANGELES	571 W 17TH ST	90731	7462006004	Low Medium I Residential	R2-1XL	0	17	0.11479181	Residential - Single Family Residence	YES - Current	NO - Privately-Owned	Available	Not Used in Prior Housing Element	0	0	0.056371677	0.056371677	1	1*	1*	0128197	616	San Pedro								Above Moderate
LOS ANGELES	543 W 17TH ST	90731	7462006008	Low Medium I Residential	R2-1XL	0	17	0.114790915	Residential - Single Family Residence	YES - Current	NO - Privately-Owned	Available	Not Used in Prior Housing Element	0	0	0.056371677	0.056371677	1	1*	1*	0128197	620	San Pedro								Above Moderate
LOS ANGELES	546 W 18TH ST	90731	7462006016	Low Medium I Residential	R2-1XL	0	17	0.114788969	Residential - Single Family Residence	YES - Current	NO - Privately-Owned	Available	Not Used in Prior Housing Element	0	0	0.056371677	0.056371677	1	1*	1*	0128197	713	San Pedro								Above Moderate
LOS ANGELES	552 W 18TH ST	90731	7462006017	Low Medium I Residential	R2-1XL	0	17	0.114790442	Residential - Single Family Residence	YES - Current	NO - Privately-Owned	Available	Not Used in Prior Housing Element	0	0	0.056371677	0.056371677	1	1*	1*	0128197	712	San Pedro								Above Moderate
LOS ANGELES	558 W 18TH ST	90731	7462006018	Low Medium I Residential	R2-1XL	0	17	0.114790402	Residential - Single Family Residence	YES - Current	NO - Privately-Owned	Available	Not Used in Prior Housing Element	0	0	0.056371677	0.056371677	1	1*	1*	0128197	711	San Pedro								Above Moderate
LOS ANGELES	566 W 18TH ST	90731	7462006019	Low Medium I Residential	R2-1XL	0	17	0.114791268	Residential - Single Family Residence	YES - Current	NO - Privately-Owned	Available	Not Used in Prior Housing Element	0	0	0.056371677	0.056371677	1	1*	1*	0128197	710	San Pedro								Above Moderate
LOS ANGELES	584 W 18TH ST	90731	7462006022	Low Medium I Residential	R2-1XL	0	17	0.114793311	Residential - Single Family Residence	YES - Current	NO - Privately-Owned	Available	Not Used in Prior Housing Element	0	0	0.056371677	0.056371677	1	1*	1*	0128197	707	San Pedro								Above Moderate
LOS ANGELES	598 W 18TH ST	90731	7462006023	Low Medium I Residential	R2-1XL	0	17	0.114793267	Residential - Single Family Residence	YES - Current	NO - Privately-Owned	Available	Not Used in Prior Housing Element	0	0	0.056371677	0.056371677	1	1*	1*	0128197	706	San Pedro								Above Moderate
LOS ANGELES	1719 S PACIFIC AVE	90731	7462006026	Neighborhood Commercial	C2-1XL-CPIO	0	108	0.103334652	Commercial - Store - One Story	YES - Current	NO - Privately-Owned	Available	Not Used in Prior Housing Element	0.060921913	0	0	0.060921913	0	0	0	0128197	648	San Pedro								Lower
LOS ANGELES	1725 S PACIFIC AVE	90731	7462006026	Neighborhood Commercial	C2-1XL-CPIO	0	108	0.103336014	Commercial - Store - One Story	YES - Current	NO - Privately-Owned	Available	Not Used in Prior Housing Element	0.060921913	0	0	0.060921913	0	0	0	0128197	672	San Pedro								Lower
LOS ANGELES	1709 S PACIFIC AVE	90731	7462006027	Neighborhood Commercial	C2-1XL-CPIO	0	108	0.103336802	Residential - Four Units (Any Combination) - 4 Stories or Less	YES - Current	NO - Privately-Owned	Available	Not Used in Prior Housing Element	0	0	0.13814199	0.13814199	4	0	0	0128197	639	San Pedro							Yes	Above Moderate
LOS ANGELES	505 W 17TH ST	90731	7462006028	Neighborhood Commercial	C2-1XL-CPIO	0	108	0.103335695	Residential - Five or More Units or Apartments (Any Combination) - 4 Stories or Less	YES - Current	NO - Privately-Owned	Available	Not Used in Prior Housing Element	0.073617089	0	0	0.073617089	6	0	0	0128197	624	San Pedro								Lower
LOS ANGELES	589 W 18TH ST	90731	7462007002	Low Medium I Residential	R2-1XL	0	17	0.114793913	Residential - Single Family Residence	YES - Current	NO - Privately-Owned	Available	Not Used in Prior Housing Element	0	0	0.056371677	0.056371677	1	1*	1*	0128197	802	San Pedro								Above Moderate
LOS ANGELES	529 W 18TH ST	90731	7462007011	Low Medium I Residential	R2-1XL	0	17	0.114793343	Residential - Single Family Residence	YES - Current	NO - Privately-Owned	Available	Not Used in Prior Housing Element	0	0	0.056371677	0.056371677	1	1*	1*	0128197	811	San Pedro								Above Moderate
LOS ANGELES	523 W 18TH ST	90731	7462007012	Low Medium I Residential	R2-1XL	0	17	0.114803187	Residential - Single Family Residence	YES - Current	NO - Privately-Owned	Available	Not Used in Prior Housing Element	0	0	0.056371677	0.056371677	1	1*	1*	0128197	812	San Pedro								Above Moderate
LOS ANGELES	1829 S PACIFIC AVE	90731	7462007015	Neighborhood Commercial	C2-1XL-CPIO	0	108	0.103334351	Commercial - Store - One Story	YES - Current	NO - Privately-Owned	Available	Not Used in Prior Housing Element	0.079030329	0	0	0.079030329	0	0	0	0128197	858	San Pedro								Lower
LOS ANGELES	1831 S PACIFIC AVE	90731	7462007015	Neighborhood Commercial	C2-1XL-CPIO	0	108	0.103336065	Commercial - Store - One Story	YES - Current	NO - Privately-Owned	Available	Not Used in Prior Housing Element	0.079030329	0	0	0.079030329	0	0	0	0128197	920	San Pedro								Lower
LOS ANGELES			7462007015	Neighborhood Commercial	C2-1XL-CPIO	0	108	0.10333463	Commercial - Store - One Story	YES - Current	NO - Privately-Owned	Available	Not Used in Prior Housing Element	0.079030329	0	0	0.079030329	0	0	0	0128197	929	San Pedro								Lower
LOS ANGELES	522 W 19TH ST	90731	7462007016	Low Medium I Residential	R2-1XL	0	17	0.114800671	Residential - Single Family Residence	YES - Current	NO - Privately-Owned	Available	Not Used in Prior Housing Element	0	0	0.056371677	0.056371677	1	1*	1*	0128197	906	San Pedro								Above Moderate
LOS ANGELES	552 W 19TH ST	90731	7462007021	Low Medium I Residential	R2-1XL	0	17	0.114793123	Residential - Single Family Residence	YES - Current	NO - Privately-Owned	Available	Not Used in Prior Housing Element	0	0	0.056371677	0.056371677	1	1*	1*	0128197	901	San Pedro								Above Moderate
LOS ANGELES	560 W 19TH ST	90731	7462007022	Low Medium I Residential	R2-1XL	0	17	0.114793696	Residential - Single Family Residence	YES - Current	NO - Privately-Owned	Available	Not Used in Prior Housing Element	0	0	0.056371677	0.056371677	1	1*	1*	0128197	900	San Pedro								Above Moderate
LOS ANGELES	1803 S PACIFIC AVE	90731	7462007030	Neighborhood Commercial	C2-1XL-CPIO	0	108	0.095583815	Commercial - Store - One Story	YES - Current	NO - Privately-Owned	Available	Not Used in Prior Housing Element	0.026165959	0	0	0.026165959	0	0	0	0128197	813	San Pedro								Lower
LOS ANGELES	1807 S PACIFIC AVE	90731	7462007030	Neighborhood Commercial	C2-1XL-CPIO	0	108	0.098168455	Commercial - Store - One Story	YES - Current	NO - Privately-Owned	Available	Not Used in Prior Housing Element	0.026165959	0	0	0.026165959	0	0	0	0128197	825	San Pedro								Lower
LOS ANGELES	1815 S PACIFIC AVE	90731	7462007030	Neighborhood Commercial	C2-1XL-CPIO	0	108	0.098169461	Commercial - Store - One Story	YES - Current	NO - Privately-Owned	Available	Not Used in Prior Housing Element	0.026165959	0	0	0.026165959	0	0	0	0128197	835	San Pedro								Lower
LOS ANGELES	691 W 18TH ST	90731	7462008001	Neighborhood Commercial	C2-1XL-CPIO	0	108	0.114787339	Commercial - Parking Lot (Commercial Use Property) - Lots - Patron or Employee - One Story	YES - Current	NO - Privately-Owned	Available	Not Used in Prior Housing Element	0.043986954	0	0	0.043986954	0	0	0	0128197	788	San Pedro								Lower
LOS ANGELES	679 W 18TH ST	90731	7462008003	Low Medium I Residential	R2-1XL	0	17	0.114774745	Residential - Single Family Residence	YES - Current	NO - Privately-Owned	Available	Not Used in Prior Housing Element	0	0	0.056371677	0.056371677	1	1*	1*	0128197	790	San Pedro								Above Moderate
LOS ANGELES	667 W 18TH ST	90731	7462008005	Low Medium I Residential	R2-1XL	0	17	0.114773858	Residential - Single Family Residence	YES - Current	NO - Privately-Owned	Available	Not Used in Prior Housing Element	0	0	0.056371677	0.056371677	1	1*	1*	0128197	792	San Pedro								Above Moderate
LOS ANGELES	635 W 18TH ST	90731	7462008010	Low Medium I Residential	R2-1XL	0	17	0.114773846	Residential - Single Family Residence	YES - Current	NO - Privately-Owned	Available	Not Used in Prior Housing Element	0	0	0.056371677	0.056371677	1	1*	1*	0128197	797	San Pedro								Above Moderate
LOS ANGELES	629 W 18TH ST	90731	7462008011	Low Medium I Residential	R2-1XL	0	17	0.114775652	Residential - Single Family Residence	YES - Current	NO - Privately-Owned	Available	Not Used in Prior Housing Element	0	0	0.056371677	0.056371677	1	1*	1*	0128197	798	San Pedro								Above Moderate
LOS ANGELES	1811 S GRAND AVE	90731	7462008014	Low Medium I Residential	R2-1XL	0	17	0.103338984	Residential - Single Family Residence	YES - Current	NO - Privately-Owned	Available	Not Used in Prior Housing Element	0	0	0.056371677	0.056371677	1	1*	1*	0128197	824	San Pedro								Above Moderate
LOS ANGELES	1817 S GRAND AVE	90731	7462008015	Low Medium I Residential	R2-1XL	0	17	0.103338268	Residential - Single Family Residence	YES - Current	NO - Privately-Owned	Available	Not Used in Prior Housing Element	0	0	0.056371677	0.056371677	1	1*	1*	0128197	834	San Pedro								Above Moderate
LOS ANGELES	1827 S GRAND AVE	90731	7462008016	Low Medium I Residential	R2-1XL	0	17	0.103338988	Residential - Single Family Residence	YES - Current	NO - Privately-Owned	Available	Not Used in Prior Housing Element	0	0	0.056371677	0.056371677	1	1*	1*	0128197	848	San Pedro								Above Moderate
LOS ANGELES	622 W 19TH ST	90731	7462008019	Low Medium I Residential	R2-1XL	0	17	0.114778582	Residential - Single Family Residence	YES - Current	NO - Privately-Owned	Available	Not Used in Prior Housing Element	0	0	0.056371677	0.056371677	1	1*	1*	0128197	894	San Pedro								Above Moderate
LOS ANGELES	634 W 19TH ST	90731	7462008021	Low Medium I Residential	R2-1XL	0	17	0.114778549	Residential - Single Family Residence	YES - Current	NO - Privately-Owned	Available	Not Used in Prior Housing Element	0	0	0.056371677	0.056371677	1	1*	1*	0128197	892	San Pedro								Above Moderate
LOS ANGELES	640 W 19TH ST	90731	7462008022	Low Medium I Residential	R2-1XL	0	17	0.114780022	Residential - Single Family Residence	YES - Current	NO - Privately-Owned	Available	Not Used in Prior Housing Element	0	0	0.056371677	0.056371677	1	1*	1*	0128197	891	San Pedro								Above Moderate
LOS ANGELES	684 W 19TH ST	90731	7462008029	Low Medium I Residential	R2-1XL	0	17	0.114782891	Residential - Single Family Residence	YES - Current	NO - Privately-Owned	Available	Not Used in Prior Housing Element	0	0	0.056371677	0.056371677	1	1*	1*	0128197	884	San Pedro								Above Moderate
LOS ANGELES	1840 S GAFFEY ST	90731	7462008030	Neighborhood Commercial	C2-1XL-CPIO	0	108	0.114796051	Commercial - Office Building - One Story	YES - Current	NO - Privately-Owned	Available	Not Used in Prior Housing Element	0.085436987	0	0	0.085436987	0	0	0	0128197	883	San Pedro								Lower
LOS ANGELES	767 W 18TH ST	90731	7462009005	Low Medium I Residential	R2-1XL	0	17	0.11482875	Residential - Single Family Residence	YES - Current	NO - Privately-Owned	Available	Not Used in Prior Housing Element	0	0	0.056371677	0.056371677	1	1*	1*	0128197	783	San Pedro								Above Moderate
LOS ANGELES	759 W 18TH ST	90731	7462009006	Low Medium I Residential	R2-1XL	0	17	0.114827851	Residential - Single Family Residence	YES - Current	NO - Privately-Owned	Available	Not Used in Prior Housing Element	0	0	0.056371677	0.056371677	1	1*	1*	0128197	784	San Pedro								Above Moderate
LOS ANGELES	749 W 18TH ST	90731	7462009008	Low Medium I Residential	R2-1XL	0	17	0.114827851	Residential - Single Family Residence	YES - Current	NO - Privately-Owned	Available	Not Used in Prior Housing Element	0	0	0.056371677	0.056371677	1	1*	1*	0128197	786	San Pedro								Above Moderate
LOS ANGELES	1818 S CABRILLO AVE	90731	7462009013	Low Medium II Residential	RD1.5-1XL	0	29	0.112940499	Residential - Double, Duplex, or Two Units - 4 Stories or Less	YES - Current	NO - Privately-Owned	Available	Not Used in Prior Housing Element	0	0.183192492	0	0.183192492	2	3*	3*	0128197	871	San Pedro							Yes	Moderate
LOS ANGELES	780 W 19TH ST	90731	7462009014	Low Medium II Residential	RD1.5-1XL	0	29	0.114914246	Residential - Single Family Residence	YES - Current	NO - Privately-Owned	Available	Not Used in Prior Housing Element	0	0.136309993	0	0.136309993	1	3*	3*	0128197	872	San Pedro								Moderate
LOS ANGELES	778 W 19TH ST	90731	7462009015	Low Medium II Residential	RD1.5-1XL	0	29	0.114910096	Residential - Double, Duplex, or Two Units - 4 Stories or Less	YES - Current	NO - Privately-Owned	Available	Not Used in Prior Housing Element	0	0.183192492	0	0.183192492	2	3*	3*	0128197	873	San Pedro							Yes	Moderate
LOS ANGELES	764 W 19TH ST	90731	7462009017	Low Medium II Residential	RD1.5-1XL	0	29	0.114909228	Residential - Single Family Residence	YES - Current	NO - Privately-Owned	Available	Not Used in Prior Housing Element	0	0.136309993	0	0.136309993	1	3*	3*	0128197	875	San Pedro								Moderate
LOS ANGELES	740 W 19TH ST	90731	7462009021	Low Medium II Residential	RD1.5-1XL	0	29	0.114907224	Residential - Double, Duplex, or Two Units - 4 Stories or Less	YES - Current	NO - Privately-Owned	Available	Not Used in Prior Housing Element	0	0.183192492	0	0.183192492	2	3*	3*	0128197	879	San Pedro							Yes	Moderate
LOS ANGELES	738 W 19TH ST	90731	7462009022	Low Medium II Residential	RD1.5-1XL	0	29	0.114908431	Residential - Three Units (Any Combination) - 4 Stories or Less	YES - Current	NO - Privately-Owned	Available	Not Used in Prior Housing Element	0	0.166524589	0	0.166524589	3	3*	3*	0128197	880	San Pedro							Yes	Moderate
LOS ANGELES	728 W 19TH ST	90731	7462009023	Low Medium II Residential	RD1.5-1XL	0	29	0.114907857	Residential - Single Family Residence	YES - Current	NO - Privately-Owned	Available	Not Used in Prior Housing Element	0	0.136309993	0	0.136309993	1	3*	3*	0128197	881	San Pedro								Moderate
LOS ANGELES	1825 S GAFFEY ST	90731	7462009028	Low Medium II Residential	RD1.5-1XL	0	29	0.103339754	Residential - Single Family Residence - Vacant Land	YES - Current	NO - Privately-Owned	Available	Not Used in Prior Housing Element	0	0	0.173582947	0.173582947	0	2*	2*	0128197	840	San Pedro								Above Moderate
LOS ANGELES	1804 S MEYLER ST	90731	7462010001	Low Medium I Residential	R2-1XL	0	17	0.115018948	Residential - Single Family Residence	YES - Current	NO - Privately-Owned	Available	Not Used in Prior Housing Element	0	0	0.056371677	0.056371677	1	1*	1*	0128197	766	San Pedro								Above Moderate
LOS ANGELES	885 W 18TH ST	90731	7462010002	Low Medium I Residential	R2-1XL	0	17	0.115017154	Residential - Single Family Residence	YES - Current	NO - Privately-Owned	Available	Not Used in Prior Housing Element	0	0	0.056371677	0.056371677	1	1*	1*	0128197	767	San Pedro								Above Moderate
LOS ANGELES	879 W 18TH ST	90731	7462010003	Low Medium I Residential	R2-1XL	0	17	0.115018049	Residential - Single Family Residence - Vacant Land	YES - Current	NO - Privately-Owned	Available	Not Used in Prior Housing Element	0	0	0.14384681	0.14384681	0	1*	1*	0128197	768	San Pedro								Above Moderate
LOS ANGELES	835 W 18TH ST	90731	7462010010	Low Medium I Residential	R2-1XL	0	17	0.115018049	Residential - Single Family Residence	YES - Current	NO - Privately-Owned	Available	Not Used in Prior Housing Element	0	0	0.056371677	0.056371677	1	1*	1*	0128197	775	San Pedro								Above Moderate
LOS ANGELES	829 W 18TH ST	90731	7462010011	Low Medium I Residential	R2-1XL	0	17	0.115018049	Residential - Single Family Residence	YES - Current	NO - Privately-Owned	Available	Not Used in Prior Housing Element	0	0	0.056371677	0.056371677	1	1*	1*	0128197	776	San Pedro								Above Moderate
LOS ANGELES	1890 S MEYLER ST	90731	7462010013	Low Medium II Residential	RD1.5-1XL	0	29	0.113918224	Residential - Three Units (Any Combination) - 4 Stories or Less	YES - Current	NO - Privately-Owned	Available	Not Used in Prior Housing Element	0	0.166524589	0	0.166524589	3	3*	3*	0128197	859	San Pedro							Yes	Moderate
LOS ANGELES	884 W 19TH ST	90731	7462010014	Low Medium II Residential	RD1.5-1XL	0	29	0.115025691	Residential - Single Family Residence	YES - Current	NO - Privately-Owned	Available	Not Used in Prior Housing Element	0	0.136309993	0	0.136309993	1	3*	3*	0128197	860	San Pedro								Moderate
LOS ANGELES	880 W 19TH ST	90731	7462010015	Low Medium II Residential	RD1.5-1XL	0	29	0.115026012	Residential - Three Units (Any Combination) - 4 Stories or Less	YES - Current	NO - Privately-Owned	Available	Not Used in Prior Housing Element	0	0.026031291	0	0.026031291	3	3*	3*	0128197	861	San Pedro							Yes	Moderate
LOS ANGELES	872 W 19TH ST	90731	7462010016	Low Medium II Residential	RD1.5-1XL	0	29	0.115025156	Residential - Three Units (Any Combination) - 4 Stories or Less	YES - Current	NO - Privately-Owned	Available	Not Used in Prior Housing Element	0	0.166524589	0	0.166524589	3	3*	3*	0128197	862	San Pedro							Yes	Moderate
LOS ANGELES	856 W 19TH ST	90731	7462010018	Low Medium II Residential	RD1.5-1XL	0	29	0.115023111	Residential - Single Family Residence	YES - Current	NO - Privately-Owned	Available	Not Used in Prior Housing Element	0	0.136309993	0	0.136309993	1	3*	3*	0128197	864	San Pedro								Moderate
LOS ANGELES	852 W 19TH ST	90731	7462010019	Low Medium II Residential	RD1.5-1XL	0	29	0.115024611	Residential - Single Family Residence	YES - Current	NO - Privately-Owned	Available	Not Used in Prior Housing Element	0	0.136309993	0	0.136309993	1	3*	3*	0128197	865	San Pedro								Moderate
LOS ANGELES	838 W 19TH ST	90731	7462010021	Low Medium II Residential	RD1.5-1XL	0	29	0.115023755	Residential - Double, Duplex, or Two Units - 4 Stories or Less	YES - Current	NO - Privately-Owned	Available	Not Used in Prior Housing Element	0	0.183192492	0	0.183192492	2	3*	3*	0128197	867	San Pedro							Yes	Moderate
LOS ANGELES	830 W 19TH ST	90731	7462010023	Low Medium II Residential	RD1.5-1XL	0	29	0.115022281	Residential - Three Units (Any Combination) - 4 Stories or Less	YES - Current	NO - Privately-Owned	Available	Not Used in Prior Housing Element	0	0.010839133	0	0.010839133	3	3*	3*	0128197	869	San Pedro							Yes	Moderate
LOS ANGELES	822 W 19TH ST	90731	7462010024	Low Medium II Residential	RD1.5-1XL	0	29	0.115049451	Residential - Double, Duplex, or Two Units - 4 Stories or Less	YES - Current	NO - Privately-Owned	Available	Not Used in Prior Housing Element	0	0.183192492	0	0.183192492	2	3*	3*	0128197	870	San Pedro							Yes	Moderate
LOS ANGELES	1085 W 18TH ST	90731	7462012002	Low Medium I Residential	R2-1XL	0	17	0.114895404	Residential - Single Family Residence	YES - Current	NO - Privately-Owned	Available	Not Used in Prior Housing Element	0	0	0.056371677	0.056371677	1	1*	1*	0128193	792	San Pedro								Above Moderate
LOS ANGELES	1079 W 18TH ST	90731	7462012003	Low Medium I Residential	R2-1XL	0	17	0.114893976	Residential - Single Family Residence	YES - Current	NO - Privately-Owned	Available	Not Used in Prior Housing Element	0	0	0.056371677	0.056371677	1	1*	1*	0128193	793	San Pedro								Above Moderate
LOS ANGELES	1073 W 18TH ST	90731	7462012004	Low Medium I Residential	R2-1XL	0	17	0.114894036	Residential - Single Family Residence	YES - Current	NO - Privately-Owned	Available	Not Used in Prior Housing Element	0	0	0.056371677	0.056371677	1	1*	1*	0128193	794	San Pedro								Above Moderate
LOS ANGELES	1065 W 18TH ST	90731	7462012005	Low Medium I Residential	R2-1XL	0	17	0.114890813	Residential - Single Family Residence	YES - Current	NO - Privately-Owned	Available	Not Used in Prior Housing Element	0	0	0.056371677	0.056371677	1	1*	1*	0128193	795	San Pedro								Above Moderate
LOS ANGELES	1061 W 18TH ST	90731	7462012006	Low Medium I Residential	R2-1XL	0	17	0.114889462	Residential - Single Family Residence	YES - Current	NO - Privately-Owned	Available	Not Used in Prior Housing Element	0	0	0.056371677	0.056371677	1	1*	1*	0128193	796	San Pedro								Above Moderate
LOS ANGELES	1055 W 18TH ST	90731	7462012007	Low Medium I Residential	R2-1XL	0	17	0.115253146	Residential - Single Family Residence	YES - Current	NO - Privately-Owned	Available	Not Used in Prior Housing Element	0	0	0.163680053	0.163680053	1	2*	2*	0128197	748	San Pedro								Above Moderate
LOS ANGELES	1029 W 18TH ST	90731	7462012011	Low Medium I Residential	R2-1XL	0	17	0.114835912	Residential - Single Family Residence	YES - Current	NO - Privately-Owned	Available	Not Used in Prior Housing Element	0	0	0.056371677	0.056371677	1	1*	1*	0128197	752	San Pedro								Above Moderate
LOS ANGELES	1092 W 19TH ST	90731	7462012013	Low Medium II Residential	RD1.5-1XL	0	29	0.113691362	Residential - Single Family Residence	YES - Current	NO - Privately-Owned	Available	Not Used in Prior Housing Element	0	0.138968122	0	0.138968122	1	3*	3*	0128193	861	San Pedro								Moderate
LOS ANGELES	1084 W 19TH ST	90731	7462012014	Low Medium II Residential	RD1.5-1XL	0	29	0.086098786	Residential - Double, Duplex, or Two Units - 4 Stories or Less	YES - Current	NO - Privately-Owned	Available	Not Used in Prior Housing Element	0	0	0.129618168	0.129618168	2	2*	2*	0128193	863	San Pedro							Yes	Above Moderate
LOS ANGELES	1074 W 19TH ST	90731	7462012015	Low Medium II Residential	RD1.5-1XL	0	29	0.086098786	Residential - Single Family Residence	YES - Current	NO - Privately-Owned	Available	Not Used in Prior Housing Element	0	0	0.09414832	0.09414832	1	2*	2*	0128193	866	San Pedro								Above Moderate
LOS ANGELES	1078 W 19TH ST	90731	7462012015	Low Medium II Residential	RD1.5-1XL	0	29	0.057400092	Residential - Single Family Residence	YES - Current	NO - Privately-Owned	Available	Not Used in Prior Housing Element	0	0	0.063483948	0.063483948	1	1*	1*	0128193	865	San Pedro								Above Moderate
LOS ANGELES	1066 W 19TH ST	90731	7462012016	Low Medium II Residential	RD1.5-1XL	0	29	0.114798387	Residential - Single Family Residence	YES - Current	NO - Privately-Owned	Available	Not Used in Prior Housing Element	0.138968122	0	0	0.138968122	1	3*	3*	0128193	868	San Pedro								Moderate
LOS ANGELES	1064 W 19TH ST	90731	7462012017	Low Medium II Residential	RD1.5-1XL	0	29	0.114797589	Residential - Single Family Residence	YES - Current	NO - Privately-Owned	Available	Not Used in Prior Housing Element	0	0.136309993	0	0.136309993	1	3*	3*	0128193	869	San Pedro								Moderate
LOS ANGELES	1054 W 19TH ST	90731	7462012018	Low Medium II Residential	RD1.5-1XL	0	29	0.115194226	Residential - Single Family Residence	YES - Current	NO - Privately-Owned	Available	Not Used in Prior Housing Element	0	0.136309993	0	0.136309993	1	3*	3*	0128197	842	San Pedro								Moderate
LOS ANGELES	1046 W 19TH ST	90731	7462012019	Low Medium II Residential	RD1.5-1XL	0	29	0.114842506	Residential - Double, Duplex, or Two Units - 4 Stories or Less	YES - Current	NO - Privately-Owned	Available	Not Used in Prior Housing Element	0	0.183192492	0	0.183192492	2	3*	3*	0128197	843	San Pedro							Yes	Moderate
LOS ANGELES	1040 W 19TH ST	90731	7462012020	Low Medium II Residential	RD1.5-1XL	0	29	0.114841932	Residential - Double, Duplex, or Two Units - 4 Stories or Less	YES - Current	NO - Privately-Owned	Available	Not Used in Prior Housing Element

LOS ANGELES	1924 S ALMA ST	90731	7462012090	Low Medium II Residential	RD1.5-1XL	0	29	0.103411101	Residential - Single Family Residence	YES - Current	NO - Privately-Owned	Available	Not Used in Prior Housing Element	0	0	0.01113497	0.01113497	1	2*	2*	0128197	1028	San Pedro								Above Moderate
LOS ANGELES	1930 S ALMA ST	90731	7462012091	Low Medium II Residential	RD1.5-1XL	0	29	0.103411811	Residential - Single Family Residence	YES - Current	NO - Privately-Owned	Available	Not Used in Prior Housing Element	0	0	0.07308262	0.07308262	1	2*	2*	0128197	1099	San Pedro								Above Moderate
LOS ANGELES	1934 S ALMA ST	90731	7462012092	Low Medium II Residential	RD1.5-1XL	0	29	0.103406057	Residential - Double, Duplex, or Two Units - 4 Stories or Less	YES - Current	NO - Privately-Owned	Available	Not Used in Prior Housing Element	0	0	0.095746881	0.095746881	2	2*	2*	0128197	1110	San Pedro	Yes							Above Moderate
LOS ANGELES	967 W 19TH ST	90731	7462012094	Low Medium II Residential	RD1.5-1XL	0	29	0.110791643	Residential - Single Family Residence	YES - Current	NO - Privately-Owned	Available	Not Used in Prior Housing Element	0	0.136309993	0	0.136309993	1	3*	3*	0128197	943	San Pedro								Moderate
LOS ANGELES	961 W 19TH ST	90731	7462012095	Low Medium II Residential	RD1.5-1XL	0	29	0.115100578	Residential - Double, Duplex, or Two Units - 4 Stories or Less	YES - Current	NO - Privately-Owned	Available	Not Used in Prior Housing Element	0	0.081701803	0	0.081701803	2	3*	3*	0128197	945	San Pedro	Yes							Moderate
LOS ANGELES	953 W 19TH ST	90731	7462012096	Low Medium II Residential	RD1.5-1XL	0	29	0.115100578	Residential - Single Family Residence	YES - Current	NO - Privately-Owned	Available	Not Used in Prior Housing Element	0	0.037210757	0	0.037210757	1	3*	3*	0128197	946	San Pedro								Moderate
LOS ANGELES	947 W 19TH ST	90731	7462012097	Low Medium II Residential	RD1.5-1XL	0	29	0.115100578	Residential - Single Family Residence	YES - Current	NO - Privately-Owned	Available	Not Used in Prior Housing Element	0	0.136309993	0	0.136309993	1	3*	3*	0128197	947	San Pedro								Moderate
LOS ANGELES	941 W 19TH ST	90731	7462012098	Low Medium II Residential	RD1.5-1XL	0	29	0.115101759	Residential - Single Family Residence	YES - Current	NO - Privately-Owned	Available	Not Used in Prior Housing Element	0	0.136309993	0	0.136309993	1	3*	3*	0128197	948	San Pedro								Moderate
LOS ANGELES	931 W 19TH ST	90731	7462012099	Low Medium II Residential	RD1.5-1XL	0	29	0.115100501	Residential - Double, Duplex, or Two Units - 4 Stories or Less	YES - Current	NO - Privately-Owned	Available	Not Used in Prior Housing Element	0	0.183192492	0	0.183192492	2	3*	3*	0128197	949	San Pedro	Yes							Moderate
LOS ANGELES	1903 S MEYLER ST	90731	7462012101	Low Medium II Residential	RD1.5-1XL	0	29	0.10340307	Residential - Single Family Residence	YES - Current	NO - Privately-Owned	Available	Not Used in Prior Housing Element	0	0	0.002952007	0.002952007	1	2*	2*	0128197	950	San Pedro								Above Moderate
LOS ANGELES	1911 S MEYLER ST	90731	7462012102	Low Medium II Residential	RD1.5-1XL	0	29	0.103402351	Residential - Single Family Residence	YES - Current	NO - Privately-Owned	Available	Not Used in Prior Housing Element	0	0	0.07308262	0.07308262	1	2*	2*	0128197	1009	San Pedro								Above Moderate
LOS ANGELES	1917 S MEYLER ST	90731	7462012103	Low Medium II Residential	RD1.5-1XL	0	29	0.10340307	Residential - Single Family Residence	YES - Current	NO - Privately-Owned	Available	Not Used in Prior Housing Element	0	0	0.07308262	0.07308262	1	2*	2*	0128197	1018	San Pedro								Above Moderate
LOS ANGELES	1903 S CABRILLO AVE	90731	7462015026	Low Medium II Residential	RD1.5-1XL	0	29	0.101420931	Recreational - Club, Lodge Hall, Fraternal Organization - One Story	YES - Current	NO - Privately-Owned	Available	Not Used in Prior Housing Element	0	0	0.003296129	0.003296129	0	2*	2*	0128197	963	San Pedro								Above Moderate
LOS ANGELES	1915 S CABRILLO AVE	90731	7462015028	Low Medium II Residential	RD1.5-1XL	0	29	0.103391798	Residential - Single Family Residence	YES - Current	NO - Privately-Owned	Available	Not Used in Prior Housing Element	0	0	0.07308262	0.07308262	1	2*	2*	0128197	1019	San Pedro								Above Moderate
LOS ANGELES	891 W 19TH ST	90731	7462015035	Low Medium II Residential	RD1.5-1XL	0	29	0.115093811	Residential - Three Units (Any Combination) - 4 Stories or Less	YES - Current	NO - Privately-Owned	Available	Not Used in Prior Housing Element	0	0.027641946	0	0.027641946	3	3*	3*	0128197	952	San Pedro	Yes							Moderate
LOS ANGELES	879 W 19TH ST	90731	7462015036	Low Medium II Residential	RD1.5-1XL	0	29	0.115094711	Residential - Single Family Residence	YES - Current	NO - Privately-Owned	Available	Not Used in Prior Housing Element	0	0.138968122	0	0.138968122	1	3*	3*	0128197	953	San Pedro								Moderate
LOS ANGELES	873 W 19TH ST	90731	7462015037	Low Medium II Residential	RD1.5-1XL	0	29	0.115093815	Residential - Single Family Residence	YES - Current	NO - Privately-Owned	Available	Not Used in Prior Housing Element	0	0.138968122	0	0.138968122	1	3*	3*	0128197	954	San Pedro								Moderate
LOS ANGELES	867 W 19TH ST	90731	7462015038	Low Medium II Residential	RD1.5-1XL	0	29	0.115094992	Residential - Single Family Residence	YES - Current	NO - Privately-Owned	Available	Not Used in Prior Housing Element	0	0.138968122	0	0.138968122	1	3*	3*	0128197	955	San Pedro								Moderate
LOS ANGELES	861 W 19TH ST	90731	7462015039	Low Medium II Residential	RD1.5-1XL	0	29	0.115095004	Residential - Single Family Residence	YES - Current	NO - Privately-Owned	Available	Not Used in Prior Housing Element	0	0.138968122	0	0.138968122	1	3*	3*	0128197	956	San Pedro								Moderate
LOS ANGELES	853 W 19TH ST	90731	7462015040	Low Medium II Residential	RD1.5-1XL	0	29	0.115093978	Residential - Single Family Residence	YES - Current	NO - Privately-Owned	Available	Not Used in Prior Housing Element	0	0.138968122	0	0.138968122	1	3*	3*	0128197	957	San Pedro								Moderate
LOS ANGELES	841 W 19TH ST	90731	7462015042	Low Medium II Residential	RD1.5-1XL	0	29	0.115095209	Residential - Single Family Residence	YES - Current	NO - Privately-Owned	Available	Not Used in Prior Housing Element	0	0.138968122	0	0.138968122	1	3*	3*	0128197	959	San Pedro								Moderate
LOS ANGELES	835 W 19TH ST	90731	7462015043	Low Medium II Residential	RD1.5-1XL	0	29	0.11509439	Residential - Single Family Residence	YES - Current	NO - Privately-Owned	Available	Not Used in Prior Housing Element	0	0.138968122	0	0.138968122	1	3*	3*	0128197	960	San Pedro								Moderate
LOS ANGELES	829 W 19TH ST	90731	7462015044	Low Medium II Residential	RD1.5-1XL	0	29	0.115095286	Residential - Single Family Residence	YES - Current	NO - Privately-Owned	Available	Not Used in Prior Housing Element	0	0.138968122	0	0.138968122	1	3*	3*	0128197	961	San Pedro								Moderate
LOS ANGELES	823 W 19TH ST	90731	7462015045	Low Medium II Residential	RD1.5-1XL	0	29	0.115125737	Residential - Double, Duplex, or Two Units - 4 Stories or Less	YES - Current	NO - Privately-Owned	Available	Not Used in Prior Housing Element	0	0.190289032	0	0.190289032	2	3*	3*	0128197	962	San Pedro	Yes							Moderate
LOS ANGELES	779 W 19TH ST	90731	7462016005	Low Medium II Residential	RD1.5-1XL	0	29	0.114962908	Residential - Single Family Residence	YES - Current	NO - Privately-Owned	Available	Not Used in Prior Housing Element	0	0.136309993	0	0.136309993	1	3*	3*	0128197	964	San Pedro								Moderate
LOS ANGELES	767 W 19TH ST	90731	7462016007	Low Medium II Residential	RD1.5-1XL	0	29	0.114961707	Residential - Single Family Residence	YES - Current	NO - Privately-Owned	Available	Not Used in Prior Housing Element	0	0.136309993	0	0.136309993	1	3*	3*	0128197	966	San Pedro								Moderate
LOS ANGELES	757 W 19TH ST	90731	7462016008	Low Medium II Residential	RD1.5-1XL	0	29	0.114962	Residential - Double, Duplex, or Two Units - 4 Stories or Less	YES - Current	NO - Privately-Owned	Available	Not Used in Prior Housing Element	0	0.183192492	0	0.183192492	2	3*	3*	0128197	967	San Pedro	Yes							Moderate
LOS ANGELES	743 W 19TH ST	90731	7462016011	Low Medium II Residential	RD1.5-1XL	0	29	0.114961707	Residential - Single Family Residence	YES - Current	NO - Privately-Owned	Available	Not Used in Prior Housing Element	0	0.136309993	0	0.136309993	1	3*	3*	0128197	970	San Pedro								Moderate
LOS ANGELES	737 W 19TH ST	90731	7462016012	Low Medium II Residential	RD1.5-1XL	0	29	0.114962896	Residential - Three Units (Any Combination) - 4 Stories or Less	YES - Current	NO - Privately-Owned	Available	Not Used in Prior Housing Element	0	0.166524589	0	0.166524589	3	3*	3*	0128197	971	San Pedro	Yes							Moderate
LOS ANGELES	733 W 19TH ST	90731	7462016013	Low Medium II Residential	RD1.5-1XL	0	29	0.114961088	Residential - Three Units (Any Combination) - 4 Stories or Less	YES - Current	NO - Privately-Owned	Available	Not Used in Prior Housing Element	0	0.026031291	0	0.026031291	3	3*	3*	0128197	972	San Pedro	Yes							Moderate
LOS ANGELES	790 W 20TH ST	90731	7462016015	Low Medium II Residential	RD2-1XL	0	21	0.114973066	Residential - Single Family Residence	YES - Current	NO - Privately-Owned	Available	Not Used in Prior Housing Element	0	0	0.089353323	0.089353323	1	2*	2*	0128197	1064	San Pedro								Above Moderate
LOS ANGELES	768 W 20TH ST	90731	7462016019	Low Medium II Residential	RD2-1XL	0	21	0.114965555	Residential - Single Family Residence	YES - Current	NO - Privately-Owned	Available	Not Used in Prior Housing Element	0	0	0.089353323	0.089353323	1	2*	2*	0128197	1068	San Pedro								Above Moderate
LOS ANGELES	764 W 20TH ST	90731	7462016020	Low Medium II Residential	RD2-1XL	0	21	0.114965639	Residential - Single Family Residence	YES - Current	NO - Privately-Owned	Available	Not Used in Prior Housing Element	0	0	0.089353323	0.089353323	1	2*	2*	0128197	1069	San Pedro								Above Moderate
LOS ANGELES	756 W 20TH ST	90731	7462016021	Low Medium II Residential	RD2-1XL	0	21	0.114963301	Residential - Double, Duplex, or Two Units - 4 Stories or Less	YES - Current	NO - Privately-Owned	Available	Not Used in Prior Housing Element	0	0	0.116874826	0.116874826	2	2*	2*	0128197	1070	San Pedro	Yes							Above Moderate
LOS ANGELES	744 W 20TH ST	90731	7462016023	Low Medium II Residential	RD2-1XL	0	21	0.114959855	Residential - Single Family Residence	YES - Current	NO - Privately-Owned	Available	Not Used in Prior Housing Element	0	0	0.089353323	0.089353323	1	2*	2*	0128197	1072	San Pedro								Above Moderate
LOS ANGELES	738 W 20TH ST	90731	7462016024	Low Medium II Residential	RD2-1XL	0	21	0.114958425	Residential - Single Family Residence - Pool	YES - Current	NO - Privately-Owned	Available	Not Used in Prior Housing Element	0	0	0.089353323	0.089353323	1	2*	2*	0128197	1073	San Pedro								Above Moderate
LOS ANGELES	730 W 20TH ST	90731	7462016025	Low Medium II Residential	RD2-1XL	0	21	0.114956689	Residential - Double, Duplex, or Two Units - 4 Stories or Less	YES - Current	NO - Privately-Owned	Available	Not Used in Prior Housing Element	0	0	0.116874826	0.116874826	2	2*	2*	0128197	1074	San Pedro	Yes							Above Moderate
LOS ANGELES	722 W 20TH ST	90731	7462016026	Low Medium II Residential	RD2-1XL	0	21	0.114972884	Residential - Single Family Residence	YES - Current	NO - Privately-Owned	Available	Not Used in Prior Housing Element	0	0	0.089353323	0.089353323	1	2*	2*	0128197	1075	San Pedro								Above Moderate
LOS ANGELES	719 W 19TH ST	90731	7462016027	Low Medium II Residential	RD1.5-1XL	0	29	0.101403755	Residential - Double, Duplex, or Two Units - 4 Stories or Less	YES - Current	NO - Privately-Owned	Available	Not Used in Prior Housing Element	0	0	0.116874826	0.116874826	2	2*	2*	0128197	974	San Pedro	Yes							Above Moderate
LOS ANGELES	1917 S GAFFEY ST	90731	7462016029	Low Medium II Residential	RD1.5-1XL	0	29	0.103379244	Residential - Double, Duplex, or Two Units - 4 Stories or Less	YES - Current	NO - Privately-Owned	Available	Not Used in Prior Housing Element	0	0	0.095746881	0.095746881	2	2*	2*	0128197	1021	San Pedro	Yes							Above Moderate
LOS ANGELES	1927 S GAFFEY ST	90731	7462016030	Low Medium II Residential	RD1.5-1XL	0	29	0.103378852	Residential - Single Family Residence	YES - Current	NO - Privately-Owned	Available	Not Used in Prior Housing Element	0	0	0.07308262	0.07308262	1	2*	2*	0128197	1031	San Pedro								Above Moderate
LOS ANGELES	1931 S GAFFEY ST	90731	7462016031	Low Medium II Residential	RD1.5-1XL	0	29	0.103379572	Residential - Single Family Residence	YES - Current	NO - Privately-Owned	Available	Not Used in Prior Housing Element	0	0	0.07308262	0.07308262	1	2*	2*	0128197	1102	San Pedro								Above Moderate
LOS ANGELES	1939 S GAFFEY ST	90731	7462016032	Low Medium II Residential	RD1.5-1XL	0	29	0.103378529	Residential - Single Family Residence	YES - Current	NO - Privately-Owned	Available	Not Used in Prior Housing Element	0	0	0.07308262	0.07308262	1	2*	2*	0128197	1113	San Pedro								Above Moderate
LOS ANGELES	691 W 19TH ST	90731	7462017001	Low Medium I Residential	R2-1XL	0	17	0.114827877	Residential - Single Family Residence	YES - Current	NO - Privately-Owned	Available	Not Used in Prior Housing Element	0	0	0.056371677	0.056371677	1	1*	1*	0128197	975	San Pedro								Above Moderate
LOS ANGELES	685 W 19TH ST	90731	7462017002	Low Medium I Residential	R2-1XL	0	17	0.114826981	Residential - Single Family Residence	YES - Current	NO - Privately-Owned	Available	Not Used in Prior Housing Element	0	0	0.056371677	0.056371677	1	1*	1*	0128197	976	San Pedro								Above Moderate
LOS ANGELES	679 W 19TH ST	90731	7462017003	Low Medium I Residential	R2-1XL	0	17	0.114824894	Residential - Single Family Residence	YES - Current	NO - Privately-Owned	Available	Not Used in Prior Housing Element	0	0	0.056371677	0.056371677	1	1*	1*	0128197	977	San Pedro								Above Moderate
LOS ANGELES	673 W 19TH ST	90731	7462017004	Low Medium I Residential	R2-1XL	0	17	0.114827303	Residential - Single Family Residence	YES - Current	NO - Privately-Owned	Available	Not Used in Prior Housing Element	0	0	0.056371677	0.056371677	1	1*	1*	0128197	978	San Pedro								Above Moderate
LOS ANGELES	653 W 19TH ST	90731	7462017007	Low Medium I Residential	R2-1XL	0	17	0.114825508	Residential - Single Family Residence	YES - Current	NO - Privately-Owned	Available	Not Used in Prior Housing Element	0	0	0.056371677	0.056371677	1	1*	1*	0128197	981	San Pedro								Above Moderate
LOS ANGELES	641 W 19TH ST	90731	7462017009	Low Medium I Residential	R2-1XL	0	17	0.114826408	Residential - Single Family Residence	YES - Current	NO - Privately-Owned	Available	Not Used in Prior Housing Element	0	0	0.056371677	0.056371677	1	1*	1*	0128197	983	San Pedro								Above Moderate
LOS ANGELES	635 W 19TH ST	90731	7462017010	Low Medium I Residential	R2-1XL	0	17	0.114826408	Residential - Single Family Residence	YES - Current	NO - Privately-Owned	Available	Not Used in Prior Housing Element	0	0	0.056371677	0.056371677	1	1*	1*	0128197	984	San Pedro								Above Moderate
LOS ANGELES	629 W 19TH ST	90731	7462017011	Low Medium I Residential	R2-1XL	0	17	0.114826408	Residential - Single Family Residence	YES - Current	NO - Privately-Owned	Available	Not Used in Prior Housing Element	0	0	0.056371677	0.056371677	1	1*	1*	0128197	985	San Pedro								Above Moderate
LOS ANGELES	621 W 19TH ST	90731	7462017012	Low Medium I Residential	R2-1XL	0	17	0.114838043	Residential - Single Family Residence	YES - Current	NO - Privately-Owned	Available	Not Used in Prior Housing Element	0	0	0.056371677	0.056371677	1	1*	1*	0128197	986	San Pedro								Above Moderate
LOS ANGELES	640 W 20TH ST	90731	7462017016	Low Medium I Residential	R2-1XL	0	17	0.114815889	Residential - Single Family Residence	YES - Current	NO - Privately-Owned	Available	Not Used in Prior Housing Element	0	0	0.056371677	0.056371677	1	1*	1*	0128197	1086	San Pedro								Above Moderate
LOS ANGELES	652 W 20TH ST	90731	7462017018	Low Medium I Residential	R2-1XL	0	17	0.114819039	Residential - Single Family Residence	YES - Current	NO - Privately-Owned	Available	Not Used in Prior Housing Element	0	0	0.056371677	0.056371677	1	1*	1*	0128197	1082	San Pedro								Above Moderate
LOS ANGELES	658 W 20TH ST	90731	7462017019	Low Medium I Residential	R2-1XL	0	17	0.11482076	Residential - Single Family Residence	YES - Current	NO - Privately-Owned	Available	Not Used in Prior Housing Element	0	0	0.056371677	0.056371677	1	1*	1*	0128197	1081	San Pedro								Above Moderate
LOS ANGELES	668 W 20TH ST	90731	7462017020	Low Medium I Residential	R2-1XL	0	17	0.114820687	Residential - Single Family Residence	YES - Current	NO - Privately-Owned	Available	Not Used in Prior Housing Element	0	0	0.056371677	0.056371677	1	1*	1*	0128197	1080	San Pedro								Above Moderate
LOS ANGELES	684 W 20TH ST	90731	7462017024	Low Medium I Residential	R2-1XL	0	17	0.059742362	Residential - Single Family Residence	YES - Current	NO - Privately-Owned	Available	Not Used in Prior Housing Element	0	0	0.020496932	0.020496932	1	1*	1*	0128197	1108	San Pedro								Above Moderate
LOS ANGELES		7462017024		Low Medium I Residential	R2-1XL	0	17	0.059743143	Residential - Single Family Residence	YES - Current	NO - Privately-Owned	Available	Not Used in Prior Housing Element	0	0	0.020496932	0.020496932	1	1*	1*	0128197	1107	San Pedro								Above Moderate
LOS ANGELES	1939 S GRAND AVE	90731	7462017025	Low Medium I Residential	R2-1XL	0	17	0.103362645	Residential - Single Family Residence	YES - Current	NO - Privately-Owned	Available	Not Used in Prior Housing Element	0	0	0.056371677	0.056371677	1	1*	1*	0128197	1114	San Pedro								Above Moderate
LOS ANGELES	1933 S GRAND AVE	90731	7462017026	Low Medium I Residential	R2-1XL	0	17	0.103367672	Residential - Single Family Residence	YES - Current	NO - Privately-Owned	Available	Not Used in Prior Housing Element	0	0	0.056371677	0.056371677	1	1*	1*	0128197	1103	San Pedro								Above Moderate
LOS ANGELES	1911 S GRAND AVE	90731	7462017029	Low Medium I Residential	R2-1XL	0	17	0.10336872	Residential - Single Family Residence	YES - Current	NO - Privately-Owned	Available	Not Used in Prior Housing Element	0	0	0.056371677	0.056371677	1	1*	1*	0128197	1012	San Pedro								Above Moderate
LOS ANGELES	1903 S GRAND AVE	90731	7462017030	Low Medium I Residential	R2-1XL	0	17	0.103368318	Residential - Single Family Residence	YES - Current	NO - Privately-Owned	Available	Not Used in Prior Housing Element	0	0	0.056371677	0.056371677	1	1*	1*	0128197	987	San Pedro								Above Moderate
LOS ANGELES	565 W 19TH ST	90731	7462018002	Low Medium II Residential	RD2-1XL	0	21	0.116661151	Residential - Double, Duplex, or Two Units - 4 Stories or Less	YES - Current	NO - Privately-Owned	Available	Not Used in Prior Housing Element	0	0	0.007492762	0.007492762	2	2*	2*	0128197	989	San Pedro	Yes							Above Moderate
LOS ANGELES	551 W 19TH ST	90731	7462018004	Low Medium II Residential	RD2-1XL	0	21	0.116660138	Residential - Double, Duplex, or Two Units - 4 Stories or Less	YES - Current	NO - Privately-Owned	Available	Not Used in Prior Housing Element	0	0	0.018021142	0.018021142	2	2*	2*	0128197	991	San Pedro	Yes							Above Moderate
LOS ANGELES	541 W 19TH ST	90731	7462018005	Low Medium II Residential	RD2-1XL	0	21	0.116660138	Residential - Single Family Residence	YES - Current	NO - Privately-Owned	Available	Not Used in Prior Housing Element	0	0	0.089353323	0.089353323	1	2*	2*	0128197	992	San Pedro								Above Moderate
LOS ANGELES	535 W 19TH ST	90731	7462018006	Low Medium II Residential	RD2-1XL	0	21	0.116660138	Residential - Double, Duplex, or Two Units - 4 Stories or Less	YES - Current	NO - Privately-Owned	Available	Not Used in Prior Housing Element	0	0	0.116874826	0.116874826	2	2*	2*	0128197	993	San Pedro	Yes							Above Moderate
LOS ANGELES	530 W 20TH ST	90731	7462018017	Low Medium II Residential	RD2-1XL	0	21	0.116645929	Residential - Single Family Residence	YES - Current	NO - Privately-Owned	Available	Not Used in Prior Housing Element	0	0	0.089353323	0.089353323	1	2*	2*	0128197	1095	San Pedro								Above Moderate
LOS ANGELES	534 W 20TH ST	90731	7462018018	Low Medium II Residential	RD2-1XL	0	21	0.11664765	Residential - Single Family Residence	YES - Current	NO - Privately-Owned	Available	Not Used in Prior Housing Element	0	0	0.089353323	0.089353323	1	2*	2*	0128197	1094	San Pedro								Above Moderate
LOS ANGELES	560 W 20TH ST	90731	7462018022	Low Medium II Residential	RD2-1XL	0	21	0.116653958	Residential - Double, Duplex, or Two Units - 4 Stories or Less	YES - Current	NO - Privately-Owned	Available	Not Used in Prior Housing Element	0	0	0.116874826	0.116874826	2	2*	2*	0128197	1087	San Pedro	Yes							Above Moderate
LOS ANGELES	1934 S GRAND AVE	90731	7462018026	Low Medium II Residential	RD2-1XL	0	21	0.103366168	Residential - Double, Duplex, or Two Units - 4 Stories or Less	YES - Current	NO - Privately-Owned	Available	Not Used in Prior Housing Element	0	0	0.004785204	0.004785204	2	2*	2*	0128197	1104	San Pedro	Yes							Above Moderate
LOS ANGELES	1916 S GRAND AVE	90731	7462018028	Low Medium II Residential	RD2-1XL	0	21	0.103366168	Residential - Single Family Residence	YES - Current	NO - Privately-Owned	Available	Not Used in Prior Housing Element	0	0	0.089353323	0.089353323	1	2*	2*	0128197	1023	San Pedro								Above Moderate
LOS ANGELES	1915 S PACIFIC AVE	90731	7462018036	Neighborhood Commercial	C2-1XL-CPIO	0	108	0.032753035	Commercial - Shopping Center (Neighborhood, Community) - One Story	YES - Current	NO - Privately-Owned	Available	Not Used in Prior Housing Element	0	0	0.008235472	0.008235472	0	0	0	0128197	1024	San Pedro								Above Moderate
LOS ANGELES	1917 S PACIFIC AVE	90731	7462018036	Neighborhood Commercial	C2-1XL-CPIO	0	108	0.065435182	Commercial - Shopping Center (Neighborhood, Community) - One Story	YES - Current	NO - Privately-Owned	Available	Not Used in Prior Housing Element	0	0	0.004972443	0.004972443	0	0	0	0128197	1026	San Pedro								Above Moderate
LOS ANGELES	1919 S PACIFIC AVE	90731	7462018036	Neighborhood Commercial	C2-1XL-CPIO	0	108	0.09818854	Commercial - Shopping Center (Neighborhood, Community) - One Story	YES - Current	NO - Privately-Owned	Available	Not Used in Prior Housing Element	0.078652859	0	0	0.078652859	0	0	0	0128197	1050	San Pedro								Lower
LOS ANGELES	1923 S PACIFIC AVE	90731	7462018036	Neighborhood Commercial	C2-1XL-CPIO	0	108	0.098188901	Commercial - Shopping Center (Neighborhood, Community) - One Story	YES - Current	NO - Privately-Owned	Available	Not Used in Prior Housing Element	0.078652859	0	0	0.078652859	0	0	0	0128197	1105	San Pedro								Lower
LOS ANGELES	1925 S PACIFIC AVE	90731	7462018036	Neighborhood Commercial	C2-1XL-CPIO	0	108	0.096210951	Commercial - Shopping Center (Neighborhood, Community) - One Story	YES - Current	NO - Privately-Owned	Available	Not Used in Prior Housing Element	0.078652859	0	0	0.078652859	0	0	0	0128197	1116	San Pedro								Lower
LOS ANGELES		7462018036		Neighborhood Commercial	C2-1XL-CPIO	0	108	0.011173089	Commercial - Shopping Center (Neighborhood, Community) - One Story	YES - Current	NO - Privately-Owned	Available	Not Used in Prior Housing Element	0	0	0.004152963	0.004152963	0	0	0	0128197	1020	San Pedro								Above Moderate
LOS ANGELES	1901 S PACIFIC AVE	90731	7462018037	Neighborhood Commercial	C2-1XL-CPIO	0	108	0.103356872	Commercial - Store - One Story	YES - Current	NO - Privately-Owned	Available	Not Used in Prior Housing Element	0.060921913	0	0	0.060921913	0	0	0	0128197	996	San Pedro								Lower
LOS ANGELES	1909 S PACIFIC AVE	90731	7462018037	Neighborhood Commercial	C2-1XL-CPIO	0	108	0.091839465	Commercial - Store - One Story	YES - Current	NO - Privately-Owned	Available	Not Used in Prior Housing Element	0.062051702	0	0	0.062051702	0	0	0	0128197	1014	San Pedro								Lower
LOS ANGELES	585 W 20TH ST	90731	7462019001	Low Medium II Residential	RD1.5-1XL	0	29	0.11668417	Residential - Single Family Residence	YES - Current	NO - Privately-Owned	Available	Not Used in Prior Housing Element	0	0.057932651	0	0.057932651	1	3*	3*	0128197	1175	San Pedro								Moderate
LOS ANGELES	567 W 20TH ST	90731	7462019002	Low Medium II Residential	RD1.5-1XL	0	29	0.116685994	Residential - Double, Duplex, or Two Units - 4 Stories or Less	YES - Current	NO - Privately-Owned	Available	Not Used in Prior Housing Element	0	0.183192492	0	0.183192492	2	3*	3*	0128197	1176	San Pedro	Yes							Moderate
LOS ANGELES	559 W 20TH ST	90731	7462019003	Low Medium II Residential	RD1.5-1XL	0	29	0.116685008	Residential - Single Family Residence	YES - Current	NO - Privately-Owned	Available	Not Used in Prior Housing Element	0	0.136309993	0	0.136309993	1	3*	3*	0128197	1177	San Pedro								Moderate
LOS ANGELES	545 W 20TH ST	90731	7462019006	Low Medium II Residential	RD1.5-1XL	0	29	0.116684506	Residential - Three Units (Any Combination) - 4 Stories or Less	YES - Current	NO - Privately-Owned	Available	Not Used in Prior Housing Element	0	0.026031291	0	0.026031291	3	3*	3*	0128197	1180	San Pedro	Yes							Moderate
LOS ANGELES	533 W 20TH ST	90731	7462019007	Low Medium II Residential	RD1.5-1XL	0	29	0.116684799	Residential - Three Units (Any Combination) - 4 Stories or Less	YES - Current	NO - Privately-Owned	Available	Not Used in Prior Housing Element	0	0.026031291	0	0.026031291	3	3*	3*	0128197	1181	San Pedro	Yes							Moderate
LOS ANGELES	529 W 20TH ST	90731	7462019008	Low Medium II Residential	RD1.5-1XL	0	29	0.116685994	Residential - Single Family Residence	YES - Current	NO - Privately-Owned	Available	Not Used in Pr

LOS ANGELES	629 W 20TH ST	90731	7462020011	Low Medium II Residential	RD1.5-1XL	0	29	0.114840609	Residential - Three Units (Any Combination) - 4 Stories or Less	YES - Current	NO - Privately-Owned	Available	Not Used in Prior Housing Element	0	0.007187736	0	0.007187736	3	3*	3*	0128197	1171	San Pedro			Moderate
LOS ANGELES	2011 S GRAND AVE	90731	7462020014	Low Medium II Residential	RD1.5-1XL	0	29	0.10338486	Residential - Double, Duplex, or Two Units - 4 Stories or Less	YES - Current	NO - Privately-Owned	Available	Not Used in Prior Housing Element	0	0	0.040385607	0.040385607	2	2*	2*	0128197	1192	San Pedro	Yes	Above Moderate	
LOS ANGELES	2015 S GRAND AVE	90731	7462020015	Low Medium II Residential	RD1.5-1XL	0	29	0.103384542	Residential - Double, Duplex, or Two Units - 4 Stories or Less	YES - Current	NO - Privately-Owned	Available	Not Used in Prior Housing Element	0	0	0.095746881	0.095746881	2	2*	2*	0128197	1201	San Pedro	Yes	Above Moderate	
LOS ANGELES	2023 S GRAND AVE	90731	7462020016	Low Medium II Residential	RD1.5-1XL	0	29	0.103384213	Residential - Double, Duplex, or Two Units - 4 Stories or Less	YES - Current	NO - Privately-Owned	Available	Not Used in Prior Housing Element	0	0	0.095746881	0.095746881	2	2*	2*	0128197	1217	San Pedro	Yes	Above Moderate	
LOS ANGELES	2039 S GRAND AVE	90731	7462020018	Low Medium II Residential	RD1.5-1XL	0	29	0.103379822	Residential - Single Family Residence	YES - Current	NO - Privately-Owned	Available	Not Used in Prior Housing Element	0	0	0.07308262	0.07308262	1	2*	2*	0128197	1291	San Pedro		Above Moderate	
LOS ANGELES	626 W 21ST ST	90731	7462020020	Low Medium II Residential	RD1.5-1XL	0	29	0.114848484	Residential - Three Units (Any Combination) - 4 Stories or Less	YES - Current	NO - Privately-Owned	Available	Not Used in Prior Housing Element	0	0.071177679	0	0.071177679	3	3*	3*	0128197	1269	San Pedro	Yes	Moderate	
LOS ANGELES	640 W 21ST ST	90731	7462020022	Low Medium II Residential	RD1.5-1XL	0	29	0.114851646	Residential - Single Family Residence	YES - Current	NO - Privately-Owned	Available	Not Used in Prior Housing Element	0	0.136309993	0	0.136309993	1	3*	3*	0128197	1265	San Pedro		Moderate	
LOS ANGELES	646 W 21ST ST	90731	7462020023	Low Medium II Residential	RD1.5-1XL	0	29	0.114853074	Residential - Single Family Residence	YES - Current	NO - Privately-Owned	Available	Not Used in Prior Housing Element	0	0.136309993	0	0.136309993	1	3*	3*	0128197	1263	San Pedro		Moderate	
LOS ANGELES	664 W 21ST ST	90731	7462020025	Low Medium II Residential	RD1.5-1XL	0	29	0.114855621	Residential - Three Units (Any Combination) - 4 Stories or Less	YES - Current	NO - Privately-Owned	Available	Not Used in Prior Housing Element	0	0.166524589	0	0.166524589	3	3*	3*	0128197	1260	San Pedro	Yes	Moderate	
LOS ANGELES	678 W 21ST ST	90731	7462020028	Low Medium II Residential	RD1.5-1XL	0	29	0.114862259	Residential - Single Family Residence	YES - Current	NO - Privately-Owned	Available	Not Used in Prior Housing Element	0	0.136309993	0	0.136309993	1	3*	3*	0128197	1257	San Pedro		Moderate	
LOS ANGELES	684 W 21ST ST	90731	7462020029	Low Medium II Residential	RD1.5-1XL	0	29	0.11486398	Residential - Double, Duplex, or Two Units - 4 Stories or Less	YES - Current	NO - Privately-Owned	Available	Not Used in Prior Housing Element	0	0.028770208	0	0.028770208	2	3*	3*	0128197	1256	San Pedro	Yes	Moderate	
LOS ANGELES	2024 S GAFFEY ST	90731	7462020030	Low Medium II Residential	RD1.5-1XL	0	29	0.114865701	Residential - Single Family Residence	YES - Current	NO - Privately-Owned	Available	Not Used in Prior Housing Element	0	0.136309993	0	0.136309993	1	3*	3*	0128197	1255	San Pedro		Moderate	
LOS ANGELES	791 W 20TH ST	90731	7462021001	Low Medium II Residential	RD2-1XL	0	21	0.114994591	Residential - Single Family Residence	YES - Current	NO - Privately-Owned	Available	Not Used in Prior Housing Element	0	0	0.024123426	0.024123426	1	2*	2*	0128197	1150	San Pedro		Above Moderate	
LOS ANGELES	767 W 20TH ST	90731	7462021005	Low Medium II Residential	RD2-1XL	0	21	0.114995487	Residential - Single Family Residence	YES - Current	NO - Privately-Owned	Available	Not Used in Prior Housing Element	0	0	0.089353323	0.089353323	1	2*	2*	0128197	1152	San Pedro		Above Moderate	
LOS ANGELES	757 W 20TH ST	90731	7462021006	Low Medium II Residential	RD2-1XL	0	21	0.114995487	Residential - Single Family Residence	YES - Current	NO - Privately-Owned	Available	Not Used in Prior Housing Element	0	0	0.037644005	0.037644005	1	2*	2*	0128197	1153	San Pedro		Above Moderate	
LOS ANGELES	747 W 20TH ST	90731	7462021008	Low Medium II Residential	RD2-1XL	0	21	0.114995487	Residential - Single Family Residence	YES - Current	NO - Privately-Owned	Available	Not Used in Prior Housing Element	0	0	0.089353323	0.089353323	1	2*	2*	0128197	1155	San Pedro		Above Moderate	
LOS ANGELES	743 W 20TH ST	90731	7462021009	Low Medium II Residential	RD2-1XL	0	21	0.11499578	Residential - Single Family Residence	YES - Current	NO - Privately-Owned	Available	Not Used in Prior Housing Element	0	0	0.089353323	0.089353323	1	2*	2*	0128197	1156	San Pedro		Above Moderate	
LOS ANGELES	729 W 20TH ST	90731	7462021011	Low Medium II Residential	RD2-1XL	0	21	0.11499431	Residential - Single Family Residence	YES - Current	NO - Privately-Owned	Available	Not Used in Prior Housing Element	0	0	0.024123426	0.024123426	1	2*	2*	0128197	1158	San Pedro		Above Moderate	
LOS ANGELES	762 W 21ST ST	90731	7462021017	Low Medium II Residential	RD1.5-1XL	0	29	0.114983521	Residential - Three Units (Any Combination) - 4 Stories or Less	YES - Current	NO - Privately-Owned	Available	Not Used in Prior Housing Element	0	0.030475301	0	0.030475301	3	3*	3*	0128197	1246	San Pedro		Moderate	
LOS ANGELES	752 W 21ST ST	90731	7462021020	Low Medium II Residential	RD1.5-1XL	0	29	0.05753418	Residential - Single Family Residence	YES - Current	NO - Privately-Owned	Available	Not Used in Prior Housing Element	0	0	0.056371677	0.056371677	1	1*	1*	0128197	1249	San Pedro		Above Moderate	
LOS ANGELES	746 W 21ST ST	90731	7462021021	Low Medium II Residential	RD1.5-1XL	0	29	0.114978352	Residential - Single Family Residence	YES - Current	NO - Privately-Owned	Available	Not Used in Prior Housing Element	0	0.136309993	0	0.136309993	1	3*	3*	0128197	1250	San Pedro		Moderate	
LOS ANGELES	732 W 21ST ST	90731	7462021023	Low Medium II Residential	RD1.5-1XL	0	29	0.114974006	Residential - Three Units (Any Combination) - 4 Stories or Less	YES - Current	NO - Privately-Owned	Available	Not Used in Prior Housing Element	0	0.026031291	0	0.026031291	3	3*	3*	0128197	1252	San Pedro	Yes	Moderate	
LOS ANGELES	730 W 21ST ST	90731	7462021024	Low Medium II Residential	RD1.5-1XL	0	29	0.114973166	Residential - Single Family Residence	YES - Current	NO - Privately-Owned	Available	Not Used in Prior Housing Element	0	0.136309993	0	0.136309993	1	3*	3*	0128197	1253	San Pedro		Moderate	
LOS ANGELES	724 W 21ST ST	90731	7462021025	Low Medium II Residential	RD1.5-1XL	0	29	0.114989364	Residential - Single Family Residence	YES - Current	NO - Privately-Owned	Available	Not Used in Prior Housing Element	0	0.136309993	0	0.136309993	1	3*	3*	0128197	1254	San Pedro		Moderate	
LOS ANGELES	2017 S GAFFEY ST	90731	7462021028	Low Medium II Residential	RD1.5-1XL	0	29	0.103395752	Residential - Single Family Residence	YES - Current	NO - Privately-Owned	Available	Not Used in Prior Housing Element	0	0	0.07308262	0.07308262	1	2*	2*	0128197	1200	San Pedro		Above Moderate	
LOS ANGELES	2025 S GAFFEY ST	90731	7462021029	Low Medium II Residential	RD1.5-1XL	0	29	0.103397177	Residential - Single Family Residence	YES - Current	NO - Privately-Owned	Available	Not Used in Prior Housing Element	0	0	0.07308262	0.07308262	1	2*	2*	0128197	1209	San Pedro		Above Moderate	
LOS ANGELES	2004 S ALMA ST	90731	7462023001	Low Medium II Residential	RD1.5-1XL	0	29	0.103433301	Residential - Single Family Residence - Guesthouse	YES - Current	NO - Privately-Owned	Available	Not Used in Prior Housing Element	0	0	0.07308262	0.07308262	1	2*	2*	0128197	1126	San Pedro		Above Moderate	
LOS ANGELES	2010 S ALMA ST	90731	7462023002	Low Medium II Residential	RD1.5-1XL	0	29	0.103432581	Residential - Single Family Residence	YES - Current	NO - Privately-Owned	Available	Not Used in Prior Housing Element	0	0	0.07308262	0.07308262	1	2*	2*	0128197	1188	San Pedro		Above Moderate	
LOS ANGELES	2016 S ALMA ST	90731	7462023003	Low Medium II Residential	RD1.5-1XL	0	29	0.103434026	Residential - Single Family Residence	YES - Current	NO - Privately-Owned	Available	Not Used in Prior Housing Element	0	0	0.01113497	0.01113497	1	2*	2*	0128197	1197	San Pedro		Above Moderate	
LOS ANGELES	2028 S ALMA ST	90731	7462023005	Low Medium II Residential	RD1.5-1XL	0	29	0.103432591	Residential - Double, Duplex, or Two Units - 4 Stories or Less	YES - Current	NO - Privately-Owned	Available	Not Used in Prior Housing Element	0	0	0.095746881	0.095746881	2	2*	2*	0128197	1278	San Pedro	Yes	Above Moderate	
LOS ANGELES	1079 W 20TH ST	90731	7462024003	Low Medium I Residential	R2-1XL	0	17	0.11479834	Residential - Single Family Residence	YES - Current	NO - Privately-Owned	Available	Not Used in Prior Housing Element	0	0	0.056371677	0.056371677	1	1*	1*	0128193	1111	San Pedro		Above Moderate	
LOS ANGELES	1073 W 20TH ST	90731	7462024004	Low Medium I Residential	R2-1XL	0	17	0.114800146	Residential - Single Family Residence	YES - Current	NO - Privately-Owned	Available	Not Used in Prior Housing Element	0	0	0.023604207	0.023604207	1	1*	1*	0128193	1112	San Pedro		Above Moderate	
LOS ANGELES	1067 W 20TH ST	90731	7462024005	Low Medium I Residential	R2-1XL	0	17	0.114799247	Residential - Single Family Residence	YES - Current	NO - Privately-Owned	Available	Not Used in Prior Housing Element	0	0	0.056371677	0.056371677	1	1*	1*	0128193	1113	San Pedro		Above Moderate	
LOS ANGELES	1055 W 20TH ST	90731	7462024007	Low Medium I Residential	R2-1XL	0	17	0.115180038	Residential - Single Family Residence	YES - Current	NO - Privately-Owned	Available	Not Used in Prior Housing Element	0	0	0.006685422	0.006685422	1	2*	2*	0128197	1119	San Pedro		Above Moderate	
LOS ANGELES	1047 W 20TH ST	90731	7462024008	Low Medium I Residential	R2-1XL	0	17	0.114932286	Residential - Single Family Residence	YES - Current	NO - Privately-Owned	Available	Not Used in Prior Housing Element	0	0	0.056371677	0.056371677	1	1*	1*	0128197	1120	San Pedro		Above Moderate	
LOS ANGELES	1046 W 21ST ST	90731	7462024021	Low Medium II Residential	RD2-1XL	0	21	0.114948302	Residential - Single Family Residence - Pool and Misc.	YES - Current	NO - Privately-Owned	Available	Not Used in Prior Housing Element	0	0	0.037644005	0.037644005	1	2*	2*	0128197	1212	San Pedro		Above Moderate	
LOS ANGELES	1040 W 21ST ST	90731	7462024022	Low Medium II Residential	RD2-1XL	0	21	0.114948389	Residential - Single Family Residence	YES - Current	NO - Privately-Owned	Available	Not Used in Prior Housing Element	0	0	0.089353323	0.089353323	1	2*	2*	0128197	1213	San Pedro		Above Moderate	
LOS ANGELES	1034 W 21ST ST	90731	7462024023	Low Medium II Residential	RD2-1XL	0	21	0.114944858	Residential - Double, Duplex, or Two Units - 4 Stories or Less	YES - Current	NO - Privately-Owned	Available	Not Used in Prior Housing Element	0	0	0.116874826	0.116874826	2	2*	2*	0128197	1214	San Pedro	Yes	Above Moderate	
LOS ANGELES	1026 W 21ST ST	90731	7462024024	Low Medium II Residential	RD2-1XL	0	21	0.114944932	Residential - Single Family Residence	YES - Current	NO - Privately-Owned	Available	Not Used in Prior Housing Element	0	0	0.089353323	0.089353323	1	2*	2*	0128197	1215	San Pedro		Above Moderate	
LOS ANGELES	2017 S ALMA ST	90731	7462024028	Low Medium II Residential	RD1.5-1XL	0	29	0.103433306	Residential - Single Family Residence	YES - Current	NO - Privately-Owned	Available	Not Used in Prior Housing Element	0	0	0.07308262	0.07308262	1	2*	2*	0128197	1196	San Pedro		Above Moderate	
LOS ANGELES	2019 S ALMA ST	90731	7462024029	Low Medium II Residential	RD1.5-1XL	0	29	0.103433311	Residential - Single Family Residence	YES - Current	NO - Privately-Owned	Available	Not Used in Prior Housing Element	0	0	0.07308262	0.07308262	1	2*	2*	0128197	1205	San Pedro		Above Moderate	
LOS ANGELES	2106 S CABRILLO AVE	90731	7462028001	Low Medium II Residential	RD1.5-1XL	0	29	0.114934832	Residential - Single Family Residence	YES - Current	NO - Privately-Owned	Available	Not Used in Prior Housing Element	0	0.136309993	0	0.136309993	1	3*	3*	0128197	1321	San Pedro		Moderate	
LOS ANGELES	783 W 21ST ST	90731	7462028002	Low Medium II Residential	RD1.5-1XL	0	29	0.114934832	Residential - Three Units (Any Combination) - 4 Stories or Less	YES - Current	NO - Privately-Owned	Available	Not Used in Prior Housing Element	0	0.026031291	0	0.026031291	3	3*	3*	0128197	1322	San Pedro	Yes	Moderate	
LOS ANGELES	779 W 21ST ST	90731	7462028003	Low Medium II Residential	RD1.5-1XL	0	29	0.114932757	Residential - Single Family Residence	YES - Current	NO - Privately-Owned	Available	Not Used in Prior Housing Element	0	0.138968122	0	0.138968122	1	3*	3*	0128197	1323	San Pedro		Moderate	
LOS ANGELES	767 W 21ST ST	90731	7462028005	Low Medium II Residential	RD1.5-1XL	0	29	0.114933933	Residential - Single Family Residence	YES - Current	NO - Privately-Owned	Available	Not Used in Prior Housing Element	0	0.138968122	0	0.138968122	1	3*	3*	0128197	1325	San Pedro		Moderate	
LOS ANGELES	759 W 21ST ST	90731	7462028006	Low Medium II Residential	RD1.5-1XL	0	29	0.114933652	Residential - Double, Duplex, or Two Units - 4 Stories or Less	YES - Current	NO - Privately-Owned	Available	Not Used in Prior Housing Element	0	0.190289032	0	0.190289032	2	3*	3*	0128197	1326	San Pedro	Yes	Moderate	
LOS ANGELES	753 W 21ST ST	90731	7462028007	Low Medium II Residential	RD1.5-1XL	0	29	0.114934832	Residential - Double, Duplex, or Two Units - 4 Stories or Less	YES - Current	NO - Privately-Owned	Available	Not Used in Prior Housing Element	0	0.190289032	0	0.190289032	2	3*	3*	0128197	1327	San Pedro	Yes	Moderate	
LOS ANGELES	747 W 21ST ST	90731	7462028008	Low Medium II Residential	RD1.5-1XL	0	29	0.114933933	Residential - Single Family Residence	YES - Current	NO - Privately-Owned	Available	Not Used in Prior Housing Element	0	0.138968122	0	0.138968122	1	3*	3*	0128197	1328	San Pedro		Moderate	
LOS ANGELES	741 W 21ST ST	90731	7462028009	Low Medium II Residential	RD1.5-1XL	0	29	0.114933652	Residential - Double, Duplex, or Two Units - 4 Stories or Less	YES - Current	NO - Privately-Owned	Available	Not Used in Prior Housing Element	0	0.190289032	0	0.190289032	2	3*	3*	0128197	1329	San Pedro	Yes	Moderate	
LOS ANGELES	735 W 21ST ST	90731	7462028010	Low Medium II Residential	RD1.5-1XL	0	29	0.114934832	Residential - Single Family Residence	YES - Current	NO - Privately-Owned	Available	Not Used in Prior Housing Element	0	0.138968122	0	0.138968122	1	3*	3*	0128197	1330	San Pedro		Moderate	
LOS ANGELES	729 W 21ST ST	90731	7462028011	Low Medium II Residential	RD1.5-1XL	0	29	0.143657194	Residential - Double, Duplex, or Two Units - 4 Stories or Less	YES - Current	NO - Privately-Owned	Available	Not Used in Prior Housing Element	0	0.311845422	0	0.311845422	2	0	0	0128197	1331	San Pedro	Yes	Moderate	
LOS ANGELES	683 W 21ST ST	90731	7462029002	Low Medium II Residential	RD1.5-1XL	0	29	0.114780293	Residential - Single Family Residence	YES - Current	NO - Privately-Owned	Available	Not Used in Prior Housing Element	0	0.136309993	0	0.136309993	1	3*	3*	0128197	1334	San Pedro		Moderate	
LOS ANGELES	671 W 21ST ST	90731	7462029004	Low Medium II Residential	RD1.5-1XL	0	29	0.114780586	Residential - Three Units (Any Combination) - 4 Stories or Less	YES - Current	NO - Privately-Owned	Available	Not Used in Prior Housing Element	0	0.071177679	0	0.071177679	3	3*	3*	0128197	1336	San Pedro		Moderate	
LOS ANGELES	665 W 21ST ST	90731	7462029005	Low Medium II Residential	RD1.5-1XL	0	29	0.114780586	Residential - Three Units (Any Combination) - 4 Stories or Less	YES - Current	NO - Privately-Owned	Available	Not Used in Prior Housing Element	0	0.010839133	0	0.010839133	3	3*	3*	0128197	1337	San Pedro	Yes	Moderate	
LOS ANGELES	659 W 21ST ST	90731	7462029006	Low Medium II Residential	RD1.5-1XL	0	29	0.114780293	Residential - Single Family Residence	YES - Current	NO - Privately-Owned	Available	Not Used in Prior Housing Element	0	0.136309993	0	0.136309993	1	3*	3*	0128197	1338	San Pedro		Moderate	
LOS ANGELES	653 W 21ST ST	90731	7462029007	Low Medium II Residential	RD1.5-1XL	0	29	0.114780293	Residential - Three Units (Any Combination) - 4 Stories or Less	YES - Current	NO - Privately-Owned	Available	Not Used in Prior Housing Element	0	0.026031291	0	0.026031291	3	3*	3*	0128197	1339	San Pedro	Yes	Moderate	
LOS ANGELES	649 W 21ST ST	90731	7462029008	Low Medium II Residential	RD1.5-1XL	0	29	0.114780293	Residential - Three Units (Any Combination) - 4 Stories or Less	YES - Current	NO - Privately-Owned	Available	Not Used in Prior Housing Element	0	0.166524589	0	0.166524589	3	3*	3*	0128197	1340	San Pedro	Yes	Moderate	
LOS ANGELES	629 W 21ST ST	90731	7462029010	Low Medium II Residential	RD1.5-1XL	0	29	0.114780293	Residential - Double, Duplex, or Two Units - 4 Stories or Less	YES - Current	NO - Privately-Owned	Available	Not Used in Prior Housing Element	0	0.183192492	0	0.183192492	2	3*	3*	0128197	1343	San Pedro	Yes	Moderate	
LOS ANGELES	623 W 21ST ST	90731	7462029011	Low Medium II Residential	RD1.5-1XL	0	29	0.11479372	Residential - Single Family Residence	YES - Current	NO - Privately-Owned	Available	Not Used in Prior Housing Element	0	0.136309993	0	0.136309993	1	3*	3*	0128197	1344	San Pedro		Moderate	
LOS ANGELES	2103 S GRAND AVE	90731	7462029012	Low Medium II Residential	RD1.5-1XL	0	29	0.103321045	Residential - Single Family Residence	YES - Current	NO - Privately-Owned	Available	Not Used in Prior Housing Element	0	0	0.07308262	0.07308262	1	2*	2*	0128197	1345	San Pedro		Above Moderate	
LOS ANGELES	2129 S GRAND AVE	90731	7462029016	Low Medium II Residential	RD1.5-1XL	0	29	0.103321765	Residential - Double, Duplex, or Two Units - 4 Stories or Less	YES - Current	NO - Privately-Owned	Available	Not Used in Prior Housing Element	0	0	0.095746881	0.095746881	2	2*	2*	0128197	1443	San Pedro	Yes	Above Moderate	
LOS ANGELES	2141 S GRAND AVE	90731	7462029017	Low Medium II Residential	RD1.5-1XL	0	29	0.103318167	Residential - Single Family Residence	YES - Current	NO - Privately-Owned	Available	Not Used in Prior Housing Element	0	0	0.07308262	0.07308262	1	2*	2*	0128197	1452	San Pedro		Above Moderate	
LOS ANGELES	622 W 22ND ST	90731	7462029018	Low Medium II Residential	RD1.5-1XL	0	29	0.114780826	Residential - Three Units (Any Combination) - 4 Stories or Less	YES - Current	NO - Privately-Owned	Available	Not Used in Prior Housing Element	0	0.026031291	0	0.026031291	3	3*	3*	0128197	1429	San Pedro	Yes	Moderate	
LOS ANGELES	628 W 22ND ST	90731	7462029019	Low Medium II Residential	RD1.5-1XL	0	29	0.114770345	Residential - Single Family Residence	YES - Current	NO - Privately-Owned	Available	Not Used in Prior Housing Element	0	0.136309993	0	0.136309993	1	3*	3*	0128197	1428	San Pedro		Moderate	
LOS ANGELES	634 W 22ND ST	90731	7462029020	Low Medium II Residential	RD1.5-1XL	0	29	0.114771786	Residential - Double, Duplex, or Two Units - 4 Stories or Less	YES - Current	NO - Privately-Owned	Available	Not Used in Prior Housing Element	0	0.183192492	0	0.183192492	2	3*	3*	0128197	1427	San Pedro	Yes	Moderate	
LOS ANGELES	636 W 22ND ST	90731	7462029021	Low Medium II Residential	RD1.5-1XL	0	29	0.114773214	Residential - Three Units (Any Combination) - 4 Stories or Less	YES - Current	NO - Privately-Owned	Available	Not Used in Prior Housing Element	0	0.166524589	0	0.166524589	3	3*	3*	0128197	1426	San Pedro	Yes	Moderate	
LOS ANGELES	662 W 22ND ST	90731	7462029024	Low Medium II Residential	RD1.5-1XL	0	29	0.114776657	Residential - Single Family Residence	YES - Current	NO - Privately-Owned	Available	Not Used in Prior Housing Element	0	0.136309993	0	0.136309993	1	3*	3*	0128197	1423	San Pedro		Moderate	
LOS ANGELES	672 W 22ND ST	90731	7462029026	Low Medium II Residential	RD1.5-1XL	0	29	0.114779851	Residential - Three Units (Any Combination) - 4 Stories or Less	YES - Current	NO - Privately-Owned	Available	Not Used in Prior Housing Element	0	0.010839133	0	0.010839133	3	3*	3*	0128197	1421	San Pedro	Yes	Moderate	
LOS ANGELES	686 W 22ND ST	90731	7462029028	Low Medium II Residential	RD1.5-1XL	0	29	0.114781541	Residential - Three Units (Any Combination) - 4 Stories or Less	YES - Current	NO - Privately-Owned	Available	Not Used in Prior Housing Element	0	0.007187736	0	0.007187736	3	3*	3*	0128197	1419	San Pedro		Moderate	
LOS ANGELES	2124 S GAFFEY ST	90731	7462029029	Low Medium II Residential	RD1.5-1XL	0	29	0.114782969	Residential - Three Units (Any Combination) - 4 Stories or Less	YES - Current	NO - Privately-Owned	Available	Not Used in Prior Housing Element	0	0.166524589	0	0.166524589	3	3*	3*	0128197	1418	San Pedro	Yes	Moderate	
LOS ANGELES	575 W 21ST ST	90731	7462030001	Low Medium II Residential	RD1.5-1XL	0	29	0.11478067	Residential - Single Family Residence	YES - Current	NO - Privately-Owned	Available	Not Used in Prior Housing Element	0	0.136309993	0	0.136309993	1	3*	3*	0128197	1347	San Pedro		Moderate	
LOS ANGELES	557 W 21ST ST	90731	7462030004	Low Medium II Residential	RD1.5-1XL	0	29	0.114780345	Residential - Three Units (Any Combination) - 4 Stories or Less	YES - Current	NO - Privately-Owned	Available	Not Used in Prior Housing Element	0	0.166524589	0	0.166524589	3	3*	3*	0128197	1350	San Pedro	Yes	Moderate	
LOS ANGELES	549 W 21ST ST	90731	7462030005	Low Medium II Residential	RD1.5-1XL	0	29	0.114781244	Residential - Three Units (Any Combination) - 4 Stories or Less	YES - Current	NO - Privately-Owned	Available	Not Used in Prior Housing Element	0	0.166524589	0	0.166524589	3	3*	3*	0128197	1351	San Pedro	Yes	Moderate	
LOS ANGELES	545 W 21ST ST	90731	7462030006	Low Medium II Residential	RD1.5-1XL	0	29	0.114781244	Residential - Three Units (Any Combination) - 4 Stories or Less	YES - Current	NO - Privately-Owned	Available	Not Used in Prior Housing Element	0	0.166524589	0	0.166524589	3	3*	3*	0128197	1352	San Pedro	Yes	Moderate	
LOS ANGELES	537 W 21ST ST	90731	7462030007	Low Medium II Residential	RD1.5-1XL	0	29	0.114782139	Residential - Three Units (Any Combination) - 4 Stories or Less	YES - Current	NO - Privately-Owned	Available	Not Used in Prior Housing Element	0	0.166524589	0	0.166524589	3	3*	3*	0128197	1353	San Pedro	Yes	Moderate	
LOS ANGELES	525 W 21ST ST	90731	7462030009	Low Medium II Residential	RD1.5-1XL	0	29	0.114790806	Residential - Three Units (Any Combination) - 4 Stories or Less	YES - Current	NO - Privately-Owned	Available	Not Used in Prior Housing Element	0	0.166524589	0	0.166524589	3	3*	3*	0128197	1355	San Pedro	Yes	Moderate	
LOS ANGELES	558 W 22ND ST	90731	7462030015	Low Medium II Residential	RD1.5-1XL	0	29	0.114777933	Residential - Double, Duplex, or Two Units - 4 Stories or Less	YES - Current	NO - Privately-Owned	Available	Not Used in Prior Housing Element	0	0.183192492	0	0.183192492	2	3*	3*	0128197	1433	San Pedro	Yes	Moderate	
LOS ANGELES	564 W 22ND ST	90731	7462030016	Low Medium II Residential	RD1.5-1XL	0	29	0.114777287	Residential - Three Units (Any Combination) - 4 Stories or Less	YES - Current	NO - Privately-Owned	Available	Not Used in Prior Housing Element	0	0.166524589	0	0.166524589	3	3*	3*	0128197	1432	San Pedro	Yes	Moderate	
LOS ANGELES	574 W 22ND ST	90731	7462030017	Low Medium II Residential	RD1.5-1XL	0	29	0.114780521	Residential - Three Units (Any Combination) - 4 Stories or Less	YES - Current	NO - Privately-Owned	Available	Not Used in Prior Housing Element	0	0.166524589	0	0.166524589	3	3*	3*	0128197	1431	San Pedro	Yes	Moderate	
LOS ANGELES	578 W 22ND ST	90731	7462030018	Low Medium II Residential	RD1.5-1XL	0	29	0.04132619	Residential - Single Family Residence	YES - Current	NO - Privately-Owned	Available	Not Used in Prior Housing Element	0	0	0.00307905	0.00307905	1	1*	1*	0128197	1454	San Pedro		Above Moderate	
LOS ANGELES			7462030018		RD1.5-1XL	0	29	0.04132849	Residential - Single Family Residence	YES - Current	NO - Privately-Owned	Available	Not Used in Prior Housing Element	0	0	0.00307905	0.00307905	1	1*	1*	0128197	1445	San Pedro		Above Moderate	
LOS ANGELES	2124 S GRAND AVE	90731	7462030020	Low Medium II Residential	RD1.5-1XL	0	29	0.103321194	Residential - Single Family Residence	YES - Current	NO - Privately-Owned	Available	Not Used in Prior Housing Element	0	0	0.07308262	0.07308262	1	2*	2*	0128197	1382	San Pedro		Above Moderate	
LOS ANGELES	2116 S GRAND AVE	90731	7462030021	Low Medium II Residential	RD1.5-1XL	0	29	0.103320906	Residential - Single Family Residence	YES - Current	NO - Privately-Owned	Available	Not Used in Prior Housing Element	0	0	0.07308262	0.07308262	1	2*	2*	0128197	1372	San Pedro		Above Moderate	
LOS ANGELES	2102 S GRAND AVE	90731	7462030023	Low Medium II Residential	RD1.5-1XL	0	29	0.103320578	Residential - Single Family Residence	YES - Current	NO - Privately-Owned	Available	Not Used in Prior Housing Element	0	0	0.07308262	0.07308262	1	2*	2*	0128197	1346	San Pedro		Above Moderate	
LOS ANGELES	538 W 22ND ST	90731	7462030025	Low Medium II Residential	RD1.5-1XL	0	29	0.143459546	Residential - Three Units (Any Combination) - 4 Stories or Less	YES - Current	NO - Privately-Owned	Available	Not Used in Prior Housing Element	0	0.239744782	0	0.239744782	3	0	0	0128197	1436	San Pedro	Yes	Moderate	
LOS ANGELES	530 W 22ND ST	90731	7462030026	Low Medium II Residential	RD1.5-1XL	0	29	0.143456853	Residential - Three Units (Any Combination) - 4 Stories or Less	YES - Current	NO - Privately-Owned	Available	Not Used in Prior Housing Element	0	0.239744782	0

LOS ANGELES	2224 S LELAND ST	90731	7463001012	Low Medium II Residential	RD1.5-1XL	0	29	0.036736379	Residential - Single Family Residence	YES - Current	NO - Privately-Owned	Available	Not Used in Prior Housing Element	0	0	0.076155913	0.076155913	1	1*	1*	0098193	108	San Pedro								Above Moderate
LOS ANGELES			7463001012	Low Medium II Residential	RD1.5-1XL	0	29	0.036735801	Residential - Single Family Residence	YES - Current	NO - Privately-Owned	Available	Not Used in Prior Housing Element	0	0	0.076155913	0.076155913	1	1*	1*	0098193	109	San Pedro								Above Moderate
LOS ANGELES	2230 S LELAND ST	90731	7463001013	Low Medium II Residential	RD1.5-1XL	0	29	0.036735512	Residential - Single Family Residence	YES - Current	NO - Privately-Owned	Available	Not Used in Prior Housing Element	0	0	0.011612895	0.011612895	1	1*	1*	0098193	117	San Pedro								Above Moderate
LOS ANGELES			7463001013	Low Medium II Residential	RD1.5-1XL	0	29	0.036735227	Residential - Single Family Residence	YES - Current	NO - Privately-Owned	Available	Not Used in Prior Housing Element	0	0	0.011612895	0.011612895	1	1*	1*	0098193	118	San Pedro								Above Moderate
LOS ANGELES	2238 S LELAND ST	90731	7463001014	Low Medium II Residential	RD1.5-1XL	0	29	0.041403937	Residential - Single Family Residence	YES - Current	NO - Privately-Owned	Available	Not Used in Prior Housing Element	0	0	0.076155913	0.076155913	1	1*	1*	0098193	122	San Pedro								Above Moderate
LOS ANGELES			7463001014	Low Medium II Residential	RD1.5-1XL	0	29	0.04141341	Residential - Single Family Residence	YES - Current	NO - Privately-Owned	Available	Not Used in Prior Housing Element	0	0	0.076155913	0.076155913	1	1*	1*	0098193	123	San Pedro								Above Moderate
LOS ANGELES	1078 W 23RD ST	90731	7463001015	Low Medium II Residential	RD1.5-1XL	0	29	0.114895186	Residential - Double, Duplex, or Two Units - 4 Stories or Less	YES - Current	NO - Privately-Owned	Available	Not Used in Prior Housing Element	0	0.183192492	0	0.183192492	2	3*	3*	0098193	110	San Pedro		Yes	Moderate					
LOS ANGELES	1072 W 23RD ST	90731	7463001016	Low Medium II Residential	RD1.5-1XL	0	29	0.114903733	Residential - Single Family Residence	YES - Current	NO - Privately-Owned	Available	Not Used in Prior Housing Element	0	0.136309993	0	0.136309993	1	3*	3*	0098193	111	San Pedro			Moderate					
LOS ANGELES	1062 W 23RD ST	90731	7463001018	Low Medium II Residential	RD1.5-1XL	0	29	0.114924872	Residential - Three Units (Any Combination) - 4 Stories or Less	YES - Current	NO - Privately-Owned	Available	Not Used in Prior Housing Element	0	0.166524589	0	0.166524589	3	3*	3*	0098193	113	San Pedro		Yes	Moderate					
LOS ANGELES	1040 W 23RD ST	90731	7463001021	Low Medium II Residential	RD1.5-1XL	0	29	0.114799418	Residential - Three Units (Any Combination) - 4 Stories or Less	YES - Current	NO - Privately-Owned	Available	Not Used in Prior Housing Element	0	0.010839133	0	0.010839133	3	3*	3*	0098197	117	San Pedro		Yes	Moderate					
LOS ANGELES	1028 W 23RD ST	90731	7463001023	Low Medium II Residential	RD1.5-1XL	0	29	0.114799124	Residential - Three Units (Any Combination) - 4 Stories or Less	YES - Current	NO - Privately-Owned	Available	Not Used in Prior Housing Element	0	0.026031291	0	0.026031291	3	3*	3*	0098197	119	San Pedro		Yes	Moderate					
LOS ANGELES	2211 S ALMA ST	90731	7463001026	Low Medium II Residential	RD1.5-1XL	0	29	0.103320585	Residential - Single Family Residence	YES - Current	NO - Privately-Owned	Available	Not Used in Prior Housing Element	0	0	0.07308262	0.07308262	1	2*	2*	0098197	88	San Pedro								Above Moderate
LOS ANGELES	2217 S ALMA ST	90731	7463001027	Low Medium II Residential	RD1.5-1XL	0	29	0.091840234	Residential - Double, Duplex, or Two Units - 4 Stories or Less	YES - Current	NO - Privately-Owned	Available	Not Used in Prior Housing Element	0	0	0.018021142	0.018021142	2	2*	2*	0098197	97	San Pedro		Yes	Above Moderate					
LOS ANGELES	2227 S ALMA ST	90731	7463001028	Low Medium II Residential	RD1.5-1XL	0	29	0.103320829	Residential - Single Family Residence	YES - Current	NO - Privately-Owned	Available	Not Used in Prior Housing Element	0	0	0.075523543	0.075523543	1	2*	2*	0098197	108	San Pedro								Above Moderate
LOS ANGELES			7463001029	Low Medium II Residential	RD1.5-1XL	0	29	0.103318748	Residential - Double, Duplex, or Two Units - 4 Stories or Less	YES - Current	NO - Privately-Owned	Available	Not Used in Prior Housing Element	0	0	0.026864684	0.026864684	2	2*	2*	0098197	177	San Pedro								Above Moderate
LOS ANGELES	2200 S ALMA ST	90731	7463002001	Low Medium II Residential	RD1.5-1XL	0	29	0.103058191	Residential - Single Family Residence	YES - Current	NO - Privately-Owned	Available	Not Used in Prior Housing Element	0	0	0.07308262	0.07308262	1	2*	2*	0098197	25	San Pedro								Above Moderate
LOS ANGELES	2224 S ALMA ST	90731	7463002004	Low Medium II Residential	RD1.5-1XL	0	29	0.103318504	Residential - Double, Duplex, or Two Units - 4 Stories or Less	YES - Current	NO - Privately-Owned	Available	Not Used in Prior Housing Element	0	0	0.095746881	0.095746881	2	2*	2*	0098197	109	San Pedro		Yes	Above Moderate					
LOS ANGELES	2238 S ALMA ST	90731	7463002006	Low Medium II Residential	RD1.5-1XL	0	29	0.103319865	Residential - Double, Duplex, or Two Units - 4 Stories or Less	YES - Current	NO - Privately-Owned	Available	Not Used in Prior Housing Element	0	0	0.014678308	0.014678308	2	2*	2*	0098197	188	San Pedro		Yes	Above Moderate					
LOS ANGELES	2316 S ALMA ST	90731	7463002033	Low Medium II Residential	RD1.5-1XL	0	29	0.103319224	Residential - Double, Duplex, or Two Units - 4 Stories or Less	YES - Current	NO - Privately-Owned	Available	Not Used in Prior Housing Element	0	0	0.014678308	0.014678308	2	2*	2*	0098197	287	San Pedro		Yes	Above Moderate					
LOS ANGELES	2324 S ALMA ST	90731	7463002034	Low Medium II Residential	RD1.5-1XL	0	29	0.103319224	Residential - Single Family Residence	YES - Current	NO - Privately-Owned	Available	Not Used in Prior Housing Element	0	0	0.07308262	0.07308262	1	2*	2*	0098197	295	San Pedro								Above Moderate
LOS ANGELES	2219 S GAFFEY ST	90731	7463004027	Low Medium II Residential	RD1.5-1XL	0	29	0.103293027	Residential - Double, Duplex, or Two Units - 4 Stories or Less	YES - Current	NO - Privately-Owned	Available	Not Used in Prior Housing Element	0	0	0.095746881	0.095746881	2	2*	2*	0098197	101	San Pedro		Yes	Above Moderate					
LOS ANGELES	2223 S GAFFEY ST	90731	7463004028	Low Medium II Residential	RD1.5-1XL	0	29	0.103318975	Residential - Double, Duplex, or Two Units - 4 Stories or Less	YES - Current	NO - Privately-Owned	Available	Not Used in Prior Housing Element	0	0	0.102196538	0.102196538	2	2*	2*	0098197	113	San Pedro		Yes	Above Moderate					
LOS ANGELES			7463004035	Low Medium II Residential	RD1.5-1XL	0	29	0.047064719	Residential - Single Family Residence - Vacant Land	YES - Current	NO - Privately-Owned	Available	Not Used in Prior Housing Element	0	0	0.174990392	0.174990392	0	1*	1*	0098197	1682	San Pedro								Above Moderate
LOS ANGELES			7463004035	Low Medium II Residential	RD1.5-1XL	0	29	0.05165447	Residential - Single Family Residence - Vacant Land	YES - Current	NO - Privately-Owned	Available	Not Used in Prior Housing Element	0	0	0.14384681	0.14384681	0	1*	1*	0098197	1683	San Pedro								Above Moderate
LOS ANGELES	2231 S GAFFEY ST	90731	7463004036	Low Medium II Residential	RD1.5-1XL	0	29	0.047070667	Residential - Single Family Residence	YES - Current	NO - Privately-Owned	Available	Not Used in Prior Housing Element	0	0	0.076155913	0.076155913	1	1*	1*	0098197	184	San Pedro								Above Moderate
LOS ANGELES			7463004036	Low Medium II Residential	RD1.5-1XL	0	29	0.051662001	Residential - Single Family Residence	YES - Current	NO - Privately-Owned	Available	Not Used in Prior Housing Element	0	0	0.062240297	0.062240297	1	1*	1*	0098197	191	San Pedro								Above Moderate
LOS ANGELES	768 W 24TH ST	90731	7463005016	Low Medium II Residential	RD2-1XL	0	21	0.114799247	Residential - Double, Duplex, or Two Units - 4 Stories or Less	YES - Current	NO - Privately-Owned	Available	Not Used in Prior Housing Element	0	0	0.116874826	0.116874826	2	2*	2*	0098197	342	San Pedro		Yes	Above Moderate					
LOS ANGELES	758 W 24TH ST	90731	7463005017	Low Medium II Residential	RD2-1XL	0	21	0.114799247	Residential - Double, Duplex, or Two Units - 4 Stories or Less	YES - Current	NO - Privately-Owned	Available	Not Used in Prior Housing Element	0	0	0.116874826	0.116874826	2	2*	2*	0098197	343	San Pedro		Yes	Above Moderate					
LOS ANGELES	752 W 24TH ST	90731	7463005018	Low Medium II Residential	RD2-1XL	0	21	0.114799247	Residential - Single Family Residence	YES - Current	NO - Privately-Owned	Available	Not Used in Prior Housing Element	0	0	0.089353323	0.089353323	1	2*	2*	0098197	344	San Pedro								Above Moderate
LOS ANGELES	2317 S GAFFEY ST	90731	7463005025	Low Medium II Residential	RD1.5-1XL	0	29	0.134314804	Residential - Single Family Residence	YES - Current	NO - Privately-Owned	Available	Not Used in Prior Housing Element	0	0.165828836	0	0.165828836	1	3*	3*	0098197	290	San Pedro		Yes	Moderate					
LOS ANGELES	2325 S GAFFEY ST	90731	7463005026	Low Medium II Residential	RD1.5-1XL	0	29	0.134314804	Residential - Single Family Residence	YES - Current	NO - Privately-Owned	Available	Not Used in Prior Housing Element	0	0.111796069	0	0.111796069	1	3*	3*	0098197	298	San Pedro			Moderate					
LOS ANGELES	2301 S GAFFEY ST	90731	7463005037	Low Medium II Residential	RD1.5-1XL	0	29	0.134545195	Residential - Single Family Residence	YES - Current	NO - Privately-Owned	Available	Not Used in Prior Housing Element	0	0.031896743	0	0.031896743	1	3*	3*	0098197	241	San Pedro			Moderate					
LOS ANGELES			7463005037	Low Medium II Residential	RD1.5-1XL	0	29	0.134314804	Residential - Single Family Residence	YES - Current	NO - Privately-Owned	Available	Not Used in Prior Housing Element	0	0.031896743	0	0.031896743	1	3*	3*	0098197	277	San Pedro			Moderate					
LOS ANGELES	786 W 24TH ST	90731	7463005RK	Low Medium II Residential	RD2-1XL	0	21	0.228493651	Residential - Single Family Residence - Condominium	YES - Current	NO - Privately-Owned	Available	Not Used in Prior Housing Element	0	0.090963554	0	0.090963554	1	0	0	0098197	1660	San Pedro			Moderate					
LOS ANGELES	891 W 23RD ST	90731	7463006001	Low Medium II Residential	RD2-1XL	0	21	0.114855517	Residential - Double, Duplex, or Two Units - 4 Stories or Less	YES - Current	NO - Privately-Owned	Available	Not Used in Prior Housing Element	0	0	0.116874826	0.116874826	2	2*	2*	0098197	217	San Pedro		Yes	Above Moderate					
LOS ANGELES	885 W 23RD ST	90731	7463006002	Low Medium II Residential	RD2-1XL	0	21	0.11485581	Residential - Single Family Residence	YES - Current	NO - Privately-Owned	Available	Not Used in Prior Housing Element	0	0	0.089353323	0.089353323	1	2*	2*	0098197	218	San Pedro			Above Moderate					
LOS ANGELES	871 W 23RD ST	90731	7463006004	Low Medium II Residential	RD2-1XL	0	21	0.114855472	Residential - Single Family Residence	YES - Current	NO - Privately-Owned	Available	Not Used in Prior Housing Element	0	0	0.089353323	0.089353323	1	2*	2*	0098197	220	San Pedro			Above Moderate					
LOS ANGELES	861 W 23RD ST	90731	7463006007	Low Medium II Residential	RD2-1XL	0	21	0.114857519	Residential - Double, Duplex, or Two Units - 4 Stories or Less	YES - Current	NO - Privately-Owned	Available	Not Used in Prior Housing Element	0	0	0.116874826	0.116874826	2	2*	2*	0098197	222	San Pedro		Yes	Above Moderate					
LOS ANGELES	849 W 23RD ST	90731	7463006009	Low Medium II Residential	RD2-1XL	0	21	0.114857075	Residential - Double, Duplex, or Two Units - 4 Stories or Less	YES - Current	NO - Privately-Owned	Available	Not Used in Prior Housing Element	0	0	0.116874826	0.116874826	2	2*	2*	0098197	224	San Pedro		Yes	Above Moderate					
LOS ANGELES	890 W 24TH ST	90731	7463006014	Low Medium II Residential	RD2-1XL	0	21	0.1148013	Residential - Single Family Residence	YES - Current	NO - Privately-Owned	Available	Not Used in Prior Housing Element	0	0	0.089353323	0.089353323	1	2*	2*	0098197	326	San Pedro			Above Moderate					
LOS ANGELES	886 W 24TH ST	90731	7463006015	Low Medium II Residential	RD2-1XL	0	21	0.114801789	Residential - Double, Duplex, or Two Units - 4 Stories or Less	YES - Current	NO - Privately-Owned	Available	Not Used in Prior Housing Element	0	0	0.007492762	0.007492762	2	2*	2*	0098197	327	San Pedro		Yes	Above Moderate					
LOS ANGELES	874 W 24TH ST	90731	7463006017	Low Medium II Residential	RD2-1XL	0	21	0.114805526	Residential - Double, Duplex, or Two Units - 4 Stories or Less	YES - Current	NO - Privately-Owned	Available	Not Used in Prior Housing Element	0	0	0.116874826	0.116874826	2	2*	2*	0098197	329	San Pedro		Yes	Above Moderate					
LOS ANGELES	840 W 24TH ST	90731	7463006022	Low Medium II Residential	RD2-1XL	0	21	0.114817651	Residential - Single Family Residence	YES - Current	NO - Privately-Owned	Available	Not Used in Prior Housing Element	0	0	0.089353323	0.089353323	1	2*	2*	0098197	334	San Pedro			Above Moderate					
LOS ANGELES	834 W 24TH ST	90731	7463006023	Low Medium II Residential	RD2-1XL	0	21	0.114817872	Residential - Single Family Residence	YES - Current	NO - Privately-Owned	Available	Not Used in Prior Housing Element	0	0	0.089353323	0.089353323	1	2*	2*	0098197	335	San Pedro			Above Moderate					
LOS ANGELES	828 W 24TH ST	90731	7463006024	Low Medium II Residential	RD2-1XL	0	21	0.114813983	Residential - Single Family Residence	YES - Current	NO - Privately-Owned	Available	Not Used in Prior Housing Element	0	0	0.037644005	0.037644005	1	2*	2*	0098197	336	San Pedro			Above Moderate					
LOS ANGELES	822 W 24TH ST	90731	7463006025	Low Medium II Residential	RD2-1XL	0	21	0.120614036	Residential - Single Family Residence	YES - Current	NO - Privately-Owned	Available	Not Used in Prior Housing Element	0	0	0.037644005	0.037644005	1	2*	2*	0098197	337	San Pedro			Above Moderate					
LOS ANGELES	2303 S CABRILLO AVE	90731	7463006026	Low Medium II Residential	RD2-1XL	0	21	0.103473076	Residential - Single Family Residence	YES - Current	NO - Privately-Owned	Available	Not Used in Prior Housing Element	0	0	0.089353323	0.089353323	1	2*	2*	0098197	228	San Pedro			Above Moderate					
LOS ANGELES	2311 S CABRILLO AVE	90731	7463006027	Low Medium II Residential	RD2-1XL	0	21	0.103320656	Residential - Single Family Residence	YES - Current	NO - Privately-Owned	Available	Not Used in Prior Housing Element	0	0	0.013674308	0.013674308	1	2*	2*	0098197	275	San Pedro			Above Moderate					
LOS ANGELES	841 W 23RD ST	90731	7463006039	Low Medium II Residential	RD2-1XL	0	21	0.113021675		YES - Current	NO - Privately-Owned	Available	Not Used in Prior Housing Element	0	0	0.089353323	0.089353323	1	2*	2*	0098197	234	San Pedro			Above Moderate					
LOS ANGELES	1093 W 23RD ST	90731	7463008001	Low Medium II Residential	RD1.5-1XL	0	29	0.114810654	Residential - Double, Duplex, or Two Units - 4 Stories or Less	YES - Current	NO - Privately-Owned	Available	Not Used in Prior Housing Element	0	0.183192492	0	0.183192492	2	3*	3*	0098193	159	San Pedro		Yes	Moderate					
LOS ANGELES	1085 W 23RD ST	90731	7463008002	Low Medium II Residential	RD1.5-1XL	0	29	0.114805314	Residential - Single Family Residence	YES - Current	NO - Privately-Owned	Available	Not Used in Prior Housing Element	0	0.136309993	0	0.136309993	1	3*	3*	0098193	160	San Pedro			Moderate					
LOS ANGELES	1071 W 23RD ST	90731	7463008004	Low Medium II Residential	RD1.5-1XL	0	29	0.114783829	Residential - Single Family Residence	YES - Current	NO - Privately-Owned	Available	Not Used in Prior Housing Element	0	0.008790598	0	0.008790598	1	3*	3*	0098193	162	San Pedro			Moderate					
LOS ANGELES	1067 W 23RD ST	90731	7463008005	Low Medium II Residential	RD1.5-1XL	0	29	0.114771745	Residential - Single Family Residence	YES - Current	NO - Privately-Owned	Available	Not Used in Prior Housing Element	0	0.136309993	0	0.136309993	1	3*	3*	0098193	163	San Pedro			Moderate					
LOS ANGELES	1061 W 23RD ST	90731	7463008006	Low Medium II Residential	RD1.5-1XL	0	29	0.114760347	Residential - Single Family Residence	YES - Current	NO - Privately-Owned	Available	Not Used in Prior Housing Element	0	0.136309993	0	0.136309993	1	3*	3*	0098193	164	San Pedro			Moderate					
LOS ANGELES	1053 W 23RD ST	90731	7463008007	Low Medium II Residential	RD1.5-1XL	0	29	0.115071501	Residential - Single Family Residence	YES - Current	NO - Privately-Owned	Available	Not Used in Prior Housing Element	0	0.136309993	0	0.136309993	1	3*	3*	0098197	199	San Pedro			Moderate					
LOS ANGELES	1047 W 23RD ST	90731	7463008008	Low Medium II Residential	RD1.5-1XL	0	29	0.11484329	Residential - Single Family Residence	YES - Current	NO - Privately-Owned	Available	Not Used in Prior Housing Element	0	0.057932651	0	0.057932651	1	3*	3*	0098197	200	San Pedro			Moderate					
LOS ANGELES	1041 W 23RD ST	90731	7463008009	Low Medium II Residential	RD1.5-1XL	0	29	0.114845378	Residential - Single Family Residence	YES - Current	NO - Privately-Owned	Available	Not Used in Prior Housing Element	0	0.136309993	0	0.136309993	1	3*	3*	0098197	201	San Pedro			Moderate					
LOS ANGELES	1029 W 23RD ST	90731	7463008011	Low Medium II Residential	RD1.5-1XL	0	29	0.114845333	Residential - Single Family Residence	YES - Current	NO - Privately-Owned	Available	Not Used in Prior Housing Element	0	0.136309993	0	0.136309993	1	3*	3*	0098197	203	San Pedro			Moderate					
LOS ANGELES	1084 W 24TH ST	90731	7463008014	Low Medium II Residential	RD2-1XL	0	21	0.114812513	Residential - Single Family Residence	YES - Current	NO - Privately-Owned	Available	Not Used in Prior Housing Element	0	0	0.089353323	0.089353323	1	2*	2*	0098193	202	San Pedro			Above Moderate					
LOS ANGELES	1072 W 24TH ST	90731	7463008016	Low Medium II Residential	RD2-1XL	0	21	0.114830839	Residential - Double, Duplex, or Two Units - 4 Stories or Less	YES - Current	NO - Privately-Owned	Available	Not Used in Prior Housing Element	0	0	0.116874826	0.116874826	2	2*	2*	0098193	204	San Pedro		Yes	Above Moderate					
LOS ANGELES	1054 W 24TH ST	90731	7463008019	Low Medium II Residential	RD2-1XL	0	21	0.115108752	Residential - Single Family Residence	YES - Current	NO - Privately-Owned	Available	Not Used in Prior Housing Element	0	0	0.089353323	0.089353323	1	2*	2*	0098197	300	San Pedro			Above Moderate					
LOS ANGELES	1040 W 24TH ST	90731	7463008021	Low Medium II Residential	RD2-1XL	0	21	0.114799137	Residential - Double, Duplex, or Two Units - 4 Stories or Less - Other Improvements Only	YES - Current	NO - Privately-Owned	Available	Not Used in Prior Housing Element	0	0	0.116874826	0.116874826	2	2*	2*	0098197	302	San Pedro		Yes	Above Moderate					
LOS ANGELES	1034 W 24TH ST	90731	7463008022	Low Medium II Residential	RD2-1XL	0	21	0.114799133	Residential - Single Family Residence	YES - Current	NO - Privately-Owned	Available	Not Used in Prior Housing Element	0	0	0.089353323	0.089353323	1	2*	2*	0098197	303	San Pedro			Above Moderate					
LOS ANGELES	1013 W 23RD ST	90731	7463008025	Neighborhood Commercial	C1-1VL-CPIO	0	54	0.103438258	Commercial - Store - One Story	YES - Current	NO - Privately-Owned	Available	Not Used in Prior Housing Element	0.029113052	0	0	0.029113052	4	0	0	0098197	205	San Pedro			Lower					
LOS ANGELES	2307 S ALMA ST	90731	7463008025	Neighborhood Commercial	C1-1VL-CPIO	0	54	0.103319875	Commercial - Store - One Story	YES - Current	NO - Privately-Owned	Available	Not Used in Prior Housing Element	0.029113052	0	0	0.029113052	4	0	0	0098197	271	San Pedro			Lower					
LOS ANGELES	2317 S ALMA ST	90731	7463008026	Neighborhood Commercial	C1-1VL-CPIO	0	54	0.103320276	Residential - Single Family Residence	YES - Current	NO - Privately-Owned	Available	Not Used in Prior Housing Element	0.609483957	0	0	0.609483957	1	0	0	0098197	286	San Pedro			Lower					
LOS ANGELES	2325 S ALMA ST	90731	7463008027	Neighborhood Commercial	C1-1VL-CPIO	0	54	0.103318514	Residential - Four Units (Any Combination) - 4 Stories or Less	YES - Current	NO - Privately-Owned	Available	Not Used in Prior Housing Element	0.055041481	0	0	0.055041481	4	0	0	0098197	294	San Pedro			Lower					
LOS ANGELES	2331 S ALMA ST	90731	7463008028	Neighborhood Commercial	C1-1VL-CPIO	0	54	0.103319229	Commercial - Store - One Story	YES - Current	NO - Privately-Owned	Available	Not Used in Prior Housing Element	0.034542702	0	0	0.034542702	1	0	0	0098197	360	San Pedro			Lower					
LOS ANGELES	2339 S ALMA ST	90731	7463008029	Neighborhood Commercial	C1-1VL-CPIO	0	54	0.103319229	Residential - Four Units (Any Combination) - 4 Stories or Less	YES - Current	NO - Privately-Owned	Available	Not Used in Prior Housing Element	0	0	0.09287978	0.09287978	4	0	0	0098197	368	San Pedro		Yes	Above Moderate					
LOS ANGELES	1079 W 24TH ST	90731	7463009003	Low Medium II Residential	RD2-1XL	0	21	0.114811001	Residential - Single Family Residence	YES - Current	NO - Privately-Owned	Available	Not Used in Prior Housing Element	0	0	0.089353323	0.089353323	1	2*	2*	0098193	244	San Pedro			Above Moderate					
LOS ANGELES	1075 W 24TH ST	90731	7463009004	Low Medium II Residential	RD2-1XL	0	21	0.114806441	Residential - Double, Duplex, or Two Units - 4 Stories or Less	YES - Current	NO - Privately-Owned	Available	Not Used in Prior Housing Element	0	0	0.116874826	0.116874826	2	2*	2*	0098193	245	San Pedro		Yes	Above Moderate					
LOS ANGELES	1069 W 24TH ST	90731	7463009005	Low Medium II Residential	RD2-1XL	0	21	0.114800701	Residential - Double, Duplex, or Two Units - 4 Stories or Less	YES - Current	NO - Privately-Owned	Available	Not Used in Prior Housing Element	0	0	0.116874826	0.116874826	2	2*	2*	0098193	246	San Pedro		Yes	Above Moderate					
LOS ANGELES	1065 W 24TH ST	90731	7463009006	Low Medium II Residential	RD2-1XL	0	21	0.114795105	Residential - Double, Duplex, or Two Units - 4 Stories or Less	YES - Current	NO - Privately-Owned	Available	Not Used in Prior Housing Element	0	0	0.116874826	0.116874826	2	2*	2*	0098193	247	San Pedro		Yes	Above Moderate					
LOS ANGELES	1055 W 24TH ST	90731	7463009007	Low Medium II Residential	RD2-1XL	0	21	0.115143529	Residential - Single Family Residence	YES - Current	NO - Privately-Owned	Available	Not Used in Prior Housing Element	0	0	0.089353323	0.089353323	1	2*	2*	0098197	379	San Pedro			Above Moderate					
LOS ANGELES	1043 W 24TH ST	90731	7463009009	Low Medium II Residential	RD2-1XL	0	21	0.114899555	Residential - Double, Duplex, or Two Units - 4 Stories or Less	YES - Current	NO - Privately-Owned	Available	Not Used in Prior Housing Element	0	0	0.004785204	0.004785204	2	2*	2*	0098197	381	San Pedro		Yes	Above Moderate					
LOS ANGELES	1035 W 24TH ST	90731	7463009010	Low Medium II Residential	RD2-1XL	0	21	0.114897553	Residential - Single Family Residence	YES - Current	NO - Privately-Owned	Available	Not Used in Prior Housing Element	0	0	0.089353323	0.089353323	1	2*	2*	0098197	382	San Pedro			Above Moderate					
LOS ANGELES	1027 W 24TH ST	90731	7463009011	Low Medium II Residential	RD2-1XL	0	21	0.114895537	Residential - Single Family Residence	YES - Current	NO - Privately-Owned	Available	Not Used in Prior Housing Element	0	0	0.089353323	0.089353323	1	2*	2*	0098197	383	San Pedro			Above Moderate					
LOS ANGELES	1072 W 25TH ST	90731	7463009016	Low Medium II Residential	RD2-1XL	0	21	0.11479819	Residential - Double, Duplex, or Two Units - 4 Stories or Less	YES - Current	NO - Privately-Owned	Available	Not Used in Prior Housing Element	0	0	0.004785204	0.004785204	2	2*	2*	0098193	290	San Pedro		Yes	Above Moderate					
LOS ANGELES	1066 W 25TH ST	90731	7463009017	Low Medium II Residential	RD2-1XL	0	21	0.114799207	Residential - Double, Duplex, or Two Units - 4 Stories or Less	YES - Current	NO - Privately-Owned	Available	Not Used in Prior Housing Element	0	0	0.004785204	0.004785204	2	2*	2*	0098193	291	San Pedro		Yes	Above Moderate					
LOS ANGELES	1060 W 25TH ST	90731	7463009018	Low Medium II Residential	RD2-1XL	0	21	0.114799508	Residential - Double, Duplex, or Two Units - 4 Stories or Less	YES - Current	NO - Privately-Owned	Available	Not Used in Prior Housing Element	0	0	0.116874826	0.116874826	2	2*	2*	0098193	292	San Pedro		Yes	Above Moderate					
LOS ANGELES	1052 W 25TH ST	90731	7463009019	Low Medium II Residential	RD2-1XL	0	21	0.115104823	Residential - Single Family Residence	YES - Current	NO - Privately-Owned	Available	Not Used in Prior Housing Element	0	0	0.089353323	0.089353323	1	2*	2*	0098197	466	San Pedro			Above Moderate					
LOS ANGELES	1046 W 25TH ST	90731	7463009020	Low Medium II Residential	RD2-1XL	0	21	0.114804198	Residential - Double, Duplex, or Two Units - 4 Stories or Less	YES - Current	NO - Privately-Owned	Available	Not Used in Prior Housing Element	0	0	0.049492049	0.049492049	2	2*	2*	0098197	467	San Pedro		Yes	Above Moderate					
LOS ANGELES	1028 W 25TH ST	90731	7463009023	Low Medium II Residential	RD2-1XL	0	21	0.114801656	Residential - Double, Duplex, or Two Units - 4 Stories or Less	YES - Current	NO - Privately-Owned	Available	Not Used in Prior Housing Element	0	0	0.049492049	0.049492049	2	2*	2*	0098197	470	San Pedro		Yes	Above Moderate					
LOS ANGELES	2411 S ALMA ST	90731	7463009026	Low Medium II Residential	RD1.5-1XL	0	29	0.103319186	Residential - Single Family Residence	YES - Current	NO - Privately-Owned	Available	Not Used in Prior Housing Element	0	0	0.07308262	0.07308262	1	2*	2*	0098197	441	San Pedro			Above Moderate					
LOS ANGELES	2415 S ALMA ST	90731	7463009027	Low Medium II Residential	RD1.5-1XL	0	29	0.103319186

LOS ANGELES	867 W 24TH ST	90731	7463011005	Low Medium II Residential		RD2-1XL	0	21	0.114840035	Residential - Double, Duplex, or Two Units - 4 Stories or Less	YES - Current	NO - Privately-Owned	Available	Not Used in Prior Housing Element	0	0	0.049492049	0.049492049	2	2*	2*	0098197	403	San Pedro		Yes	Above Moderate
LOS ANGELES	861 W 24TH ST	90731	7463011006	Low Medium II Residential		RD2-1XL	0	21	0.114835945	Residential - Single Family Residence	YES - Current	NO - Privately-Owned	Available	Not Used in Prior Housing Element	0	0	0.089353323	0.089353323	1	2*	2*	0098197	404	San Pedro			Above Moderate
LOS ANGELES	841 W 24TH ST	90731	7463011009	Low Medium II Residential		RD2-1XL	0	21	0.114831719	Residential - Single Family Residence	YES - Current	NO - Privately-Owned	Available	Not Used in Prior Housing Element	0	0	0.089353323	0.089353323	1	2*	2*	0098197	407	San Pedro			Above Moderate
LOS ANGELES	835 W 24TH ST	90731	7463011010	Low Medium II Residential		RD2-1XL	0	21	0.11482791	Residential - Single Family Residence	YES - Current	NO - Privately-Owned	Available	Not Used in Prior Housing Element	0	0	0.089353323	0.089353323	1	2*	2*	0098197	408	San Pedro			Above Moderate
LOS ANGELES	829 W 24TH ST	90731	7463011011	Low Medium II Residential		RD2-1XL	0	21	0.114826509	Residential - Single Family Residence	YES - Current	NO - Privately-Owned	Available	Not Used in Prior Housing Element	0	0	0.089353323	0.089353323	1	2*	2*	0098197	409	San Pedro			Above Moderate
LOS ANGELES	2420 S MEYLER ST	90731	7463011013	Low Medium II Residential		RD1.5-1XL	0	29	0.114798613	Residential - Single Family Residence	YES - Current	NO - Privately-Owned	Available	Not Used in Prior Housing Element	0	0.136309993	0	0.136309993	1	3*	3*	0098197	482	San Pedro			Moderate
LOS ANGELES	884 W 25TH ST	90731	7463011014	Low Medium II Residential		RD1.5-1XL	0	29	0.11480042	Residential - Single Family Residence	YES - Current	NO - Privately-Owned	Available	Not Used in Prior Housing Element	0	0.057932651	0	0.057932651	1	3*	3*	0098197	483	San Pedro			Moderate
LOS ANGELES	880 W 25TH ST	90731	7463011015	Low Medium II Residential		RD1.5-1XL	0	29	0.114800407	Residential - Three Units (Any Combination) - 4 Stories or Less	YES - Current	NO - Privately-Owned	Available	Not Used in Prior Housing Element	0	0.166524589	0	0.166524589	3	3*	3*	0098197	484	San Pedro		Yes	Moderate
LOS ANGELES	872 W 25TH ST	90731	7463011016	Low Medium II Residential		RD1.5-1XL	0	29	0.114798333	Residential - Single Family Residence	YES - Current	NO - Privately-Owned	Available	Not Used in Prior Housing Element	0	0.136309993	0	0.136309993	1	3*	3*	0098197	485	San Pedro			Moderate
LOS ANGELES	866 W 25TH ST	90731	7463011017	Low Medium II Residential		RD1.5-1XL	0	29	0.114799228	Residential - Double, Duplex, or Two Units - 4 Stories or Less	YES - Current	NO - Privately-Owned	Available	Not Used in Prior Housing Element	0	0.028770208	0	0.028770208	2	3*	3*	0098197	486	San Pedro		Yes	Moderate
LOS ANGELES	858 W 25TH ST	90731	7463011018	Low Medium II Residential		RD1.5-1XL	0	29	0.114799228	Residential - Three Units (Any Combination) - 4 Stories or Less	YES - Current	NO - Privately-Owned	Available	Not Used in Prior Housing Element	0	0.007187736	0	0.007187736	3	3*	3*	0098197	487	San Pedro			Moderate
LOS ANGELES	848 W 25TH ST	90731	7463011020	Low Medium II Residential		RD1.5-1XL	0	29	0.114798613	Residential - Three Units (Any Combination) - 4 Stories or Less	YES - Current	NO - Privately-Owned	Available	Not Used in Prior Housing Element	0	0.010839133	0	0.010839133	3	3*	3*	0098197	489	San Pedro		Yes	Moderate
LOS ANGELES	842 W 25TH ST	90731	7463011021	Low Medium II Residential		RD1.5-1XL	0	29	0.113759799	Residential - Double, Duplex, or Two Units - 4 Stories or Less	YES - Current	NO - Privately-Owned	Available	Not Used in Prior Housing Element	0	0.183192492	0	0.183192492	2	3*	3*	0098197	490	San Pedro		Yes	Moderate
LOS ANGELES	830 W 25TH ST	90731	7463011023	Low Medium II Residential		RD1.5-1XL	0	29	0.114799508	Residential - Three Units (Any Combination) - 4 Stories or Less	YES - Current	NO - Privately-Owned	Available	Not Used in Prior Housing Element	0	0.026031291	0	0.026031291	3	3*	3*	0098197	492	San Pedro		Yes	Moderate
LOS ANGELES	822 W 25TH ST	90731	7463011024	Low Medium II Residential		RD1.5-1XL	0	29	0.122340258	Residential - Double, Duplex, or Two Units - 4 Stories or Less	YES - Current	NO - Privately-Owned	Available	Not Used in Prior Housing Element	0	0.183192492	0	0.183192492	2	3*	3*	0098197	493	San Pedro		Yes	Moderate
LOS ANGELES	805 W 24TH ST	90731	7463011025	Low Medium II Residential		RD2-1XL	0	21	0.103370574	Residential - Single Family Residence	YES - Current	NO - Privately-Owned	Available	Not Used in Prior Housing Element	0	0	0.037644005	0.037644005	1	2*	2*	0098197	412	San Pedro			Above Moderate
LOS ANGELES	2425 S CABRILLO AVE	90731	7463011028	Low Medium II Residential		RD1.5-1XL	0	29	0.103319505	Residential - Single Family Residence	YES - Current	NO - Privately-Owned	Available	Not Used in Prior Housing Element	0	0	0.07308262	0.07308262	1	2*	2*	0098197	463	San Pedro			Above Moderate
LOS ANGELES	2437 S CABRILLO AVE	90731	7463011030	Low Medium II Residential		RD1.5-1XL	0	29	0.103319833	Residential - Double, Duplex, or Two Units - 4 Stories or Less	YES - Current	NO - Privately-Owned	Available	Not Used in Prior Housing Element	0	0	0.095746881	0.095746881	2	2*	2*	0098197	521	San Pedro		Yes	Above Moderate
LOS ANGELES	773 W 24TH ST	90731	7463012004	Low Medium II Residential		RD2-1XL	0	21	0.114806115	Residential - Double, Duplex, or Two Units - 4 Stories or Less	YES - Current	NO - Privately-Owned	Available	Not Used in Prior Housing Element	0	0	0.116874826	0.116874826	2	2*	2*	0098197	416	San Pedro		Yes	Above Moderate
LOS ANGELES	2428 S CABRILLO AVE	90731	7463012011	Low Medium II Residential		RD1.5-1XL	0	29	0.1147995	Residential - Three Units (Any Combination) - 4 Stories or Less	YES - Current	NO - Privately-Owned	Available	Not Used in Prior Housing Element	0	0.026031291	0	0.026031291	3	3*	3*	0098197	494	San Pedro		Yes	Moderate
LOS ANGELES	784 W 25TH ST	90731	7463012012	Low Medium II Residential		RD1.5-1XL	0	29	0.114799783	Residential - Double, Duplex, or Two Units - 4 Stories or Less	YES - Current	NO - Privately-Owned	Available	Not Used in Prior Housing Element	0	0.183192492	0	0.183192492	2	3*	3*	0098197	495	San Pedro		Yes	Moderate
LOS ANGELES	776 W 25TH ST	90731	7463012013	Low Medium II Residential		RD1.5-1XL	0	29	0.1147995	Residential - Single Family Residence	YES - Current	NO - Privately-Owned	Available	Not Used in Prior Housing Element	0	0.136309993	0	0.136309993	1	3*	3*	0098197	496	San Pedro			Moderate
LOS ANGELES	772 W 25TH ST	90731	7463012014	Low Medium II Residential		RD1.5-1XL	0	29	0.1147995	Residential - Three Units (Any Combination) - 4 Stories or Less	YES - Current	NO - Privately-Owned	Available	Not Used in Prior Housing Element	0	0.010839133	0	0.010839133	3	3*	3*	0098197	497	San Pedro		Yes	Moderate
LOS ANGELES	768 W 25TH ST	90731	7463012015	Low Medium II Residential		RD1.5-1XL	0	29	0.114799903	Residential - Double, Duplex, or Two Units - 4 Stories or Less	YES - Current	NO - Privately-Owned	Available	Not Used in Prior Housing Element	0	0.183192492	0	0.183192492	2	3*	3*	0098197	498	San Pedro		Yes	Moderate
LOS ANGELES	734 W 25TH ST	90731	7463012020	Low Medium II Residential		RD1.5-1XL	0	29	0.114800464	Residential - Three Units (Any Combination) - 4 Stories or Less	YES - Current	NO - Privately-Owned	Available	Not Used in Prior Housing Element	0	0.010839133	0	0.010839133	3	3*	3*	0098197	503	San Pedro		Yes	Moderate
LOS ANGELES	2403 S GAFFEY ST	90731	7463012023	Low Medium II Residential		RD1.5-1XL	0	29	0.103320747	Residential - Single Family Residence	YES - Current	NO - Privately-Owned	Available	Not Used in Prior Housing Element	0	0	0.07308262	0.07308262	1	2*	2*	0098197	421	San Pedro			Above Moderate
LOS ANGELES	2417 S GAFFEY ST	90731	7463012025	Low Medium II Residential		RD1.5-1XL	0	29	0.103319284	Residential - Single Family Residence	YES - Current	NO - Privately-Owned	Available	Not Used in Prior Housing Element	0	0	0.07308262	0.07308262	1	2*	2*	0098197	455	San Pedro			Above Moderate
LOS ANGELES	2439 S GAFFEY ST	90731	7463012028	Low Medium II Residential		RD1.5-1XL	0	29	0.103276976	Residential - Double, Duplex, or Two Units - 4 Stories or Less	YES - Current	NO - Privately-Owned	Available	Not Used in Prior Housing Element	0	0	0.095746881	0.095746881	2	2*	2*	0098197	522	San Pedro		Yes	Above Moderate
LOS ANGELES	791 W 25TH ST	90731	7463012029	Low Medium II Residential		RD2-1XL	0	21	0.124359556	Residential - Single Family Residence	YES - Current	NO - Privately-Owned	Available	Not Used in Prior Housing Element	0	0	0.089353323	0.089353323	1	2*	2*	0098197	564	San Pedro			Above Moderate
LOS ANGELES	785 W 25TH ST	90731	7463012030	Low Medium II Residential		RD2-1XL	0	21	0.112475657	Residential - Single Family Residence	YES - Current	NO - Privately-Owned	Available	Not Used in Prior Housing Element	0	0	0.089353323	0.089353323	1	2*	2*	0098197	565	San Pedro			Above Moderate
LOS ANGELES	779 W 25TH ST	90731	7463012031	Low Medium II Residential		RD2-1XL	0	21	0.100593047	Residential - Single Family Residence	YES - Current	NO - Privately-Owned	Available	Not Used in Prior Housing Element	0	0	0.163680053	0.163680053	1	2*	2*	0098197	566	San Pedro			Above Moderate
LOS ANGELES	889 W 25TH ST	90731	7463013001	Low Medium II Residential		RD2-1XL	0	21	0.114798613	Residential - Single Family Residence	YES - Current	NO - Privately-Owned	Available	Not Used in Prior Housing Element	0	0	0.089353323	0.089353323	1	2*	2*	0098197	553	San Pedro			Above Moderate
LOS ANGELES	885 W 25TH ST	90731	7463013002	Low Medium II Residential		RD2-1XL	0	21	0.114800126	Residential - Single Family Residence	YES - Current	NO - Privately-Owned	Available	Not Used in Prior Housing Element	0	0	0.089353323	0.089353323	1	2*	2*	0098197	554	San Pedro			Above Moderate
LOS ANGELES	879 W 25TH ST	90731	7463013003	Low Medium II Residential		RD2-1XL	0	21	0.114800126	Residential - Single Family Residence	YES - Current	NO - Privately-Owned	Available	Not Used in Prior Housing Element	0	0	0.089353323	0.089353323	1	2*	2*	0098197	555	San Pedro			Above Moderate
LOS ANGELES	875 W 25TH ST	90731	7463013004	Low Medium II Residential		RD2-1XL	0	21	0.114798613	Residential - Double, Duplex, or Two Units - 4 Stories or Less	YES - Current	NO - Privately-Owned	Available	Not Used in Prior Housing Element	0	0	0.116874826	0.116874826	2	2*	2*	0098197	556	San Pedro		Yes	Above Moderate
LOS ANGELES	859 W 25TH ST	90731	7463013006	Low Medium II Residential		RD2-1XL	0	21	0.114800126	Residential - Single Family Residence	YES - Current	NO - Privately-Owned	Available	Not Used in Prior Housing Element	0	0	0.089353323	0.089353323	1	2*	2*	0098197	558	San Pedro			Above Moderate
LOS ANGELES	847 W 25TH ST	90731	7463013008	Low Medium II Residential		RD2-1XL	0	21	0.114798626	Residential - Single Family Residence	YES - Current	NO - Privately-Owned	Available	Not Used in Prior Housing Element	0	0	0.089353323	0.089353323	1	2*	2*	0098197	560	San Pedro			Above Moderate
LOS ANGELES	882 W HAMILTON AVE	90731	7463013013	Low Medium II Residential		RD2-1XL	0	21	0.167048119	Institutional - Church - One Story	YES - Current	NO - Privately-Owned	Available	Not Used in Prior Housing Element	0	0.046192962	0	0.046192962	1	3*	3*	0098197	636	San Pedro			Moderate
LOS ANGELES	888 W HAMILTON AVE	90731	7463013013	Low Medium II Residential		RD2-1XL	0	21	0.190800832	Institutional - Church - One Story	YES - Current	NO - Privately-Owned	Available	Not Used in Prior Housing Element	0	0.054894274	0	0.054894274	1	0	0	0098197	633	San Pedro			Moderate
LOS ANGELES			7463013013	Low Medium II Residential		RD2-1XL	0	21	0.178925199	Institutional - Church - One Story	YES - Current	NO - Privately-Owned	Available	Not Used in Prior Housing Element	0	0.037686285	0	0.037686285	1	3*	3*	0098197	634	San Pedro			Moderate
LOS ANGELES	866 W HAMILTON AVE	90731	7463013015	Low Medium II Residential		RD2-1XL	0	21	0.14329422	Residential - Double, Duplex, or Two Units - 4 Stories or Less	YES - Current	NO - Privately-Owned	Available	Not Used in Prior Housing Element	0	0.078549176	0	0.078549176	2	3*	3*	0098197	638	San Pedro		Yes	Moderate
LOS ANGELES	862 W HAMILTON AVE	90731	7463013016	Low Medium II Residential		RD2-1XL	0	21	0.131417138	Residential - Double, Duplex, or Two Units - 4 Stories or Less	YES - Current	NO - Privately-Owned	Available	Not Used in Prior Housing Element	0	0	0.116874826	0.116874826	2	2*	2*	0098197	640	San Pedro		Yes	Above Moderate
LOS ANGELES	856 W HAMILTON AVE	90731	7463013017	Low Medium II Residential		RD2-1XL	0	21	0.119539345	Residential - Double, Duplex, or Two Units - 4 Stories or Less	YES - Current	NO - Privately-Owned	Available	Not Used in Prior Housing Element	0	0	0.116874826	0.116874826	2	2*	2*	0098197	642	San Pedro		Yes	Above Moderate
LOS ANGELES	850 W HAMILTON AVE	90731	7463013018	Low Medium II Residential		RD2-1XL	0	21	0.107662355	Residential - Double, Duplex, or Two Units - 4 Stories or Less	YES - Current	NO - Privately-Owned	Available	Not Used in Prior Housing Element	0	0	0.116874826	0.116874826	2	2*	2*	0098197	643	San Pedro		Yes	Above Moderate
LOS ANGELES	2503 S CABRILLO AVE	90731	7463013024	Low Medium II Residential		RD2-1XL	0	21	0.103319305	Residential - Single Family Residence	YES - Current	NO - Privately-Owned	Available	Not Used in Prior Housing Element	0	0	0.089353323	0.089353323	1	2*	2*	0098197	563	San Pedro			Above Moderate
LOS ANGELES	2511 S CABRILLO AVE	90731	7463013025	Low Medium II Residential		RD2-1XL	0	21	0.103318789	Residential - Single Family Residence	YES - Current	NO - Privately-Owned	Available	Not Used in Prior Housing Element	0	0	0.089353323	0.089353323	1	2*	2*	0098197	587	San Pedro			Above Moderate
LOS ANGELES	2523 S CABRILLO AVE	90731	7463013027	Low Medium II Residential		RD2-1XL	0	21	0.104354824	Residential - Double, Duplex, or Two Units - 4 Stories or Less	YES - Current	NO - Privately-Owned	Available	Not Used in Prior Housing Element	0	0	0.116874826	0.116874826	2	2*	2*	0098197	614	San Pedro		Yes	Above Moderate
LOS ANGELES	2510 S ALMA ST	90731	7463014002	Low Medium II Residential		RD2-1XL	0	21	0.103320267	Residential - Single Family Residence	YES - Current	NO - Privately-Owned	Available	Not Used in Prior Housing Element	0	0	0.089353323	0.089353323	1	2*	2*	0098197	585	San Pedro			Above Moderate
LOS ANGELES	2516 S ALMA ST	90731	7463014003	Low Medium II Residential		RD2-1XL	0	21	0.103319552	Residential - Double, Duplex, or Two Units - 4 Stories or Less	YES - Current	NO - Privately-Owned	Available	Not Used in Prior Housing Element	0	0	0.049492049	0.049492049	2	2*	2*	0098197	596	San Pedro		Yes	Above Moderate
LOS ANGELES	961 W 25TH ST	90731	7463014009	Low Medium II Residential		RD2-1XL	0	21	0.11484787	Residential - Single Family Residence	YES - Current	NO - Privately-Owned	Available	Not Used in Prior Housing Element	0	0	0.089353323	0.089353323	1	2*	2*	0098197	547	San Pedro			Above Moderate
LOS ANGELES	955 W 25TH ST	90731	7463014010	Low Medium II Residential		RD2-1XL	0	21	0.114848782	Residential - Double, Duplex, or Two Units - 4 Stories or Less	YES - Current	NO - Privately-Owned	Available	Not Used in Prior Housing Element	0	0	0.116874826	0.116874826	2	2*	2*	0098197	548	San Pedro		Yes	Above Moderate
LOS ANGELES	2523 S MEYLER ST	90731	7463014018	Low Medium II Residential		RD2-1XL	0	21	0.103319952	Residential - Double, Duplex, or Two Units - 4 Stories or Less	YES - Current	NO - Privately-Owned	Available	Not Used in Prior Housing Element	0	0	0.004785204	0.004785204	2	2*	2*	0098197	612	San Pedro		Yes	Above Moderate
LOS ANGELES	966 W 26TH ST	90731	7463014028	Low Medium II Residential		RD2-1XL	0	21	0.114799098	Residential - Single Family Residence	YES - Current	NO - Privately-Owned	Available	Not Used in Prior Housing Element	0	0	0.089353323	0.089353323	1	2*	2*	0098197	624	San Pedro			Above Moderate
LOS ANGELES	1073 W 25TH ST	90731	7463015004	Low Medium II Residential		RD2-1XL	0	21	0.114812114	Residential - Double, Duplex, or Two Units - 4 Stories or Less	YES - Current	NO - Privately-Owned	Available	Not Used in Prior Housing Element	0	0	0.116874826	0.116874826	2	2*	2*	0098193	297	San Pedro		Yes	Above Moderate
LOS ANGELES	1067 W 25TH ST	90731	7463015005	Low Medium II Residential		RD2-1XL	0	21	0.114812114	Residential - Single Family Residence	YES - Current	NO - Privately-Owned	Available	Not Used in Prior Housing Element	0	0	0.089353323	0.089353323	1	2*	2*	0098193	300	San Pedro			Above Moderate
LOS ANGELES	1049 W 25TH ST	90731	7463015008	Low Medium II Residential		RD2-1XL	0	21	0.114848163	Residential - Double, Duplex, or Two Units - 4 Stories or Less	YES - Current	NO - Privately-Owned	Available	Not Used in Prior Housing Element	0	0	0.116874826	0.116874826	2	2*	2*	0098197	537	San Pedro		Yes	Above Moderate
LOS ANGELES	1043 W 25TH ST	90731	7463015009	Low Medium II Residential		RD2-1XL	0	21	0.114848163	Residential - Double, Duplex, or Two Units - 4 Stories or Less	YES - Current	NO - Privately-Owned	Available	Not Used in Prior Housing Element	0	0	0.116874826	0.116874826	2	2*	2*	0098197	538	San Pedro		Yes	Above Moderate
LOS ANGELES	1092 W 26TH ST	90731	7463015013	Low Medium II Residential		RD2-1XL	0	21	0.11479889	Residential - Single Family Residence	YES - Current	NO - Privately-Owned	Available	Not Used in Prior Housing Element	0	0	0.089353323	0.089353323	1	2*	2*	0098193	391	San Pedro			Above Moderate
LOS ANGELES	1084 W 26TH ST	90731	7463015014	Low Medium II Residential		RD2-1XL	0	21	0.114772795	Residential - Single Family Residence	YES - Current	NO - Privately-Owned	Available	Not Used in Prior Housing Element	0	0	0.089353323	0.089353323	1	2*	2*	0098193	392	San Pedro			Above Moderate
LOS ANGELES	1072 W 26TH ST	90731	7463015016	Low Medium II Residential		RD2-1XL	0	21	0.114720269	Residential - Single Family Residence	YES - Current	NO - Privately-Owned	Available	Not Used in Prior Housing Element	0	0	0.089353323	0.089353323	1	2*	2*	0098193	394	San Pedro			Above Moderate
LOS ANGELES	1066 W 26TH ST	90731	7463015017	Low Medium II Residential		RD2-1XL	0	21	0.114695042	Residential - Single Family Residence	YES - Current	NO - Privately-Owned	Available	Not Used in Prior Housing Element	0	0	0.089353323	0.089353323	1	2*	2*	0098193	395	San Pedro			Above Moderate
LOS ANGELES	1060 W 26TH ST	90731	7463015018	Low Medium II Residential		RD2-1XL	0	21	0.114668871	Residential - Double, Duplex, or Two Units - 4 Stories or Less	YES - Current	NO - Privately-Owned	Available	Not Used in Prior Housing Element	0	0	0.116874826	0.116874826	2	2*	2*	0098193	396	San Pedro		Yes	Above Moderate
LOS ANGELES	1046 W 26TH ST	90731	7463015020	Low Medium II Residential		RD2-1XL	0	21	0.114804185	Residential - Single Family Residence	YES - Current	NO - Privately-Owned	Available	Not Used in Prior Housing Element	0	0	0.089353323	0.089353323	1	2*	2*	0098197	617	San Pedro			Above Moderate
LOS ANGELES	2523 S ALMA ST	90731	7463015029	Low Medium II Residential		RD2-1XL	0	21	0.103319391	Residential - Single Family Residence	YES - Current	NO - Privately-Owned	Available	Not Used in Prior Housing Element	0	0	0.089353323	0.089353323	1	2*	2*	0098197	609	San Pedro			Above Moderate
LOS ANGELES	2531 S ALMA ST	90731	7463015030	Low Medium II Residential		RD2-1XL	0	21	0.103319519	Residential - Single Family Residence	YES - Current	NO - Privately-Owned	Available	Not Used in Prior Housing Element	0	0	0.089353323	0.089353323	1	2*	2*	0098197	656	San Pedro			Above Moderate
LOS ANGELES	2539 S ALMA ST	90731	7463015031	Low Medium II Residential		RD2-1XL	0	21	0.103319837	Residential - Single Family Residence	YES - Current	NO - Privately-Owned	Available	Not Used in Prior Housing Element	0	0	0.089353323	0.089353323	1	2*	2*	0098197	689	San Pedro			Above Moderate
LOS ANGELES	1085 W 26TH ST	90731	7463016002	Low Medium II Residential		RD2-1XL	0	21	0.114851416	Residential - Double, Duplex, or Two Units - 4 Stories or Less	YES - Current	NO - Privately-Owned	Available	Not Used in Prior Housing Element	0	0	0.116874826	0.116874826	2	2*	2*	0098193	462	San Pedro		Yes	Above Moderate
LOS ANGELES	1079 W 26TH ST	90731	7463016003	Low Medium II Residential		RD2-1XL	0	21	0.114876922	Residential - Single Family Residence	YES - Current	NO - Privately-Owned	Available	Not Used in Prior Housing Element	0	0	0.089353323	0.089353323	1	2*	2*	0098193	463	San Pedro			Above Moderate
LOS ANGELES	1073 W 26TH ST	90731	7463016004	Low Medium II Residential		RD2-1XL	0	21	0.114904838	Residential - Single Family Residence	YES - Current	NO - Privately-Owned	Available	Not Used in Prior Housing Element	0	0	0.089353323	0.089353323	1	2*	2*	0098193	464	San Pedro			Above Moderate
LOS ANGELES	1055 W 26TH ST	90731	7463016007	Low Medium II Residential		RD2-1XL	0	21	0.114703986	Residential - Single Family Residence	YES - Current	NO - Privately-Owned	Available	Not Used in Prior Housing Element	0	0	0.089353323	0.089353323	1	2*	2*	0098197	698	San Pedro			Above Moderate
LOS ANGELES	1047 W 26TH ST	90731	7463016008	Low Medium II Residential		RD2-1XL	0	21	0.114804198	Residential - Single Family Residence	YES - Current	NO - Privately-Owned	Available	Not Used in Prior Housing Element	0	0	0.089353323	0.089353323	1	2*	2*	0098197	699	San Pedro			Above Moderate
LOS ANGELES	1029 W 26TH ST	90731	7463016011	Low Medium II Residential		RD2-1XL	0	21	0.114802568	Residential - Single Family Residence - Vacant Land	YES - Current	NO - Privately-Owned	Available	Not Used in Prior Housing Element	0	0	0.210720634	0.210720634	0	2*	2*	0098197	702	San Pedro			Above Moderate
LOS ANGELES	1025 W 26TH ST	90731	7463016012	Low Medium II Residential		RD2-1XL	0	21	0.114648689	Residential - Double, Duplex, or Two Units - 4 Stories or Less	YES - Current	NO - Privately-Owned	Available	Not Used in Prior Housing Element	0	0	0.116874826	0.116874826	2	2*	2*	0098197	703	San Pedro		Yes	Above Moderate
LOS ANGELES	2616 S LELAND ST	90731	7463016013	Low Medium II Residential		RD2-1XL	0	21	0.057735777	Residential - Single Family Residence	YES - Current	NO - Privately-Owned	Available	Not Used in Prior Housing Element	0	0	0.076155913	0.076155913	1	1*	1*	0098193	512	San Pedro			Above Moderate
LOS ANGELES			7463016013	Low Medium II Residential		RD2-1XL	0	21	0.057737354	Residential - Single Family Residence	YES - Current	NO - Privately-Owned	Available	Not Used in Prior Housing Element	0	0	0.076155913	0.076155913	1	1*	1*	0098193	513	San Pedro			Above Moderate
LOS ANGELES	1084 W 27TH ST	90731	7463016014	Low Medium II Residential		RD2-1XL	0	21	0.057399894	Residential - Single Family Residence	YES - Current	NO - Privately-Owned	Available	Not Used in Prior Housing Element	0	0	0.076155913	0.076155913	1	1*	1*	0098193	531	San Pedro			Above Moderate
LOS ANGELES	2622 S LELAND ST	90731	7463016014	Low Medium II Residential		RD2-1XL	0	21	0.057735917	Residential - Single Family Residence	YES - Current	NO - Privately-Owned	Available	Not Used in Prior Housing Element	0	0	0.076155913	0.076155913	1	1*	1*	0098193	530	San Pedro			Above Moderate
LOS ANGELES	1078 W 27TH ST	90731	7463016015	Low Medium II Residential		RD2-1XL	0	21	0.11474571	Residential - Single Family Residence	YES - Current	NO - Privately-Owned	Available	Not Used in Prior Housing Element	0	0	0.003627338	0.003627338	1	2*	2*	0098193	514	San Pedro			Above Moderate
LOS ANGELES	1060 W 27TH ST	90731	7463016018	Low Medium II Residential		RD2-1XL	0	21	0.11466777	Residential - Single Family Residence	YES - Current	NO - Privately-Owned	Available	Not Used in Prior Housing Element	0	0	0.089353323	0.089353323	1	2*	2*	0098193	517	San Pedro			Above Moderate
LOS ANGELES	1054 W 27TH ST	90731	7463016019	Low Medium II Residential		RD2-1XL	0	21	0.114475323	Residential - Single Family Residence	YES - Current	NO - Privately-Owned	Available	Not Used in Prior Housing Element	0	0	0.089353323	0.089353323	1	2*	2*	0098197	810	San Pedro			Above Moderate
LOS ANGELES	1046 W 27TH ST	90731	7463016020	Low Medium II Residential		RD2-1XL	0	21	0.114930668	Residential - Single Family Residence	YES - Current	NO - Privately-Owned	Available	Not Used in Prior Housing Element	0	0	0.089353323	0.089353323	1	2*	2*	0098197	811	San Pedro			Above Moderate
LOS ANGELES	2605 S ALMA ST	90731	7463016025	Low Medium II Residential		RD2-1XL	0	21	0.103499888	Residential - Single Family Residence	YES - Current	NO - Privately-Owned	Available	Not Used in Prior Housing Element	0	0	0.089353323	0.089353323	1	2*	2*	0098197	704	San Pedro			Above Moderate
LOS ANGELES	2611 S ALMA ST	90731	7463016026	Low Medium II Residential		RD2-1XL	0	21	0.103320035	Residential - Single Family Residence	YES - Current	NO - Privately-Owned	Available	Not Used in Prior Housing Element	0	0	0.089353323	0.089353323	1	2*	2*	0098197	762	San Pedro			Above Moderate
LOS ANGELES	2631 S ALMA ST	90731	7463016028	Low Medium II Residential		RD2-1XL	0	21	0.103318918	Residential - Single Family Residence	YES - Current	NO - Privately-Owned	Available	Not Used in Prior Housing Element	0	0	0.089353323	0.089353323	1	2*	2*	0098197	862	San Pedro			Above Moderate
LOS ANGELES	1093 W 27TH ST	90731	7463016030	Low Medium II Residential		RD2-1XL	0	21	0.115527534	Residential - Single Family Residence	YES - Current	NO - Privately-Owned	Available	Not Used in Prior Housing Element	0	0	0.024123426	0.024123426	1	2*	2*	0098193	581	San Pedro			Above Moderate
LOS ANGELES	1085 W 27TH ST	90731	7463016031	Low Medium II Residential		RD2-1XL	0	21	0.103675788	Residential - Single Family Residence	YES - Current	NO - Privately-Owned	Available	Not Used in Prior Housing Element	0	0	0.003627338	0.003627338	1	2*	2*	0098193	582	San Pedro			Above Moderate
LOS ANGELES	1079 W 27TH ST	90731	7463016032	Low Medium II Residential		RD2-1XL	0

LOS ANGELES	664 W 23RD ST	90731	7465001024	Low Medium II Residential	RD1.5-1XL	0	29	0.11479795	Residential - Single Family Residence	YES - Current	NO - Privately-Owned	Available	Not Used in Prior Housing Element	0	0.136309993	0	0.136309993	1	3*	3*	0098197	161	San Pedro			Moderate
LOS ANGELES	668 W 23RD ST	90731	7465001025	Low Medium II Residential	RD1.5-1XL	0	29	0.114799138	Residential - Single Family Residence	YES - Current	NO - Privately-Owned	Available	Not Used in Prior Housing Element	0	0.201417971	0	0.201417971	1	3*	3*	0098197	160	San Pedro	Yes		Moderate
LOS ANGELES	672 W 23RD ST	90731	7465001026	Low Medium II Residential	RD1.5-1XL	0	29	0.114799419	Residential - Single Family Residence	YES - Current	NO - Privately-Owned	Available	Not Used in Prior Housing Element	0	0.136309993	0	0.136309993	1	3*	3*	0098197	159	San Pedro			Moderate
LOS ANGELES	684 W 23RD ST	90731	7465001028	Low Medium II Residential	RD1.5-1XL	0	29	0.114799139	Residential - Three Units (Any Combination) - 4 Stories or Less	YES - Current	NO - Privately-Owned	Available	Not Used in Prior Housing Element	0	0.004590242	0	0.004590242	3	3*	3*	0098197	157	San Pedro			Moderate
LOS ANGELES	690 W 23RD ST	90731	7465001029	Low Medium II Residential	RD1.5-1XL	0	29	0.114803612	Residential - Three Units (Any Combination) - 4 Stories or Less	YES - Current	NO - Privately-Owned	Available	Not Used in Prior Housing Element	0	0.004590242	0	0.004590242	3	3*	3*	0098197	156	San Pedro			Moderate
LOS ANGELES	628 W 23RD ST	90731	7465001BRK	Low Medium II Residential	RD1.5-1XL	0	29	0.225924853	Residential - Single Family Residence - Condominium	YES - Current	NO - Privately-Owned	Available	Not Used in Prior Housing Element	0	0.048768137	0	0.048768137	7	0	0	0098197	165	San Pedro			Moderate
LOS ANGELES	575 W 22ND ST	90731	7465002001	Low Medium II Residential	RD1.5-1XL	0	29	0.114818159	Residential - Double, Duplex, or Two Units - 4 Stories or Less	YES - Current	NO - Privately-Owned	Available	Not Used in Prior Housing Element	0	0.183192492	0	0.183192492	2	3*	3*	0098197	76	San Pedro	Yes		Moderate
LOS ANGELES	553 W 22ND ST	90731	7465002004	Low Medium II Residential	RD1.5-1XL	0	29	0.11482128	Residential - Three Units (Any Combination) - 4 Stories or Less	YES - Current	NO - Privately-Owned	Available	Not Used in Prior Housing Element	0	0.007187736	0	0.007187736	3	3*	3*	0098197	79	San Pedro			Moderate
LOS ANGELES	547 W 22ND ST	90731	7465002005	Low Medium II Residential	RD1.5-1XL	0	29	0.114822622	Residential - Single Family Residence	YES - Current	NO - Privately-Owned	Available	Not Used in Prior Housing Element	0	0.136309993	0	0.136309993	1	3*	3*	0098197	80	San Pedro			Moderate
LOS ANGELES	541 W 22ND ST	90731	7465002006	Low Medium II Residential	RD1.5-1XL	0	29	0.114825373	Residential - Three Units (Any Combination) - 4 Stories or Less	YES - Current	NO - Privately-Owned	Available	Not Used in Prior Housing Element	0	0.026031291	0	0.026031291	3	3*	3*	0098197	81	San Pedro	Yes		Moderate
LOS ANGELES	531 W 22ND ST	90731	7465002007	Low Medium II Residential	RD1.5-1XL	0	29	0.114824733	Residential - Three Units (Any Combination) - 4 Stories or Less	YES - Current	NO - Privately-Owned	Available	Not Used in Prior Housing Element	0	0.166524589	0	0.166524589	3	3*	3*	0098197	82	San Pedro	Yes		Moderate
LOS ANGELES	525 W 22ND ST	90731	7465002008	Low Medium II Residential	RD1.5-1XL	0	29	0.114826771	Residential - Three Units (Any Combination) - 4 Stories or Less	YES - Current	NO - Privately-Owned	Available	Not Used in Prior Housing Element	0	0.166524589	0	0.166524589	3	3*	3*	0098197	83	San Pedro	Yes		Moderate
LOS ANGELES	523 W 22ND ST	90731	7465002009	Low Medium II Residential	RD1.5-1XL	0	29	0.11472843	Residential - Single Family Residence	YES - Current	NO - Privately-Owned	Available	Not Used in Prior Housing Element	0	0.136309993	0	0.136309993	1	3*	3*	0098197	84	San Pedro			Moderate
LOS ANGELES	2201 S PACIFIC AVE	90731	7465002010	Neighborhood Commercial	C2-1XL-CPIO	0	108	0.103397628	Commercial - Store - One Story	YES - Current	NO - Privately-Owned	Available	Not Used in Prior Housing Element	0.057548457	0	0	0.057548457	1	0	0	0098197	85	San Pedro			Lower
LOS ANGELES	2211 S PACIFIC AVE	90731	7465002010	Neighborhood Commercial	C2-1XL-CPIO	0	108	0.103319268	Commercial - Store - One Story	YES - Current	NO - Privately-Owned	Available	Not Used in Prior Housing Element	0.057548457	0	0	0.057548457	1	0	0	0098197	95	San Pedro			Lower
LOS ANGELES	2215 S PACIFIC AVE	90731	7465002010	Neighborhood Commercial	C2-1XL-CPIO	0	108	0.103320306	Commercial - Store - One Story	YES - Current	NO - Privately-Owned	Available	Not Used in Prior Housing Element	0.057548457	0	0	0.057548457	1	0	0	0098197	105	San Pedro			Lower
LOS ANGELES	2245 S PACIFIC AVE	90731	7465002011	Neighborhood Commercial	C2-1XL-CPIO	0	108	0.103318553	Commercial - Store Combination - Store and Residential Combination - One Story	YES - Current	NO - Privately-Owned	Available	Not Used in Prior Housing Element	0	0	0.024106044	0.024106044	7	0	0	0098197	131	San Pedro	Yes		Above Moderate
LOS ANGELES	2247 S PACIFIC AVE	90731	7465002011	Neighborhood Commercial	C2-1XL-CPIO	0	108	0.103320375	Commercial - Store Combination - Store and Residential Combination - One Story	YES - Current	NO - Privately-Owned	Available	Not Used in Prior Housing Element	0	0	0.024106044	0.024106044	7	0	0	0098197	185	San Pedro	Yes		Above Moderate
LOS ANGELES	2251 S PACIFIC AVE	90731	7465002012	Neighborhood Commercial	C2-1XL-CPIO	0	108	0.103318225	Commercial - Restaurant, Cocktail Lounge - Restaurant, Cocktail Lounge, Tavern - One Story	YES - Current	NO - Privately-Owned	Available	Not Used in Prior Housing Element	0.153744292	0	0	0.153744292	1	0	0	0098197	195	San Pedro			Lower
LOS ANGELES	528 W 23RD ST	90731	7465002014	Low Medium II Residential	RD1.5-1XL	0	29	0.114800097	Residential - Three Units (Any Combination) - 4 Stories or Less	YES - Current	NO - Privately-Owned	Available	Not Used in Prior Housing Element	0	0.026031291	0	0.026031291	3	3*	3*	0098197	174	San Pedro	Yes		Moderate
LOS ANGELES	534 W 23RD ST	90731	7465002015	Low Medium II Residential	RD1.5-1XL	0	29	0.114799483	Residential - Double, Duplex, or Two Units - 4 Stories or Less	YES - Current	NO - Privately-Owned	Available	Not Used in Prior Housing Element	0	0.183192492	0	0.183192492	2	3*	3*	0098197	173	San Pedro	Yes		Moderate
LOS ANGELES	552 W 23RD ST	90731	7465002018	Low Medium II Residential	RD1.5-1XL	0	29	0.114799492	Residential - Double, Duplex, or Two Units - 4 Stories or Less	YES - Current	NO - Privately-Owned	Available	Not Used in Prior Housing Element	0	0.183192492	0	0.183192492	2	3*	3*	0098197	170	San Pedro	Yes		Moderate
LOS ANGELES	572 W 23RD ST	90731	7465002021	Low Medium II Residential	RD1.5-1XL	0	29	0.114798584	Residential - Single Family Residence	YES - Current	NO - Privately-Owned	Available	Not Used in Prior Housing Element	0	0.136309993	0	0.136309993	1	3*	3*	0098197	167	San Pedro			Moderate
LOS ANGELES			7465002022	Low Medium II Residential	RD1.5-1XL	0	29	0.035128768	Residential - Single Family Residence	YES - Current	NO - Privately-Owned	Available	Not Used in Prior Housing Element	0	0	0.010501942	0.010501942	1	1*	1*	0098197	194	San Pedro			Above Moderate
LOS ANGELES	2238 S GRAND AVE	90731	7465002023	Low Medium II Residential	RD1.5-1XL	0	29	0.068190588	Residential - Single Family Residence	YES - Current	NO - Privately-Owned	Available	Not Used in Prior Housing Element	0	0	0.056371677	0.056371677	1	1*	1*	0098197	193	San Pedro			Above Moderate
LOS ANGELES	2224 S GRAND AVE	90731	7465002025	Low Medium II Residential	RD1.5-1XL	0	29	0.103318633	Residential - Single Family Residence	YES - Current	NO - Privately-Owned	Available	Not Used in Prior Housing Element	0	0	0.07308262	0.07308262	1	2*	2*	0098197	122	San Pedro			Above Moderate
LOS ANGELES	2210 S GRAND AVE	90731	7465002027	Low Medium II Residential	RD1.5-1XL	0	29	0.103319348	Residential - Double, Duplex, or Two Units - 4 Stories or Less	YES - Current	NO - Privately-Owned	Available	Not Used in Prior Housing Element	0	0	0.095746881	0.095746881	2	2*	2*	0098197	94	San Pedro	Yes		Above Moderate
LOS ANGELES	559 W 22ND ST	90731	7465002030	Low Medium II Residential	RD1.5-1XL	0	29	0.114820247	Residential - Three Units (Any Combination) - 4 Stories or Less	YES - Current	NO - Privately-Owned	Available	Not Used in Prior Housing Element	0	0.007187736	0	0.007187736	3	3*	3*	0098197	78	San Pedro			Moderate
LOS ANGELES	565 W 22ND ST	90731	7465002031	Low Medium II Residential	RD1.5-1XL	0	29	0.11396049	Residential - Three Units (Any Combination) - 4 Stories or Less	YES - Current	NO - Privately-Owned	Available	Not Used in Prior Housing Element	0	0.17634511	0	0.17634511	3	3*	3*	0098197	77	San Pedro	Yes		Moderate
LOS ANGELES	479 W 22ND ST	90731	7465003001	Neighborhood Commercial	C2-1XL-CPIO	0	108	0.126565803	Commercial - Store Combination - Store and Residential Combination - One Story	YES - Current	NO - Privately-Owned	Available	Not Used in Prior Housing Element	0	0	0.052734442	0.052734442	0	0	0	0098197	86	San Pedro	Yes		Above Moderate
LOS ANGELES	2208 S PACIFIC AVE	90731	7465003002	Neighborhood Commercial	C2-1XL-CPIO	0	108	0.112503492	Commercial - Store Combination - Store and Residential Combination - One Story	YES - Current	NO - Privately-Owned	Available	Not Used in Prior Housing Element	0.174545556	0	0	0.174545556	1	0	0	0098197	96	San Pedro			Lower
LOS ANGELES	2216 S PACIFIC AVE	90731	7465003003	Neighborhood Commercial	C2-1XL-CPIO	0	108	0.112503211	Commercial - Store - One Story	YES - Current	NO - Privately-Owned	Available	Not Used in Prior Housing Element	0.201830797	0	0	0.201830797	0	0	0	0098197	102	San Pedro			Lower
LOS ANGELES	2220 S PACIFIC AVE	90731	7465003004	Neighborhood Commercial	C2-1XL-CPIO	0	108	0.112502615	Residential - Four Units (Any Combination) - 4 Stories or Less	YES - Current	NO - Privately-Owned	Available	Not Used in Prior Housing Element	0	0	0.168669131	0.168669131	4	0	0	0098197	111	San Pedro	Yes		Above Moderate
LOS ANGELES	2226 S PACIFIC AVE	90731	7465003005	Neighborhood Commercial	C2-1XL-CPIO	0	108	0.112502896	Residential - Three Units (Any Combination) - 4 Stories or Less	YES - Current	NO - Privately-Owned	Available	Not Used in Prior Housing Element	0	0	0.573053098	0.573053098	3	0	0	0098197	176	San Pedro	Yes		Above Moderate
LOS ANGELES	2234 S PACIFIC AVE	90731	7465003006	Neighborhood Commercial	C2-1XL-CPIO	0	108	0.112503785	Commercial - Store - One Story	YES - Current	NO - Privately-Owned	Available	Not Used in Prior Housing Element	0.201830797	0	0	0.201830797	0	0	0	0098197	186	San Pedro			Lower
LOS ANGELES	2316 S PACIFIC AVE	90731	7465003009	Neighborhood Commercial	C2-1XL-CPIO	0	108	0.111990393	Residential - Four Units (Any Combination) - 4 Stories or Less	YES - Current	NO - Privately-Owned	Available	Not Used in Prior Housing Element	0	0	0.168669131	0.168669131	4	0	0	0098197	285	San Pedro	Yes		Above Moderate
LOS ANGELES	2221 S BARBOUR CT	90731	7465003013	Low Medium II Residential	RD1.5-1XL-CPIO	0	29	0.121687037	Residential - Double, Duplex, or Two Units - 4 Stories or Less	YES - Current	NO - Privately-Owned	Available	Not Used in Prior Housing Element	0	0.183192492	0	0.183192492	2	3*	3*	0098201	22	San Pedro	Yes		Moderate
LOS ANGELES	2247 S BARBOUR CT	90731	7465003017	Low Medium II Residential	RD1.5-1XL-CPIO	0	29	0.121687033	Residential - Three Units (Any Combination) - 4 Stories or Less	YES - Current	NO - Privately-Owned	Available	Not Used in Prior Housing Element	0	0.010839133	0	0.010839133	3	3*	3*	0098201	33	San Pedro	Yes		Moderate
LOS ANGELES	2255 S BARBOUR CT	90731	7465003018	Low Medium II Residential	RD1.5-1XL-CPIO	0	29	0.206059904	Residential - Three Units (Any Combination) - 4 Stories or Less	YES - Current	NO - Privately-Owned	Available	Not Used in Prior Housing Element	0	0.139143988	0	0.139143988	3	0	0	0098201	36	San Pedro	Yes		Moderate
LOS ANGELES	2203 S BARBOUR CT	90731	7465003020	Low Medium II Residential	RD1.5-1XL-CPIO	0	29	0.1343154	Commercial - Parking Lot (Commercial Use Property) - Lots - Patron or Employee - One Story	YES - Current	NO - Privately-Owned	Available	Not Used in Prior Housing Element	0	0.018945554	0	0.018945554	0	3*	3*	0098201	13	San Pedro			Moderate
LOS ANGELES	2211 S BARBOUR CT	90731	7465003021	Low Medium II Residential	RD1.5-1XL-CPIO	0	29	0.119392297	Residential - Single Family Residence	YES - Current	NO - Privately-Owned	Available	Not Used in Prior Housing Element	0	0.037210757	0	0.037210757	1	3*	3*	0098201	16	San Pedro			Moderate
LOS ANGELES	2208 S BARBOUR CT	90731	7465004002	Low Medium II Residential	RD1.5-1XL-CPIO	0	29	0.121644749	Residential - Double, Duplex, or Two Units - 4 Stories or Less	YES - Current	NO - Privately-Owned	Available	Not Used in Prior Housing Element	0	0.183192492	0	0.183192492	2	3*	3*	0098201	17	San Pedro	Yes		Moderate
LOS ANGELES	2216 S BARBOUR CT	90731	7465004003	Low Medium II Residential	RD1.5-1XL-CPIO	0	29	0.121642338	Residential - Double, Duplex, or Two Units - 4 Stories or Less	YES - Current	NO - Privately-Owned	Available	Not Used in Prior Housing Element	0	0.183192492	0	0.183192492	2	3*	3*	0098201	20	San Pedro	Yes		Moderate
LOS ANGELES	2220 S BARBOUR CT	90731	7465004004	Low Medium II Residential	RD1.5-1XL-CPIO	0	29	0.12163614	Residential - Double, Duplex, or Two Units - 4 Stories or Less	YES - Current	NO - Privately-Owned	Available	Not Used in Prior Housing Element	0	0.183192492	0	0.183192492	2	3*	3*	0098201	23	San Pedro	Yes		Moderate
LOS ANGELES	2248 S BARBOUR CT	90731	7465004008	Low Medium II Residential	RD1.5-1XL-CPIO	0	29	0.11374553	Residential - Three Units (Any Combination) - 4 Stories or Less	YES - Current	NO - Privately-Owned	Available	Not Used in Prior Housing Element	0	0.166524589	0	0.166524589	3	3*	3*	0098201	34	San Pedro	Yes		Moderate
LOS ANGELES	2233 S MESA ST	90731	7465004009	Low Medium II Residential	RD1.5-1XL-CPIO	0	29	0.183805765	Residential - Five or More Units or Apartments (Any Combination) - 4 Stories or Less	YES - Current	NO - Privately-Owned	Available	Not Used in Prior Housing Element	0	0.06610892	0	0.06610892	6	0	0	0098201	30	San Pedro	Yes		Moderate
LOS ANGELES	2223 S MESA ST	90731	7465004011	Low Medium II Residential	RD1.5-1XL-CPIO	0	29	0.112506316	Residential - Three Units (Any Combination) - 4 Stories or Less	YES - Current	NO - Privately-Owned	Available	Not Used in Prior Housing Element	0	0.166524589	0	0.166524589	3	3*	3*	0098201	24	San Pedro	Yes		Moderate
LOS ANGELES	2215 S MESA ST	90731	7465004012	Low Medium II Residential	RD1.5-1XL-CPIO	0	29	0.112500821	Residential - Three Units (Any Combination) - 4 Stories or Less	YES - Current	NO - Privately-Owned	Available	Not Used in Prior Housing Element	0	0.166524589	0	0.166524589	3	3*	3*	0098201	21	San Pedro	Yes		Moderate
LOS ANGELES	2211 S MESA ST	90731	7465004013	Low Medium II Residential	RD1.5-1XL-CPIO	0	29	0.112504695	Residential - Single Family Residence - Vacant Land	YES - Current	NO - Privately-Owned	Available	Not Used in Prior Housing Element	0	0.305575347	0	0.305575347	0	3*	3*	0098201	18	San Pedro			Moderate
LOS ANGELES	2242 S BARBOUR CT	90731	7465004021	Low Medium II Residential	RD1.5-1XL-CPIO	0	29	0.105872079	Residential - Double, Duplex, or Two Units - 4 Stories or Less	YES - Current	NO - Privately-Owned	Available	Not Used in Prior Housing Element	0	0.183192492	0	0.183192492	2	3*	3*	0098201	32	San Pedro	Yes		Moderate
LOS ANGELES	2202 S MESA ST	90731	7465004BRK	Low Medium II Residential	RD1.5-1XL	0	29	1.337263435	Residential - Single Family Residence - Condominium	YES - Current	NO - Privately-Owned	Available	Not Used in Prior Housing Element	0	0.092891896	0	0.092891896	36	0	0	0098201	10	San Pedro			Moderate
LOS ANGELES	569 W 23RD ST	90731	7465006002	Low Medium II Residential	RD1.5-1XL	0	29	0.123983991	Residential - Double, Duplex, or Two Units - 4 Stories or Less	YES - Current	NO - Privately-Owned	Available	Not Used in Prior Housing Element	0	0.183192492	0	0.183192492	2	3*	3*	0098197	261	San Pedro	Yes		Moderate
LOS ANGELES	559 W 23RD ST	90731	7465006003	Low Medium II Residential	RD1.5-1XL	0	29	0.123982053	Residential - Single Family Residence	YES - Current	NO - Privately-Owned	Available	Not Used in Prior Housing Element	0	0.136309993	0	0.136309993	1	3*	3*	0098197	262	San Pedro			Moderate
LOS ANGELES	507 W 23RD ST	90731	7465006010	Neighborhood Commercial	C2-1XL-CPIO	0	108	0.121686713	Residential - Four Units (Any Combination) - 4 Stories or Less	YES - Current	NO - Privately-Owned	Available	Not Used in Prior Housing Element	0	0	0.167137161	0.167137161	4	0	0	0098197	266	San Pedro	Yes		Above Moderate
LOS ANGELES	2311 S PACIFIC AVE	90731	7465006011	Neighborhood Commercial	C2-1XL-CPIO	0	108	0.088303683	Commercial - Store Combination - Store and Residential Combination - One Story	YES - Current	NO - Privately-Owned	Available	Not Used in Prior Housing Element	0	0	0.039484139	0.039484139	0	0	0	0098197	283	San Pedro	Yes		Above Moderate
LOS ANGELES			7465006011	Neighborhood Commercial	C2-1XL-CPIO	0	108	0.006888357	Commercial - Store Combination - Store and Residential Combination - One Story	YES - Current	NO - Privately-Owned	Available	Not Used in Prior Housing Element	0	0	0.001499718	0.001499718	0	0	0	0098197	280	San Pedro			Above Moderate
LOS ANGELES	2304 S GRAND AVE	90731	7465006013	Low Medium II Residential	RD1.5-1XL	0	29	0.055907999	Residential - Single Family Residence	YES - Current	NO - Privately-Owned	Available	Not Used in Prior Housing Element	0	0	0.056371677	0.056371677	1	1*	1*	0098197	258	San Pedro			Above Moderate
LOS ANGELES	579 W 23RD ST	90731	7465006014	Low Medium II Residential	RD1.5-1XL	0	29	0.03727228	Residential - Single Family Residence	YES - Current	NO - Privately-Owned	Available	Not Used in Prior Housing Element	0	0	0.069004047	0.069004047	1	1*	1*	0098197	259	San Pedro			Above Moderate
LOS ANGELES	2306 S GRAND AVE	90731	7465006015	Low Medium II Residential	RD1.5-1XL	0	29	0.045493205	Residential - Single Family Residence	YES - Current	NO - Privately-Owned	Available	Not Used in Prior Housing Element	0	0	0.073695034	0.073695034	1	1*	1*	0098197	279	San Pedro			Above Moderate
LOS ANGELES	2310 S GRAND AVE	90731	7465006016	Low Medium II Residential	RD1.5-1XL	0	29	0.056826147	Residential - Single Family Residence	YES - Current	NO - Privately-Owned	Available	Not Used in Prior Housing Element	0	0	0.056371677	0.056371677	1	1*	1*	0098197	284	San Pedro			Above Moderate
LOS ANGELES	2322 S GRAND AVE	90731	7465006018	Low Medium II Residential	RD1.5-1XL	0	29	0.103318642	Residential - Double, Duplex, or Two Units - 4 Stories or Less	YES - Current	NO - Privately-Owned	Available	Not Used in Prior Housing Element	0	0	0.014678308	0.014678308	2	2*	2*	0098197	307	San Pedro	Yes		Above Moderate
LOS ANGELES	568 W 24TH ST	90731	7465006022	Low Medium II Residential	RD1.5-1XL	0	29	0.124062919	Residential - Single Family Residence - Vacant Land	YES - Current	NO - Privately-Owned	Available	Not Used in Prior Housing Element	0	0.305575347	0	0.305575347	0	3*	3*	0098197	309	San Pedro			Moderate
LOS ANGELES	562 W HAMILTON AVE	90731	7465006023	Low Medium II Residential	RD1.5-1XL	0	29	0.120780669	Residential - Double, Duplex, or Two Units - 4 Stories or Less	YES - Current	NO - Privately-Owned	Available	Not Used in Prior Housing Element	0	0.183192492	0	0.183192492	2	3*	3*	0098197	310	San Pedro	Yes		Moderate
LOS ANGELES	554 W HAMILTON AVE	90731	7465006024	Low Medium II Residential	RD1.5-1XL	0	29	0.109305819	Residential - Single Family Residence	YES - Current	NO - Privately-Owned	Available	Not Used in Prior Housing Element	0	0.136309993	0	0.136309993	1	3*	3*	0098197	312	San Pedro			Moderate
LOS ANGELES	548 W HAMILTON AVE	90731	7465006025	Low Medium II Residential	RD1.5-1XL	0	29	0.097442637	Residential - Single Family Residence	YES - Current	NO - Privately-Owned	Available	Not Used in Prior Housing Element	0	0	0.089353323	0.089353323	1	2*	2*	0098197	314	San Pedro			Above Moderate
LOS ANGELES	542 W HAMILTON AVE	90731	7465006026	Low Medium II Residential	RD1.5-1XL	0	29	0.08557807	Residential - Single Family Residence	YES - Current	NO - Privately-Owned	Available	Not Used in Prior Housing Element	0	0	0.089353323	0.089353323	1	2*	2*	0098197	316	San Pedro			Above Moderate
LOS ANGELES	534 W HAMILTON AVE	90731	7465006027	Low Medium II Residential	RD1.5-1XL	0	29	0.073503079	Residential - Single Family Residence	YES - Current	NO - Privately-Owned	Available	Not Used in Prior Housing Element	0	0	0.163680053	0.163680053	1	2*	2*	0098197	318	San Pedro			Above Moderate
LOS ANGELES	528 W HAMILTON AVE	90731	7465006028	Low Medium II Residential	RD1.5-1XL	0	29	0.060258361	Residential - Single Family Residence	YES - Current	NO - Privately-Owned	Available	Not Used in Prior Housing Element	0	0	0.056371677	0.056371677	1	1*	1*	0098197	320	San Pedro			Above Moderate
LOS ANGELES	677 W 23RD ST	90731	7465007003	Low Medium II Residential	RD1.5-1XL	0	29	0.114800033	Residential - Double, Duplex, or Two Units - 4 Stories or Less	YES - Current	NO - Privately-Owned	Available	Not Used in Prior Housing Element	0	0.183192492	0	0.183192492	2	3*	3*	0098197	245	San Pedro	Yes		Moderate
LOS ANGELES	673 W 23RD ST	90731	7465007004	Low Medium II Residential	RD1.5-1XL	0	29	0.114798852	Residential - Single Family Residence	YES - Current	NO - Privately-Owned	Available	Not Used in Prior Housing Element	0	0.136309993	0	0.136309993	1	3*	3*	0098197	246	San Pedro			Moderate
LOS ANGELES	671 W 23RD ST	90731	7465007005	Low Medium II Residential	RD1.5-1XL	0	29	0.114799419	Residential - Three Units (Any Combination) - 4 Stories or Less	YES - Current	NO - Privately-Owned	Available	Not Used in Prior Housing Element	0	0.166524589	0	0.166524589	3	3*	3*	0098197	247	San Pedro	Yes		Moderate
LOS ANGELES	637 W 23RD ST	90731	7465007009	Low Medium II Residential	RD1.5-1XL	0	29	0.114799419	Residential - Double, Duplex, or Two Units - 4 Stories or Less	YES - Current	NO - Privately-Owned	Available	Not Used in Prior Housing Element	0	0.190289032	0	0.190289032	2	3*	3*	0098197	253	San Pedro	Yes		Moderate
LOS ANGELES	605 W 23RD ST	90731	7465007012	Low Medium II Residential	RD1.5-1XL	0	29	0.103507721	Residential - Single Family Residence	YES - Current	NO - Privately-Owned	Available	Not Used in Prior Housing Element	0	0.183192492	0	0.183192492	2	3*	3*	0098197	257	San Pedro	Yes		Moderate
LOS ANGELES	2325 S GRAND AVE	90731	7465007014	Low Medium II Residential	RD1.5-1XL	0	29	0.103319034	Residential - Single Family Residence	YES - Current	NO - Privately-Owned	Available	Not Used in Prior Housing Element	0	0	0.030696341	0.030696341	1	2*	2*	0098197	306	San Pedro			Above Moderate
LOS ANGELES	2339 S GRAND AVE	90731	7465007016	Low Medium II Residential	RD1.5-1XL	0	29	0.103320077	Residential - Double, Duplex, or Two Units - 4 Stories or Less	YES - Current	NO - Privately-Owned	Available	Not Used in Prior Housing Element	0	0	0.025888389	0.025888389	2	2*	2*	0098197	373	San Pedro	Yes		Above Moderate
LOS ANGELES	630 W 24TH ST	90731	7465007018	Low Medium II Residential	RD1.5-1XL	0	29	0.11479824	Residential - Single Family Residence	YES - Current	NO - Privately-Owned	Available	Not Used in Prior Housing Element	0	0.136309993	0	0.136309993	1	3*	3*	0098197	357	San Pedro			Moderate
LOS ANGELES	640 W 24TH ST	90731	7465007019	Low Medium II Residential	RD1.5-1XL	0	29	0.114800327	Residential - Single Family Residence	YES - Current	NO - Privately-Owned	Available	Not Used in Prior Housing Element	0	0.136309993	0	0.136309993	1	3*	3*	0098197	356	San Pedro			Moderate
LOS ANGELES	646 W 24TH ST	90731	7465007020	Low Medium II Residential	RD1.5-1XL	0	29	0.114798533	Residential - Single Family Residence	YES - Current	NO - Privately-Owned	Available	Not Used in Prior Housing Element	0	0.136309993	0	0.136309993	1	3*	3*	0098197	355	San Pedro			Moderate
LOS ANGELES	652 W 24TH ST	90731	7465007021	Low Medium II Residential	RD1.5-1XL	0	29	0.114800033	Residential - Single Family Residence	YES - Current	NO - Privately-Owned	Available	Not Used in Prior Housing Element	0	0.057932651	0	0.057932651	1	3*	3*	0098197	354	San Pedro			Moderate
LOS ANGELES	660 W 24TH ST	90731	7465007022	Low Medium II Residential	RD1.5-1XL	0	29	0.114799432	Residential - Double, Duplex, or Two Units - 4 Stories or Less	YES - Current	NO - Privately-Owned	Available	Not Used in Prior Housing Element	0	0.183192492	0	0.183192492	2	3*	3*	0098197	353	San Pedro	Yes		Moderate
LOS ANGELES	678 W 24TH ST	90731	7465007024	Low Medium II Residential	RD1.5-1XL	0	29	0.114800327	Residential - Single Family Residence	YES - Current	NO - Privately-Owned	Available	Not Used in Prior Housing Element	0	0.136309993	0	0.136309993	1	3*	3*	0098197	351	San Pedro			Moderate
LOS ANGELES	684 W 24TH ST	90731	7465007025	Low Medium II Residential	RD1.5-1XL	0	29	0.114798533	Residential - Single Family Residence	YES - Current	NO - Privately-Owned	Available	Not Used in Prior Housing Element	0	0.136309993	0	0.136309993	1	3*	3*	0098197	350	San Pedro			Moderate
LOS ANGELES	2330 S GAFFEY ST	90731	7465007026	Low Medium II Residential	RD1.5-1XL	0	29	0.114803011	Residential - Double, Duplex, or Two Units - 4 Stories or Less	YES - Current	NO - Privately-Owned	Available	Not Used in Prior Housing Element	0	0.183192492	0	0.183192492	2	3*	3*	0098197	349	San Pedro	Yes		Moderate
LOS ANGELES	672 W 24TH ST	90731	7465007BRK	Low Medium II Residential	RD1.5-1XL	0	29	0.229597967	Residential - Single Family Residence - Condominium	YES - Current	NO - Privately-Owned	Available	Not Used in Prior Housing Element	0	0.04581496	0	0.04581496	7	0	0	0098197	352	San Pedro			Moderate
LOS ANGELES	647 W 24TH ST	90731

LOS ANGELES	2503 S CAROLINA ST	90731	7465009012	Low Medium II Residential	RD2-1XL	0	21	0.13313767	Residential - Double, Duplex, or Two Units - 4 Stories or Less	YES - Current	NO - Privately-Owned	Available	Not Used in Prior Housing Element	0	0	0.007492762	0.007492762	2	2*	2*	0098197	641	San Pedro	Yes	Above Moderate
LOS ANGELES	652 W 26TH ST	90731	7465009015	Low Medium II Residential	RD2-1XL	0	21	0.137956349	Residential - Double, Duplex, or Two Units - 4 Stories or Less	YES - Current	NO - Privately-Owned	Available	Not Used in Prior Housing Element	0	0	0.014678308	0.014678308	2	2*	2*	0098197	653	San Pedro	Yes	Above Moderate
LOS ANGELES	720 W 26TH ST	90731	7465009020	Low Medium II Residential	RD2-1XL	0	21	0.114799049	Residential - Single Family Residence	YES - Current	NO - Privately-Owned	Available	Not Used in Prior Housing Element	0	0	0.089353323	0.089353323	1	2*	2*	0098197	680	San Pedro		Above Moderate
LOS ANGELES	711 W HAMILTON PL	90731	7465009021	Low Medium II Residential	RD2-1XL	0	21	0.13715917	Residential - Single Family Residence	YES - Current	NO - Privately-Owned	Available	Not Used in Prior Housing Element	0	0	0.07308262	0.07308262	1	2*	2*	0098197	604	San Pedro		Above Moderate
LOS ANGELES	715 W HAMILTON PL	90731	7465009022	Low Medium II Residential	RD2-1XL	0	21	0.151204585	Residential - Single Family Residence	YES - Current	NO - Privately-Owned	Available	Not Used in Prior Housing Element	0	0.136309993	0	0.136309993	1	3*	3*	0098197	574	San Pedro		Moderate
LOS ANGELES	2502 S GAFFEY ST	90731	7465009023	Low Medium II Residential	RD2-1XL	0	21	0.163442339	Residential - Single Family Residence	YES - Current	NO - Privately-Owned	Available	Not Used in Prior Housing Element	0	0.136309993	0	0.136309993	1	3*	3*	0098197	581	San Pedro		Moderate
LOS ANGELES	2506 S GAFFEY ST	90731	7465009024	Low Medium II Residential	RD2-1XL	0	21	0.11479004	Residential - Single Family Residence	YES - Current	NO - Privately-Owned	Available	Not Used in Prior Housing Element	0	0	0.089353323	0.089353323	1	2*	2*	0098197	613	San Pedro		Above Moderate
LOS ANGELES	2510 S GAFFEY ST	90731	7465009025	Low Medium II Residential	RD2-1XL	0	21	0.114798687	Residential - Single Family Residence	YES - Current	NO - Privately-Owned	Available	Not Used in Prior Housing Element	0	0	0.089353323	0.089353323	1	2*	2*	0098197	681	San Pedro		Above Moderate
LOS ANGELES	2514 S GAFFEY ST	90731	7465009026	Low Medium II Residential	RD2-1XL	0	21	0.114799405	Residential - Single Family Residence	YES - Current	NO - Privately-Owned	Available	Not Used in Prior Housing Element	0	0	0.089353323	0.089353323	1	2*	2*	0098197	693	San Pedro		Above Moderate
LOS ANGELES	2403 S CAROLINA ST	90731	7465009030	Low Medium II Residential	RD2-1XL	0	21	0.110213585	Residential - Single Family Residence - Therapy Pool (Spa)	YES - Current	NO - Privately-Owned	Available	Not Used in Prior Housing Element	0	0	0.095385528	0.095385528	1	2*	2*	0098197	519	San Pedro		Above Moderate
LOS ANGELES	2409 S CAROLINA ST	90731	7465009030	Low Medium II Residential	RD2-1XL	0	21	0.1102136	Residential - Single Family Residence - Therapy Pool (Spa)	YES - Current	NO - Privately-Owned	Available	Not Used in Prior Housing Element	0	0	0.095385528	0.095385528	1	2*	2*	0098197	527	San Pedro		Above Moderate
LOS ANGELES	560 W 26TH ST	90731	7465010002	Low Medium II Residential	RD1.5-1XL	0	29	0.057400258	Residential - Single Family Residence	YES - Current	NO - Privately-Owned	Available	Not Used in Prior Housing Element	0	0	0.060220414	0.060220414	1	1*	1*	0098197	669	San Pedro		Above Moderate
LOS ANGELES	554 W 26TH ST	90731	7465010003	Low Medium II Residential	RD1.5-1XL	0	29	0.057399899	Residential - Double, Duplex, or Two Units - 4 Stories or Less	YES - Current	NO - Privately-Owned	Available	Not Used in Prior Housing Element	0	0	0.062240297	0.062240297	1	1*	1*	0098197	667	San Pedro		Above Moderate
LOS ANGELES			7465010003	Low Medium II Residential	RD1.5-1XL	0	29	0.057399718	Residential - Double, Duplex, or Two Units - 4 Stories or Less	YES - Current	NO - Privately-Owned	Available	Not Used in Prior Housing Element	0	0	0.062240297	0.062240297	1	1*	1*	0098197	668	San Pedro		Above Moderate
LOS ANGELES	548 W 26TH ST	90731	7465010004	Low Medium II Residential	RD1.5-1XL	0	29	0.057399182	Residential - Single Family Residence	YES - Current	NO - Privately-Owned	Available	Not Used in Prior Housing Element	0	0	0.056371677	0.056371677	1	1*	1*	0098197	666	San Pedro		Above Moderate
LOS ANGELES	540 W 26TH ST	90731	7465010005	Low Medium II Residential	RD1.5-1XL	0	29	0.057400436	Residential - Single Family Residence	YES - Current	NO - Privately-Owned	Available	Not Used in Prior Housing Element	0	0	0.062240297	0.062240297	1	1*	1*	0098197	665	San Pedro		Above Moderate
LOS ANGELES			7465010005	Low Medium II Residential	RD1.5-1XL	0	29	0.057398823	Residential - Single Family Residence	YES - Current	NO - Privately-Owned	Available	Not Used in Prior Housing Element	0	0	0.062240297	0.062240297	1	1*	1*	0098197	664	San Pedro		Above Moderate
LOS ANGELES	2411 S DENISON AVE	90731	7465010007	Low Medium II Residential	RD1.5-1XL	0	29	0.122160073	Residential - Double, Duplex, or Two Units - 4 Stories or Less	YES - Current	NO - Privately-Owned	Available	Not Used in Prior Housing Element	0	0.183192492	0	0.183192492	2	3*	3*	0098197	452	San Pedro	Yes	Moderate
LOS ANGELES	2429 S DENISON AVE	90731	7465010008	Low Medium II Residential	RD1.5-1XL	0	29	0.121243522	Residential - Single Family Residence	YES - Current	NO - Privately-Owned	Available	Not Used in Prior Housing Element	0	0.136309993	0	0.136309993	1	3*	3*	0098197	462	San Pedro		Moderate
LOS ANGELES	2515 S DENISON AVE	90731	7465010013	Low Medium II Residential	RD1.5-1XL	0	29	0.11020798	Residential - Single Family Residence	YES - Current	NO - Privately-Owned	Available	Not Used in Prior Housing Element	0	0.136309993	0	0.136309993	1	3*	3*	0098197	598	San Pedro		Moderate
LOS ANGELES	2519 S DENISON AVE	90731	7465010014	Low Medium II Residential	RD1.5-1XL	0	29	0.110207115	Residential - Three Units (Any Combination) - 4 Stories or Less	YES - Current	NO - Privately-Owned	Available	Not Used in Prior Housing Element	0	0.007187736	0	0.007187736	3	3*	3*	0098197	608	San Pedro		Moderate
LOS ANGELES	2523 S DENISON AVE	90731	7465010015	Low Medium II Residential	RD1.5-1XL	0	29	0.105162669	Residential - Single Family Residence	YES - Current	NO - Privately-Owned	Available	Not Used in Prior Housing Element	0	0.136309993	0	0.136309993	1	3*	3*	0098197	591	San Pedro		Moderate
LOS ANGELES	2525 S DENISON AVE	90731	7465010016	Low Medium II Residential	RD1.5-1XL	0	29	0.066179853	Residential - Single Family Residence	YES - Current	NO - Privately-Owned	Available	Not Used in Prior Housing Element	0	0	0.056371677	0.056371677	1	1*	1*	0098197	594	San Pedro		Above Moderate
LOS ANGELES	568 W 26TH ST	90731	7465010017	Low Medium II Residential	Residential - Single Family Residence - Other Improvements RD1.5-1XL	0	29	0.178383467	Only	YES - Current	NO - Privately-Owned	Available	Not Used in Prior Housing Element	0	0.575590086	0	0.575590086	0	0	0	0098197	601	San Pedro		Moderate
LOS ANGELES	612 W 26TH ST	90731	7465010020	Low Medium II Residential	RD1.5-1XL	0	29	0.103319745	Residential - Double, Duplex, or Two Units - 4 Stories or Less	YES - Current	NO - Privately-Owned	Available	Not Used in Prior Housing Element	0	0	0.095746881	0.095746881	2	2*	2*	0098197	675	San Pedro	Yes	Above Moderate
LOS ANGELES	616 W 26TH ST	90731	7465010021	Low Medium II Residential	RD1.5-1XL	0	29	0.103320141	Residential - Double, Duplex, or Two Units - 4 Stories or Less	YES - Current	NO - Privately-Owned	Available	Not Used in Prior Housing Element	0	0	0.095746881	0.095746881	2	2*	2*	0098197	676	San Pedro	Yes	Above Moderate
LOS ANGELES	620 W 26TH ST	90731	7465010022	Low Medium II Residential	RD1.5-1XL	0	29	0.103319817	Residential - Double, Duplex, or Two Units - 4 Stories or Less	YES - Current	NO - Privately-Owned	Available	Not Used in Prior Housing Element	0	0	0.095746881	0.095746881	2	2*	2*	0098197	677	San Pedro	Yes	Above Moderate
LOS ANGELES	624 W 26TH ST	90731	7465010023	Low Medium II Residential	RD1.5-1XL	0	29	0.123285196	Residential - Double, Duplex, or Two Units - 4 Stories or Less	YES - Current	NO - Privately-Owned	Available	Not Used in Prior Housing Element	0	0.183192492	0	0.183192492	2	3*	3*	0098197	678	San Pedro	Yes	Moderate
LOS ANGELES	2510 S CAROLINA ST	90731	7465010024	Low Medium II Residential	RD1.5-1XL	0	29	0.14705928	Residential - Single Family Residence - Pool	YES - Current	NO - Privately-Owned	Available	Not Used in Prior Housing Element	0	0.483190155	0	0.483190155	1	0	0	0098197	603	San Pedro		Moderate
LOS ANGELES	2440 S CAROLINA ST	90731	7465010026	Low Medium II Residential	RD1.5-1XL	0	29	0.123444967	Residential - Three Units (Any Combination) - 4 Stories or Less	YES - Current	NO - Privately-Owned	Available	Not Used in Prior Housing Element	0	0.010839133	0	0.010839133	3	3*	3*	0098197	583	San Pedro	Yes	Moderate
LOS ANGELES	2430 S CAROLINA ST	90731	7465010027	Low Medium II Residential	RD1.5-1XL	0	29	0.1211553	Residential - Single Family Residence	YES - Current	NO - Privately-Owned	Available	Not Used in Prior Housing Element	0	0.136309993	0	0.136309993	1	3*	3*	0098197	544	San Pedro		Moderate
LOS ANGELES	2424 S CAROLINA ST	90731	7465010028	Low Medium II Residential	RD1.5-1XL	0	29	0.118863278	Residential - Three Units (Any Combination) - 4 Stories or Less	YES - Current	NO - Privately-Owned	Available	Not Used in Prior Housing Element	0	0.071177679	0	0.071177679	3	3*	3*	0098197	531	San Pedro	Yes	Moderate
LOS ANGELES	2418 S CAROLINA ST	90731	7465010029	Low Medium II Residential	RD1.5-1XL	0	29	0.116571709	Residential - Single Family Residence	YES - Current	NO - Privately-Owned	Available	Not Used in Prior Housing Element	0	0.136309993	0	0.136309993	1	3*	3*	0098197	525	San Pedro		Moderate
LOS ANGELES	2404 S CAROLINA ST	90731	7465010031	Low Medium II Residential	RD1.5-1XL	0	29	0.139893241	Residential - Four Units (Any Combination) - 4 Stories or Less	YES - Current	NO - Privately-Owned	Available	Not Used in Prior Housing Element	0	0.066458976	0	0.066458976	4	0	0	0098197	506	San Pedro	Yes	Moderate
LOS ANGELES	501 S HARBOR VIEW TER	90731	7465010BRK	Low Medium II Residential	Residential - Single Family Residence - Planned Unit [Q]RD1.5-1	0	29	2.320711004	Development (PUD)	YES - Current	NO - Privately-Owned	Available	Not Used in Prior Housing Element	0	0.763288189	0	0.763288189	19	0	0	0098197	1661	San Pedro		Moderate
LOS ANGELES	2729 S PACIFIC AVE	90731	7465012015	Neighborhood Commercial	C1-1XL-CPIO	0	54	0.057391995	Residential - Single Family Residence	YES - Current	NO - Privately-Owned	Available	Not Used in Prior Housing Element	0	0	0.008790598	0.008790598	1	0	0	0098197	1082	San Pedro		Above Moderate
LOS ANGELES	2733 S PACIFIC AVE	90731	7465012016	Neighborhood Commercial	C1-1XL-CPIO	0	54	0.0573811	Residential - Single Family Residence	YES - Current	NO - Privately-Owned	Available	Not Used in Prior Housing Element	0	0	0.008790598	0.008790598	1	0	0	0098197	1095	San Pedro		Above Moderate
LOS ANGELES	2737 S PACIFIC AVE	90731	7465012017	Neighborhood Commercial	C1-1XL-CPIO	0	54	0.057393072	Commercial - Store - One Story	YES - Current	NO - Privately-Owned	Available	Not Used in Prior Housing Element	0	0	0.025091249	0.025091249	1	0	0	0098197	1109	San Pedro		Above Moderate
LOS ANGELES	2608 S CAROLINA ST	90731	7465014045	Low II Residential	R1-1XL	0	1 unit per lot	0.057393786	Residential - Single Family Residence - Vacant Land	YES - Current	NO - Privately-Owned	Available	Not Used in Prior Housing Element	0	0	0.059502202	0.059502202	0	0	0	0098197	775	San Pedro		Above Moderate
LOS ANGELES	741 W 26TH ST	90731	7465015002	Low Medium II Residential	RD2-1XL	0	21	0.114756294	Residential - Single Family Residence	YES - Current	NO - Privately-Owned	Available	Not Used in Prior Housing Element	0	0	0.089353323	0.089353323	1	2*	2*	0098197	734	San Pedro		Above Moderate
LOS ANGELES	727 W 26TH ST	90731	7465015004	Low Medium II Residential	RD2-1XL	0	21	0.1147597	Residential - Double, Duplex, or Two Units - 4 Stories or Less	YES - Current	NO - Privately-Owned	Available	Not Used in Prior Housing Element	0	0	0.116874826	0.116874826	2	2*	2*	0098197	732	San Pedro	Yes	Above Moderate
LOS ANGELES	721 W 26TH ST	90731	7465015005	Low Medium II Residential	RD2-1XL	0	21	0.114762606	Residential - Single Family Residence	YES - Current	NO - Privately-Owned	Available	Not Used in Prior Housing Element	0	0	0.089353323	0.089353323	1	2*	2*	0098197	731	San Pedro		Above Moderate
LOS ANGELES	715 W 26TH ST	90731	7465015006	Low Medium II Residential	RD2-1XL	0	21	0.114764325	Residential - Double, Duplex, or Two Units - 4 Stories or Less	YES - Current	NO - Privately-Owned	Available	Not Used in Prior Housing Element	0	0	0.116874826	0.116874826	2	2*	2*	0098197	730	San Pedro	Yes	Above Moderate
LOS ANGELES	714 W 27TH ST	90731	7465015016	Low Medium II Residential	RD2-1XL	0	21	0.114799775	Residential - Single Family Residence	YES - Current	NO - Privately-Owned	Available	Not Used in Prior Housing Element	0	0	0.089353323	0.089353323	1	2*	2*	0098197	844	San Pedro		Above Moderate
LOS ANGELES			7465015034	Low Medium II Residential	RD2-1XL	0	21	0.00918277	Residential - Single Family Residence - Vacant Land	YES - Current	NO - Privately-Owned	Available	Not Used in Prior Housing Element	0	0	0.059502202	0.059502202	0	0	0	0098197	807	San Pedro		Above Moderate
LOS ANGELES	661 W 26TH ST	90731	7465015035	Low Medium II Residential	RD2-1XL	0	21	0.114921206	Residential - Single Family Residence	YES - Current	NO - Privately-Owned	Available	Not Used in Prior Housing Element	0	0	0.092321634	0.092321634	1	2*	2*	0098197	725	San Pedro		Above Moderate
LOS ANGELES	2624 S PECK AVE	90731	7465015036	Low Medium II Residential	RD2-1XL	0	21	0.055103837	Residential - Single Family Residence	YES - Current	NO - Privately-Owned	Available	Not Used in Prior Housing Element	0	0	0.011230142	0.011230142	1	1*	1*	0098197	841	San Pedro		Above Moderate
LOS ANGELES	747 W 27TH ST	90731	7465016001	Low Medium II Residential	RD2-1XL	0	21	0.114846407	Residential - Single Family Residence	YES - Current	NO - Privately-Owned	Available	Not Used in Prior Housing Element	0	0	0.024123426	0.024123426	1	2*	2*	0098197	953	San Pedro		Above Moderate
LOS ANGELES	743 W 27TH ST	90731	7465016002	Low Medium II Residential	RD2-1XL	0	21	0.114845259	Residential - Single Family Residence	YES - Current	NO - Privately-Owned	Available	Not Used in Prior Housing Element	0	0	0.024123426	0.024123426	1	2*	2*	0098197	952	San Pedro		Above Moderate
LOS ANGELES	717 W 27TH ST	90731	7465016006	Low Medium II Residential	RD2-1XL	0	21	0.114840092	Residential - Single Family Residence	YES - Current	NO - Privately-Owned	Available	Not Used in Prior Housing Element	0	0	0.089353323	0.089353323	1	2*	2*	0098197	948	San Pedro		Above Moderate
LOS ANGELES	746 W 28TH ST	90731	7465016012	Low Medium II Residential	RD2-1XL	0	21	0.114799337	Residential - Single Family Residence	YES - Current	NO - Privately-Owned	Available	Not Used in Prior Housing Element	0	0	0.004785204	0.004785204	2	2*	2*	0098197	1059	San Pedro	Yes	Above Moderate
LOS ANGELES	740 W 28TH ST	90731	7465016013	Low Medium II Residential	RD2-1XL	0	21	0.114799626	Residential - Single Family Residence	YES - Current	NO - Privately-Owned	Available	Not Used in Prior Housing Element	0	0	0.089353323	0.089353323	1	2*	2*	0098197	1058	San Pedro		Above Moderate
LOS ANGELES	734 W 28TH ST	90731	7465016014	Low Medium II Residential	RD2-1XL	0	21	0.114799626	Residential - Single Family Residence	YES - Current	NO - Privately-Owned	Available	Not Used in Prior Housing Element	0	0	0.089353323	0.089353323	1	2*	2*	0098197	1057	San Pedro		Above Moderate
LOS ANGELES	726 W 28TH ST	90731	7465016015	Low Medium II Residential	RD2-1XL	0	21	0.114799337	Residential - Single Family Residence	YES - Current	NO - Privately-Owned	Available	Not Used in Prior Housing Element	0	0	0.003627338	0.003627338	1	2*	2*	0098197	1056	San Pedro		Above Moderate
LOS ANGELES	702 W 28TH ST	90731	7465016018	Low Medium II Residential	RD2-1XL	0	21	0.114799626	Residential - Single Family Residence	YES - Current	NO - Privately-Owned	Available	Not Used in Prior Housing Element	0	0	0.037644005	0.037644005	1	2*	2*	0098197	1053	San Pedro		Above Moderate
LOS ANGELES			7465016019	Low Medium II Residential	RD2-1XL	0	21	0.1143599	Residential - Single Family Residence - Vacant Land	YES - Current	NO - Privately-Owned	Available	Not Used in Prior Housing Element	0	0	0.210720634	0.210720634	0	2*	2*	0098197	1052	San Pedro		Above Moderate
LOS ANGELES	2736 S PECK AVE	90731	7465016021	Low Medium II Residential	RD2-1XL	0	21	0.057401461	Residential - Single Family Residence	YES - Current	NO - Privately-Owned	Available	Not Used in Prior Housing Element	0	0	0.076155913	0.076155913	1	1*	1*	0098197	1091	San Pedro		Above Moderate
LOS ANGELES			7465016021	Low Medium II Residential	RD2-1XL	0	21	0.057398806	Residential - Single Family Residence	YES - Current	NO - Privately-Owned	Available	Not Used in Prior Housing Element	0	0	0.076155913	0.076155913	1	1*	1*	0098197	1090	San Pedro		Above Moderate
LOS ANGELES	2730 S PECK AVE	90731	7465016053	Low Medium II Residential	RD2-1XL	0	21	0.057403114	Residential - Single Family Residence	YES - Current	NO - Privately-Owned	Available	Not Used in Prior Housing Element	0	0	0.077670735	0.077670735	1	1*	1*	0098197	1051	San Pedro		Above Moderate
LOS ANGELES			7465016053	Low Medium II Residential	RD2-1XL	0	21	0.057399382	Residential - Single Family Residence	YES - Current	NO - Privately-Owned	Available	Not Used in Prior Housing Element	0	0	0.077670735	0.077670735	1	1*	1*	0098197	1050	San Pedro		Above Moderate
LOS ANGELES	721 W 28TH ST	90731	7465017005	Low Medium II Residential	RD2-1XL	0	21	0.114778675	Residential - Single Family Residence	YES - Current	NO - Privately-Owned	Available	Not Used in Prior Housing Element	0	0	0.089353323	0.089353323	1	2*	2*	0098197	1143	San Pedro		Above Moderate
LOS ANGELES	715 W 28TH ST	90731	7465017006	Low Medium II Residential	RD2-1XL	0	21	0.114777812	Residential - Double, Duplex, or Two Units - 4 Stories or Less	YES - Current	NO - Privately-Owned	Available	Not Used in Prior Housing Element	0	0	0.116874826	0.116874826	2	2*	2*	0098197	1142	San Pedro	Yes	Above Moderate
LOS ANGELES	703 W 28TH ST	90731	7465017008	Low Medium II Residential	RD2-1XL	0	21	0.114334625	Residential - Single Family Residence	YES - Current	NO - Privately-Owned	Available	Not Used in Prior Housing Element	0	0	0.089353323	0.089353323	1	2*	2*	0098197	1140	San Pedro		Above Moderate
LOS ANGELES			7465017016	Low Medium II Residential	Residential - Single Family Residence - Other Improvements RD2-1XL	0	21	0.073471389	Only	YES - Current	NO - Privately-Owned	Available	Not Used in Prior Housing Element	0	0	0.068706518	0.068706518	0	1*	1*	0098197	1216	San Pedro		Above Moderate
LOS ANGELES			7465017017	Low Medium II Residential	RD2-1XL	0	21	0.041327944	Residential - Single Family Residence - Vacant Land	YES - Current	NO - Privately-Owned	Available	Not Used in Prior Housing Element	0	0	0.048751831	0.048751831	0	0	0	0098197	1267	San Pedro		Above Moderate
LOS ANGELES	726 W 29TH ST	90731	7465017018	Low Medium II Residential	RD2-1XL	0	21	0.11479919	Residential - Single Family Residence	YES - Current	NO - Privately-Owned	Available	Not Used in Prior Housing Element	0	0	0.089353323	0.089353323	1	2*	2*	0098197	1215	San Pedro		Above Moderate
LOS ANGELES	2823 S PECK AVE	90731	7465017021	Low Medium II Residential	RD2-1XL	0	21	0.05717322	Residential - Single Family Residence	YES - Current	NO - Privately-Owned	Available	Not Used in Prior Housing Element	0	0	0.076155913	0.076155913	1	1*	1*	0098197	1211	San Pedro		Above Moderate
LOS ANGELES			7465017021	Low Medium II Residential	RD2-1XL	0	21	0.057399668	Residential - Single Family Residence	YES - Current	NO - Privately-Owned	Available	Not Used in Prior Housing Element	0	0	0.076155913	0.076155913	1	1*	1*	0098197	1212	San Pedro		Above Moderate
LOS ANGELES	706 W 29TH ST	90731	7465017022	Low Medium II Residential	RD2-1XL	0	21	0.057400116	Residential - Single Family Residence	YES - Current	NO - Privately-Owned	Available	Not Used in Prior Housing Element	0	0	0.076155913	0.076155913	1	1*	1*	0098197	1255	San Pedro		Above Moderate
LOS ANGELES			7465017022	Low Medium II Residential	RD2-1XL	0	21	0.057175462	Residential - Single Family Residence	YES - Current	NO - Privately-Owned	Available	Not Used in Prior Housing Element	0	0	0.076155913	0.076155913	1	1*	1*	0098197	1254	San Pedro		Above Moderate
LOS ANGELES	661 W 28TH ST	90731	7465017035	Low Medium II Residential	RD2-1XL	0	21	0.114773651	Residential - Single Family Residence - Vacant Land	YES - Current	NO - Privately-Owned	Available	Not Used in Prior Housing Element	0	0	0.210720634	0.210720634	0	2*	2*	0098197	1137	San Pedro		Above Moderate
LOS ANGELES			7465017035	Low Medium II Residential	RD2-1XL	0	21	0.009190217	Residential - Single Family Residence - Vacant Land	YES - Current	NO - Privately-Owned	Available	Not Used in Prior Housing Element	0	0	0.059502202	0.059502202	0	0	0	0098197	1679	San Pedro		Above Moderate
LOS ANGELES			7465017035	Low Medium II Residential	RD2-1XL	0	21	0.02755206	Residential - Single Family Residence - Vacant Land	YES - Current	NO - Privately-Owned	Available	Not Used in Prior Housing Element	0	0	0.059502202	0.059502202	0	0	0	0098197	1678	San Pedro		Above Moderate
LOS ANGELES	2804 S PECK AVE	90731	7465017036	Low Medium II Residential	RD2-1XL	0	21	0.060343618	Residential - Single Family Residence	YES - Current	NO - Privately-Owned	Available	Not Used in Prior Housing Element	0	0	0.078696895	0.078696895	1	1*	1*	0098197	1139	San Pedro		Above Moderate
LOS ANGELES	669 W 28TH ST	90731	7465017036	Low Medium II Residential	RD2-1XL	0	21	0.068854751	Residential - Single Family Residence	YES - Current	NO - Privately-Owned	Available	Not Used in Prior Housing Element	0	0	0.064326537	0.064326537	1	1*	1*	0098197	1138	San Pedro		Above Moderate
LOS ANGELES			7465017036	Low Medium II Residential	RD2-1XL	0	21	0.051698838	Residential - Single Family Residence	YES - Current	NO - Privately-Owned	Available	Not Used in Prior Housing Element	0	0	0.078696895	0.078696895	1	1*	1*	0098197	1122	San Pedro		Above Moderate
LOS ANGELES			7465017050	Low Medium II Residential	RD2-1XL	0	21	0.114807537	Residential - Single Family Residence	YES - Current	NO - Privately-Owned	Available	Not Used in Prior Housing Element	0	0	0.092321634	0.092321634	1	2*	2*	0098197	1210	San Pedro		Above Moderate
LOS ANGELES	670 W 29TH ST	90731	7465017051	Low Medium II Residential	RD2-1XL	0	21	0.114797035	Residential - Double, Duplex, or Two Units - 4 Stories or Less	YES - Current	NO - Privately-Owned	Available	Not Used in Prior Housing Element	0	0	0.008012831	0.008012831	2	2*	2*	0098197	1209	San Pedro	Yes	Above Moderate
LOS ANGELES			7465018004	Low Medium II Residential	RD2-1XL	0	21	0.043127658	Residential - Single Family Residence - Vacant Land	YES - Current	NO - Privately-Owned	Available	Not Used in Prior Housing Element	0	0	0.048751831	0.048751831	0	0	0	0098197	1331	San Pedro		Above Moderate
LOS ANGELES	721 W 29TH ST	90731	7465018007	Low Medium II Residential	RD2-1XL	0	21	0.114821433	Residential - Single Family Residence	YES - Current	NO - Privately-Owned	Available	Not Used in Prior Housing Element	0	0	0.089353323	0.089353323	1	2*	2*	0098197	1329	San Pedro		Above Moderate
LOS ANGELES	715 W 29TH ST	90731	7465018008	Low Medium II Residential	RD2-1XL	0	21	0.114822007	Residential - Single Family Residence	YES - Current	NO - Privately-Owned	Available	Not Used in Prior Housing Element	0	0	0.037644005	0.037644005	1	2*	2*	0098197	1328	San Pedro		Above Moderate
LOS ANGELES	703 W 29TH ST	90731	7465018009	Low Medium II Residential	RD2-1XL	0	21	0.11437376	Residential - Single Family Residence	YES - Current	NO - Privately-Owned	Available	Not Used in Prior Housing Element	0	0	0.095385528	0.095385528	1	2*	2*	0098197	1326	San Pedro		Above Moderate
LOS ANGELES	709 W 29TH ST	90731	7465018009	Low Medium II Residential	RD2-1XL	0	21	0.11482256	Residential - Single Family Residence	YES - Current	NO - Privately-Owned	Available	Not Used in Prior Housing Element	0	0	0.095385528	0.095385528	1	2*	2*	0098197	1327	San Pedro		Above Moderate
LOS ANGELES	2930 S GAFFEY ST	90731	7465018013	Low Medium II Residential	RD2-1XL	0	21	0.05969859	Residential - Single Family Residence	YES - Current	NO - Privately-Owned	Available	Not Used in Prior Housing Element	0	0	0.076155913	0.076155913	1	1*	1*	0098197	1427	San Pedro		Above Moderate
LOS ANGELES			7465018013	Low Medium II Residential	RD2-1XL	0	21	0.059695507	Residential - Single Family Residence	YES - Current	NO - Privately-Owned	Available	Not Used in Prior Housing Element	0	0	0.076155913	0.076155913	1	1*	1*	0098197	1426	San Pedro		Above Moderate
LOS ANGELES	2938 S GAFFEY ST	90731	7465018014	Low Medium II Residential	RD2-1XL	0	21	0.055104404	Residential - Single Family Residence	YES - Current	NO - Privately-Owned	Available	Not Used in Prior Housing Element	0	0	0.076155913	0.076155913	1	1*	1*	0098197	1461	San Pedro		Above Moderate
LOS ANGELES	740 W 30TH ST	90731	7465018014	Low Medium II Residential	RD2-1XL	0	21	0.055103832	Residential - Single Family Residence	YES - Current	NO - Privately-Owned	Available	Not Used in Prior Housing Element	0	0	0.076155913	0.076155913	1	1*	1*	0098197	1460	San Pedro		Above Moderate
LOS ANGELES	720 W 30TH ST	90731	7465018017	Low Medium II Residential	RD2-1XL	0	21	0.114779052	Residential - Single Family Residence	YES - Current	NO - Privately-Owned	Available	Not Used in Prior Housing Element	0	0	0.089353323	0.089353323	1	2*	2*	0098197	1423	San Pedro		Above Moderate
LOS ANGELES			7465018018	Low Medium II Residential	RD2-1XL	0	21	0.05051187	Residential - Single Family Residence - Vacant Land	YES - Current	NO - Privately-Owned	Available	Not Used in Prior Housing Element	0	0	0.174990392	0.174990392	0	1*	1*	0098197	1422

LOS ANGELES			7465028020	Low Medium II Residential	RD2-1XL	0	21	0.114805032	Residential - Double, Duplex, or Two Units - 4 Stories or Less	YES - Current	NO - Privately-Owned	Available	Not Used in Prior Housing Element	0	0	0.089353323	0.089353323	1	2*	2*	0098197	1561	San Pedro							Above Moderate
LOS ANGELES	668 W 31ST ST	90731	7465028021	Low Medium II Residential	RD2-1XL	0	21	0.114798217	Residential - Single Family Residence	YES - Current	NO - Privately-Owned	Available	Not Used in Prior Housing Element	0	0	0.089353323	0.089353323	1	2*	2*	0098197	1560	San Pedro							Above Moderate
LOS ANGELES	660 W 31ST ST	90731	7465028022	Low Medium II Residential	RD2-1XL	0	21	0.114933703	Residential - Single Family Residence	YES - Current	NO - Privately-Owned	Available	Not Used in Prior Housing Element	0	0	0.024123426	0.024123426	1	2*	2*	0098197	1559	San Pedro							Above Moderate
LOS ANGELES	753 W 31ST ST	90731	7465029001	Low Medium II Residential	RD2-1XL	0	21	0.114419706	Residential - Double, Duplex, or Two Units - 4 Stories or Less	YES - Current	NO - Privately-Owned	Available	Not Used in Prior Housing Element	0	0	0.116874826	0.116874826	2	2*	2*	0068197	29	San Pedro					Yes		Above Moderate
LOS ANGELES	709 W 31ST ST	90731	7465029007	Low Medium II Residential	RD2-1XL	0	21	0.114799814	Residential - Single Family Residence	YES - Current	NO - Privately-Owned	Available	Not Used in Prior Housing Element	0	0	0.089353323	0.089353323	1	2*	2*	0068197	23	San Pedro							Above Moderate
LOS ANGELES	703 W 31ST ST	90731	7465029008	Low Medium II Residential	RD2-1XL	0	21	0.114798634	Residential - Single Family Residence	YES - Current	NO - Privately-Owned	Available	Not Used in Prior Housing Element	0	0	0.089353323	0.089353323	1	2*	2*	0068197	22	San Pedro							Above Moderate
LOS ANGELES	675 W 31ST ST	90731	7465029009	Low Medium II Residential	RD2-1XL	0	21	0.11493767	Residential - Double, Duplex, or Two Units - 4 Stories or Less	YES - Current	NO - Privately-Owned	Available	Not Used in Prior Housing Element	0	0	0.116874826	0.116874826	2	2*	2*	0068197	21	San Pedro					Yes		Above Moderate
LOS ANGELES	726 W 32ND ST	90731	7465029013	Low Medium II Residential	RD2-1XL	0	21	0.114825781	Residential - Double, Duplex, or Two Units - 4 Stories or Less	YES - Current	NO - Privately-Owned	Available	Not Used in Prior Housing Element	0	0	0.116874826	0.116874826	2	2*	2*	0068197	74	San Pedro					Yes		Above Moderate
LOS ANGELES	720 W 32ND ST	90731	7465029014	Low Medium II Residential	RD2-1XL	0	21	0.114807415	Residential - Single Family Residence	YES - Current	NO - Privately-Owned	Available	Not Used in Prior Housing Element	0	0	0.089353323	0.089353323	1	2*	2*	0068197	73	San Pedro							Above Moderate
LOS ANGELES	716 W 32ND ST	90731	7465029015	Low Medium II Residential	RD2-1XL	0	21	0.114789048	Residential - Double, Duplex, or Two Units - 4 Stories or Less	YES - Current	NO - Privately-Owned	Available	Not Used in Prior Housing Element	0	0	0.116874826	0.116874826	2	2*	2*	0068197	72	San Pedro					Yes		Above Moderate
LOS ANGELES	702 W 32ND ST	90731	7465029017	Low Medium II Residential	RD2-1XL	0	21	0.11475203	Residential - Single Family Residence	YES - Current	NO - Privately-Owned	Available	Not Used in Prior Housing Element	0	0	0.089353323	0.089353323	1	2*	2*	0068197	70	San Pedro							Above Moderate
LOS ANGELES	741 W 32ND ST	90731	7467001002	Low Medium II Residential	RD2-1XL	0	21	0.114888604	Residential - Double, Duplex, or Two Units - 4 Stories or Less	YES - Current	NO - Privately-Owned	Available	Not Used in Prior Housing Element	0	0	0.004785204	0.004785204	2	2*	2*	0068197	127	San Pedro					Yes		Above Moderate
LOS ANGELES	735 W 32ND ST	90731	7467001003	Low Medium II Residential	RD2-1XL	0	21	0.114883115	Residential - Single Family Residence	YES - Current	NO - Privately-Owned	Available	Not Used in Prior Housing Element	0	0	0.089353323	0.089353323	1	2*	2*	0068197	126	San Pedro							Above Moderate
LOS ANGELES	727 W 32ND ST	90731	7467001004	Low Medium II Residential	RD2-1XL	0	21	0.114879132	Residential - Single Family Residence	YES - Current	NO - Privately-Owned	Available	Not Used in Prior Housing Element	0	0	0.089353323	0.089353323	1	2*	2*	0068197	125	San Pedro							Above Moderate
LOS ANGELES	721 W 32ND ST	90731	7467001005	Low Medium II Residential	RD2-1XL	0	21	0.11487246	Residential - Single Family Residence	YES - Current	NO - Privately-Owned	Available	Not Used in Prior Housing Element	0	0	0.089353323	0.089353323	1	2*	2*	0068197	124	San Pedro							Above Moderate
LOS ANGELES	715 W 32ND ST	90731	7467001006	Low Medium II Residential	RD2-1XL	0	21	0.114868762	Residential - Single Family Residence	YES - Current	NO - Privately-Owned	Available	Not Used in Prior Housing Element	0	0	0.089353323	0.089353323	1	2*	2*	0068197	123	San Pedro							Above Moderate
LOS ANGELES	709 W 32ND ST	90731	7467001007	Low Medium II Residential	RD2-1XL	0	21	0.114864174	Residential - Single Family Residence	YES - Current	NO - Privately-Owned	Available	Not Used in Prior Housing Element	0	0	0.089353323	0.089353323	1	2*	2*	0068197	122	San Pedro							Above Moderate
LOS ANGELES	3223 S PECK AVE	90731	7467001008	Low Medium II Residential	RD2-1XL	0	21	0.114398376	Residential - Single Family Residence - Vacant Land	YES - Current	NO - Privately-Owned	Available	Not Used in Prior Housing Element	0	0	0.210720634	0.210720634	0	2*	2*	0068197	121	San Pedro							Above Moderate
LOS ANGELES	3202 S PECK AVE	90731	7467001009	Low Medium II Residential	RD2-1XL	0	21	0.114885158	Residential - Single Family Residence	YES - Current	NO - Privately-Owned	Available	Not Used in Prior Housing Element	0	0	0.089353323	0.089353323	1	2*	2*	0068197	120	San Pedro							Above Moderate
LOS ANGELES	669 W 32ND ST	90731	7467001010	Low Medium II Residential	RD2-1XL	0	21	0.114881965	Residential - Single Family Residence - Vacant Land	YES - Current	NO - Privately-Owned	Available	Not Used in Prior Housing Element	0	0	0.210720634	0.210720634	0	2*	2*	0068197	119	San Pedro							Above Moderate
LOS ANGELES	661 W 32ND ST	90731	7467001011	Low Medium II Residential	RD2-1XL	0	21	0.114879954	Residential - Single Family Residence	YES - Current	NO - Privately-Owned	Available	Not Used in Prior Housing Element	0	0	0.089353323	0.089353323	1	2*	2*	0068197	118	San Pedro							Above Moderate
LOS ANGELES	750 W 33RD ST	90731	7467001012	Low Medium II Residential	RD2-1XL	0	21	0.114799876	Residential - Single Family Residence	YES - Current	NO - Privately-Owned	Available	Not Used in Prior Housing Element	0	0	0.089353323	0.089353323	1	2*	2*	0068197	183	San Pedro							Above Moderate
LOS ANGELES	734 W 33RD ST	90731	7467001014	Low Medium II Residential	RD2-1XL	0	21	0.114799587	Residential - Single Family Residence	YES - Current	NO - Privately-Owned	Available	Not Used in Prior Housing Element	0	0	0.089353323	0.089353323	1	2*	2*	0068197	181	San Pedro							Above Moderate
LOS ANGELES	3231 S PECK AVE	90731	7467001019	Low Medium II Residential	RD2-1XL	0	21	0.071360486	Residential - Single Family Residence	YES - Current	NO - Privately-Owned	Available	Not Used in Prior Housing Element	0	0	0.062240297	0.062240297	1	1*	1*	0068197	201	San Pedro							Above Moderate
LOS ANGELES	708 W 33RD ST	90731	7467001019	Low Medium II Residential	RD2-1XL	0	21	0.0716347	Residential - Single Family Residence	YES - Current	NO - Privately-Owned	Available	Not Used in Prior Housing Element	0	0	0.062240297	0.062240297	1	1*	1*	0068197	202	San Pedro							Above Moderate
LOS ANGELES	3230 S PECK AVE	90731	7467001022	Low Medium II Residential	RD2-1XL	0	21	0.057400389	Residential - Single Family Residence	YES - Current	NO - Privately-Owned	Available	Not Used in Prior Housing Element	0	0	0.076155913	0.076155913	1	1*	1*	0068197	211	San Pedro							Above Moderate
LOS ANGELES	668 W 33RD ST	90731	7467001022	Low Medium II Residential	RD2-1XL	0	21	0.057400387	Residential - Single Family Residence	YES - Current	NO - Privately-Owned	Available	Not Used in Prior Housing Element	0	0	0.076155913	0.076155913	1	1*	1*	0068197	210	San Pedro							Above Moderate
LOS ANGELES	660 W 33RD ST	90731	7467001023	Low Medium II Residential	RD2-1XL	0	21	0.114799308	Residential - Single Family Residence	YES - Current	NO - Privately-Owned	Available	Not Used in Prior Housing Element	0	0	0.089353323	0.089353323	1	2*	2*	0068197	173	San Pedro							Above Moderate
LOS ANGELES	718 W 33RD ST	90731	7467001031	Low Medium II Residential	RD2-1XL	0	21	0.114799853	Residential - Single Family Residence	YES - Current	NO - Privately-Owned	Available	Not Used in Prior Housing Element	0	0	0.089353323	0.089353323	1	2*	2*	0068197	178	San Pedro							Above Moderate
LOS ANGELES	737 W 33RD ST	90731	7467002002	Low Medium II Residential	RD2-1XL	0	21	0.114799303	Residential - Double, Duplex, or Two Units - 4 Stories or Less	YES - Current	NO - Privately-Owned	Available	Not Used in Prior Housing Element	0	0	0.004785204	0.004785204	2	2*	2*	0068197	258	San Pedro					Yes		Above Moderate
LOS ANGELES	3310 S PECK AVE	90731	7467002009	Low Medium II Residential	RD2-1XL	0	21	0.114799592	Residential - Single Family Residence	YES - Current	NO - Privately-Owned	Available	Not Used in Prior Housing Element	0	0	0.095385528	0.095385528	1	2*	2*	0068197	253	San Pedro							Above Moderate
LOS ANGELES	669 W 33RD ST	90731	7467002009	Low Medium II Residential	RD2-1XL	0	21	0.114800775	Residential - Single Family Residence	YES - Current	NO - Privately-Owned	Available	Not Used in Prior Housing Element	0	0	0.095385528	0.095385528	1	2*	2*	0068197	252	San Pedro							Above Moderate
LOS ANGELES	661 W 33RD ST	90731	7467002010	Low Medium II Residential	RD2-1XL	0	21	0.114799878	Residential - Double, Duplex, or Two Units - 4 Stories or Less	YES - Current	NO - Privately-Owned	Available	Not Used in Prior Housing Element	0	0	0.116874826	0.116874826	2	2*	2*	0068197	251	San Pedro					Yes		Above Moderate
LOS ANGELES	712 W 34TH ST	90731	7467002016	Low Medium II Residential	RD2-1XL	0	21	0.114824276	Residential - Double, Duplex, or Two Units - 4 Stories or Less	YES - Current	NO - Privately-Owned	Available	Not Used in Prior Housing Element	0	0	0.133006322	0.133006322	1	2*	2*	0068197	323	San Pedro					Yes		Above Moderate
LOS ANGELES	706 W 34TH ST	90731	7467002017	Low Medium II Residential	RD2-1XL	0	21	0.114827183	Residential - Single Family Residence	YES - Current	NO - Privately-Owned	Available	Not Used in Prior Housing Element	0	0	0.089353323	0.089353323	1	2*	2*	0068197	322	San Pedro							Above Moderate
LOS ANGELES			7467002028	Low Medium II Residential	RD2-1XL	0	21	0.057408453	Residential - Single Family Residence	YES - Current	NO - Privately-Owned	Available	Not Used in Prior Housing Element	0	0	0.073695034	0.073695034	1	1*	1*	0068197	320	San Pedro							Above Moderate
LOS ANGELES			7467002029	Low Medium II Residential	RD2-1XL	0	21	0.005417194	Residential - Single Family Residence - Vacant Land	YES - Current	NO - Privately-Owned	Available	Not Used in Prior Housing Element	0	0	0.059502202	0.059502202	0	0	0	0068197	348	San Pedro							Above Moderate
LOS ANGELES			7467002029	Low Medium II Residential	RD2-1XL	0	21	0.045142905	Residential - Single Family Residence - Vacant Land	YES - Current	NO - Privately-Owned	Available	Not Used in Prior Housing Element	0	0	0.048751831	0.048751831	0	0	0	0068197	319	San Pedro							Above Moderate
LOS ANGELES	3320 S GAFFEY ST	90731	7467002055	Low Medium II Residential	RD2-1XL	0	21	0.114799587	Residential - Single Family Residence	YES - Current	NO - Privately-Owned	Available	Not Used in Prior Housing Element	0	0	0.037644005	0.037644005	1	2*	2*	0068197	260	San Pedro							Above Moderate
LOS ANGELES	745 W 33RD ST	90731	7467002056	Low Medium II Residential	RD2-1XL	0	21	0.114800199	Residential - Single Family Residence - Vacant Land	YES - Current	NO - Privately-Owned	Available	Not Used in Prior Housing Element	0	0	0.210720634	0.210720634	0	2*	2*	0068197	259	San Pedro							Above Moderate
LOS ANGELES			7467004016	Low II Residential	R1-1XL	0	1 unit per lot	0.028700201	Residential - Single Family Residence - Vacant Land	YES - Current	NO - Privately-Owned	Available	Not Used in Prior Housing Element	0	0	0.059502202	0.059502202	0	0	0	0068197	306	San Pedro							Above Moderate
LOS ANGELES			7467004023	Low II Residential	R1-1XL	0	1 unit per lot	0.028694641	Residential - Single Family Residence - Vacant Land	YES - Current	NO - Privately-Owned	Available	Not Used in Prior Housing Element	0	0	0.059502202	0.059502202	0	0	0	0068197	339	San Pedro							Above Moderate
LOS ANGELES	3333 S DENISON AVE	90731	7467004048	Low II Residential	R1-1XL	0	1 unit per lot	0.057400226	Residential - Single Family Residence - Vacant Land	YES - Current	NO - Privately-Owned	Available	Not Used in Prior Housing Element	0	0	0.059502202	0.059502202	0	0	0	0068197	343	San Pedro							Above Moderate
LOS ANGELES	3337 S DENISON AVE	90731	7467004048	Low II Residential	R1-1XL	0	1 unit per lot	0.018371002	Residential - Single Family Residence - Vacant Land	YES - Current	NO - Privately-Owned	Available	Not Used in Prior Housing Element	0	0	0.059502202	0.059502202	0	0	0	0068197	1055	San Pedro							Above Moderate
LOS ANGELES	3329 S PACIFIC AVE	90731	7467005013	Neighborhood Commercial	C1-1XL-CPIO	0	54	0.057400403	Residential - Single Family Residence	YES - Current	NO - Privately-Owned	Available	Not Used in Prior Housing Element	0	0	0.021113055	0.021113055	1	0	0	0068197	329	San Pedro							Above Moderate
LOS ANGELES	3333 S PACIFIC AVE	90731	7467005014	Neighborhood Commercial	C1-1XL-CPIO	0	54	0.057399866	Residential - Single Family Residence	YES - Current	NO - Privately-Owned	Available	Not Used in Prior Housing Element	0	0	0.140767622	0.140767622	1	0	0	0068197	341	San Pedro							Above Moderate
LOS ANGELES	3337 S PACIFIC AVE	90731	7467005014	Neighborhood Commercial	C1-1XL-CPIO	0	54	0.02870038	Residential - Single Family Residence	YES - Current	NO - Privately-Owned	Available	Not Used in Prior Housing Element	0	0	0.064326537	0.064326537	1	0	0	0068197	355	San Pedro							Above Moderate
LOS ANGELES	3341 S PACIFIC AVE	90731	7467005016	Neighborhood Commercial	C1-1XL-CPIO	0	54	0.057400403	Commercial - Store Combination - Store and Residential Combination - One Story	YES - Current	NO - Privately-Owned	Available	Not Used in Prior Housing Element	0	0	0.00879162	0.00879162	2	0	0	0068197	365	San Pedro							Above Moderate
LOS ANGELES	3401 S PACIFIC AVE	90731	7467007001	Neighborhood Commercial	C1-1XL-CPIO	0	54	0.057443636	Commercial - Auto, Recreation Equipment, Construction Equipment Sales and Service - Auto Service Centers (No Gasoline) - One Story	YES - Current	NO - Privately-Owned	Available	Not Used in Prior Housing Element	0	0	0.059884113	0.059884113	2	0	0	0068197	386	San Pedro							Above Moderate
LOS ANGELES	3405 S PACIFIC AVE	90731	7467007001	Neighborhood Commercial	C1-1XL-CPIO	0	54	0.057399873	Commercial - Auto, Recreation Equipment, Construction Equipment Sales and Service - Auto Service Centers (No Gasoline) - One Story	YES - Current	NO - Privately-Owned	Available	Not Used in Prior Housing Element	0	0	0.059884113	0.059884113	2	0	0	0068197	411	San Pedro							Above Moderate
LOS ANGELES	3407 S PACIFIC AVE	90731	7467007002	Neighborhood Commercial	C1-1XL-CPIO	0	54	0.057400591	Residential - Single Family Residence	YES - Current	NO - Privately-Owned	Available	Not Used in Prior Housing Element	0	0	0.143048263	0.143048263	1	0	0	0068197	423	San Pedro							Above Moderate
LOS ANGELES	3413 S PACIFIC AVE	90731	7467007002	Neighborhood Commercial	C1-1XL-CPIO	0	54	0.057399873	Residential - Single Family Residence	YES - Current	NO - Privately-Owned	Available	Not Used in Prior Housing Element	0	0	0.143048263	0.143048263	1	0	0	0068197	435	San Pedro							Above Moderate
LOS ANGELES			7467008004	Low II Residential	R1-1XL	0	1 unit per lot	0.028731804	Residential - Single Family Residence - Vacant Land	YES - Current	NO - Privately-Owned	Available	Not Used in Prior Housing Element	0	0	0.059502202	0.059502202	0	0	0	0068197	443	San Pedro							Above Moderate
LOS ANGELES	3444 S CAROLINA ST	90731	7467009032	Low II Residential	R1-1XL	0	1 unit per lot	0.057392876	Residential - Single Family Residence - Vacant Land	YES - Current	NO - Privately-Owned	Available	Not Used in Prior Housing Element	0	0	0.059502202	0.059502202	0	0	0	0068197	557	San Pedro							Above Moderate
LOS ANGELES	3440 S CAROLINA ST	90731	7467009033	Low II Residential	R1-1XL	0	1 unit per lot	0.057390546	Residential - Single Family Residence - Vacant Land	YES - Current	NO - Privately-Owned	Available	Not Used in Prior Housing Element	0	0	0.059502202	0.059502202	0	0	0	0068197	542	San Pedro							Above Moderate
LOS ANGELES	3417 S PECK AVE	90731	7467010003	Low Medium II Residential	RD2-1XL	0	21	0.048590382	Residential - Single Family Residence	YES - Current	NO - Privately-Owned	Available	Not Used in Prior Housing Element	0	0	0.076155913	0.076155913	1	1*	1*	0068197	432	San Pedro							Above Moderate
LOS ANGELES	702 W 36TH ST	90731	7467011008	Low Medium II Residential	RD2-1XL	0	21	0.114802205	Residential - Double, Duplex, or Two Units - 4 Stories or Less	YES - Current	NO - Privately-Owned	Available	Not Used in Prior Housing Element	0	0	0.116874826	0.116874826	2	2*	2*	0068197	663	San Pedro					Yes		Above Moderate
LOS ANGELES	674 W 36TH ST	90731	7467011009	Low Medium II Residential	RD2-1XL	0	21	0.114799319	Residential - Double, Duplex, or Two Units - 4 Stories or Less	YES - Current	NO - Privately-Owned	Available	Not Used in Prior Housing Element	0	0	0.116874826	0.116874826	2	2*	2*	0068197	662	San Pedro					Yes		Above Moderate
LOS ANGELES	668 W 36TH ST	90731	7467011010	Low Medium II Residential	RD2-1XL	0	21	0.114799319	Residential - Double, Duplex, or Two Units - 4 Stories or Less	YES - Current	NO - Privately-Owned	Available	Not Used in Prior Housing Element	0	0	0.116874826	0.116874826	2	2*	2*	0068197	661	San Pedro					Yes		Above Moderate
LOS ANGELES	735 W 36TH ST	90731	7467012003	Low Medium I Residential	R2-1XL	0	17	0.14694454	Residential - Single Family Residence	YES - Current	NO - Privately-Owned	Available	Not Used in Prior Housing Element	0	0	0.089353323	0.089353323	1	2*	2*	0068197	743	San Pedro							Above Moderate
LOS ANGELES	727 W 36TH ST	90731	7467012004	Low Medium I Residential	R2-1XL	0	17	0.146943626	Residential - Single Family Residence	YES - Current	NO - Privately-Owned	Available	Not Used in Prior Housing Element	0	0	0.089353323	0.089353323	1	2*	2*	0068197	742	San Pedro							Above Moderate
LOS ANGELES	711 W 36TH ST	90731	7467012006	Low Medium I Residential	R2-1XL	0	17	0.146943617	Residential - Single Family Residence	YES - Current	NO - Privately-Owned	Available	Not Used in Prior Housing Element	0	0	0.089353323	0.089353323	1	2*	2*	0068197	740	San Pedro							Above Moderate
LOS ANGELES	677 W 36TH ST	90731	7467012008	Low Medium I Residential	R2-1XL	0	17	0.14694454	Residential - Single Family Residence	YES - Current	NO - Privately-Owned	Available	Not Used in Prior Housing Element	0	0	0.089353323	0.089353323	1	2*	2*	0068197	738	San Pedro							Above Moderate
LOS ANGELES	3605 S CAROLINA ST	90731	7467012010	Low Medium I Residential	R2-1XL	0	17	0.164222315	Residential - Single Family Residence	YES - Current	NO - Privately-Owned	Available	Not Used in Prior Housing Element	0	0	0.089353323	0.089353323	1	2*	2*	0068197	736	San Pedro							Above Moderate
LOS ANGELES	3621 S CAROLINA ST	90731	7467012012	Low Medium I Residential	R2-1XL	0	17	0.164224683	Residential - Double, Duplex, or Two Units - 4 Stories or Less	YES - Current	NO - Privately-Owned	Available	Not Used in Prior Housing Element	0	0	0.116874826	0.116874826	2	2*	2*	0068197	760	San Pedro					Yes		Above Moderate
LOS ANGELES	728 W 37TH ST	90731	7467012019	Low Medium I Residential	R2-1XL	0	17	0.147004449	Residential - Double, Duplex, or Two Units - 4 Stories or Less	YES - Current	NO - Privately-Owned	Available	Not Used in Prior Housing Element	0	0	0.021106766	0.021106766	2	2*	2*	0068197	780	San Pedro							Above Moderate
LOS ANGELES	734 W 37TH ST	90731	7467012020	Low Medium I Residential	R2-1XL	0	17	0.14700317	Residential - Single Family Residence	YES - Current	NO - Privately-Owned	Available	Not Used in Prior Housing Element	0	0	0.037644005	0.037644005	1	2*	2*	0068197	781	San Pedro							Above Moderate
LOS ANGELES	740 W 37TH ST	90731	7467012021	Low Medium I Residential	R2-1XL	0	17	0.147003371	Residential - Double, Duplex, or Two Units - 4 Stories or Less	YES - Current	NO - Privately-Owned	Available	Not Used in Prior Housing Element	0	0	0.116874826	0.116874826	2	2*	2*	0068197	782	San Pedro					Yes		Above Moderate
LOS ANGELES	3622 S GAFFEY ST	90731	7467012022	Low Medium I Residential	R2-1XL	0	17	0.147002653	Residential - Double, Duplex, or Two Units - 4 Stories or Less	YES - Current	NO - Privately-Owned	Available	Not Used in Prior Housing Element	0	0	0.116874826	0.116874826	2	2*	2*	0068197	783	San Pedro					Yes		Above Moderate
LOS ANGELES	741 W 37TH ST	90731	7467012024	Low Medium I Residential	R2-1XL	0	17	0.14924039	Residential - Double, Duplex, or Two Units - 4 Stories or Less	YES - Current	NO - Privately-Owned	Available	Not Used in Prior Housing Element	0	0	0.116874826	0.116874826	2	2*	2*	0068197	828	San Pedro					Yes		Above Moderate
LOS ANGELES	735 W 37TH ST	90731	7467012025	Low Medium I Residential	R2-1XL	0	17	0.149239461	Residential - Single Family Residence	YES - Current	NO - Privately-Owned	Available	Not Used in Prior Housing Element	0	0	0.089353323	0.089353323	1	2*	2*	0068197	827	San Pedro							Above Moderate
LOS ANGELES	727 W 37TH ST	90731	7467012026	Low Medium I Residential	R2-1XL	0	17	0.149240751	Residential - Single Family Residence	YES - Current	NO - Privately-Owned	Available	Not Used in Prior Housing Element	0	0	0.089353323	0.089353323	1	2*	2*	0068197	826	San Pedro							Above Moderate
LOS ANGELES	719 W 37TH ST	90731	7467012027	Low Medium I Residential	R2-1XL	0	17	0.149238886	Residential - Single Family Residence	YES - Current	NO - Privately-Owned	Available	Not Used in Prior Housing Element	0	0	0.089353323	0.089353323	1	2*	2*	0068197	825	San Pedro							Above Moderate
LOS ANGELES	711 W 37TH ST	90731	7467012028	Low Medium I Residential	R2-1XL	0	17	0.14924039	Residential - Single Family Residence	YES - Current	NO - Privately-Owned	Available	Not Used in Prior Housing Element	0	0	0.089353323	0.089353323	1	2*	2*	0068197	824	San Pedro							Above Moderate
LOS ANGELES	677 W 37TH ST	90731	7467012030	Low Medium I Residential	R2-1XL	0	17	0.149239457	Residential - Single Family Residence	YES - Current	NO - Privately-Owned	Available	Not Used in Prior Housing Element	0	0	0.089353323	0.089353323	1	2*	2*	0068197	822	San Pedro							Above Moderate
LOS ANGELES	668 W 38TH ST	90731	7467012036	Low Medium I Residential	R2-1XL	0	17	0.149045313	Residential - Single Family Residence	YES - Current	NO - Privately-Owned	Available	Not Used in Prior Housing Element	0	0	0.089353323	0.089353323	1	2*	2*	0068197	860	San Pedro							Above Moderate
LOS ANGELES	676 W 38TH ST	90731	7467012037	Low Medium I Residential	R2-1XL	0	17	0.149236952	Residential - Single Family Residence	YES - Current	NO - Privately-Owned	Available	Not Used in Prior Housing Element	0	0	0.089353323	0.089353323	1	2*	2*	0068197	861	San Pedro							Above Moderate
LOS ANGELES	704 W 38TH ST	90731	7467012038	Low Medium I Residential	R2-1XL	0	17	0.149235878	Residential - Single Family Residence	YES - Current	NO - Privately-Owned	Available	Not Used in Prior Housing Element	0	0	0.089353323	0.089353323	1	2*	2*	0068197	862	San Pedro							Above Moderate
LOS ANGELES	716 W 38TH ST	90731	7467012040	Low Medium I Residential	R2-1XL	0	17	0.14923193	Residential - Single Family Residence	YES - Current	NO - Privately-Owned	Available	Not Used in Prior Housing Element	0	0	0.089353323	0.089353323	1	2*	2*	0068197	864	San Pedro							Above Moderate
LOS ANGELES	722 W 38TH ST	90731	7467012041	Low Medium I Residential	R2-1XL	0	17	0.149231428	Residential - Double, Duplex, or Two Units - 4 Stories or Less	YES - Current	NO - Privately-Owned	Available	Not Used in Prior Housing Element	0	0	0.116874826	0.116874826	2	2*	2*	0068197	865	San Pedro					Yes		Above Moderate
LOS ANGELES	796 W 38TH ST	90731	7467012044	Low Medium I Residential	R2-1XL	0	17	0.133440398	Residential - Single Family Residence	YES - Current	NO - Privately-Owned	Available	Not Used in Prior Housing Element	0	0	0.092321634	0.092321634	1	2*	2*	0068197	869	San Pedro							Above Moderate
LOS ANGELES	619 W 37TH ST	90731	7467014002	Low II Residential	R1-1XL	0	1 unit per lot	0.086099627	Residential - Single Family Residence - Vacant Land	YES - Current	NO - Privately-Owned	Available	Not Used in Prior Housing Element	0	0	0.059502202	0.059502202	0	0	0	0068197	818	San Pedro							Above Moderate
LOS ANGELES	601 W 36TH ST	90731	7467015006	Low II Residential	R1-1XL	0	1 unit per lot	0.146943596	Residential - Single Family Residence - Vacant Land	YES - Current	NO - Privately-Owned	Available	Not Used in Prior Housing Element	0	0	0.059502202	0.059502202	0	0	0	0068197	731	San Pedro							Above Moderate
LOS ANGELES	3605 S PACIFIC AVE	90731	7467015014	Low Medium II Residential	RD2-1XL	0	21	0.157795576	Residential - Single Family Residence	YES - Current	NO - Privately-Owned	Available	Not Used in Prior Housing Element	0	0.136309993	0	0.136309993	1	3*	3*	0068197	723	San Pedro							Moderate
LOS ANGELES	3611 S PACIFIC AVE	90731	7467015015	Low Medium II Residential	RD2-1XL	0	21	0.157796939	Residential - Single Family Residence - Vacant Land	YES - Current	NO - Privately-Owned	Available	Not Used in Prior Housing Element	0	0.305575347	0	0.305575347	0	3*	3*	0068197	752	San Pedro							Moderate
LOS ANGELES	3621 S BLUFF PL	90731	7467016006	Low Medium II Residential	RD2-1XL	0	21	0.175772292	Residential - Double, Duplex

LOS ANGELES		7467018016	Low Medium II Residential	RD2-1XL	0	21	0.000690816	Residential - Five or More Units or Apartments (Any Combination) - 4 Stories or Less	YES - Current	NO - Privately-Owned	Available	Not Used in Prior Housing Element	0	0	0.19141134	0.19141134	0	0	0	0068201	104	San Pedro								Above Moderate
LOS ANGELES		7467018016	Low Medium II Residential	RD2-1XL	0	21	0.00125914	Residential - Five or More Units or Apartments (Any Combination) - 4 Stories or Less	YES - Current	NO - Privately-Owned	Available	Not Used in Prior Housing Element	0	0	0.19141134	0.19141134	0	0	0	0068201	62	San Pedro								Above Moderate
LOS ANGELES		7467018019	Low Medium II Residential	RD2-1XL	0	21	0.027381498	Residential - Single Family Residence - Vacant Land	YES - Current	NO - Privately-Owned	Available	Not Used in Prior Housing Element	0	0	0.059502202	0.059502202	0	0	0	0068201	70	San Pedro								Above Moderate
LOS ANGELES	431 W 38TH ST	90731 7467018020	Low Medium II Residential	R1-1XL	0	1 unit per lot	0.181005091	Residential - Single Family Residence - Vacant Land	YES - Current	NO - Privately-Owned	Available	Not Used in Prior Housing Element	0	0	0.059502202	0.059502202	0	0	0	0068201	56	San Pedro								Above Moderate
LOS ANGELES	418 W 39TH ST	90731 7467018034	Low Medium II Residential	RD2-1XL	0	21	0.144258451	Residential - Single Family Residence	YES - Current	NO - Privately-Owned	Available	Not Used in Prior Housing Element	0	0.140767622	0	0.140767622	1	3*	3*	0068201	69	San Pedro								Moderate
LOS ANGELES		7467018034	Low Medium II Residential	RD2-1XL	0	21	0.066625101	Residential - Single Family Residence	YES - Current	NO - Privately-Owned	Available	Not Used in Prior Housing Element	0	0	0.078696895	0.078696895	1	1*	1*	0068201	103	San Pedro								Above Moderate
LOS ANGELES	3805 S PACIFIC AVE	90731 7467019013	Neighborhood Commercial	C1-1XL-CPIO	0	54	0.157819668	Residential - Five or More Units or Apartments (Any Combination) - 4 Stories or Less	YES - Current	NO - Privately-Owned	Available	Not Used in Prior Housing Element	0.073530331	0	0	0.073530331	8	0	0	0068197	885	San Pedro								Lower
LOS ANGELES	3813 S PACIFIC AVE	90731 7467019014	Neighborhood Commercial	C1-1XL-CPIO	0	54	0.143475462	Commercial - Parking Lot (Commercial Use Property) - Lots - Patron or Employee - One Story	YES - Current	NO - Privately-Owned	Available	Not Used in Prior Housing Element	0.013017395	0	0	0.013017395	0	0	0	0068197	908	San Pedro								Lower
LOS ANGELES	3819 S PACIFIC AVE	90731 7467019015	Neighborhood Commercial	C1-1XL-CPIO	0	54	0.143481021	Commercial - Restaurant, Cocktail Lounge - Restaurant, Cocktail Lounge, Tavern - One Story	YES - Current	NO - Privately-Owned	Available	Not Used in Prior Housing Element	0.14041349	0	0	0.14041349	0	0	0	0068197	911	San Pedro								Lower
LOS ANGELES	3829 S PACIFIC AVE	90731 7467019016	Neighborhood Commercial	C1-1XL-CPIO	0	54	0.143485683	Commercial - Parking Lot (Commercial Use Property) - Lots - Patron or Employee - One Story	YES - Current	NO - Privately-Owned	Available	Not Used in Prior Housing Element	0.030616504	0	0	0.030616504	0	0	0	0068197	944	San Pedro								Lower
LOS ANGELES	3835 S PACIFIC AVE	90731 7467019017	Neighborhood Commercial	C1-1XL-CPIO	0	54	0.157934353	Commercial - Restaurant, Cocktail Lounge - Restaurant, Cocktail Lounge, Tavern - One Story	YES - Current	NO - Privately-Owned	Available	Not Used in Prior Housing Element	0.048460341	0	0	0.048460341	1	0	0	0068197	946	San Pedro								Lower
LOS ANGELES	3804 S GAFFEY ST	90731 7467020001	Low Medium I Residential	R2-1XL	0	17	0.140056278	Residential - Single Family Residence	YES - Current	NO - Privately-Owned	Available	Not Used in Prior Housing Element	0	0	0.089353323	0.089353323	1	2*	2*	0068197	907	San Pedro								Above Moderate
LOS ANGELES	743 W 38TH ST	90731 7467020002	Low Medium I Residential	R2-1XL	0	17	0.140056278	Residential - Single Family Residence	YES - Current	NO - Privately-Owned	Available	Not Used in Prior Housing Element	0	0	0.089353323	0.089353323	1	2*	2*	0068197	906	San Pedro								Above Moderate
LOS ANGELES	703 W 38TH ST	90731 7467020007	Low Medium I Residential	R2-1XL	0	17	0.140055759	Residential - Single Family Residence	YES - Current	NO - Privately-Owned	Available	Not Used in Prior Housing Element	0	0	0.089353323	0.089353323	1	2*	2*	0068197	901	San Pedro								Above Moderate
LOS ANGELES	677 W 38TH ST	90731 7467020008	Low Medium I Residential	R2-1XL	0	17	0.140055402	Residential - Single Family Residence	YES - Current	NO - Privately-Owned	Available	Not Used in Prior Housing Element	0	0	0.089353323	0.089353323	1	2*	2*	0068197	900	San Pedro								Above Moderate
LOS ANGELES	658 W 39TH ST	90731 7467020015	Low Medium I Residential	R2-1XL	0	17	0.139947831	Residential - Double, Duplex, or Two Units - 4 Stories or Less	YES - Current	NO - Privately-Owned	Available	Not Used in Prior Housing Element	0	0	0.049492049	0.049492049	2	2*	2*	0068197	932	San Pedro		Yes						Above Moderate
LOS ANGELES	726 W 39TH ST	90731 7467020020	Low Medium I Residential	R2-1XL	0	17	0.140072621	Residential - Single Family Residence	YES - Current	NO - Privately-Owned	Available	Not Used in Prior Housing Element	0	0	0.089353323	0.089353323	1	2*	2*	0068197	937	San Pedro								Above Moderate
LOS ANGELES	734 W 39TH ST	90731 7467020021	Low Medium I Residential	R2-1XL	0	17	0.121387146	Residential - Single Family Residence	YES - Current	NO - Privately-Owned	Available	Not Used in Prior Housing Element	0	0	0.163680053	0.163680053	1	2*	2*	0068197	938	San Pedro								Above Moderate
LOS ANGELES	750 W 39TH ST	90731 7467020024	Low Medium I Residential	R2-1XL	0	17	0.093371981	Residential - Single Family Residence	YES - Current	NO - Privately-Owned	Available	Not Used in Prior Housing Element	0	0	0.056371677	0.056371677	1	1*	1*	0068197	943	San Pedro								Above Moderate
LOS ANGELES	727 W 39TH ST	90731 7467021001	Low Medium I Residential	R2-1XL	0	17	0.140058329	Residential - Single Family Residence	YES - Current	NO - Privately-Owned	Available	Not Used in Prior Housing Element	0	0	0.089353323	0.089353323	1	2*	2*	0068197	972	San Pedro								Above Moderate
LOS ANGELES	678 W 40TH ST	90731 7467021013	Low Medium I Residential	R2-1XL	0	17	0.14006587	Residential - Double, Duplex, or Two Units - 4 Stories or Less	YES - Current	NO - Privately-Owned	Available	Not Used in Prior Housing Element	0	0	0.116874826	0.116874826	2	2*	2*	0068197	1005	San Pedro		Yes						Above Moderate
LOS ANGELES	738 W 40TH ST	90731 7467021018	Low Medium I Residential	R2-1XL	0	17	0.164636582	Residential - Double, Duplex, or Two Units - 4 Stories or Less	YES - Current	NO - Privately-Owned	Available	Not Used in Prior Housing Element	0	0	0.116874826	0.116874826	2	2*	2*	0068197	1019	San Pedro		Yes						Above Moderate
LOS ANGELES	3926 S GAFFEY ST	90731 7467021019	Low Medium I Residential	R2-1XL	0	17	0.150022286	Residential - Single Family Residence	YES - Current	NO - Privately-Owned	Available	Not Used in Prior Housing Element	0	0	0.089353323	0.089353323	1	2*	2*	0068197	1014	San Pedro								Above Moderate
LOS ANGELES	3920 S GAFFEY ST	90731 7467021020	Low Medium I Residential	R2-1XL	0	17	0.150374218	Residential - Single Family Residence	YES - Current	NO - Privately-Owned	Available	Not Used in Prior Housing Element	0	0	0.089353323	0.089353323	1	2*	2*	0068197	987	San Pedro								Above Moderate
LOS ANGELES	481 W 39TH ST	90731 7467023003	Low Medium II Residential	RD2-1XL	0	21	0.140055168	Residential - Double, Duplex, or Two Units - 4 Stories or Less	YES - Current	NO - Privately-Owned	Available	Not Used in Prior Housing Element	0	0.078549176	0	0.078549176	2	3*	3*	0068197	952	San Pedro		Yes						Moderate
LOS ANGELES	465 W 39TH ST	90731 7467023005	Low Medium II Residential	RD2-1XL	0	21	0.140056244	Residential - Three Units (Any Combination) - 4 Stories or Less	YES - Current	NO - Privately-Owned	Available	Not Used in Prior Housing Element	0	0.188235581	0	0.188235581	3	3*	3*	0068197	950	San Pedro		Yes						Moderate
LOS ANGELES	427 W 39TH ST	90731 7467023008	Low Medium II Residential	RD2-1XL	0	21	0.070028528	Residential - Single Family Residence	YES - Current	NO - Privately-Owned	Available	Not Used in Prior Housing Element	0	0	0.056371677	0.056371677	1	1*	1*	0068201	74	San Pedro								Above Moderate
LOS ANGELES	456 W 40TH ST	90731 7467023013	Low Medium II Residential	RD2-1XL	0	21	0.14006056	Residential - Single Family Residence - Therapy Pool (Spa)	YES - Current	NO - Privately-Owned	Available	Not Used in Prior Housing Element	0	0.136309993	0	0.136309993	1	3*	3*	0068197	993	San Pedro								Moderate
LOS ANGELES	727 W 40TH ST	90731 7467028001	Low Medium I Residential	R2-1XL	0	17	0.140055078	Residential - Single Family Residence	YES - Current	NO - Privately-Owned	Available	Not Used in Prior Housing Element	0	0	0.089353323	0.089353323	1	2*	2*	0068197	1038	San Pedro								Above Moderate
LOS ANGELES	721 W 40TH ST	90731 7467028002	Low Medium I Residential	R2-1XL	0	17	0.140056828	Residential - Single Family Residence	YES - Current	NO - Privately-Owned	Available	Not Used in Prior Housing Element	0	0	0.089353323	0.089353323	1	2*	2*	0068197	1037	San Pedro								Above Moderate
LOS ANGELES	711 W 40TH ST	90731 7467028003	Low Medium I Residential	R2-1XL	0	17	0.140056672	Residential - Single Family Residence	YES - Current	NO - Privately-Owned	Available	Not Used in Prior Housing Element	0	0	0.089353323	0.089353323	1	2*	2*	0068197	1036	San Pedro								Above Moderate
LOS ANGELES	677 W 40TH ST	90731 7467028005	Low Medium I Residential	R2-1XL	0	17	0.140055196	Residential - Single Family Residence	YES - Current	NO - Privately-Owned	Available	Not Used in Prior Housing Element	0	0	0.089353323	0.089353323	1	2*	2*	0068197	1034	San Pedro								Above Moderate
LOS ANGELES	710 W SHEPARD ST	90731 7467028015	Low Medium I Residential	R2-1XL	0	17	0.140057504	Residential - Double, Duplex, or Two Units - 4 Stories or Less	YES - Current	NO - Privately-Owned	Available	Not Used in Prior Housing Element	0	0	0.124690521	0.124690521	2	2*	2*	0038197	40	San Pedro		Yes						Above Moderate
LOS ANGELES	718 W SHEPARD ST	90731 7467028016	Low Medium I Residential	R2-1XL	0	17	0.140055397	Residential - Single Family Residence	YES - Current	NO - Privately-Owned	Available	Not Used in Prior Housing Element	0	0	0.089353323	0.089353323	1	2*	2*	0038197	41	San Pedro								Above Moderate
LOS ANGELES	4032 S GAFFEY ST	90731 7467028019	Low Medium I Residential	R2-1XL	0	17	0.149323817	Residential - Double, Duplex, or Two Units - 4 Stories or Less	YES - Current	NO - Privately-Owned	Available	Not Used in Prior Housing Element	0	0	0.116874826	0.116874826	2	2*	2*	0038197	47	San Pedro		Yes						Above Moderate
LOS ANGELES	705 W SHEPARD ST	90731 7467029003	Low Medium I Residential	R2-1XL	0	17	0.130483695	Residential - Double, Duplex, or Two Units - 4 Stories or Less	YES - Current	NO - Privately-Owned	Available	Not Used in Prior Housing Element	0	0	0.116874826	0.116874826	2	2*	2*	0038197	69	San Pedro		Yes						Above Moderate
LOS ANGELES		7467029011	Low II Residential	R1-1XL	0	1 unit per lot	0.227120599	Residential - Single Family Residence - Vacant Land	YES - Current	NO - Privately-Owned	Available	Not Used in Prior Housing Element	0	0	0.059502202	0.059502202	0	0	0	0038197	112	San Pedro								Above Moderate
LOS ANGELES	710 W PASEO DEL MAR	90731 7467029017	Low II Residential	R1-1XL	0	1 unit per lot	0.140500318	Residential - Single Family Residence - Other Improvements Only	YES - Current	NO - Privately-Owned	Available	Not Used in Prior Housing Element	0	0	0.02830027	0.02830027	0	0	0	0038197	92	San Pedro								Above Moderate
LOS ANGELES	581 W SHEPARD ST	90731 7467030002	Low II Residential	R1-1XL	0	1 unit per lot	0.210360613	Residential - Single Family Residence - Vacant Land	YES - Current	NO - Privately-Owned	Available	Not Used in Prior Housing Element	0	0	0.059502202	0.059502202	0	0	0	0038197	63	San Pedro								Above Moderate
LOS ANGELES	573 W SHEPARD ST	90731 7467030003	Low II Residential	R1-1XL	0	1 unit per lot	0.197243123	Residential - Single Family Residence - Vacant Land	YES - Current	NO - Privately-Owned	Available	Not Used in Prior Housing Element	0	0	0.059502202	0.059502202	0	0	0	0038197	62	San Pedro								Above Moderate
LOS ANGELES	565 W SHEPARD ST	90731 7467030004	Low II Residential	R1-1XL	0	1 unit per lot	0.180641459	Residential - Single Family Residence - Vacant Land	YES - Current	NO - Privately-Owned	Available	Not Used in Prior Housing Element	0	0	0.059502202	0.059502202	0	0	0	0038197	61	San Pedro								Above Moderate
LOS ANGELES	543 W SHEPARD ST	90731 7467030007	Low II Residential	R1-1XL	0	1 unit per lot	0.108090263	Recreational - Club, Lodge Hall, Fraternal Organization - One Story	YES - Current	NO - Privately-Owned	Available	Not Used in Prior Housing Element	0	0	0.000903458	0.000903458	0	0	0	0038197	58	San Pedro								Above Moderate
LOS ANGELES	500 W PASEO DEL MAR	90731 7467030012	Open Space	A1-1	0	1 unit per lot	0.145906559	Residential - Single Family Residence - Vacant Land	YES - Current	NO - Privately-Owned	Available	Not Used in Prior Housing Element	0	0	0.059502202	0.059502202	0	0	0	0038197	78	San Pedro								Above Moderate
LOS ANGELES	4134 S CAROLINA ST	90731 7467030017	Low II Residential	R1-1XL	0	1 unit per lot	0.143144961	Residential - Single Family Residence - Vacant Land	YES - Current	NO - Privately-Owned	Available	Not Used in Prior Housing Element	0	0	0.059502202	0.059502202	0	0	0	0038197	97	San Pedro								Above Moderate
LOS ANGELES	2521 S GAFFEY ST	90731 7469001001	Low Medium II Residential	RD2-1XL	0	21	0.13564319	Residential - Single Family Residence	YES - Current	NO - Privately-Owned	Available	Not Used in Prior Housing Element	0	0	0.089353323	0.089353323	1	2*	2*	0098197	694	San Pedro								Above Moderate
LOS ANGELES	2511 S GAFFEY ST	90731 7469001002	Low Medium II Residential	RD2-1XL	0	21	0.12177308	Residential - Single Family Residence	YES - Current	NO - Privately-Owned	Available	Not Used in Prior Housing Element	0	0	0.089353323	0.089353323	1	2*	2*	0098197	635	San Pedro								Above Moderate
LOS ANGELES	2515 S GAFFEY ST	90731 7469001004	Low Medium II Residential	RD2-1XL	0	21	0.121919625	Residential - Single Family Residence	YES - Current	NO - Privately-Owned	Available	Not Used in Prior Housing Element	0	0	0.092321634	0.092321634	1	2*	2*	0098197	684	San Pedro								Above Moderate
LOS ANGELES	767 W HAMILTON AVE	90731 7469001006	Low Medium II Residential	RD2-1XL	0	21	0.065566033	Residential - Single Family Residence - Vacant Land	YES - Current	NO - Privately-Owned	Available	Not Used in Prior Housing Element	0	0	0.174990392	0.174990392	0	1*	1*	0098197	605	San Pedro								Above Moderate
LOS ANGELES	771 W HAMILTON AVE	90731 7469001007	Low Medium II Residential	RD2-1XL	0	21	0.077202536	Residential - Single Family Residence - Vacant Land	YES - Current	NO - Privately-Owned	Available	Not Used in Prior Housing Element	0	0	0.14384681	0.14384681	0	1*	1*	0098197	606	San Pedro								Above Moderate
LOS ANGELES	786 W 26TH ST	90731 7469001012	Low Medium II Residential	RD2-1XL	0	21	0.109324131	Residential - Single Family Residence - Pool	YES - Current	NO - Privately-Owned	Available	Not Used in Prior Housing Element	0	0	0.089353323	0.089353323	1	2*	2*	0098197	652	San Pedro								Above Moderate
LOS ANGELES	792 W 26TH ST	90731 7469001013	Low Medium II Residential	RD2-1XL	0	21	0.086402979	Residential - Single Family Residence	YES - Current	NO - Privately-Owned	Available	Not Used in Prior Housing Element	0	0	0.056371677	0.056371677	1	1*	1*	0098197	682	San Pedro								Above Moderate
LOS ANGELES	796 W 26TH ST	90731 7469001014	Low Medium II Residential	RD2-1XL	0	21	0.097153669	Residential - Single Family Residence	YES - Current	NO - Privately-Owned	Available	Not Used in Prior Housing Element	0	0	0.163680053	0.163680053	1	2*	2*	0098197	685	San Pedro								Above Moderate
LOS ANGELES	2816 S BAYWATER AVE	90731 7469007003	Low Medium II Residential	RD2-1XL	0	21	0.246492228	Residential - Double, Duplex, or Two Units - 4 Stories or Less	YES - Current	NO - Privately-Owned	Available	Not Used in Prior Housing Element	0	0.380808622	0	0.380808622	2	0	0	0098197	1204	San Pedro		Yes						Moderate
LOS ANGELES	2820 S BAYWATER AVE	90731 7469007004	Low Medium II Residential	RD2-1XL	0	21	0.24654602	Residential - Single Family Residence	YES - Current	NO - Privately-Owned	Available	Not Used in Prior Housing Element	0	0.270525396	0	0.270525396	1	0	0	0098197	1243	San Pedro								Moderate
LOS ANGELES	2917 S GAFFEY ST	90731 7469007006	Low Medium II Residential	RD2-1XL	0	21	0.279780678	Residential - Single Family Residence - Vacant Land	YES - Current	NO - Privately-Owned	Available	Not Used in Prior Housing Element	0	0.561499	0	0.561499	0	0	0	0098197	1321	San Pedro								Moderate
LOS ANGELES	2920 S BAYWATER AVE	90731 7469007011	Low Medium II Residential	RD2-1XL	0	21	0.209274894	Residential - Four Units (Any Combination) - 4 Stories or Less	YES - Current	NO - Privately-Owned	Available	Not Used in Prior Housing Element	0	0.194726336	0	0.194726336	4	0	0	0098197	1479	San Pedro		Yes						Moderate
LOS ANGELES	2900 S BAYWATER AVE	90731 7469007064	Low Medium II Residential	RD2-1XL	0	21	0.297947255	Residential - Single Family Residence - Therapy Pool (Spa)	YES - Current	NO - Privately-Owned	Available	Not Used in Prior Housing Element	0	0.272946507	0	0.272946507	1	0	0	0098197	1366	San Pedro								Moderate
LOS ANGELES	940 W 30TH ST	90731 7469010001	Low Medium II Residential	RD2-1XL	0	21	0.194050861	Residential - Three Units (Any Combination) - 4 Stories or Less	YES - Current	NO - Privately-Owned	Available	Not Used in Prior Housing Element	0	0.239744782	0	0.239744782	3	0	0	0098197	1194	San Pedro		Yes						Moderate
LOS ANGELES	930 W 30TH ST	90731 7469010002	Low Medium II Residential	RD2-1XL	0	21	0.149239173	Residential - Three Units (Any Combination) - 4 Stories or Less	YES - Current	NO - Privately-Owned	Available	Not Used in Prior Housing Element	0	0.166524589	0	0.166524589	3	3*	3*	0098197	1226	San Pedro		Yes						Moderate
LOS ANGELES	916 W 30TH ST	90731 7469010003	Low Medium II Residential	RD2-1XL	0	21	0.149239309	Residential - Three Units (Any Combination) - 4 Stories or Less	YES - Current	NO - Privately-Owned	Available	Not Used in Prior Housing Element	0	0.166524589	0	0.166524589	3	3*	3*	0098197	1236	San Pedro		Yes						Moderate
LOS ANGELES	910 W 30TH ST	90731 7469010004	Low Medium II Residential	RD2-1XL	0	21	0.149238533	Residential - Three Units (Any Combination) - 4 Stories or Less	YES - Current	NO - Privately-Owned	Available	Not Used in Prior Housing Element	0	0.166524589	0	0.166524589	3	3*	3*	0098197	1252	San Pedro		Yes						Moderate
LOS ANGELES	876 W 30TH ST	90731 7469010005	Low Medium II Residential	RD2-1XL	0	21	0.344399613	Residential - Five or More Units or Apartments (Any Combination) - 4 Stories or Less	YES - Current	NO - Privately-Owned	Available	Not Used in Prior Housing Element	0	0.226536226	0	0.226536226	8	0	0	0098197	1270	San Pedro		Yes						Moderate
LOS ANGELES	866 W 30TH ST	90731 7469010006	Low Medium II Residential	RD2-1XL	0	21	0.149238689	Residential - Three Units (Any Combination) - 4 Stories or Less	YES - Current	NO - Privately-Owned	Available	Not Used in Prior Housing Element	0	0.166524589	0	0.166524589	3	3*	3*	0098197	1296	San Pedro		Yes						Moderate
LOS ANGELES	856 W 30TH ST	90731 7469010007	Low Medium II Residential	RD2-1XL	0	21	0.149224404	Residential - Three Units (Any Combination) - 4 Stories or Less	YES - Current	NO - Privately-Owned	Available	Not Used in Prior Housing Element	0	0.166524589	0	0.166524589	3	3*	3*	0098197	1309	San Pedro		Yes						Moderate
LOS ANGELES	846 W 30TH ST	90731 7469010008	Low Medium II Residential	RD2-1XL	0	21	0.144702672	Residential - Three Units (Any Combination) - 4 Stories or Less	YES - Current	NO - Privately-Owned	Available	Not Used in Prior Housing Element	0	0.166524589	0	0.166524589	3	3*	3*	0098197	1335	San Pedro		Yes						Moderate
LOS ANGELES	838 W 30TH ST	90731 7469010009	Low Medium II Residential	RD2-1XL	0	21	0.180138704	Residential - Three Units (Any Combination) - 4 Stories or Less	YES - Current	NO - Privately-Owned	Available	Not Used in Prior Housing Element	0	0.136819553	0	0.136819553	3	3*	3*	0098197	1349	San Pedro		Yes						Moderate
LOS ANGELES	837 W 29TH PL	90731 7469010010	Low Medium II Residential	RD2-1XL	0	21	0.193996013	Residential - Three Units (Any Combination) - 4 Stories or Less	YES - Current	NO - Privately-Owned	Available	Not Used in Prior Housing Element	0	0.239744782	0	0.239744782	3	0	0	0098197	1288	San Pedro		Yes						Moderate
LOS ANGELES	847 W 29TH PL	90731 7469010011	Low Medium II Residential	RD2-1XL	0	21	0.149223831	Residential - Three Units (Any Combination) - 4 Stories or Less	YES - Current	NO - Privately-Owned	Available	Not Used in Prior Housing Element	0	0.166524589	0	0.166524589	3	3*	3*	0098197	1276	San Pedro		Yes						Moderate
LOS ANGELES	857 W 29TH PL	90731 7469010012	Low Medium II Residential	RD2-1XL	0	21	0.143660425	Residential - Three Units (Any Combination) - 4 Stories or Less	YES - Current	NO - Privately-Owned	Available	Not Used in Prior Housing Element	0	0.166524589	0	0.166524589	3	3*	3*	0098197	1271	San Pedro		Yes						Moderate
LOS ANGELES	864 W 29TH PL	90731 7469010013	Low Medium II Residential	RD2-1XL	0	21	0.846267827	Residential - Five or More Units or Apartments (Any Combination) - 4 Stories or Less	YES - Current	NO - Privately-Owned	Available	Not Used in Prior Housing Element	0	0.438535738	0	0.438535738	16	0	0	0098197	1149	San Pedro		Yes						Moderate
LOS ANGELES	916 W 29TH PL	90731 7469010014	Low Medium II Residential	RD2-1XL	0	21	0.847006278	Residential - Five or More Units or Apartments (Any Combination) - 4 Stories or Less	YES - Current	NO - Privately-Owned	Available	Not Used in Prior Housing Element	0	0.438535738	0	0.438535738	16	0	0	0098197	1120	San Pedro		Yes						Moderate
LOS ANGELES	919 W 29TH PL	90731 7469010015	Low Medium II Residential	RD2-1XL	0	21	0.14350057	Residential - Three Units (Any Combination) - 4 Stories or Less	YES - Current	NO - Privately-Owned	Available	Not Used in Prior Housing Element	0	0.166524589	0	0.166524589	3	3*	3*	0098197	1183	San Pedro		Yes						Moderate
LOS ANGELES	929 W 29TH PL	90731 7469010016	Low Medium II Residential	RD2-1XL	0	21	0.149269863	Residential - Four Units (Any Combination) - 4 Stories or Less	YES - Current	NO - Privately-Owned	Available	Not Used in Prior Housing Element	0	0.166524589	0	0.166524589	3	3*	3*	0098197	1171	San Pedro		Yes						Moderate
LOS ANGELES	939 W 29TH PL	90731 7469010017	Low Medium II Residential	RD2-1XL	0	21	0.194110282	Residential - Three Units (Any Combination) - 4 Stories or Less	YES - Current	NO - Privately-Owned	Available	Not Used in Prior Housing Element	0	0.239744782	0	0.239744782	3	0	0	0098197	1159	San Pedro		Yes						Moderate
LOS ANGELES	940 W 29TH PL	90731 7469010018	Low Medium II Residential	RD2-1XL	0	21	0.194028109	Residential - Three Units (Any Combination) - 4 Stories or Less	YES - Current	NO - Privately-Owned	Available	Not Used in Prior Housing Element	0	0.239744782	0	0.239744782	3	0	0	0098197	1092	San Pedro		Yes						Moderate
LOS ANGELES	930 W 29TH PL	90731 7469010019	Low Medium II Residential	RD2-1XL	0	21	0.149221785	Residential - Three Units (Any Combination) - 4 Stories or Less	YES - Current	NO - Privately-Owned	Available	Not Used in Prior Housing Element	0	0.166524589	0	0.166524589	3	3*	3*	0098197	1107	San Pedro		Yes						Moderate
LOS ANGELES	920 W 29TH PL	90731 7469010020	Low Medium II Residential	RD2-1XL	0	21	0.143633192	Residential - Three Units (Any Combination) - 4 Stories or Less	YES - Current	NO - Privately-Owned	Available	Not Used in Prior Housing Element	0	0.166524589	0	0.166524589	3	3*	3*	0098197	1116	San Pedro		Yes						Moderate
LOS ANGELES	856 W 29TH PL	90731 7469010021	Low Medium II Residential	RD2-1XL	0	21	0.143553569	Residential - Three Units (Any Combination) - 4 Stories or Less	YES - Current	NO - Privately-Owned	Available	Not Used in Prior Housing Element	0	0.166524589	0	0.166524589	3	3*	3*	0098197	1182	San Pedro		Yes						Moderate
LOS ANGELES	846 W 29TH PL	90731 7469010022	Low Medium II Residential	RD2-1XL	0	21	0.149146376	Residential - Three Units (Any Combination) - 4 Stories or Less	YES - Current	NO - Privately-Owned	Available	Not Used in Prior Housing Element	0	0.166524589	0	0.166524589	3	3*	3*	0098197	1192	San Pedro		Yes						Moderate
LOS ANGELES	857 W 29TH ST	90731 7469010026	Low Medium II Residential	RD2-1XL	0	21	0.149239164	Residential - Three Units (Any Combination) - 4 Stories or Less	YES - Current	NO - Privately-Owned	Available	Not Used in Prior Housing Element	0	0.166524589	0	0.166524589	3	3*	3*	0098197	1127	San Pedro		Yes						Moderate
LOS ANGELES	867 W 29TH ST	90731 7469010027	Low Medium II Residential	RD2-1XL	0	21	0.149237984	Residential - Three Units (Any Combination) - 4 Stories or Less	YES - Current	NO - Privately-Owned	Available	Not Used in Prior Housing Element	0	0.166524589	0	0.166524589	3	3*	3*	0098197	1119	San Pedro		Yes						Moderate
LOS ANGELES	877 W 29TH ST	90731 7469010028	Low Medium II Residential	RD2-1XL	0	21	0.344397683	Residential - Five or More Units or Apartments (Any Combination) - 4 Stories or Less	YES - Current	NO - Privately-Owned	Available	Not Used in Prior Housing Element	0	0.226536226	0	0.226536226	8	0	0	0098197	1102	San Pedro		Yes						Moderate
LOS ANGELES	909 W 29TH ST	90731 7469010029	Low Medium II Residential	RD2-1XL	0	21	0.149239687	Residential - Three Units (Any Combination) - 4 Stories or Less	YES - Current	NO - Privately-Owned	Available	Not Used in Prior Housing Element	0	0.166524589	0	0.166524589	3	3*	3*	0098197	1089	San Pedro		Yes						Moderate
LOS ANGELES	919 W 29TH ST	90731 7469010030	Low Medium II Residential	RD2-1XL	0	21	0.149240171	Residential - Three Units (Any Combination) - 4 Stories or Less	Y

LOS ANGELES			7469016030	Low II Residential	R1-1XL	0	1 unit per lot	0.011479979	Residential - Single Family Residence - Vacant Land	YES - Current	NO - Privately-Owned	Available	Not Used in Prior Housing Element	0	0	0.059502202	0.059502202	0	0	0	0098193	965	San Pedro												Above Moderate
LOS ANGELES	3622 S MEYLER ST	90731	7469021006	Low II Residential	R1-1XL	0	1 unit per lot	0.12914505	Residential - Single Family Residence - Vacant Land	YES - Current	NO - Privately-Owned	Available	Not Used in Prior Housing Element	0	0	0.059502202	0.059502202	0	0	0	0068197	353	San Pedro												Above Moderate
LOS ANGELES	1124 W 37TH ST	90731	7469022089	Neighborhood Commercial	C1-1XL-CPIO	0	54	0.149210871	Commercial - Store Combination - Store and Residential Combination - One Story	YES - Current	NO - Privately-Owned	Available	Not Used in Prior Housing Element	0	0	0.024038031	0.024038031	3	0	0	0068193	259	San Pedro										Yes		Above Moderate
LOS ANGELES	1118 W 37TH ST	90731	7469022090	Neighborhood Commercial	C1-1XL-CPIO	0	54	0.149238461	Commercial - Store - One Story	YES - Current	NO - Privately-Owned	Available	Not Used in Prior Housing Element	0.14041349	0	0	0.14041349	0	0	0	0068193	264	San Pedro												Lower
LOS ANGELES			7470008018	Low II Residential	R1-1XL	0	1 unit per lot	0.051392193	Residential - Single Family Residence - Vacant Land	YES - Current	NO - Privately-Owned	Available	Not Used in Prior Housing Element	0	0	0.062544781	0.062544781	0	0	0	0098193	804	San Pedro												Above Moderate
LOS ANGELES			7470008019	Low II Residential	R1-1XL	0	1 unit per lot	0.074483015	Residential - Single Family Residence - Other Improvements Only	YES - Current	NO - Privately-Owned	Available	Not Used in Prior Housing Element	0	0	0.062544781	0.062544781	0	0	0	0098193	787	San Pedro												Above Moderate
LOS ANGELES			7470016009	Low II Residential	R1-1XL	0	1 unit per lot	0.039186022	Residential - Single Family Residence - Vacant Land	YES - Current	NO - Privately-Owned	Available	Not Used in Prior Housing Element	0	0	0.059502202	0.059502202	0	0	0	0098193	1049	San Pedro												Above Moderate
LOS ANGELES			7470016026	Low II Residential	R1-1XL	0	1 unit per lot	0.01464482	Residential - Single Family Residence - Vacant Land	YES - Current	NO - Privately-Owned	Available	Not Used in Prior Housing Element	0	0	0.059502202	0.059502202	0	0	0	0098193	1048	San Pedro												Above Moderate
LOS ANGELES			7470016027	Low II Residential	R1-1XL	0	1 unit per lot	0.064943766	Residential - Single Family Residence - Vacant Land	YES - Current	NO - Privately-Owned	Available	Not Used in Prior Housing Element	0	0	0.059502202	0.059502202	0	0	0	0098193	597	San Pedro												Above Moderate
LOS ANGELES			7470016027	Low II Residential	R1-1XL	0		0.09723543	Residential - Single Family Residence - Vacant Land	YES - Current	NO - Privately-Owned	Available	Not Used in Prior Housing Element	0	0	0.059502202	0.059502202	0	0	0	0098193	611	San Pedro												Above Moderate
LOS ANGELES	1320 W 35TH ST	90731	7470021005	Low II Residential	R1-1XL	0	1 unit per lot	0.143495591	Residential - Single Family Residence - Vacant Land	YES - Current	NO - Privately-Owned	Available	Not Used in Prior Housing Element	0	0	0.062544781	0.062544781	0	0	0	0098193	858	San Pedro												Above Moderate
LOS ANGELES	3401 S PATTON AVE	90731	7470021021	Low II Residential	R1-1XL	0	1 unit per lot	0.14789395	Residential - Single Family Residence - Vacant Land	YES - Current	NO - Privately-Owned	Available	Not Used in Prior Housing Element	0	0	0.062544781	0.062544781	0	0	0	0098193	768	San Pedro												Above Moderate
LOS ANGELES	1364 W 36TH ST	90731	7470022013	Low II Residential	R1-1XL	0	1 unit per lot	0.143289282	Residential - Single Family Residence	YES - Current	NO - Privately-Owned	Available	Not Used in Prior Housing Element	0	0	0.062544781	0.062544781	0	0	0	0098193	908	San Pedro												Above Moderate
LOS ANGELES	1227 W SILVIUS AVE	90731	7470025023	Low II Residential	R1-1XL	0	1 unit per lot	0.171449533	Residential - Single Family Residence - Vacant Land	YES - Current	NO - Privately-Owned	Available	Not Used in Prior Housing Element	0	0	0.062544781	0.062544781	0	0	0	0068193	98	San Pedro												Above Moderate
LOS ANGELES	3713 S BARBARA ST	90731	7470027007	Low II Residential	R1-1XL	0	1 unit per lot	0.143544504	Residential - Single Family Residence	YES - Current	NO - Privately-Owned	Available	Not Used in Prior Housing Element	0	0	0.007582168	0.007582168	0	0	0	0068193	318	San Pedro												Above Moderate
LOS ANGELES	3720 S DOLPHIN ST	90731	7470028005	Low II Residential	R1-1XL	0	1 unit per lot	0.131832512	Residential - Single Family Residence	YES - Current	NO - Privately-Owned	Available	Not Used in Prior Housing Element	0	0	0.001781711	0.001781711	0	0	0	0068193	248	San Pedro												Above Moderate
LOS ANGELES			7470030019	Low II Residential	R1-1XL	0	1 unit per lot	0.227763903	Residential - Single Family Residence - Vacant Land	YES - Current	NO - Privately-Owned	Available	Not Used in Prior Housing Element	0	0	0.062544781	0.062544781	0	0	0	0068193	351	San Pedro												Above Moderate
LOS ANGELES			7470030019	Low II Residential	R1-1XL	0	1 unit per lot	0.274840683	Residential - Single Family Residence - Vacant Land	YES - Current	NO - Privately-Owned	Available	Not Used in Prior Housing Element	0	0	0.062544781	0.062544781	0	0	0	0068193	316	San Pedro												Above Moderate
LOS ANGELES	1317 W PASEO DEL MAR	90731	7470031003	Low II Residential	R1-1XL	0	1 unit per lot	0.41140033	Residential - Single Family Residence - Vacant Land	YES - Current	NO - Privately-Owned	Available	Not Used in Prior Housing Element	0	0	0.062544781	0.062544781	0	0	0	0068193	338	San Pedro												Above Moderate
LOS ANGELES			7557030014	Community Commercial	[Q]C2-1XL	0	108	0.049369409	Commercial - Parking Lot (Commercial Use Property) - Lots - Patron or Employee - One Story	YES - Current	NO - Privately-Owned	Available	Not Used in Prior Housing Element	0	0	0.001920449	0.001920449	0	0	0	0218193	338	San Pedro												Above Moderate
LOS ANGELES			7557030025	Community Commercial	[Q]C2-1XL	0	108	0.019559693	Commercial - Commercial - Vacant Land	YES - Current	NO - Privately-Owned	Available	Not Used in Prior Housing Element	0	0	0.035813016	0.035813016	0	0	0	0218193	357	San Pedro												Above Moderate
LOS ANGELES			7557030033	Community Commercial	[Q]C2-1XL	0	108	0.027553983	Commercial - Professional Building - Medical Dental Building - One Story	YES - Current	NO - Privately-Owned	Available	Not Used in Prior Housing Element	0	0	0.481858492	0.481858492	0	0	0	0218193	355	San Pedro												Above Moderate
LOS ANGELES			7557030034	Community Commercial	[Q]C2-1XL	0	108	0.021076316	Commercial - Store - One Story	YES - Current	NO - Privately-Owned	Available	Not Used in Prior Housing Element	0	0	0.5724751	0.5724751	0	0	0	0218193	354	San Pedro												Above Moderate
LOS ANGELES			7557030035	Community Commercial	[Q]C2-1XL	0	108	0.015057032	Commercial - Store - One Story	YES - Current	NO - Privately-Owned	Available	Not Used in Prior Housing Element	0	0	0.115068054	0.115068054	0	0	0	0218193	353	San Pedro												Above Moderate
LOS ANGELES			7559002001	Low II Residential	R1-1XL	0	1 unit per lot	0.00355802	Residential - Single Family Residence - Vacant Land	YES - Current	NO - Privately-Owned	Available	Not Used in Prior Housing Element	0	0	0.062544781	0.062544781	0	0	0	0188193	258	San Pedro												Above Moderate
LOS ANGELES			7559002013	Low II Residential	R1-1XL	0	1 unit per lot	0.013776993	Residential - Single Family Residence - Vacant Land	YES - Current	NO - Privately-Owned	Available	Not Used in Prior Housing Element	0	0	0.062544781	0.062544781	0	0	0	0188193	317	San Pedro												Above Moderate
LOS ANGELES	1516 W 1ST ST	90732	7559015018	Medium Residential	R3-1XL	0	54	1.093432956	Residential - Five or More Units or Apartments (Any Combination) - 4 Stories or Less - Pool	YES - Current	NO - Privately-Owned	Available	Not Used in Prior Housing Element	0	0	1.377040368	1.377040368	40	0	0	0188193	837	San Pedro										Yes		Above Moderate
LOS ANGELES	300 S MIRALESTE DR	90732	7559020BRK	Low Medium II Residential	RD1.5-1XL	0	29	7.065867921	Residential - Single Family Residence - Condominium	YES - Current	NO - Privately-Owned	Available	Not Used in Prior Housing Element	0	1.27241962	0	1.27241962	192	0	0	0188189	328	San Pedro										Yes		Moderate
LOS ANGELES			7559028***	Low II Residential	R1-1XL	0	1 unit per lot	0.005739558	Residential - Single Family Residence - Other Improvements Only	YES - Current	NO - Privately-Owned	Available	Not Used in Prior Housing Element	0	0	0.200321841	0.200321841	0	0	0	0158189	39	San Pedro												Above Moderate
LOS ANGELES			7559033026	Low II Residential	R1-1XL	0	1 unit per lot	0.04448508	Only	YES - Current	NO - Privately-Owned	Available	Not Used in Prior Housing Element	0	0	0.029778212	0.029778212	0	0	0	0158193	268	San Pedro												Above Moderate
LOS ANGELES			7559035901	Low II Residential	R1-1XL	0	1 unit per lot	0.030706082	Miscellaneous - Government Owned Property	YES - Current	YES - City-Owned	Available	Not Used in Prior Housing Element	0	0	0.001177721	0.001177721	0	0	0	0158193	167	San Pedro												Above Moderate
LOS ANGELES			7559035901	Low II Residential	R1-1XL	0	1 unit per lot	0.155103612	Miscellaneous - Government Owned Property	YES - Current	YES - City-Owned	Available	Not Used in Prior Housing Element	0	0	0.001177721	0.001177721	0	0	0	0158193	168	San Pedro												Above Moderate
LOS ANGELES	328 S MIRALESTE DR	90732	7559039BRK	Low Medium II Residential	RD1.5-1XL	0	29	8.257288781	Residential - Single Family Residence - Condominium	YES - Current	NO - Privately-Owned	Available	Not Used in Prior Housing Element	0	1.499797434	0	1.499797434	167	0	0	0188189	387	San Pedro										Yes		Moderate
LOS ANGELES	376 S MIRALESTE DR	90732	7559040BRK	Low Medium II Residential	RD1.5-1XL	0	29	7.454318367	Residential - Single Family Residence - Condominium	YES - Current	NO - Privately-Owned	Available	Not Used in Prior Housing Element	0	1.380441839	0	1.380441839	155	0	0	0188189	319	San Pedro										Yes		Moderate
LOS ANGELES	1640 W 9TH ST	90732	7560002004	Low II Residential	R1-1XL	0	1 unit per lot	2.277349503	Recreational - Club, Lodge Hall, Fraternal Organization - One Story	YES - Current	NO - Privately-Owned	Available	Used in Prior Housing Element - Non-Vacant	0	0	0.00634729	0.00634729	0	0	0	0158193	393	San Pedro												Above Moderate
LOS ANGELES	711 S DODSON AVE	90732	7560002018	Low II Residential	R1-1XL	0	1 unit per lot	0.172647888	Residential - Single Family Residence - Vacant Land	YES - Current	NO - Privately-Owned	Available	Not Used in Prior Housing Element	0	0	0.062544781	0.062544781	0	0	0	0158193	423	San Pedro												Above Moderate
LOS ANGELES			7560002024	Low II Residential	R1-1XL	0	1 unit per lot	0.129055727	Residential - Single Family Residence - Vacant Land	YES - Current	NO - Privately-Owned	Available	Not Used in Prior Housing Element	0	0	0.062544781	0.062544781	0	0	0	0158193	359	San Pedro												Above Moderate
LOS ANGELES	1635 W 9TH ST	90732	7560007013	Low II Residential	R1-1XL	0	1 unit per lot	2.503949253	Institutional - Church - One Story	YES - Current	NO - Privately-Owned	Available	Used in Prior Housing Element - Non-Vacant	0	0	0.009260958	0.009260958	0	0	0	0158193	646	San Pedro												Above Moderate
LOS ANGELES			7560011014	Low II Residential	R1-1XL	0	1 unit per lot	0.009771953	Residential - Single Family Residence - Vacant Land	YES - Current	NO - Privately-Owned	Available	Not Used in Prior Housing Element	0	0	0.062544781	0.062544781	0	0	0	0158189	386	San Pedro												Above Moderate
LOS ANGELES	1609 S DODSON AVE	90732	7560013029	Low Medium I Residential	R2-1XL	0	17	0.135118634	Residential - Single Family Residence	YES - Current	NO - Privately-Owned	Available	Not Used in Prior Housing Element	0	0	0.034688741	0.034688741	2	2*	2*	0128193	477	San Pedro												Above Moderate
LOS ANGELES	1613 S DODSON AVE	90732	7560013030	Low Medium I Residential	R2-1XL	0	17	0.133334701	Residential - Double, Duplex, or Two Units - 4 Stories or Less	YES - Current	NO - Privately-Owned	Available	Not Used in Prior Housing Element	0	0	0.052082855	0.052082855	2	2*	2*	0128193	526	San Pedro										Yes		Above Moderate
LOS ANGELES	1600 S WESTERN AVE	90732	7560013033	Low Medium I Residential	R2-1XL	0	17	0.183519512	Residential - Double, Duplex, or Two Units - 4 Stories or Less	YES - Current	NO - Privately-Owned	Available	Not Used in Prior Housing Element	0	0.082621169	0	0.082621169	2	3*	3*	0128193	476	San Pedro										Yes		Moderate
LOS ANGELES	1530 S WESTERN AVE	90732	7560013034	Low Medium I Residential	R2-1XL	0	17	0.152566096	Residential - Double, Duplex, or Two Units - 4 Stories or Less	YES - Current	NO - Privately-Owned	Available	Not Used in Prior Housing Element	0	0	0.052082855	0.052082855	2	2*	2*	0128193	469	San Pedro										Yes		Above Moderate
LOS ANGELES	1520 S WESTERN AVE	90732	7560013045	Low Medium I Residential	R2-1XL	0	17	0.159312654	Residential - Double, Duplex, or Two Units - 4 Stories or Less	YES - Current	NO - Privately-Owned	Available	Not Used in Prior Housing Element	0	0	0.052082855	0.052082855	2	2*	2*	0128193	434	San Pedro										Yes		Above Moderate
LOS ANGELES	1514 S WESTERN AVE	90732	7560013046	Low Medium I Residential	R2-1XL	0	17	0.438433385	Residential - Double, Duplex, or Two Units - 4 Stories or Less - Pool	YES - Current	NO - Privately-Owned	Available	Not Used in Prior Housing Element	0	0.244183242	0	0.244183242	2	0	0	0128193	1362	San Pedro										Yes		Moderate
LOS ANGELES	1623 S DODSON AVE	90732	7560013BRK	Low Medium I Residential	R2-1XL	0	17	0.182247327	Residential - Single Family Residence - Condominium	YES - Current	NO - Privately-Owned	Available	Not Used in Prior Housing Element	0	0.012620911	0	0.012620911	2	3*	3*	0128193	540	San Pedro										Yes		Moderate
LOS ANGELES			7560022007	Low II Residential	R1-1XL	0	1 unit per lot	0.278958707	Residential - Single Family Residence - Vacant Land	YES - Current	NO - Privately-Owned	Available	Not Used in Prior Housing Element	0	0	0.062544781	0.062544781	0	0	0	0158193	921	San Pedro												Above Moderate
LOS ANGELES			7560022008	Low II Residential	R1-1XL	0	1 unit per lot	0.228139368	Residential - Single Family Residence - Vacant Land	YES - Current	NO - Privately-Owned	Available	Not Used in Prior Housing Element	0	0	0.062544781	0.062544781	0	0	0	0158193	970	San Pedro												Above Moderate
LOS ANGELES	1748 W CUMBRE DR	90732	7560028001	Low II Residential	R1-1XL	0	1 unit per lot	10.63079082	Recreational - Club, Lodge Hall, Fraternal Organization - One Story	YES - Current	NO - Privately-Owned	Available	Not Used in Prior Housing Element	0	0	0.00634729	0.00634729	0	0	0	0128189	24	San Pedro												Above Moderate
LOS ANGELES			7560028901	Low II Residential	R1-1XL	0	1 unit per lot	0.21831326	Miscellaneous - Government Owned Property	YES - Current	YES - City-Owned	Available	Not Used in Prior Housing Element	0	0	0.001177721	0.001177721	0	0	0	0158189	379	San Pedro												Above Moderate
LOS ANGELES			7561030036	Low II Residential	R1-1XL	0	1 unit per lot	0.004602794	Residential - Single Family Residence	YES - Current	NO - Privately-Owned	Available	Not Used in Prior Housing Element	0	0	0.200321841	0.200321841	0	0	0	0158189	185	San Pedro												Above Moderate
LOS ANGELES			7561030037	Low II Residential	R1-1XL	0	1 unit per lot	0.065950658	Residential - Single Family Residence	YES - Current	NO - Privately-Owned	Available	Not Used in Prior Housing Element	0	0	0.200321841	0.200321841	0	0	0	0158189	166	San Pedro												Above Moderate
LOS ANGELES			7561030038	Low II Residential	R1-1XL	0	1 unit per lot	0.021792328	Residential - Single Family Residence	YES - Current	NO - Privately-Owned	Available	Not Used in Prior Housing Element	0	0	0.200321841	0.200321841	0	0	0	0158189	142	San Pedro												Above Moderate
LOS ANGELES			7561044900	Low II Residential	R1-1XL	0	1 unit per lot	0.330910622	Miscellaneous - Government Owned Property	YES - Current	YES - City-Owned	Available	Not Used in Prior Housing Element	0	0	0.001177721	0.001177721	0	0	0	0158189	282	San Pedro												Above Moderate
LOS ANGELES			7562002900	Low II Residential	R1-1XL	0	1 unit per lot	0.016057631	Miscellaneous - Government Owned Property	YES - Current	YES - City-Owned	Available	Not Used in Prior Housing Element	0	0	0.000627546	0.000627546	0	0	0	0128189	56	San Pedro												Above Moderate
LOS ANGELES			7562002901	Low II Residential	R1-1XL	0	1 unit per lot	0.042920379	Miscellaneous - Government Owned Property	YES - Current	YES - City-Owned	Available	Not Used in Prior Housing Element	0	0	0.001177721	0.001177721	0	0	0	0128189	55	San Pedro												Above Moderate
LOS ANGELES	1706 W 25TH ST	90732	7562005013	Neighborhood Commercial	[Q]C2-1XL	0	108	0.366278799	Commercial - Store - One Story	YES - Current	NO - Privately-Owned	Available	Not Used in Prior Housing Element	0.100765121	0	0	0.100765121	0	0	0	0128189	612	San Pedro												Lower
LOS ANGELES			7562005013	Low II Residential	R1-1XL	0	1 unit per lot	0.008988289	Commercial - Store - One Story	YES - Current	NO - Privately-Owned	Available	Not Used in Prior Housing Element	0	0	0.005371619	0.005371619	0	0	0	0128189	633	San Pedro												Above Moderate
LOS ANGELES	2403 S MORAY AVE	90732	7562005014	Neighborhood Commercial	[Q]C2-1XL	0	108	0.117635346	Commercial - Office Building - One Story	YES - Current	NO - Privately-Owned	Available	Not Used in Prior Housing Element	0.084952084	0	0	0.084952084	0	0	0	0128189	599	San Pedro												Lower
LOS ANGELES			7562017016	Neighborhood Commercial	[Q]C2-1XL	0	108	0.202920509	Commercial - Auto, Recreation Equipment, Construction Equipment Sales and Service - Auto Body Repair Shop - Lift	YES - Current	NO - Privately-Owned	Available	Not Used in Prior Housing Element	0.107782517	0	0	0.107782517	0	0	0	0098189	566	San Pedro												Lower
LOS ANGELES	1636 W 25TH ST	90732	7562017017	Neighborhood Commercial	[Q]C2-1XL	0	108	3.644404268	Commercial - Shopping Center (Neighborhood, Community) - One Story	YES - Current	NO - Privately-Owned	Available	Not Used in Prior Housing Element	0.726887126	0	0	0.726887126	0	0	0	0098193	3	San Pedro												Lower
LOS ANGELES			7562025048	Low II Residential	R1-1XL	0	1 unit per lot	0.072948001	Residential - Single Family Residence - Vacant Land	YES - Current	NO - Privately-Owned	Available	Not Used in Prior Housing Element	0	0	0.062544781	0.062544781	0	0	0	0128189	50	San Pedro												Above Moderate
LOS ANGELES	2217 W 25TH ST	90732	7563006BRK	Low Medium I Residential	[Q]RD3-1XL	0	14	8.839330111	Residential - Single Family Residence - Condominium	YES - Current	NO - Privately-Owned	Available	Not Used in Prior Housing Element	0	0.696831731	0	0.696831731	129	0	0	0128189	379	San Pedro												Moderate
LOS ANGELES	1906 W 27TH ST	90732	7563007023	Low II Residential	R1-1XL	0	1 unit per lot	0.174639579	Residential - Single Family Residence - Vacant Land	YES - Current	NO - Privately-Owned	Available	Not Used in Prior Housing Element	0	0	0.062544781	0.062544781	0	0	0	0098189	18	San Pedro												Above Moderate
LOS ANGELES			7563007023	Low II Residential	R1-1XL	0	1 unit per lot	0.034478329	Residential - Single Family Residence - Vacant Land	YES - Current	NO - Privately-Owned	Available	Not Used in Prior Housing Element	0	0	0.062544781	0.062544781	0	0	0	0098189	28	San Pedro												Above Moderate
LOS ANGELES	1912 W 27TH ST	90732	7563007029	Low II Residential	R1-1XL	0	1 unit per lot	0.540588194	Residential - Single Family Residence - Vacant Land	YES - Current	NO - Privately-Owned	Available	Not Used in Prior Housing Element	0	0	0.062544781	0.062544781	0	0	0	0098189	8	San Pedro												Above Moderate
LOS ANGELES	1639 W 25TH ST	90732	7563016016	Neighborhood Commercial	[Q]C2-1XL	0	108	2.377481779	Commercial - Shopping Center (Neighborhood, Community) - One Story	YES - Current	NO - Privately-Owned	Available	Not Used in Prior Housing Element	0.631140404	0	0	0.631140404	2	0	0	0098189	86	San Pedro												Lower
LOS ANGELES	1621 W 25TH ST	90732	7563016017	Neighborhood Commercial	[Q]C2-1XL	0	108	0.449258497	Commercial - Bank, Savings and Loan - One Story	YES - Current	NO - Privately-Owned	Available	Not Used in Prior Housing Element	2.854599953	0	0	2.854599953	0	0	0	0098189	138	San Pedro												Lower
LOS ANGELES			7563018020	Low II Residential	R1-1XL	0	1 unit per lot	2.384217146	Residential - Single Family Residence - Vacant Land	YES - Current	NO - Privately-Owned	Available	Not Used in Prior Housing Element	0	0	0.062544781	0.062544781	0	0	0	0098189	306	San Pedro												Above Moderate
LOS ANGELES			7563024003	Low II Residential	R1-1XL	0	1 unit per lot	0.225862489	Residential - Single Family Residence - Vacant Land	YES - Current	NO - Privately-Owned	Available	Not Used in Prior Housing Element	0	0	0.062544781	0.062544781	0	0	0	0098189	79	San Pedro												Above Moderate
LOS ANGELES			7563024004	Low II Residential	R1-1XL	0	1 unit per lot	0.857908674	Residential - Single Family Residence - Vacant Land	YES - Current	NO - Privately-Owned	Available	Not Used in Prior Housing Element	0	0	0.062544781	0.062544781	0	0	0	0098189	19	San Pedro												Above Moderate
LOS ANGELES			7563025019	Low II Residential	R1-1XL	0	1 unit per lot	0.076101996	Residential - Single Family Residence - Vacant Land	YES - Current	NO - Privately-Owned	Available	Not Used in Prior Housing Element	0	0	0.062544781	0.062544781	0	0	0	0098189	559	San Pedro												Above Moderate
LOS ANGELES			7563025020	Low II Residential	R1-1XL	0	1 unit per lot	0.149503983	Residential - Single Family Residence - Vacant Land	YES - Current	NO - Privately-Owned	Available	Not Used in Prior Housing Element	0	0	0.062544781	0.062544781	0	0	0	0098189	323	San Pedro												Above Moderate
LOS ANGELES	2253 W WARMOUTH ST	90732	7563029012	Low II Residential	R1-1XL	0	1 unit per lot	0.226361287	Residential - Single Family Residence - Vacant Land	YES - Current	NO - Privately-Owned	Available	Not Used in Prior Housing Element	0	0	0.062544781	0.062544781	0	0	0	0098185	71	San Pedro												Above Moderate
LOS ANGELES	2246 W WARMOUTH ST	90732	7563030021	Low II Residential	R1-1XL	0	1 unit per lot	0.145623218	Residential - Single Family Residence - Vacant Land	YES - Current	NO - Privately-Owned	Available	Not Used in Prior Housing Element	0	0	0.062544781	0.062544781	0	0	0	0098185	59	San Pedro												Above Moderate
LOS ANGELES	4781 N SEPULVEDA BLVD	91403	2264001001	Regional Commercial	R4-2L	0	108	0.470773175	Commercial - Hotel and Motel - Hotel - Under 50 Rooms - One Story	YES - Current	NO - Privately-Owned	Available	Not Used in Prior Housing Element	0.084545324	0	0	0.084545324	37	0	0	1688145	467	Sherman Oaks - Studio City - Toluca Lake - Cahuenga Pass												Lower
LOS ANGELES	4727 N SEPULVEDA BLVD	91403	2264001040	Regional Center Commercial	[Q]C2-2	0	108	0.474214459	Commercial - Office Building - 14 to 20 Stories	YES - Current	NO - Privately-Owned	Available	Not Used in Prior Housing Element	0.256124311	0	0	0.256124311	0	0	0	1688145	682	Sherman Oaks - Studio City - Toluca Lake - Cahuenga Pass												Lower
LOS ANGELES	15301 W VENTURA BLVD	91403	2264001045	Regional Center Commercial, Public Facilities, Public Facilities-Freeway, Regional Center Commercial	[Q]C2-2	0	108	8.563056015	Commercial - Office Building - 6 to 13 Stories	YES - Current	NO - Privately-Owned	Available	Not Used in Prior Housing Element	17.6798185	0	0	17.6798185	0	0	0	1688145	466	Sherman Oaks - Studio City - Toluca Lake - Cahuenga Pass												Lower
LOS ANGELES	15335 W VENTURA BLVD	91403	2264001045	Regional Center Commercial	[Q]C2-2	0	108	0.810404555	Commercial - Office Building - 6 to 13 Stories	YES - Current	NO - Privately-Owned	Available	Not Used in Prior Housing Element	1.019424128	0	0	1.019424128	0	0	0	1688145	821	Sherman Oaks - Studio City - Toluca Lake - Cahuenga Pass												Lower
LOS ANGELES			2264001045	Regional Commercial	[Q]C2-2	0	108	0.99360279	Commercial - Office Building - 6 to 13 Stories	YES - Current	NO - Privately-Owned	Available	Not Used in Prior Housing Element	0.386016316	0	0	0.386016316	0	0	0	1688145	631	Sherman Oaks - Studio City - Toluca Lake - Cahuenga Pass												Lower
LOS ANGELES			2264001045	Regional Commercial	[Q]C2-2	0	108	1.073727349	Commercial - Office Building - 6 to 13 Stories	YES - Current	NO - Privately-Owned	Available	Not Used in Prior Housing Element	0.469324903	0	0	0.469324903	0	0	0	1688145	465	Sherman Oaks - Studio City - Toluca Lake - Cahuenga Pass												Lower
LOS ANGELES	15339 W CAMARILLO ST	91403	2264002001	Regional Commercial	(T)(Q)C2-2D	0	108	0.136189024	Residential - Five or More Units or Apartments (Any Combination) - 4 Stories or Less - Vacant Land	YES - Current	NO - Privately-Owned	Available	Not Used in Prior Housing Element	1.106366426	0	0	1.106366426	0	0	0	1688145	402	Sherman Oaks - Studio City - Toluca Lake - Cahuenga Pass												Lower
LOS ANGELES	15343 W CAMARILLO ST	91403	2264002002	Regional Commercial	(T)(Q)C2-2D	0	108	0.136189986	Residential - Five or More Units or Apartments (Any Combination) - 4 Stories or Less - Vacant Land	YES - Current	NO - Privately-Owned	Available	Not Used in Prior Housing Element	1.106366426	0	0	1.106366426	0	0	0	1688145	401	Sherman Oaks - Studio City - Toluca Lake - Cahuenga Pass												Lower
LOS ANGELES	15347 W CAMARILLO ST	91403	2264002003	Regional Commercial	(T)(

LOS ANGELES			2264002035	Regional Commercial, Public Facilities, Public Facilities-Freeway	(T)(Q)C2-2D	0	108	0.061404488	Residential - Five or More Units or Apartments (Any Combination) - 4 Stories or Less - Vacant Land	YES - Current	NO - Privately-Owned	Available	Not Used in Prior Housing Element	0	0	0.136969399	0.136969399	0	0	0	168B145	434	Sherman Oaks - Studio City - Toluca Lake - Cahuenga Pass			Above Moderate
LOS ANGELES			2264002036	Regional Commercial	(T)(Q)C2-2D	0	108	0.010645939	Residential - Single Family Residence - Vacant Land	YES - Current	NO - Privately-Owned	Available	Not Used in Prior Housing Element	0	0	0.538907146	0.538907146	0	0	0	168B145	301	Sherman Oaks - Studio City - Toluca Lake - Cahuenga Pass			Above Moderate
LOS ANGELES			2264002036	Regional Commercial	(T)(Q)C2-2D	0	108	0.028055702	Residential - Single Family Residence - Vacant Land	YES - Current	NO - Privately-Owned	Available	Not Used in Prior Housing Element	0.426823765	0	0	0.426823765	0	0	0	168B145	1147	Sherman Oaks - Studio City - Toluca Lake - Cahuenga Pass			Lower
LOS ANGELES			2264002036	Regional Commercial	(T)(Q)C2-2D	0	108	0.037157065	Residential - Single Family Residence - Vacant Land	YES - Current	NO - Privately-Owned	Available	Not Used in Prior Housing Element	0.585576069	0	0	0.585576069	0	0	0	168B145	299	Sherman Oaks - Studio City - Toluca Lake - Cahuenga Pass			Lower
LOS ANGELES			2264002036	Regional Commercial	(T)(Q)C2-2D	0	108	0.06381889	Residential - Single Family Residence - Vacant Land	YES - Current	NO - Privately-Owned	Available	Not Used in Prior Housing Element	0.858275604	0	0	0.858275604	0	0	0	168B145	294	Sherman Oaks - Studio City - Toluca Lake - Cahuenga Pass			Lower
LOS ANGELES	15246 W LA MAIDA ST	91403	2264003039	Medium Residential	R3-1	0	54	0.032573709	Residential - Five or More Units or Apartments (Any Combination) - 4 Stories or Less - Pool	YES - Current	NO - Privately-Owned	Available	Not Used in Prior Housing Element	0	0	0.525939322	0.525939322	0	1*	1*	168B145	329	Sherman Oaks - Studio City - Toluca Lake - Cahuenga Pass			Above Moderate
LOS ANGELES	4812 N SEPULVEDA BLVD	91403	2264003039	Medium Residential	R3-1	0	54	0.068869111	Residential - Five or More Units or Apartments (Any Combination) - 4 Stories or Less - Pool	YES - Current	NO - Privately-Owned	Available	Not Used in Prior Housing Element	0	0	1.124660683	1.124660683	0	3*	3*	168B145	403	Sherman Oaks - Studio City - Toluca Lake - Cahuenga Pass	Yes		Above Moderate
LOS ANGELES	4814 N SEPULVEDA BLVD	91403	2264003039	Medium Residential	R3-1	0	54	0.068869111	Residential - Five or More Units or Apartments (Any Combination) - 4 Stories or Less - Pool	YES - Current	NO - Privately-Owned	Available	Not Used in Prior Housing Element	0	0	1.124660683	1.124660683	0	3*	3*	168B145	377	Sherman Oaks - Studio City - Toluca Lake - Cahuenga Pass	Yes		Above Moderate
LOS ANGELES	4816 N SEPULVEDA BLVD	91403	2264003039	Medium Residential	R3-1	0	54	0.068869702	Residential - Five or More Units or Apartments (Any Combination) - 4 Stories or Less - Pool	YES - Current	NO - Privately-Owned	Available	Not Used in Prior Housing Element	0	0	0.845239449	0.845239449	0	3*	3*	168B145	375	Sherman Oaks - Studio City - Toluca Lake - Cahuenga Pass			Above Moderate
LOS ANGELES	4818 N SEPULVEDA BLVD	91403	2264003039	Medium Residential	R3-1	0	54	0.041906231	Residential - Five or More Units or Apartments (Any Combination) - 4 Stories or Less - Pool	YES - Current	NO - Privately-Owned	Available	Not Used in Prior Housing Element	0	0	1.477539396	1.477539396	0	2*	2*	168B145	366	Sherman Oaks - Studio City - Toluca Lake - Cahuenga Pass	Yes		Above Moderate
LOS ANGELES	4822 N SEPULVEDA BLVD	91403	2264003039	Medium Residential	R3-1	0	54	0.050288529	Residential - Five or More Units or Apartments (Any Combination) - 4 Stories or Less - Pool	YES - Current	NO - Privately-Owned	Available	Not Used in Prior Housing Element	0	0	1.477539396	1.477539396	0	2*	2*	168B145	363	Sherman Oaks - Studio City - Toluca Lake - Cahuenga Pass	Yes		Above Moderate
LOS ANGELES	4824 N SEPULVEDA BLVD	91403	2264003039	Medium Residential	R3-1	0	54	0.049529039	Residential - Five or More Units or Apartments (Any Combination) - 4 Stories or Less - Pool	YES - Current	NO - Privately-Owned	Available	Not Used in Prior Housing Element	0	0	1.477539396	1.477539396	0	2*	2*	168B145	328	Sherman Oaks - Studio City - Toluca Lake - Cahuenga Pass	Yes		Above Moderate
LOS ANGELES			2264003039	Medium Residential	R3-1	0	54	0.026962023	Residential - Five or More Units or Apartments (Any Combination) - 4 Stories or Less - Pool	YES - Current	NO - Privately-Owned	Available	Not Used in Prior Housing Element	0	0	0.622945738	0.622945738	0	1*	1*	168B145	367	Sherman Oaks - Studio City - Toluca Lake - Cahuenga Pass			Above Moderate
LOS ANGELES			2264003039	Medium Residential	R3-1	0	54	0.032354966	Residential - Five or More Units or Apartments (Any Combination) - 4 Stories or Less - Pool	YES - Current	NO - Privately-Owned	Available	Not Used in Prior Housing Element	0	0	0.525939322	0.525939322	0	1*	1*	168B145	364	Sherman Oaks - Studio City - Toluca Lake - Cahuenga Pass			Above Moderate
LOS ANGELES	15245 W LA MAIDA ST	91403	2264003BRK	Medium Residential	R3-1	0	54	0.401981895	Residential - Single Family Residence - Condominium	YES - Current	NO - Privately-Owned	Available	Not Used in Prior Housing Element	0.194468114	0	0	0.194468114	11	0	0	168B145	256	Sherman Oaks - Studio City - Toluca Lake - Cahuenga Pass			Lower
LOS ANGELES	4638 N SEPULVEDA BLVD	91403	2264004002	Medium Residential	R3-2	0	54	0.193981679	Residential - Five or More Units or Apartments (Any Combination) - 4 Stories or Less	YES - Current	NO - Privately-Owned	Available	Not Used in Prior Housing Element	0.079521733	0	0	0.079521733	10	0	0	168B145	763	Sherman Oaks - Studio City - Toluca Lake - Cahuenga Pass			Lower
LOS ANGELES	4704 N SEPULVEDA BLVD	91403	2264004006	Medium Residential	R3-2	0	54	0.179060585	Residential - Three Units (Any Combination) - 4 Stories or Less	YES - Current	NO - Privately-Owned	Available	Not Used in Prior Housing Element	0	0	0.180140972	0.180140972	3	0	0	168B145	673	Sherman Oaks - Studio City - Toluca Lake - Cahuenga Pass	Yes		Above Moderate
LOS ANGELES	4726 N SEPULVEDA BLVD	91403	2264004010	Medium Residential	R3-2	0	54	0.179059646	Residential - Five or More Units or Apartments (Any Combination) - 4 Stories or Less	YES - Current	NO - Privately-Owned	Available	Not Used in Prior Housing Element	0.080948338	0	0	0.080948338	8	0	0	168B145	599	Sherman Oaks - Studio City - Toluca Lake - Cahuenga Pass			Lower
LOS ANGELES	4630 N SEPULVEDA BLVD	91403	2264004035	Medium Residential	R3-2	0	54	0.208016697	Residential - Five or More Units or Apartments (Any Combination) - 4 Stories or Less	YES - Current	NO - Privately-Owned	Available	Not Used in Prior Housing Element	0.083600467	0	0	0.083600467	11	0	0	168B145	781	Sherman Oaks - Studio City - Toluca Lake - Cahuenga Pass			Lower
LOS ANGELES	4644 N HALBRENT AVE	91403	2264005037	Low Residential	R1-1	0	1 unit per lot	0.193982864	Residential - Single Family Residence - Pool	YES - Current	NO - Privately-Owned	Available	Not Used in Prior Housing Element	0	0	0.070184124	0.070184124	0	0	0	168B145	743	Sherman Oaks - Studio City - Toluca Lake - Cahuenga Pass			Above Moderate
LOS ANGELES	4648 N HALBRENT AVE	91403	2264005038	Low Residential	R1-1	0	1 unit per lot	0.096990208	Residential - Single Family Residence - Pool	YES - Current	NO - Privately-Owned	Available	Not Used in Prior Housing Element	0	0	0.070184124	0.070184124	0	0	0	168B145	727	Sherman Oaks - Studio City - Toluca Lake - Cahuenga Pass			Above Moderate
LOS ANGELES			2264005038	Low Residential	R1-1	0	1 unit per lot	0.096991284	Residential - Single Family Residence - Pool	YES - Current	NO - Privately-Owned	Available	Not Used in Prior Housing Element	0	0	0.070184124	0.070184124	0	0	0	168B145	715	Sherman Oaks - Studio City - Toluca Lake - Cahuenga Pass			Above Moderate
LOS ANGELES	4654 N HALBRENT AVE	91403	2264005039	Low Residential	R1-1	0	1 unit per lot	0.179060549	Residential - Single Family Residence - Pool	YES - Current	NO - Privately-Owned	Available	Not Used in Prior Housing Element	0	0	0.070184124	0.070184124	0	0	0	168B145	702	Sherman Oaks - Studio City - Toluca Lake - Cahuenga Pass			Above Moderate
LOS ANGELES	4617 N WILLIS AVE	91403	2264006024	Medium Residential	R3-1	0	54	0.642978785	Residential - Five or More Units or Apartments (Any Combination) - 4 Stories or Less - Pool	YES - Current	NO - Privately-Owned	Available	Not Used in Prior Housing Element	0	0	0.476240089	0.476240089	38	0	0	168A149	111	Sherman Oaks - Studio City - Toluca Lake - Cahuenga Pass	Yes		Above Moderate
LOS ANGELES	4623 N WILLIS AVE	91403	2264006025	Medium Residential	R3-1	0	54	0.332120388	Residential - Five or More Units or Apartments (Any Combination) - 4 Stories or Less	YES - Current	NO - Privately-Owned	Available	Not Used in Prior Housing Element	0.162297438	0	0	0.162297438	18	0	0	168A149	94	Sherman Oaks - Studio City - Toluca Lake - Cahuenga Pass			Lower
LOS ANGELES	4708 N KESTER AVE	91403	2264006027	Medium Residential	R3-1	0	54	0.66127947	Residential - Five or More Units or Apartments (Any Combination) - 4 Stories or Less	YES - Current	NO - Privately-Owned	Available	Not Used in Prior Housing Element	0	0	0.304205162	0.304205162	22	0	0	168A149	56	Sherman Oaks - Studio City - Toluca Lake - Cahuenga Pass	Yes		Above Moderate
LOS ANGELES	4718 N KESTER AVE	91403	2264006028	Medium Residential	R3-1	0	54	0.661279205	Residential - Five or More Units or Apartments (Any Combination) - 4 Stories or Less - Pool	YES - Current	NO - Privately-Owned	Available	Not Used in Prior Housing Element	0	0	0.272292494	0.272292494	26	0	0	168A149	44	Sherman Oaks - Studio City - Toluca Lake - Cahuenga Pass	Yes		Above Moderate
LOS ANGELES	4717 N WILLIS AVE	91403	2264006033	Medium Residential	R3-1	0	54	0.643121942	Residential - Five or More Units or Apartments (Any Combination) - 4 Stories or Less - Pool	YES - Current	NO - Privately-Owned	Available	Not Used in Prior Housing Element	0	0	0.306430659	0.306430659	29	0	0	168A149	234	Sherman Oaks - Studio City - Toluca Lake - Cahuenga Pass	Yes		Above Moderate
LOS ANGELES	4740 N KESTER AVE	91403	2264006034	Medium Residential	R3-1	0	54	0.429832226	Residential - Five or More Units or Apartments (Any Combination) - 4 Stories or Less - Pool	YES - Current	NO - Privately-Owned	Available	Not Used in Prior Housing Element	0	0	0.236726028	0.236726028	31	0	0	168A149	16	Sherman Oaks - Studio City - Toluca Lake - Cahuenga Pass	Yes		Above Moderate
LOS ANGELES	4750 N KESTER AVE	91403	2264006034	Medium Residential	R3-1	0	54	0.429833849	Residential - Five or More Units or Apartments (Any Combination) - 4 Stories or Less - Pool	YES - Current	NO - Privately-Owned	Available	Not Used in Prior Housing Element	0	0	0.236726028	0.236726028	31	0	0	169-5A149	270	Sherman Oaks - Studio City - Toluca Lake - Cahuenga Pass	Yes		Above Moderate
LOS ANGELES	4752 N KESTER AVE	91403	2264006035	Medium Residential	R3-1	0	54	0.462896322	Residential - Five or More Units or Apartments (Any Combination) - 4 Stories or Less	YES - Current	NO - Privately-Owned	Available	Not Used in Prior Housing Element	0.133452886	0	0	0.133452886	25	0	0	169-5A149	259	Sherman Oaks - Studio City - Toluca Lake - Cahuenga Pass			Lower
LOS ANGELES	4760 N KESTER AVE	91403	2264006036	Medium Residential	R3-1	0	54	0.661280905	Residential - Five or More Units or Apartments (Any Combination) - 4 Stories or Less - Pool	YES - Current	NO - Privately-Owned	Available	Not Used in Prior Housing Element	0	0	0.279943756	0.279943756	25	0	0	169-5A149	237	Sherman Oaks - Studio City - Toluca Lake - Cahuenga Pass	Yes		Above Moderate
LOS ANGELES	4747 N WILLIS AVE	91403	2264006040	Medium Residential	R3-1	0	54	0.643695102	Residential - Five or More Units or Apartments (Any Combination) - 4 Stories or Less - Pool	YES - Current	NO - Privately-Owned	Available	Not Used in Prior Housing Element	0	0	0.331374049	0.331374049	35	0	0	169-5A149	230	Sherman Oaks - Studio City - Toluca Lake - Cahuenga Pass	Yes		Above Moderate
LOS ANGELES	14850 W CAMARILLO ST	91403	2264006074	Medium Residential	R3-1	0	54	0.435507122	Recreational - Club, Lodge Hall, Fraternal Organization - One Story	YES - Current	NO - Privately-Owned	Available	Used in Prior Housing Element - Non-Vacant	0.3321329	0	0	0.3321329	0	0	0	169-5A149	217	Sherman Oaks - Studio City - Toluca Lake - Cahuenga Pass			Lower
LOS ANGELES	15146 W MOORPARK ST	91403	2264007002	Medium Residential	[Q]R3-1	0	36	0.179160851	Residential - Five or More Units or Apartments (Any Combination) - 4 Stories or Less	YES - Current	NO - Privately-Owned	Available	Not Used in Prior Housing Element	0.049905849	0	0	0.049905849	7	0	0	168B145	878	Sherman Oaks - Studio City - Toluca Lake - Cahuenga Pass			Lower
LOS ANGELES	15165 W VENTURA BLVD	91403	2264007010	Community Commercial	C2-1L	0	108	0.303777697	Commercial - Office Building - Four Stories	YES - Current	NO - Privately-Owned	Available	Not Used in Prior Housing Element	0.070697126	0	0	0.070697126	0	0	0	168B145	932	Sherman Oaks - Studio City - Toluca Lake - Cahuenga Pass			Lower
LOS ANGELES			2264007010	Community Commercial	C2-1L	0	108	0.149217373	Commercial - Office Building - Four Stories	YES - Current	NO - Privately-Owned	Available	Not Used in Prior Housing Element	0.044209296	0	0	0.044209296	0	0	0	168B145	935	Sherman Oaks - Studio City - Toluca Lake - Cahuenga Pass			Lower
LOS ANGELES	15153 W VENTURA BLVD	91403	2264007011	Community Commercial	C2-1L	0	108	0.149217207	Commercial - Store - One Story	YES - Current	NO - Privately-Owned	Available	Not Used in Prior Housing Element	0.082076782	0	0	0.082076782	0	0	0	168B145	939	Sherman Oaks - Studio City - Toluca Lake - Cahuenga Pass			Lower
LOS ANGELES	15147 W VENTURA BLVD	91403	2264007012	Community Commercial	C2-1L	0	108	0.149217207	Commercial - Store - One Story	YES - Current	NO - Privately-Owned	Available	Not Used in Prior Housing Element	0.082076782	0	0	0.082076782	0	0	0	168B145	943	Sherman Oaks - Studio City - Toluca Lake - Cahuenga Pass			Lower
LOS ANGELES	15141 W VENTURA BLVD	91403	2264007013	Community Commercial	C2-1L	0	108	0.149215007	Commercial - Store - One Story	YES - Current	NO - Privately-Owned	Available	Not Used in Prior Housing Element	0.063487732	0	0	0.063487732	2	0	0	168B145	947	Sherman Oaks - Studio City - Toluca Lake - Cahuenga Pass			Lower
LOS ANGELES	15137 W VENTURA BLVD	91403	2264007014	Community Commercial	C2-1L	0	108	0.149217207	Commercial - Store - One Story	YES - Current	NO - Privately-Owned	Available	Not Used in Prior Housing Element	0.037969077	0	0	0.037969077	6	0	0	168B145	950	Sherman Oaks - Studio City - Toluca Lake - Cahuenga Pass			Lower
LOS ANGELES	15123 W VENTURA BLVD	91403	2264007017	Community Commercial	C2-1L	0	108	0.149215545	Commercial - Store Combination - Store and Office Combination - One Story	YES - Current	NO - Privately-Owned	Available	Not Used in Prior Housing Element	0.082076782	0	0	0.082076782	0	0	0	168B145	960	Sherman Oaks - Studio City - Toluca Lake - Cahuenga Pass			Lower
LOS ANGELES	15115 W VENTURA BLVD	91403	2264007018	Community Commercial	C2-1L	0	108	0.301288434	Commercial - Office Building - One Story	YES - Current	NO - Privately-Owned	Available	Not Used in Prior Housing Element	0.166281239	0	0	0.166281239	0	0	0	168B145	963	Sherman Oaks - Studio City - Toluca Lake - Cahuenga Pass			Lower
LOS ANGELES	15201 W VENTURA BLVD	91403	2264007019	Regional Center Commercial	C2-2	0	108	0.263214022	Commercial - Store - One Story	YES - Current	NO - Privately-Owned	Available	Used in Prior Housing Element - Non-Vacant	0.070618209	0	0	0.070618209	0	0	0	168B145	920	Sherman Oaks - Studio City - Toluca Lake - Cahuenga Pass			Lower
LOS ANGELES	15209 W VENTURA BLVD	91403	2264007019	Regional Center Commercial	C2-2	0	108	0.15151363	Commercial - Store - One Story	YES - Current	NO - Privately-Owned	Available	Used in Prior Housing Element - Non-Vacant	0.145669965	0	0	0.145669965	0	0	0	168B145	915	Sherman Oaks - Studio City - Toluca Lake - Cahuenga Pass			Lower
LOS ANGELES	15215 W VENTURA BLVD	91403	2264007019	Regional Center Commercial	C2-2	0	108	0.151511774	Commercial - Store - One Story	YES - Current	NO - Privately-Owned	Available	Used in Prior Housing Element - Non-Vacant	0.145669965	0	0	0.145669965	0	0	0	168B145	912	Sherman Oaks - Studio City - Toluca Lake - Cahuenga Pass			Lower
LOS ANGELES	15219 W VENTURA BLVD	91403	2264007019	Regional Center Commercial	C2-2	0	108	0.15151263	Commercial - Store - One Story	YES - Current	NO - Privately-Owned	Available	Used in Prior Housing Element - Non-Vacant	0.145669965	0	0	0.145669965	0	0	0	168B145	909	Sherman Oaks - Studio City - Toluca Lake - Cahuenga Pass			Lower
LOS ANGELES			2264007019	Community Commercial	C2-2	0	108	0.25692824	Commercial - Store - One Story	YES - Current	NO - Privately-Owned	Available	Used in Prior Housing Element - Non-Vacant	0.156113344	0	0	0.156113344	0	0	0	168B145	826	Sherman Oaks - Studio City - Toluca Lake - Cahuenga Pass			Lower
LOS ANGELES	15225 W VENTURA BLVD	91403	2264007020	Regional Center Commercial	C2-2	0	108	0.151512252	Commercial - Office Building - 6 to 13 Stories	YES - Current	NO - Privately-Owned	Available	Used in Prior Housing Element - Non-Vacant	0.142117637	0	0	0.142117637	0	0	0	168B145	901	Sherman Oaks - Studio City - Toluca Lake - Cahuenga Pass			Lower
LOS ANGELES	15233 W VENTURA BLVD	91403	2264007020	Regional Center Commercial	C2-2	0	108	0.151514008	Commercial - Office Building - 6 to 13 Stories	YES - Current	NO - Privately-Owned	Available	Used in Prior Housing Element - Non-Vacant	0.142117637	0	0	0.142117637	0	0	0	168B145	898	Sherman Oaks - Studio City - Toluca Lake - Cahuenga Pass			Lower
LOS ANGELES	15243 W VENTURA BLVD	91403	2264007020	Regional Center Commercial	C2-2	0	108	0.151511395	Commercial - Office Building - 6 to 13 Stories	YES - Current	NO - Privately-Owned	Available	Used in Prior Housing Element - Non-Vacant	0.142117637	0	0	0.142117637	0	0	0	168B145	894	Sherman Oaks - Studio City - Toluca Lake - Cahuenga Pass			Lower
LOS ANGELES	15250 W MOORPARK ST	91403	2264007020	Regional Center Commercial	C2-2	0	108	0.224004874	Commercial - Office Building - 6 to 13 Stories	YES - Current	NO - Privately-Owned	Available	Used in Prior Housing Element - Non-Vacant	0.159462687	0	0	0.159462687	0	0	0	168B145	814	Sherman Oaks - Studio City - Toluca Lake - Cahuenga Pass			Lower
LOS ANGELES	15251 W VENTURA BLVD	91403	2264007020	Regional Center Commercial	C2-2	0	108	0.151513467	Commercial - Office Building - 6 to 13 Stories	YES - Current	NO - Privately-Owned	Available	Used in Prior Housing Element - Non-Vacant	0.142117637	0	0	0.142117637	0	0	0	168B145	888	Sherman Oaks - Studio City - Toluca Lake - Cahuenga Pass			Lower
LOS ANGELES	4620 N SEPULVEDA BLVD	91403	2264007020	Regional Center Commercial	C2-2	0	108	0.55447331	Commercial - Office Building - 6 to 13 Stories	YES - Current	NO - Privately-Owned	Available	Used in Prior Housing Element - Non-Vacant	1.075437655	0	0	1.075437655	0	0	0	168B145	861	Sherman Oaks - Studio City - Toluca Lake - Cahuenga Pass			Lower
LOS ANGELES			2264007020	Regional Center Commercial	C2-2	0	108	0.228493016	Commercial - Office Building - 6 to 13 Stories	YES - Current	NO - Privately-Owned	Available	Used in Prior Housing Element - Non-Vacant	0.168912783	0	0	0.168912783	0	0	0	168B145	833	Sherman Oaks - Studio City - Toluca Lake - Cahuenga Pass			Lower
LOS ANGELES	15127 W VENTURA BLVD	91403	2264007030	Community Commercial	C2-1L	0	108	0.149217373	Commercial - Store Combination - Store and Office Combination - One Story	YES - Current	NO - Privately-Owned	Available	Not Used in Prior Housing Element	0.044209296	0	0	0.044209296	0	0	0	168B145	958	Sherman Oaks - Studio City - Toluca Lake - Cahuenga Pass			Lower
LOS ANGELES	15129 W VENTURA BLVD	91403	2264007030	Community Commercial	C2-1L	0	108	0.149217208	Commercial - Store Combination - Store and Office Combination - One Story	YES - Current	NO - Privately-Owned	Available	Not Used in Prior Housing Element	0.044209296	0	0	0.044209296	0	0	0	168B145	955	Sherman Oaks - Studio City - Toluca Lake - Cahuenga Pass			Lower
LOS ANGELES	4619 N LEMONA AVE	91403	2264015029	Low Residential	R1-1	0	1 unit per lot	0.154957974	Residential - Single Family Residence	YES - Current	NO - Privately-Owned	Available	Not Used in Prior Housing Element	0	0	0.00899777	0.00899777	0	0	0	168B145	858	Sherman Oaks - Studio City - Toluca Lake - Cahuenga Pass			Above Moderate
LOS ANGELES	15025 W MOORPARK ST	91403	2264015041	Low Medium Residential	[Q]RD1.5-1	0	29	0.118504532	Residential - Double, Duplex, or Two Units - 4 Stories or Less	YES - Current	NO - Privately-Owned	Available	Not Used in Prior Housing Element	0	0.014226007	0	0.014226007	2	3*	3*	168B145	893	Sherman Oaks - Studio City - Toluca Lake - Cahuenga Pass	Yes		Moderate
LOS ANGELES	4606 N NORWICH AVE	91403	2264015BRK	Low Medium Residential	[Q]RD1.5-1	0	29	0.116115859	Residential - Single Family Residence - Townhouse Format - Condominium	YES - Current	NO - Privately-Owned	Available	Not Used in Prior Housing Element	0	0.008098862	0	0.008098862	3	3*	3*	168B145	1153	Sherman Oaks - Studio City - Toluca Lake - Cahuenga Pass			Moderate
LOS ANGELES	15001 W VENTURA BLVD	91403	2264016001	Community Commercial	C2-1L	0	108	0.099019523	Commercial - Store - One Story	YES - Current	NO - Privately-Owned	Available	Not Used in Prior Housing Element	0.183685145	0	0	0.183685145	0	0	0	168B145	1029	Sherman Oaks - Studio City - Toluca Lake - Cahuenga Pass			Lower
LOS ANGELES	15009 W VENTURA BLVD	91403	2264016001	Community Commercial	C2-1L	0	108	0.096544087	Commercial - Store - One Story	YES - Current	NO - Privately-Owned	Available	Not Used in Prior Housing Element	0.183685145	0	0	0.183685145	0	0	0	168B145	1025	Sherman Oaks - Studio City - Toluca Lake - Cahuenga Pass			Lower
LOS ANGELES			2264016001	Community Commercial	C2-1L	0	108	0.025245205	Commercial - Store - One Story	YES - Current	NO - Privately-Owned	Available	Not Used in Prior Housing Element	0	0	0.028823259	0.028823259	0	0	0	168B145	1024	Sherman Oaks - Studio City - Toluca Lake - Cahuenga Pass			Above Moderate
LOS ANGELES	15011 W VENTURA BLVD	91403	2264016002	Community Commercial	C2-1L	0	108	0.071297569	Commercial - Restaurant, Cocktail Lounge - Restaurant, Cocktail Lounge, Tavern - One Story	YES - Current	NO - Privately-Owned	Available	Not Used in Prior Housing Element	0.011045288	0	0	0.011045288	1	0	0	168B145	1020	Sherman Oaks - Studio City - Toluca Lake - Cahuenga Pass			Above Moderate
LOS ANGELES	15015 W VENTURA BLVD	91403	2264016002	Community Commercial	C2-1L	0	108	0.096543149	Commercial - Restaurant, Cocktail Lounge - Restaurant, Cocktail Lounge, Tavern - One Story	YES - Current	NO - Privately-Owned	Available	Not Used in Prior Housing Element	0.164004155	0	0	0.164004155	1	0	0	168B145	1017	Sherman Oaks - Studio City - Toluca Lake - Cahuenga Pass			Lower
LOS ANGELES	15021 W VENTURA BLVD	91403	2264016003	Community Commercial	C2-1L	0	108	0.096542416	Commercial - Store - One Story	YES - Current	NO - Privately-Owned	Available	Not Used in Prior Housing Element	0.061284343	0	0	0.061284343	0	0	0	168B145	1016	Sherman Oaks - Studio City - Toluca Lake - Cahuenga Pass			Lower
LOS ANGELES	15025 W VENTURA BLVD	91403	2264016003	Community Commercial	C2-1L	0	108	0.096543261	Commercial - Store - One Story	YES - Current	NO - Privately-Owned	Available	Not Used in Prior Housing Element	0.061284343	0	0	0.061284343	0	0	0	168B145	1013	Sherman Oaks - Studio City - Toluca Lake - Cahuenga Pass			Lower
LOS ANGELES	15027 W VENTURA BLVD	91403	2264016004	Community Commercial	C2-1L	0	108	0.086640264	Commercial - Store - One Story	YES - Current	NO - Privately-Owned	Available	Not Used in Prior Housing Element	0.153058715	0	0	0.153058715	0	0	0	168B145	1009	Sherman Oaks - Studio City - Toluca Lake - Cahuenga Pass			Lower
LOS ANGELES	15033 W VENTURA BLVD	91403	2264016004	Community Commercial	C2-1L	0	108	0.086641097	Commercial - Store - One Story	YES - Current	NO - Privately-Owned	Available	Not Used in Prior Housing Element	0.153058715	0	0	0.153058715	0	0	0	168B145	1006	Sherman Oaks - Studio City - Toluca Lake - Cahuenga Pass			Lower
LOS ANGELES			2264016004	Community Commercial	C2-1L	0	108	0.086640258	Commercial - Store - One Story	YES - Current	NO - Privately-Owned	Available	Not Used in Prior Housing Element	0.153058715	0	0	0.153058715	0	0	0	168B145	1012	Sherman Oaks - Studio City - Toluca Lake - Cahuenga Pass			Lower
LOS ANGELES	15037 W VENTURA BLVD	91403	2264016005	Community Commercial	C2-1L	0	108	0.08664086	Commercial - Store Combination - Store and Office Combination - One Story	YES - Current	NO - Privately-Owned	Available	Not Used in Prior Housing Element	0.027513864	0	0	0.027513864	0	0	0	168B145	1003	Sherman Oaks - Studio City - Toluca Lake - Cahuenga Pass			Lower
LOS ANGELES	15039 W VENTURA BLVD	91403	2264016006	Community Commercial	C2-1L	0	108	0.096541591	Commercial - Parking Lot (Commercial Use Property) - Lots - Patron or Employee - One Story	YES - Current	NO - Privately-Owned	Available	Not Used in Prior Housing Element	0.016963565	0	0	0.016963565	0	0	0	168B145	999	Sherman Oaks - Studio City - Toluca Lake - Cahuenga Pass			Lower
LOS ANGELES	15053 W VENTURA BLVD	91403	2264016009	Community Commercial	C2-1L	0	108	0.096541043	Commercial - Store Combination - Store and Office Combination - One Story	YES - Current	NO - Privately-Owned	Available	Not Used in Prior Housing Element	0.026061018	0	0	0.026061018	0	0	0	168B145	989	Sherman Oaks - Studio City - Toluca Lake - Cahuenga Pass			Lower
LOS ANGELES	15057 W VENTURA BLVD	91403	2264016009	Community Commercial	C2-1L	0	108	0.099016149	Commercial - Store Combination - Store and Office Combination - One Story	YES - Current	NO - Privately-Owned	Available	Not Used in Prior Housing Element	0.026061018	0	0	0.026061018	0	0	0	168B145	986	Sherman Oaks - Studio City - Toluca Lake - Cahuenga Pass			Lower
LOS ANGELES	15061 W VENTURA BLVD	91403	2264016009	Community Commercial	C2-1L	0	108	0.101226389	Commercial - Store Combination - Store and Office Combination - One Story	YES - Current	NO - Privately-Owned	Available	Not Used in Prior Housing Element	0.026061018	0	0	0.026061018	0	0	0	168B145	981	Sherman Oaks - Studio City -

LOS ANGELES	14919 W VENTURA BLVD	91403	2264016076	Community Commercial	C2-1L	0	108	0.098450927	Commercial - Restaurant, Cocktail Lounge - Restaurant, Cocktail Lounge, Tavern - One Story	YES - Current	NO - Privately-Owned	Available	Not Used in Prior Housing Element	0.078426238	0	0	0.078426238	0	0	0	166-SA149	229	Sherman Oaks - Studio City - Toluca Lake - Cahuenga Pass			Lower
LOS ANGELES	4525 N VIA NOVA DR	91403	2264016078	Medium Residential	RD1.5-1	0	29	0.043316186	Residential - Single Family Residence - Small Lot	YES - Current	NO - Privately-Owned	Available	Not Used in Prior Housing Element	0	0	0.622945738	0.622945738	0	1*	1*	168B145	1173	Sherman Oaks - Studio City - Toluca Lake - Cahuenga Pass			Above Moderate
LOS ANGELES	4523 N VIA NOVA DR	91403	2264016079	Medium Residential	RD1.5-1	0	29	0.026979502	Residential - Single Family Residence - Small Lot	YES - Current	NO - Privately-Owned	Available	Not Used in Prior Housing Element	0	0	0.185729682	0.185729682	0	0	0	168B145	1175	Sherman Oaks - Studio City - Toluca Lake - Cahuenga Pass			Above Moderate
LOS ANGELES	4521 N VIA NOVA DR	91403	2264016080	Medium Residential	RD1.5-1	0	29	0.026980128	Residential - Single Family Residence - Small Lot	YES - Current	NO - Privately-Owned	Available	Not Used in Prior Housing Element	0	0	0.185729682	0.185729682	0	0	0	168B145	1176	Sherman Oaks - Studio City - Toluca Lake - Cahuenga Pass			Above Moderate
LOS ANGELES	4519 N VIA NOVA DR	91403	2264016081	Medium Residential	RD1.5-1	0	29	0.036979402	Residential - Single Family Residence - Small Lot	YES - Current	NO - Privately-Owned	Available	Not Used in Prior Housing Element	0	0	0.622945738	0.622945738	0	1*	1*	168B145	1177	Sherman Oaks - Studio City - Toluca Lake - Cahuenga Pass			Above Moderate
LOS ANGELES	4526 N VIA NOVA DR	91403	2264016082	Medium Residential	RD1.5-1	0	29	0.044940451	Residential - Single Family Residence - Small Lot	YES - Current	NO - Privately-Owned	Available	Not Used in Prior Housing Element	0	0	0.622945738	0.622945738	0	1*	1*	168B145	1178	Sherman Oaks - Studio City - Toluca Lake - Cahuenga Pass			Above Moderate
LOS ANGELES	4524 N VIA NOVA DR	91403	2264016083	Medium Residential	RD1.5-1	0	29	0.026979251	Residential - Single Family Residence - Small Lot	YES - Current	NO - Privately-Owned	Available	Not Used in Prior Housing Element	0	0	0.185729682	0.185729682	0	0	0	168B145	1179	Sherman Oaks - Studio City - Toluca Lake - Cahuenga Pass			Above Moderate
LOS ANGELES	4522 N VIA NOVA DR	91403	2264016084	Medium Residential	RD1.5-1	0	29	0.026980054	Residential - Single Family Residence - Small Lot	YES - Current	NO - Privately-Owned	Available	Not Used in Prior Housing Element	0	0	0.185729682	0.185729682	0	0	0	168B145	1180	Sherman Oaks - Studio City - Toluca Lake - Cahuenga Pass			Above Moderate
LOS ANGELES	4520 N VIA NOVA DR	91403	2264016085	Medium Residential	RD1.5-1	0	29	0.035354613	Residential - Single Family Residence - Small Lot	YES - Current	NO - Privately-Owned	Available	Not Used in Prior Housing Element	0	0	0.622945738	0.622945738	0	1*	1*	168B145	1181	Sherman Oaks - Studio City - Toluca Lake - Cahuenga Pass			Above Moderate
LOS ANGELES	15028 W MOORPARK ST	91403	2264016BRK	Medium Residential	(Q)R3-1	0	36	2.770852838	Residential - Single Family Residence - Condominium	YES - Current	NO - Privately-Owned	Available	Not Used in Prior Housing Element	0.076342888	0	0	0.076342888	12	0	0	168B145	956	Sherman Oaks - Studio City - Toluca Lake - Cahuenga Pass			Lower
LOS ANGELES	4530 N KESTER AVE	91403	2264017026	Community Commercial	(Q)C2-1L	0	108	2.950911737		YES - Current	NO - Privately-Owned	Available	Not Used in Prior Housing Element	4.391082658	0	0	4.391082658	0	0	0	168A149	189	Sherman Oaks - Studio City - Toluca Lake - Cahuenga Pass			Lower
LOS ANGELES	4525 N WILLIS AVE	91403	2264017028	Community Commercial	R3-1	0	54	0.205108272	Residential - Five or More Units or Apartments (Any Combination) - 4 Stories or Less	YES - Current	NO - Privately-Owned	Available	Not Used in Prior Housing Element	0	0	0.208366509	0.208366509	8	0	0	168A149	226	Sherman Oaks - Studio City - Toluca Lake - Cahuenga Pass	Yes		Above Moderate
LOS ANGELES	4535 N WILLIS AVE	91403	2264017029	Community Commercial	R3-1	0	54	0.241053078	Residential - Five or More Units or Apartments (Any Combination) - 4 Stories or Less	YES - Current	NO - Privately-Owned	Available	Not Used in Prior Housing Element	0	0	0.198517546	0.198517546	12	0	0	168A149	216	Sherman Oaks - Studio City - Toluca Lake - Cahuenga Pass	Yes		Above Moderate
LOS ANGELES	4545 N WILLIS AVE	91403	2264017031	Medium Residential	R3-1	0	54	0.172179981	Residential - Five or More Units or Apartments (Any Combination) - 4 Stories or Less - Pool	YES - Current	NO - Privately-Owned	Available	Not Used in Prior Housing Element	0	0	0.094838303	0.094838303	10	0	0	168A149	197	Sherman Oaks - Studio City - Toluca Lake - Cahuenga Pass	Yes		Above Moderate
LOS ANGELES	4551 N WILLIS AVE	91403	2264017031	Medium Residential	R3-1	0	54	0.172181057	Residential - Five or More Units or Apartments (Any Combination) - 4 Stories or Less - Pool	YES - Current	NO - Privately-Owned	Available	Not Used in Prior Housing Element	0	0	0.094838303	0.094838303	10	0	0	168A149	191	Sherman Oaks - Studio City - Toluca Lake - Cahuenga Pass	Yes		Above Moderate
LOS ANGELES	4610 N KESTER AVE	91403	2264017034	Medium Residential	R3-1	0	54	0.663269124	Residential - Five or More Units or Apartments (Any Combination) - 4 Stories or Less - Pool	YES - Current	NO - Privately-Owned	Available	Not Used in Prior Housing Element	0	0	0.315093786	0.315093786	24	0	0	168A149	142	Sherman Oaks - Studio City - Toluca Lake - Cahuenga Pass	Yes		Above Moderate
LOS ANGELES	4553 N WILLIS AVE	91403	2264017035	Medium Residential	R3-1	0	54	0.385568994	Residential - Five or More Units or Apartments (Any Combination) - 4 Stories or Less - Pool	YES - Current	NO - Privately-Owned	Available	Not Used in Prior Housing Element	0	0	0.117994359	0.117994359	21	0	0	168A149	178	Sherman Oaks - Studio City - Toluca Lake - Cahuenga Pass	Yes		Above Moderate
LOS ANGELES	4563 N WILLIS AVE	91403	2264017036	Medium Residential	R3-1	0	54	0.46930087	Residential - Five or More Units or Apartments (Any Combination) - 4 Stories or Less - Pool	YES - Current	NO - Privately-Owned	Available	Not Used in Prior Housing Element	0.440003216	0	0	0.440003216	26	0	0	168A149	165	Sherman Oaks - Studio City - Toluca Lake - Cahuenga Pass			Lower
LOS ANGELES	4573 N WILLIS AVE	91403	2264017037	Medium Residential	R3-1	0	54	0.39860862	Residential - Five or More Units or Apartments (Any Combination) - 4 Stories or Less - Pool	YES - Current	NO - Privately-Owned	Available	Not Used in Prior Housing Element	0	0	0.305036891	0.305036891	22	0	0	168A149	155	Sherman Oaks - Studio City - Toluca Lake - Cahuenga Pass	Yes		Above Moderate
LOS ANGELES	4601 N WILLIS AVE	91403	2264017038	Medium Residential	R3-1	0	54	0.638651293	Residential - Five or More Units or Apartments (Any Combination) - 4 Stories or Less - Pool	YES - Current	NO - Privately-Owned	Available	Not Used in Prior Housing Element	0	0	0.352364206	0.352364206	37	0	0	168A149	136	Sherman Oaks - Studio City - Toluca Lake - Cahuenga Pass	Yes		Above Moderate
LOS ANGELES	4620 N KESTER AVE	91403	2264017040	Medium Residential	R3-1	0	54	0.661277739	Residential - Five or More Units or Apartments (Any Combination) - 4 Stories or Less - Pool	YES - Current	NO - Privately-Owned	Available	Not Used in Prior Housing Element	0.164345306	0	0	0.164345306	37	0	0	168A149	127	Sherman Oaks - Studio City - Toluca Lake - Cahuenga Pass			Lower
LOS ANGELES	4630 N KESTER AVE	91403	2264017041	Medium Residential	R3-1	0	54	0.661277676	Residential - Five or More Units or Apartments (Any Combination) - 4 Stories or Less - Pool	YES - Current	NO - Privately-Owned	Available	Not Used in Prior Housing Element	0.195476332	0	0	0.195476332	28	0	0	168A149	116	Sherman Oaks - Studio City - Toluca Lake - Cahuenga Pass			Lower
LOS ANGELES	4521 N WILLIS AVE	91403	2264017053	Community Commercial	C2-1L	0	108	0.300788075	Commercial - Office Building - One Story	YES - Current	NO - Privately-Owned	Available	Not Used in Prior Housing Element	0.576532561	0	0	0.576532561	0	0	0	166-SA149	18	Sherman Oaks - Studio City - Toluca Lake - Cahuenga Pass			Lower
LOS ANGELES		91403	2264017053	Community Commercial	C2-1L	0	108	0.419409718	Commercial - Office Building - One Story	YES - Current	NO - Privately-Owned	Available	Not Used in Prior Housing Element	0.64083111	0	0	0.64083111	0	0	0	166-SA149	252	Sherman Oaks - Studio City - Toluca Lake - Cahuenga Pass			Lower
LOS ANGELES	14859 W MOORPARK ST	91403	2264017BRK	Medium Residential	R3-1	0	54	0.658066426	Residential - Single Family Residence - Condominium	YES - Current	NO - Privately-Owned	Available	Not Used in Prior Housing Element	0.179511237	0	0	0.179511237	46	0	0	168A149	159	Sherman Oaks - Studio City - Toluca Lake - Cahuenga Pass			Lower
LOS ANGELES	14941 W MOORPARK ST	91403	2264018002	Low Medium Residential	(Q)RD1.5-1	0	29	0.123962406	Residential - Five or More Units or Apartments (Any Combination) - 4 Stories or Less - Vacant Land	YES - Current	NO - Privately-Owned	Available	Not Used in Prior Housing Element	0	0.356556535	0	0.356556535	0	3*	3*	168A149	173	Sherman Oaks - Studio City - Toluca Lake - Cahuenga Pass			Moderate
LOS ANGELES	4606 N LEMONA AVE	91403	2264018006	Low Medium Residential	(Q)RD1.5-1	0	29	0.123991066	Residential - Three Units (Any Combination) - 4 Stories or Less	YES - Current	NO - Privately-Owned	Available	Not Used in Prior Housing Element	0	0.008221837	0	0.008221837	3	3*	3*	168B145	917	Sherman Oaks - Studio City - Toluca Lake - Cahuenga Pass	Yes		Moderate
LOS ANGELES	4539 N KESTER AVE	91403	2264020001	Medium Residential	R3-1	0	54	0.112941534	Residential - Four Units (Any Combination) - 4 Stories or Less	YES - Current	NO - Privately-Owned	Available	Not Used in Prior Housing Element	0	0	0.101902053	0.101902053	4	0	0	168A149	185	Sherman Oaks - Studio City - Toluca Lake - Cahuenga Pass	Yes		Above Moderate
LOS ANGELES	14909 W MOORPARK ST	91403	2264020002	Medium Residential	R3-1	0	54	0.115698345	Residential - Four Units (Any Combination) - 4 Stories or Less	YES - Current	NO - Privately-Owned	Available	Not Used in Prior Housing Element	0.077413378	0	0	0.077413378	4	0	0	168A149	184	Sherman Oaks - Studio City - Toluca Lake - Cahuenga Pass			Lower
LOS ANGELES	4609 N KESTER AVE	91403	2264020029	Medium Residential	R3-1	0	54	0.157820695	Residential - Five or More Units or Apartments (Any Combination) - 4 Stories or Less	YES - Current	NO - Privately-Owned	Available	Not Used in Prior Housing Element	0.153097634	0	0	0.153097634	1	0	0	168A149	148	Sherman Oaks - Studio City - Toluca Lake - Cahuenga Pass			Lower
LOS ANGELES	4557 N KESTER AVE	91403	2264020046	Medium Residential	R3-1	0	54	0.154064349	Residential - Five or More Units or Apartments (Any Combination) - 4 Stories or Less	YES - Current	NO - Privately-Owned	Available	Not Used in Prior Housing Element	0	0	0.049105785	0.049105785	8	0	0	168A149	167	Sherman Oaks - Studio City - Toluca Lake - Cahuenga Pass	Yes		Above Moderate
LOS ANGELES	14911 W MOORPARK ST	91403	2264020122	Medium Residential	R3-1	0	54	0.113731159	Residential - Three Units (Any Combination) - 4 Stories or Less	YES - Current	NO - Privately-Owned	Available	Not Used in Prior Housing Element	0.08834863	0	0	0.08834863	3	0	0	168A149	183	Sherman Oaks - Studio City - Toluca Lake - Cahuenga Pass			Lower
LOS ANGELES	4607 N KESTER AVE	91403	2264020123	Medium Residential	R3-1	0	54	0.040449835	Residential - Single Family Residence - Small Lot	YES - Current	NO - Privately-Owned	Available	Not Used in Prior Housing Element	0	0	0.0117959	0.0117959	1	2*	2*	168A149	241	Sherman Oaks - Studio City - Toluca Lake - Cahuenga Pass			Above Moderate
LOS ANGELES	4605 N KESTER AVE	91403	2264020124	Medium Residential	R3-1	0	54	0.040432933	Residential - Single Family Residence - Small Lot	YES - Current	NO - Privately-Owned	Available	Not Used in Prior Housing Element	0	0	0.0117959	0.0117959	1	2*	2*	168A149	242	Sherman Oaks - Studio City - Toluca Lake - Cahuenga Pass			Above Moderate
LOS ANGELES	4603 N KESTER AVE	91403	2264020125	Medium Residential	R3-1	0	54	0.035296613	Residential - Single Family Residence - Small Lot	YES - Current	NO - Privately-Owned	Available	Not Used in Prior Housing Element	0	0	0.003999196	0.003999196	1	1*	1*	168A149	243	Sherman Oaks - Studio City - Toluca Lake - Cahuenga Pass			Above Moderate
LOS ANGELES	4601 N KESTER AVE	91403	2264020126	Medium Residential	R3-1	0	54	0.035300159	Residential - Single Family Residence - Small Lot	YES - Current	NO - Privately-Owned	Available	Not Used in Prior Housing Element	0	0	0.003999196	0.003999196	1	1*	1*	168A149	244	Sherman Oaks - Studio City - Toluca Lake - Cahuenga Pass			Above Moderate
LOS ANGELES	4617 N KESTER AVE	91403	2264020127	Medium Residential	R3-1	0	54	0.154033151	Residential - Five or More Units or Apartments (Any Combination) - 4 Stories or Less - Vacant Land	YES - Current	NO - Privately-Owned	Available	Not Used in Prior Housing Element	0	0	1.637667668	1.637667668	0	0	0	168A149	140	Sherman Oaks - Studio City - Toluca Lake - Cahuenga Pass	Yes		Above Moderate
LOS ANGELES	14910 W CAMARILLO ST	91403	2264021013	Medium Residential	R3-1	0	54	0.146183383	Residential - Four Units (Any Combination) - 4 Stories or Less	YES - Current	NO - Privately-Owned	Available	Not Used in Prior Housing Element	0	0	0.052172482	0.052172482	4	0	0	169-SA149	235	Sherman Oaks - Studio City - Toluca Lake - Cahuenga Pass			Above Moderate
LOS ANGELES	4737 N KESTER AVE	91403	2264021018	Medium Residential	R3-1	0	54	0.149216701	Residential - Five or More Units or Apartments (Any Combination) - 4 Stories or Less	YES - Current	NO - Privately-Owned	Available	Used in Prior Housing Element - Non-Vacant	0	0	0.044674125	0.044674125	8	0	0	168A149	18	Sherman Oaks - Studio City - Toluca Lake - Cahuenga Pass	Yes		Above Moderate
LOS ANGELES	4721 N KESTER AVE	91403	2264021020	Medium Residential	R3-1	0	54	0.262621421	Residential - Five or More Units or Apartments (Any Combination) - 4 Stories or Less - Pool	YES - Current	NO - Privately-Owned	Available	Not Used in Prior Housing Element	0	0	0.170701537	0.170701537	10	0	0	168A149	41	Sherman Oaks - Studio City - Toluca Lake - Cahuenga Pass	Yes		Above Moderate
LOS ANGELES	4753 N KESTER AVE	91403	2264021024	Medium Residential	R3-1	0	54	0.198252791	Residential - Five or More Units or Apartments (Any Combination) - 4 Stories or Less	YES - Current	NO - Privately-Owned	Available	Not Used in Prior Housing Element	0	0	0.06480839	0.06480839	6	0	0	169-SA149	253	Sherman Oaks - Studio City - Toluca Lake - Cahuenga Pass			Above Moderate
LOS ANGELES	4759 N KESTER AVE	91403	2264021028	Medium Residential	R3-1	0	54	0.149216609	Residential - Five or More Units or Apartments (Any Combination) - 4 Stories or Less	YES - Current	NO - Privately-Owned	Available	Not Used in Prior Housing Element	0.061999881	0	0	0.061999881	8	0	0	169-SA149	244	Sherman Oaks - Studio City - Toluca Lake - Cahuenga Pass			Lower
LOS ANGELES	4803 N KESTER AVE	91403	2264022020	Medium Residential	R3-1	0	54	0.147462929	Residential - Double, Duplex, or Two Units - 4 Stories or Less	YES - Current	NO - Privately-Owned	Available	Used in Prior Housing Element - Non-Vacant	0	0	0.474716949	0.474716949	2	0	0	169-SA149	225	Sherman Oaks - Studio City - Toluca Lake - Cahuenga Pass	Yes		Above Moderate
LOS ANGELES	4829 N SALOMA AVE	91403	2264022039	Low Residential	R1-1	0	1 unit per lot	0.134733671	Residential - Single Family Residence	YES - Current	NO - Privately-Owned	Available	Not Used in Prior Housing Element	0	0	0.070184124	0.070184124	0	0	0	169-SA149	195	Sherman Oaks - Studio City - Toluca Lake - Cahuenga Pass			Above Moderate
LOS ANGELES			2264022039	Low Residential	R1-1	0	1 unit per lot	0.028332471	Residential - Single Family Residence	YES - Current	NO - Privately-Owned	Available	Not Used in Prior Housing Element	0	0	0.070184124	0.070184124	0	0	0	169-SA149	131	Sherman Oaks - Studio City - Toluca Lake - Cahuenga Pass			Above Moderate
LOS ANGELES	4825 N SALOMA AVE	91403	2264022040	Low Residential	R1-1	0	1 unit per lot	0.154957572	Residential - Single Family Residence	YES - Current	NO - Privately-Owned	Available	Not Used in Prior Housing Element	0	0	0.070184124	0.070184124	0	0	0	169-SA149	203	Sherman Oaks - Studio City - Toluca Lake - Cahuenga Pass			Above Moderate
LOS ANGELES			2264022BRK	Medium Residential	R3-1	0	54	0.145983056	Residential - Single Family Residence - Condominium	YES - Current	NO - Privately-Owned	Available	Not Used in Prior Housing Element	0.071916229	0	0	0.071916229	6	0	0	169-SA149	285	Sherman Oaks - Studio City - Toluca Lake - Cahuenga Pass			Lower
LOS ANGELES	14715 W VENTURA BLVD	91403	2265001002	Community Commercial	C2-1L	0	108	0.252574623	Commercial - Shopping Center (Neighborhood, Community) - One Story	YES - Current	NO - Privately-Owned	Available	Not Used in Prior Housing Element	0.368711121	0	0	0.368711121	1	0	0	166-SA149	16	Sherman Oaks - Studio City - Toluca Lake - Cahuenga Pass			Lower
LOS ANGELES	4528 N WILLIS AVE	91403	2265001003	Community Commercial	C2-1L	0	108	3.076978591	Commercial - Shopping Center (Neighborhood, Community) - One Story	YES - Current	NO - Privately-Owned	Available	Not Used in Prior Housing Element	4.240949154	0	0	4.240949154	1	0	0	166-SA149	253	Sherman Oaks - Studio City - Toluca Lake - Cahuenga Pass			Lower
LOS ANGELES	4532 N WILLIS AVE	91403	2265001005	Community Commercial	R3-1	0	54	0.17240353	Residential - Double, Duplex, or Two Units - 4 Stories or Less	YES - Current	NO - Privately-Owned	Available	Not Used in Prior Housing Element	0	0	0.919352913	0.919352913	2	0	0	168A149	217	Sherman Oaks - Studio City - Toluca Lake - Cahuenga Pass	Yes		Above Moderate
LOS ANGELES	14757 W VENTURA BLVD	91403	2265001006	Community Commercial	C2-1L	0	108	0.439175953	Commercial - Office Building - One Story	YES - Current	NO - Privately-Owned	Available	Not Used in Prior Housing Element	0.032691243	0	0	0.032691243	13	0	0	166-SA149	15	Sherman Oaks - Studio City - Toluca Lake - Cahuenga Pass			Lower
LOS ANGELES			2265001009	Low Residential	R1-1	0	1 unit per lot	0.011318211	Residential - Single Family Residence - Vacant Land	YES - Current	NO - Privately-Owned	Available	Not Used in Prior Housing Element	0	0	0.069957894	0.069957894	0	0	0	168A149	193	Sherman Oaks - Studio City - Toluca Lake - Cahuenga Pass			Above Moderate
LOS ANGELES	4505 N CEDROS AVE	91403	2265001BRK	Community Commercial	R4-1	0	108	1.910784903	Residential - Single Family Residence - Condo Conversion	YES - Current	NO - Privately-Owned	Available	Not Used in Prior Housing Element	0	0	3.466874157	3.466874157	217	0	0	168A149	233	Sherman Oaks - Studio City - Toluca Lake - Cahuenga Pass	Yes		Above Moderate
LOS ANGELES	4610 N NATICK AVE	91403	2265002003	Medium Residential	R3-1	0	54	0.639791669	Residential - Five or More Units or Apartments (Any Combination) - 4 Stories or Less - Pool	YES - Current	NO - Privately-Owned	Available	Not Used in Prior Housing Element	0	0	0.106355895	0.106355895	36	0	0	168A149	113	Sherman Oaks - Studio City - Toluca Lake - Cahuenga Pass	Yes		Above Moderate
LOS ANGELES	4632 N NATICK AVE	91403	2265002010	Medium Residential	R3-1	0	54	0.327022038	Residential - Five or More Units or Apartments (Any Combination) - 4 Stories or Less - Pool	YES - Current	NO - Privately-Owned	Available	Not Used in Prior Housing Element	0	0	0.107752953	0.107752953	18	0	0	168A149	80	Sherman Oaks - Studio City - Toluca Lake - Cahuenga Pass	Yes		Above Moderate
LOS ANGELES	4642 N WILLIS AVE	91403	2265002011	Medium Residential	R3-1	0	54	0.620023954	Residential - Five or More Units or Apartments (Any Combination) - 4 Stories or Less - Pool	YES - Current	NO - Privately-Owned	Available	Not Used in Prior Housing Element	0	0	0.142414793	0.142414793	34	0	0	168A149	85	Sherman Oaks - Studio City - Toluca Lake - Cahuenga Pass	Yes		Above Moderate
LOS ANGELES	4730 N NATICK AVE	91403	2265002022	Medium Residential	R3-1	0	54	0.564414641	Residential - Five or More Units or Apartments (Any Combination) - 4 Stories or Less - Pool	YES - Current	NO - Privately-Owned	Available	Not Used in Prior Housing Element	0	0	0.103960127	0.103960127	33	0	0	169-SA149	256	Sherman Oaks - Studio City - Toluca Lake - Cahuenga Pass	Yes		Above Moderate
LOS ANGELES	4750 N NATICK AVE	91403	2265002026	Medium Residential	R3-1	0	54	0.34998491	Residential - Five or More Units or Apartments (Any Combination) - 4 Stories or Less	YES - Current	NO - Privately-Owned	Available	Not Used in Prior Housing Element	0	0	0.070065696	0.070065696	17	0	0	169-SA149	236	Sherman Oaks - Studio City - Toluca Lake - Cahuenga Pass	Yes		Above Moderate
LOS ANGELES	4626 N NATICK AVE	91403	2265002176	Medium Residential	R3-1	0	54	0.327024343	Residential - Five or More Units or Apartments (Any Combination) - 4 Stories or Less - Pool	YES - Current	NO - Privately-Owned	Available	Not Used in Prior Housing Element	0	0	0.106848206	0.106848206	14	0	0	168A149	96	Sherman Oaks - Studio City - Toluca Lake - Cahuenga Pass	Yes		Above Moderate
LOS ANGELES	4711 N CEDROS AVE	91403	2265002187	Low Residential	R1-1	0	1 unit per lot	0.146381214	Residential - Single Family Residence - Pool	YES - Current	NO - Privately-Owned	Available	Not Used in Prior Housing Element	0	0	0.069957894	0.069957894	0	0	0	168A149	245	Sherman Oaks - Studio City - Toluca Lake - Cahuenga Pass			Above Moderate
LOS ANGELES	4707 N CEDROS AVE	91403	2265002188	Low Residential	R1-1	0	1 unit per lot	0.146334393	Residential - Single Family Residence	YES - Current	NO - Privately-Owned	Available	Not Used in Prior Housing Element	0	0	0.069957894	0.069957894	0	0	0	168A149	246	Sherman Oaks - Studio City - Toluca Lake - Cahuenga Pass			Above Moderate
LOS ANGELES			2265003034	Low Residential	R1-1-RIO	0	1 unit per lot	0.031246341	Residential - Single Family Residence - Vacant Land	YES - Current	NO - Privately-Owned	Available	Not Used in Prior Housing Element	0	0	0.069957894	0.069957894	0	0	0	169-SA149	254	Sherman Oaks - Studio City - Toluca Lake - Cahuenga Pass			Above Moderate
LOS ANGELES	14647 W MOORPARK ST	91403	2265004001	Low Medium Residential	RD1.5-1-RIO	0	29	0.160894652	Residential - Four Units (Any Combination) - 4 Stories or Less	YES - Current	NO - Privately-Owned	Available	Not Used in Prior Housing Element	0	0.245733428	0	0.245733428	4	0	0	166-SA149	14	Sherman Oaks - Studio City - Toluca Lake - Cahuenga Pass	Yes		Moderate
LOS ANGELES			2265004032	Low Medium Residential	RD1.5-1-RIO	0	29	0.037725346		YES - Current	NO - Privately-Owned	Available	Not Used in Prior Housing Element	0	0	0.622493267	0.622493267	0	1*	1*	168A149	247	Sherman Oaks - Studio City - Toluca Lake - Cahuenga Pass			Above Moderate
LOS ANGELES			2265004033	Low Medium Residential	RD1.5-1-RIO	0	29	0.036840612		YES - Current	NO - Privately-Owned	Available	Not Used in Prior Housing Element	0	0	0.622493267	0.622493267	0	1*	1*	168A149	248	Sherman Oaks - Studio City - Toluca Lake - Cahuenga Pass			Above Moderate
LOS ANGELES			2265004034	Low Medium Residential	RD1.5-1-RIO	0	29	0.038240461		YES - Current	NO - Privately-Owned	Available	Not Used in Prior Housing Element	0	0	0.622493267	0.622493267	0	1*	1*	168A149	249	Sherman Oaks - Studio City - Toluca Lake - Cahuenga Pass			Above Moderate
LOS ANGELES			2265004035	Low Medium Residential	RD1.5-1-RIO	0	29	0.040106724		YES - Current	NO - Privately-Owned	Available	Not Used in Prior Housing Element	0	0	0.622493267	0.622493267	0	1*	1*	166-SA149	257	Sherman Oaks - Studio City - Toluca Lake - Cahuenga Pass			Above Moderate
LOS ANGELES	14643 W VENTURA BLVD	91403	2265005002	Community Commercial	C2-1L	0	108	0.087772205	Commercial - Store - One Story	YES - Current	NO - Privately-Owned	Available	Not Used in Prior Housing Element	0.261033833	0	0	0.261033833	1	0	0	166-SA149	43	Sherman Oaks - Studio City - Toluca Lake - Cahuenga Pass			Lower
LOS ANGELES	14647 W VENTURA BLVD	91403	2265005002	Community Commercial	C2-1L	0	108	0.087780852	Commercial - Store - One Story	YES - Current	NO - Privately-Owned	Available	Not Used in Prior Housing Element	0.261033833	0	0	0.261033833	1	0	0	166-SA149	42	Sherman Oaks - Studio City - Toluca Lake - Cahuenga Pass			Lower
LOS ANGELES	14649 W VENTURA BLVD	91403	2265005002	Community Commercial	C2-1L	0	108	0.087788739	Commercial - Store - One Story	YES - Current	NO - Privately-Owned	Available	Not Used in Prior Housing Element	0.261033833	0	0	0.261033833	1	0	0	166-SA149	41	Sherman Oaks - Studio City - Toluca Lake - Cahuenga Pass			Lower
LOS ANGELES			2265005002	Community Commercial	C2-1L	0	108	0.087762504	Commercial - Store - One Story	YES - Current	NO - Privately-Owned	Available	Not Used in Prior Housing Element	0.261033833	0	0	0.261033833	1	0	0	166-SA149	45	Sherman Oaks - Studio City - Toluca Lake - Cahuenga Pass			Lower
LOS ANGELES	14639 W VENTURA BLVD	91403	2265005003	Community Commercial	C2-1L	0	108	0.087753714	Commercial - Store Combination - Store and Residential Combination - One Story	YES - Current	NO - Privately-Owned	Available	Not Used in Prior Housing Element	0	0	0.080974314	0.080974314	0	0	0	166-SA151	67	Sherman Oaks - Studio City - Toluca Lake - Cahuenga Pass	Yes		Above Moderate
LOS ANGELES	14633 W VENTURA BLVD	91403	2265005004	Community Commercial	C2-1L	0	108	0.087744852	Commercial - Restaurant, Cocktail Lounge - Restaurant, Cocktail Lounge, Tavern - One Story	YES - Current	NO - Privately-Owned	Available	Not Used in Prior Housing Element	0.089139531	0	0	0.089139531	0	0	0	166-SA151	70	Sherman Oaks - Studio City - Toluca Lake - Cahuenga Pass			Lower
LOS ANGELES	14627 W VENTURA BLVD	91403	2265005005	Community Commercial	C2-1L	0	108	0.087730516	Commercial - Professional Building - One Story	YES - Current	NO - Privately-Owned	Available	Not Used in Prior Housing Element	0.274891081	0	0	0.274891081	0	0	0	166-SA151	73	Sherman Oaks - Studio City - Toluca Lake - Cahuenga Pass			Lower
LOS ANGELES	14629 W VENTURA BLVD	91403	2265005005	Community Commercial	C2-1L	0	108	0.087736197	Commercial - Professional Building - One Story	YES - Current	NO - Privately-Owned	Available	Not Used in Prior Housing Element	0.274891081	0	0	0.274891081	0	0	0	166-SA151	72	Sherman Oaks - Studio City - Toluca Lake - Cah

LOS ANGELES		2265008025	Medium Residential	R3-1-RIO	0	54	0.065748685	Residential - Three Units (Any Combination) - 4 Stories or Less	YES - Current	NO - Privately-Owned	Available	Not Used in Prior Housing Element	0	0	0.08335323	0.08335323	3	3*	3*	169-5A151	247	Sherman Oaks - Studio City - Toluca Lake - Cahuenga Pass			Above Moderate
LOS ANGELES	4611 N VISTA DEL MONTE AVE	91403 2265008RK	Medium Residential	R3-1-RIO	0	54	0.440911607	Residential - Single Family Residence - Condominium	YES - Current	NO - Privately-Owned	Available	Not Used in Prior Housing Element	0.247452752	0	0	0.247452752	18	0	0	168A151	131	Sherman Oaks - Studio City - Toluca Lake - Cahuenga Pass			Lower
LOS ANGELES	4439 N VISTA DEL MONTE AVE	91403 2265009002	Medium Residential	R3-1-RIO	0	54	0.152663097	Residential - Five or More Units or Apartments (Any Combination) - 4 Stories or Less	YES - Current	NO - Privately-Owned	Available	Not Used in Prior Housing Element	0	0	0.665018231	0.665018231	9	0	0	166-5A151	42	Sherman Oaks - Studio City - Toluca Lake - Cahuenga Pass	Yes		Above Moderate
LOS ANGELES	4443 N VISTA DEL MONTE AVE	91403 2265009002	Medium Residential	R3-1-RIO	0	54	0.134294382	Residential - Five or More Units or Apartments (Any Combination) - 4 Stories or Less	YES - Current	NO - Privately-Owned	Available	Not Used in Prior Housing Element	0	0	0.590327924	0.590327924	9	0	0	166-5A151	30	Sherman Oaks - Studio City - Toluca Lake - Cahuenga Pass	Yes		Above Moderate
LOS ANGELES	4455 N VISTA DEL MONTE AVE	91403 2265009007	Medium Residential	R3-1-RIO	0	54	0.150071358	Residential - Five or More Units or Apartments (Any Combination) - 4 Stories or Less	YES - Current	NO - Privately-Owned	Available	Not Used in Prior Housing Element	0.112552977	0	0	0.112552977	5	0	0	168A151	284	Sherman Oaks - Studio City - Toluca Lake - Cahuenga Pass			Lower
LOS ANGELES	4509 N VISTA DEL MONTE AVE	91403 2265009014	Medium Residential	R3-1-RIO	0	54	0.14930279	Residential - Five or More Units or Apartments (Any Combination) - 4 Stories or Less	YES - Current	NO - Privately-Owned	Available	Not Used in Prior Housing Element	0.112552977	0	0	0.112552977	5	0	0	168A151	248	Sherman Oaks - Studio City - Toluca Lake - Cahuenga Pass			Lower
LOS ANGELES	4513 N VISTA DEL MONTE AVE	91403 2265009016	Medium Residential	R3-1-RIO	0	54	0.149299928	Residential - Four Units (Any Combination) - 4 Stories or Less	YES - Current	NO - Privately-Owned	Available	Not Used in Prior Housing Element	0	0	0.21581358	0.21581358	4	0	0	168A151	238	Sherman Oaks - Studio City - Toluca Lake - Cahuenga Pass	Yes		Above Moderate
LOS ANGELES	4517 N VISTA DEL MONTE AVE	91403 2265009018	Medium Residential	R3-1-RIO	0	54	0.149297058	Residential - Five or More Units or Apartments (Any Combination) - 4 Stories or Less	YES - Current	NO - Privately-Owned	Available	Not Used in Prior Housing Element	0.100917175	0	0	0.100917175	8	0	0	168A151	229	Sherman Oaks - Studio City - Toluca Lake - Cahuenga Pass			Lower
LOS ANGELES	4541 N VISTA DEL MONTE AVE	91403 2265009026	Medium Residential	R3-1-RIO	0	54	0.14928522	Residential - Three Units (Any Combination) - 4 Stories or Less	YES - Current	NO - Privately-Owned	Available	Not Used in Prior Housing Element	0	0	0.721059895	0.721059895	3	0	0	168A151	194	Sherman Oaks - Studio City - Toluca Lake - Cahuenga Pass	Yes		Above Moderate
LOS ANGELES	4543 N VISTA DEL MONTE AVE	91403 2265009028	Medium Residential	R3-1-RIO	0	54	0.149281061	Residential - Single Family Residence	YES - Current	NO - Privately-Owned	Available	Used in Prior Housing Element - Non-Vacant	1.232359481	0	0	1.232359481	1	0	0	168A151	185	Sherman Oaks - Studio City - Toluca Lake - Cahuenga Pass			Lower
LOS ANGELES	4549 N VISTA DEL MONTE AVE	91403 2265009030	Medium Residential	R3-1-RIO	0	54	0.149280058	Residential - Single Family Residence	YES - Current	NO - Privately-Owned	Available	Used in Prior Housing Element - Non-Vacant	1.232359481	0	0	1.232359481	1	0	0	168A151	176	Sherman Oaks - Studio City - Toluca Lake - Cahuenga Pass			Lower
LOS ANGELES	14546 W HORTENSE ST	91403 2265009032	Medium Residential	R3-1-RIO	0	54	0.149275677	Residential - Three Units (Any Combination) - 4 Stories or Less	YES - Current	NO - Privately-Owned	Available	Not Used in Prior Housing Element	0	0	0.721059895	0.721059895	3	0	0	168A151	162	Sherman Oaks - Studio City - Toluca Lake - Cahuenga Pass	Yes		Above Moderate
LOS ANGELES	4533 N VISTA DEL MONTE AVE	91403 2265009BRK	Medium Residential	R3-1-RIO	0	54	0.447874894	Residential - Single Family Residence - Condominium	YES - Current	NO - Privately-Owned	Available	Not Used in Prior Housing Element	0.224812201	0	0	0.224812201	28	0	0	168A151	300	Sherman Oaks - Studio City - Toluca Lake - Cahuenga Pass			Lower
LOS ANGELES	14559 W VENTURA BLVD	91403 2265010001	Community Commercial	C2-1L	0	108	0.08775203	Commercial - Store - One Story	YES - Current	NO - Privately-Owned	Available	Not Used in Prior Housing Element	0.064481311	0	0	0.064481311	3	0	0	166-5A151	91	Sherman Oaks - Studio City - Toluca Lake - Cahuenga Pass			Lower
LOS ANGELES	14561 W VENTURA BLVD	91403 2265010001	Community Commercial	C2-1L	0	108	0.090181212	Commercial - Store - One Story	YES - Current	NO - Privately-Owned	Available	Not Used in Prior Housing Element	0.064481311	0	0	0.064481311	3	0	0	166-5A151	89	Sherman Oaks - Studio City - Toluca Lake - Cahuenga Pass			Lower
LOS ANGELES	14551 W VENTURA BLVD	91403 2265010002	Community Commercial	C2-1L	0	108	0.087733256	Commercial - Store - One Story	YES - Current	NO - Privately-Owned	Available	Not Used in Prior Housing Element	0.064481311	0	0	0.064481311	3	0	0	166-5A151	93	Sherman Oaks - Studio City - Toluca Lake - Cahuenga Pass			Lower
LOS ANGELES	14555 W VENTURA BLVD	91403 2265010002	Community Commercial	C2-1L	0	108	0.087732367	Commercial - Store - One Story	YES - Current	NO - Privately-Owned	Available	Not Used in Prior Housing Element	0.064481311	0	0	0.064481311	3	0	0	166-5A151	92	Sherman Oaks - Studio City - Toluca Lake - Cahuenga Pass			Lower
LOS ANGELES	14549 W VENTURA BLVD	91403 2265010003	Community Commercial	C2-1L	0	108	0.087733049	Commercial - Store - One Story	YES - Current	NO - Privately-Owned	Available	Not Used in Prior Housing Element	0.274891081	0	0	0.274891081	0	0	0	166-5A151	94	Sherman Oaks - Studio City - Toluca Lake - Cahuenga Pass			Lower
LOS ANGELES	14545 W VENTURA BLVD	91403 2265010004	Community Commercial	C2-1L	0	108	0.087731945	Commercial - Store - One Story	YES - Current	NO - Privately-Owned	Available	Not Used in Prior Housing Element	0.274891081	0	0	0.274891081	0	0	0	166-5A151	95	Sherman Oaks - Studio City - Toluca Lake - Cahuenga Pass			Lower
LOS ANGELES	14543 W VENTURA BLVD	91403 2265010005	Community Commercial	C2-1L	0	108	0.087734025	Commercial - Store - One Story	YES - Current	NO - Privately-Owned	Available	Not Used in Prior Housing Element	0.035694496	0	0	0.035694496	0	0	0	166-5A151	96	Sherman Oaks - Studio City - Toluca Lake - Cahuenga Pass			Lower
LOS ANGELES	14541 W VENTURA BLVD	91403 2265010006	Community Commercial	C2-1L	0	108	0.087731945	Commercial - Store - One Story	YES - Current	NO - Privately-Owned	Available	Not Used in Prior Housing Element	0.274891081	0	0	0.274891081	0	0	0	166-5A151	97	Sherman Oaks - Studio City - Toluca Lake - Cahuenga Pass			Lower
LOS ANGELES	14537 W VENTURA BLVD	91403 2265010007	Community Commercial	C2-1L	0	108	0.087732628	Commercial - Store - One Story	YES - Current	NO - Privately-Owned	Available	Not Used in Prior Housing Element	0.274891081	0	0	0.274891081	0	0	0	166-5A151	99	Sherman Oaks - Studio City - Toluca Lake - Cahuenga Pass			Lower
LOS ANGELES	14521 W VENTURA BLVD	91403 2265010010	Community Commercial	C2-1L	0	108	0.087731992	Commercial - Store - One Story	YES - Current	NO - Privately-Owned	Available	Not Used in Prior Housing Element	0.113886767	0	0	0.113886767	0	0	0	166-5A151	104	Sherman Oaks - Studio City - Toluca Lake - Cahuenga Pass			Lower
LOS ANGELES		2265010010	Community Commercial	C2-1L	0	108	0.087733182	Commercial - Store - One Story	YES - Current	NO - Privately-Owned	Available	Not Used in Prior Housing Element	0.113886767	0	0	0.113886767	0	0	0	166-5A151	103	Sherman Oaks - Studio City - Toluca Lake - Cahuenga Pass			Lower
LOS ANGELES	14513 W VENTURA BLVD	91403 2265010011	Community Commercial	C2-1L	0	108	0.087731785	Commercial - Store Combination - Store and Residential Combination - One Story	YES - Current	NO - Privately-Owned	Available	Not Used in Prior Housing Element	0.089139531	0	0	0.089139531	0	0	0	166-5A151	106	Sherman Oaks - Studio City - Toluca Lake - Cahuenga Pass			Lower
LOS ANGELES	14517 W VENTURA BLVD	91403 2265010011	Community Commercial	C2-1L	0	108	0.087731016	Commercial - Store Combination - Store and Residential Combination - One Story	YES - Current	NO - Privately-Owned	Available	Not Used in Prior Housing Element	0.089139531	0	0	0.089139531	0	0	0	166-5A151	105	Sherman Oaks - Studio City - Toluca Lake - Cahuenga Pass			Lower
LOS ANGELES	14501 W VENTURA BLVD	91403 2265010012	Community Commercial	C2-1L	0	108	0.088878917	Commercial - Service Station - Full Service - No Additional Services	YES - Current	NO - Privately-Owned	Available	Not Used in Prior Housing Element	0.11515068	0	0	0.11515068	0	0	0	166-5A151	111	Sherman Oaks - Studio City - Toluca Lake - Cahuenga Pass			Lower
LOS ANGELES	14505 W VENTURA BLVD	91403 2265010012	Community Commercial	C2-1L	0	108	0.087732124	Commercial - Service Station - Full Service - No Additional Services	YES - Current	NO - Privately-Owned	Available	Not Used in Prior Housing Element	0.11515068	0	0	0.11515068	0	0	0	166-5A151	110	Sherman Oaks - Studio City - Toluca Lake - Cahuenga Pass			Lower
LOS ANGELES	14509 W VENTURA BLVD	91403 2265010012	Community Commercial	C2-1L	0	108	0.087728609	Commercial - Service Station - Full Service - No Additional Services	YES - Current	NO - Privately-Owned	Available	Not Used in Prior Housing Element	0.11515068	0	0	0.11515068	0	0	0	166-5A151	108	Sherman Oaks - Studio City - Toluca Lake - Cahuenga Pass			Lower
LOS ANGELES	14511 W VENTURA BLVD	91403 2265010012	Community Commercial	C2-1L	0	108	0.087732546	Commercial - Service Station - Full Service - No Additional Services	YES - Current	NO - Privately-Owned	Available	Not Used in Prior Housing Element	0.11515068	0	0	0.11515068	0	0	0	166-5A151	107	Sherman Oaks - Studio City - Toluca Lake - Cahuenga Pass			Lower
LOS ANGELES	14529 W VENTURA BLVD	91403 2265010022	Community Commercial	C2-1L	0	108	0.087731524	Commercial - Store Combination - Store and Office Combination - One Story	YES - Current	NO - Privately-Owned	Available	Not Used in Prior Housing Element	0.11515068	0	0	0.11515068	0	0	0	166-5A151	102	Sherman Oaks - Studio City - Toluca Lake - Cahuenga Pass			Lower
LOS ANGELES	14531 W VENTURA BLVD	91403 2265010022	Community Commercial	C2-1L	0	108	0.087731738	Commercial - Store Combination - Store and Office Combination - One Story	YES - Current	NO - Privately-Owned	Available	Not Used in Prior Housing Element	0.11515068	0	0	0.11515068	0	0	0	166-5A151	101	Sherman Oaks - Studio City - Toluca Lake - Cahuenga Pass			Lower
LOS ANGELES	14533 W VENTURA BLVD	91403 2265010022	Community Commercial	C2-1L	0	108	0.087732835	Commercial - Store Combination - Store and Office Combination - One Story	YES - Current	NO - Privately-Owned	Available	Not Used in Prior Housing Element	0.11515068	0	0	0.11515068	0	0	0	166-5A151	100	Sherman Oaks - Studio City - Toluca Lake - Cahuenga Pass			Lower
LOS ANGELES	4437 N VAN NUYS BLVD	91403 2265011001	General Commercial	C2-1VL-RIO	0	108	0.079149966	Commercial - Service Station - Full Service - No Additional Services	YES - Current	NO - Privately-Owned	Available	Not Used in Prior Housing Element	0	0	0.002638318	0.002638318	1	0	0	166-5A151	58	Sherman Oaks - Studio City - Toluca Lake - Cahuenga Pass			Above Moderate
LOS ANGELES	4441 N VAN NUYS BLVD	91403 2265011001	General Commercial	C2-1VL-RIO	0	108	0.086268069	Commercial - Service Station - Full Service - No Additional Services	YES - Current	NO - Privately-Owned	Available	Not Used in Prior Housing Element	0	0	0.00285825	0.00285825	1	0	0	166-5A151	55	Sherman Oaks - Studio City - Toluca Lake - Cahuenga Pass			Above Moderate
LOS ANGELES	4445 N VAN NUYS BLVD	91403 2265011001	General Commercial	C2-1VL-RIO	0	108	0.086265192	Commercial - Service Station - Full Service - No Additional Services	YES - Current	NO - Privately-Owned	Available	Not Used in Prior Housing Element	0	0	0.00285825	0.00285825	1	0	0	166-5A151	48	Sherman Oaks - Studio City - Toluca Lake - Cahuenga Pass			Above Moderate
LOS ANGELES	4438 N VISTA DEL MONTE AVE	91403 2265011002	Medium Residential	R3-1-RIO	0	54	0.182335028	Residential - Five or More Units or Apartments (Any Combination) - 4 Stories or Less	YES - Current	NO - Privately-Owned	Available	Not Used in Prior Housing Element	0.118681654	0	0	0.118681654	9	0	0	166-5A151	47	Sherman Oaks - Studio City - Toluca Lake - Cahuenga Pass			Lower
LOS ANGELES	4449 N VAN NUYS BLVD	91403 2265011003	General Commercial	C2-1VL-RIO	0	108	0.08626523	Commercial - Restaurant, Cocktail Lounge - Restaurant, Cocktail Lounge, Tavern - One Story	YES - Current	NO - Privately-Owned	Available	Not Used in Prior Housing Element	0	0	0.000786533	0.000786533	0	0	0	166-5A151	43	Sherman Oaks - Studio City - Toluca Lake - Cahuenga Pass			Above Moderate
LOS ANGELES	4453 N VAN NUYS BLVD	91403 2265011006	General Commercial	C2-1VL-RIO	0	108	0.086263076	Commercial - Office Building - One Story	YES - Current	NO - Privately-Owned	Available	Not Used in Prior Housing Element	0	0	0.000786533	0.000786533	0	0	0	166-5A151	27	Sherman Oaks - Studio City - Toluca Lake - Cahuenga Pass			Above Moderate
LOS ANGELES	4444 N VISTA DEL MONTE AVE	91403 2265011007	Medium Residential	R3-1-RIO	0	54	0.114704638	Residential - Five or More Units or Apartments (Any Combination) - 4 Stories or Less	YES - Current	NO - Privately-Owned	Available	Not Used in Prior Housing Element	0	0	0.133389772	0.133389772	5	0	0	166-5A151	26	Sherman Oaks - Studio City - Toluca Lake - Cahuenga Pass	Yes		Above Moderate
LOS ANGELES	4457 N VAN NUYS BLVD	91403 2265011008	General Commercial	C2-1VL-RIO	0	108	0.086261318	Commercial - Restaurant, Cocktail Lounge - Restaurant, Cocktail Lounge, Tavern - One Story	YES - Current	NO - Privately-Owned	Available	Not Used in Prior Housing Element	0	0	0.000061104	0.000061104	0	0	0	166-5A151	24	Sherman Oaks - Studio City - Toluca Lake - Cahuenga Pass			Above Moderate
LOS ANGELES	4450 N VISTA DEL MONTE AVE	91403 2265011009	Medium Residential	R3-1-RIO	0	54	0.114702846	Residential - Double, Duplex, or Two Units - 4 Stories or Less	YES - Current	NO - Privately-Owned	Available	Not Used in Prior Housing Element	0	0	0.617583925	0.617583925	2	0	0	166-5A151	21	Sherman Oaks - Studio City - Toluca Lake - Cahuenga Pass	Yes		Above Moderate
LOS ANGELES	4463 N VAN NUYS BLVD	91403 2265011010	General Commercial	C2-1VL-RIO	0	108	0.086338408	Commercial - Office Building - One Story	YES - Current	NO - Privately-Owned	Available	Not Used in Prior Housing Element	0	0	0.000061104	0.000061104	0	0	0	168A151	291	Sherman Oaks - Studio City - Toluca Lake - Cahuenga Pass			Above Moderate
LOS ANGELES	4465 N VAN NUYS BLVD	91403 2265011012	General Commercial	C2-1VL-RIO	0	108	0.086332905	Commercial - Store - One Story	YES - Current	NO - Privately-Owned	Available	Not Used in Prior Housing Element	0	0	0.007822315	0.007822315	0	0	0	168A151	286	Sherman Oaks - Studio City - Toluca Lake - Cahuenga Pass			Above Moderate
LOS ANGELES	4469 N VAN NUYS BLVD	91403 2265011012	General Commercial	C2-1VL-RIO	0	108	0.086325979	Commercial - Store - One Story	YES - Current	NO - Privately-Owned	Available	Not Used in Prior Housing Element	0	0	0.007822315	0.007822315	0	0	0	168A151	275	Sherman Oaks - Studio City - Toluca Lake - Cahuenga Pass			Above Moderate
LOS ANGELES	4471 N VAN NUYS BLVD	91403 2265011013	General Commercial	C2-1VL-RIO	0	108	0.086320851	Commercial - Store - One Story	YES - Current	NO - Privately-Owned	Available	Not Used in Prior Housing Element	0	0	0.007822315	0.007822315	0	0	0	168A151	274	Sherman Oaks - Studio City - Toluca Lake - Cahuenga Pass			Above Moderate
LOS ANGELES	4464 N VISTA DEL MONTE AVE	91403 2265011015	Medium Residential	R3-1-RIO	0	54	0.143268114	Residential - Five or More Units or Apartments (Any Combination) - 4 Stories or Less	YES - Current	NO - Privately-Owned	Available	Used in Prior Housing Element - Non-Vacant	1.094995189	0	0	1.094995189	0	0	0	168A151	273	Sherman Oaks - Studio City - Toluca Lake - Cahuenga Pass			Lower
LOS ANGELES	4477 N VAN NUYS BLVD	91403 2265011016	General Commercial	C2-1VL-RIO	0	108	0.086315256	Commercial - Store - One Story	YES - Current	NO - Privately-Owned	Available	Not Used in Prior Housing Element	0	0	0.007822315	0.007822315	0	0	0	168A151	268	Sherman Oaks - Studio City - Toluca Lake - Cahuenga Pass			Above Moderate
LOS ANGELES	4501 N VAN NUYS BLVD	91403 2265011016	General Commercial	C2-1VL-RIO	0	108	0.08630966	Commercial - Store - One Story	YES - Current	NO - Privately-Owned	Available	Not Used in Prior Housing Element	0	0	0.007822315	0.007822315	0	0	0	168A151	262	Sherman Oaks - Studio City - Toluca Lake - Cahuenga Pass			Above Moderate
LOS ANGELES	4502 N VISTA DEL MONTE AVE	91403 2265011017	Medium Residential	R3-1-RIO	0	54	0.143282099	Residential - Five or More Units or Apartments (Any Combination) - 4 Stories or Less	YES - Current	NO - Privately-Owned	Available	Not Used in Prior Housing Element	0	0	0.180049327	0.180049327	5	0	0	168A151	267	Sherman Oaks - Studio City - Toluca Lake - Cahuenga Pass	Yes		Above Moderate
LOS ANGELES	4505 N VAN NUYS BLVD	91403 2265011018	General Commercial	C2-1VL-RIO	0	108	0.086302947	Commercial - Store - One Story	YES - Current	NO - Privately-Owned	Available	Not Used in Prior Housing Element	0	0	0.000786533	0.000786533	0	0	0	168A151	259	Sherman Oaks - Studio City - Toluca Lake - Cahuenga Pass			Above Moderate
LOS ANGELES	4509 N VAN NUYS BLVD	91403 2265011018	General Commercial	C2-1VL-RIO	0	108	0.086296929	Commercial - Store - One Story	YES - Current	NO - Privately-Owned	Available	Not Used in Prior Housing Element	0	0	0.000786533	0.000786533	0	0	0	168A151	253	Sherman Oaks - Studio City - Toluca Lake - Cahuenga Pass			Above Moderate
LOS ANGELES	4504 N VISTA DEL MONTE AVE	91403 2265011019	Medium Residential	R3-1-RIO	0	54	0.143296447	Residential - Five or More Units or Apartments (Any Combination) - 4 Stories or Less	YES - Current	NO - Privately-Owned	Available	Not Used in Prior Housing Element	0	0	0.074956838	0.074956838	5	0	0	168A151	258	Sherman Oaks - Studio City - Toluca Lake - Cahuenga Pass	Yes		Above Moderate
LOS ANGELES	4513 N VAN NUYS BLVD	91403 2265011020	General Commercial	C2-1VL-RIO	0	108	0.086292012	Commercial - Office Building - One Story	YES - Current	NO - Privately-Owned	Available	Not Used in Prior Housing Element	0	0	0.000311195	0.000311195	0	0	0	168A151	250	Sherman Oaks - Studio City - Toluca Lake - Cahuenga Pass			Above Moderate
LOS ANGELES	4515 N VAN NUYS BLVD	91403 2265011020	General Commercial	C2-1VL-RIO	0	108	0.086286198	Commercial - Office Building - One Story	YES - Current	NO - Privately-Owned	Available	Not Used in Prior Housing Element	0	0	0.000311195	0.000311195	0	0	0	168A151	241	Sherman Oaks - Studio City - Toluca Lake - Cahuenga Pass			Above Moderate
LOS ANGELES	4510 N VISTA DEL MONTE AVE	91403 2265011021	Medium Residential	R3-1-RIO	0	54	0.143310794	Residential - Four Units (Any Combination) - 4 Stories or Less	YES - Current	NO - Privately-Owned	Available	Not Used in Prior Housing Element	0.844813395	0	0	0.844813395	4	0	0	168A151	249	Sherman Oaks - Studio City - Toluca Lake - Cahuenga Pass			Lower
LOS ANGELES	4519 N VAN NUYS BLVD	91403 2265011022	General Commercial	C2-1VL-RIO	0	108	0.086279491	Commercial - Commercial - One Story	YES - Current	NO - Privately-Owned	Available	Not Used in Prior Housing Element	0	0	0.000786533	0.000786533	0	0	0	168A151	234	Sherman Oaks - Studio City - Toluca Lake - Cahuenga Pass			Above Moderate
LOS ANGELES	4523 N VAN NUYS BLVD	91403 2265011022	General Commercial	C2-1VL-RIO	0	108	0.086273895	Commercial - Commercial - One Story	YES - Current	NO - Privately-Owned	Available	Not Used in Prior Housing Element	0	0	0.000786533	0.000786533	0	0	0	168A151	231	Sherman Oaks - Studio City - Toluca Lake - Cahuenga Pass			Above Moderate
LOS ANGELES	4514 N VISTA DEL MONTE AVE	91403 2265011023	Medium Residential	R3-1-RIO	0	54	0.143324787	Residential - Five or More Units or Apartments (Any Combination) - 4 Stories or Less	YES - Current	NO - Privately-Owned	Available	Not Used in Prior Housing Element	0	0	0.154799865	0.154799865	8	0	0	168A151	239	Sherman Oaks - Studio City - Toluca Lake - Cahuenga Pass	Yes		Above Moderate
LOS ANGELES	4525 N VAN NUYS BLVD	91403 2265011024	General Commercial	C2-1VL-RIO	0	108	0.086269199	Commercial - Store - One Story	YES - Current	NO - Privately-Owned	Available	Not Used in Prior Housing Element	0	0	0.007822315	0.007822315	0	0	0	168A151	225	Sherman Oaks - Studio City - Toluca Lake - Cahuenga Pass			Above Moderate
LOS ANGELES	4518 N VISTA DEL MONTE AVE	91403 2265011025	Medium Residential	R3-1-RIO	0	54	0.143339135	Residential - Five or More Units or Apartments (Any Combination) - 4 Stories or Less	YES - Current	NO - Privately-Owned	Available	Not Used in Prior Housing Element	0	0	0.176334769	0.176334769	7	0	0	168A151	230	Sherman Oaks - Studio City - Toluca Lake - Cahuenga Pass	Yes		Above Moderate
LOS ANGELES	4529 N VAN NUYS BLVD	91403 2265011026	General Commercial	C2-1VL-RIO	0	108	0.086263385	Commercial - Store - One Story	YES - Current	NO - Privately-Owned	Available	Not Used in Prior Housing Element	0	0	0.000786533	0.000786533	0	0	0	168A151	222	Sherman Oaks - Studio City - Toluca Lake - Cahuenga Pass			Above Moderate
LOS ANGELES	4524 N VISTA DEL MONTE AVE	91403 2265011028	Medium Residential	R3-1-RIO	0	54	0.152641609	Residential - Five or More Units or Apartments (Any Combination) - 4 Stories or Less	YES - Current	NO - Privately-Owned	Available	Not Used in Prior Housing Element	0.107105479	0	0	0.107105479	8	0	0	168A151	217	Sherman Oaks - Studio City - Toluca Lake - Cahuenga Pass			Lower
LOS ANGELES	4530 N VISTA DEL MONTE AVE	91403 2265011031	Medium Residential	R3-1-RIO	0	54	0.134079484	Residential - Five or More Units or Apartments (Any Combination) - 4 Stories or Less	YES - Current	NO - Privately-Owned	Available	Not Used in Prior Housing Element	0	0	0.145093469	0.145093469	8	0	0	168A151	213	Sherman Oaks - Studio City - Toluca Lake - Cahuenga Pass	Yes		Above Moderate
LOS ANGELES	4539 N VAN NUYS BLVD	91403 2265011032	General Commercial	C2-1VL-RIO	0	108	0.086239242	Commercial - Store - One Story	YES - Current	NO - Privately-Owned	Available	Not Used in Prior Housing Element	0	0	0.007822315	0.007822315	0	0	0	168A151	199	Sherman Oaks - Studio City - Toluca Lake - Cahuenga Pass			Above Moderate
LOS ANGELES	4541 N VAN NUYS BLVD	91403 2265011033	General Commercial	C2-1VL-RIO	0	108	0.086234334	Commercial - Store - One Story	YES - Current	NO - Privately-Owned	Available	Not Used in Prior Housing Element	0	0	0.006313308	0.006313308	2	0	0	168A151	196	Sherman Oaks - Studio City - Toluca Lake - Cahuenga Pass			Above Moderate
LOS ANGELES	4534 N VISTA DEL MONTE AVE	91403 2265011034	Medium Residential	R3-1-RIO	0	54	0.143381283	Residential - Five or More Units or Apartments (Any Combination) - 4 Stories or Less	YES - Current	NO - Privately-Owned	Available	Not Used in Prior Housing Element	0	0	0.073365607	0.073365607	7	0	0	168A151	204	Sherman Oaks - Studio City - Toluca Lake - Cahuenga Pass	Yes		Above Moderate
LOS ANGELES	4545 N VAN NUYS BLVD	91403 2265011035	General Commercial	C2-1VL-RIO	0	108	0.086228527	Commercial - Professional Building - One Story	YES - Current	NO - Privately-Owned	Available	Not Used in Prior Housing Element	0	0	0.000667656	0.000667656	1	0	0	168A151	187	Sherman Oaks - Studio City - Toluca Lake - Cahuenga Pass			Above Moderate
LOS ANGELES	4540 N VISTA DEL MONTE AVE	91403 2265011036	Medium Residential	R3-1-RIO	0	54	0.143397958	Residential - Five or More Units or Apartments (Any Combination) - 4 Stories or Less	YES - Current	NO - Privately-Owned	Available	Not Used in Prior Housing Element	0	0	0.121667191	0.121667191	8	0	0	168A151	195	Sherman Oaks - Studio City - Toluca Lake - Cahuenga Pass	Yes		Above Moderate
LOS ANGELES	4547 N VAN NUYS BLVD	91403 2265011037	General Commercial	C2-1VL-RIO	0	108	0.086221595	Commercial - Restaurant, Cocktail Lounge - Restaurant, Cocktail Lounge, Tavern - One Story	YES - Current	NO - Privately-Owned	Available	Not Used in Prior Housing Element	0	0	0.007029955	0.007029955	1	0	0	168A151	181	Sherman Oaks - Studio City - Toluca Lake - Cahuenga Pass			Above Moderate
LOS ANGELES	4546 N VISTA DEL MONTE AVE	91403 2265011038	Medium Residential	R3-1-RIO	0	54	0.143408366	Residential - Single Family Residence	YES - Current	NO - Privately-Owned	Available	Used in Prior Housing Element - Non-Vacant	1.222780907	0	0	1.222780907	1	0	0	168A151	186	Sherman Oaks - Studio City - Toluca Lake - Cahuenga Pass			Lower
LOS ANGELES	4553 N VAN NUYS BLVD	91403 2265011039	General Commercial	C2-1VL-RIO	0	108	0.086216685	Commercial - Store - One Story	YES - Current	NO - Privately-Owned	Available	Not Used in Prior Housing Element	0	0	0.000745569	0.000745569	1	0	0	168A151	180	Sherman Oaks - Studio City - Toluca Lake - Cahuenga Pass			Above Moderate
LOS ANGELES	4557 N VAN NUYS BLVD	91403 2265011039	General Commercial	C2-1VL-RIO	0	108	0.086211089	Commercial - Store - One Story	YES - Current	NO - Privately-Owned	Available	Not Used in Prior Housing Element	0	0	0.000745569	0.000745569	1	0	0	168A151	172	Sherman Oaks - Studio City - Toluca Lake - Cahuenga Pass			Above Moderate
LOS ANGELES	4561 N VAN NUYS BLVD	91403 2265011039	General Commercial	C2-1VL-RIO	0	108	0.086204597	Commercial - Store - One Story	YES - Current	NO - Privately-Owned	Available	Not Used in Prior Housing Element	0	0	0.000745569	0.000745569	1	0	0	168A151	164	Sherman Oaks - Studio City - Toluca Lake - Cahuenga Pass			Above Moderate
LOS ANGELES	4550 N VISTA DEL MONTE AVE	91403 2265011040	Medium Residential	R3-1-RIO	0	54	0.143424506	Residential - Three Units (Any Combination) - 4 Stories or Less	YES - Current	NO - Privately-Owned	Available	Not Used in Prior Housing

LOS ANGELES	4709 N VAN NUYS BLVD	91403	2265012019	General Commercial	C2-1VL-RIO	0	108	0.086090567	Commercial - Service Station - Full Service - Service Bay	YES - Current	NO - Privately-Owned	Available	Not Used in Prior Housing Element	0	0	0.002981851	0.002981851	0	0	0	168A151	47	Sherman Oaks - Studio City - Toluca Lake - Cahuenga Pass								Above Moderate
LOS ANGELES	4708 N VISTA DEL MONTE AVE	91403	2265012020	General Commercial	R3-1-RIO	0	54	0.143629392	Residential - Five or More Units or Apartments (Any Combination) - 4 Stories or Less	YES - Current	NO - Privately-Owned	Available	Not Used in Prior Housing Element	0.086442678	0	0	0.086442678	6	0	0	168A151	42	Sherman Oaks - Studio City - Toluca Lake - Cahuenga Pass								Lower
LOS ANGELES	4711 N VAN NUYS BLVD	91403	2265012021	General Commercial	C2-1VL-RIO	0	108	0.086084752	Commercial - Service Station - Full Service - No Additional Services	YES - Current	NO - Privately-Owned	Available	Not Used in Prior Housing Element	0	0	0.001013022	0.001013022	0	0	0	168A151	43	Sherman Oaks - Studio City - Toluca Lake - Cahuenga Pass								Above Moderate
LOS ANGELES	4715 N VAN NUYS BLVD	91403	2265012021	General Commercial	C2-1VL-RIO	0	108	0.086078726	Commercial - Service Station - Full Service - No Additional Services	YES - Current	NO - Privately-Owned	Available	Not Used in Prior Housing Element	0	0	0.001013022	0.001013022	0	0	0	168A151	35	Sherman Oaks - Studio City - Toluca Lake - Cahuenga Pass								Above Moderate
LOS ANGELES	4714 N VISTA DEL MONTE AVE	91403	2265012022	General Commercial	[T][Q]C2-1VL-RIO	0	108	0.143644464	Commercial - Parking Lot (Commercial Use Property) - Lots - Patron or Employee - One Story	YES - Current	NO - Privately-Owned	Available	Not Used in Prior Housing Element	0.300259095	0	0	0.300259095	0	0	0	168A151	32	Sherman Oaks - Studio City - Toluca Lake - Cahuenga Pass								Lower
LOS ANGELES	4718 N VISTA DEL MONTE AVE	91403	2265012023	General Commercial	[T][Q]C2-1VL-RIO	0	108	0.140314508	Commercial - Parking Lot (Commercial Use Property) - Lots - Patron or Employee - One Story	YES - Current	NO - Privately-Owned	Available	Not Used in Prior Housing Element	0.291420519	0	0	0.291420519	0	0	0	168A151	25	Sherman Oaks - Studio City - Toluca Lake - Cahuenga Pass								Lower
LOS ANGELES	4717 N VAN NUYS BLVD	91403	2265012024	General Commercial	C2-1VL-RIO	0	108	0.085118548	Commercial - Office Building - One Story	YES - Current	NO - Privately-Owned	Available	Not Used in Prior Housing Element	0	0	0.000486042	0.000486042	0	0	0	168A151	33	Sherman Oaks - Studio City - Toluca Lake - Cahuenga Pass								Above Moderate
LOS ANGELES			2265012024	General Commercial	C2-1VL-RIO	0	108	0.016595307	Commercial - Office Building - One Story	YES - Current	NO - Privately-Owned	Available	Not Used in Prior Housing Element	0	0	0.000667289	0.000667289	0	0	0	168A151	26	Sherman Oaks - Studio City - Toluca Lake - Cahuenga Pass								Above Moderate
LOS ANGELES			2265012024	General Commercial	C2-1VL-RIO	0	108	0.070979265	Commercial - Office Building - One Story	YES - Current	NO - Privately-Owned	Available	Not Used in Prior Housing Element	0	0	0.000476615	0.000476615	0	0	0	168A151	27	Sherman Oaks - Studio City - Toluca Lake - Cahuenga Pass								Above Moderate
LOS ANGELES			2265012025	General Commercial	[T][Q]C2-1VL-RIO	0	108	0.01094627	Commercial - Parking Lot (Commercial Use Property) - Lots - Patron or Employee - One Story	YES - Current	NO - Privately-Owned	Available	Not Used in Prior Housing Element	0	0	0.024970649	0.024970649	0	0	0	168A151	20	Sherman Oaks - Studio City - Toluca Lake - Cahuenga Pass								Above Moderate
LOS ANGELES	4612 N VISTA DEL MONTE AVE	91403	2265012BRK	Medium Residential	R3-1-RIO	0	54	0.215263132	Residential - Single Family Residence - Condo Conversion	YES - Current	NO - Privately-Owned	Available	Not Used in Prior Housing Element	0.137933006	0	0	0.137933006	10	0	0	168A151	299	Sherman Oaks - Studio City - Toluca Lake - Cahuenga Pass								Lower
LOS ANGELES	4638 N VAN NUYS BLVD	91403	2265013002	General Commercial	C2-1VL-RIO	0	108	0.12074329	Commercial - Auto, Recreation Equipment, Construction Equipment Sales and Service - Auto Service Centers (No Gasoline) - One Story	YES - Current	NO - Privately-Owned	Available	Not Used in Prior Housing Element	0.144172922	0	0	0.144172922	0	0	0	168A151	71	Sherman Oaks - Studio City - Toluca Lake - Cahuenga Pass								Lower
LOS ANGELES			2265013002	General Commercial	C2-1VL-RIO	0	108	0.02295497	Commercial - Auto, Recreation Equipment, Construction Equipment Sales and Service - Auto Service Centers (No Gasoline) - One Story	YES - Current	NO - Privately-Owned	Available	Not Used in Prior Housing Element	0	0	0.001860248	0.001860248	0	0	0	168A151	64	Sherman Oaks - Studio City - Toluca Lake - Cahuenga Pass								Above Moderate
LOS ANGELES	4636 N VAN NUYS BLVD	91403	2265013003	General Commercial	C2-1VL-RIO	0	108	0.120756564	Commercial - Office Building - One Story	YES - Current	NO - Privately-Owned	Available	Not Used in Prior Housing Element	0.043887813	0	0	0.043887813	0	0	0	168A151	82	Sherman Oaks - Studio City - Toluca Lake - Cahuenga Pass								Lower
LOS ANGELES	4628 N VAN NUYS BLVD	91403	2265013004	General Commercial	C2-1VL-RIO	0	108	0.108692984	Commercial - Restaurant, Cocktail Lounge - Restaurant, Cocktail Lounge, Tavern - One Story	YES - Current	NO - Privately-Owned	Available	Not Used in Prior Housing Element	0.100918123	0	0	0.100918123	1	0	0	168A151	93	Sherman Oaks - Studio City - Toluca Lake - Cahuenga Pass								Lower
LOS ANGELES	4622 N VAN NUYS BLVD	91403	2265013005	General Commercial	C2-1VL-RIO	0	108	0.120782746	Commercial - Office Building - One Story	YES - Current	NO - Privately-Owned	Available	Not Used in Prior Housing Element	0.057800582	0	0	0.057800582	0	0	0	168A151	105	Sherman Oaks - Studio City - Toluca Lake - Cahuenga Pass								Lower
LOS ANGELES			2265013005	General Commercial	C2-1VL-RIO	0	108	0.012077142	Commercial - Office Building - One Story	YES - Current	NO - Privately-Owned	Available	Not Used in Prior Housing Element	0	0	0.000344042	0.000344042	0	0	0	168A151	102	Sherman Oaks - Studio City - Toluca Lake - Cahuenga Pass								Above Moderate
LOS ANGELES	4620 N VAN NUYS BLVD	91403	2265013006	General Commercial	C2-1VL-RIO	0	108	0.120515893	Commercial - Store - One Story	YES - Current	NO - Privately-Owned	Available	Not Used in Prior Housing Element	0.042990002	0	0	0.042990002	0	0	0	168A151	119	Sherman Oaks - Studio City - Toluca Lake - Cahuenga Pass								Lower
LOS ANGELES	4643 N TILDEN AVE	91403	2265013007	Low Medium Residential	RD1.5-1-RIO	0	29	0.112418454	Residential - Single Family Residence - Vacant Land	YES - Current	NO - Privately-Owned	Available	Not Used in Prior Housing Element	0	0.525291538	0	0.525291538	0	3*	3*	168A151	65	Sherman Oaks - Studio City - Toluca Lake - Cahuenga Pass								Moderate
LOS ANGELES	4637 N TILDEN AVE	91403	2265013008	Low Medium Residential	RD1.5-1-RIO	0	29	0.158098231	Residential - Four Units (Any Combination) - 4 Stories or Less	YES - Current	NO - Privately-Owned	Available	Not Used in Prior Housing Element	0	0.245733428	0	0.245733428	4	0	0	168A151	75	Sherman Oaks - Studio City - Toluca Lake - Cahuenga Pass		Yes	Moderate					
LOS ANGELES	4633 N TILDEN AVE	91403	2265013009	Low Medium Residential	RD1.5-1-RIO	0	29	0.158059962	Residential - Single Family Residence	YES - Current	NO - Privately-Owned	Available	Not Used in Prior Housing Element	0	0.614630806	0	0.614630806	1	0	0	168A151	86	Sherman Oaks - Studio City - Toluca Lake - Cahuenga Pass								Moderate
LOS ANGELES	4627 N TILDEN AVE	91403	2265013010	Low Medium Residential	RD1.5-1-RIO	0	29	0.158021686	Residential - Four Units (Any Combination) - 4 Stories or Less	YES - Current	NO - Privately-Owned	Available	Not Used in Prior Housing Element	0	0.034363293	0	0.034363293	4	0	0	168A151	97	Sherman Oaks - Studio City - Toluca Lake - Cahuenga Pass		Yes	Moderate					
LOS ANGELES	4621 N TILDEN AVE	91403	2265013011	Low Medium Residential	RD1.5-1-RIO	0	29	0.157897779	Residential - Three Units (Any Combination) - 4 Stories or Less	YES - Current	NO - Privately-Owned	Available	Not Used in Prior Housing Element	0	0.300789282	0	0.300789282	3	0	0	168A151	115	Sherman Oaks - Studio City - Toluca Lake - Cahuenga Pass		Yes	Moderate					
LOS ANGELES	4605 N SYLMAR AVE	91423	2265013017	Medium Residential	R4-1-RIO	0	108	0.538799831	Residential - Five or More Units or Apartments (Any Combination) - 4 Stories or Less - Pool	YES - Current	NO - Privately-Owned	Available	Not Used in Prior Housing Element	0	0	2.0455697	2.0455697	39	0	0	168A151	148	Sherman Oaks - Studio City - Toluca Lake - Cahuenga Pass		Yes	Above Moderate					
LOS ANGELES	4609 N SYLMAR AVE	91423	2265013017	Medium Residential	R4-1-RIO	0	108	0.483464519	Residential - Five or More Units or Apartments (Any Combination) - 4 Stories or Less - Pool	YES - Current	NO - Privately-Owned	Available	Not Used in Prior Housing Element	0	0	1.567212313	1.567212313	39	0	0	168A151	135	Sherman Oaks - Studio City - Toluca Lake - Cahuenga Pass		Yes	Above Moderate					
LOS ANGELES	4610 N VAN NUYS BLVD	91403	2265013018	General Commercial	C2-1VL-RIO	0	108	0.783260471	Industrial - Warehousing, Distribution, Storage - Public Storage - Mini Warehouse - One Story	YES - Current	NO - Privately-Owned	Available	Not Used in Prior Housing Element	0.096740078	0	0	0.096740078	0	0	0	168A151	134	Sherman Oaks - Studio City - Toluca Lake - Cahuenga Pass								Lower
LOS ANGELES	4562 N VAN NUYS BLVD	91403	2265013019	General Commercial	C2-1VL-RIO	0	108	0.744926344	Commercial - Shopping Center (Neighborhood, Community) - One Story	YES - Current	NO - Privately-Owned	Available	Not Used in Prior Housing Element	0.24288077	0	0	0.24288077	0	0	0	168A151	171	Sherman Oaks - Studio City - Toluca Lake - Cahuenga Pass								Lower
LOS ANGELES	4578 N VAN NUYS BLVD	91403	2265013019	General Commercial	C2-1VL-RIO	0	108	0.76475893	Commercial - Shopping Center (Neighborhood, Community) - One Story	YES - Current	NO - Privately-Owned	Available	Not Used in Prior Housing Element	0.23970785	0	0	0.23970785	0	0	0	168A151	154	Sherman Oaks - Studio City - Toluca Lake - Cahuenga Pass								Lower
LOS ANGELES	4555 N SYLMAR AVE	91423	2265013020	Medium Residential	R4-1-RIO	0	108	0.458357552	Residential - Five or More Units or Apartments (Any Combination) - 4 Stories or Less - Pool	YES - Current	NO - Privately-Owned	Available	Not Used in Prior Housing Element	0	0	0.547819581	0.547819581	44	0	0	168A151	179	Sherman Oaks - Studio City - Toluca Lake - Cahuenga Pass		Yes	Above Moderate					
LOS ANGELES			2265013020	Medium Residential	R4-1-RIO	0	108	0.570148534	Residential - Five or More Units or Apartments (Any Combination) - 4 Stories or Less - Pool	YES - Current	NO - Privately-Owned	Available	Not Used in Prior Housing Element	0.535637366	0	0	0.535637366	44	0	0	168A151	157	Sherman Oaks - Studio City - Toluca Lake - Cahuenga Pass								Lower
LOS ANGELES	4520 N VAN NUYS BLVD	91403	2265013025	General Commercial	C2-1VL-RIO	0	108	3.996693998	Commercial - Shopping Center (Neighborhood, Community) - One Story	YES - Current	NO - Privately-Owned	Available	Not Used in Prior Housing Element	6.52758638	0	0	6.52758638	0	0	0	168A151	188	Sherman Oaks - Studio City - Toluca Lake - Cahuenga Pass								Lower
LOS ANGELES	4500 N VAN NUYS BLVD	91403	2265013026	General Commercial	C2-1VL-RIO	0	108	2.02046995	Commercial - Store - One Story	YES - Current	NO - Privately-Owned	Available	Not Used in Prior Housing Element	0.771876007	0	0	0.771876007	0	0	0	168A151	242	Sherman Oaks - Studio City - Toluca Lake - Cahuenga Pass								Lower
LOS ANGELES	4464 N VAN NUYS BLVD	91403	2265014001	General Commercial	C4-1VL-RIO	0	108	0.709701958	Commercial - Bank, Savings and Loan - One Story	YES - Current	NO - Privately-Owned	Available	Not Used in Prior Housing Element	0.250614631	0	0	0.250614631	0	0	0	168A151	276	Sherman Oaks - Studio City - Toluca Lake - Cahuenga Pass								Lower
LOS ANGELES	14424 W MILBANK ST	91423	2265014010	General Commercial	C4-1VL-RIO	0	108	1.552642347	Commercial - Shopping Center (Neighborhood, Community) - One Story	YES - Current	NO - Privately-Owned	Available	Not Used in Prior Housing Element	0.523900749	0	0	0.523900749	0	0	0	168A151	277	Sherman Oaks - Studio City - Toluca Lake - Cahuenga Pass								Lower
LOS ANGELES	4454 N VAN NUYS BLVD	91403	2265014010	General Commercial	C4-1VL-RIO	0	108	2.446418321	Commercial - Shopping Center (Neighborhood, Community) - One Story	YES - Current	NO - Privately-Owned	Available	Not Used in Prior Housing Element	1.543228367	0	0	1.543228367	0	0	0	168A151	295	Sherman Oaks - Studio City - Toluca Lake - Cahuenga Pass								Lower
LOS ANGELES	14455 W VENTURA BLVD	91423	2265014011	Community Commercial	C4-1L	0	108	0.688787899	Commercial - Bank, Savings and Loan - One Story	YES - Current	NO - Privately-Owned	Available	Not Used in Prior Housing Element	0.058583874	0	0	0.058583874	0	0	0	166-5A151	113	Sherman Oaks - Studio City - Toluca Lake - Cahuenga Pass								Lower
LOS ANGELES	14457 W VENTURA BLVD	91423	2265014012	Community Commercial	C4-1L	0	108	0.640795577	Commercial - Shopping Center (Neighborhood, Community) - One Story	YES - Current	NO - Privately-Owned	Available	Not Used in Prior Housing Element	0.243003497	0	0	0.243003497	0	0	0	166-5A151	90	Sherman Oaks - Studio City - Toluca Lake - Cahuenga Pass								Lower
LOS ANGELES	14429 W VENTURA BLVD	91423	2265014013	Community Commercial	C4-1L	0	108	1.854604815	Commercial - Shopping Center (Neighborhood, Community) - One Story	YES - Current	NO - Privately-Owned	Available	Not Used in Prior Housing Element	0.451015867	0	0	0.451015867	0	0	0	166-5A151	98	Sherman Oaks - Studio City - Toluca Lake - Cahuenga Pass								Lower
LOS ANGELES	4444 N VAN NUYS BLVD	91403	2265014014	General Commercial	C4-1VL-RIO	0	108	0.50958974	Commercial - Restaurant, Cocktail Lounge - Restaurant, Cocktail Lounge, Tavern - One Story	YES - Current	NO - Privately-Owned	Available	Not Used in Prior Housing Element	0.274705976	0	0	0.274705976	0	0	0	166-5A151	53	Sherman Oaks - Studio City - Toluca Lake - Cahuenga Pass								Lower
LOS ANGELES	14407 W MOORPARK ST	91423	2265014016	Community Commercial	C2-1L	0	108	0.57187319	Commercial - Commercial - Vacant Parcel with Existing Non-structural Other Imps.	YES - Current	NO - Privately-Owned	Available	Not Used in Prior Housing Element	0.255940077	0	0	0.255940077	0	0	0	166-5A151	109	Sherman Oaks - Studio City - Toluca Lake - Cahuenga Pass								Lower
LOS ANGELES			2265014016	Community Commercial	C2-1L	0	108	0.052891275	Commercial - Commercial - Vacant Parcel with Existing Non-structural Other Imps.	YES - Current	NO - Privately-Owned	Available	Not Used in Prior Housing Element	0	0	0.005360471	0.005360471	0	0	0	166-5A151	315	Sherman Oaks - Studio City - Toluca Lake - Cahuenga Pass								Above Moderate
LOS ANGELES	14350 W MOORPARK ST	91423	2265014017	Community Commercial	C2-1L	0	108	0.682348652	Commercial - Auto, Recreation Equipment, Construction Equipment Sales and Service - New Car Sales and Service - One Story	YES - Current	NO - Privately-Owned	Available	Not Used in Prior Housing Element	0.593089395	0	0	0.593089395	0	0	0	166-5A151	112	Sherman Oaks - Studio City - Toluca Lake - Cahuenga Pass								Lower
LOS ANGELES	14401 W VENTURA BLVD	91423	2265014017	Community Commercial	C2-1L	0	108	1.23505854	Commercial - Auto, Recreation Equipment, Construction Equipment Sales and Service - New Car Sales and Service - One Story	YES - Current	NO - Privately-Owned	Available	Not Used in Prior Housing Element	0.983632998	0	0	0.983632998	0	0	0	166-5A151	296	Sherman Oaks - Studio City - Toluca Lake - Cahuenga Pass								Lower
LOS ANGELES			2265014017	Community Commercial	C2-1L	0	108	0.028270404	Commercial - Auto, Recreation Equipment, Construction Equipment Sales and Service - New Car Sales and Service - One Story	YES - Current	NO - Privately-Owned	Available	Not Used in Prior Housing Element	0	0	0.018333389	0.018333389	0	0	0	166-5A151	316	Sherman Oaks - Studio City - Toluca Lake - Cahuenga Pass								Above Moderate
LOS ANGELES			2265016***	Low Residential	R1-1-RIO	0	1 unit per lot	0.001420288		YES - Current	NO - Privately-Owned	Available	Not Used in Prior Housing Element	0	0	0.218556476	0.218556476	0	0	0	168A151	118	Sherman Oaks - Studio City - Toluca Lake - Cahuenga Pass								Above Moderate
LOS ANGELES			2265016***	Low Residential	R1-1-RIO	0	1 unit per lot	0.010441615		YES - Current	NO - Privately-Owned	Available	Not Used in Prior Housing Element	0	0	0.218556476	0.218556476	0	0	0	168A151	125	Sherman Oaks - Studio City - Toluca Lake - Cahuenga Pass								Above Moderate
LOS ANGELES	4619 N LENNOX AVE	91423	2265016001	Low Residential	R1-1-RIO	0	1 unit per lot	0.090608785	Residential - Single Family Residence - Vacant Land	YES - Current	NO - Privately-Owned	Available	Not Used in Prior Housing Element	0	0	0.068707764	0.068707764	0	0	0	168A151	124	Sherman Oaks - Studio City - Toluca Lake - Cahuenga Pass								Above Moderate
LOS ANGELES	4622 N SYLMAR AVE	91423	2265016001	Low Residential	R1-1-RIO	0	1 unit per lot	0.096405365	Residential - Single Family Residence - Vacant Land	YES - Current	NO - Privately-Owned	Available	Not Used in Prior Housing Element	0	0	0.068707764	0.068707764	0	0	0	168A151	107	Sherman Oaks - Studio City - Toluca Lake - Cahuenga Pass								Above Moderate
LOS ANGELES			2265016001	Low Residential	R1-1-RIO	0	1 unit per lot	0.002795514	Residential - Single Family Residence - Vacant Land	YES - Current	NO - Privately-Owned	Available	Not Used in Prior Housing Element	0	0	0.068707764	0.068707764	0	0	0	168A151	121	Sherman Oaks - Studio City - Toluca Lake - Cahuenga Pass								Above Moderate
LOS ANGELES			2265016001	Low Residential	R1-1-RIO	0	1 unit per lot	0.00441671	Residential - Single Family Residence - Vacant Land	YES - Current	NO - Privately-Owned	Available	Not Used in Prior Housing Element	0	0	0.068707764	0.068707764	0	0	0	168A151	98	Sherman Oaks - Studio City - Toluca Lake - Cahuenga Pass								Above Moderate
LOS ANGELES	4533 N TYRONE AVE	91423	2265016057	Low Residential	R1-1-RIO	0	1 unit per lot	0.154955644	Residential - Single Family Residence - Pool	YES - Current	NO - Privately-Owned	Available	Not Used in Prior Housing Element	0	0	0.00860498	0.00860498	0	0	0	168B153	721	Sherman Oaks - Studio City - Toluca Lake - Cahuenga Pass								Above Moderate
LOS ANGELES			2265016057	Low Residential	R1-1-RIO	0	1 unit per lot	0.063188541	Residential - Single Family Residence - Pool	YES - Current	NO - Privately-Owned	Available	Not Used in Prior Housing Element	0	0	0.00860498	0.00860498	0	0	0	168B153	720	Sherman Oaks - Studio City - Toluca Lake - Cahuenga Pass								Above Moderate
LOS ANGELES	4537 N TYRONE AVE	91423	2265016058	Low Residential	R1-1-RIO	0	1 unit per lot	0.154955636	Residential - Single Family Residence - Pool	YES - Current	NO - Privately-Owned	Available	Not Used in Prior Housing Element	0	0	0.00860498	0.00860498	0	0	0	168B153	701	Sherman Oaks - Studio City - Toluca Lake - Cahuenga Pass								Above Moderate
LOS ANGELES			2265016058	Low Residential	R1-1-RIO	0	1 unit per lot	0.063194997	Residential - Single Family Residence - Pool	YES - Current	NO - Privately-Owned	Available	Not Used in Prior Housing Element	0	0	0.00860498	0.00860498	0	0	0	168B153	700	Sherman Oaks - Studio City - Toluca Lake - Cahuenga Pass								Above Moderate
LOS ANGELES	14231 W MOORPARK ST	91423	2265018900	Medium Residential	RD1.5-1-RIO	0	29	0.111790343	Miscellaneous - Government Owned Property	YES - Current	YES - City-Owned	Available	Used in Prior Housing Element - Non-Vacant	0	0.009993463	0	0.009993463	0	3*	3*	1658153	213	Sherman Oaks - Studio City - Toluca Lake - Cahuenga Pass								Moderate
LOS ANGELES	14241 W MOORPARK ST	91423	2265018900	Medium Residential	RD1.5-1-RIO	0	29	0.114873808	Miscellaneous - Government Owned Property	YES - Current	YES - City-Owned	Available	Used in Prior Housing Element - Non-Vacant	0	0.009993463	0	0.009993463	0	3*	3*	1658153	206	Sherman Oaks - Studio City - Toluca Lake - Cahuenga Pass								Moderate
LOS ANGELES	14245 W MOORPARK ST	91423	2265018900	Medium Residential	RD1.5-1-RIO	0	29	0.114876272	Miscellaneous - Government Owned Property	YES - Current	YES - City-Owned	Available	Used in Prior Housing Element - Non-Vacant	0	0.009993463	0	0.009993463	0	3*	3*	1658153	203	Sherman Oaks - Studio City - Toluca Lake - Cahuenga Pass								Moderate
LOS ANGELES	14251 W MOORPARK ST	91423	2265018900	Medium Residential	RD1.5-1-RIO	0	29	0.114879533	Miscellaneous - Government Owned Property	YES - Current	YES - City-Owned	Available	Used in Prior Housing Element - Non-Vacant	0	0.009993463	0	0.009993463	0	3*	3*	1658153	199	Sherman Oaks - Studio City - Toluca Lake - Cahuenga Pass								Moderate
LOS ANGELES	14255 W MOORPARK ST	91423	2265018900	Medium Residential	RD1.5-1-RIO	0	29	0.114881642	Miscellaneous - Government Owned Property	YES - Current	YES - City-Owned	Available	Used in Prior Housing Element - Non-Vacant	0	0.009993463	0	0.009993463	0	3*	3*	1658153	191	Sherman Oaks - Studio City - Toluca Lake - Cahuenga Pass								Moderate
LOS ANGELES	14269 W MOORPARK ST	91423	2265018905	Medium Residential	RD1.5-1-RIO	0	29	0.094137219	Residential - Single Family Residence - Vacant Land	YES - Current	NO - Privately-Owned	Available	Not Used in Prior Housing Element	0	0	0.363785005	0.363785005	0	2*	2*	1658153	188	Sherman Oaks - Studio City - Toluca Lake - Cahuenga Pass								Above Moderate
LOS ANGELES	14263 W MOORPARK ST	91423	2265018BRK	Medium Residential	RD1.5-1-RIO	0	29	0.114882947	Commercial - Parking Lot (Commercial Use Property) - Lots - Patron or Employee - One Story	YES - Current	NO - Privately-Owned	Available	Not Used in Prior Housing Element	0	0.239825946	0	0.239825946	0	3*	3*	1658153	189	Sherman Oaks - Studio City - Toluca Lake - Cahuenga Pass								Moderate
LOS ANGELES	14257 W VENTURA BLVD	91423	2265019003	General Commercial	C2-1VL	0	108	0.114992236	Commercial - Store - One Story	YES - Current	NO - Privately-Owned	Available	Not Used in Prior Housing Element	0.106526977	0	0	0.106526977	0	0	0	1658153	316	Sherman Oaks - Studio City - Toluca Lake - Cahuenga Pass								Lower
LOS ANGELES	14267 W VENTURA BLVD	91423	2265019003	General Commercial	C2-1VL	0	108	0.11499783	Commercial - Store - One Story	YES - Current	NO - Privately-Owned	Available	Not Used in Prior Housing Element	0.106526977	0	0	0.106526977	0	0	0	1658153	312	Sherman Oaks - Studio City - Toluca Lake - Cahuenga Pass								Lower
LOS ANGELES	14255 W VENTURA BLVD	91423	2265019004	General Commercial	C2-1VL	0	108	0.114985601	Commercial - Store - One Story	YES - Current	NO - Privately-Owned	Available	Not Used in Prior Housing Element	0.106526977	0	0	0.106526977	0	0	0	1658153	317	Sherman Oaks - Studio City - Toluca Lake - Cahuenga Pass								Lower
LOS ANGELES	14245 W VENTURA BLVD	91423	2265019005	General Commercial	C2-1VL	0	108	0.114979621	Commercial - Store Combination - Store and Office Combination - One Story	YES - Current	NO - Privately-Owned	Available	Not Used in Prior Housing Element	0.055081691	0	0	0.055081691	0	0	0	1658153	323	Sherman Oaks - Studio City - Toluca Lake - Cahuenga Pass								Lower
LOS ANGELES	14239 W VENTURA BLVD	91423	2265019006	General Commercial	C2-1VL	0	108	0.114968328	Commercial - Store Combination - Store and Office Combination - One Story	YES - Current	NO - Privately-Owned	Available	Not Used in Prior Housing Element	0.102668824	0	0	0.102668824	0	0	0	1658153	332	Sherman Oaks - Studio City - Toluca Lake - Cahuenga Pass								Lower
LOS ANGELES	14241 W VENTURA BLVD	91423	2265019006	General Commercial	C2-1VL	0	108	0.114973647	Commercial - Store Combination - Store and Office Combination - One Story	YES - Current	NO - Privately-Owned	Available	Not Used in Prior Housing Element	0.102668824	0	0	0.102668824	0	0	0	1658153	330	Sherman Oaks - Studio City - Toluca Lake - Cahuenga Pass								Lower
LOS ANGELES	14235 W VENTURA BLVD	91423	2265019007	General Commercial	C2-1VL	0	108	0.114961651	Commercial - Store - One Story	YES - Current	NO - Privately-Owned	Available	Not Used in Prior Housing Element	0.102668824	0	0	0.102668824	0	0	0	1658153	335	Sherman Oaks - Studio City - Toluca Lake - Cahuenga Pass								Lower
LOS ANGELES	14225 W VENTURA BLVD	91423	2265019008	General Commercial	C2-1VL	0	108	0.057458303	Commercial - Office Building - One Story	YES - Current	NO - Privately-Owned	Available	Not Used in Prior Housing Element	0	0	0.003451453	0.003451453	0	0	0	1658153	338	Sherman Oaks - Studio City - Toluca Lake - Cahuenga Pass								Above Moderate
LOS ANGELES			2265019008	General Commercial	C2-1VL	0	108	0.057491975	Commercial - Office Building - One Story	YES - Current	NO - Privately-Owned	Available	Not Used in Prior Housing Element	0	0	0.003451453	0.003451453	0	0	0	1658153	340	Sherman Oaks - Studio City - Toluca Lake - Cahuenga Pass								Above Moderate
LOS ANGELES			2265019008	General Commercial	C2-1VL	0	108	0.05749636	Commercial - Office Building - One Story	YES - Current	NO - Privately-Owned	Available	Not Used in Prior Housing Element	0	0	0.003451453	0.003451453	0	0	0	1658153	337	Sherman Oaks - Studio City - Toluca Lake - Cahuenga Pass								Above Moderate
LOS ANGELES	14219 W VENTURA BLVD	91423	2265019009	General Commercial	C2-1VL	0	108	0.057489613	Commercial - Store - One Story	YES - Current	NO - Privately-Owned	Available	Not Used in Prior Housing Element	0	0	0.000472968	0.000472968	0	0	0	1658153	343	Sherman Oaks - Studio City - Toluca Lake - Cahuenga Pass								Above Moderate
LOS ANGELES	14221 W VENTURA BLVD	91423	2265019009	General Commercial	C2-1VL	0	108	0.057457373	Commercial - Store - One Story	YES - Current	NO - Privately-Owned	Available	Not Used in Prior Housing Element	0	0	0.000472968	0.000472968	0	0	0	1658153	341	Sherman Oaks - Studio City - Toluca Lake - Cahuenga Pass								Above Moderate
LOS ANGELES			2265019009	General Commercial	C

LOS ANGELES	4479 N HAZELTINE AVE	91423	2265022028	Medium Residential	R3-1-RIO	0	54	0.138564971	Residential - Four Units (Any Combination) - 4 Stories or Less	YES - Current	NO - Privately-Owned	Available	Not Used in Prior Housing Element	0	0	0.186357912	0.186357912	4	0	0	1658153	31	Sherman Oaks - Studio City - Toluca Lake - Cahuenga Pass	Yes	Above Moderate
LOS ANGELES	4483 N HAZELTINE AVE	91423	2265022030	Medium Residential	R3-1-RIO	0	54	0.138545813	Residential - Four Units (Any Combination) - 4 Stories or Less	YES - Current	NO - Privately-Owned	Available	Not Used in Prior Housing Element	0	0	0.186357912	0.186357912	4	0	0	1688153	897	Sherman Oaks - Studio City - Toluca Lake - Cahuenga Pass	Yes	Above Moderate
LOS ANGELES	4503 N HAZELTINE AVE	91423	2265023025	Medium Residential	R3-1-RIO	0	54	0.136579461	Residential - Four Units (Any Combination) - 4 Stories or Less	YES - Current	NO - Privately-Owned	Available	Not Used in Prior Housing Element	0	0	0.17362842	0.17362842	4	0	0	1688153	856	Sherman Oaks - Studio City - Toluca Lake - Cahuenga Pass	Yes	Above Moderate
LOS ANGELES	4509 N HAZELTINE AVE	91423	2265023027	Medium Residential	R3-1-RIO	0	54	0.138557341	Residential - Five or More Units or Apartments (Any Combination) - 4 Stories or Less	YES - Current	NO - Privately-Owned	Available	Not Used in Prior Housing Element	0	0	0.163669574	0.163669574	5	0	0	1688153	827	Sherman Oaks - Studio City - Toluca Lake - Cahuenga Pass	Yes	Above Moderate
LOS ANGELES	4515 N HAZELTINE AVE	91423	2265023029	Medium Residential	R3-1-RIO	0	54	0.138562363	Residential - Three Units (Any Combination) - 4 Stories or Less	YES - Current	NO - Privately-Owned	Available	Not Used in Prior Housing Element	0	0	0.632866403	0.632866403	3	0	0	1688153	802	Sherman Oaks - Studio City - Toluca Lake - Cahuenga Pass	Yes	Above Moderate
LOS ANGELES	4519 N HAZELTINE AVE	91423	2265023031	Medium Residential	R3-1-RIO	0	54	0.138567385	Residential - Four Units (Any Combination) - 4 Stories or Less	YES - Current	NO - Privately-Owned	Available	Not Used in Prior Housing Element	0	0	0.17362842	0.17362842	4	0	0	1688153	781	Sherman Oaks - Studio City - Toluca Lake - Cahuenga Pass	Yes	Above Moderate
LOS ANGELES	4525 N HAZELTINE AVE	91423	2265023033	Medium Residential	R3-1-RIO	0	54	0.138572406	Residential - Five or More Units or Apartments (Any Combination) - 4 Stories or Less	YES - Current	NO - Privately-Owned	Available	Not Used in Prior Housing Element	0	0	0.133875114	0.133875114	6	0	0	1688153	760	Sherman Oaks - Studio City - Toluca Lake - Cahuenga Pass	Yes	Above Moderate
LOS ANGELES	4531 N HAZELTINE AVE	91423	2265023035	Medium Residential	R3-1-RIO	0	54	0.138577428	Residential - Five or More Units or Apartments (Any Combination) - 4 Stories or Less	YES - Current	NO - Privately-Owned	Available	Not Used in Prior Housing Element	0	0	0.133875114	0.133875114	6	0	0	1688153	742	Sherman Oaks - Studio City - Toluca Lake - Cahuenga Pass	Yes	Above Moderate
LOS ANGELES	4535 N HAZELTINE AVE	91423	2265023037	Medium Residential	R3-1-RIO	0	54	0.13858245	Residential - Five or More Units or Apartments (Any Combination) - 4 Stories or Less	YES - Current	NO - Privately-Owned	Available	Not Used in Prior Housing Element	0	0	0.133875114	0.133875114	6	0	0	1688153	729	Sherman Oaks - Studio City - Toluca Lake - Cahuenga Pass	Yes	Above Moderate
LOS ANGELES	4541 N HAZELTINE AVE	91423	2265023039	Medium Residential	R3-1-RIO	0	54	0.138587621	Residential - Four Units (Any Combination) - 4 Stories or Less	YES - Current	NO - Privately-Owned	Available	Not Used in Prior Housing Element	0	0	0.17362842	0.17362842	4	0	0	1688153	709	Sherman Oaks - Studio City - Toluca Lake - Cahuenga Pass	Yes	Above Moderate
LOS ANGELES	4545 N HAZELTINE AVE	91423	2265023041	Medium Residential	R3-1-RIO	0	54	0.13304848	Residential - Five or More Units or Apartments (Any Combination) - 4 Stories or Less	YES - Current	NO - Privately-Owned	Available	Not Used in Prior Housing Element	0	0	0.141095361	0.141095361	5	0	0	1688153	690	Sherman Oaks - Studio City - Toluca Lake - Cahuenga Pass	Yes	Above Moderate
LOS ANGELES	4551 N HAZELTINE AVE	91423	2265023043	Medium Residential	R3-1-RIO	0	54	0.133052441	Residential - Four Units (Any Combination) - 4 Stories or Less	YES - Current	NO - Privately-Owned	Available	Not Used in Prior Housing Element	0	0	0.160644697	0.160644697	4	0	0	1688153	668	Sherman Oaks - Studio City - Toluca Lake - Cahuenga Pass	Yes	Above Moderate
LOS ANGELES	4555 N HAZELTINE AVE	91423	2265023045	Medium Residential	R3-1-RIO	0	54	0.133056921	Residential - Four Units (Any Combination) - 4 Stories or Less	YES - Current	NO - Privately-Owned	Available	Not Used in Prior Housing Element	0	0	0.160644697	0.160644697	4	0	0	1688153	660	Sherman Oaks - Studio City - Toluca Lake - Cahuenga Pass	Yes	Above Moderate
LOS ANGELES	14473 W DICKENS ST	91423	2266001001	Community Commercial	C2-1L	0	108	0.139405234	Commercial - Restaurant, Cocktail Lounge - Restaurant, Cocktail Lounge, Tavern - One Story	YES - Current	NO - Privately-Owned	Available	Not Used in Prior Housing Element	0.123453023	0	0	0.123453023	0	0	0	166-5A151	202	Sherman Oaks - Studio City - Toluca Lake - Cahuenga Pass		Lower
LOS ANGELES	4340 N VAN NUYS BLVD	91403	2266001002	Community Commercial	C2-1L	0	108	0.139322903	Commercial - Store Combination - Store and Office Combination - One Story	YES - Current	NO - Privately-Owned	Available	Not Used in Prior Housing Element	0.123453023	0	0	0.123453023	0	0	0	166-5A151	189	Sherman Oaks - Studio City - Toluca Lake - Cahuenga Pass		Lower
LOS ANGELES	4348 N VAN NUYS BLVD	91403	2266001002	Community Commercial	C2-1L	0	108	0.139323286	Commercial - Store Combination - Store and Office Combination - One Story	YES - Current	NO - Privately-Owned	Available	Not Used in Prior Housing Element	0.123453023	0	0	0.123453023	0	0	0	166-5A151	179	Sherman Oaks - Studio City - Toluca Lake - Cahuenga Pass		Lower
LOS ANGELES	14465 W DICKENS ST	91423	2266001003	Low Medium Residential	RD1.5-1	0	29	0.154809546	Residential - Five or More Units or Apartments (Any Combination) - 4 Stories or Less	YES - Current	NO - Privately-Owned	Available	Not Used in Prior Housing Element	0	0.194589296	0	0.194589296	5	0	0	166-5A151	185	Sherman Oaks - Studio City - Toluca Lake - Cahuenga Pass	Yes	Moderate
LOS ANGELES	14449 W DICKENS ST	91423	2266001006	Low Medium Residential	RD1.5-1	0	29	0.154807273	Residential - Four Units (Any Combination) - 4 Stories or Less	YES - Current	NO - Privately-Owned	Available	Not Used in Prior Housing Element	0	0.238509402	0	0.238509402	4	0	0	166-5A151	196	Sherman Oaks - Studio City - Toluca Lake - Cahuenga Pass	Yes	Moderate
LOS ANGELES	14445 W DICKENS ST	91423	2266001007	Low Medium Residential	RD1.5-1	0	29	0.154794887	Residential - Five or More Units or Apartments (Any Combination) - 4 Stories or Less	YES - Current	NO - Privately-Owned	Available	Not Used in Prior Housing Element	0	0.194589296	0	0.194589296	5	0	0	166-5A151	198	Sherman Oaks - Studio City - Toluca Lake - Cahuenga Pass	Yes	Moderate
LOS ANGELES	14439 W DICKENS ST	91423	2266001008	Low Medium Residential	RD1.5-1	0	29	0.154782288	Residential - Five or More Units or Apartments (Any Combination) - 4 Stories or Less	YES - Current	NO - Privately-Owned	Available	Not Used in Prior Housing Element	0	0.194589296	0	0.194589296	5	0	0	166-5A151	200	Sherman Oaks - Studio City - Toluca Lake - Cahuenga Pass	Yes	Moderate
LOS ANGELES	14435 W DICKENS ST	91423	2266001009	Low Medium Residential	RD1.5-1	0	29	0.154768181	Residential - Four Units (Any Combination) - 4 Stories or Less	YES - Current	NO - Privately-Owned	Available	Not Used in Prior Housing Element	0	0.079118341	0	0.079118341	4	0	0	166-5A151	203	Sherman Oaks - Studio City - Toluca Lake - Cahuenga Pass	Yes	Moderate
LOS ANGELES	14431 W DICKENS ST	91423	2266001010	Low Medium Residential	RD1.5-1	0	29	0.154755505	Residential - Five or More Units or Apartments (Any Combination) - 4 Stories or Less	YES - Current	NO - Privately-Owned	Available	Not Used in Prior Housing Element	0	0.064180614	0	0.064180614	5	0	0	166-5A151	205	Sherman Oaks - Studio City - Toluca Lake - Cahuenga Pass	Yes	Moderate
LOS ANGELES	14401 W DICKENS ST	91423	2266001012	Low Medium Residential	RD1.5-1	0	29	0.154690659	Institutional - Church - One Story	YES - Current	NO - Privately-Owned	Available	Used in Prior Housing Element - Non-Vacant	0	0.022400486	0	0.022400486	0	0	0	166-5A151	214	Sherman Oaks - Studio City - Toluca Lake - Cahuenga Pass		Moderate
LOS ANGELES	14409 W DICKENS ST	91423	2266001012	Low Medium Residential	RD1.5-1	0	29	0.154702713	Institutional - Church - One Story	YES - Current	NO - Privately-Owned	Available	Used in Prior Housing Element - Non-Vacant	0	0.022400486	0	0.022400486	0	0	0	166-5A151	213	Sherman Oaks - Studio City - Toluca Lake - Cahuenga Pass		Moderate
LOS ANGELES	14413 W DICKENS ST	91423	2266001012	Low Medium Residential	RD1.5-1	0	29	0.154716582	Institutional - Church - One Story	YES - Current	NO - Privately-Owned	Available	Used in Prior Housing Element - Non-Vacant	0	0.022400486	0	0.022400486	0	0	0	166-5A151	212	Sherman Oaks - Studio City - Toluca Lake - Cahuenga Pass		Moderate
LOS ANGELES	14402 W VENTURA BLVD	91423	2266001013	Community Commercial	C2-1L	0	108	0.100733955	Commercial - Restaurant, Cocktail Lounge - Restaurant, Cocktail Lounge, Tavern - One Story	YES - Current	NO - Privately-Owned	Available	Not Used in Prior Housing Element	0.122393923	0	0	0.122393923	0	0	0	166-5A151	183	Sherman Oaks - Studio City - Toluca Lake - Cahuenga Pass		Lower
LOS ANGELES	14406 W VENTURA BLVD	91423	2266001013	Community Commercial	C2-1L	0	108	0.110236496	Commercial - Restaurant, Cocktail Lounge - Restaurant, Cocktail Lounge, Tavern - One Story	YES - Current	NO - Privately-Owned	Available	Not Used in Prior Housing Element	0.131897378	0	0	0.131897378	0	0	0	166-5A151	182	Sherman Oaks - Studio City - Toluca Lake - Cahuenga Pass		Lower
LOS ANGELES	14410 W VENTURA BLVD	91423	2266001014	Community Commercial	C2-1L	0	108	0.110238751	Commercial - Store Combination - Store and Office Combination - One Story	YES - Current	NO - Privately-Owned	Available	Not Used in Prior Housing Element	0.040645514	0	0	0.040645514	0	0	0	166-5A151	180	Sherman Oaks - Studio City - Toluca Lake - Cahuenga Pass		Lower
LOS ANGELES	14414 W VENTURA BLVD	91423	2266001015	Community Commercial	C2-1L	0	108	0.110238527	Commercial - Store - One Story	YES - Current	NO - Privately-Owned	Available	Not Used in Prior Housing Element	0.102020586	0	0	0.102020586	0	0	0	166-5A151	178	Sherman Oaks - Studio City - Toluca Lake - Cahuenga Pass		Lower
LOS ANGELES	14418 W VENTURA BLVD	91423	2266001016	Community Commercial	C2-1L	0	108	0.110237735	Commercial - Store - One Story	YES - Current	NO - Privately-Owned	Available	Not Used in Prior Housing Element	0.13189737	0	0	0.13189737	0	0	0	166-5A151	175	Sherman Oaks - Studio City - Toluca Lake - Cahuenga Pass		Lower
LOS ANGELES	14422 W VENTURA BLVD	91423	2266001017	Community Commercial	C2-1L	0	108	0.110239423	Commercial - Store - One Story	YES - Current	NO - Privately-Owned	Available	Not Used in Prior Housing Element	0.130445534	0	0	0.130445534	0	0	0	166-5A151	174	Sherman Oaks - Studio City - Toluca Lake - Cahuenga Pass		Lower
LOS ANGELES		2266001017		Community Commercial	C2-1L	0	108	0.055105444	Commercial - Store - One Story	YES - Current	NO - Privately-Owned	Available	Not Used in Prior Housing Element	0	0	0.003451453	0.003451453	0	0	0	166-5A151	173	Sherman Oaks - Studio City - Toluca Lake - Cahuenga Pass		Above Moderate
LOS ANGELES	14426 W VENTURA BLVD	91423	2266001018	Community Commercial	C2-1L	0	108	0.055113785	Commercial - Store - One Story	YES - Current	NO - Privately-Owned	Available	Not Used in Prior Housing Element	0	0	0.002099424	0.002099424	0	0	0	166-5A151	172	Sherman Oaks - Studio City - Toluca Lake - Cahuenga Pass		Above Moderate
LOS ANGELES	14430 W VENTURA BLVD	91423	2266001018	Community Commercial	C2-1L	0	108	0.110239652	Commercial - Store - One Story	YES - Current	NO - Privately-Owned	Available	Not Used in Prior Housing Element	0.102020586	0	0	0.102020586	0	0	0	166-5A151	171	Sherman Oaks - Studio City - Toluca Lake - Cahuenga Pass		Lower
LOS ANGELES	14434 W VENTURA BLVD	91423	2266001019	Community Commercial	C2-1L	0	108	0.110238975	Commercial - Store Combination - Store and Residential Combination - One Story	YES - Current	NO - Privately-Owned	Available	Not Used in Prior Housing Element	0	0	0.064395207	0.064395207	2	0	0	166-5A151	169	Sherman Oaks - Studio City - Toluca Lake - Cahuenga Pass	Yes	Above Moderate
LOS ANGELES	14438 W VENTURA BLVD	91423	2266001020	Community Commercial	C2-1L	0	108	0.110242017	Commercial - Store Combination - Store and Residential Combination - One Story	YES - Current	NO - Privately-Owned	Available	Not Used in Prior Housing Element	0.102020586	0	0	0.102020586	0	0	0	166-5A151	168	Sherman Oaks - Studio City - Toluca Lake - Cahuenga Pass		Lower
LOS ANGELES	14442 W VENTURA BLVD	91423	2266001021	Community Commercial	C2-1L	0	108	0.110240438	Commercial - Store Combination - Store and Office Combination - One Story	YES - Current	NO - Privately-Owned	Available	Not Used in Prior Housing Element	0.040645514	0	0	0.040645514	0	0	0	166-5A151	166	Sherman Oaks - Studio City - Toluca Lake - Cahuenga Pass		Lower
LOS ANGELES	14446 W VENTURA BLVD	91423	2266001021	Community Commercial	C2-1L	0	108	0.110240892	Commercial - Store Combination - Store and Office Combination - One Story	YES - Current	NO - Privately-Owned	Available	Not Used in Prior Housing Element	0.040645514	0	0	0.040645514	0	0	0	166-5A151	164	Sherman Oaks - Studio City - Toluca Lake - Cahuenga Pass		Lower
LOS ANGELES	14450 W VENTURA BLVD	91423	2266001022	Community Commercial	C2-1L	0	108	0.110239423	Commercial - Store - One Story	YES - Current	NO - Privately-Owned	Available	Not Used in Prior Housing Element	0.102020586	0	0	0.102020586	0	0	0	166-5A151	162	Sherman Oaks - Studio City - Toluca Lake - Cahuenga Pass		Lower
LOS ANGELES	14454 W VENTURA BLVD	91423	2266001023	Community Commercial	C2-1L	0	108	0.110243704	Commercial - Store - One Story	YES - Current	NO - Privately-Owned	Available	Not Used in Prior Housing Element	0.102020586	0	0	0.102020586	0	0	0	166-5A151	160	Sherman Oaks - Studio City - Toluca Lake - Cahuenga Pass		Lower
LOS ANGELES	14458 W VENTURA BLVD	91423	2266001023	Community Commercial	C2-1L	0	108	0.110241793	Commercial - Store - One Story	YES - Current	NO - Privately-Owned	Available	Not Used in Prior Housing Element	0.102020586	0	0	0.102020586	0	0	0	166-5A151	159	Sherman Oaks - Studio City - Toluca Lake - Cahuenga Pass		Lower
LOS ANGELES	14462 W VENTURA BLVD	91423	2266001024	Community Commercial	C2-1L	0	108	0.110242803	Commercial - Auto, Recreation Equipment, Construction Equipment Sales and Service - Auto Body Repair Shop - One Story	YES - Current	NO - Privately-Owned	Available	Not Used in Prior Housing Element	0.102020586	0	0	0.102020586	0	0	0	166-5A151	157	Sherman Oaks - Studio City - Toluca Lake - Cahuenga Pass		Lower
LOS ANGELES	14466 W VENTURA BLVD	91423	2266001031	Community Commercial	C2-1L	0	108	0.110242803	Commercial - Service Station - Self Service - Convenience Store	YES - Current	NO - Privately-Owned	Available	Not Used in Prior Housing Element	0.133822739	0	0	0.133822739	0	0	0	166-5A151	155	Sherman Oaks - Studio City - Toluca Lake - Cahuenga Pass		Lower
LOS ANGELES	14470 W VENTURA BLVD	91423	2266001031	Community Commercial	C2-1L	0	108	0.110243257	Commercial - Service Station - Self Service - Convenience Store	YES - Current	NO - Privately-Owned	Available	Not Used in Prior Housing Element	0.133822739	0	0	0.133822739	0	0	0	166-5A151	153	Sherman Oaks - Studio City - Toluca Lake - Cahuenga Pass		Lower
LOS ANGELES	14474 W VENTURA BLVD	91423	2266001031	Community Commercial	C2-1L	0	108	0.110243819	Commercial - Service Station - Self Service - Convenience Store	YES - Current	NO - Privately-Owned	Available	Not Used in Prior Housing Element	0.133822739	0	0	0.133822739	0	0	0	166-5A151	151	Sherman Oaks - Studio City - Toluca Lake - Cahuenga Pass		Lower
LOS ANGELES	14478 W VENTURA BLVD	91423	2266001031	Community Commercial	C2-1L	0	108	0.094646151	Commercial - Service Station - Self Service - Convenience Store	YES - Current	NO - Privately-Owned	Available	Not Used in Prior Housing Element	0.118767129	0	0	0.118767129	0	0	0	166-5A151	150	Sherman Oaks - Studio City - Toluca Lake - Cahuenga Pass		Lower
LOS ANGELES	14242 W VENTURA BLVD	91423	2266002001	General Commercial	C2-1VL	0	108	0.172015591	Commercial - Office Building - Three Stories	YES - Current	NO - Privately-Owned	Available	Not Used in Prior Housing Element	0.068373151	0	0	0.068373151	0	0	0	1658153	403	Sherman Oaks - Studio City - Toluca Lake - Cahuenga Pass		Lower
LOS ANGELES		2266002001		General Commercial	C2-1VL	0	108	0.17201602	Commercial - Office Building - Three Stories	YES - Current	NO - Privately-Owned	Available	Not Used in Prior Housing Element	0.068373151	0	0	0.068373151	0	0	0	1658153	405	Sherman Oaks - Studio City - Toluca Lake - Cahuenga Pass		Lower
LOS ANGELES	14246 3/4 W VENTURA BLVD	91423	2266002002	General Commercial	C2-1VL	0	108	0.172016157	Commercial - Store Combination - Store and Office Combination - One Story	YES - Current	NO - Privately-Owned	Available	Not Used in Prior Housing Element	0.053378351	0	0	0.053378351	0	0	0	1658153	400	Sherman Oaks - Studio City - Toluca Lake - Cahuenga Pass		Lower
LOS ANGELES	14252 W VENTURA BLVD	91423	2266002003	General Commercial	C2-1VL	0	108	0.172016157	Commercial - Wholesale and Manufacturing Outlet - One Story	YES - Current	NO - Privately-Owned	Available	Not Used in Prior Housing Element	0.132770754	0	0	0.132770754	0	0	0	1658153	398	Sherman Oaks - Studio City - Toluca Lake - Cahuenga Pass		Lower
LOS ANGELES	14256 W VENTURA BLVD	91423	2266002004	General Commercial	C2-1VL	0	108	0.17201602	Commercial - Professional Building - One Story	YES - Current	NO - Privately-Owned	Available	Not Used in Prior Housing Element	0.431349802	0	0	0.431349802	0	0	0	1658153	393	Sherman Oaks - Studio City - Toluca Lake - Cahuenga Pass		Lower
LOS ANGELES	14260 W VENTURA BLVD	91423	2266002005	General Commercial	C2-1VL	0	108	0.171902394	Commercial - Office Building - One Story	YES - Current	NO - Privately-Owned	Available	Not Used in Prior Housing Element	0.071466959	0	0	0.071466959	0	0	0	1658153	391	Sherman Oaks - Studio City - Toluca Lake - Cahuenga Pass		Lower
LOS ANGELES	14270 W VENTURA BLVD	91423	2266002006	General Commercial	C2-1VL	0	108	0.136488774	Commercial - Store - One Story	YES - Current	NO - Privately-Owned	Available	Not Used in Prior Housing Element	0.372855765	0	0	0.372855765	0	0	0	1658153	387	Sherman Oaks - Studio City - Toluca Lake - Cahuenga Pass		Lower
LOS ANGELES	14304 W VENTURA BLVD	91423	2266002007	General Commercial	C2-1VL	0	108	0.161695539	Commercial - Professional Building - Veterinary Hospital, Clinic - One Story	YES - Current	NO - Privately-Owned	Available	Not Used in Prior Housing Element	0.411985919	0	0	0.411985919	0	0	0	1658153	384	Sherman Oaks - Studio City - Toluca Lake - Cahuenga Pass		Lower
LOS ANGELES		2266002007		General Commercial	C2-1VL	0	108	0.035437944	Commercial - Professional Building - Veterinary Hospital, Clinic - One Story	YES - Current	NO - Privately-Owned	Available	Not Used in Prior Housing Element	0	0	0.014849389	0.014849389	0	0	0	1658153	386	Sherman Oaks - Studio City - Toluca Lake - Cahuenga Pass		Above Moderate
LOS ANGELES	14308 W VENTURA BLVD	91423	2266002008	General Commercial	C2-1VL	0	108	0.17201602	Commercial - Store - One Story	YES - Current	NO - Privately-Owned	Available	Not Used in Prior Housing Element	0.431349802	0	0	0.431349802	0	0	0	1658153	381	Sherman Oaks - Studio City - Toluca Lake - Cahuenga Pass		Lower
LOS ANGELES		2266002008		General Commercial	C2-1VL	0	108	0.010320481	Commercial - Store - One Story	YES - Current	NO - Privately-Owned	Available	Not Used in Prior Housing Element	0	0	0.011400516	0.011400516	0	0	0	1658153	383	Sherman Oaks - Studio City - Toluca Lake - Cahuenga Pass		Above Moderate
LOS ANGELES	14312 W VENTURA BLVD	91423	2266002009	General Commercial	C2-1VL	0	108	0.172015591	Commercial - Office Building - One Story	YES - Current	NO - Privately-Owned	Available	Not Used in Prior Housing Element	0.071466959	0	0	0.071466959	0	0	0	1658153	379	Sherman Oaks - Studio City - Toluca Lake - Cahuenga Pass		Lower
LOS ANGELES		2266002013		General Commercial	C2-1VL	0	108	0.022956643	Residential - Five or More Units or Apartments (Any Combination) - 4 Stories or Less - Vacant Land	YES - Current	NO - Privately-Owned	Available	Not Used in Prior Housing Element	0	0	0.030735403	0.030735403	0	0	0	1658153	406	Sherman Oaks - Studio City - Toluca Lake - Cahuenga Pass		Above Moderate
LOS ANGELES	14341 W DICKENS ST	91423	2266002015	Low Medium Residential	RD1.5-1	0	29	0.28174449	Institutional - Church - One Story	YES - Current	NO - Privately-Owned	Available	Not Used in Prior Housing Element	0	0.045827682	0	0.045827682	0	0	0	166-5A151	218	Sherman Oaks - Studio City - Toluca Lake - Cahuenga Pass		Moderate
LOS ANGELES	14337 W DICKENS ST	91423	2266002016	Low Medium Residential	RD1.5-1	0	29	0.148064022	Residential - Five or More Units or Apartments (Any Combination) - 4 Stories or Less	YES - Current	NO - Privately-Owned	Available	Not Used in Prior Housing Element	0	0.076413193	0	0.076413193	5	0	0	1658153	408	Sherman Oaks - Studio City - Toluca Lake - Cahuenga Pass	Yes	Moderate
LOS ANGELES	14285 W DICKENS ST	91423	2266002020	Low Medium Residential	RD1.5-1	0	29	0.227677484	Residential - Five or More Units or Apartments (Any Combination) - 4 Stories or Less	YES - Current	NO - Privately-Owned	Available	Not Used in Prior Housing Element	0	0.075740837	0	0.075740837	8	0	0	1658153	428	Sherman Oaks - Studio City - Toluca Lake - Cahuenga Pass	Yes	Moderate
LOS ANGELES	14259 W DICKENS ST	91423	2266002023	Low Medium Residential	RD1.5-1	0	29	0.246060809	Residential - Five or More Units or Apartments (Any Combination) - 4 Stories or Less	YES - Current	NO - Privately-Owned	Available	Not Used in Prior Housing Element	0	0.095341545	0	0.095341545	8	0	0	1658153	444	Sherman Oaks - Studio City - Toluca Lake - Cahuenga Pass	Yes	Moderate
LOS ANGELES	14316 W VENTURA BLVD	91423	2266002054	General Commercial	C2-1VL	0	108	0.172015591	Commercial - Shopping Center (Neighborhood, Community) - One Story	YES - Current	NO - Privately-Owned	Available	Not Used in Prior Housing Element	0.071466959	0	0	0.071466959	0	0	0	1658153	374	Sherman Oaks - Studio City - Toluca Lake - Cahuenga Pass		Lower
LOS ANGELES	14324 W VENTURA BLVD	91423	2266002054	General Commercial	C2-1VL	0	108	0.17201735	Commercial - Shopping Center (Neighborhood, Community) - One Story	YES - Current	NO - Privately-Owned	Available	Not Used in Prior Housing Element	0.071466959	0	0	0.071466959	0	0	0	1658153	372	Sherman Oaks - Studio City - Toluca Lake - Cahuenga Pass		Lower
LOS ANGELES	14328 W VENTURA BLVD	91423	2266002054	General Commercial	C2-1VL	0	108	0.149058176	Commercial - Shopping Center (Neighborhood, Community) - One Story	YES - Current	NO - Privately-Owned	Available	Not Used in Prior Housing Element	0.065554613	0	0	0.065554613	0	0	0	1658153	370	Sherman Oaks - Studio City - Toluca Lake - Cahuenga Pass		Lower
LOS ANGELES	14334 W VENTURA BLVD	91423	2266002054	General Commercial	C2-1VL	0	108	0.150524751	Commercial - Shopping Center (Neighborhood, Community) - One Story	YES - Current	NO - Privately-Owned	Available	Not Used in Prior Housing Element	0.065554613	0	0	0.065554613	0	0	0	1658153	358	Sherman Oaks - Studio City - Toluca Lake - Cahuenga Pass		Lower
LOS ANGELES	14362 W VENTURA BLVD	91423	2266002054	General Commercial	C2-1VL	0	108	0.172219748	Commercial - Shopping Center (Neighborhood, Community) - One Story	YES - Current	NO - Privately-Owned	Available	Not Used in Prior Housing Element	0.071466959	0	0	0.071466959	0	0	0	166-5A151	191	Sherman Oaks - Studio City - Toluca Lake - Cahuenga Pass		Lower
LOS ANGELES	14378 W VENTURA BLVD	91423	2266002054	General Commercial	C2-1VL	0	108	0.117970831	Commercial - Shopping Center (Neighborhood, Community) - One Story	YES - Current	NO - Privately-Owned	Available	Not Used in Prior Housing Element	0.055081691	0	0	0.055081691	0	0	0	166-5A151	188	Sherman Oaks - Studio City - Toluca Lake - Cahuenga Pass		Lower
LOS ANGELES	14140 W VENTURA BLVD	91423	2266003002	General Commercial	C2-1VL	0	108	0.359000736	Commercial - Office Building - One Story	YES - Current	NO - Privately-Owned	Available	Not Used in Prior Housing Element	0.097340849	0	0	0.097340849	0	0	0	1658153	446	Sherman Oaks - Studio City - Toluca Lake - Cahuenga Pass		Lower
LOS ANGELES		2266003002		General Commercial	C2-1VL	0	108	0.123967806	Commercial - Office Building - One Story	YES - Current	NO - Privately-Owned	Available	Not Used in Prior Housing Element	0.055081691	0	0	0.055081691	0	0	0	1658153	445	Sherman Oaks - Studio City - Toluca Lake - Cahuenga Pass		Lower
LOS ANGELES	14200 W VENTURA BLVD	91423	2266003004	General Commercial	C2-1VL	0	108	0.198763664	Commercial - Office Building - One Story	YES - Current	NO - Privately-Owned	Available	Not Used in Prior Housing Element	0.146636197	0	0	0.146636197	0	0	0	1658153	427	Sherman Oaks - Studio City - Toluca Lake - Cahuenga Pass		Lower
LOS ANGELES		2266003004		General Commercial	C2-1VL	0	108	0.004648546	Commercial - Office Building - One Story	YES - Current	NO - Privately-Owned	Available	Not Used in Prior Housing Element	0	0	0.001921422	0.001921422	0	0	0	1658153	472	Sherman Oaks - Studio City - Toluca Lake - Cahuenga Pass		Above Moderate
LOS ANGELES	14202 W VENTURA BLVD	91423	2266003005	General Commercial	C2-1VL	0	108	0.205950297	Commercial - Store Combination - Store and Residential Combination - One Story	YES - Current	NO - Privately-Owned	Available	Not Used in Prior Housing Element	0.464672166	0	0	0.464672166	0	0	0	1658153	426	Sherman Oaks - Studio City - Toluca Lake - Cahuenga Pass		Lower
LOS ANGELES	14210 W VENTURA BLVD	91423	2266003006	General Commercial	C2-1VL	0	108	0.172052015	Commercial - Auto, Recreation Equipment, Construction Equipment Sales and Service - Auto Body Repair Shop - One Story	YES - Current	NO - Privately-Owned	Available	Not Used in Prior Housing Element	0.159207713	0	0	0.159207713	1	0	0	1658153	423	Sherman Oaks - Studio City - Toluca Lake - Cahuenga Pass		Lower
LOS ANGELES	14216 W VENTURA BLVD	91423

LOS ANGELES			2266003092	General Commercial	C2-1VL	0	108	0.012912879	Commercial - Office Building	YES - Current	NO - Privately-Owned	Available	Not Used in Prior Housing Element	0	0	0.000650666	0.000650666	0	0	0	1658153	429	Sherman Oaks - Studio City - Toluca Lake - Cahuenga Pass								Above Moderate
LOS ANGELES			2266003092	General Commercial	C2-1VL	0	108	0.082645336	Commercial - Office Building	YES - Current	NO - Privately-Owned	Available	Not Used in Prior Housing Element	0	0	0.000468578	0.000468578	0	0	0	1658153	443	Sherman Oaks - Studio City - Toluca Lake - Cahuenga Pass								Above Moderate
LOS ANGELES	14210 W DICKENS ST	91423	2266004006	Low Medium Residential	RD1.5-1	0	29	0.493665676	Residential - Five or More Units or Apartments (Any Combination) - 4 Stories or Less	YES - Current	NO - Privately-Owned	Available	Not Used in Prior Housing Element	0	0.163558871	0	0.163558871	14	0	0	1658153	569	Sherman Oaks - Studio City - Toluca Lake - Cahuenga Pass		Yes	Moderate					
LOS ANGELES	14220 W DICKENS ST	91423	2266004007	Low Medium Residential	RD1.5-1	0	29	0.493782658	Residential - Five or More Units or Apartments (Any Combination) - 4 Stories or Less - Pool	YES - Current	NO - Privately-Owned	Available	Not Used in Prior Housing Element	0	0.152457684	0	0.152457684	15	0	0	1658153	565	Sherman Oaks - Studio City - Toluca Lake - Cahuenga Pass		Yes	Moderate					
LOS ANGELES	14217 W GREENLEAF ST	91423	2266004014	Very Low Residential	RE11-1	0	1 unit per lot	0.419718639	Residential - Single Family Residence - Pool	YES - Current	NO - Privately-Owned	Available	Not Used in Prior Housing Element	0	0	0.068707764	0.068707764	0	0	0	1658153	650	Sherman Oaks - Studio City - Toluca Lake - Cahuenga Pass								Above Moderate
LOS ANGELES	14145 W GREENLEAF ST	91423	2266004098	Very Low Residential	RE11-1	0	1 unit per lot	0.326572629	Residential - Single Family Residence - Vacant Land	YES - Current	NO - Privately-Owned	Available	Not Used in Prior Housing Element	0	0	0.218556476	0.218556476	0	0	0	1658153	671	Sherman Oaks - Studio City - Toluca Lake - Cahuenga Pass								Above Moderate
LOS ANGELES	14153 W GREENLEAF ST	91423	2266004098	Very Low Residential	RE11-1	0	1 unit per lot	0.326566356	Residential - Single Family Residence - Vacant Land	YES - Current	NO - Privately-Owned	Available	Not Used in Prior Housing Element	0	0	0.218556476	0.218556476	0	0	0	1658153	668	Sherman Oaks - Studio City - Toluca Lake - Cahuenga Pass								Above Moderate
LOS ANGELES	14159 W GREENLEAF ST	91423	2266004098	Very Low Residential	RE11-1	0	1 unit per lot	0.326727192	Residential - Single Family Residence - Vacant Land	YES - Current	NO - Privately-Owned	Available	Not Used in Prior Housing Element	0	0	0.218556476	0.218556476	0	0	0	1658153	663	Sherman Oaks - Studio City - Toluca Lake - Cahuenga Pass								Above Moderate
LOS ANGELES	14304 W DICKENS ST	91423	2266005008	Low Medium Residential	RD1.5-1	0	29	0.276249267	Residential - Five or More Units or Apartments (Any Combination) - 4 Stories or Less	YES - Current	NO - Privately-Owned	Available	Not Used in Prior Housing Element	0	0.09108434	0	0.09108434	10	0	0	1658153	512	Sherman Oaks - Studio City - Toluca Lake - Cahuenga Pass		Yes	Moderate					
LOS ANGELES	14308 W DICKENS ST	91423	2266005009	Low Medium Residential	RD1.5-1	0	29	0.291044693	Residential - Five or More Units or Apartments (Any Combination) - 4 Stories or Less	YES - Current	NO - Privately-Owned	Available	Not Used in Prior Housing Element	0	0.09108434	0	0.09108434	10	0	0	1658153	505	Sherman Oaks - Studio City - Toluca Lake - Cahuenga Pass		Yes	Moderate					
LOS ANGELES	14320 W DICKENS ST	91423	2266005010	Low Medium Residential	RD1.5-1	0	29	0.308447699	Residential - Five or More Units or Apartments (Any Combination) - 4 Stories or Less	YES - Current	NO - Privately-Owned	Available	Not Used in Prior Housing Element	0	0.468817225	0	0.468817225	6	0	0	1658153	492	Sherman Oaks - Studio City - Toluca Lake - Cahuenga Pass		Yes	Moderate					
LOS ANGELES	14451 W BENEFIT ST	91423	2266006004	Low Medium Residential	RD1.5-1	0	29	0.15621221	Residential - Four Units (Any Combination) - 4 Stories or Less	YES - Current	NO - Privately-Owned	Available	Not Used in Prior Housing Element	0	0.079118341	0	0.079118341	4	0	0	166-SA151	252	Sherman Oaks - Studio City - Toluca Lake - Cahuenga Pass		Yes	Moderate					
LOS ANGELES	14429 W BENEFIT ST	91423	2266006009	Low Medium Residential	RD1.5-1	0	29	0.156168578	Residential - Three Units (Any Combination) - 4 Stories or Less	YES - Current	NO - Privately-Owned	Available	Not Used in Prior Housing Element	0	0.292000216	0	0.292000216	3	0	0	166-SA151	260	Sherman Oaks - Studio City - Toluca Lake - Cahuenga Pass		Yes	Moderate					
LOS ANGELES	14425 W BENEFIT ST	91423	2266006010	Low Medium Residential	RD1.5-1	0	29	0.156157798	Residential - Single Family Residence	YES - Current	NO - Privately-Owned	Available	Not Used in Prior Housing Element	0	0.597220612	0	0.597220612	1	0	0	166-SA151	262	Sherman Oaks - Studio City - Toluca Lake - Cahuenga Pass								Moderate
LOS ANGELES	14407 W BENEFIT ST	91423	2266006013	Low Medium Residential	RD1.5-1	0	29	0.156131661	Residential - Single Family Residence	YES - Current	NO - Privately-Owned	Available	Not Used in Prior Housing Element	0	0.597220612	0	0.597220612	1	0	0	166-SA151	266	Sherman Oaks - Studio City - Toluca Lake - Cahuenga Pass								Moderate
LOS ANGELES	4303 N BEVERLY GLEN BLVD	91423	2266006014	Low Medium Residential	RD1.5-1	0	29	0.156122901	Residential - Four Units (Any Combination) - 4 Stories or Less	YES - Current	NO - Privately-Owned	Available	Not Used in Prior Housing Element	0	0.079118341	0	0.079118341	4	0	0	166-SA151	268	Sherman Oaks - Studio City - Toluca Lake - Cahuenga Pass		Yes	Moderate					
LOS ANGELES	14418 W DICKENS ST	91423	2266006018	Low Medium Residential	RD1.5-1	0	29	0.156163437	Residential - Five or More Units or Apartments (Any Combination) - 4 Stories or Less	YES - Current	NO - Privately-Owned	Available	Not Used in Prior Housing Element	0	0.051994494	0	0.051994494	6	0	0	166-SA151	238	Sherman Oaks - Studio City - Toluca Lake - Cahuenga Pass		Yes	Moderate					
LOS ANGELES	14448 W DICKENS ST	91423	2266006024	Low Medium Residential	RD1.5-1	0	29	0.156162751	Residential - Five or More Units or Apartments (Any Combination) - 4 Stories or Less	YES - Current	NO - Privately-Owned	Available	Not Used in Prior Housing Element	0	0.158586031	0	0.158586031	6	0	0	166-SA151	230	Sherman Oaks - Studio City - Toluca Lake - Cahuenga Pass		Yes	Moderate					
LOS ANGELES	14450 1/2 W DICKENS ST	91423	2266006025	Low Medium Residential	RD1.5-1	0	29	0.156163067	Residential - Five or More Units or Apartments (Any Combination) - 4 Stories or Less	YES - Current	NO - Privately-Owned	Available	Not Used in Prior Housing Element	0	0.051994494	0	0.051994494	6	0	0	166-SA151	229	Sherman Oaks - Studio City - Toluca Lake - Cahuenga Pass		Yes	Moderate					
LOS ANGELES	14460 W DICKENS ST	91423	2266006026	Low Medium Residential	RD1.5-1	0	29	0.156163559	Residential - Five or More Units or Apartments (Any Combination) - 4 Stories or Less	YES - Current	NO - Privately-Owned	Available	Not Used in Prior Housing Element	0	0.051994494	0	0.051994494	6	0	0	166-SA151	225	Sherman Oaks - Studio City - Toluca Lake - Cahuenga Pass		Yes	Moderate					
LOS ANGELES	4328 N VAN NUYS BLVD	91403	2266006030	Low Medium Residential	RD1.5-1	0	29	0.142567761	Commercial - Professional Building - One Story	YES - Current	NO - Privately-Owned	Available	Not Used in Prior Housing Element	0	0.107416356	0	0.107416356	0	0	0	166-SA151	219	Sherman Oaks - Studio City - Toluca Lake - Cahuenga Pass								Moderate
LOS ANGELES	4302 N VAN NUYS BLVD	91403	2266006031	Low Medium Residential	RD1.5-1	0	29	0.13743017	Institutional - Church - One Story	YES - Current	NO - Privately-Owned	Available	Used in Prior Housing Element - Non-Vacant	0	0.009256488	0	0.009256488	1	3*	3*	166-SA151	259	Sherman Oaks - Studio City - Toluca Lake - Cahuenga Pass								Moderate
LOS ANGELES	4308 N VAN NUYS BLVD	91403	2266006031	Low Medium Residential	RD1.5-1	0	29	0.136434193	Institutional - Church - One Story	YES - Current	NO - Privately-Owned	Available	Used in Prior Housing Element - Non-Vacant	0	0.009256488	0	0.009256488	1	3*	3*	166-SA151	248	Sherman Oaks - Studio City - Toluca Lake - Cahuenga Pass								Moderate
LOS ANGELES	14464 W DICKENS ST	91423	2266006081	Low Medium Residential	RD1.5-1	0	29	0.153912873	Residential - Four Units (Any Combination) - 4 Stories or Less	YES - Current	NO - Privately-Owned	Available	Not Used in Prior Housing Element	0	0.079118341	0	0.079118341	4	0	0	166-SA151	223	Sherman Oaks - Studio City - Toluca Lake - Cahuenga Pass		Yes	Moderate					
LOS ANGELES	14429 W GREENLEAF ST	91423	2266007011	Low Residential	R1-1	0	1 unit per lot	0.156289482	Residential - Single Family Residence - Pool	YES - Current	NO - Privately-Owned	Available	Not Used in Prior Housing Element	0	0	0.001099392	0.001099392	0	0	0	165A151	50	Sherman Oaks - Studio City - Toluca Lake - Cahuenga Pass								Above Moderate
LOS ANGELES	14420 W BENEFIT ST	91423	2266007020	Low Medium Residential	RD1.5-1	0	29	0.156294723	Residential - Single Family Residence	YES - Current	NO - Privately-Owned	Available	Not Used in Prior Housing Element	0	0.597220612	0	0.597220612	1	0	0	165A151	21	Sherman Oaks - Studio City - Toluca Lake - Cahuenga Pass								Moderate
LOS ANGELES	14424 W BENEFIT ST	91423	2266007021	Low Medium Residential	RD1.5-1	0	29	0.156296975	Residential - Single Family Residence	YES - Current	NO - Privately-Owned	Available	Not Used in Prior Housing Element	0	0.597220612	0	0.597220612	1	0	0	165A151	20	Sherman Oaks - Studio City - Toluca Lake - Cahuenga Pass								Moderate
LOS ANGELES	14458 W BENEFIT ST	91423	2266007028	Low Medium Residential	RD1.5-1	0	29	0.156306967	Residential - Five or More Units or Apartments (Any Combination) - 4 Stories or Less	YES - Current	NO - Privately-Owned	Available	Not Used in Prior Housing Element	0	0.081628652	0	0.081628652	5	0	0	166-SA151	285	Sherman Oaks - Studio City - Toluca Lake - Cahuenga Pass		Yes	Moderate					
LOS ANGELES	14464 W BENEFIT ST	91423	2266007029	Low Medium Residential	RD1.5-1	0	29	0.156315969	Residential - Single Family Residence - Pool	YES - Current	NO - Privately-Owned	Available	Not Used in Prior Housing Element	0	0.597220612	0	0.597220612	1	0	0	166-SA151	283	Sherman Oaks - Studio City - Toluca Lake - Cahuenga Pass								Moderate
LOS ANGELES	14437 W VALLEY VISTA BLVD	91423	2266008030	Low Residential	RE9-1	0	1 unit per lot	0.127773706	Residential - Single Family Residence - Vacant Land	YES - Current	NO - Privately-Owned	Available	Not Used in Prior Housing Element	0	0	0.069957894	0.069957894	0	0	0	165A151	157	Sherman Oaks - Studio City - Toluca Lake - Cahuenga Pass								Above Moderate
LOS ANGELES			2266008036	Low Residential	RE9-1	0	1 unit per lot	0.014784225	Residential - Single Family Residence - Vacant Land	YES - Current	NO - Privately-Owned	Available	Not Used in Prior Housing Element	0	0	0.068707764	0.068707764	0	0	0	165A151	117	Sherman Oaks - Studio City - Toluca Lake - Cahuenga Pass								Above Moderate
LOS ANGELES	14318 W GREENLEAF ST	91423	2266009007	Low Residential	RE11-1	0	1 unit per lot	0.194196597	Residential - Single Family Residence - Pool	YES - Current	NO - Privately-Owned	Available	Not Used in Prior Housing Element	0	0	0.00860498	0.00860498	0	0	0	165A151	107	Sherman Oaks - Studio City - Toluca Lake - Cahuenga Pass								Above Moderate
LOS ANGELES	14226 W GREENLEAF ST	91423	2266010005	Very Low Residential	RE11-1	0	1 unit per lot	0.246853805	Residential - Single Family Residence - Pool	YES - Current	NO - Privately-Owned	Available	Not Used in Prior Housing Element	0	0	0.068707764	0.068707764	0	0	0	1658153	743	Sherman Oaks - Studio City - Toluca Lake - Cahuenga Pass								Above Moderate
LOS ANGELES			2266010005	Very Low Residential	RE11-1	0	1 unit per lot	0.24685474	Residential - Single Family Residence - Pool	YES - Current	NO - Privately-Owned	Available	Not Used in Prior Housing Element	0	0	0.068707764	0.068707764	0	0	0	1658153	739	Sherman Oaks - Studio City - Toluca Lake - Cahuenga Pass								Above Moderate
LOS ANGELES	14100 W VENTURA BLVD	91423	2266013001	General Commercial	C2-1VL	0	108	0.22236971	Commercial - Office Building - One Story	YES - Current	NO - Privately-Owned	Available	Not Used in Prior Housing Element	0.486522223	0	0	0.486522223	0	0	0	1658153	471	Sherman Oaks - Studio City - Toluca Lake - Cahuenga Pass								Lower
LOS ANGELES	14106 W VENTURA BLVD	91423	2266013001	General Commercial	C2-1VL	0	108	0.206623437	Commercial - Office Building - One Story	YES - Current	NO - Privately-Owned	Available	Not Used in Prior Housing Element	0.473150513	0	0	0.473150513	0	0	0	1658153	469	Sherman Oaks - Studio City - Toluca Lake - Cahuenga Pass								Lower
LOS ANGELES	14110 W VENTURA BLVD	91423	2266013002	General Commercial	C2-1VL	0	108	0.206620084	Commercial - Parking Lot (Commercial Use Property) - Lots - Patron or Employee - One Story	YES - Current	NO - Privately-Owned	Available	Not Used in Prior Housing Element	0.096084771	0	0	0.096084771	0	0	0	1658153	460	Sherman Oaks - Studio City - Toluca Lake - Cahuenga Pass								Lower
LOS ANGELES	14114 W VENTURA BLVD	91423	2266013003	General Commercial	C2-1VL	0	108	0.206620388	Commercial - Shopping Center (Neighborhood, Community) - One Story	YES - Current	NO - Privately-Owned	Available	Not Used in Prior Housing Element	0.19694602	0	0	0.19694602	0	0	0	1658153	458	Sherman Oaks - Studio City - Toluca Lake - Cahuenga Pass								Lower
LOS ANGELES	14120 W VENTURA BLVD	91423	2266013003	General Commercial	C2-1VL	0	108	0.283317155	Commercial - Shopping Center (Neighborhood, Community) - One Story	YES - Current	NO - Privately-Owned	Available	Not Used in Prior Housing Element	0.230431575	0	0	0.230431575	0	0	0	1658153	453	Sherman Oaks - Studio City - Toluca Lake - Cahuenga Pass								Lower
LOS ANGELES	14084 W VENTURA BLVD	91423	2266013010	General Commercial	C2-1VL	0	108	0.035387117	Commercial - Professional Building - One Story	YES - Current	NO - Privately-Owned	Available	Not Used in Prior Housing Element	0	0	0.001843001	0.001843001	0	0	0	1658153	481	Sherman Oaks - Studio City - Toluca Lake - Cahuenga Pass								Above Moderate
LOS ANGELES	14082 W VENTURA BLVD	91423	2266013011	General Commercial	C2-1VL	0	108	0.077024467	Commercial - Store - One Story	YES - Current	NO - Privately-Owned	Available	Not Used in Prior Housing Element	0	0	0.000818166	0.000818166	0	0	0	1658153	482	Sherman Oaks - Studio City - Toluca Lake - Cahuenga Pass								Above Moderate
LOS ANGELES	14080 W VENTURA BLVD	91423	2266013012	General Commercial	C2-1VL	0	108	0.126268606	Commercial - Store - One Story	YES - Current	NO - Privately-Owned	Available	Not Used in Prior Housing Element	0.08885034	0	0	0.08885034	1	0	0	1658153	485	Sherman Oaks - Studio City - Toluca Lake - Cahuenga Pass								Lower
LOS ANGELES	14070 W VENTURA BLVD	91423	2266013113	General Commercial	C2-1VL	0	108	0.154918352	Commercial - Bank, Savings and Loan - One Story	YES - Current	NO - Privately-Owned	Available	Not Used in Prior Housing Element	0.049117466	0	0	0.049117466	0	0	0	1658153	489	Sherman Oaks - Studio City - Toluca Lake - Cahuenga Pass								Lower
LOS ANGELES	14052 W VENTURA BLVD	91423	2266014001	General Commercial	C2-1VL	0	108	0.063120485	Commercial - Store - One Story	YES - Current	NO - Privately-Owned	Available	Not Used in Prior Housing Element	0	0	0.002099424	0.002099424	0	0	0	1658153	493	Sherman Oaks - Studio City - Toluca Lake - Cahuenga Pass								Above Moderate
LOS ANGELES	14060 W VENTURA BLVD	91423	2266014001	General Commercial	C2-1VL	0	108	0.172610728	Commercial - Store - One Story	YES - Current	NO - Privately-Owned	Available	Not Used in Prior Housing Element	0.135875078	0	0	0.135875078	0	0	0	1658153	491	Sherman Oaks - Studio City - Toluca Lake - Cahuenga Pass								Lower
LOS ANGELES	14050 W VENTURA BLVD	91423	2266014002	General Commercial	C2-1VL	0	108	0.063134436	Commercial - Store - One Story	YES - Current	NO - Privately-Owned	Available	Not Used in Prior Housing Element	0	0	0.001581968	0.001581968	0	0	0	1658153	495	Sherman Oaks - Studio City - Toluca Lake - Cahuenga Pass								Above Moderate
LOS ANGELES	14044 W VENTURA BLVD	91423	2266014003	General Commercial	C2-1VL	0	108	0.063120302	Commercial - Office Building - One Story	YES - Current	NO - Privately-Owned	Available	Not Used in Prior Housing Element	0	0	0.003451453	0.003451453	0	0	0	1658153	502	Sherman Oaks - Studio City - Toluca Lake - Cahuenga Pass								Above Moderate
LOS ANGELES		91423	2266014003	General Commercial	C2-1VL	0	108	0.126255918	Commercial - Office Building - One Story	YES - Current	NO - Privately-Owned	Available	Not Used in Prior Housing Element	0.136212219	0	0	0.136212219	0	0	0	1658153	500	Sherman Oaks - Studio City - Toluca Lake - Cahuenga Pass								Lower
LOS ANGELES	14040 W VENTURA BLVD	91423	2266014004	General Commercial	C2-1VL	0	108	0.063133757	Commercial - Professional Building - One Story	YES - Current	NO - Privately-Owned	Available	Not Used in Prior Housing Element	0	0	0.001581968	0.001581968	0	0	0	1658153	506	Sherman Oaks - Studio City - Toluca Lake - Cahuenga Pass								Above Moderate
LOS ANGELES	14036 W VENTURA BLVD	91423	2266014005	General Commercial	C2-1VL	0	108	0.17261328	Commercial - Store - One Story	YES - Current	NO - Privately-Owned	Available	Not Used in Prior Housing Element	0.135875078	0	0	0.135875078	0	0	0	1658153	508	Sherman Oaks - Studio City - Toluca Lake - Cahuenga Pass								Lower
LOS ANGELES	14024 W VENTURA BLVD	91423	2266015001	General Commercial	C2-1VL	0	108	0.063139594	Commercial - Store Combination - Store and Office Combination - One Story	YES - Current	NO - Privately-Owned	Available	Not Used in Prior Housing Element	0	0	0.001581968	0.001581968	0	0	0	1658153	517	Sherman Oaks - Studio City - Toluca Lake - Cahuenga Pass								Above Moderate
LOS ANGELES	14028 W VENTURA BLVD	91423	2266015001	General Commercial	C2-1VL	0	108	0.109534912	Commercial - Store Combination - Store and Office Combination - One Story	YES - Current	NO - Privately-Owned	Available	Not Used in Prior Housing Element	0.098725602	0	0	0.098725602	0	0	0	1658153	514	Sherman Oaks - Studio City - Toluca Lake - Cahuenga Pass								Lower
LOS ANGELES	14020 W VENTURA BLVD	91423	2266015002	General Commercial	C2-1VL	0	108	0.126296972	Commercial - Store Combination - Store and Residential Combination - One Story	YES - Current	NO - Privately-Owned	Available	Not Used in Prior Housing Element	0.341232248	0	0	0.341232248	0	0	0	1658153	520	Sherman Oaks - Studio City - Toluca Lake - Cahuenga Pass								Lower
LOS ANGELES	14014 W VENTURA BLVD	91423	2266015003	General Commercial	C2-1VL	0	108	0.063160894	Commercial - Store Combination - Store and Office Combination - One Story	YES - Current	NO - Privately-Owned	Available	Not Used in Prior Housing Element	0	0	0.002682341	0.002682341	0	0	0	1658153	524	Sherman Oaks - Studio City - Toluca Lake - Cahuenga Pass								Above Moderate
LOS ANGELES	14012 W VENTURA BLVD	91423	2266015004	General Commercial	C2-1VL	0	108	0.063138047	Commercial - Restaurant, Cocktail Lounge - Restaurant, Cocktail Lounge, Tavern - One Story	YES - Current	NO - Privately-Owned	Available	Not Used in Prior Housing Element	0	0	0.001297511	0.001297511	1	0	0	1658153	525	Sherman Oaks - Studio City - Toluca Lake - Cahuenga Pass								Above Moderate
LOS ANGELES	14008 W VENTURA BLVD	91423	2266015005	General Commercial	C2-1VL	0	108	0.063211569	Commercial - Office Building - One Story	YES - Current	NO - Privately-Owned	Available	Not Used in Prior Housing Element	0	0	0.000714714	0.000714714	0	0	0	1658153	526	Sherman Oaks - Studio City - Toluca Lake - Cahuenga Pass								Above Moderate
LOS ANGELES	14006 W VENTURA BLVD	91423	2266015006	General Commercial	C2-1VL	0	108	0.063137528	Commercial - Office Building - One Story	YES - Current	NO - Privately-Owned	Available	Not Used in Prior Housing Element	0	0	0.003451453	0.003451453	0	0	0	1658153	529	Sherman Oaks - Studio City - Toluca Lake - Cahuenga Pass								Above Moderate
LOS ANGELES	14004 1/2 W VENTURA BLVD	91423	2266015007	General Commercial	C2-1VL	0	108	0.172666982	Commercial - Store - One Story	YES - Current	NO - Privately-Owned	Available	Not Used in Prior Housing Element	0.40197446	0	0	0.40197446	0	0	0	1658153	530	Sherman Oaks - Studio City - Toluca Lake - Cahuenga Pass								Lower
LOS ANGELES	4274 N MURIETTA AVE	91423	2266015008	Low Medium Residential	[Q]RD3-1	0	14	0.146580094	Residential - Double, Duplex, or Two Units - 4 Stories or Less	YES - Current	NO - Privately-Owned	Available	Not Used in Prior Housing Element	0	0	0.165989864	0.165989864	2	2*	2*	1658153	564	Sherman Oaks - Studio City - Toluca Lake - Cahuenga Pass								Above Moderate
LOS ANGELES	4264 N MURIETTA AVE	91423	2266015010	Low Residential	R1-1	0	1 unit per lot	0.160635242	Residential - Single Family Residence - Pool	YES - Current	NO - Privately-Owned	Available	Not Used in Prior Housing Element	0	0	0.001099392	0.001099392	0	0	0	1658153	598	Sherman Oaks - Studio City - Toluca Lake - Cahuenga Pass								Above Moderate
LOS ANGELES	13954 W VENTURA BLVD	91423	2266016002	General Commercial	C2-1VL	0	108	0.063158034	Commercial - Store - One Story	YES - Current	NO - Privately-Owned	Available	Not Used in Prior Housing Element	0	0	0.002099424	0.002099424	0	0	0	1658153	544	Sherman Oaks - Studio City - Toluca Lake - Cahuenga Pass								Above Moderate
LOS ANGELES	13950 W VENTURA BLVD	91423	2266016003	General Commercial	C2-1VL	0	108	0.063135407	Commercial - Store - One Story	YES - Current	NO - Privately-Owned	Available	Not Used in Prior Housing Element	0	0	0.002099424	0.002099424	0	0	0	1658153	547	Sherman Oaks - Studio City - Toluca Lake - Cahuenga Pass								Above Moderate
LOS ANGELES	13944 W VENTURA BLVD	91423	2266016005	General Commercial	C2-1VL	0	108	0.126340636	Commercial - Store - One Story	YES - Current	NO - Privately-Owned	Available	Not Used in Prior Housing Element	0.102668824	0	0	0.102668824	0	0	0	1658153	554	Sherman Oaks - Studio City - Toluca Lake - Cahuenga Pass								Lower
LOS ANGELES	13938 W VENTURA BLVD	91423	2266016006	General Commercial	C2-1VL	0	108	0.063134531	Commercial - Store - One Story	YES - Current	NO - Privately-Owned	Available	Not Used in Prior Housing Element	0	0	0.001749889	0.001749889	1	0	0	1658153	557	Sherman Oaks - Studio City - Toluca Lake - Cahuenga Pass								Above Moderate
LOS ANGELES	13934 W VENTURA BLVD	91423	2266016007	General Commercial	C2-1VL	0	108	0.109532159	Commercial - Store Combination - Store and Residential Combination - One Story	YES - Current	NO - Privately-Owned	Available	Not Used in Prior Housing Element	0	0	0.008822209	0.008822209	4	0	0	1658153	558	Sherman Oaks - Studio City - Toluca Lake - Cahuenga Pass		Yes	Above Moderate					
LOS ANGELES	4256 N COSTELLO AVE	91423	2266016008	Low Medium Residential	[Q]RD3-1	0	14	0.146767613	Residential - Double, Duplex, or Two Units - 4 Stories or Less	YES - Current	NO - Privately-Owned	Available	Not Used in Prior Housing Element	0	0	0.246569788	0.246569788	2	2*	2*	1658153	580	Sherman Oaks - Studio City - Toluca Lake - Cahuenga Pass		Yes	Above Moderate					
LOS ANGELES	13960 W VENTURA BLVD	91423	2266016033	General Commercial	C2-1VL	0	108	0.170695197	Commercial - Store - One Story	YES - Current	NO - Privately-Owned	Available	Not Used in Prior Housing Element	0.126339476	0	0	0.126339476	0	0	0	1658153	540	Sherman Oaks - Studio City - Toluca Lake - Cahuenga Pass								Lower
LOS ANGELES	13946 W VENTURA BLVD	91423	2266016034	General Commercial	C2-1VL	0	108	0.123996278	Commercial - Office Building - One Story	YES - Current	NO - Privately-Owned	Available	Not Used in Prior Housing Element	0.041566931	0	0	0.041566931	0	0	0	1658153	550	Sherman Oaks - Studio City - Toluca Lake - Cahuenga Pass								Lower
LOS ANGELES	13920 W VENTURA BLVD	91423	2266017001	General Commercial	C2-1VL	0	108	0.126273561	Commercial - Store - One Story	YES - Current	NO - Privately-Owned	Available	Not Used in Prior Housing Element	0.040921634	0	0	0.040921634	0	0	0	1658153	568	Sherman Oaks - Studio City - Toluca Lake - Cahuenga Pass								Lower
LOS ANGELES	13924 W VENTURA BLVD	91423	2266017001	General Commercial	C2-1VL	0	108	0.170667518	Commercial - Store - One Story	YES - Current	NO - Privately-Owned	Available	Not Used in Prior Housing Element	0.050067917	0	0	0.050067917	0	0	0	1658153	566	Sherman Oaks - Studio City - Toluca Lake - Cahuenga Pass								Lower
LOS ANGELES	13910 W VENTURA BLVD	91423	2266017002	General Commercial	C2-1VL	0	108	0.126271169	Commercial - Store Combination - Store and Residential Combination - One Story	YES - Current	NO - Privately-Owned	Available	Not Used in Prior Housing Element	0.042450524	0	0	0.042450524	4	0	0	1658153	571	Sherman Oaks - Studio City - Toluca Lake - Cahuenga Pass								Lower
LOS ANGELES	13908 W VENTURA BLVD	91423	2266017003	General Commercial	C2-1VL	0	108	0.126287456	Commercial - Store - One Story	YES - Current	NO - Privately-Owned	Available	Not Used in Prior Housing Element	0.053231043	0	0	0.053231043	3	0	0	1658153	574	Sherman Oaks - Studio City - Toluca Lake - Cahuenga Pass								Lower
LOS ANGELES	13904 W VENTURA BLVD	91423	2266017004	General Commercial	C2-1VL	0	108	0.063139214	Commercial - Store - One Story	YES - Current	NO - Privately-Owned	Available	Not Used in Prior Housing Element	0	0	0.001444312	0.001444312	2	0	0	1658153	576	Sherman Oaks - Studio City - Toluca Lake - Cahuenga Pass								Above Moderate
LOS ANGELES	13900 W VENTURA BLVD	91423	2266017005	General Commercial	C2-1VL	0	108	0.109509322	Commercial - Store - One Story	YES - Current	NO - Privately-Owned	Available	Not Used in Prior Housing Element	0.036173518	0	0	0.036173518	0	0	0	1658153	578	Sherman Oaks - Studio City - Toluca Lake - Cahuenga Pass								Lower
LOS ANGELES	4272 N CO

LOS ANGELES	14043 W MILBANK ST	91423	2271002003	Medium Residential	R3-1-RIO	0	54	0.192116495	Residential - Five or More Units or Apartments (Any Combination) - 4 Stories or Less	YES - Current	NO - Privately-Owned	Available	Not Used in Prior Housing Element	0	0	0.080094326	0.080094326	7	0	0	1688153	835	Sherman Oaks - Studio City - Toluca Lake - Cahuenga Pass		Above Moderate
LOS ANGELES	14047 W MILBANK ST	91423	2271002004	Medium Residential	R3-1-RIO	0	54	0.119832518	Residential - Single Family Residence	YES - Current	NO - Privately-Owned	Available	Used in Prior Housing Element - Non-Vacant	0.86870873	0	0	0.86870873	1	0	0	1688153	834	Sherman Oaks - Studio City - Toluca Lake - Cahuenga Pass		Lower
LOS ANGELES	4535 N MURIETTA AVE	91423	2271002007	Medium Residential	R3-1-RIO	0	54	0.311949452	Residential - Five or More Units or Apartments (Any Combination) - 4 Stories or Less - Pool	YES - Current	NO - Privately-Owned	Available	Not Used in Prior Housing Element	0	0	0.097526649	0.097526649	13	0	0	1688153	713	Sherman Oaks - Studio City - Toluca Lake - Cahuenga Pass	Yes	Above Moderate
LOS ANGELES	4541 N MURIETTA AVE	91423	2271002008	Medium Residential	R3-1-RIO	0	54	0.311950099	Residential - Five or More Units or Apartments (Any Combination) - 4 Stories or Less	YES - Current	NO - Privately-Owned	Available	Not Used in Prior Housing Element	0	0	0.252036764	0.252036764	12	0	0	1688153	692	Sherman Oaks - Studio City - Toluca Lake - Cahuenga Pass	Yes	Above Moderate
LOS ANGELES	4547 N MURIETTA AVE	91423	2271002009	Medium Residential	R3-1-RIO	0	54	0.311949991	Residential - Five or More Units or Apartments (Any Combination) - 4 Stories or Less	YES - Current	NO - Privately-Owned	Available	Not Used in Prior Housing Element	0.167662372	0	0	0.167662372	14	0	0	1688153	672	Sherman Oaks - Studio City - Toluca Lake - Cahuenga Pass		Lower
LOS ANGELES	14070 W VALLEYHEART DR	91423	2271002013	Medium Residential	R3-1-RIO	0	54	0.076104415	Residential - Five or More Units or Apartments (Any Combination) - 4 Stories or Less	YES - Current	NO - Privately-Owned	Available	Not Used in Prior Housing Element	0	0	0.10201409	0.10201409	5	0	0	1688153	610	Sherman Oaks - Studio City - Toluca Lake - Cahuenga Pass	Yes	Above Moderate
LOS ANGELES	4556 N HAZELTINE AVE	91423	2271002023	Medium Residential	R3-1-RIO	0	54	0.077890904	Residential - Five or More Units or Apartments (Any Combination) - 4 Stories or Less	YES - Current	NO - Privately-Owned	Available	Not Used in Prior Housing Element	0	0	0.090902208	0.090902208	6	0	0	1688153	630	Sherman Oaks - Studio City - Toluca Lake - Cahuenga Pass	Yes	Above Moderate
LOS ANGELES	4550 N HAZELTINE AVE	91423	2271002024	Medium Residential	R3-1-RIO	0	54	0.077928945	Residential - Five or More Units or Apartments (Any Combination) - 4 Stories or Less	YES - Current	NO - Privately-Owned	Available	Not Used in Prior Housing Element	0	0	0.090902208	0.090902208	6	0	0	1688153	665	Sherman Oaks - Studio City - Toluca Lake - Cahuenga Pass	Yes	Above Moderate
LOS ANGELES	4546 N HAZELTINE AVE	91423	2271002025	Medium Residential	R3-1-RIO	0	54	0.295695794	Residential - Five or More Units or Apartments (Any Combination) - 4 Stories or Less - Pool	YES - Current	NO - Privately-Owned	Available	Not Used in Prior Housing Element	0	0	0.276648682	0.276648682	10	0	0	1688153	670	Sherman Oaks - Studio City - Toluca Lake - Cahuenga Pass	Yes	Above Moderate
LOS ANGELES	4534 N HAZELTINE AVE	91423	2271002026	Medium Residential	R3-1-RIO	0	54	0.295710011	Residential - Five or More Units or Apartments (Any Combination) - 4 Stories or Less - Pool	YES - Current	NO - Privately-Owned	Available	Not Used in Prior Housing Element	0	0	0.252278373	0.252278373	23	0	0	1688153	712	Sherman Oaks - Studio City - Toluca Lake - Cahuenga Pass	Yes	Above Moderate
LOS ANGELES	4542 N HAZELTINE AVE	91423	2271002026	Medium Residential	R3-1-RIO	0	54	0.295703124	Residential - Five or More Units or Apartments (Any Combination) - 4 Stories or Less - Pool	YES - Current	NO - Privately-Owned	Available	Not Used in Prior Housing Element	0	0	0.252278373	0.252278373	23	0	0	1688153	691	Sherman Oaks - Studio City - Toluca Lake - Cahuenga Pass	Yes	Above Moderate
LOS ANGELES	4520 N HAZELTINE AVE	91423	2271002027	Medium Residential	R3-1-RIO	0	54	0.295726184	Residential - Five or More Units or Apartments (Any Combination) - 4 Stories or Less - Pool	YES - Current	NO - Privately-Owned	Available	Not Used in Prior Housing Element	0	0	0.244628731	0.244628731	24	0	0	1688153	761	Sherman Oaks - Studio City - Toluca Lake - Cahuenga Pass	Yes	Above Moderate
LOS ANGELES	4528 N HAZELTINE AVE	91423	2271002027	Medium Residential	R3-1-RIO	0	54	0.295718437	Residential - Five or More Units or Apartments (Any Combination) - 4 Stories or Less - Pool	YES - Current	NO - Privately-Owned	Available	Not Used in Prior Housing Element	0	0	0.244628731	0.244628731	24	0	0	1688153	743	Sherman Oaks - Studio City - Toluca Lake - Cahuenga Pass	Yes	Above Moderate
LOS ANGELES	4514 1/2 N HAZELTINE AVE	91423	2271002028	Medium Residential	R3-1-RIO	0	54	0.283370255	Residential - Five or More Units or Apartments (Any Combination) - 4 Stories or Less	YES - Current	NO - Privately-Owned	Available	Not Used in Prior Housing Element	0	0	0.431763983	0.431763983	6	0	0	1688153	782	Sherman Oaks - Studio City - Toluca Lake - Cahuenga Pass	Yes	Above Moderate
LOS ANGELES	4510 N HAZELTINE AVE	91423	2271002033	Medium Residential	R3-1-RIO	0	54	0.29573974	Residential - Five or More Units or Apartments (Any Combination) - 4 Stories or Less - Pool	YES - Current	NO - Privately-Owned	Available	Not Used in Prior Housing Element	0	0	0.286243688	0.286243688	10	0	0	1688153	805	Sherman Oaks - Studio City - Toluca Lake - Cahuenga Pass	Yes	Above Moderate
LOS ANGELES	14057 W MILBANK ST	91423	2271002035	Medium Residential	R3-1-RIO	0	54	0.118065126	Residential - Five or More Units or Apartments (Any Combination) - 4 Stories or Less	YES - Current	NO - Privately-Owned	Available	Not Used in Prior Housing Element	0	0	0.11870718	0.11870718	5	0	0	1688153	833	Sherman Oaks - Studio City - Toluca Lake - Cahuenga Pass	Yes	Above Moderate
LOS ANGELES	4504 N HAZELTINE AVE	91423	2271002054	Medium Residential	R3-1-RIO	0	54	0.168454936	Residential - Five or More Units or Apartments (Any Combination) - 4 Stories or Less	YES - Current	NO - Privately-Owned	Available	Not Used in Prior Housing Element	0.10834235	0	0	0.10834235	8	0	0	1688153	832	Sherman Oaks - Studio City - Toluca Lake - Cahuenga Pass		Lower
LOS ANGELES	14058 W VALLEYHEART DR	91423	2271002BRK	Medium Residential	R3-1-RIO	0	54	0.958151245	Residential - Single Family Residence - Condo Conversion	YES - Current	NO - Privately-Owned	Available	Not Used in Prior Housing Element	0.240918567	0	0	0.240918567	70	0	0	1688153	930	Sherman Oaks - Studio City - Toluca Lake - Cahuenga Pass		Lower
LOS ANGELES	4541 N COLBATH AVE	91423	2271003012	Medium Residential	R3-1-RIO	0	54	0.31167228	Residential - Five or More Units or Apartments (Any Combination) - 4 Stories or Less	YES - Current	NO - Privately-Owned	Available	Not Used in Prior Housing Element	0	0	0.080373294	0.080373294	16	0	0	1688153	694	Sherman Oaks - Studio City - Toluca Lake - Cahuenga Pass	Yes	Above Moderate
LOS ANGELES	4547 N COLBATH AVE	91423	2271003013	Medium Residential	R3-1-RIO	0	54	0.311683489	Residential - Five or More Units or Apartments (Any Combination) - 4 Stories or Less - Pool	YES - Current	NO - Privately-Owned	Available	Not Used in Prior Housing Element	0	0	0.209386317	0.209386317	15	0	0	1688153	674	Sherman Oaks - Studio City - Toluca Lake - Cahuenga Pass	Yes	Above Moderate
LOS ANGELES	4546 N MURIETTA AVE	91423	2271003019	Medium Residential	R3-1-RIO	0	54	0.311935007	Residential - Five or More Units or Apartments (Any Combination) - 4 Stories or Less	YES - Current	NO - Privately-Owned	Available	Not Used in Prior Housing Element	0	0	0.236960344	0.236960344	13	0	0	1688153	673	Sherman Oaks - Studio City - Toluca Lake - Cahuenga Pass	Yes	Above Moderate
LOS ANGELES	4528 N MURIETTA AVE	91423	2271003022	Medium Residential	R3-1-RIO	0	54	0.311934949	Residential - Five or More Units or Apartments (Any Combination) - 4 Stories or Less	YES - Current	NO - Privately-Owned	Available	Not Used in Prior Housing Element	0	0	0.252036764	0.252036764	12	0	0	1688153	745	Sherman Oaks - Studio City - Toluca Lake - Cahuenga Pass	Yes	Above Moderate
LOS ANGELES	4522 N MURIETTA AVE	91423	2271003023	Medium Residential	R3-1-RIO	0	54	0.311645493	Residential - Five or More Units or Apartments (Any Combination) - 4 Stories or Less - Pool	YES - Current	NO - Privately-Owned	Available	Not Used in Prior Housing Element	0	0	0.236960344	0.236960344	13	0	0	1688153	763	Sherman Oaks - Studio City - Toluca Lake - Cahuenga Pass	Yes	Above Moderate
LOS ANGELES			2271003120	Medium Residential	R3-1-RIO	0	54	0.195245055	Residential - Five or More Units or Apartments (Any Combination) - 4 Stories or Less	YES - Current	NO - Privately-Owned	Available	Not Used in Prior Housing Element	0.107584	0	0	0.107584	10	0	0	1688153	921	Sherman Oaks - Studio City - Toluca Lake - Cahuenga Pass		Lower
LOS ANGELES	4544 N COLBATH AVE	91423	2271004012	Medium Residential	R3-1-RIO	0	54	0.242823905	Residential - Five or More Units or Apartments (Any Combination) - 4 Stories or Less - Pool	YES - Current	NO - Privately-Owned	Available	Not Used in Prior Housing Element	0	0	0.207100302	0.207100302	10	0	0	1688153	675	Sherman Oaks - Studio City - Toluca Lake - Cahuenga Pass	Yes	Above Moderate
LOS ANGELES	4520 N COLBATH AVE	91423	2271004015	Medium Residential	R3-1-RIO	0	54	0.242833806	Residential - Five or More Units or Apartments (Any Combination) - 4 Stories or Less	YES - Current	NO - Privately-Owned	Available	Not Used in Prior Housing Element	0	0	0.192179933	0.192179933	11	0	0	1688153	765	Sherman Oaks - Studio City - Toluca Lake - Cahuenga Pass	Yes	Above Moderate
LOS ANGELES	4512 N COLBATH AVE	91423	2271004016	Medium Residential	R3-1-RIO	0	54	0.242837099	Residential - Five or More Units or Apartments (Any Combination) - 4 Stories or Less	YES - Current	NO - Privately-Owned	Available	Not Used in Prior Housing Element	0	0	0.192179933	0.192179933	11	0	0	1688153	790	Sherman Oaks - Studio City - Toluca Lake - Cahuenga Pass	Yes	Above Moderate
LOS ANGELES	4522 N STERN AVE	91423	2271005030	Low Residential	R1-1-RIO	0	1 unit per lot	0.26386606	Residential - Single Family Residence	YES - Current	NO - Privately-Owned	Available	Not Used in Prior Housing Element	0	0	0.218556476	0.218556476	0	0	0	1688153	767	Sherman Oaks - Studio City - Toluca Lake - Cahuenga Pass		Above Moderate
LOS ANGELES			2271005030	Low Residential	R1-1-RIO	0	1 unit per lot	0.131932838	Residential - Single Family Residence	YES - Current	NO - Privately-Owned	Available	Not Used in Prior Housing Element	0	0	0.218556476	0.218556476	0	0	0	1688153	786	Sherman Oaks - Studio City - Toluca Lake - Cahuenga Pass		Above Moderate
LOS ANGELES	4507 N WOODMAN AVE	91423	2271007001	Medium Residential	R3-1-RIO	0	54	0.184118555	Residential - Five or More Units or Apartments (Any Combination) - 4 Stories or Less	YES - Current	NO - Privately-Owned	Available	Not Used in Prior Housing Element	0	0	0.439796269	0.439796269	5	0	0	1688157	898	Sherman Oaks - Studio City - Toluca Lake - Cahuenga Pass	Yes	Above Moderate
LOS ANGELES	4523 N WOODMAN AVE	91423	2271007004	Medium Residential	R3-1-RIO	0	54	0.186096272	Residential - Five or More Units or Apartments (Any Combination) - 4 Stories or Less	YES - Current	NO - Privately-Owned	Available	Not Used in Prior Housing Element	0.085296258	0	0	0.085296258	8	0	0	1688157	821	Sherman Oaks - Studio City - Toluca Lake - Cahuenga Pass		Lower
LOS ANGELES	4517 N WOODMAN AVE	91423	2271007018	Medium Residential	R3-1-RIO	0	54	0.179210358	Residential - Single Family Residence - Vacant Land	YES - Current	NO - Privately-Owned	Available	Not Used in Prior Housing Element	0.753336668	0	0	0.753336668	0	0	0	1688157	850	Sherman Oaks - Studio City - Toluca Lake - Cahuenga Pass		Lower
LOS ANGELES	13704 W VALLEYHEART DR	91423	2271007019	Medium Residential	R3-1-RIO	0	54	0.158251392	Residential - Five or More Units or Apartments (Any Combination) - 4 Stories or Less	YES - Current	NO - Privately-Owned	Available	Not Used in Prior Housing Element	0.052230432	0	0	0.052230432	8	0	0	1688157	791	Sherman Oaks - Studio City - Toluca Lake - Cahuenga Pass		Lower
LOS ANGELES	13712 W VALLEYHEART DR	91423	2271007BRK	Medium Residential	R3-1-RIO	0	54	0.185258326	Residential - Single Family Residence - Condominium	YES - Current	NO - Privately-Owned	Available	Not Used in Prior Housing Element	0.093621224	0	0	0.093621224	7	0	0	1688157	1226	Sherman Oaks - Studio City - Toluca Lake - Cahuenga Pass		Lower
LOS ANGELES	4459 N WOODMAN AVE	91423	2271008021	Medium Residential	R3-1-RIO	0	54	0.186082579	Residential - Five or More Units or Apartments (Any Combination) - 4 Stories or Less	YES - Current	NO - Privately-Owned	Available	Not Used in Prior Housing Element	0	0	0.132353076	0.132353076	8	0	0	1658157	128	Sherman Oaks - Studio City - Toluca Lake - Cahuenga Pass	Yes	Above Moderate
LOS ANGELES	4425 1/2 N WOODMAN AVE	91423	2271008026	Medium Residential	R3-1-RIO	0	54	0.186078598	Residential - Five or More Units or Apartments (Any Combination) - 4 Stories or Less - Pool	YES - Current	NO - Privately-Owned	Available	Not Used in Prior Housing Element	0	0	0.181249762	0.181249762	15	0	0	1658157	271	Sherman Oaks - Studio City - Toluca Lake - Cahuenga Pass	Yes	Above Moderate
LOS ANGELES	4427 N WOODMAN AVE	91423	2271008026	Medium Residential	R3-1-RIO	0	54	0.186080484	Residential - Five or More Units or Apartments (Any Combination) - 4 Stories or Less - Pool	YES - Current	NO - Privately-Owned	Available	Not Used in Prior Housing Element	0	0	0.181249762	0.181249762	15	0	0	1658157	249	Sherman Oaks - Studio City - Toluca Lake - Cahuenga Pass	Yes	Above Moderate
LOS ANGELES	4419 N WOODMAN AVE	91423	2271008027	Medium Residential	R3-1-RIO	0	54	0.186078222	Residential - Five or More Units or Apartments (Any Combination) - 4 Stories or Less	YES - Current	NO - Privately-Owned	Available	Not Used in Prior Housing Element	0	0	0.208900261	0.208900261	6	0	0	1658157	292	Sherman Oaks - Studio City - Toluca Lake - Cahuenga Pass	Yes	Above Moderate
LOS ANGELES	13713 W MOORPARK ST	91423	2271008032	General Commercial	C2-1-RIO, [Q]C2-1VL-RIO	0	54	0.108530855	Commercial - Store - One Story	YES - Current	NO - Privately-Owned	Available	Not Used in Prior Housing Element	0.107593415	0	0	0.107593415	4	0	0	1658157	338	Sherman Oaks - Studio City - Toluca Lake - Cahuenga Pass		Lower
LOS ANGELES	4411 N WOODMAN AVE	91423	2271008032	General Commercial	[Q]C2-1VL-RIO	0	54	0.179190336	Commercial - Store - One Story	YES - Current	NO - Privately-Owned	Available	Not Used in Prior Housing Element	0.167474985	0	0	0.167474985	4	0	0	1658157	329	Sherman Oaks - Studio City - Toluca Lake - Cahuenga Pass		Lower
LOS ANGELES	4453 N WOODMAN AVE	91423	2271008035	Medium Residential	R3-1-RIO	0	54	0.179195144	Residential - Five or More Units or Apartments (Any Combination) - 4 Stories or Less	YES - Current	NO - Privately-Owned	Available	Not Used in Prior Housing Element	0.044842695	0	0	0.044842695	12	0	0	1658157	149	Sherman Oaks - Studio City - Toluca Lake - Cahuenga Pass		Lower
LOS ANGELES	4402 N MAMMOTH AVE	91423	2271008089	Medium Residential	R3-1-RIO	0	54	0.266344164	Residential - Five or More Units or Apartments (Any Combination) - 4 Stories or Less	YES - Current	NO - Privately-Owned	Available	Not Used in Prior Housing Element	0	0	0.203118479	0.203118479	12	0	0	1658157	337	Sherman Oaks - Studio City - Toluca Lake - Cahuenga Pass	Yes	Above Moderate
LOS ANGELES	4477 N WOODMAN AVE	91423	2271008BRK	Medium Residential	R3-1-RIO	0	54	0.951223507	Residential - Single Family Residence - Condominium	YES - Current	NO - Privately-Owned	Available	Not Used in Prior Housing Element	0.137858757	0	0	0.137858757	42	0	0	1658157	4	Sherman Oaks - Studio City - Toluca Lake - Cahuenga Pass		Lower
LOS ANGELES	13815 W MOORPARK ST	91423	2271009037	Medium Residential	R3-1-RIO	0	54	0.152014508	Residential - Five or More Units or Apartments (Any Combination) - 4 Stories or Less	YES - Current	NO - Privately-Owned	Available	Not Used in Prior Housing Element	0	0	0.050903668	0.050903668	8	0	0	1658153	319	Sherman Oaks - Studio City - Toluca Lake - Cahuenga Pass	Yes	Above Moderate
LOS ANGELES	4403 N MAMMOTH AVE	91423	2271009038	Medium Residential	R3-1-RIO	0	54	0.152149913	Residential - Five or More Units or Apartments (Any Combination) - 4 Stories or Less	YES - Current	NO - Privately-Owned	Available	Not Used in Prior Housing Element	0	0	0.109889314	0.109889314	9	0	0	1658153	320	Sherman Oaks - Studio City - Toluca Lake - Cahuenga Pass	Yes	Above Moderate
LOS ANGELES	13845 W MOORPARK ST	91423	2271010002	Medium Residential	R3-1-RIO	0	54	0.068835339	Residential - Single Family Residence	YES - Current	NO - Privately-Owned	Available	Used in Prior Housing Element - Non-Vacant	0	0	0.197467357	0.197467357	1	3*	3*	1658153	315	Sherman Oaks - Studio City - Toluca Lake - Cahuenga Pass		Above Moderate
LOS ANGELES	13849 W MOORPARK ST	91423	2271010003	Medium Residential	R3-1-RIO	0	54	0.068844401	Residential - Single Family Residence	YES - Current	NO - Privately-Owned	Available	Used in Prior Housing Element - Non-Vacant	0	0	0.197467357	0.197467357	1	3*	3*	1658153	314	Sherman Oaks - Studio City - Toluca Lake - Cahuenga Pass		Above Moderate
LOS ANGELES	4409 N MATILIJA AVE	91423	2271010034	Low Residential	R3-1-RIO	0	54	0.2179417	Residential - Five or More Units or Apartments (Any Combination) - 4 Stories or Less	YES - Current	NO - Privately-Owned	Available	Not Used in Prior Housing Element	0	0	0.058299644	0.058299644	12	0	0	1658153	318	Sherman Oaks - Studio City - Toluca Lake - Cahuenga Pass	Yes	Above Moderate
LOS ANGELES	4404 N STERN AVE	91423	2271010035	Medium Residential	R3-1-RIO	0	54	0.117809665	Residential - Five or More Units or Apartments (Any Combination) - 4 Stories or Less	YES - Current	NO - Privately-Owned	Available	Not Used in Prior Housing Element	0.065327771	0	0	0.065327771	7	0	0	1658153	313	Sherman Oaks - Studio City - Toluca Lake - Cahuenga Pass		Lower
LOS ANGELES		91423	2271011034	Medium Residential	R3-1-RIO	0	54	0.063857432	Residential - Single Family Residence - Vacant Land	YES - Current	NO - Privately-Owned	Available	Not Used in Prior Housing Element	0	0	0.436197925	0.436197925	0	3*	3*	1658153	1084	Sherman Oaks - Studio City - Toluca Lake - Cahuenga Pass		Above Moderate
LOS ANGELES	4401 N STERN AVE	91423	2271011035	Medium Residential	R3-1-RIO	0	54	0.050561792	Residential - Single Family Residence	YES - Current	NO - Privately-Owned	Available	Used in Prior Housing Element - Non-Vacant	0	0	0.130857924	0.130857924	1	2*	2*	1658153	329	Sherman Oaks - Studio City - Toluca Lake - Cahuenga Pass		Above Moderate
LOS ANGELES	4474 N MURIETTA AVE	91423	2271012003	Medium Residential	R3-1-RIO	0	54	0.254029925	Residential - Five or More Units or Apartments (Any Combination) - 4 Stories or Less	YES - Current	NO - Privately-Owned	Available	Not Used in Prior Housing Element	0	0	0.250069814	0.250069814	8	0	0	1658153	33	Sherman Oaks - Studio City - Toluca Lake - Cahuenga Pass	Yes	Above Moderate
LOS ANGELES	4468 N MURIETTA AVE	91423	2271012004	Medium Residential	R3-1-RIO	0	54	0.251614865	Residential - Five or More Units or Apartments (Any Combination) - 4 Stories or Less	YES - Current	NO - Privately-Owned	Available	Not Used in Prior Housing Element	0	0	0.250069814	0.250069814	8	0	0	1658153	53	Sherman Oaks - Studio City - Toluca Lake - Cahuenga Pass	Yes	Above Moderate
LOS ANGELES	4420 N MURIETTA AVE	91423	2271012008	Medium Residential	R3-1-RIO	0	54	0.251476014	Residential - Five or More Units or Apartments (Any Combination) - 4 Stories or Less - Pool	YES - Current	NO - Privately-Owned	Available	Not Used in Prior Housing Element	0	0	0.232120299	0.232120299	18	0	0	1658153	234	Sherman Oaks - Studio City - Toluca Lake - Cahuenga Pass	Yes	Above Moderate
LOS ANGELES	4424 N MURIETTA AVE	91423	2271012008	Medium Residential	R3-1-RIO	0	54	0.251476992	Residential - Five or More Units or Apartments (Any Combination) - 4 Stories or Less - Pool	YES - Current	NO - Privately-Owned	Available	Not Used in Prior Housing Element	0	0	0.232120299	0.232120299	18	0	0	1658153	211	Sherman Oaks - Studio City - Toluca Lake - Cahuenga Pass	Yes	Above Moderate
LOS ANGELES	4408 N MURIETTA AVE	91423	2271012009	Medium Residential	R3-1-RIO	0	54	0.247817484	Residential - Five or More Units or Apartments (Any Combination) - 4 Stories or Less - Pool	YES - Current	NO - Privately-Owned	Available	Not Used in Prior Housing Element	0	0	0.192477426	0.192477426	12	0	0	1658153	271	Sherman Oaks - Studio City - Toluca Lake - Cahuenga Pass	Yes	Above Moderate
LOS ANGELES	14007 W MOORPARK ST	91423	2271012010	Medium Residential	R3-1-RIO	0	54	0.233089007	Residential - Five or More Units or Apartments (Any Combination) - 4 Stories or Less	YES - Current	NO - Privately-Owned	Available	Not Used in Prior Housing Element	0	0	0.260395896	0.260395896	7	0	0	1658153	272	Sherman Oaks - Studio City - Toluca Lake - Cahuenga Pass	Yes	Above Moderate
LOS ANGELES	14001 W MOORPARK ST	91423	2271012011	Medium Residential	R3-1-RIO	0	54	0.234439898	Residential - Five or More Units or Apartments (Any Combination) - 4 Stories or Less	YES - Current	NO - Privately-Owned	Available	Not Used in Prior Housing Element	0	0	0.250319451	0.250319451	7	0	0	1658153	273	Sherman Oaks - Studio City - Toluca Lake - Cahuenga Pass	Yes	Above Moderate
LOS ANGELES	14006 W MILBANK ST	91423	2271012013	Medium Residential	R3-1-RIO	0	54	0.118776087	Residential - Single Family Residence - Pool	YES - Current	NO - Privately-Owned	Available	Used in Prior Housing Element - Non-Vacant	0.86870873	0	0	0.86870873	1	0	0	1688153	873	Sherman Oaks - Studio City - Toluca Lake - Cahuenga Pass		Lower
LOS ANGELES	14000 W MILBANK ST	91423	2271012014	Medium Residential	R3-1-RIO	0	54	0.118776652	Residential - Single Family Residence	YES - Current	NO - Privately-Owned	Available	Used in Prior Housing Element - Non-Vacant	0.86870873	0	0	0.86870873	1	0	0	1688153	874	Sherman Oaks - Studio City - Toluca Lake - Cahuenga Pass		Lower
LOS ANGELES	13933 W MOORPARK ST	91423	2271012033	Medium Residential	R3-1-RIO	0	54	0.206608266	Residential - Five or More Units or Apartments (Any Combination) - 4 Stories or Less - Pool	YES - Current	NO - Privately-Owned	Available	Not Used in Prior Housing Element	0	0	0.20244099	0.20244099	13	0	0	1658153	294	Sherman Oaks - Studio City - Toluca Lake - Cahuenga Pass	Yes	Above Moderate
LOS ANGELES	4455 N COLBATH AVE	91423	2271012036	Medium Residential	R3-1-RIO	0	54	0.31014565	Residential - Five or More Units or Apartments (Any Combination) - 4 Stories or Less - Pool	YES - Current	NO - Privately-Owned	Available	Not Used in Prior Housing Element	0	0	0.320437157	0.320437157	24	0	0	1658153	110	Sherman Oaks - Studio City - Toluca Lake - Cahuenga Pass	Yes	Above Moderate
LOS ANGELES	4463 N COLBATH AVE	91423	2271012036	Medium Residential	R3-1-RIO	0	54	0.310080339	Residential - Five or More Units or Apartments (Any Combination) - 4 Stories or Less - Pool	YES - Current	NO - Privately-Owned	Available	Not Used in Prior Housing Element	0	0	0.320437157	0.320437157	24	0	0	1658153	91	Sherman Oaks - Studio City - Toluca Lake - Cahuenga Pass	Yes	Above Moderate
LOS ANGELES	4484 N MURIETTA AVE	91423	2271012080	Medium Residential	R3-1-RIO	0	54	0.213878112	Residential - Five or More Units or Apartments (Any Combination) - 4 Stories or Less	YES - Current	NO - Privately-Owned	Available	Not Used in Prior Housing Element	0.112052648	0	0	0.112052648	10	0	0	1688153	899	Sherman Oaks - Studio City - Toluca Lake - Cahuenga Pass		Lower
LOS ANGELES	13956 W MILBANK ST	91423	2271012BRK	Medium Residential	R3-1-RIO	0	54	0.852679523	Residential - Single Family Residence - Condominium	YES - Current	NO - Privately-Owned	Available	Not Used in Prior Housing Element	0	0	0.505706929	0.505706929	38	0	0	1688153	875	Sherman Oaks - Studio City - Toluca Lake - Cahuenga Pass	Yes	Above Moderate
LOS ANGELES	14040 W MILBANK ST	91423	2271013004	Medium Residential	R3-1-RIO	0	54	0.132232145	Residential - Single Family Residence	YES - Current	NO - Privately-Owned	Available	Used in Prior Housing Element - Non-Vacant	0.958384019	0	0	0.958384019	1	0	0	1688153	870	Sherman Oaks - Studio City - Toluca Lake - Cahuenga Pass		Lower
LOS ANGELES	14047 W MOORPARK ST	91423	2271013008	Medium Residential	R3-1-RIO	0	54	0.178059009	Residential - Five or More Units or Apartments (Any Combination) - 4 Stories or Less	YES - Current	NO - Privately-Owned	Available	Not Used in Prior Housing Element	0	0	0.145147491	0.145147491	9	0	0	1658153	265	Sherman Oaks - Studio City - Toluca Lake - Cahuenga Pass	Yes	Above Moderate
LOS ANGELES	14041 W MOORPARK ST	91423	2271013009	Medium Residential	R3-1-RIO	0	54	0.193214722	Residential - Five or More Units or Apartments (Any Combination) - 4 Stories or Less	YES - Current	NO - Privately-Owned	Available	Not Used in Prior Housing Element	0	0	0.177627525	0.177627525	9	0	0	1658153	267	Sherman Oaks - Studio City - Toluca Lake - Cahuenga Pass	Yes	Above Moderate
LOS ANGELES	4421 N MURIETTA AVE	91423	2271013011	Medium Residential	R3-1-RIO	0	54	0.283446677	Residential - Five or More Units or Apartments (Any Combination) - 4 Stories or Less - Pool	YES - Current	NO - Privately-Owned	Available	Not Used in Prior Housing Element	0	0	0.23502335	0.23502335	24	0	0	1658153	233	Sherman Oaks - Studio City - Toluca Lake - Cahuenga Pass	Yes	Above Moderate
LOS ANGELES	4427 N MURIETTA AVE	91423	2271013011	Medium Residential	R3-1-RIO	0	54	0.284595351	Residential - Five or More Units or Apartments (Any Combination) - 4 Stories or Less - Pool	YES - Current	NO - Privately-Owned	Available	Not Used in Prior Housing Element	0	0	0.23502335	0.23502335	24	0	0	1658153	210	Sherman Oaks - Studio City - Toluca Lake - Cahuenga Pass	Yes	Above Moderate
LOS ANGELES	4433 N MURIETTA AVE	91423	2271013012	Medium Residential	R3-1-RIO	0	54	0.284595787	Residential - Five or More Units or Apartments (Any Combination) - 4 Stories or Less - Pool	YES - Current	NO - Privately-Owned	Available	Not Used in Prior Housing Element	0	0	0.23502335	0.23502335	24	0	0	1658153	183	Sherman Oaks - Studio City - Toluca Lake - Cahuenga Pass	Yes	Above Moderate
LOS ANGELES	4478 N HAZELTINE AVE	91423	2271013018	Medium Residential	R3-1-RIO	0	54	0.540651516	Residential - Five or More Units or Apartments (Any Combination) - 4 Stories or Less	YES - Current	NO - Privately-Owned	Available	Not Used in Prior Housing Element	0	0	0.

LOS ANGELES	13955 W VENTURA BLVD	91423	2271014013	General Commercial	C2-1VL	0	108	0.190141902	Commercial - Store Combination - Store and Office Combination - One Story	YES - Current	NO - Privately-Owned	Available	Not Used in Prior Housing Element	0.072096318	0	0	0.072096318	0	0	0	1658153	437	Sherman Oaks - Studio City - Toluca Lake - Cahuenga Pass			Lower
LOS ANGELES	13959 W VENTURA BLVD	91423	2271014013	General Commercial	C2-1VL	0	108	0.178822525	Commercial - Store Combination - Store and Office Combination - One Story	YES - Current	NO - Privately-Owned	Available	Not Used in Prior Housing Element	0.072578782	0	0	0.072578782	0	0	0	1658153	436	Sherman Oaks - Studio City - Toluca Lake - Cahuenga Pass			Lower
LOS ANGELES	14041 W VENTURA BLVD	91423	2271014014	General Commercial	[T][Q]C2-1VL	0	108	0.567148534	Commercial - Supermarket - Supermarket - 12,000 SF or More - One Story	YES - Current	NO - Privately-Owned	Available	Not Used in Prior Housing Element	0.073530287	0	0	0.073530287	0	0	0	1658153	356	Sherman Oaks - Studio City - Toluca Lake - Cahuenga Pass			Lower
LOS ANGELES	14079 W VENTURA BLVD	91423	2271014014	General Commercial	[T][Q]C2-1VL	0	108	2.193517656	Commercial - Supermarket - Supermarket - 12,000 SF or More - One Story	YES - Current	NO - Privately-Owned	Available	Not Used in Prior Housing Element	0.851901139	0	0	0.851901139	0	0	0	1658153	351	Sherman Oaks - Studio City - Toluca Lake - Cahuenga Pass			Lower
LOS ANGELES	14014 W MOORPARK ST	91423	2271014BRK	Medium Residential	R3-1	0	54	1.446495228	Residential - Single Family Residence - Condo Conversion	YES - Current	NO - Privately-Owned	Available	Not Used in Prior Housing Element	0.560010825	0	0	0.560010825	86	0	0	1658153	357	Sherman Oaks - Studio City - Toluca Lake - Cahuenga Pass			Lower
LOS ANGELES	4319 N STERN AVE	91423	2271015003	General Commercial	C2-1VL	0	108	0.028695067	Commercial - Parking Lot (Commercial Use Property) - Lots - Patron or Employee - One Story	YES - Current	NO - Privately-Owned	Available	Not Used in Prior Housing Element	0	0	0.002883594	0.002883594	0	0	0	1658153	466	Sherman Oaks - Studio City - Toluca Lake - Cahuenga Pass			Above Moderate
LOS ANGELES	4323 N STERN AVE	91423	2271015003	Medium Residential	R3-1	0	54	0.075928668	Commercial - Parking Lot (Commercial Use Property) - Lots - Patron or Employee - One Story	YES - Current	NO - Privately-Owned	Available	Not Used in Prior Housing Element	0.009691431	0	0	0.009691431	0	0	0	1658153	455	Sherman Oaks - Studio City - Toluca Lake - Cahuenga Pass			Lower
LOS ANGELES		2271015003	General Commercial	General Commercial	C2-1VL	0	108	0.01853986	Commercial - Parking Lot (Commercial Use Property) - Lots - Patron or Employee - One Story	YES - Current	NO - Privately-Owned	Available	Not Used in Prior Housing Element	0	0	0.000887906	0.000887906	0	0	0	1658153	464	Sherman Oaks - Studio City - Toluca Lake - Cahuenga Pass			Above Moderate
LOS ANGELES		2271015003	General Commercial	General Commercial	C2-1VL	0	108	0.028693997	Commercial - Parking Lot (Commercial Use Property) - Lots - Patron or Employee - One Story	YES - Current	NO - Privately-Owned	Available	Not Used in Prior Housing Element	0	0	0.002883594	0.002883594	0	0	0	1658153	465	Sherman Oaks - Studio City - Toluca Lake - Cahuenga Pass			Above Moderate
LOS ANGELES	13903 W VENTURA BLVD	91423	2271015015	General Commercial	C2-1VL	0	108	0.186664526	Commercial - Store Combination - Store and Office Combination - One Story	YES - Current	NO - Privately-Owned	Available	Not Used in Prior Housing Element	0.053361426	0	0	0.053361426	0	0	0	1658153	479	Sherman Oaks - Studio City - Toluca Lake - Cahuenga Pass			Lower
LOS ANGELES	13909 W VENTURA BLVD	91423	2271015015	General Commercial	C2-1VL	0	108	0.177307874	Commercial - Store Combination - Store and Office Combination - One Story	YES - Current	NO - Privately-Owned	Available	Not Used in Prior Housing Element	0.05131992	0	0	0.05131992	0	0	0	1658153	478	Sherman Oaks - Studio City - Toluca Lake - Cahuenga Pass			Lower
LOS ANGELES	13913 W VENTURA BLVD	91423	2271015015	General Commercial	C2-1VL	0	108	0.124728054	Commercial - Store Combination - Store and Office Combination - One Story	YES - Current	NO - Privately-Owned	Available	Not Used in Prior Housing Element	0.040921634	0	0	0.040921634	0	0	0	1658153	477	Sherman Oaks - Studio City - Toluca Lake - Cahuenga Pass			Lower
LOS ANGELES	13919 W VENTURA BLVD	91423	2271015016	General Commercial	C2-1VL	0	108	0.154387316	Commercial - Restaurant, Cocktail Lounge - Fast Food - Auto Oriented - One Story	YES - Current	NO - Privately-Owned	Available	Used in Prior Housing Element - Non-Vacant	0.155699312	0	0	0.155699312	0	0	0	1658153	475	Sherman Oaks - Studio City - Toluca Lake - Cahuenga Pass			Lower
LOS ANGELES	13925 W VENTURA BLVD	91423	2271015016	General Commercial	C2-1VL	0	108	0.181413468	Commercial - Restaurant, Cocktail Lounge - Fast Food - Auto Oriented - One Story	YES - Current	NO - Privately-Owned	Available	Used in Prior Housing Element - Non-Vacant	0.171835341	0	0	0.171835341	0	0	0	1658153	474	Sherman Oaks - Studio City - Toluca Lake - Cahuenga Pass			Lower
LOS ANGELES	4310 N COLBATH AVE	91423	2271015016	General Commercial	C2-1VL	0	108	0.037101686	Commercial - Restaurant, Cocktail Lounge - Fast Food - Auto Oriented - One Story	YES - Current	NO - Privately-Owned	Available	Used in Prior Housing Element - Non-Vacant	0	0	0.005906513	0.005906513	0	0	0	1658153	461	Sherman Oaks - Studio City - Toluca Lake - Cahuenga Pass			Above Moderate
LOS ANGELES	4314 N COLBATH AVE	91423	2271015016	Medium Residential	R3-1	0	54	0.07594927	Commercial - Restaurant, Cocktail Lounge - Fast Food - Auto Oriented - One Story	YES - Current	NO - Privately-Owned	Available	Used in Prior Housing Element - Non-Vacant	0.050535197	0	0	0.050535197	0	0	0	1658153	454	Sherman Oaks - Studio City - Toluca Lake - Cahuenga Pass			Lower
LOS ANGELES	4318 N COLBATH AVE	91423	2271015016	Medium Residential	R3-1	0	54	0.151916203	Commercial - Restaurant, Cocktail Lounge - Fast Food - Auto Oriented - One Story	YES - Current	NO - Privately-Owned	Available	Used in Prior Housing Element - Non-Vacant	0.086469808	0	0	0.086469808	0	0	0	1658153	441	Sherman Oaks - Studio City - Toluca Lake - Cahuenga Pass			Lower
LOS ANGELES		2271015016	General Commercial	General Commercial	C2-1VL	0	108	0.01015485	Commercial - Restaurant, Cocktail Lounge - Fast Food - Auto Oriented - One Story	YES - Current	NO - Privately-Owned	Available	Used in Prior Housing Element - Non-Vacant	0	0	0.004612586	0.004612586	0	0	0	1658153	463	Sherman Oaks - Studio City - Toluca Lake - Cahuenga Pass			Above Moderate
LOS ANGELES		2271015016	General Commercial	General Commercial	C2-1VL	0	108	0.028693997	Commercial - Restaurant, Cocktail Lounge - Fast Food - Auto Oriented - One Story	YES - Current	NO - Privately-Owned	Available	Used in Prior Housing Element - Non-Vacant	0	0	0.009143117	0.009143117	0	0	0	1658153	462	Sherman Oaks - Studio City - Toluca Lake - Cahuenga Pass			Above Moderate
LOS ANGELES		2271015016	General Commercial	General Commercial	C2-1VL	0	108	0.04112297	Commercial - Restaurant, Cocktail Lounge - Fast Food - Auto Oriented - One Story	YES - Current	NO - Privately-Owned	Available	Used in Prior Housing Element - Non-Vacant	0	0	0.005906513	0.005906513	0	0	0	1658153	476	Sherman Oaks - Studio City - Toluca Lake - Cahuenga Pass			Above Moderate
LOS ANGELES	4326 N COLBATH AVE	91423	2271015018	Medium Residential	R3-1	0	54	0.224406648	Residential - Single Family Residence	YES - Current	NO - Privately-Owned	Available	Used in Prior Housing Element - Non-Vacant	1.571639222	0	0	1.571639222	1	0	0	1658153	413	Sherman Oaks - Studio City - Toluca Lake - Cahuenga Pass			Lower
LOS ANGELES	13831 W VENTURA BLVD	91423	2271016015	General Commercial	C2-1VL	0	108	0.105539168	Commercial - Store - One Story	YES - Current	NO - Privately-Owned	Available	Not Used in Prior Housing Element	0	0	0.000352629	0.000352629	0	0	0	1658153	522	Sherman Oaks - Studio City - Toluca Lake - Cahuenga Pass			Above Moderate
LOS ANGELES	4349 N MATILIJA AVE	91423	2271016020	Medium Residential	R3-1	0	54	0.263957757	Residential - Five or More Units or Apartments (Any Combination) - 4 Stories or Less	YES - Current	NO - Privately-Owned	Available	Not Used in Prior Housing Element	0	0	0.268395561	0.268395561	8	0	0	1658153	395	Sherman Oaks - Studio City - Toluca Lake - Cahuenga Pass	Yes		Above Moderate
LOS ANGELES	13849 W VENTURA BLVD	91423	2271016023	General Commercial	C2-1VL	0	108	0.087956589	Industrial - Motion Picture, Radio and Television Industry - Studio - One Story	YES - Current	NO - Privately-Owned	Available	Not Used in Prior Housing Element	0	0	0.000110197	0.000110197	0	0	0	1658153	507	Sherman Oaks - Studio City - Toluca Lake - Cahuenga Pass			Above Moderate
LOS ANGELES		2271016023	General Commercial	General Commercial	C2-1VL	0	108	0.087956131	Industrial - Motion Picture, Radio and Television Industry - Studio - One Story	YES - Current	NO - Privately-Owned	Available	Not Used in Prior Housing Element	0	0	0.000110197	0.000110197	0	0	0	1658153	509	Sherman Oaks - Studio City - Toluca Lake - Cahuenga Pass			Above Moderate
LOS ANGELES	13855 W VENTURA BLVD	91423	2271016056	General Commercial	C2-1VL	0	108	0.087956007	Commercial - Bank, Savings and Loan - One Story	YES - Current	NO - Privately-Owned	Available	Not Used in Prior Housing Element	0	0	0.003688925	0.003688925	0	0	0	1658153	503	Sherman Oaks - Studio City - Toluca Lake - Cahuenga Pass			Above Moderate
LOS ANGELES	13859 W VENTURA BLVD	91423	2271016056	General Commercial	C2-1VL	0	108	0.08795714	Commercial - Bank, Savings and Loan - One Story	YES - Current	NO - Privately-Owned	Available	Not Used in Prior Housing Element	0	0	0.003688925	0.003688925	0	0	0	1658153	501	Sherman Oaks - Studio City - Toluca Lake - Cahuenga Pass			Above Moderate
LOS ANGELES	13863 W VENTURA BLVD	91423	2271016056	General Commercial	C2-1VL	0	108	0.087957366	Commercial - Bank, Savings and Loan - One Story	YES - Current	NO - Privately-Owned	Available	Not Used in Prior Housing Element	0	0	0.003688925	0.003688925	0	0	0	1658153	499	Sherman Oaks - Studio City - Toluca Lake - Cahuenga Pass			Above Moderate
LOS ANGELES	13865 W VENTURA BLVD	91423	2271016056	General Commercial	C2-1VL	0	108	0.086697835	Commercial - Bank, Savings and Loan - One Story	YES - Current	NO - Privately-Owned	Available	Not Used in Prior Housing Element	0	0	0.003688925	0.003688925	0	0	0	1658153	494	Sherman Oaks - Studio City - Toluca Lake - Cahuenga Pass			Above Moderate
LOS ANGELES	4353 N MATILIJA AVE	91423	2271016057	Medium Residential	R3-1	0	54	0.263955783	Residential - Five or More Units or Apartments (Any Combination) - 4 Stories or Less - Pool	YES - Current	NO - Privately-Owned	Available	Not Used in Prior Housing Element	0	0	0.095355453	0.095355453	20	0	0	1658153	376	Sherman Oaks - Studio City - Toluca Lake - Cahuenga Pass	Yes		Above Moderate
LOS ANGELES	4334 N STERN AVE	91423	2271016058	Medium Residential	R3-1	0	54	0.739200822	Residential - Five or More Units or Apartments (Any Combination) - 4 Stories or Less - Pool	YES - Current	NO - Privately-Owned	Available	Not Used in Prior Housing Element	0	0	0.454107557	0.454107557	30	0	0	1658153	402	Sherman Oaks - Studio City - Toluca Lake - Cahuenga Pass	Yes		Above Moderate
LOS ANGELES	4321 N MATILIJA AVE	91423	2271016BRK	Medium Residential	R3-1	0	54	1.195639868	Residential - Single Family Residence - Condominium	YES - Current	NO - Privately-Owned	Available	Not Used in Prior Housing Element	0	0	0.644944366	0.644944366	46	0	0	1658153	415	Sherman Oaks - Studio City - Toluca Lake - Cahuenga Pass	Yes		Above Moderate
LOS ANGELES	13819 W VENTURA BLVD	91423	2271017001	General Commercial	C2-1VL	0	108	0.107642164	Commercial - Restaurant, Cocktail Lounge - Restaurant, Cocktail Lounge, Tavern - One Story	YES - Current	NO - Privately-Owned	Available	Not Used in Prior Housing Element	0.080372225	0	0	0.080372225	1	0	0	1658153	531	Sherman Oaks - Studio City - Toluca Lake - Cahuenga Pass			Lower
LOS ANGELES	13823 W VENTURA BLVD	91423	2271017001	General Commercial	C2-1VL	0	108	0.099326808	Commercial - Restaurant, Cocktail Lounge - Restaurant, Cocktail Lounge, Tavern - One Story	YES - Current	NO - Privately-Owned	Available	Not Used in Prior Housing Element	0	0	0.000493581	0.000493581	1	0	0	1658153	528	Sherman Oaks - Studio City - Toluca Lake - Cahuenga Pass			Above Moderate
LOS ANGELES	13813 W VENTURA BLVD	91423	2271017002	General Commercial	C2-1VL	0	108	0.107642691	Commercial - Store - One Story	YES - Current	NO - Privately-Owned	Available	Not Used in Prior Housing Element	0.090579023	0	0	0.090579023	0	0	0	1658153	533	Sherman Oaks - Studio City - Toluca Lake - Cahuenga Pass			Lower
LOS ANGELES	13809 W VENTURA BLVD	91423	2271017003	General Commercial	C2-1VL	0	108	0.107641604	Commercial - Store - One Story	YES - Current	NO - Privately-Owned	Available	Not Used in Prior Housing Element	0.235332057	0	0	0.235332057	1	0	0	1658153	534	Sherman Oaks - Studio City - Toluca Lake - Cahuenga Pass			Lower
LOS ANGELES	13805 W VENTURA BLVD	91423	2271017004	General Commercial	C2-1VL	0	108	0.082639196	Commercial - Store Combination - Store and Office Combination - One Story	YES - Current	NO - Privately-Owned	Available	Not Used in Prior Housing Element	0	0	0.011798754	0.011798754	0	0	0	1658153	539	Sherman Oaks - Studio City - Toluca Lake - Cahuenga Pass			Above Moderate
LOS ANGELES	13801 W VENTURA BLVD	91423	2271017005	General Commercial	C2-1VL	0	108	0.107641331	Commercial - Store Combination - Store and Residential Combination - One Story	YES - Current	NO - Privately-Owned	Available	Not Used in Prior Housing Element	0.036173518	0	0	0.036173518	0	0	0	1658153	543	Sherman Oaks - Studio City - Toluca Lake - Cahuenga Pass			Lower
LOS ANGELES		2271017005	General Commercial	General Commercial	C2-1VL	0	108	0.006391514	Commercial - Store Combination - Store and Residential Combination - One Story	YES - Current	NO - Privately-Owned	Available	Not Used in Prior Housing Element	0	0	0.000498563	0.000498563	0	0	0	1658153	542	Sherman Oaks - Studio City - Toluca Lake - Cahuenga Pass			Above Moderate
LOS ANGELES	13761 W VENTURA BLVD	91423	2271017006	General Commercial	C2-1VL	0	108	0.107641689	Commercial - Store Combination - Store and Residential Combination - One Story	YES - Current	NO - Privately-Owned	Available	Not Used in Prior Housing Element	0	0	0.042526571	0.042526571	3	0	0	1658153	545	Sherman Oaks - Studio City - Toluca Lake - Cahuenga Pass	Yes		Above Moderate
LOS ANGELES	13753 W VENTURA BLVD	91423	2271017007	General Commercial	C2-1VL	0	108	0.107641406	Commercial - Store Combination - Store and Residential Combination - One Story	YES - Current	NO - Privately-Owned	Available	Not Used in Prior Housing Element	0	0	0.032710548	0.032710548	3	0	0	1658153	549	Sherman Oaks - Studio City - Toluca Lake - Cahuenga Pass	Yes		Above Moderate
LOS ANGELES	4325 N MAMMOTH AVE	91423	2271017010	Medium Residential	R3-1	0	54	0.264018231	Residential - Five or More Units or Apartments (Any Combination) - 4 Stories or Less - Pool	YES - Current	NO - Privately-Owned	Available	Not Used in Prior Housing Element	0	0	0.268395561	0.268395561	8	0	0	1658153	497	Sherman Oaks - Studio City - Toluca Lake - Cahuenga Pass	Yes		Above Moderate
LOS ANGELES	4331 N MAMMOTH AVE	91423	2271017011	Medium Residential	R3-1	0	54	0.264009724	Residential - Five or More Units or Apartments (Any Combination) - 4 Stories or Less	YES - Current	NO - Privately-Owned	Available	Not Used in Prior Housing Element	0.132794327	0	0	0.132794327	14	0	0	1658153	484	Sherman Oaks - Studio City - Toluca Lake - Cahuenga Pass			Lower
LOS ANGELES	4337 N MAMMOTH AVE	91423	2271017012	Medium Residential	R3-1	0	54	0.264009889	Residential - Five or More Units or Apartments (Any Combination) - 4 Stories or Less	YES - Current	NO - Privately-Owned	Available	Not Used in Prior Housing Element	0	0	0.217818275	0.217818275	11	0	0	1658153	452	Sherman Oaks - Studio City - Toluca Lake - Cahuenga Pass	Yes		Above Moderate
LOS ANGELES	4343 N MAMMOTH AVE	91423	2271017013	Medium Residential	R3-1	0	54	0.264007306	Residential - Five or More Units or Apartments (Any Combination) - 4 Stories or Less	YES - Current	NO - Privately-Owned	Available	Not Used in Prior Housing Element	0.130879702	0	0	0.130879702	14	0	0	1658153	432	Sherman Oaks - Studio City - Toluca Lake - Cahuenga Pass			Lower
LOS ANGELES	4349 N MAMMOTH AVE	91423	2271017014	Medium Residential	R3-1	0	54	0.264002944	Residential - Five or More Units or Apartments (Any Combination) - 4 Stories or Less	YES - Current	NO - Privately-Owned	Available	Not Used in Prior Housing Element	0	0	0.233549377	0.233549377	10	0	0	1658153	417	Sherman Oaks - Studio City - Toluca Lake - Cahuenga Pass	Yes		Above Moderate
LOS ANGELES	4355 N MAMMOTH AVE	91423	2271017015	Medium Residential	R3-1	0	54	0.264002135	Residential - Five or More Units or Apartments (Any Combination) - 4 Stories or Less	YES - Current	NO - Privately-Owned	Available	Not Used in Prior Housing Element	0	0	0.217818275	0.217818275	11	0	0	1658153	397	Sherman Oaks - Studio City - Toluca Lake - Cahuenga Pass	Yes		Above Moderate
LOS ANGELES	4322 N MATILIJA AVE	91423	2271017024	Medium Residential	R3-1	0	54	0.264013712	Residential - Five or More Units or Apartments (Any Combination) - 4 Stories or Less	YES - Current	NO - Privately-Owned	Available	Not Used in Prior Housing Element	0.130879702	0	0	0.130879702	14	0	0	1658153	483	Sherman Oaks - Studio City - Toluca Lake - Cahuenga Pass			Lower
LOS ANGELES	4318 N MATILIJA AVE	91423	2271017025	Medium Residential	R3-1	0	54	0.360934096	Residential - Five or More Units or Apartments (Any Combination) - 4 Stories or Less	YES - Current	NO - Privately-Owned	Available	Not Used in Prior Housing Element	0.166013796	0	0	0.166013796	18	0	0	1658153	496	Sherman Oaks - Studio City - Toluca Lake - Cahuenga Pass			Lower
LOS ANGELES	13743 W VENTURA BLVD	91423	2271017038	General Commercial	C2-1VL	0	108	0.094155297	Commercial - Office Building - One Story	YES - Current	NO - Privately-Owned	Available	Not Used in Prior Housing Element	0	0	0.000296984	0.000296984	0	0	0	1658153	556	Sherman Oaks - Studio City - Toluca Lake - Cahuenga Pass			Above Moderate
LOS ANGELES		2271017038	General Commercial	General Commercial	C2-1VL	0	108	0.107640488	Commercial - Office Building - One Story	YES - Current	NO - Privately-Owned	Available	Not Used in Prior Housing Element	0.04691205	0	0	0.04691205	0	0	0	1658153	553	Sherman Oaks - Studio City - Toluca Lake - Cahuenga Pass			Lower
LOS ANGELES	13808 W MOORPARK ST	91423	2271017039	Medium Residential	R3-1	0	54	0.220051199	Residential - Five or More Units or Apartments (Any Combination) - 4 Stories or Less	YES - Current	NO - Privately-Owned	Available	Not Used in Prior Housing Element	0	0	0.721266121	0.721266121	6	0	0	1658153	354	Sherman Oaks - Studio City - Toluca Lake - Cahuenga Pass	Yes		Above Moderate
LOS ANGELES	4317 N MAMMOTH AVE	91423	2271017BRK	Medium Residential	R3-1	0	54	0.265404924	Residential - Single Family Residence - Condominium	YES - Current	NO - Privately-Owned	Available	Not Used in Prior Housing Element	0	0	0.153024867	0.153024867	7	0	0	1658153	519	Sherman Oaks - Studio City - Toluca Lake - Cahuenga Pass	Yes		Above Moderate
LOS ANGELES	13733 W VENTURA BLVD	91423	2271018002	General Commercial	C2-1VL	0	108	0.105531309	Commercial - Store Combination - Store and Office Combination - One Story	YES - Current	NO - Privately-Owned	Available	Not Used in Prior Housing Element	0	0	0.000352629	0.000352629	0	0	0	1658157	583	Sherman Oaks - Studio City - Toluca Lake - Cahuenga Pass			Above Moderate
LOS ANGELES	13727 W VENTURA BLVD	91423	2271018003	General Commercial	C2-1VL	0	108	0.105533024	Commercial - Store Combination - Store and Residential Combination - One Story	YES - Current	NO - Privately-Owned	Available	Not Used in Prior Housing Element	0	0	0.000762849	0.000762849	0	0	0	1658157	590	Sherman Oaks - Studio City - Toluca Lake - Cahuenga Pass	Yes		Above Moderate
LOS ANGELES	13721 W VENTURA BLVD	91423	2271018004	General Commercial	C2-1VL	0	108	0.105533302	Commercial - Office Building - One Story	YES - Current	NO - Privately-Owned	Available	Not Used in Prior Housing Element	0	0	5.12847E-05	5.12847E-05	0	0	0	1658157	595	Sherman Oaks - Studio City - Toluca Lake - Cahuenga Pass	Yes		Above Moderate
LOS ANGELES	13719 W VENTURA BLVD	91423	2271018005	General Commercial	C2-1VL	0	108	0.105533302	Commercial - Store Combination - Store and Office Combination - One Story	YES - Current	NO - Privately-Owned	Available	Not Used in Prior Housing Element	0	0	0.000352629	0.000352629	0	0	0	1658157	598	Sherman Oaks - Studio City - Toluca Lake - Cahuenga Pass			Above Moderate
LOS ANGELES	13715 1/2 W VENTURA BLVD	91423	2271018006	General Commercial	C2-1VL	0	108	0.10553158	Commercial - Store Combination - Store and Office Combination - One Story	YES - Current	NO - Privately-Owned	Available	Not Used in Prior Housing Element	0	0	0.000352629	0.000352629	0	0	0	1658157	599	Sherman Oaks - Studio City - Toluca Lake - Cahuenga Pass			Above Moderate
LOS ANGELES	13711 W VENTURA BLVD	91423	2271018007	General Commercial	C2-1VL	0	108	0.105533302	Commercial - Store Combination - Store and Residential Combination - One Story	YES - Current	NO - Privately-Owned	Available	Not Used in Prior Housing Element	0	0	0.007664478	0.007664478	0	0	0	1658157	602	Sherman Oaks - Studio City - Toluca Lake - Cahuenga Pass	Yes		Above Moderate
LOS ANGELES	13703 W VENTURA BLVD	91423	2271018008	General Commercial	C2-1VL	0	108	0.068618501	Commercial - Restaurant, Cocktail Lounge - Restaurant, Cocktail Lounge, Tavern - One Story	YES - Current	NO - Privately-Owned	Available	Not Used in Prior Housing Element	0	0	0.001581968	0.001581968	0	0	0	1658157	607	Sherman Oaks - Studio City - Toluca Lake - Cahuenga Pass			Above Moderate
LOS ANGELES	13707 W VENTURA BLVD	91423	2271018008	General Commercial	C2-1VL	0	108	0.105533302	Commercial - Restaurant, Cocktail Lounge - Restaurant, Cocktail Lounge, Tavern - One Story	YES - Current	NO - Privately-Owned	Available	Not Used in Prior Housing Element	0	0	0.000352629	0.000352629	0	0	0	1658157	603	Sherman Oaks - Studio City - Toluca Lake - Cahuenga Pass			Above Moderate
LOS ANGELES	4315 N WOODMAN AVE	91423	2271018009	General Commercial	C2-1VL	0	108	0.066634248	Commercial - Office Building - One Story	YES - Current	NO - Privately-Owned	Available	Not Used in Prior Housing Element	0	0	0.003451453	0.003451453	0	0	0	1658157	585	Sherman Oaks - Studio City - Toluca Lake - Cahuenga Pass			Above Moderate
LOS ANGELES	4321 N WOODMAN AVE	91423	2271018010	General Commercial	C2-1VL	0	108	0.17918494	Commercial - Store - One Story	YES - Current	NO - Privately-Owned	Available	Not Used in Prior Housing Element	0.171835341	0	0	0.171835341	0	0	0	1658157	551	Sherman Oaks - Studio City - Toluca Lake - Cahuenga Pass			Lower
LOS ANGELES		2271018010	General Commercial	General Commercial	C2-1VL	0	108	0.004203683	Commercial - Store - One Story	YES - Current	NO - Privately-Owned	Available	Not Used in Prior Housing Element	0	0	0.005716701	0.005716701	0	0	0	1658157	584	Sherman Oaks - Studio City - Toluca Lake - Cahuenga Pass			Above Moderate
LOS ANGELES	4329 N WOODMAN AVE	91423	2271018011	General Commercial	C2-1VL	0	108	0.186073648	Commercial - Store Combination - Store and Office Combination - One Story	YES - Current	NO - Privately-Owned	Available	Not Used in Prior Housing Element	0.174770193	0	0	0.174770193	0	0	0	1658157	536	Sherman Oaks - Studio City - Toluca Lake - Cahuenga Pass			Lower
LOS ANGELES	4333 N WOODMAN AVE	91423	2271018012	General Commercial	C2-1VL	0	108	0.179184232	Commercial - Professional Building - One Story	YES - Current	NO - Privately-Owned	Available	Not Used in Prior Housing Element	0.092525974	0	0	0.092525974	4	0	0	1658157	516	Sherman Oaks - Studio City - Toluca Lake - Cahuenga Pass			Lower
LOS ANGELES	4341 N WOODMAN AVE	91423	2271018013	General Commercial	C2-1VL	0	108	0.186072013	Commercial - Store - One Story	YES - Current	NO - Privately-Owned	Available	Not Used in Prior Housing Element	0.419203083	0	0	0.419203083	0	0	0	1658157	483	Sherman Oaks - Studio City - Toluca Lake - Cahuenga Pass			Lower
LOS ANGELES	4347 N WOODMAN AVE	91423	2271018014	General Commercial	C2-1VL	0	108	0.186075459	Commercial - Store Combination - Store and Residential Combination - One Story	YES - Current	NO - Privately-Owned	Available	Not Used in Prior Housing Element	0	0	0.300421415	0.300421415	0	0	0	1658157	466	Sherman Oaks - Studio City - Toluca Lake - Cahuenga Pass	Yes		Above Moderate
LOS ANGELES	4351 N WOODMAN AVE	91423	2271018015	General Commercial	C2-1VL	0	108	0.179186896	Commercial - Restaurant, Cocktail Lounge - Restaurant, Cocktail Lounge, Tavern - One Story	YES - Current	NO - Privately-Owned	Available	Not Used in Prior Housing Element	0.147469908	0	0	0.147469908	1	0	0	1658157	447	Sherman Oaks - Studio City - Toluca Lake - Cahuenga Pass			Lower
LOS ANGELES	4357 N WOODMAN AVE	91423	2271018016	General Commercial	C2-1VL	0	108	0.186073354	Commercial - Auto, Recreation Equipment, Construction Equipment Sales and Service - Auto Body Repair Shop - One Story	YES - Current	NO - Privately-Owned	Available	Not Used in Prior Housing Element	0.419203083	0	0	0.419203083	0	0	0	1658157	411	Sherman Oaks - Studio City - Toluca Lake - Cahuenga Pass			Lower
LOS ANGELES	4363 N WOODMAN AVE	91423	2271018017	General Commercial	C2-1VL	0	108	0.179187757	Commercial - Auto, Recreation Equipment, Construction Equipment Sales and Service - Auto Body Repair Shop - One Story	YES - Current	NO - Privately-Owned	Available	Not Used in Prior Housing Element	0.411985919	0	0	0.411985919	0	0	0	1658157	396	Sherman Oaks - Studio City - Toluca Lake - Cahuenga Pass			Lower
LOS ANGELES	13730 W MOORPARK ST	91423	2271018019	Medium Residential	R3-1	0	54	0.223596935	Residential - Five or More Units or Apartments (Any Combination) - 4 Stories or Less	YES - Current	NO - Privately-Owned	Available	Not Used in Prior Housing Element	0.11907358	0	0	0.11907358	12	0	0	1658157	340	Sherman Oaks - Studio City - Toluca Lake - Cahuenga Pass			Lower
LOS ANGELES	4346 N MAMMOTH AVE	91423	2271018023	Medium Residential	R3-1	0	54	0.268314125	Residential - Five or More Units or Apartments (Any Combination) - 4 Stories or Less - Pool	YES - Current	NO - Privately-Owned	Available	Not Used in Prior Housing Element	0	0	0.217818275	0.217818275	11	0	0	1658157	446	Sherman Oaks - Studio City - Toluca Lake - Cahuenga Pass	Yes		Above Moderate
LOS ANGELES	4340 N MAMMOTH AVE	91423	2271018024	Medium Residential	R3-1	0	54	0.268316364	Residential - Five or More Units or Apartments (Any Combination) - 4 Stories

| | | |

LOS ANGELES	15044 W VENTURA BLVD	91403	2276005029	Community Commercial	C2-1L	0	108	0.241403612	Commercial - Shopping Center (Neighborhood, Community) - One Story	YES - Current	NO - Privately-Owned	Available	Not Used in Prior Housing Element	0.146485195	0	0	0.146485195	0	0	0	168B145 1082	Sherman Oaks - Studio City - Toluca Lake - Cahuenga Pass			Lower
LOS ANGELES			2276005029	Community Commercial	C2-1L	0	108	0.08053205	Commercial - Shopping Center (Neighborhood, Community) - One Story	YES - Current	NO - Privately-Owned	Available	Not Used in Prior Housing Element	0	0	0.003912564	0.003912564	0	0	0	168B145 1143	Sherman Oaks - Studio City - Toluca Lake - Cahuenga Pass			Above Moderate
LOS ANGELES			2276005029	Community Commercial	C2-1L	0	108	0.241373331	Commercial - Shopping Center (Neighborhood, Community) - One Story	YES - Current	NO - Privately-Owned	Available	Not Used in Prior Housing Element	0.146485195	0	0	0.146485195	0	0	0	166-SA147 14	Sherman Oaks - Studio City - Toluca Lake - Cahuenga Pass			Lower
LOS ANGELES	15009 W DICKENS ST	91403	2276005031	Low Medium Residential	RD1.5-1	0	29	0.215792023	Residential - Five or More Units or Apartments (Any Combination) - 4 Stories or Less	YES - Current	NO - Privately-Owned	Available	Not Used in Prior Housing Element	0	0.065744318	0	0.065744318	7	0	0	166-SA147 44	Sherman Oaks - Studio City - Toluca Lake - Cahuenga Pass	Yes	Moderate	
LOS ANGELES	15051 W DICKENS ST	91403	2276005036	Low Medium Residential	RD1.5-1	0	29	0.15839828	Commercial - Office Building - Four Stories	YES - Current	NO - Privately-Owned	Available	Used in Prior Housing Element - Non-Vacant	0	0.016154286	0	0.016154286	0	0	0	166-SA147 36	Sherman Oaks - Studio City - Toluca Lake - Cahuenga Pass			Moderate
LOS ANGELES	15052 W VENTURA BLVD	91403	2276005036	Community Commercial	C2-1L	0	108	0.160874731	Commercial - Office Building - Four Stories	YES - Current	NO - Privately-Owned	Available	Used in Prior Housing Element - Non-Vacant	0.046114512	0	0	0.046114512	0	0	0	168B145 1081	Sherman Oaks - Studio City - Toluca Lake - Cahuenga Pass			Lower
LOS ANGELES	15057 W DICKENS ST	91403	2276005036	Low Medium Residential	RD1.5-1	0	29	0.150956753	Commercial - Office Building - Four Stories	YES - Current	NO - Privately-Owned	Available	Used in Prior Housing Element - Non-Vacant	0	0.016303804	0	0.016303804	0	0	0	166-SA147 35	Sherman Oaks - Studio City - Toluca Lake - Cahuenga Pass			Moderate
LOS ANGELES	15058 W VENTURA BLVD	91403	2276005036	Community Commercial	C2-1L	0	108	0.231458143	Commercial - Office Building - Four Stories	YES - Current	NO - Privately-Owned	Available	Used in Prior Housing Element - Non-Vacant	0.060172463	0	0	0.060172463	0	0	0	168B145 1077	Sherman Oaks - Studio City - Toluca Lake - Cahuenga Pass			Lower
LOS ANGELES	4468 N NOBLE AVE	91403	2276005036	Low Medium Residential	RD1.5-1	0	29	0.112487261	Commercial - Office Building - Four Stories	YES - Current	NO - Privately-Owned	Available	Used in Prior Housing Element - Non-Vacant	0	0.007365177	0	0.007365177	0	3*	3*	166-SA147 28	Sherman Oaks - Studio City - Toluca Lake - Cahuenga Pass			Moderate
LOS ANGELES	15159 W DICKENS ST	91403	2276006002	Low Medium Residential	RD1.5-1	0	29	0.218348698	Residential - Five or More Units or Apartments (Any Combination) - 4 Stories or Less	YES - Current	NO - Privately-Owned	Available	Not Used in Prior Housing Element	0	0.169683102	0	0.169683102	8	0	0	166-SA147 12	Sherman Oaks - Studio City - Toluca Lake - Cahuenga Pass	Yes		Moderate
LOS ANGELES	15149 1/2 W DICKENS ST	91403	2276006003	Low Medium Residential	RD1.5-1	0	29	0.436674737	Residential - Five or More Units or Apartments (Any Combination) - 4 Stories or Less	YES - Current	NO - Privately-Owned	Available	Not Used in Prior Housing Element	0	0.137315653	0	0.137315653	10	0	0	166-SA147 13	Sherman Oaks - Studio City - Toluca Lake - Cahuenga Pass	Yes		Moderate
LOS ANGELES	15122 W VENTURA BLVD	91403	2276006009	Community Commercial	C2-1L	0	108	0.241043828	Commercial - Store Combination - Store and Office Combination - One Story	YES - Current	NO - Privately-Owned	Available	Not Used in Prior Housing Element	0.114443924	0	0	0.114443924	0	0	0	168B145 1052	Sherman Oaks - Studio City - Toluca Lake - Cahuenga Pass			Lower
LOS ANGELES	15140 W VENTURA BLVD	91403	2276006012	Community Commercial	C2-1L	0	108	0.241042868	Commercial - Restaurant, Cocktail Lounge - Restaurant, Cocktail Lounge, Tavern - One Story	YES - Current	NO - Privately-Owned	Available	Not Used in Prior Housing Element	0.343521565	0	0	0.343521565	0	0	0	168B145 1033	Sherman Oaks - Studio City - Toluca Lake - Cahuenga Pass			Lower
LOS ANGELES	15126 W VENTURA BLVD	91403	2276006020	Community Commercial	C2-1L	0	108	0.241040379	Commercial - Office Building - Three Stories	YES - Current	NO - Privately-Owned	Available	Not Used in Prior Housing Element	0.144927987	0	0	0.144927987	0	0	0	168B145 1046	Sherman Oaks - Studio City - Toluca Lake - Cahuenga Pass			Lower
LOS ANGELES	15132 W VENTURA BLVD	91403	2276006020	Community Commercial	C2-1L	0	108	0.241035708	Commercial - Office Building - Three Stories	YES - Current	NO - Privately-Owned	Available	Not Used in Prior Housing Element	0.144927987	0	0	0.144927987	0	0	0	168B145 1039	Sherman Oaks - Studio City - Toluca Lake - Cahuenga Pass			Lower
LOS ANGELES	15100 W VENTURA BLVD	91403	2276006021	Community Commercial	C2-1L	0	108	0.233263405	Institutional - Church - One Story	YES - Current	NO - Privately-Owned	Available	Not Used in Prior Housing Element	0.084888935	0	0	0.084888935	0	0	0	168B145 1071	Sherman Oaks - Studio City - Toluca Lake - Cahuenga Pass			Lower
LOS ANGELES	15108 W VENTURA BLVD	91403	2276006021	Community Commercial	C2-1L	0	108	0.200718226	Institutional - Church - One Story	YES - Current	NO - Privately-Owned	Available	Not Used in Prior Housing Element	0.079177065	0	0	0.079177065	0	0	0	168B145 1065	Sherman Oaks - Studio City - Toluca Lake - Cahuenga Pass			Lower
LOS ANGELES	15116 W VENTURA BLVD	91403	2276006021	Community Commercial	C2-1L	0	108	0.241419198	Institutional - Church - One Story	YES - Current	NO - Privately-Owned	Available	Not Used in Prior Housing Element	0.087474928	0	0	0.087474928	0	0	0	168B145 1059	Sherman Oaks - Studio City - Toluca Lake - Cahuenga Pass			Lower
LOS ANGELES	4445 N NOBLE AVE	91403	2276006021	Low Medium Residential	RD1.5-1	0	29	0.430667943	Institutional - Church - One Story	YES - Current	NO - Privately-Owned	Available	Not Used in Prior Housing Element	0	0.047803858	0	0.047803858	0	0	0	166-SA147 24	Sherman Oaks - Studio City - Toluca Lake - Cahuenga Pass			Moderate
LOS ANGELES			2276006021	Community Commercial	C2-1L	0	108	0.040172308	Institutional - Church - One Story	YES - Current	NO - Privately-Owned	Available	Not Used in Prior Housing Element	0	0	0.003642545	0.003642545	0	0	0	168B145 1070	Sherman Oaks - Studio City - Toluca Lake - Cahuenga Pass			Above Moderate
LOS ANGELES			2276006021	Low Medium Residential	RD1.5-1	0	29	0.087250069	Institutional - Church - One Story	YES - Current	NO - Privately-Owned	Available	Not Used in Prior Housing Element	0	0	0.015160705	0.015160705	0	2*	2*	166-SA147 23	Sherman Oaks - Studio City - Toluca Lake - Cahuenga Pass			Above Moderate
LOS ANGELES	15150 W VENTURA BLVD	91403	2276006022	Community Commercial	C2-1L	0	108	0.24104265	Commercial - Auto, Recreation Equipment, Construction Equipment Sales and Service - Car Wash Only - One Story	YES - Current	NO - Privately-Owned	Available	Not Used in Prior Housing Element	0.146485195	0	0	0.146485195	0	0	0	168B145 1030	Sherman Oaks - Studio City - Toluca Lake - Cahuenga Pass			Lower
LOS ANGELES	15152 W VENTURA BLVD	91403	2276006022	Community Commercial	C2-1L	0	108	0.241044273	Commercial - Auto, Recreation Equipment, Construction Equipment Sales and Service - Car Wash Only - One Story	YES - Current	NO - Privately-Owned	Available	Not Used in Prior Housing Element	0.146485195	0	0	0.146485195	0	0	0	168B145 1022	Sherman Oaks - Studio City - Toluca Lake - Cahuenga Pass			Lower
LOS ANGELES	15156 W VENTURA BLVD	91403	2276006022	Community Commercial	C2-1L	0	108	0.24104368	Commercial - Auto, Recreation Equipment, Construction Equipment Sales and Service - Car Wash Only - One Story	YES - Current	NO - Privately-Owned	Available	Not Used in Prior Housing Element	0.146485195	0	0	0.146485195	0	0	0	168B145 1018	Sherman Oaks - Studio City - Toluca Lake - Cahuenga Pass			Lower
LOS ANGELES			2276006BRK	Low Medium Residential	RD1.5-1	0	29	0.216061176	Residential - Single Family Residence - Condominium	YES - Current	NO - Privately-Owned	Available	Not Used in Prior Housing Element	0	0.057777295	0	0.057777295	6	0	0	166-SA147 11	Sherman Oaks - Studio City - Toluca Lake - Cahuenga Pass			Moderate
LOS ANGELES	15166 W VENTURA BLVD	91403	2276007014	Community Commercial	C2-1L	0	108	0.241041841	Commercial - Store Combination - Store and Office Combination - One Story	YES - Current	NO - Privately-Owned	Available	Not Used in Prior Housing Element	0.114443924	0	0	0.114443924	0	0	0	168B145 1015	Sherman Oaks - Studio City - Toluca Lake - Cahuenga Pass			Lower
LOS ANGELES	15170 W VENTURA BLVD	91403	2276007015	Community Commercial	C2-1L	0	108	0.241042744	Commercial - Store - One Story	YES - Current	NO - Privately-Owned	Available	Not Used in Prior Housing Element	0.114443924	0	0	0.114443924	0	0	0	168B145 1011	Sherman Oaks - Studio City - Toluca Lake - Cahuenga Pass			Lower
LOS ANGELES	15206 W VENTURA BLVD	91403	2276007016	Regional Center Commercial	C2-2	0	108	0.241043131	Commercial - Office Building - One Story	YES - Current	NO - Privately-Owned	Available	Used in Prior Housing Element - Non-Vacant	0.061587477	0	0	0.061587477	0	0	0	168B145 1007	Sherman Oaks - Studio City - Toluca Lake - Cahuenga Pass			Lower
LOS ANGELES	15228 W VENTURA BLVD	91403	2276007019	Regional Center Commercial	C2-2	0	108	0.241043697	Commercial - Store - One Story	YES - Current	NO - Privately-Owned	Available	Used in Prior Housing Element - Non-Vacant	0.10105645	0	0	0.10105645	0	0	0	168B145 991	Sherman Oaks - Studio City - Toluca Lake - Cahuenga Pass			Lower
LOS ANGELES	15234 W VENTURA BLVD	91403	2276007033	Regional Center Commercial	C2-2	0	108	0.241042788	Commercial - Office Building - 6 to 13 Stories	YES - Current	NO - Privately-Owned	Available	Used in Prior Housing Element - Non-Vacant	0.061587477	0	0	0.061587477	0	0	0	168B145 984	Sherman Oaks - Studio City - Toluca Lake - Cahuenga Pass			Lower
LOS ANGELES	15240 W VENTURA BLVD	91403	2276007033	Regional Center Commercial	C2-2	0	108	0.241042675	Commercial - Office Building - 6 to 13 Stories	YES - Current	NO - Privately-Owned	Available	Used in Prior Housing Element - Non-Vacant	0.061587477	0	0	0.061587477	0	0	0	168B145 979	Sherman Oaks - Studio City - Toluca Lake - Cahuenga Pass			Lower
LOS ANGELES	15250 W VENTURA BLVD	91403	2276007037	Regional Center Commercial	C2-2	0	108	0.241043763	Commercial - Office Building - Over 20 Stories	YES - Current	NO - Privately-Owned	Available	Not Used in Prior Housing Element	0.061587477	0	0	0.061587477	0	0	0	168B145 974	Sherman Oaks - Studio City - Toluca Lake - Cahuenga Pass			Lower
LOS ANGELES	15255 W DICKENS ST	91403	2276007037	Regional Center Commercial	C2-2	0	108	0.258949063	Commercial - Office Building - Over 20 Stories	YES - Current	NO - Privately-Owned	Available	Not Used in Prior Housing Element	0.070435283	0	0	0.070435283	0	0	0	168B145 1048	Sherman Oaks - Studio City - Toluca Lake - Cahuenga Pass			Lower
LOS ANGELES	15257 W DICKENS ST	91403	2276007037	Regional Center Commercial	C2-2	0	108	0.096417398	Commercial - Office Building - Over 20 Stories	YES - Current	NO - Privately-Owned	Available	Not Used in Prior Housing Element	0.043318522	0	0	0.043318522	0	0	0	168B145 1078	Sherman Oaks - Studio City - Toluca Lake - Cahuenga Pass			Lower
LOS ANGELES	15260 W VENTURA BLVD	91403	2276007037	Regional Center Commercial	C2-2	0	108	0.241041191	Commercial - Office Building - Over 20 Stories	YES - Current	NO - Privately-Owned	Available	Not Used in Prior Housing Element	0.061587477	0	0	0.061587477	0	0	0	168B145 968	Sherman Oaks - Studio City - Toluca Lake - Cahuenga Pass			Lower
LOS ANGELES	15264 W VENTURA BLVD	91403	2276007037	Regional Center Commercial	C2-2	0	108	0.183426648	Commercial - Office Building - Over 20 Stories	YES - Current	NO - Privately-Owned	Available	Not Used in Prior Housing Element	0.068706954	0	0	0.068706954	0	0	0	168B145 964	Sherman Oaks - Studio City - Toluca Lake - Cahuenga Pass			Lower
LOS ANGELES	4560 N SEPULVEDA BLVD	91403	2276007037	Regional Center Commercial	C2-2	0	108	0.152078689	Commercial - Office Building - Over 20 Stories	YES - Current	NO - Privately-Owned	Available	Not Used in Prior Housing Element	0.060432892	0	0	0.060432892	0	0	0	168B145 1075	Sherman Oaks - Studio City - Toluca Lake - Cahuenga Pass			Lower
LOS ANGELES	4566 N SEPULVEDA BLVD	91403	2276007037	Regional Center Commercial	C2-2	0	108	0.14770411	Commercial - Office Building - Over 20 Stories	YES - Current	NO - Privately-Owned	Available	Not Used in Prior Housing Element	0.059003364	0	0	0.059003364	0	0	0	168B145 1034	Sherman Oaks - Studio City - Toluca Lake - Cahuenga Pass			Lower
LOS ANGELES			2276007037	Regional Center Commercial	C2-2	0	108	0.002754758	Commercial - Office Building - Over 20 Stories	YES - Current	NO - Privately-Owned	Available	Not Used in Prior Housing Element	0	0	0.001349284	0.001349284	0	0	0	168B145 1076	Sherman Oaks - Studio City - Toluca Lake - Cahuenga Pass			Above Moderate
LOS ANGELES			2276007037	Regional Center Commercial	C2-2	0	108	0.073460897	Commercial - Office Building - Over 20 Stories	YES - Current	NO - Privately-Owned	Available	Not Used in Prior Housing Element	0.034746165	0	0	0.034746165	0	0	0	168B145 1042	Sherman Oaks - Studio City - Toluca Lake - Cahuenga Pass			Lower
LOS ANGELES			2276007037	Regional Center Commercial	C2-2	0	108	0.241042562	Commercial - Office Building - Over 20 Stories	YES - Current	NO - Privately-Owned	Available	Not Used in Prior Housing Element	0.061587477	0	0	0.061587477	0	0	0	168B145 976	Sherman Oaks - Studio City - Toluca Lake - Cahuenga Pass			Lower
LOS ANGELES	15220 W VENTURA BLVD	91403	2276007059	Regional Center Commercial	C2-2	0	108	0.476575814	Commercial - Store Combination - Store and Residential Combination - 14 to 20 Stories	YES - Current	NO - Privately-Owned	Available	Not Used in Prior Housing Element	0.457403821	0	0	0.457403821	50	0	0	168B145 1166	Sherman Oaks - Studio City - Toluca Lake - Cahuenga Pass			Lower
LOS ANGELES	15225 W DICKENS ST	91403	2276007BRK	Low Medium Residential	RD1.5-1	0	29	0.64939678	Residential - Single Family Residence - Condominium	YES - Current	NO - Privately-Owned	Available	Not Used in Prior Housing Element	0	0.11372631	0	0.11372631	18	0	0	166-SA147 243	Sherman Oaks - Studio City - Toluca Lake - Cahuenga Pass			Moderate
LOS ANGELES	4522 N SAUGUS AVE	91403	2276008015	Community Commercial	C2-1VL	0	108	0.580441723	Commercial - Store Combination - Store and Office Combination - Two Stories	YES - Current	NO - Privately-Owned	Available	Not Used in Prior Housing Element	0.209762648	0	0	0.209762648	0	0	0	166-SA145 37	Sherman Oaks - Studio City - Toluca Lake - Cahuenga Pass			Lower
LOS ANGELES	4423 N NOBLE AVE	91403	2276009016	Low Medium Residential	RD1.5-1	0	29	0.114781984	Residential - Single Family Residence	YES - Current	NO - Privately-Owned	Available	Not Used in Prior Housing Element	0	0.160618603	0	0.160618603	1	3*	3*	166-SA147 87	Sherman Oaks - Studio City - Toluca Lake - Cahuenga Pass			Moderate
LOS ANGELES	15112 W DICKENS ST	91403	2276009020	Low Medium Residential	RD1.5-1	0	29	0.246860423	Residential - Five or More Units or Apartments (Any Combination) - 4 Stories or Less	YES - Current	NO - Privately-Owned	Available	Not Used in Prior Housing Element	0	0.083629663	0	0.083629663	6	0	0	166-SA147 59	Sherman Oaks - Studio City - Toluca Lake - Cahuenga Pass	Yes		Moderate
LOS ANGELES	15126 W DICKENS ST	91403	2276009022	Low Medium Residential	RD1.5-1	0	29	0.49390075	Residential - Five or More Units or Apartments (Any Combination) - 4 Stories or Less	YES - Current	NO - Privately-Owned	Available	Not Used in Prior Housing Element	0	0.13910269	0	0.13910269	13	0	0	166-SA147 56	Sherman Oaks - Studio City - Toluca Lake - Cahuenga Pass	Yes		Moderate
LOS ANGELES	15044 W DICKENS ST	91403	2276010010	Low Medium Residential	RD1.5-1	0	29	0.246782072	Residential - Five or More Units or Apartments (Any Combination) - 4 Stories or Less	YES - Current	NO - Privately-Owned	Available	Not Used in Prior Housing Element	0	0.064751597	0	0.064751597	8	0	0	166-SA147 68	Sherman Oaks - Studio City - Toluca Lake - Cahuenga Pass	Yes		Moderate
LOS ANGELES	15048 W DICKENS ST	91403	2276010011	Low Medium Residential	RD1.5-1	0	29	0.246782394	Residential - Five or More Units or Apartments (Any Combination) - 4 Stories or Less	YES - Current	NO - Privately-Owned	Available	Not Used in Prior Housing Element	0	0.064751597	0	0.064751597	8	0	0	166-SA147 66	Sherman Oaks - Studio City - Toluca Lake - Cahuenga Pass	Yes		Moderate
LOS ANGELES	15035 W GREENLEAF ST	91403	2276010020	Low Residential	RE11-1	0	1 unit per lot	0.493094904	Residential - Single Family Residence - Pool and Misc.	YES - Current	NO - Privately-Owned	Available	Not Used in Prior Housing Element	0	0	0.070184124	0.070184124	0	0	0	166-SA147 103	Sherman Oaks - Studio City - Toluca Lake - Cahuenga Pass			Above Moderate
LOS ANGELES	14858 1/4 W DICKENS ST	91403	2276011003	Low Medium Residential	RD1.5-1	0	29	0.420689947	Residential - Five or More Units or Apartments (Any Combination) - 4 Stories or Less - Pool	YES - Current	NO - Privately-Owned	Available	Not Used in Prior Housing Element	0	0.122379524	0	0.122379524	13	0	0	166-SA149 94	Sherman Oaks - Studio City - Toluca Lake - Cahuenga Pass	Yes		Moderate
LOS ANGELES	14906 W DICKENS ST	91403	2276011004	Low Medium Residential	RD1.5-1	0	29	0.421009095	Residential - Five or More Units or Apartments (Any Combination) - 4 Stories or Less - Pool	YES - Current	NO - Privately-Owned	Available	Not Used in Prior Housing Element	0	0.100997391	0	0.100997391	13	0	0	166-SA149 90	Sherman Oaks - Studio City - Toluca Lake - Cahuenga Pass	Yes		Moderate
LOS ANGELES	14940 W DICKENS ST	91403	2276011010	Low Medium Residential	RD1.5-1	0	29	0.246783805	Residential - Five or More Units or Apartments (Any Combination) - 4 Stories or Less	YES - Current	NO - Privately-Owned	Available	Not Used in Prior Housing Element	0	0.248673812	0	0.248673812	6	0	0	166-SA147 93	Sherman Oaks - Studio City - Toluca Lake - Cahuenga Pass	Yes		Moderate
LOS ANGELES	14926 W DICKENS ST	91403	2276011078	Low Medium Residential	RD1.5-1	0	29	0.242419192	Residential - Five or More Units or Apartments (Any Combination) - 4 Stories or Less	YES - Current	NO - Privately-Owned	Available	Not Used in Prior Housing Element	0	0.064751597	0	0.064751597	8	0	0	166-SA149 245	Sherman Oaks - Studio City - Toluca Lake - Cahuenga Pass	Yes		Moderate
LOS ANGELES	14832 W DICKENS ST	91403	2276012010	Low Medium Residential	RD1.5-1	0	29	0.243952985	Residential - Five or More Units or Apartments (Any Combination) - 4 Stories or Less	YES - Current	NO - Privately-Owned	Available	Not Used in Prior Housing Element	0	0.090240002	0	0.090240002	8	0	0	166-SA149 100	Sherman Oaks - Studio City - Toluca Lake - Cahuenga Pass	Yes		Moderate
LOS ANGELES	4424 N KESTER AVE	91403	2276012011	Low Medium Residential	RD1.5-1	0	29	0.150497246	Residential - Single Family Residence	YES - Current	NO - Privately-Owned	Available	Not Used in Prior Housing Element	0	0.531453216	0	0.531453216	1	0	0	166-SA149 114	Sherman Oaks - Studio City - Toluca Lake - Cahuenga Pass			Moderate
LOS ANGELES	14836 W DICKENS ST	91403	2276012012	Low Medium Residential	RD1.5-1	0	29	0.344346553	Residential - Five or More Units or Apartments (Any Combination) - 4 Stories or Less - Pool	YES - Current	NO - Privately-Owned	Available	Not Used in Prior Housing Element	0	0.097307603	0	0.097307603	12	0	0	166-SA149 99	Sherman Oaks - Studio City - Toluca Lake - Cahuenga Pass	Yes		Moderate
LOS ANGELES	4317 N CEDROS AVE	91403	2276013017	Low Medium Residential	RD1.5-1	0	29	0.114848758	Residential - Double, Duplex, or Two Units - 4 Stories or Less	YES - Current	NO - Privately-Owned	Available	Not Used in Prior Housing Element	0	0.322232831	0	0.322232831	2	3*	3*	166-SA151 303	Sherman Oaks - Studio City - Toluca Lake - Cahuenga Pass	Yes		Moderate
LOS ANGELES	4323 N VAN NUYS BLVD	91403	2276014002	Low Medium Residential	RD1.5-1	0	29	0.139520573	Residential - Five or More Units or Apartments (Any Combination) - 4 Stories or Less	YES - Current	NO - Privately-Owned	Available	Not Used in Prior Housing Element	0	0.057271318	0	0.057271318	5	0	0	166-SA151 220	Sherman Oaks - Studio City - Toluca Lake - Cahuenga Pass	Yes		Moderate
LOS ANGELES	14530 W DICKENS ST	91403	2276014005	Low Medium Residential	RD1.5-1	0	29	0.156215366	Residential - Five or More Units or Apartments (Any Combination) - 4 Stories or Less	YES - Current	NO - Privately-Owned	Available	Not Used in Prior Housing Element	0	0.053634848	0	0.053634848	6	0	0	166-SA151 208	Sherman Oaks - Studio City - Toluca Lake - Cahuenga Pass	Yes		Moderate
LOS ANGELES	14550 W DICKENS ST	91403	2276014009	Low Medium Residential	RD1.5-1	0	29	0.156203738	Residential - Three Units (Any Combination) - 4 Stories or Less	YES - Current	NO - Privately-Owned	Available	Not Used in Prior Housing Element	0	0.300789282	0	0.300789282	3	0	0	166-SA151 199	Sherman Oaks - Studio City - Toluca Lake - Cahuenga Pass	Yes		Moderate
LOS ANGELES	14560 W DICKENS ST	91403	2276014011	Low Medium Residential	RD1.5-1	0	29	0.156198979	Residential - Five or More Units or Apartments (Any Combination) - 4 Stories or Less	YES - Current	NO - Privately-Owned	Available	Not Used in Prior Housing Element	0	0.053634848	0	0.053634848	6	0	0	166-SA151 195	Sherman Oaks - Studio City - Toluca Lake - Cahuenga Pass	Yes		Moderate
LOS ANGELES	14549 W BENEFIT ST	91403	2276014022	Low Medium Residential	RD1.5-1	0	29	0.156188439	Residential - Single Family Residence	YES - Current	NO - Privately-Owned	Available	Not Used in Prior Housing Element	0	0.614630806	0	0.614630806	1	0	0	166-SA151 221	Sherman Oaks - Studio City - Toluca Lake - Cahuenga Pass			Moderate
LOS ANGELES	14535 W BENEFIT ST	91403	2276014025	Low Medium Residential	RD1.5-1	0	29	0.156212557	Residential - Four Units (Any Combination) - 4 Stories or Less	YES - Current	NO - Privately-Owned	Available	Not Used in Prior Housing Element	0	0.081582928	0	0.081582928	4	0	0	166-SA151 228	Sherman Oaks - Studio City - Toluca Lake - Cahuenga Pass	Yes		Moderate
LOS ANGELES	4271 N VAN NUYS BLVD	91403	2276015001	Low Medium Residential	RD1.5-1	0	29	0.156196879	Residential - Four Units (Any Combination) - 4 Stories or Less	YES - Current	NO - Privately-Owned	Available	Not Used in Prior Housing Element	0	0.081582928	0	0.081582928	4	0	0	166-SA151 301	Sherman Oaks - Studio City - Toluca Lake - Cahuenga Pass	Yes		Moderate
LOS ANGELES	14518 W BENEFIT ST	91403	2276015004	Low Medium Residential	RD1.5-1	0	29	0.156197269	Residential - Five or More Units or Apartments (Any Combination) - 4 Stories or Less	YES - Current	NO - Privately-Owned	Available	Not Used in Prior Housing Element	0	0.06619179	0	0.06619179	5	0	0	166-SA151 299	Sherman Oaks - Studio City - Toluca Lake - Cahuenga Pass	Yes		Moderate
LOS ANGELES	14546 W BENEFIT ST	91403	2276015010	Low Medium Residential	RD1.5-1	0	29	0.156198635	Residential - Four Units (Any Combination) - 4 Stories or Less	YES - Current	NO - Privately-Owned	Available	Not Used in Prior Housing Element	0	0.081582928	0	0.081582928	4	0	0	166-SA151 255	Sherman Oaks - Studio City - Toluca Lake - Cahuenga Pass	Yes		Moderate
LOS ANGELES	14533 W VALLEY VISTA BLVD	91403	2276016021	Low Residential	RE11-1	0	1 unit per lot	0.313802437	Residential - Single Family Residence - Pool	YES - Current	NO - Privately-Owned	Available	Not Used in Prior Housing Element	0	0	0.069957894	0.069957894	0	0	0	165A151 78	Sherman Oaks - Studio City - Toluca Lake - Cahuenga Pass			Above Moderate
LOS ANGELES	14957 W SUTTON ST	91403	2276019015	Low Residential	RE11-1	0	1 unit per lot	0.246312175	Residential - Single Family Residence - Pool	YES - Current	NO - Privately-Owned	Available	Not Used in Prior Housing Element	0	0	0.00899777	0.00899777	0	0	0	166-SA147 203	Sherman Oaks - Studio City - Toluca Lake - Cahuenga Pass			Above Moderate
LOS ANGELES			2276022028	Low Residential	RE11-1	0	1 unit per lot	0.086166956	Residential - Single Family Residence - Vacant Land	YES - Current	NO - Privately-Owned	Available	Not Used in Prior Housing Element	0	0	0.070184124	0.070184124	0	0	0	166-SA145 132	Sherman Oaks - Studio City - Toluca Lake - Cahuenga Pass			Above Moderate
LOS ANGELES	14582 W VALLEY VISTA BLVD	91403	2276036012	Low Residential	R1-1	0	1 unit per lot	0.395441041	Residential - Single Family Residence - Pool	YES - Current	NO - Privately-Owned	Available	Not Used in Prior Housing Element	0	0	0.069957894	0.069957894	0	0	0	165A151 152	Sherman Oaks - Studio City - Toluca Lake - Cahuenga Pass			Above Moderate
LOS ANGELES	15304 W VENTURA BLVD	91403	2276039007	Regional Center Commercial	C2-2	0	108	0.268763506	Commercial - Office Building - Five Stories	YES - Current	NO - Privately-Owned	Available	Used in Prior Housing Element - Non-Vacant	0.253450567	0	0	0.253450567	0	0	0	168B145 952	Sherman Oaks - Studio City - Toluca Lake - Cahuenga Pass			Lower
LOS ANGELES	15312 W VENTURA BLVD	91403	2276039007	Regional Center Commercial	C2-2	0	108	0.11708872	Commercial - Office Building - Five Stories	YES - Current	NO - Privately-Owned	Available	Used in Prior Housing Element - Non-Vacant	0.120143749	0	0	0.120143749	0	0	0	168B145 949	Sherman Oaks - Studio City - Toluca Lake - Cahuenga Pass			Lower
LOS ANGELES	15316 W VENTURA BLVD	91403	2276039007	Regional Center Commercial	C2-2	0	108	0.117089202	Commercial - Office Building - Five Stories	YES - Current	NO - Privately-Owned	Available	Used in Prior Housing Element - Non-Vacant	0.120143749	0	0	0.120143749	0	0	0	168B145 945	Sherman Oaks - Studio City - Toluca Lake - Cahuenga Pass			Lower
LOS ANGELES	15320 W VENTURA BLVD	91403	2276039007	Regional Center Commercial	C2-2	0	108	0.076912001	Commercial - Office Building - Five Stories	YES - Current	NO - Privately-Owned	Available	Used in Prior Housing Element - Non-Vacant	0.087139559	0	0	0.087139559	0	0	0	168B145 942	Sherman Oaks - Studio City - Toluca Lake - Cahuenga Pass			Lower
LOS

LOS ANGELES	4429 N SAUGUS AVE	91403	2276041015	Low Medium Residential	R3-1	0	54	0.198740788	Residential - Five or More Units or Apartments (Any Combination) - 4 Stories or Less	YES - Current	NO - Privately-Owned	Available	Not Used in Prior Housing Element	0	0	0.056497545	0.056497545	10	0	0	166-5A145 113	Sherman Oaks - Studio City - Toluca Lake - Cahuenga Pass	Yes	Above Moderate
LOS ANGELES	4405 N SAUGUS AVE	91403	2276041018	Low Medium Residential	R3-1	0	54	0.180246964	Residential - Four Units (Any Combination) - 4 Stories or Less	YES - Current	NO - Privately-Owned	Available	Not Used in Prior Housing Element	0	0	0.481167465	0.481167465	4	0	0	166-5A145 151	Sherman Oaks - Studio City - Toluca Lake - Cahuenga Pass	Yes	Above Moderate
LOS ANGELES	4425 N SEPULVEDA BLVD	91403	2276041023	High Medium Residential	R4-1	0	108	0.074045988	Residential - Single Family Residence - Vacant Land	YES - Current	NO - Privately-Owned	Available	Not Used in Prior Housing Element	0.640551662	0	0	0.640551662	0	0	0	166-5A145 108	Sherman Oaks - Studio City - Toluca Lake - Cahuenga Pass		Lower
LOS ANGELES			2276041023	High Medium Residential	R4-1	0	108	0.077355721	Residential - Single Family Residence - Vacant Land	YES - Current	NO - Privately-Owned	Available	Not Used in Prior Housing Element	0.714327085	0	0	0.714327085	0	0	0	166-5A145 95	Sherman Oaks - Studio City - Toluca Lake - Cahuenga Pass		Lower
LOS ANGELES			2276041023	High Medium Residential	R4-1	0	108	0.096471515	Residential - Single Family Residence - Vacant Land	YES - Current	NO - Privately-Owned	Available	Not Used in Prior Housing Element	0.840595841	0	0	0.840595841	0	0	0	166-5A145 114	Sherman Oaks - Studio City - Toluca Lake - Cahuenga Pass		Lower
LOS ANGELES	15286 W SUTTON ST	91403	2276042006	High Medium Residential	R4-1	0	108	0.186848076	Residential - Five or More Units or Apartments (Any Combination) - 4 Stories or Less	YES - Current	NO - Privately-Owned	Available	Not Used in Prior Housing Element	0	0	0.110024292	0.110024292	15	0	0	166-5A145 162	Sherman Oaks - Studio City - Toluca Lake - Cahuenga Pass	Yes	Above Moderate
LOS ANGELES	4329 1/2 N SAUGUS AVE	91403	2276042007	Low Medium Residential	R3-1	0	54	0.288387312	Residential - Five or More Units or Apartments (Any Combination) - 4 Stories or Less	YES - Current	NO - Privately-Owned	Available	Not Used in Prior Housing Element	0	0	0.163174033	0.163174033	12	0	0	166-5A145 170	Sherman Oaks - Studio City - Toluca Lake - Cahuenga Pass	Yes	Above Moderate
LOS ANGELES	15266 W SUTTON ST	91403	2276042008	Low Medium Residential	R3-1	0	54	0.222873602	Residential - Five or More Units or Apartments (Any Combination) - 4 Stories or Less	YES - Current	NO - Privately-Owned	Available	Not Used in Prior Housing Element	0	0	0.14971759	0.14971759	8	0	0	166-5A145 168	Sherman Oaks - Studio City - Toluca Lake - Cahuenga Pass	Yes	Above Moderate
LOS ANGELES	15270 W SUTTON ST	91403	2276042019	Low Medium Residential	R3-1	0	54	0.505885739	Residential - Five or More Units or Apartments (Any Combination) - 4 Stories or Less - Pool	YES - Current	NO - Privately-Owned	Available	Not Used in Prior Housing Element	0.123379983	0	0	0.123379983	30	0	0	166-5A145 164	Sherman Oaks - Studio City - Toluca Lake - Cahuenga Pass		Lower
LOS ANGELES	15052 W ENCANTO DR	91403	2277009009	Low Residential	R1-1	0	1 unit per lot	0.179701821	Residential - Single Family Residence - Other Improvements Only	YES - Current	NO - Privately-Owned	Available	Not Used in Prior Housing Element	0	0	0.011786045	0.011786045	0	0	0	165A147 283	Sherman Oaks - Studio City - Toluca Lake - Cahuenga Pass		Above Moderate
LOS ANGELES	3951 N CODY ROAD	91403	2277014019	Minimum Residential	RE40-1-H	0	1 unit per lot	0.944792091	Residential - Single Family Residence - Pool	YES - Current	NO - Privately-Owned	Available	Not Used in Prior Housing Element	0	0	0.222355723	0.222355723	0	0	0	163-5A147 150	Sherman Oaks - Studio City - Toluca Lake - Cahuenga Pass		Above Moderate
LOS ANGELES	4044 N STONE CANYON AVE	91403	2277023009	Low Residential	R1-1	0	1 unit per lot	0.237973482	Residential - Single Family Residence	YES - Current	NO - Privately-Owned	Available	Not Used in Prior Housing Element	0	0	0.00899777	0.00899777	0	0	0	163-5A147 23	Sherman Oaks - Studio City - Toluca Lake - Cahuenga Pass		Above Moderate
LOS ANGELES			2277031900		RE40-1-H	0	1 unit per lot	0.001551466	Miscellaneous - Government Owned Property	YES - Current	YES - City-Owned	Available	Not Used in Prior Housing Element	0	0	0.001328045	0.001328045	0	0	0	1628149 384	Sherman Oaks - Studio City - Toluca Lake - Cahuenga Pass		Above Moderate
LOS ANGELES			2277031901		RE40-1-H	0	1 unit per lot	0.001551466	Miscellaneous - Government Owned Property	YES - Current	YES - City-Owned	Available	Not Used in Prior Housing Element	0	0	0.001328045	0.001328045	0	0	0	1628149 377	Sherman Oaks - Studio City - Toluca Lake - Cahuenga Pass		Above Moderate
LOS ANGELES	3915 N STONE CANYON AVE	91403	2278006003	Very Low Residential	RE15-1-H	0	1 unit per lot	0.183652288	Residential - Single Family Residence - Pool	YES - Current	NO - Privately-Owned	Available	Not Used in Prior Housing Element	0	0	0.033502594	0.033502594	0	0	0	163-5A147 217	Sherman Oaks - Studio City - Toluca Lake - Cahuenga Pass		Above Moderate
LOS ANGELES	3645 N STONE CANYON AVE	91403	2278010902	Very Low Residential	RE15-1-H	0	1 unit per lot	0.074111986	Miscellaneous - Government Owned Property	YES - Current	YES - City-Owned	Available	Not Used in Prior Housing Element	0	0	0.001328045	0.001328045	0	0	0	1628149 550	Sherman Oaks - Studio City - Toluca Lake - Cahuenga Pass		Above Moderate
LOS ANGELES			2278010902	Very Low Residential	RE15-1-H	0	1 unit per lot	0.128901405	Miscellaneous - Government Owned Property	YES - Current	YES - City-Owned	Available	Not Used in Prior Housing Element	0	0	0.001328045	0.001328045	0	0	0	1628149 567	Sherman Oaks - Studio City - Toluca Lake - Cahuenga Pass		Above Moderate
LOS ANGELES			2278010902	Very Low Residential	RE15-1-H	0	1 unit per lot	0.277055385	Miscellaneous - Government Owned Property	YES - Current	YES - City-Owned	Available	Not Used in Prior Housing Element	0	0	0.001328045	0.001328045	0	0	0	1628149 554	Sherman Oaks - Studio City - Toluca Lake - Cahuenga Pass		Above Moderate
LOS ANGELES			2278016900	Very Low Residential	RE15-1-H	0	1 unit per lot	0.076214608	Miscellaneous - Government Owned Property	YES - Current	YES - City-Owned	Available	Not Used in Prior Housing Element	0	0	0.001328045	0.001328045	0	0	0	1598145 163	Sherman Oaks - Studio City - Toluca Lake - Cahuenga Pass		Above Moderate
LOS ANGELES	3714 N CODY ROAD	91403	2278027038	Very Low Residential	RE15-1-H	0	1 unit per lot	0.169099199	Residential - Single Family Residence - Pool	YES - Current	NO - Privately-Owned	Available	Not Used in Prior Housing Element	0	0	0.222355723	0.222355723	0	0	0	162A147 186	Sherman Oaks - Studio City - Toluca Lake - Cahuenga Pass		Above Moderate
LOS ANGELES			2278027038	Very Low Residential	RE15-1-H	0	1 unit per lot	0.021613509	Residential - Single Family Residence - Pool	YES - Current	NO - Privately-Owned	Available	Not Used in Prior Housing Element	0	0	0.222355723	0.222355723	0	0	0	162A147 269	Sherman Oaks - Studio City - Toluca Lake - Cahuenga Pass		Above Moderate
LOS ANGELES	3745 N WHITESPEAK DR	91403	2278027039	Very Low Residential	RE15-1-H	0	1 unit per lot	0.303522958	Residential - Single Family Residence	YES - Current	NO - Privately-Owned	Available	Not Used in Prior Housing Element	0	0	0.222355723	0.222355723	0	0	0	162A147 187	Sherman Oaks - Studio City - Toluca Lake - Cahuenga Pass		Above Moderate
LOS ANGELES			2278027039	Very Low Residential	RE15-1-H	0	1 unit per lot	0.077495715	Residential - Single Family Residence	YES - Current	NO - Privately-Owned	Available	Not Used in Prior Housing Element	0	0	0.222355723	0.222355723	0	0	0	162A147 184	Sherman Oaks - Studio City - Toluca Lake - Cahuenga Pass		Above Moderate
LOS ANGELES			2279032033	Very Low Residential	RE15-1-H	0	1 unit per lot	0.013460369	Residential - Single Family Residence - Pool	YES - Current	NO - Privately-Owned	Available	Not Used in Prior Housing Element	0	0	0.222355723	0.222355723	0	0	0	162A145 45	Sherman Oaks - Studio City - Toluca Lake - Cahuenga Pass		Above Moderate
LOS ANGELES	15360 W DEL GADO DR	91403	2281007011	Low Residential	R1-1	0	1 unit per lot	0.250582502	Residential - Single Family Residence	YES - Current	NO - Privately-Owned	Available	Not Used in Prior Housing Element	0	0	0.222355723	0.222355723	0	0	0	165A145 89	Sherman Oaks - Studio City - Toluca Lake - Cahuenga Pass		Above Moderate
LOS ANGELES			2281007011	Low Residential	R1-1	0	1 unit per lot	0.076064407	Residential - Single Family Residence	YES - Current	NO - Privately-Owned	Available	Not Used in Prior Housing Element	0	0	0.222355723	0.222355723	0	0	0	165A145 261	Sherman Oaks - Studio City - Toluca Lake - Cahuenga Pass		Above Moderate
LOS ANGELES			2281007011	Minimum Residential	RE40-1-H	0	1 unit per lot	0.089785301	Residential - Single Family Residence	YES - Current	NO - Privately-Owned	Available	Not Used in Prior Housing Element	0	0	0.222355723	0.222355723	0	0	0	165A145 112	Sherman Oaks - Studio City - Toluca Lake - Cahuenga Pass		Above Moderate
LOS ANGELES			2281007011	Low Residential	R1-1	0	1 unit per lot	0.097225326	Residential - Single Family Residence	YES - Current	NO - Privately-Owned	Available	Not Used in Prior Housing Element	0	0	0.222355723	0.222355723	0	0	0	165A145 264	Sherman Oaks - Studio City - Toluca Lake - Cahuenga Pass		Above Moderate
LOS ANGELES	15300 W RAYNETA DR	91403	2281010010	Minimum Residential	RE40-1-H	0	1 unit per lot	0.224019431	Residential - Single Family Residence - Other Improvements Only	YES - Current	NO - Privately-Owned	Available	Not Used in Prior Housing Element	0	0	0.070184124	0.070184124	0	0	0	163-5A145 26	Sherman Oaks - Studio City - Toluca Lake - Cahuenga Pass		Above Moderate
LOS ANGELES	4640 N WOODMAN AVE	91423	2360001001	Medium Residential	R3-1-RIO	0	54	0.16707574	Residential - Four Units (Any Combination) - 4 Stories or Less	YES - Current	NO - Privately-Owned	Available	Not Used in Prior Housing Element	0	0	0.471429914	0.471429914	4	0	0	1688157 629	Sherman Oaks - Studio City - Toluca Lake - Cahuenga Pass	Yes	Above Moderate
LOS ANGELES	4634 N WOODMAN AVE	91423	2360001BRK	Medium Residential	R3-1-RIO	0	54	0.182638396	Residential - Single Family Residence - Condominium	YES - Current	NO - Privately-Owned	Available	Not Used in Prior Housing Element	0.087020211	0	0	0.087020211	7	0	0	1688157 655	Sherman Oaks - Studio City - Toluca Lake - Cahuenga Pass		Lower
LOS ANGELES	4474 N WOODMAN AVE	91423	2360002003	Medium Residential	R3-1-RIO	0	54	0.382477033	Residential - Five or More Units or Apartments (Any Combination) - 4 Stories or Less	YES - Current	NO - Privately-Owned	Available	Not Used in Prior Housing Element	0.116610818	0	0	0.116610818	20	0	0	1658157 1163	Sherman Oaks - Studio City - Toluca Lake - Cahuenga Pass		Lower
LOS ANGELES	4470 N WOODMAN AVE	91423	2360002BRK	Medium Residential	R3-1-RIO	0	54	0.538930569	Residential - Single Family Residence - Condominium	YES - Current	NO - Privately-Owned	Available	Not Used in Prior Housing Element	0	0	0.071815465	0.071815465	39	0	0	1658157 1210	Sherman Oaks - Studio City - Toluca Lake - Cahuenga Pass	Yes	Above Moderate
LOS ANGELES	4412 N VENTURA CANYON AVE	91423	2360004003	Medium Residential	R3-1-RIO	0	54	0.240180217	Residential - Five or More Units or Apartments (Any Combination) - 4 Stories or Less - Pool	YES - Current	NO - Privately-Owned	Available	Not Used in Prior Housing Element	0	0	0.162141453	0.162141453	8	0	0	1658157 296	Sherman Oaks - Studio City - Toluca Lake - Cahuenga Pass		Above Moderate
LOS ANGELES	13573 W MOORPARK ST	91423	2360004004	Medium Residential	R3-1-RIO	0	54	0.240275433	Residential - Four Units (Any Combination) - 4 Stories or Less	YES - Current	NO - Privately-Owned	Available	Not Used in Prior Housing Element	0	0	0.64161725	0.64161725	4	0	0	1658157 331	Sherman Oaks - Studio City - Toluca Lake - Cahuenga Pass	Yes	Above Moderate
LOS ANGELES	4436 N VENTURA CANYON AVE	91423	2360004005	Medium Residential	R3-1-RIO	0	54	0.170451808	Residential - Five or More Units or Apartments (Any Combination) - 4 Stories or Less	YES - Current	NO - Privately-Owned	Available	Not Used in Prior Housing Element	0	0	0.117281199	0.117281199	7	0	0	1658157 223	Sherman Oaks - Studio City - Toluca Lake - Cahuenga Pass	Yes	Above Moderate
LOS ANGELES	13553 W MOORPARK ST	91423	2360004013	Medium Residential	R3-1-RIO	0	54	0.173215845	Residential - Five or More Units or Apartments (Any Combination) - 4 Stories or Less	YES - Current	NO - Privately-Owned	Available	Not Used in Prior Housing Element	0	0	0.129903778	0.129903778	6	0	0	1658157 299	Sherman Oaks - Studio City - Toluca Lake - Cahuenga Pass	Yes	Above Moderate
LOS ANGELES	13547 W MOORPARK ST	91423	2360004014	Medium Residential	R3-1-RIO	0	54	0.11206601	Residential - Five or More Units or Apartments (Any Combination) - 4 Stories or Less	YES - Current	NO - Privately-Owned	Available	Not Used in Prior Housing Element	0	0	0.101544526	0.101544526	6	0	0	1658157 300	Sherman Oaks - Studio City - Toluca Lake - Cahuenga Pass	Yes	Above Moderate
LOS ANGELES	13544 W RYE ST	91423	2360004017	Medium Residential	R3-1-RIO	0	54	0.139969762	Residential - Five or More Units or Apartments (Any Combination) - 4 Stories or Less	YES - Current	NO - Privately-Owned	Available	Not Used in Prior Housing Element	0	0	0.091898376	0.091898376	6	0	0	1658157 253	Sherman Oaks - Studio City - Toluca Lake - Cahuenga Pass	Yes	Above Moderate
LOS ANGELES	13550 W RYE ST	91423	2360004018	Medium Residential	R3-1-RIO	0	54	0.14237873	Residential - Five or More Units or Apartments (Any Combination) - 4 Stories or Less	YES - Current	NO - Privately-Owned	Available	Not Used in Prior Housing Element	0	0	0.091898376	0.091898376	6	0	0	1658157 251	Sherman Oaks - Studio City - Toluca Lake - Cahuenga Pass	Yes	Above Moderate
LOS ANGELES	13554 W RYE ST	91423	2360004019	Medium Residential	R3-1-RIO	0	54	0.138867484	Residential - Five or More Units or Apartments (Any Combination) - 4 Stories or Less	YES - Current	NO - Privately-Owned	Available	Not Used in Prior Housing Element	0	0	0.091898376	0.091898376	6	0	0	1658157 240	Sherman Oaks - Studio City - Toluca Lake - Cahuenga Pass	Yes	Above Moderate
LOS ANGELES	13558 W RYE ST	91423	2360004020	Medium Residential	R3-1-RIO	0	54	0.14987267	Residential - Five or More Units or Apartments (Any Combination) - 4 Stories or Less	YES - Current	NO - Privately-Owned	Available	Not Used in Prior Housing Element	0	0	0.110883848	0.110883848	6	0	0	1658157 221	Sherman Oaks - Studio City - Toluca Lake - Cahuenga Pass	Yes	Above Moderate
LOS ANGELES	13564 W RYE ST	91423	2360004021	Medium Residential	R3-1-RIO	0	54	0.16161087	Residential - Five or More Units or Apartments (Any Combination) - 4 Stories or Less	YES - Current	NO - Privately-Owned	Available	Not Used in Prior Housing Element	0	0	0.110883848	0.110883848	6	0	0	1658157 186	Sherman Oaks - Studio City - Toluca Lake - Cahuenga Pass	Yes	Above Moderate
LOS ANGELES	13571 W RYE ST	91423	2360004026	Medium Residential	R3-1-RIO	0	54	0.130529644	Residential - Five or More Units or Apartments (Any Combination) - 4 Stories or Less	YES - Current	NO - Privately-Owned	Available	Not Used in Prior Housing Element	0	0	0.092212005	0.092212005	5	0	0	1658157 141	Sherman Oaks - Studio City - Toluca Lake - Cahuenga Pass	Yes	Above Moderate
LOS ANGELES	13567 W RYE ST	91423	2360004027	Medium Residential	R3-1-RIO	0	54	0.159685181	Residential - Five or More Units or Apartments (Any Combination) - 4 Stories or Less	YES - Current	NO - Privately-Owned	Available	Not Used in Prior Housing Element	0	0	0.124214588	0.124214588	5	0	0	1658157 171	Sherman Oaks - Studio City - Toluca Lake - Cahuenga Pass	Yes	Above Moderate
LOS ANGELES	13551 W RYE ST	91423	2360004028	Medium Residential	R3-1-RIO	0	54	0.163519444	Residential - Five or More Units or Apartments (Any Combination) - 4 Stories or Less	YES - Current	NO - Privately-Owned	Available	Not Used in Prior Housing Element	0	0	0.122080751	0.122080751	6	0	0	1658157 216	Sherman Oaks - Studio City - Toluca Lake - Cahuenga Pass	Yes	Above Moderate
LOS ANGELES	13533 W RYE ST	91423	2360004029	Medium Residential	R3-1-RIO	0	54	0.148767316	Residential - Five or More Units or Apartments (Any Combination) - 4 Stories or Less	YES - Current	NO - Privately-Owned	Available	Not Used in Prior Housing Element	0	0	0.125797391	0.125797391	6	0	0	1658157 176	Sherman Oaks - Studio City - Toluca Lake - Cahuenga Pass	Yes	Above Moderate
LOS ANGELES	13527 W RYE ST	91423	2360004030	Medium Residential	R3-1-RIO	0	54	0.145307721	Residential - Five or More Units or Apartments (Any Combination) - 4 Stories or Less	YES - Current	NO - Privately-Owned	Available	Not Used in Prior Housing Element	0	0	0.091898376	0.091898376	6	0	0	1658157 184	Sherman Oaks - Studio City - Toluca Lake - Cahuenga Pass	Yes	Above Moderate
LOS ANGELES	4436 N WOODMAN AVE	91423	2360005001	Medium Residential	R3-1-RIO	0	54	0.249561866	Residential - Five or More Units or Apartments (Any Combination) - 4 Stories or Less	YES - Current	NO - Privately-Owned	Available	Not Used in Prior Housing Element	0	0	0.044341969	0.044341969	16	0	0	1658157 222	Sherman Oaks - Studio City - Toluca Lake - Cahuenga Pass	Yes	Above Moderate
LOS ANGELES	4458 N WOODMAN AVE	91423	2360005005	Medium Residential	R3-1-RIO	0	54	0.24953278	Residential - Five or More Units or Apartments (Any Combination) - 4 Stories or Less - Pool	YES - Current	NO - Privately-Owned	Available	Not Used in Prior Housing Element	0	0	0.129161125	0.129161125	12	0	0	1658157 130	Sherman Oaks - Studio City - Toluca Lake - Cahuenga Pass	Yes	Above Moderate
LOS ANGELES	4459 N VENTURA CANYON AVE	91423	2360005009	Medium Residential	R3-1-RIO	0	54	0.274441579	Residential - Five or More Units or Apartments (Any Combination) - 4 Stories or Less	YES - Current	NO - Privately-Owned	Available	Not Used in Prior Housing Element	0	0	0.077226302	0.077226302	12	0	0	1658157 131	Sherman Oaks - Studio City - Toluca Lake - Cahuenga Pass	Yes	Above Moderate
LOS ANGELES			2360005020	General Commercial	[Q]C2-1VL-RIO	0	54	0.06074222	Commercial - Commercial - Vacant Land	YES - Current	NO - Privately-Owned	Available	Not Used in Prior Housing Element	0	0	0.133720994	0.133720994	0	0	0	1658157 333	Sherman Oaks - Studio City - Toluca Lake - Cahuenga Pass		Above Moderate
LOS ANGELES	4415 N VENTURA CANYON AVE	91423	2360005024	Medium Residential	R3-1-RIO	0	54	0.309567197	Residential - Five or More Units or Apartments (Any Combination) - 4 Stories or Less	YES - Current	NO - Privately-Owned	Available	Not Used in Prior Housing Element	0	0	0.163213706	0.163213706	13	0	0	1658157 290	Sherman Oaks - Studio City - Toluca Lake - Cahuenga Pass	Yes	Above Moderate
LOS ANGELES	4411 N VENTURA CANYON AVE	91423	2360005025	Medium Residential	R3-1-RIO	0	54	0.309568811	Residential - Five or More Units or Apartments (Any Combination) - 4 Stories or Less	YES - Current	NO - Privately-Owned	Available	Not Used in Prior Housing Element	0	0	0.163213706	0.163213706	13	0	0	1658157 327	Sherman Oaks - Studio City - Toluca Lake - Cahuenga Pass	Yes	Above Moderate
LOS ANGELES	4405 N VENTURA CANYON AVE	91423	2360005027	Medium Residential	R3-1-RIO	0	54	0.132897583	Residential - Four Units (Any Combination) - 4 Stories or Less	YES - Current	NO - Privately-Owned	Available	Not Used in Prior Housing Element	0	0	0.104765843	0.104765843	4	0	0	1658157 336	Sherman Oaks - Studio City - Toluca Lake - Cahuenga Pass	Yes	Above Moderate
LOS ANGELES	13625 W MOORPARK ST	91423	2360005030	General Commercial	[Q]C2-1VL-RIO	0	54	0.074608297	Commercial - Store - One Story	YES - Current	NO - Privately-Owned	Available	Not Used in Prior Housing Element	0	0	0.007782289	0.007782289	0	0	0	1658157 334	Sherman Oaks - Studio City - Toluca Lake - Cahuenga Pass		Above Moderate
LOS ANGELES			2360005030	Medium Residential	R3-1-RIO	0	54	0.114782182	Commercial - Store - One Story	YES - Current	NO - Privately-Owned	Available	Not Used in Prior Housing Element	0.039505353	0	0	0.039505353	0	0	0	1658157 335	Sherman Oaks - Studio City - Toluca Lake - Cahuenga Pass		Lower
LOS ANGELES	4404 N WOODMAN AVE	91423	2360005033	General Commercial	[Q]C2-1VL-RIO	0	54	0.064729291	Commercial - Auto, Recreation Equipment, Construction Equipment Sales and Service - Used Car Sales - One Story	YES - Current	NO - Privately-Owned	Available	Not Used in Prior Housing Element	0	0	0.025479879	0.025479879	1	0	0	1658157 332	Sherman Oaks - Studio City - Toluca Lake - Cahuenga Pass		Above Moderate
LOS ANGELES	4410 N WOODMAN AVE	91423	2360005033	General Commercial	[Q]C2-1VL-RIO	0	54	0.189025539	Commercial - Auto, Recreation Equipment, Construction Equipment Sales and Service - Used Car Sales - One Story	YES - Current	NO - Privately-Owned	Available	Not Used in Prior Housing Element	0.062456135	0	0	0.062456135	1	0	0	1658157 326	Sherman Oaks - Studio City - Toluca Lake - Cahuenga Pass		Lower
LOS ANGELES			2360005034	General Commercial	[Q]C2-1VL-RIO	0	54	0.092514575	Commercial - Commercial - Vacant Land	YES - Current	NO - Privately-Owned	Available	Not Used in Prior Housing Element	0	0	0.107975435	0.107975435	0	0	0	1658157 1203	Sherman Oaks - Studio City - Toluca Lake - Cahuenga Pass		Above Moderate
LOS ANGELES	4443 N VENTURA CANYON AVE	91423	2360005BRK	Medium Residential	R3-1-RIO	0	54	0.548880445	Residential - Single Family Residence - Condominium	YES - Current	NO - Privately-Owned	Available	Not Used in Prior Housing Element	0.162892006	0	0	0.162892006	24	0	0	1658157 208	Sherman Oaks - Studio City - Toluca Lake - Cahuenga Pass		Lower
LOS ANGELES	4378 N WOODMAN AVE	91423	2360006001	General Commercial	C2-1VL-RIO	0	108	0.089242309	Commercial - Restaurant, Cocktail Lounge - Restaurant, Cocktail Lounge, Tavern - One Story	YES - Current	NO - Privately-Owned	Available	Not Used in Prior Housing Element	0	0	0.006125605	0.006125605	0	0	0	1658157 346	Sherman Oaks - Studio City - Toluca Lake - Cahuenga Pass		Above Moderate
LOS ANGELES			2360006001	General Commercial	C2-1VL-RIO	0	108	0.091825921	Commercial - Restaurant, Cocktail Lounge - Restaurant, Cocktail Lounge, Tavern - One Story	YES - Current	NO - Privately-Owned	Available	Not Used in Prior Housing Element	0	0	0.006125605	0.006125605	0	0	0	1658157 387	Sherman Oaks - Studio City - Toluca Lake - Cahuenga Pass		Above Moderate
LOS ANGELES	13630 W MOORPARK ST	91423	2360006002	General Commercial	C2-1VL-RIO	0	108	0.08981152	Commercial - Non-Auto Service and Repair Shop, Paint Shop, or Laundry - One Story	YES - Current	NO - Privately-Owned	Available	Not Used in Prior Housing Element	0	0	0.005489292	0.005489292	3	0	0	1658157 347	Sherman Oaks - Studio City - Toluca Lake - Cahuenga Pass		Above Moderate
LOS ANGELES	4368 N WOODMAN AVE	91423	2360006002	General Commercial	C2-1VL-RIO	0	108	0.180613913	Commercial - Non-Auto Service and Repair Shop, Paint Shop, or Laundry - One Story	YES - Current	NO - Privately-Owned	Available	Not Used in Prior Housing Element	0.20628735	0	0	0.20628735	3	0	0	1658157 388	Sherman Oaks - Studio City - Toluca Lake - Cahuenga Pass		Lower
LOS ANGELES	4370 N WOODMAN AVE	91423	2360006003	General Commercial	C2-1VL-RIO	0	108	0.272422931	Commercial - Store Combination - Store and Office Combination - One Story	YES - Current	NO - Privately-Owned	Available	Not Used in Prior Housing Element	0.157570649	0	0	0.157570649	0	0	0	1658157 398	Sherman Oaks - Studio City - Toluca Lake - Cahuenga Pass		Lower
LOS ANGELES	4358 N WOODMAN AVE	91423	2360006004	General Commercial	C2-1VL-RIO	0	108	0.272402996	Commercial - Restaurant, Cocktail Lounge - Restaurant, Cocktail Lounge, Tavern - One Story	YES - Current	NO - Privately-Owned	Available	Not Used in Prior Housing Element	0.369637012	0	0	0.369637012	0	0	0	1658157 432	Sherman Oaks - Studio City - Toluca Lake - Cahuenga Pass		Lower
LOS ANGELES	4344 N WOODMAN AVE	91423	2360006007	General Commercial	C2-1VL-RIO	0	108	0.272347476	Commercial - Parking Lot (Commercial Use Property) - Lots - Patron or Employee - One Story	YES - Current	NO - Privately-Owned	Available	Not Used in Prior Housing Element	0.08015709	0	0	0.08015709	0	0	0	1658157 484	Sherman Oaks - Studio City - Toluca Lake - Cahuenga Pass		Lower
LOS ANGELES	4336 N WOODMAN AVE	91423	2360006008	General Commercial	C2-1VL-RIO	0	108	0.272330379	Commercial - Office Building - One Story	YES - Current	NO - Privately-Owned	Available	Not Used in Prior Housing Element	0.143526211	0	0	0.143526211	1	0	0	1658157 522	Sherman Oaks - Studio City - Toluca Lake - Cahuenga Pass		Lower
LOS ANGELES	4330 N WOODMAN AVE	91423	2360006009	General Commercial	C2-1VL-RIO	0	108	0.272309039	Commercial - Auto, Recreation Equipment, Construction Equipment Sales and Service - Auto Body Repair Shop - One Story	YES - Current	NO - Privately-Owned	Available	Not Used in Prior Housing Element	0.143526211	0	0	0.143526211	1	0	0	1658157 537	Sherman Oaks - Studio City - Toluca Lake - Cahuenga Pass		Lower
LOS ANGELES	13610 W MOORPARK ST	91423	2360006012	Medium Residential	R3-1-RIO	0	54	0.299580837	Residential - Five or More Units or Apartments (Any Combination) - 4 Stories or Less	YES - Current	NO - Privately-Owned	Available	Not Used in Prior Housing Element	0.101944413	0	0	0.101944413	16	0	0	1658157 341	Sherman Oaks - Studio City - Toluca Lake - Cahuenga Pass		Lower
LOS ANGELES	4375 N VENTURA CANYON AVE	91423	2360006014	Medium Residential	R3-1-RIO	0	54	0.299580836	Residential - Five or More Units or Apartments (Any Combination) - 4 Stories or Less	YES - Current	NO - Privately-Owned	Available	Not Used in Prior Housing Element	0	0	0.173344773	0.173344773	12	0	0	1658157 399	Sherman Oaks - Studio City - Toluca Lake - Cahuenga Pass	Yes	Above Moderate
LOS ANGELES	4367 N VENTURA CANYON AVE	91423	2360006015	Medium Residential	R3-1-RIO	0	54	0.299580836	Residential - Five or More Units or Apartments (Any Combination) - 4 Stories or Less	YES - Current	NO - Privately-Owned	Available	Not Used in Prior Housing Element	0	0	0.173344773	0.173344773	12	0	0	1658157 433	Sherman Oaks - Studio City - Toluca Lake - Cahuenga Pass	Yes	Above Moderate
LOS ANGELES	4361 N VENTURA CANYON AVE	91423	2360006016	Medium Residential	R3-1-RIO	0	54	0.299583398	Residential - Five or More Units or Apartments (Any Combination) - 4 Stories or Less - Pool	YES - Current	NO - Privately-Owned	Available	Not Used in Prior Housing Element	0	0	0.195518585	0.195518585	10	0	0	1658157 453	Sherman Oaks - Studio City - Toluca Lake - Cahuenga Pass	Yes	Above Moderate
LOS ANGELES	4345 N VENTURA CANYON AVE	91423	2360006018	Medium Residential	R3-1-RIO	0	54	0.299581273	Residential - Five or More Units or Apartments (Any Combination) - 4 Stories or Less	YES - Current	NO - Privately-Owned	Available	Not Used

LOS ANGELES	13615 W VENTURA BLVD	91423	2360006030	General Commercial	C2-1VL	0	108	0.108912576	Commercial - Restaurant, Cocktail Lounge - Restaurant, Cocktail Lounge, Tavern	YES - Current	NO - Privately-Owned	Available	Not Used in Prior Housing Element	0.027078903	0	0	0.027078903	0	0	0	1658157	633	Sherman Oaks - Studio City - Toluca Lake - Cahuenga Pass			Lower
LOS ANGELES	13613 W VENTURA BLVD	91423	2360006031	General Commercial	C2-1VL	0	108	0.108912296	Commercial - Store - One Story	YES - Current	NO - Privately-Owned	Available	Not Used in Prior Housing Element	0.063684037	0	0	0.063684037	0	0	0	1658157	637	Sherman Oaks - Studio City - Toluca Lake - Cahuenga Pass			Lower
LOS ANGELES	13605 W VENTURA BLVD	91423	2360006032	General Commercial	C2-1VL	0	108	0.108910854	Commercial - Store - One Story	YES - Current	NO - Privately-Owned	Available	Not Used in Prior Housing Element	0.063684037	0	0	0.063684037	0	0	0	1658157	643	Sherman Oaks - Studio City - Toluca Lake - Cahuenga Pass			Lower
LOS ANGELES	13607 W VENTURA BLVD	91423	2360006032	General Commercial	C2-1VL	0	108	0.108912576	Commercial - Store - One Story	YES - Current	NO - Privately-Owned	Available	Not Used in Prior Housing Element	0.063684037	0	0	0.063684037	0	0	0	1658157	642	Sherman Oaks - Studio City - Toluca Lake - Cahuenga Pass			Lower
LOS ANGELES	4350 N WOODMAN AVE	91423	2360006033	General Commercial	C2-1VL-RIO	0	108	0.272367835	Commercial - Shopping Center (Neighborhood, Community) - One Story	YES - Current	NO - Privately-Owned	Available	Not Used in Prior Housing Element	0.123098172	0	0	0.123098172	0	0	0	1658157	469	Sherman Oaks - Studio City - Toluca Lake - Cahuenga Pass			Lower
LOS ANGELES	4352 1/2 N WOODMAN AVE	91423	2360006033	General Commercial	C2-1VL-RIO	0	108	0.272384493	Commercial - Shopping Center (Neighborhood, Community) - One Story	YES - Current	NO - Privately-Owned	Available	Not Used in Prior Housing Element	0.123098172	0	0	0.123098172	0	0	0	1658157	452	Sherman Oaks - Studio City - Toluca Lake - Cahuenga Pass			Lower
LOS ANGELES	13627 W VENTURA BLVD	91423	2360006034	General Commercial	C2-1VL	0	108	0.108912296	Commercial - Auto, Recreation Equipment, Construction Equipment Sales and Service - Auto Body Repair Shop - One Story	YES - Current	NO - Privately-Owned	Available	Not Used in Prior Housing Element	0.063684037	0	0	0.063684037	0	0	0	1658157	625	Sherman Oaks - Studio City - Toluca Lake - Cahuenga Pass			Lower
LOS ANGELES	13631 W VENTURA BLVD	91423	2360006034	General Commercial	C2-1VL	0	108	0.104860819	Commercial - Auto, Recreation Equipment, Construction Equipment Sales and Service - Auto Body Repair Shop - One Story	YES - Current	NO - Privately-Owned	Available	Not Used in Prior Housing Element	0	0	0.000607968	0.000607968	0	0	0	1658157	624	Sherman Oaks - Studio City - Toluca Lake - Cahuenga Pass			Above Moderate
LOS ANGELES	4314 N WOODMAN AVE	91423	2360006060	General Commercial	C2-1VL-RIO	0	108	0.301824192	Commercial - Office Building - One Story	YES - Current	NO - Privately-Owned	Available	Not Used in Prior Housing Element	0.069848871	0	0	0.069848871	0	0	0	1658157	591	Sherman Oaks - Studio City - Toluca Lake - Cahuenga Pass			Lower
LOS ANGELES	4316 N WOODMAN AVE	91423	2360006060	General Commercial	C2-1VL-RIO	0	108	0.272292937	Commercial - Office Building - One Story	YES - Current	NO - Privately-Owned	Available	Not Used in Prior Housing Element	0.066285102	0	0	0.066285102	0	0	0	1658157	554	Sherman Oaks - Studio City - Toluca Lake - Cahuenga Pass			Lower
LOS ANGELES	4388 N VENTURA CANYON AVE	91423	2360007002	Medium Residential	R3-1-RIO	0	54	0.185970043	Residential - Five or More Units or Apartments (Any Combination) - 4 Stories or Less	YES - Current	NO - Privately-Owned	Available	Not Used in Prior Housing Element	0	0	0.401465744	0.401465744	6	0	0	1658157	342	Sherman Oaks - Studio City - Toluca Lake - Cahuenga Pass	Yes		Above Moderate
LOS ANGELES	4380 N VENTURA CANYON AVE	91423	2360007003	Medium Residential	R3-1-RIO	0	54	0.185996859	Residential - Five or More Units or Apartments (Any Combination) - 4 Stories or Less	YES - Current	NO - Privately-Owned	Available	Not Used in Prior Housing Element	0	0	0.135279223	0.135279223	6	0	0	1658157	390	Sherman Oaks - Studio City - Toluca Lake - Cahuenga Pass	Yes		Above Moderate
LOS ANGELES	4366 N VENTURA CANYON AVE	91423	2360007005	Medium Residential	R3-1-RIO	0	54	0.303461788	Residential - Five or More Units or Apartments (Any Combination) - 4 Stories or Less	YES - Current	NO - Privately-Owned	Available	Not Used in Prior Housing Element	0	0	0.173344773	0.173344773	12	0	0	1658157	434	Sherman Oaks - Studio City - Toluca Lake - Cahuenga Pass	Yes		Above Moderate
LOS ANGELES	4352 N VENTURA CANYON AVE	91423	2360007007	Medium Residential	R3-1-RIO	0	54	0.30342433	Residential - Five or More Units or Apartments (Any Combination) - 4 Stories or Less	YES - Current	NO - Privately-Owned	Available	Not Used in Prior Housing Element	0	0	0.173344773	0.173344773	12	0	0	1658157	471	Sherman Oaks - Studio City - Toluca Lake - Cahuenga Pass	Yes		Above Moderate
LOS ANGELES	4348 N VENTURA CANYON AVE	91423	2360007008	Medium Residential	R3-1-RIO	0	54	0.30340496	Residential - Five or More Units or Apartments (Any Combination) - 4 Stories or Less	YES - Current	NO - Privately-Owned	Available	Not Used in Prior Housing Element	0	0	0.173344773	0.173344773	12	0	0	1658157	486	Sherman Oaks - Studio City - Toluca Lake - Cahuenga Pass	Yes		Above Moderate
LOS ANGELES	4346 N VENTURA CANYON AVE	91423	2360007009	Medium Residential	R3-1-RIO	0	54	0.303386021	Residential - Five or More Units or Apartments (Any Combination) - 4 Stories or Less	YES - Current	NO - Privately-Owned	Available	Not Used in Prior Housing Element	0	0	0.078436924	0.078436924	11	0	0	1658157	524	Sherman Oaks - Studio City - Toluca Lake - Cahuenga Pass	Yes		Above Moderate
LOS ANGELES	4338 1/2 N VENTURA CANYON AVE	91423	2360007010	Medium Residential	R3-1-RIO	0	54	0.303367078	Residential - Five or More Units or Apartments (Any Combination) - 4 Stories or Less	YES - Current	NO - Privately-Owned	Available	Not Used in Prior Housing Element	0	0	0.073433631	0.073433631	16	0	0	1658157	539	Sherman Oaks - Studio City - Toluca Lake - Cahuenga Pass	Yes		Above Moderate
LOS ANGELES	4332 N VENTURA CANYON AVE	91423	2360007011	Medium Residential	R3-1-RIO	0	54	0.303348139	Residential - Five or More Units or Apartments (Any Combination) - 4 Stories or Less	YES - Current	NO - Privately-Owned	Available	Not Used in Prior Housing Element	0	0	0.173344773	0.173344773	12	0	0	1658157	556	Sherman Oaks - Studio City - Toluca Lake - Cahuenga Pass	Yes		Above Moderate
LOS ANGELES	4324 N VENTURA CANYON AVE	91423	2360007012	Medium Residential	R3-1-RIO	0	54	0.303330782	Residential - Five or More Units or Apartments (Any Combination) - 4 Stories or Less - Pool	YES - Current	NO - Privately-Owned	Available	Not Used in Prior Housing Element	0	0	0.173344773	0.173344773	12	0	0	1658157	593	Sherman Oaks - Studio City - Toluca Lake - Cahuenga Pass	Yes		Above Moderate
LOS ANGELES	13530 W MOORPARK ST	91423	2360007015	Medium Residential	R3-1-RIO	0	54	0.177912425	Residential - Five or More Units or Apartments (Any Combination) - 4 Stories or Less	YES - Current	NO - Privately-Owned	Available	Not Used in Prior Housing Element	0	0	0.128719658	0.128719658	6	0	0	1658157	344	Sherman Oaks - Studio City - Toluca Lake - Cahuenga Pass	Yes		Above Moderate
LOS ANGELES	13548 W MOORPARK ST	91423	2360007016	Medium Residential	R3-1-RIO	0	54	0.08264324	Residential - Single Family Residence	YES - Current	NO - Privately-Owned	Available	Not Used in Prior Housing Element	0.427717298	0	0	0.427717298	1	0	0	1658157	343	Sherman Oaks - Studio City - Toluca Lake - Cahuenga Pass			Lower
LOS ANGELES	4383 N ALLOTT AVE	91423	2360007018	Low Residential	(Q)RD5-1-RIO	0	8	0.296140036	Residential - Double, Duplex, or Two Units - 4 Stories or Less	YES - Current	NO - Privately-Owned	Available	Not Used in Prior Housing Element	0	0	0.086314353	0.086314353	2	2*	2*	1658157	401	Sherman Oaks - Studio City - Toluca Lake - Cahuenga Pass	Yes		Above Moderate
LOS ANGELES	4375 N ALLOTT AVE	91423	2360007019	Low Residential	R1-1-RIO	0	1 unit per lot	0.296136493	Residential - Single Family Residence - Pool	YES - Current	NO - Privately-Owned	Available	Not Used in Prior Housing Element	0	0	0.008831208	0.008831208	0	0	0	1658157	435	Sherman Oaks - Studio City - Toluca Lake - Cahuenga Pass			Above Moderate
LOS ANGELES	13569 W VENTURA BLVD	91423	2360007030	General Commercial	C2-1VL	0	108	0.110179755	Commercial - Store - One Story	YES - Current	NO - Privately-Owned	Available	Not Used in Prior Housing Element	0.190940881	0	0	0.190940881	0	0	0	1658157	649	Sherman Oaks - Studio City - Toluca Lake - Cahuenga Pass			Lower
LOS ANGELES	13573 W VENTURA BLVD	91423	2360007030	General Commercial	C2-1VL	0	108	0.110179921	Commercial - Store - One Story	YES - Current	NO - Privately-Owned	Available	Not Used in Prior Housing Element	0.190940881	0	0	0.190940881	0	0	0	1658157	648	Sherman Oaks - Studio City - Toluca Lake - Cahuenga Pass			Lower
LOS ANGELES	13563 1/4 W VENTURA BLVD	91423	2360007031	General Commercial	C2-1VL	0	108	0.110180328	Commercial - Store Combination - Store and Office Combination - One Story	YES - Current	NO - Privately-Owned	Available	Not Used in Prior Housing Element	0.027985324	0	0	0.027985324	4	0	0	1658157	653	Sherman Oaks - Studio City - Toluca Lake - Cahuenga Pass			Lower
LOS ANGELES	13559 W VENTURA BLVD	91423	2360007032	General Commercial	C2-1VL	0	108	0.110180618	Commercial - Store Combination - Store and Office Combination - One Story	YES - Current	NO - Privately-Owned	Available	Not Used in Prior Housing Element	0.080635169	0	0	0.080635169	0	0	0	1658157	654	Sherman Oaks - Studio City - Toluca Lake - Cahuenga Pass			Lower
LOS ANGELES	13555 W VENTURA BLVD	91423	2360007033	General Commercial	C2-1VL	0	108	0.110180328	Commercial - Store - One Story	YES - Current	NO - Privately-Owned	Available	Not Used in Prior Housing Element	0.063684037	0	0	0.063684037	0	0	0	1658157	658	Sherman Oaks - Studio City - Toluca Lake - Cahuenga Pass			Lower
LOS ANGELES	13551 W VENTURA BLVD	91423	2360007034	General Commercial	C2-1VL	0	108	0.110180328	Commercial - Store - One Story	YES - Current	NO - Privately-Owned	Available	Not Used in Prior Housing Element	0.063684037	0	0	0.063684037	0	0	0	1658157	661	Sherman Oaks - Studio City - Toluca Lake - Cahuenga Pass			Lower
LOS ANGELES	13549 W VENTURA BLVD	91423	2360007035	General Commercial	C2-1VL	0	108	0.110179816	Commercial - Store Combination - Store and Office Combination - One Story	YES - Current	NO - Privately-Owned	Available	Not Used in Prior Housing Element	0.051858683	0	0	0.051858683	1	0	0	1658157	664	Sherman Oaks - Studio City - Toluca Lake - Cahuenga Pass			Lower
LOS ANGELES	13545 W VENTURA BLVD	91423	2360007036	General Commercial	C2-1VL	0	108	0.110179526	Commercial - Store Combination - Store and Office Combination - One Story	YES - Current	NO - Privately-Owned	Available	Not Used in Prior Housing Element	0.034788575	0	0	0.034788575	0	0	0	1658157	665	Sherman Oaks - Studio City - Toluca Lake - Cahuenga Pass			Lower
LOS ANGELES	13541 W VENTURA BLVD	91423	2360007037	General Commercial	C2-1VL	0	108	0.106129634	Commercial - Restaurant, Cocktail Lounge - Restaurant, Cocktail Lounge, Tavern - One Story	YES - Current	NO - Privately-Owned	Available	Not Used in Prior Housing Element	0.19269399	0	0	0.19269399	0	0	0	1658157	668	Sherman Oaks - Studio City - Toluca Lake - Cahuenga Pass			Lower
LOS ANGELES	13531 W VENTURA BLVD	91423	2360007038	General Commercial	C2-1VL	0	108	0.096839633	Commercial - Store - One Story	YES - Current	NO - Privately-Owned	Available	Not Used in Prior Housing Element	0	0	0.000197638	0.000197638	0	0	0	1658157	674	Sherman Oaks - Studio City - Toluca Lake - Cahuenga Pass			Above Moderate
LOS ANGELES	13535 W VENTURA BLVD	91423	2360007038	General Commercial	C2-1VL	0	108	0.110180618	Commercial - Store - One Story	YES - Current	NO - Privately-Owned	Available	Not Used in Prior Housing Element	0.027461475	0	0	0.027461475	0	0	0	1658157	672	Sherman Oaks - Studio City - Toluca Lake - Cahuenga Pass			Lower
LOS ANGELES	2360007038			General Commercial	C2-1VL	0	108	0.004050705	Commercial - Store - One Story	YES - Current	NO - Privately-Owned	Available	Not Used in Prior Housing Element	0	0	0.00056847	0.00056847	0	0	0	1658157	671	Sherman Oaks - Studio City - Toluca Lake - Cahuenga Pass			Above Moderate
LOS ANGELES	4364 N VENTURA CANYON AVE	91423	2360007BRK	Medium Residential	R3-1-RIO	0	54	0.303443262	Residential - Single Family Residence - Condominium	YES - Current	NO - Privately-Owned	Available	Not Used in Prior Housing Element	0.142057113	0	0	0.142057113	21	0	0	1658157	454	Sherman Oaks - Studio City - Toluca Lake - Cahuenga Pass			Lower
LOS ANGELES	4374 N VENTURA CANYON AVE	91423	2360007BRK	Medium Residential	R3-1-RIO	0	54	0.30348158	Residential - Single Family Residence - Condominium	YES - Current	NO - Privately-Owned	Available	Not Used in Prior Housing Element	0.142057113	0	0	0.142057113	21	0	0	1658157	400	Sherman Oaks - Studio City - Toluca Lake - Cahuenga Pass			Lower
LOS ANGELES	13522 W MOORPARK ST	91423	2360008001	Medium Residential	R3-1-RIO	0	54	0.141508604	Residential - Five or More Units or Apartments (Any Combination) - 4 Stories or Less	YES - Current	NO - Privately-Owned	Available	Not Used in Prior Housing Element	0	0	0.11623956	0.11623956	6	0	0	1658157	348	Sherman Oaks - Studio City - Toluca Lake - Cahuenga Pass	Yes		Above Moderate
LOS ANGELES	13504 W MOORPARK ST	91423	2360008005	Medium Residential	R3-1-RIO	0	54	0.141606117	Residential - Five or More Units or Apartments (Any Combination) - 4 Stories or Less	YES - Current	NO - Privately-Owned	Available	Not Used in Prior Housing Element	0	0	0.11623956	0.11623956	6	0	0	1658157	349	Sherman Oaks - Studio City - Toluca Lake - Cahuenga Pass	Yes		Above Moderate
LOS ANGELES	4217 N SUNNYSLOPE AVE	91423	2360008022	Low Medium Residential	RD1.5-1-RIO	0	29	0.108029054	Residential - Double, Duplex, or Two Units - 4 Stories or Less	YES - Current	NO - Privately-Owned	Available	Not Used in Prior Housing Element	0	0.013962358	0	0.013962358	2	3*	3*	1658157	670	Sherman Oaks - Studio City - Toluca Lake - Cahuenga Pass	Yes		Moderate
LOS ANGELES	4314 1/2 N ALLOTT AVE	91423	2360008023	Low Medium Residential	RD1.5-1-RIO	0	29	0.138361265	Residential - Three Units (Any Combination) - 4 Stories or Less	YES - Current	NO - Privately-Owned	Available	Not Used in Prior Housing Element	0	0.211596176	0	0.211596176	3	0	0	1658157	660	Sherman Oaks - Studio City - Toluca Lake - Cahuenga Pass	Yes		Moderate
LOS ANGELES	13507 W VENTURA BLVD	91423	2360008039	General Commercial	C2-1VL	0	108	0.056724698	Commercial - Office Building - One Story	YES - Current	NO - Privately-Owned	Available	Not Used in Prior Housing Element	0	0	0.000740029	0.000740029	0	0	0	1658157	691	Sherman Oaks - Studio City - Toluca Lake - Cahuenga Pass			Above Moderate
LOS ANGELES	4211 N SUNNYSLOPE AVE	91423	2360008039	General Commercial	C2-1VL	0	108	0.135924089	Commercial - Office Building - One Story	YES - Current	NO - Privately-Owned	Available	Not Used in Prior Housing Element	0.030976059	0	0	0.030976059	0	0	0	1658157	694	Sherman Oaks - Studio City - Toluca Lake - Cahuenga Pass			Lower
LOS ANGELES	13509 W VENTURA BLVD	91423	2360008040	General Commercial	C2-1VL	0	108	0.056725893	Commercial - Office Building - One Story	YES - Current	NO - Privately-Owned	Available	Not Used in Prior Housing Element	0	0	0.001724101	0.001724101	0	0	0	1658157	689	Sherman Oaks - Studio City - Toluca Lake - Cahuenga Pass			Above Moderate
LOS ANGELES	13511 W VENTURA BLVD	91423	2360008041	General Commercial	C2-1VL	0	108	0.113449669	Commercial - Store - One Story	YES - Current	NO - Privately-Owned	Available	Not Used in Prior Housing Element	0.063684037	0	0	0.063684037	0	0	0	1658157	687	Sherman Oaks - Studio City - Toluca Lake - Cahuenga Pass			Lower
LOS ANGELES	13519 W VENTURA BLVD	91423	2360008042	General Commercial	C2-1VL	0	108	0.113450435	Commercial - Office Building - One Story	YES - Current	NO - Privately-Owned	Available	Not Used in Prior Housing Element	0.01616559	0	0	0.01616559	8	0	0	1658157	685	Sherman Oaks - Studio City - Toluca Lake - Cahuenga Pass			Lower
LOS ANGELES	13523 W VENTURA BLVD	91423	2360008043	General Commercial	C2-1VL	0	108	0.118190206	Commercial - Store Combination - Store and Office Combination - One Story	YES - Current	NO - Privately-Owned	Available	Not Used in Prior Housing Element	0.05566536	0	0	0.05566536	1	0	0	1658157	681	Sherman Oaks - Studio City - Toluca Lake - Cahuenga Pass			Lower
LOS ANGELES	13508 W MOORPARK ST	91423	2360008BRK	Medium Residential	R3-1-RIO	0	54	0.137933767	Residential - Single Family Residence - Condominium	YES - Current	NO - Privately-Owned	Available	Not Used in Prior Housing Element	0.088885713	0	0	0.088885713	4	0	0	1658157	367	Sherman Oaks - Studio City - Toluca Lake - Cahuenga Pass			Lower
LOS ANGELES	13445 W VENTURA BLVD	91423	2360009039	General Commercial	C2-1VL	0	108	0.113450385	Commercial - Store Combination - Store and Office Combination - One Story	YES - Current	NO - Privately-Owned	Available	Not Used in Prior Housing Element	0.080635169	0	0	0.080635169	0	0	0	1658157	719	Sherman Oaks - Studio City - Toluca Lake - Cahuenga Pass			Lower
LOS ANGELES	4211 N GREENBUSH AVE	91423	2360009039	General Commercial	C2-1VL	0	108	0.136231426	Commercial - Store Combination - Store and Office Combination - One Story	YES - Current	NO - Privately-Owned	Available	Not Used in Prior Housing Element	0.096568801	0	0	0.096568801	0	0	0	1658157	722	Sherman Oaks - Studio City - Toluca Lake - Cahuenga Pass			Lower
LOS ANGELES	13451 W VENTURA BLVD	91423	2360009040	General Commercial	C2-1VL	0	108	0.113450723	Commercial - Store Combination - Store and Office Combination - One Story	YES - Current	NO - Privately-Owned	Available	Not Used in Prior Housing Element	0.080635169	0	0	0.080635169	0	0	0	1658157	715	Sherman Oaks - Studio City - Toluca Lake - Cahuenga Pass			Lower
LOS ANGELES	13453 W VENTURA BLVD	91423	2360009040	General Commercial	C2-1VL	0	108	0.113451913	Commercial - Store Combination - Store and Office Combination - One Story	YES - Current	NO - Privately-Owned	Available	Not Used in Prior Housing Element	0.080635169	0	0	0.080635169	0	0	0	1658157	713	Sherman Oaks - Studio City - Toluca Lake - Cahuenga Pass			Lower
LOS ANGELES	13459 W VENTURA BLVD	91423	2360009040	General Commercial	C2-1VL	0	108	0.139822691	Commercial - Store Combination - Store and Office Combination - One Story	YES - Current	NO - Privately-Owned	Available	Not Used in Prior Housing Element	0.096568801	0	0	0.096568801	0	0	0	1658157	706	Sherman Oaks - Studio City - Toluca Lake - Cahuenga Pass			Lower
LOS ANGELES	13424 W MOORPARK ST	91423	2360010001	Medium Residential	R3-1-RIO	0	54	0.141526111	Residential - Five or More Units or Apartments (Any Combination) - 4 Stories or Less	YES - Current	NO - Privately-Owned	Available	Not Used in Prior Housing Element	0	0	0.091898376	0.091898376	6	0	0	1658157	352	Sherman Oaks - Studio City - Toluca Lake - Cahuenga Pass	Yes		Above Moderate
LOS ANGELES	13418 W MOORPARK ST	91423	2360010002	Medium Residential	R3-1-RIO	0	54	0.140608852	Residential - Five or More Units or Apartments (Any Combination) - 4 Stories or Less	YES - Current	NO - Privately-Owned	Available	Not Used in Prior Housing Element	0	0	0.091898376	0.091898376	6	0	0	1658157	353	Sherman Oaks - Studio City - Toluca Lake - Cahuenga Pass	Yes		Above Moderate
LOS ANGELES	4339 N DIXIE CANYON AVE	91423	2360010006	Medium Residential	R3-1-RIO	0	54	0.141904035	Residential - Double, Duplex, or Two Units - 4 Stories or Less	YES - Current	NO - Privately-Owned	Available	Not Used in Prior Housing Element	0	0	0.451142263	0.451142263	2	0	0	1658157	408	Sherman Oaks - Studio City - Toluca Lake - Cahuenga Pass	Yes		Above Moderate
LOS ANGELES	4329 N DIXIE CANYON AVE	91423	2360010007	Medium Residential	R3-1-RIO	0	54	0.141898438	Residential - Five or More Units or Apartments (Any Combination) - 4 Stories or Less	YES - Current	NO - Privately-Owned	Available	Not Used in Prior Housing Element	0.060538167	0	0	0.060538167	7	0	0	1658157	440	Sherman Oaks - Studio City - Toluca Lake - Cahuenga Pass			Lower
LOS ANGELES	4325 N DIXIE CANYON AVE	91423	2360010008	Medium Residential	R3-1-RIO	0	54	0.141896245	Residential - Four Units (Any Combination) - 4 Stories or Less	YES - Current	NO - Privately-Owned	Available	Not Used in Prior Housing Element	0	0	0.11864233	0.11864233	4	0	0	1658157	456	Sherman Oaks - Studio City - Toluca Lake - Cahuenga Pass	Yes		Above Moderate
LOS ANGELES	4315 N DIXIE CANYON AVE	91423	2360010010	Medium Residential	R3-1-RIO	0	54	0.141888878	Residential - Five or More Units or Apartments (Any Combination) - 4 Stories or Less	YES - Current	NO - Privately-Owned	Available	Not Used in Prior Housing Element	0.060538167	0	0	0.060538167	7	0	0	1658157	481	Sherman Oaks - Studio City - Toluca Lake - Cahuenga Pass			Lower
LOS ANGELES	4261 N DIXIE CANYON AVE	91423	2360010013	Medium Residential	R3-1-RIO	0	54	0.141877611	Residential - Four Units (Any Combination) - 4 Stories or Less	YES - Current	NO - Privately-Owned	Available	Not Used in Prior Housing Element	0	0	0.11864233	0.11864233	4	0	0	1658157	541	Sherman Oaks - Studio City - Toluca Lake - Cahuenga Pass	Yes		Above Moderate
LOS ANGELES	4259 N DIXIE CANYON AVE	91423	2360010014	Medium Residential	R3-1-RIO	0	54	0.141873884	Residential - Five or More Units or Apartments (Any Combination) - 4 Stories or Less	YES - Current	NO - Privately-Owned	Available	Not Used in Prior Housing Element	0.069781274	0	0	0.069781274	6	0	0	1658157	560	Sherman Oaks - Studio City - Toluca Lake - Cahuenga Pass			Lower
LOS ANGELES	4243 N DIXIE CANYON AVE	91423	2360010017	Medium Residential	R3-1-RIO	0	54	0.141863025	Residential - Four Units (Any Combination) - 4 Stories or Less	YES - Current	NO - Privately-Owned	Available	Not Used in Prior Housing Element	0	0	0.11864233	0.11864233	4	0	0	1658157	626	Sherman Oaks - Studio City - Toluca Lake - Cahuenga Pass	Yes		Above Moderate
LOS ANGELES	4239 N DIXIE CANYON AVE	91423	2360010018	Medium Residential	R3-1-RIO	0	54	0.141860254	Residential - Four Units (Any Combination) - 4 Stories or Less	YES - Current	NO - Privately-Owned	Available	Not Used in Prior Housing Element	0	0	0.11864233	0.11864233	4	0	0	1658157	644	Sherman Oaks - Studio City - Toluca Lake - Cahuenga Pass	Yes		Above Moderate
LOS ANGELES	4233 N DIXIE CANYON AVE	91423	2360010019	Medium Residential	R3-1-RIO	0	54	0.141856596	Residential - Five or More Units or Apartments (Any Combination) - 4 Stories or Less	YES - Current	NO - Privately-Owned	Available	Not Used in Prior Housing Element	0	0	0.104424632	0.104424632	5	0	0	1658157	659	Sherman Oaks - Studio City - Toluca Lake - Cahuenga Pass	Yes		Above Moderate
LOS ANGELES	4229 N DIXIE CANYON AVE	91423	2360010020	Medium Residential	R3-1-RIO	0	54	0.146714879	Residential - Five or More Units or Apartments (Any Combination) - 4 Stories or Less	YES - Current	NO - Privately-Owned	Available	Not Used in Prior Housing Element	0	0	0.104424632	0.104424632	5	0	0	1658157	676	Sherman Oaks - Studio City - Toluca Lake - Cahuenga Pass	Yes		Above Moderate
LOS ANGELES	13409 W VENTURA BLVD	91423	2360010041	General Commercial	C2-1VL	0	108	0.108048663	Commercial - Store - One Story	YES - Current	NO - Privately-Owned	Available	Not Used in Prior Housing Element	0.067936626	0	0	0.067936626	2	0	0	1658157	744	Sherman Oaks - Studio City - Toluca Lake - Cahuenga Pass			Lower
LOS ANGELES	13415 W VENTURA BLVD	91423	2360010041	General Commercial	C2-1VL	0	108	0.108048663	Commercial - Store - One Story	YES - Current	NO - Privately-Owned	Available	Not Used in Prior Housing Element	0.067936626	0	0	0.067936626	2	0	0	1658157	740	Sherman Oaks - Studio City - Toluca Lake - Cahuenga Pass			Lower
LOS ANGELES	13419 W VENTURA BLVD	91423	2360010042	General Commercial	C2-1VL	0	108	0.108050205	Commercial - Store Combination - Store and Office Combination - One Story	YES - Current	NO - Privately-Owned	Available	Not Used in Prior Housing Element	0.081379849	0	0	0.081379849	0	0	0	1658157	736	Sherman Oaks - Studio City - Toluca Lake - Cahuenga Pass			Lower
LOS ANGELES	13421 W VENTURA BLVD	91423	2360010043	General Commercial	C2-1VL	0	108	0.108048101	Commercial - Store Combination - Store and Office Combination - One Story	YES - Current	NO - Privately-Owned	Available	Not Used in Prior Housing Element	0.03462169	0	0	0.03462169	0	0	0	1658157	733	Sherman Oaks - Studio City - Toluca Lake - Cahuenga Pass			Lower
LOS ANGELES	13425 W VENTURA BLVD	91423	2360010043	General Commercial	C2-1VL	0	108	0.10804932	Commercial - Store Combination - Store and Office Combination - One Story	YES - Current	NO - Privately-Owned	Available	Not Used in Prior Housing Element	0.03462169	0	0	0.03462169	0	0	0	1658157	731	Sherman Oaks - Studio City - Toluca Lake - Cahuenga Pass			Lower
LOS ANGELES	13429 W VENTURA BLVD	91423	2360010043	General Commercial	C2-1VL	0	108	0.139815243	Commercial - Store Combination - Store and Office Combination - One Story	YES - Current	NO - Privately-Owned	Available	Not Used in Prior Housing Element	0.041078481	0	0	0.041078481	0	0	0	1658157	729	Sherman Oaks - Studio City - Toluca Lake - Cahuenga Pass			Lower
LOS ANGELES	13401 W VENTURA BLVD	91423	2360010055	General Commercial	C2-1VL	0	108	0.127152235	Commercial - Store - One Story	YES - Current	NO - Privately-Owned	Available	Not Used in Prior Housing Element	0.031014903	0	0	0.031014903	0	0	0	1658157	750	Sherman Oaks - Studio City - Toluca Lake - Cahuenga Pass			Lower
LOS ANGELES	13408 W MOORPARK ST	91423	2360010063	Medium Residential	R3-1-RIO	0	54	0.137878797	Residential - Five or More Units or Apartments (Any Combination) - 4 Stories or Less	YES - Current	NO - Privately-Owned	Available	Not Used in Prior Housing Element	0.060538167	0	0	0.060538167	7	0	0	1658157	372	Sherman Oaks - Studio City - Toluca Lake - Cahuenga Pass			Lower
LOS ANGELES	13306 W WOODBRIDGE ST	91423	2360011009	Medium Residential	R3-1-RIO	0	54	0.151549519	Residential - Double, Duplex, or Two Units - 4 Stories or Less	YES - Current	NO - Privately-Owned	Available	Used in Prior Housing Element - Non-Vacant	0	0	0.514093262	0.514093262	2	0	0	1658157	741

LOS ANGELES	13351 W VENTURA BLVD	91423	2360011021	General Commercial	C2-1VL	0	108	0.108050854	Commercial - Store - One Story	YES - Current	NO - Privately-Owned	Available	Not Used in Prior Housing Element	0.064272702	0	0	0.064272702	0	0	0	1658157	771	Sherman Oaks - Studio City - Toluca Lake - Cahuenga Pass			Lower
LOS ANGELES	13353 W VENTURA BLVD	91423	2360011021	General Commercial	C2-1VL	0	108	0.040518841	Commercial - Store - One Story	YES - Current	NO - Privately-Owned	Available	Not Used in Prior Housing Element	0	0	0.00282072	0.00282072	0	0	0	1658157	769	Sherman Oaks - Studio City - Toluca Lake - Cahuenga Pass			Above Moderate
LOS ANGELES	13355 W VENTURA BLVD	91423	2360011022	General Commercial	C2-1VL	0	108	0.067533073	Commercial - Restaurant, Cocktail Lounge - Restaurant, Cocktail Lounge, Tavern - One Story	YES - Current	NO - Privately-Owned	Available	Not Used in Prior Housing Element	0	0	0.002275949	0.002275949	0	0	0	1658157	1188	Sherman Oaks - Studio City - Toluca Lake - Cahuenga Pass			Above Moderate
LOS ANGELES	13359 W VENTURA BLVD	91423	2360011023	General Commercial	C2-1VL	0	108	0.108050966	Commercial - Restaurant, Cocktail Lounge - Restaurant, Cocktail Lounge, Tavern - One Story	YES - Current	NO - Privately-Owned	Available	Not Used in Prior Housing Element	0.064272702	0	0	0.064272702	0	0	0	1658157	764	Sherman Oaks - Studio City - Toluca Lake - Cahuenga Pass			Lower
LOS ANGELES	13314 W WOODBRIDGE ST	91423	2360011025	Medium Residential	R3-1-RIO	0	54	0.151511222	Residential - Five or More Units or Apartments (Any Combination) - 4 Stories or Less	YES - Current	NO - Privately-Owned	Available	Not Used in Prior Housing Element	0	0	0.124214588	0.124214588	5	0	0	1658157	737	Sherman Oaks - Studio City - Toluca Lake - Cahuenga Pass	Yes		Above Moderate
LOS ANGELES	13365 W VENTURA BLVD	91423	2360011027	General Commercial	C2-1VL	0	108	0.108051736	Commercial - Office Building - One Story	YES - Current	NO - Privately-Owned	Available	Not Used in Prior Housing Element	0.02488963	0	0	0.02488963	1	0	0	1658157	760	Sherman Oaks - Studio City - Toluca Lake - Cahuenga Pass			Lower
LOS ANGELES	13371 W VENTURA BLVD	91423	2360011027	General Commercial	C2-1VL	0	108	0.13849304	Commercial - Office Building - One Story	YES - Current	NO - Privately-Owned	Available	Not Used in Prior Housing Element	0.029530671	0	0	0.029530671	1	0	0	1658157	759	Sherman Oaks - Studio City - Toluca Lake - Cahuenga Pass			Lower
LOS ANGELES	13313 W VENTURA BLVD	91423	2360011028	General Commercial	C2-1VL	0	108	0.108056385	Commercial - Store - One Story	YES - Current	NO - Privately-Owned	Available	Not Used in Prior Housing Element	0.027329689	0	0	0.027329689	0	0	0	1658157	803	Sherman Oaks - Studio City - Toluca Lake - Cahuenga Pass			Lower
LOS ANGELES	13317 W VENTURA BLVD	91423	2360011028	General Commercial	C2-1VL	0	108	0.108055627	Commercial - Store - One Story	YES - Current	NO - Privately-Owned	Available	Not Used in Prior Housing Element	0.027329689	0	0	0.027329689	0	0	0	1658157	800	Sherman Oaks - Studio City - Toluca Lake - Cahuenga Pass			Lower
LOS ANGELES	13321 W VENTURA BLVD	91423	2360011028	General Commercial	C2-1VL	0	108	0.10332388	Commercial - Store - One Story	YES - Current	NO - Privately-Owned	Available	Not Used in Prior Housing Element	0	0	0.000252001	0.000252001	0	0	0	1658157	794	Sherman Oaks - Studio City - Toluca Lake - Cahuenga Pass			Above Moderate
LOS ANGELES	4267 N FULTON AVE	91423	2360011BRK	Medium Residential	R3-1-RIO	0	54	0.405178912	Residential - Single Family Residence - Condominium	YES - Current	NO - Privately-Owned	Available	Not Used in Prior Housing Element	0.112298788	0	0	0.112298788	23	0	0	1658157	596	Sherman Oaks - Studio City - Toluca Lake - Cahuenga Pass			Lower
LOS ANGELES	13360 W VALLEYHEART DR	91423	2360032004	Medium Residential	R3-1-RIO	0	54	0.184455606	Institutional - Church - One Story	YES - Current	NO - Privately-Owned	Available	Used in Prior Housing Element - Non-Vacant	0.030976061	0	0	0.030976061	0	0	0	1658157	445	Sherman Oaks - Studio City - Toluca Lake - Cahuenga Pass			Lower
LOS ANGELES	4355 N FULTON AVE	91423	2360012005	General Commercial	(Q)C2-1VL-RIO	0	54	0.449784983	Commercial - Store Combination - Store and Residential Combination - One Story	YES - Current	NO - Privately-Owned	Available	Not Used in Prior Housing Element	0	0	0.19996006	0.19996006	2	0	0	1658157	356	Sherman Oaks - Studio City - Toluca Lake - Cahuenga Pass	Yes		Above Moderate
LOS ANGELES	13306 W VALLEYHEART DR	91423	2360012010	Medium Residential	R3-1-RIO	0	54	0.163893414	Residential - Five or More Units or Apartments (Any Combination) - 4 Stories or Less	YES - Current	NO - Privately-Owned	Available	Not Used in Prior Housing Element	0.064960912	0	0	0.064960912	9	0	0	1658157	514	Sherman Oaks - Studio City - Toluca Lake - Cahuenga Pass			Lower
LOS ANGELES			2360012901	General Commercial	(Q)C2-1VL-RIO	0	54	0.019282274	Miscellaneous - Government Owned Property	YES - Current	YES - City-Owned	Available	Not Used in Prior Housing Element	0	0	0.003902372	0.003902372	0	0	0	1658157	1202	Sherman Oaks - Studio City - Toluca Lake - Cahuenga Pass			Above Moderate
LOS ANGELES	4419 N FULTON AVE	91423	2360013004	Medium Residential	R3-1-RIO	0	54	1.033040718	Residential - Five or More Units or Apartments (Any Combination) - 4 Stories or Less - Pool	YES - Current	NO - Privately-Owned	Available	Not Used in Prior Housing Element	0	0	0.823769599	0.823769599	32	0	0	1658157	237	Sherman Oaks - Studio City - Toluca Lake - Cahuenga Pass	Yes		Above Moderate
LOS ANGELES	13306 N VALLEYHEART DR NORTH	91423	2360013012	Medium Residential	R3-1-RIO	0	54	0.164176894	Residential - Five or More Units or Apartments (Any Combination) - 4 Stories or Less - Vacant Land	YES - Current	NO - Privately-Owned	Available	Not Used in Prior Housing Element	0	0	0.122080751	0.122080751	6	0	0	1658157	202	Sherman Oaks - Studio City - Toluca Lake - Cahuenga Pass	Yes		Above Moderate
LOS ANGELES	13313 W MOORPARK ST	91423	2360013024	General Commercial	(Q)C2-1VL-RIO	0	54	0.871202552	Commercial - Store - One Story	YES - Current	NO - Privately-Owned	Available	Not Used in Prior Housing Element	0.166255217	0	0	0.166255217	0	0	0	1658157	295	Sherman Oaks - Studio City - Toluca Lake - Cahuenga Pass			Lower
LOS ANGELES	13500 W RYE ST	91423	2360014005	Medium Residential	R3-1-RIO	0	54	0.260410883	Residential - Five or More Units or Apartments (Any Combination) - 4 Stories or Less	YES - Current	NO - Privately-Owned	Available	Not Used in Prior Housing Element	0	0	0.165641371	0.165641371	10	0	0	1658157	250	Sherman Oaks - Studio City - Toluca Lake - Cahuenga Pass	Yes		Above Moderate
LOS ANGELES	13514 W RYE ST	91423	2360014008	Medium Residential	R3-1-RIO	0	54	0.114753094	Residential - Five or More Units or Apartments (Any Combination) - 4 Stories or Less	YES - Current	NO - Privately-Owned	Available	Not Used in Prior Housing Element	0	0	0.093413155	0.093413155	6	0	0	1658157	257	Sherman Oaks - Studio City - Toluca Lake - Cahuenga Pass	Yes		Above Moderate
LOS ANGELES	13520 W RYE ST	91423	2360014009	Medium Residential	R3-1-RIO	0	54	0.114754885	Residential - Five or More Units or Apartments (Any Combination) - 4 Stories or Less	YES - Current	NO - Privately-Owned	Available	Not Used in Prior Housing Element	0	0	0.093413155	0.093413155	6	0	0	1658157	256	Sherman Oaks - Studio City - Toluca Lake - Cahuenga Pass	Yes		Above Moderate
LOS ANGELES	13524 W RYE ST	91423	2360014010	Medium Residential	R3-1-RIO	0	54	0.125122985	Residential - Five or More Units or Apartments (Any Combination) - 4 Stories or Less	YES - Current	NO - Privately-Owned	Available	Not Used in Prior Housing Element	0	0	0.079985449	0.079985449	7	0	0	1658157	255	Sherman Oaks - Studio City - Toluca Lake - Cahuenga Pass	Yes		Above Moderate
LOS ANGELES	13521 W MOORPARK ST	91423	2360014011	Medium Residential	R3-1-RIO	0	54	0.135773722	Residential - Five or More Units or Apartments (Any Combination) - 4 Stories or Less	YES - Current	NO - Privately-Owned	Available	Not Used in Prior Housing Element	0	0	0.049784303	0.049784303	5	0	0	1658157	302	Sherman Oaks - Studio City - Toluca Lake - Cahuenga Pass	Yes		Above Moderate
LOS ANGELES	13519 W MOORPARK ST	91423	2360014012	Medium Residential	R3-1-RIO	0	54	0.137743798	Residential - Five or More Units or Apartments (Any Combination) - 4 Stories or Less	YES - Current	NO - Privately-Owned	Available	Not Used in Prior Housing Element	0	0	0.091898376	0.091898376	6	0	0	1658157	303	Sherman Oaks - Studio City - Toluca Lake - Cahuenga Pass	Yes		Above Moderate
LOS ANGELES	13515 W MOORPARK ST	91423	2360014013	Medium Residential	R3-1-RIO	0	54	0.137741865	Residential - Five or More Units or Apartments (Any Combination) - 4 Stories or Less	YES - Current	NO - Privately-Owned	Available	Not Used in Prior Housing Element	0	0	0.091898376	0.091898376	6	0	0	1658157	304	Sherman Oaks - Studio City - Toluca Lake - Cahuenga Pass	Yes		Above Moderate
LOS ANGELES	13509 W MOORPARK ST	91423	2360014014	Medium Residential	R3-1-RIO	0	54	0.137741652	Residential - Five or More Units or Apartments (Any Combination) - 4 Stories or Less	YES - Current	NO - Privately-Owned	Available	Not Used in Prior Housing Element	0	0	0.091898376	0.091898376	6	0	0	1658157	305	Sherman Oaks - Studio City - Toluca Lake - Cahuenga Pass	Yes		Above Moderate
LOS ANGELES	13503 W MOORPARK ST	91423	2360014015	Medium Residential	R3-1-RIO	0	54	0.137740573	Residential - Five or More Units or Apartments (Any Combination) - 4 Stories or Less	YES - Current	NO - Privately-Owned	Available	Not Used in Prior Housing Element	0	0	0.091898376	0.091898376	6	0	0	1658157	306	Sherman Oaks - Studio City - Toluca Lake - Cahuenga Pass	Yes		Above Moderate
LOS ANGELES	13459 W MOORPARK ST	91423	2360014016	Medium Residential	R3-1-RIO	0	54	0.1377395	Residential - Five or More Units or Apartments (Any Combination) - 4 Stories or Less	YES - Current	NO - Privately-Owned	Available	Not Used in Prior Housing Element	0	0	0.091898376	0.091898376	6	0	0	1658157	307	Sherman Oaks - Studio City - Toluca Lake - Cahuenga Pass	Yes		Above Moderate
LOS ANGELES	13453 W MOORPARK ST	91423	2360014017	Medium Residential	R3-1-RIO	0	54	0.140296812	Residential - Five or More Units or Apartments (Any Combination) - 4 Stories or Less	YES - Current	NO - Privately-Owned	Available	Not Used in Prior Housing Element	0	0	0.091898376	0.091898376	6	0	0	1658157	297	Sherman Oaks - Studio City - Toluca Lake - Cahuenga Pass	Yes		Above Moderate
LOS ANGELES	13449 W MOORPARK ST	91423	2360014018	Medium Residential	R3-1-RIO	0	54	0.161002372	Residential - Five or More Units or Apartments (Any Combination) - 4 Stories or Less	YES - Current	NO - Privately-Owned	Available	Not Used in Prior Housing Element	0	0	0.110883848	0.110883848	6	0	0	1658157	293	Sherman Oaks - Studio City - Toluca Lake - Cahuenga Pass	Yes		Above Moderate
LOS ANGELES	13433 W MOORPARK ST	91423	2360014023	Medium Residential	R3-1-RIO	0	54	0.159811623	Residential - Five or More Units or Apartments (Any Combination) - 4 Stories or Less	YES - Current	NO - Privately-Owned	Available	Not Used in Prior Housing Element	0.153635685	0	0	0.153635685	6	0	0	1658157	294	Sherman Oaks - Studio City - Toluca Lake - Cahuenga Pass			Lower
LOS ANGELES	13411 W MOORPARK ST	91423	2360014025	Medium Residential	R3-1-RIO	0	54	0.230259834	Residential - Five or More Units or Apartments (Any Combination) - 4 Stories or Less	YES - Current	NO - Privately-Owned	Available	Not Used in Prior Housing Element	0	0	0.124126983	0.124126983	10	0	0	1658157	330	Sherman Oaks - Studio City - Toluca Lake - Cahuenga Pass	Yes		Above Moderate
LOS ANGELES	13443 W MOORPARK ST	91423	2360014027	Medium Residential	R3-1-RIO	0	54	0.184821925	Residential - Five or More Units or Apartments (Any Combination) - 4 Stories or Less	YES - Current	NO - Privately-Owned	Available	Not Used in Prior Housing Element	0	0	0.135279223	0.135279223	6	0	0	1658157	287	Sherman Oaks - Studio City - Toluca Lake - Cahuenga Pass	Yes		Above Moderate
LOS ANGELES	13439 W MOORPARK ST	91423	2360014028	Medium Residential	R3-1-RIO	0	54	0.184367038	Residential - Five or More Units or Apartments (Any Combination) - 4 Stories or Less	YES - Current	NO - Privately-Owned	Available	Not Used in Prior Housing Element	0	0	0.135279223	0.135279223	6	0	0	1658157	288	Sherman Oaks - Studio City - Toluca Lake - Cahuenga Pass	Yes		Above Moderate
LOS ANGELES			2360017***	Low Residential	R1-1-RIO	0	1 unit per lot	0.002120745		YES - Current	NO - Privately-Owned	Available	Not Used in Prior Housing Element	0	0	0.218782711	0.218782711	0	0	0	1688157	552	Sherman Oaks - Studio City - Toluca Lake - Cahuenga Pass			Above Moderate
LOS ANGELES			2360017***	Low Residential	R1-1-RIO	0	1 unit per lot	0.010975871		YES - Current	NO - Privately-Owned	Available	Not Used in Prior Housing Element	0	0	0.218782711	0.218782711	0	0	0	1688157	529	Sherman Oaks - Studio City - Toluca Lake - Cahuenga Pass			Above Moderate
LOS ANGELES	4529 N FULTON AVE	91423	2360020010	Medium Residential	R3-1-RIO	0	54	0.157916046	Residential - Four Units (Any Combination) - 4 Stories or Less	YES - Current	NO - Privately-Owned	Available	Not Used in Prior Housing Element	0	0	0.139132378	0.139132378	4	0	0	1688157	927	Sherman Oaks - Studio City - Toluca Lake - Cahuenga Pass	Yes		Above Moderate
LOS ANGELES	4525 N FULTON AVE	91423	2360020011	Medium Residential	R3-1-RIO	0	54	0.158270836	Residential - Four Units (Any Combination) - 4 Stories or Less	YES - Current	NO - Privately-Owned	Available	Not Used in Prior Housing Element	0	0	0.139132378	0.139132378	4	0	0	1688157	950	Sherman Oaks - Studio City - Toluca Lake - Cahuenga Pass	Yes		Above Moderate
LOS ANGELES	4521 N FULTON AVE	91423	2360020012	Medium Residential	R3-1-RIO	0	54	0.158902102	Residential - Five or More Units or Apartments (Any Combination) - 4 Stories or Less	YES - Current	NO - Privately-Owned	Available	Not Used in Prior Housing Element	0	0	0.088335188	0.088335188	8	0	0	1658157	24	Sherman Oaks - Studio City - Toluca Lake - Cahuenga Pass	Yes		Above Moderate
LOS ANGELES	4517 N FULTON AVE	91423	2360020013	Medium Residential	R3-1-RIO	0	54	0.159011544	Residential - Five or More Units or Apartments (Any Combination) - 4 Stories or Less	YES - Current	NO - Privately-Owned	Available	Not Used in Prior Housing Element	0	0	0.088335188	0.088335188	8	0	0	1658157	43	Sherman Oaks - Studio City - Toluca Lake - Cahuenga Pass	Yes		Above Moderate
LOS ANGELES	4511 N FULTON AVE	91423	2360020014	Medium Residential	R3-1-RIO	0	54	0.159013861	Residential - Five or More Units or Apartments (Any Combination) - 4 Stories or Less	YES - Current	NO - Privately-Owned	Available	Not Used in Prior Housing Element	0	0	0.088335188	0.088335188	8	0	0	1658157	70	Sherman Oaks - Studio City - Toluca Lake - Cahuenga Pass	Yes		Above Moderate
LOS ANGELES	4505 N FULTON AVE	91423	2360020015	Medium Residential	R3-1-RIO	0	54	0.159015453	Residential - Five or More Units or Apartments (Any Combination) - 4 Stories or Less	YES - Current	NO - Privately-Owned	Available	Not Used in Prior Housing Element	0	0	0.088335188	0.088335188	8	0	0	1658157	92	Sherman Oaks - Studio City - Toluca Lake - Cahuenga Pass	Yes		Above Moderate
LOS ANGELES	13305 N VALLEYHEART DR NORTH	91423	2360020018	Medium Residential	R3-1-RIO	0	54	0.175581957	Residential - Five or More Units or Apartments (Any Combination) - 4 Stories or Less	YES - Current	NO - Privately-Owned	Available	Not Used in Prior Housing Element	0	0	0.129903778	0.129903778	6	0	0	1658157	146	Sherman Oaks - Studio City - Toluca Lake - Cahuenga Pass	Yes		Above Moderate
LOS ANGELES	4539 N FULTON AVE	91423	2360020030	Medium Residential	R3-1-RIO	0	54	0.157904808	Residential - Four Units (Any Combination) - 4 Stories or Less - Own-your-own	YES - Current	NO - Privately-Owned	Available	Not Used in Prior Housing Element	0.192628755	0	0	0.192628755	4	0	0	1688157	901	Sherman Oaks - Studio City - Toluca Lake - Cahuenga Pass			Lower
LOS ANGELES	4545 N FULTON AVE	91423	2360020031	Medium Residential	R3-1-RIO	0	54	0.152152454	Residential - Four Units (Any Combination) - 4 Stories or Less	YES - Current	NO - Privately-Owned	Available	Not Used in Prior Housing Element	0	0	0.139132378	0.139132378	4	0	0	1688157	887	Sherman Oaks - Studio City - Toluca Lake - Cahuenga Pass	Yes		Above Moderate
LOS ANGELES	4555 N FULTON AVE	91423	2360020032	Medium Residential	R3-1-RIO	0	54	0.64242747	Residential - Five or More Units or Apartments (Any Combination) - 4 Stories or Less - Pool	YES - Current	NO - Privately-Owned	Available	Not Used in Prior Housing Element	0	0	0.090014412	0.090014412	40	0	0	1688157	794	Sherman Oaks - Studio City - Toluca Lake - Cahuenga Pass	Yes		Above Moderate
LOS ANGELES	4463 N FULTON AVE	91423	2360020044	Medium Residential	R3-1-RIO	0	54	0.157778467	Residential - Five or More Units or Apartments (Any Combination) - 4 Stories or Less	YES - Current	NO - Privately-Owned	Available	Not Used in Prior Housing Element	0.059004837	0	0	0.059004837	9	0	0	1658157	104	Sherman Oaks - Studio City - Toluca Lake - Cahuenga Pass			Lower
LOS ANGELES	4457 N FULTON AVE	91423	2360020BRK	Medium Residential	R3-1-RIO	0	54	0.157779105	Residential - Single Family Residence - Condominium	YES - Current	NO - Privately-Owned	Available	Not Used in Prior Housing Element	0.093045247	0	0	0.093045247	5	0	0	1658157	126	Sherman Oaks - Studio City - Toluca Lake - Cahuenga Pass			Lower
LOS ANGELES	4605 N FULTON AVE	91423	2360021014	Medium Residential	R3-1-RIO	0	54	0.249994698	Residential - Five or More Units or Apartments (Any Combination) - 4 Stories or Less	YES - Current	NO - Privately-Owned	Available	Not Used in Prior Housing Element	0	0	0.173021692	0.173021692	8	0	0	1688157	757	Sherman Oaks - Studio City - Toluca Lake - Cahuenga Pass	Yes		Above Moderate
LOS ANGELES	4613 N FULTON AVE	91423	2360021015	Medium Residential	R3-1-RIO	0	54	0.250576135	Residential - Single Family Residence	YES - Current	NO - Privately-Owned	Available	Used in Prior Housing Element - Non-Vacant	1.160763383	0	0	1.160763383	1	0	0	1688157	731	Sherman Oaks - Studio City - Toluca Lake - Cahuenga Pass			Lower
LOS ANGELES	4629 N FULTON AVE	91423	2360021016	Medium Residential	R3-1-RIO	0	54	0.740636686	Residential - Five or More Units or Apartments (Any Combination) - 4 Stories or Less - Pool	YES - Current	NO - Privately-Owned	Available	Not Used in Prior Housing Element	0	0	0.245909797	0.245909797	43	0	0	1688157	649	Sherman Oaks - Studio City - Toluca Lake - Cahuenga Pass	Yes		Above Moderate
LOS ANGELES	4653 N FULTON AVE	91423	2360021023	Medium Residential	R3-1-RIO	0	54	0.412946215	Residential - Five or More Units or Apartments (Any Combination) - 4 Stories or Less - Pool	YES - Current	NO - Privately-Owned	Available	Not Used in Prior Housing Element	0	0	0.22832395	0.22832395	15	0	0	1688157	559	Sherman Oaks - Studio City - Toluca Lake - Cahuenga Pass	Yes		Above Moderate
LOS ANGELES	4703 N FULTON AVE	91423	2360021043	Medium Residential	R3-1-RIO	0	54	0.218130057	Residential - Five or More Units or Apartments (Any Combination) - 4 Stories or Less	YES - Current	NO - Privately-Owned	Available	Not Used in Prior Housing Element	0.073786886	0	0	0.073786886	14	0	0	1688157	524	Sherman Oaks - Studio City - Toluca Lake - Cahuenga Pass			Lower
LOS ANGELES	4711 1/2 N FULTON AVE	91423	2360021045	Medium Residential	R3-1-RIO	0	54	0.223064369	Residential - Five or More Units or Apartments (Any Combination) - 4 Stories or Less	YES - Current	NO - Privately-Owned	Available	Not Used in Prior Housing Element	0	0	0.592599535	0.592599535	6	0	0	1688157	505	Sherman Oaks - Studio City - Toluca Lake - Cahuenga Pass	Yes		Above Moderate
LOS ANGELES			2360021045	Medium Residential	R3-1-RIO	0	54	0.111705032	Residential - Five or More Units or Apartments (Any Combination) - 4 Stories or Less	YES - Current	NO - Privately-Owned	Available	Not Used in Prior Housing Element	0.527432883	0	0	0.527432883	6	0	0	1688157	484	Sherman Oaks - Studio City - Toluca Lake - Cahuenga Pass			Lower
LOS ANGELES	4641 N FULTON AVE	91423	2360021BRK	Medium Residential	R3-1-RIO	0	54	0.409029753	Residential - Single Family Residence - Condominium	YES - Current	NO - Privately-Owned	Available	Not Used in Prior Housing Element	0.145411008	0	0	0.145411008	18	0	0	1688157	593	Sherman Oaks - Studio City - Toluca Lake - Cahuenga Pass			Lower
LOS ANGELES	4719 N ATOLL AVE	91423	2360022013	Low Residential	R1-1-RIO	0	1 unit per lot	0.154955009	Residential - Single Family Residence - Pool	YES - Current	NO - Privately-Owned	Available	Not Used in Prior Housing Element	0	0	0.068933994	0.068933994	0	0	0	1688157	457	Sherman Oaks - Studio City - Toluca Lake - Cahuenga Pass			Above Moderate
LOS ANGELES			2360022013	Low Residential	R1-1-RIO	0	1 unit per lot	0.008546052	Residential - Single Family Residence - Pool	YES - Current	NO - Privately-Owned	Available	Not Used in Prior Housing Element	0	0	0.068933994	0.068933994	0	0	0	1688157	452	Sherman Oaks - Studio City - Toluca Lake - Cahuenga Pass			Above Moderate
LOS ANGELES	4712 N FULTON AVE	91423	2360022BRK	Medium Residential	(Q)R3-1-RIO	0	54	0.43661429	Residential - Single Family Residence - Condo Conversion	YES - Current	NO - Privately-Owned	Available	Not Used in Prior Housing Element	0.108735779	0	0	0.108735779	26	0	0	1688157	1224	Sherman Oaks - Studio City - Toluca Lake - Cahuenga Pass			Lower
LOS ANGELES			2360024004	Low Residential	R1-1-RIO	0	1 unit per lot	7.75141E-05	Residential - Single Family Residence - Vacant Land	YES - Current	NO - Privately-Owned	Available	Not Used in Prior Housing Element	0	0	0.068933994	0.068933994	0	0	0	1688161	1182	Sherman Oaks - Studio City - Toluca Lake - Cahuenga Pass			Above Moderate
LOS ANGELES	4658 N FULTON AVE	91423	2360025048	Medium Residential	(Q)R3-1-RIO	0	54	0.136177862	Residential - Single Family Residence	YES - Current	NO - Privately-Owned	Available	Not Used in Prior Housing Element	0.708329344	0	0	0.708329344	1	0	0	1688157	541	Sherman Oaks - Studio City - Toluca Lake - Cahuenga Pass			Lower
LOS ANGELES	4652 N FULTON AVE	91423	2360025049	Medium Residential	(Q)R3-1-RIO	0	54	0.134226545	Residential - Five or More Units or Apartments (Any Combination) - 4 Stories or Less	YES - Current	NO - Privately-Owned	Available	Not Used in Prior Housing Element	0.052703971	0	0	0.052703971	8	0	0	1688157	563	Sherman Oaks - Studio City - Toluca Lake - Cahuenga Pass			Lower
LOS ANGELES	4648 N FULTON AVE	91423	2360025050	Medium Residential	(Q)R3-1-RIO	0	54	0.13422619	Residential - Five or More Units or Apartments (Any Combination) - 4 Stories or Less	YES - Current	NO - Privately-Owned	Available	Not Used in Prior Housing Element	0.056665975	0	0	0.056665975	9	0	0	1688157	585	Sherman Oaks - Studio City - Toluca Lake - Cahuenga Pass			Lower
LOS ANGELES	4642 N FULTON AVE	91423	2360025051	Medium Residential	(Q)R3-1-RIO	0	54	0.107380278	Residential - Five or More Units or Apartments (Any Combination) - 4 Stories or Less	YES - Current	NO - Privately-Owned	Available	Not Used in Prior Housing Element	0	0	0.09256348	0.09256348	5	0	0	1688157	605	Sherman Oaks - Studio City - Toluca Lake - Cahuenga Pass	Yes		Above Moderate
LOS ANGELES	4628 N FULTON AVE	91423	2360025053	Medium Residential	(Q)R3-1-RIO	0	54	0.107381402	Residential - Five or More Units or Apartments (Any Combination) - 4 Stories or Less	YES - Current	NO - Privately-Owned	Available	Not Used in Prior Housing Element	0	0	0.039502743	0.039502743	5	0	0	1688157	665	Sherman Oaks - Studio City - Toluca Lake - Cahuenga Pass	Yes		Above Moderate
LOS ANGELES	4624 N FULTON AVE	91423	2360025054	Medium Residential	(Q)R3-1-RIO	0	54	0.134226549	Residential - Five or More Units or Apartments (Any Combination) - 4 Stories or Less	YES - Current	NO - Privately-Owned	Available	Not Used in Prior Housing Element	0.056665975	0	0	0.056665975	9	0	0	1688157	689	Sherman Oaks - Studio City - Toluca Lake - Cahuenga Pass			Lower
LOS ANGELES	4610 N FULTON AVE	91423	2360025BRK	Medium Residential	(Q)R3-1-RIO	0	54	0.575476755	Residential - Single Family Residence - Condo Conversion	YES - Current	NO - Privately-Owned	Available	Not Used in Prior Housing Element	0.137236238	0	0	0.137236238	32	0	0	1688157	1223	Sherman Oaks - Studio City - Toluca Lake - Cahuenga Pass			Lower
LOS ANGELES	4510 N FULTON AVE	91423	2360026011	Medium Residential	(Q)R3-1-RIO	0	36	0.082649905	Residential - Single Family Residence	YES - Current	NO - Privately-Owned	Available	Not Used in Prior Housing Element	0	0	0.134143156	0.134143156	1	2*	2*	1658157	61	Sherman Oaks - Studio City - Toluca Lake - Cahuenga Pass			Above Moderate
LOS ANGELES			2360026011	Medium Residential	(Q)R3-1-RIO	0	36	0.055099145	Residential - Single Family Residence	YES - Current	NO - Privately-Owned	Available	Not Used in Prior Housing Element	0	0	0.073757571	0.073757571	1	1*	1*	1658157	57	Sherman Oaks - Studio City - Toluca Lake - Cahuenga Pass			Above Moderate
LOS ANGELES	4524 N LONGRIDGE AVE	91423	2360027023	Low Residential	R1-1-RIO	0	1 unit per lot	0.139680258	Residential - Single Family Residence - Pool	YES - Current	NO - Privately-Owned	Available	Not Used in Prior Housing Element	0	0	0.068933994	0.068933994	0	0	0	1688157	968	Sherman Oaks - Studio City - Toluca Lake - Cahuenga Pass			Above Moderate
LOS ANGELES	4516 N LONGRIDGE AVE	91423	2360027024	Low Residential	R1-1-RIO	0	1 unit per lot	0.123965621	Residential - Single Family Residence - Pool	YES - Current	NO - Privately-Owned	Available	Not Used in Prior Housing Element	0	0	0.068933994	0.068933994	0	0	0	1658157	27	Sherman Oaks - Studio City - Toluca Lake - Cahuenga Pass			Above Moderate
LOS ANGELES	13109 W MOORPARK ST	91423	2360029036	Medium Residential	R3-1-RIO	0	54	0.137740383	Residential - Five or More Units or Apartments (Any Combination) - 4 Stories or Less	YES - Current	NO - Privately-Owned	Available	Not Used in Prior Housing Element	0	0	0.108965421	0.108965421	7	0	0	1658161	296	Sherman Oaks - Studio City - Toluca Lake - Cahuenga Pass	Yes		Above Moderate
LOS ANGELES	4413 N ETHEL AVE	91604	2360029037	Medium Residential	R3-1-RIO	0	54	0.163417245	Residential - Five or More Units or Apartments (Any Combination) - 4 Stories or Less - Pool	YES - Current	NO - Privately-Owned	Available	Not Used in Prior Housing Element	0	0	0.136758775	0.136758775	5	0	0	1658161	297	Sherman Oaks - Studio City - Toluca Lake - Cahuenga Pass	Yes		Above Moderate
LOS ANGELES	4444 N FULTON AVE	91423	2360030003	Med

LOS ANGELES	13268 W LANDALE ST	91423	2360030BRK	Medium Residential		[Q]R3-1-RIO	0	36	0.130997092	Residential - Single Family Residence - Condominium	YES - Current	NO - Privately-Owned	Available	Not Used in Prior Housing Element	0.035657834	0	0	0.035657834	5	0	0	1658157	1200	Sherman Oaks - Studio City - Toluca Lake - Cahuenga Pass			Lower
LOS ANGELES	4703 N COLDWATER CANYON AVE	91423	2362001032	Medium Residential		R3-1-RIO	0	54	0.404903638	Residential - Five or More Units or Apartments (Any Combination) - 4 Stories or Less	YES - Current	NO - Privately-Owned	Available	Not Used in Prior Housing Element	0	0	0.065382955	0.065382955	26	0	0	1688161	556	Sherman Oaks - Studio City - Toluca Lake - Cahuenga Pass	Yes		Above Moderate
LOS ANGELES	12951 W KLING ST	91423	2362001034	Low Residential		R1-1-RIO	0	1 unit per lot	0.124220138	Residential - Single Family Residence - Pool	YES - Current	NO - Privately-Owned	Available	Not Used in Prior Housing Element	0	0	0.218782711	0.218782711	0	0	0	1688161	585	Sherman Oaks - Studio City - Toluca Lake - Cahuenga Pass			Above Moderate
LOS ANGELES			2362001034	Low Residential		R1-1-RIO	0	1 unit per lot	0.002869511	Residential - Single Family Residence - Pool	YES - Current	NO - Privately-Owned	Available	Not Used in Prior Housing Element	0	0	0.218782711	0.218782711	0	0	0	1688161	589	Sherman Oaks - Studio City - Toluca Lake - Cahuenga Pass			Above Moderate
LOS ANGELES	4639 N MORSE AVE	91423	2362003014	Low Residential		R1-1-RIO	0	1 unit per lot	0.152999945	Residential - Single Family Residence - Vacant Land	YES - Current	NO - Privately-Owned	Available	Not Used in Prior Housing Element	0	0	0.068933994	0.068933994	0	0	0	1688161	731	Sherman Oaks - Studio City - Toluca Lake - Cahuenga Pass			Above Moderate
LOS ANGELES			2362003014	Low Residential		R1-1-RIO	0	1 unit per lot	0.015318227	Residential - Single Family Residence - Vacant Land	YES - Current	NO - Privately-Owned	Available	Not Used in Prior Housing Element	0	0	0.068933994	0.068933994	0	0	0	1688161	725	Sherman Oaks - Studio City - Toluca Lake - Cahuenga Pass			Above Moderate
LOS ANGELES			2362003014	Low Residential		R1-1-RIO	0	1 unit per lot	0.030541488	Residential - Single Family Residence - Vacant Land	YES - Current	NO - Privately-Owned	Available	Not Used in Prior Housing Element	0	0	0.068933994	0.068933994	0	0	0	1688161	745	Sherman Oaks - Studio City - Toluca Lake - Cahuenga Pass			Above Moderate
LOS ANGELES	4657 N COLDWATER CANYON AVE	91604	2362005010	Medium Residential		R3-1-RIO	0	54	0.13550587	Residential - Five or More Units or Apartments (Any Combination) - 4 Stories or Less	YES - Current	NO - Privately-Owned	Available	Not Used in Prior Housing Element	0	0	0.091356587	0.091356587	7	0	0	1688161	614	Sherman Oaks - Studio City - Toluca Lake - Cahuenga Pass	Yes		Above Moderate
LOS ANGELES	4653 N COLDWATER CANYON AVE	91604	2362005024	Medium Residential		R3-1-RIO	0	54	0.134282416	Residential - Five or More Units or Apartments (Any Combination) - 4 Stories or Less	YES - Current	NO - Privately-Owned	Available	Not Used in Prior Housing Element	0.067439926	0	0	0.067439926	8	0	0	1688161	652	Sherman Oaks - Studio City - Toluca Lake - Cahuenga Pass			Lower
LOS ANGELES	4601 N COLDWATER CANYON AVE	91604	2362005BRK	Medium Residential		R3-1-RIO	0	54	0.467910871	Residential - Single Family Residence - Condominium	YES - Current	NO - Privately-Owned	Available	Not Used in Prior Housing Element	0.143423583	0	0	0.143423583	24	0	0	1688161	1176	Sherman Oaks - Studio City - Toluca Lake - Cahuenga Pass			Lower
LOS ANGELES	12905 W LANDALE ST	91604	2362006013	Medium Residential		R3-1-RIO	0	54	0.149217711	Residential - Five or More Units or Apartments (Any Combination) - 4 Stories or Less - Vacant Land	YES - Current	NO - Privately-Owned	Available	Used in Two Consecutive Prior Housing Elements - Vacant	0.62894249	0	0	0.62894249	0	0	0	1658161	71	Sherman Oaks - Studio City - Toluca Lake - Cahuenga Pass			Lower
LOS ANGELES	4525 N COLDWATER CANYON AVE	91604	2362006017	Medium Residential		R3-1-RIO	0	54	0.149200372	Residential - Five or More Units or Apartments (Any Combination) - 4 Stories or Less	YES - Current	NO - Privately-Owned	Available	Not Used in Prior Housing Element	0	0	0.112656379	0.112656379	5	0	0	1688161	1125	Sherman Oaks - Studio City - Toluca Lake - Cahuenga Pass	Yes		Above Moderate
LOS ANGELES	4529 N COLDWATER CANYON AVE	91604	2362006018	Medium Residential		R3-1-RIO	0	54	0.149202577	Residential - Five or More Units or Apartments (Any Combination) - 4 Stories or Less	YES - Current	NO - Privately-Owned	Available	Not Used in Prior Housing Element	0.060823762	0	0	0.060823762	8	0	0	1688161	1107	Sherman Oaks - Studio City - Toluca Lake - Cahuenga Pass			Lower
LOS ANGELES	4511 N COLDWATER CANYON AVE	91604	2362006049	Medium Residential		R3-1-RIO	0	54	0.145774017	Residential - Five or More Units or Apartments (Any Combination) - 4 Stories or Less	YES - Current	NO - Privately-Owned	Available	Not Used in Prior Housing Element	0.07907638	0	0	0.07907638	5	0	0	1658161	37	Sherman Oaks - Studio City - Toluca Lake - Cahuenga Pass			Lower
LOS ANGELES	4535 N COLDWATER CANYON AVE	91604	2362006050	Medium Residential		R3-1-RIO	0	54	0.145761211	Residential - Five or More Units or Apartments (Any Combination) - 4 Stories or Less	YES - Current	NO - Privately-Owned	Available	Not Used in Prior Housing Element	0.053843987	0	0	0.053843987	8	0	0	1688161	1072	Sherman Oaks - Studio City - Toluca Lake - Cahuenga Pass			Lower
LOS ANGELES	4549 N COLDWATER CANYON AVE	91604	2362006051	Medium Residential		R3-1-RIO	0	54	0.115694287	Residential - Five or More Units or Apartments (Any Combination) - 4 Stories or Less	YES - Current	NO - Privately-Owned	Available	Used in Prior Housing Element - Non-Vacant	0.566564286	0	0	0.566564286	0	0	0	1688161	1025	Sherman Oaks - Studio City - Toluca Lake - Cahuenga Pass			Lower
LOS ANGELES	4553 N COLDWATER CANYON AVE	91604	2362006051	Medium Residential		R3-1-RIO	0	54	0.144620555	Residential - Five or More Units or Apartments (Any Combination) - 4 Stories or Less	YES - Current	NO - Privately-Owned	Available	Used in Prior Housing Element - Non-Vacant	0.632583904	0	0	0.632583904	0	0	0	1688161	986	Sherman Oaks - Studio City - Toluca Lake - Cahuenga Pass			Lower
LOS ANGELES	13047 W MOORPARK ST	91604	2362010003	Medium Residential		R3-1-RIO	0	54	0.149216446	Residential - Five or More Units or Apartments (Any Combination) - 4 Stories or Less	YES - Current	NO - Privately-Owned	Available	Not Used in Prior Housing Element	0	0	0.119230008	0.119230008	7	0	0	1658161	272	Sherman Oaks - Studio City - Toluca Lake - Cahuenga Pass	Yes		Above Moderate
LOS ANGELES	13055 W MOORPARK ST	91604	2362010004	Medium Residential		R3-1-RIO	0	54	0.165127571	Residential - Five or More Units or Apartments (Any Combination) - 4 Stories or Less	YES - Current	NO - Privately-Owned	Available	Not Used in Prior Housing Element	0	0	0.156098127	0.156098127	6	0	0	1658161	269	Sherman Oaks - Studio City - Toluca Lake - Cahuenga Pass	Yes		Above Moderate
LOS ANGELES	13053 W MOORPARK ST	91604	2362010023	Medium Residential		R3-1-RIO	0	54	0.07460659	Residential - Single Family Residence	YES - Current	NO - Privately-Owned	Available	Not Used in Prior Housing Element	0.436007142	0	0	0.436007142	1	0	0	1658161	270	Sherman Oaks - Studio City - Toluca Lake - Cahuenga Pass			Lower
LOS ANGELES	13013 W MOORPARK ST	91604	2362011003	Medium Residential		R3-1-RIO	0	54	0.149216768	Residential - Four Units (Any Combination) - 4 Stories or Less	YES - Current	NO - Privately-Owned	Available	Not Used in Prior Housing Element	0	0	0.126183391	0.126183391	4	0	0	1658161	277	Sherman Oaks - Studio City - Toluca Lake - Cahuenga Pass	Yes		Above Moderate
LOS ANGELES	13011 W MOORPARK ST	91604	2362011031	Medium Residential		R3-1-RIO	0	54	0.145774502	Residential - Five or More Units or Apartments (Any Combination) - 4 Stories or Less	YES - Current	NO - Privately-Owned	Available	Not Used in Prior Housing Element	0.053843987	0	0	0.053843987	8	0	0	1658161	278	Sherman Oaks - Studio City - Toluca Lake - Cahuenga Pass			Lower
LOS ANGELES	4403 N MORSE AVE	91604	2362011BRK	Medium Residential		R3-1-RIO	0	54	0.158624822	Residential - Single Family Residence - Condominium	YES - Current	NO - Privately-Owned	Available	Not Used in Prior Housing Element	0	0	0.060034939	0.060034939	4	0	0	1658161	279	Sherman Oaks - Studio City - Toluca Lake - Cahuenga Pass	Yes		Above Moderate
LOS ANGELES	12947 W MOORPARK ST	91604	2362012002	Medium Residential		R3-1-RIO	0	54	0.149222641	Residential - Three Units (Any Combination) - 4 Stories or Less	YES - Current	NO - Privately-Owned	Available	Not Used in Prior Housing Element	0	0	0.417241859	0.417241859	3	0	0	1658161	285	Sherman Oaks - Studio City - Toluca Lake - Cahuenga Pass	Yes		Above Moderate
LOS ANGELES	12961 W MOORPARK ST	91604	2362012004	Medium Residential		R3-1-RIO	0	54	0.158383976	Residential - Five or More Units or Apartments (Any Combination) - 4 Stories or Less	YES - Current	NO - Privately-Owned	Available	Not Used in Prior Housing Element	0	0	0.126579465	0.126579465	7	0	0	1658161	280	Sherman Oaks - Studio City - Toluca Lake - Cahuenga Pass	Yes		Above Moderate
LOS ANGELES	12951 W MOORPARK ST	91604	2362012022	Medium Residential		R3-1-RIO	0	54	0.074611053	Residential - Double, Duplex, or Two Units - 4 Stories or Less	YES - Current	NO - Privately-Owned	Available	Not Used in Prior Housing Element	0	0	0.261223495	0.261223495	2	0	0	1658161	284	Sherman Oaks - Studio City - Toluca Lake - Cahuenga Pass	Yes		Above Moderate
LOS ANGELES	12957 W MOORPARK ST	91604	2362012023	Medium Residential		R3-1-RIO	0	54	0.074608901	Residential - Single Family Residence	YES - Current	NO - Privately-Owned	Available	Not Used in Prior Housing Element	0.436007142	0	0	0.436007142	1	0	0	1658161	281	Sherman Oaks - Studio City - Toluca Lake - Cahuenga Pass			Lower
LOS ANGELES	12941 W MOORPARK ST	91604	2362012BRK	Medium Residential		R3-1-RIO	0	54	0.158676586	Residential - Single Family Residence - Condominium	YES - Current	NO - Privately-Owned	Available	Not Used in Prior Housing Element	0.083296001	0	0	0.083296001	4	0	0	1658161	286	Sherman Oaks - Studio City - Toluca Lake - Cahuenga Pass			Lower
LOS ANGELES	12905 W MOORPARK ST	91604	2362013001	General Commercial		[Q]C2-1VL-RIO	0	54	0.157428225	Commercial - Store - One Story	YES - Current	NO - Privately-Owned	Available	Not Used in Prior Housing Element	0.139800958	0	0	0.139800958	1	0	0	1658161	303	Sherman Oaks - Studio City - Toluca Lake - Cahuenga Pass			Lower
LOS ANGELES	4409 N COLDWATER CANYON AVE	91604	2362013001	General Commercial		[Q]C2-1VL-RIO	0	54	0.149219655	Commercial - Store - One Story	YES - Current	NO - Privately-Owned	Available	Not Used in Prior Housing Element	0.125408745	0	0	0.125408745	1	0	0	1658161	300	Sherman Oaks - Studio City - Toluca Lake - Cahuenga Pass			Lower
LOS ANGELES	4413 N COLDWATER CANYON AVE	91604	2362013002	General Commercial		[Q]C2-1VL-RIO	0	54	0.149219082	Commercial - Store - One Story	YES - Current	NO - Privately-Owned	Available	Not Used in Prior Housing Element	0.094430828	0	0	0.094430828	3	0	0	1658161	263	Sherman Oaks - Studio City - Toluca Lake - Cahuenga Pass			Lower
LOS ANGELES	4429 N COLDWATER CANYON AVE	91604	2362013005	Medium Residential		R3-1-RIO	0	54	0.149218973	Residential - Five or More Units or Apartments (Any Combination) - 4 Stories or Less	YES - Current	NO - Privately-Owned	Available	Not Used in Prior Housing Element	0	0	0.113549352	0.113549352	7	0	0	1658161	199	Sherman Oaks - Studio City - Toluca Lake - Cahuenga Pass	Yes		Above Moderate
LOS ANGELES	4449 N COLDWATER CANYON AVE	91604	2362013008	Medium Residential		R3-1-RIO	0	54	0.149218447	Residential - Five or More Units or Apartments (Any Combination) - 4 Stories or Less - Pool	YES - Current	NO - Privately-Owned	Available	Not Used in Prior Housing Element	0	0	0.103045034	0.103045034	9	0	0	1658161	120	Sherman Oaks - Studio City - Toluca Lake - Cahuenga Pass	Yes		Above Moderate
LOS ANGELES	12902 W LANDALE ST	91604	2362013010	Medium Residential		R3-1-RIO	0	54	0.14921835	Residential - Three Units (Any Combination) - 4 Stories or Less	YES - Current	NO - Privately-Owned	Available	Not Used in Prior Housing Element	0	0	0.417241859	0.417241859	3	0	0	1658161	91	Sherman Oaks - Studio City - Toluca Lake - Cahuenga Pass	Yes		Above Moderate
LOS ANGELES	12919 W MOORPARK ST	91604	2362013020	Medium Residential		R3-1-RIO	0	54	0.074613467	Commercial - Parking Lot (Commercial Use Property) - Lots - Patron or Employee - One Story	YES - Current	NO - Privately-Owned	Available	Used in Prior Housing Element - Non-Vacant	0.019338282	0	0	0.019338282	0	0	0	1658161	290	Sherman Oaks - Studio City - Toluca Lake - Cahuenga Pass			Lower
LOS ANGELES			2362013020	Medium Residential		R3-1-RIO	0	54	0.074613976	Commercial - Parking Lot (Commercial Use Property) - Lots - Patron or Employee - One Story	YES - Current	NO - Privately-Owned	Available	Used in Prior Housing Element - Non-Vacant	0.019338282	0	0	0.019338282	0	0	0	1658161	289	Sherman Oaks - Studio City - Toluca Lake - Cahuenga Pass			Lower
LOS ANGELES	12925 W MOORPARK ST	91604	2362013021	Medium Residential		R3-1-RIO	0	54	0.119717759	Residential - Four Units (Any Combination) - 4 Stories or Less	YES - Current	NO - Privately-Owned	Available	Not Used in Prior Housing Element	0	0	0.29642286	0.29642286	4	0	0	1658161	288	Sherman Oaks - Studio City - Toluca Lake - Cahuenga Pass	Yes		Above Moderate
LOS ANGELES	12929 W MOORPARK ST	91604	2362013022	Medium Residential		R3-1-RIO	0	54	0.141510818	Residential - Five or More Units or Apartments (Any Combination) - 4 Stories or Less	YES - Current	NO - Privately-Owned	Available	Not Used in Prior Housing Element	0.05460254	0	0	0.05460254	8	0	0	1658161	287	Sherman Oaks - Studio City - Toluca Lake - Cahuenga Pass			Lower
LOS ANGELES	4425 N COLDWATER CANYON AVE	91604	2362013023	Medium Residential		R4-1-RIO	0	108	0.140172046	Residential - Five or More Units or Apartments (Any Combination) - 4 Stories or Less	YES - Current	NO - Privately-Owned	Available	Not Used in Prior Housing Element	0.158454978	0	0	0.158454978	8	0	0	1658161	226	Sherman Oaks - Studio City - Toluca Lake - Cahuenga Pass			Lower
LOS ANGELES	4419 N COLDWATER CANYON AVE	91604	2362013024	General Commercial		[Q]C2-1VL-RIO	0	54	0.143482145	Commercial - Office Building - One Story	YES - Current	NO - Privately-Owned	Available	Not Used in Prior Housing Element	0.042779972	0	0	0.042779972	0	0	0	1658161	256	Sherman Oaks - Studio City - Toluca Lake - Cahuenga Pass			Above Moderate
LOS ANGELES	4455 N COLDWATER CANYON AVE	91604	2362013BRK	Medium Residential		R3-1-RIO	0	54	0.145774732	Residential - Single Family Residence - Condominium	YES - Current	NO - Privately-Owned	Available	Not Used in Prior Housing Element	0.069574112	0	0	0.069574112	6	0	0	1658161	104	Sherman Oaks - Studio City - Toluca Lake - Cahuenga Pass			Lower
LOS ANGELES	12817 W MOORPARK ST	91604	2362014011	Medium Residential		R3-1-RIO	0	54	0.327364638	Residential - Five or More Units or Apartments (Any Combination) - 4 Stories or Less - Pool	YES - Current	NO - Privately-Owned	Available	Not Used in Prior Housing Element	0	0	0.177594599	0.177594599	14	0	0	1658161	241	Sherman Oaks - Studio City - Toluca Lake - Cahuenga Pass	Yes		Above Moderate
LOS ANGELES	4442 N COLDWATER CANYON AVE	91604	2362014041	Medium Residential		R3-1-RIO	0	54	0.189065884	Residential - Five or More Units or Apartments (Any Combination) - 4 Stories or Less	YES - Current	NO - Privately-Owned	Available	Not Used in Prior Housing Element	0.086424698	0	0	0.086424698	9	0	0	1658161	146	Sherman Oaks - Studio City - Toluca Lake - Cahuenga Pass			Lower
LOS ANGELES	4418 N COLDWATER CANYON AVE	91604	2362014045	General Commercial		[Q]C2-1VL-RIO	0	54	0.24559209	Institutional - Church - One Story	YES - Current	NO - Privately-Owned	Available	Not Used in Prior Housing Element	0.123652498	0	0	0.123652498	0	0	0	1658161	247	Sherman Oaks - Studio City - Toluca Lake - Cahuenga Pass			Lower
LOS ANGELES	4560 N COLDWATER CANYON AVE	91604	2362018062	Medium Residential		R3-1-RIO	0	54	0.304677308	Residential - Five or More Units or Apartments (Any Combination) - 4 Stories or Less	YES - Current	NO - Privately-Owned	Available	Not Used in Prior Housing Element	0.120870088	0	0	0.120870088	16	0	0	1688161	923	Sherman Oaks - Studio City - Toluca Lake - Cahuenga Pass			Lower
LOS ANGELES	12849 W KLING ST	91604	2362021002	Medium Residential		R3-1-RIO	0	54	0.283756232	Residential - Five or More Units or Apartments (Any Combination) - 4 Stories or Less	YES - Current	NO - Privately-Owned	Available	Not Used in Prior Housing Element	0.119488144	0	0	0.119488144	14	0	0	1688161	553	Sherman Oaks - Studio City - Toluca Lake - Cahuenga Pass			Lower
LOS ANGELES	12827 W KLING ST	91604	2362021005	Low Medium Residential		RD1.5-1-RIO	0	29	0.248764427	Residential - Five or More Units or Apartments (Any Combination) - 4 Stories or Less	YES - Current	NO - Privately-Owned	Available	Not Used in Prior Housing Element	0	0.080387986	0	0.080387986	8	0	0	1688161	546	Sherman Oaks - Studio City - Toluca Lake - Cahuenga Pass	Yes		Moderate
LOS ANGELES	12823 W KLING ST	91604	2362021006	Low Medium Residential		RD1.5-1-RIO	0	29	0.194981675	Residential - Five or More Units or Apartments (Any Combination) - 4 Stories or Less	YES - Current	NO - Privately-Owned	Available	Not Used in Prior Housing Element	0	0.062152791	0	0.062152791	6	0	0	1688161	545	Sherman Oaks - Studio City - Toluca Lake - Cahuenga Pass	Yes		Moderate
LOS ANGELES	12817 W KLING ST	91604	2362021007	Low Medium Residential		RD1.5-1-RIO	0	29	0.198127528	Residential - Five or More Units or Apartments (Any Combination) - 4 Stories or Less	YES - Current	NO - Privately-Owned	Available	Not Used in Prior Housing Element	0	0.062152791	0	0.062152791	6	0	0	1688161	542	Sherman Oaks - Studio City - Toluca Lake - Cahuenga Pass	Yes		Moderate
LOS ANGELES	12709 W KLING ST	91604	2362021017	Low Residential		R1-1-RIO	0	1 unit per lot	0.327710408	Residential - Single Family Residence - Vacant Land	YES - Current	NO - Privately-Owned	Available	Not Used in Prior Housing Element	0	0	0.059071714	0.059071714	0	0	0	1688161	527	Sherman Oaks - Studio City - Toluca Lake - Cahuenga Pass			Above Moderate
LOS ANGELES	4712 N COLDWATER CANYON AVE	91423	2362021028	Medium Residential		R3-1-RIO	0	54	0.114673052	Residential - Single Family Residence - Vacant Land	YES - Current	NO - Privately-Owned	Available	Not Used in Prior Housing Element	0.624321407	0	0	0.624321407	0	0	0	1688161	550	Sherman Oaks - Studio City - Toluca Lake - Cahuenga Pass			Above Moderate
LOS ANGELES	4705 N WHITSETT AVE	91604	2362025BRK	Medium Residential		R3-1-RIO	0	54	0.327348427	Residential - Single Family Residence - Condominium	YES - Current	NO - Privately-Owned	Available	Not Used in Prior Housing Element	0.167296799	0	0	0.167296799	12	0	0	1688165	1083	Sherman Oaks - Studio City - Toluca Lake - Cahuenga Pass			Lower
LOS ANGELES	4406 N BABCOCK AVE	91604	2362028900	Low Residential, General Commercial		[Q]C2-1VL-RIO, R3-1-RIO	0	54	0.437104802	Miscellaneous - Government Owned Property	YES - Current	YES - City-Owned	Available	Not Used in Prior Housing Element	0.041142041	0	0	0.041142041	0	0	0	1658161	260	Sherman Oaks - Studio City - Toluca Lake - Cahuenga Pass			Lower
LOS ANGELES	12505 W MOORPARK ST	91604	2362028901	General Commercial		[Q]C2-1VL-RIO	0	54	0.264975371	Commercial - Commercial - Vacant Land	YES - Current	NO - Privately-Owned	Available	Not Used in Prior Housing Element	0.190823302	0	0	0.190823302	0	0	0	1658165	1281	Sherman Oaks - Studio City - Toluca Lake - Cahuenga Pass			Lower
LOS ANGELES	4401 N WHITSETT AVE	91604	2362028901	General Commercial		[Q]C2-1VL-RIO	0	54	0.161913444	Commercial - Commercial - Vacant Land	YES - Current	NO - Privately-Owned	Available	Not Used in Prior Housing Element	0.127725546	0	0	0.127725546	0	0	0	1658165	1311	Sherman Oaks - Studio City - Toluca Lake - Cahuenga Pass			Lower
LOS ANGELES	4425 N WHITSETT AVE	91604	2362028BRK	Low Residential		R3-1-RIO	0	54	0.425131829	Residential - Single Family Residence - Condominium	YES - Current	NO - Privately-Owned	Available	Not Used in Prior Housing Element	0	0	0.124416929	0.124416929	19	0	0	1658165	283	Sherman Oaks - Studio City - Toluca Lake - Cahuenga Pass	Yes		Above Moderate
LOS ANGELES	4518 N LAUREL CANYON BLVD	91607	2364001004	Medium Residential		R3-1-RIO	0	54	0.114563561	Residential - Five or More Units or Apartments (Any Combination) - 4 Stories or Less - Vacant Land	YES - Current	NO - Privately-Owned	Available	Not Used in Prior Housing Element	0.522856021	0	0	0.522856021	0	0	0	1658165	14	Sherman Oaks - Studio City - Toluca Lake - Cahuenga Pass			Lower
LOS ANGELES	4524 N LAUREL CANYON BLVD	91607	2364001005	Medium Residential		R3-1-RIO	0	54	0.114524083	Residential - Three Units (Any Combination) - 4 Stories or Less	YES - Current	NO - Privately-Owned	Available	Not Used in Prior Housing Element	0	0	0.316112959	0.316112959	3	0	0	1688165	1057	Sherman Oaks - Studio City - Toluca Lake - Cahuenga Pass	Yes		Above Moderate
LOS ANGELES	4528 N LAUREL CANYON BLVD	91607	2364001006	Medium Residential		R3-1-RIO	0	54	0.1135992	Residential - Three Units (Any Combination) - 4 Stories or Less	YES - Current	NO - Privately-Owned	Available	Not Used in Prior Housing Element	0	0	0.316112959	0.316112959	3	0	0	1688165	1029	Sherman Oaks - Studio City - Toluca Lake - Cahuenga Pass	Yes		Above Moderate
LOS ANGELES	4545 N AGNES AVE	91607	2364001012	Low Residential		R1-1-RIO	0	1 unit per lot	0.154473163	Residential - Single Family Residence - Vacant Land	YES - Current	NO - Privately-Owned	Available	Not Used in Prior Housing Element	0	0	0.059071714	0.059071714	0	0	0	1688165	997	Sherman Oaks - Studio City - Toluca Lake - Cahuenga Pass			Above Moderate
LOS ANGELES	4537 N BEN AVE	91607	2364001026	Low Residential		R1-1-RIO	0	1 unit per lot	0.155060055	Residential - Single Family Residence	YES - Current	NO - Privately-Owned	Available	Not Used in Prior Housing Element	0	0	0.059071714	0.059071714	0	0	0	1688165	1004	Sherman Oaks - Studio City - Toluca Lake - Cahuenga Pass			Above Moderate
LOS ANGELES	12060 W SARAH ST	91607	2364001040	Medium Residential		R3-1-RIO	0	54	0.105314835	Residential - Double, Duplex, or Two Units - 4 Stories or Less	YES - Current	NO - Privately-Owned	Available	Not Used in Prior Housing Element	0	0	0.352681804	0.352681804	2	0	0	1688165	952	Sherman Oaks - Studio City - Toluca Lake - Cahuenga Pass	Yes		Above Moderate
LOS ANGELES	4535 N BEN AVE	91607	2364001048	Low Residential		R1-1-RIO	0	1 unit per lot	0.154954585	Residential - Single Family Residence	YES - Current	NO - Privately-Owned	Available	Not Used in Prior Housing Element	0	0	0.059071714	0.059071714	0	0	0	1688165	1013	Sherman Oaks - Studio City - Toluca Lake - Cahuenga Pass			Above Moderate
LOS ANGELES			2364001048	Low Residential		R1-1-RIO	0	1 unit per lot	0.15512563	Residential - Single Family Residence	YES - Current	NO - Privately-Owned	Available	Not Used in Prior Housing Element	0	0	0.059071714	0.059071714	0	0	0	1688165	1012	Sherman Oaks - Studio City - Toluca Lake - Cahuenga Pass			Above Moderate
LOS ANGELES	4423 N LAUREL CANYON BLVD	91607	2364002020	Medium Residential		R3-1-RIO	0	54	0.409201781	Residential - Five or More Units or Apartments (Any Combination) - 4 Stories or Less	YES - Current	NO - Privately-Owned	Available	Not Used in Prior Housing Element	0	0	0.732611811	0.732611811	17	0	0	1658165	231	Sherman Oaks - Studio City - Toluca Lake - Cahuenga Pass	Yes		Above Moderate
LOS ANGELES			2364002021	General Commercial		[Q]C2-1VL-RIO	0	54	0.004332875	Commercial - Commercial - Vacant Land	YES - Current	NO - Privately-Owned	Available	Not Used in Prior Housing Element	0	0	0.036931276	0.036931276	0	0	0	1658165	358	Sherman Oaks - Studio City - Toluca Lake - Cahuenga Pass			Above Moderate
LOS ANGELES			2364002021	General Commercial		[Q]C2-1VL-RIO	0	54	0.030112297	Commercial - Commercial - Vacant Land	YES - Current	NO - Privately-Owned	Available	Not Used in Prior Housing Element	0	0	0.089555418	0.089555418	0	0	0	1658165	322	Sherman Oaks - Studio City - Toluca Lake - Cahuenga Pass			Above Moderate
LOS ANGELES	4405 N LAUREL CANYON BLVD	91607	2364002022	General Commercial		[Q]C2-1VL-RIO	0	54	0.068761511	Commercial - Store - One Story	YES - Current	NO - Privately-Owned	Available	Not Used in Prior Housing Element	0.079721349	0	0	0.079721349	0	0	0	1658165	368	Sherman Oaks - Studio City - Toluca Lake - Cahuenga Pass			Above Moderate
LOS ANGELES	4407 N LAUREL CANYON BLVD	91607	2364002022	General Commercial		[Q]C2-1VL-RIO	0	54	0.075361128	Commercial - Store - One Story	YES - Current	NO - Privately-Owned	Available	Not Used in Prior Housing Element	0.13168	0	0	0.13168	0	0	0	1658165	369	Sherman Oaks - Studio City - Toluca Lake - Cahuenga Pass			Lower
LOS ANGELES	4411 N LAUREL CANYON BLVD	91607	2364002022	General Commercial		[Q]C2-1VL-RIO	0	54	0.064707547	Commercial - Store - One Story	YES - Current	NO - Privately-Owned	Available	Not Used in Prior Housing Element	0	0	0.053600019	0.053600019	0	0	0	1658165	370	Sherman Oaks - Studio City - Toluca Lake - Cahuenga Pass			Above Moderate
LOS ANGELES	4407 N VANTAGE AVE	91604	2364002025	Medium Residential		[Q]R3-1-RIO	0	36	0.160693881	Residential - Three Units (Any Combination) - 4 Stories or Less	YES - Current	NO - Privately-Owned	Available	Not Used in Prior Housing Element	0	0	0.353784424	0.353784424	3	0	0	1658165	354	Sherman Oaks - Studio City - Toluca Lake - Cahuenga Pass	Yes		Above Moderate
LOS ANGELES	12143 W MOORPARK ST	91604	2364002026	Medium Residential		[Q]R3-1-RIO	0	36	0.144625657	Residential - Double, Duplex, or Two Units - 4 Stories or Less	YES - Current	NO - Privately-Owned	Available	Not Used in Prior Housing Element	0	0	0.361121678	0.361121678	2	0	0	1658165	353	Sherman Oaks - Studio City - Toluca Lake - Cahuenga Pass	Yes		Above Moderate
LOS ANGELES	12107 W MOORPARK ST	91604	2364002043	General Commercial		[Q]C2-1VL-RIO	0	54	0.08679179	Commercial - Office Building - One Story	YES - Current	NO - Privately-Owned	Available	Not Used in Prior Housing Element	0.124309587	0	0	0.124309587

LOS ANGELES	12237 W MOORPARK ST	91604	2364003019	Medium Residential	[Q]R3-1-RIO	0	36	0.160731032	Residential - Five or More Units or Apartments (Any Combination) - 4 Stories or Less	YES - Current	NO - Privately-Owned	Available	Not Used in Prior Housing Element	0	0	0.052401043	0.052401043	7	0	0	1658165	343	Sherman Oaks - Studio City - Toluca Lake - Cahuenga Pass			Above Moderate
LOS ANGELES	12249 W MOORPARK ST	91604	2364003021	Medium Residential	[Q]R3-1-RIO	0	36	0.160723632	Residential - Three Units (Any Combination) - 4 Stories or Less	YES - Current	NO - Privately-Owned	Available	Not Used in Prior Housing Element	0	0	0.305966628	0.305966628	3	0	0	1658165	341	Sherman Oaks - Studio City - Toluca Lake - Cahuenga Pass	Yes		Above Moderate
LOS ANGELES	12209 W MOORPARK ST	91604	2364003047	Medium Residential	[Q]R3-1-RIO	0	36	0.144678992	Residential - Five or More Units or Apartments (Any Combination) - 4 Stories or Less	YES - Current	NO - Privately-Owned	Available	Not Used in Prior Housing Element	0.542918622	0	0	0.542918622	0	0	0	1658165	348	Sherman Oaks - Studio City - Toluca Lake - Cahuenga Pass			Lower
LOS ANGELES	12213 W MOORPARK ST	91604	2364003048	Medium Residential	[Q]R3-1-RIO	0	36	0.144645109	Residential - Four Units (Any Combination) - 4 Stories or Less	YES - Current	NO - Privately-Owned	Available	Not Used in Prior Housing Element	0	0	0.25899936	0.25899936	4	0	0	1658165	347	Sherman Oaks - Studio City - Toluca Lake - Cahuenga Pass	Yes		Above Moderate
LOS ANGELES	4414 N ST CLAIR AVE	91604	2364003051	Medium Residential	[Q]R3-1-RIO	0	36	0.155202579	Residential - Three Units (Any Combination) - 4 Stories or Less	YES - Current	NO - Privately-Owned	Available	Not Used in Prior Housing Element	0	0	0.132277465	0.132277465	3	0	0	1658165	344	Sherman Oaks - Studio City - Toluca Lake - Cahuenga Pass	Yes		Above Moderate
LOS ANGELES	4434 N ST CLAIR AVE	91604	2364003056	Low Residential	R1-1-RIO	0	1 unit per lot	0.128528228	Residential - Single Family Residence	YES - Current	NO - Privately-Owned	Available	Not Used in Prior Housing Element	0	0	0.083589172	0.083589172	0	0	0	1658165	235	Sherman Oaks - Studio City - Toluca Lake - Cahuenga Pass			Above Moderate
LOS ANGELES	12251 W MOORPARK ST	91604	2364003076	Medium Residential	[Q]R3-1-RIO	0	36	0.157275937	Residential - Five or More Units or Apartments (Any Combination) - 4 Stories or Less	YES - Current	NO - Privately-Owned	Available	Not Used in Prior Housing Element	0.04653136	0	0	0.04653136	6	0	0	1658165	340	Sherman Oaks - Studio City - Toluca Lake - Cahuenga Pass			Lower
LOS ANGELES	12221 W MOORPARK ST	91604	2364003081	Medium Residential	[Q]R3-1-RIO	0	36	0.139504321	Residential - Single Family Residence - Vacant Land	YES - Current	NO - Privately-Owned	Available	Not Used in Prior Housing Element	0.547666705	0	0	0.547666705	0	0	0	1658165	345	Sherman Oaks - Studio City - Toluca Lake - Cahuenga Pass			Lower
LOS ANGELES	12243 W MOORPARK ST	91604	2364003082	Medium Residential	[Q]R3-1-RIO	0	36	0.15728481	Residential - Five or More Units or Apartments (Any Combination) - 4 Stories or Less	YES - Current	NO - Privately-Owned	Available	Not Used in Prior Housing Element	0.03922053	0	0	0.03922053	7	0	0	1658165	1313	Sherman Oaks - Studio City - Toluca Lake - Cahuenga Pass			Lower
LOS ANGELES	4414 N LAURELGROVE AVE	91604	2364003BRK	Medium Residential	[Q]R3-1-RIO	0	36	0.155507511	Residential - Single Family Residence - Condominium	YES - Current	NO - Privately-Owned	Available	Not Used in Prior Housing Element	0	0	0.037281311	0.037281311	4	0	0	1658165	339	Sherman Oaks - Studio City - Toluca Lake - Cahuenga Pass	Yes		Above Moderate
LOS ANGELES			2364005***	High Medium Residential	[Q]R4-1-RIO	0	29	0.000809976		YES - Current	NO - Privately-Owned	Available	Not Used in Prior Housing Element	0	0	0.1901443	0.1901443	0	0	0	1688165	876	Sherman Oaks - Studio City - Toluca Lake - Cahuenga Pass			Above Moderate
LOS ANGELES			2364005***	High Medium Residential	[Q]R4-1-RIO	0	29	0.002922147		YES - Current	NO - Privately-Owned	Available	Not Used in Prior Housing Element	0	0	0.1901443	0.1901443	0	0	0	1688165	882	Sherman Oaks - Studio City - Toluca Lake - Cahuenga Pass			Above Moderate
LOS ANGELES	4561 N COLFAX AVE	91602	2364007046	Low Medium Residential	[Q]RD1.5-1-RIO	0	29	0.131993464	Residential - Three Units (Any Combination) - 4 Stories or Less	YES - Current	NO - Privately-Owned	Available	Not Used in Prior Housing Element	0	0.00366678	0	0.00366678	3	3*	3*	1688169	888	Sherman Oaks - Studio City - Toluca Lake - Cahuenga Pass			Moderate
LOS ANGELES	4555 N COLFAX AVE	91602	2364007047	Low Medium Residential	[Q]RD1.5-1-RIO	0	29	0.128566081	Residential - Three Units (Any Combination) - 4 Stories or Less	YES - Current	NO - Privately-Owned	Available	Not Used in Prior Housing Element	0	0.020822442	0	0.020822442	3	3*	3*	1688169	909	Sherman Oaks - Studio City - Toluca Lake - Cahuenga Pass	Yes		Moderate
LOS ANGELES	12433 W KLING ST	91604	2364008030	Low Residential	R1-1-RIO	0	1 unit per lot	0.206607092	Residential - Single Family Residence - Pool	YES - Current	NO - Privately-Owned	Available	Not Used in Prior Housing Element	0	0	0.001622677	0.001622677	0	0	0	1688165	693	Sherman Oaks - Studio City - Toluca Lake - Cahuenga Pass			Above Moderate
LOS ANGELES			2364008030	Low Residential	R1-1-RIO	0	1 unit per lot	0.03380949	Residential - Single Family Residence - Pool	YES - Current	NO - Privately-Owned	Available	Not Used in Prior Housing Element	0	0	0.001622677	0.001622677	0	0	0	1688165	678	Sherman Oaks - Studio City - Toluca Lake - Cahuenga Pass			Above Moderate
LOS ANGELES			2364008901	Low Residential, Medium Residential	R3-1-RIO, R1-1-RIO	0	1 unit per lot	0.253288902	Miscellaneous - Government Owned Property	YES - Current	YES - City-Owned	Available	Not Used in Prior Housing Element	0	0	0.000903157	0.000903157	0	0	0	1688165	663	Sherman Oaks - Studio City - Toluca Lake - Cahuenga Pass			Above Moderate
LOS ANGELES	11755 W MOORPARK ST	91604	2364010001	Medium Residential	R3-1-RIO	0	54	0.156107675	Residential - Four Units (Any Combination) - 4 Stories or Less	YES - Current	NO - Privately-Owned	Available	Not Used in Prior Housing Element	0	0	0.15568665	0.15568665	4	0	0	1658169	254	Sherman Oaks - Studio City - Toluca Lake - Cahuenga Pass	Yes		Above Moderate
LOS ANGELES	11745 W MOORPARK ST	91604	2364010003	Medium Residential	R3-1-RIO	0	54	0.137874275	Residential - Four Units (Any Combination) - 4 Stories or Less	YES - Current	NO - Privately-Owned	Available	Not Used in Prior Housing Element	0	0	0.132764912	0.132764912	4	0	0	1658169	257	Sherman Oaks - Studio City - Toluca Lake - Cahuenga Pass	Yes		Above Moderate
LOS ANGELES	11735 W MOORPARK ST	91604	2364010004	Medium Residential	R3-1-RIO	0	54	0.156032371	Residential - Four Units (Any Combination) - 4 Stories or Less	YES - Current	NO - Privately-Owned	Available	Not Used in Prior Housing Element	0	0	0.15568665	0.15568665	4	0	0	1658169	258	Sherman Oaks - Studio City - Toluca Lake - Cahuenga Pass	Yes		Above Moderate
LOS ANGELES	11753 W MOORPARK ST	91604	2364010023	Medium Residential	R3-1-RIO	0	54	0.137903474	Residential - Four Units (Any Combination) - 4 Stories or Less - Pool	YES - Current	NO - Privately-Owned	Available	Not Used in Prior Housing Element	0	0	0.132764912	0.132764912	4	0	0	1658169	255	Sherman Oaks - Studio City - Toluca Lake - Cahuenga Pass	Yes		Above Moderate
LOS ANGELES	11747 W MOORPARK ST	91604	2364010024	Medium Residential	R3-1-RIO	0	54	0.137889986	Residential - Four Units (Any Combination) - 4 Stories or Less - Pool	YES - Current	NO - Privately-Owned	Available	Not Used in Prior Housing Element	0	0	0.132764912	0.132764912	4	0	0	1658169	256	Sherman Oaks - Studio City - Toluca Lake - Cahuenga Pass	Yes		Above Moderate
LOS ANGELES	4420 N SIMPSON AVE	91607	2364010033	Low Medium Residential	[Q]R3-1-RIO	0	54	0.164810911	Residential - Five or More Units or Apartments (Any Combination) - 4 Stories or Less	YES - Current	NO - Privately-Owned	Available	Not Used in Prior Housing Element	0	0	0.120968485	0.120968485	8	0	0	1658169	226	Sherman Oaks - Studio City - Toluca Lake - Cahuenga Pass	Yes		Above Moderate
LOS ANGELES	11727 W MOORPARK ST	91604	2364010034	General Commercial	C1-1VL-RIO	0	54	0.147618509	Institutional - Church - One Story	YES - Current	NO - Privately-Owned	Available	Used in Prior Housing Element - Non-Vacant	0.086775959	0	0	0.086775959	0	0	0	1658169	264	Sherman Oaks - Studio City - Toluca Lake - Cahuenga Pass			Lower
LOS ANGELES	4419 N COLFAX AVE	91602	2364010047	Low Medium Residential	[Q]RD1.5-1-RIO	0	29	0.125144668	Residential - Three Units (Any Combination) - 4 Stories or Less	YES - Current	NO - Privately-Owned	Available	Not Used in Prior Housing Element	0	0.163599873	0	0.163599873	3	3*	3*	1658169	227	Sherman Oaks - Studio City - Toluca Lake - Cahuenga Pass	Yes		Moderate
LOS ANGELES	4425 N COLFAX AVE	91602	2364010060	Low Medium Residential	[Q]RD1.5-1-RIO	0	29	0.132034228	Residential - Single Family Residence	YES - Current	NO - Privately-Owned	Available	Not Used in Prior Housing Element	0	0.111957788	0	0.111957788	1	3*	3*	1658169	207	Sherman Oaks - Studio City - Toluca Lake - Cahuenga Pass			Moderate
LOS ANGELES	4449 N COLFAX AVE	91602	2364010064	Low Medium Residential	[Q]RD1.5-1-RIO	0	29	0.132035056	Residential - Single Family Residence	YES - Current	NO - Privately-Owned	Available	Not Used in Prior Housing Element	0	0.111957788	0	0.111957788	1	3*	3*	1658169	116	Sherman Oaks - Studio City - Toluca Lake - Cahuenga Pass			Moderate
LOS ANGELES			2364010067	Low Residential	[Q]RD1.5-1-RIO	0	29	0.011478345	Residential - Single Family Residence - Vacant Land	YES - Current	NO - Privately-Owned	Available	Not Used in Prior Housing Element	0	0	0.083589172	0.083589172	0	0	0	1658169	1241	Sherman Oaks - Studio City - Toluca Lake - Cahuenga Pass			Above Moderate
LOS ANGELES	4459 N COLFAX AVE	91602	2364010070	Low Medium Residential	[Q]RD1.5-1-RIO	0	29	0.12995795	Residential - Single Family Residence	YES - Current	NO - Privately-Owned	Available	Not Used in Prior Housing Element	0	0.111957788	0	0.111957788	1	3*	3*	1658169	85	Sherman Oaks - Studio City - Toluca Lake - Cahuenga Pass			Moderate
LOS ANGELES	4445 N COLFAX AVE	91602	2364010071	Low Medium Residential	[Q]RD1.5-1-RIO	0	29	0.132032785	Residential - Single Family Residence	YES - Current	NO - Privately-Owned	Available	Not Used in Prior Housing Element	0	0.111957788	0	0.111957788	1	3*	3*	1658169	129	Sherman Oaks - Studio City - Toluca Lake - Cahuenga Pass			Moderate
LOS ANGELES			2364010BRK	Low Medium Residential	[Q]RD1.5-1-RIO	0	29	0.413318946	Residential - Single Family Residence - Condominium	YES - Current	NO - Privately-Owned	Available	Not Used in Prior Housing Element	0	0.077223837	0	0.077223837	12	0	0	1658169	1255	Sherman Oaks - Studio City - Toluca Lake - Cahuenga Pass			Moderate
LOS ANGELES			2364012042	Low Residential	R1-1-RIO	0	1 unit per lot	0.089288151	Residential - Single Family Residence - Other Improvements Only	YES - Current	NO - Privately-Owned	Available	Not Used in Prior Housing Element	0	0	0.059071714	0.059071714	0	0	0	1688165	999	Sherman Oaks - Studio City - Toluca Lake - Cahuenga Pass			Above Moderate
LOS ANGELES	4448 N LAUREL CANYON BLVD	91607	2364013018	Medium Residential	R3-1-RIO	0	54	0.107635418	Residential - Single Family Residence - Vacant Land	YES - Current	NO - Privately-Owned	Available	Not Used in Prior Housing Element	0.530473852	0	0	0.530473852	0	0	0	1658165	159	Sherman Oaks - Studio City - Toluca Lake - Cahuenga Pass			Lower
LOS ANGELES	12264 ERWIN ST		2364013038	Medium Residential	R3-1-RIO	0	54	0.019302898	Residential - Single Family Residence - Vacant Land	YES - Current	NO - Privately-Owned	Available	Not Used in Prior Housing Element	0	0	0.173747206	0.173747206	0	1*	1*	1658165	192	Sherman Oaks - Studio City - Toluca Lake - Cahuenga Pass			Above Moderate
LOS ANGELES	4454 N LAUREL CANYON BLVD	91607	2364013019	Medium Residential	R3-1-RIO	0	54	0.114503434	Residential - Single Family Residence - Vacant Land	YES - Current	NO - Privately-Owned	Available	Not Used in Prior Housing Element	0.522856021	0	0	0.522856021	0	0	0	1658165	142	Sherman Oaks - Studio City - Toluca Lake - Cahuenga Pass			Lower
LOS ANGELES	4458 N LAUREL CANYON BLVD	91607	2364013020	Medium Residential	R3-1-RIO	0	54	0.112541095	Residential - Single Family Residence - Vacant Land	YES - Current	NO - Privately-Owned	Available	Not Used in Prior Housing Element	0.522856021	0	0	0.522856021	0	0	0	1658165	108	Sherman Oaks - Studio City - Toluca Lake - Cahuenga Pass			Lower
LOS ANGELES			2364013042	Low Residential	R1-1-RIO	0	1 unit per lot	0.004525947	Residential - Double, Duplex, or Two Units - 4 Stories or Less - Vacant Land	YES - Current	NO - Privately-Owned	Available	Not Used in Prior Housing Element	0	0	0.083589172	0.083589172	0	0	0	1658165	333	Sherman Oaks - Studio City - Toluca Lake - Cahuenga Pass			Above Moderate
LOS ANGELES	12345 W LANDALE ST	91604	2364014054	Low Residential	R1-1-RIO	0	1 unit per lot	0.210959749	Residential - Single Family Residence	YES - Current	NO - Privately-Owned	Available	Not Used in Prior Housing Element	0	0	0.259887767	0.259887767	0	0	0	1658165	52	Sherman Oaks - Studio City - Toluca Lake - Cahuenga Pass			Above Moderate
LOS ANGELES			2364014902	Low Residential	R1-1-RIO	0	1 unit per lot	0.030990878	Miscellaneous - Government Owned Property	YES - Current	YES - City-Owned	Available	Not Used in Prior Housing Element	0	0	0.001109863	0.001109863	0	0	0	1658165	105	Sherman Oaks - Studio City - Toluca Lake - Cahuenga Pass			Above Moderate
LOS ANGELES	12415 W LANDALE ST	91604	2364015039	Low Residential	R1-1-RIO	0	1 unit per lot	0.20841235	Residential - Single Family Residence - Pool	YES - Current	NO - Privately-Owned	Available	Not Used in Prior Housing Element	0	0	0.083589172	0.083589172	0	0	0	1658165	47	Sherman Oaks - Studio City - Toluca Lake - Cahuenga Pass			Above Moderate
LOS ANGELES	4444 N WHITSETT AVE	91604	2364016032	Low Residential, Medium Residential	R3-1-RIO	0	54	0.487853332	Residential - Five or More Units or Apartments (Any Combination) - 4 Stories or Less - Pool	YES - Current	NO - Privately-Owned	Available	Not Used in Prior Housing Element	0	0	0.278017566	0.278017566	18	0	0	1658165	151	Sherman Oaks - Studio City - Toluca Lake - Cahuenga Pass	Yes		Above Moderate
LOS ANGELES	12445 W MOORPARK ST	91604	2364016033	General Commercial	[Q]C2-1VL-RIO	0	54	0.065904638	Commercial - Store Combination - Store and Office Combination - One Story	YES - Current	NO - Privately-Owned	Available	Not Used in Prior Housing Element	0	0	0.014328659	0.014328659	0	0	0	1658165	386	Sherman Oaks - Studio City - Toluca Lake - Cahuenga Pass			Above Moderate
LOS ANGELES			2364016033	General Commercial	[Q]C2-1VL-RIO	0	54	0.111339172	Commercial - Store Combination - Store and Office Combination - One Story	YES - Current	NO - Privately-Owned	Available	Not Used in Prior Housing Element	0.044238386	0	0	0.044238386	0	0	0	1658165	385	Sherman Oaks - Studio City - Toluca Lake - Cahuenga Pass			Lower
LOS ANGELES	12475 W MOORPARK ST	91604	2364016034	General Commercial	[Q]C2-1VL-RIO	0	54	0.253966255	Commercial - Auto, Recreation Equipment, Construction Equipment Sales and Service - Auto Body Repair Shop - One Story	YES - Current	NO - Privately-Owned	Available	Not Used in Prior Housing Element	0.23047924	0	0	0.23047924	0	0	0	1658165	384	Sherman Oaks - Studio City - Toluca Lake - Cahuenga Pass			Lower
LOS ANGELES	4414 N WHITSETT AVE	91604	2364016035	General Commercial	[Q]C2-1VL-RIO	0	54	0.147141602	Commercial - Store Combination - Store and Office Combination - One Story	YES - Current	NO - Privately-Owned	Available	Not Used in Prior Housing Element	0.116086888	0	0	0.116086888	3	0	0	1658165	364	Sherman Oaks - Studio City - Toluca Lake - Cahuenga Pass			Lower
LOS ANGELES			2364016035	General Commercial	[Q]C2-1VL-RIO	0	54	0.053674043	Commercial - Store Combination - Store and Office Combination - One Story	YES - Current	NO - Privately-Owned	Available	Not Used in Prior Housing Element	0	0	0.104354608	0.104354608	3	0	0	1658165	338	Sherman Oaks - Studio City - Toluca Lake - Cahuenga Pass			Above Moderate
LOS ANGELES	12313 W MOORPARK ST	91604	2364017046	Medium Residential	R3-1-RIO	0	54	0.161105097	Residential - Five or More Units or Apartments (Any Combination) - 4 Stories or Less	YES - Current	NO - Privately-Owned	Available	Not Used in Prior Housing Element	0	0	0.124106294	0.124106294	6	0	0	1658165	379	Sherman Oaks - Studio City - Toluca Lake - Cahuenga Pass	Yes		Above Moderate
LOS ANGELES	12309 W MOORPARK ST	91604	2364017047	Medium Residential	R3-1-RIO	0	54	0.161067237	Residential - Five or More Units or Apartments (Any Combination) - 4 Stories or Less	YES - Current	NO - Privately-Owned	Available	Not Used in Prior Housing Element	0	0	0.124106294	0.124106294	6	0	0	1658165	380	Sherman Oaks - Studio City - Toluca Lake - Cahuenga Pass	Yes		Above Moderate
LOS ANGELES	12331 W MOORPARK ST	91604	2364017048	Medium Residential	R3-1-RIO	0	54	0.161105041	Institutional - Church - One Story	YES - Current	NO - Privately-Owned	Available	Used in Prior Housing Element - Non-Vacant	0.040889804	0	0	0.040889804	1	0	0	1658165	376	Sherman Oaks - Studio City - Toluca Lake - Cahuenga Pass			Lower
LOS ANGELES	12337 W MOORPARK ST	91604	2364017048	Medium Residential	R3-1-RIO	0	54	0.161103599	Institutional - Church - One Story	YES - Current	NO - Privately-Owned	Available	Used in Prior Housing Element - Non-Vacant	0.040889804	0	0	0.040889804	1	0	0	1658165	375	Sherman Oaks - Studio City - Toluca Lake - Cahuenga Pass			Lower
LOS ANGELES	12343 W MOORPARK ST	91604	2364017048	Medium Residential	R3-1-RIO	0	54	0.177514257	Institutional - Church - One Story	YES - Current	NO - Privately-Owned	Available	Used in Prior Housing Element - Non-Vacant	0.048768488	0	0	0.048768488	1	0	0	1658165	374	Sherman Oaks - Studio City - Toluca Lake - Cahuenga Pass			Lower
LOS ANGELES	12349 W MOORPARK ST	91604	2364017048	Medium Residential	R3-1-RIO	0	54	0.163860558	Institutional - Church - One Story	YES - Current	NO - Privately-Owned	Available	Used in Prior Housing Element - Non-Vacant	0.045016792	0	0	0.045016792	1	0	0	1658165	373	Sherman Oaks - Studio City - Toluca Lake - Cahuenga Pass			Lower
LOS ANGELES	12355 W MOORPARK ST	91604	2364017048	Medium Residential	R3-1-RIO	0	54	0.175550638	Institutional - Church - One Story	YES - Current	NO - Privately-Owned	Available	Used in Prior Housing Element - Non-Vacant	0.044745024	0	0	0.044745024	1	0	0	1658165	372	Sherman Oaks - Studio City - Toluca Lake - Cahuenga Pass			Lower
LOS ANGELES	4403 N LAURELGROVE AVE	91604	2364017058	Medium Residential	R3-1-RIO	0	54	0.113980728	Residential - Five or More Units or Apartments (Any Combination) - 4 Stories or Less	YES - Current	NO - Privately-Owned	Available	Not Used in Prior Housing Element	0.046179514	0	0	0.046179514	8	0	0	1658165	381	Sherman Oaks - Studio City - Toluca Lake - Cahuenga Pass			Lower
LOS ANGELES	11623 W MOORPARK ST	91602	2365002010	Medium Residential	R3-1-RIO	0	54	0.154482829	Residential - Five or More Units or Apartments (Any Combination) - 4 Stories or Less	YES - Current	NO - Privately-Owned	Available	Not Used in Prior Housing Element	0	0	0.337817001	0.337817001	5	0	0	1658169	263	Sherman Oaks - Studio City - Toluca Lake - Cahuenga Pass	Yes		Above Moderate
LOS ANGELES	11619 W MOORPARK ST	91602	2365002011	Medium Residential	R3-1-RIO	0	54	0.137742558	Residential - Four Units (Any Combination) - 4 Stories or Less	YES - Current	NO - Privately-Owned	Available	Not Used in Prior Housing Element	0	0	0.362511206	0.362511206	4	0	0	1658169	262	Sherman Oaks - Studio City - Toluca Lake - Cahuenga Pass	Yes		Above Moderate
LOS ANGELES	11613 W MOORPARK ST	91602	2365002012	Medium Residential	R3-1-RIO	0	54	0.137741676	Residential - Five or More Units or Apartments (Any Combination) - 4 Stories or Less	YES - Current	NO - Privately-Owned	Available	Not Used in Prior Housing Element	0	0	0.107755089	0.107755089	5	0	0	1658169	261	Sherman Oaks - Studio City - Toluca Lake - Cahuenga Pass	Yes		Above Moderate
LOS ANGELES	11653 W MOORPARK ST	91602	2365002017	Limited Commercial	C1-1VL-RIO	0	54	0.164962017	Commercial - Supermarket - Supermarket - 12,000 SF or More - One Story	YES - Current	NO - Privately-Owned	Available	Used in Prior Housing Element - Non-Vacant	0.021099331	0	0	0.021099331	0	0	0	1658169	270	Sherman Oaks - Studio City - Toluca Lake - Cahuenga Pass			Lower
LOS ANGELES	4412 N COLFAX AVE	91602	2365002017	Limited Commercial	C1-1VL-RIO	0	54	0.149688883	Commercial - Supermarket - Supermarket - 12,000 SF or More - One Story	YES - Current	NO - Privately-Owned	Available	Used in Prior Housing Element - Non-Vacant	0.019043766	0	0	0.019043766	0	0	0	1658169	269	Sherman Oaks - Studio City - Toluca Lake - Cahuenga Pass			Lower
LOS ANGELES	11645 W MOORPARK ST	91602	2365002018	Limited Commercial	C1-1VL-RIO	0	54	0.172112866	Residential - Five or More Units or Apartments (Any Combination) - 4 Stories or Less	YES - Current	NO - Privately-Owned	Available	Not Used in Prior Housing Element	0	0	0.120642315	0.120642315	6	0	0	1658169	271	Sherman Oaks - Studio City - Toluca Lake - Cahuenga Pass	Yes		Above Moderate
LOS ANGELES	11641 W MOORPARK ST	91602	2365002019	Limited Commercial	C1-1VL-RIO	0	54	0.224163233	Residential - Five or More Units or Apartments (Any Combination) - 4 Stories or Less	YES - Current	NO - Privately-Owned	Available	Not Used in Prior Housing Element	0	0	0.175429648	0.175429648	6	0	0	1658169	272	Sherman Oaks - Studio City - Toluca Lake - Cahuenga Pass	Yes		Above Moderate
LOS ANGELES	4424 N COLFAX AVE	91602	2365002020	Low Medium Residential	RD1.5-1-RIO	0	29	0.201140059	Residential - Five or More Units or Apartments (Any Combination) - 4 Stories or Less	YES - Current	NO - Privately-Owned	Available	Not Used in Prior Housing Element	0	0.033873745	0	0.033873745	6	0	0	1658169	190	Sherman Oaks - Studio City - Toluca Lake - Cahuenga Pass			Moderate
LOS ANGELES	4418 N COLFAX AVE	91602	2365002021	Low Medium Residential	RD1.5-1-RIO	0	29	0.200828985	Residential - Five or More Units or Apartments (Any Combination)	YES - Current	NO - Privately-Owned	Available	Not Used in Prior Housing Element	0	0.004607373	0	0.004607373	5	0	0	1658169	214	Sherman Oaks - Studio City - Toluca Lake - Cahuenga Pass	Yes		Moderate
LOS ANGELES	11607 W MOORPARK ST	91602	2365002022	Medium Residential	R3-1-RIO	0	54	0.134295574	Residential - Five or More Units or Apartments (Any Combination) - 4 Stories or Less	YES - Current	NO - Privately-Owned	Available	Not Used in Prior Housing Element	0.569418699	0	0	0.569418699	0	0	0	1658169	260	Sherman Oaks - Studio City - Toluca Lake - Cahuenga Pass			Lower
LOS ANGELES	4401 N LEMP AVE	91602	2365003001	Medium Residential	R3-1-RIO	0	54	0.285344414	Residential - Five or More Units or Apartments (Any Combination) - 4 Stories or Less	YES - Current	NO - Privately-Owned	Available	Not Used in Prior Housing Element	0.070384528	0	0	0.070384528	15	0	0	1658169	279	Sherman Oaks - Studio City - Toluca Lake - Cahuenga Pass			Lower
LOS ANGELES	4400 N IRVINE AVE	91602	2365003008	Medium Residential	R3-1-RIO	0	54	0.23936319	Residential - Five or More Units or Apartments (Any Combination) - 4 Stories or Less	YES - Current	NO - Privately-Owned	Available	Not Used in Prior Housing Element	0.087527812	0	0	0.087527812	12	0	0	1658169	281	Sherman Oaks - Studio City - Toluca Lake - Cahuenga Pass			Lower
LOS ANGELES	4410 N IRVINE AVE	91602	2365003009	Medium Residential	R3-1-RIO	0	54	0.226119586	Residential - Single Family Residence - Pool	YES - Current	NO - Privately-Owned	Available	Used in Prior Housing Element - Non-Vacant	1.043706608	0	0	1.043706608	1	0	0	1658169	237	Sherman Oaks - Studio City - Toluca Lake - Cahuenga Pass			Lower
LOS ANGELES	11571 W LEMP CT	91602	2365003017	Medium Residential	R3-1-RIO	0	54	0.037816683	Residential - Single Family Residence - Small Lot	YES - Current	NO - Privately-Owned	Available	Not Used in Prior Housing Element	0	0	0.006561847	0.006561847	1	2*	2*	1658169	1267	Sherman Oaks - Studio City - Toluca Lake - Cahuenga Pass			Above Moderate
LOS ANGELES	11575 W LEMP CT	91602	2365003018	Medium Residential	R3-1-RIO	0	54	0.024037939	Residential - Single Family Residence - Small Lot	YES - Current	NO - Privately-Owned	Available	Not Used in Prior Housing Element	0	0	0.004061485	0.004061485	1	1*	1*	1658169	1268	Sherman Oaks - Studio City - Toluca Lake - Cahuenga Pass			Above Moderate
LOS ANGELES	11577 W LEMP CT	91602	2365003019	Medium Residential	R3-1-RIO	0	54	0.024038126	Residential - Single Family Residence - Small Lot	YES - Current	NO - Privately-Owned	Available	Not Used in Prior Housing Element	0	0	0.004061485	0.004061485	1	1*	1*	1658169	1269	Sherman Oaks - Studio City - Toluca Lake - Cahuenga Pass			Above Moderate
LOS ANGELES	11581 W LEMP CT	91602	2365003020	Medium Residential	R3-1-RIO	0	54	0.03257775	Residential - Single Family Residence - Small Lot	YES - Current	NO - Privately-Owned	Available	Not Used in Prior Housing Element	0	0	0.00330541	0.00330541	1	1*	1*	1658169	1270	Sherman Oaks - Studio City - Toluca Lake - Cahuenga Pass			Above Moderate
LOS ANGELES	11580 W LEMP CT	91602	2365003021	Medium Residential	R3-1-RIO	0	54	0.032598092	Residential - Single Family Residence - Small Lot	YES - Current	NO - Privately-Owned	Available	Not Used in Prior Housing Element	0	0	0.00330541	0.00330541	1	1*	1*	1658169	1271	Sherman Oaks - Studio City - Toluca Lake - Cahuenga Pass			Above Moderate
LOS ANGELES	11576 W LEMP CT	91602	2365003022	Medium Residential	R3-1-RIO	0	54	0.024038414	Residential - Single Family Residence - Small Lot	YES - Current	NO - Privately-Owned	Available	Not Used in Prior Housing Element	0	0	0.004061485	0.004061485	1	1*	1*	1658169	1272	Sherman Oaks - Studio City - Toluca Lake - Cahuenga Pass			Above Moderate
LOS ANGELES	11574 W LEMP CT	91602	2365003023	Medium Residential	R3-1-RIO	0	54	0.02403784	Residential - Single Family Residence - Small Lot	YES - Current	NO - Privately-Owned	Available	Not Used in Prior Housing Element	0	0	0.004061485	0.004061485	1	1*	1*	1658169	1273	Sherman Oaks - Studio City - Toluca Lake - Cahuenga Pass			Above

LOS ANGELES	4517 N TUJUNGA AVE	91602	2365013017	Low Medium Residential	RD1.5-1-RIO	0	29	0.150859025	Residential - Three Units (Any Combination) - 4 Stories or Less	YES - Current	NO - Privately-Owned	Available	Not Used in Prior Housing Element	0	0.174573076	0	0.174573076	3	0	0	1658173	969	Sherman Oaks - Studio City - Toluca Lake - Cahuenga Pass	Yes	Moderate
LOS ANGELES	4511 N TUJUNGA AVE	91602	2365013018	Low Medium Residential	RD1.5-1-RIO	0	29	0.150191962	Residential - Double, Duplex, or Two Units - 4 Stories or Less	YES - Current	NO - Privately-Owned	Available	Not Used in Prior Housing Element	0	0.213183117	0	0.213183117	2	0	0	1658173	49	Sherman Oaks - Studio City - Toluca Lake - Cahuenga Pass	Yes	Moderate
LOS ANGELES	4507 N TUJUNGA AVE	91602	2365013019	Low Medium Residential	RD1.5-1-RIO	0	29	0.150184535	Residential - Double, Duplex, or Two Units - 4 Stories or Less	YES - Current	NO - Privately-Owned	Available	Not Used in Prior Housing Element	0	0.213183117	0	0.213183117	2	0	0	1658173	64	Sherman Oaks - Studio City - Toluca Lake - Cahuenga Pass	Yes	Moderate
LOS ANGELES	11403 W LANDALE ST	91602	2365013020	Low Medium Residential	RD1.5-1-RIO	0	29	0.151232461	Residential - Three Units (Any Combination) - 4 Stories or Less	YES - Current	NO - Privately-Owned	Available	Not Used in Prior Housing Element	0	0.174573076	0	0.174573076	3	0	0	1658173	71	Sherman Oaks - Studio City - Toluca Lake - Cahuenga Pass	Yes	Moderate
LOS ANGELES	4525 N TUJUNGA AVE	91602	2365013025	Low Medium Residential	RD1.5-1-RIO	0	29	0.146759569	Residential - Double, Duplex, or Two Units - 4 Stories or Less	YES - Current	NO - Privately-Owned	Available	Not Used in Prior Housing Element	0	0.29246676	0	0.29246676	2	0	0	1688173	1011	Sherman Oaks - Studio City - Toluca Lake - Cahuenga Pass		Moderate
LOS ANGELES	4557 N TUJUNGA AVE	91602	2365013027	Low Medium Residential	RD1.5-1-RIO	0	29	0.146659265	Residential - Five or More Units or Apartments (Any Combination) - 4 Stories or Less	YES - Current	NO - Privately-Owned	Available	Not Used in Prior Housing Element	0	0.342840791	0	0.342840791	0	0	0	1688173	980	Sherman Oaks - Studio City - Toluca Lake - Cahuenga Pass		Moderate
LOS ANGELES			2365013027	Low Medium Residential	RD1.5-1-RIO	0	29	0.028128945	Residential - Five or More Units or Apartments (Any Combination) - 4 Stories or Less	YES - Current	NO - Privately-Owned	Available	Not Used in Prior Housing Element	0	0	0.047876459	0.047876459	0	0	0	1688173	979	Sherman Oaks - Studio City - Toluca Lake - Cahuenga Pass		Above Moderate
LOS ANGELES			2365013027	Low Medium Residential	RD1.5-1-RIO	0	29	0.044711144	Residential - Five or More Units or Apartments (Any Combination) - 4 Stories or Less	YES - Current	NO - Privately-Owned	Available	Not Used in Prior Housing Element	0	0	0.171925414	0.171925414	0	1*	1*	1688173	973	Sherman Oaks - Studio City - Toluca Lake - Cahuenga Pass		Above Moderate
LOS ANGELES	4535 N TUJUNGA AVE	91602	2365013028	Low Medium Residential	RD1.5-1-RIO	0	29	0.0508750	Residential - Single Family Residence - Small Lot	YES - Current	NO - Privately-Owned	Available	Not Used in Prior Housing Element	0	0	0.532775831	0.532775831	0	1*	1*	1688173	1211	Sherman Oaks - Studio City - Toluca Lake - Cahuenga Pass		Above Moderate
LOS ANGELES	4533 N TUJUNGA AVE	91602	2365013029	Low Medium Residential	RD1.5-1-RIO	0	29	0.0508892281	Residential - Single Family Residence - Small Lot	YES - Current	NO - Privately-Owned	Available	Not Used in Prior Housing Element	0	0	0.532775831	0.532775831	0	1*	1*	1688173	1209	Sherman Oaks - Studio City - Toluca Lake - Cahuenga Pass		Above Moderate
LOS ANGELES	11403 W TALIA CT	91602	2365013030	Low Medium Residential	RD1.5-1-RIO	0	29	0.029072032	Residential - Single Family Residence - Small Lot	YES - Current	NO - Privately-Owned	Available	Not Used in Prior Housing Element	0	0	0.156633234	0.156633234	0	0	0	1688173	1208	Sherman Oaks - Studio City - Toluca Lake - Cahuenga Pass		Above Moderate
LOS ANGELES	11404 W TALIA CT	91602	2365013031	Low Medium Residential	RD1.5-1-RIO	0	29	0.029077434	Residential - Single Family Residence - Small Lot	YES - Current	NO - Privately-Owned	Available	Not Used in Prior Housing Element	0	0	0.156633234	0.156633234	0	0	0	1688173	1212	Sherman Oaks - Studio City - Toluca Lake - Cahuenga Pass		Above Moderate
LOS ANGELES	11405 W TALIA CT	91602	2365013032	Low Medium Residential	RD1.5-1-RIO	0	29	0.029072729	Residential - Single Family Residence - Small Lot	YES - Current	NO - Privately-Owned	Available	Not Used in Prior Housing Element	0	0	0.156633234	0.156633234	0	0	0	1688173	1207	Sherman Oaks - Studio City - Toluca Lake - Cahuenga Pass		Above Moderate
LOS ANGELES	11406 W TALIA CT	91602	2365013033	Low Medium Residential	RD1.5-1-RIO	0	29	0.029076051	Residential - Single Family Residence - Small Lot	YES - Current	NO - Privately-Owned	Available	Not Used in Prior Housing Element	0	0	0.156633234	0.156633234	0	0	0	1688173	1206	Sherman Oaks - Studio City - Toluca Lake - Cahuenga Pass		Above Moderate
LOS ANGELES	11407 W TALIA CT	91602	2365013034	Low Medium Residential	RD1.5-1-RIO	0	29	0.037753703	Residential - Single Family Residence - Small Lot	YES - Current	NO - Privately-Owned	Available	Not Used in Prior Housing Element	0	0	0.532775831	0.532775831	0	1*	1*	1688173	1210	Sherman Oaks - Studio City - Toluca Lake - Cahuenga Pass		Above Moderate
LOS ANGELES	11408 W TALIA CT	91602	2365013035	Low Medium Residential	RD1.5-1-RIO	0	29	0.03773839	Residential - Single Family Residence - Small Lot	YES - Current	NO - Privately-Owned	Available	Not Used in Prior Housing Element	0	0	0.532775831	0.532775831	0	1*	1*	1688173	1205	Sherman Oaks - Studio City - Toluca Lake - Cahuenga Pass		Above Moderate
LOS ANGELES	11415 W MOORPARK ST	91602	2365014010	Neighborhood Office Commercial	(Q)C2-1XL-RIO	0	54	0.135205973	Commercial - Store - One Story	YES - Current	NO - Privately-Owned	Available	Not Used in Prior Housing Element	0.120328271	0	0	0.120328271	0	0	0	1658169	253	Sherman Oaks - Studio City - Toluca Lake - Cahuenga Pass		Lower
LOS ANGELES	11417 W MOORPARK ST	91602	2365014010	Neighborhood Office Commercial	(Q)C2-1XL-RIO	0	54	0.135321307	Commercial - Store - One Story	YES - Current	NO - Privately-Owned	Available	Not Used in Prior Housing Element	0.120328271	0	0	0.120328271	0	0	0	1658169	252	Sherman Oaks - Studio City - Toluca Lake - Cahuenga Pass		Lower
LOS ANGELES	4410 N KRAFT AVE	91602	2365014010	Neighborhood Office Commercial	(Q)C2-1XL-RIO	0	54	0.148583335	Commercial - Store - One Story	YES - Current	NO - Privately-Owned	Available	Not Used in Prior Housing Element	0.135451567	0	0	0.135451567	0	0	0	1658169	251	Sherman Oaks - Studio City - Toluca Lake - Cahuenga Pass		Lower
LOS ANGELES	4449 N TUJUNGA AVE	91602	2365014013	Low Medium Residential	RD1.5-1-RIO	0	29	0.138637005	Residential - Single Family Residence	YES - Current	NO - Privately-Owned	Available	Not Used in Prior Housing Element	0	0.355661511	0	0.355661511	1	0	0	1658173	161	Sherman Oaks - Studio City - Toluca Lake - Cahuenga Pass		Moderate
LOS ANGELES	4445 N TUJUNGA AVE	91602	2365014014	Low Medium Residential	RD1.5-1-RIO	0	29	0.124784415	Residential - Three Units (Any Combination) - 4 Stories or Less	YES - Current	NO - Privately-Owned	Available	Not Used in Prior Housing Element	0	0.025553313	0	0.025553313	3	3*	3*	1658173	188	Sherman Oaks - Studio City - Toluca Lake - Cahuenga Pass	Yes	Moderate
LOS ANGELES	4441 N TUJUNGA AVE	91602	2365014015	Low Medium Residential	RD1.5-1-RIO	0	29	0.124793677	Residential - Three Units (Any Combination) - 4 Stories or Less	YES - Current	NO - Privately-Owned	Available	Not Used in Prior Housing Element	0	0.163599873	0	0.163599873	3	3*	3*	1658173	202	Sherman Oaks - Studio City - Toluca Lake - Cahuenga Pass	Yes	Moderate
LOS ANGELES	4413 N TUJUNGA AVE	91602	2365014020	Low Medium Residential	RD1.5-1-RIO	0	29	0.138721993	Residential - Five or More Units or Apartments (Any Combination) - 4 Stories or Less	YES - Current	NO - Privately-Owned	Available	Not Used in Prior Housing Element	0	0.039138415	0	0.039138415	5	0	0	1658173	281	Sherman Oaks - Studio City - Toluca Lake - Cahuenga Pass	Yes	Moderate
LOS ANGELES	4409 N TUJUNGA AVE	91602	2365014021	Neighborhood Office Commercial	(Q)C2-1XL-RIO	0	54	0.138733818	Commercial - Professional Building - One Story	YES - Current	NO - Privately-Owned	Available	Not Used in Prior Housing Element	0.119957888	0	0	0.119957888	1	0	0	1658173	322	Sherman Oaks - Studio City - Toluca Lake - Cahuenga Pass		Lower
LOS ANGELES	4401 N TUJUNGA AVE	91602	2365014022	Neighborhood Office Commercial	(Q)C2-1XL-RIO	0	54	0.138828631	Commercial - Restaurant, Cocktail Lounge - Restaurant, Cocktail Lounge, Tavern - One Story	YES - Current	NO - Privately-Owned	Available	Not Used in Prior Housing Element	0.105583835	0	0	0.105583835	2	0	0	1658173	333	Sherman Oaks - Studio City - Toluca Lake - Cahuenga Pass		Lower
LOS ANGELES	4429 N TUJUNGA AVE	91602	2365014046	Low Medium Residential	RD1.5-1-RIO	0	29	0.033997792	Residential - Single Family Residence - Small Lot	YES - Current	NO - Privately-Owned	Available	Not Used in Prior Housing Element	0	0	0.156633234	0.156633234	0	0	0	1658173	1272	Sherman Oaks - Studio City - Toluca Lake - Cahuenga Pass		Above Moderate
LOS ANGELES	4427 N TUJUNGA AVE	91602	2365014047	Low Medium Residential	RD1.5-1-RIO	0	29	0.034925572	Residential - Single Family Residence - Small Lot	YES - Current	NO - Privately-Owned	Available	Not Used in Prior Housing Element	0	0	0.532775831	0.532775831	0	1*	1*	1658173	1273	Sherman Oaks - Studio City - Toluca Lake - Cahuenga Pass		Above Moderate
LOS ANGELES	4425 N TUJUNGA AVE	91602	2365014048	Low Medium Residential	RD1.5-1-RIO	0	29	0.034922076	Residential - Single Family Residence - Small Lot	YES - Current	NO - Privately-Owned	Available	Not Used in Prior Housing Element	0	0	0.532775831	0.532775831	0	1*	1*	1658173	1274	Sherman Oaks - Studio City - Toluca Lake - Cahuenga Pass		Above Moderate
LOS ANGELES	4423 N TUJUNGA AVE	91602	2365014049	Low Medium Residential	RD1.5-1-RIO	0	29	0.03401583	Residential - Single Family Residence - Small Lot	YES - Current	NO - Privately-Owned	Available	Not Used in Prior Housing Element	0	0	0.156633234	0.156633234	0	0	0	1658173	1275	Sherman Oaks - Studio City - Toluca Lake - Cahuenga Pass		Above Moderate
LOS ANGELES	4429 N STUDIO PL	91602	2365014050	Low Medium Residential	RD1.5-1-RIO	0	29	0.032720753	Residential - Single Family Residence - Small Lot	YES - Current	NO - Privately-Owned	Available	Not Used in Prior Housing Element	0	0	0.156633234	0.156633234	0	0	0	1658173	1276	Sherman Oaks - Studio City - Toluca Lake - Cahuenga Pass		Above Moderate
LOS ANGELES	4427 N STUDIO PL	91602	2365014051	Low Medium Residential	RD1.5-1-RIO	0	29	0.033609667	Residential - Single Family Residence - Small Lot	YES - Current	NO - Privately-Owned	Available	Not Used in Prior Housing Element	0	0	0.156633234	0.156633234	0	0	0	1658173	1277	Sherman Oaks - Studio City - Toluca Lake - Cahuenga Pass		Above Moderate
LOS ANGELES	4425 N STUDIO PL	91602	2365014052	Low Medium Residential	RD1.5-1-RIO	0	29	0.033601587	Residential - Single Family Residence - Small Lot	YES - Current	NO - Privately-Owned	Available	Not Used in Prior Housing Element	0	0	0.156633234	0.156633234	0	0	0	1658173	1278	Sherman Oaks - Studio City - Toluca Lake - Cahuenga Pass		Above Moderate
LOS ANGELES	4423 N STUDIO PL	91602	2365014053	Low Medium Residential	RD1.5-1-RIO	0	29	0.032725781	Residential - Single Family Residence - Small Lot	YES - Current	NO - Privately-Owned	Available	Not Used in Prior Housing Element	0	0	0.156633234	0.156633234	0	0	0	1658173	1279	Sherman Oaks - Studio City - Toluca Lake - Cahuenga Pass		Above Moderate
LOS ANGELES	4381 N TUJUNGA AVE	91604	2365015004	Neighborhood Office Commercial	(Q)C2-1XL-RIO	0	54	0.138752418	Commercial - Store Combination - Store and Residential Combination - One Story	YES - Current	NO - Privately-Owned	Available	Not Used in Prior Housing Element	0.07366578	0	0	0.07366578	5	0	0	1658173	430	Sherman Oaks - Studio City - Toluca Lake - Cahuenga Pass		Lower
LOS ANGELES	4375 N TUJUNGA AVE	91604	2365015005	Neighborhood Office Commercial	(Q)C2-1XL-RIO	0	54	0.124878021	Commercial - Store Combination - Store and Residential Combination - One Story	YES - Current	NO - Privately-Owned	Available	Not Used in Prior Housing Element	0.084494573	0	0	0.084494573	4	0	0	1658173	440	Sherman Oaks - Studio City - Toluca Lake - Cahuenga Pass		Lower
LOS ANGELES	4371 N TUJUNGA AVE	91604	2365015006	Neighborhood Office Commercial	(Q)C2-1XL-RIO	0	54	0.12487853	Commercial - Store Combination - Store and Residential Combination - One Story	YES - Current	NO - Privately-Owned	Available	Not Used in Prior Housing Element	0.109102392	0	0	0.109102392	2	0	0	1658173	448	Sherman Oaks - Studio City - Toluca Lake - Cahuenga Pass		Lower
LOS ANGELES	4361 N TUJUNGA AVE	91604	2365015008	Neighborhood Office Commercial	(Q)C2-1XL-RIO	0	54	0.138752531	Commercial - Store Combination - Store and Residential Combination - One Story	YES - Current	NO - Privately-Owned	Available	Not Used in Prior Housing Element	0.036020744	0	0	0.036020744	2	0	0	1658173	492	Sherman Oaks - Studio City - Toluca Lake - Cahuenga Pass		Lower
LOS ANGELES	4357 N TUJUNGA AVE	91604	2365015009	Neighborhood Office Commercial	(Q)C2-1XL-RIO	0	54	0.138754238	Commercial - Store - One Story	YES - Current	NO - Privately-Owned	Available	Not Used in Prior Housing Element	0.095143473	0	0	0.095143473	3	0	0	1658173	501	Sherman Oaks - Studio City - Toluca Lake - Cahuenga Pass		Lower
LOS ANGELES	4351 N TUJUNGA AVE	91604	2365015010	Neighborhood Office Commercial	(Q)C2-1XL-RIO	0	54	0.138754762	Commercial - Restaurant, Cocktail Lounge - Restaurant, Cocktail Lounge, Tavern - One Story	YES - Current	NO - Privately-Owned	Available	Not Used in Prior Housing Element	0.040955114	0	0	0.040955114	1	0	0	1658173	507	Sherman Oaks - Studio City - Toluca Lake - Cahuenga Pass		Lower
LOS ANGELES	11418 W MOORPARK ST	91602	2365015013	Neighborhood Office Commercial	(Q)C2-1XL-RIO	0	54	0.134338653	Commercial - Store - One Story	YES - Current	NO - Privately-Owned	Available	Not Used in Prior Housing Element	0.012898767	0	0	0.012898767	3	0	0	1658169	284	Sherman Oaks - Studio City - Toluca Lake - Cahuenga Pass		Lower
LOS ANGELES	11422 W MOORPARK ST	91602	2365015014	Neighborhood Office Commercial	(Q)C2-1XL-RIO	0	54	0.102503187	Commercial - Store - One Story	YES - Current	NO - Privately-Owned	Available	Not Used in Prior Housing Element	0.035483853	0	0	0.035483853	0	0	0	1658169	286	Sherman Oaks - Studio City - Toluca Lake - Cahuenga Pass		Lower
LOS ANGELES	4386 N KRAFT AVE	91604	2365015015	Low Medium Residential	RD2-1-RIO	0	21	0.137558303	Commercial - Parking Lot (Commercial Use Property) - Lots - Patron or Employee - One Story	YES - Current	NO - Privately-Owned	Available	Not Used in Prior Housing Element	0	0	0.018661917	0.018661917	0	2*	2*	1658169	340	Sherman Oaks - Studio City - Toluca Lake - Cahuenga Pass		Above Moderate
LOS ANGELES	4366 N KRAFT AVE	91604	2365015019	Low Medium Residential	RD2-1-RIO	0	21	0.137885132	Residential - Single Family Residence	YES - Current	NO - Privately-Owned	Available	Not Used in Prior Housing Element	0	0	0.151669103	0.151669103	1	2*	2*	1658169	394	Sherman Oaks - Studio City - Toluca Lake - Cahuenga Pass		Above Moderate
LOS ANGELES	4356 N KRAFT AVE	91604	2365015021	Low Medium Residential	RD2-1-RIO	0	21	0.137902778	Residential - Single Family Residence	YES - Current	NO - Privately-Owned	Available	Not Used in Prior Housing Element	0	0	0.151669103	0.151669103	1	2*	2*	1658169	428	Sherman Oaks - Studio City - Toluca Lake - Cahuenga Pass		Above Moderate
LOS ANGELES	4350 N KRAFT AVE	91604	2365015022	Low Medium Residential	RD2-1-RIO	0	21	0.137914184	Residential - Single Family Residence	YES - Current	NO - Privately-Owned	Available	Not Used in Prior Housing Element	0	0	0.151669103	0.151669103	1	2*	2*	1658169	445	Sherman Oaks - Studio City - Toluca Lake - Cahuenga Pass		Above Moderate
LOS ANGELES	4363 N TUJUNGA AVE	91604	2365015024	Neighborhood Office Commercial	(Q)C2-1XL-RIO	0	54	0.135310017	Commercial - Store - One Story	YES - Current	NO - Privately-Owned	Available	Not Used in Prior Housing Element	0.046530831	0	0	0.046530831	2	0	0	1658173	458	Sherman Oaks - Studio City - Toluca Lake - Cahuenga Pass		Lower
LOS ANGELES	11414 W MOORPARK ST	91602	2365015025	Neighborhood Office Commercial	(Q)C2-1XL-RIO	0	54	0.129472973	Commercial - Parking Lot (Commercial Use Property) - Lots - Patron or Employee - One Story	YES - Current	NO - Privately-Owned	Available	Not Used in Prior Housing Element	0.026156424	0	0	0.026156424	0	0	0	1658169	321	Sherman Oaks - Studio City - Toluca Lake - Cahuenga Pass		Lower
LOS ANGELES	11400 W MOORPARK ST	91602	2365015026	Neighborhood Office Commercial	(Q)C2-1XL-RIO	0	54	0.117749947	Commercial - Shopping Center (Neighborhood, Community) - One Story	YES - Current	NO - Privately-Owned	Available	Not Used in Prior Housing Element	0.017756961	0	0	0.017756961	0	0	0	1658173	377	Sherman Oaks - Studio City - Toluca Lake - Cahuenga Pass		Lower
LOS ANGELES	4397 N TUJUNGA AVE	91604	2365015026	Neighborhood Office Commercial	(Q)C2-1XL-RIO	0	54	0.133012687	Commercial - Shopping Center (Neighborhood, Community) - One Story	YES - Current	NO - Privately-Owned	Available	Not Used in Prior Housing Element	0.019985938	0	0	0.019985938	0	0	0	1658173	390	Sherman Oaks - Studio City - Toluca Lake - Cahuenga Pass		Lower
LOS ANGELES	4389 N TUJUNGA AVE	91604	2365015027	Neighborhood Office Commercial	(Q)C2-1XL-RIO	0	54	0.133012242	Commercial - Restaurant, Cocktail Lounge - Restaurant, Cocktail Lounge, Tavern - One Story	YES - Current	NO - Privately-Owned	Available	Not Used in Prior Housing Element	0.140797532	0	0	0.140797532	0	0	0	1658173	395	Sherman Oaks - Studio City - Toluca Lake - Cahuenga Pass		Lower
LOS ANGELES	4387 N TUJUNGA AVE	91604	2365015028	Neighborhood Office Commercial	(Q)C2-1XL-RIO	0	54	0.137833908	Commercial - Store - One Story	YES - Current	NO - Privately-Owned	Available	Not Used in Prior Housing Element	0.025085378	0	0	0.025085378	0	0	0	1658173	400	Sherman Oaks - Studio City - Toluca Lake - Cahuenga Pass		Lower
LOS ANGELES	4343 N TUJUNGA AVE	91604	2365015029	Neighborhood Office Commercial	(Q)C2-1XL-RIO	0	54	0.133493789	Commercial - Parking Lot (Commercial Use Property) - Lots - Patron or Employee - One Story	YES - Current	NO - Privately-Owned	Available	Not Used in Prior Housing Element	0.030612144	0	0	0.030612144	0	0	0	1658173	519	Sherman Oaks - Studio City - Toluca Lake - Cahuenga Pass		Lower
LOS ANGELES	4385 N KRAFT AVE	91604	2365016006	Low Medium Residential	RD2-1-RIO	0	21	0.154957956	Residential - Double, Duplex, or Two Units - 4 Stories or Less	YES - Current	NO - Privately-Owned	Available	Not Used in Prior Housing Element	0	0.250076675	0	0.250076675	2	3*	3*	1658169	334	Sherman Oaks - Studio City - Toluca Lake - Cahuenga Pass	Yes	Moderate
LOS ANGELES	4379 N KRAFT AVE	91604	2365016007	Low Medium Residential	RD2-1-RIO	0	21	0.154951127	Residential - Single Family Residence - Vacant Land	YES - Current	NO - Privately-Owned	Available	Not Used in Prior Housing Element	0	0.411053705	0	0.411053705	0	3*	3*	1658169	346	Sherman Oaks - Studio City - Toluca Lake - Cahuenga Pass		Moderate
LOS ANGELES	4375 N KRAFT AVE	91604	2365016008	Low Medium Residential	RD2-1-RIO	0	21	0.154944664	Residential - Single Family Residence	YES - Current	NO - Privately-Owned	Available	Not Used in Prior Housing Element	0	0.080301368	0	0.080301368	1	3*	3*	1658169	360	Sherman Oaks - Studio City - Toluca Lake - Cahuenga Pass		Moderate
LOS ANGELES	4369 N KRAFT AVE	91604	2365016009	Low Medium Residential	RD2-1-RIO	0	21	0.154939539	Residential - Single Family Residence	YES - Current	NO - Privately-Owned	Available	Not Used in Prior Housing Element	0	0.187139022	0	0.187139022	1	3*	3*	1658169	377	Sherman Oaks - Studio City - Toluca Lake - Cahuenga Pass		Moderate
LOS ANGELES	4359 N KRAFT AVE	91604	2365016011	Low Medium Residential	RD2-1-RIO	0	21	0.154926013	Residential - Single Family Residence - Pool	YES - Current	NO - Privately-Owned	Available	Not Used in Prior Housing Element	0	0.007833239	0	0.007833239	1	3*	3*	1658169	410	Sherman Oaks - Studio City - Toluca Lake - Cahuenga Pass		Moderate
LOS ANGELES	4355 N KRAFT AVE	91604	2365016012	Low Medium Residential	RD2-1-RIO	0	21	0.154921854	Residential - Single Family Residence	YES - Current	NO - Privately-Owned	Available	Not Used in Prior Housing Element	0	0.187139022	0	0.187139022	1	3*	3*	1658169	426	Sherman Oaks - Studio City - Toluca Lake - Cahuenga Pass		Moderate
LOS ANGELES	4349 N KRAFT AVE	91604	2365016013	Low Medium Residential	RD2-1-RIO	0	21	0.154913823	Residential - Single Family Residence - Pool	YES - Current	NO - Privately-Owned	Available	Not Used in Prior Housing Element	0	0.007833239	0	0.007833239	1	3*	3*	1658169	443	Sherman Oaks - Studio City - Toluca Lake - Cahuenga Pass		Moderate
LOS ANGELES	4345 N KRAFT AVE	91604	2365016014	Low Medium Residential	RD2-1-RIO	0	21	0.155937776	Residential - Single Family Residence	YES - Current	NO - Privately-Owned	Available	Not Used in Prior Housing Element	0	0.187139022	0	0.187139022	1	3*	3*	1658169	462	Sherman Oaks - Studio City - Toluca Lake - Cahuenga Pass		Moderate
LOS ANGELES	11434 W MOORPARK ST	91602	2365016030	Medium Residential	R3-1-RIO	0	54	0.1867358	Residential - Five or More Units or Apartments (Any Combination) - 4 Stories or Less	YES - Current	NO - Privately-Owned	Available	Not Used in Prior Housing Element	0.07204365	0	0	0.07204365	10	0	0	1658169	304	Sherman Oaks - Studio City - Toluca Lake - Cahuenga Pass		Lower
LOS ANGELES	11470 W MOORPARK ST	91602	2365017001	Medium Residential	R3-1-RIO	0	54	0.190868387	Residential - Five or More Units or Apartments (Any Combination) - 4 Stories or Less	YES - Current	NO - Privately-Owned	Available	Not Used in Prior Housing Element	0	0	0.104663014	0.104663014	9	0	0	1658169	290	Sherman Oaks - Studio City - Toluca Lake - Cahuenga Pass	Yes	Above Moderate
LOS ANGELES	11474 W MOORPARK ST	91602	2365017002	Medium Residential	R3-1-RIO	0	54	0.160694899	Residential - Three Units (Any Combination) - 4 Stories or Less	YES - Current	NO - Privately-Owned	Available	Not Used in Prior Housing Element	0	0	0.421854162	0.421854162	3	0	0	1658169	291	Sherman Oaks - Studio City - Toluca Lake - Cahuenga Pass	Yes	Above Moderate
LOS ANGELES	11490 W MOORPARK ST	91602	2365017005	Medium Residential	R3-1-RIO	0	54	0.191562514	Residential - Five or More Units or Apartments (Any Combination) - 4 Stories or Less	YES - Current	NO - Privately-Owned	Available	Not Used in Prior Housing Element	0	0	0.15177156	0.15177156	5	0	0	1658169	293	Sherman Oaks - Studio City - Toluca Lake - Cahuenga Pass	Yes	Above Moderate
LOS ANGELES	11482 W MOORPARK ST	91602	2365017024	Medium Residential	R3-1-RIO	0	54	0.157250921	Residential - Five or More Units or Apartments (Any Combination) - 4 Stories or Less	YES - Current	NO - Privately-Owned	Available	Not Used in Prior Housing Element	0.060661566	0	0	0.060661566	8	0	0	1658169	306	Sherman Oaks - Studio City - Toluca Lake - Cahuenga Pass		Lower
LOS ANGELES	11478 W MOORPARK ST	91602	2365017025	Medium Residential	R3-1-RIO	0	54	0.154955888	Residential - Five or More Units or Apartments (Any Combination) - 4 Stories or Less	YES - Current	NO - Privately-Owned	Available	Not Used in Prior Housing Element	0.061515701	0	0	0.061515701	8	0	0	1658169	292	Sherman Oaks - Studio City - Toluca Lake - Cahuenga Pass		Lower
LOS ANGELES	11508 W MOORPARK ST	91602	2365018033	Medium Residential	R3-1-RIO	0	54	0.157252108	Residential - Five or More Units or Apartments (Any Combination) - 4 Stories or Less	YES - Current	NO - Privately-Owned	Available	Not Used in Prior Housing Element	0.048590085	0	0	0.048590085	8	0	0	1658169	295	Sherman Oaks - Studio City - Toluca Lake - Cahuenga Pass		Lower
LOS ANGELES	11544 W MOORPARK ST	91602	2365019020	Low Residential, Medium Residential	R3-1-RIO	0	54	0.283978866	Residential - Five or More Units or Apartments (Any Combination) - 4 Stories or Less	YES - Current	NO - Privately-Owned	Available	Not Used in Prior Housing Element	0	0	0.186317098	0.186317098	8	0	0	1658169	303	Sherman Oaks - Studio City - Toluca Lake - Cahuenga Pass	Yes	Above Moderate
LOS ANGELES	11560 W MOORPARK ST	91602	2365019BRK	Medium Residential	R3-1-RIO	0	54	0.291715459	Residential - Single Family Residence - Condominium	YES - Current	NO - Privately-Owned	Available	Not Used in Prior Housing Element	0.123389829	0	0	0.123389829	19	0	0	1658169	309	Sherman Oaks - Studio City - Toluca Lake - Cahuenga Pass		Lower
LOS ANGELES	11594 W MOORPARK ST	91602	2365020004	Medium Residential	R3-1-RIO	0	54	0.260959108	Residential - Five or More Units or Apartments (Any Combination) - 4 Stories or Less	YES - Current	NO - Privately-Owned	Available	Not Used in Prior Housing Element	0.090879886	0	0	0.090879886	14	0	0	1658169	298	Sherman Oaks - Studio City - Toluca Lake - Cahuenga Pass		Lower
LOS ANGELES	11580 W MOORPARK ST	91602	2365020021	Medium Residential	R3-1-RIO	0	54	0.209329909	Residential - Five or More Units or Apartments (Any Combination) - 4 Stories or Less	YES - Current	NO - Privately-Owned	Available	Not Used in Prior Housing Element	0.076737125	0	0	0.076737125	11	0	0	1658169	310	Sherman Oaks - Studio City - Toluca Lake - Cahuenga Pass		Lower
LOS ANGELES	4393 N LEMP AVE	91604	2365020045	Low Residential	R1-1-RIO	0	1 unit per lot	0.181334755	Residential - Single Family Residence - Vacant Land	YES - Current	NO - Privately-Owned	Available	Not Used in Prior Housing Element	0	0	0.081862575	0.081862575	0	0	0	1658169	327	Sherman Oaks - Studio City - Toluca Lake - Cahuenga Pass		Above Moderate
LOS ANGELES	11582 W MOORPARK ST	91602	2365020BRK	Medium Residential	R3-1-RIO	0	54	0.361342961	Residential - Single Family Residence - Condominium	YES - Current	NO - Privately-Owned	Available	Not Used in Prior Housing Element	0.137329517	0	0	0.137329517	15	0	0	1658169	1260	Sherman Oaks - Studio City - Toluca L

LOS ANGELES	4258 N COLFAX AVE	91604	2365023013	Medium Residential	R3-1-RIO	0	54	0.344347027	Residential - Five or More Units or Apartments (Any Combination) - 4 Stories or Less - Pool	YES - Current	NO - Privately-Owned	Available	Not Used in Prior Housing Element	0	0	0.190141484	0.190141484	15	0	0	1658169	624	Sherman Oaks - Studio City - Toluca Lake - Cahuenga Pass	Yes	Above Moderate
LOS ANGELES	4245 N TROOST AVE	91604	2365023018	Medium Residential	R3-1-RIO	0	54	0.565425495	Residential - Five or More Units or Apartments (Any Combination) - 4 Stories or Less - Pool	YES - Current	NO - Privately-Owned	Available	Not Used in Prior Housing Element	0.158230014	0	0	0.158230014	38	0	0	1658169	660	Sherman Oaks - Studio City - Toluca Lake - Cahuenga Pass		Lower
LOS ANGELES	11640 W WOODBRIDGE ST	91604	2365023BRK	Medium Residential	R3-1-RIO	0	54	0.577506354	Residential - Single Family Residence - Condominium	YES - Current	NO - Privately-Owned	Available	Not Used in Prior Housing Element	0	0	0.112803726	0.112803726	31	0	0	1658169	474	Sherman Oaks - Studio City - Toluca Lake - Cahuenga Pass	Yes	Above Moderate
LOS ANGELES	11622 W WOODBRIDGE ST	91604	2365024001	Low Medium Residential	[Q]RD1.5-1-RIO	0	29	0.152164303	Residential - Single Family Residence - Pool	YES - Current	NO - Privately-Owned	Available	Not Used in Prior Housing Element	0	0.454687715	0	0.454687715	1	0	0	1658169	475	Sherman Oaks - Studio City - Toluca Lake - Cahuenga Pass		Moderate
LOS ANGELES	4272 N TROOST AVE	91604	2365024007	Low Medium Residential	[Q]RD1.5-1-RIO	0	29	0.152660153	Residential - Five or More Units or Apartments (Any Combination) - 4 Stories or Less - Pool	YES - Current	NO - Privately-Owned	Available	Not Used in Prior Housing Element	0	0.21780774	0	0.21780774	5	0	0	1658169	603	Sherman Oaks - Studio City - Toluca Lake - Cahuenga Pass	Yes	Moderate
LOS ANGELES	4248 N TROOST AVE	91604	2365024024	Low Medium Residential	[Q]RD1.5-1-RIO	0	29	0.151991579	Residential - Four Units (Any Combination) - 4 Stories or Less	YES - Current	NO - Privately-Owned	Available	Not Used in Prior Housing Element	0	0.026202837	0	0.026202837	4	0	0	1658169	681	Sherman Oaks - Studio City - Toluca Lake - Cahuenga Pass	Yes	Moderate
LOS ANGELES	4256 N TROOST AVE	91604	2365024025	Low Medium Residential	[Q]RD1.5-1-RIO	0	29	0.228991205	Residential - Five or More Units or Apartments (Any Combination) - 4 Stories or Less	YES - Current	NO - Privately-Owned	Available	Not Used in Prior Housing Element	0	0.024788297	0	0.024788297	8	0	0	1658169	633	Sherman Oaks - Studio City - Toluca Lake - Cahuenga Pass	Yes	Moderate
LOS ANGELES	4252 N TROOST AVE	91604	2365024026	Low Medium Residential	[Q]RD1.5-1-RIO	0	29	0.152660766	Residential - Four Units (Any Combination) - 4 Stories or Less	YES - Current	NO - Privately-Owned	Available	Not Used in Prior Housing Element	0	0.026202837	0	0.026202837	4	0	0	1658169	661	Sherman Oaks - Studio City - Toluca Lake - Cahuenga Pass	Yes	Moderate
LOS ANGELES	11627 W COLFAX MEADOW LANE	91604	2365024049	Low Medium Residential	[Q]RD1.5-1-RIO	0	29	0.060997626		YES - Current	NO - Privately-Owned	Available	Not Used in Prior Housing Element	0	0	0.600854778	0.600854778	0	1*	1*	1658169	1293	Sherman Oaks - Studio City - Toluca Lake - Cahuenga Pass		Above Moderate
LOS ANGELES	11623 W COLFAX MEADOW LANE	91604	2365024050	Low Medium Residential	[Q]RD1.5-1-RIO	0	29	0.035650097		YES - Current	NO - Privately-Owned	Available	Not Used in Prior Housing Element	0	0	0.708020401	0.708020401	0	1*	1*	1658169	1294	Sherman Oaks - Studio City - Toluca Lake - Cahuenga Pass		Above Moderate
LOS ANGELES	11621 W COLFAX MEADOW LANE	91604	2365024051	Low Medium Residential	[Q]RD1.5-1-RIO	0	29	0.035635968		YES - Current	NO - Privately-Owned	Available	Not Used in Prior Housing Element	0	0	0.708020401	0.708020401	0	1*	1*	1658169	1295	Sherman Oaks - Studio City - Toluca Lake - Cahuenga Pass		Above Moderate
LOS ANGELES	11619 W COLFAX MEADOW LANE	91604	2365024052	Low Medium Residential	[Q]RD1.5-1-RIO	0	29	0.035621988		YES - Current	NO - Privately-Owned	Available	Not Used in Prior Housing Element	0	0	0.708020401	0.708020401	0	1*	1*	1658169	1296	Sherman Oaks - Studio City - Toluca Lake - Cahuenga Pass		Above Moderate
LOS ANGELES	11615 W COLFAX MEADOW LANE	91604	2365024053	Low Medium Residential	[Q]RD1.5-1-RIO	0	29	0.060728731		YES - Current	NO - Privately-Owned	Available	Not Used in Prior Housing Element	0	0	0.600854778	0.600854778	0	1*	1*	1658169	1297	Sherman Oaks - Studio City - Toluca Lake - Cahuenga Pass		Above Moderate
LOS ANGELES	11614 W COLFAX MEADOW LANE	91604	2365024054	Low Medium Residential	[Q]RD1.5-1-RIO	0	29	0.061031649		YES - Current	NO - Privately-Owned	Available	Not Used in Prior Housing Element	0	0	0.600854778	0.600854778	0	1*	1*	1658169	1298	Sherman Oaks - Studio City - Toluca Lake - Cahuenga Pass		Above Moderate
LOS ANGELES	11618 W COLFAX MEADOW LANE	91604	2365024055	Low Medium Residential	[Q]RD1.5-1-RIO	0	29	0.035761189		YES - Current	NO - Privately-Owned	Available	Not Used in Prior Housing Element	0	0	0.708020401	0.708020401	0	1*	1*	1658169	1299	Sherman Oaks - Studio City - Toluca Lake - Cahuenga Pass		Above Moderate
LOS ANGELES	11620 W COLFAX MEADOW LANE	91604	2365024056	Low Medium Residential	[Q]RD1.5-1-RIO	0	29	0.035747062		YES - Current	NO - Privately-Owned	Available	Not Used in Prior Housing Element	0	0	0.708020401	0.708020401	0	1*	1*	1658169	1300	Sherman Oaks - Studio City - Toluca Lake - Cahuenga Pass		Above Moderate
LOS ANGELES	11622 W COLFAX MEADOW LANE	91604	2365024057	Low Medium Residential	[Q]RD1.5-1-RIO	0	29	0.035732932		YES - Current	NO - Privately-Owned	Available	Not Used in Prior Housing Element	0	0	0.708020401	0.708020401	0	1*	1*	1658169	1301	Sherman Oaks - Studio City - Toluca Lake - Cahuenga Pass		Above Moderate
LOS ANGELES	11626 W COLFAX MEADOW LANE	91604	2365024058	Low Medium Residential	[Q]RD1.5-1-RIO	0	29	0.061073129		YES - Current	NO - Privately-Owned	Available	Not Used in Prior Housing Element	0	0	0.600854778	0.600854778	0	1*	1*	1658169	1302	Sherman Oaks - Studio City - Toluca Lake - Cahuenga Pass		Above Moderate
LOS ANGELES	4275 N TUJUNGA AVE	91604	2365030002	Low Medium II Residential	[T][Q]RD1.5-1VL-RIO	0	29	0.150293578	Residential - Four Units (Any Combination) - 4 Stories or Less	YES - Current	NO - Privately-Owned	Available	Not Used in Prior Housing Element	0	0.061468523	0	0.061468523	4	0	0	1658173	719	Sherman Oaks - Studio City - Toluca Lake - Cahuenga Pass	Yes	Moderate
LOS ANGELES	4291 N TUJUNGA AVE	91604	2365030005	Low Medium II Residential	[T][Q]RD1.5-1VL-RIO	0	29	0.150042748	Residential - Four Units (Any Combination) - 4 Stories or Less	YES - Current	NO - Privately-Owned	Available	Not Used in Prior Housing Element	0	0.182698712	0	0.182698712	4	0	0	1658173	670	Sherman Oaks - Studio City - Toluca Lake - Cahuenga Pass	Yes	Moderate
LOS ANGELES	4301 N TUJUNGA AVE	91604	2365030008	Low Medium II Residential	[T][Q]RD1.5-1VL-RIO	0	29	0.150043414	Residential - Double, Duplex, or Two Units - 4 Stories or Less	YES - Current	NO - Privately-Owned	Available	Not Used in Prior Housing Element	0	0.272685498	0	0.272685498	2	0	0	1658173	622	Sherman Oaks - Studio City - Toluca Lake - Cahuenga Pass	Yes	Moderate
LOS ANGELES	4307 1/2 N TUJUNGA AVE	91604	2365030009	Low Medium II Residential	[T][Q]RD1.5-1VL-RIO	0	29	0.171740509	Residential - Four Units (Any Combination) - 4 Stories or Less	YES - Current	NO - Privately-Owned	Available	Not Used in Prior Housing Element	0	0.073089561	0	0.073089561	4	0	0	1658173	594	Sherman Oaks - Studio City - Toluca Lake - Cahuenga Pass	Yes	Moderate
LOS ANGELES	4295 N TUJUNGA AVE	91604	2365030028	Low Medium II Residential	[T][Q]RD1.5-1VL-RIO	0	29	0.150044217	Residential - Four Units (Any Combination) - 4 Stories or Less	YES - Current	NO - Privately-Owned	Available	Not Used in Prior Housing Element	0	0.99785471	0	0.99785471	0	0	0	1658173	650	Sherman Oaks - Studio City - Toluca Lake - Cahuenga Pass		Moderate
LOS ANGELES	4299 N TUJUNGA AVE	91604	2365030028	Low Medium II Residential	[T][Q]RD1.5-1VL-RIO	0	29	0.150042831	Residential - Four Units (Any Combination) - 4 Stories or Less	YES - Current	NO - Privately-Owned	Available	Not Used in Prior Housing Element	0	0.99785471	0	0.99785471	0	0	0	1658173	638	Sherman Oaks - Studio City - Toluca Lake - Cahuenga Pass	Yes	Moderate
LOS ANGELES			2366001***	Low Residential	RD1.5-1-RIO	0	29	0.032895692		YES - Current	NO - Privately-Owned	Available	Not Used in Prior Housing Element	0	0	0.156633234	0.156633234	0	0	0	1658173	59	Sherman Oaks - Studio City - Toluca Lake - Cahuenga Pass		Above Moderate
LOS ANGELES	4538 N TUJUNGA AVE	91602	2366001012	Low Medium Residential	RD1.5-1-RIO	0	29	0.143237578	Residential - Double, Duplex, or Two Units - 4 Stories or Less	YES - Current	NO - Privately-Owned	Available	Not Used in Prior Housing Element	0	0.213183117	0	0.213183117	2	0	0	1688173	990	Sherman Oaks - Studio City - Toluca Lake - Cahuenga Pass	Yes	Moderate
LOS ANGELES	4532 N TUJUNGA AVE	91602	2366001013	Low Medium Residential	RD1.5-1-RIO	0	29	0.144209631	Residential - Single Family Residence	YES - Current	NO - Privately-Owned	Available	Not Used in Prior Housing Element	0	0.355661511	0	0.355661511	1	0	0	1688173	999	Sherman Oaks - Studio City - Toluca Lake - Cahuenga Pass		Moderate
LOS ANGELES	4542 N TUJUNGA AVE	91602	2366001019	Low Medium Residential	RD1.5-1-RIO	0	29	0.106248768	Residential - Double, Duplex, or Two Units - 4 Stories or Less	YES - Current	NO - Privately-Owned	Available	Not Used in Prior Housing Element	0	0.186972666	0	0.186972666	2	3*	3*	1688173	985	Sherman Oaks - Studio City - Toluca Lake - Cahuenga Pass	Yes	Moderate
LOS ANGELES	4466 N TUJUNGA AVE	91602	2366001026	Low Residential	RD1.5-1-RIO	0	29	0.156022936	Residential - Three Units (Any Combination) - 4 Stories or Less	YES - Current	NO - Privately-Owned	Available	Not Used in Prior Housing Element	0	0.256696552	0	0.256696552	3	0	0	1658173	96	Sherman Oaks - Studio City - Toluca Lake - Cahuenga Pass	Yes	Moderate
LOS ANGELES	4512 N TUJUNGA AVE	91602	2366001029	Low Residential	RD1.5-1-RIO	0	29	0.236161801	Residential - Single Family Residence	YES - Current	NO - Privately-Owned	Available	Used in Prior Housing Element - Non-Vacant	0	0.639186901	0	0.639186901	1	0	0	1658173	58	Sherman Oaks - Studio City - Toluca Lake - Cahuenga Pass		Moderate
LOS ANGELES	4502 N TUJUNGA AVE	91602	2366001046	Low Residential	RD1.5-1-RIO	0	29	0.160993882	Residential - Four Units (Any Combination) - 4 Stories or Less	YES - Current	NO - Privately-Owned	Available	Not Used in Prior Housing Element	0	0.095984168	0	0.095984168	4	0	0	1658173	72	Sherman Oaks - Studio City - Toluca Lake - Cahuenga Pass	Yes	Moderate
LOS ANGELES			2366003026	Medium Residential	R3-1-RIO	0	54	0.11596134	Residential - Single Family Residence - Vacant Land	YES - Current	NO - Privately-Owned	Available	Not Used in Prior Housing Element	0.495211852	0	0	0.495211852	0	0	0	1658173	312	Sherman Oaks - Studio City - Toluca Lake - Cahuenga Pass		Lower
LOS ANGELES	4407 N ELMER AVE	91602	2366003BRK	Medium Residential	R3-1-RIO	0	54	0.127139603	Residential - Single Family Residence - Condominium	YES - Current	NO - Privately-Owned	Available	Not Used in Prior Housing Element	0.05732623	0	0	0.05732623	6	0	0	1658173	1266	Sherman Oaks - Studio City - Toluca Lake - Cahuenga Pass		Lower
LOS ANGELES	4458 N TUJUNGA AVE	91602	2366004001	Low Residential	RD1.5-1-RIO	0	29	0.111645311	Residential - Single Family Residence	YES - Current	NO - Privately-Owned	Available	Not Used in Prior Housing Element	0	0.133892524	0	0.133892524	1	3*	3*	1658173	123	Sherman Oaks - Studio City - Toluca Lake - Cahuenga Pass		Moderate
LOS ANGELES	4454 N TUJUNGA AVE	91602	2366004002	Low Residential	RD1.5-1-RIO	0	29	0.113604946	Residential - Single Family Residence	YES - Current	NO - Privately-Owned	Available	Not Used in Prior Housing Element	0	0.133892524	0	0.133892524	1	3*	3*	1658173	134	Sherman Oaks - Studio City - Toluca Lake - Cahuenga Pass		Moderate
LOS ANGELES	4448 N TUJUNGA AVE	91602	2366004003	Low Residential	RD1.5-1-RIO	0	29	0.113588296	Residential - Single Family Residence	YES - Current	NO - Privately-Owned	Available	Not Used in Prior Housing Element	0	0.133892524	0	0.133892524	1	3*	3*	1658173	159	Sherman Oaks - Studio City - Toluca Lake - Cahuenga Pass		Moderate
LOS ANGELES	4444 N TUJUNGA AVE	91602	2366004004	Low Residential	RD1.5-1-RIO	0	29	0.126187016	Residential - Single Family Residence	YES - Current	NO - Privately-Owned	Available	Not Used in Prior Housing Element	0	0.133892524	0	0.133892524	1	3*	3*	1658173	185	Sherman Oaks - Studio City - Toluca Lake - Cahuenga Pass		Moderate
LOS ANGELES	4438 N TUJUNGA AVE	91602	2366004005	Low Residential	RD1.5-1-RIO	0	29	0.126166716	Residential - Single Family Residence	YES - Current	NO - Privately-Owned	Available	Not Used in Prior Housing Element	0	0.133892524	0	0.133892524	1	3*	3*	1658173	201	Sherman Oaks - Studio City - Toluca Lake - Cahuenga Pass		Moderate
LOS ANGELES	4434 N TUJUNGA AVE	91602	2366004006	Low Residential	RD1.5-1-RIO	0	29	0.126115216	Residential - Single Family Residence	YES - Current	NO - Privately-Owned	Available	Not Used in Prior Housing Element	0	0.133892524	0	0.133892524	1	3*	3*	1658173	215	Sherman Oaks - Studio City - Toluca Lake - Cahuenga Pass		Moderate
LOS ANGELES	4400 N TUJUNGA AVE	91602	2366004023	Neighborhood Office Commercial	[Q]C2-1XL-RIO	0	54	0.106913084	Commercial - Store - One Story	YES - Current	NO - Privately-Owned	Available	Not Used in Prior Housing Element	0.045132749	0	0	0.045132749	0	0	0	1658173	334	Sherman Oaks - Studio City - Toluca Lake - Cahuenga Pass		Lower
LOS ANGELES	4408 N TUJUNGA AVE	91602	2366004023	Neighborhood Office Commercial	[Q]C2-1XL-RIO	0	54	0.120131372	Commercial - Store - One Story	YES - Current	NO - Privately-Owned	Available	Not Used in Prior Housing Element	0.044719943	0	0	0.044719943	0	0	0	1658173	323	Sherman Oaks - Studio City - Toluca Lake - Cahuenga Pass		Lower
LOS ANGELES	11335 W MOORPARK ST	91602	2366004036	Neighborhood Office Commercial	[Q]C2-1XL-RIO	0	54	0.122034553	Commercial - Store - One Story	YES - Current	NO - Privately-Owned	Available	Not Used in Prior Housing Element	0.037275386	0	0	0.037275386	7	0	0	1658173	310	Sherman Oaks - Studio City - Toluca Lake - Cahuenga Pass		Lower
LOS ANGELES	11337 W MOORPARK ST	91602	2366004036	Neighborhood Office Commercial	[Q]C2-1XL-RIO	0	54	0.126220089	Commercial - Store - One Story	YES - Current	NO - Privately-Owned	Available	Not Used in Prior Housing Element	0.037601706	0	0	0.037601706	7	0	0	1658173	309	Sherman Oaks - Studio City - Toluca Lake - Cahuenga Pass		Lower
LOS ANGELES	11341 W MOORPARK ST	91602	2366004036	Neighborhood Office Commercial	[Q]C2-1XL-RIO	0	54	0.1263742	Commercial - Store - One Story	YES - Current	NO - Privately-Owned	Available	Not Used in Prior Housing Element	0.037601706	0	0	0.037601706	7	0	0	1658173	308	Sherman Oaks - Studio City - Toluca Lake - Cahuenga Pass		Lower
LOS ANGELES	4414 W LANDALE ST	91602	2366004BRK	Low Residential	RD1.5-1-RIO	0	29	0.244122828	Residential - Single Family Residence - Condominium	YES - Current	NO - Privately-Owned	Available	Not Used in Prior Housing Element	0	0.048533863	0	0.048533863	8	0	0	1658173	272	Sherman Oaks - Studio City - Toluca Lake - Cahuenga Pass		Moderate
LOS ANGELES	4386 N TUJUNGA AVE	91602	2366005001	Neighborhood Office Commercial	[Q]C2-1XL-RIO	0	54	0.111473425	Commercial - Service Station - Full Service - No Additional Services	YES - Current	NO - Privately-Owned	Available	Not Used in Prior Housing Element	0.116295771	0	0	0.116295771	1	0	0	1658173	389	Sherman Oaks - Studio City - Toluca Lake - Cahuenga Pass		Lower
LOS ANGELES	4388 N TUJUNGA AVE	91604	2366005001	Neighborhood Office Commercial	[Q]C2-1XL-RIO	0	54	0.109875191	Commercial - Service Station - Full Service - No Additional Services	YES - Current	NO - Privately-Owned	Available	Not Used in Prior Housing Element	0.116295771	0	0	0.116295771	1	0	0	1658173	342	Sherman Oaks - Studio City - Toluca Lake - Cahuenga Pass		Lower
LOS ANGELES	4364 N TUJUNGA AVE	91604	2366005002	Neighborhood Office Commercial	[Q]C2-1XL-RIO	0	54	0.041014818	Commercial - Store - One Story	YES - Current	NO - Privately-Owned	Available	Not Used in Prior Housing Element	0	0	0.092567629	0.092567629	0	0	0	1658173	441	Sherman Oaks - Studio City - Toluca Lake - Cahuenga Pass		Above Moderate
LOS ANGELES	4366 N TUJUNGA AVE	91604	2366005002	Neighborhood Office Commercial	[Q]C2-1XL-RIO	0	54	0.119068443	Commercial - Store - One Story	YES - Current	NO - Privately-Owned	Available	Not Used in Prior Housing Element	0.125076565	0	0	0.125076565	0	0	0	1658173	433	Sherman Oaks - Studio City - Toluca Lake - Cahuenga Pass		Lower
LOS ANGELES	4360 N TUJUNGA AVE	91604	2366005003	Neighborhood Office Commercial	[Q]C2-1XL-RIO	0	54	0.08159435	Commercial - Restaurant, Cocktail Lounge - Restaurant, Cocktail Lounge, Tavern - One Story	YES - Current	NO - Privately-Owned	Available	Not Used in Prior Housing Element	0.092929401	0	0	0.092929401	0	0	0	1658173	443	Sherman Oaks - Studio City - Toluca Lake - Cahuenga Pass		Lower
LOS ANGELES			2366005003	Neighborhood Office Commercial	[Q]C2-1XL-RIO	0	54	0.055268679	Commercial - Restaurant, Cocktail Lounge - Restaurant, Cocktail Lounge, Tavern - One Story	YES - Current	NO - Privately-Owned	Available	Not Used in Prior Housing Element	0	0	0.091545099	0.091545099	0	0	0	1658173	452	Sherman Oaks - Studio City - Toluca Lake - Cahuenga Pass		Above Moderate
LOS ANGELES	4354 N TUJUNGA AVE	91604	2366005004	Neighborhood Office Commercial	[Q]C2-1XL-RIO	0	54	0.068415511	Commercial - Store Combination - Store and Residential Combination - One Story	YES - Current	NO - Privately-Owned	Available	Not Used in Prior Housing Element	0	0	0.10640924	0.10640924	1	0	0	1658173	461	Sherman Oaks - Studio City - Toluca Lake - Cahuenga Pass	Yes	Above Moderate
LOS ANGELES	4356 N TUJUNGA AVE	91604	2366005004	Neighborhood Office Commercial	[Q]C2-1XL-RIO	0	54	0.06842167	Commercial - Store Combination - Store and Residential Combination - One Story	YES - Current	NO - Privately-Owned	Available	Not Used in Prior Housing Element	0	0	0.10640924	0.10640924	1	0	0	1658173	454	Sherman Oaks - Studio City - Toluca Lake - Cahuenga Pass	Yes	Above Moderate
LOS ANGELES	4344 N TUJUNGA AVE	91604	2366005005	Neighborhood Office Commercial	[Q]C2-1XL-RIO	0	54	0.123628362	Commercial - Store - One Story	YES - Current	NO - Privately-Owned	Available	Not Used in Prior Housing Element	0.032804447	0	0	0.032804447	7	0	0	1658173	504	Sherman Oaks - Studio City - Toluca Lake - Cahuenga Pass		Lower
LOS ANGELES	4348 N TUJUNGA AVE	91604	2366005005	Neighborhood Office Commercial	[Q]C2-1XL-RIO	0	54	0.123649748	Commercial - Store - One Story	YES - Current	NO - Privately-Owned	Available	Not Used in Prior Housing Element	0.032804447	0	0	0.032804447	7	0	0	1658173	495	Sherman Oaks - Studio City - Toluca Lake - Cahuenga Pass		Lower
LOS ANGELES	4336 N TUJUNGA AVE	91604	2366005006	Neighborhood Office Commercial	[Q]C2-1XL-RIO	0	54	0.055227482	Commercial - Store - One Story	YES - Current	NO - Privately-Owned	Available	Not Used in Prior Housing Element	0	0	0.005190787	0.005190787	2	0	0	1658173	516	Sherman Oaks - Studio City - Toluca Lake - Cahuenga Pass		Above Moderate
LOS ANGELES	4338 N TUJUNGA AVE	91604	2366005006	Neighborhood Office Commercial	[Q]C2-1XL-RIO	0	54	0.05260304	Commercial - Store - One Story	YES - Current	NO - Privately-Owned	Available	Not Used in Prior Housing Element	0	0	0.005201674	0.005201674	2	0	0	1658173	511	Sherman Oaks - Studio City - Toluca Lake - Cahuenga Pass		Above Moderate
LOS ANGELES	4332 N TUJUNGA AVE	91604	2366005007	Neighborhood Office Commercial	[Q]C2-1XL-RIO	0	54	0.121627534	Commercial - Store - One Story	YES - Current	NO - Privately-Owned	Available	Not Used in Prior Housing Element	0.036722944	0	0	0.036722944	1	0	0	1658173	522	Sherman Oaks - Studio City - Toluca Lake - Cahuenga Pass		Lower
LOS ANGELES	4370 N TUJUNGA AVE	91604	2366005019	Neighborhood Office Commercial	[Q]C2-1XL-RIO	0	54	0.387103173	Commercial - Office Building - One Story	YES - Current	NO - Privately-Owned	Available	Not Used in Prior Housing Element	0.299176118	0	0	0.299176118	0	0	0	1658173	394	Sherman Oaks - Studio City - Toluca Lake - Cahuenga Pass		Lower
LOS ANGELES	11338 W MOORPARK ST	91602	2366005020	Neighborhood Office Commercial	[Q]C2-1XL-RIO	0	54	0.153490475	Commercial - Store Combination - Store and Office Combination - One Story	YES - Current	NO - Privately-Owned	Available	Not Used in Prior Housing Element	0.024124533	0	0	0.024124533	0	0	0	1658173	359	Sherman Oaks - Studio City - Toluca Lake - Cahuenga Pass		Lower
LOS ANGELES	11334 W MOORPARK ST	91602	2366005021	Neighborhood Office Commercial	[Q]C2-1XL-RIO	0	54	0.160410095	Commercial - Restaurant, Cocktail Lounge - Restaurant, Cocktail Lounge, Tavern - One Story	YES - Current	NO - Privately-Owned	Available	Not Used in Prior Housing Element	0.056962794	0	0	0.056962794	0	0	0	1658173	382	Sherman Oaks - Studio City - Toluca Lake - Cahuenga Pass		Lower
LOS ANGELES	4386 N BAKMAN AVE	91602	2366006001	Medium Residential	R3-1-RIO	0	54	0.130196472	Residential - Five or More Units or Apartments (Any Combination) - 4 Stories or Less	YES - Current	NO - Privately-Owned	Available	Not Used in Prior Housing Element	0	0	0.095152722	0.095152722	5	0	0	1658173	343	Sherman Oaks - Studio City - Toluca Lake - Cahuenga Pass	Yes	Above Moderate
LOS ANGELES	11302 W MOORPARK ST	91602	2366006003	Medium Residential	R3-1-RIO	0	54	0.129732996	Residential - Five or More Units or Apartments (Any Combination) - 4 Stories or Less	YES - Current	NO - Privately-Owned	Available	Not Used in Prior Housing Element	0	0	0.095152722	0.095152722	5	0	0	1658173	344	Sherman Oaks - Studio City - Toluca Lake - Cahuenga Pass	Yes	Above Moderate
LOS ANGELES	11312 W MOORPARK ST	91602	2366006BRK	Medium Residential	R3-1-RIO	0	54	0.378656966	Residential - Single Family Residence - Condominium	YES - Current	NO - Privately-Owned	Available	Not Used in Prior Housing Element	0.108364934	0	0	0.108364934	20	0	0	1658173	367	Sherman Oaks - Studio City - Toluca Lake - Cahuenga Pass		Lower
LOS ANGELES	11220 W MOORPARK ST	91602	2366008002	Medium Residential	R3-1-RIO	0	54	1.642927815	Residential - Five or More Units or Apartments (Any Combination) - 4 Stories or Less - Pool	YES - Current	NO - Privately-Owned	Available	Not Used in Prior Housing Element	0	0	0.856348276	0.856348276	77	0	0	1658173	353	Sherman Oaks - Studio City - Toluca Lake - Cahuenga Pass	Yes	Above Moderate
LOS ANGELES			2366009007	Low Residential	R1-1-RIO	0	1 unit per lot	0.010882016	Residential - Single Family Residence - Vacant Land	YES - Current	NO - Privately-Owned	Available	Not Used in Prior Housing Element	0	0	0.058441073	0.058441073	0	0	0	1658173	577	Sherman Oaks - Studio City - Toluca Lake - Cahuenga Pass		Above Moderate
LOS ANGELES			2366009007	Low Residential	R1-1-RIO	0	1 unit per lot	0.054935413	Residential - Single Family Residence - Vacant Land	YES - Current	NO - Privately-Owned	Available	Not Used in Prior Housing Element	0	0	0.058441073	0.058441073	0	0	0	1658173	572	Sherman Oaks - Studio City - Toluca Lake - Cahuenga Pass		Above Moderate
LOS ANGELES	4291 N ELMER AVE	91602	2366011025	Low Residential	R1-1-RIO	0	1 unit per lot	0.132000299	Residential - Single Family Residence - Vacant Land	YES - Current	NO - Privately-Owned	Available	Not Used in Prior Housing Element	0	0	0.058441073	0.058441073	0	0	0	1658173	666	Sherman Oaks - Studio City - Toluca Lake - Cahuenga Pass		Above Moderate
LOS ANGELES	4298 N TUJUNGA AVE	91604	2366012001	Low Medium II Residential	[T][Q]RD1.5-1VL-RIO	0	29	0.149216331	Residential - Three Units (Any Combination) - 4 Stories or Less	YES - Current	NO - Privately-Owned	Available	Not Used in Prior Housing Element	0	0.223331317	0	0.223331317	3	0	0	1658173	637	Sherman Oaks - Studio City - Toluca Lake - Cahuenga Pass	Yes	Moderate
LOS ANGELES	4304 N TUJUNGA AVE	91604	2366012002	Low Medium II Residential	[T][Q]RD1.5-1VL-RIO	0	29	0.14921706	Residential - Single Family Residence - Pool	YES - Current	NO - Privately-Owned	Available	Not Used in Prior Housing Element	0	0.454687715	0	0.454687715	1	0	0	1658173	649	Sherman Oaks - Studio City - Toluca Lake - Cahuenga Pass		Moderate
LOS ANGELES	4290 N TUJUNGA AVE	91604	2366012003	Low Medium II Residential	[T][Q]RD1.5-1VL-RIO	0	29	0.149216668	Residential - Three Units (Any Combination) - 4 Stories or Less	YES - Current	NO - Privately-Owned	Available	Not Used in Prior Housing Element	0	0.223331317	0	0.223331317	3	0	0	1658173	669	Sherman Oaks - Studio City - Toluca Lake - Cahuenga Pass	Yes	Moderate
LOS ANGELES	4284 N TUJUNGA AVE	91604	2366012004	Low Medium II Residential	[T][Q]RD1.5-1VL-RIO	0	29	0.149215411	Residential - Three Units (Any Combination) - 4 Stories or Less	YES - Current	NO - Privately-Owned	Available	Not Used in Prior Housing Element	0	0.223331317	0	0.223331317	3	0	0	1658173	689	Sherman Oaks - Studio City - Toluca Lake - Cahuenga Pass	Yes	Moderate
LOS ANGELES	4276 N TUJUNGA AVE	91604	2366012005	Low Medium II Residential	[T][Q]RD1.5-1VL-RIO	0	29	0.149215877	Residential - Four Units (Any Combination) - 4 Stories or Less	YES - Current	NO - Privately-Owned	Available	Not Used in Prior Housing Element	0	0.208895579	0	0.208895579	4	0	0	1658173	695	Sherman Oaks - Studio City - Toluca Lake - Cahuenga Pass	Yes	Moderate
LOS ANGELES	4272 N TUJUNGA AVE	91604	2366012006	Low Medium II Residential	[T][Q]RD

LOS ANGELES	11049 W ACAMA ST	91602	2366017025	Medium Residential	R3-1-RIO	0	54	0.452732432	Residential - Five or More Units or Apartments (Any Combination) - 4 Stories or Less - Pool	YES - Current	NO - Privately-Owned	Available	Not Used in Prior Housing Element	0	0	0.068455723	0.068455723	25	0	0	1658173	758	Sherman Oaks - Studio City - Toluca Lake - Cahuenga Pass	Yes	Above Moderate
LOS ANGELES	11133 W AQUA VISTA ST	91602	2366018002	Medium Residential	R3-1-RIO	0	54	0.604503045	Residential - Five or More Units or Apartments (Any Combination) - 4 Stories or Less - Pool	YES - Current	NO - Privately-Owned	Available	Not Used in Prior Housing Element	0	0	0.244393492	0.244393492	24	0	0	1658173	866	Sherman Oaks - Studio City - Toluca Lake - Cahuenga Pass	Yes	Above Moderate
LOS ANGELES	11143 W AQUA VISTA ST	91602	2366018004	Medium Residential	R3-1-RIO	0	54	0.182069941	Residential - Five or More Units or Apartments (Any Combination) - 4 Stories or Less - Pool	YES - Current	NO - Privately-Owned	Available	Not Used in Prior Housing Element	0	0	0.096823834	0.096823834	10	0	0	1658173	893	Sherman Oaks - Studio City - Toluca Lake - Cahuenga Pass	Yes	Above Moderate
LOS ANGELES	4232 N FAIR AVE	91602	2366018012	Medium Residential	R3-1-RIO	0	54	0.496858373	Residential - Five or More Units or Apartments (Any Combination) - 4 Stories or Less - Pool	YES - Current	NO - Privately-Owned	Available	Not Used in Prior Housing Element	0	0	0.223215871	0.223215871	20	0	0	1658173	816	Sherman Oaks - Studio City - Toluca Lake - Cahuenga Pass	Yes	Above Moderate
LOS ANGELES	11168 W ACAMA ST	91602	2366018013	Medium Residential	R3-1-RIO	0	54	0.26445667	Residential - Five or More Units or Apartments (Any Combination) - 4 Stories or Less - Pool	YES - Current	NO - Privately-Owned	Available	Not Used in Prior Housing Element	0	0	0.182832915	0.182832915	8	0	0	1658173	817	Sherman Oaks - Studio City - Toluca Lake - Cahuenga Pass	Yes	Above Moderate
LOS ANGELES	11156 W ACAMA ST	91602	2366018014	Medium Residential	R3-1-RIO	0	54	0.241961449	Residential - Five or More Units or Apartments (Any Combination) - 4 Stories or Less	YES - Current	NO - Privately-Owned	Available	Not Used in Prior Housing Element	0.080214813	0	0	0.080214813	13	0	0	1658173	818	Sherman Oaks - Studio City - Toluca Lake - Cahuenga Pass		Lower
LOS ANGELES	11150 W ACAMA ST	91602	2366018015	Medium Residential	R3-1-RIO	0	54	0.577582872	Residential - Five or More Units or Apartments (Any Combination) - 4 Stories or Less - Pool	YES - Current	NO - Privately-Owned	Available	Not Used in Prior Housing Element	0	0	0.094527986	0.094527986	25	0	0	1658173	819	Sherman Oaks - Studio City - Toluca Lake - Cahuenga Pass	Yes	Above Moderate
LOS ANGELES	11136 W ACAMA ST	91602	2366018016	Medium Residential	R3-1-RIO	0	54	0.508314645	Residential - Five or More Units or Apartments (Any Combination) - 4 Stories or Less	YES - Current	NO - Privately-Owned	Available	Not Used in Prior Housing Element	0.132993777	0	0	0.132993777	27	0	0	1658173	820	Sherman Oaks - Studio City - Toluca Lake - Cahuenga Pass		Lower
LOS ANGELES	11126 W ACAMA ST	91602	2366018017	Medium Residential	R3-1-RIO	0	54	0.311227796	Residential - Five or More Units or Apartments (Any Combination) - 4 Stories or Less - Pool	YES - Current	NO - Privately-Owned	Available	Not Used in Prior Housing Element	0	0	0.067147744	0.067147744	17	0	0	1658173	821	Sherman Oaks - Studio City - Toluca Lake - Cahuenga Pass	Yes	Above Moderate
LOS ANGELES			2366018028	Medium Residential	R3-1-RIO	0	54	0.597729072	Residential - Five or More Units or Apartments (Any Combination) - 4 Stories or Less	YES - Current	NO - Privately-Owned	Available	Not Used in Prior Housing Element	0.113550393	0	0	0.113550393	31	0	0	1658173	867	Sherman Oaks - Studio City - Toluca Lake - Cahuenga Pass		Lower
LOS ANGELES	11153 W AQUA VISTA ST	91602	2366018029	Medium Residential	R3-1-RIO	0	54	0.649652555	Residential - Five or More Units or Apartments (Any Combination) - 4 Stories or Less	YES - Current	NO - Privately-Owned	Available	Not Used in Prior Housing Element	0	0	0.084429316	0.084429316	34	0	0	1658173	865	Sherman Oaks - Studio City - Toluca Lake - Cahuenga Pass	Yes	Above Moderate
LOS ANGELES	11155 W AQUA VISTA ST	91602	2366018030	Medium Residential	R3-1-RIO	0	54	0.244811325	Residential - Five or More Units or Apartments (Any Combination) - 4 Stories or Less	YES - Current	NO - Privately-Owned	Available	Not Used in Prior Housing Element	0.074546465	0	0	0.074546465	14	0	0	1658173	864	Sherman Oaks - Studio City - Toluca Lake - Cahuenga Pass		Lower
LOS ANGELES	11015 W AQUA VISTA ST	91602	2366019001	Medium Residential	R3-1-RIO	0	54	0.243163365	Residential - Single Family Residence	YES - Current	NO - Privately-Owned	Available	Used in Prior Housing Element - Non-Vacant	1.03422904	0	0	1.03422904	1	0	0	1658173	901	Sherman Oaks - Studio City - Toluca Lake - Cahuenga Pass		Lower
LOS ANGELES	11031 W AQUA VISTA ST	91602	2366019003	Medium Residential	R3-1-RIO	0	54	0.15193635	Residential - Single Family Residence	YES - Current	NO - Privately-Owned	Available	Used in Prior Housing Element - Non-Vacant	0.719352007	0	0	0.719352007	1	0	0	1658173	899	Sherman Oaks - Studio City - Toluca Lake - Cahuenga Pass		Lower
LOS ANGELES	11035 W AQUA VISTA ST	91602	2366019004	Medium Residential	R3-1-RIO	0	54	0.151919681	Residential - Single Family Residence	YES - Current	NO - Privately-Owned	Available	Used in Prior Housing Element - Non-Vacant	0.719352007	0	0	0.719352007	1	0	0	1658173	898	Sherman Oaks - Studio City - Toluca Lake - Cahuenga Pass		Lower
LOS ANGELES	11039 W AQUA VISTA ST	91602	2366019005	Medium Residential	R3-1-RIO	0	54	0.151904326	Residential - Three Units (Any Combination) - 4 Stories or Less	YES - Current	NO - Privately-Owned	Available	Not Used in Prior Housing Element	0	0	0.421854162	0.421854162	3	0	0	1658173	897	Sherman Oaks - Studio City - Toluca Lake - Cahuenga Pass	Yes	Above Moderate
LOS ANGELES	4225 N VINELAND AVE	91602	2366019021	Medium Residential	R3-1-RIO	0	54	0.240066363	Residential - Five or More Units or Apartments (Any Combination) - 4 Stories or Less	YES - Current	NO - Privately-Owned	Available	Not Used in Prior Housing Element	0	0	0.045628434	0.045628434	13	0	0	1658173	845	Sherman Oaks - Studio City - Toluca Lake - Cahuenga Pass	Yes	Above Moderate
LOS ANGELES	11120 W ACAMA ST	91602	2366019029	Medium Residential	R3-1-RIO	0	54	0.55271875	Residential - Five or More Units or Apartments (Any Combination) - 4 Stories or Less - Pool	YES - Current	NO - Privately-Owned	Available	Not Used in Prior Housing Element	0	0	0.284822071	0.284822071	18	0	0	1658173	822	Sherman Oaks - Studio City - Toluca Lake - Cahuenga Pass	Yes	Above Moderate
LOS ANGELES	11024 W ACAMA ST	91602	2366019052	Medium Residential	R3-1-RIO	0	54	0.37472888	Residential - Five or More Units or Apartments (Any Combination) - 4 Stories or Less	YES - Current	NO - Privately-Owned	Available	Not Used in Prior Housing Element	0.081487513	0	0	0.081487513	21	0	0	1658173	825	Sherman Oaks - Studio City - Toluca Lake - Cahuenga Pass		Lower
LOS ANGELES	11027 W AQUA VISTA ST	91602	2366019058	Medium Residential	R3-1-RIO	0	54	0.156269852	Residential - Five or More Units or Apartments (Any Combination) - 4 Stories or Less	YES - Current	NO - Privately-Owned	Available	Not Used in Prior Housing Element	0.054128575	0	0	0.054128575	9	0	0	1658173	900	Sherman Oaks - Studio City - Toluca Lake - Cahuenga Pass		Lower
LOS ANGELES	4224 N VINELAND AVE	91602	2366020002	High Medium Residential, Medium Residential	[Q]C2-2D-RIO	0	108	1.176528945	Commercial - Restaurant, Cocktail Lounge - Restaurant, Cocktail Lounge, Tavern - One Story	YES - Current	NO - Privately-Owned	Available	Not Used in Prior Housing Element	0.147223335	0	0	0.147223335	0	0	0	1658173	1260	Sherman Oaks - Studio City - Toluca Lake - Cahuenga Pass		Lower
LOS ANGELES	4176 N VINELAND AVE	91604	2366020003	High Medium Residential, Medium Residential	[Q]C2-2D-RIO	0	108	4.847452703	Commercial - Hotel and Motel - Motel/Hotel and Apartment Combinations - 50 Units and Over - One Story	YES - Current	NO - Privately-Owned	Available	Not Used in Prior Housing Element	2.148000743	0	0	2.148000743	0	0	0	1658173	813	Sherman Oaks - Studio City - Toluca Lake - Cahuenga Pass		Lower
LOS ANGELES			2366020900	High Medium Residential	R4-1-RIO	0	108	0.036518451	Miscellaneous - Government Owned Property	YES - Current	YES - City-Owned	Available	Not Used in Prior Housing Element	0	0	0.004877765	0.004877765	0	3*	3*	1658173	971	Sherman Oaks - Studio City - Toluca Lake - Cahuenga Pass		Above Moderate
LOS ANGELES	10965 W BLUFFSIDE DR	91604	2366021003	High Medium Residential	R4-1-RIO	0	108	1.008347423	Residential - Five or More Units or Apartments (Any Combination) - 4 Stories or Less	YES - Current	NO - Privately-Owned	Available	Not Used in Prior Housing Element	1.730790508	0	0	1.730790508	108	0	0	1628173	234	Sherman Oaks - Studio City - Toluca Lake - Cahuenga Pass		Lower
LOS ANGELES	10853 W BLUFFSIDE DR	91604	2366021012	High Medium Residential	R4-1-RIO	0	108	0.057155911	Residential - Single Family Residence	YES - Current	NO - Privately-Owned	Available	Not Used in Prior Housing Element	0.34220781	0	0	0.34220781	1	0	0	1628173	468	Sherman Oaks - Studio City - Toluca Lake - Cahuenga Pass		Lower
LOS ANGELES	10945 W BLUFFSIDE DR	91604	2366021045	High Medium Residential	R4-1-RIO	0	108	1.002534262	Residential - Five or More Units or Apartments (Any Combination) - 4 Stories or Less - Pool	YES - Current	NO - Privately-Owned	Available	Not Used in Prior Housing Element	1.78355484	0	0	1.78355484	168	0	0	1628173	267	Sherman Oaks - Studio City - Toluca Lake - Cahuenga Pass		Lower
LOS ANGELES	10955 W BLUFFSIDE DR	91604	2366021045	High Medium Residential	R4-1-RIO	0	108	1.007633864	Residential - Five or More Units or Apartments (Any Combination) - 4 Stories or Less - Pool	YES - Current	NO - Privately-Owned	Available	Not Used in Prior Housing Element	1.794897121	0	0	1.794897121	168	0	0	1628173	252	Sherman Oaks - Studio City - Toluca Lake - Cahuenga Pass		Lower
LOS ANGELES			2366021800	High Medium Residential	R4-1-RIO	0	108	0.042656358	Miscellaneous - Government Owned Property	YES - Current	YES - City-Owned	Available	Not Used in Prior Housing Element	0.015332164	0	0	0.015332164	0	0	0	1628173	167	Sherman Oaks - Studio City - Toluca Lake - Cahuenga Pass		Lower
LOS ANGELES			2366021800	Public Facilities, Public Facilities-Freeway, Medium Residential	R3-1-RIO	0	54	0.664722501	Miscellaneous - Government Owned Property	YES - Current	YES - City-Owned	Available	Not Used in Prior Housing Element	0.052464577	0	0	0.052464577	0	0	0	1628173	158	Sherman Oaks - Studio City - Toluca Lake - Cahuenga Pass		Lower
LOS ANGELES	10911 W BLUFFSIDE DR	91604	2366021BRK	Medium Residential	R4-1-RIO	0	108	0.558106492	Residential - Single Family Residence - Condominium	YES - Current	NO - Privately-Owned	Available	Not Used in Prior Housing Element	0.414751957	0	0	0.414751957	23	0	0	1628173	319	Sherman Oaks - Studio City - Toluca Lake - Cahuenga Pass		Lower
LOS ANGELES	10970 W BLUFFSIDE DR	91604	2366022015	High Medium Residential	R4-1-RIO	0	108	0.344349473	Residential - Five or More Units or Apartments (Any Combination) - 4 Stories or Less	YES - Current	NO - Privately-Owned	Available	Not Used in Prior Housing Element	0	0	0.543744183	0.543744183	16	0	0	1628173	350	Sherman Oaks - Studio City - Toluca Lake - Cahuenga Pass	Yes	Above Moderate
LOS ANGELES	10978 W BLUFFSIDE DR	91604	2366022016	High Medium Residential	R4-1-RIO	0	108	0.172173813	Residential - Three Units (Any Combination) - 4 Stories or Less	YES - Current	NO - Privately-Owned	Available	Not Used in Prior Housing Element	0.275012207	0	0	0.275012207	10	0	0	1628173	336	Sherman Oaks - Studio City - Toluca Lake - Cahuenga Pass		Lower
LOS ANGELES	10851 W VENTURA BLVD	91604	2366022022	Community Commercial	(Q)C2-1VL-RIO	0	108	0.254393228	Commercial - Shopping Center (Neighborhood, Community) - One Story	YES - Current	NO - Privately-Owned	Available	Not Used in Prior Housing Element	0.226274157	0	0	0.226274157	13	0	0	1628173	541	Sherman Oaks - Studio City - Toluca Lake - Cahuenga Pass		Lower
LOS ANGELES	10867 W VENTURA BLVD	91604	2366022022	Community Commercial	(Q)C2-1VL-RIO	0	108	0.166397935	Commercial - Shopping Center (Neighborhood, Community) - One Story	YES - Current	NO - Privately-Owned	Available	Not Used in Prior Housing Element	0.177565287	0	0	0.177565287	13	0	0	1628173	538	Sherman Oaks - Studio City - Toluca Lake - Cahuenga Pass		Lower
LOS ANGELES	10869 W VENTURA BLVD	91604	2366022022	Community Commercial	(Q)C2-1VL-RIO	0	108	0.166413154	Commercial - Shopping Center (Neighborhood, Community) - One Story	YES - Current	NO - Privately-Owned	Available	Not Used in Prior Housing Element	0.177565287	0	0	0.177565287	13	0	0	1628173	525	Sherman Oaks - Studio City - Toluca Lake - Cahuenga Pass		Lower
LOS ANGELES	10909 W VENTURA BLVD	91604	2366022022	Community Commercial	(Q)C2-1VL-RIO	0	108	0.166417568	Commercial - Shopping Center (Neighborhood, Community) - One Story	YES - Current	NO - Privately-Owned	Available	Not Used in Prior Housing Element	0.177565287	0	0	0.177565287	13	0	0	1628173	515	Sherman Oaks - Studio City - Toluca Lake - Cahuenga Pass		Lower
LOS ANGELES	10915 W VENTURA BLVD	91604	2366022022	Community Commercial	(Q)C2-1VL-RIO	0	108	0.166424755	Commercial - Shopping Center (Neighborhood, Community) - One Story	YES - Current	NO - Privately-Owned	Available	Not Used in Prior Housing Element	0.177565287	0	0	0.177565287	13	0	0	1628173	508	Sherman Oaks - Studio City - Toluca Lake - Cahuenga Pass		Lower
LOS ANGELES	10931 W VENTURA BLVD	91604	2366022022	Community Commercial	(Q)C2-1VL-RIO	0	108	0.166432924	Commercial - Shopping Center (Neighborhood, Community) - One Story	YES - Current	NO - Privately-Owned	Available	Not Used in Prior Housing Element	0.177565287	0	0	0.177565287	13	0	0	1628173	502	Sherman Oaks - Studio City - Toluca Lake - Cahuenga Pass		Lower
LOS ANGELES	10933 W VENTURA BLVD	91604	2366022022	Community Commercial	(Q)C2-1VL-RIO	0	108	0.166440099	Commercial - Shopping Center (Neighborhood, Community) - One Story	YES - Current	NO - Privately-Owned	Available	Not Used in Prior Housing Element	0.177565287	0	0	0.177565287	13	0	0	1628173	493	Sherman Oaks - Studio City - Toluca Lake - Cahuenga Pass		Lower
LOS ANGELES	10943 W VENTURA BLVD	91604	2366022022	Community Commercial	(Q)C2-1VL-RIO	0	108	0.166713492	Commercial - Shopping Center (Neighborhood, Community) - One Story	YES - Current	NO - Privately-Owned	Available	Not Used in Prior Housing Element	0.177565287	0	0	0.177565287	13	0	0	1628173	487	Sherman Oaks - Studio City - Toluca Lake - Cahuenga Pass		Lower
LOS ANGELES	10947 W VENTURA BLVD	91604	2366022022	Community Commercial	(Q)C2-1VL-RIO	0	108	0.166453453	Commercial - Shopping Center (Neighborhood, Community) - One Story	YES - Current	NO - Privately-Owned	Available	Not Used in Prior Housing Element	0.177565287	0	0	0.177565287	13	0	0	1628173	478	Sherman Oaks - Studio City - Toluca Lake - Cahuenga Pass		Lower
LOS ANGELES	10953 W VENTURA BLVD	91604	2366022022	Community Commercial	(Q)C2-1VL-RIO	0	108	0.166461609	Commercial - Shopping Center (Neighborhood, Community) - One Story	YES - Current	NO - Privately-Owned	Available	Not Used in Prior Housing Element	0.177565287	0	0	0.177565287	13	0	0	1628173	472	Sherman Oaks - Studio City - Toluca Lake - Cahuenga Pass		Lower
LOS ANGELES	10963 W VENTURA BLVD	91604	2366022022	Community Commercial	(Q)C2-1VL-RIO	0	108	0.166376622	Commercial - Shopping Center (Neighborhood, Community) - One Story	YES - Current	NO - Privately-Owned	Available	Not Used in Prior Housing Element	0.177565287	0	0	0.177565287	13	0	0	1628173	465	Sherman Oaks - Studio City - Toluca Lake - Cahuenga Pass		Lower
LOS ANGELES	10965 W VENTURA BLVD	91604	2366022022	Community Commercial	(Q)C2-1VL-RIO	0	108	0.163754211	Commercial - Shopping Center (Neighborhood, Community) - One Story	YES - Current	NO - Privately-Owned	Available	Not Used in Prior Housing Element	0.177565287	0	0	0.177565287	13	0	0	1628173	451	Sherman Oaks - Studio City - Toluca Lake - Cahuenga Pass		Lower
LOS ANGELES	10973 W VENTURA BLVD	91604	2366022022	Community Commercial	(Q)C2-1VL-RIO	0	108	0.349522713	Commercial - Shopping Center (Neighborhood, Community) - One Story	YES - Current	NO - Privately-Owned	Available	Not Used in Prior Housing Element	0.253322756	0	0	0.253322756	13	0	0	1628173	432	Sherman Oaks - Studio City - Toluca Lake - Cahuenga Pass		Lower
LOS ANGELES	10989 W VENTURA BLVD	91604	2366022022	Community Commercial	(Q)C2-1VL-RIO	0	108	0.222136606	Commercial - Shopping Center (Neighborhood, Community) - One Story	YES - Current	NO - Privately-Owned	Available	Not Used in Prior Housing Element	0.212439045	0	0	0.212439045	13	0	0	1628173	398	Sherman Oaks - Studio City - Toluca Lake - Cahuenga Pass		Lower
LOS ANGELES			2366022022	Community Commercial	(Q)C2-1VL-RIO	0	108	0.166406091	Commercial - Shopping Center (Neighborhood, Community) - One Story	YES - Current	NO - Privately-Owned	Available	Not Used in Prior Housing Element	0.177565287	0	0	0.177565287	13	0	0	1628173	533	Sherman Oaks - Studio City - Toluca Lake - Cahuenga Pass		Lower
LOS ANGELES			2366022022	Community Commercial	(Q)C2-1VL-RIO	0	108	1.051902853	Commercial - Shopping Center (Neighborhood, Community) - One Story	YES - Current	NO - Privately-Owned	Available	Not Used in Prior Housing Element	0.154452381	0	0	0.154452381	13	0	0	1628173	393	Sherman Oaks - Studio City - Toluca Lake - Cahuenga Pass		Lower
LOS ANGELES			2366022022	Community Commercial	(Q)C2-1VL-RIO	0	108	1.263804796	Commercial - Shopping Center (Neighborhood, Community) - One Story	YES - Current	NO - Privately-Owned	Available	Not Used in Prior Housing Element	0.589473898	0	0	0.589473898	13	0	0	1628173	440	Sherman Oaks - Studio City - Toluca Lake - Cahuenga Pass		Lower
LOS ANGELES	10988 W BLUFFSIDE DR	91604	2366022058	General Commercial	C2-1VL-RIO	0	108	0.490163038	Commercial - Office Building - One Story	YES - Current	NO - Privately-Owned	Available	Not Used in Prior Housing Element	0.080173708	0	0	0.080173708	0	0	0	1628173	316	Sherman Oaks - Studio City - Toluca Lake - Cahuenga Pass		Lower
LOS ANGELES			2366022058	General Commercial	C2-1VL-RIO	0	108	0.004169821	Commercial - Office Building - One Story	YES - Current	NO - Privately-Owned	Available	Not Used in Prior Housing Element	0	0	0.00084041	0.00084041	0	0	0	1628173	362	Sherman Oaks - Studio City - Toluca Lake - Cahuenga Pass		Above Moderate
LOS ANGELES	10840 W BLUFFSIDE DR	91604	2366022061	Open Space	R4-1-RIO	0	108	0.220661056	Residential - Five or More Units or Apartments (Any Combination) - 4 Stories or Less	YES - Current	NO - Privately-Owned	Available	Not Used in Prior Housing Element	0	0	0.440425075	0.440425075	12	0	0	1628173	530	Sherman Oaks - Studio City - Toluca Lake - Cahuenga Pass	Yes	Above Moderate
LOS ANGELES			2366022901	Open Space, Public Facilities-Freeway	R4-1-RIO	0	108	0.051186049	Residential - Five or More Units or Apartments (Any Combination) - 4 Stories or Less	YES - Current	NO - Privately-Owned	Available	Not Used in Prior Housing Element	0.820621133	0	0	0.820621133	0	0	0	1628173	567	Sherman Oaks - Studio City - Toluca Lake - Cahuenga Pass		Lower
LOS ANGELES	10926 W BLUFFSIDE DR	91604	2366022BRK	High Medium Residential	R3-1-RIO	0	54	0.688973407	Residential - Single Family Residence - Condominium	YES - Current	NO - Privately-Owned	Available	Not Used in Prior Housing Element	0.296627712	0	0	0.296627712	51	0	0	1628173	421	Sherman Oaks - Studio City - Toluca Lake - Cahuenga Pass		Lower
LOS ANGELES	4128 N ARCH DR	91604	2366023003	Medium Residential	[Q]R4-1-RIO	0	108	0.69894814	Residential - Five or More Units or Apartments (Any Combination) - 4 Stories or Less - Pool	YES - Current	NO - Privately-Owned	Available	Not Used in Prior Housing Element	0	0	0.695678133	0.695678133	36	0	0	1628173	183	Sherman Oaks - Studio City - Toluca Lake - Cahuenga Pass	Yes	Above Moderate
LOS ANGELES	4140 N ARCH DR	91604	2366023012	Medium Residential	[Q]R4-1-RIO	0	108	0.904203534	Residential - Five or More Units or Apartments (Any Combination) - 4 Stories or Less - Pool	YES - Current	NO - Privately-Owned	Available	Not Used in Prior Housing Element	0	0	0.361076066	0.361076066	42	0	0	1628173	161	Sherman Oaks - Studio City - Toluca Lake - Cahuenga Pass	Yes	Above Moderate
LOS ANGELES	11001 W VENTURA BLVD	91604	2366023013	General Commercial	C2-1VL-RIO	0	108	0.047272972	Commercial - Service Station - Full Service - No Additional Services	YES - Current	NO - Privately-Owned	Available	Not Used in Prior Housing Element	0	0	0.004510896	0.004510896	1	0	0	1628173	464	Sherman Oaks - Studio City - Toluca Lake - Cahuenga Pass		Above Moderate
LOS ANGELES	11007 W VENTURA BLVD	91604	2366023013	General Commercial	C2-1VL-RIO	0	108	0.045339549	Commercial - Service Station - Full Service - No Additional Services	YES - Current	NO - Privately-Owned	Available	Not Used in Prior Housing Element	0	0	0.004510896	0.004510896	1	0	0	1628173	462	Sherman Oaks - Studio City - Toluca Lake - Cahuenga Pass		Above Moderate
LOS ANGELES	11011 W VENTURA BLVD	91604	2366023013	General Commercial	C2-1VL-RIO	0	108	0.040058899	Commercial - Service Station - Full Service - No Additional Services	YES - Current	NO - Privately-Owned	Available	Not Used in Prior Housing Element	0	0	0.005645483	0.005645483	1	0	0	1628173	461	Sherman Oaks - Studio City - Toluca Lake - Cahuenga Pass		Above Moderate
LOS ANGELES	11015 W VENTURA BLVD	91604	2366023013	General Commercial	C2-1VL-RIO	0	108	0.034775545	Commercial - Service Station - Full Service - No Additional Services	YES - Current	NO - Privately-Owned	Available	Not Used in Prior Housing Element	0	0	0.007038822	0.007038822	1	0	0	1628173	460	Sherman Oaks - Studio City - Toluca Lake - Cahuenga Pass		Above Moderate
LOS ANGELES	11017 W VENTURA BLVD	91604	2366023013	General Commercial	C2-1VL-RIO	0	108	0.029492755	Commercial - Service Station - Full Service - No Additional Services	YES - Current	NO - Privately-Owned	Available	Not Used in Prior Housing Element	0	0	0.008749612	0.008749612	1	0	0	1628173	458	Sherman Oaks - Studio City - Toluca Lake - Cahuenga Pass		Above Moderate
LOS ANGELES			2366023013	General Commercial	C2-1VL-RIO	0	108	0.02821633	Commercial - Service Station - Full Service - No Additional Services	YES - Current	NO - Privately-Owned	Available	Not Used in Prior Housing Element	0	0	0.008749612	0.008749612	1	0	0	1628173	436	Sherman Oaks - Studio City - Toluca Lake - Cahuenga Pass		Above Moderate
LOS ANGELES			2366023013	General Commercial	C2-1VL-RIO	0	108	0.033498132	Commercial - Service Station - Full Service - No Additional Services	YES - Current	NO - Privately-Owned	Available	Not Used in Prior Housing Element	0	0	0.007038822	0.007038822	1	0	0	1628173	430	Sherman Oaks - Studio City - Toluca Lake - Cahuenga Pass		Above Moderate
LOS ANGELES			2366023013	General Commercial	C2-1VL-RIO	0	108	0.038780537	Commercial - Service Station - Full Service - No Additional Services	YES - Current	NO - Privately-Owned	Available	Not Used in Prior Housing Element	0	0	0.005645483	0.005645483	1	0	0	1628173	428	Sherman Oaks - Studio City - Toluca Lake - Cahuenga Pass		Above Moderate
LOS ANGELES			2366023013	General Commercial	C2-1VL-RIO	0	108	0.044063492	Commercial - Service Station - Full Service - No Additional Services	YES - Current	NO - Privately-Owned	Available	Not Used in Prior Housing Element	0	0	0.004510896	0.004510896	1	0	0	1628173	422	Sherman Oaks - Studio City - Toluca Lake - Cahuenga Pass		Above Moderate
LOS ANGELES			2366023013	General Commercial	C2-1VL-RIO	0	108	0.049322428	Commercial - Service Station - Full Service - No Additional Services	YES - Current	NO - Privately-Owned	Available	Not Used in Prior Housing Element	0	0	0.003587143	0.003587143	1	0	0	1628173	419	Sherman Oaks - Studio City - Toluca Lake - Cahuenga Pass		Above Moderate
LOS ANGELES	4012 N ARCH DR	91604	2366023014	General Commercial	C2-1VL-RIO	0	108	0.08329101	Commercial - Store - One Story	YES - Current	NO - Privately-Owned	Available	Not Used in Prior Housing Element	0	0	0.004568942	0.004568942	2	0	0	1628173	401	Sherman Oaks - Studio City - Toluca Lake - Cahuenga Pass		Above Moderate
LOS ANGELES			2366023014	General Commercial	C2-1VL-RIO	0	108	0.054319745	Commercial - Store - One Story	YES - Current	NO - Privately-Owned	Available	Not Used in Prior Housing Element	0	0	0.020172078	0.020172078	2	0	0	1628173	414	Sherman Oaks - Studio City - Toluca Lake - Cahuenga Pass		Above Moderate
LOS ANGELES			2366023014	General Commercial	C2-1VL-RIO	0	108	0.058905966	Commercial - Store - One Story	YES - Current	NO - Privately-Owned	Available	Not Used in Prior Housing Element	0	0	0.020172078	0.020172078	2	0	0	1628173	407	Sherman Oaks - Studio City - Toluca Lake - Cahuenga Pass		Above Moderate
LOS ANGELES			2366023903	Medium Residential	[Q]R4-1-RIO	0	108	0.014904783	Miscellaneous - Government Owned Property	YES - Current	YES - City-Owned	Available	Not Used in Prior Housing Element	0	0	0.002674556	0.002674556	0	1*	1*	1628173	173	Sherman Oaks - Studio City - Toluca Lake - Cahuenga Pass		Above Moderate
LOS ANGELES	11101 W VENTURA BLVD	91604	2366024004	General Commercial	C2-1VL-RIO	0	108	0.344346892	Commercial - Auto, Recreation Equipment, Construction Equipment Sales and Service - Auto Body Repair Shop - One Story	YES - Current	NO - Privately-Owned	Available	Not Used in Prior Housing Element	0.064376057	0	0	0.064376057	0	0	0	1628173	321	Sherman Oaks - Studio City - Toluca Lake - Cahuenga Pass		Lower
LOS ANGELES	11111 1/4 W VENTURA BLVD	91604	2366024005	General Commercial	C2-1VL-RIO	0	108	0.344346666	Commercial - Hotel and Motel - Hotel - Under 50 Rooms - One Story	YES - Current	NO - Privately-Owned	Available	Not Used in Prior Housing Element	0.188962819	0	0	0.188962819	12	0	0	1628173	315	Sherman Oaks - Studio City - Toluca Lake - Cahuenga Pass		Lower
LOS ANGELES	11119 W VENTURA BLVD	91604	2366024006	General Commercial	C2-1VL-RIO	0	108	0.344348609	Commercial - Hotel and Motel - Hotel - Under 50 Rooms - One Story	YES - Current	NO - Privately-Owned	Available	Not Used in Prior Housing Element	0.454977541	0	0	0.454977541	0	0	0	1628173	307	Sherman Oaks - Studio City - Toluca Lake - Cahuenga Pass		Lower
LOS ANGELES	4235 N ARCH DR	91604	2366024010	Medium Residential	[Q]R4-1-RIO	0	108	0.138532323	Residential - Five or More Units or Apartments (Any Combination) - 4 Stories or Less	YES - Current	NO - Privately-Owned	Available	Not Used in Prior Housing Element	0.153188491	0

LOS ANGELES	4151 N ARCH DR	91604	2366024024	Medium Residential	[Q]R4-1-RIO	0	108	0.537325123	Residential - Five or More Units or Apartments (Any Combination) - 4 Stories or Less - Pool	YES - Current	NO - Privately-Owned	Available	Not Used in Prior Housing Element	0	0	0.970651418	0.970651418	60	0	0	1628173	249	Sherman Oaks - Studio City - Toluca Lake - Cahuenga Pass	Yes	Above Moderate
LOS ANGELES	4159 N ARCH DR	91604	2366024024	Medium Residential	[Q]R4-1-RIO	0	108	0.528334778	Residential - Five or More Units or Apartments (Any Combination) - 4 Stories or Less - Pool	YES - Current	NO - Privately-Owned	Available	Not Used in Prior Housing Element	0	0	0.944030714	0.944030714	60	0	0	1628173	239	Sherman Oaks - Studio City - Toluca Lake - Cahuenga Pass	Yes	Above Moderate
LOS ANGELES	4041 N ARCH DR	91604	2366024025	Medium Residential	[Q]R4-1-RIO	0	108	0.337249267	Residential - Five or More Units or Apartments (Any Combination) - 4 Stories or Less	YES - Current	NO - Privately-Owned	Available	Not Used in Prior Housing Element	0	0	0.382960942	0.382960942	42	0	0	1628173	288	Sherman Oaks - Studio City - Toluca Lake - Cahuenga Pass	Yes	Above Moderate
LOS ANGELES	11071 W VENTURA BLVD	91604	2366024027	General Commercial	C2-1VL-RIO	0	108	0.176764426	Commercial - Office Building - One Story	YES - Current	NO - Privately-Owned	Available	Not Used in Prior Housing Element	0.124035294	0	0	0.124035294	0	0	0	1628173	367	Sherman Oaks - Studio City - Toluca Lake - Cahuenga Pass		Lower
LOS ANGELES	4171 N ARCH DR	91604	2366024029	Medium Residential	[Q]R4-1-RIO	0	108	0.647022631	Residential - Five or More Units or Apartments (Any Combination) - 4 Stories or Less - Pool	YES - Current	NO - Privately-Owned	Available	Not Used in Prior Housing Element	0	0	0.448421395	0.448421395	54	0	0	1628173	240	Sherman Oaks - Studio City - Toluca Lake - Cahuenga Pass	Yes	Above Moderate
LOS ANGELES	11059 W VENTURA BLVD	91604	2366024BRK	General Commercial	C2-1VL-RIO	0	108	0.483504734	Commercial - Store - One Story	YES - Current	NO - Privately-Owned	Available	Not Used in Prior Housing Element	0.317471975	0	0	0.317471975	13	0	0	1628173	335	Sherman Oaks - Studio City - Toluca Lake - Cahuenga Pass		Lower
LOS ANGELES	4211 N ARCH DR	91604	2366024BRK	Medium Residential	[Q]R4-1-RIO	0	108	0.159495871	Residential - Single Family Residence - Condo Conversion	YES - Current	NO - Privately-Owned	Available	Not Used in Prior Housing Element	0.162484601	0	0	0.162484601	13	0	0	1628173	1258	Sherman Oaks - Studio City - Toluca Lake - Cahuenga Pass		Lower
LOS ANGELES	4184 N ARCH DR	91604	2366025002	Medium Residential	[Q]R4-1-RIO	0	108	0.374886298	Residential - Five or More Units or Apartments (Any Combination) - 4 Stories or Less	YES - Current	NO - Privately-Owned	Available	Not Used in Prior Housing Element	0.189917223	0	0	0.189917223	36	0	0	1628173	179	Sherman Oaks - Studio City - Toluca Lake - Cahuenga Pass		Lower
LOS ANGELES	4200 N ARCH DR	91604	2366025003	Medium Residential	[Q]R4-1-RIO	0	108	0.18168616	Residential - Five or More Units or Apartments (Any Combination) - 4 Stories or Less	YES - Current	NO - Privately-Owned	Available	Not Used in Prior Housing Element	0.208428012	0	0	0.208428012	9	0	0	1628173	184	Sherman Oaks - Studio City - Toluca Lake - Cahuenga Pass		Lower
LOS ANGELES	4206 N ARCH DR	91604	2366025004	Medium Residential	[Q]R4-1-RIO	0	108	0.180202879	Residential - Three Units (Any Combination) - 4 Stories or Less	YES - Current	NO - Privately-Owned	Available	Not Used in Prior Housing Element	0	0	1.115334982	1.115334982	3	0	0	1628173	199	Sherman Oaks - Studio City - Toluca Lake - Cahuenga Pass	Yes	Above Moderate
LOS ANGELES	4214 N ARCH DR	91604	2366025005	Medium Residential	[Q]R4-1-RIO	0	108	0.179115724	Residential - Five or More Units or Apartments (Any Combination) - 4 Stories or Less	YES - Current	NO - Privately-Owned	Available	Not Used in Prior Housing Element	0.164681918	0	0	0.164681918	9	0	0	1628173	200	Sherman Oaks - Studio City - Toluca Lake - Cahuenga Pass		Lower
LOS ANGELES	4220 N ARCH DR	91604	2366025006	Medium Residential	[Q]R4-1-RIO	0	108	0.183174796	Residential - Five or More Units or Apartments (Any Combination) - 4 Stories or Less	YES - Current	NO - Privately-Owned	Available	Not Used in Prior Housing Element	0.156452836	0	0	0.156452836	10	0	0	1628173	201	Sherman Oaks - Studio City - Toluca Lake - Cahuenga Pass		Lower
LOS ANGELES	4242 N ARCH DR	91604	2366025009	Medium Residential	[Q]R4-1-RIO	0	108	0.202362041	Residential - Five or More Units or Apartments (Any Combination) - 4 Stories or Less	YES - Current	NO - Privately-Owned	Available	Not Used in Prior Housing Element	0	0	0.309206288	0.309206288	9	0	0	1628173	214	Sherman Oaks - Studio City - Toluca Lake - Cahuenga Pass	Yes	Above Moderate
LOS ANGELES	4248 N ARCH DR	91604	2366025010	Medium Residential	[Q]R4-1-RIO	0	108	0.217508033	Residential - Five or More Units or Apartments (Any Combination) - 4 Stories or Less	YES - Current	NO - Privately-Owned	Available	Not Used in Prior Housing Element	0.219796915	0	0	0.219796915	12	0	0	1628173	216	Sherman Oaks - Studio City - Toluca Lake - Cahuenga Pass		Lower
LOS ANGELES	11201 W VENTURA BLVD	91604	2366025017	General Commercial	C2-1VL-RIO	0	108	0.491697892	Institutional - Homes for Aged and Others - One Story	YES - Current	NO - Privately-Owned	Available	Not Used in Prior Housing Element	7.996924019	0	0	7.996924019	0	0	0	1628173	237	Sherman Oaks - Studio City - Toluca Lake - Cahuenga Pass		Lower
LOS ANGELES	4260 N ARCH DR	91604	2366025017	General Commercial	C2-1VL-RIO	0	108	0.483528148	Institutional - Homes for Aged and Others - One Story	YES - Current	NO - Privately-Owned	Available	Not Used in Prior Housing Element	7.920409441	0	0	7.920409441	0	0	0	1628173	224	Sherman Oaks - Studio City - Toluca Lake - Cahuenga Pass		Lower
LOS ANGELES			2366025017	General Commercial	C2-1VL-RIO	0	108	0.050643679	Institutional - Homes for Aged and Others - One Story	YES - Current	NO - Privately-Owned	Available	Not Used in Prior Housing Element	0	0	0.243710566	0.243710566	0	0	0	1628173	1247	Sherman Oaks - Studio City - Toluca Lake - Cahuenga Pass		Above Moderate
LOS ANGELES	11022 W AQUA VISTA ST	91602	2366026004	Medium Residential	R3-1-RIO	0	54	0.478047498	Residential - Five or More Units or Apartments (Any Combination) - 4 Stories or Less	YES - Current	NO - Privately-Owned	Available	Not Used in Prior Housing Element	0	0	0.206949655	0.206949655	26	0	0	1628173	22	Sherman Oaks - Studio City - Toluca Lake - Cahuenga Pass	Yes	Above Moderate
LOS ANGELES	11104 W AQUA VISTA ST	91602	2366026009	Medium Residential	R3-1-RIO	0	54	0.833307559	Residential - Five or More Units or Apartments (Any Combination) - 4 Stories or Less	YES - Current	NO - Privately-Owned	Available	Not Used in Prior Housing Element	0	0	0.089275307	0.089275307	45	0	0	1628173	17	Sherman Oaks - Studio City - Toluca Lake - Cahuenga Pass	Yes	Above Moderate
LOS ANGELES	11116 W AQUA VISTA ST	91602	2366026010	Medium Residential	R3-1-RIO	0	54	0.890693173	Residential - Five or More Units or Apartments (Any Combination) - 4 Stories or Less - Pool	YES - Current	NO - Privately-Owned	Available	Not Used in Prior Housing Element	0	0	0.255687207	0.255687207	39	0	0	1628173	16	Sherman Oaks - Studio City - Toluca Lake - Cahuenga Pass	Yes	Above Moderate
LOS ANGELES	11042 W AQUA VISTA ST	91602	2366026012	Medium Residential	R3-1-RIO	0	54	0.778097143	Residential - Five or More Units or Apartments (Any Combination) - 4 Stories or Less - Pool	YES - Current	NO - Privately-Owned	Available	Not Used in Prior Housing Element	0	0	1.196685433	1.196685433	15	0	0	1628173	18	Sherman Oaks - Studio City - Toluca Lake - Cahuenga Pass	Yes	Above Moderate
LOS ANGELES	11018 W AQUA VISTA ST	91602	2366026013	Medium Residential	R3-1-RIO	0	54	0.520320534	Residential - Five or More Units or Apartments (Any Combination) - 4 Stories or Less - Pool	YES - Current	NO - Privately-Owned	Available	Not Used in Prior Housing Element	0	0	0.219892209	0.219892209	23	0	0	1628173	23	Sherman Oaks - Studio City - Toluca Lake - Cahuenga Pass	Yes	Above Moderate
LOS ANGELES	4189 N VINELAND AVE	91604	2366026BRK	Medium Residential	R3-1-RIO	0	54	0.502452502	Residential - Single Family Residence - Condominium	YES - Current	NO - Privately-Owned	Available	Not Used in Prior Housing Element	0.139088436	0	0	0.139088436	25	0	0	1628173	24	Sherman Oaks - Studio City - Toluca Lake - Cahuenga Pass		Lower
LOS ANGELES	11138 W AQUA VISTA ST	91602	2366027BRK	Medium Residential	R3-1-RIO	0	54	2.970556345	Residential - Single Family Residence - Condo Conversion	YES - Current	NO - Privately-Owned	Available	Not Used in Prior Housing Element	0	0	2.499055836	2.499055836	143	0	0	1628173	15	Sherman Oaks - Studio City - Toluca Lake - Cahuenga Pass	Yes	Above Moderate
LOS ANGELES	4180 N TUJUNGA AVE	91604	2366031002	Low Medium Residential	[Q]RD1.5-1-RIO	0	29	0.149052958	Residential - Single Family Residence	YES - Current	NO - Privately-Owned	Available	Not Used in Prior Housing Element	0	0.454687715	0	0.454687715	1	0	0	1658173	949	Sherman Oaks - Studio City - Toluca Lake - Cahuenga Pass		Moderate
LOS ANGELES	4141 N BAKMAN AVE	91602	2366031013	Low Residential	R1-1-RIO	0	1 unit per lot	0.149195544	Residential - Single Family Residence - Other Improvements Only	YES - Current	NO - Privately-Owned	Available	Not Used in Prior Housing Element	0	0	0.02778554	0.02778554	0	0	0	1628173	132	Sherman Oaks - Studio City - Toluca Lake - Cahuenga Pass		Above Moderate
LOS ANGELES	11376 W AQUA VISTA ST	91602	2366031048	Low Medium Residential	[Q]RD1.5-1-RIO	0	29	0.039398959	Residential - Single Family Residence	YES - Current	NO - Privately-Owned	Available	Not Used in Prior Housing Element	0	0	0.002732296	0.002732296	1	1*	1*	1658173	1267	Sherman Oaks - Studio City - Toluca Lake - Cahuenga Pass		Above Moderate
LOS ANGELES	11370 W AQUA VISTA ST	91602	2366031049	Low Medium Residential	[Q]RD1.5-1-RIO	0	29	0.04460406	Residential - Single Family Residence	YES - Current	NO - Privately-Owned	Available	Not Used in Prior Housing Element	0	0	0.002732296	0.002732296	1	1*	1*	1658173	1268	Sherman Oaks - Studio City - Toluca Lake - Cahuenga Pass		Above Moderate
LOS ANGELES	11372 W AQUA VISTA ST	91602	2366031050	Low Medium Residential	[Q]RD1.5-1-RIO	0	29	0.044666731	Residential - Single Family Residence	YES - Current	NO - Privately-Owned	Available	Not Used in Prior Housing Element	0	0	0.002732296	0.002732296	1	1*	1*	1658173	1269	Sherman Oaks - Studio City - Toluca Lake - Cahuenga Pass		Above Moderate
LOS ANGELES	11374 W AQUA VISTA ST	91602	2366031051	Low Medium Residential	[Q]RD1.5-1-RIO	0	29	0.041316952	Residential - Single Family Residence	YES - Current	NO - Privately-Owned	Available	Not Used in Prior Housing Element	0	0	0.002732296	0.002732296	1	1*	1*	1658173	1270	Sherman Oaks - Studio City - Toluca Lake - Cahuenga Pass		Above Moderate
LOS ANGELES			2366033***	Low Residential	R1-1-RIO	0	1 unit per lot	0.002071186		YES - Current	NO - Privately-Owned	Available	Not Used in Prior Housing Element	0	0	0.25513227	0.25513227	0	0	0	1628173	291	Sherman Oaks - Studio City - Toluca Lake - Cahuenga Pass		Above Moderate
LOS ANGELES	4080 N TUJUNGA AVE	91604	2366033BRK	Medium Residential	[Q]R3-1-RIO	0	54	0.290859012	Residential - Single Family Residence - Condominium	YES - Current	NO - Privately-Owned	Available	Not Used in Prior Housing Element	0.151275481	0	0	0.151275481	10	0	0	1628173	259	Sherman Oaks - Studio City - Toluca Lake - Cahuenga Pass		Lower
LOS ANGELES	11263 W VENTURA BLVD	91604	2366035007	General Commercial	C2-1VL-RIO	0	108	0.276048192	Commercial - Store - One Story	YES - Current	NO - Privately-Owned	Available	Not Used in Prior Housing Element	0.052041161	0	0	0.052041161	1	0	0	1628173	365	Sherman Oaks - Studio City - Toluca Lake - Cahuenga Pass		Lower
LOS ANGELES			2366035017	General Commercial	C2-1VL-RIO	0	108	0.004590508		YES - Current	NO - Privately-Owned	Available	Not Used in Prior Housing Element	0	0	0.001135984	0.001135984	0	0	0	1628173	1243	Sherman Oaks - Studio City - Toluca Lake - Cahuenga Pass		Above Moderate
LOS ANGELES	11211 W VENTURA BLVD	91604	2366035036	General Commercial	C2-1VL-RIO	0	108	0.334734712	Commercial - Shopping Center (Neighborhood, Community) - One Story	YES - Current	NO - Privately-Owned	Available	Not Used in Prior Housing Element	0.055646912	0	0	0.055646912	0	0	0	1628173	255	Sherman Oaks - Studio City - Toluca Lake - Cahuenga Pass		Lower
LOS ANGELES	11229 W VENTURA BLVD	91604	2366035036	General Commercial	C2-1VL-RIO	0	108	0.300893189	Commercial - Shopping Center (Neighborhood, Community) - One Story	YES - Current	NO - Privately-Owned	Available	Not Used in Prior Housing Element	0.053454437	0	0	0.053454437	0	0	0	1628173	277	Sherman Oaks - Studio City - Toluca Lake - Cahuenga Pass		Lower
LOS ANGELES	11239 W VENTURA BLVD	91604	2366035036	General Commercial	C2-1VL-RIO	0	108	0.313591075	Commercial - Shopping Center (Neighborhood, Community) - One Story	YES - Current	NO - Privately-Owned	Available	Not Used in Prior Housing Element	0.054170394	0	0	0.054170394	0	0	0	1628173	294	Sherman Oaks - Studio City - Toluca Lake - Cahuenga Pass		Lower
LOS ANGELES	11245 W VENTURA BLVD	91604	2366035036	General Commercial	C2-1VL-RIO	0	108	0.333204142	Commercial - Shopping Center (Neighborhood, Community) - One Story	YES - Current	NO - Privately-Owned	Available	Not Used in Prior Housing Element	0.056162475	0	0	0.056162475	0	0	0	1628173	311	Sherman Oaks - Studio City - Toluca Lake - Cahuenga Pass		Lower
LOS ANGELES	11251 W VENTURA BLVD	91604	2366035036	General Commercial	C2-1VL-RIO	0	108	0.182370717	Commercial - Shopping Center (Neighborhood, Community) - One Story	YES - Current	NO - Privately-Owned	Available	Not Used in Prior Housing Element	0.037769965	0	0	0.037769965	0	0	0	1628173	325	Sherman Oaks - Studio City - Toluca Lake - Cahuenga Pass		Lower
LOS ANGELES	11259 W VENTURA BLVD	91604	2366035036	General Commercial	C2-1VL-RIO	0	108	0.094998703	Commercial - Shopping Center (Neighborhood, Community) - One Story	YES - Current	NO - Privately-Owned	Available	Not Used in Prior Housing Element	0	0	0.000320499	0.000320499	0	0	0	1628173	339	Sherman Oaks - Studio City - Toluca Lake - Cahuenga Pass		Above Moderate
LOS ANGELES	11261 W VENTURA BLVD	91604	2366035036	General Commercial	C2-1VL-RIO	0	108	0.228420003	Commercial - Shopping Center (Neighborhood, Community) - One Story	YES - Current	NO - Privately-Owned	Available	Not Used in Prior Housing Element	0.044699681	0	0	0.044699681	0	0	0	1628173	357	Sherman Oaks - Studio City - Toluca Lake - Cahuenga Pass		Lower
LOS ANGELES			2366035036	General Commercial	C2-1VL-RIO	0	108	0.000938983	Commercial - Shopping Center (Neighborhood, Community) - One Story	YES - Current	NO - Privately-Owned	Available	Not Used in Prior Housing Element	0	0	0.000750044	0.000750044	0	0	0	1628173	1248	Sherman Oaks - Studio City - Toluca Lake - Cahuenga Pass		Above Moderate
LOS ANGELES			2366035036	General Commercial	C2-1VL-RIO	0	108	0.002730008	Commercial - Shopping Center (Neighborhood, Community) - One Story	YES - Current	NO - Privately-Owned	Available	Not Used in Prior Housing Element	0	0	0.000750044	0.000750044	0	0	0	1628173	1244	Sherman Oaks - Studio City - Toluca Lake - Cahuenga Pass		Above Moderate
LOS ANGELES			2366035036	General Commercial	C2-1VL-RIO	0	108	0.005748832	Commercial - Shopping Center (Neighborhood, Community) - One Story	YES - Current	NO - Privately-Owned	Available	Not Used in Prior Housing Element	0	0	0.000750044	0.000750044	0	0	0	1628173	264	Sherman Oaks - Studio City - Toluca Lake - Cahuenga Pass		Above Moderate
LOS ANGELES			2366035036	General Commercial	C2-1VL-RIO	0	108	0.023793247	Commercial - Shopping Center (Neighborhood, Community) - One Story	YES - Current	NO - Privately-Owned	Available	Not Used in Prior Housing Element	0	0	0.000404105	0.000404105	0	0	0	1628173	272	Sherman Oaks - Studio City - Toluca Lake - Cahuenga Pass		Above Moderate
LOS ANGELES			2366035036	General Commercial	C2-1VL-RIO	0	108	0.024240591	Commercial - Shopping Center (Neighborhood, Community) - One Story	YES - Current	NO - Privately-Owned	Available	Not Used in Prior Housing Element	0	0	0.000404105	0.000404105	0	0	0	1628173	308	Sherman Oaks - Studio City - Toluca Lake - Cahuenga Pass		Above Moderate
LOS ANGELES			2366035036	General Commercial	C2-1VL-RIO	0	108	0.032934594	Commercial - Shopping Center (Neighborhood, Community) - One Story	YES - Current	NO - Privately-Owned	Available	Not Used in Prior Housing Element	0	0	0.001210277	0.001210277	0	0	0	1628173	293	Sherman Oaks - Studio City - Toluca Lake - Cahuenga Pass		Above Moderate
LOS ANGELES			2366035036	General Commercial	C2-1VL-RIO	0	108	0.04230915	Commercial - Shopping Center (Neighborhood, Community) - One Story	YES - Current	NO - Privately-Owned	Available	Not Used in Prior Housing Element	0	0	0.000801338	0.000801338	0	0	0	1628173	314	Sherman Oaks - Studio City - Toluca Lake - Cahuenga Pass		Above Moderate
LOS ANGELES			2366035036	General Commercial	C2-1VL-RIO	0	108	0.05860235	Commercial - Shopping Center (Neighborhood, Community) - One Story	YES - Current	NO - Privately-Owned	Available	Not Used in Prior Housing Element	0	0	0.000976438	0.000976438	0	0	0	1628173	268	Sherman Oaks - Studio City - Toluca Lake - Cahuenga Pass		Above Moderate
LOS ANGELES			2366035036	General Commercial	C2-1VL-RIO	0	108	0.060655358	Commercial - Shopping Center (Neighborhood, Community) - One Story	YES - Current	NO - Privately-Owned	Available	Not Used in Prior Housing Element	0	0	0.000976438	0.000976438	0	0	0	1628173	317	Sherman Oaks - Studio City - Toluca Lake - Cahuenga Pass		Above Moderate
LOS ANGELES			2366035036	General Commercial	C2-1VL-RIO	0	108	0.063656153	Commercial - Shopping Center (Neighborhood, Community) - One Story	YES - Current	NO - Privately-Owned	Available	Not Used in Prior Housing Element	0	0	0.000794524	0.000794524	0	0	0	1628173	334	Sherman Oaks - Studio City - Toluca Lake - Cahuenga Pass		Above Moderate
LOS ANGELES			2366035036	General Commercial	C2-1VL-RIO	0	108	0.064692909	Commercial - Shopping Center (Neighborhood, Community) - One Story	YES - Current	NO - Privately-Owned	Available	Not Used in Prior Housing Element	0	0	0.000794524	0.000794524	0	0	0	1628173	306	Sherman Oaks - Studio City - Toluca Lake - Cahuenga Pass		Above Moderate
LOS ANGELES			2366035036	General Commercial	C2-1VL-RIO	0	108	0.068922739	Commercial - Shopping Center (Neighborhood, Community) - One Story	YES - Current	NO - Privately-Owned	Available	Not Used in Prior Housing Element	0	0	0.000646495	0.000646495	0	0	0	1628173	286	Sherman Oaks - Studio City - Toluca Lake - Cahuenga Pass		Above Moderate
LOS ANGELES			2366035036	General Commercial	C2-1VL-RIO	0	108	0.100524541	Commercial - Shopping Center (Neighborhood, Community) - One Story	YES - Current	NO - Privately-Owned	Available	Not Used in Prior Housing Element	0	0	0.000260784	0.000260784	0	0	0	1628173	352	Sherman Oaks - Studio City - Toluca Lake - Cahuenga Pass		Above Moderate
LOS ANGELES			2366035036	General Commercial	C2-1VL-RIO	0	108	0.106018288	Commercial - Shopping Center (Neighborhood, Community) - One Story	YES - Current	NO - Privately-Owned	Available	Not Used in Prior Housing Element	0.025856816	0	0	0.025856816	0	0	0	1628173	344	Sherman Oaks - Studio City - Toluca Lake - Cahuenga Pass		Lower
LOS ANGELES			2366035036	General Commercial	C2-1VL-RIO	0	108	0.10944961	Commercial - Shopping Center (Neighborhood, Community) - One Story	YES - Current	NO - Privately-Owned	Available	Not Used in Prior Housing Element	0.027948607	0	0	0.027948607	0	0	0	1628173	320	Sherman Oaks - Studio City - Toluca Lake - Cahuenga Pass		Lower
LOS ANGELES			2366035036	General Commercial	C2-1VL-RIO	0	108	0.159522757	Commercial - Shopping Center (Neighborhood, Community) - One Story	YES - Current	NO - Privately-Owned	Available	Not Used in Prior Housing Element	0.034514853	0	0	0.034514853	0	0	0	1628173	1246	Sherman Oaks - Studio City - Toluca Lake - Cahuenga Pass		Lower
LOS ANGELES			2366035036	General Commercial	C2-1VL-RIO	0	108	0.243624651	Commercial - Shopping Center (Neighborhood, Community) - One Story	YES - Current	NO - Privately-Owned	Available	Not Used in Prior Housing Element	0.045513976	0	0	0.045513976	0	0	0	1628173	1242	Sherman Oaks - Studio City - Toluca Lake - Cahuenga Pass		Lower
LOS ANGELES			2366036001	General Commercial	C2-1VL-RIO	0	108	0.019427013	Commercial - Commercial - Vacant Land	YES - Current	NO - Privately-Owned	Available	Not Used in Prior Housing Element	0	0	0.017029011	0.017029011	0	0	0	1628173	370	Sherman Oaks - Studio City - Toluca Lake - Cahuenga Pass		Above Moderate
LOS ANGELES	11343 W VENTURA BLVD	91604	2366036008	General Commercial	C2-1VL-RIO	0	108	0.344345948	Commercial - Restaurant, Cocktail Lounge - Restaurant, Cocktail Lounge, Tavern - One Story	YES - Current	NO - Privately-Owned	Available	Not Used in Prior Housing Element	0.151476957	0	0	0.151476957	0	0	0	1628173	485	Sherman Oaks - Studio City - Toluca Lake - Cahuenga Pass		Lower
LOS ANGELES	11373 W VENTURA BLVD	91604	2366036011	General Commercial	C2-1VL-RIO	0	108	0.528672236	Commercial - Commercial - Vacant Land	YES - Current	NO - Privately-Owned	Available	Not Used in Prior Housing Element	0.410525143	0	0	0.410525143	0	0	0	1628173	466	Sherman Oaks - Studio City - Toluca Lake - Cahuenga Pass		Lower
LOS ANGELES	11399 W VENTURA BLVD	91604	2366036012	General Commercial	C2-1VL-RIO	0	108	0.407052661	Commercial - Auto, Recreation Equipment, Construction Equipment Sales and Service - Auto Body Repair Shop - One Story	YES - Current	NO - Privately-Owned	Available	Not Used in Prior Housing Element	0.488216765	0	0	0.488216765	0	0	0	1628173	473	Sherman Oaks - Studio City - Toluca Lake - Cahuenga Pass		Lower
LOS ANGELES	11331 W VENTURA BLVD	91604	2366036020	General Commercial	C2-1VL-RIO	0	108	0.69157495	Commercial - Office Building - One Story	YES - Current	NO - Privately-Owned	Available	Not Used in Prior Housing Element	0.076239616	0	0	0.076239616	0	0	0	1628173	409	Sherman Oaks - Studio City - Toluca Lake - Cahuenga Pass		Lower
LOS ANGELES			2366036020	General Commercial	C2-1VL-RIO	0	108	0.000142104	Commercial - Office Building - One Story	YES - Current	NO - Privately-Owned	Available	Not Used in Prior Housing Element	0	0	0.001066638	0.001066638	0	0	0	1628173	406	Sherman Oaks - Studio City - Toluca Lake - Cahuenga Pass		Above Moderate
LOS ANGELES			2366036020	General Commercial	C2-1VL-RIO	0	108	0.000925562	Commercial - Office Building - One Story	YES - Current	NO - Privately-Owned	Available	Not Used in Prior Housing Element	0	0	0.001066638	0.001066638	0	0	0	1628173	391	Sherman Oaks - Studio City - Toluca Lake - Cahuenga Pass		Above Moderate
LOS ANGELES			2366036020	General Commercial	C2-1VL-RIO	0	108	0.002176066	Commercial - Office Building - One Story	YES - Current	NO - Privately-Owned	Available	Not Used in Prior Housing Element	0	0	0.001066638	0.001066638	0	0	0	1628173	408	Sherman Oaks - Studio City - Toluca Lake - Cahuenga Pass		Above Moderate
LOS ANGELES			2366036020	General Commercial	C2-1VL-RIO	0	108	0.060593918	Commercial - Office Building - One Story	YES - Current	NO - Privately-Owned	Available	Not Used in Prior Housing Element	0	0	0.002555198	0.002555198	0	0	0	1628173	397	Sherman Oaks - Studio City - Toluca Lake - Cahuenga Pass		Above Moderate
LOS ANGELES	11269 W VENTURA BLVD	91604	2366036021	General Commercial	C2-1VL-RIO	0	108	0.704598547	Commercial - Store - One Story	YES - Current	NO - Privately-Owned	Available	Not Used in Prior Housing Element	0.231283397	0	0	0.231283397	0	0	0	1628173	378	Sherman Oaks - Studio City - Toluca Lake - Cahuenga Pass		Lower
LOS ANGELES	11309 W VENTURA BLVD	91604	2366036021	General Commercial	C2-1VL-RIO	0	108	0.253058862	Commercial - Store - One Story	YES - Current	NO - Privately-Owned	Available	Not Used in Prior Housing Element	0.166487179	0	0	0.166487179	0	0	0	1628173	442	Sherman Oaks - Studio City - Toluca Lake - Cahuenga Pass		Lower
LOS ANGELES	11313 W VENTURA BLVD	91604	2366036021	General Commercial	C2-1VL-RIO	0	108	0.52200056	Commercial - Store - One Story	YES - Current	NO - Privately-Owned	Available	Not Used in Prior Housing Element	0.222656393	0	0	0.222656393	0	0	0	1628173	413	Sherman Oaks - Studio City - Toluca Lake - Cahuenga Pass		Lower
LOS ANGELES	11325 W VENTURA BLVD	91604	2366036021	General Commercial	C2-1VL-RIO	0	108	0.736600029	Commercial - Store - One Story	YES - Current	NO - Privately-Owned	Available	Not Used in Prior Housing Element	0.230241826	0	0	0.230241826	0	0	0	1628173	389	Sherman Oaks - Studio City - Toluca Lake - Cahuenga Pass		Lower
LOS ANGELES			2366036021	General Commercial	C2-1VL-RIO	0	108	0.0002397	Commercial - Store - One Story	YES - Current	NO - Privately-Owned	Available	Not Used in Prior Housing Element	0	0	0.007112407	0.007112407	0	0	0	1628173	380	Sherman Oaks - Studio City - Toluca Lake - Cahuenga Pass		Above Moderate
LOS ANGELES			2366036021	General Commercial	C2-1VL-RIO	0	108	0.00151494	Commercial - Store - One Story	YES - Current	NO - Privately-Owned	Available	Not Used in Prior Housing Element	0	0	0.007112407	0.007112407	0	0	0	1628173	381	Sherman Oaks - Studio City - Toluca Lake - Cahuenga Pass		Above Moderate
LOS ANGELES			2366036021	General Commercial	C2-1VL-RIO	0	108	0.003239148	Commercial - Store - One Story	YES - Current	NO - Privately-Owned	Available	Not Used in Prior Housing Element	0	0	0.007112407	0.007112407	0	0	0	1628173	491	Sherman Oaks - Studio City - Toluca Lake - Cahuenga Pass		Above Moderate
LOS ANGELES			2366036021	General Commercial	C2-1VL-RIO	0	108	0.006940694	Commercial - Store - One Story	YES - Current	NO - Privately-Owned	Available	Not Used in Prior Housing Element	0	0	0.005791808	0.005791808	0	0	0	1628173	387	Sherman Oaks - Studio City - Toluca Lake - Cahuenga Pass		Above Moderate
LOS ANGELES	11357 W VENTURA BLVD	91604	2366036025	General Commercial	C2-1VL-RIO	0	108	0.639052546	Commercial - Office Building - Three Stories	YES - Current	NO - Privately-Owned	Available	Not Used in Prior Housing Element	0.076144998	0	0	0.076144998	0	0	0	1628173	439	Sherman Oaks - Studio City - Toluca Lake - Cahuenga Pass		Lower
LOS ANGELES	11365 W VENTURA BLVD	91604	2366036025	General Commercial	C2-1VL-RIO	0	108	0.617361291	Comm

LOS ANGELES	12456 W MOORPARK ST	91604	2367001071	General Commercial	(Q)C2-1VL-RIO	0	54	0.137537969	Commercial - Auto, Recreation Equipment, Construction Equipment Sales and Service - Auto Service Centers (No Gasoline) - One Story	YES - Current	NO - Privately-Owned	Available	Not Used in Prior Housing Element	0.147766995	0	0	0.147766995	0	0	0	1658165	431	Sherman Oaks - Studio City - Toluca Lake - Cahuenga Pass			Lower
LOS ANGELES	4328 N WHITSETT AVE	91604	2367001072	Medium Residential	R3-1-RIO	0	54	0.139114247	Residential - Five or More Units or Apartments (Any Combination) - 4 Stories or Less	YES - Current	NO - Privately-Owned	Available	Not Used in Prior Housing Element	0.077040178	0	0	0.077040178	6	0	0	1658165	533	Sherman Oaks - Studio City - Toluca Lake - Cahuenga Pass			Lower
LOS ANGELES	4344 N WHITSETT AVE	91604	2367001073	Medium Residential	R3-1-RIO	0	54	0.137737718	Residential - Five or More Units or Apartments (Any Combination) - 4 Stories or Less	YES - Current	NO - Privately-Owned	Available	Not Used in Prior Housing Element	0.067781293	0	0	0.067781293	7	0	0	1658165	460	Sherman Oaks - Studio City - Toluca Lake - Cahuenga Pass			Lower
LOS ANGELES	12340 W MOORPARK ST	91604	2367002002	Medium Residential	R3-1-RIO	0	54	0.144709355	Residential - Single Family Residence	YES - Current	NO - Privately-Owned	Available	Used in Prior Housing Element - Non-Vacant	0.777764368	0	0	0.777764368	1	0	0	1658165	399	Sherman Oaks - Studio City - Toluca Lake - Cahuenga Pass			Lower
LOS ANGELES	4351 N SHADYGLADE AVE	91604	2367002003	Medium Residential	R3-1-RIO	0	54	0.160790422	Residential - Four Units (Any Combination) - 4 Stories or Less	YES - Current	NO - Privately-Owned	Available	Not Used in Prior Housing Element	0	0	0.459877825	0.459877825	4	0	0	1658165	400	Sherman Oaks - Studio City - Toluca Lake - Cahuenga Pass	Yes	Above Moderate
LOS ANGELES	12324 W MOORPARK ST	91604	2367002053	Medium Residential	R3-1-RIO	0	54	0.15308128	Residential - Five or More Units or Apartments (Any Combination) - 4 Stories or Less	YES - Current	NO - Privately-Owned	Available	Not Used in Prior Housing Element	0.075082574	0	0	0.075082574	8	0	0	1658165	401	Sherman Oaks - Studio City - Toluca Lake - Cahuenga Pass			Lower
LOS ANGELES	12344 W MOORPARK ST	91604	2367002BRK	Medium Residential	R3-1-RIO	0	54	0.141491534	Residential - Single Family Residence - Condominium	YES - Current	NO - Privately-Owned	Available	Not Used in Prior Housing Element	0.078637695	0	0	0.078637695	4	0	0	1658165	423	Sherman Oaks - Studio City - Toluca Lake - Cahuenga Pass			Lower
LOS ANGELES	12238 W MOORPARK ST	91604	2367003014	Medium Residential	R3-1-RIO	0	54	0.160812599	Residential - Three Units (Any Combination) - 4 Stories or Less	YES - Current	NO - Privately-Owned	Available	Not Used in Prior Housing Element	0	0	0.513657242	0.513657242	3	0	0	1658165	406	Sherman Oaks - Studio City - Toluca Lake - Cahuenga Pass	Yes	Above Moderate
LOS ANGELES	4312 N ST CLAIR AVE	91604	2367003026	Low Residential	R1-1-RIO	0	1 unit per lot	0.160661452	Residential - Single Family Residence - Pool	YES - Current	NO - Privately-Owned	Available	Not Used in Prior Housing Element	0	0	0.083362943	0.083362943	0	0	0	1658165	616	Sherman Oaks - Studio City - Toluca Lake - Cahuenga Pass			Above Moderate
LOS ANGELES	12214 W MOORPARK ST	91604	2367003036	Medium Residential	R3-1-RIO	0	54	0.144695354	Residential - Three Units (Any Combination) - 4 Stories or Less	YES - Current	NO - Privately-Owned	Available	Not Used in Prior Housing Element	0	0	0.495712996	0.495712996	3	0	0	1658165	410	Sherman Oaks - Studio City - Toluca Lake - Cahuenga Pass	Yes	Above Moderate
LOS ANGELES	12208 W MOORPARK ST	91604	2367003037	Medium Residential	R3-1-RIO	0	54	0.144742175	Residential - Three Units (Any Combination) - 4 Stories or Less	YES - Current	NO - Privately-Owned	Available	Not Used in Prior Housing Element	0	0	0.658235908	0.658235908	3	0	0	1658165	411	Sherman Oaks - Studio City - Toluca Lake - Cahuenga Pass	Yes	Above Moderate
LOS ANGELES	12200 W MOORPARK ST	91604	2367003038	Medium Residential	R3-1-RIO	0	54	0.155412495	Residential - Four Units (Any Combination) - 4 Stories or Less	YES - Current	NO - Privately-Owned	Available	Not Used in Prior Housing Element	0	0	0.655415964	0.655415964	4	0	0	1658165	429	Sherman Oaks - Studio City - Toluca Lake - Cahuenga Pass	Yes	Above Moderate
LOS ANGELES	12258 W MOORPARK ST	91604	2367003048	Medium Residential	R3-1-RIO	0	54	0.155562181	Residential - Five or More Units or Apartments (Any Combination) - 4 Stories or Less	YES - Current	NO - Privately-Owned	Available	Not Used in Prior Housing Element	0.074040489	0	0	0.074040489	8	0	0	1658165	428	Sherman Oaks - Studio City - Toluca Lake - Cahuenga Pass			Lower
LOS ANGELES	12242 W MOORPARK ST	91604	2367003052	Medium Residential	R3-1-RIO	0	54	0.160808436	Residential - Five or More Units or Apartments (Any Combination) - 4 Stories or Less	YES - Current	NO - Privately-Owned	Available	Not Used in Prior Housing Element	0.075082574	0	0	0.075082574	8	0	0	1658165	405	Sherman Oaks - Studio City - Toluca Lake - Cahuenga Pass			Lower
LOS ANGELES	12216 W MOORPARK ST	91604	2367003BRK	Medium Residential	R3-1-RIO	0	54	0.139613812	Residential - Single Family Residence - Townhouse Format - Condominium	YES - Current	NO - Privately-Owned	Available	Not Used in Prior Housing Element	0.098971903	0	0	0.098971903	5	0	0	1658165	1301	Sherman Oaks - Studio City - Toluca Lake - Cahuenga Pass			Lower
LOS ANGELES	4347 N VANTAGE AVE	91604	2367004014	Medium Residential	R3-1-RIO	0	54	0.160838814	Residential - Four Units (Any Combination) - 4 Stories or Less	YES - Current	NO - Privately-Owned	Available	Not Used in Prior Housing Element	0	0	0.30053454	0.30053454	4	0	0	1658165	415	Sherman Oaks - Studio City - Toluca Lake - Cahuenga Pass	Yes	Above Moderate
LOS ANGELES	4343 N LAUREL CANYON BLVD	91604	2367004038	General Commercial	(Q)C2-1VL-RIO	0	54	0.114783496	Commercial - Store Combination - Store and Residential Combination - One Story	YES - Current	NO - Privately-Owned	Available	Not Used in Prior Housing Element	0	0	0.114728592	0.114728592	1	0	0	1658165	476	Sherman Oaks - Studio City - Toluca Lake - Cahuenga Pass	Yes	Above Moderate
LOS ANGELES	4335 N LAUREL CANYON BLVD	91604	2367004039	Medium Residential	R3-1-RIO	0	54	0.114782778	Commercial - Professional Building - Medical Dental Building - One Story	YES - Current	NO - Privately-Owned	Available	Not Used in Prior Housing Element	0.051816627	0	0	0.051816627	1	0	0	1658165	497	Sherman Oaks - Studio City - Toluca Lake - Cahuenga Pass			Lower
LOS ANGELES	4331 N LAUREL CANYON BLVD	91604	2367004040	Medium Residential	R3-1-RIO	0	54	0.114782417	Residential - Five or More Units or Apartments (Any Combination) - 4 Stories or Less	YES - Current	NO - Privately-Owned	Available	Not Used in Prior Housing Element	0	0	0.133134559	0.133134559	5	0	0	1658165	524	Sherman Oaks - Studio City - Toluca Lake - Cahuenga Pass	Yes	Above Moderate
LOS ANGELES	12107 W WOODBRIDGE ST	91604	2367004046	Medium Residential	R3-1-RIO	0	54	0.114782262	Residential - Four Units (Any Combination) - 4 Stories or Less	YES - Current	NO - Privately-Owned	Available	Not Used in Prior Housing Element	0	0	0.154390708	0.154390708	4	0	0	1658165	669	Sherman Oaks - Studio City - Toluca Lake - Cahuenga Pass	Yes	Above Moderate
LOS ANGELES	4351 N LAUREL CANYON BLVD	91604	2367004048	General Commercial	(Q)C2-1VL-RIO	0	54	0.045913684	Commercial - Service Station - Full Service - No Additional Services	YES - Current	NO - Privately-Owned	Available	Not Used in Prior Housing Element	0	0	0.038976261	0.038976261	0	0	0	1658165	452	Sherman Oaks - Studio City - Toluca Lake - Cahuenga Pass			Above Moderate
LOS ANGELES	4359 N LAUREL CANYON BLVD	91604	2367004048	General Commercial	(Q)C2-1VL-RIO	0	54	0.147565982	Commercial - Service Station - Full Service - No Additional Services	YES - Current	NO - Privately-Owned	Available	Not Used in Prior Housing Element	0.097172606	0	0	0.097172606	0	0	0	1658165	433	Sherman Oaks - Studio City - Toluca Lake - Cahuenga Pass			Lower
LOS ANGELES	4347 N LAUREL CANYON BLVD	91604	2367004049	General Commercial	(Q)C2-1VL-RIO	0	54	0.1147817	Commercial - Service Station - Full Service - No Additional Services	YES - Current	NO - Privately-Owned	Available	Not Used in Prior Housing Element	0.077862516	0	0	0.077862516	0	0	0	1658165	454	Sherman Oaks - Studio City - Toluca Lake - Cahuenga Pass			Lower
LOS ANGELES	4311 1/2 N LAUREL CANYON BLVD	91604	2367004091	Medium Residential	R3-1-RIO	0	54	0.112485701	Residential - Five or More Units or Apartments (Any Combination) - 4 Stories or Less	YES - Current	NO - Privately-Owned	Available	Not Used in Prior Housing Element	0.881882489	0	0	0.881882489	0	0	0	1658165	621	Sherman Oaks - Studio City - Toluca Lake - Cahuenga Pass			Lower
LOS ANGELES	4350 N VANTAGE AVE	91604	2367004BRK	Medium Residential	R4-1-RIO	0	108	0.408802689	Residential - Single Family Residence - Condominium	YES - Current	NO - Privately-Owned	Available	Not Used in Prior Housing Element	0.364058739	0	0	0.364058739	34	0	0	1658165	1303	Sherman Oaks - Studio City - Toluca Lake - Cahuenga Pass			Lower
LOS ANGELES	4248 N BELLINGHAM AVE	91604	2367005008	Low Residential	R1-1-RIO	0	1 unit per lot	0.160786716	Residential - Single Family Residence - Pool	YES - Current	NO - Privately-Owned	Available	Not Used in Prior Housing Element	0	0	0.001396449	0.001396449	0	0	0	1658165	744	Sherman Oaks - Studio City - Toluca Lake - Cahuenga Pass			Above Moderate
LOS ANGELES	4251 N LAUREL CANYON BLVD	91604	2367005034	Medium Residential	R3-1-RIO	0	54	0.114781846	Residential - Single Family Residence	YES - Current	NO - Privately-Owned	Available	Not Used in Prior Housing Element	0.143542051	0	0	0.143542051	1	0	0	1658165	720	Sherman Oaks - Studio City - Toluca Lake - Cahuenga Pass			Lower
LOS ANGELES	4247 1/2 N LAUREL CANYON BLVD	91604	2367005035	Medium Residential	R3-1-RIO	0	54	0.114782061	Residential - Four Units (Any Combination) - 4 Stories or Less	YES - Current	NO - Privately-Owned	Available	Not Used in Prior Housing Element	0	0	0.154390708	0.154390708	4	0	0	1658165	747	Sherman Oaks - Studio City - Toluca Lake - Cahuenga Pass	Yes	Above Moderate
LOS ANGELES	4243 N LAUREL CANYON BLVD	91604	2367005052	Medium Residential	R3-1-RIO	0	54	1.030466129	Residential - Five or More Units or Apartments (Any Combination) - 4 Stories or Less - Pool	YES - Current	NO - Privately-Owned	Available	Not Used in Prior Housing Element	0.299730372	0	0	0.299730372	62	0	0	1658165	961	Sherman Oaks - Studio City - Toluca Lake - Cahuenga Pass			Lower
LOS ANGELES	4208 N BELLINGHAM AVE	91604	2367005057	Low Residential	R1-1-RIO	0	1 unit per lot	0.16078772	Residential - Single Family Residence - Vacant Land	YES - Current	NO - Privately-Owned	Available	Not Used in Prior Housing Element	0	0	0.083362943	0.083362943	0	0	0	1658165	937	Sherman Oaks - Studio City - Toluca Lake - Cahuenga Pass			Above Moderate
LOS ANGELES	4210 N BELLINGHAM AVE	91604	2367005058	Low Residential	R1-1-RIO	0	1 unit per lot	0.160786716	Residential - Single Family Residence - Vacant Land	YES - Current	NO - Privately-Owned	Available	Not Used in Prior Housing Element	0	0	0.083362943	0.083362943	0	0	0	1658165	915	Sherman Oaks - Studio City - Toluca Lake - Cahuenga Pass			Above Moderate
LOS ANGELES	4257 N LAUREL CANYON BLVD	91604	2367005BRK	Medium Residential	R3-1-RIO	0	54	0.112820554	Residential - Single Family Residence - Condominium	YES - Current	NO - Privately-Owned	Available	Not Used in Prior Housing Element	0.115116164	0	0	0.115116164	4	0	0	1658165	696	Sherman Oaks - Studio City - Toluca Lake - Cahuenga Pass			Lower
LOS ANGELES			2367006022	Low Residential	R1-1-RIO	0	1 unit per lot	0.017217393	Residential - Single Family Residence - Vacant Land	YES - Current	NO - Privately-Owned	Available	Not Used in Prior Housing Element	0	0	0.083362943	0.083362943	0	0	0	1658165	933	Sherman Oaks - Studio City - Toluca Lake - Cahuenga Pass			Above Moderate
LOS ANGELES	4242 N WHITSETT AVE	91604	2367008004	Medium Residential	R3-1-RIO	0	54	0.140033334	Residential - Five or More Units or Apartments (Any Combination) - 4 Stories or Less	YES - Current	NO - Privately-Owned	Available	Not Used in Prior Housing Element	0	0	0.116870403	0.116870403	5	0	0	1658165	757	Sherman Oaks - Studio City - Toluca Lake - Cahuenga Pass	Yes	Above Moderate
LOS ANGELES	4224 N WHITSETT AVE	91604	2367008007	Medium Residential	R3-1-RIO	0	54	0.143477175	Residential - Single Family Residence	YES - Current	NO - Privately-Owned	Available	Used in Prior Housing Element - Non-Vacant	0.777764368	0	0	0.777764368	1	0	0	1658165	856	Sherman Oaks - Studio City - Toluca Lake - Cahuenga Pass			Lower
LOS ANGELES	4239 N WILKINSON AVE	91604	2367008019	Low Residential	R1-1-RIO	0	1 unit per lot	0.071738406	Residential - Single Family Residence - Vacant Land	YES - Current	NO - Privately-Owned	Available	Not Used in Prior Housing Element	0	0	0.083589172	0.083589172	0	0	0	1658165	805	Sherman Oaks - Studio City - Toluca Lake - Cahuenga Pass			Above Moderate
LOS ANGELES	4248 N WHITSETT AVE	91604	2367008065	Medium Residential	R3-1-RIO	0	54	0.140034327	Residential - Five or More Units or Apartments (Any Combination) - 4 Stories or Less	YES - Current	NO - Privately-Owned	Available	Not Used in Prior Housing Element	0.067781293	0	0	0.067781293	7	0	0	1658165	731	Sherman Oaks - Studio City - Toluca Lake - Cahuenga Pass			Lower
LOS ANGELES	4238 N WHITSETT AVE	91604	2367008066	Medium Residential	R3-1-RIO	0	54	0.140033696	Residential - Five or More Units or Apartments (Any Combination) - 4 Stories or Less	YES - Current	NO - Privately-Owned	Available	Not Used in Prior Housing Element	0.067781293	0	0	0.067781293	7	0	0	1658165	782	Sherman Oaks - Studio City - Toluca Lake - Cahuenga Pass			Lower
LOS ANGELES	4252 N WHITSETT AVE	91604	2367008093	Medium Residential	R3-1-RIO	0	54	0.26799388	Residential - Five or More Units or Apartments (Any Combination) - 4 Stories or Less	YES - Current	NO - Privately-Owned	Available	Not Used in Prior Housing Element	0.107135598	0	0	0.107135598	14	0	0	1658165	1308	Sherman Oaks - Studio City - Toluca Lake - Cahuenga Pass			Lower
LOS ANGELES	4122 N WHITSETT AVE	91604	2367009008	Medium Residential	R3-1-RIO	0	54	0.143478502	Residential - Single Family Residence	YES - Current	NO - Privately-Owned	Available	Used in Prior Housing Element - Non-Vacant	0.777764368	0	0	0.777764368	1	0	0	1658165	1123	Sherman Oaks - Studio City - Toluca Lake - Cahuenga Pass			Lower
LOS ANGELES	4106 N WHITSETT AVE	91604	2367009012	Medium Residential	R3-1-RIO	0	54	0.143478069	Residential - Four Units (Any Combination) - 4 Stories or Less	YES - Current	NO - Privately-Owned	Available	Not Used in Prior Housing Element	0	0	0.132764912	0.132764912	4	0	0	1658165	1217	Sherman Oaks - Studio City - Toluca Lake - Cahuenga Pass	Yes	Above Moderate
LOS ANGELES	12435 W VALLEYHEART DR	91604	2367009016	Low Residential	R1-1-RIO	0	1 unit per lot	0.092351414	Institutional - Church - One Story	YES - Current	NO - Privately-Owned	Available	Used in Prior Housing Element - Non-Vacant	0	0	0.012523018	0.012523018	0	0	0	1628165	84	Sherman Oaks - Studio City - Toluca Lake - Cahuenga Pass			Above Moderate
LOS ANGELES	12441 W VALLEYHEART DR	91604	2367009016	Low Residential	R1-1-RIO	0	1 unit per lot	0.097789279	Institutional - Church - One Story	YES - Current	NO - Privately-Owned	Available	Used in Prior Housing Element - Non-Vacant	0	0	0.012523018	0.012523018	0	0	0	1628165	85	Sherman Oaks - Studio City - Toluca Lake - Cahuenga Pass			Above Moderate
LOS ANGELES	12445 W VALLEYHEART DR	91604	2367009016	Low Residential	R1-1-RIO	0	1 unit per lot	0.090752019	Institutional - Church - One Story	YES - Current	NO - Privately-Owned	Available	Used in Prior Housing Element - Non-Vacant	0	0	0.012523018	0.012523018	0	0	0	1628165	86	Sherman Oaks - Studio City - Toluca Lake - Cahuenga Pass			Above Moderate
LOS ANGELES	12449 W VALLEYHEART DR	91604	2367009016	Medium Residential	R3-1-RIO	0	54	0.09435547	Institutional - Church - One Story	YES - Current	NO - Privately-Owned	Available	Used in Prior Housing Element - Non-Vacant	0.068745232	0	0	0.068745232	0	0	0	1628165	87	Sherman Oaks - Studio City - Toluca Lake - Cahuenga Pass			Lower
LOS ANGELES	12453 W VALLEYHEART DR	91604	2367009016	Medium Residential	R3-1-RIO	0	54	0.097731039	Institutional - Church - One Story	YES - Current	NO - Privately-Owned	Available	Used in Prior Housing Element - Non-Vacant	0.068117993	0	0	0.068117993	0	0	0	1628165	88	Sherman Oaks - Studio City - Toluca Lake - Cahuenga Pass			Lower
LOS ANGELES	4040 N WHITSETT AVE	91604	2367009016	Medium Residential	R3-1-RIO	0	54	0.098055435	Institutional - Church - One Story	YES - Current	NO - Privately-Owned	Available	Used in Prior Housing Element - Non-Vacant	0.068117993	0	0	0.068117993	0	0	0	1628165	89	Sherman Oaks - Studio City - Toluca Lake - Cahuenga Pass			Lower
LOS ANGELES	4052 N WHITSETT AVE	91604	2367009016	Medium Residential	R3-1-RIO	0	54	0.143477169	Institutional - Church - One Story	YES - Current	NO - Privately-Owned	Available	Used in Prior Housing Element - Non-Vacant	0.087300885	0	0	0.087300885	0	0	0	1628165	64	Sherman Oaks - Studio City - Toluca Lake - Cahuenga Pass			Lower
LOS ANGELES	4058 N WHITSETT AVE	91604	2367009016	Medium Residential	R3-1-RIO	0	54	0.142845406	Institutional - Church - One Story	YES - Current	NO - Privately-Owned	Available	Used in Prior Housing Element - Non-Vacant	0.087300885	0	0	0.087300885	0	0	0	1628165	39	Sherman Oaks - Studio City - Toluca Lake - Cahuenga Pass			Lower
LOS ANGELES	4062 N WHITSETT AVE	91604	2367009016	Medium Residential	R3-1-RIO	0	54	0.14347789	Institutional - Church - One Story	YES - Current	NO - Privately-Owned	Available	Used in Prior Housing Element - Non-Vacant	0.087300885	0	0	0.087300885	0	0	0	1658165	1272	Sherman Oaks - Studio City - Toluca Lake - Cahuenga Pass			Lower
LOS ANGELES	4072 N WHITSETT AVE	91604	2367009037	Medium Residential	R3-1-RIO	0	54	0.14003407	Residential - Single Family Residence - Vacant Land	YES - Current	NO - Privately-Owned	Available	Not Used in Prior Housing Element	0.69715848	0	0	0.69715848	0	0	0	1658165	1246	Sherman Oaks - Studio City - Toluca Lake - Cahuenga Pass			Lower
LOS ANGELES	4108 N WHITSETT AVE	91604	2367009043	Medium Residential	R3-1-RIO	0	54	0.140034244	Residential - Five or More Units or Apartments (Any Combination) - 4 Stories or Less	YES - Current	NO - Privately-Owned	Available	Not Used in Prior Housing Element	0.067781293	0	0	0.067781293	7	0	0	1658165	1193	Sherman Oaks - Studio City - Toluca Lake - Cahuenga Pass			Lower
LOS ANGELES	4118 N WHITSETT AVE	91604	2367009074	Medium Residential	R3-1-RIO	0	54	0.275476479	Residential - Five or More Units or Apartments (Any Combination) - 4 Stories or Less	YES - Current	NO - Privately-Owned	Available	Not Used in Prior Housing Element	0.105748129	0	0	0.105748129	15	0	0	1658165	1312	Sherman Oaks - Studio City - Toluca Lake - Cahuenga Pass			Lower
LOS ANGELES			2367009900	Low Residential	R3-1-RIO	0	54	0.002734319	Miscellaneous - Government Owned Property	YES - Current	YES - City-Owned	Available	Not Used in Prior Housing Element	0	0	0.001595414	0.001595414	0	0	0	1628165	1088	Sherman Oaks - Studio City - Toluca Lake - Cahuenga Pass			Above Moderate
LOS ANGELES			2367009900	Low Residential	R3-1-RIO	0	54	0.009672827	Miscellaneous - Government Owned Property	YES - Current	YES - City-Owned	Available	Not Used in Prior Housing Element	0	0	0.001595414	0.001595414	0	0	0	1628165	115	Sherman Oaks - Studio City - Toluca Lake - Cahuenga Pass			Above Moderate
LOS ANGELES	4130 N WHITSETT AVE	91604	2367009BRK	Medium Residential	R3-1-RIO	0	54	0.413215916	Residential - Single Family Residence - Condo Conversion	YES - Current	NO - Privately-Owned	Available	Not Used in Prior Housing Element	0.165798837	0	0	0.165798837	25	0	0	1658165	1309	Sherman Oaks - Studio City - Toluca Lake - Cahuenga Pass			Lower
LOS ANGELES	4112 N RHODES AVE	91604	2367010010	Low Residential	R1-1-RIO	0	1 unit per lot	0.161038947	Residential - Single Family Residence - Pool	YES - Current	NO - Privately-Owned	Available	Not Used in Prior Housing Element	0	0	0.001396449	0.001396449	0	0	0	1658165	1175	Sherman Oaks - Studio City - Toluca Lake - Cahuenga Pass			Above Moderate
LOS ANGELES	4108 N RHODES AVE	91604	2367011011	Low Residential	R1-1-RIO	0	1 unit per lot	0.161036795	Residential - Single Family Residence - Pool	YES - Current	NO - Privately-Owned	Available	Not Used in Prior Housing Element	0	0	0.001396449	0.001396449	0	0	0	1658165	1197	Sherman Oaks - Studio City - Toluca Lake - Cahuenga Pass			Above Moderate
LOS ANGELES			2367011900	Low Residential	R1-1-RIO	0	1 unit per lot	0.009201867	Miscellaneous - Government Owned Property	YES - Current	YES - City-Owned	Available	Not Used in Prior Housing Element	0	0	0.001369186	0.001369186	0	0	0	1628165	109	Sherman Oaks - Studio City - Toluca Lake - Cahuenga Pass			Above Moderate
LOS ANGELES			2367011900	Low Residential	R1-1-RIO	0	1 unit per lot	0.040011599	Miscellaneous - Government Owned Property	YES - Current	YES - City-Owned	Available	Not Used in Prior Housing Element	0	0	0.001369186	0.001369186	0	0	0	1628165	106	Sherman Oaks - Studio City - Toluca Lake - Cahuenga Pass			Above Moderate
LOS ANGELES			2367012900	Low Residential	R1-1-RIO	0	1 unit per lot	0.005141266	Miscellaneous - Government Owned Property	YES - Current	YES - City-Owned	Available	Not Used in Prior Housing Element	0	0	0.001369186	0.001369186	0	0	0	1628165	81	Sherman Oaks - Studio City - Toluca Lake - Cahuenga Pass			Above Moderate
LOS ANGELES			2367012900	Low Residential	R1-1-RIO	0	1 unit per lot	0.012471092	Miscellaneous - Government Owned Property	YES - Current	YES - City-Owned	Available	Not Used in Prior Housing Element	0	0	0.001369186	0.001369186	0	0	0	1628165	90	Sherman Oaks - Studio City - Toluca Lake - Cahuenga Pass			Above Moderate
LOS ANGELES			2367012900	Low Residential	R1-1-RIO	0	1 unit per lot	0.021923202	Miscellaneous - Government Owned Property	YES - Current	YES - City-Owned	Available	Not Used in Prior Housing Element	0	0	0.001369186	0.001369186	0	0	0	1628165	96	Sherman Oaks - Studio City - Toluca Lake - Cahuenga Pass			Above Moderate
LOS ANGELES			2367012900	Low Residential	R1-1-RIO	0	1 unit per lot	0.022464219	Miscellaneous - Government Owned Property	YES - Current	YES - City-Owned	Available	Not Used in Prior Housing Element	0	0	0.001369186	0.001369186	0	0	0	1628165	92	Sherman Oaks - Studio City - Toluca Lake - Cahuenga Pass			Above Moderate
LOS ANGELES			2367012900	Low Residential	R1-1-RIO	0	1 unit per lot	0.024106783	Miscellaneous - Government Owned Property	YES - Current	YES - City-Owned	Available	Not Used in Prior Housing Element	0	0	0.001369186	0.001369186	0	0	0	1628165	98	Sherman Oaks - Studio City - Toluca Lake - Cahuenga Pass			Above Moderate
LOS ANGELES			2367012900	Low Residential	R1-1-RIO	0	1 unit per lot	0.034661607	Miscellaneous - Government Owned Property	YES - Current	YES - City-Owned	Available	Not Used in Prior Housing Element	0	0	0.001369186	0.001369186	0	0	0	1628165	93	Sherman Oaks - Studio City - Toluca Lake - Cahuenga Pass			Above Moderate
LOS ANGELES			2367012900	Low Residential	R1-1-RIO	0	1 unit per lot	0.064860094	Miscellaneous - Government Owned Property	YES - Current	YES - City-Owned	Available	Not Used in Prior Housing Element	0	0	0.001369186	0.001369186	0	0	0	1628165	99	Sherman Oaks - Studio City - Toluca Lake - Cahuenga Pass			Above Moderate
LOS ANGELES	4150 N LAURELGROVE AVE	91604	2367013012	Low Residential	R1-1-RIO	0	1 unit per lot	0.143593221	Residential - Single Family Residence - Vacant Land	YES - Current	NO - Privately-Owned	Available	Not Used in Prior Housing Element	0	0	0.083362943	0.083362943	0	0	0	1658165	1023	Sherman Oaks - Studio City - Toluca Lake - Cahuenga Pass			Above Moderate
LOS ANGELES	4143 N ST CLAIR AVE	91604	2367013019	Low Residential	R1-1-RIO	0	1 unit per lot	0.143524681	Residential - Single Family Residence - Vacant Land	YES - Current	NO - Privately-Owned	Available	Not Used in Prior Housing Element	0	0	0.083362943	0.083362943	0	0	0	1658165	1067	Sherman Oaks - Studio City - Toluca Lake - Cahuenga Pass			Above Moderate
LOS ANGELES	12153 W VALLEYHEART DR	91604	2367014027	Medium Residential	R3-1-RIO	0	54	0.20690889	Residential - Five or More Units or Apartments (Any Combination) - 4 Stories or Less	YES - Current	NO - Privately-Owned	Available	Not Used in Prior Housing Element	0	0	1.096607059	1.096607059	0	0	0	1658165	1163	Sherman Oaks - Studio City - Toluca Lake - Cahuenga Pass	Yes	Above Moderate
LOS ANGELES			2367014027	Medium Residential	R3-1-RIO	0	54	0.145706208	Residential - Five or More Units or Apartments (Any Combination) - 4 Stories or Less	YES - Current	NO - Privately-Owned	Available	Not Used in Prior Housing Element	0	0	0.810342324	0.810342324	0	0	0	1658165	1164	Sherman Oaks - Studio City - Toluca Lake - Cahuenga Pass	Yes	Above Moderate
LOS ANGELES	12110 W VALLEY SPRING LANE	91604	2367014036	High Medium Residential	R4-1-RIO	0	108	0.155219808	Residential - Five or More Units or Apartments (Any Combination) - 4 Stories or Less	YES - Current	NO - Privately-Owned	Available	Not Used in Prior Housing Element	0	0	0.179512432	0.179512432	20	0	0	1658165	988	Sherman Oaks - Studio City - Toluca Lake - Cahuenga Pass	Yes	Above Moderate
LOS ANGELES	4139 N LAUREL CANYON BLVD	91604	2367014036	High Medium Residential	R4-1-RIO	0	108	0.146988968	Residential - Five or More Units or Apartments (Any Combination) - 4 Stories or Less	YES - Current	NO - Privately-Owned	Available	Not Used in Prior Housing Element	0	0	0.16989242	0.16989242	20	0	0	1658165	1007	Sherman Oaks - Studio City - Toluca Lake - Cahuenga Pass	Yes	Above Moderate
LOS ANGELES	12103 W VALLEYHEART DR	91604	2367014037	High Medium Residential	R4-1-RIO	0	108	0.149336477	Residential - Five or More Units or Apartments (Any Combination) - 4 Stories or Less	YES - Current	NO - Privately-Owned	Available	Not Used in Prior Housing Element	0	0	0.34034915	0.34034915	10	0	0	1658165	1030	Sherman Oaks - Studio City - Toluca Lake - Cahuenga Pass	Yes	Above Moderate
LOS ANGELES	12127 W VALLEYHEART DR	91604	2367014042	High Medium Residential	R4-1-RIO	0	108	0.05184249	Residential - Five or More

LOS ANGELES	12123 W VENTURA BLVD	91604	2367016012	Community Commercial	C2-1VL-RIO	0	108	0.295975776	Commercial - Store - One Story	YES - Current	NO - Privately-Owned	Available	Not Used in Prior Housing Element	0.20442025	0	0	0.20442025	0	0	0	1628165	76	Sherman Oaks - Studio City - Toluca Lake - Cahuenga Pass							Lower
LOS ANGELES	12105 W VENTURA BLVD	91604	2367016013	Community Commercial	C2-1VL-RIO	0	108	0.334825514	Commercial - Store - One Story	YES - Current	NO - Privately-Owned	Available	Not Used in Prior Housing Element	0.213790123	0	0	0.213790123	0	0	0	1628165	1112	Sherman Oaks - Studio City - Toluca Lake - Cahuenga Pass							Lower
LOS ANGELES	12111 W VENTURA BLVD	91604	2367016014	Community Commercial	C2-1VL-RIO	0	108	0.238746168	Commercial - Store - One Story	YES - Current	NO - Privately-Owned	Available	Not Used in Prior Housing Element	0.58448875	0	0	0.58448875	0	0	0	1628165	107	Sherman Oaks - Studio City - Toluca Lake - Cahuenga Pass							Lower
LOS ANGELES			2367016014	Community Commercial	C2-1VL-RIO	0	108	0.23022007	Commercial - Store - One Story	YES - Current	NO - Privately-Owned	Available	Not Used in Prior Housing Element	0.572506796	0	0	0.572506796	0	0	0	1628165	1111	Sherman Oaks - Studio City - Toluca Lake - Cahuenga Pass							Lower
LOS ANGELES	4021 N LAUREL CANYON BLVD	91604	2367016015	Community Commercial	C2-1VL-RIO	0	108	0.274428721	Commercial - Parking Lot (Commercial Use Property) - Lots - Patron or Employee - One Story	YES - Current	NO - Privately-Owned	Available	Not Used in Prior Housing Element	0.125975524	0	0	0.125975524	0	0	0	1628165	55	Sherman Oaks - Studio City - Toluca Lake - Cahuenga Pass							Lower
LOS ANGELES	4045 N LAUREL CANYON BLVD	91604	2367016016	Community Commercial	C2-1VL-RIO	0	108	0.482857699	Commercial - Supermarket - Supermarket - 12,000 SF or More - One Story	YES - Current	NO - Privately-Owned	Available	Not Used in Prior Housing Element	0.224530952	0	0	0.224530952	0	0	0	1658165	1243	Sherman Oaks - Studio City - Toluca Lake - Cahuenga Pass							Lower
LOS ANGELES			2367016016	Community Commercial	C2-1VL-RIO	0	108	0.064219146	Commercial - Supermarket - Supermarket - 12,000 SF or More - One Story	YES - Current	NO - Privately-Owned	Available	Not Used in Prior Housing Element	0	0	0.004412851	0.004412851	0	0	0	1628165	52	Sherman Oaks - Studio City - Toluca Lake - Cahuenga Pass							Above Moderate
LOS ANGELES			2367016016	Community Commercial	C2-1VL-RIO	0	108	0.178668379	Commercial - Supermarket - Supermarket - 12,000 SF or More - One Story	YES - Current	NO - Privately-Owned	Available	Not Used in Prior Housing Element	0.160980237	0	0	0.160980237	0	0	0	1628165	14	Sherman Oaks - Studio City - Toluca Lake - Cahuenga Pass							Lower
LOS ANGELES			2367016017	Community Commercial	C2-1VL-RIO	0	108	0.003597226	Commercial - Commercial - Vacant Land	YES - Current	NO - Privately-Owned	Available	Not Used in Prior Housing Element	0	0	0.03670505	0.03670505	0	0	0	1658165	1240	Sherman Oaks - Studio City - Toluca Lake - Cahuenga Pass							Above Moderate
LOS ANGELES	12179 W VENTURA BLVD	91604	2367016018	Community Commercial	C2-1VL-RIO	0	108	0.58025909	Commercial - Bank, Savings and Loan - One Story	YES - Current	NO - Privately-Owned	Available	Not Used in Prior Housing Element	0.242090091	0	0	0.242090091	0	0	0	1628165	57	Sherman Oaks - Studio City - Toluca Lake - Cahuenga Pass							Lower
LOS ANGELES	12251 W VENTURA BLVD	91604	2367017003	Community Commercial	C2-1VL-RIO	0	108	1.103635106	Commercial - Bank, Savings and Loan - One Story	YES - Current	NO - Privately-Owned	Available	Not Used in Prior Housing Element	0.154686924	0	0	0.154686924	0	0	0	1628165	79	Sherman Oaks - Studio City - Toluca Lake - Cahuenga Pass							Lower
LOS ANGELES	12211 W VENTURA BLVD	91604	2367017006	Community Commercial	C2-1VL-RIO	0	108	0.191672316	Commercial - Store - One Story	YES - Current	NO - Privately-Owned	Available	Not Used in Prior Housing Element	0.033390981	0	0	0.033390981	20	0	0	1628165	123	Sherman Oaks - Studio City - Toluca Lake - Cahuenga Pass							Lower
LOS ANGELES			2367017006	Community Commercial	C2-1VL-RIO	0	108	0.664919217	Commercial - Store - One Story	YES - Current	NO - Privately-Owned	Available	Not Used in Prior Housing Element	0.048514015	0	0	0.048514015	20	0	0	1628165	32	Sherman Oaks - Studio City - Toluca Lake - Cahuenga Pass							Lower
LOS ANGELES	12207 W VENTURA BLVD	91604	2367017007	Community Commercial	C2-1VL-RIO	0	108	0.119374469	Commercial - Store - One Story	YES - Current	NO - Privately-Owned	Available	Not Used in Prior Housing Element	0.059663258	0	0	0.059663258	0	0	0	1628165	117	Sherman Oaks - Studio City - Toluca Lake - Cahuenga Pass							Lower
LOS ANGELES			2367017008	Community Commercial	C2-1VL-RIO	0	108	0.229114196	Commercial - Parking Lot (Commercial Use Property) - Lots - Patron or Employee - One Story	YES - Current	NO - Privately-Owned	Available	Not Used in Prior Housing Element	0.090611653	0	0	0.090611653	0	0	0	1628165	1099	Sherman Oaks - Studio City - Toluca Lake - Cahuenga Pass							Lower
LOS ANGELES	12195 W VENTURA BLVD	91604	2367017010	Community Commercial	C2-1VL-RIO	0	108	0.384352128	Commercial - Store - One Story	YES - Current	NO - Privately-Owned	Available	Not Used in Prior Housing Element	0.528140652	0	0	0.528140652	0	0	0	1628165	60	Sherman Oaks - Studio City - Toluca Lake - Cahuenga Pass							Lower
LOS ANGELES	12189 W VENTURA BLVD	91604	2367017011	Community Commercial	C2-1VL-RIO	0	108	0.471093912	Commercial - Bank, Savings and Loan - One Story	YES - Current	NO - Privately-Owned	Available	Not Used in Prior Housing Element	0.558606482	0	0	0.558606482	0	0	0	1628165	56	Sherman Oaks - Studio City - Toluca Lake - Cahuenga Pass							Lower
LOS ANGELES	12201 W VENTURA BLVD	91604	2367017013	Community Commercial	(Q)C2-1L-RIO, C2-1L-RIO	0	108	0.416784285	Commercial - Store - One Story	YES - Current	NO - Privately-Owned	Available	Not Used in Prior Housing Element	0.545559257	0	0	0.545559257	0	0	0	1628165	50	Sherman Oaks - Studio City - Toluca Lake - Cahuenga Pass							Lower
LOS ANGELES	12221 W VENTURA BLVD	91604	2367017015	Community Commercial	C2-1VL-RIO	0	108	0.312397029	Commercial - Bank, Savings and Loan - One Story	YES - Current	NO - Privately-Owned	Available	Not Used in Prior Housing Element	0.104326915	0	0	0.104326915	0	0	0	1628165	31	Sherman Oaks - Studio City - Toluca Lake - Cahuenga Pass							Lower
LOS ANGELES	12259 W VENTURA BLVD	91604	2367017016	Community Commercial	C2-1L-RIO	0	108	0.415619187	Commercial - Store - One Story	YES - Current	NO - Privately-Owned	Available	Not Used in Prior Housing Element	0.082672632	0	0	0.082672632	0	0	0	1628165	111	Sherman Oaks - Studio City - Toluca Lake - Cahuenga Pass							Lower
LOS ANGELES			2367017016	Community Commercial	R4-1L-RIO	0	108	0.260457796	Commercial - Store - One Story	YES - Current	NO - Privately-Owned	Available	Not Used in Prior Housing Element	0.064208445	0	0	0.064208445	0	0	0	1628165	1098	Sherman Oaks - Studio City - Toluca Lake - Cahuenga Pass							Lower
LOS ANGELES	12229 W VENTURA BLVD	91604	2367017017	Community Commercial	C2-1VL-RIO	0	108	0.45071131	Commercial - Store - One Story	YES - Current	NO - Privately-Owned	Available	Not Used in Prior Housing Element	0.078516492	0	0	0.078516492	0	0	0	1628165	37	Sherman Oaks - Studio City - Toluca Lake - Cahuenga Pass							Lower
LOS ANGELES	12225 W VENTURA BLVD	91604	2367017900	Community Commercial	(T)(Q)C2-1L-RIO, C2-1L-RIO	0	108	0.590227849	Commercial - Office Building - Office and Residential - One Story	YES - Current	NO - Privately-Owned	Available	Not Used in Prior Housing Element	0.242867995	0	0	0.242867995	0	0	0	1628165	1096	Sherman Oaks - Studio City - Toluca Lake - Cahuenga Pass							Lower
LOS ANGELES			2367017901	Community Commercial	(T)(Q)C2-1L-RIO, C2-1L-RIO	0	108	0.68368385	Commercial - Parking Lot (Commercial Use Property) - Lots - Patron or Employee - One Story	YES - Current	NO - Privately-Owned	Available	Not Used in Prior Housing Element	0.522620022	0	0	0.522620022	0	0	0	1628165	1097	Sherman Oaks - Studio City - Toluca Lake - Cahuenga Pass							Lower
LOS ANGELES			2367017902	Community Commercial	C2-1VL-RIO	0	108	0.0408629	Commercial - Office Building - Office and Residential - One Story	YES - Current	NO - Privately-Owned	Available	Not Used in Prior Housing Element	0	0	0.03252157	0.03252157	0	0	0	1628165	1116	Sherman Oaks - Studio City - Toluca Lake - Cahuenga Pass							Above Moderate
LOS ANGELES	12351 W VENTURA BLVD	91604	2367018001	Community Commercial	C2-1VL-RIO	0	108	0.051657812	Commercial - Restaurant, Cocktail Lounge - Restaurant, Cocktail Lounge, Tavern - One Story	YES - Current	NO - Privately-Owned	Available	Not Used in Prior Housing Element	0	0	0.004456475	0.004456475	0	0	0	1628165	186	Sherman Oaks - Studio City - Toluca Lake - Cahuenga Pass							Above Moderate
LOS ANGELES	12353 W VENTURA BLVD	91604	2367018001	Community Commercial	C2-1VL-RIO	0	108	0.051657568	Commercial - Restaurant, Cocktail Lounge - Restaurant, Cocktail Lounge, Tavern - One Story	YES - Current	NO - Privately-Owned	Available	Not Used in Prior Housing Element	0	0	0.004456475	0.004456475	0	0	0	1628165	187	Sherman Oaks - Studio City - Toluca Lake - Cahuenga Pass							Above Moderate
LOS ANGELES	12355 W VENTURA BLVD	91604	2367018001	Community Commercial	C2-1VL-RIO	0	108	0.051657812	Commercial - Restaurant, Cocktail Lounge - Restaurant, Cocktail Lounge, Tavern - One Story	YES - Current	NO - Privately-Owned	Available	Not Used in Prior Housing Element	0	0	0.004456475	0.004456475	0	0	0	1628165	188	Sherman Oaks - Studio City - Toluca Lake - Cahuenga Pass							Above Moderate
LOS ANGELES	12359 W VENTURA BLVD	91604	2367018001	Community Commercial	C2-1VL-RIO	0	108	0.053300742	Commercial - Restaurant, Cocktail Lounge - Restaurant, Cocktail Lounge, Tavern - One Story	YES - Current	NO - Privately-Owned	Available	Not Used in Prior Housing Element	0	0	0.004456475	0.004456475	0	0	0	1628165	189	Sherman Oaks - Studio City - Toluca Lake - Cahuenga Pass							Above Moderate
LOS ANGELES	12349 W VENTURA BLVD	91604	2367018002	Community Commercial	C2-1VL-RIO	0	108	0.051657925	Commercial - Office Building - One Story	YES - Current	NO - Privately-Owned	Available	Not Used in Prior Housing Element	0	0	0.004456475	0.004456475	0	0	0	1628165	185	Sherman Oaks - Studio City - Toluca Lake - Cahuenga Pass							Above Moderate
LOS ANGELES	12343 W VENTURA BLVD	91604	2367018003	Community Commercial	C2-1VL-RIO	0	108	0.051657925	Commercial - Office Building - One Story	YES - Current	NO - Privately-Owned	Available	Not Used in Prior Housing Element	0	0	0.004456475	0.004456475	0	0	0	1628165	181	Sherman Oaks - Studio City - Toluca Lake - Cahuenga Pass							Above Moderate
LOS ANGELES	12345 W VENTURA BLVD	91604	2367018003	Community Commercial	C2-1VL-RIO	0	108	0.051657925	Commercial - Office Building - One Story	YES - Current	NO - Privately-Owned	Available	Not Used in Prior Housing Element	0	0	0.004456475	0.004456475	0	0	0	1628165	182	Sherman Oaks - Studio City - Toluca Lake - Cahuenga Pass							Above Moderate
LOS ANGELES	12327 W VENTURA BLVD	91604	2367018008	Community Commercial	C2-1VL-RIO	0	108	0.051657865	Commercial - Office Building - One Story	YES - Current	NO - Privately-Owned	Available	Not Used in Prior Housing Element	0	0	0.004456475	0.004456475	0	0	0	1628165	167	Sherman Oaks - Studio City - Toluca Lake - Cahuenga Pass							Above Moderate
LOS ANGELES	12329 W VENTURA BLVD	91604	2367018008	Community Commercial	C2-1VL-RIO	0	108	0.051658906	Commercial - Office Building - One Story	YES - Current	NO - Privately-Owned	Available	Not Used in Prior Housing Element	0	0	0.004456475	0.004456475	0	0	0	1628165	170	Sherman Oaks - Studio City - Toluca Lake - Cahuenga Pass							Above Moderate
LOS ANGELES	12331 W VENTURA BLVD	91604	2367018008	Community Commercial	C2-1VL-RIO	0	108	0.051658282	Commercial - Office Building - One Story	YES - Current	NO - Privately-Owned	Available	Not Used in Prior Housing Element	0	0	0.004456475	0.004456475	0	0	0	1628165	172	Sherman Oaks - Studio City - Toluca Lake - Cahuenga Pass							Above Moderate
LOS ANGELES	12323 W VENTURA BLVD	91604	2367018009	Community Commercial	C2-1VL-RIO	0	108	0.051658639	Commercial - Store - One Story	YES - Current	NO - Privately-Owned	Available	Not Used in Prior Housing Element	0	0	0.00068029	0.00068029	0	0	0	1628165	165	Sherman Oaks - Studio City - Toluca Lake - Cahuenga Pass							Above Moderate
LOS ANGELES	12321 W VENTURA BLVD	91604	2367018010	Community Commercial	C2-1VL-RIO	0	108	0.051659924	Commercial - Restaurant, Cocktail Lounge - Restaurant, Cocktail Lounge, Tavern - One Story	YES - Current	NO - Privately-Owned	Available	Not Used in Prior Housing Element	0	0	0.006953792	0.006953792	0	0	0	1628165	162	Sherman Oaks - Studio City - Toluca Lake - Cahuenga Pass							Above Moderate
LOS ANGELES	12319 W VENTURA BLVD	91604	2367018011	Community Commercial	C2-1VL-RIO	0	108	0.051658639	Commercial - Store - One Story	YES - Current	NO - Privately-Owned	Available	Not Used in Prior Housing Element	0	0	0.004456475	0.004456475	0	0	0	1628165	161	Sherman Oaks - Studio City - Toluca Lake - Cahuenga Pass							Above Moderate
LOS ANGELES	12313 W VENTURA BLVD	91604	2367018012	Community Commercial	C2-1VL-RIO	0	108	0.051657865	Commercial - Store - One Story	YES - Current	NO - Privately-Owned	Available	Not Used in Prior Housing Element	0	0	0.004456475	0.004456475	0	0	0	1628165	157	Sherman Oaks - Studio City - Toluca Lake - Cahuenga Pass							Above Moderate
LOS ANGELES	12317 W VENTURA BLVD	91604	2367018012	Community Commercial	C2-1VL-RIO	0	108	0.051658639	Commercial - Store - One Story	YES - Current	NO - Privately-Owned	Available	Not Used in Prior Housing Element	0	0	0.004456475	0.004456475	0	0	0	1628165	160	Sherman Oaks - Studio City - Toluca Lake - Cahuenga Pass							Above Moderate
LOS ANGELES	12305 W VENTURA BLVD	91604	2367018015	Community Commercial	C2-1VL-RIO	0	108	0.051658752	Commercial - Professional Building - One Story	YES - Current	NO - Privately-Owned	Available	Not Used in Prior Housing Element	0	0	0.006953792	0.006953792	0	0	0	1628165	151	Sherman Oaks - Studio City - Toluca Lake - Cahuenga Pass							Above Moderate
LOS ANGELES	12301 W VENTURA BLVD	91604	2367018016	Community Commercial	C2-1VL-RIO	0	108	0.055492686	Commercial - Store - One Story	YES - Current	NO - Privately-Owned	Available	Not Used in Prior Housing Element	0	0	0.010143906	0.010143906	1	0	0	1628165	148	Sherman Oaks - Studio City - Toluca Lake - Cahuenga Pass							Above Moderate
LOS ANGELES	12303 W VENTURA BLVD	91604	2367018016	Community Commercial	C2-1VL-RIO	0	108	0.051658883	Commercial - Store - One Story	YES - Current	NO - Privately-Owned	Available	Not Used in Prior Housing Element	0	0	0.012615733	0.012615733	1	0	0	1628165	149	Sherman Oaks - Studio City - Toluca Lake - Cahuenga Pass							Above Moderate
LOS ANGELES	12457 W VENTURA BLVD	91604	2367018017	Community Commercial	C2-1VL-RIO	0	108	0.066542555	Commercial - Store - One Story	YES - Current	NO - Privately-Owned	Available	Not Used in Prior Housing Element	0	0	0.007614583	0.007614583	0	0	0	1628165	228	Sherman Oaks - Studio City - Toluca Lake - Cahuenga Pass							Above Moderate
LOS ANGELES			2367018018	Community Commercial	C2-1VL-RIO	0	108	0.051378816	Commercial - Parking Lot (Commercial Use Property) - Lots - Patron or Employee - One Story	YES - Current	NO - Privately-Owned	Available	Not Used in Prior Housing Element	0	0	0.009752576	0.009752576	0	0	0	1628165	227	Sherman Oaks - Studio City - Toluca Lake - Cahuenga Pass							Above Moderate
LOS ANGELES	12453 W VENTURA BLVD	91604	2367018019	Community Commercial	C2-1VL-RIO	0	108	0.051625238	Commercial - Parking Lot (Commercial Use Property) - Lots - Patron or Employee - One Story	YES - Current	NO - Privately-Owned	Available	Not Used in Prior Housing Element	0	0	0.009752576	0.009752576	0	0	0	1628165	225	Sherman Oaks - Studio City - Toluca Lake - Cahuenga Pass							Above Moderate
LOS ANGELES	12447 W VENTURA BLVD	91604	2367018020	Community Commercial	C2-1VL-RIO	0	108	0.051656461	Commercial - Restaurant, Cocktail Lounge - Restaurant, Cocktail Lounge, Tavern - One Story	YES - Current	NO - Privately-Owned	Available	Not Used in Prior Housing Element	0	0	0.003933154	0.003933154	1	0	0	1628165	221	Sherman Oaks - Studio City - Toluca Lake - Cahuenga Pass							Above Moderate
LOS ANGELES	12449 W VENTURA BLVD	91604	2367018020	Community Commercial	C2-1VL-RIO	0	108	0.051656461	Commercial - Restaurant, Cocktail Lounge - Restaurant, Cocktail Lounge, Tavern - One Story	YES - Current	NO - Privately-Owned	Available	Not Used in Prior Housing Element	0	0	0.003933154	0.003933154	1	0	0	1628165	223	Sherman Oaks - Studio City - Toluca Lake - Cahuenga Pass							Above Moderate
LOS ANGELES	12445 W VENTURA BLVD	91604	2367018021	Community Commercial	C2-1VL-RIO	0	108	0.051656461	Commercial - Store - One Story	YES - Current	NO - Privately-Owned	Available	Not Used in Prior Housing Element	0	0	0.005465823	0.005465823	1	0	0	1628165	219	Sherman Oaks - Studio City - Toluca Lake - Cahuenga Pass							Above Moderate
LOS ANGELES	12441 W VENTURA BLVD	91604	2367018022	Community Commercial	C2-1VL-RIO	0	108	0.051657366	Commercial - Office Building - One Story	YES - Current	NO - Privately-Owned	Available	Not Used in Prior Housing Element	0	0	0.002593585	0.002593585	0	0	0	1628165	217	Sherman Oaks - Studio City - Toluca Lake - Cahuenga Pass							Above Moderate
LOS ANGELES	12439 W VENTURA BLVD	91604	2367018023	Community Commercial	C2-1VL-RIO	0	108	0.051656855	Commercial - Store - One Story	YES - Current	NO - Privately-Owned	Available	Not Used in Prior Housing Element	0	0	0.004206477	0.004206477	0	0	0	1628165	215	Sherman Oaks - Studio City - Toluca Lake - Cahuenga Pass							Above Moderate
LOS ANGELES	12437 W VENTURA BLVD	91604	2367018024	Community Commercial	C2-1VL-RIO	0	108	0.051656855	Commercial - Store - One Story	YES - Current	NO - Privately-Owned	Available	Not Used in Prior Housing Element	0	0	0.004206477	0.004206477	0	0	0	1628165	213	Sherman Oaks - Studio City - Toluca Lake - Cahuenga Pass							Above Moderate
LOS ANGELES	12435 W VENTURA BLVD	91604	2367018025	Community Commercial	C2-1VL-RIO	0	108	0.051656855	Commercial - Professional Building - One Story	YES - Current	NO - Privately-Owned	Available	Not Used in Prior Housing Element	0	0	0.027946356	0.027946356	0	0	0	1628165	211	Sherman Oaks - Studio City - Toluca Lake - Cahuenga Pass							Above Moderate
LOS ANGELES	12427 W VENTURA BLVD	91604	2367018027	Community Commercial	C2-1VL-RIO	0	108	0.051656855	Commercial - Office Building - One Story	YES - Current	NO - Privately-Owned	Available	Not Used in Prior Housing Element	0	0	0.004206477	0.004206477	0	0	0	1628165	205	Sherman Oaks - Studio City - Toluca Lake - Cahuenga Pass							Above Moderate
LOS ANGELES	12423 W VENTURA BLVD	91604	2367018028	Community Commercial	C2-1VL-RIO	0	108	0.051657836	Commercial - Professional Building - One Story	YES - Current	NO - Privately-Owned	Available	Not Used in Prior Housing Element	0	0	0.033484747	0.033484747	0	0	0	1628165	202	Sherman Oaks - Studio City - Toluca Lake - Cahuenga Pass							Above Moderate
LOS ANGELES	12425 W VENTURA BLVD	91604	2367018028	Community Commercial	C2-1VL-RIO	0	108	0.051657836	Commercial - Professional Building - One Story	YES - Current	NO - Privately-Owned	Available	Not Used in Prior Housing Element	0	0	0.033484747	0.033484747	0	0	0	1628165	204	Sherman Oaks - Studio City - Toluca Lake - Cahuenga Pass							Above Moderate
LOS ANGELES	12419 W VENTURA BLVD	91604	2367018029	Community Commercial	C2-1VL-RIO	0	108	0.051657175	Commercial - Store - One Story	YES - Current	NO - Privately-Owned	Available	Not Used in Prior Housing Element	0	0	0.004456475	0.004456475	0	0	0	1628165	200	Sherman Oaks - Studio City - Toluca Lake - Cahuenga Pass							Above Moderate
LOS ANGELES	12417 W VENTURA BLVD	91604	2367018030	Community Commercial	C2-1VL-RIO	0	108	0.051657175	Commercial - Store - One Story	YES - Current	NO - Privately-Owned	Available	Not Used in Prior Housing Element	0	0	0.004456475	0.004456475	0	0	0	1628165	198	Sherman Oaks - Studio City - Toluca Lake - Cahuenga Pass							Above Moderate
LOS ANGELES	12415 W VENTURA BLVD	91604	2367018031	Community Commercial	C2-1VL-RIO	0	108	0.051657175	Commercial - Store - One Story	YES - Current	NO - Privately-Owned	Available	Not Used in Prior Housing Element	0	0	0.004456475	0.004456475	0	0	0	1628165	197	Sherman Oaks - Studio City - Toluca Lake - Cahuenga Pass							Above Moderate
LOS ANGELES	12407 W VENTURA BLVD	91604	2367018034	Community Commercial	C2-1VL-RIO	0	108	0.05165808	Commercial - Office Building - One Story	YES - Current	NO - Privately-Owned	Available	Not Used in Prior Housing Element	0	0	0.004456475	0.004456475	0	0	0	1628165	193	Sherman Oaks - Studio City - Toluca Lake - Cahuenga Pass							Above Moderate
LOS ANGELES	12405 W VENTURA BLVD	91604	2367018035	Community Commercial	C2-1VL-RIO	0	108	0.051657568	Commercial - Professional Building - One Story	YES - Current	NO - Privately-Owned	Available	Not Used in Prior Housing Element	0	0	0.014506686	0.014506686	0	0	0	1628165	191	Sherman Oaks - Studio City - Toluca Lake - Cahuenga Pass							Above Moderate
LOS ANGELES	12401 W VENTURA BLVD	91604	2367018036	Community Commercial	C2-1VL-RIO	0	108	0.07179286	Commercial - Restaurant, Cocktail Lounge - Fast Food - Walk Up - One Story	YES - Current	NO - Privately-Owned	Available	Not Used in Prior Housing Element	0	0	0.001432585	0.001432585	0	0	0	1628165	190	Sherman Oaks - Studio City - Toluca Lake - Cahuenga Pass							Above Moderate
LOS ANGELES	12457 W VENTURA CT	91604	2367018037	Neighborhood Commercial	C2-1VL-RIO	0	108	0.111123521	Commercial - Parking Lot (Commercial Use Property) - Lots - Patron or Employee - One Story	YES - Current	NO - Privately-Owned	Available	Not Used in Prior Housing Element	0.050328276	0	0	0.050328276	0	0	0	1628165	171	Sherman Oaks - Studio City - Toluca Lake - Cahuenga Pass							Lower
LOS ANGELES	12449 W VENTURA CT	91604	2367018038	Neighborhood Commercial	C2-1VL-RIO	0	108	0.114452885	Commercial - Parking Lot (Commercial Use Property) - Lots - Patron or Employee - Two Stories	YES - Current	NO - Privately-Owned	Available	Not Used in Prior Housing Element	0.021388871	0	0	0.021388871	0	0	0	1628165	163	Sherman Oaks - Studio City - Toluca Lake - Cahuenga Pass							Lower
LOS ANGELES	12429 W VENTURA CT	91604	2367018041	Neighborhood Commercial	C2-1VL-RIO	0	108	0.076211137	Commercial - Office Building - One Story	YES - Current	NO - Privately-Owned	Available	Not Used in Prior Housing Element	0	0	0.000544001	0.000544001	1	0	0	1628165	147	Sherman Oaks - Studio City - Toluca Lake - Cahuenga Pass							Above Moderate
LOS ANGELES	12423 W VENTURA BLVD	91604	2367018042	Neighborhood Commercial	C2-1VL-RIO	0	108	0.078246862	Commercial - Office Building - One Story	YES - Current	NO - Privately-Owned	Available	Not Used in Prior Housing Element	0	0	0.000254807	0.000254807	0	0	0	1628165	145	Sherman Oaks - Studio City - Toluca Lake - Cahuenga Pass							Above Moderate
LOS ANGELES	12413 W VENTURA CT	91604	2367018044	Neighborhood Commercial	C2-1VL-RIO	0	108	0.080816093	Commercial - Office Building - One Story	YES - Current	NO - Privately-Owned	Available	Not Used in Prior Housing Element	0	0	0.000479493	0.000479493	0	0	0	1628165	143	Sherman Oaks - Studio City - Toluca Lake - Cahuenga Pass							Above Moderate
LOS ANGELES	12409 W VENTURA CT	91604	2367018045	Neighborhood Commercial	C2-1VL-RIO	0	108	0.080782866	Commercial - Office Building - One Story	YES - Current	NO - Privately-Owned	Available	Not Used in Prior Housing Element	0	0	0.014534031	0.014534031	0	0	0	1628165	140	Sherman Oaks - Studio City - Toluca Lake - Cahuenga Pass							Above Moderate
LOS ANGELES	4019 N RHODES AVE	91604	2367018046	Neighborhood Commercial	C2-1VL-RIO	0	108	0.080749462	Commercial - Office Building - One Story	YES - Current	NO - Privately-Owned	Available	Not Used in Prior Housing Element	0	0	0.000479493	0.000479493	0	0	0	1628165	139	Sherman Oaks - Studio City - Toluca Lake - Cahuenga Pass							Above Moderate
LOS ANGELES			2367018046	Neighborhood Commercial	C2-1VL-RIO	0	108	0.048432657	Commercial - Office Building - One Story	YES - Current	NO - Privately-Owned	Available	Not Used in Prior Housing Element	0	0	0.000495544	0.000495544	0	0	0	1628165	1117	Sherman Oaks - Studio City - Toluca Lake - Cahuenga Pass							Above Moderate
LOS ANGELES	4016 N RHODES AVE	91604	2367018047	Neighborhood Commercial	C2-1VL-RIO	0	108	0.080677881	Industrial - Warehousing, Distribution, Storage - Public Storage - Mini Warehouse - One Story	YES - Current	NO - Privately-Owned	Available	Not Used in Prior Housing Element	0	0	0.000806294	0.000806294	0	0	0	1628165	134	Sherman Oaks - Studio City - Toluca Lake - Cahuenga Pass							Above Moderate
LOS ANGELES			2367018047	Neighborhood Commercial	C2-1VL-RIO	0	108	0.048420118	Industrial - Warehousing, Distribution, Storage - Public Storage - Mini Warehouse - One Story	YES - Current	NO - Privately-Owned	Available	Not Used in Prior Housing Element	0	0	0.000827971	0.000827971	0	0	0	1628165	137	Sherman Oaks - Studio City - Toluca Lake - Cahuenga Pass							Above Moderate
LOS ANGELES	12353 W VENTURA CT	91604	2367018048	Neighborhood Commercial	C2-1VL-RIO	0	108	0.080644511	Commercial - Parking Lot (Commercial Use Property) - Lots - Patron or Employee - One Story	YES - Current	NO - Privately-Owned	Available	Not Used in Prior Housing Element	0	0	0.004763578	0.004763578	0	0	0	1628165	130	Sherman Oaks - Studio City - Toluca Lake - Cahuenga Pass							Above Moderate
LOS ANGELES	12345 W VENTURA CT	91604	2367018049	Neighborhood Commercial	C2-1VL-RIO	0	108	0.08061067	Commercial - Parking

LOS ANGELES	12103 W VENTURA PL	91604	2368002014	Community Commercial	C2-1L-RIO	0	108	0.11544978	Commercial - Office Building - One Story	YES - Current	NO - Privately-Owned	Available	Not Used in Prior Housing Element	0.366995585	0	0	0.366995585	0	0	0	1658165	1211	Sherman Oaks - Studio City - Toluca Lake - Cahuenga Pass			Lower
LOS ANGELES	12109 W VENTURA PL	91604	2368002015	Community Commercial	C2-1L-RIO	0	108	0.10994345	Commercial - Store - One Story	YES - Current	NO - Privately-Owned	Available	Not Used in Prior Housing Element	0.114817613	0	0	0.114817613	0	0	0	1658165	1192	Sherman Oaks - Studio City - Toluca Lake - Cahuenga Pass			Lower
LOS ANGELES	4054 N LAUREL CANYON BLVD	91604	2368002016	Community Commercial	C2-1L-RIO	0	108	0.121028735	Commercial - Store - One Story	YES - Current	NO - Privately-Owned	Available	Not Used in Prior Housing Element	0.123365267	0	0	0.123365267	0	0	0	1658165	1189	Sherman Oaks - Studio City - Toluca Lake - Cahuenga Pass			Lower
LOS ANGELES	4060 N LAUREL CANYON BLVD	91604	2368002017	Community Commercial	C2-1L-RIO	0	108	0.129378399	Commercial - Non-Auto Service and Repair Shop, Paint Shop, or Laundry - One Story	YES - Current	NO - Privately-Owned	Available	Not Used in Prior Housing Element	0.126698443	0	0	0.126698443	0	0	0	1658165	1169	Sherman Oaks - Studio City - Toluca Lake - Cahuenga Pass			Lower
LOS ANGELES	4064 N LAUREL CANYON BLVD	91604	2368002017	Community Commercial	C2-1L-RIO	0	108	0.134240395	Commercial - Non-Auto Service and Repair Shop, Paint Shop, or Laundry - One Story	YES - Current	NO - Privately-Owned	Available	Not Used in Prior Housing Element	0.130717093	0	0	0.130717093	0	0	0	1658165	1144	Sherman Oaks - Studio City - Toluca Lake - Cahuenga Pass			Lower
LOS ANGELES	4070 N LAUREL CANYON BLVD	91604	2368002018	Community Commercial	C2-1L-RIO	0	108	0.134324686	Recreational - Athletic and Amusement Facility - Gymnasium, Health Spa - One Story	YES - Current	NO - Privately-Owned	Available	Not Used in Prior Housing Element	0.143793914	0	0	0.143793914	0	0	0	1658165	1122	Sherman Oaks - Studio City - Toluca Lake - Cahuenga Pass			Lower
LOS ANGELES	4074 N LAUREL CANYON BLVD	91604	2368002018	Community Commercial	C2-1L-RIO	0	108	0.134771182	Recreational - Athletic and Amusement Facility - Gymnasium, Health Spa - One Story	YES - Current	NO - Privately-Owned	Available	Not Used in Prior Housing Element	0.143793914	0	0	0.143793914	0	0	0	1658165	1102	Sherman Oaks - Studio City - Toluca Lake - Cahuenga Pass			Lower
LOS ANGELES			2368002018	Community Commercial	C2-1L-RIO	0	108	0.053503997	Recreational - Athletic and Amusement Facility - Gymnasium, Health Spa - One Story	YES - Current	NO - Privately-Owned	Available	Not Used in Prior Housing Element	0	0	0.001369859	0.001369859	0	0	0	1658165	1096	Sherman Oaks - Studio City - Toluca Lake - Cahuenga Pass			Above Moderate
LOS ANGELES	12130 W HOFFMAN ST	91604	2368002019	Medium Residential	R3-1-RIO	0	54	0.131264314	Residential - Four Units (Any Combination) - 4 Stories or Less	YES - Current	NO - Privately-Owned	Available	Not Used in Prior Housing Element	0	0	0.580805326	0.580805326	4	0	0	1658165	1057	Sherman Oaks - Studio City - Toluca Lake - Cahuenga Pass	Yes	Above Moderate
LOS ANGELES	12120 1/2 W HOFFMAN ST	91604	2368002020	Medium Residential	R3-1-RIO	0	54	0.147793238	Residential - Five or More Units or Apartments (Any Combination) - 4 Stories or Less	YES - Current	NO - Privately-Owned	Available	Not Used in Prior Housing Element	0	0	0.086824258	0.086824258	12	0	0	1658165	1076	Sherman Oaks - Studio City - Toluca Lake - Cahuenga Pass	Yes	Above Moderate
LOS ANGELES	12114 1/4 W HOFFMAN ST	91604	2368002021	Medium Residential	R3-1-RIO	0	54	0.162357871	Residential - Five or More Units or Apartments (Any Combination) - 4 Stories or Less	YES - Current	NO - Privately-Owned	Available	Not Used in Prior Housing Element	0	0	0.131356978	0.131356978	10	0	0	1658165	1099	Sherman Oaks - Studio City - Toluca Lake - Cahuenga Pass	Yes	Above Moderate
LOS ANGELES	12110 W HOFFMAN ST	91604	2368002022	Medium Residential	R3-1-RIO	0	54	0.159533649	Residential - Five or More Units or Apartments (Any Combination) - 4 Stories or Less	YES - Current	NO - Privately-Owned	Available	Not Used in Prior Housing Element	0	0	0.125330385	0.125330385	12	0	0	1658165	1121	Sherman Oaks - Studio City - Toluca Lake - Cahuenga Pass	Yes	Above Moderate
LOS ANGELES	12056 W HOFFMAN ST	91604	2368002027	Medium Residential	R3-1-RIO	0	54	0.179049514	Residential - Four Units (Any Combination) - 4 Stories or Less - Pool	YES - Current	NO - Privately-Owned	Available	Not Used in Prior Housing Element	0	0	0.288359408	0.288359408	4	0	0	1658165	1191	Sherman Oaks - Studio City - Toluca Lake - Cahuenga Pass	Yes	Above Moderate
LOS ANGELES	12007 W VENTURA BLVD	91604	2368002034	Community Commercial	C2-1L-RIO	0	108	0.145283844	Commercial - Service Station - Full Service - No Additional Services	YES - Current	NO - Privately-Owned	Available	Not Used in Prior Housing Element	0.427404602	0	0	0.427404602	0	0	0	1628165	95	Sherman Oaks - Studio City - Toluca Lake - Cahuenga Pass			Lower
LOS ANGELES	12013 W VENTURA BLVD	91604	2368002034	Community Commercial	C2-1L-RIO	0	108	0.114758183	Commercial - Service Station - Full Service - No Additional Services	YES - Current	NO - Privately-Owned	Available	Not Used in Prior Housing Element	0.366995585	0	0	0.366995585	0	0	0	1628165	94	Sherman Oaks - Studio City - Toluca Lake - Cahuenga Pass			Lower
LOS ANGELES	12019 W VENTURA BLVD	91604	2368002035	Community Commercial	C2-1L-RIO	0	108	0.114533824	Commercial - Store - One Story	YES - Current	NO - Privately-Owned	Available	Not Used in Prior Housing Element	0.099615791	0	0	0.099615791	1	0	0	1628165	97	Sherman Oaks - Studio City - Toluca Lake - Cahuenga Pass			Lower
LOS ANGELES	12023 W VENTURA BLVD	91604	2368002036	Community Commercial	C2-1L-RIO	0	108	0.114552134	Commercial - Store Combination - Store and Office Combination - One Story	YES - Current	NO - Privately-Owned	Available	Not Used in Prior Housing Element	0.119138106	0	0	0.119138106	0	0	0	1628165	102	Sherman Oaks - Studio City - Toluca Lake - Cahuenga Pass			Lower
LOS ANGELES	12029 W VENTURA BLVD	91604	2368002037	Community Commercial	C2-1L-RIO	0	108	0.114572014	Commercial - Store Combination - Store and Residential Combination - One Story	YES - Current	NO - Privately-Owned	Available	Not Used in Prior Housing Element	0.061885436	0	0	0.061885436	0	0	0	1628165	103	Sherman Oaks - Studio City - Toluca Lake - Cahuenga Pass			Lower
LOS ANGELES	12037 W VENTURA BLVD	91604	2368002038	Community Commercial	C2-1L-RIO	0	108	0.114590789	Commercial - Bank, Savings and Loan - One Story	YES - Current	NO - Privately-Owned	Available	Not Used in Prior Housing Element	0.356008282	0	0	0.356008282	1	0	0	1628165	104	Sherman Oaks - Studio City - Toluca Lake - Cahuenga Pass			Lower
LOS ANGELES	12039 W VENTURA BLVD	91604	2368002038	Community Commercial	C2-1L-RIO	0	108	0.114609098	Commercial - Bank, Savings and Loan - One Story	YES - Current	NO - Privately-Owned	Available	Not Used in Prior Housing Element	0.356008282	0	0	0.356008282	1	0	0	1628165	108	Sherman Oaks - Studio City - Toluca Lake - Cahuenga Pass			Lower
LOS ANGELES	12051 W VENTURA BLVD	91604	2368002038	Community Commercial	C2-1L-RIO	0	108	0.209151676	Commercial - Bank, Savings and Loan - One Story	YES - Current	NO - Privately-Owned	Available	Not Used in Prior Housing Element	0.525942354	0	0	0.525942354	1	0	0	1628165	105	Sherman Oaks - Studio City - Toluca Lake - Cahuenga Pass			Lower
LOS ANGELES	4012 N LAUREL CANYON BLVD	91604	2368002038	Community Commercial	C2-1L-RIO	0	108	0.114772812	Commercial - Bank, Savings and Loan - One Story	YES - Current	NO - Privately-Owned	Available	Not Used in Prior Housing Element	0.356008282	0	0	0.356008282	1	0	0	1628165	91	Sherman Oaks - Studio City - Toluca Lake - Cahuenga Pass			Lower
LOS ANGELES	4020 N LAUREL CANYON BLVD	91604	2368002038	Community Commercial	C2-1L-RIO	0	108	0.114762758	Commercial - Bank, Savings and Loan - One Story	YES - Current	NO - Privately-Owned	Available	Not Used in Prior Housing Element	0.356008282	0	0	0.356008282	1	0	0	1628165	78	Sherman Oaks - Studio City - Toluca Lake - Cahuenga Pass			Lower
LOS ANGELES	4026 N LAUREL CANYON BLVD	91604	2368002039	Community Commercial	C2-1L-RIO	0	108	0.114749694	Commercial - Parking Lot (Commercial Use Property) - Lots - Patron or Employee - One Story	YES - Current	NO - Privately-Owned	Available	Not Used in Prior Housing Element	0.075869461	0	0	0.075869461	0	0	0	1628165	54	Sherman Oaks - Studio City - Toluca Lake - Cahuenga Pass			Lower
LOS ANGELES	4028 N LAUREL CANYON BLVD	91604	2368002040	Community Commercial	C2-1L-RIO	0	108	0.114749143	Commercial - Parking Lot (Commercial Use Property) - Lots - Patron or Employee - One Story	YES - Current	NO - Privately-Owned	Available	Not Used in Prior Housing Element	0.075869461	0	0	0.075869461	0	0	0	1628165	27	Sherman Oaks - Studio City - Toluca Lake - Cahuenga Pass			Lower
LOS ANGELES	4032 N LAUREL CANYON BLVD	91604	2368002041	Community Commercial	C2-1L-RIO	0	108	0.113647591	Commercial - Store Combination - Store and Office Combination - One Story	YES - Current	NO - Privately-Owned	Available	Not Used in Prior Housing Element	0.061885436	0	0	0.061885436	0	0	0	1658165	1269	Sherman Oaks - Studio City - Toluca Lake - Cahuenga Pass			Lower
LOS ANGELES	4038 N LAUREL CANYON BLVD	91604	2368002041	Community Commercial	C2-1L-RIO	0	108	0.086187513	Commercial - Store Combination - Store and Office Combination - One Story	YES - Current	NO - Privately-Owned	Available	Not Used in Prior Housing Element	0.048083907	0	0	0.048083907	0	0	0	1658165	1257	Sherman Oaks - Studio City - Toluca Lake - Cahuenga Pass			Lower
LOS ANGELES	12052 W VENTURA PL	91604	2368002042	Community Commercial	C2-1L-RIO	0	108	0.609060613	Commercial - Parking Lot (Commercial Use Property) - Lots - Patron or Employee - One Story	YES - Current	NO - Privately-Owned	Available	Not Used in Prior Housing Element	0.040722532	0	0	0.040722532	0	0	0	1628165	21	Sherman Oaks - Studio City - Toluca Lake - Cahuenga Pass			Lower
LOS ANGELES	12025 W VENTURA PL	91604	2368002043	Community Commercial	C2-1L-RIO	0	108	0.114782449	Commercial - Department Store - One Story	YES - Current	NO - Privately-Owned	Available	Not Used in Prior Housing Element	0.153852496	0	0	0.153852496	0	0	0	1628165	30	Sherman Oaks - Studio City - Toluca Lake - Cahuenga Pass			Lower
LOS ANGELES	12029 W VENTURA PL	91604	2368002043	Community Commercial	C2-1L-RIO	0	108	0.114781494	Commercial - Department Store - One Story	YES - Current	NO - Privately-Owned	Available	Not Used in Prior Housing Element	0.153852496	0	0	0.153852496	0	0	0	1628165	26	Sherman Oaks - Studio City - Toluca Lake - Cahuenga Pass			Lower
LOS ANGELES	12033 W VENTURA PL	91604	2368002043	Community Commercial	C2-1L-RIO	0	108	0.114783238	Commercial - Department Store - One Story	YES - Current	NO - Privately-Owned	Available	Not Used in Prior Housing Element	0.153852496	0	0	0.153852496	0	0	0	1628165	19	Sherman Oaks - Studio City - Toluca Lake - Cahuenga Pass			Lower
LOS ANGELES	12039 W VENTURA PL	91604	2368002043	Community Commercial	C2-1L-RIO	0	108	0.115021756	Commercial - Department Store - One Story	YES - Current	NO - Privately-Owned	Available	Not Used in Prior Housing Element	0.153852496	0	0	0.153852496	0	0	0	1628165	16	Sherman Oaks - Studio City - Toluca Lake - Cahuenga Pass			Lower
LOS ANGELES	4037 N RADFORD AVE	91604	2368003001	Community Commercial	[Q]C2-1-RIO	0	108	0.112882389	Commercial - Restaurant, Cocktail Lounge - Restaurant, Cocktail Lounge, Tavern - One Story	YES - Current	NO - Privately-Owned	Available	Not Used in Prior Housing Element	0.291390002	0	0	0.291390002	1	0	0	1658165	1230	Sherman Oaks - Studio City - Toluca Lake - Cahuenga Pass			Lower
LOS ANGELES	12013 W HOFFMAN ST	91604	2368003005	Medium Residential	R3-1-RIO	0	54	0.177731672	Residential - Five or More Units or Apartments (Any Combination) - 4 Stories or Less	YES - Current	NO - Privately-Owned	Available	Not Used in Prior Housing Element	0.097943521	0	0	0.097943521	11	0	0	1658165	1190	Sherman Oaks - Studio City - Toluca Lake - Cahuenga Pass			Lower
LOS ANGELES	12025 W HOFFMAN ST	91604	2368003006	Medium Residential	R3-1-RIO	0	54	0.179060025	Residential - Five or More Units or Apartments (Any Combination) - 4 Stories or Less	YES - Current	NO - Privately-Owned	Available	Not Used in Prior Housing Element	0	0	0.738229179	0.738229179	5	0	0	1658165	1170	Sherman Oaks - Studio City - Toluca Lake - Cahuenga Pass	Yes	Above Moderate
LOS ANGELES	12031 W HOFFMAN ST	91604	2368003007	Medium Residential	R3-1-RIO	0	54	0.179059099	Residential - Five or More Units or Apartments (Any Combination) - 4 Stories or Less	YES - Current	NO - Privately-Owned	Available	Not Used in Prior Housing Element	0	0	0.667516088	0.667516088	6	0	0	1658165	1166	Sherman Oaks - Studio City - Toluca Lake - Cahuenga Pass	Yes	Above Moderate
LOS ANGELES	12065 W HOFFMAN ST	91604	2368003013	Medium Residential	R3-1-RIO	0	54	0.1606068	Residential - Five or More Units or Apartments (Any Combination) - 4 Stories or Less	YES - Current	NO - Privately-Owned	Available	Not Used in Prior Housing Element	0	0	0.593909293	0.593909293	6	0	0	1658165	1079	Sherman Oaks - Studio City - Toluca Lake - Cahuenga Pass	Yes	Above Moderate
LOS ANGELES	12079 W HOFFMAN ST	91604	2368003014	Medium Residential	R3-1-RIO	0	54	0.145286295	Residential - Three Units (Any Combination) - 4 Stories or Less	YES - Current	NO - Privately-Owned	Available	Not Used in Prior Housing Element	0	0	0.237670562	0.237670562	3	0	0	1658165	1075	Sherman Oaks - Studio City - Toluca Lake - Cahuenga Pass	Yes	Above Moderate
LOS ANGELES	12105 W HOFFMAN ST	91604	2368003015	Medium Residential	R3-1-RIO	0	54	0.165285776	Residential - Five or More Units or Apartments (Any Combination) - 4 Stories or Less	YES - Current	NO - Privately-Owned	Available	Not Used in Prior Housing Element	0	0	0.15694708	0.15694708	8	0	0	1658165	1053	Sherman Oaks - Studio City - Toluca Lake - Cahuenga Pass	Yes	Above Moderate
LOS ANGELES	12109 W HOFFMAN ST	91604	2368003016	Medium Residential	R3-1-RIO	0	54	0.165285935	Residential - Four Units (Any Combination) - 4 Stories or Less	YES - Current	NO - Privately-Owned	Available	Not Used in Prior Housing Element	0	0	0.249071136	0.249071136	4	0	0	1658165	1032	Sherman Oaks - Studio City - Toluca Lake - Cahuenga Pass	Yes	Above Moderate
LOS ANGELES	12117 W HOFFMAN ST	91604	2368003017	Medium Residential	R3-1-RIO	0	54	0.163316617	Residential - Four Units (Any Combination) - 4 Stories or Less	YES - Current	NO - Privately-Owned	Available	Not Used in Prior Housing Element	0	0	0.742784277	0.742784277	4	0	0	1658165	1010	Sherman Oaks - Studio City - Toluca Lake - Cahuenga Pass	Yes	Above Moderate
LOS ANGELES	12086 W GUERIN ST	91604	2368003018	Medium Residential	R3-1-RIO	0	54	0.163460448	Residential - Four Units (Any Combination) - 4 Stories or Less	YES - Current	NO - Privately-Owned	Available	Not Used in Prior Housing Element	0	0	0.742784277	0.742784277	4	0	0	1658165	990	Sherman Oaks - Studio City - Toluca Lake - Cahuenga Pass	Yes	Above Moderate
LOS ANGELES	12078 W GUERIN ST	91604	2368003019	Medium Residential	R3-1-RIO	0	54	0.165447129	Residential - Four Units (Any Combination) - 4 Stories or Less	YES - Current	NO - Privately-Owned	Available	Not Used in Prior Housing Element	0	0	0.772036046	0.772036046	4	0	0	1658165	1008	Sherman Oaks - Studio City - Toluca Lake - Cahuenga Pass	Yes	Above Moderate
LOS ANGELES	12066 W GUERIN ST	91604	2368003020	Medium Residential	R3-1-RIO	0	54	0.160963891	Residential - Five or More Units or Apartments (Any Combination) - 4 Stories or Less	YES - Current	NO - Privately-Owned	Available	Not Used in Prior Housing Element	0	0	0.197847761	0.197847761	6	0	0	1658165	1014	Sherman Oaks - Studio City - Toluca Lake - Cahuenga Pass	Yes	Above Moderate
LOS ANGELES	12046 W GUERIN ST	91604	2368003023	Medium Residential	R3-1-RIO	0	54	0.179210834	Residential - Five or More Units or Apartments (Any Combination) - 4 Stories or Less	YES - Current	NO - Privately-Owned	Available	Not Used in Prior Housing Element	0	0	0.222701573	0.222701573	6	0	0	1658165	1056	Sherman Oaks - Studio City - Toluca Lake - Cahuenga Pass	Yes	Above Moderate
LOS ANGELES	12040 W GUERIN ST	91604	2368003024	Medium Residential	R3-1-RIO	0	54	0.179204112	Residential - Single Family Residence - Vacant Land	YES - Current	NO - Privately-Owned	Available	Not Used in Prior Housing Element	1.315798092	0	0	1.315798092	0	0	0	1658165	1074	Sherman Oaks - Studio City - Toluca Lake - Cahuenga Pass			Lower
LOS ANGELES	12037 W GUERIN ST	91604	2368004010	Medium Residential	R3-1-RIO	0	54	0.179059677	Residential - Five or More Units or Apartments (Any Combination) - 4 Stories or Less	YES - Current	NO - Privately-Owned	Available	Not Used in Prior Housing Element	0.121066928	0	0	0.121066928	9	0	0	1658165	1009	Sherman Oaks - Studio City - Toluca Lake - Cahuenga Pass			Lower
LOS ANGELES	12028 W VALLEYHEART DR	91604	2368004019	Medium Residential	R3-1-RIO	0	54	0.156539813	Residential - Four Units (Any Combination) - 4 Stories or Less	YES - Current	NO - Privately-Owned	Available	Not Used in Prior Housing Element	0	0	0.69952181	0.69952181	4	0	0	1658165	967	Sherman Oaks - Studio City - Toluca Lake - Cahuenga Pass	Yes	Above Moderate
LOS ANGELES	12014 W VALLEYHEART DR	91604	2368004123	Medium Residential	R3-1-RIO	0	54	0.178514925	Residential - Five or More Units or Apartments (Any Combination) - 4 Stories or Less - Vacant Land	YES - Current	NO - Privately-Owned	Available	Not Used in Prior Housing Element	1.315798092	0	0	1.315798092	0	0	0	1658165	970	Sherman Oaks - Studio City - Toluca Lake - Cahuenga Pass			Lower
LOS ANGELES	12022 W VALLEYHEART DR	91604	2368004123	Medium Residential	R3-1-RIO	0	54	0.1628521	Residential - Five or More Units or Apartments (Any Combination) - 4 Stories or Less - Vacant Land	YES - Current	NO - Privately-Owned	Available	Not Used in Prior Housing Element	1.251639247	0	0	1.251639247	0	0	0	1658165	968	Sherman Oaks - Studio City - Toluca Lake - Cahuenga Pass			Lower
LOS ANGELES	4243 N COLFAX AVE	91604	2368005BRK	Low Medium Residential	RD1.5-1-RIO	0	29	4.559243353	Residential - Single Family Residence - Condominium	YES - Current	NO - Privately-Owned	Available	Not Used in Prior Housing Element	0	0.561059672	0	0.561059672	114	0	0	1658169	651	Sherman Oaks - Studio City - Toluca Lake - Cahuenga Pass	Yes	Moderate
LOS ANGELES	11969 W VENTURA BLVD	91604	2368006001	Community Commercial	C2-1L-RIO	0	108	0.19601633	Commercial - Office Building - Three Stories	YES - Current	NO - Privately-Owned	Available	Not Used in Prior Housing Element	0.196441308	0	0	0.196441308	0	0	0	1628169	70	Sherman Oaks - Studio City - Toluca Lake - Cahuenga Pass			Lower
LOS ANGELES	11963 W VENTURA BLVD	91604	2368006002	Community Commercial	C2-1L-RIO	0	108	0.137807174	Commercial - Store Combination - Store and Office Combination - One Story	YES - Current	NO - Privately-Owned	Available	Not Used in Prior Housing Element	0.123044867	0	0	0.123044867	0	0	0	1628169	82	Sherman Oaks - Studio City - Toluca Lake - Cahuenga Pass			Lower
LOS ANGELES	11953 W VENTURA BLVD	91604	2368006003	Community Commercial	C2-1L-RIO	0	108	0.137804212	Commercial - Parking Lot (Commercial Use Property) - Lots - Patron or Employee - One Story	YES - Current	NO - Privately-Owned	Available	Not Used in Prior Housing Element	0.078168605	0	0	0.078168605	0	0	0	1628169	87	Sherman Oaks - Studio City - Toluca Lake - Cahuenga Pass			Lower
LOS ANGELES	11949 W VENTURA BLVD	91604	2368006004	Community Commercial	C2-1L-RIO	0	108	0.137801634	Commercial - Parking Lot (Commercial Use Property) - Lots - Patron or Employee - One Story	YES - Current	NO - Privately-Owned	Available	Not Used in Prior Housing Element	0.078168605	0	0	0.078168605	0	0	0	1628169	105	Sherman Oaks - Studio City - Toluca Lake - Cahuenga Pass			Lower
LOS ANGELES	11939 W VENTURA BLVD	91604	2368006005	Community Commercial	C2-1L-RIO	0	108	0.137797404	Commercial - Store - One Story	YES - Current	NO - Privately-Owned	Available	Not Used in Prior Housing Element	0.049065552	0	0	0.049065552	0	0	0	1628169	119	Sherman Oaks - Studio City - Toluca Lake - Cahuenga Pass			Lower
LOS ANGELES	11945 W VENTURA BLVD	91604	2368006005	Community Commercial	C2-1L-RIO	0	108	0.137799897	Commercial - Store - One Story	YES - Current	NO - Privately-Owned	Available	Not Used in Prior Housing Element	0.049065552	0	0	0.049065552	0	0	0	1628169	111	Sherman Oaks - Studio City - Toluca Lake - Cahuenga Pass			Lower
LOS ANGELES			2368006005	Community Commercial	C2-1L-RIO	0	108	0.137794983	Commercial - Store - One Story	YES - Current	NO - Privately-Owned	Available	Not Used in Prior Housing Element	0.049065552	0	0	0.049065552	0	0	0	1628169	121	Sherman Oaks - Studio City - Toluca Lake - Cahuenga Pass			Lower
LOS ANGELES	11929 W VENTURA BLVD	91604	2368006006	Community Commercial	C2-1L-RIO	0	108	0.068880007	Commercial - Restaurant, Cocktail Lounge - Restaurant, Cocktail Lounge, Tavern - One Story	YES - Current	NO - Privately-Owned	Available	Not Used in Prior Housing Element	0	0	0.026322533	0.026322533	0	0	0	1628169	133	Sherman Oaks - Studio City - Toluca Lake - Cahuenga Pass			Above Moderate
LOS ANGELES	11933 W VENTURA BLVD	91604	2368006007	Community Commercial	C2-1L-RIO	0	108	0.068913099	Commercial - Office Building - One Story	YES - Current	NO - Privately-Owned	Available	Not Used in Prior Housing Element	0	0	0.02374413	0.02374413	1	0	0	1628169	130	Sherman Oaks - Studio City - Toluca Lake - Cahuenga Pass			Above Moderate
LOS ANGELES	11925 W VENTURA BLVD	91604	2368006008	Community Commercial	C2-1L-RIO	0	108	0.137789444	Commercial - Store - One Story	YES - Current	NO - Privately-Owned	Available	Not Used in Prior Housing Element	0.049065552	0	0	0.049065552	0	0	0	1628169	134	Sherman Oaks - Studio City - Toluca Lake - Cahuenga Pass			Lower
LOS ANGELES	11921 W VENTURA BLVD	91604	2368006009	Community Commercial	C2-1L-RIO	0	108	0.137786865	Commercial - Store - One Story	YES - Current	NO - Privately-Owned	Available	Not Used in Prior Housing Element	0.380298048	0	0	0.380298048	0	0	0	1628169	145	Sherman Oaks - Studio City - Toluca Lake - Cahuenga Pass			Lower
LOS ANGELES	11915 W VENTURA BLVD	91604	2368006010	Community Commercial	C2-1L-RIO	0	108	0.137785128	Commercial - Restaurant, Cocktail Lounge - Restaurant, Cocktail Lounge, Tavern - One Story	YES - Current	NO - Privately-Owned	Available	Not Used in Prior Housing Element	0.327921733	0	0	0.327921733	1	0	0	1628169	150	Sherman Oaks - Studio City - Toluca Lake - Cahuenga Pass			Lower
LOS ANGELES	11905 W VENTURA BLVD	91604	2368006011	Community Commercial	C2-1L-RIO	0	108	0.135982498	Commercial - Auto, Recreation Equipment, Construction Equipment Sales and Service - Auto Body Repair Shop - One Story	YES - Current	NO - Privately-Owned	Available	Not Used in Prior Housing Element	0.14287709	0	0	0.14287709	1	0	0	1628169	157	Sherman Oaks - Studio City - Toluca Lake - Cahuenga Pass			Lower
LOS ANGELES	11909 W VENTURA BLVD	91604	2368006011	Community Commercial	C2-1L-RIO	0	108	0.137781709	Commercial - Auto, Recreation Equipment, Construction Equipment Sales and Service - Auto Body Repair Shop - One Story	YES - Current	NO - Privately-Owned	Available	Not Used in Prior Housing Element	0.147416107	0	0	0.147416107	1	0	0	1628169	154	Sherman Oaks - Studio City - Toluca Lake - Cahuenga Pass			Lower
LOS ANGELES	11825 W VENTURA BLVD	91604	2368006014	Community Commercial	C2-1L-RIO	0	108	0.137816703	Commercial - Professional Building	YES - Current	NO - Privately-Owned	Available	Not Used in Prior Housing Element	0.04607716	0	0	0.04607716	0	0	0	1628169	229	Sherman Oaks - Studio City - Toluca Lake - Cahuenga Pass			Lower
LOS ANGELES	11827 W VENTURA BLVD	91604	2368006014	Community Commercial	C2-1L-RIO	0	108	0.137817622	Commercial - Professional Building	YES - Current	NO - Privately-Owned	Available	Not Used in Prior Housing Element	0.04607716	0	0	0.04607716	0	0	0	1628169	216	Sherman Oaks - Studio City - Toluca Lake - Cahuenga Pass			Lower
LOS ANGELES	11829 W VENTURA BLVD	91604	2368006014	Community Commercial	C2-1L-RIO	0	108	0.137820777	Commercial - Professional Building	YES - Current	NO - Privately-Owned	Available	Not Used in Prior Housing Element	0.04607716	0	0	0.04607716	0	0	0	1628169	212	Sherman Oaks - Studio City - Toluca Lake - Cahuenga Pass			Lower
LOS ANGELES	11803 W VENTURA BLVD	91604	2368006016	Community Commercial	C2-1L-RIO	0	108	0.137806979	Commercial - Restaurant, Cocktail Lounge - Restaurant, Cocktail Lounge, Tavern - One Story	YES - Current	NO - Privately-Owned	Available	Not Used in Prior Housing Element	0.04607716	0	0	0.04607716	0	0	0	1628169	272	Sherman Oaks - Studio City - Toluca Lake - Cahuenga Pass			Lower
LOS ANGELES	11745 W VENTURA BLVD	91604	2368006017	Community Commercial	C2-1L-RIO	0	108	0.137803473	Commercial - Store - One Story	YES - Current	NO - Privately-Owned	Available	Not Used in Prior Housing Element	0.307358374	0	0	0.307358374	1	0	0	1628169	277	Sherman Oaks - Studio City - Toluca Lake - Cahuenga Pass			Lower
LOS ANGELES	11739 W VENTURA BLVD	91604	2368006018	Community Commercial	C2-1L-RIO	0	108	0.137801002	Commercial - Store - One Story	YES - Current	NO - Privately-Owned	Available	Not Used in Prior Housing Element	0.115400521	0	0	0.115400521	0	0	0	1628169	289	Sherman Oaks - Studio City - Toluca Lake - Cahuenga Pass			Lower
LOS ANGELES	11727 W VENTURA BLVD	91604	2368006019	Community Commercial	C2-1L-RIO	0	108	0.137797747	Commercial - Hotel and Motel - Hotel - Under 50 Rooms - One Story	YES - Current	NO - Privately-Owned	Available	Not Used in Prior Housing Element	0.0725205	0	0	0.0725205	21	0	0	1628169	306	Sherman Oaks - Studio City - Toluca Lake - Cahuenga Pass			Lower
LOS ANGELES	11733 W VENTURA BLVD	91604	2368006019	Community Commercial	C2-1L-RIO	0	108	0.137798666	Commercial - Hotel and Motel - Hotel - Under 50 Rooms - One Story	YES - Current	NO - Privately-Owned	Available	Not Used in Prior Housing Element	0.0725205	0	0	0.0725205	21	0	0	1628169	295	Sherman Oaks - Studio City - Toluca Lake - Cahuenga Pass	

LOS ANGELES	11685 W VENTURA BLVD	91604	2368007028	General Commercial	C2-1VL-RIO	0	108	0.123957366	Commercial - Auto, Recreation Equipment, Construction Equipment Sales and Service - New Car Sales and Service - One Story	YES - Current	NO - Privately-Owned	Available	Not Used in Prior Housing Element	0.140535796	0	0	0.140535796	0	0	0	1628169	383	Sherman Oaks - Studio City - Toluca Lake - Cahuenga Pass			Lower
LOS ANGELES	11627 W VENTURA BLVD	91604	2368007029	General Commercial	C2-1VL-RIO	0	108	0.452738172	Commercial - Auto, Recreation Equipment, Construction Equipment Sales and Service - Auto Body Repair Shop - One Story	YES - Current	NO - Privately-Owned	Available	Not Used in Prior Housing Element	0.213603353	0	0	0.213603353	0	0	0	1628169	410	Sherman Oaks - Studio City - Toluca Lake - Cahuenga Pass			Lower
LOS ANGELES	11611 W VENTURA BLVD	91604	2368007030	General Commercial	C2-1VL-RIO	0	108	0.246120921	Commercial - Store - One Story	YES - Current	NO - Privately-Owned	Available	Not Used in Prior Housing Element	0.380397266	0	0	0.380397266	0	0	0	1628169	426	Sherman Oaks - Studio City - Toluca Lake - Cahuenga Pass			Lower
LOS ANGELES	11555 W VENTURA BLVD	91604	2368007031	General Commercial	C2-1VL-RIO	0	108	0.209592163	Commercial - Store - One Story	YES - Current	NO - Privately-Owned	Available	Not Used in Prior Housing Element	0.14454516	0	0	0.14454516	0	0	0	1628169	516	Sherman Oaks - Studio City - Toluca Lake - Cahuenga Pass			Lower
LOS ANGELES	11563 W VENTURA BLVD	91604	2368007031	General Commercial	C2-1VL-RIO	0	108	0.185562629	Commercial - Store - One Story	YES - Current	NO - Privately-Owned	Available	Not Used in Prior Housing Element	0.135667272	0	0	0.135667272	0	0	0	1628169	507	Sherman Oaks - Studio City - Toluca Lake - Cahuenga Pass			Lower
LOS ANGELES	11565 W VENTURA BLVD	91604	2368007031	General Commercial	C2-1VL-RIO	0	108	0.147090427	Commercial - Store - One Story	YES - Current	NO - Privately-Owned	Available	Not Used in Prior Housing Element	0.117466086	0	0	0.117466086	0	0	0	1628169	493	Sherman Oaks - Studio City - Toluca Lake - Cahuenga Pass			Lower
LOS ANGELES	11584 W DILLING ST	91604	2368008028	Very Low Residential	RE11-1-RIO	0	1 unit per lot	0.374991181	Residential - Single Family Residence - Pool and Misc.	YES - Current	NO - Privately-Owned	Available	Not Used in Prior Housing Element	0	0	0.081862575	0.081862575	0	0	0	1628169	177	Sherman Oaks - Studio City - Toluca Lake - Cahuenga Pass			Above Moderate
LOS ANGELES	11570 W DILLING ST	91604	2368008030	Very Low Residential	RE11-1-RIO	0	1 unit per lot	0.379368559	Residential - Single Family Residence - Pool and Misc.	YES - Current	NO - Privately-Owned	Available	Not Used in Prior Housing Element	0	0	0.081862575	0.081862575	0	0	0	1628169	174	Sherman Oaks - Studio City - Toluca Lake - Cahuenga Pass			Above Moderate
LOS ANGELES	11576 W DILLING ST	91604	2368008031	Very Low Residential	RE11-1-RIO	0	1 unit per lot	0.169478869	Residential - Single Family Residence - Pool and Misc.	YES - Current	NO - Privately-Owned	Available	Not Used in Prior Housing Element	0	0	0.081862575	0.081862575	0	0	0	1628169	175	Sherman Oaks - Studio City - Toluca Lake - Cahuenga Pass			Above Moderate
			2368008031	Very Low Residential	RE11-1-RIO	0	1 unit per lot	0.209941614	Residential - Single Family Residence - Pool and Misc.	YES - Current	NO - Privately-Owned	Available	Not Used in Prior Housing Element	0	0	0.081862575	0.081862575	0	0	0	1628169	176	Sherman Oaks - Studio City - Toluca Lake - Cahuenga Pass			Above Moderate
			2368008900	Very Low Residential	RE11-1-RIO	0	1 unit per lot	0.003578932	Miscellaneous - Government Owned Property	YES - Current	YES - City-Owned	Available	Not Used in Prior Housing Element	0	0	0.001560717	0.001560717	0	0	0	1628169	2198	Sherman Oaks - Studio City - Toluca Lake - Cahuenga Pass			Above Moderate
LOS ANGELES	4309 N RADFORD AVE	91604	2368009007	Low Medium Residential	[Q]RD1.5-1-RIO	0	29	0.114783059	Residential - Three Units (Any Combination) - 4 Stories or Less	YES - Current	NO - Privately-Owned	Available	Not Used in Prior Housing Element	0	0.022490948	0	0.022490948	3	3*	3*	1658169	450	Sherman Oaks - Studio City - Toluca Lake - Cahuenga Pass	Yes		Moderate
LOS ANGELES	4329 N RADFORD AVE	91604	2368009009	Low Medium Residential	[Q]RD1.5-1-RIO	0	29	0.114779287	Residential - Single Family Residence	YES - Current	NO - Privately-Owned	Available	Not Used in Prior Housing Element	0	0.285903776	0	0.285903776	1	3*	3*	1658169	383	Sherman Oaks - Studio City - Toluca Lake - Cahuenga Pass			Moderate
LOS ANGELES	4333 N RADFORD AVE	91604	2368009010	Low Medium Residential	[Q]RD1.5-1-RIO	0	29	0.114778579	Residential - Single Family Residence - Pool	YES - Current	NO - Privately-Owned	Available	Not Used in Prior Housing Element	0	0.285903776	0	0.285903776	1	3*	3*	1658169	366	Sherman Oaks - Studio City - Toluca Lake - Cahuenga Pass			Moderate
LOS ANGELES	4308 N GENTRY AVE	91604	2368009017	Low Medium Residential	[Q]RD1.5-1-RIO	0	29	0.158807302	Residential - Single Family Residence	YES - Current	NO - Privately-Owned	Available	Not Used in Prior Housing Element	0	0.664959854	0	0.664959854	1	0	0	1658165	647	Sherman Oaks - Studio City - Toluca Lake - Cahuenga Pass			Moderate
LOS ANGELES	4302 N GENTRY AVE	91604	2368009018	Low Medium Residential	[Q]RD1.5-1-RIO	0	29	0.156850406	Residential - Double, Duplex, or Two Units - 4 Stories or Less	YES - Current	NO - Privately-Owned	Available	Not Used in Prior Housing Element	0	0.398610759	0	0.398610759	2	0	0	1658165	670	Sherman Oaks - Studio City - Toluca Lake - Cahuenga Pass	Yes		Moderate
LOS ANGELES	11906 W MOORPARK ST	91604	2368009039	Medium Residential	[Q]R3-1-RIO	0	54	0.1257122	Institutional - Church - One Story	YES - Current	NO - Privately-Owned	Available	Not Used in Prior Housing Element	0.037706462	0	0	0.037706462	0	0	0	1658169	329	Sherman Oaks - Studio City - Toluca Lake - Cahuenga Pass			Lower
LOS ANGELES	11956 W MOORPARK ST	91604	2368009041	Medium Residential	R3-1-RIO	0	54	0.149602212	Residential - Five or More Units or Apartments (Any Combination) - 4 Stories or Less	YES - Current	NO - Privately-Owned	Available	Not Used in Prior Housing Element	0	0	0.138592748	0.138592748	8	0	0	1658165	450	Sherman Oaks - Studio City - Toluca Lake - Cahuenga Pass	Yes		Above Moderate
LOS ANGELES	4344 N BEN AVE	91604	2368009044	Medium Residential	R3-1-RIO	0	54	0.149620958	Residential - Five or More Units or Apartments (Any Combination) - 4 Stories or Less	YES - Current	NO - Privately-Owned	Available	Not Used in Prior Housing Element	0	0	0.138592748	0.138592748	8	0	0	1658165	445	Sherman Oaks - Studio City - Toluca Lake - Cahuenga Pass	Yes		Above Moderate
LOS ANGELES	4322 N GENTRY AVE	91604	2368009BRK	Low Medium Residential	[Q]RD1.5-1-RIO	0	29	0.317581385	Residential - Five or More Units or Apartments (Any Combination) - 4 Stories or Less	YES - Current	NO - Privately-Owned	Available	Not Used in Prior Housing Element	0	3.33085885	0	3.33085885	0	0	0	1658165	1319	Sherman Oaks - Studio City - Toluca Lake - Cahuenga Pass			Moderate
LOS ANGELES	11571 W DILLING ST	91604	2368011020	Very Low Residential	RE11-1-RIO	0	1 unit per lot	0.344333463	Residential - Single Family Residence - Vacant Land	YES - Current	NO - Privately-Owned	Available	Not Used in Prior Housing Element	0	0	0.081862575	0.081862575	0	0	0	1628169	100	Sherman Oaks - Studio City - Toluca Lake - Cahuenga Pass			Above Moderate
LOS ANGELES	12004 W MOORPARK ST	91604	2368013015	Medium Residential	R3-1-RIO	0	54	0.149651079	Residential - Five or More Units or Apartments (Any Combination) - 4 Stories or Less - Pool	YES - Current	NO - Privately-Owned	Available	Not Used in Prior Housing Element	0	0	0.123378403	0.123378403	12	0	0	1658165	444	Sherman Oaks - Studio City - Toluca Lake - Cahuenga Pass	Yes		Above Moderate
LOS ANGELES	12024 W MOORPARK ST	91604	2368013017	Medium Residential	R3-1-RIO	0	54	0.165130904	Residential - Five or More Units or Apartments (Any Combination) - 4 Stories or Less	YES - Current	NO - Privately-Owned	Available	Not Used in Prior Housing Element	0	0	0.1316265	0.1316265	12	0	0	1658165	437	Sherman Oaks - Studio City - Toluca Lake - Cahuenga Pass	Yes		Above Moderate
LOS ANGELES	4346 N LAUREL CANYON BLVD	91604	2368013044	General Commercial	[Q]C2-1VL-RIO	0	54	0.110199228	Commercial - Store Combination - Store and Office Combination - One Story	YES - Current	NO - Privately-Owned	Available	Not Used in Prior Housing Element	0.051695276	0	0	0.051695276	3	0	0	1658165	477	Sherman Oaks - Studio City - Toluca Lake - Cahuenga Pass			Lower
LOS ANGELES	4338 1/2 N LAUREL CANYON BLVD	91604	2368013045	Medium Residential	R3-1-RIO	0	54	0.110201294	Residential - Three Units (Any Combination) - 4 Stories or Less	YES - Current	NO - Privately-Owned	Available	Not Used in Prior Housing Element	0	0	0.163537395	0.163537395	3	0	0	1658165	504	Sherman Oaks - Studio City - Toluca Lake - Cahuenga Pass	Yes		Above Moderate
LOS ANGELES	4312 N LAUREL CANYON BLVD	91604	2368013049	Medium Residential	R3-1-RIO	0	54	0.114804225	Residential - Three Units (Any Combination) - 4 Stories or Less	YES - Current	NO - Privately-Owned	Available	Not Used in Prior Housing Element	0	0	0.532459617	0.532459617	3	0	0	1658165	623	Sherman Oaks - Studio City - Toluca Lake - Cahuenga Pass	Yes		Above Moderate
LOS ANGELES	4306 N LAUREL CANYON BLVD	91604	2368013050	Medium Residential	R3-1-RIO	0	54	0.114806738	Residential - Four Units (Any Combination) - 4 Stories or Less	YES - Current	NO - Privately-Owned	Available	Not Used in Prior Housing Element	0	0	0.46140486	0.46140486	4	0	0	1658165	646	Sherman Oaks - Studio City - Toluca Lake - Cahuenga Pass	Yes		Above Moderate
LOS ANGELES	12073 W WOODBRIDGE ST	91604	2368013051	Medium Residential	R3-1-RIO	0	54	0.112844014	Residential - Three Units (Any Combination) - 4 Stories or Less	YES - Current	NO - Privately-Owned	Available	Not Used in Prior Housing Element	0	0	0.229122251	0.229122251	3	0	0	1658165	671	Sherman Oaks - Studio City - Toluca Lake - Cahuenga Pass	Yes		Above Moderate
LOS ANGELES	4354 N LAUREL CANYON BLVD	91604	2368013052	General Commercial	[Q]C2-1VL-RIO	0	54	0.111344007	Commercial - Shopping Center (Neighborhood, Community) - One Story	YES - Current	NO - Privately-Owned	Available	Not Used in Prior Housing Element	0.024373025	0	0	0.024373025	0	0	0	1658165	455	Sherman Oaks - Studio City - Toluca Lake - Cahuenga Pass			Lower
LOS ANGELES	4360 N LAUREL CANYON BLVD	91604	2368013052	General Commercial	[Q]C2-1VL-RIO	0	54	0.193453063	Commercial - Shopping Center (Neighborhood, Community) - One Story	YES - Current	NO - Privately-Owned	Available	Not Used in Prior Housing Element	0.035737938	0	0	0.035737938	0	0	0	1658165	434	Sherman Oaks - Studio City - Toluca Lake - Cahuenga Pass			Lower
LOS ANGELES	4206 N COLFAX AVE	91604	2368014009	Medium Residential	R3-1-RIO	0	54	0.158477231	Residential - Four Units (Any Combination) - 4 Stories or Less	YES - Current	NO - Privately-Owned	Available	Not Used in Prior Housing Element	0	0	0.207445525	0.207445525	4	0	0	1658169	818	Sherman Oaks - Studio City - Toluca Lake - Cahuenga Pass	Yes		Above Moderate
LOS ANGELES	11649 W ACAMA ST	91604	2368014010	Medium Residential	R3-1-RIO	0	54	0.137513481	Residential - Five or More Units or Apartments (Any Combination) - 4 Stories or Less	YES - Current	NO - Privately-Owned	Available	Not Used in Prior Housing Element	0.072393197	0	0	0.072393197	7	0	0	1658169	819	Sherman Oaks - Studio City - Toluca Lake - Cahuenga Pass			Lower
LOS ANGELES	11640 W VALLEY SPRING LANE	91604	2368014118	Low Medium Residential	RD1.5-1-RIO	0	29	0.118690655	Residential - Single Family Residence	YES - Current	NO - Privately-Owned	Available	Not Used in Prior Housing Element	0	0.187139022	0	0.187139022	1	3*	3*	1658169	698	Sherman Oaks - Studio City - Toluca Lake - Cahuenga Pass			Moderate
LOS ANGELES	4233 N TROOST AVE	91604	2368014119	Low Medium Residential	RD1.5-1-RIO	0	29	0.156802542	Residential - Single Family Residence	YES - Current	NO - Privately-Owned	Available	Not Used in Prior Housing Element	0	0.540893841	0	0.540893841	1	0	0	1658169	699	Sherman Oaks - Studio City - Toluca Lake - Cahuenga Pass			Moderate
LOS ANGELES	4260 N LAUREL CANYON BLVD	91604	2368015035	Medium Residential	R3-1-RIO	0	54	0.114817499	Residential - Single Family Residence	YES - Current	NO - Privately-Owned	Available	Used in Prior Housing Element - Non-Vacant	0.967124164	0	0	0.967124164	1	0	0	1658165	749	Sherman Oaks - Studio City - Toluca Lake - Cahuenga Pass			Lower
LOS ANGELES	4254 N LAUREL CANYON BLVD	91604	2368015036	Medium Residential	R3-1-RIO	0	54	0.114819289	Residential - Five or More Units or Apartments (Any Combination) - 4 Stories or Less	YES - Current	NO - Privately-Owned	Available	Not Used in Prior Housing Element	0	0	0.133134559	0.133134559	5	0	0	1658165	776	Sherman Oaks - Studio City - Toluca Lake - Cahuenga Pass	Yes		Above Moderate
LOS ANGELES	4209 N RADFORD AVE	91604	2368016024	Medium Residential	[Q]R3-1-RIO	0	54	0.114793513	Residential - Five or More Units or Apartments (Any Combination) - 4 Stories or Less	YES - Current	NO - Privately-Owned	Available	Not Used in Prior Housing Element	0	0	0.098830864	0.098830864	7	0	0	1658169	584	Sherman Oaks - Studio City - Toluca Lake - Cahuenga Pass	Yes		Above Moderate
LOS ANGELES	4215 N RADFORD AVE	91604	2368016025	Low Medium Residential	[Q]RD1.5-1-RIO	0	29	0.114791724	Residential - Single Family Residence	YES - Current	NO - Privately-Owned	Available	Not Used in Prior Housing Element	0	0.285903776	0	0.285903776	1	3*	3*	1658169	567	Sherman Oaks - Studio City - Toluca Lake - Cahuenga Pass			Moderate
LOS ANGELES	4219 N RADFORD AVE	91604	2368016026	Low Medium Residential	[Q]RD1.5-1-RIO	0	29	0.114791369	Residential - Single Family Residence	YES - Current	NO - Privately-Owned	Available	Not Used in Prior Housing Element	0	0.122385192	0	0.122385192	1	3*	3*	1658169	546	Sherman Oaks - Studio City - Toluca Lake - Cahuenga Pass			Moderate
LOS ANGELES	4225 N RADFORD AVE	91604	2368016027	Low Medium Residential	[Q]RD1.5-1-RIO	0	29	0.11479029	Residential - Single Family Residence	YES - Current	NO - Privately-Owned	Available	Not Used in Prior Housing Element	0	0.285903776	0	0.285903776	1	3*	3*	1658169	530	Sherman Oaks - Studio City - Toluca Lake - Cahuenga Pass			Moderate
LOS ANGELES	4229 N RADFORD AVE	91604	2368016028	Low Medium Residential	[Q]RD1.5-1-RIO	0	29	0.114789573	Residential - Single Family Residence	YES - Current	NO - Privately-Owned	Available	Not Used in Prior Housing Element	0	0.285903776	0	0.285903776	1	3*	3*	1658169	513	Sherman Oaks - Studio City - Toluca Lake - Cahuenga Pass			Moderate
LOS ANGELES	4235 N RADFORD AVE	91604	2368016029	Low Medium Residential	[Q]RD1.5-1-RIO	0	29	0.114788499	Residential - Single Family Residence - Pool	YES - Current	NO - Privately-Owned	Available	Not Used in Prior Housing Element	0	0.285903776	0	0.285903776	1	3*	3*	1658169	496	Sherman Oaks - Studio City - Toluca Lake - Cahuenga Pass			Moderate
LOS ANGELES	4236 N GENTRY AVE	91604	2368016031	Low Medium Residential	[Q]RD1.5-1-RIO	0	29	0.156852161	Residential - Single Family Residence	YES - Current	NO - Privately-Owned	Available	Not Used in Prior Housing Element	0	0.664959854	0	0.664959854	1	0	0	1658165	703	Sherman Oaks - Studio City - Toluca Lake - Cahuenga Pass			Moderate
LOS ANGELES	4230 N GENTRY AVE	91604	2368016032	Low Medium Residential	[Q]RD1.5-1-RIO	0	29	0.158836003	Residential - Four Units (Any Combination) - 4 Stories or Less	YES - Current	NO - Privately-Owned	Available	Not Used in Prior Housing Element	0	0.088747087	0	0.088747087	4	0	0	1658165	721	Sherman Oaks - Studio City - Toluca Lake - Cahuenga Pass	Yes		Moderate
LOS ANGELES	4226 N GENTRY AVE	91604	2368016033	Low Medium Residential	[Q]RD1.5-1-RIO	0	29	0.158843545	Residential - Four Units (Any Combination) - 4 Stories or Less	YES - Current	NO - Privately-Owned	Available	Not Used in Prior Housing Element	0	0.26669665	0	0.26669665	4	0	0	1658165	751	Sherman Oaks - Studio City - Toluca Lake - Cahuenga Pass	Yes		Moderate
LOS ANGELES	4218 N GENTRY AVE	91604	2368016035	Medium Residential	[Q]R3-1-RIO	0	54	0.158856942	Residential - Four Units (Any Combination) - 4 Stories or Less - Vacant Land	YES - Current	NO - Privately-Owned	Available	Not Used in Prior Housing Element	1.103944671	0	0	1.103944671	0	0	0	1658165	801	Sherman Oaks - Studio City - Toluca Lake - Cahuenga Pass			Lower
LOS ANGELES			2368016041	Low Residential	R1-1-RIO	0	1 unit per lot	0.071095146	Residential - Single Family Residence - Vacant Land	YES - Current	NO - Privately-Owned	Available	Not Used in Prior Housing Element	0	0	0.083362943	0.083362943	0	0	0	1658165	729	Sherman Oaks - Studio City - Toluca Lake - Cahuenga Pass			Above Moderate
LOS ANGELES			2368016073	Low Medium Residential	[Q]RD1.5-1-RIO	0	29	0.040148216	Residential - Single Family Residence - Small Lot	YES - Current	NO - Privately-Owned	Available	Not Used in Prior Housing Element	0	0	0.005449689	0.005449689	1	1*	1*	1658165	1315	Sherman Oaks - Studio City - Toluca Lake - Cahuenga Pass			Above Moderate
LOS ANGELES			2368016074	Low Medium Residential	[Q]RD1.5-1-RIO	0	29	0.040152016	Residential - Single Family Residence - Small Lot	YES - Current	NO - Privately-Owned	Available	Not Used in Prior Housing Element	0	0	0.005449689	0.005449689	1	1*	1*	1658165	1316	Sherman Oaks - Studio City - Toluca Lake - Cahuenga Pass			Above Moderate
LOS ANGELES			2368016075	Low Medium Residential	[Q]RD1.5-1-RIO	0	29	0.039282809	Residential - Single Family Residence - Small Lot	YES - Current	NO - Privately-Owned	Available	Not Used in Prior Housing Element	0	0	0.005449689	0.005449689	1	1*	1*	1658165	1317	Sherman Oaks - Studio City - Toluca Lake - Cahuenga Pass			Above Moderate
LOS ANGELES			2368016076	Low Medium Residential	[Q]RD1.5-1-RIO	0	29	0.039283206	Residential - Single Family Residence - Small Lot	YES - Current	NO - Privately-Owned	Available	Not Used in Prior Housing Element	0	0	0.00351886	0.00351886	1	1*	1*	1658165	1318	Sherman Oaks - Studio City - Toluca Lake - Cahuenga Pass			Above Moderate
LOS ANGELES	4201 N RADFORD AVE	91604	2368016BRK	Medium Residential	[Q]R3-1-RIO	0	54	0.120397557	Residential - Single Family Residence - Condominium	YES - Current	NO - Privately-Owned	Available	Not Used in Prior Housing Element	0.085352339	0	0	0.085352339	6	0	0	1658169	601	Sherman Oaks - Studio City - Toluca Lake - Cahuenga Pass			Lower
LOS ANGELES	11401 W AQUA VISTA ST	91604	2368018032	Low Medium Residential	[Q]RD1.5-1-RIO	0	29	0.17842811	Residential - Single Family Residence	YES - Current	NO - Privately-Owned	Available	Not Used in Prior Housing Element	0	0.555503511	0	0.555503511	1	0	0	1658173	914	Sherman Oaks - Studio City - Toluca Lake - Cahuenga Pass			Moderate
LOS ANGELES	4211 N TUJUNGA AVE	91604	2368018033	Low Medium Residential	[Q]RD1.5-1-RIO	0	29	0.165048451	Residential - Single Family Residence	YES - Current	NO - Privately-Owned	Available	Not Used in Prior Housing Element	0	0.540893841	0	0.540893841	1	0	0	1658173	903	Sherman Oaks - Studio City - Toluca Lake - Cahuenga Pass			Moderate
LOS ANGELES	4239 N TUJUNGA AVE	91604	2368018038	Low Medium II Residential	[T][Q]RD1.5-1VL-RIO	0	29	0.308846473	Residential - Five or More Units or Apartments (Any Combination) - 4 Stories or Less	YES - Current	NO - Privately-Owned	Available	Not Used in Prior Housing Element	0	0.065168798	0	0.065168798	12	0	0	1658173	815	Sherman Oaks - Studio City - Toluca Lake - Cahuenga Pass	Yes		Moderate
LOS ANGELES	4221 N TUJUNGA AVE	91604	2368018BRK	Low Medium Residential	[Q]RD1.5-1-RIO	0	29	0.440999699	Residential - Single Family Residence - Condominium	YES - Current	NO - Privately-Owned	Available	Not Used in Prior Housing Element	0	0.09695694	0	0.09695694	12	0	0	1658173	844	Sherman Oaks - Studio City - Toluca Lake - Cahuenga Pass			Moderate
LOS ANGELES	4087 N TUJUNGA AVE	91604	2368020037	Medium Residential	[Q]R3-1-RIO	0	54	0.138612646	Residential - Five or More Units or Apartments (Any Combination) - 4 Stories or Less	YES - Current	NO - Privately-Owned	Available	Not Used in Prior Housing Element	0	0	0.108095109	0.108095109	7	0	0	1628173	258	Sherman Oaks - Studio City - Toluca Lake - Cahuenga Pass	Yes		Above Moderate
LOS ANGELES	4083 N TUJUNGA AVE	91604	2368020042	Medium Residential	[Q]R3-1-RIO	0	54	0.135121505	Residential - Five or More Units or Apartments (Any Combination) - 4 Stories or Less	YES - Current	NO - Privately-Owned	Available	Not Used in Prior Housing Element	0.056798822	0	0	0.056798822	8	0	0	1628173	278	Sherman Oaks - Studio City - Toluca Lake - Cahuenga Pass			Lower
LOS ANGELES	4077 N TUJUNGA AVE	91604	2368020043	Medium Residential	[Q]R3-1-RIO	0	54	0.135121505	Residential - Five or More Units or Apartments (Any Combination) - 4 Stories or Less	YES - Current	NO - Privately-Owned	Available	Not Used in Prior Housing Element	0.056798822	0	0	0.056798822	8	0	0	1628173	289	Sherman Oaks - Studio City - Toluca Lake - Cahuenga Pass			Lower
LOS ANGELES	4073 N TUJUNGA AVE	91604	2368020BRK	Medium Residential	[Q]R3-1-RIO	0	54	0.27024385	Residential - Single Family Residence - Condominium	YES - Current	NO - Privately-Owned	Available	Not Used in Prior Housing Element	0.0931173	0	0	0.0931173	15	0	0	1628173	303	Sherman Oaks - Studio City - Toluca Lake - Cahuenga Pass			Lower
LOS ANGELES	4171 N TUJUNGA AVE	91604	2368021031	Low Medium Residential, Low Residential	[Q]RD1.5-1-RIO	0	29	0.152913793	Residential - Single Family Residence	YES - Current	NO - Privately-Owned	Available	Not Used in Prior Housing Element	0	0.454687715	0	0.454687715	1	0	0	1628173	51	Sherman Oaks - Studio City - Toluca Lake - Cahuenga Pass			Moderate
LOS ANGELES	4181 N TUJUNGA AVE	91604	2368021033	Low Medium Residential	[Q]RD1.5-1-RIO	0	29	0.162047263	Residential - Three Units (Any Combination) - 4 Stories or Less	YES - Current	NO - Privately-Owned	Available	Not Used in Prior Housing Element	0	0.265603012	0	0.265603012	3	0	0	1658173	948	Sherman Oaks - Studio City - Toluca Lake - Cahuenga Pass	Yes		Moderate
LOS ANGELES	11410 W AQUA VISTA ST	91604	2368021034	Low Medium Residential	[Q]RD1.5-1-RIO	0	29	0.178005309	Residential - Single Family Residence	YES - Current	NO - Privately-Owned	Available	Not Used in Prior Housing Element	0	0.555503511	0	0.555503511	1	0	0	1658173	937	Sherman Oaks - Studio City - Toluca Lake - Cahuenga Pass			Moderate
LOS ANGELES	4145 N TUJUNGA AVE	91604	2368021036	Low Medium Residential, Low Residential	[Q]RD1.5-1-RIO	0	29	0.152904908	Residential - Single Family Residence - Pool	YES - Current	NO - Privately-Owned	Available	Not Used in Prior Housing Element	0	0.454687715	0	0.454687715	1	0	0	1628173	128	Sherman Oaks - Studio City - Toluca Lake - Cahuenga Pass			Moderate
LOS ANGELES	4139 N TUJUNGA AVE	91604	2368021037	Low Medium Residential, Low Residential	[Q]RD1.5-1-RIO	0	29	0.152876608	Residential - Single Family Residence - Therapy Pool (Spa)	YES - Current	NO - Privately-Owned	Available	Not Used in Prior Housing Element	0	0.454687715	0	0.454687715	1	0	0	1628173	139	Sherman Oaks - Studio City - Toluca Lake - Cahuenga Pass			Moderate
LOS ANGELES			2368021047	Low Medium Residential, Low Residential	[Q]RD1.5-1-RIO	0	29	0.156892022	Residential - Four Units (Any Combination) - 4 Stories or Less	YES - Current	NO - Privately-Owned	Available	Not Used in Prior Housing Element	0	0.043851382	0	0.043851382	4	0	0	1628173	1252	Sherman Oaks - Studio City - Toluca Lake - Cahuenga Pass			Moderate
LOS ANGELES	4019 N TUJUNGA AVE	91604	2368023023	General Commercial	C2-1VL-RIO	0	108	0.284258648	Industrial - Light Manufacturing - One Story	YES - Current	NO - Privately-Owned	Available	Not Used in Prior Housing Element	0.158571661	0	0	0.158571661	0	0	0	1628173	488	Sherman Oaks - Studio City - Toluca Lake - Cahuenga Pass			Lower
LOS ANGELES	11453 W VENTURA BLVD	91604	2368023028	General Commercial	C2-1VL-RIO	0	108	0.523760296	Commercial - Parking Lot (Commercial Use Property) - Lots - Patron or Employee - One Story	YES - Current	NO - Privately-Owned	Available	Not Used in Prior Housing Element	0.413014814	0	0	0.413014814	0	0	0	1628169	513	Sherman Oaks - Studio City - Toluca Lake - Cahuenga Pass			Lower
LOS ANGELES	11501 W VENTURA BLVD	91604	2368023033	General Commercial	C2-1VL-RIO	0	108	0.341108999	Commercial - Auto, Recreation Equipment, Construction Equipment Sales and Service - Auto Body Repair Shop - One Story	YES - Current	NO - Privately-Owned	Available	Not Used in Prior Housing Element	0.19508145	0	0	0.19508145	0	0	0	1628169	539	Sherman Oaks - Studio City - Toluca Lake - Cahuenga Pass			Lower
LOS ANGELES	11527 W VENTURA BLVD	91604	2368023034	General Commercial	C2-1VL-RIO	0	108	0.639133606	Commercial - Auto, Recreation Equipment, Construction Equipment Sales and Service - Auto Body Repair Shop - One Story	YES - Current	NO - Privately-Owned	Available	Not Used in Prior Housing Element	0.228526583	0	0	0.228526583	0	0	0	1628169	538	Sherman Oaks - Studio City - Toluca Lake - Cahuenga Pass			Lower
LOS ANGELES	11545 W VENTURA BLVD	91604	2368023035	General Commercial	C2-1VL-RIO	0	108	0.552908099	Commercial - Auto, Recreation Equipment, Construction Equipment Sales and Service - Auto Body Repair Shop - One Story	YES - Current	NO - Privately-Owned	Available	Not Used in Prior Housing Element	0.530157307	0	0	0.530157307	0	0	0	1628169	522	Sherman Oaks - Studio City - Toluca Lake - Cahuenga Pass			Lower
LOS ANGELES	11401 W VENTURA BLVD	91604	2368023041	General Commercial	C2-1VL-RIO	0	108	0.234003095	Commercial - Store - One Story	YES - Current	NO - Privately-Owned	Available	Not Used in Prior Housing Element	0.13773123	0	0	0.13773123	1	0	0	1628173	536	Sherman Oaks - Studio City - Toluca Lake - Cahuenga Pass			Lower
LOS ANGELES			2368023046	General Commercial	C2-1VL-RIO	0	108	0.011460524	Residential - Single Family Residence - Vacant Land	YES - Current	NO - Privately-Owned	Available	Not Used in Prior Housing Element	0	0	0.067248672	0.067248672	0	0	0	1628169	543	Sherman Oaks - Studio City - Toluca Lake - Cahuenga Pass			Above Moderate
LOS ANGELES			2368023049

LOS ANGELES	12456 W VENTURA BLVD	91604	2369001025	Community Commercial	C2-1VL-RIO	0	108	0.159762181	Commercial - Store Combination - Store and Office Combination - One Story	YES - Current	NO - Privately-Owned	Available	Not Used in Prior Housing Element	0.022600977	0	0	0.022600977	4	0	0	1628165	319	Sherman Oaks - Studio City - Toluca Lake - Cahuenga Pass		Lower
LOS ANGELES	12360 W VENTURA BLVD	91604	2369002017	Community Commercial	C2-1VL-RIO	0	108	0.061567282	Commercial - Store - One Story	YES - Current	NO - Privately-Owned	Available	Not Used in Prior Housing Element	0	0	0.002722157	0.002722157	0	0	0	1628165	277	Sherman Oaks - Studio City - Toluca Lake - Cahuenga Pass		Above Moderate
LOS ANGELES	12356 W VENTURA BLVD	91604	2369002018	Community Commercial	C2-1VL-RIO	0	108	0.057386368	Commercial - Store - One Story	YES - Current	NO - Privately-Owned	Available	Not Used in Prior Housing Element	0	0	0.000941335	0.000941335	1	0	0	1628165	274	Sherman Oaks - Studio City - Toluca Lake - Cahuenga Pass		Above Moderate
LOS ANGELES	12358 W VENTURA BLVD	91604	2369002018	Community Commercial	C2-1VL-RIO	0	108	0.061798996	Commercial - Store - One Story	YES - Current	NO - Privately-Owned	Available	Not Used in Prior Housing Element	0	0	0.000639528	0.000639528	1	0	0	1628165	275	Sherman Oaks - Studio City - Toluca Lake - Cahuenga Pass		Above Moderate
LOS ANGELES	12350 W VENTURA BLVD	91604	2369002020	Community Commercial	C2-1VL-RIO	0	108	0.114763706	Commercial - Store - One Story	YES - Current	NO - Privately-Owned	Available	Not Used in Prior Housing Element	0.105891261	0	0	0.105891261	0	0	0	1628165	270	Sherman Oaks - Studio City - Toluca Lake - Cahuenga Pass		Lower
LOS ANGELES	12352 W VENTURA BLVD	91604	2369002020	Community Commercial	C2-1VL-RIO	0	108	0.057383958	Commercial - Store - One Story	YES - Current	NO - Privately-Owned	Available	Not Used in Prior Housing Element	0	0	0.003500372	0.003500372	0	0	0	1628165	272	Sherman Oaks - Studio City - Toluca Lake - Cahuenga Pass		Above Moderate
LOS ANGELES	12344 W VENTURA BLVD	91604	2369002021	Community Commercial	C2-1VL-RIO	0	108	0.114758207	Commercial - Store - One Story	YES - Current	NO - Privately-Owned	Available	Not Used in Prior Housing Element	0.028958719	0	0	0.028958719	2	0	0	1628165	267	Sherman Oaks - Studio City - Toluca Lake - Cahuenga Pass		Lower
LOS ANGELES	12338 W VENTURA BLVD	91604	2369002022	Community Commercial	C2-1VL-RIO	0	108	0.114749607	Commercial - Store - One Story	YES - Current	NO - Privately-Owned	Available	Not Used in Prior Housing Element	0.042563382	0	0	0.042563382	0	0	0	1628165	263	Sherman Oaks - Studio City - Toluca Lake - Cahuenga Pass		Lower
LOS ANGELES	12326 W VENTURA BLVD	91604	2369002023	Community Commercial	C2-1VL-RIO	0	108	0.114737292	Commercial - Store - One Story	YES - Current	NO - Privately-Owned	Available	Not Used in Prior Housing Element	0.105891261	0	0	0.105891261	0	0	0	1628165	258	Sherman Oaks - Studio City - Toluca Lake - Cahuenga Pass		Lower
LOS ANGELES	12332 W VENTURA BLVD	91604	2369002023	Community Commercial	C2-1VL-RIO	0	108	0.057371304	Commercial - Store - One Story	YES - Current	NO - Privately-Owned	Available	Not Used in Prior Housing Element	0	0	0.003500372	0.003500372	0	0	0	1628165	260	Sherman Oaks - Studio City - Toluca Lake - Cahuenga Pass		Above Moderate
LOS ANGELES	12336 W VENTURA BLVD	91604	2369002023	Community Commercial	C2-1VL-RIO	0	108	0.057373019	Commercial - Store - One Story	YES - Current	NO - Privately-Owned	Available	Not Used in Prior Housing Element	0	0	0.003500372	0.003500372	0	0	0	1628165	262	Sherman Oaks - Studio City - Toluca Lake - Cahuenga Pass		Above Moderate
LOS ANGELES			2369002024	Community Commercial	C2-1VL-RIO	0	108	0.056224116	Commercial - Store - One Story	YES - Current	NO - Privately-Owned	Available	Not Used in Prior Housing Element	0	0	0.003500372	0.003500372	0	0	0	1628165	256	Sherman Oaks - Studio City - Toluca Lake - Cahuenga Pass		Above Moderate
LOS ANGELES	12322 W VENTURA BLVD	91604	2369002025	Community Commercial	C2-1VL-RIO	0	108	0.057364299	Commercial - Store - One Story	YES - Current	NO - Privately-Owned	Available	Not Used in Prior Housing Element	0	0	0.00088777	0.00088777	1	0	0	1628165	254	Sherman Oaks - Studio City - Toluca Lake - Cahuenga Pass		Above Moderate
LOS ANGELES	12314 W VENTURA BLVD	91604	2369002026	Community Commercial	C2-1VL-RIO	0	108	0.114717593	Commercial - Store - One Story	YES - Current	NO - Privately-Owned	Available	Not Used in Prior Housing Element	0.09685678	0	0	0.09685678	1	0	0	1628165	250	Sherman Oaks - Studio City - Toluca Lake - Cahuenga Pass		Lower
LOS ANGELES	12318 W VENTURA BLVD	91604	2369002026	Community Commercial	C2-1VL-RIO	0	108	0.114724336	Commercial - Store - One Story	YES - Current	NO - Privately-Owned	Available	Not Used in Prior Housing Element	0.09685678	0	0	0.09685678	1	0	0	1628165	251	Sherman Oaks - Studio City - Toluca Lake - Cahuenga Pass		Lower
LOS ANGELES	12308 W VENTURA BLVD	91604	2369002027	Community Commercial	C2-1VL-RIO	0	108	0.045885379	Commercial - Store - One Story	YES - Current	NO - Privately-Owned	Available	Not Used in Prior Housing Element	0	0	0.005631032	0.005631032	0	0	0	1628165	247	Sherman Oaks - Studio City - Toluca Lake - Cahuenga Pass		Above Moderate
LOS ANGELES	12306 W VENTURA BLVD	91604	2369002028	Community Commercial	C2-1VL-RIO	0	108	0.06882555	Commercial - Store - One Story	YES - Current	NO - Privately-Owned	Available	Not Used in Prior Housing Element	0	0	0.004412851	0.004412851	0	0	0	1628165	246	Sherman Oaks - Studio City - Toluca Lake - Cahuenga Pass		Above Moderate
LOS ANGELES	3951 N LAURELGROVE AVE	91604	2369002029	Community Commercial	C2-1VL-RIO	0	108	0.114703887	Commercial - Store - One Story	YES - Current	NO - Privately-Owned	Available	Not Used in Prior Housing Element	0.105891261	0	0	0.105891261	0	0	0	1628165	245	Sherman Oaks - Studio City - Toluca Lake - Cahuenga Pass		Lower
LOS ANGELES	12260 W VENTURA BLVD	91604	2369004023	Community Commercial	C2-1VL-RIO	0	108	0.111338381	Commercial - Store - One Story	YES - Current	NO - Privately-Owned	Available	Not Used in Prior Housing Element	0.054984109	0	0	0.054984109	5	0	0	1628165	244	Sherman Oaks - Studio City - Toluca Lake - Cahuenga Pass		Lower
LOS ANGELES	12254 W VENTURA BLVD	91604	2369004024	Community Commercial	C2-1VL-RIO	0	108	0.114781786	Commercial - Store - One Story	YES - Current	NO - Privately-Owned	Available	Not Used in Prior Housing Element	0.105891261	0	0	0.105891261	0	0	0	1628165	242	Sherman Oaks - Studio City - Toluca Lake - Cahuenga Pass		Lower
LOS ANGELES			2369004024	Community Commercial	C2-1VL-RIO	0	108	0.003443368	Commercial - Store - One Story	YES - Current	NO - Privately-Owned	Available	Not Used in Prior Housing Element	0	0	0.002402383	0.002402383	0	0	0	1628165	243	Sherman Oaks - Studio City - Toluca Lake - Cahuenga Pass		Above Moderate
LOS ANGELES	12252 W VENTURA BLVD	91604	2369004025	Community Commercial	C2-1VL-RIO	0	108	0.057390893	Commercial - Store - One Story	YES - Current	NO - Privately-Owned	Available	Not Used in Prior Housing Element	0	0	0.005533322	0.005533322	0	0	0	1628165	241	Sherman Oaks - Studio City - Toluca Lake - Cahuenga Pass		Above Moderate
LOS ANGELES			2369004025	Community Commercial	C2-1VL-RIO	0	108	0.057390893	Commercial - Store - One Story	YES - Current	NO - Privately-Owned	Available	Not Used in Prior Housing Element	0	0	0.005533322	0.005533322	0	0	0	1628165	240	Sherman Oaks - Studio City - Toluca Lake - Cahuenga Pass		Above Moderate
LOS ANGELES	12246 W VENTURA BLVD	91604	2369004026	Community Commercial	C2-1VL-RIO	0	108	0.057390893	Commercial - Store - One Story	YES - Current	NO - Privately-Owned	Available	Not Used in Prior Housing Element	0	0	0.001897555	0.001897555	0	0	0	1628165	239	Sherman Oaks - Studio City - Toluca Lake - Cahuenga Pass		Above Moderate
LOS ANGELES	12244 W VENTURA BLVD	91604	2369004027	Community Commercial	C2-1VL-RIO	0	108	0.057391588	Commercial - Store - One Story	YES - Current	NO - Privately-Owned	Available	Not Used in Prior Housing Element	0	0	0.003500372	0.003500372	0	0	0	1628165	238	Sherman Oaks - Studio City - Toluca Lake - Cahuenga Pass		Above Moderate
LOS ANGELES	12240 W VENTURA BLVD	91604	2369004028	Community Commercial	C2-1VL-RIO	0	108	0.114781466	Commercial - Store Combination - Store and Office Combination - One Story	YES - Current	NO - Privately-Owned	Available	Not Used in Prior Housing Element	0.140982538	0	0	0.140982538	0	0	0	1628165	237	Sherman Oaks - Studio City - Toluca Lake - Cahuenga Pass		Lower
LOS ANGELES	12236 W VENTURA BLVD	91604	2369004029	Community Commercial	C2-1VL-RIO	0	108	0.114782747	Commercial - Store - One Story	YES - Current	NO - Privately-Owned	Available	Not Used in Prior Housing Element	0.044350959	0	0	0.044350959	0	0	0	1628165	235	Sherman Oaks - Studio City - Toluca Lake - Cahuenga Pass		Lower
LOS ANGELES	12230 W VENTURA BLVD	91604	2369004030	Community Commercial	C2-1VL-RIO	0	108	0.114782143	Commercial - Store Combination - Store and Residential Combination - One Story	YES - Current	NO - Privately-Owned	Available	Not Used in Prior Housing Element	0.110402457	0	0	0.110402457	0	0	0	1628165	234	Sherman Oaks - Studio City - Toluca Lake - Cahuenga Pass		Lower
LOS ANGELES	12224 W VENTURA BLVD	91604	2369004031	Community Commercial	C2-1VL-RIO	0	108	0.057390962	Commercial - Restaurant, Cocktail Lounge - Restaurant, Cocktail Lounge, Tavern - One Story	YES - Current	NO - Privately-Owned	Available	Not Used in Prior Housing Element	0	0	0.003500372	0.003500372	0	0	0	1628165	232	Sherman Oaks - Studio City - Toluca Lake - Cahuenga Pass		Above Moderate
LOS ANGELES	12226 W VENTURA BLVD	91604	2369004031	Community Commercial	C2-1VL-RIO	0	108	0.114782427	Commercial - Restaurant, Cocktail Lounge - Restaurant, Cocktail Lounge, Tavern - One Story	YES - Current	NO - Privately-Owned	Available	Not Used in Prior Housing Element	0.110402457	0	0	0.110402457	0	0	0	1628165	233	Sherman Oaks - Studio City - Toluca Lake - Cahuenga Pass		Lower
LOS ANGELES	12222 W VENTURA BLVD	91604	2369004032	Community Commercial	C2-1VL-RIO	0	108	0.057391108	Commercial - Store - One Story	YES - Current	NO - Privately-Owned	Available	Not Used in Prior Housing Element	0	0	0.020617946	0.020617946	0	0	0	1628165	231	Sherman Oaks - Studio City - Toluca Lake - Cahuenga Pass		Above Moderate
LOS ANGELES	12218 W VENTURA BLVD	91604	2369004033	Community Commercial	C2-1VL-RIO	0	108	0.057391213	Commercial - Store - One Story	YES - Current	NO - Privately-Owned	Available	Not Used in Prior Housing Element	0	0	0.027155312	0.027155312	0	0	0	1628165	230	Sherman Oaks - Studio City - Toluca Lake - Cahuenga Pass		Above Moderate
LOS ANGELES	12216 W VENTURA BLVD	91604	2369004034	Community Commercial	C2-1VL-RIO	0	108	0.057391213	Commercial - Store - One Story	YES - Current	NO - Privately-Owned	Available	Not Used in Prior Housing Element	0	0	0.003500372	0.003500372	0	0	0	1628165	229	Sherman Oaks - Studio City - Toluca Lake - Cahuenga Pass		Above Moderate
LOS ANGELES	12210 W VENTURA BLVD	91604	2369004035	Community Commercial	C2-1VL-RIO	0	108	0.114782427	Commercial - Store Combination - Store and Residential Combination - One Story	YES - Current	NO - Privately-Owned	Available	Not Used in Prior Housing Element	0	0	0.100312099	0.100312099	0	0	0	1628165	226	Sherman Oaks - Studio City - Toluca Lake - Cahuenga Pass	Yes	Above Moderate
LOS ANGELES	12208 W VENTURA BLVD	91604	2369004036	Community Commercial	C2-1VL-RIO	0	108	0.057391108	Commercial - Store - One Story	YES - Current	NO - Privately-Owned	Available	Not Used in Prior Housing Element	0	0	0.00251512	0.00251512	2	0	0	1628165	224	Sherman Oaks - Studio City - Toluca Lake - Cahuenga Pass		Above Moderate
LOS ANGELES	12206 W VENTURA BLVD	91604	2369004037	Community Commercial	C2-1VL-RIO	0	108	0.057391694	Commercial - Store - One Story	YES - Current	NO - Privately-Owned	Available	Not Used in Prior Housing Element	0	0	0.005533322	0.005533322	0	0	0	1628165	222	Sherman Oaks - Studio City - Toluca Lake - Cahuenga Pass		Above Moderate
LOS ANGELES	12202 W VENTURA BLVD	91604	2369004038	Community Commercial	C2-1VL-RIO	0	108	0.057390998	Commercial - Store - One Story	YES - Current	NO - Privately-Owned	Available	Not Used in Prior Housing Element	0	0	0.005533322	0.005533322	0	0	0	1628165	218	Sherman Oaks - Studio City - Toluca Lake - Cahuenga Pass		Above Moderate
LOS ANGELES	12204 W VENTURA BLVD	91604	2369004038	Community Commercial	C2-1VL-RIO	0	108	0.057391145	Commercial - Store - One Story	YES - Current	NO - Privately-Owned	Available	Not Used in Prior Housing Element	0	0	0.005533322	0.005533322	0	0	0	1628165	220	Sherman Oaks - Studio City - Toluca Lake - Cahuenga Pass		Above Moderate
LOS ANGELES	12196 W VENTURA BLVD	91604	2369004039	Community Commercial	C2-1VL-RIO	0	108	0.114782216	Commercial - Store Combination - Store and Office Combination - One Story	YES - Current	NO - Privately-Owned	Available	Not Used in Prior Housing Element	0.140982538	0	0	0.140982538	0	0	0	1628165	214	Sherman Oaks - Studio City - Toluca Lake - Cahuenga Pass		Lower
LOS ANGELES	12194 W VENTURA BLVD	91604	2369004040	Community Commercial	C2-1VL-RIO	0	108	0.057390893	Commercial - Store - One Story	YES - Current	NO - Privately-Owned	Available	Not Used in Prior Housing Element	0	0	0.002974708	0.002974708	1	0	0	1628165	212	Sherman Oaks - Studio City - Toluca Lake - Cahuenga Pass		Above Moderate
LOS ANGELES	12192 W VENTURA BLVD	91604	2369004041	Community Commercial	C2-1VL-RIO	0	108	0.057391588	Commercial - Store - One Story	YES - Current	NO - Privately-Owned	Available	Not Used in Prior Housing Element	0	0	0.00251512	0.00251512	2	0	0	1628165	210	Sherman Oaks - Studio City - Toluca Lake - Cahuenga Pass		Above Moderate
LOS ANGELES	12190 1/2 W VENTURA BLVD	91604	2369004042	Community Commercial	C2-1VL-RIO	0	108	0.114781713	Commercial - Store Combination - Store and Office Combination - One Story	YES - Current	NO - Privately-Owned	Available	Not Used in Prior Housing Element	0.053410258	0	0	0.053410258	4	0	0	1628165	207	Sherman Oaks - Studio City - Toluca Lake - Cahuenga Pass		Lower
LOS ANGELES	12182 W VENTURA BLVD	91604	2369004043	Community Commercial	C2-1VL-RIO	0	108	0.114781713	Commercial - Store - One Story	YES - Current	NO - Privately-Owned	Available	Not Used in Prior Housing Element	0.110402457	0	0	0.110402457	0	0	0	1628165	203	Sherman Oaks - Studio City - Toluca Lake - Cahuenga Pass		Lower
LOS ANGELES	12180 1/2 W VENTURA BLVD	91604	2369004044	Community Commercial	C2-1VL-RIO	0	108	0.057390857	Commercial - Store - One Story	YES - Current	NO - Privately-Owned	Available	Not Used in Prior Housing Element	0	0	0.001054022	0.001054022	0	0	0	1628165	201	Sherman Oaks - Studio City - Toluca Lake - Cahuenga Pass		Above Moderate
LOS ANGELES	12178 W VENTURA BLVD	91604	2369004045	Community Commercial	C2-1VL-RIO	0	108	0.057391588	Commercial - Store Combination - Store and Office Combination - One Story	YES - Current	NO - Privately-Owned	Available	Not Used in Prior Housing Element	0	0	0.001897555	0.001897555	0	0	0	1628165	199	Sherman Oaks - Studio City - Toluca Lake - Cahuenga Pass		Above Moderate
LOS ANGELES	12172 W VENTURA BLVD	91604	2369004046	Community Commercial	C2-1VL-RIO	0	108	0.137528053	Commercial - Store - One Story	YES - Current	NO - Privately-Owned	Available	Not Used in Prior Housing Element	0.134646878	0	0	0.134646878	0	0	0	1628165	196	Sherman Oaks - Studio City - Toluca Lake - Cahuenga Pass		Lower
LOS ANGELES	12127 W LAUREL TERRACE DR	91604	2369008006	Low Residential	R1-1-RIO	0	1 unit per lot	0.139447262	Residential - Single Family Residence - Pool and Misc.	YES - Current	NO - Privately-Owned	Available	Not Used in Prior Housing Element	0	0	0.083362943	0.083362943	0	0	0	1628165	874	Sherman Oaks - Studio City - Toluca Lake - Cahuenga Pass		Above Moderate
LOS ANGELES	3850 N MOUND VIEW AVE	91604	2369011010	Low Residential	R1-1-RIO	0	1 unit per lot	0.185904715	Residential - Single Family Residence - Pool	YES - Current	NO - Privately-Owned	Available	Not Used in Prior Housing Element	0	0	0.083362943	0.083362943	0	0	0	1628165	561	Sherman Oaks - Studio City - Toluca Lake - Cahuenga Pass		Above Moderate
LOS ANGELES	3835 N MOUND VIEW AVE	91604	2369012008	Low Residential	R1-1-RIO	0	1 unit per lot	0.149792314	Residential - Single Family Residence - Pool	YES - Current	NO - Privately-Owned	Available	Not Used in Prior Housing Element	0	0	0.083362943	0.083362943	0	0	0	1628165	628	Sherman Oaks - Studio City - Toluca Lake - Cahuenga Pass		Above Moderate
LOS ANGELES	3960 N VANTAGE AVE	91604	2369013001	Low Residential	R4-1VL-RIO, R1-1-RIO	0	1 unit per lot	0.53893127	Commercial - Parking Lot (Commercial Use Property) - Lots - Patron or Employee - One Story	YES - Current	NO - Privately-Owned	Available	Not Used in Prior Housing Element	0	0	0.004733809	0.004733809	0	0	0	1628165	321	Sherman Oaks - Studio City - Toluca Lake - Cahuenga Pass		Above Moderate
LOS ANGELES	3959 N LAUREL CANYON BLVD	91604	2369013006	Community Commercial	C2-1VL-RIO	0	108	0.437196976	Commercial - Professional Building - Medical Dental Building - One Story	YES - Current	NO - Privately-Owned	Available	Not Used in Prior Housing Element	0.224057671	0	0	0.224057671	0	0	0	1628165	293	Sherman Oaks - Studio City - Toluca Lake - Cahuenga Pass		Lower
LOS ANGELES	3925 N LAUREL CANYON BLVD	91604	2369013016	Low Medium Residential, Low Residential	R1-1VL-RIO, (Q)RD2-1-RIO	0	1 unit per lot	0.869776103	Institutional - Church - One Story	YES - Current	NO - Privately-Owned	Available	Not Used in Prior Housing Element	0	0	0.00997801	0.00997801	0	0	0	1628165	369	Sherman Oaks - Studio City - Toluca Lake - Cahuenga Pass		Above Moderate
LOS ANGELES	12100 W VENTURA BLVD	91604	2369014001	Community Commercial	C2-1VL-RIO	0	108	0.753754768	Commercial - Store - One Story	YES - Current	NO - Privately-Owned	Available	Not Used in Prior Housing Element	0.190361578	0	0	0.190361578	0	0	0	1628165	158	Sherman Oaks - Studio City - Toluca Lake - Cahuenga Pass		Lower
LOS ANGELES	12144 W VENTURA BLVD	91604	2369014009	Community Commercial	R4-1VL-RIO	0	108	0.183343182	Commercial - Parking Lot (Commercial Use Property) - Lots - Patron or Employee - One Story	YES - Current	NO - Privately-Owned	Available	Not Used in Prior Housing Element	0.095077339	0	0	0.095077339	0	0	0	1628165	265	Sherman Oaks - Studio City - Toluca Lake - Cahuenga Pass		Lower
LOS ANGELES	3984 N VANTAGE AVE	91604	2369014010	Community Commercial	R4-1VL-RIO	0	108	0.486073574	Commercial - Parking Lot (Commercial Use Property) - Lots - Patron or Employee - One Story	YES - Current	NO - Privately-Owned	Available	Not Used in Prior Housing Element	0.221877419	0	0	0.221877419	0	0	0	1628165	1121	Sherman Oaks - Studio City - Toluca Lake - Cahuenga Pass		Lower
LOS ANGELES	3960 N LAUREL CANYON BLVD	91604	2369015003	Community Commercial	C2-1VL-RIO, (Q)C2-1VL-RIO	0	108	0.421999573	Commercial - Shopping Center (Neighborhood, Community) - One Story	YES - Current	NO - Privately-Owned	Available	Not Used in Prior Housing Element	0.227492948	0	0	0.227492948	1	0	0	1628165	279	Sherman Oaks - Studio City - Toluca Lake - Cahuenga Pass		Lower
LOS ANGELES			2369015015	Community Commercial	R4-1VL	0	108	0.102877141	Commercial - Parking Lot (Commercial Use Property) - Lots - Patron or Employee - One Story	YES - Current	NO - Privately-Owned	Available	Not Used in Prior Housing Element	0.026152706	0	0	0.026152706	0	0	0	1628165	364	Sherman Oaks - Studio City - Toluca Lake - Cahuenga Pass		Lower
LOS ANGELES			2369015015	Community Commercial	R4-1VL	0	108	0.011922614	Commercial - Parking Lot (Commercial Use Property) - Lots - Patron or Employee - One Story	YES - Current	NO - Privately-Owned	Available	Not Used in Prior Housing Element	0	0	0.005577662	0.005577662	0	1*	1*	1628165	361	Sherman Oaks - Studio City - Toluca Lake - Cahuenga Pass		Above Moderate
LOS ANGELES	11949 W LAURELWOOD DR	91604	2369015016	Community Commercial	(Q)C2-1VL-RIO	0	108	0.186855948	Commercial - Shopping Center (Neighborhood, Community) - One Story	YES - Current	NO - Privately-Owned	Available	Not Used in Prior Housing Element	0.151189994	0	0	0.151189994	0	0	0	1628169	192	Sherman Oaks - Studio City - Toluca Lake - Cahuenga Pass		Lower
LOS ANGELES	11969 W LAURELWOOD DR	91604	2369015016	Community Commercial	(Q)C2-1VL-RIO	0	108	0.549718064	Commercial - Shopping Center (Neighborhood, Community) - One Story	YES - Current	NO - Privately-Owned	Available	Not Used in Prior Housing Element	0.243561804	0	0	0.243561804	0	0	0	1628165	206	Sherman Oaks - Studio City - Toluca Lake - Cahuenga Pass		Lower
LOS ANGELES	11971 W LAURELWOOD DR	91604	2369015016	Community Commercial	(Q)C2-1VL-RIO	0	108	0.340105545	Commercial - Shopping Center (Neighborhood, Community) - One Story	YES - Current	NO - Privately-Owned	Available	Not Used in Prior Housing Element	0.209847432	0	0	0.209847432	0	0	0	1628165	285	Sherman Oaks - Studio City - Toluca Lake - Cahuenga Pass		Lower
LOS ANGELES	11990 W VENTURA BLVD	91604	2369015016	Community Commercial	C2-1VL-RIO, (Q)C2-1VL-RIO	0	108	1.376372357	Commercial - Shopping Center (Neighborhood, Community) - One Story	YES - Current	NO - Privately-Owned	Available	Not Used in Prior Housing Element	0.276266648	0	0	0.276266648	0	0	0	1628165	132	Sherman Oaks - Studio City - Toluca Lake - Cahuenga Pass		Lower
LOS ANGELES	12036 W VENTURA BLVD	91604	2369015016	Community Commercial	C2-1VL-RIO, (Q)C2-1VL-RIO	0	108	1.090209872	Commercial - Shopping Center (Neighborhood, Community) - One Story	YES - Current	NO - Privately-Owned	Available	Not Used in Prior Housing Element	0.16104357	0	0	0.16104357	0	0	0	1628165	133	Sherman Oaks - Studio City - Toluca Lake - Cahuenga Pass		Lower
LOS ANGELES			2369015016	Community Commercial	(Q)C2-1VL-RIO	0	108	0.026481096	Commercial - Shopping Center (Neighborhood, Community) - One Story	YES - Current	NO - Privately-Owned	Available	Not Used in Prior Housing Element	0	0	0.011740121	0.011740121	0	0	0	1628165	216	Sherman Oaks - Studio City - Toluca Lake - Cahuenga Pass		Above Moderate
LOS ANGELES			2369015016	Community Commercial	(Q)C2-1VL-RIO	0	108	0.079915118	Commercial - Shopping Center (Neighborhood, Community) - One Story	YES - Current	NO - Privately-Owned	Available	Not Used in Prior Housing Element	0	0	0.002479356	0.002479356	0	0	0	1628165	248	Sherman Oaks - Studio City - Toluca Lake - Cahuenga Pass		Above Moderate
LOS ANGELES			2369015016	Community Commercial	(Q)C2-1VL-RIO	0	108	0.089392539	Commercial - Shopping Center (Neighborhood, Community) - One Story	YES - Current	NO - Privately-Owned	Available	Not Used in Prior Housing Element	0.098862276	0	0	0.098862276	0	0	0	1628165	180	Sherman Oaks - Studio City - Toluca Lake - Cahuenga Pass		Lower
LOS ANGELES			2369015018	Community Commercial	R4-1VL	0	108	0.010713475	Commercial - Office Building - One Story	YES - Current	NO - Privately-Owned	Available	Not Used in Prior Housing Element	0	0	0.021274406	0.021274406	0	1*	1*	1628165	324	Sherman Oaks - Studio City - Toluca Lake - Cahuenga Pass		Above Moderate
LOS ANGELES	12050 W VENTURA BLVD	91604	2369015019	Community Commercial	C2-1VL-RIO	0	108	1.499745339	Commercial - Shopping Center (Neighborhood, Community) - One Story	YES - Current	NO - Privately-Owned	Available	Not Used in Prior Housing Element	0.301112664	0	0	0.301112664	0	0	0	1628165	141	Sherman Oaks - Studio City - Toluca Lake - Cahuenga Pass		Lower
LOS ANGELES	11902 W VENTURA BLVD	91604	2369016001	Community Commercial	C2-1VL-RIO	0	108	0.126560607	Commercial - Office Building - One Story	YES - Current	NO - Privately-Owned	Available	Not Used in Prior Housing Element	0.358606915	0	0	0.358606915	0	0	0	1628169	232	Sherman Oaks - Studio City - Toluca Lake - Cahuenga Pass		Lower
LOS ANGELES	11908 W VENTURA BLVD	91604	2369016002	Community Commercial	C2-1VL-RIO	0	108	0.063420602	Commercial - Store Combination - Store and Office Combination - One Story	YES - Current	NO - Privately-Owned	Available	Not Used in Prior Housing Element	0	0	0.002908087	0.002908087	2	0	0	1628169	230	Sherman Oaks - Studio City - Toluca Lake - Cahuenga Pass		Above Moderate
LOS ANGELES	11910 W VENTURA BLVD	91604	2369016002	Community Commercial	C2-1VL-RIO	0	108	0.063514685	Commercial - Store Combination - Store and Office Combination - One Story	YES - Current	NO - Privately-Owned	Available	Not Used in Prior Housing Element	0	0	0.005919261	0.005919261	2	0	0	1628169	220	Sherman Oaks - Studio City - Toluca Lake - Cahuenga Pass		Above Moderate
LOS ANGELES	11912 W VENTURA BLVD	91604	2369016003	Community Commercial	C2-1VL-RIO	0	108	0.063605824	Commercial - Parking Lot (Commercial Use Property) - Lots - Patron or Employee - One Story	YES - Current	NO - Privately-Owned	Available	Not Used in Prior Housing Element	0	0	0.010873377	0.010873377	0	0	0	1628169	217	Sherman Oaks - Studio City - Toluca Lake - Cahuenga Pass		Above Moderate
LOS ANGELES	11914 W VENTURA BLVD	91604	2369016004	Community Commercial	C2-1VL-RIO	0	108	0.063700684	Commercial - Professional Building	YES - Current	NO - Privately-Owned	Available	Not Used in Prior Housing Element	0	0	0.032463911	0.032463911	0	0	0	1628169	214	Sherman Oaks - Studio City - Toluca Lake - Cahuenga Pass		Above Moderate
LOS ANGELES	11916 W VENTURA BLVD	91604	2369016005	Community Commercial	C2-1VL-RIO	0	108	0.063793986	Commercial - Store - One Story	YES - Current	NO - Privately-Owned	Available	Not Used in Prior Housing Element	0	0	0.003824513	0.003824513	1	0	0	1628169	213	Sherman Oaks - Studio City - Toluca Lake - Cahuenga Pass		Above Moderate
LOS ANGELES	11920 W VENTURA BLVD	91604	2369016006	Community Commercial	C2-1VL-RIO	0	108	0.063887289	Commercial - Restaurant, Cocktail Lounge - Restaurant, Cocktail Lounge, Tavern - One Story	YES - Current	NO - Privately-Owned	Available	Not Used in Prior Housing Element	0	0	0.013111533	0.013111533	0	0	0	1628169	211	Sherman Oaks - Studio City - Toluca Lake - Cahuenga Pass		Above Moderate
LOS ANGELES	11922 W VENTURA BLVD	91604	2369016006	Community Commercial	C2-1VL-RIO	0	108	0.063980591	Commercial - Restaurant, Cocktail Lounge - Restaurant, C

LOS ANGELES	11962 W VENTURA BLVD	91604	2369016034	Community Commercial	C2-1VL-RIO	0	108	0.065380703	Commercial - Restaurant, Cocktail Lounge - Fast Food - Walk Up - One Story	YES - Current	NO - Privately-Owned	Available	Not Used in Prior Housing Element	0	0	0.000560196	0.000560196	0	0	0	1628169	147	Sherman Oaks - Studio City - Toluca Lake - Cahuenga Pass			Above Moderate
LOS ANGELES	11966 W VENTURA BLVD	91604	2369016034	Community Commercial	C2-1VL-RIO	0	108	0.065347957	Commercial - Restaurant, Cocktail Lounge - Fast Food - Walk Up - One Story	YES - Current	NO - Privately-Owned	Available	Not Used in Prior Housing Element	0	0	0.000560196	0.000560196	0	0	0	1628169	144	Sherman Oaks - Studio City - Toluca Lake - Cahuenga Pass			Above Moderate
LOS ANGELES			2369016034	Community Commercial	C2-1VL-RIO	0	108	0.031305235	Commercial - Restaurant, Cocktail Lounge - Fast Food - Walk Up - One Story	YES - Current	NO - Privately-Owned	Available	Not Used in Prior Housing Element	0	0	0.001400596	0.001400596	0	0	0	1628169	151	Sherman Oaks - Studio City - Toluca Lake - Cahuenga Pass			Above Moderate
LOS ANGELES	11917 W LAURELWOOD DR	91604	2369016040	Medium Residential	R3-1	0	54	0.162698726	Residential - Four Units (Any Combination) - 4 Stories or Less - Pool	YES - Current	NO - Privately-Owned	Available	Not Used in Prior Housing Element	0	0	0.234963343	0.234963343	4	0	0	1628169	246	Sherman Oaks - Studio City - Toluca Lake - Cahuenga Pass	Yes		Above Moderate
LOS ANGELES	3965 N CARPENTER AVE	91604	2369016049	Medium Residential	R3-1	0	54	0.068939023	Residential - Five or More Units or Apartments (Any Combination) - 4 Stories or Less	YES - Current	NO - Privately-Owned	Available	Not Used in Prior Housing Element	0	0	0.426039612	0.426039612	0	3*	3*	1628169	278	Sherman Oaks - Studio City - Toluca Lake - Cahuenga Pass			Above Moderate
LOS ANGELES			2369016049	Medium Residential	R3-1	0	54	0.046144502	Residential - Five or More Units or Apartments (Any Combination) - 4 Stories or Less	YES - Current	NO - Privately-Owned	Available	Not Used in Prior Housing Element	0	0	0.355173147	0.355173147	0	2*	2*	1628169	273	Sherman Oaks - Studio City - Toluca Lake - Cahuenga Pass			Above Moderate
LOS ANGELES	11993 W LAURELWOOD DR	91604	2369017006	Medium Residential	R3-1	0	54	0.239798752	Residential - Five or More Units or Apartments (Any Combination) - 4 Stories or Less	YES - Current	NO - Privately-Owned	Available	Not Used in Prior Housing Element	0	0	0.211503433	0.211503433	11	0	0	1628169	307	Sherman Oaks - Studio City - Toluca Lake - Cahuenga Pass	Yes		Above Moderate
LOS ANGELES	11928 W LAURELWOOD DR	91604	2369017008	Medium Residential	R3-1	0	54	0.31140741	Residential - Five or More Units or Apartments (Any Combination) - 4 Stories or Less	YES - Current	NO - Privately-Owned	Available	Not Used in Prior Housing Element	0	0	0.327358565	0.327358565	18	0	0	1628169	291	Sherman Oaks - Studio City - Toluca Lake - Cahuenga Pass	Yes		Above Moderate
LOS ANGELES	11997 W LAURELWOOD DR	91604	2369017008	Medium Residential	R3-1	0	54	0.271470276	Residential - Five or More Units or Apartments (Any Combination) - 4 Stories or Less	YES - Current	NO - Privately-Owned	Available	Not Used in Prior Housing Element	0	0	0.294866288	0.294866288	18	0	0	1628169	294	Sherman Oaks - Studio City - Toluca Lake - Cahuenga Pass	Yes		Above Moderate
LOS ANGELES	11918 W LAURELWOOD DR	91604	2369017009	Medium Residential	R3-1	0	54	0.258362854	Residential - Single Family Residence	YES - Current	NO - Privately-Owned	Available	Not Used in Prior Housing Element	1.933456254	0	0	1.933456254	1	0	0	1628169	298	Sherman Oaks - Studio City - Toluca Lake - Cahuenga Pass			Lower
LOS ANGELES	11981 W LAURELWOOD DR	91604	2369017015	Medium Residential	R3-1	0	54	0.316932504	Residential - Five or More Units or Apartments (Any Combination) - 4 Stories or Less - Pool	YES - Current	NO - Privately-Owned	Available	Not Used in Prior Housing Element	0	0	0.405176282	0.405176282	16	0	0	1628165	380	Sherman Oaks - Studio City - Toluca Lake - Cahuenga Pass	Yes		Above Moderate
LOS ANGELES	11983 W LAURELWOOD DR	91604	2369017015	Medium Residential	R3-1	0	54	0.248452144	Residential - Five or More Units or Apartments (Any Combination) - 4 Stories or Less - Pool	YES - Current	NO - Privately-Owned	Available	Not Used in Prior Housing Element	0	0	0.327988148	0.327988148	16	0	0	1628165	394	Sherman Oaks - Studio City - Toluca Lake - Cahuenga Pass	Yes		Above Moderate
LOS ANGELES	12019 W PACOIMA CT	91604	2369019011	Low Residential	R1-1	0	1 unit per lot	0.087933352	Residential - Single Family Residence - Other Improvements Only	YES - Current	NO - Privately-Owned	Available	Not Used in Prior Housing Element	0	0	0.013608864	0.013608864	0	0	0	1628169	605	Sherman Oaks - Studio City - Toluca Lake - Cahuenga Pass			Above Moderate
LOS ANGELES	3930 N LAUREL CANYON BLVD	91604	2369019032	High Medium Residential	R4-1VL	0	108	0.417602103	Residential - Five or More Units or Apartments (Any Combination) - 4 Stories or Less	YES - Current	NO - Privately-Owned	Available	Not Used in Prior Housing Element	0.355522545	0	0	0.355522545	36	0	0	1628165	407	Sherman Oaks - Studio City - Toluca Lake - Cahuenga Pass			Lower
LOS ANGELES	3825 N BUENA PARK DR	91604	2369024027	Low Residential	R1-1	0	1 unit per lot	0.199476007	Residential - Single Family Residence - Other Improvements Only	YES - Current	NO - Privately-Owned	Available	Not Used in Prior Housing Element	0	0	0.081636345	0.081636345	0	0	0	1628169	636	Sherman Oaks - Studio City - Toluca Lake - Cahuenga Pass			Above Moderate
LOS ANGELES			2369024027	Low Residential	R1-1	0	1 unit per lot	0.045607194	Residential - Single Family Residence - Other Improvements Only	YES - Current	NO - Privately-Owned	Available	Not Used in Prior Housing Element	0	0	0.081636345	0.081636345	0	0	0	1628169	624	Sherman Oaks - Studio City - Toluca Lake - Cahuenga Pass			Above Moderate
LOS ANGELES	11730 W VENTURA BLVD	91604	2369027004	Community Commercial	C2-1VL-RIO	0	108	0.344413556	Commercial - Professional Building - Veterinary Hospital, Clinic - One Story	YES - Current	NO - Privately-Owned	Available	Not Used in Prior Housing Element	0.605203307	0	0	0.605203307	0	0	0	1628169	363	Sherman Oaks - Studio City - Toluca Lake - Cahuenga Pass			Lower
LOS ANGELES	11748 W VENTURA BLVD	91604	2369027005	Community Commercial	C2-1VL-RIO	0	108	0.287015559	Commercial - Restaurant, Cocktail Lounge - Restaurant, Cocktail Lounge, Tavern - One Story	YES - Current	NO - Privately-Owned	Available	Not Used in Prior Housing Element	0.558143447	0	0	0.558143447	0	0	0	1628169	337	Sherman Oaks - Studio City - Toluca Lake - Cahuenga Pass			Lower
LOS ANGELES	11829 W LAURELWOOD DR	91604	2369027007	Low Medium Residential	[Q]RD1.5-1VL	0	29	0.770371559	Residential - Five or More Units or Apartments (Any Combination) - 4 Stories or Less - Pool	YES - Current	NO - Privately-Owned	Available	Not Used in Prior Housing Element	0	0.195973402	0	0.195973402	20	0	0	1628169	362	Sherman Oaks - Studio City - Toluca Lake - Cahuenga Pass	Yes		Moderate
LOS ANGELES	11833 W LAURELWOOD DR	91604	2369027010	Low Medium Residential	[Q]RD1.5-1VL	0	29	0.445271186	Residential - Five or More Units or Apartments (Any Combination) - 4 Stories or Less - Mills Act Property	YES - Current	NO - Privately-Owned	Available	Not Used in Prior Housing Element	0	0.190872833	0	0.190872833	10	0	0	1628169	358	Sherman Oaks - Studio City - Toluca Lake - Cahuenga Pass	Yes		Moderate
LOS ANGELES	11837 W LAURELWOOD DR	91604	2369027012	Low Medium Residential	[Q]RD1.5-1VL	0	29	0.298568326	Residential - Five or More Units or Apartments (Any Combination) - 4 Stories or Less - Mills Act Property	YES - Current	NO - Privately-Owned	Available	Not Used in Prior Housing Element	0	0.439470005	0	0.439470005	10	0	0	1628169	340	Sherman Oaks - Studio City - Toluca Lake - Cahuenga Pass	Yes		Moderate
LOS ANGELES	11830 W VENTURA BLVD	91604	2369027014	Community Commercial	C2-1VL-RIO	0	108	0.287012249	Commercial - Store Combination - Store and Residential Combination - One Story	YES - Current	NO - Privately-Owned	Available	Not Used in Prior Housing Element	0.558143447	0	0	0.558143447	0	0	0	1628169	292	Sherman Oaks - Studio City - Toluca Lake - Cahuenga Pass			Lower
LOS ANGELES	11838 W VENTURA BLVD	91604	2369027016	Community Commercial	C2-1VL-RIO	0	108	0.287010604	Commercial - Restaurant, Cocktail Lounge - Restaurant, Cocktail Lounge, Tavern - One Story	YES - Current	NO - Privately-Owned	Available	Not Used in Prior Housing Element	0.224093203	0	0	0.224093203	1	0	0	1628169	275	Sherman Oaks - Studio City - Toluca Lake - Cahuenga Pass			Lower
LOS ANGELES	11861 W LAURELWOOD DR	91604	2369027019	Low Medium Residential	[Q]RD1.5-1VL	0	29	0.143098227	Residential - Single Family Residence	YES - Current	NO - Privately-Owned	Available	Not Used in Prior Housing Element	0	0.562210071	0	0.562210071	1	0	0	1628169	365	Sherman Oaks - Studio City - Toluca Lake - Cahuenga Pass			Moderate
LOS ANGELES	11869 W LAURELWOOD DR	91604	2369027022	Low Medium Residential	[Q]RD1.5-1VL	0	29	0.155278887	Residential - Single Family Residence	YES - Current	NO - Privately-Owned	Available	Not Used in Prior Housing Element	0	0.629459208	0	0.629459208	1	0	0	1628169	361	Sherman Oaks - Studio City - Toluca Lake - Cahuenga Pass			Moderate
LOS ANGELES	11804 W VENTURA BLVD	91604	2369027025	Community Commercial	C2-1VL-RIO	0	108	0.252570528	Commercial - Professional Building - One Story	YES - Current	NO - Privately-Owned	Available	Not Used in Prior Housing Element	0.066745379	0	0	0.066745379	0	0	0	1628169	323	Sherman Oaks - Studio City - Toluca Lake - Cahuenga Pass			Lower
LOS ANGELES	11818 W VENTURA BLVD	91604	2369027028	Community Commercial	C2-1VL-RIO	0	108	0.143477892	Commercial - Store - One Story	YES - Current	NO - Privately-Owned	Available	Not Used in Prior Housing Element	0.368489027	0	0	0.368489027	0	0	0	1628169	308	Sherman Oaks - Studio City - Toluca Lake - Cahuenga Pass			Lower
LOS ANGELES			2369027028	Community Commercial	C2-1VL-RIO	0	108	0.143532266	Commercial - Store - One Story	YES - Current	NO - Privately-Owned	Available	Not Used in Prior Housing Element	0.368489027	0	0	0.368489027	0	0	0	1628169	312	Sherman Oaks - Studio City - Toluca Lake - Cahuenga Pass			Lower
LOS ANGELES	11726 W VENTURA BLVD	91604	2369027029	Community Commercial	C2-1VL-RIO	0	108	0.287010285	Commercial - Store - One Story	YES - Current	NO - Privately-Owned	Available	Not Used in Prior Housing Element	0.23180868	0	0	0.23180868	0	0	0	1628169	374	Sherman Oaks - Studio City - Toluca Lake - Cahuenga Pass			Lower
LOS ANGELES	11848 W VENTURA BLVD	91604	2369027031	Community Commercial	C2-1VL-RIO	0	108	0.204657128	Commercial - Office Building - One Story	YES - Current	NO - Privately-Owned	Available	Not Used in Prior Housing Element	0.080430443	0	0	0.080430443	0	0	0	1628169	259	Sherman Oaks - Studio City - Toluca Lake - Cahuenga Pass			Lower
LOS ANGELES	3964 N CARPENTER AVE	91604	2369027031	Community Commercial	C2-1VL-RIO	0	108	0.103295531	Commercial - Office Building - One Story	YES - Current	NO - Privately-Owned	Available	Not Used in Prior Housing Element	0.049815397	0	0	0.049815397	0	0	0	1628169	288	Sherman Oaks - Studio City - Toluca Lake - Cahuenga Pass			Lower
LOS ANGELES	11700 W PICTURESQUE DR	91604	2369028002	Low Residential	R1-1	0	1 unit per lot	0.208203173	Residential - Single Family Residence	YES - Current	NO - Privately-Owned	Available	Not Used in Prior Housing Element	0	0	0.081636345	0.081636345	0	0	0	1628169	512	Sherman Oaks - Studio City - Toluca Lake - Cahuenga Pass			Above Moderate
LOS ANGELES	11710 W VENTURA BLVD	91604	2369028010	Community Commercial	C2-1VL-RIO	0	108	0.107149509	Commercial - Parking Lot (Commercial Use Property) - Lots - Patron or Employee - One Story	YES - Current	NO - Privately-Owned	Available	Not Used in Prior Housing Element	0.060692576	0	0	0.060692576	0	0	0	1628169	384	Sherman Oaks - Studio City - Toluca Lake - Cahuenga Pass			Lower
LOS ANGELES			2369028010	Community Commercial	C2-1VL-RIO	0	108	0.025710664	Commercial - Parking Lot (Commercial Use Property) - Lots - Patron or Employee - One Story	YES - Current	NO - Privately-Owned	Available	Not Used in Prior Housing Element	0	0	0.009170032	0.009170032	0	0	0	1628169	393	Sherman Oaks - Studio City - Toluca Lake - Cahuenga Pass			Above Moderate
LOS ANGELES	11720 W VENTURA BLVD	91604	2369028011	Community Commercial	C2-1VL-RIO	0	108	0.214302633	Commercial - Restaurant, Cocktail Lounge - Restaurant, Cocktail Lounge, Tavern - One Story	YES - Current	NO - Privately-Owned	Available	Not Used in Prior Housing Element	0.482472485	0	0	0.482472485	0	0	0	1628169	382	Sherman Oaks - Studio City - Toluca Lake - Cahuenga Pass			Lower
LOS ANGELES	11674 W VENTURA BLVD	91604	2369028026	General Commercial	C2-1VL-RIO	0	108	0.152573973	Commercial - Store - One Story	YES - Current	NO - Privately-Owned	Available	Not Used in Prior Housing Element	0.071041575	0	0	0.071041575	6	0	0	1628169	414	Sherman Oaks - Studio City - Toluca Lake - Cahuenga Pass			Lower
LOS ANGELES	11702 W VENTURA BLVD	91604	2369028028	Community Commercial	C2-1VL-RIO	0	108	0.16069467	Commercial - Office Building - One Story	YES - Current	NO - Privately-Owned	Available	Not Used in Prior Housing Element	0.15670256	0	0	0.15670256	1	0	0	1628169	398	Sherman Oaks - Studio City - Toluca Lake - Cahuenga Pass			Lower
LOS ANGELES	11704 W VENTURA BLVD	91604	2369028028	Community Commercial	C2-1VL-RIO	0	108	0.135044367	Commercial - Office Building - One Story	YES - Current	NO - Privately-Owned	Available	Not Used in Prior Housing Element	0.139557099	0	0	0.139557099	1	0	0	1628169	394	Sherman Oaks - Studio City - Toluca Lake - Cahuenga Pass			Lower
LOS ANGELES	11725 W LAURELWOOD DR	91604	2369028030	Low Residential	R1-1	0	1 unit per lot	0.238084427	Residential - Single Family Residence	YES - Current	NO - Privately-Owned	Available	Not Used in Prior Housing Element	0	0	0.081862575	0.081862575	0	0	0	1628169	2232	Sherman Oaks - Studio City - Toluca Lake - Cahuenga Pass			Above Moderate
LOS ANGELES	11747 W LAURELWOOD DR	91604	2369028032	Low Residential	R1-1	0	1 unit per lot	0.503575228	Residential - Single Family Residence - Pool	YES - Current	NO - Privately-Owned	Available	Not Used in Prior Housing Element	0	0	0.254906034	0.254906034	0	0	0	1628169	502	Sherman Oaks - Studio City - Toluca Lake - Cahuenga Pass			Above Moderate
LOS ANGELES	11654 W VENTURA BLVD	91604	2369033005	General Commercial	C2-1VL-RIO	0	108	0.071793498	Commercial - Store - One Story	YES - Current	NO - Privately-Owned	Available	Not Used in Prior Housing Element	0	0	0.014786908	0.014786908	0	0	0	1628169	439	Sherman Oaks - Studio City - Toluca Lake - Cahuenga Pass			Above Moderate
LOS ANGELES	11656 W VENTURA BLVD	91604	2369033005	General Commercial	C2-1VL-RIO	0	108	0.071793319	Commercial - Store - One Story	YES - Current	NO - Privately-Owned	Available	Not Used in Prior Housing Element	0	0	0.014786908	0.014786908	0	0	0	1628169	437	Sherman Oaks - Studio City - Toluca Lake - Cahuenga Pass			Above Moderate
LOS ANGELES	11650 W VENTURA BLVD	91604	2369033006	General Commercial	C2-1VL-RIO	0	108	0.071793498	Commercial - Parking Lot (Commercial Use Property) - Lots - Patron or Employee - One Story	YES - Current	NO - Privately-Owned	Available	Not Used in Prior Housing Element	0	0	0.00514636	0.00514636	0	0	0	1628169	443	Sherman Oaks - Studio City - Toluca Lake - Cahuenga Pass			Above Moderate
LOS ANGELES	11648 W VENTURA BLVD	91604	2369033007	General Commercial	C2-1VL-RIO	0	108	0.071794077	Commercial - Parking Lot (Commercial Use Property) - Lots - Patron or Employee - One Story	YES - Current	NO - Privately-Owned	Available	Not Used in Prior Housing Element	0	0	0.00514636	0.00514636	0	0	0	1628169	448	Sherman Oaks - Studio City - Toluca Lake - Cahuenga Pass			Above Moderate
LOS ANGELES	11644 W VENTURA BLVD	91604	2369033008	General Commercial	C2-1VL-RIO	0	108	0.071794588	Commercial - Office Building - One Story	YES - Current	NO - Privately-Owned	Available	Not Used in Prior Housing Element	0	0	0.014786908	0.014786908	0	0	0	1628169	455	Sherman Oaks - Studio City - Toluca Lake - Cahuenga Pass			Above Moderate
LOS ANGELES	11646 W VENTURA BLVD	91604	2369033008	General Commercial	C2-1VL-RIO	0	108	0.071793691	Commercial - Office Building - One Story	YES - Current	NO - Privately-Owned	Available	Not Used in Prior Housing Element	0	0	0.014786908	0.014786908	0	0	0	1628169	451	Sherman Oaks - Studio City - Toluca Lake - Cahuenga Pass			Above Moderate
LOS ANGELES	11640 W VENTURA BLVD	91604	2369033009	General Commercial	C2-1VL-RIO	0	108	0.071793319	Commercial - Parking Lot (Commercial Use Property) - Lots - Patron or Employee - One Story	YES - Current	NO - Privately-Owned	Available	Not Used in Prior Housing Element	0	0	0.014786908	0.014786908	0	0	0	1628169	458	Sherman Oaks - Studio City - Toluca Lake - Cahuenga Pass			Above Moderate
LOS ANGELES	11636 W VENTURA BLVD	91604	2369033010	General Commercial	C2-1VL-RIO	0	108	0.071793319	Commercial - Store Combination - Store and Residential Combination - One Story	YES - Current	NO - Privately-Owned	Available	Not Used in Prior Housing Element	0	0	0.019485255	0.019485255	2	0	0	1628169	469	Sherman Oaks - Studio City - Toluca Lake - Cahuenga Pass	Yes		Above Moderate
LOS ANGELES	11638 W VENTURA BLVD	91604	2369033010	General Commercial	C2-1VL-RIO	0	108	0.071794009	Commercial - Store Combination - Store and Residential Combination - One Story	YES - Current	NO - Privately-Owned	Available	Not Used in Prior Housing Element	0	0	0.019485255	0.019485255	2	0	0	1628169	465	Sherman Oaks - Studio City - Toluca Lake - Cahuenga Pass	Yes		Above Moderate
LOS ANGELES	11660 W VENTURA BLVD	91604	2369033023	General Commercial	C2-1VL-RIO	0	108	0.071793181	Commercial - Auto, Recreation Equipment, Construction Equipment Sales and Service - Auto Body Repair Shop	YES - Current	NO - Privately-Owned	Available	Not Used in Prior Housing Element	0	0	0.014786908	0.014786908	0	0	0	1628169	430	Sherman Oaks - Studio City - Toluca Lake - Cahuenga Pass			Above Moderate
LOS ANGELES	11664 W VENTURA BLVD	91604	2369033023	General Commercial	C2-1VL-RIO	0	108	0.071794256	Commercial - Auto, Recreation Equipment, Construction Equipment Sales and Service - Auto Body Repair Shop	YES - Current	NO - Privately-Owned	Available	Not Used in Prior Housing Element	0	0	0.014786908	0.014786908	0	0	0	1628169	428	Sherman Oaks - Studio City - Toluca Lake - Cahuenga Pass			Above Moderate
LOS ANGELES	11666 W VENTURA BLVD	91604	2369033023	General Commercial	C2-1VL-RIO	0	108	0.071793498	Commercial - Auto, Recreation Equipment, Construction Equipment Sales and Service - Auto Body Repair Shop	YES - Current	NO - Privately-Owned	Available	Not Used in Prior Housing Element	0	0	0.014786908	0.014786908	0	0	0	1628169	423	Sherman Oaks - Studio City - Toluca Lake - Cahuenga Pass			Above Moderate
LOS ANGELES	11668 W VENTURA BLVD	91604	2369033023	General Commercial	C2-1VL-RIO	0	108	0.071793319	Commercial - Auto, Recreation Equipment, Construction Equipment Sales and Service - Auto Body Repair Shop	YES - Current	NO - Privately-Owned	Available	Not Used in Prior Housing Element	0	0	0.014786908	0.014786908	0	0	0	1628169	420	Sherman Oaks - Studio City - Toluca Lake - Cahuenga Pass			Above Moderate
LOS ANGELES			2369033023	General Commercial	R1-1	0	1 unit per lot	0.022984051	Commercial - Auto, Recreation Equipment, Construction Equipment Sales and Service - Auto Body Repair Shop	YES - Current	NO - Privately-Owned	Available	Not Used in Prior Housing Element	0	0	0.017055798	0.017055798	0	0	0	1628169	457	Sherman Oaks - Studio City - Toluca Lake - Cahuenga Pass			Above Moderate
LOS ANGELES	11628 W VENTURA BLVD	91604	2369034003	General Commercial	C2-1VL-RIO	0	108	0.07179383	Commercial - Store - One Story	YES - Current	NO - Privately-Owned	Available	Not Used in Prior Housing Element	0	0	0.014786908	0.014786908	0	0	0	1628169	482	Sherman Oaks - Studio City - Toluca Lake - Cahuenga Pass			Above Moderate
LOS ANGELES	11626 W VENTURA BLVD	91604	2369034004	General Commercial	C2-1VL-RIO	0	108	0.071793319	Commercial - Office Building - One Story	YES - Current	NO - Privately-Owned	Available	Not Used in Prior Housing Element	0	0	0.014786908	0.014786908	0	0	0	1628169	488	Sherman Oaks - Studio City - Toluca Lake - Cahuenga Pass			Above Moderate
LOS ANGELES	11620 W VENTURA BLVD	91604	2369034005	General Commercial	C2-1VL-RIO	0	108	0.071794077	Commercial - Restaurant, Cocktail Lounge - Restaurant, Cocktail Lounge, Tavern - One Story	YES - Current	NO - Privately-Owned	Available	Not Used in Prior Housing Element	0	0	0.013829075	0.013829075	1	0	0	1628169	504	Sherman Oaks - Studio City - Toluca Lake - Cahuenga Pass			Above Moderate
LOS ANGELES	11622 W VENTURA BLVD	91604	2369034005	General Commercial	C2-1VL-RIO	0	108	0.071794009	Commercial - Restaurant, Cocktail Lounge - Restaurant, Cocktail Lounge, Tavern - One Story	YES - Current	NO - Privately-Owned	Available	Not Used in Prior Housing Element	0	0	0.013829075	0.013829075	1	0	0	1628169	494	Sherman Oaks - Studio City - Toluca Lake - Cahuenga Pass			Above Moderate
LOS ANGELES	11616 W VENTURA BLVD	91604	2369034006	General Commercial	C2-1VL-RIO	0	108	0.071746733	Commercial - Restaurant, Cocktail Lounge - Restaurant, Cocktail Lounge, Tavern - One Story	YES - Current	NO - Privately-Owned	Available	Not Used in Prior Housing Element	0	0	0.014786908	0.014786908	0	0	0	1628169	515	Sherman Oaks - Studio City - Toluca Lake - Cahuenga Pass			Above Moderate
LOS ANGELES	11618 W VENTURA BLVD	91604	2369034006	General Commercial	C2-1VL-RIO	0	108	0.074234512	Commercial - Restaurant, Cocktail Lounge - Restaurant, Cocktail Lounge, Tavern - One Story	YES - Current	NO - Privately-Owned	Available	Not Used in Prior Housing Element	0	0	0.014786908	0.014786908	0	0	0	1628169	510	Sherman Oaks - Studio City - Toluca Lake - Cahuenga Pass			Above Moderate
LOS ANGELES	11612 W VENTURA BLVD	91604	2369034007	General Commercial	C2-1VL-RIO	0	108	0.0717464	Commercial - Store - One Story	YES - Current	NO - Privately-Owned	Available	Not Used in Prior Housing Element	0	0	0.013829075	0.013829075	1	0	0	1628169	524	Sherman Oaks - Studio City - Toluca Lake - Cahuenga Pass			Above Moderate
LOS ANGELES	11614 W VENTURA BLVD	91604	2369034007	General Commercial	C2-1VL-RIO	0	108	0.0717469	Commercial - Store - One Story	YES - Current	NO - Privately-Owned	Available	Not Used in Prior Housing Element	0	0	0.013829075	0.013829075	1	0	0	1628169	518	Sherman Oaks - Studio City - Toluca Lake - Cahuenga Pass			Above Moderate
LOS ANGELES	11606 W VENTURA BLVD	91604	2369034008	General Commercial	C2-1VL-RIO	0	108	0.071745905	Commercial - Store Combination - Store and Residential Combination - One Story	YES - Current	NO - Privately-Owned	Available	Not Used in Prior Housing Element	0	0	0.003347256	0.003347256	0	0	0	1628169	533	Sherman Oaks - Studio City - Toluca Lake - Cahuenga Pass	Yes		Above Moderate
LOS ANGELES	11610 W VENTURA BLVD	91604	2369034008	General Commercial	C2-1VL-RIO	0	108	0.0717469	Commercial - Store Combination - Store and Residential Combination - One Story	YES - Current	NO - Privately-Owned	Available	Not Used in Prior Housing Element	0	0	0.003347256	0.003347256	0	0	0	1628169	529	Sherman Oaks - Studio City - Toluca Lake - Cahuenga Pass	Yes		Above Moderate
LOS ANGELES	11632 W VENTURA BLVD	91604	2369034023	General Commercial	C2-1VL-RIO	0	108	0.071794588	Commercial - Store Combination - Store and Office Combination - One Story	YES - Current	NO - Privately-Owned	Available	Not Used in Prior Housing Element	0	0	0.002217905	0.002217905	0	0	0	1628169	480	Sherman Oaks - Studio City - Toluca Lake - Cahuenga Pass			Above Moderate
LOS ANGELES	11634 W VENTURA BLVD	91604	2369034023	General Commercial	C2-1VL-RIO	0	108	0.071794077	Commercial - Store Combination - Store and Office Combination - One Story	YES - Current	NO - Privately-Owned	Available	Not Used in Prior Housing Element	0	0	0.002217905	0.002217905	0	0	0	1628169	475	Sherman Oaks - Studio City - Toluca Lake - Cahuenga Pass			Above Moderate
LOS ANGELES	11600 W VENTURA BLVD	91604	2369034024	General Commercial	C2-1VL-RIO	0	108	0.030629831	Commercial - Store Combination - Store and Residential Combination - One Story	YES - Current	NO - Privately-Owned	Available	Not Used in Prior Housing Element	0	0	0.004150271	0.004150271	0	0	0	1628169	546	Sherman Oaks - Studio City - Toluca Lake - Cahuenga Pass			Above Moderate
LOS ANGELES	11602 W VENTURA BLVD	91604	2369034024	General Commercial	C2-1VL-RIO	0	108	0.03112359	Commercial - Store Combination - Store and Residential Combination - One Story	YES - Current	NO - Privately-Owned	Available	Not Used in Prior Housing Element	0	0	0.004150271	0.004150271	0	0	0	1628169	541	Sherman Oaks - Studio City - Toluca Lake - Cahuenga Pass			Above Moderate
LOS ANGELES	3939 N BLUE CANYON DR	91604	2369034025	General Commercial	C2-1VL-RIO	0	108	0.040623188	Residential - Single Family Residence	YES - Current	NO - Privately-Owned	Available	Not Used in Prior Housing Element	0	0	0.020329773	0.020329773	1	0	0	1628169	2212	Sherman Oaks - Studio City - Toluca Lake - Cahuenga Pass			Above Moderate
LOS ANGELES			2369034025	General Commercial	C2-1VL-RIO	0	108	0.04062418	Residential - Single Family Residence	YES - Current	NO - Privately-Owned	Available	Not Used in Prior Housing Element	0	0	0.020329773	0.020329773	1	0	0	1628169	2211	Sherman Oaks - Studio City - Toluca Lake - Cahuenga Pass			Above Moderate
LOS ANGELES	3909 N BIG OAK DR	91604	2369035019	Low Residential	R1-1	0	1 unit per lot	0.124640456	Residential - Single Family Residence - Other Improvements Only	YES - Current	NO - Privately-Owned	Available	Not Used in Prior Housing Element	0	0	0.039233872	0.039233872	0	0	0	1628169	748	Sherman Oaks - Studio City - Toluca Lake - Cahuenga Pass			Above Moderate
LOS ANGELES	11550 W VENTURA BLVD	91604	2369035036	General Commercial	C2-1VL-RIO	0	108	0.140473962	Commercial - Auto, Recreation Equipment, Construction Equipment Sales and Service - Auto Service Centers (No Gasoline) - One Story	YES - Current	NO - Privately-Owned	Available	Not Used in Prior Housing Element	0.033554682	0	0	0.033554682	1	0	0	1628169	593	Sherman Oaks - Studio City - Toluca Lake - Cahuenga Pass			Lower
LOS ANGELES	11558 W VENTURA BLVD	91604	2369035036	General Commercial	C2-1VL-RIO	0	108	0.071716673	Commercial - Auto, Recreation Equipment, Construction Equipment Sales and Service - Auto Service Centers (No Gasoline) - One Story	YES - Current	NO - Privately-Owned	Available	Not Used in

LOS ANGELES	11578 W VENTURA BLVD	91604	2369035045	General Commercial	C2-1VL-RIO	0	108	0.071717339	Industrial - Warehousing, Distribution, Storage - Warehousing, Distribution, Under 10,000 SF - Three Stories	YES - Current	NO - Privately-Owned	Available	Not Used in Prior Housing Element	0	0	0.00078323	0.00078323	1	0	0	1628169	564	Sherman Oaks - Studio City - Toluca Lake - Cahuenga Pass			Above Moderate
LOS ANGELES	11580 W VENTURA BLVD	91604	2369035045	General Commercial	C2-1VL-RIO	0	108	0.071718337	Industrial - Warehousing, Distribution, Storage - Warehousing, Distribution, Under 10,000 SF - Three Stories	YES - Current	NO - Privately-Owned	Available	Not Used in Prior Housing Element	0	0	0.00078323	0.00078323	1	0	0	1628169	562	Sherman Oaks - Studio City - Toluca Lake - Cahuenga Pass			Above Moderate
LOS ANGELES	11582 W VENTURA BLVD	91604	2369035045	General Commercial	C2-1VL-RIO	0	108	0.071716673	Industrial - Warehousing, Distribution, Storage - Warehousing, Distribution, Under 10,000 SF - Three Stories	YES - Current	NO - Privately-Owned	Available	Not Used in Prior Housing Element	0	0	0.00078323	0.00078323	1	0	0	1628169	560	Sherman Oaks - Studio City - Toluca Lake - Cahuenga Pass			Above Moderate
LOS ANGELES	11584 W VENTURA BLVD	91604	2369035045	General Commercial	C2-1VL-RIO	0	108	0.071717438	Industrial - Warehousing, Distribution, Storage - Warehousing, Distribution, Under 10,000 SF - Three Stories	YES - Current	NO - Privately-Owned	Available	Not Used in Prior Housing Element	0	0	0.00078323	0.00078323	1	0	0	1628169	557	Sherman Oaks - Studio City - Toluca Lake - Cahuenga Pass			Above Moderate
LOS ANGELES	11586 W VENTURA BLVD	91604	2369035045	General Commercial	C2-1VL-RIO	0	108	0.071693316	Industrial - Warehousing, Distribution, Storage - Warehousing, Distribution, Under 10,000 SF - Three Stories	YES - Current	NO - Privately-Owned	Available	Not Used in Prior Housing Element	0	0	0.00078323	0.00078323	1	0	0	1628169	553	Sherman Oaks - Studio City - Toluca Lake - Cahuenga Pass			Above Moderate
LOS ANGELES	11590 W VENTURA BLVD	91604	2369035045	General Commercial	C2-1VL-RIO	0	108	0.041077977	Industrial - Warehousing, Distribution, Storage - Warehousing, Distribution, Under 10,000 SF - Three Stories	YES - Current	NO - Privately-Owned	Available	Not Used in Prior Housing Element	0	0	0.00097081	0.00097081	1	0	0	1628169	552	Sherman Oaks - Studio City - Toluca Lake - Cahuenga Pass			Above Moderate
LOS ANGELES			2369035045	General Commercial	C2-1VL	0	108	0.027083013	Industrial - Warehousing, Distribution, Storage - Warehousing, Distribution, Under 10,000 SF - Three Stories	YES - Current	NO - Privately-Owned	Available	Not Used in Prior Housing Element	0	0	0.00180181	0.00180181	1	0	0	1628169	2204	Sherman Oaks - Studio City - Toluca Lake - Cahuenga Pass			Above Moderate
LOS ANGELES			2369035048	Low Residential	R1-1	0	1 unit per lot	0.011479281	Residential - Single Family Residence - Other Improvements Only	YES - Current	NO - Privately-Owned	Available	Not Used in Prior Housing Element	0	0	0.08186257	0.08186257	0	0	0	1628169	686	Sherman Oaks - Studio City - Toluca Lake - Cahuenga Pass			Above Moderate
LOS ANGELES			2369035048	Low Residential	R1-1	0	1 unit per lot	0.018412216	Residential - Single Family Residence - Other Improvements Only	YES - Current	NO - Privately-Owned	Available	Not Used in Prior Housing Element	0	0	0.08186257	0.08186257	0	0	0	1628169	761	Sherman Oaks - Studio City - Toluca Lake - Cahuenga Pass			Above Moderate
LOS ANGELES			2369035048	Low Residential	R1-1	0	1 unit per lot	0.045918516	Residential - Single Family Residence - Other Improvements Only	YES - Current	NO - Privately-Owned	Available	Not Used in Prior Housing Element	0	0	0.08186257	0.08186257	0	0	0	1628169	736	Sherman Oaks - Studio City - Toluca Lake - Cahuenga Pass			Above Moderate
LOS ANGELES			2369035048	Low Residential	R1-1	0	1 unit per lot	0.063137644	Residential - Single Family Residence - Other Improvements Only	YES - Current	NO - Privately-Owned	Available	Not Used in Prior Housing Element	0	0	0.08186257	0.08186257	0	0	0	1628169	708	Sherman Oaks - Studio City - Toluca Lake - Cahuenga Pass			Above Moderate
LOS ANGELES	11542 W VENTURA BLVD	91604	2369036003	General Commercial	C2-1VL-RIO	0	108	0.071669711	Commercial - Store - One Story	YES - Current	NO - Privately-Owned	Available	Not Used in Prior Housing Element	0	0	0.01382907	0.01382907	1	0	0	1628169	612	Sherman Oaks - Studio City - Toluca Lake - Cahuenga Pass			Above Moderate
LOS ANGELES	11544 W VENTURA BLVD	91604	2369036003	General Commercial	C2-1VL-RIO	0	108	0.071669711	Commercial - Store - One Story	YES - Current	NO - Privately-Owned	Available	Not Used in Prior Housing Element	0	0	0.01382907	0.01382907	1	0	0	1628169	610	Sherman Oaks - Studio City - Toluca Lake - Cahuenga Pass			Above Moderate
LOS ANGELES	11524 W VENTURA BLVD	91604	2369036010	General Commercial	C2-1VL-RIO	0	108	0.071670004	Commercial - Auto, Recreation Equipment, Construction Equipment Sales and Service - Auto Body Repair Shop - One Story	YES - Current	NO - Privately-Owned	Available	Not Used in Prior Housing Element	0	0	0.01478690	0.01478690	0	0	0	1628169	634	Sherman Oaks - Studio City - Toluca Lake - Cahuenga Pass			Above Moderate
LOS ANGELES	11526 W VENTURA BLVD	91604	2369036010	General Commercial	C2-1VL-RIO	0	108	0.071669711	Commercial - Auto, Recreation Equipment, Construction Equipment Sales and Service - Auto Body Repair Shop - One Story	YES - Current	NO - Privately-Owned	Available	Not Used in Prior Housing Element	0	0	0.01478690	0.01478690	0	0	0	1628169	631	Sherman Oaks - Studio City - Toluca Lake - Cahuenga Pass			Above Moderate
LOS ANGELES	11522 1/2 W VENTURA BLVD	91604	2369036011	General Commercial	C2-1VL-RIO	0	108	0.071669711	Commercial - Auto, Recreation Equipment, Construction Equipment Sales and Service - Auto Body Repair Shop - One Story	YES - Current	NO - Privately-Owned	Available	Not Used in Prior Housing Element	0	0	0.00614439	0.00614439	0	0	0	1628169	637	Sherman Oaks - Studio City - Toluca Lake - Cahuenga Pass			Above Moderate
LOS ANGELES	11508 W VENTURA BLVD	91604	2369036015	General Commercial	C2-1VL-RIO	0	108	0.071669711	Commercial - Parking Lot (Commercial Use Property) - Lots - Patron or Employee - One Story	YES - Current	NO - Privately-Owned	Available	Not Used in Prior Housing Element	0	0	0.00514636	0.00514636	0	0	0	1628169	649	Sherman Oaks - Studio City - Toluca Lake - Cahuenga Pass			Above Moderate
LOS ANGELES	11502 W VENTURA BLVD	91604	2369036016	General Commercial	C2-1VL-RIO	0	108	0.071668845	Commercial - Restaurant, Cocktail Lounge - Restaurant, Cocktail Lounge, Tavern - One Story	YES - Current	NO - Privately-Owned	Available	Not Used in Prior Housing Element	0	0	0.00221790	0.00221790	0	0	0	1628169	661	Sherman Oaks - Studio City - Toluca Lake - Cahuenga Pass			Above Moderate
LOS ANGELES	11504 W VENTURA BLVD	91604	2369036016	General Commercial	C2-1VL-RIO	0	108	0.071669711	Commercial - Restaurant, Cocktail Lounge - Restaurant, Cocktail Lounge, Tavern - One Story	YES - Current	NO - Privately-Owned	Available	Not Used in Prior Housing Element	0	0	0.00221790	0.00221790	0	0	0	1628169	658	Sherman Oaks - Studio City - Toluca Lake - Cahuenga Pass			Above Moderate
LOS ANGELES	11506 W VENTURA BLVD	91604	2369036016	General Commercial	C2-1VL-RIO	0	108	0.071669711	Commercial - Restaurant, Cocktail Lounge - Restaurant, Cocktail Lounge, Tavern - One Story	YES - Current	NO - Privately-Owned	Available	Not Used in Prior Housing Element	0	0	0.00221790	0.00221790	0	0	0	1628169	655	Sherman Oaks - Studio City - Toluca Lake - Cahuenga Pass			Above Moderate
LOS ANGELES	11528 W VENTURA BLVD	91604	2369036019	General Commercial	C2-1VL-RIO	0	108	0.071669711	Commercial - Office Building - One Story	YES - Current	NO - Privately-Owned	Available	Not Used in Prior Housing Element	0	0	0.00614439	0.00614439	0	0	0	1628169	628	Sherman Oaks - Studio City - Toluca Lake - Cahuenga Pass			Above Moderate
LOS ANGELES	11530 W VENTURA BLVD	91604	2369036019	General Commercial	C2-1VL-RIO	0	108	0.071668226	Commercial - Office Building - One Story	YES - Current	NO - Privately-Owned	Available	Not Used in Prior Housing Element	0	0	0.00614439	0.00614439	0	0	0	1628169	625	Sherman Oaks - Studio City - Toluca Lake - Cahuenga Pass			Above Moderate
LOS ANGELES	11534 W VENTURA BLVD	91604	2369036019	General Commercial	C2-1VL-RIO	0	108	0.07167064	Commercial - Office Building - One Story	YES - Current	NO - Privately-Owned	Available	Not Used in Prior Housing Element	0	0	0.00614439	0.00614439	0	0	0	1628169	623	Sherman Oaks - Studio City - Toluca Lake - Cahuenga Pass			Above Moderate
LOS ANGELES	11536 W VENTURA BLVD	91604	2369036019	General Commercial	C2-1VL-RIO	0	108	0.071669092	Commercial - Office Building - One Story	YES - Current	NO - Privately-Owned	Available	Not Used in Prior Housing Element	0	0	0.00614439	0.00614439	0	0	0	1628169	621	Sherman Oaks - Studio City - Toluca Lake - Cahuenga Pass			Above Moderate
LOS ANGELES	11538 W VENTURA BLVD	91604	2369036019	General Commercial	C2-1VL-RIO	0	108	0.071670577	Commercial - Office Building - One Story	YES - Current	NO - Privately-Owned	Available	Not Used in Prior Housing Element	0	0	0.00614439	0.00614439	0	0	0	1628169	617	Sherman Oaks - Studio City - Toluca Lake - Cahuenga Pass			Above Moderate
LOS ANGELES	11540 W VENTURA BLVD	91604	2369036019	General Commercial	C2-1VL-RIO	0	108	0.071668799	Commercial - Office Building - One Story	YES - Current	NO - Privately-Owned	Available	Not Used in Prior Housing Element	0	0	0.00614439	0.00614439	0	0	0	1628169	616	Sherman Oaks - Studio City - Toluca Lake - Cahuenga Pass			Above Moderate
LOS ANGELES	11512 W VENTURA BLVD	91604	2369036020	General Commercial	C2-1VL-RIO	0	108	0.071669711	Commercial - Auto, Recreation Equipment, Construction Equipment Sales and Service - Auto Body Repair Shop - One Story	YES - Current	NO - Privately-Owned	Available	Not Used in Prior Housing Element	0	0	0.00614439	0.00614439	0	0	0	1628169	648	Sherman Oaks - Studio City - Toluca Lake - Cahuenga Pass			Above Moderate
LOS ANGELES	11514 W VENTURA BLVD	91604	2369036020	General Commercial	C2-1VL-RIO	0	108	0.071669711	Commercial - Auto, Recreation Equipment, Construction Equipment Sales and Service - Auto Body Repair Shop - One Story	YES - Current	NO - Privately-Owned	Available	Not Used in Prior Housing Element	0	0	0.00614439	0.00614439	0	0	0	1628169	644	Sherman Oaks - Studio City - Toluca Lake - Cahuenga Pass			Above Moderate
LOS ANGELES	11516 W VENTURA BLVD	91604	2369036020	General Commercial	C2-1VL-RIO	0	108	0.071669711	Commercial - Auto, Recreation Equipment, Construction Equipment Sales and Service - Auto Body Repair Shop - One Story	YES - Current	NO - Privately-Owned	Available	Not Used in Prior Housing Element	0	0	0.00614439	0.00614439	0	0	0	1628169	641	Sherman Oaks - Studio City - Toluca Lake - Cahuenga Pass			Above Moderate
LOS ANGELES	11518 W VENTURA BLVD	91604	2369036020	General Commercial	C2-1VL-RIO	0	108	0.071669711	Commercial - Auto, Recreation Equipment, Construction Equipment Sales and Service - Auto Body Repair Shop - One Story	YES - Current	NO - Privately-Owned	Available	Not Used in Prior Housing Element	0	0	0.00614439	0.00614439	0	0	0	1628169	638	Sherman Oaks - Studio City - Toluca Lake - Cahuenga Pass			Above Moderate
LOS ANGELES	11546 W VENTURA BLVD	91604	2369036022	General Commercial	C2-1VL-RIO	0	108	0.071669711	Commercial - Store - One Story	YES - Current	NO - Privately-Owned	Available	Not Used in Prior Housing Element	0	0	0.01406258	0.01406258	1	0	0	1628169	608	Sherman Oaks - Studio City - Toluca Lake - Cahuenga Pass			Above Moderate
LOS ANGELES	11548 W VENTURA BLVD	91604	2369036022	General Commercial	C2-1VL-RIO	0	108	0.108664468	Commercial - Store - One Story	YES - Current	NO - Privately-Owned	Available	Not Used in Prior Housing Element	0.179204768	0	0	0.179204768	1	0	0	1628169	603	Sherman Oaks - Studio City - Toluca Lake - Cahuenga Pass			Lower
LOS ANGELES	11476 W VENTURA BLVD	91604	2369038001	General Commercial	C2-1VL-RIO	0	108	0.071712362	Commercial - Office Building - One Story	YES - Current	NO - Privately-Owned	Available	Not Used in Prior Housing Element	0	0	0.01478690	0.01478690	0	0	0	1628169	671	Sherman Oaks - Studio City - Toluca Lake - Cahuenga Pass			Above Moderate
LOS ANGELES	11480 W VENTURA BLVD	91604	2369038001	General Commercial	C2-1VL-RIO	0	108	0.124777896	Commercial - Office Building - One Story	YES - Current	NO - Privately-Owned	Available	Not Used in Prior Housing Element	0.231079221	0	0	0.231079221	0	0	0	1628169	667	Sherman Oaks - Studio City - Toluca Lake - Cahuenga Pass			Lower
LOS ANGELES	11450 W VENTURA BLVD	91604	2369038012	General Commercial	C2-1VL-RIO	0	108	0.083109853	Commercial - Store	YES - Current	NO - Privately-Owned	Available	Not Used in Prior Housing Element	0	0	0.00374214	0.00374214	0	0	0	1628169	697	Sherman Oaks - Studio City - Toluca Lake - Cahuenga Pass			Above Moderate
LOS ANGELES	11454 W VENTURA BLVD	91604	2369038012	General Commercial	C2-1VL-RIO	0	108	0.07171114	Commercial - Store	YES - Current	NO - Privately-Owned	Available	Not Used in Prior Housing Element	0	0	0.00614439	0.00614439	0	0	0	1628169	695	Sherman Oaks - Studio City - Toluca Lake - Cahuenga Pass			Above Moderate
LOS ANGELES	11456 W VENTURA BLVD	91604	2369038012	General Commercial	C2-1VL-RIO	0	108	0.071712006	Commercial - Store	YES - Current	NO - Privately-Owned	Available	Not Used in Prior Housing Element	0	0	0.00614439	0.00614439	0	0	0	1628169	691	Sherman Oaks - Studio City - Toluca Lake - Cahuenga Pass			Above Moderate
LOS ANGELES	11460 W VENTURA BLVD	91604	2369038012	General Commercial	C2-1VL-RIO	0	108	0.071710228	Commercial - Store	YES - Current	NO - Privately-Owned	Available	Not Used in Prior Housing Element	0	0	0.00614439	0.00614439	0	0	0	1628169	690	Sherman Oaks - Studio City - Toluca Lake - Cahuenga Pass			Above Moderate
LOS ANGELES	13300 W VENTURA BLVD	91423	2373001001	General Commercial	C2-1VL	0	108	0.110252098	Commercial - Office Building - One Story	YES - Current	NO - Privately-Owned	Available	Not Used in Prior Housing Element	0.075742069	0	0	0.075742069	1	0	0	1658157	913	Sherman Oaks - Studio City - Toluca Lake - Cahuenga Pass			Lower
LOS ANGELES	13302 W VENTURA BLVD	91423	2373001001	General Commercial	C2-1VL	0	108	0.073163178	Commercial - Office Building - One Story	YES - Current	NO - Privately-Owned	Available	Not Used in Prior Housing Element	0	0	0.00498633	0.00498633	1	0	0	1658157	910	Sherman Oaks - Studio City - Toluca Lake - Cahuenga Pass			Above Moderate
LOS ANGELES	13306 W VENTURA BLVD	91423	2373001001	General Commercial	C2-1VL	0	108	0.073163173	Commercial - Office Building - One Story	YES - Current	NO - Privately-Owned	Available	Not Used in Prior Housing Element	0	0	0.00498633	0.00498633	1	0	0	1658157	907	Sherman Oaks - Studio City - Toluca Lake - Cahuenga Pass			Above Moderate
LOS ANGELES	13308 W VENTURA BLVD	91423	2373001001	General Commercial	C2-1VL	0	108	0.073162672	Commercial - Office Building - One Story	YES - Current	NO - Privately-Owned	Available	Not Used in Prior Housing Element	0	0	0.00498633	0.00498633	1	0	0	1658157	904	Sherman Oaks - Studio City - Toluca Lake - Cahuenga Pass			Above Moderate
LOS ANGELES	13312 W VENTURA BLVD	91423	2373001018	General Commercial	C2-1VL	0	108	0.073162313	Commercial - Auto, Recreation Equipment, Construction Equipment Sales and Service - Car Wash Only - One Story	YES - Current	NO - Privately-Owned	Available	Not Used in Prior Housing Element	0	0	0.01214176	0.01214176	1	0	0	1658157	903	Sherman Oaks - Studio City - Toluca Lake - Cahuenga Pass			Above Moderate
LOS ANGELES	13314 W VENTURA BLVD	91423	2373001018	General Commercial	C2-1VL	0	108	0.073163178	Commercial - Auto, Recreation Equipment, Construction Equipment Sales and Service - Car Wash Only - One Story	YES - Current	NO - Privately-Owned	Available	Not Used in Prior Housing Element	0	0	0.01214176	0.01214176	1	0	0	1658157	901	Sherman Oaks - Studio City - Toluca Lake - Cahuenga Pass			Above Moderate
LOS ANGELES	13318 W VENTURA BLVD	91423	2373001018	General Commercial	C2-1VL	0	108	0.073163177	Commercial - Auto, Recreation Equipment, Construction Equipment Sales and Service - Car Wash Only - One Story	YES - Current	NO - Privately-Owned	Available	Not Used in Prior Housing Element	0	0	0.01214176	0.01214176	1	0	0	1658157	896	Sherman Oaks - Studio City - Toluca Lake - Cahuenga Pass			Above Moderate
LOS ANGELES	13320 W VENTURA BLVD	91423	2373001018	General Commercial	C2-1VL	0	108	0.073163178	Commercial - Auto, Recreation Equipment, Construction Equipment Sales and Service - Car Wash Only - One Story	YES - Current	NO - Privately-Owned	Available	Not Used in Prior Housing Element	0	0	0.01214176	0.01214176	1	0	0	1658157	895	Sherman Oaks - Studio City - Toluca Lake - Cahuenga Pass			Above Moderate
LOS ANGELES	13324 W VENTURA BLVD	91423	2373001018	General Commercial	C2-1VL	0	108	0.073163177	Commercial - Auto, Recreation Equipment, Construction Equipment Sales and Service - Car Wash Only - One Story	YES - Current	NO - Privately-Owned	Available	Not Used in Prior Housing Element	0	0	0.01214176	0.01214176	1	0	0	1658157	892	Sherman Oaks - Studio City - Toluca Lake - Cahuenga Pass			Above Moderate
LOS ANGELES	13326 W VENTURA BLVD	91423	2373001018	General Commercial	C2-1VL	0	108	0.073162818	Commercial - Auto, Recreation Equipment, Construction Equipment Sales and Service - Car Wash Only - One Story	YES - Current	NO - Privately-Owned	Available	Not Used in Prior Housing Element	0	0	0.01214176	0.01214176	1	0	0	1658157	891	Sherman Oaks - Studio City - Toluca Lake - Cahuenga Pass			Above Moderate
LOS ANGELES	13328 W VENTURA BLVD	91423	2373001018	General Commercial	C2-1VL	0	108	0.107209437	Commercial - Auto, Recreation Equipment, Construction Equipment Sales and Service - Car Wash Only - One Story	YES - Current	NO - Privately-Owned	Available	Not Used in Prior Housing Element	0.184334868	0	0	0.184334868	1	0	0	1658157	887	Sherman Oaks - Studio City - Toluca Lake - Cahuenga Pass			Lower
LOS ANGELES	13336 W VENTURA BLVD	91423	2373003001	General Commercial	C2-1VL	0	108	0.109495124	Commercial - Office Building - One Story	YES - Current	NO - Privately-Owned	Available	Not Used in Prior Housing Element	0.14792237	0	0	0.14792237	2	0	0	1658157	882	Sherman Oaks - Studio City - Toluca Lake - Cahuenga Pass			Lower
LOS ANGELES	13338 W VENTURA BLVD	91423	2373003001	General Commercial	C2-1VL	0	108	0.073163182	Commercial - Office Building - One Story	YES - Current	NO - Privately-Owned	Available	Not Used in Prior Housing Element	0	0	0.01117410	0.01117410	2	0	0	1658157	879	Sherman Oaks - Studio City - Toluca Lake - Cahuenga Pass			Above Moderate
LOS ANGELES	13342 W VENTURA BLVD	91423	2373003002	General Commercial	C2-1VL	0	108	0.073162822	Commercial - Store - One Story	YES - Current	NO - Privately-Owned	Available	Not Used in Prior Housing Element	0	0	0.01235588	0.01235588	0	0	0	1658157	876	Sherman Oaks - Studio City - Toluca Lake - Cahuenga Pass			Above Moderate
LOS ANGELES	13344 W VENTURA BLVD	91423	2373003002	General Commercial	C2-1VL	0	108	0.073163182	Commercial - Store - One Story	YES - Current	NO - Privately-Owned	Available	Not Used in Prior Housing Element	0	0	0.01235588	0.01235588	0	0	0	1658157	875	Sherman Oaks - Studio City - Toluca Lake - Cahuenga Pass			Above Moderate
LOS ANGELES	13346 W VENTURA BLVD	91423	2373003002	General Commercial	C2-1VL	0	108	0.069906487	Commercial - Store - One Story	YES - Current	NO - Privately-Owned	Available	Not Used in Prior Housing Element	0	0	0.01235588	0.01235588	0	0	0	1658157	870	Sherman Oaks - Studio City - Toluca Lake - Cahuenga Pass			Above Moderate
LOS ANGELES	4181 N NAGLE AVE	91423	2373003003	Low Medium Residential	[Q]RD1.5-1	0	29	0.249457614	Residential - Five or More Units or Apartments (Any Combination) - 4 Stories or Less	YES - Current	NO - Privately-Owned	Available	Not Used in Prior Housing Element	0	0.062829641	0	0.062829641	8	0	0	1658157	926	Sherman Oaks - Studio City - Toluca Lake - Cahuenga Pass		Yes	Moderate
LOS ANGELES	13350 W VENTURA BLVD	91423	2373003009	General Commercial	C2-1VL	0	108	0.070786194	Commercial - Store Combination - Store and Residential Combination - One Story	YES - Current	NO - Privately-Owned	Available	Not Used in Prior Housing Element	0	0	0.00185207	0.00185207	0	0	0	1658157	869	Sherman Oaks - Studio City - Toluca Lake - Cahuenga Pass			Above Moderate
LOS ANGELES	13352 W VENTURA BLVD	91423	2373003010	General Commercial	C2-1VL	0	108	0.073161889	Commercial - Store - One Story	YES - Current	NO - Privately-Owned	Available	Not Used in Prior Housing Element	0	0	0.00185207	0.00185207	0	0	0	1658157	864	Sherman Oaks - Studio City - Toluca Lake - Cahuenga Pass			Above Moderate
LOS ANGELES	13356 W VENTURA BLVD	91423	2373003010	General Commercial	C2-1VL	0	108	0.073162245	Commercial - Store - One Story	YES - Current	NO - Privately-Owned	Available	Not Used in Prior Housing Element	0	0	0.00185207	0.00185207	0	0	0	1658157	863	Sherman Oaks - Studio City - Toluca Lake - Cahuenga Pass			Above Moderate
LOS ANGELES	13360 W VENTURA BLVD	91423	2373003011	General Commercial	C2-1VL	0	108	0.073164038	Commercial - Store Combination - Store and Residential Combination - One Story	YES - Current	NO - Privately-Owned	Available	Not Used in Prior Housing Element	0	0	0.00279530	0.00279530	0	0	0	1658157	861	Sherman Oaks - Studio City - Toluca Lake - Cahuenga Pass		Yes	Above Moderate
LOS ANGELES	13362 W VENTURA BLVD	91423	2373003011	General Commercial	C2-1VL	0	108	0.073161889	Commercial - Store Combination - Store and Residential Combination - One Story	YES - Current	NO - Privately-Owned	Available	Not Used in Prior Housing Element	0	0	0.00279530	0.00279530	0	0	0	1658157	859	Sherman Oaks - Studio City - Toluca Lake - Cahuenga Pass		Yes	Above Moderate
LOS ANGELES	13366 W VENTURA BLVD	91423	2373003011	General Commercial	C2-1VL	0	108	0.109718244	Commercial - Store Combination - Store and Residential Combination - One Story	YES - Current	NO - Privately-Owned	Available	Not Used in Prior Housing Element	0	0	0.04586798	0.04586798	0	0	0	1658157	856	Sherman Oaks - Studio City - Toluca Lake - Cahuenga Pass		Yes	Above Moderate
LOS ANGELES	4190 N DIXIE CANYON AVE	91423	2373003012	Low Medium Residential	[Q]RD1.5-1	0	29	0.172243032	Residential - Five or More Units or Apartments (Any Combination) - 4 Stories or Less	YES - Current	NO - Privately-Owned	Available	Not Used in Prior Housing Element	0	0.046974435	0	0.046974435	5	0	0	1658157	918	Sherman Oaks - Studio City - Toluca Lake - Cahuenga Pass		Yes	Moderate
LOS ANGELES	13402 W VENTURA BLVD	91423	2373005001	General Commercial	C2-1VL	0	108	0.109679203	Commercial - Office Building - One Story	YES - Current	NO - Privately-Owned	Available	Not Used in Prior Housing Element	0.063684037	0	0	0.063684037	0	0	0	1658157	849	Sherman Oaks - Studio City - Toluca Lake - Cahuenga Pass			Lower
LOS ANGELES	13404 W VENTURA BLVD	91423	2373005001	General Commercial	C2-1VL	0	108	0.073162822	Commercial - Office Building - One Story	YES - Current	NO - Privately-Owned	Available	Not Used in Prior Housing Element	0	0	0.00185207	0.00185207	0	0	0	1658157	844	Sherman Oaks - Studio City - Toluca Lake - Cahuenga Pass			Above Moderate
LOS ANGELES	13418 W VENTURA BLVD	91423	2373005006	General Commercial	C2-1VL	0	108	0.07316311	Commercial - Office Building - One Story	YES - Current	NO - Privately-Owned	Available	Not Used in Prior Housing Element	0	0	0.00114160	0.00114160	0	0	0	1658157	835	Sherman Oaks - Studio City - Toluca Lake - Cahuenga Pass			Above Moderate
LOS ANGELES	13420 W VENTURA BLVD	91423	2373005007	General Commercial	C2-1VL	0	108	0.073161889	Commercial - Store Combination - Store and Residential Combination - One Story	YES - Current	NO - Privately-Owned	Available	Not Used in Prior Housing Element	0	0	0.01235588	0.01235588	0	0	0	1658157	832	Sherman Oaks - Studio City - Toluca Lake - Cahuenga Pass			Above Moderate
LOS ANGELES	13422 W VENTURA BLVD	91423	2373005008	General Commercial	C2-1VL	0	108	0.073162822	Commercial - Restaurant, Cocktail Lounge - Restaurant, Cocktail Lounge, Tavern - One Story	YES - Current	NO - Privately-Owned	Available	Not Used in Prior Housing Element	0	0	0.01235588	0.01235588	0	0	0	1658157	830	Sherman Oaks - Studio City - Toluca Lake - Cahuenga Pass			Above Moderate
LOS ANGELES	13424 W VENTURA BLVD	91423	2373005009	General Commercial	C2-1VL	0	108	0.073163182	Industrial - Light Manufacturing - One Story	YES - Current	NO - Privately-Owned	Available	Not Used in Prior Housing Element	0	0	0.01122745	0.01122745	0	0	0	1658157	829	Sherman Oaks - Studio City - Toluca Lake - Cahuenga Pass			Above Moderate
LOS ANGELES	13428 W VENTURA BLVD	91423	2373005009	General Commercial	C2-1VL	0	108	0.109731393	Industrial - Light Manufacturing - One Story	YES - Current	NO - Privately-Owned	Available	Not Used in Prior Housing Element	0.219950742	0	0	0.219950742	0	0	0	1658157	824	Sherman Oaks - Studio City - Toluca Lake - Cahuenga Pass			Lower
LOS ANGELES	4191 N DIXIE CANYON AVE	91423	2373005012	Low Medium Residential	[Q]RD1.5-1	0	29	0.251520672	Residential - Five or More Units or Apartments (Any Combination) - 4 Stories or Less	YES - Current	NO - Privately-Owned	Available	Not Used in Prior Housing Element	0	0.062829641	0	0.062829641	8	0	0	1658157	902	Sherman Oaks - Studio City - Toluca Lake - Cahuenga Pass		Yes	Moderate
LOS ANGELES	13406 W VENTURA BLVD	91423	2373005024	General Commercial	C2-1VL	0	108	0.073163182	Commercial - Office Building - Two Stories	YES - Current	NO - Privately-Owned	Available	Not Used in Prior Housing Element	0	0	0.00114160	0.00114160	0	0	0	1658157	842	Sherman Oaks - Studio City - Toluca Lake - Cahuenga Pass			Above Moderate
LOS ANGELES	13412 W VENTURA BLVD	91423	2373005024	General Commercial	C2-1VL	0	108	0.073163182	Commercial - Office Building - Two Stories	YES - Current	NO - Privately-Owned	Available	Not Used in Prior Housing Element	0	0	0.00114160	0.00114160	0	0	0	1658157	838	Sherman Oaks - Studio City - Toluca Lake - Cahuenga Pass			Above Moderate
LOS ANGELES	13414 W VENTURA BLVD	91423	2373005024	General Commercial	C2-1VL	0	108	0.073161889	Commercial - Office Building - Two Stories	YES - Current	NO - Privately-Owned	Available	Not Used in Prior Housing Element	0	0	0.00114160	0.00114160	0	0	0	1658157	837	Sherman Oaks - Studio City - Toluca Lake - Cahuenga Pass			Above Moderate
LOS ANGELES	3440 W VENTURA BLVD	91423	2373005024	General Commercial	C2-1VL	0

LOS ANGELES	4182 N SUNNYSLOPE AVE	91423	2373007009	Low Medium Residential	[Q]RD3-1	0	14	0.152735132	Residential - Double, Duplex, or Two Units - 4 Stories or Less	YES - Current	NO - Privately-Owned	Available	Not Used in Prior Housing Element	0	0	0.247248477	0.247248477	2	2*	2*	1658157	860	Sherman Oaks - Studio City - Toluca Lake - Cahuenga Pass	Yes	Above Moderate
LOS ANGELES	4193 N GREENBUSH AVE	91423	2373007011	Low Medium Residential	[Q]RD1.5-1	0	29	0.22285042	Residential - Five or More Units or Apartments (Any Combination) - 4 Stories or Less	YES - Current	NO - Privately-Owned	Available	Not Used in Prior Housing Element	0	0.094411905	0	0.094411905	6	0	0	1658157	871	Sherman Oaks - Studio City - Toluca Lake - Cahuenga Pass	Yes	Moderate
LOS ANGELES	13502 W VENTURA BLVD	91423	2373009001	General Commercial	C2-1VL	0	108	0.140524067	Commercial - Store Combination - Store and Residential Combination - One Story	YES - Current	NO - Privately-Owned	Available	Not Used in Prior Housing Element	0	0	0.054927377	0.054927377	0	0	0	1658157	783	Sherman Oaks - Studio City - Toluca Lake - Cahuenga Pass	Yes	Above Moderate
LOS ANGELES	13506 W VENTURA BLVD	91423	2373009002	General Commercial	C2-1VL	0	108	0.073161808	Commercial - Store - One Story	YES - Current	NO - Privately-Owned	Available	Not Used in Prior Housing Element	0	0	0.012355886	0.012355886	0	0	0	1658157	780	Sherman Oaks - Studio City - Toluca Lake - Cahuenga Pass		Above Moderate
LOS ANGELES	13508 W VENTURA BLVD	91423	2373009003	General Commercial	C2-1VL	0	108	0.073163028	Commercial - Professional Building - Medical Dental Building - One Story	YES - Current	NO - Privately-Owned	Available	Not Used in Prior Housing Element	0	0	0.012355886	0.012355886	0	0	0	1658157	779	Sherman Oaks - Studio City - Toluca Lake - Cahuenga Pass		Above Moderate
LOS ANGELES	13510 W VENTURA BLVD	91423	2373009003	General Commercial	C2-1VL	0	108	0.073161808	Commercial - Professional Building - Medical Dental Building - One Story	YES - Current	NO - Privately-Owned	Available	Not Used in Prior Housing Element	0	0	0.012355886	0.012355886	0	0	0	1658157	776	Sherman Oaks - Studio City - Toluca Lake - Cahuenga Pass		Above Moderate
LOS ANGELES	13514 W VENTURA BLVD	91423	2373009004	General Commercial	C2-1VL	0	108	0.0731631	Commercial - Store Combination - Store and Residential Combination - One Story	YES - Current	NO - Privately-Owned	Available	Not Used in Prior Housing Element	0	0	0.012355886	0.012355886	0	0	0	1658157	773	Sherman Oaks - Studio City - Toluca Lake - Cahuenga Pass		Above Moderate
LOS ANGELES	13516 W VENTURA BLVD	91423	2373009005	General Commercial	C2-1VL	0	108	0.07316274	Commercial - Office Building - One Story	YES - Current	NO - Privately-Owned	Available	Not Used in Prior Housing Element	0	0	0.012355886	0.012355886	0	0	0	1658157	772	Sherman Oaks - Studio City - Toluca Lake - Cahuenga Pass		Above Moderate
LOS ANGELES	13518 W VENTURA BLVD	91423	2373009005	General Commercial	C2-1VL	0	108	0.073163096	Commercial - Office Building - One Story	YES - Current	NO - Privately-Owned	Available	Not Used in Prior Housing Element	0	0	0.012355886	0.012355886	0	0	0	1658157	770	Sherman Oaks - Studio City - Toluca Lake - Cahuenga Pass		Above Moderate
LOS ANGELES	13522 W VENTURA BLVD	91423	2373009006	General Commercial	C2-1VL	0	108	0.073161302	Commercial - Store - One Story	YES - Current	NO - Privately-Owned	Available	Not Used in Prior Housing Element	0	0	0.010805763	0.010805763	1	0	0	1658157	768	Sherman Oaks - Studio City - Toluca Lake - Cahuenga Pass		Above Moderate
LOS ANGELES	13526 W VENTURA BLVD	91423	2373009007	General Commercial	C2-1VL	0	108	0.138637642	Commercial - Store - One Story	YES - Current	NO - Privately-Owned	Available	Not Used in Prior Housing Element	0.162701603	0	0	0.162701603	2	0	0	1658157	762	Sherman Oaks - Studio City - Toluca Lake - Cahuenga Pass		Lower
LOS ANGELES	13534 W VENTURA BLVD	91423	2373011001	General Commercial	C2-1VL	0	108	0.10974444	Commercial - Professional Building - Medical Dental Building - One Story	YES - Current	NO - Privately-Owned	Available	Not Used in Prior Housing Element	0.027461475	0	0	0.027461475	0	0	0	1658157	758	Sherman Oaks - Studio City - Toluca Lake - Cahuenga Pass		Lower
LOS ANGELES	13536 W VENTURA BLVD	91423	2373011001	General Commercial	C2-1VL	0	108	0.073163178	Commercial - Professional Building - Medical Dental Building - One Story	YES - Current	NO - Privately-Owned	Available	Not Used in Prior Housing Element	0	0	0.000489957	0.000489957	0	0	0	1658157	756	Sherman Oaks - Studio City - Toluca Lake - Cahuenga Pass		Above Moderate
LOS ANGELES	13540 W VENTURA BLVD	91423	2373011001	General Commercial	C2-1VL	0	108	0.073163177	Commercial - Professional Building - Medical Dental Building - One Story	YES - Current	NO - Privately-Owned	Available	Not Used in Prior Housing Element	0	0	0.000489957	0.000489957	0	0	0	1658157	753	Sherman Oaks - Studio City - Toluca Lake - Cahuenga Pass		Above Moderate
LOS ANGELES	13542 W VENTURA BLVD	91423	2373011002	General Commercial	C2-1VL	0	108	0.073161965	Commercial - Office Building - One Story	YES - Current	NO - Privately-Owned	Available	Not Used in Prior Housing Element	0	0	0.001852072	0.001852072	0	0	0	1658157	752	Sherman Oaks - Studio City - Toluca Lake - Cahuenga Pass		Above Moderate
LOS ANGELES	13544 W VENTURA BLVD	91423	2373011003	General Commercial	C2-1VL	0	108	0.073161965	Commercial - Store - One Story	YES - Current	NO - Privately-Owned	Available	Not Used in Prior Housing Element	0	0	0.000767768	0.000767768	0	0	0	1658157	751	Sherman Oaks - Studio City - Toluca Lake - Cahuenga Pass		Above Moderate
LOS ANGELES	13548 W VENTURA BLVD	91423	2373011004	General Commercial	C2-1VL	0	108	0.073163178	Commercial - Restaurant, Cocktail Lounge - Restaurant, Cocktail Lounge, Tavern - One Story	YES - Current	NO - Privately-Owned	Available	Not Used in Prior Housing Element	0	0	0.010805763	0.010805763	1	0	0	1658157	746	Sherman Oaks - Studio City - Toluca Lake - Cahuenga Pass		Above Moderate
LOS ANGELES	13602 W VENTURA BLVD	91423	2373013001	General Commercial	C2-1VL	0	108	0.10975376	Commercial - Store Combination - Store and Residential Combination - One Story	YES - Current	NO - Privately-Owned	Available	Not Used in Prior Housing Element	0.027078903	0	0	0.027078903	0	0	0	1658157	728	Sherman Oaks - Studio City - Toluca Lake - Cahuenga Pass		Lower
LOS ANGELES	13604 W VENTURA BLVD	91423	2373013001	General Commercial	C2-1VL	0	108	0.073162321	Commercial - Store Combination - Store and Residential Combination - One Story	YES - Current	NO - Privately-Owned	Available	Not Used in Prior Housing Element	0	0	0.000767768	0.000767768	0	0	0	1658157	726	Sherman Oaks - Studio City - Toluca Lake - Cahuenga Pass		Above Moderate
LOS ANGELES	13606 W VENTURA BLVD	91423	2373013002	General Commercial	C2-1VL	0	108	0.073161961	Commercial - Store - One Story	YES - Current	NO - Privately-Owned	Available	Not Used in Prior Housing Element	0	0	0.001852072	0.001852072	0	0	0	1658157	725	Sherman Oaks - Studio City - Toluca Lake - Cahuenga Pass		Above Moderate
LOS ANGELES	13616 W VENTURA BLVD	91423	2373013006	General Commercial	C2-1VL	0	108	0.073162822	Commercial - Store - One Story	YES - Current	NO - Privately-Owned	Available	Not Used in Prior Housing Element	0	0	0.001852072	0.001852072	0	0	0	1658157	717	Sherman Oaks - Studio City - Toluca Lake - Cahuenga Pass		Above Moderate
LOS ANGELES	13624 W VENTURA BLVD	91423	2373013007	General Commercial	C2-1VL	0	108	0.073163182	Commercial - Store - One Story	YES - Current	NO - Privately-Owned	Available	Not Used in Prior Housing Element	0	0	0.000767768	0.000767768	0	0	0	1658157	712	Sherman Oaks - Studio City - Toluca Lake - Cahuenga Pass		Above Moderate
LOS ANGELES	13628 W VENTURA BLVD	91423	2373013008	General Commercial	C2-1VL	0	108	0.073162822	Commercial - Store - One Story	YES - Current	NO - Privately-Owned	Available	Not Used in Prior Housing Element	0	0	0.001852072	0.001852072	0	0	0	1658157	709	Sherman Oaks - Studio City - Toluca Lake - Cahuenga Pass		Above Moderate
LOS ANGELES	13630 W VENTURA BLVD	91423	2373013009	General Commercial	C2-1VL	0	108	0.073162826	Commercial - Store - One Story	YES - Current	NO - Privately-Owned	Available	Not Used in Prior Housing Element	0	0	0.012355886	0.012355886	0	0	0	1658157	708	Sherman Oaks - Studio City - Toluca Lake - Cahuenga Pass		Above Moderate
LOS ANGELES	13632 W VENTURA BLVD	91423	2373013010	General Commercial	C2-1VL	0	108	0.073161033	Commercial - Store - One Story	YES - Current	NO - Privately-Owned	Available	Not Used in Prior Housing Element	0	0	0.009449536	0.009449536	2	0	0	1658157	704	Sherman Oaks - Studio City - Toluca Lake - Cahuenga Pass		Above Moderate
LOS ANGELES	4230 N WOODMAN AVE	91423	2373013015	Low Medium Residential	[Q]RD3-1	0	14	0.308464213	Residential - Five or More Units or Apartments (Any Combination) - 4 Stories or Less	YES - Current	NO - Privately-Owned	Available	Not Used in Prior Housing Element	0	0.114406876	0	0.114406876	6	0	0	1658157	757	Sherman Oaks - Studio City - Toluca Lake - Cahuenga Pass	Yes	Moderate
LOS ANGELES	13620 W VENTURA BLVD	91423	2373013029	General Commercial	C2-1VL	0	108	0.073162826	Commercial - Store - One Story	YES - Current	NO - Privately-Owned	Available	Not Used in Prior Housing Element	0	0	0.000767768	0.000767768	0	0	0	1658157	716	Sherman Oaks - Studio City - Toluca Lake - Cahuenga Pass		Above Moderate
LOS ANGELES	13622 W VENTURA BLVD	91423	2373013029	General Commercial	C2-1VL	0	108	0.073161033	Commercial - Store - One Story	YES - Current	NO - Privately-Owned	Available	Not Used in Prior Housing Element	0	0	0.000767768	0.000767768	0	0	0	1658157	714	Sherman Oaks - Studio City - Toluca Lake - Cahuenga Pass		Above Moderate
LOS ANGELES	13640 W VENTURA BLVD	91423	2373013030	General Commercial	C2-1VL	0	108	0.070292848	Commercial - Store - One Story	YES - Current	NO - Privately-Owned	Available	Not Used in Prior Housing Element	0	0	0.003276608	0.003276608	0	0	0	1658157	695	Sherman Oaks - Studio City - Toluca Lake - Cahuenga Pass		Above Moderate
LOS ANGELES	13642 W VENTURA BLVD	91423	2373013030	General Commercial	C2-1VL	0	108	0.061347138	Commercial - Store - One Story	YES - Current	NO - Privately-Owned	Available	Not Used in Prior Housing Element	0	0	0.004026103	0.004026103	0	0	0	1658157	693	Sherman Oaks - Studio City - Toluca Lake - Cahuenga Pass		Above Moderate
LOS ANGELES	13646 W VENTURA BLVD	91423	2373013030	General Commercial	C2-1VL	0	108	0.051497434	Commercial - Store - One Story	YES - Current	NO - Privately-Owned	Available	Not Used in Prior Housing Element	0	0	0.003304683	0.003304683	0	0	0	1658157	688	Sherman Oaks - Studio City - Toluca Lake - Cahuenga Pass		Above Moderate
LOS ANGELES	4005 N DIXIE CANYON AVE	91423	2373018026	Low Residential	R1-1	0	1 unit per lot	0.12763719	Residential - Single Family Residence	YES - Current	NO - Privately-Owned	Available	Not Used in Prior Housing Element	0	0	0.218782711	0.218782711	0	0	0	1628157	303	Sherman Oaks - Studio City - Toluca Lake - Cahuenga Pass		Above Moderate
LOS ANGELES	13439 W RAND DR	91423	2373022020	Low Residential	R1-1	0	1 unit per lot	0.148873284	Residential - Single Family Residence	YES - Current	NO - Privately-Owned	Available	Not Used in Prior Housing Element	0	0	0.218782711	0.218782711	0	0	0	1628157	539	Sherman Oaks - Studio City - Toluca Lake - Cahuenga Pass		Above Moderate
LOS ANGELES	13287 W VALLEYHEART DR	91423	2375001034	General Commercial	[Q]C2-1VL-RIO	0	54	0.312148227	Commercial - Professional Building - One Story	YES - Current	NO - Privately-Owned	Available	Not Used in Prior Housing Element	0.236793996	0	0	0.236793996	0	0	0	1658157	444	Sherman Oaks - Studio City - Toluca Lake - Cahuenga Pass		Lower
LOS ANGELES	13270 W MOORPARK ST	91423	2375001037	General Commercial	[Q]C2-1VL-RIO	0	54	0.132232247	Commercial - Store - One Story	YES - Current	NO - Privately-Owned	Available	Not Used in Prior Housing Element	0.042130306	0	0	0.042130306	3	0	0	1658157	374	Sherman Oaks - Studio City - Toluca Lake - Cahuenga Pass		Lower
LOS ANGELES	4348 N FULTON AVE	91423	2375001037	General Commercial	[Q]C2-1VL-RIO	0	54	0.143651363	Commercial - Store - One Story	YES - Current	NO - Privately-Owned	Available	Not Used in Prior Housing Element	0.047420365	0	0	0.047420365	3	0	0	1658157	394	Sherman Oaks - Studio City - Toluca Lake - Cahuenga Pass		Lower
LOS ANGELES	13260 W MOORPARK ST	91423	2375001038	Medium Residential	R3-1-RIO	0	54	0.172174071	Residential - Five or More Units or Apartments (Any Combination) - 4 Stories or Less	YES - Current	NO - Privately-Owned	Available	Not Used in Prior Housing Element	0	0	0.143872589	0.143872589	5	0	0	1658157	357	Sherman Oaks - Studio City - Toluca Lake - Cahuenga Pass	Yes	Above Moderate
LOS ANGELES	13146 W MOORPARK ST	91423	2375001050	Medium Residential	R3-1-RIO	0	54	0.17217397	Residential - Single Family Residence	YES - Current	NO - Privately-Owned	Available	Used in Prior Housing Element - Non-Vacant	0.869520128	0	0	0.869520128	1	0	0	1658157	361	Sherman Oaks - Studio City - Toluca Lake - Cahuenga Pass		Lower
LOS ANGELES	13142 W MOORPARK ST	91423	2375001051	Medium Residential	R3-1-RIO	0	54	0.172172396	Residential - Single Family Residence	YES - Current	NO - Privately-Owned	Available	Used in Prior Housing Element - Non-Vacant	0.869520128	0	0	0.869520128	1	0	0	1658157	362	Sherman Oaks - Studio City - Toluca Lake - Cahuenga Pass		Lower
LOS ANGELES	13102 W MOORPARK ST	91423	2375001062	Medium Residential	R3-1-RIO	0	54	0.201443625	Residential - Five or More Units or Apartments (Any Combination) - 4 Stories or Less	YES - Current	NO - Privately-Owned	Available	Not Used in Prior Housing Element	0	0	0.149077094	0.149077094	6	0	0	1658161	308	Sherman Oaks - Studio City - Toluca Lake - Cahuenga Pass	Yes	Above Moderate
LOS ANGELES	13259 W BLOOMFIELD ST	91423	2375001080	Medium Residential	R3-1-RIO	0	54	0.181255782	Residential - Four Units (Any Combination) - 4 Stories or Less	YES - Current	NO - Privately-Owned	Available	Not Used in Prior Housing Element	0	0	0.4672243	0.4672243	4	0	0	1658157	412	Sherman Oaks - Studio City - Toluca Lake - Cahuenga Pass	Yes	Above Moderate
LOS ANGELES	13150 W MOORPARK ST	91423	2375001109	Medium Residential	R3-1-RIO	0	54	0.168730802	Residential - Double, Duplex, or Two Units - 4 Stories or Less	YES - Current	NO - Privately-Owned	Available	Used in Prior Housing Element - Non-Vacant	0	0	0.249362841	0.249362841	2	0	0	1658157	379	Sherman Oaks - Studio City - Toluca Lake - Cahuenga Pass	Yes	Above Moderate
LOS ANGELES	4336 N FULTON AVE	91423	2375001110	General Commercial	[Q]C2-1VL-RIO	0	54	0.143373002	Commercial - Office Building - One Story	YES - Current	NO - Privately-Owned	Available	Not Used in Prior Housing Element	0.023590526	0	0	0.023590526	0	0	0	1658157	409	Sherman Oaks - Studio City - Toluca Lake - Cahuenga Pass		Lower
LOS ANGELES	4342 N FULTON AVE	91423	2375001110	General Commercial	[Q]C2-1VL-RIO	0	54	0.143513887	Commercial - Office Building - One Story	YES - Current	NO - Privately-Owned	Available	Not Used in Prior Housing Element	0.023590526	0	0	0.023590526	0	0	0	1658157	397	Sherman Oaks - Studio City - Toluca Lake - Cahuenga Pass		Lower
LOS ANGELES		2375001110	General Commercial	[Q]C2-1VL-RIO	0	54	0.015921109	Commercial - Office Building - One Story	YES - Current	NO - Privately-Owned	Available	Not Used in Prior Housing Element	0	0	0.001077593	0.001077593	0	0	0	1658157	442	Sherman Oaks - Studio City - Toluca Lake - Cahuenga Pass		Above Moderate
LOS ANGELES	12540 W MOORPARK ST	91604	2375002007	Medium Residential	R3-1-RIO	0	54	0.11020186	Residential - Four Units (Any Combination) - 4 Stories or Less	YES - Current	NO - Privately-Owned	Available	Not Used in Prior Housing Element	0.060643901	0	0	0.060643901	4	0	0	1658161	339	Sherman Oaks - Studio City - Toluca Lake - Cahuenga Pass		Lower
LOS ANGELES	12530 W MOORPARK ST	91604	2375002008	Medium Residential	R3-1-RIO	0	54	0.129825853	Residential - Five or More Units or Apartments (Any Combination) - 4 Stories or Less	YES - Current	NO - Privately-Owned	Available	Not Used in Prior Housing Element	0	0	0.115813982	0.115813982	9	0	0	1658161	341	Sherman Oaks - Studio City - Toluca Lake - Cahuenga Pass	Yes	Above Moderate
LOS ANGELES	12550 W MOORPARK ST	91604	2375002017	Medium Residential	R3-1-RIO	0	54	0.160712937	Residential - Five or More Units or Apartments (Any Combination) - 4 Stories or Less	YES - Current	NO - Privately-Owned	Available	Not Used in Prior Housing Element	0	0	0.124106294	0.124106294	6	0	0	1658161	338	Sherman Oaks - Studio City - Toluca Lake - Cahuenga Pass	Yes	Above Moderate
LOS ANGELES	12558 W MOORPARK ST	91604	2375002018	Medium Residential	R3-1-RIO	0	54	0.219661214	Residential - Five or More Units or Apartments (Any Combination) - 4 Stories or Less - Pool	YES - Current	NO - Privately-Owned	Available	Not Used in Prior Housing Element	0	0	0.168178293	0.168178293	10	0	0	1658161	337	Sherman Oaks - Studio City - Toluca Lake - Cahuenga Pass	Yes	Above Moderate
LOS ANGELES	4330 N BABCOCK AVE	91604	2375002024	Medium Residential	R3-1-RIO	0	54	0.147740811	Residential - Single Family Residence	YES - Current	NO - Privately-Owned	Available	Used in Prior Housing Element - Non-Vacant	0.78380208	0	0	0.78380208	1	0	0	1658161	455	Sherman Oaks - Studio City - Toluca Lake - Cahuenga Pass		Lower
LOS ANGELES	4342 N BABCOCK AVE	91604	2375002026	Medium Residential	R3-1-RIO	0	54	0.146296776	Residential - Five or More Units or Apartments (Any Combination) - 4 Stories or Less	YES - Current	NO - Privately-Owned	Available	Not Used in Prior Housing Element	0.053193897	0	0	0.053193897	9	0	0	1658161	399	Sherman Oaks - Studio City - Toluca Lake - Cahuenga Pass		Lower
LOS ANGELES	12500 W MOORPARK ST	91604	2375002029	General Commercial	[Q]C2-1VL-RIO	0	54	0.135784311	Commercial - Store - One Story	YES - Current	NO - Privately-Owned	Available	Not Used in Prior Housing Element	0.045711717	0	0	0.045711717	1	0	0	1658165	393	Sherman Oaks - Studio City - Toluca Lake - Cahuenga Pass		Lower
LOS ANGELES		2375002029	General Commercial	[Q]C2-1VL-RIO	0	54	0.068876299	Commercial - Store - One Story	YES - Current	NO - Privately-Owned	Available	Not Used in Prior Housing Element	0	0	0.011283679	0.011283679	1	0	0	1658165	441	Sherman Oaks - Studio City - Toluca Lake - Cahuenga Pass		Above Moderate
LOS ANGELES	4347 N WHITSETT AVE	91604	2375002030	General Commercial	[Q]C2-1VL-RIO	0	54	0.068876292	Commercial - Office Building - One Story	YES - Current	NO - Privately-Owned	Available	Not Used in Prior Housing Element	0	0	0.069327027	0.069327027	1	0	0	1658165	453	Sherman Oaks - Studio City - Toluca Lake - Cahuenga Pass		Above Moderate
LOS ANGELES	4319 N WHITSETT AVE	91604	2375002055	Medium Residential	R3-1-RIO	0	54	0.133620412	Residential - Five or More Units or Apartments (Any Combination) - 4 Stories or Less	YES - Current	NO - Privately-Owned	Available	Not Used in Prior Housing Element	0.060180384	0	0	0.060180384	8	0	0	1658165	580	Sherman Oaks - Studio City - Toluca Lake - Cahuenga Pass		Lower
LOS ANGELES	12512 W MOORPARK ST	91604	2375002062	General Commercial	[Q]C2-1VL-RIO	0	54	0.1062856	Commercial - Office Building - One Story	YES - Current	NO - Privately-Owned	Available	Not Used in Prior Housing Element	0.016278489	0	0	0.016278489	0	0	0	1658161	376	Sherman Oaks - Studio City - Toluca Lake - Cahuenga Pass		Lower
LOS ANGELES	12514 W MOORPARK ST	91604	2375002062	General Commercial	[Q]C2-1VL-RIO	0	54	0.067147389	Commercial - Office Building - One Story	YES - Current	NO - Privately-Owned	Available	Not Used in Prior Housing Element	0	0	0.005953479	0.005953479	0	0	0	1658161	375	Sherman Oaks - Studio City - Toluca Lake - Cahuenga Pass		Above Moderate
LOS ANGELES	4303 N WHITSETT AVE	91604	2375002064	Medium Residential	R3-1-RIO	0	54	0.127058207	Residential - Five or More Units or Apartments (Any Combination) - 4 Stories or Less	YES - Current	NO - Privately-Owned	Available	Not Used in Prior Housing Element	0.060545194	0	0	0.060545194	7	0	0	1658165	653	Sherman Oaks - Studio City - Toluca Lake - Cahuenga Pass		Lower
LOS ANGELES	4373 N BEEMAN AVE	91604	2375003013	Medium Residential	R3-1-RIO	0	54	0.147073897	Residential - Five or More Units or Apartments (Any Combination) - 4 Stories or Less	YES - Current	NO - Privately-Owned	Available	Used in Prior Housing Element - Non-Vacant	0.067355788	0	0	0.067355788	8	0	0	1658161	336	Sherman Oaks - Studio City - Toluca Lake - Cahuenga Pass		Lower
LOS ANGELES	12642 W MOORPARK ST	91604	2375003031	Medium Residential	R3-1-RIO	0	54	0.137728553	Residential - Five or More Units or Apartments (Any Combination) - 4 Stories or Less	YES - Current	NO - Privately-Owned	Available	Not Used in Prior Housing Element	0	0	0.136881113	0.136881113	7	0	0	1658161	328	Sherman Oaks - Studio City - Toluca Lake - Cahuenga Pass	Yes	Above Moderate
LOS ANGELES	12638 W MOORPARK ST	91604	2375003032	Medium Residential	R3-1-RIO	0	54	0.137724966	Residential - Four Units (Any Combination) - 4 Stories or Less	YES - Current	NO - Privately-Owned	Available	Not Used in Prior Housing Element	0	0	0.132764912	0.132764912	4	0	0	1658161	329	Sherman Oaks - Studio City - Toluca Lake - Cahuenga Pass	Yes	Above Moderate
LOS ANGELES	12606 W MOORPARK ST	91604	2375003041	Medium Residential	R3-1-RIO	0	54	0.134259009	Residential - Five or More Units or Apartments (Any Combination) - 4 Stories or Less	YES - Current	NO - Privately-Owned	Available	Not Used in Prior Housing Element	0.06840657	0	0	0.06840657	7	0	0	1658161	374	Sherman Oaks - Studio City - Toluca Lake - Cahuenga Pass		Lower
LOS ANGELES	12964 W MOORPARK ST	91604	2375006021	Medium Residential	R3-1-RIO	0	54	0.164175705	Residential - Four Units (Any Combination) - 4 Stories or Less	YES - Current	NO - Privately-Owned	Available	Not Used in Prior Housing Element	0	0	0.154871643	0.154871643	4	0	0	1658161	314	Sherman Oaks - Studio City - Toluca Lake - Cahuenga Pass	Yes	Above Moderate
LOS ANGELES	13000 W MOORPARK ST	91604	2375006022	Medium Residential	R3-1-RIO	0	54	0.164179028	Residential - Five or More Units or Apartments (Any Combination) - 4 Stories or Less	YES - Current	NO - Privately-Owned	Available	Not Used in Prior Housing Element	0	0	0.110170759	0.110170759	7	0	0	1658161	313	Sherman Oaks - Studio City - Toluca Lake - Cahuenga Pass	Yes	Above Moderate
LOS ANGELES	13012 1/2 W MOORPARK ST	91604	2375006027	Medium Residential	R3-1-RIO	0	54	0.16418649	Residential - Five or More Units or Apartments (Any Combination) - 4 Stories or Less	YES - Current	NO - Privately-Owned	Available	Not Used in Prior Housing Element	0	0	0.143124208	0.143124208	12	0	0	1658161	312	Sherman Oaks - Studio City - Toluca Lake - Cahuenga Pass	Yes	Above Moderate
LOS ANGELES	13018 1/2 W MOORPARK ST	91604	2375006027	Medium Residential	R3-1-RIO	0	54	0.239522519	Residential - Five or More Units or Apartments (Any Combination) - 4 Stories or Less	YES - Current	NO - Privately-Owned	Available	Not Used in Prior Housing Element	0	0	0.185735518	0.185735518	12	0	0	1658161	311	Sherman Oaks - Studio City - Toluca Lake - Cahuenga Pass	Yes	Above Moderate
LOS ANGELES	13034 W MOORPARK ST	91604	2375006037	Medium Residential	R3-1-RIO	0	54	0.185878643	Residential - Five or More Units or Apartments (Any Combination) - 4 Stories or Less	YES - Current	NO - Privately-Owned	Available	Not Used in Prior Housing Element	0	0	0.150447896	0.150447896	6	0	0	1658161	310	Sherman Oaks - Studio City - Toluca Lake - Cahuenga Pass	Yes	Above Moderate
LOS ANGELES	13052 W MOORPARK ST	91604	2375006049	Medium Residential	R3-1-RIO	0	54	0.182176297	Residential - Five or More Units or Apartments (Any Combination) - 4 Stories or Less	YES - Current	NO - Privately-Owned	Available	Not Used in Prior Housing Element	0.071155576	0	0	0.071155576	10	0	0	1658161	348	Sherman Oaks - Studio City - Toluca Lake - Cahuenga Pass		Lower
LOS ANGELES	13046 W MOORPARK ST	91604	2375006050	Medium Residential	R3-1-RIO	0	54	0.182173756	Residential - Five or More Units or Apartments (Any Combination) - 4 Stories or Less	YES - Current	NO - Privately-Owned	Available	Not Used in Prior Housing Element	0.071155576	0	0	0.071155576	10	0	0	1658161	349	Sherman Oaks - Studio City - Toluca Lake - Cahuenga Pass		Lower
LOS ANGELES	13040 W MOORPARK ST	91604	2375006051	Medium Residential	R3-1-RIO	0	54	0.182167384	Residential - Five or More Units or Apartments (Any Combination) - 4 Stories or Less	YES - Current	NO - Privately-Owned	Available	Not Used in Prior Housing Element	0.071155576	0	0	0.071155576	10	0	0	1658161	350	Sherman Oaks - Studio City - Toluca Lake - Cahuenga Pass		Lower
LOS ANGELES	13024 W MOORPARK ST	91604	2375006BRK	Medium Residential	R3-1-RIO	0	54	0.364348022	Residential - Single Family Residence - Condominium	YES - Current	NO - Privately-Owned	Available	Not Used in Prior Housing Element	0.159720893	0	0	0.159720893	26	0	0	1658161	351	Sherman Oaks - Studio City - Toluca Lake - Cahuenga Pass		Lower
LOS ANGELES	12854 W MOORPARK ST	91604	2375007006	General Commercial	[Q]C2-1VL-RIO	0	54	0.108341943	Commercial - Professional Building - One Story	YES - Current	NO - Privately-Owned	Available	Not Used in Prior Housing Element	0.089503857	0	0	0.089503857	1	0	0	1658161	320	Sherman Oaks - Studio City - Toluca Lake - Cahuenga Pass		Lower
LOS ANGELES	12850 W MOORPARK ST	91604	2375007007	Medium Residential	R3-1-RIO	0	54	0.135427784	Residential - Five or More Units or Apartments (Any Combination) - 4 Stories or Less	YES - Current	NO - Privately-Owned	Available	Not Used in Prior Housing Element	0	0	0.106547391	0.106547391	5	0	0	1658161	321	Sherman Oaks - Studio City - Toluca Lake - Cahuenga Pass	Yes	Above Moderate
LOS ANGELES	12825 W BLOOMFIELD ST	91604	2375007013	Low Medium Residential	RD1.5-1-RIO	0	29	0.309912568	Residential - Five or More Units or Apartments (Any Combination) - 4 Stories or Less	YES - Current	NO - Privately-Owned	Available	Not Used in Prior Housing Element	0	0.327973157	0	0.327973157	7	0	0	1658161	388	Sherman Oaks - Studio City - Toluca Lake - Cahuenga Pass	Yes	Moderate
LOS ANGELES	12849 W BLOOMFIELD ST	91604	2375007017	Low Medium Residential	RD1.5-1-RIO	0	29	0.19398228	Residential - Five or More Units or Apartments (Any Combination) - 4 Stories or Less	YES - Current	NO - Privately-Owned	Available	Not Used in Prior Housing Element	0	0.066573201	0	0.066573201	5	0	0	1658161	390	Sherman O

LOS ANGELES	12904 W MOORPARK ST	91604	2375009015	General Commercial	[Q]C2-1VL-RIO	0	54	0.045909793	Commercial - Service Station - Full Service - Lift	YES - Current	NO - Privately-Owned	Available	Not Used in Prior Housing Element	0	0	0.19116472	0.19116472	0	0	0	1658161	357	Sherman Oaks - Studio City - Toluca Lake - Cahuenga Pass								Above Moderate
LOS ANGELES	4359 N COLDWATER CANYON AVE	91604	2375009015	General Commercial	[Q]C2-1VL-RIO	0	54	0.111337865	Commercial - Service Station - Full Service - Lift	YES - Current	NO - Privately-Owned	Available	Not Used in Prior Housing Element	0.09392051	0	0	0.09392051	0	0	0	1658161	384	Sherman Oaks - Studio City - Toluca Lake - Cahuenga Pass								Lower
LOS ANGELES	4363 N COLDWATER CANYON AVE	91604	2375009015	General Commercial	[Q]C2-1VL-RIO	0	54	0.053947962	Commercial - Service Station - Full Service - Lift	YES - Current	NO - Privately-Owned	Available	Not Used in Prior Housing Element	0	0	0.226982236	0.226982236	0	0	0	1658161	383	Sherman Oaks - Studio City - Toluca Lake - Cahuenga Pass								Above Moderate
LOS ANGELES			2375009015	General Commercial	[Q]C2-1VL-RIO	0	54	0.057391091	Commercial - Service Station - Full Service - Lift	YES - Current	NO - Privately-Owned	Available	Not Used in Prior Housing Element	0	0	0.187158	0.187158	0	0	0	1658161	382	Sherman Oaks - Studio City - Toluca Lake - Cahuenga Pass								Above Moderate
LOS ANGELES			2375009015	General Commercial	[Q]C2-1VL-RIO	0	54	0.160695284	Commercial - Service Station - Full Service - Lift	YES - Current	NO - Privately-Owned	Available	Not Used in Prior Housing Element	0.115379566	0	0	0.115379566	0	0	0	1658161	356	Sherman Oaks - Studio City - Toluca Lake - Cahuenga Pass								Lower
LOS ANGELES			2375009017	Medium Residential	R3-1-RIO	0	54	0.164145204	Residential - Five or More Units or Apartments (Any Combination) - 4 Stories or Less	YES - Current	NO - Privately-Owned	Available	Used in Prior Housing Element - Non-Vacant	0.772489965	0	0	0.772489965	0	0	0	1658161	318	Sherman Oaks - Studio City - Toluca Lake - Cahuenga Pass								Lower
LOS ANGELES	12928 W MOORPARK ST	91604	2375009018	Medium Residential	R3-1-RIO	0	54	0.164150642	Residential - Five or More Units or Apartments (Any Combination) - 4 Stories or Less	YES - Current	NO - Privately-Owned	Available	Not Used in Prior Housing Element	0	0	0.12342795	0.12342795	6	0	0	1658161	317	Sherman Oaks - Studio City - Toluca Lake - Cahuenga Pass	Yes							Above Moderate
LOS ANGELES	12936 W MOORPARK ST	91604	2375009020	Medium Residential	R3-1-RIO	0	54	0.164157922	Residential - Four Units (Any Combination) - 4 Stories or Less	YES - Current	NO - Privately-Owned	Available	Not Used in Prior Housing Element	0	0	0.458495647	0.458495647	4	0	0	1658161	316	Sherman Oaks - Studio City - Toluca Lake - Cahuenga Pass	Yes							Above Moderate
LOS ANGELES	12944 W MOORPARK ST	91604	2375009021	Medium Residential	R3-1-RIO	0	54	0.164160207	Residential - Five or More Units or Apartments (Any Combination) - 4 Stories or Less	YES - Current	NO - Privately-Owned	Available	Not Used in Prior Housing Element	0	0	0.12342795	0.12342795	6	0	0	1658161	315	Sherman Oaks - Studio City - Toluca Lake - Cahuenga Pass	Yes							Above Moderate
LOS ANGELES	12952 W MOORPARK ST	91604	2375009023	Medium Residential	R3-1-RIO	0	54	0.160724556	Residential - Four Units (Any Combination) - 4 Stories or Less	YES - Current	NO - Privately-Owned	Available	Not Used in Prior Housing Element	0	0	0.060034939	0.060034939	4	0	0	1658161	354	Sherman Oaks - Studio City - Toluca Lake - Cahuenga Pass								Above Moderate
LOS ANGELES	12915 W BLOOMFIELD ST	91604	2375009034	Low Medium Residential	RD1.5-1-RIO	0	29	0.189391425	Residential - Five or More Units or Apartments (Any Combination) - 4 Stories or Less	YES - Current	NO - Privately-Owned	Available	Not Used in Prior Housing Element	0	0.066573201	0	0.066573201	5	0	0	1658161	414	Sherman Oaks - Studio City - Toluca Lake - Cahuenga Pass	Yes							Moderate
LOS ANGELES	12932 W MOORPARK ST	91604	2375009035	Medium Residential	R3-1-RIO	0	54	0.159923953	Residential - Five or More Units or Apartments (Any Combination) - 4 Stories or Less	YES - Current	NO - Privately-Owned	Available	Not Used in Prior Housing Element	0.074333782	0	0	0.074333782	5	0	0	1658161	362	Sherman Oaks - Studio City - Toluca Lake - Cahuenga Pass								Lower
LOS ANGELES	12960 W MOORPARK ST	91604	2375009039	Medium Residential	R3-1-RIO	0	54	0.160727145	Residential - Four Units (Any Combination) - 4 Stories or Less	YES - Current	NO - Privately-Owned	Available	Not Used in Prior Housing Element	0.083296001	0	0	0.083296001	4	0	0	1658161	353	Sherman Oaks - Studio City - Toluca Lake - Cahuenga Pass								Lower
LOS ANGELES	12948 W MOORPARK ST	91604	2375009040	Medium Residential	R3-1-RIO	0	54	0.160720969	Residential - Five or More Units or Apartments (Any Combination) - 4 Stories or Less	YES - Current	NO - Privately-Owned	Available	Not Used in Prior Housing Element	0.052809162	0	0	0.052809162	8	0	0	1658161	355	Sherman Oaks - Studio City - Toluca Lake - Cahuenga Pass								Lower
LOS ANGELES	12919 W BLOOMFIELD ST	91604	2375009BRK	Low Medium Residential	RD1.5-1-RIO	0	29	0.189389844	Residential - Single Family Residence - Condominium	YES - Current	NO - Privately-Owned	Available	Not Used in Prior Housing Element	0	0.049846557	0	0.049846557	5	0	0	1658161	413	Sherman Oaks - Studio City - Toluca Lake - Cahuenga Pass								Moderate
LOS ANGELES	12858 W WOODBRIDGE ST	91604	2375010020	Low Medium Residential	RD1.5-1-RIO	0	29	0.135162223	Residential - Three Units (Any Combination) - 4 Stories or Less - Pool	YES - Current	NO - Privately-Owned	Available	Not Used in Prior Housing Element	0	0.184873247	0	0.184873247	3	3*	3*	1658161	688	Sherman Oaks - Studio City - Toluca Lake - Cahuenga Pass	Yes							Moderate
LOS ANGELES	4225 N ALCOVE AVE	91604	2375010026	Low Residential	R1-1-RIO	0	1 unit per lot	0.131999476	Residential - Single Family Residence - Pool	YES - Current	NO - Privately-Owned	Available	Not Used in Prior Housing Element	0	0	0.080565107	0.080565107	0	0	0	1658161	730	Sherman Oaks - Studio City - Toluca Lake - Cahuenga Pass								Above Moderate
LOS ANGELES	12846 W WOODBRIDGE ST	91604	2375010032	Low Medium Residential	RD1.5-1-RIO	0	29	0.134822023	Residential - Single Family Residence	YES - Current	NO - Privately-Owned	Available	Not Used in Prior Housing Element	0	0.064570707	0	0.064570707	1	3*	3*	1658161	693	Sherman Oaks - Studio City - Toluca Lake - Cahuenga Pass								Moderate
LOS ANGELES	12909 W WOODBRIDGE ST	91604	2375011025	Low Medium Residential	RD1.5-1-RIO	0	29	0.121210131	Residential - Three Units (Any Combination) - 4 Stories or Less	YES - Current	NO - Privately-Owned	Available	Not Used in Prior Housing Element	0	0.01050378	0	0.01050378	2	3*	3*	1658161	622	Sherman Oaks - Studio City - Toluca Lake - Cahuenga Pass	Yes							Moderate
LOS ANGELES	12901 W WOODBRIDGE ST	91604	2375011026	Low Medium Residential	RD1.5-1-RIO	0	29	0.12610344	Residential - Double, Duplex, or Two Units - 4 Stories or Less	YES - Current	NO - Privately-Owned	Available	Not Used in Prior Housing Element	0	0.106851065	0	0.106851065	2	3*	3*	1658161	638	Sherman Oaks - Studio City - Toluca Lake - Cahuenga Pass	Yes							Moderate
LOS ANGELES	12918 W BLOOMFIELD ST	91604	2375011028	Low Medium Residential	RD1.5-1-RIO	0	29	0.195052837	Residential - Single Family Residence	YES - Current	NO - Privately-Owned	Available	Not Used in Prior Housing Element	0	0.528078926	0	0.528078926	1	0	0	1658161	499	Sherman Oaks - Studio City - Toluca Lake - Cahuenga Pass								Moderate
LOS ANGELES	12917 W WOODBRIDGE ST	91604	2375011043	Low Medium Residential	RD1.5-1-RIO	0	29	0.195131163	Residential - Single Family Residence	YES - Current	NO - Privately-Owned	Available	Not Used in Prior Housing Element	0	0.528078926	0	0.528078926	1	0	0	1658161	596	Sherman Oaks - Studio City - Toluca Lake - Cahuenga Pass								Moderate
LOS ANGELES	12913 W WOODBRIDGE ST	91604	2375011044	Low Medium Residential	RD1.5-1-RIO	0	29	0.195129264	Residential - Single Family Residence	YES - Current	NO - Privately-Owned	Available	Not Used in Prior Housing Element	0	0.528078926	0	0.528078926	1	0	0	1658161	597	Sherman Oaks - Studio City - Toluca Lake - Cahuenga Pass								Moderate
LOS ANGELES	4335 N BLOOMFIELD LANE	91604	2375011055	Low Medium Residential	RD1.5-1-RIO	0	29	0.051959984	Residential - Single Family Residence - Small Lot	YES - Current	NO - Privately-Owned	Available	Not Used in Prior Housing Element	0	0	0.003109002	0.003109002	1	1*	1*	1658161	1124	Sherman Oaks - Studio City - Toluca Lake - Cahuenga Pass								Above Moderate
LOS ANGELES	4329 N BLOOMFIELD LANE	91604	2375011056	Low Medium Residential	RD1.5-1-RIO	0	29	0.034911995	Residential - Single Family Residence - Small Lot	YES - Current	NO - Privately-Owned	Available	Not Used in Prior Housing Element	0	0	0.005677695	0.005677695	1	1*	1*	1658161	1125	Sherman Oaks - Studio City - Toluca Lake - Cahuenga Pass								Above Moderate
LOS ANGELES	4327 N BLOOMFIELD LANE	91604	2375011057	Low Medium Residential	RD1.5-1-RIO	0	29	0.03491195	Residential - Single Family Residence - Small Lot	YES - Current	NO - Privately-Owned	Available	Not Used in Prior Housing Element	0	0	0.005677695	0.005677695	1	1*	1*	1658161	1126	Sherman Oaks - Studio City - Toluca Lake - Cahuenga Pass								Above Moderate
LOS ANGELES	4325 N BLOOMFIELD LANE	91604	2375011058	Low Medium Residential	RD1.5-1-RIO	0	29	0.0349119	Residential - Single Family Residence - Small Lot	YES - Current	NO - Privately-Owned	Available	Not Used in Prior Housing Element	0	0	0.005677695	0.005677695	1	1*	1*	1658161	1127	Sherman Oaks - Studio City - Toluca Lake - Cahuenga Pass								Above Moderate
LOS ANGELES	4323 N BLOOMFIELD LANE	91604	2375011059	Low Medium Residential	RD1.5-1-RIO	0	29	0.038359152	Residential - Single Family Residence - Small Lot	YES - Current	NO - Privately-Owned	Available	Not Used in Prior Housing Element	0	0	0.005677695	0.005677695	1	1*	1*	1658161	1128	Sherman Oaks - Studio City - Toluca Lake - Cahuenga Pass								Above Moderate
LOS ANGELES	12942 W BLOOMFIELD ST	91604	2375011060	Low Residential	R1-1-RIO	0	1 unit per lot	0.195044346	Residential - Single Family Residence - Vacant Land	YES - Current	NO - Privately-Owned	Available	Not Used in Prior Housing Element	0	0	0.251543617	0.251543617	0	0	0	1658161	1131	Sherman Oaks - Studio City - Toluca Lake - Cahuenga Pass								Above Moderate
LOS ANGELES			2375011061	Low Residential	R1-1-RIO	0	1 unit per lot	0.195043343	Residential - Single Family Residence - Vacant Land	YES - Current	NO - Privately-Owned	Available	Not Used in Prior Housing Element	0	0	0.251543617	0.251543617	0	0	0	1658161	1132	Sherman Oaks - Studio City - Toluca Lake - Cahuenga Pass								Above Moderate
LOS ANGELES	4325 N COLDWATER CANYON AVE	91604	2375011BRK	Low Medium Residential	RD1.5-1-RIO	0	29	0.2162526	Residential - Single Family Residence - Townhouse Format - Condominium	YES - Current	NO - Privately-Owned	Available	Not Used in Prior Housing Element	0	0.056681616	0	0.056681616	6	0	0	1658161	1110	Sherman Oaks - Studio City - Toluca Lake - Cahuenga Pass								Moderate
LOS ANGELES	4202 N BLUEBELL AVE	91604	2375012005	Low Residential	R1-1-RIO	0	1 unit per lot	0.132578077	Residential - Single Family Residence - Pool	YES - Current	NO - Privately-Owned	Available	Not Used in Prior Housing Element	0	0	0.00156092	0.00156092	0	0	0	1658161	884	Sherman Oaks - Studio City - Toluca Lake - Cahuenga Pass								Above Moderate
LOS ANGELES			2375012005	Low Residential	R1-1-RIO	0	1 unit per lot	0.066085783	Residential - Single Family Residence - Pool	YES - Current	NO - Privately-Owned	Available	Not Used in Prior Housing Element	0	0	0.00156092	0.00156092	0	0	0	1658161	871	Sherman Oaks - Studio City - Toluca Lake - Cahuenga Pass								Above Moderate
LOS ANGELES	4205 N TEESDALE AVE	91604	2375014048	Low Residential	R1-1-RIO	0	1 unit per lot	0.14767815	Residential - Single Family Residence - Pool	YES - Current	NO - Privately-Owned	Available	Not Used in Prior Housing Element	0	0	0.080565107	0.080565107	0	0	0	1658161	877	Sherman Oaks - Studio City - Toluca Lake - Cahuenga Pass								Above Moderate
LOS ANGELES	4241 N WHITSETT AVE	91604	2375015037	Medium Residential	R3-1-RIO	0	54	0.114793014	Residential - Four Units (Any Combination) - 4 Stories or Less	YES - Current	NO - Privately-Owned	Available	Not Used in Prior Housing Element	0	0	0.139874926	0.139874926	4	0	0	1658165	758	Sherman Oaks - Studio City - Toluca Lake - Cahuenga Pass	Yes							Above Moderate
LOS ANGELES	4223 N WHITSETT AVE	91604	2375015040	Medium Residential	R3-1-RIO	0	54	0.114793347	Residential - Three Units (Any Combination) - 4 Stories or Less	YES - Current	NO - Privately-Owned	Available	Not Used in Prior Housing Element	0	0	0.128008635	0.128008635	3	0	0	1658165	857	Sherman Oaks - Studio City - Toluca Lake - Cahuenga Pass	Yes							Above Moderate
LOS ANGELES	4217 N WHITSETT AVE	91604	2375015041	Medium Residential	R3-1-RIO	0	54	0.114794064	Residential - Four Units (Any Combination) - 4 Stories or Less	YES - Current	NO - Privately-Owned	Available	Not Used in Prior Housing Element	0	0	0.139874926	0.139874926	4	0	0	1658165	882	Sherman Oaks - Studio City - Toluca Lake - Cahuenga Pass	Yes							Above Moderate
LOS ANGELES	4213 N WHITSETT AVE	91604	2375015042	Medium Residential	R3-1-RIO	0	54	0.114793708	Residential - Four Units (Any Combination) - 4 Stories or Less	YES - Current	NO - Privately-Owned	Available	Not Used in Prior Housing Element	0	0	0.139874926	0.139874926	4	0	0	1658165	903	Sherman Oaks - Studio City - Toluca Lake - Cahuenga Pass	Yes							Above Moderate
LOS ANGELES	12501 W VALLEY SPRING LANE	91604	2375015043	Medium Residential	R3-1-RIO	0	54	0.112819649	Residential - Five or More Units or Apartments (Any Combination) - 4 Stories or Less	YES - Current	NO - Privately-Owned	Available	Not Used in Prior Housing Element	0	0	0.095649302	0.095649302	5	0	0	1658165	945	Sherman Oaks - Studio City - Toluca Lake - Cahuenga Pass	Yes							Above Moderate
LOS ANGELES	4227 N WHITSETT AVE	91604	2375015044	Medium Residential	R3-1-RIO	0	54	0.114793045	Residential - Four Units (Any Combination) - 4 Stories or Less	YES - Current	NO - Privately-Owned	Available	Not Used in Prior Housing Element	0	0	0.139874926	0.139874926	4	0	0	1658165	832	Sherman Oaks - Studio City - Toluca Lake - Cahuenga Pass	Yes							Above Moderate
LOS ANGELES	4209 N WHITSETT AVE	91604	2375015045	Medium Residential	R3-1-RIO	0	54	0.114792991	Residential - Four Units (Any Combination) - 4 Stories or Less	YES - Current	NO - Privately-Owned	Available	Not Used in Prior Housing Element	0	0	0.139874926	0.139874926	4	0	0	1658165	924	Sherman Oaks - Studio City - Toluca Lake - Cahuenga Pass	Yes							Above Moderate
LOS ANGELES	13133 W VENTURA BLVD	91604	2375016023	General Commercial	C2-1VL-RIO	0	108	0.152009282	Commercial - Store - One Story	YES - Current	NO - Privately-Owned	Available	Not Used in Prior Housing Element	0.111354469	0	0	0.111354469	0	0	0	1658157	890	Sherman Oaks - Studio City - Toluca Lake - Cahuenga Pass								Lower
LOS ANGELES	13139 W VENTURA BLVD	91604	2375016023	General Commercial	C2-1VL-RIO	0	108	0.152442991	Commercial - Store - One Story	YES - Current	NO - Privately-Owned	Available	Not Used in Prior Housing Element	0.111354469	0	0	0.111354469	0	0	0	1658157	886	Sherman Oaks - Studio City - Toluca Lake - Cahuenga Pass								Lower
LOS ANGELES	13123 W VENTURA BLVD	91604	2375016024	General Commercial	C2-1VL-RIO	0	108	0.151937667	Commercial - Store Combination - Store and Office Combination - One Story	YES - Current	NO - Privately-Owned	Available	Not Used in Prior Housing Element	0.036478666	0	0	0.036478666	0	0	0	1658157	900	Sherman Oaks - Studio City - Toluca Lake - Cahuenga Pass								Lower
LOS ANGELES	13125 W VENTURA BLVD	91604	2375016024	General Commercial	C2-1VL-RIO	0	108	0.151938899	Commercial - Store Combination - Store and Office Combination - One Story	YES - Current	NO - Privately-Owned	Available	Not Used in Prior Housing Element	0.036478666	0	0	0.036478666	0	0	0	1658157	894	Sherman Oaks - Studio City - Toluca Lake - Cahuenga Pass								Lower
LOS ANGELES	13117 W VENTURA BLVD	91604	2375016025	General Commercial	C2-1VL-RIO	0	108	0.151687031	Commercial - Auto, Recreation Equipment, Construction Equipment Sales and Service - Auto Body Repair Shop - One Story	YES - Current	NO - Privately-Owned	Available	Not Used in Prior Housing Element	0.111354469	0	0	0.111354469	0	0	0	1658161	923	Sherman Oaks - Studio City - Toluca Lake - Cahuenga Pass								Lower
LOS ANGELES	13111 W VENTURA BLVD	91604	2375016026	General Commercial	C2-1VL-RIO	0	108	0.151950823	Commercial - Office Building - One Story	YES - Current	NO - Privately-Owned	Available	Not Used in Prior Housing Element	0.036478666	0	0	0.036478666	0	0	0	1658161	925	Sherman Oaks - Studio City - Toluca Lake - Cahuenga Pass								Lower
LOS ANGELES	13103 W VENTURA BLVD	91604	2375016027	General Commercial	C2-1VL-RIO	0	108	0.151950823	Commercial - Office Building - One Story	YES - Current	NO - Privately-Owned	Available	Not Used in Prior Housing Element	0.085798395	0	0	0.085798395	0	0	0	1658161	927	Sherman Oaks - Studio City - Toluca Lake - Cahuenga Pass								Lower
LOS ANGELES	13107 W VENTURA BLVD	91604	2375016027	General Commercial	C2-1VL-RIO	0	108	0.151948539	Commercial - Office Building - One Story	YES - Current	NO - Privately-Owned	Available	Not Used in Prior Housing Element	0.085798395	0	0	0.085798395	0	0	0	1658161	926	Sherman Oaks - Studio City - Toluca Lake - Cahuenga Pass								Lower
LOS ANGELES			2375016027	Medium Residential	R3-1-RIO	0	54	0.067533189	Commercial - Office Building - One Story	YES - Current	NO - Privately-Owned	Available	Not Used in Prior Housing Element	0	0	0.013785145	0.013785145	0	3*	3*	1658161	921	Sherman Oaks - Studio City - Toluca Lake - Cahuenga Pass								Above Moderate
LOS ANGELES	13104 W VALLEYHEART DR	91604	2375016028	Medium Residential	R3-1-RIO	0	54	0.343467874	Residential - Five or More Units or Apartments (Any Combination) - 4 Stories or Less	YES - Current	NO - Privately-Owned	Available	Not Used in Prior Housing Element	0	0	0.070921384	0.070921384	21	0	0	1658161	781	Sherman Oaks - Studio City - Toluca Lake - Cahuenga Pass	Yes							Above Moderate
LOS ANGELES	4216 N MARY ELLEN AVE	91604	2375016032	Medium Residential	R3-1-RIO	0	54	0.405507668	Residential - Five or More Units or Apartments (Any Combination) - 4 Stories or Less - Pool	YES - Current	NO - Privately-Owned	Available	Not Used in Prior Housing Element	0	0	0.311334792	0.311334792	14	0	0	1658157	848	Sherman Oaks - Studio City - Toluca Lake - Cahuenga Pass	Yes							Above Moderate
LOS ANGELES	4217 N ETHEL AVE	91604	2375016032	Medium Residential	R3-1-RIO	0	54	0.315089653	Residential - Five or More Units or Apartments (Any Combination) - 4 Stories or Less - Pool	YES - Current	NO - Privately-Owned	Available	Not Used in Prior Housing Element	0	0	0.265268245	0.265268245	14	0	0	1658161	897	Sherman Oaks - Studio City - Toluca Lake - Cahuenga Pass	Yes							Above Moderate
LOS ANGELES	4230 N MARY ELLEN AVE	91604	2375016033	Medium Residential	R3-1-RIO	0	54	0.405458934	Residential - Five or More Units or Apartments (Any Combination) - 4 Stories or Less	YES - Current	NO - Privately-Owned	Available	Not Used in Prior Housing Element	0	0	0.216716962	0.216716962	16	0	0	1658157	806	Sherman Oaks - Studio City - Toluca Lake - Cahuenga Pass	Yes							Above Moderate
LOS ANGELES	4234 N MARY ELLEN AVE	91604	2375016034	Medium Residential	R3-1-RIO	0	54	0.202707317	Residential - Five or More Units or Apartments (Any Combination) - 4 Stories or Less	YES - Current	NO - Privately-Owned	Available	Not Used in Prior Housing Element	0	0	0.423363155	0.423363155	7	0	0	1658157	785	Sherman Oaks - Studio City - Toluca Lake - Cahuenga Pass	Yes							Above Moderate
LOS ANGELES	4238 N MARY ELLEN AVE	91604	2375016035	Medium Residential	R3-1-RIO	0	54	0.202692632	Residential - Five or More Units or Apartments (Any Combination) - 4 Stories or Less - Pool	YES - Current	NO - Privately-Owned	Available	Not Used in Prior Housing Element	0	0	0.169003478	0.169003478	5	0	0	1658157	763	Sherman Oaks - Studio City - Toluca Lake - Cahuenga Pass	Yes							Above Moderate
LOS ANGELES	13128 1/2 W VALLEYHEART DR	91604	2375016036	Medium Residential	R3-1-RIO	0	54	0.205231161	Residential - Five or More Units or Apartments (Any Combination) - 4 Stories or Less	YES - Current	NO - Privately-Owned	Available	Not Used in Prior Housing Element	0	0	0.141516039	0.141516039	8	0	0	1658157	705	Sherman Oaks - Studio City - Toluca Lake - Cahuenga Pass	Yes							Above Moderate
LOS ANGELES	13130 W VALLEYHEART DR	91604	2375016037	Medium Residential	R3-1-RIO	0	54	0.204044709	Residential - Five or More Units or Apartments (Any Combination) - 4 Stories or Less	YES - Current	NO - Privately-Owned	Available	Not Used in Prior Housing Element	0	0	0.130917206	0.130917206	8	0	0	1658157	702	Sherman Oaks - Studio City - Toluca Lake - Cahuenga Pass	Yes							Above Moderate
LOS ANGELES	13134 W VALLEYHEART DR	91604	2375016038	Medium Residential	R3-1-RIO	0	54	0.196601583	Residential - Five or More Units or Apartments (Any Combination) - 4 Stories or Less - Pool	YES - Current	NO - Privately-Owned	Available	Not Used in Prior Housing Element	0	0	0.149077094	0.149077094	6	0	0	1658157	699	Sherman Oaks - Studio City - Toluca Lake - Cahuenga Pass	Yes							Above Moderate
LOS ANGELES	13112 W VALLEYHEART DR	91604	2375016BRK	Medium Residential	R3-1-RIO	0	54	0.401874315	Residential - Single Family Residence - Condo Conversion	YES - Current	NO - Privately-Owned	Available	Not Used in Prior Housing Element	0.14847483	0	0	0.14847483	26	0	0	1658161	1109	Sherman Oaks - Studio City - Toluca Lake - Cahuenga Pass								Lower
LOS ANGELES	13277 W VENTURA BLVD	91604	2375017002	General Commercial	C2-1VL-RIO	0	108	0.127934753	Commercial - Parking Lot (Commercial Use Property) - Lots - Patron or Employee - One Story	YES - Current	NO - Privately-Owned	Available	Not Used in Prior Housing Element	0.04750951	0	0	0.04750951	0	0	0	1658157	818	Sherman Oaks - Studio City - Toluca Lake - Cahuenga Pass								Lower
LOS ANGELES	13273 W VENTURA BLVD	91604	2375017003	General Commercial	C2-1VL-RIO	0	108	0.129159001	Commercial - Professional Building - One Story	YES - Current	NO - Privately-Owned	Available	Not Used in Prior Housing Element	0.093383312	0	0	0.093383312	0	0	0	1658157	820	Sherman Oaks - Studio City - Toluca Lake - Cahuenga Pass								Lower
LOS ANGELES			2375017003	General Commercial	C2-1VL-RIO	0	108	0.084181786	Commercial - Professional Building - One Story	YES - Current	NO - Privately-Owned	Available	Not Used in Prior Housing Element	0	0	0.001974964	0.001974964	0	0	0	1658157	823	Sherman Oaks - Studio City - Toluca Lake - Cahuenga Pass								Above Moderate
LOS ANGELES	13261 W VENTURA BLVD	91604	2375017006	General Commercial	C2-1VL-RIO	0	108	0.125113512	Commercial - Store - One Story	YES - Current	NO - Privately-Owned	Available	Not Used in Prior Housing Element	0.221137342	0	0	0.221137342	0	0	0	1658157	831	Sherman Oaks - Studio City - Toluca Lake - Cahuenga Pass								Lower
LOS ANGELES	13257 W VENTURA BLVD	91604	2375017007	General Commercial	C2-1VL-RIO	0	108	0.129914078	Commercial - Store Combination - Store and Office Combination - One Story	YES - Current	NO - Privately-Owned	Available	Not Used in Prior Housing Element	0.033290966	0	0	0.033290966	0	0	0	1658157	836	Sherman Oaks - Studio City - Toluca Lake - Cahuenga Pass								Lower
LOS ANGELES	4201 N LONGRIDGE AVE	91604	2375017007	General Commercial	C2-1VL-RIO	0	108	0.148592486	Commercial - Store Combination - Store and Office Combination - One Story	YES - Current	NO - Privately-Owned	Available	Not Used in Prior Housing Element	0.036816532	0	0	0.036816532	0	0	0	1658157	839	Sherman Oaks - Studio City - Toluca Lake - Cahuenga Pass								Lower
LOS ANGELES	13231 W VENTURA BLVD	91604	2375017010	General Commercial	C2-1VL-RIO	0	108	0.077481608	Commercial - Office Building - One Story	YES - Current	NO - Privately-Owned	Available	Not Used in Prior Housing Element	0	0.001774726	0	0.001774726	0	0	0	1658157	851	Sherman Oaks - Studio City - Toluca Lake - Cahuenga Pass								Above Moderate
LOS ANGELES	13215 W VENTURA BLVD	91604	2375017015	General Commercial	C2-1VL-RIO	0	108	0.151948742	Commercial - Store - One Story	YES - Current	NO - Privately-Owned	Available	Not Used in Prior Housing Element	0.154330783	0	0	0.154330783	3	0	0	1658157	868	Sherman Oaks - Studio City - Toluca Lake - Cahuenga Pass								Lower
LOS ANGELES	13209 W VENTURA BLVD	91604	2375017016	General Commercial	C2-1VL-RIO	0	108	0.151948924	Commercial - Store - One Story	YES - Current	NO - Privately-Owned	Available	Not Used in Prior Housing Element	0.257329158	0	0	0.257329158	0	0	0	1658157	874	Sherman Oaks - Studio City - Toluca Lake - Cahuenga Pass								Lower
LOS ANGELES	13205 W VENTURA BLVD	91604	2375017017	General Commercial	C2-1VL-RIO	0	108	0.15226636	Commercial - Store - One Story	YES - Current	NO - Privately-Owned	Available	Not Used in Prior Housing Element	0.02588685	0	0	0.02588685	2	0	0	1658157	878	Sherman Oaks - Studio City - Toluca Lake - Cahuenga Pass								Lower
LOS ANGELES	4243 N MARY ELLEN AVE	91604	2375017021	Medium Residential	R3-1-RIO	0	54	0.338038239	Residential - Five or More Units or Apartments (Any Combination) - 4 Stories or Less	YES - Current	NO - Privately-Owned	Available	Not Used in Prior Housing Element	0.118846361	0	0	0.118846361	17	0	0	1658157	735	Sherman Oaks - Studio City - Toluca Lake - Cahuenga Pass								Lower
LOS ANGELES	4225 N MARY ELLEN AVE	91604	2375017023	Medium Residential	R3-1-RIO	0	54	0.337955121	Residential - Five or More Units or Apartments (Any Combination) - 4 Stories or Less - Pool	YES - Current	NO - Privately-Owned	Available	Not Used in Prior Housing Element	0	0	0.198175308	0.198175308	17	0	0	1658157	797	Sher

LOS ANGELES	13026 W VALLEYHEART DR	91604	2375020021	Medium Residential	R3-1-RIO	0	54	0.329468852	Residential - Five or More Units or Apartments (Any Combination) - 4 Stories or Less - Pool	YES - Current	NO - Privately-Owned	Available	Not Used in Prior Housing Element	0.105831473	0	0	0.105831473	18	0	0	1658161	915	Sherman Oaks - Studio City - Toluca Lake - Cahuenga Pass			Lower
LOS ANGELES	13018 W VALLEYHEART DR	91604	2375020026	Medium Residential	R3-1-RIO	0	54	0.212701374	Residential - Five or More Units or Apartments (Any Combination) - 4 Stories or Less	YES - Current	NO - Privately-Owned	Available	Not Used in Prior Housing Element	0	0	0	0.109568641	11	0	0	1658161	908	Sherman Oaks - Studio City - Toluca Lake - Cahuenga Pass	Yes		Above Moderate
LOS ANGELES	13017 W VENTURA BLVD	91604	2375020153	General Commercial	C2-1VL-RIO	0	108	0.151951933	Commercial - Store - One Story	YES - Current	NO - Privately-Owned	Available	Not Used in Prior Housing Element	0.108225691	0	0	0.108225691	1	0	0	1658161	958	Sherman Oaks - Studio City - Toluca Lake - Cahuenga Pass			Lower
LOS ANGELES	13023 W VENTURA BLVD	91604	2375020153	General Commercial	C2-1VL-RIO	0	108	0.075976078	Commercial - Store - One Story	YES - Current	NO - Privately-Owned	Available	Not Used in Prior Housing Element	0	0	0.003104858	0.003104858	1	0	0	1658161	955	Sherman Oaks - Studio City - Toluca Lake - Cahuenga Pass			Above Moderate
LOS ANGELES	13025 W VENTURA BLVD	91604	2375020153	General Commercial	C2-1VL-RIO	0	108	0.075014652	Commercial - Store - One Story	YES - Current	NO - Privately-Owned	Available	Not Used in Prior Housing Element	0	0	0.003104858	0.003104858	1	0	0	1658161	954	Sherman Oaks - Studio City - Toluca Lake - Cahuenga Pass			Above Moderate
LOS ANGELES	13031 W VENTURA BLVD	91604	2375020153	General Commercial	C2-1VL-RIO	0	108	0.151918257	Commercial - Store - One Story	YES - Current	NO - Privately-Owned	Available	Not Used in Prior Housing Element	0.108225691	0	0	0.108225691	1	0	0	1658161	952	Sherman Oaks - Studio City - Toluca Lake - Cahuenga Pass			Lower
LOS ANGELES	13033 W VENTURA BLVD	91604	2375020153	General Commercial	C2-1VL-RIO	0	108	0.151915764	Commercial - Store - One Story	YES - Current	NO - Privately-Owned	Available	Not Used in Prior Housing Element	0.108225691	0	0	0.108225691	1	0	0	1658161	947	Sherman Oaks - Studio City - Toluca Lake - Cahuenga Pass			Lower
LOS ANGELES	13035 W VENTURA BLVD	91604	2375020153	General Commercial	C2-1VL-RIO	0	108	0.07597744	Commercial - Store - One Story	YES - Current	NO - Privately-Owned	Available	Not Used in Prior Housing Element	0	0	0.003104858	0.003104858	1	0	0	1658161	946	Sherman Oaks - Studio City - Toluca Lake - Cahuenga Pass			Above Moderate
LOS ANGELES	13039 W VENTURA BLVD	91604	2375020153	General Commercial	C2-1VL-RIO	0	108	0.075940608	Commercial - Store - One Story	YES - Current	NO - Privately-Owned	Available	Not Used in Prior Housing Element	0	0	0.003104858	0.003104858	1	0	0	1658161	943	Sherman Oaks - Studio City - Toluca Lake - Cahuenga Pass			Above Moderate
LOS ANGELES	13045 W VENTURA BLVD	91604	2375020153	General Commercial	C2-1VL-RIO	0	108	0.151918056	Commercial - Store - One Story	YES - Current	NO - Privately-Owned	Available	Not Used in Prior Housing Element	0.108225691	0	0	0.108225691	1	0	0	1658161	940	Sherman Oaks - Studio City - Toluca Lake - Cahuenga Pass			Lower
LOS ANGELES			2375021013	Neighborhood Office Commercial	C1.5-1VL-RIO	0	108	0.005826654	Commercial - Restaurant, Cocktail Lounge - Restaurant, Cocktail Lounge, Tavern - One Story	YES - Current	NO - Privately-Owned	Available	Not Used in Prior Housing Element	0	0	0.251543617	0.251543617	0	0	0	1658161	1008	Sherman Oaks - Studio City - Toluca Lake - Cahuenga Pass			Above Moderate
LOS ANGELES	12755 W VENTURA BLVD	91604	2375021016	Neighborhood Office Commercial	C1.5-1VL-RIO	0	108	0.850095011	Commercial - Store - One Story	YES - Current	NO - Privately-Owned	Available	Not Used in Prior Housing Element	0.198454801	0	0	0.198454801	0	0	0	1658161	945	Sherman Oaks - Studio City - Toluca Lake - Cahuenga Pass			Lower
LOS ANGELES	12743 W VENTURA BLVD	91604	2375021017	Neighborhood Office Commercial	C1.5-1VL-RIO	0	108	0.244701671	Commercial - Store - One Story	YES - Current	NO - Privately-Owned	Available	Not Used in Prior Housing Element	0.042264969	0	0	0.042264969	2	0	0	1658161	1006	Sherman Oaks - Studio City - Toluca Lake - Cahuenga Pass			Lower
LOS ANGELES	12737 W VENTURA BLVD	91604	2375021018	Neighborhood Office Commercial	C1.5-1VL-RIO	0	108	0.742201334	Commercial - Store Combination - Store and Office Combination - One Story	YES - Current	NO - Privately-Owned	Available	Not Used in Prior Housing Element	0.066292017	0	0	0.066292017	1	0	0	1658161	990	Sherman Oaks - Studio City - Toluca Lake - Cahuenga Pass			Lower
LOS ANGELES			2375021018	Neighborhood Office Commercial	C1.5-1VL-RIO	0	108	0.154030341	Commercial - Store Combination - Store and Office Combination - One Story	YES - Current	NO - Privately-Owned	Available	Not Used in Prior Housing Element	0.035119277	0	0	0.035119277	1	0	0	1658161	989	Sherman Oaks - Studio City - Toluca Lake - Cahuenga Pass			Lower
LOS ANGELES	12711 W VENTURA BLVD	91604	2375021019	Neighborhood Office Commercial	C1.5-1VL-RIO	0	108	2.427217557	Commercial - Office Building - One Story	YES - Current	NO - Privately-Owned	Available	Not Used in Prior Housing Element	0.501809536	0	0	0.501809536	0	0	0	1658161	959	Sherman Oaks - Studio City - Toluca Lake - Cahuenga Pass			Lower
LOS ANGELES	4212 N COLDWATER CANYON AVE	91604	2375021020	Neighborhood Office Commercial	C1.5-1VL-RIO	0	108	0.415396523	Commercial - Service Station - Self Service - Convenience Store	YES - Current	NO - Privately-Owned	Available	Not Used in Prior Housing Element	0.194199443	0	0	0.194199443	0	0	0	1658161	999	Sherman Oaks - Studio City - Toluca Lake - Cahuenga Pass			Lower
LOS ANGELES			2375021020	Neighborhood Office Commercial	C1.5-1VL-RIO	0	108	0.005725823	Commercial - Service Station - Self Service - Convenience Store	YES - Current	NO - Privately-Owned	Available	Not Used in Prior Housing Element	0	0	0.006994221	0.006994221	0	0	0	1658161	1012	Sherman Oaks - Studio City - Toluca Lake - Cahuenga Pass			Above Moderate
LOS ANGELES	4230 N COLDWATER CANYON AVE	91604	2375021025	Neighborhood Office Commercial	C1.5-1VL-RIO	0	108	0.206608474	Miscellaneous - Government Owned Property	YES - Current	YES - City-Owned	Available	Not Used in Prior Housing Element	0.035409146	0	0	0.035409146	0	0	0	1658161	965	Sherman Oaks - Studio City - Toluca Lake - Cahuenga Pass			Lower
LOS ANGELES	4220 N COLDWATER CANYON AVE	91604	2375021027	Neighborhood Office Commercial	C1.5-1VL-RIO	0	108	3.709190267	Commercial - Restaurant, Cocktail Lounge - Restaurant, Cocktail Lounge, Tavern - One Story	YES - Current	NO - Privately-Owned	Available	Not Used in Prior Housing Element	3.960617253	0	0	3.960617253	0	0	0	1658161	920	Sherman Oaks - Studio City - Toluca Lake - Cahuenga Pass			Lower
LOS ANGELES			2375021027	Open Space	R4P-1VL-RIO	0	108	0.052111544	Commercial - Parking Lot (Commercial Use Property) - Lots - Patron or Employee - One Story	YES - Current	NO - Privately-Owned	Available	Not Used in Prior Housing Element	0.069370128	0	0	0.069370128	0	0	0	1658161	929	Sherman Oaks - Studio City - Toluca Lake - Cahuenga Pass			Lower
LOS ANGELES			2375021027	Other Public Open Space	C1.5-1VL-RIO	0	108	0.109159996	Commercial - Parking Lot (Commercial Use Property) - Lots - Patron or Employee - One Story	YES - Current	NO - Privately-Owned	Available	Not Used in Prior Housing Element	0.14800027	0	0	0.14800027	0	0	0	1658161	916	Sherman Oaks - Studio City - Toluca Lake - Cahuenga Pass			Lower
LOS ANGELES			2375021027	Open Space, Other Public Open Space	R4P-1VL-RIO	0	108	0.152728782	Commercial - Parking Lot (Commercial Use Property) - Lots - Patron or Employee - One Story	YES - Current	NO - Privately-Owned	Available	Not Used in Prior Housing Element	0.152622419	0	0	0.152622419	0	0	0	1658161	917	Sherman Oaks - Studio City - Toluca Lake - Cahuenga Pass			Lower
LOS ANGELES			2375021028	Neighborhood Office Commercial	C1.5-1VL-RIO	0	108	0.292106423	Commercial - Restaurant, Cocktail Lounge - Restaurant, Cocktail Lounge, Tavern - One Story	YES - Current	NO - Privately-Owned	Available	Not Used in Prior Housing Element	0.252727023	0	0	0.252727023	0	0	0	1658161	953	Sherman Oaks - Studio City - Toluca Lake - Cahuenga Pass			Lower
LOS ANGELES			2375021028	Neighborhood Office Commercial	C1.5-1VL-RIO	0	108	0.697458958	Commercial - Restaurant, Cocktail Lounge - Restaurant, Cocktail Lounge, Tavern - One Story	YES - Current	NO - Privately-Owned	Available	Not Used in Prior Housing Element	0.445120664	0	0	0.445120664	0	0	0	1658161	936	Sherman Oaks - Studio City - Toluca Lake - Cahuenga Pass			Lower
LOS ANGELES	12825 W VENTURA BLVD	91604	2375021029	Neighborhood Office Commercial	C1.5-1VL-RIO	0	108	3.07805432	Commercial - Hotel and Motel - Motel - Under 50 Rooms - One Story	YES - Current	NO - Privately-Owned	Available	Not Used in Prior Housing Element	2.743130104	0	0	2.743130104	0	0	0	1658161	934	Sherman Oaks - Studio City - Toluca Lake - Cahuenga Pass			Lower
LOS ANGELES	12904 W VALLEYHEART DR	91604	2375022034	Neighborhood Commercial	C2-1VL-RIO	0	108	0.086709094	Commercial - Professional Building - One Story	YES - Current	NO - Privately-Owned	Available	Not Used in Prior Housing Element	0	0	0.008851022	0.008851022	0	0	0	1658161	948	Sherman Oaks - Studio City - Toluca Lake - Cahuenga Pass			Above Moderate
LOS ANGELES			2375022034	Neighborhood Commercial	C2-1VL-RIO	0	108	0.029561684	Commercial - Professional Building - One Story	YES - Current	NO - Privately-Owned	Available	Not Used in Prior Housing Element	0	0	0.027119347	0.027119347	0	0	0	1658161	950	Sherman Oaks - Studio City - Toluca Lake - Cahuenga Pass			Above Moderate
LOS ANGELES	12914 W VALLEYHEART DR	91604	2375022035	Medium Residential	R3-1-RIO	0	54	0.081946094	Residential - Five or More Units or Apartments (Any Combination) - 4 Stories or Less - Pool	YES - Current	NO - Privately-Owned	Available	Not Used in Prior Housing Element	0	0	0.101344979	0.101344979	6	0	0	1658161	949	Sherman Oaks - Studio City - Toluca Lake - Cahuenga Pass	Yes		Above Moderate
LOS ANGELES	4225 N COLDWATER CANYON AVE	91604	2375022036	Neighborhood Commercial	C2-1VL-RIO	0	108	0.046719089	Commercial - Office Building - One Story	YES - Current	NO - Privately-Owned	Available	Not Used in Prior Housing Element	0	0	0.007486153	0.007486153	0	0	0	1658161	977	Sherman Oaks - Studio City - Toluca Lake - Cahuenga Pass			Above Moderate
LOS ANGELES			2375022036	Neighborhood Commercial	C2-1VL-RIO	0	108	0.00088664	Commercial - Office Building - One Story	YES - Current	NO - Privately-Owned	Available	Not Used in Prior Housing Element	0	0	0.006994221	0.006994221	0	0	0	1658161	973	Sherman Oaks - Studio City - Toluca Lake - Cahuenga Pass			Above Moderate
LOS ANGELES			2375022036	Neighborhood Commercial	C2-1VL-RIO	0	108	0.002381806	Commercial - Office Building - One Story	YES - Current	NO - Privately-Owned	Available	Not Used in Prior Housing Element	0	0	0.006994221	0.006994221	0	0	0	1658161	975	Sherman Oaks - Studio City - Toluca Lake - Cahuenga Pass			Above Moderate
LOS ANGELES			2375022036	Neighborhood Commercial	(T)(Q)CR-1VL-RIO	0	108	0.056277155	Commercial - Office Building - One Story	YES - Current	NO - Privately-Owned	Available	Not Used in Prior Housing Element	0	0	0.01674282	0.01674282	0	0	0	1658161	971	Sherman Oaks - Studio City - Toluca Lake - Cahuenga Pass			Above Moderate
LOS ANGELES			2375022036	Neighborhood Commercial	(T)(Q)CR-1VL-RIO	0	108	0.05627767	Commercial - Office Building - One Story	YES - Current	NO - Privately-Owned	Available	Not Used in Prior Housing Element	0	0	0.01674282	0.01674282	0	0	0	1658161	969	Sherman Oaks - Studio City - Toluca Lake - Cahuenga Pass			Above Moderate
LOS ANGELES	4219 N COLDWATER CANYON AVE	91604	2375022037	Neighborhood Commercial	C2-1VL-RIO	0	108	0.04672917	Commercial - Office Building - One Story	YES - Current	NO - Privately-Owned	Available	Not Used in Prior Housing Element	0	0	0.0180053	0.0180053	0	0	0	1658161	985	Sherman Oaks - Studio City - Toluca Lake - Cahuenga Pass			Above Moderate
LOS ANGELES			2375022037	Neighborhood Commercial	(T)(Q)CR-1VL-RIO	0	108	0.056277239	Commercial - Office Building - One Story	YES - Current	NO - Privately-Owned	Available	Not Used in Prior Housing Element	0	0	0.040105543	0.040105543	0	0	0	1658161	981	Sherman Oaks - Studio City - Toluca Lake - Cahuenga Pass			Above Moderate
LOS ANGELES			2375022037	Neighborhood Commercial	(T)(Q)CR-1VL-RIO	0	108	0.05627767	Commercial - Office Building - One Story	YES - Current	NO - Privately-Owned	Available	Not Used in Prior Housing Element	0	0	0.040105543	0.040105543	0	0	0	1658161	983	Sherman Oaks - Studio City - Toluca Lake - Cahuenga Pass			Above Moderate
LOS ANGELES	12918 W VALLEYHEART DR	91604	2375022038	Medium Residential	R3-1-RIO	0	54	0.194400011	Residential - Five or More Units or Apartments (Any Combination) - 4 Stories or Less	YES - Current	NO - Privately-Owned	Available	Not Used in Prior Housing Element	0	0	0.149077094	0.149077094	6	0	0	1658161	944	Sherman Oaks - Studio City - Toluca Lake - Cahuenga Pass	Yes		Above Moderate
LOS ANGELES	12924 W VALLEYHEART DR	91604	2375022039	Medium Residential	R3-1-RIO	0	54	0.206403794	Residential - Five or More Units or Apartments (Any Combination) - 4 Stories or Less	YES - Current	NO - Privately-Owned	Available	Not Used in Prior Housing Element	0	0	0.167791897	0.167791897	6	0	0	1658161	938	Sherman Oaks - Studio City - Toluca Lake - Cahuenga Pass	Yes		Above Moderate
LOS ANGELES	12934 W VALLEYHEART DR	91604	2375022041	Medium Residential	R3-1-RIO	0	54	0.261351861	Residential - Five or More Units or Apartments (Any Combination) - 4 Stories or Less	YES - Current	NO - Privately-Owned	Available	Not Used in Prior Housing Element	0	0	0.191930629	0.191930629	8	0	0	1658161	924	Sherman Oaks - Studio City - Toluca Lake - Cahuenga Pass	Yes		Above Moderate
LOS ANGELES	12954 W VALLEYHEART DR	91604	2375022044	Medium Residential	R3-1-RIO	0	54	0.272382803	Residential - Five or More Units or Apartments (Any Combination) - 4 Stories or Less - Pool	YES - Current	NO - Privately-Owned	Available	Not Used in Prior Housing Element	0	0	0.202859616	0.202859616	16	0	0	1658161	900	Sherman Oaks - Studio City - Toluca Lake - Cahuenga Pass	Yes		Above Moderate
LOS ANGELES	12958 W VALLEYHEART DR	91604	2375022044	Medium Residential	R3-1-RIO	0	54	0.272272946	Residential - Five or More Units or Apartments (Any Combination) - 4 Stories or Less - Pool	YES - Current	NO - Privately-Owned	Available	Not Used in Prior Housing Element	0	0	0.202859616	0.202859616	16	0	0	1658161	898	Sherman Oaks - Studio City - Toluca Lake - Cahuenga Pass	Yes		Above Moderate
LOS ANGELES			2375022045	Medium Residential	R3-1-RIO	0	54	0.045526202	Commercial - Parking Lot (Commercial Use Property) - Lots - Patron or Employee - One Story	YES - Current	NO - Privately-Owned	Available	Not Used in Prior Housing Element	0	0	0.163305098	0.163305098	0	2*	2*	1658161	963	Sherman Oaks - Studio City - Toluca Lake - Cahuenga Pass			Above Moderate
LOS ANGELES			2375022045	Medium Residential	R3-1-RIO	0	54	0.050450414	Commercial - Parking Lot (Commercial Use Property) - Lots - Patron or Employee - One Story	YES - Current	NO - Privately-Owned	Available	Not Used in Prior Housing Element	0	0	0.163305098	0.163305098	0	2*	2*	1658161	964	Sherman Oaks - Studio City - Toluca Lake - Cahuenga Pass			Above Moderate
LOS ANGELES			2375022046	Medium Residential	R3-1-RIO	0	54	0.054707282	Residential - Double, Duplex, or Two Units - 4 Stories or Less	YES - Current	NO - Privately-Owned	Available	Not Used in Prior Housing Element	0	0	0.152020419	0.152020419	2	2*	2*	1658161	956	Sherman Oaks - Studio City - Toluca Lake - Cahuenga Pass			Above Moderate
LOS ANGELES			2375022046	Medium Residential	R3-1-RIO	0	54	0.065704882	Residential - Double, Duplex, or Two Units - 4 Stories or Less	YES - Current	NO - Privately-Owned	Available	Not Used in Prior Housing Element	0	0	0.181709063	0.181709063	2	3*	3*	1658161	957	Sherman Oaks - Studio City - Toluca Lake - Cahuenga Pass			Above Moderate
LOS ANGELES			2375022049	Medium Residential	R3-1-RIO	0	54	0.078425234	Commercial - Parking Lot (Commercial Use Property) - Lots - Patron or Employee - One Story	YES - Current	NO - Privately-Owned	Available	Not Used in Prior Housing Element	0.019338282	0	0	0.019338282	0	0	0	1658161	941	Sherman Oaks - Studio City - Toluca Lake - Cahuenga Pass			Lower
LOS ANGELES			2375022049	Medium Residential	R3-1-RIO	0	54	0.085362579	Commercial - Parking Lot (Commercial Use Property) - Lots - Patron or Employee - One Story	YES - Current	NO - Privately-Owned	Available	Not Used in Prior Housing Element	0.022993201	0	0	0.022993201	0	0	0	1658161	942	Sherman Oaks - Studio City - Toluca Lake - Cahuenga Pass			Lower
LOS ANGELES	12905 W VENTURA BLVD	91604	2375022050	Neighborhood Office Commercial	C1.5-1VL-RIO	0	108	0.110735659	Commercial - Restaurant, Cocktail Lounge - Restaurant, Cocktail Lounge, Tavern - One Story	YES - Current	NO - Privately-Owned	Available	Not Used in Prior Housing Element	0.206630546	0	0	0.206630546	0	0	0	1658161	996	Sherman Oaks - Studio City - Toluca Lake - Cahuenga Pass			Lower
LOS ANGELES	12907 W VENTURA BLVD	91604	2375022050	Neighborhood Office Commercial	C1.5-1VL-RIO	0	108	0.151944664	Commercial - Restaurant, Cocktail Lounge - Restaurant, Cocktail Lounge, Tavern - One Story	YES - Current	NO - Privately-Owned	Available	Not Used in Prior Housing Element	0.252727023	0	0	0.252727023	0	0	0	1658161	995	Sherman Oaks - Studio City - Toluca Lake - Cahuenga Pass			Lower
LOS ANGELES	12915 W VENTURA BLVD	91604	2375022051	Neighborhood Office Commercial	C1.5-1VL-RIO	0	108	0.151944122	Commercial - Store - One Story	YES - Current	NO - Privately-Owned	Available	Not Used in Prior Housing Element	0.107832856	0	0	0.107832856	0	0	0	1658161	993	Sherman Oaks - Studio City - Toluca Lake - Cahuenga Pass			Lower
LOS ANGELES	12919 W VENTURA BLVD	91604	2375022052	Neighborhood Office Commercial	C1.5-1VL-RIO	0	108	0.151946202	Commercial - Parking Lot (Commercial Use Property) - Lots - Patron or Employee - One Story	YES - Current	NO - Privately-Owned	Available	Not Used in Prior Housing Element	0.023315183	0	0	0.023315183	0	0	0	1658161	991	Sherman Oaks - Studio City - Toluca Lake - Cahuenga Pass			Lower
LOS ANGELES	12925 W VENTURA BLVD	91604	2375022053	Neighborhood Office Commercial	C1.5-1VL-RIO	0	108	0.15194551	Commercial - Hotel and Motel - Motel/Hotel and Apartment Combinations - Under 50 Units - One Story	YES - Current	NO - Privately-Owned	Available	Not Used in Prior Housing Element	0.084254361	0	0	0.084254361	0	0	0	1658161	987	Sherman Oaks - Studio City - Toluca Lake - Cahuenga Pass			Lower
LOS ANGELES	12929 W VENTURA BLVD	91604	2375022053	Neighborhood Office Commercial	C1.5-1VL-RIO	0	108	0.151946762	Commercial - Hotel and Motel - Motel/Hotel and Apartment Combinations - Under 50 Units - One Story	YES - Current	NO - Privately-Owned	Available	Not Used in Prior Housing Element	0.084254361	0	0	0.084254361	0	0	0	1658161	986	Sherman Oaks - Studio City - Toluca Lake - Cahuenga Pass			Lower
LOS ANGELES	12933 W VENTURA BLVD	91604	2375022053	Neighborhood Office Commercial	C1.5-1VL-RIO	0	108	0.151946762	Commercial - Hotel and Motel - Motel/Hotel and Apartment Combinations - Under 50 Units - One Story	YES - Current	NO - Privately-Owned	Available	Not Used in Prior Housing Element	0.084254361	0	0	0.084254361	0	0	0	1658161	984	Sherman Oaks - Studio City - Toluca Lake - Cahuenga Pass			Lower
LOS ANGELES	12939 W VENTURA BLVD	91604	2375022053	Neighborhood Office Commercial	C1.5-1VL-RIO	0	108	0.151945173	Commercial - Hotel and Motel - Motel/Hotel and Apartment Combinations - Under 50 Units - One Story	YES - Current	NO - Privately-Owned	Available	Not Used in Prior Housing Element	0.084254361	0	0	0.084254361	0	0	0	1658161	982	Sherman Oaks - Studio City - Toluca Lake - Cahuenga Pass			Lower
LOS ANGELES	12945 W VENTURA BLVD	91604	2375022054	General Commercial	C2-1VL-RIO	0	108	0.151946425	Commercial - Hotel and Motel - Motel/Hotel and Apartment Combinations - Under 50 Units - One Story	YES - Current	NO - Privately-Owned	Available	Not Used in Prior Housing Element	0.085798395	0	0	0.085798395	0	0	0	1658161	980	Sherman Oaks - Studio City - Toluca Lake - Cahuenga Pass			Lower
LOS ANGELES	12949 W VENTURA BLVD	91604	2375022054	General Commercial	C2-1VL-RIO	0	108	0.151946425	Commercial - Hotel and Motel - Motel/Hotel and Apartment Combinations - Under 50 Units - One Story	YES - Current	NO - Privately-Owned	Available	Not Used in Prior Housing Element	0.085798395	0	0	0.085798395	0	0	0	1658161	979	Sherman Oaks - Studio City - Toluca Lake - Cahuenga Pass			Lower
LOS ANGELES	12953 W VENTURA BLVD	91604	2375022055	General Commercial	C2-1VL-RIO	0	108	0.151947812	Commercial - Store Combination - Store and Office Combination - One Story	YES - Current	NO - Privately-Owned	Available	Not Used in Prior Housing Element	0.257329158	0	0	0.257329158	0	0	0	1658161	978	Sherman Oaks - Studio City - Toluca Lake - Cahuenga Pass			Lower
LOS ANGELES			2375022055	General Commercial	C2-1VL-RIO	0	108	0.045581914	Commercial - Store Combination - Store and Office Combination - One Story	YES - Current	NO - Privately-Owned	Available	Not Used in Prior Housing Element	0	0	0.0180053	0.0180053	0	0	0	1658161	976	Sherman Oaks - Studio City - Toluca Lake - Cahuenga Pass			Above Moderate
LOS ANGELES	12957 W VENTURA BLVD	91604	2375022056	General Commercial	C2-1VL-RIO	0	108	0.106366182	Commercial - Hotel and Motel - Hotel - Under 50 Rooms - One Story	YES - Current	NO - Privately-Owned	Available	Not Used in Prior Housing Element	0.082281008	0	0	0.082281008	0	0	0	1658161	972	Sherman Oaks - Studio City - Toluca Lake - Cahuenga Pass			Lower
LOS ANGELES	12963 W VENTURA BLVD	91604	2375022057	General Commercial	C2-1VL-RIO	0	108	0.151947128	Commercial - Hotel and Motel - Hotel - Under 50 Rooms - One Story	YES - Current	NO - Privately-Owned	Available	Not Used in Prior Housing Element	0.039244658	0	0	0.039244658	11	0	0	1658161	970	Sherman Oaks - Studio City - Toluca Lake - Cahuenga Pass			Lower
LOS ANGELES	12969 W VENTURA BLVD	91604	2375022058	General Commercial	C2-1VL-RIO	0	108	0.151947483	Commercial - Restaurant, Cocktail Lounge - Restaurant, Cocktail Lounge, Tavern - One Story	YES - Current	NO - Privately-Owned	Available	Not Used in Prior Housing Element	0.032076422	0	0	0.032076422	1	0	0	1658161	968	Sherman Oaks - Studio City - Toluca Lake - Cahuenga Pass			Lower
LOS ANGELES			2375022058	General Commercial	C2-1VL-RIO	0	108	0.030386464	Commercial - Restaurant, Cocktail Lounge - Restaurant, Cocktail Lounge, Tavern - One Story	YES - Current	NO - Privately-Owned	Available	Not Used in Prior Housing Element	0	0	0.00160926	0.00160926	1	0	0	1658161	967	Sherman Oaks - Studio City - Toluca Lake - Cahuenga Pass			Above Moderate
LOS ANGELES	13003 W VENTURA BLVD	91604	2375022104	General Commercial	C2-1VL-RIO	0	108	0.121560675	Commercial - Parking Lot (Commercial Use Property) - Lots - Patron or Employee - One Story	YES - Current	NO - Privately-Owned	Available	Not Used in Prior Housing Element	0.204970504	0	0	0.204970504	0	0	0	1658161	966	Sherman Oaks - Studio City - Toluca Lake - Cahuenga Pass			Lower
LOS ANGELES	13009 W VENTURA BLVD	91604	2375022104	General Commercial	C2-1VL-RIO	0	108	0.151949748	Commercial - Parking Lot (Commercial Use Property) - Lots - Patron or Employee - One Story	YES - Current	NO - Privately-Owned	Available	Not Used in Prior Housing Element	0.239553261	0	0	0.239553261	0	0	0	1658161	962	Sherman Oaks - Studio City - Toluca Lake - Cahuenga Pass			Lower
LOS ANGELES	13015 W VENTURA BLVD	91604	2375022104	General Commercial	C2-1VL-RIO	0	108	0.146209748	Commercial - Parking Lot (Commercial Use Property) - Lots - Patron or Employee - One Story	YES - Current	NO - Privately-Owned	Available	Not Used in Prior Housing Element	0.241754031	0	0	0.241754031	0	0	0	1658161	961	Sherman Oaks - Studio City - Toluca Lake - Cahuenga Pass			Lower
LOS ANGELES	12352 W LAUREL TERRACE DR	91604	2376004021	Low Residential	R1-1	0	1 unit per lot	0.137738701	Residential - Single Family Residence	YES - Current	NO - Privately-Owned	Available	Not Used in Prior Housing Element	0	0	0.010572594	0.010572594	0	0	0	1628165	543	Sherman Oaks - Studio City - Toluca Lake - Cahuenga Pass			Above Moderate
LOS ANGELES	12326 W LAUREL TERRACE DR	91604	2376005010	Low Residential	R1-1	0	1 unit per lot	0.137738172	Residential - Single Family Residence	YES - Current	NO - Privately-Owned	Available	Not Used in Prior Housing Element	0	0	0.083362943	0.083362943	0	0	0	1628165	577	Sherman Oaks - Studio City - Toluca Lake - Cahuenga Pass			Above Moderate
LOS ANGELES	12484 W VIEWCREST ROAD	91604	2376009900	Very Low Residential	RE15-1-H	0	1 unit per lot	0.066317529	Miscellaneous - Government Owned Property	YES - Current	YES - City-Owned	Available	Not Used in Prior Housing Element	0	0	0.001369186	0.001369186	0	0	0	1628165	771	Sherman Oaks - Studio City - Toluca Lake - Cahuenga Pass			Above Moderate
LOS ANGELES	11670 W LAURELCREST DR	91604	2377005046	Low Residential	R1-1	0	1 unit per lot	0.137521973	Residential - Single Family Residence	YES - Current	NO - Privately-Owned	Available	Not Used in Prior Housing Element	0	0	0.25513227	0.25513227	0	0	0	1628169	1159	Sherman Oaks - Studio City - Toluca Lake - Cahuenga Pass			Above Moderate
LOS ANGELES	11611 W AMANDA DR	91604	2377007020	Very Low Residential	RE15-1-H	0	1 unit per lot	0.167767021	Residential - Single Family Residence - Other Improvements Only	YES - Current	NO - Privately-Owned	Available	Not Used in Prior Housing Element	0	0	0.039233872	0.039233872	0	0	0	1628169	1107	Sherman Oaks - Studio City - Toluca Lake - Cahuenga Pass			Above Moderate
LOS ANGELES	11500 W AMANDA DR	91604	2377009030	Very Low Residential	RE15-1-H	0	1 unit per lot	0.808329313	Residential - Single Family Residence - Pool	YES - Current	NO - Privately-Owned	Available	Not Used in Prior Housing Element	0	0	0.25513227	0.25513227	0	0	0	1598169	131	Sherman Oaks - Studio City - Toluca Lake - Cahuenga Pass			Above Mo

LOS ANGELES	10602 W VENTURA BLVD	91604	2378001020	General Commercial	C2-1VL-RIO	0	108	0.114296061	Commercial - Shopping Center (Neighborhood, Community) - One Story	YES - Current	NO - Privately-Owned	Available	Not Used in Prior Housing Element	0.046702854	0	0	0.046702854	0	0	0	1628177	412	Sherman Oaks - Studio City - Toluca Lake - Cahuenga Pass								Lower
LOS ANGELES	10606 W VENTURA BLVD	91604	2378001020	General Commercial	C2-1VL-RIO	0	108	0.065921001	Commercial - Shopping Center (Neighborhood, Community) - One Story	YES - Current	NO - Privately-Owned	Available	Not Used in Prior Housing Element	0	0	0.000234489	0.000234489	0	0	0	1628177	410	Sherman Oaks - Studio City - Toluca Lake - Cahuenga Pass								Above Moderate
LOS ANGELES	10608 W VENTURA BLVD	91604	2378001020	General Commercial	C2-1VL-RIO	0	108	0.06591987	Commercial - Shopping Center (Neighborhood, Community) - One Story	YES - Current	NO - Privately-Owned	Available	Not Used in Prior Housing Element	0	0	0.000234489	0.000234489	0	0	0	1628177	408	Sherman Oaks - Studio City - Toluca Lake - Cahuenga Pass								Above Moderate
LOS ANGELES	10610 W VENTURA BLVD	91604	2378001020	General Commercial	C2-1VL-RIO	0	108	0.065921001	Commercial - Shopping Center (Neighborhood, Community) - One Story	YES - Current	NO - Privately-Owned	Available	Not Used in Prior Housing Element	0	0	0.000234489	0.000234489	0	0	0	1628177	404	Sherman Oaks - Studio City - Toluca Lake - Cahuenga Pass								Above Moderate
LOS ANGELES	3781 N WILLOW CREST AVE	91604	2378003005	Low Residential	R1-1-RIO	0	1 unit per lot	0.151202259	Commercial - Parking Lot (Commercial Use Property) - Lots - Patron or Employee - One Story	YES - Current	NO - Privately-Owned	Available	Not Used in Prior Housing Element	0	0	0.003968275	0.003968275	0	0	0	1628177	380	Sherman Oaks - Studio City - Toluca Lake - Cahuenga Pass								Above Moderate
LOS ANGELES	10648 W VENTURA BLVD	91604	2378003011	General Commercial	C2-1VL-RIO	0	108	0.212858652	Commercial - Office Building - One Story	YES - Current	NO - Privately-Owned	Available	Not Used in Prior Housing Element	0.538856354	0	0	0.538856354	0	0	0	1628177	373	Sherman Oaks - Studio City - Toluca Lake - Cahuenga Pass								Lower
LOS ANGELES	10700 W VENTURA BLVD	91604	2378003011	General Commercial	C2-1VL-RIO	0	108	0.181276156	Commercial - Office Building - One Story	YES - Current	NO - Privately-Owned	Available	Not Used in Prior Housing Element	0.49442988	0	0	0.49442988	0	0	0	1628177	370	Sherman Oaks - Studio City - Toluca Lake - Cahuenga Pass								Lower
LOS ANGELES	10740 W VENTURA BLVD	91604	2378003012	General Commercial	C2-1VL-RIO	0	108	0.120496032	Commercial - Hotel and Motel - Motel - Under 50 Rooms - One Story	YES - Current	NO - Privately-Owned	Available	Not Used in Prior Housing Element	5.510069275	0	0	5.510069275	0	0	0	1628177	355	Sherman Oaks - Studio City - Toluca Lake - Cahuenga Pass								Lower
LOS ANGELES	10744 W VENTURA BLVD	91604	2378003012	General Commercial	C2-1VL-RIO	0	108	0.160698013	Commercial - Hotel and Motel - Motel - Under 50 Rooms - One Story	YES - Current	NO - Privately-Owned	Available	Not Used in Prior Housing Element	6.498365164	0	0	6.498365164	0	0	0	1628177	354	Sherman Oaks - Studio City - Toluca Lake - Cahuenga Pass								Lower
LOS ANGELES	10800 W VENTURA BLVD	91604	2378004001	General Commercial	C2-1VL-RIO	0	108	0.150714664	Commercial - Office Building - One Story	YES - Current	NO - Privately-Owned	Available	Not Used in Prior Housing Element	0.053644168	0	0	0.053644168	0	0	0	1628177	351	Sherman Oaks - Studio City - Toluca Lake - Cahuenga Pass								Lower
LOS ANGELES	10808 W VENTURA BLVD	91604	2378004002	General Commercial	C2-1VL-RIO	0	108	0.115277423	Commercial - Office Building - One Story	YES - Current	NO - Privately-Owned	Available	Not Used in Prior Housing Element	0.046809411	0	0	0.046809411	4	0	0	1628173	770	Sherman Oaks - Studio City - Toluca Lake - Cahuenga Pass								Lower
LOS ANGELES	10818 W VENTURA BLVD	91604	2378004003	General Commercial	C2-1VL-RIO	0	108	0.143481435	Commercial - Restaurant, Cocktail Lounge - Restaurant, Cocktail Lounge, Tavern - One Story	YES - Current	NO - Privately-Owned	Available	Not Used in Prior Housing Element	0.405637631	0	0	0.405637631	0	0	0	1628173	759	Sherman Oaks - Studio City - Toluca Lake - Cahuenga Pass								Lower
LOS ANGELES			2378004003	General Commercial	C2-1VL-RIO	0	108	0.028694727	Commercial - Restaurant, Cocktail Lounge - Restaurant, Cocktail Lounge, Tavern - One Story	YES - Current	NO - Privately-Owned	Available	Not Used in Prior Housing Element	0	0	0.022020587	0.022020587	0	0	0	1628173	768	Sherman Oaks - Studio City - Toluca Lake - Cahuenga Pass								Above Moderate
LOS ANGELES			2378004003	General Commercial	C2-1VL-RIO	0	108	0.028695754	Commercial - Restaurant, Cocktail Lounge - Restaurant, Cocktail Lounge, Tavern - One Story	YES - Current	NO - Privately-Owned	Available	Not Used in Prior Housing Element	0	0	0.022020587	0.022020587	0	0	0	1628173	756	Sherman Oaks - Studio City - Toluca Lake - Cahuenga Pass								Above Moderate
LOS ANGELES	10824 W VENTURA BLVD	91604	2378004004	General Commercial	C2-1VL-RIO	0	108	0.114784036	Residential - Five or More Units or Apartments (Any Combination) - 4 Stories or Less	YES - Current	NO - Privately-Owned	Available	Not Used in Prior Housing Element	0	0	0.086463119	0.086463119	12	0	0	1628173	747	Sherman Oaks - Studio City - Toluca Lake - Cahuenga Pass		Yes						Above Moderate
LOS ANGELES	10859 W FRUITLAND DR	91604	2378004014	Medium Residential	R3-1-RIO	0	54	0.137736192	Residential - Five or More Units or Apartments (Any Combination) - 4 Stories or Less	YES - Current	NO - Privately-Owned	Available	Not Used in Prior Housing Element	0.078092095	0	0	0.078092095	11	0	0	1628173	769	Sherman Oaks - Studio City - Toluca Lake - Cahuenga Pass								Lower
LOS ANGELES	10865 1/4 W FRUITLAND DR	91604	2378004015	Medium Residential	R3-1-RIO	0	54	0.137735616	Residential - Four Units (Any Combination) - 4 Stories or Less	YES - Current	NO - Privately-Owned	Available	Not Used in Prior Housing Element	0	0	0.623045784	0.623045784	4	0	0	1628173	761	Sherman Oaks - Studio City - Toluca Lake - Cahuenga Pass		Yes						Above Moderate
LOS ANGELES	3864 N RIVERTON AVE	91604	2378004016	Medium Residential	R3-1-RIO	0	54	0.18889791	Residential - Five or More Units or Apartments (Any Combination) - 4 Stories or Less	YES - Current	NO - Privately-Owned	Available	Not Used in Prior Housing Element	0	0	0.801974058	0.801974058	5	0	0	1628173	746	Sherman Oaks - Studio City - Toluca Lake - Cahuenga Pass		Yes						Above Moderate
LOS ANGELES	10828 W VENTURA BLVD	91604	2378004020	General Commercial	C2-1VL-RIO	0	108	0.114784242	Industrial - Warehousing, Distribution, Storage - Public Storage - Mini Warehouse - One Story	YES - Current	NO - Privately-Owned	Available	Not Used in Prior Housing Element	0.068237953	0	0	0.068237953	0	0	0	1628173	741	Sherman Oaks - Studio City - Toluca Lake - Cahuenga Pass								Lower
LOS ANGELES	10830 W VENTURA BLVD	91604	2378004020	General Commercial	C2-1VL-RIO	0	108	0.114783429	Industrial - Warehousing, Distribution, Storage - Public Storage - Mini Warehouse - One Story	YES - Current	NO - Privately-Owned	Available	Not Used in Prior Housing Element	0.068237953	0	0	0.068237953	0	0	0	1628173	730	Sherman Oaks - Studio City - Toluca Lake - Cahuenga Pass								Lower
LOS ANGELES	10834 W VENTURA BLVD	91604	2378004020	General Commercial	C2-1VL-RIO	0	108	0.114784506	Industrial - Warehousing, Distribution, Storage - Public Storage - Mini Warehouse - One Story	YES - Current	NO - Privately-Owned	Available	Not Used in Prior Housing Element	0.068237953	0	0	0.068237953	0	0	0	1628173	722	Sherman Oaks - Studio City - Toluca Lake - Cahuenga Pass								Lower
LOS ANGELES	10840 W VENTURA BLVD	91604	2378004020	General Commercial	C2-1VL-RIO	0	108	0.114784465	Industrial - Warehousing, Distribution, Storage - Public Storage - Mini Warehouse - One Story	YES - Current	NO - Privately-Owned	Available	Not Used in Prior Housing Element	0.068237953	0	0	0.068237953	0	0	0	1628173	716	Sherman Oaks - Studio City - Toluca Lake - Cahuenga Pass								Lower
LOS ANGELES	10842 W VENTURA BLVD	91604	2378004020	General Commercial	C2-1VL-RIO	0	108	0.028698014	Industrial - Warehousing, Distribution, Storage - Public Storage - Mini Warehouse - One Story	YES - Current	NO - Privately-Owned	Available	Not Used in Prior Housing Element	0	0	0.001439181	0.001439181	0	0	0	1628173	712	Sherman Oaks - Studio City - Toluca Lake - Cahuenga Pass								Above Moderate
LOS ANGELES	10846 W VENTURA BLVD	91604	2378004020	General Commercial	C2-1VL-RIO	0	108	0.114787535	Industrial - Warehousing, Distribution, Storage - Public Storage - Mini Warehouse - One Story	YES - Current	NO - Privately-Owned	Available	Not Used in Prior Housing Element	0.068237953	0	0	0.068237953	0	0	0	1628173	706	Sherman Oaks - Studio City - Toluca Lake - Cahuenga Pass								Lower
LOS ANGELES	10850 W VENTURA BLVD	91604	2378004020	General Commercial	C2-1VL-RIO	0	108	0.164470126	Industrial - Warehousing, Distribution, Storage - Public Storage - Mini Warehouse - One Story	YES - Current	NO - Privately-Owned	Available	Not Used in Prior Housing Element	0.086799864	0	0	0.086799864	0	0	0	1628173	698	Sherman Oaks - Studio City - Toluca Lake - Cahuenga Pass								Lower
LOS ANGELES			2378004020	General Commercial	C2-1VL-RIO	0	108	0.028697243	Industrial - Warehousing, Distribution, Storage - Public Storage - Mini Warehouse - One Story	YES - Current	NO - Privately-Owned	Available	Not Used in Prior Housing Element	0	0	0.001439181	0.001439181	0	0	0	1628173	738	Sherman Oaks - Studio City - Toluca Lake - Cahuenga Pass								Above Moderate
LOS ANGELES			2378004020	General Commercial	C2-1VL-RIO	0	108	0.02869782	Industrial - Warehousing, Distribution, Storage - Public Storage - Mini Warehouse - One Story	YES - Current	NO - Privately-Owned	Available	Not Used in Prior Housing Element	0	0	0.001439181	0.001439181	0	0	0	1628173	719	Sherman Oaks - Studio City - Toluca Lake - Cahuenga Pass								Above Moderate
LOS ANGELES			2378004020	General Commercial	C2-1VL-RIO	0	108	0.028698534	Industrial - Warehousing, Distribution, Storage - Public Storage - Mini Warehouse - One Story	YES - Current	NO - Privately-Owned	Available	Not Used in Prior Housing Element	0	0	0.001439181	0.001439181	0	0	0	1628173	728	Sherman Oaks - Studio City - Toluca Lake - Cahuenga Pass								Above Moderate
LOS ANGELES	10812 W FRUITLAND DR	91604	2378005024	Low Residential	R1-1-RIO	0	1 unit per lot	0.163067897	Commercial - Parking Lot (Commercial Use Property) - Lots - Patron or Employee - One Story	YES - Current	NO - Privately-Owned	Available	Not Used in Prior Housing Element	0	0	0.003968275	0.003968275	0	0	0	1628177	361	Sherman Oaks - Studio City - Toluca Lake - Cahuenga Pass								Above Moderate
LOS ANGELES			2378005024	General Commercial	R1-1-RIO	0	1 unit per lot	0.044484694	Commercial - Parking Lot (Commercial Use Property) - Lots - Patron or Employee - One Story	YES - Current	NO - Privately-Owned	Available	Not Used in Prior Housing Element	0	0	0.003968275	0.003968275	0	0	0	1628177	367	Sherman Oaks - Studio City - Toluca Lake - Cahuenga Pass								Above Moderate
LOS ANGELES	10900 W VENTURA BLVD	91604	2378007001	General Commercial	C2-1VL-RIO	0	108	0.142995676	Industrial - Motion Picture, Radio and Television Industry - Studio - One Story	YES - Current	NO - Privately-Owned	Available	Not Used in Prior Housing Element	0.468224779	0	0	0.468224779	0	0	0	1628173	683	Sherman Oaks - Studio City - Toluca Lake - Cahuenga Pass								Lower
LOS ANGELES	10906 W VENTURA BLVD	91604	2378007001	General Commercial	C2-1VL-RIO	0	108	0.143485198	Industrial - Motion Picture, Radio and Television Industry - Studio - One Story	YES - Current	NO - Privately-Owned	Available	Not Used in Prior Housing Element	0.468224779	0	0	0.468224779	0	0	0	1628173	675	Sherman Oaks - Studio City - Toluca Lake - Cahuenga Pass								Lower
LOS ANGELES	10910 W VENTURA BLVD	91604	2378007001	General Commercial	C2-1VL-RIO	0	108	0.143488483	Industrial - Motion Picture, Radio and Television Industry - Studio - One Story	YES - Current	NO - Privately-Owned	Available	Not Used in Prior Housing Element	0.468224779	0	0	0.468224779	0	0	0	1628173	666	Sherman Oaks - Studio City - Toluca Lake - Cahuenga Pass								Lower
LOS ANGELES	10916 W VENTURA BLVD	91604	2378007001	General Commercial	C2-1VL-RIO	0	108	0.143487821	Industrial - Motion Picture, Radio and Television Industry - Studio - One Story	YES - Current	NO - Privately-Owned	Available	Not Used in Prior Housing Element	0.468224779	0	0	0.468224779	0	0	0	1628173	661	Sherman Oaks - Studio City - Toluca Lake - Cahuenga Pass								Lower
LOS ANGELES	10920 W VENTURA BLVD	91604	2378007002	General Commercial	C2-1VL-RIO	0	108	0.143493325	Commercial - Office Building - One Story	YES - Current	NO - Privately-Owned	Available	Not Used in Prior Housing Element	0.372062275	0	0	0.372062275	1	0	0	1628173	647	Sherman Oaks - Studio City - Toluca Lake - Cahuenga Pass								Lower
LOS ANGELES	10930 W VENTURA BLVD	91604	2378007002	General Commercial	C2-1VL-RIO	0	108	0.143488406	Commercial - Office Building - One Story	YES - Current	NO - Privately-Owned	Available	Not Used in Prior Housing Element	0.372062275	0	0	0.372062275	1	0	0	1628173	636	Sherman Oaks - Studio City - Toluca Lake - Cahuenga Pass								Lower
LOS ANGELES	10934 W VENTURA BLVD	91604	2378007004	General Commercial	C2-1VL-RIO	0	108	0.071745398	Commercial - Store Combination - Store and Residential Combination - One Story	YES - Current	NO - Privately-Owned	Available	Not Used in Prior Housing Element	0	0	0.011294468	0.011294468	0	0	0	1628173	626	Sherman Oaks - Studio City - Toluca Lake - Cahuenga Pass								Above Moderate
LOS ANGELES	10938 W VENTURA BLVD	91604	2378007005	General Commercial	C2-1VL-RIO	0	108	0.071747172	Commercial - Store Combination - Store and Residential Combination - One Story	YES - Current	NO - Privately-Owned	Available	Not Used in Prior Housing Element	0	0	0.001389083	0.001389083	2	0	0	1628173	619	Sherman Oaks - Studio City - Toluca Lake - Cahuenga Pass		Yes						Above Moderate
LOS ANGELES	10940 W VENTURA BLVD	91604	2378007006	General Commercial	C2-1VL-RIO	0	108	0.071746046	Commercial - Store Combination - Store and Residential Combination - One Story	YES - Current	NO - Privately-Owned	Available	Not Used in Prior Housing Element	0	0	0.001986609	0.001986609	0	0	0	1628173	616	Sherman Oaks - Studio City - Toluca Lake - Cahuenga Pass								Above Moderate
LOS ANGELES	10944 W VENTURA BLVD	91604	2378007006	General Commercial	C2-1VL-RIO	0	108	0.07174637	Commercial - Store Combination - Store and Residential Combination - One Story	YES - Current	NO - Privately-Owned	Available	Not Used in Prior Housing Element	0	0	0.001986609	0.001986609	0	0	0	1628173	609	Sherman Oaks - Studio City - Toluca Lake - Cahuenga Pass								Above Moderate
LOS ANGELES	10948 W VENTURA BLVD	91604	2378007007	General Commercial	C2-1VL-RIO	0	108	0.071745807	Commercial - Office Building - One Story	YES - Current	NO - Privately-Owned	Available	Not Used in Prior Housing Element	0	0	0.001651262	0.001651262	1	0	0	1628173	605	Sherman Oaks - Studio City - Toluca Lake - Cahuenga Pass								Above Moderate
LOS ANGELES	10950 W VENTURA BLVD	91604	2378007008	General Commercial	C2-1VL-RIO	0	108	0.071748128	Commercial - Store Combination - Store and Residential Combination - One Story	YES - Current	NO - Privately-Owned	Available	Not Used in Prior Housing Element	0	0	0.001113928	0.001113928	0	0	0	1628173	599	Sherman Oaks - Studio City - Toluca Lake - Cahuenga Pass								Above Moderate
LOS ANGELES	10952 W VENTURA BLVD	91604	2378007009	General Commercial	C2-1VL-RIO	0	108	0.071746285	Commercial - Parking Lot (Commercial Use Property) - Lots - Patron or Employee - One Story	YES - Current	NO - Privately-Owned	Available	Not Used in Prior Housing Element	0	0	0.003482595	0.003482595	0	0	0	1628173	595	Sherman Oaks - Studio City - Toluca Lake - Cahuenga Pass								Above Moderate
LOS ANGELES	10954 W VENTURA BLVD	91604	2378007009	General Commercial	C2-1VL-RIO	0	108	0.071746285	Commercial - Parking Lot (Commercial Use Property) - Lots - Patron or Employee - One Story	YES - Current	NO - Privately-Owned	Available	Not Used in Prior Housing Element	0	0	0.003482595	0.003482595	0	0	0	1628173	590	Sherman Oaks - Studio City - Toluca Lake - Cahuenga Pass								Above Moderate
LOS ANGELES	10956 W VENTURA BLVD	91604	2378007010	General Commercial	C2-1VL-RIO	0	108	0.071749339	Commercial - Office Building - One Story	YES - Current	NO - Privately-Owned	Available	Not Used in Prior Housing Element	0	0	0.001986609	0.001986609	0	0	0	1628173	586	Sherman Oaks - Studio City - Toluca Lake - Cahuenga Pass								Above Moderate
LOS ANGELES	10960 W VENTURA BLVD	91604	2378007010	General Commercial	C2-1VL-RIO	0	108	0.071746385	Commercial - Office Building - One Story	YES - Current	NO - Privately-Owned	Available	Not Used in Prior Housing Element	0	0	0.001986609	0.001986609	0	0	0	1628173	580	Sherman Oaks - Studio City - Toluca Lake - Cahuenga Pass								Above Moderate
LOS ANGELES	10962 W VENTURA BLVD	91604	2378007011	General Commercial	C2-1VL-RIO	0	108	0.071748213	Commercial - Store - One Story	YES - Current	NO - Privately-Owned	Available	Not Used in Prior Housing Element	0	0	0.011294468	0.011294468	0	0	0	1628173	577	Sherman Oaks - Studio City - Toluca Lake - Cahuenga Pass								Above Moderate
LOS ANGELES	10964 W VENTURA BLVD	91604	2378007012	General Commercial	C2-1VL-RIO	0	108	0.071749099	Commercial - Store Combination - Store and Residential Combination - One Story	YES - Current	NO - Privately-Owned	Available	Not Used in Prior Housing Element	0	0	0.011294468	0.011294468	0	0	0	1628173	572	Sherman Oaks - Studio City - Toluca Lake - Cahuenga Pass								Above Moderate
LOS ANGELES	10968 W VENTURA BLVD	91604	2378007013	General Commercial	C2-1VL-RIO	0	108	0.071747411	Commercial - Store - One Story	YES - Current	NO - Privately-Owned	Available	Not Used in Prior Housing Element	0	0	0.011294468	0.011294468	0	0	0	1628173	569	Sherman Oaks - Studio City - Toluca Lake - Cahuenga Pass								Above Moderate
LOS ANGELES	10970 W VENTURA BLVD	91604	2378007013	General Commercial	C2-1VL-RIO	0	108	0.071749353	Commercial - Store - One Story	YES - Current	NO - Privately-Owned	Available	Not Used in Prior Housing Element	0	0	0.011294468	0.011294468	0	0	0	1628173	564	Sherman Oaks - Studio City - Toluca Lake - Cahuenga Pass								Above Moderate
LOS ANGELES	10972 W VENTURA BLVD	91604	2378007014	General Commercial	C2-1VL-RIO	0	108	0.071748282	Commercial - Service Station - Full Service - No Additional Services	YES - Current	NO - Privately-Owned	Available	Not Used in Prior Housing Element	0	0	0.011294468	0.011294468	0	0	0	1628173	560	Sherman Oaks - Studio City - Toluca Lake - Cahuenga Pass								Above Moderate
LOS ANGELES	10974 W VENTURA BLVD	91604	2378007014	General Commercial	C2-1VL-RIO	0	108	0.071748945	Commercial - Service Station - Full Service - No Additional Services	YES - Current	NO - Privately-Owned	Available	Not Used in Prior Housing Element	0	0	0.011294468	0.011294468	0	0	0	1628173	555	Sherman Oaks - Studio City - Toluca Lake - Cahuenga Pass								Above Moderate
LOS ANGELES	10980 W VENTURA BLVD	91604	2378007014	General Commercial	C2-1VL-RIO	0	108	0.146474072	Commercial - Service Station - Full Service - No Additional Services	YES - Current	NO - Privately-Owned	Available	Not Used in Prior Housing Element	0.416774517	0	0	0.416774517	0	0	0	1628173	549	Sherman Oaks - Studio City - Toluca Lake - Cahuenga Pass								Lower
LOS ANGELES	3861 N RIVERTON AVE	91604	2378007015	Medium Residential	R3-1-RIO	0	54	0.17168004	Residential - Five or More Units or Apartments (Any Combination) - 4 Stories or Less - Pool	YES - Current	NO - Privately-Owned	Available	Not Used in Prior Housing Element	0	0	0.170524597	0.170524597	8	0	0	1628173	729	Sherman Oaks - Studio City - Toluca Lake - Cahuenga Pass		Yes						Above Moderate
LOS ANGELES	10907 W FRUITLAND DR	91604	2378007016	Medium Residential	R3-1-RIO	0	54	0.172174197	Residential - Five or More Units or Apartments (Any Combination) - 4 Stories or Less	YES - Current	NO - Privately-Owned	Available	Not Used in Prior Housing Element	0	0	0.195276427	0.195276427	9	0	0	1628173	721	Sherman Oaks - Studio City - Toluca Lake - Cahuenga Pass		Yes						Above Moderate
LOS ANGELES	10947 W FRUITLAND DR	91604	2378007023	Medium Residential	R3-1-RIO	0	54	0.172173888	Residential - Five or More Units or Apartments (Any Combination) - 4 Stories or Less	YES - Current	NO - Privately-Owned	Available	Not Used in Prior Housing Element	0.104086602	0	0	0.104086602	10	0	0	1628173	667	Sherman Oaks - Studio City - Toluca Lake - Cahuenga Pass								Lower
LOS ANGELES	11004 W VENTURA BLVD	91604	2378008001	General Commercial	C2-1VL-RIO	0	108	0.25248855	Commercial - Store - One Story	YES - Current	NO - Privately-Owned	Available	Not Used in Prior Housing Element	0.073006511	0	0	0.073006511	0	0	0	1628173	535	Sherman Oaks - Studio City - Toluca Lake - Cahuenga Pass								Lower
LOS ANGELES	11012 W VENTURA BLVD	91604	2378008002	General Commercial	C2-1VL-RIO	0	108	0.071738687	Commercial - Office Building - One Story	YES - Current	NO - Privately-Owned	Available	Not Used in Prior Housing Element	0	0	0.011294468	0.011294468	0	0	0	1628173	528	Sherman Oaks - Studio City - Toluca Lake - Cahuenga Pass								Above Moderate
LOS ANGELES	11016 W VENTURA BLVD	91604	2378008002	General Commercial	C2-1VL-RIO	0	108	0.071739392	Commercial - Office Building - One Story	YES - Current	NO - Privately-Owned	Available	Not Used in Prior Housing Element	0	0	0.011294468	0.011294468	0	0	0	1628173	522	Sherman Oaks - Studio City - Toluca Lake - Cahuenga Pass								Above Moderate
LOS ANGELES			2378008002	General Commercial	C2-1VL-RIO	0	108	0.071739208	Commercial - Office Building - One Story	YES - Current	NO - Privately-Owned	Available	Not Used in Prior Housing Element	0	0	0.011294468	0.011294468	0	0	0	1628173	518	Sherman Oaks - Studio City - Toluca Lake - Cahuenga Pass								Above Moderate
LOS ANGELES	11030 W VENTURA BLVD	91604	2378008004	General Commercial	C2-1VL-RIO	0	108	0.143476665	Commercial - Office Building - One Story	YES - Current	NO - Privately-Owned	Available	Not Used in Prior Housing Element	0.304996878	0	0	0.304996878	0	0	0	1628173	495	Sherman Oaks - Studio City - Toluca Lake - Cahuenga Pass								Lower
LOS ANGELES	11035 W FRUITLAND DR	91604	2378008015	Medium Residential	R3-1-RIO	0	54	0.165285259	Residential - Five or More Units or Apartments (Any Combination) - 4 Stories or Less	YES - Current	NO - Privately-Owned	Available	Not Used in Prior Housing Element	0	0	0.119972572	0.119972572	8	0	0	1628173	543	Sherman Oaks - Studio City - Toluca Lake - Cahuenga Pass		Yes						Above Moderate
LOS ANGELES	11011 W FRUITLAND DR	91604	2378008019	Medium Residential	R3-1-RIO	0	54	0.247929125	Commercial - Parking Lot (Commercial Use Property) - Lots - Patron or Employee - One Story	YES - Current	NO - Privately-Owned	Available	Used in Prior Housing Element - Non-Vacant	0.249091718	0	0	0.249091718	0	0	0	1628173	574	Sherman Oaks - Studio City - Toluca Lake - Cahuenga Pass								Lower
LOS ANGELES	3945 N VINELAND AVE	91604	2378008020	Medium Residential	R3-1-RIO	0	54	0.136217848	Commercial - Parking Lot (Commercial Use Property) - Lots - Patron or Employee - One Story	YES - Current	NO - Privately-Owned	Available	Used in Prior Housing Element - Non-Vacant	0.171729556	0	0	0.171729556	0	0	0	1628173	587	Sherman Oaks - Studio City - Toluca Lake - Cahuenga Pass								Lower
LOS ANGELES	3943 N VINELAND AVE	91604	2378008021	Medium Residential	R3-1-RIO	0	54	0.132475539	Commercial - Parking Lot (Commercial Use Property) - Lots - Patron or Employee - One Story	YES - Current	NO - Privately-Owned	Available	Used in Prior Housing Element - Non-Vacant	0.171729556	0	0	0.171729556	0	0	0	1628173	624	Sherman Oaks - Studio City - Toluca Lake - Cahuenga Pass								Lower
LOS ANGELES	11026 W VENTURA BLVD	91604	2378008022	General Commercial	C2-1VL-RIO	0	108	0.143478339	Commercial - Office Building - One Story	YES - Current	NO - Privately-Owned	Available	Not Used in Prior Housing Element	0.067840036	0	0	0.067840036	0	0	0	1628173	505	Sherman Oaks - Studio City - Toluca Lake - Cahuenga Pass								Lower
LOS ANGELES	11020 W VENTURA BLVD	91604	2378008023	General Commercial	C2-1VL-RIO	0	108	0.143477313	Commercial - Office Building - One Story	YES - Current	NO - Privately-Owned	Available	Not Used in Prior Housing Element	0.405637631	0	0	0.405637631	0	0	0	1628173	510	Sherman Oaks - Studio City - Toluca Lake - Cahuenga Pass								Lower
LOS ANGELES	11040 W VENTURA BLVD	91604	2378008026	General Commercial	C2-1VL-RIO	0	108	0.14347732	Commercial - Store - One Story	YES - Current	NO - Privately-Owned	Available	Not Used in Prior Housing Element	0.038486612	0	0	0.038486612	0	0	0	1628173	489	Sherman Oaks - Studio City - Toluca Lake - Cahuenga Pass								Lower
LOS ANGELES	11042 W VENTURA BLVD	91604	2378008026	General Commercial	C2-1VL-RIO	0	108	0.071739546	Commercial - Store - One Story	YES - Current	NO - Privately-Owned	Available	Not Used in Prior Housing Element	0	0	0.000919484	0.000919484	0	0	0	1628173	484	Sherman Oaks - Studio City - Toluca Lake - Cahuenga Pass								Above Moderate
LOS ANGELES	11044 W VENTURA BLVD	91604	2378008026	General Commercial	C2-1VL-RIO	0	108	0.071738814	Commercial - Store - One Story	YES - Current	NO - Privately-Owned	Available	Not Used in Prior Housing Element	0	0	0.000919484	0.000919484	0	0	0	1628173	481	Sherman Oaks - Studio City - Toluca Lake - Cahuenga Pass								Above Moderate
LOS ANGELES	11046 W VENTURA BLVD	91604	2378008026	General Commercial	C2-1VL-RIO	0	108	0.143477629	Commercial - Store - One Story	YES - Current	NO - Privately-Owned	Available	Not Used in Prior Housing Element	0.038486612	0	0	0.038486612	0	0	0	1628173	474	Sherman Oaks - Studio City - Toluca Lake - Cahuenga Pass								Lower
LOS ANGELES	11054 W VENTURA BLVD	91604	2378008026	General Commercial	C2-1VL-RIO	0	108	0.143479056	Commercial - Store - One Story	YES - Current	NO - Privately-Owned	Available	Not

LOS ANGELES	11100 W VENTURA BLVD	91604	2378009025	General Commercial	C2-1VL-RIO	0	108	0.144926593	Commercial - Restaurant, Cocktail Lounge - Restaurant, Cocktail Lounge, Tavern - One Story	YES - Current	NO - Privately-Owned	Available	Not Used in Prior Housing Element	0.271372242	0	0	0.271372242	0	0	0	1628173	433	Sherman Oaks - Studio City - Toluca Lake - Cahuenga Pass			Lower
LOS ANGELES	11154 W VENTURA BLVD	91604	2378009039	General Commercial	C2-1VL-RIO	0	108	0.07054379	Residential - Double, Duplex, or Two Units - 4 Stories or Less	YES - Current	NO - Privately-Owned	Available	Not Used in Prior Housing Element	0	0	0.042198366	0.042198366	2	0	0	1628173	331	Sherman Oaks - Studio City - Toluca Lake - Cahuenga Pass	Yes	Above Moderate	
LOS ANGELES	11282 W VENTURA BLVD	91604	2378010004	General Commercial	C2-1VL-RIO	0	108	0.071738996	Commercial - Restaurant, Cocktail Lounge - Restaurant, Cocktail Lounge, Tavern - One Story	YES - Current	NO - Privately-Owned	Available	Not Used in Prior Housing Element	0	0	0.006144396	0.006144396	0	0	0	1628173	507	Sherman Oaks - Studio City - Toluca Lake - Cahuenga Pass			Above Moderate
LOS ANGELES	11280 W VENTURA BLVD	91604	2378010005	General Commercial	C2-1VL-RIO	0	108	0.071738996	Commercial - Commercial - Miscellaneous Commercial - One Story	YES - Current	NO - Privately-Owned	Available	Not Used in Prior Housing Element	0	0	0.00041256	0.00041256	0	0	0	1628173	497	Sherman Oaks - Studio City - Toluca Lake - Cahuenga Pass			Above Moderate
LOS ANGELES	11274 W VENTURA BLVD	91604	2378010006	General Commercial	C2-1VL-RIO	0	108	0.071738996	Commercial - Store - One Story	YES - Current	NO - Privately-Owned	Available	Not Used in Prior Housing Element	0	0	0.005745379	0.005745379	1	0	0	1628173	482	Sherman Oaks - Studio City - Toluca Lake - Cahuenga Pass			Above Moderate
LOS ANGELES	11276 W VENTURA BLVD	91604	2378010006	General Commercial	C2-1VL-RIO	0	108	0.071738394	Commercial - Store - One Story	YES - Current	NO - Privately-Owned	Available	Not Used in Prior Housing Element	0	0	0.005745379	0.005745379	1	0	0	1628173	490	Sherman Oaks - Studio City - Toluca Lake - Cahuenga Pass			Above Moderate
LOS ANGELES	11264 W VENTURA BLVD	91604	2378010007	General Commercial	C2-1VL-RIO	0	108	0.071738996	Commercial - Store - One Story	YES - Current	NO - Privately-Owned	Available	Not Used in Prior Housing Element	0	0	0.014786908	0.014786908	0	0	0	1628173	445	Sherman Oaks - Studio City - Toluca Lake - Cahuenga Pass			Above Moderate
LOS ANGELES	11266 W VENTURA BLVD	91604	2378010007	General Commercial	C2-1VL-RIO	0	108	0.071738996	Commercial - Store - One Story	YES - Current	NO - Privately-Owned	Available	Not Used in Prior Housing Element	0	0	0.014786908	0.014786908	0	0	0	1628173	456	Sherman Oaks - Studio City - Toluca Lake - Cahuenga Pass			Above Moderate
LOS ANGELES	11270 W VENTURA BLVD	91604	2378010007	General Commercial	C2-1VL-RIO	0	108	0.071738394	Commercial - Store - One Story	YES - Current	NO - Privately-Owned	Available	Not Used in Prior Housing Element	0	0	0.014786908	0.014786908	0	0	0	1628173	469	Sherman Oaks - Studio City - Toluca Lake - Cahuenga Pass			Above Moderate
LOS ANGELES	11272 W VENTURA BLVD	91604	2378010007	General Commercial	C2-1VL-RIO	0	108	0.071738996	Commercial - Store - One Story	YES - Current	NO - Privately-Owned	Available	Not Used in Prior Housing Element	0	0	0.014786908	0.014786908	0	0	0	1628173	476	Sherman Oaks - Studio City - Toluca Lake - Cahuenga Pass			Above Moderate
LOS ANGELES	11222 W VENTURA BLVD	91604	2378010013	General Commercial	C2-1VL-RIO	0	108	0.071621685	Commercial - Commercial - Miscellaneous Commercial - One Story	YES - Current	NO - Privately-Owned	Available	Not Used in Prior Housing Element	0	0	0.014786908	0.014786908	0	0	0	1628173	372	Sherman Oaks - Studio City - Toluca Lake - Cahuenga Pass			Above Moderate
LOS ANGELES	11250 W VENTURA BLVD	91604	2378010013	General Commercial	C2-1VL-RIO	0	108	0.071737149	Commercial - Commercial - Miscellaneous Commercial - One Story	YES - Current	NO - Privately-Owned	Available	Not Used in Prior Housing Element	0	0	0.014786908	0.014786908	0	0	0	1628173	386	Sherman Oaks - Studio City - Toluca Lake - Cahuenga Pass			Above Moderate
LOS ANGELES	11284 W VENTURA BLVD	91604	2378010037	General Commercial	C2-1VL-RIO	0	108	0.086996119	Commercial - Store Combination - Store and Office Combination - One Story	YES - Current	NO - Privately-Owned	Available	Not Used in Prior Housing Element	0	0	0.000560196	0.000560196	0	0	0	1628173	511	Sherman Oaks - Studio City - Toluca Lake - Cahuenga Pass			Above Moderate
LOS ANGELES	11286 W VENTURA BLVD	91604	2378010037	General Commercial	C2-1VL-RIO	0	108	0.095118787	Commercial - Store Combination - Store and Office Combination - One Story	YES - Current	NO - Privately-Owned	Available	Not Used in Prior Housing Element	0	0	0.000455833	0.000455833	0	0	0	1628173	519	Sherman Oaks - Studio City - Toluca Lake - Cahuenga Pass			Above Moderate
LOS ANGELES	11288 W VENTURA BLVD	91604	2378010037	General Commercial	C2-1VL-RIO	0	108	0.136406453	Commercial - Store Combination - Store and Office Combination - One Story	YES - Current	NO - Privately-Owned	Available	Not Used in Prior Housing Element	0.036558163	0	0	0.036558163	0	0	0	1628173	529	Sherman Oaks - Studio City - Toluca Lake - Cahuenga Pass			Lower
LOS ANGELES	11254 W VENTURA BLVD	91604	2378010038	General Commercial	C2-1VL-RIO	0	108	0.071737705	Commercial - Restaurant, Cocktail Lounge - Restaurant, Cocktail Lounge, Tavern - One Story	YES - Current	NO - Privately-Owned	Available	Not Used in Prior Housing Element	0	0	0.006144396	0.006144396	0	0	0	1628173	405	Sherman Oaks - Studio City - Toluca Lake - Cahuenga Pass			Above Moderate
LOS ANGELES	11256 W VENTURA BLVD	91604	2378010038	General Commercial	C2-1VL-RIO	0	108	0.071740551	Commercial - Restaurant, Cocktail Lounge - Restaurant, Cocktail Lounge, Tavern - One Story	YES - Current	NO - Privately-Owned	Available	Not Used in Prior Housing Element	0	0	0.006144396	0.006144396	0	0	0	1628173	417	Sherman Oaks - Studio City - Toluca Lake - Cahuenga Pass			Above Moderate
LOS ANGELES	11260 W VENTURA BLVD	91604	2378010038	General Commercial	C2-1VL-RIO	0	108	0.07173744	Commercial - Restaurant, Cocktail Lounge - Restaurant, Cocktail Lounge, Tavern - One Story	YES - Current	NO - Privately-Owned	Available	Not Used in Prior Housing Element	0	0	0.006144396	0.006144396	0	0	0	1628173	427	Sherman Oaks - Studio City - Toluca Lake - Cahuenga Pass			Above Moderate
LOS ANGELES	11262 W VENTURA BLVD	91604	2378010038	General Commercial	C2-1VL-RIO	0	108	0.071739949	Commercial - Restaurant, Cocktail Lounge - Restaurant, Cocktail Lounge, Tavern - One Story	YES - Current	NO - Privately-Owned	Available	Not Used in Prior Housing Element	0	0	0.006144396	0.006144396	0	0	0	1628173	435	Sherman Oaks - Studio City - Toluca Lake - Cahuenga Pass			Above Moderate
LOS ANGELES	11142 W SUNSHINE TER	91604	2378012033	Low Residential	R1-1	0	1 unit per lot	0.320810321	Residential - Single Family Residence	YES - Current	NO - Privately-Owned	Available	Not Used in Prior Housing Element	0	0	0.25513227	0.25513227	0	0	0	1628173	526	Sherman Oaks - Studio City - Toluca Lake - Cahuenga Pass			Above Moderate
LOS ANGELES	11144 W SUNSHINE TER	91604	2378012033	Low Residential	R1-1	0	1 unit per lot	0.257275232	Residential - Single Family Residence	YES - Current	NO - Privately-Owned	Available	Not Used in Prior Housing Element	0	0	0.25513227	0.25513227	0	0	0	1628173	524	Sherman Oaks - Studio City - Toluca Lake - Cahuenga Pass			Above Moderate
LOS ANGELES	3714 1/4 N BERRY DR	91604	2378018041	Very Low Residential	RE15-1-H	0	1 unit per lot	0.526805772	Residential - Single Family Residence - Pool and Misc.	YES - Current	NO - Privately-Owned	Available	Not Used in Prior Housing Element	0	0	0.25513227	0.25513227	0	0	0	1628173	887	Sherman Oaks - Studio City - Toluca Lake - Cahuenga Pass			Above Moderate
LOS ANGELES	11324 W VENTURA BLVD	91604	2378020006	General Commercial	C2-1VL-RIO	0	108	0.100434268	Commercial - Store - One Story	YES - Current	NO - Privately-Owned	Available	Not Used in Prior Housing Element	0	0	0.005969857	0.005969857	0	0	0	1628173	554	Sherman Oaks - Studio City - Toluca Lake - Cahuenga Pass			Above Moderate
LOS ANGELES	11326 W VENTURA BLVD	91604	2378020007	General Commercial	C2-1VL-RIO	0	108	0.071739459	Commercial - Store - One Story	YES - Current	NO - Privately-Owned	Available	Not Used in Prior Housing Element	0	0	0.001887436	0.001887436	2	0	0	1628173	557	Sherman Oaks - Studio City - Toluca Lake - Cahuenga Pass			Above Moderate
LOS ANGELES	11330 W VENTURA BLVD	91604	2378020008	General Commercial	C2-1VL-RIO	0	108	0.071739123	Commercial - Office Building - One Story	YES - Current	NO - Privately-Owned	Available	Not Used in Prior Housing Element	0	0	0.000859682	0.000859682	1	0	0	1628173	559	Sherman Oaks - Studio City - Toluca Lake - Cahuenga Pass			Above Moderate
LOS ANGELES	11336 W VENTURA BLVD	91604	2378020008	General Commercial	C2-1VL-RIO	0	108	0.071738255	Commercial - Office Building - One Story	YES - Current	NO - Privately-Owned	Available	Not Used in Prior Housing Element	0	0	0.000859682	0.000859682	1	0	0	1628173	561	Sherman Oaks - Studio City - Toluca Lake - Cahuenga Pass			Above Moderate
LOS ANGELES			2378020026	General Commercial	C2-1VL-RIO	0	108	0.07173917	Commercial - Store - One Story	YES - Current	NO - Privately-Owned	Available	Not Used in Prior Housing Element	0	0	0.014786908	0.014786908	0	0	0	1628173	563	Sherman Oaks - Studio City - Toluca Lake - Cahuenga Pass			Above Moderate
LOS ANGELES	11340 W VENTURA BLVD	91604	2378020027	General Commercial	C2-1VL-RIO	0	108	0.143477075	Commercial - Store - One Story	YES - Current	NO - Privately-Owned	Available	Not Used in Prior Housing Element	0.271372242	0	0	0.271372242	0	0	0	1628173	565	Sherman Oaks - Studio City - Toluca Lake - Cahuenga Pass			Lower
LOS ANGELES	11300 W VENTURA BLVD	91604	2378020029	General Commercial	C2-1VL-RIO	0	108	0.122195529	Commercial - Restaurant, Cocktail Lounge - Restaurant, Cocktail Lounge, Tavern	YES - Current	NO - Privately-Owned	Available	Not Used in Prior Housing Element	0.099565645	0	0	0.099565645	0	0	0	1628173	540	Sherman Oaks - Studio City - Toluca Lake - Cahuenga Pass			Lower
LOS ANGELES	11302 W VENTURA BLVD	91604	2378020029	General Commercial	C2-1VL-RIO	0	108	0.143679707	Commercial - Restaurant, Cocktail Lounge - Restaurant, Cocktail Lounge, Tavern	YES - Current	NO - Privately-Owned	Available	Not Used in Prior Housing Element	0.115834302	0	0	0.115834302	0	0	0	1628173	545	Sherman Oaks - Studio City - Toluca Lake - Cahuenga Pass			Lower
LOS ANGELES	11308 W VENTURA BLVD	91604	2378020029	General Commercial	C2-1VL-RIO	0	108	0.071739106	Commercial - Restaurant, Cocktail Lounge - Restaurant, Cocktail Lounge, Tavern	YES - Current	NO - Privately-Owned	Available	Not Used in Prior Housing Element	0	0	0.006144396	0.006144396	0	0	0	1628173	546	Sherman Oaks - Studio City - Toluca Lake - Cahuenga Pass			Above Moderate
LOS ANGELES	11310 W VENTURA BLVD	91604	2378020029	General Commercial	C2-1VL-RIO	0	108	0.071738255	Commercial - Restaurant, Cocktail Lounge - Restaurant, Cocktail Lounge, Tavern	YES - Current	NO - Privately-Owned	Available	Not Used in Prior Housing Element	0	0	0.006144396	0.006144396	0	0	0	1628173	550	Sherman Oaks - Studio City - Toluca Lake - Cahuenga Pass			Above Moderate
LOS ANGELES	11320 W VENTURA BLVD	91604	2378020029	General Commercial	C2-1VL-RIO	0	108	0.143477075	Commercial - Restaurant, Cocktail Lounge - Restaurant, Cocktail Lounge, Tavern	YES - Current	NO - Privately-Owned	Available	Not Used in Prior Housing Element	0.115834302	0	0	0.115834302	0	0	0	1628173	552	Sherman Oaks - Studio City - Toluca Lake - Cahuenga Pass			Lower
LOS ANGELES	11350 W VENTURA BLVD	91604	2378021001	General Commercial	C2-1VL-RIO	0	108	0.12912943	Commercial - Office Building - Two Stories	YES - Current	NO - Privately-Owned	Available	Not Used in Prior Housing Element	0.097606905	0	0	0.097606905	0	0	0	1628173	571	Sherman Oaks - Studio City - Toluca Lake - Cahuenga Pass			Lower
LOS ANGELES	11352 W VENTURA BLVD	91604	2378021002	General Commercial	C2-1VL-RIO	0	108	0.057390756	Commercial - Parking Lot (Commercial Use Property) - Lots - Patron or Employee - One Story	YES - Current	NO - Privately-Owned	Available	Not Used in Prior Housing Element	0	0	0.00776727	0.00776727	0	0	0	1628173	573	Sherman Oaks - Studio City - Toluca Lake - Cahuenga Pass			Above Moderate
LOS ANGELES	11354 W VENTURA BLVD	91604	2378021006	General Commercial	C2-1VL-RIO	0	108	0.071739151	Commercial - Store Combination - Store and Residential Combination - One Story	YES - Current	NO - Privately-Owned	Available	Not Used in Prior Housing Element	0	0	0.014786908	0.014786908	0	0	0	1628173	578	Sherman Oaks - Studio City - Toluca Lake - Cahuenga Pass			Above Moderate
LOS ANGELES	11356 W VENTURA BLVD	91604	2378021007	General Commercial	C2-1VL-RIO	0	108	0.071739106	Commercial - Store - One Story	YES - Current	NO - Privately-Owned	Available	Not Used in Prior Housing Element	0	0	0.014786908	0.014786908	0	0	0	1628173	579	Sherman Oaks - Studio City - Toluca Lake - Cahuenga Pass			Above Moderate
LOS ANGELES	11360 W VENTURA BLVD	91604	2378021008	General Commercial	C2-1VL-RIO	0	108	0.143477075	Commercial - Store - One Story	YES - Current	NO - Privately-Owned	Available	Not Used in Prior Housing Element	0.271372242	0	0	0.271372242	0	0	0	1628173	582	Sherman Oaks - Studio City - Toluca Lake - Cahuenga Pass			Lower
LOS ANGELES	11366 W VENTURA BLVD	91604	2378021009	General Commercial	C2-1VL-RIO	0	108	0.143477393	Commercial - Store Combination - Store and Residential Combination - One Story	YES - Current	NO - Privately-Owned	Available	Not Used in Prior Housing Element	0.090512068	0	0	0.090512068	0	0	0	1628173	585	Sherman Oaks - Studio City - Toluca Lake - Cahuenga Pass			Lower
LOS ANGELES			2378021020	General Commercial	C2-1VL-RIO	0	108	0.029843713	Commercial - Store - One Story	YES - Current	NO - Privately-Owned	Available	Not Used in Prior Housing Element	0	0	0.004150271	0.004150271	0	0	0	1628173	576	Sherman Oaks - Studio City - Toluca Lake - Cahuenga Pass			Above Moderate
LOS ANGELES	11376 W VENTURA BLVD	91604	2378021022	General Commercial	C2-1VL-RIO	0	108	0.143476565	Commercial - Store Combination - Store and Office Combination - One Story	YES - Current	NO - Privately-Owned	Available	Not Used in Prior Housing Element	0.038486612	0	0	0.038486612	0	0	0	1628173	596	Sherman Oaks - Studio City - Toluca Lake - Cahuenga Pass			Lower
LOS ANGELES	11382 W VENTURA BLVD	91604	2378021022	General Commercial	C2-1VL-RIO	0	108	0.143476659	Commercial - Store Combination - Store and Office Combination - One Story	YES - Current	NO - Privately-Owned	Available	Not Used in Prior Housing Element	0.038486612	0	0	0.038486612	0	0	0	1628173	601	Sherman Oaks - Studio City - Toluca Lake - Cahuenga Pass			Lower
LOS ANGELES	11388 W VENTURA BLVD	91604	2378021022	General Commercial	C2-1VL-RIO	0	108	0.129130502	Commercial - Store Combination - Store and Office Combination - One Story	YES - Current	NO - Privately-Owned	Available	Not Used in Prior Housing Element	0.032781802	0	0	0.032781802	0	0	0	1628173	608	Sherman Oaks - Studio City - Toluca Lake - Cahuenga Pass			Lower
LOS ANGELES	11392 W VENTURA BLVD	91604	2378021022	General Commercial	C2-1VL-RIO	0	108	0.129129551	Commercial - Store Combination - Store and Office Combination - One Story	YES - Current	NO - Privately-Owned	Available	Not Used in Prior Housing Element	0.032781802	0	0	0.032781802	0	0	0	1628173	617	Sherman Oaks - Studio City - Toluca Lake - Cahuenga Pass			Lower
LOS ANGELES	11402 W VENTURA BLVD	91604	2378021022	General Commercial	C2-1VL-RIO	0	108	0.143476753	Commercial - Store Combination - Store and Office Combination - One Story	YES - Current	NO - Privately-Owned	Available	Not Used in Prior Housing Element	0.038486612	0	0	0.038486612	0	0	0	1628173	621	Sherman Oaks - Studio City - Toluca Lake - Cahuenga Pass			Lower
LOS ANGELES	11410 W VENTURA BLVD	91604	2378021022	General Commercial	C2-1VL-RIO	0	108	0.143477254	Commercial - Store Combination - Store and Office Combination - One Story	YES - Current	NO - Privately-Owned	Available	Not Used in Prior Housing Element	0.038486612	0	0	0.038486612	0	0	0	1628173	628	Sherman Oaks - Studio City - Toluca Lake - Cahuenga Pass			Lower
LOS ANGELES			2378021022	General Commercial	C2-1VL-RIO	0	108	0.028696288	Commercial - Store Combination - Store and Office Combination - One Story	YES - Current	NO - Privately-Owned	Available	Not Used in Prior Housing Element	0	0	0.001721201	0.001721201	0	0	0	1628173	615	Sherman Oaks - Studio City - Toluca Lake - Cahuenga Pass			Above Moderate
LOS ANGELES			2378021022	General Commercial	C2-1VL-RIO	0	108	0.159211275	Commercial - Store Combination - Store and Office Combination - One Story	YES - Current	NO - Privately-Owned	Available	Not Used in Prior Housing Element	0.039764208	0	0	0.039764208	0	0	0	1628173	588	Sherman Oaks - Studio City - Toluca Lake - Cahuenga Pass			Lower
LOS ANGELES	11416 W VENTURA BLVD	91604	2378022003	General Commercial	C2-1VL-RIO	0	108	0.071737516	Commercial - Parking Lot (Commercial Use Property) - Lots - Patron or Employee - One Story	YES - Current	NO - Privately-Owned	Available	Not Used in Prior Housing Element	0	0	0.00514636	0.00514636	0	0	0	1628173	1262	Sherman Oaks - Studio City - Toluca Lake - Cahuenga Pass			Above Moderate
LOS ANGELES	11418 W VENTURA BLVD	91604	2378022004	General Commercial	C2-1VL-RIO	0	108	0.071739739	Commercial - Restaurant, Cocktail Lounge - Fast Food - Walk Up - One Story	YES - Current	NO - Privately-Owned	Available	Not Used in Prior Housing Element	0	0	0.012933035	0.012933035	1	0	0	1628173	637	Sherman Oaks - Studio City - Toluca Lake - Cahuenga Pass			Above Moderate
LOS ANGELES	11420 1/2 W VENTURA BLVD	91604	2378022005	General Commercial	C2-1VL-RIO	0	108	0.141965056	Commercial - Office Building - One Story	YES - Current	NO - Privately-Owned	Available	Not Used in Prior Housing Element	0.183378875	0	0	0.183378875	2	0	0	1628169	633	Sherman Oaks - Studio City - Toluca Lake - Cahuenga Pass			Lower
LOS ANGELES	11430 W VENTURA BLVD	91604	2378022008	General Commercial	C2-1VL-RIO	0	108	0.143416303	Commercial - Office Building - One Story	YES - Current	NO - Privately-Owned	Available	Not Used in Prior Housing Element	0.032422172	0	0	0.032422172	1	0	0	1628169	659	Sherman Oaks - Studio City - Toluca Lake - Cahuenga Pass			Lower
LOS ANGELES	11434 W VENTURA BLVD	91604	2378022009	General Commercial	C2-1VL-RIO	0	108	0.143416303	Commercial - Office Building - One Story	YES - Current	NO - Privately-Owned	Available	Not Used in Prior Housing Element	0.137235133	0	0	0.137235133	4	0	0	1628169	669	Sherman Oaks - Studio City - Toluca Lake - Cahuenga Pass			Lower
LOS ANGELES	3900 N RIDGEMOOR DR	91604	2378022013	Medium Residential	R3-1	0	54	0.15460377	Residential - Single Family Residence	YES - Current	NO - Privately-Owned	Available	Used in Prior Housing Element - Non-Vacant	0.827663398	0	0	0.827663398	1	0	0	1628169	801	Sherman Oaks - Studio City - Toluca Lake - Cahuenga Pass			Lower
LOS ANGELES	11440 W VENTURA BLVD	91604	2378022023	General Commercial	C2-1VL-RIO	0	108	0.143416397	Commercial - Shopping Center (Neighborhood, Community) - One Story	YES - Current	NO - Privately-Owned	Available	Not Used in Prior Housing Element	0.038486612	0	0	0.038486612	0	0	0	1628169	680	Sherman Oaks - Studio City - Toluca Lake - Cahuenga Pass			Lower
LOS ANGELES	11444 W VENTURA BLVD	91604	2378022023	General Commercial	C2-1VL-RIO	0	108	0.207638659	Commercial - Shopping Center (Neighborhood, Community) - One Story	YES - Current	NO - Privately-Owned	Available	Not Used in Prior Housing Element	0.047346315	0	0	0.047346315	0	0	0	1628169	693	Sherman Oaks - Studio City - Toluca Lake - Cahuenga Pass			Lower
LOS ANGELES	11424 W VENTURA BLVD	91604	2378022025	General Commercial	C2-1VL-RIO	0	108	0.071707338	Commercial - Office Building - One Story	YES - Current	NO - Privately-Owned	Available	Not Used in Prior Housing Element	0	0	0.001367166	0.001367166	0	0	0	1628169	645	Sherman Oaks - Studio City - Toluca Lake - Cahuenga Pass			Above Moderate
LOS ANGELES	11426 W VENTURA BLVD	91604	2378022025	General Commercial	C2-1VL-RIO	0	108	0.071709059	Commercial - Office Building - One Story	YES - Current	NO - Privately-Owned	Available	Not Used in Prior Housing Element	0	0	0.001367166	0.001367166	0	0	0	1628169	651	Sherman Oaks - Studio City - Toluca Lake - Cahuenga Pass			Above Moderate
LOS ANGELES	3657 N BERRY DR	91604	2378025033	Low Residential	R1-1	0	1 unit per lot	0.30118182	Residential - Single Family Residence	YES - Current	NO - Privately-Owned	Available	Not Used in Prior Housing Element	0	0	0.081862575	0.081862575	0	0	0	1628173	1022	Sherman Oaks - Studio City - Toluca Lake - Cahuenga Pass			Above Moderate
LOS ANGELES	11411 W LAURELCREST DR	91604	2378030012	Low Residential	R1-1	0	1 unit per lot	0.36333432	Residential - Single Family Residence - Other Improvements Only	YES - Current	NO - Privately-Owned	Available	Not Used in Prior Housing Element	0	0	0.039233872	0.039233872	0	0	0	1598169	105	Sherman Oaks - Studio City - Toluca Lake - Cahuenga Pass			Above Moderate
LOS ANGELES			2378034032	Low Residential	R1-1	0	1 unit per lot	0.084168805	Residential - Single Family Residence - Other Improvements Only	YES - Current	NO - Privately-Owned	Available	Not Used in Prior Housing Element	0	0	0.039233872	0.039233872	0	0	0	1628169	919	Sherman Oaks - Studio City - Toluca Lake - Cahuenga Pass			Above Moderate
LOS ANGELES			2380006900		RE15-1-H	0	1 unit per lot	0.021762684	Miscellaneous - Government Owned Property	YES - Current	YES - City-Owned	Available	Not Used in Prior Housing Element	0	0	0.000871345	0.000871345	0	0	0	1598173	13	Sherman Oaks - Studio City - Toluca Lake - Cahuenga Pass			Above Moderate
LOS ANGELES	3529 N WRIGHTWOOD CT	91604	2380010016	Very Low Residential	RE15-1-H	0	1 unit per lot	0.664535758	Residential - Single Family Residence - Pool	YES - Current	NO - Privately-Owned	Available	Not Used in Prior Housing Element	0	0	0.254906034	0.254906034	0	0	0	1598173	180	Sherman Oaks - Studio City - Toluca Lake - Cahuenga Pass			Above Moderate
LOS ANGELES			2380010016	Very Low Residential	RE15-1-H	0	1 unit per lot	0.240122082	Residential - Single Family Residence - Pool	YES - Current	NO - Privately-Owned	Available	Not Used in Prior Housing Element	0	0	0.254906034	0.254906034	0	0	0	1598173	954	Sherman Oaks - Studio City - Toluca Lake - Cahuenga Pass			Above Moderate
LOS ANGELES	3328 N BERRY DR	91604	2380015900	Very Low Residential	RE15-1-H	0	1 unit per lot	0.293081462	Residential - Single Family Residence - Pool	YES - Current	NO - Privately-Owned	Available	Not Used in Prior Housing Element	0	0	0.25513227	0.25513227	0	0	0	1598173	308	Sherman Oaks - Studio City - Toluca Lake - Cahuenga Pass			Above Moderate
LOS ANGELES	2906 N LAUREL CANYON BLVD	91604	2380029900	Minimum Residential	RE15-1-H	0	1 unit per lot	0.232011032	Miscellaneous - Government Owned Property	YES - Current	YES - City-Owned	Available	Not Used in Prior Housing Element	0	0	0.00161195	0.00161195	0	0	0	1568173	309	Sherman Oaks - Studio City - Toluca Lake - Cahuenga Pass			Above Moderate
LOS ANGELES	2910 N LAUREL CANYON BLVD	91604	2380029900	Minimum Residential	RE15-1-H	0	1 unit per lot	0.232101808	Miscellaneous - Government Owned Property	YES - Current	YES - City-Owned	Available	Not Used in Prior Housing Element	0	0	0.00161195	0.00161195	0	0	0	1568173	293	Sherman Oaks - Studio City - Toluca Lake - Cahuenga Pass			Above Moderate
LOS ANGELES	8079 W MULHOLLAND DR	90046	2380029900	Minimum Residential	RE15-1-H	0	1 unit per lot	0.298430127	Miscellaneous - Government Owned Property	YES - Current	YES - City-Owned	Available	Not Used in Prior Housing Element	0	0	0.00161195	0.00161195	0	0	0	1568173	320	Sherman Oaks - Studio City - Toluca Lake - Cahuenga Pass			Above Moderate
LOS ANGELES			2380039900	Very Low Residential	RE15-1-H	0	1 unit per lot	1.766703857	Miscellaneous - Government Owned Property	YES - Current	YES - City-Owned	Available	Not Used in Prior Housing Element	0	0	0.001097573	0.001097573	0	0	0	1598173	334	Sherman Oaks - Studio City - Toluca Lake - Cahuenga Pass			Above Moderate
LOS ANGELES	7711 W MULHOLLAND DR	90046	2380040008	Minimum Residential	RE15-1-H, RE40-1-H	0	1 unit per lot	5.623519396	Residential - Single Family Residence	YES - Current	NO - Privately-Owned	Available	Not Used in Prior Housing Element	0	0	0.084410632	0.084410632	0	0	0	1598177	861	Sherman Oaks - Studio City - Toluca Lake - Cahuenga Pass			Above Moderate
LOS ANGELES	10970 W ALTA VIEW DR	91604	2380041900	Very Low Residential	RE15-1-H	0	1 unit per lot	0.894750588	Miscellaneous - Government Owned Property	YES - Current	YES - City-Owned	Available	Not Used in Prior Housing Element	0	0	0.001097573	0.001097573	0	0	0	1598173	419	Sherman Oaks - Studio City - Toluca Lake - Cahuenga Pass			Above Moderate
LOS ANGELES	11657 W EL CERRO LANE	91604	2381003015	Very Low Residential	RE15-1-H	0	1 unit per lot	1.418204452	Residential - Single Family Residence - Pool	YES - Current	NO - Privately-Owned	Available	Not Used in Prior Housing Element	0	0	0.081862575	0.081862575	0	0	0	1598169	436	Sherman Oaks - Studio City - Toluca Lake - Cahuenga Pass			Above Moderate
LOS ANGELES	3301 N LAUREL CANYON BLVD	91604	2381003015	Very Low Residential	RE15-1-H	0	1 unit per lot	0.457187597	Residential - Single Family Residence - Pool	YES - Current	NO - Privately-Owned	Available	Not Used in Prior Housing Element	0	0	0.081862575	0.081862575	0	0	0	1598169	431	Sherman Oaks - Studio City - Toluca Lake - Cahuenga Pass			Above Moderate
LOS ANGELES			2381003015	Very Low Residential	RE15-1-H	0	1 unit per lot	0.032874979	Residential - Single Family Residence - Pool	YES - Current	NO - Privately-Owned	Available	Not Used in Prior Housing Element	0	0	0.081862575	0.081862575	0	0	0	1598169	434	Sherman Oaks - Studio City - Toluca Lake - Cahuenga Pass			Above Moderate
LOS ANGELES	11752 W EL CERRO LANE	91604	2381015018	Very Low Residential	RE15-1-H	0	1 unit per lot	0.388610403	Residential - Single Family Residence - Other Improvements Only	YES - Current	NO - Privately-Owned	Available

LOS ANGELES	3801 N AVENIDA DEL SOL	91604	2384009012	Low Residential	R1-1	0	1 unit per lot	0.260950678	Residential - Single Family Residence - Other Improvements Only	YES - Current	NO - Privately-Owned	Available	Not Used in Prior Housing Element	0	0	0.01360615	0.01360615	0	0	0	1628161	581	Sherman Oaks - Studio City - Toluca Lake - Cahuenga Pass			Above Moderate
LOS ANGELES	3645 N AVENIDA DEL SOL	91604	2384014028	Low Residential	R1-1	0	1 unit per lot	0.214822768	Residential - Single Family Residence - Other Improvements Only	YES - Current	NO - Privately-Owned	Available	Not Used in Prior Housing Element	0	0	0.080565107	0.080565107	0	0	0	1628161	741	Sherman Oaks - Studio City - Toluca Lake - Cahuenga Pass			Above Moderate
LOS ANGELES			2384014028	Low Residential	R1-1	0	1 unit per lot	0.004001703	Residential - Single Family Residence - Other Improvements Only	YES - Current	NO - Privately-Owned	Available	Not Used in Prior Housing Element	0	0	0.080565107	0.080565107	0	0	0	1628161	1023	Sherman Oaks - Studio City - Toluca Lake - Cahuenga Pass			Above Moderate
LOS ANGELES	12806 W VENTURA BLVD	91604	2384016046	Neighborhood Office Commercial	C1.5-1VL-RIO	0	108	0.211310727	Commercial - Store - One Story	YES - Current	NO - Privately-Owned	Available	Not Used in Prior Housing Element	0.136790586	0	0	0.136790586	0	0	0	1658161	1067	Sherman Oaks - Studio City - Toluca Lake - Cahuenga Pass			Lower
LOS ANGELES	12810 W VENTURA BLVD	91604	2384016046	Neighborhood Office Commercial	C1.5-1VL-RIO	0	108	0.160696494	Commercial - Store - One Story	YES - Current	NO - Privately-Owned	Available	Not Used in Prior Housing Element	0.112448683	0	0	0.112448683	0	0	0	1658161	1064	Sherman Oaks - Studio City - Toluca Lake - Cahuenga Pass			Lower
LOS ANGELES	12816 W VENTURA BLVD	91604	2384016046	Neighborhood Office Commercial	C1.5-1VL-RIO	0	108	0.160694604	Commercial - Store - One Story	YES - Current	NO - Privately-Owned	Available	Not Used in Prior Housing Element	0.112448683	0	0	0.112448683	0	0	0	1658161	1062	Sherman Oaks - Studio City - Toluca Lake - Cahuenga Pass			Lower
LOS ANGELES	12824 W VENTURA BLVD	91604	2384016046	Neighborhood Office Commercial	C1.5-1VL-RIO	0	108	0.207290609	Commercial - Store - One Story	YES - Current	NO - Privately-Owned	Available	Not Used in Prior Housing Element	0.133105328	0	0	0.133105328	0	0	0	1658161	1059	Sherman Oaks - Studio City - Toluca Lake - Cahuenga Pass			Lower
LOS ANGELES	3650 N COLDWATER CANYON AVE	91604	2384017037	Low Residential	R1-1	0	1 unit per lot	2.248102774	Institutional - Church - One Story	YES - Current	NO - Privately-Owned	Available	Not Used in Prior Housing Element	0	0	0.005015506	0.005015506	0	0	0	1628161	720	Sherman Oaks - Studio City - Toluca Lake - Cahuenga Pass			Above Moderate
LOS ANGELES	12750 W VENTURA BLVD	91604	2384018005	Neighborhood Office Commercial	C1.5-1VL-RIO	0	108	0.242470894	Commercial - Office Building - One Story	YES - Current	NO - Privately-Owned	Available	Not Used in Prior Housing Element	0.048958224	0	0	0.048958224	0	0	0	1628161	22	Sherman Oaks - Studio City - Toluca Lake - Cahuenga Pass			Lower
LOS ANGELES	12744 W VENTURA BLVD	91604	2384018006	Neighborhood Office Commercial	C1.5-1VL-RIO	0	108	0.221545572	Commercial - Office Building - One Story	YES - Current	NO - Privately-Owned	Available	Not Used in Prior Housing Element	0.331089385	0	0	0.331089385	0	0	0	1628161	21	Sherman Oaks - Studio City - Toluca Lake - Cahuenga Pass			Lower
LOS ANGELES	12754 W VENTURA BLVD	91604	2384018007	Neighborhood Office Commercial	C1.5-1VL-RIO	0	108	0.211937016	Commercial - Store Combination - Store and Office Combination	YES - Current	NO - Privately-Owned	Available	Not Used in Prior Housing Element	0.106870821	0	0	0.106870821	0	0	0	1628161	20	Sherman Oaks - Studio City - Toluca Lake - Cahuenga Pass			Lower
LOS ANGELES			2384020003	Low Residential	R1-1	0	1 unit per lot	0.013041697	Residential - Single Family Residence - Other Improvements Only	YES - Current	NO - Privately-Owned	Available	Not Used in Prior Housing Element	0	0	0.038594863	0.038594863	0	0	0	1598161	445	Sherman Oaks - Studio City - Toluca Lake - Cahuenga Pass			Above Moderate
LOS ANGELES			2384020003	Low Residential	R1-1	0	1 unit per lot	0.149131535	Residential - Single Family Residence - Other Improvements Only	YES - Current	NO - Privately-Owned	Available	Not Used in Prior Housing Element	0	0	0.038594863	0.038594863	0	0	0	1598161	108	Sherman Oaks - Studio City - Toluca Lake - Cahuenga Pass			Above Moderate
LOS ANGELES	12610 W VENTURA BLVD	91604	2384022024	Neighborhood Office Commercial	C1.5-1VL-RIO	0	108	0.319009187	Commercial - Store - One Story	YES - Current	NO - Privately-Owned	Available	Not Used in Prior Housing Element	0.404485944	0	0	0.404485944	0	0	0	1628161	146	Sherman Oaks - Studio City - Toluca Lake - Cahuenga Pass			Lower
LOS ANGELES	12616 W VENTURA BLVD	91604	2384022027	Neighborhood Office Commercial	C1.5-1VL-RIO	0	108	0.343722841	Commercial - Store Combination - Store and Office Combination - One Story	YES - Current	NO - Privately-Owned	Available	Not Used in Prior Housing Element	0.419874477	0	0	0.419874477	0	0	0	1628161	123	Sherman Oaks - Studio City - Toluca Lake - Cahuenga Pass			Lower
LOS ANGELES			2384022027	Neighborhood Office Commercial	C1.5-1VL-RIO	0	108	0.00220381	Commercial - Store Combination - Store and Office Combination - One Story	YES - Current	NO - Privately-Owned	Available	Not Used in Prior Housing Element	0	0	0.016774124	0.016774124	0	0	0	1628161	157	Sherman Oaks - Studio City - Toluca Lake - Cahuenga Pass			Above Moderate
LOS ANGELES	12632 W VENTURA BLVD	91604	2384022032	Neighborhood Office Commercial	C1.5-1VL-RIO	0	108	0.200337705	Commercial - Store - One Story	YES - Current	NO - Privately-Owned	Available	Not Used in Prior Housing Element	0.314974035	0	0	0.314974035	0	0	0	1628161	86	Sherman Oaks - Studio City - Toluca Lake - Cahuenga Pass			Lower
LOS ANGELES	12638 W VENTURA BLVD	91604	2384022032	Neighborhood Office Commercial	C1.5-1VL-RIO	0	108	0.209123778	Commercial - Store - One Story	YES - Current	NO - Privately-Owned	Available	Not Used in Prior Housing Element	0.312104179	0	0	0.312104179	0	0	0	1628161	74	Sherman Oaks - Studio City - Toluca Lake - Cahuenga Pass			Lower
LOS ANGELES	12648 W VENTURA BLVD	91604	2384022032	Neighborhood Office Commercial	C1.5-1VL-RIO	0	108	0.383116986	Commercial - Store - One Story	YES - Current	NO - Privately-Owned	Available	Not Used in Prior Housing Element	0.442963713	0	0	0.442963713	0	0	0	1628161	57	Sherman Oaks - Studio City - Toluca Lake - Cahuenga Pass			Lower
LOS ANGELES	12660 W VENTURA BLVD	91604	2384022036	Neighborhood Office Commercial	C1.5-1VL-RIO	0	108	0.389738138	Commercial - Store - One Story	YES - Current	NO - Privately-Owned	Available	Not Used in Prior Housing Element	0.446193282	0	0	0.446193282	0	0	0	1628161	42	Sherman Oaks - Studio City - Toluca Lake - Cahuenga Pass			Lower
LOS ANGELES	12674 W VENTURA BLVD	91604	2384022036	Neighborhood Office Commercial	C1.5-1VL-RIO	0	108	0.402401288	Commercial - Store - One Story	YES - Current	NO - Privately-Owned	Available	Not Used in Prior Housing Element	0.447815284	0	0	0.447815284	0	0	0	1628161	28	Sherman Oaks - Studio City - Toluca Lake - Cahuenga Pass			Lower
LOS ANGELES	12700 W VENTURA BLVD	91604	2384022049	Neighborhood Office Commercial	C1.5-1VL-RIO	0	108	0.222567206	Commercial - Office Building - One Story	YES - Current	NO - Privately-Owned	Available	Not Used in Prior Housing Element	0.059400871	0	0	0.059400871	0	0	0	1628161	29	Sherman Oaks - Studio City - Toluca Lake - Cahuenga Pass			Lower
LOS ANGELES	12710 W VENTURA BLVD	91604	2384022049	Neighborhood Office Commercial	C1.5-1VL-RIO	0	108	0.224220334	Commercial - Office Building - One Story	YES - Current	NO - Privately-Owned	Available	Not Used in Prior Housing Element	0.059400871	0	0	0.059400871	0	0	0	1628161	32	Sherman Oaks - Studio City - Toluca Lake - Cahuenga Pass			Lower
LOS ANGELES	4058 N FAIRWAY AVE	91604	2384022049	Neighborhood Office Commercial	C1.5-1VL-RIO	0	108	0.227423439	Commercial - Office Building - One Story	YES - Current	NO - Privately-Owned	Available	Not Used in Prior Housing Element	0.061210052	0	0	0.061210052	0	0	0	1628161	33	Sherman Oaks - Studio City - Toluca Lake - Cahuenga Pass			Lower
LOS ANGELES			2384022049	Low Residential	R1-1-RIO	0	1 unit per lot	0.035371703	Commercial - Office Building - One Story	YES - Current	NO - Privately-Owned	Available	Not Used in Prior Housing Element	0	0	0.001559235	0.001559235	0	0	0	1628161	38	Sherman Oaks - Studio City - Toluca Lake - Cahuenga Pass			Above Moderate
LOS ANGELES	12500 W VENTURA BLVD	91604	2384023028	Neighborhood Office Commercial	C1.5-1VL-RIO	0	108	0.224042664	Commercial - Service Station - Self Service - No Additional Services	YES - Current	NO - Privately-Owned	Available	Not Used in Prior Housing Element	0.141185429	0	0	0.141185429	0	0	0	1628165	316	Sherman Oaks - Studio City - Toluca Lake - Cahuenga Pass			Lower
LOS ANGELES	12518 W VENTURA BLVD	91604	2384023029	Neighborhood Office Commercial	C1.5-1VL-RIO	0	108	0.223500007	Commercial - Restaurant, Cocktail Lounge - Restaurant, Cocktail Lounge, Tavern - One Story	YES - Current	NO - Privately-Owned	Available	Not Used in Prior Housing Element	0.331089385	0	0	0.331089385	0	0	0	1628165	312	Sherman Oaks - Studio City - Toluca Lake - Cahuenga Pass			Lower
LOS ANGELES	12538 W VENTURA BLVD	91604	2384023033	Neighborhood Office Commercial	C1.5-1VL-RIO	0	108	0.353932933	Commercial - Office Building - One Story	YES - Current	NO - Privately-Owned	Available	Not Used in Prior Housing Element	0.183513892	0	0	0.183513892	0	0	0	1628161	244	Sherman Oaks - Studio City - Toluca Lake - Cahuenga Pass			Lower
LOS ANGELES	12526 W VENTURA BLVD	91604	2384023044	Neighborhood Office Commercial	C1.5-1VL-RIO	0	108	0.161263801	Commercial - Office Building - One Story	YES - Current	NO - Privately-Owned	Available	Not Used in Prior Housing Element	0.263566411	0	0	0.263566411	0	0	0	1628161	251	Sherman Oaks - Studio City - Toluca Lake - Cahuenga Pass			Lower
LOS ANGELES	4191 N SUNSWEPT DR	91604	2384023045	Neighborhood Office Commercial	C1.5-1VL-RIO	0	108	0.090353826	Residential - Four Units (Any Combination) - 4 Stories or Less	YES - Current	NO - Privately-Owned	Available	Not Used in Prior Housing Element	0	0	0.207501851	0.207501851	4	0	0	1628161	289	Sherman Oaks - Studio City - Toluca Lake - Cahuenga Pass	Yes		Above Moderate
LOS ANGELES	4181 N SUNSWEPT DR	91604	2384023046	Neighborhood Office Commercial	C1.5-1VL-RIO	0	108	0.172048473	Commercial - Office Building - One Story	YES - Current	NO - Privately-Owned	Available	Not Used in Prior Housing Element	0.040744863	0	0	0.040744863	0	0	0	1628161	285	Sherman Oaks - Studio City - Toluca Lake - Cahuenga Pass			Lower
LOS ANGELES			2384023046	Neighborhood Office Commercial	C1.5-1VL-RIO	0	108	0.011793963	Commercial - Office Building - One Story	YES - Current	NO - Privately-Owned	Available	Not Used in Prior Housing Element	0	0	0.000853499	0.000853499	0	0	0	1628161	273	Sherman Oaks - Studio City - Toluca Lake - Cahuenga Pass			Above Moderate
LOS ANGELES			2384023055	Neighborhood Office Commercial	C1.5-1VL-RIO	0	108	0.002534211	Commercial - Store - One Story	YES - Current	NO - Privately-Owned	Available	Not Used in Prior Housing Element	0	0	0.035555607	0.035555607	0	0	0	1628161	1069	Sherman Oaks - Studio City - Toluca Lake - Cahuenga Pass			Above Moderate
LOS ANGELES			2384023055	Low Residential	R1-1-RIO	0	1 unit per lot	0.026932549	Commercial - Store - One Story	YES - Current	NO - Privately-Owned	Available	Not Used in Prior Housing Element	0	0	0.035555607	0.035555607	0	0	0	1628161	1067	Sherman Oaks - Studio City - Toluca Lake - Cahuenga Pass			Above Moderate
LOS ANGELES	3955 N OESTE AVE	91604	2384024901	Minimum Residential	RE40-1-H	0	1 unit per lot	0.627128409	Miscellaneous - Government Owned Property	YES - Current	YES - City-Owned	Available	Not Used in Prior Housing Element	0	0	0.001534694	0.001534694	0	0	0	1598161	158	Sherman Oaks - Studio City - Toluca Lake - Cahuenga Pass			Above Moderate
LOS ANGELES			2384024901	Minimum Residential	RE40-1-H	0	1 unit per lot	0.137094531	Miscellaneous - Government Owned Property	YES - Current	YES - City-Owned	Available	Not Used in Prior Housing Element	0	0	0.001534694	0.001534694	0	0	0	1598161	172	Sherman Oaks - Studio City - Toluca Lake - Cahuenga Pass			Above Moderate
LOS ANGELES	3919 N MARY ELLEN AVE	91604	2385005055	Low Residential	R1-1	0	1 unit per lot	0.196048339	Residential - Single Family Residence - Pool	YES - Current	NO - Privately-Owned	Available	Not Used in Prior Housing Element	0	0	0.080565107	0.080565107	0	0	0	1628157	392	Sherman Oaks - Studio City - Toluca Lake - Cahuenga Pass			Above Moderate
LOS ANGELES	13300 W GALEWOOD ST	91423	2385006020	Low Residential	R1-1	0	1 unit per lot	0.136224213	Residential - Single Family Residence - Other Improvements Only	YES - Current	NO - Privately-Owned	Available	Not Used in Prior Housing Element	0	0	0.011568245	0.011568245	0	0	0	1628157	283	Sherman Oaks - Studio City - Toluca Lake - Cahuenga Pass			Above Moderate
LOS ANGELES	13179 W CHELTENHAM DR	91423	2385006029	Low Residential	R1-1	0	1 unit per lot	0.107072457	Residential - Single Family Residence - Other Improvements Only	YES - Current	NO - Privately-Owned	Available	Not Used in Prior Housing Element	0	0	0.011568245	0.011568245	0	0	0	1628157	318	Sherman Oaks - Studio City - Toluca Lake - Cahuenga Pass			Above Moderate
LOS ANGELES	3700 N ALOMAR DR	91423	2385008055	Very Low Residential	RE15-1-H	0	1 unit per lot	0.60471769	Residential - Single Family Residence - Pool	YES - Current	NO - Privately-Owned	Available	Not Used in Prior Housing Element	0	0	0.218782711	0.218782711	0	0	0	1628157	868	Sherman Oaks - Studio City - Toluca Lake - Cahuenga Pass			Above Moderate
LOS ANGELES			2385008055	Very Low Residential	RE15-1-H	0	1 unit per lot	0.308421394	Residential - Single Family Residence - Pool	YES - Current	NO - Privately-Owned	Available	Not Used in Prior Housing Element	0	0	0.218782711	0.218782711	0	0	0	1628157	906	Sherman Oaks - Studio City - Toluca Lake - Cahuenga Pass			Above Moderate
LOS ANGELES	3227 N LONGRIDGE TER	91423	2385011043	Very Low Residential	RE15-1-H	0	1 unit per lot	0.325077318	Residential - Single Family Residence - Pool	YES - Current	NO - Privately-Owned	Available	Not Used in Prior Housing Element	0	0	0.218782711	0.218782711	0	0	0	1598161	337	Sherman Oaks - Studio City - Toluca Lake - Cahuenga Pass			Above Moderate
LOS ANGELES	3630 N POTOSI AVE	91604	2385019037	Low Residential	R1-1	0	1 unit per lot	0.111316377	Residential - Single Family Residence	YES - Current	NO - Privately-Owned	Available	Not Used in Prior Housing Element	0	0	0.00156092	0.00156092	0	0	0	1598161	42	Sherman Oaks - Studio City - Toluca Lake - Cahuenga Pass			Above Moderate
LOS ANGELES	3361 N COLDWATER CANYON AVE	91604	2385023008	Minimum Residential	RE40-1-H	0	1 unit per lot	0.970285987	Residential - Single Family Residence - Other Improvements Only	YES - Current	NO - Privately-Owned	Available	Not Used in Prior Housing Element	0	0	0.080565107	0.080565107	0	0	0	1598161	252	Sherman Oaks - Studio City - Toluca Lake - Cahuenga Pass			Above Moderate
LOS ANGELES	12908 W VENTURA BLVD	91604	2385026023	Neighborhood Office Commercial	C1.5-1VL-RIO	0	108	0.325437989	Commercial - Bank, Savings and Loan - One Story	YES - Current	NO - Privately-Owned	Available	Not Used in Prior Housing Element	0.177999201	0	0	0.177999201	0	0	0	1658161	1037	Sherman Oaks - Studio City - Toluca Lake - Cahuenga Pass			Lower
LOS ANGELES	12914 W VENTURA BLVD	91604	2385026024	Neighborhood Office Commercial	C1.5-1VL-RIO	0	108	0.137737664	Commercial - Store - One Story	YES - Current	NO - Privately-Owned	Available	Not Used in Prior Housing Element	0.043769616	0	0	0.043769616	0	0	0	1658161	1036	Sherman Oaks - Studio City - Toluca Lake - Cahuenga Pass			Lower
LOS ANGELES	12918 W VENTURA BLVD	91604	2385026024	Neighborhood Office Commercial	C1.5-1VL-RIO	0	108	0.137738487	Commercial - Store - One Story	YES - Current	NO - Privately-Owned	Available	Not Used in Prior Housing Element	0.043769616	0	0	0.043769616	0	0	0	1658161	1034	Sherman Oaks - Studio City - Toluca Lake - Cahuenga Pass			Lower
LOS ANGELES	12924 W VENTURA BLVD	91604	2385026024	Neighborhood Office Commercial	C1.5-1VL-RIO	0	108	0.13773901	Commercial - Store - One Story	YES - Current	NO - Privately-Owned	Available	Not Used in Prior Housing Element	0.043769616	0	0	0.043769616	0	0	0	1658161	1030	Sherman Oaks - Studio City - Toluca Lake - Cahuenga Pass			Lower
LOS ANGELES	12930 W VENTURA BLVD	91604	2385026024	Neighborhood Office Commercial	C1.5-1VL-RIO	0	108	0.137738418	Commercial - Store - One Story	YES - Current	NO - Privately-Owned	Available	Not Used in Prior Housing Element	0.043769616	0	0	0.043769616	0	0	0	1658161	1027	Sherman Oaks - Studio City - Toluca Lake - Cahuenga Pass			Lower
LOS ANGELES	12932 W VENTURA BLVD	91604	2385026024	Neighborhood Office Commercial	C1.5-1VL-RIO	0	108	0.13773919	Commercial - Store - One Story	YES - Current	NO - Privately-Owned	Available	Not Used in Prior Housing Element	0.043769616	0	0	0.043769616	0	0	0	1658161	1025	Sherman Oaks - Studio City - Toluca Lake - Cahuenga Pass			Lower
LOS ANGELES	12938 W VENTURA BLVD	91604	2385026024	Neighborhood Office Commercial	C1.5-1VL-RIO	0	108	0.13773919	Commercial - Store - One Story	YES - Current	NO - Privately-Owned	Available	Not Used in Prior Housing Element	0.043769616	0	0	0.043769616	0	0	0	1658161	1021	Sherman Oaks - Studio City - Toluca Lake - Cahuenga Pass			Lower
LOS ANGELES	12950 W VENTURA BLVD	91604	2385026024	Neighborhood Office Commercial	C1.5-1VL-RIO	0	108	0.135768266	Commercial - Store - One Story	YES - Current	NO - Privately-Owned	Available	Not Used in Prior Housing Element	0.04141393	0	0	0.04141393	0	0	0	1658161	1019	Sherman Oaks - Studio City - Toluca Lake - Cahuenga Pass			Lower
LOS ANGELES			2385026025	Neighborhood Office Commercial, Parking Buffer	C1.5-1VL-RIO	0	108	0.063328079	Commercial - Parking Lot (Commercial Use Property) - Lots - Patron or Employee - One Story	YES - Current	NO - Privately-Owned	Available	Not Used in Prior Housing Element	0	0	0.059081537	0.059081537	0	0	0	1658161	1101	Sherman Oaks - Studio City - Toluca Lake - Cahuenga Pass			Above Moderate
LOS ANGELES			2385026026	Neighborhood Office Commercial, Parking Buffer	C1.5-1VL-RIO	0	108	0.159410921	Commercial - Parking Lot (Commercial Use Property) - Lots - Patron or Employee - One Story	YES - Current	NO - Privately-Owned	Available	Not Used in Prior Housing Element	0.022709044	0	0	0.022709044	0	0	0	1658161	1099	Sherman Oaks - Studio City - Toluca Lake - Cahuenga Pass			Lower
LOS ANGELES	12959 W GALEWOOD ST	91604	2385030023	Very Low Residential	RE15-1-H	0	1 unit per lot	0.579072918	Residential - Single Family Residence - Pool	YES - Current	NO - Privately-Owned	Available	Not Used in Prior Housing Element	0	0	0.010390102	0.010390102	0	0	0	1628161	409	Sherman Oaks - Studio City - Toluca Lake - Cahuenga Pass			Above Moderate
LOS ANGELES	3819 N WESLIN AVE	91423	2386015026	Minimum Residential	RE40-1-H	0	1 unit per lot	0.174160727	Residential - Single Family Residence	YES - Current	NO - Privately-Owned	Available	Not Used in Prior Housing Element	0	0	0.218782711	0.218782711	0	0	0	1628157	777	Sherman Oaks - Studio City - Toluca Lake - Cahuenga Pass			Above Moderate
LOS ANGELES			2386015026	Minimum Residential	RE40-1-H	0	1 unit per lot	0.000729142	Residential - Single Family Residence	YES - Current	NO - Privately-Owned	Available	Not Used in Prior Housing Element	0	0	0.218782711	0.218782711	0	0	0	1628157	798	Sherman Oaks - Studio City - Toluca Lake - Cahuenga Pass			Above Moderate
LOS ANGELES			2386015026	Minimum Residential	RE40-1-H	0	1 unit per lot	0.007884925	Residential - Single Family Residence	YES - Current	NO - Privately-Owned	Available	Not Used in Prior Housing Element	0	0	0.218782711	0.218782711	0	0	0	1628157	779	Sherman Oaks - Studio City - Toluca Lake - Cahuenga Pass			Above Moderate
LOS ANGELES			2386015026	Minimum Residential	RE40-1-H	0	1 unit per lot	0.009545703	Residential - Single Family Residence	YES - Current	NO - Privately-Owned	Available	Not Used in Prior Housing Element	0	0	0.218782711	0.218782711	0	0	0	1628157	804	Sherman Oaks - Studio City - Toluca Lake - Cahuenga Pass			Above Moderate
LOS ANGELES			2386015026	Minimum Residential	RE40-1-H	0	1 unit per lot	0.038606121	Residential - Single Family Residence	YES - Current	NO - Privately-Owned	Available	Not Used in Prior Housing Element	0	0	0.218782711	0.218782711	0	0	0	1628157	774	Sherman Oaks - Studio City - Toluca Lake - Cahuenga Pass			Above Moderate
LOS ANGELES	13420 W NEWCOMB DR	91423	2386028022	Low Residential	R1-1	0	1 unit per lot	0.139914649	Residential - Single Family Residence - Other Improvements Only	YES - Current	NO - Privately-Owned	Available	Not Used in Prior Housing Element	0	0	0.068933994	0.068933994	0	0	0	1628157	828	Sherman Oaks - Studio City - Toluca Lake - Cahuenga Pass			Above Moderate
LOS ANGELES			2386028022	Low Residential	R1-1	0	1 unit per lot	0.024355919	Residential - Single Family Residence - Other Improvements Only	YES - Current	NO - Privately-Owned	Available	Not Used in Prior Housing Element	0	0	0.068933994	0.068933994	0	0	0	1628157	852	Sherman Oaks - Studio City - Toluca Lake - Cahuenga Pass			Above Moderate
LOS ANGELES	10807 W RIVERSIDE DR	91602	2423001004	General Commercial	C2-1VL	0	108	0.142861422	Commercial - Auto, Recreation Equipment, Construction Equipment Sales and Service - Auto Body Repair Shop - One Story	YES - Current	NO - Privately-Owned	Available	Used in Prior Housing Element - Non-Vacant	0.076585919	0	0	0.076585919	0	0	0	1658177	54	Sherman Oaks - Studio City - Toluca Lake - Cahuenga Pass			Lower
LOS ANGELES	10811 W RIVERSIDE DR	91602	2423001004	General Commercial	C2-1VL	0	108	0.141519584	Commercial - Auto, Recreation Equipment, Construction Equipment Sales and Service - Auto Body Repair Shop - One Story	YES - Current	NO - Privately-Owned	Available	Used in Prior Housing Element - Non-Vacant	0.072141004	0	0	0.072141004	0	0	0	1658173	46	Sherman Oaks - Studio City - Toluca Lake - Cahuenga Pass			Lower
LOS ANGELES	10803 W RIVERSIDE DR	91602	2423001005	General Commercial	C2-1VL	0	108	0.142815221	Commercial - Restaurant, Cocktail Lounge - Restaurant, Cocktail Lounge, Tavern - One Story	YES - Current	NO - Privately-Owned	Available	Used in Prior Housing Element - Non-Vacant	0.216338751	0	0	0.216338751	0	0	0	1658177	55	Sherman Oaks - Studio City - Toluca Lake - Cahuenga Pass			Lower
LOS ANGELES	10767 W RIVERSIDE DR	91602	2423001006	General Commercial	C2-1VL	0	108	0.314964771	Commercial - Professional Building - Medical Dental Building - One Story	YES - Current	NO - Privately-Owned	Available	Not Used in Prior Housing Element	0.369191146	0	0	0.369191146	0	0	0	1658177	45	Sherman Oaks - Studio City - Toluca Lake - Cahuenga Pass			Lower
LOS ANGELES	10751 W RIVERSIDE DR	91602	2423001007	General Commercial	C2-1VL	0	108	0.154991151	Commercial - Office Building - One Story	YES - Current	NO - Privately-Owned	Available	Not Used in Prior Housing Element	0.216730666	0	0	0.216730666	1	0	0	1658177	46	Sherman Oaks - Studio City - Toluca Lake - Cahuenga Pass			Lower
LOS ANGELES	10749 W RIVERSIDE DR	91602	2423001008	General Commercial	C2-1VL	0	108	0.154988238	Commercial - Professional Building - One Story	YES - Current	NO - Privately-Owned	Available	Not Used in Prior Housing Element	0.242764044	0	0	0.242764044	0	0	0	1658177	47	Sherman Oaks - Studio City - Toluca Lake - Cahuenga Pass			Lower
LOS ANGELES	10745 W RIVERSIDE DR	91602	2423001009	General Commercial	C2-1VL	0	108	0.154989816	Commercial - Professional Building - One Story	YES - Current	NO - Privately-Owned	Available	Not Used in Prior Housing Element	0.080943328	0	0	0.080943328	0	0	0	1658177	48	Sherman Oaks - Studio City - Toluca Lake - Cahuenga Pass			Lower
LOS ANGELES	4511 N DENNY AVE	91602	2423001010	General Commercial	C2-1VL	0	108	0.155375971	Commercial - Store Combination - Store and Residential Combination - One Story	YES - Current	NO - Privately-Owned	Available	Not Used in Prior Housing Element	0	0	0.041380876	0.041380876	3	0	0	1658177	49	Sherman Oaks - Studio City - Toluca Lake - Cahuenga Pass	Yes		Above Moderate
LOS ANGELES	4500 N LANKERSHIM BLVD	91602	2423001011	General Commercial	C2-1VL	0	108	0.132131366	Commercial - Auto, Recreation Equipment, Construction Equipment Sales and Service - Auto Body Repair Shop - One Story	YES - Current	NO - Privately-Owned	Available	Used in Prior Housing Element - Non-Vacant	0.219642377	0	0	0.219642377	0	0	0	1658173	65	Sherman Oaks - Studio City - Toluca Lake - Cahuenga Pass			Lower
LOS ANGELES			2423001011	General Commercial	C2-1VL	0	108	0.132687183	Commercial - Auto, Recreation Equipment, Construction Equipment Sales and Service - Auto Body Repair Shop - One Story	YES - Current	NO - Privately-Owned	Available	Used in Prior Housing Element - Non-Vacant	0.219642377	0	0	0.219642377	0	0	0	1658173	51	Sherman Oaks - Studio City - Toluca Lake - Cahuenga Pass			Lower
LOS ANGELES			2423001011	General Commercial	C2-1VL	0	108	0.132805182	Commercial - Auto, Recreation Equipment, Construction Equipment Sales and Service - Auto Body Repair Shop - One Story	YES - Current	NO - Privately-Owned	Available	Used in Prior Housing Element - Non-Vacant	0.219642377	0	0	0.219642377	0	0	0	1658173	42	Sherman Oaks - Studio City - Toluca Lake - Cahuenga Pass			Lower
LOS ANGELES	10721 W RIVERSIDE DR	91602	2423002001	General Commercial	C2-1VL	0	108	0.171582613	Commercial - Professional Building - One Story	YES - Current	NO - Privately-Owned	Available	Used in Prior Housing Element - Non-Vacant	0.112688009	0	0	0.112688009	0	0	0	1658177	31	Sherman Oaks - Studio City - Toluca Lake - Cahuenga Pass			Lower
LOS ANGELES	10723 W RIVERSIDE DR	91602	2423002001	General Commercial	C2-1VL	0	108	0.021589459	Commercial - Professional Building - One Story	YES - Current	NO - Privately-Owned	Available	Used in Prior Housing Element - Non-Vacant	0	0	0.00992902	0.00992902	0	0	0	1658177	86	Sherman Oaks - Studio City - Toluca Lake - Cahuenga Pass			Above Moderate
LOS ANGELES	10719 W RIVERSIDE DR

LOS ANGELES	4409 N CAHUENGA BLVD	91602	2423003020	Medium Residential	R3-1-RIO	0	54	0.188467663	Residential - Five or More Units or Apartments (Any Combination) - 4 Stories or Less	YES - Current	NO - Privately-Owned	Available	Not Used in Prior Housing Element	0	0	0.127212301	0.127212301	7	0	0	1658177	326	Sherman Oaks - Studio City - Toluca Lake - Cahuenga Pass	Yes	Above Moderate
LOS ANGELES	10615 W MOORPARK ST	91602	2423003022	Medium Residential	R3-1-RIO	0	54	0.147377268	Residential - Three Units (Any Combination) - 4 Stories or Less	YES - Current	NO - Privately-Owned	Available	Not Used in Prior Housing Element	0	0	0.144224429	0.144224429	3	0	0	1658177	328	Sherman Oaks - Studio City - Toluca Lake - Cahuenga Pass	Yes	Above Moderate
LOS ANGELES	10608 W LANDALE ST	91602	2423003027	Medium Residential	R3-1-RIO	0	54	0.178426832	Residential - Five or More Units or Apartments (Any Combination) - 4 Stories or Less	YES - Current	NO - Privately-Owned	Available	Not Used in Prior Housing Element	0	0	0.119921111	0.119921111	7	0	0	1658177	266	Sherman Oaks - Studio City - Toluca Lake - Cahuenga Pass	Yes	Above Moderate
LOS ANGELES	4411 N CAHUENGA BLVD	91602	2423003028	Medium Residential	R3-1-RIO	0	54	0.162149891	Residential - Five or More Units or Apartments (Any Combination) - 4 Stories or Less	YES - Current	NO - Privately-Owned	Available	Not Used in Prior Housing Element	0.060661566	0	0	0.060661566	8	0	0	1658177	288	Sherman Oaks - Studio City - Toluca Lake - Cahuenga Pass		Lower
LOS ANGELES	10614 W RIVERSIDE DR	91602	2423003029	General Commercial	C2-1VL-RIO	0	108	0.192797582	Commercial - Professional Building - One Story	YES - Current	NO - Privately-Owned	Available	Used in Prior Housing Element - Non-Vacant	0.121067196	0	0	0.121067196	0	0	0	1658177	108	Sherman Oaks - Studio City - Toluca Lake - Cahuenga Pass		Lower
LOS ANGELES	10632 W RIVERSIDE DR	91602	2423003034	General Commercial	C2-1VL-RIO	0	108	0.192798595	Commercial - Professional Building - One Story	YES - Current	NO - Privately-Owned	Available	Used in Prior Housing Element - Non-Vacant	0.11529249	0	0	0.11529249	1	0	0	1658177	105	Sherman Oaks - Studio City - Toluca Lake - Cahuenga Pass		Lower
LOS ANGELES	10640 W RIVERSIDE DR	91602	2423003034	General Commercial	C2-1VL-RIO	0	108	0.174665583	Commercial - Professional Building - One Story	YES - Current	NO - Privately-Owned	Available	Used in Prior Housing Element - Non-Vacant	0.10731364	0	0	0.10731364	1	0	0	1658177	104	Sherman Oaks - Studio City - Toluca Lake - Cahuenga Pass		Lower
LOS ANGELES	4445 N CAHUENGA BLVD	91602	2423003043	General Commercial	C2-1VL-RIO	0	108	0.217806041	Commercial - Service Station - Full Service - Vacant Land	YES - Current	NO - Privately-Owned	Available	Not Used in Prior Housing Element	0.243814443	0	0	0.243814443	0	0	0	1658177	111	Sherman Oaks - Studio City - Toluca Lake - Cahuenga Pass		Lower
LOS ANGELES	10611 W MOORPARK ST	91602	2423003044	Medium Residential	R3-1-RIO	0	54	0.144624417	Residential - Five or More Units or Apartments (Any Combination) - 4 Stories or Less	YES - Current	NO - Privately-Owned	Available	Not Used in Prior Housing Element	0.054959756	0	0	0.054959756	8	0	0	1658177	327	Sherman Oaks - Studio City - Toluca Lake - Cahuenga Pass		Lower
LOS ANGELES	10627 W MOORPARK ST	91602	2423003045	Medium Residential	R3-1-RIO	0	54	0.187019804	Residential - Five or More Units or Apartments (Any Combination) - 4 Stories or Less	YES - Current	NO - Privately-Owned	Available	Not Used in Prior Housing Element	0.073058292	0	0	0.073058292	10	0	0	1658177	299	Sherman Oaks - Studio City - Toluca Lake - Cahuenga Pass		Lower
LOS ANGELES	4433 N CARTWRIGHT AVE	91602	2423004008	Medium Residential	R3-1-RIO	0	54	0.149225435	Residential - Single Family Residence - Vacant Land	YES - Current	NO - Privately-Owned	Available	Used in Two Consecutive Prior Housing Elements - Vacant	0.641375923	0	0	0.641375923	0	0	0	1658177	224	Sherman Oaks - Studio City - Toluca Lake - Cahuenga Pass		Lower
LOS ANGELES	4429 N CARTWRIGHT AVE	91602	2423004009	Medium Residential	R3-1-RIO	0	54	0.149262909	Residential - Four Units (Any Combination) - 4 Stories or Less	YES - Current	NO - Privately-Owned	Available	Not Used in Prior Housing Element	0	0	0.128783047	0.128783047	4	0	0	1658177	241	Sherman Oaks - Studio City - Toluca Lake - Cahuenga Pass	Yes	Above Moderate
LOS ANGELES	4425 N CARTWRIGHT AVE	91602	2423004010	Medium Residential	R3-1-RIO	0	54	0.149261976	Residential - Double, Duplex, or Two Units - 4 Stories or Less	YES - Current	NO - Privately-Owned	Available	Used in Prior Housing Element - Non-Vacant	0	0	0.475336123	0.475336123	2	0	0	1658177	268	Sherman Oaks - Studio City - Toluca Lake - Cahuenga Pass	Yes	Above Moderate
LOS ANGELES	4415 N CARTWRIGHT AVE	91602	2423004011	Medium Residential	R3-1-RIO	0	54	0.149262158	Residential - Five or More Units or Apartments (Any Combination) - 4 Stories or Less	YES - Current	NO - Privately-Owned	Available	Not Used in Prior Housing Element	0	0	0.114979875	0.114979875	5	0	0	1658177	285	Sherman Oaks - Studio City - Toluca Lake - Cahuenga Pass	Yes	Above Moderate
LOS ANGELES	10657 W MOORPARK ST	91602	2423004012	Medium Residential	R3-1-RIO	0	54	0.208905115	Residential - Double, Duplex, or Two Units - 4 Stories or Less	YES - Current	NO - Privately-Owned	Available	Used in Prior Housing Element - Non-Vacant	0	0	0.649105203	0.649105203	2	0	0	1658177	315	Sherman Oaks - Studio City - Toluca Lake - Cahuenga Pass	Yes	Above Moderate
LOS ANGELES	10653 W MOORPARK ST	91602	2423004013	Medium Residential	R3-1-RIO	0	54	0.209029187	Residential - Five or More Units or Apartments (Any Combination) - 4 Stories or Less	YES - Current	NO - Privately-Owned	Available	Not Used in Prior Housing Element	0	0	0.156981705	0.156981705	6	0	0	1658177	314	Sherman Oaks - Studio City - Toluca Lake - Cahuenga Pass	Yes	Above Moderate
LOS ANGELES	10701 W MOORPARK ST	91602	2423004015	Medium Residential	R3-1-RIO	0	54	0.400291132	Residential - Five or More Units or Apartments (Any Combination) - 4 Stories or Less - Pool	YES - Current	NO - Privately-Owned	Available	Not Used in Prior Housing Element	0	0	0.236949192	0.236949192	12	0	0	1658177	225	Sherman Oaks - Studio City - Toluca Lake - Cahuenga Pass	Yes	Above Moderate
LOS ANGELES	10707 W LANDALE ST	91602	2423004016	Medium Residential	R3-1-RIO	0	54	0.294284198	Residential - Five or More Units or Apartments (Any Combination) - 4 Stories or Less	YES - Current	NO - Privately-Owned	Available	Not Used in Prior Housing Element	0	0	0.159292627	0.159292627	12	0	0	1658177	183	Sherman Oaks - Studio City - Toluca Lake - Cahuenga Pass	Yes	Above Moderate
LOS ANGELES	10646 W RIVERSIDE DR	91602	2423004067	General Commercial	C2-1VL-RIO	0	108	0.183022171	Commercial - Store Combination - Store and Office Combination - One Story	YES - Current	NO - Privately-Owned	Available	Used in Prior Housing Element - Non-Vacant	0.036864774	0	0	0.036864774	0	0	0	1658177	103	Sherman Oaks - Studio City - Toluca Lake - Cahuenga Pass		Lower
LOS ANGELES	10658 W RIVERSIDE DR	91602	2423004067	General Commercial	C2-1VL-RIO	0	108	0.165539023	Commercial - Store Combination - Store and Office Combination - One Story	YES - Current	NO - Privately-Owned	Available	Used in Prior Housing Element - Non-Vacant	0.035680421	0	0	0.035680421	0	0	0	1658177	102	Sherman Oaks - Studio City - Toluca Lake - Cahuenga Pass		Lower
LOS ANGELES	10664 W RIVERSIDE DR	91602	2423004067	General Commercial	C2-1VL-RIO	0	108	0.207669645	Commercial - Store Combination - Store and Office Combination - One Story	YES - Current	NO - Privately-Owned	Available	Used in Prior Housing Element - Non-Vacant	0.041200958	0	0	0.041200958	0	0	0	1658177	101	Sherman Oaks - Studio City - Toluca Lake - Cahuenga Pass		Lower
LOS ANGELES	10674 W RIVERSIDE DR	91602	2423004067	General Commercial	C2-1VL-RIO	0	108	0.202478008	Commercial - Store Combination - Store and Office Combination - One Story	YES - Current	NO - Privately-Owned	Available	Used in Prior Housing Element - Non-Vacant	0.039602481	0	0	0.039602481	0	0	0	1658177	100	Sherman Oaks - Studio City - Toluca Lake - Cahuenga Pass		Lower
LOS ANGELES	4445 N CARTWRIGHT AVE	91602	2423004RK	Medium Residential	R3-1-RIO	0	54	0.840783235	Residential - Single Family Residence - Condo Conversion	YES - Current	NO - Privately-Owned	Available	Not Used in Prior Housing Element	0	0	0.260064539	0.260064539	46	0	0	1658177	161	Sherman Oaks - Studio City - Toluca Lake - Cahuenga Pass	Yes	Above Moderate
LOS ANGELES	10755 W LANDALE ST	91602	2423005003	Low Medium Residential	RD1.5-1-RIO	0	29	0.309596978	Residential - Five or More Units or Apartments (Any Combination) - 4 Stories or Less	YES - Current	NO - Privately-Owned	Available	Not Used in Prior Housing Element	0	0.269224799	0	0.269224799	8	0	0	1658177	191	Sherman Oaks - Studio City - Toluca Lake - Cahuenga Pass	Yes	Moderate
LOS ANGELES	4444 N LANKERSHIM BLVD	91602	2423005011	General Commercial	C2-1VL-RIO	0	108	0.136251226	Commercial - Store Combination - Store and Office Combination - One Story	YES - Current	NO - Privately-Owned	Available	Used in Prior Housing Element - Non-Vacant	0.039094074	0	0	0.039094074	0	0	0	1658173	162	Sherman Oaks - Studio City - Toluca Lake - Cahuenga Pass		Lower
LOS ANGELES	4466 N LANKERSHIM BLVD	91602	2423005011	General Commercial	C2-1VL-RIO	0	108	0.415934999	Commercial - Store Combination - Store and Office Combination - One Story	YES - Current	NO - Privately-Owned	Available	Used in Prior Housing Element - Non-Vacant	0.07640921	0	0	0.07640921	0	0	0	1658173	107	Sherman Oaks - Studio City - Toluca Lake - Cahuenga Pass		Lower
LOS ANGELES	10760 W RIVERSIDE DR	91602	2423005012	General Commercial	C2-1VL-RIO	0	108	0.183440047	Commercial - Store - One Story	YES - Current	NO - Privately-Owned	Available	Not Used in Prior Housing Element	0.112547234	0	0	0.112547234	0	0	0	1658177	90	Sherman Oaks - Studio City - Toluca Lake - Cahuenga Pass		Lower
LOS ANGELES	10800 W RIVERSIDE DR	91602	2423005012	General Commercial	C2-1VL-RIO	0	108	0.184379009	Commercial - Store - One Story	YES - Current	NO - Privately-Owned	Available	Not Used in Prior Housing Element	0.117712393	0	0	0.117712393	0	0	0	1658177	89	Sherman Oaks - Studio City - Toluca Lake - Cahuenga Pass		Lower
LOS ANGELES			2423005012	General Commercial	C2-1VL-RIO	0	108	0.182503458	Commercial - Store - One Story	YES - Current	NO - Privately-Owned	Available	Not Used in Prior Housing Element	0.112547234	0	0	0.112547234	0	0	0	1658177	91	Sherman Oaks - Studio City - Toluca Lake - Cahuenga Pass		Lower
LOS ANGELES			2423005012	General Commercial	C2-1VL-RIO	0	108	0.18578332	Commercial - Store - One Story	YES - Current	NO - Privately-Owned	Available	Not Used in Prior Housing Element	0.117712393	0	0	0.117712393	0	0	0	1658177	88	Sherman Oaks - Studio City - Toluca Lake - Cahuenga Pass		Lower
LOS ANGELES	10738 W RIVERSIDE DR	91602	2423005015	General Commercial	C2-1VL-RIO	0	108	0.179703289	Commercial - Professional Building - One Story	YES - Current	NO - Privately-Owned	Available	Used in Prior Housing Element - Non-Vacant	0.086713699	0	0	0.086713699	0	0	0	1658177	94	Sherman Oaks - Studio City - Toluca Lake - Cahuenga Pass		Lower
LOS ANGELES	10734 W RIVERSIDE DR	91602	2423005016	General Commercial	C2-1VL-RIO	0	108	0.178762903	Commercial - Office Building - One Story	YES - Current	NO - Privately-Owned	Available	Used in Prior Housing Element - Non-Vacant	0.260149223	0	0	0.260149223	0	0	0	1658177	95	Sherman Oaks - Studio City - Toluca Lake - Cahuenga Pass		Lower
LOS ANGELES	10730 W RIVERSIDE DR	91602	2423005017	General Commercial	C2-1VL-RIO	0	108	0.177824578	Commercial - Office Building - One Story	YES - Current	NO - Privately-Owned	Available	Used in Prior Housing Element - Non-Vacant	0.260149223	0	0	0.260149223	0	0	0	1658177	96	Sherman Oaks - Studio City - Toluca Lake - Cahuenga Pass		Lower
LOS ANGELES	10724 W RIVERSIDE DR	91602	2423005018	General Commercial	C2-1VL-RIO	0	108	0.176884443	Commercial - Professional Building - One Story	YES - Current	NO - Privately-Owned	Available	Used in Prior Housing Element - Non-Vacant	0.260149223	0	0	0.260149223	0	0	0	1658177	97	Sherman Oaks - Studio City - Toluca Lake - Cahuenga Pass		Lower
LOS ANGELES	10720 W RIVERSIDE DR	91602	2423005019	General Commercial	C2-1VL-RIO	0	108	0.175946562	Commercial - Store Combination - Store and Residential Combination - One Story	YES - Current	NO - Privately-Owned	Available	Used in Prior Housing Element - Non-Vacant	0.264124417	0	0	0.264124417	0	0	0	1658177	98	Sherman Oaks - Studio City - Toluca Lake - Cahuenga Pass		Lower
LOS ANGELES	10716 W RIVERSIDE DR	91602	2423005020	General Commercial	C2-1VL-RIO	0	108	0.186789634	Commercial - Store Combination - Store and Residential Combination - One Story	YES - Current	NO - Privately-Owned	Available	Used in Prior Housing Element - Non-Vacant	0.27210114	0	0	0.27210114	0	0	0	1658177	99	Sherman Oaks - Studio City - Toluca Lake - Cahuenga Pass		Lower
LOS ANGELES	4434 N LANKERSHIM BLVD	91602	2423005021	General Commercial	C2-1VL-RIO	0	108	0.130719655	Commercial - Parking Lot (Commercial Use Property) - Lots - Patron or Employee - One Story	YES - Current	NO - Privately-Owned	Available	Not Used in Prior Housing Element	3.203302288	0	0	3.203302288	0	0	0	1658177	210	Sherman Oaks - Studio City - Toluca Lake - Cahuenga Pass		Lower
LOS ANGELES	4436 N LANKERSHIM BLVD	91602	2423005021	General Commercial	C2-1VL-RIO	0	108	0.118181456	Commercial - Parking Lot (Commercial Use Property) - Lots - Patron or Employee - One Story	YES - Current	NO - Privately-Owned	Available	Not Used in Prior Housing Element	2.803928947	0	0	2.803928947	0	0	0	1658177	199	Sherman Oaks - Studio City - Toluca Lake - Cahuenga Pass		Lower
LOS ANGELES	4440 N LANKERSHIM BLVD	91602	2423005021	General Commercial	C2-1VL-RIO	0	108	0.117160947	Commercial - Parking Lot (Commercial Use Property) - Lots - Patron or Employee - One Story	YES - Current	NO - Privately-Owned	Available	Not Used in Prior Housing Element	2.803928947	0	0	2.803928947	0	0	0	1658177	192	Sherman Oaks - Studio City - Toluca Lake - Cahuenga Pass		Lower
LOS ANGELES	4426 N LANKERSHIM BLVD	91602	2423006001	General Commercial	C2-1VL-RIO	0	108	0.129710202	Commercial - Professional Building - One Story	YES - Current	NO - Privately-Owned	Available	Used in Prior Housing Element - Non-Vacant	0.093744281	0	0	0.093744281	0	0	0	1658177	259	Sherman Oaks - Studio City - Toluca Lake - Cahuenga Pass		Lower
LOS ANGELES	4418 N LANKERSHIM BLVD	91602	2423006002	General Commercial	C2-1VL-RIO	0	108	0.122089864	Commercial - Store Combination - Store and Residential Combination - One Story	YES - Current	NO - Privately-Owned	Available	Used in Prior Housing Element - Non-Vacant	0.192894298	0	0	0.192894298	0	0	0	1658177	287	Sherman Oaks - Studio City - Toluca Lake - Cahuenga Pass		Lower
LOS ANGELES	4422 N LANKERSHIM BLVD	91602	2423006002	General Commercial	C2-1VL-RIO	0	108	0.122090762	Commercial - Store Combination - Store and Residential Combination - One Story	YES - Current	NO - Privately-Owned	Available	Used in Prior Housing Element - Non-Vacant	0.192894298	0	0	0.192894298	0	0	0	1658177	276	Sherman Oaks - Studio City - Toluca Lake - Cahuenga Pass		Lower
LOS ANGELES	4414 N LANKERSHIM BLVD	91602	2423006003	General Commercial	C2-1VL-RIO	0	108	0.122087904	Commercial - Restaurant, Cocktail Lounge - Restaurant, Cocktail Lounge, Tavern - One Story	YES - Current	NO - Privately-Owned	Available	Used in Prior Housing Element - Non-Vacant	0.064339967	0	0	0.064339967	0	0	0	1658177	323	Sherman Oaks - Studio City - Toluca Lake - Cahuenga Pass		Lower
LOS ANGELES	4412 N LANKERSHIM BLVD	91602	2423006004	General Commercial	C2-1VL-RIO	0	108	0.061040975	Commercial - Restaurant, Cocktail Lounge - Restaurant, Cocktail Lounge, Tavern - One Story	YES - Current	NO - Privately-Owned	Available	Not Used in Prior Housing Element	0	0	0.004332532	0.004332532	0	0	0	1658177	339	Sherman Oaks - Studio City - Toluca Lake - Cahuenga Pass		Above Moderate
LOS ANGELES	4400 N LANKERSHIM BLVD	91602	2423006005	General Commercial	C2-1VL-RIO	0	108	0.134653189	Commercial - Parking Lot (Commercial Use Property) - Lots - Patron or Employee - One Story	YES - Current	NO - Privately-Owned	Available	Used in Prior Housing Element - Non-Vacant	0.172305836	0	0	0.172305836	0	0	0	1658177	355	Sherman Oaks - Studio City - Toluca Lake - Cahuenga Pass		Lower
LOS ANGELES	4410 N LANKERSHIM BLVD	91602	2423006005	General Commercial	C2-1VL-RIO	0	108	0.06104618	Commercial - Parking Lot (Commercial Use Property) - Lots - Patron or Employee - One Story	YES - Current	NO - Privately-Owned	Available	Used in Prior Housing Element - Non-Vacant	0	0	0.061101687	0.061101687	0	0	0	1658177	344	Sherman Oaks - Studio City - Toluca Lake - Cahuenga Pass		Above Moderate
LOS ANGELES	10750 W LANDALE ST	91602	2423006006	Low Medium Residential	RD1.5-1-RIO	0	29	0.236424572	Residential - Double, Duplex, or Two Units - 4 Stories or Less	YES - Current	NO - Privately-Owned	Available	Not Used in Prior Housing Element	0	0.398641258	0	0.398641258	2	0	0	1658177	258	Sherman Oaks - Studio City - Toluca Lake - Cahuenga Pass	Yes	Moderate
LOS ANGELES	10715 W MOORPARK ST	91602	2423006018	Medium Residential	R3-1-RIO	0	54	0.177563298	Residential - Five or More Units or Apartments (Any Combination) - 4 Stories or Less	YES - Current	NO - Privately-Owned	Available	Not Used in Prior Housing Element	0	0	0.119921111	0.119921111	7	0	0	1658177	316	Sherman Oaks - Studio City - Toluca Lake - Cahuenga Pass	Yes	Above Moderate
LOS ANGELES	10721 W MOORPARK ST	91602	2423006021	Medium Residential	R3-1-RIO	0	54	0.17375755	Residential - Five or More Units or Apartments (Any Combination) - 4 Stories or Less	YES - Current	NO - Privately-Owned	Available	Not Used in Prior Housing Element	0.065325194	0	0	0.065325194	11	0	0	1658177	317	Sherman Oaks - Studio City - Toluca Lake - Cahuenga Pass		Lower
LOS ANGELES	10850 W LANDALE ST	91602	2423007004	Low Medium Residential	RD1.5-1-RIO	0	29	0.160460893	Residential - Five or More Units or Apartments (Any Combination) - 4 Stories or Less	YES - Current	NO - Privately-Owned	Available	Not Used in Prior Housing Element	0	0.048476174	0	0.048476174	5	0	0	1658173	244	Sherman Oaks - Studio City - Toluca Lake - Cahuenga Pass	Yes	Moderate
LOS ANGELES	10846 W LANDALE ST	91602	2423007005	Low Medium Residential	RD1.5-1-RIO	0	29	0.160465954	Residential - Single Family Residence	YES - Current	NO - Privately-Owned	Available	Not Used in Prior Housing Element	0	0.440716594	0	0.440716594	1	0	0	1658173	243	Sherman Oaks - Studio City - Toluca Lake - Cahuenga Pass		Moderate
LOS ANGELES	10842 W LANDALE ST	91602	2423007006	Low Medium Residential	RD1.5-1-RIO	0	29	0.160463585	Residential - Five or More Units or Apartments (Any Combination) - 4 Stories or Less	YES - Current	NO - Privately-Owned	Available	Not Used in Prior Housing Element	0	0.023340879	0	0.023340879	6	0	0	1658173	242	Sherman Oaks - Studio City - Toluca Lake - Cahuenga Pass		Moderate
LOS ANGELES	10836 W LANDALE ST	91602	2423007007	Low Medium Residential	RD1.5-1-RIO	0	29	0.187994861	Institutional - Homes for Aged and Others - Vacant Land	YES - Current	NO - Privately-Owned	Available	Not Used in Prior Housing Element	0	0.049226721	0	0.049226721	0	0	0	1658173	241	Sherman Oaks - Studio City - Toluca Lake - Cahuenga Pass		Moderate
LOS ANGELES	10830 W LANDALE ST	91602	2423007008	General Commercial	C2-1VL-RIO	0	108	0.216467404	Commercial - Store - One Story	YES - Current	NO - Privately-Owned	Available	Used in Prior Housing Element - Non-Vacant	0.099997929	0	0	0.099997929	0	0	0	1658173	240	Sherman Oaks - Studio City - Toluca Lake - Cahuenga Pass		Lower
LOS ANGELES	4421 N LANKERSHIM BLVD	91602	2423007009	General Commercial	C2-1VL-RIO	0	108	0.13243249	Commercial - Store Combination - Store and Office Combination - One Story	YES - Current	NO - Privately-Owned	Available	Used in Prior Housing Element - Non-Vacant	0.073249909	0	0	0.073249909	0	0	0	1658173	269	Sherman Oaks - Studio City - Toluca Lake - Cahuenga Pass		Lower
LOS ANGELES	10839 W MOORPARK ST	91602	2423007018	Low Medium Residential	RD1.5-1-RIO	0	29	0.160496284	Residential - Three Units (Any Combination) - 4 Stories or Less	YES - Current	NO - Privately-Owned	Available	Not Used in Prior Housing Element	0	0.216265291	0	0.216265291	3	0	0	1658173	295	Sherman Oaks - Studio City - Toluca Lake - Cahuenga Pass	Yes	Moderate
LOS ANGELES	10845 W MOORPARK ST	91602	2423007019	Low Medium Residential	RD1.5-1-RIO	0	29	0.160607486	Residential - Four Units (Any Combination) - 4 Stories or Less	YES - Current	NO - Privately-Owned	Available	Not Used in Prior Housing Element	0	0.176889017	0	0.176889017	4	0	0	1658173	296	Sherman Oaks - Studio City - Toluca Lake - Cahuenga Pass	Yes	Moderate
LOS ANGELES	10825 W MOORPARK ST	91602	2423007058	General Commercial	C2-1VL-RIO	0	108	0.10724535	Commercial - Parking Lot (Commercial Use Property) - Lots - Patron or Employee - One Story	YES - Current	NO - Privately-Owned	Available	Not Used in Prior Housing Element	0.077961226	0	0	0.077961226	0	0	0	1658173	332	Sherman Oaks - Studio City - Toluca Lake - Cahuenga Pass		Lower
LOS ANGELES	10831 W MOORPARK ST	91602	2423007058	Low Medium Residential	RD1.5-1-RIO	0	29	0.143323459	Commercial - Parking Lot (Commercial Use Property) - Lots - Patron or Employee - One Story	YES - Current	NO - Privately-Owned	Available	Not Used in Prior Housing Element	0	0.031455871	0	0.031455871	0	0	0	1658173	293	Sherman Oaks - Studio City - Toluca Lake - Cahuenga Pass		Moderate
LOS ANGELES	4409 N LANKERSHIM BLVD	91602	2423007058	General Commercial	C2-1VL-RIO	0	108	0.254633852	Commercial - Parking Lot (Commercial Use Property) - Lots - Patron or Employee - One Story	YES - Current	NO - Privately-Owned	Available	Not Used in Prior Housing Element	0.143411896	0	0	0.143411896	0	0	0	1658173	290	Sherman Oaks - Studio City - Toluca Lake - Cahuenga Pass		Lower
LOS ANGELES	4419 N LANKERSHIM BLVD	91602	2423007058	General Commercial	C2-1VL-RIO	0	108	0.100009815	Commercial - Parking Lot (Commercial Use Property) - Lots - Patron or Employee - One Story	YES - Current	NO - Privately-Owned	Available	Not Used in Prior Housing Element	0.071961932	0	0	0.071961932	0	0	0	1658173	278	Sherman Oaks - Studio City - Toluca Lake - Cahuenga Pass		Lower
LOS ANGELES			2423007058	General Commercial	C2-1VL-RIO	0	108	0.001502326	Commercial - Parking Lot (Commercial Use Property) - Lots - Patron or Employee - One Story	YES - Current	NO - Privately-Owned	Available	Not Used in Prior Housing Element	0	0	0.003198574	0.003198574	0	0	0	1658177	1126	Sherman Oaks - Studio City - Toluca Lake - Cahuenga Pass		Above Moderate
LOS ANGELES			2423007058	Low Medium Residential	RD1.5-1-RIO	0	29	0.117200606	Commercial - Parking Lot (Commercial Use Property) - Lots - Patron or Employee - One Story	YES - Current	NO - Privately-Owned	Available	Not Used in Prior Housing Element	0	0.017424817	0	0.017424817	0	3*	3*	1658173	292	Sherman Oaks - Studio City - Toluca Lake - Cahuenga Pass		Moderate
LOS ANGELES	4401 N LANKERSHIM BLVD	91602	2423007059	General Commercial	C2-1VL-RIO	0	108	0.099510301	Commercial - Parking Lot (Commercial Use Property) - Lots - Patron or Employee - One Story	YES - Current	NO - Privately-Owned	Available	Not Used in Prior Housing Element	0.036119521	0	0	0.036119521	0	0	0	1658173	331	Sherman Oaks - Studio City - Toluca Lake - Cahuenga Pass		Lower
LOS ANGELES			2423007059	General Commercial	C2-1VL-RIO	0	108	0.012226102	Commercial - Parking Lot (Commercial Use Property) - Lots - Patron or Employee - One Story	YES - Current	NO - Privately-Owned	Available	Not Used in Prior Housing Element	0	0	0.003414525	0.003414525	0	0	0	1658173	329	Sherman Oaks - Studio City - Toluca Lake - Cahuenga Pass		Above Moderate
LOS ANGELES			2423007059	General Commercial	C2-1VL-RIO	0	108	0.024348222	Commercial - Parking Lot (Commercial Use Property) - Lots - Patron or Employee - One Story	YES - Current	NO - Privately-Owned	Available	Not Used in Prior Housing Element	0	0	0.008317848	0.008317848	0	0	0	1658173	1263	Sherman Oaks - Studio City - Toluca Lake - Cahuenga Pass		Above Moderate
LOS ANGELES			2423007059	General Commercial	C2-1VL-RIO	0	108	0.028569122	Commercial - Parking Lot (Commercial Use Property) - Lots - Patron or Employee - One Story	YES - Current	NO - Privately-Owned	Available	Not Used in Prior Housing Element	0	0	0.006771097	0.006771097	0	0	0	1658173	1264	Sherman Oaks - Studio City - Toluca Lake - Cahuenga Pass		Above Moderate
LOS ANGELES	10856 W LANDALE ST	91602	2423007RK	Low Medium Residential	RD1.5-1-RIO	0	29	0.998853161	Residential - Single Family Residence - Condominium	YES - Current	NO - Privately-Owned	Available	Not Used in Prior Housing Element	0	0.101818492	0	0.101818492	30	0	0	1658173	254	Sherman Oaks - Studio City - Toluca Lake - Cahuenga Pass		Moderate
LOS ANGELES	4412 N VINELAND AVE	91602	2423008001	General Commercial	C2-1VL-RIO	0	108	0.079362445	Commercial - Professional Building - Two Stories	YES - Current	NO - Privately-Owned	Available	Used in Prior Housing Element - Non-Vacant	0.058087277	0	0	0.058087277	0	0	0	1658173	282	Sherman Oaks - Studio City - Toluca Lake - Cahuenga Pass		Lower
LOS ANGELES	4416 N VINELAND AVE	91602	2423008001	General Commercial	C2-1VL-RIO	0	108	0.079344687	Commercial - Professional Building - Two Stories	YES - Current	NO - Privately-Owned	Available	Used in Prior Housing Element - Non-Vacant	0.058087277	0	0	0.058087277	0	0	0	1658173	280	Sherman Oaks - Studio City - Toluca Lake - Cahuenga Pass		Lower
LOS ANGELES	4420 N VINELAND AVE	91602	2423008001	General Commercial	C2-1VL-RIO	0	108	0.079309	Commercial - Professional Building - Two Stories	YES - Current	NO - Privately-Owned	Available	Used in Prior Housing Element - Non-Vacant	0.058087277	0	0	0.058087277	0	0	0	1658173	268	Sherman Oaks - Studio City - Toluca Lake - Cahuenga Pass		Lower
LOS ANGELES	4422 N VINELAND AVE	91602	2423008001	General Commercial	C2-1VL-RIO	0	108	0.079291242	Commercial - Professional Building - Two Stories	YES - Current	NO - Privately-Owned	Available	Used in Prior Housing Element - Non-Vacant	0.058087277	0	0	0.058087277	0	0	0	1658173	263	Sherman Oaks - Studio City - Toluca Lake - Cahuenga Pass		Lower
LOS ANGELES			2423008001	General Commercial	C2-1VL-RIO	0	108	0.07903324	Commercial - Professional Building - Two Stories	YES - Current	NO - Privately-Owned	Available	Used in Prior Housing Element

LOS ANGELES	10903 W MOORPARK ST	91602	2423008023	Low Medium Residential	RD1.5-1-RIO	0	29	0.161330256	Residential - Three Units (Any Combination) - 4 Stories or Less	YES - Current	NO - Privately-Owned	Available	Not Used in Prior Housing Element	0	0.216265291	0	0.216265291	3	0	0	1658173	299	Sherman Oaks - Studio City - Toluca Lake - Cahuenga Pass	Yes	Moderate
LOS ANGELES	10949 W MOORPARK ST	91602	2423008024	General Commercial	C2-1VL-RIO	0	108	0.057338289	Commercial - Store - One Story	YES - Current	NO - Privately-Owned	Available	Used in Prior Housing Element - Non-Vacant	0	0	0.028777412	0.028777412	0	0	0	1658173	324	Sherman Oaks - Studio City - Toluca Lake - Cahuenga Pass		Above Moderate
LOS ANGELES	10951 W MOORPARK ST	91602	2423008024	General Commercial	C2-1VL-RIO	0	108	0.057314254	Commercial - Store - One Story	YES - Current	NO - Privately-Owned	Available	Used in Prior Housing Element - Non-Vacant	0	0	0.028777412	0.028777412	0	0	0	1658173	325	Sherman Oaks - Studio City - Toluca Lake - Cahuenga Pass		Above Moderate
LOS ANGELES	10953 W MOORPARK ST	91602	2423008024	General Commercial	C2-1VL-RIO	0	108	0.057288608	Commercial - Store - One Story	YES - Current	NO - Privately-Owned	Available	Used in Prior Housing Element - Non-Vacant	0	0	0.028777412	0.028777412	0	0	0	1658173	326	Sherman Oaks - Studio City - Toluca Lake - Cahuenga Pass		Above Moderate
LOS ANGELES	10923 W MOORPARK ST	91602	2423008025	Low Medium Residential	RD1.5-1-RIO	0	29	0.145665388	Residential - Four Units (Any Combination) - 4 Stories or Less	YES - Current	NO - Privately-Owned	Available	Not Used in Prior Housing Element	0	0.028412405	0	0.028412405	4	0	0	1658173	303	Sherman Oaks - Studio City - Toluca Lake - Cahuenga Pass		Moderate
LOS ANGELES	10919 W MOORPARK ST	91602	2423008026	Low Medium Residential	RD1.5-1-RIO	0	29	0.145663264	Residential - Three Units (Any Combination) - 4 Stories or Less	YES - Current	NO - Privately-Owned	Available	Not Used in Prior Housing Element	0	0.174573076	0	0.174573076	3	0	0	1658173	302	Sherman Oaks - Studio City - Toluca Lake - Cahuenga Pass	Yes	Moderate
LOS ANGELES	10915 W MOORPARK ST	91602	2423008027	Low Medium Residential	RD1.5-1-RIO	0	29	0.145655317	Residential - Three Units (Any Combination) - 4 Stories or Less	YES - Current	NO - Privately-Owned	Available	Not Used in Prior Housing Element	0	0.174573076	0	0.174573076	3	0	0	1658173	301	Sherman Oaks - Studio City - Toluca Lake - Cahuenga Pass	Yes	Moderate
LOS ANGELES	10933 W MOORPARK ST	91602	2423008028	Low Medium Residential	RD1.5-1-RIO	0	29	0.145675268	Residential - Five or More Units or Apartments (Any Combination) - 4 Stories or Less	YES - Current	NO - Privately-Owned	Available	Not Used in Prior Housing Element	0	0.023141403	0	0.023141403	5	0	0	1658173	305	Sherman Oaks - Studio City - Toluca Lake - Cahuenga Pass		Moderate
LOS ANGELES	10914 W LANDALE ST	91602	2423008029	Low Medium Residential	RD1.5-1-RIO	0	29	0.16037927	Residential - Three Units (Any Combination) - 4 Stories or Less	YES - Current	NO - Privately-Owned	Available	Not Used in Prior Housing Element	0	0.130775928	0	0.130775928	3	0	0	1658173	246	Sherman Oaks - Studio City - Toluca Lake - Cahuenga Pass		Moderate
LOS ANGELES	10939 W MOORPARK ST	91602	2423008030	Low Medium Residential	RD1.5-1-RIO	0	29	0.145678827	Residential - Four Units (Any Combination) - 4 Stories or Less	YES - Current	NO - Privately-Owned	Available	Not Used in Prior Housing Element	0	0.048025671	0	0.048025671	4	0	0	1658173	306	Sherman Oaks - Studio City - Toluca Lake - Cahuenga Pass	Yes	Moderate
LOS ANGELES	10902 W RIVERSIDE DR	91602	2423009015	General Commercial	C2-1VL-RIO	0	108	0.160555105	Commercial - Professional Building - One Story	YES - Current	NO - Privately-Owned	Available	Used in Prior Housing Element - Non-Vacant	0.239111495	0	0	0.239111495	0	0	0	1658173	113	Sherman Oaks - Studio City - Toluca Lake - Cahuenga Pass		Lower
LOS ANGELES	10908 W RIVERSIDE DR	91602	2423009016	General Commercial	C2-1VL-RIO	0	108	0.160543414	Commercial - Professional Building - One Story	YES - Current	NO - Privately-Owned	Available	Used in Prior Housing Element - Non-Vacant	0.239111495	0	0	0.239111495	0	0	0	1658173	114	Sherman Oaks - Studio City - Toluca Lake - Cahuenga Pass		Lower
LOS ANGELES	10912 W RIVERSIDE DR	91602	2423009017	General Commercial	C2-1VL-RIO	0	108	0.160536739	Commercial - Professional Building - One Story	YES - Current	NO - Privately-Owned	Available	Used in Prior Housing Element - Non-Vacant	0.239111495	0	0	0.239111495	0	0	0	1658173	115	Sherman Oaks - Studio City - Toluca Lake - Cahuenga Pass		Lower
LOS ANGELES	10916 W RIVERSIDE DR	91602	2423009018	General Commercial	C2-1VL-RIO	0	108	0.160525406	Commercial - Professional Building - One Story	YES - Current	NO - Privately-Owned	Available	Used in Prior Housing Element - Non-Vacant	0.239111495	0	0	0.239111495	0	0	0	1658173	116	Sherman Oaks - Studio City - Toluca Lake - Cahuenga Pass		Lower
LOS ANGELES	10922 W RIVERSIDE DR	91602	2423009019	General Commercial	C2-1VL-RIO	0	108	0.160515722	Commercial - Office Building - One Story	YES - Current	NO - Privately-Owned	Available	Used in Prior Housing Element - Non-Vacant	0.092075253	0	0	0.092075253	1	0	0	1658173	117	Sherman Oaks - Studio City - Toluca Lake - Cahuenga Pass		Lower
LOS ANGELES	10928 W RIVERSIDE DR	91602	2423009020	General Commercial	C2-1VL-RIO	0	108	0.160506037	Commercial - Parking Lot (Commercial Use Property) - Lots - Patron or Employee - One Story	YES - Current	NO - Privately-Owned	Available	Used in Prior Housing Element - Non-Vacant	0.022060077	0	0	0.022060077	0	0	0	1658173	118	Sherman Oaks - Studio City - Toluca Lake - Cahuenga Pass		Lower
LOS ANGELES	10932 W RIVERSIDE DR	91602	2423009021	General Commercial	C2-1VL-RIO	0	108	0.160497804	Commercial - Parking Lot (Commercial Use Property) - Lots - Patron or Employee - One Story	YES - Current	NO - Privately-Owned	Available	Used in Prior Housing Element - Non-Vacant	0.022060077	0	0	0.022060077	0	0	0	1658173	119	Sherman Oaks - Studio City - Toluca Lake - Cahuenga Pass		Lower
LOS ANGELES	10938 W RIVERSIDE DR	91602	2423009022	General Commercial	C2-1VL-RIO	0	108	0.163557161	Commercial - Parking Lot (Commercial Use Property) - Lots - Patron or Employee - One Story	YES - Current	NO - Privately-Owned	Available	Used in Prior Housing Element - Non-Vacant	0.023223629	0	0	0.023223629	0	0	0	1658173	105	Sherman Oaks - Studio City - Toluca Lake - Cahuenga Pass		Lower
LOS ANGELES	10944 W RIVERSIDE DR	91602	2423009023	General Commercial	C2-1VL-RIO	0	108	0.171849478	Commercial - Parking Lot (Commercial Use Property) - Lots - Patron or Employee - One Story	YES - Current	NO - Privately-Owned	Available	Used in Prior Housing Element - Non-Vacant	0.024363953	0	0	0.024363953	0	0	0	1658173	104	Sherman Oaks - Studio City - Toluca Lake - Cahuenga Pass		Lower
LOS ANGELES	10943 W LANDALE ST	91602	2423009024	Low Medium Residential	RD1.5-1-RIO	0	29	0.16046444	Commercial - Parking Lot (Commercial Use Property) - Lots - Patron or Employee - One Story	YES - Current	NO - Privately-Owned	Available	Not Used in Prior Housing Element	0	0.019558797	0	0.019558797	0	0	0	1658173	183	Sherman Oaks - Studio City - Toluca Lake - Cahuenga Pass		Moderate
LOS ANGELES	10939 W LANDALE ST	91602	2423009025	Low Medium Residential	RD1.5-1-RIO	0	29	0.160466446	Residential - Three Units (Any Combination) - 4 Stories or Less	YES - Current	NO - Privately-Owned	Available	Not Used in Prior Housing Element	0	0.216265291	0	0.216265291	3	0	0	1658173	182	Sherman Oaks - Studio City - Toluca Lake - Cahuenga Pass	Yes	Moderate
LOS ANGELES	10933 W LANDALE ST	91602	2423009026	Low Medium Residential	RD1.5-1-RIO	0	29	0.160464034	Residential - Three Units (Any Combination) - 4 Stories or Less	YES - Current	NO - Privately-Owned	Available	Not Used in Prior Housing Element	0	0.216265291	0	0.216265291	3	0	0	1658173	181	Sherman Oaks - Studio City - Toluca Lake - Cahuenga Pass	Yes	Moderate
LOS ANGELES	10917 W LANDALE ST	91602	2423009029	Low Medium Residential	RD1.5-1-RIO	0	29	0.160463123	Residential - Single Family Residence	YES - Current	NO - Privately-Owned	Available	Not Used in Prior Housing Element	0	0.440716594	0	0.440716594	1	0	0	1658173	178	Sherman Oaks - Studio City - Toluca Lake - Cahuenga Pass		Moderate
LOS ANGELES	10913 W LANDALE ST	91602	2423009030	Low Medium Residential	RD1.5-1-RIO	0	29	0.160466446	Residential - Single Family Residence	YES - Current	NO - Privately-Owned	Available	Not Used in Prior Housing Element	0	0.440716594	0	0.440716594	1	0	0	1658173	177	Sherman Oaks - Studio City - Toluca Lake - Cahuenga Pass		Moderate
LOS ANGELES	10909 W LANDALE ST	91602	2423009031	Low Medium Residential	RD1.5-1-RIO	0	29	0.16046444	Residential - Single Family Residence	YES - Current	NO - Privately-Owned	Available	Not Used in Prior Housing Element	0	0.440716594	0	0.440716594	1	0	0	1658173	176	Sherman Oaks - Studio City - Toluca Lake - Cahuenga Pass		Moderate
LOS ANGELES	10903 W LANDALE ST	91602	2423009032	Low Medium Residential	RD1.5-1-RIO	0	29	0.160465082	Residential - Four Units (Any Combination) - 4 Stories or Less	YES - Current	NO - Privately-Owned	Available	Not Used in Prior Housing Element	0	0.035686243	0	0.035686243	4	0	0	1658173	175	Sherman Oaks - Studio City - Toluca Lake - Cahuenga Pass		Moderate
LOS ANGELES	10876 W RIVERSIDE DR	91602	2423009033	General Commercial	C2-1VL-RIO	0	108	0.16056307	Commercial - Professional Building - One Story	YES - Current	NO - Privately-Owned	Available	Used in Prior Housing Element - Non-Vacant	0.239111495	0	0	0.239111495	0	0	0	1658173	112	Sherman Oaks - Studio City - Toluca Lake - Cahuenga Pass		Lower
LOS ANGELES	10841 W LANDALE ST	91602	2423009037	General Commercial	C2-1VL-RIO	0	108	0.157398632	Commercial - Auto, Recreation Equipment, Construction Equipment Sales and Service - Auto Body Repair Shop - One Story	YES - Current	NO - Privately-Owned	Available	Used in Prior Housing Element - Non-Vacant	0.080201846	0	0	0.080201846	0	0	0	1658173	169	Sherman Oaks - Studio City - Toluca Lake - Cahuenga Pass		Lower
LOS ANGELES	4437 N LANKERSHIM BLVD	91602	2423009037	General Commercial	C2-1VL-RIO	0	108	0.12232318	Commercial - Auto, Recreation Equipment, Construction Equipment Sales and Service - Auto Body Repair Shop - One Story	YES - Current	NO - Privately-Owned	Available	Used in Prior Housing Element - Non-Vacant	0.064339967	0	0	0.064339967	0	0	0	1658173	212	Sherman Oaks - Studio City - Toluca Lake - Cahuenga Pass		Lower
LOS ANGELES	4441 N LANKERSHIM BLVD	91602	2423009037	General Commercial	C2-1VL-RIO	0	108	0.095351901	Commercial - Auto, Recreation Equipment, Construction Equipment Sales and Service - Auto Body Repair Shop - One Story	YES - Current	NO - Privately-Owned	Available	Used in Prior Housing Element - Non-Vacant	0.055451684	0	0	0.055451684	0	0	0	1658173	199	Sherman Oaks - Studio City - Toluca Lake - Cahuenga Pass		Lower
LOS ANGELES			2423009037	General Commercial	C2-1VL-RIO	0	108	0.026130776	Commercial - Auto, Recreation Equipment, Construction Equipment Sales and Service - Auto Body Repair Shop - One Story	YES - Current	NO - Privately-Owned	Available	Used in Prior Housing Element - Non-Vacant	0	0	0.003586733	0.003586733	0	0	0	1658173	208	Sherman Oaks - Studio City - Toluca Lake - Cahuenga Pass		Above Moderate
LOS ANGELES	10859 W LANDALE ST	91602	2423009041	General Commercial	(T)(Q)RAS4-1VL-RIO	0	108	0.160465442	Commercial - Parking Lot (Commercial Use Property) - Lots - Patron or Employee - One Story	YES - Current	NO - Privately-Owned	Available	Not Used in Prior Housing Element	0.052553612	0	0	0.052553612	0	0	0	1658173	173	Sherman Oaks - Studio City - Toluca Lake - Cahuenga Pass		Lower
LOS ANGELES	10867 W LANDALE ST	91602	2423009042	Low Medium Residential	(T)(Q)RD1.5-1VL-RIO	0	29	0.160463436	Commercial - Parking Lot (Commercial Use Property) - Lots - Patron or Employee - One Story	YES - Current	NO - Privately-Owned	Available	Not Used in Prior Housing Element	0	0.00842984	0	0.00842984	0	0	0	1658173	174	Sherman Oaks - Studio City - Toluca Lake - Cahuenga Pass		Moderate
LOS ANGELES	10847 W LANDALE ST	91602	2423009045	General Commercial	(T)(Q)RAS4-1VL-RIO	0	108	0.160463436	Commercial - Parking Lot (Commercial Use Property) - Lots - Patron or Employee - One Story	YES - Current	NO - Privately-Owned	Available	Not Used in Prior Housing Element	0.052553612	0	0	0.052553612	0	0	0	1658173	170	Sherman Oaks - Studio City - Toluca Lake - Cahuenga Pass		Lower
LOS ANGELES	10853 W LANDALE ST	91602	2423009045	General Commercial	(T)(Q)RAS4-1VL-RIO	0	108	0.1604658	Commercial - Parking Lot (Commercial Use Property) - Lots - Patron or Employee - One Story	YES - Current	NO - Privately-Owned	Available	Not Used in Prior Housing Element	0.052553612	0	0	0.052553612	0	0	0	1658173	171	Sherman Oaks - Studio City - Toluca Lake - Cahuenga Pass		Lower
LOS ANGELES	10857 W LANDALE ST	91602	2423009045	General Commercial	(T)(Q)RAS4-1VL-RIO	0	108	0.160465442	Commercial - Parking Lot (Commercial Use Property) - Lots - Patron or Employee - One Story	YES - Current	NO - Privately-Owned	Available	Not Used in Prior Housing Element	0.052553612	0	0	0.052553612	0	0	0	1658173	172	Sherman Oaks - Studio City - Toluca Lake - Cahuenga Pass		Lower
LOS ANGELES	4500 N VINELAND AVE	91602	2423009046	General Commercial	C2-1VL	0	108	0.485278632	Commercial - Office Building - One Story	YES - Current	NO - Privately-Owned	Available	Not Used in Prior Housing Element	0.062213259	0	0	0.062213259	0	0	0	1658173	50	Sherman Oaks - Studio City - Toluca Lake - Cahuenga Pass		Lower
LOS ANGELES	10911 W RIVERSIDE DR	91602	2423009048	General Commercial	C2-1VL	0	108	0.47179629	Commercial - Office Building - One Story	YES - Current	NO - Privately-Owned	Available	Not Used in Prior Housing Element	0.062507247	0	0	0.062507247	0	0	0	1658173	52	Sherman Oaks - Studio City - Toluca Lake - Cahuenga Pass		Lower
LOS ANGELES	10901 W RIVERSIDE DR	91602	2423009049	General Commercial	C2-1VL	0	108	0.44585107	Commercial - Restaurant, Cocktail Lounge - Fast Food - Auto Oriented - One Story	YES - Current	NO - Privately-Owned	Available	Not Used in Prior Housing Element	0.187437191	0	0	0.187437191	0	0	0	1658173	48	Sherman Oaks - Studio City - Toluca Lake - Cahuenga Pass		Lower
LOS ANGELES	10950 W RIVERSIDE DR	91602	2423009068	General Commercial	C2-1VL-RIO	0	108	0.063264381	Commercial - Service Station - Full Service - No Additional Services	YES - Current	NO - Privately-Owned	Available	Used in Prior Housing Element - Non-Vacant	0.011727024	0	0.011727024	0.023454048	2	0	0	1658173	100	Sherman Oaks - Studio City - Toluca Lake - Cahuenga Pass		Above Moderate
LOS ANGELES	10984 W RIVERSIDE DR	91602	2423009068	General Commercial	C2-1VL-RIO	0	108	0.065358207	Commercial - Service Station - Full Service - No Additional Services	YES - Current	NO - Privately-Owned	Available	Used in Prior Housing Element - Non-Vacant	0.011727024	0	0.011727024	0.023454048	2	0	0	1658173	99	Sherman Oaks - Studio City - Toluca Lake - Cahuenga Pass		Above Moderate
LOS ANGELES	10986 W RIVERSIDE DR	91602	2423009068	General Commercial	C2-1VL-RIO	0	108	0.072203278	Commercial - Service Station - Full Service - No Additional Services	YES - Current	NO - Privately-Owned	Available	Used in Prior Housing Element - Non-Vacant	0.138745761	0	0	0.138745761	0	0	0	1658173	98	Sherman Oaks - Studio City - Toluca Lake - Cahuenga Pass		Lower
LOS ANGELES			2423009068	General Commercial	C2-1VL-RIO	0	108	0.028191924	Commercial - Service Station - Full Service - No Additional Services	YES - Current	NO - Privately-Owned	Available	Used in Prior Housing Element - Non-Vacant	0	0	0.019436708	0.019436708	0	0	0	1658173	1252	Sherman Oaks - Studio City - Toluca Lake - Cahuenga Pass		Above Moderate
LOS ANGELES			2423009068	General Commercial	C2-1VL-RIO	0	108	0.059079292	Commercial - Service Station - Full Service - No Additional Services	YES - Current	NO - Privately-Owned	Available	Used in Prior Housing Element - Non-Vacant	0	0	0.028777412	0.028777412	0	0	0	1658173	103	Sherman Oaks - Studio City - Toluca Lake - Cahuenga Pass		Above Moderate
LOS ANGELES			2423009068	General Commercial	C2-1VL-RIO	0	108	0.061172314	Commercial - Service Station - Full Service - No Additional Services	YES - Current	NO - Privately-Owned	Available	Used in Prior Housing Element - Non-Vacant	0	0	0.028777412	0.028777412	0	0	0	1658173	101	Sherman Oaks - Studio City - Toluca Lake - Cahuenga Pass		Above Moderate
LOS ANGELES	4434 N VINELAND AVE	91602	2423009069	General Commercial	C2-1VL-RIO	0	108	0.07347314	Industrial - Warehousing, Distribution, Storage - Public Storage - Mini Warehouse - One Story	YES - Current	NO - Privately-Owned	Available	Not Used in Prior Housing Element	0.029176718	0	0	0.029176718	0	0	0	1658173	211	Sherman Oaks - Studio City - Toluca Lake - Cahuenga Pass		Lower
LOS ANGELES	4444 N VINELAND AVE	91602	2423009069	General Commercial	C2-1VL-RIO	0	108	0.073390385	Industrial - Warehousing, Distribution, Storage - Public Storage - Mini Warehouse - One Story	YES - Current	NO - Privately-Owned	Available	Not Used in Prior Housing Element	0.029176718	0	0	0.029176718	0	0	0	1658173	167	Sherman Oaks - Studio City - Toluca Lake - Cahuenga Pass		Lower
LOS ANGELES			2423009069	General Commercial	C2-1VL-RIO	0	108	0.028196848	Industrial - Warehousing, Distribution, Storage - Public Storage - Mini Warehouse - One Story	YES - Current	NO - Privately-Owned	Available	Not Used in Prior Housing Element	0	0	0.001043252	0.001043252	0	0	0	1658173	1253	Sherman Oaks - Studio City - Toluca Lake - Cahuenga Pass		Above Moderate
LOS ANGELES			2423009069	General Commercial	C2-1VL-RIO	0	108	0.056803042	Industrial - Warehousing, Distribution, Storage - Public Storage - Mini Warehouse - One Story	YES - Current	NO - Privately-Owned	Available	Not Used in Prior Housing Element	0	0	0.001548912	0.001548912	0	0	0	1658173	216	Sherman Oaks - Studio City - Toluca Lake - Cahuenga Pass		Above Moderate
LOS ANGELES			2423009069	General Commercial	C2-1VL-RIO	0	108	0.073301225	Industrial - Warehousing, Distribution, Storage - Public Storage - Mini Warehouse - One Story	YES - Current	NO - Privately-Owned	Available	Not Used in Prior Housing Element	0.029176718	0	0	0.029176718	0	0	0	1658173	160	Sherman Oaks - Studio City - Toluca Lake - Cahuenga Pass		Lower
LOS ANGELES			2423009069	General Commercial	C2-1VL-RIO	0	108	0.073409242	Industrial - Warehousing, Distribution, Storage - Public Storage - Mini Warehouse - One Story	YES - Current	NO - Privately-Owned	Available	Not Used in Prior Housing Element	0.029176718	0	0	0.029176718	0	0	0	1658173	187	Sherman Oaks - Studio City - Toluca Lake - Cahuenga Pass		Lower
LOS ANGELES			2423009069	General Commercial	C2-1VL-RIO	0	108	0.073425336	Industrial - Warehousing, Distribution, Storage - Public Storage - Mini Warehouse - One Story	YES - Current	NO - Privately-Owned	Available	Not Used in Prior Housing Element	0.029176718	0	0	0.029176718	0	0	0	1658173	198	Sherman Oaks - Studio City - Toluca Lake - Cahuenga Pass		Lower
LOS ANGELES			2423009069	General Commercial	C2-1VL-RIO	0	108	0.073445107	Industrial - Warehousing, Distribution, Storage - Public Storage - Mini Warehouse - One Story	YES - Current	NO - Privately-Owned	Available	Not Used in Prior Housing Element	0.029176718	0	0	0.029176718	0	0	0	1658173	203	Sherman Oaks - Studio City - Toluca Lake - Cahuenga Pass		Lower
LOS ANGELES	10929 W LANDALE ST	91602	2423009BRK	Low Medium Residential	RD1.5-1-RIO	0	29	0.309451113	Commercial - Parking Lot (Commercial Use Property) - Lots - Patron or Employee - One Story	YES - Current	NO - Privately-Owned	Available	Not Used in Prior Housing Element	0	0.068572243	0	0.068572243	8	0	0	1658173	1157	Sherman Oaks - Studio City - Toluca Lake - Cahuenga Pass		Moderate
LOS ANGELES	11008 W RIVERSIDE DR	91602	2423010001	Medium Residential	R3-1-RIO	0	54	0.061363014	Commercial - Office Building - One Story	YES - Current	NO - Privately-Owned	Available	Not Used in Prior Housing Element	0	0	0.058796054	0.058796054	1	3**	3**	1658173	81	Sherman Oaks - Studio City - Toluca Lake - Cahuenga Pass		Above Moderate
LOS ANGELES	4475 N VINELAND AVE	91602	2423010002	Medium Residential	C1-1-RIO	0	54	0.195123173	Commercial - Professional Building - One Story	YES - Current	NO - Privately-Owned	Available	Used in Prior Housing Element - Non-Vacant	0.049088836	0	0	0.049088836	1	0	0	1658173	80	Sherman Oaks - Studio City - Toluca Lake - Cahuenga Pass		Lower
LOS ANGELES	4450 N ENSIGN AVE	91602	2423010003	Medium Residential	R3-1-RIO	0	54	0.24066292	Residential - Five or More Units or Apartments (Any Combination) - 4 Stories or Less - Pool	YES - Current	NO - Privately-Owned	Available	Not Used in Prior Housing Element	0	0	0.154444295	0.154444295	8	0	0	1658173	102	Sherman Oaks - Studio City - Toluca Lake - Cahuenga Pass	Yes	Above Moderate
LOS ANGELES	4452 N ENSIGN AVE	91602	2423010004	Medium Residential	R3-1-RIO	0	54	0.231656305	Residential - Five or More Units or Apartments (Any Combination) - 4 Stories or Less	YES - Current	NO - Privately-Owned	Available	Not Used in Prior Housing Element	0.069305675	0	0	0.069305675	14	0	0	1658173	136	Sherman Oaks - Studio City - Toluca Lake - Cahuenga Pass		Lower
LOS ANGELES	4432 N ENSIGN AVE	91602	2423010008	Medium Residential	R3-1-RIO	0	54	0.199683316	Residential - Five or More Units or Apartments (Any Combination) - 4 Stories or Less	YES - Current	NO - Privately-Owned	Available	Not Used in Prior Housing Element	0.071384571	0	0	0.071384571	10	0	0	1658173	220	Sherman Oaks - Studio City - Toluca Lake - Cahuenga Pass		Lower
LOS ANGELES	4418 N ENSIGN AVE	91602	2423010011	Medium Residential	R3-1-RIO	0	54	0.239359036	Residential - Five or More Units or Apartments (Any Combination) - 4 Stories or Less	YES - Current	NO - Privately-Owned	Available	Not Used in Prior Housing Element	0	0	0.11530247	0.11530247	12	0	0	1658173	279	Sherman Oaks - Studio City - Toluca Lake - Cahuenga Pass	Yes	Above Moderate
LOS ANGELES	4404 N ENSIGN AVE	91602	2423010012	General Commercial	C2-1VL-RIO	0	108	0.143477751	Residential - Five or More Units or Apartments (Any Combination) - 4 Stories or Less	YES - Current	NO - Privately-Owned	Available	Not Used in Prior Housing Element	0	0	0.194938436	0.194938436	5	0	0	1658173	320	Sherman Oaks - Studio City - Toluca Lake - Cahuenga Pass	Yes	Above Moderate
LOS ANGELES	11001 W MOORPARK ST	91602	2423010013	General Commercial	C2-1VL-RIO	0	108	0.302324108	Commercial - Auto, Recreation Equipment, Construction Equipment Sales and Service - Auto Service Centers (No Gasoline) - One Story	YES - Current	NO - Privately-Owned	Available	Used in Prior Housing Element - Non-Vacant	0.364269885	0	0	0.364269885	0	0	0	1658173	321	Sherman Oaks - Studio City - Toluca Lake - Cahuenga Pass		Lower
LOS ANGELES			2423010014	Medium Residential	R3-1-RIO	0	54	0.020373525	Residential - Single Family Residence - Vacant Land	YES - Current	NO - Privately-Owned	Available	Not Used in Prior Housing Element	0	0	0.171925414	0.171925414	0	1*	1*	1658173	126	Sherman Oaks - Studio City - Toluca Lake - Cahuenga Pass		Above Moderate
LOS ANGELES	4434 N ENSIGN AVE	91602	2423010015	Medium Residential	R3-1-RIO	0	54	0.199822311	Residential - Five or More Units or Apartments (Any Combination) - 4 Stories or Less - Pool	YES - Current	NO - Privately-Owned	Available	Not Used in Prior Housing Element	2.343412161	0	0	2.343412161	0	0	0	1658173	197	Sherman Oaks - Studio City - Toluca Lake - Cahuenga Pass		Lower
LOS ANGELES	4446 N ENSIGN AVE	91602	2423010015	Medium Residential	R3-1-RIO	0	54	0.19932631	Residential - Five or More Units or Apartments (Any Combination) - 4 Stories or Less - Pool	YES - Current	NO - Privately-Owned	Available	Not Used in Prior Housing Element	2.343412161	0	0	2.343412161	0	0	0	1658173	166	Sherman Oaks - Studio City - Toluca Lake - Cahuenga Pass		Lower
LOS ANGELES			2423010015	Medium Residential	R3-1-RIO	0	54	0.199752361	Residential - Five or More Units or Apartments (Any Combination) - 4 Stories or Less - Pool	YES - Current	NO - Privately-Owned	Available	Not Used in Prior Housing Element	2.343412161	0	0	2.343412161	0	0	0	1658173	210	Sherman Oaks - Studio City - Toluca Lake - Cahuenga Pass		Lower
LOS ANGELES	11044 N ENSIGN AVE	91602	2423011007	Medium Residential	R3-1-RIO	0	54	0.175596931	Commercial - Parking Lot (Commercial Use Property) - Lots - Patron or Employee - One Story	YES - Current	NO - Privately-Owned	Available	Used in Prior Housing Element - Non-Vacant	0.116687787	0	0	0.116687787	0	0	0	1658173	85	Sherman Oaks - Studio City - Toluca Lake - Cahuenga Pass		Lower
LOS ANGELES	11035 W LANDALE ST	91602	2423011011	Low Residential	R1-1-RIO	0	1 unit per lot	0.175043142	Residential - Single Family Residence - Vacant Land	YES - Current	NO - Privately-Owned	Available	Not Used in Prior Housing Element	0	0	0.058441073	0.058441073	0	0	0	1658173	144	Sherman Oaks - Studio City - Toluca Lake - Cahuenga Pass		Above Moderate
LOS ANGELES	11039 W LANDALE ST	91602	2423011012	Low Residential	R1-1-RIO	0	1 unit per lot	0.175043142	Residential - Single Family Residence - Vacant Land	YES - Current	NO - Privately-Owned	Available	Not Used in Prior Housing Element	0	0	0.058441073	0.058441073	0	0	0	1658173	145	Sherman Oaks - Studio City - Toluca Lake - Cahuenga Pass		Above Moderate
LOS ANGELES	11045 W LANDALE ST	91602	2423011013	Low Residential	R1-1-RIO	0	1 unit per lot	0.175041692	Residential - Single Family Residence - Vacant Land	YES - Current	NO - Privately-Owned	Available	Not Used in Prior Housing Element	0	0	0.058441073	0.058441073	0	0	0	1658173	146	Sherman Oaks - Studio City - Toluca Lake - Cahuenga Pass		Above Moderate
LOS ANGELES	11022 W RIVERSIDE DR	91602	2423011027	Medium Residential	R3-1-RIO	0	54	0.462345708	Institutional - Church - One Story	YES - Current	NO - Privately-Owned	Available	Used in Prior Housing Element - Non-Vacant	0.073025268	0	0	0.073025268	1	0	0	1658173	82	Sherman Oaks - Studio City - Toluca Lake - Cahuenga Pass		Lower
LOS ANGELES			2423011027	Medium Residential	R3-1-RIO	0	54	0.175600897	Institutional - Church - One Story	YES - Current	NO - Privately-Owned	Available	Used in Prior Housing Element - Non-Vacant	0.036611369	0	0	0.036611369	1	0	0	1658173	84	Sherman Oaks - Studio City - Toluca Lake - Cahuenga Pass		Lower
LOS ANGELES			2423011027	Medium Residential	R3-1-RIO	0	54	0.175605962	Institutional - Church - One Story	YES - Current	NO - Privately-Owned	Available	Used in Prior Housing Element - Non-Vacant	0.036611369	0	0	0.036611369

LOS ANGELES	11041 W MOORPARK ST	91602	2423012027	Medium Residential	R3-1-RIO	0	54	0.179664292	Residential - Five or More Units or Apartments (Any Combination) - 4 Stories or Less	YES - Current	NO - Privately-Owned	Available	Not Used in Prior Housing Element	0	0	0.132825449	0.132825449	6	0	0	1658173	285	Sherman Oaks - Studio City - Toluca Lake - Cahuenga Pass	Yes	Above Moderate
LOS ANGELES			2423012030	Medium Residential	R3-1-RIO	0	54	0.047282445	Residential - Single Family Residence	YES - Current	NO - Privately-Owned	Available	Not Used in Prior Housing Element	0	0	0.135991824	0.135991824	1	2*	2*	1658173	289	Sherman Oaks - Studio City - Toluca Lake - Cahuenga Pass		Above Moderate
LOS ANGELES	11035 W MOORPARK ST	91602	2423012RK	Medium Residential	R3-1-RIO	0	54	0.15907909	Residential - Single Family Residence - Condominium	YES - Current	NO - Privately-Owned	Available	Not Used in Prior Housing Element	0.060661566	0	0	0.060661566	8	0	0	1658173	284	Sherman Oaks - Studio City - Toluca Lake - Cahuenga Pass		Lower
LOS ANGELES	11114 W MOORPARK ST	91602	2423013002	Medium Residential	R3-1-RIO	0	54	0.223609771	Residential - Five or More Units or Apartments (Any Combination) - 4 Stories or Less - Pool	YES - Current	NO - Privately-Owned	Available	Not Used in Prior Housing Element	0	0	0.093466267	0.093466267	14	0	0	1658173	373	Sherman Oaks - Studio City - Toluca Lake - Cahuenga Pass	Yes	Above Moderate
LOS ANGELES	11050 W MOORPARK ST	91602	2423013005	Medium Residential	R3-1-RIO	0	54	1.036753191	Residential - Five or More Units or Apartments (Any Combination) - 4 Stories or Less - Pool	YES - Current	NO - Privately-Owned	Available	Not Used in Prior Housing Element	0	0	0.309547952	0.309547952	29	0	0	1658173	339	Sherman Oaks - Studio City - Toluca Lake - Cahuenga Pass	Yes	Above Moderate
LOS ANGELES	11030 W MOORPARK ST	91602	2423013007	Medium Residential	R3-1-RIO	0	54	0.461474859	Residential - Five or More Units or Apartments (Any Combination) - 4 Stories or Less	YES - Current	NO - Privately-Owned	Available	Not Used in Prior Housing Element	0	0	0.166240007	0.166240007	31	0	0	1658173	379	Sherman Oaks - Studio City - Toluca Lake - Cahuenga Pass	Yes	Above Moderate
LOS ANGELES			2423013008	Medium Residential	R3-1-RIO	0	54	0.956097784	Residential - Five or More Units or Apartments (Any Combination) - 4 Stories or Less - Pool	YES - Current	NO - Privately-Owned	Available	Not Used in Prior Housing Element	0.207619847	0	0	0.207619847	20	0	0	1658173	378	Sherman Oaks - Studio City - Toluca Lake - Cahuenga Pass		Lower
LOS ANGELES	11012 W MOORPARK ST	91602	2423013022	General Commercial	C2-1VL-RIO	0	108	0.111340335	Commercial - Service Station - Full Service - No Additional Services	YES - Current	NO - Privately-Owned	Available	Used in Prior Housing Element - Non-Vacant	0.187449038	0	0	0.187449038	1	0	0	1658173	380	Sherman Oaks - Studio City - Toluca Lake - Cahuenga Pass		Lower
LOS ANGELES	4367 N VINELAND AVE	91602	2423013022	General Commercial	C2-1VL-RIO	0	108	0.151225513	Commercial - Service Station - Full Service - No Additional Services	YES - Current	NO - Privately-Owned	Available	Used in Prior Housing Element - Non-Vacant	0.233759189	0	0	0.233759189	1	0	0	1658173	396	Sherman Oaks - Studio City - Toluca Lake - Cahuenga Pass		Lower
LOS ANGELES	4377 N VINELAND AVE	91602	2423013022	General Commercial	C2-1VL-RIO	0	108	0.180073672	Commercial - Service Station - Full Service - No Additional Services	YES - Current	NO - Privately-Owned	Available	Used in Prior Housing Element - Non-Vacant	0.250495282	0	0	0.250495282	1	0	0	1658173	381	Sherman Oaks - Studio City - Toluca Lake - Cahuenga Pass		Lower
LOS ANGELES	4333 N VINELAND AVE	91602	2423013RK	General Commercial	(Q)R3-1-RIO	0	54	1.422460548	Residential - Single Family Residence - Condo Conversion	YES - Current	NO - Privately-Owned	Available	Not Used in Prior Housing Element	0.297365723	0	0	0.297365723	82	0	0	1658173	1257	Sherman Oaks - Studio City - Toluca Lake - Cahuenga Pass		Lower
LOS ANGELES	10912 W MOORPARK ST	91602	2423014001	Medium Residential	R3-1-RIO	0	54	0.182524542	Residential - Double, Duplex, or Two Units - 4 Stories or Less	YES - Current	NO - Privately-Owned	Available	Used in Prior Housing Element - Non-Vacant	0	0	0.587979436	0.587979436	2	0	0	1658173	350	Sherman Oaks - Studio City - Toluca Lake - Cahuenga Pass	Yes	Above Moderate
LOS ANGELES	10940 1/4 W MOORPARK ST	91602	2423014007	Medium Residential	R3-1-RIO	0	54	0.18223232	Residential - Five or More Units or Apartments (Any Combination) - 4 Stories or Less	YES - Current	NO - Privately-Owned	Available	Not Used in Prior Housing Element	0	0	0.132825449	0.132825449	6	0	0	1658173	349	Sherman Oaks - Studio City - Toluca Lake - Cahuenga Pass		Above Moderate
LOS ANGELES	10946 W MOORPARK ST	91602	2423014008	General Commercial	C2-1VL-RIO	0	108	0.161632573	Residential - Five or More Units or Apartments (Any Combination) - 4 Stories or Less	YES - Current	NO - Privately-Owned	Available	Not Used in Prior Housing Element	0	0	0.233864212	0.233864212	5	0	0	1658173	347	Sherman Oaks - Studio City - Toluca Lake - Cahuenga Pass	Yes	Above Moderate
LOS ANGELES	10950 W MOORPARK ST	91602	2423014009	General Commercial	C2-1VL-RIO	0	108	0.175822035	Commercial - Store Combination - Store and Residential Combination - One Story	YES - Current	NO - Privately-Owned	Available	Not Used in Prior Housing Element	0.264124417	0	0	0.264124417	0	0	0	1658173	346	Sherman Oaks - Studio City - Toluca Lake - Cahuenga Pass		Lower
LOS ANGELES	10943 W BLOOMFIELD ST	91602	2423014013	Medium Residential	R3-1-RIO	0	54	0.200716897	Residential - Four Units (Any Combination) - 4 Stories or Less	YES - Current	NO - Privately-Owned	Available	Not Used in Prior Housing Element	0	0	0.49226135	0.49226135	4	0	0	1658173	422	Sherman Oaks - Studio City - Toluca Lake - Cahuenga Pass	Yes	Above Moderate
LOS ANGELES	10941 W BLOOMFIELD ST	91602	2423014014	Medium Residential	R3-1-RIO	0	54	0.239159095	Residential - Five or More Units or Apartments (Any Combination) - 4 Stories or Less	YES - Current	NO - Privately-Owned	Available	Not Used in Prior Housing Element	0	0	0.166135114	0.166135114	7	0	0	1658173	421	Sherman Oaks - Studio City - Toluca Lake - Cahuenga Pass	Yes	Above Moderate
LOS ANGELES	10937 W BLOOMFIELD ST	91602	2423014015	Medium Residential	R3-1-RIO	0	54	0.199311297	Residential - Single Family Residence	YES - Current	NO - Privately-Owned	Available	Used in Prior Housing Element - Non-Vacant	0.883176684	0	0	0.883176684	1	0	0	1658173	420	Sherman Oaks - Studio City - Toluca Lake - Cahuenga Pass		Lower
LOS ANGELES	10931 W BLOOMFIELD ST	91602	2423014016	Medium Residential	R3-1-RIO	0	54	0.211286197	Residential - Five or More Units or Apartments (Any Combination) - 4 Stories or Less	YES - Current	NO - Privately-Owned	Available	Not Used in Prior Housing Element	0	0	0.156981705	0.156981705	6	0	0	1658173	419	Sherman Oaks - Studio City - Toluca Lake - Cahuenga Pass	Yes	Above Moderate
LOS ANGELES	10921 W BLOOMFIELD ST	91602	2423014017	Medium Residential	R3-1-RIO	0	54	0.215520237	Residential - Five or More Units or Apartments (Any Combination) - 4 Stories or Less	YES - Current	NO - Privately-Owned	Available	Not Used in Prior Housing Element	0	0	0.111647071	0.111647071	10	0	0	1658173	418	Sherman Oaks - Studio City - Toluca Lake - Cahuenga Pass	Yes	Above Moderate
LOS ANGELES			2423014019	Medium Residential	R3-1-RIO	0	54	0.007974737	Residential - Single Family Residence - Vacant Land	YES - Current	NO - Privately-Owned	Available	Not Used in Prior Housing Element	0	0	0.058441073	0.058441073	0	0	0	1658173	416	Sherman Oaks - Studio City - Toluca Lake - Cahuenga Pass		Above Moderate
LOS ANGELES	10911 W BLOOMFIELD ST	91602	2423014020	Medium Residential	R3-1-RIO	0	54	0.212979435	Residential - Five or More Units or Apartments (Any Combination) - 4 Stories or Less	YES - Current	NO - Privately-Owned	Available	Not Used in Prior Housing Element	0.071913566	0	0	0.071913566	9	0	0	1658173	417	Sherman Oaks - Studio City - Toluca Lake - Cahuenga Pass		Lower
LOS ANGELES	10960 W MOORPARK ST	91602	2423014029	General Commercial	C2-1VL-RIO	0	108	0.302002145	Commercial - Service Station - Full Service - No Additional Services	YES - Current	NO - Privately-Owned	Available	Used in Prior Housing Element - Non-Vacant	0.155250707	0	0	0.155250707	0	0	0	1658173	388	Sherman Oaks - Studio City - Toluca Lake - Cahuenga Pass		Lower
LOS ANGELES			2423014029	General Commercial	C2-1VL-RIO	0	108	0.001377467	Commercial - Service Station - Full Service - No Additional Services	YES - Current	NO - Privately-Owned	Available	Used in Prior Housing Element - Non-Vacant	0	0	0.005006958	0.005006958	0	0	0	1658173	391	Sherman Oaks - Studio City - Toluca Lake - Cahuenga Pass		Above Moderate
LOS ANGELES	10947 W BLOOMFIELD ST	91602	2423014052	High Medium Residential	[Q]R4-1-RIO	0	108	0.171698086	Residential - Five or More Units or Apartments (Any Combination) - 4 Stories or Less - Pool	YES - Current	NO - Privately-Owned	Available	Not Used in Prior Housing Element	1.193251491	0	0	1.193251491	0	0	0	1658173	424	Sherman Oaks - Studio City - Toluca Lake - Cahuenga Pass		Lower
LOS ANGELES			2423014052	High Medium Residential	R3-1-RIO	0	54	0.023226936	Residential - Five or More Units or Apartments (Any Combination) - 4 Stories or Less - Pool	YES - Current	NO - Privately-Owned	Available	Not Used in Prior Housing Element	0	0	0.171925414	0.171925414	0	1*	1*	1658173	423	Sherman Oaks - Studio City - Toluca Lake - Cahuenga Pass		Above Moderate
LOS ANGELES	10936 W MOORPARK ST	91602	2423014053	Medium Residential	R3-1-RIO	0	54	0.177317895	Residential - Five or More Units or Apartments (Any Combination) - 4 Stories or Less	YES - Current	NO - Privately-Owned	Available	Not Used in Prior Housing Element	0.073159315	0	0	0.073159315	9	0	0	1658173	386	Sherman Oaks - Studio City - Toluca Lake - Cahuenga Pass		Lower
LOS ANGELES	10920 W MOORPARK ST	91602	2423014054	Medium Residential	R3-1-RIO	0	54	0.178982437	Residential - Five or More Units or Apartments (Any Combination) - 4 Stories or Less	YES - Current	NO - Privately-Owned	Available	Not Used in Prior Housing Element	0.073159315	0	0	0.073159315	9	0	0	1658173	384	Sherman Oaks - Studio City - Toluca Lake - Cahuenga Pass		Lower
LOS ANGELES	10926 W MOORPARK ST	91602	2423014RK	Medium Residential	R3-1-RIO	0	54	0.406027867	Residential - Single Family Residence - Condominium	YES - Current	NO - Privately-Owned	Available	Not Used in Prior Housing Element	0.133328976	0	0	0.133328976	27	0	0	1658173	383	Sherman Oaks - Studio City - Toluca Lake - Cahuenga Pass		Lower
LOS ANGELES	10820 W MOORPARK ST	91602	2423015001	Medium Residential	R3-1-RIO	0	54	0.183071175	Institutional - Church - One Story	YES - Current	NO - Privately-Owned	Available	Used in Prior Housing Element - Non-Vacant	0.090696238	0	0	0.090696238	1	0	0	1658173	366	Sherman Oaks - Studio City - Toluca Lake - Cahuenga Pass		Lower
LOS ANGELES			2423015001	Medium Residential	R3-1-RIO	0	54	0.025915256	Institutional - Church - One Story	YES - Current	NO - Privately-Owned	Available	Used in Prior Housing Element - Non-Vacant	0	0	0.025154111	0.025154111	1	1*	1*	1658173	365	Sherman Oaks - Studio City - Toluca Lake - Cahuenga Pass		Above Moderate
LOS ANGELES			2423015001	General Commercial	R3-1-RIO	0	54	0.039434155	Institutional - Church - One Story	YES - Current	NO - Privately-Owned	Available	Used in Prior Housing Element - Non-Vacant	0	0	0.056288552	0.056288552	1	2*	2*	1658177	415	Sherman Oaks - Studio City - Toluca Lake - Cahuenga Pass		Above Moderate
LOS ANGELES	10830 W MOORPARK ST	91602	2423015002	Medium Residential	R3-1-RIO	0	54	0.356272603	Institutional - Church - One Story	YES - Current	NO - Privately-Owned	Available	Used in Prior Housing Element - Non-Vacant	0.145821962	0	0	0.145821962	1	0	0	1658173	362	Sherman Oaks - Studio City - Toluca Lake - Cahuenga Pass		Lower
LOS ANGELES	10834 W MOORPARK ST	91602	2423015003	Medium Residential	R3-1-RIO	0	54	0.196214333	Institutional - Church - One Story	YES - Current	NO - Privately-Owned	Available	Used in Prior Housing Element - Non-Vacant	0.028850405	0	0	0.028850405	1	0	0	1658173	360	Sherman Oaks - Studio City - Toluca Lake - Cahuenga Pass		Lower
LOS ANGELES	10861 W BLOOMFIELD ST	91602	2423015006	Medium Residential	R3-1-RIO	0	54	0.264699319	Commercial - Parking Lot (Commercial Use Property) - Lots - Patron or Employee - One Story	YES - Current	NO - Privately-Owned	Available	Used in Prior Housing Element - Non-Vacant	0.045728073	0	0	0.045728073	0	0	0	1658173	412	Sherman Oaks - Studio City - Toluca Lake - Cahuenga Pass		Lower
LOS ANGELES	10857 W BLOOMFIELD ST	91602	2423015007	Medium Residential	R3-1-RIO	0	54	0.219405003	Residential - Four Units (Any Combination) - 4 Stories or Less	YES - Current	NO - Privately-Owned	Available	Not Used in Prior Housing Element	0	0	0.594550574	0.594550574	4	0	0	1658173	411	Sherman Oaks - Studio City - Toluca Lake - Cahuenga Pass	Yes	Above Moderate
LOS ANGELES	10845 W BLOOMFIELD ST	91602	2423015008	Medium Residential	R3-1-RIO	0	54	0.256763929	Residential - Five or More Units or Apartments (Any Combination) - 4 Stories or Less	YES - Current	NO - Privately-Owned	Available	Not Used in Prior Housing Element	0	0	0.123769999	0.123769999	12	0	0	1658173	410	Sherman Oaks - Studio City - Toluca Lake - Cahuenga Pass	Yes	Above Moderate
LOS ANGELES	10843 W BLOOMFIELD ST	91602	2423015009	Medium Residential	R3-1-RIO	0	54	0.199488462	Residential - Four Units (Any Combination) - 4 Stories or Less	YES - Current	NO - Privately-Owned	Available	Not Used in Prior Housing Element	0	0	0.49226135	0.49226135	4	0	0	1658173	409	Sherman Oaks - Studio City - Toluca Lake - Cahuenga Pass		Lower
LOS ANGELES	10829 W BLOOMFIELD ST	91602	2423015013	Medium Residential	R3-1-RIO	0	54	0.199405838	Residential - Five or More Units or Apartments (Any Combination) - 4 Stories or Less	YES - Current	NO - Privately-Owned	Available	Not Used in Prior Housing Element	0	0	0.449490309	0.449490309	5	0	0	1658173	406	Sherman Oaks - Studio City - Toluca Lake - Cahuenga Pass	Yes	Above Moderate
LOS ANGELES	10823 W BLOOMFIELD ST	91602	2423015014	Medium Residential	R3-1-RIO	0	54	0.199226879	Residential - Five or More Units or Apartments (Any Combination) - 4 Stories or Less	YES - Current	NO - Privately-Owned	Available	Not Used in Prior Housing Element	0	0	0.114864536	0.114864536	8	0	0	1658177	464	Sherman Oaks - Studio City - Toluca Lake - Cahuenga Pass	Yes	Above Moderate
LOS ANGELES	10814 W MOORPARK ST	91602	2423015015	General Commercial	C2-1VL-CDO-RIO	0	108	0.104740326	Institutional - Church - One Story	YES - Current	NO - Privately-Owned	Available	Used in Prior Housing Element - Non-Vacant	0.106978048	0	0	0.106978048	0	0	0	1658177	398	Sherman Oaks - Studio City - Toluca Lake - Cahuenga Pass		Lower
LOS ANGELES	4363 N LANKERSHIM BLVD	91602	2423015015	General Commercial	C2-1VL-CDO-RIO	0	108	0.095982377	Institutional - Church - One Story	YES - Current	NO - Privately-Owned	Available	Used in Prior Housing Element - Non-Vacant	0.09814921	0	0	0.09814921	0	0	0	1658177	469	Sherman Oaks - Studio City - Toluca Lake - Cahuenga Pass		Lower
LOS ANGELES	4367 N LANKERSHIM BLVD	91602	2423015015	General Commercial	C2-1VL-CDO-RIO	0	108	0.184709887	Institutional - Church - One Story	YES - Current	NO - Privately-Owned	Available	Used in Prior Housing Element - Non-Vacant	0.160585192	0	0	0.160585192	0	0	0	1658177	465	Sherman Oaks - Studio City - Toluca Lake - Cahuenga Pass		Lower
LOS ANGELES	4381 N LANKERSHIM BLVD	91602	2423015015	General Commercial	C2-1VL-CDO-RIO	0	108	0.222694359	Institutional - Church - One Story	YES - Current	NO - Privately-Owned	Available	Used in Prior Housing Element - Non-Vacant	0.18343777	0	0	0.18343777	0	0	0	1658177	417	Sherman Oaks - Studio City - Toluca Lake - Cahuenga Pass		Lower
LOS ANGELES	4387 N LANKERSHIM BLVD	91602	2423015015	General Commercial	C2-1VL-CDO-RIO	0	108	0.193433363	Institutional - Church - One Story	YES - Current	NO - Privately-Owned	Available	Used in Prior Housing Element - Non-Vacant	0.167491838	0	0	0.167491838	0	0	0	1658177	397	Sherman Oaks - Studio City - Toluca Lake - Cahuenga Pass		Lower
LOS ANGELES			2423015015	General Commercial	C2-1VL-CDO-RIO	0	108	0.082201266	Institutional - Church - One Story	YES - Current	NO - Privately-Owned	Available	Used in Prior Housing Element - Non-Vacant	0.09051467	0	0	0.09051467	0	0	0	1658177	416	Sherman Oaks - Studio City - Toluca Lake - Cahuenga Pass		Lower
LOS ANGELES	4355 N LANKERSHIM BLVD	91602	2423015018	General Commercial	C2-1VL-CDO-RIO	0	108	0.171130195	Commercial - Parking Lot (Commercial Use Property) - Lots - Patron or Employee - One Story	YES - Current	NO - Privately-Owned	Available	Not Used in Prior Housing Element	0.024708365	0	0	0.024708365	0	0	0	1658177	510	Sherman Oaks - Studio City - Toluca Lake - Cahuenga Pass		Lower
LOS ANGELES			2423015018	General Commercial	C2-1VL-CDO-RIO	0	108	0.079661799	Commercial - Parking Lot (Commercial Use Property) - Lots - Patron or Employee - One Story	YES - Current	NO - Privately-Owned	Available	Not Used in Prior Housing Element	0.012879926	0	0	0.012879926	0	0	0	1658177	471	Sherman Oaks - Studio City - Toluca Lake - Cahuenga Pass		Lower
LOS ANGELES	10819 W BLOOMFIELD ST	91602	2423015020	General Commercial	C2-1VL-CDO-RIO	0	108	0.089730903	Commercial - Parking Lot (Commercial Use Property) - Lots - Patron or Employee - One Story	YES - Current	NO - Privately-Owned	Available	Not Used in Prior Housing Element	0.015710071	0	0	0.015710071	0	0	0	1658177	509	Sherman Oaks - Studio City - Toluca Lake - Cahuenga Pass		Lower
LOS ANGELES			2423015020	General Commercial	C2-1VL-CDO-RIO	0	108	0.049912326	Commercial - Parking Lot (Commercial Use Property) - Lots - Patron or Employee - One Story	YES - Current	NO - Privately-Owned	Available	Not Used in Prior Housing Element	0	0	0.001778049	0.001778049	0	0	0	1658177	470	Sherman Oaks - Studio City - Toluca Lake - Cahuenga Pass		Above Moderate
LOS ANGELES	10835 W BLOOMFIELD ST	91602	2423015021	Medium Residential	R3-1-RIO	0	54	0.144422873	Residential - Three Units (Any Combination) - 4 Stories or Less	YES - Current	NO - Privately-Owned	Available	Not Used in Prior Housing Element	0	0	0.520540094	0.520540094	3	0	0	1658173	431	Sherman Oaks - Studio City - Toluca Lake - Cahuenga Pass	Yes	Above Moderate
LOS ANGELES	10839 W BLOOMFIELD ST	91602	2423015021	Medium Residential	R3-1-RIO	0	54	0.199504141	Residential - Three Units (Any Combination) - 4 Stories or Less	YES - Current	NO - Privately-Owned	Available	Not Used in Prior Housing Element	0	0	0.617112041	0.617112041	3	0	0	1658173	408	Sherman Oaks - Studio City - Toluca Lake - Cahuenga Pass	Yes	Above Moderate
LOS ANGELES	4384 N LANKERSHIM BLVD	91602	2423016001	General Commercial	C2-1VL-CDO-RIO	0	108	0.077504299	Commercial - Store - One Story	YES - Current	NO - Privately-Owned	Available	Used in Prior Housing Element - Non-Vacant	0.045879444	0	0	0.045879444	0	0	0	1658177	412	Sherman Oaks - Studio City - Toluca Lake - Cahuenga Pass		Lower
LOS ANGELES	4386 N LANKERSHIM BLVD	91602	2423016001	General Commercial	C2-1VL-CDO-RIO	0	108	0.077528475	Commercial - Store - One Story	YES - Current	NO - Privately-Owned	Available	Used in Prior Housing Element - Non-Vacant	0.045879444	0	0	0.045879444	0	0	0	1658177	396	Sherman Oaks - Studio City - Toluca Lake - Cahuenga Pass		Lower
LOS ANGELES	4380 N LANKERSHIM BLVD	91602	2423016002	General Commercial	C2-1VL-CDO-RIO	0	108	0.072710582	Commercial - Store - One Story	YES - Current	NO - Privately-Owned	Available	Not Used in Prior Housing Element	0.046303418	0	0	0.046303418	0	0	0	1658177	414	Sherman Oaks - Studio City - Toluca Lake - Cahuenga Pass		Lower
LOS ANGELES	4372 N LANKERSHIM BLVD	91602	2423016003	General Commercial	C2-1VL-CDO-RIO	0	108	0.072676593	Commercial - Parking Lot (Commercial Use Property) - Lots - Patron or Employee - One Story	YES - Current	NO - Privately-Owned	Available	Not Used in Prior Housing Element	0.030162221	0	0	0.030162221	0	0	0	1658177	453	Sherman Oaks - Studio City - Toluca Lake - Cahuenga Pass		Lower
LOS ANGELES	4364 N LANKERSHIM BLVD	91602	2423016004	General Commercial	C2-1VL-CDO-RIO	0	108	0.07748641	Commercial - Auto, Recreation Equipment, Construction Equipment Sales and Service - Auto Body Repair Shop - One Story	YES - Current	NO - Privately-Owned	Available	Used in Prior Housing Element - Non-Vacant	0.045879444	0	0	0.045879444	0	0	0	1658177	466	Sherman Oaks - Studio City - Toluca Lake - Cahuenga Pass		Lower
LOS ANGELES	4368 N LANKERSHIM BLVD	91602	2423016004	General Commercial	C2-1VL-CDO-RIO	0	108	0.07749525	Commercial - Auto, Recreation Equipment, Construction Equipment Sales and Service - Auto Body Repair Shop - One Story	YES - Current	NO - Privately-Owned	Available	Used in Prior Housing Element - Non-Vacant	0.045879444	0	0	0.045879444	0	0	0	1658177	461	Sherman Oaks - Studio City - Toluca Lake - Cahuenga Pass		Lower
LOS ANGELES	10737 W BLOOMFIELD ST	91602	2423016005	Medium Residential	[Q]R3-1-RIO	0	43	0.148912206	Residential - Five or More Units or Apartments (Any Combination) - 4 Stories or Less	YES - Current	NO - Privately-Owned	Available	Not Used in Prior Housing Element	0	0	0.048745322	0.048745322	8	0	0	1658177	452	Sherman Oaks - Studio City - Toluca Lake - Cahuenga Pass	Yes	Above Moderate
LOS ANGELES	10725 W BLOOMFIELD ST	91602	2423016007	Medium Residential	[Q]R3-1-RIO	0	43	0.116293769	Residential - Four Units (Any Combination) - 4 Stories or Less	YES - Current	NO - Privately-Owned	Available	Not Used in Prior Housing Element	0	0	0.028897397	0.028897397	4	0	0	1658177	450	Sherman Oaks - Studio City - Toluca Lake - Cahuenga Pass	Yes	Above Moderate
LOS ANGELES	10721 W BLOOMFIELD ST	91602	2423016008	Medium Residential	[Q]R3-1-RIO	0	43	0.116300029	Residential - Four Units (Any Combination) - 4 Stories or Less	YES - Current	NO - Privately-Owned	Available	Not Used in Prior Housing Element	0	0	0.028897397	0.028897397	4	0	0	1658177	449	Sherman Oaks - Studio City - Toluca Lake - Cahuenga Pass	Yes	Above Moderate
LOS ANGELES	10717 W BLOOMFIELD ST	91602	2423016009	Medium Residential	[Q]R3-1-RIO	0	43	0.116305195	Residential - Four Units (Any Combination) - 4 Stories or Less	YES - Current	NO - Privately-Owned	Available	Not Used in Prior Housing Element	0	0	0.067758799	0.067758799	4	0	0	1658177	448	Sherman Oaks - Studio City - Toluca Lake - Cahuenga Pass	Yes	Above Moderate
LOS ANGELES	10711 W BLOOMFIELD ST	91602	2423016010	Medium Residential	[Q]R3-1-RIO	0	43	0.116308743	Residential - Single Family Residence	YES - Current	NO - Privately-Owned	Available	Not Used in Prior Housing Element	0.452636689	0	0	0.452636689	1	0	0	1658177	447	Sherman Oaks - Studio City - Toluca Lake - Cahuenga Pass		Lower
LOS ANGELES	10705 W BLOOMFIELD ST	91602	2423016011	Medium Residential	[Q]R3-1-RIO	0	43	0.116315525	Residential - Single Family Residence	YES - Current	NO - Privately-Owned	Available	Not Used in Prior Housing Element	0.452636689	0	0	0.452636689	1	0	0	1658177	446	Sherman Oaks - Studio City - Toluca Lake - Cahuenga Pass		Lower
LOS ANGELES	10703 W BLOOMFIELD ST	91602	2423016012	Medium Residential	[Q]R3-1-RIO	0	43	0.120198047	Residential - Single Family Residence	YES - Current	NO - Privately-Owned	Available	Not Used in Prior Housing Element	0.538452673	0	0	0.538452673	1	0	0	1658177	445	Sherman Oaks - Studio City - Toluca Lake - Cahuenga Pass		Lower
LOS ANGELES	10700 W MOORPARK ST	91602	2423016013	Medium Residential	[Q]R3-1-RIO	0	54	0.120200723	Residential - Double, Duplex, or Two Units - 4 Stories or Less	YES - Current	NO - Privately-Owned	Available	Not Used in Prior Housing Element	0	0	0.344747758	0.344747758	2	0	0	1658177	386	Sherman Oaks - Studio City - Toluca Lake - Cahuenga Pass	Yes	Above Moderate
LOS ANGELES	10706 W MOORPARK ST	91602	2423016014	Medium Residential	[Q]R3-1-RIO	0	54	0.116322473	Residential - Three Units (Any Combination) - 4 Stories or Less	YES - Current	NO - Privately-Owned	Available	Not Used in Prior Housing Element	0	0	0.299039501	0.299039501	3	0	0	1658177	387	Sherman Oaks - Studio City - Toluca Lake - Cahuenga Pass	Yes	Above Moderate
LOS ANGELES	10710 W MOORPARK ST	91602	2423016015	Medium Residential	[Q]R3-1-RIO	0	54	0.11632215	Residential - Double, Duplex, or Two Units - 4 Stories or Less	YES - Current	NO - Privately-Owned	Available	Not Used in Prior Housing Element	0.472487926	0	0	0.472487926	2	0	0	1658177	388	Sherman Oaks - Studio City - Toluca Lake - Cahuenga Pass		Lower
LOS ANGELES	10716 W MOORPARK ST	91602	2423016016	Medium Residential	[Q]R3-1-RIO	0	54	0.116322635	Residential - Single Family Residence	YES - Current	NO - Privately-Owned	Available	Not Used in Prior Housing Element	0.543159628	0	0	0.543159628	1	0	0	1658177	389	Sherman Oaks - Studio City - Toluca Lake - Cahuenga Pass		Lower
LOS ANGELES	10720 W MOORPARK ST	91602	2423016017	Medium Residential	[Q]R3-1-RIO	0	54	0.116322957	Residential - Single Family Residence	YES - Current	NO - Privately-Owned	Available	Not Used in Prior Housing Element	0.543159628	0	0	0.543159628	1	0	0	1658177	390	Sherman Oaks - Studio City - Toluca Lake - Cahuenga Pass		Lower
LOS ANGELES	10724 W MOORPARK ST	91602	2423016018	Medium Residential	[Q]R3-1-RIO	0	54	0.105981538	Residential - Single Family Residence	YES - Current	NO - Privately-Owned	Available	Not Used in Prior Housing Element	0.538452673	0	0	0.538452673	1	0	0	1658177	391	Sherman Oaks - Studio City - Toluca Lake - Cahuenga Pass		Lower
LOS ANGELES	4339 N CARTWRIGHT AVE	91602	2423016032	Medium Residential	[Q]R3-1-RIO	0	43	0.120166553	Residential - Single Family Residence	YES - Current	NO - Privately-Owned	Available	Not Used in Prior Housing Element	0.538452673	0	0	0.538452673	1	0	0	1658177	549	Sherman Oaks - Studio City - Toluca Lake - Cahuenga Pass		Lower
LOS ANGELES	4334 N LANKERSHIM BLVD	91602	2423016108	General Commercial	C2-1VL-CDO-RIO	0	108	0.077512952	Commercial - Auto, Recreation Equipment, Construction Equipment Sales and Service - New Car Sales and Service - Three Stories	YES - Current	NO - Privately-Owned	Available	Not Used in Prior Housing Element	0.019786899	0	0	0.019786899	0	0	0	1658177	580	Sherman Oaks - Studio City - Toluca Lake - Cahuenga Pass		Lower
LOS ANGELES	4340 N LANKERSHIM BLVD

LOS ANGELES	10648 W BLOOMFIELD ST	91602	2423017027	Medium Residential		[Q]R3-1-RIO	0	43	0.115228017	Residential - Single Family Residence	YES - Current	NO - Privately-Owned	Available	Not Used in Prior Housing Element	0.452636689	0	0	0.452636689	1	0	0	1658177	481	Sherman Oaks - Studio City - Toluca Lake - Cahuenga Pass			Lower
LOS ANGELES	10644 W BLOOMFIELD ST	91602	2423017028	Medium Residential		[Q]R3-1-RIO	0	43	0.116242991	Residential - Four Units (Any Combination) - 4 Stories or Less	YES - Current	NO - Privately-Owned	Available	Not Used in Prior Housing Element	0	0	0.067758799	0.067758799	4	0	0	1658177	480	Sherman Oaks - Studio City - Toluca Lake - Cahuenga Pass	Yes		Above Moderate
LOS ANGELES	10640 W BLOOMFIELD ST	91602	2423017029	Medium Residential		[Q]R3-1-RIO	0	43	0.116240893	Residential - Single Family Residence	YES - Current	NO - Privately-Owned	Available	Not Used in Prior Housing Element	0.452636689	0	0	0.452636689	1	0	0	1658177	479	Sherman Oaks - Studio City - Toluca Lake - Cahuenga Pass			Lower
LOS ANGELES	10634 W BLOOMFIELD ST	91602	2423017030	Medium Residential		[Q]R3-1-RIO	0	43	0.116237667	Residential - Single Family Residence	YES - Current	NO - Privately-Owned	Available	Not Used in Prior Housing Element	0.452636689	0	0	0.452636689	1	0	0	1658177	478	Sherman Oaks - Studio City - Toluca Lake - Cahuenga Pass			Lower
LOS ANGELES	10624 W BLOOMFIELD ST	91602	2423017032	Medium Residential		[Q]R3-1-RIO	0	43	0.11623137	Residential - Double, Duplex, or Two Units - 4 Stories or Less	YES - Current	NO - Privately-Owned	Available	Not Used in Prior Housing Element	0	0	0.280575514	0.280575514	2	0	0	1658177	476	Sherman Oaks - Studio City - Toluca Lake - Cahuenga Pass	Yes		Above Moderate
LOS ANGELES	10620 W BLOOMFIELD ST	91602	2423017033	Medium Residential		[Q]R3-1-RIO	0	43	0.116228538	Residential - Single Family Residence	YES - Current	NO - Privately-Owned	Available	Not Used in Prior Housing Element	0.452636689	0	0	0.452636689	1	0	0	1658177	475	Sherman Oaks - Studio City - Toluca Lake - Cahuenga Pass			Lower
LOS ANGELES	10608 W BLOOMFIELD ST	91602	2423017036	Medium Residential		[Q]R3-1-RIO	0	43	0.103306589	Residential - Single Family Residence	YES - Current	NO - Privately-Owned	Available	Not Used in Prior Housing Element	0.440716594	0	0	0.440716594	1	0	0	1658177	472	Sherman Oaks - Studio City - Toluca Lake - Cahuenga Pass			Lower
LOS ANGELES	4343 N CAHUENGA BLVD	91602	2423017038	Medium Residential		[Q]R3-1-RIO	0	43	0.116265274	Residential - Three Units (Any Combination) - 4 Stories or Less	YES - Current	NO - Privately-Owned	Available	Not Used in Prior Housing Element	0	0	0.080323346	0.080323346	3	0	0	1658177	539	Sherman Oaks - Studio City - Toluca Lake - Cahuenga Pass	Yes		Above Moderate
LOS ANGELES	10607 W WOODBRIDGE ST	91602	2423017039	Medium Residential		[Q]R3-1-RIO	0	43	0.116267445	Residential - Four Units (Any Combination) - 4 Stories or Less	YES - Current	NO - Privately-Owned	Available	Not Used in Prior Housing Element	0	0	0.067758799	0.067758799	4	0	0	1658177	540	Sherman Oaks - Studio City - Toluca Lake - Cahuenga Pass	Yes		Above Moderate
LOS ANGELES	4338 N CARTWRIGHT AVE	91602	2423017050	Medium Residential		[Q]R3-1-RIO	0	43	0.115243014	Residential - Single Family Residence	YES - Current	NO - Privately-Owned	Available	Not Used in Prior Housing Element	0.452636689	0	0	0.452636689	1	0	0	1658177	548	Sherman Oaks - Studio City - Toluca Lake - Cahuenga Pass			Lower
LOS ANGELES	4349 N CAHUENGA BLVD	91602	2423017052	Medium Residential		[Q]R3-1-RIO	0	43	0.109327816	Residential - Five or More Units or Apartments (Any Combination) - 4 Stories or Less	YES - Current	NO - Privately-Owned	Available	Not Used in Prior Housing Element	0.043049049	0	0	0.043049049	5	0	0	1658177	505	Sherman Oaks - Studio City - Toluca Lake - Cahuenga Pass			Lower
LOS ANGELES	4304 N LANKERSHIM BLVD	91602	2423018001	General Commercial		C2-1VL-CDO-RIO	0	108	0.097615076	Commercial - Parking Lot (Commercial Use Property) - Lots - Patron or Employee - One Story	YES - Current	NO - Privately-Owned	Available	Used in Prior Housing Element - Non-Vacant	0.036119521	0	0	0.036119521	0	0	0	1658177	686	Sherman Oaks - Studio City - Toluca Lake - Cahuenga Pass			Lower
LOS ANGELES	4308 N LANKERSHIM BLVD	91602	2423018001	General Commercial		C2-1VL-CDO-RIO	0	108	0.086177474	Commercial - Parking Lot (Commercial Use Property) - Lots - Patron or Employee - One Story	YES - Current	NO - Privately-Owned	Available	Used in Prior Housing Element - Non-Vacant	0.03331317	0	0	0.03331317	0	0	0	1658177	678	Sherman Oaks - Studio City - Toluca Lake - Cahuenga Pass			Lower
LOS ANGELES	4327 N CAHUENGA BLVD	91602	2423018017	Medium Residential		[Q]R3-1-RIO	0	43	0.111021342	Residential - Four Units (Any Combination) - 4 Stories or Less	YES - Current	NO - Privately-Owned	Available	Not Used in Prior Housing Element	0	0	0.2390306	0.2390306	4	0	0	1658177	601	Sherman Oaks - Studio City - Toluca Lake - Cahuenga Pass	Yes		Above Moderate
LOS ANGELES	4319 N CAHUENGA BLVD	91602	2423018018	Medium Residential		[Q]R3-1-RIO	0	43	0.112970834	Residential - Four Units (Any Combination) - 4 Stories or Less	YES - Current	NO - Privately-Owned	Available	Not Used in Prior Housing Element	0	0	0.2390306	0.2390306	4	0	0	1658177	636	Sherman Oaks - Studio City - Toluca Lake - Cahuenga Pass	Yes		Above Moderate
LOS ANGELES	4301 N CAHUENGA BLVD	91602	2423018019	Medium Residential		[Q]R3-1-RIO	0	43	0.198176882	Institutional - Church - One Story	YES - Current	NO - Privately-Owned	Available	Not Used in Prior Housing Element	0.079262525	0	0	0.079262525	0	0	0	1658177	691	Sherman Oaks - Studio City - Toluca Lake - Cahuenga Pass			Lower
LOS ANGELES	4309 N CAHUENGA BLVD	91602	2423018019	Medium Residential		[Q]R3-1-RIO	0	43	0.137762396	Institutional - Church - One Story	YES - Current	NO - Privately-Owned	Available	Not Used in Prior Housing Element	0.06222176	0	0	0.06222176	0	0	0	1658177	682	Sherman Oaks - Studio City - Toluca Lake - Cahuenga Pass			Lower
LOS ANGELES	4313 N CAHUENGA BLVD	91602	2423018019	Medium Residential		[Q]R3-1-RIO	0	43	0.112967055	Institutional - Church - One Story	YES - Current	NO - Privately-Owned	Available	Not Used in Prior Housing Element	0.053130873	0	0	0.053130873	0	0	0	1658177	655	Sherman Oaks - Studio City - Toluca Lake - Cahuenga Pass			Lower
LOS ANGELES	10613 W WHIPPLE ST	91602	2423018020	Medium Residential		[Q]R3-1-RIO	0	43	0.164552934	Residential - Five or More Units or Apartments (Any Combination) - 4 Stories or Less - Vacant Land	YES - Current	NO - Privately-Owned	Available	Not Used in Prior Housing Element	0.569418699	0	0	0.569418699	0	0	0	1658177	666	Sherman Oaks - Studio City - Toluca Lake - Cahuenga Pass			Lower
LOS ANGELES	10619 W WHIPPLE ST	91602	2423018021	Medium Residential		[Q]R3-1-RIO	0	43	0.164540785	Residential - Five or More Units or Apartments (Any Combination) - 4 Stories or Less - Vacant Land	YES - Current	NO - Privately-Owned	Available	Not Used in Prior Housing Element	0.569418699	0	0	0.569418699	0	0	0	1658177	667	Sherman Oaks - Studio City - Toluca Lake - Cahuenga Pass			Lower
LOS ANGELES	10627 1/2 W WHIPPLE ST	91602	2423018022	Medium Residential		[Q]R3-1-RIO	0	43	0.164530334	Residential - Five or More Units or Apartments (Any Combination) - 4 Stories or Less	YES - Current	NO - Privately-Owned	Available	Not Used in Prior Housing Element	0	0	0.083742107	0.083742107	6	0	0	1658177	668	Sherman Oaks - Studio City - Toluca Lake - Cahuenga Pass	Yes		Above Moderate
LOS ANGELES	10631 W WHIPPLE ST	91602	2423018023	Medium Residential		[Q]R3-1-RIO	0	43	0.164517466	Residential - Four Units (Any Combination) - 4 Stories or Less	YES - Current	NO - Privately-Owned	Available	Not Used in Prior Housing Element	0	0	0.320055097	0.320055097	4	0	0	1658177	669	Sherman Oaks - Studio City - Toluca Lake - Cahuenga Pass	Yes		Above Moderate
LOS ANGELES	10637 W WHIPPLE ST	91602	2423018024	Medium Residential		[Q]R3-1-RIO	0	43	0.16450702	Residential - Double, Duplex, or Two Units - 4 Stories or Less	YES - Current	NO - Privately-Owned	Available	Not Used in Prior Housing Element	0	0	0.410621089	0.410621089	2	0	0	1658177	670	Sherman Oaks - Studio City - Toluca Lake - Cahuenga Pass	Yes		Above Moderate
LOS ANGELES	10641 W WHIPPLE ST	91602	2423018025	Medium Residential		[Q]R3-1-RIO	0	43	0.164495899	Residential - Four Units (Any Combination) - 4 Stories or Less	YES - Current	NO - Privately-Owned	Available	Not Used in Prior Housing Element	0	0	0.320055097	0.320055097	4	0	0	1658177	671	Sherman Oaks - Studio City - Toluca Lake - Cahuenga Pass	Yes		Above Moderate
LOS ANGELES	10645 W WHIPPLE ST	91602	2423018026	Medium Residential		[Q]R3-1-RIO	0	43	0.164483391	Residential - Three Units (Any Combination) - 4 Stories or Less	YES - Current	NO - Privately-Owned	Available	Not Used in Prior Housing Element	0	0	0.36261515	0.36261515	3	0	0	1658177	672	Sherman Oaks - Studio City - Toluca Lake - Cahuenga Pass	Yes		Above Moderate
LOS ANGELES	10651 W WHIPPLE ST	91602	2423018027	Medium Residential		[Q]R3-1-RIO	0	43	0.160776007	Residential - Three Units (Any Combination) - 4 Stories or Less	YES - Current	NO - Privately-Owned	Available	Not Used in Prior Housing Element	0	0	0.345772433	0.345772433	3	0	0	1658177	673	Sherman Oaks - Studio City - Toluca Lake - Cahuenga Pass	Yes		Above Moderate
LOS ANGELES	10659 W WHIPPLE ST	91602	2423018028	Medium Residential		[Q]R3-1-RIO	0	43	0.142999507	Residential - Three Units (Any Combination) - 4 Stories or Less	YES - Current	NO - Privately-Owned	Available	Not Used in Prior Housing Element	0	0	0.299039501	0.299039501	3	0	0	1658177	674	Sherman Oaks - Studio City - Toluca Lake - Cahuenga Pass	Yes		Above Moderate
LOS ANGELES	10665 W WHIPPLE ST	91602	2423018029	Medium Residential		[Q]R3-1-RIO	0	43	0.123610361	Residential - Three Units (Any Combination) - 4 Stories or Less	YES - Current	NO - Privately-Owned	Available	Not Used in Prior Housing Element	0	0	0.282608593	0.282608593	3	0	0	1658177	675	Sherman Oaks - Studio City - Toluca Lake - Cahuenga Pass	Yes		Above Moderate
LOS ANGELES	10671 W WHIPPLE ST	91602	2423018030	Medium Residential		[Q]R3-1-RIO	0	43	0.145867019	Residential - Three Units (Any Combination) - 4 Stories or Less	YES - Current	NO - Privately-Owned	Available	Not Used in Prior Housing Element	0	0	0.299039501	0.299039501	3	0	0	1658177	676	Sherman Oaks - Studio City - Toluca Lake - Cahuenga Pass	Yes		Above Moderate
LOS ANGELES	4312 N LANKERSHIM BLVD	91602	2423018031	General Commercial		C2-1VL-CDO-RIO	0	108	0.086175678	Commercial - Supermarket - Supermarket - 12,000 SF or More - One Story	YES - Current	NO - Privately-Owned	Available	Used in Prior Housing Element - Non-Vacant	0.05114176	0	0	0.05114176	0	0	0	1658177	642	Sherman Oaks - Studio City - Toluca Lake - Cahuenga Pass			Lower
LOS ANGELES	4316 N LANKERSHIM BLVD	91602	2423018031	General Commercial		C2-1VL-CDO-RIO	0	108	0.086175017	Commercial - Supermarket - Supermarket - 12,000 SF or More - One Story	YES - Current	NO - Privately-Owned	Available	Used in Prior Housing Element - Non-Vacant	0.05114176	0	0	0.05114176	0	0	0	1658177	634	Sherman Oaks - Studio City - Toluca Lake - Cahuenga Pass			Lower
LOS ANGELES	4320 N LANKERSHIM BLVD	91602	2423018031	General Commercial		C2-1VL-CDO-RIO	0	108	0.086169842	Commercial - Supermarket - Supermarket - 12,000 SF or More - One Story	YES - Current	NO - Privately-Owned	Available	Used in Prior Housing Element - Non-Vacant	0.05114176	0	0	0.05114176	0	0	0	1658177	624	Sherman Oaks - Studio City - Toluca Lake - Cahuenga Pass			Lower
LOS ANGELES	4324 N LANKERSHIM BLVD	91602	2423018031	General Commercial		C2-1VL-CDO-RIO	0	108	0.09140898	Commercial - Supermarket - Supermarket - 12,000 SF or More - One Story	YES - Current	NO - Privately-Owned	Available	Used in Prior Housing Element - Non-Vacant	0.055964176	0	0	0.055964176	0	0	0	1658177	616	Sherman Oaks - Studio City - Toluca Lake - Cahuenga Pass			Lower
LOS ANGELES	4335 N LANKERSHIM BLVD	91602	2423019002	General Commercial		C2-1VL-CDO-RIO	0	108	0.072044931	Commercial - Store - One Story	YES - Current	NO - Privately-Owned	Available	Not Used in Prior Housing Element	0.046303418	0	0	0.046303418	0	0	0	1658177	586	Sherman Oaks - Studio City - Toluca Lake - Cahuenga Pass			Lower
LOS ANGELES	4331 N LANKERSHIM BLVD	91602	2423019003	General Commercial		C2-1VL-CDO-RIO	0	108	0.185211587	Commercial - Store Combination - Store and Residential Combination - One Story	YES - Current	NO - Privately-Owned	Available	Not Used in Prior Housing Element	0	0	0.030921183	0.030921183	8	0	0	1658177	590	Sherman Oaks - Studio City - Toluca Lake - Cahuenga Pass	Yes		Above Moderate
LOS ANGELES	10822 W BLOOMFIELD ST	91602	2423019005	Medium Residential		R3-1-RIO	0	54	0.077140547	Residential - Five or More Units or Apartments (Any Combination) - 4 Stories or Less	YES - Current	NO - Privately-Owned	Available	Not Used in Prior Housing Element	0	0	0.209673095	0.209673095	5	0	0	1658177	561	Sherman Oaks - Studio City - Toluca Lake - Cahuenga Pass	Yes		Above Moderate
LOS ANGELES			2423019005	Medium Residential		R3-1-RIO	0	54	0.123522268	Residential - Five or More Units or Apartments (Any Combination) - 4 Stories or Less	YES - Current	NO - Privately-Owned	Available	Not Used in Prior Housing Element	0.480419248	0	0	0.480419248	5	0	0	1658177	562	Sherman Oaks - Studio City - Toluca Lake - Cahuenga Pass			Lower
LOS ANGELES	10840 W BLOOMFIELD ST	91602	2423019008	Medium Residential		R3-1-RIO	0	54	0.359266657	Residential - Five or More Units or Apartments (Any Combination) - 4 Stories or Less	YES - Current	NO - Privately-Owned	Available	Not Used in Prior Housing Element	0	0	0.186553176	0.186553176	18	0	0	1658173	490	Sherman Oaks - Studio City - Toluca Lake - Cahuenga Pass	Yes		Above Moderate
LOS ANGELES	10866 W BLOOMFIELD ST	91602	2423019013	Medium Residential		R3-1-RIO	0	54	0.199313031	Residential - Five or More Units or Apartments (Any Combination) - 4 Stories or Less	YES - Current	NO - Privately-Owned	Available	Not Used in Prior Housing Element	0	0	0.114864536	0.114864536	8	0	0	1658173	484	Sherman Oaks - Studio City - Toluca Lake - Cahuenga Pass	Yes		Above Moderate
LOS ANGELES	10865 W WHIPPLE ST	91602	2423019020	Medium Residential		R3-1-RIO	0	54	0.228781995	Residential - Five or More Units or Apartments (Any Combination) - 4 Stories or Less	YES - Current	NO - Privately-Owned	Available	Not Used in Prior Housing Element	0	0	0.171304411	0.171304411	16	0	0	1658173	541	Sherman Oaks - Studio City - Toluca Lake - Cahuenga Pass	Yes		Above Moderate
LOS ANGELES	10873 W WHIPPLE ST	91602	2423019020	Medium Residential		R3-1-RIO	0	54	0.363065603	Residential - Five or More Units or Apartments (Any Combination) - 4 Stories or Less	YES - Current	NO - Privately-Owned	Available	Not Used in Prior Housing Element	0	0	0.237288409	0.237288409	16	0	0	1658173	540	Sherman Oaks - Studio City - Toluca Lake - Cahuenga Pass	Yes		Above Moderate
LOS ANGELES	4343 N LANKERSHIM BLVD	91602	2423019075	General Commercial		C2-1VL-CDO-RIO	0	108	0.10959987	Commercial - Office Building - One Story	YES - Current	NO - Privately-Owned	Available	Used in Prior Housing Element - Non-Vacant	0.034978831	0	0	0.034978831	0	0	0	1658177	566	Sherman Oaks - Studio City - Toluca Lake - Cahuenga Pass			Lower
LOS ANGELES	4347 N LANKERSHIM BLVD	91602	2423019075	General Commercial		C2-1VL-CDO-RIO	0	108	0.088623307	Commercial - Office Building - One Story	YES - Current	NO - Privately-Owned	Available	Used in Prior Housing Element - Non-Vacant	0.030148244	0	0	0.030148244	0	0	0	1658177	577	Sherman Oaks - Studio City - Toluca Lake - Cahuenga Pass			Lower
LOS ANGELES	10810 W BLOOMFIELD ST	91602	2423019076	General Commercial		C2-1VL-CDO-RIO	0	108	0.050558525	Commercial - Commercial - Vacant Land	YES - Current	NO - Privately-Owned	Available	Not Used in Prior Housing Element	0	0	0.041058406	0.041058406	0	0	0	1658177	564	Sherman Oaks - Studio City - Toluca Lake - Cahuenga Pass			Above Moderate
LOS ANGELES	10812 1/2 W BLOOMFIELD ST	91602	2423019076	Medium Residential		C2-1VL-CDO-RIO	0	108	0.07352509	Commercial - Commercial - Vacant Land	YES - Current	NO - Privately-Owned	Available	Not Used in Prior Housing Element	0.108868277	0	0	0.108868277	0	0	0	1658177	563	Sherman Oaks - Studio City - Toluca Lake - Cahuenga Pass			Lower
LOS ANGELES			2423019076	General Commercial		C2-1VL-CDO-RIO	0	108	0.001377375	Commercial - Commercial - Vacant Land	YES - Current	NO - Privately-Owned	Available	Not Used in Prior Housing Element	0	0	0.025583544	0.025583544	0	0	0	1658177	565	Sherman Oaks - Studio City - Toluca Lake - Cahuenga Pass			Above Moderate
LOS ANGELES			2423019076	General Commercial		C2-1VL-CDO-RIO	0	108	0.051109856	Commercial - Commercial - Vacant Land	YES - Current	NO - Privately-Owned	Available	Not Used in Prior Housing Element	0	0	0.041058406	0.041058406	0	0	0	1658177	589	Sherman Oaks - Studio City - Toluca Lake - Cahuenga Pass			Above Moderate
LOS ANGELES			2423019076	General Commercial		C2-1VL-CDO-RIO	0	108	0.053120656	Commercial - Commercial - Vacant Land	YES - Current	NO - Privately-Owned	Available	Not Used in Prior Housing Element	0	0	0.0747688	0.0747688	0	0	0	1658177	576	Sherman Oaks - Studio City - Toluca Lake - Cahuenga Pass			Above Moderate
LOS ANGELES	4321 N LANKERSHIM BLVD	91602	2423019BRK	General Commercial		C2-1VL-CDO-RIO	0	108	0.655978478	Residential - Single Family Residence - Condo Conversion	YES - Current	NO - Privately-Owned	Available	Not Used in Prior Housing Element	0.561275768	0	0	0.561275768	77	0	0	1658177	621	Sherman Oaks - Studio City - Toluca Lake - Cahuenga Pass			Lower
LOS ANGELES	10868 W BLOOMFIELD ST	91602	2423020001	Medium Residential		R3-1-RIO	0	54	0.192771708	Residential - Four Units (Any Combination) - 4 Stories or Less	YES - Current	NO - Privately-Owned	Available	Not Used in Prior Housing Element	0	0	0.49226135	0.49226135	4	0	0	1658173	483	Sherman Oaks - Studio City - Toluca Lake - Cahuenga Pass	Yes		Above Moderate
LOS ANGELES			2423020002	Medium Residential		R3-1-RIO	0	54	0.007972401	Residential - Single Family Residence - Vacant Land	YES - Current	NO - Privately-Owned	Available	Not Used in Prior Housing Element	0	0	0.058441073	0.058441073	0	0	0	1658173	482	Sherman Oaks - Studio City - Toluca Lake - Cahuenga Pass			Above Moderate
LOS ANGELES	10912 W BLOOMFIELD ST	91602	2423020005	Medium Residential		R3-1-RIO	0	54	0.239164058	Residential - Five or More Units or Apartments (Any Combination) - 4 Stories or Less	YES - Current	NO - Privately-Owned	Available	Not Used in Prior Housing Element	0	0	0.154444295	0.154444295	8	0	0	1658173	478	Sherman Oaks - Studio City - Toluca Lake - Cahuenga Pass	Yes		Above Moderate
LOS ANGELES	10918 W BLOOMFIELD ST	91602	2423020006	Medium Residential		R3-1-RIO	0	54	0.228637509	Residential - Three Units (Any Combination) - 4 Stories or Less	YES - Current	NO - Privately-Owned	Available	Used in Prior Housing Element - Non-Vacant	0	0	0.654683733	0.654683733	3	0	0	1658173	477	Sherman Oaks - Studio City - Toluca Lake - Cahuenga Pass	Yes		Above Moderate
LOS ANGELES	10922 W BLOOMFIELD ST	91602	2423020007	Medium Residential		R3-1-RIO	0	54	0.123564888	Residential - Five or More Units or Apartments (Any Combination) - 4 Stories or Less	YES - Current	NO - Privately-Owned	Available	Used in Prior Housing Element - Non-Vacant	0.054288532	0	0	0.054288532	8	0	0	1658173	476	Sherman Oaks - Studio City - Toluca Lake - Cahuenga Pass			Lower
LOS ANGELES	10932 W BLOOMFIELD ST	91602	2423020009	Medium Residential		R3-1-RIO	0	54	0.199295731	Residential - Five or More Units or Apartments (Any Combination) - 4 Stories or Less	YES - Current	NO - Privately-Owned	Available	Not Used in Prior Housing Element	0.067945771	0	0	0.067945771	8	0	0	1658173	473	Sherman Oaks - Studio City - Toluca Lake - Cahuenga Pass			Lower
LOS ANGELES	10960 W BLOOMFIELD ST	91602	2423020013	Medium Residential		R3-1-RIO	0	54	0.374228329	Residential - Five or More Units or Apartments (Any Combination) - 4 Stories or Less - Pool	YES - Current	NO - Privately-Owned	Available	Not Used in Prior Housing Element	0	0	0.194047955	0.194047955	14	0	0	1658173	467	Sherman Oaks - Studio City - Toluca Lake - Cahuenga Pass	Yes		Above Moderate
LOS ANGELES	10929 W WHIPPLE ST	91602	2423020017	Medium Residential		R3-1-RIO	0	54	0.298411884	Residential - Four Units (Any Combination) - 4 Stories or Less	YES - Current	NO - Privately-Owned	Available	Used in Prior Housing Element - Non-Vacant	0	0	0.76101771	0.76101771	4	0	0	1658173	530	Sherman Oaks - Studio City - Toluca Lake - Cahuenga Pass	Yes		Above Moderate
LOS ANGELES	10943 W WHIPPLE ST	91602	2423020018	Medium Residential		R3-1-RIO	0	54	0.825598946	Residential - Five or More Units or Apartments (Any Combination) - 4 Stories or Less - Pool	YES - Current	NO - Privately-Owned	Available	Not Used in Prior Housing Element	0	0	0.208599722	0.208599722	44	0	0	1658173	529	Sherman Oaks - Studio City - Toluca Lake - Cahuenga Pass	Yes		Above Moderate
LOS ANGELES	10953 W WHIPPLE ST	91602	2423020019	Medium Residential		R3-1-RIO	0	54	0.412799553	Residential - Double, Duplex, or Two Units - 4 Stories or Less	YES - Current	NO - Privately-Owned	Available	Used in Prior Housing Element - Non-Vacant	1.581741214	0	0	1.581741214	2	0	0	1658173	528	Sherman Oaks - Studio City - Toluca Lake - Cahuenga Pass			Lower
LOS ANGELES	10963 W WHIPPLE ST	91602	2423020020	Medium Residential		R3-1-RIO	0	54	0.412801733	Residential - Five or More Units or Apartments (Any Combination) - 4 Stories or Less	YES - Current	NO - Privately-Owned	Available	Not Used in Prior Housing Element	0	0	0.071403543	0.071403543	21	0	0	1658173	527	Sherman Oaks - Studio City - Toluca Lake - Cahuenga Pass	Yes		Above Moderate
LOS ANGELES	4310 N VINELAND AVE	91602	2423020021	Medium Residential		R3-1-RIO	0	54	0.511329864	Residential - Five or More Units or Apartments (Any Combination) - 4 Stories or Less - Pool	YES - Current	NO - Privately-Owned	Available	Not Used in Prior Housing Element	0	0	0.076842839	0.076842839	33	0	0	1658173	526	Sherman Oaks - Studio City - Toluca Lake - Cahuenga Pass	Yes		Above Moderate
LOS ANGELES	10981 W WHIPPLE ST	91602	2423020022	Medium Residential		R3-1-RIO	0	54	0.11455122	Residential - Single Family Residence	YES - Current	NO - Privately-Owned	Available	Used in Prior Housing Element - Non-Vacant	0.543159628	0	0	0.543159628	1	0	0	1658173	568	Sherman Oaks - Studio City - Toluca Lake - Cahuenga Pass			Lower
LOS ANGELES	10975 W WHIPPLE ST	91602	2423020023	Medium Residential		R3-1-RIO	0	54	0.091824745	Residential - Single Family Residence	YES - Current	NO - Privately-Owned	Available	Not Used in Prior Housing Element	0.440716594	0	0	0.440716594	1	0	0	1658173	569	Sherman Oaks - Studio City - Toluca Lake - Cahuenga Pass			Lower
LOS ANGELES	10971 W WHIPPLE ST	91602	2423020024	Medium Residential		R3-1-RIO	0	54	0.091825893	Residential - Single Family Residence	YES - Current	NO - Privately-Owned	Available	Not Used in Prior Housing Element	0.065959767	0	0	0.065959767	1	0	0	1658173	570	Sherman Oaks - Studio City - Toluca Lake - Cahuenga Pass			Lower
LOS ANGELES	10978 W WHIPPLE ST	91602	2423021001	Medium Residential		R3-1-RIO	0	54	0.086144174	Residential - Single Family Residence	YES - Current	NO - Privately-Owned	Available	Not Used in Prior Housing Element	0.440716594	0	0	0.440716594	1	0	0	1658173	605	Sherman Oaks - Studio City - Toluca Lake - Cahuenga Pass			Lower
LOS ANGELES	4298 N VINELAND AVE	91602	2423021002	Medium Residential		R3-1-RIO	0	54	0.078916678	Residential - Single Family Residence	YES - Current	NO - Privately-Owned	Available	Not Used in Prior Housing Element	0.355661511	0	0	0.355661511	1	0	0	1658173	631	Sherman Oaks - Studio City - Toluca Lake - Cahuenga Pass			Lower
LOS ANGELES	4296 N VINELAND AVE	91602	2423021003	Medium Residential		R3-1-RIO	0	54	0.082013539	Residential - Single Family Residence	YES - Current	NO - Privately-Owned	Available	Not Used in Prior Housing Element	0.440716594	0	0	0.440716594	1	0	0	1658173	645	Sherman Oaks - Studio City - Toluca Lake - Cahuenga Pass			Lower
LOS ANGELES	10719 W VALLEY SPRING LANE	91602	2423022012	Low Residential		R3-1-RIO	0	54	0.225223872	Residential - Five or More Units or Apartments (Any Combination) - 4 Stories or Less	YES - Current	NO - Privately-Owned	Available	Not Used in Prior Housing Element	0	0	0.519915748	0.519915748	6	0	0	1658177	844	Sherman Oaks - Studio City - Toluca Lake - Cahuenga Pass	Yes		Above Moderate
LOS ANGELES			2423022017	Low Residential		R1-1-RIO	0	1 unit per lot	0.071760757	Residential - Single Family Residence - Vacant Land	YES - Current	NO - Privately-Owned	Available	Not Used in Prior Housing Element	0	0	0.058441073	0.058441073	0	0	0	1658177	779	Sherman Oaks - Studio City - Toluca Lake - Cahuenga Pass			Above Moderate
LOS ANGELES	4233 N LANKERSHIM BLVD	91602	2423022046	General Commercial		C2-1VL-CDO-RIO	0	108	0.121394323	Commercial - Auto, Recreation Equipment, Construction Equipment Sales and Service - Used Car Sales - One Story	YES - Current	NO - Privately-Owned	Available	Not Used in Prior Housing Element	0.083499482	0	0	0.083499482	0	0	0	1658177	853	Sherman Oaks - Studio City - Toluca Lake - Cahuenga Pass			Lower
LOS ANGELES	4239 N LANKERSHIM BLVD	91602	2423022046	General Commercial		C2-1VL-CDO-RIO	0	108	0.127014559	Commercial - Auto, Recreation Equipment, Construction Equipment Sales and Service - Used Car Sales - One Story	YES - Current	NO - Privately-Owned	Available	Not Used in Prior Housing Element	0.089089824	0	0	0.089089824	0	0	0	1658177	847	Sherman Oaks - Studio City - Toluca Lake - Cahuenga Pass			Lower
LOS ANGELES	4245 N LANKERSHIM BLVD	91602	2423022046	General Commercial		C2-1VL-CDO-RIO	0	108	0.127047614	Commercial - Auto, Recreation Equipment, Construction Equipment Sales and Service - Used Car Sales - One Story	YES - Current	NO - Privately-Owned	Available	Not Used in Prior Housing Element	0.089089824	0

LOS ANGELES	4240 N LANKERSHIM BLVD	91602	2423023013	General Commercial	C2-1VL-CDO-RIO	0	108	0.265421008	Commercial - Auto, Recreation Equipment, Construction Equipment Sales and Service - Auto Body Repair Shop - One Story	YES - Current	NO - Privately-Owned	Available	Used in Prior Housing Element - Non-Vacant	0.104993657	0	0	0.104993657	1	0	0	1658177	833	Sherman Oaks - Studio City - Toluca Lake - Cahuenga Pass			Lower
LOS ANGELES	4244 N LANKERSHIM BLVD	91602	2423023014	General Commercial	C2-1VL-CDO-RIO	0	108	0.053872117	Commercial - Store - One Story	YES - Current	NO - Privately-Owned	Available	Not Used in Prior Housing Element	0	0	0.007909618	0.007909618	0	0	0	1658177	831	Sherman Oaks - Studio City - Toluca Lake - Cahuenga Pass			Above Moderate
LOS ANGELES	4250 N LANKERSHIM BLVD	91602	2423023015	General Commercial	C2-1VL-CDO-RIO	0	108	0.053871858	Commercial - Store - One Story	YES - Current	NO - Privately-Owned	Available	Not Used in Prior Housing Element	0	0	0.005323159	0.005323159	0	0	0	1658177	823	Sherman Oaks - Studio City - Toluca Lake - Cahuenga Pass			Above Moderate
LOS ANGELES	4252 N LANKERSHIM BLVD	91602	2423023016	General Commercial	C2-1VL-CDO-RIO	0	108	0.107739684	Commercial - Store - One Story	YES - Current	NO - Privately-Owned	Available	Used in Prior Housing Element - Non-Vacant	0.060073617	0	0	0.060073617	0	0	0	1658177	776	Sherman Oaks - Studio City - Toluca Lake - Cahuenga Pass			Lower
LOS ANGELES	4260 N LANKERSHIM BLVD	91602	2423023017	General Commercial	C2-1VL-CDO-RIO	0	108	0.107737859	Commercial - Store - One Story	YES - Current	NO - Privately-Owned	Available	Used in Prior Housing Element - Non-Vacant	0.060073617	0	0	0.060073617	0	0	0	1658177	763	Sherman Oaks - Studio City - Toluca Lake - Cahuenga Pass			Lower
LOS ANGELES			2423023020	General Commercial	C2-1VL-CDO-RIO	0	108	0.053864076	Commercial - Parking Lot (Commercial Use Property) - Lots - Patron or Employee - One Story	YES - Current	NO - Privately-Owned	Available	Not Used in Prior Housing Element	0	0	0.012335882	0.012335882	0	0	0	1658177	709	Sherman Oaks - Studio City - Toluca Lake - Cahuenga Pass			Above Moderate
LOS ANGELES	4280 N LANKERSHIM BLVD	91602	2423023021	General Commercial	C2-1VL-CDO-RIO	0	108	0.10025535	Commercial - Parking Lot (Commercial Use Property) - Lots - Patron or Employee - One Story	YES - Current	NO - Privately-Owned	Available	Not Used in Prior Housing Element	0.036119521	0	0	0.036119521	0	0	0	1658177	706	Sherman Oaks - Studio City - Toluca Lake - Cahuenga Pass			Lower
LOS ANGELES	10662 W WHIPPLE ST	91602	2423023022	Medium Residential	[Q]R3-1-RIO	0	43	0.236030052	Residential - Three Units (Any Combination) - 4 Stories or Less	YES - Current	NO - Privately-Owned	Available	Not Used in Prior Housing Element	0	0	0.543789923	0.543789923	3	0	0	1658177	710	Sherman Oaks - Studio City - Toluca Lake - Cahuenga Pass	Yes		Above Moderate
LOS ANGELES	10646 1/2 W WHIPPLE ST	91602	2423023024	Medium Residential	[Q]R3-1-RIO	0	43	0.20730509	Residential - Five or More Units or Apartments (Any Combination) - 4 Stories or Less	YES - Current	NO - Privately-Owned	Available	Not Used in Prior Housing Element	0	0	0.395869374	0.395869374	5	0	0	1658177	745	Sherman Oaks - Studio City - Toluca Lake - Cahuenga Pass	Yes		Above Moderate
LOS ANGELES	10640 W WHIPPLE ST	91602	2423023025	Medium Residential	[Q]R3-1-RIO	0	43	0.207236753	Residential - Five or More Units or Apartments (Any Combination) - 4 Stories or Less	YES - Current	NO - Privately-Owned	Available	Not Used in Prior Housing Element	0	0	0.395869374	0.395869374	5	0	0	1658177	744	Sherman Oaks - Studio City - Toluca Lake - Cahuenga Pass	Yes		Above Moderate
LOS ANGELES	10638 W WHIPPLE ST	91602	2423023026	Medium Residential	[Q]R3-1-RIO	0	43	0.207170471	Residential - Four Units (Any Combination) - 4 Stories or Less	YES - Current	NO - Privately-Owned	Available	Not Used in Prior Housing Element	0	0	0.437519118	0.437519118	4	0	0	1658177	743	Sherman Oaks - Studio City - Toluca Lake - Cahuenga Pass	Yes		Above Moderate
LOS ANGELES	10632 W WHIPPLE ST	91602	2423023027	Medium Residential	[Q]R3-1-RIO	0	43	0.207100826	Residential - Five or More Units or Apartments (Any Combination) - 4 Stories or Less	YES - Current	NO - Privately-Owned	Available	Not Used in Prior Housing Element	0	0	0.133611479	0.133611479	5	0	0	1658177	742	Sherman Oaks - Studio City - Toluca Lake - Cahuenga Pass	Yes		Above Moderate
LOS ANGELES	10645 W VALLEY SPRING LANE	91602	2423023030	Medium Residential	[Q]R3-1-RIO	0	54	0.419043823	Residential - Five or More Units or Apartments (Any Combination) - 4 Stories or Less - Pool	YES - Current	NO - Privately-Owned	Available	Not Used in Prior Housing Element	0	0	0.159647042	0.159647042	25	0	0	1658177	822	Sherman Oaks - Studio City - Toluca Lake - Cahuenga Pass	Yes		Above Moderate
LOS ANGELES	4264 N LANKERSHIM BLVD	91602	2423023032	General Commercial	C2-1VL-CDO-RIO	0	108	0.10773483	Commercial - Auto, Recreation Equipment, Construction Equipment Sales and Service - Auto Body Repair Shop - Two Stories	YES - Current	NO - Privately-Owned	Available	Used in Prior Housing Element - Non-Vacant	0.03236076	0	0	0.03236076	0	0	0	1658177	757	Sherman Oaks - Studio City - Toluca Lake - Cahuenga Pass			Lower
LOS ANGELES	4270 N LANKERSHIM BLVD	91602	2423023032	General Commercial	C2-1VL-CDO-RIO	0	108	0.107732868	Commercial - Auto, Recreation Equipment, Construction Equipment Sales and Service - Auto Body Repair Shop - Two Stories	YES - Current	NO - Privately-Owned	Available	Used in Prior Housing Element - Non-Vacant	0.03236076	0	0	0.03236076	0	0	0	1658177	746	Sherman Oaks - Studio City - Toluca Lake - Cahuenga Pass			Lower
LOS ANGELES	4274 N LANKERSHIM BLVD	91602	2423023032	General Commercial	C2-1VL-CDO-RIO	0	108	0.053864878	Commercial - Auto, Recreation Equipment, Construction Equipment Sales and Service - Auto Body Repair Shop - Two Stories	YES - Current	NO - Privately-Owned	Available	Used in Prior Housing Element - Non-Vacant	0	0	0.003282537	0.003282537	0	0	0	1658177	711	Sherman Oaks - Studio City - Toluca Lake - Cahuenga Pass			Above Moderate
LOS ANGELES	10614 W WHIPPLE ST	91602	2423023BRK	Medium Residential	[Q]R3-1-RIO	0	43	0.614010419	Residential - Single Family Residence - Condominium	YES - Current	NO - Privately-Owned	Available	Not Used in Prior Housing Element	0.101174934	0	0	0.101174934	33	0	0	1658177	1121	Sherman Oaks - Studio City - Toluca Lake - Cahuenga Pass			Lower
LOS ANGELES			2423024035	Medium Residential	[Q]R3-1-RIO	0	54	0.1047548	Residential - Single Family Residence	YES - Current	NO - Privately-Owned	Available	Not Used in Prior Housing Element	0.879646182	0	0	0.879646182	1	0	0	1658177	870	Sherman Oaks - Studio City - Toluca Lake - Cahuenga Pass			Lower
LOS ANGELES	10630 W VALLEY SPRING LANE	91602	2423024036	Medium Residential	[Q]R3-1-RIO	0	54	0.180668192	Residential - Single Family Residence	YES - Current	NO - Privately-Owned	Available	Not Used in Prior Housing Element	1.491060662	0	0	1.491060662	1	0	0	1658177	869	Sherman Oaks - Studio City - Toluca Lake - Cahuenga Pass			Lower
LOS ANGELES			2423024036	Medium Residential	[Q]R3-1-RIO	0	54	0.027983996	Residential - Single Family Residence	YES - Current	NO - Privately-Owned	Available	Not Used in Prior Housing Element	0	0	0.064823341	0.064823341	1	1*	1*	1658177	1096	Sherman Oaks - Studio City - Toluca Lake - Cahuenga Pass			Above Moderate
LOS ANGELES			2423024038	General Commercial	C2-1VL-RIO	0	108	0.720670778	Commercial - Office Building - One Story	YES - Current	NO - Privately-Owned	Available	Not Used in Prior Housing Element	0.226803531	0	0	0.226803531	0	0	0	1658177	920	Sherman Oaks - Studio City - Toluca Lake - Cahuenga Pass			Lower
LOS ANGELES	10646 W VALLEY SPRING LANE	91602	2423024042	General Commercial	C2-1VL-CDO-RIO	0	108	0.126921328	Commercial - Office Building - One Story	YES - Current	NO - Privately-Owned	Available	Used in Prior Housing Element - Non-Vacant	0.342679651	0	0	0.342679651	0	0	0	1658177	871	Sherman Oaks - Studio City - Toluca Lake - Cahuenga Pass			Lower
LOS ANGELES	4218 N LANKERSHIM BLVD	91602	2423024043	General Commercial	C2-1VL-CDO-RIO	0	108	0.063112266	Commercial - Office Building - One Story	YES - Current	NO - Privately-Owned	Available	Used in Prior Housing Element - Non-Vacant	0	0	0.000987041	0.000987041	0	0	0	1658177	888	Sherman Oaks - Studio City - Toluca Lake - Cahuenga Pass			Above Moderate
LOS ANGELES	4222 N LANKERSHIM BLVD	91602	2423024043	General Commercial	C2-1VL-CDO-RIO	0	108	0.063110149	Commercial - Office Building - One Story	YES - Current	NO - Privately-Owned	Available	Used in Prior Housing Element - Non-Vacant	0	0	0.000987041	0.000987041	0	0	0	1658177	887	Sherman Oaks - Studio City - Toluca Lake - Cahuenga Pass			Above Moderate
LOS ANGELES	4210 N LANKERSHIM BLVD	91602	2423024044	General Commercial	C2-1VL-CDO-RIO	0	108	0.063116757	Commercial - Restaurant, Cocktail Lounge - Restaurant, Cocktail Lounge, Tavern - One Story	YES - Current	NO - Privately-Owned	Available	Used in Prior Housing Element - Non-Vacant	0	0	0.006016501	0.006016501	0	0	0	1658177	897	Sherman Oaks - Studio City - Toluca Lake - Cahuenga Pass			Above Moderate
LOS ANGELES	4214 N LANKERSHIM BLVD	91602	2423024044	General Commercial	C2-1VL-CDO-RIO	0	108	0.063116565	Commercial - Restaurant, Cocktail Lounge - Restaurant, Cocktail Lounge, Tavern - One Story	YES - Current	NO - Privately-Owned	Available	Used in Prior Housing Element - Non-Vacant	0	0	0.006016501	0.006016501	0	0	0	1658177	892	Sherman Oaks - Studio City - Toluca Lake - Cahuenga Pass			Above Moderate
LOS ANGELES			2423024044	General Commercial	C2-1VL-CDO-RIO	0	108	0.063113357	Commercial - Restaurant, Cocktail Lounge - Restaurant, Cocktail Lounge, Tavern - One Story	YES - Current	NO - Privately-Owned	Available	Used in Prior Housing Element - Non-Vacant	0	0	0.006016501	0.006016501	0	0	0	1658177	890	Sherman Oaks - Studio City - Toluca Lake - Cahuenga Pass			Above Moderate
LOS ANGELES	4204 N LANKERSHIM BLVD	91602	2423024045	General Commercial	C2-1VL-CDO-RIO	0	108	0.063120592	Commercial - Office Building - One Story	YES - Current	NO - Privately-Owned	Available	Used in Prior Housing Element - Non-Vacant	0	0	0.001882755	0.001882755	0	0	0	1658177	919	Sherman Oaks - Studio City - Toluca Lake - Cahuenga Pass			Above Moderate
LOS ANGELES	4208 N LANKERSHIM BLVD	91602	2423024045	General Commercial	C2-1VL-CDO-RIO	0	108	0.063118361	Commercial - Office Building - One Story	YES - Current	NO - Privately-Owned	Available	Used in Prior Housing Element - Non-Vacant	0	0	0.001882755	0.001882755	0	0	0	1658177	916	Sherman Oaks - Studio City - Toluca Lake - Cahuenga Pass			Above Moderate
LOS ANGELES	4200 N LANKERSHIM BLVD	91602	2423024046	General Commercial	C2-1VL-CDO-RIO	0	108	0.063124121	Commercial - Office Building - One Story	YES - Current	NO - Privately-Owned	Available	Used in Prior Housing Element - Non-Vacant	0	0	0.000515681	0.000515681	0	0	0	1658177	929	Sherman Oaks - Studio City - Toluca Lake - Cahuenga Pass			Above Moderate
LOS ANGELES			2423024046	General Commercial	C2-1VL-CDO-RIO	0	108	0.063121218	Commercial - Office Building - One Story	YES - Current	NO - Privately-Owned	Available	Used in Prior Housing Element - Non-Vacant	0	0	0.000515681	0.000515681	0	0	0	1658177	923	Sherman Oaks - Studio City - Toluca Lake - Cahuenga Pass			Above Moderate
LOS ANGELES	4166 N LANKERSHIM BLVD	91602	2423024047	General Commercial	C2-1VL-CDO-RIO	0	108	0.063126382	Industrial - Motion Picture, Radio and Television Industry - Studio - One Story	YES - Current	NO - Privately-Owned	Available	Used in Prior Housing Element - Non-Vacant	0	0	0.000426977	0.000426977	0	0	0	1658177	935	Sherman Oaks - Studio City - Toluca Lake - Cahuenga Pass			Above Moderate
LOS ANGELES	4168 N LANKERSHIM BLVD	91602	2423024047	General Commercial	C2-1VL-CDO-RIO	0	108	0.063124586	Industrial - Motion Picture, Radio and Television Industry - Studio - One Story	YES - Current	NO - Privately-Owned	Available	Used in Prior Housing Element - Non-Vacant	0	0	0.000426977	0.000426977	0	0	0	1658177	933	Sherman Oaks - Studio City - Toluca Lake - Cahuenga Pass			Above Moderate
LOS ANGELES	4150 N LANKERSHIM BLVD	91602	2423024048	General Commercial	C2-1VL-CDO-RIO	0	108	0.063135655	Industrial - Motion Picture, Radio and Television Industry - Studio - One Story	YES - Current	NO - Privately-Owned	Available	Used in Prior Housing Element - Non-Vacant	0	0	0.00050183	0.00050183	1	0	0	1658177	967	Sherman Oaks - Studio City - Toluca Lake - Cahuenga Pass			Above Moderate
LOS ANGELES	4154 N LANKERSHIM BLVD	91602	2423024048	General Commercial	C2-1VL-CDO-RIO	0	108	0.063135541	Industrial - Motion Picture, Radio and Television Industry - Studio - One Story	YES - Current	NO - Privately-Owned	Available	Used in Prior Housing Element - Non-Vacant	0	0	0.00050183	0.00050183	1	0	0	1658177	964	Sherman Oaks - Studio City - Toluca Lake - Cahuenga Pass			Above Moderate
LOS ANGELES	4160 N LANKERSHIM BLVD	91602	2423024048	General Commercial	C2-1VL-CDO-RIO	0	108	0.063131194	Industrial - Motion Picture, Radio and Television Industry - Studio - One Story	YES - Current	NO - Privately-Owned	Available	Used in Prior Housing Element - Non-Vacant	0	0	0.00050183	0.00050183	1	0	0	1658177	958	Sherman Oaks - Studio City - Toluca Lake - Cahuenga Pass			Above Moderate
LOS ANGELES	4162 N LANKERSHIM BLVD	91602	2423024048	General Commercial	C2-1VL-CDO-RIO	0	108	0.063130216	Industrial - Motion Picture, Radio and Television Industry - Studio - One Story	YES - Current	NO - Privately-Owned	Available	Used in Prior Housing Element - Non-Vacant	0	0	0.00050183	0.00050183	1	0	0	1658177	942	Sherman Oaks - Studio City - Toluca Lake - Cahuenga Pass			Above Moderate
LOS ANGELES			2423024048	General Commercial	C2-1VL-CDO-RIO	0	108	0.063128612	Industrial - Motion Picture, Radio and Television Industry - Studio - One Story	YES - Current	NO - Privately-Owned	Available	Used in Prior Housing Element - Non-Vacant	0	0	0.00050183	0.00050183	1	0	0	1658177	938	Sherman Oaks - Studio City - Toluca Lake - Cahuenga Pass			Above Moderate
LOS ANGELES			2423024048	General Commercial	C2-1VL-CDO-RIO	0	108	0.063132094	Industrial - Motion Picture, Radio and Television Industry - Studio - One Story	YES - Current	NO - Privately-Owned	Available	Used in Prior Housing Element - Non-Vacant	0	0	0.00050183	0.00050183	1	0	0	1658177	962	Sherman Oaks - Studio City - Toluca Lake - Cahuenga Pass			Above Moderate
LOS ANGELES			2423024048	General Commercial	C2-1VL-CDO-RIO	0	108	0.063138237	Industrial - Motion Picture, Radio and Television Industry - Studio - One Story	YES - Current	NO - Privately-Owned	Available	Used in Prior Housing Element - Non-Vacant	0	0	0.00050183	0.00050183	1	0	0	1658177	974	Sherman Oaks - Studio City - Toluca Lake - Cahuenga Pass			Above Moderate
LOS ANGELES	4145 N CAHUENGA BLVD	91602	2423024050	Medium Residential	[Q]R3-1-RIO	0	54	0.221671607	Residential - Five or More Units or Apartments (Any Combination) - 4 Stories or Less	YES - Current	NO - Privately-Owned	Available	Not Used in Prior Housing Element	0.149546698	0	0	0.149546698	10	0	0	1658177	973	Sherman Oaks - Studio City - Toluca Lake - Cahuenga Pass			Lower
LOS ANGELES	4142 N LANKERSHIM BLVD	91602	2423024081	General Commercial	C2-1VL-CDO-RIO	0	108	0.074621212	Commercial - Office Building - One Story	YES - Current	NO - Privately-Owned	Available	Used in Prior Housing Element - Non-Vacant	0.039296937	0	0	0.039296937	0	0	0	1658177	989	Sherman Oaks - Studio City - Toluca Lake - Cahuenga Pass			Lower
LOS ANGELES	4144 N LANKERSHIM BLVD	91602	2423024081	General Commercial	C2-1VL-CDO-RIO	0	108	0.074619608	Commercial - Office Building - One Story	YES - Current	NO - Privately-Owned	Available	Used in Prior Housing Element - Non-Vacant	0.039296937	0	0	0.039296937	0	0	0	1658177	987	Sherman Oaks - Studio City - Toluca Lake - Cahuenga Pass			Lower
LOS ANGELES	4146 N LANKERSHIM BLVD	91602	2423024081	General Commercial	C2-1VL-CDO-RIO	0	108	0.074617783	Commercial - Office Building - One Story	YES - Current	NO - Privately-Owned	Available	Used in Prior Housing Element - Non-Vacant	0.039296937	0	0	0.039296937	0	0	0	1658177	975	Sherman Oaks - Studio City - Toluca Lake - Cahuenga Pass			Lower
LOS ANGELES			2423024081	General Commercial	C2-1VL-CDO-RIO	0	108	0.074621806	Commercial - Office Building - One Story	YES - Current	NO - Privately-Owned	Available	Used in Prior Housing Element - Non-Vacant	0.039296937	0	0	0.039296937	0	0	0	1658177	994	Sherman Oaks - Studio City - Toluca Lake - Cahuenga Pass			Lower
LOS ANGELES			2423024083	Medium Residential	[Q]R3-1-RIO	0	54	0.001362761	Residential - Single Family Residence - Vacant Land	YES - Current	NO - Privately-Owned	Available	Not Used in Prior Housing Element	0	0	0.058214843	0.058214843	0	0	0	1658177	1097	Sherman Oaks - Studio City - Toluca Lake - Cahuenga Pass			Above Moderate
LOS ANGELES	4110 N LANKERSHIM BLVD	91602	2423025006	General Commercial	C2-1VL-CDO-RIO	0	108	0.074635971	Commercial - Auto, Recreation Equipment, Construction Equipment Sales and Service - Auto Body Repair Shop - One Story	YES - Current	NO - Privately-Owned	Available	Used in Prior Housing Element - Non-Vacant	0.075658185	0	0	0.075658185	0	0	0	1658177	1032	Sherman Oaks - Studio City - Toluca Lake - Cahuenga Pass			Lower
LOS ANGELES			2423025006	General Commercial	C2-1VL-CDO-RIO	0	108	0.074634354	Commercial - Auto, Recreation Equipment, Construction Equipment Sales and Service - Auto Body Repair Shop - One Story	YES - Current	NO - Privately-Owned	Available	Used in Prior Housing Element - Non-Vacant	0.075658185	0	0	0.075658185	0	0	0	1658177	1027	Sherman Oaks - Studio City - Toluca Lake - Cahuenga Pass			Lower
LOS ANGELES			2423025006	General Commercial	C2-1VL-CDO-RIO	0	108	0.07463682	Commercial - Auto, Recreation Equipment, Construction Equipment Sales and Service - Auto Body Repair Shop - One Story	YES - Current	NO - Privately-Owned	Available	Used in Prior Housing Element - Non-Vacant	0.075658185	0	0	0.075658185	0	0	0	1658177	1036	Sherman Oaks - Studio City - Toluca Lake - Cahuenga Pass			Lower
LOS ANGELES			2423025007	General Commercial	C2-1VL-CDO-RIO	0	108	0.074637882	Commercial - Parking Lot (Commercial Use Property) - Lots - Patron or Employee - One Story	YES - Current	NO - Privately-Owned	Available	Used in Prior Housing Element - Non-Vacant	0.048178188	0	0	0.048178188	0	0	0	1658177	1038	Sherman Oaks - Studio City - Toluca Lake - Cahuenga Pass			Lower
LOS ANGELES			2423025007	General Commercial	C2-1VL-CDO-RIO	0	108	0.074640037	Commercial - Parking Lot (Commercial Use Property) - Lots - Patron or Employee - One Story	YES - Current	NO - Privately-Owned	Available	Used in Prior Housing Element - Non-Vacant	0.048178188	0	0	0.048178188	0	0	0	1658177	1040	Sherman Oaks - Studio City - Toluca Lake - Cahuenga Pass			Lower
LOS ANGELES	4129 N CAHUENGA BLVD	91602	2423025009	General Commercial	C2-1VL-RIO	0	108	0.094935421	Commercial - Non-Auto Service and Repair Shop, Paint Shop, or Laundry - One Story	YES - Current	NO - Privately-Owned	Available	Not Used in Prior Housing Element	0.087855706	0	0	0.087855706	0	0	0	1658177	1009	Sherman Oaks - Studio City - Toluca Lake - Cahuenga Pass			Lower
LOS ANGELES	4127 N CAHUENGA BLVD	91602	2423025014	General Commercial	C2-1VL-RIO	0	108	0.050060973	Commercial - Auto, Recreation Equipment, Construction Equipment Sales and Service - Auto Body Repair Shop - One Story	YES - Current	NO - Privately-Owned	Available	Used in Prior Housing Element - Non-Vacant	0	0	0.018498619	0.018498619	0	0	0	1658177	1025	Sherman Oaks - Studio City - Toluca Lake - Cahuenga Pass			Above Moderate
LOS ANGELES			2423025014	General Commercial	C2-1VL-RIO	0	108	0.118305251	Commercial - Auto, Recreation Equipment, Construction Equipment Sales and Service - Auto Body Repair Shop - One Story	YES - Current	NO - Privately-Owned	Available	Used in Prior Housing Element - Non-Vacant	0.320694798	0	0	0.320694798	0	0	0	1658177	1031	Sherman Oaks - Studio City - Toluca Lake - Cahuenga Pass			Lower
LOS ANGELES	4101 N CAHUENGA BLVD	91602	2423025015	General Commercial	C2-1VL-CDO-RIO	0	108	0.446802474	Commercial - Auto, Recreation Equipment, Construction Equipment Sales and Service - Auto Body Repair Shop - One Story	YES - Current	NO - Privately-Owned	Available	Used in Prior Housing Element - Non-Vacant	0.636975057	0	0	0.636975057	0	0	0	1628177	15	Sherman Oaks - Studio City - Toluca Lake - Cahuenga Pass			Lower
LOS ANGELES	4090 N LANKERSHIM BLVD	91602	2423025016	General Commercial	C2-1VL-CDO-RIO	0	108	0.209468947	Commercial - Parking Lot (Commercial Use Property) - Lots - Patron or Employee - One Story	YES - Current	NO - Privately-Owned	Available	Used in Prior Housing Element - Non-Vacant	0.036475546	0	0	0.036475546	0	0	0	1628177	610	Sherman Oaks - Studio City - Toluca Lake - Cahuenga Pass			Lower
LOS ANGELES	4137 N CAHUENGA BLVD	91602	2423025017	General Commercial	RD1.5-1-RIO	0	29	0.193166398	Residential - Four Units (Any Combination) - 4 Stories or Less	YES - Current	NO - Privately-Owned	Available	Not Used in Prior Housing Element	0	0.31703639	0	0.31703639	4	0	0	1658177	999	Sherman Oaks - Studio City - Toluca Lake - Cahuenga Pass	Yes		Moderate
LOS ANGELES	4136 N LANKERSHIM BLVD	91602	2423025019	General Commercial	C2-1VL-CDO-RIO	0	108	0.074623847	Commercial - Office Building - Two Stories	YES - Current	NO - Privately-Owned	Available	Used in Prior Housing Element - Non-Vacant	0.039296937	0	0	0.039296937	0	0	0	1658177	996	Sherman Oaks - Studio City - Toluca Lake - Cahuenga Pass			Lower
LOS ANGELES			2423025019	General Commercial	C2-1VL-CDO-RIO	0	108	0.074625014	Commercial - Office Building - Two Stories	YES - Current	NO - Privately-Owned	Available	Used in Prior Housing Element - Non-Vacant	0.039296937	0	0	0.039296937	0	0	0	1658177	1001	Sherman Oaks - Studio City - Toluca Lake - Cahuenga Pass			Lower
LOS ANGELES	4120 N LANKERSHIM BLVD	91602	2423025020	General Commercial	C2-1VL-CDO-RIO	0	108	0.074630582	Commercial - Parking Lot (Commercial Use Property) - Lots - Patron or Employee - One Story	YES - Current	NO - Privately-Owned	Available	Not Used in Prior Housing Element	0.099126111	0	0	0.099126111	0	0	0	1658177	1010	Sherman Oaks - Studio City - Toluca Lake - Cahuenga Pass			Lower
LOS ANGELES			2423025020	General Commercial	C2-1VL-CDO-RIO	0	108	0.074628131	Commercial - Parking Lot (Commercial Use Property) - Lots - Patron or Employee - One Story	YES - Current	NO - Privately-Owned	Available	Not Used in Prior Housing Element	0.099126111	0	0	0.099126111	0	0	0	1658177	1004	Sherman Oaks - Studio City - Toluca Lake - Cahuenga Pass			Lower
LOS ANGELES			2423025020	General Commercial	C2-1VL-CDO-RIO	0	108	0.074628205	Commercial - Parking Lot (Commercial Use Property) - Lots - Patron or Employee - One Story	YES - Current	NO - Privately-Owned	Available	Not Used in Prior Housing Element	0.099126111	0	0	0.099126111	0	0	0	1658177	1003	Sherman Oaks - Studio City - Toluca Lake - Cahuenga Pass			Lower
LOS ANGELES			2423025020	General Commercial	C2-1VL-CDO-RIO	0	108	0.074632021	Commercial - Parking Lot (Commercial Use Property) - Lots - Patron or Employee - One Story	YES - Current	NO - Privately-Owned	Available	Not Used in Prior Housing Element	0.099126111	0	0	0.099126111	0	0	0	1658177	1024	Sherman Oaks - Studio City - Toluca Lake - Cahuenga Pass			Lower
LOS ANGELES	10710 W VALLEY SPRING LANE	91602	2423026001	General Commercial	C2-1VL-CDO-RIO	0	108	0.122409507	Commercial - Store Combination - Store and Office Combination - One Story	YES - Current	NO - Privately-Owned	Available	Used in Prior Housing Element - Non-Vacant	0.107675612	0	0	0.107675612	0	0	0	1658177	886	Sherman Oaks - Studio City - Toluca Lake - Cahuenga Pass			Lower
LOS ANGELES	4219 N LANKERSHIM BLVD	91602	2423026001	General Commercial	C2-1VL-CDO-RIO	0	108	0.110858767	Commercial - Store Combination - Store and Office Combination - One Story	YES - Current	NO - Privately-Owned	Available	Used in Prior Housing Element - Non-Vacant	0.09978915	0	0	0.09978915	0	0	0	1658177	893	Sherman Oaks - Studio City - Toluca Lake - Cahuenga Pass			Lower
LOS ANGELES	4221 N LANKERSHIM BLVD	91602	2423026001	General Commercial	C2-1VL-CDO-RIO	0	108	0.110838509	Commercial - Store Combination - Store and Office Combination - One Story	YES - Current	NO - Privately-Owned	Available	Used in Prior Housing Element - Non-Vacant	0.09978915	0	0	0.09978915	0	0	0	1658177	889	Sherman Oaks - Studio City - Toluca Lake - Cahuenga Pass			Lower
LOS ANGELES	10718 W VALLEY SPRING LANE	91602	2423026018	Low Medium Residential	RD2-1-RIO	0	21	0.239846513	Residential - Four Units (Any Combination) - 4 Stories or Less	YES - Current	NO - Privately-Owned	Available	Not Used in Prior Housing Element	0	0.31703639	0	0.31703639	4	0	0	1658177	885	Sherman Oaks - Studio City - Toluca Lake - Cahuenga Pass	Yes		Moderate
LOS ANGELES	4201 N LANKERSHIM BLVD	91602	2423026019	General Commercial	C2-1VL-CDO-RIO	0	108	0.103681847	Commercial - Office Building - One Story	YES - Current	NO - Privately-Owned	Available	Not Used in Prior Housing Element	0.119758948	0	0	0.119758948	1	0	0	1658177	931	Sherman Oaks - Studio City - Toluca Lake - Cahuenga Pass			Lower
LOS ANGELES	4209 N LANKERSHIM BLVD	91602	2423026019	General Commercial	C2-1VL-CDO-RIO	0	108	0.110860641	Commercial - Office Building - One Story	YES - Current	NO - Privately-Owned	Available	Not Used in Prior Housing Element	0.124086723	0	0	0.124086723	1	0	0	1658177	922	Sherman Oaks - Studio City - Toluca Lake - Cahuenga Pass			Lower
LOS ANGELES	4211 N LANKERSHIM BLVD	91602	2423026019	General Commercial	C2-1VL-CDO-RIO	0	108	0.11086007	Commercial - Office Building - One Story	YES - Current	NO - Privately-Owned	Available	Not Used in Prior Housing Element	0.124086723	0	0	0.124086723	1	0	0	1658177	908	Sherman Oaks - Studio City - Toluca Lake - Cahuenga Pass			Lower
LOS ANGELES	10828 W VALLEY SPRING LANE	91602	2423027007	Low Residential	R1-1-RIO	0	1 unit per lot	0.070360614	Residential - Single Family Residence - Vacant Land	YES - Current	NO - Privately-Owned	Available	Not Used in Prior Housing Element	0	0	0.058441073	0.058441073	0	0	0	1658173	780	Sherman Oaks - Studio City - Toluca Lake - Cahuenga P

LOS ANGELES	10621 W CHIQUITA ST	91602	2423030007	Low Residential	R1-1-RIO	0	1 unit per lot	0.143149891	Commercial - Parking Lot (Commercial Use Property) - Lots - Patron or Employee - One Story	YES - Current	NO - Privately-Owned	Available	Not Used in Prior Housing Element	0	0	0.025357318	0.025357318	0	0	0	1628177	20	Sherman Oaks - Studio City - Toluca Lake - Cahuenga Pass			Above Moderate
LOS ANGELES			2423030007	Low Residential	R1-1-RIO	0	1 unit per lot	0.033645782	Commercial - Parking Lot (Commercial Use Property) - Lots - Patron or Employee - One Story	YES - Current	NO - Privately-Owned	Available	Not Used in Prior Housing Element	0	0	0.025357318	0.025357318	0	0	0	1628177	19	Sherman Oaks - Studio City - Toluca Lake - Cahuenga Pass			Above Moderate
LOS ANGELES	10718 W AQUA VISTA ST	91602	2423030011	Low Medium Residential	R2D2-1-RIO	0	21	0.290677983	Residential - Five or More Units or Apartments (Any Combination) - 4 Stories or Less	YES - Current	NO - Privately-Owned	Available	Not Used in Prior Housing Element	0	0.334830585	0	0.334830585	5	0	0	1658177	1021	Sherman Oaks - Studio City - Toluca Lake - Cahuenga Pass	Yes	Moderate	
LOS ANGELES	10618 W CHIQUITA ST	91602	2423030024	Low Medium Residential	R2D2-1-RIO	0	21	0.129223401	Residential - Single Family Residence	YES - Current	NO - Privately-Owned	Available	Not Used in Prior Housing Element	0	0	0.130938497	0.130938497	1	2*	2*	1628177	52	Sherman Oaks - Studio City - Toluca Lake - Cahuenga Pass			Above Moderate
LOS ANGELES	10612 W CHIQUITA ST	91602	2423030025	General Commercial	C2-1VL-CDO-RIO	0	108	0.066853027	Commercial - Auto, Recreation Equipment, Construction Equipment Sales and Service - Auto Body Repair Shop - One Story	YES - Current	NO - Privately-Owned	Available	Not Used in Prior Housing Element	0	0	0.012224117	0.012224117	0	0	0	1628177	53	Sherman Oaks - Studio City - Toluca Lake - Cahuenga Pass			Above Moderate
LOS ANGELES	4119 N LANKERSHIM BLVD	91602	2423030031	General Commercial	C2-1VL-CDO-RIO	0	108	0.111815397	Commercial - Office Building - One Story	YES - Current	NO - Privately-Owned	Available	Used in Prior Housing Element - Non-Vacant	0.051663682	0	0	0.051663682	0	0	0	1658177	1041	Sherman Oaks - Studio City - Toluca Lake - Cahuenga Pass			Lower
LOS ANGELES	4123 N LANKERSHIM BLVD	91602	2423030031	General Commercial	C2-1VL-CDO-RIO	0	108	0.110714247	Commercial - Office Building - One Story	YES - Current	NO - Privately-Owned	Available	Used in Prior Housing Element - Non-Vacant	0.051663682	0	0	0.051663682	0	0	0	1658177	1037	Sherman Oaks - Studio City - Toluca Lake - Cahuenga Pass			Lower
LOS ANGELES	4127 N LANKERSHIM BLVD	91602	2423030031	General Commercial	C2-1VL-CDO-RIO	0	108	0.110705662	Commercial - Office Building - One Story	YES - Current	NO - Privately-Owned	Available	Used in Prior Housing Element - Non-Vacant	0.051663682	0	0	0.051663682	0	0	0	1658177	1030	Sherman Oaks - Studio City - Toluca Lake - Cahuenga Pass			Lower
LOS ANGELES			2423030031	General Commercial	C2-1VL-CDO-RIO	0	108	0.111676454	Commercial - Office Building - One Story	YES - Current	NO - Privately-Owned	Available	Used in Prior Housing Element - Non-Vacant	0.051663682	0	0	0.051663682	0	0	0	1628177	27	Sherman Oaks - Studio City - Toluca Lake - Cahuenga Pass			Lower
LOS ANGELES	4095 N LANKERSHIM BLVD	91602	2423030038	General Commercial	C2-1VL-CDO-RIO	0	108	0.058506278	Commercial - Parking Lot (Commercial Use Property) - Lots - Patron or Employee - One Story	YES - Current	NO - Privately-Owned	Available	Not Used in Prior Housing Element	0	0	0.458471274	0.458471274	0	0	0	1628177	58	Sherman Oaks - Studio City - Toluca Lake - Cahuenga Pass			Above Moderate
LOS ANGELES			2423030038	General Commercial	C2-1VL-CDO-RIO	0	108	0.000280601	Commercial - Parking Lot (Commercial Use Property) - Lots - Patron or Employee - One Story	YES - Current	NO - Privately-Owned	Available	Not Used in Prior Housing Element	0	0	0.188059103	0.188059103	0	0	0	1628177	70	Sherman Oaks - Studio City - Toluca Lake - Cahuenga Pass			Above Moderate
LOS ANGELES			2423030038	General Commercial	C2-1VL-CDO-RIO	0	108	0.002261156	Commercial - Parking Lot (Commercial Use Property) - Lots - Patron or Employee - One Story	YES - Current	NO - Privately-Owned	Available	Not Used in Prior Housing Element	0	0	0.188059103	0.188059103	0	0	0	1628177	64	Sherman Oaks - Studio City - Toluca Lake - Cahuenga Pass			Above Moderate
LOS ANGELES	4091 N LANKERSHIM BLVD	91602	2423030039	General Commercial	C2-1VL-CDO-RIO	0	108	0.01185475	Commercial - Restaurant, Cocktail Lounge - Restaurant, Cocktail Lounge, Tavern - One Story	YES - Current	NO - Privately-Owned	Available	Not Used in Prior Housing Element	0	0	0.000971658	0.000971658	0	0	0	1628177	73	Sherman Oaks - Studio City - Toluca Lake - Cahuenga Pass			Above Moderate
LOS ANGELES	4093 N LANKERSHIM BLVD	91602	2423030039	General Commercial	C2-1VL-CDO-RIO	0	108	0.040423888	Commercial - Restaurant, Cocktail Lounge - Restaurant, Cocktail Lounge, Tavern - One Story	YES - Current	NO - Privately-Owned	Available	Not Used in Prior Housing Element	0	0	0.003662548	0.003662548	0	0	0	1628177	60	Sherman Oaks - Studio City - Toluca Lake - Cahuenga Pass			Above Moderate
LOS ANGELES			2423030039	General Commercial	C2-1VL-CDO-RIO	0	108	0.00329994	Commercial - Restaurant, Cocktail Lounge - Restaurant, Cocktail Lounge, Tavern - One Story	YES - Current	NO - Privately-Owned	Available	Not Used in Prior Housing Element	0	0	0.001582504	0.001582504	0	0	0	1628177	76	Sherman Oaks - Studio City - Toluca Lake - Cahuenga Pass			Above Moderate
LOS ANGELES			2423030039	General Commercial	C2-1VL-CDO-RIO	0	108	0.010608215	Commercial - Restaurant, Cocktail Lounge - Restaurant, Cocktail Lounge, Tavern - One Story	YES - Current	NO - Privately-Owned	Available	Not Used in Prior Housing Element	0	0	0.001245757	0.001245757	0	0	0	1628177	72	Sherman Oaks - Studio City - Toluca Lake - Cahuenga Pass			Above Moderate
LOS ANGELES			2423030039	General Commercial	C2-1VL-CDO-RIO	0	108	0.014498371	Commercial - Restaurant, Cocktail Lounge - Restaurant, Cocktail Lounge, Tavern - One Story	YES - Current	NO - Privately-Owned	Available	Not Used in Prior Housing Element	0	0	0.000971658	0.000971658	0	0	0	1628177	69	Sherman Oaks - Studio City - Toluca Lake - Cahuenga Pass			Above Moderate
LOS ANGELES	4111 N LANKERSHIM BLVD	91602	2423030042	General Commercial	C2-1VL-CDO-RIO	0	108	0.110436559	Commercial - Office Building - One Story	YES - Current	NO - Privately-Owned	Available	Used in Prior Housing Element - Non-Vacant	0.051663682	0	0	0.051663682	0	0	0	1628177	31	Sherman Oaks - Studio City - Toluca Lake - Cahuenga Pass			Lower
LOS ANGELES			2423030066	Low Residential	R1-1-RIO	0	1 unit per lot	0.161899748	Residential - Single Family Residence	YES - Current	NO - Privately-Owned	Available	Not Used in Prior Housing Element	0	0	0.027559313	0.027559313	0	0	0	1628177	596	Sherman Oaks - Studio City - Toluca Lake - Cahuenga Pass			Above Moderate
LOS ANGELES	4099 N LANKERSHIM BLVD	91602	2423030068	General Commercial	C2-1VL-CDO-RIO	0	108	0.089621398	Commercial - Parking Lot (Commercial Use Property) - Lots - Patron or Employee - One Story	YES - Current	NO - Privately-Owned	Available	Not Used in Prior Housing Element	0.020830519	0	0	0.020830519	0	0	0	1628177	40	Sherman Oaks - Studio City - Toluca Lake - Cahuenga Pass			Lower
LOS ANGELES			2423030905	General Commercial	C2-1VL-CDO-RIO	0	108	0.006168752	Commercial - Parking Lot (Commercial Use Property) - Lots - Patron or Employee - One Story	YES - Current	NO - Privately-Owned	Available	Not Used in Prior Housing Element	0	0	0.020652038	0.020652038	0	0	0	1628177	82	Sherman Oaks - Studio City - Toluca Lake - Cahuenga Pass			Above Moderate
LOS ANGELES			2423030905	General Commercial	C2-1VL-CDO-RIO	0	108	0.030847678	Commercial - Parking Lot (Commercial Use Property) - Lots - Patron or Employee - One Story	YES - Current	NO - Privately-Owned	Available	Not Used in Prior Housing Element	0	0	0.033318985	0.033318985	0	0	0	1628177	84	Sherman Oaks - Studio City - Toluca Lake - Cahuenga Pass			Above Moderate
LOS ANGELES			2423030905	General Commercial	C2-1VL-CDO-RIO	0	108	0.04691222	Commercial - Parking Lot (Commercial Use Property) - Lots - Patron or Employee - One Story	YES - Current	NO - Privately-Owned	Available	Not Used in Prior Housing Element	0	0	0.049552184	0.049552184	0	0	0	1628177	86	Sherman Oaks - Studio City - Toluca Lake - Cahuenga Pass			Above Moderate
LOS ANGELES	10762 W AQUA VISTA ST	91602	2423030906	Low Residential	R1-1-RIO	0	1 unit per lot	0.148248159	Miscellaneous - Government Owned Property	YES - Current	YES - City-Owned	Available	Not Used in Prior Housing Element	0	0	0.000871345	0.000871345	0	0	0	1658177	1011	Sherman Oaks - Studio City - Toluca Lake - Cahuenga Pass			Above Moderate
LOS ANGELES			2423030906	Open Space	R1-1-RIO	0	1 unit per lot	0.021484123	Miscellaneous - Government Owned Property	YES - Current	YES - City-Owned	Available	Not Used in Prior Housing Element	0	0	0.000871345	0.000871345	0	0	0	1628177	91	Sherman Oaks - Studio City - Toluca Lake - Cahuenga Pass			Above Moderate
LOS ANGELES			2423030906	Open Space	R1-1-RIO	0	1 unit per lot	0.031057616	Miscellaneous - Government Owned Property	YES - Current	YES - City-Owned	Available	Not Used in Prior Housing Element	0	0	0.000871345	0.000871345	0	0	0	1628177	92	Sherman Oaks - Studio City - Toluca Lake - Cahuenga Pass			Above Moderate
LOS ANGELES	10757 W VALLEYHEART DR	91604	2423032015	Low Residential	R1-1-RIO	0	1 unit per lot	0.121817947	Residential - Single Family Residence - Vacant Land	YES - Current	NO - Privately-Owned	Available	Not Used in Prior Housing Element	0	0	0.058214843	0.058214843	0	0	0	1628177	210	Sherman Oaks - Studio City - Toluca Lake - Cahuenga Pass			Above Moderate
LOS ANGELES	4012 N RIVERTON AVE	91604	2423032017	Low Residential	R1-1-RIO	0	1 unit per lot	0.132217966	Residential - Single Family Residence - Vacant Land	YES - Current	NO - Privately-Owned	Available	Not Used in Prior Housing Element	0	0	0.058214843	0.058214843	0	0	0	1628177	200	Sherman Oaks - Studio City - Toluca Lake - Cahuenga Pass			Above Moderate
LOS ANGELES			2423033001	Low Residential	R1-1-RIO	0	1 unit per lot	0.000368015	Residential - Single Family Residence - Vacant Land	YES - Current	NO - Privately-Owned	Available	Not Used in Prior Housing Element	0	0	0.058214843	0.058214843	0	0	0	1628177	169	Sherman Oaks - Studio City - Toluca Lake - Cahuenga Pass			Above Moderate
LOS ANGELES	4033 N WILLOW CREST AVE	91604	2423034006	Low Residential	R1-1-RIO	0	1 unit per lot	0.088208251	Residential - Single Family Residence - Vacant Land	YES - Current	NO - Privately-Owned	Available	Not Used in Prior Housing Element	0	0	0.058214843	0.058214843	0	0	0	1628177	213	Sherman Oaks - Studio City - Toluca Lake - Cahuenga Pass			Above Moderate
LOS ANGELES	4061 N LANKERSHIM BLVD	91604	2423035017	Community Commercial	C2-1VL-RIO	0	108	1.132278908	Residential - Five or More Units or Apartments (Any Combination) - 4 Stories or Less - Pool	YES - Current	NO - Privately-Owned	Available	Not Used in Prior Housing Element	1.740208525	0	0	1.740208525	138	0	0	1628177	172	Sherman Oaks - Studio City - Toluca Lake - Cahuenga Pass			Lower
LOS ANGELES			2423035900	General Commercial	C2-1VL-CDO-RIO	0	108	0.02302095	Miscellaneous - Government Owned Property	YES - Current	YES - City-Owned	Available	Not Used in Prior Housing Element	0	0	0.001318671	0.001318671	0	0	0	1628177	165	Sherman Oaks - Studio City - Toluca Lake - Cahuenga Pass			Above Moderate
LOS ANGELES	4067 N LANKERSHIM BLVD	91604	2423035902	General Commercial	C2-1VL-CDO-RIO	0	108	0.042771666	Miscellaneous - Government Owned Property	YES - Current	YES - City-Owned	Available	Not Used in Prior Housing Element	0	0	0.001955426	0.001955426	0	0	0	1628177	129	Sherman Oaks - Studio City - Toluca Lake - Cahuenga Pass			Above Moderate
LOS ANGELES	4075 N LANKERSHIM BLVD	91604	2423035902	General Commercial	C2-1VL-CDO-RIO	0	108	0.04723083	Miscellaneous - Government Owned Property	YES - Current	YES - City-Owned	Available	Not Used in Prior Housing Element	0	0	0.001464779	0.001464779	0	0	0	1628177	114	Sherman Oaks - Studio City - Toluca Lake - Cahuenga Pass			Above Moderate
LOS ANGELES	4077 N LANKERSHIM BLVD	91604	2423035902	General Commercial	C2-1VL-CDO-RIO	0	108	0.079055976	Miscellaneous - Government Owned Property	YES - Current	YES - City-Owned	Available	Not Used in Prior Housing Element	0.026738972	0	0	0.026738972	0	0	0	1628177	107	Sherman Oaks - Studio City - Toluca Lake - Cahuenga Pass			Lower
LOS ANGELES			2423035902	General Commercial	C2-1VL-CDO-RIO	0	108	0.001348969	Miscellaneous - Government Owned Property	YES - Current	YES - City-Owned	Available	Not Used in Prior Housing Element	0	0	0.000871345	0.000871345	0	0	0	1628177	159	Sherman Oaks - Studio City - Toluca Lake - Cahuenga Pass			Above Moderate
LOS ANGELES			2423035902	General Commercial	C2-1VL-CDO-RIO	0	108	0.033701225	Miscellaneous - Government Owned Property	YES - Current	YES - City-Owned	Available	Not Used in Prior Housing Element	0	0	0.000720297	0.000720297	0	0	0	1628177	145	Sherman Oaks - Studio City - Toluca Lake - Cahuenga Pass			Above Moderate
LOS ANGELES			2423035902	General Commercial	C2-1VL-CDO-RIO	0	108	0.040429784	Miscellaneous - Government Owned Property	YES - Current	YES - City-Owned	Available	Not Used in Prior Housing Element	0	0	0.001955426	0.001955426	0	0	0	1628177	120	Sherman Oaks - Studio City - Toluca Lake - Cahuenga Pass			Above Moderate
LOS ANGELES			2423035902	General Commercial	C2-1VL-CDO-RIO	0	108	0.051844087	Miscellaneous - Government Owned Property	YES - Current	YES - City-Owned	Available	Not Used in Prior Housing Element	0	0	0.00106549	0.00106549	0	0	0	1628177	122	Sherman Oaks - Studio City - Toluca Lake - Cahuenga Pass			Above Moderate
LOS ANGELES			2423035902	General Commercial	C2-1VL-CDO-RIO	0	108	0.086192281	Miscellaneous - Government Owned Property	YES - Current	YES - City-Owned	Available	Not Used in Prior Housing Element	0.028226584	0	0	0.028226584	0	0	0	1628177	105	Sherman Oaks - Studio City - Toluca Lake - Cahuenga Pass			Lower
LOS ANGELES			2423036900	Regional Commercial	(Q)C2-1-CDO-RIO	0	108	0.155775771	Commercial - Parking Lot (Commercial Use Property) - Lots - Patron or Employee - One Story	YES - Current	NO - Privately-Owned	Available	Not Used in Prior Housing Element	0.325027004	0	0	0.325027004	0	0	0	1628177	276	Sherman Oaks - Studio City - Toluca Lake - Cahuenga Pass			Lower
LOS ANGELES			2423036901	Regional Commercial	(Q)C2-1-CDO-RIO	0	108	0.065528692	Commercial - Parking Lot (Commercial Use Property) - Lots - Patron or Employee - One Story	YES - Current	NO - Privately-Owned	Available	Not Used in Prior Housing Element	0	0	0.026617479	0.026617479	0	0	0	1628177	281	Sherman Oaks - Studio City - Toluca Lake - Cahuenga Pass			Above Moderate
LOS ANGELES			2423036902	Regional Commercial	(Q)C2-1-CDO-RIO	0	108	0.005902158	Commercial - Parking Lot (Commercial Use Property) - Lots - Patron or Employee - One Story	YES - Current	NO - Privately-Owned	Available	Not Used in Prior Housing Element	0	0	0.020652038	0.020652038	0	0	0	1628177	286	Sherman Oaks - Studio City - Toluca Lake - Cahuenga Pass			Above Moderate
LOS ANGELES			2423036902	Regional Commercial	(Q)C2-1-CDO-RIO	0	108	0.126175173	Commercial - Parking Lot (Commercial Use Property) - Lots - Patron or Employee - One Story	YES - Current	NO - Privately-Owned	Available	Not Used in Prior Housing Element	0.276725256	0	0	0.276725256	0	0	0	1628177	287	Sherman Oaks - Studio City - Toluca Lake - Cahuenga Pass			Lower
LOS ANGELES			2423036903	Regional Commercial	(Q)C2-1-CDO-RIO	0	108	0.217682342	Commercial - Parking Lot (Commercial Use Property) - Lots - Patron or Employee - One Story	YES - Current	NO - Privately-Owned	Available	Not Used in Prior Housing Element	0.396699907	0	0	0.396699907	0	0	0	1628177	284	Sherman Oaks - Studio City - Toluca Lake - Cahuenga Pass			Lower
LOS ANGELES			2423036903	Regional Commercial	(Q)C2-1-CDO-RIO	0	108	0.217685707	Commercial - Parking Lot (Commercial Use Property) - Lots - Patron or Employee - One Story	YES - Current	NO - Privately-Owned	Available	Not Used in Prior Housing Element	0.396699907	0	0	0.396699907	0	0	0	1628177	280	Sherman Oaks - Studio City - Toluca Lake - Cahuenga Pass			Lower
LOS ANGELES			2423036904	Regional Commercial	(Q)C2-1-CDO-RIO	0	108	0.217683723	Commercial - Parking Lot (Commercial Use Property) - Lots - Patron or Employee - One Story	YES - Current	NO - Privately-Owned	Available	Not Used in Prior Housing Element	0.396699907	0	0	0.396699907	0	0	0	1628177	290	Sherman Oaks - Studio City - Toluca Lake - Cahuenga Pass			Lower
LOS ANGELES			2423036906	Regional Commercial	(Q)C2-1-CDO-RIO	0	108	0.112105006	Residential - Single Family Residence	YES - Current	NO - Privately-Owned	Available	Not Used in Prior Housing Element	1.813403988	0	0	1.813403988	1	0	0	1628177	294	Sherman Oaks - Studio City - Toluca Lake - Cahuenga Pass			Lower
LOS ANGELES			2423036909	Regional Commercial	(Q)C2-1-CDO-RIO	0	108	0.168862541	Commercial - Parking Lot (Commercial Use Property) - Lots - Patron or Employee - One Story	YES - Current	NO - Privately-Owned	Available	Not Used in Prior Housing Element	0.09154219	0	0	0.09154219	0	0	0	1628177	260	Sherman Oaks - Studio City - Toluca Lake - Cahuenga Pass			Lower
LOS ANGELES			2423036910	Regional Commercial	(Q)C2-1-CDO-RIO	0	108	0.160251325	Commercial - Parking Lot (Commercial Use Property) - Lots - Patron or Employee - One Story	YES - Current	NO - Privately-Owned	Available	Not Used in Prior Housing Element	0.082482186	0	0	0.082482186	0	0	0	1628177	266	Sherman Oaks - Studio City - Toluca Lake - Cahuenga Pass			Lower
LOS ANGELES			2423036911	Regional Commercial	(Q)C2-1-CDO-RIO	0	108	0.186223457	Commercial - Parking Lot (Commercial Use Property) - Lots - Patron or Employee - One Story	YES - Current	NO - Privately-Owned	Available	Not Used in Prior Housing Element	0.100043765	0	0	0.100043765	0	0	0	1628177	270	Sherman Oaks - Studio City - Toluca Lake - Cahuenga Pass			Lower
LOS ANGELES			2423036912	Regional Commercial	(Q)C2-1-CDO-RIO	0	108	0.208090428	Commercial - Parking Lot (Commercial Use Property) - Lots - Patron or Employee - One Story	YES - Current	NO - Privately-Owned	Available	Not Used in Prior Housing Element	0.105811933	0	0	0.105811933	0	0	0	1628177	272	Sherman Oaks - Studio City - Toluca Lake - Cahuenga Pass			Lower
LOS ANGELES			2423036913	Regional Commercial	(Q)C2-1-CDO-RIO	0	108	0.217034274	Commercial - Parking Lot (Commercial Use Property) - Lots - Patron or Employee - One Story	YES - Current	NO - Privately-Owned	Available	Not Used in Prior Housing Element	0.108053017	0	0	0.108053017	0	0	0	1628177	275	Sherman Oaks - Studio City - Toluca Lake - Cahuenga Pass			Lower
LOS ANGELES			2423036914	Regional Commercial	(Q)C2-1-CDO-RIO	0	108	0.217683256	Commercial - Parking Lot (Commercial Use Property) - Lots - Patron or Employee - One Story	YES - Current	NO - Privately-Owned	Available	Not Used in Prior Housing Element	0.108053017	0	0	0.108053017	0	0	0	1628177	278	Sherman Oaks - Studio City - Toluca Lake - Cahuenga Pass			Lower
LOS ANGELES			2423036915	Regional Commercial	(Q)C2-1-CDO-RIO	0	108	0.217684637	Commercial - Parking Lot (Commercial Use Property) - Lots - Patron or Employee - One Story	YES - Current	NO - Privately-Owned	Available	Not Used in Prior Housing Element	0.108053017	0	0	0.108053017	0	0	0	1628177	296	Sherman Oaks - Studio City - Toluca Lake - Cahuenga Pass			Lower
LOS ANGELES			2423036916	Regional Commercial	(Q)C2-1-CDO-RIO	0	108	0.094973179	Residential - Three Units (Any Combination) - 4 Stories or Less - Vacant Land	YES - Current	NO - Privately-Owned	Available	Not Used in Prior Housing Element	1.473594618	0	0	1.473594618	0	0	0	1628177	267	Sherman Oaks - Studio City - Toluca Lake - Cahuenga Pass			Lower
LOS ANGELES			2423036917	Regional Commercial	(Q)C2-1-CDO-RIO	0	108	0.004970586	Residential - Double, Duplex, or Two Units - 4 Stories or Less - Vacant Land	YES - Current	NO - Privately-Owned	Available	Not Used in Prior Housing Element	0	0	0.081636345	0.081636345	0	0	0	1628177	282	Sherman Oaks - Studio City - Toluca Lake - Cahuenga Pass			Above Moderate
LOS ANGELES			2423036917	Regional Commercial	(Q)C2-1-CDO-RIO	0	108	0.125040495	Residential - Double, Duplex, or Two Units - 4 Stories or Less - Vacant Land	YES - Current	NO - Privately-Owned	Available	Not Used in Prior Housing Element	1.817736626	0	0	1.817736626	0	0	0	1628177	283	Sherman Oaks - Studio City - Toluca Lake - Cahuenga Pass			Above Moderate
LOS ANGELES			2423036918	Regional Commercial	(Q)C2-1-CDO-RIO	0	108	0.078367929	Commercial - Parking Lot (Commercial Use Property) - Lots - Patron or Employee - One Story	YES - Current	NO - Privately-Owned	Available	Not Used in Prior Housing Element	0.204374623	0	0	0.204374623	0	0	0	1628177	611	Sherman Oaks - Studio City - Toluca Lake - Cahuenga Pass			Lower
LOS ANGELES			2423036918	Regional Commercial	(Q)C2-1-CDO-RIO	0	108	0.217684637	Commercial - Parking Lot (Commercial Use Property) - Lots - Patron or Employee - One Story	YES - Current	NO - Privately-Owned	Available	Not Used in Prior Housing Element	0.396699907	0	0	0.396699907	0	0	0	1628177	309	Sherman Oaks - Studio City - Toluca Lake - Cahuenga Pass			Lower
LOS ANGELES			2423036919	Regional Commercial	(Q)C2-1-CDO-RIO	0	108	0.139316652	Commercial - Parking Lot (Commercial Use Property) - Lots - Patron or Employee - One Story	YES - Current	NO - Privately-Owned	Available	Not Used in Prior Housing Element	0.30270733	0	0	0.30270733	0	0	0	1628177	306	Sherman Oaks - Studio City - Toluca Lake - Cahuenga Pass			Lower
LOS ANGELES			2423036919	Regional Commercial	(Q)C2-1-CDO-RIO	0	108	0.217684369	Commercial - Parking Lot (Commercial Use Property) - Lots - Patron or Employee - One Story	YES - Current	NO - Privately-Owned	Available	Not Used in Prior Housing Element	0.396699907	0	0	0.396699907	0	0	0	1628177	299	Sherman Oaks - Studio City - Toluca Lake - Cahuenga Pass			Lower
LOS ANGELES			2423036919	Regional Commercial	(Q)C2-1-CDO-RIO	0	108	0.217684369	Commercial - Parking Lot (Commercial Use Property) - Lots - Patron or Employee - One Story	YES - Current	NO - Privately-Owned	Available	Not Used in Prior Housing Element	0.396699907	0	0	0.396699907	0	0	0	1628177	302	Sherman Oaks - Studio City - Toluca Lake - Cahuenga Pass			Lower
LOS ANGELES			2423036919	Regional Commercial	(Q)C2-1-CDO-RIO	0	108	0.217684637	Commercial - Parking Lot (Commercial Use Property) - Lots - Patron or Employee - One Story	YES - Current	NO - Privately-Owned	Available	Not Used in Prior Housing Element	0.396699907	0	0	0.396699907	0	0	0	1628177	298	Sherman Oaks - Studio City - Toluca Lake - Cahuenga Pass			Lower
LOS ANGELES	3919 N LANKERSHIM BLVD	91604	2423037900	Regional Commercial	(Q)C2-1-CDO-RIO	0	108	0.217682342	Miscellaneous - Government Owned Property	YES - Current	YES - City-Owned	Available	Not Used in Prior Housing Element	0	0	0.052582112	0.052582112	0	0	0	1628177	315	Sherman Oaks - Studio City - Toluca Lake - Cahuenga Pass			Above Moderate
LOS ANGELES			2423037900	Regional Commercial	(Q)C2-1-CDO-RIO	0	108	0.217683723	Miscellaneous - Government Owned Property	YES - Current	YES - City-Owned	Available	Not Used in Prior Housing Element	0	0	0.052582112	0.052582112	0	0	0	1628177	312	Sherman Oaks - Studio City - Toluca Lake - Cahuenga Pass			Above Moderate
LOS ANGELES			2423037901	Regional Commercial	(Q)C2-1-CDO-RIO	0	108	0.217684637	Commercial - Parking Lot (Commercial Use Property) - Lots - Patron or Employee - One Story	YES - Current	NO - Privately-Owned	Available	Not Used in Prior Housing Element	0.396699907	0	0	0.396699907	0	0	0	1628177	320	Sherman Oaks - Studio City - Toluca Lake - Cahuenga Pass			Lower
LOS ANGELES	3907 N LANKERSHIM BLVD	91604	2423037902	Regional Commercial	(Q)C2-1-CDO-RIO	0	108	0.217684637	Commercial - Parking Lot (Commercial Use Property) - Lots - Patron or Employee - One Story	YES - Current	NO - Privately-Owned	Available	Not Used in Prior Housing Element	0.396699907	0	0	0.396699907	0	0	0	1628177	324	Sherman Oaks - Studio City - Toluca Lake - Cahuenga Pass			Lower
LOS ANGELES			2423037903	Regional Commercial	(Q)C2-1-CDO-RIO	0	108	0.17504187		YES - Current	NO - Privately-Owned	Available	Not Used in Prior Housing Element	3.892463303	0	0	3.892463303	0	0	0	1628177	318	Sherman Oaks - Studio City - Toluca Lake - Cahuenga Pass			Lower
LOS ANGELES			2423037906	Regional Commercial	(Q)C2-1-CDO-RIO	0	108	0.175512544	Residential - Three Units (Any Combination) - 4 Stories or Less	YES - Current	NO - Privately-Owned	Available	Not Used in Prior Housing Element	0	0	1.492081642	1.492081642	3	0	0	1628177	308	Sherman Oaks - Studio City - Toluca Lake - Cahuenga Pass	Yes		Above Moderate
LOS ANGELES			2423037908	Regional Commercial	(Q)C2-1-CDO-RIO	0	108	0.217684052	Commercial - Store - One Story	YES - Current	NO - Privately-Owned	Available	Not Used in Prior Housing Element	0.53332513	0	0	0.53332513	0	0	0	1628177	328	Sherman Oaks - Studio City - Toluca Lake - Cahuenga Pass			Lower
LOS ANGELES			2423037909	Regional Commercial	(Q)C2-1-CDO-RIO	0	108	0.1740864	Commercial - Commercial - Vacant Land	YES - Current	NO - Privately-Owned	Available	Not Used in Prior Housing Element	0.371896733	0	0	0.371896733	0	0	0	1628177	339	Sherman Oaks - Studio City - Toluca Lake - Cahuenga Pass			Lower
LOS ANGELES			2423037910	Regional Commercial	(Q)C2-1-CDO-RIO	0	108	0.099067127	Commercial - Parking Lot (Commercial Use Property) - Lots - Patron or Employee - One Story	YES - Current	NO - Privately-Owned	Available	Not Used in Prior Housing Element	0.232380318	0	0	0.232380318	0	0	0	1628177	342	Sherman Oaks - Studio City - Toluca Lake - Cahuenga Pass			Lower
LOS ANGELES			2423037911	Regional Commercial	(Q)C2-1-CDO-RIO	0	108	0.217684475	Commercial - Commercial - Vacant Land	YES - Current	NO - Privately-Owned	Available	Not Used in Prior Housing Element	0.416111047	0	0	0.416111047	0	0	0	1628177	335	Sherman Oaks - Studio City - Toluca Lake - Cahuenga Pass			Lower
LOS ANGELES			2423037912	Regional Commercial	(Q)C2-1-CDO-RIO

LOS ANGELES	10716 W TOLUCA CT	91602	2423040008	Medium Residential	[Q]R3-1-RIO	0	43	0.035467485	Residential - Single Family Residence - Small Lot	YES - Current	NO - Privately-Owned	Available	Not Used in Prior Housing Element	0	0	0.00330541	0.00330541	1	1*	1*	1658177	1135	Sherman Oaks - Studio City - Toluca Lake - Cahuenga Pass			Above Moderate
LOS ANGELES	10732 W BLOOMFIELD ST	91602	2423040009	Medium Residential	[Q]R3-1-RIO	0	43	0.035215767	Residential - Single Family Residence - Small Lot	YES - Current	NO - Privately-Owned	Available	Not Used in Prior Housing Element	0	0	0.00330541	0.00330541	1	1*	1*	1658177	1136	Sherman Oaks - Studio City - Toluca Lake - Cahuenga Pass			Above Moderate
LOS ANGELES	10730 W BLOOMFIELD ST	91602	2423040010	Medium Residential	[Q]R3-1-RIO	0	43	0.025799599	Residential - Single Family Residence - Small Lot	YES - Current	NO - Privately-Owned	Available	Not Used in Prior Housing Element	0	0	0.004061485	0.004061485	1	1*	1*	1658177	1137	Sherman Oaks - Studio City - Toluca Lake - Cahuenga Pass			Above Moderate
LOS ANGELES	10728 W BLOOMFIELD ST	91602	2423040011	Medium Residential	[Q]R3-1-RIO	0	43	0.028419922	Residential - Single Family Residence - Small Lot	YES - Current	NO - Privately-Owned	Available	Not Used in Prior Housing Element	0	0	0.004061485	0.004061485	1	1*	1*	1658177	1138	Sherman Oaks - Studio City - Toluca Lake - Cahuenga Pass			Above Moderate
LOS ANGELES	10726 W BLOOMFIELD ST	91602	2423040012	Medium Residential	[Q]R3-1-RIO	0	43	0.047301541	Residential - Single Family Residence - Small Lot	YES - Current	NO - Privately-Owned	Available	Not Used in Prior Housing Element	0	0	0.006561847	0.006561847	1	2*	2*	1658177	1139	Sherman Oaks - Studio City - Toluca Lake - Cahuenga Pass			Above Moderate
LOS ANGELES	10742 W BLOOMFIELD ST	91602	2423040013	Medium Residential	[Q]R3-1-RIO	0	43	0.037688625	Residential - Single Family Residence - Small Lot	YES - Current	NO - Privately-Owned	Available	Not Used in Prior Housing Element	0	0	0.002223486	0.002223486	1	1*	1*	1658177	1140	Sherman Oaks - Studio City - Toluca Lake - Cahuenga Pass			Above Moderate
LOS ANGELES	10740 W BLOOMFIELD ST	91602	2423040014	Medium Residential	[Q]R3-1-RIO	0	43	0.025891612	Residential - Single Family Residence - Small Lot	YES - Current	NO - Privately-Owned	Available	Not Used in Prior Housing Element	0	0	0.004061485	0.004061485	1	1*	1*	1658177	1141	Sherman Oaks - Studio City - Toluca Lake - Cahuenga Pass			Above Moderate
LOS ANGELES	10738 W BLOOMFIELD ST	91602	2423040015	Medium Residential	[Q]R3-1-RIO	0	43	0.023678941	Residential - Single Family Residence - Small Lot	YES - Current	NO - Privately-Owned	Available	Not Used in Prior Housing Element	0	0	0.004061485	0.004061485	1	1*	1*	1658177	1142	Sherman Oaks - Studio City - Toluca Lake - Cahuenga Pass			Above Moderate
LOS ANGELES	10734 W BLOOMFIELD ST	91602	2423040017	Medium Residential	[Q]R3-1-RIO	0	43	0.027924203	Residential - Single Family Residence - Small Lot	YES - Current	NO - Privately-Owned	Available	Not Used in Prior Housing Element	0	0	0.004061485	0.004061485	1	1*	1*	1658177	1144	Sherman Oaks - Studio City - Toluca Lake - Cahuenga Pass			Above Moderate
LOS ANGELES	10565 W RIVERSIDE DR	91602	2424001001	General Commercial	C2-1VL	0	108	0.127408462	Commercial - Store - One Story	YES - Current	NO - Privately-Owned	Available	Used in Prior Housing Element - Non-Vacant	0.084019738	0	0	0.084019738	1	0	0	1658177	84	Sherman Oaks - Studio City - Toluca Lake - Cahuenga Pass			Lower
LOS ANGELES	4508 N CAHUENGA BLVD	91602	2424001001	General Commercial	C2-1VL	0	108	0.252554414	Commercial - Store - One Story	YES - Current	NO - Privately-Owned	Available	Used in Prior Housing Element - Non-Vacant	0.135243889	0	0	0.135243889	1	0	0	1658177	85	Sherman Oaks - Studio City - Toluca Lake - Cahuenga Pass			Lower
LOS ANGELES	10559 W RIVERSIDE DR	91602	2424001002	General Commercial	C2-1VL	0	108	0.127407666	Commercial - Non-Auto Service and Repair Shop, Paint Shop, or Laundry - One Story	YES - Current	NO - Privately-Owned	Available	Used in Prior Housing Element - Non-Vacant	0.205826493	0	0	0.205826493	0	0	0	1658177	83	Sherman Oaks - Studio City - Toluca Lake - Cahuenga Pass			Lower
LOS ANGELES	10553 W RIVERSIDE DR	91602	2424001003	General Commercial	C2-1VL	0	108	0.144674916	Commercial - Store Combination - Store and Residential Combination - One Story	YES - Current	NO - Privately-Owned	Available	Used in Prior Housing Element - Non-Vacant	0.229681894	0	0	0.229681894	0	0	0	1658177	82	Sherman Oaks - Studio City - Toluca Lake - Cahuenga Pass			Lower
LOS ANGELES	4506 N AUCKLAND AVE	91602	2424001004	Medium Residential	R3-1	0	54	0.150919185	Residential - Five or More Units or Apartments (Any Combination) - 4 Stories or Less	YES - Current	NO - Privately-Owned	Available	Not Used in Prior Housing Element	0	0	0.120580089	0.120580089	10	0	0	1658177	81	Sherman Oaks - Studio City - Toluca Lake - Cahuenga Pass	Yes		Above Moderate
LOS ANGELES	4512 N STROHM AVE	91602	2424001006	Medium Residential	R3-1	0	54	0.125544767	Residential - Five or More Units or Apartments (Any Combination) - 4 Stories or Less	YES - Current	NO - Privately-Owned	Available	Not Used in Prior Housing Element	0	0	0.110507306	0.110507306	5	0	0	1658177	74	Sherman Oaks - Studio City - Toluca Lake - Cahuenga Pass	Yes		Above Moderate
LOS ANGELES	10475 W RIVERSIDE DR	91602	2424001007	Medium Residential	R3-1	0	54	0.114666988	Residential - Four Units (Any Combination) - 4 Stories or Less	YES - Current	NO - Privately-Owned	Available	Not Used in Prior Housing Element	0	0	0.099558225	0.099558225	4	0	0	1658177	72	Sherman Oaks - Studio City - Toluca Lake - Cahuenga Pass	Yes		Above Moderate
LOS ANGELES	10465 W RIVERSIDE DR	91602	2424001008	Medium Residential	R3-1	0	54	0.127408481	Residential - Four Units (Any Combination) - 4 Stories or Less	YES - Current	NO - Privately-Owned	Available	Not Used in Prior Housing Element	0	0	0.108755066	0.108755066	4	0	0	1658177	70	Sherman Oaks - Studio City - Toluca Lake - Cahuenga Pass	Yes		Above Moderate
LOS ANGELES	10459 W RIVERSIDE DR	91602	2424001009	Medium Residential	R3-1	0	54	0.127407329	Residential - Four Units (Any Combination) - 4 Stories or Less	YES - Current	NO - Privately-Owned	Available	Not Used in Prior Housing Element	0	0	0.101109634	0.101109634	4	0	0	1658177	69	Sherman Oaks - Studio City - Toluca Lake - Cahuenga Pass	Yes		Above Moderate
LOS ANGELES	10423 W RIVERSIDE DR	91602	2424001011	Medium Residential	R3-1	0	54	0.150917988	Residential - Five or More Units or Apartments (Any Combination) - 4 Stories or Less	YES - Current	NO - Privately-Owned	Available	Not Used in Prior Housing Element	0	0	0.101708436	0.101708436	6	0	0	1658177	67	Sherman Oaks - Studio City - Toluca Lake - Cahuenga Pass	Yes		Above Moderate
LOS ANGELES	10417 W RIVERSIDE DR	91602	2424001012	Medium Residential	R3-1	0	54	0.127407329	Residential - Five or More Units or Apartments (Any Combination) - 4 Stories or Less	YES - Current	NO - Privately-Owned	Available	Not Used in Prior Housing Element	0	0	0.103826131	0.103826131	6	0	0	1658177	66	Sherman Oaks - Studio City - Toluca Lake - Cahuenga Pass	Yes		Above Moderate
LOS ANGELES	10409 W RIVERSIDE DR	91602	2424001BRK	Medium Residential	R3-1	0	54	0.347775594	Residential - Single Family Residence - Condominium	YES - Current	NO - Privately-Owned	Available	Not Used in Prior Housing Element	0.135123172	0	0	0.135123172	20	0	0	1658177	64	Sherman Oaks - Studio City - Toluca Lake - Cahuenga Pass			Lower
LOS ANGELES	4426 N CAHUENGA BLVD	91602	2424002001	Medium Residential	R3-1-RIO	0	54	0.162593424	Residential - Five or More Units or Apartments (Any Combination) - 4 Stories or Less	YES - Current	NO - Privately-Owned	Available	Not Used in Prior Housing Element	0.054128575	0	0	0.054128575	9	0	0	1658177	240	Sherman Oaks - Studio City - Toluca Lake - Cahuenga Pass			Lower
LOS ANGELES	4418 N CAHUENGA BLVD	91602	2424002002	Medium Residential	R3-1-RIO	0	54	0.151511735	Residential - Four Units (Any Combination) - 4 Stories or Less	YES - Current	NO - Privately-Owned	Available	Not Used in Prior Housing Element	0	0	0.377575183	0.377575183	4	0	0	1658177	267	Sherman Oaks - Studio City - Toluca Lake - Cahuenga Pass	Yes		Above Moderate
LOS ANGELES	10541 W MOORPARK ST	91602	2424002006	Low Medium Residential	RD1.5-1-RIO	0	29	0.155184884	Residential - Three Units (Any Combination) - 4 Stories or Less	YES - Current	NO - Privately-Owned	Available	Not Used in Prior Housing Element	0	0.392185032	0	0.392185032	0	0	0	1658177	312	Sherman Oaks - Studio City - Toluca Lake - Cahuenga Pass	Yes		Moderate
LOS ANGELES	10523 W MOORPARK ST	91602	2424002014	Low Medium Residential	RD1.5-1-RIO	0	29	0.186328547	Residential - Single Family Residence	YES - Current	NO - Privately-Owned	Available	Not Used in Prior Housing Element	0	0.538452673	0	0.538452673	1	0	0	1658177	310	Sherman Oaks - Studio City - Toluca Lake - Cahuenga Pass			Moderate
LOS ANGELES	10517 W MOORPARK ST	91602	2424002015	Low Medium Residential	RD1.5-1-RIO	0	29	0.149217968	Residential - Single Family Residence	YES - Current	NO - Privately-Owned	Available	Not Used in Prior Housing Element	0	0.355661511	0	0.355661511	1	0	0	1658177	308	Sherman Oaks - Studio City - Toluca Lake - Cahuenga Pass			Moderate
LOS ANGELES	10513 W MOORPARK ST	91602	2424002016	Low Medium Residential	RD1.5-1-RIO	0	29	0.149218764	Residential - Single Family Residence	YES - Current	NO - Privately-Owned	Available	Not Used in Prior Housing Element	0	0.355661511	0	0.355661511	1	0	0	1658177	306	Sherman Oaks - Studio City - Toluca Lake - Cahuenga Pass			Moderate
LOS ANGELES	10507 W MOORPARK ST	91602	2424002017	Low Medium Residential	RD1.5-1-RIO	0	29	0.149218798	Residential - Single Family Residence	YES - Current	NO - Privately-Owned	Available	Not Used in Prior Housing Element	0	0.355661511	0	0.355661511	1	0	0	1658177	305	Sherman Oaks - Studio City - Toluca Lake - Cahuenga Pass			Moderate
LOS ANGELES	10564 W RIVERSIDE DR	91602	2424002022	General Commercial	C2-1VL-RIO	0	108	0.126261632	Commercial - Service Station - Full Service - No Additional Services	YES - Current	NO - Privately-Owned	Available	Used in Prior Housing Element - Non-Vacant	0.087852188	0	0	0.087852188	0	0	0	1658177	157	Sherman Oaks - Studio City - Toluca Lake - Cahuenga Pass			Lower
LOS ANGELES	10570 W RIVERSIDE DR	91602	2424002022	General Commercial	C2-1VL-RIO	0	108	0.250534006	Commercial - Service Station - Full Service - No Additional Services	YES - Current	NO - Privately-Owned	Available	Used in Prior Housing Element - Non-Vacant	0.137235634	0	0	0.137235634	0	0	0	1658177	158	Sherman Oaks - Studio City - Toluca Lake - Cahuenga Pass			Lower
LOS ANGELES	10554 W RIVERSIDE DR	91602	2424002023	General Commercial	C2-1VL-RIO	0	108	0.141103545	Commercial - Store Combination - Store and Office Combination - One Story	YES - Current	NO - Privately-Owned	Available	Used in Prior Housing Element - Non-Vacant	0.030673161	0	0	0.030673161	0	0	0	1658177	155	Sherman Oaks - Studio City - Toluca Lake - Cahuenga Pass			Lower
LOS ANGELES	10558 W RIVERSIDE DR	91602	2424002023	General Commercial	C2-1VL-RIO	0	108	0.126260842	Commercial - Store Combination - Store and Office Combination - One Story	YES - Current	NO - Privately-Owned	Available	Used in Prior Housing Element - Non-Vacant	0.029188707	0	0	0.029188707	0	0	0	1658177	156	Sherman Oaks - Studio City - Toluca Lake - Cahuenga Pass			Lower
LOS ANGELES	10524 W RIVERSIDE DR	91602	2424002024	Medium Residential	R3-1-RIO	0	54	0.136914555	Residential - Four Units (Any Combination) - 4 Stories or Less	YES - Current	NO - Privately-Owned	Available	Not Used in Prior Housing Element	0	0	0.122421873	0.122421873	4	0	0	1658177	154	Sherman Oaks - Studio City - Toluca Lake - Cahuenga Pass	Yes		Above Moderate
LOS ANGELES	10520 W RIVERSIDE DR	91602	2424002025	Medium Residential	R3-1-RIO	0	54	0.12626065	Residential - Four Units (Any Combination) - 4 Stories or Less	YES - Current	NO - Privately-Owned	Available	Not Used in Prior Housing Element	0	0	0.108755066	0.108755066	4	0	0	1658177	152	Sherman Oaks - Studio City - Toluca Lake - Cahuenga Pass	Yes		Above Moderate
LOS ANGELES	4443 N AUCKLAND AVE	91602	2424002032	Low Residential	R1-1-RIO	0	54	0.132334615	Residential - Single Family Residence	YES - Current	NO - Privately-Owned	Available	Used in Prior Housing Element - Non-Vacant	0.635536867	0	0	0.635536867	1	0	0	1658177	174	Sherman Oaks - Studio City - Toluca Lake - Cahuenga Pass			Lower
LOS ANGELES	4440 N CAHUENGA BLVD	91602	2424002036	Medium Residential	R3-1-RIO	0	54	0.137740206	Residential - Four Units (Any Combination) - 4 Stories or Less	YES - Current	NO - Privately-Owned	Available	Not Used in Prior Housing Element	0	0	0.122421873	0.122421873	4	0	0	1658177	200	Sherman Oaks - Studio City - Toluca Lake - Cahuenga Pass	Yes		Above Moderate
LOS ANGELES	4446 N CAHUENGA BLVD	91602	2424002037	Medium Residential	R3-1-RIO	0	54	0.140596479	Residential - Three Units (Any Combination) - 4 Stories or Less	YES - Current	NO - Privately-Owned	Available	Not Used in Prior Housing Element	0	0	0.410731268	0.410731268	3	0	0	1658177	175	Sherman Oaks - Studio City - Toluca Lake - Cahuenga Pass	Yes		Above Moderate
LOS ANGELES	10506 W RIVERSIDE DR	91602	2424002038	Medium Residential	R3-1-RIO	0	54	0.403600734	Residential - Five or More Units or Apartments (Any Combination) - 4 Stories or Less	YES - Current	NO - Privately-Owned	Available	Not Used in Prior Housing Element	0	0	0.886266822	0.886266822	7	0	0	1658177	151	Sherman Oaks - Studio City - Toluca Lake - Cahuenga Pass	Yes		Above Moderate
LOS ANGELES	4430 N CAHUENGA BLVD	91602	2424002040	Medium Residential	R3-1-RIO	0	54	0.13504597	Residential - Five or More Units or Apartments (Any Combination) - 4 Stories or Less	YES - Current	NO - Privately-Owned	Available	Not Used in Prior Housing Element	0	0	0.09118747	0.09118747	6	0	0	1658177	215	Sherman Oaks - Studio City - Toluca Lake - Cahuenga Pass	Yes		Above Moderate
LOS ANGELES			2424002043	Low Residential	R1-1-RIO	0	1 unit per lot	0.007964783	Residential - Single Family Residence - Vacant Land	YES - Current	NO - Privately-Owned	Available	Not Used in Prior Housing Element	0	0	0.058441073	0.058441073	0	0	0	1658177	234	Sherman Oaks - Studio City - Toluca Lake - Cahuenga Pass			Above Moderate
LOS ANGELES			2424002044	Low Residential	R1-1-RIO	0	1 unit per lot	0.009387207	Residential - Single Family Residence - Vacant Land	YES - Current	NO - Privately-Owned	Available	Not Used in Prior Housing Element	0	0	0.058441073	0.058441073	0	0	0	1658177	232	Sherman Oaks - Studio City - Toluca Lake - Cahuenga Pass			Above Moderate
LOS ANGELES	10503 W MOORPARK ST	91602	2424002047	Low Medium Residential	RD1.5-1-RIO	0	29	0.17017798	Residential - Five or More Units or Apartments (Any Combination) - 4 Stories or Less	YES - Current	NO - Privately-Owned	Available	Not Used in Prior Housing Element	0	0.036799464	0	0.036799464	5	0	0	1658177	1127	Sherman Oaks - Studio City - Toluca Lake - Cahuenga Pass			Moderate
LOS ANGELES	4402 N CAHUENGA BLVD	91602	2424002048	Medium Residential	R3-1-RIO	0	54	0.168841046	Residential - Five or More Units or Apartments (Any Combination) - 4 Stories or Less	YES - Current	NO - Privately-Owned	Available	Not Used in Prior Housing Element	0.704915589	0	0	0.704915589	0	0	0	1658177	345	Sherman Oaks - Studio City - Toluca Lake - Cahuenga Pass			Lower
LOS ANGELES	10458 W RIVERSIDE DR	91602	2424003007	Medium Residential	R3-1-RIO	0	54	0.12626217	Residential - Four Units (Any Combination) - 4 Stories or Less	YES - Current	NO - Privately-Owned	Available	Not Used in Prior Housing Element	0	0	0.101109634	0.101109634	4	0	0	1658177	149	Sherman Oaks - Studio City - Toluca Lake - Cahuenga Pass	Yes		Above Moderate
LOS ANGELES	10456 W RIVERSIDE DR	91602	2424003008	Medium Residential	R3-1-RIO	0	54	0.12626217	Residential - Three Units (Any Combination) - 4 Stories or Less	YES - Current	NO - Privately-Owned	Available	Not Used in Prior Housing Element	0	0	0.116972512	0.116972512	3	0	0	1658177	148	Sherman Oaks - Studio City - Toluca Lake - Cahuenga Pass	Yes		Above Moderate
LOS ANGELES	10442 W RIVERSIDE DR	91602	2424003009	Medium Residential	R3-1-RIO	0	54	0.126261813	Residential - Three Units (Any Combination) - 4 Stories or Less	YES - Current	NO - Privately-Owned	Available	Not Used in Prior Housing Element	0	0	0.345772433	0.345772433	3	0	0	1658177	147	Sherman Oaks - Studio City - Toluca Lake - Cahuenga Pass	Yes		Above Moderate
LOS ANGELES	10434 W RIVERSIDE DR	91602	2424003010	Medium Residential	R3-1-RIO	0	54	0.126633427	Residential - Five or More Units or Apartments (Any Combination) - 4 Stories or Less	YES - Current	NO - Privately-Owned	Available	Not Used in Prior Housing Element	0	0	0.08738099	0.08738099	5	0	0	1658177	146	Sherman Oaks - Studio City - Toluca Lake - Cahuenga Pass	Yes		Above Moderate
LOS ANGELES	4462 N MOORPARK WAY	91602	2424004002	Low Medium Residential	[Q]RD1.5-1-RIO	0	29	0.140671092	Residential - Four Units (Any Combination) - 4 Stories or Less	YES - Current	NO - Privately-Owned	Available	Not Used in Prior Housing Element	0	0.048025671	0	0.048025671	4	0	0	1658177	160	Sherman Oaks - Studio City - Toluca Lake - Cahuenga Pass	Yes		Moderate
LOS ANGELES	4433 N LEDGE AVE	91602	2424004013	Low Medium Residential	[Q]RD3-1-RIO	0	14	0.171692808	Residential - Double, Duplex, or Two Units - 4 Stories or Less	YES - Current	NO - Privately-Owned	Available	Not Used in Prior Housing Element	0	0	0.172183692	0.172183692	2	2*	2*	1658177	209	Sherman Oaks - Studio City - Toluca Lake - Cahuenga Pass	Yes		Above Moderate
LOS ANGELES	10423 W MOORPARK ST	91602	2424004020	Low Medium Residential	[Q]RD3-1-RIO	0	14	0.236620844	Residential - Three Units (Any Combination) - 4 Stories or Less	YES - Current	NO - Privately-Owned	Available	Not Used in Prior Housing Element	0	0.163599873	0	0.163599873	3	3*	3*	1658177	313	Sherman Oaks - Studio City - Toluca Lake - Cahuenga Pass	Yes		Moderate
LOS ANGELES	10302 W RIVERSIDE DR	91602	2424005006	Medium Residential	R3-1-RIO	0	54	0.08807373	Residential - Five or More Units or Apartments (Any Combination) - 4 Stories or Less	YES - Current	NO - Privately-Owned	Available	Not Used in Prior Housing Element	0.040345661	0	0	0.040345661	6	0	0	1658177	131	Sherman Oaks - Studio City - Toluca Lake - Cahuenga Pass			Lower
LOS ANGELES	10352 W RIVERSIDE DR	91602	2424005063	Medium Residential	R3-1-RIO	0	54	0.210134504	Residential - Five or More Units or Apartments (Any Combination) - 4 Stories or Less	YES - Current	NO - Privately-Owned	Available	Not Used in Prior Housing Element	2.544262981	0	0	2.544262981	0	0	0	1658177	1145	Sherman Oaks - Studio City - Toluca Lake - Cahuenga Pass			Lower
LOS ANGELES	10310 W RIVERSIDE DR	91602	2424005BRK	Medium Residential	R3-1-RIO	0	54	0.3784258	Residential - Single Family Residence - Condominium	YES - Current	NO - Privately-Owned	Available	Not Used in Prior Housing Element	0.140391681	0	0	0.140391681	21	0	0	1658177	133	Sherman Oaks - Studio City - Toluca Lake - Cahuenga Pass			Lower
LOS ANGELES	10256 W RIVERSIDE DR	91602	2424006001	Medium Residential	R3-1-RIO	0	54	0.088008479	Residential - Five or More Units or Apartments (Any Combination) - 4 Stories or Less	YES - Current	NO - Privately-Owned	Available	Not Used in Prior Housing Element	0	0	0.090890951	0.090890951	5	0	0	1658177	130	Sherman Oaks - Studio City - Toluca Lake - Cahuenga Pass	Yes		Above Moderate
LOS ANGELES	4457 N SANCOLA AVE	91602	2424006004	Medium Residential	R3-1-RIO	0	54	0.088033629	Residential - Five or More Units or Apartments (Any Combination) - 4 Stories or Less	YES - Current	NO - Privately-Owned	Available	Not Used in Prior Housing Element	0	0	0.068167992	0.068167992	6	0	0	1658177	121	Sherman Oaks - Studio City - Toluca Lake - Cahuenga Pass	Yes		Above Moderate
LOS ANGELES	10255 W RIVERSIDE DR	91602	2424007005	Medium Residential	R3-1	0	54	0.384590031	Residential - Five or More Units or Apartments (Any Combination) - 4 Stories or Less	YES - Current	NO - Privately-Owned	Available	Not Used in Prior Housing Element	0.113023847	0	0	0.113023847	20	0	0	1658177	58	Sherman Oaks - Studio City - Toluca Lake - Cahuenga Pass			Lower
LOS ANGELES	10231 W RIVERSIDE DR	91602	2424007006	Medium Residential	R3-1	0	54	0.38811348	Residential - Five or More Units or Apartments (Any Combination) - 4 Stories or Less	YES - Current	NO - Privately-Owned	Available	Not Used in Prior Housing Element	0.112092674	0	0	0.112092674	21	0	0	1658177	59	Sherman Oaks - Studio City - Toluca Lake - Cahuenga Pass			Lower
LOS ANGELES	10331 W RIVERSIDE DR	91602	2424007BRK	Medium Residential	R3-1	0	54	0.347226383	Residential - Single Family Residence - Condominium	YES - Current	NO - Privately-Owned	Available	Not Used in Prior Housing Element	0.147078985	0	0	0.147078985	12	0	0	1658177	60	Sherman Oaks - Studio City - Toluca Lake - Cahuenga Pass			Lower
LOS ANGELES			2424008031	Neighborhood Commercial	R1-1-CDO	0	1 unit per lot	0.050099159	Commercial - Parking Lot (Commercial Use Property) - Lots - Patron or Employee - One Story	YES - Current	NO - Privately-Owned	Available	Not Used in Prior Housing Element	0	0	0.004194503	0.004194503	0	0	0	1688181	244	Sherman Oaks - Studio City - Toluca Lake - Cahuenga Pass			Above Moderate
LOS ANGELES	4521 N MARIOTA AVE	91602	2424008033	Neighborhood Commercial	R1-1-CDO	0	1 unit per lot	0.123629028	Commercial - Parking Lot (Commercial Use Property) - Lots - Patron or Employee - One Story	YES - Current	NO - Privately-Owned	Available	Not Used in Prior Housing Element	0	0	0.004194503	0.004194503	0	0	0	1688181	242	Sherman Oaks - Studio City - Toluca Lake - Cahuenga Pass			Above Moderate
LOS ANGELES			2424008033	Neighborhood Commercial	R1-1-CDO	0	1 unit per lot	0.004462088	Commercial - Parking Lot (Commercial Use Property) - Lots - Patron or Employee - One Story	YES - Current	NO - Privately-Owned	Available	Not Used in Prior Housing Element	0	0	0.004194503	0.004194503	0	0	0	1688181	238	Sherman Oaks - Studio City - Toluca Lake - Cahuenga Pass			Above Moderate
LOS ANGELES	4437 N TALOFA AVE	91602	2424009026	Low Residential	R1-1-RIO	0	1 unit per lot	0.162350416	Commercial - Parking Lot (Commercial Use Property) - Lots - Patron or Employee - One Story	YES - Current	NO - Privately-Owned	Available	Not Used in Prior Housing Element	0	0	0.004194503	0.004194503	0	0	0	1658181	117	Sherman Oaks - Studio City - Toluca Lake - Cahuenga Pass			Above Moderate
LOS ANGELES	4408 N PONCA AVE	91602	2424010004	Low Residential	R1-1-RIO	0	1 unit per lot	0.152749314	Residential - Single Family Residence - Other Improvements Only	YES - Current	NO - Privately-Owned	Available	Not Used in Prior Housing Element	0	0	0.009751745	0.009751745	0	0	0	1658181	168	Sherman Oaks - Studio City - Toluca Lake - Cahuenga Pass			Above Moderate
LOS ANGELES	10550 W MOORPARK ST	91602	2424011001	High Medium Residential	R4-1XL-RIO	0	108	0.161301124	Residential - Four Units (Any Combination) - 4 Stories or Less	YES - Current	NO - Privately-Owned	Available	Used in Prior Housing Element - Non-Vacant	0	0	0.288760464	0.288760464	4	0	0	1658177	382	Sherman Oaks - Studio City - Toluca Lake - Cahuenga Pass	Yes		Above Moderate
LOS ANGELES	4374 N CAHUENGA BLVD	91602	2424011002	High Medium Residential	R4-1XL-RIO	0	108	0.135849422	Residential - Three Units (Any Combination) - 4 Stories or Less	YES - Current	NO - Privately-Owned	Available	Used in Prior Housing Element - Non-Vacant	0	0	0.757812822	0.757812822	3	0	0	1658177	413	Sherman Oaks - Studio City - Toluca Lake - Cahuenga Pass	Yes		Above Moderate
LOS ANGELES	4372 N CAHUENGA BLVD	91602	2424011003	High Medium Residential	R4-1XL-RIO	0	108	0.135847235	Residential - Four Units (Any Combination) - 4 Stories or Less	YES - Current	NO - Privately-Owned	Available	Not Used in Prior Housing Element	0	0	0.240015006	0.240015006	4	0	0	1658177	427	Sherman Oaks - Studio City - Toluca Lake - Cahuenga Pass	Yes		Above Moderate
LOS ANGELES	10509 W BLOOMFIELD ST	91602	2424011020	Low Residential	R1-1-RIO	0	1 unit per lot	0.141565953	Residential - Single Family Residence	YES - Current	NO - Privately-Owned	Available	Not Used in Prior Housing Element	0	0	0.001748769	0.001748769	0	0	0	1658177	420	Sherman Oaks - Studio City - Toluca Lake - Cahuenga Pass			Above Moderate
LOS ANGELES	10505 W BLOOMFIELD ST	91602	2424011021	Low Residential	R1-1-RIO	0	1 unit per lot	0.145132207	Residential - Single Family Residence	YES - Current	NO - Privately-Owned	Available	Not Used in Prior Housing Element	0	0	0.02778554	0.02778554	0	0	0	1658177	419	Sherman Oaks - Studio City - Toluca Lake - Cahuenga Pass			Above Moderate
LOS ANGELES	4348 N CAHUENGA BLVD	91602	2424012002	Low Medium Residential	RD1.5-1XL-RIO	0	29	0.135847741	Residential - Single Family Residence	YES - Current	NO - Privately-Owned	Available	Not Used in Prior Housing Element	0	0.111957788	0	0.111957788	1	3*	3*	1658177	526	Sherman Oaks - Studio City - Toluca Lake - Cahuenga Pass			Moderate
LOS ANGELES	4342 N CAHUENGA BLVD	91602	2424012003	Low Medium Residential	RD1.5-1XL-RIO	0	29	0.135848589	Residential - Single Family Residence	YES - Current	NO - Privately-Owned	Available	Not Used in Prior Housing Element	0	0.111957788	0	0.111957788	1	3*	3*	1658177	538	Sherman Oaks - Studio City - Toluca Lake - Cahuenga Pass			Moderate
LOS ANGELES	4338 N CAHUENGA BLVD	91602	2424012004	Low Medium Residential	RD1.5-1XL-RIO	0	29	0.144737737	Residential - Single Family Residence	YES - Current	NO - Privately-Owned	Available	Not Used in Prior Housing Element	0	0.355661511	0	0.355661511	1	0	0	1658177	574	Sherman Oaks - Studio City - Toluca Lake - Cahuenga Pass			Moderate
LOS ANGELES	4320 N CAHUENGA BLVD	91602	2424013002	Low Medium Residential	RD1.5-1XL-RIO	0	29	0.1078038228	Residential - Single Family Residence	YES - Current	NO - Privately-Owned	Available	Not Used in Prior Housing Element	0	0.138274658	0	0.138274658	1	3*	3*	1658177	628	Sherman Oaks - Studio City - Toluca Lake - Cahuenga Pass			Moderate
LOS ANGELES			2424013002	Low Medium Residential	RD1.5-1XL-RIO	0	29	0.04890512	Residential - Single Family Residence	YES - Current	NO - Privately-Owned	Available	Not Used in Prior Housing Element	0	0	0.077275431	0.077275431	1

LOS ANGELES			2424039006	Low Residential		R1-1-RIO	0	1 unit per lot	0.132573127	Residential - Single Family Residence	YES - Current	NO - Privately-Owned	Available	Not Used in Prior Housing Element	0	0	0.058214843	0.058214843	0	0	0	1658177	927	Sherman Oaks - Studio City - Toluca Lake - Cahuenga Pass								Above Moderate
LOS ANGELES			2424039007	Low Residential		R1-1-RIO	0	1 unit per lot	0.068502287	Residential - Single Family Residence	YES - Current	NO - Privately-Owned	Available	Not Used in Prior Housing Element	0	0	0.058441073	0.058441073	0	0	0	1658177	861	Sherman Oaks - Studio City - Toluca Lake - Cahuenga Pass								Above Moderate
LOS ANGELES	4210 N CAHUENGA BLVD	91602	2424040003	Low Medium Residential		RD1.5-1XL-RIO	0	29	0.155309823	Residential - Five or More Units or Apartments (Any Combination) - 4 Stories or Less	YES - Current	NO - Privately-Owned	Available	Not Used in Prior Housing Element	0	0.053709283	0	0.053709283	0	0	0	1658177	921	Sherman Oaks - Studio City - Toluca Lake - Cahuenga Pass				Yes	Moderate			
LOS ANGELES	4206 N CAHUENGA BLVD	91602	2424040004	Low Medium Residential		RD1.5-1XL-RIO	0	29	0.169441919	Residential - Five or More Units or Apartments (Any Combination) - 4 Stories or Less	YES - Current	NO - Privately-Owned	Available	Not Used in Prior Housing Element	0	0.053709283	0	0.053709283	6	0	0	1658177	932	Sherman Oaks - Studio City - Toluca Lake - Cahuenga Pass				Yes	Moderate			
LOS ANGELES	4162 N CAHUENGA BLVD	91602	2424040005	Low Medium Residential		RD1.5-1XL-RIO	0	29	0.141210592	Residential - Four Units (Any Combination) - 4 Stories or Less	YES - Current	NO - Privately-Owned	Available	Not Used in Prior Housing Element	0	0.212834215	0	0.212834215	4	0	0	1658177	939	Sherman Oaks - Studio City - Toluca Lake - Cahuenga Pass				Yes	Moderate			
LOS ANGELES	4156 N CAHUENGA BLVD	91602	2424040006	Low Medium Residential		RD1.5-1XL-RIO	0	29	0.141219092	Residential - Four Units (Any Combination) - 4 Stories or Less	YES - Current	NO - Privately-Owned	Available	Not Used in Prior Housing Element	0	0.243565696	0	0.243565696	4	0	0	1658177	959	Sherman Oaks - Studio City - Toluca Lake - Cahuenga Pass				Yes	Moderate			
LOS ANGELES	4152 N CAHUENGA BLVD	91602	2424040007	Low Medium Residential		RD1.5-1XL-RIO	0	29	0.303653023	Residential - Five or More Units or Apartments (Any Combination) - 4 Stories or Less - Pool	YES - Current	NO - Privately-Owned	Available	Not Used in Prior Housing Element	0	0.460862508	0	0.460862508	10	0	0	1658177	970	Sherman Oaks - Studio City - Toluca Lake - Cahuenga Pass				Yes	Moderate			
LOS ANGELES	4130 N CAHUENGA BLVD	91602	2424040008	General Commercial		C2-1VL-RIO	0	108	0.6424863	Commercial - Office Building - Three Stories	YES - Current	NO - Privately-Owned	Available	Used in Prior Housing Element - Non-Vacant	0.085964753	0	0	0.085964753	0	0	0	1658177	1002	Sherman Oaks - Studio City - Toluca Lake - Cahuenga Pass								Lower
LOS ANGELES	4112 N CAHUENGA BLVD	91602	2424040013	General Commercial		C2-1VL-RIO	0	108	0.195082148	Commercial - Professional Building - One Story	YES - Current	NO - Privately-Owned	Available	Used in Prior Housing Element - Non-Vacant	0.463799214	0	0	0.463799214	0	0	0	1628177	23	Sherman Oaks - Studio City - Toluca Lake - Cahuenga Pass								Lower
LOS ANGELES	10554 W VALLEY SPRING LANE	91602	2424040BRK	Low Medium Residential		RD1.5-1XL-RIO	0	29	0.266238638	Residential - Single Family Residence - Condominium	YES - Current	NO - Privately-Owned	Available	Not Used in Prior Housing Element	0	0.074145681	0	0.074145681	8	0	0	1658177	1101	Sherman Oaks - Studio City - Toluca Lake - Cahuenga Pass								Moderate
LOS ANGELES			2424041014	Low Residential		R1-1-RIO	0	1 unit per lot	0.06559927	Residential - Single Family Residence - Vacant Land	YES - Current	NO - Privately-Owned	Available	Not Used in Prior Housing Element	0	0	0.058214843	0.058214843	0	0	0	1658177	1125	Sherman Oaks - Studio City - Toluca Lake - Cahuenga Pass								Above Moderate
LOS ANGELES			2424041900	Low Residential		R1-1-RIO	0	1 unit per lot	0.697850744	Miscellaneous - Government Owned Property	YES - Current	YES - City-Owned	Available	Used in Prior Housing Element - Non-Vacant	0	0	0.000871345	0.000871345	0	0	0	1658177	1088	Sherman Oaks - Studio City - Toluca Lake - Cahuenga Pass								Above Moderate
LOS ANGELES	4100 N CAHUENGA BLVD	91602	2424042001	General Commercial		C2-1VL-RIO	0	108	0.493362632	Commercial - Restaurant, Cocktail Lounge - Restaurant, Cocktail Lounge, Tavern - One Story	YES - Current	NO - Privately-Owned	Available	Used in Prior Housing Element - Non-Vacant	0.258794359	0	0	0.258794359	0	0	0	1628177	34	Sherman Oaks - Studio City - Toluca Lake - Cahuenga Pass								Lower
LOS ANGELES			2424042001	Open Space		C2-1-RIO	0	108	0.155939837	Commercial - Restaurant, Cocktail Lounge - Restaurant, Cocktail Lounge, Tavern - One Story	YES - Current	NO - Privately-Owned	Available	Used in Prior Housing Element - Non-Vacant	0.165222761	0	0	0.165222761	0	0	0	1628177	62	Sherman Oaks - Studio City - Toluca Lake - Cahuenga Pass								Lower
LOS ANGELES			2424042002	Open Space		C2-1-RIO	0	108	0.027943113	Commercial - Commercial - Vacant Land	YES - Current	NO - Privately-Owned	Available	Not Used in Prior Housing Element	0	0	0.033318985	0.033318985	0	0	0	1628177	88	Sherman Oaks - Studio City - Toluca Lake - Cahuenga Pass								Above Moderate
LOS ANGELES			2424042901	Open Space		C2-1-RIO	0	108	0.03519398	Miscellaneous - Government Owned Property	YES - Current	YES - City-Owned	Available	Not Used in Prior Housing Element	0	0	0.000720297	0.000720297	0	0	0	1628177	90	Sherman Oaks - Studio City - Toluca Lake - Cahuenga Pass								Above Moderate
LOS ANGELES			2424043009	Community Commercial		C2-1	0	108	0.028604354	Industrial - Heavy Manufacturing - One Story	YES - Current	NO - Privately-Owned	Available	Not Used in Prior Housing Element	0	0	0.257142973	0.257142973	0	0	0	1628177	158	Sherman Oaks - Studio City - Toluca Lake - Cahuenga Pass								Above Moderate
LOS ANGELES			2424045BRK	Minimum Residential, Medium Residential		RE15-1-H, RE40-1	0	1 unit per lot	4.459974033	Industrial - Heavy Manufacturing - One Story	YES - Current	NO - Privately-Owned	Available	Not Used in Prior Housing Element	0	0	0.033648327	0.033648327	0	0	0	1598181	983	Sherman Oaks - Studio City - Toluca Lake - Cahuenga Pass								Above Moderate
LOS ANGELES	3740 N CAHUENGA BLVD	91604	2425001042	General Commercial		C2-1VL	0	108	0.478721699	Commercial - Office Building - One Story	YES - Current	NO - Privately-Owned	Available	Not Used in Prior Housing Element	0.28241792	0	0	0.28241792	0	0	0	1598177	26	Sherman Oaks - Studio City - Toluca Lake - Cahuenga Pass								Lower
LOS ANGELES	3728 N CAHUENGA BLVD	91604	2425001052	General Commercial		C2-1VL	0	108	0.395431951	Commercial - Restaurant, Cocktail Lounge - Restaurant, Cocktail Lounge, Tavern - One Story	YES - Current	NO - Privately-Owned	Available	Not Used in Prior Housing Element	0.283350532	0	0	0.283350532	0	0	0	1598177	42	Sherman Oaks - Studio City - Toluca Lake - Cahuenga Pass								Lower
LOS ANGELES	3704 N CAHUENGA BLVD	91604	2425001053	General Commercial		C2-1VL	0	108	0.517027547	Commercial - Service Station - Full Service - No Additional Services	YES - Current	NO - Privately-Owned	Available	Not Used in Prior Housing Element	0.286694205	0	0	0.286694205	0	0	0	1598177	62	Sherman Oaks - Studio City - Toluca Lake - Cahuenga Pass								Lower
LOS ANGELES	3640 N CAHUENGA BLVD	90068	2425001054	General Commercial		C2-1VL	0	108	0.551036175	Commercial - Restaurant, Cocktail Lounge - Fast Food - Auto Oriented - One Story	YES - Current	NO - Privately-Owned	Available	Not Used in Prior Housing Element	0.206812586	0	0	0.206812586	0	0	0	1598177	97	Sherman Oaks - Studio City - Toluca Lake - Cahuenga Pass								Lower
LOS ANGELES	3550 N CAHUENGA BLVD	90068	2425001056	General Commercial		C2-1VL	0	108	2.069718424	Commercial - Auto, Recreation Equipment, Construction Equipment Sales and Service - Auto Body Repair Shop - One Story	YES - Current	NO - Privately-Owned	Available	Not Used in Prior Housing Element	1.498399112	0	0	1.498399112	0	0	0	1598177	140	Sherman Oaks - Studio City - Toluca Lake - Cahuenga Pass								Lower
LOS ANGELES	3780 N CAHUENGA BLVD	91604	2425001060	General Commercial		C2-1VL	0	108	0.345540308	Commercial - Service Station - Full Service - No Additional Services	YES - Current	NO - Privately-Owned	Available	Not Used in Prior Housing Element	0.27373037	0	0	0.27373037	0	0	0	1628177	407	Sherman Oaks - Studio City - Toluca Lake - Cahuenga Pass								Lower
LOS ANGELES	3330 N CAHUENGA BLVD WEST	90068	2425001063	General Commercial		C2-1VL	0	108	1.677391209	Commercial - Office Building - Two Stories	YES - Current	NO - Privately-Owned	Available	Not Used in Prior Housing Element	0.456889489	0	0	0.456889489	0	0	0	1598181	395	Sherman Oaks - Studio City - Toluca Lake - Cahuenga Pass								Lower
LOS ANGELES			2425001063	General Commercial		C2-1VL	0	108	0.051697007	Commercial - Office Building - Two Stories	YES - Current	NO - Privately-Owned	Available	Not Used in Prior Housing Element	0	0	0.001281619	0.001281619	0	0	0	1598181	391	Sherman Oaks - Studio City - Toluca Lake - Cahuenga Pass								Above Moderate
LOS ANGELES	3500 N CAHUENGA BLVD	90068	2425001067	General Commercial		C2-1VL	0	108	0.452394257	Commercial - Office Building - One Story	YES - Current	NO - Privately-Owned	Available	Not Used in Prior Housing Element	0.360868132	0	0	0.360868132	1	0	0	1598177	225	Sherman Oaks - Studio City - Toluca Lake - Cahuenga Pass								Lower
LOS ANGELES	3518 N CAHUENGA BLVD	90068	2425001068	General Commercial		C2-1VL	0	108	0.990024991	Commercial - Parking Lot (Commercial Use Property) - Parking Structures - Commercial Parking - One Story	YES - Current	NO - Privately-Owned	Available	Not Used in Prior Housing Element	0.031498975	0	0	0.031498975	0	0	0	1598177	215	Sherman Oaks - Studio City - Toluca Lake - Cahuenga Pass								Lower
LOS ANGELES	3770 N CAHUENGA BLVD	91604	2425001069	General Commercial		C2-1VL	0	108	0.54037432	Commercial - Restaurant, Cocktail Lounge - Fast Food - Auto Oriented - One Story	YES - Current	NO - Privately-Owned	Available	Not Used in Prior Housing Element	0.280407442	0	0	0.280407442	0	0	0	1628177	423	Sherman Oaks - Studio City - Toluca Lake - Cahuenga Pass								Lower
LOS ANGELES	3760 N CAHUENGA BLVD	91604	2425001070	General Commercial		C2-1VL	0	108	0.487356944	Commercial - Office Building - One Story	YES - Current	NO - Privately-Owned	Available	Not Used in Prior Housing Element	0.69300941	0	0	0.69300941	0	0	0	1628177	443	Sherman Oaks - Studio City - Toluca Lake - Cahuenga Pass								Lower
LOS ANGELES	3450 N CAHUENGA BLVD WEST	90068	2425001073	General Commercial		C2-1VL	0	108	0.687574079	Institutional - Church - One Story	YES - Current	NO - Privately-Owned	Available	Not Used in Prior Housing Element	0.240478418	0	0	0.240478418	0	0	0	1598177	862	Sherman Oaks - Studio City - Toluca Lake - Cahuenga Pass								Lower
LOS ANGELES			2425001073	General Commercial		C2-1VL	0	108	0.631971343	Institutional - Church - One Story	YES - Current	NO - Privately-Owned	Available	Not Used in Prior Housing Element	0.239785781	0	0	0.239785781	0	0	0	1598177	230	Sherman Oaks - Studio City - Toluca Lake - Cahuenga Pass								Lower
LOS ANGELES	3414 N CAHUENGA BLVD WEST	90068	2425001142	General Commercial		C2-1LD	0	108	2.505917387	Commercial - Office Building - Two Stories	YES - Current	NO - Privately-Owned	Available	Not Used in Prior Housing Element	22.1508291	0	0	22.1508291	0	0	0	1598181	260	Sherman Oaks - Studio City - Toluca Lake - Cahuenga Pass								Lower
LOS ANGELES	3402 N CAHUENGA BLVD WEST	90068	2425001143	General Commercial		C2-1VL	0	108	1.385768193	Commercial - Office Building - Two Stories	YES - Current	NO - Privately-Owned	Available	Not Used in Prior Housing Element	4.899979252	0	0	4.899979252	0	0	0	1598181	336	Sherman Oaks - Studio City - Toluca Lake - Cahuenga Pass								Lower
LOS ANGELES	3450 N CAHUENGA BLVD WEST	90068	2425001BRK	General Commercial		C2-1VL	0	108	2.546226564	Residential - Single Family Residence - Townhouse Format - Condominium	YES - Current	NO - Privately-Owned	Available	Not Used in Prior Housing Element	1.661713172	0	0	1.661713172	43	0	0	1598177	863	Sherman Oaks - Studio City - Toluca Lake - Cahuenga Pass								Lower
LOS ANGELES	3743 N CAHUENGA BLVD	91604	2425002001	General Commercial		C2-1VL	0	108	0.06599934	Commercial - Office Building - One Story	YES - Current	NO - Privately-Owned	Available	Not Used in Prior Housing Element	0	0	0.0015243	0.0015243	0	0	0	1598177	68	Sherman Oaks - Studio City - Toluca Lake - Cahuenga Pass								Above Moderate
LOS ANGELES	3745 N CAHUENGA BLVD	91604	2425002001	General Commercial		C2-1VL	0	108	0.065999985	Commercial - Office Building - One Story	YES - Current	NO - Privately-Owned	Available	Not Used in Prior Housing Element	0	0	0.0015243	0.0015243	0	0	0	1598177	66	Sherman Oaks - Studio City - Toluca Lake - Cahuenga Pass								Above Moderate
LOS ANGELES	3747 N CAHUENGA BLVD	91604	2425002002	General Commercial		C2-1VL	0	108	0.065999985	Commercial - Wholesale and Manufacturing Outlet - One Story	YES - Current	NO - Privately-Owned	Available	Not Used in Prior Housing Element	0	0	0.00218457	0.00218457	1	0	0	1598177	60	Sherman Oaks - Studio City - Toluca Lake - Cahuenga Pass								Above Moderate
LOS ANGELES	3749 N CAHUENGA BLVD	91604	2425002003	General Commercial		C2-1VL	0	108	0.06599934	Commercial - Store - One Story	YES - Current	NO - Privately-Owned	Available	Not Used in Prior Housing Element	0	0	0.0015243	0.0015243	0	0	0	1598177	58	Sherman Oaks - Studio City - Toluca Lake - Cahuenga Pass								Above Moderate
LOS ANGELES	3751 N CAHUENGA BLVD	91604	2425002004	General Commercial		C2-1VL	0	108	0.065999985	Commercial - Office Building - One Story	YES - Current	NO - Privately-Owned	Available	Not Used in Prior Housing Element	0	0	0.000679163	0.000679163	0	0	0	1598177	54	Sherman Oaks - Studio City - Toluca Lake - Cahuenga Pass								Above Moderate
LOS ANGELES	3755 N CAHUENGA BLVD	91604	2425002005	General Commercial		C2-1VL	0	108	0.065999985	Commercial - Office Building - One Story	YES - Current	NO - Privately-Owned	Available	Not Used in Prior Housing Element	0	0	0.012890954	0.012890954	1	0	0	1598177	50	Sherman Oaks - Studio City - Toluca Lake - Cahuenga Pass								Above Moderate
LOS ANGELES			2425002005	General Commercial		C2-1VL	0	108	0.033000068	Commercial - Office Building - One Story	YES - Current	NO - Privately-Owned	Available	Not Used in Prior Housing Element	0	0	0.016444299	0.016444299	1	0	0	1598177	46	Sherman Oaks - Studio City - Toluca Lake - Cahuenga Pass								Above Moderate
LOS ANGELES	3757 N CAHUENGA BLVD	91604	2425002006	General Commercial		C2-1VL	0	108	0.032999469	Commercial - Office Building - One Story	YES - Current	NO - Privately-Owned	Available	Not Used in Prior Housing Element	0	0	0.017856699	0.017856699	0	0	0	1598177	40	Sherman Oaks - Studio City - Toluca Lake - Cahuenga Pass								Above Moderate
LOS ANGELES	3759 N CAHUENGA BLVD	91604	2425002026	General Commercial		C2-1VL	0	108	0.065999985	Commercial - Office Building - One Story	YES - Current	NO - Privately-Owned	Available	Not Used in Prior Housing Element	0	0	0.014028272	0.014028272	0	0	0	1598177	37	Sherman Oaks - Studio City - Toluca Lake - Cahuenga Pass								Above Moderate
LOS ANGELES	3765 N CAHUENGA BLVD	91604	2425002008	General Commercial		C2-1VL	0	108	0.065998577	Commercial - Store - One Story	YES - Current	NO - Privately-Owned	Available	Not Used in Prior Housing Element	0	0	0.000175092	0.000175092	1	0	0	1598177	32	Sherman Oaks - Studio City - Toluca Lake - Cahuenga Pass								Above Moderate
LOS ANGELES	3767 N CAHUENGA BLVD	91604	2425002008	General Commercial		C2-1VL	0	108	0.066000012	Commercial - Store - One Story	YES - Current	NO - Privately-Owned	Available	Not Used in Prior Housing Element	0	0	0.000175092	0.000175092	1	0	0	1598177	29	Sherman Oaks - Studio City - Toluca Lake - Cahuenga Pass								Above Moderate
LOS ANGELES	3769 N CAHUENGA BLVD	91604	2425002009	General Commercial		C2-1VL	0	108	0.06600046	Industrial - Light Manufacturing - One Story	YES - Current	NO - Privately-Owned	Available	Not Used in Prior Housing Element	0	0	0.001322483	0.001322483	0	0	0	1598177	23	Sherman Oaks - Studio City - Toluca Lake - Cahuenga Pass								Above Moderate
LOS ANGELES	3771 N CAHUENGA BLVD	91604	2425002009	General Commercial		C2-1VL	0	108	0.065999053	Industrial - Light Manufacturing - One Story	YES - Current	NO - Privately-Owned	Available	Not Used in Prior Housing Element	0	0	0.001322483	0.001322483	0	0	0	1598177	21	Sherman Oaks - Studio City - Toluca Lake - Cahuenga Pass								Above Moderate
LOS ANGELES	3775 N CAHUENGA BLVD	91604	2425002010	General Commercial		C2-1VL	0	108	0.065979712	Commercial - Office Building - One Story	YES - Current	NO - Privately-Owned	Available	Not Used in Prior Housing Element	0	0	0.0015243	0.0015243	0	0	0	1628177	570	Sherman Oaks - Studio City - Toluca Lake - Cahuenga Pass								Above Moderate
LOS ANGELES	3779 N CAHUENGA BLVD	91604	2425002011	General Commercial		C2-1VL	0	108	0.066000391	Commercial - Office Building - One Story	YES - Current	NO - Privately-Owned	Available	Not Used in Prior Housing Element	0	0	0.0015243	0.0015243	0	0	0	1628177	445	Sherman Oaks - Studio City - Toluca Lake - Cahuenga Pass								Above Moderate
LOS ANGELES			2425002011	General Commercial		C2-1VL	0	108	0.065998643	Commercial - Office Building - One Story	YES - Current	NO - Privately-Owned	Available	Not Used in Prior Housing Element	0	0	0.0015243	0.0015243	0	0	0	1628177	444	Sherman Oaks - Studio City - Toluca Lake - Cahuenga Pass								Above Moderate
LOS ANGELES	3783 N CAHUENGA BLVD	91604	2425002012	General Commercial		C2-1VL	0	108	0.066000596	Commercial - Store Combination - Store and Residential Combination - One Story	YES - Current	NO - Privately-Owned	Available	Not Used in Prior Housing Element	0	0	0.004264428	0.004264428	0	0	0	1628177	442	Sherman Oaks - Studio City - Toluca Lake - Cahuenga Pass				Yes				Above Moderate
LOS ANGELES	3785 N CAHUENGA BLVD	91604	2425002013	General Commercial		C2-1VL	0	108	0.065999288	Commercial - Store - One Story	YES - Current	NO - Privately-Owned	Available	Not Used in Prior Housing Element	0	0	0.0015243	0.0015243	0	0	0	1628177	441	Sherman Oaks - Studio City - Toluca Lake - Cahuenga Pass								Above Moderate
LOS ANGELES	3787 N CAHUENGA BLVD	91604	2425002014	General Commercial		C2-1VL	0	108	0.065999951	Commercial - Store - One Story	YES - Current	NO - Privately-Owned	Available	Not Used in Prior Housing Element	0	0	0.012181902	0.012181902	1	0	0	1628177	440	Sherman Oaks - Studio City - Toluca Lake - Cahuenga Pass								Above Moderate
LOS ANGELES	3791 N CAHUENGA BLVD	91604	2425002015	General Commercial		C2-1VL	0	108	0.065999288	Commercial - Restaurant, Cocktail Lounge - Restaurant, Cocktail Lounge, Tavern - One Story	YES - Current	NO - Privately-Owned	Available	Not Used in Prior Housing Element	0	0	0.014028272	0.014028272	0	0	0	1628177	436	Sherman Oaks - Studio City - Toluca Lake - Cahuenga Pass								Above Moderate
LOS ANGELES	3793 N CAHUENGA BLVD	91604	2425002015	General Commercial		C2-1VL	0	108	0.066000596	Commercial - Restaurant, Cocktail Lounge - Restaurant, Cocktail Lounge, Tavern - One Story	YES - Current	NO - Privately-Owned	Available	Not Used in Prior Housing Element	0	0	0.014028272	0.014028272	0	0	0	1628177	435	Sherman Oaks - Studio City - Toluca Lake - Cahuenga Pass								Above Moderate
LOS ANGELES	3795 N CAHUENGA BLVD	91604	2425002016	General Commercial		C2-1VL	0	108	0.065999188	Commercial - Commercial - Miscellaneous Commercial - One Story	YES - Current	NO - Privately-Owned	Available	Not Used in Prior Housing Element	0	0	0.005426908	0.005426908	0	0	0	1628177	433	Sherman Oaks - Studio City - Toluca Lake - Cahuenga Pass								Above Moderate
LOS ANGELES	3799 N CAHUENGA BLVD	91604	2425002017	General Commercial		C2-1VL	0	108	0.131506177	Commercial - Store - One Story	YES - Current	NO - Privately-Owned	Available	Not Used in Prior Housing Element	0.128355845	0	0	0.128355845	0	0	0	1628177	425	Sherman Oaks - Studio City - Toluca Lake - Cahuenga Pass								Lower
LOS ANGELES	3936 N KENTUCKY DR	90068	2425002020	Low Medium Residential		RD1.5-1	0	29	0.17178464	Residential - Five or More Units or Apartments (Any Combination) - 4 Stories or Less	YES - Current	NO - Privately-Owned	Available	Not Used in Prior Housing Element	0	0.040703293	0	0.040703293	6	0	0	1598177	19	Sherman Oaks - Studio City - Toluca Lake - Cahuenga Pass				Yes	Moderate			
LOS ANGELES	3928 1/2 N KENTUCKY DR	90068	2425002022	Low Medium Residential		RD1.5-1	0	29	0.172041819	Residential - Four Units (Any Combination) - 4 Stories or Less	YES - Current	NO - Privately-Owned	Available	Not Used in Prior Housing Element	0	0.213558888	0	0.213558888	4	0	0	1598177	30	Sherman Oaks - Studio City - Toluca Lake - Cahuenga Pass				Yes	Moderate			
LOS ANGELES	3926 N KENTUCKY DR	90068	2425002023	Low Medium Residential		RD1.5-1	0	29	0.168801434	Residential - Four Units (Any Combination) - 4 Stories or Less	YES - Current	NO - Privately-Owned	Available	Not Used in Prior Housing Element	0	0.188582128	0	0.188582128	4	0	0	1598177	34	Sherman Oaks - Studio City - Toluca Lake - Cahuenga Pass				Yes	Moderate			
LOS ANGELES	3762 N LANKERSHIM BLVD	90068	2425002BRK	Low Medium Residential		RD1.5-1	0	29	0.439090907	Residential - Single Family Residence - Condominium	YES - Current	NO - Privately-Owned	Available	Not Used in Prior Housing Element	0	0.081943249	0	0.081943249	13	0	0	1628177	438	Sherman Oaks - Studio City - Toluca Lake - Cahuenga Pass								Moderate
LOS ANGELES	3711 N CAHUENGA BLVD	91604	2425003004	General Commercial		C2-1VL	0	108	0.066000346	Commercial - Store - One Story	YES - Current	NO - Privately-Owned	Available	Not Used in Prior Housing Element	0	0	0.0015243	0.0015243	0	0	0	1598177	115	Sherman Oaks - Studio City - Toluca Lake - Cahuenga Pass								Above Moderate
LOS ANGELES	3713 N CAHUENGA BLVD	91604	2425003004	General Commercial		C2-1VL	0	108	0.06599934	Commercial - Store - One Story	YES - Current	NO - Privately-Owned	Available	Not Used in Prior Housing Element	0	0	0.0015243	0.0015243	0	0	0	1598177	112	Sherman Oaks - Studio City - Toluca Lake - Cahuenga Pass								Above Moderate
LOS ANGELES	3715 N CAHUENGA BLVD	91604	2425003005	General Commercial		C2-1VL	0	108	0.065999885	Commercial - Store Combination - Store and Office Combination - One Story	YES - Current	NO - Privately-Owned	Available	Not Used in Prior Housing Element	0	0	0.001247097	0.001247097	2	0	0	1598177	109	Sherman Oaks - Studio City - Toluca Lake - Cahuenga Pass								Above Moderate
LOS ANGELES	3717 N CAHUENGA BLVD	91604	2425003005	General Commercial		C2-1VL	0	108	0.065999582	Commercial - Store Combination - Store and Office Combination - One Story	YES - Current	NO - Privately-Owned	Available	Not Used in Prior Housing Element	0	0	0.001247097	0.001247097	2	0	0	1598177	106	Sherman Oaks - Studio City - Toluca Lake - Cahuenga Pass								Above Moderate
LOS ANGELES	3733 N CAHUENGA BLVD	91604	2425003008	General Commercial		C2-1VL	0	108	0.065999985	Commercial - Store Combination - Store and Residential Combination - Two Stories	YES - Current	NO - Privately-Owned	Available	Not Used in Prior Housing Element	0	0	0.0015243	0.0015243	0	0	0	1598177	79	Sherman Oaks - Studio City - Toluca Lake - Cahuenga Pass								Above Moderate
LOS ANGELES	3735 N CAHUENGA BLVD	91604	2425003008	General Commercial		C2-1VL	0	108	0.06599934	Commercial - Store Combination - Store and Residential Combination - Two Stories	YES - Current	NO - Privately-Owned	Available	Not Used in Prior Housing Element	0	0	0.0015243	0.0015243	0	0	0	1598177	77	Sherman Oaks - Studio City - Toluca Lake - Cahuenga Pass								Above Moderate
LOS ANGELES	3737 N CAHUENGA BLVD	91604	2425003009	General Commercial		C2-1VL	0	108	0.065999985	Commercial - Store Combination - Store and Office Combination - One Story	YES - Current	NO - Privately-Owned	Available	Not Used in Prior Housing Element	0	0	0.0015243	0.0015243	0	0	0	1598177	72	Sherman Oaks - Studio City - Toluca Lake - Cahuenga Pass								Above Moderate
LOS ANGELES	3739 N CAHUENGA BLVD	91604	2425003010	General Commercial		C2-1VL	0	108	0.065999985	Commercial - Parking Lot (Commercial Use Property) - Lots - Patron or Employee - One Story	YES - Current	NO - Privately-Owned	Available	Not Used in Prior Housing Element	0	0	0.002917352	0.002917352	0	0	0	1598177	70	Sherman Oaks - Studio City - Toluca Lake - Cahuenga Pass								Above Moderate
LOS ANGELES	3876 N FREDONIA DR	90068	2425003012	Low Medium Residential		RD1.5-1	0	29	0.127741958	Residential - Single Family Residence	YES - Current	NO - Privately-Owned	Available	Not Used in Prior Housing Element	0	0.214671814	0	0.214671814	1	3*	3*	1598177	161	Sherman Oaks - Studio City - Toluca Lake - Cahuenga Pass								Moderate
LOS ANGELES	3878 N FREDONIA DR	90068	2425003013	Low Medium Residential		RD1.5-1	0	29	0.095796726	Residential - Single Family Residence	YES - Current	NO - Privately-Owned	Available	Not Used in Prior Housing Element	0	0	0.180972308	0.180972308	1	2*	2*	1598177	154	Sherman Oaks - Studio City - Toluca Lake - Cahuenga Pass								Above Moderate
LOS ANGELES			2425003013	Low Medium Residential		RD1.5-1	0	29	0.066286975	Residential - Single Family Residence	YES - Current	NO - Privately-Owned	Available	Not Used in Prior Housing Element	0	0	0.081436831	0.081436831	1	1*	1*	1598177	147	Sherman Oaks - Studio City - Toluca Lake - Cahuenga Pass								Above Moderate
LOS ANGELES	3661 N REGAL PL	90068	2425003015	Low Medium Residential		RD1.5-1	0	29	0.

LOS ANGELES	3629 N CAHUENGA BLVD	90068	2425005008	General Commercial	C2-1VL	0	108	0.065999191	Commercial - Office Building - One Story	YES - Current	NO - Privately-Owned	Available	Not Used in Prior Housing Element	0	0	0.002365632	0.002365632	0	0	0	1598177	156	Sherman Oaks - Studio City - Toluca Lake - Cahuenga Pass									Above Moderate
LOS ANGELES	3625 N CAHUENGA BLVD	90068	2425005009	General Commercial	C2-1VL	0	108	0.065999191	Commercial - Office Building - One Story	YES - Current	NO - Privately-Owned	Available	Not Used in Prior Housing Element	0	0	0.011276593	0.011276593	1	0	0	1598177	158	Sherman Oaks - Studio City - Toluca Lake - Cahuenga Pass									Above Moderate
LOS ANGELES	3623 N CAHUENGA BLVD	90068	2425005010	General Commercial	C2-1VL	0	108	0.066000603	Commercial - Office Building - Office and Residential - One Story	YES - Current	NO - Privately-Owned	Available	Not Used in Prior Housing Element	0	0	0.002832776	0.002832776	2	0	0	1598177	160	Sherman Oaks - Studio City - Toluca Lake - Cahuenga Pass								Yes	Above Moderate
LOS ANGELES	3605 N CAHUENGA BLVD	90068	2425005015	General Commercial	C2-1VL	0	108	0.040494593	Commercial - Store Combination - Store and Residential Combination - One Story	YES - Current	NO - Privately-Owned	Available	Not Used in Prior Housing Element	0	0	0.002685475	0.002685475	0	0	0	1598177	176	Sherman Oaks - Studio City - Toluca Lake - Cahuenga Pass								Yes	Above Moderate
LOS ANGELES	3620 N FREDONIA DR	90068	2425005015	General Commercial	C2-1VL	0	108	0.048141535	Commercial - Store Combination - Store and Residential Combination - One Story	YES - Current	NO - Privately-Owned	Available	Not Used in Prior Housing Element	0	0	0.002101188	0.002101188	0	0	0	1598177	173	Sherman Oaks - Studio City - Toluca Lake - Cahuenga Pass								Yes	Above Moderate
LOS ANGELES	3694 N FREDONIA DR	90068	2425005017	Low Medium Residential	RD1.5-1	0	29	0.146596909	Residential - Three Units (Any Combination) - 4 Stories or Less - Pool	YES - Current	NO - Privately-Owned	Available	Not Used in Prior Housing Element	0	0.276162922	0	0.276162922	3	0	0	1598177	262	Sherman Oaks - Studio City - Toluca Lake - Cahuenga Pass									Moderate
LOS ANGELES	3686 N FREDONIA DR	90068	2425005018	Low Medium Residential	RD1.5-1	0	29	0.167154381	Residential - Double, Duplex, or Two Units - 4 Stories or Less	YES - Current	NO - Privately-Owned	Available	Not Used in Prior Housing Element	0	0.283087316	0	0.283087316	2	0	0	1598177	259	Sherman Oaks - Studio City - Toluca Lake - Cahuenga Pass								Yes	Above Moderate
LOS ANGELES	3682 N FREDONIA DR	90068	2425005019	Low Medium Residential	RD1.5-1	0	29	0.172074404	Residential - Double, Duplex, or Two Units - 4 Stories or Less	YES - Current	NO - Privately-Owned	Available	Not Used in Prior Housing Element	0	0.320614028	0	0.320614028	2	0	0	1598177	248	Sherman Oaks - Studio City - Toluca Lake - Cahuenga Pass								Yes	Moderate
LOS ANGELES	3672 N FREDONIA DR	90068	2425005021	Low Medium Residential	RD1.5-1	0	29	0.150545016	Residential - Double, Duplex, or Two Units - 4 Stories or Less	YES - Current	NO - Privately-Owned	Available	Not Used in Prior Housing Element	0	0.283087316	0	0.283087316	2	0	0	1598177	234	Sherman Oaks - Studio City - Toluca Lake - Cahuenga Pass								Yes	Moderate
LOS ANGELES	3664 N FREDONIA DR	90068	2425005022	Low Medium Residential	RD1.5-1	0	29	0.135947439	Residential - Single Family Residence	YES - Current	NO - Privately-Owned	Available	Not Used in Prior Housing Element	0	0.090971535	0	0.090971535	1	3*	3*	1598177	223	Sherman Oaks - Studio City - Toluca Lake - Cahuenga Pass									Moderate
LOS ANGELES	3656 N FREDONIA DR	90068	2425005024	Low Medium Residential	RD1.5-1	0	29	0.08139561	Residential - Single Family Residence	YES - Current	NO - Privately-Owned	Available	Not Used in Prior Housing Element	0	0	0.255029583	0.255029583	1	2*	2*	1598177	208	Sherman Oaks - Studio City - Toluca Lake - Cahuenga Pass								Yes	Above Moderate
LOS ANGELES	3642 N FREDONIA DR	90068	2425005027	Low Medium Residential	RD1.5-1	0	29	0.075740585	Residential - Single Family Residence	YES - Current	NO - Privately-Owned	Available	Not Used in Prior Housing Element	0	0	0.171797007	0.171797007	1	2*	2*	1598177	186	Sherman Oaks - Studio City - Toluca Lake - Cahuenga Pass									Above Moderate
LOS ANGELES	3672 N REGAL PL	90068	2425005029	Low Medium Residential	RD1.5-1	0	29	0.160291453	Residential - Four Units (Any Combination) - 4 Stories or Less	YES - Current	NO - Privately-Owned	Available	Not Used in Prior Housing Element	0	0.188582128	0	0.188582128	4	0	0	1598177	163	Sherman Oaks - Studio City - Toluca Lake - Cahuenga Pass								Yes	Moderate
LOS ANGELES	3668 N REGAL PL	90068	2425005030	Low Medium Residential	RD1.5-1	0	29	0.15075817	Residential - Five or More Units or Apartments (Any Combination) - 4 Stories or Less	YES - Current	NO - Privately-Owned	Available	Not Used in Prior Housing Element	0	0.050333235	0	0.050333235	5	0	0	1598177	177	Sherman Oaks - Studio City - Toluca Lake - Cahuenga Pass								Yes	Moderate
LOS ANGELES	3662 N REGAL PL	90068	2425005031	Low Medium Residential	RD1.5-1	0	29	0.096616428	Residential - Double, Duplex, or Two Units - 4 Stories or Less	YES - Current	NO - Privately-Owned	Available	Not Used in Prior Housing Element	0	0	0.224349725	0.224349725	2	2*	2*	1598177	190	Sherman Oaks - Studio City - Toluca Lake - Cahuenga Pass								Yes	Above Moderate
LOS ANGELES	3634 N REGAL PL	90068	2425005036	Low Medium Residential	RD1.5-1	0	29	0.265580987	Residential - Five or More Units or Apartments (Any Combination) - 4 Stories or Less - Pool	YES - Current	NO - Privately-Owned	Available	Not Used in Prior Housing Element	0	0.065442642	0	0.065442642	9	0	0	1598177	218	Sherman Oaks - Studio City - Toluca Lake - Cahuenga Pass								Yes	Moderate
LOS ANGELES	3647 N CAHUENGA BLVD	90068	2425005040	General Commercial	C2-1VL	0	108	0.066000147	Industrial - Warehousing, Distribution, Storage - Warehousing, Distribution, Under 10,000 SF - One Story	YES - Current	NO - Privately-Owned	Available	Not Used in Prior Housing Element	0	0	0.001119819	0.001119819	1	0	0	1598177	135	Sherman Oaks - Studio City - Toluca Lake - Cahuenga Pass									Above Moderate
LOS ANGELES	3651 N CAHUENGA BLVD	90068	2425005040	General Commercial	C2-1VL	0	108	0.066000027	Industrial - Warehousing, Distribution, Storage - Warehousing, Distribution, Under 10,000 SF - One Story	YES - Current	NO - Privately-Owned	Available	Not Used in Prior Housing Element	0	0	0.001119819	0.001119819	1	0	0	1598177	131	Sherman Oaks - Studio City - Toluca Lake - Cahuenga Pass									Above Moderate
LOS ANGELES	3653 N CAHUENGA BLVD	90068	2425005040	General Commercial	C2-1VL	0	108	0.065999768	Industrial - Warehousing, Distribution, Storage - Warehousing, Distribution, Under 10,000 SF - One Story	YES - Current	NO - Privately-Owned	Available	Not Used in Prior Housing Element	0	0	0.001119819	0.001119819	1	0	0	1598177	128	Sherman Oaks - Studio City - Toluca Lake - Cahuenga Pass									Above Moderate
LOS ANGELES	3655 N CAHUENGA BLVD	90068	2425005040	General Commercial	C2-1VL	0	108	0.073083446	Industrial - Warehousing, Distribution, Storage - Warehousing, Distribution, Under 10,000 SF - One Story	YES - Current	NO - Privately-Owned	Available	Not Used in Prior Housing Element	0	0	0.00078477	0.00078477	1	0	0	1598177	126	Sherman Oaks - Studio City - Toluca Lake - Cahuenga Pass									Above Moderate
LOS ANGELES	3617 N CAHUENGA BLVD	90068	2425005042	General Commercial	C2-1VL	0	108	0.065999768	Commercial - Office Building - One Story	YES - Current	NO - Privately-Owned	Available	Not Used in Prior Housing Element	0	0	0.012993361	0.012993361	0	0	0	1598177	164	Sherman Oaks - Studio City - Toluca Lake - Cahuenga Pass									Above Moderate
LOS ANGELES	3621 N CAHUENGA BLVD	90068	2425005042	General Commercial	C2-1VL	0	108	0.066000027	Commercial - Office Building - One Story	YES - Current	NO - Privately-Owned	Available	Not Used in Prior Housing Element	0	0	0.012993361	0.012993361	0	0	0	1598177	162	Sherman Oaks - Studio City - Toluca Lake - Cahuenga Pass									Above Moderate
LOS ANGELES	3676 N FREDONIA DR	90068	2425005043	Low Medium Residential	RD1.5-1	0	29	0.140468346	Residential - Double, Duplex, or Two Units - 4 Stories or Less	YES - Current	NO - Privately-Owned	Available	Not Used in Prior Housing Element	0	0.047766034	0	0.047766034	2	0	0	1598177	244	Sherman Oaks - Studio City - Toluca Lake - Cahuenga Pass									Moderate
LOS ANGELES	3633 N CAHUENGA BLVD	90068	2425005044	General Commercial	C2-1VL	0	108	0.066000063	Industrial - Light Manufacturing - One Story	YES - Current	NO - Privately-Owned	Available	Not Used in Prior Housing Element	0	0	0.001181316	0.001181316	0	0	0	1598177	151	Sherman Oaks - Studio City - Toluca Lake - Cahuenga Pass									Above Moderate
LOS ANGELES	3635 N CAHUENGA BLVD	90068	2425005044	General Commercial	C2-1VL	0	108	0.065999191	Industrial - Light Manufacturing - One Story	YES - Current	NO - Privately-Owned	Available	Not Used in Prior Housing Element	0	0	0.001181316	0.001181316	0	0	0	1598177	148	Sherman Oaks - Studio City - Toluca Lake - Cahuenga Pass									Above Moderate
LOS ANGELES		2425005044		Low Medium Residential, General Commercial	C2-1VL, RD1.5-1	0	1 unit per lot	0.022956041	Industrial - Light Manufacturing - One Story	YES - Current	NO - Privately-Owned	Available	Not Used in Prior Housing Element	0	0	0.001541071	0.001541071	0	0	0	1598177	836	Sherman Oaks - Studio City - Toluca Lake - Cahuenga Pass									Above Moderate
LOS ANGELES	3637 N CAHUENGA BLVD	90068	2425005045	General Commercial	C2-1VL	0	108	0.065999768	Commercial - Store - One Story	YES - Current	NO - Privately-Owned	Available	Not Used in Prior Housing Element	0	0	0.001368902	0.001368902	0	0	0	1598177	146	Sherman Oaks - Studio City - Toluca Lake - Cahuenga Pass									Above Moderate
LOS ANGELES	3641 N CAHUENGA BLVD	90068	2425005045	General Commercial	C2-1VL	0	108	0.066000737	Commercial - Store - One Story	YES - Current	NO - Privately-Owned	Available	Not Used in Prior Housing Element	0	0	0.001368902	0.001368902	0	0	0	1598177	142	Sherman Oaks - Studio City - Toluca Lake - Cahuenga Pass									Above Moderate
LOS ANGELES		2425005045		Low Medium Residential, General Commercial	C2-1VL, RD1.5-1	0	1 unit per lot	0.022956183	Commercial - Store - One Story	YES - Current	NO - Privately-Owned	Available	Not Used in Prior Housing Element	0	0	0.001719167	0.001719167	0	0	0	1598177	172	Sherman Oaks - Studio City - Toluca Lake - Cahuenga Pass									Above Moderate
LOS ANGELES	3696 N FREDONIA DR	90068	2425005047	Low Medium Residential	RD1.5-1	0	29	0.113353816	Residential - Double, Duplex, or Two Units - 4 Stories or Less	YES - Current	NO - Privately-Owned	Available	Not Used in Prior Housing Element	0	2.020882702	0	2.020882702	0	3*	3*	1598177	266	Sherman Oaks - Studio City - Toluca Lake - Cahuenga Pass								Yes	Moderate
LOS ANGELES		2425005047		Low Medium Residential	RD1.5-1	0	29	0.039605513	Residential - Double, Duplex, or Two Units - 4 Stories or Less	YES - Current	NO - Privately-Owned	Available	Not Used in Prior Housing Element	0	0	0.668040943	0.668040943	0	1*	1*	1598177	832	Sherman Oaks - Studio City - Toluca Lake - Cahuenga Pass									Above Moderate
LOS ANGELES	3681 N FREDONIA DR	90068	2425006001	Low Medium Residential	RD1.5-1	0	29	0.304152244	Residential - Single Family Residence	YES - Current	NO - Privately-Owned	Available	Not Used in Prior Housing Element	0	0.89405514	0	0.89405514	1	0	0	1598177	272	Sherman Oaks - Studio City - Toluca Lake - Cahuenga Pass									Moderate
LOS ANGELES	3685 N FREDONIA DR	90068	2425006002	Low Medium Residential	RD1.5-1	0	29	0.206608036	Residential - Single Family Residence	YES - Current	NO - Privately-Owned	Available	Not Used in Prior Housing Element	0	0.617722714	0	0.617722714	1	0	0	1598177	285	Sherman Oaks - Studio City - Toluca Lake - Cahuenga Pass									Moderate
LOS ANGELES	3691 N FREDONIA DR	90068	2425006003	Low Medium Residential	RD1.5-1	0	29	0.206608036	Residential - Single Family Residence	YES - Current	NO - Privately-Owned	Available	Not Used in Prior Housing Element	0	0.617722714	0	0.617722714	1	0	0	1598177	295	Sherman Oaks - Studio City - Toluca Lake - Cahuenga Pass									Moderate
LOS ANGELES	3695 N FREDONIA DR	90068	2425006023	Low Medium Residential	RD1.5-1	0	29	0.241042322	Residential - Single Family Residence	YES - Current	NO - Privately-Owned	Available	Not Used in Prior Housing Element	0	0.692462206	0	0.692462206	1	0	0	1598177	303	Sherman Oaks - Studio City - Toluca Lake - Cahuenga Pass									Moderate
LOS ANGELES	3655 N FREDONIA DR	90068	2425007009	Low Medium Residential	RD1.5-1	0	29	0.327523899	Residential - Single Family Residence	YES - Current	NO - Privately-Owned	Available	Not Used in Prior Housing Element	0	0.959268785	0	0.959268785	1	0	0	1598177	205	Sherman Oaks - Studio City - Toluca Lake - Cahuenga Pass									Moderate
LOS ANGELES	3663 N FREDONIA DR	90068	2425007011	Low Medium Residential	RD1.5-1	0	29	0.255470476	Residential - Five or More Units or Apartments (Any Combination) - 4 Stories or Less	YES - Current	NO - Privately-Owned	Available	Not Used in Prior Housing Element	0	0.085297167	0	0.085297167	7	0	0	1598177	232	Sherman Oaks - Studio City - Toluca Lake - Cahuenga Pass								Yes	Moderate
LOS ANGELES	3671 N FREDONIA DR	90068	2425007012	Low Medium Residential	RD1.5-1	0	29	0.340835497	Residential - Double, Duplex, or Two Units - 4 Stories or Less	YES - Current	NO - Privately-Owned	Available	Not Used in Prior Housing Element	0	0.631147748	0	0.631147748	2	0	0	1598177	255	Sherman Oaks - Studio City - Toluca Lake - Cahuenga Pass								Yes	Moderate
LOS ANGELES	3675 N FREDONIA DR	90068	2425007013	Low Medium Residential	RD1.5-1	0	29	0.15094329	Residential - Single Family Residence	YES - Current	NO - Privately-Owned	Available	Not Used in Prior Housing Element	0	0.47594952	0	0.47594952	1	0	0	1598177	268	Sherman Oaks - Studio City - Toluca Lake - Cahuenga Pass									Moderate
LOS ANGELES	3625 N FREDONIA DR	90068	2425007BRK	Low Medium Residential	RD1.5-1	0	29	0.585111062	Residential - Single Family Residence - Condominium	YES - Current	NO - Privately-Owned	Available	Not Used in Prior Housing Element	0	0.186017507	0	0.186017507	12	0	0	1598177	207	Sherman Oaks - Studio City - Toluca Lake - Cahuenga Pass								Yes	Moderate
LOS ANGELES	3553 N CAHUENGA BLVD	90068	2425008005	General Commercial	C2-1VL	0	108	0.117335829	Commercial - Parking Lot (Commercial Use Property) - Lots - Patron or Employee - One Story	YES - Current	NO - Privately-Owned	Available	Not Used in Prior Housing Element	0.202183816	0	0	0.202183816	0	0	0	1598177	239	Sherman Oaks - Studio City - Toluca Lake - Cahuenga Pass									Lower
LOS ANGELES	3549 N CAHUENGA BLVD	90068	2425008006	General Commercial	C2-1VL	0	108	0.120217397	Commercial - Office Building - One Story	YES - Current	NO - Privately-Owned	Available	Not Used in Prior Housing Element	0.268491777	0	0	0.268491777	0	0	0	1598177	245	Sherman Oaks - Studio City - Toluca Lake - Cahuenga Pass									Lower
LOS ANGELES	3501 N CAHUENGA BLVD	90068	2425008018	General Commercial	C2-1VL	0	108	0.103237444	Commercial - Office Building - One Story	YES - Current	NO - Privately-Owned	Available	Not Used in Prior Housing Element	0	0	0.004518701	0.004518701	0	0	0	1598177	316	Sherman Oaks - Studio City - Toluca Lake - Cahuenga Pass									Above Moderate
LOS ANGELES	3509 N CAHUENGA BLVD	90068	2425008018	General Commercial	C2-1VL	0	108	0.102519392	Commercial - Office Building - One Story	YES - Current	NO - Privately-Owned	Available	Not Used in Prior Housing Element	0	0	0.004518701	0.004518701	0	0	0	1598177	308	Sherman Oaks - Studio City - Toluca Lake - Cahuenga Pass									Above Moderate
LOS ANGELES	3515 N CAHUENGA BLVD	90068	2425008018	General Commercial	C2-1VL	0	108	0.258292574	Commercial - Office Building - One Story	YES - Current	NO - Privately-Owned	Available	Not Used in Prior Housing Element	0.291818963	0	0	0.291818963	0	0	0	1598177	289	Sherman Oaks - Studio City - Toluca Lake - Cahuenga Pass									Lower
LOS ANGELES	3863 N BROADLAWN DR	90068	2425008019	General Commercial	R3-1	0	54	0.120353407	Institutional - Children's Day Care Center - One Story	YES - Current	NO - Privately-Owned	Available	Not Used in Prior Housing Element	0.041179524	0	0	0.041179524	2	0	0	1598177	326	Sherman Oaks - Studio City - Toluca Lake - Cahuenga Pass									Lower
LOS ANGELES	3595 N CAHUENGA BLVD	90068	2425008025	General Commercial	C2-1VL	0	108	0.136861519	Commercial - Office Building - One Story	YES - Current	NO - Privately-Owned	Available	Not Used in Prior Housing Element	0.074290412	0	0	0.074290412	0	0	0	1598177	191	Sherman Oaks - Studio City - Toluca Lake - Cahuenga Pass									Lower
LOS ANGELES	3529 N CAHUENGA BLVD	90068	2425008026	General Commercial	C2-1VL	0	108	0.11478364	Commercial - Store Combination - Store and Office Combination - One Story	YES - Current	NO - Privately-Owned	Available	Not Used in Prior Housing Element	0.023136709	0	0	0.023136709	0	0	0	1598177	278	Sherman Oaks - Studio City - Toluca Lake - Cahuenga Pass									Lower
LOS ANGELES	3533 N CAHUENGA BLVD	90068	2425008026	General Commercial	C2-1VL	0	108	0.114780984	Commercial - Store Combination - Store and Office Combination - One Story	YES - Current	NO - Privately-Owned	Available	Not Used in Prior Housing Element	0.028892313	0	0	0.028892313	0	0	0	1598177	270	Sherman Oaks - Studio City - Toluca Lake - Cahuenga Pass									Lower
LOS ANGELES	3535 N CAHUENGA BLVD	90068	2425008026	General Commercial	C2-1VL	0	108	0.114782566	Commercial - Store Combination - Store and Office Combination - One Story	YES - Current	NO - Privately-Owned	Available	Not Used in Prior Housing Element	0.032413038	0	0	0.032413038	0	0	0	1598177	265	Sherman Oaks - Studio City - Toluca Lake - Cahuenga Pass									Lower
LOS ANGELES	3543 N CAHUENGA BLVD	90068	2425008026	General Commercial	C2-1VL	0	108	0.137103675	Commercial - Store Combination - Store and Office Combination - One Story	YES - Current	NO - Privately-Owned	Available	Not Used in Prior Housing Element	0.036448411	0	0	0.036448411	0	0	0	1598177	257	Sherman Oaks - Studio City - Toluca Lake - Cahuenga Pass									Lower
LOS ANGELES	3550 N MULTIVIEW DR	90068	2425010020	Very Low Residential, Minimum Residential	RE15-1-H, RE40-1-H	0	1 unit per lot	0.798530124	Residential - Single Family Residence - Other Improvements Only	YES - Current	NO - Privately-Owned	Available	Not Used in Prior Housing Element	0	0	0.015342656	0.015342656	0	0	0	1598177	365	Sherman Oaks - Studio City - Toluca Lake - Cahuenga Pass									Above Moderate
LOS ANGELES	3587 N MULTIVIEW DR	90068	2425011010	Minimum Residential	RE40-1-H	0	1 unit per lot	0.459597304	Residential - Single Family Residence	YES - Current	NO - Privately-Owned	Available	Not Used in Prior Housing Element	0	0	0.015116428	0.015116428	0	0	0	1598177	328	Sherman Oaks - Studio City - Toluca Lake - Cahuenga Pass									Above Moderate
LOS ANGELES	3525 N MULTIVIEW DR	90068	2425014001	Very Low Residential	RE15-1-H	0	1 unit per lot	0.907811863	Residential - Single Family Residence - Pool	YES - Current	NO - Privately-Owned	Available	Not Used in Prior Housing Element	0	0	0.036528358	0.036528358	0	0	0	1598177	658	Sherman Oaks - Studio City - Toluca Lake - Cahuenga Pass									Above Moderate
LOS ANGELES	3548 N MULTIVIEW DR	90068	2425016029	Very Low Residential	RE15-1-H	0	1 unit per lot	0.189726548	Residential - Single Family Residence - Pool and Misc.	YES - Current	NO - Privately-Owned	Available	Not Used in Prior Housing Element	0	0	0.239826393	0.239826393	0	0	0	1598177	865	Sherman Oaks - Studio City - Toluca Lake - Cahuenga Pass									Above Moderate
LOS ANGELES		2425016029		Very Low Residential	RE15-1-H	0	1 unit per lot	0.16266067	Residential - Single Family Residence - Pool and Misc.	YES - Current	NO - Privately-Owned	Available	Not Used in Prior Housing Element	0	0	0.239826393	0.239826393	0	0	0	1598177	866	Sherman Oaks - Studio City - Toluca Lake - Cahuenga Pass									Above Moderate
LOS ANGELES	3224 N BONNIE HILL DR	90068	2425018027	Very Low Residential	RE15-1-H	0	1 unit per lot	0.28546389	Residential - Single Family Residence	YES - Current	NO - Privately-Owned	Available	Not Used in Prior Housing Element	0	0	0.076361269	0.076361269	0	0	0	1598177	742	Sherman Oaks - Studio City - Toluca Lake - Cahuenga Pass									Above Moderate
LOS ANGELES		2425019900		Very Low Residential	RE15-1-H	0	1 unit per lot	0.065606755	Miscellaneous - Government Owned Property	YES - Current	YES - City-Owned	Available	Not Used in Prior Housing Element	0	0	0.001097573	0.001097573	0	0	0	1598177	645	Sherman Oaks - Studio City - Toluca Lake - Cahuenga Pass									Above Moderate
LOS ANGELES		2425020901		Very Low Residential	RE15-1-H	0	1 unit per lot	0.034417662	Miscellaneous - Government Owned Property	YES - Current	YES - City-Owned	Available	Not Used in Prior Housing Element	0	0	0.001450677	0.001450677	0	0	0	1598177	607	Sherman Oaks - Studio City - Toluca Lake - Cahuenga Pass									Above Moderate
LOS ANGELES		2425020901		Very Low Residential	RE15-1-H	0	1 unit per lot	0.054771481	Miscellaneous - Government Owned Property	YES - Current	YES - City-Owned	Available	Not Used in Prior Housing Element	0	0	0.001450677	0.001450677	0	0	0	1598177	589	Sherman Oaks - Studio City - Toluca Lake - Cahuenga Pass									Above Moderate
LOS ANGELES	3311 N OAKLEY DR	90068	2425023002	Low Residential	R1-1	0	1 unit per lot	0.112578276	Residential - Single Family Residence	YES - Current	NO - Privately-Owned	Available	Not Used in Prior Housing Element	0	0	0.009824277	0.009824277	0	0	0	1598177	476	Sherman Oaks - Studio City - Toluca Lake - Cahuenga Pass									Above Moderate
LOS ANGELES	3459 N CAHUENGA BLVD	90068	2425024001	General Commercial	C2-1VL	0	108	0.103202147	Commercial - Office Building - One Story	YES - Current	NO - Privately-Owned	Available	Not Used in Prior Housing Element	0	0	0.000676727	0.000676727	0	0	0	1598177	353	Sherman Oaks - Studio City - Toluca Lake - Cahuenga Pass									Above Moderate
LOS ANGELES	3465 N CAHUENGA BLVD	90068	2425024001	General Commercial	C2-1VL	0	108	0.082642643	Commercial - Office Building - One Story	YES - Current	NO - Privately-Owned	Available	Not Used in Prior Housing Element	0	0	0.001255865	0.001255865	0	0	0	1598177	350	Sherman Oaks - Studio City - Toluca Lake - Cahuenga Pass									Above Moderate
LOS ANGELES	3469 N CAHUENGA BLVD	90068	2425024002	General Commercial	C2-1VL	0	108	0.082643885	Commercial - Store Combination - Store and Office Combination - One Story	YES - Current	NO - Privately-Owned	Available	Not Used in Prior Housing Element	0	0	0.001255865	0.001255865	0	0	0	1598177	347	Sherman Oaks - Studio City - Toluca Lake - Cahuenga Pass									Above Moderate
LOS ANGELES	3471 N CAHUENGA BLVD	90068	2425024002	General Commercial	C2-1VL	0	108	0.082643243	Commercial - Store Combination - Store and Office Combination - One Story	YES - Current	NO - Privately-Owned	Available	Not Used in Prior Housing Element	0	0	0.001255865	0.001255865	0	0	0	1598177	344	Sherman Oaks - Studio City - Toluca Lake - Cahuenga Pass									Above Moderate
LOS ANGELES	3473 N CAHUENGA BLVD	90068	2425024002	General Commercial	C2-1VL	0	108	0.082643342	Commercial - Store Combination - Store and Office Combination - One Story	YES - Current	NO - Privately-Owned	Available	Not Used in Prior Housing Element	0	0	0.001255865	0.001255865	0	0	0	1598177	341	Sherman Oaks - Studio City - Toluca Lake - Cahuenga Pass									Above Moderate
LOS ANGELES	3481 N CAHUENGA BLVD	90068	2425024005	General Commercial	C2-1VL	0	108	0.082643885	Commercial - Parking Lot (Commercial Use Property) - Lots - Patron or Employee - One Story	YES - Current	NO - Privately-Owned	Available	Not Used in Prior Housing Element	0	0	0.002913718	0.002913718	0	0	0	1598177	337	Sherman Oaks - Studio City - Toluca Lake - Cahuenga Pass									Above Moderate
LOS ANGELES	3485 N CAHUENGA BLVD	90068	2425024006	General Commercial	C2-1VL	0	108	0.082642643	Commercial - Office Building - One Story	YES - Current	NO - Privately-Owned	Available	Not Used in Prior Housing Element	0	0	0.001255865	0.001255865	0	0	0	1598177	333	Sherman Oaks - Studio City - Toluca Lake - Cahuenga Pass									Above Moderate
LOS ANGELES	3491 N CAHUENGA BLVD	90068	2425024007	General Commercial	C2-1VL	0	108	0.082643785	Commercial - Office Building - One Story	YES - Current	NO - Privately-Owned	Available	Not Used in Prior Housing Element	0	0	0.008368571	0.008368571	0	0	0	1598177	330	Sherman Oaks - Studio City - Toluca Lake - Cahuenga Pass									Above Moderate
LOS ANGELES	3493 N CAHUENGA BLVD	90068	2425024008	General Commercial	C2-1VL	0	108	0.082642643	Commercial - Office Building - One Story	YES - Current	NO - Privately-Owned	Available	Not Used in Prior Housing Element	0	0	0.001255865	0.001255865	0	0	0	1598177	327	Sherman Oaks - Studio City - Toluca Lake - Cahuenga Pass									Above Moderate
LOS ANGELES	3495 N CAHUENGA BLVD	90068	2425024009	General Commercial	C2-1VL	0	108	0.082644337	Commercial - Parking Lot (Commercial Use Property) - Lots - Patron or Employee - One Story	YES - Current	NO - Privately-Owned	Available	Not Used in Prior Housing Element	0	0	0.002913718	0.002913718	0	0	0	1598177	324	Sherman Oaks - Studio City - Toluca Lake - Cahuenga Pass									Above Moderate
LOS ANGELES	3497 N CAHUENGA BLVD	90068	2425024010	General Commercial	C2-1VL	0	108	0.082643185	Commercial - Office Building - One Story	YES - Current	NO - Privately-Owned	Available	Not Used in Prior Housing Element	0	0	0.008368571	0.008368571	0	0	0	1598177	321	Sherman Oaks - Studio City - Toluca Lake - Cahuenga Pass									Above Moderate
LOS ANGELES	3499 N CAHUENGA BLVD	90068	2425024011	General Commercial	C2-1VL	0	108	0.107412244	Industrial - Light Manufacturing - One Story	YES - Current	NO - Privately-Owned	Available	Not Used in Prior Housing Element	0.058482586	0	0	0.058482586	0	0	0	1598177	319	Sherman Oaks - Studio City - Toluca

LOS ANGELES	3345 N CAHUENGA BLVD WEST	90068	2425026010	General Commercial		C2-1VL	0	108	0.082526822	Commercial - Office Building - One Story	YES - Current	NO - Privately-Owned	Available	Not Used in Prior Housing Element	0	0	0.001255865	0.001255865	0	0	0	1598181	504	Sherman Oaks - Studio City - Toluca Lake - Cahuenga Pass							Above Moderate
LOS ANGELES	3349 N CAHUENGA BLVD WEST	90068	2425026010	General Commercial		C2-1VL	0	108	0.082527841	Commercial - Office Building - One Story	YES - Current	NO - Privately-Owned	Available	Not Used in Prior Housing Element	0	0	0.001255865	0.001255865	0	0	0	1598181	496	Sherman Oaks - Studio City - Toluca Lake - Cahuenga Pass							Above Moderate
LOS ANGELES	3353 N CAHUENGA BLVD WEST	90068	2425026011	General Commercial		C2-1VL	0	108	0.082545152	Commercial - Office Building - One Story	YES - Current	NO - Privately-Owned	Available	Not Used in Prior Housing Element	0	0	0.001255865	0.001255865	0	0	0	1598181	484	Sherman Oaks - Studio City - Toluca Lake - Cahuenga Pass							Above Moderate
LOS ANGELES	3357 N CAHUENGA BLVD WEST	90068	2425026012	General Commercial		C2-1VL	0	108	0.082568456	Commercial - Office Building - One Story	YES - Current	NO - Privately-Owned	Available	Not Used in Prior Housing Element	0	0	0.001255865	0.001255865	0	0	0	1598181	478	Sherman Oaks - Studio City - Toluca Lake - Cahuenga Pass							Above Moderate
LOS ANGELES	3361 N CAHUENGA BLVD WEST	90068	2425026013	General Commercial		C2-1VL	0	108	0.082568456	Commercial - Store Combination - Store and Residential Combination - One Story	YES - Current	NO - Privately-Owned	Available	Not Used in Prior Housing Element	0	0	0.008368571	0.008368571	0	0	0	1598181	467	Sherman Oaks - Studio City - Toluca Lake - Cahuenga Pass							Above Moderate
LOS ANGELES	3363 N CAHUENGA BLVD WEST	90068	2425026014	General Commercial		C2-1VL	0	108	0.082568519	Commercial - Store - One Story	YES - Current	NO - Privately-Owned	Available	Not Used in Prior Housing Element	0	0	0.001255865	0.001255865	0	0	0	1598181	454	Sherman Oaks - Studio City - Toluca Lake - Cahuenga Pass							Above Moderate
LOS ANGELES	3371 N CAHUENGA BLVD WEST	90068	2425026015	General Commercial		C2-1VL	0	108	0.102683959	Industrial - Motion Picture, Radio and Television Industry - Studio - One Story	YES - Current	NO - Privately-Owned	Available	Not Used in Prior Housing Element	0	0	0.000254804	0.000254804	0	0	0	1598181	447	Sherman Oaks - Studio City - Toluca Lake - Cahuenga Pass							Above Moderate
LOS ANGELES	3281 N OAKSHIRE DR	90068	2425026016	Medium Residential		R3-1	0	54	0.139584897	Residential - Single Family Residence	YES - Current	NO - Privately-Owned	Available	Used in Prior Housing Element - Non-Vacant	0.627103633	0	0	0.627103633	1	0	0	1598181	616	Sherman Oaks - Studio City - Toluca Lake - Cahuenga Pass							Lower
LOS ANGELES	3321 N CAHUENGA BLVD WEST	90068	2425026031	General Commercial		C2-1VL	0	108	0.082527613	Industrial - Light Manufacturing - One Story	YES - Current	NO - Privately-Owned	Available	Not Used in Prior Housing Element	0	0	0.007605247	0.007605247	0	0	0	1598181	549	Sherman Oaks - Studio City - Toluca Lake - Cahuenga Pass							Above Moderate
LOS ANGELES	3325 N CAHUENGA BLVD WEST	90068	2425026031	General Commercial		C2-1VL	0	108	0.082527841	Industrial - Light Manufacturing - One Story	YES - Current	NO - Privately-Owned	Available	Not Used in Prior Housing Element	0	0	0.007605247	0.007605247	0	0	0	1598181	540	Sherman Oaks - Studio City - Toluca Lake - Cahuenga Pass							Above Moderate
LOS ANGELES	3329 N OAK GLEN DR	90068	2425029037	Low Residential		R1-1	0	1 unit per lot	0.151822452	Residential - Single Family Residence	YES - Current	NO - Privately-Owned	Available	Not Used in Prior Housing Element	0	0	0.239826393	0.239826393	0	0	0	1598181	630	Sherman Oaks - Studio City - Toluca Lake - Cahuenga Pass							Above Moderate
LOS ANGELES			2425029900	Low Residential		R1-1	0	1 unit per lot	0.002215731	Miscellaneous - Government Owned Property	YES - Current	YES - City-Owned	Available	Not Used in Prior Housing Element	0	0	0.001450677	0.001450677	0	0	0	1598181	846	Sherman Oaks - Studio City - Toluca Lake - Cahuenga Pass							Above Moderate
LOS ANGELES			2427006903	Minimum Residential		RE40-1-H	0	1 unit per lot	0.118053059	Miscellaneous - Government Owned Property	YES - Current	YES - City-Owned	Available	Not Used in Prior Housing Element	0	0	0.00144122	0.00144122	0	0	0	1568177	68	Sherman Oaks - Studio City - Toluca Lake - Cahuenga Pass							Above Moderate
LOS ANGELES	3019 N PASSMORE DR	90068	2427008031	Very Low Residential		RE15-1	0	1 unit per lot	0.134703225	Residential - Single Family Residence	YES - Current	NO - Privately-Owned	Available	Not Used in Prior Housing Element	0	0	0.239826393	0.239826393	0	0	0	157-SA181	139	Sherman Oaks - Studio City - Toluca Lake - Cahuenga Pass							Above Moderate
LOS ANGELES	3023 N PASSMORE DR	90068	2427008031	Very Low Residential		RE15-1	0	1 unit per lot	0.082428364	Residential - Single Family Residence	YES - Current	NO - Privately-Owned	Available	Not Used in Prior Housing Element	0	0	0.239826393	0.239826393	0	0	0	157-SA181	147	Sherman Oaks - Studio City - Toluca Lake - Cahuenga Pass							Above Moderate
LOS ANGELES			2427008031	Very Low Residential		RE15-1	0	1 unit per lot	0.056484166	Residential - Single Family Residence	YES - Current	NO - Privately-Owned	Available	Not Used in Prior Housing Element	0	0	0.239826393	0.239826393	0	0	0	157-SA181	176	Sherman Oaks - Studio City - Toluca Lake - Cahuenga Pass							Above Moderate
LOS ANGELES	2977 N PASSMORE DR	90068	2427008043	Very Low Residential		RE15-1-H	0	1 unit per lot	0.292525378	Residential - Single Family Residence	YES - Current	NO - Privately-Owned	Available	Not Used in Prior Housing Element	0	0	0.036528358	0.036528358	0	0	0	157-SA181	256	Sherman Oaks - Studio City - Toluca Lake - Cahuenga Pass							Above Moderate
LOS ANGELES	7140 W WOODROW WILSON DR	90068	2428001037	Low Residential		R1-1	0	1 unit per lot	0.056266066	Residential - Single Family Residence	YES - Current	NO - Privately-Owned	Available	Not Used in Prior Housing Element	0	0	0.239826393	0.239826393	0	0	0	157-SA181	463	Sherman Oaks - Studio City - Toluca Lake - Cahuenga Pass							Above Moderate
LOS ANGELES	7142 W WOODROW WILSON DR	90068	2428001037	Low Residential		R1-1	0	1 unit per lot	0.059494044	Residential - Single Family Residence	YES - Current	NO - Privately-Owned	Available	Not Used in Prior Housing Element	0	0	0.239826393	0.239826393	0	0	0	157-SA181	439	Sherman Oaks - Studio City - Toluca Lake - Cahuenga Pass							Above Moderate
LOS ANGELES			2428001037	Low Residential		R1-1	0	1 unit per lot	0.019192243	Residential - Single Family Residence	YES - Current	NO - Privately-Owned	Available	Not Used in Prior Housing Element	0	0	0.239826393	0.239826393	0	0	0	157-SA181	470	Sherman Oaks - Studio City - Toluca Lake - Cahuenga Pass							Above Moderate
LOS ANGELES	2870 N PACIFIC VIEW TR	90068	2428009017	Low Residential		R1-1	0	1 unit per lot	0.054342759	Residential - Single Family Residence	YES - Current	NO - Privately-Owned	Available	Not Used in Prior Housing Element	0	0	0.239826393	0.239826393	0	0	0	156A181	252	Sherman Oaks - Studio City - Toluca Lake - Cahuenga Pass							Above Moderate
LOS ANGELES	2876 N PACIFIC VIEW TR	90068	2428009017	Low Residential		R1-1	0	1 unit per lot	0.054348829	Residential - Single Family Residence	YES - Current	NO - Privately-Owned	Available	Not Used in Prior Housing Element	0	0	0.239826393	0.239826393	0	0	0	156A181	248	Sherman Oaks - Studio City - Toluca Lake - Cahuenga Pass							Above Moderate
LOS ANGELES	2878 N PACIFIC VIEW TR	90068	2428009017	Low Residential		R1-1	0	1 unit per lot	0.043485461	Residential - Single Family Residence	YES - Current	NO - Privately-Owned	Available	Not Used in Prior Housing Element	0	0	0.239826393	0.239826393	0	0	0	156A181	241	Sherman Oaks - Studio City - Toluca Lake - Cahuenga Pass							Above Moderate
LOS ANGELES	2880 N PACIFIC VIEW TR	90068	2428009017	Low Residential		R1-1	0	1 unit per lot	0.03261708	Residential - Single Family Residence	YES - Current	NO - Privately-Owned	Available	Not Used in Prior Housing Element	0	0	0.239826393	0.239826393	0	0	0	156A181	235	Sherman Oaks - Studio City - Toluca Lake - Cahuenga Pass							Above Moderate
LOS ANGELES	2910 N OAK POINT DR	90068	2428009017	Low Residential		R1-1	0	1 unit per lot	0.054370143	Residential - Single Family Residence	YES - Current	NO - Privately-Owned	Available	Not Used in Prior Housing Element	0	0	0.239826393	0.239826393	0	0	0	156A181	224	Sherman Oaks - Studio City - Toluca Lake - Cahuenga Pass							Above Moderate
LOS ANGELES			2428009017	Low Residential		R1-1	0	1 unit per lot	0.01087066	Residential - Single Family Residence	YES - Current	NO - Privately-Owned	Available	Not Used in Prior Housing Element	0	0	0.239826393	0.239826393	0	0	0	156A181	246	Sherman Oaks - Studio City - Toluca Lake - Cahuenga Pass							Above Moderate
LOS ANGELES			2428009017	Low Residential		R1-1	0	1 unit per lot	0.021745833	Residential - Single Family Residence	YES - Current	NO - Privately-Owned	Available	Not Used in Prior Housing Element	0	0	0.239826393	0.239826393	0	0	0	156A181	231	Sherman Oaks - Studio City - Toluca Lake - Cahuenga Pass							Above Moderate
LOS ANGELES	7300 W CAVERNA DR	90068	2428017014	Low Residential		R1-1	0	1 unit per lot	0.148981389	Residential - Single Family Residence - Other Improvements Only	YES - Current	NO - Privately-Owned	Available	Not Used in Prior Housing Element	0	0	0.076361269	0.076361269	0	0	0	156A181	534	Sherman Oaks - Studio City - Toluca Lake - Cahuenga Pass							Above Moderate
LOS ANGELES	7339 W PYRAMID PL	90046	2428019025	Low Residential		R1-1	0	1 unit per lot	0.163716947	Residential - Single Family Residence	YES - Current	NO - Privately-Owned	Available	Not Used in Prior Housing Element	0	0	0.239826393	0.239826393	0	0	0	156B177	680	Sherman Oaks - Studio City - Toluca Lake - Cahuenga Pass							Above Moderate
LOS ANGELES	3074 N PASSMORE DR	90068	2429001006	Low Residential		R1-1	0	1 unit per lot	0.177314048	Residential - Single Family Residence - Other Improvements Only	YES - Current	NO - Privately-Owned	Available	Not Used in Prior Housing Element	0	0	0.036528358	0.036528358	0	0	0	157-SA181	72	Sherman Oaks - Studio City - Toluca Lake - Cahuenga Pass							Above Moderate
LOS ANGELES			2429001006	Low Residential		R1-1	0	1 unit per lot	0.012366065	Residential - Single Family Residence - Other Improvements Only	YES - Current	NO - Privately-Owned	Available	Not Used in Prior Housing Element	0	0	0.036528358	0.036528358	0	0	0	157-SA181	101	Sherman Oaks - Studio City - Toluca Lake - Cahuenga Pass							Above Moderate
LOS ANGELES			2429003017	Low Residential		R1-1	0	1 unit per lot	0.026908411	Residential - Single Family Residence - Other Improvements Only	YES - Current	NO - Privately-Owned	Available	Not Used in Prior Housing Element	0	0	0.076361269	0.076361269	0	0	0	157-SA181	293	Sherman Oaks - Studio City - Toluca Lake - Cahuenga Pass							Above Moderate
LOS ANGELES	3107 N ELLINGTON DR	90068	2429003031	Low Residential		R1-1	0	1 unit per lot	0.126422978	Residential - Single Family Residence	YES - Current	NO - Privately-Owned	Available	Not Used in Prior Housing Element	0	0	0.239826393	0.239826393	0	0	0	157-SA181	290	Sherman Oaks - Studio City - Toluca Lake - Cahuenga Pass							Above Moderate
LOS ANGELES			2429003031	Low Residential		R1-1	0	1 unit per lot	0.021226429	Residential - Single Family Residence	YES - Current	NO - Privately-Owned	Available	Not Used in Prior Housing Element	0	0	0.239826393	0.239826393	0	0	0	157-SA181	310	Sherman Oaks - Studio City - Toluca Lake - Cahuenga Pass							Above Moderate
LOS ANGELES			2429004049	Very Low Residential		R1-1	0	1 unit per lot	0.159418177	Residential - Single Family Residence - Other Improvements Only	YES - Current	NO - Privately-Owned	Available	Not Used in Prior Housing Element	0	0	0.076361269	0.076361269	0	0	0	157-SA181	313	Sherman Oaks - Studio City - Toluca Lake - Cahuenga Pass							Above Moderate
LOS ANGELES	3278 N CAHUENGA BLVD WEST	90068	2429009002	General Commercial		C2-1VL	0	108	0.192991082	Commercial - Store Combination - Store and Residential Combination - One Story	YES - Current	NO - Privately-Owned	Available	Not Used in Prior Housing Element	0.243345657	0	0	0.243345657	0	0	0	1598181	575	Sherman Oaks - Studio City - Toluca Lake - Cahuenga Pass							Lower
LOS ANGELES	3256 N CAHUENGA BLVD WEST	90068	2429009003	General Commercial		C2-1VL	0	108	0.646007112	Commercial - Shopping Center (Neighborhood, Community) - One Story	YES - Current	NO - Privately-Owned	Available	Not Used in Prior Housing Element	0.17360799	0	0	0.17360799	0	0	0	1598181	594	Sherman Oaks - Studio City - Toluca Lake - Cahuenga Pass							Lower
LOS ANGELES	3280 N CAHUENGA BLVD WEST	90068	2429009008	General Commercial		C2-1VL	0	108	0.173660165	Commercial - Office Building - One Story	YES - Current	NO - Privately-Owned	Available	Not Used in Prior Housing Element	0.041004851	0	0	0.041004851	0	0	0	1598181	557	Sherman Oaks - Studio City - Toluca Lake - Cahuenga Pass							Lower
LOS ANGELES			2429010002	General Commercial		C2-1VL	0	108	0.086087929	Commercial - Parking Lot (Commercial Use Property) - Lots - Patron or Employee - One Story	YES - Current	NO - Privately-Owned	Available	Not Used in Prior Housing Element	0	0	0.002913718	0.002913718	0	0	0	1598181	969	Sherman Oaks - Studio City - Toluca Lake - Cahuenga Pass							Above Moderate
LOS ANGELES	3247 N CAHUENGA BLVD WEST	90068	2429010004	General Commercial		C2-1VL	0	108	0.051641582	Industrial - Motion Picture, Radio and Television Industry - Studio - One Story	YES - Current	NO - Privately-Owned	Available	Not Used in Prior Housing Element	0	0	0.000739107	0.000739107	0	0	0	1598181	746	Sherman Oaks - Studio City - Toluca Lake - Cahuenga Pass							Above Moderate
LOS ANGELES	3251 N CAHUENGA BLVD WEST	90068	2429010004	General Commercial		C2-1VL	0	108	0.10639904	Industrial - Motion Picture, Radio and Television Industry - Studio - One Story	YES - Current	NO - Privately-Owned	Available	Not Used in Prior Housing Element	0.021464646	0	0	0.021464646	1	0	0	1598181	733	Sherman Oaks - Studio City - Toluca Lake - Cahuenga Pass							Lower
LOS ANGELES	3245 N CAHUENGA BLVD WEST	90068	2429010005	General Commercial		C2-1VL	0	108	0.051642869	Commercial - Parking Lot (Commercial Use Property) - Parking Structures - Patron or Employee - One Story	YES - Current	NO - Privately-Owned	Available	Not Used in Prior Housing Element	0	0	0.029595822	0.029595822	0	0	0	1598181	756	Sherman Oaks - Studio City - Toluca Lake - Cahuenga Pass							Above Moderate
LOS ANGELES	3219 N CAHUENGA BLVD WEST	90068	2429010011	General Commercial		C2-1VL	0	108	0.051657549	Commercial - Restaurant, Cocktail Lounge - Restaurant, Cocktail Lounge, Tavern - One Story	YES - Current	NO - Privately-Owned	Available	Not Used in Prior Housing Element	0	0	0.013865289	0.013865289	0	0	0	1598181	832	Sherman Oaks - Studio City - Toluca Lake - Cahuenga Pass							Above Moderate
LOS ANGELES	3217 N CAHUENGA BLVD WEST	90068	2429010012	General Commercial		C2-1VL	0	108	0.051659183	Commercial - Parking Lot (Commercial Use Property) - Lots - Patron or Employee - One Story	YES - Current	NO - Privately-Owned	Available	Not Used in Prior Housing Element	0	0	0.004824695	0.004824695	0	0	0	1598181	955	Sherman Oaks - Studio City - Toluca Lake - Cahuenga Pass							Above Moderate
LOS ANGELES	3197 N CAHUENGA BLVD WEST	90068	2429010015	General Commercial		C2-1VL	0	108	0.097671843	Commercial - Office Building - One Story	YES - Current	NO - Privately-Owned	Available	Not Used in Prior Housing Element	0	0	0.001236407	0.001236407	0	0	0	1598181	868	Sherman Oaks - Studio City - Toluca Lake - Cahuenga Pass							Above Moderate
LOS ANGELES	3205 N CAHUENGA BLVD WEST	90068	2429010031	General Commercial		C2-1VL	0	108	0.103328413	Commercial - Office Building - One Story	YES - Current	NO - Privately-Owned	Available	Not Used in Prior Housing Element	0	0	0.001006148	0.001006148	0	0	0	1598181	857	Sherman Oaks - Studio City - Toluca Lake - Cahuenga Pass							Above Moderate
LOS ANGELES	3211 N CAHUENGA BLVD WEST	90068	2429010031	General Commercial		C2-1VL	0	108	0.103323496	Commercial - Office Building - One Story	YES - Current	NO - Privately-Owned	Available	Not Used in Prior Housing Element	0	0	0.001006148	0.001006148	0	0	0	1598181	845	Sherman Oaks - Studio City - Toluca Lake - Cahuenga Pass							Above Moderate
LOS ANGELES	3226 N DOS PALOS DR	90068	2429010033	Low Residential		R1-1	0	1 unit per lot	0.312510379	Commercial - Parking Lot (Commercial Use Property) - Lots - Patron or Employee - One Story	YES - Current	NO - Privately-Owned	Available	Not Used in Prior Housing Element	0	0	0.005540476	0.005540476	0	0	0	1598181	886	Sherman Oaks - Studio City - Toluca Lake - Cahuenga Pass							Above Moderate
LOS ANGELES	3263 N CAHUENGA BLVD WEST	90068	2429010034	General Commercial		C2-1VL	0	108	0.262082812	Commercial - Office Building - One Story	YES - Current	NO - Privately-Owned	Available	Not Used in Prior Housing Element	0.053575432	0	0	0.053575432	0	0	0	1598181	707	Sherman Oaks - Studio City - Toluca Lake - Cahuenga Pass							Lower
LOS ANGELES	3225 N CAHUENGA BLVD WEST	90068	2429010035	General Commercial		C2-1VL	0	108	0.103311605	Commercial - Hotel and Motel - Motel - Under 50 Rooms - Three Stories	YES - Current	NO - Privately-Owned	Available	Not Used in Prior Housing Element	0	0	0.00026028	0.00026028	1	0	0	1598181	814	Sherman Oaks - Studio City - Toluca Lake - Cahuenga Pass							Above Moderate
LOS ANGELES	3229 N CAHUENGA BLVD WEST	90068	2429010035	General Commercial		C2-1VL	0	108	0.103306601	Commercial - Hotel and Motel - Motel - Under 50 Rooms - Three Stories	YES - Current	NO - Privately-Owned	Available	Not Used in Prior Housing Element	0	0	0.00026028	0.00026028	1	0	0	1598181	800	Sherman Oaks - Studio City - Toluca Lake - Cahuenga Pass							Above Moderate
LOS ANGELES	3235 N CAHUENGA BLVD WEST	90068	2429010035	General Commercial		C2-1VL	0	108	0.10330081	Commercial - Hotel and Motel - Motel - Under 50 Rooms - Three Stories	YES - Current	NO - Privately-Owned	Available	Not Used in Prior Housing Element	0	0	0.00026028	0.00026028	1	0	0	1598181	788	Sherman Oaks - Studio City - Toluca Lake - Cahuenga Pass							Above Moderate
LOS ANGELES	3239 N CAHUENGA BLVD WEST	90068	2429010035	General Commercial		C2-1VL	0	108	0.103294522	Commercial - Hotel and Motel - Motel - Under 50 Rooms - Three Stories	YES - Current	NO - Privately-Owned	Available	Not Used in Prior Housing Element	0	0	0.00026028	0.00026028	1	0	0	1598181	773	Sherman Oaks - Studio City - Toluca Lake - Cahuenga Pass							Above Moderate
LOS ANGELES	3241 N CAHUENGA BLVD WEST	90068	2429010035	General Commercial		C2-1VL	0	108	0.051646059	Commercial - Hotel and Motel - Motel - Under 50 Rooms - Three Stories	YES - Current	NO - Privately-Owned	Available	Not Used in Prior Housing Element	0	0	0.000799791	0.000799791	1	0	0	1598181	760	Sherman Oaks - Studio City - Toluca Lake - Cahuenga Pass							Above Moderate
LOS ANGELES	3179 N BARBARA CT	90068	2429012002	Limited Commercial		C1-1	0	54	0.258380102	Commercial - Professional Building - Medical Dental Building - One Story	YES - Current	NO - Privately-Owned	Available	Not Used in Prior Housing Element	0.054195642	0	0	0.054195642	1	0	0	157-SA181	11	Sherman Oaks - Studio City - Toluca Lake - Cahuenga Pass							Lower
LOS ANGELES	3129 N CAHUENGA BLVD WEST	90068	2429012004	General Commercial		C2-1VL	0	108	0.13191973	Commercial - Office Building - One Story	YES - Current	NO - Privately-Owned	Available	Not Used in Prior Housing Element	0.061098045	0	0	0.061098045	0	0	0	157-SA183	48	Sherman Oaks - Studio City - Toluca Lake - Cahuenga Pass							Lower
LOS ANGELES	3141 N CAHUENGA BLVD WEST	90068	2429012005	General Commercial		C2-1VL	0	108	0.101852425	Commercial - Office Building - One Story	YES - Current	NO - Privately-Owned	Available	Not Used in Prior Housing Element	0	0	0.005550027	0.005550027	0	0	0	157-SA181	70	Sherman Oaks - Studio City - Toluca Lake - Cahuenga Pass							Above Moderate
LOS ANGELES	3170 N BARBARA CT	90068	2429012009	Low Medium Residential		[Q]RD1.5-1	0	29	0.102512138	Residential - Single Family Residence	YES - Current	NO - Privately-Owned	Available	Not Used in Prior Housing Element	0	0	0.059574343	0.059574343	1	2*	2*	157-SA181	51	Sherman Oaks - Studio City - Toluca Lake - Cahuenga Pass							Above Moderate
LOS ANGELES	3168 N BARBARA CT	90068	2429012010	Low Medium Residential		[Q]RD1.5-1	0	29	0.170991754	Residential - Double, Duplex, or Two Units - 4 Stories or Less	YES - Current	NO - Privately-Owned	Available	Not Used in Prior Housing Element	0	0.24400363	0	0.24400363	2	0	0	157-SA181	63	Sherman Oaks - Studio City - Toluca Lake - Cahuenga Pass		Yes	Moderate				
LOS ANGELES	3160 N BARBARA CT	90068	2429012011	Low Medium Residential		[Q]RD1.5-1	0	29	0.168370675	Residential - Three Units (Any Combination) - 4 Stories or Less	YES - Current	NO - Privately-Owned	Available	Not Used in Prior Housing Element	0	0.199516582	0	0.199516582	3	0	0	157-SA181	78	Sherman Oaks - Studio City - Toluca Lake - Cahuenga Pass		Yes	Moderate				
LOS ANGELES	3154 N BARBARA CT	90068	2429012012	Low Medium Residential		[Q]RD1.5-1	0	29	0.162066645	Residential - Single Family Residence	YES - Current	NO - Privately-Owned	Available	Not Used in Prior Housing Element	0	0.409314108	0	0.409314108	1	0	0	157-SA181	89	Sherman Oaks - Studio City - Toluca Lake - Cahuenga Pass							Moderate
LOS ANGELES	3145 N CAHUENGA BLVD WEST	90068	2429012015	General Commercial		C2-1VL	0	108	0.067076318	Commercial - Office Building - Three Stories	YES - Current	NO - Privately-Owned	Available	Not Used in Prior Housing Element	0	0	0.001561615	0.001561615	0	0	0	157-SA181	49	Sherman Oaks - Studio City - Toluca Lake - Cahuenga Pass							Above Moderate
LOS ANGELES	3155 N CAHUENGA BLVD WEST	90068	2429012015	General Commercial		C2-1VL	0	108	0.182360995	Commercial - Office Building - Three Stories	YES - Current	NO - Privately-Owned	Available	Not Used in Prior Housing Element	0.042659949	0	0	0.042659949	0	0	0	157-SA181	31	Sherman Oaks - Studio City - Toluca Lake - Cahuenga Pass							Lower
LOS ANGELES			2429012015	General Commercial		C2-1VL	0	108	0.02578018	Commercial - Office Building - Three Stories	YES - Current	NO - Privately-Owned	Available	Not Used in Prior Housing Element	0	0	0.000794253	0.000794253	0	0	0	157-SA181	68	Sherman Oaks - Studio City - Toluca Lake - Cahuenga Pass							Above Moderate
LOS ANGELES			2429012015	General Commercial		C2-1VL	0	108	0.078807877	Commercial - Office Building - Three Stories	YES - Current	NO - Privately-Owned	Available	Not Used in Prior Housing Element	0	0	0.001034001	0.001034001	0	0	0	157-SA181	61	Sherman Oaks - Studio City - Toluca Lake - Cahuenga Pass							Above Moderate
LOS ANGELES	3167 N CAHUENGA BLVD WEST	90068	2429012016	General Commercial		C2-1VL	0	108	0.295815257	Commercial - Store - Two Stories	YES - Current	NO - Privately-Owned	Available	Not Used in Prior Housing Element	0.096710333	0	0	0.096710333	4	0	0	1598181	896	Sherman Oaks - Studio City - Toluca Lake - Cahuenga Pass							Lower
LOS ANGELES	3148 N BARBARA CT	90068	2429013001	Low Medium Residential		[Q]RD1.5-1	0	29	0.174697482	Residential - Single Family Residence	YES - Current	NO - Privately-Owned	Available	Not Used in Prior Housing Element	0	0.420534754	0	0.420534754	1	0	0	157-SA181	100	Sherman Oaks - Studio City - Toluca Lake - Cahuenga Pass							Moderate
LOS ANGELES	3217 N BENNETT DR	90068	2429014003	Low Medium Residential		[Q]RD1.5-1	0	29	0.119573745	Residential - Single Family Residence	YES - Current	NO - Privately-Owned	Available	Not Used in Prior Housing Element	0	0.174653459	0	0.174653459	1	3*	3*	157-SA181	106	Sherman Oaks - Studio City - Toluca Lake - Cahuenga Pass							Moderate
LOS ANGELES	3213 N BENNETT DR	90068	2429014004	Low Medium Residential		[Q]RD1.5-1	0	29	0.109477377	Residential - Single Family Residence	YES - Current	NO - Privately-Owned	Available	Not Used in Prior Housing Element	0	0.174653459	0	0.174653459	1	3*	3*	157-SA181	117	Sherman Oaks - Studio City - Toluca Lake - Cahuenga Pass							Moderate
LOS ANGELES	3209 N BENNETT DR	90068	2429014005	Low Medium Residential		[Q]RD1.5-1	0	29	0.133938632	Residential - Single Family Residence	YES - Current	NO - Privately-Owned	Available	Not Used in Prior Housing Element	0	0.143567002	0	0.143567002	1	3*	3*	157-SA183	64	Sherman Oaks - Studio City - Toluca Lake - Cahuenga Pass							Moderate
LOS ANGELES	3187 N CADET CT	90068	2429014006	Low Medium Residential		[Q]RD1.5-1	0	29	0.192588314	Residential - Double, Duplex, or Two Units - 4 Stories or Less	YES - Current	NO - Privately-Owned	Available	Not Used in Prior Housing Element	0	0.257022339	0	0.257022339	2	0	0	157-SA183	68	Sherman Oaks - Studio City - Toluca Lake - Cahuenga Pass		Yes	Moderate				
LOS ANGELES	7153 W WOODROW WILSON DR	90068	2429016053	Low Residential		R1-1	0	1 unit per lot	0.05445079	Residential - Single Family Residence	YES - Current	NO - Privately-Owned	Available	Not Used in Prior Housing Element	0	0	0.076361269	0.076361269	0	0	0	157-SA181	372	Sherman Oaks - Studio City - Toluca Lake - Cahuenga Pass							Above Moderate
LOS ANGELES			2429016053	Low Residential		R1-1	0	1 unit per lot	0.05462014	Residential - Single Family Residence	YES - Current	NO - Privately-Owned	Available	Not Used in Prior Housing Element	0	0	0.076361269	0.076361269	0	0	0	157-SA181	362	Sherman Oaks - Studio City - Toluca Lake - Cahuenga Pass							Above Moderate
LOS ANGELES	3188 N CADET CT	90068	2429018001	Low Medium Residential		[Q]RD1.5-1	0	29	0.088628823	Residential - Double, Duplex, or Two Units - 4 Stories or Less	YES - Current	NO - Privately-Owned	Available	Not Used in Prior Housing Element	0	0	0.225028414	0.225028414	2	2*	2*	157-SA183	90	Sherman Oaks - Studio City - Toluca Lake - Cahuenga Pass		Yes

LOS ANGELES	3379 N BARHAM BLVD	90068	5579008030	Limited Commercial	CR-1VL	0	108	0.058794097	Commercial - Office Building - Wireless Communication Tower - Two Stories	YES - Current	NO - Privately-Owned	Available	Used in Prior Housing Element - Non-Vacant	0	0	0.002465443	0.002465443	0	0	0	1598181	258	Sherman Oaks - Studio City - Toluca Lake - Cahuenga Pass			Above Moderate
LOS ANGELES	3362 N TROY DR	90068	5579009015	Low Residential	R1-1	0	1 unit per lot	0.074404907	Residential - Single Family Residence	YES - Current	NO - Privately-Owned	Available	Not Used in Prior Housing Element	0	0	0.079127127	0.079127127	0	0	0	1598181	251	Sherman Oaks - Studio City - Toluca Lake - Cahuenga Pass			Above Moderate
LOS ANGELES	3321 N BARHAM BLVD	90068	5579015004	Limited Commercial	CR-1VL	0	108	0.087828998	Residential - Four Units (Any Combination) - 4 Stories or Less	YES - Current	NO - Privately-Owned	Available	Not Used in Prior Housing Element	0	0	0.087793566	0.087793566	4	0	0	1598181	430	Sherman Oaks - Studio City - Toluca Lake - Cahuenga Pass	Yes	Above Moderate	
LOS ANGELES	3325 N BARHAM BLVD	90068	5579015005	Limited Commercial	CR-1VL	0	108	0.097583259	Commercial - Office Building - One Story	YES - Current	NO - Privately-Owned	Available	Not Used in Prior Housing Element	0.022034765	0	0	0.022034765	0	0	0	1598181	414	Sherman Oaks - Studio City - Toluca Lake - Cahuenga Pass			Lower
LOS ANGELES	3331 N BARHAM BLVD	90068	5579015006	Limited Commercial	CR-1VL	0	108	0.095566718	Commercial - Parking Lot (Commercial Use Property) - Lots - Patron or Employee - One Story	YES - Current	NO - Privately-Owned	Available	Not Used in Prior Housing Element	0.033757737	0	0	0.033757737	0	0	0	1598181	387	Sherman Oaks - Studio City - Toluca Lake - Cahuenga Pass			Lower
LOS ANGELES	3209 N DE WITT DR	90068	5579015007	Limited Commercial	CR-1VL	0	108	0.104843314	Commercial - Store - One Story	YES - Current	NO - Privately-Owned	Available	Not Used in Prior Housing Element	0.051364598	0	0	0.051364598	0	0	0	1598181	377	Sherman Oaks - Studio City - Toluca Lake - Cahuenga Pass			Lower
LOS ANGELES	3213 N DE WITT DR	90068	5579015008	Limited Commercial	CR-1VL	0	108	0.055096453	Commercial - Professional Building - Medical Dental Building - One Story	YES - Current	NO - Privately-Owned	Available	Not Used in Prior Housing Element	0	0	0.003664965	0.003664965	0	0	0	1598181	366	Sherman Oaks - Studio City - Toluca Lake - Cahuenga Pass			Above Moderate
LOS ANGELES	3217 N DE WITT DR	90068	5579015009	Limited Commercial	CR-1VL	0	108	0.05518319	Residential - Single Family Residence	YES - Current	NO - Privately-Owned	Available	Not Used in Prior Housing Element	0	0	0.08190006	0.08190006	1	0	0	1598181	357	Sherman Oaks - Studio City - Toluca Lake - Cahuenga Pass			Above Moderate
LOS ANGELES	3221 N DE WITT DR	90068	5579015010	Limited Commercial	CR-1VL	0	108	0.076533481	Commercial - Office Building - One Story	YES - Current	NO - Privately-Owned	Available	Not Used in Prior Housing Element	0.040211339	0	0	0.040211339	0	0	0	1598181	342	Sherman Oaks - Studio City - Toluca Lake - Cahuenga Pass			Lower
LOS ANGELES	3301 N BARHAM BLVD	90068	5579015021	Limited Commercial	CR-1VL	0	108	0.139412542	Commercial - Office Building - One Story	YES - Current	NO - Privately-Owned	Available	Used in Prior Housing Element - Non-Vacant	0.034793946	0	0	0.034793946	0	0	0	1598181	474	Sherman Oaks - Studio City - Toluca Lake - Cahuenga Pass			Lower
LOS ANGELES	3309 N BARHAM BLVD	90068	5579015021	Limited Commercial	CR-1VL	0	108	0.094140266	Commercial - Office Building - One Story	YES - Current	NO - Privately-Owned	Available	Used in Prior Housing Element - Non-Vacant	0.025826697	0	0	0.025826697	0	0	0	1598181	455	Sherman Oaks - Studio City - Toluca Lake - Cahuenga Pass			Lower
LOS ANGELES	3281 N BLAIR DR	90068	5579016005	Low Residential	R1-1	0	1 unit per lot	0.239950458	Residential - Single Family Residence - Other Improvements Only	YES - Current	NO - Privately-Owned	Available	Not Used in Prior Housing Element	0	0	0.03788732	0.03788732	0	0	0	1598181	374	Sherman Oaks - Studio City - Toluca Lake - Cahuenga Pass			Above Moderate
LOS ANGELES			5581003008	Open Space	R3-1	0	54	0.288170826	Commercial - Parking Lot (Commercial Use Property) - Lots - Patron or Employee - One Story	YES - Current	NO - Privately-Owned	Available	Used in Prior Housing Element - Non-Vacant	0.042198211	0	0	0.042198211	0	0	0	1658181	606	Sherman Oaks - Studio City - Toluca Lake - Cahuenga Pass			Lower
LOS ANGELES			5581003014	Open Space	R3-1	0	54	0.17084201	Commercial - Parking Lot (Commercial Use Property) - Lots - Patron or Employee - One Story	YES - Current	NO - Privately-Owned	Available	Used in Prior Housing Element - Non-Vacant	0.01188158	0	0	0.01188158	0	0	0	1658181	612	Sherman Oaks - Studio City - Toluca Lake - Cahuenga Pass			Lower
LOS ANGELES			5581003015	Open Space	R3-1	0	54	0.190285941	Commercial - Parking Lot (Commercial Use Property) - Lots - Patron or Employee - One Story	YES - Current	NO - Privately-Owned	Available	Used in Prior Housing Element - Non-Vacant	0.012871386	0	0	0.012871386	0	0	0	1658181	624	Sherman Oaks - Studio City - Toluca Lake - Cahuenga Pass			Lower
LOS ANGELES			5581003017	Open Space	R3-1	0	54	0.230769706	Commercial - Parking Lot (Commercial Use Property) - Lots - Patron or Employee - One Story	YES - Current	NO - Privately-Owned	Available	Used in Prior Housing Element - Non-Vacant	0.014617936	0	0	0.014617936	0	0	0	1658181	619	Sherman Oaks - Studio City - Toluca Lake - Cahuenga Pass			Lower
LOS ANGELES			5581003017	Open Space	R3-1	0	54	0.062833884	Commercial - Parking Lot (Commercial Use Property) - Lots - Patron or Employee - One Story	YES - Current	NO - Privately-Owned	Available	Used in Prior Housing Element - Non-Vacant	0	0	0.013021566	0.013021566	0	3*	3*	1658181	622	Sherman Oaks - Studio City - Toluca Lake - Cahuenga Pass			Above Moderate
LOS ANGELES	321 N ROBINSON ST	90026	5156002007	Community Commercial	C2-1VL	0	108	0.148099126	Commercial - Parking Lot (Commercial Use Property) - Lots - Patron or Employee - One Story	YES - Current	NO - Privately-Owned	Available	Used in Prior Housing Element - Non-Vacant	0.046943976	0	0	0.046943976	1	0	0	139-5A201	178	Silver Lake - Echo Park - Elysian Valley			Lower
LOS ANGELES	3339 W TEMPLE ST	90026	5156002012	Community Commercial	C2-1VL	0	108	0.461279199	Commercial - Office Building - One Story	YES - Current	NO - Privately-Owned	Available	Not Used in Prior Housing Element	0.319452323	0	0	0.319452323	6	0	0	139-5A201	145	Silver Lake - Echo Park - Elysian Valley			Lower
LOS ANGELES	303 N ROBINSON ST	90026	5156002013	Community Commercial	C2-1VL	0	108	0.268589191	Industrial - Industrial - Miscellaneous Industrial - One Story	YES - Current	NO - Privately-Owned	Available	Not Used in Prior Housing Element	0.179409005	0	0	0.179409005	0	0	0	139-5A201	189	Silver Lake - Echo Park - Elysian Valley			Lower
LOS ANGELES	3333 W TEMPLE ST	90026	5156002013	Community Commercial	C2-1VL	0	108	0.614388602	Industrial - Industrial - Miscellaneous Industrial - One Story	YES - Current	NO - Privately-Owned	Available	Not Used in Prior Housing Element	0.217785913	0	0	0.217785913	0	0	0	139-5A201	152	Silver Lake - Echo Park - Elysian Valley			Lower
LOS ANGELES	319 N DILLON ST	90026	5156007004	Community Commercial	RAS3-1VL	0	54	0.117034679	Residential - Double, Duplex, or Two Units - 4 Stories or Less	YES - Current	NO - Privately-Owned	Available	Not Used in Prior Housing Element	0	0	0.416822851	0.416822851	2	0	0	139-5A201	217	Silver Lake - Echo Park - Elysian Valley	Yes	Above Moderate	
LOS ANGELES	323 N DILLON ST	90026	5156007006	Community Commercial	RAS3-1VL	0	54	0.117034867	Residential - Double, Duplex, or Two Units - 4 Stories or Less	YES - Current	NO - Privately-Owned	Available	Not Used in Prior Housing Element	0	0	0.416822851	0.416822851	2	0	0	139-5A201	196	Silver Lake - Echo Park - Elysian Valley	Yes	Above Moderate	
LOS ANGELES	325 N DILLON ST	90026	5156007007	Community Commercial	RAS3-1VL	0	54	0.11703554	Residential - Single Family Residence	YES - Current	NO - Privately-Owned	Available	Used in Prior Housing Element - Non-Vacant	0.661870897	0	0	0.661870897	1	0	0	139-5A201	190	Silver Lake - Echo Park - Elysian Valley			Lower
LOS ANGELES	326 N ROBINSON ST	90026	5156007008	Community Commercial	RAS3-1VL	0	54	0.117015156	Residential - Three Units (Any Combination) - 4 Stories or Less	YES - Current	NO - Privately-Owned	Available	Used in Prior Housing Element - Non-Vacant	0	0	0.447922438	0.447922438	3	0	0	139-5A201	182	Silver Lake - Echo Park - Elysian Valley	Yes	Above Moderate	
LOS ANGELES	330 N ROBINSON ST	90026	5156007008	Community Commercial	RAS3-1VL	0	54	0.117008613	Residential - Three Units (Any Combination) - 4 Stories or Less	YES - Current	NO - Privately-Owned	Available	Used in Prior Housing Element - Non-Vacant	0	0	0.447922438	0.447922438	3	0	0	139-5A201	177	Silver Lake - Echo Park - Elysian Valley	Yes	Above Moderate	
LOS ANGELES	329 N DILLON ST	90026	5156007009	Community Commercial	RAS3-1VL	0	54	0.11703554	Residential - Single Family Residence	YES - Current	NO - Privately-Owned	Available	Used in Prior Housing Element - Non-Vacant	0.661870897	0	0	0.661870897	1	0	0	139-5A201	185	Silver Lake - Echo Park - Elysian Valley			Lower
LOS ANGELES	335 N DILLON ST	90026	5156007011	Community Commercial	RAS3-1VL	0	54	0.117034685	Residential - Single Family Residence	YES - Current	NO - Privately-Owned	Available	Used in Prior Housing Element - Non-Vacant	0.661870897	0	0	0.661870897	1	0	0	139-5A201	181	Silver Lake - Echo Park - Elysian Valley			Lower
LOS ANGELES	339 N DILLON ST	90026	5156007012	Community Commercial	RAS3-1VL	0	54	0.11703554	Residential - Double, Duplex, or Two Units - 4 Stories or Less	YES - Current	NO - Privately-Owned	Available	Used in Prior Housing Element - Non-Vacant	0.082568146	0	0	0.082568146	2	0	0	139-5A201	175	Silver Lake - Echo Park - Elysian Valley			Lower
LOS ANGELES	341 N DILLON ST	90026	5156007014	Community Commercial	RAS3-1VL	0	54	0.11703551	Residential - Double, Duplex, or Two Units - 4 Stories or Less	YES - Current	NO - Privately-Owned	Available	Not Used in Prior Housing Element	0	0	0.416822851	0.416822851	2	0	0	139-5A201	150	Silver Lake - Echo Park - Elysian Valley	Yes	Above Moderate	
LOS ANGELES	332 N ROBINSON ST	90026	5156007016	Community Commercial	RAS3-1VL	0	54	0.117001338	Residential - Four Units (Any Combination) - 4 Stories or Less	YES - Current	NO - Privately-Owned	Available	Not Used in Prior Housing Element	0	0	0.407681495	0.407681495	4	0	0	139-5A201	157	Silver Lake - Echo Park - Elysian Valley	Yes	Above Moderate	
LOS ANGELES	3227 W ROBINSON LANE	90026	5156007018	Community Commercial	RAS3-1VL	0	54	0.033120531	Residential - Single Family Residence - Small Lot	YES - Current	NO - Privately-Owned	Available	Not Used in Prior Housing Element	0	0	0.183933342	0.183933342	0	1*	1*	139-5A201	359	Silver Lake - Echo Park - Elysian Valley			Above Moderate
LOS ANGELES	3225 W ROBINSON LANE	90026	5156007019	Community Commercial	RAS3-1VL	0	54	0.025133997	Residential - Single Family Residence - Small Lot	YES - Current	NO - Privately-Owned	Available	Not Used in Prior Housing Element	0	0	0.183933342	0.183933342	0	1*	1*	139-5A201	360	Silver Lake - Echo Park - Elysian Valley			Above Moderate
LOS ANGELES	3223 W ROBINSON LANE	90026	5156007020	Community Commercial	RAS3-1VL	0	54	0.02854767	Residential - Single Family Residence - Small Lot	YES - Current	NO - Privately-Owned	Available	Not Used in Prior Housing Element	0	0	0.183933342	0.183933342	0	1*	1*	139-5A201	361	Silver Lake - Echo Park - Elysian Valley			Above Moderate
LOS ANGELES	3221 W ROBINSON LANE	90026	5156007021	Community Commercial	RAS3-1VL	0	54	0.030020519	Residential - Single Family Residence - Small Lot	YES - Current	NO - Privately-Owned	Available	Not Used in Prior Housing Element	0	0	0.183933342	0.183933342	0	1*	1*	139-5A201	362	Silver Lake - Echo Park - Elysian Valley			Above Moderate
LOS ANGELES	3226 W ROBINSON LANE	90026	5156007022	Community Commercial	RAS3-1VL	0	54	0.030014755	Residential - Five or More Units or Apartments (Any Combination) - 4 Stories or Less - Vacant Land	YES - Current	NO - Privately-Owned	Available	Not Used in Prior Housing Element	0	0	0.116592073	0.116592073	0	1*	1*	139-5A201	363	Silver Lake - Echo Park - Elysian Valley			Above Moderate
LOS ANGELES	3224 W ROBINSON LANE	90026	5156007023	Community Commercial	RAS3-1VL	0	54	0.022958945	Residential - Five or More Units or Apartments (Any Combination) - 4 Stories or Less - Vacant Land	YES - Current	NO - Privately-Owned	Available	Not Used in Prior Housing Element	0	0	0.142203689	0.142203689	0	1*	1*	139-5A201	364	Silver Lake - Echo Park - Elysian Valley			Above Moderate
LOS ANGELES	3222 W ROBINSON LANE	90026	5156007024	Community Commercial	RAS3-1VL	0	54	0.025871219	Residential - Five or More Units or Apartments (Any Combination) - 4 Stories or Less - Vacant Land	YES - Current	NO - Privately-Owned	Available	Not Used in Prior Housing Element	0	0	0.116592073	0.116592073	0	1*	1*	139-5A201	365	Silver Lake - Echo Park - Elysian Valley			Above Moderate
LOS ANGELES	3220 W ROBINSON LANE	90026	5156007025	Community Commercial	RAS3-1VL	0	54	0.027212305	Residential - Five or More Units or Apartments (Any Combination) - 4 Stories or Less - Vacant Land	YES - Current	NO - Privately-Owned	Available	Not Used in Prior Housing Element	0	0	0.116592073	0.116592073	0	1*	1*	139-5A201	366	Silver Lake - Echo Park - Elysian Valley			Above Moderate
LOS ANGELES	301 N VENDOME ST	90026	5156008001	Community Commercial	RAS3-1VL	0	54	0.04939984	Residential - Single Family Residence	YES - Current	NO - Privately-Owned	Available	Used in Prior Housing Element - Non-Vacant	0	0	0.152773529	0.152773529	1	2*	2*	139-5A203	371	Silver Lake - Echo Park - Elysian Valley			Above Moderate
LOS ANGELES	3107 W TEMPLE ST	90026	5156008001	Community Commercial	RAS3-1VL	0	54	0.049356288	Residential - Single Family Residence	YES - Current	NO - Privately-Owned	Available	Used in Prior Housing Element - Non-Vacant	0	0	0.152773529	0.152773529	1	2*	2*	139-5A203	702	Silver Lake - Echo Park - Elysian Valley			Above Moderate
LOS ANGELES			5156008001	Community Commercial	RAS3-1VL	0	54	0.022964825	Residential - Single Family Residence	YES - Current	NO - Privately-Owned	Available	Used in Prior Housing Element - Non-Vacant	0	0	0.102698207	0.102698207	1	1*	1*	139-5A201	264	Silver Lake - Echo Park - Elysian Valley			Above Moderate
LOS ANGELES	313 N VENDOME ST	90026	5156008003	Community Commercial	RAS3-1VL	0	54	0.052864358	Residential - Single Family Residence	YES - Current	NO - Privately-Owned	Available	Used in Prior Housing Element - Non-Vacant	0	0	0.160447615	0.160447615	0	2*	2*	139-5A203	367	Silver Lake - Echo Park - Elysian Valley			Above Moderate
LOS ANGELES			5156008003	Community Commercial	RAS3-1VL	0	54	0.052802672	Residential - Single Family Residence	YES - Current	NO - Privately-Owned	Available	Used in Prior Housing Element - Non-Vacant	0	0	0.160447615	0.160447615	0	2*	2*	139-5A203	360	Silver Lake - Echo Park - Elysian Valley			Above Moderate
LOS ANGELES	3117 W TEMPLE ST	90026	5156008005	Community Commercial	RAS3-1VL	0	54	0.160697626	Industrial - Light Manufacturing - One Story	YES - Current	NO - Privately-Owned	Available	Used in Prior Housing Element - Non-Vacant	0.024348493	0	0	0.024348493	0	0	0	139-5A201	249	Silver Lake - Echo Park - Elysian Valley			Lower
LOS ANGELES			5156008005	Community Commercial	RAS3-1VL	0	54	0.008034407	Industrial - Light Manufacturing - One Story	YES - Current	NO - Privately-Owned	Available	Used in Prior Housing Element - Non-Vacant	0	0	0.000675426	0.000675426	0	0	0	139-5A201	356	Silver Lake - Echo Park - Elysian Valley			Above Moderate
LOS ANGELES	316 N DILLON ST	90026	5156008007	Low Medium II Residential	RD2-1VL	0	21	0.117076407	Residential - Single Family Residence	YES - Current	NO - Privately-Owned	Available	Not Used in Prior Housing Element	0	0	0.171991378	0.171991378	1	2*	2*	139-5A201	230	Silver Lake - Echo Park - Elysian Valley			Above Moderate
LOS ANGELES	322 N DILLON ST	90026	5156008009	Low Medium II Residential	RD2-1VL	0	21	0.117117729	Residential - Double, Duplex, or Two Units - 4 Stories or Less	YES - Current	NO - Privately-Owned	Available	Not Used in Prior Housing Element	0	0	0.224600458	0.224600458	2	2*	2*	139-5A201	225	Silver Lake - Echo Park - Elysian Valley	Yes	Above Moderate	
LOS ANGELES	323 N VENDOME ST	90026	5156008010	Low Medium II Residential	RD2-1VL	0	21	0.117109095	Residential - Double, Duplex, or Two Units - 4 Stories or Less	YES - Current	NO - Privately-Owned	Available	Not Used in Prior Housing Element	0	0	0.224600458	0.224600458	2	2*	2*	139-5A203	339	Silver Lake - Echo Park - Elysian Valley	Yes	Above Moderate	
LOS ANGELES	324 N DILLON ST	90026	5156008011	Low Medium II Residential	RD2-1VL	0	21	0.117123635	Residential - Single Family Residence	YES - Current	NO - Privately-Owned	Available	Not Used in Prior Housing Element	0	0	0.171991378	0.171991378	1	2*	2*	139-5A201	219	Silver Lake - Echo Park - Elysian Valley			Above Moderate
LOS ANGELES	325 N VENDOME ST	90026	5156008012	Low Medium II Residential	RD2-1VL	0	21	0.117110713	Residential - Single Family Residence	YES - Current	NO - Privately-Owned	Available	Not Used in Prior Housing Element	0	0	0.171991378	0.171991378	1	2*	2*	139-5A203	329	Silver Lake - Echo Park - Elysian Valley			Above Moderate
LOS ANGELES	330 N DILLON ST	90026	5156008013	Low Medium II Residential	RD2-1VL	0	21	0.111274193	Residential - Single Family Residence	YES - Current	NO - Privately-Owned	Available	Not Used in Prior Housing Element	0	0	0.171991378	0.171991378	1	2*	2*	139-5A201	203	Silver Lake - Echo Park - Elysian Valley			Above Moderate
LOS ANGELES	329 N VENDOME ST	90026	5156008014	Low Medium II Residential	RD2-1VL	0	21	0.11710985	Residential - Single Family Residence	YES - Current	NO - Privately-Owned	Available	Not Used in Prior Housing Element	0	0	0.171991378	0.171991378	1	2*	2*	139-5A203	318	Silver Lake - Echo Park - Elysian Valley			Above Moderate
LOS ANGELES	332 N DILLON ST	90026	5156008015	Low Medium II Residential	RD2-1VL	0	21	0.117137085	Residential - Single Family Residence	YES - Current	NO - Privately-Owned	Available	Not Used in Prior Housing Element	0	0	0.177678412	0.177678412	1	2*	2*	139-5A203	285	Silver Lake - Echo Park - Elysian Valley			Above Moderate
LOS ANGELES	331 N VENDOME ST	90026	5156008016	Low Medium II Residential	RD2-1VL	0	21	0.11711004	Residential - Single Family Residence	YES - Current	NO - Privately-Owned	Available	Not Used in Prior Housing Element	0	0	0.171991378	0.171991378	1	2*	2*	139-5A203	305	Silver Lake - Echo Park - Elysian Valley			Above Moderate
LOS ANGELES	336 N DILLON ST	90026	5156008017	Low Medium II Residential	RD2-1VL	0	21	0.117148904	Residential - Single Family Residence	YES - Current	NO - Privately-Owned	Available	Not Used in Prior Housing Element	0	0	0.171991378	0.171991378	1	2*	2*	139-5A203	272	Silver Lake - Echo Park - Elysian Valley			Above Moderate
LOS ANGELES	335 N VENDOME ST	90026	5156008018	Low Medium II Residential	RD2-1VL	0	21	0.117110713	Residential - Single Family Residence	YES - Current	NO - Privately-Owned	Available	Not Used in Prior Housing Element	0	0	0.171991378	0.171991378	1	2*	2*	139-5A203	293	Silver Lake - Echo Park - Elysian Valley			Above Moderate
LOS ANGELES	340 N DILLON ST	90026	5156008019	Low Medium II Residential	RD2-1VL	0	21	0.11714512	Residential - Single Family Residence	YES - Current	NO - Privately-Owned	Available	Not Used in Prior Housing Element	0	0	0.171991378	0.171991378	1	2*	2*	139-5A203	262	Silver Lake - Echo Park - Elysian Valley			Above Moderate
LOS ANGELES	339 N VENDOME ST	90026	5156008020	Low Medium II Residential	RD2-1VL	0	21	0.117109095	Residential - Single Family Residence	YES - Current	NO - Privately-Owned	Available	Not Used in Prior Housing Element	0	0	0.171991378	0.171991378	1	2*	2*	139-5A203	280	Silver Lake - Echo Park - Elysian Valley			Above Moderate
LOS ANGELES	3125 W TEMPLE ST	90026	5156008022	Community Commercial	RAS3-1VL	0	54	0.1760318	Commercial - Office Building - One Story	YES - Current	NO - Privately-Owned	Available	Used in Prior Housing Element - Non-Vacant	0.055830544	0	0	0.055830544	0	0	0	139-5A201	245	Silver Lake - Echo Park - Elysian Valley			Lower
LOS ANGELES			5156008022	Community Commercial	RAS3-1VL	0	54	0.006990279	Commercial - Office Building - One Story	YES - Current	NO - Privately-Owned	Available	Used in Prior Housing Element - Non-Vacant	0	0	0.002166844	0.002166844	0	0	0	139-5A201	355	Silver Lake - Echo Park - Elysian Valley			Above Moderate
LOS ANGELES	3111 W TEMPLE ST	90026	5156008023	Community Commercial	RAS3-1VL	0	54	0.160936688	Commercial - Vacant Land	YES - Current	NO - Privately-Owned	Available	Not Used in Prior Housing Element	0.128995171	0	0	0.128995171	0	0	0	139-5A201	252	Silver Lake - Echo Park - Elysian Valley			Lower
LOS ANGELES			5156008023	Community Commercial	RAS3-1VL	0	54	0.008034449	Commercial - Commercial - Vacant Land	YES - Current	NO - Privately-Owned	Available	Not Used in Prior Housing Element	0	0	0.033460608	0.033460608	0	0	0	139-5A201	357	Silver Lake - Echo Park - Elysian Valley			Above Moderate
LOS ANGELES	301 N RENO ST	90026	5156013001	Community Commercial	RAS3-1VL	0	54	0.057425927	Residential - Single Family Residence	YES - Current	NO - Privately-Owned	Available	Not Used in Prior Housing Element	0	0	0.006986016	0.006986016	1	3*	3*	139-5A203	447	Silver Lake - Echo Park - Elysian Valley			Above Moderate
LOS ANGELES	309 N RENO ST	90026	5156013003	Community Commercial	RAS3-1VL	0	54	0.051856403	Residential - Single Family Residence	YES - Current	NO - Privately-Owned	Available	Used in Prior Housing Element - Non-Vacant	0	0	0.152773529	0.152773529	1	2*	2*	139-5A203	434	Silver Lake - Echo Park - Elysian Valley			Above Moderate
LOS ANGELES			5156013003	Community Commercial	RAS3-1VL	0	54	0.024859349	Residential - Single Family Residence	YES - Current	NO - Privately-Owned	Available	Used in Prior Housing Element - Non-Vacant	0	0	0.08398329	0.08398329	1	1*	1*	139-5A203	416	Silver Lake - Echo Park - Elysian Valley			Above Moderate
LOS ANGELES			5156013003	Community Commercial	RAS3-1VL	0	54	0.05165221	Residential - Single Family Residence	YES - Current	NO - Privately-Owned	Available	Used in Prior Housing Element - Non-Vacant	0	0	0.152773529	0.152773529	1	2*	2*	139-5A203	423	Silver Lake - Echo Park - Elysian Valley			Above Moderate
LOS ANGELES	311 N RENO ST	90026	5156013004	Community Commercial	RAS3-1VL	0	54	0.052020271	Residential - Single Family Residence	YES - Current	NO - Privately-Owned	Available	Used in Prior Housing Element - Non-Vacant	0	0	0.160447615	0.160447615	0	2*	2*	139-5A203	415	Silver Lake - Echo Park - Elysian Valley			Above Moderate
LOS ANGELES			5156013004	Community Commercial	RAS3-1VL	0	54	0.026859349	Residential - Single Family Residence	YES - Current	NO - Privately-Owned	Available	Used in Prior Housing Element - Non-Vacant	0	0	0.088231462	0.088231462	0	1*	1*	139-5A203	402	Silver Lake - Echo Park - Elysian Valley			Above Moderate
LOS ANGELES			5156013004	Community Commercial	RAS3-1VL	0	54	0.05165221	Residential - Single Family Residence	YES - Current	NO - Privately-Owned	Available	Used in Prior Housing Element - Non-Vacant	0	0	0.160447615	0.160447615	0	2*	2*	139-5A203	408	Silver Lake - Echo Park - Elysian Valley			Above Moderate
LOS ANGELES	3011 W TEMPLE ST	90026	5156013005	Community Commercial	RAS3-1VL	0	54	0.05739243	Commercial - Store Combination - Store and Residential Combination - One Story	YES - Current	NO - Privately-Owned	Available	Not Used in Prior Housing Element	0	0	0.072466159	0.072466159	2	3*	3*	139-5A203	432	Silver Lake - Echo Park - Elysian Valley			Above Moderate
LOS ANGELES	308 N VENDOME ST	90026	5156013006	Community Commercial	RAS3-1VL	0	54	0.05371907	Residential - Single Family Residence	YES - Current	NO - Privately-Owned	Available	Used in Prior Housing Element - Non-Vacant	0	0	0.152773529	0.152773529	1	2*	2*	139-5A203	394	Silver Lake - Echo Park - Elysian Valley			Above Moderate
LOS ANGELES			5156013006	Community Commercial	RAS3-1VL	0	54	0.02479343	Residential - Single Family Residence	YES - Current	NO - Privately-Owned	Available	Used in Prior Housing Element - Non-Vacant	0	0	0.08398329	0.08398329	1	1*	1*	139-5A203	412	Silver Lake - Echo Park - Elysian Valley			Above Moderate
LOS ANGELES			5156013006	Community Commercial	RAS3-1VL	0	54	0.051652944	Residential - Single Family Residence	YES - Current	NO - Privately-Owned	Available	Used in Prior Housing Element - Non-Vacant	0	0	0.152773529	0.152773529	1	2*	2*	139-5A203	405	Silver Lake - Echo Park - Elysian Valley			Above Moderate
LOS ANGELES	3017 W TEMPLE ST	90026	5156013008	Community Commercial	RAS3-1VL	0	54	0.057392162	Commercial - Non-Auto Service and Repair Shop, Paint Shop, or Laundry - One Story	YES - Current	NO - Privately-Owned	Available	Used in Prior Housing Element - Non-Vacant	0	0	0.012081456	0.012081456	1	3*	3*	139-5A203	419	Silver Lake - Echo Park - Elysian Valley			Above Moderate
LOS ANGELES	3021 W TEMPLE ST	90026	5156013008	Community Commercial	RAS3-1VL	0	54	0.059687981	Commercial - Non-Auto Service and Repair Shop, Paint Shop, or Laundry - One Story	YES - Current	NO - Privately-Owned	Available	Used in Prior Housing Element - Non-Vacant	0	0	0.012081456	0.012081456	1	3*	3*	139-5A203	410	Silver Lake - Echo Park - Elysian Valley			Above Moderate
LOS ANGELES			5156013008	Community Commercial	RAS3-1VL	0	54	0.023414476	Commercial - Non-Auto Service and Repair Shop, Paint Shop, or Laundry - One Story	YES - Current	NO - Privately-Owned	Available	Used in Prior Housing Element - Non-Vacant	0	0	0.006427532	0.006427532	1	1*	1*	139-5A203	429	Silver Lake - Echo Park - Elysian Valley			Above Moderate
LOS ANGELES	316 N VENDOME ST	90026	5156013009	Low Medium I Residential	RD3-1VL	0	14	0.115952823	Residential - Single Family Residence	YES - Current	NO - Privately-Owned	Available	Not Used in Prior Housing Element	0	0	0.072393531	0.072393531	1	1*	1*	139-5A203	368	Silver Lake - Echo Park - Elysian Valley			Above Moderate
LOS ANGELES	317 N RENO ST	90026	5156013010	Low Medium I Residential	RD3-1VL	0	14	0.11595276	Residential - Single Family Residence	YES - Current	NO - Privately-Owned	Available	Not Used in Prior Housing Element	0	0	0.072393531	0.072393531	1	1*	1*	139-5A203	384

LOS ANGELES	304 N RENO ST	90026	5156014009	Community Commercial	RAS3-1VL	0	54	0.160697729	Residential - Four Units (Any Combination) - 4 Stories or Less	YES - Current	NO - Privately-Owned	Available	Not Used in Prior Housing Element	0	0	0.49541859	0.49541859	4	0	0	139-5A203	437	Silver Lake - Echo Park - Elysian Valley	Yes	Above Moderate
LOS ANGELES	2917 W TEMPLE ST	90026	5156014010	Community Commercial	RAS3-1VL	0	54	0.160696312	Commercial - Office Building - One Story	YES - Current	NO - Privately-Owned	Available	Used in Prior Housing Element - Non-Vacant	0.042529996	0	0	0.042529996	2	0	0	139-5A203	445	Silver Lake - Echo Park - Elysian Valley		Lower
LOS ANGELES	2911 W TEMPLE ST	90026	5156014011	Community Commercial	RAS3-1VL	0	54	0.160697163	Commercial - Office Building - One Story	YES - Current	NO - Privately-Owned	Available	Used in Prior Housing Element - Non-Vacant	0.047477279	0	0	0.047477279	1	0	0	139-5A203	452	Silver Lake - Echo Park - Elysian Valley		Lower
LOS ANGELES	2905 W TEMPLE ST	90026	5156014012	Community Commercial	RAS3-1VL	0	54	0.160698047	Residential - Rooming/Boarding House	YES - Current	NO - Privately-Owned	Available	Not Used in Prior Housing Element	0	0	0.365047657	0.365047657	7	0	0	138A203	9	Silver Lake - Echo Park - Elysian Valley	Yes	Above Moderate
LOS ANGELES	305 N PARKMAN AVE	90026	5156014013	Community Commercial	RAS3-1VL	0	54	0.159790018	Commercial - Office Building - One Story	YES - Current	NO - Privately-Owned	Available	Used in Prior Housing Element - Non-Vacant	0.042529996	0	0	0.042529996	2	0	0	138A203	10	Silver Lake - Echo Park - Elysian Valley		Lower
LOS ANGELES	321 N PARKMAN AVE	90026	5156014014	Low Medium II Residential	RD1.5-1VL	0	29	0.143267051	Residential - Four Units (Any Combination) - 4 Stories or Less	YES - Current	NO - Privately-Owned	Available	Not Used in Prior Housing Element	0	0	0.155694723	0.155694723	4	0	0	139-5A203	440	Silver Lake - Echo Park - Elysian Valley	Yes	Above Moderate
LOS ANGELES	323 N PARKMAN AVE	90026	5156014015	Low Medium II Residential	RD1.5-1VL	0	29	0.143275048	Residential - Single Family Residence	YES - Current	NO - Privately-Owned	Available	Not Used in Prior Housing Element	0	0	0.393398666	0.393398666	1	0	0	139-5A203	420	Silver Lake - Echo Park - Elysian Valley		Above Moderate
LOS ANGELES	329 N PARKMAN AVE	90026	5156014016	Low Medium II Residential	RD1.5-1VL	0	29	0.143279041	Residential - Double, Duplex, or Two Units - 4 Stories or Less	YES - Current	NO - Privately-Owned	Available	Not Used in Prior Housing Element	0	0	0.233817369	0.233817369	2	0	0	139-5A203	403	Silver Lake - Echo Park - Elysian Valley	Yes	Above Moderate
LOS ANGELES	333 N PARKMAN AVE	90026	5156014017	Low Medium II Residential	RD1.5-1VL	0	29	0.143287254	Residential - Single Family Residence	YES - Current	NO - Privately-Owned	Available	Not Used in Prior Housing Element	0	0	0.393398666	0.393398666	1	0	0	139-5A203	386	Silver Lake - Echo Park - Elysian Valley		Above Moderate
LOS ANGELES	343 N PARKMAN AVE	90026	5156014019	Low Medium II Residential	RD1.5-1VL	0	29	0.143300318	Residential - Double, Duplex, or Two Units - 4 Stories or Less	YES - Current	NO - Privately-Owned	Available	Not Used in Prior Housing Element	0	0	0.233817369	0.233817369	2	0	0	139-5A203	361	Silver Lake - Echo Park - Elysian Valley	Yes	Above Moderate
LOS ANGELES	347 N PARKMAN AVE	90026	5156014020	Low Medium II Residential	RD1.5-1VL	0	29	0.14330577	Residential - Single Family Residence	YES - Current	NO - Privately-Owned	Available	Not Used in Prior Housing Element	0	0	0.393398666	0.393398666	1	0	0	139-5A203	353	Silver Lake - Echo Park - Elysian Valley		Above Moderate
LOS ANGELES	351 N PARKMAN AVE	90026	5156014021	Low Medium II Residential	RD1.5-1VL	0	29	0.143313248	Residential - Single Family Residence	YES - Current	NO - Privately-Owned	Available	Not Used in Prior Housing Element	0	0	0.393398666	0.393398666	1	0	0	139-5A203	342	Silver Lake - Echo Park - Elysian Valley		Above Moderate
LOS ANGELES	363 N OCCIDENTAL BLVD	90026	5156015001	Low Medium II Residential	RD2-1VL	0	21	0.109742115	Residential - Single Family Residence	YES - Current	NO - Privately-Owned	Available	Not Used in Prior Housing Element	0	0	0.171991378	0.171991378	1	2*	2*	139-5A203	355	Silver Lake - Echo Park - Elysian Valley		Above Moderate
LOS ANGELES	359 N OCCIDENTAL BLVD	90026	5156015002	Low Medium II Residential	RD2-1VL	0	21	0.114299125	Residential - Double, Duplex, or Two Units - 4 Stories or Less	YES - Current	NO - Privately-Owned	Available	Not Used in Prior Housing Element	0	0	0.224600458	0.224600458	2	2*	2*	139-5A203	363	Silver Lake - Echo Park - Elysian Valley	Yes	Above Moderate
LOS ANGELES	355 N OCCIDENTAL BLVD	90026	5156015003	Low Medium II Residential	RD2-1VL	0	21	0.114274708	Residential - Single Family Residence	YES - Current	NO - Privately-Owned	Available	Not Used in Prior Housing Element	0	0	0.171991378	0.171991378	1	2*	2*	139-5A203	370	Silver Lake - Echo Park - Elysian Valley		Above Moderate
LOS ANGELES	351 N OCCIDENTAL BLVD	90026	5156015004	Low Medium II Residential	RD2-1VL	0	21	0.114251595	Residential - Single Family Residence	YES - Current	NO - Privately-Owned	Available	Not Used in Prior Housing Element	0	0	0.171991378	0.171991378	1	2*	2*	139-5A203	378	Silver Lake - Echo Park - Elysian Valley		Above Moderate
LOS ANGELES	347 N OCCIDENTAL BLVD	90026	5156015005	Low Medium II Residential	RD2-1VL	0	21	0.114255952	Residential - Single Family Residence	YES - Current	NO - Privately-Owned	Available	Not Used in Prior Housing Element	0	0	0.171991378	0.171991378	1	2*	2*	139-5A203	392	Silver Lake - Echo Park - Elysian Valley		Above Moderate
LOS ANGELES	346 N PARKMAN AVE	90026	5156015006	Low Medium II Residential	RD2-1VL	0	21	0.125834326	Residential - Single Family Residence	YES - Current	NO - Privately-Owned	Available	Not Used in Prior Housing Element	0	0	0.171991378	0.171991378	1	2*	2*	139-5A203	374	Silver Lake - Echo Park - Elysian Valley		Above Moderate
LOS ANGELES	352 N PARKMAN AVE	90026	5156015007	Low Medium II Residential	RD2-1VL	0	21	0.102903074	Residential - Double, Duplex, or Two Units - 4 Stories or Less	YES - Current	NO - Privately-Owned	Available	Not Used in Prior Housing Element	0	0	0.009666929	0.009666929	2	2*	2*	139-5A203	364	Silver Lake - Echo Park - Elysian Valley		Above Moderate
LOS ANGELES	356 N PARKMAN AVE	90026	5156015008	Low Medium II Residential	RD2-1VL	0	21	0.102851579		YES - Current	NO - Privately-Owned	Available	Not Used in Prior Housing Element	0	0	0.171991378	0.171991378	1	2*	2*	139-5A203	357	Silver Lake - Echo Park - Elysian Valley		Above Moderate
LOS ANGELES	340 N PARKMAN AVE	90026	5156015011	Low Medium II Residential	RD2-1VL	0	21	0.142957825	Residential - Double, Duplex, or Two Units - 4 Stories or Less	YES - Current	NO - Privately-Owned	Available	Not Used in Prior Housing Element	0	0	0.233518553	0.233518553	2	3*	3*	139-5A203	385	Silver Lake - Echo Park - Elysian Valley	Yes	Above Moderate
LOS ANGELES	332 N PARKMAN AVE	90026	5156015013	Low Medium II Residential	RD2-1VL	0	21	0.143083541	Residential - Double, Duplex, or Two Units - 4 Stories or Less	YES - Current	NO - Privately-Owned	Available	Not Used in Prior Housing Element	0	0	0.233518553	0.233518553	2	3*	3*	139-5A203	417	Silver Lake - Echo Park - Elysian Valley	Yes	Above Moderate
LOS ANGELES	322 N PARKMAN AVE	90026	5156015015	Low Medium II Residential	RD2-1VL	0	21	0.143211019	Residential - Single Family Residence	YES - Current	NO - Privately-Owned	Available	Not Used in Prior Housing Element	0	0	0.174394023	0.174394023	1	3*	3*	139-5A203	451	Silver Lake - Echo Park - Elysian Valley		Above Moderate
LOS ANGELES	318 N PARKMAN AVE	90026	5156015016	Low Medium II Residential	RD2-1VL	0	21	0.143260609	Residential - Double, Duplex, or Two Units - 4 Stories or Less	YES - Current	NO - Privately-Owned	Available	Not Used in Prior Housing Element	0	0	0.233518553	0.233518553	2	3*	3*	139-5A203	465	Silver Lake - Echo Park - Elysian Valley	Yes	Above Moderate
LOS ANGELES	2819 W TEMPLE ST	90026	5156015017	Community Commercial	RAS3-1VL	0	54	0.045913231	Commercial - Office Building	YES - Current	NO - Privately-Owned	Available	Not Used in Prior Housing Element	0	0	0.011154498	0.011154498	2	2*	2*	138A203	60	Silver Lake - Echo Park - Elysian Valley		Above Moderate
LOS ANGELES	2825 W TEMPLE ST	90026	5156015017	Community Commercial	RAS3-1VL	0	54	0.045456825	Commercial - Office Building	YES - Current	NO - Privately-Owned	Available	Not Used in Prior Housing Element	0	0	0.011154498	0.011154498	2	2*	2*	138A203	51	Silver Lake - Echo Park - Elysian Valley		Above Moderate
LOS ANGELES	325 N OCCIDENTAL BLVD	90026	5156015024	Low Medium II Residential	RD2-1VL	0	21	0.143305904	Residential - Three Units (Any Combination) - 4 Stories or Less	YES - Current	NO - Privately-Owned	Available	Not Used in Prior Housing Element	0	0	0.233518553	0.233518553	3	3*	3*	139-5A203	456	Silver Lake - Echo Park - Elysian Valley	Yes	Above Moderate
LOS ANGELES	339 N OCCIDENTAL BLVD	90026	5156015026	Low Medium II Residential	RD2-1VL	0	21	0.143306424	Residential - Double, Duplex, or Two Units - 4 Stories or Less	YES - Current	NO - Privately-Owned	Available	Not Used in Prior Housing Element	0	0	0.233518553	0.233518553	2	3*	3*	139-5A203	425	Silver Lake - Echo Park - Elysian Valley	Yes	Above Moderate
LOS ANGELES	2807 W TEMPLE ST	90026	5156015028	Community Commercial	RAS3-1VL	0	54	0.160699809	Institutional - Church - One Story	YES - Current	NO - Privately-Owned	Available	Used in Prior Housing Element - Non-Vacant	0.022603996	0	0	0.022603996	7	0	0	138A203	44	Silver Lake - Echo Park - Elysian Valley		Lower
LOS ANGELES	2811 W TEMPLE ST	90026	5156015028	Community Commercial	RAS3-1VL	0	54	0.160702746	Institutional - Church - One Story	YES - Current	NO - Privately-Owned	Available	Used in Prior Housing Element - Non-Vacant	0.022603996	0	0	0.022603996	7	0	0	138A203	35	Silver Lake - Echo Park - Elysian Valley		Lower
LOS ANGELES	311 N OCCIDENTAL BLVD	90026	5156015028	Community Commercial	RAS3-1VL	0	54	0.161576679	Institutional - Church - One Story	YES - Current	NO - Privately-Owned	Available	Used in Prior Housing Element - Non-Vacant	0.022603996	0	0	0.022603996	7	0	0	138A203	54	Silver Lake - Echo Park - Elysian Valley		Lower
LOS ANGELES	415 N LA FAYETTE PARK PL	90026	5156024001	Low Medium II Residential	RD2-1VL	0	21	0.071733719	Residential - Single Family Residence	YES - Current	NO - Privately-Owned	Available	Not Used in Prior Housing Element	0	0	0.077339202	0.077339202	1	1*	1*	139-5A203	404	Silver Lake - Echo Park - Elysian Valley		Above Moderate
LOS ANGELES	354 N OCCIDENTAL BLVD	90026	5156024004	Low Medium II Residential	RD2-1VL	0	21	0.071715127	Residential - Single Family Residence	YES - Current	NO - Privately-Owned	Available	Not Used in Prior Housing Element	0	0	0.082611728	0.082611728	1	1*	1*	139-5A203	407	Silver Lake - Echo Park - Elysian Valley		Above Moderate
LOS ANGELES	356 N OCCIDENTAL BLVD	90026	5156024004	Low Medium II Residential	RD2-1VL	0	21	0.071715911	Residential - Single Family Residence	YES - Current	NO - Privately-Owned	Available	Not Used in Prior Housing Element	0	0	0.082611728	0.082611728	1	1*	1*	139-5A203	398	Silver Lake - Echo Park - Elysian Valley		Above Moderate
LOS ANGELES	348 N OCCIDENTAL BLVD	90026	5156024006	Low Medium II Residential	RD2-1VL	0	21	0.071717122	Residential - Single Family Residence	YES - Current	NO - Privately-Owned	Available	Not Used in Prior Housing Element	0	0	0.079933363	0.079933363	1	1*	1*	139-5A203	424	Silver Lake - Echo Park - Elysian Valley		Above Moderate
LOS ANGELES	352 N OCCIDENTAL BLVD	90026	5156024006	Low Medium II Residential	RD2-1VL	0	21	0.071716637	Residential - Single Family Residence	YES - Current	NO - Privately-Owned	Available	Not Used in Prior Housing Element	0	0	0.079933363	0.079933363	1	1*	1*	139-5A203	414	Silver Lake - Echo Park - Elysian Valley		Above Moderate
LOS ANGELES	338 N OCCIDENTAL BLVD	90026	5156024010	Low Medium II Residential	RD2-1VL	0	21	0.071719939	Residential - Single Family Residence	YES - Current	NO - Privately-Owned	Available	Not Used in Prior Housing Element	0	0	0.079933363	0.079933363	1	1*	1*	139-5A203	454	Silver Lake - Echo Park - Elysian Valley		Above Moderate
LOS ANGELES	340 N OCCIDENTAL BLVD	90026	5156024010	Low Medium II Residential	RD2-1VL	0	21	0.071718456	Residential - Single Family Residence	YES - Current	NO - Privately-Owned	Available	Not Used in Prior Housing Element	0	0	0.079933363	0.079933363	1	1*	1*	139-5A203	449	Silver Lake - Echo Park - Elysian Valley		Above Moderate
LOS ANGELES	324 N OCCIDENTAL BLVD	90026	5156024016	Low Medium II Residential	RD2-1VL	0	21	0.071723406	Residential - Single Family Residence	YES - Current	NO - Privately-Owned	Available	Not Used in Prior Housing Element	0	0	0.079933363	0.079933363	1	1*	1*	138A203	34	Silver Lake - Echo Park - Elysian Valley		Above Moderate
LOS ANGELES	326 N OCCIDENTAL BLVD	90026	5156024016	Low Medium II Residential	RD2-1VL	0	21	0.071722343	Residential - Single Family Residence	YES - Current	NO - Privately-Owned	Available	Not Used in Prior Housing Element	0	0	0.079933363	0.079933363	1	1*	1*	138A203	27	Silver Lake - Echo Park - Elysian Valley		Above Moderate
LOS ANGELES	314 N OCCIDENTAL BLVD	90026	5156024019	Low Medium II Residential	RD2-1VL	0	21	0.071727105	Residential - Single Family Residence	YES - Current	NO - Privately-Owned	Available	Not Used in Prior Housing Element	0	0	0.079933363	0.079933363	1	1*	1*	138A203	71	Silver Lake - Echo Park - Elysian Valley		Above Moderate
LOS ANGELES	316 N OCCIDENTAL BLVD	90026	5156024019	Low Medium II Residential	RD2-1VL	0	21	0.071724657	Residential - Single Family Residence	YES - Current	NO - Privately-Owned	Available	Not Used in Prior Housing Element	0	0	0.079933363	0.079933363	1	1*	1*	138A203	61	Silver Lake - Echo Park - Elysian Valley		Above Moderate
LOS ANGELES	315 N LA FAYETTE PARK PL	90026	5156024022	Low Medium II Residential	RD2-1VL	0	21	0.071732779	Residential - Single Family Residence	YES - Current	NO - Privately-Owned	Available	Not Used in Prior Housing Element	0	0	0.081530112	0.081530112	1	1*	1*	138A203	91	Silver Lake - Echo Park - Elysian Valley		Above Moderate
LOS ANGELES	2739 W TEMPLE ST	90026	5156024026	Community Commercial	RAS3-1VL	0	54	0.078205334	Commercial - Store Combination - Store and Residential Combination - One Story	YES - Current	NO - Privately-Owned	Available	Used in Prior Housing Element - Non-Vacant	0.081522033	0	0	0.081522033	1	0	0	138A203	104	Silver Lake - Echo Park - Elysian Valley		Lower
LOS ANGELES	2741 W TEMPLE ST	90026	5156024026	Community Commercial	RAS3-1VL	0	54	0.078217977	Commercial - Store Combination - Store and Residential Combination - One Story	YES - Current	NO - Privately-Owned	Available	Used in Prior Housing Element - Non-Vacant	0.081522033	0	0	0.081522033	1	0	0	138A203	100	Silver Lake - Echo Park - Elysian Valley		Lower
LOS ANGELES	2745 W TEMPLE ST	90026	5156024027	Community Commercial	RAS3-1VL	0	54	0.078193623	Industrial - Light Manufacturing - One Story	YES - Current	NO - Privately-Owned	Available	Used in Prior Housing Element - Non-Vacant	0.033779809	0	0	0.033779809	0	0	0	138A203	94	Silver Lake - Echo Park - Elysian Valley		Lower
LOS ANGELES	2747 W TEMPLE ST	90026	5156024027	Community Commercial	RAS3-1VL	0	54	0.078205844	Industrial - Light Manufacturing - One Story	YES - Current	NO - Privately-Owned	Available	Used in Prior Housing Element - Non-Vacant	0.033779809	0	0	0.033779809	0	0	0	138A203	90	Silver Lake - Echo Park - Elysian Valley		Lower
LOS ANGELES	2751 W TEMPLE ST	90026	5156024028	Community Commercial	RAS3-1VL	0	54	0.078205697	Industrial - Light Manufacturing - One Story	YES - Current	NO - Privately-Owned	Available	Used in Prior Housing Element - Non-Vacant	0.015023006	0	0	0.015023006	2	0	0	138A203	86	Silver Lake - Echo Park - Elysian Valley		Lower
LOS ANGELES	2753 W TEMPLE ST	90026	5156024028	Community Commercial	RAS3-1VL	0	54	0.078206001	Industrial - Light Manufacturing - One Story	YES - Current	NO - Privately-Owned	Available	Used in Prior Housing Element - Non-Vacant	0.015023006	0	0	0.015023006	2	0	0	138A203	82	Silver Lake - Echo Park - Elysian Valley		Lower
LOS ANGELES	304 N OCCIDENTAL BLVD	90026	5156024028	Community Commercial	RAS3-1VL	0	54	0.078205223	Industrial - Light Manufacturing - One Story	YES - Current	NO - Privately-Owned	Available	Used in Prior Housing Element - Non-Vacant	0.015023006	0	0	0.015023006	2	0	0	138A203	77	Silver Lake - Echo Park - Elysian Valley		Lower
LOS ANGELES	2733 W TEMPLE ST	90026	5156024029	Community Commercial	RAS3-1VL	0	54	0.026549597	Recreational - Athletic and Amusement Facility - Dance Hall - One Story	YES - Current	NO - Privately-Owned	Available	Used in Prior Housing Element - Non-Vacant	0	0	0.007181684	0.007181684	1	1*	1*	138A203	144	Silver Lake - Echo Park - Elysian Valley		Above Moderate
LOS ANGELES	2735 W TEMPLE ST	90026	5156024029	Community Commercial	RAS3-1VL	0	54	0.036870847	Recreational - Athletic and Amusement Facility - Dance Hall - One Story	YES - Current	NO - Privately-Owned	Available	Used in Prior Housing Element - Non-Vacant	0	0	0.016451085	0.016451085	1	2*	2*	138A203	139	Silver Lake - Echo Park - Elysian Valley		Above Moderate
LOS ANGELES	305 N LA FAYETTE PARK PL	90026	5156024029	Community Commercial	RAS3-1VL	0	54	0.034286513	Recreational - Athletic and Amusement Facility - Dance Hall - One Story	YES - Current	NO - Privately-Owned	Available	Used in Prior Housing Element - Non-Vacant	0	0	0.007181684	0.007181684	1	1*	1*	138A203	149	Silver Lake - Echo Park - Elysian Valley		Above Moderate
LOS ANGELES	329 N LA FAYETTE PARK PL	90026	5156024042	Low Medium II Residential	RD2-1VL	0	21	0.071733229	Residential - Single Family Residence	YES - Current	NO - Privately-Owned	Available	Not Used in Prior Housing Element	0	0	0.002489779	0.002489779	1	1*	1*	138A203	39	Silver Lake - Echo Park - Elysian Valley		Above Moderate
LOS ANGELES	327 N LA FAYETTE PARK PL	90026	5156024043	Low Medium II Residential	RD2-1VL	0	21	0.071732264	Residential - Single Family Residence	YES - Current	NO - Privately-Owned	Available	Not Used in Prior Housing Element	0	0	0.002489779	0.002489779	1	1*	1*	138A203	50	Silver Lake - Echo Park - Elysian Valley		Above Moderate
LOS ANGELES	347 N LA FAYETTE PARK PL	90026	5156024045	Low Medium II Residential	RD2-1VL	0	21	0.052935725	Residential - Single Family Residence - Small Lot	YES - Current	NO - Privately-Owned	Available	Not Used in Prior Housing Element	0	0	0.668059067	0.668059067	0	1*	1*	138A203	637	Silver Lake - Echo Park - Elysian Valley		Above Moderate
LOS ANGELES	345 N LA FAYETTE PARK PL	90026	5156024046	Low Medium II Residential	RD2-1VL	0	21	0.06354609	Residential - Single Family Residence - Small Lot	YES - Current	NO - Privately-Owned	Available	Not Used in Prior Housing Element	0	0	0.668059067	0.668059067	0	1*	1*	138A203	644	Silver Lake - Echo Park - Elysian Valley		Above Moderate
LOS ANGELES	333 N LA FAYETTE PARK PL	90026	5156024047	Low Medium II Residential	RD2-1VL	0	21	0.063328799	Residential - Single Family Residence - Small Lot	YES - Current	NO - Privately-Owned	Available	Not Used in Prior Housing Element	0	0	0.668059067	0.668059067	0	1*	1*	138A203	643	Silver Lake - Echo Park - Elysian Valley		Above Moderate
LOS ANGELES	331 N LA FAYETTE PARK PL	90026	5156024048	Low Medium II Residential	RD2-1VL	0	21	0.052729117	Residential - Single Family Residence - Small Lot	YES - Current	NO - Privately-Owned	Available	Not Used in Prior Housing Element	0	0	0.668059067	0.668059067	0	1*	1*	138A203	642	Silver Lake - Echo Park - Elysian Valley		Above Moderate
LOS ANGELES	343 N LA FAYETTE LANE	90026	5156024049	Low Medium II Residential	RD2-1VL	0	21	0.043159758	Residential - Single Family Residence - Small Lot	YES - Current	NO - Privately-Owned	Available	Not Used in Prior Housing Element	0	0	0.200720906	0.200720906	0	0	0	139-5A203	720	Silver Lake - Echo Park - Elysian Valley		Above Moderate
LOS ANGELES	341 N LA FAYETTE LANE	90026	5156024050	Low Medium II Residential	RD2-1VL	0	21	0.036617369	Residential - Single Family Residence - Small Lot	YES - Current	NO - Privately-Owned	Available	Not Used in Prior Housing Element	0	0	0.200720906	0.200720906	0	0	0	139-5A203	721	Silver Lake - Echo Park - Elysian Valley		Above Moderate
LOS ANGELES	339 N LA FAYETTE LANE	90026	5156024051	Low Medium II Residential	RD2-1VL	0	21	0.036615867	Residential - Single Family Residence - Small Lot	YES - Current	NO - Privately-Owned	Available	Not Used in Prior Housing Element	0	0	0.200720906	0.200720906	0	0	0	139-5A203	722	Silver Lake - Echo Park - Elysian Valley		Above Moderate
LOS ANGELES	337 N LA FAYETTE LANE	90026	5156024052	Low Medium II Residential	RD2-1VL	0	21	0.036612856	Residential - Single Family Residence - Small Lot	YES - Current	NO - Privately-Owned	Available	Not Used in Prior Housing Element	0	0	0.200720906	0.200720906	0	0	0	138A203	641	Silver Lake - Echo Park - Elysian Valley		Above Moderate
LOS ANGELES	335 N LA FAYETTE LANE	90026	5156024053	Low Medium II Residential	RD2-1VL	0	21	0.044843584	Residential - Single Family Residence - Small Lot	YES - Current	NO - Privately-Owned	Available	Not Used in Prior Housing Element	0	0	0.200720906	0.200720906	0	0	0	139-5A203	719	Silver Lake - Echo Park - Elysian Valley		Above Moderate
LOS ANGELES	421 N BENTON WAY	90026	5156025001	Low Medium II Residential	RD2-1VL	0	21	0.071780594	Residential - Single Family Residence	YES - Current	NO - Privately-Owned	Available	Not Used in Prior Housing Element	0	0	0.079933363	0.079933363	1	1*	1*	139-5A203	436	Silver Lake - Echo Park - Elysian Valley		Above Moderate
LOS ANGELES	423 N BENTON WAY	90026	5156025001	Low Medium II Residential	RD2-1VL	0	21	0.071782049	Residential - Single Family Residence	YES - Current	NO - Privately-Owned	Available	Not Used in Prior Housing Element	0	0	0.079933363	0.079933363	1	1*	1*	139-5A203	427	Silver Lake - Echo Park - Elysian Valley		Above Moderate
LOS ANGELES			5156025002	Low Medium II Residential	RD2-1VL	0	21	0.007804628	Residential - Single Family Residence - Vacant Land	YES - Current	NO - Privately-Owned	Available	Not Used in Prior Housing Element	0	0	0.076220042	0.076220042	0	0	0	139-5A203	426	Silver Lake - Echo Park - Elysian Valley		Above Moderate
LOS ANGELES			5156025002	Low Medium II Residential	RD2-1VL	0	21	0.026425109	Residential - Single Family Residence - Vacant Land	YES - Current	NO - Privately-Owned	Available	Not Used in Prior Housing Element	0	0	0.076220042	0.076220042	0	0	0	139-5A203	431	Silver Lake - Echo Park - Elysian Valley		Above Moderate
LOS ANGELES	410 N LA FAYETTE PARK PL	90026	5156025006	Low Medium II Residential	RD2-1VL	0	21	0.07166943	Residential - Single Family Residence	YES - Current	NO - Privately-Owned	Available	Not Used in Prior Housing Element	0	0	0.079933363	0.079933363	1	1*	1*	139-5A203	446	Silver Lake - Echo Park - Elysian Valley		Above Moderate
LOS ANGELES	412 N LA FAYETTE PARK PL	90026	5156025006	Low Medium II Residential	RD2-1VL	0	21	0.071663482	Residential - Single Family Residence	YES - Current	NO - Privately-Owned	Available	Not Used in Prior Housing Element	0	0	0.079933363	0.079933363	1	1*	1*	139-5A203	439	Silver Lake - Echo Park - Elysian Valley		Above Moderate
LOS ANGELES	407 N BENTON WAY	90026	5156025007	Low Medium II Residential	RD2-1VL	0	21	0.071781119	Residential - Single Family Residence	YES - Current	NO - Privately-Owned	Available	Not Used in Prior Housing Element	0	0	0.079933363	0.079933363	1	1*	1*	138A203	15	Silver Lake - Echo Park - Elysian Valley		Above Moderate
LOS ANGELES	409 N BENTON WAY	90026	5156025007	Low Medium II Residential	RD2-1VL	0	21	0.07180805	Residential - Single Family Residence	YES - Current	NO - Privately-Owned	Available	Not Used in Prior Housing Element	0	0	0.079933363	0.079933363	1	1*	1*	139-5A203	469	Silver Lake - Echo Park - Elysian Valley		Above Moderate
LOS ANGELES	402 N LA FAYETTE PARK PL	90026	5156025010	Low Medium II Residential	RD2-1VL	0	21	0.071688138	Residential - Single Family Residence	YES - Current	NO - Privately-Owned	Available	Not Used in Prior Housing Element	0	0	0.033357188	0.033357188	1	1*	1*	139-5A203	470	Silver Lake - Echo Park - Elysian Valley		Above Moderate
LOS ANGELES	404 N LA FAYETTE PARK PL	90026	5156025010	Low Medium II Residential	RD2-1VL	0	21	0.071681902	Residential - Single Family Residence	YES - Current	NO - Privately-Owned	Available	Not Used in Prior Housing Element	0	0	0.033357188	0.033357188	1	1*	1*	139-5A203	466	Silver Lake - Echo Park - Elysian Valley		Above Moderate
LOS ANGELES	344 N LA FAYETTE PARK PL	90026	5156025012	Low Medium II Residential	RD2-1VL	0	21	0.071695318	Residential - Single Family Residence	YES - Current	NO - Privately-Owned	Available	Not Used in Prior Housing Element	0	0	0.079933363	0.079933363	1	1*	1*	138A203	24	Silver Lake - Echo Park - Elysian Valley		Above Moderate
LOS ANGELES	346 N LA FAYETTE PARK PL	90026	5156025012	Low Medium II Residential	RD2-1VL	0	21	0.071692353	Residential - Single Family Residence	YES - Current	NO - Privately-Owned	Available	Not Used in Prior Housing Element	0	0	0.079933363	0.079933363	1	1*	1*	138A203	16	Silver Lake - Echo Park - Elysian Valley		Above Moderate
LOS ANGELES	336 N LA FAYETTE PARK PL	90026	5156025014	Low Medium II Residential	RD2-1VL	0	21	0.071710734	Residential - Single Family Residence	YES - Current	NO - Privately-Owned	Available	Not Used in Prior Housing Element	0	0	0.072393531	0.072393531	1	1*	1*	138A203	49	Silver Lake - Echo Park - Elysian Valley		Above Moderate
LOS ANGELES	327 N BENTON WAY	90026	5156025018	Low Medium II Residential	RD2-1VL	0	21	0.071781341	Residential - Single Family Residence	YES - Current	NO - Privately-Owned	Available	Not Used in Prior Housing Element	0	0	0.072393531	0.072393531	1	1*	1*	138A203	103	Silver Lake - Echo Park - Elysian Valley		Above Moderate
LOS ANGELES	326 N LA FAYETTE PARK PL	90026	5156025019	Low Medium II Residential	RD2-1VL	0	21	0.071726957	Residential - Single Family Residence	YES - Current	NO - Privately-Owned	Available	Not Used in Prior Housing Element	0	0	0.079933363	0.079933363	1	1*	1*	138A203	81	Silver Lake - Echo Park - Elysian Valley		Above Moderate
LOS ANGELES	328 N LA FAYETTE PARK PL	90026	5156025019	Low Medium II Residential	RD2-1VL	0	21	0.071723334

LOS ANGELES	417 N RAMPART BLVD	90026	5156026017	Medium Residential	R3-1VL	0	54	0.091826862	Residential - Three Units (Any Combination) - 4 Stories or Less	YES - Current	NO - Privately-Owned	Available	Not Used in Prior Housing Element	0	0	0.278636295	0.278636295	3	0	0	138A203	31	Silver Lake - Echo Park - Elysian Valley	Yes	Above Moderate
LOS ANGELES	407 N RAMPART BLVD	90026	5156026019	Medium Residential	R3-1VL	0	54	0.091826772	Residential - Double, Duplex, or Two Units - 4 Stories or Less	YES - Current	NO - Privately-Owned	Available	Not Used in Prior Housing Element	0	0	0.341319975	0.341319975	2	0	0	138A203	59	Silver Lake - Echo Park - Elysian Valley	Yes	Above Moderate
LOS ANGELES	403 N RAMPART BLVD	90026	5156026020	Medium Residential	R3-1VL	0	54	0.091826274	Residential - Double, Duplex, or Two Units - 4 Stories or Less	YES - Current	NO - Privately-Owned	Available	Not Used in Prior Housing Element	0	0	0.293939805	0.293939805	2	0	0	138A203	74	Silver Lake - Echo Park - Elysian Valley	Yes	Above Moderate
LOS ANGELES	347 N RAMPART BLVD	90026	5156026021	Medium Residential	R3-1VL	0	54	0.091827043	Residential - Single Family Residence	YES - Current	NO - Privately-Owned	Available	Not Used in Prior Housing Element	0.574571282	0	0	0.574571282	1	0	0	138A203	85	Silver Lake - Echo Park - Elysian Valley		Lower
LOS ANGELES	343 N RAMPART BLVD	90026	5156026022	Medium Residential	R3-1VL	0	54	0.091827542	Residential - Single Family Residence	YES - Current	NO - Privately-Owned	Available	Not Used in Prior Housing Element	0.574571282	0	0	0.574571282	1	0	0	138A203	99	Silver Lake - Echo Park - Elysian Valley		Lower
LOS ANGELES	339 N RAMPART BLVD	90026	5156026023	Medium Residential	R3-1VL	0	54	0.091826191	Residential - Single Family Residence	YES - Current	NO - Privately-Owned	Available	Not Used in Prior Housing Element	0.574571282	0	0	0.574571282	1	0	0	138A203	113	Silver Lake - Echo Park - Elysian Valley		Lower
LOS ANGELES	337 N RAMPART BLVD	90026	5156026024	Medium Residential	R3-1VL	0	54	0.09182813	Residential - Double, Duplex, or Two Units - 4 Stories or Less	YES - Current	NO - Privately-Owned	Available	Not Used in Prior Housing Element	0	0	0.365106663	0.365106663	2	0	0	138A203	131	Silver Lake - Echo Park - Elysian Valley	Yes	Above Moderate
LOS ANGELES	331 N RAMPART BLVD	90026	5156026025	Medium Residential	R3-1VL	0	54	0.091826961	Residential - Double, Duplex, or Two Units - 4 Stories or Less	YES - Current	NO - Privately-Owned	Available	Not Used in Prior Housing Element	0	0	0.365106663	0.365106663	2	0	0	138A203	151	Silver Lake - Echo Park - Elysian Valley	Yes	Above Moderate
LOS ANGELES	327 N RAMPART BLVD	90026	5156026026	Medium Residential	R3-1VL	0	54	0.086087979	Residential - Double, Duplex, or Two Units - 4 Stories or Less	YES - Current	NO - Privately-Owned	Available	Not Used in Prior Housing Element	0	0	0.306158066	0.306158066	2	0	0	138A203	168	Silver Lake - Echo Park - Elysian Valley	Yes	Above Moderate
LOS ANGELES	323 N RAMPART BLVD	90026	5156026027	Medium Residential	R3-1VL	0	54	0.11478273	Residential - Five or More Units or Apartments (Any Combination) - 4 Stories or Less	YES - Current	NO - Privately-Owned	Available	Not Used in Prior Housing Element	0	0	0.07165124	0.07165124	7	0	0	138A203	181	Silver Lake - Echo Park - Elysian Valley	Yes	Above Moderate
LOS ANGELES	317 N RAMPART BLVD	90026	5156026028	Medium Residential	R3-1VL	0	54	0.114784669	Residential - Double, Duplex, or Two Units - 4 Stories or Less	YES - Current	NO - Privately-Owned	Available	Not Used in Prior Housing Element	0	0	0.151549849	0.151549849	2	0	0	138A203	192	Silver Lake - Echo Park - Elysian Valley	Yes	Above Moderate
LOS ANGELES	313 N RAMPART BLVD	90026	5156026032	Medium Residential	R3-1VL	0	54	0.1147834	Residential - Four Units (Any Combination) - 4 Stories or Less	YES - Current	NO - Privately-Owned	Available	Not Used in Prior Housing Element	0	0	0.112531716	0.112531716	4	0	0	138A203	208	Silver Lake - Echo Park - Elysian Valley	Yes	Above Moderate
LOS ANGELES	2511 1/2 W TEMPLE ST	90026	5157003001	Community Commercial	C2-1VL	0	108	0.228136268	Residential - Five or More Units or Apartments (Any Combination) - 4 Stories or Less	YES - Current	NO - Privately-Owned	Available	Not Used in Prior Housing Element	0	0	3.005185366	3.005185366	9	0	0	138A205	135	Silver Lake - Echo Park - Elysian Valley	Yes	Above Moderate
LOS ANGELES	2509 W TEMPLE ST	90026	5157003002	Community Commercial	C2-1VL	0	108	0.237512464	Residential - Four Units (Any Combination) - 4 Stories or Less	YES - Current	NO - Privately-Owned	Available	Not Used in Prior Housing Element	0	0	1.280015194	1.280015194	4	0	0	138A205	140	Silver Lake - Echo Park - Elysian Valley	Yes	Above Moderate
LOS ANGELES	2517 W TEMPLE ST	90026	5157003003	Community Commercial	C2-1VL	0	108	0.152351968	Residential - Five or More Units or Apartments (Any Combination) - 4 Stories or Less	YES - Current	NO - Privately-Owned	Available	Not Used in Prior Housing Element	0	0	0.167827877	0.167827877	8	0	0	138A203	246	Silver Lake - Echo Park - Elysian Valley	Yes	Above Moderate
LOS ANGELES	2523 W TEMPLE ST	90026	5157003004	Community Commercial	C2-1VL	0	108	0.159575599	Commercial - Restaurant, Cocktail Lounge - Restaurant, Cocktail Lounge, Tavern - One Story	YES - Current	NO - Privately-Owned	Available	Used in Prior Housing Element - Non-Vacant	0.288389674	0	0	0.288389674	0	0	0	138A203	241	Silver Lake - Echo Park - Elysian Valley		Lower
LOS ANGELES	2525 W TEMPLE ST	90026	5157003005	Community Commercial	C2-1VL	0	108	0.164510594	Residential - Single Family Residence - Vacant Land	YES - Current	NO - Privately-Owned	Available	Used in Two Consecutive Prior Housing Elements - Vacant	1.447943303	0	0	1.447943303	0	0	0	138A203	236	Silver Lake - Echo Park - Elysian Valley		Lower
LOS ANGELES	2529 W TEMPLE ST	90026	5157003006	Community Commercial	C2-1VL	0	108	0.191788897	Residential - Five or More Units or Apartments (Any Combination) - 4 Stories or Less - Vacant Land	YES - Current	NO - Privately-Owned	Available	Not Used in Prior Housing Element	1.613391805	0	0	1.613391805	0	0	0	138A203	230	Silver Lake - Echo Park - Elysian Valley		Lower
LOS ANGELES	2535 W TEMPLE ST	90026	5157003007	Community Commercial	C2-1VL	0	108	0.205313435	Commercial - Office Building - One Story	YES - Current	NO - Privately-Owned	Available	Used in Prior Housing Element - Non-Vacant	0.107583725	0	0	0.107583725	0	0	0	138A203	222	Silver Lake - Echo Park - Elysian Valley		Lower
LOS ANGELES	314 N RAMPART BLVD	90026	5157003008	Medium Residential	R3-1VL	0	54	0.256142718	Residential - Five or More Units or Apartments (Any Combination) - 4 Stories or Less	YES - Current	NO - Privately-Owned	Available	Not Used in Prior Housing Element	0	0	0.193079563	0.193079563	11	0	0	138A203	608	Silver Lake - Echo Park - Elysian Valley	Yes	Above Moderate
LOS ANGELES	324 N RAMPART BLVD	90026	5157003009	Medium Residential	R3-1VL	0	54	0.213508727	Residential - Five or More Units or Apartments (Any Combination) - 4 Stories or Less	YES - Current	NO - Privately-Owned	Available	Not Used in Prior Housing Element	0	0	0.191429161	0.191429161	16	0	0	138A203	196	Silver Lake - Echo Park - Elysian Valley	Yes	Above Moderate
LOS ANGELES	328 N RAMPART BLVD	90026	5157003009	Medium Residential	R3-1VL	0	54	0.256306211	Residential - Five or More Units or Apartments (Any Combination) - 4 Stories or Less	YES - Current	NO - Privately-Owned	Available	Not Used in Prior Housing Element	0	0	0.220453539	0.220453539	16	0	0	138A203	186	Silver Lake - Echo Park - Elysian Valley	Yes	Above Moderate
LOS ANGELES	334 N RAMPART BLVD	90026	5157003010	Medium Residential	R3-1VL	0	54	0.142924433	Residential - Four Units (Any Combination) - 4 Stories or Less	YES - Current	NO - Privately-Owned	Available	Not Used in Prior Housing Element	0	0	0.139778314	0.139778314	4	0	0	138A203	156	Silver Lake - Echo Park - Elysian Valley	Yes	Above Moderate
LOS ANGELES	340 N RAMPART BLVD	90026	5157003011	Medium Residential	R3-1VL	0	54	0.13988673	Residential - Double, Duplex, or Two Units - 4 Stories or Less	YES - Current	NO - Privately-Owned	Available	Not Used in Prior Housing Element	0	0	0.543475953	0.543475953	2	0	0	138A203	134	Silver Lake - Echo Park - Elysian Valley	Yes	Above Moderate
LOS ANGELES	2524 W PLATA ST	90026	5157003012	Medium Residential	R3-1VL	0	54	0.128320019	Residential - Single Family Residence	YES - Current	NO - Privately-Owned	Available	Used in Prior Housing Element - Non-Vacant	0.780259895	0	0	0.780259895	1	0	0	138A205	82	Silver Lake - Echo Park - Elysian Valley		Lower
LOS ANGELES	2520 W PLATA ST	90026	5157003013	Medium Residential	R3-1VL	0	54	0.127490759	Residential - Double, Duplex, or Two Units - 4 Stories or Less	YES - Current	NO - Privately-Owned	Available	Not Used in Prior Housing Element	0	0	0.509241235	0.509241235	2	0	0	138A205	87	Silver Lake - Echo Park - Elysian Valley	Yes	Above Moderate
LOS ANGELES	2516 W PLATA ST	90026	5157003014	Medium Residential	R3-1VL	0	54	0.116225345	Residential - Double, Duplex, or Two Units - 4 Stories or Less	YES - Current	NO - Privately-Owned	Available	Not Used in Prior Housing Element	0	0	0.484405419	0.484405419	2	0	0	138A205	92	Silver Lake - Echo Park - Elysian Valley	Yes	Above Moderate
LOS ANGELES	339 N CORONADO ST	90026	5157003015	Medium Residential	R3-1VL	0	54	0.137862674	Residential - Four Units (Any Combination) - 4 Stories or Less	YES - Current	NO - Privately-Owned	Available	Not Used in Prior Housing Element	0	0	0.139778314	0.139778314	4	0	0	138A205	99	Silver Lake - Echo Park - Elysian Valley	Yes	Above Moderate
LOS ANGELES	335 N CORONADO ST	90026	5157003016	Medium Residential	R3-1VL	0	54	0.13034323	Residential - Four Units (Any Combination) - 4 Stories or Less	YES - Current	NO - Privately-Owned	Available	Not Used in Prior Housing Element	0	0	0.130239514	0.130239514	4	0	0	138A205	108	Silver Lake - Echo Park - Elysian Valley	Yes	Above Moderate
LOS ANGELES	325 N CORONADO ST	90026	5157003017	Medium Residential	R3-1VL	0	54	0.189758365	Residential - Five or More Units or Apartments (Any Combination) - 4 Stories or Less	YES - Current	NO - Privately-Owned	Available	Not Used in Prior Housing Element	0	0	0.578439921	0.578439921	8	0	0	138A205	122	Silver Lake - Echo Park - Elysian Valley	Yes	Above Moderate
LOS ANGELES	329 N CORONADO ST	90026	5157003017	Medium Residential	R3-1VL	0	54	0.150457709	Residential - Five or More Units or Apartments (Any Combination) - 4 Stories or Less	YES - Current	NO - Privately-Owned	Available	Not Used in Prior Housing Element	0	0	0.49541859	0.49541859	8	0	0	138A205	113	Silver Lake - Echo Park - Elysian Valley	Yes	Above Moderate
LOS ANGELES	2505 W TEMPLE ST	90026	5157003018	Community Commercial	C2-1VL	0	108	0.219360965	Commercial - Store Combination - Store and Residential Combination - One Story	YES - Current	NO - Privately-Owned	Available	Not Used in Prior Housing Element	0	0	0.037505352	0.037505352	8	0	0	138A205	145	Silver Lake - Echo Park - Elysian Valley	Yes	Above Moderate
LOS ANGELES	403 N CORONADO ST	90026	5157004001	Medium Residential	R3-1VL	0	54	0.142280973	Residential - Four Units (Any Combination) - 4 Stories or Less	YES - Current	NO - Privately-Owned	Available	Not Used in Prior Housing Element	0	0	0.139778314	0.139778314	4	0	0	138A205	79	Silver Lake - Echo Park - Elysian Valley	Yes	Above Moderate
LOS ANGELES	409 N CORONADO ST	90026	5157004002	Medium Residential	R3-1VL	0	54	0.130867745	Residential - Four Units (Any Combination) - 4 Stories or Less	YES - Current	NO - Privately-Owned	Available	Not Used in Prior Housing Element	0	0	0.130239514	0.130239514	4	0	0	138A205	72	Silver Lake - Echo Park - Elysian Valley	Yes	Above Moderate
LOS ANGELES	2516 W LONDON ST	90026	5157004006	Medium Residential	R3-1VL	0	54	0.152201942	Residential - Four Units (Any Combination) - 4 Stories or Less	YES - Current	NO - Privately-Owned	Available	Not Used in Prior Housing Element	0	0	0.157064374	0.157064374	4	0	0	138A205	39	Silver Lake - Echo Park - Elysian Valley	Yes	Above Moderate
LOS ANGELES	2522 1/2 W LONDON ST	90026	5157004009	Medium Residential	R3-1VL	0	54	0.152202235	Residential - Four Units (Any Combination) - 4 Stories or Less	YES - Current	NO - Privately-Owned	Available	Not Used in Prior Housing Element	0	0	0.157064374	0.157064374	4	0	0	138A205	30	Silver Lake - Echo Park - Elysian Valley	Yes	Above Moderate
LOS ANGELES	430 N RAMPART BLVD	90026	5157004010	Medium Residential	R3-1VL	0	54	0.141412007	Residential - Four Units (Any Combination) - 4 Stories or Less	YES - Current	NO - Privately-Owned	Available	Not Used in Prior Housing Element	0	0	0.130239514	0.130239514	4	0	0	138A205	20	Silver Lake - Echo Park - Elysian Valley	Yes	Above Moderate
LOS ANGELES	420 N RAMPART BLVD	90026	5157004011	Medium Residential	R3-1VL	0	54	0.126261783	Residential - Double, Duplex, or Two Units - 4 Stories or Less	YES - Current	NO - Privately-Owned	Available	Not Used in Prior Housing Element	0	0	0.454378894	0.454378894	2	0	0	138A205	29	Silver Lake - Echo Park - Elysian Valley	Yes	Above Moderate
LOS ANGELES	414 N RAMPART BLVD	90026	5157004012	Medium Residential	R3-1VL	0	54	0.126270253	Residential - Four Units (Any Combination) - 4 Stories or Less	YES - Current	NO - Privately-Owned	Available	Not Used in Prior Housing Element	0	0	0.121616292	0.121616292	4	0	0	138A205	38	Silver Lake - Echo Park - Elysian Valley	Yes	Above Moderate
LOS ANGELES	408 N RAMPART BLVD	90026	5157004013	Medium Residential	R3-1VL	0	54	0.126282515	Residential - Double, Duplex, or Two Units - 4 Stories or Less	YES - Current	NO - Privately-Owned	Available	Not Used in Prior Housing Element	0	0	0.491223907	0.491223907	2	0	0	138A205	49	Silver Lake - Echo Park - Elysian Valley	Yes	Above Moderate
LOS ANGELES	402 N RAMPART BLVD	90026	5157004014	Medium Residential	R3-1VL	0	54	0.136437317	Residential - Double, Duplex, or Two Units - 4 Stories or Less	YES - Current	NO - Privately-Owned	Available	Not Used in Prior Housing Element	0	0	0.506224072	0.506224072	2	0	0	138A205	56	Silver Lake - Echo Park - Elysian Valley	Yes	Above Moderate
LOS ANGELES	2525 W PLATA ST	90026	5157004015	Medium Residential	R3-1VL	0	54	0.15217261	Residential - Double, Duplex, or Two Units - 4 Stories or Less	YES - Current	NO - Privately-Owned	Available	Used in Prior Housing Element - Non-Vacant	0	0	0.592957205	0.592957205	2	0	0	138A205	53	Silver Lake - Echo Park - Elysian Valley	Yes	Above Moderate
LOS ANGELES	2519 W PLATA ST	90026	5157004016	Medium Residential	R3-1VL	0	54	0.152148631	Residential - Single Family Residence	YES - Current	NO - Privately-Owned	Available	Used in Prior Housing Element - Non-Vacant	0.912140536	0	0	0.912140536	1	0	0	138A205	58	Silver Lake - Echo Park - Elysian Valley		Lower
LOS ANGELES	2515 W PLATA ST	90026	5157004017	Medium Residential	R3-1VL	0	54	0.152121131	Residential - Four Units (Any Combination) - 4 Stories or Less	YES - Current	NO - Privately-Owned	Available	Not Used in Prior Housing Element	0.280489355	0	0	0.280489355	4	0	0	138A205	63	Silver Lake - Echo Park - Elysian Valley		Lower
LOS ANGELES	415 N CORONADO ST	90026	5157004018	Medium Residential	R3-1VL	0	54	0.129782641	Residential - Four Units (Any Combination) - 4 Stories or Less	YES - Current	NO - Privately-Owned	Available	Not Used in Prior Housing Element	0	0	0.054735334	0.054735334	4	0	0	138A205	64	Silver Lake - Echo Park - Elysian Valley	Yes	Above Moderate
LOS ANGELES	2520 W LONDON ST	90026	5157004019	Medium Residential	R3-1VL	0	54	0.152203711	Residential - Four Units (Any Combination) - 4 Stories or Less	YES - Current	NO - Privately-Owned	Available	Not Used in Prior Housing Element	0	0	0.157064374	0.157064374	4	0	0	138A205	36	Silver Lake - Echo Park - Elysian Valley	Yes	Above Moderate
LOS ANGELES	438 N CORONADO ST	90026	5157005002	Medium Residential	R3-1VL	0	54	0.157289175	Residential - Five or More Units or Apartments (Any Combination) - 4 Stories or Less	YES - Current	NO - Privately-Owned	Available	Not Used in Prior Housing Element	0	0	0.116668771	0.116668771	6	0	0	138A205	59	Silver Lake - Echo Park - Elysian Valley	Yes	Above Moderate
LOS ANGELES	430 N CORONADO ST	90026	5157005003	Medium Residential	R3-1VL	0	54	0.157289963	Residential - Five or More Units or Apartments (Any Combination) - 4 Stories or Less	YES - Current	NO - Privately-Owned	Available	Not Used in Prior Housing Element	0	0	0.08272517	0.08272517	11	0	0	138A205	69	Silver Lake - Echo Park - Elysian Valley	Yes	Above Moderate
LOS ANGELES	415 N CORONADO TER	90026	5157005010	Medium Residential	R3-1VL	0	54	0.195181299	Residential - Five or More Units or Apartments (Any Combination) - 4 Stories or Less	YES - Current	NO - Privately-Owned	Available	Not Used in Prior Housing Element	0	0	0.142801747	0.142801747	8	0	0	138A205	139	Silver Lake - Echo Park - Elysian Valley	Yes	Above Moderate
LOS ANGELES	423 N CORONADO TER	90026	5157005011	Medium Residential	R3-1VL	0	54	0.151023366	Residential - Five or More Units or Apartments (Any Combination) - 4 Stories or Less	YES - Current	NO - Privately-Owned	Available	Not Used in Prior Housing Element	0	0	0.116668771	0.116668771	8	0	0	138A205	126	Silver Lake - Echo Park - Elysian Valley	Yes	Above Moderate
LOS ANGELES	427 N CORONADO TER	90026	5157005012	Medium Residential	R3-1VL	0	54	0.151025062	Residential - Five or More Units or Apartments (Any Combination) - 4 Stories or Less	YES - Current	NO - Privately-Owned	Available	Not Used in Prior Housing Element	0	0	0.117619796	0.117619796	8	0	0	138A205	116	Silver Lake - Echo Park - Elysian Valley	Yes	Above Moderate
LOS ANGELES	431 N CORONADO TER	90026	5157005013	Medium Residential	R3-1VL	0	54	0.151023366	Residential - Five or More Units or Apartments (Any Combination) - 4 Stories or Less	YES - Current	NO - Privately-Owned	Available	Not Used in Prior Housing Element	0	0	0.117619796	0.117619796	8	0	0	138A205	106	Silver Lake - Echo Park - Elysian Valley	Yes	Above Moderate
LOS ANGELES	441 N CORONADO TER	90026	5157005015	Medium Residential	R3-1VL	0	54	0.15102415	Residential - Four Units (Any Combination) - 4 Stories or Less	YES - Current	NO - Privately-Owned	Available	Not Used in Prior Housing Element	0	0	0.191704933	0.191704933	4	0	0	138A205	89	Silver Lake - Echo Park - Elysian Valley	Yes	Above Moderate
LOS ANGELES		5157005019	Medium Residential	R3-1VL	0	54	0.008077095	Residential - Five or More Units or Apartments (Any Combination) - 4 Stories or Less - Vacant Land	YES - Current	NO - Privately-Owned	Available	Not Used in Prior Housing Element	0	0	0.076220042	0.076220042	0	0	0	138A205	148	Silver Lake - Echo Park - Elysian Valley		Above Moderate
LOS ANGELES	409 N CORONADO TER	90026	5157005020	Medium Residential	R3-1VL	0	54	0.237266364	Residential - Five or More Units or Apartments (Any Combination) - 4 Stories or Less	YES - Current	NO - Privately-Owned	Available	Not Used in Prior Housing Element	0	0	0.16595189	0.16595189	9	0	0	138A205	151	Silver Lake - Echo Park - Elysian Valley	Yes	Above Moderate
LOS ANGELES	451 N CORONADO TER	90026	5157005021	Medium Residential	R3-1VL	0	54	0.151024053	Residential - Five or More Units or Apartments (Any Combination) - 4 Stories or Less	YES - Current	NO - Privately-Owned	Available	Not Used in Prior Housing Element	0	0	0.432149205	0.432149205	8	0	0	138A205	73	Silver Lake - Echo Park - Elysian Valley	Yes	Above Moderate
LOS ANGELES	457 N CORONADO TER	90026	5157005021	Medium Residential	R3-1VL	0	54	0.146345897	Residential - Five or More Units or Apartments (Any Combination) - 4 Stories or Less	YES - Current	NO - Privately-Owned	Available	Not Used in Prior Housing Element	0	0	0.40496918	0.40496918	8	0	0	138A205	67	Silver Lake - Echo Park - Elysian Valley	Yes	Above Moderate
LOS ANGELES	2433 W TEMPLE ST	90026	5157006007	Community Commercial	C2-1VL	0	108	0.132011128	Commercial - Store Combination - Store and Residential Combination - One Story	YES - Current	NO - Privately-Owned	Available	Not Used in Prior Housing Element	0.050870982	0	0	0.050870982	7	0	0	138A205	168	Silver Lake - Echo Park - Elysian Valley		Lower
LOS ANGELES	2437 W TEMPLE ST	90026	5157006007	Community Commercial	C2-1VL	0	108	0.132010643	Commercial - Store Combination - Store and Residential Combination - One Story	YES - Current	NO - Privately-Owned	Available	Not Used in Prior Housing Element	0.050870982	0	0	0.050870982	7	0	0	138A205	163	Silver Lake - Echo Park - Elysian Valley		Lower
LOS ANGELES	314 N CORONADO ST	90026	5157006008	Medium Residential	R3-1VL	0	54	0.13398296	Residential - Single Family Residence - Vacant Land	YES - Current	NO - Privately-Owned	Available	Not Used in Prior Housing Element	0.705932593	0	0	0.705932593	0	0	0	138A205	157	Silver Lake - Echo Park - Elysian Valley		Lower
LOS ANGELES	316 N CORONADO ST	90026	5157006009	Medium Residential	R3-1VL	0	54	0.153536422	Residential - Five or More Units or Apartments (Any Combination) - 4 Stories or Less	YES - Current	NO - Privately-Owned	Available	Not Used in Prior Housing Element	0	0	0.098469867	0.098469867	8	0	0	138A205	152	Silver Lake - Echo Park - Elysian Valley	Yes	Above Moderate
LOS ANGELES	320 N CORONADO ST	90026	5157006010	Medium Residential	R3-1VL	0	54	0.085488413	Residential - Single Family Residence	YES - Current	NO - Privately-Owned	Available	Not Used in Prior Housing Element	0.515291595	0	0	0.515291595	1	0	0	138A205	147	Silver Lake - Echo Park - Elysian Valley		Lower
LOS ANGELES	322 N CORONADO ST	90026	5157006011	Medium Residential	R3-1VL	0	54	0.051001424	Residential - Single Family Residence	YES - Current	NO - Privately-Owned	Available	Not Used in Prior Housing Element	0	0	0.140762499	0.140762499	1	2*	2*	138A205	136	Silver Lake - Echo Park - Elysian Valley		Above Moderate
LOS ANGELES		5157013002	Medium Residential	R3-1VL	0	54	0.02949587	Residential - Four Units (Any Combination) - 4 Stories or Less - Vacant Land	YES - Current	NO - Privately-Owned	Available	Not Used in Prior Housing Element	0	0	0.183933342	0.183933342	0	1*	1*	138A205	175	Silver Lake - Echo Park - Elysian Valley		Above Moderate
LOS ANGELES	410 N CORONADO TER	90026	5157013003	Medium Residential	R3-1VL	0	54	0.164058675	Residential - Five or More Units or Apartments (Any Combination) - 4 Stories or Less	YES - Current	NO - Privately-Owned	Available	Not Used in Prior Housing Element	0	0	0.423000002	0.423000002	5	0	0	138A205	162	Silver Lake - Echo Park - Elysian Valley	Yes	Above Moderate
LOS ANGELES	439 N ROSENELL TER	90026	5157013011	Community Commercial	C2-1VL	0	54	0.134114889	Residential - Double, Duplex, or Two Units - 4 Stories or Less	YES - Current	NO - Privately-Owned	Available	Not Used in Prior Housing Element	0	0	0.468249816	0.468249816	2	0	0	138A205	153	Silver Lake - Echo Park - Elysian Valley	Yes	Above Moderate
LOS ANGELES	2333 W SCOUT WAY	90026	5157013013	Medium Residential	R3-1VL	0	54	0.097915775	Commercial - Office Building - One Story	YES - Current	NO - Privately-Owned	Available	Not Used in Prior Housing Element	0.012597562	0	0	0.012597562	2	0	0	138A205	117	Silver Lake - Echo Park - Elysian Valley		Lower
LOS ANGELES		5157013013	Medium Residential	R3-1VL	0	54	0.097648834	Commercial - Office Building - One Story	YES - Current	NO - Privately-Owned	Available	Not Used in Prior Housing Element	0.012597562	0	0	0.012597562	2	0	0	138A205	127	Silver Lake - Echo Park - Elysian Valley		Lower
LOS ANGELES		5157013013	Medium Residential	R3-1VL	0	54	0.097649879	Commercial - Office Building - One Story	YES - Current	NO - Privately-Owned	Available	Not Used in Prior Housing Element	0.012597562	0	0	0.012597562	2	0	0	138A205	131	Silver Lake - Echo Park - Elysian Valley		Lower
LOS ANGELES		5157013013	Medium Residential	R3-1VL	0	54	0.097649879	Commercial - Office Building - One Story	YES - Current	NO - Privately-Owned	Available	Not Used in Prior Housing Element	0.012597562	0	0	0.012597562	2	0	0	138A205	138	Silver Lake - Echo Park - Elysian Valley		Lower
LOS ANGELES		5157013013	Medium Residential	R3-1VL	0	54	0.097649939	Commercial - Office Building - One Story	YES - Current	NO - Privately-Owned	Available	Not Used in Prior Housing Element	0.012597562	0	0	0.012597562	2	0	0	138A205	150	Silver Lake - Echo Park - Elysian Valley		Lower
LOS ANGELES		5157013013	Medium Residential	R3-1VL	0	54	0.097650458	Commercial - Office Building - One Story	YES - Current	NO - Privately-Owned	Available	Not Used in Prior Housing Element	0.012597562	0	0	0.012597562	2	0	0	138A205	123	Silver Lake - Echo Park - Elysian Valley		Lower
LOS ANGELES		5157013013	Medium Residential	R3-1VL	0	54	0.097650458	Commercial - Office Building - One Story	YES - Current	NO - Privately-Owned	Available	Not Used in Prior Housing Element	0.012597562	0	0	0.012597562	2	0	0	138A205	142	Silver Lake - Echo Park - Elysian Valley		Lower
LOS ANGELES		5157013013	Medium Residential	R3-1VL	0	54	0.130103788	Commercial - Office Building - One Story	YES - Current	NO - Privately-Owned	Available	Not Used in Prior Housing Element	0.016548763	0	0	0.016548763	2	0	0	138A205	112	Silver Lake - Echo Park - Elysian Valley		Lower
LOS ANGELES		5157013013	Medium Residential	R3-1VL	0	54	0.247977156	Commercial - Office Building - One Story	YES - Current	NO - Privately-Owned	Available	Not Used in Prior Housing Element	0.02720664	0	0	0.02720664	2	0	0	138A205	104	Silver Lake - Echo Park - Elysian Valley		Lower
LOS ANGELES	450 N CORONADO TER	90026	5157013014	Medium Residential	R3-1VL	0	54	0.160498288	Residential - Five or More Units or Apartments (Any Combination) - 4 Stories or Less	YES - Current	NO - Privately-Owned	Available	Not Used in Prior Housing Element	0.081401396	0	0	0.081401396	5	0	0	138A205	88	Silver Lake - Echo Park - Elysian Valley		Lower
LOS ANGELES	446 N CORONADO TER	90026	5157013015	Medium Residential	R3-1VL	0	54	0.160164788	Residential - Single Family Residence - Vacant Land	YES - Current	NO - Privately-Owned	Available	Not Used in Prior Housing Element	0.804271996	0	0	0.804271996	0	0	0	138A205	97	Silver Lake - Echo Park - Elysian Valley		Lower
LOS ANGELES	440 N CORONADO TER	90026	5157013016	Medium Residential	R3-1VL	0	54	0.159832175	Residential - Double, Duplex, or Two Units - 4 Stories or Less	YES - Current	NO - Privately-Owned	Available	Used in Prior Housing Element - Non-Vacant	0	0	0.592957205	0.592957205	2	0	0	138A205	105	Silver Lake - Echo Park - Elysian Valley	Yes	Above Moderate
LOS ANGELES	436 N CORONADO TER	90026	5157013017	Medium Residential	R3-1VL	0	54	0.159498332	Residential - Five or More Units or Apartments (Any Combination) - 4 Stories or Less	YES - Current	NO - Privately-Owned	Available	Not Used in Prior Housing Element	0.081401396	0	0	0.081401396	5	0	0	138A205	115	Silver Lake - Echo Park - Elysian Valley		Lower

LOS ANGELES	420 N CORONADO TER	90026	5157013020	Medium Residential	R3-1VL	0	54	0.158495959	Residential - Five or More Units or Apartments (Any Combination) - 4 Stories or Less	YES - Current	NO - Privately-Owned	Available	Not Used in Prior Housing Element	0	0	0.117619796	0.117619796	8	0	0	138A205	146	Silver Lake - Echo Park - Elysian Valley	Yes	Above Moderate
LOS ANGELES	416 N CORONADO TER	90026	5157013021	Medium Residential	R3-1VL	0	54	0.249280384	Residential - Five or More Units or Apartments (Any Combination) - 4 Stories or Less	YES - Current	NO - Privately-Owned	Available	Not Used in Prior Housing Element	0.087832735	0	0	0.087832735	14	0	0	138A205	154	Silver Lake - Echo Park - Elysian Valley		Lower
LOS ANGELES	443 N ROSENELL TER	90026	5157013024	Community Commercial	R3-1VL	0	54	0.195804545	Residential - Single Family Residence	YES - Current	NO - Privately-Owned	Available	Used in Prior Housing Element - Non-Vacant	0.45012989	0	0	0.45012989	1	0	0	138A205	141	Silver Lake - Echo Park - Elysian Valley		Lower
LOS ANGELES	2335 W TEMPLE ST	90026	5157013026	Community Commercial	[T][Q]C2-1VL	0	54	0.147873157	Commercial - Parking Lot (Commercial Use Property) - Lots - Patron or Employee - One Story	YES - Current	NO - Privately-Owned	Available	Not Used in Prior Housing Element	0.120912643	0	0	0.120912643	0	0	0	138A205	200	Silver Lake - Echo Park - Elysian Valley		Lower
LOS ANGELES	2339 W TEMPLE ST	90026	5157013026	Community Commercial	[T][Q]C2-1VL	0	54	0.11077922	Commercial - Parking Lot (Commercial Use Property) - Lots - Patron or Employee - One Story	YES - Current	NO - Privately-Owned	Available	Not Used in Prior Housing Element	0.096858002	0	0	0.096858002	0	0	0	138A205	196	Silver Lake - Echo Park - Elysian Valley		Lower
LOS ANGELES	411 N ROSENELL TER	90026	5157013026	Community Commercial	[T][Q]C2-1VL	0	54	0.149625345	Commercial - Parking Lot (Commercial Use Property) - Lots - Patron or Employee - One Story	YES - Current	NO - Privately-Owned	Available	Not Used in Prior Housing Element	0.120912643	0	0	0.120912643	0	0	0	138A205	184	Silver Lake - Echo Park - Elysian Valley		Lower
LOS ANGELES	420 N ROSENELL TER	90026	5157014002	Community Commercial	R3-1VL	0	54	0.92546242	Commercial - Bank, Savings and Loan - One Story	YES - Current	NO - Privately-Owned	Available	Not Used in Prior Housing Element	0.124433449	0	0	0.124433449	0	0	0	138A205	149	Silver Lake - Echo Park - Elysian Valley		Lower
LOS ANGELES			5157014002	Community Commercial	[T][Q]C2-1VL	0	54	0.110321437	Commercial - Bank, Savings and Loan - One Story	YES - Current	NO - Privately-Owned	Available	Not Used in Prior Housing Element	0.051627778	0	0	0.051627778	0	0	0	138A205	210	Silver Lake - Echo Park - Elysian Valley		Lower
LOS ANGELES			5157014002	Community Commercial	[T][Q]C2-1VL	0	54	0.110781838	Commercial - Bank, Savings and Loan - One Story	YES - Current	NO - Privately-Owned	Available	Not Used in Prior Housing Element	0.051627778	0	0	0.051627778	0	0	0	138A205	215	Silver Lake - Echo Park - Elysian Valley		Lower
LOS ANGELES	460 N ROSEMONT AVE	90026	5157015001	Low Medium II Residential	RD1.5-1VL	0	29	0.118768851	Residential - Single Family Residence	YES - Current	NO - Privately-Owned	Available	Not Used in Prior Housing Element	0	0	0.174394023	0.174394023	1	3*	3*	138A205	155	Silver Lake - Echo Park - Elysian Valley		Above Moderate
LOS ANGELES	2211 W SCOUT WAY	90026	5157015003	Low Medium II Residential	RD1.5-1VL	0	29	0.137710074	Institutional - Church - One Story	YES - Current	NO - Privately-Owned	Available	Not Used in Prior Housing Element	0	0	0.001371605	0.001371605	1	3*	3*	138A205	167	Silver Lake - Echo Park - Elysian Valley		Above Moderate
LOS ANGELES	2211 W TEMPLE ST	90026	5157015014	Community Commercial	C2-1VL	0	108	0.053306423	Commercial - Commercial - Vacant Land	YES - Current	NO - Privately-Owned	Available	Not Used in Prior Housing Element	0	0	0.097877839	0.097877839	0	0	0	138A205	255	Silver Lake - Echo Park - Elysian Valley		Above Moderate
LOS ANGELES			5157015014	Community Commercial	C2-1VL	0	108	0.012305072	Commercial - Commercial - Vacant Land	YES - Current	NO - Privately-Owned	Available	Not Used in Prior Housing Element	0	0	0.02223518	0.02223518	0	0	0	138A205	262	Silver Lake - Echo Park - Elysian Valley		Above Moderate
LOS ANGELES			5157015014	Community Commercial	C2-1VL	0	108	0.049532433	Commercial - Commercial - Vacant Land	YES - Current	NO - Privately-Owned	Available	Not Used in Prior Housing Element	0	0	0.06558006	0.06558006	0	0	0	138A205	259	Silver Lake - Echo Park - Elysian Valley		Above Moderate
LOS ANGELES	2205 W TEMPLE ST	90026	5157015015	Community Commercial	C2-1VL	0	108	0.152143842	Commercial - Store - One Story	YES - Current	NO - Privately-Owned	Available	Not Used in Prior Housing Element	0.068155162	0	0	0.068155162	4	0	0	138A205	269	Silver Lake - Echo Park - Elysian Valley		Lower
LOS ANGELES	2209 W TEMPLE ST	90026	5157015015	Community Commercial	C2-1VL	0	108	0.091611876	Commercial - Store - One Story	YES - Current	NO - Privately-Owned	Available	Not Used in Prior Housing Element	0.045976689	0	0	0.045976689	4	0	0	138A205	264	Silver Lake - Echo Park - Elysian Valley		Lower
LOS ANGELES	421 N LAKE ST	90026	5157015017	Low Medium I Residential	R3-1VL	0	54	0.137861937	Residential - Double, Duplex, or Two Units - 4 Stories or Less	YES - Current	NO - Privately-Owned	Available	Not Used in Prior Housing Element	0	0	0.543475953	0.543475953	2	0	0	138A205	237	Silver Lake - Echo Park - Elysian Valley	Yes	Above Moderate
LOS ANGELES	425 N LAKE ST	90026	5157015018	Low Medium I Residential	R3-1VL	0	54	0.137838312	Residential - Double, Duplex, or Two Units - 4 Stories or Less	YES - Current	NO - Privately-Owned	Available	Not Used in Prior Housing Element	0	0	0.543475953	0.543475953	2	0	0	138A205	226	Silver Lake - Echo Park - Elysian Valley	Yes	Above Moderate
LOS ANGELES	429 N LAKE ST	90026	5157015019	Low Medium I Residential	R3-1VL	0	54	0.137814604	Residential - Double, Duplex, or Two Units - 4 Stories or Less	YES - Current	NO - Privately-Owned	Available	Not Used in Prior Housing Element	0	0	0.543475953	0.543475953	2	0	0	138A205	208	Silver Lake - Echo Park - Elysian Valley	Yes	Above Moderate
LOS ANGELES	435 N LAKE ST	90026	5157015020	Low Medium I Residential	R3-1VL	0	54	0.137790163	Residential - Double, Duplex, or Two Units - 4 Stories or Less	YES - Current	NO - Privately-Owned	Available	Not Used in Prior Housing Element	0.748726279	0	0	0.748726279	2	0	0	138A205	199	Silver Lake - Echo Park - Elysian Valley		Lower
LOS ANGELES	439 N LAKE ST	90026	5157015021	Low Medium I Residential	R3-1VL	0	54	0.137766413	Residential - Double, Duplex, or Two Units - 4 Stories or Less	YES - Current	NO - Privately-Owned	Available	Not Used in Prior Housing Element	0	0	0.543475953	0.543475953	2	0	0	138A205	189	Silver Lake - Echo Park - Elysian Valley	Yes	Above Moderate
LOS ANGELES	2206 W SCOUT WAY	90026	5157015022	Low Medium I Residential	R3-1VL	0	54	0.137742663	Residential - Double, Duplex, or Two Units - 4 Stories or Less	YES - Current	NO - Privately-Owned	Available	Not Used in Prior Housing Element	0	0	0.181329185	0.181329185	2	0	0	138A205	183	Silver Lake - Echo Park - Elysian Valley	Yes	Above Moderate
LOS ANGELES	434 N LAKE ST	90026	5157016003	Low Medium II Residential	RD1.5-1VL	0	29	0.268221833	Residential - Five or More Units or Apartments (Any Combination) - 4 Stories or Less	YES - Current	NO - Privately-Owned	Available	Not Used in Prior Housing Element	0	0	0.320173344	0.320173344	5	0	0	138A205	214	Silver Lake - Echo Park - Elysian Valley	Yes	Above Moderate
LOS ANGELES	445 N ALVARADO ST	90026	5157016019	Low Medium II Residential	[Q]RD1.5-1VL	0	21	0.137601345	Residential - Single Family Residence	YES - Current	NO - Privately-Owned	Available	Not Used in Prior Housing Element	0	0	0.140762499	0.140762499	1	2*	2*	138A205	211	Silver Lake - Echo Park - Elysian Valley		Above Moderate
LOS ANGELES	426 N LAKE ST	90026	5157016023	Community Commercial	[Q]C2-1VL	0	108	0.217298063	Industrial - Warehousing, Distribution, Storage - Warehousing, Distribution, Under 10,000 SF - One Story	YES - Current	NO - Privately-Owned	Available	Not Used in Prior Housing Element	0.049825788	0	0	0.049825788	0	0	0	138A205	242	Silver Lake - Echo Park - Elysian Valley		Lower
LOS ANGELES	432 N LAKE ST	90026	5157016023	Community Commercial	[Q]C2-1VL	0	108	0.220261639	Industrial - Warehousing, Distribution, Storage - Warehousing, Distribution, Under 10,000 SF - One Story	YES - Current	NO - Privately-Owned	Available	Not Used in Prior Housing Element	0.050586529	0	0	0.050586529	0	0	0	138A205	231	Silver Lake - Echo Park - Elysian Valley		Lower
LOS ANGELES	2107 W TEMPLE ST	90026	5157016029	Community Commercial	C2-1VL	0	108	0.162285636	Commercial - Restaurant, Cocktail Lounge - Restaurant, Cocktail Lounge, Tavern - One Story	YES - Current	NO - Privately-Owned	Available	Not Used in Prior Housing Element	0.119556955	0	0	0.119556955	1	0	0	138A205	296	Silver Lake - Echo Park - Elysian Valley		Lower
LOS ANGELES	2113 W TEMPLE ST	90026	5157016029	Community Commercial	C2-1VL	0	108	0.169023697	Commercial - Restaurant, Cocktail Lounge - Restaurant, Cocktail Lounge, Tavern - One Story	YES - Current	NO - Privately-Owned	Available	Not Used in Prior Housing Element	0.122483935	0	0	0.122483935	1	0	0	138A205	287	Silver Lake - Echo Park - Elysian Valley		Lower
LOS ANGELES	407 N ALVARADO ST	90026	5157016029	Community Commercial	C2-1VL	0	108	0.144982303	Commercial - Restaurant, Cocktail Lounge - Restaurant, Cocktail Lounge, Tavern - One Story	YES - Current	NO - Privately-Owned	Available	Not Used in Prior Housing Element	0.111061417	0	0	0.111061417	1	0	0	138A205	299	Silver Lake - Echo Park - Elysian Valley		Lower
LOS ANGELES	2117 W TEMPLE ST	90026	5157016032	Community Commercial	C2-1VL	0	108	0.196773928	Commercial - Store - One Story	YES - Current	NO - Privately-Owned	Available	Not Used in Prior Housing Element	0.105636688	0	0	0.105636688	0	0	0	138A205	278	Silver Lake - Echo Park - Elysian Valley		Above Moderate
LOS ANGELES	2121 W TEMPLE ST	90026	5157016032	Community Commercial	C2-1VL	0	108	0.200130536	Commercial - Store - One Story	YES - Current	NO - Privately-Owned	Available	Not Used in Prior Housing Element	0.105636688	0	0	0.105636688	0	0	0	138A205	273	Silver Lake - Echo Park - Elysian Valley		Lower
LOS ANGELES	2127 W TEMPLE ST	90026	5157016032	Community Commercial	C2-1VL	0	108	0.063010176	Commercial - Store - One Story	YES - Current	NO - Privately-Owned	Available	Not Used in Prior Housing Element	0	0	0.005016683	0.005016683	0	0	0	138A205	298	Silver Lake - Echo Park - Elysian Valley		Above Moderate
LOS ANGELES	416 N LAKE ST	90026	5157016032	Community Commercial	C2-1VL	0	108	0.062183357	Commercial - Store - One Story	YES - Current	NO - Privately-Owned	Available	Not Used in Prior Housing Element	0	0	0.005016683	0.005016683	0	0	0	138A205	261	Silver Lake - Echo Park - Elysian Valley		Above Moderate
LOS ANGELES			5157016032	Community Commercial	C2-1VL	0	108	0.060548165	Commercial - Store - One Story	YES - Current	NO - Privately-Owned	Available	Not Used in Prior Housing Element	0	0	0.005016683	0.005016683	0	0	0	138A205	268	Silver Lake - Echo Park - Elysian Valley		Above Moderate
LOS ANGELES			5157016032	Community Commercial	C2-1VL	0	108	0.063009819	Commercial - Store - One Story	YES - Current	NO - Privately-Owned	Available	Not Used in Prior Housing Element	0	0	0.005016683	0.005016683	0	0	0	138A205	293	Silver Lake - Echo Park - Elysian Valley		Above Moderate
LOS ANGELES			5157016032	Community Commercial	C2-1VL	0	108	0.083371954	Commercial - Store - One Story	YES - Current	NO - Privately-Owned	Available	Not Used in Prior Housing Element	0.057651607	0	0	0.057651607	0	0	0	138A205	281	Silver Lake - Echo Park - Elysian Valley		Lower
LOS ANGELES			5157016032	Community Commercial	C2-1VL	0	108	0.085090273	Commercial - Store - One Story	YES - Current	NO - Privately-Owned	Available	Not Used in Prior Housing Element	0.057651607	0	0	0.057651607	0	0	0	138A205	275	Silver Lake - Echo Park - Elysian Valley		Lower
LOS ANGELES	441 N MOUNTAIN VIEW AVE	90026	5157023002	Low Medium II Residential	RD2-1VL	0	21	0.095187918	Residential - Single Family Residence	YES - Current	NO - Privately-Owned	Available	Not Used in Prior Housing Element	0	0	0.209803784	0.209803784	1	2*	2*	138A207	273	Silver Lake - Echo Park - Elysian Valley		Above Moderate
LOS ANGELES	433 N MOUNTAIN VIEW AVE	90026	5157023005	Low Medium II Residential	RD2-1VL	0	21	0.103046444	Residential - Double, Duplex, or Two Units - 4 Stories or Less	YES - Current	NO - Privately-Owned	Available	Not Used in Prior Housing Element	0	0	0.00549877	0.00549877	2	2*	2*	138A207	290	Silver Lake - Echo Park - Elysian Valley		Above Moderate
LOS ANGELES	2025 W TEMPLE ST	90026	5157023012	Community Commercial	C2-1VL	0	108	0.110106905	Commercial - Store Combination - Store and Office Combination - Vacant Land	YES - Current	NO - Privately-Owned	Available	Not Used in Prior Housing Element	0.17633298	0	0	0.17633298	0	0	0	136-5A205	9	Silver Lake - Echo Park - Elysian Valley		Lower
LOS ANGELES	2029 W TEMPLE ST	90026	5157023013	Community Commercial	C2-1VL	0	108	0.069724082	Commercial - Service Station - With Car Wash - No Additional Services	YES - Current	NO - Privately-Owned	Available	Used in Prior Housing Element - Non-Vacant	0	0	0.013025852	0.013025852	0	0	0	138A205	325	Silver Lake - Echo Park - Elysian Valley		Above Moderate
LOS ANGELES	2035 W TEMPLE ST	90026	5157023013	Community Commercial	C2-1VL	0	108	0.074057544	Commercial - Service Station - With Car Wash - No Additional Services	YES - Current	NO - Privately-Owned	Available	Used in Prior Housing Element - Non-Vacant	0.066038682	0	0	0.066038682	0	0	0	138A205	320	Silver Lake - Echo Park - Elysian Valley		Lower
LOS ANGELES	410 N ALVARADO ST	90026	5157023013	Community Commercial	C2-1VL	0	108	0.058859638	Commercial - Service Station - With Car Wash - No Additional Services	YES - Current	NO - Privately-Owned	Available	Used in Prior Housing Element - Non-Vacant	0	0	0.015085753	0.015085753	0	0	0	138A205	315	Silver Lake - Echo Park - Elysian Valley		Above Moderate
LOS ANGELES			5157023014	Community Commercial	C2-1VL	0	108	0.035056036	Industrial - Industrial - Vacant Land	YES - Current	NO - Privately-Owned	Available	Not Used in Prior Housing Element	0	0	0.032590693	0.032590693	0	0	0	138A205	610	Silver Lake - Echo Park - Elysian Valley		Above Moderate
LOS ANGELES			5157023014	Community Commercial	C2-1VL	0	108	0.044496021	Industrial - Industrial - Vacant Land	YES - Current	NO - Privately-Owned	Available	Not Used in Prior Housing Element	0	0	0.073173286	0.073173286	0	0	0	138A205	612	Silver Lake - Echo Park - Elysian Valley		Above Moderate
LOS ANGELES			5157023014	Community Commercial	C2-1VL	0	108	0.044497036	Industrial - Industrial - Vacant Land	YES - Current	NO - Privately-Owned	Available	Not Used in Prior Housing Element	0	0	0.073173286	0.073173286	0	0	0	138A205	611	Silver Lake - Echo Park - Elysian Valley		Above Moderate
LOS ANGELES	428 N ALVARADO ST	90026	5157023017	Community Commercial	C2-1VL	0	108	0.110178706	Residential - Single Family Residence - Vacant Land	YES - Current	NO - Privately-Owned	Available	Not Used in Prior Housing Element	1.101827264	0	0	1.101827264	0	0	0	138A205	285	Silver Lake - Echo Park - Elysian Valley		Lower
LOS ANGELES	430 N ALVARADO ST	90026	5157023018	Community Commercial	C2-1VL	0	108	0.110178137	Residential - Single Family Residence - Vacant Land	YES - Current	NO - Privately-Owned	Available	Not Used in Prior Housing Element	1.101827264	0	0	1.101827264	0	0	0	138A205	274	Silver Lake - Echo Park - Elysian Valley		Lower
LOS ANGELES	434 N ALVARADO ST	90026	5157023019	Community Commercial	C2-1VL	0	108	0.110178696	Commercial - Restaurant, Cocktail Lounge - Fast Food - Walk Up - One Story	YES - Current	NO - Privately-Owned	Available	Not Used in Prior Housing Element	0.194778681	0	0	0.194778681	1	0	0	138A207	276	Silver Lake - Echo Park - Elysian Valley		Lower
LOS ANGELES	438 N ALVARADO ST	90026	5157023023	Community Commercial	C2-1VL	0	108	0.110178085	Commercial - Auto, Recreation Equipment, Construction Equipment Sales and Service - Auto Body Repair Shop - One Story	YES - Current	NO - Privately-Owned	Available	Used in Prior Housing Element - Non-Vacant	0.226149186	0	0	0.226149186	0	0	0	138A207	267	Silver Lake - Echo Park - Elysian Valley		Lower
LOS ANGELES	440 N ALVARADO ST	90026	5157023023	Community Commercial	C2-1VL	0	108	0.110178567	Commercial - Auto, Recreation Equipment, Construction Equipment Sales and Service - Auto Body Repair Shop - One Story	YES - Current	NO - Privately-Owned	Available	Used in Prior Housing Element - Non-Vacant	0.226149186	0	0	0.226149186	0	0	0	138A207	262	Silver Lake - Echo Park - Elysian Valley		Lower
LOS ANGELES	444 N ALVARADO ST	90026	5157023023	Community Commercial	C2-1VL	0	108	0.110177763	Commercial - Auto, Recreation Equipment, Construction Equipment Sales and Service - Auto Body Repair Shop - One Story	YES - Current	NO - Privately-Owned	Available	Used in Prior Housing Element - Non-Vacant	0.226149186	0	0	0.226149186	0	0	0	138A207	258	Silver Lake - Echo Park - Elysian Valley		Lower
LOS ANGELES	2015 W TEMPLE ST	90026	5157024001	Community Commercial	C2-1VL	0	108	0.076670288	Commercial - Store - One Story	YES - Current	NO - Privately-Owned	Available	Not Used in Prior Housing Element	0.007918637	0	0	0.007918637	8	0	0	136-5A207	42	Silver Lake - Echo Park - Elysian Valley		Lower
LOS ANGELES	405 N WESTLAKE AVE	90026	5157024002	Community Commercial	C2-1VL	0	108	0.103477675	Residential - Single Family Residence	YES - Current	NO - Privately-Owned	Available	Not Used in Prior Housing Element	1.140302533	0	0	1.140302533	1	0	0	136-5A207	34	Silver Lake - Echo Park - Elysian Valley		Lower
LOS ANGELES	409 N WESTLAKE AVE	90026	5157024003	Low Medium II Residential	RD2-1VL	0	21	0.102277549	Residential - Double, Duplex, or Two Units - 4 Stories or Less	YES - Current	NO - Privately-Owned	Available	Not Used in Prior Housing Element	0	0	0.224600458	0.224600458	2	2*	2*	136-5A207	26	Silver Lake - Echo Park - Elysian Valley	Yes	Above Moderate
LOS ANGELES	419 N WESTLAKE AVE	90026	5157024004	Low Medium II Residential	RD2-1VL	0	21	0.101200057	Residential - Double, Duplex, or Two Units - 4 Stories or Less	YES - Current	NO - Privately-Owned	Available	Not Used in Prior Housing Element	0	0	0.291153735	0.291153735	2	2*	2*	138A207	332	Silver Lake - Echo Park - Elysian Valley	Yes	Above Moderate
LOS ANGELES	421 N WESTLAKE AVE	90026	5157024005	Low Medium II Residential	RD2-1VL	0	21	0.100654993	Residential - Double, Duplex, or Two Units - 4 Stories or Less	YES - Current	NO - Privately-Owned	Available	Not Used in Prior Housing Element	0	0	0.291153735	0.291153735	2	2*	2*	138A207	325	Silver Lake - Echo Park - Elysian Valley	Yes	Above Moderate
LOS ANGELES	425 N WESTLAKE AVE	90026	5157024006	Low Medium II Residential	RD2-1VL	0	21	0.10058881	Residential - Single Family Residence	YES - Current	NO - Privately-Owned	Available	Not Used in Prior Housing Element	0	0	0.216677696	0.216677696	1	2*	2*	138A207	317	Silver Lake - Echo Park - Elysian Valley		Above Moderate
LOS ANGELES	433 N WESTLAKE AVE	90026	5157024008	Low Medium II Residential	RD2-1VL	0	21	0.100454492	Residential - Double, Duplex, or Two Units - 4 Stories or Less	YES - Current	NO - Privately-Owned	Available	Not Used in Prior Housing Element	0	0	0.273251528	0.273251528	2	2*	2*	138A207	300	Silver Lake - Echo Park - Elysian Valley	Yes	Above Moderate
LOS ANGELES	424 N WESTLAKE AVE	90026	5157024011	Low Medium II Residential	RD2-1VL	0	21	0.130067527	Residential - Double, Duplex, or Two Units - 4 Stories or Less	YES - Current	NO - Privately-Owned	Available	Not Used in Prior Housing Element	0	0	0.040368533	0.040368533	2	2*	2*	138A207	333	Silver Lake - Echo Park - Elysian Valley		Above Moderate
LOS ANGELES	416 N WESTLAKE AVE	90026	5157024013	Low Medium II Residential	RD2-1VL	0	21	0.127843827	Residential - Single Family Residence	YES - Current	NO - Privately-Owned	Available	Not Used in Prior Housing Element	0	0	0.040368533	0.040368533	2	2*	2*	136-5A207	27	Silver Lake - Echo Park - Elysian Valley		Above Moderate
LOS ANGELES	415 N WESTLAKE AVE	90026	5157024018	Low Medium II Residential	RD2-1VL	0	21	0.102057661	Residential - Single Family Residence	YES - Current	NO - Privately-Owned	Available	Not Used in Prior Housing Element	0	0	0.216677696	0.216677696	1	2*	2*	136-5A207	378	Silver Lake - Echo Park - Elysian Valley		Above Moderate
LOS ANGELES			5157024021	Low Medium II Residential	RD2-1VL	0	21	0.118851584	Residential - Double, Duplex, or Two Units - 4 Stories or Less	YES - Current	NO - Privately-Owned	Available	Not Used in Prior Housing Element	0	0	0.150942028	0.150942028	2	2*	2*	138A207	312	Silver Lake - Echo Park - Elysian Valley		Above Moderate
LOS ANGELES	438 N WESTLAKE AVE	90026	5157024022	Low Medium II Residential	RD2-1VL	0	21	0.051583174	Residential - Single Family Residence - Vacant Land	YES - Current	NO - Privately-Owned	Available	Not Used in Prior Housing Element	0	0	0.325603199	0.325603199	0	1*	1*	138A207	314	Silver Lake - Echo Park - Elysian Valley	Yes	Above Moderate
LOS ANGELES	442 N WESTLAKE AVE	90026	5157024023	Low Medium II Residential	RD2-1VL	0	21	0.049096891	Residential - Single Family Residence	YES - Current	NO - Privately-Owned	Available	Not Used in Prior Housing Element	0	0	0.088613045	0.088613045	1	1*	1*	138A207	303	Silver Lake - Echo Park - Elysian Valley		Above Moderate
LOS ANGELES	445 N WESTLAKE AVE	90026	5157024024	Low Medium II Residential	RD2-1VL	0	21	0.126191244	Residential - Single Family Residence	YES - Current	NO - Privately-Owned	Available	Not Used in Prior Housing Element	0	0	0.177678412	0.177678412	1	2*	2*	138A207	278	Silver Lake - Echo Park - Elysian Valley		Above Moderate
LOS ANGELES	441 N WESTLAKE AVE	90026	5157024025	Low Medium II Residential	RD2-1VL	0	21	0.112589715	Residential - Single Family Residence	YES - Current	NO - Privately-Owned	Available	Not Used in Prior Housing Element	0	0	0.171991378	0.171991378	1	2*	2*	138A207	286	Silver Lake - Echo Park - Elysian Valley		Above Moderate
LOS ANGELES			5157024026	Low Medium II Residential	RD2-1VL	0	21	0.001377582	Residential - Single Family Residence - Vacant Land	YES - Current	NO - Privately-Owned	Available	Not Used in Prior Housing Element	0	0	0.076220042	0.076220042	0	0	0	138A207	299	Silver Lake - Echo Park - Elysian Valley		Above Moderate
LOS ANGELES	1907 W TEMPLE ST	90026	5157024040	Community Commercial	C2-1VL	0	108	0.13259986	Commercial - Shopping Center (Neighborhood, Community) - Two Stories	YES - Current	NO - Privately-Owned	Available	Used in Prior Housing Element - Non-Vacant	0.032087427	0	0	0.032087427	0	0	0	136-5A207	48	Silver Lake - Echo Park - Elysian Valley		Lower
LOS ANGELES	1913 W TEMPLE ST	90026	5157024040	Community Commercial	C2-1VL	0	108	0.136889702	Commercial - Shopping Center (Neighborhood, Community) - Two Stories	YES - Current	NO - Privately-Owned	Available	Used in Prior Housing Element - Non-Vacant	0.032087427	0	0	0.032087427	0	0	0	136-5A207	45	Silver Lake - Echo Park - Elysian Valley		Lower
LOS ANGELES	1917 W TEMPLE ST	90026	5157024040	Community Commercial	C2-1VL	0	108	0.131510712	Commercial - Shopping Center (Neighborhood, Community) - Two Stories	YES - Current	NO - Privately-Owned	Available	Used in Prior Housing Element - Non-Vacant	0.031083577	0	0	0.031083577	0	0	0	136-5A207	46	Silver Lake - Echo Park - Elysian Valley		Lower
LOS ANGELES	1919 W TEMPLE ST	90026	5157024040	Community Commercial	C2-1VL	0	108	0.135459643	Commercial - Shopping Center (Neighborhood, Community) - Two Stories	YES - Current	NO - Privately-Owned	Available	Used in Prior Housing Element - Non-Vacant	0.032087427	0	0	0.032087427	0	0	0	136-5A207	41	Silver Lake - Echo Park - Elysian Valley		Lower
LOS ANGELES	1925 W TEMPLE ST	90026	5157024040	Community Commercial	C2-1VL	0	108	0.095654246	Commercial - Shopping Center (Neighborhood, Community) - Two Stories	YES - Current	NO - Privately-Owned	Available	Used in Prior Housing Element - Non-Vacant	0.024846753	0	0	0.024846753	0	0	0	136-5A207	43	Silver Lake - Echo Park - Elysian Valley		Lower
LOS ANGELES	412 N WESTLAKE AVE	90026	5157024040	Community Commercial	C2-1VL	0	108	0.031831672	Commercial - Shopping Center (Neighborhood, Community) - Two Stories	YES - Current	NO - Privately-Owned	Available	Used in Prior Housing Element - Non-Vacant	0	0	0.000850862	0.000850862	0	0	0	136-5A207	38	Silver Lake - Echo Park - Elysian Valley		Above Moderate
LOS ANGELES	415 N BONNIE BRAE ST	90026	5157024040	Community Commercial	C2-1VL	0	108	0.125745045	Commercial - Shopping Center (Neighborhood, Community) - Two Stories	YES - Current	NO - Privately-Owned	Available	Used in Prior Housing Element - Non-Vacant	0.028997447	0	0	0.028997447	0	0	0	136-5A207	53	Silver Lake - Echo Park - Elysian Valley		Lower
LOS ANGELES	1803 W TEMPLE ST	90026	5159001001	Medium Residential	R3-1VL	0	54	0.104743469	Residential - Three Units (Any Combination) - 4 Stories or Less	YES - Current	NO - Privately-Owned	Available	Not Used in Prior Housing Element	0	0	0.111952022	0.111952022	3	0	0	136-5A207	76	Silver Lake - Echo Park - Elysian Valley	Yes	Above Moderate
LOS ANGELES	1809 W TEMPLE ST	90026	5159001002	Medium Residential	R3-1VL	0	54	0.108718651	Residential - Three Units (Any Combination) - 4 Stories or Less	YES - Current	NO - Privately-Owned	Available	Not Used in Prior Housing Element	0	0	0.337577343	0.337577343	3	0	0	136-5A207	72	Silver Lake - Echo Park - Elysian Valley	Yes	Above Moderate
LOS ANGELES	1811 W TEMPLE ST	90026	5159001003	Medium Residential	R3-1VL	0	54	0.112692561	Commercial - Commercial - Vacant Land	YES - Current	NO - Privately-Owned	Available	Not Used in Prior Housing Element	0.096858002	0	0	0.096858002	0	0	0	136-5A207	68	Silver Lake - Echo Park - Elysian Valley		Lower
LOS ANGELES	413 N BURLINGTON AVE	90026	5159001004	Medium Residential	R3-1VL	0	54	0.112148551	Commercial - Parking Lot (Commercial Use Property) - Lots - Patron or Employee - One Story	YES - Current	NO - Privately-Owned	Available	Used in Prior Housing Element - Non-Vacant	0.009384145	0	0	0.009384145	0	0	0	136-5A207	62	Silver Lake - Echo Park - Elysian Valley		Lower
LOS ANGELES	419 N BURLINGTON AVE	90026	5159001005	Medium Residential	R3

LOS ANGELES	434 N BONNIE BRAE ST	90026	5159001012	Medium Residential	R3-1VL	0	54	0.115548788	Residential - Four Units (Any Combination) - 4 Stories or Less - Vacant Land	YES - Current	NO - Privately-Owned	Available	Not Used in Prior Housing Element	0.656747538	0	0	0.656747538	0	0	0	136-5A207	18	Silver Lake - Echo Park - Elysian Valley			Lower
LOS ANGELES	430 N BONNIE BRAE ST	90026	5159001013	Medium Residential	R3-1VL	0	54	0.11562728	Residential - Four Units (Any Combination) - 4 Stories or Less - Vacant Land	YES - Current	NO - Privately-Owned	Available	Not Used in Prior Housing Element	0.656747538	0	0	0.656747538	0	0	0	136-5A207	25	Silver Lake - Echo Park - Elysian Valley			Lower
LOS ANGELES	426 N BONNIE BRAE ST	90026	5159001014	Medium Residential	R3-1VL	0	54	0.115685613	Residential - Four Units (Any Combination) - 4 Stories or Less - Vacant Land	YES - Current	NO - Privately-Owned	Available	Not Used in Prior Housing Element	0.656747538	0	0	0.656747538	0	0	0	136-5A207	32	Silver Lake - Echo Park - Elysian Valley			Lower
LOS ANGELES	424 N BONNIE BRAE ST	90026	5159001015	Medium Residential	R3-1VL	0	54	0.115740205	Residential - Four Units (Any Combination) - 4 Stories or Less - Vacant Land	YES - Current	NO - Privately-Owned	Available	Not Used in Prior Housing Element	0.656747538	0	0	0.656747538	0	0	0	136-5A207	40	Silver Lake - Echo Park - Elysian Valley			Lower
LOS ANGELES	420 N BONNIE BRAE ST	90026	5159001016	Medium Residential	R3-1VL	0	54	0.115798625	Residential - Single Family Residence	YES - Current	NO - Privately-Owned	Available	Used in Prior Housing Element - Non-Vacant	0.721620935	0	0	0.721620935	1	0	0	136-5A207	47	Silver Lake - Echo Park - Elysian Valley			Lower
LOS ANGELES	414 N BONNIE BRAE ST	90026	5159001017	Medium Residential	R3-1VL	0	54	0.115854506	Residential - Four Units (Any Combination) - 4 Stories or Less - Vacant Land	YES - Current	NO - Privately-Owned	Available	Not Used in Prior Housing Element	0.656747538	0	0	0.656747538	0	0	0	136-5A207	54	Silver Lake - Echo Park - Elysian Valley			Lower
LOS ANGELES	406 N BONNIE BRAE ST	90026	5159001018	Medium Residential	R3-1VL	0	54	0.122454524	Commercial - Commercial - Vacant Land	YES - Current	NO - Privately-Owned	Available	Not Used in Prior Housing Element	0.105548016	0	0	0.105548016	0	0	0	136-5A207	58	Silver Lake - Echo Park - Elysian Valley			Lower
LOS ANGELES	1819 W TEMPLE ST	90026	5159001019	Medium Residential	R3-1VL	0	54	0.118107436	Residential - Single Family Residence - Vacant Land	YES - Current	NO - Privately-Owned	Available	Not Used in Prior Housing Element	0.656747538	0	0	0.656747538	0	0	0	136-5A207	63	Silver Lake - Echo Park - Elysian Valley			Lower
LOS ANGELES	1815 W TEMPLE ST	90026	5159001020	Medium Residential	R3-1VL	0	54	0.113726978	Industrial - Industrial - Vacant Land	YES - Current	NO - Privately-Owned	Available	Not Used in Prior Housing Element	0.111983202	0	0	0.111983202	0	0	0	136-5A207	66	Silver Lake - Echo Park - Elysian Valley			Lower
LOS ANGELES	1628 W PALO ALTO ST	90026	5159023003	Community Commercial	R4-1VL	0	108	0.110192742	Residential - Single Family Residence	YES - Current	NO - Privately-Owned	Available	Used in Prior Housing Element - Non-Vacant	1.247781634	1	0	1.247781634	1	0	0	136-5A207	95	Silver Lake - Echo Park - Elysian Valley			Lower
LOS ANGELES	1626 W PALO ALTO ST	90026	5159023004	Community Commercial	R4-1VL	0	108	0.110192742	Residential - Five or More Units or Apartments (Any Combination) - 4 Stories or Less	YES - Current	NO - Privately-Owned	Available	Not Used in Prior Housing Element	0.110334858	8	0	0.110334858	8	0	0	136-5A207	97	Silver Lake - Echo Park - Elysian Valley			Lower
LOS ANGELES	1619 W TEMPLE ST	90026	5159023010	Community Commercial	C2-1VL	0	108	0.069403056	Commercial - Auto, Recreation Equipment, Construction Equipment Sales and Service - Auto Body Repair Shop - One Story	YES - Current	NO - Privately-Owned	Available	Not Used in Prior Housing Element	0	0	0.032608303	0.032608303	0	0	0	136-5A207	142	Silver Lake - Echo Park - Elysian Valley			Above Moderate
LOS ANGELES			5159023010	Community Commercial	C2-1VL	0	108	0.030592103	Commercial - Auto, Recreation Equipment, Construction Equipment Sales and Service - Auto Body Repair Shop - One Story	YES - Current	NO - Privately-Owned	Available	Not Used in Prior Housing Element	0	0	0.020469297	0.020469297	0	0	0	136-5A207	390	Silver Lake - Echo Park - Elysian Valley			Above Moderate
LOS ANGELES	1653 W TEMPLE ST	90026	5159023018	Community Commercial	C2-1VL	0	108	0.100325341	Commercial - Store - One Story	YES - Current	NO - Privately-Owned	Available	Not Used in Prior Housing Element	0.066755589	0	0	0.066755589	0	0	0	136-5A207	118	Silver Lake - Echo Park - Elysian Valley			Lower
LOS ANGELES	412 N BELMONT AVE	90026	5159023019	Community Commercial	C2-1VL	0	108	0.092955624	Commercial - Store Combination - Store and Residential Combination - One Story	YES - Current	NO - Privately-Owned	Available	Not Used in Prior Housing Element	0	0	0.039864481	0.039864481	2	0	0	136-5A207	115	Silver Lake - Echo Park - Elysian Valley	Yes		Above Moderate
LOS ANGELES	1625 W PALO ALTO ST	90026	5159023020	General Commercial	(T)(Q)R4-1VL	0	108	0.073461744	Industrial - Industrial - Vacant Land	YES - Current	NO - Privately-Owned	Available	Not Used in Prior Housing Element	0.140680794	0	0	0.140680794	0	0	0	136-5A207	74	Silver Lake - Echo Park - Elysian Valley			Lower
LOS ANGELES	1631 W PALO ALTO ST	90026	5159023020	General Commercial	(T)(Q)R4-1VL	0	108	0.051258176	Industrial - Industrial - Vacant Land	YES - Current	NO - Privately-Owned	Available	Not Used in Prior Housing Element	0.102359071	0	0	0.102359071	0	0	0	136-5A207	79	Silver Lake - Echo Park - Elysian Valley			Lower
LOS ANGELES			5159023020	General Commercial	(T)(Q)R4-1VL	0	108	0.006026154	Industrial - Industrial - Vacant Land	YES - Current	NO - Privately-Owned	Available	Not Used in Prior Housing Element	0	0	0.024808566	0.024808566	0	0	0	136-5A207	85	Silver Lake - Echo Park - Elysian Valley			Above Moderate
LOS ANGELES			5159023020	General Commercial	(T)(Q)R4-1VL	0	108	0.008877827	Industrial - Industrial - Vacant Land	YES - Current	NO - Privately-Owned	Available	Not Used in Prior Housing Element	0	0	0.024808566	0.024808566	0	0	0	136-5A207	80	Silver Lake - Echo Park - Elysian Valley			Above Moderate
LOS ANGELES			5159023020	General Commercial	(T)(Q)R4-1VL	0	108	0.051258359	Industrial - Industrial - Vacant Land	YES - Current	NO - Privately-Owned	Available	Not Used in Prior Housing Element	0.102359071	0	0	0.102359071	0	0	0	136-5A207	69	Silver Lake - Echo Park - Elysian Valley			Lower
LOS ANGELES			5159023020	General Commercial	(T)(Q)R4-1VL	0	108	0.064583774	Industrial - Industrial - Vacant Land	YES - Current	NO - Privately-Owned	Available	Not Used in Prior Housing Element	0.131080189	0	0	0.131080189	0	0	0	136-5A207	78	Silver Lake - Echo Park - Elysian Valley			Lower
LOS ANGELES			5159023020	General Commercial	(T)(Q)R4-1VL	0	108	0.073462233	Industrial - Industrial - Vacant Land	YES - Current	NO - Privately-Owned	Available	Not Used in Prior Housing Element	0.140680794	0	0	0.140680794	0	0	0	136-5A207	75	Silver Lake - Echo Park - Elysian Valley			Lower
LOS ANGELES			5159023020	General Commercial	(T)(Q)R4-1VL	0	108	0.020755846	Industrial - Industrial - Vacant Land	YES - Current	NO - Privately-Owned	Available	Not Used in Prior Housing Element	0	0	0.16456722	0.16456722	0	2*	2*	136-5A207	81	Silver Lake - Echo Park - Elysian Valley			Above Moderate
LOS ANGELES			5159023020	General Commercial	(T)(Q)R4-1VL	0	108	0.026781745	Industrial - Industrial - Vacant Land	YES - Current	NO - Privately-Owned	Available	Not Used in Prior Housing Element	0	0	0.134641796	0.134641796	0	2*	2*	136-5A207	87	Silver Lake - Echo Park - Elysian Valley			Above Moderate
LOS ANGELES			5159023020	General Commercial	(T)(Q)R4-1VL	0	108	0.03673108	Industrial - Industrial - Vacant Land	YES - Current	NO - Privately-Owned	Available	Not Used in Prior Housing Element	0	0	0.108806598	0.108806598	0	3*	3*	136-5A207	73	Silver Lake - Echo Park - Elysian Valley			Above Moderate
LOS ANGELES	555 N GLENDALE BLVD	90026	5159023021	General Commercial	C2-1VL	0	108	0.101958	Commercial - Office Building - One Story	YES - Current	NO - Privately-Owned	Available	Used in Prior Housing Element - Non-Vacant	0.208652996	0	0	0.208652996	0	0	0	136-5A207	88	Silver Lake - Echo Park - Elysian Valley			Lower
LOS ANGELES			5159023021	General Commercial	C2-1VL	0	108	0.021352383	Commercial - Office Building - One Story	YES - Current	NO - Privately-Owned	Available	Used in Prior Housing Element - Non-Vacant	0	0	0.031045005	0.031045005	0	0	0	136-5A207	86	Silver Lake - Echo Park - Elysian Valley			Above Moderate
LOS ANGELES			5159023021	General Commercial	C2-1VL	0	108	0.066940503	Commercial - Office Building - One Story	YES - Current	NO - Privately-Owned	Available	Used in Prior Housing Element - Non-Vacant	0	0	0.040234479	0.040234479	0	0	0	136-5A207	82	Silver Lake - Echo Park - Elysian Valley			Above Moderate
LOS ANGELES	1616 W PALO ALTO ST	90026	5159023023	Community Commercial	R4-1VL	0	108	0.121593869	Commercial - Office Building - One Story	YES - Current	NO - Privately-Owned	Available	Used in Prior Housing Element - Non-Vacant	0.037819553	0	0	0.037819553	0	0	0	136-5A207	103	Silver Lake - Echo Park - Elysian Valley			Lower
LOS ANGELES	1620 W PALO ALTO ST	90026	5159023023	Community Commercial	R4-1VL	0	108	0.110192197	Commercial - Office Building - One Story	YES - Current	NO - Privately-Owned	Available	Used in Prior Housing Element - Non-Vacant	0.035589151	0	0	0.035589151	0	0	0	136-5A207	102	Silver Lake - Echo Park - Elysian Valley			Lower
LOS ANGELES	1624 W PALO ALTO ST	90026	5159023023	Community Commercial	R4-1VL	0	108	0.082644035	Commercial - Office Building - One Story	YES - Current	NO - Privately-Owned	Available	Used in Prior Housing Element - Non-Vacant	0.028689656	0	0	0.028689656	0	0	0	136-5A207	100	Silver Lake - Echo Park - Elysian Valley			Lower
LOS ANGELES	525 N GLENDALE BLVD	90026	5159023023	Community Commercial	C2-1VL	0	108	0.120604235	Commercial - Office Building - One Story	YES - Current	NO - Privately-Owned	Available	Used in Prior Housing Element - Non-Vacant	0.039675529	0	0	0.039675529	0	0	0	136-5A207	124	Silver Lake - Echo Park - Elysian Valley			Lower
LOS ANGELES	533 N GLENDALE BLVD	90026	5159023023	Community Commercial	C2-1VL	0	108	0.11996419	Commercial - Office Building - One Story	YES - Current	NO - Privately-Owned	Available	Used in Prior Housing Element - Non-Vacant	0.038266897	0	0	0.038266897	0	0	0	136-5A207	106	Silver Lake - Echo Park - Elysian Valley			Lower
LOS ANGELES			5159023023	Community Commercial	C2-1VL	0	108	0.013700815	Commercial - Office Building - One Story	YES - Current	NO - Privately-Owned	Available	Used in Prior Housing Element - Non-Vacant	0	0	0.000750961	0.000750961	0	0	0	136-5A207	122	Silver Lake - Echo Park - Elysian Valley			Above Moderate
LOS ANGELES			5159023023	Community Commercial	C2-1VL	0	108	0.045830243	Commercial - Office Building - One Story	YES - Current	NO - Privately-Owned	Available	Used in Prior Housing Element - Non-Vacant	0	0	0.002862828	0.002862828	0	0	0	136-5A207	140	Silver Lake - Echo Park - Elysian Valley			Above Moderate
LOS ANGELES			5159023023	Community Commercial	C2-1VL	0	108	0.069896916	Commercial - Office Building - One Story	YES - Current	NO - Privately-Owned	Available	Used in Prior Housing Element - Non-Vacant	0	0	0.002195389	0.002195389	0	0	0	136-5A207	105	Silver Lake - Echo Park - Elysian Valley			Above Moderate
LOS ANGELES			5159023023	Community Commercial	C2-1VL	0	108	0.106898283	Commercial - Office Building - One Story	YES - Current	NO - Privately-Owned	Available	Used in Prior Housing Element - Non-Vacant	0.035346777	0	0	0.035346777	0	0	0	136-5A207	112	Silver Lake - Echo Park - Elysian Valley			Lower
LOS ANGELES	501 N GLENDALE BLVD	90026	5159023024	Community Commercial	C2-1VL	0	108	0.078558113	Commercial - Service Station - Full Service - No Additional Services	YES - Current	NO - Privately-Owned	Available	Used in Prior Housing Element - Non-Vacant	0.070438189	0	0	0.070438189	0	0	0	136-5A207	159	Silver Lake - Echo Park - Elysian Valley			Lower
LOS ANGELES	511 N GLENDALE BLVD	90026	5159023024	Community Commercial	C2-1VL	0	108	0.120603455	Commercial - Service Station - Full Service - No Additional Services	YES - Current	NO - Privately-Owned	Available	Used in Prior Housing Element - Non-Vacant	0.10118592	0	0	0.10118592	0	0	0	136-5A207	150	Silver Lake - Echo Park - Elysian Valley			Lower
LOS ANGELES	515 N GLENDALE BLVD	90026	5159023024	Community Commercial	C2-1VL	0	108	0.074775659	Commercial - Service Station - Full Service - No Additional Services	YES - Current	NO - Privately-Owned	Available	Used in Prior Housing Element - Non-Vacant	0.070438189	0	0	0.070438189	0	0	0	136-5A207	145	Silver Lake - Echo Park - Elysian Valley			Lower
LOS ANGELES			5159023024	Community Commercial	C2-1VL	0	108	0.025039133	Commercial - Service Station - Full Service - No Additional Services	YES - Current	NO - Privately-Owned	Available	Used in Prior Housing Element - Non-Vacant	0	0	0.010237624	0.010237624	0	0	0	136-5A207	389	Silver Lake - Echo Park - Elysian Valley			Above Moderate
LOS ANGELES	1638 W PALO ALTO ST	90026	5159023900	Community Commercial	R4-1VL	0	108	0.110191355	Miscellaneous - Government Owned Property	YES - Current	YES - City-Owned	Available	Used in Prior Housing Element - Non-Vacant	0.022282712	0	0	0.022282712	0	0	0	136-5A207	90	Silver Lake - Echo Park - Elysian Valley			Lower
LOS ANGELES			5159023900	Community Commercial	R4-1VL	0	108	0.11019143	Miscellaneous - Government Owned Property	YES - Current	YES - City-Owned	Available	Used in Prior Housing Element - Non-Vacant	0.022282712	0	0	0.022282712	0	0	0	136-5A207	93	Silver Lake - Echo Park - Elysian Valley			Lower
LOS ANGELES			5159023900	Community Commercial	R4-1VL	0	108	0.11019351	Miscellaneous - Government Owned Property	YES - Current	YES - City-Owned	Available	Used in Prior Housing Element - Non-Vacant	0.022282712	0	0	0.022282712	0	0	0	136-5A207	92	Silver Lake - Echo Park - Elysian Valley			Lower
LOS ANGELES	554 N HOOVER ST	90004	5401001001	Neighborhood Commercial	C1.5-1VL	0	108	0.190525423	Residential - Five or More Units or Apartments (Any Combination) - 4 Stories or Less	YES - Current	NO - Privately-Owned	Available	Not Used in Prior Housing Element	0	0	0.150842834	0.150842834	12	0	0	141A201	152	Silver Lake - Echo Park - Elysian Valley	Yes		Above Moderate
LOS ANGELES	564 N HOOVER ST	90004	5401001002	Neighborhood Commercial	C1.5-1VL	0	108	0.12491978	Residential - Double, Duplex, or Two Units - 4 Stories or Less	YES - Current	NO - Privately-Owned	Available	Not Used in Prior Housing Element	0	0	0.816618615	0.816618615	2	0	0	141A201	139	Silver Lake - Echo Park - Elysian Valley	Yes		Above Moderate
LOS ANGELES	570 N HOOVER ST	90004	5401001003	Neighborhood Commercial	C1.5-1VL	0	108	0.155558821	Commercial - Store Combination - Store and Residential Combination - One Story	YES - Current	NO - Privately-Owned	Available	Not Used in Prior Housing Element	0	0	0.170475076	0.170475076	2	0	0	141A201	124	Silver Lake - Echo Park - Elysian Valley	Yes		Above Moderate
LOS ANGELES	598 N HOOVER ST	90004	5401001004	Neighborhood Commercial	C1.5-1VL	0	108	0.090644403	Commercial - Auto, Recreation Equipment, Construction Equipment Sales and Service - Auto Body Repair Shop - One Story	YES - Current	NO - Privately-Owned	Available	Not Used in Prior Housing Element	0.196173169	0	0	0.196173169	0	0	0	141A201	112	Silver Lake - Echo Park - Elysian Valley			Lower
LOS ANGELES	627 N IMOGEN AVE	90026	5401001005	Neighborhood Commercial	C1.5-1VL	0	108	0.080347839	Residential - Single Family Residence	YES - Current	NO - Privately-Owned	Available	Not Used in Prior Housing Element	0.854866362	1	0	0.854866362	1	0	0	141A201	118	Silver Lake - Echo Park - Elysian Valley			Lower
LOS ANGELES	631 N IMOGEN AVE	90026	5401001006	Low Medium II Residential	R2-1VL	0	21	0.171138693	Residential - Three Units (Any Combination) - 4 Stories or Less	YES - Current	NO - Privately-Owned	Available	Not Used in Prior Housing Element	0	0	0.047904012	0.047904012	3	3*	3*	141A201	99	Silver Lake - Echo Park - Elysian Valley	Yes		Above Moderate
LOS ANGELES	643 N IMOGEN AVE	90026	5401001008	Low Medium II Residential	R2-1VL	0	21	0.171626341	Residential - Double, Duplex, or Two Units - 4 Stories or Less	YES - Current	NO - Privately-Owned	Available	Not Used in Prior Housing Element	0	0	0.018346491	0.018346491	2	3*	3*	141A201	72	Silver Lake - Echo Park - Elysian Valley	Yes		Above Moderate
LOS ANGELES	647 N IMOGEN AVE	90026	5401001009	Low Medium II Residential	R2-1VL	0	21	0.171868101	Residential - Single Family Residence	YES - Current	NO - Privately-Owned	Available	Not Used in Prior Housing Element	0	0	0.143274832	0.143274832	1	3*	3*	141A201	59	Silver Lake - Echo Park - Elysian Valley			Above Moderate
LOS ANGELES	653 N IMOGEN AVE	90026	5401001010	Low Medium II Residential	R2-1VL	0	21	0.172111935	Residential - Double, Duplex, or Two Units - 4 Stories or Less	YES - Current	NO - Privately-Owned	Available	Not Used in Prior Housing Element	0	0	0.192547739	0.192547739	2	3*	3*	141A201	50	Silver Lake - Echo Park - Elysian Valley	Yes		Above Moderate
LOS ANGELES	626 N HOOVER ST	90004	5401001015	Neighborhood Commercial	C1.5-1VL	0	108	0.170086732	Commercial - Store - One Story	YES - Current	NO - Privately-Owned	Available	Used in Prior Housing Element - Non-Vacant	0.101139268	0	0	0.101139268	0	0	0	141A201	36	Silver Lake - Echo Park - Elysian Valley			Lower
LOS ANGELES	622 N HOOVER ST	90004	5401001016	Neighborhood Commercial	C1.5-1VL	0	108	0.145820527	Commercial - Store - One Story	YES - Current	NO - Privately-Owned	Available	Not Used in Prior Housing Element	0.062831274	0	0	0.062831274	3	0	0	141A201	46	Silver Lake - Echo Park - Elysian Valley			Lower
LOS ANGELES	620 N HOOVER ST	90004	5401001017	Neighborhood Commercial	C1.5-1VL	0	108	0.115571758	Commercial - Store Combination - Store and Residential Combination - One Story	YES - Current	NO - Privately-Owned	Available	Used in Prior Housing Element - Non-Vacant	0.076384641	0	0	0.076384641	0	0	0	141A201	55	Silver Lake - Echo Park - Elysian Valley			Lower
LOS ANGELES	612 N HOOVER ST	90004	5401001020	Neighborhood Commercial	C1.5-1VL	0	108	0.164257961	Commercial - Store - One Story	YES - Current	NO - Privately-Owned	Available	Used in Prior Housing Element - Non-Vacant	0.08827003	1	0	0.08827003	1	0	0	141A201	70	Silver Lake - Echo Park - Elysian Valley			Lower
LOS ANGELES			5401001021	Neighborhood Commercial	C1.5-1VL	0	108	0.002486371	Commercial - Commercial - Vacant Land	YES - Current	NO - Privately-Owned	Available	Not Used in Prior Housing Element	0	0	0.036121002	0.036121002	0	0	0	141A201	114	Silver Lake - Echo Park - Elysian Valley			Above Moderate
LOS ANGELES	632 N LUCILE AVE	90004	5401001022	Neighborhood Commercial	C1.5-1VL	0	108	0.17217557	Commercial - Commercial - Vacant Land	YES - Current	NO - Privately-Owned	Available	Not Used in Prior Housing Element	0.253193062	0	0	0.253193062	0	0	0	141A201	26	Silver Lake - Echo Park - Elysian Valley			Lower
LOS ANGELES	741 N IMOGEN AVE	90026	5401002001	Low Medium II Residential	R2-1VL	0	21	0.17423478	Residential - Three Units (Any Combination) - 4 Stories or Less	YES - Current	NO - Privately-Owned	Available	Not Used in Prior Housing Element	0	0	0.087745917	0.087745917	3	3*	3*	142-5A201	291	Silver Lake - Echo Park - Elysian Valley	Yes		Above Moderate
LOS ANGELES	733 N IMOGEN AVE	90026	5401002002	Low Medium II Residential	R2-1VL	0	21	0.174330811	Residential - Double, Duplex, or Two Units - 4 Stories or Less	YES - Current	NO - Privately-Owned	Available	Not Used in Prior Housing Element	0	0	0.192547739	0.192547739	2	3*	3*	142-5A201	297	Silver Lake - Echo Park - Elysian Valley	Yes		Above Moderate
LOS ANGELES	729 N IMOGEN AVE	90026	5401002003	Low Medium II Residential	R2-1VL	0	21	0.116075123	Residential - Single Family Residence	YES - Current	NO - Privately-Owned	Available	Not Used in Prior Housing Element	0	0	0.171991378	0.171991378	1	2*	2*	142-5A201	306	Silver Lake - Echo Park - Elysian Valley			Above Moderate
LOS ANGELES	654 N HOOVER ST	90004	5401002022	Neighborhood Commercial	C1.5-1VL	0	108	0.169864178	Commercial - Store - One Story	YES - Current	NO - Privately-Owned	Available	Used in Prior Housing Element - Non-Vacant	0.316492933	0	0	0.316492933	0	0	0	142-5A201	305	Silver Lake - Echo Park - Elysian Valley			Lower
LOS ANGELES	702 N LUCILE AVE	90026	5401002023	Neighborhood Commercial	R2-1VL	0	21	0.172174852	Residential - Double, Duplex, or Two Units - 4 Stories or Less	YES - Current	NO - Privately-Owned	Available	Not Used in Prior Housing Element	0	0	0.192547739	0.192547739	2	3*	3*	141A201	16	Silver Lake - Echo Park - Elysian Valley	Yes		Above Moderate
LOS ANGELES	713 N IMOGEN AVE	90026	5401002024	Low Medium II Residential	R2-1VL	0	21	0.173359464	Residential - Single Family Residence	YES - Current	NO - Privately-Owned	Available	Not Used in Prior Housing Element	0	0	0.143274832	0.143274832	1	3*	3*	141A201	10	Silver Lake - Echo Park - Elysian Valley			Above Moderate
LOS ANGELES	707 N IMOGEN AVE	90026	5401002026	Low Medium II Residential	R2-1VL	0	21	0.173116024	Residential - Double, Duplex, or Two Units - 4 Stories or Less	YES - Current	NO - Privately-Owned	Available	Not Used in Prior Housing Element	0	0	0.130042374	0.130042374	2	3*	3*	141A201	13	Silver Lake - Echo Park - Elysian Valley			Above Moderate
LOS ANGELES	706 1/2 N LUCILE AVE	90026	5401002027	Neighborhood Commercial	R2-1VL	0	21	0.172176624	Residential - Double, Duplex, or Two Units - 4 Stories or Less	YES - Current	NO - Privately-Owned	Available	Not Used in Prior Housing Element	0	0	0.130042374	0.130042374	2	3*	3*	142-5A201	340	Silver Lake - Echo Park - Elysian Valley			Above Moderate
LOS ANGELES	712 N LUCILE AVE	90026	5401002028	Low Medium II Residential	R2-1VL	0	21	0.172174856	Residential - Single Family Residence	YES - Current	NO - Privately-Owned	Available	Not Used in Prior Housing Element	0	0	0.143274832	0.143274832	1	3*	3*	142-5A201	331	Silver Lake - Echo Park - Elysian Valley			Above Moderate
LOS ANGELES	701 1/2 N IMOGEN AVE	90026	5401002029	Low Medium II Residential	R2-1VL	0	21	0.195675889	Residential - Double, Duplex, or Two Units - 4 Stories or Less	YES - Current	NO - Privately-Owned	Available	Not Used in Prior Housing Element	0	0	0.140706763	0.140706763	2	0	0	141A201	23	Silver Lake - Echo Park - Elysian Valley			Above Moderate
LOS ANGELES	812 N LUCILE AVE	90026	5401002031	Low Medium II Residential	R2-1VL	0	21	0.154941075	Residential - Five or More Units or Apartments (Any Combination) - 4 Stories or Less - Pool	YES - Current	NO - Privately-Owned	Available	Not Used in Prior Housing Element	0	0	1.041026402	1.041026402	0	3*	3*	142-5A201	267	Silver Lake - Echo Park - Elysian Valley			Above Moderate
LOS ANGELES			5401002031	Low Medium II Residential	R2-1VL	0	21	0.00739676	Residential - Five or More Units or Apartments (Any Combination) - 4 Stories or Less - Pool	YES - Current	NO - Privately-Owned	Available	Not Used in Prior Housing Element	0	0	0.239838457	0.239838457	0	0	0	142-5A201	271	Silver Lake - Echo Park - Elysian Valley			Above Moderate
LOS ANGELES			5401002033	Low Medium II Residential	R2-1VL	0	21	0.047014172	Residential - Single Family Residence - Small Lot	YES - Current	NO - Privately-Owned	Available	Not Used in Prior Housing Element	0	0	0.004920918	0.004920918	1	1*	1*	142-5A201	348	Silver Lake - Echo Park - Elysian Valley			Above Moderate
LOS ANGELES			5401002037	Low Medium II Residential	R2-1VL	0	21	0.05362015	Residential - Single Family Residence - Small Lot	YES - Current	NO - Privately-Owned	Available	Not Used in Prior Housing Element	0	0	0.003162877	0.003162877	1	1*	1*	142-5A201	352	Silver Lake - Echo Park - Elysian Valley			Above Moderate
LOS ANGELES			5401002038	Low Medium II Residential	R2-1VL	0	21	0.048758299	Residential - Single Family Residence - Small Lot	YES - Current	NO - Privately-Owned	Available	Not Used in Prior Housing Element	0	0	0.003162877	0.003162877	1	1*	1*	142-5A201	353	Silver Lake - Echo Park - Elysian Valley			Above Moderate
LOS ANGELES			5401002039	Low Medium II Residential	R2-1VL	0	21	0.060702588	Residential - Single Family Residence - Small Lot	YES - Current	NO - Privately-Owned	Available	Not Used in Prior Housing Element	0	0	0.003162877	0.003162877	1	1*	1*	142-5A201	354	Silver Lake - Echo Park - Elysian Valley			Above Moderate
LOS ANGELES	716 N LUCILE AVE	90026	5401002040	Low Medium II Residential	R2-1VL	0	21	0.076904463	Residential - Single Family Residence	YES - Current	NO - Privately-Owned	Available	Not Used in Prior Housing Element	0	0	0.183933342	0.183933342	0	1*	1*	142-5A201	356	Silver Lake - Echo Park - Elysian Valley			Above Moderate
LOS ANGELES	720 N LUCILE AVE	90026	5401002041	Low Medium II Residential	R2-1VL	0	21	0.045910759	Residential - Single Family Residence	YES - Current	NO - Privately-Owned	Available	Not Used in Prior Housing Element	0	0	0.062533069	0.062533069	0	0	0	142-5A201	358	Silver Lake - Echo Park - Elysian Valley			Above Moderate
LOS ANGELES	718 N LUCILE AVE	90026	5401002042	Low Medium II Residential	R2-1VL	0	21	0.045915395	Residential - Single Family Residence	YES - Current	NO - Privately-Owned	Available	Not Used in Prior Housing Element	0	0	0.062533069	0.062533069	0	0	0	142-5A201	357	Silver Lake - Echo Park - Elysian Valley			Above Moderate
LOS ANGELES	702 N IMOGEN AVE	90026	5401003005	Low Medium II Residential	R2-1VL	0	21	0.194904166	Residential - Double, Duplex, or Two Units - 4 Stories or Less	YES - Current	NO - Privately-Owned	Available	Not Used in Prior Housing Element	0	0	0.156783152	0.156783152	2	0	0	141A201	45	Silver Lake - Echo Park - Elysian Valley	Yes		Above Moderate
LOS ANGELES	3611 W ELLSWORTH ST	90026	5401003006	Low Medium II Residential	R2-1VL	0	21	0.07796118	Residential - Single Family Residence	YES - Current	NO - Privately-Owned	Available	Not Used in Prior Housing Element	0	0	0.002942235	0.002942235	1	1*	1*	141A201	57	Silver Lake - Echo Park - Elysian Valley			Above Moderate
LOS ANGELES	707 N MALTMAN AVE	90026	5401003008	Low

LOS ANGELES	3615 W BELLEVUE AVE	90026	5401004014	Medium Residential	R3-1VL	0	54	0.172364626	Residential - Five or More Units or Apartments (Any Combination) - 4 Stories or Less	YES - Current	NO - Privately-Owned	Available	Not Used in Prior Housing Element	0	0	0.088123756	0.088123756	6	0	0	141A201	183	Silver Lake - Echo Park - Elysian Valley	Yes	Above Moderate
LOS ANGELES	611 N MALTMAN AVE	90026	5401004016	Medium Residential	R3-1VL	0	54	0.172174907	Residential - Four Units (Any Combination) - 4 Stories or Less	YES - Current	NO - Privately-Owned	Available	Not Used in Prior Housing Element	0	0	0.321511057	0.321511057	4	0	0	141A201	193	Silver Lake - Echo Park - Elysian Valley	Yes	Above Moderate
LOS ANGELES	617 N MALTMAN AVE	90026	5401004017	Medium Residential	R3-1VL	0	54	0.172215641	Residential - Five or More Units or Apartments (Any Combination) - 4 Stories or Less	YES - Current	NO - Privately-Owned	Available	Not Used in Prior Housing Element	0	0	0.071797733	0.071797733	8	0	0	141A201	173	Silver Lake - Echo Park - Elysian Valley	Yes	Above Moderate
LOS ANGELES	623 N MALTMAN AVE	90026	5401004018	Medium Residential	R3-1VL	0	54	0.172205635	Residential - Double, Duplex, or Two Units - 4 Stories or Less	YES - Current	NO - Privately-Owned	Available	Used in Prior Housing Element - Non-Vacant	0	0	0.393061504	0.393061504	2	0	0	141A201	163	Silver Lake - Echo Park - Elysian Valley	Yes	Above Moderate
LOS ANGELES	627 N MALTMAN AVE	90026	5401004019	Medium Residential	R3-1VL	0	54	0.172193103	Residential - Five or More Units or Apartments (Any Combination) - 4 Stories or Less	YES - Current	NO - Privately-Owned	Available	Not Used in Prior Housing Element	0.034550668	0	0	0.034550668	10	0	0	141A201	154	Silver Lake - Echo Park - Elysian Valley		Lower
LOS ANGELES	631 N MALTMAN AVE	90026	5401004020	Medium Residential	R3-1VL	0	54	0.172182697	Residential - Four Units (Any Combination) - 4 Stories or Less	YES - Current	NO - Privately-Owned	Available	Not Used in Prior Housing Element	0	0	0.138224168	0.138224168	4	0	0	141A201	143	Silver Lake - Echo Park - Elysian Valley	Yes	Above Moderate
LOS ANGELES	639 N MALTMAN AVE	90026	5401004021	Medium Residential	R3-1VL	0	54	0.172171248	Residential - Three Units (Any Combination) - 4 Stories or Less	YES - Current	NO - Privately-Owned	Available	Not Used in Prior Housing Element	0	0	0.355536139	0.355536139	3	0	0	141A201	131	Silver Lake - Echo Park - Elysian Valley	Yes	Above Moderate
LOS ANGELES	643 N MALTMAN AVE	90026	5401004022	Medium Residential	R3-1VL	0	54	0.17215991	Residential - Five or More Units or Apartments (Any Combination) - 4 Stories or Less	YES - Current	NO - Privately-Owned	Available	Not Used in Prior Housing Element	0	0	0.090868018	0.090868018	8	0	0	141A201	117	Silver Lake - Echo Park - Elysian Valley	Yes	Above Moderate
LOS ANGELES	647 N MALTMAN AVE	90026	5401004023	Medium Residential	R3-1VL	0	54	0.172148684	Residential - Five or More Units or Apartments (Any Combination) - 4 Stories or Less	YES - Current	NO - Privately-Owned	Available	Not Used in Prior Housing Element	0	0	0.0795453	0.0795453	7	0	0	141A201	110	Silver Lake - Echo Park - Elysian Valley	Yes	Above Moderate
LOS ANGELES	3608 W ELLSWORTH ST	90026	5401004025	Medium Residential	R3-1VL	0	54	0.056367564	Residential - Single Family Residence	YES - Current	NO - Privately-Owned	Available	Not Used in Prior Housing Element	0	0	0.087423241	0.087423241	1	3*	3*	141A201	90	Silver Lake - Echo Park - Elysian Valley		Above Moderate
LOS ANGELES	3604 W ELLSWORTH ST	90026	5401004026	Medium Residential	R3-1VL	0	54	0.058700488	Residential - Single Family Residence	YES - Current	NO - Privately-Owned	Available	Not Used in Prior Housing Element	0	0	0.087423241	0.087423241	1	3*	3*	141A201	95	Silver Lake - Echo Park - Elysian Valley		Above Moderate
LOS ANGELES	659 N MALTMAN AVE	90026	5401004027	Medium Residential	R3-1VL	0	54	0.057531018	Residential - Double, Duplex, or Two Units - 4 Stories or Less	YES - Current	NO - Privately-Owned	Available	Not Used in Prior Housing Element	0	0	0.005159229	0.005159229	2	3*	3*	141A201	98	Silver Lake - Echo Park - Elysian Valley		Above Moderate
LOS ANGELES	658 N MALTMAN AVE	90026	5401005001	Medium Residential	R3-1VL	0	54	0.195060549	Residential - Five or More Units or Apartments (Any Combination) - 4 Stories or Less	YES - Current	NO - Privately-Owned	Available	Not Used in Prior Housing Element	0	0	0.331260929	0.331260929	6	0	0	141A201	111	Silver Lake - Echo Park - Elysian Valley	Yes	Above Moderate
LOS ANGELES	650 N MALTMAN AVE	90026	5401005002	Medium Residential	R3-1VL	0	54	0.172245024	Residential - Four Units (Any Combination) - 4 Stories or Less	YES - Current	NO - Privately-Owned	Available	Not Used in Prior Housing Element	0	0	0.108134128	0.108134128	4	0	0	141A201	123	Silver Lake - Echo Park - Elysian Valley	Yes	Above Moderate
LOS ANGELES	648 N MALTMAN AVE	90026	5401005003	Medium Residential	R3-1VL	0	54	0.17224342	Residential - Five or More Units or Apartments (Any Combination) - 4 Stories or Less	YES - Current	NO - Privately-Owned	Available	Not Used in Prior Housing Element	0	0	0.071797733	0.071797733	8	0	0	141A201	133	Silver Lake - Echo Park - Elysian Valley	Yes	Above Moderate
LOS ANGELES	644 N MALTMAN AVE	90026	5401005004	Medium Residential	R3-1VL	0	54	0.172244426	Residential - Five or More Units or Apartments (Any Combination) - 4 Stories or Less	YES - Current	NO - Privately-Owned	Available	Not Used in Prior Housing Element	0	0	0.097621036	0.097621036	5	0	0	141A201	144	Silver Lake - Echo Park - Elysian Valley	Yes	Above Moderate
LOS ANGELES	634 N MALTMAN AVE	90026	5401005005	Medium Residential	R3-1VL	0	54	0.172245359	Residential - Five or More Units or Apartments (Any Combination) - 4 Stories or Less	YES - Current	NO - Privately-Owned	Available	Not Used in Prior Housing Element	0	0	0.305712819	0.305712819	9	0	0	141A201	164	Silver Lake - Echo Park - Elysian Valley	Yes	Above Moderate
LOS ANGELES	638 N MALTMAN AVE	90026	5401005005	Medium Residential	R3-1VL	0	54	0.172243234	Residential - Five or More Units or Apartments (Any Combination) - 4 Stories or Less	YES - Current	NO - Privately-Owned	Available	Not Used in Prior Housing Element	0	0	0.305712819	0.305712819	9	0	0	141A201	155	Silver Lake - Echo Park - Elysian Valley	Yes	Above Moderate
LOS ANGELES	626 N MALTMAN AVE	90026	5401005006	Medium Residential	R3-1VL	0	54	0.17224424	Residential - Five or More Units or Apartments (Any Combination) - 4 Stories or Less	YES - Current	NO - Privately-Owned	Available	Not Used in Prior Housing Element	0	0	0.058483945	0.058483945	10	0	0	141A201	174	Silver Lake - Echo Park - Elysian Valley	Yes	Above Moderate
LOS ANGELES	622 N MALTMAN AVE	90026	5401005007	Medium Residential	R3-1VL	0	54	0.17224424	Residential - Double, Duplex, or Two Units - 4 Stories or Less	YES - Current	NO - Privately-Owned	Available	Used in Prior Housing Element - Non-Vacant	0	0	0.393061504	0.393061504	2	0	0	141A201	184	Silver Lake - Echo Park - Elysian Valley	Yes	Above Moderate
LOS ANGELES	616 N MALTMAN AVE	90026	5401005008	Medium Residential	R3-1VL	0	54	0.172243905	Residential - Single Family Residence	YES - Current	NO - Privately-Owned	Available	Used in Prior Housing Element - Non-Vacant	0.596710557	0	0	0.596710557	1	0	0	141A201	195	Silver Lake - Echo Park - Elysian Valley		Lower
LOS ANGELES	610 N MALTMAN AVE	90026	5401005009	Medium Residential	R3-1VL	0	54	0.080348442	Residential - Double, Duplex, or Two Units - 4 Stories or Less	YES - Current	NO - Privately-Owned	Available	Not Used in Prior Housing Element	0	0	0.156783152	0.156783152	2	0	0	141A201	204	Silver Lake - Echo Park - Elysian Valley	Yes	Above Moderate
LOS ANGELES	3521 W BELLEVUE AVE	90026	5401005012	Medium Residential	R3-1VL	0	54	0.172174915	Residential - Five or More Units or Apartments (Any Combination) - 4 Stories or Less	YES - Current	NO - Privately-Owned	Available	Not Used in Prior Housing Element	0	0	0.071797733	0.071797733	8	0	0	141A201	206	Silver Lake - Echo Park - Elysian Valley	Yes	Above Moderate
LOS ANGELES	3517 W BELLEVUE AVE	90026	5401005013	Medium Residential	R3-1VL	0	54	0.172174907	Residential - Five or More Units or Apartments (Any Combination) - 4 Stories or Less	YES - Current	NO - Privately-Owned	Available	Not Used in Prior Housing Element	0.057736239	0	0	0.057736239	5	0	0	141A201	214	Silver Lake - Echo Park - Elysian Valley		Lower
LOS ANGELES	3515 W BELLEVUE AVE	90026	5401005014	Medium Residential	R3-1VL	0	54	0.172313869	Residential - Double, Duplex, or Two Units - 4 Stories or Less	YES - Current	NO - Privately-Owned	Available	Used in Prior Housing Element - Non-Vacant	0	0	0.393061504	0.393061504	2	0	0	141A201	218	Silver Lake - Echo Park - Elysian Valley	Yes	Above Moderate
LOS ANGELES	3501 W BELLEVUE AVE	90026	5401005016	Medium Residential	R3-1VL	0	54	0.114784432	Residential - Five or More Units or Apartments (Any Combination) - 4 Stories or Less	YES - Current	NO - Privately-Owned	Available	Not Used in Prior Housing Element	0	0	0.047688241	0.047688241	6	0	0	141A201	242	Silver Lake - Echo Park - Elysian Valley	Yes	Above Moderate
LOS ANGELES	611 N TULAROSA DR	90026	5401005017	Medium Residential	R3-1VL	0	54	0.057391573	Residential - Single Family Residence	YES - Current	NO - Privately-Owned	Available	Not Used in Prior Housing Element	0	0	0.087423241	0.087423241	1	3*	3*	141A201	230	Silver Lake - Echo Park - Elysian Valley		Above Moderate
LOS ANGELES	625 N TULAROSA DR	90026	5401005019	Low Medium II Residential	RD2-1VL	0	21	0.1723036	Residential - Double, Duplex, or Two Units - 4 Stories or Less	YES - Current	NO - Privately-Owned	Available	Not Used in Prior Housing Element	0	0	0.096500099	0.096500099	2	3*	3*	141A201	198	Silver Lake - Echo Park - Elysian Valley	Yes	Above Moderate
LOS ANGELES	629 N TULAROSA DR	90026	5401005020	Low Medium II Residential	RD2-1VL	0	21	0.172305876	Residential - Double, Duplex, or Two Units - 4 Stories or Less	YES - Current	NO - Privately-Owned	Available	Not Used in Prior Housing Element	0	0	0.096500099	0.096500099	2	3*	3*	141A201	187	Silver Lake - Echo Park - Elysian Valley	Yes	Above Moderate
LOS ANGELES	649 N TULAROSA DR	90026	5401005024	Low Medium II Residential	RD2-1VL	0	21	0.172324792	Residential - Double, Duplex, or Two Units - 4 Stories or Less	YES - Current	NO - Privately-Owned	Available	Not Used in Prior Housing Element	0	0	0.096500099	0.096500099	2	3*	3*	141A201	151	Silver Lake - Echo Park - Elysian Valley	Yes	Above Moderate
LOS ANGELES	653 N TULAROSA DR	90026	5401005025	Low Medium II Residential	RD2-1VL	0	21	0.172328971	Residential - Single Family Residence	YES - Current	NO - Privately-Owned	Available	Not Used in Prior Housing Element	0	0	0.019652379	0.019652379	1	3*	3*	141A201	140	Silver Lake - Echo Park - Elysian Valley		Above Moderate
LOS ANGELES	657 N TULAROSA DR	90026	5401005026	Low Medium II Residential	RD2-1VL	0	21	0.172331394	Residential - Single Family Residence - Pool	YES - Current	NO - Privately-Owned	Available	Not Used in Prior Housing Element	0	0	0.071863645	0.071863645	1	3*	3*	141A201	127	Silver Lake - Echo Park - Elysian Valley		Above Moderate
LOS ANGELES	665 N TULAROSA DR	90026	5401005028	Low Medium II Residential	RD2-1VL	0	21	0.103346199	Residential - Single Family Residence	YES - Current	NO - Privately-Owned	Available	Not Used in Prior Housing Element	0	0	0.115113378	0.115113378	1	2*	2*	141A201	125	Silver Lake - Echo Park - Elysian Valley		Above Moderate
LOS ANGELES	705 N TULAROSA DR	90026	5401005029	Low Medium II Residential	RD2-1VL	0	21	0.180348823	Residential - Single Family Residence	YES - Current	NO - Privately-Owned	Available	Not Used in Prior Housing Element	0	0	0.019652379	0.019652379	1	3*	3*	141A201	109	Silver Lake - Echo Park - Elysian Valley		Above Moderate
LOS ANGELES	604 N MALTMAN AVE	90026	5401005030	Medium Residential	R3-1VL	0	54	0.091827249	Residential - Double, Duplex, or Two Units - 4 Stories or Less	YES - Current	NO - Privately-Owned	Available	Not Used in Prior Housing Element	0	0	0.19422175	0.19422175	2	0	0	141A201	216	Silver Lake - Echo Park - Elysian Valley	Yes	Above Moderate
LOS ANGELES	754 N MALTMAN AVE	90026	5401006001	Medium Residential	R3-1VL	0	54	0.172034231	Residential - Single Family Residence	YES - Current	NO - Privately-Owned	Available	Used in Prior Housing Element - Non-Vacant	0.596710557	0	0	0.596710557	1	0	0	142-SA201	319	Silver Lake - Echo Park - Elysian Valley		Lower
LOS ANGELES	748 N MALTMAN AVE	90026	5401006002	Medium Residential	R3-1VL	0	54	0.172174749	Residential - Single Family Residence	YES - Current	NO - Privately-Owned	Available	Used in Prior Housing Element - Non-Vacant	0.596710557	0	0	0.596710557	1	0	0	142-SA201	330	Silver Lake - Echo Park - Elysian Valley		Lower
LOS ANGELES	742 N MALTMAN AVE	90026	5401006003	Medium Residential	R3-1VL	0	54	0.172175603	Residential - Five or More Units or Apartments (Any Combination) - 4 Stories or Less	YES - Current	NO - Privately-Owned	Available	Not Used in Prior Housing Element	0	0	0.088123756	0.088123756	6	0	0	142-SA201	339	Silver Lake - Echo Park - Elysian Valley	Yes	Above Moderate
LOS ANGELES	706 N MALTMAN AVE	90026	5401006010	Medium Residential	R3-1VL	0	54	0.172147107	Residential - Five or More Units or Apartments (Any Combination) - 4 Stories or Less	YES - Current	NO - Privately-Owned	Available	Not Used in Prior Housing Element	0.060492396	0	0	0.060492396	5	0	0	141A201	71	Silver Lake - Echo Park - Elysian Valley		Lower
LOS ANGELES	3535 W ELLSWORTH ST	90026	5401006011	Medium Residential	R3-1VL	0	54	0.132508013	Residential - Five or More Units or Apartments (Any Combination) - 4 Stories or Less	YES - Current	NO - Privately-Owned	Available	Not Used in Prior Housing Element	0	0	0.061154839	0.061154839	6	0	0	141A201	91	Silver Lake - Echo Park - Elysian Valley	Yes	Above Moderate
LOS ANGELES	3517 W ELLSWORTH ST	90026	5401006012	Medium Residential	R3-1VL	0	54	0.081356988	Residential - Single Family Residence	YES - Current	NO - Privately-Owned	Available	Not Used in Prior Housing Element	0.263170695	0	0	0.263170695	1	0	0	141A201	88	Silver Lake - Echo Park - Elysian Valley		Lower
LOS ANGELES	3503 W ELLSWORTH ST	90026	5401006013	Medium Residential	R3-1VL	0	54	0.045526583	Residential - Double, Duplex, or Two Units - 4 Stories or Less	YES - Current	NO - Privately-Owned	Available	Not Used in Prior Housing Element	0	0	0.101080477	0.101080477	2	2*	2*	141A201	93	Silver Lake - Echo Park - Elysian Valley		Above Moderate
LOS ANGELES	3501 W ELLSWORTH ST	90026	5401006014	Medium Residential	R3-1VL	0	54	0.157832752	Residential - Five or More Units or Apartments (Any Combination) - 4 Stories or Less	YES - Current	NO - Privately-Owned	Available	Not Used in Prior Housing Element	0	0	0.074284691	0.074284691	6	0	0	141A201	68	Silver Lake - Echo Park - Elysian Valley	Yes	Above Moderate
LOS ANGELES	723 N TULAROSA DR	90026	5401006015	Medium Residential	R3-1VL	0	54	0.172287707	Residential - Single Family Residence	YES - Current	NO - Privately-Owned	Available	Used in Prior Housing Element - Non-Vacant	0.596710557	0	0	0.596710557	1	0	0	141A201	56	Silver Lake - Echo Park - Elysian Valley		Lower
LOS ANGELES	729 N TULAROSA DR	90026	5401006016	Medium Residential	R3-1VL	0	54	0.172294609	Residential - Single Family Residence	YES - Current	NO - Privately-Owned	Available	Used in Prior Housing Element - Non-Vacant	0.596710557	0	0	0.596710557	1	0	0	141A201	47	Silver Lake - Echo Park - Elysian Valley		Lower
LOS ANGELES	751 N TULAROSA DR	90026	5401006020	Medium Residential	R3-1VL	0	54	0.172309661	Residential - Three Units (Any Combination) - 4 Stories or Less	YES - Current	NO - Privately-Owned	Available	Not Used in Prior Housing Element	0	0	0.355536139	0.355536139	3	0	0	141A201	11	Silver Lake - Echo Park - Elysian Valley	Yes	Above Moderate
LOS ANGELES	734 N MALTMAN AVE	90026	5401006024	Medium Residential	R3-1VL	0	54	0.172175529	Residential - Double, Duplex, or Two Units - 4 Stories or Less	YES - Current	NO - Privately-Owned	Available	Used in Prior Housing Element - Non-Vacant	0.540493119	0	0	0.540493119	2	0	0	141A201	24	Silver Lake - Echo Park - Elysian Valley		Lower
LOS ANGELES	728 N MALTMAN AVE	90026	5401006025	Medium Residential	R3-1VL	0	54	0.172175714	Residential - Double, Duplex, or Two Units - 4 Stories or Less	YES - Current	NO - Privately-Owned	Available	Used in Prior Housing Element - Non-Vacant	0.540493119	0	0	0.540493119	2	0	0	141A201	33	Silver Lake - Echo Park - Elysian Valley		Lower
LOS ANGELES	724 N MALTMAN AVE	90026	5401006026	Medium Residential	R3-1VL	0	54	0.17217493	Residential - Double, Duplex, or Two Units - 4 Stories or Less	YES - Current	NO - Privately-Owned	Available	Used in Prior Housing Element - Non-Vacant	0.540493119	0	0	0.540493119	2	0	0	141A201	43	Silver Lake - Echo Park - Elysian Valley		Lower
LOS ANGELES	743 N TULAROSA DR	90026	5401006028	Medium Residential	R3-1VL	0	54	0.172301657	Residential - Five or More Units or Apartments (Any Combination) - 4 Stories or Less	YES - Current	NO - Privately-Owned	Available	Not Used in Prior Housing Element	0.135307749	0	0	0.135307749	5	0	0	141A201	27	Silver Lake - Echo Park - Elysian Valley		Lower
LOS ANGELES	747 N TULAROSA DR	90026	5401006029	Medium Residential	R3-1VL	0	54	0.172306432	Residential - Three Units (Any Combination) - 4 Stories or Less	YES - Current	NO - Privately-Owned	Available	Not Used in Prior Housing Element	0.489384323	0	0	0.489384323	3	0	0	141A201	17	Silver Lake - Echo Park - Elysian Valley		Lower
LOS ANGELES	3508 W MARATHON ST	90026	5401006030	Medium Residential	R3-1VL	0	54	0.17198819	Residential - Five or More Units or Apartments (Any Combination) - 4 Stories or Less	YES - Current	NO - Privately-Owned	Available	Not Used in Prior Housing Element	0.400801608	0	0	0.400801608	5	0	0	142-SA201	336	Silver Lake - Echo Park - Elysian Valley		Lower
LOS ANGELES	716 N MALTMAN AVE	90026	5401006886	Medium Residential	R3-1VL	0	54	0.344351596	Residential - Single Family Residence - Condominium	YES - Current	NO - Privately-Owned	Available	Not Used in Prior Housing Element	0.096082523	0	0	0.096082523	16	0	0	141A201	49	Silver Lake - Echo Park - Elysian Valley		Lower
LOS ANGELES	752 N TULAROSA DR	90026	5401007001	Low Medium II Residential	RD2-1VL	0	21	0.050783004	Residential - Single Family Residence	YES - Current	NO - Privately-Owned	Available	Not Used in Prior Housing Element	0	0	0.089065498	0.089065498	1	1*	1*	141A203	39	Silver Lake - Echo Park - Elysian Valley		Above Moderate
LOS ANGELES	732 1/2 N TULAROSA DR	90026	5401007007	Low Medium II Residential	RD2-1VL	0	21	0.172173812	Residential - Double, Duplex, or Two Units - 4 Stories or Less	YES - Current	NO - Privately-Owned	Available	Not Used in Prior Housing Element	0	0	0.096500099	0.096500099	2	3*	3*	141A201	58	Silver Lake - Echo Park - Elysian Valley	Yes	Above Moderate
LOS ANGELES	728 N TULAROSA DR	90026	5401007008	Low Medium II Residential	RD2-1VL	0	21	0.172176361	Residential - Three Units (Any Combination) - 4 Stories or Less	YES - Current	NO - Privately-Owned	Available	Not Used in Prior Housing Element	0	0	0.037568864	0.037568864	3	3*	3*	141A201	69	Silver Lake - Echo Park - Elysian Valley	Yes	Above Moderate
LOS ANGELES	722 N TULAROSA DR	90026	5401007009	Low Medium II Residential	RD2-1VL	0	21	0.17217519	Residential - Single Family Residence	YES - Current	NO - Privately-Owned	Available	Not Used in Prior Housing Element	0	0	0.071863645	0.071863645	1	3*	3*	141A201	89	Silver Lake - Echo Park - Elysian Valley		Above Moderate
LOS ANGELES	706 N TULAROSA DR	90026	5401007012	Low Medium II Residential	RD2-1VL	0	21	0.172176806	Residential - Double, Duplex, or Two Units - 4 Stories or Less	YES - Current	NO - Privately-Owned	Available	Not Used in Prior Housing Element	0	0	0.100225711	0.100225711	2	3*	3*	141A201	116	Silver Lake - Echo Park - Elysian Valley	Yes	Above Moderate
LOS ANGELES	700 N TULAROSA DR	90026	5401007013	Low Medium II Residential	RD2-1VL	0	21	0.1687323	Residential - Single Family Residence	YES - Current	NO - Privately-Owned	Available	Not Used in Prior Housing Element	0	0	0.087423241	0.087423241	1	3*	3*	141A201	132	Silver Lake - Echo Park - Elysian Valley		Above Moderate
LOS ANGELES	662 N TULAROSA DR	90026	5401007014	Low Medium II Residential	RD2-1VL	0	21	0.172175986	Residential - Double, Duplex, or Two Units - 4 Stories or Less	YES - Current	NO - Privately-Owned	Available	Not Used in Prior Housing Element	0	0	0.096500099	0.096500099	2	3*	3*	141A201	142	Silver Lake - Echo Park - Elysian Valley	Yes	Above Moderate
LOS ANGELES	701 N MICHELTORENA ST	90026	5401007016	Low Medium II Residential	RD2-1VL	0	21	0.187387698	Residential - Single Family Residence	YES - Current	NO - Privately-Owned	Available	Not Used in Prior Housing Element	0	0	0.263170695	0.263170695	1	0	0	141A203	185	Silver Lake - Echo Park - Elysian Valley		Above Moderate
LOS ANGELES	729 N MICHELTORENA ST	90026	5401007021	Low Medium II Residential	RD2-1VL	0	21	0.185175332	Residential - Single Family Residence	YES - Current	NO - Privately-Owned	Available	Not Used in Prior Housing Element	0	0	0.263170695	0.263170695	1	0	0	141A203	123	Silver Lake - Echo Park - Elysian Valley		Above Moderate
LOS ANGELES	733 N MICHELTORENA ST	90026	5401007022	Low Medium II Residential	RD2-1VL	0	21	0.185172725	Residential - Single Family Residence	YES - Current	NO - Privately-Owned	Available	Not Used in Prior Housing Element	0	0	0.263170695	0.263170695	1	0	0	141A203	110	Silver Lake - Echo Park - Elysian Valley		Above Moderate
LOS ANGELES	743 N MICHELTORENA ST	90026	5401007028	Low Medium II Residential	RD2-1VL	0	21	0.185178157	Residential - Single Family Residence	YES - Current	NO - Privately-Owned	Available	Not Used in Prior Housing Element	0	0	0.263170695	0.263170695	1	0	0	141A203	85	Silver Lake - Echo Park - Elysian Valley		Above Moderate
LOS ANGELES	753 N MICHELTORENA ST	90026	5401007040	Low Medium II Residential	RD2-1VL	0	21	0.186504059	Residential - Single Family Residence	YES - Current	NO - Privately-Owned	Available	Not Used in Prior Housing Element	0	0	0.263170695	0.263170695	1	0	0	141A203	61	Silver Lake - Echo Park - Elysian Valley		Above Moderate
LOS ANGELES	738 N TULAROSA DR	90026	5401007041	Low Medium II Residential	RD2-1VL	0	21	0.172176721	Residential - Single Family Residence	YES - Current	NO - Privately-Owned	Available	Not Used in Prior Housing Element	0	0	0.106066406	0.106066406	1	3*	3*	141A203	79	Silver Lake - Echo Park - Elysian Valley	Yes	Above Moderate
LOS ANGELES	3420 W MARATHON ST	90026	5401007043	Low Medium II Residential	RD2-1VL	0	21	0.075076062	Residential - Single Family Residence	YES - Current	NO - Privately-Owned	Available	Not Used in Prior Housing Element	0	0	0.004608511	0.004608511	1	1*	1*	141A203	49	Silver Lake - Echo Park - Elysian Valley		Above Moderate
LOS ANGELES	737 N MICHELTORENA ST	90026	5401007055	Low Medium II Residential	RD2-1VL	0	21	0.185177681	Residential - Four Units (Any Combination) - 4 Stories or Less	YES - Current	NO - Privately-Owned	Available	Not Used in Prior Housing Element	0	0	0.020731781	0.020731781	4	0	0	141A203	97	Silver Lake - Echo Park - Elysian Valley		Above Moderate
LOS ANGELES	658 N TULAROSA DR	90026	5401008001	Low Medium II Residential	RD2-1VL	0	21	0.172174867	Residential - Three Units (Any Combination) - 4 Stories or Less	YES - Current	NO - Privately-Owned	Available	Not Used in Prior Housing Element	0	0	0.013750826	0.013750826	3	3*	3*	141A201	153	Silver Lake - Echo Park - Elysian Valley	Yes	Above Moderate
LOS ANGELES	654 N TULAROSA DR	90026	5401008002	Low Medium II Residential	RD2-1VL	0	21	0.172174867	Residential - Double, Duplex, or Two Units - 4 Stories or Less	YES - Current	NO - Privately-Owned	Available	Not Used in Prior Housing Element	0	0	0.096500099	0.096500099	2	3*	3*	141A201	162	Silver Lake - Echo Park - Elysian Valley	Yes	Above Moderate
LOS ANGELES	640 N TULAROSA DR	90026	5401008004	Low Medium II Residential	RD2-1VL	0	21	0.172174084	Residential - Double, Duplex, or Two Units - 4 Stories or Less	YES - Current	NO - Privately-Owned	Available	Not Used in Prior Housing Element	0	0	0.026702416	0.026702416	2	3*	3*	141A201	182	Silver Lake - Echo Park - Elysian Valley	Yes	Above Moderate
LOS ANGELES	634 N TULAROSA DR	90026	5401008005	Low Medium II Residential	RD2-1VL	0	21	0.172175986	Residential - Double, Duplex, or Two Units - 4 Stories or Less	YES - Current	NO - Privately-Owned	Available	Not Used in Prior Housing Element	0	0	0.026702416	0.026702416	2	3*	3*	141A201	192	Silver Lake - Echo Park - Elysian Valley	Yes	Above Moderate
LOS ANGELES	626 N TULAROSA DR	90026	5401008007	Low Medium II Residential	RD2-1VL	0	21	0.172175986	Residential - Double, Duplex, or Two Units - 4 Stories or Less	YES - Current	NO - Privately-Owned	Available	Not Used in Prior Housing Element	0	0	0.096500099	0.096500099	2	3*	3*	141A201	209	Silver Lake - Echo Park - Elysian Valley	Yes	Above Moderate
LOS ANGELES	3425 W BELLEVUE AVE	90026	5401008012	Medium Residential	R3-1VL	0	54	0.172176172	Residential - Five or More Units or Apartments (Any Combination) - 4 Stories or Less	YES - Current	NO - Privately-Owned	Available	Not Used in Prior Housing Element	0	0	0.071797733	0.071797733	8	0	0	141A201	246	Silver Lake - Echo Park - Elysian Valley	Yes	Above Moderate
LOS ANGELES	3423 W BELLEVUE AVE	90026	5401008013	Medium Residential	R3-1VL	0	54	0.172175202	Residential - Four Units (Any Combination) - 4 Stories or Less	YES - Current	NO - Privately-Owned	Available	Not Used in Prior Housing Element	0	0	0.321511057	0.321511057	4	0	0	141A201	253	Silver Lake - Echo Park - Elysian Valley	Yes	Above Moderate
LOS ANGELES	3417 W BELLEVUE AVE	90026	5401008014	Medium Residential	R3-1VL	0	54	0.172355602	Residential - Four Units (Any Combination) - 4 Stories or Less	YES - Current	NO - Privately-Owned	Available	Not Used in Prior Housing Element	0	0	0.321511057	0.321511057	4	0	0	141A201	259	Silver Lake - Echo Park - Elysian Valley	Yes	Above Moderate
LOS ANGELES	3411 W BELLEVUE AVE	90026	5401008015	Medium Residential	R3-1VL	0	54	0.114783703	Residential - Double, Duplex, or Two Units - 4 Stories or Less	YES - Current	NO - Privately-Owned	Available	Not Used in Prior Housing Element	0	0	0.262969565	0.262969565	2	0	0	141A201	281	Silver Lake - Echo Park - Elysian Valley	Yes	Above Moderate
LOS ANGELES	3403 W BELLEVUE AVE	90026	5401008016	Medium Residential	R3-1VL	0	54	0.137167015	Residential - Five or More Units or Apartments (Any Combination) - 4 Stories or Less	YES - Current	NO - Privately-Owned	Available	Not Used in Prior Housing Element	0	0	0.

LOS ANGELES	647 N MICHELTORENA ST	90026	5401008024	Low Medium II Residential	RD2-1VL	0	21	0.185161099	Residential - Single Family Residence	YES - Current	NO - Privately-Owned	Available	Not Used in Prior Housing Element	0	0	0.263170695	0.263170695	1	0	0	141A201	186	Silver Lake - Echo Park - Elysian Valley									Above Moderate
LOS ANGELES	653 N MICHELTORENA ST	90026	5401008025	Low Medium II Residential	RD2-1VL	0	21	0.185161817	Residential - Single Family Residence	YES - Current	NO - Privately-Owned	Available	Not Used in Prior Housing Element	0	0	0.263170695	0.263170695	1	0	0	141A201	176	Silver Lake - Echo Park - Elysian Valley									Above Moderate
LOS ANGELES	657 N MICHELTORENA ST	90026	5401008026	Low Medium II Residential	RD2-1VL	0	21	0.185162979	Residential - Five or More Units or Apartments (Any Combination) - 4 Stories or Less	YES - Current	NO - Privately-Owned	Available	Not Used in Prior Housing Element	0	0	0.299861979	0.299861979	5	0	0	141A203	210	Silver Lake - Echo Park - Elysian Valley		Yes							Above Moderate
LOS ANGELES	3407 W LONDON ST	90026	5401009004	Low Medium I Residential	RD3-1VL	0	14	0.11939847	Residential - Single Family Residence	YES - Current	NO - Privately-Owned	Available	Not Used in Prior Housing Element	0	0	0.072845984	0.072845984	1	1*	1*	141A201	363	Silver Lake - Echo Park - Elysian Valley									Above Moderate
LOS ANGELES	3404 W BELLEVUE AVE	90026	5401009005	Low Medium II Residential	RD2-1VL	0	21	0.119374109	Residential - Single Family Residence	YES - Current	NO - Privately-Owned	Available	Not Used in Prior Housing Element	0	0	0.031267098	0.031267098	1	2*	2*	141A201	330	Silver Lake - Echo Park - Elysian Valley									Above Moderate
LOS ANGELES	3422 W BELLEVUE AVE	90026	5401009014	Low Medium II Residential	RD2-1VL	0	21	0.119374896	Residential - Double, Duplex, or Two Units - 4 Stories or Less	YES - Current	NO - Privately-Owned	Available	Not Used in Prior Housing Element	0	0	0.004118302	0.004118302	2	2*	2*	141A201	307	Silver Lake - Echo Park - Elysian Valley									Above Moderate
LOS ANGELES	3427 W LONDON ST	90026	5401009015	Low Medium I Residential	RD3-1VL	0	14	0.119492875	Residential - Single Family Residence	YES - Current	NO - Privately-Owned	Available	Not Used in Prior Housing Element	0	0	0.072845984	0.072845984	1	1*	1*	141A201	334	Silver Lake - Echo Park - Elysian Valley									Above Moderate
LOS ANGELES	3424 W BELLEVUE AVE	90026	5401009016	Low Medium II Residential	RD2-1VL	0	21	0.119374896	Residential - Double, Duplex, or Two Units - 4 Stories or Less	YES - Current	NO - Privately-Owned	Available	Not Used in Prior Housing Element	0	0	0.004118302	0.004118302	2	2*	2*	141A201	303	Silver Lake - Echo Park - Elysian Valley									Above Moderate
LOS ANGELES	3431 W LONDON ST	90026	5401009017	Low Medium I Residential	RD3-1VL	0	14	0.119510924	Residential - Single Family Residence	YES - Current	NO - Privately-Owned	Available	Not Used in Prior Housing Element	0	0	0.072845984	0.072845984	1	1*	1*	141A201	331	Silver Lake - Echo Park - Elysian Valley									Above Moderate
LOS ANGELES	3428 W BELLEVUE AVE	90026	5401009018	Low Medium II Residential	RD2-1VL	0	21	0.119374208	Residential - Single Family Residence	YES - Current	NO - Privately-Owned	Available	Not Used in Prior Housing Element	0	0	0.115113378	0.115113378	1	2*	2*	141A201	300	Silver Lake - Echo Park - Elysian Valley									Above Moderate
LOS ANGELES	3435 W LONDON ST	90026	5401009019	Low Medium I Residential	RD3-1VL	0	14	0.119529661	Residential - Single Family Residence	YES - Current	NO - Privately-Owned	Available	Not Used in Prior Housing Element	0	0	0.072845984	0.072845984	1	1*	1*	141A201	328	Silver Lake - Echo Park - Elysian Valley									Above Moderate
LOS ANGELES	3436 W BELLEVUE AVE	90026	5401009020	Low Medium II Residential	RD2-1VL	0	21	0.11937447	Residential - Single Family Residence - Pool	YES - Current	NO - Privately-Owned	Available	Not Used in Prior Housing Element	0	0	0.115113378	0.115113378	1	2*	2*	141A201	297	Silver Lake - Echo Park - Elysian Valley									Above Moderate
LOS ANGELES	3502 W BELLEVUE AVE	90026	5401009022	Low Medium II Residential	RD2-1VL	0	21	0.119375351	Residential - Double, Duplex, or Two Units - 4 Stories or Less	YES - Current	NO - Privately-Owned	Available	Not Used in Prior Housing Element	0	0	0.06399675	0.06399675	2	2*	2*	141A201	287	Silver Lake - Echo Park - Elysian Valley		Yes							Above Moderate
LOS ANGELES	3505 W LONDON ST	90026	5401009023	Low Medium I Residential	RD3-1VL	0	14	0.119567652	Residential - Single Family Residence	YES - Current	NO - Privately-Owned	Available	Not Used in Prior Housing Element	0	0	0.030595604	0.030595604	1	1*	1*	141A201	310	Silver Lake - Echo Park - Elysian Valley									Above Moderate
LOS ANGELES	3509 W LONDON ST	90026	5401009025	Low Medium I Residential	RD3-1VL	0	14	0.119586598	Residential - Single Family Residence	YES - Current	NO - Privately-Owned	Available	Not Used in Prior Housing Element	0	0	0.072845984	0.072845984	1	1*	1*	141A201	308	Silver Lake - Echo Park - Elysian Valley									Above Moderate
LOS ANGELES	3515 W LONDON ST	90026	5401009027	Low Medium I Residential	RD3-1VL	0	14	0.119604453	Residential - Single Family Residence	YES - Current	NO - Privately-Owned	Available	Not Used in Prior Housing Element	0	0	0.072845984	0.072845984	1	1*	1*	141A201	304	Silver Lake - Echo Park - Elysian Valley									Above Moderate
LOS ANGELES	3514 W BELLEVUE AVE	90026	5401009028	Low Medium II Residential	RD2-1VL	0	21	0.11937447	Residential - Double, Duplex, or Two Units - 4 Stories or Less	YES - Current	NO - Privately-Owned	Available	Not Used in Prior Housing Element	0	0	0.150186098	0.150186098	2	2*	2*	141A201	271	Silver Lake - Echo Park - Elysian Valley		Yes							Above Moderate
LOS ANGELES	3517 W LONDON ST	90026	5401009029	Low Medium I Residential	RD3-1VL	0	14	0.119624336	Residential - Single Family Residence	YES - Current	NO - Privately-Owned	Available	Not Used in Prior Housing Element	0	0	0.072845984	0.072845984	1	1*	1*	141A201	301	Silver Lake - Echo Park - Elysian Valley									Above Moderate
LOS ANGELES	3529 W LONDON ST	90026	5401009034	Low Medium I Residential	RD3-1VL	0	14	0.119681273	Residential - Single Family Residence	YES - Current	NO - Privately-Owned	Available	Not Used in Prior Housing Element	0	0	0.072845984	0.072845984	1	1*	1*	141A201	285	Silver Lake - Echo Park - Elysian Valley									Above Moderate
LOS ANGELES	3528 W BELLEVUE AVE	90026	5401009035	Low Medium II Residential	RD2-1VL	0	21	0.119374896	Residential - Double, Duplex, or Two Units - 4 Stories or Less	YES - Current	NO - Privately-Owned	Available	Not Used in Prior Housing Element	0	0	0.150186098	0.150186098	2	2*	2*	141A201	252	Silver Lake - Echo Park - Elysian Valley		Yes							Above Moderate
LOS ANGELES	3533 W LONDON ST	90026	5401009036	Low Medium I Residential	RD3-1VL	0	14	0.119698438	Residential - Single Family Residence	YES - Current	NO - Privately-Owned	Available	Not Used in Prior Housing Element	0	0	0.072845984	0.072845984	1	1*	1*	141A201	279	Silver Lake - Echo Park - Elysian Valley									Above Moderate
LOS ANGELES		5401009037		Low Medium II Residential	RD2-1VL	0	21	0.119374896	Residential - Single Family Residence	YES - Current	NO - Privately-Owned	Available	Not Used in Prior Housing Element	0	0	0.115113378	0.115113378	1	2*	2*	141A201	245	Silver Lake - Echo Park - Elysian Valley									Above Moderate
LOS ANGELES	3537 W LONDON ST	90026	5401009038	Low Medium I Residential	RD3-1VL	0	14	0.119718059	Residential - Single Family Residence	YES - Current	NO - Privately-Owned	Available	Not Used in Prior Housing Element	0	0	0.072845984	0.072845984	1	1*	1*	141A201	272	Silver Lake - Echo Park - Elysian Valley									Above Moderate
LOS ANGELES	3600 W BELLEVUE AVE	90026	5401009039	Low Medium II Residential	RD2-1VL	0	21	0.119374895	Residential - Single Family Residence	YES - Current	NO - Privately-Owned	Available	Not Used in Prior Housing Element	0	0	0.115113378	0.115113378	1	2*	2*	141A201	241	Silver Lake - Echo Park - Elysian Valley									Above Moderate
LOS ANGELES	3606 W BELLEVUE AVE	90026	5401009041	Low Medium II Residential	RD2-1VL	0	21	0.119374201	Residential - Double, Duplex, or Two Units - 4 Stories or Less	YES - Current	NO - Privately-Owned	Available	Not Used in Prior Housing Element	0	0	0.150186098	0.150186098	2	2*	2*	141A201	235	Silver Lake - Echo Park - Elysian Valley		Yes							Above Moderate
LOS ANGELES	3610 W BELLEVUE AVE	90026	5401009042	Low Medium II Residential	RD2-1VL	0	21	0.119375082	Residential - Single Family Residence	YES - Current	NO - Privately-Owned	Available	Not Used in Prior Housing Element	0	0	0.115113378	0.115113378	1	2*	2*	141A201	231	Silver Lake - Echo Park - Elysian Valley									Above Moderate
LOS ANGELES	3614 W BELLEVUE AVE	90026	5401009044	Low Medium II Residential	RD2-1VL	0	21	0.119374896	Residential - Single Family Residence	YES - Current	NO - Privately-Owned	Available	Not Used in Prior Housing Element	0	0	0.115113378	0.115113378	1	2*	2*	141A201	228	Silver Lake - Echo Park - Elysian Valley									Above Moderate
LOS ANGELES	502 N HOOVER ST	90004	5401009045	Neighborhood Commercial	C1.5-1VL	0	108	0.08346879	Commercial - Store - One Story	YES - Current	NO - Privately-Owned	Available	Not Used in Prior Housing Element	0	0	0.088043398	0.088043398	3	0	0	141A201	260	Silver Lake - Echo Park - Elysian Valley		Yes							Above Moderate
LOS ANGELES	510 N HOOVER ST	90004	5401009046	Neighborhood Commercial	C1.5-1VL	0	108	0.109260197	Industrial - Light Manufacturing - One Story	YES - Current	NO - Privately-Owned	Available	Used in Prior Housing Element - Non-Vacant	0.096213077	0	0	0.096213077	0	0	0	141A201	244	Silver Lake - Echo Park - Elysian Valley									Lower
LOS ANGELES			5401009046	Neighborhood Commercial	C1.5-1VL	0	108	0.000193193	Industrial - Light Manufacturing - One Story	YES - Current	NO - Privately-Owned	Available	Used in Prior Housing Element - Non-Vacant	0	0	0.002815174	0.002815174	0	0	0	141A201	398	Silver Lake - Echo Park - Elysian Valley									Above Moderate
LOS ANGELES	3618 W BELLEVUE AVE	90026	5401009047	Low Medium II Residential	RD2-1VL	0	21	0.119374523	Residential - Single Family Residence	YES - Current	NO - Privately-Owned	Available	Not Used in Prior Housing Element	0	0	0.115113378	0.115113378	1	2*	2*	141A201	221	Silver Lake - Echo Park - Elysian Valley									Above Moderate
LOS ANGELES	3622 W BELLEVUE AVE	90026	5401009048	Low Medium II Residential	RD2-1VL	0	21	0.063966285	Residential - Single Family Residence	YES - Current	NO - Privately-Owned	Available	Not Used in Prior Housing Element	0	0	0.088613045	0.088613045	1	1*	1*	141A201	217	Silver Lake - Echo Park - Elysian Valley									Above Moderate
LOS ANGELES	516 N HOOVER ST	90004	5401009049	Neighborhood Commercial	C1.5-1VL	0	108	0.03827404	Commercial - Store - One Story	YES - Current	NO - Privately-Owned	Available	Not Used in Prior Housing Element	0	0	0.044735107	0.044735107	2	0	0	141A201	233	Silver Lake - Echo Park - Elysian Valley									Above Moderate
LOS ANGELES	526 N HOOVER ST	90004	5401009050	Neighborhood Commercial	C1.5-1VL	0	108	0.059981299	Residential - Single Family Residence	YES - Current	NO - Privately-Owned	Available	Not Used in Prior Housing Element	0	0	0.133915982	0.133915982	1	0	0	141A201	220	Silver Lake - Echo Park - Elysian Valley									Above Moderate
LOS ANGELES	534 N HOOVER ST	90004	5401009051	Neighborhood Commercial	C1.5-1VL	0	108	0.068431148	Commercial - Store Combination - Store and Residential Combination - One Story	YES - Current	NO - Privately-Owned	Available	Not Used in Prior Housing Element	0	0	0.085413051	0.085413051	0	0	0	141A201	207	Silver Lake - Echo Park - Elysian Valley		Yes							Above Moderate
LOS ANGELES	3506 W BELLEVUE AVE	90026	5401009054	Low Medium II Residential	RD2-1VL	0	21	0.10892956	Residential - Double, Duplex, or Two Units - 4 Stories or Less	YES - Current	NO - Privately-Owned	Available	Not Used in Prior Housing Element	0	0	0.06399675	0.06399675	2	2*	2*	141A201	284	Silver Lake - Echo Park - Elysian Valley		Yes							Above Moderate
LOS ANGELES	3406 W LONDON ST	90026	5401010002	Low Medium II Residential	RD1.5-1VL	0	29	0.109435983	Residential - Single Family Residence	YES - Current	NO - Privately-Owned	Available	Not Used in Prior Housing Element	0	0	0.087423241	0.087423241	1	3*	3*	139-5A201	31	Silver Lake - Echo Park - Elysian Valley									Above Moderate
LOS ANGELES	3422 W LONDON ST	90026	5401010006	Low Medium II Residential	RD1.5-1VL	0	29	0.109351758	Residential - Single Family Residence	YES - Current	NO - Privately-Owned	Available	Not Used in Prior Housing Element	0	0	0.087423241	0.087423241	1	3*	3*	139-5A201	14	Silver Lake - Echo Park - Elysian Valley									Above Moderate
LOS ANGELES	3426 W LONDON ST	90026	5401010007	Low Medium II Residential	RD1.5-1VL	0	29	0.108570151	Residential - Single Family Residence	YES - Current	NO - Privately-Owned	Available	Not Used in Prior Housing Element	0	0	0.087423241	0.087423241	1	3*	3*	141A201	389	Silver Lake - Echo Park - Elysian Valley									Above Moderate
LOS ANGELES	3430 W LONDON ST	90026	5401010008	Low Medium II Residential	RD1.5-1VL	0	29	0.109201075	Residential - Single Family Residence	YES - Current	NO - Privately-Owned	Available	Not Used in Prior Housing Element	0	0	0.087423241	0.087423241	1	3*	3*	141A201	382	Silver Lake - Echo Park - Elysian Valley									Above Moderate
LOS ANGELES	3432 W LONDON ST	90026	5401010009	Low Medium II Residential	RD1.5-1VL	0	29	0.109183316	Residential - Single Family Residence	YES - Current	NO - Privately-Owned	Available	Not Used in Prior Housing Element	0	0	0.087423241	0.087423241	1	3*	3*	141A201	378	Silver Lake - Echo Park - Elysian Valley									Above Moderate
LOS ANGELES	3500 W LONDON ST	90026	5401010030	Low Medium II Residential	RD1.5-1VL	0	29	0.109202362	Residential - Single Family Residence	YES - Current	NO - Privately-Owned	Available	Not Used in Prior Housing Element	0	0	0.087423241	0.087423241	1	3*	3*	141A201	373	Silver Lake - Echo Park - Elysian Valley									Above Moderate
LOS ANGELES	3506 W LONDON ST	90026	5401010011	Low Medium II Residential	RD1.5-1VL	0	29	0.109274734	Residential - Single Family Residence	YES - Current	NO - Privately-Owned	Available	Not Used in Prior Housing Element	0	0	0.087423241	0.087423241	1	3*	3*	141A201	364	Silver Lake - Echo Park - Elysian Valley									Above Moderate
LOS ANGELES	3510 W LONDON ST	90026	5401010012	Low Medium II Residential	RD1.5-1VL	0	29	0.109273996	Residential - Single Family Residence	YES - Current	NO - Privately-Owned	Available	Not Used in Prior Housing Element	0	0	0.087423241	0.087423241	1	3*	3*	141A201	360	Silver Lake - Echo Park - Elysian Valley									Above Moderate
LOS ANGELES	3514 W LONDON ST	90026	5401010013	Low Medium II Residential	RD1.5-1VL	0	29	0.109274095	Residential - Single Family Residence	YES - Current	NO - Privately-Owned	Available	Not Used in Prior Housing Element	0	0	0.087423241	0.087423241	1	3*	3*	141A201	354	Silver Lake - Echo Park - Elysian Valley									Above Moderate
LOS ANGELES	3518 W LONDON ST	90026	5401010014	Low Medium II Residential	RD1.5-1VL	0	29	0.109273237	Residential - Single Family Residence	YES - Current	NO - Privately-Owned	Available	Not Used in Prior Housing Element	0	0	0.087423241	0.087423241	1	3*	3*	141A201	345	Silver Lake - Echo Park - Elysian Valley									Above Moderate
LOS ANGELES	3524 W LONDON ST	90026	5401010015	Low Medium II Residential	RD1.5-1VL	0	29	0.109274046	Residential - Double, Duplex, or Two Units - 4 Stories or Less	YES - Current	NO - Privately-Owned	Available	Not Used in Prior Housing Element	0	0	0.1169855	0.1169855	2	3*	3*	141A201	342	Silver Lake - Echo Park - Elysian Valley		Yes							Above Moderate
LOS ANGELES	3528 W LONDON ST	90026	5401010016	Low Medium II Residential	RD1.5-1VL	0	29	0.109273889	Residential - Double, Duplex, or Two Units - 4 Stories or Less	YES - Current	NO - Privately-Owned	Available	Not Used in Prior Housing Element	0	0	0.233518553	0.233518553	2	3*	3*	141A201	335	Silver Lake - Echo Park - Elysian Valley		Yes							Above Moderate
LOS ANGELES	3532 W LONDON ST	90026	5401010017	Low Medium II Residential	RD1.5-1VL	0	29	0.109273997	Residential - Double, Duplex, or Two Units - 4 Stories or Less	YES - Current	NO - Privately-Owned	Available	Not Used in Prior Housing Element	0	0	0.015100072	0.015100072	2	3*	3*	141A201	332	Silver Lake - Echo Park - Elysian Valley		Yes							Above Moderate
LOS ANGELES	3534 W LONDON ST	90026	5401010018	Low Medium II Residential	RD1.5-1VL	0	29	0.10927478	Residential - Double, Duplex, or Two Units - 4 Stories or Less	YES - Current	NO - Privately-Owned	Available	Not Used in Prior Housing Element	0	0	0.233518553	0.233518553	2	3*	3*	141A201	329	Silver Lake - Echo Park - Elysian Valley		Yes							Above Moderate
LOS ANGELES	3538 W LONDON ST	90026	5401010019	Medium Residential	R3-1VL	0	54	0.10927334	Residential - Double, Duplex, or Two Units - 4 Stories or Less	YES - Current	NO - Privately-Owned	Available	Not Used in Prior Housing Element	0	0	0.43563619	0.43563619	2	0	0	141A201	316	Silver Lake - Echo Park - Elysian Valley		Yes							Above Moderate
LOS ANGELES	3475 W PLATA ST	90026	5401010024	Medium Residential	R3-1VL	0	54	0.047387113	Residential - Single Family Residence	YES - Current	NO - Privately-Owned	Available	Not Used in Prior Housing Element	0	0	0.140762499	0.140762499	1	2*	2*	141A201	374	Silver Lake - Echo Park - Elysian Valley									Above Moderate
LOS ANGELES	3471 W PLATA ST	90026	5401010025	Medium Residential	R3-1VL	0	54	0.038108952	Residential - Single Family Residence	YES - Current	NO - Privately-Owned	Available	Not Used in Prior Housing Element	0	0	0.171991378	0.171991378	1	2*	2*	141A201	379	Silver Lake - Echo Park - Elysian Valley									Above Moderate
LOS ANGELES	3463 W PLATA ST	90026	5401010027	Low Medium II Residential	RD1.5-1VL	0	29	0.107198394	Residential - Double, Duplex, or Two Units - 4 Stories or Less	YES - Current	NO - Privately-Owned	Available	Not Used in Prior Housing Element	0	0	0.064933735	0.064933735	2	3*	3*	141A201	371	Silver Lake - Echo Park - Elysian Valley		Yes							Above Moderate
LOS ANGELES	3459 W PLATA ST	90026	5401010028	Low Medium II Residential	RD1.5-1VL	0	29	0.107250012	Residential - Single Family Residence	YES - Current	NO - Privately-Owned	Available	Not Used in Prior Housing Element	0	0	0.174394023	0.174394023	1	3*	3*	141A201	376	Silver Lake - Echo Park - Elysian Valley									Above Moderate
LOS ANGELES	3455 W PLATA ST	90026	5401010029	Low Medium II Residential	RD1.5-1VL	0	29	0.107266656	Residential - Three Units (Any Combination) - 4 Stories or Less	YES - Current	NO - Privately-Owned	Available	Not Used in Prior Housing Element	0	0	0.212556744	0.212556744	3	3*	3*	141A201	381	Silver Lake - Echo Park - Elysian Valley		Yes							Above Moderate
LOS ANGELES	3445 W PLATA ST	90026	5401010031	Low Medium II Residential	RD1.5-1VL	0	29	0.107301396	Residential - Single Family Residence	YES - Current	NO - Privately-Owned	Available	Not Used in Prior Housing Element	0	0	0.087423241	0.087423241	1	3*	3*	139-5A201	13	Silver Lake - Echo Park - Elysian Valley									Above Moderate
LOS ANGELES	3443 W PLATA ST	90026	5401010032	Low Medium II Residential	RD1.5-1VL	0	29	0.107317932	Residential - Single Family Residence	YES - Current	NO - Privately-Owned	Available	Not Used in Prior Housing Element	0	0	0.087423241	0.087423241	1	3*	3*	139-5A201	16	Silver Lake - Echo Park - Elysian Valley									Above Moderate
LOS ANGELES	3439 W PLATA ST	90026	5401010033	Low Medium II Residential	RD1.5-1VL	0	29	0.107432466	Residential - Double, Duplex, or Two Units - 4 Stories or Less	YES - Current	NO - Privately-Owned	Available	Not Used in Prior Housing Element	0	0	0.1169855	0.1169855	2	3*	3*	139-5A201	20	Silver Lake - Echo Park - Elysian Valley		Yes							Above Moderate
LOS ANGELES	3435 W PLATA ST	90026	5401010034	Low Medium II Residential	RD1.5-1VL	0	29	0.107436959	Residential - Single Family Residence	YES - Current	NO - Privately-Owned	Available	Not Used in Prior Housing Element	0	0	0.087423241	0.087423241	1	3*	3*	139-5A201	23	Silver Lake - Echo Park - Elysian Valley									Above Moderate
LOS ANGELES	3429 W PLATA ST	90026	5401010035	Low Medium II Residential	RD1.5-1VL	0	29	0.107437064	Residential - Single Family Residence	YES - Current	NO - Privately-Owned	Available	Not Used in Prior Housing Element	0	0	0.087423241	0.087423241	1	3*	3*	139-5A201	30	Silver Lake - Echo Park - Elysian Valley									Above Moderate
LOS ANGELES	3425 W PLATA ST	90026	5401010036	Low Medium II Residential	RD1.5-1VL	0	29	0.107437896	Residential - Double, Duplex, or Two Units - 4 Stories or Less	YES - Current	NO - Privately-Owned	Available	Not Used in Prior Housing Element	0	0	0.1169855	0.1169855	2	3*	3*	139-5A201	36	Silver Lake - Echo Park - Elysian Valley		Yes							Above Moderate
LOS ANGELES	3421 1/2 W PLATA ST	90026	5401010037	Low Medium II Residential	RD1.5-1VL	0	29	0.107436449	Residential - Double, Duplex, or Two Units - 4 Stories or Less	YES - Current	NO - Privately-Owned	Available	Not Used in Prior Housing Element	0	0	0.128409135	0.128409135	1	3*	3*	139-5A201	41	Silver Lake - Echo Park - Elysian Valley		Yes							Above Moderate
LOS ANGELES	3417 W PLATA ST	90026	5401010038	Low Medium II Residential	RD1.5-1VL	0	29	0.107438546	Residential - Single Family Residence	YES - Current	NO - Privately-Owned	Available	Not Used in Prior Housing Element	0	0	0.087423241	0.087423241	1	3*	3*	139-5A201	47	Silver Lake - Echo Park - Elysian Valley									Above Moderate
LOS ANGELES	3415 W PLATA ST	90026	5401010039	Low Medium II Residential	RD1.5-1VL	0	29	0.10743769	Residential - Double, Duplex, or Two Units - 4 Stories or Less	YES - Current	NO - Privately-Owned	Available	Not Used in Prior Housing Element	0	0	0.005159229	0.005159229	2	3*	3*	139-5A201	51	Silver Lake - Echo Park - Elysian Valley									Above Moderate
LOS ANGELES	3405 W PLATA ST	90026	5401010042	Low Medium II Residential	RD1.5-1VL	0	29	0.075757304	Residential - Single Family Residence	YES - Current	NO - Privately-Owned	Available	Not Used in Prior Housing Element	0	0	0.140321648	0.140321648	1	2*	2*	139-5A201	66	Silver Lake - Echo Park - Elysian Valley									Above Moderate
LOS ANGELES	3403 W PLATA ST	90026	5401010044	Low Medium II Residential	RD1.5-1VL	0	29	0.076230161	Residential - Double, Duplex, or Two Units - 4 Stories or Less	YES - Current	NO - Privately-Owned	Available	Not Used in Prior Housing Element	0	0	0.182620144	0.182620144	2	2*	2*	139-5A201	68	Silver Lake - Echo Park - Elysian Valley		Yes							Above Moderate
LOS ANGELES	420 N HOOVER ST	90004	5401011001	Neighborhood Commercial	C1.5-1VL	0	108	0.097154992	Residential - Single Family Residence	YES - Current	NO - Privately-Owned	Available	Not Used in Prior Housing Element	1.19068054	0	0	1.19068054	1	0	0	139-5A201	28	Silver Lake - Echo Park - Elysian Valley									Lower
LOS ANGELES	3462 W PLATA ST	90026	5401011004	Neighborhood Commercial	C1.5-1VL	0	108	0.106196108	Commercial - Store Combination - Store and Residential Combination - One Story	YES - Current	NO - Privately-Owned	Available	Not Used in Prior Housing Element	0	0	0.033073749	0.033073749	3	0	0	139-5A201	19	Silver Lake - Echo Park - Elysian Valley		Yes							Above Moderate
LOS ANGELES	3448 W PLATA ST	90026	5401011007	Low Medium I Residential	RD3-1VL	0	17	0.106417562	Residential - Single Family Residence	YES - Current	NO - Privately-Owned	Available	Not Used in Prior Housing Element	0	0	0.059071195	0.059071195	1	1*	1*	139-5A201	46	Silver Lake - Echo Park - Elysian Valley									Above Moderate
LOS ANGELES	3444 W PLATA ST	90026	5401011008	Low Medium I Residential	R2-1VL	0	17	0.100898629	Residential - Single Family Residence	YES - Current	NO - Privately-Owned	Available	Not Used in Prior Housing Element	0	0	0.072393531	0.072393531	1	1*	1*	139-5A201	50	Silver Lake - Echo Park - Elysian Valley									Above Moderate
LOS ANGELES	412 N HOOVER ST	90004	5401011009	Neighborhood Commercial	C1.5-1VL	0	108	0.094411964	Commercial - Store - One Story	YES - Current	NO - Privately-Owned	Available	Not Used in Prior Housing Element	0.228919217	0	0	0.228919217	0	0	0	139-5A201	58	Silver Lake - Echo Park - Elysian Valley									Lower
LOS ANGELES	418 N HOOVER ST	90004	5401011009	Neighborhood Commercial	C1.5-1VL	0	108	0.081895582	Commercial - Store - One Story	YES - Current	NO - Privately-Owned	Available	Not Used in Prior Housing Element	0.208585429	0	0	0.208585429	0	0	0	139-5A201	43	Silver Lake - Echo Park - Elysian Valley									Lower
LOS ANGELES			5401011009	Neighborhood Commercial	C1.5-1VL	0	108	0.004653949	Commercial - Store - One Story	YES - Current	NO - Privately-Owned	Available	Not Used in Prior Housing Element	0	0	0.02191689	0.02191689	0	0	0	139-5A201	53	Silver Lake - Echo Park - Elysian Valley									Above Moderate
LOS ANGELES			5401011009	Neighborhood Commercial	C1.5-1VL	0	108	0.005303661	Commercial - Store - One Story	YES - Current	NO - Privately-Owned	Available	Not Used in Prior Housing Element	0	0	0.02191689	0.02191689	0	0	0	139-5A201	59	Silver Lake - Echo Park - Elysian Valley									Above Moderate
LOS ANGELES	451 N SILVER LAKE BLVD	90026	5401012001	Neighborhood Commercial	CR-1VL	0	108	0.050073478	Commercial - Restaurant, Cocktail Lounge - Restaurant, Cocktail Lounge, Tavern - One Story	YES - Current	NO - Privately-Owned	Available	Used in Prior Housing Element - Non-Vacant	0	0	0.001259673	0.001259673	0	0	0	139-5A201	82	Silver Lake - Echo Park - Elysian Valley									Above Moderate
LOS ANGELES	463 N SILVER LAKE BLVD	90026	5401012001	Neighborhood Commercial	CR-1VL	0	108	0.078907378	Commercial - Restaurant, Cocktail Lounge - Restaurant, Cocktail Lounge, Tavern - One Story	YES - Current	NO - Privately-Owned	Available	Used in Prior Housing Element - Non-Vacant	0.019963447	0	0	0.019963447	0	0	0	139-5A201	76	Silver Lake - Echo Park - Elysian Valley									Lower
LOS ANGELES		

LOS ANGELES	656 N ROBINSON ST	90026	5401014001	Low Medium I Residential	R2-1VL	0	17	0.15276075	Residential - Single Family Residence	YES - Current	NO - Privately-Owned	Available	Not Used in Prior Housing Element	0	0	0.170660841	1	2*	2*	141A203	274	Silver Lake - Echo Park - Elysian Valley	Yes	Above Moderate
LOS ANGELES	650 N ROBINSON ST	90026	5401014002	Low Medium I Residential	R2-1VL	0	17	0.151303989	Residential - Single Family Residence	YES - Current	NO - Privately-Owned	Available	Not Used in Prior Housing Element	0	0	0.115113378	1	2*	2*	141A203	283	Silver Lake - Echo Park - Elysian Valley		Above Moderate
LOS ANGELES	640 N ROBINSON ST	90026	5401014004	Low Medium I Residential	R2-1VL	0	17	0.151304873	Residential - Single Family Residence	YES - Current	NO - Privately-Owned	Available	Not Used in Prior Housing Element	0	0	0.115113378	1	2*	2*	141A203	303	Silver Lake - Echo Park - Elysian Valley		Above Moderate
LOS ANGELES	600 N ROBINSON ST	90026	5401014010	Neighborhood Commercial	C1-1VL	0	54	0.163609651	Residential - Five or More Units or Apartments (Any Combination) - 4 Stories or Less	YES - Current	NO - Privately-Owned	Available	Not Used in Prior Housing Element	0	0	0.071797733	8	0	0	141A203	368	Silver Lake - Echo Park - Elysian Valley	Yes	Above Moderate
LOS ANGELES	637 N DILLON ST	90026	5401014017	Low Medium I Residential	R2-1VL	0	17	0.151239609	Residential - Double, Duplex, or Two Units - 4 Stories or Less	YES - Current	NO - Privately-Owned	Available	Not Used in Prior Housing Element	0	0	0.150186098	2	2*	2*	141A203	330	Silver Lake - Echo Park - Elysian Valley	Yes	Above Moderate
LOS ANGELES	645 N DILLON ST	90026	5401014018	Low Medium I Residential	R2-1VL	0	17	0.151254122	Residential - Double, Duplex, or Two Units - 4 Stories or Less	YES - Current	NO - Privately-Owned	Available	Not Used in Prior Housing Element	0	0	0.150186098	2	2*	2*	141A203	316	Silver Lake - Echo Park - Elysian Valley	Yes	Above Moderate
LOS ANGELES	649 N DILLON ST	90026	5401014019	Low Medium I Residential	R2-1VL	0	17	0.151267079	Residential - Double, Duplex, or Two Units - 4 Stories or Less	YES - Current	NO - Privately-Owned	Available	Not Used in Prior Housing Element	0	0	0.150186098	2	2*	2*	141A203	307	Silver Lake - Echo Park - Elysian Valley	Yes	Above Moderate
LOS ANGELES	653 N DILLON ST	90026	5401014020	Low Medium I Residential	R2-1VL	0	17	0.151282473	Residential - Double, Duplex, or Two Units - 4 Stories or Less	YES - Current	NO - Privately-Owned	Available	Not Used in Prior Housing Element	0	0	0.041134185	2	2*	2*	141A203	298	Silver Lake - Echo Park - Elysian Valley	Yes	Above Moderate
LOS ANGELES	616 N ROBINSON ST	90026	5401014025	Neighborhood Commercial	R4-1VL	0	108	0.15130481	Residential - Four Units (Any Combination) - 4 Stories or Less - Vacant Land	YES - Current	NO - Privately-Owned	Available	Not Used in Prior Housing Element	0.863346303	0	0	0.863346303	0	0	141A203	357	Silver Lake - Echo Park - Elysian Valley		Lower
LOS ANGELES	617 N DILLON ST	90026	5401014025	Neighborhood Commercial	R4-1VL	0	108	0.151182724	Residential - Four Units (Any Combination) - 4 Stories or Less - Vacant Land	YES - Current	NO - Privately-Owned	Available	Not Used in Prior Housing Element	0.947814411	0	0	0.947814411	0	0	141A203	375	Silver Lake - Echo Park - Elysian Valley		Lower
LOS ANGELES	620 N ROBINSON ST	90026	5401014025	Neighborhood Commercial	R4-1VL	0	108	0.151303989	Residential - Four Units (Any Combination) - 4 Stories or Less - Vacant Land	YES - Current	NO - Privately-Owned	Available	Not Used in Prior Housing Element	0.863346303	0	0	0.863346303	0	0	141A203	344	Silver Lake - Echo Park - Elysian Valley		Lower
LOS ANGELES	621 N DILLON ST	90026	5401014025	Neighborhood Commercial	R4-1VL	0	108	0.151196619	Residential - Four Units (Any Combination) - 4 Stories or Less - Vacant Land	YES - Current	NO - Privately-Owned	Available	Not Used in Prior Housing Element	0.863346303	0	0	0.863346303	0	0	141A203	363	Silver Lake - Echo Park - Elysian Valley		Lower
LOS ANGELES	3205 W BELLEVUE AVE	90026	5401014026	Neighborhood Commercial	C1-1VL	0	54	0.163609484	Residential - Single Family Residence - Vacant Land	YES - Current	NO - Privately-Owned	Available	Not Used in Prior Housing Element	0.308155775	1	0	0.308155775	1	0	141A203	387	Silver Lake - Echo Park - Elysian Valley		Lower
LOS ANGELES	3211 W BELLEVUE AVE	90026	5401014026	Neighborhood Commercial	C1-1VL	0	54	0.163608907	Residential - Single Family Residence - Vacant Land	YES - Current	NO - Privately-Owned	Available	Not Used in Prior Housing Element	0.308155775	1	0	0.308155775	1	0	141A203	381	Silver Lake - Echo Park - Elysian Valley		Lower
LOS ANGELES	3219 W BELLEVUE AVE	90026	5401014026	Neighborhood Commercial	C1-1VL	0	54	0.163609541	Residential - Single Family Residence - Vacant Land	YES - Current	NO - Privately-Owned	Available	Not Used in Prior Housing Element	0.279862413	1	0	0.279862413	1	0	141A203	377	Silver Lake - Echo Park - Elysian Valley		Lower
LOS ANGELES	609 N DILLON ST	90026	5401014026	Neighborhood Commercial	C1-1VL	0	54	0.163615066	Residential - Single Family Residence - Vacant Land	YES - Current	NO - Privately-Owned	Available	Not Used in Prior Housing Element	0.428250915	1	0	0.428250915	1	0	141A203	393	Silver Lake - Echo Park - Elysian Valley		Lower
LOS ANGELES	627 N DILLON ST	90026	5401014027	Neighborhood Commercial	R4-1VL	0	108	0.15121046	Residential - Single Family Residence - Vacant Land	YES - Current	NO - Privately-Owned	Available	Not Used in Prior Housing Element	0.863346303	0	0	0.863346303	0	0	141A203	351	Silver Lake - Echo Park - Elysian Valley		Lower
LOS ANGELES	631 N DILLON ST	90026	5401014027	Neighborhood Commercial	R4-1VL	0	108	0.151225979	Residential - Single Family Residence - Vacant Land	YES - Current	NO - Privately-Owned	Available	Not Used in Prior Housing Element	0.863346303	0	0	0.863346303	0	0	141A203	340	Silver Lake - Echo Park - Elysian Valley		Lower
LOS ANGELES	630 N MICHELTORENA ST	90026	5401015005	Low Medium II Residential	RD2-1VL	0	21	0.151829341	Residential - Three Units (Any Combination) - 4 Stories or Less	YES - Current	NO - Privately-Owned	Available	Not Used in Prior Housing Element	0	0	0.112683702	3	3*	3*	141A203	289	Silver Lake - Echo Park - Elysian Valley	Yes	Above Moderate
LOS ANGELES	626 N MICHELTORENA ST	90026	5401015006	Medium Residential	R3-1VL	0	54	0.151829266	Residential - Five or More Units or Apartments (Any Combination) - 4 Stories or Less	YES - Current	NO - Privately-Owned	Available	Not Used in Prior Housing Element	0	0	0.064799446	8	0	0	141A201	256	Silver Lake - Echo Park - Elysian Valley	Yes	Above Moderate
LOS ANGELES	627 N ROBINSON ST	90026	5401015007	Medium Residential	R3-1VL	0	54	0.151846829	Residential - Three Units (Any Combination) - 4 Stories or Less	YES - Current	NO - Privately-Owned	Available	Not Used in Prior Housing Element	0	0	0.133517659	3	0	0	141A203	311	Silver Lake - Echo Park - Elysian Valley	Yes	Above Moderate
LOS ANGELES	631 N ROBINSON ST	90026	5401015008	Low Medium II Residential	RD2-1VL	0	21	0.151851565	Residential - Three Units (Any Combination) - 4 Stories or Less	YES - Current	NO - Privately-Owned	Available	Not Used in Prior Housing Element	0	0	0.106504595	3	3*	3*	141A203	302	Silver Lake - Echo Park - Elysian Valley	Yes	Above Moderate
LOS ANGELES	637 N ROBINSON ST	90026	5401015009	Low Medium II Residential	RD2-1VL	0	21	0.151858987	Residential - Single Family Residence	YES - Current	NO - Privately-Owned	Available	Not Used in Prior Housing Element	0	0	0.087423241	1	3*	3*	141A203	292	Silver Lake - Echo Park - Elysian Valley		Above Moderate
LOS ANGELES	649 N ROBINSON ST	90026	5401015011	Low Medium II Residential	RD2-1VL	0	21	0.151872027	Residential - Three Units (Any Combination) - 4 Stories or Less	YES - Current	NO - Privately-Owned	Available	Not Used in Prior Housing Element	0	0	0.01686697	3	3*	3*	141A203	273	Silver Lake - Echo Park - Elysian Valley	Yes	Above Moderate
LOS ANGELES	636 N MICHELTORENA ST	90026	5401015018	Low Medium II Residential	RD2-1VL	0	21	0.151831249	Institutional - Church - One Story	YES - Current	NO - Privately-Owned	Available	Used in Prior Housing Element - Non-Vacant	0	0	0.012908566	0	3*	3*	141A203	280	Silver Lake - Echo Park - Elysian Valley		Above Moderate
LOS ANGELES	640 N MICHELTORENA ST	90026	5401015018	Low Medium II Residential	RD2-1VL	0	21	0.151830241	Institutional - Church - One Story	YES - Current	NO - Privately-Owned	Available	Used in Prior Housing Element - Non-Vacant	0	0	0.012908566	0	3*	3*	141A203	271	Silver Lake - Echo Park - Elysian Valley		Above Moderate
LOS ANGELES	646 N MICHELTORENA ST	90026	5401015018	Low Medium II Residential	RD2-1VL	0	21	0.151829482	Institutional - Church - One Story	YES - Current	NO - Privately-Owned	Available	Used in Prior Housing Element - Non-Vacant	0	0	0.012908566	0	3*	3*	141A203	262	Silver Lake - Echo Park - Elysian Valley		Above Moderate
LOS ANGELES	650 N MICHELTORENA ST	90026	5401015018	Low Medium II Residential	RD2-1VL	0	21	0.151830614	Institutional - Church - One Story	YES - Current	NO - Privately-Owned	Available	Used in Prior Housing Element - Non-Vacant	0	0	0.012908566	0	3*	3*	141A203	251	Silver Lake - Echo Park - Elysian Valley		Above Moderate
LOS ANGELES	651 N ROBINSON ST	90026	5401015018	Low Medium II Residential	RD2-1VL	0	21	0.151879201	Institutional - Church - One Story	YES - Current	NO - Privately-Owned	Available	Used in Prior Housing Element - Non-Vacant	0	0	0.012908566	0	3*	3*	141A203	264	Silver Lake - Echo Park - Elysian Valley		Above Moderate
LOS ANGELES	656 N MICHELTORENA ST	90026	5401015018	Low Medium II Residential	RD2-1VL	0	21	0.151290928	Institutional - Church - One Story	YES - Current	NO - Privately-Owned	Available	Used in Prior Housing Element - Non-Vacant	0	0	0.012908566	0	3*	3*	141A203	240	Silver Lake - Echo Park - Elysian Valley		Above Moderate
LOS ANGELES	657 N ROBINSON ST	90026	5401015018	Low Medium II Residential	RD2-1VL	0	21	0.150377772	Institutional - Church - One Story	YES - Current	NO - Privately-Owned	Available	Used in Prior Housing Element - Non-Vacant	0	0	0.012908566	0	3*	3*	141A203	256	Silver Lake - Echo Park - Elysian Valley		Above Moderate
LOS ANGELES			5401015018	Low Medium II Residential	RD2-1VL	0	21	0.012912864	Institutional - Church - One Story	YES - Current	NO - Privately-Owned	Available	Used in Prior Housing Element - Non-Vacant	0	0	0.004747025	0	0	0	141A203	473	Silver Lake - Echo Park - Elysian Valley		Above Moderate
LOS ANGELES			5401015018	Low Medium II Residential	RD2-1VL	0	21	0.012912969	Institutional - Church - One Story	YES - Current	NO - Privately-Owned	Available	Used in Prior Housing Element - Non-Vacant	0	0	0.004747025	0	0	0	141A203	476	Silver Lake - Echo Park - Elysian Valley		Above Moderate
LOS ANGELES			5401015018	Low Medium II Residential	RD2-1VL	0	21	0.012913122	Institutional - Church - One Story	YES - Current	NO - Privately-Owned	Available	Used in Prior Housing Element - Non-Vacant	0	0	0.004747025	0	0	0	141A203	474	Silver Lake - Echo Park - Elysian Valley		Above Moderate
LOS ANGELES			5401015018	Low Medium II Residential	RD2-1VL	0	21	0.025825054	Institutional - Church - One Story	YES - Current	NO - Privately-Owned	Available	Used in Prior Housing Element - Non-Vacant	0	0	0.004747025	0	0	0	141A203	475	Silver Lake - Echo Park - Elysian Valley		Above Moderate
LOS ANGELES	752 N MICHELTORENA ST	90026	5401016001	Low Medium II Residential	RD2-1VL	0	21	0.147553615	Residential - Single Family Residence	YES - Current	NO - Privately-Owned	Available	Not Used in Prior Housing Element	0	0	0.090245038	1	3*	3*	141A203	92	Silver Lake - Echo Park - Elysian Valley		Above Moderate
LOS ANGELES	736 N MICHELTORENA ST	90026	5401016005	Low Medium II Residential	RD2-1VL	0	21	0.151909005	Residential - Single Family Residence	YES - Current	NO - Privately-Owned	Available	Not Used in Prior Housing Element	0	0	0.089106184	1	3*	3*	141A203	126	Silver Lake - Echo Park - Elysian Valley		Above Moderate
LOS ANGELES	732 N MICHELTORENA ST	90026	5401016006	Low Medium II Residential	RD2-1VL	0	21	0.151906439	Residential - Single Family Residence	YES - Current	NO - Privately-Owned	Available	Not Used in Prior Housing Element	0	0	0.089106184	1	3*	3*	141A203	140	Silver Lake - Echo Park - Elysian Valley		Above Moderate
LOS ANGELES	726 N MICHELTORENA ST	90026	5401016007	Low Medium II Residential	RD2-1VL	0	21	0.151908117	Residential - Single Family Residence	YES - Current	NO - Privately-Owned	Available	Not Used in Prior Housing Element	0	0	0.089106184	1	3*	3*	141A203	157	Silver Lake - Echo Park - Elysian Valley		Above Moderate
LOS ANGELES	724 N MICHELTORENA ST	90026	5401016008	Low Medium II Residential	RD2-1VL	0	21	0.151907871	Residential - Double, Duplex, or Two Units - 4 Stories or Less	YES - Current	NO - Privately-Owned	Available	Not Used in Prior Housing Element	0	0	0.121438122	2	3*	3*	141A203	170	Silver Lake - Echo Park - Elysian Valley	Yes	Above Moderate
LOS ANGELES	716 N MICHELTORENA ST	90026	5401016009	Low Medium II Residential	RD2-1VL	0	21	0.151908543	Residential - Single Family Residence	YES - Current	NO - Privately-Owned	Available	Not Used in Prior Housing Element	0	0	0.089106184	1	3*	3*	141A203	180	Silver Lake - Echo Park - Elysian Valley		Above Moderate
LOS ANGELES	712 N MICHELTORENA ST	90026	5401016010	Low Medium II Residential	RD2-1VL	0	21	0.151909546	Residential - Double, Duplex, or Two Units - 4 Stories or Less	YES - Current	NO - Privately-Owned	Available	Not Used in Prior Housing Element	0	0	0.035275969	2	3*	3*	141A203	192	Silver Lake - Echo Park - Elysian Valley		Above Moderate
LOS ANGELES	706 N MICHELTORENA ST	90026	5401016011	Low Medium II Residential	RD2-1VL	0	21	0.151912779	Residential - Single Family Residence	YES - Current	NO - Privately-Owned	Available	Not Used in Prior Housing Element	0	0	0.089106184	1	3*	3*	141A203	203	Silver Lake - Echo Park - Elysian Valley		Above Moderate
LOS ANGELES	700 N MICHELTORENA ST	90026	5401016012	Low Medium II Residential	RD2-1VL	0	21	0.151909503	Residential - Single Family Residence	YES - Current	NO - Privately-Owned	Available	Not Used in Prior Housing Element	0	0	0.089106184	1	3*	3*	141A203	213	Silver Lake - Echo Park - Elysian Valley		Above Moderate
LOS ANGELES	709 N ROBINSON ST	90026	5401016014	Low Medium II Residential	RD2-1VL	0	21	0.075915101	Residential - Single Family Residence	YES - Current	NO - Privately-Owned	Available	Not Used in Prior Housing Element	0	0	0.032702804	1	1*	1*	141A203	218	Silver Lake - Echo Park - Elysian Valley		Above Moderate
LOS ANGELES	713 N ROBINSON ST	90026	5401016015	Low Medium II Residential	RD2-1VL	0	21	0.121469189	Residential - Single Family Residence	YES - Current	NO - Privately-Owned	Available	Not Used in Prior Housing Element	0	0	0.048730093	1	2*	2*	141A203	208	Silver Lake - Echo Park - Elysian Valley		Above Moderate
LOS ANGELES	719 N ROBINSON ST	90026	5401016016	Low Medium II Residential	RD2-1VL	0	21	0.151842525	Residential - Double, Duplex, or Two Units - 4 Stories or Less	YES - Current	NO - Privately-Owned	Available	Not Used in Prior Housing Element	0	0	0.1169855	2	3*	3*	141A203	195	Silver Lake - Echo Park - Elysian Valley	Yes	Above Moderate
LOS ANGELES	725 N ROBINSON ST	90026	5401016017	Low Medium II Residential	RD2-1VL	0	21	0.151848151	Residential - Double, Duplex, or Two Units - 4 Stories or Less	YES - Current	NO - Privately-Owned	Available	Not Used in Prior Housing Element	0	0	0.1169855	2	3*	3*	141A203	183	Silver Lake - Echo Park - Elysian Valley	Yes	Above Moderate
LOS ANGELES	731 N ROBINSON ST	90026	5401016018	Low Medium II Residential	RD2-1VL	0	21	0.151854557	Residential - Three Units (Any Combination) - 4 Stories or Less	YES - Current	NO - Privately-Owned	Available	Not Used in Prior Housing Element	0	0	0.106504595	3	3*	3*	141A203	171	Silver Lake - Echo Park - Elysian Valley	Yes	Above Moderate
LOS ANGELES	737 N ROBINSON ST	90026	5401016020	Low Medium II Residential	RD2-1VL	0	21	0.151869916	Residential - Double, Duplex, or Two Units - 4 Stories or Less	YES - Current	NO - Privately-Owned	Available	Not Used in Prior Housing Element	0	0	0.1169855	2	3*	3*	141A203	147	Silver Lake - Echo Park - Elysian Valley		Above Moderate
LOS ANGELES	743 N ROBINSON ST	90026	5401016021	Low Medium II Residential	RD2-1VL	0	21	0.15187566	Residential - Double, Duplex, or Two Units - 4 Stories or Less	YES - Current	NO - Privately-Owned	Available	Not Used in Prior Housing Element	0	0	0.050647944	2	3*	3*	141A203	133	Silver Lake - Echo Park - Elysian Valley	Yes	Above Moderate
LOS ANGELES	749 N ROBINSON ST	90026	5401016022	Low Medium II Residential	RD2-1VL	0	21	0.151881403	Residential - Double, Duplex, or Two Units - 4 Stories or Less	YES - Current	NO - Privately-Owned	Available	Not Used in Prior Housing Element	0	0	0.1169855	2	3*	3*	141A203	121	Silver Lake - Echo Park - Elysian Valley	Yes	Above Moderate
LOS ANGELES	748 N MICHELTORENA ST	90026	5401016024	Low Medium II Residential	RD2-1VL	0	21	0.151907871	Residential - Single Family Residence	YES - Current	NO - Privately-Owned	Available	Not Used in Prior Housing Element	0	0	0.089106184	1	3*	3*	141A203	101	Silver Lake - Echo Park - Elysian Valley		Above Moderate
LOS ANGELES	742 N MICHELTORENA ST	90026	5401016025	Low Medium II Residential	RD2-1VL	0	21	0.15190711	Residential - Single Family Residence	YES - Current	NO - Privately-Owned	Available	Not Used in Prior Housing Element	0	0	0.089106184	1	3*	3*	141A203	115	Silver Lake - Echo Park - Elysian Valley		Above Moderate
LOS ANGELES	752 N ROBINSON ST	90026	5401017001	Low Medium II Residential	RD2-1VL	0	21	0.09224943	Residential - Single Family Residence	YES - Current	NO - Privately-Owned	Available	Not Used in Prior Housing Element	0	0	0.144904256	1	2*	2*	141A203	136	Silver Lake - Echo Park - Elysian Valley		Above Moderate
LOS ANGELES	3220 W MARATHON ST	90026	5401017002	Low Medium II Residential	RD2-1VL	0	21	0.046913738	Residential - Single Family Residence	YES - Current	NO - Privately-Owned	Available	Not Used in Prior Housing Element	0	0	0.095078868	1	1*	1*	141A203	149	Silver Lake - Echo Park - Elysian Valley		Above Moderate
LOS ANGELES	746 N ROBINSON ST	90026	5401017003	Low Medium II Residential	RD2-1VL	0	21	0.151881956	Residential - Three Units (Any Combination) - 4 Stories or Less	YES - Current	NO - Privately-Owned	Available	Not Used in Prior Housing Element	0	0	0.106504595	3	3*	3*	141A203	148	Silver Lake - Echo Park - Elysian Valley	Yes	Above Moderate
LOS ANGELES	742 N ROBINSON ST	90026	5401017004	Low Medium II Residential	RD2-1VL	0	21	0.151884003	Residential - Single Family Residence	YES - Current	NO - Privately-Owned	Available	Not Used in Prior Housing Element	0	0	0.087423241	1	3*	3*	141A203	161	Silver Lake - Echo Park - Elysian Valley		Above Moderate
LOS ANGELES	736 N ROBINSON ST	90026	5401017005	Low Medium II Residential	RD2-1VL	0	21	0.151883115	Residential - Single Family Residence	YES - Current	NO - Privately-Owned	Available	Not Used in Prior Housing Element	0	0	0.087423241	1	3*	3*	141A203	172	Silver Lake - Echo Park - Elysian Valley		Above Moderate
LOS ANGELES	726 N ROBINSON ST	90026	5401017007	Low Medium II Residential	RD2-1VL	0	21	0.151883242	Residential - Single Family Residence	YES - Current	NO - Privately-Owned	Available	Not Used in Prior Housing Element	0	0	0.087423241	1	3*	3*	141A203	197	Silver Lake - Echo Park - Elysian Valley		Above Moderate
LOS ANGELES	724 N ROBINSON ST	90026	5401017008	Low Medium II Residential	RD2-1VL	0	21	0.151884003	Residential - Three Units (Any Combination) - 4 Stories or Less	YES - Current	NO - Privately-Owned	Available	Not Used in Prior Housing Element	0	0	0.106504595	3	3*	3*	141A203	209	Silver Lake - Echo Park - Elysian Valley	Yes	Above Moderate
LOS ANGELES	716 N ROBINSON ST	90026	5401017009	Low Medium II Residential	RD2-1VL	0	21	0.151882444	Residential - Single Family Residence	YES - Current	NO - Privately-Owned	Available	Not Used in Prior Housing Element	0	0	0.087423241	1	3*	3*	141A203	219	Silver Lake - Echo Park - Elysian Valley		Above Moderate
LOS ANGELES	714 N ROBINSON ST	90026	5401017010	Low Medium II Residential	RD2-1VL	0	21	0.151883242	Residential - Three Units (Any Combination) - 4 Stories or Less	YES - Current	NO - Privately-Owned	Available	Not Used in Prior Housing Element	0	0	0.045926264	3	3*	3*	141A203	231	Silver Lake - Echo Park - Elysian Valley	Yes	Above Moderate
LOS ANGELES	706 N ROBINSON ST	90026	5401017013	Low Medium II Residential	RD2-1VL	0	21	0.151882236	Residential - Single Family Residence	YES - Current	NO - Privately-Owned	Available	Not Used in Prior Housing Element	0	0	0.087423241	1	3*	3*	141A203	244	Silver Lake - Echo Park - Elysian Valley		Above Moderate
LOS ANGELES	701 N DILLON ST	90026	5401017013	Low Medium II Residential	RD2-1VL	0	21	0.151719703	Residential - Single Family Residence	YES - Current	NO - Privately-Owned	Available	Not Used in Prior Housing Element	0	0	0.087423241	1	3*	3*	141A203	266	Silver Lake - Echo Park - Elysian Valley		Above Moderate
LOS ANGELES	707 N DILLON ST	90026	5401017014	Low Medium II Residential	RD2-1VL	0	21	0.151734263	Residential - Double, Duplex, or Two Units - 4 Stories or Less	YES - Current	NO - Privately-Owned	Available	Not Used in Prior Housing Element	0	0	0.032693094	2	3*	3*	141A203	257	Silver Lake - Echo Park - Elysian Valley	Yes	Above Moderate
LOS ANGELES	711 N DILLON ST	90026	5401017015	Low Medium II Residential	RD2-1VL	0	21	0.151747936	Residential - Single Family Residence	YES - Current	NO - Privately-Owned	Available	Not Used in Prior Housing Element	0	0	0.087423241	1	3*	3*	141A203	247	Silver Lake - Echo Park - Elysian Valley		Above Moderate
LOS ANGELES	715 N DILLON ST	90026	5401017016	Low Medium II Residential	RD2-1VL	0	21	0.151762496	Residential - Single Family Residence	YES - Current	NO - Privately-Owned	Available	Not Used in Prior Housing Element	0	0	0.087423241	1	3*	3*	141A203	236	Silver Lake - Echo Park - Elysian Valley		Above Moderate
LOS ANGELES	721 N DILLON ST	90026	5401017017	Low Medium II Residential	RD2-1VL	0	21	0.151777175	Residential - Single Family Residence	YES - Current	NO - Privately-Owned	Available	Not Used in Prior Housing Element	0	0	0.087423241	1	3*	3*	141A203	224	Silver Lake - Echo Park - Elysian Valley		Above Moderate
LOS ANGELES	727 N DILLON ST	90026	5401017018	Low Medium II Residential	RD2-1VL	0	21	0.151791065	Residential - Double, Duplex, or Two Units - 4 Stories or Less	YES - Current	NO - Privately-Owned	Available	Not Used in Prior Housing Element	0	0	0.007776264	2	3*	3*	141A203	211	Silver Lake - Echo Park - Elysian Valley	Yes	Above Moderate
LOS ANGELES	743 N DILLON ST	90026	5401017023	Low Medium II Residential	RD2-1VL	0	21	0.151834066	Residential - Double, Duplex, or Two Units - 4 Stories or Less	YES - Current	NO - Privately-Owned	Available	Not Used in Prior Housing Element	0	0	0.1169855	2	3*	3*	141A203	177	Silver Lake - Echo Park - Elysian Valley	Yes	Above Moderate
LOS ANGELES	749 N DILLON ST	90026	5401017024	Low Medium II Residential	RD2-1VL	0	21	0.151847739	Residential - Double, Duplex, or Two Units - 4 Stories or Less	YES - Current	NO - Privately-Owned	Available	Not Used in Prior Housing Element	0	0	0.1169855	2	3*	3*	141A203	166	Silver Lake - Echo Park - Elysian Valley	Yes	Above Moderate
LOS ANGELES	3208 W MARATHON ST	90026	5401017025	Low Medium II Residential	RD2-1VL	0	21	0.135733528	Residential - Double, Duplex, or Two Units - 4 Stories or Less	YES - Current	NO - Privately-Owned	Available	Not Used in Prior Housing Element	0	0	0.160113716	2	2*	2*	141A203	156	Silver Lake - Echo Park - Elysian Valley	Yes	Above Moderate
LOS ANGELES	638 N DILLON ST	90026	5401018003	Low Medium I Residential	R2-1VL	0	17	0.083906853	Residential - Single Family Residence	YES - Current	NO - Privately-Owned	Available	Not Used in Prior Housing Element	0	0	0.072845984	1	1*	1*	141A203	346	Silver Lake - Echo Park - Elysian Valley		Above Moderate
LOS ANGELES	646 N DILLON ST	90026	5401018007	Low Medium I Residential	R2-1VL	0	17	0.114783769	Residential - Single Family Residence	YES - Current	NO - Privately-Owned	Available	Not Used in Prior Housing Element	0	0	0.072845984	1	1*	1*	141A203	324	Silver Lake - Echo Park - Elysian Valley		Above Moderate
LOS ANGELES	658 N DILLON ST	90026	5401018009	Low Medium I Residential	R2-1VL	0	17	0.149219818	Residential - Single Family Residence	YES - Current	NO - Privately-Owned	Available	Not Used in Prior Housing Element	0	0	0.115113378	1	2*	2*	141A203	304	Silver Lake - Echo Park - Elysian Valley		Above Moderate
LOS ANGELES	662 N DILLON ST	90026	5401018010	Low Medium I Residential	R2-1VL	0	17	0.160748061	Residential - Single Family Residence - Pool	YES - Current	NO - Privately-Owned	Available	Not Used in Prior Housing Element	0	0	0.094294119	1	2*	2*	141A203	294	Silver Lake - Echo Park - Elysian Valley		Above Moderate
LOS ANGELES	706 N DILLON ST	90026	5401018012	Low Medium I Residential	R2-1VL	0	17	0.144669002	Residential - Double, Duplex, or Two Units - 4 Stories or Less	YES - Current	NO - Privately-Owned	Available	Not Used in Prior Housing Element	0	0	0.150186098	2	2*	2*	141A203	278	Silver Lake - Echo Park - Elysian Valley	Yes	Above Moderate
LOS ANGELES	707 N VENDOME ST	90026	5401018013	Medium Residential	R3-1VL	0	54	0.144580005	Residential - Single Family Residence - Pool	YES - Current	NO - Privately-Owned	Available	Used in Prior Housing Element - Non-Vacant	0.789567733	0	0	0.789567733	1	0	141A203	291	Silver Lake - Echo Park - Elysian Valley		Lower
LOS ANGELES	701 N VENDOME ST	90026	5401018014	Medium Residential	R3-1VL	0	54	0.142608707	Residential - Single Family Residence	YES - Current	NO - Privately-Owned	Available	Used in Prior Housing Element - Non-Vacant	0.789567733	0	0	0.789567733	1	0	141A203	300	Silver Lake - Echo Park - Elysian Valley		Lower
LOS ANGELES	669 N SILVER LAKE BLVD	90026	5401018015	Medium Residential	R3-1VL	0	54	0.136243749	Residential - Five or More Units or Apartments (Any Combination) - 4 Stories or Less	YES - Current	NO - Privately-Owned	Available	Not Used in Prior Housing Element	0	0	0.114273539	5	0	0	141A203	309	Silver Lake - Echo Park - Elysian Valley	Yes	Above Moderate
LOS ANGELES	659 N SILVER LAKE BLVD	90026	5401018016	Medium Residential	R3-1VL	0	54	0.119922316	Residential - Five or More Units or Apartments (Any Combination) - 4 Stories or Less	YES - Current	NO - Privately-Owned	Available	Not Used in Prior Housing Element	0	0	0.026676843	7	0	0	141A203	317	Silver Lake - Echo Park - Elysian Valley	Yes	Above Moderate
LOS ANGELES	653 N SILVER LAKE BLVD	90026	5401018017	Medium Residential	R3-1VL	0	54	0.109297097	Residential - Five or More Units or Apartments (Any Combination) - 4 Stories or Less	YES - Current	NO - Privately-Owned	Available	Not Used in Prior Housing Element

LOS ANGELES	641 N PARKMAN AVE	90026	5401021021	Low Medium II Residential	RD1.5-1VL	0	29	0.169994688	Residential - Double, Duplex, or Two Units - 4 Stories or Less	YES - Current	NO - Privately-Owned	Available	Not Used in Prior Housing Element	0	0	0.270326865	0.270326865	2	0	0	141A203	401	Silver Lake - Echo Park - Elysian Valley	Yes		Above Moderate
LOS ANGELES	647 N PARKMAN AVE	90026	5401021022	Low Medium II Residential	RD1.5-1VL	0	29	0.170912992	Residential - Single Family Residence	YES - Current	NO - Privately-Owned	Available	Not Used in Prior Housing Element	0	0	0.45490548	0.45490548	1	0	0	141A203	392	Silver Lake - Echo Park - Elysian Valley			Above Moderate
LOS ANGELES	651 N PARKMAN AVE	90026	5401021023	Low Medium II Residential	RD1.5-1VL	0	29	0.170891667	Residential - Single Family Residence	YES - Current	NO - Privately-Owned	Available	Not Used in Prior Housing Element	0	0	0.45490548	0.45490548	1	0	0	141A203	383	Silver Lake - Echo Park - Elysian Valley			Above Moderate
LOS ANGELES	666 N SILVER LAKE BLVD	90026	5401022001	Low Medium II Residential	RD2-1VL	0	21	0.132421156	Residential - Single Family Residence	YES - Current	NO - Privately-Owned	Available	Not Used in Prior Housing Element	0	0	0.171991378	0.171991378	1	2*	2*	141A203	328	Silver Lake - Echo Park - Elysian Valley			Above Moderate
LOS ANGELES	660 N SILVER LAKE BLVD	90026	5401022002	Low Medium II Residential	RD2-1VL	0	21	0.090979623	Residential - Single Family Residence	YES - Current	NO - Privately-Owned	Available	Not Used in Prior Housing Element	0	0	0.072393531	0.072393531	1	1*	1*	141A203	350	Silver Lake - Echo Park - Elysian Valley			Above Moderate
LOS ANGELES	656 N SILVER LAKE BLVD	90026	5401022003	Low Medium II Residential	RD2-1VL	0	21	0.114164401	Residential - Double, Duplex, or Two Units - 4 Stories or Less	YES - Current	NO - Privately-Owned	Available	Not Used in Prior Housing Element	0	0	0.224600458	0.224600458	2	2*	2*	141A203	356	Silver Lake - Echo Park - Elysian Valley	Yes		Above Moderate
LOS ANGELES	642 N SILVER LAKE BLVD	90026	5401022004	Low Medium II Residential	RD2-1VL	0	21	0.067427508	Residential - Single Family Residence	YES - Current	NO - Privately-Owned	Available	Not Used in Prior Housing Element	0	0	0.088613045	0.088613045	1	1*	1*	141A203	365	Silver Lake - Echo Park - Elysian Valley			Above Moderate
LOS ANGELES	643 N VENDOME ST	90026	5401022005	Low Medium II Residential	RD2-1VL	0	21	0.069922039	Residential - Single Family Residence	YES - Current	NO - Privately-Owned	Available	Not Used in Prior Housing Element	0	0	0.072393531	0.072393531	1	1*	1*	141A203	372	Silver Lake - Echo Park - Elysian Valley			Above Moderate
LOS ANGELES	638 N SILVER LAKE BLVD	90026	5401022006	Low Medium II Residential	RD2-1VL	0	21	0.160532371	Residential - Double, Duplex, or Two Units - 4 Stories or Less	YES - Current	NO - Privately-Owned	Available	Not Used in Prior Housing Element	0	0	0.233518553	0.233518553	2	3*	3*	141A203	374	Silver Lake - Echo Park - Elysian Valley	Yes		Above Moderate
LOS ANGELES	634 N SILVER LAKE BLVD	90026	5401022007	Low Medium II Residential	RD2-1VL	0	21	0.101073837	Residential - Single Family Residence	YES - Current	NO - Privately-Owned	Available	Not Used in Prior Housing Element	0	0	0.209803784	0.209803784	1	2*	2*	141A203	379	Silver Lake - Echo Park - Elysian Valley			Above Moderate
LOS ANGELES	635 N VENDOME ST	90026	5401022008	Low Medium II Residential	RD2-1VL	0	21	0.082643717	Residential - Single Family Residence	YES - Current	NO - Privately-Owned	Available	Not Used in Prior Housing Element	0	0	0.072393531	0.072393531	1	1*	1*	141A203	389	Silver Lake - Echo Park - Elysian Valley			Above Moderate
LOS ANGELES	631 N VENDOME ST	90026	5401022009	Low Medium II Residential	RD2-1VL	0	21	0.113635335	Residential - Single Family Residence	YES - Current	NO - Privately-Owned	Available	Not Used in Prior Housing Element	0	0	0.171991378	0.171991378	1	2*	2*	141A203	397	Silver Lake - Echo Park - Elysian Valley			Above Moderate
LOS ANGELES	627 N VENDOME ST	90026	5401022010	Low Medium II Residential	RD2-1VL	0	21	0.123947975	Residential - Single Family Residence	YES - Current	NO - Privately-Owned	Available	Not Used in Prior Housing Element	0	0	0.171991378	0.171991378	1	2*	2*	141A203	403	Silver Lake - Echo Park - Elysian Valley			Above Moderate
LOS ANGELES	623 N VENDOME ST	90026	5401022011	Low Medium II Residential	RD2-1VL	0	21	0.14074124	Residential - Single Family Residence	YES - Current	NO - Privately-Owned	Available	Not Used in Prior Housing Element	0	0	0.174394023	0.174394023	1	3*	3*	139-5A203	11	Silver Lake - Echo Park - Elysian Valley			Above Moderate
LOS ANGELES	619 N VENDOME ST	90026	5401022012	Low Medium II Residential	RD2-1VL	0	21	0.149795734	Residential - Double, Duplex, or Two Units - 4 Stories or Less	YES - Current	NO - Privately-Owned	Available	Not Used in Prior Housing Element	0	0	0.242423797	0.242423797	2	3*	3*	139-5A203	21	Silver Lake - Echo Park - Elysian Valley	Yes		Above Moderate
LOS ANGELES			5401022014	Low Medium II Residential	RD2-1VL	0	21	0.022284243	Residential - Single Family Residence - Other Improvements Only	YES - Current	NO - Privately-Owned	Available	Not Used in Prior Housing Element	0	0	0.036343861	0.036343861	0	0	0	139-5A203	32	Silver Lake - Echo Park - Elysian Valley			Above Moderate
LOS ANGELES	609 N VENDOME ST	90026	5401022015	Low Medium II Residential	RD2-1VL	0	21	0.160697544	Residential - Double, Duplex, or Two Units - 4 Stories or Less	YES - Current	NO - Privately-Owned	Available	Not Used in Prior Housing Element	0	0	0.233518553	0.233518553	2	3*	3*	139-5A203	43	Silver Lake - Echo Park - Elysian Valley	Yes		Above Moderate
LOS ANGELES	3023 W BELLEVUE AVE	90026	5401022016	Low Medium II Residential	RD2-1VL	0	21	0.10330454	Residential - Double, Duplex, or Two Units - 4 Stories or Less	YES - Current	NO - Privately-Owned	Available	Not Used in Prior Housing Element	0	0	0.224600458	0.224600458	2	2*	2*	139-5A203	62	Silver Lake - Echo Park - Elysian Valley	Yes		Above Moderate
LOS ANGELES	3051 W BELLEVUE AVE	90026	5401022017	Low Medium II Residential	RD2-1VL	0	21	0.057391667	Residential - Single Family Residence	YES - Current	NO - Privately-Owned	Available	Not Used in Prior Housing Element	0	0	0.088613045	0.088613045	1	1*	1*	139-5A203	55	Silver Lake - Echo Park - Elysian Valley			Above Moderate
LOS ANGELES	3103 1/2 W BELLEVUE AVE	90026	5401022018	Low Medium II Residential	RD2-1VL	0	21	0.172175471	Residential - Three Units (Any Combination) - 4 Stories or Less	YES - Current	NO - Privately-Owned	Available	Not Used in Prior Housing Element	0	0	0.211680365	0.211680365	1	3*	3*	139-5A203	26	Silver Lake - Echo Park - Elysian Valley	Yes		Above Moderate
LOS ANGELES	3107 W BELLEVUE AVE	90026	5401022019	Neighborhood Commercial	C2-1VL	0	108	0.172157329	Residential - Three Units (Any Combination) - 4 Stories or Less	YES - Current	NO - Privately-Owned	Available	Not Used in Prior Housing Element	0	0	0.985104543	0.985104543	3	0	0	139-5A203	19	Silver Lake - Echo Park - Elysian Valley			Above Moderate
LOS ANGELES	3109 W BELLEVUE AVE	90026	5401022020	Neighborhood Commercial	C2-1VL	0	108	0.169303237	Commercial - Store Combination - Store and Residential Combination - One Story	YES - Current	NO - Privately-Owned	Available	Not Used in Prior Housing Element	0	0	0.028028277	0.028028277	7	0	0	139-5A203	15	Silver Lake - Echo Park - Elysian Valley	Yes		Above Moderate
LOS ANGELES	600 N SILVER LAKE BLVD	90026	5401022021	Neighborhood Commercial	C2-1VL	0	108	0.091777289	Commercial - Auto, Recreation Equipment, Construction Equipment Sales and Service - Auto Body Repair Shop - One Story	YES - Current	NO - Privately-Owned	Available	Not Used in Prior Housing Element	0.178817913	0	0	0.178817913	0	0	0	139-5A203	17	Silver Lake - Echo Park - Elysian Valley			Lower
LOS ANGELES	620 N SILVER LAKE BLVD	90026	5401022022	Low Medium II Residential, Neighborhood Commercial	C1-1VL	0	54	0.123076414	Commercial - Restaurant, Cocktail Lounge - Restaurant, Cocktail Lounge, Tavern - One Story	YES - Current	NO - Privately-Owned	Available	Not Used in Prior Housing Element	0	0	0.030766937	0.030766937	0	0	0	141A203	406	Silver Lake - Echo Park - Elysian Valley	Yes		Above Moderate
LOS ANGELES	630 N SILVER LAKE BLVD	90026	5401022025	Low Medium II Residential	RD2-1VL	0	21	0.093265845	Residential - Single Family Residence	YES - Current	NO - Privately-Owned	Available	Not Used in Prior Housing Element	0	0	0.08884517	0.08884517	1	2*	2*	141A203	386	Silver Lake - Echo Park - Elysian Valley			Above Moderate
LOS ANGELES	3008 W BELLEVUE AVE	90026	5401023002	Low Medium II Residential	RD2-1VL	0	21	0.152308169	Residential - Double, Duplex, or Two Units - 4 Stories or Less	YES - Current	NO - Privately-Owned	Available	Not Used in Prior Housing Element	0	0	0.233518553	0.233518553	2	3*	3*	139-5A203	104	Silver Lake - Echo Park - Elysian Valley	Yes		Above Moderate
LOS ANGELES	3014 W BELLEVUE AVE	90026	5401023003	Low Medium II Residential	RD2-1VL	0	21	0.166813971	Residential - Single Family Residence	YES - Current	NO - Privately-Owned	Available	Not Used in Prior Housing Element	0	0	0.174394023	0.174394023	1	3*	3*	139-5A203	100	Silver Lake - Echo Park - Elysian Valley			Above Moderate
LOS ANGELES	3009 W LONDON ST	90026	5401023005	Low Medium II Residential	RD2-1VL	0	21	0.166099162	Residential - Single Family Residence	YES - Current	NO - Privately-Owned	Available	Not Used in Prior Housing Element	0	0	0.174394023	0.174394023	1	3*	3*	139-5A203	139	Silver Lake - Echo Park - Elysian Valley			Above Moderate
LOS ANGELES	3001 W LONDON ST	90026	5401023006	Low Medium II Residential	RD2-1VL	0	21	0.137966589	Residential - Single Family Residence	YES - Current	NO - Privately-Owned	Available	Not Used in Prior Housing Element	0	0	0.140762499	0.140762499	1	2*	2*	139-5A203	146	Silver Lake - Echo Park - Elysian Valley			Above Moderate
LOS ANGELES	3018 W BELLEVUE AVE	90026	5401023008	Low Medium II Residential	RD2-1VL	0	21	0.111590485	Residential - Double, Duplex, or Two Units - 4 Stories or Less	YES - Current	NO - Privately-Owned	Available	Not Used in Prior Housing Element	0	0	0.040368533	0.040368533	2	2*	2*	139-5A203	95	Silver Lake - Echo Park - Elysian Valley			Above Moderate
LOS ANGELES	3023 W LONDON ST	90026	5401023009	Low Medium II Residential	RD2-1VL	0	21	0.111863122	Residential - Single Family Residence	YES - Current	NO - Privately-Owned	Available	Not Used in Prior Housing Element	0	0	0.171991378	0.171991378	1	2*	2*	139-5A203	117	Silver Lake - Echo Park - Elysian Valley			Above Moderate
LOS ANGELES	3022 W BELLEVUE AVE	90026	5401023010	Low Medium II Residential	RD2-1VL	0	21	0.111895179	Residential - Single Family Residence	YES - Current	NO - Privately-Owned	Available	Not Used in Prior Housing Element	0	0	0.046221963	0.046221963	1	2*	2*	139-5A203	89	Silver Lake - Echo Park - Elysian Valley			Above Moderate
LOS ANGELES	3028 W BELLEVUE AVE	90026	5401023012	Low Medium II Residential	RD2-1VL	0	21	0.112199872	Residential - Double, Duplex, or Two Units - 4 Stories or Less	YES - Current	NO - Privately-Owned	Available	Not Used in Prior Housing Element	0	0	0.03437788	0.03437788	2	2*	2*	139-5A203	85	Silver Lake - Echo Park - Elysian Valley	Yes		Above Moderate
LOS ANGELES	3108 W BELLEVUE AVE	90026	5401023018	Low Medium II Residential	RD2-1VL	0	21	0.113113179	Residential - Single Family Residence	YES - Current	NO - Privately-Owned	Available	Not Used in Prior Housing Element	0	0	0.171991378	0.171991378	1	2*	2*	139-5A203	72	Silver Lake - Echo Park - Elysian Valley			Above Moderate
LOS ANGELES	3121 W LONDON ST	90026	5401023023	Low Medium II Residential	RD2-1VL	0	21	0.113970887	Residential - Single Family Residence	YES - Current	NO - Privately-Owned	Available	Not Used in Prior Housing Element	0	0	0.171991378	0.171991378	1	2*	2*	139-5A203	84	Silver Lake - Echo Park - Elysian Valley			Above Moderate
LOS ANGELES	524 N SILVER LAKE BLVD	90026	5401023028	Neighborhood Commercial	C2-1VL	0	108	0.254496098	Commercial - Auto, Recreation Equipment, Construction Equipment Sales and Service - Auto Body Repair Shop - One Story	YES - Current	NO - Privately-Owned	Available	Used in Prior Housing Element - Non-Vacant	0.15338117	0	0	0.15338117	0	0	0	139-5A203	57	Silver Lake - Echo Park - Elysian Valley			Lower
LOS ANGELES	3115 W LONDON ST	90026	5401023029	Low Medium II Residential	RD2-1VL	0	21	0.095005489	Residential - Single Family Residence	YES - Current	NO - Privately-Owned	Available	Not Used in Prior Housing Element	0	0	0.209803784	0.209803784	1	2*	2*	139-5A203	98	Silver Lake - Echo Park - Elysian Valley			Above Moderate
LOS ANGELES	3117 W LONDON ST	90026	5401023030	Low Medium II Residential	RD2-1VL	0	21	0.095306765	Residential - Single Family Residence	YES - Current	NO - Privately-Owned	Available	Not Used in Prior Housing Element	0	0	0.08884517	0.08884517	1	2*	2*	139-5A203	93	Silver Lake - Echo Park - Elysian Valley			Above Moderate
LOS ANGELES	3116 W BELLEVUE AVE	90026	5401023031	Neighborhood Commercial	C2-1VL	0	108	0.113722567	Commercial - Office Building - Office and Residential - One Story	YES - Current	NO - Privately-Owned	Available	Not Used in Prior Housing Element	0	0	0.007039564	0.007039564	8	0	0	139-5A203	63	Silver Lake - Echo Park - Elysian Valley	Yes		Above Moderate
LOS ANGELES	3116 W LONDON ST	90026	5401024002	Medium Residential	R3-1VL	0	54	0.077116617	Residential - Five or More Units or Apartments (Any Combination) - 4 Stories or Less	YES - Current	NO - Privately-Owned	Available	Not Used in Prior Housing Element	1.370750582	0	0	1.370750582	0	0	0	139-5A203	138	Silver Lake - Echo Park - Elysian Valley			Lower
LOS ANGELES	3010 W LONDON ST	90026	5401024007	Low Medium II Residential	RD2-1VL	0	21	0.169971563	Residential - Single Family Residence	YES - Current	NO - Privately-Owned	Available	Not Used in Prior Housing Element	0	0	0.174394023	0.174394023	1	3*	3*	139-5A203	182	Silver Lake - Echo Park - Elysian Valley			Above Moderate
LOS ANGELES	3200 W LONDON ST	90026	5401024008	Medium Residential	R3-1VL	0	54	0.087008957	Institutional - Church - One Story	YES - Current	NO - Privately-Owned	Available	Not Used in Prior Housing Element	0.056089187	0	0	0.056089187	0	0	0	139-5A203	105	Silver Lake - Echo Park - Elysian Valley			Lower
LOS ANGELES	470 N SILVER LAKE BLVD	90026	5401024008	Medium Residential	R3-1VL	0	54	0.096728374	Institutional - Church - One Story	YES - Current	NO - Privately-Owned	Available	Not Used in Prior Housing Element	0.055740243	0	0	0.055740243	1	0	0	139-5A203	120	Silver Lake - Echo Park - Elysian Valley			Lower
LOS ANGELES	474 N SILVER LAKE BLVD	90026	5401024008	Medium Residential	R3-1VL	0	54	0.09597387	Institutional - Church - One Story	YES - Current	NO - Privately-Owned	Available	Not Used in Prior Housing Element	0.055740243	0	0	0.055740243	1	0	0	139-5A203	114	Silver Lake - Echo Park - Elysian Valley			Lower
LOS ANGELES	3124 W LONDON ST	90026	5401024010	Medium Residential	R3-1VL	0	54	0.117465237	Residential - Single Family Residence - Vacant Land	YES - Current	NO - Privately-Owned	Available	Not Used in Prior Housing Element	0.602391422	0	0	0.602391422	0	0	0	139-5A203	122	Silver Lake - Echo Park - Elysian Valley			Lower
LOS ANGELES	3120 W LONDON ST	90026	5401024011	Medium Residential	R3-1VL	0	54	0.125640015	Residential - Single Family Residence - Vacant Land	YES - Current	NO - Privately-Owned	Available	Not Used in Prior Housing Element	0.656747538	0	0	0.656747538	0	0	0	139-5A203	130	Silver Lake - Echo Park - Elysian Valley			Lower
LOS ANGELES			5401024011	Medium Residential	R3-1VL	0	54	0.017623605	Residential - Single Family Residence - Vacant Land	YES - Current	NO - Privately-Owned	Available	Not Used in Prior Housing Element	0	0	0.062533069	0.062533069	0	0	0	139-5A203	714	Silver Lake - Echo Park - Elysian Valley			Above Moderate
LOS ANGELES	2958 W BELLEVUE AVE	90026	5401025001	Low Medium II Residential	RD2-1VL	0	21	0.099706076	Residential - Single Family Residence	YES - Current	NO - Privately-Owned	Available	Not Used in Prior Housing Element	0	0	0.209803784	0.209803784	1	2*	2*	139-5A203	156	Silver Lake - Echo Park - Elysian Valley			Above Moderate
LOS ANGELES	2968 W BELLEVUE AVE	90026	5401025002	Low Medium II Residential	RD2-1VL	0	21	0.055096581	Residential - Single Family Residence	YES - Current	NO - Privately-Owned	Available	Not Used in Prior Housing Element	0	0	0.094626415	0.094626415	1	1*	1*	139-5A203	145	Silver Lake - Echo Park - Elysian Valley			Above Moderate
LOS ANGELES	2971 W LONDON ST	90026	5401025005	Low Medium II Residential	RD2-1VL	0	21	0.097026093	Residential - Double, Duplex, or Two Units - 4 Stories or Less	YES - Current	NO - Privately-Owned	Available	Not Used in Prior Housing Element	0	0	0.273251528	0.273251528	2	2*	2*	139-5A203	147	Silver Lake - Echo Park - Elysian Valley	Yes		Above Moderate
LOS ANGELES	2963 W LONDON ST	90026	5401025006	Low Medium II Residential	RD2-1VL	0	21	0.091025106	Residential - Single Family Residence	YES - Current	NO - Privately-Owned	Available	Not Used in Prior Housing Element	0	0	0.072393531	0.072393531	1	1*	1*	139-5A203	155	Silver Lake - Echo Park - Elysian Valley			Above Moderate
LOS ANGELES	2957 W LONDON ST	90026	5401025007	Low Medium II Residential	RD2-1VL	0	21	0.085024294	Residential - Single Family Residence	YES - Current	NO - Privately-Owned	Available	Not Used in Prior Housing Element	0	0	0.077339202	0.077339202	1	1*	1*	139-5A203	161	Silver Lake - Echo Park - Elysian Valley			Above Moderate
LOS ANGELES	447 N OCCIDENTAL BLVD	90026	5401025011	Low Medium II Residential	RD2-1VL	0	21	0.115703118	Residential - Single Family Residence	YES - Current	NO - Privately-Owned	Available	Not Used in Prior Housing Element	0	0	0.171991378	0.171991378	1	2*	2*	139-5A203	266	Silver Lake - Echo Park - Elysian Valley			Above Moderate

LOS ANGELES	459 N OCCIDENTAL BLVD	90026	5401025013	Low Medium II Residential	RD2-1VL	0	21	0.170058229	Residential - Double, Duplex, or Two Units - 4 Stories or Less	YES - Current	NO - Privately-Owned	Available	Not Used in Prior Housing Element	0	0	0.233518553	0.233518553	2	3*	3*	139-SA203	231	Silver Lake - Echo Park - Elysian Valley	Yes	Above Moderate
LOS ANGELES	469 N OCCIDENTAL BLVD	90026	5401025014	Neighborhood Commercial	C1-1VL	0	54	0.064278697	Residential - Single Family Residence	YES - Current	NO - Privately-Owned	Available	Not Used in Prior Housing Element	0	0	0.143274832	0.143274832	1	0	0	139-SA203	230	Silver Lake - Echo Park - Elysian Valley		Above Moderate
LOS ANGELES	2900 W BELLEVUE AVE	90026	5401025015	Neighborhood Commercial	C1-1VL	0	54	0.045913357	Commercial - Store Combination - Store and Residential Combination - One Story	YES - Current	NO - Privately-Owned	Available	Not Used in Prior Housing Element	0	0	0.112495628	0.112495628	1	0	0	139-SA203	211	Silver Lake - Echo Park - Elysian Valley	Yes	Above Moderate
LOS ANGELES	2904 W BELLEVUE AVE	90026	5401025016	Neighborhood Commercial	C1-1VL	0	54	0.110192978	Residential - Double, Duplex, or Two Units - 4 Stories or Less	YES - Current	NO - Privately-Owned	Available	Not Used in Prior Housing Element	0.247593537	0	0	0.247593537	2	0	0	139-SA203	199	Silver Lake - Echo Park - Elysian Valley		Lower
LOS ANGELES	2910 W BELLEVUE AVE	90026	5401025017	Neighborhood Commercial	C1-1VL	0	54	0.110191469	Residential - Double, Duplex, or Two Units - 4 Stories or Less	YES - Current	NO - Privately-Owned	Available	Not Used in Prior Housing Element	0	0	0.378546247	0.378546247	2	0	0	139-SA203	190	Silver Lake - Echo Park - Elysian Valley	Yes	Above Moderate
LOS ANGELES	2914 W BELLEVUE AVE	90026	5401025018	Neighborhood Commercial	C1-1VL	0	54	0.110192987	Residential - Double, Duplex, or Two Units - 4 Stories or Less	YES - Current	NO - Privately-Owned	Available	Not Used in Prior Housing Element	0	0	0.416822851	0.416822851	2	0	0	139-SA203	186	Silver Lake - Echo Park - Elysian Valley	Yes	Above Moderate
LOS ANGELES	2916 W BELLEVUE AVE	90026	5401025019	Neighborhood Commercial	C1-1VL	0	54	0.110192272	Residential - Four Units (Any Combination) - 4 Stories or Less	YES - Current	NO - Privately-Owned	Available	Not Used in Prior Housing Element	0	0	0.093813432	0.093813432	4	0	0	139-SA203	177	Silver Lake - Echo Park - Elysian Valley	Yes	Above Moderate
LOS ANGELES	2924 W BELLEVUE AVE	90026	5401025020	Neighborhood Commercial	C1-1VL	0	54	0.082708231	Commercial - Store Combination - Store and Residential Combination - One Story	YES - Current	NO - Privately-Owned	Available	Not Used in Prior Housing Element	0.063869353	0	0	0.063869353	2	0	0	139-SA203	174	Silver Lake - Echo Park - Elysian Valley		Lower
LOS ANGELES	440 N PARKMAN AVE	90026	5401025021	Neighborhood Commercial	C1-1VL	0	54	0.038740887	Residential - Single Family Residence	YES - Current	NO - Privately-Owned	Available	Not Used in Prior Housing Element	0	0	0.177678412	0.177678412	1	0	0	139-SA203	204	Silver Lake - Echo Park - Elysian Valley		Above Moderate
LOS ANGELES			5401025022	Low Medium II Residential	RD2-1VL	0	21	0.046845489	Residential - Single Family Residence	YES - Current	NO - Privately-Owned	Available	Not Used in Prior Housing Element	0	0	0.097778928	0.097778928	1	1*	1*	139-SA203	222	Silver Lake - Echo Park - Elysian Valley		Above Moderate
LOS ANGELES	426 N PARKMAN AVE	90026	5401025025	Low Medium II Residential	RD2-1VL	0	21	0.051509496	Residential - Single Family Residence	YES - Current	NO - Privately-Owned	Available	Not Used in Prior Housing Element	0	0	0.094626415	0.094626415	1	1*	1*	139-SA203	263	Silver Lake - Echo Park - Elysian Valley		Above Moderate
LOS ANGELES	422 N PARKMAN AVE	90026	5401025033	Low Medium II Residential	RD2-1VL	0	21	0.113924591	Residential - Double, Duplex, or Two Units - 4 Stories or Less	YES - Current	NO - Privately-Owned	Available	Not Used in Prior Housing Element	0	0	0.043198644	0.043198644	2	2*	2*	139-SA203	271	Silver Lake - Echo Park - Elysian Valley		Above Moderate
LOS ANGELES	425 N PARKMAN AVE	90026	5401025034	Low Medium II Residential	RD2-1VL	0	21	0.113929268	Residential - Double, Duplex, or Two Units - 4 Stories or Less	YES - Current	NO - Privately-Owned	Available	Not Used in Prior Housing Element	0	0	0.224600458	0.224600458	2	2*	2*	139-SA203	244	Silver Lake - Echo Park - Elysian Valley	Yes	Above Moderate
LOS ANGELES	422 N RENO ST	90026	5401025035	Low Medium II Residential	RD2-1VL	0	21	0.113538536	Residential - Double, Duplex, or Two Units - 4 Stories or Less	YES - Current	NO - Privately-Owned	Available	Not Used in Prior Housing Element	0	0	0.095316446	0.095316446	2	2*	2*	139-SA203	219	Silver Lake - Echo Park - Elysian Valley	Yes	Above Moderate
LOS ANGELES	2911 W BELLEVUE AVE	90026	5401026001	Medium Residential	R3-1VL	0	54	0.162970011	Residential - Five or More Units or Apartments (Any Combination) - 4 Stories or Less	YES - Current	NO - Privately-Owned	Available	Not Used in Prior Housing Element	0	0	0.124466352	0.124466352	6	0	0	139-SA203	144	Silver Lake - Echo Park - Elysian Valley	Yes	Above Moderate
LOS ANGELES	609 N OCCIDENTAL BLVD	90026	5401026002	Medium Residential	R3-1VL	0	54	0.162970181	Residential - Five or More Units or Apartments (Any Combination) - 4 Stories or Less	YES - Current	NO - Privately-Owned	Available	Not Used in Prior Housing Element	0	0	0.087522019	0.087522019	9	0	0	139-SA203	129	Silver Lake - Echo Park - Elysian Valley	Yes	Above Moderate
LOS ANGELES	611 N OCCIDENTAL BLVD	90026	5401026003	Medium Residential	R3-1VL	0	54	0.162969374	Residential - Five or More Units or Apartments (Any Combination) - 4 Stories or Less	YES - Current	NO - Privately-Owned	Available	Not Used in Prior Housing Element	0.056888871	0	0	0.056888871	8	0	0	139-SA203	115	Silver Lake - Echo Park - Elysian Valley		Lower
LOS ANGELES	617 N OCCIDENTAL BLVD	90026	5401026004	Low Medium II Residential	RD1.5-1VL	0	29	0.162969374	Residential - Single Family Residence	YES - Current	NO - Privately-Owned	Available	Not Used in Prior Housing Element	0	0	0.45490548	0.45490548	1	0	0	139-SA203	102	Silver Lake - Echo Park - Elysian Valley		Above Moderate
LOS ANGELES	623 N OCCIDENTAL BLVD	90026	5401026005	Low Medium II Residential	RD1.5-1VL	0	29	0.162968393	Residential - Double, Duplex, or Two Units - 4 Stories or Less	YES - Current	NO - Privately-Owned	Available	Not Used in Prior Housing Element	0	0	0.117087637	0.117087637	2	0	0	139-SA203	90	Silver Lake - Echo Park - Elysian Valley	Yes	Above Moderate
LOS ANGELES	629 N OCCIDENTAL BLVD	90026	5401026006	Low Medium II Residential	RD1.5-1VL	0	29	0.1629718	Residential - Four Units (Any Combination) - 4 Stories or Less	YES - Current	NO - Privately-Owned	Available	Not Used in Prior Housing Element	0	0	0.17998741	0.17998741	4	0	0	139-SA203	80	Silver Lake - Echo Park - Elysian Valley	Yes	Above Moderate
LOS ANGELES	631 N OCCIDENTAL BLVD	90026	5401026007	Low Medium II Residential	RD1.5-1VL	0	29	0.162968223	Residential - Single Family Residence	YES - Current	NO - Privately-Owned	Available	Not Used in Prior Housing Element	0	0	0.45490548	0.45490548	1	0	0	139-SA203	70	Silver Lake - Echo Park - Elysian Valley		Above Moderate
LOS ANGELES	637 N OCCIDENTAL BLVD	90026	5401026008	Low Medium II Residential	RD1.5-1VL	0	29	0.1629718	Residential - Single Family Residence	YES - Current	NO - Privately-Owned	Available	Not Used in Prior Housing Element	0	0	0.45490548	0.45490548	1	0	0	139-SA203	60	Silver Lake - Echo Park - Elysian Valley		Above Moderate
LOS ANGELES	643 N OCCIDENTAL BLVD	90026	5401026009	Low Medium II Residential	RD1.5-1VL	0	29	0.162968223	Residential - Three Units (Any Combination) - 4 Stories or Less	YES - Current	NO - Privately-Owned	Available	Not Used in Prior Housing Element	0	0	0.220704421	0.220704421	3	0	0	139-SA203	46	Silver Lake - Echo Park - Elysian Valley	Yes	Above Moderate
LOS ANGELES	649 N OCCIDENTAL BLVD	90026	5401026010	Low Medium II Residential	RD1.5-1VL	0	29	0.162970741	Residential - Five or More Units or Apartments (Any Combination) - 4 Stories or Less	YES - Current	NO - Privately-Owned	Available	Not Used in Prior Housing Element	0	0	0.146627918	0.146627918	5	0	0	139-SA203	37	Silver Lake - Echo Park - Elysian Valley	Yes	Above Moderate
LOS ANGELES	651 N OCCIDENTAL BLVD	90026	5401026011	Low Medium II Residential	RD1.5-1VL	0	29	0.162968953	Residential - Three Units (Any Combination) - 4 Stories or Less	YES - Current	NO - Privately-Owned	Available	Not Used in Prior Housing Element	0	0	0.130595258	0.130595258	3	0	0	139-SA203	23	Silver Lake - Echo Park - Elysian Valley		Above Moderate
LOS ANGELES	659 N OCCIDENTAL BLVD	90026	5401026012	Low Medium II Residential	RD1.5-1VL	0	29	0.162368517	Residential - Double, Duplex, or Two Units - 4 Stories or Less	YES - Current	NO - Privately-Owned	Available	Not Used in Prior Housing Element	0	0	0.270326865	0.270326865	2	0	0	139-SA203	705	Silver Lake - Echo Park - Elysian Valley	Yes	Above Moderate
LOS ANGELES	656 N PARKMAN AVE	90026	5401026013	Low Medium II Residential	RD1.5-1VL	0	29	0.163015936	Residential - Double, Duplex, or Two Units - 4 Stories or Less	YES - Current	NO - Privately-Owned	Available	Not Used in Prior Housing Element	0	0	0.270326865	0.270326865	2	0	0	141A203	396	Silver Lake - Echo Park - Elysian Valley	Yes	Above Moderate
LOS ANGELES	650 N PARKMAN AVE	90026	5401026014	Low Medium II Residential	RD1.5-1VL	0	29	0.163059149	Residential - Four Units (Any Combination) - 4 Stories or Less	YES - Current	NO - Privately-Owned	Available	Not Used in Prior Housing Element	0	0	0.059231892	0.059231892	4	0	0	141A203	404	Silver Lake - Echo Park - Elysian Valley	Yes	Above Moderate
LOS ANGELES	646 N PARKMAN AVE	90026	5401026015	Low Medium II Residential	RD1.5-1VL	0	29	0.162868665	Residential - Double, Duplex, or Two Units - 4 Stories or Less	YES - Current	NO - Privately-Owned	Available	Not Used in Prior Housing Element	0	0	0.270326865	0.270326865	2	0	0	139-SA203	16	Silver Lake - Echo Park - Elysian Valley	Yes	Above Moderate
LOS ANGELES	642 N PARKMAN AVE	90026	5401026016	Low Medium II Residential	RD1.5-1VL	0	29	0.163031282	Residential - Double, Duplex, or Two Units - 4 Stories or Less	YES - Current	NO - Privately-Owned	Available	Not Used in Prior Housing Element	0	0	0.117087637	0.117087637	2	0	0	139-SA203	28	Silver Lake - Echo Park - Elysian Valley	Yes	Above Moderate
LOS ANGELES	638 N PARKMAN AVE	90026	5401026017	Low Medium II Residential	RD1.5-1VL	0	29	0.163025128	Residential - Four Units (Any Combination) - 4 Stories or Less	YES - Current	NO - Privately-Owned	Available	Not Used in Prior Housing Element	0	0	0.024672581	0.024672581	4	0	0	139-SA203	41	Silver Lake - Echo Park - Elysian Valley	Yes	Above Moderate
LOS ANGELES	632 N PARKMAN AVE	90026	5401026018	Low Medium II Residential	RD1.5-1VL	0	29	0.163015957	Residential - Five or More Units or Apartments (Any Combination) - 4 Stories or Less	YES - Current	NO - Privately-Owned	Available	Not Used in Prior Housing Element	0	0	0.146627918	0.146627918	5	0	0	139-SA203	51	Silver Lake - Echo Park - Elysian Valley	Yes	Above Moderate
LOS ANGELES	626 N PARKMAN AVE	90026	5401026019	Low Medium II Residential	RD1.5-1VL	0	29	0.163010363	Residential - Single Family Residence	YES - Current	NO - Privately-Owned	Available	Not Used in Prior Housing Element	0	0	0.45490548	0.45490548	1	0	0	139-SA203	64	Silver Lake - Echo Park - Elysian Valley		Above Moderate
LOS ANGELES	624 N PARKMAN AVE	90026	5401026020	Low Medium II Residential	RD1.5-1VL	0	29	0.163002251	Residential - Five or More Units or Apartments (Any Combination) - 4 Stories or Less	YES - Current	NO - Privately-Owned	Available	Not Used in Prior Housing Element	0	0	0.047958692	0.047958692	5	0	0	139-SA203	73	Silver Lake - Echo Park - Elysian Valley	Yes	Above Moderate
LOS ANGELES	614 N PARKMAN AVE	90026	5401026022	Medium Residential	R3-1VL	0	54	0.162987316	Residential - Five or More Units or Apartments (Any Combination) - 4 Stories or Less	YES - Current	NO - Privately-Owned	Available	Not Used in Prior Housing Element	0	0	0.098469867	0.098469867	8	0	0	139-SA203	96	Silver Lake - Echo Park - Elysian Valley	Yes	Above Moderate
LOS ANGELES	606 N PARKMAN AVE	90026	5401026023	Medium Residential	R3-1VL	0	54	0.162981303	Residential - Five or More Units or Apartments (Any Combination) - 4 Stories or Less	YES - Current	NO - Privately-Owned	Available	Not Used in Prior Housing Element	0	0	0.098469867	0.098469867	8	0	0	139-SA203	106	Silver Lake - Echo Park - Elysian Valley	Yes	Above Moderate
LOS ANGELES	2923 W BELLEVUE AVE	90026	5401026024	Medium Residential	R3-1VL	0	54	0.048935977	Residential - Double, Duplex, or Two Units - 4 Stories or Less	YES - Current	NO - Privately-Owned	Available	Not Used in Prior Housing Element	0	0	0.224600458	0.224600458	2	2*	2*	139-SA203	136	Silver Lake - Echo Park - Elysian Valley	Yes	Above Moderate
LOS ANGELES	2925 W BELLEVUE AVE	90026	5401026025	Medium Residential	R3-1VL	0	54	0.048610598	Residential - Double, Duplex, or Two Units - 4 Stories or Less	YES - Current	NO - Privately-Owned	Available	Not Used in Prior Housing Element	0	0	0.224600458	0.224600458	2	2*	2*	139-SA203	127	Silver Lake - Echo Park - Elysian Valley	Yes	Above Moderate
LOS ANGELES	602 N PARKMAN AVE	90026	5401026026	Medium Residential	R3-1VL	0	54	0.065426782	Residential - Three Units (Any Combination) - 4 Stories or Less	YES - Current	NO - Privately-Owned	Available	Not Used in Prior Housing Element	0	0	0.027049196	0.027049196	3	3*	3*	139-SA203	118	Silver Lake - Echo Park - Elysian Valley	Yes	Above Moderate
LOS ANGELES	663 N OCCIDENTAL BLVD	90026	5401027001	Low Medium II Residential	RD1.5-1VL	0	29	0.162995339	Residential - Three Units (Any Combination) - 4 Stories or Less	YES - Current	NO - Privately-Owned	Available	Not Used in Prior Housing Element	0	0	0.220704421	0.220704421	3	0	0	141A203	400	Silver Lake - Echo Park - Elysian Valley	Yes	Above Moderate
LOS ANGELES	703 N OCCIDENTAL BLVD	90026	5401027002	Low Medium II Residential	RD1.5-1VL	0	29	0.163016429	Residential - Three Units (Any Combination) - 4 Stories or Less	YES - Current	NO - Privately-Owned	Available	Not Used in Prior Housing Element	0	0	0.220704421	0.220704421	3	0	0	141A203	391	Silver Lake - Echo Park - Elysian Valley	Yes	Above Moderate
LOS ANGELES	711 N OCCIDENTAL BLVD	90026	5401027003	Low Medium II Residential	RD1.5-1VL	0	29	0.163015621	Residential - Three Units (Any Combination) - 4 Stories or Less	YES - Current	NO - Privately-Owned	Available	Not Used in Prior Housing Element	0	0	0.220704421	0.220704421	3	0	0	141A203	380	Silver Lake - Echo Park - Elysian Valley	Yes	Above Moderate
LOS ANGELES	715 N OCCIDENTAL BLVD	90026	5401027004	Low Medium II Residential	RD1.5-1VL	0	29	0.163015061	Residential - Three Units (Any Combination) - 4 Stories or Less	YES - Current	NO - Privately-Owned	Available	Not Used in Prior Housing Element	0	0	0.220704421	0.220704421	3	0	0	141A203	369	Silver Lake - Echo Park - Elysian Valley	Yes	Above Moderate
LOS ANGELES	719 N OCCIDENTAL BLVD	90026	5401027005	Low Medium II Residential	RD1.5-1VL	0	29	0.146758191	Residential - Double, Duplex, or Two Units - 4 Stories or Less	YES - Current	NO - Privately-Owned	Available	Not Used in Prior Housing Element	0	0	0.190906942	0.190906942	3	0	0	141A203	359	Silver Lake - Echo Park - Elysian Valley	Yes	Above Moderate
LOS ANGELES	723 N OCCIDENTAL BLVD	90026	5401027006	Low Medium II Residential	RD1.5-1VL	0	29	0.146758937	Residential - Single Family Residence	YES - Current	NO - Privately-Owned	Available	Not Used in Prior Housing Element	0	0	0.393398666	0.393398666	1	0	0	141A203	349	Silver Lake - Echo Park - Elysian Valley		Above Moderate
LOS ANGELES	727 N OCCIDENTAL BLVD	90026	5401027007	Low Medium II Residential	RD1.5-1VL	0	29	0.163015791	Residential - Four Units (Any Combination) - 4 Stories or Less	YES - Current	NO - Privately-Owned	Available	Not Used in Prior Housing Element	0	0	0.17998741	0.17998741	4	0	0	141A203	339	Silver Lake - Echo Park - Elysian Valley	Yes	Above Moderate
LOS ANGELES	733 N OCCIDENTAL BLVD	90026	5401027008	Low Medium II Residential	RD1.5-1VL	0	29	0.163014891	Residential - Double, Duplex, or Two Units - 4 Stories or Less	YES - Current	NO - Privately-Owned	Available	Not Used in Prior Housing Element	0	0	0.270326865	0.270326865	2	0	0	141A203	327	Silver Lake - Echo Park - Elysian Valley	Yes	Above Moderate
LOS ANGELES	745 N OCCIDENTAL BLVD	90026	5401027010	Low Medium II Residential	RD1.5-1VL	0	29	0.16301537	Residential - Five or More Units or Apartments (Any Combination) - 4 Stories or Less	YES - Current	NO - Privately-Owned	Available	Not Used in Prior Housing Element	0	0	0.17998741	0.17998741	4	0	0	141A203	305	Silver Lake - Echo Park - Elysian Valley	Yes	Above Moderate
LOS ANGELES	749 N OCCIDENTAL BLVD	90026	5401027011	Low Medium II Residential	RD1.5-1VL	0	29	0.16301456	Residential - Four Units (Any Combination) - 4 Stories or Less	YES - Current	NO - Privately-Owned	Available	Not Used in Prior Housing Element	0	0	0.059231892	0.059231892	4	0	0	141A203	296	Silver Lake - Echo Park - Elysian Valley	Yes	Above Moderate
LOS ANGELES	2906 W MARATHON ST	90026	5401027012	Low Medium II Residential	RD1.5-1VL	0	29	0.107356644	Residential - Double, Duplex, or Two Units - 4 Stories or Less	YES - Current	NO - Privately-Owned	Available	Not Used in Prior Housing Element	0	0	0.233518553	0.233518553	2	3*	3*	141A203	290	Silver Lake - Echo Park - Elysian Valley	Yes	Above Moderate
LOS ANGELES	756 N PARKMAN AVE	90026	5401027014	Low Medium II Residential	RD1.5-1VL	0	29	0.16921007	Residential - Five or More Units or Apartments (Any Combination) - 4 Stories or Less	YES - Current	NO - Privately-Owned	Available	Not Used in Prior Housing Element	0	0	0.047958692	0.047958692	5	0	0	141A203	270	Silver Lake - Echo Park - Elysian Valley	Yes	Above Moderate
LOS ANGELES	748 1/2 N PARKMAN AVE	90026	5401027015	Low Medium II Residential	RD1.5-1VL	0	29	0.163014949	Residential - Five or More Units or Apartments (Any Combination) - 4 Stories or Less	YES - Current	NO - Privately-Owned	Available	Not Used in Prior Housing Element	0	0	0.047958692	0.047958692	5	0	0	141A203	279	Silver Lake - Echo Park - Elysian Valley	Yes	Above Moderate
LOS ANGELES	732 N PARKMAN AVE	90026	5401027018	Low Medium II Residential	RD1.5-1VL	0	29	0.163015768	Residential - Four Units (Any Combination) - 4 Stories or Less	YES - Current	NO - Privately-Owned	Available	Not Used in Prior Housing Element	0	0	0.059231892	0.059231892	4	0	0	141A203	308	Silver Lake - Echo Park - Elysian Valley	Yes	Above Moderate
LOS ANGELES	728 N PARKMAN AVE	90026	5401027019	Low Medium II Residential	RD1.5-1VL	0	29	0.163015621	Residential - Three Units (Any Combination) - 4 Stories or Less	YES - Current	NO - Privately-Owned	Available	Not Used in Prior Housing Element	0	0	0.0730531	0.0730531	3	0	0	141A203	319	Silver Lake - Echo Park - Elysian Valley	Yes	Above Moderate
LOS ANGELES	722 N PARKMAN AVE	90026	5401027020	Low Medium II Residential	RD1.5-1VL	0	29	0.146758672	Residential - Single Family Residence	YES - Current	NO - Privately-Owned	Available	Not Used in Prior Housing Element	0	0	0.393398666	0.393398666	1	0	0	141A203	331	Silver Lake - Echo Park - Elysian Valley		Above Moderate
LOS ANGELES	712 N PARKMAN AVE	90026	5401027022	Low Medium II Residential	RD1.5-1VL	0	29	0.146709582	Residential - Three Units (Any Combination) - 4 Stories or Less	YES - Current	NO - Privately-Owned	Available	Not Used in Prior Housing Element	0	0	0.190906942	0.190906942	3	0	0	141A203	352	Silver Lake - Echo Park - Elysian Valley	Yes	Above Moderate
LOS ANGELES	708 N PARKMAN AVE	90026	5401027023	Low Medium II Residential	RD1.5-1VL	0	29	0.163016429	Residential - Single Family Residence	YES - Current	NO - Privately-Owned	Available	Not Used in Prior Housing Element	0	0	0.47018103	0.47018103	1	0	0	141A203	364	Silver Lake - Echo Park - Elysian Valley		Above Moderate
LOS ANGELES			5401027027	Low Medium II Residential	RD1.5-1VL	0	29	0.027425984	Residential - Single Family Residence - Small Lot	YES - Current	NO - Privately-Owned	Available	Not Used in Prior Housing Element	0	0	0.200720906	0.200720906	0	0	0	141A203	503	Silver Lake - Echo Park - Elysian Valley		Above Moderate
LOS ANGELES			5401027028	Low Medium II Residential	RD1.5-1VL	0	29	0.022302904	Residential - Single Family Residence - Small Lot	YES - Current	NO - Privately-Owned	Available	Not Used in Prior Housing Element	0	0	0.239838457	0.239838457	0	0	0	141A203	504	Silver Lake - Echo Park - Elysian Valley		Above Moderate
LOS ANGELES			5401027029	Low Medium II Residential	RD1.5-1VL	0	29	0.022292721	Residential - Single Family Residence - Small Lot	YES - Current	NO - Privately-Owned	Available	Not Used in Prior Housing Element	0	0	0.239838457	0.239838457	0	0	0	141A203	505	Silver Lake - Echo Park - Elysian Valley		Above Moderate
LOS ANGELES			5401027030	Low Medium II Residential	RD1.5-1VL	0	29	0.027456297	Residential - Single Family Residence - Small Lot	YES - Current	NO - Privately-Owned	Available	Not Used in Prior Housing Element	0	0	0.200720906	0.200720906	0	0	0	141A203	506	Silver Lake - Echo Park - Elysian Valley		Above Moderate
LOS ANGELES			5401027031	Low Medium II Residential	RD1.5-1VL	0	29	0.038484874	Residential - Single Family Residence - Small Lot	YES - Current	NO - Privately-Owned	Available	Not Used in Prior Housing Element	0	0	0.668659067	0.668659067	0	1*	1*	141A203	507	Silver Lake - Echo Park - Elysian Valley		Above Moderate
LOS ANGELES			5401027032	Low Medium II Residential	RD1.5-1VL	0	29	0.039989715	Residential - Single Family Residence - Small Lot	YES - Current	NO - Privately-Owned	Available	Not Used in Prior Housing Element	0	0	0.668659067	0.668659067	0	1*	1*	141A203	508	Silver Lake - Echo Park - Elysian Valley		Above Moderate
LOS ANGELES			5401027033	Low Medium II Residential	RD1.5-1VL	0	29	0.048150338	Residential - Single Family Residence - Small Lot	YES - Current	NO - Privately-Owned	Available	Not Used in Prior Housing Element	0	0	0.668659067	0.668659067	0	1*	1*	141A203	509	Silver Lake - Echo Park - Elysian Valley		Above Moderate
LOS ANGELES			5401027034	Low Medium II Residential	RD1.5-1VL	0	29	0.052461738	Residential - Single Family Residence - Small Lot	YES - Current	NO - Privately-Owned	Available	Not Used in Prior Housing Element	0	0	0.560043901	0.560043901	0	1*	1*	141A203	510	Silver Lake - Echo Park - Elysian Valley		Above Moderate
LOS ANGELES			5401027035	Low Medium II Residential	RD1.5-1VL	0	29	0.038283131	Residential - Single Family Residence - Small Lot	YES - Current	NO - Privately-Owned	Available	Not Used in Prior Housing Element	0	0	0.668659067	0.668659067	0	1*	1*	141A203	511	Silver Lake - Echo Park - Elysian Valley		Above Moderate
LOS ANGELES	1141 N BENTON WAY	90026	5402001002	Medium Residential	R3-1VL	0	54	0.172175328	Residential - Double, Duplex, or Two Units - 4 Stories or Less	YES - Current	NO - Privately-Owned	Available	Used in Prior Housing Element - Non-Vacant	0	0	0.277837314	0.277837314	2	0	0	141A205	94	Silver Lake - Echo Park - Elysian Valley	Yes	Above Moderate
LOS ANGELES	1137 N BENTON WAY	90026	5402001003	Medium Residential	R3-1VL	0	54	0.172175291	Residential - Single Family Residence	YES - Current	NO - Privately-Owned	Available	Used in Prior Housing Element - Non-Vacant	0.421218216	0	0	0.421218216	1	0	0	141A205	99	Silver Lake - Echo Park - Elysian Valley		Lower
LOS ANGELES	1135 N BENTON WAY	90026	5402001004	Medium Residential	R3-1VL	0	54	0.172175328	Residential - Three Units (Any Combination) - 4 Stories or Less	YES - Current	NO - Privately-Owned	Available	Not Used in Prior Housing Element	0	0	0.611594439	0.611594439	3	0	0	141A205	109	Silver Lake - Echo Park - Elysian Valley	Yes	Above Moderate
LOS ANGELES	1129 N BENTON WAY	90026	5402001005	Medium Residential	R3-1VL	0	54	0.165293106	Residential - Three Units (Any Combination) - 4 Stories or Less	YES - Current	NO - Privately-Owned	Available	Not Used in Prior Housing Element	0	0	0.594849157	0.594849157	3	0	0	141A205	118	Silver Lake - Echo Park - Elysian Valley	Yes	Above Moderate
LOS ANGELES	1123 N BENTON WAY	90026	5402001006	Medium Residential	R3-1VL	0	54	0.087552712	Residential - Three Units (Any Combination) - 4 Stories or Less	YES - Current	NO - Privately-Owned	Available	Not Used in Prior Housing Element	0	0	0.32630446	0.32630446	4	0	0	141A205	131	Silver Lake - Echo Park - Elysian Valley	Yes	Above Moderate
LOS ANGELES	1121 N BENTON WAY	90026	5402001007	Medium Residential	R3-1VL	0	54	0.147052225	Residential - Single Family Residence	YES - Current	NO - Privately-Owned	Available	Used in Prior Housing Element - Non-Vacant	0.912140536	0	0	0.912140536	1	0	0	141A205	143	Silver Lake - Echo Park - Elysian Valley		Lower
LOS ANGELES	2719 W SUNSET BLVD	90026	5402001011	Neighborhood Commercial	(Q)C2-1VL	0	108	0.126159487	Residential - Five or More Units or Apartments (Any Combination) - 4 Stories or Less	YES - Current	NO - Privately-Owned	Available	Not Used in Prior Housing Element	0	0	0.075841516	0.075841516	16	0	0	141A205	444	Silver Lake - Echo Park - Elysian Valley	Yes	Above Moderate
LOS ANGELES	2721 W SUNSET BLVD	90026	5402001012	Neighborhood Commercial	(Q)C2-1VL	0	108	0.120765796	Residential - Five or More Units or Apartments (Any Combination) - 4 Stories or Less	YES - Current	NO - Privately-Owned	Available	Not Used in Prior Housing Element	0	0	0.150192225	0.150192225	6	0	0	141A205	128	Silver Lake - Echo Park - Elysian Valley	Yes	Above Moderate
LOS ANGELES	2723 W SUNSET BLVD	90026	5402001013	Neighborhood Commercial	(Q)C2-1VL	0	108	0.116882963	Commercial - Parking Lot (Commercial Use Property) - Lots - Patron or Employee - One Story	YES - Current	NO - Privately-Owned	Available	Not Used in Prior Housing Element	0.183414354	0	0	0.183414354	0	0	0	141A205	119	Silver Lake - Echo Park - Elysian Valley		Lower
LOS ANGELES	2718 W RESERVOIR ST	90026	5402001014	Medium Residential	R3-1VL	0	54	0.143482994	Residential - Double, Duplex, or Two Units - 4 Stories or Less	YES - Current	NO - Privately-Owned	Available	Not Used in Prior Housing Element	0	0	0.543475953	0.543475953	2	0	0	141A205	76	Silver Lake - Echo Park - Elysian Valley	Yes	Above Moderate
LOS ANGELES	2816 W RESERVOIR ST	90026	5402001017	Low Medium II Residential, Medium Residential	R3-1VL	0	54	0.70719823	Residential - Five or More Units or Apartments (Any

LOS ANGELES	2829 W SUNSET BLVD	90026	5402001037	Neighborhood Commercial	[Q]C2-1VL	0	108	0.137704465	Commercial - Shopping Center (Neighborhood, Community) - One Story	YES - Current	NO - Privately-Owned	Available	Not Used in Prior Housing Element	0.058737324	0	0	0.058737324	9	0	0	141A205	24	Silver Lake - Echo Park - Elysian Valley			Lower					
LOS ANGELES	2839 W SUNSET BLVD	90026	5402001037	Neighborhood Commercial	[Q]C2-1VL	0	108	0.133550099	Commercial - Shopping Center (Neighborhood, Community) - One Story	YES - Current	NO - Privately-Owned	Available	Not Used in Prior Housing Element	0.058737324	0	0	0.058737324	9	0	0	141A205	17	Silver Lake - Echo Park - Elysian Valley			Lower					
LOS ANGELES	2845 W SUNSET BLVD	90026	5402001037	Neighborhood Commercial	[Q]C2-1VL	0	108	0.129395726	Commercial - Shopping Center (Neighborhood, Community) - One Story	YES - Current	NO - Privately-Owned	Available	Not Used in Prior Housing Element	0.054936792	0	0	0.054936792	9	0	0	142-5A205	537	Silver Lake - Echo Park - Elysian Valley			Lower					
LOS ANGELES	2847 W SUNSET BLVD	90026	5402001037	Neighborhood Commercial	[Q]C2-1VL	0	108	0.073798415	Commercial - Shopping Center (Neighborhood, Community) - One Story	YES - Current	NO - Privately-Owned	Available	Not Used in Prior Housing Element	0.036229992	0	0	0.036229992	9	0	0	142-5A205	528	Silver Lake - Echo Park - Elysian Valley			Lower					
LOS ANGELES	2703 W SUNSET BLVD	90026	5402001039	Neighborhood Commercial	[Q]C2-1VL	0	108	0.121003936	Commercial - Commercial - Miscellaneous Commercial - One Story	YES - Current	NO - Privately-Owned	Available	Not Used in Prior Housing Element	0.041050524	0	0	0.041050524	0	0	0	141A205	166	Silver Lake - Echo Park - Elysian Valley			Lower					
LOS ANGELES	2709 W SUNSET BLVD	90026	5402001039	Neighborhood Commercial	[Q]C2-1VL	0	108	0.143499969	Commercial - Commercial - Miscellaneous Commercial - One Story	YES - Current	NO - Privately-Owned	Available	Not Used in Prior Housing Element	0.045592677	0	0	0.045592677	0	0	0	141A205	157	Silver Lake - Echo Park - Elysian Valley			Lower					
LOS ANGELES	2717 W SUNSET BLVD	90026	5402001039	Neighborhood Commercial	[Q]C2-1VL	0	108	0.134891885	Commercial - Commercial - Miscellaneous Commercial - One Story	YES - Current	NO - Privately-Owned	Available	Not Used in Prior Housing Element	0.043403073	0	0	0.043403073	0	0	0	141A205	147	Silver Lake - Echo Park - Elysian Valley			Lower					
LOS ANGELES	2815 W SUNSET BLVD	90026	5402001040	Neighborhood Commercial	[Q]C2-1VL	0	108	0.150168142	Commercial - Store Combination - Store and Office Combination - One Story	YES - Current	NO - Privately-Owned	Available	Not Used in Prior Housing Element	0.034698258	0	0	0.034698258	0	0	0	141A205	48	Silver Lake - Echo Park - Elysian Valley			Lower					
LOS ANGELES	2827 W SUNSET BLVD	90026	5402001040	Neighborhood Commercial	[Q]C2-1VL	0	108	0.141858495	Commercial - Store Combination - Store and Office Combination - One Story	YES - Current	NO - Privately-Owned	Available	Not Used in Prior Housing Element	0.032831442	0	0	0.032831442	0	0	0	141A205	32	Silver Lake - Echo Park - Elysian Valley			Lower					
LOS ANGELES			5402001040	Neighborhood Commercial	[Q]C2-1VL	0	108	0.146012966	Commercial - Store Combination - Store and Office Combination - One Story	YES - Current	NO - Privately-Owned	Available	Not Used in Prior Housing Element	0.033777234	0	0	0.033777234	0	0	0	141A205	40	Silver Lake - Echo Park - Elysian Valley			Lower					
LOS ANGELES	2807 W SUNSET BLVD	90026	5402001041	Neighborhood Commercial	[Q]C2-1VL	0	108	0.175868772	Commercial - Office Building - One Story	YES - Current	NO - Privately-Owned	Available	Not Used in Prior Housing Element	0.121585435	0	0	0.121585435	1	0	0	141A205	69	Silver Lake - Echo Park - Elysian Valley			Lower					
LOS ANGELES	2809 W SUNSET BLVD	90026	5402001041	Neighborhood Commercial	[Q]C2-1VL	0	108	0.140251634	Commercial - Office Building - One Story	YES - Current	NO - Privately-Owned	Available	Not Used in Prior Housing Element	0.105278594	0	0	0.105278594	1	0	0	141A205	64	Silver Lake - Echo Park - Elysian Valley			Lower					
LOS ANGELES	2820 W RESERVOIR ST	90026	5402001041	Low Medium II Residential	RD2-1VL	0	21	0.159388641	Commercial - Office Building - One Story	YES - Current	NO - Privately-Owned	Available	Not Used in Prior Housing Element	0	0	0.018616204	0.018616204	1	3*	3*	141A205	27	Silver Lake - Echo Park - Elysian Valley			Above Moderate					
LOS ANGELES	2824 W RESERVOIR ST	90026	5402001041	Low Medium II Residential	RD2-1VL	0	21	0.153109404	Commercial - Office Building - One Story	YES - Current	NO - Privately-Owned	Available	Not Used in Prior Housing Element	0	0	0.018616204	0.018616204	1	3*	3*	141A205	22	Silver Lake - Echo Park - Elysian Valley			Above Moderate					
LOS ANGELES	807 N LA FAYETTE PARK PL	90026	5402002002	Low Medium I Residential	RD3-1VL	0	14	0.172070691	Residential - Double, Duplex, or Two Units - 4 Stories or Less	YES - Current	NO - Privately-Owned	Available	Not Used in Prior Housing Element	0	0	0.224600458	0.224600458	2	2*	2*	141A205	262	Silver Lake - Echo Park - Elysian Valley		Yes	Above Moderate					
LOS ANGELES	811 N LA FAYETTE PARK PL	90026	5402002003	Low Medium I Residential	RD3-1VL	0	14	0.172093213	Residential - Double, Duplex, or Two Units - 4 Stories or Less - Pool	YES - Current	NO - Privately-Owned	Available	Not Used in Prior Housing Element	0	0	0.150942028	0.150942028	2	2*	2*	141A205	252	Silver Lake - Echo Park - Elysian Valley			Above Moderate					
LOS ANGELES	819 N LA FAYETTE PARK PL	90026	5402002004	Low Medium I Residential	RD3-1VL	0	14	0.172118049	Residential - Double, Duplex, or Two Units - 4 Stories or Less	YES - Current	NO - Privately-Owned	Available	Not Used in Prior Housing Element	0	0	0.03437788	0.03437788	2	2*	2*	141A205	241	Silver Lake - Echo Park - Elysian Valley		Yes	Above Moderate					
LOS ANGELES	823 N LA FAYETTE PARK PL	90026	5402002005	Low Medium I Residential	RD3-1VL	0	14	0.17214095	Residential - Single Family Residence	YES - Current	NO - Privately-Owned	Available	Not Used in Prior Housing Element	0	0	0.171991378	0.171991378	1	2*	2*	141A205	230	Silver Lake - Echo Park - Elysian Valley			Above Moderate					
LOS ANGELES	831 N LA FAYETTE PARK PL	90026	5402002007	Low Medium I Residential	RD3-1VL	0	14	0.172185729	Residential - Single Family Residence	YES - Current	NO - Privately-Owned	Available	Not Used in Prior Housing Element	0	0	0.171991378	0.171991378	1	2*	2*	141A205	213	Silver Lake - Echo Park - Elysian Valley			Above Moderate					
LOS ANGELES	843 N LA FAYETTE PARK PL	90026	5402002009	Low Medium I Residential	RD3-1VL	0	14	0.172232768	Residential - Double, Duplex, or Two Units - 4 Stories or Less	YES - Current	NO - Privately-Owned	Available	Not Used in Prior Housing Element	0	0	0.248869586	0.248869586	2	2*	2*	141A205	186	Silver Lake - Echo Park - Elysian Valley		Yes	Above Moderate					
LOS ANGELES	847 N LA FAYETTE PARK PL	90026	5402002010	Low Medium I Residential	RD3-1VL	0	14	0.086295491	Residential - Single Family Residence	YES - Current	NO - Privately-Owned	Available	Not Used in Prior Housing Element	0	0	0.101032543	0.101032543	1	1*	1*	141A205	172	Silver Lake - Echo Park - Elysian Valley			Above Moderate					
LOS ANGELES	851 N LA FAYETTE PARK PL	90026	5402002010	Low Medium I Residential	RD3-1VL	0	14	0.268385257	Residential - Single Family Residence	YES - Current	NO - Privately-Owned	Available	Not Used in Prior Housing Element	0	0	0.147963262	0.147963262	1	3*	3*	141A205	154	Silver Lake - Echo Park - Elysian Valley			Above Moderate					
LOS ANGELES	863 N LA FAYETTE PARK PL	90026	5402002012	Low Medium I Residential	RD3-1VL	0	14	0.229440274	Residential - Single Family Residence	YES - Current	NO - Privately-Owned	Available	Not Used in Prior Housing Element	0	0	0.174394023	0.174394023	1	3*	3*	141A205	132	Silver Lake - Echo Park - Elysian Valley			Above Moderate					
LOS ANGELES	867 N LA FAYETTE PARK PL	90026	5402002013	Low Medium I Residential	RD3-1VL	0	14	0.201967336	Residential - Single Family Residence - Pool and Misc.	YES - Current	NO - Privately-Owned	Available	Not Used in Prior Housing Element	0	0	0.171991378	0.171991378	1	2*	2*	141A205	126	Silver Lake - Echo Park - Elysian Valley			Above Moderate					
LOS ANGELES	871 N LA FAYETTE PARK PL	90026	5402002014	Community Commercial	[Q]C2-1VL	0	108	0.377096078	Residential - Single Family Residence	YES - Current	NO - Privately-Owned	Available	Not Used in Prior Housing Element	2.667530107	0	0	2.667530107	1	0	0	141A205	124	Silver Lake - Echo Park - Elysian Valley			Lower					
LOS ANGELES	850 N OCCIDENTAL BLVD	90026	5402002018	Low Medium I Residential	RD3-1VL	0	14	0.172174615	Residential - Single Family Residence - Pool	YES - Current	NO - Privately-Owned	Available	Not Used in Prior Housing Element	0	0	0.171991378	0.171991378	1	2*	2*	141A205	150	Silver Lake - Echo Park - Elysian Valley			Above Moderate					
LOS ANGELES	844 N OCCIDENTAL BLVD	90026	5402002019	Low Medium I Residential	RD3-1VL	0	14	0.172174856	Residential - Single Family Residence	YES - Current	NO - Privately-Owned	Available	Not Used in Prior Housing Element	0	0	0.171991378	0.171991378	1	2*	2*	141A205	160	Silver Lake - Echo Park - Elysian Valley			Above Moderate					
LOS ANGELES	840 N OCCIDENTAL BLVD	90026	5402002020	Low Medium I Residential	RD3-1VL	0	14	0.172175987	Residential - Single Family Residence	YES - Current	NO - Privately-Owned	Available	Not Used in Prior Housing Element	0	0	0.171991378	0.171991378	1	2*	2*	141A205	169	Silver Lake - Echo Park - Elysian Valley			Above Moderate					
LOS ANGELES	834 N OCCIDENTAL BLVD	90026	5402002021	Low Medium I Residential	RD3-1VL	0	14	0.172173791	Residential - Single Family Residence	YES - Current	NO - Privately-Owned	Available	Not Used in Prior Housing Element	0	0	0.171991378	0.171991378	1	2*	2*	141A205	183	Silver Lake - Echo Park - Elysian Valley			Above Moderate					
LOS ANGELES	830 N OCCIDENTAL BLVD	90026	5402002022	Low Medium I Residential	RD3-1VL	0	14	0.172176312	Residential - Single Family Residence	YES - Current	NO - Privately-Owned	Available	Not Used in Prior Housing Element	0	0	0.171991378	0.171991378	1	2*	2*	141A205	198	Silver Lake - Echo Park - Elysian Valley			Above Moderate					
LOS ANGELES	824 N OCCIDENTAL BLVD	90026	5402002023	Low Medium I Residential	RD3-1VL	0	14	0.172174511	Residential - Single Family Residence	YES - Current	NO - Privately-Owned	Available	Not Used in Prior Housing Element	0	0	0.171991378	0.171991378	1	2*	2*	141A205	209	Silver Lake - Echo Park - Elysian Valley			Above Moderate					
LOS ANGELES	814 N OCCIDENTAL BLVD	90026	5402002025	Low Medium I Residential	RD3-1VL	0	14	0.172173304	Residential - Double, Duplex, or Two Units - 4 Stories or Less	YES - Current	NO - Privately-Owned	Available	Not Used in Prior Housing Element	0	0	0.224600458	0.224600458	2	2*	2*	141A205	229	Silver Lake - Echo Park - Elysian Valley		Yes	Above Moderate					
LOS ANGELES	810 N OCCIDENTAL BLVD	90026	5402002026	Low Medium I Residential	RD3-1VL	0	14	0.172176312	Residential - Single Family Residence	YES - Current	NO - Privately-Owned	Available	Not Used in Prior Housing Element	0	0	0.171991378	0.171991378	1	2*	2*	141A205	239	Silver Lake - Echo Park - Elysian Valley			Above Moderate					
LOS ANGELES	2798 W SUNSET BLVD	90026	5402002028	Community Commercial	[Q]C2-1VL	0	108	0.120035047	Commercial - Office Building - One Story	YES - Current	NO - Privately-Owned	Available	Not Used in Prior Housing Element	0.235246836	0	0	0.235246836	0	0	0	141A205	105	Silver Lake - Echo Park - Elysian Valley			Lower					
LOS ANGELES			5402002028	Community Commercial	[Q]C2-1VL	0	108	0.040336608	Commercial - Office Building - One Story	YES - Current	NO - Privately-Owned	Available	Not Used in Prior Housing Element	0	0	0.037508909	0.037508909	0	0	0	141A205	107	Silver Lake - Echo Park - Elysian Valley			Above Moderate					
LOS ANGELES			5402002028	Community Commercial	[Q]C2-1VL	0	108	0.38464271	Commercial - Office Building - One Story	YES - Current	NO - Privately-Owned	Available	Not Used in Prior Housing Element	0.445689586	0	0	0.445689586	0	0	0	141A205	104	Silver Lake - Echo Park - Elysian Valley			Lower					
LOS ANGELES			5402002900	Community Commercial	[Q]C2-1VL	0	108	0.096209517	Miscellaneous - Government Owned Property	YES - Current	YES - City-Owned	Available	Not Used in Prior Housing Element	0.021414752	0	0	0.021414752	0	0	0	141A205	164	Silver Lake - Echo Park - Elysian Valley			Lower					
LOS ANGELES	802 N LA FAYETTE PARK PL	90026	5402003001	Low Medium I Residential	R2-1VL	0	17	0.170642095	Residential - Double, Duplex, or Two Units - 4 Stories or Less	YES - Current	NO - Privately-Owned	Available	Not Used in Prior Housing Element	0	0	0.027883966	0.027883966	2	2*	2*	141A205	303	Silver Lake - Echo Park - Elysian Valley		Yes	Above Moderate					
LOS ANGELES	808 N LA FAYETTE PARK PL	90026	5402003002	Low Medium I Residential	R2-1VL	0	17	0.17661977	Residential - Double, Duplex, or Two Units - 4 Stories or Less	YES - Current	NO - Privately-Owned	Available	Not Used in Prior Housing Element	0	0	0.233518553	0.233518553	2	3*	3*	141A205	289	Silver Lake - Echo Park - Elysian Valley		Yes	Above Moderate					
LOS ANGELES	812 N LA FAYETTE PARK PL	90026	5402003003	Low Medium I Residential	R2-1VL	0	17	0.182562459	Residential - Single Family Residence	YES - Current	NO - Privately-Owned	Available	Not Used in Prior Housing Element	0	0	0.143274832	0.143274832	1	3*	3*	141A205	277	Silver Lake - Echo Park - Elysian Valley			Above Moderate					
LOS ANGELES	824 N LA FAYETTE PARK PL	90026	5402003005	Low Medium I Residential	R2-1VL	0	17	0.194454056	Residential - Double, Duplex, or Two Units - 4 Stories or Less - Pool	YES - Current	NO - Privately-Owned	Available	Not Used in Prior Housing Element	0	0	0.192547739	0.192547739	2	3*	3*	141A205	253	Silver Lake - Echo Park - Elysian Valley		Yes	Above Moderate					
LOS ANGELES	832 N LA FAYETTE PARK PL	90026	5402003007	Low Medium I Residential	R2-1VL	0	17	0.206344249	Residential - Single Family Residence	YES - Current	NO - Privately-Owned	Available	Not Used in Prior Housing Element	0	0	0.143274832	0.143274832	1	3*	3*	141A205	232	Silver Lake - Echo Park - Elysian Valley			Above Moderate					
LOS ANGELES	840 N LA FAYETTE PARK PL	90026	5402003009	Low Medium I Residential	R2-1VL	0	17	0.270891209	Residential - Three Units (Any Combination) - 4 Stories or Less	YES - Current	NO - Privately-Owned	Available	Not Used in Prior Housing Element	0	0	0.249945068	0.249945068	3	0	0	141A205	208	Silver Lake - Echo Park - Elysian Valley		Yes	Above Moderate					
LOS ANGELES	850 N LA FAYETTE PARK PL	90026	5402003010	Low Medium I Residential	R2-1VL	0	17	0.225025425	Residential - Single Family Residence	YES - Current	NO - Privately-Owned	Available	Not Used in Prior Housing Element	0	0	0.117478335	0.117478335	1	3*	3*	141A205	187	Silver Lake - Echo Park - Elysian Valley			Above Moderate					
LOS ANGELES	880 N LA FAYETTE PARK PL	90026	5402003013	Low Medium I Residential	R2-1VL	0	17	0.199563189	Residential - Single Family Residence	YES - Current	NO - Privately-Owned	Available	Not Used in Prior Housing Element	0	0	0.143274832	0.143274832	1	3*	3*	141A205	195	Silver Lake - Echo Park - Elysian Valley			Above Moderate					
LOS ANGELES	886 N LA FAYETTE PARK PL	90026	5402003014	Low Medium I Residential	R2-1VL	0	17	0.229214711	Residential - Single Family Residence	YES - Current	NO - Privately-Owned	Available	Not Used in Prior Housing Element	0	0	0.174308312	0.174308312	1	3*	3*	141A205	210	Silver Lake - Echo Park - Elysian Valley		Yes	Above Moderate					
LOS ANGELES	947 N BENTON WAY	90026	5402003015	Low Medium I Residential	R2-1VL	0	17	0.414061526	Residential - Five or More Units or Apartments (Any Combination) - 4 Stories or Less	YES - Current	NO - Privately-Owned	Available	Not Used in Prior Housing Element	0	0	0.063211962	0.063211962	10	0	0	141A205	220	Silver Lake - Echo Park - Elysian Valley		Yes	Above Moderate					
LOS ANGELES			5402003017	Low Medium I Residential	R2-1VL	0	17	0.066865539	Residential - Single Family Residence - Vacant Land	YES - Current	NO - Privately-Owned	Available	Not Used in Prior Housing Element	0	0	0.223211503	0.223211503	0	1*	1*	141A205	235	Silver Lake - Echo Park - Elysian Valley			Above Moderate					
LOS ANGELES	929 N BENTON WAY	90026	5402003019	Low Medium I Residential	R2-1VL	0	17	0.211874824	Residential - Double, Duplex, or Two Units - 4 Stories or Less	YES - Current	NO - Privately-Owned	Available	Not Used in Prior Housing Element	0	0	0.158367181	0.158367181	2	3*	3*	141A205	256	Silver Lake - Echo Park - Elysian Valley		Yes	Above Moderate					
LOS ANGELES	923 N BENTON WAY	90026	5402003020	Low Medium I Residential	R2-1VL	0	17	0.204032848	Residential - Double, Duplex, or Two Units - 4 Stories or Less	YES - Current	NO - Privately-Owned	Available	Not Used in Prior Housing Element	0	0	0.158367181	0.158367181	2	3*	3*	141A205	267	Silver Lake - Echo Park - Elysian Valley		Yes	Above Moderate					
LOS ANGELES	917 N BENTON WAY	90026	5402003021	Low Medium I Residential	R2-1VL	0	17	0.196189032	Residential - Single Family Residence	YES - Current	NO - Privately-Owned	Available	Not Used in Prior Housing Element	0	0	0.143274832	0.143274832	1	3*	3*	141A205	281	Silver Lake - Echo Park - Elysian Valley			Above Moderate					
LOS ANGELES	2711 W MARATHON ST	90026	5402003024	Low Medium I Residential	R2-1VL	0	17	0.08728255	Residential - Single Family Residence	YES - Current	NO - Privately-Owned	Available	Not Used in Prior Housing Element	0	0	0.032750348	0.032750348	1	1*	1*	141A205	316	Silver Lake - Echo Park - Elysian Valley			Above Moderate					
LOS ANGELES	901 N BENTON WAY	90026	5402003025	Low Medium I Residential	R2-1VL	0	17	0.137838069	Residential - Single Family Residence	YES - Current	NO - Privately-Owned	Available	Not Used in Prior Housing Element	0	0	0.074877454	0.074877454	1	2*	2*	141A205	323	Silver Lake - Echo Park - Elysian Valley			Above Moderate					
LOS ANGELES	907 N BENTON WAY	90026	5402003026	Low Medium I Residential	R2-1VL	0	17	0.091137072	Residential - Single Family Residence	YES - Current	NO - Privately-Owned	Available	Not Used in Prior Housing Element	0	0	0.082611728	0.082611728	1	1*	1*	141A205	304	Silver Lake - Echo Park - Elysian Valley			Above Moderate					
LOS ANGELES	911 N BENTON WAY	90026	5402003026	Low Medium I Residential	R2-1VL	0	17	0.188344952	Residential - Single Family Residence	YES - Current	NO - Privately-Owned	Available	Not Used in Prior Housing Element	0	0	0.147963262	0.147963262	1	3*	3*	141A205	292	Silver Lake - Echo Park - Elysian Valley			Above Moderate					
LOS ANGELES	805 N BENTON WAY	90026	5402004004	Low Medium II Residential	RD2-1VL	0	21	0.156780666	Residential - Single Family Residence	YES - Current	NO - Privately-Owned	Available	Not Used in Prior Housing Element	0	0	0.174394023	0.174394023	1	3*	3*	139-5A205	81	Silver Lake - Echo Park - Elysian Valley			Above Moderate					
LOS ANGELES	809 N BENTON WAY	90026	5402004006	Low Medium II Residential	RD2-1VL	0	21	0.156662343	Residential - Single Family Residence	YES - Current	NO - Privately-Owned	Available	Not Used in Prior Housing Element	0	0	0.174394023	0.174394023	1	3*	3*	139-5A205	69	Silver Lake - Echo Park - Elysian Valley			Above Moderate					
LOS ANGELES	718 N LA FAYETTE PARK PL	90026	5402004008	Low Medium I Residential	R2-1VL	0	17	0.158344801		YES - Current	NO - Privately-Owned	Available	Not Used in Prior Housing Element	0	0	0.140762499	0.140762499	1	2*	2*	139-5A205	24	Silver Lake - Echo Park - Elysian Valley			Above Moderate					
LOS ANGELES	821 N BENTON WAY	90026	5402004010	Low Medium II Residential	RD2-1VL	0	21	0.140779046	Residential - Double, Duplex, or Two Units - 4 Stories or Less	YES - Current	NO - Privately-Owned	Available	Not Used in Prior Housing Element	0	0	0.233518553	0.233518553	2	3*	3*	139-5A205	42	Silver Lake - Echo Park - Elysian Valley		Yes	Above Moderate					
LOS ANGELES	720 N LA FAYETTE PARK PL	90026	5402004011	Low Medium I Residential	R2-1VL	0	17	0.161664588	Residential - Double, Duplex, or Two Units - 4 Stories or Less	YES - Current	NO - Privately-Owned	Available	Not Used in Prior Housing Element	0	0	0.184236985	0.184236985	2	2*	2*	141A205	388	Silver Lake - Echo Park - Elysian Valley		Yes	Above Moderate					
LOS ANGELES	827 N BENTON WAY	90026	5402004012	Low Medium II Residential	RD2-1VL	0	21	0.15630992	Residential - Three Units (Any Combination) - 4 Stories or Less	YES - Current	NO - Privately-Owned	Available	Not Used in Prior Housing Element	0	0	0.033281484	0.033281484	3	3*	3*	139-5A205	28	Silver Lake - Echo Park - Elysian Valley		Yes	Above Moderate					
LOS ANGELES	831 N BENTON WAY	90026	5402004015	Low Medium II Residential	RD2-1VL	0	21	0.157622432	Residential - Double, Duplex, or Two Units - 4 Stories or Less	YES - Current	NO - Privately-Owned	Available	Not Used in Prior Housing Element	0	0	0.233518553	0.233518553	2	3*	3*	139-5A205	18	Silver Lake - Echo Park - Elysian Valley		Yes	Above Moderate					
LOS ANGELES	732 N LA FAYETTE PARK PL	90026	5402004016	Low Medium I Residential	R2-1VL	0	17	0.158401628	Residential - Double, Duplex, or Two Units - 4 Stories or Less	YES - Current	NO - Privately-Owned	Available	Not Used in Prior Housing Element	0	0	0.184236985	0.184236985	2	2*	2*	141A205	365	Silver Lake - Echo Park - Elysian Valley		Yes	Above Moderate					
LOS ANGELES	835 N BENTON WAY	90026	5402004017	Low Medium II Residential	RD2-1VL	0	21	0.155964327	Residential - Double, Duplex, or Two Units - 4 Stories or Less	YES - Current	NO - Privately-Owned	Available	Not Used in Prior Housing Element	0	0	0.233518553	0.233518553	2	3*	3*	141A205	381	Silver Lake - Echo Park - Elysian Valley		Yes	Above Moderate					
LOS ANGELES	736 N LA FAYETTE PARK PL	90026	5402004018	Low Medium I Residential	R2-1VL	0	17	0.158401473	Residential - Single Family Residence	YES - Current	NO - Privately-Owned	Available	Not Used in Prior Housing Element	0	0	0.140762499	0.140762499	1	2*	2*	141A205	355	Silver Lake - Echo Park - Elysian Valley			Above Moderate					
LOS ANGELES	839 N BENTON WAY	90026	5402004019	Low Medium II Residential	RD2-1VL	0	21	0.155868556	Residential - Three Units (Any Combination) - 4 Stories or Less	YES - Current	NO - Privately-Owned	Available	Not Used in Prior Housing Element	0	0	0.212556744	0.212556744	3	3*	3*	141A205	369	Silver Lake - Echo Park - Elysian Valley		Yes	Above Moderate					
LOS ANGELES	740 N LA FAYETTE PARK PL	90026	5402004020	Low Medium I Residential	R2-1VL	0	17	0.158401628	Residential - Double, Duplex, or Two Units - 4 Stories or Less	YES - Current	NO - Privately-Owned	Available	Not Used in Prior Housing Element	0	0	0.184236985	0.184236985	2	2*	2*	141A205	343	Silver Lake - Echo Park - Elysian Valley		Yes	Above Moderate					
LOS ANGELES	746 N LA FAYETTE PARK PL	90026	5402004022	Low Medium I Residential	R2-1VL	0	17	0.158400833	Residential - Single Family Residence	YES - Current	NO - Privately-Owned	Available	Not Used in Prior Housing Element	0	0	0.140762499	0.140762499	1	2*	2*	141A205	334	Silver Lake - Echo Park - Elysian Valley			Above Moderate					
LOS ANGELES	849 1/2 N BENTON WAY	90026	5402004023	Low Medium II Residential	RD2-1VL	0	21	0.155666933	Residential - Three Units (Any Combination) - 4 Stories or Less	YES - Current	NO - Privately-Owned	Available	Not Used in Prior Housing Element	0	0	0.013613895	0.013613895	3	3*	3*	141A205	348	Silver Lake - Echo Park - Elysian Valley		Yes	Above Moderate					
LOS ANGELES	728 N LA FAYETTE PARK PL	90026	5402004027	Low Medium I Residential	R2-1VL	0	17	0.158401541	Residential - Single Family Residence	YES - Current	NO - Privately-Owned	Available	Not Used in Prior Housing Element	0	0	0.140762499	0.140762499	1	2*	2*	141A205	376	Silver Lake - Echo Park - Elysian Valley			Above Moderate					
LOS ANGELES	664 N OCCIDENTAL BLVD	90026	5402005001	Low Medium II Residential	RD1.5-1VL	0	29	0.159919392	Residential - Three Units (Any Combination) - 4 Stories or Less	YES - Current	NO - Privately-Owned	Available	Not Used in Prior Housing Element	0	0	0.220704421	0.220704421	3	0	0	139-5A203	27	Silver Lake - Echo Park - Elysian Valley		Yes	Above Moderate					
LOS ANGELES	669 N LA FAYETTE PARK PL	90026	5402005002	Low Medium II Residential	RD1.5-1VL	0	29	0.15837857	Residential - Four Units (Any Combination) - 4 Stories or Less	YES - Current	NO - Privately-Owned	Available	Not Used in Prior Housing Element	0	0	0.17998741	0.17998741	4	0	0	139-5A203	45	Silver Lake - Echo Park - Elysian Valley		Yes	Above Moderate					
LOS ANGELES	704 N OCCIDENTAL BLVD	90026	5402005003	Low Medium II Residential	RD1.5-1VL	0	29	0.159570119	Residential - Three Units (Any Combination) - 4 Stories or Less	YES - Current	NO - Privately-Owned	Available	Not Used in Prior Housing Element	0	0	0.220704421	0.220704421	3	0	0	139-5A203	708	Silver Lake - Echo Park - Elysian Valley		Yes	Above Moderate					
LOS ANGELES	703 N LA FAYETTE PARK PL	90026	5402005004	Low Medium II Residential	RD1.5-1VL	0	29	0.158514	Residential - Three Units (Any Combination) - 4 Stories or Less	YES - Current	NO - Privately-Owned	Available	Not Used in Prior Housing Element	0	0	0.220704421	0.220704421	3	0	0	139-5A203	33	Silver Lake - Echo Park - Elysian Valley		Yes	Above Moderate					
LOS ANGELES	708 N OCCIDENTAL BLVD	90026	5402005005	Low Medium II Residential	RD1.5-1VL	0	29	0.157068894	Residential - Single Family Residence	YES - Current	NO - Privately-Owned	Available	Not Used in Prior Housing Element	0	0	0.45490548	0.45490548	1	0	0	141A203	402	Silver Lake - Echo Park - Elysian Valley			Above Moderate					
LOS ANGELES	711 N LA FAYETTE PARK PL	90026	5402005006	Low Medium II Residential	RD1.5-1VL	0	29	0.1583057	Residential - Three Units (Any Combination) - 4 Stories or Less	YES - Current	NO - Privately-Owned	Available	Not Used in Prior Housing Element	0	0	0.220704421	0.220704421	3	0	0	139-5A203	22	Silver Lake - Echo Park - Elysian Valley		Yes	Above Moderate					
LOS ANGELES	712 N OCCIDENTAL BLVD	90026	5402005007	Low Medium II

LOS ANGELES	2810 W MARATHON ST	90026	5402005024	Low Medium II Residential	RD1.5-1VL	0	29	0.142724945	Residential - Five or More Units or Apartments (Any Combination) - 4 Stories or Less	YES - Current	NO - Privately-Owned	Available	Not Used in Prior Housing Element	0	0	0.041499536	0.041499536	5	0	0	141A205 307	Silver Lake - Echo Park - Elysian Valley	Yes	Above Moderate
LOS ANGELES	605 N LA FAYETTE PARK PL	90026	5402006002	Low Medium II Residential	RD2-1VL	0	21	0.046294725	Residential - Single Family Residence	YES - Current	NO - Privately-Owned	Available	Not Used in Prior Housing Element	0	0	0.097778928	0.097778928	1	1*	1*	139-5A203 195	Silver Lake - Echo Park - Elysian Valley		Above Moderate
LOS ANGELES	2815 W BELLEVUE AVE	90026	5402005004	Neighborhood Commercial	C1-1VL	0	54	0.079636383	Residential - Single Family Residence	YES - Current	NO - Privately-Owned	Available	Not Used in Prior Housing Element	0.45490548	0	0	0.45490548	1	0	0	139-5A203 176	Silver Lake - Echo Park - Elysian Valley		Lower
LOS ANGELES	2819 W BELLEVUE AVE	90026	5402006005	Neighborhood Commercial	C1-1VL	0	54	0.042888234	Residential - Single Family Residence	YES - Current	NO - Privately-Owned	Available	Not Used in Prior Housing Element	0	0	0.177678412	0.177678412	1	0	0	139-5A203 183	Silver Lake - Echo Park - Elysian Valley		Above Moderate
LOS ANGELES	2827 W BELLEVUE AVE	90026	5402006006	Neighborhood Commercial	C1-1VL	0	54	0.031621959	Commercial - Store - One Story	YES - Current	NO - Privately-Owned	Available	Not Used in Prior Housing Element	0	0	0.005377926	0.005377926	0	0	0	139-5A203 173	Silver Lake - Echo Park - Elysian Valley		Above Moderate
LOS ANGELES	2829 W BELLEVUE AVE	90026	5402006006	Neighborhood Commercial	C1-1VL	0	54	0.049711288	Commercial - Store - One Story	YES - Current	NO - Privately-Owned	Available	Not Used in Prior Housing Element	0	0	0.009974231	0.009974231	0	0	0	139-5A203 170	Silver Lake - Echo Park - Elysian Valley		Above Moderate
LOS ANGELES	618 N OCCIDENTAL BLVD	90026	5402006009	Low Medium II Residential	RD1.5-1VL	0	29	0.13139922	Residential - Three Units (Any Combination) - 4 Stories or Less	YES - Current	NO - Privately-Owned	Available	Not Used in Prior Housing Element	0	0	0.175039375	0.175039375	3	3*	3*	139-5A203 135	Silver Lake - Echo Park - Elysian Valley	Yes	Above Moderate
LOS ANGELES	615 N LA FAYETTE PARK PL	90026	5402006010	Low Medium II Residential	RD1.5-1VL	0	29	0.127637286	Residential - Double, Duplex, or Two Units - 4 Stories or Less	YES - Current	NO - Privately-Owned	Available	Not Used in Prior Housing Element	0	0	0.192547739	0.192547739	2	3*	3*	139-5A203 160	Silver Lake - Echo Park - Elysian Valley	Yes	Above Moderate
LOS ANGELES	624 N OCCIDENTAL BLVD	90026	5402006013	Low Medium II Residential	RD1.5-1VL	0	29	0.130961215	Residential - Single Family Residence	YES - Current	NO - Privately-Owned	Available	Not Used in Prior Housing Element	0	0	0.143274832	0.143274832	1	3*	3*	139-5A203 109	Silver Lake - Echo Park - Elysian Valley		Above Moderate
LOS ANGELES	625 N LA FAYETTE PARK PL	90026	5402006014	Low Medium II Residential	RD1.5-1VL	0	29	0.127627776	Residential - Three Units (Any Combination) - 4 Stories or Less	YES - Current	NO - Privately-Owned	Available	Not Used in Prior Housing Element	0	0	0.175039375	0.175039375	3	3*	3*	139-5A203 140	Silver Lake - Echo Park - Elysian Valley	Yes	Above Moderate
LOS ANGELES	630 N OCCIDENTAL BLVD	90026	5402006015	Low Medium II Residential	RD1.5-1VL	0	29	0.130743972	Residential - Three Units (Any Combination) - 4 Stories or Less	YES - Current	NO - Privately-Owned	Available	Not Used in Prior Housing Element	0	0	0.175039375	0.175039375	3	3*	3*	139-5A203 101	Silver Lake - Echo Park - Elysian Valley	Yes	Above Moderate
LOS ANGELES	627 N LA FAYETTE PARK PL	90026	5402006016	Low Medium II Residential	RD1.5-1VL	0	29	0.127623888	Residential - Single Family Residence	YES - Current	NO - Privately-Owned	Available	Not Used in Prior Housing Element	0	0	0.143274832	0.143274832	1	3*	3*	139-5A203 128	Silver Lake - Echo Park - Elysian Valley		Above Moderate
LOS ANGELES	631 N LA FAYETTE PARK PL	90026	5402006018	Low Medium II Residential	RD1.5-1VL	0	29	0.127617788	Residential - Single Family Residence	YES - Current	NO - Privately-Owned	Available	Not Used in Prior Housing Element	0	0	0.143274832	0.143274832	1	3*	3*	139-5A203 116	Silver Lake - Echo Park - Elysian Valley		Above Moderate
LOS ANGELES	636 N OCCIDENTAL BLVD	90026	5402006019	Low Medium II Residential	RD1.5-1VL	0	29	0.130305685	Residential - Single Family Residence	YES - Current	NO - Privately-Owned	Available	Not Used in Prior Housing Element	0	0	0.143274832	0.143274832	1	3*	3*	139-5A203 83	Silver Lake - Echo Park - Elysian Valley		Above Moderate
LOS ANGELES	635 N LA FAYETTE PARK PL	90026	5402006020	Low Medium II Residential	RD1.5-1VL	0	29	0.127612654	Residential - Three Units (Any Combination) - 4 Stories or Less	YES - Current	NO - Privately-Owned	Available	Not Used in Prior Housing Element	0	0	0.006866148	0.006866148	3	3*	3*	139-5A203 107	Silver Lake - Echo Park - Elysian Valley	Yes	Above Moderate
LOS ANGELES	640 N OCCIDENTAL BLVD	90026	5402006021	Low Medium II Residential	RD1.5-1VL	0	29	0.130089196	Residential - Single Family Residence	YES - Current	NO - Privately-Owned	Available	Not Used in Prior Housing Element	0	0	0.143274832	0.143274832	1	3*	3*	139-5A203 74	Silver Lake - Echo Park - Elysian Valley		Above Moderate
LOS ANGELES	641 N LA FAYETTE PARK PL	90026	5402006022	Low Medium II Residential	RD1.5-1VL	0	29	0.127609001	Residential - Three Units (Any Combination) - 4 Stories or Less	YES - Current	NO - Privately-Owned	Available	Not Used in Prior Housing Element	0	0	0.175039375	0.175039375	3	3*	3*	139-5A203 97	Silver Lake - Echo Park - Elysian Valley	Yes	Above Moderate
LOS ANGELES	644 N OCCIDENTAL BLVD	90026	5402006023	Low Medium II Residential	RD1.5-1VL	0	29	0.129866662	Residential - Single Family Residence	YES - Current	NO - Privately-Owned	Available	Not Used in Prior Housing Element	0	0	0.143274832	0.143274832	1	3*	3*	139-5A203 68	Silver Lake - Echo Park - Elysian Valley		Above Moderate
LOS ANGELES	643 N LA FAYETTE PARK PL	90026	5402006024	Low Medium II Residential	RD1.5-1VL	0	29	0.127604379	Residential - Single Family Residence	YES - Current	NO - Privately-Owned	Available	Not Used in Prior Housing Element	0	0	0.143274832	0.143274832	1	3*	3*	139-5A203 87	Silver Lake - Echo Park - Elysian Valley		Above Moderate
LOS ANGELES	649 N LA FAYETTE PARK PL	90026	5402006027	Low Medium II Residential	RD1.5-1VL	0	29	0.143546586	Residential - Double, Duplex, or Two Units - 4 Stories or Less	YES - Current	NO - Privately-Owned	Available	Not Used in Prior Housing Element	0	0	0.101294133	0.101294133	2	0	0	139-5A203 78	Silver Lake - Echo Park - Elysian Valley	Yes	Above Moderate
LOS ANGELES	654 N OCCIDENTAL BLVD	90026	5402006028	Low Medium II Residential	RD1.5-1VL	0	29	0.129431151	Residential - Double, Duplex, or Two Units - 4 Stories or Less	YES - Current	NO - Privately-Owned	Available	Not Used in Prior Housing Element	0	0	0.199998963	0.199998963	2	3*	3*	139-5A203 50	Silver Lake - Echo Park - Elysian Valley	Yes	Above Moderate
LOS ANGELES	655 N LA FAYETTE PARK PL	90026	5402006029	Low Medium II Residential	RD1.5-1VL	0	29	0.143540709	Residential - Single Family Residence	YES - Current	NO - Privately-Owned	Available	Not Used in Prior Housing Element	0	0	0.393398666	0.393398666	1	0	0	139-5A203 69	Silver Lake - Echo Park - Elysian Valley		Above Moderate
LOS ANGELES	656 N OCCIDENTAL BLVD	90026	5402006030	Low Medium II Residential	RD1.5-1VL	0	29	0.144163852	Residential - Double, Duplex, or Two Units - 4 Stories or Less	YES - Current	NO - Privately-Owned	Available	Not Used in Prior Housing Element	0	0	0.233817369	0.233817369	2	0	0	139-5A203 39	Silver Lake - Echo Park - Elysian Valley	Yes	Above Moderate
LOS ANGELES	659 N LA FAYETTE PARK PL	90026	5402006031	Low Medium II Residential	RD1.5-1VL	0	29	0.15830303	Residential - Double, Duplex, or Two Units - 4 Stories or Less	YES - Current	NO - Privately-Owned	Available	Not Used in Prior Housing Element	0	0	0.270326865	0.270326865	2	0	0	139-5A203 56	Silver Lake - Echo Park - Elysian Valley	Yes	Above Moderate
LOS ANGELES	648 N OCCIDENTAL BLVD	90026	5402006032	Low Medium II Residential	RD1.5-1VL	0	29	0.129650168	Residential - Three Units (Any Combination) - 4 Stories or Less	YES - Current	NO - Privately-Owned	Available	Not Used in Prior Housing Element	0	0	0.027049196	0.027049196	3	3*	3*	139-5A203 59	Silver Lake - Echo Park - Elysian Valley	Yes	Above Moderate
LOS ANGELES	611 N BENTON WAY	90026	5402007002	Low Medium II Residential	RD2-1VL	0	21	0.054839363	Residential - Single Family Residence	YES - Current	NO - Privately-Owned	Available	Not Used in Prior Housing Element	0	0	0.097778928	0.097778928	1	1*	1*	139-5A205 706	Silver Lake - Echo Park - Elysian Valley		Above Moderate
LOS ANGELES			5402007002	Low Medium II Residential	RD2-1VL	0	21	0.055131512	Residential - Single Family Residence	YES - Current	NO - Privately-Owned	Available	Not Used in Prior Housing Element	0	0	0.097778928	0.097778928	1	1*	1*	139-5A203 238	Silver Lake - Echo Park - Elysian Valley		Above Moderate
LOS ANGELES	2717 W BELLEVUE AVE	90026	5402007004	Low Medium II Residential	RD2-1VL	0	21	0.165346365	Residential - Three Units (Any Combination) - 4 Stories or Less	YES - Current	NO - Privately-Owned	Available	Not Used in Prior Housing Element	0	0	0.212556744	0.212556744	3	3*	3*	139-5A203 218	Silver Lake - Echo Park - Elysian Valley	Yes	Above Moderate
LOS ANGELES	2721 W BELLEVUE AVE	90026	5402007005	Low Medium II Residential	RD2-1VL	0	21	0.055129932	Residential - Single Family Residence	YES - Current	NO - Privately-Owned	Available	Not Used in Prior Housing Element	0	0	0.097778928	0.097778928	1	1*	1*	139-5A203 246	Silver Lake - Echo Park - Elysian Valley		Above Moderate
LOS ANGELES			5402007005	Low Medium II Residential	RD2-1VL	0	21	0.055130742	Residential - Single Family Residence	YES - Current	NO - Privately-Owned	Available	Not Used in Prior Housing Element	0	0	0.097778928	0.097778928	1	1*	1*	139-5A203 237	Silver Lake - Echo Park - Elysian Valley		Above Moderate
LOS ANGELES	606 N LA FAYETTE PARK PL	90026	5402007006	Low Medium II Residential	RD2-1VL	0	21	0.055130552	Residential - Single Family Residence	YES - Current	NO - Privately-Owned	Available	Not Used in Prior Housing Element	0	0	0.097778928	0.097778928	1	1*	1*	139-5A203 217	Silver Lake - Echo Park - Elysian Valley		Above Moderate
LOS ANGELES			5402007006	Low Medium II Residential	RD2-1VL	0	21	0.055130397	Residential - Single Family Residence	YES - Current	NO - Privately-Owned	Available	Not Used in Prior Housing Element	0	0	0.097778928	0.097778928	1	1*	1*	139-5A203 225	Silver Lake - Echo Park - Elysian Valley		Above Moderate
LOS ANGELES	610 N LA FAYETTE PARK PL	90026	5402007007	Low Medium II Residential	RD2-1VL	0	21	0.055130882	Residential - Single Family Residence	YES - Current	NO - Privately-Owned	Available	Not Used in Prior Housing Element	0	0	0.097778928	0.097778928	1	1*	1*	139-5A203 192	Silver Lake - Echo Park - Elysian Valley		Above Moderate
LOS ANGELES			5402007007	Low Medium II Residential	RD2-1VL	0	21	0.055130882	Residential - Single Family Residence	YES - Current	NO - Privately-Owned	Available	Not Used in Prior Housing Element	0	0	0.097778928	0.097778928	1	1*	1*	139-5A203 206	Silver Lake - Echo Park - Elysian Valley		Above Moderate
LOS ANGELES	616 N LA FAYETTE PARK PL	90026	5402007008	Low Medium I Residential	R2-1VL	0	17	0.165287458	Residential - Single Family Residence	YES - Current	NO - Privately-Owned	Available	Not Used in Prior Housing Element	0	0	0.140762499	0.140762499	1	2*	2*	139-5A203 178	Silver Lake - Echo Park - Elysian Valley		Above Moderate
LOS ANGELES	632 N LA FAYETTE PARK PL	90026	5402007014	Low Medium I Residential	R2-1VL	0	17	0.165414625	Residential - Single Family Residence	YES - Current	NO - Privately-Owned	Available	Not Used in Prior Housing Element	0	0	0.140762499	0.140762499	1	2*	2*	139-5A203 142	Silver Lake - Echo Park - Elysian Valley		Above Moderate
LOS ANGELES	636 N LA FAYETTE PARK PL	90026	5402007016	Low Medium I Residential	R2-1VL	0	17	0.165403283	Residential - Single Family Residence	YES - Current	NO - Privately-Owned	Available	Not Used in Prior Housing Element	0	0	0.140762499	0.140762499	1	2*	2*	139-5A203 125	Silver Lake - Echo Park - Elysian Valley		Above Moderate
LOS ANGELES	640 N LA FAYETTE PARK PL	90026	5402007018	Low Medium I Residential	R2-1VL	0	17	0.165466501	Residential - Double, Duplex, or Two Units - 4 Stories or Less	YES - Current	NO - Privately-Owned	Available	Not Used in Prior Housing Element	0	0	0.049645114	0.049645114	2	2*	2*	139-5A203 707	Silver Lake - Echo Park - Elysian Valley	Yes	Above Moderate
LOS ANGELES	719 N BENTON WAY	90026	5402007024	Low Medium II Residential	RD2-1VL	0	21	0.163902859	Residential - Three Units (Any Combination) - 4 Stories or Less	YES - Current	NO - Privately-Owned	Available	Not Used in Prior Housing Element	0	0	0.212556744	0.212556744	3	3*	3*	139-5A205 105	Silver Lake - Echo Park - Elysian Valley	Yes	Above Moderate
LOS ANGELES	2715 W LONDON ST	90026	5402008012	Low Medium II Residential	RD2-1VL	0	21	0.044783803	Residential - Single Family Residence - Vacant Land	YES - Current	NO - Privately-Owned	Available	Not Used in Prior Housing Element	0	0	0.062533069	0.062533069	0	0	0	139-5A203 336	Silver Lake - Echo Park - Elysian Valley		Above Moderate
LOS ANGELES	2719 W LONDON ST	90026	5402008013	Low Medium II Residential	RD2-1VL	0	21	0.032062199	Residential - Four Units (Any Combination) - 4 Stories or Less - Vacant Land	YES - Current	NO - Privately-Owned	Available	Not Used in Prior Housing Element	0	0	0.076220042	0.076220042	0	0	0	139-5A203 332	Silver Lake - Echo Park - Elysian Valley		Above Moderate
LOS ANGELES	2721 W LONDON ST	90026	5402008013	Low Medium II Residential	RD2-1VL	0	21	0.011258778	Residential - Four Units (Any Combination) - 4 Stories or Less - Vacant Land	YES - Current	NO - Privately-Owned	Available	Not Used in Prior Housing Element	0	0	0.076220042	0.076220042	0	0	0	139-5A203 328	Silver Lake - Echo Park - Elysian Valley		Above Moderate
LOS ANGELES	2810 W LONDON ST	90026	5402008015	Low Medium II Residential	RD2-1VL	0	21	0.053474174	Residential - Single Family Residence	YES - Current	NO - Privately-Owned	Available	Not Used in Prior Housing Element	0	0	0.003162877	0.003162877	1	1*	1*	139-5A203 283	Silver Lake - Echo Park - Elysian Valley		Above Moderate
LOS ANGELES	440 N OCCIDENTAL BLVD	90026	5402008021	Low Medium II Residential	RD2-1VL	0	21	0.071707353	Residential - Single Family Residence	YES - Current	NO - Privately-Owned	Available	Not Used in Prior Housing Element	0	0	0.079933363	0.079933363	1	1*	1*	139-5A203 309	Silver Lake - Echo Park - Elysian Valley		Above Moderate
LOS ANGELES	442 N OCCIDENTAL BLVD	90026	5402008021	Low Medium II Residential	RD2-1VL	0	21	0.071704705	Residential - Single Family Residence	YES - Current	NO - Privately-Owned	Available	Not Used in Prior Housing Element	0	0	0.079933363	0.079933363	1	1*	1*	139-5A203 302	Silver Lake - Echo Park - Elysian Valley		Above Moderate
LOS ANGELES	454 N OCCIDENTAL BLVD	90026	5402008023	Low Medium II Residential	RD2-1VL	0	21	0.062749956	Residential - Four Units (Any Combination) - 4 Stories or Less - Vacant Land	YES - Current	NO - Privately-Owned	Available	Not Used in Prior Housing Element	0	0	0.223211503	0.223211503	0	1*	1*	139-5A203 279	Silver Lake - Echo Park - Elysian Valley		Above Moderate
LOS ANGELES	2816 W LONDON ST	90026	5402008024	Low Medium II Residential	RD2-1VL	0	21	0.054563682	Residential - Single Family Residence	YES - Current	NO - Privately-Owned	Available	Not Used in Prior Housing Element	0	0	0.003162877	0.003162877	1	1*	1*	139-5A203 277	Silver Lake - Echo Park - Elysian Valley		Above Moderate
LOS ANGELES			5402008026	Low Medium II Residential	RD2-1VL	0	21	0.000564066	Residential - Four Units (Any Combination) - 4 Stories or Less - Vacant Land	YES - Current	NO - Privately-Owned	Available	Not Used in Prior Housing Element	0	0	0.076220042	0.076220042	0	0	0	139-5A203 252	Silver Lake - Echo Park - Elysian Valley		Above Moderate
LOS ANGELES	2600 W KENT ST	90026	5402009001	Low Medium II Residential	RD2-1VL	0	21	0.112972511	Residential - Single Family Residence	YES - Current	NO - Privately-Owned	Available	Not Used in Prior Housing Element	0	0	0.171991378	0.171991378	1	2*	2*	139-5A205 171	Silver Lake - Echo Park - Elysian Valley		Above Moderate
LOS ANGELES	711 N RAMPART BLVD	90026	5402009003	Low Medium II Residential	RD2-1VL	0	21	0.048095639	Residential - Single Family Residence - Pool	YES - Current	NO - Privately-Owned	Available	Not Used in Prior Housing Element	0	0	0.097778928	0.097778928	1	1*	1*	139-5A205 199	Silver Lake - Echo Park - Elysian Valley		Above Moderate
LOS ANGELES			5402009003	Low Medium II Residential	RD2-1VL	0	21	0.048093371	Residential - Single Family Residence - Pool	YES - Current	NO - Privately-Owned	Available	Not Used in Prior Housing Element	0	0	0.097778928	0.097778928	1	1*	1*	139-5A205 191	Silver Lake - Echo Park - Elysian Valley		Above Moderate
LOS ANGELES	2618 W KENT ST	90026	5402009006	Low Medium II Residential	RD2-1VL	0	21	0.073823201	Residential - Single Family Residence	YES - Current	NO - Privately-Owned	Available	Not Used in Prior Housing Element	0	0	0.079933363	0.079933363	1	1*	1*	139-5A205 143	Silver Lake - Echo Park - Elysian Valley		Above Moderate
LOS ANGELES	722 N BENTON WAY	90026	5402009006	Low Medium II Residential	RD2-1VL	0	21	0.073822346	Residential - Single Family Residence	YES - Current	NO - Privately-Owned	Available	Not Used in Prior Housing Element	0	0	0.079933363	0.079933363	1	1*	1*	139-5A205 136	Silver Lake - Echo Park - Elysian Valley		Above Moderate
LOS ANGELES	704 N BENTON WAY	90026	5402009009	Low Medium II Residential	RD2-1VL	0	21	0.16776964	Residential - Single Family Residence	YES - Current	NO - Privately-Owned	Available	Not Used in Prior Housing Element	0	0	0.174394023	0.174394023	1	3*	3*	139-5A205 175	Silver Lake - Echo Park - Elysian Valley		Above Moderate
LOS ANGELES	701 N RAMPART BLVD	90026	5402009030	Low Medium II Residential	RD2-1VL	0	21	0.167770989	Residential - Single Family Residence	YES - Current	NO - Privately-Owned	Available	Not Used in Prior Housing Element	0	0	0.174394023	0.174394023	1	3*	3*	139-5A205 195	Silver Lake - Echo Park - Elysian Valley		Above Moderate
LOS ANGELES	637 N RAMPART BLVD	90026	5402009012	Low Medium II Residential	RD2-1VL	0	21	0.16777016	Residential - Single Family Residence	YES - Current	NO - Privately-Owned	Available	Not Used in Prior Housing Element	0	0	0.174394023	0.174394023	1	3*	3*	139-5A205 211	Silver Lake - Echo Park - Elysian Valley		Above Moderate
LOS ANGELES	635 N RAMPART BLVD	90026	5402009014	Low Medium II Residential	RD2-1VL	0	21	0.16776934	Residential - Three Units (Any Combination) - 4 Stories or Less	YES - Current	NO - Privately-Owned	Available	Not Used in Prior Housing Element	0	0	0.212556744	0.212556744	3	3*	3*	139-5A205 230	Silver Lake - Echo Park - Elysian Valley	Yes	Above Moderate
LOS ANGELES	629 N RAMPART BLVD	90026	5402009016	Low Medium II Residential	RD2-1VL	0	21	0.16777028	Residential - Double, Duplex, or Two Units - 4 Stories or Less	YES - Current	NO - Privately-Owned	Available	Not Used in Prior Housing Element	0	0	0.233518553	0.233518553	2	3*	3*	139-5A205 244	Silver Lake - Echo Park - Elysian Valley	Yes	Above Moderate
LOS ANGELES	623 N RAMPART BLVD	90026	5402009018	Low Medium II Residential	RD2-1VL	0	21	0.157703163	Residential - Double, Duplex, or Two Units - 4 Stories or Less	YES - Current	NO - Privately-Owned	Available	Not Used in Prior Housing Element	0	0	0.233518553	0.233518553	2	3*	3*	139-5A205 260	Silver Lake - Echo Park - Elysian Valley	Yes	Above Moderate
LOS ANGELES	616 1/2 N BENTON WAY	90026	5402009019	Low Medium II Residential	RD2-1VL	0	21	0.16776205	Residential - Three Units (Any Combination) - 4 Stories or Less	YES - Current	NO - Privately-Owned	Available	Not Used in Prior Housing Element	0	0	0.212556744	0.212556744	3	3*	3*	139-5A205 250	Silver Lake - Echo Park - Elysian Valley	Yes	Above Moderate
LOS ANGELES	619 N RAMPART BLVD	90026	5402009020	Low Medium II Residential	RD2-1VL	0	21	0.167770426	Residential - Single Family Residence	YES - Current	NO - Privately-Owned	Available	Not Used in Prior Housing Element	0	0	0.17775991	0.17775991	1	3*	3*	139-5A205 273	Silver Lake - Echo Park - Elysian Valley		Above Moderate
LOS ANGELES	611 N RAMPART BLVD	90026	5402009021	Low Medium II Residential	RD2-1VL	0	21	0.161059131	Residential - Three Units (Any Combination) - 4 Stories or Less	YES - Current	NO - Privately-Owned	Available	Not Used in Prior Housing Element	0	0	0.212556744	0.212556744	3	3*	3*	139-5A205 296	Silver Lake - Echo Park - Elysian Valley	Yes	Above Moderate
LOS ANGELES	2610 W KENT ST	90026	5402009028	Low Medium II Residential	RD2-1VL	0	21	0.161062738	Residential - Single Family Residence	YES - Current	NO - Privately-Owned	Available	Used in Prior Housing Element - Non-Vacant	0	0	0.078178	0.078178	1	3*	3*	139-5A205 157	Silver Lake - Echo Park - Elysian Valley		Above Moderate
LOS ANGELES	2614 W KENT ST	90026	5402009028	Low Medium II Residential	RD2-1VL	0	21	0.161062146	Residential - Single Family Residence	YES - Current	NO - Privately-Owned	Available	Used in Prior Housing Element - Non-Vacant	0	0	0.078178	0.078178	1	3*	3*	139-5A205 149	Silver Lake - Echo Park - Elysian Valley		Above Moderate
LOS ANGELES	721 N CORONADO ST	90026	5402010000	Low Medium II Residential	RD2-1VL	0	21	0.053651843	Residential - Single Family Residence	YES - Current	NO - Privately-Owned	Available	Not Used in Prior Housing Element	0	0	0.094626415	0.094626415	1	3*	3*	139-5A205 228	Silver Lake - Echo Park - Elysian Valley		Above Moderate
LOS ANGELES	2520 W KENT ST	90026	5402010006	Low Medium II Residential	RD2-1VL	0	21	0.111760348	Residential - Single Family Residence	YES - Current	NO - Privately-Owned	Available	Not Used in Prior Housing Element	0	0	0.171991378	0.171991378	1	2*	2*	139-5A205 193	Silver Lake - Echo Park - Elysian Valley		Above Moderate
LOS ANGELES	2526 W KENT ST	90026	5402010007	Low Medium II Residential	RD2-1VL	0	21	0.111760208	Residential - Single Family Residence	YES - Current	NO - Privately-Owned	Available	Not Used in Prior Housing Element	0	0	0.171991378	0.171991378	1	2*	2*	139-5A205 186	Silver Lake - Echo Park - Elysian Valley		Above Moderate
LOS ANGELES	708 N RAMPART BLVD	90026	5402010008	Low Medium II Residential	RD2-1VL	0	21	0.049171967	Residential - Single Family Residence	YES - Current	NO - Privately-Owned	Available	Not Used in Prior Housing Element	0	0	0.097778928	0.097778928	1	1*	1*	139-5A205 217	Silver Lake - Echo Park - Elysian Valley		Above Moderate
LOS ANGELES			5402010008	Low Medium II Residential	RD2-1VL	0	21	0.049171404	Residential - Single Family Residence	YES - Current	NO - Privately-Owned	Available	Not Used in Prior Housing Element	0	0	0.097778928	0.097778928	1	1*	1*	139-5A205 225	Silver Lake - Echo Park - Elysian Valley		Above Moderate
LOS ANGELES	705 N CORONADO ST	90026	5402010010	Low Medium II Residential	RD2-1VL	0	21	0.167577634	Residential - Three Units (Any Combination) - 4 Stories or Less	YES - Current	NO - Privately-Owned	Available	Not Used in Prior Housing Element	0	0	0.212556744	0.212556744	3	3*	3*	139-5A205 255	Silver Lake - Echo Park - Elysian Valley	Yes	Above Moderate
LOS ANGELES	648 N RAMPART BLVD	90026	5402010011	Low Medium II Residential	RD2-1VL	0	21	0.167606262	Residential - Three Units (Any Combination) - 4 Stories or Less	YES - Current	NO - Privately-Owned	Available	Not Used in Prior Housing Element	0	0	0.008537616	0.008537616	3	3*	3*	139-5A205 247	Silver Lake - Echo Park - Elysian Valley	Yes	Above Moderate
LOS ANGELES	626 N RAMPART BLVD	90026	5402010015	Low Medium II Residential	RD2-1VL	0	21	0.167571109	Residential - Double, Duplex, or Two Units - 4 Stories or Less	YES - Current	NO - Privately-Owned	Available	Not Used in Prior Housing Element	0	0	0.233518553	0.233518553	2	3*	3*	139-5A205 275	Silver Lake - Echo Park - Elysian Valley	Yes	Above Moderate
LOS ANGELES	625 N CORONADO ST	90026	5402010016	Low Medium II Residential	RD2-1VL	0	21	0.167567649	Residential - Three Units (Any Combination) - 4 Stories or Less	YES - Current	NO - Privately-Owned	Available	Not Used in Prior Housing Element	0	0	0.212556744	0.212556744	3	3*	3*	139-5A205 292	Silver Lake - Echo Park - Elysian Valley	Yes	Above Moderate
LOS ANGELES	620 N RAMPART BLVD	90026	5402010017	Low Medium II Residential	RD2-1VL	0	21	0.167554044	Residential - Three Units (Any Combination) - 4 Stories or Less	YES - Current	NO - Privately-Owned	Available	Not Used in Prior Housing Element	0	0	0.064933735	0.064933735	2	3*	3*	139-5A205 286	Silver Lake - Echo Park - Elysian Valley	Yes	Above Moderate
LOS ANGELES	614 N RAMPART BLVD	90026	5402010019	Low Medium II Residential	RD2-1VL	0	21	0.167535097	Residential - Double, Duplex, or Two Units - 4 Stories or Less	YES - Current	NO - Privately-Owned	Available	Not Used in Prior Housing Element	0	0	0.064933735	0.064933735	2	3*	3*	139-5A205 297	Silver Lake - Echo Park - Elysian Valley	Yes	Above Moderate
LOS ANGELES	617 N CORONADO ST	90026	5402010020	Low Medium II Residential	RD2-1VL	0	21	0.160857427	Residential - Three Units (Any Combination) - 4 Stories or Less	YES - Current	NO - Privately-Owned	Available	Not Used in Prior Housing Element	0	0	0.058774096	0.058774096	3	3*	3*	139-5A205 311	Silver Lake - Echo Park - Elysian Valley	Yes	Above Moderate
LOS ANGELES	607 N CORONADO ST	90026	5402010022	Low Medium II Residential	RD2-1VL	0	21	0.053609028	Residential - Single Family Residence	YES - Current	NO - Privately-Owned	Available	Not Used in Prior Housing Element	0	0	0.101032543	0.101032543	1	1*	1*	139-5A205 343	Silver Lake - Echo Park - Elysian Valley		Above Moderate
LOS ANGELES			5402010022	Low Medium II Residential	RD2-1VL	0	21	0.053608722	Residential - Single Family Residence	YES - Current	NO - Privately-Owned	Available	Not Used in Prior Housing Element	0	0	0.101032543	0.101032543	1	1*	1*	139-5A205 333	Silver Lake - Echo Park - Elysian Valley		Above Moderate
LOS ANGELES			5402010022	Low Medium II Residential	RD2-1VL	0	21	0.053609185	Residential - Single Family Residence	YES - Current	NO - Privately-Owned	Available	Not Used in Prior Housing Element	0	0	0.101032543	0.101032543	1	1*	1*	139-5A205 339	Silver Lake - Echo Park - Elysian Valley		Above Moderate
LOS ANGELES	2519 W BELLEVUE AVE	90026	5402010024	Low Medium II Residential	RD2-1VL	0	21	0.160827227	Residential - Three Units (Any Combination) - 4 Stories or Less	YES - Current	NO - Privately-Owned	Available

LOS ANGELES	827 N RAMPART BLVD	90026	5402012013	Low Medium II Residential	RD2-1VL	0	21	0.151495776	Residential - Single Family Residence	YES - Current	NO - Privately-Owned	Available	Not Used in Prior Housing Element	0	0	0.174394023	0.174394023	1	3*	3*	139-5A205	67	Silver Lake - Echo Park - Elysian Valley								Above Moderate
LOS ANGELES	822 N BENTON WAY	90026	5402012014	Low Medium II Residential	RD2-1VL	0	21	0.150439163	Residential - Double, Duplex, or Two Units - 4 Stories or Less	YES - Current	NO - Privately-Owned	Available	Not Used in Prior Housing Element	0	0	0.233518553	0.233518553	2	3*	3*	139-5A205	61	Silver Lake - Echo Park - Elysian Valley		Yes						Above Moderate
LOS ANGELES	825 N RAMPART BLVD	90026	5402012015	Low Medium II Residential	RD2-1VL	0	21	0.150485104	Residential - Double, Duplex, or Two Units - 4 Stories or Less	YES - Current	NO - Privately-Owned	Available	Not Used in Prior Housing Element	0	0	0.233518553	0.233518553	2	3*	3*	139-5A205	79	Silver Lake - Echo Park - Elysian Valley		Yes						Above Moderate
LOS ANGELES	819 N RAMPART BLVD	90026	5402012017	Low Medium II Residential	RD2-1VL	0	21	0.16777201	Residential - Double, Duplex, or Two Units - 4 Stories or Less	YES - Current	NO - Privately-Owned	Available	Not Used in Prior Housing Element	0	0	0.233518553	0.233518553	2	3*	3*	139-5A205	89	Silver Lake - Echo Park - Elysian Valley		Yes						Above Moderate
LOS ANGELES	807 N RAMPART BLVD	90026	5402012019	Low Medium II Residential	RD2-1VL	0	21	0.072703526	Residential - Single Family Residence	YES - Current	NO - Privately-Owned	Available	Not Used in Prior Housing Element	0	0	0.077339202	0.077339202	1	1*	1*	139-5A205	138	Silver Lake - Echo Park - Elysian Valley								Above Moderate
LOS ANGELES	2607 W KENT ST	90026	5402012020	Low Medium II Residential	RD2-1VL	0	21	0.061140517	Residential - Single Family Residence	YES - Current	NO - Privately-Owned	Available	Not Used in Prior Housing Element	0	0	0.088613045	0.088613045	1	1*	1*	139-5A205	132	Silver Lake - Echo Park - Elysian Valley								Above Moderate
LOS ANGELES	2613 W KENT ST	90026	5402012022	Low Medium II Residential	RD2-1VL	0	21	0.117438171	Residential - Double, Duplex, or Two Units - 4 Stories or Less	YES - Current	NO - Privately-Owned	Available	Not Used in Prior Housing Element	0	0	0.224600458	0.224600458	2	2*	2*	139-5A205	116	Silver Lake - Echo Park - Elysian Valley		Yes						Above Moderate
LOS ANGELES	2617 W KENT ST	90026	5402012023	Low Medium II Residential	RD2-1VL	0	21	0.098182145	Residential - Single Family Residence	YES - Current	NO - Privately-Owned	Available	Not Used in Prior Housing Element	0	0	0.209803784	0.209803784	1	2*	2*	139-5A205	107	Silver Lake - Echo Park - Elysian Valley								Above Moderate
LOS ANGELES	2627 W KENT ST	90026	5402012026	Low Medium II Residential	RD2-1VL	0	21	0.048754642	Residential - Single Family Residence	YES - Current	NO - Privately-Owned	Available	Not Used in Prior Housing Element	0	0	0.088613045	0.088613045	1	1*	1*	139-5A205	104	Silver Lake - Echo Park - Elysian Valley								Above Moderate
LOS ANGELES	910 N BENTON WAY	90026	5402013002	Low Medium II Residential	RD2-1VL	0	21	0.172174907	Residential - Single Family Residence	YES - Current	NO - Privately-Owned	Available	Not Used in Prior Housing Element	0	0	0.143274832	0.143274832	1	3*	3*	141A205	328	Silver Lake - Echo Park - Elysian Valley								Above Moderate
LOS ANGELES	914 N BENTON WAY	90026	5402013003	Low Medium II Residential	RD2-1VL	0	21	0.172174922	Residential - Three Units (Any Combination) - 4 Stories or Less	YES - Current	NO - Privately-Owned	Available	Not Used in Prior Housing Element	0	0	0.175039375	0.175039375	3	3*	3*	141A205	321	Silver Lake - Echo Park - Elysian Valley		Yes						Above Moderate
LOS ANGELES	920 N BENTON WAY	90026	5402013004	Low Medium II Residential	RD2-1VL	0	21	0.172175555	Residential - Double, Duplex, or Two Units - 4 Stories or Less	YES - Current	NO - Privately-Owned	Available	Not Used in Prior Housing Element	0	0	0.192547739	0.192547739	2	3*	3*	141A205	313	Silver Lake - Echo Park - Elysian Valley		Yes						Above Moderate
LOS ANGELES	930 N BENTON WAY	90026	5402013006	Low Medium II Residential	RD2-1VL	0	21	0.172175521	Residential - Single Family Residence	YES - Current	NO - Privately-Owned	Available	Not Used in Prior Housing Element	0	0	0.143274832	0.143274832	1	3*	3*	141A205	288	Silver Lake - Echo Park - Elysian Valley								Above Moderate
LOS ANGELES	934 N BENTON WAY	90026	5402013007	Low Medium II Residential	RD2-1VL	0	21	0.172175099	Residential - Three Units (Any Combination) - 4 Stories or Less	YES - Current	NO - Privately-Owned	Available	Not Used in Prior Housing Element	0	0	0.175039375	0.175039375	3	3*	3*	141A205	280	Silver Lake - Echo Park - Elysian Valley		Yes						Above Moderate
LOS ANGELES	940 N BENTON WAY	90026	5402013008	Low Medium II Residential	RD2-1VL	0	21	0.172175834	Residential - Single Family Residence	YES - Current	NO - Privately-Owned	Available	Not Used in Prior Housing Element	0	0	0.211680365	0.211680365	1	3*	3*	141A205	269	Silver Lake - Echo Park - Elysian Valley		Yes						Above Moderate
LOS ANGELES			5402013010	Community Commercial	(Q)C2-1VL	0	108	0.114496735	Residential - Single Family Residence - Vacant Land	YES - Current	NO - Privately-Owned	Available	Not Used in Prior Housing Element	1.190502274	0	0	1.190502274	0	0	0	141A205	258	Silver Lake - Echo Park - Elysian Valley								Lower
LOS ANGELES	2624 W SUNSET BLVD	90026	5402013011	Community Commercial	(Q)C2-1VL	0	108	0.0685	32 Commercial - Office Building - One Story	YES - Current	NO - Privately-Owned	Available	Not Used in Prior Housing Element	0	0	0.002195389	0.002195389	0	0	0	141A205	236	Silver Lake - Echo Park - Elysian Valley								Above Moderate
LOS ANGELES			5402013011	Community Commercial	(Q)C2-1VL	0	108	0.057678701	Commercial - Office Building - One Story	YES - Current	NO - Privately-Owned	Available	Not Used in Prior Housing Element	0	0	0.002832733	0.002832733	0	0	0	141A205	251	Silver Lake - Echo Park - Elysian Valley								Above Moderate
LOS ANGELES	2614 W SUNSET BLVD	90026	5402013012	Community Commercial	(Q)C2-1VL	0	108	0.106504214	Commercial - Store - One Story	YES - Current	NO - Privately-Owned	Available	Not Used in Prior Housing Element	0.061782666	0	0	0.061782666	1	0	0	141A205	247	Silver Lake - Echo Park - Elysian Valley								Lower
LOS ANGELES	2604 W SUNSET BLVD	90026	5402013013	Community Commercial	(Q)C2-1VL	0	108	0.105662297	Commercial - Store - One Story	YES - Current	NO - Privately-Owned	Available	Not Used in Prior Housing Element	0.164837107	0	0	0.164837107	4	0	0	141A205	273	Silver Lake - Echo Park - Elysian Valley								Lower
LOS ANGELES	2608 W SUNSET BLVD	90026	5402013013	Community Commercial	(Q)C2-1VL	0	108	0.118366282	Commercial - Store - One Story	YES - Current	NO - Privately-Owned	Available	Not Used in Prior Housing Element	0.176828772	0	0	0.176828772	4	0	0	141A205	265	Silver Lake - Echo Park - Elysian Valley								Lower
LOS ANGELES	1051 N RAMPART BLVD	90026	5402013014	Community Commercial	(Q)C2-1VL	0	108	0.039738587	Residential - Single Family Residence	YES - Current	NO - Privately-Owned	Available	Not Used in Prior Housing Element	0	0	0.081841877	0.081841877	1	0	0	141A205	299	Silver Lake - Echo Park - Elysian Valley								Above Moderate
LOS ANGELES			5402013014	Community Commercial	(Q)C2-1VL	0	108	0.039888045	Residential - Single Family Residence	YES - Current	NO - Privately-Owned	Available	Not Used in Prior Housing Element	0	0	0.081841877	0.081841877	1	0	0	141A205	294	Silver Lake - Echo Park - Elysian Valley								Above Moderate
LOS ANGELES	1035 N RAMPART BLVD	90026	5402013015	Low Medium II Residential	RD2-1VL	0	21	0.092290779	Residential - Single Family Residence	YES - Current	NO - Privately-Owned	Available	Not Used in Prior Housing Element	0	0	0.209803784	0.209803784	1	2*	2*	141A205	301	Silver Lake - Echo Park - Elysian Valley								Above Moderate
LOS ANGELES	1033 N RAMPART BLVD	90026	5402013016	Low Medium II Residential	RD2-1VL	0	21	0.096726456	Residential - Double, Duplex, or Two Units - 4 Stories or Less	YES - Current	NO - Privately-Owned	Available	Not Used in Prior Housing Element	0	0	0.273251528	0.273251528	2	2*	2*	141A205	311	Silver Lake - Echo Park - Elysian Valley		Yes						Above Moderate
LOS ANGELES	1027 N RAMPART BLVD	90026	5402013017	Low Medium II Residential	RD2-1VL	0	21	0.10116171	Residential - Single Family Residence	YES - Current	NO - Privately-Owned	Available	Not Used in Prior Housing Element	0	0	0.171991378	0.171991378	1	2*	2*	141A205	318	Silver Lake - Echo Park - Elysian Valley								Above Moderate
LOS ANGELES	1023 N RAMPART BLVD	90026	5402013018	Low Medium II Residential	RD2-1VL	0	21	0.105594885	Residential - Double, Duplex, or Two Units - 4 Stories or Less	YES - Current	NO - Privately-Owned	Available	Not Used in Prior Housing Element	0	0	0.224600458	0.224600458	2	2*	2*	141A205	324	Silver Lake - Echo Park - Elysian Valley		Yes						Above Moderate
LOS ANGELES	1019 N RAMPART BLVD	90026	5402013019	Low Medium II Residential	RD2-1VL	0	21	0.110030917	Residential - Single Family Residence	YES - Current	NO - Privately-Owned	Available	Not Used in Prior Housing Element	0	0	0.171991378	0.171991378	1	2*	2*	141A205	329	Silver Lake - Echo Park - Elysian Valley								Above Moderate
LOS ANGELES	1015 N RAMPART BLVD	90026	5402013020	Low Medium II Residential	RD2-1VL	0	21	0.114463565	Residential - Double, Duplex, or Two Units - 4 Stories or Less	YES - Current	NO - Privately-Owned	Available	Not Used in Prior Housing Element	0	0	0.224600458	0.224600458	2	2*	2*	141A205	336	Silver Lake - Echo Park - Elysian Valley		Yes						Above Moderate
LOS ANGELES	1011 N RAMPART BLVD	90026	5402013021	Low Medium II Residential	RD2-1VL	0	21	0.118898732	Residential - Single Family Residence	YES - Current	NO - Privately-Owned	Available	Not Used in Prior Housing Element	0	0	0.171991378	0.171991378	1	2*	2*	141A205	342	Silver Lake - Echo Park - Elysian Valley								Above Moderate
LOS ANGELES	1007 N RAMPART BLVD	90026	5402013022	Low Medium II Residential	RD2-1VL	0	21	0.105289766	Residential - Single Family Residence	YES - Current	NO - Privately-Owned	Available	Not Used in Prior Housing Element	0	0	0.171991378	0.171991378	1	2*	2*	141A205	353	Silver Lake - Echo Park - Elysian Valley								Above Moderate
LOS ANGELES	1001 N RAMPART BLVD	90026	5402013025	Low Medium II Residential	RD2-1VL	0	21	0.076188877	Residential - Single Family Residence	YES - Current	NO - Privately-Owned	Available	Not Used in Prior Housing Element	0	0	0.072393531	0.072393531	1	1*	1*	141A205	366	Silver Lake - Echo Park - Elysian Valley								Above Moderate
LOS ANGELES			5402013026	Low Medium II Residential	RD2-1VL	0	21	0.066689535	Residential - Single Family Residence - Small Lot	YES - Current	NO - Privately-Owned	Available	Not Used in Prior Housing Element	0	0	0.002489779	0.002489779	1	1*	1*	141A205	453	Silver Lake - Echo Park - Elysian Valley								Above Moderate
LOS ANGELES	946 N BENTON WAY	90026	5402013027	Low Medium II Residential	RD2-1VL	0	21	0.053373728	Residential - Single Family Residence - Small Lot	YES - Current	NO - Privately-Owned	Available	Not Used in Prior Housing Element	0	0	0.004920918	0.004920918	1	1*	1*	141A205	454	Silver Lake - Echo Park - Elysian Valley								Above Moderate
LOS ANGELES	948 N BENTON WAY	90026	5402013028	Low Medium II Residential	RD2-1VL	0	21	0.049815769	Residential - Single Family Residence - Small Lot	YES - Current	NO - Privately-Owned	Available	Not Used in Prior Housing Element	0	0	0.004920918	0.004920918	1	1*	1*	141A205	455	Silver Lake - Echo Park - Elysian Valley								Above Moderate
LOS ANGELES	2514 W SUNSET BLVD	90026	5402014001	Community Commercial	(Q)C2-1VL	0	108	0.051336231	Commercial - Store - One Story	YES - Current	NO - Privately-Owned	Available	Not Used in Prior Housing Element	0	0	0.002228681	0.002228681	2	0	0	141A205	302	Silver Lake - Echo Park - Elysian Valley								Above Moderate
LOS ANGELES	2518 W SUNSET BLVD	90026	5402014002	Community Commercial	(Q)C2-1VL	0	108	0.079060782	Commercial - Store - One Story	YES - Current	NO - Privately-Owned	Available	Not Used in Prior Housing Element	0.057651607	0	0	0.057651607	0	0	0	141A205	298	Silver Lake - Echo Park - Elysian Valley								Lower
LOS ANGELES	2522 W SUNSET BLVD	90026	5402014003	Community Commercial	(Q)C2-1VL	0	108	0.130358744	Commercial - Store - One Story	YES - Current	NO - Privately-Owned	Available	Not Used in Prior Housing Element	0.07447632	0	0	0.07447632	1	0	0	141A205	290	Silver Lake - Echo Park - Elysian Valley								Lower
LOS ANGELES			5402014006	Low Medium II Residential	RD2-1VL	0	21	0.036157134	Residential - Four Units (Any Combination) - 4 Stories or Less - Vacant Land	YES - Current	NO - Privately-Owned	Available	Not Used in Prior Housing Element	0	0	0.062533069	0.062533069	0	0	0	141A205	380	Silver Lake - Echo Park - Elysian Valley								Above Moderate
LOS ANGELES	1006 N RAMPART BLVD	90026	5402014007	Low Medium II Residential	RD2-1VL	0	21	0.103394171	Residential - Single Family Residence	YES - Current	NO - Privately-Owned	Available	Not Used in Prior Housing Element	0	0	0.171991378	0.171991378	1	2*	2*	141A205	368	Silver Lake - Echo Park - Elysian Valley								Above Moderate
LOS ANGELES	1010 N RAMPART BLVD	90026	5402014008	Low Medium II Residential	RD2-1VL	0	21	0.133848795	Residential - Double, Duplex, or Two Units - 4 Stories or Less	YES - Current	NO - Privately-Owned	Available	Not Used in Prior Housing Element	0	0	0.184236985	0.184236985	2	2*	2*	141A205	359	Silver Lake - Echo Park - Elysian Valley		Yes						Above Moderate
LOS ANGELES	1014 N RAMPART BLVD	90026	5402014009	Low Medium II Residential	RD2-1VL	0	21	0.128147066	Residential - Single Family Residence	YES - Current	NO - Privately-Owned	Available	Not Used in Prior Housing Element	0	0	0.072416456	0.072416456	1	2*	2*	141A205	350	Silver Lake - Echo Park - Elysian Valley								Above Moderate
LOS ANGELES	1018 N RAMPART BLVD	90026	5402014010	Low Medium II Residential	RD2-1VL	0	21	0.109122379	Residential - Single Family Residence	YES - Current	NO - Privately-Owned	Available	Not Used in Prior Housing Element	0	0	0.171991378	0.171991378	1	2*	2*	141A205	344	Silver Lake - Echo Park - Elysian Valley								Above Moderate
LOS ANGELES	1022 N RAMPART BLVD	90026	5402014011	Low Medium II Residential	RD2-1VL	0	21	0.104616922	Residential - Single Family Residence	YES - Current	NO - Privately-Owned	Available	Not Used in Prior Housing Element	0	0	0.171991378	0.171991378	1	2*	2*	141A205	337	Silver Lake - Echo Park - Elysian Valley								Above Moderate
LOS ANGELES	1026 N RAMPART BLVD	90026	5402014012	Low Medium II Residential	RD2-1VL	0	21	0.100111604	Residential - Single Family Residence	YES - Current	NO - Privately-Owned	Available	Not Used in Prior Housing Element	0	0	0.171991378	0.171991378	1	2*	2*	141A205	330	Silver Lake - Echo Park - Elysian Valley								Above Moderate
LOS ANGELES	1032 N RAMPART BLVD	90026	5402014013	Low Medium II Residential	RD2-1VL	0	21	0.113232054	Residential - Double, Duplex, or Two Units - 4 Stories or Less	YES - Current	NO - Privately-Owned	Available	Not Used in Prior Housing Element	0	0	0.224600458	0.224600458	2	2*	2*	141A205	322	Silver Lake - Echo Park - Elysian Valley		Yes						Above Moderate
LOS ANGELES	2511 W MARATHON ST	90026	5402014014	Low Medium II Residential	RD2-1VL	0	21	0.165428968	Residential - Double, Duplex, or Two Units - 4 Stories or Less	YES - Current	NO - Privately-Owned	Available	Not Used in Prior Housing Element	0	0	0.192547739	0.192547739	2	3*	3*	139-5A205	22	Silver Lake - Echo Park - Elysian Valley		Yes						Above Moderate
LOS ANGELES	1007 N CORONADO ST	90026	5402014015	Low Medium II Residential	RD2-1VL	0	21	0.172754915	Residential - Single Family Residence	YES - Current	NO - Privately-Owned	Available	Not Used in Prior Housing Element	0	0	0.143274832	0.143274832	1	3*	3*	139-5A205	13	Silver Lake - Echo Park - Elysian Valley								Above Moderate
LOS ANGELES	1027 1/2 N CORONADO ST	90026	5402014019	Low Medium II Residential	RD2-1VL	0	21	0.1721641	Residential - Double, Duplex, or Two Units - 4 Stories or Less	YES - Current	NO - Privately-Owned	Available	Not Used in Prior Housing Element	0	0	0.192547739	0.192547739	2	3*	3*	141A205	340	Silver Lake - Echo Park - Elysian Valley		Yes						Above Moderate
LOS ANGELES	1033 N CORONADO ST	90026	5402014020	Low Medium II Residential	RD2-1VL	0	21	0.172171545	Residential - Three Units (Any Combination) - 4 Stories or Less	YES - Current	NO - Privately-Owned	Available	Not Used in Prior Housing Element	0	0	0.175039375	0.175039375	3	3*	3*	141A205	331	Silver Lake - Echo Park - Elysian Valley		Yes						Above Moderate
LOS ANGELES	2512 W SUNSET BLVD	90026	5402014021	Community Commercial	(Q)C2-1VL	0	108	0.138031201	Commercial - Store Combination - Store and Residential Combination - One Story	YES - Current	NO - Privately-Owned	Available	Not Used in Prior Housing Element	0	0	0.069430682	0.069430682	1	0	0	141A205	308	Silver Lake - Echo Park - Elysian Valley		Yes						Above Moderate
LOS ANGELES	2506 W SUNSET BLVD	90026	5402014022	Community Commercial	(Q)C2-1VL	0	108	0.130847648	Commercial - Store Combination - Store and Residential Combination - One Story	YES - Current	NO - Privately-Owned	Available	Not Used in Prior Housing Element	0	0	0.028129257	0.028129257	7	0	0	141A205	314	Silver Lake - Echo Park - Elysian Valley		Yes						Above Moderate
LOS ANGELES	2502 W SUNSET BLVD	90026	5402014023	Community Commercial	(Q)C2-1VL	0	108	0.125878858	Commercial - Store Combination - Store and Residential Combination - One Story	YES - Current	NO - Privately-Owned	Available	Not Used in Prior Housing Element	0	0	0.036909328	0.036909328	5	0	0	141A205	320	Silver Lake - Echo Park - Elysian Valley		Yes						Above Moderate
LOS ANGELES	2511 W SUNSET BLVD	90026	5402015004	Community Commercial	(Q)C2-1VL	0	108	0.151962982	Commercial - Store - One Story	YES - Current	NO - Privately-Owned	Available	Not Used in Prior Housing Element	0.074016137	0	0	0.074016137	2	0	0	141A205	250	Silver Lake - Echo Park - Elysian Valley								Lower
LOS ANGELES	2538 W ELSINORE ST	90026	5402015032	Low Medium I Residential	RD1.5-1VL	0	17	0.149004961	Residential - Single Family Residence	YES - Current	NO - Privately-Owned	Available	Not Used in Prior Housing Element	0	0	0.140762499	0.140762499	1	2*	2*	141A205	171	Silver Lake - Echo Park - Elysian Valley								Above Moderate
LOS ANGELES	2532 W ELSINORE ST	90026	5402015013	Low Medium I Residential	R2-1VL	0	17	0.155444269	Residential - Single Family Residence	YES - Current	NO - Privately-Owned	Available	Not Used in Prior Housing Element	0	0	0.140762499	0.140762499	1	2*	2*	141A205	178	Silver Lake - Echo Park - Elysian Valley								Above Moderate
LOS ANGELES	2526 W ELSINORE ST	90026	5402015014	Low Medium I Residential	RD1.5-1VL	0	17	0.152546256	Residential - Double, Duplex, or Two Units - 4 Stories or Less	YES - Current	NO - Privately-Owned	Available	Not Used in Prior Housing Element	0	0	0.184236985	0.184236985	2	2*	2*	141A205	190	Silver Lake - Echo Park - Elysian Valley		Yes						Above Moderate
LOS ANGELES	2522 W ELSINORE ST	90026	5402015035	Low Medium I Residential	R2-1VL	0	17	0.1582764	18 Residential - Single Family Residence	YES - Current	NO - Privately-Owned	Available	Not Used in Prior Housing Element	0	0	0.140762499	0.140762499	1	2*	2*	141A205	202	Silver Lake - Echo Park - Elysian Valley								Above Moderate
LOS ANGELES	2510 W ELSINORE ST	90026	5402015017	Low Medium II Residential	RD1.5-1VL	0	29	0.055095702	Residential - Single Family Residence	YES - Current	NO - Privately-Owned	Available	Not Used in Prior Housing Element	0	0	0.072393531	0.072393531	1	1*	1*	141A205	218	Silver Lake - Echo Park - Elysian Valley								Above Moderate
LOS ANGELES	1129 N CORONADO ST	90026	5402015018	Low Medium II Residential	RD1.5-1VL	0	29	0.110192189	Residential - Single Family Residence	YES - Current	NO - Privately-Owned	Available	Not Used in Prior Housing Element	0	0	0.174394023	0.174394023	1	3*	3*	141A205	222	Silver Lake - Echo Park - Elysian Valley								Above Moderate
LOS ANGELES	1123 N CORONADO ST	90026	5402015019	Low Medium II Residential	RD1.5-1VL	0	29	0.165288048	Residential - Four Units (Any Combination) - 4 Stories or Less	YES - Current	NO - Privately-Owned	Available	Not Used in Prior Housing Element	0	0	0.17998741	0.17998741	4	0	0	141A205	228	Silver Lake - Echo Park - Elysian Valley		Yes						Above Moderate
LOS ANGELES	2615 W SUNSET BLVD	90026	5402015023	Community Commercial	(Q)C2-1VL	0	108	0.160289859	Commercial - Shopping Center (Neighborhood, Community) - One Story	YES - Current	NO - Privately-Owned	Available	Not Used in Prior Housing Element	0.084706089	0	0	0.084706089	10	0	0	141A205	215	Silver Lake - Echo Park - Elysian Valley								Lower
LOS ANGELES	2617 W SUNSET BLVD	90026	5402015023	Community Commercial	(Q)C2-1VL	0	108	0.154194713	Commercial - Shopping Center (Neighborhood, Community) - One Story	YES - Current	NO - Privately-Owned	Available	Not Used in Prior Housing Element	0.083243865	0	0	0.083243865	10	0	0	141A205	206	Silver Lake - Echo Park - Elysian Valley								Lower
LOS ANGELES	2627 W SUNSET BLVD	90026	5402015023	Community Commercial	(Q)C2-1VL	0	108	0.142261029	Commercial - Shopping Center (Neighborhood, Community) - One Story	YES - Current	NO - Privately-Owned	Available	Not Used in Prior Housing Element	0.07905794	0	0	0.07905794	10	0	0	141A205	197	Silver Lake - Echo Park - Elysian Valley								Lower
LOS ANGELES	2501 W SUNSET BLVD	90026	5402015026	Community Commercial	(Q)C2-1VL	0	108	0.00099276	Commercial - Store - One Story	YES - Current	NO - Privately-Owned	Available	Not Used in Prior Housing Element	0.027183848	0	0	0.027183848	0	0	0	141A205	271	Silver Lake - Echo Park - Elysian Valley								Lower
LOS ANGELES			5402015026	Community Commercial	(Q)C2-1VL	0	108	0.045453917	Commercial - Store - One Story	YES - Current	NO - Privately-Owned	Available	Not Used in Prior Housing Element	0	0	0.001259673	0.001259673	0	0	0	141A205	261	Silver Lake - Echo Park - Elysian Valley								Above Moderate
LOS ANGELES			5402015026	Community Commercial	(Q)C2-1VL	0	108	0.050504673	Commercial - Store - One Story	YES - Current	NO - Privately-Owned	Available	Not Used in Prior Housing Element	0	0	0.000898579	0.000898579	0	0	0	141A205	254	Silver Lake - Echo Park - Elysian Valley								Above Moderate
LOS ANGELES			5402015026	Community Commercial	(Q)C2-1VL	0	108	0.109514531	Commercial - Store - One Story	YES - Current	NO - Privately-Owned	Available	Not Used in Prior Housing Element	0.029202792	0	0	0.029202792	0	0	0	141A205	263	Silver Lake - Echo Park - Elysian Valley								Lower
LOS ANGELES	2517 W ELSINORE ST	90026	5402016001	Low Medium I Residential	R2-1VL	0	17	0.162342659	Residential - Single Family Residence	YES - Current	NO - Privately-Owned	Available	Not Used in Prior Housing Element	0	0	0.140762499	0.140762499	1	2*	2*	141A205	162	Silver Lake - Echo Park - Elysian Valley								Above Moderate
LOS ANGELES	2525 W ELSINORE ST	90026	5402016002	Low Medium I Residential	R2-1VL	0	17	0.156876354	Residential - Double, Duplex, or Two Units - 4 Stories or Less	YES - Current	NO - Privately-Owned	Available	Not Used in Prior Housing Element	0	0	0.184236985	0.184236985	2	2*	2*	141A205	155	Silver Lake - Echo Park - Elysian Valley		Yes						Above Moderate
LOS ANGELES	2527 W ELSINORE ST	90026	5402016003	Low Medium I Residential	R2-1VL	0	17	0.151409163	Residential - Single Family Residence	YES - Current	NO - Privately-Owned	Available	Not Used in Prior Housing Element	0	0	0.140762499	0.140762499	1	2*	2*	141A205	152	Silver Lake - Echo Park - Elysian Valley								Above Moderate
LOS ANGELES	2545 W ELSINORE ST	90026	5402016006	Low Medium I Residential	R2-1VL	0	17	0.099802561	Residential - Single Family Residence	YES - Current	NO - Privately-Owned	Available	Not Used in Prior Housing Element	0	0	0.072393531	0.072393531	1	1*	1*	141A205	135	Silver Lake - Echo Park - Elysian Valley								Above Moderate
LOS ANGELES	2542 W RESERVOIR ST	90026	5402016008	Low Medium I Residential	RD3-1VL-O	0	14	0.14459713	Residential - Double, Duplex, or Two Units - 4 Stories or Less	YES - Current	NO - Privately-Owned	Available	Not Used in Prior Housing Element	0	0	0.291153735	0.291153735	2	2*	2*	141A205	101	Silver Lake - Echo Park - Elysian Valley		Yes						Above Moderate
LOS ANGELES	2538 W RESERVOIR ST	90026	5402016009	Low Medium I Residential	RD3-1VL-O	0	14	0.147507281	Residential - Double, Duplex, or Two Units - 4 Stories or Less	YES - Current	NO - Privately-Owned	Available	Not Used in Prior Housing Element	0	0	0.291153735	0.291153735	2	2*	2*	141A205	106	Silver Lake - Echo Park - Elysian Valley		Yes						Above Moderate
LOS ANGELES	2534 W RESERVOIR ST	90026	5402016010	Low Medium I Residential	RD3-1VL-O	0	14	0.153743763	Residential - Single Family Residence	YES - Current	NO - Privately-Owned	Available	Not Used in Prior Housing Element	0	0	0.177678412	0.177678412	1	2*	2*	141A205	111	Silver Lake - Echo Park - Elysian Valley								Above Moderate
LOS ANGELES	2530 W RESERVOIR ST	90026	5402016011	Low Medium I Residential	RD3-1VL-O	0	14	0.150754974	Residential - Double, Duplex, or Two Units - 4 Stories or Less	YES - Current	NO - Privately-Owned	Available	Not Used in Prior Housing Element	0	0	0.239491886	0.239491886	2	2*	2*	141A205	115	Silver Lake - Echo Park - Elysian Valley		Yes						Above Moderate
LOS ANGELES	2522 W RESERVOIR ST	90026	5402016012	Low Medium I Residential	RD3-1VL-O	0	14	0.156304238	Residential - Single Family Residence	YES - Current	NO - Privately-Owned	Available	Not Used in Prior Housing Element	0	0	0.177678412	0.177678412	1	2*	2*	141A205	120	Silver Lake - Echo Park - Elysian Valley								Above Moderate
LOS ANGELES	2512 W RESERVOIR ST	90026	5402016014	Low Medium II Residential	RD1.5-1VL	0	29	0.05825613	Residential - Single Family Residence	YES - Current	NO - Privately-Owned	Available	Not Used in Prior Housing Element	0	0	0.077339202	0.077339202	1	1*	1*	141A205	136	Silver

LOS ANGELES	1124 N CORONADO TER	90026	5402018006	Low Medium I Residential	R2-1VL	0	17	0.185154167	Residential - Single Family Residence	YES - Current	NO - Privately-Owned	Available	Not Used in Prior Housing Element	0	0	0.143274832	0.143274832	1	3*	3*	141A205	293	Silver Lake - Echo Park - Elysian Valley			Above Moderate
LOS ANGELES	1128 N CORONADO TER	90026	5402018007	Low Medium I Residential	R2-1VL	0	17	0.185036608	Residential - Single Family Residence	YES - Current	NO - Privately-Owned	Available	Not Used in Prior Housing Element	0	0	0.143274832	0.143274832	1	3*	3*	141A205	279	Silver Lake - Echo Park - Elysian Valley			Above Moderate
LOS ANGELES	1140 N CORONADO TER	90026	5402018009	Low Medium I Residential	R2-1VL	0	17	0.18479651	Residential - Double, Duplex, or Two Units - 4 Stories or Less	YES - Current	NO - Privately-Owned	Available	Not Used in Prior Housing Element	0	0	0.192547739	0.192547739	2	3*	3*	141A207	261	Silver Lake - Echo Park - Elysian Valley	Yes		Above Moderate
LOS ANGELES	1146 N CORONADO TER	90026	5402018010	Low Medium I Residential	R2-1VL	0	17	0.184677724	Residential - Double, Duplex, or Two Units - 4 Stories or Less	YES - Current	NO - Privately-Owned	Available	Not Used in Prior Housing Element	0	0	0.192547739	0.192547739	2	3*	3*	141A207	251	Silver Lake - Echo Park - Elysian Valley	Yes		Above Moderate
LOS ANGELES	1148 N CORONADO TER	90026	5402018011	Low Medium I Residential	R2-1VL	0	17	0.184559947	Residential - Single Family Residence	YES - Current	NO - Privately-Owned	Available	Not Used in Prior Housing Element	0	0	0.143274832	0.143274832	1	3*	3*	141A207	242	Silver Lake - Echo Park - Elysian Valley			Above Moderate
LOS ANGELES	1160 N CORONADO TER	90026	5402018013	Low Medium I Residential	R2-1VL	0	17	0.184320933	Residential - Single Family Residence	YES - Current	NO - Privately-Owned	Available	Not Used in Prior Housing Element	0	0	0.143274832	0.143274832	1	3*	3*	141A207	224	Silver Lake - Echo Park - Elysian Valley			Above Moderate
LOS ANGELES	1164 N CORONADO TER	90026	5402018014	Low Medium I Residential	R2-1VL	0	17	0.09460367	Residential - Single Family Residence	YES - Current	NO - Privately-Owned	Available	Not Used in Prior Housing Element	0	0	0.077339202	0.077339202	1	1*	1*	141A207	208	Silver Lake - Echo Park - Elysian Valley			Above Moderate
LOS ANGELES	1217 N WATERLOO ST	90026	5402018018	Low Medium I Residential	R2-1VL	0	17	0.182953585	Residential - Double, Duplex, or Two Units - 4 Stories or Less	YES - Current	NO - Privately-Owned	Available	Not Used in Prior Housing Element	0	0	0.192547739	0.192547739	2	3*	3*	141A207	246	Silver Lake - Echo Park - Elysian Valley	Yes		Above Moderate
LOS ANGELES	1213 N WATERLOO ST	90026	5402018019	Low Medium I Residential	R2-1VL	0	17	0.18266546	Residential - Double, Duplex, or Two Units - 4 Stories or Less	YES - Current	NO - Privately-Owned	Available	Not Used in Prior Housing Element	0	0	0.192547739	0.192547739	2	3*	3*	141A207	257	Silver Lake - Echo Park - Elysian Valley	Yes		Above Moderate
LOS ANGELES	1209 N WATERLOO ST	90026	5402018020	Low Medium I Residential	R2-1VL	0	17	0.182378041	Residential - Double, Duplex, or Two Units - 4 Stories or Less	YES - Current	NO - Privately-Owned	Available	Not Used in Prior Housing Element	0	0	0.082456023	0.082456023	2	3*	3*	141A207	267	Silver Lake - Echo Park - Elysian Valley	Yes		Above Moderate
LOS ANGELES	1205 N WATERLOO ST	90026	5402018021	Low Medium I Residential	R2-1VL	0	17	0.182089454	Residential - Double, Duplex, or Two Units - 4 Stories or Less	YES - Current	NO - Privately-Owned	Available	Not Used in Prior Housing Element	0	0	0.192547739	0.192547739	2	3*	3*	141A207	278	Silver Lake - Echo Park - Elysian Valley	Yes		Above Moderate
LOS ANGELES	1137 N WATERLOO ST	90026	5402018022	Low Medium I Residential	R2-1VL	0	17	0.163634199	Residential - Double, Duplex, or Two Units - 4 Stories or Less	YES - Current	NO - Privately-Owned	Available	Not Used in Prior Housing Element	0	0	0.196575344	0.196575344	2	2*	2*	141A207	293	Silver Lake - Echo Park - Elysian Valley	Yes		Above Moderate
LOS ANGELES	1129 N WATERLOO ST	90026	5402018023	Low Medium I Residential	R2-1VL	0	17	0.18151264	Residential - Single Family Residence	YES - Current	NO - Privately-Owned	Available	Not Used in Prior Housing Element	0	0	0.143274832	0.143274832	1	3*	3*	141A207	304	Silver Lake - Echo Park - Elysian Valley			Above Moderate
LOS ANGELES	1115 N WATERLOO ST	90026	5402018026	Low Medium I Residential	R2-1VL	0	17	0.180650677	Residential - Double, Duplex, or Two Units - 4 Stories or Less	YES - Current	NO - Privately-Owned	Available	Not Used in Prior Housing Element	0	0	0.052952379	0.052952379	2	3*	3*	141A207	348	Silver Lake - Echo Park - Elysian Valley	Yes		Above Moderate
LOS ANGELES	1107 N WATERLOO ST	90026	5402018027	Low Medium I Residential	R2-1VL	0	17	0.174399284	Residential - Double, Duplex, or Two Units - 4 Stories or Less	YES - Current	NO - Privately-Owned	Available	Not Used in Prior Housing Element	0	0	0.199998963	0.199998963	2	3*	3*	141A207	367	Silver Lake - Echo Park - Elysian Valley	Yes		Above Moderate
LOS ANGELES	1104 N CORONADO TER	90026	5402018029	Low Medium I Residential	R2-1VL	0	17	0.252305331	Residential - Three Units (Any Combination) - 4 Stories or Less	YES - Current	NO - Privately-Owned	Available	Not Used in Prior Housing Element	0	0	0.276668096	0.276668096	3	0	0	141A205	333	Silver Lake - Echo Park - Elysian Valley	Yes		Above Moderate
LOS ANGELES	1121 N WATERLOO ST	90026	5402018BRK	Low Medium I Residential	R2-1VL	0	17	0.180937053	Residential - Single Family Residence - Condominium	YES - Current	NO - Privately-Owned	Available	Not Used in Prior Housing Element	0	0	0.074685276	0.074685276	3	3*	3*	141A207	333	Silver Lake - Echo Park - Elysian Valley	Yes		Above Moderate
LOS ANGELES	1042 N CORONADO TER	90026	5402019001	Low Medium II Residential	RD2-1VL	0	21	0.166194288	Residential - Single Family Residence	YES - Current	NO - Privately-Owned	Available	Not Used in Prior Housing Element	0	0	0.146070683	0.146070683	1	3*	3*	141A205	370	Silver Lake - Echo Park - Elysian Valley			Above Moderate
LOS ANGELES	1036 N CORONADO TER	90026	5402019002	Low Medium II Residential	RD2-1VL	0	21	0.157503118	Residential - Single Family Residence	YES - Current	NO - Privately-Owned	Available	Not Used in Prior Housing Element	0	0	0.174394023	0.174394023	1	3*	3*	141A205	385	Silver Lake - Echo Park - Elysian Valley			Above Moderate
LOS ANGELES	1032 N CORONADO TER	90026	5402019003	Low Medium II Residential	RD2-1VL	0	21	0.175267299	Residential - Double, Duplex, or Two Units - 4 Stories or Less	YES - Current	NO - Privately-Owned	Available	Not Used in Prior Housing Element	0	0	0.052952379	0.052952379	2	3*	3*	139-5A205	20	Silver Lake - Echo Park - Elysian Valley	Yes		Above Moderate
LOS ANGELES	1028 N CORONADO TER	90026	5402019004	Low Medium II Residential	RD2-1VL	0	21	0.175440758	Residential - Double, Duplex, or Two Units - 4 Stories or Less	YES - Current	NO - Privately-Owned	Available	Not Used in Prior Housing Element	0	0	0.192547739	0.192547739	2	3*	3*	139-5A205	30	Silver Lake - Echo Park - Elysian Valley	Yes		Above Moderate
LOS ANGELES	1024 N CORONADO TER	90026	5402019005	Low Medium II Residential	RD2-1VL	0	21	0.175701215	Residential - Double, Duplex, or Two Units - 4 Stories or Less	YES - Current	NO - Privately-Owned	Available	Not Used in Prior Housing Element	0	0	0.192547739	0.192547739	2	3*	3*	139-5A205	44	Silver Lake - Echo Park - Elysian Valley	Yes		Above Moderate
LOS ANGELES	1018 N CORONADO TER	90026	5402019006	Low Medium II Residential	RD2-1VL	0	21	0.175961119	Residential - Double, Duplex, or Two Units - 4 Stories or Less	YES - Current	NO - Privately-Owned	Available	Not Used in Prior Housing Element	0	0	0.192547739	0.192547739	2	3*	3*	139-5A205	59	Silver Lake - Echo Park - Elysian Valley	Yes		Above Moderate
LOS ANGELES	1012 N CORONADO TER	90026	5402019007	Low Medium II Residential	RD2-1VL	0	21	0.176219724	Residential - Double, Duplex, or Two Units - 4 Stories or Less	YES - Current	NO - Privately-Owned	Available	Not Used in Prior Housing Element	0	0	0.192547739	0.192547739	2	3*	3*	139-5A205	71	Silver Lake - Echo Park - Elysian Valley	Yes		Above Moderate
LOS ANGELES	1025 N WATERLOO ST	90026	5402019011	Low Medium II Residential	RD2-1VL	0	21	0.177657369	Residential - Three Units (Any Combination) - 4 Stories or Less	YES - Current	NO - Privately-Owned	Available	Not Used in Prior Housing Element	0	0	0.175039375	0.175039375	3	3*	3*	139-5A205	62	Silver Lake - Echo Park - Elysian Valley	Yes		Above Moderate
LOS ANGELES	1039 N WATERLOO ST	90026	5402019013	Low Medium II Residential	RD2-1VL	0	21	0.178446692	Residential - Three Units (Any Combination) - 4 Stories or Less	YES - Current	NO - Privately-Owned	Available	Not Used in Prior Housing Element	0	0	0.175039375	0.175039375	3	3*	3*	139-5A205	33	Silver Lake - Echo Park - Elysian Valley	Yes		Above Moderate
LOS ANGELES	1049 N WATERLOO ST	90026	5402019014	Low Medium II Residential	RD2-1VL	0	21	0.252361138	Residential - Five or More Units or Apartments (Any Combination) - 4 Stories or Less	YES - Current	NO - Privately-Owned	Available	Not Used in Prior Housing Element	0	0	0.139003646	0.139003646	7	0	0	139-5A205	16	Silver Lake - Echo Park - Elysian Valley	Yes		Above Moderate
LOS ANGELES	1011 N WATERLOO ST	90026	5402019023	Low Medium II Residential	RD2-1VL	0	21	0.178318774	Residential - Five or More Units or Apartments (Any Combination) - 4 Stories or Less	YES - Current	NO - Privately-Owned	Available	Not Used in Prior Housing Element	0	0	0.90165987	0.90165987	0	3*	3*	139-5A205	97	Silver Lake - Echo Park - Elysian Valley			Above Moderate
LOS ANGELES	2313 W MARATHON ST	90026	5402019023	Low Medium II Residential	RD2-1VL	0	21	0.17607945	Residential - Five or More Units or Apartments (Any Combination) - 4 Stories or Less	YES - Current	NO - Privately-Owned	Available	Not Used in Prior Housing Element	0	0	0.90165987	0.90165987	0	3*	3*	139-5A205	111	Silver Lake - Echo Park - Elysian Valley			Above Moderate
LOS ANGELES			5402019023	Low Medium II Residential	RD2-1VL	0	21	0.068529495	Residential - Five or More Units or Apartments (Any Combination) - 4 Stories or Less	YES - Current	NO - Privately-Owned	Available	Not Used in Prior Housing Element	0	0	0.566043901	0.566043901	0	1*	1*	139-5A205	126	Silver Lake - Echo Park - Elysian Valley			Above Moderate
LOS ANGELES	2450 W SUNSET BLVD	90026	5402020001	Community Commercial	[Q]C2-1VL	0	108	0.137201348	Commercial - Auto, Recreation Equipment, Construction Equipment Sales and Service - Auto Body Repair Shop - One Story	YES - Current	NO - Privately-Owned	Available	Not Used in Prior Housing Element	0.276238869	0	0	0.276238869	0	0	0	141A205	338	Silver Lake - Echo Park - Elysian Valley			Lower
LOS ANGELES	2442 W SUNSET BLVD	90026	5402020002	Community Commercial	[Q]C2-1VL	0	108	0.083792069	Commercial - Professional Building - One Story	YES - Current	NO - Privately-Owned	Available	Not Used in Prior Housing Element	0.060898197	0	0	0.060898197	0	0	0	141A205	349	Silver Lake - Echo Park - Elysian Valley			Lower
LOS ANGELES	1026 N CORONADO ST	90026	5402020004	Low Medium II Residential	RD2-1VL	0	21	0.172175137	Residential - Three Units (Any Combination) - 4 Stories or Less	YES - Current	NO - Privately-Owned	Available	Not Used in Prior Housing Element	0	0	0.175039375	0.175039375	3	3*	3*	141A205	364	Silver Lake - Echo Park - Elysian Valley	Yes		Above Moderate
LOS ANGELES	1024 N CORONADO ST	90026	5402020005	Low Medium II Residential	RD2-1VL	0	21	0.172169571	Residential - Double, Duplex, or Two Units - 4 Stories or Less	YES - Current	NO - Privately-Owned	Available	Not Used in Prior Housing Element	0	0	0.192547739	0.192547739	2	3*	3*	141A205	375	Silver Lake - Echo Park - Elysian Valley	Yes		Above Moderate
LOS ANGELES	1012 N CORONADO ST	90026	5402020007	Low Medium II Residential	RD2-1VL	0	21	0.172078062	Residential - Double, Duplex, or Two Units - 4 Stories or Less	YES - Current	NO - Privately-Owned	Available	Not Used in Prior Housing Element	0	0	0.192547739	0.192547739	2	3*	3*	139-5A205	23	Silver Lake - Echo Park - Elysian Valley	Yes		Above Moderate
LOS ANGELES	1009 N CORONADO TER	90026	5402020010	Low Medium II Residential	RD2-1VL	0	21	0.172176508	Residential - Double, Duplex, or Two Units - 4 Stories or Less	YES - Current	NO - Privately-Owned	Available	Not Used in Prior Housing Element	0	0	0.192547739	0.192547739	2	3*	3*	139-5A205	58	Silver Lake - Echo Park - Elysian Valley	Yes		Above Moderate
LOS ANGELES	1015 N CORONADO TER	90026	5402020011	Low Medium II Residential	RD2-1VL	0	21	0.172174613	Residential - Double, Duplex, or Two Units - 4 Stories or Less	YES - Current	NO - Privately-Owned	Available	Not Used in Prior Housing Element	0	0	0.192547739	0.192547739	2	3*	3*	139-5A205	43	Silver Lake - Echo Park - Elysian Valley	Yes		Above Moderate
LOS ANGELES	1017 N CORONADO TER	90026	5402020012	Low Medium II Residential	RD2-1VL	0	21	0.172175411	Residential - Single Family Residence	YES - Current	NO - Privately-Owned	Available	Not Used in Prior Housing Element	0	0	0.143274832	0.143274832	1	3*	3*	139-5A205	29	Silver Lake - Echo Park - Elysian Valley			Above Moderate
LOS ANGELES	1027 N CORONADO TER	90026	5402020015	Low Medium II Residential	RD2-1VL	0	21	0.172538946	Residential - Three Units (Any Combination) - 4 Stories or Less	YES - Current	NO - Privately-Owned	Available	Not Used in Prior Housing Element	0	0	0.074685276	0.074685276	3	3*	3*	139-5A205	501	Silver Lake - Echo Park - Elysian Valley	Yes		Above Moderate
LOS ANGELES	2407 W MARATHON ST	90026	5402020018	Low Medium II Residential	RD2-1VL	0	21	0.211300834	Residential - Four Units (Any Combination) - 4 Stories or Less	YES - Current	NO - Privately-Owned	Available	Not Used in Prior Housing Element	0	0	0.17998741	0.17998741	4	0	0	139-5A205	70	Silver Lake - Echo Park - Elysian Valley	Yes		Above Moderate
LOS ANGELES	1025 N CORONADO TER	90026	5402020019	Low Medium II Residential	RD2-1VL	0	21	0.172161124	Residential - Three Units (Any Combination) - 4 Stories or Less	YES - Current	NO - Privately-Owned	Available	Not Used in Prior Housing Element	0	0	0.004398914	0.004398914	3	3*	3*	139-5A205	19	Silver Lake - Echo Park - Elysian Valley			Above Moderate
LOS ANGELES	2420 W SUNSET BLVD	90026	5402020020	Low Medium II Residential	RD2-1VL	0	21	0.2065215	Residential - Four Units (Any Combination) - 4 Stories or Less	YES - Current	NO - Privately-Owned	Available	Not Used in Prior Housing Element	0	0	0.059231892	0.059231892	4	0	0	141A205	452	Silver Lake - Echo Park - Elysian Valley	Yes		Above Moderate
LOS ANGELES	840 N CORONADO ST	90026	5402021003	Medium Residential	R3-1VL	0	54	0.160507084	Residential - Five or More Units or Apartments (Any Combination) - 4 Stories or Less	YES - Current	NO - Privately-Owned	Available	Not Used in Prior Housing Element	0	0	0.083193328	0.083193328	12	0	0	139-5A205	103	Silver Lake - Echo Park - Elysian Valley			Above Moderate
LOS ANGELES	836 N CORONADO ST	90026	5402021004	Medium Residential	R3-1VL	0	54	0.160494776	Residential - Four Units (Any Combination) - 4 Stories or Less	YES - Current	NO - Privately-Owned	Available	Not Used in Prior Housing Element	0	0	0.502813071	0.502813071	4	0	0	139-5A205	120	Silver Lake - Echo Park - Elysian Valley	Yes		Above Moderate
LOS ANGELES	833 1/2 N MERWIN ST	90026	5402021005	Medium Residential	R3-1VL	0	54	0.160483223	Residential - Five or More Units or Apartments (Any Combination) - 4 Stories or Less	YES - Current	NO - Privately-Owned	Available	Not Used in Prior Housing Element	0	0	0.110732581	0.110732581	7	0	0	139-5A205	130	Silver Lake - Echo Park - Elysian Valley	Yes		Above Moderate
LOS ANGELES	828 N CORONADO ST	90026	5402021006	Medium Residential	R3-1VL	0	54	0.160472715	Residential - Five or More Units or Apartments (Any Combination) - 4 Stories or Less	YES - Current	NO - Privately-Owned	Available	Not Used in Prior Housing Element	0	0	0.125481229	0.125481229	8	0	0	139-5A205	142	Silver Lake - Echo Park - Elysian Valley	Yes		Above Moderate
LOS ANGELES	820 N CORONADO ST	90026	5402021007	Medium Residential	R3-1VL	0	54	0.16046157	Residential - Three Units (Any Combination) - 4 Stories or Less	YES - Current	NO - Privately-Owned	Available	Not Used in Prior Housing Element	0	0	0.530019182	0.530019182	3	0	0	139-5A205	154	Silver Lake - Echo Park - Elysian Valley	Yes		Above Moderate
LOS ANGELES	811 N MERWIN ST	90026	5402021010	Medium Residential	R3-1VL	0	54	0.06884537	Residential - Double, Duplex, or Two Units - 4 Stories or Less	YES - Current	NO - Privately-Owned	Available	Not Used in Prior Housing Element	0	0	0.158367181	0.158367181	2	3*	3*	139-5A205	194	Silver Lake - Echo Park - Elysian Valley	Yes		Above Moderate
LOS ANGELES	814 N CORONADO ST	90026	5402021011	Medium Residential	R3-1VL	0	54	0.091593651	Residential - Double, Duplex, or Two Units - 4 Stories or Less	YES - Current	NO - Privately-Owned	Available	Not Used in Prior Housing Element	0	0	0.306158066	0.306158066	2	0	0	139-5A205	181	Silver Lake - Echo Park - Elysian Valley	Yes		Above Moderate
LOS ANGELES	806 N CORONADO ST	90026	5402021012	Medium Residential	R3-1VL	0	54	0.092729213	Residential - Single Family Residence	YES - Current	NO - Privately-Owned	Available	Not Used in Prior Housing Element	0.59042201	0	0	0.59042201	1	0	0	139-5A205	196	Silver Lake - Echo Park - Elysian Valley			Lower
LOS ANGELES	809 N MERWIN ST	90026	5402021013	Medium Residential	R3-1VL	0	54	0.067698549	Residential - Double, Duplex, or Two Units - 4 Stories or Less	YES - Current	NO - Privately-Owned	Available	Not Used in Prior Housing Element	0	0	0.211680365	0.211680365	1	3*	3*	139-5A205	209	Silver Lake - Echo Park - Elysian Valley	Yes		Above Moderate
LOS ANGELES	800 N CORONADO ST	90026	5402021014	Medium Residential	R3-1VL	0	54	0.160415234	Residential - Five or More Units or Apartments (Any Combination) - 4 Stories or Less	YES - Current	NO - Privately-Owned	Available	Not Used in Prior Housing Element	0	0	0.069601471	0.069601471	13	0	0	139-5A205	212	Silver Lake - Echo Park - Elysian Valley	Yes		Above Moderate
LOS ANGELES	845 N CORONADO TER	90026	5402021015	Low Medium II Residential	RD2-1VL	0	21	0.160640982	Residential - Double, Duplex, or Two Units - 4 Stories or Less	YES - Current	NO - Privately-Owned	Available	Not Used in Prior Housing Element	0	0	0.233518553	0.233518553	2	3*	3*	139-5A205	148	Silver Lake - Echo Park - Elysian Valley	Yes		Above Moderate
LOS ANGELES	840 N MERWIN ST	90026	5402021016	Low Medium II Residential	RD2-1VL	0	21	0.153670727	Residential - Three Units (Any Combination) - 4 Stories or Less	YES - Current	NO - Privately-Owned	Available	Not Used in Prior Housing Element	0	0	0.212556744	0.212556744	3	3*	3*	139-5A205	131	Silver Lake - Echo Park - Elysian Valley	Yes		Above Moderate
LOS ANGELES	839 N CORONADO TER	90026	5402021017	Low Medium II Residential	RD2-1VL	0	21	0.160642335	Residential - Double, Duplex, or Two Units - 4 Stories or Less	YES - Current	NO - Privately-Owned	Available	Not Used in Prior Housing Element	0	0	0.233518553	0.233518553	2	3*	3*	139-5A205	160	Silver Lake - Echo Park - Elysian Valley	Yes		Above Moderate
LOS ANGELES	836 N MERWIN ST	90026	5402021018	Low Medium II Residential	RD2-1VL	0	21	0.153691991	Residential - Double, Duplex, or Two Units - 4 Stories or Less	YES - Current	NO - Privately-Owned	Available	Not Used in Prior Housing Element	0	0	0.043158254	0.043158254	2	3*	3*	139-5A205	144	Silver Lake - Echo Park - Elysian Valley			Above Moderate
LOS ANGELES	833 N CORONADO TER	90026	5402021019	Low Medium II Residential	RD2-1VL	0	21	0.16064177	Residential - Single Family Residence - Pool	YES - Current	NO - Privately-Owned	Available	Not Used in Prior Housing Element	0	0	0.174394023	0.174394023	1	3*	3*	139-5A205	176	Silver Lake - Echo Park - Elysian Valley			Above Moderate
LOS ANGELES	832 N MERWIN ST	90026	5402021020	Low Medium II Residential	RD2-1VL	0	21	0.153713125	Residential - Single Family Residence	YES - Current	NO - Privately-Owned	Available	Not Used in Prior Housing Element	0	0	0.174394023	0.174394023	1	3*	3*	139-5A205	156	Silver Lake - Echo Park - Elysian Valley			Above Moderate
LOS ANGELES	827 N CORONADO TER	90026	5402021021	Low Medium II Residential	RD2-1VL	0	21	0.16064177	Residential - Single Family Residence	YES - Current	NO - Privately-Owned	Available	Not Used in Prior Housing Element	0	0	0.174394023	0.174394023	1	3*	3*	139-5A205	189	Silver Lake - Echo Park - Elysian Valley			Above Moderate
LOS ANGELES	824 N MERWIN ST	90026	5402021022	Low Medium II Residential	RD2-1VL	0	21	0.153735311	Residential - Double, Duplex, or Two Units - 4 Stories or Less	YES - Current	NO - Privately-Owned	Available	Not Used in Prior Housing Element	0	0	0.233518553	0.233518553	2	3*	3*	139-5A205	170	Silver Lake - Echo Park - Elysian Valley	Yes		Above Moderate
LOS ANGELES	823 N CORONADO TER	90026	5402021023	Low Medium II Residential	RD2-1VL	0	21	0.160641695	Residential - Single Family Residence	YES - Current	NO - Privately-Owned	Available	Not Used in Prior Housing Element	0	0	0.174394023	0.174394023	1	3*	3*	139-5A205	204	Silver Lake - Echo Park - Elysian Valley			Above Moderate
LOS ANGELES	820 N MERWIN ST	90026	5402021024	Low Medium II Residential	RD2-1VL	0	21	0.15375736	Residential - Single Family Residence	YES - Current	NO - Privately-Owned	Available	Not Used in Prior Housing Element	0	0	0.04771874	0.04771874	1	3*	3*	139-5A205	182	Silver Lake - Echo Park - Elysian Valley			Above Moderate
LOS ANGELES	817 N CORONADO TER	90026	5402021025	Low Medium II Residential	RD2-1VL	0	21	0.160639927	Residential - Single Family Residence	YES - Current	NO - Privately-Owned	Available	Not Used in Prior Housing Element	0	0	0.174394023	0.174394023	1	3*	3*	139-5A205	220	Silver Lake - Echo Park - Elysian Valley			Above Moderate
LOS ANGELES	818 N MERWIN ST	90026	5402021026	Low Medium II Residential	RD2-1VL	0	21	0.153777642	Residential - Single Family Residence	YES - Current	NO - Privately-Owned	Available	Not Used in Prior Housing Element	0	0	0.174394023	0.174394023	1	3*	3*	139-5A205	198	Silver Lake - Echo Park - Elysian Valley			Above Moderate
LOS ANGELES	811 N CORONADO TER	90026	5402021027	Low Medium II Residential	RD2-1VL	0	21	0.160642492	Residential - Single Family Residence	YES - Current	NO - Privately-Owned	Available	Not Used in Prior Housing Element	0	0	0.174394023	0.174394023	1	3*	3*	139-5A205	237	Silver Lake - Echo Park - Elysian Valley			Above Moderate
LOS ANGELES	805 N CORONADO TER	90026	5402021029	Low Medium II Residential	RD2-1VL	0	21	0.160642335	Residential - Single Family Residence	YES - Current	NO - Privately-Owned	Available	Not Used in Prior Housing Element	0	0	0.174394023	0.174394023	1	3*	3*	139-5A205	251	Silver Lake - Echo Park - Elysian Valley			Above Moderate
LOS ANGELES	803 N CORONADO TER	90026	5402021031	Low Medium II Residential	RD2-1VL	0	21	0.160641364	Residential - Single Family Residence	YES - Current	NO - Privately-Owned	Available	Not Used in Prior Housing Element	0	0	0.174394023	0.174394023	1	3*	3*	139-5A205	265	Silver Lake - Echo Park - Elysian Valley			Above Moderate
LOS ANGELES	848 N MERWIN ST	90026	5402021037	Low Medium II Residential	RD2-1VL	0	21	0.327685171	Residential - Five or More Units or Apartments (Any Combination) - 4 Stories or Less	YES - Current	NO - Privately-Owned	Available	Not Used in Prior Housing Element	0	0	0.074596949	0.074596949	7	0	0	139-5A205	96	Silver Lake - Echo Park - Elysian Valley	Yes		Above Moderate
LOS ANGELES	847 N CORONADO TER	90026	5402021039	Low Medium II Residential	RD2-1VL	0	21	0.1147841	Residential - Single Family Residence	YES - Current	NO - Privately-Owned	Available	Not Used in Prior Housing Element	0	0	0.171991378	0.171991378	1	2*	2*	139-5A205	141	Silver Lake - Echo Park - Elysian Valley			Above Moderate
LOS ANGELES			5402021041	Low Medium II Residential	RD2-1VL	0	21	0.141654333	Residential - Single Family Residence - Pool	YES - Current	NO - Privately-Owned	Available	Not Used in Prior Housing Element	0	0	0.174394023	0.174394023	1	3*	3*	139-5A205	707	Silver Lake - Echo Park - Elysian Valley			Above Moderate
LOS ANGELES			5402021042	Low Medium II Residential	RD2-1VL	0	21	0.146703182	Residential - Single Family Residence - Vacant Land	YES - Current	NO - Privately-Owned	Available	Not Used in Prior Housing Element	0	0	0.385484576	0.385484576	0	3*	3*	139-5A205	708	Silver Lake - Echo Park - Elysian Valley			Above Moderate
LOS ANGELES	856 N CORONADO ST	90026	5402021044	Medium Residential	R3-1VL	0	54	0.04427857	Residential - Single Family Residence - Small Lot	YES - Current	NO - Privately-Owned	Available	Not Used in Prior Housing Element	0	0	0.332161939	0.332161939	0	2*	2*	139-5A205	716	Silver Lake - Echo Park - Elysian Valley			Above Moderate
LOS ANGELES	852 N CORONADO ST	90026	5402021045	Medium Residential	R3-1VL	0	54	0.036782033	Residential - Single Family Residence - Small Lot	YES - Current	NO - Privately-Owned	Available	Not Used in Prior Housing Element	0	0	0.151201463	0.151201463	0	1*	1*	139-5A205	717	Silver Lake - Echo Park - Elysian Valley			Above Moderate
LOS ANGELES	850 N CORONADO ST	90026	5402021046	Medium Residential	R3-1VL	0	54	0.036819423	Residential - Single Family Residence - Small Lot	YES - Current	NO - Privately-Owned	Available	Not Used in Prior Housing Element	0	0	0.151201463	0.151201463	0	1*	1*	139-5A205	718	Silver Lake - Echo Park - Elysian Valley			Above Moderate
LOS ANGELES	848 N CORONADO ST	90026	5402021047	Medium Residential	R3-1VL	0	54	0.03685741	Residential - Single Family Residence - Small Lot	YES - Current	NO - Privately-Owned	Available	Not Used in Prior Housing Element	0	0	0.401997221	0.401997221	0	2*	2*	139-5A205	719	Silver Lake - Echo Park - Elysian Valley			Above Moderate
LOS ANGELES	846 N CORONADO ST	90026	5402021048	Medium Residential	R3-1VL	0	54	0.045582599	Residential - Single Family Residence - Small Lot	YES - Current	NO - Privately-Owned	Available	Not Used in Prior Housing Element	0	0	0.332161939	0.332161939	0	2*	2*	139-5A205	720	Silver Lake - Echo Park - Elysian Valley			Above Moderate
LOS ANGELES	847 N MERWIN ST	90026	5402021049	Medium Residential	R3-1VL	0	54	0.03346869	Residential - Single Family Residence - Small Lot	YES - Current	NO - Privately-Owned	Available	Not Used in Prior Housing Element	0	0	0.151201463	0.151201463	0	1*	1*	139-5A205	721	Silver Lake - Echo Park - Elysian Valley			Above Moderate
LOS ANGELES	849 N MERWIN ST	90026	5402021050	Medium Residential	R3-1VL	0	54	0.027710715	Residential - Single Family Residence - Small Lot	YES - Current	NO - Privately-Owned	Available	Not Used in Prior Housing Element	0	0

LOS ANGELES			5402022006	Medium Residential	R3-1VL	0	54	0.039515864	Residential - Single Family Residence	YES - Current	NO - Privately-Owned	Available	Used in Prior Housing Element - Non-Vacant	0	0	0.187558991	0.187558991	1	2*	2*	139-SA205	353	Silver Lake - Echo Park - Elysian Valley			Above Moderate
LOS ANGELES	616 N CORONADO ST	90026	5402022007	Low Medium II Residential	RD2-1VL	0	21	0.15562297	Residential - Single Family Residence	YES - Current	NO - Privately-Owned	Available	Not Used in Prior Housing Element	0	0	0.174394023	0.174394023	1	3*	3*	139-SA205	335	Silver Lake - Echo Park - Elysian Valley			Above Moderate
LOS ANGELES	622 N CORONADO ST	90026	5402022008	Low Medium II Residential	RD2-1VL	0	21	0.155623138	Residential - Double, Duplex, or Two Units - 4 Stories or Less	YES - Current	NO - Privately-Owned	Available	Not Used in Prior Housing Element	0	0	0.233518553	0.233518553	2	3*	3*	139-SA205	324	Silver Lake - Echo Park - Elysian Valley		Yes	Above Moderate
LOS ANGELES	636 N CORONADO ST	90026	5402022011	Low Medium II Residential	RD2-1VL	0	21	0.155624177	Residential - Double, Duplex, or Two Units - 4 Stories or Less	YES - Current	NO - Privately-Owned	Available	Not Used in Prior Housing Element	0	0	0.256365824	0.256365824	1	3*	3*	139-SA205	295	Silver Lake - Echo Park - Elysian Valley		Yes	Above Moderate
LOS ANGELES	2440 W KENT ST	90026	5402022016	Low Medium II Residential	RD2-1VL	0	21	0.079818606	Residential - Single Family Residence	YES - Current	NO - Privately-Owned	Available	Not Used in Prior Housing Element	0	0	0.072393531	0.072393531	1	1*	1*	139-SA205	256	Silver Lake - Echo Park - Elysian Valley			Above Moderate
LOS ANGELES	2432 W KENT ST	90026	5402022017	Medium Residential	R3-1VL	0	54	0.068154482	Residential - Three Units (Any Combination) - 4 Stories or Less	YES - Current	NO - Privately-Owned	Available	Not Used in Prior Housing Element	0	0	0.201903296	0.201903296	3	3*	3*	139-SA205	268	Silver Lake - Echo Park - Elysian Valley		Yes	Above Moderate
LOS ANGELES			5402022017	Medium Residential	R3-1VL	0	54	0.066133315	Residential - Three Units (Any Combination) - 4 Stories or Less	YES - Current	NO - Privately-Owned	Available	Not Used in Prior Housing Element	0	0	0.136506021	0.136506021	3	3*	3*	139-SA205	281	Silver Lake - Echo Park - Elysian Valley			Above Moderate
LOS ANGELES	2424 W KENT ST	90026	5402022018	Medium Residential	R3-1VL	0	54	0.091833596	Residential - Four Units (Any Combination) - 4 Stories or Less	YES - Current	NO - Privately-Owned	Available	Not Used in Prior Housing Element	0	0	0.113564247	0.113564247	4	0	0	139-SA205	276	Silver Lake - Echo Park - Elysian Valley		Yes	Above Moderate
LOS ANGELES	711 N CORONADO TER	90026	5402022018	Medium Residential	R3-1VL	0	54	0.089054566	Residential - Four Units (Any Combination) - 4 Stories or Less	YES - Current	NO - Privately-Owned	Available	Not Used in Prior Housing Element	0	0	0.101891291	0.101891291	4	0	0	139-SA205	287	Silver Lake - Echo Park - Elysian Valley		Yes	Above Moderate
LOS ANGELES	709 N CORONADO TER	90026	5402022019	Medium Residential	R3-1VL	0	54	0.155230471	Residential - Single Family Residence	YES - Current	NO - Privately-Owned	Available	Used in Prior Housing Element - Non-Vacant	0.912140536	0	0	0.912140536	1	0	0	139-SA205	291	Silver Lake - Echo Park - Elysian Valley			Lower
LOS ANGELES	701 N CORONADO TER	90026	5402022020	Medium Residential	R3-1VL	0	54	0.155271049	Residential - Double, Duplex, or Two Units - 4 Stories or Less	YES - Current	NO - Privately-Owned	Available	Used in Prior Housing Element - Non-Vacant	0	0	0.592957205	0.592957205	2	0	0	139-SA205	300	Silver Lake - Echo Park - Elysian Valley		Yes	Above Moderate
LOS ANGELES	635 N CORONADO TER	90026	5402022021	Medium Residential	R3-1VL	0	54	0.155312206	Residential - Four Units (Any Combination) - 4 Stories or Less - Vacant Land	YES - Current	NO - Privately-Owned	Available	Not Used in Prior Housing Element	0.804271996	0	0	0.804271996	0	0	0	139-SA205	308	Silver Lake - Echo Park - Elysian Valley			Lower
LOS ANGELES	617 N CORONADO TER	90026	5402022024	Medium Residential	R3-1VL	0	54	0.155480682	Residential - Five or More Units or Apartments (Any Combination) - 4 Stories or Less	YES - Current	NO - Privately-Owned	Available	Not Used in Prior Housing Element	0	0	0.073759672	0.073759672	11	0	0	139-SA205	350	Silver Lake - Echo Park - Elysian Valley		Yes	Above Moderate
LOS ANGELES	2430 W BELLEVUE AVE	90026	5402023001	Medium Residential	R3-1VL	0	54	0.075736836	Residential - Double, Duplex, or Two Units - 4 Stories or Less	YES - Current	NO - Privately-Owned	Available	Not Used in Prior Housing Element	0	0	0.270326865	0.270326865	2	0	0	139-SA205	385	Silver Lake - Echo Park - Elysian Valley		Yes	Above Moderate
LOS ANGELES	530 N CORONADO ST	90026	5402023002	Medium Residential	R3-1VL	0	54	0.074978664	Residential - Single Family Residence	YES - Current	NO - Privately-Owned	Available	Not Used in Prior Housing Element	0.45490548	0	0	0.45490548	1	0	0	139-SA205	387	Silver Lake - Echo Park - Elysian Valley			Lower
LOS ANGELES			5402023003	Medium Residential	R3-1VL	0	54	0.081083214	Residential - Single Family Residence	YES - Current	NO - Privately-Owned	Available	Not Used in Prior Housing Element	0.45490548	0	0	0.45490548	1	0	0	139-SA205	391	Silver Lake - Echo Park - Elysian Valley			Lower
LOS ANGELES	2428 W BELLEVUE AVE	90026	5402023004	Medium Residential	R3-1VL	0	54	0.113412523	Residential - Single Family Residence	YES - Current	NO - Privately-Owned	Available	Not Used in Prior Housing Element	0.661870897	0	0	0.661870897	1	0	0	139-SA205	389	Silver Lake - Echo Park - Elysian Valley			Lower
LOS ANGELES	2510 W BELLEVUE AVE	90026	5402023009	Medium Residential	R3-1VL	0	54	0.108313651	Residential - Three Units (Any Combination) - 4 Stories or Less	YES - Current	NO - Privately-Owned	Available	Not Used in Prior Housing Element	0.059329484	0	0	0.059329484	3	0	0	139-SA205	374	Silver Lake - Echo Park - Elysian Valley			Lower
LOS ANGELES			5402023010	Medium Residential	R3-1VL	0	54	0.062620346	Residential - Single Family Residence	YES - Current	NO - Privately-Owned	Available	Not Used in Prior Housing Element	0	0	0.143274832	0.143274832	1	3*	3*	139-SA205	367	Silver Lake - Echo Park - Elysian Valley			Above Moderate
LOS ANGELES	2518 W BELLEVUE AVE	90026	5402023011	Medium Residential	R3-1VL	0	54	0.1709352	Residential - Four Units (Any Combination) - 4 Stories or Less	YES - Current	NO - Privately-Owned	Available	Not Used in Prior Housing Element	0	0	0.492467004	0.492467004	4	0	0	139-SA205	355	Silver Lake - Echo Park - Elysian Valley		Yes	Above Moderate
LOS ANGELES	532 N BENTON WAY	90026	5402023015	Medium Residential	R3-1VL	0	54	0.119614298	Residential - Single Family Residence - Vacant Land	YES - Current	NO - Privately-Owned	Available	Not Used in Prior Housing Element	1.890704036	0	0	1.890704036	0	0	0	139-SA205	315	Silver Lake - Echo Park - Elysian Valley			Lower
LOS ANGELES	528 N BENTON WAY	90026	5402023016	Medium Residential	R3-1VL	0	54	0.169014774	Residential - Five or More Units or Apartments (Any Combination) - 4 Stories or Less	YES - Current	NO - Privately-Owned	Available	Not Used in Prior Housing Element	2.520822716	0	0	2.520822716	0	0	0	139-SA205	325	Silver Lake - Echo Park - Elysian Valley			Lower
LOS ANGELES	522 N BENTON WAY	90026	5402023017	Medium Residential	R3-1VL	0	54	0.168835991	Residential - Four Units (Any Combination) - 4 Stories or Less - Vacant Land	YES - Current	NO - Privately-Owned	Available	Not Used in Prior Housing Element	2.520822716	0	0	2.520822716	0	0	0	139-SA205	336	Silver Lake - Echo Park - Elysian Valley			Lower
LOS ANGELES	2310 W BELLEVUE AVE	90026	5402024004	Medium Residential	R3-1VL	0	54	0.11484184	Residential - Four Units (Any Combination) - 4 Stories or Less	YES - Current	NO - Privately-Owned	Available	Not Used in Prior Housing Element	0	0	0.103264943	0.103264943	4	0	0	138A205	66	Silver Lake - Echo Park - Elysian Valley		Yes	Above Moderate
LOS ANGELES	2406 W KENT ST	90026	5402024008	Low Medium II Residential	[Q]R4-1VL	0	108	0.115337715	Residential - Single Family Residence	YES - Current	NO - Privately-Owned	Available	Not Used in Prior Housing Element	0.591455689	0	0	0.591455689	1	0	0	139-SA205	293	Silver Lake - Echo Park - Elysian Valley			Lower
LOS ANGELES	708 N CORONADO TER	90026	5402024008	Low Medium II Residential	[Q]R4-1VL	0	108	0.111810426	Residential - Single Family Residence	YES - Current	NO - Privately-Owned	Available	Not Used in Prior Housing Element	0.568463087	0	0	0.568463087	1	0	0	139-SA205	312	Silver Lake - Echo Park - Elysian Valley			Lower
LOS ANGELES	712 N CORONADO TER	90026	5402024008	Low Medium II Residential	[Q]R4-1VL	0	108	0.111843449	Residential - Single Family Residence	YES - Current	NO - Privately-Owned	Available	Not Used in Prior Housing Element	0.568463087	0	0	0.568463087	1	0	0	139-SA205	302	Silver Lake - Echo Park - Elysian Valley			Lower
LOS ANGELES	704 N WATERLOO ST	90026	5402026003	Low Medium II Residential	RD1.5-1VL	0	29	0.164862049	Residential - Double, Duplex, or Two Units - 4 Stories or Less	YES - Current	NO - Privately-Owned	Available	Not Used in Prior Housing Element	0	0	0.270326865	0.270326865	2	0	0	139-SA205	363	Silver Lake - Echo Park - Elysian Valley		Yes	Above Moderate
LOS ANGELES	702 N WATERLOO ST	90026	5402026004	Low Medium II Residential	RD1.5-1VL	0	29	0.097533288	Residential - Double, Duplex, or Two Units - 4 Stories or Less	YES - Current	NO - Privately-Owned	Available	Not Used in Prior Housing Element	0	0	0.224600458	0.224600458	2	2*	2*	139-SA205	373	Silver Lake - Echo Park - Elysian Valley		Yes	Above Moderate
LOS ANGELES	2219 W CLINTON ST	90026	5402026005	Low Medium II Residential	RD1.5-1VL	0	29	0.067493191	Residential - Single Family Residence	YES - Current	NO - Privately-Owned	Available	Not Used in Prior Housing Element	0	0	0.072393531	0.072393531	1	1*	1*	139-SA205	382	Silver Lake - Echo Park - Elysian Valley			Above Moderate
LOS ANGELES	2210 W KENT ST	90026	5402026006	Low Medium II Residential	RD1.5-1VL	0	29	0.128376804	Residential - Three Units (Any Combination) - 4 Stories or Less	YES - Current	NO - Privately-Owned	Available	Not Used in Prior Housing Element	0	0	0.027049196	0.027049196	3	3*	3*	139-SA205	358	Silver Lake - Echo Park - Elysian Valley		Yes	Above Moderate
LOS ANGELES	719 N ROSEMONT AVE	90026	5402026007	Low Medium II Residential	RD1.5-1VL	0	29	0.128351807	Residential - Single Family Residence - High Value Residence, X Cost Classification - Pool and Misc.	YES - Current	NO - Privately-Owned	Available	Not Used in Prior Housing Element	0	0	0.143274832	0.143274832	1	3*	3*	139-SA205	366	Silver Lake - Echo Park - Elysian Valley			Above Moderate
LOS ANGELES	717 N ROSEMONT AVE	90026	5402026008	Low Medium II Residential	RD1.5-1VL	0	29	0.12835178	Residential - Single Family Residence	YES - Current	NO - Privately-Owned	Available	Not Used in Prior Housing Element	0	0	0.143274832	0.143274832	1	3*	3*	139-SA205	372	Silver Lake - Echo Park - Elysian Valley			Above Moderate
LOS ANGELES	713 N ROSEMONT AVE	90026	5402026009	Low Medium II Residential	RD1.5-1VL	0	29	0.128351754	Residential - Three Units (Any Combination) - 4 Stories or Less	YES - Current	NO - Privately-Owned	Available	Not Used in Prior Housing Element	0	0	0.175039375	0.175039375	3	3*	3*	139-SA205	381	Silver Lake - Echo Park - Elysian Valley		Yes	Above Moderate
LOS ANGELES	2211 W CLINTON ST	90026	5402026010	Low Medium II Residential	RD1.5-1VL	0	29	0.128352586	Residential - Three Units (Any Combination) - 4 Stories or Less	YES - Current	NO - Privately-Owned	Available	Not Used in Prior Housing Element	0	0	0.117980969	0.117980969	3	3*	3*	139-SA205	384	Silver Lake - Echo Park - Elysian Valley			Above Moderate
LOS ANGELES	629 N ROSEMONT AVE	90026	5402026011	Low Medium II Residential	RD2-1VL	0	21	0.128324428	Residential - Double, Duplex, or Two Units - 4 Stories or Less	YES - Current	NO - Privately-Owned	Available	Not Used in Prior Housing Element	0	0	0.224600458	0.224600458	2	2*	2*	138A205	15	Silver Lake - Echo Park - Elysian Valley		Yes	Above Moderate
LOS ANGELES	625 N ROSEMONT AVE	90026	5402026012	Low Medium II Residential	RD2-1VL	0	21	0.128315995	Residential - Single Family Residence	YES - Current	NO - Privately-Owned	Available	Not Used in Prior Housing Element	0	0	0.171991378	0.171991378	1	2*	2*	138A205	405	Silver Lake - Echo Park - Elysian Valley			Above Moderate
LOS ANGELES	619 N ROSEMONT AVE	90026	5402026013	Low Medium II Residential	RD2-1VL	0	21	0.128307323	Residential - Double, Duplex, or Two Units - 4 Stories or Less	YES - Current	NO - Privately-Owned	Available	Not Used in Prior Housing Element	0	0	0.224600458	0.224600458	2	2*	2*	138A205	23	Silver Lake - Echo Park - Elysian Valley		Yes	Above Moderate
LOS ANGELES	630 N WATERLOO ST	90026	5402026027	Low Medium II Residential	RD2-1VL	0	21	0.120514771	Residential - Single Family Residence	YES - Current	NO - Privately-Owned	Available	Not Used in Prior Housing Element	0	0	0.171991378	0.171991378	1	2*	2*	139-SA205	386	Silver Lake - Echo Park - Elysian Valley			Above Moderate
LOS ANGELES	720 N WATERLOO ST	90026	5402026RK	Low Medium II Residential	RD1.5-1VL	0	29	0.328693095	Residential - Single Family Residence - Condominium	YES - Current	NO - Privately-Owned	Available	Not Used in Prior Housing Element	0	0	0.037691572	0.037691572	12	0	0	139-SA205	344	Silver Lake - Echo Park - Elysian Valley			Above Moderate
LOS ANGELES	852 N WATERLOO ST	90026	5402027001	Low Medium II Residential	RD1.5-1VL	0	29	0.095771437	Residential - Single Family Residence	YES - Current	NO - Privately-Owned	Available	Not Used in Prior Housing Element	0	0	0.171991378	0.171991378	1	2*	2*	139-SA205	187	Silver Lake - Echo Park - Elysian Valley			Above Moderate
LOS ANGELES	848 N WATERLOO ST	90026	5402027002	Low Medium II Residential	RD1.5-1VL	0	29	0.101279358	Residential - Single Family Residence	YES - Current	NO - Privately-Owned	Available	Not Used in Prior Housing Element	0	0	0.171991378	0.171991378	1	2*	2*	139-SA205	201	Silver Lake - Echo Park - Elysian Valley			Above Moderate
LOS ANGELES			5402027004	Low Medium II Residential	RD1.5-1VL	0	29	0.033979688	Residential - Four Units (Any Combination) - 4 Stories or Less - Vacant Land	YES - Current	NO - Privately-Owned	Available	Not Used in Prior Housing Element	0	0	0.062533069	0.062533069	0	0	0	139-SA205	705	Silver Lake - Echo Park - Elysian Valley			Above Moderate
LOS ANGELES	846 N WATERLOO ST	90026	5402027005	Low Medium II Residential	RD1.5-1VL	0	29	0.098222807	Residential - Double, Duplex, or Two Units - 4 Stories or Less	YES - Current	NO - Privately-Owned	Available	Not Used in Prior Housing Element	0	0	0.224600458	0.224600458	2	2*	2*	139-SA205	213	Silver Lake - Echo Park - Elysian Valley		Yes	Above Moderate
LOS ANGELES	842 N WATERLOO ST	90026	5402027006	Low Medium II Residential	RD1.5-1VL	0	29	0.132202511	Residential - Three Units (Any Combination) - 4 Stories or Less	YES - Current	NO - Privately-Owned	Available	Not Used in Prior Housing Element	0	0	0.011002015	0.011002015	3	3*	3*	139-SA205	224	Silver Lake - Echo Park - Elysian Valley		Yes	Above Moderate
LOS ANGELES	836 N WATERLOO ST	90026	5402027007	Low Medium II Residential	RD1.5-1VL	0	29	0.160373427	Residential - Single Family Residence	YES - Current	NO - Privately-Owned	Available	Not Used in Prior Housing Element	0	0	0.47018103	0.47018103	1	0	0	139-SA205	239	Silver Lake - Echo Park - Elysian Valley			Above Moderate
LOS ANGELES	832 N WATERLOO ST	90026	5402027008	Low Medium II Residential	RD1.5-1VL	0	29	0.165366337	Residential - Single Family Residence	YES - Current	NO - Privately-Owned	Available	Not Used in Prior Housing Element	0	0	0.45490548	0.45490548	1	0	0	139-SA205	253	Silver Lake - Echo Park - Elysian Valley			Above Moderate
LOS ANGELES	826 N WATERLOO ST	90026	5402027009	Low Medium II Residential	RD1.5-1VL	0	29	0.165366065	Residential - Double, Duplex, or Two Units - 4 Stories or Less	YES - Current	NO - Privately-Owned	Available	Not Used in Prior Housing Element	0	0	0.270326865	0.270326865	2	0	0	139-SA205	266	Silver Lake - Echo Park - Elysian Valley		Yes	Above Moderate
LOS ANGELES	822 N WATERLOO ST	90026	5402027010	Low Medium II Residential	RD1.5-1VL	0	29	0.165365959	Residential - Single Family Residence	YES - Current	NO - Privately-Owned	Available	Not Used in Prior Housing Element	0	0	0.45490548	0.45490548	1	0	0	139-SA205	279	Silver Lake - Echo Park - Elysian Valley			Above Moderate
LOS ANGELES	816 N WATERLOO ST	90026	5402027011	Low Medium II Residential	RD1.5-1VL	0	29	0.16533605	Residential - Single Family Residence	YES - Current	NO - Privately-Owned	Available	Not Used in Prior Housing Element	0	0	0.196802443	0.196802443	1	0	0	139-SA205	289	Silver Lake - Echo Park - Elysian Valley			Above Moderate
LOS ANGELES	806 N WATERLOO ST	90026	5402027013	Low Medium II Residential	RD1.5-1VL	0	29	0.165365723	Residential - Single Family Residence	YES - Current	NO - Privately-Owned	Available	Not Used in Prior Housing Element	0	0	0.45490548	0.45490548	1	0	0	139-SA205	309	Silver Lake - Echo Park - Elysian Valley			Above Moderate
LOS ANGELES	800 N WATERLOO ST	90026	5402027014	Low Medium II Residential	RD1.5-1VL	0	29	0.101057423	Residential - Single Family Residence	YES - Current	NO - Privately-Owned	Available	Not Used in Prior Housing Element	0	0	0.171991378	0.171991378	1	2*	2*	139-SA205	319	Silver Lake - Echo Park - Elysian Valley			Above Moderate
LOS ANGELES	2208 W MARATHON ST	90026	5402027016	Low Medium II Residential	RD1.5-1VL	0	29	0.126223835	Residential - Three Units (Any Combination) - 4 Stories or Less	YES - Current	NO - Privately-Owned	Available	Not Used in Prior Housing Element	0	0	0.212556744	0.212556744	3	3*	3*	139-SA207	170	Silver Lake - Echo Park - Elysian Valley		Yes	Above Moderate
LOS ANGELES	917 N ROSEMONT AVE	90026	5402027017	Low Medium II Residential	RD1.5-1VL	0	29	0.06891652	Residential - Single Family Residence	YES - Current	NO - Privately-Owned	Available	Not Used in Prior Housing Element	0	0	0.010645747	0.010645747	1	1*	1*	139-SA207	186	Silver Lake - Echo Park - Elysian Valley			Above Moderate
LOS ANGELES	915 N ROSEMONT AVE	90026	5402027019	Low Medium II Residential	RD1.5-1VL	0	29	0.069466359	Residential - Single Family Residence	YES - Current	NO - Privately-Owned	Available	Not Used in Prior Housing Element	0	0	0.008002411	0.008002411	1	2*	2*	139-SA207	197	Silver Lake - Echo Park - Elysian Valley			Above Moderate
LOS ANGELES	909 N ROSEMONT AVE	90026	5402027020	Low Medium II Residential	RD1.5-1VL	0	29	0.128719109	Residential - Double, Duplex, or Two Units - 4 Stories or Less	YES - Current	NO - Privately-Owned	Available	Not Used in Prior Housing Element	0	0	0.192547739	0.192547739	2	3*	3*	139-SA207	199	Silver Lake - Echo Park - Elysian Valley		Yes	Above Moderate
LOS ANGELES	905 N ROSEMONT AVE	90026	5402027021	Low Medium II Residential	RD1.5-1VL	0	29	0.128471286	Residential - Single Family Residence	YES - Current	NO - Privately-Owned	Available	Not Used in Prior Housing Element	0	0	0.060717756	0.060717756	1	3*	3*	139-SA207	212	Silver Lake - Echo Park - Elysian Valley			Above Moderate
LOS ANGELES	829 N ROSEMONT AVE	90026	5402027023	Low Medium II Residential	RD1.5-1VL	0	29	0.128453926	Residential - Double, Duplex, or Two Units - 4 Stories or Less	YES - Current	NO - Privately-Owned	Available	Not Used in Prior Housing Element	0	0	0.199998963	0.199998963	2	3*	3*	139-SA207	232	Silver Lake - Echo Park - Elysian Valley		Yes	Above Moderate
LOS ANGELES	823 N ROSEMONT AVE	90026	5402027024	Low Medium II Residential	RD1.5-1VL	0	29	0.12358684	Residential - Single Family Residence	YES - Current	NO - Privately-Owned	Available	Not Used in Prior Housing Element	0	0	0.261173248	0.261173248	1	3*	3*	139-SA207	243	Silver Lake - Echo Park - Elysian Valley		Yes	Above Moderate
LOS ANGELES	819 N ROSEMONT AVE	90026	5402027025	Low Medium II Residential	RD1.5-1VL	0	29	0.123661245	Residential - Single Family Residence	YES - Current	NO - Privately-Owned	Available	Not Used in Prior Housing Element	0	0	0.174394023	0.174394023	1	3*	3*	139-SA205	306	Silver Lake - Echo Park - Elysian Valley			Above Moderate
LOS ANGELES	807 N ROSEMONT AVE	90026	5402027028	Low Medium II Residential	RD1.5-1VL	0	29	0.128410212	Residential - Double, Duplex, or Two Units - 4 Stories or Less	YES - Current	NO - Privately-Owned	Available	Not Used in Prior Housing Element	0	0	0.192547739	0.192547739	2	3*	3*	139-SA205	329	Silver Lake - Echo Park - Elysian Valley		Yes	Above Moderate
LOS ANGELES	2201 W ROSEY WAY	90026	5402027031	Low Medium II Residential	RD1.5-1VL	0	29	0.049178978	Residential - Single Family Residence	YES - Current	NO - Privately-Owned	Available	Not Used in Prior Housing Element	0	0	0.003162877	0.003162877	1	1*	1*	139-SA207	718	Silver Lake - Echo Park - Elysian Valley			Above Moderate
LOS ANGELES	2203 W ROSEY WAY	90026	5402027032	Low Medium II Residential	RD1.5-1VL	0	29	0.038020619	Residential - Single Family Residence	YES - Current	NO - Privately-Owned	Available	Not Used in Prior Housing Element	0	0	0.003162877	0.003162877	1	1*	1*	139-SA205	710	Silver Lake - Echo Park - Elysian Valley			Above Moderate
LOS ANGELES	2205 W ROSEY WAY	90026	5402027033	Low Medium II Residential	RD1.5-1VL	0	29	0.041229008	Residential - Single Family Residence	YES - Current	NO - Privately-Owned	Available	Not Used in Prior Housing Element	0	0	0.003162877	0.003162877	1	1*	1*	139-SA205	711	Silver Lake - Echo Park - Elysian Valley			Above Moderate
LOS ANGELES	2202 W ROSEY WAY	90026	5402027037	Low Medium II Residential	RD1.5-1VL	0	29	0.041535925	Residential - Single Family Residence	YES - Current	NO - Privately-Owned	Available	Not Used in Prior Housing Element	0	0	0.003162877	0.003162877	1	1*	1*	139-SA205	715	Silver Lake - Echo Park - Elysian Valley			Above Moderate
LOS ANGELES	850 N CORONADO TER	90026	5402028001	Low Medium II Residential	RD1.5-1VL	0	29	0.15834414	Residential - Four Units (Any Combination) - 4 Stories or Less	YES - Current	NO - Privately-Owned	Available	Not Used in Prior Housing Element	0	0	0.059231892	0.059231892	4	0	0	139-SA205	147	Silver Lake - Echo Park - Elysian Valley		Yes	Above Moderate
LOS ANGELES	844 N CORONADO TER	90026	5402028002	Low Medium II Residential	RD1.5-1VL	0	29	0.130629371	Residential - Three Units (Any Combination) - 4 Stories or Less	YES - Current	NO - Privately-Owned	Available	Not Used in Prior Housing Element	0	0	0.185356331	0.185356331	3	3*	3*	139-SA205	163	Silver Lake - Echo Park - Elysian Valley		Yes	Above Moderate
LOS ANGELES	840 N CORONADO TER	90026	5402028003	Low Medium II Residential	RD1.5-1VL	0	29	0.125258044	Residential - Single Family Residence	YES - Current	NO - Privately-Owned	Available	Not Used in Prior Housing Element	0	0	0.174394023	0.174394023	1	3*	3*	139-SA205	179	Silver Lake - Echo Park - Elysian Valley			Above Moderate
LOS ANGELES	832 N CORONADO TER	90026	5402028004	Low Medium II Residential	RD1.5-1VL	0	29	0.130742159	Residential - Single Family Residence	YES - Current	NO - Privately-Owned	Available	Not Used in Prior Housing Element	0	0	0.143274832	0.143274832	1	3*	3*	139-SA205	190	Silver Lake - Echo Park - Elysian Valley			Above Moderate
LOS ANGELES	828 N CORONADO TER	90026	5402028005	Low Medium II Residential	RD1.5-1VL	0	29	0.130796877	Residential - Double, Duplex, or Two Units - 4 Stories or Less	YES - Current	NO - Privately-Owned	Available	Not Used in Prior Housing Element	0	0	0.192547739	0.192547739	2	3*	3*	139-SA205	206	Silver Lake - Echo Park - Elysian Valley		Yes	Above Moderate
LOS ANGELES	816 N CORONADO TER	90026	5402028008	Low Medium II Residential	RD1.5-1VL	0	29	0.13096655	Residential - Double, Duplex, or Two Units - 4 Stories or Less	YES - Current	NO - Privately-Owned	Available	Not Used in Prior Housing Element	0	0	0.192547739	0.192547739	2	3*	3*	139-SA205	254	Silver Lake - Echo Park - Elysian Valley		Yes	Above Moderate
LOS ANGELES	810 N CORONADO TER	90026	5402028009	Low Medium II Residential	RD1.5-1VL	0	29	0.131022792	Residential - Single Family Residence	YES - Current	NO - Privately-Owned	Available	Not Used in Prior Housing Element	0	0	0.143274832	0.143274832	1	3*	3*	139-SA205	267	Silver Lake - Echo Park - Elysian Valley			Above Moderate
LOS ANGELES	851 N WATERLOO ST	90026	5402028013	Low Medium II Residential	RD1.5-1VL	0	29	0.115837086	Residential - Single Family Residence	YES - Current	NO - Privately-Owned	Available	Not Used in Prior Housing Element	0	0	0.174394023	0.174394023	1	3*	3*	139-SA205	174	Silver Lake - Echo Park - Elysian Valley			Above Moderate
LOS ANGELES	847 N WATERLOO ST	90026	5402028014	Low Medium II Residential	RD1.5-1VL	0	29	0.115838292	Residential - Three Units (Any Combination) - 4 Stories or Less	YES - Current	NO - Privately-Owned	Available	Not Used in Prior Housing Element	0	0	0.212556744	0.212556744	3	3*	3*	139-SA205	185	Silver Lake - Echo Park - Elysian Valley		Yes	Above Moderate
LOS ANGELES	841 N WATERLOO ST	90026	5402028015	Low Medium II Residential	RD1.5-1VL	0	29	0.11583655	Residential - Double, Duplex, or Two Units - 4 Stories or Less	YES - Current	NO - Privately-Owned	Available	Not Used in Prior Housing Element	0	0	0.009866003	0.009866003	2	3*	3*	139-SA205	197	Silver Lake - Echo Park - Elysian Valley			Above Moderate
LOS ANGELES	839 N WATERLOO ST	90026	5402028016	Low Medium II Residential	RD1.5-1VL	0	29	0.141649344	Residential - Three Units (Any Combination) - 4 Stories or Less	YES - Current	NO - Privately-Owned	Available	Not Used in Prior Housing Element	0	0	0.190906942	0.190906942	3	0	0	139-SA205	207	Silver Lake - Echo Park - Elysian Valley		Yes	Above Moderate
LOS ANGELES	835 1/2 N WATERLOO ST	90026	5402028017	Low Medium II Residential	RD1.5-1VL	0	29	0.144785106	Residential - Double, Duplex, or Two Units - 4 Stories or Less	YES - Current	NO - Privately-Owned	Available	Not Used in Prior Housing Element	0	0	0.066873613	0.066873613	4	0	0	139-SA205	226	Silver Lake - Echo Park - Elysian Valley		Yes	Above Moderate
LOS ANGELES	825 N WATERLOO ST	90026	5402028019	Low Medium II Residential	RD1.5-1VL	0	29	0.144783622	Residential - Double, Duplex, or Two Units - 4 Stories or Less	YES - Current	NO - Privately-Owned	Available	Not Used in Prior Housing Element	0	0	0.233817369	0.233817369	2	0	0	139-SA205	258	Silver Lake - Echo Park - Elysian Valley		Yes	Above Moderate
LOS ANGELES	817 N WATERLO

LOS ANGELES	1025 N ROSEMONT AVE	90026	5402029020	Low Medium II Residential	RD2-1VL	0	21	0.171830715	Institutional - Church - One Story	YES - Current	NO - Privately-Owned	Available	Not Used in Prior Housing Element	0	0	0.04984639	0.04984639	0	3*	3*	139-SA207	85	Silver Lake - Echo Park - Elysian Valley						Above Moderate
LOS ANGELES	2200 W SUNSET BLVD	90026	5402029022	Community Commercial	[Q]C2-1VL	0	108	0.121157515	Commercial - Shopping Center (Neighborhood, Community) - One Story	YES - Current	NO - Privately-Owned	Available	Not Used in Prior Housing Element	0.10118592	0	0	0.10118592	0	0	0	139-SA207	76	Silver Lake - Echo Park - Elysian Valley						Lower
LOS ANGELES	2202 W SUNSET BLVD	90026	5402029022	Community Commercial	[Q]C2-1VL	0	108	0.11510164	Commercial - Shopping Center (Neighborhood, Community) - One Story	YES - Current	NO - Privately-Owned	Available	Not Used in Prior Housing Element	0.097523557	0	0	0.097523557	0	0	0	139-SA207	70	Silver Lake - Echo Park - Elysian Valley						Lower
LOS ANGELES	2206 W SUNSET BLVD	90026	5402029022	Community Commercial	[Q]C2-1VL	0	108	0.161118765	Commercial - Shopping Center (Neighborhood, Community) - One Story	YES - Current	NO - Privately-Owned	Available	Not Used in Prior Housing Element	0.122286775	0	0	0.122286775	0	0	0	139-SA207	57	Silver Lake - Echo Park - Elysian Valley						Lower
LOS ANGELES	2208 W SUNSET BLVD	90026	5402029022	Community Commercial	[Q]C2-1VL	0	108	0.113608406	Commercial - Shopping Center (Neighborhood, Community) - One Story	YES - Current	NO - Privately-Owned	Available	Not Used in Prior Housing Element	0.093780182	0	0	0.093780182	0	0	0	139-SA207	51	Silver Lake - Echo Park - Elysian Valley						Lower
LOS ANGELES		5402029022		Community Commercial	[Q]C2-1VL	0	108	0.03055213	Commercial - Shopping Center (Neighborhood, Community) - One Story	YES - Current	NO - Privately-Owned	Available	Not Used in Prior Housing Element	0	0	0.008250947	0.008250947	0	0	0	139-SA207	68	Silver Lake - Echo Park - Elysian Valley						Above Moderate
LOS ANGELES	2150 W SUNSET BLVD	90026	5402030001	Community Commercial	[Q]C2-1VL	0	108	0.150110503	Commercial - Store Combination - Store and Residential Combination - One Story	YES - Current	NO - Privately-Owned	Available	Not Used in Prior Housing Element	0.092338009	0	0	0.092338009	0	0	0	139-SA207	110	Silver Lake - Echo Park - Elysian Valley						Lower
LOS ANGELES	2166 W SUNSET BLVD	90026	5402030004	Community Commercial	[Q]C2-1VL	0	108	0.170956189	Commercial - Store Combination - Store and Residential Combination - One Story	YES - Current	NO - Privately-Owned	Available	Not Used in Prior Housing Element	0	0	0.070543826	0.070543826	0	0	0	139-SA207	96	Silver Lake - Echo Park - Elysian Valley		Yes				Above Moderate
LOS ANGELES	1007 N MOHAWK ST	90026	5402030011	Low Medium II Residential	RD2-1VL	0	21	0.125923755	Residential - Double, Duplex, or Two Units - 4 Stories or Less	YES - Current	NO - Privately-Owned	Available	Not Used in Prior Housing Element	0	0	0.248869586	0.248869586	2	2*	2*	139-SA207	168	Silver Lake - Echo Park - Elysian Valley		Yes				Above Moderate
LOS ANGELES	1011 N MOHAWK ST	90026	5402030012	Low Medium II Residential	RD2-1VL	0	21	0.17184436	Residential - Single Family Residence	YES - Current	NO - Privately-Owned	Available	Not Used in Prior Housing Element	0	0	0.143274832	0.143274832	1	3*	3*	139-SA207	149	Silver Lake - Echo Park - Elysian Valley						Above Moderate
LOS ANGELES	2170 W SUNSET BLVD	90026	5402030013	Community Commercial	[Q]C2-1VL	0	108	0.185859569	Commercial - Store Combination - Store and Residential Combination - One Story	YES - Current	NO - Privately-Owned	Available	Not Used in Prior Housing Element	0.106326908	0	0	0.106326908	0	0	0	139-SA207	90	Silver Lake - Echo Park - Elysian Valley						Lower
LOS ANGELES	2154 W SUNSET BLVD	90026	5402030016	Community Commercial	[Q]C2-1VL	0	108	0.145507068	Commercial - Office Building - One Story	YES - Current	NO - Privately-Owned	Available	Not Used in Prior Housing Element	0.115516784	0	0	0.115516784	0	0	0	139-SA207	104	Silver Lake - Echo Park - Elysian Valley						Lower
LOS ANGELES	2156 W SUNSET BLVD	90026	5402030016	Community Commercial	[Q]C2-1VL	0	108	0.147430953	Commercial - Office Building - One Story	YES - Current	NO - Privately-Owned	Available	Not Used in Prior Housing Element	0.118639377	0	0	0.118639377	0	0	0	139-SA207	102	Silver Lake - Echo Park - Elysian Valley						Lower
LOS ANGELES	1017 N MOHAWK ST	90026	5402030900	Low Medium II Residential	RD2-1VL	0	21	0.171954076	Miscellaneous - Government Owned Property	YES - Current	YES - City-Owned	Available	Not Used in Prior Housing Element	0	0	0.00600033	0.00600033	0	3*	3*	139-SA207	137	Silver Lake - Echo Park - Elysian Valley						Above Moderate
LOS ANGELES	2144 W SUNSET BLVD	90026	5402030901	Community Commercial	[Q]C2-1VL	0	108	0.160159739	Miscellaneous - Government Owned Property	YES - Current	YES - City-Owned	Available	Not Used in Prior Housing Element	0.030328467	0	0	0.030328467	0	0	0	139-SA207	115	Silver Lake - Echo Park - Elysian Valley						Lower
LOS ANGELES	2239 W SUNSET BLVD	90026	5402031001	Community Commercial	[Q]C2-1VL	0	108	0.101754493	Residential - Single Family Residence	YES - Current	NO - Privately-Owned	Available	Not Used in Prior Housing Element	0.089961553	0	0	0.089961553	1	0	0	139-SA207	6	Silver Lake - Echo Park - Elysian Valley						Lower
LOS ANGELES	2237 W SUNSET BLVD	90026	5402031002	Community Commercial	[Q]C2-1VL	0	108	0.11742088	Commercial - Office Building - One Story	YES - Current	NO - Privately-Owned	Available	Not Used in Prior Housing Element	0.235246836	0	0	0.235246836	0	0	0	139-SA207	14	Silver Lake - Echo Park - Elysian Valley						Lower
LOS ANGELES	2214 W ELSINORE ST	90026	5402031006	Medium Residential	R3-1VL	0	54	0.173577068	Residential - Double, Duplex, or Two Units - 4 Stories or Less	YES - Current	NO - Privately-Owned	Available	Used in Prior Housing Element - Non-Vacant	0	0	0.712395856	0.712395856	2	0	0	141A207	379	Silver Lake - Echo Park - Elysian Valley		Yes				Above Moderate
LOS ANGELES	1141 N MOHAWK ST	90026	5402031007	Medium Residential	R3-1VL	0	54	0.189737047	Residential - Single Family Residence	YES - Current	NO - Privately-Owned	Available	Used in Prior Housing Element - Non-Vacant	1.141263843	1	0	1.141263843	1	0	0	141A207	388	Silver Lake - Echo Park - Elysian Valley						Lower
LOS ANGELES	1135 N MOHAWK ST	90026	5402031008	Medium Residential	R3-1VL	0	54	0.154985575	Residential - Single Family Residence	YES - Current	NO - Privately-Owned	Available	Used in Prior Housing Element - Non-Vacant	0.968646526	0	0	0.968646526	1	0	0	141A207	397	Silver Lake - Echo Park - Elysian Valley						Lower
LOS ANGELES	1131 1/2 N MOHAWK ST	90026	5402031009	Medium Residential	R3-1VL	0	54	0.222043044	Residential - Five or More Units or Apartments (Any Combination) - 4 Stories or Less	YES - Current	NO - Privately-Owned	Available	Not Used in Prior Housing Element	0	0	0.541277763	0.541277763	10	0	0	141A207	406	Silver Lake - Echo Park - Elysian Valley		Yes				Above Moderate
LOS ANGELES	2222 W ELSINORE ST	90026	5402031011	Medium Residential	R3-1VL	0	54	0.205190409	Residential - Five or More Units or Apartments (Any Combination) - 4 Stories or Less	YES - Current	NO - Privately-Owned	Available	Not Used in Prior Housing Element	0	0	0.10629652	0.10629652	12	0	0	141A207	364	Silver Lake - Echo Park - Elysian Valley		Yes				Above Moderate
LOS ANGELES	2228 W ELSINORE ST	90026	5402031012	Medium Residential	R3-1VL	0	54	0.057396172	Residential - Single Family Residence	YES - Current	NO - Privately-Owned	Available	Not Used in Prior Housing Element	0	0	0.147963262	0.147963262	1	3*	3*	141A207	355	Silver Lake - Echo Park - Elysian Valley						Above Moderate
LOS ANGELES		5402031012		Medium Residential	R3-1VL	0	54	0.028698493	Residential - Single Family Residence	YES - Current	NO - Privately-Owned	Available	Not Used in Prior Housing Element	0	0	0.082611728	0.082611728	1	1*	1*	141A207	371	Silver Lake - Echo Park - Elysian Valley						Above Moderate
LOS ANGELES	2234 W ELSINORE ST	90026	5402031013	Medium Residential	R3-1VL	0	54	0.057395533	Residential - Single Family Residence	YES - Current	NO - Privately-Owned	Available	Not Used in Prior Housing Element	0	0	0.147963262	0.147963262	1	3*	3*	141A207	347	Silver Lake - Echo Park - Elysian Valley						Above Moderate
LOS ANGELES		5402031013		Medium Residential	R3-1VL	0	54	0.02869801	Residential - Single Family Residence	YES - Current	NO - Privately-Owned	Available	Not Used in Prior Housing Element	0	0	0.082611728	0.082611728	1	1*	1*	141A207	362	Silver Lake - Echo Park - Elysian Valley						Above Moderate
LOS ANGELES	2238 W ELSINORE ST	90026	5402031014	Medium Residential	R3-1VL	0	54	0.057396652	Residential - Single Family Residence	YES - Current	NO - Privately-Owned	Available	Not Used in Prior Housing Element	0	0	0.147963262	0.147963262	1	3*	3*	141A207	338	Silver Lake - Echo Park - Elysian Valley						Above Moderate
LOS ANGELES		5402031014		Medium Residential	R3-1VL	0	54	0.028698493	Residential - Single Family Residence	YES - Current	NO - Privately-Owned	Available	Not Used in Prior Housing Element	0	0	0.082611728	0.082611728	1	1*	1*	141A207	353	Silver Lake - Echo Park - Elysian Valley						Above Moderate
LOS ANGELES	2269 W SUNSET BLVD	90026	5402031017	Medium Residential	R3-1VL	0	54	0.112093513	Residential - Five or More Units or Apartments (Any Combination) - 4 Stories or Less	YES - Current	NO - Privately-Owned	Available	Not Used in Prior Housing Element	0	0	0.098622575	0.098622575	8	0	0	141A207	394	Silver Lake - Echo Park - Elysian Valley		Yes				Above Moderate
LOS ANGELES		5402031017		Medium Residential	R3-1VL	0	54	0.102912341	Residential - Five or More Units or Apartments (Any Combination) - 4 Stories or Less	YES - Current	NO - Privately-Owned	Available	Not Used in Prior Housing Element	0.125759487	0	0	0.125759487	8	0	0	141A207	390	Silver Lake - Echo Park - Elysian Valley						Lower
LOS ANGELES	2257 W SUNSET BLVD	90026	5402031018	Medium Residential	R3-1VL	0	54	0.126572689	Residential - Four Units (Any Combination) - 4 Stories or Less	YES - Current	NO - Privately-Owned	Available	Not Used in Prior Housing Element	0	0	0.367715299	0.367715299	4	0	0	141A207	399	Silver Lake - Echo Park - Elysian Valley		Yes				Above Moderate
LOS ANGELES	2205 W SUNSET BLVD	90026	5402031021	Community Commercial	[Q]C2-1VL	0	108	0.080470268	Commercial - Store - One Story	YES - Current	NO - Privately-Owned	Available	Not Used in Prior Housing Element	0.031087873	0	0	0.031087873	5	0	0	139-SA207	80	Silver Lake - Echo Park - Elysian Valley						Lower
LOS ANGELES		5402031022		Community Commercial	[Q]C2-1VL	0	108	0.07482857	Residential - Four Units (Any Combination) - 4 Stories or Less	YES - Current	NO - Privately-Owned	Available	Not Used in Prior Housing Element	0.700124252	0	0	0.700124252	4	0	0	139-SA207	54	Silver Lake - Echo Park - Elysian Valley						Lower
LOS ANGELES	1121 N MOHAWK ST	90026	5402031023	Medium Residential	R3-1VL	0	54	0.161403956	Residential - Single Family Residence	YES - Current	NO - Privately-Owned	Available	Not Used in Prior Housing Element	0.968646526	1	0	0.968646526	1	0	0	139-SA207	32	Silver Lake - Echo Park - Elysian Valley						Lower
LOS ANGELES	1129 N MOHAWK ST	90026	5402031024	Medium Residential	R3-1VL	0	54	0.171965326	Residential - Single Family Residence	YES - Current	NO - Privately-Owned	Available	Not Used in Prior Housing Element	1.02939167	0	0	1.02939167	1	0	0	139-SA207	24	Silver Lake - Echo Park - Elysian Valley						Lower
LOS ANGELES	1124 N WATERLOO ST	90026	5402031025	Medium Residential	R3-1VL	0	54	0.172188512	Residential - Five or More Units or Apartments (Any Combination) - 4 Stories or Less	YES - Current	NO - Privately-Owned	Available	Not Used in Prior Housing Element	0	0	0.104682779	0.104682779	14	0	0	141A207	369	Silver Lake - Echo Park - Elysian Valley		Yes				Above Moderate
LOS ANGELES	2206 W RESERVOIR ST	90026	5402032002	Low Medium II Residential	RD2-1VL	0	21	0.164705677	Residential - Double, Duplex, or Two Units - 4 Stories or Less	YES - Current	NO - Privately-Owned	Available	Not Used in Prior Housing Element	0	0	0.233518553	0.233518553	2	3*	3*	141A207	283	Silver Lake - Echo Park - Elysian Valley		Yes				Above Moderate
LOS ANGELES	2212 W RESERVOIR ST	90026	5402032003	Low Medium II Residential	RD2-1VL	0	21	0.17209077	Residential - Double, Duplex, or Two Units - 4 Stories or Less	YES - Current	NO - Privately-Owned	Available	Not Used in Prior Housing Element	0	0	0.192547739	0.192547739	2	3*	3*	141A207	276	Silver Lake - Echo Park - Elysian Valley		Yes				Above Moderate
LOS ANGELES	2220 W RESERVOIR ST	90026	5402032005	Low Medium II Residential	RD2-1VL	0	21	0.17209655	Residential - Double, Duplex, or Two Units - 4 Stories or Less	YES - Current	NO - Privately-Owned	Available	Not Used in Prior Housing Element	0	0	0.192547739	0.192547739	2	3*	3*	141A207	265	Silver Lake - Echo Park - Elysian Valley		Yes				Above Moderate
LOS ANGELES	2230 W RESERVOIR ST	90026	5402032007	Low Medium II Residential	RD2-1VL	0	21	0.172102344	Residential - Single Family Residence	YES - Current	NO - Privately-Owned	Available	Not Used in Prior Housing Element	0	0	0.143274832	0.143274832	1	3*	3*	141A207	254	Silver Lake - Echo Park - Elysian Valley						Above Moderate
LOS ANGELES	1216 N WATERLOO ST	90026	5402032009	Low Medium II Residential	RD2-1VL	0	21	0.057965173	Residential - Single Family Residence	YES - Current	NO - Privately-Owned	Available	Not Used in Prior Housing Element	0	0	0.088613045	0.088613045	1	1*	1*	141A207	271	Silver Lake - Echo Park - Elysian Valley						Above Moderate
LOS ANGELES	1212 N WATERLOO ST	90026	5402032010	Low Medium II Residential	RD2-1VL	0	21	0.057391538	Residential - Single Family Residence	YES - Current	NO - Privately-Owned	Available	Not Used in Prior Housing Element	0	0	0.097778928	0.097778928	1	1*	1*	141A207	281	Silver Lake - Echo Park - Elysian Valley						Above Moderate
LOS ANGELES		5402032010		Low Medium II Residential	RD2-1VL	0	21	0.057392177	Residential - Single Family Residence	YES - Current	NO - Privately-Owned	Available	Not Used in Prior Housing Element	0	0	0.097778928	0.097778928	1	1*	1*	141A207	288	Silver Lake - Echo Park - Elysian Valley						Above Moderate
LOS ANGELES	1208 N WATERLOO ST	90026	5402032011	Low Medium II Residential	RD2-1VL	0	21	0.057391538	Residential - Single Family Residence	YES - Current	NO - Privately-Owned	Available	Not Used in Prior Housing Element	0	0	0.097778928	0.097778928	1	1*	1*	141A207	295	Silver Lake - Echo Park - Elysian Valley						Above Moderate
LOS ANGELES		5402032011		Low Medium II Residential	RD2-1VL	0	21	0.057392024	Residential - Single Family Residence	YES - Current	NO - Privately-Owned	Available	Not Used in Prior Housing Element	0	0	0.097778928	0.097778928	1	1*	1*	141A207	300	Silver Lake - Echo Park - Elysian Valley						Above Moderate
LOS ANGELES	2227 W ELSINORE ST	90026	5402032013	Low Medium II Residential	RD2-1VL	0	21	0.172099138	Residential - Three Units (Any Combination) - 4 Stories or Less	YES - Current	NO - Privately-Owned	Available	Not Used in Prior Housing Element	0	0	0.047904012	0.047904012	3	3*	3*	141A207	296	Silver Lake - Echo Park - Elysian Valley		Yes				Above Moderate
LOS ANGELES	2223 W ELSINORE ST	90026	5402032014	Low Medium II Residential	RD2-1VL	0	21	0.172095989	Residential - Three Units (Any Combination) - 4 Stories or Less	YES - Current	NO - Privately-Owned	Available	Not Used in Prior Housing Element	0	0	0.175039375	0.175039375	3	3*	3*	141A207	301	Silver Lake - Echo Park - Elysian Valley		Yes				Above Moderate
LOS ANGELES	2217 W ELSINORE ST	90026	5402032015	Low Medium II Residential	RD2-1VL	0	21	0.172094713	Residential - Single Family Residence	YES - Current	NO - Privately-Owned	Available	Not Used in Prior Housing Element	0	0	0.143274832	0.143274832	1	3*	3*	141A207	309	Silver Lake - Echo Park - Elysian Valley						Above Moderate
LOS ANGELES	2207 W ELSINORE ST	90026	5402032017	Low Medium II Residential	RD2-1VL	0	21	0.154878105	Residential - Single Family Residence	YES - Current	NO - Privately-Owned	Available	Not Used in Prior Housing Element	0	0	0.174394023	0.174394023	1	3*	3*	141A207	322	Silver Lake - Echo Park - Elysian Valley						Above Moderate
LOS ANGELES		5402032019		Low Medium II Residential	RD2-1VL	0	21	0.099615049	Residential - Single Family Residence	YES - Current	NO - Privately-Owned	Available	Not Used in Prior Housing Element	0	0	0.177678412	0.177678412	1	2*	2*	141A207	329	Silver Lake - Echo Park - Elysian Valley						Above Moderate
LOS ANGELES	1225 N ALVARADO ST	90026	5402033002	Low Medium II Residential	RD2-1VL	0	21	0.183663885	Residential - Double, Duplex, or Two Units - 4 Stories or Less	YES - Current	NO - Privately-Owned	Available	Not Used in Prior Housing Element	0	0	0.232562661	0.232562661	0	3*	3*	141A207	378	Silver Lake - Echo Park - Elysian Valley		Yes				Above Moderate
LOS ANGELES	1219 N ALVARADO ST	90026	5402033003	Low Medium II Residential	RD2-1VL	0	21	0.183665918	Residential - Single Family Residence - Pool and Misc.	YES - Current	NO - Privately-Owned	Available	Not Used in Prior Housing Element	0	0	0.143274832	0.143274832	1	3*	3*	141A207	387	Silver Lake - Echo Park - Elysian Valley						Above Moderate
LOS ANGELES	2124 W RESERVOIR ST	90026	5402033004	Low Medium II Residential	RD2-1VL	0	21	0.167988977	Residential - Single Family Residence - Pool	YES - Current	NO - Privately-Owned	Available	Not Used in Prior Housing Element	0	0	0.143274832	0.143274832	1	3*	3*	141A207	357	Silver Lake - Echo Park - Elysian Valley						Above Moderate
LOS ANGELES	2126 W RESERVOIR ST	90026	5402033005	Low Medium II Residential	RD2-1VL	0	21	0.172174369	Residential - Single Family Residence	YES - Current	NO - Privately-Owned	Available	Not Used in Prior Housing Element	0	0	0.143274832	0.143274832	1	3*	3*	141A207	349	Silver Lake - Echo Park - Elysian Valley						Above Moderate
LOS ANGELES	2128 W RESERVOIR ST	90026	5402033006	Low Medium II Residential	RD2-1VL	0	21	0.172176115	Residential - Single Family Residence	YES - Current	NO - Privately-Owned	Available	Not Used in Prior Housing Element	0	0	0.143274832	0.143274832	1	3*	3*	141A207	341	Silver Lake - Echo Park - Elysian Valley						Above Moderate
LOS ANGELES	2147 W ELSINORE ST	90026	5402033016	Low Medium II Residential	RD2-1VL	0	21	0.171978547	Residential - Three Units (Any Combination) - 4 Stories or Less	YES - Current	NO - Privately-Owned	Available	Not Used in Prior Housing Element	0	0	0.175039375	0.175039375	3	3*	3*	141A207	360	Silver Lake - Echo Park - Elysian Valley		Yes				Above Moderate
LOS ANGELES	2139 W ELSINORE ST	90026	5402033017	Low Medium II Residential	RD2-1VL	0	21	0.171967201	Residential - Single Family Residence	YES - Current	NO - Privately-Owned	Available	Not Used in Prior Housing Element	0	0	0.143274832	0.143274832	1	3*	3*	141A207	370	Silver Lake - Echo Park - Elysian Valley						Above Moderate
LOS ANGELES	2137 W ELSINORE ST	90026	5402033018	Low Medium II Residential	RD2-1VL	0	21	0.206354001	Residential - Four Units (Any Combination) - 4 Stories or Less	YES - Current	NO - Privately-Owned	Available	Not Used in Prior Housing Element	0	0	0.17998741	0.17998741	4	0	0	141A207	377	Silver Lake - Echo Park - Elysian Valley		Yes				Above Moderate
LOS ANGELES	2125 W ELSINORE ST	90026	5402033020	Low Medium II Residential	RD2-1VL	0	21	0.171949844	Residential - Double, Duplex, or Two Units - 4 Stories or Less	YES - Current	NO - Privately-Owned	Available	Not Used in Prior Housing Element	0	0	0.908586788	0.908586788	2	3*	3*	141A207	386	Silver Lake - Echo Park - Elysian Valley		Yes				Above Moderate
LOS ANGELES	1215 N ALVARADO ST	90026	5402033022	Low Medium II Residential	RD2-1VL	0	21	0.182915339	Residential - Single Family Residence	YES - Current	NO - Privately-Owned	Available	Not Used in Prior Housing Element	0	0	0.143274832	0.143274832	1	3*	3*	141A207	396	Silver Lake - Echo Park - Elysian Valley						Above Moderate
LOS ANGELES	1207 N ALVARADO ST	90026	5402033023	Low Medium II Residential	RD2-1VL	0	21	0.126238299	Residential - Double, Duplex, or Two Units - 4 Stories or Less	YES - Current	NO - Privately-Owned	Available	Not Used in Prior Housing Element	0	0	0.224600458	0.224600458	2	2*	2*	139-SA207	12	Silver Lake - Echo Park - Elysian Valley		Yes				Above Moderate
LOS ANGELES	2109 W ELSINORE ST	90026	5402033025	Community Commercial	[Q]C2-1VL	0	108	0.126254285	Industrial - Light Manufacturing - One Story	YES - Current	NO - Privately-Owned	Available	Not Used in Prior Housing Element	0.123510861	0	0	0.123510861	0	0	0	139-SA207	22	Silver Lake - Echo Park - Elysian Valley						Lower
LOS ANGELES	2134 W RESERVOIR ST	90026	5402033027	Low Medium II Residential	RD2-1VL	0	21	0.189391847	Residential - Single Family Residence	YES - Current	NO - Privately-Owned	Available	Not Used in Prior Housing Element	0	0	0.172620481	0.172620481	1	0	0	141A207	332	Silver Lake - Echo Park - Elysian Valley						Above Moderate
LOS ANGELES	1111 N ALVARADO ST	90026	5402034001	Community Commercial	[Q]C2-1VL	0	108	0.154814306	Commercial - Store - One Story	YES - Current	NO - Privately-Owned	Available	Not Used in Prior Housing Element	0.094698735	0	0	0.094698735	0	0	0	139-SA207	53	Silver Lake - Echo Park - Elysian Valley						Lower
LOS ANGELES	1115 N ALVARADO ST	90026	5402034001	Community Commercial	[Q]C2-1VL	0	108	0.154909109	Commercial - Store - One Story	YES - Current	NO - Privately-Owned	Available	Not Used in Prior Housing Element	0.094698735	0	0	0.094698735	0	0	0	139-SA207	46	Silver Lake - Echo Park - Elysian Valley						Lower
LOS ANGELES	2126 W ELSINORE ST	90026	5402034003	Medium Residential	R3-1VL	0	54	0.169694062	Residential - Three Units (Any Combination) - 4 Stories or Less	YES - Current	NO - Privately-Owned	Available	Not Used in Prior Housing Element	0	0	0.611594439	0.611594439	3	0	0	139-SA207	28	Silver Lake - Echo Park - Elysian Valley		Yes				Above Moderate
LOS ANGELES	2130 W ELSINORE ST	90026	5402034004	Medium Residential	R3-1VL	0	54	0.205120655	Residential - Four Units (Any Combination) - 4 Stories or Less	YES - Current	NO - Privately-Owned	Available	Not Used in Prior Housing Element	0	0	0.708567548	0.708567548	4	0	0	139-SA207	20	Silver Lake - Echo Park - Elysian Valley		Yes				Above Moderate
LOS ANGELES	1130 N MOHAWK ST	90026	5402034005	Medium Residential	R3-1VL	0	54	0.172176305	Residential - Five or More Units or Apartments (Any Combination) - 4 Stories or Less	YES - Current	NO - Privately-Owned	Available	Not Used in Prior Housing Element	0	0	0.165219581	0.165219581	5	0	0	139-SA207	39	Silver Lake - Echo Park - Elysian Valley		Yes				Above Moderate
LOS ANGELES	1122 N MOHAWK ST	90026	5402034006	Medium Residential	R3-1VL	0	54	0.172174794	Residential - Single Family Residence	YES - Current	NO - Privately-Owned	Available	Not Used in Prior Housing Element	1.02939167	1	0	1.02939167	1	0	0	139-SA207	50	Silver Lake - Echo Park - Elysian Valley						Lower
LOS ANGELES	1118 N MOHAWK ST	90026	5402034007	Medium Residential	R3-1VL	0	54	0.172175191	Residential - Five or More Units or Apartments (Any Combination) - 4 Stories or Less	YES - Current	NO - Privately-Owned	Available	Not Used in Prior Housing Element	0	0	0.078751767	0.078751767	12	0	0	139-SA207	59	Silver Lake - Echo Park - Elysian Valley		Yes				Above Moderate
LOS ANGELES	1102 N MOHAWK ST	90026	5402034009	Community Commercial	[Q]C2-1VL	0	108	0.043617725	Commercial - Store - One Story	YES - Current	NO - Privately-Owned	Available	Not Used in Prior Housing Element	0	0	0.026543896	0.026543896	1	0	0	139-SA207	83	Silver Lake - Echo Park - Elysian Valley						Above Moderate
LOS ANGELES	2157 W SUNSET BLVD	90026	5402034010	Community Commercial	[Q]C2-1VL	0	108	0.077006254	Commercial - Store Combination - Store and Residential Combination - One Story	YES - Current	NO - Privately-Owned	Available	Not Used in Prior Housing Element	0	0	0.052286837	0.052286837	0	0	0	139-SA207	86	Silver Lake - Echo Park - Elysian Valley		Yes				Above Moderate
LOS ANGELES	2147 W SUNSET BLVD	90026	5402034011	Community Commercial	[Q]C2-1VL	0	108	0.15483386	Commercial - Store - One Story	YES - Current	NO - Privately-Owned	Available	Not Used in Prior Housing Element	0.094698735	0	0	0.094698735	0	0	0	139-SA207	77	Silver Lake - Echo Park - Elysian Valley						Lower
LOS ANGELES	2139 W SUNSET BLVD	90026	5402034012	Community Commercial	[Q]C2-1VL	0	108	0.154722448	Commercial - Wholesale and Manufacturing Outlet - One Story	YES - Current	NO - Privately-Owned	Available	Not Used in Prior Housing Element	0.083768546	0	0	0.083768546	1	0	0	139-SA207	78	Silver Lake - Echo Park - Elysian Valley						Lower
LOS ANGELES	2129 W SUNSET BLVD	90026	5402034013	Community Commercial	[Q]C2-1VL	0	108	0.167583514	Commercial - Store Combination - Store and Residential Combination - One Story	YES - Current	NO - Privately-Owned	Available	Not Used in Prior Housing Element	0.100792956	0	0	0.100792956	0	0	0	139-SA207	69	Silver Lake - Echo Park - Elysian Valley						Lower
LOS ANGELES	2127 1/4 W SUNSET BLVD	90026	5402034014	Community Commercial	[Q]C2-1VL	0	108	0.172472072	Commercial - Store Combination - Store and Residential Combination - One Story	YES - Current	NO - Privately-Owned	Available	Not Used in Prior Housing Element	0	0	0.226817775	0.226817775	0	0	0	139-SA207	67	Silver Lake - Echo Park - Elysian Valley		Yes				Above Moderate
LOS ANGELES	2121 W SUNSET BLVD	90026	5402034015	Community Commercial	[Q]C2-1VL	0	108	0.167625439	Commercial - Store - One Story	YES - Current	NO - Privately-Owned	Available	Not Used in Prior Housing Element	0.100792956	0	0	0.100792956	0	0	0	139-SA207	64	Silver Lake - Echo Park - Elysian Valley						Lower
LOS ANGELES	2113 W SUNSET BLVD	90026	5402034016	Community Commercial	[Q]C2-1VL	0	108	0.162779952	Commercial - Store Combination - Store and Residential Combination - One Story	YES - Current	NO - Privately-Owned	Available	Not Used in Prior Housing Element	0.098611752	0	0	0.098611752	0	0	0	139-SA207	63	Silver Lake - Echo Park - Elysian Valley						Lower
LOS ANGELES	2111 W SUNSET BLVD	90026	5402034017	Community Commercial	[Q]C2-1VL	0	108

LOS ANGELES	1012 N MOHAWK ST	90026	5402035900	Medium Residential	R3-1VL	0	54	0.172173168	Residential - Four Units (Any Combination) - 4 Stories or Less	YES - Current	NO - Privately-Owned	Available	Not Used in Prior Housing Element	0.7629879	0	0	0.7629879	4	0	0	139-SA207	174	Silver Lake - Echo Park - Elysian Valley		Lower
LOS ANGELES	2115 W MARATHON ST	90026	5402035901	Medium Residential	R3-1VL	0	54	0.099859346	Residential - Three Units (Any Combination) - 4 Stories or Less	YES - Current	NO - Privately-Owned	Available	Not Used in Prior Housing Element	0.550844014	0	0	0.550844014	3	0	0	139-SA207	193	Silver Lake - Echo Park - Elysian Valley		Lower
LOS ANGELES	1018 N MOHAWK ST	90026	5402035902	Medium Residential	R3-1VL	0	54	0.172173409	Residential - Four Units (Any Combination) - 4 Stories or Less	YES - Current	NO - Privately-Owned	Available	Not Used in Prior Housing Element	0.7629879	0	0	0.7629879	4	0	0	139-SA207	163	Silver Lake - Echo Park - Elysian Valley		Lower
LOS ANGELES	1024 N MOHAWK ST	90026	5402035903	Medium Residential	R3-1VL	0	54	0.154956791	Residential - Five or More Units or Apartments (Any Combination) - 4 Stories or Less	YES - Current	NO - Privately-Owned	Available	Not Used in Prior Housing Element	0.184500217	0	0	0.184500217	6	0	0	139-SA207	153	Silver Lake - Echo Park - Elysian Valley		Lower
LOS ANGELES	1021 N ALVARADO ST	90026	5402035904	Community Commercial	C2-1VL	0	108	0.159393837	Commercial - Commercial - Vacant Land	YES - Current	NO - Privately-Owned	Available	Not Used in Prior Housing Element	0.236254469	0	0	0.236254469	0	0	0	139-SA207	169	Silver Lake - Echo Park - Elysian Valley		Lower
LOS ANGELES	1001 N ALVARADO ST	90026	5402035905	Community Commercial	C2-1VL	0	108	0.067645877	Commercial - Restaurant, Cocktail Lounge - Restaurant, Cocktail Lounge, Tavern - One Story	YES - Current	NO - Privately-Owned	Available	Used in Prior Housing Element - Non-Vacant	0	0	0.013025852	0.013025852	0	0	0	139-SA207	218	Silver Lake - Echo Park - Elysian Valley		Above Moderate
LOS ANGELES	1009 N ALVARADO ST	90026	5402035905	Community Commercial	C2-1VL	0	108	0.152253357	Commercial - Restaurant, Cocktail Lounge - Restaurant, Cocktail Lounge, Tavern - One Story	YES - Current	NO - Privately-Owned	Available	Used in Prior Housing Element - Non-Vacant	0.123069369	0	0	0.123069369	0	0	0	139-SA207	205	Silver Lake - Echo Park - Elysian Valley		Lower
LOS ANGELES	1013 N ALVARADO ST	90026	5402035906	Community Commercial	C2-1VL	0	108	0.169263619	Commercial - Auto, Recreation Equipment, Construction Equipment Sales and Service - Auto Body Repair Shop - One Story	YES - Current	NO - Privately-Owned	Available	Used in Prior Housing Element - Non-Vacant	0.31745441	0	0	0.31745441	0	0	0	139-SA207	192	Silver Lake - Echo Park - Elysian Valley		Lower
LOS ANGELES			5402035906	Community Commercial	C2-1VL	0	108	0.01692114	Commercial - Auto, Recreation Equipment, Construction Equipment Sales and Service - Auto Body Repair Shop - One Story	YES - Current	NO - Privately-Owned	Available	Used in Prior Housing Element - Non-Vacant	0	0	0.00836835	0.00836835	0	0	0	139-SA207	203	Silver Lake - Echo Park - Elysian Valley		Above Moderate
LOS ANGELES	1017 N ALVARADO ST	90026	5402035907	Community Commercial	C2-1VL	0	108	0.169350785	Residential - Single Family Residence - Vacant Land	YES - Current	NO - Privately-Owned	Available	Not Used in Prior Housing Element	1.555227947	0	0	1.555227947	0	0	0	139-SA207	180	Silver Lake - Echo Park - Elysian Valley		Lower
LOS ANGELES	1004 N MOHAWK ST	90026	5402035908	Medium Residential	R3-1VL	0	54	0.028925219	Residential - Single Family Residence - Vacant Land	YES - Current	NO - Privately-Owned	Available	Not Used in Prior Housing Element	0	0	0.269977593	0.269977593	0	1*	1*	139-SA207	198	Silver Lake - Echo Park - Elysian Valley	Yes	Above Moderate
LOS ANGELES	1006 N MOHAWK ST	90026	5402035908	Medium Residential	R3-1VL	0	54	0.072312245	Residential - Single Family Residence - Vacant Land	YES - Current	NO - Privately-Owned	Available	Not Used in Prior Housing Element	0	0	0.385308599	0.385308599	0	3*	3*	139-SA207	184	Silver Lake - Echo Park - Elysian Valley	Yes	Above Moderate
LOS ANGELES	2133 W SANTA YNEZ ST	90026	5402036012	Low Medium II Residential	RD1.5-1VL	0	29	0.115241697	Residential - Double, Duplex, or Two Units - 4 Stories or Less	YES - Current	NO - Privately-Owned	Available	Not Used in Prior Housing Element	0	0	0.233518553	0.233518553	2	3*	3*	139-SA207	247	Silver Lake - Echo Park - Elysian Valley	Yes	Above Moderate
LOS ANGELES	2137 W SANTA YNEZ ST	90026	5402036014	Low Medium II Residential	RD1.5-1VL	0	29	0.115199019	Residential - Single Family Residence	YES - Current	NO - Privately-Owned	Available	Not Used in Prior Housing Element	0	0	0.174394023	0.174394023	1	3*	3*	139-SA207	244	Silver Lake - Echo Park - Elysian Valley		Above Moderate
LOS ANGELES	2138 W MARATHON ST	90026	5402036015	Low Medium II Residential	RD1.5-1VL	0	29	0.110076703	Residential - Single Family Residence	YES - Current	NO - Privately-Owned	Available	Not Used in Prior Housing Element	0	0	0.174394023	0.174394023	1	3*	3*	139-SA207	206	Silver Lake - Echo Park - Elysian Valley		Above Moderate
LOS ANGELES	2139 W SANTA YNEZ ST	90026	5402036016	Low Medium II Residential	RD1.5-1VL	0	29	0.115210077	Residential - Double, Duplex, or Two Units - 4 Stories or Less	YES - Current	NO - Privately-Owned	Available	Not Used in Prior Housing Element	0	0	0.233518553	0.233518553	2	3*	3*	139-SA207	239	Silver Lake - Echo Park - Elysian Valley	Yes	Above Moderate
LOS ANGELES	2145 W SANTA YNEZ ST	90026	5402036018	Low Medium II Residential	RD1.5-1VL	0	29	0.115220974	Residential - Double, Duplex, or Two Units - 4 Stories or Less	YES - Current	NO - Privately-Owned	Available	Not Used in Prior Housing Element	0	0	0.174394023	0.174394023	1	3*	3*	139-SA207	234	Silver Lake - Echo Park - Elysian Valley		Above Moderate
LOS ANGELES	2146 W MARATHON ST	90026	5402036019	Low Medium II Residential	RD1.5-1VL	0	29	0.11212463	Residential - Single Family Residence	YES - Current	NO - Privately-Owned	Available	Not Used in Prior Housing Element	0	0	0.174394023	0.174394023	1	3*	3*	139-SA207	196	Silver Lake - Echo Park - Elysian Valley		Above Moderate
LOS ANGELES	2149 W SANTA YNEZ ST	90026	5402036020	Low Medium II Residential	RD1.5-1VL	0	29	0.115231886	Residential - Three Units (Any Combination) - 4 Stories or Less	YES - Current	NO - Privately-Owned	Available	Not Used in Prior Housing Element	0	0	0.033281484	0.033281484	3	3*	3*	139-SA207	230	Silver Lake - Echo Park - Elysian Valley	Yes	Above Moderate
LOS ANGELES	2150 W MARATHON ST	90026	5402036021	Low Medium II Residential	RD1.5-1VL	0	29	0.067714942	Residential - Single Family Residence	YES - Current	NO - Privately-Owned	Available	Not Used in Prior Housing Element	0	0	0.077339202	0.077339202	1	1*	1*	139-SA207	191	Silver Lake - Echo Park - Elysian Valley		Above Moderate
LOS ANGELES	2151 W SANTA YNEZ ST	90026	5402036022	Low Medium II Residential	RD1.5-1VL	0	29	0.115241356	Residential - Single Family Residence	YES - Current	NO - Privately-Owned	Available	Not Used in Prior Housing Element	0	0	0.174394023	0.174394023	1	3*	3*	139-SA207	225	Silver Lake - Echo Park - Elysian Valley		Above Moderate
LOS ANGELES	2154 W MARATHON ST	90026	5402036023	Low Medium II Residential	RD1.5-1VL	0	29	0.070116907	Residential - Single Family Residence	YES - Current	NO - Privately-Owned	Available	Not Used in Prior Housing Element	0	0	0.0319861	0.0319861	1	2*	2*	139-SA207	185	Silver Lake - Echo Park - Elysian Valley		Above Moderate
LOS ANGELES	914 N ROSEMONT AVE	90026	5402036024	Low Medium II Residential	RD1.5-1VL	0	29	0.044057747	Residential - Single Family Residence	YES - Current	NO - Privately-Owned	Available	Not Used in Prior Housing Element	0	0	0.094626415	0.094626415	1	1*	1*	139-SA207	204	Silver Lake - Echo Park - Elysian Valley		Above Moderate
LOS ANGELES			5402036025	Low Medium II Residential	RD1.5-1VL	0	29	0.035241778	Residential - Single Family Residence - Other Improvements Only	YES - Current	NO - Privately-Owned	Available	Not Used in Prior Housing Element	0	0	0.107855237	0.107855237	0	1*	1*	139-SA207	213	Silver Lake - Echo Park - Elysian Valley		Above Moderate
LOS ANGELES	906 N ROSEMONT AVE	90026	5402036026	Low Medium II Residential	RD1.5-1VL	0	29	0.115253712	Residential - Three Units (Any Combination) - 4 Stories or Less	YES - Current	NO - Privately-Owned	Available	Not Used in Prior Housing Element	0	0	0.212556744	0.212556744	3	3*	3*	139-SA207	219	Silver Lake - Echo Park - Elysian Valley	Yes	Above Moderate
LOS ANGELES	2130 W MARATHON ST	90026	5402036028	Low Medium II Residential	RD1.5-1VL	0	29	0.108126506	Residential - Single Family Residence	YES - Current	NO - Privately-Owned	Available	Not Used in Prior Housing Element	0	0	0.174394023	0.174394023	1	3*	3*	139-SA207	217	Silver Lake - Echo Park - Elysian Valley		Above Moderate
LOS ANGELES	2107 W SANTA YNEZ ST	90026	5402036901	Low Medium II Residential	RD2-1VL	0	21	0.106023131	Residential - Double, Duplex, or Two Units - 4 Stories or Less	YES - Current	NO - Privately-Owned	Available	Not Used in Prior Housing Element	0	0	0.177678412	0.177678412	2	2*	2*	139-SA207	279	Silver Lake - Echo Park - Elysian Valley		Above Moderate
LOS ANGELES	909 N ALVARADO ST	90026	5402036901	Low Medium II Residential	RD2-1VL	0	21	0.09415981	Residential - Double, Duplex, or Two Units - 4 Stories or Less	YES - Current	NO - Privately-Owned	Available	Not Used in Prior Housing Element	0	0	0.216677696	0.216677696	2	2*	2*	139-SA207	284	Silver Lake - Echo Park - Elysian Valley		Above Moderate
LOS ANGELES	2134 W MARATHON ST	90026	5402036902	Low Medium II Residential	RD2-1VL	0	21	0.099337105	Residential - Single Family Residence	YES - Current	NO - Privately-Owned	Available	Not Used in Prior Housing Element	0	0	0.171991378	0.171991378	1	2*	2*	139-SA207	237	Silver Lake - Echo Park - Elysian Valley		Above Moderate
LOS ANGELES	2119 W SANTA YNEZ ST	90026	5402036903	Low Medium II Residential	RD1.5-1VL	0	29	0.110564783	Residential - Single Family Residence	YES - Current	NO - Privately-Owned	Available	Not Used in Prior Housing Element	0	0	0.174394023	0.174394023	1	3*	3*	139-SA207	263	Silver Lake - Echo Park - Elysian Valley		Above Moderate
LOS ANGELES	2124 W MARATHON ST	90026	5402036904	Low Medium II Residential	RD2-1VL	0	21	0.101387229	Residential - Double, Duplex, or Two Units - 4 Stories or Less	YES - Current	NO - Privately-Owned	Available	Not Used in Prior Housing Element	0	0	0.184329218	0.184329218	2	2*	2*	139-SA207	228	Silver Lake - Echo Park - Elysian Valley		Above Moderate
LOS ANGELES	2125 W SANTA YNEZ ST	90026	5402036905	Low Medium II Residential	RD1.5-1VL	0	29	0.110576459	Residential - Three Units (Any Combination) - 4 Stories or Less	YES - Current	NO - Privately-Owned	Available	Not Used in Prior Housing Element	0	0	0.143882275	0.143882275	3	3*	3*	139-SA207	259	Silver Lake - Echo Park - Elysian Valley		Above Moderate
LOS ANGELES	2118 W MARATHON ST	90026	5402036906	Low Medium II Residential	RD2-1VL	0	21	0.100360117	Residential - Single Family Residence	YES - Current	NO - Privately-Owned	Available	Not Used in Prior Housing Element	0	0	0.209803784	0.209803784	1	2*	2*	139-SA207	233	Silver Lake - Echo Park - Elysian Valley		Above Moderate
LOS ANGELES	2129 W SANTA YNEZ ST	90026	5402036907	Low Medium II Residential	RD1.5-1VL	0	29	0.110537076	Residential - Double, Duplex, or Two Units - 4 Stories or Less	YES - Current	NO - Privately-Owned	Available	Not Used in Prior Housing Element	0	0	0.158445477	0.158445477	2	3*	3*	139-SA207	252	Silver Lake - Echo Park - Elysian Valley		Above Moderate
LOS ANGELES	2117 W SANTA YNEZ ST	90026	5402036908	Low Medium II Residential	RD1.5-1VL	0	29	0.09911447	Residential - Single Family Residence	YES - Current	NO - Privately-Owned	Available	Not Used in Prior Housing Element	0	0	0.171991378	0.171991378	1	2*	2*	139-SA207	266	Silver Lake - Echo Park - Elysian Valley		Above Moderate
LOS ANGELES	2128 W MARATHON ST	90026	5402036910	Low Medium II Residential	RD2-1VL	0	21	0.07660457	Residential - Single Family Residence	YES - Current	NO - Privately-Owned	Available	Not Used in Prior Housing Element	0	0	0.072393531	0.072393531	1	1*	1*	139-SA207	226	Silver Lake - Echo Park - Elysian Valley		Above Moderate
LOS ANGELES	2108 W MARATHON ST	90026	5402036911	Low Medium II Residential	RD2-1VL	0	21	0.036714364	Commercial - Store Combination - Store and Residential Combination - One Story	YES - Current	NO - Privately-Owned	Available	Not Used in Prior Housing Element	0	0	0.001721438	0.001721438	0	0	0	139-SA207	248	Silver Lake - Echo Park - Elysian Valley		Above Moderate
LOS ANGELES	2110 W MARATHON ST	90026	5402036911	Low Medium II Residential	RD2-1VL	0	21	0.036714491	Commercial - Store Combination - Store and Residential Combination - One Story	YES - Current	NO - Privately-Owned	Available	Not Used in Prior Housing Element	0	0	0.001721438	0.001721438	0	0	0	139-SA207	245	Silver Lake - Echo Park - Elysian Valley		Above Moderate
LOS ANGELES	927 N ALVARADO ST	90026	5402036911	Low Medium II Residential	RD2-1VL	0	21	0.033647298	Commercial - Store Combination - Store and Residential Combination - One Story	YES - Current	NO - Privately-Owned	Available	Not Used in Prior Housing Element	0	0	0.001721438	0.001721438	0	0	0	139-SA207	250	Silver Lake - Echo Park - Elysian Valley		Above Moderate
LOS ANGELES	809 N ALVARADO ST	90026	5402037003	Community Commercial	C2-1VL	0	108	0.04618096	Residential - Single Family Residence	YES - Current	NO - Privately-Owned	Available	Not Used in Prior Housing Element	0	0	0.067806052	0.067806052	1	0	0	139-SA207	357	Silver Lake - Echo Park - Elysian Valley		Above Moderate
LOS ANGELES			5402037003	Community Commercial	C2-1VL	0	108	0.034413302	Residential - Single Family Residence	YES - Current	NO - Privately-Owned	Available	Not Used in Prior Housing Element	0	0	0.045590004	0.045590004	1	0	0	139-SA207	347	Silver Lake - Echo Park - Elysian Valley		Above Moderate
LOS ANGELES			5402037003	Community Commercial	C2-1VL	0	108	0.045884413	Residential - Single Family Residence	YES - Current	NO - Privately-Owned	Available	Not Used in Prior Housing Element	0	0	0.083216938	0.083216938	1	0	0	139-SA207	351	Silver Lake - Echo Park - Elysian Valley		Above Moderate
LOS ANGELES	2107 W KENT ST	90026	5402037004	Community Commercial	C2-1VL	0	108	0.059672699	Residential - Three Units (Any Combination) - 4 Stories or Less	YES - Current	NO - Privately-Owned	Available	Used in Prior Housing Element - Non-Vacant	0	0	0.12550225	0.12550225	1	0	0	139-SA207	363	Silver Lake - Echo Park - Elysian Valley	Yes	Above Moderate
LOS ANGELES	2111 W KENT ST	90026	5402037004	Community Commercial	C2-1VL	0	108	0.044755173	Residential - Three Units (Any Combination) - 4 Stories or Less	YES - Current	NO - Privately-Owned	Available	Used in Prior Housing Element - Non-Vacant	0	0	0.126555848	0.126555848	1	0	0	139-SA207	360	Silver Lake - Echo Park - Elysian Valley	Yes	Above Moderate
LOS ANGELES	803 N ALVARADO ST	90026	5402037004	Community Commercial	C2-1VL	0	108	0.060141951	Residential - Three Units (Any Combination) - 4 Stories or Less	YES - Current	NO - Privately-Owned	Available	Used in Prior Housing Element - Non-Vacant	0	0	0.12550225	0.12550225	1	0	0	139-SA207	369	Silver Lake - Echo Park - Elysian Valley	Yes	Above Moderate
LOS ANGELES	2115 W KENT ST	90026	5402037010	Low Medium I Residential	RD3-1VL	0	14	0.097597655	Residential - Single Family Residence	YES - Current	NO - Privately-Owned	Available	Not Used in Prior Housing Element	0	0	0.088613045	0.088613045	1	1*	1*	139-SA207	337	Silver Lake - Echo Park - Elysian Valley		Above Moderate
LOS ANGELES	2118 W SANTA YNEZ ST	90026	5402037011	Low Medium I Residential	RD3-1VL	0	14	0.114687704	Residential - Single Family Residence	YES - Current	NO - Privately-Owned	Available	Not Used in Prior Housing Element	0	0	0.072393531	0.072393531	1	1*	1*	139-SA207	304	Silver Lake - Echo Park - Elysian Valley		Above Moderate
LOS ANGELES	2123 1/2 W KENT ST	90026	5402037014	Low Medium I Residential	RD3-1VL	0	14	0.114735105		YES - Current	NO - Privately-Owned	Available	Not Used in Prior Housing Element	0	0	0.072393531	0.072393531	1	1*	1*	139-SA207	327	Silver Lake - Echo Park - Elysian Valley		Above Moderate
LOS ANGELES	2127 W KENT ST	90026	5402037016	Low Medium I Residential	RD3-1VL	0	14	0.114733374	Residential - Single Family Residence	YES - Current	NO - Privately-Owned	Available	Not Used in Prior Housing Element	0	0	0.030143148	0.030143148	1	1*	1*	139-SA207	320	Silver Lake - Echo Park - Elysian Valley		Above Moderate
LOS ANGELES	2131 W KENT ST	90026	5402037018	Low Medium I Residential	RD3-1VL	0	14	0.114734296	Residential - Single Family Residence	YES - Current	NO - Privately-Owned	Available	Not Used in Prior Housing Element	0	0	0.072393531	0.072393531	1	1*	1*	139-SA207	317	Silver Lake - Echo Park - Elysian Valley		Above Moderate
LOS ANGELES	2139 W KENT ST	90026	5402037021	Low Medium I Residential	RD3-1VL	0	14	0.114734137	Residential - Single Family Residence	YES - Current	NO - Privately-Owned	Available	Not Used in Prior Housing Element	0	0	0.072393531	0.072393531	1	1*	1*	139-SA207	308	Silver Lake - Echo Park - Elysian Valley		Above Moderate
LOS ANGELES	2143 W KENT ST	90026	5402037022	Low Medium I Residential	RD3-1VL	0	14	0.114734281	Residential - Single Family Residence	YES - Current	NO - Privately-Owned	Available	Not Used in Prior Housing Element	0	0	0.072393531	0.072393531	1	1*	1*	139-SA207	306	Silver Lake - Echo Park - Elysian Valley		Above Moderate
LOS ANGELES	2146 W SANTA YNEZ ST	90026	5402037023	Low Medium I Residential	RD3-1VL	0	14	0.1145369	Residential - Single Family Residence	YES - Current	NO - Privately-Owned	Available	Not Used in Prior Housing Element	0	0	0.072393531	0.072393531	1	1*	1*	139-SA207	272	Silver Lake - Echo Park - Elysian Valley		Above Moderate
LOS ANGELES	2147 W KENT ST	90026	5402037024	Low Medium I Residential	RD3-1VL	0	14	0.114734296	Residential - Single Family Residence	YES - Current	NO - Privately-Owned	Available	Not Used in Prior Housing Element	0	0	0.072393531	0.072393531	1	1*	1*	139-SA207	303	Silver Lake - Echo Park - Elysian Valley		Above Moderate
LOS ANGELES	2150 W SANTA YNEZ ST	90026	5402037025	Low Medium I Residential	RD3-1VL	0	14	0.114514269	Residential - Single Family Residence	YES - Current	NO - Privately-Owned	Available	Not Used in Prior Housing Element	0	0	0.072393531	0.072393531	1	1*	1*	139-SA207	269	Silver Lake - Echo Park - Elysian Valley		Above Moderate
LOS ANGELES	707 N ALVARADO ST	90026	5402038005	Community Commercial	C2-1VL	0	108	0.101127196	Residential - Single Family Residence	YES - Current	NO - Privately-Owned	Available	Not Used in Prior Housing Element	1.038623804	0	0	1.038623804	1	0	0	138A207	44	Silver Lake - Echo Park - Elysian Valley		Lower
LOS ANGELES	701 N ALVARADO ST	90026	5402038006	Community Commercial	C2-1VL	0	108	0.105586119	Commercial - Office Building - One Story	YES - Current	NO - Privately-Owned	Available	Not Used in Prior Housing Element	0.026029444	0	0	0.026029444	0	0	0	138A207	52	Silver Lake - Echo Park - Elysian Valley		Lower
LOS ANGELES	2118 W KENT ST	90026	5402038009	Community Commercial	R4-1VL	0	108	0.1209534	Residential - Four Units (Any Combination) - 4 Stories or Less	YES - Current	NO - Privately-Owned	Available	Used in Prior Housing Element - Non-Vacant	0	0	0.788935322	0.788935322	4	0	0	139-SA207	378	Silver Lake - Echo Park - Elysian Valley	Yes	Above Moderate
LOS ANGELES			5402038011	Community Commercial	R4-1VL	0	108	0.120901223	Residential - Double, Duplex, or Two Units - 4 Stories or Less	YES - Current	NO - Privately-Owned	Available	Used in Prior Housing Element - Non-Vacant	0.541401923	0	0	0.541401923	2	0	0	139-SA207	374	Silver Lake - Echo Park - Elysian Valley		Lower
LOS ANGELES	2123 W CLINTON ST	90026	5402038012	Community Commercial	R4-1VL	0	108	0.11932903	Residential - Single Family Residence	YES - Current	NO - Privately-Owned	Available	Used in Prior Housing Element - Non-Vacant	1.299221742	0	0	1.299221742	1	0	0	138A207	23	Silver Lake - Echo Park - Elysian Valley		Lower
LOS ANGELES	2128 W KENT ST	90026	5402038013	Community Commercial	R4-1VL	0	108	0.120850906	Residential - Three Units (Any Combination) - 4 Stories or Less	YES - Current	NO - Privately-Owned	Available	Used in Prior Housing Element - Non-Vacant	0	0	0.848086786	0.848086786	3	0	0	139-SA207	371	Silver Lake - Echo Park - Elysian Valley	Yes	Above Moderate
LOS ANGELES	2127 W CLINTON ST	90026	5402038014	Community Commercial	R4-1VL	0	108	0.11932848	Residential - Double, Duplex, or Two Units - 4 Stories or Less	YES - Current	NO - Privately-Owned	Available	Used in Prior Housing Element - Non-Vacant	0	0	0.873495689	0.873495689	2	0	0	138A207	19	Silver Lake - Echo Park - Elysian Valley	Yes	Above Moderate
LOS ANGELES	2130 W KENT ST	90026	5402038015	Low Medium I Residential	RD3-1VL	0	14	0.120801285	Residential - Single Family Residence	YES - Current	NO - Privately-Owned	Available	Not Used in Prior Housing Element	0	0	0.072393531	0.072393531	1	1*	1*	139-SA207	367	Silver Lake - Echo Park - Elysian Valley		Above Moderate
LOS ANGELES	2131 W CLINTON ST	90026	5402038016	Low Medium I Residential	RD3-1VL	0	14	0.113328253	Residential - Single Family Residence	YES - Current	NO - Privately-Owned	Available	Not Used in Prior Housing Element	0	0	0.004156055	0.004156055	1	1*	1*	138A207	15	Silver Lake - Echo Park - Elysian Valley		Above Moderate
LOS ANGELES	2134 W KENT ST	90026	5402038017	Low Medium I Residential	RD3-1VL	0	14	0.120748587	Residential - Single Family Residence	YES - Current	NO - Privately-Owned	Available	Not Used in Prior Housing Element	0	0	0.072393531	0.072393531	1	1*	1*	139-SA207	362	Silver Lake - Echo Park - Elysian Valley		Above Moderate
LOS ANGELES	2135 W CLINTON ST	90026	5402038018	Low Medium I Residential	RD3-1VL	0	14	0.119328143	Residential - Single Family Residence	YES - Current	NO - Privately-Owned	Available	Not Used in Prior Housing Element	0	0	0.072393531	0.072393531	1	1*	1*	138A207	13	Silver Lake - Echo Park - Elysian Valley		Above Moderate
LOS ANGELES	2140 W KENT ST	90026	5402038019	Low Medium I Residential	RD3-1VL	0	14	0.120700323	Residential - Single Family Residence	YES - Current	NO - Privately-Owned	Available	Not Used in Prior Housing Element	0	0	0.072393531	0.072393531	1	1*	1*	139-SA207	359	Silver Lake - Echo Park - Elysian Valley		Above Moderate
LOS ANGELES	2142 W KENT ST	90026	5402038020	Low Medium I Residential	RD3-1VL	0	14	0.12064755	Residential - Single Family Residence	YES - Current	NO - Privately-Owned	Available	Not Used in Prior Housing Element	0	0	0.072393531	0.072393531	1	1*	1*	139-SA207	354	Silver Lake - Echo Park - Elysian Valley		Above Moderate
LOS ANGELES	2147 W CLINTON ST	90026	5402038024	Low Medium I Residential	RD3-1VL	0	14	0.119329085	Residential - Single Family Residence	YES - Current	NO - Privately-Owned	Available	Not Used in Prior Housing Element	0	0	0.072393531	0.072393531	1	1*	1*	139-SA205	399	Silver Lake - Echo Park - Elysian Valley		Above Moderate
LOS ANGELES	2150 W KENT ST	90026	5402038025	Low Medium I Residential	RD3-1VL	0	14	0.120547296	Residential - Single Family Residence - Pool	YES - Current	NO - Privately-Owned	Available	Not Used in Prior Housing Element	0	0	0.072393531	0.072393531	1	1*	1*	139-SA207	342	Silver Lake - Echo Park - Elysian Valley		Above Moderate
LOS ANGELES	2151 W CLINTON ST	90026	5402038026	Low Medium I Residential	RD3-1VL	0	14	0.119329625	Residential - Single Family Residence	YES - Current	NO - Privately-Owned	Available	Not Used in Prior Housing Element	0	0	0.072393531	0.072393531	1	1*	1*	139-SA205	396	Silver Lake - Echo Park - Elysian Valley		Above Moderate
LOS ANGELES	2110 W KENT ST	90026	5402038032	Community Commercial	C2-1VL	0	108	0.105533848	Commercial - Office Building - One Story	YES - Current	NO - Privately-Owned	Available	Used in Prior Housing Element - Non-Vacant	0.069778886	0	0	0.069778886	0	0	0	138A207	11	Silver Lake - Echo Park - Elysian Valley		Lower
LOS ANGELES	715 N ALVARADO ST	90026	5402038032	Community Commercial	C2-1VL	0	108	0.101586247	Commercial - Office Building - One Story	YES - Current	NO - Privately-Owned	Available	Used in Prior Housing Element - Non-Vacant	0.066755589	0	0	0.066755589	0	0	0	138A207	27	Silver Lake - Echo Park - Elysian Valley		Lower
LOS ANGELES	721 N ALVARADO ST	90026	5402038032	Community Commercial	C2-1VL	0	108	0.101816004	Commercial - Office Building - One Story	YES - Current	NO - Privately-Owned	Available	Used in Prior Housing Element - Non-Vacant	0.066755589	0	0	0.066755589	0	0	0	138A207	18	Silver Lake - Echo Park - Elysian Valley		Lower
LOS ANGELES	711 N ALVARADO ST	90026	5402038033	Community Commercial	C2-1VL	0	108	0.101357477	Commercial - Parking Lot (Commercial Use Property) - Lots - Patron or Employee - One Story	YES - Current	NO - Privately-Owned	Available	Not Used in Prior Housing Element	0.015518529	0	0	0.015518529	0	0	0	138A207	36	Silver Lake - Echo Park - Elysian Valley		Lower
LOS ANGELES	2117 W CLINTON ST	90026	5402038034	Community Commercial	R4-1VL	0	108	0.119833657	Residential - Five or More Units or Apartments (Any Combination) - 4 Stories or Less	YES - Current	NO - Privately-Owned	Available	Not Used in Prior Housing Element	0.141358584	0	0	0.141358584	15	0	0	138A207	30	Silver Lake - Echo Park - Elysian Valley		Lower
LOS ANGELES	2119 W CLINTON ST	90026	5402038034	Community Commercial	R4-1VL	0	108	0.11932919	Residential - Five or More Units or Apartments (Any Combination) - 4 Stories or Less	YES - Current	NO - Privately-Owned	Available	Not Used in Prior Housing Element	0.142244614	0	0	0.142244614	15	0	0	138A207	29	Silver Lake - Echo Park - Elysian Valley		Lower
LOS ANGELES			5402038035	Community Commercial	R4-1VL	0	108	0.118651077	Commercial - Parking Lot (Commercial Use Property) - Lots - Patron or Employee - One Story	YES - Current	NO - Privately-Owned	Available	Not Used in Prior Housing Element	0.045412181	0	0	0.045412181	0	0	0	139-SA207	381	Silver Lake - Echo Park - Elysian Valley		Lower
LOS ANGELES	615 N ALVARADO ST	90026	5402039003	Commercial Manufacturing	CM-1VL	0	54	0.056266728	Commercial - Office Building - One Story	YES - Current	NO - Privately-Owned	Available	Used in Prior Housing Element - Non-Vacant	0	0	0.015569015	0.015569015	0	0	0	138A207	98	Silver Lake - Echo Park - Elysian Valley		Above Moderate
LOS ANGELES			5402039003	Commercial Manufacturing	CM-1VL	0	54	0.041305455	Commercial - Office Building - One Story	Y

LOS ANGELES	523 N ALVARADO ST	90026	5402040001	Commercial Manufacturing	CM-1VL	0	54	0.114742159	Commercial - Auto, Recreation Equipment, Construction Equipment Sales and Service - Auto Body Repair Shop - One Story	YES - Current	NO - Privately-Owned	Available	Used in Prior Housing Element - Non-Vacant	0.036782874	0	0	0.036782874	0	0	0	138A207	151	Silver Lake - Echo Park - Elysian Valley			Lower
LOS ANGELES	517 N ALVARADO ST	90026	5402040002	Commercial Manufacturing	CM-1VL	0	54	0.091793205	Commercial - Office Building - One Story	YES - Current	NO - Privately-Owned	Available	Not Used in Prior Housing Element	0.065833218	0	0	0.065833218	0	0	0	138A207	161	Silver Lake - Echo Park - Elysian Valley			Lower
LOS ANGELES	2118 W BELLEVUE AVE	90026	5402040004	General Commercial	C2-1VL	0	108	0.114813935	Residential - Single Family Residence - Vacant Land	YES - Current	NO - Privately-Owned	Available	Not Used in Prior Housing Element	1.056143707	0	0	1.056143707	0	0	0	138A207	138	Silver Lake - Echo Park - Elysian Valley			Lower
LOS ANGELES	2122 W BELLEVUE AVE	90026	5402040005	General Commercial	C2-1VL	0	108	0.114807895	Residential - Single Family Residence - Vacant Land	YES - Current	NO - Privately-Owned	Available	Not Used in Prior Housing Element	1.056143707	0	0	1.056143707	0	0	0	138A205	114	Silver Lake - Echo Park - Elysian Valley			Lower
LOS ANGELES	522 N ROSEMONT AVE	90026	5402040009	Low Medium II Residential	RD2-1VL	0	21	0.137632688	Residential - Double, Duplex, or Two Units - 4 Stories or Less	YES - Current	NO - Privately-Owned	Available	Not Used in Prior Housing Element	0	0	0.184236985	0.184236985	2	2*	2*	138A205	85	Silver Lake - Echo Park - Elysian Valley	Yes	Above Moderate	
LOS ANGELES	518 N ROSEMONT AVE	90026	5402040010	Low Medium II Residential	RD2-1VL	0	21	0.137657128	Residential - Three Units (Any Combination) - 4 Stories or Less	YES - Current	NO - Privately-Owned	Available	Not Used in Prior Housing Element	0	0	0.027883966	0.027883966	2	2*	2*	138A205	94	Silver Lake - Echo Park - Elysian Valley	Yes	Above Moderate	
LOS ANGELES	525 N LAKE ST	90026	5402040011	Low Medium II Residential	RD2-1VL	0	21	0.137596692	Residential - Double, Duplex, or Two Units - 4 Stories or Less	YES - Current	NO - Privately-Owned	Available	Not Used in Prior Housing Element	0	0	0.204352677	0.204352677	2	2*	2*	138A205	95	Silver Lake - Echo Park - Elysian Valley	Yes	Above Moderate	
LOS ANGELES		5402040013	General Commercial	C2-1VL	0	108	0.027589861	Residential - Single Family Residence - Vacant Land	YES - Current	NO - Privately-Owned	Available	Not Used in Prior Housing Element	0	0	0.124040222	0.124040222	0	0	0	138A207	146	Silver Lake - Echo Park - Elysian Valley			Above Moderate
LOS ANGELES	2110 W BELLEVUE AVE	90026	5402040014	Commercial Manufacturing	C2-1VL	0	108	0.087348254	Residential - Single Family Residence - Vacant Land	YES - Current	NO - Privately-Owned	Available	Not Used in Prior Housing Element	0.874364913	0	0	0.874364913	0	0	0	138A207	148	Silver Lake - Echo Park - Elysian Valley			Lower
LOS ANGELES	526 N LAKE ST	90026	5402040015	Low Medium II Residential	RD2-1VL	0	21	0.110616351	Residential - Single Family Residence	YES - Current	NO - Privately-Owned	Available	Used in Prior Housing Element - Non-Vacant	0	0	0.039384216	0.039384216	1	2*	2*	138A205	101	Silver Lake - Echo Park - Elysian Valley	Yes	Above Moderate	
LOS ANGELES	520 N LAKE ST	90026	5402040016	Low Medium II Residential	RD2-1VL	0	21	0.110630113	Residential - Single Family Residence - Vacant Land	YES - Current	NO - Privately-Owned	Available	Not Used in Prior Housing Element	0	0	0.401997221	0.401997221	0	2*	2*	138A205	111	Silver Lake - Echo Park - Elysian Valley			Above Moderate
LOS ANGELES	1901 W SUNSET BLVD	90026	5404001001	Community Commercial	[Q]C2-1VL	0	108	0.079109282	Commercial - Restaurant, Cocktail Lounge - Restaurant, Cocktail Lounge, Tavern - One Story	YES - Current	NO - Privately-Owned	Available	Not Used in Prior Housing Element	0.146000572	0	0	0.146000572	1	0	0	139-5A207	40	Silver Lake - Echo Park - Elysian Valley			Lower
LOS ANGELES	1925 W SUNSET BLVD	90026	5404001007	Community Commercial	[Q]C2-1VL	0	108	0.160696486	Commercial - Parking Lot (Commercial Use Property) - Lots - Patron or Employee - One Story	YES - Current	NO - Privately-Owned	Available	Not Used in Prior Housing Element	0.021741339	0	0	0.021741339	0	0	0	139-5A207	29	Silver Lake - Echo Park - Elysian Valley			Lower
LOS ANGELES	1931 W SUNSET BLVD	90026	5404001008	Community Commercial	[Q]C2-1VL	0	108	0.155874848	Commercial - Professional Building - One Story	YES - Current	NO - Privately-Owned	Available	Not Used in Prior Housing Element	0.083768546	0	0	0.083768546	1	0	0	139-5A207	31	Silver Lake - Echo Park - Elysian Valley			Lower
LOS ANGELES	1204 N ALVARADO ST	90026	5404001017	Community Commercial	[Q]C2-1VL	0	108	0.086324903	Commercial - Store Combination - Store and Residential Combination - One Story	YES - Current	NO - Privately-Owned	Available	Not Used in Prior Housing Element	0	0	0.022225621	0.022225621	4	0	0	139-5A207	37	Silver Lake - Echo Park - Elysian Valley	Yes	Above Moderate	
LOS ANGELES	1222 N ALVARADO ST	90026	5404001020	Community Commercial	C2-1VL	0	108	0.156582936	Institutional - Church - One Story	YES - Current	NO - Privately-Owned	Available	Not Used in Prior Housing Element	0.064503567	0	0	0.064503567	1	0	0	141A207	400	Silver Lake - Echo Park - Elysian Valley			Lower
LOS ANGELES	1226 N ALVARADO ST	90026	5404001020	Community Commercial	C2-1VL	0	108	0.127944048	Institutional - Church - One Story	YES - Current	NO - Privately-Owned	Available	Not Used in Prior Housing Element	0.056530626	0	0	0.056530626	1	0	0	141A207	393	Silver Lake - Echo Park - Elysian Valley			Lower
LOS ANGELES	1123 N GLENDALE BLVD	90026	5404001036	Community Commercial	C2-1L-CDO	0	108	0.080083939	Commercial - Parking Lot (Commercial Use Property) - Lots - Patron or Employee - One Story	YES - Current	NO - Privately-Owned	Available	Used in Prior Housing Element - Non-Vacant	0.013492403	0	0	0.013492403	0	0	0	139-5A207	139	Silver Lake - Echo Park - Elysian Valley			Lower
LOS ANGELES	1129 N GLENDALE BLVD	90026	5404001036	Community Commercial	C2-1L-CDO	0	108	0.110916919	Commercial - Parking Lot (Commercial Use Property) - Lots - Patron or Employee - One Story	YES - Current	NO - Privately-Owned	Available	Used in Prior Housing Element - Non-Vacant	0.017346549	0	0	0.017346549	0	0	0	139-5A207	127	Silver Lake - Echo Park - Elysian Valley			Lower
LOS ANGELES	1200 N ALVARADO ST	90026	5404001037	Community Commercial	[Q]C2-1VL	0	108	0.148074066	Commercial - Service Station - Self Service - Convenience Store	YES - Current	NO - Privately-Owned	Available	Not Used in Prior Housing Element	0.114465237	0	0	0.114465237	1	0	0	139-5A207	56	Silver Lake - Echo Park - Elysian Valley			Lower
LOS ANGELES	2019 W SUNSET BLVD	90026	5404001037	Community Commercial	[Q]C2-1VL	0	108	0.143020402	Commercial - Service Station - Self Service - Convenience Store	YES - Current	NO - Privately-Owned	Available	Not Used in Prior Housing Element	0.111454606	0	0	0.111454606	1	0	0	139-5A207	44	Silver Lake - Echo Park - Elysian Valley			Lower
LOS ANGELES	2023 W SUNSET BLVD	90026	5404001037	Community Commercial	[Q]C2-1VL	0	108	0.08576231	Commercial - Service Station - Self Service - Convenience Store	YES - Current	NO - Privately-Owned	Available	Not Used in Prior Housing Element	0.075360644	0	0	0.075360644	1	0	0	139-5A207	58	Silver Lake - Echo Park - Elysian Valley			Lower
LOS ANGELES	1135 N GLENDALE BLVD	90026	5404001040	Community Commercial	C2-1L-CDO	0	108	0.141731218	Commercial - Office Building - 6 to 13 Stories	YES - Current	NO - Privately-Owned	Available	Not Used in Prior Housing Element	0.115516784	0	0	0.115516784	0	0	0	139-5A207	109	Silver Lake - Echo Park - Elysian Valley			Lower
LOS ANGELES	1137 N GLENDALE BLVD	90026	5404001040	Community Commercial	C2-1L-CDO	0	108	0.156105668	Commercial - Office Building - 6 to 13 Stories	YES - Current	NO - Privately-Owned	Available	Not Used in Prior Housing Element	0.121690344	0	0	0.121690344	0	0	0	139-5A207	101	Silver Lake - Echo Park - Elysian Valley			Lower
LOS ANGELES	1141 N GLENDALE BLVD	90026	5404001040	Community Commercial	C2-1L-CDO	0	108	0.156105668	Commercial - Office Building - 6 to 13 Stories	YES - Current	NO - Privately-Owned	Available	Not Used in Prior Housing Element	0.121690344	0	0	0.121690344	0	0	0	139-5A207	94	Silver Lake - Echo Park - Elysian Valley			Lower
LOS ANGELES	1147 N GLENDALE BLVD	90026	5404001040	Community Commercial	C2-1L-CDO	0	108	0.156105668	Commercial - Office Building - 6 to 13 Stories	YES - Current	NO - Privately-Owned	Available	Not Used in Prior Housing Element	0.121690344	0	0	0.121690344	0	0	0	139-5A207	87	Silver Lake - Echo Park - Elysian Valley			Lower
LOS ANGELES	1153 N GLENDALE BLVD	90026	5404001040	Community Commercial	[Q]C2-1L-CDO	0	108	0.155031681	Commercial - Office Building - 6 to 13 Stories	YES - Current	NO - Privately-Owned	Available	Not Used in Prior Housing Element	0.121690344	0	0	0.121690344	0	0	0	139-5A207	81	Silver Lake - Echo Park - Elysian Valley			Lower
LOS ANGELES	1900 W SUNSET BLVD	90026	5404001040	Community Commercial	[Q]C2-1L-CDO	0	108	0.108899625	Commercial - Office Building - 6 to 13 Stories	YES - Current	NO - Privately-Owned	Available	Not Used in Prior Housing Element	0.096435817	0	0	0.096435817	0	0	0	139-5A207	72	Silver Lake - Echo Park - Elysian Valley			Lower
LOS ANGELES	1918 W SUNSET BLVD	90026	5404001040	Community Commercial	[Q]C2-1L-CDO	0	108	0.166193056	Commercial - Office Building - 6 to 13 Stories	YES - Current	NO - Privately-Owned	Available	Not Used in Prior Housing Element	0.126768911	0	0	0.126768911	0	0	0	139-5A207	82	Silver Lake - Echo Park - Elysian Valley			Lower
LOS ANGELES		5404001040	Community Commercial	[Q]C2-1L-CDO	0	108	0.006443953	Commercial - Office Building - 6 to 13 Stories	YES - Current	NO - Privately-Owned	Available	Not Used in Prior Housing Element	0	0	0.002668414	0.002668414	0	0	0	139-5A207	79	Silver Lake - Echo Park - Elysian Valley			Above Moderate
LOS ANGELES	1950 W PARK AVE	90026	5404002012	Medium Residential	R3-1VL-CDO	0	54	0.069369333	Commercial - Office Building - One Story	YES - Current	NO - Privately-Owned	Available	Not Used in Prior Housing Element	0	0	0.007369407	0.007369407	1	3*	3*	139-5A207	99	Silver Lake - Echo Park - Elysian Valley			Above Moderate
LOS ANGELES	1056 N BONNIE BRAE ST	90026	5404002013	Medium Residential	R3-1VL-CDO	0	54	0.107252022	Residential - Double, Duplex, or Two Units - 4 Stories or Less	YES - Current	NO - Privately-Owned	Available	Not Used in Prior Housing Element	0	0	0.399634123	0.399634123	2	0	0	139-5A207	105	Silver Lake - Echo Park - Elysian Valley	Yes	Above Moderate	
LOS ANGELES	1044 N BONNIE BRAE ST	90026	5404002015	Medium Residential	R3-1VL-CDO	0	54	0.175074429	Residential - Five or More Units or Apartments (Any Combination) - 4 Stories or Less	YES - Current	NO - Privately-Owned	Available	Not Used in Prior Housing Element	0	0	0.068974925	0.068974925	16	0	0	139-5A207	129	Silver Lake - Echo Park - Elysian Valley	Yes	Above Moderate	
LOS ANGELES	1038 N BONNIE BRAE ST	90026	5404002016	Medium Residential	R3-1VL-CDO	0	54	0.181802872	Residential - Three Units (Any Combination) - 4 Stories or Less	YES - Current	NO - Privately-Owned	Available	Not Used in Prior Housing Element	0	0	0.643955398	0.643955398	3	0	0	139-5A207	143	Silver Lake - Echo Park - Elysian Valley	Yes	Above Moderate	
LOS ANGELES	1036 N BONNIE BRAE ST	90026	5404002017	Medium Residential	R3-1VL-CDO	0	54	0.187039278	Residential - Rooming/Boarding House	YES - Current	NO - Privately-Owned	Available	Used in Prior Housing Element - Non-Vacant	0	0	0.277505985	0.277505985	1	0	0	139-5A207	155	Silver Lake - Echo Park - Elysian Valley	Yes	Above Moderate	
LOS ANGELES	1034 N BONNIE BRAE ST	90026	5404002018	Medium Residential	R3-1VL-CDO	0	54	0.192273062	Residential - Three Units (Any Combination) - 4 Stories or Less	YES - Current	NO - Privately-Owned	Available	Not Used in Prior Housing Element	0	0	0.690451831	0.690451831	3	0	0	139-5A207	167	Silver Lake - Echo Park - Elysian Valley	Yes	Above Moderate	
LOS ANGELES	1022 N BONNIE BRAE ST	90026	5404002020	Medium Residential	R3-1VL-CDO	0	54	0.202746353	Residential - Single Family Residence - Vacant Land	YES - Current	NO - Privately-Owned	Available	Used in Two Consecutive Prior Housing Elements - Vacant	1.025505257	0	0	1.025505257	0	0	0	139-5A207	188	Silver Lake - Echo Park - Elysian Valley			Lower
LOS ANGELES	1016 N BONNIE BRAE ST	90026	5404002021	Medium Residential	R3-1VL-CDO	0	54	0.208091254	Residential - Five or More Units or Apartments (Any Combination) - 4 Stories or Less	YES - Current	NO - Privately-Owned	Available	Not Used in Prior Housing Element	0.295907348	0	0	0.295907348	8	0	0	139-5A207	201	Silver Lake - Echo Park - Elysian Valley			Lower
LOS ANGELES	1819 W MONTROSE ST	90026	5404002022	Medium Residential	R3-1VL-CDO	0	54	0.090259935	Residential - Four Units (Any Combination) - 4 Stories or Less	YES - Current	NO - Privately-Owned	Available	Not Used in Prior Housing Element	0	0	0.085966247	0.085966247	4	0	0	139-5A207	255	Silver Lake - Echo Park - Elysian Valley			Above Moderate
LOS ANGELES	1823 W MONTROSE ST	90026	5404002023	Medium Residential	R3-1VL-CDO	0	54	0.156559271	Residential - Five or More Units or Apartments (Any Combination) - 4 Stories or Less	YES - Current	NO - Privately-Owned	Available	Not Used in Prior Housing Element	0.060362639	0	0	0.060362639	8	0	0	139-5A207	235	Silver Lake - Echo Park - Elysian Valley			Lower
LOS ANGELES	1829 W MONTROSE ST	90026	5404002025	Medium Residential	R3-1VL-CDO	0	54	0.172175267	Residential - Five or More Units or Apartments (Any Combination) - 4 Stories or Less	YES - Current	NO - Privately-Owned	Available	Not Used in Prior Housing Element	0	0	0.499297523	0.499297523	5	0	0	139-5A207	221	Silver Lake - Echo Park - Elysian Valley	Yes	Above Moderate	
LOS ANGELES	1010 N BONNIE BRAE ST	90026	5404002026	Medium Residential	R3-1VL-CDO	0	54	0.055222652	Residential - Single Family Residence	YES - Current	NO - Privately-Owned	Available	Not Used in Prior Housing Element	0	0	0.143274832	0.143274832	1	3*	3*	139-5A207	216	Silver Lake - Echo Park - Elysian Valley			Above Moderate
LOS ANGELES	1839 W MONTROSE ST	90026	5404002027	Medium Residential	R3-1VL-CDO	0	54	0.116952406	Residential - Single Family Residence	YES - Current	NO - Privately-Owned	Available	Used in Prior Housing Element - Non-Vacant	0.721620935	0	0	0.721620935	1	0	0	139-5A207	227	Silver Lake - Echo Park - Elysian Valley			Lower
LOS ANGELES	1825 W MONTROSE ST	90026	5404002029	Medium Residential	R3-1VL-CDO	0	54	0.172176048	Residential - Four Units (Any Combination) - 4 Stories or Less	YES - Current	NO - Privately-Owned	Available	Not Used in Prior Housing Element	0	0	0.183406091	0.183406091	4	0	0	139-5A207	229	Silver Lake - Echo Park - Elysian Valley	Yes	Above Moderate	
LOS ANGELES	1917 W MONTROSE ST	90026	5404003001	Medium Residential	R3-1VL	0	54	0.327289991	Residential - Five or More Units or Apartments (Any Combination) - 4 Stories or Less	YES - Current	NO - Privately-Owned	Available	Not Used in Prior Housing Element	0	0	0.175279408	0.175279408	16	0	0	139-5A207	160	Silver Lake - Echo Park - Elysian Valley	Yes	Above Moderate	
LOS ANGELES	1929 W MONTROSE ST	90026	5404003004	Community Commercial	[Q]C2-2D	0	108	0.091864414	Residential - Single Family Residence	YES - Current	NO - Privately-Owned	Available	Not Used in Prior Housing Element	1.141263843	0	0	1.141263843	1	0	0	139-5A207	182	Silver Lake - Echo Park - Elysian Valley			Lower
LOS ANGELES	1004 N ALVARADO ST	90026	5404003005	Community Commercial	[Q]C2-2D	0	108	0.091874728	Commercial - Store - One Story	YES - Current	NO - Privately-Owned	Available	Not Used in Prior Housing Element	0.167291147	0	0	0.167291147	2	0	0	139-5A207	175	Silver Lake - Echo Park - Elysian Valley			Lower
LOS ANGELES	1012 N ALVARADO ST	90026	5404003006	Community Commercial	[Q]C2-2D	0	108	0.091826804	Commercial - Auto, Recreation Equipment, Construction Equipment Sales and Service - Auto Body Repair Shop - One Story	YES - Current	NO - Privately-Owned	Available	Not Used in Prior Housing Element	0.055809182	0	0	0.055809182	1	0	0	139-5A207	165	Silver Lake - Echo Park - Elysian Valley			Lower
LOS ANGELES	1041 N BONNIE BRAE ST	90026	5404003016	Medium Residential	R3-1VL	0	54	0.177669967	Residential - Rooming/Boarding House	YES - Current	NO - Privately-Owned	Available	Used in Prior Housing Element - Non-Vacant	0	0	0.276060709	0.276060709	1	0	0	139-5A207	123	Silver Lake - Echo Park - Elysian Valley	Yes	Above Moderate	
LOS ANGELES	1047 N BONNIE BRAE ST	90026	5404003016	Medium Residential	R3-1VL	0	54	0.144134183	Residential - Rooming/Boarding House	YES - Current	NO - Privately-Owned	Available	Used in Prior Housing Element - Non-Vacant	0	0	0.236612788	0.236612788	1	0	0	139-5A207	112	Silver Lake - Echo Park - Elysian Valley	Yes	Above Moderate	
LOS ANGELES	1035 1/2 N BONNIE BRAE ST	90026	5404003017	Medium Residential	R3-1VL	0	54	0.080572243	Residential - Five or More Units or Apartments (Any Combination) - 4 Stories or Less	YES - Current	NO - Privately-Owned	Available	Not Used in Prior Housing Element	0	0	0.29743464	0.29743464	6	0	0	139-5A207	138	Silver Lake - Echo Park - Elysian Valley	Yes	Above Moderate	
LOS ANGELES		5404003017	Medium Residential	R3-1VL	0	54	0.159905013	Residential - Five or More Units or Apartments (Any Combination) - 4 Stories or Less	YES - Current	NO - Privately-Owned	Available	Not Used in Prior Housing Element	0.705516189	0	0	0.705516189	6	0	0	139-5A207	125	Silver Lake - Echo Park - Elysian Valley			Lower
LOS ANGELES	1027 N BONNIE BRAE ST	90026	5404003019	Medium Residential	R3-1VL	0	54	0.08057199	Residential - Three Units (Any Combination) - 4 Stories or Less	YES - Current	NO - Privately-Owned	Available	Used in Prior Housing Element - Non-Vacant	0	0	0.369207406	0.369207406	3	0	0	139-5A207	162	Silver Lake - Echo Park - Elysian Valley	Yes	Above Moderate	
LOS ANGELES		5404003019	Medium Residential	R3-1VL	0	54	0.161137148	Residential - Three Units (Any Combination) - 4 Stories or Less	YES - Current	NO - Privately-Owned	Available	Used in Prior Housing Element - Non-Vacant	0.874218196	0	0	0.874218196	3	0	0	139-5A207	147	Silver Lake - Echo Park - Elysian Valley			Lower
LOS ANGELES	1021 N BONNIE BRAE ST	90026	5404003020	Medium Residential	R3-1VL	0	54	0.172176053	Residential - Double, Duplex, or Two Units - 4 Stories or Less	YES - Current	NO - Privately-Owned	Available	Used in Prior Housing Element - Non-Vacant	0	0	0.289535713	0.289535713	2	0	0	139-5A207	166	Silver Lake - Echo Park - Elysian Valley	Yes	Above Moderate	
LOS ANGELES	1019 N BONNIE BRAE ST	90026	5404003021	Medium Residential	R3-1VL	0	54	0.17217639	Residential - Four Units (Any Combination) - 4 Stories or Less - Own-your-own	YES - Current	NO - Privately-Owned	Available	Not Used in Prior Housing Element	0	0	0.076088375	0.076088375	4	0	0	139-5A207	176	Silver Lake - Echo Park - Elysian Valley	Yes	Above Moderate	
LOS ANGELES	1022 N ALVARADO ST	90026	5404003023	Community Commercial	[Q]C2-2D	0	108	0.171835167	Commercial - Store Combination - Store and Office Combination	YES - Current	NO - Privately-Owned	Available	Not Used in Prior Housing Element	0	0	0.191604173	0.191604173	2	0	0	139-5A207	140	Silver Lake - Echo Park - Elysian Valley	Yes	Above Moderate	
LOS ANGELES	1016 N ALVARADO ST	90026	5404003024	Community Commercial	[Q]C2-2D	0	108	0.171789321	Commercial - Auto, Recreation Equipment, Construction Equipment Sales and Service - Auto Body Repair Shop - One Story	YES - Current	NO - Privately-Owned	Available	Not Used in Prior Housing Element	0.115100992	0	0	0.115100992	1	0	0	139-5A207	154	Silver Lake - Echo Park - Elysian Valley			Lower
LOS ANGELES	1913 W MONTROSE ST	90026	5404003025	Medium Residential	R3-1VL	0	54	0.172163565	Residential - Single Family Residence	YES - Current	NO - Privately-Owned	Available	Used in Prior Housing Element - Non-Vacant	1.02939167	0	0	1.02939167	1	0	0	139-5A207	187	Silver Lake - Echo Park - Elysian Valley			Lower
LOS ANGELES		5404003027	Medium Residential	R3-1VL	0	54	0.11475446	Residential - Single Family Residence	YES - Current	NO - Privately-Owned	Available	Used in Prior Housing Element - Non-Vacant	0.721620935	0	0	0.721620935	1	0	0	139-5A207	208	Silver Lake - Echo Park - Elysian Valley			Lower
LOS ANGELES	1001 N BONNIE BRAE ST	90026	5404003028	Medium Residential	R3-1VL	0	54	0.114736021	Residential - Double, Duplex, or Two Units - 4 Stories or Less	YES - Current	NO - Privately-Owned	Available	Not Used in Prior Housing Element	0	0	0.194344884	0.194344884	2	0	0	139-5A207	215	Silver Lake - Echo Park - Elysian Valley	Yes	Above Moderate	
LOS ANGELES	1034 N ALVARADO ST	90026	5404003029	Community Commercial	[Q]C2-2D	0	108	0.109627374	Commercial - Auto, Recreation Equipment, Construction Equipment Sales and Service - Car Wash Only - One Story	YES - Current	NO - Privately-Owned	Available	Not Used in Prior Housing Element	0.091869702	0	0	0.091869702	1	0	0	139-5A207	98	Silver Lake - Echo Park - Elysian Valley			Lower
LOS ANGELES	2028 W SUNSET BLVD	90026	5404003029	Community Commercial	[Q]C2-2D	0	108	0.125891692	Commercial - Auto, Recreation Equipment, Construction Equipment Sales and Service - Car Wash Only - One Story	YES - Current	NO - Privately-Owned	Available	Not Used in Prior Housing Element	0.100693077	0	0	0.100693077	1	0	0	139-5A207	97	Silver Lake - Echo Park - Elysian Valley			Lower
LOS ANGELES		5404003029	Community Commercial	[Q]C2-2D	0	108	0.028928331	Commercial - Auto, Recreation Equipment, Construction Equipment Sales and Service - Car Wash Only - One Story	YES - Current	NO - Privately-Owned	Available	Not Used in Prior Housing Element	0	0	0.028611794	0.028611794	1	0	0	139-5A207	113	Silver Lake - Echo Park - Elysian Valley			Above Moderate
LOS ANGELES		5404003029	Community Commercial	[Q]C2-2D	0	108	0.158336514	Commercial - Auto, Recreation Equipment, Construction Equipment Sales and Service - Car Wash Only - One Story	YES - Current	NO - Privately-Owned	Available	Not Used in Prior Housing Element	0.116476927	0	0	0.116476927	1	0	0	139-5A207	95	Silver Lake - Echo Park - Elysian Valley			Lower
LOS ANGELES	1925 W MONTROSE ST	90026	5404003033	Medium Residential	R3-1VL	0	54	0.171768324	Residential - Single Family Residence - Vacant Land	YES - Current	NO - Privately-Owned	Available	Not Used in Prior Housing Element	0.897589397	0	0	0.897589397	0	0	0	139-5A207	173	Silver Lake - Echo Park - Elysian Valley			Lower
LOS ANGELES		5404003033	Medium Residential	R3-1VL	0	54	0.027554532	Residential - Single Family Residence - Vacant Land	YES - Current	NO - Privately-Owned	Available	Not Used in Prior Housing Element	0	0	0.183933342	0.183933342	0	1*	1*	139-5A207	190	Silver Lake - Echo Park - Elysian Valley			Above Moderate
LOS ANGELES	2006 W SUNSET BLVD	90026	5404003034	Community Commercial	[Q]C2-2D	0	108	0.169262027	Residential - Five or More Units or Apartments (Any Combination) - 4 Stories or Less	YES - Current	NO - Privately-Owned	Available	Not Used in Prior Housing Element	0.171370983	0	0	0.171370983	13	0	0	139-5A207	89	Silver Lake - Echo Park - Elysian Valley			Lower
LOS ANGELES	1030 N ALVARADO ST	90026	5404003037	Community Commercial	[Q]C2-2D	0	108	0.171190114	Commercial - Store Combination - Store and Residential Combination - Five Stories	YES - Current	NO - Privately-Owned	Available	Not Used in Prior Housing Element	0.023475079	0	0	0.023475079	23	0	0	139-5A207	119	Silver Lake - Echo Park - Elysian Valley			Lower
LOS ANGELES		5404003037	Community Commercial	[Q]C2-2D	0	108	0.147466301	Commercial - Store Combination - Store and Residential Combination - Five Stories	YES - Current	NO - Privately-Owned	Available	Not Used in Prior Housing Element	0.022063354	0	0	0.022063354	23	0	0	139-5A207	130	Silver Lake - Echo Park - Elysian Valley			Lower
LOS ANGELES	2014 W SUNSET BLVD	90026	5404003038	Community Commercial	[Q]C2-2D	0	108	0.169249066	Commercial - Commercial - Vacant Land	YES - Current	NO - Privately-Owned	Available	Not Used in Prior Housing Element	0.23236022	0	0	0.23236022	0	0	0	139-5A207	91	Silver Lake - Echo Park - Elysian Valley			Lower
LOS ANGELES	2022 W SUNSET BLVD	90026	5404003038	Community Commercial	[Q]C2-2D	0	108	0.159756312	Commercial - Commercial - Vacant Land	YES - Current	NO - Privately-Owned	Available	Not Used in Prior Housing Element	0.223390505	0	0	0.223390505	0	0	0	139-5A207	92	Silver Lake - Echo Park - Elysian Valley			Lower
LOS ANGELES	908 N ALVARADO ST	90026	5404004002	Community Commercial	C2-1VL	0	108	0.114793526	Commercial - Commercial - Vacant Land	YES - Current	NO - Privately-Owned	Available	Not Used in Prior Housing Element	0.254044801	0	0	0.254044801	0	0	0	139-5A207	280	Silver Lake - Echo Park - Elysian Valley			Lower
LOS ANGELES	1900 W MONTROSE ST	90026	5404004004	Low Medium II Residential	RD2-1VL	0	21	0.114332825	Residential - Single Family Residence	YES - Current	NO - Privately-Owned	Available	Not Used in Prior Housing Element	0	0	0.18354528	0.18354528	1	2*	2*	139-5A207	267	Silver Lake - Echo Park - Elysian Valley			Above Moderate
LOS ANGELES	1904 W MONTROSE ST	90026	5404004004	Low Medium II Residential	RD2-1VL	0	21	0.114783831	Residential - Single Family Residence	YES - Current	NO - Privately-Owned	Available	Not Used in Prior Housing Element	0	0	0.18354528	0.18354528	1	2*	2*	139-5A207	260	Silver Lake - Echo Park - Elysian Valley			Above Moderate
LOS ANGELES	921 N BONNIE BRAE ST	90026	5404004005	Low Medium II Residential	RD2-1VL	0	21	0.057150446	Residential - Single Family Residence	YES - Current	NO - Privately-Owned	Available	Not Used in Prior Housing Element	0	0	0.097778928	0.097778928	1	1*	1*	139-5A207	294	Silver Lake - Echo Park - Elysian Valley			Above Moderate
LOS ANGELES		5404004005	Low Medium II Residential	RD2-1VL	0	21	0.057391997	Residential - Single Family Residence	YES - Current	NO - Privately-Owned	Available	Not Used in Prior Housing Element	0	0	0.097778928	0.097778928	1	1*	1*	139-5A207	286	Silver Lake - Echo Park - Elysian Valley			Above Moderate
LOS ANGELES	1912 W MONTROSE ST	90026	5404004006	Low Medium II Residential	RD2-1VL	0	21	0.

LOS ANGELES	919 N GLENDALE BLVD	90026	5404005004	Low Medium II Residential	RD2-1VL-CDO	0	21	0.172157153	Residential - Single Family Residence	YES - Current	NO - Privately-Owned	Available	Not Used in Prior Housing Element	0	0	0.143274832	0.143274832	1	3*	3*	139-SA207	341	Silver Lake - Echo Park - Elysian Valley								Above Moderate
LOS ANGELES	915 N GLENDALE BLVD	90026	5404005005	Low Medium II Residential	RD2-1VL-CDO	0	21	0.172158273	Residential - Single Family Residence	YES - Current	NO - Privately-Owned	Available	Not Used in Prior Housing Element	0	0	0.143274832	0.143274832	1	3*	3*	139-SA207	358	Silver Lake - Echo Park - Elysian Valley								Above Moderate
LOS ANGELES	903 N GLENDALE BLVD	90026	5404005007	Low Medium II Residential	RD2-1VL-CDO	0	21	0.172893617	Residential - Single Family Residence	YES - Current	NO - Privately-Owned	Available	Not Used in Prior Housing Element	0	0	0.143274832	0.143274832	1	3*	3*	139-SA207	380	Silver Lake - Echo Park - Elysian Valley								Above Moderate
LOS ANGELES	1824 W MONTROSE ST	90026	5404005009	Low Medium II Residential	RD2-1VL-CDO	0	21	0.172175783	Residential - Single Family Residence	YES - Current	NO - Privately-Owned	Available	Not Used in Prior Housing Element	0	0	0.143274832	0.143274832	1	3*	3*	139-SA207	288	Silver Lake - Echo Park - Elysian Valley								Above Moderate
LOS ANGELES	916 N BONNIE BRAE ST	90026	5404005012	Low Medium II Residential	RD2-1VL-CDO	0	21	0.135470644	Residential - Single Family Residence	YES - Current	NO - Privately-Owned	Available	Not Used in Prior Housing Element	0	0	0.171991378	0.171991378	1	2*	2*	139-SA207	314	Silver Lake - Echo Park - Elysian Valley								Above Moderate
LOS ANGELES	1837 W SANTA YNEZ ST	90026	5404005017	Low Medium II Residential	RD2-1VL-CDO	0	21	0.172143066	Residential - Single Family Residence	YES - Current	NO - Privately-Owned	Available	Not Used in Prior Housing Element	0	0	0.143274832	0.143274832	1	3*	3*	139-SA207	328	Silver Lake - Echo Park - Elysian Valley								Above Moderate
LOS ANGELES			5404005018	Low Medium II Residential	RD2-1VL-CDO	0	21	0.086089166	Residential - Single Family Residence	YES - Current	NO - Privately-Owned	Available	Not Used in Prior Housing Element	0	0	0.072393531	0.072393531	1	1*	1*	139-SA207	322	Silver Lake - Echo Park - Elysian Valley								Above Moderate
LOS ANGELES	904 N BONNIE BRAE ST	90026	5404005019	Low Medium II Residential	RD2-1VL-CDO	0	21	0.08608948	Residential - Single Family Residence	YES - Current	NO - Privately-Owned	Available	Not Used in Prior Housing Element	0	0	0.072393531	0.072393531	1	1*	1*	139-SA207	344	Silver Lake - Echo Park - Elysian Valley								Above Moderate
LOS ANGELES	1814 W MONTROSE ST	90026	5404005RK	Low Medium II Residential	RD2-1VL-CDO	0	21	0.314363591	Residential - Single Family Residence - Condominium	YES - Current	NO - Privately-Owned	Available	Not Used in Prior Housing Element	0	0	0.269784868	0.269784868	5	0	0	139-SA207	717	Silver Lake - Echo Park - Elysian Valley	Yes							Above Moderate
LOS ANGELES	823 N GLENDALE BLVD	90026	5404006001	Low Medium II Residential	RD2-1VL-CDO	0	21	0.153772161	Residential - Double, Duplex, or Two Units - 4 Stories or Less	YES - Current	NO - Privately-Owned	Available	Not Used in Prior Housing Element	0	0	0.233518553	0.233518553	2	3*	3*	138A207	56	Silver Lake - Echo Park - Elysian Valley	Yes							Above Moderate
LOS ANGELES	817 N GLENDALE BLVD	90026	5404006002	Low Medium II Residential	RD2-1VL-CDO	0	21	0.091826784	Residential - Single Family Residence	YES - Current	NO - Privately-Owned	Available	Not Used in Prior Housing Element	0	0	0.081530112	0.081530112	1	1*	1*	138A207	76	Silver Lake - Echo Park - Elysian Valley								Above Moderate
LOS ANGELES	821 N GLENDALE BLVD	90026	5404006002	Low Medium II Residential	RD2-1VL-CDO	0	21	0.131948064	Residential - Single Family Residence	YES - Current	NO - Privately-Owned	Available	Not Used in Prior Housing Element	0	0	0.181176621	0.181176621	1	2*	2*	138A207	62	Silver Lake - Echo Park - Elysian Valley								Above Moderate
LOS ANGELES	1810 W SANTA YNEZ ST	90026	5404006005	Low Medium II Residential	RD2-1VL-CDO	0	21	0.172158136	Residential - Three Units (Any Combination) - 4 Stories or Less	YES - Current	NO - Privately-Owned	Available	Not Used in Prior Housing Element	0	0	0.175039375	0.175039375	3	3*	3*	138A207	26	Silver Lake - Echo Park - Elysian Valley	Yes							Above Moderate
LOS ANGELES	809 N GLENDALE BLVD	90026	5404006009	Low Medium II Residential	RD2-1VL-CDO	0	21	0.072117095	Residential - Four Units (Any Combination) - 4 Stories or Less - Vacant Land	YES - Current	NO - Privately-Owned	Available	Not Used in Prior Housing Element	0	0	0.183933342	0.183933342	0	1*	1*	138A207	104	Silver Lake - Echo Park - Elysian Valley								Above Moderate
LOS ANGELES	1715 W KENT ST	90026	5404006010	Low Medium II Residential	RD2-1VL-CDO	0	21	0.077616273	Residential - Four Units (Any Combination) - 4 Stories or Less - Vacant Land	YES - Current	NO - Privately-Owned	Available	Not Used in Prior Housing Element	0	0	0.183933342	0.183933342	0	1*	1*	138A207	110	Silver Lake - Echo Park - Elysian Valley								Above Moderate
LOS ANGELES	1844 W SANTA YNEZ ST	90026	5404006012	Low Medium II Residential	RD2-1VL-CDO	0	21	0.152286876	Residential - Single Family Residence	YES - Current	NO - Privately-Owned	Available	Not Used in Prior Housing Element	0	0	0.256365824	0.256365824	1	3*	3*	139-SA207	373	Silver Lake - Echo Park - Elysian Valley	Yes							Above Moderate
LOS ANGELES	1840 W SANTA YNEZ ST	90026	5404006013	Low Medium II Residential	RD2-1VL-CDO	0	21	0.156541264	Residential - Single Family Residence	YES - Current	NO - Privately-Owned	Available	Not Used in Prior Housing Element	0	0	0.174394023	0.174394023	1	3*	3*	139-SA207	379	Silver Lake - Echo Park - Elysian Valley								Above Moderate
LOS ANGELES	1836 W SANTA YNEZ ST	90026	5404006014	Low Medium II Residential	RD2-1VL-CDO	0	21	0.156143324	Residential - Double, Duplex, or Two Units - 4 Stories or Less	YES - Current	NO - Privately-Owned	Available	Not Used in Prior Housing Element	0	0	0.10084343	0.10084343	2	3*	3*	138A207	8	Silver Lake - Echo Park - Elysian Valley	Yes							Above Moderate
LOS ANGELES	1822 W SANTA YNEZ ST	90026	5404006016	Low Medium II Residential	RD2-1VL-CDO	0	21	0.155438894	Residential - Single Family Residence	YES - Current	NO - Privately-Owned	Available	Not Used in Prior Housing Element	0	0	0.174394023	0.174394023	1	3*	3*	138A207	16	Silver Lake - Echo Park - Elysian Valley								Above Moderate
LOS ANGELES	1729 W KENT ST	90026	5404006019	Low Medium II Residential	RD2-1VL-CDO	0	21	0.175637333	Residential - Three Units (Any Combination) - 4 Stories or Less	YES - Current	NO - Privately-Owned	Available	Not Used in Prior Housing Element	0	0	0.175039375	0.175039375	3	3*	3*	138A207	53	Silver Lake - Echo Park - Elysian Valley	Yes							Above Moderate
LOS ANGELES	1741 W KENT ST	90026	5404006021	Low Medium II Residential	RD2-1VL-CDO	0	21	0.169833418	Residential - Single Family Residence	YES - Current	NO - Privately-Owned	Available	Not Used in Prior Housing Element	0	0	0.174394023	0.174394023	1	3*	3*	138A207	42	Silver Lake - Echo Park - Elysian Valley								Above Moderate
LOS ANGELES			5404006027	Low Medium II Residential	RD2-1VL-CDO	0	21	0.047275659	Residential - Single Family Residence	YES - Current	NO - Privately-Owned	Available	Not Used in Prior Housing Element	0	0	0.097778928	0.097778928	1	1*	1*	138A207	101	Silver Lake - Echo Park - Elysian Valley								Above Moderate
LOS ANGELES	1924 W SANTA YNEZ ST	90026	5404007002	Low Medium II Residential	RD2-1VL	0	21	0.149199078	Residential - Three Units (Any Combination) - 4 Stories or Less	YES - Current	NO - Privately-Owned	Available	Not Used in Prior Housing Element	0	0	0.212556744	0.212556744	3	3*	3*	139-SA207	336	Silver Lake - Echo Park - Elysian Valley	Yes							Above Moderate
LOS ANGELES	1932 W SANTA YNEZ ST	90026	5404007004	Community Commercial	C2-1VL	0	108	0.057402725	Residential - Single Family Residence	YES - Current	NO - Privately-Owned	Available	Not Used in Prior Housing Element	0	0	0.082515827	0.082515827	1	0	0	139-SA207	324	Silver Lake - Echo Park - Elysian Valley								Above Moderate
LOS ANGELES			5404007004	Community Commercial	C2-1VL	0	108	0.057402725	Residential - Single Family Residence	YES - Current	NO - Privately-Owned	Available	Not Used in Prior Housing Element	0	0	0.082515827	0.082515827	1	0	0	139-SA207	338	Silver Lake - Echo Park - Elysian Valley								Above Moderate
LOS ANGELES	1936 W SANTA YNEZ ST	90026	5404007006	Community Commercial	C2-1VL	0	108	0.057381074	Commercial - Auto, Recreation Equipment, Construction Equipment Sales and Service - Auto Body Repair Shop - One Story	YES - Current	NO - Privately-Owned	Available	Not Used in Prior Housing Element	0	0	0.043510567	0.043510567	1	0	0	139-SA207	313	Silver Lake - Echo Park - Elysian Valley								Above Moderate
LOS ANGELES	816 N ALVARADO ST	90026	5404007006	Community Commercial	C2-1VL	0	108	0.057381074	Commercial - Auto, Recreation Equipment, Construction Equipment Sales and Service - Auto Body Repair Shop - One Story	YES - Current	NO - Privately-Owned	Available	Not Used in Prior Housing Element	0	0	0.043510567	0.043510567	1	0	0	139-SA207	325	Silver Lake - Echo Park - Elysian Valley								Above Moderate
LOS ANGELES	812 N ALVARADO ST	90026	5404007007	Community Commercial	C2-1VL	0	108	0.17216567	Residential - Single Family Residence	YES - Current	NO - Privately-Owned	Available	Used in Prior Housing Element - Non-Vacant	1.70364511	0	0	1.70364511	1	0	0	139-SA207	339	Silver Lake - Echo Park - Elysian Valley								Lower
LOS ANGELES	808 1/2 N ALVARADO ST	90026	5404007008	Community Commercial	C2-1VL	0	108	0.172165353	Residential - Five or More Units or Apartments (Any Combination) - 4 Stories or Less	YES - Current	NO - Privately-Owned	Available	Not Used in Prior Housing Element	0	0	0.220034234	0.220034234	7	0	0	139-SA207	353	Silver Lake - Echo Park - Elysian Valley	Yes							Above Moderate
LOS ANGELES	800 N ALVARADO ST	90026	5404007009	Community Commercial	C2-1VL	0	108	0.187543421	Industrial - Warehousing, Distribution, Storage - Warehousing, Distribution, Under 10,000 SF - One Story	YES - Current	NO - Privately-Owned	Available	Not Used in Prior Housing Element	0.156806179	0	0	0.156806179	0	0	0	139-SA207	365	Silver Lake - Echo Park - Elysian Valley								Lower
LOS ANGELES	1931 W KENT ST	90026	5404007011	Low Medium II Residential	RD2-1VL	0	21	0.150503976	Residential - Double, Duplex, or Two Units - 4 Stories or Less	YES - Current	NO - Privately-Owned	Available	Not Used in Prior Housing Element	0	0	0.233518553	0.233518553	2	3*	3*	139-SA207	372	Silver Lake - Echo Park - Elysian Valley	Yes							Above Moderate
LOS ANGELES	1921 W KENT ST	90026	5404007013	Low Medium II Residential	RD2-1VL	0	21	0.074824382	Residential - Single Family Residence	YES - Current	NO - Privately-Owned	Available	Not Used in Prior Housing Element	0	0	0.004156055	0.004156055	1	1*	1*	138A207	17	Silver Lake - Echo Park - Elysian Valley								Above Moderate
LOS ANGELES	819 N BONNIE BRAE ST	90026	5404007017	Low Medium II Residential	RD2-1VL	0	21	0.137726803	Residential - Double, Duplex, or Two Units - 4 Stories or Less	YES - Current	NO - Privately-Owned	Available	Not Used in Prior Housing Element	0	0	0.184236985	0.184236985	2	2*	2*	139-SA207	368	Silver Lake - Echo Park - Elysian Valley	Yes							Above Moderate
LOS ANGELES	1916 W KENT ST	90026	5404008001	Low Medium II Residential	RD2-1VL	0	21	0.128594584	Residential - Single Family Residence	YES - Current	NO - Privately-Owned	Available	Not Used in Prior Housing Element	0	0	0.171991378	0.171991378	1	2*	2*	138A207	43	Silver Lake - Echo Park - Elysian Valley								Above Moderate
LOS ANGELES	1932 W KENT ST	90026	5404008005	Low Medium II Residential	RD2-1VL	0	21	0.128543338	Residential - Single Family Residence	YES - Current	NO - Privately-Owned	Available	Not Used in Prior Housing Element	0	0	0.171991378	0.171991378	1	2*	2*	138A207	28	Silver Lake - Echo Park - Elysian Valley								Above Moderate
LOS ANGELES	700 N ALVARADO ST	90026	5404008012	Community Commercial	C2-1VL	0	108	0.126217898	Residential - Four Units (Any Combination) - 4 Stories or Less	YES - Current	NO - Privately-Owned	Available	Not Used in Prior Housing Element	0	0	0.089748833	0.089748833	4	0	0	138A207	59	Silver Lake - Echo Park - Elysian Valley	Yes							Above Moderate
LOS ANGELES	1939 W CLINTON ST	90026	5404008014	Low Medium II Residential	RD2-1VL	0	21	0.128507744	Residential - Single Family Residence	YES - Current	NO - Privately-Owned	Available	Not Used in Prior Housing Element	0	0	0.171991378	0.171991378	1	2*	2*	138A207	57	Silver Lake - Echo Park - Elysian Valley								Above Moderate
LOS ANGELES	1935 W CLINTON ST	90026	5404008015	Low Medium II Residential	RD2-1VL	0	21	0.128520582	Residential - Double, Duplex, or Two Units - 4 Stories or Less	YES - Current	NO - Privately-Owned	Available	Not Used in Prior Housing Element	0	0	0.224600458	0.224600458	2	2*	2*	138A207	63	Silver Lake - Echo Park - Elysian Valley	Yes							Above Moderate
LOS ANGELES	1931 W CLINTON ST	90026	5404008016	Low Medium II Residential	RD2-1VL	0	21	0.128538253	Residential - Double, Duplex, or Two Units - 4 Stories or Less	YES - Current	NO - Privately-Owned	Available	Not Used in Prior Housing Element	0	0	0.224600458	0.224600458	2	2*	2*	138A207	66	Silver Lake - Echo Park - Elysian Valley	Yes							Above Moderate
LOS ANGELES	1927 W CLINTON ST	90026	5404008017	Low Medium II Residential	RD2-1VL	0	21	0.128551649	Residential - Single Family Residence	YES - Current	NO - Privately-Owned	Available	Not Used in Prior Housing Element	0	0	0.171991378	0.171991378	1	2*	2*	138A207	71	Silver Lake - Echo Park - Elysian Valley								Above Moderate
LOS ANGELES	719 N BONNIE BRAE ST	90026	5404008020	Low Medium II Residential	RD2-1VL	0	21	0.071423613	Residential - Single Family Residence	YES - Current	NO - Privately-Owned	Available	Not Used in Prior Housing Element	0	0	0.033571188	0.033571188	1	1*	1*	138A207	80	Silver Lake - Echo Park - Elysian Valley								Above Moderate
LOS ANGELES			5404008020	Low Medium II Residential	RD2-1VL	0	21	0.055096105	Residential - Single Family Residence	YES - Current	NO - Privately-Owned	Available	Not Used in Prior Housing Element	0	0	0.041000286	0.041000286	1	1*	1*	138A207	75	Silver Lake - Echo Park - Elysian Valley								Above Moderate
LOS ANGELES	1908 1/2 W KENT ST	90026	5404008021	Low Medium II Residential	RD2-1VL	0	21	0.12862234	Residential - Double, Duplex, or Two Units - 4 Stories or Less	YES - Current	NO - Privately-Owned	Available	Not Used in Prior Housing Element	0	0	0.061022593	0.061022593	2	2*	2*	138A207	51	Silver Lake - Echo Park - Elysian Valley	Yes							Above Moderate
LOS ANGELES	1921 W CLINTON ST	90026	5404008023	Low Medium II Residential	RD2-1VL	0	21	0.128568287	Residential - Double, Duplex, or Two Units - 4 Stories or Less	YES - Current	NO - Privately-Owned	Available	Not Used in Prior Housing Element	0	0	0.224600458	0.224600458	2	2*	2*	138A207	78	Silver Lake - Echo Park - Elysian Valley	Yes							Above Moderate
LOS ANGELES	1911 W CLINTON ST	90026	5404008026	Low Medium II Residential	RD2-1VL	0	21	0.128612475	Residential - Double, Duplex, or Two Units - 4 Stories or Less	YES - Current	NO - Privately-Owned	Available	Not Used in Prior Housing Element	0	0	0.224600458	0.224600458	2	2*	2*	138A207	93	Silver Lake - Echo Park - Elysian Valley	Yes							Above Moderate
LOS ANGELES	730 N ALVARADO ST	90026	5404008029	Community Commercial	C2-1VL	0	108	0.168833238	Commercial - Commercial - Vacant Land	YES - Current	NO - Privately-Owned	Available	Not Used in Prior Housing Element	0.236254469	0	0	0.236254469	0	0	0	138A207	14	Silver Lake - Echo Park - Elysian Valley								Lower
LOS ANGELES	722 N ALVARADO ST	90026	5404008030	Community Commercial	C2-1VL	0	108	0.169972762	Commercial - Commercial - Vacant Land	YES - Current	NO - Privately-Owned	Available	Not Used in Prior Housing Element	0.220964921	0	0	0.220964921	0	0	0	138A207	20	Silver Lake - Echo Park - Elysian Valley								Lower
LOS ANGELES	716 N ALVARADO ST	90026	5404008031	Community Commercial	C2-1VL	0	108	0.13493254	Commercial - Auto, Recreation Equipment, Construction Equipment Sales and Service - Auto Service Centers (No Gasoline) - One Story	YES - Current	NO - Privately-Owned	Available	Not Used in Prior Housing Element	0.006111504	0	0	0.006111504	11	0	0	138A207	31	Silver Lake - Echo Park - Elysian Valley								Lower
LOS ANGELES	1943 W CLINTON ST	90026	5404008032	Community Commercial	C2-1VL	0	108	0.047987304	Residential - Double, Duplex, or Two Units - 4 Stories or Less	YES - Current	NO - Privately-Owned	Available	Not Used in Prior Housing Element	0	0	0.093852979	0.093852979	2	0	0	138A207	73	Silver Lake - Echo Park - Elysian Valley	Yes							Above Moderate
LOS ANGELES			5404008032	Community Commercial	C2-1VL	0	108	0.049440093	Residential - Double, Duplex, or Two Units - 4 Stories or Less	YES - Current	NO - Privately-Owned	Available	Not Used in Prior Housing Element	0	0	0.062355378	0.062355378	2	0	0	138A207	61	Silver Lake - Echo Park - Elysian Valley								Above Moderate
LOS ANGELES	1726 W KENT ST	90026	5404009006	Low Medium II Residential	RD2-1VL-CDO	0	21	0.128773838	Residential - Double, Duplex, or Two Units - 4 Stories or Less	YES - Current	NO - Privately-Owned	Available	Not Used in Prior Housing Element	0	0	0.224600458	0.224600458	2	2*	2*	138A207	113	Silver Lake - Echo Park - Elysian Valley	Yes							Above Moderate
LOS ANGELES	1728 W KENT ST	90026	5404009007	Low Medium II Residential	RD2-1VL-CDO	0	21	0.128760739	Residential - Single Family Residence	YES - Current	NO - Privately-Owned	Available	Not Used in Prior Housing Element	0	0	0.171991378	0.171991378	1	2*	2*	138A207	106	Silver Lake - Echo Park - Elysian Valley								Above Moderate
LOS ANGELES	1742 W KENT ST	90026	5404009009	Low Medium II Residential	RD2-1VL-CDO	0	21	0.128721667	Residential - Single Family Residence	YES - Current	NO - Privately-Owned	Available	Not Used in Prior Housing Element	0	0	0.171991378	0.171991378	1	2*	2*	138A207	89	Silver Lake - Echo Park - Elysian Valley								Above Moderate
LOS ANGELES	1746 W KENT ST	90026	5404009010	Low Medium II Residential	RD2-1VL-CDO	0	21	0.128707835	Residential - Single Family Residence	YES - Current	NO - Privately-Owned	Available	Not Used in Prior Housing Element	0	0	0.171991378	0.171991378	1	2*	2*	138A207	83	Silver Lake - Echo Park - Elysian Valley								Above Moderate
LOS ANGELES	1748 W KENT ST	90026	5404009011	Low Medium II Residential	RD2-1VL-CDO	0	21	0.128695756	Residential - Double, Duplex, or Two Units - 4 Stories or Less	YES - Current	NO - Privately-Owned	Available	Not Used in Prior Housing Element	0	0	0.224600458	0.224600458	2	2*	2*	138A207	79	Silver Lake - Echo Park - Elysian Valley	Yes							Above Moderate
LOS ANGELES	712 N BONNIE BRAE ST	90026	5404009013	Low Medium II Residential	RD2-1VL-CDO	0	21	0.092041176	Residential - Single Family Residence	YES - Current	NO - Privately-Owned	Available	Not Used in Prior Housing Element	0	0	0.072393531	0.072393531	1	1*	1*	138A207	116	Silver Lake - Echo Park - Elysian Valley								Above Moderate
LOS ANGELES	1757 W CLINTON ST	90026	5404009015	Low Medium II Residential	RD2-1VL-CDO	0	21	0.128698861	Residential - Double, Duplex, or Two Units - 4 Stories or Less	YES - Current	NO - Privately-Owned	Available	Not Used in Prior Housing Element	0	0	0.224600458	0.224600458	2	2*	2*	138A207	120	Silver Lake - Echo Park - Elysian Valley	Yes							Above Moderate
LOS ANGELES	1749 W CLINTON ST	90026	5404009018	Low Medium II Residential	RD2-1VL-CDO	0	21	0.087405759	Residential - Single Family Residence	YES - Current	NO - Privately-Owned	Available	Not Used in Prior Housing Element	0	0	0.072393531	0.072393531	1	1*	1*	138A207	137	Silver Lake - Echo Park - Elysian Valley								Above Moderate
LOS ANGELES	1743 W CLINTON ST	90026	5404009019	Low Medium II Residential	RD2-1VL-CDO	0	21	0.128743415	Residential - Single Family Residence	YES - Current	NO - Privately-Owned	Available	Not Used in Prior Housing Element	0	0	0.171991378	0.171991378	1	2*	2*	138A207	131	Silver Lake - Echo Park - Elysian Valley								Above Moderate
LOS ANGELES	1733 W CLINTON ST	90026	5404009022	Low Medium II Residential	RD2-1VL-CDO	0	21	0.128787689	Residential - Single Family Residence	YES - Current	NO - Privately-Owned	Available	Not Used in Prior Housing Element	0	0	0.171991378	0.171991378	1	2*	2*	138A207	149	Silver Lake - Echo Park - Elysian Valley								Above Moderate
LOS ANGELES	1739 W CLINTON ST	90026	5404009082	Low Medium II Residential	RD2-1VL-CDO	0	21	0.128773547	Residential - Double, Duplex, or Two Units - 4 Stories or Less	YES - Current	NO - Privately-Owned	Available	Not Used in Prior Housing Element	0	0	0.224600458	0.224600458	2	2*	2*	138A207	143	Silver Lake - Echo Park - Elysian Valley	Yes							Above Moderate
LOS ANGELES	625 N BELMONT AVE	90026	5404010003	Low Medium II Residential	RD2-1VL-CDO	0	21	0.146137683	Residential - Three Units (Any Combination) - 4 Stories or Less	YES - Current	NO - Privately-Owned	Available	Not Used in Prior Housing Element	0	0	0.212556744	0.212556744	3	3*	3*	138A207	226	Silver Lake - Echo Park - Elysian Valley	Yes							Above Moderate
LOS ANGELES	1712 W CLINTON ST	90026	5404010004	Low Medium II Residential	RD2-1VL-CDO	0	21	0.128682974	Residential - Single Family Residence	YES - Current	NO - Privately-Owned	Available	Not Used in Prior Housing Element	0	0	0.171991378	0.171991378	1	2*	2*	138A207	203	Silver Lake - Echo Park - Elysian Valley								Above Moderate
LOS ANGELES	1720 W CLINTON ST	90026	5404010006	Low Medium II Residential	RD2-1VL-CDO	0	21	0.128680534	Residential - Single Family Residence	YES - Current	NO - Privately-Owned	Available	Not Used in Prior Housing Element	0	0	0.171991378	0.171991378	1	2*	2*	138A207	193	Silver Lake - Echo Park - Elysian Valley								Above Moderate
LOS ANGELES	1724 W CLINTON ST	90026	5404010007	Low Medium II Residential	RD2-1VL-CDO	0	21	0.128677486	Residential - Single Family Residence	YES - Current	NO - Privately-Owned	Available	Not Used in Prior Housing Element	0	0	0.171991378	0.171991378	1	2*	2*	138A207	189	Silver Lake - Echo Park - Elysian Valley								Above Moderate
LOS ANGELES	1728 W CLINTON ST	90026	5404010008	Low Medium II Residential	RD2-1VL-CDO	0	21	0.128677969	Residential - Single Family Residence	YES - Current	NO - Privately-Owned	Available	Not Used in Prior Housing Element	0	0	0.171991378	0.171991378	1	2*	2*	138A207	186	Silver Lake - Echo Park - Elysian Valley								Above Moderate
LOS ANGELES	1732 W CLINTON ST	90026	5404010009	Low Medium II Residential	RD2-1VL-CDO	0	21	0.128674921	Residential - Single Family Residence	YES - Current	NO - Privately-Owned	Available	Not Used in Prior Housing Element	0	0	0.171991378	0.171991378	1	2*	2*	138A207	183	Silver Lake - Echo Park - Elysian Valley								Above Moderate
LOS ANGELES	1734 W CLINTON ST	90026	5404010010	Low Medium II Residential	RD2-1VL-CDO	0	21	0.128676137	Residential - Double, Duplex, or Two Units - 4 Stories or Less	YES - Current	NO - Privately-Owned	Available	Not Used in Prior Housing Element	0	0	0.248869586	0.248869586	2	2*	2*	138A207	180	Silver Lake - Echo Park - Elysian Valley	Yes							Above Moderate
LOS ANGELES	1748 W CLINTON ST	90026	5404010012	Low Medium II Residential	RD2-1VL-CDO	0	21	0.128671832	Residential - Double, Duplex, or Two Units - 4 Stories or Less	YES - Current	NO - Privately-Owned	Available	Not Used in Prior Housing Element	0	0	0.224600458	0.224600458	2	2*	2*	138A207	172	Silver Lake - Echo Park - Elysian Valley	Yes							Above Moderate
LOS ANGELES	1754 W CLINTON ST	90026	5404010013	Low Medium II Residential	RD2-1VL-CDO	0	21	0.128669516	Residential - Double, Duplex, or Two Units - 4 Stories or Less	YES - Current	NO - Privately-Owned	Available	Not Used in Prior Housing Element	0	0	0.224600458	0.224600458	2	2*	2*	138A207	168	Silver Lake - Echo Park - Elysian Valley	Yes							Above Moderate
LOS ANGELES	1756 W CLINTON ST	90026	5404010014	Low Medium II Residential	RD2-1VL-CDO	0	21	0.128669999	Residential - Single Family Residence	YES - Current	NO - Privately-Owned	Available	Not Used in Prior Housing Element	0	0	0.171991378	0.171991378	1	2*	2*	138A207	164	Silver Lake - Echo Park - Elysian Valley								Above Moderate
LOS ANGELES	612 N BONNIE BRAE ST	90026	5404010016	Low Medium II Residential	RD1.5-1VL-CDO	0	29	0.05184358	Residential - Single Family Residence	YES - Current	NO - Privately-Owned	Available	Not Used in Prior Housing Element	0	0	0.072393531	0.072393531	1	1*	1*	138A207	185	Silver Lake - Echo Park - Elysian Valley								Above Moderate
LOS ANGELES	1839 W BELLEVUE AVE	90026	5404010018	Low Medium II Residential	RD1.5-1VL-CDO	0	29	0.05729508	Residential - Single Family Residence	YES - Current	NO - Privately-Owned	Available	Not Used in Prior Housing Element	0	0	0.072393531	0.072393531	1	1*	1*	138A207	204	Silver Lake - Echo Park - Elysian Valley								Above Moderate
LOS ANGELES	1831 W BELLEVUE AVE	90026	5404010020	Low Medium II Residential	RD1.5-1VL-CDO	0	29	0.128859582	Residential - Single Family Residence	YES - Current	NO - Privately-Owned	Available	Not Used in Prior Housing Element	0	0	0.143274832	0.143274832	1	3*	3*	138A207	196	Silver Lake - Echo Park - Elysian Valley								Above Moderate
LOS ANGELES	1825 W BELLEVUE AVE	90026	5404010021	Low Medium II Residential	RD1.5-1VL-CDO	0	29	0.128849092	Residential - Single Family Residence	YES - Current	NO - Privately-Owned	Available	Not Used in Prior Housing Element	0	0	0.143274832	0.143274832	1	3*	3*	138A207	201	Silver Lake - Echo Park - Elysian Valley								Above Moderate
LOS ANGELES	1821 W BELLEVUE AVE	90026	5404010022	Low Medium II Residential	RD1.5-1VL-CDO	0	29	0.128837811	Residential - Single Family Residence	YES - Current	NO - Privately-Owned	Available	Not Used in Prior Housing Element	0	0	0.143274832	0.143274832	1	3*	3*	138A207	207	Silver Lake - Echo Park - Elysian Valley								Above Moderate
LOS ANGELES	1811 W BELLEVUE AVE	90026

LOS ANGELES	601 N BONNIE BRAT ST	90026	5404011016	Low Medium II Residential	RD2-1VL	0	21	0.070659752	Residential - Single Family Residence	YES - Current	NO - Privately-Owned	Available	Not Used in Prior Housing Element	0	0	0.072393531	0.072393531	1	1*	1*	138A207	190	Silver Lake - Echo Park - Elysian Valley			Above Moderate
LOS ANGELES	607 N BONNIE BRAT ST	90026	5404011018	Low Medium II Residential	RD2-1VL	0	21	0.066121877	Residential - Single Family Residence	YES - Current	NO - Privately-Owned	Available	Not Used in Prior Housing Element	0	0	0.088613045	0.088613045	1	1*	1*	138A207	181	Silver Lake - Echo Park - Elysian Valley			Above Moderate
LOS ANGELES	611 N BONNIE BRAT ST	90026	5404011019	Low Medium II Residential	RD2-1VL	0	21	0.061557945	Residential - Single Family Residence	YES - Current	NO - Privately-Owned	Available	Not Used in Prior Housing Element	0	0	0.088613045	0.088613045	1	1*	1*	138A207	176	Silver Lake - Echo Park - Elysian Valley			Above Moderate
LOS ANGELES	1926 W CLINTON ST	90026	5404011020	Medium Residential	R3-1VL	0	54	0.128657357	Residential - Five or More Units or Apartments (Any Combination) - 4 Stories or Less	YES - Current	NO - Privately-Owned	Available	Not Used in Prior Housing Element	0	0	0.037222923	0.037222923	8	0	0	138A207	119	Silver Lake - Echo Park - Elysian Valley	Yes		Above Moderate
LOS ANGELES	1936 W CLINTON ST	90026	5404011021	Medium Residential	R3-1VL	0	54	0.128657827	Residential - Four Units (Any Combination) - 4 Stories or Less	YES - Current	NO - Privately-Owned	Available	Not Used in Prior Housing Element	0	0	0.363593346	0.363593346	4	0	0	138A207	118	Silver Lake - Echo Park - Elysian Valley	Yes		Above Moderate
LOS ANGELES	1938 W CLINTON ST	90026	5404011022	Medium Residential	R3-1VL	0	54	0.128654778	Residential - Double, Duplex, or Two Units - 4 Stories or Less	YES - Current	NO - Privately-Owned	Available	Not Used in Prior Housing Element	0	0	0.468249816	0.468249816	2	0	0	138A207	114	Silver Lake - Echo Park - Elysian Valley	Yes		Above Moderate
LOS ANGELES	1944 W CLINTON ST	90026	5404011023	Medium Residential	R3-1VL	0	54	0.128655861	Residential - Three Units (Any Combination) - 4 Stories or Less	YES - Current	NO - Privately-Owned	Available	Not Used in Prior Housing Element	0	0	0.137277505	0.137277505	3	0	0	138A207	108	Silver Lake - Echo Park - Elysian Valley	Yes		Above Moderate
LOS ANGELES	1948 W CLINTON ST	90026	5404011024	Community Commercial	CR-1VL	0	108	0.096717404	Residential - Four Units (Any Combination) - 4 Stories or Less	YES - Current	NO - Privately-Owned	Available	Not Used in Prior Housing Element	0	0	0.258516502	0.258516502	4	0	0	138A207	95	Silver Lake - Echo Park - Elysian Valley	Yes		Above Moderate
LOS ANGELES			5404011024	Community Commercial	CR-1VL	0	108	0.094968923	Residential - Four Units (Any Combination) - 4 Stories or Less	YES - Current	NO - Privately-Owned	Available	Not Used in Prior Housing Element	0.359226418	0	0	0.359226418	4	0	0	138A207	109	Silver Lake - Echo Park - Elysian Valley			Lower
LOS ANGELES			5404011030	Community Commercial	CR-1VL	0	108	0.022949019	Residential - Single Family Residence - Vacant Land	YES - Current	NO - Privately-Owned	Available	Not Used in Prior Housing Element	0	0	0.151201463	0.151201463	0	0	0	138A207	139	Silver Lake - Echo Park - Elysian Valley			Above Moderate
LOS ANGELES			5404011030	Community Commercial	CR-1VL	0	108	0.022949019	Residential - Single Family Residence - Vacant Land	YES - Current	NO - Privately-Owned	Available	Not Used in Prior Housing Element	0	0	0.151201463	0.151201463	0	0	0	138A207	152	Silver Lake - Echo Park - Elysian Valley			Above Moderate
LOS ANGELES			5404011031	Community Commercial	CR-1VL	0	108	0.018612155	Residential - Single Family Residence - Vacant Land	YES - Current	NO - Privately-Owned	Available	Not Used in Prior Housing Element	0	0	0.151201463	0.151201463	0	0	0	138A207	132	Silver Lake - Echo Park - Elysian Valley			Above Moderate
LOS ANGELES			5404011032	Community Commercial	CR-1VL	0	108	0.045897353	Residential - Single Family Residence - Vacant Land	YES - Current	NO - Privately-Owned	Available	Not Used in Prior Housing Element	0	0	0.18453353	0.18453353	0	0	0	138A207	142	Silver Lake - Echo Park - Elysian Valley			Above Moderate
LOS ANGELES	552 N WESTLAKE AVE	90026	5404012004	Low Medium II Residential	RD2-1VL	0	21	0.128624928	Residential - Double, Duplex, or Two Units - 4 Stories or Less	YES - Current	NO - Privately-Owned	Available	Not Used in Prior Housing Element	0	0	0.224600458	0.224600458	2	2*	2*	138A207	219	Silver Lake - Echo Park - Elysian Valley	Yes		Above Moderate
LOS ANGELES	548 N WESTLAKE AVE	90026	5404012005	Low Medium II Residential	RD2-1VL	0	21	0.128626823	Residential - Single Family Residence	YES - Current	NO - Privately-Owned	Available	Not Used in Prior Housing Element	0	0	0.171991378	0.171991378	1	2*	2*	138A207	229	Silver Lake - Echo Park - Elysian Valley			Above Moderate
LOS ANGELES	2012 W BELLEVUE AVE	90026	5404012006	Low Medium II Residential	RD2-1VL	0	21	0.088871309	Residential - Single Family Residence	YES - Current	NO - Privately-Owned	Available	Not Used in Prior Housing Element	0	0	0.072393531	0.072393531	1	1*	1*	138A207	197	Silver Lake - Echo Park - Elysian Valley			Above Moderate
LOS ANGELES	555 N WESTLAKE AVE	90026	5404012007	Low Medium II Residential	RD2-1VL	0	21	0.032713309	Residential - Four Units (Any Combination) - 4 Stories or Less - Vacant Land	YES - Current	NO - Privately-Owned	Available	Not Used in Prior Housing Element	0	0	0.076220042	0.076220042	0	0	0	138A207	206	Silver Lake - Echo Park - Elysian Valley			Above Moderate
LOS ANGELES	526 N BONNIE BRAT ST	90026	5404012009	Low Medium II Residential	RD2-1VL-CDO	0	21	0.114708808	Residential - Single Family Residence	YES - Current	NO - Privately-Owned	Available	Not Used in Prior Housing Element	0	0	0.171991378	0.171991378	1	2*	2*	138A207	253	Silver Lake - Echo Park - Elysian Valley			Above Moderate
LOS ANGELES	520 N BONNIE BRAT ST	90026	5404012010	Low Medium II Residential	RD2-1VL-CDO	0	21	0.114767546		YES - Current	NO - Privately-Owned	Available	Not Used in Prior Housing Element	0	0	0.255312574	0.255312574	1	2*	2*	138A207	259	Silver Lake - Echo Park - Elysian Valley	Yes		Above Moderate
LOS ANGELES	518 N BONNIE BRAT ST	90026	5404012011	Low Medium II Residential	RD2-1VL-CDO	0	21	0.114823101	Residential - Single Family Residence	YES - Current	NO - Privately-Owned	Available	Not Used in Prior Housing Element	0	0	0.171991378	0.171991378	1	2*	2*	138A207	263	Silver Lake - Echo Park - Elysian Valley			Above Moderate
LOS ANGELES	1900 W BELLEVUE AVE	90026	5404012014	Low Medium II Residential	RD2-1VL-CDO	0	21	0.048062477	Residential - Single Family Residence	YES - Current	NO - Privately-Owned	Available	Not Used in Prior Housing Element	0	0	0.094626415	0.094626415	1	1*	1*	138A207	237	Silver Lake - Echo Park - Elysian Valley			Above Moderate
LOS ANGELES	557 N BONNIE BRAT ST	90026	5404012015	Low Medium II Residential	RD2-1VL-CDO	0	21	0.098975923	Residential - Double, Duplex, or Two Units - 4 Stories or Less	YES - Current	NO - Privately-Owned	Available	Not Used in Prior Housing Element	0	0	0.273251528	0.273251528	2	2*	2*	138A207	239	Silver Lake - Echo Park - Elysian Valley	Yes		Above Moderate
LOS ANGELES	523 N BONNIE BRAT ST	90026	5404012018	Low Medium II Residential	RD2-1VL-CDO	0	21	0.114285384	Residential - Double, Duplex, or Two Units - 4 Stories or Less	YES - Current	NO - Privately-Owned	Available	Not Used in Prior Housing Element	0	0	0.150942028	0.150942028	2	2*	2*	138A207	249	Silver Lake - Echo Park - Elysian Valley			Above Moderate
LOS ANGELES	1810 W BELLEVUE AVE	90026	5404012019	Low Medium II Residential	RD2-1VL-CDO	0	21	0.071315337	Residential - Single Family Residence	YES - Current	NO - Privately-Owned	Available	Not Used in Prior Housing Element	0	0	0.072393531	0.072393531	1	1*	1*	138A207	256	Silver Lake - Echo Park - Elysian Valley			Above Moderate
LOS ANGELES	501 N BURLINGTON AVE	90026	5404012021	Low Medium II Residential	RD2-1VL-CDO	0	21	0.112327192	Residential - Single Family Residence	YES - Current	NO - Privately-Owned	Available	Not Used in Prior Housing Element	0	0	0.171991378	0.171991378	1	2*	2*	138A207	282	Silver Lake - Echo Park - Elysian Valley			Above Moderate
LOS ANGELES	503 N BURLINGTON AVE	90026	5404012022	Low Medium II Residential	RD2-1VL-CDO	0	21	0.112327262	Residential - Single Family Residence	YES - Current	NO - Privately-Owned	Available	Not Used in Prior Housing Element	0	0	0.171991378	0.171991378	1	2*	2*	138A207	270	Silver Lake - Echo Park - Elysian Valley			Above Moderate
LOS ANGELES	505 N BURLINGTON AVE	90026	5404012023	Low Medium II Residential	RD2-1VL-CDO	0	21	0.112327186	Residential - Single Family Residence	YES - Current	NO - Privately-Owned	Available	Not Used in Prior Housing Element	0	0	0.171991378	0.171991378	1	2*	2*	138A207	264	Silver Lake - Echo Park - Elysian Valley			Above Moderate
LOS ANGELES	1712 W BELLEVUE AVE	90026	5404013005	Low Medium II Residential	RD2-1VL-CDO	0	21	0.082996464	Residential - Single Family Residence	YES - Current	NO - Privately-Owned	Available	Not Used in Prior Housing Element	0	0	0.072393531	0.072393531	1	1*	1*	138A207	279	Silver Lake - Echo Park - Elysian Valley			Above Moderate
LOS ANGELES	504 N BURLINGTON AVE	90026	5404013007	Low Medium II Residential	RD2-1VL-CDO	0	21	0.114734767	Residential - Single Family Residence	YES - Current	NO - Privately-Owned	Available	Not Used in Prior Housing Element	0	0	0.171991378	0.171991378	1	2*	2*	138A207	292	Silver Lake - Echo Park - Elysian Valley			Above Moderate
LOS ANGELES	1706 W BELLEVUE AVE	90026	5404013009	Low Medium II Residential	RD2-1VL-CDO	0	21	0.111481089	Residential - Double, Duplex, or Two Units - 4 Stories or Less	YES - Current	NO - Privately-Owned	Available	Not Used in Prior Housing Element	0	0	0.224600458	0.224600458	2	2*	2*	138A207	284	Silver Lake - Echo Park - Elysian Valley	Yes		Above Moderate
LOS ANGELES	511 N BELMONT AVE	90026	5404013010	Low Medium II Residential	RD2-1VL-CDO	0	21	0.123001055	Residential - Double, Duplex, or Two Units - 4 Stories or Less	YES - Current	NO - Privately-Owned	Available	Not Used in Prior Housing Element	0	0	0.401997221	0.401997221	0	2*	2*	138A207	289	Silver Lake - Echo Park - Elysian Valley			Above Moderate
LOS ANGELES	507 N BELMONT AVE	90026	5404013011	Low Medium II Residential	RD2-1VL-CDO	0	21	0.132054772	Residential - Single Family Residence	YES - Current	NO - Privately-Owned	Available	Not Used in Prior Housing Element	0	0	0.171991378	0.171991378	1	2*	2*	138A207	297	Silver Lake - Echo Park - Elysian Valley			Above Moderate
LOS ANGELES	503 N BELMONT AVE	90026	5404013012	Low Medium II Residential	RD2-1VL-CDO	0	21	0.141109841	Residential - Single Family Residence	YES - Current	NO - Privately-Owned	Available	Not Used in Prior Housing Element	0	0	0.174394023	0.174394023	1	3*	3*	138A207	305	Silver Lake - Echo Park - Elysian Valley			Above Moderate
LOS ANGELES	581 N GLENDALE BLVD	90026	5404013017	General Commercial	C2-1VL-CDO	0	108	0.089963221	Commercial - Store Combination - Store and Residential Combination - One Story	YES - Current	NO - Privately-Owned	Available	Used in Prior Housing Element - Non-Vacant	0.188966525	0	0	0.188966525	0	0	0	138A207	334	Silver Lake - Echo Park - Elysian Valley			Lower
LOS ANGELES	593 N GLENDALE BLVD	90026	5404013017	General Commercial	C2-1VL-CDO	0	108	0.121849986	Commercial - Store Combination - Store and Residential Combination - One Story	YES - Current	NO - Privately-Owned	Available	Used in Prior Housing Element - Non-Vacant	0.226149186	0	0	0.226149186	0	0	0	138A207	318	Silver Lake - Echo Park - Elysian Valley			Lower
LOS ANGELES	508 N BELMONT AVE	90026	5404013018	Low Medium II Residential	RD2-1VL-CDO	0	21	0.119666888	Residential - Single Family Residence	YES - Current	NO - Privately-Owned	Available	Not Used in Prior Housing Element	0	0	0.181176621	0.181176621	1	2*	2*	138A207	311	Silver Lake - Echo Park - Elysian Valley			Above Moderate
LOS ANGELES			5404013018	Low Medium II Residential	RD2-1VL-CDO	0	21	0.067087656	Residential - Single Family Residence	YES - Current	NO - Privately-Owned	Available	Not Used in Prior Housing Element	0	0	0.099718767	0.099718767	1	1*	1*	138A207	301	Silver Lake - Echo Park - Elysian Valley			Above Moderate
LOS ANGELES	1121 N LEMOYNE ST	90026	5404016005	Community Commercial	R4-1L-CDO	0	108	0.161004556	Institutional - Church - One Story	YES - Current	NO - Privately-Owned	Available	Used in Prior Housing Element - Non-Vacant	0	0	0.034057017	0.034057017	0	0	0	139-5A209	199	Silver Lake - Echo Park - Elysian Valley	Yes		Above Moderate
LOS ANGELES	1800 W SUNSET BLVD	90026	5404016006	Community Commercial	(Q)C2-1VL-CDO	0	108	0.162039541	Commercial - Office Building - One Story	YES - Current	NO - Privately-Owned	Available	Not Used in Prior Housing Element	0.045968089	0	0	0.045968089	1	0	0	139-5A209	112	Silver Lake - Echo Park - Elysian Valley			Lower
LOS ANGELES	1806 W SUNSET BLVD	90026	5404016006	Community Commercial	(Q)C2-1VL-CDO	0	108	0.162025584	Commercial - Office Building - One Story	YES - Current	NO - Privately-Owned	Available	Not Used in Prior Housing Element	0.044908266	0	0	0.044908266	0	0	0	139-5A209	106	Silver Lake - Echo Park - Elysian Valley			Lower
LOS ANGELES	1816 W SUNSET BLVD	90026	5404016007	Community Commercial	(Q)C2-1VL-CDO	0	108	0.162013009	Commercial - Store - One Story	YES - Current	NO - Privately-Owned	Available	Not Used in Prior Housing Element	0.120916058	0	0	0.120916058	0	0	0	139-5A209	101	Silver Lake - Echo Park - Elysian Valley			Lower
LOS ANGELES	1820 W SUNSET BLVD	90026	5404016007	Community Commercial	(Q)C2-1VL-CDO	0	108	0.16200094	Commercial - Store - One Story	YES - Current	NO - Privately-Owned	Available	Not Used in Prior Housing Element	0.120916058	0	0	0.120916058	0	0	0	139-5A209	97	Silver Lake - Echo Park - Elysian Valley			Lower
LOS ANGELES	1826 W SUNSET BLVD	90026	5404016008	Community Commercial	(Q)C2-1VL-CDO	0	108	0.161988	Commercial - Store - One Story	YES - Current	NO - Privately-Owned	Available	Not Used in Prior Housing Element	0.09408705	0	0	0.09408705	0	0	0	139-5A209	89	Silver Lake - Echo Park - Elysian Valley			Lower
LOS ANGELES	1172 N GLENDALE BLVD	90026	5404016009	Community Commercial	(Q)C2-1VL-CDO	0	108	0.109888472	Commercial - Store - One Story	YES - Current	NO - Privately-Owned	Available	Not Used in Prior Housing Element	0	0	0.065520272	0.065520272	0	0	0	139-5A209	85	Silver Lake - Echo Park - Elysian Valley	Yes		Above Moderate
LOS ANGELES	1145 N LEMOYNE ST	90026	5404016015	Community Commercial	R4-1VL-CDO	0	108	0.16069565	Residential - Single Family Residence - Vacant Land	YES - Current	NO - Privately-Owned	Available	Used in Two Consecutive Prior Housing Elements - Vacant	1.381036997	0	0	1.381036997	0	0	0	139-5A209	161	Silver Lake - Echo Park - Elysian Valley			Lower
LOS ANGELES	1133 N LEMOYNE ST	90026	5404016017	Community Commercial	R4-1VL-CDO	0	108	0.160697341	Institutional - Church - One Story	YES - Current	NO - Privately-Owned	Available	Used in Prior Housing Element - Non-Vacant	0.049866984	0	0	0.049866984	0	0	0	139-5A209	183	Silver Lake - Echo Park - Elysian Valley			Lower
LOS ANGELES	1137 N LEMOYNE ST	90026	5404016017	Community Commercial	R4-1VL-CDO	0	108	0.160697486	Institutional - Church - One Story	YES - Current	NO - Privately-Owned	Available	Used in Prior Housing Element - Non-Vacant	0.049866984	0	0	0.049866984	0	0	0	139-5A209	173	Silver Lake - Echo Park - Elysian Valley			Lower
LOS ANGELES	1127 N LEMOYNE ST	90026	5404016018	Community Commercial	R4-1VL-CDO	0	108	0.160696889	Residential - Five or More Units or Apartments (Any Combination) - 4 Stories or Less	YES - Current	NO - Privately-Owned	Available	Not Used in Prior Housing Element	0	0	0.211609508	0.211609508	12	0	0	139-5A209	191	Silver Lake - Echo Park - Elysian Valley	Yes		Above Moderate
LOS ANGELES	1138 N GLENDALE BLVD	90026	5404016021	Community Commercial	C2-1L-CDO	0	108	0.134391924	Commercial - Parking Lot (Commercial Use Property) - Parking Structures - Commercial Parking - One Story	YES - Current	NO - Privately-Owned	Available	Not Used in Prior Housing Element	0.019331847	0	0	0.019331847	0	0	0	139-5A207	118	Silver Lake - Echo Park - Elysian Valley			Lower
LOS ANGELES	1126 N GLENDALE BLVD	90026	5404016022	Community Commercial	C2-1L-CDO	0	108	0.125987998	Commercial - Commercial - Vacant Land	YES - Current	NO - Privately-Owned	Available	Not Used in Prior Housing Element	0.189171027	0	0	0.189171027	0	0	0	139-5A207	144	Silver Lake - Echo Park - Elysian Valley			Lower
LOS ANGELES	1134 N GLENDALE BLVD	90026	5404016022	Community Commercial	C2-1L-CDO	0	108	0.130066632	Commercial - Commercial - Vacant Land	YES - Current	NO - Privately-Owned	Available	Not Used in Prior Housing Element	0.195914719	0	0	0.195914719	0	0	0	139-5A207	131	Silver Lake - Echo Park - Elysian Valley			Lower
LOS ANGELES	1144 N GLENDALE BLVD	90026	5404016900	Community Commercial	C2-1L-CDO	0	108	0.152050344	Miscellaneous - Government Owned Property	YES - Current	YES - City-Owned	Available	Used in Prior Housing Element - Non-Vacant	0.028441932	0	0	0.028441932	0	0	0	139-5A209	132	Silver Lake - Echo Park - Elysian Valley			Lower
LOS ANGELES	1149 N LEMOYNE ST	90026	5404016900	Community Commercial	R4-1VL-CDO	0	108	0.160696696	Miscellaneous - Government Owned Property	YES - Current	YES - City-Owned	Available	Used in Prior Housing Element - Non-Vacant	0.027934274	0	0	0.027934274	0	0	0	139-5A209	150	Silver Lake - Echo Park - Elysian Valley			Lower
LOS ANGELES	1155 N LEMOYNE ST	90026	5404016900	Community Commercial	R4-1VL-CDO	0	108	0.16077293	Miscellaneous - Government Owned Property	YES - Current	YES - City-Owned	Available	Used in Prior Housing Element - Non-Vacant	0.028569851	0	0	0.028569851	0	0	0	139-5A209	139	Silver Lake - Echo Park - Elysian Valley			Lower
LOS ANGELES	1152 N GLENDALE BLVD	90026	5404016901	Community Commercial	C2-1L-CDO	0	108	0.156072024	Miscellaneous - Government Owned Property	YES - Current	YES - City-Owned	Available	Used in Prior Housing Element - Non-Vacant	0.029166347	0	0	0.029166347	0	0	0	139-5A209	122	Silver Lake - Echo Park - Elysian Valley			Lower
LOS ANGELES	1115 1/2 N LOGAN ST	90026	5404017001	Medium Residential	R3-1VL-CDO	0	54	0.181415899	Residential - Five or More Units or Apartments (Any Combination) - 4 Stories or Less	YES - Current	NO - Privately-Owned	Available	Not Used in Prior Housing Element	0	0	0.182370999	0.182370999	5	0	0	139-5A209	264	Silver Lake - Echo Park - Elysian Valley	Yes		Above Moderate
LOS ANGELES	1709 W PARK AVE	90026	5404017002	Medium Residential	R3-1VL-CDO	0	54	0.178112325	Residential - Five or More Units or Apartments (Any Combination) - 4 Stories or Less	YES - Current	NO - Privately-Owned	Available	Not Used in Prior Housing Element	0	0	0.071876905	0.071876905	5	0	0	139-5A209	257	Silver Lake - Echo Park - Elysian Valley	Yes		Above Moderate
LOS ANGELES	1711 W PARK AVE	90026	5404017003	Medium Residential	R3-1VL-CDO	0	54	0.201126135	Residential - Five or More Units or Apartments (Any Combination) - 4 Stories or Less	YES - Current	NO - Privately-Owned	Available	Not Used in Prior Housing Element	0	0	0.434724391	0.434724391	8	0	0	139-5A209	254	Silver Lake - Echo Park - Elysian Valley	Yes		Above Moderate
LOS ANGELES	1717 W PARK AVE	90026	5404017004	Medium Residential	R3-1VL-CDO	0	54	0.215558938	Residential - Five or More Units or Apartments (Any Combination) - 4 Stories or Less	YES - Current	NO - Privately-Owned	Available	Not Used in Prior Housing Element	0	0	0.077677001	0.077677001	16	0	0	139-5A209	248	Silver Lake - Echo Park - Elysian Valley	Yes		Above Moderate
LOS ANGELES	1124 N LEMOYNE ST	90026	5404017006	Medium Residential	R3-1VL-CDO	0	54	0.152713165	Residential - Double, Duplex, or Two Units - 4 Stories or Less	YES - Current	NO - Privately-Owned	Available	Used in Prior Housing Element - Non-Vacant	0	0	0.629596844	0.629596844	2	0	0	139-5A209	227	Silver Lake - Echo Park - Elysian Valley	Yes		Above Moderate
LOS ANGELES	1121 N LOGAN ST	90026	5404017007	Medium Residential	R3-1VL-CDO	0	54	0.14943049	Residential - Four Units (Any Combination) - 4 Stories or Less	YES - Current	NO - Privately-Owned	Available	Not Used in Prior Housing Element	0	0	0.157064374	0.157064374	4	0	0	139-5A209	245	Silver Lake - Echo Park - Elysian Valley	Yes		Above Moderate
LOS ANGELES	1128 N LEMOYNE ST	90026	5404017008	Medium Residential	R3-1VL-CDO	0	54	0.153331191	Residential - Three Units (Any Combination) - 4 Stories or Less	YES - Current	NO - Privately-Owned	Available	Not Used in Prior Housing Element	0	0	0.166716848	0.166716848	4	0	0	139-5A209	214	Silver Lake - Echo Park - Elysian Valley	Yes		Above Moderate
LOS ANGELES	1132 N LEMOYNE ST	90026	5404017010	Medium Residential	R3-1VL-CDO	0	54	0.154035745	Residential - Four Units (Any Combination) - 4 Stories or Less	YES - Current	NO - Privately-Owned	Available	Not Used in Prior Housing Element	0	0	0.166716848	0.166716848	4	0	0	139-5A209	200	Silver Lake - Echo Park - Elysian Valley	Yes		Above Moderate
LOS ANGELES	1129 N LOGAN ST	90026	5404017011	Medium Residential	R3-1VL-CDO	0	54	0.149173497	Residential - Single Family Residence	YES - Current	NO - Privately-Owned	Available	Used in Prior Housing Element - Non-Vacant	0.912140536	0	0	0.912140536	1	0	0	139-5A209	220	Silver Lake - Echo Park - Elysian Valley			Lower
LOS ANGELES	1136 N LEMOYNE ST	90026	5404017012	Medium Residential	R3-1VL-CDO	0	54	0.154740497	Residential - Five or More Units or Apartments (Any Combination) - 4 Stories or Less	YES - Current	NO - Privately-Owned	Available	Not Used in Prior Housing Element	0	0	0.148435291	0.148435291	5	0	0	139-5A209	192	Silver Lake - Echo Park - Elysian Valley	Yes		Above Moderate
LOS ANGELES	1135 3/4 N LOGAN ST	90026	5404017013	Medium Residential	R3-1VL-CDO	0	54	0.149173611	Residential - Five or More Units or Apartments (Any Combination) - 4 Stories or Less	YES - Current	NO - Privately-Owned	Available	Not Used in Prior Housing Element	0	0	0.423000002	0.423000002	5	0	0	139-5A209	205	Silver Lake - Echo Park - Elysian Valley	Yes		Above Moderate
LOS ANGELES	1142 N LEMOYNE ST	90026	5404017014	Community Commercial	R4-1VL-CDO	0	108	0.1554444	Residential - Four Units (Any Combination) - 4 Stories or Less	YES - Current	NO - Privately-Owned	Available	Used in Prior Housing Element - Non-Vacant	0	0	0.334838627	0.334838627	4	0	0	139-5A209	184	Silver Lake - Echo Park - Elysian Valley	Yes		Above Moderate
LOS ANGELES	1139 N LOGAN ST	90026	5404017015	Community Commercial	R4-1VL-CDO	0	108	0.149174162	Residential - Four Units (Any Combination) - 4 Stories or Less	YES - Current	NO - Privately-Owned	Available	Used in Prior Housing Element - Non-Vacant	0	0	0.326326916	0.326326916	4	0	0	139-5A209	194	Silver Lake - Echo Park - Elysian Valley	Yes		Above Moderate
LOS ANGELES	1161 N LOGAN ST	90026	5404017020	Community Commercial	(Q)C2-1VL-CDO	0	108	0.14534287	Commercial - Store Combination - Store and Residential Combination - Mills Act Property	YES - Current	NO - Privately-Owned	Available	Not Used in Prior Housing Element	0	0	0.081479029	0.081479029	0	0	0	139-5A209	152	Silver Lake - Echo Park - Elysian Valley	Yes		Above Moderate
LOS ANGELES	1706 W SUNSET BLVD	90026	5404017020	Community Commercial	(Q)C2-1VL-CDO	0	108	0.14533511	Commercial - Store Combination - Store and Residential Combination - Mills Act Property	YES - Current	NO - Privately-Owned	Available	Not Used in Prior Housing Element	0	0	0.081479029	0.081479029	0	0	0	139-5A209	146	Silver Lake - Echo Park - Elysian Valley	Yes		Above Moderate
LOS ANGELES	1712 W SUNSET BLVD	90026	5404017020	Community Commercial	(Q)C2-1VL-CDO	0	108	0.145328107	Commercial - Store Combination - Store and Residential Combination - Mills Act Property	YES - Current	NO - Privately-Owned	Available	Not Used in Prior Housing Element	0	0	0.081479029	0.081479029	0	0	0	139-5A209	143	Silver Lake - Echo Park - Elysian Valley	Yes		Above Moderate
LOS ANGELES	1716 W SUNSET BLVD	90026	5404017021	Community Commercial	(Q)C2-1VL-CDO	0	108	0.145320032	Commercial - Store - One Story	YES - Current	NO - Privately-Owned	Available	Not Used in Prior Housing Element	0.089920725	0	0	0.089920725	0	0	0	139-5A209	135	Silver Lake - Echo Park - Elysian Valley			Lower
LOS ANGELES	1722 W SUNSET BLVD	90026	5404017022	Community Commercial	(Q)C2-1VL-CDO	0	108	0.145311973	Commercial - Store - One Story	YES - Current	NO - Privately-Owned	Available	Not Used in Prior Housing Element	0.089920725	0	0	0.089920725	0	0	0	139-5A209	130	Silver Lake - Echo Park - Elysian Valley			Lower
LOS ANGELES	1726 W SUNSET BLVD	90026	5404017023	Community Commercial	(Q)C2-1VL-CDO	0	108	0.142439262	Commercial - Store - One Story	YES - Current	NO - Privately-Owned	Available	Not Used in Prior Housing Element	0.089920725	0	0	0.089920725	0	0	0	139-5A209	126	Silver Lake - Echo Park - Elysian Valley			Lower
LOS ANGELES	11430 N LOGAN ST	90026	5404017900	Community Commercial	R4-1VL-CDO	0	108	0.14917393	Miscellaneous - Government Owned Property	YES - Current	YES - City-Owned	Available	Used in Prior Housing Element - Non-Vacant	0.027484266	0	0	0.027484266	0	0	0	139-5A209	187	Silver Lake - Echo Park - Elysian Valley			Lower
LOS ANGELES	1148 N LEMOYNE ST	90026	5404017900	Community Commercial	R4-1VL-CDO	0	108	0.156150097	Miscellaneous - Government Owned Property	YES - Current	YES - City-Owned	Available	Used in Prior Housing Element - Non-Vacant	0.028144218	0	0	0.028144218	0	0	0	139-5A209	175	Silver Lake - Echo Park - Elysian Valley			Lower
LOS ANGELES	1149 N LOGAN ST	90026	5404017900	Community Commercial	R4-1VL-CDO	0	108	0.149173922	Miscellaneous - Government Owned Property	YES - Current	YES - City-Owned	Available	Used in Prior Housing Element - Non-Vacant	0.027484266	0	0	0.027484266	0	0	0	139-5A209	178	Silver Lake - Echo Park - Elysian Valley			Lower
LOS ANGELES	1152 N LEMOYNE ST	90026	5404017900	Community Commercial	R4-1VL-CDO	0	108	0.06261373	Miscellaneous - Government Owned Property	YES - Current	YES - City-Owned	Available	Used in Prior Housing Element - Non-Vacant	0.015134693	0	0	0.015134693	0	0	0

LOS ANGELES	1118 N LOGAN ST	90026	5404018023	Medium Residential	R3-1VL-CDO	0	54	0.064180649	Residential - Single Family Residence	YES - Current	NO - Privately-Owned	Available	Not Used in Prior Housing Element	0	0	0.143274832	0.143274832	1	3*	3*	139-SA209	274	Silver Lake - Echo Park - Elysian Valley			Above Moderate
LOS ANGELES	1629 W PARK AVE	90026	5404018024	Medium Residential	R3-1VL-CDO	0	54	0.101112686	Residential - Single Family Residence	YES - Current	NO - Privately-Owned	Available	Not Used in Prior Housing Element	0.650221944	0	0	0.650221944	1	0	0	139-SA209	291	Silver Lake - Echo Park - Elysian Valley			Lower
LOS ANGELES	1623 W PARK AVE	90026	5404018028	Medium Residential	R3-1VL-CDO	0	54	0.165178021	Residential - Five or More Units or Apartments (Any Combination) - 4 Stories or Less	YES - Current	NO - Privately-Owned	Available	Not Used in Prior Housing Element	0	0	0.176175606	0.176175606	8	0	0	139-SA209	289	Silver Lake - Echo Park - Elysian Valley	Yes		Above Moderate
LOS ANGELES	1627 W PARK AVE	90026	5404018028	Medium Residential	R3-1VL-CDO	0	54	0.165244197	Residential - Five or More Units or Apartments (Any Combination) - 4 Stories or Less	YES - Current	NO - Privately-Owned	Available	Not Used in Prior Housing Element	0	0	0.176175606	0.176175606	8	0	0	139-SA209	284	Silver Lake - Echo Park - Elysian Valley	Yes		Above Moderate
LOS ANGELES	1129 1/2 N ECHO PARK AVE	90026	5404018029	Medium Residential	R3-1VL-CDO	0	54	0.172175198	Residential - Five or More Units or Apartments (Any Combination) - 4 Stories or Less	YES - Current	NO - Privately-Owned	Available	Not Used in Prior Housing Element	0	0	0.165219581	0.165219581	5	0	0	139-SA209	267	Silver Lake - Echo Park - Elysian Valley	Yes		Above Moderate
LOS ANGELES	1147 N ECHO PARK AVE	90026	5404018900	Community Commercial	R4-1VL-CDO	0	108	0.172174261	Miscellaneous - Government Owned Property	YES - Current	YES - City-Owned	Available	Used in Prior Housing Element - Non-Vacant	0.029561082	0	0	0.029561082	0	0	0	139-SA209	225	Silver Lake - Echo Park - Elysian Valley			Lower
LOS ANGELES	1149 N ECHO PARK AVE	90026	5404018900	Community Commercial	R4-1VL-CDO	0	108	0.172176166	Miscellaneous - Government Owned Property	YES - Current	YES - City-Owned	Available	Used in Prior Housing Element - Non-Vacant	0.029561082	0	0	0.029561082	0	0	0	139-SA209	210	Silver Lake - Echo Park - Elysian Valley			Lower
LOS ANGELES	1146 N LOGAN ST	90026	5404018901	Community Commercial	R4-1VL-CDO	0	108	0.075523589	Miscellaneous - Government Owned Property	YES - Current	YES - City-Owned	Available	Used in Prior Housing Element - Non-Vacant	0.017029968	0	0	0.017029968	0	0	0	139-SA209	193	Silver Lake - Echo Park - Elysian Valley			Lower
LOS ANGELES			5404018901	Community Commercial	R4-1VL-CDO	0	108	0.075213155	Miscellaneous - Government Owned Property	YES - Current	YES - City-Owned	Available	Used in Prior Housing Element - Non-Vacant	0.017029968	0	0	0.017029968	0	0	0	139-SA209	196	Silver Lake - Echo Park - Elysian Valley			Lower
LOS ANGELES			5404018901	Community Commercial	R4-1VL-CDO	0	108	0.1495917	Miscellaneous - Government Owned Property	YES - Current	YES - City-Owned	Available	Used in Prior Housing Element - Non-Vacant	0.027484266	0	0	0.027484266	0	0	0	139-SA209	204	Silver Lake - Echo Park - Elysian Valley			Lower
LOS ANGELES	1051 N LAGUNA AVE	90026	5404019001	Low Medium II Residential	RD2-1VL-HPOZ	0	21	0.068870119	Residential - Single Family Residence	YES - Current	NO - Privately-Owned	Available	Not Used in Prior Housing Element	0	0	0.072393531	0.072393531	1	1*	1*	139-SA209	320	Silver Lake - Echo Park - Elysian Valley			Above Moderate
LOS ANGELES	1114 N ECHO PARK AVE	90026	5404019002	Low Medium II Residential	RD2-1VL-HPOZ	0	21	0.103607432	Residential - Single Family Residence	YES - Current	NO - Privately-Owned	Available	Not Used in Prior Housing Element	0	0	0.171991378	0.171991378	1	2*	2*	139-SA209	312	Silver Lake - Echo Park - Elysian Valley			Above Moderate
LOS ANGELES	1106 N ECHO PARK AVE	90026	5404019004	Low Medium II Residential	RD2-1VL-HPOZ	0	21	0.137940359	Residential - Single Family Residence	YES - Current	NO - Privately-Owned	Available	Not Used in Prior Housing Element	0	0	0.058964436	0.058964436	1	2*	2*	139-SA209	329	Silver Lake - Echo Park - Elysian Valley			Above Moderate
LOS ANGELES	1030 N ECHO PARK AVE	90026	5404019007	Low Medium II Residential	RD2-1VL-HPOZ	0	21	0.068945703	Residential - Single Family Residence	YES - Current	NO - Privately-Owned	Available	Not Used in Prior Housing Element	0	0	0.011415138	0.011415138	1	1*	1*	139-SA209	635	Silver Lake - Echo Park - Elysian Valley			Above Moderate
LOS ANGELES	1026 N ECHO PARK AVE	90026	5404019008	Low Medium II Residential	RD2-1VL-HPOZ	0	21	0.13787025	Residential - Single Family Residence	YES - Current	NO - Privately-Owned	Available	Not Used in Prior Housing Element	0	0	0.140762499	0.140762499	1	2*	2*	139-SA209	359	Silver Lake - Echo Park - Elysian Valley			Above Moderate
LOS ANGELES	1011 N LAGUNA AVE	90026	5404019012	Low Medium II Residential	RD2-1VL-HPOZ	0	21	0.057391771	Residential - Single Family Residence	YES - Current	NO - Privately-Owned	Available	Not Used in Prior Housing Element	0	0	0.088613045	0.088613045	1	1*	1*	138A209	31	Silver Lake - Echo Park - Elysian Valley			Above Moderate
LOS ANGELES	1001 N LAGUNA AVE	90026	5404019015	Low Medium II Residential	RD2-1VL-HPOZ	0	21	0.17220493	Recreational - Club, Lodge Hall, Fraternal Organization - One Story	YES - Current	NO - Privately-Owned	Available	Not Used in Prior Housing Element	0	0	0.330843332	0.330843332	1	3*	3*	138A209	38	Silver Lake - Echo Park - Elysian Valley			Above Moderate
LOS ANGELES	862 N ECHO PARK AVE	90026	5404019017	Low Medium II Residential	RD2-1VL-HPOZ	0	21	0.172148661	Residential - Single Family Residence - Vacant Land	YES - Current	NO - Privately-Owned	Available	Not Used in Prior Housing Element	0	0	0.320784998	0.320784998	0	3*	3*	138A209	53	Silver Lake - Echo Park - Elysian Valley			Above Moderate
LOS ANGELES	843 N LAGUNA AVE	90026	5404019024	Low Medium II Residential	RD2-1VL-HPOZ	0	21	0.113448804	Institutional - Church - One Story	YES - Current	NO - Privately-Owned	Available	Not Used in Prior Housing Element	0	0	0.002860583	0.002860583	2	2*	2*	138A209	89	Silver Lake - Echo Park - Elysian Valley			Above Moderate
LOS ANGELES	844 N ECHO PARK AVE	90026	5404019024	Low Medium II Residential	RD2-1VL-HPOZ	0	21	0.136565412	Institutional - Church - One Story	YES - Current	NO - Privately-Owned	Available	Not Used in Prior Housing Element	0	0	0.002201437	0.002201437	2	2*	2*	138A209	80	Silver Lake - Echo Park - Elysian Valley			Above Moderate
LOS ANGELES	850 N ECHO PARK AVE	90026	5404019024	Low Medium II Residential	RD2-1VL-HPOZ	0	21	0.15968062	Institutional - Church - One Story	YES - Current	NO - Privately-Owned	Available	Not Used in Prior Housing Element	0	0	0.003080012	0.003080012	2	3*	3*	138A209	71	Silver Lake - Echo Park - Elysian Valley			Above Moderate
LOS ANGELES	856 N ECHO PARK AVE	90026	5404019024	Low Medium II Residential	RD2-1VL-HPOZ	0	21	0.172106975	Institutional - Church - One Story	YES - Current	NO - Privately-Owned	Available	Not Used in Prior Housing Element	0	0	0.002422328	0.002422328	2	3*	3*	138A209	60	Silver Lake - Echo Park - Elysian Valley			Above Moderate
LOS ANGELES			5404019024	Low Medium II Residential	RD2-1VL-HPOZ	0	21	0.098058871	Institutional - Church - One Story	YES - Current	NO - Privately-Owned	Available	Not Used in Prior Housing Element	0	0	0.003670445	0.003670445	2	2*	2*	138A209	109	Silver Lake - Echo Park - Elysian Valley			Above Moderate
LOS ANGELES	1524 W SUNSET BLVD	90026	5404020001	Community Commercial	C2-1L	0	108	0.176155243	Commercial - Restaurant, Cocktail Lounge - Restaurant, Cocktail Lounge, Tavern - One Story	YES - Current	NO - Privately-Owned	Available	Used in Prior Housing Element - Non-Vacant	0.132999394	0	0	0.132999394	0	0	0	139-SA209	252	Silver Lake - Echo Park - Elysian Valley			Lower
LOS ANGELES	1528 W SUNSET BLVD	90026	5404020002	Community Commercial	C2-1L	0	108	0.157269422	Commercial - Store Combination - Store and Residential Combination - One Story	YES - Current	NO - Privately-Owned	Available	Used in Prior Housing Element - Non-Vacant	0	0	0.059425581	0.059425581	2	0	0	139-SA209	246	Silver Lake - Echo Park - Elysian Valley	Yes		Above Moderate
LOS ANGELES	1534 W SUNSET BLVD	90026	5404020002	Community Commercial	C2-1L	0	108	0.134361194	Commercial - Store Combination - Store and Residential Combination - One Story	YES - Current	NO - Privately-Owned	Available	Used in Prior Housing Element - Non-Vacant	0	0	0.05247558	0.05247558	2	0	0	139-SA209	241	Silver Lake - Echo Park - Elysian Valley	Yes		Above Moderate
LOS ANGELES	1536 1/2 W SUNSET BLVD	90026	5404020003	Community Commercial	C2-1L	0	108	0.118789378	Commercial - Restaurant, Cocktail Lounge - Restaurant, Cocktail Lounge, Tavern - One Story	YES - Current	NO - Privately-Owned	Available	Used in Prior Housing Element - Non-Vacant	0.077955292	0	0	0.077955292	0	0	0	139-SA209	237	Silver Lake - Echo Park - Elysian Valley			Lower
LOS ANGELES	1546 W SUNSET BLVD	90026	5404020004	Community Commercial	C2-1L	0	108	0.1354287	Commercial - Restaurant, Cocktail Lounge - Restaurant, Cocktail Lounge, Tavern - One Story	YES - Current	NO - Privately-Owned	Available	Used in Prior Housing Element - Non-Vacant	0.034018557	0	0	0.034018557	0	0	0	139-SA209	230	Silver Lake - Echo Park - Elysian Valley			Lower
LOS ANGELES	1550 W SUNSET BLVD	90026	5404020005	Community Commercial	C2-1L	0	108	0.157729717	Commercial - Store Combination - Store and Residential Combination - One Story	YES - Current	NO - Privately-Owned	Available	Not Used in Prior Housing Element	0	0	0.036695436	0.036695436	10	0	0	139-SA209	223	Silver Lake - Echo Park - Elysian Valley	Yes		Above Moderate
LOS ANGELES	1554 W SUNSET BLVD	90026	5404020005	Community Commercial	C2-1L	0	108	0.161898125	Commercial - Store Combination - Store and Residential Combination - One Story	YES - Current	NO - Privately-Owned	Available	Not Used in Prior Housing Element	0	0	0.036432434	0.036432434	10	0	0	139-SA209	216	Silver Lake - Echo Park - Elysian Valley	Yes		Above Moderate
LOS ANGELES	1568 W SUNSET BLVD	90026	5404020006	Community Commercial	C2-1L	0	108	0.161899039	Commercial - Store Combination - Store and Residential Combination - One Story	YES - Current	NO - Privately-Owned	Available	Used in Prior Housing Element - Non-Vacant	0.303249389	0	0	0.303249389	0	0	0	139-SA209	207	Silver Lake - Echo Park - Elysian Valley			Lower
LOS ANGELES	1572 W SUNSET BLVD	90026	5404020007	Community Commercial	C2-1L	0	108	0.161895646	Commercial - Bank, Savings and Loan - One Story	YES - Current	NO - Privately-Owned	Available	Not Used in Prior Housing Element	0	0	0.123877063	0.123877063	0	0	0	139-SA209	202	Silver Lake - Echo Park - Elysian Valley			Above Moderate
LOS ANGELES	1150 N ECHO PARK AVE	90026	5404020008	Low Medium II Residential	RD2-1VL-HPOZ	0	21	0.06987069	Residential - Single Family Residence	YES - Current	NO - Privately-Owned	Available	Not Used in Prior Housing Element	0	0	0.010645747	0.010645747	1	1*	1*	139-SA209	637	Silver Lake - Echo Park - Elysian Valley			Above Moderate
LOS ANGELES	1140 N ECHO PARK AVE	90026	5404020011	Low Medium II Residential	RD2-1VL-HPOZ	0	21	0.172615154	Residential - Three Units (Any Combination) - 4 Stories or Less	YES - Current	NO - Privately-Owned	Available	Not Used in Prior Housing Element	0	0	0.004398914	0.004398914	3	3*	3*	139-SA209	259	Silver Lake - Echo Park - Elysian Valley			Above Moderate
LOS ANGELES	1134 N ECHO PARK AVE	90026	5404020012	Low Medium II Residential	RD2-1VL-HPOZ	0	21	0.083918038	Residential - Single Family Residence	YES - Current	NO - Privately-Owned	Available	Not Used in Prior Housing Element	0	0	0.072393531	0.072393531	1	1*	1*	139-SA209	269	Silver Lake - Echo Park - Elysian Valley			Above Moderate
LOS ANGELES	1130 N ECHO PARK AVE	90026	5404020014	Low Medium II Residential	RD2-1VL-HPOZ	0	21	0.170938952	Residential - Double, Duplex, or Two Units - 4 Stories or Less	YES - Current	NO - Privately-Owned	Available	Not Used in Prior Housing Element	0	0	0.192547739	0.192547739	2	3*	3*	139-SA209	283	Silver Lake - Echo Park - Elysian Valley	Yes		Above Moderate
LOS ANGELES	1061 N LAGUNA AVE	90026	5404020016	Low Medium II Residential	RD2-1VL-HPOZ	0	21	0.077994295	Residential - Single Family Residence	YES - Current	NO - Privately-Owned	Available	Not Used in Prior Housing Element	0	0	0.072393531	0.072393531	1	1*	1*	139-SA209	301	Silver Lake - Echo Park - Elysian Valley			Above Moderate
LOS ANGELES	1101 N LAGUNA AVE	90026	5404020019	Low Medium II Residential	RD2-1VL-HPOZ	0	21	0.08718435	Residential - Single Family Residence	YES - Current	NO - Privately-Owned	Available	Not Used in Prior Housing Element	0	0	0.072393531	0.072393531	1	1*	1*	139-SA209	725	Silver Lake - Echo Park - Elysian Valley			Above Moderate
LOS ANGELES	1126 N ECHO PARK AVE	90026	5404020020	Low Medium II Residential	RD2-1VL-HPOZ	0	21	0.047282436	Residential - Single Family Residence	YES - Current	NO - Privately-Owned	Available	Not Used in Prior Housing Element	0	0	0.003162877	0.003162877	1	1*	1*	139-SA209	727	Silver Lake - Echo Park - Elysian Valley			Above Moderate
LOS ANGELES	1124 N ECHO PARK AVE	90026	5404020021	Low Medium II Residential	RD2-1VL-HPOZ	0	21	0.04726395	Residential - Single Family Residence	YES - Current	NO - Privately-Owned	Available	Not Used in Prior Housing Element	0	0	0.003162877	0.003162877	1	1*	1*	139-SA209	728	Silver Lake - Echo Park - Elysian Valley			Above Moderate
LOS ANGELES	1008 N WEST KENSINGTON ROAD	90026	5404021003	Low Medium II Residential	RD2-1VL-HPOZ	0	21	0.170299338	Residential - Double, Duplex, or Two Units - 4 Stories or Less	YES - Current	NO - Privately-Owned	Available	Not Used in Prior Housing Element	0	0	0.192547739	0.192547739	2	3*	3*	138A209	55	Silver Lake - Echo Park - Elysian Valley	Yes		Above Moderate
LOS ANGELES	996 N WEST KENSINGTON ROAD	90026	5404021007	Low Medium II Residential	RD2-1VL-HPOZ	0	21	0.18974271	Residential - Five or More Units or Apartments (Any Combination) - 4 Stories or Less	YES - Current	NO - Privately-Owned	Available	Not Used in Prior Housing Element	0	0	0.041499536	0.041499536	5	0	0	138A209	44	Silver Lake - Echo Park - Elysian Valley	Yes		Above Moderate
LOS ANGELES			5404021008	Low Medium II Residential	RD2-1VL-HPOZ	0	21	0.034434754	Residential - Four Units (Any Combination) - 4 Stories or Less - Vacant Land	YES - Current	NO - Privately-Owned	Available	Not Used in Prior Housing Element	0	0	0.062533069	0.062533069	0	0	0	138A209	41	Silver Lake - Echo Park - Elysian Valley			Above Moderate
LOS ANGELES	1034 N LAGUNA AVE	90026	5404021020	Low Medium II Residential	RD2-1VL-HPOZ	0	21	0.125894656	Residential - Double, Duplex, or Two Units - 4 Stories or Less	YES - Current	NO - Privately-Owned	Available	Not Used in Prior Housing Element	0	0	0.224600458	0.224600458	2	2*	2*	138A209	11	Silver Lake - Echo Park - Elysian Valley	Yes		Above Moderate
LOS ANGELES	1117 N LAVETA TER	90026	5404021024	Low Medium II Residential	RD2-1VL-HPOZ	0	21	0.190690063	Residential - Four Units (Any Combination) - 4 Stories or Less	YES - Current	NO - Privately-Owned	Available	Not Used in Prior Housing Element	0	0	0.178385031	0.178385031	4	0	0	139-SA209	365	Silver Lake - Echo Park - Elysian Valley	Yes		Above Moderate
LOS ANGELES	1123 N LAVETA TER	90026	5404021026	Low Medium II Residential	RD2-1VL-HPOZ	0	21	0.180775224	Residential - Three Units (Any Combination) - 4 Stories or Less	YES - Current	NO - Privately-Owned	Available	Not Used in Prior Housing Element	0	0	0.185356331	0.185356331	3	3*	3*	139-SA209	355	Silver Lake - Echo Park - Elysian Valley	Yes		Above Moderate
LOS ANGELES			5404021029	Low Medium II Residential	RD2-1VL-HPOZ	0	21	0.028332872	Residential - Four Units (Any Combination) - 4 Stories or Less - Vacant Land	YES - Current	NO - Privately-Owned	Available	Not Used in Prior Housing Element	0	0	0.076220042	0.076220042	0	0	0	139-SA209	342	Silver Lake - Echo Park - Elysian Valley			Above Moderate
LOS ANGELES	1054 N LAGUNA AVE	90026	5404021030	Low Medium II Residential	RD2-1VL-HPOZ	0	21	0.126620609	Residential - Double, Duplex, or Two Units - 4 Stories or Less	YES - Current	NO - Privately-Owned	Available	Not Used in Prior Housing Element	0	0	0.224600458	0.224600458	2	2*	2*	139-SA209	331	Silver Lake - Echo Park - Elysian Valley	Yes		Above Moderate
LOS ANGELES	1137 N LAVETA TER	90026	5404021033	Low Medium II Residential	RD2-1VL-HPOZ	0	21	0.151027996	Residential - Double, Duplex, or Two Units - 4 Stories or Less	YES - Current	NO - Privately-Owned	Available	Not Used in Prior Housing Element	0	0	0.242423797	0.242423797	2	3*	3*	139-SA209	327	Silver Lake - Echo Park - Elysian Valley	Yes		Above Moderate
LOS ANGELES	1062 N LAGUNA AVE	90026	5404021034	Low Medium II Residential	RD2-1VL-HPOZ	0	21	0.126561318	Residential - Single Family Residence	YES - Current	NO - Privately-Owned	Available	Not Used in Prior Housing Element	0	0	0.171991378	0.171991378	1	2*	2*	139-SA209	313	Silver Lake - Echo Park - Elysian Valley			Above Moderate
LOS ANGELES	1141 N LAVETA TER	90026	5404021035	Low Medium II Residential	RD2-1VL-HPOZ	0	21	0.141511501	Residential - Single Family Residence	YES - Current	NO - Privately-Owned	Available	Not Used in Prior Housing Element	0	0	0.17775991	0.17775991	1	3*	3*	139-SA209	317	Silver Lake - Echo Park - Elysian Valley			Above Moderate
LOS ANGELES	1143 N LAVETA TER	90026	5404021037	Low Medium II Residential	RD2-1VL-HPOZ	0	21	0.125197975	Residential - Single Family Residence	YES - Current	NO - Privately-Owned	Available	Not Used in Prior Housing Element	0	0	0.171991378	0.171991378	1	2*	2*	139-SA209	309	Silver Lake - Echo Park - Elysian Valley			Above Moderate
LOS ANGELES	1151 N LAVETA TER	90026	5404021039	Low Medium II Residential	RD2-1VL-HPOZ	0	21	0.115313804	Residential - Single Family Residence	YES - Current	NO - Privately-Owned	Available	Not Used in Prior Housing Element	0	0	0.072416456	0.072416456	1	2*	2*	139-SA209	300	Silver Lake - Echo Park - Elysian Valley			Above Moderate
LOS ANGELES	1076 N LAGUNA AVE	90026	5404021040	Low Medium II Residential	RD2-1VL-HPOZ	0	21	0.166643865	Residential - Single Family Residence	YES - Current	NO - Privately-Owned	Available	Not Used in Prior Housing Element	0	0	0.143274832	0.143274832	1	3*	3*	139-SA209	286	Silver Lake - Echo Park - Elysian Valley			Above Moderate
LOS ANGELES	1088 N LAGUNA AVE	90026	5404021042	Low Medium II Residential	RD2-1VL-HPOZ	0	21	0.254440025	Residential - Five or More Units or Apartments (Any Combination) - 4 Stories or Less	YES - Current	NO - Privately-Owned	Available	Not Used in Prior Housing Element	0	0	0.195805287	0.195805287	5	0	0	139-SA209	268	Silver Lake - Echo Park - Elysian Valley	Yes		Above Moderate
LOS ANGELES	1088 N KENSINGTON ROAD	90026	5404022001	Low Medium II Residential	RD2-1VL-HPOZ	0	21	0.23580481	Residential - Five or More Units or Apartments (Any Combination) - 4 Stories or Less	YES - Current	NO - Privately-Owned	Available	Not Used in Prior Housing Element	0	0	0.019368215	0.019368215	6	0	0	138A209	225	Silver Lake - Echo Park - Elysian Valley	Yes		Above Moderate
LOS ANGELES	718 N ECHO PARK AVE	90026	5404022002	Low Medium II Residential	RD2-1VL-HPOZ	0	21	0.162668314	Residential - Single Family Residence - Mills Act Property	YES - Current	NO - Privately-Owned	Available	Not Used in Prior Housing Element	0	0	0.174394023	0.174394023	1	3*	3*	138A209	202	Silver Lake - Echo Park - Elysian Valley			Above Moderate
LOS ANGELES	1086 N WEST KENSINGTON ROAD	90026	5404022003	Low Medium II Residential	RD2-1VL-HPOZ	0	21	0.237770599	Residential - Four Units (Any Combination) - 4 Stories or Less	YES - Current	NO - Privately-Owned	Available	Not Used in Prior Housing Element	0	0	0.204989776	0.204989776	4	0	0	138A209	211	Silver Lake - Echo Park - Elysian Valley	Yes		Above Moderate
LOS ANGELES	748 N ECHO PARK TER	90026	5404022006	Low Medium II Residential	RD2-1VL-HPOZ	0	21	0.063725809	Residential - Single Family Residence	YES - Current	NO - Privately-Owned	Available	Not Used in Prior Housing Element	0	0	0.013176738	0.013176738	1	1*	1*	138A209	197	Silver Lake - Echo Park - Elysian Valley			Above Moderate
LOS ANGELES	728 N ECHO PARK AVE	90026	5404022007	Low Medium II Residential	RD2-1VL-HPOZ	0	21	0.171363031	Residential - Double, Duplex, or Two Units - 4 Stories or Less	YES - Current	NO - Privately-Owned	Available	Not Used in Prior Housing Element	0	0	0.192547739	0.192547739	2	3*	3*	138A209	177	Silver Lake - Echo Park - Elysian Valley	Yes		Above Moderate
LOS ANGELES	734 N ECHO PARK AVE	90026	5404022008	Low Medium II Residential	RD2-1VL-HPOZ	0	21	0.20605561	Residential - Four Units (Any Combination) - 4 Stories or Less - Vacant Land	YES - Current	NO - Privately-Owned	Available	Not Used in Prior Housing Element	0	0	0.438201493	0.438201493	0	0	0	138A209	169	Silver Lake - Echo Park - Elysian Valley			Above Moderate
LOS ANGELES	740 N ECHO PARK AVE	90026	5404022009	Low Medium II Residential	RD2-1VL-HPOZ	0	21	0.21551345	Residential - Four Units (Any Combination) - 4 Stories or Less - Vacant Land	YES - Current	NO - Privately-Owned	Available	Not Used in Prior Housing Element	0	0	0.438201493	0.438201493	0	0	0	138A209	157	Silver Lake - Echo Park - Elysian Valley			Above Moderate
LOS ANGELES	810 N LAGUNA AVE	90026	5404022014	Low Medium II Residential	RD2-1VL-HPOZ	0	21	0.204187871	Residential - Double, Duplex, or Two Units - 4 Stories or Less	YES - Current	NO - Privately-Owned	Available	Not Used in Prior Housing Element	0	0	0.270326865	0.270326865	2	0	0	138A209	129	Silver Lake - Echo Park - Elysian Valley	Yes		Above Moderate
LOS ANGELES	1050 N KENSINGTON ROAD	90026	5404022015	Low Medium II Residential	RD2-1VL-HPOZ	0	21	0.226738416	Residential - Four Units (Any Combination) - 4 Stories or Less - Mills Act Property	YES - Current	NO - Privately-Owned	Available	Not Used in Prior Housing Element	0	0	0.244294873	0.244294873	4	0	0	138A209	150	Silver Lake - Echo Park - Elysian Valley	Yes		Above Moderate
LOS ANGELES	816 N LAGUNA AVE	90026	5404022016	Low Medium II Residential	RD2-1VL-HPOZ	0	21	0.192860471	Residential - Four Units (Any Combination) - 4 Stories or Less - Vacant Land	YES - Current	NO - Privately-Owned	Available	Not Used in Prior Housing Element	0	0	0.378958905	0.378958905	0	0	0	138A209	121	Silver Lake - Echo Park - Elysian Valley			Above Moderate
LOS ANGELES	1044 N WEST KENSINGTON ROAD	90026	5404022017	Low Medium II Residential	RD2-1VL-HPOZ	0	21	0.197111266	Residential - Single Family Residence - Pool	YES - Current	NO - Privately-Owned	Available	Not Used in Prior Housing Element	0	0	0.423703122	0.423703122	1	0	0	138A209	128	Silver Lake - Echo Park - Elysian Valley			Above Moderate
LOS ANGELES	1046 N KENSINGTON ROAD	90026	5404022017	Low Medium II Residential	RD2-1VL-HPOZ	0	21	0.104216951	Residential - Single Family Residence - Pool	YES - Current	NO - Privately-Owned	Available	Not Used in Prior Housing Element	0	0	0.18054778	0.18054778	1	2*	2*	138A209	138	Silver Lake - Echo Park - Elysian Valley			Above Moderate
LOS ANGELES	822 N LAGUNA AVE	90026	5404022018	Low Medium II Residential	RD2-1VL-HPOZ	0	21	0.181519432	Residential - Four Units (Any Combination) - 4 Stories or Less - Vacant Land	YES - Current	NO - Privately-Owned	Available	Not Used in Prior Housing Element	0	0	0.320784998	0.320784998	0	3*	3*	138A209	115	Silver Lake - Echo Park - Elysian Valley			Above Moderate
LOS ANGELES	1040 N KENSINGTON ROAD	90026	5404022019	Low Medium II Residential	RD2-1VL-HPOZ	0	21	0.182271256	Residential - Single Family Residence	YES - Current	NO - Privately-Owned	Available	Not Used in Prior Housing Element	0	0	0.143274832	0.143274832	1	3*	3*	138A209	119	Silver Lake - Echo Park - Elysian Valley			Above Moderate
LOS ANGELES	830 N LAGUNA AVE	90026	5404022020	Low Medium II Residential	RD2-1VL-HPOZ	0	21	0.170175915	Residential - Three Units (Any Combination) - 4 Stories or Less	YES - Current	NO - Privately-Owned	Available	Not Used in Prior Housing Element	0	0	0.175039375	0.175039375	3	3*	3*	138A209	108	Silver Lake - Echo Park - Elysian Valley	Yes		Above Moderate
LOS ANGELES	1034 N KENSINGTON ROAD	90026	5404022021	Low Medium II Residential	RD2-1VL-HPOZ	0	21	0.177100682	Residential - Single Family Residence	YES - Current	NO - Privately-Owned	Available	Not Used in Prior Housing Element	0	0	0.143274832	0.143274832	1	3*	3*	138A209	111	Silver Lake - Echo Park - Elysian Valley			Above Moderate
LOS ANGELES	1028 N KENSINGTON ROAD	90026	5404022024	Low Medium II Residential	RD2-1VL-HPOZ	0	21	0.156940736	Residential - Three Units (Any Combination) - 4 Stories or Less	YES - Current	NO - Privately-Owned	Available	Not Used in Prior Housing Element	0	0	0.212556744	0.212556744	3	3*	3*	138A209	102	Silver Lake - Echo Park - Elysian Valley	Yes		Above Moderate
LOS ANGELES	1024 N KENSINGTON ROAD	90026	5404022026	Low Medium II Residential	RD2-1VL-HPOZ	0	21	0.139027923	Residential - Double, Duplex, or Two Units - 4 Stories or Less	YES - Current	NO - Privately-Owned	Available	Not Used in Prior Housing Element	0	0	0.10084343	0.10084343	2	3*	3*	138A209	94	Silver Lake - Echo Park - Elysian Valley	Yes		Above Moderate
LOS ANGELES	1020 N WEST KENSINGTON ROAD	90026	5404022028	Low Medium II Residential	RD2-1VL-HPOZ	0	21	0.151975508	Residential - Three Units (Any Combination) - 4 Stories or Less	YES - Current	NO - Privately-Owned	Available	Not Used in Prior Housing Element	0	0	0.224914956	0.224914956	3	3*	3*	138A209	84	Silver Lake - Echo Park - Elysian Valley	Yes		Above Moderate
LOS ANGELES	850 N LAGUNA AVE	90026	5404022029	Low Medium II Residential	RD2-1VL-HPOZ	0	21	0.132001914	Residential - Single Family Residence - Vacant Land	YES - Current	NO - Privately-Owned	Available	Not Used in Prior Housing Element	0	0	0.401997221	0.401997221	0	2*	2*	138A209	73	Silver Lake - Echo Park - Elysian Valley			Above Moderate
LOS ANGELES	614 N ECHO PARK AVE	90026	5404023003	Low Medium II Residential	RD2-1VL-HPOZ	0	21	0.103836714	Residential - Double, Duplex, or Two Units - 4 Stories or Less	YES - Current	NO - Privately-Owned	Available	Not Used

LOS ANGELES	1457 W ALLISON AVE	90026	5405001010	Medium Residential	RD2-1VL-HPOZ	0	21	0.160697405	Residential - Single Family Residence	YES - Current	NO - Privately-Owned	Available	Not Used in Prior Housing Element	0	0	0.174394023	0.174394023	1	3*	3*	139-SA209	360	Silver Lake - Echo Park - Elysian Valley			Above Moderate
LOS ANGELES	1462 W SUNSET BLVD	90026	5405001011	General Commercial	C2-1VL	0	108	0.148809168	Residential - Single Family Residence	YES - Current	NO - Privately-Owned	Available	Used in Prior Housing Element - Non-Vacant	1.522266531	0	0	1.522266531	1	0	0	139-SA209	326	Silver Lake - Echo Park - Elysian Valley			Lower
LOS ANGELES	1463 W ALLISON AVE	90026	5405001012	Medium Residential	RD2-1VL-HPOZ	0	21	0.16069758	Residential - Three Units (Any Combination) - 4 Stories or Less	YES - Current	NO - Privately-Owned	Available	Not Used in Prior Housing Element	0	0	0.212556744	0.212556744	3	3*	3*	139-SA209	354	Silver Lake - Echo Park - Elysian Valley	Yes		Above Moderate
LOS ANGELES	1466 W SUNSET BLVD	90026	5405001013	General Commercial	C2-1VL	0	108	0.148733591	Residential - Double, Duplex, or Two Units - 4 Stories or Less	YES - Current	NO - Privately-Owned	Available	Not Used in Prior Housing Element	0	0	0.987883991	0.987883991	2	0	0	139-SA209	321	Silver Lake - Echo Park - Elysian Valley	Yes		Above Moderate
LOS ANGELES	1467 W ALLISON AVE	90026	5405001014	Medium Residential	RD2-1VL-HPOZ	0	21	0.160696093	Residential - Single Family Residence	YES - Current	NO - Privately-Owned	Available	Not Used in Prior Housing Element	0	0	0.174394023	0.174394023	1	3*	3*	139-SA209	349	Silver Lake - Echo Park - Elysian Valley			Above Moderate
LOS ANGELES	1474 W SUNSET BLVD	90026	5405001015	General Commercial	C2-1VL	0	108	0.139741932	Residential - Three Units (Any Combination) - 4 Stories or Less	YES - Current	NO - Privately-Owned	Available	Not Used in Prior Housing Element	0	0	0.351552814	0.351552814	3	0	0	139-SA209	316	Silver Lake - Echo Park - Elysian Valley	Yes		Above Moderate
LOS ANGELES			5405001016	General Commercial	C2-1VL	0	108	0.008917894	Residential - Single Family Residence - Vacant Land	YES - Current	NO - Privately-Owned	Available	Not Used in Prior Housing Element	0	0	0.062533069	0.062533069	0	0	0	139-SA209	644	Silver Lake - Echo Park - Elysian Valley			Above Moderate
LOS ANGELES	1475 W ALLISON AVE	90026	5405001017	Medium Residential	RD2-1VL-HPOZ	0	21	0.160697304	Residential - Double, Duplex, or Two Units - 4 Stories or Less	YES - Current	NO - Privately-Owned	Available	Not Used in Prior Housing Element	0	0	0.233518553	0.233518553	2	3*	3*	139-SA209	343	Silver Lake - Echo Park - Elysian Valley	Yes		Above Moderate
LOS ANGELES	1476 W SUNSET BLVD	90026	5405001018	General Commercial	C2-1VL	0	108	0.14858388	Residential - Single Family Residence	YES - Current	NO - Privately-Owned	Available	Used in Prior Housing Element - Non-Vacant	1.522266531	0	0	1.522266531	1	0	0	139-SA209	310	Silver Lake - Echo Park - Elysian Valley			Lower
LOS ANGELES	1477 W ALLISON AVE	90026	5405001019	Medium Residential	RD2-1VL-HPOZ	0	21	0.160697304	Residential - Single Family Residence	YES - Current	NO - Privately-Owned	Available	Not Used in Prior Housing Element	0	0	0.174394023	0.174394023	1	3*	3*	139-SA209	339	Silver Lake - Echo Park - Elysian Valley			Above Moderate
LOS ANGELES	1483 1/2 W ALLISON AVE	90026	5405001021	Medium Residential	RD2-1VL-HPOZ	0	21	0.160696252	Residential - Double, Duplex, or Two Units - 4 Stories or Less	YES - Current	NO - Privately-Owned	Available	Not Used in Prior Housing Element	0	0	0.233518553	0.233518553	2	3*	3*	139-SA209	333	Silver Lake - Echo Park - Elysian Valley	Yes		Above Moderate
LOS ANGELES	1488 W SUNSET BLVD	90026	5405001024	General Commercial	C2-1VL	0	108	0.148360182	Residential - Five or More Units or Apartments (Any Combination) - 4 Stories or Less	YES - Current	NO - Privately-Owned	Available	Not Used in Prior Housing Element	0	0	0.232020493	0.232020493	5	0	0	139-SA209	297	Silver Lake - Echo Park - Elysian Valley	Yes		Above Moderate
LOS ANGELES	1497 W ALLISON AVE	90026	5405001027	Medium Residential	RD2-1VL-HPOZ	0	21	0.160697304	Residential - Single Family Residence	YES - Current	NO - Privately-Owned	Available	Not Used in Prior Housing Element	0	0	0.174394023	0.174394023	1	3*	3*	139-SA209	319	Silver Lake - Echo Park - Elysian Valley			Above Moderate
LOS ANGELES	1210 N LAVETA TER	90026	5405001032	Medium Residential	RD2-1VL-HPOZ	0	21	0.134239702	Residential - Single Family Residence	YES - Current	NO - Privately-Owned	Available	Not Used in Prior Housing Element	0	0	0.145453459	0.145453459	1	2*	2*	139-SA209	304	Silver Lake - Echo Park - Elysian Valley			Above Moderate
LOS ANGELES	1508 W SUNSET BLVD	90026	5405001033	General Commercial	C2-1VL	0	108	0.126625278	Commercial - Store - One Story	YES - Current	NO - Privately-Owned	Available	Not Used in Prior Housing Element	0.081984517	0	0	0.081984517	5	0	0	139-SA209	271	Silver Lake - Echo Park - Elysian Valley			Lower
LOS ANGELES	1512 W SUNSET BLVD	90026	5405001033	General Commercial	C2-1VL	0	108	0.086164642	Commercial - Store - One Story	YES - Current	NO - Privately-Owned	Available	Not Used in Prior Housing Element	0.060262632	0	0	0.060262632	5	0	0	139-SA209	266	Silver Lake - Echo Park - Elysian Valley			Lower
LOS ANGELES	1520 W SUNSET BLVD	90026	5405001033	General Commercial	C2-1VL	0	108	0.074618419	Commercial - Store - One Story	YES - Current	NO - Privately-Owned	Available	Not Used in Prior Housing Element	0.053768806	0	0	0.053768806	5	0	0	139-SA209	263	Silver Lake - Echo Park - Elysian Valley			Lower
LOS ANGELES	1500 W SUNSET BLVD	90026	5405001034	General Commercial	C2-1VL	0	108	0.118580867	Commercial - Store - One Story	YES - Current	NO - Privately-Owned	Available	Used in Prior Housing Element - Non-Vacant	0.097523557	0	0	0.097523557	0	0	0	139-SA209	287	Silver Lake - Echo Park - Elysian Valley			Lower
LOS ANGELES	1506 W SUNSET BLVD	90026	5405001034	General Commercial	C2-1VL	0	108	0.161557606	Commercial - Store - One Story	YES - Current	NO - Privately-Owned	Available	Used in Prior Housing Element - Non-Vacant	0.125282083	0	0	0.125282083	0	0	0	139-SA209	282	Silver Lake - Echo Park - Elysian Valley			Lower
LOS ANGELES			5405001034	General Commercial	C2-1VL	0	108	0.028004699	Commercial - Store - One Story	YES - Current	NO - Privately-Owned	Available	Used in Prior Housing Element - Non-Vacant	0	0	0.008250947	0.008250947	0	0	0	139-SA209	720	Silver Lake - Echo Park - Elysian Valley			Above Moderate
LOS ANGELES			5405001034	General Commercial	C2-1VL	0	108	0.040542277	Commercial - Store - One Story	YES - Current	NO - Privately-Owned	Available	Used in Prior Housing Element - Non-Vacant	0	0	0.01522052	0.01522052	0	0	0	139-SA209	276	Silver Lake - Echo Park - Elysian Valley			Above Moderate
LOS ANGELES	1480 W SUNSET BLVD	90026	5405001RK	General Commercial	C2-1VL	0	108	0.146213889	Residential - Single Family Residence - Condominium	YES - Current	NO - Privately-Owned	Available	Not Used in Prior Housing Element	0.174700777	0	0	0.174700777	5	0	0	139-SA209	726	Silver Lake - Echo Park - Elysian Valley			Lower
LOS ANGELES	1415 W ALLISON AVE	90026	5405002002	Medium Residential	RD2-1VL-HPOZ	0	21	0.114783543	Residential - Double, Duplex, or Two Units - 4 Stories or Less	YES - Current	NO - Privately-Owned	Available	Not Used in Prior Housing Element	0	0	0.224600458	0.224600458	2	2*	2*	138A211	33	Silver Lake - Echo Park - Elysian Valley	Yes		Above Moderate
LOS ANGELES	1223 N DOUGLAS ST	90026	5405002005	General Commercial	C2-1VL	0	108	0.091824769	Residential - Five or More Units or Apartments (Any Combination) - 4 Stories or Less	YES - Current	NO - Privately-Owned	Available	Not Used in Prior Housing Element	0	0	0.056230316	0.056230316	12	0	0	138A211	22	Silver Lake - Echo Park - Elysian Valley	Yes		Above Moderate
LOS ANGELES	1416 W SUNSET BLVD	90026	5405002009	General Commercial	C2-1VL	0	108	0.144454447	Commercial - Auto, Recreation Equipment, Construction Equipment Sales and Service - Auto Body Repair Shop - One Story	YES - Current	NO - Privately-Owned	Available	Used in Prior Housing Element - Non-Vacant	0.106903687	0	0	0.106903687	0	0	0	139-SA211	204	Silver Lake - Echo Park - Elysian Valley			Lower
LOS ANGELES	1419 W ALLISON AVE	90026	5405002010	Medium Residential	RD2-1VL-HPOZ	0	21	0.160696568	Residential - Single Family Residence	YES - Current	NO - Privately-Owned	Available	Not Used in Prior Housing Element	0	0	0.174394023	0.174394023	1	3*	3*	138A211	23	Silver Lake - Echo Park - Elysian Valley			Above Moderate
LOS ANGELES	1422 W SUNSET BLVD	90026	5405002011	General Commercial	C2-1VL	0	108	0.148647098	Commercial - Store Combination - Store and Residential Combination - One Story	YES - Current	NO - Privately-Owned	Available	Used in Prior Housing Element - Non-Vacant	0.266466886	0	0	0.266466886	0	0	0	139-SA211	202	Silver Lake - Echo Park - Elysian Valley			Lower
LOS ANGELES	1425 W ALLISON AVE	90026	5405002012	Medium Residential	RD2-1VL-HPOZ	0	21	0.160696252	Residential - Three Units (Any Combination) - 4 Stories or Less	YES - Current	NO - Privately-Owned	Available	Not Used in Prior Housing Element	0	0	0.212556744	0.212556744	3	3*	3*	138A211	19	Silver Lake - Echo Park - Elysian Valley	Yes		Above Moderate
LOS ANGELES	1426 1/2 W SUNSET BLVD	90026	5405002013	General Commercial	C2-1VL	0	108	0.149331856	Residential - Four Units (Any Combination) - 4 Stories or Less	YES - Current	NO - Privately-Owned	Available	Not Used in Prior Housing Element	0	0	0.253021177	0.253021177	4	0	0	139-SA211	198	Silver Lake - Echo Park - Elysian Valley	Yes		Above Moderate
LOS ANGELES	1432 W SUNSET BLVD	90026	5405002015	General Commercial	C2-1VL	0	108	0.149256413	Residential - Single Family Residence	YES - Current	NO - Privately-Owned	Available	Used in Prior Housing Element - Non-Vacant	1.566763419	0	0	1.566763419	1	0	0	139-SA211	196	Silver Lake - Echo Park - Elysian Valley			Lower
LOS ANGELES	1439 W ALLISON AVE	90026	5405002018	Medium Residential	RD2-1VL-HPOZ	0	21	0.160697111	Residential - Three Units (Any Combination) - 4 Stories or Less	YES - Current	NO - Privately-Owned	Available	Not Used in Prior Housing Element	0	0	0.212556744	0.212556744	3	3*	3*	138A211	7	Silver Lake - Echo Park - Elysian Valley	Yes		Above Moderate
LOS ANGELES	1442 W SUNSET BLVD	90026	5405002019	General Commercial	C2-1VL	0	108	0.14910642	Residential - Single Family Residence	YES - Current	NO - Privately-Owned	Available	Used in Prior Housing Element - Non-Vacant	1.522266531	0	0	1.522266531	1	0	0	139-SA211	189	Silver Lake - Echo Park - Elysian Valley			Lower
LOS ANGELES	1384 W SUNSET BLVD	90026	5405002023	General Commercial	C2-1VL	0	108	0.078733805	Commercial - Shopping Center (Neighborhood, Community) - One Story	YES - Current	NO - Privately-Owned	Available	Used in Prior Housing Element - Non-Vacant	0.019963447	0	0	0.019963447	0	0	0	138A211	41	Silver Lake - Echo Park - Elysian Valley			Lower
LOS ANGELES	1364 W SUNSET BLVD	90026	5405002030	General Commercial	C2-1VL	0	108	0.125022049	Commercial - Shopping Center (Neighborhood, Community) - One Story	YES - Current	NO - Privately-Owned	Available	Used in Prior Housing Element - Non-Vacant	0.028997447	0	0	0.028997447	0	0	0	138A211	63	Silver Lake - Echo Park - Elysian Valley			Lower
LOS ANGELES	1382 W SUNSET BLVD	90026	5405002030	General Commercial	C2-1VL	0	108	0.123041824	Commercial - Shopping Center (Neighborhood, Community) - One Story	YES - Current	NO - Privately-Owned	Available	Used in Prior Housing Element - Non-Vacant	0.029202792	0	0	0.029202792	0	0	0	138A211	54	Silver Lake - Echo Park - Elysian Valley			Lower
LOS ANGELES			5405002030	General Commercial	C2-1VL	0	108	0.010381511	Commercial - Shopping Center (Neighborhood, Community) - One Story	YES - Current	NO - Privately-Owned	Available	Used in Prior Housing Element - Non-Vacant	0	0	0.000581471	0.000581471	0	0	0	138A211	51	Silver Lake - Echo Park - Elysian Valley			Above Moderate
LOS ANGELES	1398 W SUNSET BLVD	90026	5405002032	General Commercial	C2-1VL	0	108	0.106294991	Commercial - Store - One Story	YES - Current	NO - Privately-Owned	Available	Not Used in Prior Housing Element	0.086045735	0	0	0.086045735	0	0	0	138A211	30	Silver Lake - Echo Park - Elysian Valley			Lower
LOS ANGELES	1400 W SUNSET BLVD	90026	5405002033	General Commercial	C2-1VL	0	108	0.045456766	Commercial - Store - One Story	YES - Current	NO - Privately-Owned	Available	Used in Prior Housing Element - Non-Vacant	0	0	0.01522052	0.01522052	0	0	0	138A211	18	Silver Lake - Echo Park - Elysian Valley			Above Moderate
LOS ANGELES	1406 W SUNSET BLVD	90026	5405002033	General Commercial	C2-1VL	0	108	0.019829212	Commercial - Store - One Story	YES - Current	NO - Privately-Owned	Available	Used in Prior Housing Element - Non-Vacant	0	0	0.012675923	0.012675923	0	0	0	138A211	10	Silver Lake - Echo Park - Elysian Valley			Above Moderate
LOS ANGELES			5405002033	General Commercial	C2-1VL	0	108	0.004080916	Commercial - Store - One Story	YES - Current	NO - Privately-Owned	Available	Used in Prior Housing Element - Non-Vacant	0	0	0.006394031	0.006394031	0	0	0	138A211	16	Silver Lake - Echo Park - Elysian Valley			Above Moderate
LOS ANGELES			5405002033	General Commercial	C2-1VL	0	108	0.049979047	Commercial - Store - One Story	YES - Current	NO - Privately-Owned	Available	Used in Prior Housing Element - Non-Vacant	0	0	0.012265695	0.012265695	0	0	0	138A211	13	Silver Lake - Echo Park - Elysian Valley			Above Moderate
LOS ANGELES	1209 N DOUGLAS ST	90026	5405002034	Medium Residential	RD2-1VL-HPOZ	0	21	0.135895564	Residential - Double, Duplex, or Two Units - 4 Stories or Less	YES - Current	NO - Privately-Owned	Available	Not Used in Prior Housing Element	0	0	0.224600458	0.224600458	2	2*	2*	138A211	29	Silver Lake - Echo Park - Elysian Valley	Yes		Above Moderate
LOS ANGELES	886 N WEST KENSINGTON ROAD	90026	5405003003	Low Medium I Residential	RD2-1VL-HPOZ	0	21	0.0569478	Residential - Four Units (Any Combination) - 4 Stories or Less - Vacant Land	YES - Current	NO - Privately-Owned	Available	Not Used in Prior Housing Element	0	0	0.223211503	0.223211503	0	1*	1*	138A211	96	Silver Lake - Echo Park - Elysian Valley			Above Moderate
LOS ANGELES	1117 N DOUGLAS ST	90026	5405003004	Low Medium I Residential	RD2-1VL-HPOZ	0	21	0.172136284	Residential - Double, Duplex, or Two Units - 4 Stories or Less	YES - Current	NO - Privately-Owned	Available	Not Used in Prior Housing Element	0	0	0.192547739	0.192547739	2	3*	3*	138A211	75	Silver Lake - Echo Park - Elysian Valley	Yes		Above Moderate
LOS ANGELES	1125 N DOUGLAS ST	90026	5405003005	Low Medium I Residential	R2-1VL-HPOZ	0	17	0.172214409	Residential - Single Family Residence	YES - Current	NO - Privately-Owned	Available	Not Used in Prior Housing Element	0	0	0.140762499	0.140762499	1	2*	2*	138A211	64	Silver Lake - Echo Park - Elysian Valley			Above Moderate
LOS ANGELES	1416 W ALLISON AVE	90026	5405003010	Low Medium I Residential	R2-1VL-HPOZ	0	17	0.172176059	Residential - Double, Duplex, or Two Units - 4 Stories or Less	YES - Current	NO - Privately-Owned	Available	Not Used in Prior Housing Element	0	0	0.184236985	0.184236985	2	2*	2*	138A211	45	Silver Lake - Echo Park - Elysian Valley	Yes		Above Moderate
LOS ANGELES	892 N WEST KENSINGTON ROAD	90026	5405003011	Low Medium I Residential	RD2-1VL-HPOZ	0	21	0.214996861	Residential - Single Family Residence	YES - Current	NO - Privately-Owned	Available	Not Used in Prior Housing Element	0	0	0.45490548	0.45490548	1	0	0	138A211	69	Silver Lake - Echo Park - Elysian Valley			Above Moderate
LOS ANGELES	1432 W ALLISON AVE	90026	5405003015	Low Medium I Residential	R2-1VL-HPOZ	0	17	0.172175379	Residential - Double, Duplex, or Two Units - 4 Stories or Less	YES - Current	NO - Privately-Owned	Available	Not Used in Prior Housing Element	0	0	0.184236985	0.184236985	2	2*	2*	138A211	34	Silver Lake - Echo Park - Elysian Valley	Yes		Above Moderate
LOS ANGELES	1436 W ALLISON AVE	90026	5405003018	Low Medium I Residential	R2-1VL-HPOZ	0	17	0.172174531	Residential - Double, Duplex, or Two Units - 4 Stories or Less	YES - Current	NO - Privately-Owned	Available	Not Used in Prior Housing Element	0	0	0.184236985	0.184236985	2	2*	2*	138A211	31	Silver Lake - Echo Park - Elysian Valley	Yes		Above Moderate
LOS ANGELES	1440 W ALLISON AVE	90026	5405003020	Low Medium I Residential	R2-1VL-HPOZ	0	17	0.172175271	Residential - Single Family Residence	YES - Current	NO - Privately-Owned	Available	Not Used in Prior Housing Element	0	0	0.140762499	0.140762499	1	2*	2*	138A209	43	Silver Lake - Echo Park - Elysian Valley			Above Moderate
LOS ANGELES	914 N WEST KENSINGTON ROAD	90026	5405003021	Low Medium I Residential	RD2-1VL-HPOZ	0	21	0.185905321	Residential - Five or More Units or Apartments (Any Combination) - 4 Stories or Less - Mills Act Property	YES - Current	NO - Privately-Owned	Available	Not Used in Prior Housing Element	0	0	0.041499536	0.041499536	5	0	0	138A209	67	Silver Lake - Echo Park - Elysian Valley	Yes		Above Moderate
LOS ANGELES	1444 W ALLISON AVE	90026	5405003022	Low Medium I Residential	R2-1VL-HPOZ	0	17	0.172176151	Residential - Single Family Residence	YES - Current	NO - Privately-Owned	Available	Not Used in Prior Housing Element	0	0	0.058964436	0.058964436	1	2*	2*	138A209	39	Silver Lake - Echo Park - Elysian Valley			Above Moderate
LOS ANGELES	1450 1/2 W ALLISON AVE	90026	5405003024	Low Medium I Residential	R2-1VL-HPOZ	0	17	0.172176151	Residential - Single Family Residence	YES - Current	NO - Privately-Owned	Available	Not Used in Prior Housing Element	0	0	0.209699428	0.209699428	1	2*	2*	138A209	35	Silver Lake - Echo Park - Elysian Valley	Yes		Above Moderate
LOS ANGELES	926 N WEST KENSINGTON ROAD	90026	5405003025	Low Medium I Residential	RD2-1VL-HPOZ	0	21	0.174268363	Residential - Single Family Residence	YES - Current	NO - Privately-Owned	Available	Not Used in Prior Housing Element	0	0	0.143274832	0.143274832	1	3*	3*	138A209	56	Silver Lake - Echo Park - Elysian Valley			Above Moderate
LOS ANGELES	1456 W ALLISON AVE	90026	5405003026	Low Medium I Residential	R2-1VL-HPOZ	0	17	0.172176151	Residential - Single Family Residence	YES - Current	NO - Privately-Owned	Available	Not Used in Prior Housing Element	0	0	0.140762499	0.140762499	1	2*	2*	138A209	29	Silver Lake - Echo Park - Elysian Valley			Above Moderate
LOS ANGELES	934 N WEST KENSINGTON ROAD	90026	5405003027	Low Medium I Residential	RD2-1VL-HPOZ	0	21	0.168450623	Residential - Double, Duplex, or Two Units - 4 Stories or Less	YES - Current	NO - Privately-Owned	Available	Not Used in Prior Housing Element	0	0	0.233518553	0.233518553	2	3*	3*	138A209	52	Silver Lake - Echo Park - Elysian Valley	Yes		Above Moderate
LOS ANGELES	896 N WEST KENSINGTON ROAD	90026	5405003028	Low Medium I Residential	RD2-1VL-HPOZ	0	21	0.209176972	Residential - Single Family Residence	YES - Current	NO - Privately-Owned	Available	Not Used in Prior Housing Element	0	0	0.513772315	0.513772315	1	0	0	138A211	61	Silver Lake - Echo Park - Elysian Valley			Above Moderate
LOS ANGELES	902 N WEST KENSINGTON ROAD	90026	5405003028	Low Medium I Residential	RD2-1VL-HPOZ	0	21	0.203359334	Residential - Single Family Residence	YES - Current	NO - Privately-Owned	Available	Not Used in Prior Housing Element	0	0	0.444282961	0.444282961	1	0	0	138A211	58	Silver Lake - Echo Park - Elysian Valley			Above Moderate
LOS ANGELES	906 N KENSINGTON ROAD	90026	5405003028	Low Medium I Residential	RD2-1VL-HPOZ	0	21	0.099490164	Residential - Single Family Residence	YES - Current	NO - Privately-Owned	Available	Not Used in Prior Housing Element	0	0	0.21643263	0.21643263	1	2*	2*	138A209	78	Silver Lake - Echo Park - Elysian Valley			Above Moderate
LOS ANGELES	912 N WEST KENSINGTON ROAD	90026	5405003029	Low Medium I Residential	RD2-1VL-HPOZ	0	21	0.191721943	Residential - Single Family Residence	YES - Current	NO - Privately-Owned	Available	Not Used in Prior Housing Element	0	0	0.423703122	0.423703122	1	0	0	138A209	72	Silver Lake - Echo Park - Elysian Valley			Above Moderate
LOS ANGELES			5405003029	Low Medium I Residential	RD2-1VL-HPOZ	0	21	0.09804997	Residential - Single Family Residence	YES - Current	NO - Privately-Owned	Available	Not Used in Prior Housing Element	0	0	0.227390724	0.227390724	1	2*	2*	138A209	76	Silver Lake - Echo Park - Elysian Valley			Above Moderate
LOS ANGELES	1462 W ALLISON AVE	90026	5405004001	Low Medium I Residential	R2-1VL-HPOZ	0	17	0.172175321	Residential - Double, Duplex, or Two Units - 4 Stories or Less	YES - Current	NO - Privately-Owned	Available	Not Used in Prior Housing Element	0	0	0.077719948	0.077719948	2	2*	2*	138A209	26	Silver Lake - Echo Park - Elysian Valley	Yes		Above Moderate
LOS ANGELES	938 N WEST KENSINGTON ROAD	90026	5405004002	Low Medium I Residential	RD2-1VL-HPOZ	0	21	0.162631878	Residential - Double, Duplex, or Two Units - 4 Stories or Less	YES - Current	NO - Privately-Owned	Available	Not Used in Prior Housing Element	0	0	0.233518553	0.233518553	2	3*	3*	138A209	51	Silver Lake - Echo Park - Elysian Valley	Yes		Above Moderate
LOS ANGELES	940 N WEST KENSINGTON ROAD	90026	5405004004	Low Medium I Residential	RD2-1VL-HPOZ	0	21	0.156817996	Residential - Single Family Residence - Mills Act Property	YES - Current	NO - Privately-Owned	Available	Not Used in Prior Housing Element	0	0	0.256365824	0.256365824	1	3*	3*	138A209	45	Silver Lake - Echo Park - Elysian Valley	Yes		Above Moderate
LOS ANGELES	946 N WEST KENSINGTON ROAD	90026	5405004006	Low Medium I Residential	RD2-1VL-HPOZ	0	21	0.15244624	Residential - Double, Duplex, or Two Units - 4 Stories or Less	YES - Current	NO - Privately-Owned	Available	Not Used in Prior Housing Element	0	0	0.233518553	0.233518553	2	3*	3*	138A209	42	Silver Lake - Echo Park - Elysian Valley	Yes		Above Moderate
LOS ANGELES	1484 W ALLISON AVE	90026	5405004009	Low Medium I Residential	R2-1VL-HPOZ	0	17	0.172175497	Residential - Double, Duplex, or Two Units - 4 Stories or Less	YES - Current	NO - Privately-Owned	Available	Not Used in Prior Housing Element	0	0	0.184236985	0.184236985	2	2*	2*	139-SA209	373	Silver Lake - Echo Park - Elysian Valley	Yes		Above Moderate
LOS ANGELES	956 N WEST KENSINGTON ROAD	90026	5405004010	Low Medium I Residential	RD2-1VL-HPOZ	0	21	0.160802465	Residential - Single Family Residence	YES - Current	NO - Privately-Owned	Available	Not Used in Prior Housing Element	0	0	0.174394023	0.174394023	1	3*	3*	138A209	34	Silver Lake - Echo Park - Elysian Valley			Above Moderate
LOS ANGELES	1486 W ALLISON AVE	90026	5405004011	Low Medium I Residential	R2-1VL-HPOZ	0	17	0.172175497	Residential - Single Family Residence	YES - Current	NO - Privately-Owned	Available	Not Used in Prior Housing Element	0	0	0.140762499	0.140762499	1	2*	2*	139-SA209	366	Silver Lake - Echo Park - Elysian Valley			Above Moderate
LOS ANGELES	962 N WEST KENSINGTON ROAD	90026	5405004012	Low Medium I Residential	RD2-1VL-HPOZ	0	21	0.174606556	Residential - Single Family Residence	YES - Current	NO - Privately-Owned	Available	Not Used in Prior Housing Element	0	0	0.143274832	0.143274832	1	3*	3*	138A209	27	Silver Lake - Echo Park - Elysian Valley			Above Moderate
LOS ANGELES	966 N WEST KENSINGTON ROAD	90026	5405004014	Low Medium I Residential	RD2-1VL-HPOZ	0	21	0.194291806	Residential - Five or More Units or Apartments (Any Combination) - 4 Stories or Less	YES - Current	NO - Privately-Owned	Available	Not Used in Prior Housing Element	0	0	0.126843569	0.126843569	5	0	0	138A209	25	Silver Lake - Echo Park - Elysian Valley	Yes		Above Moderate
LOS ANGELES	1124 N LAVETA TER	90026	5405004025	Low Medium I Residential	R2-1VL-HPOZ	0	17	0.196829849	Residential - Single Family Residence	YES - Current	NO - Privately-Owned	Available	Not Used in Prior Housing Element	0	0	0.143274832	0.143274832	1	3*	3*	139-SA209	368	Silver Lake - Echo Park - Elysian Valley			Above Moderate
LOS ANGELES	1112 N LAVETA TER	90026	5405004027	Low Medium I Residential	R2-1VL-HPOZ	0	17	0.175590599	Residential - Single Family Residence	YES - Current	NO - Privately-Owned	Available	Not Used in Prior Housing Element	0	0	0.174394023	0.174394023	1	3*	3*	138A209	24	Silver Lake - Echo Park - Elysian Valley			Above Moderate
LOS ANGELES	986 N WEST KENSINGTON ROAD	90026	5405004028	Low Medium I Residential	RD2-1VL-HPOZ	0	21	0.24813554	Residential - Four Units (Any Combination) - 4 Stories or Less	YES - Current	NO - Privately-Owned	Available	Not Used in Prior Housing Element	0	0	0.232144237	0.232144237	4	0	0	138A209	33	Silver Lake - Echo Park - Elysian Valley	Yes		Above Moderate
LOS ANGELES	1073 N KENSINGTON ROAD	90026	5405005003	Low Medium I Residential	RD3-1VL-HPOZ	0	14	0.184409028	Residential - Single Family Residence	YES - Current	NO - Privately-Owned	Available	Not Used in Prior Housing Element	0	0	0.171991378	0.171991378	1	2*	2*	138A209	212	Silver Lake - Echo Park - Elysian Valley			Above Moderate
LOS ANGELES	813 N LAVETA TER	90026	5405005006	Low Medium I Residential	RD3-1VL-HPOZ	0	14	0.071276606	Residential - Single Family Residence	YES - Current	NO - Privately-Owned	Available	Not Used in Prior Housing Element	0	0	0.088613045	0.088613045	1	1*	1*	138A209	223	Silver Lake - Echo Park - Elysian Valley			Above Moderate
LOS ANGELES	1069 N WEST KENSINGTON ROAD	90026	5405005007	Low Medium I Residential	RD3-1VL-HPOZ	0	14	0.184862724	Residential - Single Family Residence	YES - Current	NO - Privately-Owned	Available	Not Used in Prior Housing Element	0	0	0.177678412	0.177678412	1	2*	2*	138A209	198	Silver Lake - Echo Park - Elysian Valley			Above Moderate
LOS ANGELES	1063 N WEST KENSINGTON ROAD	90026	5405005008	Low Medium I Residential	RD3-1VL-HPOZ	0	14	0.092292558	Residential - Single Family Residence	YES - Current	NO - Privately-Owned	Available	Not Used in Prior Housing Element	0	0	0.094626415	0.094626415	1	1*	1*	138A209	186	Silver Lake - Echo Park - Elysian Valley			Above Moderate
LOS ANGELES	817 N LAVETA TER	90026	5405005009	Low Medium I Residential	RD3-1VL-HPOZ	0	14	0.132360913	Residential - Single Family Residence	YES - Current	NO - Privately-Owned	Available	Not Used in Prior Housing Element	0	0	0.

LOS ANGELES	627 N LAVETA TER	90026	5405006009	Low Medium I Residential	RD3-1VL-HPOZ	0	14	0.12264003	Residential - Single Family Residence	YES - Current	NO - Privately-Owned	Available	Not Used in Prior Housing Element	0	0	0.072393531	0.072393531	1	1*	1*	136-5A209	19	Silver Lake - Echo Park - Elysian Valley									Above Moderate
LOS ANGELES	1123 N KENSINGTON ROAD	90026	5405006010	Low Medium I Residential	RD3-1VL-HPOZ	0	14	0.178178555	Residential - Double, Duplex, or Two Units - 4 Stories or Less	YES - Current	NO - Privately-Owned	Available	Not Used in Prior Housing Element	0	0	0.061022593	0.061022593	2	2*	2*	138A209	331	Silver Lake - Echo Park - Elysian Valley		Yes							Above Moderate
LOS ANGELES	1113 N WEST KENSINGTON ROAD	90026	5405006016	Low Medium I Residential	RD3-1VL-HPOZ	0	14	0.179980485	Residential - Double, Duplex, or Two Units - 4 Stories or Less	YES - Current	NO - Privately-Owned	Available	Not Used in Prior Housing Element	0	0	0.224600458	0.224600458	2	2*	2*	138A209	310	Silver Lake - Echo Park - Elysian Valley		Yes							Above Moderate
LOS ANGELES	1109 N KENSINGTON ROAD	90026	5405006018	Low Medium I Residential	RD3-1VL-HPOZ	0	14	0.174848484	Residential - Single Family Residence	YES - Current	NO - Privately-Owned	Available	Not Used in Prior Housing Element	0	0	0.171991378	0.171991378	1	2*	2*	138A209	301	Silver Lake - Echo Park - Elysian Valley									Above Moderate
LOS ANGELES	647 N LAVETA TER	90026	5405006019	Low Medium I Residential	RD3-1VL-HPOZ	0	14	0.093349816	Residential - Single Family Residence	YES - Current	NO - Privately-Owned	Available	Not Used in Prior Housing Element	0	0	0.088613045	0.088613045	1	1*	1*	138A209	319	Silver Lake - Echo Park - Elysian Valley									Above Moderate
LOS ANGELES	651 N LAVETA TER	90026	5405006022	Low Medium I Residential	RD3-1VL-HPOZ	0	14	0.093251534	Residential - Single Family Residence	YES - Current	NO - Privately-Owned	Available	Not Used in Prior Housing Element	0	0	0.088613045	0.088613045	1	1*	1*	138A209	305	Silver Lake - Echo Park - Elysian Valley									Above Moderate
LOS ANGELES	1097 N KENSINGTON ROAD	90026	5405006023	Low Medium I Residential	RD3-1VL-HPOZ	0	14	0.174217627	Residential - Single Family Residence	YES - Current	NO - Privately-Owned	Available	Not Used in Prior Housing Element	0	0	0.171991378	0.171991378	1	2*	2*	138A209	275	Silver Lake - Echo Park - Elysian Valley									Above Moderate
LOS ANGELES	1093 N KENSINGTON ROAD	90026	5405006025	Low Medium I Residential	RD3-1VL-HPOZ	0	14	0.176042245	Residential - Single Family Residence	YES - Current	NO - Privately-Owned	Available	Not Used in Prior Housing Element	0	0	0.171991378	0.171991378	1	2*	2*	138A209	261	Silver Lake - Echo Park - Elysian Valley									Above Moderate
LOS ANGELES	1087 N WEST KENSINGTON ROAD	90026	5405006029	Low Medium I Residential	RD3-1VL-HPOZ	0	14	0.177865488	Residential - Single Family Residence	YES - Current	NO - Privately-Owned	Available	Not Used in Prior Housing Element	0	0	0.171991378	0.171991378	1	2*	2*	138A209	249	Silver Lake - Echo Park - Elysian Valley									Above Moderate
LOS ANGELES	626 N LAVETA TER	90026	5405007005	Low Medium II Residential	RD2-1VL-HPOZ	0	21	0.159097874	Residential - Three Units (Any Combination) - 4 Stories or Less	YES - Current	NO - Privately-Owned	Available	Not Used in Prior Housing Element	0	0	0.212556744	0.212556744	3	3*	3*	136-5A209	41	Silver Lake - Echo Park - Elysian Valley		Yes							Above Moderate
LOS ANGELES	1142 N WEST EDGEWARE ROAD	90026	5405007006	Low Medium II Residential	RD2-1VL-HPOZ	0	21	0.117342516	Residential - Single Family Residence	YES - Current	NO - Privately-Owned	Available	Not Used in Prior Housing Element	0	0	0.072416456	0.072416456	1	2*	2*	136-5A209	35	Silver Lake - Echo Park - Elysian Valley									Above Moderate
LOS ANGELES	630 N LAVETA TER	90026	5405007007	Low Medium II Residential	RD2-1VL-HPOZ	0	21	0.052567471	Residential - Single Family Residence	YES - Current	NO - Privately-Owned	Available	Not Used in Prior Housing Element	0	0	0.088613045	0.088613045	1	1*	1*	136-5A209	31	Silver Lake - Echo Park - Elysian Valley									Above Moderate
LOS ANGELES	634 N LAVETA TER	90026	5405007008	Low Medium II Residential	RD2-1VL-HPOZ	0	21	0.052578689	Residential - Single Family Residence	YES - Current	NO - Privately-Owned	Available	Not Used in Prior Housing Element	0	0	0.013176738	0.013176738	1	1*	1*	136-5A209	17	Silver Lake - Echo Park - Elysian Valley									Above Moderate
LOS ANGELES	1136 N WEST EDGEWARE ROAD	90026	5405007009	Low Medium II Residential	RD2-1VL-HPOZ	0	21	0.128153467	Residential - Single Family Residence	YES - Current	NO - Privately-Owned	Available	Not Used in Prior Housing Element	0	0	0.072416456	0.072416456	1	2*	2*	136-5A209	24	Silver Lake - Echo Park - Elysian Valley									Above Moderate
LOS ANGELES	644 N LAVETA TER	90026	5405007011	Low Medium II Residential	RD2-1VL-HPOZ	0	21	0.107280265	Residential - Single Family Residence	YES - Current	NO - Privately-Owned	Available	Not Used in Prior Housing Element	0	0	0.171991378	0.171991378	1	2*	2*	138A209	335	Silver Lake - Echo Park - Elysian Valley									Above Moderate
LOS ANGELES	650 N LAVETA TER	90026	5405007014	Low Medium II Residential	RD2-1VL-HPOZ	0	21	0.107736833	Residential - Single Family Residence	YES - Current	NO - Privately-Owned	Available	Not Used in Prior Housing Element	0	0	0.171991378	0.171991378	1	2*	2*	138A209	326	Silver Lake - Echo Park - Elysian Valley									Above Moderate
LOS ANGELES	1112 N EDGEWARE ROAD	90026	5405007017	Low Medium II Residential	RD2-1VL-HPOZ	0	21	0.142605825	Residential - Three Units (Any Combination) - 4 Stories or Less	YES - Current	NO - Privately-Owned	Available	Not Used in Prior Housing Element	0	0	0.212556744	0.212556744	3	3*	3*	138A209	308	Silver Lake - Echo Park - Elysian Valley		Yes							Above Moderate
LOS ANGELES	1116 N EDGEWARE ROAD	90026	5405007026	Low Medium II Residential	RD2-1VL-HPOZ	0	21	0.130247274	Residential - Four Units (Any Combination) - 4 Stories or Less - Vacant Land	YES - Current	NO - Privately-Owned	Available	Not Used in Prior Housing Element	0	0	0.401997221	0.401997221	0	2*	2*	138A209	322	Silver Lake - Echo Park - Elysian Valley									Above Moderate
LOS ANGELES	640 N LAVETA TER	90026	5405007029	Low Medium II Residential	RD2-1VL-HPOZ	0	21	0.063578123	Residential - Four Units (Any Combination) - 4 Stories or Less - Vacant Land	YES - Current	NO - Privately-Owned	Available	Not Used in Prior Housing Element	0	0	0.223211503	0.223211503	0	1*	1*	138A209	630	Silver Lake - Echo Park - Elysian Valley									Above Moderate
LOS ANGELES	1132 N WEST EDGEWARE ROAD	90026	5405007030	Low Medium II Residential	RD2-1VL-HPOZ	0	21	0.126254321	Residential - Single Family Residence - Pool	YES - Current	NO - Privately-Owned	Available	Not Used in Prior Housing Element	0	0	0.006387072	0.006387072	1	2*	2*	138A209	344	Silver Lake - Echo Park - Elysian Valley									Above Moderate
LOS ANGELES	1438 W RIDGE WAY	90026	5405008001	Low Medium I Residential	RD3-1VL-HPOZ	0	14	0.073313775	Residential - Single Family Residence	YES - Current	NO - Privately-Owned	Available	Not Used in Prior Housing Element	0	0	0.013176738	0.013176738	1	1*	1*	138A209	178	Silver Lake - Echo Park - Elysian Valley									Above Moderate
LOS ANGELES	1454 W RIDGE WAY	90026	5405008004	Low Medium I Residential	RD3-1VL-HPOZ	0	14	0.178992088	Residential - Double, Duplex, or Two Units - 4 Stories or Less - Pool	YES - Current	NO - Privately-Owned	Available	Not Used in Prior Housing Element	0	0	0.224600458	0.224600458	2	2*	2*	138A209	163	Silver Lake - Echo Park - Elysian Valley		Yes							Above Moderate
LOS ANGELES	1460 W RIDGE WAY	90026	5405008005	Low Medium I Residential	RD3-1VL-HPOZ	0	14	0.190151261	Residential - Double, Duplex, or Two Units - 4 Stories or Less	YES - Current	NO - Privately-Owned	Available	Not Used in Prior Housing Element	0	0	0.224600458	0.224600458	2	2*	2*	138A209	158	Silver Lake - Echo Park - Elysian Valley		Yes							Above Moderate
LOS ANGELES	1464 W RIDGE WAY	90026	5405008006	Low Medium I Residential	RD3-1VL-HPOZ	0	14	0.201312269	Residential - Single Family Residence	YES - Current	NO - Privately-Owned	Available	Not Used in Prior Housing Element	0	0	0.171991378	0.171991378	1	2*	2*	138A209	152	Silver Lake - Echo Park - Elysian Valley									Above Moderate
LOS ANGELES	840 N LAVETA TER	90026	5405008033	Low Medium I Residential	RD3-1VL-HPOZ	0	14	0.171488315	Residential - Single Family Residence	YES - Current	NO - Privately-Owned	Available	Not Used in Prior Housing Element	0	0	0.171991378	0.171991378	1	2*	2*	138A209	173	Silver Lake - Echo Park - Elysian Valley									Above Moderate
LOS ANGELES	1469 N WALLACE AVE	90026	5405008019	Low Medium I Residential	RD3-1VL-HPOZ	0	14	0.108253611	Residential - Single Family Residence	YES - Current	NO - Privately-Owned	Available	Not Used in Prior Housing Element	0	0	0.072393531	0.072393531	1	1*	1*	138A209	199	Silver Lake - Echo Park - Elysian Valley									Above Moderate
LOS ANGELES	1485 N WALLACE AVE	90026	5405008028	Low Medium I Residential	RD3-1VL-HPOZ	0	14	0.061041718	Residential - Single Family Residence - Vacant Land	YES - Current	NO - Privately-Owned	Available	Not Used in Prior Housing Element	0	0	0.062533069	0.062533069	0	0	0	138A209	626	Silver Lake - Echo Park - Elysian Valley									Above Moderate
LOS ANGELES	1465 N WALLACE AVE	90026	5405008033	Low Medium I Residential	RD3-1VL-HPOZ	0	14	0.141444012	Residential - Double, Duplex, or Two Units - 4 Stories or Less	YES - Current	NO - Privately-Owned	Available	Not Used in Prior Housing Element	0	0	0.30241456	0.30241456	2	2*	2*	138A209	191	Silver Lake - Echo Park - Elysian Valley		Yes							Above Moderate
LOS ANGELES	879 N KENSINGTON ROAD	90026	5405009004	Low Medium I Residential	R2-1VL-HPOZ	0	17	0.122987035	Residential - Double, Duplex, or Two Units - 4 Stories or Less	YES - Current	NO - Privately-Owned	Available	Not Used in Prior Housing Element	0	0	0.248869586	0.248869586	2	2*	2*	138A211	141	Silver Lake - Echo Park - Elysian Valley		Yes							Above Moderate
LOS ANGELES	1023 N DOUGLAS ST	90026	5405009005	Low Medium I Residential	R2-1VL-HPOZ	0	17	0.085990061	Residential - Single Family Residence	YES - Current	NO - Privately-Owned	Available	Not Used in Prior Housing Element	0	0	0.081530112	0.081530112	1	1*	1*	138A211	163	Silver Lake - Echo Park - Elysian Valley									Above Moderate
LOS ANGELES	885 N WEST KENSINGTON ROAD	90026	5405009006	Low Medium I Residential	R2-1VL-HPOZ	0	17	0.153810284	Residential - Single Family Residence	YES - Current	NO - Privately-Owned	Available	Not Used in Prior Housing Element	0	0	0.140762499	0.140762499	1	2*	2*	138A211	136	Silver Lake - Echo Park - Elysian Valley									Above Moderate
LOS ANGELES			5405009008	Low Medium I Residential	R2-1VL-HPOZ	0	17	0.069142126	Residential - Four Units (Any Combination) - 4 Stories or Less - Vacant Land	YES - Current	NO - Privately-Owned	Available	Not Used in Prior Housing Element	0	0	0.223211503	0.223211503	0	1*	1*	138A211	132	Silver Lake - Echo Park - Elysian Valley									Above Moderate
LOS ANGELES	889 N KENSINGTON ROAD	90026	5405009009	Low Medium I Residential	R2-1VL-HPOZ	0	17	0.068598404	Residential - Single Family Residence - Other Improvements Only	YES - Current	NO - Privately-Owned	Available	Not Used in Prior Housing Element	0	0	0.107855237	0.107855237	0	1*	1*	138A211	128	Silver Lake - Echo Park - Elysian Valley									Above Moderate
LOS ANGELES	1427 W RIDGE WAY	90026	5405009012	Low Medium I Residential	R2-1VL-HPOZ	0	17	0.170700516	Residential - Single Family Residence	YES - Current	NO - Privately-Owned	Available	Not Used in Prior Housing Element	0	0	0.140762499	0.140762499	1	2*	2*	138A209	159	Silver Lake - Echo Park - Elysian Valley									Above Moderate
LOS ANGELES	1441 W RIDGE WAY	90026	5405009017	Low Medium I Residential	R2-1VL-HPOZ	0	17	0.170613317	Residential - Single Family Residence	YES - Current	NO - Privately-Owned	Available	Not Used in Prior Housing Element	0	0	0.140762499	0.140762499	1	2*	2*	138A209	137	Silver Lake - Echo Park - Elysian Valley									Above Moderate
LOS ANGELES	915 N KENSINGTON ROAD	90026	5405009018	Low Medium I Residential	R2-1VL-HPOZ	0	17	0.172175949	Residential - Single Family Residence	YES - Current	NO - Privately-Owned	Available	Not Used in Prior Housing Element	0	0	0.140762499	0.140762499	1	2*	2*	138A209	110	Silver Lake - Echo Park - Elysian Valley									Above Moderate
LOS ANGELES	919 N WEST KENSINGTON ROAD	90026	5405009020	Low Medium I Residential	R2-1VL-HPOZ	0	17	0.172173236	Residential - Single Family Residence - Mills Act Property	YES - Current	NO - Privately-Owned	Available	Not Used in Prior Housing Element	0	0	0.140762499	0.140762499	1	2*	2*	138A209	104	Silver Lake - Echo Park - Elysian Valley									Above Moderate
LOS ANGELES	1451 W RIDGE WAY	90026	5405009021	Low Medium I Residential	R2-1VL-HPOZ	0	17	0.170416672	Residential - Single Family Residence	YES - Current	NO - Privately-Owned	Available	Not Used in Prior Housing Element	0	0	0.140762499	0.140762499	1	2*	2*	138A209	125	Silver Lake - Echo Park - Elysian Valley									Above Moderate
LOS ANGELES	923 N KENSINGTON ROAD	90026	5405009022	Low Medium I Residential	R2-1VL-HPOZ	0	17	0.172175135	Residential - Single Family Residence	YES - Current	NO - Privately-Owned	Available	Not Used in Prior Housing Element	0	0	0.140762499	0.140762499	1	2*	2*	138A209	97	Silver Lake - Echo Park - Elysian Valley									Above Moderate
LOS ANGELES	935 N WEST KENSINGTON ROAD	90026	5405009026	Low Medium I Residential	R2-1VL-HPOZ	0	17	0.172174383	Residential - Single Family Residence - Mills Act Property	YES - Current	NO - Privately-Owned	Available	Not Used in Prior Housing Element	0	0	0.140762499	0.140762499	1	2*	2*	138A209	86	Silver Lake - Echo Park - Elysian Valley									Above Moderate
LOS ANGELES	1469 W RIDGE WAY	90026	5405009027	Low Medium I Residential	R2-1VL-HPOZ	0	17	0.170124087	Residential - Single Family Residence - Vacant Land	YES - Current	NO - Privately-Owned	Available	Not Used in Prior Housing Element	0	0	0.332161939	0.332161939	0	2*	2*	138A209	107	Silver Lake - Echo Park - Elysian Valley									Above Moderate
LOS ANGELES	939 N KENSINGTON ROAD	90026	5405009028	Low Medium I Residential	R2-1VL-HPOZ	0	17	0.172176345	Residential - Double, Duplex, or Two Units - 4 Stories or Less	YES - Current	NO - Privately-Owned	Available	Not Used in Prior Housing Element	0	0	0.184236985	0.184236985	2	2*	2*	138A209	79	Silver Lake - Echo Park - Elysian Valley		Yes							Above Moderate
LOS ANGELES	1471 W RIDGE WAY	90026	5405009029	Low Medium I Residential	R2-1VL-HPOZ	0	17	0.17002490	Residential - Single Family Residence	YES - Current	NO - Privately-Owned	Available	Not Used in Prior Housing Element	0	0	0.140762499	0.140762499	1	2*	2*	138A209	101	Silver Lake - Echo Park - Elysian Valley									Above Moderate
LOS ANGELES	949 N WEST KENSINGTON ROAD	90026	5405009032	Low Medium I Residential	R2-1VL-HPOZ	0	17	0.166352824	Residential - Double, Duplex, or Two Units - 4 Stories or Less	YES - Current	NO - Privately-Owned	Available	Not Used in Prior Housing Element	0	0	0.184236985	0.184236985	2	2*	2*	138A209	69	Silver Lake - Echo Park - Elysian Valley		Yes							Above Moderate
LOS ANGELES	1481 W RIDGE WAY	90026	5405009033	Low Medium I Residential	R2-1VL-HPOZ	0	17	0.169829813	Residential - Single Family Residence	YES - Current	NO - Privately-Owned	Available	Not Used in Prior Housing Element	0	0	0.140762499	0.140762499	1	2*	2*	138A209	90	Silver Lake - Echo Park - Elysian Valley									Above Moderate
LOS ANGELES	955 N WEST KENSINGTON ROAD	90026	5405009034	Low Medium I Residential	R2-1VL-HPOZ	0	17	0.154032243	Residential - Double, Duplex, or Two Units - 4 Stories or Less	YES - Current	NO - Privately-Owned	Available	Not Used in Prior Housing Element	0	0	0.184236985	0.184236985	2	2*	2*	138A209	68	Silver Lake - Echo Park - Elysian Valley		Yes							Above Moderate
LOS ANGELES	1485 W RIDGE WAY	90026	5405009035	Low Medium I Residential	R2-1VL-HPOZ	0	17	0.122117671	Residential - Single Family Residence	YES - Current	NO - Privately-Owned	Available	Not Used in Prior Housing Element	0	0	0.171991378	0.171991378	1	2*	2*	138A209	87	Silver Lake - Echo Park - Elysian Valley									Above Moderate
LOS ANGELES	959 N WEST KENSINGTON ROAD	90026	5405009037	Low Medium I Residential	R2-1VL-HPOZ	0	17	0.058485083	Residential - Single Family Residence	YES - Current	NO - Privately-Owned	Available	Not Used in Prior Housing Element	0	0	0.013176738	0.013176738	1	1*	1*	138A209	65	Silver Lake - Echo Park - Elysian Valley									Above Moderate
LOS ANGELES	1068 N EDGEWARE ROAD	90026	5405010010	Low Medium II Residential	RD2-1VL-HPOZ	0	21	0.153808164	Residential - Three Units (Any Combination) - 4 Stories or Less	YES - Current	NO - Privately-Owned	Available	Not Used in Prior Housing Element	0	0	0.033281484	0.033281484	3	3*	3*	138A209	236	Silver Lake - Echo Park - Elysian Valley		Yes							Above Moderate
LOS ANGELES	1458 N WALLACE AVE	90026	5405010011	Low Medium II Residential	RD2-1VL-HPOZ	0	21	0.064950519	Residential - Single Family Residence	YES - Current	NO - Privately-Owned	Available	Not Used in Prior Housing Element	0	0	0.088613045	0.088613045	1	1*	1*	138A209	232	Silver Lake - Echo Park - Elysian Valley									Above Moderate
LOS ANGELES	1448 N WALLACE AVE	90026	5405010014	Low Medium II Residential	RD2-1VL-HPOZ	0	21	0.049094797	Residential - Single Family Residence	YES - Current	NO - Privately-Owned	Available	Not Used in Prior Housing Element	0	0	0.013176738	0.013176738	1	1*	1*	138A209	222	Silver Lake - Echo Park - Elysian Valley									Above Moderate
LOS ANGELES	1054 N EDGEWARE ROAD	90026	5405010015	Low Medium II Residential	RD2-1VL-HPOZ	0	21	0.096076757	Residential - Single Family Residence	YES - Current	NO - Privately-Owned	Available	Not Used in Prior Housing Element	0	0	0.209803784	0.209803784	1	2*	2*	138A209	230	Silver Lake - Echo Park - Elysian Valley									Above Moderate
LOS ANGELES	1050 N WEST EDGEWARE ROAD	90026	5405010016	Low Medium II Residential	RD2-1VL-HPOZ	0	21	0.142291393	Residential - Single Family Residence	YES - Current	NO - Privately-Owned	Available	Not Used in Prior Housing Element	0	0	0.174394023	0.174394023	1	3*	3*	138A209	213	Silver Lake - Echo Park - Elysian Valley									Above Moderate
LOS ANGELES	1044 N WEST EDGEWARE ROAD	90026	5405010017	Low Medium II Residential	RD2-1VL-HPOZ	0	21	0.139411427	Residential - Double, Duplex, or Two Units - 4 Stories or Less - Mills Act Property	YES - Current	NO - Privately-Owned	Available	Not Used in Prior Housing Element	0	0	0.233518553	0.233518553	2	3*	3*	138A209	210	Silver Lake - Echo Park - Elysian Valley		Yes							Above Moderate
LOS ANGELES	1040 N WEST EDGEWARE ROAD	90026	5405010018	Low Medium II Residential	RD2-1VL-HPOZ	0	21	0.139698464	Residential - Double, Duplex, or Two Units - 4 Stories or Less	YES - Current	NO - Privately-Owned	Available	Not Used in Prior Housing Element	0	0	0.233518553	0.233518553	2	3*	3*	138A209	209	Silver Lake - Echo Park - Elysian Valley		Yes							Above Moderate
LOS ANGELES	1422 W RIDGE WAY	90026	5405010020	Low Medium II Residential	RD2-1VL-HPOZ	0	21	0.071780776	Residential - Single Family Residence - Mills Act Property	YES - Current	NO - Privately-Owned	Available	Not Used in Prior Housing Element	0	0	0.011415138	0.011415138	1	1*	1*	138A209	205	Silver Lake - Echo Park - Elysian Valley									Above Moderate
LOS ANGELES	1030 N WEST EDGEWARE ROAD	90026	5405010021	Low Medium II Residential	RD2-1VL-HPOZ	0	21	0.05171848	Residential - Single Family Residence	YES - Current	NO - Privately-Owned	Available	Not Used in Prior Housing Element	0	0	0.014120789	0.014120789	1	1*	1*	138A209	219	Silver Lake - Echo Park - Elysian Valley									Above Moderate
LOS ANGELES	1414 W RIDGE WAY	90026	5405010022	Low Medium II Residential	RD2-1VL-HPOZ	0	21	0.108061961	Residential - Double, Duplex, or Two Units - 4 Stories or Less	YES - Current	NO - Privately-Owned	Available	Not Used in Prior Housing Element	0	0	0.03437788	0.03437788	2	2*	2*	138A209	200	Silver Lake - Echo Park - Elysian Valley		Yes							Above Moderate
LOS ANGELES	1024 N WEST EDGEWARE ROAD	90026	5405010023	Low Medium II Residential	RD2-1VL-HPOZ	0	21	0.072711335	Residential - Single Family Residence	YES - Current	NO - Privately-Owned	Available	Not Used in Prior Housing Element	0	0	0.010645747	0.010645747	1	1*	1*	138A209	220	Silver Lake - Echo Park - Elysian Valley									Above Moderate
LOS ANGELES	1013 N EDGEWARE ROAD	90026	5405011001	Low Medium II Residential	RD2-1VL-HPOZ	0	21	0.088046902	Residential - Single Family Residence	YES - Current	NO - Privately-Owned	Available	Not Used in Prior Housing Element	0	0	0.079933363	0.079933363	1	1*	1*	138A209	253	Silver Lake - Echo Park - Elysian Valley									Above Moderate
LOS ANGELES	919 N DOUGLAS ST	90026	5405011001	Low Medium II Residential	RD2-1VL-HPOZ	0	21	0.089782826	Residential - Single Family Residence	YES - Current	NO - Privately-Owned	Available	Not Used in Prior Housing Element	0	0	0.079933363	0.079933363	1	1*	1*	138A209	257	Silver Lake - Echo Park - Elysian Valley									Above Moderate
LOS ANGELES	1405 W KELLAM AVE	90026	5405011002	Low Medium II Residential	RD2-1VL-HPOZ	0	21	0.172023512	Residential - Single Family Residence	YES - Current	NO - Privately-Owned	Available	Not Used in Prior Housing Element	0	0	0.151169348	0.151169348	1	3*	3*	138A209	296	Silver Lake - Echo Park - Elysian Valley									Above Moderate
LOS ANGELES	1407 W KELLAM AVE	90026	5405011002	Low Medium II Residential	RD2-1VL-HPOZ	0	21	0.172023316	Residential - Single Family Residence	YES - Current	NO - Privately-Owned	Available	Not Used in Prior Housing Element	0	0	0.151169348	0.151169348	1	3*	3*	138A209	290	Silver Lake - Echo Park - Elysian Valley									Above Moderate
LOS ANGELES	1019 N EDGEWARE ROAD	90026	5405011004	Low Medium II Residential	RD2-1VL-HPOZ	0	21	0.086208062	Residential - Single Family Residence	YES - Current	NO - Privately-Owned	Available	Not Used in Prior Housing Element	0	0	0.072393531	0.072393531	1	1*	1*	138A209	246	Silver Lake - Echo Park - Elysian Valley									Above Moderate
LOS ANGELES	1411 W KELLAM AVE	90026	5405011005	Low Medium II Residential	RD2-1VL-HPOZ	0	21	0.137586567	Residential - Single Family Residence - Pool	YES - Current	NO - Privately-Owned	Available	Not Used in Prior Housing Element	0	0	0.151706493	0.151706493	1	2*	2*	138A209	285	Silver Lake - Echo Park - Elysian Valley									Above Moderate
LOS ANGELES	1417 W KELLAM AVE	90026	5405011005	Low Medium II Residential	RD2-1VL-HPOZ	0	21	0.172024328	Residential - Single Family Residence - Pool	YES - Current	NO - Privately-Owned	Available	Not Used in Prior Housing Element	0	0	0.149329329	0.149329329	1	3*	3*	138A209	277	Silver Lake - Echo Park - Elysian Valley									Above Moderate
LOS ANGELES	1029 N WEST EDGEWARE ROAD	90026	5405011006	Low Medium II Residential	RD2-1VL-HPOZ	0	21	0.153478662	Residential - Double, Duplex, or Two Units - 4 Stories or Less	YES - Current	NO - Privately-Owned	Available	Not Used in Prior Housing Element	0	0	0.233518553	0.233518553	2	3*	3*	138A209	242	Silver Lake - Echo Park - Elysian Valley		Yes							Above Moderate
LOS ANGELES			5405011008	Low Medium II Residential	RD2-1VL-HPOZ	0	21	0.106979594	Residential - Single Family Residence	YES - Current	NO - Privately-Owned	Available	Not Used in Prior Housing Element	0	0	0.263587117	0.263587117	1	2*	2*	138A209	244	Silver Lake - Echo Park - Elysian Valley		Yes							Above Moderate
LOS ANGELES	1437 W KELLAM AVE	90026	5405011014	Low Medium II Residential	RD2-1VL-HPOZ	0	21	0.173063226	Residential - Double, Duplex, or Two Units - 4 Stories or Less - Residential - Double, Duplex, or Two Units - 4 Stories or Less -	YES - Current	NO - Privately-Owned	Available	Not Used in Prior Housing Element	0	0	0.192547739	0.192547739	2	3*	3*	138A209	268	Silver Lake - Echo Park - Elysian Valley		Yes							Above Moderate
LOS ANGELES	1400 W KELLAM AVE	90026	5405012002	Low Medium I Residential	R2-1VL-HPOZ	0	17	0.171746691	Pool	YES - Current	NO - Privately-Owned	Available	Not Used in Prior Housing Element	0	0	0.077719948	0.077719948	2	2*	2*	138A209	338	Silver Lake - Echo Park - Elysian Valley		Yes							Above Moderate
LOS ANGELES	1407 W CARROLL AVE	90026	5405012003	Low Medium I Residential	R2-1VL-HPOZ	0	17	0.172176859	Residential - Single Family Residence	YES - Current	NO - Privately-Owned	Available	Not Used in Prior Housing Element	0	0	0.02099612	0.02099612	1	2*	2*	136-5A209	25	Silver Lake - Echo Park - Elysian Valley									Above Moderate
LOS ANGELES	1406 W KELLAM AVE	90026	5405012004	Low Medium I Residential	R2-1VL-HPOZ	0	17	0.171818887	Residential - Single Family Residence	YES - Current	NO - Privately-Owned	Available	Not Used in Prior Housing Element	0	0	0.140762499	0.140762499	1	2*	2*	138A209	332	Silver Lake - Echo Park - Elysian Valley									Above Moderate
LOS ANGELES	1411 W CARROLL AVE	90026	5405012005	Low Medium I Residential	R2-1VL-HPOZ	0	17	0.172158309	Residential - Single Family Residence - Mills Act Property	YES - Current	NO - Privately-Owned	Available	Not Used in Prior Housing Element	0	0	0.140762499	0.140762499	1	2*	2*	136-5A209	18	Silver Lake - Echo Park - Elysian Valley									Above Moderate
LOS ANGELES	1410 W KELLAM AVE	90026	5405012006	Low Medium I Residential	R2-1VL-HPOZ	0	17	0.171913755	Residential - Double, Duplex, or Two Units - 4 Stories or Less	YES - Current	NO - Privately-Owned	Available	Not Used in Prior Housing Element	0	0	0.184236985	0.184236985	2	2*	2*	138A209	329	Silver Lake - Echo Park - Elysian Valley		Yes							Above Moderate
LOS ANGELES	1415 W CARROLL AVE	90026	5405012007	Low Medium I Residential	R2-1VL-HPOZ	0	17	0.

LOS ANGELES	1423 W BELLEVUE AVE	90026	5405014008	Low Medium II Residential	RD2-1VL-HPOZ	0	21	0.12028438	Residential - Single Family Residence	YES - Current	NO - Privately-Owned	Available	Not Used in Prior Housing Element	0	0	0.171991378	0.171991378	1	2*	2*	136-5A209	143	Silver Lake - Echo Park - Elysian Valley			Above Moderate
LOS ANGELES	1422 W CALUMET AVE	90026	5405014009	Low Medium II Residential	RD2-1VL-HPOZ	0	21	0.120402679	Residential - Single Family Residence	YES - Current	NO - Privately-Owned	Available	Not Used in Prior Housing Element	0	0	0.171991378	0.171991378	1	2*	2*	136-5A209	119	Silver Lake - Echo Park - Elysian Valley			Above Moderate
LOS ANGELES	1427 W BELLEVUE AVE	90026	5405014010	Low Medium II Residential	RD2-1VL-HPOZ	0	21	0.120252497	Residential - Single Family Residence	YES - Current	NO - Privately-Owned	Available	Not Used in Prior Housing Element	0	0	0.171991378	0.171991378	1	2*	2*	136-5A209	139	Silver Lake - Echo Park - Elysian Valley			Above Moderate
LOS ANGELES	1426 W CALUMET AVE	90026	5405014011	Low Medium II Residential	RD2-1VL-HPOZ	0	21	0.120402183	Residential - Single Family Residence	YES - Current	NO - Privately-Owned	Available	Not Used in Prior Housing Element	0	0	0.171991378	0.171991378	1	2*	2*	136-5A209	113	Silver Lake - Echo Park - Elysian Valley			Above Moderate
LOS ANGELES	1428 W CALUMET AVE	90026	5405014013	Low Medium II Residential	RD2-1VL-HPOZ	0	21	0.120404224	Residential - Double, Duplex, or Two Units - 4 Stories or Less	YES - Current	NO - Privately-Owned	Available	Not Used in Prior Housing Element	0	0	0.224600458	0.224600458	2	2*	2*	136-5A209	106	Silver Lake - Echo Park - Elysian Valley	Yes		Above Moderate
LOS ANGELES	1443 W BELLEVUE AVE	90026	5405014015	Low Medium II Residential	RD2-1VL-HPOZ	0	21	0.120155542	Residential - Single Family Residence	YES - Current	NO - Privately-Owned	Available	Not Used in Prior Housing Element	0	0	0.171991378	0.171991378	1	2*	2*	136-5A209	120	Silver Lake - Echo Park - Elysian Valley			Above Moderate
LOS ANGELES	1438 W CALUMET AVE	90026	5405014016	Low Medium II Residential	RD2-1VL-HPOZ	0	21	0.120402897	Residential - Double, Duplex, or Two Units - 4 Stories or Less	YES - Current	NO - Privately-Owned	Available	Not Used in Prior Housing Element	0	0	0.239491886	0.239491886	2	2*	2*	136-5A209	103	Silver Lake - Echo Park - Elysian Valley	Yes		Above Moderate
LOS ANGELES	1442 W CALUMET AVE	90026	5405014017	Low Medium II Residential	RD2-1VL-HPOZ	0	21	0.096297492	Residential - Single Family Residence	YES - Current	NO - Privately-Owned	Available	Not Used in Prior Housing Element	0	0	0.209803784	0.209803784	1	2*	2*	136-5A209	97	Silver Lake - Echo Park - Elysian Valley			Above Moderate
LOS ANGELES	1450 W CALUMET AVE	90026	5405014019	Low Medium II Residential	RD2-1VL-HPOZ	0	21	0.120403687	Residential - Double, Duplex, or Two Units - 4 Stories or Less	YES - Current	NO - Privately-Owned	Available	Not Used in Prior Housing Element	0	0	0.224600458	0.224600458	2	2*	2*	136-5A209	91	Silver Lake - Echo Park - Elysian Valley	Yes		Above Moderate
LOS ANGELES	1453 W BELLEVUE AVE	90026	5405014020	Low Medium II Residential	RD2-1VL-HPOZ	0	21	0.120090258	Residential - Single Family Residence - Mills Act Property	YES - Current	NO - Privately-Owned	Available	Not Used in Prior Housing Element	0	0	0.171991378	0.171991378	1	2*	2*	136-5A209	107	Silver Lake - Echo Park - Elysian Valley			Above Moderate
LOS ANGELES	1452 W CALUMET AVE	90026	5405014021	Low Medium II Residential	RD2-1VL-HPOZ	0	21	0.120402857	Residential - Double, Duplex, or Two Units - 4 Stories or Less - Mills Act Property	YES - Current	NO - Privately-Owned	Available	Not Used in Prior Housing Element	0	0	0.03437788	0.03437788	2	2*	2*	136-5A209	86	Silver Lake - Echo Park - Elysian Valley	Yes		Above Moderate
LOS ANGELES	1163 N WEST EDGEWARE ROAD	90026	5405014022	Low Medium II Residential	RD2-1VL-HPOZ	0	21	0.096747775	Residential - Double, Duplex, or Two Units - 4 Stories or Less	YES - Current	NO - Privately-Owned	Available	Not Used in Prior Housing Element	0	0	0.019809904	0.019809904	1	2*	2*	136-5A209	104	Silver Lake - Echo Park - Elysian Valley	Yes		Above Moderate
LOS ANGELES	605 N EDGEWARE ROAD	90026	5405015004	Low Medium II Residential	RD2-1VL-HPOZ	0	21	0.051082482	Residential - Single Family Residence	YES - Current	NO - Privately-Owned	Available	Not Used in Prior Housing Element	0	0	0.088613045	0.088613045	1	1*	1*	136-5A211	268	Silver Lake - Echo Park - Elysian Valley			Above Moderate
LOS ANGELES	601 N EDGEWARE ROAD	90026	5405015005	Low Medium II Residential	RD2-1VL-HPOZ	0	21	0.13286714	Residential - Single Family Residence	YES - Current	NO - Privately-Owned	Available	Not Used in Prior Housing Element	0	0	0.171991378	0.171991378	1	2*	2*	136-5A209	217	Silver Lake - Echo Park - Elysian Valley			Above Moderate
LOS ANGELES	1308 W CALUMET AVE	90026	5405015006	Low Medium II Residential	RD2-1VL-HPOZ	0	21	0.096419653	Residential - Single Family Residence	YES - Current	NO - Privately-Owned	Available	Not Used in Prior Housing Element	0	0	0.0319861	0.0319861	1	2*	2*	136-5A209	198	Silver Lake - Echo Park - Elysian Valley			Above Moderate
LOS ANGELES	1316 W CALUMET AVE	90026	5405015007	Low Medium II Residential	RD2-1VL-HPOZ	0	21	0.120523815	Residential - Double, Duplex, or Two Units - 4 Stories or Less	YES - Current	NO - Privately-Owned	Available	Not Used in Prior Housing Element	0	0	0.224600458	0.224600458	2	2*	2*	136-5A209	193	Silver Lake - Echo Park - Elysian Valley	Yes		Above Moderate
LOS ANGELES	1311 W BELLEVUE AVE	90026	5405015008	Low Medium II Residential	RD2-1VL-HPOZ	0	21	0.096271661	Residential - Single Family Residence	YES - Current	NO - Privately-Owned	Available	Not Used in Prior Housing Element	0	0	0.033095598	0.033095598	1	2*	2*	136-5A209	213	Silver Lake - Echo Park - Elysian Valley			Above Moderate
LOS ANGELES	1315 W BELLEVUE AVE	90026	5405015009	Low Medium II Residential	RD2-1VL-HPOZ	0	21	0.108816281	Residential - Single Family Residence	YES - Current	NO - Privately-Owned	Available	Not Used in Prior Housing Element	0	0	0.171991378	0.171991378	1	2*	2*	136-5A209	210	Silver Lake - Echo Park - Elysian Valley			Above Moderate
LOS ANGELES	1320 W CALUMET AVE	90026	5405015010	Low Medium II Residential	RD2-1VL-HPOZ	0	21	0.120524388	Residential - Double, Duplex, or Two Units - 4 Stories or Less	YES - Current	NO - Privately-Owned	Available	Not Used in Prior Housing Element	0	0	0.224600458	0.224600458	2	2*	2*	136-5A209	188	Silver Lake - Echo Park - Elysian Valley	Yes		Above Moderate
LOS ANGELES	1321 W BELLEVUE AVE	90026	5405015011	Low Medium II Residential	RD2-1VL-HPOZ	0	21	0.120870861	Residential - Double, Duplex, or Two Units - 4 Stories or Less	YES - Current	NO - Privately-Owned	Available	Not Used in Prior Housing Element	0	0	0.224600458	0.224600458	2	2*	2*	136-5A209	204	Silver Lake - Echo Park - Elysian Valley	Yes		Above Moderate
LOS ANGELES	1325 W BELLEVUE AVE	90026	5405015013	Low Medium II Residential	RD2-1VL-HPOZ	0	21	0.120833998	Residential - Single Family Residence	YES - Current	NO - Privately-Owned	Available	Not Used in Prior Housing Element	0	0	0.171991378	0.171991378	1	2*	2*	136-5A209	201	Silver Lake - Echo Park - Elysian Valley			Above Moderate
LOS ANGELES	1330 W CALUMET AVE	90026	5405015014	Low Medium II Residential	RD2-1VL-HPOZ	0	21	0.120525106	Residential - Single Family Residence	YES - Current	NO - Privately-Owned	Available	Not Used in Prior Housing Element	0	0	0.171991378	0.171991378	1	2*	2*	136-5A209	178	Silver Lake - Echo Park - Elysian Valley			Above Moderate
LOS ANGELES	1331 W BELLEVUE AVE	90026	5405015015	Low Medium II Residential	RD2-1VL-HPOZ	0	21	0.120795611	Residential - Double, Duplex, or Two Units - 4 Stories or Less	YES - Current	NO - Privately-Owned	Available	Not Used in Prior Housing Element	0	0	0.013911333	0.013911333	2	2*	2*	136-5A209	197	Silver Lake - Echo Park - Elysian Valley	Yes		Above Moderate
LOS ANGELES	1334 W CALUMET AVE	90026	5405015016	Low Medium II Residential	RD2-1VL-HPOZ	0	21	0.120524388	Residential - Double, Duplex, or Two Units - 4 Stories or Less	YES - Current	NO - Privately-Owned	Available	Not Used in Prior Housing Element	0	0	0.224600458	0.224600458	2	2*	2*	136-5A209	173	Silver Lake - Echo Park - Elysian Valley	Yes		Above Moderate
LOS ANGELES	1335 W BELLEVUE AVE	90026	5405015017	Low Medium II Residential	RD2-1VL-HPOZ	0	21	0.120757721	Residential - Single Family Residence	YES - Current	NO - Privately-Owned	Available	Not Used in Prior Housing Element	0	0	0.171991378	0.171991378	1	2*	2*	136-5A209	192	Silver Lake - Echo Park - Elysian Valley			Above Moderate
LOS ANGELES	1338 W CALUMET AVE	90026	5405015018	Low Medium II Residential	RD2-1VL-HPOZ	0	21	0.120523892	Residential - Double, Duplex, or Two Units - 4 Stories or Less	YES - Current	NO - Privately-Owned	Available	Not Used in Prior Housing Element	0	0	0.008995233	0.008995233	2	2*	2*	136-5A209	170	Silver Lake - Echo Park - Elysian Valley			Above Moderate
LOS ANGELES	1337 W BELLEVUE AVE	90026	5405015019	Low Medium II Residential	RD2-1VL-HPOZ	0	21	0.120720026	Residential - Single Family Residence	YES - Current	NO - Privately-Owned	Available	Not Used in Prior Housing Element	0	0	0.171991378	0.171991378	1	2*	2*	136-5A209	187	Silver Lake - Echo Park - Elysian Valley			Above Moderate
LOS ANGELES	1347 W BELLEVUE AVE	90026	5405015021	Low Medium II Residential	RD2-1VL-HPOZ	0	21	0.120681835	Residential - Single Family Residence	YES - Current	NO - Privately-Owned	Available	Not Used in Prior Housing Element	0	0	0.171991378	0.171991378	1	2*	2*	136-5A209	180	Silver Lake - Echo Park - Elysian Valley			Above Moderate
LOS ANGELES	1353 W BELLEVUE AVE	90026	5405015023	Low Medium II Residential	RD2-1VL-HPOZ	0	21	0.120642318	Residential - Single Family Residence	YES - Current	NO - Privately-Owned	Available	Not Used in Prior Housing Element	0	0	0.171991378	0.171991378	1	2*	2*	136-5A209	177	Silver Lake - Echo Park - Elysian Valley			Above Moderate
LOS ANGELES	1354 W CALUMET AVE	90026	5405015024	Low Medium II Residential	RD2-1VL-HPOZ	0	21	0.120524429	Residential - Single Family Residence	YES - Current	NO - Privately-Owned	Available	Not Used in Prior Housing Element	0	0	0.171991378	0.171991378	1	2*	2*	136-5A209	152	Silver Lake - Echo Park - Elysian Valley			Above Moderate
LOS ANGELES	617 N EDGEWARE ROAD	90026	5405015026	Low Medium II Residential	RD2-1VL-HPOZ	0	21	0.070399932	Residential - Single Family Residence	YES - Current	NO - Privately-Owned	Available	Not Used in Prior Housing Element	0	0	0.077339202	0.077339202	1	1*	1*	136-5A211	243	Silver Lake - Echo Park - Elysian Valley			Above Moderate
LOS ANGELES	1300 W CARROLL AVE	90026	5405016001	Low Medium I Residential	R2-1VL-HPOZ	0	17	0.24438713	Residential - Single Family Residence	YES - Current	NO - Privately-Owned	Available	Not Used in Prior Housing Element	0	0	0.45490548	0.45490548	1	0	0	136-5A211	157	Silver Lake - Echo Park - Elysian Valley			Above Moderate
LOS ANGELES	1310 W CARROLL AVE	90026	5405016005	Low Medium I Residential	R2-1VL-HPOZ	0	17	0.12380018	Residential - Four Units (Any Combination) - 4 Stories or Less - Vacant Land	YES - Current	NO - Privately-Owned	Available	Not Used in Prior Housing Element	0	0	0.401997221	0.401997221	0	2*	2*	136-5A211	155	Silver Lake - Echo Park - Elysian Valley			Above Moderate
LOS ANGELES	1315 W CALUMET AVE	90026	5405016006	Low Medium I Residential	R2-1VL-HPOZ	0	17	0.154958261	Residential - Single Family Residence - Pool	YES - Current	NO - Privately-Owned	Available	Not Used in Prior Housing Element	0	0	0.140762499	0.140762499	1	2*	2*	136-5A209	156	Silver Lake - Echo Park - Elysian Valley			Above Moderate
LOS ANGELES	1316 W CARROLL AVE	90026	5405016007	Low Medium I Residential	R2-1VL-HPOZ	0	17	0.154748395	Residential - Single Family Residence	YES - Current	NO - Privately-Owned	Available	Not Used in Prior Housing Element	0	0	0.145453459	0.145453459	1	2*	2*	136-5A211	143	Silver Lake - Echo Park - Elysian Valley			Above Moderate
LOS ANGELES			5405016009	Low Medium I Residential	R2-1VL-HPOZ	0	17	0.154745118	Residential - Single Family Residence	YES - Current	NO - Privately-Owned	Available	Not Used in Prior Housing Element	0	0	0.140762499	0.140762499	1	2*	2*	136-5A209	122	Silver Lake - Echo Park - Elysian Valley			Above Moderate
LOS ANGELES	1326 W CARROLL AVE	90026	5405016011	Low Medium I Residential	R2-1VL-HPOZ	0	17	0.154741395	Residential - Double, Duplex, or Two Units - 4 Stories or Less	YES - Current	NO - Privately-Owned	Available	Not Used in Prior Housing Element	0	0	0.184236985	0.184236985	2	2*	2*	136-5A209	117	Silver Lake - Echo Park - Elysian Valley	Yes		Above Moderate
LOS ANGELES	1330 W CARROLL AVE	90026	5405016014	Low Medium I Residential	R2-1VL-HPOZ	0	17	0.154736273	Residential - Single Family Residence	YES - Current	NO - Privately-Owned	Available	Not Used in Prior Housing Element	0	0	0.148339999	0.148339999	1	2*	2*	136-5A209	110	Silver Lake - Echo Park - Elysian Valley			Above Moderate
LOS ANGELES			5405016014	Low Medium I Residential	R2-1VL-HPOZ	0	17	0.077359623	Residential - Single Family Residence	YES - Current	NO - Privately-Owned	Available	Not Used in Prior Housing Element	0	0	0.081530112	0.081530112	1	1*	1*	136-5A209	108	Silver Lake - Echo Park - Elysian Valley			Above Moderate
LOS ANGELES	1336 W CARROLL AVE	90026	5405016015	Low Medium I Residential	R2-1VL-HPOZ	0	17	0.077372859	Residential - Four Units (Any Combination) - 4 Stories or Less - Vacant Land	YES - Current	NO - Privately-Owned	Available	Not Used in Prior Housing Element	0	0	0.183933342	0.183933342	0	1*	1*	136-5A209	105	Silver Lake - Echo Park - Elysian Valley			Above Moderate
LOS ANGELES	1340 W CARROLL AVE	90026	5405016017	Low Medium I Residential	R2-1VL-HPOZ	0	17	0.154727237	Residential - Single Family Residence	YES - Current	NO - Privately-Owned	Available	Not Used in Prior Housing Element	0	0	0.140762499	0.140762499	1	2*	2*	136-5A209	100	Silver Lake - Echo Park - Elysian Valley			Above Moderate
LOS ANGELES	1347 W CALUMET AVE	90026	5405016018	Low Medium I Residential	R2-1VL-HPOZ	0	17	0.126262771	Residential - Double, Duplex, or Two Units - 4 Stories or Less	YES - Current	NO - Privately-Owned	Available	Not Used in Prior Housing Element	0	0	0.224600458	0.224600458	2	2*	2*	136-5A209	129	Silver Lake - Echo Park - Elysian Valley	Yes		Above Moderate
LOS ANGELES			5405016019	Low Medium I Residential	R2-1VL-HPOZ	0	17	0.028005894	Residential - Single Family Residence - Mills Act Property	YES - Current	NO - Privately-Owned	Available	Not Used in Prior Housing Element	0	0	0.239838457	0.239838457	0	0	0	136-5A209	123	Silver Lake - Echo Park - Elysian Valley			Above Moderate
LOS ANGELES	1351 W CALUMET AVE	90026	5405016021	Low Medium I Residential	R2-1VL-HPOZ	0	17	0.154957195	Residential - Single Family Residence	YES - Current	NO - Privately-Owned	Available	Not Used in Prior Housing Element	0	0	0.140762499	0.140762499	1	2*	2*	136-5A209	118	Silver Lake - Echo Park - Elysian Valley			Above Moderate
LOS ANGELES	1355 W CALUMET AVE	90026	5405016023	Low Medium I Residential	R2-1VL-HPOZ	0	17	0.15495835	Residential - Single Family Residence	YES - Current	NO - Privately-Owned	Available	Not Used in Prior Housing Element	0	0	0.140762499	0.140762499	1	2*	2*	136-5A209	111	Silver Lake - Echo Park - Elysian Valley			Above Moderate
LOS ANGELES	1344 W CARROLL AVE	90026	5405016026	Low Medium I Residential	R2-1VL-HPOZ	0	17	0.154724856	Residential - Single Family Residence - Mills Act Property	YES - Current	NO - Privately-Owned	Available	Not Used in Prior Housing Element	0	0	0.220794547	0.220794547	1	2*	2*	136-5A209	94	Silver Lake - Echo Park - Elysian Valley	Yes		Above Moderate
LOS ANGELES			5405016026	Low Medium I Residential	R2-1VL-HPOZ	0	17	0.077354293	Residential - Single Family Residence - Mills Act Property	YES - Current	NO - Privately-Owned	Available	Not Used in Prior Housing Element	0	0	0.081530112	0.081530112	1	1*	1*	136-5A209	93	Silver Lake - Echo Park - Elysian Valley			Above Moderate
LOS ANGELES	1311 W CARROLL AVE	90026	5405017003	Low Medium I Residential	R2-1VL-HPOZ	0	17	0.149217005	Residential - Double, Duplex, or Two Units - 4 Stories or Less	YES - Current	NO - Privately-Owned	Available	Not Used in Prior Housing Element	0	0	0.266400844	0.266400844	2	2*	2*	136-5A211	109	Silver Lake - Echo Park - Elysian Valley	Yes		Above Moderate
LOS ANGELES	801 N EDGEWARE ROAD	90026	5405017003	Low Medium I Residential	R2-1VL-HPOZ	0	17	0.205170531	Residential - Double, Duplex, or Two Units - 4 Stories or Less	YES - Current	NO - Privately-Owned	Available	Not Used in Prior Housing Element	0	0	0.213911867	0.213911867	2	3*	3*	136-5A211	118	Silver Lake - Echo Park - Elysian Valley	Yes		Above Moderate
LOS ANGELES	1320 W KELLAM AVE	90026	5405017013	Low Medium I Residential	R2-1VL-HPOZ	0	17	0.10226443	Residential - Single Family Residence	YES - Current	NO - Privately-Owned	Available	Not Used in Prior Housing Element	0	0	0.072393531	0.072393531	1	1*	1*	136-5A211	44	Silver Lake - Echo Park - Elysian Valley			Above Moderate
LOS ANGELES	1329 W CARROLL AVE	90026	5405017014	Low Medium I Residential	R2-1VL-HPOZ	0	17	0.172175208	Residential - Single Family Residence	YES - Current	NO - Privately-Owned	Available	Not Used in Prior Housing Element	0	0	0.140762499	0.140762499	1	2*	2*	136-5A209	70	Silver Lake - Echo Park - Elysian Valley			Above Moderate
LOS ANGELES	1324 W KELLAM AVE	90026	5405017015	Low Medium I Residential	R2-1VL-HPOZ	0	17	0.171205343	Residential - Single Family Residence	YES - Current	NO - Privately-Owned	Available	Not Used in Prior Housing Element	0	0	0.140762499	0.140762499	1	2*	2*	136-5A211	40	Silver Lake - Echo Park - Elysian Valley			Above Moderate
LOS ANGELES	1334 W KELLAM AVE	90026	5405017019	Low Medium I Residential	R2-1VL-HPOZ	0	17	0.17134882	Residential - Single Family Residence	YES - Current	NO - Privately-Owned	Available	Not Used in Prior Housing Element	0	0	0.140762499	0.140762499	1	2*	2*	136-5A209	26	Silver Lake - Echo Park - Elysian Valley			Above Moderate
LOS ANGELES	1345 W CARROLL AVE	90026	5405017020	Low Medium I Residential	R2-1VL-HPOZ	0	17	0.172175038	Residential - Double, Duplex, or Two Units - 4 Stories or Less	YES - Current	NO - Privately-Owned	Available	Not Used in Prior Housing Element	0	0	0.077719948	0.077719948	2	2*	2*	136-5A209	52	Silver Lake - Echo Park - Elysian Valley	Yes		Above Moderate
LOS ANGELES	1338 W KELLAM AVE	90026	5405017021	Low Medium I Residential	R2-1VL-HPOZ	0	17	0.174039083	Residential - Double, Duplex, or Two Units - 4 Stories or Less	YES - Current	NO - Privately-Owned	Available	Not Used in Prior Housing Element	0	0	0.233518553	0.233518553	2	3*	3*	136-5A209	20	Silver Lake - Echo Park - Elysian Valley	Yes		Above Moderate
LOS ANGELES	1351 W CARROLL AVE	90026	5405017022	Low Medium I Residential	R2-1VL-HPOZ	0	17	0.172175038	Residential - Single Family Residence - Vacant Land	YES - Current	NO - Privately-Owned	Available	Not Used in Prior Housing Element	0	0	0.332161939	0.332161939	0	2*	2*	136-5A209	47	Silver Lake - Echo Park - Elysian Valley			Above Moderate
LOS ANGELES	1344 W KELLAM AVE	90026	5405017023	Low Medium I Residential	R2-1VL-HPOZ	0	17	0.16887409	Residential - Single Family Residence	YES - Current	NO - Privately-Owned	Available	Not Used in Prior Housing Element	0	0	0.140762499	0.140762499	1	2*	2*	136-5A209	13	Silver Lake - Echo Park - Elysian Valley			Above Moderate
LOS ANGELES	812 N DOUGLAS ST	90026	5405017024	Low Medium I Residential	R2-1VL-HPOZ	0	17	0.172175869	Residential - Single Family Residence	YES - Current	NO - Privately-Owned	Available	Not Used in Prior Housing Element	0	0	0.140762499	0.140762499	1	2*	2*	136-5A209	40	Silver Lake - Echo Park - Elysian Valley			Above Moderate
LOS ANGELES	1348 W KELLAM AVE	90026	5405017025	Low Medium I Residential	R2-1VL-HPOZ	0	17	0.171563941	Residential - Single Family Residence	YES - Current	NO - Privately-Owned	Available	Not Used in Prior Housing Element	0	0	0.140762499	0.140762499	1	2*	2*	136-5A209	9	Silver Lake - Echo Park - Elysian Valley			Above Moderate
LOS ANGELES	1321 W CARROLL AVE	90026	5405017026	Low Medium I Residential	R2-1VL-HPOZ	0	17	0.154956374	Residential - Double, Duplex, or Two Units - 4 Stories or Less - Mills Act Property	YES - Current	NO - Privately-Owned	Available	Not Used in Prior Housing Element	0	0	0.090503025	0.090503025	2	2*	2*	136-5A211	92	Silver Lake - Echo Park - Elysian Valley	Yes		Above Moderate
LOS ANGELES	1325 W CARROLL AVE	90026	5405017027	Low Medium I Residential	R2-1VL-HPOZ	0	17	0.172175481	Residential - Single Family Residence	YES - Current	NO - Privately-Owned	Available	Not Used in Prior Housing Element	0	0	0.151706493	0.151706493	1	2*	2*	136-5A211	78	Silver Lake - Echo Park - Elysian Valley			Above Moderate
LOS ANGELES			5405017027	Low Medium I Residential	R2-1VL-HPOZ	0	17	0.068870354	Residential - Single Family Residence	YES - Current	NO - Privately-Owned	Available	Not Used in Prior Housing Element	0	0	0.101981139	0.101981139	1	1*	1*	136-5A211	61	Silver Lake - Echo Park - Elysian Valley			Above Moderate
LOS ANGELES	929 N EAST EDGEWARE ROAD	90026	5405018001	Low Medium II Residential	RD2-1VL-HPOZ	0	21	0.132507667	Residential - Single Family Residence	YES - Current	NO - Privately-Owned	Available	Not Used in Prior Housing Element	0	0	0.171991378	0.171991378	1	2*	2*	138A211	318	Silver Lake - Echo Park - Elysian Valley			Above Moderate
LOS ANGELES	939 N EDGEWARE ROAD	90026	5405018002	Low Medium II Residential	RD2-1VL-HPOZ	0	21	0.207063229	Residential - Double, Duplex, or Two Units - 4 Stories or Less - Mills Act Property	YES - Current	NO - Privately-Owned	Available	Not Used in Prior Housing Element	0	0	0.270326865	0.270326865	2	0	0	138A211	299	Silver Lake - Echo Park - Elysian Valley	Yes		Above Moderate
LOS ANGELES	917 N EDGEWARE ROAD	90026	5405018005	Low Medium II Residential	RD2-1VL-HPOZ	0	21	0.120428835	Residential - Double, Duplex, or Two Units - 4 Stories or Less	YES - Current	NO - Privately-Owned	Available	Not Used in Prior Housing Element	0	0	0.095316446	0.095316446	2	2*	2*	138A211	352	Silver Lake - Echo Park - Elysian Valley	Yes		Above Moderate
LOS ANGELES			5405018007	Low Medium II Residential	RD2-1VL-HPOZ	0	21	0.057469581	Residential - Single Family Residence	YES - Current	NO - Privately-Owned	Available	Not Used in Prior Housing Element	0	0	0.097778928	0.097778928	1	1*	1*	136-5A211	23	Silver Lake - Echo Park - Elysian Valley			Above Moderate
LOS ANGELES	1315 W KELLAM AVE	90026	5405018008	Low Medium II Residential	RD2-1VL-HPOZ	0	21	0.0920884	Residential - Double, Duplex, or Two Units - 4 Stories or Less - Mills Act Property	YES - Current	NO - Privately-Owned	Available	Not Used in Prior Housing Element	0	0	0.042334919	0.042334919	2	2*	2*	136-5A211	12	Silver Lake - Echo Park - Elysian Valley	Yes		Above Moderate
LOS ANGELES	1323 W KELLAM AVE	90026	5405018010	Low Medium II Residential	RD2-1VL-HPOZ	0	21	0.17217531	Residential - Single Family Residence	YES - Current	NO - Privately-Owned	Available	Not Used in Prior Housing Element	0	0	0.143274832	0.143274832	1	3*	3*	138A211	336	Silver Lake - Echo Park - Elysian Valley			Above Moderate
LOS ANGELES	1341 W KELLAM AVE	90026	5405018014	Low Medium II Residential	RD2-1VL-HPOZ	0	21	0.172176432	Residential - Three Units (Any Combination) - 4 Stories or Less	YES - Current	NO - Privately-Owned	Available	Not Used in Prior Housing Element	0	0	0.175039375	0.175039375	3	3*	3*	138A211	320	Silver Lake - Echo Park - Elysian Valley	Yes		Above Moderate
LOS ANGELES	955 N EAST EDGEWARE ROAD	90026	5405018015	Low Medium II Residential	RD2-1VL-HPOZ	0	21	0.18334282	Residential - Three Units (Any Combination) - 4 Stories or Less	YES - Current	NO - Privately-Owned	Available	Not Used in Prior Housing Element	0	0	0.175039375	0.175039375	3	3*	3*	138A211	284	Silver Lake - Echo Park - Elysian Valley	Yes		Above Moderate
LOS ANGELES	1343 W KELLAM AVE	90026	5405018016	Low Medium II Residential	RD2-1VL-HPOZ	0	21	0.172174772	Residential - Double, Duplex, or Two Units - 4 Stories or Less	YES - Current	NO - Privately-Owned	Available	Not Used in Prior Housing Element	0	0	0.029941332	0.029941332	2	3*	3*	138A209	314	Silver Lake - Echo Park - Elysian Valley	Yes		Above Moderate
LOS ANGELES	912 N DOUGLAS ST	90026	5405018018	Low Medium II Residential	RD2-1VL-HPOZ	0	21	0.172174716	Residential - Three Units (Any Combination) - 4 Stories or Less - Mills Act Property	YES - Current	NO - Privately-Owned	Available	Not Used in Prior Housing Element	0	0	0.175039375	0.175039375	3	3*	3*	138A209	307	Silver Lake - Echo Park - Elysian Valley	Yes		Above Moderate
LOS ANGELES	916 N DOUGLAS ST	90026	5405018019	Low Medium II Residential	RD2-1VL-HPOZ	0	21	0.060261676	Residential - Single Family Residence	YES - Current	NO - Privately-Owned	Available	Not Used in Prior Housing Element	0	0	0.013176738	0.013176738	1	1*	1*	138A211	296	Silver Lake - Echo Park - Elysian Valley			Above Moderate
LOS ANGELES	920 N DOUGLAS ST	90026	5405018020	Low Medium II Residential	RD2-1VL-HPOZ	0	21	0.051145645	Residential - Single Family Residence - Mills Act Property	YES - Current	NO - Privately-Owned	Available	Not Used in Prior Housing Element	0	0	0.013176738	0.013176738	1	1*	1*	138A211	285	Silver Lake - Echo Park - Elysian Valley			Above Moderate
LOS ANGELES	967 N EAST EDGEWARE ROAD	90026	5405018021	Low Medium II Residential	RD2-1VL-HPOZ	0	21	0.068354036	Residential - Single Family Residence	YES - Current	NO - Privately-Owned	Available	Not Used in Prior Housing Element	0	0	0.072393531	0.072393531	1	1*	1*	138A211	268	Silver Lake - Echo Park - Elysian Valley			Above Moderate
LOS ANGELES	945 N EAST EDGEWARE ROAD	90026	5405018023	Low Medium II Residential	RD2-1VL-HPOZ	0	21	0.184643765	Residential - Single Family Residence - Mills Act Property	YES - Current	NO - Privately-Owned	Available	Not Used in Prior Housing Element	0	0	0.172620481	0.172620481	1	0	0	138A211	293	Silver Lake - Echo Park - Elysian Valley			Above Moderate
LOS ANGELES	923 N EAST EDGEWARE ROAD	90026

LOS ANGELES	865 N EAST KENSINGTON ROAD	90026	5405020021	Low Medium II Residential	RD2-1VL-HPOZ	0	21	0.147896315	Residential - Single Family Residence - Mills Act Property	YES - Current	NO - Privately-Owned	Available	Not Used in Prior Housing Element	0	0	0.174394023	0.174394023	1	3*	3*	138A211	159	Silver Lake - Echo Park - Elysian Valley			Above Moderate
LOS ANGELES	1024 N DOUGLAS ST	90026	5405020022	Low Medium II Residential	RD2-1VL-HPOZ	0	21	0.095222501	Residential - Single Family Residence	YES - Current	NO - Privately-Owned	Available	Not Used in Prior Housing Element	0	0	0.209803784	0.209803784	1	2*	2*	138A211	196	Silver Lake - Echo Park - Elysian Valley			Above Moderate
LOS ANGELES	1016 N DOUGLAS ST	90026	5405020900	Low Medium II Residential	RD2-1VL-HPOZ	0	21	0.144716231	Miscellaneous - Government Owned Property	YES - Current	YES - City-Owned	Available	Not Used in Prior Housing Element	0	0	0.001081991	0.001081991	0	3*	3*	138A211	201	Silver Lake - Echo Park - Elysian Valley			Above Moderate
LOS ANGELES			5405020900	Low Medium II Residential	RD2-1VL-HPOZ	0	21	0.114680604	Miscellaneous - Government Owned Property	YES - Current	YES - City-Owned	Available	Not Used in Prior Housing Element	0	0	0.000858398	0.000858398	0	2*	2*	138A211	216	Silver Lake - Echo Park - Elysian Valley			Above Moderate
LOS ANGELES	1380 W ALLISON AVE	90026	5405021001	General Commercial	C2-1VL	0	108	0.091992183	Residential - Single Family Residence	YES - Current	NO - Privately-Owned	Available	Not Used in Prior Housing Element	0.98627615	0	0	0.98627615	1	0	0	138A211	85	Silver Lake - Echo Park - Elysian Valley			Lower
LOS ANGELES			5405021006	Low Medium II Residential	RD2-1VL-HPOZ	0	21	0.028730165	Residential - Four Units (Any Combination) - 4 Stories or Less - Vacant Land	YES - Current	NO - Privately-Owned	Available	Not Used in Prior Housing Element	0	0	0.076220042	0.076220042	0	0	0	138A211	199	Silver Lake - Echo Park - Elysian Valley			Above Moderate
LOS ANGELES	1302 W SUNSET BLVD	90026	5405021007	General Commercial	C2-1VL	0	108	0.165002345	Commercial - Store - One Story	YES - Current	NO - Privately-Owned	Available	Not Used in Prior Housing Element	0.280708355	0	0	0.280708355	0	0	0	138A211	253	Silver Lake - Echo Park - Elysian Valley			Lower
LOS ANGELES	1308 1/4 W SUNSET BLVD	90026	5405021009	General Commercial	C2-1VL	0	108	0.196101254	Residential - Five or More Units or Apartments (Any Combination) - 4 Stories or Less	YES - Current	NO - Privately-Owned	Available	Not Used in Prior Housing Element	0	0	0.685869871	0.685869871	11	0	0	138A211	242	Silver Lake - Echo Park - Elysian Valley		Yes	Above Moderate
LOS ANGELES	814 N EAST KENSINGTON ROAD	90026	5405021017	Low Medium II Residential	RD2-1VL-HPOZ	0	21	0.070590313	Residential - Four Units (Any Combination) - 4 Stories or Less - Vacant Land	YES - Current	NO - Privately-Owned	Available	Not Used in Prior Housing Element	0	0	0.183933342	0.183933342	0	1*	1*	138A211	240	Silver Lake - Echo Park - Elysian Valley			Above Moderate
LOS ANGELES			5405021019	General Commercial	C2-1VL	0	108	0.060332539	Residential - Single Family Residence - Vacant Land	YES - Current	NO - Privately-Owned	Available	Not Used in Prior Housing Element	0	0	0.223129159	0.223129159	0	0	0	138A211	222	Silver Lake - Echo Park - Elysian Valley			Above Moderate
LOS ANGELES	1330 W SUNSET BLVD	90026	5405021021	General Commercial	C2-1VL	0	108	0.172854977	Residential - Single Family Residence - Vacant Land	YES - Current	NO - Privately-Owned	Available	Not Used in Prior Housing Element	1.447943303	0	0	1.447943303	0	0	0	138A211	166	Silver Lake - Echo Park - Elysian Valley			Lower
LOS ANGELES			5405021022	Low Medium II Residential	RD2-1VL-HPOZ	0	21	0.057412065	Residential - Four Units (Any Combination) - 4 Stories or Less - Vacant Land	YES - Current	NO - Privately-Owned	Available	Not Used in Prior Housing Element	0	0	0.223211503	0.223211503	0	1*	1*	138A211	205	Silver Lake - Echo Park - Elysian Valley			Above Moderate
LOS ANGELES	1336 W SUNSET BLVD	90026	5405021024	General Commercial	C2-1VL	0	108	0.172489683	Residential - Single Family Residence - Vacant Land	YES - Current	NO - Privately-Owned	Available	Not Used in Prior Housing Element	1.447943303	0	0	1.447943303	0	0	0	138A211	154	Silver Lake - Echo Park - Elysian Valley			Lower
LOS ANGELES	828 N KENSINGTON ROAD	90026	5405021025	Low Medium II Residential	RD2-1VL-HPOZ	0	21	0.08884012	Residential - Four Units (Any Combination) - 4 Stories or Less - Vacant Land	YES - Current	NO - Privately-Owned	Available	Not Used in Prior Housing Element	0	0	0.183933342	0.183933342	0	1*	1*	138A211	208	Silver Lake - Echo Park - Elysian Valley			Above Moderate
LOS ANGELES	1340 W SUNSET BLVD	90026	5405021026	General Commercial	C2-1VL	0	108	0.172490481	Residential - Single Family Residence - Vacant Land	YES - Current	NO - Privately-Owned	Available	Not Used in Prior Housing Element	1.447943303	0	0	1.447943303	0	0	0	138A211	145	Silver Lake - Echo Park - Elysian Valley			Lower
LOS ANGELES	1348 W SUNSET BLVD	90026	5405021028	General Commercial	C2-1VL	0	108	0.172458775	Commercial - Store Combination - Store and Residential Combination - One Story	YES - Current	NO - Privately-Owned	Available	Not Used in Prior Housing Element	0.295902561	0	0	0.295902561	0	0	0	138A211	135	Silver Lake - Echo Park - Elysian Valley			Lower
LOS ANGELES	1354 W SUNSET BLVD	90026	5405021030	General Commercial	C2-1VL	0	108	0.177888238	Commercial - Auto, Recreation Equipment, Construction Equipment Sales and Service - Auto Body Repair Shop - One Story	YES - Current	NO - Privately-Owned	Available	Used in Prior Housing Element - Non-Vacant	0.301384516	0	0	0.301384516	0	0	0	138A211	126	Silver Lake - Echo Park - Elysian Valley			Lower
LOS ANGELES	1358 W ALLISON AVE	90026	5405021033	General Commercial	C2-1VL	0	108	0.220765145	Commercial - Store Combination - Store and Residential Combination - One Story	YES - Current	NO - Privately-Owned	Available	Used in Prior Housing Element - Non-Vacant	0	0	0.075966949	0.075966949	0	0	0	138A211	119	Silver Lake - Echo Park - Elysian Valley		Yes	Above Moderate
LOS ANGELES	852 N EAST KENSINGTON ROAD	90026	5405021039	Low Medium II Residential	RD2-1VL-HPOZ	0	21	0.218345911	Residential - Three Units (Any Combination) - 4 Stories or Less	YES - Current	NO - Privately-Owned	Available	Not Used in Prior Housing Element	0	0	0.220704421	0.220704421	3	0	0	138A211	130	Silver Lake - Echo Park - Elysian Valley		Yes	Above Moderate
LOS ANGELES			5405021040	General Commercial	C2-1VL	0	108	0.063838981	Residential - Single Family Residence	YES - Current	NO - Privately-Owned	Available	Not Used in Prior Housing Element	0	0	0.078490117	0.078490117	1	0	0	138A211	122	Silver Lake - Echo Park - Elysian Valley			Above Moderate
LOS ANGELES	1388 W ALLISON AVE	90026	5405021041	Low Medium II Residential	RD2-1VL	0	21	0.057392689	Residential - Single Family Residence	YES - Current	NO - Privately-Owned	Available	Not Used in Prior Housing Element	0	0	0.097778928	0.097778928	1	1*	1*	138A211	78	Silver Lake - Echo Park - Elysian Valley			Above Moderate
LOS ANGELES			5405021041	Low Medium II Residential	RD2-1VL	0	21	0.057391717	Residential - Single Family Residence	YES - Current	NO - Privately-Owned	Available	Not Used in Prior Housing Element	0	0	0.097778928	0.097778928	1	1*	1*	138A211	88	Silver Lake - Echo Park - Elysian Valley			Above Moderate
LOS ANGELES	1390 W ALLISON AVE	90026	5405021042	Low Medium II Residential	RD2-1VL-HPOZ	0	21	0.057391572	Residential - Single Family Residence	YES - Current	NO - Privately-Owned	Available	Not Used in Prior Housing Element	0	0	0.097778928	0.097778928	1	1*	1*	138A211	73	Silver Lake - Echo Park - Elysian Valley			Above Moderate
LOS ANGELES			5405021042	Low Medium II Residential	RD2-1VL-HPOZ	0	21	0.057392206	Residential - Single Family Residence	YES - Current	NO - Privately-Owned	Available	Not Used in Prior Housing Element	0	0	0.097778928	0.097778928	1	1*	1*	138A211	83	Silver Lake - Echo Park - Elysian Valley			Above Moderate
LOS ANGELES	1122 N DOUGLAS ST	90026	5405021045	Low Medium II Residential	RD2-1VL-HPOZ	0	21	0.172173745	Residential - Three Units (Any Combination) - 4 Stories or Less	YES - Current	NO - Privately-Owned	Available	Not Used in Prior Housing Element	0	0	0.175039375	0.175039375	3	3*	3*	138A211	87	Silver Lake - Echo Park - Elysian Valley		Yes	Above Moderate
LOS ANGELES	1114 N DOUGLAS ST	90026	5405021046	Low Medium II Residential	RD2-1VL-HPOZ	0	21	0.177789251	Residential - Single Family Residence	YES - Current	NO - Privately-Owned	Available	Not Used in Prior Housing Element	0	0	0.143274832	0.143274832	1	3*	3*	138A211	101	Silver Lake - Echo Park - Elysian Valley			Above Moderate
LOS ANGELES	862 1/2 N KENSINGTON ROAD	90026	5405021047	Low Medium II Residential	RD2-1VL-HPOZ	0	21	0.118165803	Residential - Single Family Residence - Pool	YES - Current	NO - Privately-Owned	Available	Not Used in Prior Housing Element	0	0	0.18654778	0.18654778	1	2*	2*	138A211	147	Silver Lake - Echo Park - Elysian Valley			Above Moderate
LOS ANGELES			5405021047	Low Medium II Residential	RD2-1VL-HPOZ	0	21	0.086087277	Residential - Single Family Residence - Pool	YES - Current	NO - Privately-Owned	Available	Not Used in Prior Housing Element	0	0	0.08398329	0.08398329	1	1*	1*	138A211	137	Silver Lake - Echo Park - Elysian Valley			Above Moderate
LOS ANGELES			5405021047	Low Medium II Residential	RD2-1VL-HPOZ	0	21	0.080088462	Residential - Single Family Residence - Pool	YES - Current	NO - Privately-Owned	Available	Not Used in Prior Housing Element	0	0	0.08398329	0.08398329	1	1*	1*	138A211	124	Silver Lake - Echo Park - Elysian Valley			Above Moderate
LOS ANGELES	836 N EAST KENSINGTON ROAD	90026	5405021050	Low Medium II Residential	RD2-1VL-HPOZ	0	21	0.092041966	Residential - Single Family Residence - Mills Act Property	YES - Current	NO - Privately-Owned	Available	Not Used in Prior Housing Element	0	0	0.082611728	0.082611728	1	1*	1*	138A211	195	Silver Lake - Echo Park - Elysian Valley			Above Moderate
LOS ANGELES	840 N KENSINGTON ROAD	90026	5405021050	Low Medium II Residential	RD2-1VL-HPOZ	0	21	0.168532222	Residential - Single Family Residence - Mills Act Property	YES - Current	NO - Privately-Owned	Available	Not Used in Prior Housing Element	0	0	0.180037618	0.180037618	1	3*	3*	138A211	187	Silver Lake - Echo Park - Elysian Valley			Above Moderate
LOS ANGELES	1364 W ALLISON AVE	90026	5405021064	General Commercial	C2-1VL	0	108	0.206036159	Residential - Five or More Units or Apartments (Any Combination) - 4 Stories or Less	YES - Current	NO - Privately-Owned	Available	Not Used in Prior Housing Element	0.173531634	0	0	0.173531634	21	0	0	138A211	109	Silver Lake - Echo Park - Elysian Valley			Lower
LOS ANGELES	1372 W ALLISON AVE	90026	5405021064	General Commercial	C2-1VL	0	108	0.183912426	Residential - Five or More Units or Apartments (Any Combination) - 4 Stories or Less	YES - Current	NO - Privately-Owned	Available	Not Used in Prior Housing Element	0.163875294	0	0	0.163875294	21	0	0	138A211	98	Silver Lake - Echo Park - Elysian Valley			Lower
LOS ANGELES	812 N KENSINGTON ROAD	90026	5405021066	Low Medium II Residential	RD2-1VL-HPOZ	0	21	0.154346823	Residential - Single Family Residence - Mills Act Property	YES - Current	NO - Privately-Owned	Available	Not Used in Prior Housing Element	0	0	0.268538189	0.268538189	1	3*	3*	138A211	249	Silver Lake - Echo Park - Elysian Valley		Yes	Above Moderate
LOS ANGELES			5405021066	Low Medium II Residential	RD2-1VL-HPOZ	0	21	0.070428044	Residential - Single Family Residence - Mills Act Property	YES - Current	NO - Privately-Owned	Available	Not Used in Prior Housing Element	0	0	0.08398329	0.08398329	1	1*	1*	138A211	257	Silver Lake - Echo Park - Elysian Valley			Above Moderate
LOS ANGELES			5405021066	Low Medium II Residential	RD2-1VL-HPOZ	0	21	0.08631244	Residential - Single Family Residence - Mills Act Property	YES - Current	NO - Privately-Owned	Available	Not Used in Prior Housing Element	0	0	0.125330985	0.125330985	1	1*	1*	138A211	243	Silver Lake - Echo Park - Elysian Valley		Yes	Above Moderate
LOS ANGELES	844 N EAST KENSINGTON ROAD	90026	5405021067	Low Medium II Residential	RD2-1VL-HPOZ	0	21	0.192167342	Residential - Single Family Residence - Other Improvements Only	YES - Current	NO - Privately-Owned	Available	Not Used in Prior Housing Element	0	0	1.184490967	1.184490967	0	0	0	138A211	160	Silver Lake - Echo Park - Elysian Valley			Above Moderate
LOS ANGELES			5405021067	Low Medium II Residential	RD2-1VL-HPOZ	0	21	0.018953177	Residential - Single Family Residence - Other Improvements Only	YES - Current	NO - Privately-Owned	Available	Not Used in Prior Housing Element	0	0	0.239838457	0.239838457	0	0	0	138A211	185	Silver Lake - Echo Park - Elysian Valley			Above Moderate
LOS ANGELES			5405021067	Low Medium II Residential	RD2-1VL-HPOZ	0	21	0.062409936	Residential - Single Family Residence - Other Improvements Only	YES - Current	NO - Privately-Owned	Available	Not Used in Prior Housing Element	0	0	0.668659067	0.668659067	0	1*	1*	138A211	158	Silver Lake - Echo Park - Elysian Valley			Above Moderate
LOS ANGELES			5405021068	General Commercial	C2-1VL	0	108	0.115345888	Residential - Single Family Residence	YES - Current	NO - Privately-Owned	Available	Not Used in Prior Housing Element	3.337102902	0	0	3.337102902	0	0	0	138A211	150	Silver Lake - Echo Park - Elysian Valley			Lower
LOS ANGELES	830 N EAST KENSINGTON ROAD	90026	5405021BRK	Low Medium II Residential	RD2-1VL-HPOZ	0	21	0.574725006	Residential - Single Family Residence - Condominium	YES - Current	NO - Privately-Owned	Available	Not Used in Prior Housing Element	0	0	0.253873953	0.253873953	9	0	0	138A211	510	Silver Lake - Echo Park - Elysian Valley			Above Moderate
LOS ANGELES	1250 W SUNSET BLVD	90026	5405022003	General Commercial	C2-1VL	0	108	0.169759365	Commercial - Office Building - One Story	YES - Current	NO - Privately-Owned	Available	Used in Prior Housing Element - Non-Vacant	0.288389674	0	0	0.288389674	0	0	0	136-5A211	53	Silver Lake - Echo Park - Elysian Valley			Lower
LOS ANGELES	1256 W SUNSET BLVD	90026	5405022003	General Commercial	C2-1VL	0	108	0.166480197	Commercial - Office Building - One Story	YES - Current	NO - Privately-Owned	Available	Used in Prior Housing Element - Non-Vacant	0.288389674	0	0	0.288389674	0	0	0	136-5A211	42	Silver Lake - Echo Park - Elysian Valley			Lower
LOS ANGELES	760 N KENSINGTON ROAD	90026	5405022004	Low Medium II Residential	RD2-1VL-HPOZ	0	21	0.10330403	Residential - Single Family Residence	YES - Current	NO - Privately-Owned	Available	Not Used in Prior Housing Element	0	0	0.185255277	0.185255277	1	2*	2*	136-5A211	51	Silver Lake - Echo Park - Elysian Valley			Above Moderate
LOS ANGELES	766 N EAST KENSINGTON ROAD	90026	5405022004	Low Medium II Residential	RD2-1VL-HPOZ	0	21	0.172176673	Residential - Single Family Residence	YES - Current	NO - Privately-Owned	Available	Not Used in Prior Housing Element	0	0	0.149329329	0.149329329	1	3*	3*	136-5A211	41	Silver Lake - Echo Park - Elysian Valley			Above Moderate
LOS ANGELES	770 N EAST KENSINGTON ROAD	90026	5405022005	Low Medium II Residential	RD2-1VL-HPOZ	0	21	0.172174445	Residential - Single Family Residence	YES - Current	NO - Privately-Owned	Available	Not Used in Prior Housing Element	0	0	0.143274832	0.143274832	1	3*	3*	136-5A211	27	Silver Lake - Echo Park - Elysian Valley			Above Moderate
LOS ANGELES	1264 W SUNSET BLVD	90026	5405022006	General Commercial	C2-1VL	0	108	0.079364696	Residential - Single Family Residence	YES - Current	NO - Privately-Owned	Available	Not Used in Prior Housing Element	0.884411073	0	0	0.884411073	1	0	0	136-5A211	15	Silver Lake - Echo Park - Elysian Valley			Lower
LOS ANGELES			5405022006	General Commercial	C2-1VL	0	108	0.082527931	Residential - Single Family Residence	YES - Current	NO - Privately-Owned	Available	Not Used in Prior Housing Element	0.944032621	0	0	0.944032621	1	0	0	136-5A211	28	Silver Lake - Echo Park - Elysian Valley			Lower
LOS ANGELES	1260 W SUNSET BLVD	90026	5405022007	General Commercial	C2-1VL	0	108	0.080667611	Residential - Single Family Residence	YES - Current	NO - Privately-Owned	Available	Used in Prior Housing Element - Non-Vacant	0.040170776	0	0	0.040170776	0	0	0	136-5A211	31	Silver Lake - Echo Park - Elysian Valley			Lower
LOS ANGELES			5405022007	General Commercial	C2-1VL	0	108	0.071219536	Residential - Single Family Residence	YES - Current	NO - Privately-Owned	Available	Used in Prior Housing Element - Non-Vacant	0.035122964	0	0	0.035122964	0	0	0	136-5A211	19	Silver Lake - Echo Park - Elysian Valley			Lower
LOS ANGELES			5405022008	General Commercial	C2-1VL	0	108	0.006857531	Residential - Single Family Residence - Vacant Land	YES - Current	NO - Privately-Owned	Available	Not Used in Prior Housing Element	0	0	0.040623194	0.040623194	0	0	0	136-5A211	17	Silver Lake - Echo Park - Elysian Valley			Above Moderate
LOS ANGELES			5405022010	General Commercial	C2-1VL	0	108	0.008001599	Residential - Three Units (Any Combination) - 4 Stories or Less - Vacant Land	YES - Current	NO - Privately-Owned	Available	Not Used in Prior Housing Element	0	0	0.040623194	0.040623194	0	0	0	138A211	357	Silver Lake - Echo Park - Elysian Valley			Above Moderate
LOS ANGELES	1274 W SUNSET BLVD	90026	5405022012	General Commercial	C2-1VL	0	108	0.082201809	Residential - Three Units (Any Combination) - 4 Stories or Less	YES - Current	NO - Privately-Owned	Available	Not Used in Prior Housing Element	0	0	0.520406103	0.520406103	3	0	0	138A211	344	Silver Lake - Echo Park - Elysian Valley		Yes	Above Moderate
LOS ANGELES	1270 W SUNSET BLVD	90026	5405022013	General Commercial	C2-1VL	0	108	0.071585954	Residential - Single Family Residence	YES - Current	NO - Privately-Owned	Available	Used in Prior Housing Element - Non-Vacant	0.82364924	0	0	0.82364924	1	0	0	138A211	345	Silver Lake - Echo Park - Elysian Valley			Lower
LOS ANGELES			5405022013	General Commercial	C2-1VL	0	108	0.080099573	Residential - Single Family Residence	YES - Current	NO - Privately-Owned	Available	Used in Prior Housing Element - Non-Vacant	0.944032621	0	0	0.944032621	1	0	0	138A211	335	Silver Lake - Echo Park - Elysian Valley			Lower
LOS ANGELES	1276 W SUNSET BLVD	90026	5405022014	General Commercial	C2-1VL	0	108	0.05159087	Residential - Three Units (Any Combination) - 4 Stories or Less - Vacant Land	YES - Current	NO - Privately-Owned	Available	Not Used in Prior Housing Element	0	0	0.151110703	0.151110703	0	0	0	138A211	332	Silver Lake - Echo Park - Elysian Valley			Above Moderate
LOS ANGELES	1282 W SUNSET BLVD	90026	5405022016	General Commercial	C2-1VL	0	108	0.170070229	Commercial - Store Combination - Store and Residential Combination - One Story	YES - Current	NO - Privately-Owned	Available	Not Used in Prior Housing Element	0	0	0.206133077	0.206133077	0	0	0	138A211	321	Silver Lake - Echo Park - Elysian Valley		Yes	Above Moderate
LOS ANGELES	1286 W SUNSET BLVD	90026	5405022017	General Commercial	C2-1VL	0	108	0.171910529	Commercial - Store Combination - Store and Residential Combination - One Story	YES - Current	NO - Privately-Owned	Available	Not Used in Prior Housing Element	0	0	0.042962093	0.042962093	6	0	0	138A211	305	Silver Lake - Echo Park - Elysian Valley		Yes	Above Moderate
LOS ANGELES	788 N EAST KENSINGTON ROAD	90026	5405022018	Low Medium II Residential	RD2-1VL-HPOZ	0	21	0.15739547	Residential - Three Units (Any Combination) - 4 Stories or Less	YES - Current	NO - Privately-Owned	Available	Not Used in Prior Housing Element	0	0	0.224914956	0.224914956	3	3*	3*	138A211	324	Silver Lake - Echo Park - Elysian Valley		Yes	Above Moderate
LOS ANGELES	1292 W SUNSET BLVD	90026	5405022019	General Commercial	C2-1VL	0	108	0.180110745	Commercial - Store Combination - Store and Residential Combination - One Story	YES - Current	NO - Privately-Owned	Available	Not Used in Prior Housing Element	0	0	0.031570665	0.031570665	7	0	0	138A211	290	Silver Lake - Echo Park - Elysian Valley		Yes	Above Moderate
LOS ANGELES	1296 W SUNSET BLVD	90026	5405022021	General Commercial	C2-1VL	0	108	0.131493062	Commercial - Store Combination - Store and Residential Combination - One Story	YES - Current	NO - Privately-Owned	Available	Not Used in Prior Housing Element	0	0	0.040918738	0.040918738	2	0	0	138A211	272	Silver Lake - Echo Park - Elysian Valley		Yes	Above Moderate
LOS ANGELES	1298 3/4 W SUNSET BLVD	90026	5405022022	General Commercial	C2-1VL	0	108	0.059723172	Residential - Single Family Residence	YES - Current	NO - Privately-Owned	Available	Not Used in Prior Housing Element	0	0	0.025340514	0.025340514	1	0	0	138A211	283	Silver Lake - Echo Park - Elysian Valley			Above Moderate
LOS ANGELES			5405022023	Low Medium II Residential	RD2-1VL-HPOZ	0	21	0.051576071	Residential - Single Family Residence	YES - Current	NO - Privately-Owned	Available	Not Used in Prior Housing Element	0	0	0.097778928	0.097778928	1	1*	1*	138A211	298	Silver Lake - Echo Park - Elysian Valley			Above Moderate
LOS ANGELES			5405022023	Low Medium II Residential	RD2-1VL-HPOZ	0	21	0.068137152	Residential - Single Family Residence	YES - Current	NO - Privately-Owned	Available	Not Used in Prior Housing Element	0	0	0.097778928	0.097778928	1	1*	1*	138A211	286	Silver Lake - Echo Park - Elysian Valley			Above Moderate
LOS ANGELES	794 N EAST KENSINGTON ROAD	90026	5405022024	Low Medium II Residential	RD2-1VL-HPOZ	0	21	0.049238528	Residential - Single Family Residence	YES - Current	NO - Privately-Owned	Available	Not Used in Prior Housing Element	0	0	0.097778928	0.097778928	1	1*	1*	138A211	304	Silver Lake - Echo Park - Elysian Valley			Above Moderate
LOS ANGELES	798 N KENSINGTON ROAD	90026	5405022024	Low Medium II Residential	RD2-1VL-HPOZ	0	21	0.087131527	Residential - Single Family Residence	YES - Current	NO - Privately-Owned	Available	Not Used in Prior Housing Element	0	0	0.079933363	0.079933363	1	1*	1*	138A211	292	Silver Lake - Echo Park - Elysian Valley			Above Moderate
LOS ANGELES	754 N KENSINGTON ROAD	90026	5405022025	Low Medium II Residential	RD2-1VL-HPOZ	0	21	0.172175612	Residential - Single Family Residence	YES - Current	NO - Privately-Owned	Available	Not Used in Prior Housing Element	0	0	0.147963262	0.147963262	1	3*	3*	136-5A211	63	Silver Lake - Echo Park - Elysian Valley			Above Moderate
LOS ANGELES			5405022025	Low Medium II Residential	RD2-1VL-HPOZ	0	21	0.068871367	Residential - Single Family Residence	YES - Current	NO - Privately-Owned	Available	Not Used in Prior Housing Element	0	0	0.082611728	0.082611728	1	1*	1*	136-5A211	59	Silver Lake - Echo Park - Elysian Valley			Above Moderate
LOS ANGELES	1119 W MARION AVE	90026	5405023005	Low Medium II Residential	RD2-1VL-HPOZ	0	21	0.170832649	Residential - Single Family Residence	YES - Current	NO - Privately-Owned	Available	Not Used in Prior Housing Element	0	0	0.143274832	0.143274832	1	3*	3*	136-5A211	194	Silver Lake - Echo Park - Elysian Valley			Above Moderate
LOS ANGELES	1121 W MARION AVE	90026	5405023006	Low Medium II Residential	RD2-1VL-HPOZ	0	21	0.170832699	Residential - Double, Duplex, or Two Units - 4 Stories or Less - Mills Act Property	YES - Current	NO - Privately-Owned	Available	Not Used in Prior Housing Element	0	0	0.029941332	0.029941332	2	3*	3*	136-5A211	196	Silver Lake - Echo Park - Elysian Valley		Yes	Above Moderate
LOS ANGELES	1125 W MARION AVE	90026	5405023007	Low Medium II Residential	RD2-1VL-HPOZ	0	21	0.170832699	Residential - Double, Duplex, or Two Units - 4 Stories or Less	YES - Current	NO - Privately-Owned	Available	Not Used in Prior Housing Element	0	0	0.192547739	0.192547739	2	3*	3*	136-5A211	199	Silver Lake - Echo Park - Elysian Valley		Yes	Above Moderate
LOS ANGELES	714 N EAST KENSINGTON ROAD	90026	5405023009	Low Medium II Residential	RD2-1VL-HPOZ	0	21	0.140249595	Residential - Single Family Residence	YES - Current	NO - Privately-Owned	Available	Not Used in Prior Housing Element	0	0	0.174394023	0.174394023	1	3*	3*	136-5A211	186	Silver Lake - Echo Park - Elysian Valley			Above Moderate
LOS ANGELES	718 N EAST KENSINGTON ROAD	90026	5405023011	Low Medium II Residential	RD2-1VL-HPOZ	0	21	0.191561101	Residential - Single Family Residence	YES - Current	NO - Privately-Owned	Available	Not Used in Prior Housing Element	0	0	0.393398666	0.393398666	1	0	0	136-5A211	174	Silver Lake - Echo Park - Elysian Valley			Above Moderate
LOS ANGELES	724 N EAST KENSINGTON ROAD	90026	5405023013	Low Medium II Residential	RD2-1VL-HPOZ	0	21	0.183807778	Residential - Three Units (Any Combination) - 4 Stories or Less	YES - Current	NO - Privately-Owned	Available	Not Used in Prior Housing Element	0	0	0.027049196	0.027049196	3	3*	3*	136-5A211	162	Silver Lake - Echo Park - Elysian Valley		Yes	Above Moderate
LOS ANGELES	1228 W SUNSET BLVD	90026	5405023014	General Commercial	C2-1VL	0	108	0.150519453	Commercial - Store Combination - Store and Residential Combination - One Story	YES - Current	NO - Privately-Owned	Available	Not Used in Prior Housing Element	0	0	0.15054591	0.15054591	2	0	0	136-5A211	140	Silver Lake - Echo Park - Elysian Valley		Yes	Above Moderate
LOS ANGELES	1232 1/4 W SUNSET BLVD	90026	5405023017	General Commercial	C2-1VL	0	108	0.225464149	Commercial - Store Combination - Store and Residential Combination - One Story	YES - Current	NO - Privately-Owned	Available	Not Used in Prior Housing Element	0.34378894	0	0	0.34378894	0	0	0	136-5A211	130	Silver Lake - Echo Park - Elysian Valley			Lower
LOS ANGELES	736 N EAST KENSINGTON ROAD	90026	5405023018	Low Medium II Residential	RD2-1VL-HPOZ	0	21	0.246567722	Residential - Five or More Units or Apartments (Any Combination) - 4 Stories or Less - Mills Act Property	YES - Current	NO - Privately-Owned	Available	Not Used in Prior Housing Element	0	0	0.195805287	0.195805287	5	0	0	136-5A211	129	Silver Lake - Echo Park - Elysian Valley		Yes	Above Moderate
LOS ANGELES	1234 1/2 W SUNSET BLVD	90026	5405023019	General Commercial	C2-1VL	0	108	0.184495386	Commercial - Store Combination - Store and Residential Combination - One Story	YES - Current	NO - Privately-Owned	Available	Not Used in Prior Housing Element	0	0	0.025095343	0.025095343	0	0	0	136-5A211	119	Silver Lake - Echo Park - Elysian Valley		Yes	Above Moderate
LOS ANGELES	740 N KENSINGTON ROAD	90026	5405023020	Low Medium II Residential	RD2-1VL-HPOZ	0	21	0.172142004	Residential - Single Family Residence - Mills Act Property	YES - Current	NO - Privately-Owned	Available	Not Used in Prior Housing Element	0	0	0.211680365	0.211680365	1	3*	3*	136-5A211	116	Silver Lake - Echo Park - Elysian Valley		Yes	Above Moderate
LOS ANGELES	1238

LOS ANGELES	814 N EDGEWARE ROAD	90026	5405024021	Low Medium II Residential	RD2-1VL-HPOZ	0	21	0.228597518	Residential - Single Family Residence - Mills Act Property	YES - Current	NO - Privately-Owned	Available	Not Used in Prior Housing Element	0	0	0.45490548	0.45490548	1	0	0	136-5A211	112	Silver Lake - Echo Park - Elysian Valley								Above Moderate
LOS ANGELES	822 N EAST EDGEWARE ROAD	90026	5405024022	Low Medium II Residential	RD2-1VL-HPOZ	0	21	0.253769995	Residential - Single Family Residence	YES - Current	NO - Privately-Owned	Available	Not Used in Prior Housing Element	0	0	0.493463612	0.493463612	0	0	0	136-5A211	97	Silver Lake - Echo Park - Elysian Valley								Above Moderate
LOS ANGELES	832 N EDGEWARE ROAD	90026	5405024023	Low Medium II Residential	RD2-1VL-HPOZ	0	21	0.262556019	Residential - Five or More Units or Apartments (Any Combination) - 4 Stories or Less	YES - Current	NO - Privately-Owned	Available	Not Used in Prior Housing Element	0	0	0.045188764	0.045188764	7	0	0	136-5A211	77	Silver Lake - Echo Park - Elysian Valley		Yes						Above Moderate
LOS ANGELES	1251 W BELLEVUE AVE	90026	5405024024	Low Medium II Residential	RD2-1VL-HPOZ	0	21	0.119179376	Residential - Single Family Residence - Mills Act Property	YES - Current	NO - Privately-Owned	Available	Not Used in Prior Housing Element	0	0	0.171991378	0.171991378	1	2*	2*	136-5A211	221	Silver Lake - Echo Park - Elysian Valley								Above Moderate
LOS ANGELES	1243 W BELLEVUE AVE	90026	5405024026	Low Medium II Residential	RD2-1VL-HPOZ	0	21	0.091021129	Residential - Single Family Residence	YES - Current	NO - Privately-Owned	Available	Not Used in Prior Housing Element	0	0	0.072393531	0.072393531	1	1*	1*	136-5A211	233	Silver Lake - Echo Park - Elysian Valley								Above Moderate
LOS ANGELES	711 N EAST KENSINGTON ROAD	90026	5405024028	Low Medium II Residential	RD2-1VL-HPOZ	0	21	0.165376633	Residential - Double, Duplex, or Two Units - 4 Stories or Less	YES - Current	NO - Privately-Owned	Available	Not Used in Prior Housing Element	0	0	0.233518553	0.233518553	2	3*	3*	136-5A211	187	Silver Lake - Echo Park - Elysian Valley		Yes						Above Moderate
LOS ANGELES	721 N EAST KENSINGTON ROAD	90026	5405024030	Low Medium II Residential	RD2-1VL-HPOZ	0	21	0.149051915	Residential - Three Units (Any Combination) - 4 Stories or Less	YES - Current	NO - Privately-Owned	Available	Not Used in Prior Housing Element	0	0	0.212556744	0.212556744	3	3*	3*	136-5A211	167	Silver Lake - Echo Park - Elysian Valley		Yes						Above Moderate
LOS ANGELES	723 N EAST KENSINGTON ROAD	90026	5405024031	Low Medium II Residential	RD2-1VL-HPOZ	0	21	0.139664794	Residential - Single Family Residence	YES - Current	NO - Privately-Owned	Available	Not Used in Prior Housing Element	0	0	0.174394023	0.174394023	1	3*	3*	136-5A211	153	Silver Lake - Echo Park - Elysian Valley								Above Moderate
LOS ANGELES	731 N EAST KENSINGTON ROAD	90026	5405024032	Low Medium II Residential	RD2-1VL-HPOZ	0	21	0.136501889	Residential - Single Family Residence	YES - Current	NO - Privately-Owned	Available	Not Used in Prior Housing Element	0	0	0.140762499	0.140762499	1	2*	2*	136-5A211	137	Silver Lake - Echo Park - Elysian Valley								Above Moderate
LOS ANGELES	737 N KENSINGTON ROAD	90026	5405024033	Low Medium II Residential	RD2-1VL-HPOZ	0	21	0.118811664	Residential - Double, Duplex, or Two Units - 4 Stories or Less	YES - Current	NO - Privately-Owned	Available	Not Used in Prior Housing Element	0	0	0.224600458	0.224600458	2	2*	2*	136-5A211	127	Silver Lake - Echo Park - Elysian Valley		Yes						Above Moderate
LOS ANGELES	739 N KENSINGTON ROAD	90026	5405024034	Low Medium II Residential	RD2-1VL-HPOZ	0	21	0.117071022	Residential - Single Family Residence	YES - Current	NO - Privately-Owned	Available	Not Used in Prior Housing Element	0	0	0.181176621	0.181176621	1	2*	2*	136-5A211	114	Silver Lake - Echo Park - Elysian Valley								Above Moderate
LOS ANGELES	745 N EAST KENSINGTON ROAD	90026	5405024035	Low Medium II Residential	RD2-1VL-HPOZ	0	21	0.105556983	Residential - Double, Duplex, or Two Units - 4 Stories or Less	YES - Current	NO - Privately-Owned	Available	Not Used in Prior Housing Element	0	0	0.03437788	0.03437788	2	2*	2*	136-5A211	99	Silver Lake - Echo Park - Elysian Valley		Yes						Above Moderate
LOS ANGELES			5405024036	Low Medium II Residential	RD2-1VL-HPOZ	0	21	0.110479542	Residential - Single Family Residence	YES - Current	NO - Privately-Owned	Available	Not Used in Prior Housing Element	0	0	0.171991378	0.171991378	1	2*	2*	136-5A211	441	Silver Lake - Echo Park - Elysian Valley								Above Moderate
LOS ANGELES	1247 W BOSTON ST	90026	5405025002	Low Medium II Residential	RD2-1VL-HPOZ	0	21	0.053210977	Residential - Single Family Residence	YES - Current	NO - Privately-Owned	Available	Not Used in Prior Housing Element	0	0	0.101032543	0.101032543	1	1*	1*	136-5A211	364	Silver Lake - Echo Park - Elysian Valley								Above Moderate
LOS ANGELES			5405025002	Low Medium II Residential	RD2-1VL-HPOZ	0	21	0.053165007	Residential - Single Family Residence	YES - Current	NO - Privately-Owned	Available	Not Used in Prior Housing Element	0	0	0.101032543	0.101032543	1	1*	1*	136-5A211	359	Silver Lake - Echo Park - Elysian Valley								Above Moderate
LOS ANGELES			5405025002	Low Medium II Residential	RD2-1VL-HPOZ	0	21	0.05340292	Residential - Single Family Residence	YES - Current	NO - Privately-Owned	Available	Not Used in Prior Housing Element	0	0	0.101032543	0.101032543	1	1*	1*	136-5A211	350	Silver Lake - Echo Park - Elysian Valley								Above Moderate
LOS ANGELES	567 N EAST KENSINGTON ROAD	90026	5405025003	Low Medium II Residential	RD2-1VL-HPOZ	0	21	0.15959246	Residential - Double, Duplex, or Two Units - 4 Stories or Less	YES - Current	NO - Privately-Owned	Available	Not Used in Prior Housing Element	0	0	0.158445477	0.158445477	2	3*	3*	136-5A211	337	Silver Lake - Echo Park - Elysian Valley								Above Moderate
LOS ANGELES	577 N EAST KENSINGTON ROAD	90026	5405025005	Low Medium II Residential	RD2-1VL-HPOZ	0	21	0.149254577	Residential - Single Family Residence	YES - Current	NO - Privately-Owned	Available	Not Used in Prior Housing Element	0	0	0.174394023	0.174394023	1	3*	3*	136-5A211	312	Silver Lake - Echo Park - Elysian Valley								Above Moderate
LOS ANGELES	1244 W BELLEVUE AVE	90026	5405025006	Low Medium II Residential	RD2-1VL-HPOZ	0	21	0.149457803	Institutional - Church - One Story	YES - Current	NO - Privately-Owned	Available	Not Used in Prior Housing Element	0	0	0.01344081	0.01344081	0	3*	3*	136-5A211	293	Silver Lake - Echo Park - Elysian Valley								Above Moderate
LOS ANGELES	583 N KENSINGTON ROAD	90026	5405025006	Low Medium II Residential	RD2-1VL-HPOZ	0	21	0.146556903	Institutional - Church - One Story	YES - Current	NO - Privately-Owned	Available	Not Used in Prior Housing Element	0	0	0.01344081	0.01344081	0	3*	3*	136-5A211	296	Silver Lake - Echo Park - Elysian Valley								Above Moderate
LOS ANGELES			5405025006	Low Medium II Residential	RD2-1VL-HPOZ	0	21	0.001493066	Institutional - Church - One Story	YES - Current	NO - Privately-Owned	Available	Not Used in Prior Housing Element	0	0	0.00232229	0.00232229	0	0	0	136-5A211	298	Silver Lake - Echo Park - Elysian Valley								Above Moderate
LOS ANGELES	1268 W BELLEVUE AVE	90026	5405025010	Low Medium II Residential	RD2-1VL-HPOZ	0	21	0.118264455	Residential - Single Family Residence	YES - Current	NO - Privately-Owned	Available	Not Used in Prior Housing Element	0	0	0.171991378	0.171991378	1	2*	2*	136-5A211	310	Silver Lake - Echo Park - Elysian Valley								Above Moderate
LOS ANGELES	1255 W BOSTON ST	90026	5405025011	Low Medium II Residential	RD2-1VL-HPOZ	0	21	0.160327178	Residential - Four Units (Any Combination) - 4 Stories or Less - Vacant Land	YES - Current	NO - Privately-Owned	Available	Not Used in Prior Housing Element	0	0	0.385484576	0.385484576	0	3*	3*	136-5A211	340	Silver Lake - Echo Park - Elysian Valley								Above Moderate
LOS ANGELES	1261 W BOSTON ST	90026	5405025012	Low Medium II Residential	RD2-1VL-HPOZ	0	21	0.160256143	Residential - Four Units (Any Combination) - 4 Stories or Less - Vacant Land	YES - Current	NO - Privately-Owned	Available	Not Used in Prior Housing Element	0	0	0.385484576	0.385484576	0	3*	3*	136-5A211	331	Silver Lake - Echo Park - Elysian Valley								Above Moderate
LOS ANGELES	1265 W BOSTON ST	90026	5405025013	Low Medium II Residential	RD2-1VL-HPOZ	0	21	0.09852879	Residential - Four Units (Any Combination) - 4 Stories or Less - Vacant Land	YES - Current	NO - Privately-Owned	Available	Not Used in Prior Housing Element	0	0	0.484892392	0.484892392	0	2*	2*	136-5A211	336	Silver Lake - Echo Park - Elysian Valley								Above Moderate
LOS ANGELES			5405025013	Public Facilities	RD2-1VL-HPOZ	0	21	0.004586825	Residential - Four Units (Any Combination) - 4 Stories or Less - Vacant Land	YES - Current	NO - Privately-Owned	Available	Not Used in Prior Housing Element	0	0	0.076220042	0.076220042	0	0	0	136-5A211	341	Silver Lake - Echo Park - Elysian Valley								Above Moderate
LOS ANGELES			5405025014	Low Medium II Residential	RD2-1VL-HPOZ	0	21	0.061034305	Residential - Single Family Residence	YES - Current	NO - Privately-Owned	Available	Not Used in Prior Housing Element	0	0	0.094626415	0.094626415	1	1*	1*	136-5A211	316	Silver Lake - Echo Park - Elysian Valley								Above Moderate
LOS ANGELES	1216 W BELLEVUE AVE	90026	5405026001	Low Medium II Residential	RD2-1VL-HPOZ	0	21	0.268949771	Residential - Four Units (Any Combination) - 4 Stories or Less	YES - Current	NO - Privately-Owned	Available	Not Used in Prior Housing Element	0	0	0.232144237	0.232144237	4	0	0	136-5A211	349	Silver Lake - Echo Park - Elysian Valley		Yes						Above Moderate
LOS ANGELES	567 N BOYLSTON ST	90012	5405026005	Low Medium II Residential	RD2-1VL-HPOZ	0	21	0.159733904	Residential - Double, Duplex, or Two Units - 4 Stories or Less - Mills Act Property	YES - Current	NO - Privately-Owned	Available	Not Used in Prior Housing Element	0	0	0.153735805	0.153735805	2	3*	3*	136-5A211	392	Silver Lake - Echo Park - Elysian Valley		Yes						Above Moderate
LOS ANGELES	555 N BOYLSTON ST	90012	5405026009	Low Medium II Residential	RD2-1VL-HPOZ	0	21	0.093412396	Residential - Double, Duplex, or Two Units - 4 Stories or Less	YES - Current	NO - Privately-Owned	Available	Not Used in Prior Housing Element	0	0	0.042334919	0.042334919	2	2*	2*	135A211	27	Silver Lake - Echo Park - Elysian Valley		Yes						Above Moderate
LOS ANGELES	566 N EAST KENSINGTON ROAD	90026	5405026013	Low Medium II Residential	RD2-1VL-HPOZ	0	21	0.159378374	Residential - Single Family Residence	YES - Current	NO - Privately-Owned	Available	Not Used in Prior Housing Element	0	0	0.174394023	0.174394023	1	3*	3*	136-5A211	369	Silver Lake - Echo Park - Elysian Valley								Above Moderate
LOS ANGELES	570 N EAST KENSINGTON ROAD	90026	5405026014	Low Medium II Residential	RD2-1VL-HPOZ	0	21	0.160748622	Residential - Single Family Residence	YES - Current	NO - Privately-Owned	Available	Not Used in Prior Housing Element	0	0	0.174394023	0.174394023	1	3*	3*	136-5A211	362	Silver Lake - Echo Park - Elysian Valley								Above Moderate
LOS ANGELES	582 N EAST KENSINGTON ROAD	90026	5405026016	Low Medium II Residential	RD2-1VL-HPOZ	0	21	0.15613778	Residential - Double, Duplex, or Two Units - 4 Stories or Less	YES - Current	NO - Privately-Owned	Available	Not Used in Prior Housing Element	0	0	0.009489134	0.009489134	2	3*	3*	136-5A211	348	Silver Lake - Echo Park - Elysian Valley		Yes						Above Moderate
LOS ANGELES	1222 W BELLEVUE AVE	90026	5405026017	Low Medium II Residential	RD2-1VL-HPOZ	0	21	0.13900828	Residential - Double, Duplex, or Two Units - 4 Stories or Less	YES - Current	NO - Privately-Owned	Available	Not Used in Prior Housing Element	0	0	0.233518553	0.233518553	2	3*	3*	136-5A211	335	Silver Lake - Echo Park - Elysian Valley		Yes						Above Moderate
LOS ANGELES	1228 W BELLEVUE AVE	90026	5405026018	Low Medium II Residential	RD2-1VL-HPOZ	0	21	0.154632798	Residential - Single Family Residence	YES - Current	NO - Privately-Owned	Available	Not Used in Prior Housing Element	0	0	0.04771874	0.04771874	1	3*	3*	136-5A211	321	Silver Lake - Echo Park - Elysian Valley								Above Moderate
LOS ANGELES	1234 W BELLEVUE AVE	90026	5405026019	Low Medium II Residential	RD2-1VL-HPOZ	0	21	0.149673332	Commercial - Store Combination - Store and Residential Combination - One Story	YES - Current	NO - Privately-Owned	Available	Not Used in Prior Housing Element	0	0	0.014094561	0.014094561	3	3*	3*	136-5A211	303	Silver Lake - Echo Park - Elysian Valley		Yes						Above Moderate
LOS ANGELES	639 N BOYLSTON ST	90012	5405027002	General Commercial	RD2-1VL	0	21	0.172764423	Residential - Three Units (Any Combination) - 4 Stories or Less	YES - Current	NO - Privately-Owned	Available	Not Used in Prior Housing Element	0	0	0.004426556	0.004426556	3	3*	3*	136-5A211	309	Silver Lake - Echo Park - Elysian Valley								Above Moderate
LOS ANGELES	1110 W MARION AVE	90026	5405027003	General Commercial	C2-1VL	0	108	0.057392407	Residential - Single Family Residence - Vacant Land	YES - Current	NO - Privately-Owned	Available	Not Used in Prior Housing Element	0	0	0.223129159	0.223129159	0	0	0	136-5A211	261	Silver Lake - Echo Park - Elysian Valley								Above Moderate
LOS ANGELES	1192 W SUNSET BLVD	90012	5405027003	General Commercial	C2-1VL	0	108	0.032212815	Residential - Single Family Residence - Vacant Land	YES - Current	NO - Privately-Owned	Available	Not Used in Prior Housing Element	0	0	0.101580739	0.101580739	0	0	0	136-5A211	260	Silver Lake - Echo Park - Elysian Valley								Above Moderate
LOS ANGELES	1190 W SUNSET BLVD	90012	5405027004	General Commercial	C2-1VL	0	108	0.038830738	Residential - Double, Duplex, or Two Units - 4 Stories or Less	YES - Current	NO - Privately-Owned	Available	Not Used in Prior Housing Element	0	0	0.061619599	0.061619599	2	0	0	136-5A211	278	Silver Lake - Echo Park - Elysian Valley								Above Moderate
LOS ANGELES			5405027004	General Commercial	C2-1VL	0	108	0.057392288	Residential - Double, Duplex, or Two Units - 4 Stories or Less	YES - Current	NO - Privately-Owned	Available	Not Used in Prior Housing Element	0	0	0.061096613	0.061096613	2	0	0	136-5A211	280	Silver Lake - Echo Park - Elysian Valley								Above Moderate
LOS ANGELES	1186 W SUNSET BLVD	90012	5405027005	General Commercial	C2-1VL	0	108	0.045448906	Residential - Single Family Residence - Vacant Land	YES - Current	NO - Privately-Owned	Available	Not Used in Prior Housing Element	0	0	0.119846186	0.119846186	0	0	0	136-5A211	288	Silver Lake - Echo Park - Elysian Valley								Above Moderate
LOS ANGELES			5405027005	General Commercial	C2-1VL	0	108	0.057392407	Residential - Single Family Residence - Vacant Land	YES - Current	NO - Privately-Owned	Available	Not Used in Prior Housing Element	0	0	0.14538855	0.14538855	0	0	0	136-5A211	290	Silver Lake - Echo Park - Elysian Valley								Above Moderate
LOS ANGELES	1112 W MARION AVE	90026	5405027007	General Commercial	RD2-1VL-HPOZ	0	21	0.172175981	Residential - Single Family Residence	YES - Current	NO - Privately-Owned	Available	Not Used in Prior Housing Element	0	0	0.143274832	0.143274832	1	3*	3*	136-5A211	264	Silver Lake - Echo Park - Elysian Valley								Above Moderate
LOS ANGELES	623 N BOYLSTON ST	90012	5405027008	Low Medium II Residential	RD2-1VL-HPOZ	0	21	0.172559556	Residential - Single Family Residence	YES - Current	NO - Privately-Owned	Available	Not Used in Prior Housing Element	0	0	0.093292075	0.093292075	1	3*	3*	136-5A211	319	Silver Lake - Echo Park - Elysian Valley								Above Moderate
LOS ANGELES	1120 W MARION AVE	90026	5405027011	Low Medium II Residential	RD2-1VL-HPOZ	0	21	0.172175805	Residential - Single Family Residence	YES - Current	NO - Privately-Owned	Available	Not Used in Prior Housing Element	0	0	0.143274832	0.143274832	1	3*	3*	136-5A211	273	Silver Lake - Echo Park - Elysian Valley								Above Moderate
LOS ANGELES	611 N BOYLSTON ST	90012	5405027012	Low Medium II Residential	RD2-1VL-HPOZ	0	21	0.17235459	Residential - Double, Duplex, or Two Units - 4 Stories or Less	YES - Current	NO - Privately-Owned	Available	Not Used in Prior Housing Element	0	0	0.12613951	0.12613951	2	3*	3*	136-5A211	325	Silver Lake - Echo Park - Elysian Valley		Yes						Above Moderate
LOS ANGELES	1213 W BELLEVUE AVE	90026	5405027016	Low Medium II Residential	RD2-1VL-HPOZ	0	21	0.087688728	Residential - Single Family Residence	YES - Current	NO - Privately-Owned	Available	Not Used in Prior Housing Element	0	0	0.079933363	0.079933363	1	1*	1*	136-5A211	332	Silver Lake - Echo Park - Elysian Valley								Above Moderate
LOS ANGELES			5405027016	Low Medium II Residential	RD2-1VL-HPOZ	0	21	0.057468744	Residential - Single Family Residence	YES - Current	NO - Privately-Owned	Available	Not Used in Prior Housing Element	0	0	0.097778928	0.097778928	1	1*	1*	136-5A211	329	Silver Lake - Echo Park - Elysian Valley								Above Moderate
LOS ANGELES	1219 W BELLEVUE AVE	90026	5405027017	Low Medium II Residential	RD2-1VL-HPOZ	0	21	0.089830838	Residential - Single Family Residence - Mills Act Property	YES - Current	NO - Privately-Owned	Available	Not Used in Prior Housing Element	0	0	0.079933363	0.079933363	1	1*	1*	136-5A211	311	Silver Lake - Echo Park - Elysian Valley								Above Moderate
LOS ANGELES			5405027017	Low Medium II Residential	RD2-1VL-HPOZ	0	21	0.057392231	Residential - Single Family Residence - Mills Act Property	YES - Current	NO - Privately-Owned	Available	Not Used in Prior Housing Element	0	0	0.097778928	0.097778928	1	1*	1*	136-5A211	305	Silver Lake - Echo Park - Elysian Valley								Above Moderate
LOS ANGELES	1176 W SUNSET BLVD	90012	5405027023	General Commercial	C2-1VL	0	108	0.164665442	Industrial - Warehousing, Distribution, Storage - Warehousing, Distribution, Under 10,000 SF - One Story	YES - Current	NO - Privately-Owned	Available	Used in Prior Housing Element - Non-Vacant	0.039582861	0	0	0.039582861	0	0	0	136-5A211	304	Silver Lake - Echo Park - Elysian Valley								Lower
LOS ANGELES			5405027900	Open Space	RD2-1-HPOZ	0	21	0.014532105	Miscellaneous - Government Owned Property	YES - Current	YES - City-Owned	Available	Not Used in Prior Housing Element	0	0	0.000706126	0.000706126	0	0	0	136-5A211	285	Silver Lake - Echo Park - Elysian Valley								Above Moderate
LOS ANGELES	1166 W SUNSET BLVD	90012	5405028001	General Commercial	C2-1VL	0	108	0.078006728	Commercial - Professional Building - One Story	YES - Current	NO - Privately-Owned	Available	Not Used in Prior Housing Element	0.135667209	0	0	0.135667209	0	0	0	136-5A211	360	Silver Lake - Echo Park - Elysian Valley								Lower
LOS ANGELES	1160 W SUNSET BLVD	90012	5405028002	General Commercial	C2-1VL	0	108	0.068871497	Residential - Single Family Residence - Vacant Land	YES - Current	NO - Privately-Owned	Available	Not Used in Prior Housing Element	0	0	0.097026569	0.097026569	0	0	0	136-5A211	366	Silver Lake - Echo Park - Elysian Valley								Above Moderate
LOS ANGELES	1156 W SUNSET BLVD	90012	5405028003	General Commercial	C2-1VL	0	108	0.068870493	Commercial - Parking Lot (Commercial Use Property) - Lots - Patron or Employee - One Story	YES - Current	NO - Privately-Owned	Available	Not Used in Prior Housing Element	0	0	0.002185215	0.002185215	0	0	0	136-5A211	373	Silver Lake - Echo Park - Elysian Valley								Above Moderate
LOS ANGELES	1154 W SUNSET BLVD	90012	5405028004	General Commercial	C2-1VL	0	108	0.068870512	Commercial - Parking Lot (Commercial Use Property) - Lots - Patron or Employee - One Story	YES - Current	NO - Privately-Owned	Available	Not Used in Prior Housing Element	0	0	0.002185215	0.002185215	0	0	0	136-5A211	377	Silver Lake - Echo Park - Elysian Valley								Above Moderate
LOS ANGELES	1150 W SUNSET BLVD	90012	5405028005	General Commercial	C2-1VL	0	108	0.068870093	Commercial - Parking Lot (Commercial Use Property) - Lots - Patron or Employee - One Story	YES - Current	NO - Privately-Owned	Available	Not Used in Prior Housing Element	0	0	0.002185215	0.002185215	0	0	0	136-5A211	384	Silver Lake - Echo Park - Elysian Valley								Above Moderate
LOS ANGELES	1148 W SUNSET BLVD	90012	5405028006	General Commercial	C2-1VL	0	108	0.068871222	Commercial - Commercial - Vacant Land	YES - Current	NO - Privately-Owned	Available	Not Used in Prior Housing Element	0	0	0.041693571	0.041693571	0	0	0	136-5A211	390	Silver Lake - Echo Park - Elysian Valley								Above Moderate
LOS ANGELES	1144 W SUNSET BLVD	90012	5405028007	General Commercial	C2-1VL	0	108	0.068870471	Commercial - Commercial - Vacant Land	YES - Current	NO - Privately-Owned	Available	Not Used in Prior Housing Element	0	0	0.041693571	0.041693571	0	0	0	136-5A211	396	Silver Lake - Echo Park - Elysian Valley								Above Moderate
LOS ANGELES	1100 W SUNSET BLVD	90012	5405028016	General Commercial	C2-1VL	0	108	0.272881244	Commercial - Professional Building - One Story	YES - Current	NO - Privately-Owned	Available	Used in Prior Housing Element - Non-Vacant	0.398387074	0	0	0.398387074	0	0	0	135A211	60	Silver Lake - Echo Park - Elysian Valley								Lower
LOS ANGELES	1112 W SUNSET BLVD	90012	5405028017	General Commercial	C2-1VL	0	108	0.068871102	Commercial - Hotel and Motel - Motel - Under 50 Rooms - One Story	YES - Current	NO - Privately-Owned	Available	Used in Prior Housing Element - Non-Vacant	0	0	0.019167727	0.019167727	0	0	0	135A211	52	Silver Lake - Echo Park - Elysian Valley								Above Moderate
LOS ANGELES	1116 W SUNSET BLVD	90012	5405028017	General Commercial	C2-1VL	0	108	0.0688703	Commercial - Hotel and Motel - Motel - Under 50 Rooms - One Story	YES - Current	NO - Privately-Owned	Available	Used in Prior Housing Element - Non-Vacant	0	0	0.019167727	0.019167727	0	0	0	135A211	46	Silver Lake - Echo Park - Elysian Valley								Above Moderate
LOS ANGELES	1117 W SUNVUE PL	90012	5405028017	Low Medium II Residential	RD2-1VL	0	21	0.26610111	Commercial - Hotel and Motel - Motel - Under 50 Rooms - One Story	YES - Current	NO - Privately-Owned	Available	Used in Prior Housing Element - Non-Vacant	0	0	0.089900213	0.089900213	0	0	0	135A211	49	Silver Lake - Echo Park - Elysian Valley								Above Moderate
LOS ANGELES	1127 W SUNVUE PL	90012	5405028019	Low Medium II Residential	RD2-1VL	0	21	0.102822159	Residential - Double, Duplex, or Two Units - 4 Stories or Less	YES - Current	NO - Privately-Owned	Available	Not Used in Prior Housing Element	0	0	0.008694574	0.008694574	2	2*	2*	135A211	34	Silver Lake - Echo Park - Elysian Valley		Yes						Above Moderate
LOS ANGELES	1131 W SUNVUE PL	90012	5405028020	Low Medium II Residential	RD2-1VL	0	21	0.1029483	Residential - Single Family Residence	YES - Current	NO - Privately-Owned	Available	Not Used in Prior Housing Element	0	0	0.111577955	0.111577955	1	2*	2*	135A211	25	Silver Lake - Echo Park - Elysian Valley								Above Moderate
LOS ANGELES	1135 W SUNVUE PL	90012	5405028021	Low Medium II Residential	RD2-1VL	0	21	0.102954909	Residential - Double, Duplex, or Two Units - 4 Stories or Less	YES - Current	NO - Privately-Owned	Available	Not Used in Prior Housing Element	0	0	0.021877664	0.021877664	2	2*	2*	136-5A211	413	Silver Lake - Echo Park - Elysian Valley		Yes						Above Moderate
LOS ANGELES	1147 W SUNVUE PL	90012	5405028023	Low Medium II Residential	RD2-1VL	0	21	0.102969438	Residential - Single Family Residence	YES - Current	NO - Privately-Owned	Available	Not Used in Prior Housing Element	0	0	0.111577955	0.111577955	1	2*	2*	136-5A211	394	Silver Lake - Echo Park - Elysian Valley								Above Moderate
LOS ANGELES	1120 W SUNSET BLVD	90012	5405028027	General Commercial	C2-1VL	0	108	0.068870493	Commercial - Restaurant, Cocktail Lounge - Restaurant, Cocktail Lounge, Tavern - One Story	YES - Current	NO - Privately-Owned	Available	Used in Prior Housing Element - Non-Vacant	0	0	0.007462573	0.007462573	1	0	0	135A211	42	Silver Lake - Echo Park - Elysian Valley								Above Moderate
LOS ANGELES	1122 W SUNSET BLVD	90012	5405028027	General Commercial	C2-1VL	0	108	0.068869782	Commercial - Restaurant, Cocktail Lounge - Restaurant, Cocktail Lounge, Tavern - One Story	YES - Current	NO - Privately-Owned	Available	Used in Prior Housing Element - Non-Vacant	0	0	0.007462573	0.007462573	1	0	0	135A211	37	Silver Lake - Echo Park - Elysian Valley								Above Moderate
LOS ANGELES	1126 W SUNSET BLVD	90012	5405028027	General Commercial	C2-1VL	0	108	0.068871102	Commercial - Restaurant, Cocktail Lounge - Restaurant, Cocktail Lounge, Tavern - One Story	YES - Current	NO - Privately-Owned	Available	Used in Prior Housing Element - Non-Vacant	0	0	0.007462573	0.007462573	1	0	0	135A211	32	Silver Lake - Echo Park - Elysian Valley								Above Moderate
LOS ANGELES	1130 W SUNSET BLVD	90012	5405028027	General Commercial	C2-1VL	0	108	0.068870194	Commercial - Restaurant, Cocktail Lounge - Restaurant, Cocktail Lounge, Tavern - One Story	YES - Current	NO - Privately-Owned	Available	Used in Prior Housing Element - Non-Vacant	0	0	0.007462573	0.007462573	1	0	0	135A211	26	Silver Lake - Echo Park - Elysian Valley								Above Moderate
LOS ANGELES	1132 W SUNSET BLVD	90012	5405028027	General Commercial	C2-1VL	0	108	0.068871128	Commercial - Restaurant, Cocktail Lounge - Restaurant, Cocktail Lounge, Tavern - One Story	YES - Current	NO - Privately-Owned	Available	Used in Prior Housing Element - Non-Vacant	0	0	0.007462573	0.007462573	1	0	0	136-5A211	417	Silver Lake - Echo Park - Elysian Valley								Above Moderate
LOS ANGELES	1136 W SUNSET BLVD	90012	5405028027	General Commercial	C2-1VL	0	108	0.068869745	Commercial - Restaurant, Cocktail Lounge - Restaurant, Cocktail Lounge, Tavern - One Story	YES - Current	NO - Privately-Owned	Available	Used in Prior Housing Element - Non-Vacant	0	0	0.007462573	0.007462573	1	0	0	136-5A211	412	Silver Lake - Echo Park - Elysian Valley								Above Moderate
LOS ANGELES	1138 W SUNSET BLVD	90012	5405028027	General Commercial	C2-1VL	0	108	0.068871188

LOS ANGELES	516 N BEAUDRY AVE	90012	5405032003	General Commercial	[Q]C1.5-2	0	108	0.171668902	Commercial - Restaurant, Cocktail Lounge - Fast Food - Walk Up - One Story	YES - Current	NO - Privately-Owned	Available	Not Used in Prior Housing Element	0.114736579	0	0	0.114736579	1	0	0	135A211	112	Silver Lake - Echo Park - Elysian Valley			Lower
LOS ANGELES	1050 W SUNSET BLVD	90012	5405032004	General Commercial	[Q]C1.5-2	0	108	0.146173177	Commercial - Parking Lot (Commercial Use Property) - Lots - Patron or Employee - One Story	YES - Current	NO - Privately-Owned	Available	Not Used in Prior Housing Element	0.01853875	0	0	0.01853875	0	0	0	135A211	148	Silver Lake - Echo Park - Elysian Valley			Lower
LOS ANGELES	1000 W SUNSET BLVD	90012	5405032007	General Commercial	C1-2D	0	54	0.127113363	Commercial - Office Building - Two Stories	YES - Current	NO - Privately-Owned	Available	Not Used in Prior Housing Element	0.035777273	0	0	0.035777273	0	0	0	135A211	179	Silver Lake - Echo Park - Elysian Valley			Lower
LOS ANGELES			5405032007	General Commercial	C1-2D	0	54	0.003125558	Commercial - Office Building - Two Stories	YES - Current	NO - Privately-Owned	Available	Not Used in Prior Housing Element	0	0	0.00041089	0.00041089	0	0	0	135A211	197	Silver Lake - Echo Park - Elysian Valley			Above Moderate
LOS ANGELES			5405032007	General Commercial	C1-2D	0	54	0.080930278	Commercial - Office Building - Two Stories	YES - Current	NO - Privately-Owned	Available	Not Used in Prior Housing Element	0.025228734	0	0	0.025228734	0	0	0	135A211	187	Silver Lake - Echo Park - Elysian Valley			Lower
LOS ANGELES	510 N BEAUDRY AVE	90012	5405032008	General Commercial	[Q]C1.5-2	0	108	0.171590674	Commercial - Store - One Story	YES - Current	NO - Privately-Owned	Available	Not Used in Prior Housing Element	0.042556875	0	0	0.042556875	1	0	0	135A211	149	Silver Lake - Echo Park - Elysian Valley			Lower
LOS ANGELES	503 N CUSTER AVE	90012	5405032009	General Commercial	[Q]C1.5-2	0	108	0.172177626	Commercial - Parking Lot (Commercial Use Property) - Lots - Patron or Employee - One Story	YES - Current	NO - Privately-Owned	Available	Not Used in Prior Housing Element	0.021118615	0	0	0.021118615	0	0	0	135A211	161	Silver Lake - Echo Park - Elysian Valley			Lower
LOS ANGELES	1042 W SUNSET BLVD	90012	5405032010	General Commercial	[Q]C1.5-2	0	108	0.140227467	Commercial - Parking Lot (Commercial Use Property) - Lots - Patron or Employee - One Story	YES - Current	NO - Privately-Owned	Available	Not Used in Prior Housing Element	0.018155179	0	0	0.018155179	0	0	0	135A211	154	Silver Lake - Echo Park - Elysian Valley			Lower
LOS ANGELES	1359 N PORTIA ST	90026	5406001001	Low Medium II Residential	RD2-1VL	0	21	0.104897957	Residential - Double, Duplex, or Two Units - 4 Stories or Less	YES - Current	NO - Privately-Owned	Available	Not Used in Prior Housing Element	0	0	0.03437788	0.03437788	2	2*	2*	139-SA211	76	Silver Lake - Echo Park - Elysian Valley	Yes		Above Moderate
LOS ANGELES	1355 N PORTIA ST	90026	5406001002	Low Medium II Residential	RD2-1VL	0	21	0.108030596	Residential - Double, Duplex, or Two Units - 4 Stories or Less	YES - Current	NO - Privately-Owned	Available	Not Used in Prior Housing Element	0	0	0.061022593	0.061022593	2	2*	2*	139-SA211	79	Silver Lake - Echo Park - Elysian Valley	Yes		Above Moderate
LOS ANGELES			5406001004	Low Medium II Residential	RD2-1VL	0	21	0.068778787	Residential - Single Family Residence	YES - Current	NO - Privately-Owned	Available	Not Used in Prior Housing Element	0	0	0.072393531	0.072393531	1	1*	1*	139-SA209	142	Silver Lake - Echo Park - Elysian Valley			Above Moderate
LOS ANGELES	1356 N MCDUFF ST	90026	5406001005	Low Medium II Residential	RD2-1VL	0	21	0.071136284	Residential - Single Family Residence	YES - Current	NO - Privately-Owned	Available	Not Used in Prior Housing Element	0	0	0.072393531	0.072393531	1	1*	1*	139-SA209	136	Silver Lake - Echo Park - Elysian Valley			Above Moderate
LOS ANGELES	1337 N PORTIA ST	90026	5406001008	Low Medium II Residential	RD2-1VL	0	21	0.164923334	Residential - Three Units (Any Combination) - 4 Stories or Less	YES - Current	NO - Privately-Owned	Available	Not Used in Prior Housing Element	0	0	0.212556744	0.212556744	3	3*	3*	139-SA211	99	Silver Lake - Echo Park - Elysian Valley	Yes		Above Moderate
LOS ANGELES	1327 N PORTIA ST	90026	5406001010	Low Medium II Residential	RD2-1VL	0	21	0.102378792	Residential - Single Family Residence	YES - Current	NO - Privately-Owned	Available	Not Used in Prior Housing Element	0	0	0.171991378	0.171991378	1	2*	2*	139-SA209	215	Silver Lake - Echo Park - Elysian Valley			Above Moderate
LOS ANGELES	1309 N PORTIA ST	90026	5406001015	General Commercial	C2-1VL	0	108	0.066574216	Commercial - Store - One Story	YES - Current	NO - Privately-Owned	Available	Used in Prior Housing Element - Non-Vacant	0	0	0.005275169	0.005275169	0	0	0	139-SA209	260	Silver Lake - Echo Park - Elysian Valley			Above Moderate
LOS ANGELES	1479 W SUNSET BLVD	90026	5406001015	General Commercial	C2-1VL	0	108	0.056196591	Commercial - Store - One Story	YES - Current	NO - Privately-Owned	Available	Used in Prior Housing Element - Non-Vacant	0	0	0.006319188	0.006319188	0	0	0	139-SA209	273	Silver Lake - Echo Park - Elysian Valley			Above Moderate
LOS ANGELES			5406001015	General Commercial	RD2-1VL	0	21	0.009182663	Commercial - Store - One Story	YES - Current	NO - Privately-Owned	Available	Used in Prior Housing Element - Non-Vacant	0	0	0.002166844	0.002166844	0	0	0	139-SA209	250	Silver Lake - Echo Park - Elysian Valley			Above Moderate
LOS ANGELES	1340 N LAVETA TER	90026	5406001023	Low Medium II Residential	RD2-1VL	0	21	0.148812918	Residential - Single Family Residence	YES - Current	NO - Privately-Owned	Available	Not Used in Prior Housing Element	0	0	0.17775991	0.17775991	1	3*	3*	139-SA209	212	Silver Lake - Echo Park - Elysian Valley			Above Moderate
LOS ANGELES	1346 N LAVETA TER	90026	5406001024	Low Medium II Residential	RD2-1VL	0	21	0.148811767	Residential - Three Units (Any Combination) - 4 Stories or Less	YES - Current	NO - Privately-Owned	Available	Not Used in Prior Housing Element	0	0	0.212556744	0.212556744	3	3*	3*	139-SA209	195	Silver Lake - Echo Park - Elysian Valley	Yes		Above Moderate
LOS ANGELES	1338 N MCDUFF ST	90026	5406001026	Low Medium II Residential	RD2-1VL	0	21	0.165983382	Residential - Three Units (Any Combination) - 4 Stories or Less	YES - Current	NO - Privately-Owned	Available	Not Used in Prior Housing Element	0	0	0.233518553	0.233518553	2	3*	3*	139-SA209	180	Silver Lake - Echo Park - Elysian Valley	Yes		Above Moderate
LOS ANGELES	1344 N MCDUFF ST	90026	5406001027	Low Medium II Residential	RD2-1VL	0	21	0.110665101	Residential - Double, Duplex, or Two Units - 4 Stories or Less	YES - Current	NO - Privately-Owned	Available	Not Used in Prior Housing Element	0	0	0.224600458	0.224600458	2	2*	2*	139-SA209	166	Silver Lake - Echo Park - Elysian Valley	Yes		Above Moderate
LOS ANGELES	1348 N MCDUFF ST	90026	5406001029	Low Medium II Residential	RD2-1VL	0	21	0.110665836	Residential - Single Family Residence	YES - Current	NO - Privately-Owned	Available	Not Used in Prior Housing Element	0	0	0.171991378	0.171991378	1	2*	2*	139-SA209	153	Silver Lake - Echo Park - Elysian Valley			Above Moderate
LOS ANGELES	1405 N SUTHERLAND ST	90026	5406001030	Low Medium II Residential	RD2-1VL	0	21	0.250303594	Residential - Five or More Units or Apartments (Any Combination) - 4 Stories or Less	YES - Current	NO - Privately-Owned	Available	Not Used in Prior Housing Element	0	0	0.16503576	0.16503576	6	0	0	139-SA211	82	Silver Lake - Echo Park - Elysian Valley	Yes		Above Moderate
LOS ANGELES	1400 N PORTIA ST	90026	5406001031	Low Medium II Residential	RD2-1VL	0	21	0.164500312	Residential - Single Family Residence	YES - Current	NO - Privately-Owned	Available	Not Used in Prior Housing Element	0	0	0.174394023	0.174394023	1	3*	3*	139-SA211	73	Silver Lake - Echo Park - Elysian Valley			Above Moderate
LOS ANGELES			5406001032	Low Medium II Residential	RD2-1VL	0	21	0.085201676	Residential - Single Family Residence	YES - Current	NO - Privately-Owned	Available	Not Used in Prior Housing Element	0	0	0.079933363	0.079933363	1	1*	1*	139-SA211	80	Silver Lake - Echo Park - Elysian Valley			Above Moderate
LOS ANGELES			5406001032	Low Medium II Residential	RD2-1VL	0	21	0.085208388	Residential - Single Family Residence	YES - Current	NO - Privately-Owned	Available	Not Used in Prior Housing Element	0	0	0.079933363	0.079933363	1	1*	1*	139-SA211	86	Silver Lake - Echo Park - Elysian Valley			Above Moderate
LOS ANGELES	1360 N PORTIA ST	90026	5406001033	Low Medium II Residential	RD2-1VL	0	21	0.172821424	Residential - Single Family Residence	YES - Current	NO - Privately-Owned	Available	Not Used in Prior Housing Element	0	0	0.143274832	0.143274832	1	3*	3*	139-SA211	88	Silver Lake - Echo Park - Elysian Valley			Above Moderate
LOS ANGELES	1361 N SUTHERLAND ST	90026	5406001034	Low Medium II Residential	RD2-1VL	0	21	0.269974431	Residential - Five or More Units or Apartments (Any Combination) - 4 Stories or Less	YES - Current	NO - Privately-Owned	Available	Not Used in Prior Housing Element	0	0	0.16503576	0.16503576	6	0	0	139-SA211	92	Silver Lake - Echo Park - Elysian Valley	Yes		Above Moderate
LOS ANGELES	1343 N SUTHERLAND ST	90026	5406001036	Low Medium II Residential	RD2-1VL	0	21	0.165104982	Residential - Double, Duplex, or Two Units - 4 Stories or Less	YES - Current	NO - Privately-Owned	Available	Not Used in Prior Housing Element	0	0	0.233518553	0.233518553	2	3*	3*	139-SA211	109	Silver Lake - Echo Park - Elysian Valley	Yes		Above Moderate
LOS ANGELES	1337 N SUTHERLAND ST	90026	5406001037	Low Medium II Residential	RD2-1VL	0	21	0.165104387	Residential - Double, Duplex, or Two Units - 4 Stories or Less	YES - Current	NO - Privately-Owned	Available	Not Used in Prior Housing Element	0	0	0.074399829	0.074399829	1	3*	3*	139-SA211	119	Silver Lake - Echo Park - Elysian Valley			Above Moderate
LOS ANGELES	1319 N SUTHERLAND ST	90026	5406001040	Low Medium II Residential	RD2-1VL	0	21	0.165106361	Residential - Single Family Residence	YES - Current	NO - Privately-Owned	Available	Not Used in Prior Housing Element	0	0	0.174394023	0.174394023	1	3*	3*	139-SA211	141	Silver Lake - Echo Park - Elysian Valley			Above Moderate
LOS ANGELES	1315 N SUTHERLAND ST	90026	5406001041	Low Medium II Residential	RD2-1VL	0	21	0.165104938	Residential - Single Family Residence	YES - Current	NO - Privately-Owned	Available	Not Used in Prior Housing Element	0	0	0.074399829	0.074399829	1	3*	3*	139-SA211	147	Silver Lake - Echo Park - Elysian Valley			Above Moderate
LOS ANGELES	1309 N SUTHERLAND ST	90026	5406001042	General Commercial	C2-1VL	0	108	0.079889735	Commercial - Store - One Story	YES - Current	NO - Privately-Owned	Available	Used in Prior Housing Element - Non-Vacant	0.054335231	0	0	0.054335231	0	0	0	139-SA211	157	Silver Lake - Echo Park - Elysian Valley			Lower
LOS ANGELES	1457 W SUNSET BLVD	90026	5406001042	General Commercial	C2-1VL	0	108	0.066482844	Commercial - Store - One Story	YES - Current	NO - Privately-Owned	Available	Used in Prior Housing Element - Non-Vacant	0	0	0.005275169	0.005275169	0	0	0	139-SA211	165	Silver Lake - Echo Park - Elysian Valley			Above Moderate
LOS ANGELES	1308 N PORTIA ST	90026	5406001044	General Commercial	C2-1VL	0	108	0.055267133	Commercial - Service Station - Full Service - No Additional Services	YES - Current	NO - Privately-Owned	Available	Used in Prior Housing Element - Non-Vacant	0	0	0.011693288	0.011693288	0	0	0	139-SA209	272	Silver Lake - Echo Park - Elysian Valley			Above Moderate
LOS ANGELES	1467 W SUNSET BLVD	90026	5406001044	General Commercial	C2-1VL	0	108	0.0918386	Commercial - Service Station - Full Service - No Additional Services	YES - Current	NO - Privately-Owned	Available	Used in Prior Housing Element - Non-Vacant	0.083792565	0	0	0.083792565	0	0	0	139-SA209	293	Silver Lake - Echo Park - Elysian Valley			Lower
LOS ANGELES	1475 W SUNSET BLVD	90026	5406001044	General Commercial	C2-1VL	0	108	0.047485584	Commercial - Service Station - Full Service - No Additional Services	YES - Current	NO - Privately-Owned	Available	Used in Prior Housing Element - Non-Vacant	0	0	0.007589223	0.007589223	0	0	0	139-SA209	288	Silver Lake - Echo Park - Elysian Valley			Above Moderate
LOS ANGELES			5406001044	General Commercial	C2-1VL	0	108	0.108401608	Commercial - Service Station - Full Service - No Additional Services	YES - Current	NO - Privately-Owned	Available	Used in Prior Housing Element - Non-Vacant	0.091283961	0	0	0.091283961	0	0	0	139-SA209	278	Silver Lake - Echo Park - Elysian Valley			Lower
LOS ANGELES	1314 N PORTIA ST	90026	5406001045	Low Medium II Residential	RD2-1VL	0	21	0.164947672	Residential - Double, Duplex, or Two Units - 4 Stories or Less	YES - Current	NO - Privately-Owned	Available	Not Used in Prior Housing Element	0	0	0.233518553	0.233518553	2	3*	3*	139-SA211	140	Silver Lake - Echo Park - Elysian Valley	Yes		Above Moderate
LOS ANGELES	1320 N PORTIA ST	90026	5406001046	Low Medium II Residential	RD2-1VL	0	21	0.164922151	Residential - Single Family Residence	YES - Current	NO - Privately-Owned	Available	Not Used in Prior Housing Element	0	0	0.174394023	0.174394023	1	3*	3*	139-SA211	132	Silver Lake - Echo Park - Elysian Valley			Above Moderate
LOS ANGELES	1328 N PORTIA ST	90026	5406001047	Low Medium II Residential	RD2-1VL	0	21	0.164893364	Residential - Three Units (Any Combination) - 4 Stories or Less	YES - Current	NO - Privately-Owned	Available	Not Used in Prior Housing Element	0	0	0.212556744	0.212556744	3	3*	3*	139-SA211	126	Silver Lake - Echo Park - Elysian Valley	Yes		Above Moderate
LOS ANGELES	1336 N PORTIA ST	90026	5406001049	Low Medium II Residential	RD2-1VL	0	21	0.082566445	Residential - Single Family Residence	YES - Current	NO - Privately-Owned	Available	Not Used in Prior Housing Element	0	0	0.108263826	0.108263826	1	1*	1*	139-SA211	108	Silver Lake - Echo Park - Elysian Valley	Yes		Above Moderate
LOS ANGELES	1342 N PORTIA ST	90026	5406001051	Low Medium II Residential	RD2-1VL	0	21	0.164812012	Residential - Single Family Residence	YES - Current	NO - Privately-Owned	Available	Not Used in Prior Housing Element	0	0	0.174394023	0.174394023	1	3*	3*	139-SA211	101	Silver Lake - Echo Park - Elysian Valley			Above Moderate
LOS ANGELES	1348 N PORTIA ST	90026	5406001052	Low Medium II Residential	RD2-1VL	0	21	0.164786608	Residential - Single Family Residence	YES - Current	NO - Privately-Owned	Available	Not Used in Prior Housing Element	0	0	0.261173248	0.261173248	1	3*	3*	139-SA211	96	Silver Lake - Echo Park - Elysian Valley	Yes		Above Moderate
LOS ANGELES	1314 N MCDUFF ST	90026	5406001053	General Commercial	C2-1VL	0	108	0.109240765	Commercial - Commercial - Vacant Land	YES - Current	NO - Privately-Owned	Available	Not Used in Prior Housing Element	0.235246836	0	0	0.235246836	0	0	0	139-SA209	229	Silver Lake - Echo Park - Elysian Valley			Lower
LOS ANGELES	1487 W SUNSET BLVD	90026	5406001053	General Commercial	C2-1VL	0	108	0.056198543	Commercial - Commercial - Vacant Land	YES - Current	NO - Privately-Owned	Available	Not Used in Prior Housing Element	0	0	0.04577508	0.04577508	0	0	0	139-SA209	265	Silver Lake - Echo Park - Elysian Valley			Above Moderate
LOS ANGELES	1489 W SUNSET BLVD	90026	5406001053	General Commercial	C2-1VL	0	108	0.115816018	Commercial - Commercial - Vacant Land	YES - Current	NO - Privately-Owned	Available	Not Used in Prior Housing Element	0.235246836	0	0	0.235246836	0	0	0	139-SA209	239	Silver Lake - Echo Park - Elysian Valley			Lower
LOS ANGELES	1493 W SUNSET BLVD	90026	5406001053	General Commercial	C2-1VL	0	108	0.109239772	Commercial - Commercial - Vacant Land	YES - Current	NO - Privately-Owned	Available	Not Used in Prior Housing Element	0.226149186	0	0	0.226149186	0	0	0	139-SA209	234	Silver Lake - Echo Park - Elysian Valley			Lower
LOS ANGELES			5406001053	General Commercial	RD2-1VL	0	21	0.004389929	Commercial - Commercial - Vacant Land	YES - Current	NO - Privately-Owned	Available	Not Used in Prior Housing Element	0	0	0.015656242	0.015656242	0	0	0	139-SA209	624	Silver Lake - Echo Park - Elysian Valley			Above Moderate
LOS ANGELES			5406001053	General Commercial	C2-1VL	0	108	0.006151559	Commercial - Commercial - Vacant Land	YES - Current	NO - Privately-Owned	Available	Not Used in Prior Housing Element	0	0	0.012720494	0.012720494	0	0	0	139-SA209	620	Silver Lake - Echo Park - Elysian Valley			Above Moderate
LOS ANGELES			5406001053	General Commercial	RD2-1VL	0	21	0.009182086	Commercial - Commercial - Vacant Land	YES - Current	NO - Privately-Owned	Available	Not Used in Prior Housing Element	0	0	0.015656242	0.015656242	0	0	0	139-SA209	244	Silver Lake - Echo Park - Elysian Valley			Above Moderate
LOS ANGELES			5406001053	Low Medium II Residential	RD2-1VL	0	21	0.01717079	Commercial - Commercial - Vacant Land	YES - Current	NO - Privately-Owned	Available	Not Used in Prior Housing Element	0	0	0.015656242	0.015656242	0	0	0	139-SA209	226	Silver Lake - Echo Park - Elysian Valley			Above Moderate
LOS ANGELES			5406001053	General Commercial	C2-1VL	0	108	0.026882574	Commercial - Commercial - Vacant Land	YES - Current	NO - Privately-Owned	Available	Not Used in Prior Housing Element	0	0	0.025232552	0.025232552	0	0	0	139-SA209	270	Silver Lake - Echo Park - Elysian Valley			Above Moderate
LOS ANGELES			5406001053	Low Medium II Residential	RD2-1VL	0	21	0.028444285	Commercial - Commercial - Vacant Land	YES - Current	NO - Privately-Owned	Available	Not Used in Prior Housing Element	0	0	0.015656242	0.015656242	0	0	0	139-SA209	623	Silver Lake - Echo Park - Elysian Valley			Above Moderate
LOS ANGELES			5406001053	General Commercial	C2-1VL	0	108	0.031834973	Commercial - Commercial - Vacant Land	YES - Current	NO - Privately-Owned	Available	Not Used in Prior Housing Element	0	0	0.020469297	0.020469297	0	0	0	139-SA209	258	Silver Lake - Echo Park - Elysian Valley			Above Moderate
LOS ANGELES			5406001053	Low Medium II Residential	RD2-1VL	0	21	0.042240115	Commercial - Commercial - Vacant Land	YES - Current	NO - Privately-Owned	Available	Not Used in Prior Housing Element	0	0	0.012720494	0.012720494	0	0	0	139-SA209	618	Silver Lake - Echo Park - Elysian Valley			Above Moderate
LOS ANGELES			5406001053	Low Medium II Residential	RD2-1VL	0	21	0.042240396	Commercial - Commercial - Vacant Land	YES - Current	NO - Privately-Owned	Available	Not Used in Prior Housing Element	0	0	0.012720494	0.012720494	0	0	0	139-SA209	619	Silver Lake - Echo Park - Elysian Valley			Above Moderate
LOS ANGELES			5406001053	General Commercial	C2-1VL	0	108	0.066574539	Commercial - Commercial - Vacant Land	YES - Current	NO - Privately-Owned	Available	Not Used in Prior Housing Element	0	0	0.040234479	0.040234479	0	0	0	139-SA209	255	Silver Lake - Echo Park - Elysian Valley			Above Moderate
LOS ANGELES			5406001053	Low Medium II Residential	RD2-1VL	0	21	0.047162047	Commercial - Commercial - Vacant Land	YES - Current	NO - Privately-Owned	Available	Not Used in Prior Housing Element	0	0	0.046887007	0.046887007	0	1*	1*	139-SA209	617	Silver Lake - Echo Park - Elysian Valley			Above Moderate
LOS ANGELES	1475 W SCOTT AVE	90026	5406003001	Low Medium II Residential	RD2-1VL	0	21	0.171708833	Residential - Single Family Residence	YES - Current	NO - Privately-Owned	Available	Not Used in Prior Housing Element	0	0	0.143274832	0.143274832	1	3*	3*	141A211	184	Silver Lake - Echo Park - Elysian Valley			Above Moderate
LOS ANGELES	1512 N SARGENT PL	90026	5406003003	Low Medium II Residential	RD2-1VL	0	21	0.152315599	Residential - Double, Duplex, or Two Units - 4 Stories or Less	YES - Current	NO - Privately-Owned	Available	Not Used in Prior Housing Element	0	0	0.233518553	0.233518553	2	3*	3*	141A211	174	Silver Lake - Echo Park - Elysian Valley	Yes		Above Moderate
LOS ANGELES	1522 N SARGENT PL	90026	5406003005	Low Medium II Residential	RD2-1VL	0	21	0.152313805	Residential - Single Family Residence	YES - Current	NO - Privately-Owned	Available	Not Used in Prior Housing Element	0	0	0.174394023	0.174394023	1	3*	3*	141A211	159	Silver Lake - Echo Park - Elysian Valley			Above Moderate
LOS ANGELES	1526 N SARGENT PL	90026	5406003006	Low Medium II Residential	RD2-1VL	0	21	0.152315501	Residential - Single Family Residence - Pool and Misc.	YES - Current	NO - Privately-Owned	Available	Not Used in Prior Housing Element	0	0	0.174394023	0.174394023	1	3*	3*	141A211	155	Silver Lake - Echo Park - Elysian Valley			Above Moderate
LOS ANGELES	1536 N SARGENT PL	90026	5406003008	Low Medium II Residential	RD2-1VL	0	21	0.152648765	Residential - Single Family Residence	YES - Current	NO - Privately-Owned	Available	Not Used in Prior Housing Element	0	0	0.174394023	0.174394023	1	3*	3*	141A211	141	Silver Lake - Echo Park - Elysian Valley			Above Moderate
LOS ANGELES	1544 N SARGENT PL	90026	5406003009	Low Medium II Residential	RD2-1VL	0	21	0.062788654	Residential - Single Family Residence	YES - Current	NO - Privately-Owned	Available	Not Used in Prior Housing Element	0	0	0.088613045	0.088613045	1	1*	1*	141A211	130	Silver Lake - Echo Park - Elysian Valley			Above Moderate
LOS ANGELES	1608 N SARGENT CT	90026	5406003010	Low Medium II Residential	RD2-1VL	0	21	0.064519888	Residential - Single Family Residence	YES - Current	NO - Privately-Owned	Available	Not Used in Prior Housing Element	0	0	0.037068284	0.037068284	1	1*	1*	141A211	131	Silver Lake - Echo Park - Elysian Valley			Above Moderate
LOS ANGELES	1614 N SARGENT CT	90026	5406003011	Low Medium II Residential	RD2-1VL	0	21	0.04906478	Residential - Single Family Residence	YES - Current	NO - Privately-Owned	Available	Not Used in Prior Housing Element	0	0	0.013176738	0.013176738	1	1*	1*	141A211	137	Silver Lake - Echo Park - Elysian Valley			Above Moderate
LOS ANGELES	1618 N SARGENT CT	90026	5406003012	Low Medium II Residential	RD2-1VL	0	21	0.107751262	Residential - Double, Duplex, or Two Units - 4 Stories or Less	YES - Current	NO - Privately-Owned	Available	Not Used in Prior Housing Element	0	0	0.0367982	0.0367982	2	2*	2*	141A211	145	Silver Lake - Echo Park - Elysian Valley	Yes		Above Moderate
LOS ANGELES	1622 N SARGENT CT	90026	5406003013	Low Medium II Residential	RD2-1VL	0	21	0.101215963	Residential - Single Family Residence	YES - Current	NO - Privately-Owned	Available	Not Used in Prior Housing Element	0	0	0.209803784	0.209803784	1	2*	2*	141A211	150	Silver Lake - Echo Park - Elysian Valley			Above Moderate
LOS ANGELES	1626 N SARGENT CT	90026	5406003014	Low Medium II Residential	RD2-1VL	0	21	0.102538081	Residential - Single Family Residence	YES - Current	NO - Privately-Owned	Available	Not Used in Prior Housing Element	0	0	0.18354528	0.18354528	1	2*	2*	141A211	153	Silver Lake - Echo Park - Elysian Valley			Above Moderate
LOS ANGELES	1630 N SARGENT CT	90026	5406003014	Low Medium II Residential	RD2-1VL	0	21	0.093796201	Residential - Single Family Residence	YES - Current	NO - Privately-Owned	Available	Not Used in Prior Housing Element	0	0	0.223765111	0.223765111	1	2*	2*	141A211	152	Silver Lake - Echo Park - Elysian Valley			Above Moderate
LOS ANGELES	1636 N SARGENT CT	90026	5406003015	Low Medium II Residential	RD2-1VL	0	21	0.117382076	Residential - Double, Duplex, or Two Units - 4 Stories or Less	YES - Current	NO - Privately-Owned	Available	Not Used in Prior Housing Element	0	0	0.239491886	0.239491886	2	2*	2*	141A211	146	Silver Lake - Echo Park - Elysian Valley	Yes		Above Moderate
LOS ANGELES	1640 N SARGENT CT	90026	5406003016	Low Medium II Residential	RD2-1VL	0	21	0.172243518	Residential - Single Family Residence	YES - Current	NO - Privately-Owned	Available	Not Used in Prior Housing Element	0	0	0.143274832	0.143274832	1	3*	3*	141A211	139	Silver Lake - Echo Park - Elysian Valley			Above Moderate
LOS ANGELES	1514 N SARGENT PL	90026	5406003017	Low Medium II Residential	RD2-1VL	0	21	0.249429122	Residential - Five or More Units or Apartments (Any Combination) - 4 Stories or Less	YES - Current	NO - Privately-Owned	Available	Not Used in Prior Housing Element	0	0	0.125893044	0.125893044	6	0	0	141A211	706	Silver Lake - Echo Park - Elysian Valley			Above Moderate
LOS ANGELES	1461 W SCOTT AVE	90026	5406003019	Low Medium II Residential	RD2-1VL	0	21	0.099614171	Residential - Single Family Residence	YES - Current	NO - Privately-Owned	Available	Not Used in Prior Housing Element	0	0	0.209803784	0.209803784	1	2*	2*	141A211	198	Silver Lake - Echo Park - Elysian Valley			Above Moderate
LOS ANGELES	1513 N PORTIA ST	90026	5406003021	Low Medium II Residential	RD2-1VL	0	21	0.0839205	Residential - Single Family Residence	YES - Current	NO - Privately-Owned	Available	Not Used in Prior Housing Element	0	0	0.072393531	0.072393531	1	1*	1*	141A211	186	Silver Lake - Echo Park - Elysian Valley			Above Moderate
LOS ANGELES	1521 N PORTIA ST	90026	5406003023	Low Medium II Residential	RD2-1VL	0	21	0.173933047	Residential - Double, Duplex, or Two Units - 4 Stories or Less	YES - Current	NO - Privately-Owned	Available	Not Used in Prior Housing Element	0	0	0.208842969	0.208842969	2	3*	3*	141A211	167	Silver Lake - Echo Park - Elysian Valley	Yes		Above Moderate
LOS ANGELES	1525 N PORTIA ST	90026	5406003024	Low Medium II Residential	RD2-1VL	0	21	0.07041756	Residential - Single Family Residence	YES - Current	NO - Privately-Owned	Available	Not Used in Prior Housing Element	0	0	0.081530112	0.081530112	1	1*	1*	141A211	173	Silver Lake - Echo Park - Elysian Valley			Above Moderate
LOS ANGELES	1524 N PORTIA ST	90026	5406003025	Low Medium II Residential	RD2-1VL	0	21	0.093448823	Residential - Single Family Residence	YES - Current	NO - Privately-Owned	Available	Not Used in Prior Housing Element	0	0	0.220904142	0.220904142	1	2*	2*	141A211	177	Silver Lake - Echo Park - Elysian Valley			Above Moderate
LOS ANGELES	1455 W SCOTT AVE	90026	5406003028	Low Medium II Residential	RD2-1VL	0	21	0.102224457	Residential - Double, Duplex, or Two Units - 4 Stories or Less	YES - Current	NO - Privately-Owned	Available	Not Used in Prior Housing Element	0	0	0.224600458	0.224600458	2	2*	2*	141A211	194	Silver Lake - Echo Park - Elysian Valley	Yes		Above Moderate
LOS ANGELES	1405 W SCOTT AVE	90026	5406003033	Low Medium II Residential	RD2-1VL	0	21	0.27096498	Residential - Five or More Units or Apartments (Any Combination) - 4 Stories or Less	YES - Current	NO - Priv

LOS ANGELES	1431 N PORTIA ST	90026	5406006028	Low Medium II Residential	RD1.5-1VL	0	29	0.114364379	Residential - Single Family Residence	YES - Current	NO - Privately-Owned	Available	Not Used in Prior Housing Element	0	0	0.174394023	0.174394023	1	3*	3*	139-5A211	33	Silver Lake - Echo Park - Elysian Valley		Above Moderate
LOS ANGELES	1408 N MCDUFF ST	90026	5406006029	Low Medium II Residential	RD1.5-1VL	0	29	0.079223687	Residential - Double, Duplex, or Two Units - 4 Stories or Less	YES - Current	NO - Privately-Owned	Available	Not Used in Prior Housing Element	0	0	0.224600458	0.224600458	2	2*	2*	139-5A211	57	Silver Lake - Echo Park - Elysian Valley	Yes	Above Moderate
LOS ANGELES	1409 N PORTIA ST	90026	5406006030	Low Medium II Residential	RD1.5-1VL	0	29	0.078980305	Residential - Double, Duplex, or Two Units - 4 Stories or Less	YES - Current	NO - Privately-Owned	Available	Not Used in Prior Housing Element	0	0	0.224600458	0.224600458	2	2*	2*	139-5A211	62	Silver Lake - Echo Park - Elysian Valley	Yes	Above Moderate
LOS ANGELES	1425 N PORTIA ST	90026	5406006031	Low Medium II Residential	RD1.5-1VL	0	29	0.11726183	Residential - Three Units (Any Combination) - 4 Stories or Less	YES - Current	NO - Privately-Owned	Available	Not Used in Prior Housing Element	0	0	0.008537616	0.008537616	3	3*	3*	139-5A211	37	Silver Lake - Echo Park - Elysian Valley	Yes	Above Moderate
LOS ANGELES	1420 N MCDUFF ST	90026	5406006032	Low Medium II Residential	RD1.5-1VL	0	29	0.117267218	Residential - Double, Duplex, or Two Units - 4 Stories or Less	YES - Current	NO - Privately-Owned	Available	Not Used in Prior Housing Element	0	0	0.233518553	0.233518553	2	3*	3*	139-5A211	43	Silver Lake - Echo Park - Elysian Valley	Yes	Above Moderate
LOS ANGELES	1418 N MCDUFF ST	90026	5406006033	Low Medium II Residential	RD1.5-1VL	0	29	0.117275134	Residential - Double, Duplex, or Two Units - 4 Stories or Less	YES - Current	NO - Privately-Owned	Available	Not Used in Prior Housing Element	0	0	0.233518553	0.233518553	2	3*	3*	139-5A211	46	Silver Lake - Echo Park - Elysian Valley	Yes	Above Moderate
LOS ANGELES	1413 N PORTIA ST	90026	5406006034	Low Medium II Residential	RD1.5-1VL	0	29	0.122189554	Residential - Single Family Residence	YES - Current	NO - Privately-Owned	Available	Not Used in Prior Housing Element	0	0	0.174394023	0.174394023	1	3*	3*	139-5A211	51	Silver Lake - Echo Park - Elysian Valley		Above Moderate
LOS ANGELES	1400 W MACBETH ST	90026	5406010001	Low Medium II Residential	RD1.5-1VL	0	29	0.126116745	Residential - Double, Duplex, or Two Units - 4 Stories or Less	YES - Current	NO - Privately-Owned	Available	Not Used in Prior Housing Element	0	0	0.036821327	0.036821327	2	3*	3*	139-5A211	89	Silver Lake - Echo Park - Elysian Valley	Yes	Above Moderate
LOS ANGELES	1406 N QUINTERO ST	90026	5406010004	Low Medium II Residential	RD1.5-1VL	0	29	0.079705965	Residential - Single Family Residence	YES - Current	NO - Privately-Owned	Available	Not Used in Prior Housing Element	0	0	0.177678412	0.177678412	1	2*	2*	139-5A211	112	Silver Lake - Echo Park - Elysian Valley		Above Moderate
LOS ANGELES	1402 N QUINTERO ST	90026	5406010005	Low Medium II Residential	RD1.5-1VL	0	29	0.09109117	Residential - Single Family Residence	YES - Current	NO - Privately-Owned	Available	Not Used in Prior Housing Element	0	0	0.171991378	0.171991378	1	2*	2*	139-5A211	115	Silver Lake - Echo Park - Elysian Valley		Above Moderate
LOS ANGELES	1372 N QUINTERO ST	90026	5406010009	Low Medium II Residential	RD1.5-1VL	0	29	0.085399794	Residential - Double, Duplex, or Two Units - 4 Stories or Less	YES - Current	NO - Privately-Owned	Available	Not Used in Prior Housing Element	0	0	0.224600458	0.224600458	2	2*	2*	139-5A211	120	Silver Lake - Echo Park - Elysian Valley	Yes	Above Moderate
LOS ANGELES	1355 N DOUGLAS ST	90026	5406010011	Low Medium II Residential	RD1.5-1VL	0	29	0.107165493	Residential - Single Family Residence	YES - Current	NO - Privately-Owned	Available	Not Used in Prior Housing Element	0	0	0.174394023	0.174394023	1	3*	3*	139-5A211	135	Silver Lake - Echo Park - Elysian Valley		Above Moderate
LOS ANGELES	1349 N DOUGLAS ST	90026	5406010012	Low Medium II Residential	RD1.5-1VL	0	29	0.113292862	Residential - Single Family Residence	YES - Current	NO - Privately-Owned	Available	Not Used in Prior Housing Element	0	0	0.174394023	0.174394023	1	3*	3*	139-5A211	143	Silver Lake - Echo Park - Elysian Valley		Above Moderate
LOS ANGELES	1347 N DOUGLAS ST	90026	5406010013	Low Medium II Residential	RD1.5-1VL	0	29	0.056592376	Residential - Single Family Residence	YES - Current	NO - Privately-Owned	Available	Not Used in Prior Housing Element	0	0	0.079933363	0.079933363	1	1*	1*	139-5A211	505	Silver Lake - Echo Park - Elysian Valley		Above Moderate
LOS ANGELES	5406010013		5406010013	Low Medium II Residential	RD1.5-1VL	0	29	0.05653654	Residential - Single Family Residence	YES - Current	NO - Privately-Owned	Available	Not Used in Prior Housing Element	0	0	0.079933363	0.079933363	1	1*	1*	139-5A211	506	Silver Lake - Echo Park - Elysian Valley		Above Moderate
LOS ANGELES	1343 N DOUGLAS ST	90026	5406010014	Low Medium II Residential	RD1.5-1VL	0	29	0.11284717	Residential - Single Family Residence	YES - Current	NO - Privately-Owned	Available	Not Used in Prior Housing Element	0	0	0.074399829	0.074399829	1	3*	3*	139-5A211	149	Silver Lake - Echo Park - Elysian Valley		Above Moderate
LOS ANGELES	1337 N DOUGLAS ST	90026	5406010015	Low Medium II Residential	RD1.5-1VL	0	29	0.168880283	Residential - Double, Duplex, or Two Units - 4 Stories or Less	YES - Current	NO - Privately-Owned	Available	Not Used in Prior Housing Element	0	0	0.115449363	0.115449363	2	0	0	139-5A211	155	Silver Lake - Echo Park - Elysian Valley	Yes	Above Moderate
LOS ANGELES	1331 N DOUGLAS ST	90026	5406010016	Low Medium II Residential	RD1.5-1VL	0	29	0.168380534	Residential - Single Family Residence	YES - Current	NO - Privately-Owned	Available	Not Used in Prior Housing Element	0	0	0.45490548	0.45490548	1	0	0	139-5A211	164	Silver Lake - Echo Park - Elysian Valley		Above Moderate
LOS ANGELES	1323 N DOUGLAS ST	90026	5406010018	Low Medium II Residential	RD1.5-1VL	0	29	0.167376363	Residential - Five or More Units or Apartments (Any Combination) - 4 Stories or Less	YES - Current	NO - Privately-Owned	Available	Not Used in Prior Housing Element	0	0	0.146627918	0.146627918	5	0	0	139-5A211	179	Silver Lake - Echo Park - Elysian Valley	Yes	Above Moderate
LOS ANGELES	1313 N DOUGLAS ST	90026	5406010019	Low Medium II Residential	RD1.5-1VL	0	29	0.166874164	Residential - Three Units (Any Combination) - 4 Stories or Less	YES - Current	NO - Privately-Owned	Available	Not Used in Prior Housing Element	0	0	0.220704421	0.220704421	3	0	0	139-5A211	185	Silver Lake - Echo Park - Elysian Valley	Yes	Above Moderate
LOS ANGELES	1307 N DOUGLAS ST	90026	5406010020	General Commercial	C2-1VL	0	108	0.166372415	Commercial - Parking Lot (Commercial Use Property) - Lots - Patron or Employee - One Story	YES - Current	NO - Privately-Owned	Available	Used in Prior Housing Element - Non-Vacant	0.0207878	0	0	0.0207878	0	0	0	139-5A211	191	Silver Lake - Echo Park - Elysian Valley		Lower
LOS ANGELES	1318 N QUINTERO ST	90026	5406010023	Low Medium II Residential	RD1.5-1VL	0	29	0.165104977	Residential - Double, Duplex, or Two Units - 4 Stories or Less	YES - Current	NO - Privately-Owned	Available	Not Used in Prior Housing Element	0	0	0.162657167	0.162657167	2	0	0	139-5A211	170	Silver Lake - Echo Park - Elysian Valley		Above Moderate
LOS ANGELES	1330 N QUINTERO ST	90026	5406010025	Low Medium II Residential	RD1.5-1VL	0	29	0.165104869	Residential - Four Units (Any Combination) - 4 Stories or Less	YES - Current	NO - Privately-Owned	Available	Not Used in Prior Housing Element	0	0	0.034871647	0.034871647	4	0	0	139-5A211	154	Silver Lake - Echo Park - Elysian Valley		Above Moderate
LOS ANGELES	1336 N QUINTERO ST	90026	5406010026	Low Medium II Residential	RD1.5-1VL	0	29	0.165103491	Residential - Single Family Residence	YES - Current	NO - Privately-Owned	Available	Not Used in Prior Housing Element	0	0	0.45490548	0.45490548	1	0	0	139-5A211	148	Silver Lake - Echo Park - Elysian Valley		Above Moderate
LOS ANGELES	1342 N QUINTERO ST	90026	5406010027	Low Medium II Residential	RD1.5-1VL	0	29	0.110051205	Residential - Single Family Residence	YES - Current	NO - Privately-Owned	Available	Not Used in Prior Housing Element	0	0	0.174394023	0.174394023	1	3*	3*	139-5A211	142	Silver Lake - Echo Park - Elysian Valley		Above Moderate
LOS ANGELES	1350 N QUINTERO ST	90026	5406010029	Low Medium II Residential	RD1.5-1VL	0	29	0.110050546	Residential - Double, Duplex, or Two Units - 4 Stories or Less	YES - Current	NO - Privately-Owned	Available	Not Used in Prior Housing Element	0	0	0.233518553	0.233518553	2	3*	3*	139-5A211	136	Silver Lake - Echo Park - Elysian Valley	Yes	Above Moderate
LOS ANGELES	1358 N QUINTERO ST	90026	5406010030	Low Medium II Residential	RD1.5-1VL	0	29	0.184745641	Residential - Three Units (Any Combination) - 4 Stories or Less	YES - Current	NO - Privately-Owned	Available	Not Used in Prior Housing Element	0	0	0.141166627	0.141166627	3	0	0	139-5A211	128	Silver Lake - Echo Park - Elysian Valley	Yes	Above Moderate
LOS ANGELES	1349 N QUINTERO ST	90026	5406010034	Low Medium II Residential	RD1.5-1VL	0	29	0.142331362	Residential - Single Family Residence	YES - Current	NO - Privately-Owned	Available	Not Used in Prior Housing Element	0	0	0.393398666	0.393398666	1	0	0	139-5A211	124	Silver Lake - Echo Park - Elysian Valley		Above Moderate
LOS ANGELES	1345 N QUINTERO ST	90026	5406010035	Low Medium II Residential	RD1.5-1VL	0	29	0.165103064	Residential - Three Units (Any Combination) - 4 Stories or Less	YES - Current	NO - Privately-Owned	Available	Not Used in Prior Housing Element	0	0	0.220704421	0.220704421	3	0	0	139-5A211	131	Silver Lake - Echo Park - Elysian Valley	Yes	Above Moderate
LOS ANGELES	1339 N QUINTERO ST	90026	5406010036	Low Medium II Residential	RD1.5-1VL	0	29	0.165105418	Residential - Four Units (Any Combination) - 4 Stories or Less	YES - Current	NO - Privately-Owned	Available	Not Used in Prior Housing Element	0	0	0.024672581	0.024672581	4	0	0	139-5A211	139	Silver Lake - Echo Park - Elysian Valley	Yes	Above Moderate
LOS ANGELES	1329 1/4 N QUINTERO ST	90026	5406010037	Low Medium II Residential	RD1.5-1VL	0	29	0.165104823	Residential - Four Units (Any Combination) - 4 Stories or Less	YES - Current	NO - Privately-Owned	Available	Not Used in Prior Housing Element	0	0	0.17998741	0.17998741	4	0	0	139-5A211	145	Silver Lake - Echo Park - Elysian Valley	Yes	Above Moderate
LOS ANGELES	1319 N QUINTERO ST	90026	5406010039	Low Medium II Residential	RD1.5-1VL	0	29	0.165104824	Residential - Single Family Residence	YES - Current	NO - Privately-Owned	Available	Not Used in Prior Housing Element	0	0	0.45490548	0.45490548	1	0	0	139-5A211	160	Silver Lake - Echo Park - Elysian Valley		Above Moderate
LOS ANGELES	1317 N QUINTERO ST	90026	5406010040	Low Medium II Residential	RD1.5-1VL	0	29	0.16510404	Residential - Double, Duplex, or Two Units - 4 Stories or Less	YES - Current	NO - Privately-Owned	Available	Not Used in Prior Housing Element	0	0	0.270326865	0.270326865	2	0	0	139-5A211	168	Silver Lake - Echo Park - Elysian Valley	Yes	Above Moderate
LOS ANGELES	1307 N QUINTERO ST	90026	5406010041	General Commercial	C2-1VL	0	108	0.165105464	Commercial - Store - One Story	YES - Current	NO - Privately-Owned	Available	Used in Prior Housing Element - Non-Vacant	0.295902561	0	0	0.295902561	0	0	0	139-5A211	176	Silver Lake - Echo Park - Elysian Valley		Lower
LOS ANGELES	1425 W SUNSET BLVD	90026	5406010043	General Commercial	C2-1VL	0	108	0.139146655	Commercial - Store - One Story	YES - Current	NO - Privately-Owned	Available	Used in Prior Housing Element - Non-Vacant	0.26811298	0	0	0.26811298	0	0	0	139-5A211	181	Silver Lake - Echo Park - Elysian Valley		Lower
LOS ANGELES	1451 W SUNSET BLVD	90026	5406010042	General Commercial	C2-1VL	0	108	0.139713866	Commercial - Store - One Story	YES - Current	NO - Privately-Owned	Available	Used in Prior Housing Element - Non-Vacant	0.085463505	0	0	0.085463505	0	0	0	139-5A211	174	Silver Lake - Echo Park - Elysian Valley		Lower
LOS ANGELES	1308 N SUTHERLAND ST	90026	5406010043	General Commercial	C2-1VL	0	108	0.165192609	Commercial - Parking Lot (Commercial Use Property) - Lots - Patron or Employee - One Story	YES - Current	NO - Privately-Owned	Available	Used in Prior Housing Element - Non-Vacant	0.021272241	0	0	0.021272241	0	0	0	139-5A211	166	Silver Lake - Echo Park - Elysian Valley		Lower
LOS ANGELES	1318 N SUTHERLAND ST	90026	5406010045	Low Medium II Residential	RD1.5-1VL	0	29	0.165224863	Residential - Three Units (Any Combination) - 4 Stories or Less	YES - Current	NO - Privately-Owned	Available	Not Used in Prior Housing Element	0	0	0.220704421	0.220704421	3	0	0	139-5A211	150	Silver Lake - Echo Park - Elysian Valley	Yes	Above Moderate
LOS ANGELES	1324 N SUTHERLAND ST	90026	5406010046	Low Medium II Residential	RD1.5-1VL	0	29	0.165242588	Residential - Single Family Residence	YES - Current	NO - Privately-Owned	Available	Not Used in Prior Housing Element	0	0	0.196802443	0.196802443	1	0	0	139-5A211	144	Silver Lake - Echo Park - Elysian Valley		Above Moderate
LOS ANGELES	1332 N SUTHERLAND ST	90026	5406010047	Low Medium II Residential	RD1.5-1VL	0	29	0.165259671	Residential - Five or More Units or Apartments (Any Combination) - 4 Stories or Less	YES - Current	NO - Privately-Owned	Available	Not Used in Prior Housing Element	0	0	0.146627918	0.146627918	5	0	0	139-5A211	137	Silver Lake - Echo Park - Elysian Valley		Above Moderate
LOS ANGELES	1336 N SUTHERLAND ST	90026	5406010048	Low Medium II Residential	RD1.5-1VL	0	29	0.165277585	Residential - Double, Duplex, or Two Units - 4 Stories or Less	YES - Current	NO - Privately-Owned	Available	Used in Prior Housing Element - Non-Vacant	0	0	0.330691439	0.330691439	2	0	0	139-5A211	130	Silver Lake - Echo Park - Elysian Valley	Yes	Above Moderate
LOS ANGELES	1342 N SUTHERLAND ST	90026	5406010048	Low Medium II Residential	RD1.5-1VL	0	29	0.148193412	Residential - Double, Duplex, or Two Units - 4 Stories or Less	YES - Current	NO - Privately-Owned	Available	Used in Prior Housing Element - Non-Vacant	0	0	0.286012191	0.286012191	2	0	0	139-5A211	123	Silver Lake - Echo Park - Elysian Valley	Yes	Above Moderate
LOS ANGELES	1348 N SUTHERLAND ST	90026	5406010049	Low Medium II Residential	RD1.5-1VL	0	29	0.139659406	Residential - Double, Duplex, or Two Units - 4 Stories or Less	YES - Current	NO - Privately-Owned	Available	Not Used in Prior Housing Element	0	0	0.25009793	0.25009793	2	0	0	139-5A211	116	Silver Lake - Echo Park - Elysian Valley		Above Moderate
LOS ANGELES	1427 N QUINTERO ST	90026	5406010050	Low Medium II Residential	RD1.5-1VL	0	29	0.148024297	Residential - Three Units (Any Combination) - 4 Stories or Less	YES - Current	NO - Privately-Owned	Available	Not Used in Prior Housing Element	0	0	0.190906942	0.190906942	3	0	0	139-5A211	78	Silver Lake - Echo Park - Elysian Valley	Yes	Above Moderate
LOS ANGELES	1419 N QUINTERO ST	90026	5406010051	Low Medium II Residential	RD1.5-1VL	0	29	0.148024214	Residential - Three Units (Any Combination) - 4 Stories or Less - Vacant Land	YES - Current	NO - Privately-Owned	Available	Not Used in Prior Housing Element	0	0	0.378958905	0.378958905	0	0	0	139-5A211	83	Silver Lake - Echo Park - Elysian Valley		Above Moderate
LOS ANGELES	1413 N QUINTERO ST	90026	5406010052	Low Medium II Residential	RD1.5-1VL	0	29	0.148024214	Residential - Single Family Residence	YES - Current	NO - Privately-Owned	Available	Not Used in Prior Housing Element	0	0	0.393398666	0.393398666	1	0	0	139-5A211	90	Silver Lake - Echo Park - Elysian Valley		Above Moderate
LOS ANGELES	1339 N QUINTERO ST	90026	5406010053	Low Medium II Residential	RD1.5-1VL	0	29	0.148024297	Residential - Single Family Residence	YES - Current	NO - Privately-Owned	Available	Not Used in Prior Housing Element	0	0	0.393398666	0.393398666	1	0	0	139-5A211	94	Silver Lake - Echo Park - Elysian Valley		Above Moderate
LOS ANGELES	1408 N SUTHERLAND ST	90026	5406010054	Low Medium II Residential	RD1.5-1VL	0	29	0.1482728	Residential - Single Family Residence	YES - Current	NO - Privately-Owned	Available	Not Used in Prior Housing Element	0	0	0.172620481	0.172620481	1	0	0	139-5A211	87	Silver Lake - Echo Park - Elysian Valley		Above Moderate
LOS ANGELES	1414 N SUTHERLAND ST	90026	5406010055	Low Medium II Residential	RD1.5-1VL	0	29	0.148285528	Residential - Four Units (Any Combination) - 4 Stories or Less - Own-your-own	YES - Current	NO - Privately-Owned	Available	Not Used in Prior Housing Element	0	0	0.155694723	0.155694723	4	0	0	139-5A211	81	Silver Lake - Echo Park - Elysian Valley	Yes	Above Moderate
LOS ANGELES	1420 N SUTHERLAND ST	90026	5406010056	Low Medium II Residential	RD1.5-1VL	0	29	0.148300027	Residential - Three Units (Any Combination) - 4 Stories or Less	YES - Current	NO - Privately-Owned	Available	Not Used in Prior Housing Element	0	0	0.190906942	0.190906942	3	0	0	139-5A211	75	Silver Lake - Echo Park - Elysian Valley	Yes	Above Moderate
LOS ANGELES	1416 W MACBETH ST	90026	5406010057	Low Medium II Residential	RD1.5-1VL	0	29	0.074302019	Residential - Single Family Residence	YES - Current	NO - Privately-Owned	Available	Not Used in Prior Housing Element	0	0	0.209803784	0.209803784	1	2*	2*	139-5A211	72	Silver Lake - Echo Park - Elysian Valley		Above Moderate
LOS ANGELES	1422 N SUTHERLAND ST	90026	5406010058	Low Medium II Residential	RD1.5-1VL	0	29	0.074012182	Residential - Single Family Residence	YES - Current	NO - Privately-Owned	Available	Not Used in Prior Housing Element	0	0	0.209803784	0.209803784	1	2*	2*	139-5A211	71	Silver Lake - Echo Park - Elysian Valley		Above Moderate
LOS ANGELES	1444 N SUTHERLAND ST	90026	5406010059	Low Medium I Residential	R2-1VL	0	17	0.172175717	Institutional - Church - One Story	YES - Current	NO - Privately-Owned	Available	Used in Prior Housing Element - Non-Vacant	0	0	0.019680398	0.019680398	1	2*	2*	139-5A211	45	Silver Lake - Echo Park - Elysian Valley		Above Moderate
LOS ANGELES	1452 N SUTHERLAND ST	90026	5406010059	Low Medium I Residential	R2-1VL	0	17	0.200514353	Institutional - Church - One Story	YES - Current	NO - Privately-Owned	Available	Used in Prior Housing Element - Non-Vacant	0	0	0.019832154	0.019832154	1	3*	3*	139-5A211	40	Silver Lake - Echo Park - Elysian Valley		Above Moderate
LOS ANGELES	1456 N SUTHERLAND ST	90026	5406010059	Low Medium I Residential	R2-1VL	0	17	0.197295703	Institutional - Church - One Story	YES - Current	NO - Privately-Owned	Available	Used in Prior Housing Element - Non-Vacant	0	0	0.019832154	0.019832154	1	3*	3*	139-5A211	32	Silver Lake - Echo Park - Elysian Valley		Above Moderate
LOS ANGELES	1419 W MACBETH ST	90026	5406010061	Low Medium I Residential	R2-1VL	0	17	0.172175701	Residential - Double, Duplex, or Two Units - 4 Stories or Less	YES - Current	NO - Privately-Owned	Available	Not Used in Prior Housing Element	0	0	0.184236985	0.184236985	2	2*	2*	139-5A211	56	Silver Lake - Echo Park - Elysian Valley	Yes	Above Moderate
LOS ANGELES	1411 W MACBETH ST	90026	5406010062	Low Medium I Residential	R2-1VL	0	17	0.170202912	Residential - Single Family Residence	YES - Current	NO - Privately-Owned	Available	Not Used in Prior Housing Element	0	0	0.140762499	0.140762499	1	2*	2*	139-5A211	53	Silver Lake - Echo Park - Elysian Valley		Above Moderate
LOS ANGELES	1405 W MACBETH ST	90026	5406010063	Low Medium I Residential	R2-1VL	0	17	0.176280767	Residential - Three Units (Any Combination) - 4 Stories or Less - Residential - Three Units (Any Combination) - 4 Stories or Less	YES - Current	NO - Privately-Owned	Available	Not Used in Prior Housing Element	0	0	0.212556744	0.212556744	3	3*	3*	139-5A211	59	Silver Lake - Echo Park - Elysian Valley	Yes	Above Moderate
LOS ANGELES	1452 W SCOTT AVE	90026	5406010064	Low Medium II Residential	RD2-1VL	0	21	0.049907	- Vacant Land	YES - Current	NO - Privately-Owned	Available	Not Used in Prior Housing Element	0	0	0.223211503	0.223211503	0	1*	1*	139-5A211	19	Silver Lake - Echo Park - Elysian Valley		Above Moderate
LOS ANGELES	1442 W SCOTT AVE	90026	5406010065	Low Medium II Residential	RD2-1VL	0	21	0.124745241	Residential - Single Family Residence	YES - Current	NO - Privately-Owned	Available	Not Used in Prior Housing Element	0	0	0.171991378	0.171991378	1	2*	2*	139-5A211	16	Silver Lake - Echo Park - Elysian Valley		Above Moderate
LOS ANGELES	1430 W SCOTT AVE	90026	5406010066	Low Medium I Residential	R2-1VL	0	17	0.267924166	Residential - Three Units (Any Combination) - 4 Stories or Less	YES - Current	NO - Privately-Owned	Available	Not Used in Prior Housing Element	0	0	0.144942021	0.144942021	3	0	0	139-5A211	12	Silver Lake - Echo Park - Elysian Valley	Yes	Above Moderate
LOS ANGELES	1434 W SCOTT AVE	90026	5406010066	Low Medium I Residential	R2-1VL	0	17	0.21067242	Residential - Three Units (Any Combination) - 4 Stories or Less	YES - Current	NO - Privately-Owned	Available	Not Used in Prior Housing Element	0	0	0.089230883	0.089230883	3	3*	3*	139-5A211	13	Silver Lake - Echo Park - Elysian Valley	Yes	Above Moderate
LOS ANGELES	1402 N SUTHERLAND ST	90026	5406010067	Low Medium II Residential	RD1.5-1VL	0	29	0.233785681	Residential - Five or More Units or Apartments (Any Combination) - 4 Stories or Less	YES - Current	NO - Privately-Owned	Available	Not Used in Prior Housing Element	0	0	0.269784868	0.269784868	5	0	0	139-5A211	93	Silver Lake - Echo Park - Elysian Valley	Yes	Above Moderate
LOS ANGELES	1403 N QUINTERO ST	90026	5406010068	Low Medium II Residential	RD1.5-1VL	0	29	0.17079601	Residential - Double, Duplex, or Two Units - 4 Stories or Less	YES - Current	NO - Privately-Owned	Available	Not Used in Prior Housing Element	0	0	0.270326865	0.270326865	2	0	0	139-5A211	100	Silver Lake - Echo Park - Elysian Valley	Yes	Above Moderate
LOS ANGELES	1357 N QUINTERO ST	90026	5406010069	Low Medium II Residential	RD1.5-1VL	0	29	0.145180052	Residential - Single Family Residence	YES - Current	NO - Privately-Owned	Available	Used in Prior Housing Element - Non-Vacant	0	0	0.416292465	0.416292465	1	0	0	139-5A211	111	Silver Lake - Echo Park - Elysian Valley		Above Moderate
LOS ANGELES	1359 N QUINTERO ST	90026	5406010069	Low Medium II Residential	RD1.5-1VL	0	29	0.062626556	Residential - Single Family Residence	YES - Current	NO - Privately-Owned	Available	Used in Prior Housing Element - Non-Vacant	0	0	0.083392799	0.083392799	1	1*	1*	139-5A211	106	Silver Lake - Echo Park - Elysian Valley		Above Moderate
LOS ANGELES	1355 N QUINTERO ST	90026	5406010070	Low Medium II Residential	RD1.5-1VL	0	29	0.124965956	Residential - Double, Duplex, or Two Units - 4 Stories or Less	YES - Current	NO - Privately-Owned	Available	Not Used in Prior Housing Element	0	0	0.242423797	0.242423797	2	3*	3*	139-5A211	118	Silver Lake - Echo Park - Elysian Valley	Yes	Above Moderate
LOS ANGELES	1362 N SUTHERLAND ST	90026	5406010071	Low Medium II Residential	RD1.5-1VL	0	29	0.145388189	Residential - Double, Duplex, or Two Units - 4 Stories or Less	YES - Current	NO - Privately-Owned	Available	Not Used in Prior Housing Element	0	0	0.233817369	0.233817369	2	0	0	139-5A211	103	Silver Lake - Echo Park - Elysian Valley	Yes	Above Moderate
LOS ANGELES	1352 N SUTHERLAND ST	90026	5406010072	Low Medium II Residential	RD1.5-1VL	0	29	0.125133586	Residential - Single Family Residence	YES - Current	NO - Privately-Owned	Available	Not Used in Prior Housing Element	0	0	0.17775991	0.17775991	1	3*	3*	139-5A211	107	Silver Lake - Echo Park - Elysian Valley		Above Moderate
LOS ANGELES	1411 W SUNSET BLVD	90026	5406010073	General Commercial	C2-1VL	0	108	0.138090948	Commercial - Store - One Story	YES - Current	NO - Privately-Owned	Available	Used in Prior Housing Element - Non-Vacant	0.040770855	0	0	0.040770855	0	0	0	139-5A211	199	Silver Lake - Echo Park - Elysian Valley		Lower
LOS ANGELES	1322 N QUINTERO ST	90026	5406010092	Low Medium II Residential	RD1.5-1VL	0	29	0.047526663	Residential - Single Family Residence	YES - Current	NO - Privately-Owned	Available	Not Used in Prior Housing Element	0	0	0.668659067	0.668659067	0	1*	1*	139-5A211	524	Silver Lake - Echo Park - Elysian Valley		Above Moderate
LOS ANGELES	1324 N QUINTERO ST	90026	5406010093	Low Medium II Residential	RD1.5-1VL	0	29	0.038252958	Residential - Single Family Residence - Small Lot	YES - Current	NO - Privately-Owned	Available	Not Used in Prior Housing Element	0	0	0.668659067	0.668659067	0	1*	1*	139-5A211	525	Silver Lake - Echo Park - Elysian Valley		Above Moderate
LOS ANGELES	1326 N QUINTERO ST	90026	5406010094	Low Medium II Residential	RD1.5-1VL	0	29	0.038252868		YES - Current	NO - Privately-Owned	Available	Not Used in Prior Housing Element	0	0	0.668659067	0.668659067	0	1*	1*	139-5A211	526	Silver Lake - Echo Park - Elysian Valley		Above Moderate
LOS ANGELES	1328 N QUINTERO ST	90026	5406010095	Low Medium II Residential	RD1.5-1VL	0	29	0.041071668		YES - Current	NO - Privately-Owned	Available	Not Used in Prior Housing Element	0	0	0.668659067	0.668659067	0	1*	1*	139-5A211	527	Silver Lake - Echo Park - Elysian Valley		Above Moderate
LOS ANGELES	1350 N DOUGLAS ST	90026	5406011004	Low Medium II Residential	RD1.5-1VL	0	29	0.172176114	Residential - Double, Duplex, or Two Units - 4 Stories or Less	YES - Current	NO - Privately-Owned	Available	Not Used in Prior Housing Element	0	0	0.270326865	0.270326865	2	0	0	139-5A211	156	Silver Lake - Echo Park - Elysian Valley	Yes	Above Moderate
LOS ANGELES	1357 N ELYSIAN PARK DR	90026	5406011006	Low Medium II Residential	RD1.5-1VL	0	29	0.079394387	Residential - Single Family Residence	YES - Current	NO - Privately-Owned	Available	Not Used in Prior Housing Element	0	0	0.185255277	0.185255277	1	2*	2*	139-5A211	167	Silver Lake - Echo Park - Elysian Valley		Above Moderate
LOS ANGELES			5406011006	Low Medium II Residential	RD1.5-1VL	0	29	0.104432878	Residential - Single Family Residence	YES - Current	NO - Privately-Owned	Available	Not Used in Prior Housing Element	0	0	0.181681275	0.181681275	1	3*	3*	139-5A211	159	Silver Lake - Echo Park - Elysian Valley		Above Moderate
LOS ANGELES	1

LOS ANGELES	1298 W LILAC TER	90026	5406012008	Medium Residential	R4-2	0	108	0.16270938	Residential - Three Units (Any Combination) - 4 Stories or Less	YES - Current	NO - Privately-Owned	Available	Used in Prior Housing Element - Non-Vacant	0	0	1.019199702	1.019199702	3	0	0	138A211	42	Silver Lake - Echo Park - Elysian Valley	Yes	Above Moderate
LOS ANGELES	1361 W SUNSET BLVD	90026	5406012010	General Commercial	C2-1VL	0	108	0.078833359	Commercial - Store Combination - Store and Residential Combination - One Story	YES - Current	NO - Privately-Owned	Available	Used in Prior Housing Element - Non-Vacant	0	0	0.046212397	0.046212397	0	0	0	138A211	76	Silver Lake - Echo Park - Elysian Valley	Yes	Above Moderate
LOS ANGELES			5406012010	Medium Residential	R4-2	0	108	0.005504691	Commercial - Store Combination - Store and Residential Combination - One Story	YES - Current	NO - Privately-Owned	Available	Used in Prior Housing Element - Non-Vacant	0	0	0.0033299	0.0033299	0	0	0	138A211	62	Silver Lake - Echo Park - Elysian Valley		Above Moderate
LOS ANGELES			5406012010	General Commercial	C2-1VL	0	108	0.060454811	Commercial - Store Combination - Store and Residential Combination - One Story	YES - Current	NO - Privately-Owned	Available	Used in Prior Housing Element - Non-Vacant	0	0	0.00972041	0.00972041	0	0	0	138A211	66	Silver Lake - Echo Park - Elysian Valley		Above Moderate
LOS ANGELES	1292 W LILAC TER	90026	5406012011	Medium Residential	R4-2	0	108	0.172626588	Residential - Three Units (Any Combination) - 4 Stories or Less	YES - Current	NO - Privately-Owned	Available	Used in Prior Housing Element - Non-Vacant	0	0	1.078154591	1.078154591	3	0	0	138A211	46	Silver Lake - Echo Park - Elysian Valley	Yes	Above Moderate
LOS ANGELES	1290 W LILAC TER	90026	5406012014	Medium Residential	R4-2	0	108	0.213031135	Residential - Single Family Residence	YES - Current	NO - Privately-Owned	Available	Used in Prior Housing Element - Non-Vacant	1.855225414	0	0	1.855225414	1	0	0	138A211	49	Silver Lake - Echo Park - Elysian Valley		Lower
LOS ANGELES	1355 W SUNSET BLVD	90026	5406012015	General Commercial	C2-1VL	0	108	0.18661601	Commercial - Parking Lot (Commercial Use Property) - Lots - Patron or Employee - One Story	YES - Current	NO - Privately-Owned	Available	Used in Prior Housing Element - Non-Vacant	0.0613398	0	0	0.0613398	0	0	0	138A211	82	Silver Lake - Echo Park - Elysian Valley		Lower
LOS ANGELES	1282 W LILAC TER	90026	5406012016	Medium Residential	R4-2	0	108	0.200946645	Residential - Double, Duplex, or Two Units - 4 Stories or Less	YES - Current	NO - Privately-Owned	Available	Used in Prior Housing Element - Non-Vacant	0	0	1.24368538	1.24368538	2	0	0	138A211	53	Silver Lake - Echo Park - Elysian Valley	Yes	Above Moderate
LOS ANGELES	1278 W LILAC TER	90026	5406012018	Medium Residential	R4-2	0	108	0.189076718	Residential - Five or More Units or Apartments (Any Combination) - 4 Stories or Less	YES - Current	NO - Privately-Owned	Available	Not Used in Prior Housing Element	0.162656476	0	0	0.162656476	9	0	0	138A211	57	Silver Lake - Echo Park - Elysian Valley		Lower
LOS ANGELES	1287 W VIN SCULLY AVE	90026	5406012019	Medium Residential	R4-2	0	108	0.234484243	Residential - Five or More Units or Apartments (Any Combination) - 4 Stories or Less	YES - Current	NO - Privately-Owned	Available	Not Used in Prior Housing Element	0.184660644	0	0	0.184660644	11	0	0	138A211	91	Silver Lake - Echo Park - Elysian Valley		Lower
LOS ANGELES	1272 W LILAC TER	90026	5406012020	Medium Residential	R4-2	0	108	0.177565832	Residential - Double, Duplex, or Two Units - 4 Stories or Less	YES - Current	NO - Privately-Owned	Available	Used in Prior Housing Element - Non-Vacant	0	0	1.164960086	1.164960086	2	0	0	138A211	60	Silver Lake - Echo Park - Elysian Valley	Yes	Above Moderate
LOS ANGELES	1281 W VIN SCULLY AVE	90026	5406012021	Medium Residential	R4-2	0	108	0.217455201	Residential - Four Units (Any Combination) - 4 Stories or Less	YES - Current	NO - Privately-Owned	Available	Used in Prior Housing Element - Non-Vacant	0	0	1.208178627	1.208178627	4	0	0	138A211	94	Silver Lake - Echo Park - Elysian Valley	Yes	Above Moderate
LOS ANGELES	1266 W LILAC TER	90026	5406012022	Medium Residential	R4-2	0	108	0.166771704	Residential - Double, Duplex, or Two Units - 4 Stories or Less	YES - Current	NO - Privately-Owned	Available	Used in Prior Housing Element - Non-Vacant	0	0	1.107875991	1.107875991	2	0	0	138A211	67	Silver Lake - Echo Park - Elysian Valley	Yes	Above Moderate
LOS ANGELES	1277 W VIN SCULLY AVE	90026	5406012023	Medium Residential	R4-2	0	108	0.20073194	Residential - Four Units (Any Combination) - 4 Stories or Less	YES - Current	NO - Privately-Owned	Available	Used in Prior Housing Element - Non-Vacant	0	0	1.134253147	1.134253147	4	0	0	138A211	97	Silver Lake - Echo Park - Elysian Valley	Yes	Above Moderate
LOS ANGELES	1258 W LILAC PL	90026	5406012024	Medium Residential	R4-2	0	108	0.14083577	Residential - Single Family Residence - Other Improvements Only	YES - Current	NO - Privately-Owned	Available	Used in Prior Housing Element - Non-Vacant	1.39311319	0	0	1.39311319	1	0	0	138A211	72	Silver Lake - Echo Park - Elysian Valley		Lower
LOS ANGELES	1254 1/2 W LILAC PL	90026	5406012026	Medium Residential	R4-2	0	108	0.102113685	Residential - Three Units (Any Combination) - 4 Stories or Less	YES - Current	NO - Privately-Owned	Available	Not Used in Prior Housing Element	0	0	0.161551559	0.161551559	3	0	0	138A211	80	Silver Lake - Echo Park - Elysian Valley	Yes	Above Moderate
LOS ANGELES	1265 W VIN SCULLY AVE	90026	5406012027	Medium Residential	R4-2	0	108	0.166345426	Residential - Four Units (Any Combination) - 4 Stories or Less	YES - Current	NO - Privately-Owned	Available	Used in Prior Housing Element - Non-Vacant	0	0	0.787498724	0.787498724	4	0	0	138A211	107	Silver Lake - Echo Park - Elysian Valley	Yes	Above Moderate
LOS ANGELES	1252 W LILAC PL	90026	5406012028	Medium Residential	R4-2	0	108	0.048435745	Residential - Five or More Units or Apartments (Any Combination) - 4 Stories or Less	YES - Current	NO - Privately-Owned	Available	Not Used in Prior Housing Element	0	0	0.08758716	0.08758716	5	0	0	138A211	93	Silver Lake - Echo Park - Elysian Valley	Yes	Above Moderate
LOS ANGELES	1259 W VIN SCULLY AVE	90026	5406012028	Medium Residential	R4-2	0	108	0.106641736	Residential - Five or More Units or Apartments (Any Combination) - 4 Stories or Less	YES - Current	NO - Privately-Owned	Available	Not Used in Prior Housing Element	0	0	0.167030318	0.167030318	5	0	0	138A211	112	Silver Lake - Echo Park - Elysian Valley	Yes	Above Moderate
LOS ANGELES	1257 1/2 W VIN SCULLY AVE	90026	5406012029	Medium Residential	R4-2	0	108	0.097654887	Residential - Five or More Units or Apartments (Any Combination) - 4 Stories or Less	YES - Current	NO - Privately-Owned	Available	Not Used in Prior Housing Element	0	0	0.119382229	0.119382229	7	0	0	138A211	115	Silver Lake - Echo Park - Elysian Valley	Yes	Above Moderate
LOS ANGELES	1240 W LILAC PL	90026	5406012030	Medium Residential	R4-2	0	108	0.02257658	Residential - Single Family Residence	YES - Current	NO - Privately-Owned	Available	Not Used in Prior Housing Element	0	0	0.051381123	0.051381123	1	2*	2*	138A211	117	Silver Lake - Echo Park - Elysian Valley		Above Moderate
LOS ANGELES			5406012030	Medium Residential	R4-2	0	108	0.010027982	Residential - Single Family Residence	YES - Current	NO - Privately-Owned	Available	Not Used in Prior Housing Element	0	0	0.042286626	0.042286626	1	1*	1*	138A211	111	Silver Lake - Echo Park - Elysian Valley		Above Moderate
LOS ANGELES	1251 W VIN SCULLY AVE	90026	5406012031	Medium Residential	R4-2	0	108	0.052686611	Residential - Single Family Residence	YES - Current	NO - Privately-Owned	Available	Not Used in Prior Housing Element	0.39497205	0	0	0.39497205	1	0	0	138A211	123	Silver Lake - Echo Park - Elysian Valley		Lower
LOS ANGELES	1249 W VIN SCULLY AVE	90026	5406012032	Medium Residential	R4-2	0	108	0.095895876	Residential - Double, Duplex, or Two Units - 4 Stories or Less	YES - Current	NO - Privately-Owned	Available	Used in Prior Housing Element - Non-Vacant	0	0	0.485010356	0.485010356	2	0	0	138A211	120	Silver Lake - Echo Park - Elysian Valley	Yes	Above Moderate
LOS ANGELES	1245 W VIN SCULLY AVE	90026	5406012033	Medium Residential	R4-2	0	108	0.053007275	Residential - Single Family Residence	YES - Current	NO - Privately-Owned	Available	Not Used in Prior Housing Element	0.135790354	0	0	0.135790354	1	0	0	138A211	129	Silver Lake - Echo Park - Elysian Valley		Lower
LOS ANGELES	1357 W SUNSET BLVD	90026	5406012034	General Commercial	C2-1VL	0	108	0.135128104	Residential - Five or More Units or Apartments (Any Combination) - 4 Stories or Less	YES - Current	NO - Privately-Owned	Available	Not Used in Prior Housing Element	0	0	0.109288504	0.109288504	13	0	0	138A211	79	Silver Lake - Echo Park - Elysian Valley	Yes	Above Moderate
LOS ANGELES	1343 W SUNSET BLVD	90026	5406012036	General Commercial	C2-1VL	0	108	0.23366175	Commercial - Hotel and Motel - Motel - Under 50 Rooms - One Story	YES - Current	NO - Privately-Owned	Available	Used in Prior Housing Element - Non-Vacant	0.056035939	0	0	0.056035939	0	0	0	138A211	86	Silver Lake - Echo Park - Elysian Valley		Lower
LOS ANGELES	1381 W SUNSET BLVD	90026	5406012038	General Commercial	C2-1VL	0	108	0.126103458	Commercial - Store Combination - Store and Residential Combination - One Story	YES - Current	NO - Privately-Owned	Available	Not Used in Prior Housing Element	0.019944562	0	0	0.019944562	13	0	0	138A211	47	Silver Lake - Echo Park - Elysian Valley		Lower
LOS ANGELES	1385 W SUNSET BLVD	90026	5406012038	General Commercial	C2-1VL	0	108	0.083901793	Commercial - Store Combination - Store and Residential Combination - One Story	YES - Current	NO - Privately-Owned	Available	Not Used in Prior Housing Element	0.014717156	0	0	0.014717156	13	0	0	138A211	43	Silver Lake - Echo Park - Elysian Valley		Lower
LOS ANGELES	1391 W SUNSET BLVD	90026	5406012038	General Commercial	C2-1VL	0	108	0.093819042	Commercial - Store Combination - Store and Residential Combination - One Story	YES - Current	NO - Privately-Owned	Available	Not Used in Prior Housing Element	0.016324599	0	0	0.016324599	13	0	0	138A211	26	Silver Lake - Echo Park - Elysian Valley		Lower
LOS ANGELES			5406012038	Medium Residential	R4-2	0	108	0.104316881	Commercial - Store Combination - Store and Residential Combination - One Story	YES - Current	NO - Privately-Owned	Available	Not Used in Prior Housing Element	0.017167509	0	0	0.017167509	13	0	0	138A211	35	Silver Lake - Echo Park - Elysian Valley		Lower
LOS ANGELES			5406012038	General Commercial	C2-1VL	0	108	0.124357987	Commercial - Store Combination - Store and Residential Combination - One Story	YES - Current	NO - Privately-Owned	Available	Not Used in Prior Housing Element	0.019944562	0	0	0.019944562	13	0	0	138A211	28	Silver Lake - Echo Park - Elysian Valley		Lower
LOS ANGELES	1323 W SUNSET BLVD	90026	5406014010	General Commercial	C2-1VL	0	108	0.157032219	Commercial - Store - One Story	YES - Current	NO - Privately-Owned	Available	Used in Prior Housing Element - Non-Vacant	0.274542448	0	0	0.274542448	0	0	0	138A211	193	Silver Lake - Echo Park - Elysian Valley		Lower
LOS ANGELES	1329 W SUNSET BLVD	90026	5406014011	General Commercial	C2-1VL	0	108	0.073515493	Commercial - Office Building - One Story	YES - Current	NO - Privately-Owned	Available	Used in Prior Housing Element - Non-Vacant	0.065305248	0	0	0.065305248	0	0	0	138A211	183	Silver Lake - Echo Park - Elysian Valley		Lower
LOS ANGELES	1331 W SUNSET BLVD	90026	5406014011	General Commercial	C2-1VL	0	108	0.044129185	Commercial - Office Building - One Story	YES - Current	NO - Privately-Owned	Available	Used in Prior Housing Element - Non-Vacant	0	0	0.007858432	0.007858432	0	0	0	138A211	162	Silver Lake - Echo Park - Elysian Valley		Above Moderate
LOS ANGELES	1270 W VIN SCULLY AVE	90026	5406014012	General Commercial	C2-1VL	0	108	0.047746992	Commercial - Parking Lot (Commercial Use Property) - Lots - Patron or Employee - One Story	YES - Current	NO - Privately-Owned	Available	Not Used in Prior Housing Element	0	0	0.004850056	0.004850056	0	0	0	138A211	182	Silver Lake - Echo Park - Elysian Valley		Above Moderate
LOS ANGELES			5406014012	General Commercial	C2-1VL	0	108	0.017985853	Commercial - Parking Lot (Commercial Use Property) - Lots - Patron or Employee - One Story	YES - Current	NO - Privately-Owned	Available	Not Used in Prior Housing Element	0	0	0.005159405	0.005159405	0	0	0	138A211	164	Silver Lake - Echo Park - Elysian Valley		Above Moderate
LOS ANGELES	1266 W VIN SCULLY AVE	90026	5406014013	General Commercial	C2-1VL	0	108	0.051794293	Residential - Single Family Residence	YES - Current	NO - Privately-Owned	Available	Not Used in Prior Housing Element	0	0	0.064482303	0.064482303	1	0	0	138A211	179	Silver Lake - Echo Park - Elysian Valley		Above Moderate
LOS ANGELES	1256 W VIN SCULLY AVE	90026	5406014014	Low Medium II Residential	RD2-1VL	0	21	0.166197529	Residential - Single Family Residence	YES - Current	NO - Privately-Owned	Available	Not Used in Prior Housing Element	0	0	0.174394023	0.174394023	1	3*	3*	138A211	168	Silver Lake - Echo Park - Elysian Valley		Above Moderate
LOS ANGELES	1252 W VIN SCULLY AVE	90026	5406014017	Low Medium II Residential	RD2-1VL	0	21	0.170367247	Residential - Double, Duplex, or Two Units - 4 Stories or Less	YES - Current	NO - Privately-Owned	Available	Not Used in Prior Housing Element	0	0	0.192547739	0.192547739	2	3*	3*	138A211	169	Silver Lake - Echo Park - Elysian Valley	Yes	Above Moderate
LOS ANGELES	1231 W INNES AVE	90026	5406014022	Low Medium II Residential	RD2-1VL	0	21	0.177946482	Residential - Three Units (Any Combination) - 4 Stories or Less	YES - Current	NO - Privately-Owned	Available	Not Used in Prior Housing Element	0	0	0.175039375	0.175039375	3	3*	3*	138A211	219	Silver Lake - Echo Park - Elysian Valley	Yes	Above Moderate
LOS ANGELES	1227 W INNES AVE	90026	5406014024	Low Medium II Residential	RD2-1VL	0	21	0.170579063	Residential - Three Units (Any Combination) - 4 Stories or Less	YES - Current	NO - Privately-Owned	Available	Not Used in Prior Housing Element	0	0	0.175039375	0.175039375	3	3*	3*	138A211	221	Silver Lake - Echo Park - Elysian Valley	Yes	Above Moderate
LOS ANGELES	1221 W INNES AVE	90026	5406014026	Low Medium II Residential	RD2-1VL	0	21	0.162343506	Residential - Double, Duplex, or Two Units - 4 Stories or Less	YES - Current	NO - Privately-Owned	Available	Not Used in Prior Housing Element	0	0	0.233518553	0.233518553	2	3*	3*	138A211	223	Silver Lake - Echo Park - Elysian Valley	Yes	Above Moderate
LOS ANGELES	1226 W LILAC PL	90026	5406014027	Low Medium II Residential	RD2-1VL	0	21	0.132983402	Residential - Single Family Residence	YES - Current	NO - Privately-Owned	Available	Not Used in Prior Housing Element	0	0	0.171991378	0.171991378	1	2*	2*	138A211	189	Silver Lake - Echo Park - Elysian Valley		Above Moderate
LOS ANGELES	1213 W INNES AVE	90026	5406014028	Low Medium II Residential	RD2-1VL	0	21	0.152353092	Residential - Double, Duplex, or Two Units - 4 Stories or Less	YES - Current	NO - Privately-Owned	Available	Not Used in Prior Housing Element	0	0	0.064933735	0.064933735	2	3*	3*	138A211	225	Silver Lake - Echo Park - Elysian Valley	Yes	Above Moderate
LOS ANGELES	1220 W LILAC PL	90026	5406014029	Low Medium II Residential	RD2-1VL	0	21	0.128948743	Residential - Single Family Residence	YES - Current	NO - Privately-Owned	Available	Not Used in Prior Housing Element	0	0	0.171991378	0.171991378	1	2*	2*	138A211	197	Silver Lake - Echo Park - Elysian Valley		Above Moderate
LOS ANGELES	1211 W INNES AVE	90026	5406014030	Low Medium II Residential	RD2-1VL	0	21	0.109880462	Residential - Single Family Residence	YES - Current	NO - Privately-Owned	Available	Not Used in Prior Housing Element	0	0	0.171991378	0.171991378	1	2*	2*	138A211	231	Silver Lake - Echo Park - Elysian Valley		Above Moderate
LOS ANGELES	1216 W LILAC PL	90026	5406014031	Low Medium II Residential	RD2-1VL	0	21	0.097398404	Residential - Single Family Residence	YES - Current	NO - Privately-Owned	Available	Not Used in Prior Housing Element	0	0	0.08884517	0.08884517	1	2*	2*	138A211	203	Silver Lake - Echo Park - Elysian Valley		Above Moderate
LOS ANGELES	1203 W INNES AVE	90026	5406014033	Low Medium II Residential	RD2-1VL	0	21	0.200948185	Residential - Four Units (Any Combination) - 4 Stories or Less - Vacant Land	YES - Current	NO - Privately-Owned	Available	Not Used in Prior Housing Element	0	0	0.378958905	0.378958905	0	0	0	138A211	206	Silver Lake - Echo Park - Elysian Valley		Above Moderate
LOS ANGELES	1202 W LILAC PL	90026	5406014034	Low Medium II Residential	RD2-1VL	0	21	0.125745774	Residential - Four Units (Any Combination) - 4 Stories or Less - Vacant Land	YES - Current	NO - Privately-Owned	Available	Not Used in Prior Housing Element	0	0	0.177614582	0.177614582	0	2*	2*	138A211	207	Silver Lake - Echo Park - Elysian Valley		Above Moderate
LOS ANGELES	1259 W SUNSET BLVD	90026	5406015001	General Commercial	C2-1VL	0	108	0.229565502	Residential - Five or More Units or Apartments (Any Combination) - 4 Stories or Less	YES - Current	NO - Privately-Owned	Available	Not Used in Prior Housing Element	0	0	1.095423496	1.095423496	5	0	0	136-5A211	47	Silver Lake - Echo Park - Elysian Valley	Yes	Above Moderate
LOS ANGELES	991 N EVERETT ST	90026	5406015002	Medium Residential	IQ	R3-1VL	0	36	0.199575757	Residential - Five or More Units or Apartments (Any Combination) - 4 Stories or Less	YES - Current	NO - Privately-Owned	Available	Not Used in Prior Housing Element	0.061504289	0	0	0.061504289	5	0	0	136-5A211	45	Silver Lake - Echo Park - Elysian Valley		Lower
LOS ANGELES	1261 W SUNSET BLVD	90026	5406015003	General Commercial	C2-1VL	0	108	0.229568753	Commercial - Parking Lot (Commercial Use Property) - Lots - Patron or Employee - One Story	YES - Current	NO - Privately-Owned	Available	Not Used in Prior Housing Element	0.024162838	0	0	0.024162838	0	0	0	136-5A211	35	Silver Lake - Echo Park - Elysian Valley		Lower
LOS ANGELES	1001 N EVERETT ST	90026	5406015004	Medium Residential	IQ	R3-1VL	0	36	0.179649083	Residential - Single Family Residence	YES - Current	NO - Privately-Owned	Available	Not Used in Prior Housing Element	0	0	0.661870897	0.661870897	1	0	0	136-5A211	36	Silver Lake - Echo Park - Elysian Valley		Above Moderate
LOS ANGELES	1265 W SUNSET BLVD	90026	5406015005	General Commercial	C2-1VL	0	108	0.229569974	Commercial - Restaurant, Cocktail Lounge - Restaurant, Cocktail Lounge, Tavern - One Story	YES - Current	NO - Privately-Owned	Available	Not Used in Prior Housing Element	0.347619703	0	0	0.347619703	0	0	0	136-5A211	21	Silver Lake - Echo Park - Elysian Valley		Lower
LOS ANGELES	1273 W SUNSET BLVD	90026	5406015007	General Commercial	C2-1VL	0	108	0.228467999	Residential - Five or More Units or Apartments (Any Combination) - 4 Stories or Less	YES - Current	NO - Privately-Owned	Available	Not Used in Prior Housing Element	0	0	0.357156982	0.357156982	8	0	0	138A211	350	Silver Lake - Echo Park - Elysian Valley	Yes	Above Moderate
LOS ANGELES	1283 W SUNSET BLVD	90026	5406015013	General Commercial	C2-1VL	0	108	0.171860629	Residential - Single Family Residence	YES - Current	NO - Privately-Owned	Available	Not Used in Prior Housing Element	1.661640233	0	0	1.661640233	1	0	0	138A211	317	Silver Lake - Echo Park - Elysian Valley		Lower
LOS ANGELES	1289 W SUNSET BLVD	90026	5406015014	General Commercial	C2-1VL	0	108	0.171854097	Commercial - Auto, Recreation Equipment, Construction Equipment Sales and Service - Auto Body Repair Shop - One Story	YES - Current	NO - Privately-Owned	Available	Not Used in Prior Housing Element	0.295902561	0	0	0.295902561	0	0	0	138A211	300	Silver Lake - Echo Park - Elysian Valley		Lower
LOS ANGELES	1291 3/4 W SUNSET BLVD	90026	5406015015	General Commercial	C2-1VL	0	108	0.171854888	Commercial - Store Combination - Store and Residential Combination - One Story	YES - Current	NO - Privately-Owned	Available	Not Used in Prior Housing Element	0	0	0.013830761	0.013830761	4	0	0	138A211	289	Silver Lake - Echo Park - Elysian Valley	Yes	Above Moderate
LOS ANGELES			5406015017	General Commercial	C2-1VL	0	108	0.045591853	Commercial - Parking Lot (Commercial Use Property) - Lots - Patron or Employee - One Story	YES - Current	NO - Privately-Owned	Available	Not Used in Prior Housing Element	0	0	0.004850056	0.004850056	0	0	0	138A211	276	Silver Lake - Echo Park - Elysian Valley		Above Moderate
LOS ANGELES	1242 1/2 W INNES AVE	90026	5406015019	Medium Residential	IQ	R3-1VL	0	36	0.190150303	Residential - Five or More Units or Apartments (Any Combination) - 4 Stories or Less	YES - Current	NO - Privately-Owned	Available	Not Used in Prior Housing Element	0	0	0.096880358	0.096880358	5	0	0	138A211	274	Silver Lake - Echo Park - Elysian Valley	Yes	Above Moderate
LOS ANGELES	1236 W INNES AVE	90026	5406015020	Medium Residential	IQ	R3-1VL	0	36	0.172176961	Residential - Three Units (Any Combination) - 4 Stories or Less	YES - Current	NO - Privately-Owned	Available	Not Used in Prior Housing Element	0	0	0.360773414	0.360773414	3	0	0	138A211	273	Silver Lake - Echo Park - Elysian Valley	Yes	Above Moderate
LOS ANGELES	1230 W INNES AVE	90026	5406015021	Medium Residential	IQ	R3-1VL	0	36	0.172179591	Residential - Double, Duplex, or Two Units - 4 Stories or Less	YES - Current	NO - Privately-Owned	Available	Not Used in Prior Housing Element	0	0	0.416822851	0.416822851	2	0	0	138A211	271	Silver Lake - Echo Park - Elysian Valley	Yes	Above Moderate
LOS ANGELES	1226 1/2 W INNES AVE	90026	5406015023	Medium Residential	IQ	R3-1VL	0	36	0.171928713	Residential - Four Units (Any Combination) - 4 Stories or Less	YES - Current	NO - Privately-Owned	Available	Not Used in Prior Housing Element	0	0	0.103264943	0.103264943	4	0	0	138A211	270	Silver Lake - Echo Park - Elysian Valley	Yes	Above Moderate
LOS ANGELES	1019 N EVERETT ST	90026	5406015024	Medium Residential	IQ	R3-1VL	0	36	0.208278953	Residential - Three Units (Any Combination) - 4 Stories or Less	YES - Current	NO - Privately-Owned	Available	Not Used in Prior Housing Element	0	0	0.061695452	0.061695452	3	0	0	138A211	312	Silver Lake - Echo Park - Elysian Valley	Yes	Above Moderate
LOS ANGELES	1220 W INNES AVE	90026	5406015025	Medium Residential	IQ	R3-1VL	0	36	0.172065488	Residential - Four Units (Any Combination) - 4 Stories or Less	YES - Current	NO - Privately-Owned	Available	Not Used in Prior Housing Element	0	0	0.312068909	0.312068909	4	0	0	138A211	269	Silver Lake - Echo Park - Elysian Valley	Yes	Above Moderate
LOS ANGELES	1216 W INNES AVE	90026	5406015026	Medium Residential	IQ	R3-1VL	0	36	0.172205323	Residential - Five or More Units or Apartments (Any Combination) - 4 Stories or Less	YES - Current	NO - Privately-Owned	Available	Not Used in Prior Housing Element	0.038493622	0	0	0.038493622	7	0	0	138A211	266	Silver Lake - Echo Park - Elysian Valley		Lower
LOS ANGELES	1023 N EVERETT ST	90026	5406015027	Medium Residential	IQ	R3-1VL	0	36	0.183639145	Residential - Single Family Residence	YES - Current	NO - Privately-Owned	Available	Not Used in Prior Housing Element	0.721620935	0	0	0.721620935	1	0	0	138A211	311	Silver Lake - Echo Park - Elysian Valley		Lower
LOS ANGELES	1210 W INNES AVE	90026	5406015028	Medium Residential	IQ	R3-1VL	0	36	0.189569943	Residential - Three Units (Any Combination) - 4 Stories or Less	YES - Current	NO - Privately-Owned	Available	Not Used in Prior Housing Element	0	0	0.39326359	0.39326359	3	0	0	138A211	265	Silver Lake - Echo Park - Elysian Valley	Yes	Above Moderate
LOS ANGELES	1031 N EVERETT ST	90026	5406015029	Medium Residential	IQ	R3-1VL	0	36	0.131441843	Residential - Single Family Residence	YES - Current	NO - Privately-Owned	Available	Not Used in Prior Housing Element	0.515291595	0	0	0.515291595	1	0	0	138A211	310	Silver Lake - Echo Park - Elysian Valley		Lower
LOS ANGELES	1206 W INNES AVE	90026	5406015030	Medium Residential	IQ	R3-1VL	0	36	0.172483749	Residential - Double, Duplex, or Two Units - 4 Stories or Less	YES - Current	NO - Privately-Owned	Available	Not Used in Prior Housing Element	0	0	0.416822851	0.416822851	2	0	0	138A211	263	Silver Lake - Echo Park - Elysian Valley	Yes	Above Moderate
LOS ANGELES	1033 N EVERETT ST	90026	5406015031	Medium Residential	IQ	R3-1VL	0	36	0.163505737	Residential - Four Units (Any Combination) - 4 Stories or Less	YES - Current	NO - Privately-Owned	Available	Not Used in Prior Housing Element	0	0	0.085436726	0.085436726	4	0	0	138A211	308	Silver Lake - Echo Park - Elysian Valley	Yes	Above Moderate
LOS ANGELES	1200 W INNES AVE	90026	5406015032	Medium Residential	IQ	R3-1VL	0	36	0.383899441	Residential - Four Units (Any Combination) - 4 Stories or Less - Vacant Land	YES - Current	NO - Privately-Owned	Available	Not Used in Prior Housing Element	1.057171106	0	0	1.057171106	0	0	0	138A211	261	Silver Lake - Echo Park - Elysian Valley		Lower
LOS ANGELES			5406015032	Medium Residential	IQ	R3-1VL	0	36	0.034504602	Residential - Four Units (Any Combination) - 4 Stories or Less - Vacant Land	YES - Current	NO - Privately-Owned	Available	Not Used in Prior Housing Element	0	0	0.146768928	0.146768928	0	1*	1*	138A211	264	Silver Lake - Echo Park - Elysian Valley		Above Moderate
LOS ANGELES	1041 N EVERETT PL	90026	5406015033	Medium Residential	IQ	R3-1VL	0	36	0.172127733	Residential - Five or More Units or Apartments (Any Combination) - 4 Stories or Less	YES - Current	NO - Privately-Owned	Available	Not Used in Prior Housing Element	0	0	0.056485444	0.056485444	8	0	0	138A211	319	Silver Lake - Echo Park - Elysian Valley	Yes	Above Moderate
LOS ANGELES	1047 N EVERETT PL	90026	5406015034	Medium Residential	IQ	R3-1VL	0	36	0.138226276	Residential - Double, Duplex, or Two Units - 4 Stories or Less	YES - Current	NO - Privately-Owned	Available	Not Used in Prior Housing Element	0	0	0.325545573	0.325545573	2	0	0	138A211	306	Silver Lake - Echo Park - Elysian Valley	Yes	Above Moderate
LOS ANGELES	1196 W INNES AVE	90026	5406015035	Medium Residential	IQ	R3-1VL	0	36	0.169857945	Residential - Single Family Residence	YES - Current	NO - Privately-Owned	Available	Not Used in Prior Housing Element	0.661870897	0	0	0.661870897	1	0	0	138A211	255	Silver Lake - Echo Park - Elysian Valley		Lower
LOS ANGELES	1192 W INNES AVE	90026	5406015036	Medium Residential	IQ	R3-1VL	0	36	0.176429309	Residential - Four Units (Any Combination) - 4 Stories or Less	YES - Current	NO - Privately-Owned	Available	Not Used in Prior Housing Element	0.303457755	0	0	0.303457755	4	0	0	138A211	247	Silver Lake - Echo Park - Elysian Valley		Lower
LOS ANGELES	1182

LOS ANGELES	1275 W SUNSET BLVD	90026	5406015045	General Commercial	C2-1VL	0	108	0.235323864	Commercial - Store Combination - Store and Residential Combination - One Story	YES - Current	NO - Privately-Owned	Available	Not Used in Prior Housing Element	0.353427545	0	0	0.353427545	0	0	0	138A211	339	Silver Lake - Echo Park - Elysian Valley			Lower
LOS ANGELES			5406015045	General Commercial	C2-1VL	0	108	0.228536614	Commercial - Store Combination - Store and Residential Combination - One Story	YES - Current	NO - Privately-Owned	Available	Not Used in Prior Housing Element	0.349776556	0	0	0.349776556	0	0	0	138A211	327	Silver Lake - Echo Park - Elysian Valley			Lower
LOS ANGELES	1195 W SUNSET BLVD	90012	5406016003	General Commercial	C2-1VL	0	108	0.0901993	Industrial - Parking Lot (Industrial Use Property) - One Story	YES - Current	NO - Privately-Owned	Available	Not Used in Prior Housing Element	0.023074829	0	0	0.023074829	0	0	0	136-5A211	239	Silver Lake - Echo Park - Elysian Valley			Lower
LOS ANGELES	923 N EVERETT ST	90026	5406016004	General Commercial	C2-1VL	0	108	0.095314613	Residential - Three Units (Any Combination) - 4 Stories or Less	YES - Current	NO - Privately-Owned	Available	Not Used in Prior Housing Element	0	0	0.169342721	0.169342721	3	0	0	136-5A211	236	Silver Lake - Echo Park - Elysian Valley	Yes		Above Moderate
LOS ANGELES	927 N EVERETT ST	90026	5406016005	General Commercial	C2-1VL	0	108	0.111773257	Residential - Single Family Residence	YES - Current	NO - Privately-Owned	Available	Not Used in Prior Housing Element	1.160805213	0	0	1.160805213	1	0	0	136-5A211	218	Silver Lake - Echo Park - Elysian Valley			Lower
LOS ANGELES	1201 W SUNSET BLVD	90026	5406016006	General Commercial	C2-1VL	0	108	0.115768744	Industrial - Industrial - Vacant Land	YES - Current	NO - Privately-Owned	Available	Not Used in Prior Housing Element	0.195575554	0	0	0.195575554	0	0	0	136-5A211	219	Silver Lake - Echo Park - Elysian Valley			Lower
LOS ANGELES	1207 W SUNSET BLVD	90026	5406016007	General Commercial	C2-1VL	0	108	0.13110277	Commercial - Store Combination - Store and Residential Combination - One Story	YES - Current	NO - Privately-Owned	Available	Not Used in Prior Housing Element	0.186739004	0	0	0.186739004	2	0	0	136-5A211	205	Silver Lake - Echo Park - Elysian Valley			Lower
LOS ANGELES	935 N EVERETT ST	90026	5406016008	Medium Residential	(Q)R3-1VL	0	36	0.132966064	Residential - Five or More Units or Apartments (Any Combination) - 4 Stories or Less	YES - Current	NO - Privately-Owned	Available	Not Used in Prior Housing Element	0	0	0.054291916	0.054291916	5	0	0	136-5A211	201	Silver Lake - Echo Park - Elysian Valley	Yes		Above Moderate
LOS ANGELES	937 N EVERETT ST	90026	5406016009	Medium Residential	(Q)R3-1VL	0	36	0.076722996	Residential - Single Family Residence	YES - Current	NO - Privately-Owned	Available	Not Used in Prior Housing Element	0	0	0.140762499	0.140762499	1	2*	2*	136-5A211	185	Silver Lake - Echo Park - Elysian Valley			Above Moderate
LOS ANGELES	1211 W SUNSET BLVD	90026	5406016010	General Commercial	C2-1VL	0	108	0.146479977	Commercial - Store - One Story	YES - Current	NO - Privately-Owned	Available	Not Used in Prior Housing Element	0.082321143	0	0	0.082321143	0	0	0	136-5A211	184	Silver Lake - Echo Park - Elysian Valley			Lower
LOS ANGELES	1215 W SUNSET BLVD	90026	5406016011	General Commercial	C2-1VL	0	108	0.160932899	Commercial - Parking Lot (Commercial Use Property) - Lots - Patron or Employee - One Story	YES - Current	NO - Privately-Owned	Available	Not Used in Prior Housing Element	0.054507345	0	0	0.054507345	0	0	0	136-5A211	171	Silver Lake - Echo Park - Elysian Valley			Lower
LOS ANGELES	941 N EVERETT ST	90026	5406016012	Medium Residential	(Q)R3-1VL	0	36	0.075330499	Residential - Double, Duplex, or Two Units - 4 Stories or Less	YES - Current	NO - Privately-Owned	Available	Not Used in Prior Housing Element	0	0	0.209699428	0.209699428	2	2*	2*	136-5A211	181	Silver Lake - Echo Park - Elysian Valley	Yes		Above Moderate
LOS ANGELES			5406016012	Medium Residential	(Q)R3-1VL	0	36	0.080491784	Residential - Double, Duplex, or Two Units - 4 Stories or Less	YES - Current	NO - Privately-Owned	Available	Not Used in Prior Housing Element	0	0	0.140762499	0.140762499	2	2*	2*	136-5A211	172	Silver Lake - Echo Park - Elysian Valley			Above Moderate
LOS ANGELES	1221 W SUNSET BLVD	90026	5406016013	General Commercial	C2-1VL	0	108	0.175742901	Industrial - Parking Lot (Industrial Use Property) - One Story	YES - Current	NO - Privately-Owned	Available	Not Used in Prior Housing Element	0.067308721	0	0	0.067308721	0	0	0	136-5A211	160	Silver Lake - Echo Park - Elysian Valley			Lower
LOS ANGELES	1225 W SUNSET BLVD	90026	5406016016	General Commercial	C2-1VL	0	108	0.190416455	Commercial - Store - One Story	YES - Current	NO - Privately-Owned	Available	Not Used in Prior Housing Element	0.315501118	0	0	0.315501118	0	0	0	136-5A211	145	Silver Lake - Echo Park - Elysian Valley			Lower
LOS ANGELES	1229 W SUNSET BLVD	90026	5406016016	General Commercial	C2-1VL	0	108	0.205178095	Commercial - Store - One Story	YES - Current	NO - Privately-Owned	Available	Not Used in Prior Housing Element	0.326959814	0	0	0.326959814	0	0	0	136-5A211	132	Silver Lake - Echo Park - Elysian Valley			Lower
LOS ANGELES	1233 W SUNSET BLVD	90026	5406016019	General Commercial	C2-1VL	0	108	0.21837965	Commercial - Store - One Story	YES - Current	NO - Privately-Owned	Available	Not Used in Prior Housing Element	0.337656105	0	0	0.337656105	0	0	0	136-5A211	121	Silver Lake - Echo Park - Elysian Valley			Lower
LOS ANGELES	1239 W SUNSET BLVD	90026	5406016019	General Commercial	C2-1VL	0	108	0.222537801	Commercial - Store - One Story	YES - Current	NO - Privately-Owned	Available	Not Used in Prior Housing Element	0.34378894	0	0	0.34378894	0	0	0	136-5A211	107	Silver Lake - Echo Park - Elysian Valley			Lower
LOS ANGELES	965 N EVERETT ST	90026	5406016020	Medium Residential	(Q)R3-1VL	0	36	0.102613688	Residential - Double, Duplex, or Two Units - 4 Stories or Less	YES - Current	NO - Privately-Owned	Available	Not Used in Prior Housing Element	0	0	0.211680365	0.211680365	2	3*	3*	136-5A211	120	Silver Lake - Echo Park - Elysian Valley	Yes		Above Moderate
LOS ANGELES			5406016020	Medium Residential	(Q)R3-1VL	0	36	0.100944509	Residential - Double, Duplex, or Two Units - 4 Stories or Less	YES - Current	NO - Privately-Owned	Available	Not Used in Prior Housing Element	0	0	0.143274832	0.143274832	2	3*	3*	136-5A211	108	Silver Lake - Echo Park - Elysian Valley			Above Moderate
LOS ANGELES	1245 W SUNSET BLVD	90026	5406016021	General Commercial	C2-1VL	0	108	0.132001593	Commercial - Store Combination - Store and Residential Combination - One Story	YES - Current	NO - Privately-Owned	Available	Used in Prior Housing Element - Non-Vacant	0.242657371	0	0	0.242657371	0	0	0	136-5A211	91	Silver Lake - Echo Park - Elysian Valley			Lower
LOS ANGELES	1247 1/2 W SUNSET BLVD	90026	5406016023	General Commercial	C2-1VL	0	108	0.229568002	Residential - Rooming/Boarding House	YES - Current	NO - Privately-Owned	Available	Not Used in Prior Housing Element	1.961982894	0	0	1.961982894	2	0	0	136-5A211	71	Silver Lake - Echo Park - Elysian Valley			Lower
LOS ANGELES			5406016023	General Commercial	C2-1VL	0	108	0.097565445	Residential - Rooming/Boarding House	YES - Current	NO - Privately-Owned	Available	Not Used in Prior Housing Element	1.053740883	0	0	1.053740883	2	0	0	136-5A211	89	Silver Lake - Echo Park - Elysian Valley			Lower
LOS ANGELES	977 N EVERETT ST	90026	5406016024	Medium Residential	(Q)R3-1VL	0	36	0.099744881	Residential - Single Family Residence	YES - Current	NO - Privately-Owned	Available	Not Used in Prior Housing Element	0	0	0.147963262	0.147963262	1	3*	3*	136-5A211	87	Silver Lake - Echo Park - Elysian Valley			Above Moderate
LOS ANGELES			5406016024	Medium Residential	(Q)R3-1VL	0	36	0.03989097	Residential - Single Family Residence	YES - Current	NO - Privately-Owned	Available	Not Used in Prior Housing Element	0	0	0.082611728	0.082611728	1	1*	1*	136-5A211	81	Silver Lake - Echo Park - Elysian Valley			Above Moderate
LOS ANGELES	981 N EVERETT ST	90026	5406016025	Medium Residential	(Q)R3-1VL	0	36	0.159607273	Residential - Five or More Units or Apartments (Any Combination) - 4 Stories or Less	YES - Current	NO - Privately-Owned	Available	Not Used in Prior Housing Element	0.041548615	0	0	0.041548615	5	0	0	136-5A211	68	Silver Lake - Echo Park - Elysian Valley			Lower
LOS ANGELES	1154 N FIGUEROA TER	90012	5406017001	Medium Residential	(Q)R3-1VL	0	36	0.130021762	Residential - Four Units (Any Combination) - 4 Stories or Less	YES - Current	NO - Privately-Owned	Available	Not Used in Prior Housing Element	0	0	0.179962584	0.179962584	4	0	0	136-5A211	50	Silver Lake - Echo Park - Elysian Valley	Yes		Above Moderate
LOS ANGELES	979 N MARVIEW AVE	90012	5406017003	Medium Residential	(Q)R3-1VL	0	36	0.104088594	Residential - Single Family Residence	YES - Current	NO - Privately-Owned	Available	Not Used in Prior Housing Element	0	0	0.093292075	0.093292075	1	3*	3*	136-5A211	83	Silver Lake - Echo Park - Elysian Valley			Above Moderate
LOS ANGELES	961 N MARVIEW AVE	90012	5406017007	Medium Residential	(Q)R3-1VL	0	36	0.098884015	Residential - Double, Duplex, or Two Units - 4 Stories or Less	YES - Current	NO - Privately-Owned	Available	Not Used in Prior Housing Element	0	0	0.019119164	0.019119164	2	3*	3*	136-5A211	136	Silver Lake - Echo Park - Elysian Valley	Yes		Above Moderate
LOS ANGELES	955 N MARVIEW AVE	90012	5406017008	Medium Residential	(Q)R3-1VL	0	36	0.097582736	Residential - Single Family Residence	YES - Current	NO - Privately-Owned	Available	Not Used in Prior Housing Element	0	0	0.093292075	0.093292075	1	3*	3*	136-5A211	151	Silver Lake - Echo Park - Elysian Valley			Above Moderate
LOS ANGELES	951 N MARVIEW AVE	90012	5406017009	Medium Residential	(Q)R3-1VL	0	36	0.096282781	Residential - Single Family Residence	YES - Current	NO - Privately-Owned	Available	Not Used in Prior Housing Element	0	0	0.093292075	0.093292075	1	3*	3*	136-5A211	165	Silver Lake - Echo Park - Elysian Valley			Above Moderate
LOS ANGELES	941 N MARVIEW AVE	90012	5406017011	Medium Residential	(Q)R3-1VL	0	36	0.093680263	Residential - Three Units (Any Combination) - 4 Stories or Less	YES - Current	NO - Privately-Owned	Available	Not Used in Prior Housing Element	0	0	0.017251062	0.017251062	3	3*	3*	136-5A211	190	Silver Lake - Echo Park - Elysian Valley	Yes		Above Moderate
LOS ANGELES	931 N MARVIEW AVE	90012	5406017013	Medium Residential	(Q)R3-1VL	0	36	0.091079017	Residential - Double, Duplex, or Two Units - 4 Stories or Less	YES - Current	NO - Privately-Owned	Available	Not Used in Prior Housing Element	0	0	0.153735805	0.153735805	2	3*	3*	136-5A211	220	Silver Lake - Echo Park - Elysian Valley	Yes		Above Moderate
LOS ANGELES	921 N MARVIEW AVE	90012	5406017015	Medium Residential	(Q)R3-1VL	0	36	0.08847715	Residential - Three Units (Any Combination) - 4 Stories or Less	YES - Current	NO - Privately-Owned	Available	Not Used in Prior Housing Element	0	0	0.008588774	0.008588774	3	3*	3*	136-5A211	251	Silver Lake - Echo Park - Elysian Valley	Yes		Above Moderate
LOS ANGELES	917 N MARVIEW AVE	90012	5406017016	Medium Residential	(Q)R3-1VL	0	36	0.087174816	Residential - Three Units (Any Combination) - 4 Stories or Less	YES - Current	NO - Privately-Owned	Available	Not Used in Prior Housing Element	0	0	0.008588774	0.008588774	3	3*	3*	136-5A211	267	Silver Lake - Echo Park - Elysian Valley	Yes		Above Moderate
LOS ANGELES	911 N MARVIEW AVE	90012	5406017017	Medium Residential	(Q)R3-1VL	0	36	0.08587419	Residential - Three Units (Any Combination) - 4 Stories or Less	YES - Current	NO - Privately-Owned	Available	Not Used in Prior Housing Element	0	0	0.008588774	0.008588774	3	3*	3*	136-5A211	283	Silver Lake - Echo Park - Elysian Valley	Yes		Above Moderate
LOS ANGELES	907 N MARVIEW AVE	90012	5406017018	Medium Residential	(Q)R3-1VL	0	36	0.084573596	Residential - Double, Duplex, or Two Units - 4 Stories or Less	YES - Current	NO - Privately-Owned	Available	Not Used in Prior Housing Element	0	0	0.023567995	0.023567995	2	3*	3*	136-5A211	294	Silver Lake - Echo Park - Elysian Valley	Yes		Above Moderate
LOS ANGELES	903 N MARVIEW AVE	90012	5406017019	Medium Residential	(Q)R3-1VL	0	36	0.083346221	Residential - Double, Duplex, or Two Units - 4 Stories or Less	YES - Current	NO - Privately-Owned	Available	Not Used in Prior Housing Element	0	0	0.159768438	0.159768438	2	3*	3*	136-5A211	313	Silver Lake - Echo Park - Elysian Valley	Yes		Above Moderate
LOS ANGELES	900 N EVERETT ST	90026	5406017020	General Commercial	C2-1VL	0	108	0.119106646	Commercial - Auto, Recreation Equipment, Construction Equipment Sales and Service - Auto Body Repair Shop - One Story	YES - Current	NO - Privately-Owned	Available	Used in Prior Housing Element - Non-Vacant	0.20541683	0	0	0.20541683	0	0	0	136-5A211	330	Silver Lake - Echo Park - Elysian Valley			Lower
LOS ANGELES			5406017020	General Commercial	C2-1VL	0	108	0.091835432	Commercial - Auto, Recreation Equipment, Construction Equipment Sales and Service - Auto Body Repair Shop - One Story	YES - Current	NO - Privately-Owned	Available	Used in Prior Housing Element - Non-Vacant	0.16687327	0	0	0.16687327	0	0	0	136-5A211	339	Silver Lake - Echo Park - Elysian Valley			Lower
LOS ANGELES	906 N EVERETT ST	90026	5406017021	General Commercial	C2-1VL	0	108	0.154548498	Residential - Five or More Units or Apartments (Any Combination) - 4 Stories or Less	YES - Current	NO - Privately-Owned	Available	Not Used in Prior Housing Element	0	0	0.192324167	0.192324167	6	0	0	136-5A211	314	Silver Lake - Echo Park - Elysian Valley	Yes		Above Moderate
LOS ANGELES	920 N EVERETT ST	90026	5406017023	Medium Residential	(Q)R3-1VL	0	36	0.171743583	Residential - Five or More Units or Apartments (Any Combination) - 4 Stories or Less	YES - Current	NO - Privately-Owned	Available	Not Used in Prior Housing Element	0.139354765	0	0	0.139354765	6	0	0	136-5A211	270	Silver Lake - Echo Park - Elysian Valley			Lower
LOS ANGELES	924 N EVERETT ST	90026	5406017024	Medium Residential	(Q)R3-1VL	0	36	0.171819284	Residential - Five or More Units or Apartments (Any Combination) - 4 Stories or Less	YES - Current	NO - Privately-Owned	Available	Not Used in Prior Housing Element	0.044279609	0	0	0.044279609	6	0	0	136-5A211	252	Silver Lake - Echo Park - Elysian Valley			Lower
LOS ANGELES	932 N EVERETT ST	90026	5406017025	Medium Residential	(Q)R3-1VL	0	36	0.171892372	Residential - Five or More Units or Apartments (Any Combination) - 4 Stories or Less	YES - Current	NO - Privately-Owned	Available	Not Used in Prior Housing Element	0	0	0.056485444	0.056485444	8	0	0	136-5A211	241	Silver Lake - Echo Park - Elysian Valley	Yes		Above Moderate
LOS ANGELES	934 N EVERETT ST	90026	5406017026	Medium Residential	(Q)R3-1VL	0	36	0.171966183	Residential - Five or More Units or Apartments (Any Combination) - 4 Stories or Less	YES - Current	NO - Privately-Owned	Available	Not Used in Prior Housing Element	0	0	0.056485444	0.056485444	8	0	0	136-5A211	222	Silver Lake - Echo Park - Elysian Valley	Yes		Above Moderate
LOS ANGELES	942 N EVERETT ST	90026	5406017027	Medium Residential	(Q)R3-1VL	0	36	0.172041274	Residential - Five or More Units or Apartments (Any Combination) - 4 Stories or Less	YES - Current	NO - Privately-Owned	Available	Not Used in Prior Housing Element	0	0	0.088906102	0.088906102	5	0	0	136-5A211	211	Silver Lake - Echo Park - Elysian Valley	Yes		Above Moderate
LOS ANGELES	946 N EVERETT ST	90026	5406017028	Medium Residential	(Q)R3-1VL	0	36	0.172116025	Residential - Five or More Units or Apartments (Any Combination) - 4 Stories or Less	YES - Current	NO - Privately-Owned	Available	Not Used in Prior Housing Element	0	0	0.027227781	0.027227781	8	0	0	136-5A211	191	Silver Lake - Echo Park - Elysian Valley	Yes		Above Moderate
LOS ANGELES	950 N EVERETT ST	90026	5406017029	Medium Residential	(Q)R3-1VL	0	36	0.172190826	Residential - Five or More Units or Apartments (Any Combination) - 4 Stories or Less	YES - Current	NO - Privately-Owned	Available	Not Used in Prior Housing Element	0	0	0.076491348	0.076491348	6	0	0	136-5A211	177	Silver Lake - Echo Park - Elysian Valley	Yes		Above Moderate
LOS ANGELES	956 N EVERETT ST	90026	5406017030	Medium Residential	(Q)R3-1VL	0	36	0.172263752	Residential - Five or More Units or Apartments (Any Combination) - 4 Stories or Less	YES - Current	NO - Privately-Owned	Available	Not Used in Prior Housing Element	0.032438666	0	0	0.032438666	8	0	0	136-5A211	166	Silver Lake - Echo Park - Elysian Valley			Lower
LOS ANGELES	960 N EVERETT ST	90026	5406017031	Medium Residential	(Q)R3-1VL	0	36	0.172338991	Residential - Double, Duplex, or Two Units - 4 Stories or Less	YES - Current	NO - Privately-Owned	Available	Not Used in Prior Housing Element	0	0	0.416822851	0.416822851	2	0	0	136-5A211	154	Silver Lake - Echo Park - Elysian Valley	Yes		Above Moderate
LOS ANGELES	966 N EVERETT ST	90026	5406017032	Medium Residential	(Q)R3-1VL	0	36	0.172412972	Residential - Double, Duplex, or Two Units - 4 Stories or Less	YES - Current	NO - Privately-Owned	Available	Not Used in Prior Housing Element	0	0	0.416822851	0.416822851	2	0	0	136-5A211	138	Silver Lake - Echo Park - Elysian Valley	Yes		Above Moderate
LOS ANGELES	970 N EVERETT ST	90026	5406017033	Medium Residential	(Q)R3-1VL	0	36	0.172486778	Residential - Five or More Units or Apartments (Any Combination) - 4 Stories or Less	YES - Current	NO - Privately-Owned	Available	Not Used in Prior Housing Element	0.051633675	0	0	0.051633675	5	0	0	136-5A211	128	Silver Lake - Echo Park - Elysian Valley			Lower
LOS ANGELES	974 N EVERETT ST	90026	5406017034	Medium Residential	(Q)R3-1VL	0	36	0.172560137	Residential - Single Family Residence	YES - Current	NO - Privately-Owned	Available	Not Used in Prior Housing Element	0.661870897	0	0	0.661870897	1	0	0	136-5A211	117	Silver Lake - Echo Park - Elysian Valley			Lower
LOS ANGELES	978 1/2 N EVERETT ST	90026	5406017035	Medium Residential	(Q)R3-1VL	0	36	0.172636451	Residential - Three Units (Any Combination) - 4 Stories or Less	YES - Current	NO - Privately-Owned	Available	Not Used in Prior Housing Element	0	0	0.360773414	0.360773414	3	0	0	136-5A211	102	Silver Lake - Echo Park - Elysian Valley	Yes		Above Moderate
LOS ANGELES	986 N EVERETT ST	90026	5406017036	Medium Residential	(Q)R3-1VL	0	36	0.172709296	Residential - Double, Duplex, or Two Units - 4 Stories or Less	YES - Current	NO - Privately-Owned	Available	Not Used in Prior Housing Element	0	0	0.416822851	0.416822851	2	0	0	136-5A211	85	Silver Lake - Echo Park - Elysian Valley	Yes		Above Moderate
LOS ANGELES	990 N EVERETT ST	90026	5406017037	Medium Residential	(Q)R3-1VL	0	36	0.172785491	Residential - Five or More Units or Apartments (Any Combination) - 4 Stories or Less	YES - Current	NO - Privately-Owned	Available	Not Used in Prior Housing Element	0	0	0.088906102	0.088906102	5	0	0	136-5A211	67	Silver Lake - Echo Park - Elysian Valley	Yes		Above Moderate
LOS ANGELES	994 N EVERETT ST	90026	5406017038	Medium Residential	(Q)R3-1VL	0	36	0.172857126	Residential - Five or More Units or Apartments (Any Combination) - 4 Stories or Less	YES - Current	NO - Privately-Owned	Available	Not Used in Prior Housing Element	0	0	0.056485444	0.056485444	8	0	0	136-5A211	57	Silver Lake - Echo Park - Elysian Valley	Yes		Above Moderate
LOS ANGELES	1002 N EVERETT ST	90026	5406017040	Medium Residential	(Q)R3-1VL	0	36	0.173007747	Residential - Three Units (Any Combination) - 4 Stories or Less	YES - Current	NO - Privately-Owned	Available	Not Used in Prior Housing Element	0	0	0.119867921	0.119867921	3	0	0	136-5A211	37	Silver Lake - Echo Park - Elysian Valley	Yes		Above Moderate
LOS ANGELES	1130 W WHITE KNOLL DR	90012	5406018013	Medium Residential	(Q)R3-1VL	0	36	0.142723953	Residential - Four Units (Any Combination) - 4 Stories or Less	YES - Current	NO - Privately-Owned	Available	Not Used in Prior Housing Element	0	0	0.147532284	0.147532284	4	0	0	138B213	123	Silver Lake - Echo Park - Elysian Valley	Yes		Above Moderate
LOS ANGELES	1027 N MARVIEW AVE	90012	5406018014	Medium Residential	(Q)R3-1VL	0	36	0.105394817	Residential - Double, Duplex, or Two Units - 4 Stories or Less	YES - Current	NO - Privately-Owned	Available	Not Used in Prior Housing Element	0	0	0.12613951	0.12613951	2	3*	3*	138B213	126	Silver Lake - Echo Park - Elysian Valley	Yes		Above Moderate
LOS ANGELES	1021 N MARVIEW AVE	90012	5406018015	Medium Residential	(Q)R3-1VL	0	36	0.111338254	Residential - Single Family Residence	YES - Current	NO - Privately-Owned	Available	Not Used in Prior Housing Element	0.05698218	0	0	0.05698218	1	0	0	138B213	131	Silver Lake - Echo Park - Elysian Valley			Lower
LOS ANGELES	1015 N MARVIEW AVE	90012	5406018016	Medium Residential	(Q)R3-1VL	0	36	0.10736827	Residential - Single Family Residence	YES - Current	NO - Privately-Owned	Available	Not Used in Prior Housing Element	0	0	0.093292075	0.093292075	1	3*	3*	138B213	307	Silver Lake - Echo Park - Elysian Valley			Above Moderate
LOS ANGELES	1009 N MARVIEW AVE	90012	5406018017	Medium Residential	(Q)R3-1VL	0	36	0.110710907	Residential - Single Family Residence	YES - Current	NO - Privately-Owned	Available	Not Used in Prior Housing Element	0.393346095	0	0	0.393346095	1	0	0	136-5A211	13	Silver Lake - Echo Park - Elysian Valley			Lower
LOS ANGELES	1007 N MARVIEW AVE	90012	5406018018	Medium Residential	(Q)R3-1VL	0	36	0.088079726	Residential - Single Family Residence	YES - Current	NO - Privately-Owned	Available	Not Used in Prior Housing Element	0	0	0.113994455	0.113994455	1	3*	3*	136-5A211	26	Silver Lake - Echo Park - Elysian Valley			Above Moderate
LOS ANGELES	1004 N EVERETT ST	90026	5406018020	Medium Residential	(Q)R3-1VL	0	36	0.170456704	Residential - Double, Duplex, or Two Units - 4 Stories or Less	YES - Current	NO - Privately-Owned	Available	Not Used in Prior Housing Element	0	0	0.180843681	0.180843681	2	0	0	136-5A211	24	Silver Lake - Echo Park - Elysian Valley	Yes		Above Moderate
LOS ANGELES	1042 N EVERETT PL	90026	5406018021	Medium Residential	(Q)R3-1VL	0	36	0.171110476	Residential - Three Units (Any Combination) - 4 Stories or Less	YES - Current	NO - Privately-Owned	Available	Not Used in Prior Housing Element	0	0	0.153847173	0.153847173	3	0	0	138A211	353	Silver Lake - Echo Park - Elysian Valley	Yes		Above Moderate
LOS ANGELES	1050 N EVERETT PL	90026	5406018022	Medium Residential	(Q)R3-1VL	0	36	0.196713472	Residential - Five or More Units or Apartments (Any Combination) - 4 Stories or Less	YES - Current	NO - Privately-Owned	Available	Not Used in Prior Housing Element	0	0	0.096282166	0.096282166	10	0	0	138A211	331	Silver Lake - Echo Park - Elysian Valley	Yes		Above Moderate
LOS ANGELES	1066 N EVERETT PL	90012	5406018RK	Medium Residential	(Q)R3-1VL	0	36	0.888124355	Residential - Single Family Residence - Condominium	YES - Current	NO - Privately-Owned	Available	Not Used in Prior Housing Element	0.154367727	0	0	0.154367727	22	0	0	138A211	258	Silver Lake - Echo Park - Elysian Valley			Lower
LOS ANGELES	532 W SOLANO AVE	90012	5414023002	Low Medium II Residential	RD2-1VL	0	21	0.133967029	Residential - Single Family Residence	YES - Current	NO - Privately-Owned	Available	Not Used in Prior Housing Element	0	0	0.055304015	0.055304015	1	2*	2*	139-5A217	169	Silver Lake - Echo Park - Elysian Valley			Above Moderate
LOS ANGELES	528 W SOLANO AVE	90012	5414023003	Low Medium II Residential	RD2-1VL	0	21	0.133966806	Residential - Single Family Residence	YES - Current	NO - Privately-Owned	Available	Not Used in Prior Housing Element	0	0	0.055304015	0.055304015	1	2*	2*	138A217	15	Silver Lake - Echo Park - Elysian Valley			Above Moderate
LOS ANGELES	526 W SOLANO AVE	90012	5414023004	Low Medium II Residential	RD2-1VL	0	21	0.133966635	Residential - Single Family Residence	YES - Current	NO - Privately-Owned	Available	Not Used in Prior Housing Element	0	0	0.055304015	0.055304015	1	2*	2*	138A217	18	Silver Lake - Echo Park - Elysian Valley			Above Moderate
LOS ANGELES	518 W SOLANO AVE	90012	5414023006	Low Medium II Residential	RD2-1VL	0	21	0.133966635	Residential - Single Family Residence	YES - Current	NO - Privately-Owned	Available	Not Used in Prior Housing Element	0	0	0.055304015	0.055304015	1	2*	2*	138A217	24	Silver Lake - Echo Park - Elysian Valley			Above Moderate
LOS ANGELES	506 W SOLANO AVE	90012	5414023009	Low Medium II Residential	RD2-1VL	0	21	0.106931087	Residential - Single Family Residence	YES - Current	NO - Privately-Owned	Available	Not Used in Prior Housing Element	0	0	0.055304015	0.055304015	1	2*	2*	138A217	35	Silver Lake - Echo Park - Elysian Valley			Above Moderate
LOS ANGELES	494 W SOLANO AVE	90012	5414023010	Low Medium II Residential	R2-1VL	0	17	0.133968263	Residential - Double, Duplex, or Two Units - 4 Stories or Less	YES - Current	NO - Privately-Owned	Available	Not Used in Prior Housing Element	0	0	0.072582781	0.072582781	2	2*	2*	138A217	45	Silver Lake - Echo Park - Elysian Valley	Yes		Above Moderate
LOS ANGELES	490 W SOLANO AVE	90012	5414023011	Low Medium II Residential	R2-1VL	0	17	0.13396727	Residential - Single Family Residence	YES - Current	NO - Privately-Owned	Available	Not Used in Prior Housing Element	0	0	0.055304015	0.055304015	1	2*	2*	138A217	48	Silver Lake - Echo Park - Elysian Valley			Above Moderate
LOS ANGELES	482 W SOLANO AVE	90012	5414023012	Low Medium II Residential	R2-1VL	0	17	0.133966574	Residential - Single Family Residence	YES - Current	NO - Privately-Owned	Available	Not Used in Prior Housing Element	0	0	0.055304015	0.055304015	1	2*	2*	138A217	51	Silver Lake - Echo Park - Elysian Valley			Above Moderate
LOS ANGELES	480 W SOLANO AVE	90012	5414023013	Low Medium II Residential	R2-1VL	0	17	0.133968324	Residential - Single Family Residence	YES - Current	NO - Privately-Owned	Available	Not Used in Prior Housing Element	0	0	0.055304015	0.055304015	1	2*	2*	138A217	54	Silver Lake - Echo Park - Elysian Valley			Above Moderate
LOS ANGELES	476 W SOLANO AVE	90012	5414023014	Low Medium II Residential	R2-1VL	0	17	0.133966635	Residential - Single Family Residence	YES - Current	NO - Privately-Owned	Available	Not Used in Prior Housing Element	0	0	0.055304015	0.055304015	1	2*	2*	138A217	57	Silver Lake - Echo Park - Elysian Valley			Above Moderate

LOS ANGELES	1379 N NORTH BROADWAY	90012	5414023031	General Commercial	C2-1VL	0	108	0.166454984	Industrial - Warehousing, Distribution, Storage - Warehousing, Distribution, 10,000 to 24,999 SF - One Story	YES - Current	NO - Privately-Owned	Available	Used in Prior Housing Element - Non-Vacant	0.057392734	0	0	0.057392734	0	0	0	138A217	116	Silver Lake - Echo Park - Elysian Valley			Lower
LOS ANGELES	418 W SOLANO AVE	90012	5414023031	Low Medium II Residential	R2-1VL	0	17	0.133631905	Industrial - Warehousing, Distribution, Storage - Warehousing, Distribution, 10,000 to 24,999 SF - One Story	YES - Current	NO - Privately-Owned	Available	Used in Prior Housing Element - Non-Vacant	0	0	0.003740603	0.003740603	0	2*	2*	138A217	115	Silver Lake - Echo Park - Elysian Valley			Above Moderate
LOS ANGELES	527 W SOLANO AVE	90012	5414024004	Low Medium II Residential	RD2-1VL	0	21	0.128118055	Residential - Single Family Residence	YES - Current	NO - Privately-Owned	Available	Not Used in Prior Housing Element	0	0	0.055304015	0.055304015	1	2*	2*	139-5A217	168	Silver Lake - Echo Park - Elysian Valley			Above Moderate
LOS ANGELES	523 W SOLANO AVE	90012	5414024005	Low Medium II Residential	RD2-1VL	0	21	0.128118155	Residential - Single Family Residence	YES - Current	NO - Privately-Owned	Available	Not Used in Prior Housing Element	0	0	0.055304015	0.055304015	1	2*	2*	138A217	14	Silver Lake - Echo Park - Elysian Valley			Above Moderate
LOS ANGELES	515 W SOLANO AVE	90012	5414024007	Low Medium II Residential	RD2-1VL	0	21	0.128118547	Residential - Single Family Residence	YES - Current	NO - Privately-Owned	Available	Not Used in Prior Housing Element	0	0	0.055304015	0.055304015	1	2*	2*	138A217	20	Silver Lake - Echo Park - Elysian Valley			Above Moderate
LOS ANGELES	513 W SOLANO AVE	90012	5414024008	Low Medium II Residential	RD2-1VL	0	21	0.128117957	Residential - Double, Duplex, or Two Units - 4 Stories or Less	YES - Current	NO - Privately-Owned	Available	Not Used in Prior Housing Element	0	0	0.011057316	0.011057316	2	2*	2*	138A217	23	Silver Lake - Echo Park - Elysian Valley	Yes		Above Moderate
LOS ANGELES	507 W SOLANO AVE	90012	5414024009	Low Medium II Residential	RD2-1VL	0	21	0.128116055	Residential - Single Family Residence	YES - Current	NO - Privately-Owned	Available	Not Used in Prior Housing Element	0	0	0.055304015	0.055304015	1	2*	2*	138A217	26	Silver Lake - Echo Park - Elysian Valley			Above Moderate
LOS ANGELES	505 W SOLANO AVE	90012	5414024010	Low Medium II Residential	RD2-1VL	0	21	0.128117957	Residential - Single Family Residence	YES - Current	NO - Privately-Owned	Available	Not Used in Prior Housing Element	0	0	0.055304015	0.055304015	1	2*	2*	138A217	31	Silver Lake - Echo Park - Elysian Valley			Above Moderate
LOS ANGELES	501 W SOLANO AVE	90012	5414024011	Low Medium II Residential	RD2-1VL	0	21	0.128117957	Residential - Single Family Residence	YES - Current	NO - Privately-Owned	Available	Not Used in Prior Housing Element	0	0	0.06311124	0.06311124	0	2*	2*	138A217	34	Silver Lake - Echo Park - Elysian Valley			Above Moderate
LOS ANGELES	489 W SOLANO AVE	90012	5414024013	Low Medium II Residential	RD2-1VL	0	21	0.128117957	Residential - Double, Duplex, or Two Units - 4 Stories or Less	YES - Current	NO - Privately-Owned	Available	Not Used in Prior Housing Element	0	0	0.005251632	0.005251632	1	2*	2*	138A217	40	Silver Lake - Echo Park - Elysian Valley	Yes		Above Moderate
LOS ANGELES	481 W SOLANO AVE	90012	5414024015	Low Medium II Residential	RD2-1VL	0	21	0.128117775	Residential - Double, Duplex, or Two Units - 4 Stories or Less	YES - Current	NO - Privately-Owned	Available	Not Used in Prior Housing Element	0	0	0.072582781	0.072582781	2	2*	2*	138A217	47	Silver Lake - Echo Park - Elysian Valley	Yes		Above Moderate
LOS ANGELES	475 W SOLANO AVE	90012	5414024016	Low Medium II Residential	RD2-1VL	0	21	0.128117505	Residential - Single Family Residence	YES - Current	NO - Privately-Owned	Available	Not Used in Prior Housing Element	0	0	0.055304015	0.055304015	1	2*	2*	138A217	50	Silver Lake - Echo Park - Elysian Valley			Above Moderate
LOS ANGELES	471 W SOLANO AVE	90012	5414024017	Low Medium II Residential	RD2-1VL	0	21	0.128117957	Residential - Double, Duplex, or Two Units - 4 Stories or Less	YES - Current	NO - Privately-Owned	Available	Not Used in Prior Housing Element	0	0	0.072582781	0.072582781	2	2*	2*	138A217	53	Silver Lake - Echo Park - Elysian Valley	Yes		Above Moderate
LOS ANGELES	467 W SOLANO AVE	90012	5414024018	Low Medium II Residential	RD2-1VL	0	21	0.128117957	Residential - Single Family Residence	YES - Current	NO - Privately-Owned	Available	Not Used in Prior Housing Element	0	0	0.055304015	0.055304015	1	2*	2*	138A217	56	Silver Lake - Echo Park - Elysian Valley			Above Moderate
LOS ANGELES			5414024019	Low Medium II Residential	RD2-1VL	0	21	0.086615728	Residential - Single Family Residence	YES - Current	NO - Privately-Owned	Available	Not Used in Prior Housing Element	0	0	0.034750074	0.034750074	1	1*	1*	139-5A217	148	Silver Lake - Echo Park - Elysian Valley			Above Moderate
LOS ANGELES	542 W CASANOVA ST	90012	5414024020	Low Medium II Residential	RD2-1VL	0	21	0.085165831	Residential - Single Family Residence	YES - Current	NO - Privately-Owned	Available	Not Used in Prior Housing Element	0	0	0.034750074	0.034750074	1	1*	1*	139-5A217	147	Silver Lake - Echo Park - Elysian Valley			Above Moderate
LOS ANGELES	526 W CASANOVA ST	90012	5414024023	Low Medium II Residential	RD2-1VL	0	21	0.127301091	Residential - Double, Duplex, or Two Units - 4 Stories or Less	YES - Current	NO - Privately-Owned	Available	Not Used in Prior Housing Element	0	0	0.072582781	0.072582781	2	2*	2*	139-5A217	164	Silver Lake - Echo Park - Elysian Valley	Yes		Above Moderate
LOS ANGELES	522 W CASANOVA ST	90012	5414024024	Low Medium II Residential	RD2-1VL	0	21	0.127323807	Residential - Double, Duplex, or Two Units - 4 Stories or Less	YES - Current	NO - Privately-Owned	Available	Not Used in Prior Housing Element	0	0	0.072582781	0.072582781	2	2*	2*	139-5A217	166	Silver Lake - Echo Park - Elysian Valley	Yes		Above Moderate
LOS ANGELES	518 W CASANOVA ST	90012	5414024025	Low Medium II Residential	RD2-1VL	0	21	0.127347391	Residential - Double, Duplex, or Two Units - 4 Stories or Less	YES - Current	NO - Privately-Owned	Available	Not Used in Prior Housing Element	0	0	0.003042744	0.003042744	2	2*	2*	138A217	13	Silver Lake - Echo Park - Elysian Valley			Above Moderate
LOS ANGELES	514 W CASANOVA ST	90012	5414024026	Low Medium II Residential	RD2-1VL	0	21	0.127371637	Residential - Double, Duplex, or Two Units - 4 Stories or Less	YES - Current	NO - Privately-Owned	Available	Not Used in Prior Housing Element	0	0	0.072582781	0.072582781	2	2*	2*	138A217	16	Silver Lake - Echo Park - Elysian Valley	Yes		Above Moderate
LOS ANGELES	512 W CASANOVA ST	90012	5414024027	Low Medium II Residential	RD2-1VL	0	21	0.127394595	Residential - Single Family Residence	YES - Current	NO - Privately-Owned	Available	Not Used in Prior Housing Element	0	0	0.055304015	0.055304015	1	2*	2*	138A217	19	Silver Lake - Echo Park - Elysian Valley			Above Moderate
LOS ANGELES	506 W CASANOVA ST	90012	5414024028	Low Medium II Residential	RD2-1VL	0	21	0.127416699	Residential - Single Family Residence	YES - Current	NO - Privately-Owned	Available	Not Used in Prior Housing Element	0	0	0.055304015	0.055304015	1	2*	2*	138A217	22	Silver Lake - Echo Park - Elysian Valley			Above Moderate
LOS ANGELES	492 W CASANOVA ST	90012	5414024031	Low Medium II Residential	RD2-1VL	0	21	0.127489275	Residential - Single Family Residence	YES - Current	NO - Privately-Owned	Available	Not Used in Prior Housing Element	0	0	0.055304015	0.055304015	1	2*	2*	138A217	33	Silver Lake - Echo Park - Elysian Valley			Above Moderate
LOS ANGELES	468 W CASANOVA ST	90012	5414024036	Low Medium II Residential	RD2-1VL	0	21	0.127627391	Residential - Three Units (Any Combination) - 4 Stories or Less	YES - Current	NO - Privately-Owned	Available	Not Used in Prior Housing Element	0	0	0.011057316	0.011057316	2	2*	2*	138A217	52	Silver Lake - Echo Park - Elysian Valley	Yes		Above Moderate
LOS ANGELES	486 W CASANOVA ST	90012	5414024042	Low Medium II Residential	RD2-1VL	0	21	0.127510386	Residential - Single Family Residence	YES - Current	NO - Privately-Owned	Available	Not Used in Prior Housing Element	0	0	0.055304015	0.055304015	1	2*	2*	138A217	36	Silver Lake - Echo Park - Elysian Valley			Above Moderate
LOS ANGELES	482 W CASANOVA ST	90012	5414024043	Low Medium II Residential	RD2-1VL	0	21	0.127534787	Residential - Single Family Residence	YES - Current	NO - Privately-Owned	Available	Not Used in Prior Housing Element	0	0	0.055304015	0.055304015	1	2*	2*	138A217	39	Silver Lake - Echo Park - Elysian Valley			Above Moderate
LOS ANGELES	465 W SOLANO AVE	90012	5414025001	Low Medium II Residential	RD2-1VL	0	21	0.128117957	Residential - Double, Duplex, or Two Units - 4 Stories or Less	YES - Current	NO - Privately-Owned	Available	Not Used in Prior Housing Element	0	0	0.072582781	0.072582781	2	2*	2*	138A217	59	Silver Lake - Echo Park - Elysian Valley	Yes		Above Moderate
LOS ANGELES	453 W SOLANO AVE	90012	5414025004	Low Medium II Residential	RD2-1VL	0	21	0.128117957	Residential - Double, Duplex, or Two Units - 4 Stories or Less	YES - Current	NO - Privately-Owned	Available	Not Used in Prior Housing Element	0	0	0.004591498	0.004591498	2	2*	2*	138A217	68	Silver Lake - Echo Park - Elysian Valley	Yes		Above Moderate
LOS ANGELES	449 W SOLANO AVE	90012	5414025005	Low Medium II Residential	RD2-1VL	0	21	0.128117957	Residential - Double, Duplex, or Two Units - 4 Stories or Less	YES - Current	NO - Privately-Owned	Available	Not Used in Prior Housing Element	0	0	0.072582781	0.072582781	2	2*	2*	138A217	71	Silver Lake - Echo Park - Elysian Valley	Yes		Above Moderate
LOS ANGELES	445 W SOLANO AVE	90012	5414025006	Low Medium II Residential	RD2-1VL	0	21	0.128117957	Residential - Double, Duplex, or Two Units - 4 Stories or Less	YES - Current	NO - Privately-Owned	Available	Not Used in Prior Housing Element	0	0	0.072582781	0.072582781	2	2*	2*	138A217	74	Silver Lake - Echo Park - Elysian Valley	Yes		Above Moderate
LOS ANGELES	435 W SOLANO AVE	90012	5414025008	Low Medium II Residential	RD2-1VL	0	21	0.128118547	Residential - Double, Duplex, or Two Units - 4 Stories or Less	YES - Current	NO - Privately-Owned	Available	Not Used in Prior Housing Element	0	0	0.072582781	0.072582781	2	2*	2*	138A217	83	Silver Lake - Echo Park - Elysian Valley	Yes		Above Moderate
LOS ANGELES	425 W SOLANO AVE	90012	5414025011	Low Medium II Residential	RD2-1VL	0	21	0.128117957	Residential - Double, Duplex, or Two Units - 4 Stories or Less	YES - Current	NO - Privately-Owned	Available	Not Used in Prior Housing Element	0	0	0.072582781	0.072582781	2	2*	2*	138A217	98	Silver Lake - Echo Park - Elysian Valley	Yes		Above Moderate
LOS ANGELES	464 W CASANOVA ST	90012	5414025013	Low Medium II Residential	RD2-1VL	0	21	0.127651387	Residential - Double, Duplex, or Two Units - 4 Stories or Less	YES - Current	NO - Privately-Owned	Available	Not Used in Prior Housing Element	0	0	0.072582781	0.072582781	2	2*	2*	138A217	55	Silver Lake - Echo Park - Elysian Valley	Yes		Above Moderate
LOS ANGELES	450 W CASANOVA ST	90012	5414025016	Low Medium II Residential	RD2-1VL	0	21	0.127722072	Residential - Four Units (Any Combination) - 4 Stories or Less	YES - Current	NO - Privately-Owned	Available	Not Used in Prior Housing Element	0	0	0.072582781	0.072582781	2	2*	2*	138A217	64	Silver Lake - Echo Park - Elysian Valley	Yes		Above Moderate
LOS ANGELES	446 W CASANOVA ST	90012	5414025017	Low Medium II Residential	RD2-1VL	0	21	0.127745076	Residential - Double, Duplex, or Two Units - 4 Stories or Less	YES - Current	NO - Privately-Owned	Available	Not Used in Prior Housing Element	0	0	0.072582781	0.072582781	2	2*	2*	138A217	67	Silver Lake - Echo Park - Elysian Valley	Yes		Above Moderate
LOS ANGELES	438 W CASANOVA ST	90012	5414025019	Low Medium II Residential	RD2-1VL	0	21	0.127791128	Residential - Single Family Residence	YES - Current	NO - Privately-Owned	Available	Not Used in Prior Housing Element	0	0	0.055304015	0.055304015	1	2*	2*	138A217	73	Silver Lake - Echo Park - Elysian Valley			Above Moderate
LOS ANGELES	1401 N BROADWAY	90012	5414025025	Neighborhood Commercial	C1-1VL	0	54	0.170062932	Commercial - Office Building - One Story	YES - Current	NO - Privately-Owned	Available	Used in Prior Housing Element - Non-Vacant	0.010653539	0	0	0.010653539	1	0	0	138A217	113	Silver Lake - Echo Park - Elysian Valley			Lower
LOS ANGELES	1411 N NORTH BROADWAY	90012	5414025026	Neighborhood Commercial	C1-1VL	0	54	0.159071232	Residential - Single Family Residence	YES - Current	NO - Privately-Owned	Available	Used in Prior Housing Element - Non-Vacant	0.152844369	0	0	0.152844369	0	0	0	138A217	111	Silver Lake - Echo Park - Elysian Valley			Lower
LOS ANGELES	1415 N NORTH BROADWAY	90012	5414025027	Neighborhood Commercial	C1-1VL	0	54	0.163256509	Residential - Four Units (Any Combination) - 4 Stories or Less	YES - Current	NO - Privately-Owned	Available	Not Used in Prior Housing Element	0	0	0.054113615	0.054113615	0	0	0	138A217	110	Silver Lake - Echo Park - Elysian Valley	Yes		Above Moderate
LOS ANGELES	1417 N NORTH BROADWAY	90012	5414025028	Neighborhood Commercial	C1-1VL	0	54	0.167578686	Residential - Five or More Units or Apartments (Any Combination) - 4 Stories or Less	YES - Current	NO - Privately-Owned	Available	Not Used in Prior Housing Element	0	0	0.061097801	0.061097801	7	0	0	138A217	108	Silver Lake - Echo Park - Elysian Valley	Yes		Above Moderate
LOS ANGELES	1423 N NORTH BROADWAY	90012	5414025029	Neighborhood Commercial	C1-1VL	0	54	0.171886947	Commercial - Store Combination - Store and Residential Combination - Two Stories	YES - Current	NO - Privately-Owned	Available	Not Used in Prior Housing Element	0	0	0.049036583	0.049036583	2	0	0	138A217	107	Silver Lake - Echo Park - Elysian Valley	Yes		Above Moderate
LOS ANGELES	1425 N BROADWAY	90012	5414025030	Neighborhood Commercial	C1-1VL	0	54	0.17633993	Residential - Single Family Residence	YES - Current	NO - Privately-Owned	Available	Used in Prior Housing Element - Non-Vacant	0.46205101	0	0	0.46205101	1	0	0	138A217	105	Silver Lake - Echo Park - Elysian Valley			Lower
LOS ANGELES	2028 N AVON ST	90026	5415009012	Low Residential	R1-1VL	0	1 unit per lot	0.173308101	Residential - Single Family Residence - Other Improvements Only	YES - Current	NO - Privately-Owned	Available	Not Used in Prior Housing Element	0	0	0.036570087	0.036570087	0	0	0	144A211	310	Silver Lake - Echo Park - Elysian Valley			Above Moderate
LOS ANGELES	1420 W EWING ST	90026	5415009016	Low Medium I Residential	RD3-1VL	0	14	0.162120915	Residential - Double, Duplex, or Two Units - 4 Stories or Less	YES - Current	NO - Privately-Owned	Available	Not Used in Prior Housing Element	0	0	0.150186098	0.150186098	2	2*	2*	144A211	370	Silver Lake - Echo Park - Elysian Valley	Yes		Above Moderate
LOS ANGELES	1962 N AVON ST	90026	5415009018	Low Medium I Residential	RD3-1VL	0	14	0.113482721	Residential - Single Family Residence	YES - Current	NO - Privately-Owned	Available	Not Used in Prior Housing Element	0	0	0.072845984	0.072845984	1	1*	1*	142-5A211	14	Silver Lake - Echo Park - Elysian Valley			Above Moderate
LOS ANGELES	1958 N AVON ST	90026	5415009021	Low Medium I Residential	RD3-1VL	0	14	0.143480431	Residential - Single Family Residence	YES - Current	NO - Privately-Owned	Available	Not Used in Prior Housing Element	0	0	0.144904256	0.144904256	1	2*	2*	142-5A211	23	Silver Lake - Echo Park - Elysian Valley			Above Moderate
LOS ANGELES	1955 N PARK DR	90026	5415009023	Low Medium I Residential	RD3-1VL	0	14	0.078128541	Residential - Single Family Residence	YES - Current	NO - Privately-Owned	Available	Not Used in Prior Housing Element	0	0	0.026575676	0.026575676	1	1*	1*	142-5A211	46	Silver Lake - Echo Park - Elysian Valley			Above Moderate
LOS ANGELES			5415009023	Low Medium I Residential	RD3-1VL	0	14	0.088098489	Residential - Single Family Residence	YES - Current	NO - Privately-Owned	Available	Not Used in Prior Housing Element	0	0	0.026575676	0.026575676	1	1*	1*	142-5A211	54	Silver Lake - Echo Park - Elysian Valley			Above Moderate
LOS ANGELES			5415009038	Low Medium I Residential	RD3-1VL	0	14	0.160168447	Residential - Double, Duplex, or Two Units - 4 Stories or Less	YES - Current	NO - Privately-Owned	Available	Not Used in Prior Housing Element	0	0	0.030444884	0.030444884	2	2*	2*	142-5A211	55	Silver Lake - Echo Park - Elysian Valley			Above Moderate
LOS ANGELES	1410 W EWING ST	90026	5415009041	Low Medium I Residential	RD3-1VL	0	14	0.159701631	Residential - Double, Duplex, or Two Units - 4 Stories or Less	YES - Current	NO - Privately-Owned	Available	Not Used in Prior Housing Element	0	0	0.157483172	0.157483172	2	2*	2*	144A211	391	Silver Lake - Echo Park - Elysian Valley	Yes		Above Moderate
LOS ANGELES	1904 N AVON ST	90026	5415010006	Low Medium I Residential	RD3-1VL	0	14	0.150434638	Residential - Double, Duplex, or Two Units - 4 Stories or Less - Pool	YES - Current	NO - Privately-Owned	Available	Not Used in Prior Housing Element	0	0	0.182620144	0.182620144	2	2*	2*	142-5A211	149	Silver Lake - Echo Park - Elysian Valley	Yes		Above Moderate
LOS ANGELES	1901 N PARK DR	90026	5415010007	Low Medium I Residential	RD3-1VL	0	14	0.179615572	Residential - Single Family Residence	YES - Current	NO - Privately-Owned	Available	Not Used in Prior Housing Element	0	0	0.115113378	0.115113378	1	2*	2*	142-5A211	161	Silver Lake - Echo Park - Elysian Valley			Above Moderate
LOS ANGELES	1880 N MORTON AVE	90026	5415010008	Low Medium I Residential	R2-1VL	0	17	0.120798127	Residential - Single Family Residence	YES - Current	NO - Privately-Owned	Available	Not Used in Prior Housing Element	0	0	0.038342381	0.038342381	1	2*	2*	142-5A211	170	Silver Lake - Echo Park - Elysian Valley			Above Moderate
LOS ANGELES	1887 N PARK DR	90026	5415010009	Low Medium I Residential	R2-1VL	0	17	0.093650372	Residential - Single Family Residence	YES - Current	NO - Privately-Owned	Available	Not Used in Prior Housing Element	0	0	0.072845984	0.072845984	1	1*	1*	142-5A211	184	Silver Lake - Echo Park - Elysian Valley			Above Moderate
LOS ANGELES	1874 N MORTON AVE	90026	5415010010	Low Medium I Residential	R2-1VL	0	17	0.114784847	Residential - Single Family Residence	YES - Current	NO - Privately-Owned	Available	Not Used in Prior Housing Element	0	0	0.072845984	0.072845984	1	1*	1*	142-5A211	183	Silver Lake - Echo Park - Elysian Valley			Above Moderate
LOS ANGELES	1883 N PARK DR	90026	5415010011	Low Medium I Residential	R2-1VL	0	17	0.128801522	Residential - Double, Duplex, or Two Units - 4 Stories or Less	YES - Current	NO - Privately-Owned	Available	Not Used in Prior Housing Element	0	0	0.150186098	0.150186098	2	2*	2*	142-5A211	198	Silver Lake - Echo Park - Elysian Valley	Yes		Above Moderate
LOS ANGELES	1877 N PARK DR	90026	5415010012	Low Medium I Residential	R2-1VL	0	17	0.129240329	Residential - Single Family Residence	YES - Current	NO - Privately-Owned	Available	Not Used in Prior Housing Element	0	0	0.115113378	0.115113378	1	2*	2*	142-5A211	212	Silver Lake - Echo Park - Elysian Valley			Above Moderate
LOS ANGELES	1873 N PARK DR	90026	5415010013	Low Medium I Residential	R2-1VL	0	17	0.158375936	Residential - Double, Duplex, or Two Units - 4 Stories or Less	YES - Current	NO - Privately-Owned	Available	Not Used in Prior Housing Element	0	0	0.150186098	0.150186098	2	2*	2*	142-5A211	219	Silver Lake - Echo Park - Elysian Valley	Yes		Above Moderate
LOS ANGELES	1869 N PARK DR	90026	5415010014	Low Medium I Residential	R2-1VL	0	17	0.158010681	Residential - Double, Duplex, or Two Units - 4 Stories or Less	YES - Current	NO - Privately-Owned	Available	Not Used in Prior Housing Element	0	0	0.150186098	0.150186098	2	2*	2*	142-5A211	231	Silver Lake - Echo Park - Elysian Valley	Yes		Above Moderate
LOS ANGELES	1861 N PARK DR	90026	5415010016	Low Medium I Residential	R2-1VL	0	17	0.187957193	Residential - Single Family Residence	YES - Current	NO - Privately-Owned	Available	Not Used in Prior Housing Element	0	0	0.087423241	0.087423241	1	3*	3*	142-5A211	240	Silver Lake - Echo Park - Elysian Valley			Above Moderate
LOS ANGELES	1849 N PARK DR	90026	5415010017	Low Medium I Residential	R2-1VL	0	17	0.206054697	Residential - Single Family Residence	YES - Current	NO - Privately-Owned	Available	Used in Prior Housing Element - Non-Vacant	0	0	0.091687852	0.091687852	1	3*	3*	142-5A211	258	Silver Lake - Echo Park - Elysian Valley			Above Moderate
LOS ANGELES	1855 N PARK DR	90026	5415010017	Low Medium I Residential	R2-1VL	0	17	0.210146507	Residential - Single Family Residence	YES - Current	NO - Privately-Owned	Available	Used in Prior Housing Element - Non-Vacant	0	0	0.091687852	0.091687852	1	3*	3*	142-5A211	251	Silver Lake - Echo Park - Elysian Valley			Above Moderate
LOS ANGELES	1854 N MORTON AVE	90026	5415010020	Low Medium I Residential	R2-1VL	0	17	0.172172476	Residential - Single Family Residence	YES - Current	NO - Privately-Owned	Available	Not Used in Prior Housing Element	0	0	0.094294119	0.094294119	1	2*	2*	142-5A211	227	Silver Lake - Echo Park - Elysian Valley			Above Moderate
LOS ANGELES	1860 N MORTON AVE	90026	5415010021	Low Medium I Residential	R2-1VL	0	17	0.143479016	Residential - Single Family Residence	YES - Current	NO - Privately-Owned	Available	Not Used in Prior Housing Element	0	0	0.115113378	0.115113378	1	2*	2*	142-5A211	217	Silver Lake - Echo Park - Elysian Valley			Above Moderate
LOS ANGELES	1866 N MORTON AVE	90026	5415010022	Low Medium I Residential	R2-1VL	0	17	0.143479977	Residential - Double, Duplex, or Two Units - 4 Stories or Less	YES - Current	NO - Privately-Owned	Available	Not Used in Prior Housing Element	0	0	0.042677695	0.042677695	2	2*	2*	142-5A211	209	Silver Lake - Echo Park - Elysian Valley			Above Moderate
LOS ANGELES	1872 N MORTON AVE	90026	5415010023	Low Medium I Residential	R2-1VL	0	17	0.143478214	Residential - Single Family Residence	YES - Current	NO - Privately-Owned	Available	Not Used in Prior Housing Element	0	0	0.115113378	0.115113378	1	2*	2*	142-5A211	197	Silver Lake - Echo Park - Elysian Valley			Above Moderate
LOS ANGELES	1914 N AVON ST	90026	5415010024	Low Medium I Residential	RD3-1VL	0	14	0.13650851	Residential - Single Family Residence	YES - Current	NO - Privately-Owned	Available	Not Used in Prior Housing Element	0	0	0.080385816	0.080385816	1	1*	1*	142-5A211	127	Silver Lake - Echo Park - Elysian Valley			Above Moderate
LOS ANGELES	1923 N PARK DR	90026	5415010024	Low Medium I Residential	RD3-1VL	0	14	0.13650872	Residential - Single Family Residence	YES - Current	NO - Privately-Owned	Available	Not Used in Prior Housing Element	0	0	0.080385816	0.080385816	1	1*	1*	142-5A211	115	Silver Lake - Echo Park - Elysian Valley			Above Moderate
LOS ANGELES	1933 N PARK DR	90026	5415010028	Low Medium I Residential	RD3-1VL	0	14	0.146009369	Residential - Single Family Residence	YES - Current	NO - Privately-Owned	Available	Not Used in Prior Housing Element	0	0	0.147721887	0.147721887	1	2*	2*	142-5A211	90	Silver Lake - Echo Park - Elysian Valley			Above Moderate
LOS ANGELES	1835 N PARK DR	90026	5415011003	Low Medium I Residential	R2-1VL	0	17	0.186159765	Residential - Double, Duplex, or Two Units - 4 Stories or Less	YES - Current	NO - Privately-Owned	Available	Not Used in Prior Housing Element	0	0	0.1169855	0.1169855	2	3*	3*	142-5A211	280	Silver Lake - Echo Park - Elysian Valley	Yes		Above Moderate
LOS ANGELES	1829 N PARK DR	90026	5415011004	Low Medium I Residential	R2-1VL	0	17	0.179527776	Residential - Single Family Residence	YES - Current	NO - Privately-Owned	Available	Not Used in Prior Housing Element	0	0	0.087423241	0.087423241	1	3*	3*	142-5A211	289	Silver Lake - Echo Park - Elysian Valley			Above Moderate
LOS ANGELES	1819 N PARK DR	90026	5415011006	Low Medium I Residential	R2-1VL	0	17	0.166264741	Residential - Single Family Residence	YES - Current	NO - Privately-Owned	Available	Not Used in Prior Housing Element	0	0	0.115113378	0.115113378	1	2*	2*	142-5A211	303	Silver Lake - Echo Park - Elysian Valley			Above Moderate
LOS ANGELES	1815 N PARK DR	90026	5415011007	Low Medium I Residential	R2-1VL	0	17	0.159631892	Residential - Single Family Residence	YES - Current	NO - Privately-Owned	Available	Not Used in Prior Housing Element	0	0	0.115113378	0.115113378	1	2*	2*	142-5A211	313	Silver Lake - Echo Park - Elysian Valley			Above Moderate
LOS ANGELES	1465 W MORTON PL	90026	5415011011	Low Medium I Residential	R2-1VL	0	17	0.119458367	Residential - Double, Duplex, or Two Units - 4 Stories or Less	YES - Current	NO - Privately-Owned	Available	Not Used in Prior Housing Element	0	0	0.182620144	0.182620144	2	2*	2*	142-5A211	321	Silver Lake - Echo Park - Elysian Valley	Yes		Above Moderate
LOS ANGELES	1800 N MORTON AVE	90026	5415011014	Low Medium I Residential	R2-1VL	0	17	0.066555866	Residential - Single Family Residence	YES - Current	NO - Privately-Owned	Available	Not Used in Prior Housing Element	0	0	0.089065498	0.089065498	1	1*	1*	142-5A211	314	Silver Lake - Echo Park - Elysian Valley			Above Moderate
LOS ANGELES	1806 N MORTON AVE	90026	5415011015	Low Medium I Residential	R2-1VL	0	17	0.09520161	Residential - Single Family Residence	YES - Current	NO - Privately-Owned	Available	Not Used in Prior Housing Element	0	0	0.072845984	0.072845984	1	1*	1*	142-5A211	298	Silver Lake - Echo Park - Elysian Valley			Above Moderate
LOS ANGELES	1814 N MORTON AVE	90026	5415011016	Low Medium I Residential	R2-1VL	0	17	0.172170142	Residential - Double, Duplex, or Two Units - 4 Stories or Less	YES - Current	NO - Privately-Owned	Available	Not Used in Prior Housing Element	0	0	0.082731128	0.082731128	2	2*	2*	142-5A211	292	Silver Lake - Echo Park - Elysian Valley			Above Moderate
LOS ANGELES	1820 N MORTON AVE	90026	5415011017	Low Medium I Residential	R2-1VL	0	17	0.172170142	Residential - Single Family Residence	YES - Current	NO - Privately-Owned	Available	Not Used in Prior Housing Element	0	0	0.094294119	0.094294119	1	2*	2*	142-5A211	285	Silver Lake - Echo Park - Elysian Valley			Above Moderate
LOS ANGELES	1824 N MORTON AVE	90026	5415011018	Low Medium I Residential	R2-1VL	0	17	0.172170956	Residential - Double, Duplex, or Two Units - 4 Stories or Less	YES - Current	NO - Privately-Owned	Available	Not Used in Prior Housing Element	0	0	0.123277116	0.123277116	2	2*	2*

LOS ANGELES	812 W SOLANO AVE	90012	5415023009	Low Medium I Residential	R2-1VL	0	17	0.128205433	Residential - Single Family Residence	YES - Current	NO - Privately-Owned	Available	Not Used in Prior Housing Element	0	0	0.057161999	0.057161999	1	2*	2*	1388213	10	Silver Lake - Echo Park - Elysian Valley			Above Moderate
LOS ANGELES			5415023011	Low Medium I Residential	R2-1VL	0	17	0.072263278	Residential - Single Family Residence	YES - Current	NO - Privately-Owned	Available	Not Used in Prior Housing Element	0	0	0.045525205	0.045525205	1	1*	1*	1388213	17	Silver Lake - Echo Park - Elysian Valley			Above Moderate
LOS ANGELES	1816 N BROOKS AVE	90012	5415023013	Low Medium I Residential	R2-1VL	0	17	0.276683	Residential - Double, Duplex, or Two Units - 4 Stories or Less	YES - Current	NO - Privately-Owned	Available	Not Used in Prior Housing Element	0	0	0.058637047	0.058637047	2	0	0	1388213	7	Silver Lake - Echo Park - Elysian Valley	Yes		Above Moderate
LOS ANGELES	1810 N BROOKS AVE	90012	5415023014	Low Medium I Residential	R2-1VL	0	17	0.142772351	Residential - Double, Duplex, or Two Units - 4 Stories or Less	YES - Current	NO - Privately-Owned	Available	Not Used in Prior Housing Element	0	0	0.030483571	0.030483571	2	2*	2*	1388213	18	Silver Lake - Echo Park - Elysian Valley	Yes		Above Moderate
LOS ANGELES	1801 N BOUETT ST	90012	5415023015	Low Medium I Residential	R2-1VL	0	17	0.063360818	Residential - Single Family Residence	YES - Current	NO - Privately-Owned	Available	Not Used in Prior Housing Element	0	0	0.01967113	0.01967113	1	1*	1*	1388213	32	Silver Lake - Echo Park - Elysian Valley			Above Moderate
LOS ANGELES			5415023015	Low Medium I Residential	R2-1VL	0	17	0.063360803	Residential - Single Family Residence	YES - Current	NO - Privately-Owned	Available	Not Used in Prior Housing Element	0	0	0.01967113	0.01967113	1	1*	1*	1388213	21	Silver Lake - Echo Park - Elysian Valley			Above Moderate
LOS ANGELES	815 W SOLANO AVE	90012	5415023021	Low Medium I Residential	R2-1VL	0	17	0.157809996	Residential - Double, Duplex, or Two Units - 4 Stories or Less	YES - Current	NO - Privately-Owned	Available	Not Used in Prior Housing Element	0	0	0.072582781	0.072582781	2	2*	2*	1418213	46	Silver Lake - Echo Park - Elysian Valley	Yes		Above Moderate
LOS ANGELES	726 W PARK ROW	90012	5415024004	Low Medium I Residential	R2-1VL	0	17	0.07930554	Residential - Single Family Residence	YES - Current	NO - Privately-Owned	Available	Not Used in Prior Housing Element	0	0	0.003970442	0.003970442	1	1*	1*	139-SA217	11	Silver Lake - Echo Park - Elysian Valley			Above Moderate
LOS ANGELES	725 W ACADEMY ROAD	90012	5415024005	Low Medium I Residential	R2-1VL	0	17	0.096056479	Residential - Single Family Residence - Pool	YES - Current	NO - Privately-Owned	Available	Not Used in Prior Housing Element	0	0	0.009263051	0.009263051	1	1*	1*	139-SA217	13	Silver Lake - Echo Park - Elysian Valley			Above Moderate
LOS ANGELES	721 W ACADEMY ROAD	90012	5415024006	Low Medium I Residential	R2-1VL	0	17	0.112805781	Residential - Single Family Residence	YES - Current	NO - Privately-Owned	Available	Not Used in Prior Housing Element	0	0	0.034750074	0.034750074	1	1*	1*	139-SA217	15	Silver Lake - Echo Park - Elysian Valley			Above Moderate
LOS ANGELES	715 W ACADEMY ROAD	90012	5415024008	Low Medium I Residential	R2-1VL	0	17	0.146306799	Residential - Double, Duplex, or Two Units - 4 Stories or Less	YES - Current	NO - Privately-Owned	Available	Not Used in Prior Housing Element	0	0	0.072582781	0.072582781	2	2*	2*	139-SA217	19	Silver Lake - Echo Park - Elysian Valley	Yes		Above Moderate
LOS ANGELES	753 W SOLANO AVE	90012	5415024015	Low Medium I Residential	R2-1VL	0	17	0.136520548	Residential - Single Family Residence	YES - Current	NO - Privately-Owned	Available	Not Used in Prior Housing Element	0	0	0.055304015	0.055304015	1	2*	2*	1388213	12	Silver Lake - Echo Park - Elysian Valley			Above Moderate
LOS ANGELES	749 W SOLANO AVE	90012	5415024016	Low Medium I Residential	R2-1VL	0	17	0.136314223	Residential - Single Family Residence	YES - Current	NO - Privately-Owned	Available	Not Used in Prior Housing Element	0	0	0.055304015	0.055304015	1	2*	2*	139-SA217	6	Silver Lake - Echo Park - Elysian Valley			Above Moderate
LOS ANGELES	745 W SOLANO AVE	90012	5415024017	Low Medium I Residential	R2-1VL	0	17	0.136461506	Residential - Single Family Residence	YES - Current	NO - Privately-Owned	Available	Not Used in Prior Housing Element	0	0	0.055304015	0.055304015	1	2*	2*	139-SA217	7	Silver Lake - Echo Park - Elysian Valley			Above Moderate
LOS ANGELES	741 W SOLANO AVE	90012	5415024018	Low Medium I Residential	R2-1VL	0	17	0.136518038	Residential - Single Family Residence	YES - Current	NO - Privately-Owned	Available	Not Used in Prior Housing Element	0	0	0.055304015	0.055304015	1	2*	2*	139-SA217	10	Silver Lake - Echo Park - Elysian Valley			Above Moderate
LOS ANGELES	736 W ACADEMY ROAD	90012	5415024019	Low Medium I Residential	R2-1VL	0	17	0.136575066	Residential - Double, Duplex, or Two Units - 4 Stories or Less	YES - Current	NO - Privately-Owned	Available	Not Used in Prior Housing Element	0	0	0.072582781	0.072582781	2	2*	2*	139-SA217	12	Silver Lake - Echo Park - Elysian Valley	Yes		Above Moderate
LOS ANGELES	732 W ACADEMY ROAD	90012	5415024020	Low Medium I Residential	R2-1VL	0	17	0.136631253	Residential - Single Family Residence	YES - Current	NO - Privately-Owned	Available	Not Used in Prior Housing Element	0	0	0.023152579	0.023152579	1	2*	2*	139-SA217	16	Silver Lake - Echo Park - Elysian Valley			Above Moderate
LOS ANGELES	720 W ACADEMY ROAD	90012	5415024023	Low Medium I Residential	R2-1VL	0	17	0.136798725	Residential - Single Family Residence	YES - Current	NO - Privately-Owned	Available	Not Used in Prior Housing Element	0	0	0.055304015	0.055304015	1	2*	2*	139-SA217	26	Silver Lake - Echo Park - Elysian Valley			Above Moderate
LOS ANGELES	714 W ACADEMY ROAD	90012	5415024025	Low Medium I Residential	R2-1VL	0	17	0.136912034	Residential - Double, Duplex, or Two Units - 4 Stories or Less	YES - Current	NO - Privately-Owned	Available	Not Used in Prior Housing Element	0	0	0.072582781	0.072582781	2	2*	2*	139-SA217	37	Silver Lake - Echo Park - Elysian Valley	Yes		Above Moderate
LOS ANGELES	709 W SOLANO AVE	90012	5415024026	Low Medium I Residential	R2-1VL	0	17	0.136968221	Residential - Single Family Residence	YES - Current	NO - Privately-Owned	Available	Not Used in Prior Housing Element	0	0	0.055304015	0.055304015	1	2*	2*	139-SA217	40	Silver Lake - Echo Park - Elysian Valley			Above Moderate
LOS ANGELES	705 W SOLANO AVE	90012	5415024027	Low Medium I Residential	R2-1VL	0	17	0.137023755	Residential - Single Family Residence	YES - Current	NO - Privately-Owned	Available	Not Used in Prior Housing Element	0	0	0.055304015	0.055304015	1	2*	2*	139-SA217	42	Silver Lake - Echo Park - Elysian Valley			Above Moderate
LOS ANGELES	724 W ACADEMY ROAD	90012	5415024032	Low Medium I Residential	R2-1VL	0	17	0.136742757	Residential - Double, Duplex, or Two Units - 4 Stories or Less	YES - Current	NO - Privately-Owned	Available	Not Used in Prior Housing Element	0	0	0.014812499	0.014812499	2	2*	2*	139-SA217	22	Silver Lake - Echo Park - Elysian Valley			Above Moderate
LOS ANGELES	728 W ACADEMY ROAD	90012	5415024032	Low Medium I Residential	R2-1VL	0	17	0.136688473	Residential - Double, Duplex, or Two Units - 4 Stories or Less	YES - Current	NO - Privately-Owned	Available	Not Used in Prior Housing Element	0	0	0.014812499	0.014812499	2	2*	2*	139-SA217	18	Silver Lake - Echo Park - Elysian Valley			Above Moderate
LOS ANGELES	701 W ACADEMY ROAD	90012	5415024033	Low Medium I Residential	R2-1VL	0	17	0.109274138	Residential - Single Family Residence	YES - Current	NO - Privately-Owned	Available	Not Used in Prior Housing Element	0	0	0.03839525	0.03839525	1	1*	1*	139-SA217	36	Silver Lake - Echo Park - Elysian Valley			Above Moderate
LOS ANGELES	705 W ACADEMY ROAD	90012	5415024033	Low Medium I Residential	R2-1VL	0	17	0.092745605	Residential - Single Family Residence	YES - Current	NO - Privately-Owned	Available	Not Used in Prior Housing Element	0	0	0.03839525	0.03839525	1	1*	1*	139-SA217	34	Silver Lake - Echo Park - Elysian Valley			Above Moderate
LOS ANGELES	717 W SOLANO AVE	90012	5415024RRK	Low Medium I Residential	R2-1VL	0	17	0.136855713	Residential - Single Family Residence - Condominium	YES - Current	NO - Privately-Owned	Available	Not Used in Prior Housing Element	0	0	0.020256552	0.020256552	2	2*	2*	139-SA217	32	Silver Lake - Echo Park - Elysian Valley			Above Moderate
LOS ANGELES	1832 N BOUETT ST	90012	5415025001	Low Medium I Residential	R2-1VL	0	17	0.069563729	Residential - Single Family Residence	YES - Current	NO - Privately-Owned	Available	Not Used in Prior Housing Element	0	0	0.042602909	0.042602909	1	1*	1*	1388213	26	Silver Lake - Echo Park - Elysian Valley			Above Moderate
LOS ANGELES	753 W AMADOR ST	90012	5415025002	Low Medium I Residential	R2-1VL	0	17	0.058769031	Residential - Single Family Residence	YES - Current	NO - Privately-Owned	Available	Not Used in Prior Housing Element	0	0	0.042602909	0.042602909	1	1*	1*	1388213	37	Silver Lake - Echo Park - Elysian Valley			Above Moderate
LOS ANGELES	748 W SOLANO AVE	90012	5415025003	Low Medium I Residential	R2-1VL	0	17	0.128357757	Residential - Single Family Residence	YES - Current	NO - Privately-Owned	Available	Not Used in Prior Housing Element	0	0	0.055304015	0.055304015	1	2*	2*	1388213	31	Silver Lake - Echo Park - Elysian Valley			Above Moderate
LOS ANGELES	744 W SOLANO AVE	90012	5415025004	Low Medium I Residential	R2-1VL	0	17	0.128381339	Residential - Double, Duplex, or Two Units - 4 Stories or Less	YES - Current	NO - Privately-Owned	Available	Not Used in Prior Housing Element	0	0	0.012955432	0.012955432	2	2*	2*	1388213	38	Silver Lake - Echo Park - Elysian Valley			Above Moderate
LOS ANGELES	740 W SOLANO AVE	90012	5415025005	Low Medium I Residential	R2-1VL	0	17	0.128407875	Residential - Double, Duplex, or Two Units - 4 Stories or Less	YES - Current	NO - Privately-Owned	Available	Not Used in Prior Housing Element	0	0	0.072582781	0.072582781	2	2*	2*	1388213	39	Silver Lake - Echo Park - Elysian Valley	Yes		Above Moderate
LOS ANGELES	736 W SOLANO AVE	90012	5415025006	Low Medium I Residential	R2-1VL	0	17	0.128601029	Residential - Single Family Residence	YES - Current	NO - Privately-Owned	Available	Not Used in Prior Housing Element	0	0	0.055304015	0.055304015	1	2*	2*	1388213	40	Silver Lake - Echo Park - Elysian Valley			Above Moderate
LOS ANGELES	732 W SOLANO AVE	90012	5415025007	Low Medium I Residential	R2-1VL	0	17	0.12828508	Residential - Single Family Residence	YES - Current	NO - Privately-Owned	Available	Not Used in Prior Housing Element	0	0	0.055304015	0.055304015	1	2*	2*	1388213	44	Silver Lake - Echo Park - Elysian Valley			Above Moderate
LOS ANGELES	728 W SOLANO AVE	90012	5415025008	Low Medium I Residential	R2-1VL	0	17	0.128478875	Residential - Double, Duplex, or Two Units - 4 Stories or Less	YES - Current	NO - Privately-Owned	Available	Not Used in Prior Housing Element	0	0	0.072582781	0.072582781	2	2*	2*	1388213	47	Silver Lake - Echo Park - Elysian Valley	Yes		Above Moderate
LOS ANGELES	724 W SOLANO AVE	90012	5415025009	Low Medium I Residential	R2-1VL	0	17	0.128503468	Residential - Single Family Residence	YES - Current	NO - Privately-Owned	Available	Not Used in Prior Housing Element	0	0	0.055304015	0.055304015	1	2*	2*	1388213	492	Silver Lake - Echo Park - Elysian Valley			Above Moderate
LOS ANGELES	720 W SOLANO AVE	90012	5415025010	Low Medium I Residential	R2-1VL	0	17	0.128272498	Residential - Double, Duplex, or Two Units - 4 Stories or Less	YES - Current	NO - Privately-Owned	Available	Not Used in Prior Housing Element	0	0	0.072582781	0.072582781	2	2*	2*	139-SA217	43	Silver Lake - Echo Park - Elysian Valley	Yes		Above Moderate
LOS ANGELES	716 W SOLANO AVE	90012	5415025011	Low Medium I Residential	R2-1VL	0	17	0.128278666	Residential - Double, Duplex, or Two Units - 4 Stories or Less	YES - Current	NO - Privately-Owned	Available	Not Used in Prior Housing Element	0	0	0.072582781	0.072582781	2	2*	2*	139-SA217	47	Silver Lake - Echo Park - Elysian Valley	Yes		Above Moderate
LOS ANGELES	712 W SOLANO AVE	90012	5415025012	Low Medium I Residential	R2-1VL	0	17	0.128298468	Residential - Single Family Residence	YES - Current	NO - Privately-Owned	Available	Not Used in Prior Housing Element	0	0	0.055304015	0.055304015	1	2*	2*	139-SA217	50	Silver Lake - Echo Park - Elysian Valley			Above Moderate
LOS ANGELES	708 W SOLANO AVE	90012	5415025013	Low Medium I Residential	R2-1VL	0	17	0.128320051	Residential - Single Family Residence	YES - Current	NO - Privately-Owned	Available	Not Used in Prior Housing Element	0	0	0.055304015	0.055304015	1	2*	2*	139-SA217	54	Silver Lake - Echo Park - Elysian Valley			Above Moderate
LOS ANGELES	704 W SOLANO AVE	90012	5415025014	Low Medium I Residential	R2-1VL	0	17	0.121599464	Residential - Single Family Residence	YES - Current	NO - Privately-Owned	Available	Not Used in Prior Housing Element	0	0	0.067702287	0.067702287	1	2*	2*	139-SA217	56	Silver Lake - Echo Park - Elysian Valley			Above Moderate
LOS ANGELES	701 W AMADOR ST	90012	5415025016	Low Medium I Residential	R2-1VL	0	17	0.068221124	Residential - Single Family Residence	YES - Current	NO - Privately-Owned	Available	Not Used in Prior Housing Element	0	0	0.002856717	0.002856717	1	1*	1*	139-SA217	63	Silver Lake - Echo Park - Elysian Valley			Above Moderate
LOS ANGELES	1820 N BOUETT ST	90012	5415026001	Low Residential	R1-1XL	0	1 unit per lot	0.196455808	Institutional - Church - One Story	YES - Current	NO - Privately-Owned	Available	Not Used in Prior Housing Element	0	0	0.000808563	0.000808563	0	0	0	1388213	42	Silver Lake - Echo Park - Elysian Valley			Above Moderate
LOS ANGELES	648 W ACADEMY ROAD	90012	5415029001	Low Medium I Residential	R2-1VL	0	17	0.137343881	Residential - Double, Duplex, or Two Units - 4 Stories or Less	YES - Current	NO - Privately-Owned	Available	Not Used in Prior Housing Element	0	0	0.072582781	0.072582781	2	2*	2*	139-SA217	55	Silver Lake - Echo Park - Elysian Valley	Yes		Above Moderate
LOS ANGELES	651 W SOLANO AVE	90012	5415029002	Low Medium I Residential	R2-1VL	0	17	0.13740146	Residential - Single Family Residence	YES - Current	NO - Privately-Owned	Available	Not Used in Prior Housing Element	0	0	0.055304015	0.055304015	1	2*	2*	139-SA217	59	Silver Lake - Echo Park - Elysian Valley			Above Moderate
LOS ANGELES	640 W ACADEMY ROAD	90012	5415029003	Low Medium I Residential	R2-1VL	0	17	0.137457758	Residential - Double, Duplex, or Two Units - 4 Stories or Less	YES - Current	NO - Privately-Owned	Available	Not Used in Prior Housing Element	0	0	0.072582781	0.072582781	2	2*	2*	139-SA217	61	Silver Lake - Echo Park - Elysian Valley	Yes		Above Moderate
LOS ANGELES	643 W SOLANO AVE	90012	5415029004	Low Medium I Residential	R2-1VL	0	17	0.137513113	Residential - Single Family Residence	YES - Current	NO - Privately-Owned	Available	Not Used in Prior Housing Element	0	0	0.055304015	0.055304015	1	2*	2*	139-SA217	65	Silver Lake - Echo Park - Elysian Valley			Above Moderate
LOS ANGELES	639 W SOLANO AVE	90012	5415029005	Low Medium I Residential	R2-1VL	0	17	0.13757016	Residential - Single Family Residence	YES - Current	NO - Privately-Owned	Available	Not Used in Prior Housing Element	0	0	0.055304015	0.055304015	1	2*	2*	139-SA217	70	Silver Lake - Echo Park - Elysian Valley			Above Moderate
LOS ANGELES	637 W SOLANO AVE	90012	5415029006	Low Medium I Residential	R2-1VL	0	17	0.137625966	Residential - Double, Duplex, or Two Units - 4 Stories or Less	YES - Current	NO - Privately-Owned	Available	Not Used in Prior Housing Element	0	0	0.072582781	0.072582781	2	2*	2*	139-SA217	75	Silver Lake - Echo Park - Elysian Valley	Yes		Above Moderate
LOS ANGELES	654 W SOLANO AVE	90012	5415029008	Low Medium I Residential	R2-1VL	0	17	0.118400466	Residential - Double, Duplex, or Two Units - 4 Stories or Less	YES - Current	NO - Privately-Owned	Available	Not Used in Prior Housing Element	0	0	0.088745362	0.088745362	2	2*	2*	139-SA217	77	Silver Lake - Echo Park - Elysian Valley	Yes		Above Moderate
LOS ANGELES	648 W SOLANO AVE	90012	5415029009	Low Medium I Residential	R2-1VL	0	17	0.121925512	Residential - Double, Duplex, or Two Units - 4 Stories or Less	YES - Current	NO - Privately-Owned	Available	Not Used in Prior Housing Element	0	0	0.088745362	0.088745362	2	2*	2*	139-SA217	81	Silver Lake - Echo Park - Elysian Valley	Yes		Above Moderate
LOS ANGELES	644 W SOLANO AVE	90012	5415029010	Low Medium I Residential	R2-1VL	0	17	0.121970067	Residential - Double, Duplex, or Two Units - 4 Stories or Less	YES - Current	NO - Privately-Owned	Available	Not Used in Prior Housing Element	0	0	0.037383646	0.037383646	2	2*	2*	139-SA217	87	Silver Lake - Echo Park - Elysian Valley	Yes		Above Moderate
LOS ANGELES	640 W SOLANO AVE	90012	5415029011	Low Medium I Residential	R2-1VL	0	17	0.122013449	Residential - Double, Duplex, or Two Units - 4 Stories or Less	YES - Current	NO - Privately-Owned	Available	Not Used in Prior Housing Element	0	0	0.005641233	0.005641233	2	2*	2*	139-SA217	92	Silver Lake - Echo Park - Elysian Valley	Yes		Above Moderate
LOS ANGELES	636 W SOLANO AVE	90012	5415029012	Low Medium I Residential	R2-1VL	0	17	0.122058005	Residential - Double, Duplex, or Two Units - 4 Stories or Less	YES - Current	NO - Privately-Owned	Available	Not Used in Prior Housing Element	0	0	0.003601982	0.003601982	2	2*	2*	139-SA217	97	Silver Lake - Echo Park - Elysian Valley	Yes		Above Moderate
LOS ANGELES	632 W SOLANO AVE	90012	5415029013	Low Medium I Residential	R2-1VL	0	17	0.122100811	Residential - Single Family Residence	YES - Current	NO - Privately-Owned	Available	Not Used in Prior Housing Element	0	0	0.067702287	0.067702287	1	2*	2*	139-SA217	100	Silver Lake - Echo Park - Elysian Valley			Above Moderate
LOS ANGELES	628 W SOLANO AVE	90012	5415029014	Low Medium I Residential	R2-1VL	0	17	0.122146871	Residential - Single Family Residence	YES - Current	NO - Privately-Owned	Available	Not Used in Prior Housing Element	0	0	0.067702287	0.067702287	1	2*	2*	139-SA217	108	Silver Lake - Echo Park - Elysian Valley			Above Moderate
LOS ANGELES	624 W SOLANO AVE	90012	5415029015	Low Medium I Residential	R2-1VL	0	17	0.121901692	Residential - Double, Duplex, or Two Units - 4 Stories or Less	YES - Current	NO - Privately-Owned	Available	Not Used in Prior Housing Element	0	0	0.088745362	0.088745362	2	2*	2*	139-SA217	113	Silver Lake - Echo Park - Elysian Valley	Yes		Above Moderate
LOS ANGELES	656 W SOLANO AVE	90012	5415029016	Low Medium I Residential	R2-1VL	0	17	0.084994549	Residential - Single Family Residence	YES - Current	NO - Privately-Owned	Available	Not Used in Prior Housing Element	0	0	0.045525205	0.045525205	1	1*	1*	139-SA217	72	Silver Lake - Echo Park - Elysian Valley			Above Moderate
LOS ANGELES	647 W ACADEMY ROAD	90012	5415030001	Low Medium I Residential	R2-1VL	0	17	0.108443948	Residential - Single Family Residence	YES - Current	NO - Privately-Owned	Available	Not Used in Prior Housing Element	0	0	0.034750074	0.034750074	1	1*	1*	139-SA217	44	Silver Lake - Echo Park - Elysian Valley			Above Moderate
LOS ANGELES	643 W ACADEMY ROAD	90012	5415030003	Low Medium I Residential	R2-1VL	0	17	0.10830637	Residential - Single Family Residence	YES - Current	NO - Privately-Owned	Available	Not Used in Prior Housing Element	0	0	0.034750074	0.034750074	1	1*	1*	139-SA217	48	Silver Lake - Echo Park - Elysian Valley			Above Moderate
LOS ANGELES	624 W PARK ROW	90012	5415030006	Low Medium I Residential	R2-1VL	0	17	0.208345746	Residential - Double, Duplex, or Two Units - 4 Stories or Less	YES - Current	NO - Privately-Owned	Available	Not Used in Prior Housing Element	0	0	0.05735153	0.05735153	2	3*	3*	139-SA217	45	Silver Lake - Echo Park - Elysian Valley	Yes		Above Moderate
LOS ANGELES	631 W ACADEMY ROAD	90012	5415030008	Low Medium I Residential	R2-1VL	0	17	0.10457797	Residential - Single Family Residence	YES - Current	NO - Privately-Owned	Available	Not Used in Prior Housing Element	0	0	0.034750074	0.034750074	1	1*	1*	139-SA217	58	Silver Lake - Echo Park - Elysian Valley			Above Moderate
LOS ANGELES	627 W ACADEMY ROAD	90012	5415030009	Low Medium I Residential	R2-1VL	0	17	0.101827215	Residential - Single Family Residence	YES - Current	NO - Privately-Owned	Available	Not Used in Prior Housing Element	0	0	0.034750074	0.034750074	1	1*	1*	139-SA217	62	Silver Lake - Echo Park - Elysian Valley			Above Moderate
LOS ANGELES	623 W ACADEMY ROAD	90012	5415030012	Low Medium I Residential	R2-1VL	0	17	0.11708466	Residential - Single Family Residence	YES - Current	NO - Privately-Owned	Available	Not Used in Prior Housing Element	0	0	0.028408131	0.028408131	1	2*	2*	139-SA217	64	Silver Lake - Echo Park - Elysian Valley			Above Moderate
LOS ANGELES	617 W ACADEMY ROAD	90012	5415030013	Low Medium I Residential	R2-1VL	0	17	0.116503495	Residential - Single Family Residence	YES - Current	NO - Privately-Owned	Available	Not Used in Prior Housing Element	0	0	0.072306818	0.072306818	1	2*	2*	139-SA217	73	Silver Lake - Echo Park - Elysian Valley			Above Moderate
LOS ANGELES			5415030013	Low Medium I Residential	R2-1VL	0	17	0.11650365	Residential - Single Family Residence	YES - Current	NO - Privately-Owned	Available	Not Used in Prior Housing Element	0	0	0.072306818	0.072306818	1	2*	2*	139-SA217	68	Silver Lake - Echo Park - Elysian Valley			Above Moderate
LOS ANGELES	600 W PARK ROW	90012	5415030015	Low Medium II Residential	R2-1VL	0	17	0.097096826	Residential - Double, Duplex, or Two Units - 4 Stories or Less	YES - Current	NO - Privately-Owned	Available	Not Used in Prior Housing Element	0	0	0.089630347	0.089630347	0	1*	1*	139-SA217	71	Silver Lake - Echo Park - Elysian Valley			Above Moderate
LOS ANGELES	1660 N ALVARADO ST	90026	5419001002	Low Medium II Residential	R2-1VL	0	21	0.172176689	Residential - Single Family Residence	YES - Current	NO - Privately-Owned	Available	Not Used in Prior Housing Element	0	0	0.143274832	0.143274832	1	3*	3*	142-SA209	125	Silver Lake - Echo Park - Elysian Valley			Above Moderate
LOS ANGELES	1656 N ALVARADO ST	90026	5419001003	Low Medium II Residential	R2-1VL	0	21	0.172174779	Residential - Three Units (Any Combination) - 4 Stories or Less	YES - Current	NO - Privately-Owned	Available	Not Used in Prior Housing Element	0	0	0.175039375	0.175039375	3	3*	3*	142-SA209	133	Silver Lake - Echo Park - Elysian Valley	Yes		Above Moderate
LOS ANGELES	1652 N ALVARADO ST	90026	5419001004	Low Medium II Residential	RD2-1VL	0	21	0.172173787	Residential - Double, Duplex, or Two Units - 4 Stories or Less	YES - Current	NO - Privately-Owned	Available	Not Used in Prior Housing Element	0	0	0.035121751	0.035121751	2	3*	3*	142-SA209	143	Silver Lake - Echo Park - Elysian Valley			Above Moderate
LOS ANGELES	1640 N ALVARADO ST	90026	5419001006	Low Medium II Residential	RD2-1VL	0	21	0.172174918	Residential - Double, Duplex, or Two Units - 4 Stories or Less	YES - Current	NO - Privately-Owned	Available	Not Used in Prior Housing Element	0	0	0.192547739	0.192547739	2	3*	3*	142-SA209	172	Silver Lake - Echo Park - Elysian Valley	Yes		Above Moderate
LOS ANGELES	1638 N ALVARADO ST	90026	5419001007	Low Medium II Residential	RD2-1VL	0	21	0.172174904	Residential - Single Family Residence	YES - Current	NO - Privately-Owned	Available	Not Used in Prior Housing Element	0	0	0.060717756	0.060717756	1	3*	3*	142-SA209	185	Silver Lake - Echo Park - Elysian Valley			Above Moderate
LOS ANGELES	1946 W EFFIE ST	90026	5419001008	Low Medium I Residential	RD3-1VL	0	14	0.286217273	Residential - Single Family Residence	YES - Current	NO - Privately-Owned	Available	Not Used in Prior Housing Element	0	0	0.406603289	0.406603289	1	0	0	142-SA209	129	Silver Lake - Echo Park - Elysian Valley			Above Moderate
LOS ANGELES	1942 W EFFIE ST	90026	5419001009	Low Medium I Residential	RD3-1VL	0	14	0.286111614	Residential - Single Family Residence	YES - Current	NO - Privately-Owned	Available	Not Used in Prior Housing Element	0	0	0.406603289	0.406603289	1	0	0	142-SA209	134	Silver Lake - Echo Park - Elysian Valley			Above Moderate
LOS ANGELES	1936 W EFFIE ST	90026	5419001010	Low Medium I Residential	RD3-1VL	0	14	0.286013097	Residential - Single Family Residence	YES - Current	NO - Privately-Owned	Available	Not Used in Prior Housing Element	0	0	0.406603289	0.406603289	1	0	0	142-SA209	137	Silver Lake - Echo Park - Elysian Valley			Above Moderate
LOS ANGELES	1930 W EFFIE ST	90026	5419001011	Low Medium I Residential	RD3-1VL	0	14	0.28591976	Residential - Single Family Residence	YES - Current	NO - Privately-Owned	Available	Not Used in Prior Housing Element	0	0	0.406603289	0.406603289	1	0	0	142-SA209	145	Silver Lake - Echo Park - Elysian Valley			Above Moderate
LOS ANGELES	1928 W EFFIE ST	90026	5419001012	Low Medium I Residential	RD3-1VL	0	14	0.285823608	Residential - Double, Duplex, or Two Units - 4 Stories or Less	YES - Current	NO - Privately-Owned	Available	Not Used in Prior Housing Element	0	0	0.25009793	0.25009793	2	0	0	142-SA209	151	Silver Lake - Echo Park - Elysian Valley	Yes		Above Moderate
LOS ANGELES	1922 W EFFIE ST	90026	5419001013	Low Medium I Residential	RD3-1VL	0	14	0.143341859	Residential - Single Family Residence	YES - Current	NO - Privately-Owned	Available	Not Used in Prior Housing Element	0	0	0.216677696	0.216677696	1	2*	2*	142-SA209	158	Silver Lake - Echo Park - Elysian Valley			Above Moderate
LOS ANGELES			5419001014	Low Medium I Residential	RD3-1VL	0	14	0.142385885	Residential - Single Family Residence	YES - Current	NO - Privately-Owned	Available	Not Used in Prior Housing Element	0	0	0.220904142	0.220904142	1	2*	2*	142-SA209	165	Silver Lake - Echo Park - Elysian Valley			Above Moderate
LOS ANGELES	1920 W EFFIE ST	90026	5419001015	Low Medium I Residential	RD3-1VL	0	14	0.318600731	Residential - Four Units (Any Combination) - 4 Stories or Less	YES - Current	NO - Privately-Owned	Available	Not Used in Prior Housing Element	0	0	0.121919116	0.121919116	4	0	0	142-SA209	166	Silver Lake - Echo Park - Elysian Valley			Above Moderate
LOS ANGELES	1947 W DELTA ST	90026	5419001017	Low Medium I Residential	RD3-1VL	0	14	0.148413411	Residential - Single Family Residence	YES - Current	NO - Priv

LOS ANGELES	1648 N LOBDELL PL	90026	5419003013	Low Medium I Residential		RD3-1VL	0	14	0.137008221	Residential - Single Family Residence	YES - Current	NO - Privately-Owned	Available	Not Used in Prior Housing Element	0	0	0.072393531	0.072393531	1	1*	1*	142-SA209	190	Silver Lake - Echo Park - Elysian Valley							Above Moderate
LOS ANGELES	1651 N LAKE SHORE AVE	90026	5419003014	Low Medium I Residential		RD3-1VL	0	14	0.076728373	Residential - Single Family Residence	YES - Current	NO - Privately-Owned	Available	Not Used in Prior Housing Element	0	0	0.088613045	0.088613045	1	1*	1*	142-SA209	186	Silver Lake - Echo Park - Elysian Valley							Above Moderate
LOS ANGELES	1854 N EFFIE ST	90026	5419004002	Low Medium I Residential		R2-1VL	0	17	0.066899876	Residential - Single Family Residence	YES - Current	NO - Privately-Owned	Available	Not Used in Prior Housing Element	0	0	0.088613045	0.088613045	1	1*	1*	142-SA209	189	Silver Lake - Echo Park - Elysian Valley							Above Moderate
LOS ANGELES	1707 N LEMOYNE ST	90026	5419004005	Low Medium I Residential		R2-1VL	0	17	0.063025228	Residential - Single Family Residence	YES - Current	NO - Privately-Owned	Available	Not Used in Prior Housing Element	0	0	0.088613045	0.088613045	1	1*	1*	142-SA209	184	Silver Lake - Echo Park - Elysian Valley							Above Moderate
LOS ANGELES	1818 W EFFIE ST	90026	5419004007	Low Medium I Residential		R2-1VL	0	17	0.11457922	Residential - Single Family Residence	YES - Current	NO - Privately-Owned	Available	Not Used in Prior Housing Element	0	0	0.072393531	0.072393531	1	1*	1*	142-SA209	136	Silver Lake - Echo Park - Elysian Valley							Above Moderate
LOS ANGELES	1725 N ECHO PARK AVE	90026	5419004012	Low Medium I Residential		RD3-1VL	0	14	0.138103991	Residential - Single Family Residence	YES - Current	NO - Privately-Owned	Available	Not Used in Prior Housing Element	0	0	0.209803784	0.209803784	1	2*	2*	142-SA209	191	Silver Lake - Echo Park - Elysian Valley							Above Moderate
LOS ANGELES	1719 N ECHO PARK AVE	90026	5419004013	Low Medium I Residential		RD3-1VL	0	14	0.128847876	Residential - Single Family Residence	YES - Current	NO - Privately-Owned	Available	Not Used in Prior Housing Element	0	0	0.072393531	0.072393531	1	1*	1*	142-SA209	201	Silver Lake - Echo Park - Elysian Valley							Above Moderate
LOS ANGELES	1715 N ECHO PARK AVE	90026	5419004014	Low Medium I Residential		RD3-1VL	0	14	0.129121685	Residential - Single Family Residence	YES - Current	NO - Privately-Owned	Available	Not Used in Prior Housing Element	0	0	0.072393531	0.072393531	1	1*	1*	142-SA209	207	Silver Lake - Echo Park - Elysian Valley							Above Moderate
LOS ANGELES	1707 N ECHO PARK AVE	90026	5419004016	Low Medium I Residential		RD3-1VL	0	14	0.118767536	Residential - Single Family Residence	YES - Current	NO - Privately-Owned	Available	Not Used in Prior Housing Element	0	0	0.072393531	0.072393531	1	1*	1*	142-SA209	228	Silver Lake - Echo Park - Elysian Valley							Above Moderate
LOS ANGELES	1671 N LUCRETIA AVE	90026	5419004018	Low Medium I Residential		R2-1VL	0	17	0.114281742	Residential - Single Family Residence	YES - Current	NO - Privately-Owned	Available	Not Used in Prior Housing Element	0	0	0.072393531	0.072393531	1	1*	1*	142-SA209	216	Silver Lake - Echo Park - Elysian Valley							Above Moderate
LOS ANGELES	1702 N LEMOYNE ST	90026	5419004019	Low Medium I Residential		R2-1VL	0	17	0.191210226	Residential - Three Units (Any Combination) - 4 Stories or Less	YES - Current	NO - Privately-Owned	Available	Not Used in Prior Housing Element	0	0	0.212556744	0.212556744	3	3*	3*	142-SA209	212	Silver Lake - Echo Park - Elysian Valley		Yes					Above Moderate
LOS ANGELES	1706 N LEMOYNE ST	90026	5419004020	Low Medium I Residential		R2-1VL	0	17	0.154106846	Residential - Double, Duplex, or Two Units - 4 Stories or Less	YES - Current	NO - Privately-Owned	Available	Not Used in Prior Housing Element	0	0	0.123418012	0.123418012	2	2*	2*	142-SA209	206	Silver Lake - Echo Park - Elysian Valley							Above Moderate
LOS ANGELES	1710 N LEMOYNE ST	90026	5419004021	Low Medium I Residential		R2-1VL	0	17	0.135360918	Residential - Single Family Residence	YES - Current	NO - Privately-Owned	Available	Not Used in Prior Housing Element	0	0	0.171991378	0.171991378	1	2*	2*	142-SA209	199	Silver Lake - Echo Park - Elysian Valley							Above Moderate
LOS ANGELES	1724 N LEMOYNE ST	90026	5419004024	Low Medium I Residential		R2-1VL	0	17	0.150033417	Residential - Double, Duplex, or Two Units - 4 Stories or Less	YES - Current	NO - Privately-Owned	Available	Not Used in Prior Housing Element	0	0	0.224600458	0.224600458	2	2*	2*	142-SA209	176	Silver Lake - Echo Park - Elysian Valley		Yes					Above Moderate
LOS ANGELES	1646 N LAKE SHORE AVE	90026	5419005002	Low Medium II Residential		R2-1VL	0	17	0.138458323	Residential - Single Family Residence	YES - Current	NO - Privately-Owned	Available	Not Used in Prior Housing Element	0	0	0.171991378	0.171991378	1	2*	2*	142-SA209	211	Silver Lake - Echo Park - Elysian Valley							Above Moderate
LOS ANGELES	1642 N LAKE SHORE AVE	90026	5419005003	Low Medium II Residential		R2-1VL	0	17	0.117256083	Residential - Single Family Residence	YES - Current	NO - Privately-Owned	Available	Not Used in Prior Housing Element	0	0	0.171991378	0.171991378	1	2*	2*	142-SA209	223	Silver Lake - Echo Park - Elysian Valley							Above Moderate
LOS ANGELES	1638 N LAKE SHORE AVE	90026	5419005004	Low Medium II Residential		R2-1VL	0	17	0.116753144	Residential - Single Family Residence	YES - Current	NO - Privately-Owned	Available	Not Used in Prior Housing Element	0	0	0.181176621	0.181176621	1	2*	2*	142-SA209	236	Silver Lake - Echo Park - Elysian Valley							Above Moderate
LOS ANGELES	1632 N LAKE SHORE AVE	90026	5419005005	Low Medium I Residential		R2-1VL	0	17	0.117625214	Residential - Double, Duplex, or Two Units - 4 Stories or Less	YES - Current	NO - Privately-Owned	Available	Not Used in Prior Housing Element	0	0	0.067728889	0.067728889	2	2*	2*	142-SA209	248	Silver Lake - Echo Park - Elysian Valley							Above Moderate
LOS ANGELES	1622 1/2 N LAKE SHORE AVE	90026	5419005007	Low Medium I Residential		R2-1VL	0	17	0.115814305	Residential - Double, Duplex, or Two Units - 4 Stories or Less	YES - Current	NO - Privately-Owned	Available	Not Used in Prior Housing Element	0	0	0.239491886	0.239491886	2	2*	2*	142-SA209	275	Silver Lake - Echo Park - Elysian Valley		Yes					Above Moderate
LOS ANGELES	1612 N LAKE SHORE AVE	90026	5419005009	Low Medium I Residential		R2-1VL	0	17	0.117521802	Residential - Single Family Residence	YES - Current	NO - Privately-Owned	Available	Not Used in Prior Housing Element	0	0	0.177678412	0.177678412	1	2*	2*	142-SA209	300	Silver Lake - Echo Park - Elysian Valley							Above Moderate
LOS ANGELES	1602 N LAKE SHORE AVE	90026	5419005011	Low Medium I Residential		R2-1VL	0	17	0.138411443	Residential - Single Family Residence	YES - Current	NO - Privately-Owned	Available	Not Used in Prior Housing Element	0	0	0.072416456	0.072416456	1	2*	2*	142-SA209	327	Silver Lake - Echo Park - Elysian Valley							Above Moderate
LOS ANGELES	1562 N LAKE SHORE AVE	90026	5419005012	Low Medium I Residential		R2-1VL	0	17	0.138407074	Residential - Single Family Residence	YES - Current	NO - Privately-Owned	Available	Not Used in Prior Housing Element	0	0	0.171991378	0.171991378	1	2*	2*	142-SA209	342	Silver Lake - Echo Park - Elysian Valley							Above Moderate
LOS ANGELES	1556 N LAKE SHORE AVE	90026	5419005013	Low Medium I Residential		R2-1VL	0	17	0.138401408	Residential - Double, Duplex, or Two Units - 4 Stories or Less	YES - Current	NO - Privately-Owned	Available	Not Used in Prior Housing Element	0	0	0.061022593	0.061022593	2	2*	2*	141A209	18	Silver Lake - Echo Park - Elysian Valley		Yes					Above Moderate
LOS ANGELES	1552 N LAKE SHORE AVE	90026	5419005014	Low Medium I Residential		R2-1VL	0	17	0.138396918	Residential - Double, Duplex, or Two Units - 4 Stories or Less	YES - Current	NO - Privately-Owned	Available	Not Used in Prior Housing Element	0	0	0.224600458	0.224600458	2	2*	2*	141A209	34	Silver Lake - Echo Park - Elysian Valley		Yes					Above Moderate
LOS ANGELES	1557 N LEMOYNE ST	90026	5419005018	Low Medium I Residential		R2-1VL	0	17	0.138401879	Residential - Single Family Residence	YES - Current	NO - Privately-Owned	Available	Not Used in Prior Housing Element	0	0	0.171991378	0.171991378	1	2*	2*	141A209	38	Silver Lake - Echo Park - Elysian Valley							Above Moderate
LOS ANGELES	1563 N LEMOYNE ST	90026	5419005019	Low Medium I Residential		R2-1VL	0	17	0.138407458	Residential - Single Family Residence	YES - Current	NO - Privately-Owned	Available	Not Used in Prior Housing Element	0	0	0.171991378	0.171991378	1	2*	2*	141A209	24	Silver Lake - Echo Park - Elysian Valley							Above Moderate
LOS ANGELES	1603 N LEMOYNE ST	90026	5419005020	Low Medium I Residential		R2-1VL	0	17	0.138411264	Residential - Single Family Residence	YES - Current	NO - Privately-Owned	Available	Not Used in Prior Housing Element	0	0	0.171991378	0.171991378	1	2*	2*	142-SA209	349	Silver Lake - Echo Park - Elysian Valley							Above Moderate
LOS ANGELES	1609 N LEMOYNE ST	90026	5419005021	Low Medium I Residential		R2-1VL	0	17	0.138418817	Residential - Single Family Residence	YES - Current	NO - Privately-Owned	Available	Not Used in Prior Housing Element	0	0	0.171991378	0.171991378	1	2*	2*	142-SA209	332	Silver Lake - Echo Park - Elysian Valley							Above Moderate
LOS ANGELES	1613 N LEMOYNE ST	90026	5419005022	Low Medium I Residential		R2-1VL	0	17	0.138422853	Residential - Single Family Residence	YES - Current	NO - Privately-Owned	Available	Not Used in Prior Housing Element	0	0	0.171991378	0.171991378	1	2*	2*	142-SA209	320	Silver Lake - Echo Park - Elysian Valley							Above Moderate
LOS ANGELES	1617 N LEMOYNE ST	90026	5419005023	Low Medium I Residential		R2-1VL	0	17	0.138427074	Residential - Single Family Residence	YES - Current	NO - Privately-Owned	Available	Not Used in Prior Housing Element	0	0	0.171991378	0.171991378	1	2*	2*	142-SA209	307	Silver Lake - Echo Park - Elysian Valley							Above Moderate
LOS ANGELES	1625 N LEMOYNE ST	90026	5419005024	Low Medium I Residential		R2-1VL	0	17	0.138432644	Residential - Single Family Residence	YES - Current	NO - Privately-Owned	Available	Not Used in Prior Housing Element	0	0	0.171991378	0.171991378	1	2*	2*	142-SA209	292	Silver Lake - Echo Park - Elysian Valley							Above Moderate
LOS ANGELES	1627 N LEMOYNE ST	90026	5419005025	Low Medium I Residential		R2-1VL	0	17	0.138438564	Residential - Single Family Residence	YES - Current	NO - Privately-Owned	Available	Not Used in Prior Housing Element	0	0	0.171991378	0.171991378	1	2*	2*	142-SA209	279	Silver Lake - Echo Park - Elysian Valley							Above Moderate
LOS ANGELES	1635 N LEMOYNE ST	90026	5419005026	Low Medium I Residential		R2-1VL	0	17	0.138444314	Residential - Double, Duplex, or Two Units - 4 Stories or Less	YES - Current	NO - Privately-Owned	Available	Not Used in Prior Housing Element	0	0	0.224600458	0.224600458	2	2*	2*	142-SA209	266	Silver Lake - Echo Park - Elysian Valley		Yes					Above Moderate
LOS ANGELES	1637 N LEMOYNE ST	90026	5419005027	Low Medium I Residential		R2-1VL	0	17	0.1384495	Residential - Single Family Residence	YES - Current	NO - Privately-Owned	Available	Not Used in Prior Housing Element	0	0	0.171991378	0.171991378	1	2*	2*	142-SA209	253	Silver Lake - Echo Park - Elysian Valley							Above Moderate
LOS ANGELES	1643 N LEMOYNE ST	90026	5419005028	Low Medium I Residential		R2-1VL	0	17	0.13845446	Residential - Single Family Residence	YES - Current	NO - Privately-Owned	Available	Not Used in Prior Housing Element	0	0	0.171991378	0.171991378	1	2*	2*	142-SA209	241	Silver Lake - Echo Park - Elysian Valley							Above Moderate
LOS ANGELES	1647 N LEMOYNE ST	90026	5419005029	Low Medium I Residential		R2-1VL	0	17	0.092087557	Residential - Single Family Residence	YES - Current	NO - Privately-Owned	Available	Not Used in Prior Housing Element	0	0	0.072393531	0.072393531	1	1*	1*	142-SA209	233	Silver Lake - Echo Park - Elysian Valley							Above Moderate
LOS ANGELES	1548 N LEMOYNE ST	90026	5419006001	Low Medium I Residential		R2-1VL	0	17	0.110145172	Residential - Single Family Residence	YES - Current	NO - Privately-Owned	Available	Not Used in Prior Housing Element	0	0	0.030143148	0.030143148	1	1*	1*	141A209	101	Silver Lake - Echo Park - Elysian Valley							Above Moderate
LOS ANGELES	1552 N LEMOYNE ST	90026	5419006002	Low Medium I Residential		R2-1VL	0	17	0.110167902	Residential - Single Family Residence	YES - Current	NO - Privately-Owned	Available	Not Used in Prior Housing Element	0	0	0.072393531	0.072393531	1	1*	1*	141A209	85	Silver Lake - Echo Park - Elysian Valley							Above Moderate
LOS ANGELES	1556 N LEMOYNE ST	90026	5419006003	Low Medium I Residential		R2-1VL	0	17	0.110191872	Residential - Single Family Residence	YES - Current	NO - Privately-Owned	Available	Not Used in Prior Housing Element	0	0	0.072393531	0.072393531	1	1*	1*	141A209	74	Silver Lake - Echo Park - Elysian Valley							Above Moderate
LOS ANGELES	1560 N LEMOYNE ST	90026	5419006004	Low Medium I Residential		R2-1VL	0	17	0.110214817	Residential - Single Family Residence	YES - Current	NO - Privately-Owned	Available	Not Used in Prior Housing Element	0	0	0.072393531	0.072393531	1	1*	1*	141A209	64	Silver Lake - Echo Park - Elysian Valley							Above Moderate
LOS ANGELES	1701 W GRAFTON ST	90026	5419006006	Low Medium I Residential		R2-1VL	0	17	0.114783503	Residential - Single Family Residence	YES - Current	NO - Privately-Owned	Available	Not Used in Prior Housing Element	0	0	0.072393531	0.072393531	1	1*	1*	141A209	158	Silver Lake - Echo Park - Elysian Valley							Above Moderate
LOS ANGELES	1543 N LUCRETIA AVE	90026	5419006007	Low Medium I Residential		R2-1VL	0	17	0.149217812	Residential - Single Family Residence	YES - Current	NO - Privately-Owned	Available	Not Used in Prior Housing Element	0	0	0.171991378	0.171991378	1	2*	2*	141A209	129	Silver Lake - Echo Park - Elysian Valley							Above Moderate
LOS ANGELES	1563 N LUCRETIA AVE	90026	5419006009	Low Medium I Residential		R2-1VL	0	17	0.149197583	Residential - Single Family Residence	YES - Current	NO - Privately-Owned	Available	Not Used in Prior Housing Element	0	0	0.171991378	0.171991378	1	2*	2*	141A209	69	Silver Lake - Echo Park - Elysian Valley							Above Moderate
LOS ANGELES	1559 N LUCRETIA AVE	90026	5419006010	Low Medium I Residential		R2-1VL	0	17	0.149228575	Residential - Single Family Residence	YES - Current	NO - Privately-Owned	Available	Not Used in Prior Housing Element	0	0	0.171991378	0.171991378	1	2*	2*	141A209	83	Silver Lake - Echo Park - Elysian Valley							Above Moderate
LOS ANGELES	1715 W GRAFTON ST	90026	5419006018	Low Medium I Residential		R2-1VL	0	17	0.12082077	Residential - Single Family Residence	YES - Current	NO - Privately-Owned	Available	Not Used in Prior Housing Element	0	0	0.177678412	0.177678412	1	2*	2*	141A209	123	Silver Lake - Echo Park - Elysian Valley							Above Moderate
LOS ANGELES	1553 N LUCRETIA AVE	90026	5419006023	Low Medium I Residential		R2-1VL	0	17	0.148809047	Residential - Double, Duplex, or Two Units - 4 Stories or Less	YES - Current	NO - Privately-Owned	Available	Not Used in Prior Housing Element	0	0	0.224600458	0.224600458	2	2*	2*	141A209	103	Silver Lake - Echo Park - Elysian Valley		Yes					Above Moderate
LOS ANGELES	1801 W GRAFTON ST	90026	5419006900	Low Medium I Residential		R2-1VL	0	17	0.111036876	Miscellaneous - Government Owned Property	YES - City-Owned	Available		Used in Prior Housing Element - Non-Vacant	0	0	0.003086497	0.003086497	0	1*	1*	141A209	107	Silver Lake - Echo Park - Elysian Valley							Above Moderate
LOS ANGELES	1804 W BERKELEY AVE	90026	5419006900	Low Medium I Residential		R2-1VL	0	17	0.110860385	Miscellaneous - Government Owned Property	YES - City-Owned	Available		Used in Prior Housing Element - Non-Vacant	0	0	0.003086497	0.003086497	0	1*	1*	141A209	98	Silver Lake - Echo Park - Elysian Valley							Above Moderate
LOS ANGELES	1808 W BERKELEY AVE	90026	5419006900	Low Medium I Residential		R2-1VL	0	17	0.110872814	Miscellaneous - Government Owned Property	YES - City-Owned	Available		Used in Prior Housing Element - Non-Vacant	0	0	0.003086497	0.003086497	0	1*	1*	141A209	93	Silver Lake - Echo Park - Elysian Valley							Above Moderate
LOS ANGELES	1813 W GRAFTON ST	90026	5419006900	Low Medium I Residential		R2-1VL	0	17	0.110885721	Miscellaneous - Government Owned Property	YES - City-Owned	Available		Used in Prior Housing Element - Non-Vacant	0	0	0.003086497	0.003086497	0	1*	1*	141A209	84	Silver Lake - Echo Park - Elysian Valley							Above Moderate
LOS ANGELES	1663 N LUCRETIA AVE	90026	5419007001	Low Medium I Residential		R2-1VL	0	17	0.122383196	Residential - Single Family Residence	YES - Current	NO - Privately-Owned	Available	Not Used in Prior Housing Element	0	0	0.046221963	0.046221963	1	2*	2*	142-SA209	232	Silver Lake - Echo Park - Elysian Valley							Above Moderate
LOS ANGELES	1659 N LUCRETIA AVE	90026	5419007002	Low Medium I Residential		R2-1VL	0	17	0.122807962	Residential - Double, Duplex, or Two Units - 4 Stories or Less	YES - Current	NO - Privately-Owned	Available	Not Used in Prior Housing Element	0	0	0.224600458	0.224600458	2	2*	2*	142-SA209	244	Silver Lake - Echo Park - Elysian Valley		Yes					Above Moderate
LOS ANGELES	1651 N LUCRETIA AVE	90026	5419007003	Low Medium I Residential		R2-1VL	0	17	0.146322875	Residential - Single Family Residence	YES - Current	NO - Privately-Owned	Available	Not Used in Prior Housing Element	0	0	0.171991378	0.171991378	1	2*	2*	142-SA209	255	Silver Lake - Echo Park - Elysian Valley							Above Moderate
LOS ANGELES	1637 N LUCRETIA AVE	90026	5419007006	Low Medium I Residential		R2-1VL	0	17	0.148969358	Residential - Single Family Residence	YES - Current	NO - Privately-Owned	Available	Not Used in Prior Housing Element	0	0	0.171991378	0.171991378	1	2*	2*	142-SA209	293	Silver Lake - Echo Park - Elysian Valley							Above Moderate
LOS ANGELES	1633 N LUCRETIA AVE	90026	5419007007	Low Medium I Residential		R2-1VL	0	17	0.14899847	Residential - Single Family Residence	YES - Current	NO - Privately-Owned	Available	Not Used in Prior Housing Element	0	0	0.046221963	0.046221963	1	2*	2*	142-SA209	309	Silver Lake - Echo Park - Elysian Valley							Above Moderate
LOS ANGELES	1627 N LUCRETIA AVE	90026	5419007008	Low Medium I Residential		R2-1VL	0	17	0.119487048	Residential - Single Family Residence	YES - Current	NO - Privately-Owned	Available	Not Used in Prior Housing Element	0	0	0.171991378	0.171991378	1	2*	2*	142-SA209	322	Silver Lake - Echo Park - Elysian Valley							Above Moderate
LOS ANGELES	1617 N LUCRETIA AVE	90026	5419007012	Low Medium I Residential		R2-1VL	0	17	0.149085471	Residential - Single Family Residence	YES - Current	NO - Privately-Owned	Available	Not Used in Prior Housing Element	0	0	0.171991378	0.171991378	1	2*	2*	141A209	14	Silver Lake - Echo Park - Elysian Valley							Above Moderate
LOS ANGELES	1607 N LUCRETIA AVE	90026	5419007014	Low Medium I Residential		R2-1VL	0	17	0.149141032	Residential - Single Family Residence	YES - Current	NO - Privately-Owned	Available	Not Used in Prior Housing Element	0	0	0.171991378	0.171991378	1	2*	2*	141A209	41	Silver Lake - Echo Park - Elysian Valley							Above Moderate
LOS ANGELES	1603 N LUCRETIA AVE	90026	5419007015	Low Medium I Residential		R2-1VL	0	17	0.149169484	Residential - Single Family Residence	YES - Current	NO - Privately-Owned	Available	Not Used in Prior Housing Element	0	0	0.171991378	0.171991378	1	2*	2*	141A209	59	Silver Lake - Echo Park - Elysian Valley							Above Moderate
LOS ANGELES	1612 N LEMOYNE ST	90026	5419007018	Low Medium I Residential		R2-1VL	0	17	0.137907003	Residential - Single Family Residence	YES - Current	NO - Privately-Owned	Available	Not Used in Prior Housing Element	0	0	0.171991378	0.171991378	1	2*	2*	142-SA209	345	Silver Lake - Echo Park - Elysian Valley							Above Moderate
LOS ANGELES	1616 N LEMOYNE ST	90026	5419007019	Low Medium I Residential		R2-1VL	0	17	0.137943869	Residential - Double, Duplex, or Two Units - 4 Stories or Less	YES - Current	NO - Privately-Owned	Available	Not Used in Prior Housing Element	0	0	0.224600458	0.224600458	2	2*	2*	142-SA209	328	Silver Lake - Echo Park - Elysian Valley		Yes					Above Moderate
LOS ANGELES	1638 N LEMOYNE ST	90026	5419007024	Low Medium I Residential		R2-1VL	0	17	0.138091705	Residential - Double, Duplex, or Two Units - 4 Stories or Less	YES - Current	NO - Privately-Owned	Available	Not Used in Prior Housing Element	0	0	0.224600458	0.224600458	2	2*	2*	142-SA209	277	Silver Lake - Echo Park - Elysian Valley		Yes					Above Moderate
LOS ANGELES	1646 N LEMOYNE ST	90026	5419007026	Low Medium I Residential		R2-1VL	0	17	0.138167162	Residential - Single Family Residence	YES - Current	NO - Privately-Owned	Available	Not Used in Prior Housing Element	0	0	0.171991378	0.171991378	1	2*	2*	142-SA209	249	Silver Lake - Echo Park - Elysian Valley							Above Moderate
LOS ANGELES	1652 N LEMOYNE ST	90026	5419007027	Low Medium I Residential		R2-1VL	0	17	0.13582605	Residential - Double, Duplex, or Two Units - 4 Stories or Less	YES - Current	NO - Privately-Owned	Available	Not Used in Prior Housing Element	0	0	0.224600458	0.224600458	2	2*	2*	142-SA209	238	Silver Lake - Echo Park - Elysian Valley		Yes					Above Moderate
LOS ANGELES	1656 N LEMOYNE ST	90026	5419007028	Low Medium I Residential		R2-1VL	0	17	0.113957995	Residential - Single Family Residence	YES - Current	NO - Privately-Owned	Available	Not Used in Prior Housing Element	0	0	0.030143148	0.030143148	1	1*	1*	142-SA209	227	Silver Lake - Echo Park - Elysian Valley							Above Moderate
LOS ANGELES	5419007032			Low Medium I Residential		R2-1VL	0	17	0.069135998	Residential - Single Family Residence	YES - Current	NO - Privately-Owned	Available	Not Used in Prior Housing Element	0	0	0.094626415	0.094626415	1	1*	1*	142-SA209	312	Silver Lake - Echo Park - Elysian Valley							Above Moderate
LOS ANGELES	1632 N LEMOYNE ST	90026	5419007033	Low Medium I Residential		R2-1VL	0	17	0.138055412	Residential - Single Family Residence	YES - Current	NO - Privately-Owned	Available	Not Used in Prior Housing Element	0	0	0.177678412	0.177678412	1	2*	2*	142-SA209	289	Silver Lake - Echo Park - Elysian Valley							Above Moderate
LOS ANGELES	1688 N LUCRETIA AVE	90026	5419008001	Low Medium II Residential, Neighborhood Commercial		(Q)C2-1VL, RD1.5-1VL	0		0.052173639	Commercial - Store Combination - Store and Residential Combination - One Story	YES - Current	NO - Privately-Owned	Available	Not Used in Prior Housing Element	0	0	0.069115967	0.069115967	2	0	0	142-SA209	280	Silver Lake - Echo Park - Elysian Valley		Yes					Above Moderate
LOS ANGELES			5419008001	Low Medium II Residential, Neighborhood Commercial		(Q)C2-1VL, RD1.5-1VL	0		0.059404594	Commercial - Store Combination - Store and Residential Combination - One Story	YES - Current	NO - Privately-Owned	Available	Not Used in Prior Housing Element	0	0	0.105740041	0.105740041	2	0	0	142-SA209	272	Silver Lake - Echo Park - Elysian Valley							Above Moderate
LOS ANGELES	1661 N ECHO PARK AVE	90026	5419008002	Low Medium II Residential		(Q)C2-1VL, RD1.5-1VL	0		0.08835333	Residential - Four Units (Any Combination) - 4 Stories or Less	YES - Current	NO - Privately-Owned	Available	Not Used in Prior Housing Element	0	0	0.077802932	0.077802932	4	0	0	142-SA209	283	Silver Lake - Echo Park - Elysian Valley		Yes					Above Moderate
LOS ANGELES	1651 N ECHO PARK AVE	90026	5419008005	Neighborhood Commercial		(Q)C2-1VL, RD1.5-1VL	0		0.120405109	Commercial - Store Combination - Store and Residential Combination - One Story	YES - Current	NO - Privately-Owned	Available	Not Used in Prior Housing Element	0	0	0.127735431	0.127735431	2	0	0	142-SA209	314	Silver Lake - Echo Park - Elysian Valley		Yes					Above Moderate
LOS ANGELES	1644 N LUCRETIA AVE	90026	5419008006	Low Medium II Residential		RD1.5-1VL	0	29	0.069141473	Residential - Double, Duplex, or Two Units - 4 Stories or Less	YES - Current	NO - Privately-Owned	Available	Not Used in Prior Housing Element	0	0	0.042334919	0.042334919	2	2*	2*	142-SA209	306	Silver Lake - Echo Park - Elysian Valley		Yes					Above Moderate
LOS ANGELES	1625 W DELTA ST	90026	5419008014	Low Medium II Residential		RD2-1VL	0	21	0.148681323	Residential - Single Family Residence	YES - Current	NO - Privately-Owned	Available	Not Used in Prior Housing Element	0	0	0.174394023	0.174394023	1	3*	3*	141A209	91	Silver Lake - Echo Park - Elysian Valley							Above Moderate
LOS ANGELES	1600 N LUCRETIA AVE	90026	5419008018	Low Medium II Residential		RD1.5-1VL	0	29	0.049388199	Residential - Single Family Residence	YES - Current	NO - Privately-Owned	Available	Not Used in Prior Housing Element	0	0	0.023591639	0.023591639	1	1*	1*	141A209	94	Silver Lake - Echo Park - Elysian Valley							Above Moderate
LOS ANGELES	1610 N LUCRETIA AVE	90026	5419008021	Low Medium II Residential		RD1.5-1VL	0	29	0.045748204	Residential - Single Family Residence	YES - Current	NO - Privately-Owned	Available	Not Used in Prior Housing Element	0	0	0.026660398	0.026660398	1	1*	1*	141A209	67	Silver Lake - Echo Park - Elysian Valley							Above Moderate
LOS ANGELES			5419008021	Low Medium II Residential		RD1.5-1VL	0	29	0.045747695	Residential - Single Family Residence	YES - Current	NO - Privately-Owned	Available	Not Used in Prior Housing Element	0	0	0.026660398	0.026660398	1	1*	1*	141A209	75	Silver Lake - Echo Park - Elysian Valley							Above Moderate
LOS ANGELES	1630 N LUCRETIA AVE	90026	5419008028	Low Medium II Residential		RD1.5-1VL	0	29	0.057392565	Residential - Single Family Residence	YES - Current	NO - Privately-Owned	Available	Not Used in Prior Housing Element	0	0	0.077339202	0.077339202	1	1*	1*	142-SA209	348	Silver Lake - Echo Park - Elysian Valley							Above Moderate
LOS ANGELES	1632 N LUCRETIA AVE	90026	5419008029	Low Medium II Residential		RD1.5-1VL	0	29	0

LOS ANGELES	1704 N MORTON AVE	90026	5419010026	Low Medium I Residential	R2-1VL	0	17	0.123268356	Residential - Single Family Residence	YES - Current	NO - Privately-Owned	Available	Not Used in Prior Housing Element	0	0	0.171991378	0.171991378	1	2*	2*	141A211	712	Silver Lake - Echo Park - Elysian Valley			Above Moderate
LOS ANGELES	1706 N MORTON AVE	90026	5419010027	Low Medium I Residential	R2-1VL	0	17	0.262298235	Residential - Single Family Residence	YES - Current	NO - Privately-Owned	Available	Not Used in Prior Housing Element	0	0	0.45490548	0.45490548	1	0	0	141A211	713	Silver Lake - Echo Park - Elysian Valley			Above Moderate
LOS ANGELES	1663 N SARGENT PL	90026	5419011003	Low Medium I Residential	R2-1VL	0	17	0.073131035	Residential - Single Family Residence	YES - Current	NO - Privately-Owned	Available	Not Used in Prior Housing Element	0	0	0.088613045	0.088613045	1	1*	1*	141A211	67	Silver Lake - Echo Park - Elysian Valley			Above Moderate
LOS ANGELES	1470 W EFFIE ST	90026	5419011004	Low Medium I Residential	R2-1VL	0	17	0.206700987	Residential - Single Family Residence	YES - Current	NO - Privately-Owned	Available	Used in Prior Housing Element - Non-Vacant	0	0	0.149329329	0.149329329	1	3*	3*	141A211	53	Silver Lake - Echo Park - Elysian Valley			Above Moderate
LOS ANGELES			5419011004	Low Medium I Residential	R2-1VL	0	17	0.148649077	Residential - Single Family Residence	YES - Current	NO - Privately-Owned	Available	Used in Prior Housing Element - Non-Vacant	0	0	0.185255277	0.185255277	1	2*	2*	141A211	56	Silver Lake - Echo Park - Elysian Valley			Above Moderate
LOS ANGELES	1653 N SARGENT PL	90026	5419011005	Low Medium I Residential	R2-1VL	0	17	0.236887913	Residential - Three Units (Any Combination) - 4 Stories or Less	YES - Current	NO - Privately-Owned	Available	Not Used in Prior Housing Element	0	0	0.244294873	0.244294873	3	0	0	141A211	60	Silver Lake - Echo Park - Elysian Valley	Yes		Above Moderate
LOS ANGELES	1649 N SARGENT PL	90026	5419011007	Low Medium I Residential	R2-1VL	0	17	0.214758327	Residential - Double, Duplex, or Two Units - 4 Stories or Less	YES - Current	NO - Privately-Owned	Available	Not Used in Prior Housing Element	0	0	0.082456023	0.082456023	2	3*	3*	141A211	69	Silver Lake - Echo Park - Elysian Valley	Yes		Above Moderate
LOS ANGELES	1641 N SARGENT PL	90026	5419011009	Low Medium I Residential	R2-1VL	0	17	0.226284046	Residential - Single Family Residence	YES - Current	NO - Privately-Owned	Available	Not Used in Prior Housing Element	0	0	0.143274832	0.143274832	1	3*	3*	141A211	75	Silver Lake - Echo Park - Elysian Valley			Above Moderate
LOS ANGELES	1635 N SARGENT PL	90026	5419011010	Low Medium I Residential	R2-1VL	0	17	0.13564717	Residential - Double, Duplex, or Two Units - 4 Stories or Less	YES - Current	NO - Privately-Owned	Available	Not Used in Prior Housing Element	0	0	0.239491886	0.239491886	2	2*	2*	141A211	80	Silver Lake - Echo Park - Elysian Valley	Yes		Above Moderate
LOS ANGELES	1538 N PARMER AVE	90026	5419012014	Low Medium I Residential	R2-1VL	0	17	0.119620385	Residential - Single Family Residence	YES - Current	NO - Privately-Owned	Available	Not Used in Prior Housing Element	0	0	0.171991378	0.171991378	1	2*	2*	141A211	113	Silver Lake - Echo Park - Elysian Valley			Above Moderate
LOS ANGELES	1534 N PARMER AVE	90026	5419012015	Low Medium I Residential	R2-1VL	0	17	0.129592487	Residential - Single Family Residence	YES - Current	NO - Privately-Owned	Available	Not Used in Prior Housing Element	0	0	0.046221963	0.046221963	1	2*	2*	141A211	117	Silver Lake - Echo Park - Elysian Valley			Above Moderate
LOS ANGELES	1530 N PARMER AVE	90026	5419012016	Low Medium I Residential	R2-1VL	0	17	0.140833021	Residential - Single Family Residence	YES - Current	NO - Privately-Owned	Available	Not Used in Prior Housing Element	0	0	0.046221963	0.046221963	1	2*	2*	141A211	121	Silver Lake - Echo Park - Elysian Valley			Above Moderate
LOS ANGELES	1625 N BRUCE CT	90026	5419012018	Low Medium I Residential	R2-1VL	0	17	0.121256061	Residential - Single Family Residence	YES - Current	NO - Privately-Owned	Available	Not Used in Prior Housing Element	0	0	0.072416456	0.072416456	1	2*	2*	141A211	114	Silver Lake - Echo Park - Elysian Valley			Above Moderate
LOS ANGELES	1621 N BRUCE CT	90026	5419012019	Low Medium I Residential	R2-1VL	0	17	0.200438165	Residential - Single Family Residence	YES - Current	NO - Privately-Owned	Available	Not Used in Prior Housing Element	0	0	0.143274832	0.143274832	1	3*	3*	141A211	119	Silver Lake - Echo Park - Elysian Valley			Above Moderate
LOS ANGELES	1617 N BRUCE CT	90026	5419012020	Low Medium I Residential	R2-1VL	0	17	0.191154455	Residential - Single Family Residence	YES - Current	NO - Privately-Owned	Available	Not Used in Prior Housing Element	0	0	0.074399829	0.074399829	1	3*	3*	141A211	127	Silver Lake - Echo Park - Elysian Valley			Above Moderate
LOS ANGELES	1603 N SARGENT PL	90026	5419012023	Low Medium I Residential	R2-1VL	0	17	0.116112202	Residential - Single Family Residence	YES - Current	NO - Privately-Owned	Available	Not Used in Prior Housing Element	0	0	0.171991378	0.171991378	1	2*	2*	141A211	128	Silver Lake - Echo Park - Elysian Valley			Above Moderate
LOS ANGELES	1605 N SARGENT PL	90026	5419012024	Low Medium I Residential	R2-1VL	0	17	0.139536503	Residential - Single Family Residence	YES - Current	NO - Privately-Owned	Available	Not Used in Prior Housing Element	0	0	0.171991378	0.171991378	1	2*	2*	141A211	123	Silver Lake - Echo Park - Elysian Valley			Above Moderate
LOS ANGELES	1628 N BRUCE CT	90026	5419012025	Low Medium I Residential	R2-1VL	0	17	0.137035826	Residential - Single Family Residence	YES - Current	NO - Privately-Owned	Available	Not Used in Prior Housing Element	0	0	0.171991378	0.171991378	1	2*	2*	141A211	120	Silver Lake - Echo Park - Elysian Valley			Above Moderate
LOS ANGELES	1611 N SARGENT PL	90026	5419012026	Low Medium I Residential	R2-1VL	0	17	0.123796826	Residential - Single Family Residence	YES - Current	NO - Privately-Owned	Available	Not Used in Prior Housing Element	0	0	0.171991378	0.171991378	1	2*	2*	141A211	115	Silver Lake - Echo Park - Elysian Valley			Above Moderate
LOS ANGELES	1615 N SARGENT PL	90026	5419012027	Low Medium I Residential	R2-1VL	0	17	0.119220458	Residential - Single Family Residence	YES - Current	NO - Privately-Owned	Available	Not Used in Prior Housing Element	0	0	0.072416456	0.072416456	1	2*	2*	141A211	110	Silver Lake - Echo Park - Elysian Valley			Above Moderate
LOS ANGELES	1617 N SARGENT PL	90026	5419012028	Low Medium I Residential	R2-1VL	0	17	0.109593733	Residential - Single Family Residence	YES - Current	NO - Privately-Owned	Available	Not Used in Prior Housing Element	0	0	0.072393531	0.072393531	1	1*	1*	141A211	108	Silver Lake - Echo Park - Elysian Valley			Above Moderate
LOS ANGELES	1621 N SARGENT PL	90026	5419012029	Low Medium I Residential	R2-1VL	0	17	0.099499812	Residential - Single Family Residence	YES - Current	NO - Privately-Owned	Available	Not Used in Prior Housing Element	0	0	0.072393531	0.072393531	1	1*	1*	141A211	104	Silver Lake - Echo Park - Elysian Valley			Above Moderate
LOS ANGELES	1625 N SARGENT PL	90026	5419012030	Low Medium I Residential	R2-1VL	0	17	0.09893232	Residential - Single Family Residence	YES - Current	NO - Privately-Owned	Available	Not Used in Prior Housing Element	0	0	0.072393531	0.072393531	1	1*	1*	141A211	98	Silver Lake - Echo Park - Elysian Valley			Above Moderate
LOS ANGELES	1526 N PARMER AVE	90026	5419012034	Low Medium I Residential	R2-1VL	0	17	0.129007564	Residential - Single Family Residence	YES - Current	NO - Privately-Owned	Available	Not Used in Prior Housing Element	0	0	0.047810076	0.047810076	1	2*	2*	141A211	126	Silver Lake - Echo Park - Elysian Valley			Above Moderate
LOS ANGELES	1525 N SARGENT PL	90026	5419013001	Low Medium I Residential	R2-1VL	0	17	0.206551345	Residential - Single Family Residence	YES - Current	NO - Privately-Owned	Available	Not Used in Prior Housing Element	0	0	0.143274832	0.143274832	1	3*	3*	141A211	144	Silver Lake - Echo Park - Elysian Valley			Above Moderate
LOS ANGELES	1519 1/2 N SARGENT PL	90026	5419013002	Low Medium I Residential	R2-1VL	0	17	0.172141047	Residential - Single Family Residence	YES - Current	NO - Privately-Owned	Available	Not Used in Prior Housing Element	0	0	0.140762499	0.140762499	1	2*	2*	141A211	154	Silver Lake - Echo Park - Elysian Valley			Above Moderate
LOS ANGELES	1515 N SARGENT PL	90026	5419013003	Low Medium I Residential	R2-1VL	0	17	0.172147809	Residential - Single Family Residence	YES - Current	NO - Privately-Owned	Available	Not Used in Prior Housing Element	0	0	0.140762499	0.140762499	1	2*	2*	141A211	158	Silver Lake - Echo Park - Elysian Valley			Above Moderate
LOS ANGELES	1499 W SCOTT AVE	90026	5419013010	Low Medium I Residential	R2-1VL	0	17	0.091285659	Residential - Single Family Residence	YES - Current	NO - Privately-Owned	Available	Not Used in Prior Housing Element	0	0	0.072393531	0.072393531	1	1*	1*	141A209	380	Silver Lake - Echo Park - Elysian Valley			Above Moderate
LOS ANGELES	1518 N PARMER AVE	90026	5419013013	Low Medium I Residential	R2-1VL	0	17	0.170814057	Residential - Single Family Residence	YES - Current	NO - Privately-Owned	Available	Not Used in Prior Housing Element	0	0	0.145453459	0.145453459	1	2*	2*	141A211	140	Silver Lake - Echo Park - Elysian Valley			Above Moderate
LOS ANGELES	1562 N MORTON AVE	90026	5419014001	Neighborhood Commercial	(Q)C2-1VL	0	108	0.073467029	Residential - Double, Duplex, or Two Units - 4 Stories or Less	YES - Current	NO - Privately-Owned	Available	Not Used in Prior Housing Element	0	0	0.508623198	0.508623198	2	0	0	141A209	203	Silver Lake - Echo Park - Elysian Valley	Yes		Above Moderate
LOS ANGELES	1558 N MORTON AVE	90026	5419014002	Neighborhood Commercial	(Q)C2-1VL	0	108	0.073060607	Residential - Double, Duplex, or Two Units - 4 Stories or Less	YES - Current	NO - Privately-Owned	Available	Not Used in Prior Housing Element	0	0	0.442878306	0.442878306	2	0	0	141A209	216	Silver Lake - Echo Park - Elysian Valley	Yes		Above Moderate
LOS ANGELES			5419014003	Low Medium II Residential, Neighborhood Commercial	(Q)C2-1VL	0	108	0.026368235	Residential - Single Family Residence	YES - Current	NO - Privately-Owned	Available	Not Used in Prior Housing Element	0	0	0.054296231	0.054296231	1	0	0	141A209	228	Silver Lake - Echo Park - Elysian Valley			Above Moderate
LOS ANGELES			5419014003	Neighborhood Commercial	(Q)C2-1VL	0	108	0.037392843	Residential - Single Family Residence	YES - Current	NO - Privately-Owned	Available	Not Used in Prior Housing Element	0	0	0.099021757	0.099021757	1	0	0	141A209	231	Silver Lake - Echo Park - Elysian Valley			Above Moderate
LOS ANGELES	1554 N ECHO PARK AVE	90026	5419014004	Neighborhood Commercial	(Q)C2-1VL	0	108	0.130700194	Residential - Double, Duplex, or Two Units - 4 Stories or Less	YES - Current	NO - Privately-Owned	Available	Not Used in Prior Housing Element	0	0	0.84778958	0.84778958	2	0	0	141A209	224	Silver Lake - Echo Park - Elysian Valley	Yes		Above Moderate
LOS ANGELES	1546 N ECHO PARK AVE	90026	5419014005	Neighborhood Commercial	(Q)C2-1VL	0	108	0.116309349	Commercial - Store Combination - Store and Residential Combination - One Story	YES - Current	NO - Privately-Owned	Available	Not Used in Prior Housing Element	0	0	0.009381274	0.009381274	5	0	0	141A209	234	Silver Lake - Echo Park - Elysian Valley	Yes		Above Moderate
LOS ANGELES	1540 N ECHO PARK AVE	90026	5419014006	Neighborhood Commercial	(Q)C2-1VL	0	108	0.101924273	Residential - Single Family Residence	YES - Current	NO - Privately-Owned	Available	Not Used in Prior Housing Element	1.038623804	0	0	1.038623804	1	0	0	141A209	247	Silver Lake - Echo Park - Elysian Valley			Lower
LOS ANGELES	1536 N ECHO PARK AVE	90026	5419014007	Neighborhood Commercial	(Q)C2-1VL	0	108	0.121499628	Residential - Double, Duplex, or Two Units - 4 Stories or Less	YES - Current	NO - Privately-Owned	Available	Not Used in Prior Housing Element	0	0	0.879594266	0.879594266	1	0	0	141A209	258	Silver Lake - Echo Park - Elysian Valley	Yes		Above Moderate
LOS ANGELES	1526 N ECHO PARK AVE	90026	5419014009	Neighborhood Commercial	(Q)C2-1VL	0	108	0.12917608	Residential - Five or More Units or Apartments (Any Combination) - 4 Stories or Less	YES - Current	NO - Privately-Owned	Available	Not Used in Prior Housing Element	0	0	0.248793134	0.248793134	5	0	0	141A209	283	Silver Lake - Echo Park - Elysian Valley	Yes		Above Moderate
LOS ANGELES	1520 N ECHO PARK AVE	90026	5419014010	Neighborhood Commercial	(Q)C2-1VL	0	108	0.130620581	Residential - Three Units (Any Combination) - 4 Stories or Less	YES - Current	NO - Privately-Owned	Available	Not Used in Prior Housing Element	0	0	0.84778958	0.84778958	2	0	0	141A209	297	Silver Lake - Echo Park - Elysian Valley	Yes		Above Moderate
LOS ANGELES	1514 N ECHO PARK AVE	90026	5419014012	Neighborhood Commercial	(Q)C2-1VL	0	108	0.124603447	Residential - Five or More Units or Apartments (Any Combination) - 4 Stories or Less	YES - Current	NO - Privately-Owned	Available	Not Used in Prior Housing Element	0	0	0.190692858	0.190692858	5	0	0	141A209	316	Silver Lake - Echo Park - Elysian Valley	Yes		Above Moderate
LOS ANGELES	1508 N ECHO PARK AVE	90026	5419014013	Neighborhood Commercial	(Q)C2-1VL	0	108	0.124884349	Residential - Five or More Units or Apartments (Any Combination) - 4 Stories or Less	YES - Current	NO - Privately-Owned	Available	Not Used in Prior Housing Element	0	0	0.190692858	0.190692858	5	0	0	141A209	327	Silver Lake - Echo Park - Elysian Valley	Yes		Above Moderate
LOS ANGELES	1507 W SCOTT AVE	90026	5419014015	Low Medium II Residential	RD2-1VL	0	21	0.172169945	Residential - Single Family Residence - Small Lot	YES - Current	NO - Privately-Owned	Available	Not Used in Prior Housing Element	0	0	0.143274832	0.143274832	1	3*	3*	141A209	345	Silver Lake - Echo Park - Elysian Valley			Above Moderate
LOS ANGELES	1517 N PARMER AVE	90026	5419014016	Low Medium II Residential	RD2-1VL	0	21	0.104390792	Residential - Single Family Residence	YES - Current	NO - Privately-Owned	Available	Not Used in Prior Housing Element	0	0	0.177678412	0.177678412	1	2*	2*	141A209	330	Silver Lake - Echo Park - Elysian Valley			Above Moderate
LOS ANGELES	1521 N PARMER AVE	90026	5419014018	Low Medium II Residential	RD2-1VL	0	21	0.140445445	Residential - Single Family Residence	YES - Current	NO - Privately-Owned	Available	Not Used in Prior Housing Element	0	0	0.174394023	0.174394023	1	3*	3*	141A209	313	Silver Lake - Echo Park - Elysian Valley			Above Moderate
LOS ANGELES	1529 N PARMER AVE	90026	5419014019	Low Medium II Residential	RD2-1VL	0	21	0.093248533	Residential - Double, Duplex, or Two Units - 4 Stories or Less	YES - Current	NO - Privately-Owned	Available	Not Used in Prior Housing Element	0	0	0.184329218	0.184329218	2	2*	2*	141A209	301	Silver Lake - Echo Park - Elysian Valley			Above Moderate
LOS ANGELES	1531 N PARMER AVE	90026	5419014020	Low Medium II Residential	RD2-1VL	0	21	0.079133664	Residential - Single Family Residence	YES - Current	NO - Privately-Owned	Available	Not Used in Prior Housing Element	0	0	0.072393531	0.072393531	1	1*	1*	141A209	291	Silver Lake - Echo Park - Elysian Valley			Above Moderate
LOS ANGELES	1539 N PARMER AVE	90026	5419014022	Low Medium II Residential	RD2-1VL	0	21	0.09120346	Residential - Single Family Residence	YES - Current	NO - Privately-Owned	Available	Not Used in Prior Housing Element	0	0	0.072393531	0.072393531	1	1*	1*	141A209	264	Silver Lake - Echo Park - Elysian Valley			Above Moderate
LOS ANGELES	1511 N PARMER AVE	90026	5419014026	Low Medium II Residential	RD2-1VL	0	21	0.188889309	Residential - Three Units (Any Combination) - 4 Stories or Less	YES - Current	NO - Privately-Owned	Available	Not Used in Prior Housing Element	0	0	0.190906942	0.190906942	3	0	0	141A209	354	Silver Lake - Echo Park - Elysian Valley	Yes		Above Moderate
LOS ANGELES	1517 W SCOTT AVE	90026	5419014027	Low Medium II Residential	RD2-1VL	0	21	0.160850259	Residential - Double, Duplex, or Two Units - 4 Stories or Less	YES - Current	NO - Privately-Owned	Available	Not Used in Prior Housing Element	0	0	0.233518553	0.233518553	2	3*	3*	141A209	332	Silver Lake - Echo Park - Elysian Valley	Yes		Above Moderate
LOS ANGELES	1511 W SCOTT AVE	90026	5419014028	Low Medium II Residential	RD2-1VL	0	21	0.160694104	Residential - Double, Duplex, or Two Units - 4 Stories or Less	YES - Current	NO - Privately-Owned	Available	Not Used in Prior Housing Element	0	0	0.233518553	0.233518553	2	3*	3*	141A209	341	Silver Lake - Echo Park - Elysian Valley	Yes		Above Moderate
LOS ANGELES	1523 N ECHO PARK AVE	90026	5419015001	Neighborhood Commercial	(Q)C2-1VL	0	108	0.129744176	Residential - Single Family Residence	YES - Current	NO - Privately-Owned	Available	Not Used in Prior Housing Element	1.324287748	0	0	1.324287748	1	0	0	141A209	269	Silver Lake - Echo Park - Elysian Valley			Lower
LOS ANGELES	1519 1/2 N ECHO PARK AVE	90026	5419015002	Neighborhood Commercial	(Q)C2-1VL	0	108	0.13999817	Commercial - Store Combination - Store and Residential Combination - One Story	YES - Current	NO - Privately-Owned	Available	Not Used in Prior Housing Element	0	0	0.098263212	0.098263212	5	0	0	141A209	281	Silver Lake - Echo Park - Elysian Valley	Yes		Above Moderate
LOS ANGELES	1513 N ECHO PARK AVE	90026	5419015003	Neighborhood Commercial	(Q)C2-1VL	0	108	0.139605159	Residential - Five or More Units or Apartments (Any Combination) - 4 Stories or Less	YES - Current	NO - Privately-Owned	Available	Not Used in Prior Housing Element	0.12220569	0	0	0.12220569	5	0	0	141A209	296	Silver Lake - Echo Park - Elysian Valley			Lower
LOS ANGELES	1509 N ECHO PARK AVE	90026	5419015004	Neighborhood Commercial	(Q)C2-1VL	0	108	0.139213404	Commercial - Store - One Story	YES - Current	NO - Privately-Owned	Available	Not Used in Prior Housing Element	0.033612936	0	0	0.033612936	0	0	0	141A209	310	Silver Lake - Echo Park - Elysian Valley			Above Moderate
LOS ANGELES	1505 N ECHO PARK AVE	90026	5419015005	Neighborhood Commercial	(Q)C2-1VL	0	108	0.092906133	Commercial - Store Combination - Store and Residential Combination - One Story	YES - Current	NO - Privately-Owned	Available	Not Used in Prior Housing Element	0.167124646	0	0	0.167124646	1	0	0	141A209	322	Silver Lake - Echo Park - Elysian Valley			Lower
LOS ANGELES	1609 W SCOTT AVE	90026	5419015006	Low Medium II Residential	RD2-1VL	0	21	0.045912864	Residential - Single Family Residence	YES - Current	NO - Privately-Owned	Available	Not Used in Prior Housing Element	0	0	0.07655974	0.07655974	1	0	0	141A209	318	Silver Lake - Echo Park - Elysian Valley			Above Moderate
LOS ANGELES	1615 W SCOTT AVE	90026	5419015007	Low Medium II Residential	RD2-1VL	0	21	0.143476097	Residential - Single Family Residence	YES - Current	NO - Privately-Owned	Available	Not Used in Prior Housing Element	0	0	0.174394023	0.174394023	1	3*	3*	141A209	295	Silver Lake - Echo Park - Elysian Valley			Above Moderate
LOS ANGELES	1625 W SCOTT AVE	90026	5419015009	Low Medium II Residential	RD2-1VL	0	21	0.143476028	Residential - Single Family Residence	YES - Current	NO - Privately-Owned	Available	Not Used in Prior Housing Element	0	0	0.174394023	0.174394023	1	3*	3*	141A209	280	Silver Lake - Echo Park - Elysian Valley			Above Moderate
LOS ANGELES	1631 W SCOTT AVE	90026	5419015010	Low Medium II Residential	RD2-1VL	0	21	0.143475877	Residential - Single Family Residence	YES - Current	NO - Privately-Owned	Available	Not Used in Prior Housing Element	0	0	0.174394023	0.174394023	1	3*	3*	141A209	272	Silver Lake - Echo Park - Elysian Valley			Above Moderate
LOS ANGELES	1637 W SCOTT AVE	90026	5419015011	Low Medium II Residential	RD2-1VL	0	21	0.143476824	Residential - Three Units (Any Combination) - 4 Stories or Less	YES - Current	NO - Privately-Owned	Available	Not Used in Prior Housing Element	0	0	0.212556744	0.212556744	3	3*	3*	141A209	268	Silver Lake - Echo Park - Elysian Valley	Yes		Above Moderate
LOS ANGELES	1639 W SCOTT AVE	90026	5419015012	Low Medium II Residential	RD2-1VL	0	21	0.114780026	Residential - Single Family Residence	YES - Current	NO - Privately-Owned	Available	Not Used in Prior Housing Element	0	0	0.171991378	0.171991378	1	2*	2*	141A209	260	Silver Lake - Echo Park - Elysian Valley			Above Moderate
LOS ANGELES	1510 N LUCRETIA AVE	90026	5419015014	Low Medium II Residential	RD2-1VL	0	21	0.053948288	Residential - Single Family Residence	YES - Current	NO - Privately-Owned	Available	Not Used in Prior Housing Element	0	0	0.013176738	0.013176738	1	1*	1*	141A209	252	Silver Lake - Echo Park - Elysian Valley			Above Moderate
LOS ANGELES	1644 W GRAFTON ST	90026	5419015016	Low Medium II Residential	RD2-1VL	0	21	0.091994154	Residential - Single Family Residence	YES - Current	NO - Privately-Owned	Available	Not Used in Prior Housing Element	0	0	0.072393531	0.072393531	1	1*	1*	141A209	217	Silver Lake - Echo Park - Elysian Valley			Above Moderate
LOS ANGELES	1638 W GRAFTON ST	90026	5419015017	Low Medium II Residential	RD2-1VL	0	21	0.138065038	Residential - Single Family Residence	YES - Current	NO - Privately-Owned	Available	Not Used in Prior Housing Element	0	0	0.174394023	0.174394023	1	3*	3*	141A209	227	Silver Lake - Echo Park - Elysian Valley			Above Moderate
LOS ANGELES	1636 W GRAFTON ST	90026	5419015018	Low Medium II Residential	RD2-1VL	0	21	0.138223052	Residential - Single Family Residence	YES - Current	NO - Privately-Owned	Available	Not Used in Prior Housing Element	0	0	0.174394023	0.174394023	1	3*	3*	141A209	230	Silver Lake - Echo Park - Elysian Valley			Above Moderate
LOS ANGELES	1628 W GRAFTON ST	90026	5419015019	Low Medium II Residential	RD2-1VL	0	21	0.08301763	Residential - Single Family Residence	YES - Current	NO - Privately-Owned	Available	Not Used in Prior Housing Element	0	0	0.072393531	0.072393531	1	1*	1*	141A209	238	Silver Lake - Echo Park - Elysian Valley			Above Moderate
LOS ANGELES	1626 W GRAFTON ST	90026	5419015020	Low Medium II Residential	RD2-1VL	0	21	0.055370353	Residential - Single Family Residence	YES - Current	NO - Privately-Owned	Available	Not Used in Prior Housing Element	0	0	0.097778928	0.097778928	1	1*	1*	141A209	244	Silver Lake - Echo Park - Elysian Valley			Above Moderate
LOS ANGELES			5419015020	Low Medium II Residential	RD2-1VL	0	21	0.055394493	Residential - Single Family Residence	YES - Current	NO - Privately-Owned	Available	Not Used in Prior Housing Element	0	0	0.097778928	0.097778928	1	1*	1*	141A209	246	Silver Lake - Echo Park - Elysian Valley			Above Moderate
LOS ANGELES	1614 W GRAFTON ST	90026	5419015023	Low Medium II Residential	RD2-1VL	0	21	0.138855961	Residential - Double, Duplex, or Two Units - 4 Stories or Less	YES - Current	NO - Privately-Owned	Available	Not Used in Prior Housing Element	0	0	0.242423797	0.242423797	2	3*	3*	141A209	262	Silver Lake - Echo Park - Elysian Valley	Yes		Above Moderate
LOS ANGELES	1711 W SCOTT AVE	90026	5419016003	Low Medium I Residential	RD3-1VL	0	14	0.121029091	Residential - Single Family Residence	YES - Current	NO - Privately-Owned	Available	Not Used in Prior Housing Element	0	0	0.072393531	0.072393531	1	1*	1*	141A209	225	Silver Lake - Echo Park - Elysian Valley			Above Moderate
LOS ANGELES	1712 W GRAFTON ST	90026	5419016007	Low Medium I Residential	RD3-1VL	0	14	0.120607123	Residential - Single Family Residence	YES - Current	NO - Privately-Owned	Available	Not Used in Prior Housing Element	0	0	0.072393531	0.072393531	1	1*	1*	141A209	188	Silver Lake - Echo Park - Elysian Valley			Above Moderate
LOS ANGELES	1825 W SCOTT AVE	90026	5419016011	Low Medium I Residential	RD3-1VL	0	14	0.139983233	Residential - Double, Duplex, or Two Units - 4 Stories or Less	YES - Current	NO - Privately-Owned	Available	Not Used in Prior Housing Element	0	0	0.273251528	0.273251528	2	2*	2*	141A209	179	Silver Lake - Echo Park - Elysian Valley	Yes		Above Moderate
LOS ANGELES	1819 W SCOTT AVE	90026	5419016012	Low Medium I Residential	RD3-1VL	0	14	0.140105018	Residential - Single Family Residence	YES - Current	NO - Privately-Owned	Available	Not Used in Prior Housing Element	0	0	0.209803784	0.209803784	1	2*	2*	141A209	183	Silver Lake - Echo Park - Elysian Valley			Above Moderate
LOS ANGELES	1815 W SCOTT AVE	90026	5419016013	Low Medium I Residential	RD3-1VL	0	14	0.140229874	Residential - Single Family Residence	YES - Current	NO - Privately-Owned	Available	Not Used in Prior Housing Element	0	0	0.209803784	0.209803784	1	2*	2*	141A209	193	Silver Lake - Echo Park - Elysian Valley			Above Moderate
LOS ANGELES	1809 W SCOTT AVE	90026	5419016014	Low Medium I Residential	RD3-1VL	0	14	0.098208633	Residential - Single Family Residence	YES - Current	NO - Privately-Owned	Available	Not Used in Prior Housing Element	0	0	0.088613045	0.088613045	1	1*	1*	141A209	201	Silver Lake - Echo Park - Elysian Valley			Above Moderate
LOS ANGELES	1728 W GRAFTON ST	90026	5419016017	Low Medium I Residential	RD3-1VL	0	14	0.098505162	Residential - Single Family Residence - Pool	YES - Current	NO - Privately-Owned	Available	Not Used in Prior Housing Element	0	0	0.088613045	0.088613045	1	1*	1*	141A209	161	Silver Lake - Echo Park - Elysian Valley			Above Moderate
LOS ANGELES	1802 W GRAFTON ST	90026	5419016018	Low Medium I Residential	RD3-1VL	0	14	0.14016505	Residential - Single Family Residence	YES - Current	NO - Privately-Owned	Available	Not Used in Prior Housing Element	0	0	0.209803784	0.209803784	1	2*	2*	141A209	154	Silver Lake - Echo Park - Elysian Valley			Above Moderate
LOS ANGELES	1810 W GRAFTON ST	90026	5419016019	Low Medium I Residential	RD3-1VL	0	14	0.140085877	Residential - Double, Duplex, or Two Units - 4 Stories or Less	YES - Current	NO - Privately-Owned	Available	Not Used in Prior Housing Element	0	0	0.273251528	0.273251528	2	2*	2*	141A209	144	Silver Lake - Echo Park - Elysian Valley	Yes		Above Moderate
LOS ANGELES	1812 W GRAFTON ST	90026	5419016020	Low Medium I Residential	RD3-1VL	0	14	0.140005731	Residential - Single Family Residence	YES - Current	NO - Privately-Owned	Available	Not Used in Prior Housing Element	0	0	0.209803784	0.209803784	1	2*	2*	141A209	137	Silver Lake - Echo Park - Elysian Valley			Above Moderate
LOS ANGELES	1533 N LAKE SHORE AVE	90026	5419017001	Low Medium II Residential	RD2-1VL	0	21	0.138155295	Residential - Single Family Residence	YES - Current	NO - Privately-Owned	Available	Not Used in Prior Housing Element	0	0	0.174394023	0.174394023	1	3

LOS ANGELES	1526 N GLENDALE BLVD	90026	5419018019	General Commercial	(Q)C2-1VL	0	108	0.045524549	Commercial - Auto, Recreation Equipment, Construction Equipment Sales and Service - Auto Body Repair Shop - One Story	YES - Current	NO - Privately-Owned	Available	Not Used in Prior Housing Element	0	0	0.005065475	0.005065475	0	0	0	141A209	16	Silver Lake - Echo Park - Elysian Valley			Above Moderate
LOS ANGELES			5419018019	General Commercial	(Q)C2-1VL	0	108	0.071242704	Commercial - Auto, Recreation Equipment, Construction Equipment Sales and Service - Auto Body Repair Shop - One Story	YES - Current	NO - Privately-Owned	Available	Not Used in Prior Housing Element	0.047489136	0	0	0.047489136	0	0	0	141A209	22	Silver Lake - Echo Park - Elysian Valley			Lower
LOS ANGELES	1542 N GLENDALE BLVD	90026	5419018020	General Commercial	(Q)C2-1VL	0	108	0.146271909	Commercial - Store	YES - Current	NO - Privately-Owned	Available	Not Used in Prior Housing Element	0.106902687	0	0	0.106902687	0	0	0	142-5A209	325	Silver Lake - Echo Park - Elysian Valley			Lower
LOS ANGELES	1550 N GLENDALE BLVD	90026	5419018020	General Commercial	(Q)C2-1VL	0	108	0.152421135	Commercial - Store	YES - Current	NO - Privately-Owned	Available	Not Used in Prior Housing Element	0.11028585	0	0	0.11028585	0	0	0	142-5A209	308	Silver Lake - Echo Park - Elysian Valley			Lower
LOS ANGELES	1465 N GLENDALE BLVD	90026	5419019001	Community Commercial	C2-1L	0	108	0.130387124	Commercial - Service Station - Full Service - No Additional Services	YES - Current	NO - Privately-Owned	Available	Used in Prior Housing Element - Non-Vacant	0.220520577	0	0	0.220520577	1	0	0	141A209	111	Silver Lake - Echo Park - Elysian Valley			Lower
LOS ANGELES	1416 N ALVARADO ST	90026	5419019013	Community Commercial	R4-1L	0	108	0.143464791	Residential - Four Units (Any Combination) - 4 Stories or Less - Vacant Land	YES - Current	NO - Privately-Owned	Available	Not Used in Prior Housing Element	1.24882631	0	0	1.24882631	0	0	0	141A207	181	Silver Lake - Echo Park - Elysian Valley			Lower
LOS ANGELES	1423 N GLENDALE BLVD	90026	5419019014	Community Commercial	C2-1L	0	108	0.197454889	Commercial - Parking Lot (Commercial Use Property) - Lots - Patron or Employee - One Story	YES - Current	NO - Privately-Owned	Available	Used in Prior Housing Element - Non-Vacant	0.023480925	0	0	0.023480925	0	0	0	141A209	248	Silver Lake - Echo Park - Elysian Valley			Lower
LOS ANGELES	2021 1/2 W MONTANA ST	90026	5419019015	Community Commercial	R4-1L	0	108	0.159590689	Residential - Three Units (Any Combination) - 4 Stories or Less	YES - Current	NO - Privately-Owned	Available	Not Used in Prior Housing Element	0	0	1.047406816	1.047406816	3	0	0	141A207	199	Silver Lake - Echo Park - Elysian Valley	Yes		Above Moderate
LOS ANGELES			5419019016	Community Commercial	C2-1L	0	108	0.165298501	Commercial - Parking Lot (Commercial Use Property) - Lots - Patron or Employee - One Story	YES - Current	NO - Privately-Owned	Available	Used in Prior Housing Element - Non-Vacant	0.021272241	0	0	0.021272241	0	0	0	141A207	211	Silver Lake - Echo Park - Elysian Valley			Lower
LOS ANGELES	1417 N GLENDALE BLVD	90026	5419019017	Community Commercial	C2-1L	0	108	0.137926068	Commercial - Restaurant, Cocktail Lounge - Restaurant, Cocktail Lounge, Tavern - One Story	YES - Current	NO - Privately-Owned	Available	Used in Prior Housing Element - Non-Vacant	0.033065632	0	0	0.033065632	0	0	0	141A209	273	Silver Lake - Echo Park - Elysian Valley			Lower
LOS ANGELES			5419019017	Community Commercial	C2-1L	0	108	0.030754935	Commercial - Restaurant, Cocktail Lounge - Restaurant, Cocktail Lounge, Tavern - One Story	YES - Current	NO - Privately-Owned	Available	Used in Prior Housing Element - Non-Vacant	0	0	0.000850862	0.000850862	0	0	0	141A209	286	Silver Lake - Echo Park - Elysian Valley			Above Moderate
LOS ANGELES	1413 N GLENDALE BLVD	90026	5419019018	Community Commercial	C2-1L	0	108	0.134129877	Commercial - Parking Lot (Commercial Use Property) - Lots - Patron or Employee - One Story	YES - Current	NO - Privately-Owned	Available	Used in Prior Housing Element - Non-Vacant	0.018986624	0	0	0.018986624	0	0	0	141A209	288	Silver Lake - Echo Park - Elysian Valley			Lower
LOS ANGELES	1405 N GLENDALE BLVD	90026	5419019019	Community Commercial	C2-1L	0	108	0.228641025	Commercial - Store - One Story	YES - Current	NO - Privately-Owned	Available	Used in Prior Housing Element - Non-Vacant	0.148661062	0	0	0.148661062	0	0	0	141A209	300	Silver Lake - Echo Park - Elysian Valley			Lower
LOS ANGELES	1410 N ALVARADO ST	90026	5419019020	Community Commercial	(Q)C2-1L	0	108	0.137746041	Commercial - Parking Lot (Commercial Use Property) - Lots - Patron or Employee - One Story	YES - Current	NO - Privately-Owned	Available	Not Used in Prior Housing Element	0.019900473	0	0	0.019900473	0	0	0	141A207	190	Silver Lake - Echo Park - Elysian Valley			Lower
LOS ANGELES	1400 N ALVARADO ST	90026	5419019021	Community Commercial	(Q)C2-1L	0	108	0.161284858	Commercial - Auto, Recreation Equipment, Construction Equipment Sales and Service - Car Wash Only, Self-service Type - One Story	YES - Current	NO - Privately-Owned	Available	Not Used in Prior Housing Element	0.12410461	0	0	0.12410461	0	0	0	141A207	201	Silver Lake - Echo Park - Elysian Valley			Lower
LOS ANGELES	1448 N ALVARADO ST	90026	5419019022	Community Commercial	C2-1L	0	108	0.156895903	Commercial - Store - One Story	YES - Current	NO - Privately-Owned	Available	Used in Prior Housing Element - Non-Vacant	0.290172905	0	0	0.290172905	0	0	0	141A209	125	Silver Lake - Echo Park - Elysian Valley			Lower
LOS ANGELES	1420 N ALVARADO ST	90026	5419019025	Community Commercial	C2-1L	0	108	0.143469268	Commercial - Store - One Story	YES - Current	NO - Privately-Owned	Available	Used in Prior Housing Element - Non-Vacant	0.203631679	1	0	0.203631679	1	0	0	141A207	168	Silver Lake - Echo Park - Elysian Valley			Lower
LOS ANGELES	1426 N ALVARADO ST	90026	5419019025	Community Commercial	C2-1L	0	108	0.126272701	Commercial - Store - One Story	YES - Current	NO - Privately-Owned	Available	Used in Prior Housing Element - Non-Vacant	0.186691367	1	0	0.186691367	1	0	0	141A207	155	Silver Lake - Echo Park - Elysian Valley			Lower
LOS ANGELES	1427 N GLENDALE BLVD	90026	5419019025	Community Commercial	C2-1L	0	108	0.170716374	Commercial - Store - One Story	YES - Current	NO - Privately-Owned	Available	Used in Prior Housing Element - Non-Vacant	0.298478365	1	0	0.298478365	1	0	0	141A209	232	Silver Lake - Echo Park - Elysian Valley			Lower
LOS ANGELES	1430 N ALVARADO ST	90026	5419019025	Community Commercial	C2-1L	0	108	0.11135014	Commercial - Store - One Story	YES - Current	NO - Privately-Owned	Available	Used in Prior Housing Element - Non-Vacant	0.15898865	1	0	0.15898865	1	0	0	141A207	144	Silver Lake - Echo Park - Elysian Valley			Lower
LOS ANGELES	1433 N GLENDALE BLVD	90026	5419019025	Community Commercial	C2-1L	0	108	0.143751042	Commercial - Store - One Story	YES - Current	NO - Privately-Owned	Available	Used in Prior Housing Element - Non-Vacant	0.270228316	1	0	0.270228316	1	0	0	141A209	220	Silver Lake - Echo Park - Elysian Valley			Lower
LOS ANGELES	1439 N GLENDALE BLVD	90026	5419019025	Community Commercial	C2-1L	0	108	0.129019931	Commercial - Store - One Story	YES - Current	NO - Privately-Owned	Available	Used in Prior Housing Element - Non-Vacant	0.186691367	1	0	0.186691367	1	0	0	141A209	204	Silver Lake - Echo Park - Elysian Valley			Lower
LOS ANGELES	1440 N ALVARADO ST	90026	5419019025	Community Commercial	C2-1L	0	108	0.207245024	Commercial - Store - One Story	YES - Current	NO - Privately-Owned	Available	Used in Prior Housing Element - Non-Vacant	0.273412661	1	0	0.273412661	1	0	0	141A207	120	Silver Lake - Echo Park - Elysian Valley			Lower
LOS ANGELES			5419019025	Community Commercial	C2-1L	0	108	0.020649981	Commercial - Store - One Story	YES - Current	NO - Privately-Owned	Available	Used in Prior Housing Element - Non-Vacant	0	0	0.031307307	0.031307307	1	0	0	141A207	156	Silver Lake - Echo Park - Elysian Valley			Above Moderate
LOS ANGELES	1466 N GLENDALE BLVD	90026	5419020001	Community Commercial	C2-1L	0	108	0.124424396	Commercial - Store - One Story	YES - Current	NO - Privately-Owned	Available	Used in Prior Housing Element - Non-Vacant	0.242657371	0	0	0.242657371	0	0	0	141A209	151	Silver Lake - Echo Park - Elysian Valley			Lower
LOS ANGELES	1462 N GLENDALE BLVD	90026	5419020002	Community Commercial	C2-1L	0	108	0.13332094	Commercial - Professional Building - Medical Dental Building - One Story	YES - Current	NO - Privately-Owned	Available	Used in Prior Housing Element - Non-Vacant	0.082854384	0	0	0.082854384	0	0	0	141A209	178	Silver Lake - Echo Park - Elysian Valley			Lower
LOS ANGELES			5419020002	Community Commercial	C2-1L	0	108	0.022179484	Commercial - Professional Building - Medical Dental Building - One Story	YES - Current	NO - Privately-Owned	Available	Used in Prior Housing Element - Non-Vacant	0	0	0.004293046	0.004293046	0	0	0	141A209	172	Silver Lake - Echo Park - Elysian Valley			Above Moderate
LOS ANGELES	1928 W SCOTT AVE	90026	5419020003	Community Commercial	C2-1L	0	108	0.077684753	Residential - Double, Duplex, or Two Units - 4 Stories or Less	YES - Current	NO - Privately-Owned	Available	Not Used in Prior Housing Element	0	0	0.590452182	0.590452182	2	0	0	141A209	173	Silver Lake - Echo Park - Elysian Valley	Yes		Above Moderate
LOS ANGELES			5419020003	Community Commercial	C2-1L	0	108	0.052676576	Residential - Double, Duplex, or Two Units - 4 Stories or Less	YES - Current	NO - Privately-Owned	Available	Not Used in Prior Housing Element	0	0	0.052474022	0.052474022	2	0	0	141A209	191	Silver Lake - Echo Park - Elysian Valley			Above Moderate
LOS ANGELES	1920 W SCOTT AVE	90026	5419020004	Community Commercial	C2-1L	0	108	0.056457782	Residential - Double, Duplex, or Two Units - 4 Stories or Less	YES - Current	NO - Privately-Owned	Available	Not Used in Prior Housing Element	0	0	0.096255943	0.096255943	2	0	0	141A209	181	Silver Lake - Echo Park - Elysian Valley			Above Moderate
LOS ANGELES			5419020004	Community Commercial	C2-1L	0	108	0.056457782	Residential - Double, Duplex, or Two Units - 4 Stories or Less	YES - Current	NO - Privately-Owned	Available	Not Used in Prior Housing Element	0	0	0.096255943	0.096255943	2	0	0	141A209	198	Silver Lake - Echo Park - Elysian Valley			Above Moderate
LOS ANGELES	1918 W SCOTT AVE	90026	5419020005	Community Commercial	C2-1L	0	108	0.05508109	Residential - Double, Duplex, or Two Units - 4 Stories or Less	YES - Current	NO - Privately-Owned	Available	Not Used in Prior Housing Element	0	0	0.176129168	0.176129168	2	0	0	141A209	185	Silver Lake - Echo Park - Elysian Valley	Yes		Above Moderate
LOS ANGELES			5419020005	Community Commercial	C2-1L	0	108	0.055080877	Residential - Double, Duplex, or Two Units - 4 Stories or Less	YES - Current	NO - Privately-Owned	Available	Not Used in Prior Housing Element	0	0	0.096255943	0.096255943	2	0	0	141A209	205	Silver Lake - Echo Park - Elysian Valley			Above Moderate
LOS ANGELES	1452 1/2 N GLENDALE BLVD	90026	5419020006	Community Commercial	C2-1L	0	108	0.25924535	Residential - Five or More Units or Apartments (Any Combination) - 4 Stories or Less	YES - Current	NO - Privately-Owned	Available	Not Used in Prior Housing Element	0	0	0.832717529	0.832717529	11	0	0	141A209	196	Silver Lake - Echo Park - Elysian Valley	Yes		Above Moderate
LOS ANGELES	1448 N GLENDALE BLVD	90026	5419020007	Community Commercial	C2-1L	0	108	0.220954401	Residential - Five or More Units or Apartments (Any Combination) - 4 Stories or Less	YES - Current	NO - Privately-Owned	Available	Not Used in Prior Housing Element	0	0	0.860571621	0.860571621	8	0	0	141A209	219	Silver Lake - Echo Park - Elysian Valley	Yes		Above Moderate
LOS ANGELES	1432 N GLENDALE BLVD	90026	5419020008	Community Commercial	C2-1L	0	108	0.076947912	Residential - Five or More Units or Apartments (Any Combination) - 4 Stories or Less	YES - Current	NO - Privately-Owned	Available	Not Used in Prior Housing Element	0	0	0.173051921	0.173051921	6	0	0	141A209	263	Silver Lake - Echo Park - Elysian Valley	Yes		Above Moderate
LOS ANGELES	1438 N GLENDALE BLVD	90026	5419020008	Community Commercial	C2-1L	0	108	0.182666375	Residential - Five or More Units or Apartments (Any Combination) - 4 Stories or Less	YES - Current	NO - Privately-Owned	Available	Not Used in Prior Housing Element	0	0	0.322151303	0.322151303	6	0	0	141A209	241	Silver Lake - Echo Park - Elysian Valley	Yes		Above Moderate
LOS ANGELES	1426 N GLENDALE BLVD	90026	5419020009	Community Commercial	C2-1L	0	108	0.06742559	Residential - Three Units (Any Combination) - 4 Stories or Less	YES - Current	NO - Privately-Owned	Available	Not Used in Prior Housing Element	0	0	0.016151896	0.016151896	3	0	0	141A209	271	Silver Lake - Echo Park - Elysian Valley	Yes		Above Moderate
LOS ANGELES	1424 N GLENDALE BLVD	90026	5419020010	Community Commercial	C2-1L	0	108	0.064232903	Commercial - Professional Building - One Story	YES - Current	NO - Privately-Owned	Available	Not Used in Prior Housing Element	0	0	0.005275169	0.005275169	0	0	0	141A209	284	Silver Lake - Echo Park - Elysian Valley			Above Moderate
LOS ANGELES	1420 N GLENDALE BLVD	90026	5419020011	Community Commercial	C2-1L	0	108	0.064096083	Residential - Double, Duplex, or Two Units - 4 Stories or Less	YES - Current	NO - Privately-Owned	Available	Not Used in Prior Housing Element	0	0	0.016852473	0.016852473	2	0	0	141A209	298	Silver Lake - Echo Park - Elysian Valley	Yes		Above Moderate
LOS ANGELES	1416 N GLENDALE BLVD	90026	5419020012	Community Commercial, General Commercial	(Q)C2-1VL, C2-1L	0	108	0.130415701	Residential - Single Family Residence	YES - Current	NO - Privately-Owned	Available	Not Used in Prior Housing Element	1.37219041	1	0	1.37219041	1	0	0	141A209	311	Silver Lake - Echo Park - Elysian Valley			Lower
LOS ANGELES	1419 N LAKE SHORE AVE	90026	5419020013	General Commercial	(Q)C2-1VL	0	108	0.086066108	Residential - Single Family Residence	YES - Current	NO - Privately-Owned	Available	Not Used in Prior Housing Element	0.907801062	0	0	0.907801062	1	0	0	141A209	324	Silver Lake - Echo Park - Elysian Valley			Lower
LOS ANGELES	1415 N LAKE SHORE AVE	90026	5419020014	General Commercial	(Q)C2-1VL	0	108	0.038262957	Residential - Single Family Residence	YES - Current	NO - Privately-Owned	Available	Not Used in Prior Housing Element	0	0	0.100343755	0.100343755	1	0	0	141A209	337	Silver Lake - Echo Park - Elysian Valley			Above Moderate
LOS ANGELES	1417 N LAKE SHORE AVE	90026	5419020014	General Commercial	(Q)C2-1VL	0	108	0.040160111	Residential - Single Family Residence	YES - Current	NO - Privately-Owned	Available	Not Used in Prior Housing Element	0	0	0.100343755	0.100343755	1	0	0	141A209	331	Silver Lake - Echo Park - Elysian Valley			Above Moderate
LOS ANGELES	1411 N LAKE SHORE AVE	90026	5419020015	General Commercial	(Q)C2-1VL	0	108	0.070867746	Residential - Single Family Residence	YES - Current	NO - Privately-Owned	Available	Not Used in Prior Housing Element	0.800908321	0	0	0.800908321	1	0	0	141A209	344	Silver Lake - Echo Park - Elysian Valley			Lower
LOS ANGELES	1414 N GLENDALE BLVD	90026	5419020016	Community Commercial, General Commercial	(Q)C2-1VL, C2-1L	0	108	0.077981534	Residential - Three Units (Any Combination) - 4 Stories or Less	YES - Current	NO - Privately-Owned	Available	Not Used in Prior Housing Element	0	0	0.136823225	0.136823225	3	0	0	141A209	323	Silver Lake - Echo Park - Elysian Valley	Yes		Above Moderate
LOS ANGELES	1412 N GLENDALE BLVD	90026	5419020017	Community Commercial, General Commercial	(Q)C2-1VL, C2-1L	0	108	0.026309067	Commercial - Restaurant, Cocktail Lounge - Restaurant, Cocktail Lounge, Tavern - One Story	YES - Current	NO - Privately-Owned	Available	Not Used in Prior Housing Element	0	0	0.00114921	0.00114921	0	0	0	141A209	335	Silver Lake - Echo Park - Elysian Valley			Above Moderate
LOS ANGELES			5419020017	Community Commercial, General Commercial	(Q)C2-1VL, C2-1L	0	108	0.04703808	Commercial - Restaurant, Cocktail Lounge - Restaurant, Cocktail Lounge, Tavern - One Story	YES - Current	NO - Privately-Owned	Available	Not Used in Prior Housing Element	0	0	0.001259673	0.001259673	0	0	0	141A209	340	Silver Lake - Echo Park - Elysian Valley			Above Moderate
LOS ANGELES			5419020020	Community Commercial	RD2-1VL	0	21	0.010331582	Residential - Four Units (Any Combination) - 4 Stories or Less - Vacant Land	YES - Current	NO - Privately-Owned	Available	Not Used in Prior Housing Element	0	0	0.076220042	0.076220042	0	0	0	141A209	305	Silver Lake - Echo Park - Elysian Valley			Above Moderate
LOS ANGELES	1423 N LAKE SHORE AVE	90026	5419020021	Low Medium II Residential	RD2-1VL	0	21	0.189686952	Residential - Single Family Residence	YES - Current	NO - Privately-Owned	Available	Not Used in Prior Housing Element	0	0	0.393398666	0.393398666	1	0	0	141A209	308	Silver Lake - Echo Park - Elysian Valley			Above Moderate
LOS ANGELES	1429 N LAKE SHORE AVE	90026	5419020022	Low Medium II Residential	RD2-1VL	0	21	0.243604225	Residential - Three Units (Any Combination) - 4 Stories or Less	YES - Current	NO - Privately-Owned	Available	Not Used in Prior Housing Element	0	0	0.275018668	0.275018668	3	0	0	141A209	294	Silver Lake - Echo Park - Elysian Valley	Yes		Above Moderate
LOS ANGELES	1435 N LAKE SHORE AVE	90026	5419020023	Low Medium II Residential	RD2-1VL	0	21	0.252759553	Residential - Three Units (Any Combination) - 4 Stories or Less	YES - Current	NO - Privately-Owned	Available	Not Used in Prior Housing Element	0	0	0.275018668	0.275018668	3	0	0	141A209	278	Silver Lake - Echo Park - Elysian Valley	Yes		Above Moderate
LOS ANGELES	1437 N LAKE SHORE AVE	90026	5419020024	Low Medium II Residential	RD2-1VL	0	21	0.253126339	Residential - Double, Duplex, or Two Units - 4 Stories or Less	YES - Current	NO - Privately-Owned	Available	Not Used in Prior Housing Element	0	0	0.325545573	0.325545573	2	0	0	141A209	267	Silver Lake - Echo Park - Elysian Valley	Yes		Above Moderate
LOS ANGELES	1455 N LAKE SHORE AVE	90026	5419020027	Low Medium II Residential	RD2-1VL	0	21	0.214018386	Residential - Four Units (Any Combination) - 4 Stories or Less	YES - Current	NO - Privately-Owned	Available	Not Used in Prior Housing Element	0	0	0.17998741	0.17998741	4	0	0	141A209	223	Silver Lake - Echo Park - Elysian Valley	Yes		Above Moderate
LOS ANGELES	1457 N LAKE SHORE AVE	90026	5419020028	Low Medium II Residential	RD2-1VL	0	21	0.086180668	Residential - Single Family Residence	YES - Current	NO - Privately-Owned	Available	Not Used in Prior Housing Element	0	0	0.072393531	0.072393531	1	1*	1*	141A209	222	Silver Lake - Echo Park - Elysian Valley			Above Moderate
LOS ANGELES	1900 W SCOTT AVE	90026	5419020029	Low Medium II Residential	RD2-1VL	0	21	0.066239433	Residential - Double, Duplex, or Two Units - 4 Stories or Less - Vacant Land	YES - Current	NO - Privately-Owned	Available	Not Used in Prior Housing Element	0	0	0.223211503	0.223211503	0	1*	1*	141A209	209	Silver Lake - Echo Park - Elysian Valley			Above Moderate
LOS ANGELES	1912 W SCOTT AVE	90026	5419020031	Low Medium II Residential	RD2-1VL	0	21	0.050504546	Residential - Single Family Residence	YES - Current	NO - Privately-Owned	Available	Not Used in Prior Housing Element	0	0	0.097778928	0.097778928	1	1*	1*	141A209	192	Silver Lake - Echo Park - Elysian Valley			Above Moderate
LOS ANGELES			5419020031	Low Medium II Residential	RD2-1VL	0	21	0.050505203	Residential - Single Family Residence	YES - Current	NO - Privately-Owned	Available	Not Used in Prior Housing Element	0	0	0.097778928	0.097778928	1	1*	1*	141A209	210	Silver Lake - Echo Park - Elysian Valley			Above Moderate
LOS ANGELES	1402 N GLENDALE BLVD	90026	5419020033	General Commercial	(Q)C2-1VL	0	108	0.129393792	Commercial - Restaurant, Cocktail Lounge - Restaurant, Cocktail Lounge, Tavern - One Story	YES - Current	NO - Privately-Owned	Available	Used in Prior Housing Element - Non-Vacant	0.097307695	0	0	0.097307695	1	0	0	141A209	359	Silver Lake - Echo Park - Elysian Valley			Lower
LOS ANGELES	1407 N LAKE SHORE AVE	90026	5419020033	Community Commercial, General Commercial	(Q)C2-1VL	0	108	0.123681303	Commercial - Restaurant, Cocktail Lounge - Restaurant, Cocktail Lounge, Tavern - One Story	YES - Current	NO - Privately-Owned	Available	Not Used in Prior Housing Element	0.093983781	0	0	0.093983781	1	0	0	141A209	348	Silver Lake - Echo Park - Elysian Valley			Lower
LOS ANGELES	1827 W MONTANA ST	90026	5419021001	Low Medium II Residential	RD1.5-1VL	0	29	0.131890291	Residential - Single Family Residence	YES - Current	NO - Privately-Owned	Available	Not Used in Prior Housing Element	0	0	0.143274832	0.143274832	1	3*	3*	141A209	368	Silver Lake - Echo Park - Elysian Valley			Above Moderate
LOS ANGELES	1821 W MONTANA ST	90026	5419021002	Low Medium II Residential	RD1.5-1VL	0	29	0.146978972	Residential - Single Family Residence	YES - Current	NO - Privately-Owned	Available	Not Used in Prior Housing Element	0	0	0.393398666	0.393398666	1	0	0	141A209	373	Silver Lake - Echo Park - Elysian Valley			Above Moderate
LOS ANGELES	1817 W MONTANA ST	90026	5419021003	Low Medium II Residential	RD1.5-1VL	0	29	0.154679228	Residential - Single Family Residence	YES - Current	NO - Privately-Owned	Available	Not Used in Prior Housing Element	0	0	0.45490548	0.45490548	1	0	0	141A209	377	Silver Lake - Echo Park - Elysian Valley			Above Moderate
LOS ANGELES	1813 W MONTANA ST	90026	5419021004	Low Medium II Residential	RD1.5-1VL	0	29	0.159775162	Residential - Double, Duplex, or Two Units - 4 Stories or Less	YES - Current	NO - Privately-Owned	Available	Not Used in Prior Housing Element	0	0	0.270326865	0.270326865	2	0	0	141A209	386	Silver Lake - Echo Park - Elysian Valley	Yes		Above Moderate
LOS ANGELES	1807 1/2 W MONTANA ST	90026	5419021005	Low Medium II Residential	RD1.5-1VL	0	29	0.15979196	Residential - Four Units (Any Combination) - 4 Stories or Less	YES - Current	NO - Privately-Owned	Available	Not Used in Prior Housing Element	0	0	0.059231892	0.059231892	4	0	0	141A209	392	Silver Lake - Echo Park - Elysian Valley	Yes		Above Moderate
LOS ANGELES	1417 N LEMOYNE ST	90026	5419021008	Low Medium II Residential	RD1.5-1VL	0	29	0.143537927	Residential - Four Units (Any Combination) - 4 Stories or Less	YES - Current	NO - Privately-Owned	Available	Not Used in Prior Housing Element	0	0	0.051251002	0.051251002	4	0	0	141A209	375	Silver Lake - Echo Park - Elysian Valley	Yes		Above Moderate
LOS ANGELES	1421 N LEMOYNE ST	90026	5419021009	Low Medium II Residential	RD1.5-1VL	0	29	0.156413388	Residential - Double, Duplex, or Two Units - 4 Stories or Less	YES - Current	NO - Privately-Owned	Available	Not Used in Prior Housing Element	0	0	0.270326865	0.270326865	2	0	0	141A209	365	Silver Lake - Echo Park - Elysian Valley	Yes		Above Moderate
LOS ANGELES	1429 N LEMOYNE ST	90026	5419021010	Low Medium II Residential	RD1.5-1VL	0	29	0.156384565	Residential - Double, Duplex, or Two Units - 4 Stories or Less	YES - Current	NO - Privately-Owned	Available	Not Used in Prior Housing Element	0	0	0.270326865	0.270326865	2	0	0	141A209	355	Silver Lake - Echo Park - Elysian Valley	Yes		Above Moderate
LOS ANGELES	1431 N LEMOYNE ST	90026	5419021011	Low Medium II Residential	RD1.5-1VL	0	29	0.137314855	Residential - Single Family Residence	YES - Current	NO - Privately-Owned	Available	Not Used in Prior Housing Element	0	0	0.143274832	0.143274832	1	3*	3*	141A209	347	Silver Lake - Echo Park - Elysian Valley			Above Moderate
LOS ANGELES	1439 1/2 N LEMOYNE ST	90026	5419021012	Low Medium II Residential	RD1.5-1VL	0	29	0.148019196	Residential - Four Units (Any Combination) - 4 Stories or Less	YES - Current	NO - Privately-Owned	Available	Not Used in Prior Housing Element	0	0	0.155694723	0.155694723	4	0	0	141A209	328	Silver Lake - Echo Park - Elysian Valley	Yes		Above Moderate
LOS ANGELES	1441 N LEMOYNE ST	90026	5419021013	Low Medium II Residential	RD1.5-1VL	0	29	0.130233599	Residential - Double, Duplex, or Two Units - 4 Stories or Less	YES - Current	NO - Privately-Owned	Available	Not Used in Prior Housing Element	0	0	0.192547739	0.192547739	2	3*	3*	141A209	317	Silver Lake - Echo Park - Elysian Valley	Yes		Above Moderate
LOS ANGELES	1451 N LEMOYNE ST	90026	5419021014	Low Medium II Residential	RD1.5-1VL	0	29	0.160490691	Residential - Double, Duplex, or Two Units - 4 Stories or Less	YES - Current	NO - Privately-Owned	Available	Not Used in Prior Housing Element	0	0	0.372752148	0.372752148	2	0	0	141A209	290	Silver Lake - Echo Park - Elysian Valley			Above Moderate
LOS ANGELES	1455 N LEMOYNE ST	90026	5419021015	Low Medium II Residential	RD1.5-1VL	0	29	0.160763722	Residential - Single Family Residence	YES - Current	NO - Privately-Owned	Available	Not Used in Prior Housing Element	0	0	0.45490548	0.45490548	1	0	0	141A209	276	Silver Lake - Echo Park - Elysian Valley			Above Moderate
LOS ANGELES	1463 N LEMOYNE ST	90026	5419021016	Low Medium II Residential	RD1.5-1VL	0	29	0.160765897	Residential - Double, Duplex, or Two Units - 4 Stories or Less	YES - Current	NO - Privately-Owned	Available	Not Used in Prior Housing Element	0	0	0.270326865	0.270326865	2	0	0	141A209	265	Silver Lake - Echo Park - Elysian Valley	Yes		Above Moderate
LOS ANGELES	1812 W SCOTT AVE	90026	5419021018	Low Medium II Residential	RD1.5-1VL	0	29	0.045932837	Residential - Single Family Residence	YES - Current	NO - Privately-Owned	Available	Not Used in Prior Housing Element	0	0	0.088613045	0.088613045	1	1*	1*	141A209	249	Silver Lake - Echo Park - Elysian Valley			Above Moderate
LOS ANGELES	1464 N LAKE SHORE AVE	90026	5419021019	Low Medium II Residential	RD1.5-1VL	0	29	0.092290479	Residential - Double, Duplex, or Two Units - 4 Stories or Less	YES - Current	NO - Privately-Owned	Available	Not Used in Prior Housing Element	0	0	0.224600458	0.224600458	2	2*	2*	141A209	226	Silver Lake - Echo Park - Elysian Valley	Yes		Above Moderate
LOS ANGELES	1456 N LAKE SHORE AVE	90026	5419021020	Low Medium II Residential	RD1.5-1VL	0	29	0.07330046	Residential - Single Family Residence	YES - Current	NO - Privately-Owned	Available	Not Used in Prior Housing Element	0	0	0.209803784	0.209803784	1	2*	2*	141A209	242	Silver Lake - Echo Park - Elysian Valley			Above Moderate
LOS ANGELES	1816 W SCOTT AVE	90026	5419021022	Low Medium II Residential	RD1.5-1VL	0	29	0.045933021

LOS ANGELES	1414 N LAKE SHORE AVE	90026	5419021032	Low Medium II Residential	RD1.5-1VL	0	29	0.139901427	Residential - Four Units (Any Combination) - 4 Stories or Less	YES - Current	NO - Privately-Owned	Available	Not Used in Prior Housing Element	0	0	0.091895825	0.091895825	4	0	0	141A209	361	Silver Lake - Echo Park - Elysian Valley		Above Moderate
LOS ANGELES	1415 N ECHO PARK AVE	90026	5419023002	Community Commercial	[Q]C2-1VL	0	108	0.082127155	Commercial - Store Combination - Store and Residential Combination - One Story	YES - Current	NO - Privately-Owned	Available	Not Used in Prior Housing Element	0.10117234	0	0	0.10117234	3	0	0	141A209	480	Silver Lake - Echo Park - Elysian Valley		Lower
LOS ANGELES	1425 N ECHO PARK AVE	90026	5419023005	Community Commercial	[Q]C2-1VL	0	108	0.171992102	Residential - Five or More Units or Apartments (Any Combination) - 4 Stories or Less	YES - Current	NO - Privately-Owned	Available	Not Used in Prior Housing Element	0	0	0.207143331	0.207143331	8	0	0	141A209	461	Silver Lake - Echo Park - Elysian Valley	Yes	Above Moderate
LOS ANGELES	1433 N ECHO PARK AVE	90026	5419023006	Community Commercial	[Q]C2-1VL	0	108	0.171993527	Residential - Double, Duplex, or Two Units - 4 Stories or Less	YES - Current	NO - Privately-Owned	Available	Not Used in Prior Housing Element	0	0	1.170643997	1.170643997	2	0	0	141A209	450	Silver Lake - Echo Park - Elysian Valley	Yes	Above Moderate
LOS ANGELES	1439 N ECHO PARK AVE	90026	5419023007	Community Commercial	[Q]C2-1VL	0	108	0.171998671	Residential - Five or More Units or Apartments (Any Combination) - 4 Stories or Less	YES - Current	NO - Privately-Owned	Available	Not Used in Prior Housing Element	0	0	0.743799135	0.743799135	6	0	0	141A209	439	Silver Lake - Echo Park - Elysian Valley	Yes	Above Moderate
LOS ANGELES	1443 N ECHO PARK AVE	90026	5419023008	Community Commercial	[Q]C2-1VL	0	108	0.172003632	Residential - Five or More Units or Apartments (Any Combination) - 4 Stories or Less	YES - Current	NO - Privately-Owned	Available	Not Used in Prior Housing Element	0	0	0.823834151	0.823834151	5	0	0	141A209	426	Silver Lake - Echo Park - Elysian Valley	Yes	Above Moderate
LOS ANGELES	1447 N ECHO PARK AVE	90026	5419023009	Community Commercial	[Q]C2-1VL	0	108	0.172006657	Residential - Four Units (Any Combination) - 4 Stories or Less	YES - Current	NO - Privately-Owned	Available	Not Used in Prior Housing Element	0	0	0.912237257	0.912237257	4	0	0	141A209	414	Silver Lake - Echo Park - Elysian Valley	Yes	Above Moderate
LOS ANGELES	1457 N ECHO PARK AVE	90026	5419023011	Community Commercial	[Q]C2-1VL	0	108	0.17201329	Residential - Four Units (Any Combination) - 4 Stories or Less	YES - Current	NO - Privately-Owned	Available	Not Used in Prior Housing Element	0	0	0.912237257	0.912237257	4	0	0	141A209	391	Silver Lake - Echo Park - Elysian Valley	Yes	Above Moderate
LOS ANGELES	1461 N ECHO PARK AVE	90026	5419023012	Community Commercial	[Q]C2-1VL	0	108	0.172018267	Residential - Five or More Units or Apartments (Any Combination) - 4 Stories or Less	YES - Current	NO - Privately-Owned	Available	Not Used in Prior Housing Element	0	0	0.100187782	0.100187782	6	0	0	141A209	379	Silver Lake - Echo Park - Elysian Valley	Yes	Above Moderate
LOS ANGELES	1467 N ECHO PARK AVE	90026	5419023013	Community Commercial	[Q]C2-1VL	0	108	0.172020214	Commercial - Store Combination - Store and Residential Combination - One Story	YES - Current	NO - Privately-Owned	Available	Not Used in Prior Housing Element	0.303249389	0	0	0.303249389	0	0	0	141A209	367	Silver Lake - Echo Park - Elysian Valley		Lower
LOS ANGELES	1473 N ECHO PARK AVE	90026	5419023014	Community Commercial	[Q]C2-1VL	0	108	0.17202531	Commercial - Store Combination - Store and Office Combination - One Story	YES - Current	NO - Privately-Owned	Available	Not Used in Prior Housing Element	0.037669147	0	0	0.037669147	0	0	0	141A209	358	Silver Lake - Echo Park - Elysian Valley		Lower
LOS ANGELES	1606 W SCOTT AVE	90026	5419023015	Community Commercial	[Q]C2-1VL	0	108	0.116932716	Residential - Five or More Units or Apartments (Any Combination) - 4 Stories or Less	YES - Current	NO - Privately-Owned	Available	Not Used in Prior Housing Element	0	0	0.106745861	0.106745861	8	0	0	141A209	352	Silver Lake - Echo Park - Elysian Valley	Yes	Above Moderate
LOS ANGELES	1626 W SCOTT AVE	90026	5419023017	Medium Residential	R3-1VL	0	54	0.172028437	Residential - Five or More Units or Apartments (Any Combination) - 4 Stories or Less	YES - Current	NO - Privately-Owned	Available	Not Used in Prior Housing Element	0	0	0.140808731	0.140808731	6	0	0	141A209	321	Silver Lake - Echo Park - Elysian Valley	Yes	Above Moderate
LOS ANGELES	1466 N LOGAN ST	90026	5419023018	Medium Residential	R3-1VL	0	54	0.172025412	Residential - Four Units (Any Combination) - 4 Stories or Less	YES - Current	NO - Privately-Owned	Available	Not Used in Prior Housing Element	0	0	0.522870362	0.522870362	4	0	0	141A209	334	Silver Lake - Echo Park - Elysian Valley	Yes	Above Moderate
LOS ANGELES	1460 N LOGAN ST	90026	5419023019	Medium Residential	R3-1VL	0	54	0.154818181	Residential - Double, Duplex, or Two Units - 4 Stories or Less	YES - Current	NO - Privately-Owned	Available	Not Used in Prior Housing Element	0	0	0.592957205	0.592957205	2	0	0	141A209	351	Silver Lake - Echo Park - Elysian Valley	Yes	Above Moderate
LOS ANGELES	1444 N LOGAN ST	90026	5419023022	Medium Residential	R3-1VL	0	54	0.172010643	Residential - Five or More Units or Apartments (Any Combination) - 4 Stories or Less	YES - Current	NO - Privately-Owned	Available	Not Used in Prior Housing Element	0	0	0.131291561	0.131291561	8	0	0	141A209	387	Silver Lake - Echo Park - Elysian Valley	Yes	Above Moderate
LOS ANGELES	1440 N LOGAN ST	90026	5419023023	Medium Residential	R3-1VL	0	54	0.172006618	Residential - Five or More Units or Apartments (Any Combination) - 4 Stories or Less	YES - Current	NO - Privately-Owned	Available	Not Used in Prior Housing Element	0	0	0.117754284	0.117754284	10	0	0	141A209	398	Silver Lake - Echo Park - Elysian Valley	Yes	Above Moderate
LOS ANGELES	1436 N LOGAN ST	90026	5419023024	Medium Residential	R3-1VL	0	54	0.17200437	Residential - Five or More Units or Apartments (Any Combination) - 4 Stories or Less	YES - Current	NO - Privately-Owned	Available	Not Used in Prior Housing Element	0	0	0.046607316	0.046607316	8	0	0	141A209	409	Silver Lake - Echo Park - Elysian Valley	Yes	Above Moderate
LOS ANGELES	1420 N LOGAN ST	90026	5419023027	Medium Residential	R3-1VL	0	54	0.171992634	Residential - Five or More Units or Apartments (Any Combination) - 4 Stories or Less	YES - Current	NO - Privately-Owned	Available	Not Used in Prior Housing Element	0	0	0.165219581	0.165219581	5	0	0	141A209	443	Silver Lake - Echo Park - Elysian Valley	Yes	Above Moderate
LOS ANGELES	1418 N LOGAN ST	90026	5419023028	Medium Residential	R3-1VL	0	54	0.173592854	Residential - Five or More Units or Apartments (Any Combination) - 4 Stories or Less	YES - Current	NO - Privately-Owned	Available	Not Used in Prior Housing Element	0	0	0.156611054	0.156611054	6	0	0	141A209	456	Silver Lake - Echo Park - Elysian Valley	Yes	Above Moderate
LOS ANGELES	1412 N LOGAN ST	90026	5419023029	Community Commercial	R4-1VL	0	108	0.076024896	Residential - Double, Duplex, or Two Units - 4 Stories or Less	YES - Current	NO - Privately-Owned	Available	Used in Prior Housing Element - Non-Vacant	0	0	0.629596844	0.629596844	2	0	0	139-5A209	703	Silver Lake - Echo Park - Elysian Valley	Yes	Above Moderate
LOS ANGELES	1625 W MONTANA ST	90026	5419023030	Community Commercial	R4-1VL	0	108	0.088641651	Residential - Single Family Residence	YES - Current	NO - Privately-Owned	Available	Used in Prior Housing Element - Non-Vacant	1.08404606	0	0	1.08404606	1	0	0	139-5A209	20	Silver Lake - Echo Park - Elysian Valley		Lower
LOS ANGELES	1621 W MONTANA ST	90026	5419023031	Community Commercial	R4-1VL	0	108	0.175500393	Residential - Three Units (Any Combination) - 4 Stories or Less	YES - Current	NO - Privately-Owned	Available	Used in Prior Housing Element - Non-Vacant	0	0	1.18552562	1.18552562	3	0	0	139-5A209	12	Silver Lake - Echo Park - Elysian Valley		Above Moderate
LOS ANGELES	1428 N LOGAN ST	90026	5419023037	Medium Residential	R3-1VL	0	54	0.17199509	Residential - Five or More Units or Apartments (Any Combination) - 4 Stories or Less	YES - Current	NO - Privately-Owned	Available	Not Used in Prior Housing Element	0	0	0.126769882	0.126769882	14	0	0	141A209	433	Silver Lake - Echo Park - Elysian Valley	Yes	Above Moderate
LOS ANGELES	1432 N LOGAN ST	90026	5419023037	Medium Residential	R3-1VL	0	54	0.171999234	Residential - Five or More Units or Apartments (Any Combination) - 4 Stories or Less	YES - Current	NO - Privately-Owned	Available	Not Used in Prior Housing Element	0	0	0.126769882	0.126769882	14	0	0	141A209	422	Silver Lake - Echo Park - Elysian Valley	Yes	Above Moderate
LOS ANGELES	1411 N ECHO PARK AVE	90026	5419023038	Community Commercial	[Q]C2-1VL	0	108	0.156617276	Commercial - Store - One Story	YES - Current	NO - Privately-Owned	Available	Not Used in Prior Housing Element	0.123069369	0	0	0.123069369	0	0	0	139-5A209	52	Silver Lake - Echo Park - Elysian Valley		Lower
LOS ANGELES			5419023038	Community Commercial	[Q]C2-1VL	0	108	0.013425331	Commercial - Store - One Story	YES - Current	NO - Privately-Owned	Available	Not Used in Prior Housing Element	0	0	0.00663266	0.00663266	0	0	0	141A209	482	Silver Lake - Echo Park - Elysian Valley		Above Moderate
LOS ANGELES			5419023038	Community Commercial	[Q]C2-1VL	0	108	0.14771784	Commercial - Store - One Story	YES - Current	NO - Privately-Owned	Available	Not Used in Prior Housing Element	0.119983126	0	0	0.119983126	0	0	0	139-5A209	45	Silver Lake - Echo Park - Elysian Valley		Lower
LOS ANGELES	1450 N LOGAN ST	90026	5419023BRK	Medium Residential	R3-1VL	0	54	0.172014537	Residential - Single Family Residence - Condominium	YES - Current	NO - Privately-Owned	Available	Not Used in Prior Housing Element	0.101286571	0	0	0.101286571	4	0	0	141A209	370	Silver Lake - Echo Park - Elysian Valley		Lower
LOS ANGELES	1460 N FAIRBANKS PL	90026	5419024005	Low Medium I Residential	R2-1VL	0	17	0.141527668	Residential - Three Units (Any Combination) - 4 Stories or Less - Vacant Land	YES - Current	NO - Privately-Owned	Available	Not Used in Prior Housing Element	0	0	0.401997221	0.401997221	0	2*	2*	141A209	454	Silver Lake - Echo Park - Elysian Valley		Above Moderate
LOS ANGELES	1456 N FAIRBANKS PL	90026	5419024006	Low Medium I Residential	R2-1VL	0	17	0.141808339	Residential - Three Units (Any Combination) - 4 Stories or Less - Vacant Land	YES - Current	NO - Privately-Owned	Available	Not Used in Prior Housing Element	0	0	0.401997221	0.401997221	0	2*	2*	141A209	463	Silver Lake - Echo Park - Elysian Valley		Above Moderate
LOS ANGELES	1446 N ECHO PARK AVE	90026	5419024007	Medium Residential	R3-1VL	0	54	0.161809763	Residential - Double, Duplex, or Two Units - 4 Stories or Less	YES - Current	NO - Privately-Owned	Available	Used in Prior Housing Element - Non-Vacant	0	0	0.629596844	0.629596844	2	0	0	141A209	440	Silver Lake - Echo Park - Elysian Valley	Yes	Above Moderate
LOS ANGELES	1452 N ECHO PARK AVE	90026	5419024008	Medium Residential	R3-1VL	0	54	0.161800162	Residential - Five or More Units or Apartments (Any Combination) - 4 Stories or Less	YES - Current	NO - Privately-Owned	Available	Not Used in Prior Housing Element	0	0	0.531963408	0.531963408	7	0	0	141A209	428	Silver Lake - Echo Park - Elysian Valley	Yes	Above Moderate
LOS ANGELES	1465 N FAIRBANKS PL	90026	5419024008	Medium Residential	R3-1VL	0	54	0.161788909	Residential - Five or More Units or Apartments (Any Combination) - 4 Stories or Less	YES - Current	NO - Privately-Owned	Available	Not Used in Prior Housing Element	0	0	0.531963408	0.531963408	7	0	0	141A209	419	Silver Lake - Echo Park - Elysian Valley	Yes	Above Moderate
LOS ANGELES	1471 N FAIRBANKS PL	90026	5419024009	Medium Residential	R3-1VL	0	54	0.080855812	Residential - Single Family Residence	YES - Current	NO - Privately-Owned	Available	Not Used in Prior Housing Element	0.515291595	0	0	0.515291595	1	0	0	141A209	415	Silver Lake - Echo Park - Elysian Valley		Lower
LOS ANGELES	1460 N ECHO PARK AVE	90026	5419024010	Medium Residential	R3-1VL	0	54	0.080922778	Residential - Double, Duplex, or Two Units - 4 Stories or Less	YES - Current	NO - Privately-Owned	Available	Not Used in Prior Housing Element	0	0	0.306158066	0.306158066	2	0	0	141A209	404	Silver Lake - Echo Park - Elysian Valley	Yes	Above Moderate
LOS ANGELES	1466 N ECHO PARK AVE	90026	5419024011	Medium Residential	R3-1VL	0	54	0.16176714	Residential - Five or More Units or Apartments (Any Combination) - 4 Stories or Less	YES - Current	NO - Privately-Owned	Available	Not Used in Prior Housing Element	0	0	0.319357194	0.319357194	8	0	0	141A209	394	Silver Lake - Echo Park - Elysian Valley	Yes	Above Moderate
LOS ANGELES	1468 N ECHO PARK AVE	90026	5419024012	Medium Residential	R3-1VL	0	54	0.161758023	Residential - Double, Duplex, or Two Units - 4 Stories or Less	YES - Current	NO - Privately-Owned	Available	Used in Prior Housing Element - Non-Vacant	0	0	0.273200668	0.273200668	2	0	0	141A209	385	Silver Lake - Echo Park - Elysian Valley	Yes	Above Moderate
LOS ANGELES	1530 W SCOTT AVE	90026	5419024013	Medium Residential	R3-1VL	0	54	0.032463506	Residential - Single Family Residence	YES - Current	NO - Privately-Owned	Available	Not Used in Prior Housing Element	0	0	0.010645747	0.010645747	1	1*	1*	141A209	388	Silver Lake - Echo Park - Elysian Valley		Above Moderate
LOS ANGELES	1532 W SCOTT AVE	90026	5419024014	Medium Residential	R3-1VL	0	54	0.048842756	Residential - Single Family Residence	YES - Current	NO - Privately-Owned	Available	Not Used in Prior Housing Element	0	0	0.140762499	0.140762499	1	2*	2*	141A209	381	Silver Lake - Echo Park - Elysian Valley		Above Moderate
LOS ANGELES	1472 N ECHO PARK AVE	90026	5419024016	Medium Residential	R3-1VL	0	54	0.055083984	Residential - Double, Duplex, or Two Units - 4 Stories or Less	YES - Current	NO - Privately-Owned	Available	Not Used in Prior Housing Element	0	0	0.027883966	0.027883966	2	2*	2*	141A209	374	Silver Lake - Echo Park - Elysian Valley	Yes	Above Moderate
LOS ANGELES	1430 N ECHO PARK AVE	90026	5419024019	Medium Residential	R3-1VL	0	54	0.172304857	Residential - Five or More Units or Apartments (Any Combination) - 4 Stories or Less	YES - Current	NO - Privately-Owned	Available	Not Used in Prior Housing Element	0	0	0.105828214	0.105828214	12	0	0	139-5A209	24	Silver Lake - Echo Park - Elysian Valley	Yes	Above Moderate
LOS ANGELES	1440 N ECHO PARK AVE	90026	5419024022	Medium Residential	R3-1VL	0	54	0.114757395	Residential - Three Units (Any Combination) - 4 Stories or Less	YES - Current	NO - Privately-Owned	Available	Not Used in Prior Housing Element	0	0	0.130629522	0.130629522	3	0	0	141A209	452	Silver Lake - Echo Park - Elysian Valley	Yes	Above Moderate
LOS ANGELES	1451 N FAIRBANKS PL	90026	5419024023	Medium Residential	R3-1VL	0	54	0.057392168	Residential - Double, Duplex, or Two Units - 4 Stories or Less	YES - Current	NO - Privately-Owned	Available	Not Used in Prior Housing Element	0	0	0.029941332	0.029941332	2	3*	3*	141A209	721	Silver Lake - Echo Park - Elysian Valley	Yes	Above Moderate
LOS ANGELES	1452 N FAIRBANKS PL	90026	5419024024	Low Medium I Residential	R2-1VL	0	17	0.115685611	Residential - Single Family Residence	YES - Current	NO - Privately-Owned	Available	Not Used in Prior Housing Element	0	0	0.171991378	0.171991378	1	2*	2*	139-5A209	13	Silver Lake - Echo Park - Elysian Valley		Above Moderate
LOS ANGELES	1446 N FAIRBANKS PL	90026	5419024026	Low Medium I Residential	R2-1VL	0	17	0.118721058	Residential - Double, Duplex, or Two Units - 4 Stories or Less	YES - Current	NO - Privately-Owned	Available	Not Used in Prior Housing Element	0	0	0.224600458	0.224600458	2	2*	2*	139-5A209	32	Silver Lake - Echo Park - Elysian Valley	Yes	Above Moderate
LOS ANGELES	1442 N FAIRBANKS PL	90026	5419024027	Low Medium I Residential	R2-1VL	0	17	0.118892578	Residential - Double, Duplex, or Two Units - 4 Stories or Less	YES - Current	NO - Privately-Owned	Available	Not Used in Prior Housing Element	0	0	0.224600458	0.224600458	2	2*	2*	139-5A209	41	Silver Lake - Echo Park - Elysian Valley	Yes	Above Moderate
LOS ANGELES	1436 N FAIRBANKS PL	90026	5419024028	Low Medium I Residential	R2-1VL	0	17	0.119061303	Residential - Double, Duplex, or Two Units - 4 Stories or Less	YES - Current	NO - Privately-Owned	Available	Not Used in Prior Housing Element	0	0	0.224600458	0.224600458	2	2*	2*	139-5A209	53	Silver Lake - Echo Park - Elysian Valley	Yes	Above Moderate
LOS ANGELES	1434 N FAIRBANKS PL	90026	5419024029	Low Medium I Residential	R2-1VL	0	17	0.119232799	Residential - Double, Duplex, or Two Units - 4 Stories or Less	YES - Current	NO - Privately-Owned	Available	Not Used in Prior Housing Element	0	0	0.224600458	0.224600458	2	2*	2*	139-5A209	62	Silver Lake - Echo Park - Elysian Valley	Yes	Above Moderate
LOS ANGELES	1424 N FAIRBANKS PL	90026	5419024031	Low Medium I Residential	R2-1VL	0	17	0.119573877	Residential - Double, Duplex, or Two Units - 4 Stories or Less	YES - Current	NO - Privately-Owned	Available	Not Used in Prior Housing Element	0	0	0.224600458	0.224600458	2	2*	2*	139-5A209	75	Silver Lake - Echo Park - Elysian Valley	Yes	Above Moderate
LOS ANGELES	1438 N ECHO PARK AVE	90026	5419024034	Medium Residential	R3-1VL	0	54	0.160790564	Residential - Four Units (Any Combination) - 4 Stories or Less	YES - Current	NO - Privately-Owned	Available	Not Used in Prior Housing Element	0	0	0.054299919	0.054299919	6	0	0	141A209	462	Silver Lake - Echo Park - Elysian Valley	Yes	Above Moderate
LOS ANGELES	1349 N LAVETA TER	90026	5419025002	Low Medium I Residential	R2-1VL	0	17	0.091299387	Residential - Single Family Residence - Pool	YES - Current	NO - Privately-Owned	Available	Not Used in Prior Housing Element	0	0	0.023486483	0.023486483	0	1*	1*	139-5A209	156	Silver Lake - Echo Park - Elysian Valley		Above Moderate
LOS ANGELES			5419025002	Low Medium I Residential	R2-1VL	0	17	0.119680883	Residential - Single Family Residence - Pool	YES - Current	NO - Privately-Owned	Available	Not Used in Prior Housing Element	0	0	0.052900703	0.052900703	0	2*	2*	139-5A209	167	Silver Lake - Echo Park - Elysian Valley		Above Moderate
LOS ANGELES	1353 N LAVETA TER	90026	5419025003	Low Medium I Residential	R2-1VL	0	17	0.069397606	Residential - Single Family Residence	YES - Current	NO - Privately-Owned	Available	Not Used in Prior Housing Element	0	0	0.081530112	0.081530112	1	1*	1*	139-5A209	148	Silver Lake - Echo Park - Elysian Valley		Above Moderate
LOS ANGELES			5419025003	Low Medium I Residential	R2-1VL	0	17	0.123564336	Residential - Single Family Residence	YES - Current	NO - Privately-Owned	Available	Not Used in Prior Housing Element	0	0	0.181176621	0.181176621	1	2*	2*	139-5A209	158	Silver Lake - Echo Park - Elysian Valley		Above Moderate
LOS ANGELES	1367 N LAVETA TER	90026	5419025006	Low Medium I Residential	R2-1VL	0	17	0.160696898	Residential - Single Family Residence	YES - Current	NO - Privately-Owned	Available	Not Used in Prior Housing Element	0	0	0.140762499	0.140762499	1	2*	2*	139-5A209	115	Silver Lake - Echo Park - Elysian Valley		Above Moderate
LOS ANGELES	1377 N LAVETA TER	90026	5419025008	Low Medium I Residential	R2-1VL	0	17	0.16069704	Residential - Single Family Residence	YES - Current	NO - Privately-Owned	Available	Not Used in Prior Housing Element	0	0	0.140762499	0.140762499	1	2*	2*	139-5A209	93	Silver Lake - Echo Park - Elysian Valley		Above Moderate
LOS ANGELES	1381 N LAVETA TER	90026	5419025009	Low Medium I Residential	R2-1VL	0	17	0.160695535	Residential - Double, Duplex, or Two Units - 4 Stories or Less	YES - Current	NO - Privately-Owned	Available	Not Used in Prior Housing Element	0	0	0.196575344	0.196575344	2	2*	2*	139-5A209	79	Silver Lake - Echo Park - Elysian Valley	Yes	Above Moderate
LOS ANGELES	1411 N LAVETA TER	90026	5419025011	Low Medium I Residential	R2-1VL	0	17	0.160696593	Residential - Double, Duplex, or Two Units - 4 Stories or Less	YES - Current	NO - Privately-Owned	Available	Not Used in Prior Housing Element	0	0	0.196575344	0.196575344	2	2*	2*	139-5A209	60	Silver Lake - Echo Park - Elysian Valley	Yes	Above Moderate
LOS ANGELES	1415 N LAVETA TER	90026	5419025012	Low Medium I Residential	R2-1VL	0	17	0.160696313	Residential - Double, Duplex, or Two Units - 4 Stories or Less	YES - Current	NO - Privately-Owned	Available	Not Used in Prior Housing Element	0	0	0.184236985	0.184236985	2	2*	2*	139-5A209	48	Silver Lake - Echo Park - Elysian Valley	Yes	Above Moderate
LOS ANGELES	1433 N LAVETA TER	90026	5419025016	Low Medium I Residential	R2-1VL	0	17	0.160696629	Residential - Single Family Residence	YES - Current	NO - Privately-Owned	Available	Not Used in Prior Housing Element	0	0	0.140762499	0.140762499	1	2*	2*	141A209	460	Silver Lake - Echo Park - Elysian Valley		Above Moderate
LOS ANGELES	1443 N LAVETA TER	90026	5419025018	Low Medium I Residential	R2-1VL	0	17	0.160696722	Residential - Single Family Residence	YES - Current	NO - Privately-Owned	Available	Not Used in Prior Housing Element	0	0	0.160447615	0.160447615	0	2*	2*	141A209	436	Silver Lake - Echo Park - Elysian Valley		Above Moderate
LOS ANGELES	1449 N LAVETA TER	90026	5419025019	Low Medium I Residential	R2-1VL	0	17	0.160695666	Residential - Single Family Residence	YES - Current	NO - Privately-Owned	Available	Not Used in Prior Housing Element	0	0	0.145453459	0.145453459	1	2*	2*	141A209	425	Silver Lake - Echo Park - Elysian Valley		Above Moderate
LOS ANGELES			5419025021	Low Medium I Residential	R2-1VL	0	17	0.015357457	Residential - Three Units (Any Combination) - 4 Stories or Less - Vacant Land	YES - Current	NO - Privately-Owned	Available	Not Used in Prior Housing Element	0	0	0.076220042	0.076220042	0	0	0	139-5A209	92	Silver Lake - Echo Park - Elysian Valley		Above Moderate
LOS ANGELES	1419 N LAVETA TER	90026	5419025029	Low Medium I Residential	R2-1VL	0	17	0.160697956	Residential - Single Family Residence	YES - Current	NO - Privately-Owned	Available	Not Used in Prior Housing Element	0	0	0.150294936	0.150294936	1	2*	2*	139-5A209	35	Silver Lake - Echo Park - Elysian Valley		Above Moderate
LOS ANGELES	1421 N LAVETA TER	90026	5419025029	Low Medium I Residential	R2-1VL	0	17	0.10314092	Residential - Single Family Residence	YES - Current	NO - Privately-Owned	Available	Not Used in Prior Housing Element	0	0	0.082611728	0.082611728	1	1*	1*	139-5A209	30	Silver Lake - Echo Park - Elysian Valley		Above Moderate
LOS ANGELES			5419025032	Low Medium I Residential	R2-1VL	0	17	0.007769644	Residential - Three Units (Any Combination) - 4 Stories or Less - Vacant Land	YES - Current	NO - Privately-Owned	Available	Not Used in Prior Housing Element	0	0	0.076220042	0.076220042	0	0	0	139-5A209	124	Silver Lake - Echo Park - Elysian Valley		Above Moderate
LOS ANGELES			5419025033	Low Medium I Residential	R2-1VL	0	17	0.007733166	Residential - Three Units (Any Combination) - 4 Stories or Less - Vacant Land	YES - Current	NO - Privately-Owned	Available	Not Used in Prior Housing Element	0	0	0.076220042	0.076220042	0	0	0	139-5A209	113	Silver Lake - Echo Park - Elysian Valley		Above Moderate
LOS ANGELES			5419025901	Low Medium I Residential	R2-1VL	0	17	0.007444434	Miscellaneous - Government Owned Property	YES - Current	YES - City-Owned	Available	Not Used in Prior Housing Element	0	0	0.001226144	0.001226144	0	0	0	141A209	435	Silver Lake - Echo Park - Elysian Valley		Above Moderate
LOS ANGELES			5419025902	Low Medium I Residential	R2-1VL	0	17	0.007438165	Miscellaneous - Government Owned Property	YES - Current	YES - City-Owned	Available	Not Used in Prior Housing Element	0	0	0.001226144	0.001226144	0	0	0	141A209	459	Silver Lake - Echo Park - Elysian Valley		Above Moderate
LOS ANGELES			5419025903	Low Medium I Residential	R2-1VL	0	17	0.007515883	Miscellaneous - Government Owned Property	YES - Current	YES - City-Owned	Available	Not Used in Prior Housing Element	0	0	0.001226144	0.001226144	0	0	0	139-5A209	47	Silver Lake - Echo Park - Elysian Valley		Above Moderate
LOS ANGELES	1490 W SCOTT AVE	90026	5419026001	Low Medium I Residential	R2-1VL	0	17	0.062605449	Residential - Single Family Residence	YES - Current	NO - Privately-Owned	Available	Not Used in Prior Housing Element	0	0	0.088613045	0.088613045	1	1*	1*	141A211	188	Silver Lake - Echo Park - Elysian Valley		Above Moderate
LOS ANGELES	1448 N LAVETA TER	90026	5419026004	Low Medium I Residential	R2-1VL	0	17	0.161520011	Residential - Single Family Residence	YES - Current	NO - Privately-Owned	Available	Not Used in Prior Housing Element	0	0	0.140762499	0.140762499	1	2*	2*	141A211	195	Silver Lake - Echo Park - Elysian Valley		Above Moderate
LOS ANGELES	1436 N LAVETA TER	90026	5419026006	Low Medium I Residential	R2-1VL	0	17	0.163375281	Residential - Single Family Residence	YES - Current	NO - Privately-Owned	Available	Not Used in Prior Housing Element	0	0	0.140762499	0.140762499	1	2*	2*	141A211	206	Silver Lake - Echo Park - Elysian Valley		Above Moderate
LOS ANGELES	1434 N LAVETA TER	90026	5419026007	Low Medium I Residential	R2-1VL	0	17	0.163429913	Residential - Single Family Residence	YES - Current	NO - Privately-Owned	Available	Not Used in Prior Housing Element	0	0	0.140762499	0.140762499	1	2*	2*	139-5A209	23	Silver Lake - Echo Park - Elysian Valley		Above Moderate
LOS ANGELES	1428 N LAVETA TER	90026	5419026008	Low Medium I Residential	R2-1VL	0	17	0.161451521	Residential - Single Family Residence	YES - Current	NO - Privately-Owned	Available	Not Used in Prior Housing Element	0	0	0.140762499	0.140762499	1	2*	2*	139-5A209	36	Silver Lake - Echo Park - Elysian Valley		Above Moderate
LOS ANGELES	1422 N LAVETA TER	90026	5419026009	Low Medium I Residential	R2-1VL	0	17	0.161409815	Residential - Single Family Residence	YES - Current	NO - Privately-Owned	Available	Not Used in Prior Housing Element	0	0	0.140762499	0.140762499	1	2*	2*	139-5A209	49	Silver Lake - Echo Park - Elysian Valley		Above Moderate
LOS ANGELES	1418 N LAVETA TER	90026	5419026010	Low Medium I Residential	R2-1VL	0	17	0.161367196	Residential - Single Family Residence	YES - Current	NO - Privately-Owned	Available	Not Used in Prior Housing Element	0	0	0.140762499	0.140762499	1	2*	2*	139-5A209	61	Silver Lake - Echo Park - Elysian Valley		Above Moderate
LOS ANGELES	1412 N LAVETA TER	90026	5419026011	Low Medium I Residential	R2-1VL	0	17	0.161327702	Residential - Single Family Residence	YES - Current	NO -

LOS ANGELES		5419026021	Low Medium I Residential	R2-1VL	0	17	0.041323613	Residential - Three Units (Any Combination) - 4 Stories or Less - Vacant Land	YES - Current	NO - Privately-Owned	Available	Not Used in Prior Housing Element	0	0	0.062533069	0.062533069	0	0	0	139-SA209	54	Silver Lake - Echo Park - Elysian Valley			Above Moderate
LOS ANGELES		5419026022	Low Medium I Residential	R2-1VL	0	17	0.006972077	Residential - Three Units (Any Combination) - 4 Stories or Less - Vacant Land	YES - Current	NO - Privately-Owned	Available	Not Used in Prior Housing Element	0	0	0.076220042	0.076220042	0	0	0	139-SA209	42	Silver Lake - Echo Park - Elysian Valley			Above Moderate
LOS ANGELES		5419026023	Low Medium I Residential	R2-1VL	0	17	0.00768365	Residential - Three Units (Any Combination) - 4 Stories or Less - Vacant Land	YES - Current	NO - Privately-Owned	Available	Not Used in Prior Housing Element	0	0	0.076220042	0.076220042	0	0	0	139-SA211	15	Silver Lake - Echo Park - Elysian Valley			Above Moderate
LOS ANGELES		5419026026	Low Medium I Residential	R2-1VL	0	17	0.00198368	Residential - Three Units (Any Combination) - 4 Stories or Less - Vacant Land	YES - Current	NO - Privately-Owned	Available	Not Used in Prior Housing Element	0	0	0.076220042	0.076220042	0	0	0	139-SA211	65	Silver Lake - Echo Park - Elysian Valley			Above Moderate
LOS ANGELES	1411 N MCDUFF ST	90026 5419026029	Low Medium I Residential	R2-1VL	0	17	0.15931277	Residential - Double, Duplex, or Two Units - 4 Stories or Less	YES - Current	NO - Privately-Owned	Available	Not Used in Prior Housing Element	0	0	0.051538159	0.051538159	2	2*	2*	139-SA211	47	Silver Lake - Echo Park - Elysian Valley			Above Moderate
LOS ANGELES	1415 N MCDUFF ST	90026 5419026030	Low Medium I Residential	R2-1VL	0	17	0.159312568	Residential - Single Family Residence	YES - Current	NO - Privately-Owned	Available	Not Used in Prior Housing Element	0	0	0.140762499	0.140762499	1	2*	2*	139-SA211	41	Silver Lake - Echo Park - Elysian Valley			Above Moderate
LOS ANGELES	1421 N MCDUFF ST	90026 5419026031	Low Medium I Residential	R2-1VL	0	17	0.159312621	Residential - Single Family Residence	YES - Current	NO - Privately-Owned	Available	Not Used in Prior Housing Element	0	0	0.140762499	0.140762499	1	2*	2*	139-SA211	35	Silver Lake - Echo Park - Elysian Valley			Above Moderate
LOS ANGELES	1427 N MCDUFF ST	90026 5419026032	Low Medium I Residential	R2-1VL	0	17	0.159311669	Residential - Double, Duplex, or Two Units - 4 Stories or Less	YES - Current	NO - Privately-Owned	Available	Not Used in Prior Housing Element	0	0	0.007195457	0.007195457	2	2*	2*	139-SA211	28	Silver Lake - Echo Park - Elysian Valley			Above Moderate
LOS ANGELES	1435 N MCDUFF ST	90026 5419026033	Low Medium I Residential	R2-1VL	0	17	0.161853249	Residential - Single Family Residence	YES - Current	NO - Privately-Owned	Available	Not Used in Prior Housing Element	0	0	0.058964436	0.058964436	1	2*	2*	139-SA211	24	Silver Lake - Echo Park - Elysian Valley			Above Moderate
LOS ANGELES	1439 N MCDUFF ST	90026 5419026034	Low Medium I Residential	R2-1VL	0	17	0.156771772	Residential - Double, Duplex, or Two Units - 4 Stories or Less	YES - Current	NO - Privately-Owned	Available	Not Used in Prior Housing Element	0	0	0.184236985	0.184236985	2	2*	2*	139-SA211	18	Silver Lake - Echo Park - Elysian Valley	Yes		Above Moderate
LOS ANGELES	1447 N MCDUFF ST	90026 5419026036	Low Medium I Residential	R2-1VL	0	17	0.091559764	Residential - Single Family Residence	YES - Current	NO - Privately-Owned	Available	Not Used in Prior Housing Element	0	0	0.077339202	0.077339202	1	1*	1*	141A211	204	Silver Lake - Echo Park - Elysian Valley			Above Moderate
LOS ANGELES	1451 N MCDUFF ST	90026 5419026037	Low Medium I Residential	R2-1VL	0	17	0.065163421	Residential - Single Family Residence	YES - Current	NO - Privately-Owned	Available	Not Used in Prior Housing Element	0	0	0.094626415	0.094626415	1	1*	1*	141A211	202	Silver Lake - Echo Park - Elysian Valley			Above Moderate
LOS ANGELES	1533 W SUNSET BLVD	90026 5419027001	Community Commercial	(Q)C2-1VL	0	108	0.118646339	Commercial - Store Combination - Store and Residential Combination - One Story	YES - Current	NO - Privately-Owned	Available	Not Used in Prior Housing Element	0	0	0.03705045	0.03705045	4	0	0	139-SA209	198	Silver Lake - Echo Park - Elysian Valley	Yes		Above Moderate
LOS ANGELES	1525 W SUNSET BLVD	90026 5419027002	Community Commercial	(Q)C2-1VL	0	108	0.068870832	Commercial - Restaurant, Cocktail Lounge - Restaurant, Cocktail Lounge, Tavern - One Story	YES - Current	NO - Privately-Owned	Available	Not Used in Prior Housing Element	0	0	0.032608303	0.032608303	0	0	0	139-SA209	206	Silver Lake - Echo Park - Elysian Valley			Above Moderate
LOS ANGELES	1519 W SUNSET BLVD	90026 5419027003	Community Commercial	(Q)C2-1VL	0	108	0.034435668	Commercial - Store Combination - Store and Residential Combination - One Story	YES - Current	NO - Privately-Owned	Available	Not Used in Prior Housing Element	0	0	0.015276028	0.015276028	1	0	0	139-SA209	213	Silver Lake - Echo Park - Elysian Valley			Above Moderate
LOS ANGELES		5419027003	Community Commercial	(Q)C2-1VL	0	108	0.045912824	Commercial - Store Combination - Store and Residential Combination - One Story	YES - Current	NO - Privately-Owned	Available	Not Used in Prior Housing Element	0	0	0.02804003	0.02804003	1	0	0	139-SA209	209	Silver Lake - Echo Park - Elysian Valley			Above Moderate
LOS ANGELES	1517 W SUNSET BLVD	90026 5419027004	Community Commercial	(Q)C2-1VL	0	108	0.080346052	Commercial - Store Combination - Store and Residential Combination - One Story	YES - Current	NO - Privately-Owned	Available	Not Used in Prior Housing Element	0	0	0.12879657	0.12879657	0	0	0	139-SA209	217	Silver Lake - Echo Park - Elysian Valley	Yes		Above Moderate
LOS ANGELES	1513 W SUNSET BLVD	90026 5419027005	Community Commercial	(Q)C2-1VL	0	108	0.114785545	Commercial - Store Combination - Store and Residential Combination - One Story	YES - Current	NO - Privately-Owned	Available	Not Used in Prior Housing Element	0.244154976	0	0	0.244154976	0	0	0	139-SA209	222	Silver Lake - Echo Park - Elysian Valley			Lower
LOS ANGELES	1509 W SUNSET BLVD	90026 5419027006	Community Commercial	(Q)C2-1VL	0	108	0.114783456	Commercial - Office Building - One Story	YES - Current	NO - Privately-Owned	Available	Not Used in Prior Housing Element	0.014594635	0	0	0.014594635	4	0	0	139-SA209	228	Silver Lake - Echo Park - Elysian Valley			Lower
LOS ANGELES	1503 W SUNSET BLVD	90026 5419027007	Community Commercial	(Q)C2-1VL	0	108	0.114783596	Commercial - Professional Building - Medical Dental Building - One Story	YES - Current	NO - Privately-Owned	Available	Not Used in Prior Housing Element	0.030266858	0	0	0.030266858	0	0	0	139-SA209	235	Silver Lake - Echo Park - Elysian Valley			Lower
LOS ANGELES	1332 N LAVETA TER	90026 5419027008	Community Commercial	R3-1L	0	54	0.068139698	Residential - Double, Duplex, or Two Units - 4 Stories or Less	YES - Current	NO - Privately-Owned	Available	Not Used in Prior Housing Element	0	0	0.024321303	0.024321303	2	3*	3*	139-SA209	221	Silver Lake - Echo Park - Elysian Valley	Yes		Above Moderate
LOS ANGELES	1330 N LAVETA TER	90026 5419027009	Community Commercial	R3-1L	0	54	0.054818655	Residential - Three Units (Any Combination) - 4 Stories or Less - Vacant Land	YES - Current	NO - Privately-Owned	Available	Not Used in Prior Housing Element	0	0	0.273682344	0.273682344	0	2*	2*	139-SA209	218	Silver Lake - Echo Park - Elysian Valley			Above Moderate
LOS ANGELES	1326 N LAVETA TER	90026 5419027010	Community Commercial	R3-1L	0	54	0.045726699	Residential - Single Family Residence	YES - Current	NO - Privately-Owned	Available	Not Used in Prior Housing Element	0	0	0.008327279	0.008327279	1	2*	2*	139-SA209	208	Silver Lake - Echo Park - Elysian Valley			Above Moderate
LOS ANGELES	1322 N LAVETA TER	90026 5419027011	Community Commercial	R3-1L	0	54	0.043784922	Residential - Double, Duplex, or Two Units - 4 Stories or Less	YES - Current	NO - Privately-Owned	Available	Not Used in Prior Housing Element	0	0	0.027883966	0.027883966	2	2*	2*	139-SA209	203	Silver Lake - Echo Park - Elysian Valley	Yes		Above Moderate
LOS ANGELES	1312 N LAVETA TER	90026 5419027013	Community Commercial	R3-1L	0	54	0.037978674	Residential - Double, Duplex, or Two Units - 4 Stories or Less	YES - Current	NO - Privately-Owned	Available	Not Used in Prior Housing Element	0	0	0.03437788	0.03437788	2	2*	2*	139-SA209	190	Silver Lake - Echo Park - Elysian Valley	Yes		Above Moderate
LOS ANGELES	1310 N LAVETA TER	90026 5419027014	Community Commercial	R3-1L	0	54	0.041601117	Residential - Single Family Residence	YES - Current	NO - Privately-Owned	Available	Not Used in Prior Housing Element	0	0	0.006387072	0.006387072	1	2*	2*	139-SA209	631	Silver Lake - Echo Park - Elysian Valley			Above Moderate
LOS ANGELES	1347 N LAVETA TER	90026 5419027015	Medium Residential	R3-1VL	0	54	0.119015529	Residential - Four Units (Any Combination) - 4 Stories or Less	YES - Current	NO - Privately-Owned	Available	Not Used in Prior Housing Element	0	0	0.121616292	0.121616292	4	0	0	139-SA209	629	Silver Lake - Echo Park - Elysian Valley	Yes		Above Moderate
LOS ANGELES	1335 N LAVETA TER	90026 5419027016	Medium Residential	R3-1VL	0	54	0.132330903	Residential - Four Units (Any Combination) - 4 Stories or Less	YES - Current	NO - Privately-Owned	Available	Not Used in Prior Housing Element	0	0	0.139778314	0.139778314	4	0	0	139-SA209	177	Silver Lake - Echo Park - Elysian Valley	Yes		Above Moderate
LOS ANGELES	1331 N LAVETA TER	90026 5419027017	Medium Residential	R3-1VL	0	54	0.180309072	Residential - Five or More Units or Apartments (Any Combination) - 4 Stories or Less	YES - Current	NO - Privately-Owned	Available	Not Used in Prior Housing Element	0	0	0.156611054	0.156611054	6	0	0	139-SA209	630	Silver Lake - Echo Park - Elysian Valley	Yes		Above Moderate
LOS ANGELES	1549 W SUNSET BLVD	90026 5419028003	Community Commercial	(Q)C2-1VL	0	108	0.11464506	Commercial - Store - One Story	YES - Current	NO - Privately-Owned	Available	Not Used in Prior Housing Element	0.077955292	0	0	0.077955292	0	0	0	139-SA209	182	Silver Lake - Echo Park - Elysian Valley			Lower
LOS ANGELES	1553 W SUNSET BLVD	90026 5419028004	Community Commercial	(Q)C2-1VL	0	108	0.155277024	Commercial - Store - One Story	YES - Current	NO - Privately-Owned	Available	Not Used in Prior Housing Element	0.094698735	0	0	0.094698735	0	0	0	139-SA209	170	Silver Lake - Echo Park - Elysian Valley			Lower
LOS ANGELES	1559 W SUNSET BLVD	90026 5419028005	Community Commercial	(Q)C2-1VL	0	108	0.155933155	Commercial - Store - One Story	YES - Current	NO - Privately-Owned	Available	Not Used in Prior Housing Element	0.094698735	0	0	0.094698735	0	0	0	139-SA209	163	Silver Lake - Echo Park - Elysian Valley			Lower
LOS ANGELES	1316 N ECHO PARK AVE	90026 5419028008	Community Commercial	(Q)C2-1VL	0	108	0.206610317	Commercial - Store - One Story	YES - Current	NO - Privately-Owned	Available	Not Used in Prior Housing Element	0.113131146	0	0	0.113131146	0	0	0	139-SA209	140	Silver Lake - Echo Park - Elysian Valley			Lower
LOS ANGELES	1322 N ECHO PARK AVE	90026 5419028011	Community Commercial	(Q)C2-1VL	0	108	0.217858117	Commercial - Store Combination - Store and Residential Combination - One Story	YES - Current	NO - Privately-Owned	Available	Not Used in Prior Housing Element	0	0	0.068373385	0.068373385	5	0	0	139-SA209	128	Silver Lake - Echo Park - Elysian Valley	Yes		Above Moderate
LOS ANGELES	1328 N ECHO PARK AVE	90026 5419028012	Community Commercial	(Q)C2-1VL	0	108	0.217857584	Residential - Five or More Units or Apartments (Any Combination) - 4 Stories or Less	YES - Current	NO - Privately-Owned	Available	Not Used in Prior Housing Element	0	0	1.124898976	1.124898976	5	0	0	139-SA209	118	Silver Lake - Echo Park - Elysian Valley	Yes		Above Moderate
LOS ANGELES	1344 N ECHO PARK AVE	90026 5419028015	Community Commercial	(Q)C2-1VL	0	108	0.049357409	Residential - Double, Duplex, or Two Units - 4 Stories or Less	YES - Current	NO - Privately-Owned	Available	Not Used in Prior Housing Element	0	0	0.074502875	0.074502875	2	0	0	139-SA209	612	Silver Lake - Echo Park - Elysian Valley	Yes		Above Moderate
LOS ANGELES	1350 N ECHO PARK AVE	90026 5419028016	Community Commercial	(Q)C2-1VL	0	108	0.077824354	Residential - Double, Duplex, or Two Units - 4 Stories or Less	YES - Current	NO - Privately-Owned	Available	Not Used in Prior Housing Element	0	0	0.626936227	0.626936227	2	0	0	139-SA209	114	Silver Lake - Echo Park - Elysian Valley	Yes		Above Moderate
LOS ANGELES		5419028016	Community Commercial	(Q)C2-1VL	0	108	0.038940105	Residential - Double, Duplex, or Two Units - 4 Stories or Less	YES - Current	NO - Privately-Owned	Available	Not Used in Prior Housing Element	0	0	0.079157871	0.079157871	2	0	0	139-SA209	102	Silver Lake - Echo Park - Elysian Valley			Above Moderate
LOS ANGELES		5419028018	Low Medium I Residential	R2-1VL	0	17	0.056366088	Residential - Three Units (Any Combination) - 4 Stories or Less - Vacant Land	YES - Current	NO - Privately-Owned	Available	Not Used in Prior Housing Element	0	0	0.062533069	0.062533069	0	0	0	139-SA209	614	Silver Lake - Echo Park - Elysian Valley			Above Moderate
LOS ANGELES	1376 N ECHO PARK AVE	90026 5419028019	Low Medium I Residential	R2-1VL	0	17	0.058098061	Residential - Single Family Residence	YES - Current	NO - Privately-Owned	Available	Not Used in Prior Housing Element	0	0	0.088613045	0.088613045	1	1*	1*	139-SA209	107	Silver Lake - Echo Park - Elysian Valley			Above Moderate
LOS ANGELES	1372 N ECHO PARK AVE	90026 5419028020	Low Medium I Residential	R2-1VL	0	17	0.058097684	Residential - Single Family Residence	YES - Current	NO - Privately-Owned	Available	Not Used in Prior Housing Element	0	0	0.088613045	0.088613045	1	1*	1*	139-SA209	109	Silver Lake - Echo Park - Elysian Valley			Above Moderate
LOS ANGELES		5419028021	Low Medium I Residential	R2-1VL	0	17	0.057686629	Residential - Three Units (Any Combination) - 4 Stories or Less - Vacant Land	YES - Current	NO - Privately-Owned	Available	Not Used in Prior Housing Element	0	0	0.223211503	0.223211503	0	1*	1*	139-SA209	117	Silver Lake - Echo Park - Elysian Valley			Above Moderate
LOS ANGELES	1360 N ECHO PARK AVE	90026 5419028022	Community Commercial	(Q)C2-1VL	0	108	0.035008957	Residential - Single Family Residence	YES - Current	NO - Privately-Owned	Available	Not Used in Prior Housing Element	0	0	0.036491513	0.036491513	1	0	0	139-SA209	95	Silver Lake - Echo Park - Elysian Valley			Above Moderate
LOS ANGELES	1396 N ECHO PARK AVE	90026 5419028022	Community Commercial	(Q)C2-1VL	0	108	0.070018069	Residential - Single Family Residence	YES - Current	NO - Privately-Owned	Available	Not Used in Prior Housing Element	0	0	0.108147144	0.108147144	1	0	0	139-SA209	604	Silver Lake - Echo Park - Elysian Valley	Yes		Above Moderate
LOS ANGELES	1390 N ECHO PARK AVE	90026 5419028023	Community Commercial	(Q)C2-1VL	0	108	0.070017402	Residential - Double, Duplex, or Two Units - 4 Stories or Less	YES - Current	NO - Privately-Owned	Available	Not Used in Prior Housing Element	0	0	0.101165712	0.101165712	2	0	0	139-SA209	81	Silver Lake - Echo Park - Elysian Valley	Yes		Above Moderate
LOS ANGELES	1380 N ECHO PARK AVE	90026 5419028024	Community Commercial	(Q)C2-1VL	0	108	0.078829341	Residential - Double, Duplex, or Two Units - 4 Stories or Less	YES - Current	NO - Privately-Owned	Available	Not Used in Prior Housing Element	0	0	0.626936227	0.626936227	2	0	0	139-SA209	605	Silver Lake - Echo Park - Elysian Valley	Yes		Above Moderate
LOS ANGELES		5419028024	Community Commercial	(Q)C2-1VL	0	108	0.038997261	Residential - Double, Duplex, or Two Units - 4 Stories or Less	YES - Current	NO - Privately-Owned	Available	Not Used in Prior Housing Element	0	0	0.079157871	0.079157871	2	0	0	139-SA209	607	Silver Lake - Echo Park - Elysian Valley			Above Moderate
LOS ANGELES	1408 N ECHO PARK AVE	90026 5419028025	Community Commercial	(Q)C2-1VL	0	108	0.126262271	Residential - Four Units (Any Combination) - 4 Stories or Less	YES - Current	NO - Privately-Owned	Available	Not Used in Prior Housing Element	0	0	0.704635978	0.704635978	4	0	0	139-SA209	71	Silver Lake - Echo Park - Elysian Valley	Yes		Above Moderate
LOS ANGELES	1414 N FAIRBANKS PL	90026 5419028026	Community Commercial	(Q)C2-1VL	0	108	0.066574967	Residential - Single Family Residence	YES - Current	NO - Privately-Owned	Available	Not Used in Prior Housing Element	0	0	0.06936928	0.06936928	1	0	0	139-SA209	82	Silver Lake - Echo Park - Elysian Valley			Above Moderate
LOS ANGELES	1418 N FAIRBANKS PL	90026 5419028028	Low Medium I Residential	R2-1VL	0	17	0.127629086	Residential - Single Family Residence	YES - Current	NO - Privately-Owned	Available	Not Used in Prior Housing Element	0	0	0.171991378	0.171991378	1	2*	2*	139-SA209	91	Silver Lake - Echo Park - Elysian Valley			Above Moderate
LOS ANGELES	1315 N LAVETA TER	90026 5419028029	Low Medium I Residential	R2-1VL	0	17	0.581746963	Residential - Five or More Units or Apartments (Any Combination) - 4 Stories or Less	YES - Current	NO - Privately-Owned	Available	Not Used in Prior Housing Element	0	0	0.450563532	0.450563532	9	0	0	139-SA209	141	Silver Lake - Echo Park - Elysian Valley	Yes		Above Moderate
LOS ANGELES		5419028030	Low Medium I Residential	R2-1VL	0	17	0.248428872	Residential - Single Family Residence	YES - Current	NO - Privately-Owned	Available	Not Used in Prior Housing Element	0	0	0.532602072	0.532602072	1	0	0	139-SA209	613	Silver Lake - Echo Park - Elysian Valley			Above Moderate
LOS ANGELES	1336 N ECHO PARK AVE	90026 5419028031	Community Commercial	(Q)C2-1VL	0	108	0.070018396	Commercial - Store Combination - Store and Office Combination	YES - Current	NO - Privately-Owned	Available	Not Used in Prior Housing Element	0	0	0.032608303	0.032608303	0	0	0	139-SA209	105	Silver Lake - Echo Park - Elysian Valley			Above Moderate
LOS ANGELES		5419028031	Community Commercial	(Q)C2-1VL	0	108	0.010330432	Commercial - Store Combination - Store and Office Combination	YES - Current	NO - Privately-Owned	Available	Not Used in Prior Housing Element	0	0	0.012720494	0.012720494	0	0	0	139-SA209	609	Silver Lake - Echo Park - Elysian Valley			Above Moderate
LOS ANGELES		5419028031	Community Commercial	(Q)C2-1VL	0	108	0.02066132	Commercial - Store Combination - Store and Office Combination	YES - Current	NO - Privately-Owned	Available	Not Used in Prior Housing Element	0	0	0.031045005	0.031045005	0	0	0	139-SA209	611	Silver Lake - Echo Park - Elysian Valley			Above Moderate
LOS ANGELES		5419028031	Community Commercial	(Q)C2-1VL	0	108	0.035008894	Commercial - Store Combination - Store and Office Combination	YES - Current	NO - Privately-Owned	Available	Not Used in Prior Housing Element	0	0	0.016591297	0.016591297	0	0	0	139-SA209	610	Silver Lake - Echo Park - Elysian Valley			Above Moderate
LOS ANGELES		5419028032	Community Commercial	(Q)C2-1VL	0	108	0.079294608	Commercial - Parking Lot (Commercial Use Property) - Lots - Patron or Employee - Vacant Land	YES - Current	NO - Privately-Owned	Available	Not Used in Prior Housing Element	0.140344553	0	0	0.140344553	0	0	0	139-SA209	615	Silver Lake - Echo Park - Elysian Valley			Lower
LOS ANGELES	1537 W SUNSET BLVD	90026 5419028033	Community Commercial	(Q)C2-1VL	0	108	0.220486828	Commercial - Parking Lot (Commercial Use Property) - Lots - Patron or Employee - One Story	YES - Current	NO - Privately-Owned	Available	Not Used in Prior Housing Element	0.025314746	0	0	0.025314746	0	0	0	139-SA209	186	Silver Lake - Echo Park - Elysian Valley			Lower
LOS ANGELES	1310 N ECHO PARK AVE	90026 5419028034	Community Commercial	(Q)C2-1VL	0	108	0.164139787	Commercial - Store - One Story	YES - Current	NO - Privately-Owned	Available	Not Used in Prior Housing Element	0.098611752	0	0	0.098611752	0	0	0	139-SA209	154	Silver Lake - Echo Park - Elysian Valley			Lower
LOS ANGELES	1567 W SUNSET BLVD	90026 5419028034	Community Commercial	(Q)C2-1VL	0	108	0.103305529	Commercial - Store - One Story	YES - Current	NO - Privately-Owned	Available	Not Used in Prior Housing Element	0.072736643	0	0	0.072736643	0	0	0	139-SA209	169	Silver Lake - Echo Park - Elysian Valley			Lower
LOS ANGELES		5419028034	Community Commercial	(Q)C2-1VL	0	108	0.04442131	Commercial - Store - One Story	YES - Current	NO - Privately-Owned	Available	Not Used in Prior Housing Element	0	0	0.003996094	0.003996094	0	0	0	139-SA209	157	Silver Lake - Echo Park - Elysian Valley			Above Moderate
LOS ANGELES	1325 N ECHO PARK AVE	90026 5419029009	Community Commercial	(Q)C2-1VL-CDO	0	108	0.155064671	Commercial - Restaurant, Cocktail Lounge - Restaurant, Cocktail Lounge, Tavern - One Story	YES - Current	NO - Privately-Owned	Available	Not Used in Prior Housing Element	0.11587792	0	0	0.11587792	1	0	0	139-SA209	98	Silver Lake - Echo Park - Elysian Valley			Lower
LOS ANGELES	1606 W MONTANA ST	90026 5419029009	Community Commercial	(Q)C2-1VL-CDO	0	108	0.155411968	Commercial - Restaurant, Cocktail Lounge - Restaurant, Cocktail Lounge, Tavern - One Story	YES - Current	NO - Privately-Owned	Available	Not Used in Prior Housing Element	0.11587792	0	0	0.11587792	1	0	0	139-SA209	87	Silver Lake - Echo Park - Elysian Valley			Lower
LOS ANGELES	1316 N LOGAN ST	90026 5419029029	Community Commercial	(Q)C2-1VL-CDO	0	108	0.126283168	Commercial - Shopping Center (Neighborhood, Community) - One Story	YES - Current	NO - Privately-Owned	Available	Not Used in Prior Housing Element	0.032617705	0	0	0.032617705	0	0	0	139-SA209	99	Silver Lake - Echo Park - Elysian Valley			Lower
LOS ANGELES	1319 N ECHO PARK AVE	90026 5419029029	Community Commercial	(Q)C2-1VL-CDO	0	108	0.168638238	Commercial - Shopping Center (Neighborhood, Community) - One Story	YES - Current	NO - Privately-Owned	Available	Not Used in Prior Housing Element	0.039313707	0	0	0.039313707	0	0	0	139-SA209	110	Silver Lake - Echo Park - Elysian Valley			Lower
LOS ANGELES	1320 N LOGAN ST	90026 5419029029	Community Commercial	(Q)C2-1VL-CDO	0	108	0.125532881	Commercial - Shopping Center (Neighborhood, Community) - One Story	YES - Current	NO - Privately-Owned	Available	Not Used in Prior Housing Element	0.032617705	0	0	0.032617705	0	0	0	139-SA209	88	Silver Lake - Echo Park - Elysian Valley			Lower
LOS ANGELES	1614 W MONTANA ST	90026 5419029029	Community Commercial	(Q)C2-1VL-CDO	0	108	0.155411968	Commercial - Shopping Center (Neighborhood, Community) - One Story	YES - Current	NO - Privately-Owned	Available	Not Used in Prior Housing Element	0.037075624	0	0	0.037075624	0	0	0	139-SA209	78	Silver Lake - Echo Park - Elysian Valley			Lower
LOS ANGELES	1628 W MONTANA ST	90026 5419029029	Community Commercial	(Q)C2-1VL-CDO	0	108	0.155411293	Commercial - Shopping Center (Neighborhood, Community) - One Story	YES - Current	NO - Privately-Owned	Available	Not Used in Prior Housing Element	0.037075624	0	0	0.037075624	0	0	0	139-SA209	66	Silver Lake - Echo Park - Elysian Valley			Lower
LOS ANGELES	1632 W MONTANA ST	90026 5419029029	Community Commercial	(Q)C2-1VL-CDO	0	108	0.152509116	Commercial - Shopping Center (Neighborhood, Community) - One Story	YES - Current	NO - Privately-Owned	Available	Not Used in Prior Housing Element	0.037075624	0	0	0.037075624	0	0	0	139-SA209	65	Silver Lake - Echo Park - Elysian Valley			Lower
LOS ANGELES		5419029029	Community Commercial	(Q)C2-1VL-CDO	0	108	0.155413818	Commercial - Shopping Center (Neighborhood, Community) - One Story	YES - Current	NO - Privately-Owned	Available	Not Used in Prior Housing Element	0.037075624	0	0	0.037075624	0	0	0	139-SA209	72	Silver Lake - Echo Park - Elysian Valley			Lower
LOS ANGELES	1311 N ECHO PARK AVE	90026 5419029030	Community Commercial	(Q)C2-1VL-CDO	0	108	0.289171627	Commercial - Parking Lot (Commercial Use Property) - Lots - Patron or Employee - One Story	YES - Current	NO - Privately-Owned	Available	Not Used in Prior Housing Element	0.027222388	0	0	0.027222388	0	0	0	139-SA209	133	Silver Lake - Echo Park - Elysian Valley			Lower
LOS ANGELES	1613 W SUNSET BLVD	90026 5419029030	Community Commercial	(Q)C2-1VL-CDO	0	108	0.145420117	Commercial - Parking Lot (Commercial Use Property) - Lots - Patron or Employee - One Story	YES - Current	NO - Privately-Owned	Available	Not Used in Prior Housing Element	0.020448465	0	0	0.020448465	0	0	0	139-SA209	129	Silver Lake - Echo Park - Elysian Valley			Lower
LOS ANGELES	1619 W SUNSET BLVD	90026 5419029030	Community Commercial	(Q)C2-1VL-CDO	0	108	0.14542471	Commercial - Parking Lot (Commercial Use Property) - Lots - Patron or Employee - One Story	YES - Current	NO - Privately-Owned	Available	Not Used in Prior Housing Element	0.020448465	0	0	0.020448465	0	0	0	139-SA209	123	Silver Lake - Echo Park - Elysian Valley			Lower
LOS ANGELES	1625 W SUNSET BLVD	90026 5419029030	Community Commercial	(Q)C2-1VL-CDO	0	108	0.1454257	Commercial - Parking Lot (Commercial Use Property) - Lots - Patron or Employee - One Story	YES - Current	NO - Privately-Owned	Available	Not Used in Prior Housing Element	0.020448465	0	0	0.020448465	0	0	0	139-SA209	119	Silver Lake - Echo Park - Elysian Valley			Lower
LOS ANGELES	1631 W SUNSET BLVD	90026 5419029030	Community Commercial	(Q)C2-1VL-CDO	0	108	0.143458595	Commercial - Parking Lot (Commercial Use Property) - Lots - Patron or Employee - One Story	YES - Current	NO - Privately-Owned	Available	Not Used in Prior Housing Element	0.020448465	0	0	0.020448465	0	0	0	139-SA209	111	Silver Lake - Echo Park - Elysian Valley			Lower
LOS ANGELES		5419030001	Low Medium I Residential	R2-1VL	0	17	0.067132377	Residential - Single Family Residence	YES - Current	NO - Privately-Owned	Available	Not Used in Prior Housing Element	0	0	0.094626415	0.094626415	1	1*	1*	141A209	466	Silver Lake - Echo Park - Elysian Valley			Above Moderate
LOS ANGELES		5419030002	Low Medium I Residential	R2-1VL	0	17	0.062659059	Residential - Single Family Residence	YES - Current	NO - Privately-Owned	Available	Not Used in Prior Housing Element	0	0	0.088613045	0.088613045	1	1*	1*	141A209	474	Silver Lake - Echo Park - Elysian Valley			Above Moderate
LOS ANGELES	1309 N LOGAN ST	90026 5419030007	Community Commercial	(Q)C2-1VL-CDO	0	108	0.135586285	Commercial - Restaurant, Cocktail Lounge - Restaurant, Cocktail Lounge, Tavern - One Story	YES - Current	NO - Privately-Owned	Available	Not Used in Prior Housing Element	0.066731828	0	0	0.066731828	2	0	0	139-SA209	100	Silver Lake - Echo Park - Elysian Valley			Lower
LOS ANGELES	1705 W SUNSET BLVD	90026 5419030008	Community Commercial	(Q)C2-1VL-CDO	0	108	0.135585677	Comm

LOS ANGELES		5419031004	Community Commercial	C2-1VL	0	108	0.028344569	Residential - Single Family Residence - Vacant Land	YES - Current	NO - Privately-Owned	Available	Not Used in Prior Housing Element	0	0	0.124040222	0.124040222	0	0	0	141A209	457	Silver Lake - Echo Park - Elysian Valley			Above Moderate
LOS ANGELES	1814 W MONTANA ST	90026	5419031005	Low Medium I Residential	R2-1VL	0	17	0.160794239	Residential - Double, Duplex, or Two Units - 4 Stories or Less	YES - Current	NO - Privately-Owned	Available	Not Used in Prior Housing Element	0	0	0.184236985	0.184236985	2	2*	2*	141A209	434	Silver Lake - Echo Park - Elysian Valley	Yes		Above Moderate
LOS ANGELES	1328 N LAKE SHORE AVE	90026	5419031010	Community Commercial	C2-1VL	0	108	0.076028603	Residential - Single Family Residence	YES - Current	NO - Privately-Owned	Available	Not Used in Prior Housing Element	0.823391593	0	0	0.823391593	0	0	0	141A209	446	Silver Lake - Echo Park - Elysian Valley			Lower
LOS ANGELES		5419031010	Community Commercial	R2-1VL	0	17	0.00172779	Residential - Single Family Residence	YES - Current	NO - Privately-Owned	Available	Not Used in Prior Housing Element	0	0	0.076220042	0.076220042	0	0	0	141A209	449	Silver Lake - Echo Park - Elysian Valley			Above Moderate
LOS ANGELES		5419031010	Community Commercial	R2-1VL	0	17	0.006347886	Residential - Single Family Residence	YES - Current	NO - Privately-Owned	Available	Not Used in Prior Housing Element	0	0	0.076220042	0.076220042	0	0	0	141A209	455	Silver Lake - Echo Park - Elysian Valley			Above Moderate
LOS ANGELES	1326 N LAKE SHORE AVE	90026	5419031011	Community Commercial	C2-1VL	0	108	0.136814489	Commercial - Commercial - Vacant Land	YES - Current	NO - Privately-Owned	Available	Not Used in Prior Housing Element	0.028896736	0	0	0.028896736	1	0	0	141A209	458	Silver Lake - Echo Park - Elysian Valley			Lower
LOS ANGELES		5419031011	Community Commercial	C2-1VL	0	108	0.018727577	Commercial - Commercial - Vacant Land	YES - Current	NO - Privately-Owned	Available	Not Used in Prior Housing Element	0	0	0.000754105	0.000754105	1	0	0	141A209	464	Silver Lake - Echo Park - Elysian Valley			Above Moderate
LOS ANGELES	1320 N LAKE SHORE AVE	90026	5419031013	Community Commercial	C2-1VL	0	108	0.149202706	Commercial - Office Building - One Story	YES - Current	NO - Privately-Owned	Available	Used in Prior Housing Element - Non-Vacant	0.087446045	0	0	0.087446045	0	0	0	141A209	702	Silver Lake - Echo Park - Elysian Valley			Lower
LOS ANGELES	1316 N GLENDALE BLVD	90026	5419031015	Community Commercial	C2-1VL	0	108	0.167929673	Recreational - Athletic and Amusement Facility - Gymnasium, Health Spa - One Story	YES - Current	NO - Privately-Owned	Available	Used in Prior Housing Element - Non-Vacant	0.136415921	0	0	0.136415921	0	0	0	139-5A209	16	Silver Lake - Echo Park - Elysian Valley			Lower
LOS ANGELES	1317 N LEMOYNE ST	90026	5419031016	Low Medium I Residential	R2-1VL	0	17	0.172210475	Residential - Single Family Residence	YES - Current	NO - Privately-Owned	Available	Not Used in Prior Housing Element	0	0	0.140762499	0.140762499	1	2*	2*	139-5A209	33	Silver Lake - Echo Park - Elysian Valley			Above Moderate
LOS ANGELES	1310 N GLENDALE BLVD	90026	5419031017	Community Commercial	[Q]C2-1VL-CDO	0	108	0.146437379	Commercial - Store Combination - Store and Residential Combination - One Story	YES - Current	NO - Privately-Owned	Available	Not Used in Prior Housing Element	0	0	0.070052328	0.070052328	1	0	0	139-5A209	31	Silver Lake - Echo Park - Elysian Valley	Yes		Above Moderate
LOS ANGELES	1835 W SUNSET BLVD	90026	5419031018	Community Commercial	[Q]C2-1VL-CDO	0	108	0.150642114	Commercial - Commercial - One Story	YES - Current	NO - Privately-Owned	Available	Not Used in Prior Housing Element	0.251421911	0	0	0.251421911	1	0	0	139-5A209	37	Silver Lake - Echo Park - Elysian Valley			Lower
LOS ANGELES	1815 W SUNSET BLVD	90026	5419031020	Community Commercial	[Q]C2-1VL-CDO	0	108	0.150640465	Commercial - Parking Lot (Commercial Use Property) - Lots - Patron or Employee - One Story	YES - Current	NO - Privately-Owned	Available	Not Used in Prior Housing Element	0.056414917	0	0	0.056414917	0	0	0	139-5A209	51	Silver Lake - Echo Park - Elysian Valley			Lower
LOS ANGELES	1813 W SUNSET BLVD	90026	5419031021	Community Commercial	[Q]C2-1VL-CDO	0	108	0.150711155	Commercial - Store Combination - Store and Residential Combination - One Story	YES - Current	NO - Privately-Owned	Available	Not Used in Prior Housing Element	0	0	0.028712342	0.028712342	6	0	0	139-5A209	56	Silver Lake - Echo Park - Elysian Valley	Yes		Above Moderate
LOS ANGELES	1805 W SUNSET BLVD	90026	5419031022	Community Commercial	[Q]C2-1VL-CDO	0	108	0.150709411	Commercial - Store Combination - Store and Office Combination - One Story	YES - Current	NO - Privately-Owned	Available	Not Used in Prior Housing Element	0.092338009	0	0	0.092338009	0	0	0	139-5A209	64	Silver Lake - Echo Park - Elysian Valley			Lower
LOS ANGELES	1353 N GLENDALE BLVD	90026	5419032001	Community Commercial	C2-1L	0	108	0.094319982	Commercial - Restaurant, Cocktail Lounge - Restaurant, Cocktail Lounge, Tavern - One Story	YES - Current	NO - Privately-Owned	Available	Not Used in Prior Housing Element	0.167124646	0	0	0.167124646	1	0	0	141A209	718	Silver Lake - Echo Park - Elysian Valley			Lower
LOS ANGELES	1345 N GLENDALE BLVD	90026	5419032002	Community Commercial	C2-1L	0	108	0.116253097	Commercial - Store Combination - Store and Residential Combination - One Story	YES - Current	NO - Privately-Owned	Available	Used in Prior Housing Element - Non-Vacant	0.235246836	0	0	0.235246836	0	0	0	141A209	719	Silver Lake - Echo Park - Elysian Valley			Lower
LOS ANGELES	1338 N LIBERTY ST	90026	5419032003	Community Commercial	C2-1L	0	108	0.143030725	Residential - Five or More Units or Apartments (Any Combination) - 4 Stories or Less	YES - Current	NO - Privately-Owned	Available	Not Used in Prior Housing Element	0	0	0.200366154	0.200366154	6	0	0	141A209	384	Silver Lake - Echo Park - Elysian Valley	Yes		Above Moderate
LOS ANGELES	1322 N LIBERTY ST	90026	5419032008	Community Commercial	C2-1L	0	108	0.109054962	Residential - Single Family Residence	YES - Current	NO - Privately-Owned	Available	Not Used in Prior Housing Element	1.211058259	0	0	1.211058259	1	0	0	141A207	356	Silver Lake - Echo Park - Elysian Valley			Lower
LOS ANGELES	1330 N LIBERTY ST	90026	5419032019	Community Commercial	C2-1L	0	108	0.08474231	Residential - Five or More Units or Apartments (Any Combination) - 4 Stories or Less	YES - Current	NO - Privately-Owned	Available	Not Used in Prior Housing Element	0	0	0.115458749	0.115458749	9	0	0	141A207	326	Silver Lake - Echo Park - Elysian Valley	Yes		Above Moderate
LOS ANGELES	1325 N GLENDALE BLVD	90026	5419032027	Community Commercial	[Q]C2-1VL, C2-1L	0	108	0.754223389	Commercial - Store - One Story	YES - Current	NO - Privately-Owned	Available	Used in Prior Housing Element - Non-Vacant	0.181595923	0	0	0.181595923	0	0	0	141A207	432	Silver Lake - Echo Park - Elysian Valley			Lower
LOS ANGELES	1326 N LIBERTY ST	90026	5419032027	Community Commercial	C2-1L	0	108	0.09148478	Commercial - Store - One Story	YES - Current	NO - Privately-Owned	Available	Used in Prior Housing Element - Non-Vacant	0.078468466	0	0	0.078468466	0	0	0	141A207	343	Silver Lake - Echo Park - Elysian Valley			Lower
LOS ANGELES	1331 N GLENDALE BLVD	90026	5419032027	Community Commercial	C2-1L	0	108	0.104885143	Commercial - Store - One Story	YES - Current	NO - Privately-Owned	Available	Used in Prior Housing Element - Non-Vacant	0.090526913	0	0	0.090526913	0	0	0	141A209	418	Silver Lake - Echo Park - Elysian Valley			Lower
LOS ANGELES	1310 N LIBERTY ST	90026	5419032029	Community Commercial	C2-1L	0	108	0.283527933	Institutional - School (Private) - Wireless Communication Tower - One Story	YES - Current	NO - Privately-Owned	Available	Not Used in Prior Housing Element	0.071164327	0	0	0.071164327	0	0	0	141A207	384	Silver Lake - Echo Park - Elysian Valley			Lower
LOS ANGELES	1318 N LIBERTY ST	90026	5419032029	Community Commercial	C2-1L	0	108	0.124627555	Institutional - School (Private) - Wireless Communication Tower - One Story	YES - Current	NO - Privately-Owned	Available	Not Used in Prior Housing Element	0.04353872	0	0	0.04353872	0	0	0	141A207	374	Silver Lake - Echo Park - Elysian Valley			Lower
LOS ANGELES	1340 N GLENDALE BLVD	90026	5419032031	Community Commercial	C2-1L	0	108	0.130914981	Commercial - Service Station - Full Service - No Additional Services	YES - Current	NO - Privately-Owned	Available	Not Used in Prior Housing Element	0.251324802	0	0	0.251324802	0	0	0	141A209	393	Silver Lake - Echo Park - Elysian Valley			Lower
LOS ANGELES		5419032031	Community Commercial	C2-1L	0	108	0.069675277	Commercial - Service Station - Full Service - No Additional Services	YES - Current	NO - Privately-Owned	Available	Not Used in Prior Housing Element	0	0	0.025134911	0.025134911	0	0	0	141A209	724	Silver Lake - Echo Park - Elysian Valley			Above Moderate
LOS ANGELES	2019 W RESERVOIR ST	90026	5419033010	Community Commercial	R4-1L	0	108	0.150955606	Residential - Five or More Units or Apartments (Any Combination) - 4 Stories or Less	YES - Current	NO - Privately-Owned	Available	Not Used in Prior Housing Element	0	0	0.306904054	0.306904054	5	0	0	141A207	350	Silver Lake - Echo Park - Elysian Valley	Yes		Above Moderate
LOS ANGELES	2023 W RESERVOIR ST	90026	5419033011	Community Commercial	R4-1L	0	108	0.150957868	Residential - Five or More Units or Apartments (Any Combination) - 4 Stories or Less	YES - Current	NO - Privately-Owned	Available	Not Used in Prior Housing Element	0	0	0.255140164	0.255140164	8	0	0	141A207	344	Silver Lake - Echo Park - Elysian Valley	Yes		Above Moderate
LOS ANGELES	2027 W RESERVOIR ST	90026	5419033012	Community Commercial	R4-1L	0	108	0.080348524	Residential - Four Units (Any Combination) - 4 Stories or Less	YES - Current	NO - Privately-Owned	Available	Not Used in Prior Housing Element	0	0	0.166716848	0.166716848	4	0	0	141A207	352	Silver Lake - Echo Park - Elysian Valley	Yes		Above Moderate
LOS ANGELES	1312 N ALVARADO ST	90026	5419033013	Community Commercial	R4-1L	0	108	0.070612945	Residential - Double, Duplex, or Two Units - 4 Stories or Less	YES - Current	NO - Privately-Owned	Available	Not Used in Prior Housing Element	0	0	0.580015153	0.580015153	2	0	0	141A207	335	Silver Lake - Echo Park - Elysian Valley	Yes		Above Moderate
LOS ANGELES	1316 N ALVARADO ST	90026	5419033014	Community Commercial	R4-1L	0	108	0.17227875	Residential - Five or More Units or Apartments (Any Combination) - 4 Stories or Less	YES - Current	NO - Privately-Owned	Available	Not Used in Prior Housing Element	0	0	0.270352431	0.270352431	9	0	0	141A207	316	Silver Lake - Echo Park - Elysian Valley	Yes		Above Moderate
LOS ANGELES	2001 W RESERVOIR ST	90026	5419033031	Community Commercial	R4-1L	0	108	0.151494605	Commercial - Parking Lot (Commercial Use Property) - Lots - Patron or Employee - One Story	YES - Current	NO - Privately-Owned	Available	Used in Prior Housing Element - Non-Vacant	0.056245125	0	0	0.056245125	0	0	0	141A207	375	Silver Lake - Echo Park - Elysian Valley			Lower
LOS ANGELES	2007 W RESERVOIR ST	90026	5419033031	Community Commercial	R4-1L	0	108	0.075479103	Commercial - Parking Lot (Commercial Use Property) - Lots - Patron or Employee - One Story	YES - Current	NO - Privately-Owned	Available	Used in Prior Housing Element - Non-Vacant	0.033379292	0	0	0.033379292	0	0	0	141A207	372	Silver Lake - Echo Park - Elysian Valley			Lower
LOS ANGELES	2011 1/2 W RESERVOIR ST	90026	5419033032	Community Commercial	R4-1L	0	108	0.15095262	Commercial - Parking Lot (Commercial Use Property) - Lots - Patron or Employee - One Story	YES - Current	NO - Privately-Owned	Available	Used in Prior Housing Element - Non-Vacant	0.05486728	0	0	0.05486728	0	0	0	141A207	358	Silver Lake - Echo Park - Elysian Valley			Lower
LOS ANGELES		5419033032	Community Commercial	R4-1L	0	108	0.075470122	Commercial - Parking Lot (Commercial Use Property) - Lots - Patron or Employee - One Story	YES - Current	NO - Privately-Owned	Available	Used in Prior Housing Element - Non-Vacant	0.033379292	0	0	0.033379292	0	0	0	141A207	366	Silver Lake - Echo Park - Elysian Valley			Lower
LOS ANGELES	1317 N LIBERTY ST	90026	5419033033	Community Commercial	C2-1L	0	108	0.172284951	Commercial - Supermarket - Supermarket - 12,000 SF or More - One Story	YES - Current	NO - Privately-Owned	Available	Used in Prior Housing Element - Non-Vacant	0.104686886	0	0	0.104686886	0	0	0	141A207	339	Silver Lake - Echo Park - Elysian Valley			Lower
LOS ANGELES	1325 N LIBERTY ST	90026	5419033033	Community Commercial	C2-1L	0	108	0.172297805	Commercial - Supermarket - Supermarket - 12,000 SF or More - One Story	YES - Current	NO - Privately-Owned	Available	Used in Prior Housing Element - Non-Vacant	0.104686886	0	0	0.104686886	0	0	0	141A207	324	Silver Lake - Echo Park - Elysian Valley			Lower
LOS ANGELES	1327 N LIBERTY ST	90026	5419033033	Community Commercial	C2-1L	0	108	0.141386316	Commercial - Supermarket - Supermarket - 12,000 SF or More - One Story	YES - Current	NO - Privately-Owned	Available	Used in Prior Housing Element - Non-Vacant	0.088115577	0	0	0.088115577	0	0	0	141A207	311	Silver Lake - Echo Park - Elysian Valley			Lower
LOS ANGELES	1331 N LIBERTY ST	90026	5419033033	Community Commercial	(T)(Q)C2-1L, C2-1L	0	108	0.155090352	Commercial - Supermarket - Supermarket - 12,000 SF or More - One Story	YES - Current	NO - Privately-Owned	Available	Used in Prior Housing Element - Non-Vacant	0.094738131	0	0	0.094738131	0	0	0	141A207	297	Silver Lake - Echo Park - Elysian Valley			Lower
LOS ANGELES	1337 N LIBERTY ST	90026	5419033033	Community Commercial	(T)(Q)C2-1L, C2-1L	0	108	0.155100963	Commercial - Supermarket - Supermarket - 12,000 SF or More - One Story	YES - Current	NO - Privately-Owned	Available	Used in Prior Housing Element - Non-Vacant	0.094738131	0	0	0.094738131	0	0	0	141A207	286	Silver Lake - Echo Park - Elysian Valley			Lower
LOS ANGELES	1342 N ALVARADO ST	90026	5419033033	Community Commercial	R4-1L	0	108	0.112042179	Commercial - Supermarket - Supermarket - 12,000 SF or More - One Story	YES - Current	NO - Privately-Owned	Available	Used in Prior Housing Element - Non-Vacant	0.09027344	0	0	0.09027344	0	0	0	141A207	256	Silver Lake - Echo Park - Elysian Valley			Lower
LOS ANGELES	1357 N LIBERTY ST	90026	5419033033	Community Commercial	(T)(Q)C2-1L	0	108	0.04591335	Commercial - Supermarket - Supermarket - 12,000 SF or More - One Story	YES - Current	NO - Privately-Owned	Available	Used in Prior Housing Element - Non-Vacant	0	0	0.01522052	0.01522052	0	0	0	141A207	291	Silver Lake - Echo Park - Elysian Valley			Above Moderate
LOS ANGELES	2000 W MONTANA ST	90026	5419033033	Community Commercial	(T)(Q)C2-1L	0	108	0.100005767	Commercial - Supermarket - Supermarket - 12,000 SF or More - One Story	YES - Current	NO - Privately-Owned	Available	Used in Prior Housing Element - Non-Vacant	0.065480274	0	0	0.065480274	0	0	0	141A207	269	Silver Lake - Echo Park - Elysian Valley			Lower
LOS ANGELES	2006 W MONTANA ST	90026	5419033033	Community Commercial	(T)(Q)C2-1L	0	108	0.10685945	Commercial - Supermarket - Supermarket - 12,000 SF or More - One Story	YES - Current	NO - Privately-Owned	Available	Used in Prior Housing Element - Non-Vacant	0.069449551	0	0	0.069449551	0	0	0	141A207	263	Silver Lake - Echo Park - Elysian Valley			Lower
LOS ANGELES	2012 W MONTANA ST	90026	5419033033	Community Commercial	(T)(Q)C2-1L	0	108	0.160177059	Commercial - Supermarket - Supermarket - 12,000 SF or More - One Story	YES - Current	NO - Privately-Owned	Available	Used in Prior Housing Element - Non-Vacant	0.094166199	0	0	0.094166199	0	0	0	141A207	255	Silver Lake - Echo Park - Elysian Valley			Lower
LOS ANGELES		5419033033	Community Commercial	C2-1L	0	108	0.030924357	Commercial - Supermarket - Supermarket - 12,000 SF or More - One Story	YES - Current	NO - Privately-Owned	Available	Used in Prior Housing Element - Non-Vacant	0	0	0.008703402	0.008703402	0	0	0	141A207	319	Silver Lake - Echo Park - Elysian Valley			Above Moderate
LOS ANGELES		5419033033	Community Commercial	(T)(Q)C2-1L	0	108	0.045913288	Commercial - Supermarket - Supermarket - 12,000 SF or More - One Story	YES - Current	NO - Privately-Owned	Available	Used in Prior Housing Element - Non-Vacant	0	0	0.01522052	0.01522052	0	0	0	141A207	284	Silver Lake - Echo Park - Elysian Valley			Above Moderate
LOS ANGELES	1700 N ALVARADO ST	90026	5420001013	Low Medium I Residential	R2-1VL	0	17	3.997956844	Industrial - Motion Picture, Radio and Television Industry - Studio - One Story	YES - Current	NO - Privately-Owned	Available	Used in Prior Housing Element - Non-Vacant	0	0	3.879983711	3.879983711	1	0	0	142-5A209	39	Silver Lake - Echo Park - Elysian Valley			Above Moderate
LOS ANGELES		5420001013	Low Medium I Residential	R2-1VL	0	17	0.090091373	Industrial - Motion Picture, Radio and Television Industry - Studio - One Story	YES - Current	NO - Privately-Owned	Available	Used in Prior Housing Element - Non-Vacant	0	0	0.034476569	0.034476569	1	1*	1*	142-5A209	109	Silver Lake - Echo Park - Elysian Valley			Above Moderate
LOS ANGELES	1974 W AVALON ST	90039	5420002001	Low Medium I Residential	RD3-1VL	0	14	0.14061842	Residential - Double, Duplex, or Two Units - 4 Stories or Less	YES - Current	NO - Privately-Owned	Available	Not Used in Prior Housing Element	0	0	0.18212409	0.18212409	2	2*	2*	144A209	250	Silver Lake - Echo Park - Elysian Valley	Yes		Above Moderate
LOS ANGELES	1970 W AVALON ST	90039	5420002002	Low Medium I Residential	RD3-1VL	0	14	0.140620452	Residential - Single Family Residence	YES - Current	NO - Privately-Owned	Available	Not Used in Prior Housing Element	0	0	0.139935172	0.139935172	1	2*	2*	144A209	253	Silver Lake - Echo Park - Elysian Valley			Above Moderate
LOS ANGELES	1851 N LOBDELL PL	90026	5420002005	Low Medium I Residential	RD3-1VL	0	14	0.145467374	Residential - Double, Duplex, or Two Units - 4 Stories or Less	YES - Current	NO - Privately-Owned	Available	Not Used in Prior Housing Element	0	0	0.052292418	0.052292418	2	2*	2*	144A209	281	Silver Lake - Echo Park - Elysian Valley			Above Moderate
LOS ANGELES	1847 N LOBDELL PL	90026	5420002006	Low Medium I Residential	RD3-1VL	0	14	0.145467933	Residential - Single Family Residence	YES - Current	NO - Privately-Owned	Available	Not Used in Prior Housing Element	0	0	0.140321648	0.140321648	1	2*	2*	144A209	292	Silver Lake - Echo Park - Elysian Valley			Above Moderate
LOS ANGELES	1843 N LOBDELL PL	90026	5420002007	Low Medium I Residential	RD3-1VL	0	14	0.145467851	Residential - Double, Duplex, or Two Units - 4 Stories or Less	YES - Current	NO - Privately-Owned	Available	Not Used in Prior Housing Element	0	0	0.182620144	0.182620144	2	2*	2*	144A209	308	Silver Lake - Echo Park - Elysian Valley	Yes		Above Moderate
LOS ANGELES	1837 N LOBDELL PL	90026	5420002008	Low Medium I Residential	RD3-1VL	0	14	0.145468419	Residential - Double, Duplex, or Two Units - 4 Stories or Less	YES - Current	NO - Privately-Owned	Available	Not Used in Prior Housing Element	0	0	0.182620144	0.182620144	2	2*	2*	144A209	321	Silver Lake - Echo Park - Elysian Valley	Yes		Above Moderate
LOS ANGELES	1831 N LOBDELL PL	90026	5420002009	Low Medium I Residential	RD3-1VL	0	14	0.145468636	Residential - Single Family Residence	YES - Current	NO - Privately-Owned	Available	Not Used in Prior Housing Element	0	0	0.140321648	0.140321648	1	2*	2*	144A209	330	Silver Lake - Echo Park - Elysian Valley			Above Moderate
LOS ANGELES	1827 N LOBDELL PL	90026	5420002010	Low Medium I Residential	RD3-1VL	0	14	0.145469162	Residential - Single Family Residence	YES - Current	NO - Privately-Owned	Available	Not Used in Prior Housing Element	0	0	0.140321648	0.140321648	1	2*	2*	144A209	345	Silver Lake - Echo Park - Elysian Valley			Above Moderate
LOS ANGELES	1821 N LOBDELL PL	90026	5420002011	Low Medium I Residential	RD3-1VL	0	14	0.144104918	Residential - Single Family Residence	YES - Current	NO - Privately-Owned	Available	Not Used in Prior Housing Element	0	0	0.140321648	0.140321648	1	2*	2*	142-5A209	16	Silver Lake - Echo Park - Elysian Valley			Above Moderate
LOS ANGELES	1817 N LOBDELL PL	90026	5420002012	Low Medium I Residential	RD3-1VL	0	14	0.145454603	Residential - Single Family Residence	YES - Current	NO - Privately-Owned	Available	Not Used in Prior Housing Element	0	0	0.140321648	0.140321648	1	2*	2*	142-5A209	27	Silver Lake - Echo Park - Elysian Valley			Above Moderate
LOS ANGELES	1813 N LOBDELL PL	90026	5420002013	Low Medium I Residential	RD3-1VL	0	14	0.145460079	Residential - Single Family Residence	YES - Current	NO - Privately-Owned	Available	Not Used in Prior Housing Element	0	0	0.140321648	0.140321648	1	2*	2*	142-5A209	34	Silver Lake - Echo Park - Elysian Valley			Above Moderate
LOS ANGELES	1807 N LOBDELL PL	90026	5420002014	Low Medium I Residential	RD3-1VL	0	14	0.145465514	Residential - Single Family Residence	YES - Current	NO - Privately-Owned	Available	Not Used in Prior Housing Element	0	0	0.209803784	0.209803784	1	2*	2*	142-5A209	46	Silver Lake - Echo Park - Elysian Valley			Above Moderate
LOS ANGELES	2009 W BRANDEN ST	90026	5420002015	Low Medium I Residential	RD2-1VL	0	14	0.146522798	Residential - Double, Duplex, or Two Units - 4 Stories or Less	YES - Current	NO - Privately-Owned	Available	Not Used in Prior Housing Element	0	0	0.273251528	0.273251528	2	2*	2*	142-5A209	56	Silver Lake - Echo Park - Elysian Valley	Yes		Above Moderate
LOS ANGELES	1816 N ALVARADO ST	90026	5420002016	Low Medium II Residential	RD2-1VL	0	21	2.588481274	Residential - Five or More Units or Apartments (Any Combination) - 4 Stories or Less	YES - Current	NO - Privately-Owned	Available	Not Used in Prior Housing Element	0	0	0.177895531	0.177895531	60	0	0	142-5A209	400	Silver Lake - Echo Park - Elysian Valley	Yes		Above Moderate
LOS ANGELES	1818 N ALVARADO ST	90026	5420002BRK	Low Medium II Residential	RD2-1VL	0	21	1.610410054	Residential - Single Family Residence - Condominium	YES - Current	NO - Privately-Owned	Available	Not Used in Prior Housing Element	0	0	0.1002102	0.1002102	35	0	0	144A209	231	Silver Lake - Echo Park - Elysian Valley			Above Moderate
LOS ANGELES	1839 N LAKE SHORE AVE	90026	5420003002	Low Medium I Residential	R2-1VL	0	17	0.11697507	Residential - Single Family Residence	YES - Current	NO - Privately-Owned	Available	Not Used in Prior Housing Element	0	0	0.171991378	0.171991378	1	2*	2*	142-5A209	63	Silver Lake - Echo Park - Elysian Valley			Above Moderate
LOS ANGELES	1843 N LAKE SHORE AVE	90026	5420003003	Low Medium I Residential	R2-1VL	0	17	0.058942261	Residential - Single Family Residence	YES - Current	NO - Privately-Owned	Available	Not Used in Prior Housing Element	0	0	0.089065498	0.089065498	1	1*	1*	142-5A209	57	Silver Lake - Echo Park - Elysian Valley			Above Moderate
LOS ANGELES	1810 N LOBDELL PL	90026	5420003004	Low Medium I Residential	R2-1VL	0	17	0.058049095	Residential - Single Family Residence	YES - Current	NO - Privately-Owned	Available	Not Used in Prior Housing Element	0	0	0.089065498	0.089065498	1	1*	1*	142-5A209	53	Silver Lake - Echo Park - Elysian Valley			Above Moderate
LOS ANGELES	1816 N LOBDELL PL	90026	5420003005	Low Medium I Residential	R2-1VL	0	17	0.117008634	Residential - Double, Duplex, or Two Units - 4 Stories or Less	YES - Current	NO - Privately-Owned	Available	Not Used in Prior Housing Element	0	0	0.011946058	0.011946058	2	2*	2*	142-5A209	42	Silver Lake - Echo Park - Elysian Valley	Yes		Above Moderate
LOS ANGELES	1853 N LAKE SHORE AVE	90026	5420003006	Low Medium I Residential	R2-1VL	0	17	0.117026066	Residential - Single Family Residence	YES - Current	NO - Privately-Owned	Available	Not Used in Prior Housing Element	0	0	0.059682566	0.059682566	1	2*	2*	142-5A209	31	Silver Lake - Echo Park - Elysian Valley			Above Moderate
LOS ANGELES	1869 N LAKE SHORE AVE	90026	5420003010	Low Medium I Residential	R2-1VL	0	17	0.063806063	Residential - Single Family Residence	YES - Current	NO - Privately-Owned	Available	Not Used in Prior Housing Element	0	0	0.089065498	0.089065498	1	1*	1*	144A209	343	Silver Lake - Echo Park - Elysian Valley			Above Moderate
LOS ANGELES	1856 N LOBDELL PL	90026	5420003014	Low Medium I Residential	R2-1VL	0	17	0.117244158	Residential - Single Family Residence	YES - Current	NO - Privately-Owned	Available	Not Used in Prior Housing Element	0	0	0.140321648	0.140321648	1	2*	2*	144A209	289	Silver Lake - Echo Park - Elysian Valley			Above Moderate
LOS ANGELES	1860 N LOBDELL PL	90026	5420003015	Low Medium I Residential	R2-1VL	0	17	0.117261717	Residential - Double, Duplex, or Two Units - 4 Stories or Less	YES - Current	NO - Privately-Owned	Available	Not Used in Prior Housing Element	0	0	0.182620144	0.182620144	2	2*	2*	144A209	277	Silver Lake - Echo Park - Elysian Valley	Yes		Above Moderate
LOS ANGELES	1873 N LAKE SHORE AVE	90026	5420003019	Low Medium I Residential	R2-1VL	0	17	0.059641785	Residential - Single Family Residence	YES - Current	NO - Privately-Owned	Available	Not Used in Prior Housing Element	0	0	0.089065498	0.089065498	1	1*	1*	144A209	332	Silver Lake - Echo Park - Elysian Valley			Above Moderate
LOS ANGELES	1954 N ALVARADO ST	90039	5420004025	Low Residential	R1-1VL	0	1 unit per lot	0.126113044	Residential - Single Family Residence	YES - Current	NO - Privately-Owned	Available	Not Used in Prior Housing Element	0	0	0.076446271	0.076446271	0	0	0	144A209	110	Silver Lake - Echo Park - Elysian Valley			Above Moderate
LOS ANGELES	1883 N LEMOYNE ST	90026	5420011002	Low Medium I Residential	R2-1VL	0	17	0.178628396	Residential - Three Units (Any Combination) - 4 Stories or Less	YES - Current	NO - Privately-Owned	Available	Not Used in Prior Housing Element	0	0	0.106504595	0.106504595	3	3*	3*	144A209	318	Silver Lake - Echo Park - Elysian Valley	Yes		Above Moderate
LOS ANGELES	1875 N LEMOYNE ST	90026	5420011004	Low Medium I Residential	R2-1VL	0	17	0.183027142	Residential - Single Family Residence - Therapy Pool (Spa)	YES - Current	NO - Privately-Owned	Available	Not Used in Prior Housing Element	0	0	0.087423241	0.087423241	1	3*	3*	144A209	338	Silver Lake - Echo Park - Elysian Valley			Above Moderate
LOS ANGELES	1853 N LEMOYNE ST	90026	5420011009	Low Medium I Residential	R2-1VL	0	17	0.191605312	Residential - Double, Duplex, or Two Units - 4 Stories or Less	YES - Current	NO - Privately-Owned	Available	Not Used in Prior Housing Element	0	0	0.1169855	0.1169855	2

LOS ANGELES	1839 N LEMOYNE ST	90026	5420012001	Low Medium I Residential	R2-1VL	0	17	0.198194495	Residential - Double, Duplex, or Two Units - 4 Stories or Less	YES - Current	NO - Privately-Owned	Available	Not Used in Prior Housing Element	0	0	0.079448968	0.079448968	2	3*	3*	142-SA209	74	Silver Lake - Echo Park - Elysian Valley			Above Moderate
LOS ANGELES	1833 N LEMOYNE ST	90026	5420012002	Low Medium I Residential	R2-1VL	0	17	0.188829669	Residential - Single Family Residence	YES - Current	NO - Privately-Owned	Available	Not Used in Prior Housing Element	0	0	0.087423241	0.087423241	1	3*	3*	142-SA209	80	Silver Lake - Echo Park - Elysian Valley			Above Moderate
LOS ANGELES	1829 N LEMOYNE ST	90026	5420012003	Low Medium I Residential	R2-1VL	0	17	0.181274637	Residential - Single Family Residence	YES - Current	NO - Privately-Owned	Available	Not Used in Prior Housing Element	0	0	0.087423241	0.087423241	1	3*	3*	142-SA209	87	Silver Lake - Echo Park - Elysian Valley			Above Moderate
LOS ANGELES	1823 N LEMOYNE ST	90026	5420012004	Low Medium I Residential	R2-1VL	0	17	0.207543626	Residential - Single Family Residence	YES - Current	NO - Privately-Owned	Available	Not Used in Prior Housing Element	0	0	0.087423241	0.087423241	1	3*	3*	142-SA209	95	Silver Lake - Echo Park - Elysian Valley			Above Moderate
LOS ANGELES	1817 N LEMOYNE ST	90026	5420012005	Low Medium I Residential	R2-1VL	0	17	0.205007886	Residential - Double, Duplex, or Two Units - 4 Stories or Less - Residential - Double, Duplex, or Two Units - 4 Stories or Less -	YES - Current	NO - Privately-Owned	Available	Not Used in Prior Housing Element	0	0	0.096500099	0.096500099	2	3*	3*	142-SA209	103	Silver Lake - Echo Park - Elysian Valley	Yes		Above Moderate
LOS ANGELES	1807 W EFFIE ST	90026	5420012008	Low Medium I Residential	R2-1VL	0	17	0.163489453	Pool	YES - Current	NO - Privately-Owned	Available	Not Used in Prior Housing Element	0	0	0.184236985	0.184236985	2	2*	2*	142-SA209	114	Silver Lake - Echo Park - Elysian Valley	Yes		Above Moderate
LOS ANGELES	1804 N LAKE SHORE AVE	90026	5420012010	Low Medium I Residential	R2-1VL	0	17	0.086128946	Residential - Single Family Residence	YES - Current	NO - Privately-Owned	Available	Not Used in Prior Housing Element	0	0	0.072393531	0.072393531	1	1*	1*	142-SA209	115	Silver Lake - Echo Park - Elysian Valley			Above Moderate
LOS ANGELES	1806 N LAKE SHORE AVE	90026	5420012011	Low Medium I Residential	R2-1VL	0	17	0.068807254	Residential - Single Family Residence - Pool	YES - Current	NO - Privately-Owned	Available	Not Used in Prior Housing Element	0	0	0.088613045	0.088613045	1	1*	1*	142-SA209	111	Silver Lake - Echo Park - Elysian Valley			Above Moderate
LOS ANGELES	1814 N LAKE SHORE AVE	90026	5420012012	Low Medium I Residential	R2-1VL	0	17	0.086438575	Residential - Single Family Residence	YES - Current	NO - Privately-Owned	Available	Not Used in Prior Housing Element	0	0	0.072393531	0.072393531	1	1*	1*	142-SA209	105	Silver Lake - Echo Park - Elysian Valley			Above Moderate
LOS ANGELES	1816 N LAKE SHORE AVE	90026	5420012013	Low Medium I Residential	R2-1VL	0	17	0.06570158	Residential - Single Family Residence	YES - Current	NO - Privately-Owned	Available	Not Used in Prior Housing Element	0	0	0.094626415	0.094626415	1	1*	1*	142-SA209	102	Silver Lake - Echo Park - Elysian Valley			Above Moderate
LOS ANGELES	1822 N LAKE SHORE AVE	90026	5420012015	Low Medium I Residential	R2-1VL	0	17	0.08299394	Residential - Single Family Residence	YES - Current	NO - Privately-Owned	Available	Not Used in Prior Housing Element	0	0	0.077339202	0.077339202	1	1*	1*	142-SA209	90	Silver Lake - Echo Park - Elysian Valley			Above Moderate
LOS ANGELES	1830 N LAKE SHORE AVE	90026	5420012016	Low Medium I Residential	R2-1VL	0	17	0.105284432	Residential - Single Family Residence	YES - Current	NO - Privately-Owned	Available	Not Used in Prior Housing Element	0	0	0.072845984	0.072845984	1	1*	1*	142-SA209	86	Silver Lake - Echo Park - Elysian Valley			Above Moderate
LOS ANGELES	1834 N LAKE SHORE AVE	90026	5420012017	Low Medium I Residential	R2-1VL	0	17	0.129995616	Residential - Double, Duplex, or Two Units - 4 Stories or Less	YES - Current	NO - Privately-Owned	Available	Not Used in Prior Housing Element	0	0	0.160113716	0.160113716	2	2*	2*	142-SA209	81	Silver Lake - Echo Park - Elysian Valley	Yes		Above Moderate
LOS ANGELES	1842 N LAKE SHORE AVE	90026	5420012019	Low Medium I Residential	R2-1VL	0	17	0.083067404	Residential - Single Family Residence	YES - Current	NO - Privately-Owned	Available	Not Used in Prior Housing Element	0	0	0.089065498	0.089065498	1	1*	1*	142-SA209	69	Silver Lake - Echo Park - Elysian Valley			Above Moderate
LOS ANGELES	1848 N LAKE SHORE AVE	90026	5420012020	Low Medium I Residential	R2-1VL	0	17	0.176607594	Residential - Single Family Residence	YES - Current	NO - Privately-Owned	Available	Not Used in Prior Housing Element	0	0	0.087423241	0.087423241	1	3*	3*	142-SA209	61	Silver Lake - Echo Park - Elysian Valley			Above Moderate
LOS ANGELES	1838 N LEMOYNE ST	90026	5420013002	Low Medium I Residential	R2-1VL	0	17	0.083086613	Residential - Single Family Residence	YES - Current	NO - Privately-Owned	Available	Not Used in Prior Housing Element	0	0	0.089065498	0.089065498	1	1*	1*	142-SA209	83	Silver Lake - Echo Park - Elysian Valley			Above Moderate
LOS ANGELES	1846 N LEMOYNE ST	90026	5420013003	Low Medium I Residential	R2-1VL	0	17	0.121861474	Residential - Single Family Residence	YES - Current	NO - Privately-Owned	Available	Not Used in Prior Housing Element	0	0	0.140321648	0.140321648	1	2*	2*	142-SA209	77	Silver Lake - Echo Park - Elysian Valley			Above Moderate
LOS ANGELES	1853 N PRESTON AVE	90026	5420013004	Low Medium I Residential	R2-1VL	0	17	0.083077421	Residential - Single Family Residence	YES - Current	NO - Privately-Owned	Available	Not Used in Prior Housing Element	0	0	0.005662129	0.005662129	1	1*	1*	142-SA209	75	Silver Lake - Echo Park - Elysian Valley			Above Moderate
LOS ANGELES	1865 N PRESTON AVE	90026	5420013006	Low Medium I Residential	R2-1VL	0	17	0.12415114	Residential - Single Family Residence	YES - Current	NO - Privately-Owned	Available	Not Used in Prior Housing Element	0	0	0.140321648	0.140321648	1	2*	2*	142-SA211	62	Silver Lake - Echo Park - Elysian Valley			Above Moderate
LOS ANGELES	1869 N PRESTON AVE	90026	5420013007	Low Medium I Residential	R2-1VL	0	17	0.144689636	Residential - Single Family Residence	YES - Current	NO - Privately-Owned	Available	Not Used in Prior Housing Element	0	0	0.115113378	0.115113378	1	2*	2*	142-SA211	49	Silver Lake - Echo Park - Elysian Valley			Above Moderate
LOS ANGELES	1875 N PRESTON AVE	90026	5420013008	Low Medium I Residential	R2-1VL	0	17	0.165224166	Residential - Single Family Residence	YES - Current	NO - Privately-Owned	Available	Not Used in Prior Housing Element	0	0	0.115113378	0.115113378	1	2*	2*	142-SA211	40	Silver Lake - Echo Park - Elysian Valley			Above Moderate
LOS ANGELES	1879 N PRESTON AVE	90026	5420013009	Low Medium I Residential	R2-1VL	0	17	0.185596164	Residential - Three Units (Any Combination) - 4 Stories or Less	YES - Current	NO - Privately-Owned	Available	Not Used in Prior Housing Element	0	0	0.106504595	0.106504595	3	3*	3*	142-SA211	27	Silver Lake - Echo Park - Elysian Valley	Yes		Above Moderate
LOS ANGELES	1881 N PRESTON AVE	90026	5420013010	Low Medium I Residential	R2-1VL	0	17	0.20683424	Residential - Single Family Residence	YES - Current	NO - Privately-Owned	Available	Not Used in Prior Housing Element	0	0	0.087423241	0.087423241	1	3*	3*	142-SA211	20	Silver Lake - Echo Park - Elysian Valley			Above Moderate
LOS ANGELES	1800 W AVALON ST	90026	5420013012	Low Medium I Residential	R2-1VL	0	17	0.058774675	Residential - Single Family Residence	YES - Current	NO - Privately-Owned	Available	Not Used in Prior Housing Element	0	0	0.089065498	0.089065498	1	1*	1*	142-SA211	366	Silver Lake - Echo Park - Elysian Valley			Above Moderate
LOS ANGELES	1802 W AVALON ST	90026	5420013013	Low Medium I Residential	R2-1VL	0	17	0.059015858	Residential - Single Family Residence	YES - Current	NO - Privately-Owned	Available	Not Used in Prior Housing Element	0	0	0.089065498	0.089065498	1	1*	1*	142-SA211	11	Silver Lake - Echo Park - Elysian Valley			Above Moderate
LOS ANGELES	1884 N LEMOYNE ST	90026	5420013015	Low Medium I Residential	R2-1VL	0	17	0.132875889	Residential - Double, Duplex, or Two Units - 4 Stories or Less	YES - Current	NO - Privately-Owned	Available	Not Used in Prior Housing Element	0	0	0.150186098	0.150186098	2	2*	2*	144A209	341	Silver Lake - Echo Park - Elysian Valley	Yes		Above Moderate
LOS ANGELES	1878 N LEMOYNE ST	90026	5420013016	Low Medium I Residential	R2-1VL	0	17	0.169964706	Residential - Double, Duplex, or Two Units - 4 Stories or Less	YES - Current	NO - Privately-Owned	Available	Not Used in Prior Housing Element	0	0	0.150186098	0.150186098	2	2*	2*	142-SA209	14	Silver Lake - Echo Park - Elysian Valley	Yes		Above Moderate
LOS ANGELES	1872 N LEMOYNE ST	90026	5420013017	Low Medium I Residential	R2-1VL	0	17	0.150506969	Residential - Single Family Residence	YES - Current	NO - Privately-Owned	Available	Not Used in Prior Housing Element	0	0	0.115113378	0.115113378	1	2*	2*	142-SA209	26	Silver Lake - Echo Park - Elysian Valley			Above Moderate
LOS ANGELES	1864 N LEMOYNE ST	90026	5420013019	Low Medium I Residential	R2-1VL	0	17	0.114032616	Residential - Single Family Residence	YES - Current	NO - Privately-Owned	Available	Not Used in Prior Housing Element	0	0	0.072845984	0.072845984	1	1*	1*	142-SA209	47	Silver Lake - Echo Park - Elysian Valley			Above Moderate
LOS ANGELES	1965 N PRESTON AVE	90026	5420015001	Low Medium II Residential	R2-1VL	0	21	0.191375603	Residential - Double, Duplex, or Two Units - 4 Stories or Less	YES - Current	NO - Privately-Owned	Available	Not Used in Prior Housing Element	0	0	0.052808827	0.052808827	2	0	0	144A211	257	Silver Lake - Echo Park - Elysian Valley	Yes		Above Moderate
LOS ANGELES	1961 N PRESTON AVE	90026	5420015002	Low Medium II Residential	R2-1VL	0	21	0.200384916	Residential - Single Family Residence	YES - Current	NO - Privately-Owned	Available	Not Used in Prior Housing Element	0	0	0.115985227	0.115985227	1	0	0	144A211	271	Silver Lake - Echo Park - Elysian Valley			Above Moderate
LOS ANGELES	1959 N PRESTON AVE	90026	5420015003	Low Medium II Residential	R2-1VL	0	21	0.163907294	Residential - Double, Duplex, or Two Units - 4 Stories or Less	YES - Current	NO - Privately-Owned	Available	Not Used in Prior Housing Element	0	0	0.035275969	0.035275969	2	3*	3*	144A211	282	Silver Lake - Echo Park - Elysian Valley			Above Moderate
LOS ANGELES	1949 N PRESTON AVE	90026	5420015004	Low Medium II Residential	R2-1VL	0	21	0.151780346	Residential - Single Family Residence	YES - Current	NO - Privately-Owned	Available	Not Used in Prior Housing Element	0	0	0.089106184	0.089106184	1	3*	3*	144A211	296	Silver Lake - Echo Park - Elysian Valley			Above Moderate
LOS ANGELES	1945 N PRESTON AVE	90026	5420015005	Low Medium II Residential	R2-1VL	0	21	0.153880342	Residential - Three Units (Any Combination) - 4 Stories or Less	YES - Current	NO - Privately-Owned	Available	Not Used in Prior Housing Element	0	0	0.029613274	0.029613274	3	3*	3*	144A211	308	Silver Lake - Echo Park - Elysian Valley	Yes		Above Moderate
LOS ANGELES	1943 N PRESTON AVE	90026	5420015006	Low Medium II Residential	R2-1VL	0	21	0.143651255	Residential - Single Family Residence	YES - Current	NO - Privately-Owned	Available	Not Used in Prior Housing Element	0	0	0.087423241	0.087423241	1	3*	3*	144A211	320	Silver Lake - Echo Park - Elysian Valley			Above Moderate
LOS ANGELES	1935 N PRESTON AVE	90026	5420015007	Low Medium II Residential	R2-1VL	0	21	0.133423479	Residential - Single Family Residence	YES - Current	NO - Privately-Owned	Available	Not Used in Prior Housing Element	0	0	0.115113378	0.115113378	1	2*	2*	144A211	332	Silver Lake - Echo Park - Elysian Valley			Above Moderate
LOS ANGELES	1927 N PRESTON AVE	90026	5420015008	Low Medium II Residential	R2-1VL	0	21	0.123193454	Residential - Single Family Residence	YES - Current	NO - Privately-Owned	Available	Not Used in Prior Housing Element	0	0	0.115113378	0.115113378	1	2*	2*	144A211	343	Silver Lake - Echo Park - Elysian Valley			Above Moderate
LOS ANGELES	1923 N PRESTON AVE	90026	5420015009	Low Medium II Residential	R2-1VL	0	21	0.112799827	Residential - Single Family Residence - Therapy Pool (Spa)	YES - Current	NO - Privately-Owned	Available	Not Used in Prior Housing Element	0	0	0.115113378	0.115113378	1	2*	2*	144A211	355	Silver Lake - Echo Park - Elysian Valley			Above Moderate
LOS ANGELES	1924 N VESTAL AVE	90026	5420015010	Low Medium II Residential	R2-1VL	0	21	0.112772879	Residential - Single Family Residence	YES - Current	NO - Privately-Owned	Available	Not Used in Prior Housing Element	0	0	0.115113378	0.115113378	1	2*	2*	144A211	339	Silver Lake - Echo Park - Elysian Valley			Above Moderate
LOS ANGELES	1916 N VESTAL AVE	90026	5420015011	Low Medium II Residential	R2-1VL	0	21	0.204576351	Residential - Three Units (Any Combination) - 4 Stories or Less	YES - Current	NO - Privately-Owned	Available	Not Used in Prior Housing Element	0	0	0.158777148	0.158777148	3	0	0	144A211	354	Silver Lake - Echo Park - Elysian Valley	Yes		Above Moderate
LOS ANGELES	1910 N VESTAL AVE	90026	5420015012	Low Medium II Residential	R2-1VL	0	21	0.183581077	Residential - Single Family Residence	YES - Current	NO - Privately-Owned	Available	Not Used in Prior Housing Element	0	0	0.071863645	0.071863645	1	3*	3*	144A211	364	Silver Lake - Echo Park - Elysian Valley			Above Moderate
LOS ANGELES	1905 N PRESTON AVE	90026	5420015013	Low Medium II Residential	R2-1VL	0	21	0.122491382	Residential - Double, Duplex, or Two Units - 4 Stories or Less	YES - Current	NO - Privately-Owned	Available	Not Used in Prior Housing Element	0	0	0.150186098	0.150186098	2	2*	2*	144A211	379	Silver Lake - Echo Park - Elysian Valley	Yes		Above Moderate
LOS ANGELES	1707 W AVALON ST	90026	5420015014	Low Medium II Residential	R2-1VL	0	21	0.101495923	Residential - Double, Duplex, or Two Units - 4 Stories or Less	YES - Current	NO - Privately-Owned	Available	Not Used in Prior Housing Element	0	0	0.182620144	0.182620144	2	2*	2*	144A211	390	Silver Lake - Echo Park - Elysian Valley	Yes		Above Moderate
LOS ANGELES	1932 N VESTAL AVE	90026	5420015016	Low Medium II Residential	R2-1VL	0	21	0.123373015	Residential - Single Family Residence	YES - Current	NO - Privately-Owned	Available	Not Used in Prior Housing Element	0	0	0.115113378	0.115113378	1	2*	2*	144A211	330	Silver Lake - Echo Park - Elysian Valley			Above Moderate
LOS ANGELES	1938 N VESTAL AVE	90026	5420015017	Low Medium II Residential	R2-1VL	0	21	0.134140527	Residential - Single Family Residence	YES - Current	NO - Privately-Owned	Available	Not Used in Prior Housing Element	0	0	0.048730093	0.048730093	1	2*	2*	144A211	317	Silver Lake - Echo Park - Elysian Valley			Above Moderate
LOS ANGELES	1942 N VESTAL AVE	90026	5420015018	Low Medium II Residential	R2-1VL	0	21	0.144906652	Residential - Double, Duplex, or Two Units - 4 Stories or Less	YES - Current	NO - Privately-Owned	Available	Not Used in Prior Housing Element	0	0	0.1169855	0.1169855	2	3*	3*	144A211	303	Silver Lake - Echo Park - Elysian Valley	Yes		Above Moderate
LOS ANGELES	1948 N VESTAL AVE	90026	5420015019	Low Medium II Residential	R2-1VL	0	21	0.155672892	Residential - Double, Duplex, or Two Units - 4 Stories or Less	YES - Current	NO - Privately-Owned	Available	Not Used in Prior Housing Element	0	0	0.1169855	0.1169855	2	3*	3*	144A211	288	Silver Lake - Echo Park - Elysian Valley	Yes		Above Moderate
LOS ANGELES	1952 N VESTAL AVE	90026	5420015020	Low Medium II Residential	R2-1VL	0	21	0.166439848	Residential - Single Family Residence	YES - Current	NO - Privately-Owned	Available	Not Used in Prior Housing Element	0	0	0.087423241	0.087423241	1	3*	3*	144A211	278	Silver Lake - Echo Park - Elysian Valley			Above Moderate
LOS ANGELES	1956 N VESTAL AVE	90026	5420015021	Low Medium II Residential	R2-1VL	0	21	0.171828712	Residential - Three Units (Any Combination) - 4 Stories or Less	YES - Current	NO - Privately-Owned	Available	Not Used in Prior Housing Element	0	0	0.087745917	0.087745917	3	3*	3*	144A211	265	Silver Lake - Echo Park - Elysian Valley	Yes		Above Moderate
LOS ANGELES	1958 N VESTAL AVE	90026	5420015022	Low Medium II Residential	R2-1VL	0	21	0.171830703	Residential - Single Family Residence	YES - Current	NO - Privately-Owned	Available	Not Used in Prior Housing Element	0	0	0.071863645	0.071863645	1	3*	3*	144A211	253	Silver Lake - Echo Park - Elysian Valley			Above Moderate
LOS ANGELES	1966 N VESTAL AVE	90026	5420015023	Low Medium II Residential	R2-1VL	0	21	0.173307564	Residential - Three Units (Any Combination) - 4 Stories or Less	YES - Current	NO - Privately-Owned	Available	Not Used in Prior Housing Element	0	0	0.005727235	0.005727235	3	3*	3*	144A211	242	Silver Lake - Echo Park - Elysian Valley	Yes		Above Moderate
LOS ANGELES	2016 N VESTAL AVE	90026	5420016007	Low Medium II Residential	R2-1VL	0	21	0.114779743	Residential - Single Family Residence	YES - Current	NO - Privately-Owned	Available	Not Used in Prior Housing Element	0	0	0.115113378	0.115113378	1	2*	2*	144A211	195	Silver Lake - Echo Park - Elysian Valley			Above Moderate
LOS ANGELES	2017 N PRESTON AVE	90026	5420016008	Low Medium II Residential	R2-1VL	0	21	0.126037213	Residential - Single Family Residence	YES - Current	NO - Privately-Owned	Available	Not Used in Prior Housing Element	0	0	0.115113378	0.115113378	1	2*	2*	144A211	205	Silver Lake - Echo Park - Elysian Valley			Above Moderate
LOS ANGELES	2013 N PRESTON AVE	90026	5420016009	Low Medium II Residential	R2-1VL	0	21	0.127341445	Residential - Single Family Residence	YES - Current	NO - Privately-Owned	Available	Not Used in Prior Housing Element	0	0	0.115113378	0.115113378	1	2*	2*	144A211	213	Silver Lake - Echo Park - Elysian Valley			Above Moderate
LOS ANGELES	2007 N PRESTON AVE	90026	5420016010	Low Medium II Residential	R2-1VL	0	21	0.151599792	Residential - Single Family Residence	YES - Current	NO - Privately-Owned	Available	Not Used in Prior Housing Element	0	0	0.087423241	0.087423241	1	3*	3*	144A211	224	Silver Lake - Echo Park - Elysian Valley			Above Moderate
LOS ANGELES	2012 N VESTAL AVE	90026	5420016015	Low Medium II Residential	R2-1VL	0	21	0.13773622	Residential - Single Family Residence	YES - Current	NO - Privately-Owned	Available	Not Used in Prior Housing Element	0	0	0.094294119	0.094294119	1	2*	2*	144A211	204	Silver Lake - Echo Park - Elysian Valley			Above Moderate
LOS ANGELES	2000 N VESTAL AVE	90026	5420016017	Low Medium II Residential	R2-1VL	0	21	0.120518407	Residential - Single Family Residence	YES - Current	NO - Privately-Owned	Available	Not Used in Prior Housing Element	0	0	0.115113378	0.115113378	1	2*	2*	144A211	219	Silver Lake - Echo Park - Elysian Valley			Above Moderate
LOS ANGELES	1700 W BREWER TR	90026	5420016021	Low Medium II Residential	R2-1VL	0	21	0.056529548	Residential - Single Family Residence	YES - Current	NO - Privately-Owned	Available	Not Used in Prior Housing Element	0	0	0.003615332	0.003615332	1	1*	1*	144A211	728	Silver Lake - Echo Park - Elysian Valley			Above Moderate
LOS ANGELES	2032 N BLACKBIRDS WAY	90026	5420016024	Low Medium II Residential	R2-1VL	0	21	0.047647479	Residential - Single Family Residence	YES - Current	NO - Privately-Owned	Available	Not Used in Prior Housing Element	0	0	0.003615332	0.003615332	1	1*	1*	144A211	731	Silver Lake - Echo Park - Elysian Valley			Above Moderate
LOS ANGELES	2030 N BLACKBIRDS WAY	90026	5420016025	Low Medium II Residential	R2-1VL	0	21	0.052780833	Residential - Single Family Residence	YES - Current	NO - Privately-Owned	Available	Not Used in Prior Housing Element	0	0	0.003615332	0.003615332	1	1*	1*	144A211	732	Silver Lake - Echo Park - Elysian Valley			Above Moderate
LOS ANGELES	2026 N BLACKBIRDS WAY	90026	5420016027	Low Medium II Residential	R2-1VL	0	21	0.051804797	Residential - Single Family Residence	YES - Current	NO - Privately-Owned	Available	Not Used in Prior Housing Element	0	0	0.003615332	0.003615332	1	1*	1*	144A211	734	Silver Lake - Echo Park - Elysian Valley			Above Moderate
LOS ANGELES	2024 N BLACKBIRDS WAY	90026	5420016028	Low Medium II Residential	R2-1VL	0	21	0.050775457	Residential - Single Family Residence	YES - Current	NO - Privately-Owned	Available	Not Used in Prior Housing Element	0	0	0.003615332	0.003615332	1	1*	1*	144A211	735	Silver Lake - Echo Park - Elysian Valley			Above Moderate
LOS ANGELES	2020 N BLACKBIRDS WAY	90026	5420016030	Low Medium II Residential	R2-1VL	0	21	0.062101663	Residential - Single Family Residence	YES - Current	NO - Privately-Owned	Available	Not Used in Prior Housing Element	0	0	0.003615332	0.003615332	1	1*	1*	144A211	737	Silver Lake - Echo Park - Elysian Valley			Above Moderate
LOS ANGELES	2034 N VESTAL AVE	90026	5420016034	Low Medium II Residential	R2-1VL	0	21	0.073062493	Residential - Single Family Residence	YES - Current	NO - Privately-Owned	Available	Not Used in Prior Housing Element	0	0	0.002942235	0.002942235	1	1*	1*	144A211	741	Silver Lake - Echo Park - Elysian Valley			Above Moderate
LOS ANGELES	2036 N VESTAL AVE	90026	5420016035	Low Medium II Residential	R2-1VL	0	21	0.052093049	Residential - Single Family Residence	YES - Current	NO - Privately-Owned	Available	Not Used in Prior Housing Element	0	0	0.003615332	0.003615332	1	1*	1*	144A211	742	Silver Lake - Echo Park - Elysian Valley			Above Moderate
LOS ANGELES	2153 N ECHO PARK AVE	90026	5420019004	Low Medium I Residential	R2-1VL	0	14	0.110682761	Residential - Single Family Residence	YES - Current	NO - Privately-Owned	Available	Not Used in Prior Housing Element	0	0	0.072845984	0.072845984	1	1*	1*	144A211	15	Silver Lake - Echo Park - Elysian Valley			Above Moderate
LOS ANGELES	2161 N ECHO PARK AVE	90026	5420019006	Low Medium I Residential	R2-1VL	0	14	0.110545696	Residential - Single Family Residence	YES - Current	NO - Privately-Owned	Available	Not Used in Prior Housing Element	0	0	0.072845984	0.072845984	1	1*	1*	145-SA211	410	Silver Lake - Echo Park - Elysian Valley			Above Moderate
LOS ANGELES	2165 N ECHO PARK AVE	90026	5420019007	Low Medium I Residential	R2-1VL	0	14	0.11047563	Residential - Single Family Residence	YES - Current	NO - Privately-Owned	Available	Not Used in Prior Housing Element	0	0	0.072845984	0.072845984	1	1*	1*	145-SA211	397	Silver Lake - Echo Park - Elysian Valley			Above Moderate
LOS ANGELES	2169 N ECHO PARK AVE	90026	5420019008	Low Medium I Residential	R2-1VL	0	14	0.110409108	Residential - Single Family Residence	YES - Current	NO - Privately-Owned	Available	Not Used in Prior Housing Element	0	0	0.072845984	0.072845984	1	1*	1*	145-SA211	388	Silver Lake - Echo Park - Elysian Valley			Above Moderate
LOS ANGELES	1616 W DONALDSON ST	90026	5420019011	Low Medium I Residential	R2-1VL	0	17	0.137450499	Residential - Single Family Residence	YES - Current	NO - Privately-Owned	Available	Not Used in Prior Housing Element	0	0	0.115113378	0.115113378	1	2*	2*	145-SA211	375	Silver Lake - Echo Park - Elysian Valley			Above Moderate
LOS ANGELES	1620 W DONALDSON ST	90026	5420019012	Low Medium I Residential	R2-1VL	0	17	0.13735028	Residential - Single Family Residence	YES - Current	NO - Privately-Owned	Available	Not Used in Prior Housing Element	0	0	0.115113378	0.115113378	1	2*	2*	145-SA211	368	Silver Lake - Echo Park - Elysian Valley			Above Moderate
LOS ANGELES	1622 W DONALDSON ST	90026	5420019013	Low Medium I Residential	R2-1VL	0	17	0.137263223	Residential - Double, Duplex, or Two Units - 4 Stories or Less	YES - Current	NO - Privately-Owned	Available	Not Used in Prior Housing Element	0	0	0.150186098	0.150186098	2	2*	2*	145-SA211	364	Silver Lake - Echo Park - Elysian Valley	Yes		Above Moderate
LOS ANGELES	1628 W DONALDSON ST	90026	5420019014	Low Medium I Residential	R2-1VL	0	17	0.137174443	Residential - Double, Duplex, or Two Units - 4 Stories or Less	YES - Current	NO - Privately-Owned	Available	Not Used in Prior Housing Element	0	0	0.06399675	0.06399675	2	2*	2*	145-SA211	360	Silver Lake - Echo Park - Elysian Valley	Yes		Above Moderate
LOS ANGELES	1617 W CHAMPLAIN TER	90026	5420019017	Low Medium I Residential	R2-1VL	0	17	0.137443863	Residential - Double, Duplex, or Two Units - 4 Stories or Less	YES - Current	NO - Privately-Owned	Available	Not Used in Prior Housing Element	0	0	0.150186098	0.150186098	2	2*	2*	145-SA211	418	Silver Lake - Echo Park - Elysian Valley	Yes		Above Moderate
LOS ANGELES	1619 W CHAMPLAIN TER	90026	5420019018	Low Medium I Residential	R2-1VL	0	17	0.137444359	Residential - Single Family Residence	YES - Current	NO - Privately-Owned	Available	Not Used in Prior Housing Element	0	0	0.115113378	0.115113378	1	2*	2*	145-SA211	411	Silver Lake - Echo Park - Elysian Valley			Above Moderate
LOS ANGELES	1629 W CHAMPLAIN TER	90026	5420019021	Low Medium I Residential	R2-1VL	0	17	0.137476185	Residential - Single Family Residence	YES - Current	NO - Privately-Owned	Available	Not Used in Prior Housing Element	0	0	0.115113378	0.115113378	1	2*	2*	145-SA211	398	Silver Lake - Echo Park - Elysian Valley			Above Moderate
LOS ANGELES	2150 N VESTAL AVE	90026	5420019022	Low Medium I Residential	R2-1VL	0	17	0.068767586	Residential - Single Family Residence	YES - Current	NO - Privately-Owned	Available	Not Used in Prior Housing Element	0	0	0.013629194	0.013629194	1	1*	1*	145-SA211	393	Silver Lake - Echo Park - Elysian Valley			Above Moderate
LOS ANGELES	2111 N ECHO PARK AVE	90026	5420020003	Low Medium I Residential	R2-1VL	0	17	0.122751264	Residential - Double, Duplex, or Two Units - 4 Stories or Less	YES - Current	NO - Privately-Owned	Available	Not Used in Prior Housing Element	0	0	0.005060024	0.005060024	2	2*	2*	144A211	116	Silver Lake - Echo Park - Elysian Valley			Above Moderate
LOS ANGELES	2127 N ECHO PARK AVE	90026	5420020007	Low Medium I Residential	R2-1VL	0	17	0.123327966	Residential - Double, Duplex, or Two Units - 4 Stories or Less	YES - Current	NO - Privately-Owned	Available	Not Used in Prior Housing Element	0	0	0.182620144	0.182620144	2	2*	2*	144A211	79	Silver Lake - Echo Park - Elysian Valley	Yes		Above Moderate
LOS ANGELES	2131 N ECHO PARK AVE	90026	5420020008	Low Medium I Residential	R2-1VL	0	17	0.116635117	Residential - Double, Duplex, or Two Units - 4 Stories or Less	Y

LOS ANGELES	2018 N PRESTON AVE	90026	5420021031	Low Medium I Residential	RD4-1VL	0	10	0.18693325	Residential - Double, Duplex, or Two Units - 4 Stories or Less	YES - Current	NO - Privately-Owned	Available	Not Used in Prior Housing Element	0	0	0.194554949	0.194554949	2	2*	2*	144A211	218	Silver Lake - Echo Park - Elysian Valley	Yes	Above Moderate
LOS ANGELES	1616 W BAXTER ST	90026	5420021032	Low Medium II Residential	R3-1	0	54	0.096245398	Residential - Three Units (Any Combination) - 4 Stories or Less	YES - Current	NO - Privately-Owned	Available	Not Used in Prior Housing Element	0	0	0.223106217	0.223106217	3	0	0	144A211	158	Silver Lake - Echo Park - Elysian Valley	Yes	Above Moderate
LOS ANGELES	1958 N PRESTON AVE	90026	5420022003	Low Medium II Residential	RD1.5-1VL	0	29	0.039322604	Residential - Single Family Residence	YES - Current	NO - Privately-Owned	Available	Not Used in Prior Housing Element	0	0	0.115113378	0.115113378	1	2*	2*	144A211	311	Silver Lake - Echo Park - Elysian Valley		Above Moderate
LOS ANGELES	1952 N PRESTON AVE	90026	5420022005	Low Medium II Residential	RD1.5-1VL	0	29	0.137755641	Residential - Single Family Residence	YES - Current	NO - Privately-Owned	Available	Not Used in Prior Housing Element	0	0	0.075407082	0.075407082	1	3*	3*	144A211	326	Silver Lake - Echo Park - Elysian Valley		Above Moderate
LOS ANGELES	1954 N PRESTON AVE	90026	5420022005	Low Medium II Residential	RD1.5-1VL	0	29	0.13776838	Residential - Single Family Residence	YES - Current	NO - Privately-Owned	Available	Not Used in Prior Housing Element	0	0	0.075407082	0.075407082	1	3*	3*	144A211	318	Silver Lake - Echo Park - Elysian Valley		Above Moderate
LOS ANGELES	1948 N PRESTON AVE	90026	5420022006	Low Medium II Residential	RD1.5-1VL	0	29	0.137744414	Residential - Three Units (Any Combination) - 4 Stories or Less	YES - Current	NO - Privately-Owned	Available	Not Used in Prior Housing Element	0	0	0.087745917	0.087745917	3	3*	3*	144A211	334	Silver Lake - Echo Park - Elysian Valley	Yes	Above Moderate
LOS ANGELES	1967 N ECHO PARK AVE	90026	5420022008	Low Medium I Residential	RD3-1VL	0	14	0.10771071	Residential - Single Family Residence	YES - Current	NO - Privately-Owned	Available	Not Used in Prior Housing Element	0	0	0.072845984	0.072845984	1	1*	1*	144A211	313	Silver Lake - Echo Park - Elysian Valley		Above Moderate
LOS ANGELES	1959 N ECHO PARK AVE	90026	5420022010	Neighborhood Commercial	[Q]C1-1VL	0	36	0.159406	Residential - Single Family Residence	YES - Current	NO - Privately-Owned	Available	Not Used in Prior Housing Element	0.485083491	0	0	0.485083491	1	0	0	144A211	331	Silver Lake - Echo Park - Elysian Valley		Lower
LOS ANGELES	1940 N PRESTON AVE	90026	5420022012	Low Medium II Residential	RD1.5-1VL	0	29	0.172174748	Residential - Four Units (Any Combination) - 4 Stories or Less	YES - Current	NO - Privately-Owned	Available	Not Used in Prior Housing Element	0	0	0.077003755	0.077003755	4	0	0	144A211	342	Silver Lake - Echo Park - Elysian Valley		Above Moderate
LOS ANGELES	1926 N PRESTON AVE	90026	5420022016	Low Medium II Residential	RD1.5-1VL	0	29	0.103304848	Residential - Single Family Residence	YES - Current	NO - Privately-Owned	Available	Not Used in Prior Housing Element	0	0	0.094294119	0.094294119	1	2*	2*	144A211	367	Silver Lake - Echo Park - Elysian Valley		Above Moderate
LOS ANGELES	1916 N PRESTON AVE	90026	5420022018	Low Medium II Residential	RD1.5-1VL	0	29	0.172177779	Residential - Single Family Residence	YES - Current	NO - Privately-Owned	Available	Not Used in Prior Housing Element	0	0	0.326063633	0.326063633	1	0	0	144A211	383	Silver Lake - Echo Park - Elysian Valley		Above Moderate
LOS ANGELES	1914 N PRESTON AVE	90026	5420022019	Low Medium II Residential	RD1.5-1VL	0	29	0.166028752	Residential - Three Units (Any Combination) - 4 Stories or Less	YES - Current	NO - Privately-Owned	Available	Not Used in Prior Housing Element	0	0	0.17562747	0.17562747	3	0	0	142-5A211	8	Silver Lake - Echo Park - Elysian Valley	Yes	Above Moderate
LOS ANGELES	1631 W AVALON ST	90026	5420022020	Low Medium II Residential	RD1.5-1VL	0	29	0.083252102	Residential - Double, Duplex, or Two Units - 4 Stories or Less	YES - Current	NO - Privately-Owned	Available	Not Used in Prior Housing Element	0	0	0.150186098	0.150186098	2	2*	2*	142-5A211	17	Silver Lake - Echo Park - Elysian Valley	Yes	Above Moderate
LOS ANGELES	1623 W AVALON ST	90026	5420022021	Low Medium II Residential	RD1.5-1VL	0	29	0.066136293	Residential - Single Family Residence	YES - Current	NO - Privately-Owned	Available	Not Used in Prior Housing Element	0	0	0.072845984	0.072845984	1	1*	1*	142-5A211	24	Silver Lake - Echo Park - Elysian Valley		Above Moderate
LOS ANGELES	1619 W AVALON ST	90026	5420022022	Low Medium II Residential	RD1.5-1VL	0	29	0.046252666	Residential - Single Family Residence	YES - Current	NO - Privately-Owned	Available	Not Used in Prior Housing Element	0	0	0.095078868	0.095078868	1	1*	1*	142-5A211	28	Silver Lake - Echo Park - Elysian Valley		Above Moderate
LOS ANGELES	1905 N ECHO PARK AVE	90026	5420022024	Neighborhood Commercial	[Q]C2-1VL	0	108	0.226229743	Residential - Double, Duplex, or Two Units - 4 Stories or Less	YES - Current	NO - Privately-Owned	Available	Not Used in Prior Housing Element	0	0	1.004443234	1.004443234	2	0	0	142-5A211	21	Silver Lake - Echo Park - Elysian Valley	Yes	Above Moderate
LOS ANGELES	1913 N ECHO PARK AVE	90026	5420022025	Neighborhood Commercial	[Q]C2-1VL	0	108	0.135418182	Residential - Three Units (Any Combination) - 4 Stories or Less	YES - Current	NO - Privately-Owned	Available	Not Used in Prior Housing Element	0	0	0.487226605	0.487226605	3	0	0	142-5A211	15	Silver Lake - Echo Park - Elysian Valley	Yes	Above Moderate
LOS ANGELES	1915 N ECHO PARK AVE	90026	5420022026	Neighborhood Commercial	[Q]C1-1VL	0	36	0.169227844	Residential - Three Units (Any Combination) - 4 Stories or Less	YES - Current	NO - Privately-Owned	Available	Not Used in Prior Housing Element	0	0	0.286664146	0.286664146	3	0	0	142-5A211	9	Silver Lake - Echo Park - Elysian Valley	Yes	Above Moderate
LOS ANGELES	1919 1/2 N ECHO PARK AVE	90026	5420022027	Neighborhood Commercial	[Q]C1-1VL	0	36	0.169754021	Commercial - Store Combination - Store and Residential Combination - One Story	YES - Current	NO - Privately-Owned	Available	Not Used in Prior Housing Element	0	0	0.012575539	0.012575539	5	0	0	142-5A211	6	Silver Lake - Echo Park - Elysian Valley	Yes	Above Moderate
LOS ANGELES	1923 N ECHO PARK AVE	90026	5420022028	Neighborhood Commercial	[Q]C1-1VL	0	36	0.169039225	Residential - Four Units (Any Combination) - 4 Stories or Less	YES - Current	NO - Privately-Owned	Available	Not Used in Prior Housing Element	0	0	0.08724347	0.08724347	4	0	0	144A211	378	Silver Lake - Echo Park - Elysian Valley	Yes	Above Moderate
LOS ANGELES	1929 N ECHO PARK AVE	90026	5420022029	Neighborhood Commercial	[Q]C1-1VL	0	36	0.18754432	Residential - Five or More Units or Apartments (Any Combination) - 4 Stories or Less	YES - Current	NO - Privately-Owned	Available	Not Used in Prior Housing Element	0.110721207	0	0	0.110721207	0	0	0	144A211	369	Silver Lake - Echo Park - Elysian Valley		Lower
LOS ANGELES	1939 N ECHO PARK AVE	90026	5420022031	Neighborhood Commercial	[Q]C1-1VL	0	36	0.168776437	Residential - Single Family Residence	YES - Current	NO - Privately-Owned	Available	Not Used in Prior Housing Element	0.480817288	0	0	0.480817288	1	0	0	144A211	353	Silver Lake - Echo Park - Elysian Valley		Lower
LOS ANGELES	1945 N ECHO PARK AVE	90026	5420022032	Neighborhood Commercial	[Q]C1-1VL	0	36	0.121091262	Commercial - Store Combination - Store and Residential Combination - One Story	YES - Current	NO - Privately-Owned	Available	Not Used in Prior Housing Element	0	0	0.035281017	0.035281017	2	0	0	144A211	348	Silver Lake - Echo Park - Elysian Valley	Yes	Above Moderate
LOS ANGELES	1951 1/2 N ECHO PARK AVE	90026	5420022033	Neighborhood Commercial	[Q]C1-1VL	0	36	0.118854616	Residential - Four Units (Any Combination) - 4 Stories or Less	YES - Current	NO - Privately-Owned	Available	Not Used in Prior Housing Element	0	0	0.162957326	0.162957326	4	0	0	144A211	344	Silver Lake - Echo Park - Elysian Valley	Yes	Above Moderate
LOS ANGELES	1618 W EWING ST	90026	5420022034	Low Medium II Residential	RD1.5-1VL	0	29	0.170171226	Residential - Three Units (Any Combination) - 4 Stories or Less	YES - Current	NO - Privately-Owned	Available	Not Used in Prior Housing Element	0	0	0.17562747	0.17562747	3	0	0	144A211	300	Silver Lake - Echo Park - Elysian Valley	Yes	Above Moderate
LOS ANGELES	1631 W PRESTON LANE	90026	5420022035	Low Medium II Residential	RD1.5-1VL	0	29	0.03787966	Residential - Single Family Residence - Small Lot	YES - Current	NO - Privately-Owned	Available	Not Used in Prior Housing Element	0	0	0.005373374	0.005373374	1	1*	1*	144A211	744	Silver Lake - Echo Park - Elysian Valley		Above Moderate
LOS ANGELES	1623 W PRESTON LANE	90026	5420022039	Low Medium II Residential	RD1.5-1VL	0	29	0.037893758	Residential - Single Family Residence - Small Lot	YES - Current	NO - Privately-Owned	Available	Not Used in Prior Housing Element	0	0	0.005373374	0.005373374	1	1*	1*	144A211	748	Silver Lake - Echo Park - Elysian Valley		Above Moderate
LOS ANGELES	1922 N PRESTON AVE	90026	5420022040	Low Medium II Residential	RD1.5-1VL	0	29	0.172180644	Residential - Five or More Units or Apartments (Any Combination) - 4 Stories or Less	YES - Current	NO - Privately-Owned	Available	Not Used in Prior Housing Element	0	0	0.73045212	0.73045212	0	0	0	144A211	6	Silver Lake - Echo Park - Elysian Valley	Yes	Above Moderate
LOS ANGELES			5420022040	Low Medium II Residential	RD1.5-1VL	0	29	0.068873431	Residential - Five or More Units or Apartments (Any Combination) - 4 Stories or Less	YES - Current	NO - Privately-Owned	Available	Not Used in Prior Housing Element	0	0	0.566496372	0.566496372	0	1*	1*	144A211	9	Silver Lake - Echo Park - Elysian Valley		Above Moderate
LOS ANGELES	1849 N ECHO PARK AVE	90026	5420023001	Low Medium I Residential	RD3-1VL	0	14	0.09182626	Residential - Single Family Residence	YES - Current	NO - Privately-Owned	Available	Not Used in Prior Housing Element	0	0	0.089065498	0.089065498	1	1*	1*	142-5A211	134	Silver Lake - Echo Park - Elysian Valley		Above Moderate
LOS ANGELES	1857 N ECHO PARK AVE	90026	5420023004	Low Medium I Residential	RD3-1VL	0	14	0.171996365	Residential - Double, Duplex, or Two Units - 4 Stories or Less	YES - Current	NO - Privately-Owned	Available	Not Used in Prior Housing Element	0	0	0.06399675	0.06399675	2	2*	2*	142-5A211	108	Silver Lake - Echo Park - Elysian Valley	Yes	Above Moderate
LOS ANGELES	1863 N ECHO PARK AVE	90026	5420023006	Low Medium I Residential	RD3-1VL	0	14	0.172025245	Residential - Single Family Residence	YES - Current	NO - Privately-Owned	Available	Not Used in Prior Housing Element	0	0	0.115113378	0.115113378	1	2*	2*	142-5A211	88	Silver Lake - Echo Park - Elysian Valley		Above Moderate
LOS ANGELES	1871 N ECHO PARK AVE	90026	5420023007	Low Medium I Residential	RD3-1VL	0	14	0.172039516	Residential - Single Family Residence	YES - Current	NO - Privately-Owned	Available	Not Used in Prior Housing Element	0	0	0.115113378	0.115113378	1	2*	2*	142-5A211	80	Silver Lake - Echo Park - Elysian Valley		Above Moderate
LOS ANGELES	1875 N ECHO PARK AVE	90026	5420023008	Low Medium I Residential	RD3-1VL	0	14	0.172054215	Residential - Double, Duplex, or Two Units - 4 Stories or Less	YES - Current	NO - Privately-Owned	Available	Not Used in Prior Housing Element	0	0	0.193749559	0.193749559	0	2*	2*	142-5A211	74	Silver Lake - Echo Park - Elysian Valley		Above Moderate
LOS ANGELES	1881 N ECHO PARK AVE	90026	5420023009	Low Medium I Residential	RD3-1VL	0	14	0.172066908	Residential - Double, Duplex, or Two Units - 4 Stories or Less	YES - Current	NO - Privately-Owned	Available	Not Used in Prior Housing Element	0	0	0.023371042	0.023371042	2	2*	2*	142-5A211	60	Silver Lake - Echo Park - Elysian Valley	Yes	Above Moderate
LOS ANGELES	1614 W AVALON ST	90026	5420023011	Low Medium I Residential	RD3-1VL	0	14	0.083261418	Residential - Single Family Residence	YES - Current	NO - Privately-Owned	Available	Not Used in Prior Housing Element	0	0	0.095078868	0.095078868	1	1*	1*	142-5A211	48	Silver Lake - Echo Park - Elysian Valley		Above Moderate
LOS ANGELES	1626 W AVALON ST	90026	5420023013	Low Medium I Residential	RD3-1VL	0	14	0.044654006	Residential - Single Family Residence	YES - Current	NO - Privately-Owned	Available	Not Used in Prior Housing Element	0	0	0.015360421	0.015360421	0	0	0	142-5A211	37	Silver Lake - Echo Park - Elysian Valley		Above Moderate
LOS ANGELES	1890 N PRESTON AVE	90026	5420023013	Low Medium I Residential	RD3-1VL	0	14	0.056427814	Residential - Single Family Residence	YES - Current	NO - Privately-Owned	Available	Not Used in Prior Housing Element	0	0	0.012520407	0.012520407	0	0	0	142-5A211	42	Silver Lake - Echo Park - Elysian Valley		Above Moderate
LOS ANGELES	1886 N PRESTON AVE	90026	5420023014	Low Medium I Residential	RD3-1VL	0	14	0.172059446	Residential - Single Family Residence	YES - Current	NO - Privately-Owned	Available	Not Used in Prior Housing Element	0	0	0.115113378	0.115113378	1	2*	2*	142-5A211	50	Silver Lake - Echo Park - Elysian Valley		Above Moderate
LOS ANGELES	1880 N PRESTON AVE	90026	5420023015	Low Medium I Residential	RD3-1VL	0	14	0.172040658	Residential - Single Family Residence - Pool	YES - Current	NO - Privately-Owned	Available	Not Used in Prior Housing Element	0	0	0.115113378	0.115113378	1	2*	2*	142-5A211	59	Silver Lake - Echo Park - Elysian Valley		Above Moderate
LOS ANGELES	1876 N PRESTON AVE	90026	5420023016	Low Medium I Residential	RD3-1VL	0	14	0.172021879	Residential - Double, Duplex, or Two Units - 4 Stories or Less	YES - Current	NO - Privately-Owned	Available	Not Used in Prior Housing Element	0	0	0.150186098	0.150186098	2	2*	2*	142-5A211	71	Silver Lake - Echo Park - Elysian Valley	Yes	Above Moderate
LOS ANGELES	1870 N PRESTON AVE	90026	5420023017	Low Medium I Residential	RD3-1VL	0	14	0.099861435	Residential - Single Family Residence	YES - Current	NO - Privately-Owned	Available	Not Used in Prior Housing Element	0	0	0.089065498	0.089065498	1	1*	1*	142-5A211	79	Silver Lake - Echo Park - Elysian Valley		Above Moderate
LOS ANGELES	1803 N ECHO PARK AVE	90026	5420024001	Low Medium I Residential	RD3-1VL	0	14	0.09439844	Residential - Single Family Residence	YES - Current	NO - Privately-Owned	Available	Not Used in Prior Housing Element	0	0	0.088613045	0.088613045	1	1*	1*	142-5A209	169	Silver Lake - Echo Park - Elysian Valley		Above Moderate
LOS ANGELES	1827 N ECHO PARK AVE	90026	5420024010	Low Medium I Residential	RD3-1VL	0	14	0.173355009	Residential - Single Family Residence	YES - Current	NO - Privately-Owned	Available	Not Used in Prior Housing Element	0	0	0.115113378	0.115113378	1	2*	2*	142-5A211	158	Silver Lake - Echo Park - Elysian Valley		Above Moderate
LOS ANGELES	1837 N ECHO PARK AVE	90026	5420024012	Low Medium I Residential	RD3-1VL	0	14	0.137505574	Residential - Single Family Residence	YES - Current	NO - Privately-Owned	Available	Not Used in Prior Housing Element	0	0	0.072845984	0.072845984	1	1*	1*	142-5A211	147	Silver Lake - Echo Park - Elysian Valley		Above Moderate
LOS ANGELES	1612 W ARMITAGE ST	90026	5420024013	Low Medium I Residential	RD3-1VL	0	14	0.137522708	Residential - Single Family Residence	YES - Current	NO - Privately-Owned	Available	Not Used in Prior Housing Element	0	0	0.072845984	0.072845984	1	1*	1*	142-5A211	141	Silver Lake - Echo Park - Elysian Valley		Above Moderate
LOS ANGELES	1846 N PRESTON AVE	90026	5420024020	Low Medium I Residential	R2-1VL	0	17	0.144813869	Residential - Double, Duplex, or Two Units - 4 Stories or Less	YES - Current	NO - Privately-Owned	Available	Not Used in Prior Housing Element	0	0	0.06399675	0.06399675	2	2*	2*	142-5A211	123	Silver Lake - Echo Park - Elysian Valley	Yes	Above Moderate
LOS ANGELES	1838 N PRESTON AVE	90026	5420024022	Low Medium I Residential	R2-1VL	0	17	0.171805535	Residential - Single Family Residence	YES - Current	NO - Privately-Owned	Available	Not Used in Prior Housing Element	0	0	0.094294119	0.094294119	1	2*	2*	142-5A209	98	Silver Lake - Echo Park - Elysian Valley		Above Moderate
LOS ANGELES	1834 N PRESTON AVE	90026	5420024023	Low Medium I Residential	R2-1VL	0	17	0.171481971	Residential - Single Family Residence	YES - Current	NO - Privately-Owned	Available	Not Used in Prior Housing Element	0	0	0.094294119	0.094294119	1	2*	2*	142-5A209	101	Silver Lake - Echo Park - Elysian Valley		Above Moderate
LOS ANGELES	1828 N PRESTON AVE	90026	5420024024	Low Medium I Residential	R2-1VL	0	17	0.171988086	Residential - Single Family Residence	YES - Current	NO - Privately-Owned	Available	Not Used in Prior Housing Element	0	0	0.094294119	0.094294119	1	2*	2*	142-5A209	107	Silver Lake - Echo Park - Elysian Valley		Above Moderate
LOS ANGELES	1822 N PRESTON AVE	90026	5420024025	Low Medium I Residential	R2-1VL	0	17	0.16494585	Residential - Single Family Residence	YES - Current	NO - Privately-Owned	Available	Not Used in Prior Housing Element	0	0	0.048730093	0.048730093	1	2*	2*	142-5A209	110	Silver Lake - Echo Park - Elysian Valley		Above Moderate
LOS ANGELES	1816 N LEMOYNE ST	90026	5420024026	Low Medium I Residential	R2-1VL	0	17	0.152281428	Residential - Single Family Residence	YES - Current	NO - Privately-Owned	Available	Not Used in Prior Housing Element	0	0	0.115113378	0.115113378	1	2*	2*	142-5A209	118	Silver Lake - Echo Park - Elysian Valley		Above Moderate
LOS ANGELES	1812 N LEMOYNE ST	90026	5420024027	Low Medium I Residential	R2-1VL	0	17	0.146823369	Residential - Single Family Residence	YES - Current	NO - Privately-Owned	Available	Not Used in Prior Housing Element	0	0	0.115113378	0.115113378	1	2*	2*	142-5A209	124	Silver Lake - Echo Park - Elysian Valley		Above Moderate
LOS ANGELES	1765 W EFFIE ST	90026	5420024029	Low Medium I Residential	R2-1VL	0	17	0.065759941	Residential - Single Family Residence	YES - Current	NO - Privately-Owned	Available	Not Used in Prior Housing Element	0	0	0.097778928	0.097778928	1	1*	1*	142-5A209	153	Silver Lake - Echo Park - Elysian Valley		Above Moderate
LOS ANGELES	1833 N ECHO PARK AVE	90026	5420024032	Low Medium I Residential	RD3-1VL	0	14	0.173158209	Residential - Double, Duplex, or Two Units - 4 Stories or Less	YES - Current	NO - Privately-Owned	Available	Not Used in Prior Housing Element	0	0	0.150186098	0.150186098	2	2*	2*	142-5A211	152	Silver Lake - Echo Park - Elysian Valley	Yes	Above Moderate
LOS ANGELES	1881 N MORTON AVE	90026	5420025001	Low Medium II Residential	[Q]RD2-1VL	0	21	0.119568933	Residential - Single Family Residence	YES - Current	NO - Privately-Owned	Available	Not Used in Prior Housing Element	0	0	0.115113378	0.115113378	1	2*	2*	142-5A211	164	Silver Lake - Echo Park - Elysian Valley		Above Moderate
LOS ANGELES	1873 N MORTON AVE	90026	5420025002	Low Medium II Residential	[Q]RD2-1VL	0	21	0.12877663	Residential - Double, Duplex, or Two Units - 4 Stories or Less	YES - Current	NO - Privately-Owned	Available	Not Used in Prior Housing Element	0	0	0.150186098	0.150186098	2	2*	2*	142-5A211	176	Silver Lake - Echo Park - Elysian Valley	Yes	Above Moderate
LOS ANGELES	1869 N MORTON AVE	90026	5420025003	Low Medium II Residential	[Q]RD2-1VL	0	21	0.068161098	Residential - Single Family Residence	YES - Current	NO - Privately-Owned	Available	Not Used in Prior Housing Element	0	0	0.003615332	0.003615332	1	1*	1*	142-5A211	196	Silver Lake - Echo Park - Elysian Valley		Above Moderate
LOS ANGELES	1865 N MORTON AVE	90026	5420025004	Low Medium II Residential	[Q]RD2-1VL	0	21	0.082589968	Residential - Single Family Residence	YES - Current	NO - Privately-Owned	Available	Not Used in Prior Housing Element	0	0	0.072845984	0.072845984	1	1*	1*	142-5A211	205	Silver Lake - Echo Park - Elysian Valley		Above Moderate
LOS ANGELES	1861 N MORTON AVE	90026	5420025005	Low Medium II Residential	[Q]RD2-1VL	0	21	0.217403587	Residential - Double, Duplex, or Two Units - 4 Stories or Less - Pool	YES - Current	NO - Privately-Owned	Available	Not Used in Prior Housing Element	0	0	0.19422175	0.19422175	2	0	0	142-5A211	211	Silver Lake - Echo Park - Elysian Valley	Yes	Above Moderate
LOS ANGELES	1892 N LUCRETIA AVE	90026	5420025012	Low Medium I Residential	R2-1VL	0	17	0.079521465	Residential - Single Family Residence	YES - Current	NO - Privately-Owned	Available	Not Used in Prior Housing Element	0	0	0.089065498	0.089065498	1	1*	1*	142-5A211	153	Silver Lake - Echo Park - Elysian Valley		Above Moderate
LOS ANGELES	1886 N LUCRETIA AVE	90026	5420025013	Low Medium I Residential	R2-1VL	0	17	0.172583088	Residential - Single Family Residence	YES - Current	NO - Privately-Owned	Available	Not Used in Prior Housing Element	0	0	0.087423241	0.087423241	1	3*	3*	142-5A211	163	Silver Lake - Echo Park - Elysian Valley		Above Moderate
LOS ANGELES	1866 N LUCRETIA AVE	90026	5420025017	Low Medium I Residential	R2-1VL	0	17	0.172594507	Residential - Single Family Residence	YES - Current	NO - Privately-Owned	Available	Not Used in Prior Housing Element	0	0	0.087423241	0.087423241	1	3*	3*	142-5A211	200	Silver Lake - Echo Park - Elysian Valley		Above Moderate
LOS ANGELES	1860 N LUCRETIA AVE	90026	5420025018	Low Medium I Residential	R2-1VL	0	17	0.172592877	Residential - Single Family Residence	YES - Current	NO - Privately-Owned	Available	Not Used in Prior Housing Element	0	0	0.087423241	0.087423241	1	3*	3*	142-5A211	207	Silver Lake - Echo Park - Elysian Valley		Above Moderate
LOS ANGELES	1856 N LUCRETIA AVE	90026	5420025019	Low Medium I Residential	R2-1VL	0	17	0.17259248	Residential - Single Family Residence - Pool	YES - Current	NO - Privately-Owned	Available	Not Used in Prior Housing Element	0	0	0.090245038	0.090245038	1	3*	3*	142-5A211	214	Silver Lake - Echo Park - Elysian Valley		Above Moderate
LOS ANGELES			5420025019	Low Medium I Residential	R2-1VL	0	17	0.086296622	Residential - Single Family Residence - Pool	YES - Current	NO - Privately-Owned	Available	Not Used in Prior Housing Element	0	0	0.083064181	0.083064181	1	1*	1*	142-5A211	220	Silver Lake - Echo Park - Elysian Valley		Above Moderate
LOS ANGELES	1848 N LUCRETIA AVE	90026	5420025021	Low Medium I Residential	R2-1VL	0	17	0.172592233	Residential - Double, Duplex, or Two Units - 4 Stories or Less	YES - Current	NO - Privately-Owned	Available	Not Used in Prior Housing Element	0	0	0.1169855	0.1169855	2	3*	3*	142-5A211	228	Silver Lake - Echo Park - Elysian Valley	Yes	Above Moderate
LOS ANGELES	1840 N LUCRETIA AVE	90026	5420025022	Low Medium I Residential	R2-1VL	0	17	0.197152119	Residential - Single Family Residence	YES - Current	NO - Privately-Owned	Available	Not Used in Prior Housing Element	0	0	0.087423241	0.087423241	1	3*	3*	142-5A211	234	Silver Lake - Echo Park - Elysian Valley		Above Moderate
LOS ANGELES	1836 N LUCRETIA AVE	90026	5420025023	Low Medium I Residential	R2-1VL	0	17	0.18395553	Residential - Double, Duplex, or Two Units - 4 Stories or Less	YES - Current	NO - Privately-Owned	Available	Not Used in Prior Housing Element	0	0	0.1169855	0.1169855	2	3*	3*	142-5A211	239	Silver Lake - Echo Park - Elysian Valley	Yes	Above Moderate
LOS ANGELES	1830 N LUCRETIA AVE	90026	5420025024	Low Medium I Residential	R2-1VL	0	17	0.158283919	Residential - Single Family Residence	YES - Current	NO - Privately-Owned	Available	Not Used in Prior Housing Element	0	0	0.115113378	0.115113378	1	2*	2*	142-5A211	249	Silver Lake - Echo Park - Elysian Valley		Above Moderate
LOS ANGELES	1820 1/2 N LUCRETIA AVE	90026	5420026001	Low Medium I Residential	R2-1VL	0	17	0.139848842	Residential - Double, Duplex, or Two Units - 4 Stories or Less	YES - Current	NO - Privately-Owned	Available	Not Used in Prior Housing Element	0	0	0.041134185	0.041134185	2	2*	2*	142-5A211	261	Silver Lake - Echo Park - Elysian Valley	Yes	Above Moderate
LOS ANGELES	1814 N LUCRETIA AVE	90026	5420026003	Low Medium I Residential	R2-1VL	0	17	0.137687023	Residential - Double, Duplex, or Two Units - 4 Stories or Less	YES - Current	NO - Privately-Owned	Available	Not Used in Prior Housing Element	0	0	0.224600458	0.224600458	2	2*	2*	142-5A211	272	Silver Lake - Echo Park - Elysian Valley	Yes	Above Moderate
LOS ANGELES	1802 N LUCRETIA AVE	90026	5420026005	Low Medium I Residential	R2-1VL	0	17	0.137419523	Residential - Double, Duplex, or Two Units - 4 Stories or Less	YES - Current	NO - Privately-Owned	Available	Not Used in Prior Housing Element	0	0	0.224600458	0.224600458	2	2*	2*	142-5A211	278	Silver Lake - Echo Park - Elysian Valley	Yes	Above Moderate
LOS ANGELES	1756 N LUCRETIA AVE	90026	5420026006	Low Medium I Residential	R2-1VL	0	17	0.13740772	Residential - Single Family Residence	YES - Current	NO - Privately-Owned	Available	Not Used in Prior Housing Element	0	0	0.171991378	0.171991378	1	2*	2*	142-5A211	284	Silver Lake - Echo Park - Elysian Valley		Above Moderate
LOS ANGELES	1723 N MORTON AVE	90026	5420026027	Low Medium II Residential	[Q]RD2-1VL	0	21	0.048169976	Residential - Single Family Residence	YES - Current	NO - Privately-Owned	Available	Not Used in Prior Housing Element	0	0	0.088613045	0.088613045	1	1*	1*	142-5A211	345	Silver Lake - Echo Park - Elysian Valley		Above Moderate
LOS ANGELES	1736 N LUCRETIA AVE	90026	5420027004	Low Medium I Residential	R2-1VL	0	17	0.137628111	Residential - Single Family Residence	YES - Current	NO - Privately-Owned	Available	Not Used in Prior Housing Element	0	0	0.171991378	0.171991378	1	2*	2*	142-5A211	300	Silver Lake - Echo Park - Elysian Valley		Above Moderate
LOS ANGELES	1730 N LUCRETIA AVE	90026	5420027005	Low Medium I Residential	R2-1VL	0	17	0.179339633	Residential - Single Family Residence - Other Improvements Only	YES - Current	NO - Privately-Owned	Available	Not Used in Prior Housing Element	0	0	0.068996048	0.068996048	0	3*	3*	142-5A211	306	Silver Lake - Echo Park - Elysian Valley		Above Moderate
LOS ANGELES			5420027010	Low Medium II Residential	[Q]RD2-1VL	0	21	0.173564727	Residential - Single Family Residence	YES - Current	NO - Privately-Owned	Available	Not Used in Prior Housing Element	0	0	0.143274832	0.143274832	1	3*	3*	141A211	356	Silver Lake - Echo Park - Elysian Valley		Above Moderate
LOS ANGELES	1655 N MORTON AVE	90026	5420027011	Low Medium II Residential	[Q]RD2-1VL	0	21	0.162449003	Residential - Single Family Residence

LOS ANGELES	1641 N ADAMSON ST	90026	5420028042	Low Medium II Residential		[Q]RD2-1VL	0	21	0.211111278	Residential - Single Family Residence	YES - Current	NO - Privately-Owned	Available	Not Used in Prior Housing Element	0	0	0.196802443	0.196802443	1	0	0	141A211	716	Silver Lake - Echo Park - Elysian Valley		Above Moderate
LOS ANGELES	1640 N ADAMSON ST	90026	5420028043	Low Medium II Residential		[Q]RD2-1VL	0	21	0.069048065	Residential - Single Family Residence	YES - Current	NO - Privately-Owned	Available	Not Used in Prior Housing Element	0	0	0.030143148	0.030143148	1	1*	1*	141A211	717	Silver Lake - Echo Park - Elysian Valley		Above Moderate
LOS ANGELES	1642 N ADAMSON ST	90026	5420028044	Low Medium II Residential		[Q]RD2-1VL	0	21	0.049095857	Residential - Single Family Residence	YES - Current	NO - Privately-Owned	Available	Not Used in Prior Housing Element	0	0	0.037068284	0.037068284	1	1*	1*	141A211	718	Silver Lake - Echo Park - Elysian Valley		Above Moderate
LOS ANGELES	1644 N ADAMSON ST	90026	5420028045	Low Medium II Residential		[Q]RD2-1VL	0	21	0.066776884	Residential - Single Family Residence	YES - Current	NO - Privately-Owned	Available	Not Used in Prior Housing Element	0	0	0.003162877	0.003162877	1	1*	1*	141A211	719	Silver Lake - Echo Park - Elysian Valley		Above Moderate
LOS ANGELES	1640 N BANCROFT ST	90026	5420028054	Low Medium II Residential		[Q]RD2-1VL	0	21	0.046269627	Residential - Single Family Residence	YES - Current	NO - Privately-Owned	Available	Not Used in Prior Housing Element	0	0	0.003162877	0.003162877	1	1*	1*	141A211	727	Silver Lake - Echo Park - Elysian Valley		Above Moderate
LOS ANGELES	1644 N BANCROFT ST	90026	5420028056	Low Medium II Residential		[Q]RD2-1VL, RD1.5-1VL	0		0.035771231	Residential - Single Family Residence	YES - Current	NO - Privately-Owned	Available	Not Used in Prior Housing Element	0	0	0.072466506	0.072466506	1	0	0	141A211	729	Silver Lake - Echo Park - Elysian Valley		Above Moderate
LOS ANGELES	1646 N BANCROFT ST	90026	5420028057	Low Medium II Residential		RD1.5-1VL	0	29	0.055220109	Residential - Single Family Residence	YES - Current	NO - Privately-Owned	Available	Not Used in Prior Housing Element	0	0	0.002489779	0.002489779	1	1*	1*	141A209	725	Silver Lake - Echo Park - Elysian Valley		Above Moderate
LOS ANGELES	1639 N BANCROFT ST	90026	5420028058	Low Medium II Residential		[Q]RD2-1VL, RD1.5-1VL	0		0.072288417	Residential - Single Family Residence	YES - Current	NO - Privately-Owned	Available	Not Used in Prior Housing Element	0	0	0.115367514	0.115367514	1	0	0	141A209	726	Silver Lake - Echo Park - Elysian Valley		Above Moderate
LOS ANGELES	1637 N BANCROFT ST	90026	5420028059	Low Medium II Residential		[Q]RD2-1VL	0	21	0.054710901	Residential - Single Family Residence	YES - Current	NO - Privately-Owned	Available	Not Used in Prior Housing Element	0	0	0.003162877	0.003162877	1	1*	1*	141A211	730	Silver Lake - Echo Park - Elysian Valley		Above Moderate
LOS ANGELES	1621 N MORTON AVE	90026	5420028060	Low Medium II Residential		[Q]RD2-1VL	0	21	0.048042712	Residential - Single Family Residence - Small Lot	YES - Current	NO - Privately-Owned	Available	Not Used in Prior Housing Element	0	0	0.223211503	0.223211503	0	1*	1*	141A211	732	Silver Lake - Echo Park - Elysian Valley		Above Moderate
LOS ANGELES	1623 N MORTON AVE	90026	5420028061	Low Medium II Residential		[Q]RD2-1VL	0	21	0.056000891	Residential - Single Family Residence - Small Lot	YES - Current	NO - Privately-Owned	Available	Not Used in Prior Housing Element	0	0	0.223211503	0.223211503	0	1*	1*	141A211	733	Silver Lake - Echo Park - Elysian Valley		Above Moderate
LOS ANGELES	1625 N MORTON AVE	90026	5420028062	Low Medium II Residential		[Q]RD2-1VL	0	21	0.053806708	Residential - Single Family Residence - Small Lot	YES - Current	NO - Privately-Owned	Available	Not Used in Prior Housing Element	0	0	0.223211503	0.223211503	0	1*	1*	141A209	737	Silver Lake - Echo Park - Elysian Valley		Above Moderate
LOS ANGELES	1800 N ASHMORE PL	90026	5420029002	Low Medium I Residential		RD3-1VL	0	14	0.034487661	Residential - Single Family Residence	YES - Current	NO - Privately-Owned	Available	Not Used in Prior Housing Element	0	0	0.005345728	0.005345728	0	0	0	142-5A211	244	Silver Lake - Echo Park - Elysian Valley		Above Moderate
LOS ANGELES	1564 W PAUL TER	90026	5420029004	Low Medium I Residential		RD3-1VL	0	14	0.081401798	Residential - Single Family Residence	YES - Current	NO - Privately-Owned	Available	Not Used in Prior Housing Element	0	0	0.088613045	0.088613045	1	1*	1*	142-5A211	247	Silver Lake - Echo Park - Elysian Valley		Above Moderate
LOS ANGELES	1732 N ASHMORE PL	90026	5420029005	Low Medium I Residential		RD3-1VL	0	14	0.078327089	Residential - Single Family Residence	YES - Current	NO - Privately-Owned	Available	Not Used in Prior Housing Element	0	0	0.088613045	0.088613045	1	1*	1*	142-5A211	250	Silver Lake - Echo Park - Elysian Valley		Above Moderate
LOS ANGELES	1728 N ASHMORE PL	90026	5420029006	Low Medium I Residential		RD3-1VL	0	14	0.084134399	Residential - Single Family Residence	YES - Current	NO - Privately-Owned	Available	Not Used in Prior Housing Element	0	0	0.088613045	0.088613045	1	1*	1*	142-5A211	256	Silver Lake - Echo Park - Elysian Valley		Above Moderate
LOS ANGELES	1731 N LUCRETIA AVE	90026	5420029008	Low Medium I Residential		RD3-1VL	0	14	0.121272794	Residential - Single Family Residence	YES - Current	NO - Privately-Owned	Available	Not Used in Prior Housing Element	0	0	0.072393531	0.072393531	1	1*	1*	142-5A211	281	Silver Lake - Echo Park - Elysian Valley		Above Moderate
LOS ANGELES	1739 N LUCRETIA AVE	90026	5420029009	Low Medium I Residential		RD3-1VL	0	14	0.150566274	Residential - Double, Duplex, or Two Units - 4 Stories or Less	YES - Current	NO - Privately-Owned	Available	Not Used in Prior Housing Element	0	0	0.273251528	0.273251528	2	2*	2*	142-5A211	275	Silver Lake - Echo Park - Elysian Valley	Yes	Above Moderate
LOS ANGELES	1722 N ASHMORE PL	90026	5420029010	Low Medium I Residential		RD3-1VL	0	14	0.17986099	Residential - Single Family Residence	YES - Current	NO - Privately-Owned	Available	Not Used in Prior Housing Element	0	0	0.171991378	0.171991378	1	2*	2*	142-5A211	266	Silver Lake - Echo Park - Elysian Valley		Above Moderate
LOS ANGELES	1747 N LUCRETIA AVE	90026	5420029011	Low Medium I Residential		RD3-1VL	0	14	0.140536023	Residential - Double, Duplex, or Two Units - 4 Stories or Less	YES - Current	NO - Privately-Owned	Available	Not Used in Prior Housing Element	0	0	0.273251528	0.273251528	2	2*	2*	142-5A211	269	Silver Lake - Echo Park - Elysian Valley	Yes	Above Moderate
LOS ANGELES	1751 N LUCRETIA AVE	90026	5420029012	Low Medium I Residential		RD3-1VL	0	14	0.140453227	Residential - Single Family Residence	YES - Current	NO - Privately-Owned	Available	Not Used in Prior Housing Element	0	0	0.209803784	0.209803784	1	2*	2*	142-5A211	264	Silver Lake - Echo Park - Elysian Valley		Above Moderate
LOS ANGELES	1805 N LUCRETIA AVE	90026	5420029014	Low Medium I Residential		RD3-1VL	0	14	0.140284704	Residential - Single Family Residence	YES - Current	NO - Privately-Owned	Available	Not Used in Prior Housing Element	0	0	0.209803784	0.209803784	1	2*	2*	142-5A211	253	Silver Lake - Echo Park - Elysian Valley		Above Moderate
LOS ANGELES	1816 N ECHO PARK AVE	90026	5420029015	Low Medium II Residential		RD2-1VL	0	21	0.116743681	Residential - Single Family Residence	YES - Current	NO - Privately-Owned	Available	Not Used in Prior Housing Element	0	0	0.118904734	0.118904734	1	2*	2*	142-5A211	216	Silver Lake - Echo Park - Elysian Valley		Above Moderate
LOS ANGELES	1800 N ECHO PARK AVE	90026	5420029018	Low Medium II Residential		RD2-1VL	0	21	0.157405101	Residential - Single Family Residence	YES - Current	NO - Privately-Owned	Available	Not Used in Prior Housing Element	0	0	0.174394023	0.174394023	1	3*	3*	142-5A211	243	Silver Lake - Echo Park - Elysian Valley		Above Moderate
LOS ANGELES	1724 N ECHO PARK AVE	90026	5420029020	Low Medium II Residential		RD2-1VL	0	21	0.153153533	Residential - Single Family Residence	YES - Current	NO - Privately-Owned	Available	Not Used in Prior Housing Element	0	0	0.174394023	0.174394023	1	3*	3*	142-5A211	260	Silver Lake - Echo Park - Elysian Valley		Above Moderate
LOS ANGELES	1718 N ECHO PARK AVE	90026	5420029021	Low Medium II Residential		RD2-1VL	0	21	0.162475641	Residential - Single Family Residence	YES - Current	NO - Privately-Owned	Available	Not Used in Prior Housing Element	0	0	0.174394023	0.174394023	1	3*	3*	142-5A211	268	Silver Lake - Echo Park - Elysian Valley		Above Moderate
LOS ANGELES	1706 N ECHO PARK AVE	90026	5420029023	Low Medium II Residential		RD2-1VL	0	21	0.141575237	Residential - Three Units (Any Combination) - 4 Stories or Less	YES - Current	NO - Privately-Owned	Available	Not Used in Prior Housing Element	0	0	0.212556744	0.212556744	3	3*	3*	142-5A209	252	Silver Lake - Echo Park - Elysian Valley	Yes	Above Moderate
LOS ANGELES	1700 N ECHO PARK AVE	90026	5420029024	Low Medium II Residential		RD2-1VL	0	21	0.085346305	Residential - Single Family Residence	YES - Current	NO - Privately-Owned	Available	Not Used in Prior Housing Element	0	0	0.004156055	0.004156055	1	1*	1*	142-5A209	265	Silver Lake - Echo Park - Elysian Valley		Above Moderate
LOS ANGELES	1567 W PAUL TER	90026	5420030003	Low Medium I Residential		RD3-1VL	0	14	0.072218335	Residential - Single Family Residence	YES - Current	NO - Privately-Owned	Available	Not Used in Prior Housing Element	0	0	0.089065498	0.089065498	1	1*	1*	142-5A211	230	Silver Lake - Echo Park - Elysian Valley		Above Moderate
LOS ANGELES	1563 W PAUL TER	90026	5420030004	Low Medium I Residential		RD3-1VL	0	14	0.080356304	Residential - Single Family Residence	YES - Current	NO - Privately-Owned	Available	Not Used in Prior Housing Element	0	0	0.089065498	0.089065498	1	1*	1*	142-5A211	236	Silver Lake - Echo Park - Elysian Valley		Above Moderate
LOS ANGELES	1813 N LUCRETIA AVE	90026	5420030005	Low Medium I Residential		RD3-1VL	0	14	0.140201588	Residential - Double, Duplex, or Two Units - 4 Stories or Less	YES - Current	NO - Privately-Owned	Available	Not Used in Prior Housing Element	0	0	0.273251528	0.273251528	2	2*	2*	142-5A211	248	Silver Lake - Echo Park - Elysian Valley	Yes	Above Moderate
LOS ANGELES	1817 N LUCRETIA AVE	90026	5420030006	Low Medium I Residential		RD3-1VL	0	14	0.140894717	Residential - Double, Duplex, or Two Units - 4 Stories or Less	YES - Current	NO - Privately-Owned	Available	Not Used in Prior Housing Element	0	0	0.182620144	0.182620144	2	2*	2*	142-5A211	242	Silver Lake - Echo Park - Elysian Valley	Yes	Above Moderate
LOS ANGELES	1821 N LUCRETIA AVE	90026	5420030007	Low Medium I Residential		RD3-1VL	0	14	0.173137273	Residential - Double, Duplex, or Two Units - 4 Stories or Less	YES - Current	NO - Privately-Owned	Available	Not Used in Prior Housing Element	0	0	0.150186098	0.150186098	2	2*	2*	142-5A211	232	Silver Lake - Echo Park - Elysian Valley	Yes	Above Moderate
LOS ANGELES	1820 N ASHMORE PL	90026	5420030008	Low Medium I Residential		RD3-1VL	0	14	0.160603736	Residential - Single Family Residence	YES - Current	NO - Privately-Owned	Available	Not Used in Prior Housing Element	0	0	0.115113378	0.115113378	1	2*	2*	142-5A211	210	Silver Lake - Echo Park - Elysian Valley		Above Moderate
LOS ANGELES	1825 N LUCRETIA AVE	90026	5420030009	Low Medium I Residential		RD3-1VL	0	14	0.172252964	Residential - Single Family Residence	YES - Current	NO - Privately-Owned	Available	Not Used in Prior Housing Element	0	0	0.048730093	0.048730093	1	2*	2*	142-5A211	226	Silver Lake - Echo Park - Elysian Valley		Above Moderate
LOS ANGELES	1829 N LUCRETIA AVE	90026	5420030011	Low Medium I Residential		RD3-1VL	0	14	0.172253989	Residential - Single Family Residence	YES - Current	NO - Privately-Owned	Available	Not Used in Prior Housing Element	0	0	0.048730093	0.048730093	1	2*	2*	142-5A211	218	Silver Lake - Echo Park - Elysian Valley		Above Moderate
LOS ANGELES	1830 N ASHMORE PL	90026	5420030012	Low Medium I Residential		RD3-1VL	0	14	0.167497971	Residential - Double, Duplex, or Two Units - 4 Stories or Less	YES - Current	NO - Privately-Owned	Available	Not Used in Prior Housing Element	0	0	0.150186098	0.150186098	2	2*	2*	142-5A211	194	Silver Lake - Echo Park - Elysian Valley	Yes	Above Moderate
LOS ANGELES	1835 N LUCRETIA AVE	90026	5420030013	Low Medium I Residential		RD3-1VL	0	14	0.172253989	Residential - Single Family Residence	YES - Current	NO - Privately-Owned	Available	Not Used in Prior Housing Element	0	0	0.115113378	0.115113378	1	2*	2*	142-5A211	213	Silver Lake - Echo Park - Elysian Valley		Above Moderate
LOS ANGELES	1839 N LUCRETIA AVE	90026	5420030015	Low Medium I Residential		RD3-1VL	0	14	0.182512108	Residential - Single Family Residence	YES - Current	NO - Privately-Owned	Available	Not Used in Prior Housing Element	0	0	0.115113378	0.115113378	1	2*	2*	142-5A211	203	Silver Lake - Echo Park - Elysian Valley		Above Moderate
LOS ANGELES	1849 N LUCRETIA AVE	90026	5420030017	Low Medium I Residential		RD3-1VL	0	14	0.147671465	Residential - Double, Duplex, or Two Units - 4 Stories or Less	YES - Current	NO - Privately-Owned	Available	Not Used in Prior Housing Element	0	0	0.182620144	0.182620144	2	2*	2*	142-5A211	185	Silver Lake - Echo Park - Elysian Valley	Yes	Above Moderate
LOS ANGELES	1522 W MARSDEN ST	90026	5420030019	Low Medium I Residential		RD3-1VL	0	14	0.160291676	Residential - Single Family Residence	YES - Current	NO - Privately-Owned	Available	Not Used in Prior Housing Element	0	0	0.115113378	0.115113378	1	2*	2*	142-5A211	166	Silver Lake - Echo Park - Elysian Valley		Above Moderate
LOS ANGELES	1528 W MARSDEN ST	90026	5420030020	Low Medium I Residential		RD3-1VL	0	14	0.128208085	Residential - Single Family Residence	YES - Current	NO - Privately-Owned	Available	Not Used in Prior Housing Element	0	0	0.072845984	0.072845984	1	1*	1*	142-5A211	160	Silver Lake - Echo Park - Elysian Valley		Above Moderate
LOS ANGELES	1870 N ECHO PARK AVE	90026	5420030021	Neighborhood Commercial		[Q]C1-1VL	0	36	0.101047573	Residential - Three Units (Any Combination) - 4 Stories or Less	YES - Current	NO - Privately-Owned	Available	Not Used in Prior Housing Element	0	0	0.142214882	0.142214882	3	0	0	142-5A211	130	Silver Lake - Echo Park - Elysian Valley	Yes	Above Moderate
LOS ANGELES	1532 W MARSDEN ST	90026	5420030022	Neighborhood Commercial		[Q]C1-1VL	0	36	0.027301512	Residential - Single Family Residence	YES - Current	NO - Privately-Owned	Available	Not Used in Prior Housing Element	0	0	0.098231381	0.098231381	1	0	0	142-5A211	151	Silver Lake - Echo Park - Elysian Valley		Above Moderate
LOS ANGELES		5420030022	Neighborhood Commercial			[Q]C1-1VL	0	36	0.034134547	Residential - Single Family Residence	YES - Current	NO - Privately-Owned	Available	Not Used in Prior Housing Element	0	0	0.098231381	0.098231381	1	0	0	142-5A211	155	Silver Lake - Echo Park - Elysian Valley		Above Moderate
LOS ANGELES	1862 N ECHO PARK AVE	90026	5420030023	Neighborhood Commercial		[Q]C1-1VL	0	36	0.126011156	Residential - Single Family Residence	YES - Current	NO - Privately-Owned	Available	0.414048171	0	0	0.414048171	1	0	0	142-5A211	138	Silver Lake - Echo Park - Elysian Valley		Lower
LOS ANGELES	1858 N ECHO PARK AVE	90026	5420030024	Neighborhood Commercial		[Q]C1-1VL	0	36	0.160315111	Commercial - Store Combination - Store and Residential Combination - One Story	YES - Current	NO - Privately-Owned	Available	Not Used in Prior Housing Element	0	0	0.057610944	0.057610944	1	0	0	142-5A211	146	Silver Lake - Echo Park - Elysian Valley	Yes	Above Moderate
LOS ANGELES	1850 N ECHO PARK AVE	90026	5420030025	Neighborhood Commercial		[Q]C1-1VL	0	36	0.160252786	Commercial - Store - One Story	YES - Current	NO - Privately-Owned	Available	0.026599358	0	0	0.026599358	2	0	0	142-5A211	162	Silver Lake - Echo Park - Elysian Valley		Lower
LOS ANGELES	1856 N ECHO PARK AVE	90026	5420030025	Neighborhood Commercial		[Q]C1-1VL	0	36	0.160284342	Commercial - Store - One Story	YES - Current	NO - Privately-Owned	Available	0.026599358	0	0	0.026599358	2	0	0	142-5A211	154	Silver Lake - Echo Park - Elysian Valley		Lower
LOS ANGELES	1844 N ECHO PARK AVE	90026	5420030026	Neighborhood Commercial		[Q]C1-1VL	0	36	0.160219359	Commercial - Parking Lot (Commercial Use Property) - Lots - Patron or Employee - One Story	YES - Current	NO - Privately-Owned	Available	0.008154507	0	0	0.008154507	0	0	0	142-5A211	168	Silver Lake - Echo Park - Elysian Valley		Lower
LOS ANGELES	1832 N ECHO PARK AVE	90026	5420030028	Neighborhood Commercial		[Q]C1-1VL	0	36	0.140707859	Commercial - Store Combination - Store and Residential Combination - One Story	YES - Current	NO - Privately-Owned	Available	Not Used in Prior Housing Element	0.068190855	0	0	0.068190855	1	0	0	142-5A211	189	Silver Lake - Echo Park - Elysian Valley		Lower
LOS ANGELES	1826 N ECHO PARK AVE	90026	5420030029	Neighborhood Commercial		[Q]C1-1VL	0	36	0.094154004	Residential - Three Units (Any Combination) - 4 Stories or Less	YES - Current	NO - Privately-Owned	Available	Not Used in Prior Housing Element	0	0	0.051450443	0.051450443	3	0	0	142-5A211	201	Silver Lake - Echo Park - Elysian Valley	Yes	Above Moderate
LOS ANGELES	1529 W MARSDEN ST	90026	5420031001	Low Medium I Residential		RD3-1VL	0	14	0.160388186	Residential - Single Family Residence	YES - Current	NO - Privately-Owned	Available	Not Used in Prior Housing Element	0	0	0.115113378	0.115113378	1	2*	2*	142-5A211	131	Silver Lake - Echo Park - Elysian Valley		Above Moderate
LOS ANGELES	1523 W MARSDEN ST	90026	5420031002	Low Medium I Residential		RD3-1VL	0	14	0.160389145	Residential - Single Family Residence	YES - Current	NO - Privately-Owned	Available	Not Used in Prior Housing Element	0	0	0.115113378	0.115113378	1	2*	2*	142-5A211	142	Silver Lake - Echo Park - Elysian Valley		Above Moderate
LOS ANGELES	1521 W MARSDEN ST	90026	5420031003	Low Medium I Residential		RD3-1VL	0	14	0.160404961	Residential - Double, Duplex, or Two Units - 4 Stories or Less	YES - Current	NO - Privately-Owned	Available	Not Used in Prior Housing Element	0	0	0.150186098	0.150186098	2	2*	2*	142-5A211	148	Silver Lake - Echo Park - Elysian Valley	Yes	Above Moderate
LOS ANGELES	1855 N LUCRETIA AVE	90026	5420031004	Low Medium I Residential		RD3-1VL	0	14	0.104937041	Residential - Single Family Residence	YES - Current	NO - Privately-Owned	Available	Not Used in Prior Housing Element	0	0	0.077791655	0.077791655	1	1*	1*	142-5A211	182	Silver Lake - Echo Park - Elysian Valley		Above Moderate
LOS ANGELES	1859 N LUCRETIA AVE	90026	5420031006	Low Medium I Residential		RD3-1VL	0	14	0.132762615	Residential - Single Family Residence	YES - Current	NO - Privately-Owned	Available	Not Used in Prior Housing Element	0	0	0.072845984	0.072845984	1	1*	1*	142-5A211	173	Silver Lake - Echo Park - Elysian Valley		Above Moderate
LOS ANGELES	1863 N LUCRETIA AVE	90026	5420031007	Low Medium I Residential		RD3-1VL	0	14	0.191924273	Residential - Double, Duplex, or Two Units - 4 Stories or Less	YES - Current	NO - Privately-Owned	Available	Not Used in Prior Housing Element	0	0	0.150186098	0.150186098	2	2*	2*	142-5A211	156	Silver Lake - Echo Park - Elysian Valley	Yes	Above Moderate
LOS ANGELES	1869 N LUCRETIA AVE	90026	5420031008	Low Medium I Residential		RD3-1VL	0	14	0.193691658	Residential - Single Family Residence	YES - Current	NO - Privately-Owned	Available	Not Used in Prior Housing Element	0	0	0.115113378	0.115113378	1	2*	2*	142-5A211	150	Silver Lake - Echo Park - Elysian Valley		Above Moderate
LOS ANGELES	1873 N LUCRETIA AVE	90026	5420031009	Low Medium I Residential		RD3-1VL	0	14	0.195462393	Residential - Single Family Residence	YES - Current	NO - Privately-Owned	Available	Not Used in Prior Housing Element	0	0	0.115113378	0.115113378	1	2*	2*	142-5A211	143	Silver Lake - Echo Park - Elysian Valley		Above Moderate
LOS ANGELES	1879 N LUCRETIA AVE	90026	5420031010	Low Medium I Residential		RD3-1VL	0	14	0.197232573	Residential - Single Family Residence	YES - Current	NO - Privately-Owned	Available	Not Used in Prior Housing Element	0	0	0.115113378	0.115113378	1	2*	2*	142-5A211	133	Silver Lake - Echo Park - Elysian Valley		Above Moderate
LOS ANGELES	1885 N LUCRETIA AVE	90026	5420031011	Low Medium I Residential		RD3-1VL	0	14	0.162416085	Residential - Single Family Residence	YES - Current	NO - Privately-Owned	Available	Not Used in Prior Housing Element	0	0	0.115113378	0.115113378	1	2*	2*	142-5A211	124	Silver Lake - Echo Park - Elysian Valley		Above Moderate
LOS ANGELES	1889 N LUCRETIA AVE	90026	5420031012	Low Medium I Residential		RD3-1VL	0	14	0.126701857	Residential - Single Family Residence	YES - Current	NO - Privately-Owned	Available	Not Used in Prior Housing Element	0	0	0.072845984	0.072845984	1	1*	1*	142-5A211	125	Silver Lake - Echo Park - Elysian Valley		Above Moderate
LOS ANGELES	1556 W AVALON ST	90026	5420031015	Low Medium I Residential		RD3-1VL	0	14	0.167000759	Residential - Single Family Residence	YES - Current	NO - Privately-Owned	Available	Not Used in Prior Housing Element	0	0	0.115113378	0.115113378	1	2*	2*	142-5A211	106	Silver Lake - Echo Park - Elysian Valley		Above Moderate
LOS ANGELES	1892 N ECHO PARK AVE	90026	5420031018	Low Medium I Residential		RD3-1VL	0	14	0.086232809	Residential - Single Family Residence	YES - Current	NO - Privately-Owned	Available	Not Used in Prior Housing Element	0	0	0.098231381	0.098231381	1	1*	1*	142-5A211	84	Silver Lake - Echo Park - Elysian Valley		Above Moderate
LOS ANGELES	1882 N ECHO PARK AVE	90026	5420031020	Low Medium I Residential		RD3-1VL	0	14	0.171840093	Residential - Single Family Residence	YES - Current	NO - Privately-Owned	Available	Not Used in Prior Housing Element	0	0	0.115113378	0.115113378	1	2*	2*	142-5A211	98	Silver Lake - Echo Park - Elysian Valley		Above Moderate
LOS ANGELES	1524 W DUANE ST	90026	5420032009	Low Medium I Residential		RD3-1VL	0	14	0.154553971	Residential - Single Family Residence	YES - Current	NO - Privately-Owned	Available	Not Used in Prior Housing Element	0	0	0.115113378	0.115113378	1	2*	2*	142-5A211	52	Silver Lake - Echo Park - Elysian Valley		Above Moderate
LOS ANGELES	1538 W DUANE ST	90026	5420032013	Low Medium I Residential		RD3-1VL	0	14	0.128710937	Residential - Single Family Residence	YES - Current	NO - Privately-Owned	Available	Not Used in Prior Housing Element	0	0	0.080385816	0.080385816	1	1*	1*	142-5A211	35	Silver Lake - Echo Park - Elysian Valley		Above Moderate
LOS ANGELES		5420032013	Low Medium I Residential			RD3-1VL	0	14	0.085822453	Residential - Single Family Residence	YES - Current	NO - Privately-Owned	Available	Not Used in Prior Housing Element	0	0	0.098231381	0.098231381	1	1*	1*	142-5A211	58	Silver Lake - Echo Park - Elysian Valley		Above Moderate
LOS ANGELES	1542 W DUANE ST	90026	5420032014	Low Medium I Residential		RD3-1VL	0	14	0.171775093	Residential - Double, Duplex, or Two Units - 4 Stories or Less	YES - Current	NO - Privately-Owned	Available	Not Used in Prior Housing Element	0	0	0.150186098	0.150186098	2	2*	2*	142-5A211	30	Silver Lake - Echo Park - Elysian Valley	Yes	Above Moderate
LOS ANGELES	1928 N ECHO PARK AVE	90026	5420032016	Neighborhood Commercial		C1-1VL	0	54	0.1722496	Commercial - Store Combination - Store and Residential Combination - One Story	YES - Current	NO - Privately-Owned	Available	Not Used in Prior Housing Element	0	0	0.0469321	0.0469321	5	0	0	142-5A211	25	Silver Lake - Echo Park - Elysian Valley	Yes	Above Moderate
LOS ANGELES	1918 N ECHO PARK AVE	90026	5420032017	Neighborhood Commercial		C1-1VL	0	54	0.192799691	Residential - Double, Duplex, or Two Units - 4 Stories or Less	YES - Current	NO - Privately-Owned	Available	Used in Prior Housing Element - Non-Vacant	0	0	0.477702829	0.477702829	2	0	0	142-5A211	33	Silver Lake - Echo Park - Elysian Valley	Yes	Above Moderate
LOS ANGELES	1916 N ECHO PARK AVE	90026	5420032018	Low Medium I Residential		R2-1VL	0	17	0.183150354	Residential - Single Family Residence	YES - Current	NO - Privately-Owned	Available	Not Used in Prior Housing Element	0	0	0.1169855	0.1169855	2	3*	3*	142-5A211	44	Silver Lake - Echo Park - Elysian Valley	Yes	Above Moderate
LOS ANGELES	1908 N ECHO PARK AVE	90026	5420032019	Low Medium I Residential		R2-1VL	0	17	0.128757574	Residential - Single Family Residence	YES - Current	NO - Privately-Owned	Available	Not Used in Prior Housing Element	0	0	0.031267098	0.031267098	1	2*	2*	142-5A211	53	Silver Lake - Echo Park - Elysian Valley		Above Moderate
LOS ANGELES	1539 W AVALON ST	90026	5420032027	Low Medium I Residential		RD3-1VL	0	14	0.171755329	Residential - Single Family Residence	YES - Current	NO - Privately-Owned	Available	Not Used in Prior Housing Element	0	0	0.115113378	0.115113378	1	2*	2*	142-5A211	73	Silver Lake - Echo Park - Elysian Valley		Above Moderate
LOS ANGELES	1901 N AVON ST	90026	5420032035	Low Medium I Residential		RD3-1VL	0	14	0.171613461	Residential - Double, Duplex, or Two Units - 4 Stories or Less	YES - Current	NO - Privately-Owned	Available	Not Used in Prior Housing Element	0	0	0.150186098	0.150186098	2	2*	2*	142-5A211	118	Silver Lake - Echo Park - Elysian Valley	Yes	Above Moderate
LOS ANGELES	1506 W DUANE ST	90026	5420032036	Low Medium I Residential		RD3-1VL	0	14	0.085916249	Residential - Single Family Residence	YES - Current	NO - Privately-Owned	Available	Not Used in Prior Housing Element	0	0	0.098231381	0.098231381	1	1*	1*	142-5A211	76	Silver Lake - Echo Park - Elysian Valley		Above Moderate
LOS ANGELES	1925 N AVON ST	90026	5420032036	Low Medium I Residential		RD3-1VL	0	14	0.085915294	Residential - Single Family Residence	YES - Current	NO - Privately-Owned	Available	Not Used in Prior Housing Element	0	0	0.098231381	0.098231381	1	1*	1*	142-5A211	82	Silver Lake - Echo Park - Elysian Valley		Above Moderate
LOS ANGELES	1543 W AVALON ST	90026	5420032038	Low Medium I Residential		RD3-1VL	0	14	0.111483858	Residential - Single Family Residence	YES - Current	NO - Privately-Owned	Available	Not Used in Prior Housing Element	0	0	0.081982565	0.081982565	1	1*	1*	142-5A211	66	Silver Lake - Echo Park - Elysian Valley		Above Moderate
LOS ANGELES	1549 W AVALON ST	90026	5420032039

LOS ANGELES	2124 N ECHO PARK AVE	90026	5420035016	Low Medium I Residential		RD3-1VL	0	14	0.129004277	Residential - Single Family Residence	YES - Current	NO - Privately-Owned	Available	Not Used in Prior Housing Element	0	0	0.072845984	0.072845984	1	1*	1*	144A211	103	Silver Lake - Echo Park - Elysian Valley							Above Moderate
LOS ANGELES	2130 N ECHO PARK AVE	90026	5420035017	Low Medium I Residential		RD3-1VL	0	14	0.140417113	Residential - Single Family Residence	YES - Current	NO - Privately-Owned	Available	Not Used in Prior Housing Element	0	0	0.140321648	0.140321648	1	2*	2*	144A211	87	Silver Lake - Echo Park - Elysian Valley							Above Moderate
LOS ANGELES	2136 N ECHO PARK AVE	90026	5420035018	Low Medium I Residential		RD3-1VL	0	14	0.146215594	Residential - Single Family Residence	YES - Current	NO - Privately-Owned	Available	Not Used in Prior Housing Element	0	0	0.140321648	0.140321648	1	2*	2*	144A211	77	Silver Lake - Echo Park - Elysian Valley							Above Moderate
LOS ANGELES	2144 N ECHO PARK AVE	90026	5420035019	Low Medium I Residential		RD3-1VL	0	14	0.147731447	Residential - Single Family Residence	YES - Current	NO - Privately-Owned	Available	Not Used in Prior Housing Element	0	0	0.140321648	0.140321648	1	2*	2*	144A211	66	Silver Lake - Echo Park - Elysian Valley							Above Moderate
LOS ANGELES	2148 N ECHO PARK AVE	90026	5420035020	Low Medium I Residential		RD3-1VL	0	14	0.148374064	Residential - Single Family Residence	YES - Current	NO - Privately-Owned	Available	Not Used in Prior Housing Element	0	0	0.140321648	0.140321648	1	2*	2*	144A211	50	Silver Lake - Echo Park - Elysian Valley							Above Moderate
LOS ANGELES	2158 N ECHO PARK AVE	90026	5420035022	Low Medium I Residential		RD3-1VL	0	14	0.149659421	Residential - Single Family Residence	YES - Current	NO - Privately-Owned	Available	Not Used in Prior Housing Element	0	0	0.140321648	0.140321648	1	2*	2*	144A211	22	Silver Lake - Echo Park - Elysian Valley							Above Moderate
LOS ANGELES	2162 N ECHO PARK AVE	90026	5420035023	Low Medium I Residential		RD3-1VL	0	14	0.150304067	Residential - Single Family Residence	YES - Current	NO - Privately-Owned	Available	Not Used in Prior Housing Element	0	0	0.140321648	0.140321648	1	2*	2*	145-5A211	433	Silver Lake - Echo Park - Elysian Valley							Above Moderate
LOS ANGELES	2100 N ECHO PARK AVE	90026	5420035030	Neighborhood Commercial		[Q]C2-1VL	0	108	0.105851571	Commercial - Restaurant, Cocktail Lounge - Restaurant, Cocktail Lounge - Tavern - One Story	YES - Current	NO - Privately-Owned	Available	Not Used in Prior Housing Element	0.056886096	0	0	0.056886096	0	0	0	144A211	143	Silver Lake - Echo Park - Elysian Valley							Lower
LOS ANGELES	2169 N VALENTINE ST	90026	5420036001	Low Medium II Residential		RD1.5-1VL	0	29	0.134937703	Residential - Single Family Residence	YES - Current	NO - Privately-Owned	Available	Not Used in Prior Housing Element	0	0	0.030585104	0.030585104	1	3*	3*	144A211	48	Silver Lake - Echo Park - Elysian Valley							Above Moderate
LOS ANGELES	2168 N PRINCETON AVE	90026	5420036002	Low Medium I Residential		R2-1VL	0	17	0.146552309	Residential - Single Family Residence	YES - Current	NO - Privately-Owned	Available	Not Used in Prior Housing Element	0	0	0.115113378	0.115113378	1	2*	2*	144A211	26	Silver Lake - Echo Park - Elysian Valley							Above Moderate
LOS ANGELES	2165 N VALENTINE ST	90026	5420036003	Low Medium II Residential		RD1.5-1VL	0	29	0.134649198	Residential - Three Units (Any Combination) - 4 Stories or Less	YES - Current	NO - Privately-Owned	Available	Not Used in Prior Housing Element	0	0	0.087745917	0.087745917	3	3*	3*	144A211	62	Silver Lake - Echo Park - Elysian Valley		Yes					Above Moderate
LOS ANGELES	2162 N PRINCETON AVE	90026	5420036004	Low Medium I Residential		R2-1VL	0	17	0.146320317	Residential - Single Family Residence	YES - Current	NO - Privately-Owned	Available	Not Used in Prior Housing Element	0	0	0.115113378	0.115113378	1	2*	2*	144A211	42	Silver Lake - Echo Park - Elysian Valley							Above Moderate
LOS ANGELES	2157 N VALENTINE ST	90026	5420036005	Low Medium II Residential		RD1.5-1VL	0	29	0.134674239	Residential - Single Family Residence	YES - Current	NO - Privately-Owned	Available	Not Used in Prior Housing Element	0	0	0.071863645	0.071863645	1	3*	3*	144A211	74	Silver Lake - Echo Park - Elysian Valley							Above Moderate
LOS ANGELES	2156 N PRINCETON AVE	90026	5420036006	Low Medium I Residential		R2-1VL	0	17	0.146322785	Residential - Single Family Residence	YES - Current	NO - Privately-Owned	Available	Not Used in Prior Housing Element	0	0	0.115113378	0.115113378	1	2*	2*	144A211	56	Silver Lake - Echo Park - Elysian Valley							Above Moderate
LOS ANGELES	2150 N PRINCETON AVE	90026	5420036007	Low Medium I Residential		R2-1VL	0	17	0.146326742	Residential - Double, Duplex, or Two Units - 4 Stories or Less	YES - Current	NO - Privately-Owned	Available	Not Used in Prior Housing Element	0	0	0.150186098	0.150186098	2	2*	2*	144A211	68	Silver Lake - Echo Park - Elysian Valley		Yes					Above Moderate
LOS ANGELES	2155 N VALENTINE ST	90026	5420036008	Low Medium II Residential		RD1.5-1VL	0	29	0.115607864	Residential - Three Units (Any Combination) - 4 Stories or Less	YES - Current	NO - Privately-Owned	Available	Not Used in Prior Housing Element	0	0	0.112683702	0.112683702	3	3*	3*	144A211	85	Silver Lake - Echo Park - Elysian Valley		Yes					Above Moderate
LOS ANGELES	2146 N PRINCETON AVE	90026	5420036010	Low Medium I Residential		R2-1VL	0	17	0.146328973	Residential - Single Family Residence	YES - Current	NO - Privately-Owned	Available	Not Used in Prior Housing Element	0	0	0.048730093	0.048730093	1	2*	2*	144A211	81	Silver Lake - Echo Park - Elysian Valley							Above Moderate
LOS ANGELES	2143 N VALENTINE ST	90026	5420036011	Low Medium II Residential		RD1.5-1VL	0	29	0.134745143	Residential - Double, Duplex, or Two Units - 4 Stories or Less	YES - Current	NO - Privately-Owned	Available	Not Used in Prior Housing Element	0	0	0.096500099	0.096500099	2	3*	3*	144A211	112	Silver Lake - Echo Park - Elysian Valley		Yes					Above Moderate
LOS ANGELES	2142 N PRINCETON AVE	90026	5420036012	Low Medium I Residential		R2-1VL	0	17	0.146332181	Residential - Single Family Residence	YES - Current	NO - Privately-Owned	Available	Not Used in Prior Housing Element	0	0	0.115113378	0.115113378	1	2*	2*	144A211	92	Silver Lake - Echo Park - Elysian Valley							Above Moderate
LOS ANGELES	2137 N VALENTINE ST	90026	5420036013	Low Medium II Residential		RD1.5-1VL	0	29	0.134767984	Residential - Single Family Residence	YES - Current	NO - Privately-Owned	Available	Not Used in Prior Housing Element	0	0	0.071863645	0.071863645	1	3*	3*	144A211	123	Silver Lake - Echo Park - Elysian Valley							Above Moderate
LOS ANGELES	2136 N PRINCETON AVE	90026	5420036014	Low Medium I Residential		R2-1VL	0	17	0.146337012	Residential - Single Family Residence	YES - Current	NO - Privately-Owned	Available	Not Used in Prior Housing Element	0	0	0.115113378	0.115113378	1	2*	2*	144A211	107	Silver Lake - Echo Park - Elysian Valley							Above Moderate
LOS ANGELES	2133 N VALENTINE ST	90026	5420036015	Low Medium II Residential		RD1.5-1VL	0	29	0.134793608	Residential - Three Units (Any Combination) - 4 Stories or Less	YES - Current	NO - Privately-Owned	Available	Not Used in Prior Housing Element	0	0	0.037568864	0.037568864	3	3*	3*	144A211	135	Silver Lake - Echo Park - Elysian Valley		Yes					Above Moderate
LOS ANGELES	2130 N PRINCETON AVE	90026	5420036016	Low Medium I Residential		R2-1VL	0	17	0.146336879	Residential - Single Family Residence - Pool	YES - Current	NO - Privately-Owned	Available	Not Used in Prior Housing Element	0	0	0.048730093	0.048730093	1	2*	2*	144A211	119	Silver Lake - Echo Park - Elysian Valley							Above Moderate
LOS ANGELES	2127 N VALENTINE ST	90026	5420036017	Low Medium II Residential		RD1.5-1VL	0	29	0.134814883	Residential - Single Family Residence - Pool	YES - Current	NO - Privately-Owned	Available	Not Used in Prior Housing Element	0	0	0.071863645	0.071863645	1	3*	3*	144A211	145	Silver Lake - Echo Park - Elysian Valley							Above Moderate
LOS ANGELES	2126 N PRINCETON AVE	90026	5420036018	Low Medium I Residential		R2-1VL	0	17	0.146341814	Residential - Single Family Residence	YES - Current	NO - Privately-Owned	Available	Not Used in Prior Housing Element	0	0	0.115113378	0.115113378	1	2*	2*	144A211	127	Silver Lake - Echo Park - Elysian Valley							Above Moderate
LOS ANGELES	2123 N VALENTINE ST	90026	5420036019	Low Medium II Residential		RD1.5-1VL	0	29	0.13483973	Residential - Single Family Residence - Mills Act Property	YES - Current	NO - Privately-Owned	Available	Not Used in Prior Housing Element	0	0	0.071863645	0.071863645	1	3*	3*	144A211	156	Silver Lake - Echo Park - Elysian Valley							Above Moderate
LOS ANGELES	2120 N PRINCETON AVE	90026	5420036020	Low Medium I Residential		R2-1VL	0	17	0.146343636	Residential - Single Family Residence - Pool	YES - Current	NO - Privately-Owned	Available	Not Used in Prior Housing Element	0	0	0.115113378	0.115113378	1	2*	2*	144A211	137	Silver Lake - Echo Park - Elysian Valley							Above Moderate
LOS ANGELES	2116 N PRINCETON AVE	90026	5420036022	Low Medium I Residential		R2-1VL	0	17	0.146347593	Residential - Single Family Residence	YES - Current	NO - Privately-Owned	Available	Not Used in Prior Housing Element	0	0	0.115113378	0.115113378	1	2*	2*	144A211	150	Silver Lake - Echo Park - Elysian Valley							Above Moderate
LOS ANGELES	2109 N VALENTINE ST	90026	5420036023	Medium Residential		R3-1VL	0	54	0.085565202	Residential - Single Family Residence	YES - Current	NO - Privately-Owned	Available	Not Used in Prior Housing Element	0.141704306	0	0	0.141704306	1	0	0	144A211	189	Silver Lake - Echo Park - Elysian Valley							Lower
LOS ANGELES	2105 N VALENTINE ST	90026	5420036024	Medium Residential		R3-1VL	0	54	0.084670249	Residential - Three Units (Any Combination) - 4 Stories or Less	YES - Current	NO - Privately-Owned	Available	Not Used in Prior Housing Element	0	0	0.053311925	0.053311925	3	0	0	144A211	200	Silver Lake - Echo Park - Elysian Valley		Yes					Above Moderate
LOS ANGELES	1537 W BAXTER ST	90026	5420036025	Medium Residential		R3-1VL	0	54	0.170271596	Residential - Three Units (Any Combination) - 4 Stories or Less	YES - Current	NO - Privately-Owned	Available	Not Used in Prior Housing Element	0	0	0.355536139	0.355536139	3	0	0	144A211	182	Silver Lake - Echo Park - Elysian Valley		Yes					Above Moderate
LOS ANGELES	1541 W BAXTER ST	90026	5420036026	Medium Residential		R3-1VL	0	54	0.170308846	Residential - Five or More Units or Apartments (Any Combination) - 4 Stories or Less	YES - Current	NO - Privately-Owned	Available	Not Used in Prior Housing Element	0	0	0.0795453	0.0795453	7	0	0	144A211	178	Silver Lake - Echo Park - Elysian Valley		Yes					Above Moderate
LOS ANGELES	1549 W BAXTER ST	90026	5420036027	Medium Residential		R3-1VL	0	54	0.170343385	Residential - Four Units (Any Combination) - 4 Stories or Less	YES - Current	NO - Privately-Owned	Available	Not Used in Prior Housing Element	0	0	0.138224168	0.138224168	4	0	0	144A211	171	Silver Lake - Echo Park - Elysian Valley		Yes					Above Moderate
LOS ANGELES	1553 W BAXTER ST	90026	5420036028	Medium Residential		R3-1VL	0	54	0.204612128	Residential - Four Units (Any Combination) - 4 Stories or Less	YES - Current	NO - Privately-Owned	Available	Not Used in Prior Housing Element	0	0	0.440934992	0.440934992	4	0	0	144A211	165	Silver Lake - Echo Park - Elysian Valley		Yes					Above Moderate
LOS ANGELES	2031 N AVON ST	90026	5420037006	Low Medium I Residential		R2-1VL	0	17	0.171625118	Residential - Double, Duplex, or Two Units - 4 Stories or Less	YES - Current	NO - Privately-Owned	Available	Not Used in Prior Housing Element	0	0	0.123277116	0.123277116	2	2*	2*	144A211	281	Silver Lake - Echo Park - Elysian Valley		Yes					Above Moderate
LOS ANGELES	2017 N AVON ST	90026	5420037009	Low Medium I Residential		R2-1VL	0	17	0.137161946	Residential - Single Family Residence	YES - Current	NO - Privately-Owned	Available	Not Used in Prior Housing Element	0	0	0.118904734	0.118904734	1	2*	2*	144A211	325	Silver Lake - Echo Park - Elysian Valley							Above Moderate
LOS ANGELES	1505 W EWING ST	90026	5420037010	Low Medium I Residential		R2-1VL	0	17	0.159848338	Residential - Single Family Residence	YES - Current	NO - Privately-Owned	Available	Not Used in Prior Housing Element	0	0	0.115113378	0.115113378	1	2*	2*	144A211	338	Silver Lake - Echo Park - Elysian Valley							Above Moderate
LOS ANGELES	1511 W EWING ST	90026	5420037011	Low Medium I Residential		R2-1VL	0	17	0.159836143	Residential - Single Family Residence	YES - Current	NO - Privately-Owned	Available	Not Used in Prior Housing Element	0	0	0.115113378	0.115113378	1	2*	2*	144A211	335	Silver Lake - Echo Park - Elysian Valley							Above Moderate
LOS ANGELES	1515 W EWING ST	90026	5420037012	Low Medium I Residential		R2-1VL	0	17	0.159823227	Residential - Single Family Residence	YES - Current	NO - Privately-Owned	Available	Not Used in Prior Housing Element	0	0	0.115113378	0.115113378	1	2*	2*	144A211	327	Silver Lake - Echo Park - Elysian Valley							Above Moderate
LOS ANGELES	1519 W EWING ST	90026	5420037013	Low Medium I Residential		R2-1VL	0	17	0.159811941	Residential - Double, Duplex, or Two Units - 4 Stories or Less	YES - Current	NO - Privately-Owned	Available	Not Used in Prior Housing Element	0	0	0.150186098	0.150186098	2	2*	2*	144A211	322	Silver Lake - Echo Park - Elysian Valley		Yes					Above Moderate
LOS ANGELES	2012 N VALENTINE ST	90026	5420037014	Low Medium I Residential		R2-1VL	0	17	0.159801576	Residential - Double, Duplex, or Two Units - 4 Stories or Less	YES - Current	NO - Privately-Owned	Available	Not Used in Prior Housing Element	0	0	0.150186098	0.150186098	2	2*	2*	144A211	314	Silver Lake - Echo Park - Elysian Valley		Yes					Above Moderate
LOS ANGELES	2024 N VALENTINE ST	90026	5420037016	Low Medium I Residential		R2-1VL	0	17	0.171716649	Residential - Single Family Residence	YES - Current	NO - Privately-Owned	Available	Not Used in Prior Housing Element	0	0	0.03976208	0.03976208	1	2*	2*	144A211	276	Silver Lake - Echo Park - Elysian Valley							Above Moderate
LOS ANGELES	2028 N VALENTINE ST	90026	5420037017	Low Medium I Residential		R2-1VL	0	17	0.114772226	Residential - Single Family Residence	YES - Current	NO - Privately-Owned	Available	Not Used in Prior Housing Element	0	0	0.072845984	0.072845984	1	1*	1*	144A211	269	Silver Lake - Echo Park - Elysian Valley							Above Moderate
LOS ANGELES	2036 N VALENTINE ST	90026	5420037019	Low Medium I Residential		R2-1VL	0	17	0.114772226	Residential - Single Family Residence	YES - Current	NO - Privately-Owned	Available	Not Used in Prior Housing Element	0	0	0.072845984	0.072845984	1	1*	1*	144A211	251	Silver Lake - Echo Park - Elysian Valley							Above Moderate
LOS ANGELES	1501 W EWING ST	90026	5420037022	Low Medium I Residential		R2-1VL	0	17	0.238524255	Residential - Single Family Residence	YES - Current	NO - Privately-Owned	Available	Not Used in Prior Housing Element	0	0	0.263170695	0.263170695	1	0	0	144A211	347	Silver Lake - Echo Park - Elysian Valley							Above Moderate
LOS ANGELES	2014 N VALENTINE ST	90026	5420037025	Low Medium I Residential		R2-1VL	0	17	0.171717265	Residential - Double, Duplex, or Two Units - 4 Stories or Less	YES - Current	NO - Privately-Owned	Available	Not Used in Prior Housing Element	0	0	0.123277116	0.123277116	2	2*	2*	144A211	301	Silver Lake - Echo Park - Elysian Valley		Yes					Above Moderate
LOS ANGELES	2018 N VALENTINE ST	90026	5420037026	Low Medium I Residential		R2-1VL	0	17	0.17171777	Residential - Single Family Residence	YES - Current	NO - Privately-Owned	Available	Not Used in Prior Housing Element	0	0	0.094294119	0.094294119	1	2*	2*	144A211	287	Silver Lake - Echo Park - Elysian Valley							Above Moderate
LOS ANGELES	2025 N AVON ST	90026	5420037029	Low Medium I Residential		R2-1VL	0	17	0.171606205	Residential - Single Family Residence	YES - Current	NO - Privately-Owned	Available	Not Used in Prior Housing Element	0	0	0.099345785	0.099345785	1	2*	2*	144A211	294	Silver Lake - Echo Park - Elysian Valley							Above Moderate
LOS ANGELES		5420037030		Low Medium I Residential		R2-1VL	0	17	0.080076634	Residential - Single Family Residence - Pool	YES - Current	NO - Privately-Owned	Available	Not Used in Prior Housing Element	0	0	0.041457742	0.041457742	1	1*	1*	144A211	255	Silver Lake - Echo Park - Elysian Valley							Above Moderate
LOS ANGELES	2171 N AVON ST	90028	5420038001	Low Medium I Residential		R2-1VL	0	17	0.134574404	Residential - Single Family Residence	YES - Current	NO - Privately-Owned	Available	Not Used in Prior Housing Element	0	0	0.115113378	0.115113378	1	2*	2*	144B213	630	Silver Lake - Echo Park - Elysian Valley							Above Moderate
LOS ANGELES	1510 W DONALDSON ST	90026	5420038002	Low Medium II Residential		RD2-1VL	0	21	0.067229911	Residential - Single Family Residence	YES - Current	NO - Privately-Owned	Available	Not Used in Prior Housing Element	0	0	0.089065498	0.089065498	1	1*	1*	144B213	616	Silver Lake - Echo Park - Elysian Valley							Above Moderate
LOS ANGELES	2168 N VALENTINE ST	90026	5420038003	Low Medium II Residential		RD2-1VL	0	21	0.067343838	Residential - Single Family Residence	YES - Current	NO - Privately-Owned	Available	Not Used in Prior Housing Element	0	0	0.089065498	0.089065498	1	1*	1*	144B213	605	Silver Lake - Echo Park - Elysian Valley							Above Moderate
LOS ANGELES	2164 N VALENTINE ST	90026	5420038005	Low Medium II Residential		RD2-1VL	0	21	0.134571909	Residential - Double, Duplex, or Two Units - 4 Stories or Less	YES - Current	NO - Privately-Owned	Available	Not Used in Prior Housing Element	0	0	0.150186098	0.150186098	2	2*	2*	144B213	623	Silver Lake - Echo Park - Elysian Valley		Yes					Above Moderate
LOS ANGELES	2157 N AVON ST	90026	5420038006	Low Medium I Residential		R2-1VL	0	17	0.134568311	Residential - Single Family Residence	YES - Current	NO - Privately-Owned	Available	Not Used in Prior Housing Element	0	0	0.115113378	0.115113378	1	2*	2*	144B213	654	Silver Lake - Echo Park - Elysian Valley							Above Moderate
LOS ANGELES	2158 N VALENTINE ST	90026	5420038007	Low Medium II Residential		RD2-1VL	0	21	0.134568198	Residential - Double, Duplex, or Two Units - 4 Stories or Less - Pool	YES - Current	NO - Privately-Owned	Available	Not Used in Prior Housing Element	0	0	0.150186098	0.150186098	2	2*	2*	144B213	638	Silver Lake - Echo Park - Elysian Valley		Yes					Above Moderate
LOS ANGELES	2153 N AVON ST	90026	5420038008	Low Medium I Residential		R2-1VL	0	17	0.134567432	Residential - Single Family Residence	YES - Current	NO - Privately-Owned	Available	Not Used in Prior Housing Element	0	0	0.115113378	0.115113378	1	2*	2*	144B213	665	Silver Lake - Echo Park - Elysian Valley							Above Moderate
LOS ANGELES	2152 N VALENTINE ST	90026	5420038009	Low Medium II Residential		RD2-1VL	0	21	0.135619015	Residential - Single Family Residence	YES - Current	NO - Privately-Owned	Available	Not Used in Prior Housing Element	0	0	0.115113378	0.115113378	1	2*	2*	144A211	111	Silver Lake - Echo Park - Elysian Valley							Above Moderate
LOS ANGELES	2143 N AVON ST	90026	5420038012	Low Medium I Residential		R2-1VL	0	17	0.134561062	Residential - Double, Duplex, or Two Units - 4 Stories or Less	YES - Current	NO - Privately-Owned	Available	Not Used in Prior Housing Element	0	0	0.027364811	0.027364811	2	2*	2*	144B213	693	Silver Lake - Echo Park - Elysian Valley							Above Moderate
LOS ANGELES	2142 N VALENTINE ST	90026	5420038013	Low Medium II Residential		RD2-1VL	0	21	0.134668471	Residential - Single Family Residence - Guesthouse	YES - Current	NO - Privately-Owned	Available	Not Used in Prior Housing Element	0	0	0.115113378	0.115113378	1	2*	2*	144A211	131	Silver Lake - Echo Park - Elysian Valley							Above Moderate
LOS ANGELES	2136 N VALENTINE ST	90026	5420038015	Low Medium II Residential		RD2-1VL	0	21	0.134467827	Residential - Single Family Residence	YES - Current	NO - Privately-Owned	Available	Not Used in Prior Housing Element	0	0	0.115113378	0.115113378	1	2*	2*	144A211	142	Silver Lake - Echo Park - Elysian Valley							Above Moderate
LOS ANGELES	2133 N AVON ST	90026	5420038016	Low Medium I Residential		R2-1VL	0	17	0.134557027	Residential - Single Family Residence	YES - Current	NO - Privately-Owned	Available	Not Used in Prior Housing Element	0	0	0.115113378	0.115113378	1	2*	2*	144B213	717	Silver Lake - Echo Park - Elysian Valley							Above Moderate
LOS ANGELES	2132 N VALENTINE ST	90026	5420038017	Low Medium II Residential		RD2-1VL	0	21	0.134469194	Residential - Single Family Residence	YES - Current	NO - Privately-Owned	Available	Not Used in Prior Housing Element	0	0	0.115113378	0.115113378	1	2*	2*	144A211	154	Silver Lake - Echo Park - Elysian Valley							Above Moderate
LOS ANGELES	2127 N AVON ST	90026	5420038018	Low Medium I Residential		R2-1VL	0	17	0.134555311	Residential - Single Family Residence	YES - Current	NO - Privately-Owned	Available	Not Used in Prior Housing Element	0	0	0.115113378	0.115113378	1	2*	2*	144B213	735	Silver Lake - Echo Park - Elysian Valley							Above Moderate
LOS ANGELES	2128 N VALENTINE ST	90026	5420038019	Low Medium II Residential		RD2-1VL	0	21	0.1035411	Residential - Single Family Residence - Pool and Misc.	YES - Current	NO - Privately-Owned	Available	Not Used in Prior Housing Element	0	0	0.115113378	0.115113378	1	2*	2*	144A211	166	Silver Lake - Echo Park - Elysian Valley							Above Moderate
LOS ANGELES	2121 N AVON ST	90026	5420038020	Low Medium I Residential		R2-1VL	0	17	0.134552833	Residential - Single Family Residence	YES - Current	NO - Privately-Owned	Available	Not Used in Prior Housing Element	0	0	0.048730093	0.048730093	1	2*	2*	144B213	742	Silver Lake - Echo Park - Elysian Valley							Above Moderate
LOS ANGELES	2126 N VALENTINE ST	90026	5420038021	Low Medium II Residential		RD2-1VL	0	21	0.072614984	Residential - Single Family Residence	YES - Current	NO - Privately-Owned	Available	Not Used in Prior Housing Element	0	0	0.077791655	0.077791655	1	1*	1*	144A211	177	Silver Lake - Echo Park - Elysian Valley							Above Moderate
LOS ANGELES	2119 N AVON ST	90026	5420038023	Low Medium I Residential		R2-1VL	0	17	0.067366708	Residential - Single Family Residence	YES - Current	NO - Privately-Owned	Available	Not Used in Prior Housing Element	0	0	0.089065498	0.089065498	1	1*	1*	144B213	753	Silver Lake - Echo Park - Elysian Valley							Above Moderate
LOS ANGELES	2117 N AVON ST	90026	5420038024	Low Medium I Residential		R2-1VL	0	17	0.069710132	Residential - Single Family Residence	YES - Current	NO - Privately-Owned	Available	Not Used in Prior Housing Element	0	0	0.089065498	0.089065498	1	1*	1*	144B213	762	Silver Lake - Echo Park - Elysian Valley							Above Moderate
LOS ANGELES	1519 W BAXTER ST	90026	5420038027	Low Medium II Residential		R2-1VL	0	17	0.156880236	Residential - Double, Duplex, or Two Units - 4 Stories or Less	YES - Current	NO - Privately-Owned	Available	Not Used in Prior Housing Element	0	0	0.150186098	0.150186098	2	2*	2*	144A211	201	Silver Lake - Echo Park - Elysian Valley		Yes					Above Moderate
LOS ANGELES	1511 W BAXTER ST	90026	5420038028	Low Medium I Residential		R2-1VL	0	17	0.155689442	Residential - Single Family Residence	YES - Current	NO - Privately-Owned	Available	Not Used in Prior Housing Element	0	0	0.115113378	0.115113378	1	2*	2*	144A211	207	Silver Lake - Echo Park - Elysian Valley							Above Moderate
LOS ANGELES	1507 W BAXTER ST	90026	5420038029	Low Medium I Residential		R2-1VL	0	17	0.151673543	Residential - Single Family Residence	YES - Current	NO - Privately-Owned	Available	Not Used in Prior Housing Element	0	0	0.115113378	0.115113378	1	2*	2*	144A211	211	Silver Lake - Echo Park - Elysian Valley							Above Moderate
LOS ANGELES	2111 N AVON ST	90026	5420038030	Low Medium I Residential		R2-1VL	0	17	0.146183556	Residential - Double, Duplex, or Two Units - 4 Stories or Less	YES - Current	NO - Privately-Owned	Available	Not Used in Prior Housing Element	0	0	0.06399675	0.06399675	2	2*	2*	144A211	215	Silver Lake - Echo Park - Elysian Valley		Yes					Above Moderate
LOS ANGELES	2353 W DUANE ST	90039	5422001005	Low Medium II Residential		RD2-1VL	0	21	0.172301247	Residential - Single Family Residence	YES - Current	NO - Privately-Owned	Available	Not Used in Prior Housing Element	0	0	0.071665937	0.071665937	1	3*	3*	145-5A207	128	Silver Lake - Echo Park - Elysian Valley							Above Moderate
LOS ANGELES	2347 W DUANE ST	90039	5422001006	Low Medium II Residential		RD2-1VL	0	21	0.172301247	Residential - Single Family Residence	YES - Current	NO - Privately-Owned	Available	Not Used in Prior Housing Element	0	0	0.071665937	0.071665937	1	3*	3*	145-5A207	131	Silver Lake - Echo Park - Elysian Valley							Above Moderate
LOS ANGELES	2344 W EWING ST	90039	5422001008	Low Medium I Residential		R2-1VL	0	17	0.172408923	Residential - Single Family Residence	YES - Current	NO - Privately-Owned	Available	Not Used in Prior Housing Element	0	0	0.025414059	0.025414059	1	2*	2*	145-5A207	115	Silver Lake - Echo Park - Elysian Valley							Above Moderate
LOS ANGELES	2332 W EWING ST	90039	5422001012	Low Medium I Residential		R2-1VL	0	17	0.149426104	Residential - Double, Duplex, or Two Units - 4 Stories or Less	YES - Current	NO - Privately-Owned	Available	Not Used in Prior Housing Element	0	0	0.149773777	0.149773777	2	2*	2*	145-5A207	122	Silver Lake - Echo Park - Elysian Valley		Yes					Above Moderate
LOS ANGELES	2329 W DUANE ST	90039	5422001015	Low Medium II Residential		RD2-1VL	0	21	0.172301247	Residential - Double, Duplex, or Two Units - 4 Stories or Less	YES - Current	NO - Privately-Owned	Available	Not Used in Prior Housing Element	0	0	0.096238875	0.096238875	2	3*	3*	145-5A207	148	Silver Lake - Echo Park - Elysian Valley		Yes					Above Moderate
LOS ANGELES	2322 W EWING ST	90039	5422001017	Low Medium I Residential		R2-1VL	0	17	0.172352145	Residential - Single Family Residence	YES - Current	NO - Privately-Owned	Available	Not Used in Prior Housing Element	0	0	0.094030511	0.094030511	1	2*	2*	145-5A207	130	Silver Lake - Echo Park - Elysian Valley							Above Moderate
LOS ANGELES	2323 W DUAN

LOS ANGELES	2231 W LOMA VISTA PL	90039	5422009019	Low Medium I Residential	R2-1VL	0	17	0.061382696	Residential - Single Family Residence	YES - Current	NO - Privately-Owned	Available	Not Used in Prior Housing Element	0	0	0.094813138	0.094813138	1	1*	1*	147A209	458	Silver Lake - Echo Park - Elysian Valley									Above Moderate
LOS ANGELES	2237 W LOMA VISTA PL	90039	5422009020	Low Medium I Residential	R2-1VL	0	17	0.061383798	Residential - Single Family Residence - Pool and Misc.	YES - Current	NO - Privately-Owned	Available	Not Used in Prior Housing Element	0	0	0.003987193	0.003987193	1	1*	1*	147A209	453	Silver Lake - Echo Park - Elysian Valley									Above Moderate
LOS ANGELES	2245 W LOMA VISTA PL	90039	5422009021	Low Medium I Residential	R2-1VL	0	17	0.061383367	Residential - Single Family Residence	YES - Current	NO - Privately-Owned	Available	Not Used in Prior Housing Element	0	0	0.09795711	0.09795711	1	1*	1*	147A209	431	Silver Lake - Echo Park - Elysian Valley									Above Moderate
LOS ANGELES	2315 W LOMA VISTA PL	90039	5422009025	Low Medium I Residential	R2-1VL	0	17	0.061383073	Residential - Single Family Residence	YES - Current	NO - Privately-Owned	Available	Not Used in Prior Housing Element	0	0	0.094813138	0.094813138	1	1*	1*	147A209	401	Silver Lake - Echo Park - Elysian Valley									Above Moderate
LOS ANGELES			5422009039	Low Medium I Residential	R2-1VL	0	17	0.128123843	Residential - Double, Duplex, or Two Units - 4 Stories or Less	YES - Current	NO - Privately-Owned	Available	Not Used in Prior Housing Element	0	0	0.111852586	0.111852586	2	2*	2*	147A209	384	Silver Lake - Echo Park - Elysian Valley									Above Moderate
LOS ANGELES	2220 W EARL ST	90039	5422009042	Low Medium I Residential	R2-1VL	0	17	0.108317139	Residential - Double, Duplex, or Two Units - 4 Stories or Less	YES - Current	NO - Privately-Owned	Available	Not Used in Prior Housing Element	0	0	0.565152884	0.565152884	0	1*	1*	147A209	438	Silver Lake - Echo Park - Elysian Valley									Above Moderate
LOS ANGELES	2221 W LOMA VISTA PL	90039	5422009043	Low Medium I Residential	R2-1VL	0	17	0.061306936	Residential - Single Family Residence	YES - Current	NO - Privately-Owned	Available	Not Used in Prior Housing Element	0	0	0.10120194	0.10120194	1	1*	1*	145-5A209	20	Silver Lake - Echo Park - Elysian Valley									Above Moderate
LOS ANGELES	2224 W LOMA VISTA PL	90039	5422010002	Low Medium I Residential	R2-1VL	0	17	0.061551661	Residential - Single Family Residence	YES - Current	NO - Privately-Owned	Available	Not Used in Prior Housing Element	0	0	0.037413934	0.037413934	1	1*	1*	145-5A209	48	Silver Lake - Echo Park - Elysian Valley									Above Moderate
LOS ANGELES	2228 W LOMA VISTA PL	90039	5422010003	Low Medium I Residential	R2-1VL	0	17	0.061539225	Residential - Single Family Residence	YES - Current	NO - Privately-Owned	Available	Not Used in Prior Housing Element	0	0	0.088816094	0.088816094	1	1*	1*	145-5A209	34	Silver Lake - Echo Park - Elysian Valley									Above Moderate
LOS ANGELES	2232 W LOMA VISTA PL	90039	5422010004	Low Medium I Residential	R2-1VL	0	17	0.061526961	Residential - Single Family Residence	YES - Current	NO - Privately-Owned	Available	Not Used in Prior Housing Element	0	0	0.088816094	0.088816094	1	1*	1*	145-5A209	28	Silver Lake - Echo Park - Elysian Valley									Above Moderate
LOS ANGELES	2238 W LOMA VISTA PL	90039	5422010006	Low Medium I Residential	R2-1VL	0	17	0.061736239	Residential - Single Family Residence	YES - Current	NO - Privately-Owned	Available	Not Used in Prior Housing Element	0	0	0.088816094	0.088816094	1	1*	1*	147A209	462	Silver Lake - Echo Park - Elysian Valley									Above Moderate
LOS ANGELES	2302 W LOMA VISTA PL	90039	5422010008	Low Medium I Residential	R2-1VL	0	17	0.061751244	Residential - Single Family Residence	YES - Current	NO - Privately-Owned	Available	Not Used in Prior Housing Element	0	0	0.088816094	0.088816094	1	1*	1*	147A209	459	Silver Lake - Echo Park - Elysian Valley									Above Moderate
LOS ANGELES	2306 W LOMA VISTA PL	90039	5422010009	Low Medium I Residential	R2-1VL	0	17	0.061753185	Residential - Single Family Residence	YES - Current	NO - Privately-Owned	Available	Not Used in Prior Housing Element	0	0	0.088816094	0.088816094	1	1*	1*	147A209	454	Silver Lake - Echo Park - Elysian Valley									Above Moderate
LOS ANGELES	2314 W LOMA VISTA PL	90039	5422010011	Low Medium I Residential	R2-1VL	0	17	0.061753171	Residential - Single Family Residence	YES - Current	NO - Privately-Owned	Available	Not Used in Prior Housing Element	0	0	0.088816094	0.088816094	1	1*	1*	147A209	432	Silver Lake - Echo Park - Elysian Valley									Above Moderate
LOS ANGELES	2322 W LOMA VISTA PL	90039	5422010013	Low Medium I Residential	R2-1VL	0	17	0.061753568	Residential - Single Family Residence	YES - Current	NO - Privately-Owned	Available	Not Used in Prior Housing Element	0	0	0.088816094	0.088816094	1	1*	1*	147A209	419	Silver Lake - Echo Park - Elysian Valley									Above Moderate
LOS ANGELES	2326 W LOMA VISTA PL	90039	5422010014	Low Medium I Residential	R2-1VL	0	17	0.061753057	Residential - Single Family Residence	YES - Current	NO - Privately-Owned	Available	Not Used in Prior Housing Element	0	0	0.088816094	0.088816094	1	1*	1*	147A209	413	Silver Lake - Echo Park - Elysian Valley									Above Moderate
LOS ANGELES	2332 W LOMA VISTA PL	90039	5422010015	Low Medium I Residential	R2-1VL	0	17	0.061752861	Residential - Single Family Residence	YES - Current	NO - Privately-Owned	Available	Not Used in Prior Housing Element	0	0	0.088816094	0.088816094	1	1*	1*	147A209	408	Silver Lake - Echo Park - Elysian Valley									Above Moderate
LOS ANGELES	2258 N FAIR OAK VIEW TER	90039	5422010021	Low Medium I Residential	R2-1VL	0	17	0.111612473	Residential - Single Family Residence	YES - Current	NO - Privately-Owned	Available	Not Used in Prior Housing Element	0	0	0.072640932	0.072640932	1	1*	1*	145-5A209	10	Silver Lake - Echo Park - Elysian Valley									Above Moderate
LOS ANGELES	2254 N FAIR OAK VIEW TER	90039	5422010022	Low Medium I Residential	R2-1VL	0	17	0.110215124	Residential - Single Family Residence	YES - Current	NO - Privately-Owned	Available	Not Used in Prior Housing Element	0	0	0.072640932	0.072640932	1	1*	1*	145-5A209	13	Silver Lake - Echo Park - Elysian Valley									Above Moderate
LOS ANGELES	2248 N FAIR OAK VIEW TER	90039	5422010023	Low Medium I Residential	R2-1VL	0	17	0.194732258	Residential - Double, Duplex, or Two Units - 4 Stories or Less	YES - Current	NO - Privately-Owned	Available	Not Used in Prior Housing Element	0	0	0.079231471	0.079231471	2	3*	3*	145-5A209	18	Silver Lake - Echo Park - Elysian Valley									Above Moderate
LOS ANGELES	2242 N FAIR OAK VIEW TER	90039	5422010024	Low Medium I Residential	R2-1VL	0	17	0.100320146	Residential - Single Family Residence	YES - Current	NO - Privately-Owned	Available	Not Used in Prior Housing Element	0	0	0.072640932	0.072640932	1	1*	1*	145-5A209	59	Silver Lake - Echo Park - Elysian Valley									Above Moderate
LOS ANGELES	2217 N ALLESANDRO WAY	90039	5422010025	Low Medium I Residential	R2-1VL	0	17	0.084707397	Residential - Single Family Residence	YES - Current	NO - Privately-Owned	Available	Not Used in Prior Housing Element	0	0	0.088816094	0.088816094	1	1*	1*	145-5A209	72	Silver Lake - Echo Park - Elysian Valley									Above Moderate
LOS ANGELES	2213 W OAK GLEN PL	90039	5422010027	Low Medium I Residential	R2-1VL	0	17	0.110191125	Residential - Single Family Residence	YES - Current	NO - Privately-Owned	Available	Not Used in Prior Housing Element	0	0	0.072640932	0.072640932	1	1*	1*	145-5A209	98	Silver Lake - Echo Park - Elysian Valley									Above Moderate
LOS ANGELES	2215 W OAK GLEN PL	90039	5422010028	Low Medium I Residential	R2-1VL	0	17	0.110191781	Residential - Single Family Residence	YES - Current	NO - Privately-Owned	Available	Not Used in Prior Housing Element	0	0	0.019534831	0.019534831	1	1*	1*	145-5A209	90	Silver Lake - Echo Park - Elysian Valley									Above Moderate
LOS ANGELES	2219 W OAK GLEN PL	90039	5422010029	Low Medium I Residential	R2-1VL	0	17	0.110191597	Residential - Single Family Residence	YES - Current	NO - Privately-Owned	Available	Not Used in Prior Housing Element	0	0	0.072640932	0.072640932	1	1*	1*	145-5A209	85	Silver Lake - Echo Park - Elysian Valley									Above Moderate
LOS ANGELES	2223 W OAK GLEN PL	90039	5422010030	Low Medium I Residential	R2-1VL	0	17	0.118456324	Residential - Double, Duplex, or Two Units - 4 Stories or Less	YES - Current	NO - Privately-Owned	Available	Not Used in Prior Housing Element	0	0	0.078075272	0.078075272	2	2*	2*	145-5A209	75	Silver Lake - Echo Park - Elysian Valley							Yes		Above Moderate
LOS ANGELES	2238 N FAIR OAK VIEW TER	90039	5422010031	Low Medium I Residential	R2-1VL	0	17	0.118454753	Residential - Double, Duplex, or Two Units - 4 Stories or Less	YES - Current	NO - Privately-Owned	Available	Not Used in Prior Housing Element	0	0	0.18212409	0.18212409	2	2*	2*	145-5A209	69	Silver Lake - Echo Park - Elysian Valley							Yes		Above Moderate
LOS ANGELES	2215 N ALLESANDRO WAY	90039	5422010036	Low Medium I Residential	R2-1VL	0	17	0.119227264	Residential - Single Family Residence	YES - Current	NO - Privately-Owned	Available	Not Used in Prior Housing Element	0	0	0.139935172	0.139935172	1	2*	2*	145-5A209	84	Silver Lake - Echo Park - Elysian Valley									Above Moderate
LOS ANGELES	2221 N ALLESANDRO WAY	90039	5422010037	Low Medium I Residential	R2-1VL	0	17	0.185993175	Residential - Double, Duplex, or Two Units - 4 Stories or Less	YES - Current	NO - Privately-Owned	Available	Not Used in Prior Housing Element	0	0	0.050506669	0.050506669	2	3*	3*	145-5A209	57	Silver Lake - Echo Park - Elysian Valley							Yes		Above Moderate
LOS ANGELES	2244 N FAIR OAK VIEW TER	90039	5422010038	Low Medium I Residential	R2-1VL	0	17	0.165148037	Residential - Double, Duplex, or Two Units - 4 Stories or Less	YES - Current	NO - Privately-Owned	Available	Not Used in Prior Housing Element	0	0	0.03117792	0.03117792	2	2*	2*	145-5A209	33	Silver Lake - Echo Park - Elysian Valley									Above Moderate
LOS ANGELES	2226 N GLENDALE BLVD	90039	5422011003	Low Medium I Residential	R2-1VL	0	17	0.087728239	Residential - Single Family Residence	YES - Current	NO - Privately-Owned	Available	Not Used in Prior Housing Element	0	0	0.003137711	0.003137711	1	1*	1*	147A209	433	Silver Lake - Echo Park - Elysian Valley									Above Moderate
LOS ANGELES	2372 W LOMA VISTA PL	90039	5422011008	Low Medium I Residential	R2-1VL	0	17	0.091824964	Residential - Single Family Residence	YES - Current	NO - Privately-Owned	Available	Not Used in Prior Housing Element	0	0	0.072640932	0.072640932	1	1*	1*	147A209	398	Silver Lake - Echo Park - Elysian Valley									Above Moderate
LOS ANGELES	2368 W LOMA VISTA PL	90039	5422011009	Low Medium I Residential	R2-1VL	0	17	0.091824317	Residential - Single Family Residence	YES - Current	NO - Privately-Owned	Available	Not Used in Prior Housing Element	0	0	0.072640932	0.072640932	1	1*	1*	147A209	399	Silver Lake - Echo Park - Elysian Valley									Above Moderate
LOS ANGELES	2295 W EDENDALE PL	90039	5422011015	Low Medium I Residential	R2-1VL	0	17	0.091691338	Residential - Single Family Residence	YES - Current	NO - Privately-Owned	Available	Not Used in Prior Housing Element	0	0	0.072640932	0.072640932	1	1*	1*	147A209	441	Silver Lake - Echo Park - Elysian Valley									Above Moderate
LOS ANGELES	2291 W EDENDALE PL	90039	5422011016	Low Medium I Residential	R2-1VL	0	17	0.091651426	Residential - Single Family Residence	YES - Current	NO - Privately-Owned	Available	Not Used in Prior Housing Element	0	0	0.072640932	0.072640932	1	1*	1*	147A209	442	Silver Lake - Echo Park - Elysian Valley									Above Moderate
LOS ANGELES	2283 W EDENDALE PL	90039	5422011018	Low Medium I Residential	R2-1VL	0	17	0.091573057	Residential - Single Family Residence	YES - Current	NO - Privately-Owned	Available	Not Used in Prior Housing Element	0	0	0.072640932	0.072640932	1	1*	1*	147A209	444	Silver Lake - Echo Park - Elysian Valley									Above Moderate
LOS ANGELES	2275 W EDENDALE PL	90039	5422011020	Low Medium I Residential	R2-1VL	0	17	0.091494768	Residential - Single Family Residence	YES - Current	NO - Privately-Owned	Available	Not Used in Prior Housing Element	0	0	0.072640932	0.072640932	1	1*	1*	147A209	446	Silver Lake - Echo Park - Elysian Valley									Above Moderate
LOS ANGELES	2271 W EDENDALE PL	90039	5422011021	Low Medium I Residential	R2-1VL	0	17	0.091454932	Residential - Single Family Residence	YES - Current	NO - Privately-Owned	Available	Not Used in Prior Housing Element	0	0	0.072640932	0.072640932	1	1*	1*	147A209	447	Silver Lake - Echo Park - Elysian Valley									Above Moderate
LOS ANGELES	2267 W EDENDALE PL	90039	5422011022	Low Medium I Residential	R2-1VL	0	17	0.091416472	Residential - Single Family Residence	YES - Current	NO - Privately-Owned	Available	Not Used in Prior Housing Element	0	0	0.030508322	0.030508322	1	1*	1*	147A209	448	Silver Lake - Echo Park - Elysian Valley									Above Moderate
LOS ANGELES	2263 W EDENDALE PL	90039	5422011025	Low Medium I Residential	R2-1VL	0	17	0.091376204	Residential - Single Family Residence	YES - Current	NO - Privately-Owned	Available	Not Used in Prior Housing Element	0	0	0.080160087	0.080160087	1	1*	1*	147A209	449	Silver Lake - Echo Park - Elysian Valley									Above Moderate
LOS ANGELES			5422011025	Low Medium I Residential	R2-1VL	0	17	0.091337273	Residential - Single Family Residence - Other Improvements	YES - Current	NO - Privately-Owned	Available	Not Used in Prior Housing Element	0	0	0.080160087	0.080160087	1	1*	1*	147A209	450	Silver Lake - Echo Park - Elysian Valley									Above Moderate
LOS ANGELES	2290 W EDENDALE PL	90039	5422012002	Low Medium I Residential	R2-1VL	0	17	0.048817715	Only	YES - Current	NO - Privately-Owned	Available	Not Used in Prior Housing Element	0	0	0.029882532	0.029882532	0	0	0	145-5A209	37	Silver Lake - Echo Park - Elysian Valley									Above Moderate
LOS ANGELES	2278 W EDENDALE PL	90039	5422012004	Low Medium I Residential	R2-1VL	0	17	0.067096406	Residential - Single Family Residence	YES - Current	NO - Privately-Owned	Available	Not Used in Prior Housing Element	0	0	0.088816094	0.088816094	1	1*	1*	145-5A209	39	Silver Lake - Echo Park - Elysian Valley									Above Moderate
LOS ANGELES	2274 W EDENDALE PL	90039	5422012005	Low Medium I Residential	R2-1VL	0	17	0.082019427	Residential - Single Family Residence	YES - Current	NO - Privately-Owned	Available	Not Used in Prior Housing Element	0	0	0.003604931	0.003604931	1	1*	1*	145-5A209	41	Silver Lake - Echo Park - Elysian Valley									Above Moderate
LOS ANGELES			5422012009	Low Medium I Residential	R2-1VL	0	17	0.074637569	Residential - Single Family Residence	YES - Current	NO - Privately-Owned	Available	Not Used in Prior Housing Element	0	0	0.09795711	0.09795711	1	1*	1*	145-5A209	63	Silver Lake - Echo Park - Elysian Valley									Above Moderate
LOS ANGELES	2235 N FAIR OAK VIEW TER	90039	5422012011	Low Medium I Residential	R2-1VL	0	17	0.101782704	Residential - Single Family Residence	YES - Current	NO - Privately-Owned	Available	Not Used in Prior Housing Element	0	0	0.072640932	0.072640932	1	1*	1*	145-5A209	88	Silver Lake - Echo Park - Elysian Valley									Above Moderate
LOS ANGELES	2259 W MOORE ST	90039	5422012012	Low Medium I Residential	R2-1VL	0	17	0.159296432	Residential - Double, Duplex, or Two Units - 4 Stories or Less	YES - Current	NO - Privately-Owned	Available	Not Used in Prior Housing Element	0	0	0.149773777	0.149773777	2	2*	2*	145-5A209	64	Silver Lake - Echo Park - Elysian Valley							Yes		Above Moderate
LOS ANGELES	2255 W MOORE ST	90039	5422012013	Low Medium I Residential	R2-1VL	0	17	0.159295401	Residential - Double, Duplex, or Two Units - 4 Stories or Less	YES - Current	NO - Privately-Owned	Available	Not Used in Prior Housing Element	0	0	0.149773777	0.149773777	2	2*	2*	145-5A209	70	Silver Lake - Echo Park - Elysian Valley							Yes		Above Moderate
LOS ANGELES	2249 W MOORE ST	90039	5422012014	Low Medium I Residential	R2-1VL	0	17	0.159296894	Residential - Double, Duplex, or Two Units - 4 Stories or Less	YES - Current	NO - Privately-Owned	Available	Not Used in Prior Housing Element	0	0	0.149773777	0.149773777	2	2*	2*	145-5A209	76	Silver Lake - Echo Park - Elysian Valley							Yes		Above Moderate
LOS ANGELES	2245 W MOORE ST	90039	5422012015	Low Medium I Residential	R2-1VL	0	17	0.1210048	Residential - Single Family Residence	YES - Current	NO - Privately-Owned	Available	Not Used in Prior Housing Element	0	0	0.038233265	0.038233265	1	2*	2*	145-5A209	86	Silver Lake - Echo Park - Elysian Valley									Above Moderate
LOS ANGELES	2246 1/2 W EDENDALE PL	90039	5422012027	Low Medium I Residential	R2-1VL	0	17	0.143314801	Residential - Double, Duplex, or Two Units - 4 Stories or Less	YES - Current	NO - Privately-Owned	Available	Not Used in Prior Housing Element	0	0	0.149773777	0.149773777	2	2*	2*	145-5A209	15	Silver Lake - Echo Park - Elysian Valley							Yes		Above Moderate
LOS ANGELES	2257 N FAIR OAK VIEW TER	90039	5422012029	Low Medium I Residential	R2-1VL	0	17	0.116959708	Residential - Double, Duplex, or Two Units - 4 Stories or Less	YES - Current	NO - Privately-Owned	Available	Not Used in Prior Housing Element	0	0	0.201516819	0.201516819	2	2*	2*	145-5A209	56	Silver Lake - Echo Park - Elysian Valley							Yes		Above Moderate
LOS ANGELES	2270 W EDENDALE PL	90039	5422012030	Low Medium I Residential	R2-1VL	0	17	0.094185088	Residential - Single Family Residence	YES - Current	NO - Privately-Owned	Available	Not Used in Prior Housing Element	0	0	0.002931769	0.002931769	1	1*	1*	147A209	42	Silver Lake - Echo Park - Elysian Valley									Above Moderate
LOS ANGELES	2250 W EDENDALE PL	90039	5422012031	Low Medium I Residential	R2-1VL	0	17	0.229589407	Residential - Single Family Residence	YES - Current	NO - Privately-Owned	Available	Not Used in Prior Housing Element	0	0	0.030498692	0.030498692	1	3*	3*	145-5A209	50	Silver Lake - Echo Park - Elysian Valley									Above Moderate
LOS ANGELES	2209 N FAIR OAK VIEW TER	90039	5423013001	Low Medium I Residential	R2-1VL	0	17	0.208753243	Residential - Double, Duplex, or Two Units - 4 Stories or Less	YES - Current	NO - Privately-Owned	Available	Not Used in Prior Housing Element	0	0	0.116673136	0.116673136	2	3*	3*	145-5A209	144	Silver Lake - Echo Park - Elysian Valley							Yes		Above Moderate
LOS ANGELES	2235 W COVE AVE	90039	5422013002	Low Medium I Residential	R2-1VL	0	17	0.128649818	Residential - Single Family Residence	YES - Current	NO - Privately-Owned	Available	Not Used in Prior Housing Element	0	0	0.050227952	0.050227952	1	2*	2*	145-5A209	170	Silver Lake - Echo Park - Elysian Valley									Above Moderate
LOS ANGELES	2247 W COVE AVE	90039	5422013004	Low Medium I Residential	R2-1VL	0	17	0.149159302	Residential - Single Family Residence	YES - Current	NO - Privately-Owned	Available	Not Used in Prior Housing Element	0	0	0.114793718	0.114793718	1	2*	2*	145-5A209	135	Silver Lake - Echo Park - Elysian Valley									Above Moderate
LOS ANGELES	2249 W COVE AVE	90039	5422013005	Low Medium I Residential	R2-1VL	0	17	0.173295519	Residential - Double, Duplex, or Two Units - 4 Stories or Less	YES - Current	NO - Privately-Owned	Available	Not Used in Prior Housing Element	0	0	0.079231471	0.079231471	2	3*	3*	145-5A209	128	Silver Lake - Echo Park - Elysian Valley									Above Moderate
LOS ANGELES	2253 W COVE AVE	90039	5422013006	Low Medium I Residential	R2-1VL	0	17	0.152666427	Residential - Single Family Residence	YES - Current	NO - Privately-Owned	Available	Not Used in Prior Housing Element	0	0	0.114793718	0.114793718	1	2*	2*	145-5A209	117	Silver Lake - Echo Park - Elysian Valley									Above Moderate
LOS ANGELES	2257 W COVE AVE	90039	5422013007	Low Medium I Residential	R2-1VL	0	17	0.132037751	Residential - Single Family Residence	YES - Current	NO - Privately-Owned	Available	Not Used in Prior Housing Element	0	0	0.114793718	0.114793718	1	2*	2*	145-5A209	111	Silver Lake - Echo Park - Elysian Valley									Above Moderate
LOS ANGELES	2265 W COVE AVE	90039	5422013008	Low Medium I Residential	R2-1VL	0	17	0.182843028	Residential - Double, Duplex, or Two Units - 4 Stories or Less	YES - Current	NO - Privately-Owned	Available	Not Used in Prior Housing Element	0	0	0.079231471	0.079231471	2	3*	3*	145-5A209	89	Silver Lake - Echo Park - Elysian Valley									Above Moderate
LOS ANGELES	2269 W COVE AVE	90039	5422013009	Low Medium I Residential	R2-1VL	0	17	0.18322252	Residential - Single Family Residence	YES - Current	NO - Privately-Owned	Available	Not Used in Prior Housing Element	0	0	0.037320861	0.037320861	1	3*	3*	145-5A209	81	Silver Lake - Echo Park - Elysian Valley									Above Moderate
LOS ANGELES	2277 W COVE AVE	90039	5422013010	Low Medium I Residential	R2-1VL	0	17	0.183220539	Residential - Three Units (Any Combination) - 4 Stories or Less	YES - Current	NO - Privately-Owned	Available	Not Used in Prior Housing Element	0	0	0.106218207	0.106218207	3	3*	3*	145-5A209	74	Silver Lake - Echo Park - Elysian Valley							Yes		Above Moderate
LOS ANGELES	2279 W COVE AVE	90039	5422013011	Low Medium I Residential	R2-1VL	0	17	0.183220767	Residential - Single Family Residence	YES - Current	NO - Privately-Owned	Available	Not Used in Prior Housing Element	0	0	0.037320861	0.037320861	1	3*	3*	145-5A209	67	Silver Lake - Echo Park - Elysian Valley									Above Moderate
LOS ANGELES	2285 W COVE AVE	90039	5422013012	Low Medium I Residential	R2-1VL	0	17	0.183219921	Residential - Double, Duplex, or Two Units - 4 Stories or Less	YES - Current	NO - Privately-Owned	Available	Not Used in Prior Housing Element	0	0	0.116673136	0.116673136	2	3*	3*	145-5A209	61	Silver Lake - Echo Park - Elysian Valley							Yes		Above Moderate
LOS ANGELES	2208 N GLENDALE BLVD	90039	5422013015	Low Medium I Residential	R2-1VL	0	17	0.156645577	Residential - Single Family Residence	YES - Current	NO - Privately-Owned	Available	Not Used in Prior Housing Element	0	0	0.114793718	0.114793718	1	2*	2*	145-5A209	54	Silver Lake - Echo Park - Elysian Valley									Above Moderate
LOS ANGELES	2219 W BAXTER ST	90039	5422014004	Low Medium I Residential	R2-1VL	0	17	0.143478475	Residential - Single Family Residence	YES - Current	NO - Privately-Owned	Available	Not Used in Prior Housing Element	0	0	0.114793718	0.114793718	1	2*	2*	145-5A209	226	Silver Lake - Echo Park - Elysian Valley									Above Moderate
LOS ANGELES	2225 W BAXTER ST	90039	5422014005	Low Medium I Residential	R2-1VL	0	17	0.129129904	Residential - Single Family Residence	YES - Current	NO - Privately-Owned	Available	Not Used in Prior Housing Element	0	0	0.114793718	0.114793718	1	2*	2*	145-5A209	220	Silver Lake - Echo Park - Elysian Valley									Above Moderate
LOS ANGELES	2246 W COVE AVE	90039	5422014006	Low Medium I Residential	R2-1VL	0	17	0.138941232	Residential - Single Family Residence	YES - Current	NO - Privately-Owned	Available	Not Used in Prior Housing Element	0	0	0.114793718	0.114793718	1	2*	2*	145-5A209	195	Silver Lake - Echo Park - Elysian Valley									Above Moderate
LOS ANGELES	2244 W COVE AVE	90039	5422014007	Low Medium I Residential	R2-1VL	0	17	0.099939566	Residential - Single Family Residence	YES - Current	NO - Privately-Owned	Available	Not Used in Prior Housing Element	0	0	0.072640932	0.072640932	1	1*	1*	145-5A209	198	Silver Lake - Echo Park - Elysian Valley									Above Moderate
LOS ANGELES	2242 W COVE AVE	90039	5422014010	Low Medium I Residential	R2-1VL	0	17	0.078028292	Residential - Single Family Residence	YES - Current	NO - Privately-Owned	Available	Not Used in Prior Housing Element	0	0	0.088816094	0.088816094	1	1*	1*	145-5A209	201	Silver Lake - Echo Park - Elysian Valley									Above Moderate
LOS ANGELES	2236 W COVE AVE	90039	5422014013	Low Medium I Residential	R2-1VL	0	17	0.14201814	Residential - Single Family Residence	YES - Current	NO - Privately-Owned	Available	Not Used in Prior Housing Element	0	0	0.114793718	0.114793718	1	2*	2*	145-5A209	185	Silver Lake - Echo Park - Elysian Valley									Above Moderate
LOS ANGELES			5422014016	Low Medium I Residential	R2-1VL	0	17		Residential - Single Family Residence - Other Improvements	YES - Current	NO - Privately-Owned	Available	Not Used in Prior Housing Element																				
LOS ANGELES	2218 N FAIR OAK VIEW TER	90039	5422014017	Low Medium I Residential	R2-1VL	0	17	0.030988066	Only	YES - Current	NO - Privately-Owned	Available	Not Used in Prior Housing Element	0	0	0.036467156	0.036467156	0	0	0	145-5A209	147	Silver Lake - Echo Park - Elysian Valley									Above Moderate
LOS ANGELES	2226 W OAK GLEN PL	90039	5422014018	Low Medium I Residential	R2-1VL	0	17	0.115860113	Residential - Single Family Residence	YES - Current	NO - Privately-Owned	Available	Not Used in Prior Housing Element	0	0	0.139935172	0.139935172	1	2*	2*	145-5A209	112	Silver Lake - Echo Park - Elysian Valley									Above Moderate
LOS ANGELES	2220 W OAK GLEN PL	90039	5422014019	Low Medium I Residential	R2-1VL	0	17	0.130502571	Residential - Single Family Residence	YES - Current	NO - Privately-Owned	Available	Not Used in Prior Housing Element	0	0	0.118574941	0.118574941	1	2*	2*	145-5A209	123	Silver Lake - Echo Park - Elysian Valley									Above Moderate
LOS ANGELES	2240 W COVE AVE	90039	5422014026	Low Medium I Residential	R2-1VL	0	17	0.11422844	Residential - Single Family Residence	YES - Current	NO - Privately-Owned	Available	Not Used in Prior Housing Element	0	0	0.077573031	0.077573031	1	1*	1*	145-5A209	196	Silver Lake - Echo Park - Elysian Valley									Above Moderate
LOS ANGELES	2238 W COVE AVE	90039	5422014027	Low Medium I Residential	R2-1VL	0	17	0.144525099	Residential - Single Family Residence	YES - Current	NO - Privately-Owned	Available	Not Used in Prior Housing Element	0	0	0.118574941	0.118574941	1	2*	2*	145-5A209	191	Silver Lake - Echo Park - Elysian Valley									Above Moderate
LOS ANGELES	2216 W OAK GLEN PL	90039	5422014028

LOS ANGELES	2275 W EWING ST	90039	5422017006	Low Medium I Residential	RD3-1VL	0	14	0.172406895	Residential - Double, Duplex, or Two Units - 4 Stories or Less	YES - Current	NO - Privately-Owned	Available	Not Used in Prior Housing Element	0	0	0.041017228	0.041017228	2	2*	2*	145-5A207	129	Silver Lake - Echo Park - Elysian Valley	Yes	Above Moderate
LOS ANGELES	2258 W FARGO ST	90039	5422017007	Low Medium I Residential	RD3-1VL	0	14	0.172663058	Residential - Double, Duplex, or Two Units - 4 Stories or Less	YES - Current	NO - Privately-Owned	Available	Not Used in Prior Housing Element	0	0	0.149773777	0.149773777	2	2*	2*	145-5A209	263	Silver Lake - Echo Park - Elysian Valley	Yes	Above Moderate
LOS ANGELES	2254 W FARGO ST	90039	5422017008	Low Medium I Residential	RD3-1VL	0	14	0.171991922	Residential - Double, Duplex, or Two Units - 4 Stories or Less	YES - Current	NO - Privately-Owned	Available	Not Used in Prior Housing Element	0	0	0.149773777	0.149773777	2	2*	2*	145-5A209	268	Silver Lake - Echo Park - Elysian Valley	Yes	Above Moderate
LOS ANGELES	2269 W EWING ST	90039	5422017009	Low Medium I Residential	RD3-1VL	0	14	0.172372855	Residential - Double, Duplex, or Two Units - 4 Stories or Less	YES - Current	NO - Privately-Owned	Available	Not Used in Prior Housing Element	0	0	0.149773777	0.149773777	2	2*	2*	145-5A207	132	Silver Lake - Echo Park - Elysian Valley	Yes	Above Moderate
LOS ANGELES	2244 W FARGO ST	90039	5422017012	Low Medium I Residential	RD3-1VL	0	14	0.172105503	Residential - Double, Duplex, or Two Units - 4 Stories or Less	YES - Current	NO - Privately-Owned	Available	Not Used in Prior Housing Element	0	0	0.0638161	0.0638161	2	2*	2*	145-5A209	279	Silver Lake - Echo Park - Elysian Valley	Yes	Above Moderate
LOS ANGELES	2249 W EWING ST	90039	5422017014	Low Medium I Residential	RD3-1VL	0	14	0.172059882	Residential - Double, Duplex, or Two Units - 4 Stories or Less	YES - Current	NO - Privately-Owned	Available	Not Used in Prior Housing Element	0	0	0.149773777	0.149773777	2	2*	2*	145-5A209	317	Silver Lake - Echo Park - Elysian Valley	Yes	Above Moderate
LOS ANGELES	2234 W FARGO ST	90039	5422017016	Low Medium I Residential	RD3-1VL	0	14	0.172131077	Residential - Double, Duplex, or Two Units - 4 Stories or Less	YES - Current	NO - Privately-Owned	Available	Not Used in Prior Housing Element	0	0	0.149773777	0.149773777	2	2*	2*	145-5A209	292	Silver Lake - Echo Park - Elysian Valley	Yes	Above Moderate
LOS ANGELES	2245 W EWING ST	90039	5422017017	Low Medium I Residential	RD3-1VL	0	14	0.172061005	Residential - Single Family Residence	YES - Current	NO - Privately-Owned	Available	Not Used in Prior Housing Element	0	0	0.114793718	0.114793718	1	2*	2*	145-5A209	321	Silver Lake - Echo Park - Elysian Valley		Above Moderate
LOS ANGELES	2230 W FARGO ST	90039	5422017019	Low Medium I Residential	RD3-1VL	0	14	0.172144719	Residential - Double, Duplex, or Two Units - 4 Stories or Less	YES - Current	NO - Privately-Owned	Available	Not Used in Prior Housing Element	0	0	0.149773777	0.149773777	2	2*	2*	145-5A209	299	Silver Lake - Echo Park - Elysian Valley	Yes	Above Moderate
LOS ANGELES	2223 W EWING ST	90039	5422017023	Low Medium I Residential	RD3-1VL	0	14	0.172061814	Residential - Single Family Residence	YES - Current	NO - Privately-Owned	Available	Not Used in Prior Housing Element	0	0	0.114793718	0.114793718	1	2*	2*	145-5A209	333	Silver Lake - Echo Park - Elysian Valley		Above Moderate
LOS ANGELES	2229 W EWING ST	90039	5422017031	Low Medium I Residential	RD3-1VL	0	14	0.172060105	Residential - Double, Duplex, or Two Units - 4 Stories or Less	YES - Current	NO - Privately-Owned	Available	Not Used in Prior Housing Element	0	0	0.149773777	0.149773777	2	2*	2*	145-5A209	342	Silver Lake - Echo Park - Elysian Valley	Yes	Above Moderate
LOS ANGELES	2212 W FARGO ST	90039	5422017034	Low Medium I Residential	RD3-1VL	0	14	0.172170207	Institutional - Church - One Story	YES - Current	NO - Privately-Owned	Available	Not Used in Prior Housing Element	0	0	0.004766301	0.004766301	2	2*	2*	145-5A209	310	Silver Lake - Echo Park - Elysian Valley		Above Moderate
LOS ANGELES	2204 W FARGO ST	90039	5422017036	Low Medium I Residential	RD3-1VL	0	14	0.172159202	Institutional - Church - One Story	YES - Current	NO - Privately-Owned	Available	Used in Prior Housing Element - Non-Vacant	1	0	0.039487877	0.039487877	1	2*	2*	145-5A209	319	Silver Lake - Echo Park - Elysian Valley		Above Moderate
LOS ANGELES	2208 W FARGO ST	90039	5422017036	Low Medium I Residential	RD3-1VL	0	14	0.172183056	Institutional - Church - One Story	YES - Current	NO - Privately-Owned	Available	Used in Prior Housing Element - Non-Vacant	1	0	0.039487877	0.039487877	1	2*	2*	145-5A209	315	Silver Lake - Echo Park - Elysian Valley		Above Moderate
LOS ANGELES		5422017036	Low Medium I Residential	RD3-1VL	0	14	0.090614428	Institutional - Church - One Story	YES - Current	NO - Privately-Owned	Available	Used in Prior Housing Element - Non-Vacant	0	0	0.032476783	0.032476783	1	1*	1*	145-5A209	347	Silver Lake - Echo Park - Elysian Valley		Above Moderate
LOS ANGELES	1906 N APEX AVE	90039	5422018002	Low Medium II Residential	RD2-1VL	0	21	0.049354354	Residential - Single Family Residence	YES - Current	NO - Privately-Owned	Available	Not Used in Prior Housing Element	0	0	0.088816094	0.088816094	1	1*	1*	145-5A207	204	Silver Lake - Echo Park - Elysian Valley		Above Moderate
LOS ANGELES	1910 N APEX AVE	90039	5422018003	Low Medium II Residential	RD2-1VL	0	21	0.057388303	Residential - Single Family Residence	YES - Current	NO - Privately-Owned	Available	Not Used in Prior Housing Element	0	0	0.088816094	0.088816094	1	1*	1*	145-5A207	194	Silver Lake - Echo Park - Elysian Valley		Above Moderate
LOS ANGELES	1916 N APEX AVE	90039	5422018004	Low Medium I Residential	R2-1VL	0	17	0.172263465	Residential - Single Family Residence - Pool	YES - Current	NO - Privately-Owned	Available	Not Used in Prior Housing Element	0	0	0.094030511	0.094030511	1	2*	2*	145-5A207	156	Silver Lake - Echo Park - Elysian Valley		Above Moderate
LOS ANGELES	2275 W DUANE ST	90039	5422018006	Low Medium II Residential	RD2-1VL	0	21	0.172278776	Residential - Single Family Residence	YES - Current	NO - Privately-Owned	Available	Not Used in Prior Housing Element	0	0	0.071665937	0.071665937	1	3*	3*	145-5A207	201	Silver Lake - Echo Park - Elysian Valley		Above Moderate
LOS ANGELES	2264 W EWING ST	90039	5422018009	Low Medium I Residential	R2-1VL	0	17	0.172149894	Residential - Double, Duplex, or Two Units - 4 Stories or Less	YES - Current	NO - Privately-Owned	Available	Not Used in Prior Housing Element	0	0	0.094030511	0.094030511	1	2*	2*	145-5A207	176	Silver Lake - Echo Park - Elysian Valley		Above Moderate
LOS ANGELES	2261 W DUANE ST	90039	5422018011	Low Medium II Residential	RD2-1VL	0	21	0.172279328	Residential - Single Family Residence	YES - Current	NO - Privately-Owned	Available	Not Used in Prior Housing Element	0	0	0.071665937	0.071665937	1	3*	3*	145-5A207	216	Silver Lake - Echo Park - Elysian Valley		Above Moderate
LOS ANGELES	2260 W EWING ST	90039	5422018012	Low Medium I Residential	R2-1VL	0	17	0.172132175	Residential - Double, Duplex, or Two Units - 4 Stories or Less	YES - Current	NO - Privately-Owned	Available	Not Used in Prior Housing Element	0	0	0.122935688	0.122935688	2	2*	2*	145-5A207	183	Silver Lake - Echo Park - Elysian Valley	Yes	Above Moderate
LOS ANGELES	2256 W EWING ST	90039	5422018013	Low Medium I Residential	R2-1VL	0	17	0.172654528	Residential - Single Family Residence	YES - Current	NO - Privately-Owned	Available	Not Used in Prior Housing Element	0	0	0.087185162	0.087185162	1	3*	3*	145-5A209	711	Silver Lake - Echo Park - Elysian Valley		Above Moderate
LOS ANGELES	2252 W EWING ST	90039	5422018015	Low Medium I Residential	R2-1VL	0	17	0.171902278	Residential - Double, Duplex, or Two Units - 4 Stories or Less	YES - Current	NO - Privately-Owned	Available	Not Used in Prior Housing Element	0	0	0.122935688	0.122935688	2	2*	2*	145-5A209	355	Silver Lake - Echo Park - Elysian Valley	Yes	Above Moderate
LOS ANGELES	2246 W EWING ST	90039	5422018016	Low Medium I Residential	R2-1VL	0	17	0.172403625	Residential - Double, Duplex, or Two Units - 4 Stories or Less	YES - Current	NO - Privately-Owned	Available	Not Used in Prior Housing Element	0	0	0.052117664	0.052117664	2	2*	2*	145-5A209	358	Silver Lake - Echo Park - Elysian Valley	Yes	Above Moderate
LOS ANGELES	2247 W DUANE ST	90039	5422018018	Low Medium II Residential	RD2-1VL	0	21	0.086147324	Residential - Single Family Residence	YES - Current	NO - Privately-Owned	Available	Not Used in Prior Housing Element	0	0	0.108413768	0.108413768	1	1*	1*	145-5A207	228	Silver Lake - Echo Park - Elysian Valley	Yes	Above Moderate
LOS ANGELES	2243 W DUANE ST	90039	5422018019	Low Medium II Residential	RD2-1VL	0	21	0.172301556	Residential - Single Family Residence	YES - Current	NO - Privately-Owned	Available	Not Used in Prior Housing Element	0	0	0.071665937	0.071665937	1	3*	3*	144A209	8	Silver Lake - Echo Park - Elysian Valley		Above Moderate
LOS ANGELES	2240 W EWING ST	90039	5422018020	Low Medium I Residential	R2-1VL	0	17	0.172023333	Residential - Single Family Residence	YES - Current	NO - Privately-Owned	Available	Not Used in Prior Housing Element	0	0	0.094030511	0.094030511	1	2*	2*	145-5A209	360	Silver Lake - Echo Park - Elysian Valley		Above Moderate
LOS ANGELES	2236 W EWING ST	90039	5422018021	Low Medium I Residential	R2-1VL	0	17	0.171993838	Residential - Double, Duplex, or Two Units - 4 Stories or Less	YES - Current	NO - Privately-Owned	Available	Not Used in Prior Housing Element	0	0	0.122935688	0.122935688	2	2*	2*	145-5A209	365	Silver Lake - Echo Park - Elysian Valley	Yes	Above Moderate
LOS ANGELES	2228 W EWING ST	90039	5422018032	Low Medium I Residential	R2-1VL	0	17	0.143673085	Residential - Single Family Residence - Pool	YES - Current	NO - Privately-Owned	Available	Not Used in Prior Housing Element	0	0	0.118574941	0.118574941	1	2*	2*	145-5A209	369	Silver Lake - Echo Park - Elysian Valley		Above Moderate
LOS ANGELES	2239 W DUANE ST	90039	5422018033	Low Medium II Residential	RD2-1VL	0	21	0.130037535	Residential - Single Family Residence	YES - Current	NO - Privately-Owned	Available	Not Used in Prior Housing Element	0	0	0.050227952	0.050227952	1	2*	2*	144A209	12	Silver Lake - Echo Park - Elysian Valley		Above Moderate
LOS ANGELES	2112 W EWING ST	90039	5422019001	Medium Residential	R2-1VL	0	17	0.169526739	Residential - Single Family Residence	YES - Current	NO - Privately-Owned	Available	Not Used in Prior Housing Element	0	0	0.114793718	0.114793718	1	2*	2*	144A209	92	Silver Lake - Echo Park - Elysian Valley		Above Moderate
LOS ANGELES	2126 W EWING ST	90039	5422019003	Medium Residential	R2-1VL	0	17	0.117847163	Residential - Single Family Residence	YES - Current	NO - Privately-Owned	Available	Not Used in Prior Housing Element	0	0	0.094030511	0.094030511	1	2*	2*	144A209	73	Silver Lake - Echo Park - Elysian Valley		Above Moderate
LOS ANGELES	1925 N ALVARADO ST	90039	5422019006	Medium Residential	R2-1VL	0	17	0.114790325	Residential - Single Family Residence - Pool	YES - Current	NO - Privately-Owned	Available	Not Used in Prior Housing Element	0	0	0.072640932	0.072640932	1	1*	1*	144A209	146	Silver Lake - Echo Park - Elysian Valley		Above Moderate
LOS ANGELES	1937 N ALVARADO ST	90039	5422019007	Medium Residential	R2-1VL	0	17	0.114782531	Residential - Single Family Residence	YES - Current	NO - Privately-Owned	Available	Not Used in Prior Housing Element	0	0	0.072640932	0.072640932	1	1*	1*	144A209	133	Silver Lake - Echo Park - Elysian Valley		Above Moderate
LOS ANGELES	2106 W EWING ST	90039	5422019010	Medium Residential	R2-1VL	0	17	0.113957778	Residential - Single Family Residence	YES - Current	NO - Privately-Owned	Available	Not Used in Prior Housing Element	0	0	0.030508322	0.030508322	1	1*	1*	144A209	97	Silver Lake - Echo Park - Elysian Valley		Above Moderate
LOS ANGELES	2116 W EWING ST	90039	5422019013	Medium Residential	R2-1VL	0	17	0.171837577	Residential - Single Family Residence	YES - Current	NO - Privately-Owned	Available	Not Used in Prior Housing Element	0	0	0.097149348	0.071469348	1	2*	2*	144A209	85	Silver Lake - Echo Park - Elysian Valley		Above Moderate
LOS ANGELES	2151 W DUANE ST	90039	5422019020	Medium Residential	R2-1VL	0	17	0.172163306	Residential - Single Family Residence	YES - Current	NO - Privately-Owned	Available	Not Used in Prior Housing Element	0	0	0.094030511	0.094030511	1	2*	2*	144A209	80	Silver Lake - Echo Park - Elysian Valley		Above Moderate
LOS ANGELES	2152 W EWING ST	90039	5422019021	Medium Residential	R2-1VL	0	17	0.17196065	Residential - Single Family Residence	YES - Current	NO - Privately-Owned	Available	Not Used in Prior Housing Element	0	0	0.094030511	0.094030511	1	2*	2*	144A209	49	Silver Lake - Echo Park - Elysian Valley		Above Moderate
LOS ANGELES	2148 W EWING ST	90039	5422019022	Medium Residential	R2-1VL	0	17	0.171937864	Residential - Double, Duplex, or Two Units - 4 Stories or Less	YES - Current	NO - Privately-Owned	Available	Not Used in Prior Housing Element	0	0	0.033453581	0.033453581	2	2*	2*	144A209	53	Silver Lake - Echo Park - Elysian Valley	Yes	Above Moderate
LOS ANGELES	2147 W DUANE ST	90039	5422019023	Medium Residential	R2-1VL	0	17	0.172164239	Residential - Single Family Residence	YES - Current	NO - Privately-Owned	Available	Not Used in Prior Housing Element	0	0	0.094030511	0.094030511	1	2*	2*	144A209	83	Silver Lake - Echo Park - Elysian Valley		Above Moderate
LOS ANGELES	2143 W DUANE ST	90039	5422019024	Medium Residential	R2-1VL	0	17	0.172162322	Residential - Single Family Residence	YES - Current	NO - Privately-Owned	Available	Not Used in Prior Housing Element	0	0	0.094030511	0.094030511	1	2*	2*	144A209	90	Silver Lake - Echo Park - Elysian Valley		Above Moderate
LOS ANGELES	2141 W DUANE ST	90039	5422019027	Medium Residential	R2-1VL	0	17	0.172163847	Residential - Double, Duplex, or Two Units - 4 Stories or Less	YES - Current	NO - Privately-Owned	Available	Not Used in Prior Housing Element	0	0	0.122935688	0.122935688	2	2*	2*	144A209	94	Silver Lake - Echo Park - Elysian Valley	Yes	Above Moderate
LOS ANGELES	2132 W EWING ST	90039	5422019029	Medium Residential	R2-1VL	0	17	0.171871934	Residential - Double, Duplex, or Two Units - 4 Stories or Less	YES - Current	NO - Privately-Owned	Available	Not Used in Prior Housing Element	0	0	0.082498991	0.082498991	2	2*	2*	144A209	66	Silver Lake - Echo Park - Elysian Valley		Above Moderate
LOS ANGELES	2125 W DUANE ST	90039	5422019030	Medium Residential	R2-1VL	0	17	0.344342635	Residential - Double, Duplex, or Two Units - 4 Stories or Less	YES - Current	NO - Privately-Owned	Available	Not Used in Prior Housing Element	0	0	0.200287521	0.200287521	2	0	0	144A209	113	Silver Lake - Echo Park - Elysian Valley	Yes	Above Moderate
LOS ANGELES	2119 W DUANE ST	90039	5422019031	Medium Residential	R2-1VL	0	17	0.172180986	Residential - Double, Duplex, or Two Units - 4 Stories or Less	YES - Current	NO - Privately-Owned	Available	Not Used in Prior Housing Element	0	0	0.122935688	0.122935688	2	2*	2*	144A209	121	Silver Lake - Echo Park - Elysian Valley	Yes	Above Moderate
LOS ANGELES	1920 N ALLESANDRO ST	90039	5422019034	Low Medium II Residential	RD2-1VL	0	21	0.066930271	Residential - Single Family Residence	YES - Current	NO - Privately-Owned	Available	Not Used in Prior Housing Element	0	0	0.039984804	0.039984804	1	1*	1*	144A209	34	Silver Lake - Echo Park - Elysian Valley		Above Moderate
LOS ANGELES	2136 W EWING ST	90039	5422019036	Medium Residential	R2-1VL	0	17	0.154703317	Residential - Single Family Residence	YES - Current	NO - Privately-Owned	Available	Not Used in Prior Housing Element	0	0	0.114793718	0.114793718	1	2*	2*	144A209	61	Silver Lake - Echo Park - Elysian Valley		Above Moderate
LOS ANGELES	1943 N ALVARADO ST	90039	5422019037	Medium Residential	R2-1VL	0	17	0.114783752	Residential - Single Family Residence - Pool	YES - Current	NO - Privately-Owned	Available	Not Used in Prior Housing Element	0	0	0.565152884	0.565152884	0	1*	1*	144A209	122	Silver Lake - Echo Park - Elysian Valley		Above Moderate
LOS ANGELES	1947 N ALVARADO ST	90039	5422019037	Medium Residential	R2-1VL	0	17	0.114782482	Residential - Single Family Residence - Pool	YES - Current	NO - Privately-Owned	Available	Not Used in Prior Housing Element	0	0	0.565152884	0.565152884	0	1*	1*	144A209	114	Silver Lake - Echo Park - Elysian Valley		Above Moderate
LOS ANGELES	2159 W EWING ST	90039	5422020003	Medium Residential	R2-1VL	0	17	0.171406455	Residential - Single Family Residence	YES - Current	NO - Privately-Owned	Available	Not Used in Prior Housing Element	0	0	0.094030511	0.094030511	1	2*	2*	144A209	11	Silver Lake - Echo Park - Elysian Valley		Above Moderate
LOS ANGELES	2156 W FARGO ST	90039	5422020004	Medium Residential	R2-1VL	0	17	0.171406038	Residential - Single Family Residence	YES - Current	NO - Privately-Owned	Available	Not Used in Prior Housing Element	0	0	0.094030511	0.094030511	1	2*	2*	145-5A209	364	Silver Lake - Echo Park - Elysian Valley		Above Moderate
LOS ANGELES	2152 W FARGO ST	90039	5422020005	Medium Residential	R2-1VL	0	17	0.061052057	Residential - Single Family Residence	YES - Current	NO - Privately-Owned	Available	Not Used in Prior Housing Element	0	0	0.013590105	0.013590105	1	1*	1*	145-5A209	370	Silver Lake - Echo Park - Elysian Valley		Above Moderate
LOS ANGELES	2154 W FARGO ST	90039	5422020006	Medium Residential	R2-1VL	0	17	0.110350645	Residential - Double, Duplex, or Two Units - 4 Stories or Less	YES - Current	NO - Privately-Owned	Available	Not Used in Prior Housing Element	0	0	0.072640932	0.072640932	1	1*	1*	145-5A209	368	Silver Lake - Echo Park - Elysian Valley		Above Moderate
LOS ANGELES	2153 W EWING ST	90039	5422020007	Medium Residential	R2-1VL	0	17	0.171404187	Residential - Single Family Residence	YES - Current	NO - Privately-Owned	Available	Not Used in Prior Housing Element	0	0	0.094030511	0.094030511	1	2*	2*	144A209	16	Silver Lake - Echo Park - Elysian Valley		Above Moderate
LOS ANGELES	2147 W EWING ST	90039	5422020008	Medium Residential	R2-1VL	0	17	0.171399064	Residential - Single Family Residence	YES - Current	NO - Privately-Owned	Available	Not Used in Prior Housing Element	0	0	0.039648977	0.039648977	1	2*	2*	144A209	22	Silver Lake - Echo Park - Elysian Valley		Above Moderate
LOS ANGELES	2146 W FARGO ST	90039	5422020009	Medium Residential	R2-1VL	0	17	0.17139939	Residential - Single Family Residence	YES - Current	NO - Privately-Owned	Available	Not Used in Prior Housing Element	0	0	0.094030511	0.094030511	1	2*	2*	145-5A209	373	Silver Lake - Echo Park - Elysian Valley		Above Moderate
LOS ANGELES	2144 W FARGO ST	90039	5422020010	Medium Residential	R2-1VL	0	17	0.171396361	Residential - Double, Duplex, or Two Units - 4 Stories or Less	YES - Current	NO - Privately-Owned	Available	Not Used in Prior Housing Element	0	0	0.122935688	0.122935688	2	2*	2*	145-5A209	378	Silver Lake - Echo Park - Elysian Valley	Yes	Above Moderate
LOS ANGELES	2143 W EWING ST	90039	5422020011	Medium Residential	R2-1VL	0	17	0.171395859	Residential - Single Family Residence	YES - Current	NO - Privately-Owned	Available	Not Used in Prior Housing Element	0	0	0.025414059	0.025414059	1	2*	2*	144A209	26	Silver Lake - Echo Park - Elysian Valley		Above Moderate
LOS ANGELES	2139 W EWING ST	90039	5422020012	Medium Residential	R2-1VL	0	17	0.171392522	Residential - Double, Duplex, or Two Units - 4 Stories or Less	YES - Current	NO - Privately-Owned	Available	Not Used in Prior Housing Element	0	0	0.122935688	0.122935688	2	2*	2*	144A209	29	Silver Lake - Echo Park - Elysian Valley	Yes	Above Moderate
LOS ANGELES	2138 W FARGO ST	90039	5422020013	Medium Residential	R2-1VL	0	17	0.1713918	Residential - Double, Duplex, or Two Units - 4 Stories or Less	YES - Current	NO - Privately-Owned	Available	Not Used in Prior Housing Element	0	0	0.122935688	0.122935688	2	2*	2*	145-5A209	383	Silver Lake - Echo Park - Elysian Valley	Yes	Above Moderate
LOS ANGELES	2132 W FARGO ST	90039	5422020014	Medium Residential	R2-1VL	0	17	0.171389519	Residential - Double, Duplex, or Two Units - 4 Stories or Less	YES - Current	NO - Privately-Owned	Available	Not Used in Prior Housing Element	0	0	0.122935688	0.122935688	2	2*	2*	144A209	9	Silver Lake - Echo Park - Elysian Valley	Yes	Above Moderate
LOS ANGELES	2135 W EWING ST	90039	5422020015	Medium Residential	R2-1VL	0	17	0.171389316	Residential - Double, Duplex, or Two Units - 4 Stories or Less	YES - Current	NO - Privately-Owned	Available	Not Used in Prior Housing Element	0	0	0.131139445	0.131139445	2	2*	2*	144A209	31	Silver Lake - Echo Park - Elysian Valley	Yes	Above Moderate
LOS ANGELES	2124 W FARGO ST	90039	5422020016	Medium Residential	R2-1VL	0	17	0.172261457	Residential - Single Family Residence	YES - Current	NO - Privately-Owned	Available	Not Used in Prior Housing Element	0	0	0.094030511	0.094030511	1	2*	2*	144A209	13	Silver Lake - Echo Park - Elysian Valley		Above Moderate
LOS ANGELES	2116 W FARGO ST	90039	5422020017	Medium Residential	R2-1VL	0	17	0.172260991	Residential - Single Family Residence	YES - Current	NO - Privately-Owned	Available	Not Used in Prior Housing Element	0	0	0.094030511	0.094030511	1	2*	2*	144A209	18	Silver Lake - Echo Park - Elysian Valley		Above Moderate
LOS ANGELES	2127 W EWING ST	90039	5422020019	Medium Residential	R2-1VL	0	17	0.152460312	Residential - Single Family Residence	YES - Current	NO - Privately-Owned	Available	Not Used in Prior Housing Element	0	0	0.114793718	0.114793718	1	2*	2*	144A209	36	Silver Lake - Echo Park - Elysian Valley		Above Moderate
LOS ANGELES	2011 N ALVARADO ST	90039	5422020023	Medium Residential	R2-1VL	0	17	0.226390363	Residential - Single Family Residence	YES - Current	NO - Privately-Owned	Available	Not Used in Prior Housing Element	0	0	0.071665937	0.071665937	1	3*	3*	144A209	46	Silver Lake - Echo Park - Elysian Valley		Above Moderate
LOS ANGELES	2009 N ALVARADO ST	90039	5422020026	Medium Residential	R2-1VL	0	17	0.11311188	Residential - Single Family Residence	YES - Current	NO - Privately-Owned	Available	Not Used in Prior Housing Element	0	0	0.077573031	0.077573031	1	1*	1*	144A209	65	Silver Lake - Echo Park - Elysian Valley		Above Moderate
LOS ANGELES	2125 W EWING ST	90039	5422020035	Medium Residential	R2-1VL	0	17	0.103297863	Residential - Single Family Residence	YES - Current	NO - Privately-Owned	Available	Not Used in Prior Housing Element	0	0	0.077573031	0.077573031	1	1*	1*	144A209	39	Silver Lake - Echo Park - Elysian Valley		Above Moderate
LOS ANGELES		5422020037	Medium Residential	R2-1VL	0	17	0.16517785	Residential - Single Family Residence	YES - Current	NO - Privately-Owned	Available	Not Used in Prior Housing Element	0	0	0.114793718	0.114793718	1	2*	2*	144A209	23	Silver Lake - Echo Park - Elysian Valley		Above Moderate
LOS ANGELES	2004 N ALLESANDRO ST	90039	5422021092	Low Medium II Residential	RD2-1VL	0	21	0.221129594	Residential - Single Family Residence	YES - Current	NO - Privately-Owned	Available	Not Used in Prior Housing Element	0	0	0.26915282	0.26915282	1	0	0	145-5A209	328	Silver Lake - Echo Park - Elysian Valley		Above Moderate
LOS ANGELES	2024 N ALLESANDRO ST	90039	5422021BRK	Low Medium II Residential	RD2-1VL	0	21	0.26829423	Residential - Single Family Residence - Condominium	YES - Current	NO - Privately-Owned	Available	Not Used in Prior Housing Element	0	0	0.020542938	0.020542938	6	0	0	145-5A209	720	Silver Lake - Echo Park - Elysian Valley		Above Moderate
LOS ANGELES	2121 W BAXTER ST	90039	5422022008	Low Residential	RD6-1VL	0	7	0.172389617	Residential - Single Family Residence	YES - Current	NO - Privately-Owned	Available	Not Used in Prior Housing Element	0	0	0.037413934	0.037413934	1	1*	1*	145-5A209	294	Silver Lake - Echo Park - Elysian Valley		Above Moderate
LOS ANGELES	2139 W BAXTER ST	90039	5422022013	Low Residential	RD6-1VL	0	7	0.172362191	Residential - Single Family Residence	YES - Current	NO - Privately-Owned	Available	Not Used in Prior Housing Element	0	0	0.037413934	0.037413934	1	1*	1*	145-5A209	276	Silver Lake - Echo Park - Elysian Valley		Above Moderate
LOS ANGELES	2141 W BAXTER ST	90039	5422022012	Low Residential	RD6-1VL	0	7	0.17235352	Residential - Single Family Residence	YES - Current	NO - Privately-Owned	Available	Not Used in Prior Housing Element	0	0	0.088816094	0.088816094	1	1*	1*	145-5A209	269	Silver Lake - Echo Park - Elysian Valley		Above Moderate
LOS ANGELES	2120 W COVE AVE	90039	5422022023	Low Residential	RD6-1VL	0	7	0.17239018	Residential - Single Family Residence	YES - Current	NO - Privately-Owned	Available	Not Used in Prior Housing Element	0	0	0.088816094	0.088816094	1	1*	1*	145-5A209	259	Silver Lake - Echo Park - Elysian Valley		Above Moderate
LOS ANGELES	2133 W BAXTER ST	90039	5422022027	Low Residential	RD6-1VL	0	7	0.172370971	Residential - Single Family Residence	YES - Current	NO - Privately-Owned	Available	Not Used in Prior Housing Element	0	0	0.094813138	0.094813138	1	1*	1*	145-5A209	281	Silver Lake - Echo Park - Elysian Valley		Above Moderate
LOS ANGELES	2125 W BAXTER ST	90039	5422022028	Low Residential	RD6-1VL	0	7	0.155156082	Residential - Single Family Residence	YES - Current	NO - Privately-Owned	Available	Not Used in Prior Housing Element	0	0	0.088816094	0.088816094	1	1*	1*	145-5A209	289	Silver Lake - Echo Park - Elysian Valley		Above Moderate
LOS ANGELES	2126 W OAK GLEN PL	90039	5422023002	Low Medium I Residential	R2-1VL	0	17	0.201862339	Residential - Single Family Residence - Pool	YES - Current	NO - Privately-Owned	Available	Not Used in Prior Housing Element	0	0	0.087185162	0.087185162	1	3*	3*	145-5A209	187	Silver Lake - Echo Park - Elysian Valley		Above Moderate
LOS ANGELES	2124 W OAK GLEN PL	90039	5422023003	Low Medium I Residential	R2-1VL	0	17	0.1963375	Residential - Three Units (Any Combination) - 4 Stories or Less	YES - Current	NO - Privately-Owned	Available	Not Used in Prior Housing Element	0	0	0.112381947	0.112381947	3	3*	3*	145-5A209	194	Silver Lake - Echo Park - Elysian Valley	Yes	Above Moderate
LOS ANGELES	2116 W OAK GLEN PL	90039	5422023004	Low Medium I Residential	R2-1VL	0	17	0.22830043	Residential - Single Family Residence	YES - Current	NO - Privately-Owned	Available	Not Used in Prior Housing Element	0	0	0.071665937	0.071665937	1	3*	3*	145-5A209	200	Silver Lake - Echo Park - Elysian Valley		Above Moderate
LOS ANGELES	2112 W OAK GLEN PL	90039

LOS ANGELES	1854 N GLENDALE BLVD	90026	5423001020	General Commercial	C1.5-1VL	0	108	0.144753952	Commercial - Shopping Center (Neighborhood, Community) - One Story	YES - Current	NO - Privately-Owned	Available	Used in Prior Housing Element - Non-Vacant	0.076280177	0	0	0.076280177	0	0	0	144A209	129	Silver Lake - Echo Park - Elysian Valley			Lower
LOS ANGELES	1866 N GLENDALE BLVD	90026	5423001020	General Commercial	C1.5-1VL	0	108	0.152095583	Commercial - Shopping Center (Neighborhood, Community) - One Story	YES - Current	NO - Privately-Owned	Available	Used in Prior Housing Element - Non-Vacant	0.080305113	0	0	0.080305113	0	0	0	144A209	116	Silver Lake - Echo Park - Elysian Valley			Lower
LOS ANGELES	1868 N GLENDALE BLVD	90026	5423001020	General Commercial	C1.5-1VL	0	108	0.169321242	Commercial - Shopping Center (Neighborhood, Community) - One Story	YES - Current	NO - Privately-Owned	Available	Used in Prior Housing Element - Non-Vacant	0.087583669	0	0	0.087583669	0	0	0	144A209	104	Silver Lake - Echo Park - Elysian Valley			Lower
LOS ANGELES			5423001020	General Commercial	C1.5-1VL	0	108	0.094742249	Commercial - Shopping Center (Neighborhood, Community) - One Story	YES - Current	NO - Privately-Owned	Available	Used in Prior Housing Element - Non-Vacant	0.052258026	0	0	0.052258026	0	0	0	144A209	102	Silver Lake - Echo Park - Elysian Valley			Lower
LOS ANGELES	2227 W CLIFFORD ST	90026	5423002026	Low Medium II Residential	RD2-1VL	0	21	0.171787812	Residential - Single Family Residence	YES - Current	NO - Privately-Owned	Available	Not Used in Prior Housing Element	0	0	0.071863645	0.071863645	1	3*	3*	144A209	91	Silver Lake - Echo Park - Elysian Valley			Above Moderate
LOS ANGELES	2238 W DUANE ST	90039	5423002027	Low Medium II Residential	RD2-1VL	0	21	0.173182473	Residential - Three Units (Any Combination) - 4 Stories or Less	YES - Current	NO - Privately-Owned	Available	Not Used in Prior Housing Element	0	0	0.065067136	0.065067136	3	3*	3*	144A209	45	Silver Lake - Echo Park - Elysian Valley			Above Moderate
LOS ANGELES	2223 W CLIFFORD ST	90026	5423002029	Low Medium II Residential	RD2-1VL	0	21	0.17179726	Residential - Single Family Residence	YES - Current	NO - Privately-Owned	Available	Not Used in Prior Housing Element	0	0	0.071863645	0.071863645	1	3*	3*	144A209	96	Silver Lake - Echo Park - Elysian Valley			Above Moderate
LOS ANGELES	2247 W CLIFFORD ST	90026	5423002030	Low Medium II Residential	RD2-1VL	0	21	0.171664214	Residential - Double, Duplex, or Two Units - 4 Stories or Less	YES - Current	NO - Privately-Owned	Available	Not Used in Prior Housing Element	0	0	0.065247416	0.065247416	2	3*	3*	144A207	84	Silver Lake - Echo Park - Elysian Valley			Above Moderate
LOS ANGELES	2247 W BRANDEN ST	90026	5423003006	Low Medium II Residential	RD2-1VL	0	21	0.172121538	Residential - Three Units (Any Combination) - 4 Stories or Less	YES - Current	NO - Privately-Owned	Available	Not Used in Prior Housing Element	0	0	0.087745917	0.087745917	3	3*	3*	144A207	149	Silver Lake - Echo Park - Elysian Valley	Yes		Above Moderate
LOS ANGELES	2232 W CLIFFORD ST	90026	5423003008	Low Medium II Residential	RD2-1VL	0	21	0.164045891	Residential - Double, Duplex, or Two Units - 4 Stories or Less	YES - Current	NO - Privately-Owned	Available	Not Used in Prior Housing Element	0	0	0.1169855	0.1169855	2	3*	3*	144A209	143	Silver Lake - Echo Park - Elysian Valley	Yes		Above Moderate
LOS ANGELES	2216 W CLIFFORD ST	90026	5423003013	Low Medium II Residential	RD2-1VL	0	21	0.135979374	Residential - Single Family Residence	YES - Current	NO - Privately-Owned	Available	Not Used in Prior Housing Element	0	0	0.115113378	0.115113378	1	2*	2*	144A209	158	Silver Lake - Echo Park - Elysian Valley			Above Moderate
LOS ANGELES	2215 W BRANDEN ST	90026	5423003019	Commercial Manufacturing	(Q)CM-1VL	0	54	0.195538253	Commercial - Store Combination - Store and Residential Combination - One Story	YES - Current	NO - Privately-Owned	Available	Not Used in Prior Housing Element	0	0	0.019455415	0.019455415	2	0	0	144A209	226	Silver Lake - Echo Park - Elysian Valley	Yes		Above Moderate
LOS ANGELES	2240 W CLIFFORD ST	90026	5423003021	Low Medium II Residential	RD2-1VL	0	21	0.172012767	Residential - Single Family Residence	YES - Current	NO - Privately-Owned	Available	Not Used in Prior Housing Element	0	0	0.071863645	0.071863645	1	3*	3*	144A207	112	Silver Lake - Echo Park - Elysian Valley			Above Moderate
LOS ANGELES	2255 1/2 W BRANDEN ST	90026	5423003022	Low Medium II Residential	RD2-1VL	0	21	0.172101548	Residential - Double, Duplex, or Two Units - 4 Stories or Less	YES - Current	NO - Privately-Owned	Available	Not Used in Prior Housing Element	0	0	0.065247416	0.065247416	2	3*	3*	144A207	141	Silver Lake - Echo Park - Elysian Valley			Above Moderate
LOS ANGELES	2244 W CLIFFORD ST	90026	5423003023	Low Medium II Residential	RD2-1VL	0	21	0.172017716	Residential - Single Family Residence - Pool	YES - Current	NO - Privately-Owned	Available	Not Used in Prior Housing Element	0	0	0.071863645	0.071863645	1	3*	3*	144A207	117	Silver Lake - Echo Park - Elysian Valley			Above Moderate
LOS ANGELES	2240 W CLIFFORD ST	90026	5423003025	Low Medium II Residential	RD2-1VL	0	21	0.170386776	Residential - Single Family Residence	YES - Current	NO - Privately-Owned	Available	Not Used in Prior Housing Element	0	0	0.073261571	0.073261571	1	3*	3*	144A207	130	Silver Lake - Echo Park - Elysian Valley			Above Moderate
LOS ANGELES	1818 N GLENDALE BLVD	90026	5423004004	Commercial Manufacturing	(Q)CM-1VL	0	54	0.174740938	Industrial - Light Manufacturing - One Story	YES - Current	NO - Privately-Owned	Available	Not Used in Prior Housing Element	0.033374718	0	0	0.033374718	0	0	0	144A209	218	Silver Lake - Echo Park - Elysian Valley			Lower
LOS ANGELES	1814 N GLENDALE BLVD	90026	5423004005	Commercial Manufacturing	(Q)CM-1VL	0	54	0.212673505	Residential - Double, Duplex, or Two Units - 4 Stories or Less	YES - Current	NO - Privately-Owned	Available	Not Used in Prior Housing Element	0	0	0.405256623	0.405256623	2	0	0	144A209	228	Silver Lake - Echo Park - Elysian Valley	Yes		Above Moderate
LOS ANGELES	1804 N GLENDALE BLVD	90026	5423004007	Commercial Manufacturing	(Q)CM-1VL	0	54	0.09038636	Commercial - Store Combination - Store and Residential Combination - One Story	YES - Current	NO - Privately-Owned	Available	Not Used in Prior Housing Element	0	0	0.01285346	0.01285346	0	0	0	144A209	248	Silver Lake - Echo Park - Elysian Valley	Yes		Above Moderate
LOS ANGELES	2143 W BRANDEN ST	90026	5423004008	Commercial Manufacturing	(Q)CM-1VL	0	54	0.044996994	Residential - Single Family Residence	YES - Current	NO - Privately-Owned	Available	Not Used in Prior Housing Element	0	0	0.140321648	0.140321648	1	0	0	144A209	256	Silver Lake - Echo Park - Elysian Valley			Above Moderate
LOS ANGELES	2138 W CLIFFORD ST	90026	5423004011	Medium Residential	R2-1VL	0	17	0.171639733	Residential - Double, Duplex, or Two Units - 4 Stories or Less	YES - Current	NO - Privately-Owned	Available	Not Used in Prior Housing Element	0	0	0.123277116	0.123277116	2	2*	2*	144A209	221	Silver Lake - Echo Park - Elysian Valley	Yes		Above Moderate
LOS ANGELES	2139 W BRANDEN ST	90026	5423004012	Medium Residential	R3-1VL	0	54	0.171240909	Residential - Double, Duplex, or Two Units - 4 Stories or Less	YES - Current	NO - Privately-Owned	Available	Used in Prior Housing Element - Non-Vacant	0	0	0.39306150	0.39306150	2	0	0	144A209	244	Silver Lake - Echo Park - Elysian Valley	Yes		Above Moderate
LOS ANGELES	2133 W BRANDEN ST	90026	5423004013	Medium Residential	R3-1VL	0	54	0.171239003	Residential - Single Family Residence	YES - Current	NO - Privately-Owned	Available	Used in Prior Housing Element - Non-Vacant	0.596710557	0	0	0.596710557	1	0	0	144A209	251	Silver Lake - Echo Park - Elysian Valley			Lower
LOS ANGELES	2132 W CLIFFORD ST	90026	5423004014	Medium Residential	R2-1VL	0	17	0.171591555	Residential - Double, Duplex, or Two Units - 4 Stories or Less	YES - Current	NO - Privately-Owned	Available	Not Used in Prior Housing Element	0	0	0.052265751	0.052265751	2	2*	2*	144A209	225	Silver Lake - Echo Park - Elysian Valley	Yes		Above Moderate
LOS ANGELES	2128 W CLIFFORD ST	90026	5423004015	Medium Residential	R2-1VL	0	17	0.171541596	Residential - Double, Duplex, or Two Units - 4 Stories or Less	YES - Current	NO - Privately-Owned	Available	Not Used in Prior Housing Element	0	0	0.123277116	0.123277116	2	2*	2*	144A209	232	Silver Lake - Echo Park - Elysian Valley	Yes		Above Moderate
LOS ANGELES	2127 W BRANDEN ST	90026	5423004016	Medium Residential	R3-1VL	0	54	0.171239617	Residential - Single Family Residence	YES - Current	NO - Privately-Owned	Available	Used in Prior Housing Element - Non-Vacant	0.596710557	0	0	0.596710557	1	0	0	144A209	254	Silver Lake - Echo Park - Elysian Valley			Lower
LOS ANGELES	2123 W BRANDEN ST	90026	5423004017	Medium Residential	R3-1VL	0	54	0.171240597	Residential - Single Family Residence	YES - Current	NO - Privately-Owned	Available	Used in Prior Housing Element - Non-Vacant	0.259429023	0	0	0.259429023	1	0	0	144A209	262	Silver Lake - Echo Park - Elysian Valley			Lower
LOS ANGELES	2122 W CLIFFORD ST	90026	5423004018	Medium Residential	R2-1VL	0	17	0.171495933	Residential - Single Family Residence	YES - Current	NO - Privately-Owned	Available	Not Used in Prior Housing Element	0	0	0.094294119	0.094294119	1	2*	2*	144A209	235	Silver Lake - Echo Park - Elysian Valley			Above Moderate
LOS ANGELES	2116 W CLIFFORD ST	90026	5423004019	Medium Residential	R2-1VL	0	17	0.171447205	Residential - Single Family Residence	YES - Current	NO - Privately-Owned	Available	Not Used in Prior Housing Element	0	0	0.094294119	0.094294119	1	2*	2*	144A209	238	Silver Lake - Echo Park - Elysian Valley			Above Moderate
LOS ANGELES	2117 W BRANDEN ST	90026	5423004020	Medium Residential	R3-1VL	0	54	0.171240737	Residential - Three Units (Any Combination) - 4 Stories or Less	YES - Current	NO - Privately-Owned	Available	Not Used in Prior Housing Element	0	0	0.355536139	0.355536139	3	0	0	144A209	265	Silver Lake - Echo Park - Elysian Valley	Yes		Above Moderate
LOS ANGELES	2113 W BRANDEN ST	90026	5423004021	Medium Residential	R3-1VL	0	54	0.171239463	Residential - Single Family Residence	YES - Current	NO - Privately-Owned	Available	Used in Prior Housing Element - Non-Vacant	0.596710557	0	0	0.596710557	1	0	0	144A209	272	Silver Lake - Echo Park - Elysian Valley			Lower
LOS ANGELES	2107 W BRANDEN ST	90026	5423004022	Medium Residential	R3-1VL	0	54	0.114618864	Residential - Single Family Residence	YES - Current	NO - Privately-Owned	Available	Used in Prior Housing Element - Non-Vacant	0.40202086	0	0	0.40202086	1	0	0	144A209	290	Silver Lake - Echo Park - Elysian Valley			Lower
LOS ANGELES	1815 N ALVARADO ST	90026	5423004023	Medium Residential	R3-1VL	0	54	0.056516392	Residential - Single Family Residence	YES - Current	NO - Privately-Owned	Available	Used in Prior Housing Element - Non-Vacant	0	0	0.091687852	0.091687852	1	3*	3*	144A209	283	Silver Lake - Echo Park - Elysian Valley			Above Moderate
LOS ANGELES			5423004029	Medium Residential	R3-1VL	0	54	0.056621553	Residential - Single Family Residence	YES - Current	NO - Privately-Owned	Available	Used in Prior Housing Element - Non-Vacant	0	0	0.091687852	0.091687852	1	3*	3*	144A209	278	Silver Lake - Echo Park - Elysian Valley			Above Moderate
LOS ANGELES	2112 W CLIFFORD ST	90026	5423004025	Medium Residential	R2-1VL	0	17	0.171399485	Residential - Single Family Residence	YES - Current	NO - Privately-Owned	Available	Not Used in Prior Housing Element	0	0	0.094294119	0.094294119	1	2*	2*	144A209	242	Silver Lake - Echo Park - Elysian Valley			Above Moderate
LOS ANGELES	1821 N ALVARADO ST	90026	5423004027	Medium Residential	R2-1VL	0	17	0.113928548	Residential - Single Family Residence	YES - Current	NO - Privately-Owned	Available	Not Used in Prior Housing Element	0	0	0.072845984	0.072845984	1	1*	1*	144A209	255	Silver Lake - Echo Park - Elysian Valley			Above Moderate
LOS ANGELES	1827 N ALVARADO ST	90026	5423004028	Medium Residential	R2-1VL	0	17	0.11396254	Residential - Single Family Residence	YES - Current	NO - Privately-Owned	Available	Not Used in Prior Housing Element	0	0	0.072845984	0.072845984	1	1*	1*	144A209	246	Silver Lake - Echo Park - Elysian Valley			Above Moderate
LOS ANGELES	1766 N GLENDALE BLVD	90026	5423005001	General Commercial	(Q)C2-1VL	0	108	0.190257606	Commercial - Store Combination - Store and Residential Combination - One Story	YES - Current	NO - Privately-Owned	Available	Not Used in Prior Housing Element	0.252140947	0	0	0.252140947	0	0	0	144A209	275	Silver Lake - Echo Park - Elysian Valley			Lower
LOS ANGELES	1764 1/2 N GLENDALE BLVD	90026	5423005002	General Commercial	(Q)C2-1VL	0	108	0.171599306	Residential - Three Units (Any Combination) - 4 Stories or Less	YES - Current	NO - Privately-Owned	Available	Not Used in Prior Housing Element	0	0	0.985104543	0.985104543	3	0	0	144A209	287	Silver Lake - Echo Park - Elysian Valley	Yes		Above Moderate
LOS ANGELES	2136 W BRANDEN ST	90026	5423005007	Medium Residential	R3-1VL	0	54	0.171706446	Residential - Three Units (Any Combination) - 4 Stories or Less	YES - Current	NO - Privately-Owned	Available	Not Used in Prior Housing Element	0	0	0.578589275	0.578589275	3	0	0	144A209	295	Silver Lake - Echo Park - Elysian Valley	Yes		Above Moderate
LOS ANGELES	2128 W BRANDEN ST	90026	5423005008	Medium Residential	R3-1VL	0	54	0.170986207	Residential - Three Units (Any Combination) - 4 Stories or Less	YES - Current	NO - Privately-Owned	Available	Not Used in Prior Housing Element	0	0	0.544931155	0.544931155	3	0	0	144A209	305	Silver Lake - Echo Park - Elysian Valley	Yes		Above Moderate
LOS ANGELES	2127 W AARON ST	90026	5423005009	Low Medium II Residential	RD2-1VL	0	21	0.171589267	Residential - Single Family Residence	YES - Current	NO - Privately-Owned	Available	Not Used in Prior Housing Element	0	0	0.143274832	0.143274832	1	3*	3*	144A209	335	Silver Lake - Echo Park - Elysian Valley			Above Moderate
LOS ANGELES	2123 W AARON ST	90026	5423005010	Low Medium II Residential	RD2-1VL	0	21	0.171884105	Residential - Double, Duplex, or Two Units - 4 Stories or Less	YES - Current	NO - Privately-Owned	Available	Not Used in Prior Housing Element	0	0	0.192547739	0.192547739	2	3*	3*	142-5A209	9	Silver Lake - Echo Park - Elysian Valley			Above Moderate
LOS ANGELES	2122 W BRANDEN ST	90026	5423005011	Medium Residential	R3-1VL	0	54	0.170912267	Residential - Double, Duplex, or Two Units - 4 Stories or Less	YES - Current	NO - Privately-Owned	Available	Used in Prior Housing Element - Non-Vacant	0	0	0.602795213	0.602795213	2	0	0	144A209	309	Silver Lake - Echo Park - Elysian Valley	Yes		Above Moderate
LOS ANGELES	2116 W BRANDEN ST	90026	5423005012	Medium Residential	R3-1VL	0	54	0.170971146	Residential - Single Family Residence	YES - Current	NO - Privately-Owned	Available	Used in Prior Housing Element - Non-Vacant	0.916869867	0	0	0.916869867	1	0	0	144A209	316	Silver Lake - Echo Park - Elysian Valley			Lower
LOS ANGELES	2117 W AARON ST	90026	5423005013	Low Medium II Residential	RD2-1VL	0	21	0.171967929	Residential - Double, Duplex, or Two Units - 4 Stories or Less	YES - Current	NO - Privately-Owned	Available	Not Used in Prior Housing Element	0	0	0.192547739	0.192547739	2	3*	3*	142-5A209	10	Silver Lake - Echo Park - Elysian Valley	Yes		Above Moderate
LOS ANGELES	2114 W BRANDEN ST	90026	5423005014	Medium Residential	R3-1VL	0	54	0.170920166	Residential - Four Units (Any Combination) - 4 Stories or Less	YES - Current	NO - Privately-Owned	Available	Not Used in Prior Housing Element	0	0	0.492467004	0.492467004	4	0	0	144A209	320	Silver Lake - Echo Park - Elysian Valley	Yes		Above Moderate
LOS ANGELES	1763 N ALVARADO ST	90026	5423005019	Medium Residential	R3-1VL	0	54	0.093043858	Residential - Single Family Residence	YES - Current	NO - Privately-Owned	Available	Not Used in Prior Housing Element	0.529501104	0	0	0.529501104	1	0	0	144A209	346	Silver Lake - Echo Park - Elysian Valley			Lower
LOS ANGELES	1759 N ALVARADO ST	90026	5423005020	Medium Residential	R3-1VL	0	54	0.089323824	Residential - Double, Duplex, or Two Units - 4 Stories or Less	YES - Current	NO - Privately-Owned	Available	Not Used in Prior Housing Element	0	0	0.306158066	0.306158066	2	0	0	144A209	352	Silver Lake - Echo Park - Elysian Valley	Yes		Above Moderate
LOS ANGELES	1749 N ALVARADO ST	90026	5423005022	Low Medium II Residential	RD2-1VL	0	21	0.212870725	Residential - Four Units (Any Combination) - 4 Stories or Less	YES - Current	NO - Privately-Owned	Available	Not Used in Prior Housing Element	0	0	0.17998741	0.17998741	4	0	0	142-5A209	24	Silver Lake - Echo Park - Elysian Valley	Yes		Above Moderate
LOS ANGELES	2109 W AARON ST	90026	5423005023	Low Medium II Residential	RD2-1VL	0	21	0.160033802	Residential - Three Units (Any Combination) - 4 Stories or Less	YES - Current	NO - Privately-Owned	Available	Not Used in Prior Housing Element	0	0	0.233518553	0.233518553	3	3*	3*	142-5A209	20	Silver Lake - Echo Park - Elysian Valley	Yes		Above Moderate
LOS ANGELES	2252 W BRANDEN ST	90026	5423006004	Low Medium I Residential	R2-1VL	0	17	0.172246941	Residential - Double, Duplex, or Two Units - 4 Stories or Less	YES - Current	NO - Privately-Owned	Available	Not Used in Prior Housing Element	0	0	0.123277116	0.123277116	2	2*	2*	144A207	181	Silver Lake - Echo Park - Elysian Valley	Yes		Above Moderate
LOS ANGELES	2244 W BRANDEN ST	90026	5423006005	Low Medium I Residential	R2-1VL	0	17	0.172244698	Residential - Single Family Residence	YES - Current	NO - Privately-Owned	Available	Not Used in Prior Housing Element	0	0	0.094294119	0.094294119	1	2*	2*	144A207	187	Silver Lake - Echo Park - Elysian Valley			Above Moderate
LOS ANGELES	2257 W AARON ST	90026	5423006006	Low Medium I Residential	R2-1VL	0	17	0.172256489	Residential - Double, Duplex, or Two Units - 4 Stories or Less	YES - Current	NO - Privately-Owned	Available	Not Used in Prior Housing Element	0	0	0.123277116	0.123277116	2	2*	2*	144A207	214	Silver Lake - Echo Park - Elysian Valley	Yes		Above Moderate
LOS ANGELES	2251 W AARON ST	90026	5423006007	Low Medium I Residential	R2-1VL	0	17	0.172254888	Residential - Double, Duplex, or Two Units - 4 Stories or Less	YES - Current	NO - Privately-Owned	Available	Not Used in Prior Housing Element	0	0	0.094294119	0.094294119	1	2*	2*	144A207	220	Silver Lake - Echo Park - Elysian Valley			Above Moderate
LOS ANGELES	2242 W BRANDEN ST	90026	5423006008	Low Medium I Residential	R2-1VL	0	17	0.172240348	Residential - Single Family Residence	YES - Current	NO - Privately-Owned	Available	Not Used in Prior Housing Element	0	0	0.094294119	0.094294119	1	2*	2*	144A207	194	Silver Lake - Echo Park - Elysian Valley			Above Moderate
LOS ANGELES	2238 W BRANDEN ST	90026	5423006009	Low Medium I Residential	R2-1VL	0	17	0.172235206	Residential - Single Family Residence	YES - Current	NO - Privately-Owned	Available	Not Used in Prior Housing Element	0	0	0.094294119	0.094294119	1	2*	2*	144A207	197	Silver Lake - Echo Park - Elysian Valley			Above Moderate
LOS ANGELES	2247 W AARON ST	90026	5423006010	Low Medium I Residential	R2-1VL	0	17	0.172254097	Residential - Double, Duplex, or Two Units - 4 Stories or Less	YES - Current	NO - Privately-Owned	Available	Not Used in Prior Housing Element	0	0	0.123277116	0.123277116	2	2*	2*	144A207	223	Silver Lake - Echo Park - Elysian Valley	Yes		Above Moderate
LOS ANGELES	2243 W AARON ST	90026	5423006011	Low Medium I Residential	R2-1VL	0	17	0.172254888	Residential - Double, Duplex, or Two Units - 4 Stories or Less	YES - Current	NO - Privately-Owned	Available	Not Used in Prior Housing Element	0	0	0.184236985	0.184236985	2	2*	2*	144A207	233	Silver Lake - Echo Park - Elysian Valley	Yes		Above Moderate
LOS ANGELES	2232 W BRANDEN ST	90026	5423006012	Low Medium I Residential	R2-1VL	0	17	0.172232173	Residential - Double, Duplex, or Two Units - 4 Stories or Less	YES - Current	NO - Privately-Owned	Available	Not Used in Prior Housing Element	0	0	0.123277116	0.123277116	2	2*	2*	144A207	203	Silver Lake - Echo Park - Elysian Valley	Yes		Above Moderate
LOS ANGELES	2237 W AARON ST	90026	5423006014	Low Medium I Residential	R2-1VL	0	17	0.172254913	Residential - Single Family Residence	YES - Current	NO - Privately-Owned	Available	Not Used in Prior Housing Element	0	0	0.140762499	0.140762499	1	2*	2*	144A207	237	Silver Lake - Echo Park - Elysian Valley			Above Moderate
LOS ANGELES	2233 W AARON ST	90026	5423006015	Low Medium I Residential	R2-1VL	0	17	0.171136794	Residential - Double, Duplex, or Two Units - 4 Stories or Less	YES - Current	NO - Privately-Owned	Available	Not Used in Prior Housing Element	0	0	0.049645114	0.049645114	2	2*	2*	144A207	244	Silver Lake - Echo Park - Elysian Valley	Yes		Above Moderate
LOS ANGELES	2220 W BRANDEN ST	90026	5423006016	Low Medium I Residential	R2-1VL	0	17	0.172715427	Residential - Single Family Residence	YES - Current	NO - Privately-Owned	Available	Not Used in Prior Housing Element	0	0	0.087423241	0.087423241	1	3*	3*	144A209	240	Silver Lake - Echo Park - Elysian Valley			Above Moderate
LOS ANGELES	2227 W AARON ST	90026	5423006018	Low Medium I Residential	R2-1VL	0	17	0.169156918	Residential - Single Family Residence	YES - Current	NO - Privately-Owned	Available	Not Used in Prior Housing Element	0	0	0.058964436	0.058964436	1	2*	2*	144A209	273	Silver Lake - Echo Park - Elysian Valley			Above Moderate
LOS ANGELES	1763 N GLENDALE BLVD	90026	5423006020	Commercial Manufacturing	(Q)CM-1VL	0	54	0.193268416	Commercial - Auto, Recreation Equipment, Construction Equipment Sales and Service - Auto Body Repair Shop - One Story	YES - Current	NO - Privately-Owned	Available	Not Used in Prior Housing Element	0.013844264	0	0	0.013844264	0	0	0	144A209	260	Silver Lake - Echo Park - Elysian Valley			Lower
LOS ANGELES	1769 N GLENDALE BLVD	90026	5423006020	Commercial Manufacturing	(Q)CM-1VL	0	54	0.17181003	Commercial - Auto, Recreation Equipment, Construction Equipment Sales and Service - Auto Body Repair Shop - One Story	YES - Current	NO - Privately-Owned	Available	Not Used in Prior Housing Element	0.012300342	0	0	0.012300342	0	0	0	144A209	249	Silver Lake - Echo Park - Elysian Valley			Lower
LOS ANGELES	2256 W BRANDEN ST	90026	5423006030	Low Medium I Residential	R2-1VL	0	17	0.17225039	Residential - Double, Duplex, or Two Units - 4 Stories or Less	YES - Current	NO - Privately-Owned	Available	Not Used in Prior Housing Element	0	0	0.6352911	0.6352911	2	2*	2*	144A207	180	Silver Lake - Echo Park - Elysian Valley	Yes		Above Moderate
LOS ANGELES	1739 N GLENDALE BLVD	90026	5423006032	Commercial Manufacturing	(Q)CM-1VL	0	54	0.162379103	Commercial - Professional Building - Veterinary Hospital, Clinic - One Story	YES - Current	NO - Privately-Owned	Available	Not Used in Prior Housing Element	0.111398712	0	0	0.111398712	0	0	0	144A209	314	Silver Lake - Echo Park - Elysian Valley			Lower
LOS ANGELES	1745 N GLENDALE BLVD	90026	5423006034	Commercial Manufacturing	(Q)CM-1VL	0	54	0.147098379	Commercial - Commercial - Miscellaneous Commercial - One Story	YES - Current	NO - Privately-Owned	Available	Not Used in Prior Housing Element	0.013864151	0	0	0.013864151	1	0	0	144A209	306	Silver Lake - Echo Park - Elysian Valley			Lower
LOS ANGELES	1755 N GLENDALE BLVD	90026	5423006034	Commercial Manufacturing	(Q)CM-1VL	0	54	0.191234836	Commercial - Commercial - Miscellaneous Commercial - One Story	YES - Current	NO - Privately-Owned	Available	Not Used in Prior Housing Element	0.016359886	0	0	0.016359886	1	0	0	144A209	285	Silver Lake - Echo Park - Elysian Valley			Lower
LOS ANGELES	1759 N GLENDALE BLVD	90026	5423006034	Commercial Manufacturing	(Q)CM-1VL	0	54	0.200775782	Commercial - Commercial - Miscellaneous Commercial - One Story	YES - Current	NO - Privately-Owned	Available	Not Used in Prior Housing Element	0.016359886	0	0	0.016359886	1	0	0	144A209	267	Silver Lake - Echo Park - Elysian Valley			Lower
LOS ANGELES	2217 W AARON ST	90026	5423006034	Commercial Manufacturing	(Q)CM-1VL	0	54	0.051845804	Commercial - Commercial - Miscellaneous Commercial - One Story	YES - Current	NO - Privately-Owned	Available	Not Used in Prior Housing Element	0	0	0.003542311	0.003542311	1	0	0	144A209	310	Silver Lake - Echo Park - Elysian Valley			Above Moderate
LOS ANGELES	2223 W AARON ST	90026	5423006034	Low Medium I Residential	R2-1VL	0	17	0.167751122	Commercial - Commercial - Miscellaneous Commercial - One Story	YES - Current	NO - Privately-Owned	Available	Not Used in Prior Housing Element	0	0	0.002116557	0.002116557	1	2*	2*	144A209	280	Silver Lake - Echo Park - Elysian Valley			Above Moderate
LOS ANGELES			5423006034	Commercial Manufacturing	(Q)CM-1VL	0	54	0.051651288	Commercial - Commercial - Miscellaneous Commercial - One Story	YES - Current	NO - Privately-Owned	Available	Not Used in Prior Housing Element	0	0	0.003542311	0.003542311	1	0	0	144A209	296	Silver Lake - Echo Park - Elysian Valley			Above Moderate
LOS ANGELES	2401 W EFFIE ST	90026	5423007001	Low Medium I Residential	R2-1VL	0	17	0.241045239	Residential - Three Units (Any Combination) - 4 Stories or Less	YES - Current	NO - Privately-Owned	Available	Used in Prior Housing Element - Non-Vacant	0	0	0.347706744	0.347706744	3	0	0	144A207	258	Silver Lake - Echo Park - Elysian Valley	Yes		Above Moderate
LOS ANGELES	2413 W EFFIE ST	90026	5423007001	Low Medium I Residential	R2-1VL	0	17	0.79200432	Residential - Three Units (Any Combination) - 4 Stories or Less	YES - Current	NO - Privately-Owned	Available	Used in Prior Housing Element - Non-Vacant	0	0	0.871692681	0.871692681	3	0	0	144A207	249	Silver Lake - Echo Park - Elysian Valley	Yes		Above Moderate
LOS ANGELES	2238 W AARON ST	90026	5423007006	Low Medium I Residential	R2-1VL	0	17	0.172174997	Residential - Single Family Residence	YES - Current	NO - Privately-Owned	Available	Not Used in Prior Housing Element	0	0	0.140762499	0.140762499	1	2*	2*	144A207	273	Silver Lake - Echo Park - Elysian Valley			Above Moderate
LOS ANGELES	2305 W EFFIE ST	90026	5423007008	Low Medium I Residential	R2-1VL	0	17	0.171703289	Residential - Double, Duplex, or Two Units - 4 Stories or Less	YES - Current	NO - Privately-Owned	Available	Not Used in Prior Housing Element	0	0	0.131814775	0.131814775	2	2*	2*	142-5A207	10	Silver Lake - Echo Park - Elysian Valley

LOS ANGELES	1715 N GLENDALE BLVD	90026	5423007024	Commercial Manufacturing	[Q]CM-1VL	0	54	0.155341194	Industrial - Warehousing, Distribution, Storage - Warehousing, Distribution, Under 10,000 SF - One Story	YES - Current	NO - Privately-Owned	Available	Not Used in Prior Housing Element	0.128674471	0	0	0.128674471	0	0	0	142-SA209	36	Silver Lake - Echo Park - Elysian Valley		Lower
LOS ANGELES	1707 N GLENDALE BLVD	90026	5423007025	Commercial Manufacturing	[Q]CM-1VL	0	54	0.162922708	Industrial - Light Manufacturing - One Story	YES - Current	NO - Privately-Owned	Available	Not Used in Prior Housing Element	0.041534054	0	0	0.041534054	0	0	0	142-SA209	48	Silver Lake - Echo Park - Elysian Valley		Lower
LOS ANGELES	2215 W EFFIE ST	90026	5423007025	Commercial Manufacturing	[Q]CM-1VL	0	54	0.180571372	Industrial - Light Manufacturing - One Story	YES - Current	NO - Privately-Owned	Available	Not Used in Prior Housing Element	0.045415889	0	0	0.045415889	0	0	0	142-SA209	58	Silver Lake - Echo Park - Elysian Valley		Lower
LOS ANGELES			5423007025	Commercial Manufacturing	[Q]CM-1VL	0	54	0.043551509	Industrial - Light Manufacturing - One Story	YES - Current	NO - Privately-Owned	Available	Not Used in Prior Housing Element	0	0	0.013925874	0.013925874	0	0	0	142-SA209	67	Silver Lake - Echo Park - Elysian Valley		Above Moderate
LOS ANGELES	2237 W EFFIE ST	90026	5423007031	Low Medium I Residential	R2-1VL	0	17	0.154539338	Residential - Double, Duplex, or Two Units - 4 Stories or Less	YES - Current	NO - Privately-Owned	Available	Not Used in Prior Housing Element	0	0	0.209699428	0.209699428	2	2*	2*	142-SA207	20	Silver Lake - Echo Park - Elysian Valley	Yes	Above Moderate
LOS ANGELES	2339 W EFFIE ST	90026	5423007034	Low Medium I Residential	R2-1VL	0	17	0.19800059	Residential - Single Family Residence - Pool	YES - Current	NO - Privately-Owned	Available	Not Used in Prior Housing Element	0	0	0.063819528	0.063819528	1	3*	3*	144A207	285	Silver Lake - Echo Park - Elysian Valley		Above Moderate
LOS ANGELES			5423007034	Low Medium I Residential	R2-1VL	0	17	0.111913902	Residential - Single Family Residence - Pool	YES - Current	NO - Privately-Owned	Available	Not Used in Prior Housing Element	0	0	0.03508729	0.03508729	1	1*	1*	144A207	293	Silver Lake - Echo Park - Elysian Valley		Above Moderate
LOS ANGELES	2331 W EFFIE ST	90026	5423007BRK	Low Medium I Residential	R2-1VL	0	17	0.22156551	Residential - Single Family Residence - Condominium	YES - Current	NO - Privately-Owned	Available	Not Used in Prior Housing Element	0	0	0.054948252	0.054948252	2	3*	3*	144A207	297	Silver Lake - Echo Park - Elysian Valley		Above Moderate
LOS ANGELES			5423008003	General Commercial	[Q]C2-1VL	0	108	0.001721625	Industrial - Light Manufacturing - One Story	YES - Current	NO - Privately-Owned	Available	Not Used in Prior Housing Element	0	0	0.003004643	0.003004643	0	0	0	142-SA209	52	Silver Lake - Echo Park - Elysian Valley		Above Moderate
LOS ANGELES			5423008003	General Commercial	[Q]C2-1VL	0	108	0.011649915	Industrial - Light Manufacturing - One Story	YES - Current	NO - Privately-Owned	Available	Not Used in Prior Housing Element	0	0	0.00240356	0.00240356	0	0	0	142-SA209	38	Silver Lake - Echo Park - Elysian Valley		Above Moderate
LOS ANGELES	1728 N GLENDALE BLVD	90026	5423008013	General Commercial	[Q]C2-1VL	0	108	0.133752177	Commercial - Auto, Recreation Equipment, Construction Equipment Sales and Service - Auto Body Repair Shop - One Story	YES - Current	NO - Privately-Owned	Available	Not Used in Prior Housing Element	0.242657371	0	0	0.242657371	0	0	0	142-SA209	30	Silver Lake - Echo Park - Elysian Valley		Lower
LOS ANGELES	1660 N GLENDALE BLVD	90026	5423008014	Commercial Manufacturing	[Q]CM-1VL	0	21	2.041579009	Industrial - Warehousing, Distribution, Storage - Public Storage - Mini Warehouse - One Story	YES - Current	NO - Privately-Owned	Available	Not Used in Prior Housing Element	0	0	0.054767309	0.054767309	2	0	0	142-SA209	51	Silver Lake - Echo Park - Elysian Valley		Above Moderate
LOS ANGELES	1711 N ALVARADO ST	90026	5423008014	Commercial Manufacturing	[Q]CM-1VL	0	21	0.184822769	Industrial - Warehousing, Distribution, Storage - Public Storage - Mini Warehouse - One Story	YES - Current	NO - Privately-Owned	Available	Not Used in Prior Housing Element	0	0	0.012168788	0.012168788	2	0	0	142-SA209	82	Silver Lake - Echo Park - Elysian Valley		Above Moderate
LOS ANGELES	1722 N GLENDALE BLVD	90026	5423008015	General Commercial	[Q]C2-1VL	0	108	0.145369163	Commercial - Parking Lot (Commercial Use Property) - Lots - Patron or Employee - One Story	YES - Current	NO - Privately-Owned	Available	Not Used in Prior Housing Element	0.201262593	0	0	0.201262593	0	0	0	142-SA209	35	Silver Lake - Echo Park - Elysian Valley		Lower
LOS ANGELES			5423008015	General Commercial	[Q]C2-1VL	0	108	0.272446356	Commercial - Parking Lot (Commercial Use Property) - Lots - Patron or Employee - One Story	YES - Current	NO - Privately-Owned	Available	Not Used in Prior Housing Element	0.296130024	0	0	0.296130024	0	0	0	142-SA209	50	Silver Lake - Echo Park - Elysian Valley		Lower
LOS ANGELES	1710 N GLENDALE BLVD	90026	5423008016	General Commercial	[Q]C2-1VL	0	108	0.347081463	Commercial - Restaurant, Cocktail Lounge - Fast Food - Walk Up - One Story	YES - Current	NO - Privately-Owned	Available	Not Used in Prior Housing Element	0	0	0.16452962	0.16452962	1	0	0	142-SA209	65	Silver Lake - Echo Park - Elysian Valley		Above Moderate
LOS ANGELES	1646 N GLENDALE BLVD	90026	5423009003	General Commercial	[Q]C2-1VL	0	108	0.263988463	Residential - Double, Duplex, or Two Units - 4 Stories or Less	YES - Current	NO - Privately-Owned	Available	Not Used in Prior Housing Element	0	0	1.498847246	1.498847246	2	0	0	142-SA209	121	Silver Lake - Echo Park - Elysian Valley	Yes	Above Moderate
LOS ANGELES	1642 N GLENDALE BLVD	90026	5423009004	General Commercial	[Q]C2-1VL	0	108	0.212918571	Residential - Four Units (Any Combination) - 4 Stories or Less	YES - Current	NO - Privately-Owned	Available	Not Used in Prior Housing Element	0	0	1.097059801	1.097059801	4	0	0	142-SA209	131	Silver Lake - Echo Park - Elysian Valley	Yes	Above Moderate
LOS ANGELES	1637 N ALVARADO ST	90026	5423009005	General Commercial	[Q]C2-1VL	0	108	0.097494166	Residential - Single Family Residence	YES - Current	NO - Privately-Owned	Available	Not Used in Prior Housing Element	0.98627615	0	0	0.98627615	1	0	0	142-SA209	150	Silver Lake - Echo Park - Elysian Valley		Lower
LOS ANGELES	1635 N ALVARADO ST	90026	5423009006	General Commercial	[Q]C2-1VL	0	108	0.058729416	Residential - Single Family Residence	YES - Current	NO - Privately-Owned	Available	Not Used in Prior Housing Element	0	0	0.041350611	0.041350611	1	0	0	142-SA209	170	Silver Lake - Echo Park - Elysian Valley		Above Moderate
LOS ANGELES			5423009006	General Commercial	[Q]C2-1VL	0	108	0.021742321	Residential - Single Family Residence	YES - Current	NO - Privately-Owned	Available	Not Used in Prior Housing Element	0	0	0.028045496	0.028045496	1	0	0	142-SA209	164	Silver Lake - Echo Park - Elysian Valley		Above Moderate
LOS ANGELES	1627 N ALVARADO ST	90026	5423009008	General Commercial	[Q]C2-1VL	0	108	0.067473461	Residential - Double, Duplex, or Two Units - 4 Stories or Less	YES - Current	NO - Privately-Owned	Available	Not Used in Prior Housing Element	0	0	0.016852473	0.016852473	2	0	0	142-SA209	192	Silver Lake - Echo Park - Elysian Valley	Yes	Above Moderate
LOS ANGELES	1645 N GLENDALE BLVD	90026	5423009010	General Commercial	[Q]C2-1VL	0	108	0.177704081	Industrial - Light Manufacturing - One Story	YES - Current	NO - Privately-Owned	Available	Not Used in Prior Housing Element	0.111474283	0	0	0.111474283	0	0	0	142-SA209	113	Silver Lake - Echo Park - Elysian Valley		Lower
LOS ANGELES	1629 N GLENDALE BLVD	90026	5423009011	General Commercial	[Q]C2-1VL	0	108	0.058237974	Residential - Single Family Residence	YES - Current	NO - Privately-Owned	Available	Not Used in Prior Housing Element	0	0	0.096255943	0.096255943	1	0	0	142-SA209	142	Silver Lake - Echo Park - Elysian Valley		Above Moderate
LOS ANGELES	1624 N ALLESANDRO ST	90026	5423009012	General Commercial	[Q]C2-1VL	0	108	0.05185165	Residential - Single Family Residence	YES - Current	NO - Privately-Owned	Available	Not Used in Prior Housing Element	0	0	0.062355378	0.062355378	1	0	0	142-SA209	135	Silver Lake - Echo Park - Elysian Valley		Above Moderate
LOS ANGELES	1625 N GLENDALE BLVD	90026	5423009013	General Commercial	[Q]C2-1VL	0	108	0.056979685	Residential - Single Family Residence	YES - Current	NO - Privately-Owned	Available	Not Used in Prior Housing Element	0	0	0.096255943	0.096255943	1	0	0	142-SA209	156	Silver Lake - Echo Park - Elysian Valley		Above Moderate
LOS ANGELES	1622 N ALLESSANDRO ST	90026	5423009014	General Commercial	[Q]C2-1VL	0	108	0.05013713	Residential - Double, Duplex, or Two Units - 4 Stories or Less	YES - Current	NO - Privately-Owned	Available	Not Used in Prior Housing Element	0	0	0.082158574	0.082158574	2	0	0	142-SA209	147	Silver Lake - Echo Park - Elysian Valley	Yes	Above Moderate
LOS ANGELES	1621 N GLENDALE BLVD	90026	5423009015	General Commercial	[Q]C2-1VL	0	108	0.066332356	Residential - Single Family Residence	YES - Current	NO - Privately-Owned	Available	Not Used in Prior Housing Element	0	0	0.078490117	0.078490117	1	0	0	142-SA209	171	Silver Lake - Echo Park - Elysian Valley		Above Moderate
LOS ANGELES	1618 N ALLESANDRO ST	90026	5423009016	General Commercial	[Q]C2-1VL	0	108	0.05769603	Residential - Single Family Residence	YES - Current	NO - Privately-Owned	Available	Not Used in Prior Housing Element	0	0	0.096255943	0.096255943	1	0	0	142-SA209	159	Silver Lake - Echo Park - Elysian Valley		Above Moderate
LOS ANGELES	1616 N ALLESANDRO ST	90026	5423009018	General Commercial	[Q]C2-1VL	0	108	0.065772558	Residential - Single Family Residence	YES - Current	NO - Privately-Owned	Available	Not Used in Prior Housing Element	0	0	0.078490117	0.078490117	1	0	0	142-SA209	174	Silver Lake - Echo Park - Elysian Valley		Above Moderate
LOS ANGELES	1612 N ALLESANDRO ST	90026	5423009019	General Commercial	[Q]C2-1VL	0	108	0.035387404	Residential - Single Family Residence	YES - Current	NO - Privately-Owned	Available	Not Used in Prior Housing Element	0	0	0.115040383	0.115040383	1	0	0	142-SA207	268	Silver Lake - Echo Park - Elysian Valley		Above Moderate
LOS ANGELES	1610 N ALLESANDRO ST	90026	5423009020	General Commercial	[Q]C2-1VL	0	108	0.041305264	Residential - Single Family Residence	YES - Current	NO - Privately-Owned	Available	Not Used in Prior Housing Element	0	0	0.093901053	0.093901053	1	0	0	142-SA207	274	Silver Lake - Echo Park - Elysian Valley		Above Moderate
LOS ANGELES	1606 N ALLESANDRO ST	90026	5423009021	General Commercial	[Q]C2-1VL	0	108	0.046597595	Residential - Single Family Residence	YES - Current	NO - Privately-Owned	Available	Not Used in Prior Housing Element	0	0	0.07655974	0.07655974	1	0	0	142-SA207	282	Silver Lake - Echo Park - Elysian Valley		Above Moderate
LOS ANGELES	1602 N ALLESANDRO ST	90026	5423009022	General Commercial	[Q]C2-1VL	0	108	0.052428212	Residential - Double, Duplex, or Two Units - 4 Stories or Less	YES - Current	NO - Privately-Owned	Available	Not Used in Prior Housing Element	0	0	0.011881712	0.011881712	2	0	0	142-SA207	294	Silver Lake - Echo Park - Elysian Valley	Yes	Above Moderate
LOS ANGELES	1619 N GLENDALE BLVD	90026	5423009025	General Commercial	[Q]C2-1VL	0	108	0.075209809	Commercial - Professional Building - Medical Dental Building - One Story	YES - Current	NO - Privately-Owned	Available	Not Used in Prior Housing Element	0.054022535	0	0	0.054022535	1	0	0	142-SA209	181	Silver Lake - Echo Park - Elysian Valley		Lower
LOS ANGELES	1605 N GLENDALE BLVD	90026	5423009026	General Commercial	[Q]C2-1VL	0	108	0.178177696	Commercial - Service Station - Full Service - No Additional Services	YES - Current	NO - Privately-Owned	Available	Not Used in Prior Housing Element	0.126336861	0	0	0.126336861	0	0	0	142-SA209	200	Silver Lake - Echo Park - Elysian Valley		Lower
LOS ANGELES			5423009026	General Commercial	[Q]C2-1VL	0	108	0.154954641	Commercial - Service Station - Full Service - No Additional Services	YES - Current	NO - Privately-Owned	Available	Not Used in Prior Housing Element	0.115277858	0	0	0.115277858	0	0	0	142-SA207	272	Silver Lake - Echo Park - Elysian Valley		Lower
LOS ANGELES			5423009026	General Commercial	[Q]C2-1VL	0	108	0.171248796	Commercial - Service Station - Full Service - No Additional Services	YES - Current	NO - Privately-Owned	Available	Not Used in Prior Housing Element	0.12099189	0	0	0.12099189	0	0	0	142-SA209	195	Silver Lake - Echo Park - Elysian Valley		Lower
LOS ANGELES	1661 N ALLESANDRO ST	90026	5423010001	Commercial Manufacturing	[Q]CM-1VL	0	54	0.121970639	Industrial - Light Manufacturing - One Story	YES - Current	NO - Privately-Owned	Available	Not Used in Prior Housing Element	0.103210431	0	0	0.103210431	0	0	0	142-SA209	84	Silver Lake - Echo Park - Elysian Valley		Lower
LOS ANGELES			5423010001	Commercial Manufacturing	[Q]CM-1VL	0	54	0.01711834	Industrial - Light Manufacturing - One Story	YES - Current	NO - Privately-Owned	Available	Not Used in Prior Housing Element	0	0	0.014213769	0.014213769	0	0	0	142-SA209	404	Silver Lake - Echo Park - Elysian Valley		Above Moderate
LOS ANGELES			5423010001	Commercial Manufacturing	[Q]CM-1VL	0	54	0.024324398	Industrial - Light Manufacturing - One Story	YES - Current	NO - Privately-Owned	Available	Not Used in Prior Housing Element	0	0	0.04260678	0.04260678	0	0	0	142-SA209	403	Silver Lake - Echo Park - Elysian Valley		Above Moderate
LOS ANGELES	2212 W EFFIE ST	90026	5423010002	Commercial Manufacturing	[Q]CM-1VL	0	54	0.085390294	Residential - Double, Duplex, or Two Units - 4 Stories or Less	YES - Current	NO - Privately-Owned	Available	Not Used in Prior Housing Element	0	0	0.240497425	0.240497425	2	0	0	142-SA209	79	Silver Lake - Echo Park - Elysian Valley	Yes	Above Moderate
LOS ANGELES			5423010002	Commercial Manufacturing	[Q]CM-1VL	0	54	0.065830054	Residential - Double, Duplex, or Two Units - 4 Stories or Less	YES - Current	NO - Privately-Owned	Available	Not Used in Prior Housing Element	0	0	0.215817308	0.215817308	2	0	0	142-SA209	88	Silver Lake - Echo Park - Elysian Valley		Above Moderate
LOS ANGELES	1655 N ALLESANDRO ST	90026	5423010003	Commercial Manufacturing	[Q]CM-1VL	0	54	0.139947738	Commercial - Parking Lot (Commercial Use Property) - Lots - Patron or Employee - One Story	YES - Current	NO - Privately-Owned	Available	Not Used in Prior Housing Element	0.020395429	0	0	0.020395429	0	0	0	142-SA209	91	Silver Lake - Echo Park - Elysian Valley		Lower
LOS ANGELES			5423010003	Commercial Manufacturing	[Q]CM-1VL	0	54	0.014160565	Commercial - Parking Lot (Commercial Use Property) - Lots - Patron or Employee - One Story	YES - Current	NO - Privately-Owned	Available	Not Used in Prior Housing Element	0	0	0.005320702	0.005320702	0	0	0	142-SA209	405	Silver Lake - Echo Park - Elysian Valley		Above Moderate
LOS ANGELES	1623 N ALLESANDRO ST	90026	5423010007	Low Medium I Residential	R2-1VL	0	17	0.205791739	Industrial - Parking Lot (Industrial Use Property) - One Story	YES - Current	NO - Privately-Owned	Available	Not Used in Prior Housing Element	0	0	0.005483293	0.005483293	0	3*	3*	142-SA207	214	Silver Lake - Echo Park - Elysian Valley		Above Moderate
LOS ANGELES			5423010007	Low Medium I Residential	R2-1VL	0	17	0.014161471	Industrial - Parking Lot (Industrial Use Property) - One Story	YES - Current	NO - Privately-Owned	Available	Not Used in Prior Housing Element	0	0	0.001109652	0.001109652	0	0	0	142-SA207	481	Silver Lake - Echo Park - Elysian Valley		Above Moderate
LOS ANGELES	2209 W BERKELEY AVE	90026	5423010010	Low Medium I Residential	R2-1VL	0	17	0.154957051	Residential - Single Family Residence	YES - Current	NO - Privately-Owned	Available	Not Used in Prior Housing Element	0	0	0.140762499	0.140762499	1	2*	2*	142-SA207	252	Silver Lake - Echo Park - Elysian Valley		Above Moderate
LOS ANGELES	2223 W BERKELEY AVE	90026	5423010013	Low Medium I Residential	R2-1VL	0	17	0.172175302	Residential - Double, Duplex, or Two Units - 4 Stories or Less	YES - Current	NO - Privately-Owned	Available	Not Used in Prior Housing Element	0	0	0.184236985	0.184236985	2	2*	2*	142-SA207	233	Silver Lake - Echo Park - Elysian Valley	Yes	Above Moderate
LOS ANGELES	2227 W BERKELEY AVE	90026	5423010014	Low Medium I Residential	R2-1VL	0	17	0.1549588	Residential - Double, Duplex, or Two Units - 4 Stories or Less	YES - Current	NO - Privately-Owned	Available	Not Used in Prior Housing Element	0	0	0.184236985	0.184236985	2	2*	2*	142-SA207	228	Silver Lake - Echo Park - Elysian Valley	Yes	Above Moderate
LOS ANGELES	1618 N MOHAWK ST	90026	5423010017	Low Medium I Residential	R2-1VL	0	17	0.205792041	Residential - Double, Duplex, or Two Units - 4 Stories or Less	YES - Current	NO - Privately-Owned	Available	Not Used in Prior Housing Element	0	0	0.192547739	0.192547739	2	3*	3*	142-SA207	208	Silver Lake - Echo Park - Elysian Valley	Yes	Above Moderate
LOS ANGELES	1622 N MOHAWK ST	90026	5423010018	Low Medium I Residential	R2-1VL	0	17	0.205791256	Residential - Three Units (Any Combination) - 4 Stories or Less	YES - Current	NO - Privately-Owned	Available	Not Used in Prior Housing Element	0	0	0.074685276	0.074685276	3	3*	3*	142-SA207	193	Silver Lake - Echo Park - Elysian Valley	Yes	Above Moderate
LOS ANGELES	1638 N MOHAWK ST	90026	5423010020	Low Medium I Residential	R2-1VL	0	17	0.205792264	Residential - Three Units (Any Combination) - 4 Stories or Less	YES - Current	NO - Privately-Owned	Available	Not Used in Prior Housing Element	0	0	0.175039375	0.175039375	3	3*	3*	142-SA207	160	Silver Lake - Echo Park - Elysian Valley	Yes	Above Moderate
LOS ANGELES	1640 N MOHAWK ST	90026	5423010021	Low Medium I Residential	R2-1VL	0	17	0.205792455	Residential - Single Family Residence	YES - Current	NO - Privately-Owned	Available	Not Used in Prior Housing Element	0	0	0.143274832	0.143274832	1	3*	3*	142-SA207	151	Silver Lake - Echo Park - Elysian Valley		Above Moderate
LOS ANGELES	1646 N MOHAWK ST	90026	5423010022	Low Medium I Residential	R2-1VL	0	17	0.205792455	Residential - Three Units (Any Combination) - 4 Stories or Less	YES - Current	NO - Privately-Owned	Available	Not Used in Prior Housing Element	0	0	0.175039375	0.175039375	3	3*	3*	142-SA207	138	Silver Lake - Echo Park - Elysian Valley	Yes	Above Moderate
LOS ANGELES	1650 N MOHAWK ST	90026	5423010023	Low Medium I Residential	R2-1VL	0	17	0.20579157	Residential - Double, Duplex, or Two Units - 4 Stories or Less	YES - Current	NO - Privately-Owned	Available	Not Used in Prior Housing Element	0	0	0.192547739	0.192547739	2	3*	3*	142-SA207	128	Silver Lake - Echo Park - Elysian Valley	Yes	Above Moderate
LOS ANGELES			5423010026	Low Medium I Residential	R2-1VL	0	17	0.070614818	Residential - Single Family Residence	YES - Current	NO - Privately-Owned	Available	Not Used in Prior Housing Element	0	0	0.097778928	0.097778928	1	1*	1*	142-SA207	127	Silver Lake - Echo Park - Elysian Valley		Above Moderate
LOS ANGELES	2220 W EFFIE ST	90026	5423010027	Low Medium I Residential	R2-1VL	0	17	0.058679542	Residential - Single Family Residence	YES - Current	NO - Privately-Owned	Available	Not Used in Prior Housing Element	0	0	0.014120789	0.014120789	1	1*	1*	142-SA207	114	Silver Lake - Echo Park - Elysian Valley		Above Moderate
LOS ANGELES	1629 N ALLESANDRO ST	90026	5423010030	Low Medium I Residential	R2-1VL	0	17	0.205790539	Industrial - Light Manufacturing - One Story	YES - Current	NO - Privately-Owned	Available	Not Used in Prior Housing Element	0	0	0.002106008	0.002106008	0	3*	3*	142-SA207	201	Silver Lake - Echo Park - Elysian Valley		Above Moderate
LOS ANGELES	1637 N ALLESANDRO ST	90026	5423010030	Commercial Manufacturing	[Q]CM-1VL	0	54	0.19845323	Industrial - Light Manufacturing - One Story	YES - Current	NO - Privately-Owned	Available	Not Used in Prior Housing Element	0.019779635	0	0	0.019779635	0	0	0	142-SA207	182	Silver Lake - Echo Park - Elysian Valley		Lower
LOS ANGELES	1641 N ALLESANDRO ST	90026	5423010030	Commercial Manufacturing	[Q]CM-1VL	0	54	0.205791198	Industrial - Light Manufacturing - One Story	YES - Current	NO - Privately-Owned	Available	Not Used in Prior Housing Element	0.0212093	0	0	0.0212093	0	0	0	142-SA207	167	Silver Lake - Echo Park - Elysian Valley		Lower
LOS ANGELES	1649 N ALLESANDRO ST	90026	5423010030	Commercial Manufacturing	[Q]CM-1VL	0	54	0.19854063	Industrial - Light Manufacturing - One Story	YES - Current	NO - Privately-Owned	Available	Not Used in Prior Housing Element	0.019779635	0	0	0.019779635	0	0	0	142-SA209	96	Silver Lake - Echo Park - Elysian Valley		Lower
LOS ANGELES			5423010030	Commercial Manufacturing	[Q]CM-1VL	0	54	0.00050497	Industrial - Light Manufacturing - One Story	YES - Current	NO - Privately-Owned	Available	Not Used in Prior Housing Element	0	0	0.000349237	0.000349237	0	0	0	142-SA207	220	Silver Lake - Echo Park - Elysian Valley		Above Moderate
LOS ANGELES			5423010030	Commercial Manufacturing	[Q]CM-1VL	0	54	0.007339133	Industrial - Light Manufacturing - One Story	YES - Current	NO - Privately-Owned	Available	Not Used in Prior Housing Element	0	0	0.000349237	0.000349237	0	0	0	142-SA207	199	Silver Lake - Echo Park - Elysian Valley		Above Moderate
LOS ANGELES			5423010030	Commercial Manufacturing	[Q]CM-1VL	0	17	0.014161545	Industrial - Light Manufacturing - One Story	YES - Current	NO - Privately-Owned	Available	Not Used in Prior Housing Element	0	0	0.000349237	0.000349237	0	0	0	142-SA207	482	Silver Lake - Echo Park - Elysian Valley		Above Moderate
LOS ANGELES			5423010030	Commercial Manufacturing	[Q]CM-1VL	0	54	0.055628064	Industrial - Light Manufacturing - One Story	YES - Current	NO - Privately-Owned	Available	Not Used in Prior Housing Element	0	0	0.003410562	0.003410562	0	0	0	142-SA209	89	Silver Lake - Echo Park - Elysian Valley		Above Moderate
LOS ANGELES			5423010030	Commercial Manufacturing	[Q]CM-1VL	0	54	0.2057921 86	Industrial - Light Manufacturing - One Story	YES - Current	NO - Privately-Owned	Available	Not Used in Prior Housing Element	0.0212093	0	0	0.0212093	0	0	0	142-SA207	156	Silver Lake - Echo Park - Elysian Valley		Lower
LOS ANGELES	1647 N MOHAWK ST	90026	5423011004	Low Medium I Residential	R2-1VL	0	17	0.183449921	Residential - Single Family Residence	YES - Current	NO - Privately-Owned	Available	Not Used in Prior Housing Element	0	0	0.174394023	0.174394023	1	3*	3*	142-SA207	109	Silver Lake - Echo Park - Elysian Valley		Above Moderate
LOS ANGELES	1645 N MOHAWK ST	90026	5423011005	Low Medium I Residential	R2-1VL	0	17	0.183455914	Residential - Three Units (Any Combination) - 4 Stories or Less	YES - Current	NO - Privately-Owned	Available	Not Used in Prior Housing Element	0	0	0.212556744	0.212556744	3	3*	3*	142-SA207	124	Silver Lake - Echo Park - Elysian Valley	Yes	Above Moderate
LOS ANGELES	1637 N MOHAWK ST	90026	5423011006	Low Medium I Residential	R2-1VL	0	17	0.183458056	Residential - Single Family Residence	YES - Current	NO - Privately-Owned	Available	Not Used in Prior Housing Element	0	0	0.174394023	0.174394023	1	3*	3*	142-SA207	133	Silver Lake - Echo Park - Elysian Valley		Above Moderate
LOS ANGELES	1633 N MOHAWK ST	90026	5423011007	Low Medium I Residential	R2-1VL	0	17	0.183462115	Residential - Single Family Residence	YES - Current	NO - Privately-Owned	Available	Not Used in Prior Housing Element	0	0	0.174394023	0.174394023	1	3*	3*	142-SA207	143	Silver Lake - Echo Park - Elysian Valley		Above Moderate
LOS ANGELES	1627 N MOHAWK ST	90026	5423011008	Low Medium I Residential	R2-1VL	0	17	0.183466929	Residential - Single Family Residence	YES - Current	NO - Privately-Owned	Available	Not Used in Prior Housing Element	0	0	0.174394023	0.174394023	1	3*	3*	142-SA207	153	Silver Lake - Echo Park - Elysian Valley		Above Moderate
LOS ANGELES	1617 N MOHAWK ST	90026	5423011012	Low Medium I Residential	R2-1VL	0	17	0.119196789	Residential - Single Family Residence	YES - Current	NO - Privately-Owned	Available	Not Used in Prior Housing Element	0	0	0.171991378	0.171991378	1	2*	2*	142-SA207	185	Silver Lake - Echo Park - Elysian Valley		Above Moderate
LOS ANGELES	1618 N WATERLOO ST	90026	5423011013	Low Medium I Residential	R2-1VL	0	17	0.183475295	Residential - Three Units (Any Combination) - 4 Stories or Less	YES - Current	NO - Privately-Owned	Available	Not Used in Prior Housing Element	0	0	0.212556744	0.212556744	3	3*	3*	142-SA207	158	Silver Lake - Echo Park - Elysian Valley	Yes	Above Moderate
LOS ANGELES	1622 N WATERLOO ST	90026	5423011014	Low Medium I Residential	R2-1VL	0	17	0.183471811	Residential - Double, Duplex, or Two Units - 4 Stories or Less	YES - Current	NO - Privately-Owned	Available	Not Used in Prior Housing Element	0	0	0.233518553	0.233518553	2	3*	3*	142-SA207	146	Silver Lake - Echo Park - Elysian Valley	Yes	Above Moderate
LOS ANGELES	1626 N WATERLOO ST	90026	5423011015	Low Medium I Residential	R2-1VL	0	17	0.183469029	Residential - Double, Duplex, or Two Units - 4 Stories or Less	YES - Current	NO - Privately-Owned	Available	Not Used in Prior Housing Element	0	0	0.233518553	0.233518553	2	3*	3*	142-SA207	136	Silver Lake - Echo Park - Elysian Valley	Yes	Above Moderate
LOS ANGELES	1632 N WATERLOO ST	90026	5423011016	Low Medium I Residential	R2-1VL	0	17	0.183463151	Residential - Single Family Residence	YES - Current	NO - Privately-Owned	Available	Not Used in Prior Housing Element	0	0	0.174394023	0.174394023	1	3*	3*	142-SA207	126	Silver Lake - Echo Park - Elysian Valley		Above Moderate
LOS ANGELES	1638 N WATERLOO ST	90026	5423011017	Low Medium I Residential	R2-1VL	0	17	0.183457915	Residential - Single Family Residence	YES - Current	NO - Privately-Owned	Available	Not Used in Prior Housing Element	0	0	0.174394023	0.174394023	1	3*	3*	142-SA207	116	Silver Lake - Echo Park - Elysian Valley		Above Moderate
LOS ANGELES	1642 N WATERLOO ST	90026	5423011018	Low Medium I Residential	R2-1VL	0	17	0.183456196	Residential - Single Family Residence	YES - Current	NO - Privately-Owned	Available	Not Used in Prior Housing Element	0	0	0.174394023	0.174394023	1	3*	3*	142-SA207	101	Silver Lake - Echo Park - Elysian Valley		Above Moderate
LOS ANGELES	1646 N WATERLOO ST	90

| | | |

LOS ANGELES	2203 W EDENDALE LANE	90026	5423030043	Commercial Manufacturing	[Q]CM-1VL	0	54	0.022621989	Residential - Single Family Residence - Small Lot	YES - Current	NO - Privately-Owned	Available	Not Used in Prior Housing Element	0	0	0.005373374	0.005373374	1	0	0	144A209	784	Silver Lake - Echo Park - Elysian Valley							Above Moderate
LOS ANGELES	2201 W EDENDALE LANE	90026	5423030044	Commercial Manufacturing	[Q]CM-1VL	0	54	0.050723475	Residential - Single Family Residence - Small Lot	YES - Current	NO - Privately-Owned	Available	Not Used in Prior Housing Element	0	0	0.005787397	0.005787397	1	0	0	144A209	785	Silver Lake - Echo Park - Elysian Valley							Above Moderate
LOS ANGELES	1855 N SILENT ERA DR	90026	5423030046	Low Medium II Residential, Commercial Manufacturing	[Q]CM-1VL, RD2-1VL	0		0.060237011	Residential - Single Family Residence - Small Lot	YES - Current	NO - Privately-Owned	Available	Not Used in Prior Housing Element	0	0	0.20866912	0.20866912	1	0	0	144A209	745	Silver Lake - Echo Park - Elysian Valley							Above Moderate
LOS ANGELES	1504 N ALLESANDRO ST	90026	5424001007	Low Medium II Residential	RD2-1VL	0	21	0.121421066	Residential - Double, Duplex, or Two Units - 4 Stories or Less	YES - Current	NO - Privately-Owned	Available	Not Used in Prior Housing Element	0	0	0.224600458	0.224600458	2	2*	2*	142-5A207	468	Silver Lake - Echo Park - Elysian Valley		Yes					Above Moderate
LOS ANGELES	1514 N ALLESANDRO ST	90026	5424001009	Low Medium II Residential	RD2-1VL	0	21	0.111246496	Residential - Single Family Residence	YES - Current	NO - Privately-Owned	Available	Not Used in Prior Housing Element	0	0	0.171991378	0.171991378	1	2*	2*	142-5A207	448	Silver Lake - Echo Park - Elysian Valley							Above Moderate
LOS ANGELES	1520 N ALLESANDRO ST	90026	5424001010	Low Medium II Residential	RD2-1VL	0	21	0.105191114	Residential - Single Family Residence	YES - Current	NO - Privately-Owned	Available	Not Used in Prior Housing Element	0	0	0.171991378	0.171991378	1	2*	2*	142-5A207	427	Silver Lake - Echo Park - Elysian Valley							Above Moderate
LOS ANGELES	1524 N ALLESANDRO ST	90026	5424001011	Low Medium II Residential	RD2-1VL	0	21	0.143775188	Residential - Double, Duplex, or Two Units - 4 Stories or Less	YES - Current	NO - Privately-Owned	Available	Not Used in Prior Housing Element	0	0	0.233518553	0.233518553	2	3*	3*	142-5A207	414	Silver Lake - Echo Park - Elysian Valley		Yes					Above Moderate
LOS ANGELES	1526 N ALLESANDRO ST	90026	5424001012	Low Medium II Residential	RD2-1VL	0	21	0.146975986	Residential - Single Family Residence	YES - Current	NO - Privately-Owned	Available	Not Used in Prior Housing Element	0	0	0.174394023	0.174394023	1	3*	3*	142-5A207	402	Silver Lake - Echo Park - Elysian Valley							Above Moderate
LOS ANGELES	1530 N ALLESANDRO ST	90026	5424001013	Low Medium II Residential	RD2-1VL	0	21	0.144220809	Residential - Single Family Residence	YES - Current	NO - Privately-Owned	Available	Not Used in Prior Housing Element	0	0	0.074399829	0.074399829	1	3*	3*	142-5A207	390	Silver Lake - Echo Park - Elysian Valley							Above Moderate
LOS ANGELES	1515 N ALVARADO ST	90026	5424001017	General Commercial	[Q]C2-1VL	0	108	1.02345089	Industrial - Warehousing, Distribution, Storage - Warehousing, Distribution, Under 10,000 SF - One Story	YES - Current	NO - Privately-Owned	Available	Not Used in Prior Housing Element	3.871507841	0	0	3.871507841	0	0	0	141A207	445	Silver Lake - Echo Park - Elysian Valley							Lower
LOS ANGELES	2119 W SCOTT AVE	90026	5424001022	Low Medium II Residential	RD2-1VL	0	21	0.122471739	Residential - Single Family Residence	YES - Current	NO - Privately-Owned	Available	Not Used in Prior Housing Element	0	0	0.171991378	0.171991378	1	2*	2*	141A207	35	Silver Lake - Echo Park - Elysian Valley							Above Moderate
LOS ANGELES	2125 W SCOTT AVE	90026	5424001023	Low Medium II Residential	RD2-1VL	0	21	0.153069478	Residential - Three Units (Any Combination) - 4 Stories or Less	YES - Current	NO - Privately-Owned	Available	Not Used in Prior Housing Element	0	0	0.005507951	0.005507951	3	3*	3*	141A207	29	Silver Lake - Echo Park - Elysian Valley							Above Moderate
LOS ANGELES	1500 N ALLESANDRO ST	90026	5424001024	Low Medium II Residential	RD2-1VL	0	21	0.049758596	Residential - Single Family Residence	YES - Current	NO - Privately-Owned	Available	Not Used in Prior Housing Element	0	0	0.088613045	0.088613045	1	1*	1*	141A207	22	Silver Lake - Echo Park - Elysian Valley							Above Moderate
LOS ANGELES			5424001026	General Commercial	[Q]C2-1VL	0	108	0.154983104	Commercial - Store Combination - Store and Residential Combination - One Story	YES - Current	NO - Privately-Owned	Available	Not Used in Prior Housing Element	0.112321543	0	0	0.112321543	0	0	0	142-5A209	259	Silver Lake - Echo Park - Elysian Valley							Lower
LOS ANGELES	1523 N ALVARADO ST	90026	5424001900	General Commercial	[Q]C2-1VL	0	108	0.137983479	Commercial - Office Building - One Story	YES - Current	NO - Privately-Owned	Available	Not Used in Prior Housing Element	0.104104634	0	0	0.104104634	0	0	0	142-5A207	443	Silver Lake - Echo Park - Elysian Valley							Lower
LOS ANGELES	1527 N ALVARADO ST	90026	5424001900	General Commercial	[Q]C2-1VL	0	108	0.144212434	Commercial - Office Building - One Story	YES - Current	NO - Privately-Owned	Available	Not Used in Prior Housing Element	0.106903687	0	0	0.106903687	0	0	0	142-5A207	429	Silver Lake - Echo Park - Elysian Valley							Lower
LOS ANGELES	2122 W BERKELEY AVE	90026	5424001900	Low Medium II Residential	RD2-1VL	0	21	0.110271515	Commercial - Office Building - One Story	YES - Current	NO - Privately-Owned	Available	Not Used in Prior Housing Element	0	0	0.035444402	0.035444402	0	2*	2*	142-5A207	344	Silver Lake - Echo Park - Elysian Valley							Above Moderate
LOS ANGELES			5424001900	General Commercial	[Q]C2-1VL	0	108	0.125295246	Commercial - Office Building - One Story	YES - Current	NO - Privately-Owned	Available	Not Used in Prior Housing Element	0.096906267	0	0	0.096906267	0	0	0	142-5A209	276	Silver Lake - Echo Park - Elysian Valley							Lower
LOS ANGELES			5424001900	General Commercial	[Q]C2-1VL	0	108	0.141422364	Commercial - Office Building - One Story	YES - Current	NO - Privately-Owned	Available	Not Used in Prior Housing Element	0.106903687	0	0	0.106903687	0	0	0	142-5A209	285	Silver Lake - Echo Park - Elysian Valley							Lower
LOS ANGELES			5424001900	General Commercial	[Q]C2-1VL	0	108	0.145362157	Commercial - Office Building - One Story	YES - Current	NO - Privately-Owned	Available	Not Used in Prior Housing Element	0.106903687	0	0	0.106903687	0	0	0	142-5A209	297	Silver Lake - Echo Park - Elysian Valley							Lower
LOS ANGELES			5424001900	General Commercial	[Q]C2-1VL	0	108	0.147264207	Commercial - Office Building - One Story	YES - Current	NO - Privately-Owned	Available	Not Used in Prior Housing Element	0.11028585	0	0	0.11028585	0	0	0	142-5A209	311	Silver Lake - Echo Park - Elysian Valley							Lower
LOS ANGELES			5424001900	Low Medium II Residential	RD2-1VL	0	21	0.073513853	Commercial - Office Building - One Story	YES - Current	NO - Privately-Owned	Available	Not Used in Prior Housing Element	0	0	0.015667562	0.015667562	0	1*	1*	142-5A207	379	Silver Lake - Echo Park - Elysian Valley							Above Moderate
LOS ANGELES			5424001900	Low Medium II Residential	RD2-1VL	0	21	0.073513864	Commercial - Office Building - One Story	YES - Current	NO - Privately-Owned	Available	Not Used in Prior Housing Element	0	0	0.015667562	0.015667562	0	1*	1*	142-5A207	366	Silver Lake - Echo Park - Elysian Valley							Above Moderate
LOS ANGELES	2220 W BERKELEY AVE	90026	5424002007	Low Medium II Residential	RD2-1VL	0	21	0.114787587	Residential - Single Family Residence	YES - Current	NO - Privately-Owned	Available	Not Used in Prior Housing Element	0	0	0.171991378	0.171991378	1	2*	2*	142-5A207	296	Silver Lake - Echo Park - Elysian Valley							Above Moderate
LOS ANGELES	2224 W BERKELEY AVE	90026	5424002008	Low Medium II Residential	RD2-1VL	0	21	0.11478903	Residential - Double, Duplex, or Two Units - 4 Stories or Less	YES - Current	NO - Privately-Owned	Available	Not Used in Prior Housing Element	0	0	0.224600458	0.224600458	2	2*	2*	142-5A207	290	Silver Lake - Echo Park - Elysian Valley		Yes					Above Moderate
LOS ANGELES	2230 W BERKELEY AVE	90026	5424002010	Low Medium II Residential	RD2-1VL	0	21	0.076500485	Residential - Single Family Residence	YES - Current	NO - Privately-Owned	Available	Not Used in Prior Housing Element	0	0	0.072739202	0.072739202	1	1*	1*	142-5A207	281	Silver Lake - Echo Park - Elysian Valley							Above Moderate
LOS ANGELES	2232 W BERKELEY AVE	90026	5424002011	Low Medium II Residential	RD2-1VL	0	21	0.079923268	Residential - Single Family Residence	YES - Current	NO - Privately-Owned	Available	Not Used in Prior Housing Element	0	0	0.072393531	0.072393531	1	1*	1*	142-5A207	273	Silver Lake - Echo Park - Elysian Valley							Above Moderate
LOS ANGELES	1537 N ALLESANDRO ST	90026	5424002013	Low Medium II Residential	RD2-1VL	0	21	0.155792395	Residential - Double, Duplex, or Two Units - 4 Stories or Less	YES - Current	NO - Privately-Owned	Available	Not Used in Prior Housing Element	0	0	0.242423797	0.242423797	2	3*	3*	142-5A207	333	Silver Lake - Echo Park - Elysian Valley		Yes					Above Moderate
LOS ANGELES	1533 N ALLESANDRO ST	90026	5424002014	Low Medium II Residential	RD2-1VL	0	21	0.146635132	Residential - Double, Duplex, or Two Units - 4 Stories or Less	YES - Current	NO - Privately-Owned	Available	Not Used in Prior Housing Element	0	0	0.248532391	0.248532391	2	3*	3*	142-5A207	348	Silver Lake - Echo Park - Elysian Valley		Yes					Above Moderate
LOS ANGELES	1525 N ALLESANDRO ST	90026	5424002017	Low Medium II Residential	RD2-1VL	0	21	0.164967699	Residential - Three Units (Any Combination) - 4 Stories or Less	YES - Current	NO - Privately-Owned	Available	Not Used in Prior Housing Element	0	0	0.17775991	0.17775991	1	3*	3*	142-5A207	372	Silver Lake - Echo Park - Elysian Valley							Above Moderate
LOS ANGELES	1519 N ALLESANDRO ST	90026	5424002018	Low Medium II Residential	RD2-1VL	0	21	0.146638415	Residential - Three Units (Any Combination) - 4 Stories or Less	YES - Current	NO - Privately-Owned	Available	Not Used in Prior Housing Element	0	0	0.224914956	0.224914956	3	3*	3*	142-5A207	386	Silver Lake - Echo Park - Elysian Valley		Yes					Above Moderate
LOS ANGELES	1515 N ALLESANDRO ST	90026	5424002019	Low Medium II Residential	RD2-1VL	0	21	0.146638926	Residential - Single Family Residence	YES - Current	NO - Privately-Owned	Available	Not Used in Prior Housing Element	0	0	0.048685673	0.048685673	1	3*	3*	142-5A207	397	Silver Lake - Echo Park - Elysian Valley							Above Moderate
LOS ANGELES	1511 N ALLESANDRO ST	90026	5424002020	Low Medium II Residential	RD2-1VL	0	21	0.164969614	Residential - Single Family Residence	YES - Current	NO - Privately-Owned	Available	Not Used in Prior Housing Element	0	0	0.17775991	0.17775991	1	3*	3*	142-5A207	408	Silver Lake - Echo Park - Elysian Valley							Above Moderate
LOS ANGELES	1509 N ALLESANDRO ST	90026	5424002021	Low Medium II Residential	RD2-1VL	0	21	0.146642044	Residential - Double, Duplex, or Two Units - 4 Stories or Less	YES - Current	NO - Privately-Owned	Available	Not Used in Prior Housing Element	0	0	0.242423797	0.242423797	2	3*	3*	142-5A207	425	Silver Lake - Echo Park - Elysian Valley		Yes					Above Moderate
LOS ANGELES			5424002023	Low Medium II Residential	RD2-1VL	0	21	0.053075913	Residential - Single Family Residence	YES - Current	NO - Privately-Owned	Available	Not Used in Prior Housing Element	0	0	0.088613045	0.088613045	1	1*	1*	142-5A207	430	Silver Lake - Echo Park - Elysian Valley							Above Moderate
LOS ANGELES	1506 N MOHAWK ST	90026	5424002026	Low Medium II Residential	RD2-1VL	0	21	0.146923148	Residential - Single Family Residence	YES - Current	NO - Privately-Owned	Available	Not Used in Prior Housing Element	0	0	0.174394023	0.174394023	1	3*	3*	142-5A207	401	Silver Lake - Echo Park - Elysian Valley							Above Moderate
LOS ANGELES	1510 N MOHAWK ST	90026	5424002027	Low Medium II Residential	RD2-1VL	0	21	0.165287171	Residential - Single Family Residence	YES - Current	NO - Privately-Owned	Available	Not Used in Prior Housing Element	0	0	0.174394023	0.174394023	1	3*	3*	142-5A207	384	Silver Lake - Echo Park - Elysian Valley							Above Moderate
LOS ANGELES	1522 N MOHAWK ST	90026	5424002029	Low Medium II Residential	RD2-1VL	0	21	0.165288286	Residential - Single Family Residence	YES - Current	NO - Privately-Owned	Available	Not Used in Prior Housing Element	0	0	0.174394023	0.174394023	1	3*	3*	142-5A207	346	Silver Lake - Echo Park - Elysian Valley							Above Moderate
LOS ANGELES	1534 N MOHAWK ST	90026	5424002032	Low Medium II Residential	RD2-1VL	0	21	0.165288779	Residential - Single Family Residence	YES - Current	NO - Privately-Owned	Available	Not Used in Prior Housing Element	0	0	0.174394023	0.174394023	1	3*	3*	142-5A207	308	Silver Lake - Echo Park - Elysian Valley							Above Moderate
LOS ANGELES	2203 W SCOTT AVE	90026	5424002033	Low Medium II Residential	RD2-1VL	0	21	0.152150444	Residential - Double, Duplex, or Two Units - 4 Stories or Less	YES - Current	NO - Privately-Owned	Available	Not Used in Prior Housing Element	0	0	0.233518553	0.233518553	2	3*	3*	141A207	13	Silver Lake - Echo Park - Elysian Valley		Yes					Above Moderate
LOS ANGELES	2207 W SCOTT AVE	90026	5424002034	Low Medium II Residential	RD2-1VL	0	21	0.152978949	Residential - Single Family Residence	YES - Current	NO - Privately-Owned	Available	Not Used in Prior Housing Element	0	0	0.174394023	0.174394023	1	3*	3*	141A207	12	Silver Lake - Echo Park - Elysian Valley							Above Moderate
LOS ANGELES	2215 W SCOTT AVE	90026	5424002035	Low Medium II Residential	RD2-1VL	0	21	0.152958039	Residential - Single Family Residence	YES - Current	NO - Privately-Owned	Available	Not Used in Prior Housing Element	0	0	0.174394023	0.174394023	1	3*	3*	141A207	8	Silver Lake - Echo Park - Elysian Valley							Above Moderate
LOS ANGELES	2217 1/2 W SCOTT AVE	90026	5424002036	Low Medium II Residential	RD2-1VL	0	21	0.152934255	Residential - Three Units (Any Combination) - 4 Stories or Less	YES - Current	NO - Privately-Owned	Available	Not Used in Prior Housing Element	0	0	0.212556744	0.212556744	3	3*	3*	142-5A207	451	Silver Lake - Echo Park - Elysian Valley		Yes					Above Moderate
LOS ANGELES	2221 W SCOTT AVE	90026	5424002037	Low Medium II Residential	RD2-1VL	0	21	0.152912549	Residential - Double, Duplex, or Two Units - 4 Stories or Less	YES - Current	NO - Privately-Owned	Available	Not Used in Prior Housing Element	0	0	0.158445477	0.158445477	2	3*	3*	142-5A207	444	Silver Lake - Echo Park - Elysian Valley							Above Moderate
LOS ANGELES	2227 W SCOTT AVE	90026	5424002038	Low Medium II Residential	RD2-1VL	0	21	0.152890433	Residential - Single Family Residence	YES - Current	NO - Privately-Owned	Available	Not Used in Prior Housing Element	0	0	0.174394023	0.174394023	1	3*	3*	142-5A207	435	Silver Lake - Echo Park - Elysian Valley							Above Moderate
LOS ANGELES	1526 1/2 N MOHAWK ST	90026	5424002041	Low Medium II Residential	RD2-1VL	0	21	0.146921603	Residential - Double, Duplex, or Two Units - 4 Stories or Less	YES - Current	NO - Privately-Owned	Available	Not Used in Prior Housing Element	0	0	0.104878211	0.104878211	2	3*	3*	142-5A207	334	Silver Lake - Echo Park - Elysian Valley		Yes					Above Moderate
LOS ANGELES	2314 W BERKELEY AVE	90026	5424003003	Low Medium I Residential	R2-1VL	0	17	0.167359353	Residential - Double, Duplex, or Two Units - 4 Stories or Less	YES - Current	NO - Privately-Owned	Available	Not Used in Prior Housing Element	0	0	0.184236985	0.184236985	2	2*	2*	142-5A207	253	Silver Lake - Echo Park - Elysian Valley		Yes					Above Moderate
LOS ANGELES	2320 W BERKELEY AVE	90026	5424003004	Low Medium I Residential	R2-1VL	0	17	0.167359482	Residential - Single Family Residence	YES - Current	NO - Privately-Owned	Available	Not Used in Prior Housing Element	0	0	0.140762499	0.140762499	1	2*	2*	142-5A207	248	Silver Lake - Echo Park - Elysian Valley							Above Moderate
LOS ANGELES	2326 W BERKELEY AVE	90026	5424003006	Low Medium I Residential	R2-1VL	0	17	0.167358514	Residential - Double, Duplex, or Two Units - 4 Stories or Less - Pool	YES - Current	NO - Privately-Owned	Available	Not Used in Prior Housing Element	0	0	0.184236985	0.184236985	2	2*	2*	142-5A207	234	Silver Lake - Echo Park - Elysian Valley		Yes					Above Moderate
LOS ANGELES	2332 W BERKELEY AVE	90026	5424003007	Low Medium I Residential	R2-1VL	0	17	0.166419192	Residential - Single Family Residence	YES - Current	NO - Privately-Owned	Available	Not Used in Prior Housing Element	0	0	0.140762499	0.140762499	1	2*	2*	142-5A207	226	Silver Lake - Echo Park - Elysian Valley							Above Moderate
LOS ANGELES	2331 W MAYBERRY ST	90026	5424003009	Low Medium I Residential	R2-1VL	0	17	0.167357271	Residential - Double, Duplex, or Two Units - 4 Stories or Less	YES - Current	NO - Privately-Owned	Available	Not Used in Prior Housing Element	0	0	0.184236985	0.184236985	2	2*	2*	142-5A207	266	Silver Lake - Echo Park - Elysian Valley		Yes					Above Moderate
LOS ANGELES	2325 W MAYBERRY ST	90026	5424003010	Low Medium I Residential	R2-1VL	0	17	0.167357907	Residential - Double, Duplex, or Two Units - 4 Stories or Less	YES - Current	NO - Privately-Owned	Available	Not Used in Prior Housing Element	0	0	0.184236985	0.184236985	2	2*	2*	142-5A207	270	Silver Lake - Echo Park - Elysian Valley		Yes					Above Moderate
LOS ANGELES	1507 N MOHAWK ST	90026	5424003017	Low Medium II Residential	RD2-1VL	0	21	0.048089041	Residential - Single Family Residence	YES - Current	NO - Privately-Owned	Available	Not Used in Prior Housing Element	0	0	0.097778928	0.097778928	1	1*	1*	142-5A207	376	Silver Lake - Echo Park - Elysian Valley							Above Moderate
LOS ANGELES			5424003017	Low Medium II Residential	RD2-1VL	0	21	0.049156908	Residential - Single Family Residence	YES - Current	NO - Privately-Owned	Available	Not Used in Prior Housing Element	0	0	0.097778928	0.097778928	1	1*	1*	142-5A207	369	Silver Lake - Echo Park - Elysian Valley							Above Moderate
LOS ANGELES	1501 N MOHAWK ST	90026	5424003018	Low Medium II Residential	RD2-1VL	0	21	0.052685588	Residential - Single Family Residence	YES - Current	NO - Privately-Owned	Available	Not Used in Prior Housing Element	0	0	0.097778928	0.097778928	1	1*	1*	142-5A207	393	Silver Lake - Echo Park - Elysian Valley							Above Moderate
LOS ANGELES			5424003018	Low Medium II Residential	RD2-1VL	0	21	0.053855933	Residential - Single Family Residence	YES - Current	NO - Privately-Owned	Available	Not Used in Prior Housing Element	0	0	0.097778928	0.097778928	1	1*	1*	142-5A207	383	Silver Lake - Echo Park - Elysian Valley							Above Moderate
LOS ANGELES	2310 W MAYBERRY ST	90026	5424003019	Low Medium I Residential	RD2-1VL	0	21	0.155745977	Residential - Three Units (Any Combination) - 4 Stories or Less	YES - Current	NO - Privately-Owned	Available	Not Used in Prior Housing Element	0	0	0.212556744	0.212556744	3	3*	3*	142-5A207	345	Silver Lake - Echo Park - Elysian Valley		Yes					Above Moderate
LOS ANGELES	2316 W MAYBERRY ST	90026	5424003020	Low Medium II Residential	RD2-1VL	0	21	0.155712054	Residential - Double, Duplex, or Two Units - 4 Stories or Less	YES - Current	NO - Privately-Owned	Available	Not Used in Prior Housing Element	0	0	0.10084343	0.10084343	2	3*	3*	142-5A207	338	Silver Lake - Echo Park - Elysian Valley		Yes					Above Moderate
LOS ANGELES	2320 W MAYBERRY ST	90026	5424003021	Low Medium II Residential	RD2-1VL	0	21	0.155679698	Residential - Single Family Residence	YES - Current	NO - Privately-Owned	Available	Not Used in Prior Housing Element	0	0	0.174394023	0.174394023	1	3*	3*	142-5A207	330	Silver Lake - Echo Park - Elysian Valley							Above Moderate
LOS ANGELES	2324 W MAYBERRY ST	90026	5424003022	Low Medium II Residential	RD2-1VL	0	21	0.155646426	Residential - Single Family Residence	YES - Current	NO - Privately-Owned	Available	Not Used in Prior Housing Element	0	0	0.174394023	0.174394023	1	3*	3*	142-5A207	323	Silver Lake - Echo Park - Elysian Valley							Above Moderate
LOS ANGELES	2330 W MAYBERRY ST	90026	5424003023	Low Medium II Residential	RD2-1VL	0	21	0.062455788	Residential - Single Family Residence	YES - Current	NO - Privately-Owned	Available	Not Used in Prior Housing Element	0	0	0.088613045	0.088613045	1	1*	1*	142-5A207	317	Silver Lake - Echo Park - Elysian Valley							Above Moderate
LOS ANGELES	1506 N WATERLOO ST	90026	5424003024	Low Medium II Residential	RD2-1VL	0	21	0.049086898	Residential - Single Family Residence	YES - Current	NO - Privately-Owned	Available	Not Used in Prior Housing Element	0	0	0.088613045	0.088613045	1	1*	1*	142-5A207	335	Silver Lake - Echo Park - Elysian Valley							Above Moderate
LOS ANGELES	2307 W SCOTT AVE	90026	5424003028	Low Medium II Residential	RD2-1VL	0	21	0.152795257	Residential - Single Family Residence	YES - Current	NO - Privately-Owned	Available	Not Used in Prior Housing Element	0	0	0.174394023	0.174394023	1	3*	3*	142-5A207	396	Silver Lake - Echo Park - Elysian Valley							Above Moderate
LOS ANGELES	2311 W SCOTT AVE	90026	5424003029	Low Medium II Residential	RD2-1VL	0	21	0.152772885	Residential - Single Family Residence	YES - Current	NO - Privately-Owned	Available	Not Used in Prior Housing Element	0	0	0.174394023	0.174394023	1	3*	3*	142-5A207	391	Silver Lake - Echo Park - Elysian Valley							Above Moderate
LOS ANGELES	2315 W SCOTT AVE	90026	5424003030	Low Medium II Residential	RD2-1VL	0	21	0.152750866	Residential - Single Family Residence	YES - Current	NO - Privately-Owned	Available	Not Used in Prior Housing Element	0	0	0.174394023	0.174394023	1	3*	3*	142-5A207	382	Silver Lake - Echo Park - Elysian Valley							Above Moderate
LOS ANGELES	2319 W SCOTT AVE	90026	5424003031	Low Medium II Residential	RD2-1VL	0	21	0.10441118	Residential - Double, Duplex, or Two Units - 4 Stories or Less	YES - Current	NO - Privately-Owned	Available	Not Used in Prior Housing Element	0	0	0.061022593	0.061022593	2	2*	2*	142-5A207	378	Silver Lake - Echo Park - Elysian Valley		Yes					Above Moderate
LOS ANGELES	2325 W SCOTT AVE	90026	5424003032	Low Medium II Residential	RD2-1VL	0	21	0.106904614	Residential - Single Family Residence	YES - Current	NO - Privately-Owned	Available	Not Used in Prior Housing Element	0	0	0.171991378	0.171991378	1	2*	2*	142-5A207	370	Silver Lake - Echo Park - Elysian Valley							Above Moderate
LOS ANGELES	1456 N WATERLOO ST	90026	5424003033	Low Medium II Residential	RD2-1VL	0	21	0.152696936	Residential - Three Units (Any Combination) - 4 Stories or Less	YES - Current	NO - Privately-Owned	Available	Not Used in Prior Housing Element	0	0	0.212556744	0.212556744	3	3*	3*	142-5A207	364	Silver Lake - Echo Park - Elysian Valley		Yes					Above Moderate
LOS ANGELES	2338 W BERKELEY AVE	90026	5424004001	Low Medium I Residential	R2-1VL	0	17	0.167273131	Residential - Single Family Residence	YES - Current	NO - Privately-Owned	Available	Not Used in Prior Housing Element	0	0	0.140762499	0.140762499	1	2*	2*	142-5A207	218	Silver Lake - Echo Park - Elysian Valley							Above Moderate
LOS ANGELES	2408 W BERKELEY AVE	90026	5424004003	Low Medium I Residential	R2-1VL	0	17	0.167357433	Residential - Single Family Residence	YES - Current	NO - Privately-Owned	Available	Not Used in Prior Housing Element	0	0	0.140762499	0.140762499	1	2*	2*	142-5A207	207	Silver Lake - Echo Park - Elysian Valley							Above Moderate
LOS ANGELES	2414 W BERKELEY AVE	90026	5424004004	Low Medium I Residential	R2-1VL	0	17	0.167353982	Residential - Double, Duplex, or Two Units - 4 Stories or Less	YES - Current	NO - Privately-Owned	Available	Not Used in Prior Housing Element	0	0	0.184236985	0.184236985	2	2*	2*	142-5A207	202	Silver Lake - Echo Park - Elysian Valley		Yes					Above Moderate
LOS ANGELES	2418 W BERKELEY AVE	90026	5424004005	Low Medium I Residential	R2-1VL	0	17	0.167354905	Residential - Single Family Residence	YES - Current	NO - Privately-Owned	Available	Not Used in Prior Housing Element	0	0	0.140762499	0.140762499	1	2*	2*	142-5A207	194	Silver Lake - Echo Park - Elysian Valley							Above Moderate
LOS ANGELES	2424 W BERKELEY AVE	90026	5424004006	Low Medium I Residential	R2-1VL	0	17	0.167353808	Residential - Double, Duplex, or Two Units - 4 Stories or Less	YES - Current	NO - Privately-Owned	Available	Not Used in Prior Housing Element	0	0	0.170618105	0.170618105	2	2*	2*	142-5A207	183	Silver Lake - Echo Park - Elysian Valley		Yes					Above Moderate
LOS ANGELES	1540 N CORONADO ST	90026	5424004007	Low Medium I Residential	R2-1VL	0	17	0.167353937	Residential - Single Family Residence	YES - Current	NO - Privately-Owned	Available	Not Used in Prior Housing Element	0	0	0.140762499	0.140762499	1	2*	2*	142-5A207	177	Silver Lake - Echo Park - Elysian Valley							Above Moderate
LOS ANGELES	2515 W MAYBERRY ST	90026	5424004018	Low Medium I Residential	R2-1VL	0	17	0.153964293	Residential - Single Family Residence	YES - Current	NO - Privately-Owned	Available	Not Used in Prior Housing Element	0	0	0.140762499	0.140762499	1	2*	2*	142-5A207	181	Silver Lake - Echo Park - Elysian Valley							Above Moderate
LOS ANGELES	2511 W MAYBERRY ST	90026	5424004019	Low Medium I Residential	R2-1VL	0	17	0.153963331	Residential - Double, Duplex, or Two Units - 4 Stories or Less - Pool	YES - Current	NO - Privately-Owned	Available	Not Used in Prior Housing Element	0	0	0.184236985	0.184236985	2	2*	2*	142-5A207	190	Silver Lake - Echo Park - Elysian Valley		Yes					Above Moderate
LOS ANGELES	2421 W MAYBERRY ST	90026	5424004027	Low Medium I Residential	R2-1VL	0	17	0.167354988	Residential - Single Family Residence	YES - Current	NO - Privately-Owned	Available	Not Used in Prior Housing Element	0	0	0.140762499	0.140762499	1	2*	2*	142-5A207	232	Silver Lake - Echo Park - Elysian Valley							Above Moderate
LOS ANGELES	2415 W MAYBERRY ST	90026	5424004028	Low Medium I Residential	R2-1VL	0	17	0.167353678	Residential - Double, Duplex, or Two Units - 4 Stories or Less	YES - Current	NO - Privately-Owned	Available	Not Used in Pr

LOS ANGELES	1502 N BENTON WAY	90026	5424006048	Low Medium I Residential	R2-1VL	0	17	0.089594652	Residential - Single Family Residence	YES - Current	NO - Privately-Owned	Available	Not Used in Prior Housing Element	0	0	0.072393531	0.072393531	1	1*	1*	142-5A207	203	Silver Lake - Echo Park - Elysian Valley										Above Moderate
LOS ANGELES	1510 N BENTON WAY	90026	5424006049	Low Medium I Residential	R2-1VL	0	17	0.137805216	Residential - Single Family Residence	YES - Current	NO - Privately-Owned	Available	Not Used in Prior Housing Element	0	0	0.072416456	0.072416456	1	2*	2*	142-5A207	171	Silver Lake - Echo Park - Elysian Valley										Above Moderate
LOS ANGELES	1482 N ANGELUS AVE	90026	5424007022	Low Residential	R1-1VL	0	1 unit per lot	0.171017911	Residential - Single Family Residence	YES - Current	NO - Privately-Owned	Available	Not Used in Prior Housing Element	0	0	0.239838457	0.239838457	0	0	0	142-5A205	172	Silver Lake - Echo Park - Elysian Valley										Above Moderate
LOS ANGELES			5424007020	Low Residential	R1-1VL	0	1 unit per lot	0.008514247	Residential - Single Family Residence	YES - Current	NO - Privately-Owned	Available	Not Used in Prior Housing Element	0	0	0.239838457	0.239838457	0	0	0	142-5A205	195	Silver Lake - Echo Park - Elysian Valley										Above Moderate
LOS ANGELES	1310 N OCCIDENTAL BLVD	90026	5424012013	Low Medium II Residential	R2-1VL	0	17	0.085937917	Residential - Single Family Residence	YES - Current	NO - Privately-Owned	Available	Not Used in Prior Housing Element	0	0	0.072393531	0.072393531	1	1*	1*	142-5A205	494	Silver Lake - Echo Park - Elysian Valley										Above Moderate
LOS ANGELES	1424 N ANGELUS AVE	90026	5424014021	Low Medium I Residential	R2-1VL	0	17	0.076233437	Residential - Single Family Residence	YES - Current	NO - Privately-Owned	Available	Not Used in Prior Housing Element	0	0	0.088613045	0.088613045	1	1*	1*	142-5A205	357	Silver Lake - Echo Park - Elysian Valley										Above Moderate
LOS ANGELES	1400 N ANGELUS AVE	90026	5424014022	Low Medium I Residential	R2-1VL	0	17	0.10033454	Residential - Single Family Residence	YES - Current	NO - Privately-Owned	Available	Not Used in Prior Housing Element	0	0	0.019138457	0.019138457	1	1*	1*	142-5A205	435	Silver Lake - Echo Park - Elysian Valley										Above Moderate
LOS ANGELES	1420 N ANGELUS AVE	90026	5424014023	Low Medium I Residential	R2-1VL	0	17	0.101412492	Residential - Single Family Residence	YES - Current	NO - Privately-Owned	Available	Not Used in Prior Housing Element	0	0	0.020492743	0.020492743	1	1*	1*	142-5A205	371	Silver Lake - Echo Park - Elysian Valley										Above Moderate
LOS ANGELES	1436 N ANGELUS AVE	90026	5424014027	Low Medium I Residential	R2-1VL	0	17	0.076716566	Residential - Single Family Residence	YES - Current	NO - Privately-Owned	Available	Not Used in Prior Housing Element	0	0	0.072393531	0.072393531	1	1*	1*	142-5A205	314	Silver Lake - Echo Park - Elysian Valley										Above Moderate
LOS ANGELES	1428 N ANGELUS AVE	90026	5424014028	Low Medium I Residential	R2-1VL	0	17	0.076354945	Residential - Single Family Residence	YES - Current	NO - Privately-Owned	Available	Not Used in Prior Housing Element	0	0	0.088613045	0.088613045	1	1*	1*	142-5A205	348	Silver Lake - Echo Park - Elysian Valley										Above Moderate
LOS ANGELES	2362 W SCOTT AVE	90026	5424022001	Medium Residential	R3-1VL	0	54	0.040745448	Residential - Double, Duplex, or Two Units - 4 Stories or Less	YES - Current	NO - Privately-Owned	Available	Not Used in Prior Housing Element	0	0	0.255312574	0.255312574	2	2*	2*	142-5A207	399	Silver Lake - Echo Park - Elysian Valley									Yes	Above Moderate
LOS ANGELES			5424022001	Medium Residential	R3-1VL	0	54	0.040745826	Residential - Double, Duplex, or Two Units - 4 Stories or Less	YES - Current	NO - Privately-Owned	Available	Not Used in Prior Housing Element	0	0	0.171991378	0.171991378	2	2*	2*	142-5A207	415	Silver Lake - Echo Park - Elysian Valley										Above Moderate
LOS ANGELES	2358 W SCOTT AVE	90026	5424022002	Medium Residential	R3-1VL	0	54	0.039841731	Residential - Double, Duplex, or Two Units - 4 Stories or Less	YES - Current	NO - Privately-Owned	Available	Not Used in Prior Housing Element	0	0	0.255312574	0.255312574	2	2*	2*	142-5A207	405	Silver Lake - Echo Park - Elysian Valley									Yes	Above Moderate
LOS ANGELES			5424022002	Medium Residential	R3-1VL	0	54	0.040352224	Residential - Double, Duplex, or Two Units - 4 Stories or Less	YES - Current	NO - Privately-Owned	Available	Not Used in Prior Housing Element	0	0	0.171991378	0.171991378	2	2*	2*	142-5A207	420	Silver Lake - Echo Park - Elysian Valley										Above Moderate
LOS ANGELES	2356 W SCOTT AVE	90026	5424022003	Medium Residential	R3-1VL	0	54	0.045912422	Residential - Double, Duplex, or Two Units - 4 Stories or Less	YES - Current	NO - Privately-Owned	Available	Not Used in Prior Housing Element	0	0	0.255312574	0.255312574	2	2*	2*	142-5A207	407	Silver Lake - Echo Park - Elysian Valley									Yes	Above Moderate
LOS ANGELES			5424022003	Medium Residential	R3-1VL	0	54	0.045913174	Residential - Double, Duplex, or Two Units - 4 Stories or Less	YES - Current	NO - Privately-Owned	Available	Not Used in Prior Housing Element	0	0	0.171991378	0.171991378	2	2*	2*	142-5A207	426	Silver Lake - Echo Park - Elysian Valley										Above Moderate
LOS ANGELES	1423 N WATERLOO ST	90026	5424022007	Medium Residential	R3-1VL	0	54	0.174435563	Residential - Four Units (Any Combination) - 4 Stories or Less	YES - Current	NO - Privately-Owned	Available	Not Used in Prior Housing Element	0	0	0.522870362	0.522870362	4	0	0	141A207	10	Silver Lake - Echo Park - Elysian Valley									Yes	Above Moderate
LOS ANGELES	1417 N WATERLOO ST	90026	5424022008	Medium Residential	R3-1VL	0	54	0.174966033	Residential - Single Family Residence	YES - Current	NO - Privately-Owned	Available	Used in Prior Housing Element - Non-Vacant	0.97367093	1	0	0	0.97367093	1	0	0	141A207	16	Silver Lake - Echo Park - Elysian Valley										Lower
LOS ANGELES	1411 N WATERLOO ST	90026	5424022009	Medium Residential	R3-1VL	0	54	0.175477069	Residential - Single Family Residence	YES - Current	NO - Privately-Owned	Available	Used in Prior Housing Element - Non-Vacant	0.421218216	1	0	0	0.421218216	1	0	0	141A207	26	Silver Lake - Echo Park - Elysian Valley										Lower
LOS ANGELES	1401 N WATERLOO ST	90026	5424022012	Medium Residential	R3-1VL	0	54	0.175017281	Residential - Four Units (Any Combination) - 4 Stories or Less	YES - Current	NO - Privately-Owned	Available	Not Used in Prior Housing Element	0	0	0.552682066	0.552682066	4	0	0	141A207	50	Silver Lake - Echo Park - Elysian Valley									Yes	Above Moderate
LOS ANGELES	1410 N CORONADO TER	90026	5424022015	Low Residential	R1-1VL	0	1 unit per lot	0.114782765	Residential - Single Family Residence	YES - Current	NO - Privately-Owned	Available	Not Used in Prior Housing Element	0	0	0.076220042	0.076220042	0	0	0	141A207	18	Silver Lake - Echo Park - Elysian Valley										Above Moderate
LOS ANGELES	1409 N WATERLOO ST	90026	5424022024	Medium Residential	R3-1VL	0	54	0.176030195	Residential - Single Family Residence - Pool	YES - Current	NO - Privately-Owned	Available	Used in Prior Housing Element - Non-Vacant	0.421218216	1	0	0	0.421218216	1	0	0	141A207	37	Silver Lake - Echo Park - Elysian Valley										Lower
LOS ANGELES	1433 1/2 N CENTER LANE	90026	5424022031	Medium Residential	R3-1VL	0	54	0.035332577	Residential - Single Family Residence	YES - Current	NO - Privately-Owned	Available	Not Used in Prior Housing Element	0	0	0.003920959	0.003920959	1	1*	1*	142-5A207	484	Silver Lake - Echo Park - Elysian Valley										Above Moderate
LOS ANGELES	1433 N CENTER LANE	90026	5424022032	Medium Residential	R3-1VL	0	54	0.029655566	Residential - Single Family Residence	YES - Current	NO - Privately-Owned	Available	Not Used in Prior Housing Element	0	0	0.003920959	0.003920959	1	1*	1*	142-5A207	485	Silver Lake - Echo Park - Elysian Valley										Above Moderate
LOS ANGELES	1431 1/2 N CENTER LANE	90026	5424022033	Medium Residential	R3-1VL	0	54	0.029820054	Residential - Single Family Residence	YES - Current	NO - Privately-Owned	Available	Not Used in Prior Housing Element	0	0	0.003920959	0.003920959	1	1*	1*	142-5A207	486	Silver Lake - Echo Park - Elysian Valley										Above Moderate
LOS ANGELES	1431 N CENTER LANE	90026	5424022034	Medium Residential	R3-1VL	0	54	0.02998526	Residential - Single Family Residence	YES - Current	NO - Privately-Owned	Available	Not Used in Prior Housing Element	0	0	0.003920959	0.003920959	1	1*	1*	142-5A207	487	Silver Lake - Echo Park - Elysian Valley										Above Moderate
LOS ANGELES	1429 1/2 N CENTER LANE	90026	5424022035	Medium Residential	R3-1VL	0	54	0.042870758	Residential - Single Family Residence	YES - Current	NO - Privately-Owned	Available	Not Used in Prior Housing Element	0	0	0.009821216	0.009821216	1	2*	2*	142-5A207	488	Silver Lake - Echo Park - Elysian Valley										Above Moderate
LOS ANGELES	1429 N CENTER LANE	90026	5424022036	Medium Residential	R3-1VL	0	54	0.042360043	Residential - Single Family Residence	YES - Current	NO - Privately-Owned	Available	Not Used in Prior Housing Element	0	0	0.009821216	0.009821216	1	2*	2*	142-5A207	489	Silver Lake - Echo Park - Elysian Valley										Above Moderate
LOS ANGELES	1427 1/2 N CENTER LANE	90026	5424022037	Medium Residential	R3-1VL	0	54	0.029708596	Residential - Single Family Residence	YES - Current	NO - Privately-Owned	Available	Not Used in Prior Housing Element	0	0	0.003920959	0.003920959	1	1*	1*	142-5A207	490	Silver Lake - Echo Park - Elysian Valley										Above Moderate
LOS ANGELES	1427 N CENTER LANE	90026	5424022038	Medium Residential	R3-1VL	0	54	0.029872771	Residential - Single Family Residence	YES - Current	NO - Privately-Owned	Available	Not Used in Prior Housing Element	0	0	0.003920959	0.003920959	1	1*	1*	142-5A207	491	Silver Lake - Echo Park - Elysian Valley										Above Moderate
LOS ANGELES	1425 1/2 N CENTER LANE	90026	5424022039	Medium Residential	R3-1VL	0	54	0.030037446	Residential - Single Family Residence	YES - Current	NO - Privately-Owned	Available	Not Used in Prior Housing Element	0	0	0.003920959	0.003920959	1	1*	1*	142-5A207	492	Silver Lake - Echo Park - Elysian Valley										Above Moderate
LOS ANGELES	1425 N CENTER LANE	90026	5424022040	Medium Residential	R3-1VL	0	54	0.036280163	Residential - Single Family Residence	YES - Current	NO - Privately-Owned	Available	Not Used in Prior Housing Element	0	0	0.003920959	0.003920959	1	1*	1*	142-5A207	493	Silver Lake - Echo Park - Elysian Valley										Above Moderate
LOS ANGELES	1355 N WATERLOO ST	90026	5424023001	Low Medium II Residential	R2D-1VL	0	21	0.177514281	Residential - Three Units (Any Combination) - 4 Stories or Less	YES - Current	NO - Privately-Owned	Available	Not Used in Prior Housing Element	0	0	0.047904012	0.047904012	3	3*	3*	141A207	74	Silver Lake - Echo Park - Elysian Valley									Yes	Above Moderate
LOS ANGELES	1347 N WATERLOO ST	90026	5424023002	Low Medium II Residential	R2D-1VL	0	21	0.178025828	Residential - Single Family Residence	YES - Current	NO - Privately-Owned	Available	Not Used in Prior Housing Element	0	0	0.143274832	0.143274832	1	3*	3*	141A207	88	Silver Lake - Echo Park - Elysian Valley										Above Moderate
LOS ANGELES	1341 N WATERLOO ST	90026	5424023003	Low Medium II Residential	R2D-1VL	0	21	0.178534383	Residential - Single Family Residence	YES - Current	NO - Privately-Owned	Available	Not Used in Prior Housing Element	0	0	0.143274832	0.143274832	1	3*	3*	141A207	103	Silver Lake - Echo Park - Elysian Valley										Above Moderate
LOS ANGELES	1333 N WATERLOO ST	90026	5424023005	Low Medium II Residential	R2D-1VL	0	21	0.179532728	Residential - Single Family Residence	YES - Current	NO - Privately-Owned	Available	Not Used in Prior Housing Element	0	0	0.320784998	0.320784998	0	3*	3*	141A207	127	Silver Lake - Echo Park - Elysian Valley										Above Moderate
LOS ANGELES	1301 N WATERLOO ST	90026	5424023011	Low Medium II Residential	R2D-1VL	0	21	0.079382288	Residential - Double, Duplex, or Two Units - 4 Stories or Less	YES - Current	NO - Privately-Owned	Available	Not Used in Prior Housing Element	0	0	0.077339202	0.077339202	1	1*	1*	141A207	207	Silver Lake - Echo Park - Elysian Valley										Above Moderate
LOS ANGELES	2311 W RESERVOIR ST	90026	5424023013	Low Medium II Residential	R2D-1VL	0	21	0.057425227	Residential - Single Family Residence	YES - Current	NO - Privately-Owned	Available	Not Used in Prior Housing Element	0	0	0.094626415	0.094626415	1	1*	1*	141A207	194	Silver Lake - Echo Park - Elysian Valley										Above Moderate
LOS ANGELES	1412 N WATERLOO ST	90026	5424024006	Low Medium I Residential	R2-1VL	0	17	0.064501142	Residential - Single Family Residence	YES - Current	NO - Privately-Owned	Available	Not Used in Prior Housing Element	0	0	0.088613045	0.088613045	1	1*	1*	141A207	56	Silver Lake - Echo Park - Elysian Valley										Above Moderate
LOS ANGELES	1414 N WATERLOO ST	90026	5424024007	Low Medium I Residential	R2-1VL	0	17	0.08601092	Residential - Single Family Residence	YES - Current	NO - Privately-Owned	Available	Not Used in Prior Housing Element	0	0	0.079933363	0.079933363	1	1*	1*	141A207	52	Silver Lake - Echo Park - Elysian Valley										Above Moderate
LOS ANGELES			5424024007	Low Medium I Residential	R2-1VL	0	17	0.086017844	Residential - Single Family Residence	YES - Current	NO - Privately-Owned	Available	Not Used in Prior Housing Element	0	0	0.079933363	0.079933363	1	1*	1*	141A207	44	Silver Lake - Echo Park - Elysian Valley										Above Moderate
LOS ANGELES	1422 N WATERLOO ST	90026	5424024009	Low Medium I Residential	R2-1VL	0	17	0.120413038	Residential - Double, Duplex, or Two Units - 4 Stories or Less	YES - Current	NO - Privately-Owned	Available	Not Used in Prior Housing Element	0	0	0.224600458	0.224600458	2	2*	2*	141A207	27	Silver Lake - Echo Park - Elysian Valley									Yes	Above Moderate
LOS ANGELES	1432 N WATERLOO ST	90026	5424024011	Low Medium I Residential	R2-1VL	0	17	0.153673713	Residential - Single Family Residence	YES - Current	NO - Privately-Owned	Available	Not Used in Prior Housing Element	0	0	0.140762499	0.140762499	1	2*	2*	141A207	11	Silver Lake - Echo Park - Elysian Valley										Above Moderate
LOS ANGELES	2312 W SCOTT AVE	90026	5424024016	Medium Residential	R3-1VL	0	54	0.171959611	Residential - Four Units (Any Combination) - 4 Stories or Less	YES - Current	NO - Privately-Owned	Available	Not Used in Prior Housing Element	0	0	0.173557386	0.173557386	4	0	0	142-5A207	461	Silver Lake - Echo Park - Elysian Valley									Yes	Above Moderate
LOS ANGELES	1437 N MOHAWK ST	90026	5424024017	Medium Residential	R3-1VL	0	54	0.171971287	Residential - Single Family Residence	YES - Current	NO - Privately-Owned	Available	Used in Prior Housing Element - Non-Vacant	0.97367093	1	0	0	0.97367093	1	0	0	141A207	15	Silver Lake - Echo Park - Elysian Valley										Lower
LOS ANGELES	1433 N MOHAWK ST	90026	5424024018	Medium Residential	R3-1VL	0	54	0.171984316	Residential - Five or More Units or Apartments (Any Combination) - 4 Stories or Less	YES - Current	NO - Privately-Owned	Available	Not Used in Prior Housing Element	0	0	0.140808731	0.140808731	6	0	0	141A207	23	Silver Lake - Echo Park - Elysian Valley									Yes	Above Moderate
LOS ANGELES	1427 N MOHAWK ST	90026	5424024019	Medium Residential	R3-1VL	0	54	0.171997119	Residential - Five or More Units or Apartments (Any Combination) - 4 Stories or Less	YES - Current	NO - Privately-Owned	Available	Not Used in Prior Housing Element	0	0	0.114091046	0.114091046	8	0	0	141A207	34	Silver Lake - Echo Park - Elysian Valley									Yes	Above Moderate
LOS ANGELES	1411 N MOHAWK ST	90026	5424024020	Medium Residential	R3-1VL	0	54	0.172035304	Residential - Five or More Units or Apartments (Any Combination) - 4 Stories or Less	YES - Current	NO - Privately-Owned	Available	Not Used in Prior Housing Element	0	0	0.15635163	0.15635163	5	0	0	141A207	71	Silver Lake - Echo Park - Elysian Valley									Yes	Above Moderate
LOS ANGELES	1409 N MOHAWK ST	90026	5424024021	Medium Residential	R3-1VL	0	54	0.172047925	Residential - Five or More Units or Apartments (Any Combination) - 4 Stories or Less	YES - Current	NO - Privately-Owned	Available	Not Used in Prior Housing Element	0	0	0.092303742	0.092303742	10	0	0	141A207	86	Silver Lake - Echo Park - Elysian Valley									Yes	Above Moderate
LOS ANGELES	2211 W MONTANA ST	90026	5424024022	Medium Residential	R3-1VL	0	54	0.062797846	Residential - Single Family Residence	YES - Current	NO - Privately-Owned	Available	Not Used in Prior Housing Element	0	0	0.143274832	0.143274832	1	3*	3*	141A207	100	Silver Lake - Echo Park - Elysian Valley										Above Moderate
LOS ANGELES	2207 W MONTANA ST	90026	5424024023	Medium Residential	R3-1VL	0	54	0.108427573	Residential - Double, Duplex, or Two Units - 4 Stories or Less	YES - Current	NO - Privately-Owned	Available	Not Used in Prior Housing Element	0	0	0.399634123	0.399634123	2	0	0	141A207	108	Silver Lake - Echo Park - Elysian Valley									Yes	Above Moderate
LOS ANGELES	1423 N MOHAWK ST	90026	5424024024	Medium Residential	R3-1VL	0	54	0.172009342	Residential - Three Units (Any Combination) - 4 Stories or Less	YES - Current	NO - Privately-Owned	Available	Not Used in Prior Housing Element	0	0	0.578589275	0.578589275	3	0	0	141A207	47	Silver Lake - Echo Park - Elysian Valley									Yes	Above Moderate
LOS ANGELES	1419 N MOHAWK ST	90026	5424024025	Medium Residential	R3-1VL	0	54	0.17202329	Residential - Four Units (Any Combination) - 4 Stories or Less	YES - Current	NO - Privately-Owned	Available	Not Used in Prior Housing Element	0	0	0.072023727	0.072023727	4	0	0	141A207	60	Silver Lake - Echo Park - Elysian Valley									Yes	Above Moderate
LOS ANGELES	1300 N WATERLOO ST	90026	5424025002	Low Medium I Residential	R2D-1VL	0	14	0.114931304	Residential - Single Family Residence	YES - Current	NO - Privately-Owned	Available	Not Used in Prior Housing Element	0	0	0.072393531	0.072393531	1	1*	1*	141A207	226	Silver Lake - Echo Park - Elysian Valley										Above Moderate
LOS ANGELES	1308 N WATERLOO ST	90026	5424025003	Low Medium I Residential	R2D-1VL	0	14	0.172200986	Residential - Double, Duplex, or Two Units - 4 Stories or Less	YES - Current	NO - Privately-Owned	Available	Not Used in Prior Housing Element	0	0	0.224600458	0.224600458	2	2*	2*	141A207	213	Silver Lake - Echo Park - Elysian Valley									Yes	Above Moderate
LOS ANGELES	1310 N WATERLOO ST	90026	5424025004	Low Medium I Residential	R2D-1VL	0	14	0.172188455	Residential - Double, Duplex, or Two Units - 4 Stories or Less	YES - Current	NO - Privately-Owned	Available	Not Used in Prior Housing Element	0	0	0.224600458	0.224600458	2	2*	2*	141A207	197	Silver Lake - Echo Park - Elysian Valley									Yes	Above Moderate
LOS ANGELES	1316 N WATERLOO ST	90026	5424025005	Low Medium I Residential	R2D-1VL	0	14	0.172174506	Residential - Single Family Residence	YES - Current	NO - Privately-Owned	Available	Not Used in Prior Housing Element	0	0	0.171991378	0.171991378	1	2*	2*	141A207	188	Silver Lake - Echo Park - Elysian Valley										Above Moderate
LOS ANGELES	1324 N WATERLOO ST	90026	5424025006	Low Medium I Residential	R2D-1VL	0	14	0.172161987	Residential - Double, Duplex, or Two Units - 4 Stories or Less	YES - Current	NO - Privately-Owned	Available	Not Used in Prior Housing Element	0	0	0.224600458	0.224600458	2	2*	2*	141A207	176	Silver Lake - Echo Park - Elysian Valley									Yes	Above Moderate
LOS ANGELES	1330 N WATERLOO ST	90026	5424025008	Low Medium I Residential	R2D-1VL	0	14	0.172137931	Residential - Single Family Residence	YES - Current	NO - Privately-Owned	Available	Not Used in Prior Housing Element	0	0	0.171991378	0.171991378	1	2*	2*	141A207	152	Silver Lake - Echo Park - Elysian Valley										Above Moderate
LOS ANGELES	1348 N WATERLOO ST	90026	5424025011	Low Medium I Residential	R2D-1VL	0	14	0.172100041	Residential - Double, Duplex, or Two Units - 4 Stories or Less	YES - Current	NO - Privately-Owned	Available	Not Used in Prior Housing Element	0	0	0.224600458	0.224600458	2	2*	2*	141A207	117	Silver Lake - Echo Park - Elysian Valley									Yes	Above Moderate
LOS ANGELES	2210 W MONTANA ST	90026	5424025013	Low Medium II Residential	R2D-1VL	0	21	0.172086149	Residential - Double, Duplex, or Two Units - 4 Stories or Less	YES - Current	NO - Privately-Owned	Available	Not Used in Prior Housing Element	0	0	0.192547739	0.192547739	2	3*	3*	141A207	124	Silver Lake - Echo Park - Elysian Valley									Yes	Above Moderate
LOS ANGELES	1347 N MOHAWK ST	90026	5424025014	Low Medium II Residential	R2D-1VL	0	21	0.172098193	Residential - Three Units (Any Combination) - 4 Stories or Less	YES - Current	NO - Privately-Owned	Available	Not Used in Prior Housing Element	0	0	0.175039375	0.175039375	3	3*	3*	141A207	136	Silver Lake - Echo Park - Elysian Valley									Yes	Above Moderate
LOS ANGELES	1341 N MOHAWK ST	90026	5424025015	Low Medium II Residential	R2D-1VL	0	21	0.172111321	Residential - Three Units (Any Combination) - 4 Stories or Less	YES - Current	NO - Privately-Owned	Available	Not Used in Prior Housing Element	0	0	0.175039375	0.175039375	3	3*	3*	141A207	147	Silver Lake - Echo Park - Elysian Valley									Yes	Above Moderate
LOS ANGELES	1337 N MOHAWK ST	90026	5424025016	Low Medium II Residential	R2D-1VL	0	21	0.172124335	Residential - Double, Duplex, or Two Units - 4 Stories or Less	YES - Current	NO - Privately-Owned	Available	Not Used in Prior Housing Element	0	0	0.192547739	0.192547739	2	3*	3*	141A207	159	Silver Lake - Echo Park - Elysian Valley									Yes	Above Moderate
LOS ANGELES	1333 N MOHAWK ST	90026	5424025017	Low Medium II Residential	R2D-1VL	0	21	0.172136378	Residential - Single Family Residence	YES - Current	NO - Privately-Owned	Available	Not Used in Prior Housing Element	0	0	0.143274832	0.143274832	1	3*	3*	141A207	172	Silver Lake - Echo Park - Elysian Valley										Above Moderate
LOS ANGELES	1327 N MOHAWK ST	90026	5424025018	Low Medium II Residential	R2D-1VL	0	21	0.172149506	Residential - Double, Duplex, or Two Units - 4 Stories or Less	YES - Current	NO - Privately-Owned	Available	Not Used in Prior Housing Element	0	0	0.192547739	0.192547739	2	3*	3*	141A207	184	Silver Lake - Echo Park - Elysian Valley									Yes	Above Moderate
LOS ANGELES	1321 N MOHAWK ST	90026	5424025019	Low Medium II Residential	R2D-1VL	0	21	0.17216252	Residential - Single Family Residence	YES - Current	NO - Privately-Owned	Available	Not Used in Prior Housing Element	0	0	0.143274832	0.143274832	1	3*	3*	141A207	192	Silver Lake - Echo Park - Elysian Valley										Above Moderate
LOS ANGELES	1319 N MOHAWK ST	90026	5424025020	Low Medium II Residential	R2D-1VL	0	21	0.172173447	Residential - Three Units (Any Combination) - 4 Stories or Less	YES - Current	NO - Privately-Owned	Available	Not Used in Prior Housing Element	0	0	0.175039375	0.175039375	3	3*	3*	141A207	205	Silver Lake - Echo Park - Elysian Valley									Yes	Above Moderate
LOS ANGELES	1302 N MOHAWK ST	90026	5424026002	Low Medium II Residential	R2D-1VL	0	21	0.097712416	Residential - Single Family Residence	YES - Current	NO - Privately-Owned	Available	Not Used in Prior Housing Element	0	0	0.209803784	0.209803784	1	2*	2*	141A207	262	Silver Lake - Echo Park - Elysian Valley										Above Moderate
LOS ANGELES	1306 N MOHAWK ST	90026	5424026003	Low Medium II Residential	R2D-1VL	0	21	0.172175501	Residential - Three Units (Any Combination) - 4 Stories or Less	YES - Current	NO - Privately-Owned	Available	Not Used in Prior Housing Element	0	0	0.175039375	0.175039375	3	3*	3*	141A207	252	Silver Lake - Echo Park - Elysian Valley									Yes	Above Moderate
LOS ANGELES	1312 N MOHAWK ST	90026	5424026004	Low Medium II Residential	R2D-1VL	0	21	0.172175429	Residential - Double, Duplex, or Two Units - 4 Stories or Less	YES - Current	NO - Privately-Owned	Available	Not Used in Prior Housing Element	0	0	0.192547739	0.192547739	2	3*	3*	141A207	243	Silver Lake - Echo Park - Elysian Valley									Yes	Above Moderate
LOS ANGELES	1316 N MOHAWK ST	90026	5424026005	Low Medium II Residential	R2D-1VL	0	21	0.17217561	Residential - Double, Duplex, or Two Units - 4 Stories or Less	YES - Current	NO - Privately-Owned	Available	Not Used in Prior Housing Element	0	0	0.082456023	0.082456023	2	3*	3*	141A207	234	Silver Lake - Echo Park - Elysian Valley									Yes	Above Moderate
LOS ANGELES	1328 N MOHAWK ST	90026	5424026007	Low Medium II Residential	R2D-1VL	0	21	0.17217561	Residential - Single Family Residence	YES - Current	NO - Privately-Owned	Available	Not Used in Prior Housing Element	0	0	0.143274832	0.143274832	1	3*	3*	141A207	212	Silver Lake - Echo Park - Elysian Valley										Above Moderate
LOS ANGELES	1330 N MOHAWK ST	90026	5424026008	Low Medium II Residential	R2D-1VL	0	21	0.17217561	Residential - Single Family Residence	YES - Current	NO - Privately-Owned	Available	Not Used in Prior Housing Element	0	0	0.143274832	0.143274832	1	3*	3*	141A207	195	Silver Lake - Echo Park - Elysian Valley										Above Moderate
LOS ANGELES	1338 N MOHAWK ST	90026	5424026009	Low Medium II Residential	R2D-1VL	0	21	0.172173704	Residential - Double, Duplex, or Two Units - 4 Stories or Less	YES - Current	NO - Privately-Owned	Available	Not Used in Prior Housing Element	0	0	0.192547739	0.192547739	2	3*	3*	141A207	187	Silver Lake - Echo Park - Elysian Valley									Yes	Above Moderate
LOS ANGELES	1342 N MOHAWK ST	90026	5424026010	Low Medium II Residential	R2D-1VL	0	21	0.17217561	Residential - Three Units (Any Combination) - 4 Stories or Less	YES - Current	NO - Privately-Owned	Available	Not Used in Prior Housing Element	0	0	0.175039375	0.175039375	3	3*	3*	141A207	175	Silver Lake - Echo Park - Elysian Valley									Yes	Above Moderate
LOS ANGELES	1346 N MOHAWK ST	90026	5424026011	Low Medium II Residential	R2D-1VL	0	21	0.172174965	Residential - Single Family Residence	YES - Current	NO - Privately-Owned	Available	Not Used in

LOS ANGELES	1423 N ALLESANDRO ST	90026	5424027017	Low Medium II Residential		RD2-1VL	0	21	0.177683268	Residential - Double, Duplex, or Two Units - 4 Stories or Less	YES - Current	NO - Privately-Owned	Available	Not Used in Prior Housing Element	0	0	0.192547739	0.192547739	2	3*	3*	141A207	97	Silver Lake - Echo Park - Elysian Valley	Yes	Above Moderate
LOS ANGELES	1411 N ALLESANDRO ST	90026	5424027019	Low Medium II Residential		RD2-1VL	0	21	0.17768726	Residential - Single Family Residence	YES - Current	NO - Privately-Owned	Available	Not Used in Prior Housing Element	0	0	0.143274832	0.143274832	1	3*	3*	141A207	123	Silver Lake - Echo Park - Elysian Valley		Above Moderate
LOS ANGELES	1402 N ALLESANDRO ST	90026	5424028001	Low Medium II Residential		RD2-1VL	0	21	0.10331104	Residential - Double, Duplex, or Two Units - 4 Stories or Less	YES - Current	NO - Privately-Owned	Available	Not Used in Prior Housing Element	0	0	0.224600458	0.224600458	2	2*	2*	141A207	173	Silver Lake - Echo Park - Elysian Valley	Yes	Above Moderate
LOS ANGELES	1406 N ALLESANDRO ST	90026	5424028003	Low Medium II Residential		RD2-1VL	0	21	0.154645427	Residential - Single Family Residence	YES - Current	NO - Privately-Owned	Available	Not Used in Prior Housing Element	0	0	0.174394023	0.174394023	1	3*	3*	141A207	160	Silver Lake - Echo Park - Elysian Valley		Above Moderate
LOS ANGELES	1418 N ALLESANDRO ST	90026	5424028005	Low Medium II Residential		RD2-1VL	0	21	0.154692789	Residential - Three Units (Any Combination) - 4 Stories or Less	YES - Current	NO - Privately-Owned	Available	Not Used in Prior Housing Element	0	0	0.212556744	0.212556744	3	3*	3*	141A207	137	Silver Lake - Echo Park - Elysian Valley	Yes	Above Moderate
LOS ANGELES	1428 N ALLESANDRO ST	90026	5424028007	Low Medium II Residential		RD2-1VL	0	21	0.154740804	Residential - Double, Duplex, or Two Units - 4 Stories or Less	YES - Current	NO - Privately-Owned	Available	Not Used in Prior Housing Element	0	0	0.043158254	0.043158254	2	3*	3*	141A207	114	Silver Lake - Echo Park - Elysian Valley		Above Moderate
LOS ANGELES	1432 N ALLESANDRO ST	90026	5424028008	Low Medium II Residential		RD2-1VL	0	21	0.154764088	Residential - Double, Duplex, or Two Units - 4 Stories or Less	YES - Current	NO - Privately-Owned	Available	Not Used in Prior Housing Element	0	0	0.233518553	0.233518553	2	3*	3*	141A207	99	Silver Lake - Echo Park - Elysian Valley	Yes	Above Moderate
LOS ANGELES	1438 N ALLESANDRO ST	90026	5424028009	Low Medium II Residential		RD2-1VL	0	21	0.057758303	Residential - Single Family Residence	YES - Current	NO - Privately-Owned	Available	Not Used in Prior Housing Element	0	0	0.088613045	0.088613045	1	1*	1*	141A207	93	Silver Lake - Echo Park - Elysian Valley		Above Moderate
LOS ANGELES	1439 N ALVARADO ST	90026	5424028016	Low Medium II Residential		RD2-1VL	0	21	0.145500513	Residential - Double, Duplex, or Two Units - 4 Stories or Less	YES - Current	NO - Privately-Owned	Available	Not Used in Prior Housing Element	0	0	0.233518553	0.233518553	2	3*	3*	141A207	109	Silver Lake - Echo Park - Elysian Valley	Yes	Above Moderate
LOS ANGELES	1433 N ALVARADO ST	90026	5424028017	Low Medium II Residential		RD2-1VL	0	21	0.154764585	Residential - Double, Duplex, or Two Units - 4 Stories or Less	YES - Current	NO - Privately-Owned	Available	Not Used in Prior Housing Element	0	0	0.233518553	0.233518553	2	3*	3*	141A207	119	Silver Lake - Echo Park - Elysian Valley	Yes	Above Moderate
LOS ANGELES	1427 N ALVARADO ST	90026	5424028018	Low Medium II Residential		RD2-1VL	0	21	0.154741088	Residential - Double, Duplex, or Two Units - 4 Stories or Less	YES - Current	NO - Privately-Owned	Available	Not Used in Prior Housing Element	0	0	0.233518553	0.233518553	2	3*	3*	141A207	132	Silver Lake - Echo Park - Elysian Valley	Yes	Above Moderate
LOS ANGELES	1421 N ALVARADO ST	90026	5424028019	Low Medium II Residential		RD2-1VL	0	21	0.154717795	Residential - Single Family Residence	YES - Current	NO - Privately-Owned	Available	Not Used in Prior Housing Element	0	0	0.174394023	0.174394023	1	3*	3*	141A207	142	Silver Lake - Echo Park - Elysian Valley		Above Moderate
LOS ANGELES	1417 N ALVARADO ST	90026	5424028020	Low Medium II Residential		RD2-1VL	0	21	0.154694373	Residential - Double, Duplex, or Two Units - 4 Stories or Less	YES - Current	NO - Privately-Owned	Available	Not Used in Prior Housing Element	0	0	0.233518553	0.233518553	2	3*	3*	141A207	154	Silver Lake - Echo Park - Elysian Valley	Yes	Above Moderate
LOS ANGELES	1411 N ALVARADO ST	90026	5424028021	Low Medium II Residential		RD2-1VL	0	21	0.154669526	Residential - Single Family Residence	YES - Current	NO - Privately-Owned	Available	Not Used in Prior Housing Element	0	0	0.174394023	0.174394023	1	3*	3*	141A207	167	Silver Lake - Echo Park - Elysian Valley		Above Moderate
LOS ANGELES	2124 W SCOTT AVE	90026	5424028028	Low Medium II Residential		RD2-1VL	0	21	0.057247524	Residential - Single Family Residence	YES - Current	NO - Privately-Owned	Available	Not Used in Prior Housing Element	0	0	0.088613045	0.088613045	1	1*	1*	141A207	77	Silver Lake - Echo Park - Elysian Valley		Above Moderate
LOS ANGELES	2117 W RESERVOIR ST	90026	5424029001	Low Medium II Residential		RD2-1VL	0	21	0.05175958	Residential - Single Family Residence	YES - Current	NO - Privately-Owned	Available	Not Used in Prior Housing Element	0	0	0.097778928	0.097778928	1	1*	1*	141A207	321	Silver Lake - Echo Park - Elysian Valley		Above Moderate
LOS ANGELES			5424029001	Low Medium II Residential		RD2-1VL	0	21	0.051651673	Residential - Single Family Residence	YES - Current	NO - Privately-Owned	Available	Not Used in Prior Housing Element	0	0	0.097778928	0.097778928	1	1*	1*	141A207	306	Silver Lake - Echo Park - Elysian Valley		Above Moderate
LOS ANGELES	1312 N ALLESANDRO ST	90026	5424029004	Low Medium II Residential		RD2-1VL	0	21	0.123547949	Residential - Double, Duplex, or Two Units - 4 Stories or Less	YES - Current	NO - Privately-Owned	Available	Not Used in Prior Housing Element	0	0	0.061022593	0.061022593	2	2*	2*	141A207	285	Silver Lake - Echo Park - Elysian Valley	Yes	Above Moderate
LOS ANGELES	1316 N ALLESANDRO ST	90026	5424029005	Low Medium II Residential		RD2-1VL	0	21	0.154491278	Residential - Single Family Residence	YES - Current	NO - Privately-Owned	Available	Not Used in Prior Housing Element	0	0	0.17775991	0.17775991	1	3*	3*	141A207	270	Silver Lake - Echo Park - Elysian Valley		Above Moderate
LOS ANGELES	1322 N ALLESANDRO ST	90026	5424029006	Low Medium II Residential		RD2-1VL	0	21	0.154537507	Residential - Single Family Residence	YES - Current	NO - Privately-Owned	Available	Not Used in Prior Housing Element	0	0	0.174394023	0.174394023	1	3*	3*	141A207	259	Silver Lake - Echo Park - Elysian Valley		Above Moderate
LOS ANGELES	1326 N ALLESANDRO ST	90026	5424029007	Low Medium II Residential		RD2-1VL	0	21	0.154585316	Residential - Double, Duplex, or Two Units - 4 Stories or Less	YES - Current	NO - Privately-Owned	Available	Not Used in Prior Housing Element	0	0	0.233518553	0.233518553	2	3*	3*	141A207	248	Silver Lake - Echo Park - Elysian Valley	Yes	Above Moderate
LOS ANGELES	1342 N ALLESANDRO ST	90026	5424029010	Low Medium II Residential		RD2-1VL	0	21	0.154729583	Residential - Single Family Residence	YES - Current	NO - Privately-Owned	Available	Not Used in Prior Housing Element	0	0	0.174394023	0.174394023	1	3*	3*	141A207	222	Silver Lake - Echo Park - Elysian Valley		Above Moderate
LOS ANGELES	1352 N ALLESANDRO ST	90026	5424029016	Low Medium II Residential		RD2-1VL	0	21	0.057391882	Residential - Single Family Residence	YES - Current	NO - Privately-Owned	Available	Not Used in Prior Housing Element	0	0	0.005209673	0.005209673	1	1*	1*	141A207	193	Silver Lake - Echo Park - Elysian Valley		Above Moderate
LOS ANGELES	1343 N ALVARADO ST	90026	5424029020	Low Medium II Residential		RD2-1VL	0	21	0.154325135	Residential - Single Family Residence	YES - Current	NO - Privately-Owned	Available	Not Used in Prior Housing Element	0	0	0.174394023	0.174394023	1	3*	3*	141A207	236	Silver Lake - Echo Park - Elysian Valley		Above Moderate
LOS ANGELES	1317 N ALVARADO ST	90026	5424029025	Low Medium II Residential		RD2-1VL	0	21	0.154324067	Residential - Single Family Residence	YES - Current	NO - Privately-Owned	Available	Not Used in Prior Housing Element	0	0	0.174394023	0.174394023	1	3*	3*	141A207	287	Silver Lake - Echo Park - Elysian Valley		Above Moderate
LOS ANGELES	1309 N ALVARADO ST	90026	5424029026	Low Medium II Residential		RD2-1VL	0	21	0.154324379	Residential - Single Family Residence	YES - Current	NO - Privately-Owned	Available	Not Used in Prior Housing Element	0	0	0.174394023	0.174394023	1	3*	3*	141A207	299	Silver Lake - Echo Park - Elysian Valley		Above Moderate
LOS ANGELES	1307 N ALVARADO ST	90026	5424029027	Low Medium II Residential		RD2-1VL	0	21	0.154325147	Residential - Single Family Residence	YES - Current	NO - Privately-Owned	Available	Not Used in Prior Housing Element	0	0	0.174394023	0.174394023	1	3*	3*	141A207	313	Silver Lake - Echo Park - Elysian Valley		Above Moderate
LOS ANGELES	2105 W RESERVOIR ST	90026	5424029028	Low Medium II Residential		RD2-1VL	0	21	0.154651266	Residential - Three Units (Any Combination) - 4 Stories or Less	YES - Current	NO - Privately-Owned	Available	Not Used in Prior Housing Element	0	0	0.033281484	0.033281484	3	3*	3*	141A207	327	Silver Lake - Echo Park - Elysian Valley	Yes	Above Moderate
LOS ANGELES	1323 N ALVARADO ST	90026	5424029030	Low Medium II Residential		RD2-1VL	0	21	0.144281945	Residential - Single Family Residence	YES - Current	NO - Privately-Owned	Available	Not Used in Prior Housing Element	0	0	0.174394023	0.174394023	1	3*	3*	141A207	275	Silver Lake - Echo Park - Elysian Valley		Above Moderate
LOS ANGELES	3305 W BERKELEY AVE	90026	5425001001	Low Medium II Residential		RD2-1VL	0	21	0.114778918	Residential - Double, Duplex, or Two Units - 4 Stories or Less	YES - Current	NO - Privately-Owned	Available	Not Used in Prior Housing Element	0	0	0.224600458	0.224600458	2	2*	2*	144A205	179	Silver Lake - Echo Park - Elysian Valley	Yes	Above Moderate
LOS ANGELES	1655 N REDCLIFF ST	90026	5425001006	Low Medium I Residential		R2-1VL	0	17	0.061766724	Residential - Single Family Residence	YES - Current	NO - Privately-Owned	Available	Not Used in Prior Housing Element	0	0	0.088613045	0.088613045	1	1*	1*	145-5A205	437	Silver Lake - Echo Park - Elysian Valley		Above Moderate
LOS ANGELES	1651 N REDCLIFF ST	90026	5425001007	Low Medium I Residential		R2-1VL	0	17	0.118783004	Residential - Single Family Residence	YES - Current	NO - Privately-Owned	Available	Not Used in Prior Housing Element	0	0	0.072416456	0.072416456	1	2*	2*	144A205	24	Silver Lake - Echo Park - Elysian Valley		Above Moderate
LOS ANGELES	1645 N REDCLIFF ST	90026	5425001008	Low Medium I Residential		R2-1VL	0	17	0.118681214	Residential - Single Family Residence	YES - Current	NO - Privately-Owned	Available	Not Used in Prior Housing Element	0	0	0.171991378	0.171991378	1	2*	2*	144A205	44	Silver Lake - Echo Park - Elysian Valley		Above Moderate
LOS ANGELES	1666 N MICHELTORENA ST	90026	5425001011	Low Medium II Residential		RD2-1VL	0	21	0.115218453	Residential - Double, Duplex, or Two Units - 4 Stories or Less	YES - Current	NO - Privately-Owned	Available	Not Used in Prior Housing Element	0	0	0.248869586	0.248869586	2	2*	2*	145-5A205	404	Silver Lake - Echo Park - Elysian Valley	Yes	Above Moderate
LOS ANGELES	1660 N MICHELTORENA ST	90026	5425001012	Low Medium II Residential		RD2-1VL	0	21	0.140142853	Residential - Single Family Residence	YES - Current	NO - Privately-Owned	Available	Not Used in Prior Housing Element	0	0	0.17775991	0.17775991	1	3*	3*	145-5A205	719	Silver Lake - Echo Park - Elysian Valley		Above Moderate
LOS ANGELES	1639 N REDCLIFF ST	90026	5425001017	Low Medium I Residential		R2-1VL	0	17	0.160925694	Residential - Double, Duplex, or Two Units - 4 Stories or Less	YES - Current	NO - Privately-Owned	Available	Not Used in Prior Housing Element	0	0	0.196575344	0.196575344	2	2*	2*	144A205	57	Silver Lake - Echo Park - Elysian Valley	Yes	Above Moderate
LOS ANGELES	1635 N REDCLIFF ST	90026	5425001019	Low Medium I Residential		R2-1VL	0	17	0.160433614	Residential - Single Family Residence	YES - Current	NO - Privately-Owned	Available	Not Used in Prior Housing Element	0	0	0.145453459	0.145453459	1	2*	2*	144A205	72	Silver Lake - Echo Park - Elysian Valley		Above Moderate
LOS ANGELES	1632 N MICHELTORENA ST	90026	5425001020	Low Medium II Residential		RD2-1VL	0	21	0.160524756	Residential - Double, Duplex, or Two Units - 4 Stories or Less	YES - Current	NO - Privately-Owned	Available	Not Used in Prior Housing Element	0	0	0.242423797	0.242423797	2	3*	3*	144A205	49	Silver Lake - Echo Park - Elysian Valley	Yes	Above Moderate
LOS ANGELES	1633 N REDCLIFF ST	90026	5425001021	Low Medium I Residential		R2-1VL	0	17	0.149135699	Residential - Single Family Residence	YES - Current	NO - Privately-Owned	Available	Not Used in Prior Housing Element	0	0	0.171991378	0.171991378	1	2*	2*	144A205	88	Silver Lake - Echo Park - Elysian Valley		Above Moderate
LOS ANGELES	1627 N REDCLIFF ST	90026	5425001023	Low Medium I Residential		R2-1VL	0	17	0.149018577	Residential - Double, Duplex, or Two Units - 4 Stories or Less	YES - Current	NO - Privately-Owned	Available	Not Used in Prior Housing Element	0	0	0.224600458	0.224600458	2	2*	2*	144A205	103	Silver Lake - Echo Park - Elysian Valley	Yes	Above Moderate
LOS ANGELES	1620 N MICHELTORENA ST	90026	5425001024	Low Medium II Residential		RD2-1VL	0	21	0.183601829	Residential - Single Family Residence	YES - Current	NO - Privately-Owned	Available	Not Used in Prior Housing Element	0	0	0.146070683	0.146070683	1	3*	3*	144A205	78	Silver Lake - Echo Park - Elysian Valley		Above Moderate
LOS ANGELES	1618 1/2 N MICHELTORENA ST	90026	5425001025	Low Medium II Residential		RD2-1VL	0	21	0.221478038	Residential - Three Units (Any Combination) - 4 Stories or Less	YES - Current	NO - Privately-Owned	Available	Not Used in Prior Housing Element	0	0	0.244294873	0.244294873	3	0	0	144A205	702	Silver Lake - Echo Park - Elysian Valley	Yes	Above Moderate
LOS ANGELES	1505 MURRAY DR		5425001028	Low Medium II Residential		RD2-1VL	0	21	0.057382635	Residential - Single Family Residence	YES - Current	NO - Privately-Owned	Available	Not Used in Prior Housing Element	0	0	0.088613045	0.088613045	1	1*	1*	144A205	130	Silver Lake - Echo Park - Elysian Valley		Above Moderate
LOS ANGELES	1614 N MICHELTORENA ST	90026	5425001029	Low Medium II Residential		RD2-1VL	0	21	0.157995297	Residential - Single Family Residence	YES - Current	NO - Privately-Owned	Available	Not Used in Prior Housing Element	0	0	0.17775991	0.17775991	1	3*	3*	144A205	3	Silver Lake - Echo Park - Elysian Valley		Above Moderate
LOS ANGELES	1608 N MICHELTORENA ST	90026	5425001030	Low Medium II Residential		RD2-1VL	0	21	0.114859845	Residential - Single Family Residence	YES - Current	NO - Privately-Owned	Available	Not Used in Prior Housing Element	0	0	0.171991378	0.171991378	1	2*	2*	144A203	94	Silver Lake - Echo Park - Elysian Valley		Above Moderate
LOS ANGELES	1604 N MICHELTORENA ST	90026	5425001031	Low Medium II Residential		RD2-1VL	0	21	0.114784061	Residential - Double, Duplex, or Two Units - 4 Stories or Less	YES - Current	NO - Privately-Owned	Available	Not Used in Prior Housing Element	0	0	0.224600458	0.224600458	2	2*	2*	144A203	109	Silver Lake - Echo Park - Elysian Valley	Yes	Above Moderate
LOS ANGELES	1623 N REDCLIFF ST	90026	5425001037	Low Medium I Residential		R2-1VL	0	17	0.120724426	Residential - Double, Duplex, or Two Units - 4 Stories or Less	YES - Current	NO - Privately-Owned	Available	Not Used in Prior Housing Element	0	0	0.224600458	0.224600458	2	2*	2*	144A205	123	Silver Lake - Echo Park - Elysian Valley	Yes	Above Moderate
LOS ANGELES	1656 N MICHELTORENA ST	90026	5425001039	Low Medium II Residential		RD2-1VL	0	21	0.154805058	Residential - Single Family Residence - Pool	YES - Current	NO - Privately-Owned	Available	Not Used in Prior Housing Element	0	0	0.17775991	0.17775991	1	3*	3*	145-5A205	425	Silver Lake - Echo Park - Elysian Valley		Above Moderate
LOS ANGELES	3311 W BERKELEY AVE	90026	5425001040	Low Medium II Residential		RD2-1VL	0	21	0.114782765	Residential - Double, Duplex, or Two Units - 4 Stories or Less	YES - Current	NO - Privately-Owned	Available	Not Used in Prior Housing Element	0	0	0.239491886	0.239491886	2	2*	2*	144A205	168	Silver Lake - Echo Park - Elysian Valley		Above Moderate
LOS ANGELES	1653 N REDCLIFF ST	90026	5425001049	Low Medium II Residential		RD2-1VL	0	21	0.139461917	Residential - Four Units (Any Combination) - 4 Stories or Less	YES - Current	NO - Privately-Owned	Available	Not Used in Prior Housing Element	0	0	1.348166656	1.348166656	0	3*	3*	144A205	19	Silver Lake - Echo Park - Elysian Valley	Yes	Above Moderate
LOS ANGELES			5425001049	Low Medium II Residential		RD2-1VL	0	21	0.125970423	Residential - Four Units (Any Combination) - 4 Stories or Less	YES - Current	NO - Privately-Owned	Available	Not Used in Prior Housing Element	0	0	1.168912697	1.168912697	0	2*	2*	145-5A205	718	Silver Lake - Echo Park - Elysian Valley		Above Moderate
LOS ANGELES			5425001050	Low Medium II Residential		RD2-1VL	0	21	0.057478182	Residential - Single Family Residence - Small Lot	YES - Current	NO - Privately-Owned	Available	Not Used in Prior Housing Element	0	0	0.668659067	0.668659067	0	1*	1*	144A205	713	Silver Lake - Echo Park - Elysian Valley		Above Moderate
LOS ANGELES			5425001051	Low Medium II Residential		RD2-1VL	0	21	0.037785836	Residential - Single Family Residence - Small Lot	YES - Current	NO - Privately-Owned	Available	Not Used in Prior Housing Element	0	0	0.200720906	0.200720906	0	0	0	144A205	711	Silver Lake - Echo Park - Elysian Valley		Above Moderate
LOS ANGELES			5425001052	Low Medium II Residential		RD2-1VL	0	21	0.03778647	Residential - Single Family Residence - Small Lot	YES - Current	NO - Privately-Owned	Available	Not Used in Prior Housing Element	0	0	0.200720906	0.200720906	0	0	0	144A205	712	Silver Lake - Echo Park - Elysian Valley		Above Moderate
LOS ANGELES			5425001053	Low Medium II Residential		RD2-1VL	0	21	0.053640535	Residential - Single Family Residence - Small Lot	YES - Current	NO - Privately-Owned	Available	Not Used in Prior Housing Element	0	0	0.668659067	0.668659067	0	1*	1*	144A205	714	Silver Lake - Echo Park - Elysian Valley		Above Moderate
LOS ANGELES	1650 N MICHELTORENA ST	90026	5425001BRK	Low Medium II Residential		RD2-1VL	0	21	0.251558126	Residential - Single Family Residence - Condominium	YES - Current	NO - Privately-Owned	Available	Not Used in Prior Housing Element	0	0	0.037841806	0.037841806	5	0	0	144A205	703	Silver Lake - Echo Park - Elysian Valley		Above Moderate
LOS ANGELES	3304 W BERKELEY AVE	90026	5425002001	Low Medium I Residential		R2-1VL	0	17	0.133684667	Residential - Double, Duplex, or Two Units - 4 Stories or Less	YES - Current	NO - Privately-Owned	Available	Not Used in Prior Housing Element	0	0	0.03437788	0.03437788	2	2*	2*	144A205	207	Silver Lake - Echo Park - Elysian Valley	Yes	Above Moderate
LOS ANGELES	3314 W BERKELEY AVE	90026	5425002003	Low Medium I Residential		R2-1VL	0	17	0.058415622	Residential - Single Family Residence	YES - Current	NO - Privately-Owned	Available	Not Used in Prior Housing Element	0	0	0.088613045	0.088613045	1	1*	1*	144A205	195	Silver Lake - Echo Park - Elysian Valley		Above Moderate
LOS ANGELES	1559 N MURRAY DR	90026	5425002004	Low Medium I Residential		R2-1VL	0	17	0.182191551	Residential - Single Family Residence	YES - Current	NO - Privately-Owned	Available	Not Used in Prior Housing Element	0	0	0.174394023	0.174394023	1	3*	3*	144A205	212	Silver Lake - Echo Park - Elysian Valley		Above Moderate
LOS ANGELES	1539 N MURRAY DR	90026	5425002007	Low Medium I Residential		R2-1VL	0	17	0.142945207	Residential - Single Family Residence - Pool	YES - Current	NO - Privately-Owned	Available	Not Used in Prior Housing Element	0	0	0.171991378	0.171991378	1	2*	2*	144A203	198	Silver Lake - Echo Park - Elysian Valley		Above Moderate
LOS ANGELES	1537 N MURRAY DR	90026	5425002008	Low Medium I Residential		R2-1VL	0	17	0.209334979	Residential - Double, Duplex, or Two Units - 4 Stories or Less	YES - Current	NO - Privately-Owned	Available	Not Used in Prior Housing Element	0	0	0.192547739	0.192547739	2	3*	3*	144A203	216	Silver Lake - Echo Park - Elysian Valley	Yes	Above Moderate
LOS ANGELES	1529 N MURRAY DR	90026	5425002009	Low Medium I Residential		R2-1VL	0	17	0.18448926	Residential - Single Family Residence	YES - Current	NO - Privately-Owned	Available	Not Used in Prior Housing Element	0	0	0.174394023	0.174394023	1	3*	3*	144A203	231	Silver Lake - Echo Park - Elysian Valley		Above Moderate
LOS ANGELES	1525 N MURRAY DR	90026	5425002010	Low Medium I Residential		R2-1VL	0	17	0.155315072	Residential - Double, Duplex, or Two Units - 4 Stories or Less	YES - Current	NO - Privately-Owned	Available	Not Used in Prior Housing Element	0	0	0.184236985	0.184236985	2	2*	2*	144A203	241	Silver Lake - Echo Park - Elysian Valley	Yes	Above Moderate
LOS ANGELES	1517 N MURRAY DR	90026	5425002011	Low Medium I Residential		R2-1VL	0	17	0.12096741	Residential - Single Family Residence	YES - Current	NO - Privately-Owned	Available	Not Used in Prior Housing Element	0	0	0.006387072	0.006387072	1	2*	2*	144A203	251	Silver Lake - Echo Park - Elysian Valley		Above Moderate
LOS ANGELES	3363 W HAMILTON WAY	90026	5425002012	Low Medium II Residential		RD1.5-1VL	0	29	0.1417466	Residential - Four Units (Any Combination) - 4 Stories or Less	YES - Current	NO - Privately-Owned	Available	Not Used in Prior Housing Element	0	0	0.233817369	0.233817369	2	0	0	144A203	256	Silver Lake - Echo Park - Elysian Valley	Yes	Above Moderate
LOS ANGELES	3387 W HAMILTON WAY	90026	5425002015	Low Medium II Residential		RD1.5-1VL	0	29	0.135187621	Residential - Three Units (Any Combination) - 4 Stories or Less	YES - Current	NO - Privately-Owned	Available	Not Used in Prior Housing Element	0	0	0.175039375	0.175039375	3	3*	3*	144A203	240	Silver Lake - Echo Park - Elysian Valley	Yes	Above Moderate
LOS ANGELES	1514 N MICHELTORENA ST	90026	5425002017	Low Medium II Residential		RD1.5-1VL	0	29	0.167010964	Residential - Double, Duplex, or Two Units - 4 Stories or Less	YES - Current	NO - Privately-Owned	Available	Not Used in Prior Housing Element	0	0	0.270326865	0.270326865	2	0	0	144A203	223	Silver Lake - Echo Park - Elysian Valley	Yes	Above Moderate
LOS ANGELES	1530 N MICHELTORENA ST	90026	5425002021	Low Medium II Residential		RD1.5-1VL	0	29	0.120521898	Residential - Double, Duplex, or Two Units - 4 Stories or Less	YES - Current	NO - Privately-Owned	Available	Not Used in Prior Housing Element	0	0	0.233518553	0.233518553	2	3*	3*	144A203	192	Silver Lake - Echo Park - Elysian Valley	Yes	Above Moderate
LOS ANGELES	1534 N MICHELTORENA ST	90026	5425002022	Low Medium II Residential		RD1.5-1VL	0	29	0.120522058	Residential - Double, Duplex, or Two Units - 4 Stories or Less	YES - Current	NO - Privately-Owned	Available	Not Used in Prior Housing Element	0	0	0.233518553	0.233518553	2	3*	3*	144A203	181	Silver Lake - Echo Park - Elysian Valley	Yes	Above Moderate
LOS ANGELES	1540 N MICHELTORENA ST	90026	5425002023	Low Medium II Residential		RD1.5-1VL	0	29	0.120522398	Residential - Double, Duplex, or Two Units - 4 Stories or Less	YES - Current	NO - Privately-Owned	Available	Not Used in Prior Housing Element	0	0	0.233518553	0.233518553	2	3*	3*	144A203	170	Silver Lake - Echo Park - Elysian Valley	Yes	Above Moderate
LOS ANGELES	1548 1/2 N MICHELTORENA ST	90026	5425002025	Low Medium II Residential		RD1.5-1VL	0	29	0.172174804	Residential - Five or More Units or Apartments (Any Combination) - 4 Stories or Less	YES - Current	NO - Privately-Owned	Available	Not Used in Prior Housing Element	0	0	0.119330209	0.119330209	6	0	0	144A203	143	Silver Lake - Echo Park - Elysian Valley	Yes	Above Moderate
LOS ANGELES	3320 W BERKELEY AVE	90026	5425002026	Low Medium II Residential		RD1.5-1VL	0	29	0.050504652	Residential - Single Family Residence	YES - Current	NO - Privately-Owned	Available	Not Used in Prior Housing Element	0	0	0.094626415	0.094626415	1	1*	1*	144A203	140	Silver Lake - Echo Park - Elysian Valley		Above Moderate
LOS ANGELES	3322 W BERKELEY AVE	90026	5425002027	Low Medium II Residential		RD1.5-1VL	0	29	0.044191736	Residential - Single Family Residence	YES - Current	NO - Privately-Owned	Available	Not Used in Prior Housing Element	0	0	0.094626415	0.094626415	1	1*	1*	144A203	136	Silver Lake - Echo Park - Elysian Valley		Above Moderate
LOS ANGELES	3324 W BERKELEY AVE	90026	5425002028	Low Medium II Residential		RD1.5-1VL	0	29	0.044191775	Residential - Single Family Residence	YES - Current	NO - Privately-Owned	Available	Not Used in Prior Housing Element	0	0	0.094626415	0.094626415	1	1*	1*	144A203	131	Silver Lake - Echo Park - Elysian Valley		Above Moderate
LOS ANGELES	3326 W BERKELEY AVE	90026	5425002029	Low Medium II Residential		RD1.5-1VL	0	29	0.05050509	Residential - Single Family Residence	YES - Current	NO - Privately-Owned	Available	Not Used in Prior Housing Element	0	0	0.094626415	0.094626415	1	1*	1*	144A203	126	Silver Lake - Echo Park - Elysian Valley		Above Moderate
LOS ANGELES			5425002900	Low Medium II Residential		RD1.5-1VL	0	29	0.005165021	Miscellaneous - Government Owned Property	YES - Current	YES - City-Owned	Available	Not Used in Prior Housing Element	0	0	0.001226144	0.001226144	0	0	0	144A203	222	Silver Lake - Echo Park - Elysian Valley		Above Moderate
LOS ANGELES	1501 N MURRAY DR	90026	5425003002	Low Medium I Residential		R2-1VL	0	17	0.088522787	Residential - Single Family Residence	YES - Current	NO - Privately-Owned	Available	Not Used in Prior Housing Element	0	0	0.072393531	0.072393531	1	1*	1*	144A203	282	Silver Lake - Echo Park - Elysian Valley		Above Moderate
LOS ANGELES	1431 N MURRAY DR	90026	5425003005	Low Medium I Residential		R2-1VL	0	17	0.122686764	Residential - Double, Duplex, or Two Units - 4 Stories or Less	YES - Current	NO - Privately-Owned	Available	Not Used in Prior Housing Element	0	0	0.224600458	0.224600458	2	2*	2*	144A203	330	Silver Lake - Echo Park - Elysian Valley	Yes	Above Moderate
LOS ANGELES	1423 N MURRAY DR	90026	5425003006	Low Medium I Residential		R2-1VL	0	17	0.119211325	Residential - Single Family Residence	YES - Current	NO - Privately-Owned	Available	Not Used in Prior Housing Element	0	0	0.171991378	0.171991378	1	2

LOS ANGELES	1567 N MURRAY CIR	90026	5425004022	Low Medium I Residential		R2-1VL	0	17	0.130921353	Residential - Double, Duplex, or Two Units - 4 Stories or Less	YES - Current	NO - Privately-Owned	Available	Not Used in Prior Housing Element	0	0	0.224600458	0.224600458	2	2*	2* 144A205	273	Silver Lake - Echo Park - Elysian Valley	Yes	Above Moderate
LOS ANGELES	1571 N MURRAY CIR	90026	5425004023	Low Medium I Residential		R2-1VL	0	17	0.129893545	Residential - Single Family Residence	YES - Current	NO - Privately-Owned	Available	Not Used in Prior Housing Element	0	0	0.046221963	0.046221963	1	2*	2* 144A205	259	Silver Lake - Echo Park - Elysian Valley		Above Moderate
LOS ANGELES	1515 N MURRAY DR	90026	5425004024	Low Medium I Residential		R2-1VL	0	17	0.137739457	Residential - Single Family Residence - Therapy Pool (Spa)	YES - Current	NO - Privately-Owned	Available	Not Used in Prior Housing Element	0	0	0.171991378	0.171991378	1	2*	2* 144A205	291	Silver Lake - Echo Park - Elysian Valley		Above Moderate
LOS ANGELES	1536 N MURRAY DR	90026	5425004028	Low Medium I Residential		R2-1VL	0	17	0.142465785	Residential - Single Family Residence	YES - Current	NO - Privately-Owned	Available	Not Used in Prior Housing Element	0	0	0.171991378	0.171991378	1	2*	2* 144A203	212	Silver Lake - Echo Park - Elysian Valley		Above Moderate
LOS ANGELES	1544 N MURRAY DR	90026	5425004029	Low Medium I Residential		R2-1VL	0	17	0.128369284	Residential - Double, Duplex, or Two Units - 4 Stories or Less	YES - Current	NO - Privately-Owned	Available	Not Used in Prior Housing Element	0	0	0.224600458	0.224600458	2	2*	2* 144A203	201	Silver Lake - Echo Park - Elysian Valley	Yes	Above Moderate
LOS ANGELES	1579 N MURRAY DR	90026	5425004030	Low Medium I Residential		R2-1VL	0	17	0.114174963	Residential - Single Family Residence - Pool and Misc.	YES - Current	NO - Privately-Owned	Available	Not Used in Prior Housing Element	0	0	0.183933342	0.183933342	0	1*	1* 144A205	255	Silver Lake - Echo Park - Elysian Valley		Above Moderate
LOS ANGELES	1428 N MURRAY DR	90026	5425005001	Low Medium I Residential		R2-1VL	0	17	0.172175389	Residential - Single Family Residence	YES - Current	NO - Privately-Owned	Available	Not Used in Prior Housing Element	0	0	0.094294119	0.094294119	1	2*	2* 144A203	359	Silver Lake - Echo Park - Elysian Valley		Above Moderate
LOS ANGELES	1432 N MURRAY DR	90026	5425005002	Low Medium I Residential		R2-1VL	0	17	0.149935253	Residential - Single Family Residence	YES - Current	NO - Privately-Owned	Available	Not Used in Prior Housing Element	0	0	0.115113378	0.115113378	1	2*	2* 144A205	450	Silver Lake - Echo Park - Elysian Valley		Above Moderate
LOS ANGELES	1440 N MURRAY DR	90026	5425005003	Low Medium I Residential		R2-1VL	0	17	0.160065214	Residential - Double, Duplex, or Two Units - 4 Stories or Less	YES - Current	NO - Privately-Owned	Available	Not Used in Prior Housing Element	0	0	0.150186098	0.150186098	2	2*	2* 144A205	433	Silver Lake - Echo Park - Elysian Valley	Yes	Above Moderate
LOS ANGELES	1444 N MURRAY DR	90026	5425005004	Low Medium I Residential		R2-1VL	0	17	0.166707573	Residential - Single Family Residence	YES - Current	NO - Privately-Owned	Available	Not Used in Prior Housing Element	0	0	0.115113378	0.115113378	1	2*	2* 144A205	411	Silver Lake - Echo Park - Elysian Valley		Above Moderate
LOS ANGELES	1502 N MURRAY DR	90026	5425005005	Low Medium I Residential		R2-1VL	0	17	0.168859807	Residential - Double, Duplex, or Two Units - 4 Stories or Less	YES - Current	NO - Privately-Owned	Available	Not Used in Prior Housing Element	0	0	0.123277116	0.123277116	2	2*	2* 144A205	393	Silver Lake - Echo Park - Elysian Valley	Yes	Above Moderate
LOS ANGELES	1508 N MURRAY DR	90026	5425005006	Low Medium I Residential		R2-1VL	0	17	0.16547711	Residential - Single Family Residence	YES - Current	NO - Privately-Owned	Available	Not Used in Prior Housing Element	0	0	0.140762499	0.140762499	1	2*	2* 144A205	378	Silver Lake - Echo Park - Elysian Valley		Above Moderate
LOS ANGELES	1514 N MURRAY CIR	90026	5425005007	Low Medium I Residential		R2-1VL	0	17	0.199438791	Residential - Double, Duplex, or Two Units - 4 Stories or Less	YES - Current	NO - Privately-Owned	Available	Not Used in Prior Housing Element	0	0	0.192547739	0.192547739	2	3*	3* 144A205	346	Silver Lake - Echo Park - Elysian Valley	Yes	Above Moderate
LOS ANGELES	1534 N MURRAY CIR	90026	5425005008	Low Medium I Residential		R2-1VL	0	17	0.209885827	Residential - Double, Duplex, or Two Units - 4 Stories or Less	YES - Current	NO - Privately-Owned	Available	Not Used in Prior Housing Element	0	0	0.096500099	0.096500099	2	3*	3* 144A205	357	Silver Lake - Echo Park - Elysian Valley	Yes	Above Moderate
LOS ANGELES	3106 W BERKELEY CIR	90026	5425005009	Low Medium I Residential		R2-1VL	0	17	0.179910485	Residential - Single Family Residence	YES - Current	NO - Privately-Owned	Available	Not Used in Prior Housing Element	0	0	0.087423241	0.087423241	1	3*	3* 144A205	386	Silver Lake - Echo Park - Elysian Valley		Above Moderate
LOS ANGELES	3046 W BERKELEY CIR	90026	5425005013	Low Medium I Residential		R2-1VL	0	17	0.137700598	Residential - Double, Duplex, or Two Units - 4 Stories or Less	YES - Current	NO - Privately-Owned	Available	Not Used in Prior Housing Element	0	0	0.115113378	0.115113378	1	2*	2* 144A205	441	Silver Lake - Echo Park - Elysian Valley		Above Moderate
LOS ANGELES	3040 W BERKELEY CIR	90026	5425005014	Low Medium I Residential		R2-1VL	0	17	0.121589287	Residential - Single Family Residence	YES - Current	NO - Privately-Owned	Available	Not Used in Prior Housing Element	0	0	0.140321648	0.140321648	1	2*	2* 144A205	453	Silver Lake - Echo Park - Elysian Valley		Above Moderate
LOS ANGELES	3034 W BERKELEY CIR	90026	5425005015	Low Medium I Residential		R2-1VL	0	17	0.112017104	Residential - Single Family Residence	YES - Current	NO - Privately-Owned	Available	Not Used in Prior Housing Element	0	0	0.072845984	0.072845984	1	1*	1* 144A205	460	Silver Lake - Echo Park - Elysian Valley		Above Moderate
LOS ANGELES	3028 W BERKELEY CIR	90026	5425005016	Low Medium I Residential		R2-1VL	0	17	0.111004548	Residential - Single Family Residence - Pool	YES - Current	NO - Privately-Owned	Available	Not Used in Prior Housing Element	0	0	0.072845984	0.072845984	1	1*	1* 144A205	470	Silver Lake - Echo Park - Elysian Valley		Above Moderate
LOS ANGELES	1602 N ELEVADO ST	90026	5425005019	Low Medium I Residential		R2-1VL	0	17	0.20992909	Residential - Single Family Residence	YES - Current	NO - Privately-Owned	Available	Not Used in Prior Housing Element	0	0	0.087423241	0.087423241	1	3*	3* 144A205	434	Silver Lake - Echo Park - Elysian Valley		Above Moderate
LOS ANGELES	1556 N ELEVADO ST	90026	5425005020	Low Medium I Residential		R2-1VL	0	17	0.24293962	Residential - Single Family Residence	YES - Current	NO - Privately-Owned	Available	Not Used in Prior Housing Element	0	0	0.263170695	0.263170695	1	0	0 144A205	435	Silver Lake - Echo Park - Elysian Valley		Above Moderate
LOS ANGELES	1550 N ELEVADO ST	90026	5425005021	Low Medium I Residential		R2-1VL	0	17	0.173398798	Residential - Single Family Residence - Therapy Pool (Spa)	YES - Current	NO - Privately-Owned	Available	Not Used in Prior Housing Element	0	0	0.037426141	0.037426141	1	3*	3* 144A205	454	Silver Lake - Echo Park - Elysian Valley		Above Moderate
LOS ANGELES	1546 N ELEVADO ST	90026	5425005022	Low Medium I Residential		R2-1VL	0	17	0.143530869	Residential - Single Family Residence	YES - Current	NO - Privately-Owned	Available	Not Used in Prior Housing Element	0	0	0.115113378	0.115113378	1	2*	2* 144A205	465	Silver Lake - Echo Park - Elysian Valley		Above Moderate
LOS ANGELES	1540 N ELEVADO ST	90026	5425005023	Low Medium I Residential		R2-1VL	0	17	0.161194523	Residential - Double, Duplex, or Two Units - 4 Stories or Less	YES - Current	NO - Privately-Owned	Available	Not Used in Prior Housing Element	0	0	0.150186098	0.150186098	2	2*	2* 144A205	473	Silver Lake - Echo Park - Elysian Valley	Yes	Above Moderate
LOS ANGELES	1536 N ELEVADO ST	90026	5425005024	Low Medium I Residential		R2-1VL	0	17	0.18833978	Residential - Single Family Residence - Pool	YES - Current	NO - Privately-Owned	Available	Not Used in Prior Housing Element	0	0	0.087423241	0.087423241	1	3*	3* 144A205	478	Silver Lake - Echo Park - Elysian Valley		Above Moderate
LOS ANGELES	1530 N ELEVADO ST	90026	5425005025	Low Medium I Residential		R2-1VL	0	17	0.179875548	Residential - Single Family Residence	YES - Current	NO - Privately-Owned	Available	Not Used in Prior Housing Element	0	0	0.087423241	0.087423241	1	3*	3* 144A205	488	Silver Lake - Echo Park - Elysian Valley		Above Moderate
LOS ANGELES	1526 N ELEVADO ST	90026	5425005027	Low Medium I Residential		R2-1VL	0	17	0.171761572	Residential - Single Family Residence	YES - Current	NO - Privately-Owned	Available	Not Used in Prior Housing Element	0	0	0.094294119	0.094294119	1	2*	2* 144A205	509	Silver Lake - Echo Park - Elysian Valley		Above Moderate
LOS ANGELES	3053 W BERKELEY CIR	90026	5425005028	Low Medium I Residential		R2-1VL	0	17	0.163051957	Residential - Single Family Residence	YES - Current	NO - Privately-Owned	Available	Not Used in Prior Housing Element	0	0	0.048730093	0.048730093	1	2*	2* 144A205	427	Silver Lake - Echo Park - Elysian Valley		Above Moderate
LOS ANGELES	3056 W BERKELEY CIR	90026	5425005031	Low Medium I Residential		R2-1VL	0	17	0.103901685	Residential - Single Family Residence	YES - Current	NO - Privately-Owned	Available	Not Used in Prior Housing Element	0	0	0.077791655	0.077791655	1	1*	1* 144A205	415	Silver Lake - Echo Park - Elysian Valley		Above Moderate
LOS ANGELES	3100 W BERKELEY CIR	90026	5425005032	Low Medium I Residential		R2-1VL	0	17	0.253653858	Residential - Single Family Residence	YES - Current	NO - Privately-Owned	Available	Used in Prior Housing Element - Non-Vacant	0	0	0.287273908	0.287273908	1	0	0 144A205	402	Silver Lake - Echo Park - Elysian Valley		Above Moderate
LOS ANGELES			5425005032	Low Medium I Residential		R2-1VL	0	17	0.168035718	Residential - Single Family Residence	YES - Current	NO - Privately-Owned	Available	Used in Prior Housing Element - Non-Vacant	0	0	0.125491786	0.125491786	1	2*	2* 144A205	421	Silver Lake - Echo Park - Elysian Valley		Above Moderate
LOS ANGELES	1608 N ELEVADO ST	90026	5425005033	Low Medium I Residential		R2-1VL	0	17	0.123641876	Residential - Single Family Residence	YES - Current	NO - Privately-Owned	Available	Not Used in Prior Housing Element	0	0	0.147721887	0.147721887	1	2*	2* 144A205	467	Silver Lake - Echo Park - Elysian Valley		Above Moderate
LOS ANGELES	1612 N ELEVADO ST	90026	5425005033	Low Medium I Residential		R2-1VL	0	17	0.097746636	Residential - Single Family Residence	YES - Current	NO - Privately-Owned	Available	Not Used in Prior Housing Element	0	0	0.081982565	0.081982565	1	1*	1* 144A205	494	Silver Lake - Echo Park - Elysian Valley		Above Moderate
LOS ANGELES	1402 N MURRAY DR	90026	5425006002	Low Medium I Residential		R2-1VL	0	17	0.131690705	Residential - Double, Duplex, or Two Units - 4 Stories or Less	YES - Current	NO - Privately-Owned	Available	Not Used in Prior Housing Element	0	0	0.150186098	0.150186098	2	2*	2* 142-5A203	44	Silver Lake - Echo Park - Elysian Valley	Yes	Above Moderate
LOS ANGELES	1404 N MURRAY DR	90026	5425006003	Low Medium I Residential		R2-1VL	0	17	0.126456969	Residential - Single Family Residence	YES - Current	NO - Privately-Owned	Available	Not Used in Prior Housing Element	0	0	0.140321648	0.140321648	1	2*	2* 142-5A203	25	Silver Lake - Echo Park - Elysian Valley		Above Moderate
LOS ANGELES	1416 N MURRAY DR	90026	5425006005	Low Medium I Residential		R2-1VL	0	17	0.160828689	Residential - Single Family Residence	YES - Current	NO - Privately-Owned	Available	Not Used in Prior Housing Element	0	0	0.115113378	0.115113378	1	2*	2* 144A203	382	Silver Lake - Echo Park - Elysian Valley		Above Moderate
LOS ANGELES	1424 N MURRAY DR	90026	5425006006	Low Medium I Residential		R2-1VL	0	17	0.164571044	Residential - Double, Duplex, or Two Units - 4 Stories or Less	YES - Current	NO - Privately-Owned	Available	Not Used in Prior Housing Element	0	0	0.150186098	0.150186098	2	2*	2* 144A203	368	Silver Lake - Echo Park - Elysian Valley	Yes	Above Moderate
LOS ANGELES	3135 W HAMILTON WAY	90026	5425006010	Low Medium I Residential		R2-1VL	0	17	0.124044651	Residential - Single Family Residence	YES - Current	NO - Privately-Owned	Available	Not Used in Prior Housing Element	0	0	0.140321648	0.140321648	1	2*	2* 142-5A203	124	Silver Lake - Echo Park - Elysian Valley		Above Moderate
LOS ANGELES	3131 W HAMILTON WAY	90026	5425006011	Low Medium I Residential		R2-1VL	0	17	0.133449761	Residential - Single Family Residence	YES - Current	NO - Privately-Owned	Available	Not Used in Prior Housing Element	0	0	0.115113378	0.115113378	1	2*	2* 142-5A203	145	Silver Lake - Echo Park - Elysian Valley		Above Moderate
LOS ANGELES	3125 W HAMILTON WAY	90026	5425006012	Low Medium I Residential		R2-1VL	0	17	0.151791127	Residential - Single Family Residence	YES - Current	NO - Privately-Owned	Available	Not Used in Prior Housing Element	0	0	0.115113378	0.115113378	1	2*	2* 142-5A205	146	Silver Lake - Echo Park - Elysian Valley		Above Moderate
LOS ANGELES	3117 W HAMILTON WAY	90026	5425006014	Low Medium I Residential		R2-1VL	0	17	0.136844429	Residential - Single Family Residence	YES - Current	NO - Privately-Owned	Available	Not Used in Prior Housing Element	0	0	0.171991378	0.171991378	1	2*	2* 142-5A205	173	Silver Lake - Echo Park - Elysian Valley		Above Moderate
LOS ANGELES	1435 N ELEVADO ST	90026	5425006016	Low Medium I Residential		R2-1VL	0	17	0.113409011	Residential - Single Family Residence	YES - Current	NO - Privately-Owned	Available	Not Used in Prior Housing Element	0	0	0.030143148	0.030143148	1	1*	1* 142-5A205	207	Silver Lake - Echo Park - Elysian Valley		Above Moderate
LOS ANGELES	1439 N ELEVADO ST	90026	5425006017	Low Medium I Residential		R2-1VL	0	17	0.113719712	Residential - Single Family Residence	YES - Current	NO - Privately-Owned	Available	Not Used in Prior Housing Element	0	0	0.030143148	0.030143148	1	1*	1* 142-5A205	191	Silver Lake - Echo Park - Elysian Valley		Above Moderate
LOS ANGELES	1660 N ELEVADO ST	90026	5425006022	Low Medium I Residential		R2-1VL	0	17	0.128570272	Residential - Double, Duplex, or Two Units - 4 Stories or Less	YES - Current	NO - Privately-Owned	Available	Not Used in Prior Housing Element	0	0	0.248869586	0.248869586	2	2*	2* 142-5A205	110	Silver Lake - Echo Park - Elysian Valley	Yes	Above Moderate
LOS ANGELES	1654 N ELEVADO ST	90026	5425006023	Low Medium I Residential		R2-1VL	0	17	0.122857462	Residential - Double, Duplex, or Two Units - 4 Stories or Less	YES - Current	NO - Privately-Owned	Available	Not Used in Prior Housing Element	0	0	0.160113716	0.160113716	2	2*	2* 142-5A205	104	Silver Lake - Echo Park - Elysian Valley	Yes	Above Moderate
LOS ANGELES	1646 N ELEVADO ST	90026	5425006024	Low Medium I Residential		R2-1VL	0	17	0.159578336	Residential - Single Family Residence	YES - Current	NO - Privately-Owned	Available	Not Used in Prior Housing Element	0	0	0.118904734	0.118904734	1	2*	2* 142-5A205	94	Silver Lake - Echo Park - Elysian Valley		Above Moderate
LOS ANGELES	1644 N ELEVADO ST	90026	5425006025	Low Medium I Residential		R2-1VL	0	17	0.134607338	Residential - Double, Duplex, or Two Units - 4 Stories or Less	YES - Current	NO - Privately-Owned	Available	Not Used in Prior Housing Element	0	0	0.023371042	0.023371042	2	2*	2* 142-5A205	87	Silver Lake - Echo Park - Elysian Valley	Yes	Above Moderate
LOS ANGELES	1636 N ELEVADO ST	90026	5425006026	Low Medium I Residential		R2-1VL	0	17	0.117530454	Residential - Single Family Residence	YES - Current	NO - Privately-Owned	Available	Not Used in Prior Housing Element	0	0	0.140321648	0.140321648	1	2*	2* 142-5A205	75	Silver Lake - Echo Park - Elysian Valley		Above Moderate
LOS ANGELES	1634 N ELEVADO ST	90026	5425006027	Low Medium I Residential		R2-1VL	0	17	0.115369493	Residential - Single Family Residence	YES - Current	NO - Privately-Owned	Available	Not Used in Prior Housing Element	0	0	0.009060407	0.009060407	1	2*	2* 142-5A205	60	Silver Lake - Echo Park - Elysian Valley		Above Moderate
LOS ANGELES	1630 N ELEVADO ST	90026	5425006028	Low Medium I Residential		R2-1VL	0	17	0.117681138	Residential - Single Family Residence	YES - Current	NO - Privately-Owned	Available	Not Used in Prior Housing Element	0	0	0.207216167	0.207216167	1	2*	2* 142-5A205	44	Silver Lake - Echo Park - Elysian Valley	Yes	Above Moderate
LOS ANGELES	1626 N ELEVADO ST	90026	5425006029	Low Medium I Residential		R2-1VL	0	17	0.156617338	Residential - Double, Duplex, or Two Units - 4 Stories or Less	YES - Current	NO - Privately-Owned	Available	Not Used in Prior Housing Element	0	0	0.150186098	0.150186098	2	2*	2* 142-5A205	26	Silver Lake - Echo Park - Elysian Valley	Yes	Above Moderate
LOS ANGELES	1622 N ELEVADO ST	90026	5425006030	Low Medium I Residential		R2-1VL	0	17	0.098765015	Residential - Single Family Residence	YES - Current	NO - Privately-Owned	Available	Not Used in Prior Housing Element	0	0	0.016725726	0.016725726	1	1*	1* 142-5A205	14	Silver Lake - Echo Park - Elysian Valley	Yes	Above Moderate
LOS ANGELES	1616 N ELEVADO ST	90026	5425006031	Low Medium I Residential		R2-1VL	0	17	0.099164658	Residential - Single Family Residence	YES - Current	NO - Privately-Owned	Available	Not Used in Prior Housing Element	0	0	0.072845984	0.072845984	1	1*	1* 144A205	504	Silver Lake - Echo Park - Elysian Valley		Above Moderate
LOS ANGELES	1449 N ELEVADO ST	90026	5425006034	Low Medium I Residential		R2-1VL	0	17	0.118714092	Residential - Single Family Residence	YES - Current	NO - Privately-Owned	Available	Not Used in Prior Housing Element	0	0	0.177678412	0.177678412	1	2*	2* 142-5A205	156	Silver Lake - Echo Park - Elysian Valley		Above Moderate
LOS ANGELES	1443 N ELEVADO ST	90026	5425006035	Low Medium I Residential		R2-1VL	0	17	0.117629875	Residential - Single Family Residence	YES - Current	NO - Privately-Owned	Available	Not Used in Prior Housing Element	0	0	0.177678412	0.177678412	1	2*	2* 142-5A205	174	Silver Lake - Echo Park - Elysian Valley		Above Moderate
LOS ANGELES	3211 W HAMILTON WAY	90026	5425006038	Low Medium I Residential		R2-1VL	0	17	0.100820827	Residential - Single Family Residence	YES - Current	NO - Privately-Owned	Available	Not Used in Prior Housing Element	0	0	0.080385816	0.080385816	1	1*	1* 142-5A203	68	Silver Lake - Echo Park - Elysian Valley		Above Moderate
LOS ANGELES	1555 N ELEVADO ST	90026	5425007005	Low Medium I Residential		R2-1VL	0	17	0.136156266	Residential - Single Family Residence	YES - Current	NO - Privately-Owned	Available	Not Used in Prior Housing Element	0	0	0.115113378	0.115113378	1	2*	2* 144A205	502	Silver Lake - Echo Park - Elysian Valley		Above Moderate
LOS ANGELES	1549 N ELEVADO ST	90026	5425007006	Low Medium I Residential		R2-1VL	0	17	0.161482819	Residential - Single Family Residence - Pool	YES - Current	NO - Privately-Owned	Available	Not Used in Prior Housing Element	0	0	0.115113378	0.115113378	1	2*	2* 144A205	503	Silver Lake - Echo Park - Elysian Valley		Above Moderate
LOS ANGELES	1545 N ELEVADO ST	90026	5425007007	Low Medium I Residential		R2-1VL	0	17	0.151525257	Residential - Double, Duplex, or Two Units - 4 Stories or Less	YES - Current	NO - Privately-Owned	Available	Not Used in Prior Housing Element	0	0	0.150186098	0.150186098	2	2*	2* 142-5A205	13	Silver Lake - Echo Park - Elysian Valley	Yes	Above Moderate
LOS ANGELES	1539 N ELEVADO ST	90026	5425007008	Low Medium I Residential		R2-1VL	0	17	0.145465393	Residential - Single Family Residence	YES - Current	NO - Privately-Owned	Available	Not Used in Prior Housing Element	0	0	0.115113378	0.115113378	1	2*	2* 142-5A205	22	Silver Lake - Echo Park - Elysian Valley		Above Moderate
LOS ANGELES	1533 N ELEVADO ST	90026	5425007011	Low Medium I Residential		R2-1VL	0	17	0.125703153	Residential - Double, Duplex, or Two Units - 4 Stories or Less	YES - Current	NO - Privately-Owned	Available	Not Used in Prior Housing Element	0	0	0.182620144	0.182620144	2	2*	2* 142-5A205	31	Silver Lake - Echo Park - Elysian Valley	Yes	Above Moderate
LOS ANGELES	1653 N ELEVADO ST	90026	5425007015	Low Medium I Residential		R2-1VL	0	17	0.153180352	Residential - Single Family Residence	YES - Current	NO - Privately-Owned	Available	Not Used in Prior Housing Element	0	0	0.118904734	0.118904734	1	2*	2* 142-5A205	54	Silver Lake - Echo Park - Elysian Valley		Above Moderate
LOS ANGELES	1623 N ELEVADO ST	90026	5425007016	Low Medium I Residential		R2-1VL	0	17	0.304008333	Residential - Single Family Residence - Pool	YES - Current	NO - Privately-Owned	Available	Used in Prior Housing Element - Non-Vacant	0	0	0.42092464	0.42092464	1	0	0 142-5A205	25	Silver Lake - Echo Park - Elysian Valley		Above Moderate
LOS ANGELES	1645 N ELEVADO ST	90026	5425007016	Low Medium I Residential		R2-1VL	0	17	0.134846525	Residential - Single Family Residence - Pool	YES - Current	NO - Privately-Owned	Available	Used in Prior Housing Element - Non-Vacant	0	0	0.125491786	0.125491786	1	2*	2* 142-5A205	42	Silver Lake - Echo Park - Elysian Valley		Above Moderate
LOS ANGELES	1661 N ELEVADO ST	90026	5425007017	Low Medium I Residential		R2-1VL	0	17	0.14392714	Residential - Double, Duplex, or Two Units - 4 Stories or Less Pool	YES - Current	NO - Privately-Owned	Available	Not Used in Prior Housing Element	0	0	0.027364811	0.027364811	2	2*	2* 142-5A205	80	Silver Lake - Echo Park - Elysian Valley		Above Moderate
LOS ANGELES	1657 N ELEVADO ST	90026	5425007018	Low Medium I Residential		R2-1VL	0	17	0.137353369	Residential - Double, Duplex, or Two Units - 4 Stories or Less	YES - Current	NO - Privately-Owned	Available	Not Used in Prior Housing Element	0	0	0.071107554	0.071107554	2	2*	2* 142-5A205	65	Silver Lake - Echo Park - Elysian Valley	Yes	Above Moderate
LOS ANGELES	1437 N WESTERLY TER	90026	5425008001	Low Medium I Residential		R2-1VL	0	17	0.105601015	Residential - Single Family Residence	YES - Current	NO - Privately-Owned	Available	Not Used in Prior Housing Element	0	0	0.019138457	0.019138457	1	1*	1* 142-5A205	138	Silver Lake - Echo Park - Elysian Valley		Above Moderate
LOS ANGELES	1433 N WESTERLY TER	90026	5425008002	Low Medium I Residential		R2-1VL	0	17	0.105600968	Residential - Single Family Residence	YES - Current	NO - Privately-Owned	Available	Not Used in Prior Housing Element	0	0	0.019138457	0.019138457	1	1*	1* 142-5A205	150	Silver Lake - Echo Park - Elysian Valley		Above Moderate
LOS ANGELES	1429 N WESTERLY TER	90026	5425008003	Low Medium I Residential		R2-1VL	0	17	0.105599423	Residential - Single Family Residence	YES - Current	NO - Privately-Owned	Available	Not Used in Prior Housing Element	0	0	0.072393531	0.072393531	1	1*	1* 142-5A205	163	Silver Lake - Echo Park - Elysian Valley		Above Moderate
LOS ANGELES	1421 N WESTERLY TER	90026	5425008005	Low Medium I Residential		R2-1VL	0	17	0.105600287	Residential - Single Family Residence	YES - Current	NO - Privately-Owned	Available	Not Used in Prior Housing Element	0	0	0.072393531	0.072393531	1	1*	1* 142-5A205	193	Silver Lake - Echo Park - Elysian Valley		Above Moderate
LOS ANGELES	1500 N ELEVADO ST	90026	5425008011	Low Medium I Residential		R2-1VL	0	17	0.110103912	Residential - Single Family Residence	YES - Current	NO - Privately-Owned	Available	Not Used in Prior Housing Element	0	0	0.072393531	0.072393531	1	1*	1* 142-5A205	116	Silver Lake - Echo Park - Elysian Valley		Above Moderate
LOS ANGELES	1460 N ELEVADO ST	90026	5425008012	Low Medium I Residential		R2-1VL	0	17	0.118065804	Residential - Double, Duplex, or Two Units - 4 Stories or Less	YES - Current	NO - Privately-Owned	Available	Not Used in Prior Housing Element	0	0	0.224600458	0.224600458	2	2*	2* 142-5A205	131	Silver Lake - Echo Park - Elysian Valley	Yes	Above Moderate
LOS ANGELES	1454 N ELEVADO ST	90026	5425008013	Low Medium I Residential		R2-1VL	0	17	0.113526688	Residential - Single Family Residence	YES - Current	NO - Privately-Owned	Available	Not Used in Prior Housing Element	0	0	0.072393531	0.072393531	1	1*	1* 142-5A205	147	Silver Lake - Echo Park - Elysian Valley		Above Moderate
LOS ANGELES	1450 N ELEVADO ST	90026	5425008014	Low Medium I Residential		R2-1VL	0	17	0.126376104	Residential - Double, Duplex, or Two Units - 4 Stories or Less	YES - Current	NO - Privately-Owned	Available	Not Used in Prior Housing Element	0	0	0.224600458	0.224600458	2	2*	2* 142-5A205	167	Silver Lake - Echo Park - Elysian Valley	Yes	Above Moderate
LOS ANGELES	1442 N ELEVADO ST	90026	5425008015	Low Medium I Residential		R2-1VL	0	17	0.086291849	Residential - Single Family Residence	YES - Current	NO - Privately-Owned	Available	Not Used in Prior Housing Element	0	0	0.072393531	0.072393531	1	1*	1* 142-5A205	187	Silver Lake - Echo Park - Elysian Valley		Above Moderate
LOS ANGELES	1430 N ELEVADO ST	90026	5425008017	Low Medium I Residential		R2-1VL	0	17	0.071738389	Residential - Single Family Residence	YES - Current	NO - Privately-Owned	Available	Not Used in Prior Housing Element	0	0	0.088613045	0.088613045	1	1*	1* 142-5A205	218	Silver Lake - Echo Park - Elysian Valley		Above Moderate
LOS ANGELES	3022 W BERKELEY CIR	90026	5425009001	Low Medium I Residential		R2-1VL	0	17	0.116847435	Residential - Single Family Residence	YES - Current	NO - Privately-Owned	Available	Not Used in Prior Housing Element	0	0	0.140321648	0.140321648	1	2*	2* 144A205	475	Silver Lake - Echo Park - Elysian Valley		Above Moderate
LOS ANGELES	3018 W BERKELEY CIR	90026	5425009002	Low Medium I Residential		R2-1VL	0	17	0.126577278	Residential - Double, Duplex, or Two Units - 4 Stories or Less	YES - Current	NO - Privately-Owned	Available	Not Used in Prior Housing Element	0	0	0.182620144	0.182620144	2	2*	2* 144A205	480	Silver Lake - Echo Park - Elysian Valley	Yes	Above Moderate
LOS ANGELES	3012 W BERKELEY AVE	90026	5425009003	Low Medium I Residential		R2-1VL	0	17	0.137364361	Residential - Single Family Residence	YES - Current	NO - Privately-Owned	Available	Not Used in Prior Housing Element	0	0	0.115113378	0.115113378	1	2*	2* 144A205	483	Silver Lake - Echo Park - Elysian Valley		Above Moderate
LOS ANGELES	1495 N WESTERLY TER	90026	5425009004	Low Medium I Residential		R2-1VL	0	17	0.165949889	Residential - Double, Duplex, or Two Units - 4 Stories or Less	YES - Current	NO - Privately-Owned	Available	Not Used in Prior Housing Element	0	0	0.150186098	0.150186098	2	2*	2* 144A205	492	Silver Lake - Echo Park - Elysian Valley	Yes	Above Moderate

LOS ANGELES	1509 N WESTERLY TER	90026	5425011028	Low Medium I Residential	R2-1VL	0	17	0.1101955888	Residential - Single Family Residence	YES - Current	NO - Privately-Owned	Available	Not Used in Prior Housing Element	0	0	0.072845984	0.072845984	1	1*	1*	144A205	436	Silver Lake - Echo Park - Elysian Valley							Above Moderate
LOS ANGELES	1507 N WESTERLY TER	90026	5425011029	Low Medium I Residential	R2-1VL	0	17	0.1147801	Residential - Single Family Residence	YES - Current	NO - Privately-Owned	Available	Not Used in Prior Housing Element	0	0	0.072845984	0.072845984	1	1*	1*	144A205	451	Silver Lake - Echo Park - Elysian Valley							Above Moderate
LOS ANGELES	3023 W BERKELEY AVE	90026	5425011RK	Low Medium I Residential	(Q)RD4-1VL	0	10	1.115456877	Residential - Single Family Residence - Condominium	YES - Current	NO - Privately-Owned	Available	Not Used in Prior Housing Element	0	0	0.141726941	0.141726941	12	0	0	144A205	359	Silver Lake - Echo Park - Elysian Valley							Above Moderate
LOS ANGELES	1659 N CICERO DR	90026	5425013012	Low Medium I Residential	R2-1VL	0	17	0.132260448	Residential - Single Family Residence	YES - Current	NO - Privately-Owned	Available	Not Used in Prior Housing Element	0	0	1.168912697	1.168912697	0	2*	2*	144A205	32	Silver Lake - Echo Park - Elysian Valley							Above Moderate
LOS ANGELES	1653 N CICERO DR	90026	5425013013	Low Medium I Residential	R2-1VL	0	17	0.132252806	Residential - Double, Duplex, or Two Units - 4 Stories or Less	YES - Current	NO - Privately-Owned	Available	Not Used in Prior Housing Element	0	0	0.03437788	0.03437788	2	2*	2*	144A205	53	Silver Lake - Echo Park - Elysian Valley		Yes					Above Moderate
LOS ANGELES	1645 N CICERO DR	90026	5425013014	Low Medium I Residential	R2-1VL	0	17	0.132241269	Residential - Single Family Residence	YES - Current	NO - Privately-Owned	Available	Not Used in Prior Housing Element	0	0	0.171991378	0.171991378	1	2*	2*	144A205	76	Silver Lake - Echo Park - Elysian Valley							Above Moderate
LOS ANGELES	1637 N CICERO DR	90026	5425013015	Low Medium I Residential	R2-1VL	0	17	0.133035422	Residential - Single Family Residence	YES - Current	NO - Privately-Owned	Available	Not Used in Prior Housing Element	0	0	0.171991378	0.171991378	1	2*	2*	144A205	98	Silver Lake - Echo Park - Elysian Valley							Above Moderate
LOS ANGELES	1636 N REDCLIFF ST	90026	5425013016	Low Medium I Residential	R2-1VL	0	17	0.132473848	Residential - Double, Duplex, or Two Units - 4 Stories or Less	YES - Current	NO - Privately-Owned	Available	Not Used in Prior Housing Element	0	0	0.224600458	0.224600458	2	2*	2*	144A205	83	Silver Lake - Echo Park - Elysian Valley		Yes					Above Moderate
LOS ANGELES	1648 N REDCLIFF ST	90026	5425013018	Low Medium I Residential	R2-1VL	0	17	0.066102317	Residential - Single Family Residence	YES - Current	NO - Privately-Owned	Available	Not Used in Prior Housing Element	0	0	0.013176738	0.013176738	1	1*	1*	144A205	64	Silver Lake - Echo Park - Elysian Valley							Above Moderate
LOS ANGELES	1652 N REDCLIFF ST	90026	5425013019	Low Medium I Residential	R2-1VL	0	17	0.132205157	Residential - Single Family Residence	YES - Current	NO - Privately-Owned	Available	Not Used in Prior Housing Element	0	0	0.072416456	0.072416456	1	2*	2*	144A205	41	Silver Lake - Echo Park - Elysian Valley							Above Moderate
LOS ANGELES	1660 N REDCLIFF ST	90026	5425013020	Low Medium I Residential	R2-1VL	0	17	0.132211643	Residential - Single Family Residence - Pool	YES - Current	NO - Privately-Owned	Available	Not Used in Prior Housing Element	0	0	0.177678412	0.177678412	1	2*	2*	144A205	22	Silver Lake - Echo Park - Elysian Valley							Above Moderate
LOS ANGELES	1664 N ROTARY DR	90026	5425015002	Low Medium I Residential	R2-1VL	0	17	0.074908303	Residential - Single Family Residence	YES - Current	NO - Privately-Owned	Available	Not Used in Prior Housing Element	0	0	0.013629194	0.013629194	1	1*	1*	144A205	166	Silver Lake - Echo Park - Elysian Valley							Above Moderate
LOS ANGELES	1654 N ROTARY DR	90026	5425015003	Low Medium I Residential	R2-1VL	0	17	0.110193738	Residential - Single Family Residence	YES - Current	NO - Privately-Owned	Available	Not Used in Prior Housing Element	0	0	0.072845984	0.072845984	1	1*	1*	144A205	190	Silver Lake - Echo Park - Elysian Valley							Above Moderate
LOS ANGELES	1650 N ROTARY DR	90026	5425015004	Low Medium I Residential	R2-1VL	0	17	0.115786488	Residential - Double, Duplex, or Two Units - 4 Stories or Less	YES - Current	NO - Privately-Owned	Available	Not Used in Prior Housing Element	0	0	0.182620144	0.182620144	2	2*	2*	144A205	199	Silver Lake - Echo Park - Elysian Valley		Yes					Above Moderate
LOS ANGELES	1642 N ROTARY DR	90026	5425015005	Low Medium I Residential	R2-1VL	0	17	0.124135926	Residential - Double, Duplex, or Two Units - 4 Stories or Less	YES - Current	NO - Privately-Owned	Available	Not Used in Prior Housing Element	0	0	0.182620144	0.182620144	2	2*	2*	144A205	216	Silver Lake - Echo Park - Elysian Valley		Yes					Above Moderate
LOS ANGELES	1657 N REDESDALE AVE	90026	5425015006	Low Medium I Residential	R2-1VL	0	17	0.123486744	Residential - Double, Duplex, or Two Units - 4 Stories or Less	YES - Current	NO - Privately-Owned	Available	Not Used in Prior Housing Element	0	0	0.028675735	0.028675735	2	2*	2*	144A205	243	Silver Lake - Echo Park - Elysian Valley		Yes					Above Moderate
LOS ANGELES	1630 N ROTARY DR	90026	5425015007	Low Medium I Residential	R2-1VL	0	17	0.126873679	Residential - Single Family Residence	YES - Current	NO - Privately-Owned	Available	Not Used in Prior Housing Element	0	0	0.140321648	0.140321648	1	2*	2*	144A205	254	Silver Lake - Echo Park - Elysian Valley							Above Moderate
LOS ANGELES	1672 N REDESDALE AVE	90026	5425016004	Low Medium I Residential	R2-1VL	0	17	0.130961177	Residential - Single Family Residence	YES - Current	NO - Privately-Owned	Available	Not Used in Prior Housing Element	0	0	0.048730093	0.048730093	1	2*	2*	144A205	191	Silver Lake - Echo Park - Elysian Valley							Above Moderate
LOS ANGELES	3012 W EFFIE ST	90026	5425016006	Low Medium I Residential	R2-1VL	0	17	0.12572819	Residential - Single Family Residence	YES - Current	NO - Privately-Owned	Available	Not Used in Prior Housing Element	0	0	0.140321648	0.140321648	1	2*	2*	144A205	192	Silver Lake - Echo Park - Elysian Valley							Above Moderate
LOS ANGELES	1668 N REDESDALE AVE	90026	5425016007	Low Medium I Residential	R2-1VL	0	17	0.197261941	Residential - Single Family Residence	YES - Current	NO - Privately-Owned	Available	Not Used in Prior Housing Element	0	0	0.087423241	0.087423241	1	3*	3*	144A205	211	Silver Lake - Echo Park - Elysian Valley							Above Moderate
LOS ANGELES	1664 N REDESDALE AVE	90026	5425016008	Low Medium I Residential	R2-1VL	0	17	0.116573818	Residential - Single Family Residence	YES - Current	NO - Privately-Owned	Available	Not Used in Prior Housing Element	0	0	0.059682566	0.059682566	1	2*	2*	144A205	234	Silver Lake - Echo Park - Elysian Valley							Above Moderate
LOS ANGELES	1650 N REDESDALE AVE	90026	5425016010	Low Medium I Residential	R2-1VL	0	17	0.191245971	Residential - Double, Duplex, or Two Units - 4 Stories or Less	YES - Current	NO - Privately-Owned	Available	Not Used in Prior Housing Element	0	0	0.033910096	0.033910096	2	3*	3*	144A205	293	Silver Lake - Echo Park - Elysian Valley							Above Moderate
LOS ANGELES	1641 N WESTERLY TER	90026	5425016011	Low Medium I Residential	R2-1VL	0	17	0.11234445	Residential - Single Family Residence	YES - Current	NO - Privately-Owned	Available	Not Used in Prior Housing Element	0	0	0.072845984	0.072845984	1	1*	1*	144A205	196	Silver Lake - Echo Park - Elysian Valley							Above Moderate
LOS ANGELES	1637 N WESTERLY TER	90026	5425016012	Low Medium I Residential	R2-1VL	0	17	0.114799323	Residential - Single Family Residence	YES - Current	NO - Privately-Owned	Available	Not Used in Prior Housing Element	0	0	0.072845984	0.072845984	1	1*	1*	144A205	210	Silver Lake - Echo Park - Elysian Valley							Above Moderate
LOS ANGELES	1631 N WESTERLY TER	90026	5425016013	Low Medium I Residential	R2-1VL	0	17	0.114800037	Residential - Single Family Residence	YES - Current	NO - Privately-Owned	Available	Not Used in Prior Housing Element	0	0	0.019590913	0.019590913	1	1*	1*	144A205	221	Silver Lake - Echo Park - Elysian Valley							Above Moderate
LOS ANGELES	1627 N WESTERLY TER	90026	5425016014	Low Medium I Residential	R2-1VL	0	17	0.114800281	Residential - Single Family Residence	YES - Current	NO - Privately-Owned	Available	Not Used in Prior Housing Element	0	0	0.072845984	0.072845984	1	1*	1*	144A205	236	Silver Lake - Echo Park - Elysian Valley							Above Moderate
LOS ANGELES	1621 N WESTERLY TER	90026	5425016015	Low Medium I Residential	R2-1VL	0	17	0.11480234	Residential - Single Family Residence	YES - Current	NO - Privately-Owned	Available	Not Used in Prior Housing Element	0	0	0.019590913	0.019590913	1	1*	1*	144A205	248	Silver Lake - Echo Park - Elysian Valley							Above Moderate
LOS ANGELES	1611 N WESTERLY TER	90026	5425016017	Low Medium I Residential	R2-1VL	0	17	0.114804134	Residential - Single Family Residence	YES - Current	NO - Privately-Owned	Available	Not Used in Prior Housing Element	0	0	0.030595604	0.030595604	1	1*	1*	144A205	283	Silver Lake - Echo Park - Elysian Valley							Above Moderate
LOS ANGELES	1688 N REDESDALE AVE	90026	5425016021	Low Medium I Residential	R2-1VL	0	17	0.102413325	Residential - Single Family Residence - Pool	YES - Current	NO - Privately-Owned	Available	Not Used in Prior Housing Element	0	0	0.034491453	0.034491453	1	1*	1*	144A205	122	Silver Lake - Echo Park - Elysian Valley							Above Moderate
LOS ANGELES	3026 W EFFIE ST	90026	5425016021	Low Medium I Residential	R2-1VL	0	17	0.115680969	Residential - Single Family Residence - Pool	YES - Current	NO - Privately-Owned	Available	Not Used in Prior Housing Element	0	0	0.062917536	0.062917536	1	2*	2*	144A205	154	Silver Lake - Echo Park - Elysian Valley							Above Moderate
LOS ANGELES	1642 N RENDALL PL	90026	5425017001	Neighborhood Commercial	(Q)C2-1VL	0	108	0.055668654	Commercial - Store - One Story	YES - Current	NO - Privately-Owned	Available	Not Used in Prior Housing Element	0	0	0.015848358	0.015848358	0	0	0	144A205	242	Silver Lake - Echo Park - Elysian Valley							Above Moderate
LOS ANGELES	1644 N RENDALL PL	90026	5425017001	Neighborhood Commercial	(Q)C2-1VL	0	108	0.055667681	Commercial - Store - One Story	YES - Current	NO - Privately-Owned	Available	Not Used in Prior Housing Element	0	0	0.015848358	0.015848358	0	0	0	144A205	232	Silver Lake - Echo Park - Elysian Valley							Above Moderate
LOS ANGELES	1647 N SILVER LAKE BLVD	90026	5425017001	Neighborhood Commercial	(Q)C2-1VL	0	108	0.101229519	Commercial - Store - One Story	YES - Current	NO - Privately-Owned	Available	Not Used in Prior Housing Element	0.0569573	0	0	0.0569573	0	0	0	144A205	223	Silver Lake - Echo Park - Elysian Valley							Lower
LOS ANGELES	1638 N RENDALL PL	90026	5425017002	Neighborhood Commercial	(Q)C2-1VL	0	108	0.057389735	Commercial - Store Combination - Store and Residential Combination - One Story	YES - Current	NO - Privately-Owned	Available	Not Used in Prior Housing Element	0	0	0.008516303	0.008516303	0	0	0	144A205	247	Silver Lake - Echo Park - Elysian Valley							Above Moderate
LOS ANGELES	1637 N SILVER LAKE BLVD	90026	5425017003	Neighborhood Commercial	(Q)C2-1VL	0	108	0.057390812	Commercial - Store Combination - Store and Residential Combination - One Story	YES - Current	NO - Privately-Owned	Available	Not Used in Prior Housing Element	0	0	0.005731814	0.005731814	0	0	0	144A205	253	Silver Lake - Echo Park - Elysian Valley							Above Moderate
LOS ANGELES	1632 N RENDALL PL	90026	5425017004	Neighborhood Commercial	(Q)C2-1VL	0	108	0.057391614	Commercial - Store Combination - Store and Residential Combination - One Story	YES - Current	NO - Privately-Owned	Available	Not Used in Prior Housing Element	0	0	0.03797785	0.03797785	0	0	0	144A205	277	Silver Lake - Echo Park - Elysian Valley							Above Moderate
LOS ANGELES	1634 N RENDALL PL	90026	5425017004	Neighborhood Commercial	(Q)C2-1VL	0	108	0.057390581	Commercial - Store Combination - Store and Residential Combination - One Story	YES - Current	NO - Privately-Owned	Available	Not Used in Prior Housing Element	0	0	0.03797785	0.03797785	0	0	0	144A205	263	Silver Lake - Echo Park - Elysian Valley							Above Moderate
LOS ANGELES	1627 N SILVER LAKE BLVD	90026	5425017005	Neighborhood Commercial	(Q)C2-1VL	0	108	0.057392416	Commercial - Store - One Story	YES - Current	NO - Privately-Owned	Available	Not Used in Prior Housing Element	0	0	0.03797785	0.03797785	0	0	0	144A205	289	Silver Lake - Echo Park - Elysian Valley							Above Moderate
LOS ANGELES	1629 N SILVER LAKE BLVD	90026	5425017005	Neighborhood Commercial	(Q)C2-1VL	0	108	0.057391383	Commercial - Store - One Story	YES - Current	NO - Privately-Owned	Available	Not Used in Prior Housing Element	0	0	0.03797785	0.03797785	0	0	0	144A205	280	Silver Lake - Echo Park - Elysian Valley							Above Moderate
LOS ANGELES	1619 N SILVER LAKE BLVD	90026	5425017007	Neighborhood Commercial	(Q)C2-1VL	0	108	0.057393484	Residential - Single Family Residence	YES - Current	NO - Privately-Owned	Available	Not Used in Prior Housing Element	0	0	0.012064932	0.012064932	1	0	0	144A205	312	Silver Lake - Echo Park - Elysian Valley							Above Moderate
LOS ANGELES	1615 N SILVER LAKE BLVD	90026	5425017008	Neighborhood Commercial	(Q)C2-1VL	0	108	0.057393788	Commercial - Store Combination - Store and Residential Combination - One Story	YES - Current	NO - Privately-Owned	Available	Not Used in Prior Housing Element	0	0	0.008516303	0.008516303	0	0	0	144A205	323	Silver Lake - Echo Park - Elysian Valley							Above Moderate
LOS ANGELES	1610 N RENDALL PL	90026	5425017009	Medium Residential	R3-1VL	0	54	0.11479066	Residential - Three Units (Any Combination) - 4 Stories or Less	YES - Current	NO - Privately-Owned	Available	Not Used in Prior Housing Element	0	0	0.073952504	0.073952504	3	0	0	144A205	333	Silver Lake - Echo Park - Elysian Valley		Yes					Above Moderate
LOS ANGELES	1605 N SILVER LAKE BLVD	90026	5425017010	Medium Residential	R3-1VL	0	54	0.114791561	Residential - Five or More Units or Apartments (Any Combination) - 4 Stories or Less	YES - Current	NO - Privately-Owned	Available	Not Used in Prior Housing Element	0	0	0.055205436	0.055205436	5	0	0	144A205	347	Silver Lake - Echo Park - Elysian Valley		Yes					Above Moderate
LOS ANGELES	1600 N RENDALL PL	90026	5425017011	Medium Residential	R3-1VL	0	54	0.114794645	Residential - Five or More Units or Apartments (Any Combination) - 4 Stories or Less	YES - Current	NO - Privately-Owned	Available	Not Used in Prior Housing Element	0	0	0.055205436	0.055205436	5	0	0	144A205	363	Silver Lake - Echo Park - Elysian Valley		Yes					Above Moderate
LOS ANGELES	1549 1/2 N SILVER LAKE BLVD	90026	5425017012	Medium Residential	R3-1VL	0	54	0.11479513	Residential - Five or More Units or Apartments (Any Combination) - 4 Stories or Less	YES - Current	NO - Privately-Owned	Available	Not Used in Prior Housing Element	0	0	0.035574337	0.035574337	8	0	0	144A205	375	Silver Lake - Echo Park - Elysian Valley		Yes					Above Moderate
LOS ANGELES	1547 N SILVER LAKE BLVD	90026	5425017013	Medium Residential	R3-1VL	0	54	0.114796733	Residential - Five or More Units or Apartments (Any Combination) - 4 Stories or Less	YES - Current	NO - Privately-Owned	Available	Not Used in Prior Housing Element	0	0	0.047688241	0.047688241	6	0	0	144A205	387	Silver Lake - Echo Park - Elysian Valley		Yes					Above Moderate
LOS ANGELES	1545 N RENDALL PL	90026	5425017014	Low Medium II Residential	RD1.5-1VL	0	29	0.069327917	Residential - Single Family Residence	YES - Current	NO - Privately-Owned	Available	Not Used in Prior Housing Element	0	0	0.021776523	0.021776523	1	2*	2*	144A205	372	Silver Lake - Echo Park - Elysian Valley							Above Moderate
LOS ANGELES	1553 N RENDALL PL	90026	5425017016	Low Medium II Residential	RD1.5-1VL	0	29	0.120902007	Residential - Double, Duplex, or Two Units - 4 Stories or Less	YES - Current	NO - Privately-Owned	Available	Not Used in Prior Housing Element	0	0	0.106504595	0.106504595	3	3*	3*	144A205	355	Silver Lake - Echo Park - Elysian Valley		Yes					Above Moderate
LOS ANGELES	1600 N WESTERLY TER	90026	5425017017	Low Medium II Residential	RD1.5-1VL	0	29	0.043356431	Residential - Double, Duplex, or Two Units - 4 Stories or Less	YES - Current	NO - Privately-Owned	Available	Not Used in Prior Housing Element	0	0	0.030437598	0.030437598	1	1*	1*	144A205	341	Silver Lake - Echo Park - Elysian Valley							Above Moderate
LOS ANGELES	1601 N RENDALL PL	90026	5425017018	Low Medium II Residential	RD1.5-1VL	0	29	0.074930369	Residential - Single Family Residence	YES - Current	NO - Privately-Owned	Available	Not Used in Prior Housing Element	0	0	0.140321648	0.140321648	1	2*	2*	144A205	349	Silver Lake - Echo Park - Elysian Valley							Above Moderate
LOS ANGELES	1610 N WESTERLY TER	90026	5425017020	Low Medium II Residential	RD1.5-1VL	0	29	0.110068293	Residential - Three Units (Any Combination) - 4 Stories or Less	YES - Current	NO - Privately-Owned	Available	Not Used in Prior Housing Element	0	0	0.106504595	0.106504595	3	3*	3*	144A205	313	Silver Lake - Echo Park - Elysian Valley		Yes					Above Moderate
LOS ANGELES	1617 N RENDALL PL	90026	5425017021	Low Medium II Residential	RD1.5-1VL	0	29	0.112699567	Residential - Three Units (Any Combination) - 4 Stories or Less	YES - Current	NO - Privately-Owned	Available	Not Used in Prior Housing Element	0	0	0.106504595	0.106504595	3	3*	3*	144A205	298	Silver Lake - Echo Park - Elysian Valley		Yes					Above Moderate
LOS ANGELES	1620 N WESTERLY TER	90026	5425017022	Low Medium II Residential	RD1.5-1VL	0	29	0.110081019	Residential - Three Units (Any Combination) - 4 Stories or Less	YES - Current	NO - Privately-Owned	Available	Not Used in Prior Housing Element	0	0	0.01686697	0.01686697	3	3*	3*	144A205	282	Silver Lake - Echo Park - Elysian Valley		Yes					Above Moderate
LOS ANGELES	1627 N RENDALL PL	90026	5425017023	Low Medium II Residential	RD1.5-1VL	0	29	0.110092588	Residential - Three Units (Any Combination) - 4 Stories or Less	YES - Current	NO - Privately-Owned	Available	Not Used in Prior Housing Element	0	0	0.007033175	0.007033175	3	3*	3*	144A205	267	Silver Lake - Echo Park - Elysian Valley		Yes					Above Moderate
LOS ANGELES	1638 N WESTERLY TER	90026	5425017026	Low Medium II Residential	RD1.5-1VL	0	29	0.1101266	Residential - Three Units (Any Combination) - 4 Stories or Less	YES - Current	NO - Privately-Owned	Available	Not Used in Prior Housing Element	0	0	0.106504595	0.106504595	3	3*	3*	144A205	224	Silver Lake - Echo Park - Elysian Valley		Yes					Above Moderate
LOS ANGELES	1640 N WESTERLY TER	90026	5425017027	Low Medium II Residential	RD1.5-1VL	0	29	0.12468157	Residential - Single Family Residence	YES - Current	NO - Privately-Owned	Available	Not Used in Prior Housing Element	0	0	0.087423241	0.087423241	1	3*	3*	144A205	213	Silver Lake - Echo Park - Elysian Valley							Above Moderate
LOS ANGELES	1541 N SILVER LAKE BLVD	90026	5425018001	Medium Residential	R3-1VL	0	54	0.114798993	Residential - Five or More Units or Apartments (Any Combination) - 4 Stories or Less	YES - Current	NO - Privately-Owned	Available	Not Used in Prior Housing Element	0	0	0.047688241	0.047688241	6	0	0	144A205	400	Silver Lake - Echo Park - Elysian Valley		Yes					Above Moderate
LOS ANGELES	1531 1/2 N SILVER LAKE BLVD	90026	5425018002	Medium Residential	R3-1VL	0	54	0.114800573	Residential - Four Units (Any Combination) - 4 Stories or Less	YES - Current	NO - Privately-Owned	Available	Not Used in Prior Housing Element	0	0	0.080836084	0.080836084	4	0	0	144A205	412	Silver Lake - Echo Park - Elysian Valley		Yes					Above Moderate
LOS ANGELES	1529 N SILVER LAKE BLVD	90026	5425018003	Medium Residential	R3-1VL	0	54	0.114802177	Residential - Four Units (Any Combination) - 4 Stories or Less	YES - Current	NO - Privately-Owned	Available	Not Used in Prior Housing Element	0	0	0.063899656	0.063899656	4	0	0	144A205	425	Silver Lake - Echo Park - Elysian Valley		Yes					Above Moderate
LOS ANGELES	1523 N SILVER LAKE BLVD	90026	5425018004	Medium Residential	R3-1VL	0	54	0.114804436	Residential - Double, Duplex, or Two Units - 4 Stories or Less	YES - Current	NO - Privately-Owned	Available	Not Used in Prior Housing Element	0	0	0.085572705	0.085572705	2	0	0	144A205	443	Silver Lake - Echo Park - Elysian Valley		Yes					Above Moderate
LOS ANGELES	1519 N SILVER LAKE BLVD	90026	5425018005	Medium Residential	R3-1VL	0	54	0.114806818	Residential - Four Units (Any Combination) - 4 Stories or Less	YES - Current	NO - Privately-Owned	Available	Not Used in Prior Housing Element	0	0	0.19031319	0.19031319	4	0	0	144A205	456	Silver Lake - Echo Park - Elysian Valley		Yes					Above Moderate
LOS ANGELES	1511 N SILVER LAKE BLVD	90026	5425018007	Medium Residential	R3-1VL	0	54	0.114809562	Residential - Five or More Units or Apartments (Any Combination) - 4 Stories or Less	YES - Current	NO - Privately-Owned	Available	Not Used in Prior Housing Element	0	0	0.055205436	0.055205436	5	0	0	144A205	482	Silver Lake - Echo Park - Elysian Valley		Yes					Above Moderate
LOS ANGELES	2955 W BERKELEY AVE	90026	5425018008	Medium Residential	R3-1VL	0	54	0.127451836	Residential - Four Units (Any Combination) - 4 Stories or Less	YES - Current	NO - Privately-Owned	Available	Not Used in Prior Housing Element	0	0	0.073869056	0.073869056	4	0	0	144A205	499	Silver Lake - Echo Park - Elysian Valley		Yes					Above Moderate
LOS ANGELES	1506 N WESTERLY TER	90026	5425018010	Low Medium II Residential	RD1.5-1VL	0	29	0.11453942	Residential - Single Family Residence	YES - Current	NO - Privately-Owned	Available	Not Used in Prior Housing Element	0	0	0.087423241	0.087423241	1	3*	3*	144A205	466	Silver Lake - Echo Park - Elysian Valley							Above Moderate
LOS ANGELES	1516 N WESTERLY TER	90026	5425018012	Low Medium II Residential	RD1.5-1VL	0	29	0.054874111	Residential - Single Family Residence	YES - Current	NO - Privately-Owned	Available	Not Used in Prior Housing Element	0	0	0.072845984	0.072845984	1	1*	1*	144A205	444	Silver Lake - Echo Park - Elysian Valley							Above Moderate
LOS ANGELES	1515 N RENDALL PL	90026	5425018013	Low Medium II Residential	RD1.5-1VL	0	29	0.055091448	Residential - Single Family Residence	YES - Current	NO - Privately-Owned	Available	Not Used in Prior Housing Element	0	0	0.072845984	0.072845984	1	1*	1*	144A205	449	Silver Lake - Echo Park - Elysian Valley							Above Moderate
LOS ANGELES	1520 N WESTERLY TER	90026	5425018014	Low Medium II Residential	RD1.5-1VL	0	29	0.109970009	Residential - Double, Duplex, or Two Units - 4 Stories or Less	YES - Current	NO - Privately-Owned	Available	Not Used in Prior Housing Element	0	0	0.1169855	0.1169855	2	3*	3*	144A205	428	Silver Lake - Echo Park - Elysian Valley		Yes					Above Moderate
LOS ANGELES	1535 N RENDALL PL	90026	5425018016	Low Medium II Residential	RD1.5-1VL	0	29	0.114700775	Residential - Single Family Residence	YES - Current	NO - Privately-Owned	Available	Not Used in Prior Housing Element	0	0	0.024085598	0.024085598	1	3*	3*	144A205	401	Silver Lake - Echo Park - Elysian Valley							Above Moderate
LOS ANGELES	1536 N WESTERLY TER	90026	5425018017	Low Medium II Residential	RD1.5-1VL	0	29	0.041559994	Residential - Single Family Residence	YES - Current	NO - Privately-Owned	Available	Not Used in Prior Housing Element	0	0	0.013629194	0.013629194	1	1*	1*	144A205	388	Silver Lake - Echo Park - Elysian Valley							Above Moderate
LOS ANGELES	1539 N RENDALL PL	90026	5425018018	Low Medium II Residential	RD1.5-1VL	0	29	0.076445918	Residential - Double, Duplex, or Two Units - 4 Stories or Less	YES - Current	NO - Privately-Owned	Available	Not Used in Prior Housing Element	0	0	0.028675735	0.028675735	2	2*	2*	144A205	392	Silver Lake - Echo Park - Elysian Valley		Yes					Above Moderate
LOS ANGELES	1543 N RENDALL PL	90026	5425018020	Low Medium II Residential	RD1.5-1VL	0	29	0.067951587	Residential - Single Family Residence	YES - Current	NO - Privately-Owned	Available	Not Used in Prior Housing Element	0	0	0.072845984	0.072845984	1	1*	1*	144A205	381	Silver Lake - Echo Park - Elysian Valley							Above Moderate
LOS ANGELES	1489 N SILVER LAKE BLVD	90026	5425019001	Low Medium II Residential	R3-1VL	0	54	0.107441729	Residential - Four Units (Any Combination) - 4 Stories or Less	YES - Current	NO - Privately-Owned	Available	Not Used in Prior Housing Element	0	0	0.085436726	0.085436726	4	0	0	142-5A205	27	Silver Lake - Echo Park - Elysian Valley		Yes					Above Moderate
LOS ANGELES	1483 N SILVER LAKE BLVD	90026	5425019002	Low Medium II Residential	R3-1VL	0	54	0.1184423	Residential - Double, Duplex, or Two Units - 4 Stories or Less	YES - Current	NO - Privately-Owned	Available	Not Used in Prior Housing Element	0	0	0.416822851	0.416822851	2	0	0	142-5A205	43	Silver Lake - Echo Park - Elysian Valley		Yes					Above Moderate
LOS ANGELES	2960 W BERKELEY AVE	90026	5425019003	Low Medium II Residential	R3-1VL	0	54	0.135822909	Residential - Single Family Residence	YES - Current	NO - Privately-Owned	Available	Used in Prior Housing Element - Non-Vacant	0.528188324	0	0	0.528188324	1	0	0	142-5A205	23	Silver Lake - Echo Park - Elysian Valley							Lower
LOS ANGELES	2966 W BERKELEY AVE	90026	5425019004	Low Medium II Residential	RD2-1VL	0	21	0.135763235	Residential - Single Family Residence	YES - Current	NO - Privately-Owned	Available	Not Used in Prior Housing Element	0	0	0.115113378	0.115113378	1	2*	2*	142-5A205	15	Silver Lake - Echo Park - Elysian Valley							Above Moderate
LOS ANGELES	1488 N WESTERLY TER	90026	5425019005	Low Medium II Residential	RD2-1VL	0	21	0.133277118	Residential - Double, Duplex, or Two Units - 4 Stories or Less	YES - Current	NO - Privately-Owned	Available	Not Used in Prior Housing Element	0	0	0.170660841	0.170660841	1	2*	2*	144A205	512	Silver Lake - Echo Park - Elysian Valley		Yes					Above Moderate
LOS ANGELES	1479 N SILVER LAKE BLVD	90026	5425019007	Low Medium II Residential	R3-1VL	0	54	0.105557193	Residential - Three Units (Any Combination) - 4 Stories or Less	YES - Current	NO - Privately-Owned	Available	Not Used in Prior Housing

LOS ANGELES	1433 N OCCIDENTAL BLVD	90026	5425021002	Low Medium I Residential		R2-1VL	0	17	0.114782468	Residential - Single Family Residence	YES - Current	NO - Privately-Owned	Available	Not Used in Prior Housing Element	0	0	0.072393531	0.072393531	1	1*	1*	142-5A205	251	Silver Lake - Echo Park - Elysian Valley			Above Moderate
LOS ANGELES	1429 N OCCIDENTAL BLVD	90026	5425021003	Low Medium I Residential		R2-1VL	0	17	0.114783304	Residential - Single Family Residence	YES - Current	NO - Privately-Owned	Available	Not Used in Prior Housing Element	0	0	0.072393531	0.072393531	1	1*	1*	142-5A205	262	Silver Lake - Echo Park - Elysian Valley			Above Moderate
LOS ANGELES	1425 N OCCIDENTAL BLVD	90026	5425021004	Low Medium I Residential		R2-1VL	0	17	0.114784232	Residential - Single Family Residence	YES - Current	NO - Privately-Owned	Available	Not Used in Prior Housing Element	0	0	0.072393531	0.072393531	1	1*	1*	142-5A205	276	Silver Lake - Echo Park - Elysian Valley			Above Moderate
LOS ANGELES	1421 N OCCIDENTAL BLVD	90026	5425021005	Low Medium I Residential		R2-1VL	0	17	0.114782645	Residential - Single Family Residence	YES - Current	NO - Privately-Owned	Available	Not Used in Prior Housing Element	0	0	0.072393531	0.072393531	1	1*	1*	142-5A205	287	Silver Lake - Echo Park - Elysian Valley			Above Moderate
LOS ANGELES	1413 N OCCIDENTAL BLVD	90026	5425021007	Low Medium I Residential		R2-1VL	0	17	0.114782632	Residential - Single Family Residence	YES - Current	NO - Privately-Owned	Available	Not Used in Prior Housing Element	0	0	0.072393531	0.072393531	1	1*	1*	142-5A205	308	Silver Lake - Echo Park - Elysian Valley			Above Moderate
LOS ANGELES	1409 N OCCIDENTAL BLVD	90026	5425021008	Low Medium I Residential		R2-1VL	0	17	0.114783304	Residential - Single Family Residence	YES - Current	NO - Privately-Owned	Available	Not Used in Prior Housing Element	0	0	0.072393531	0.072393531	1	1*	1*	142-5A205	320	Silver Lake - Echo Park - Elysian Valley			Above Moderate
LOS ANGELES	1405 N OCCIDENTAL BLVD	90026	5425021009	Low Medium I Residential		R2-1VL	0	17	0.114782468	Residential - Single Family Residence	YES - Current	NO - Privately-Owned	Available	Not Used in Prior Housing Element	0	0	0.072393531	0.072393531	1	1*	1*	142-5A205	337	Silver Lake - Echo Park - Elysian Valley			Above Moderate
LOS ANGELES	1400 N SILVER LAKE BLVD	90026	5425021011	Low Medium II Residential		RD1.5-1VL	0	29	0.105281616	Residential - Single Family Residence	YES - Current	NO - Privately-Owned	Available	Not Used in Prior Housing Element	0	0	0.174394023	0.174394023	1	3*	3*	142-5A205	330	Silver Lake - Echo Park - Elysian Valley			Above Moderate
LOS ANGELES	1408 N SILVER LAKE BLVD	90026	5425021013	Low Medium II Residential		RD1.5-1VL	0	29	0.105257747	Residential - Single Family Residence	YES - Current	NO - Privately-Owned	Available	Not Used in Prior Housing Element	0	0	0.256365824	0.256365824	1	3*	3*	142-5A205	303	Silver Lake - Echo Park - Elysian Valley	Yes		Above Moderate
LOS ANGELES	1414 N SILVER LAKE BLVD	90026	5425021014	Low Medium II Residential		RD1.5-1VL	0	29	0.105246201	Residential - Double, Duplex, or Two Units - 4 Stories or Less	YES - Current	NO - Privately-Owned	Available	Not Used in Prior Housing Element	0	0	0.233518553	0.233518553	2	3*	3*	142-5A205	291	Silver Lake - Echo Park - Elysian Valley	Yes		Above Moderate
LOS ANGELES	1416 N SILVER LAKE BLVD	90026	5425021015	Low Medium II Residential		RD1.5-1VL	0	29	0.105233619	Residential - Three Units (Any Combination) - 4 Stories or Less	YES - Current	NO - Privately-Owned	Available	Not Used in Prior Housing Element	0	0	0.060983294	0.060983294	3	3*	3*	142-5A205	281	Silver Lake - Echo Park - Elysian Valley			Above Moderate
LOS ANGELES	1420 N SILVER LAKE BLVD	90026	5425021016	Low Medium II Residential		RD1.5-1VL	0	29	0.10522257	Residential - Single Family Residence	YES - Current	NO - Privately-Owned	Available	Not Used in Prior Housing Element	0	0	0.174394023	0.174394023	1	3*	3*	142-5A205	268	Silver Lake - Echo Park - Elysian Valley			Above Moderate
LOS ANGELES	1424 N SILVER LAKE BLVD	90026	5425021017	Low Medium II Residential		RD1.5-1VL	0	29	0.105211023	Residential - Three Units (Any Combination) - 4 Stories or Less	YES - Current	NO - Privately-Owned	Available	Not Used in Prior Housing Element	0	0	0.212556744	0.212556744	3	3*	3*	142-5A205	257	Silver Lake - Echo Park - Elysian Valley	Yes		Above Moderate
LOS ANGELES	1428 N SILVER LAKE BLVD	90026	5425021018	Low Medium II Residential		RD1.5-1VL	0	29	0.105198486	Residential - Three Units (Any Combination) - 4 Stories or Less	YES - Current	NO - Privately-Owned	Available	Not Used in Prior Housing Element	0	0	0.212556744	0.212556744	3	3*	3*	142-5A205	246	Silver Lake - Echo Park - Elysian Valley	Yes		Above Moderate
LOS ANGELES	1434 N SILVER LAKE BLVD	90026	5425021019	Low Medium II Residential		RD1.5-1VL	0	29	0.105187532	Residential - Double, Duplex, or Two Units - 4 Stories or Less	YES - Current	NO - Privately-Owned	Available	Not Used in Prior Housing Element	0	0	0.036821327	0.036821327	2	3*	3*	142-5A205	232	Silver Lake - Echo Park - Elysian Valley	Yes		Above Moderate
LOS ANGELES	1436 N SILVER LAKE BLVD	90026	5425021020	Low Medium II Residential		RD1.5-1VL	0	29	0.105179789	Residential - Single Family Residence	YES - Current	NO - Privately-Owned	Available	Not Used in Prior Housing Element	0	0	0.174394023	0.174394023	1	3*	3*	142-5A205	224	Silver Lake - Echo Park - Elysian Valley			Above Moderate
LOS ANGELES	1445 N OCCIDENTAL BLVD	90026	5425021023	Low Medium I Residential		R2-1VL	0	17	0.114784219	Residential - Single Family Residence	YES - Current	NO - Privately-Owned	Available	Not Used in Prior Housing Element	0	0	0.072393531	0.072393531	1	1*	1*	142-5A205	216	Silver Lake - Echo Park - Elysian Valley			Above Moderate
LOS ANGELES	1440 N SILVER LAKE BLVD	90026	5425021025	Low Medium II Residential		RD1.5-1VL	0	29	0.105163707	Residential - Single Family Residence	YES - Current	NO - Privately-Owned	Available	Not Used in Prior Housing Element	0	0	0.174394023	0.174394023	1	3*	3*	142-5A205	212	Silver Lake - Echo Park - Elysian Valley			Above Moderate
LOS ANGELES	1446 N SILVER LAKE BLVD	90026	5425021026	Low Medium II Residential		RD1.5-1VL	0	29	0.105153345	Residential - Single Family Residence	YES - Current	NO - Privately-Owned	Available	Not Used in Prior Housing Element	0	0	0.174394023	0.174394023	1	3*	3*	142-5A205	199	Silver Lake - Echo Park - Elysian Valley			Above Moderate
LOS ANGELES	1448 N SILVER LAKE BLVD	90026	5425021027	Low Medium II Residential		RD1.5-1VL	0	29	0.105138718	Residential - Double, Duplex, or Two Units - 4 Stories or Less	YES - Current	NO - Privately-Owned	Available	Not Used in Prior Housing Element	0	0	0.233518553	0.233518553	2	3*	3*	142-5A205	186	Silver Lake - Echo Park - Elysian Valley	Yes		Above Moderate
LOS ANGELES	1417 N OCCIDENTAL BLVD	90026	5425021030	Low Medium I Residential		R2-1VL	0	17	0.114784219	Residential - Single Family Residence	YES - Current	NO - Privately-Owned	Available	Not Used in Prior Housing Element	0	0	0.072393531	0.072393531	1	1*	1*	142-5A205	298	Silver Lake - Echo Park - Elysian Valley			Above Moderate
LOS ANGELES	1458 N SILVER LAKE BLVD	90026	5425022006	Low Medium II Residential		RD2-1VL	0	21	0.093658758	Residential - Double, Duplex, or Two Units - 4 Stories or Less	YES - Current	NO - Privately-Owned	Available	Not Used in Prior Housing Element	0	0	0.017240402	0.017240402	2	2*	2*	142-5A205	153	Silver Lake - Echo Park - Elysian Valley	Yes		Above Moderate
LOS ANGELES	1466 N SILVER LAKE BLVD	90026	5425022008	Low Medium II Residential		RD2-1VL	0	21	0.105092249	Residential - Double, Duplex, or Two Units - 4 Stories or Less	YES - Current	NO - Privately-Owned	Available	Not Used in Prior Housing Element	0	0	0.095316446	0.095316446	2	2*	2*	142-5A205	127	Silver Lake - Echo Park - Elysian Valley	Yes		Above Moderate
LOS ANGELES	1472 N SILVER LAKE BLVD	90026	5425022009	Low Medium II Residential		RD2-1VL	0	21	0.105080604	Residential - Double, Duplex, or Two Units - 4 Stories or Less	YES - Current	NO - Privately-Owned	Available	Not Used in Prior Housing Element	0	0	0.224600458	0.224600458	2	2*	2*	142-5A205	114	Silver Lake - Echo Park - Elysian Valley	Yes		Above Moderate
LOS ANGELES	1474 N SILVER LAKE BLVD	90026	5425022010	Low Medium II Residential		RD2-1VL	0	21	0.105069058	Residential - Single Family Residence	YES - Current	NO - Privately-Owned	Available	Not Used in Prior Housing Element	0	0	0.171991378	0.171991378	1	2*	2*	142-5A205	102	Silver Lake - Echo Park - Elysian Valley			Above Moderate
LOS ANGELES	1478 N SILVER LAKE BLVD	90026	5425022011	Low Medium II Residential		RD2-1VL	0	21	0.105055887	Residential - Single Family Residence	YES - Current	NO - Privately-Owned	Available	Not Used in Prior Housing Element	0	0	0.171991378	0.171991378	1	2*	2*	142-5A205	90	Silver Lake - Echo Park - Elysian Valley			Above Moderate
LOS ANGELES	1510 N SILVER LAKE BLVD	90026	5425022023	Low Medium II Residential		RD2-1VL	0	21	0.115837717	Residential - Double, Duplex, or Two Units - 4 Stories or Less	YES - Current	NO - Privately-Owned	Available	Not Used in Prior Housing Element	0	0	0.150186098	0.150186098	2	2*	2*	144A205	506	Silver Lake - Echo Park - Elysian Valley	Yes		Above Moderate
LOS ANGELES	1514 N SILVER LAKE BLVD	90026	5425022024	Low Medium II Residential		RD2-1VL	0	21	0.161581008	Residential - Three Units (Any Combination) - 4 Stories or Less	YES - Current	NO - Privately-Owned	Available	Not Used in Prior Housing Element	0	0	0.01686697	0.01686697	3	3*	3*	144A205	496	Silver Lake - Echo Park - Elysian Valley	Yes		Above Moderate
LOS ANGELES	2933 W BERKELEY AVE	90026	5425023001	Low Medium II Residential		RD2-1VL	0	21	0.116328136	Residential - Single Family Residence	YES - Current	NO - Privately-Owned	Available	Not Used in Prior Housing Element	0	0	0.115113378	0.115113378	1	2*	2*	144A205	442	Silver Lake - Echo Park - Elysian Valley			Above Moderate
LOS ANGELES	1544 N SILVER LAKE BLVD	90026	5425023003	Low Medium II Residential		RD2-1VL	0	21	0.114692123	Residential - Double, Duplex, or Two Units - 4 Stories or Less	YES - Current	NO - Privately-Owned	Available	Not Used in Prior Housing Element	0	0	0.150186098	0.150186098	2	2*	2*	144A205	410	Silver Lake - Echo Park - Elysian Valley	Yes		Above Moderate
LOS ANGELES	1548 N SILVER LAKE BLVD	90026	5425023004	Low Medium II Residential		RD2-1VL	0	21	0.114716514	Residential - Single Family Residence	YES - Current	NO - Privately-Owned	Available	Not Used in Prior Housing Element	0	0	0.150186098	0.150186098	2	2*	2*	144A205	399	Silver Lake - Echo Park - Elysian Valley	Yes		Above Moderate
LOS ANGELES	1616 N SILVER LAKE BLVD	90026	5425023008	Neighborhood Commercial		(Q)C2-1VL	0	108	0.057406566	Commercial - Store Combination - Store and Residential Combination - One Story	YES - Current	NO - Privately-Owned	Available	Not Used in Prior Housing Element	0	0	0.012839903	0.012839903	0	0	0	144A205	354	Silver Lake - Echo Park - Elysian Valley	Yes		Above Moderate
LOS ANGELES	1618 1/2 N SILVER LAKE BLVD	90026	5425023008	Neighborhood Commercial		(Q)C2-1VL	0	108	0.057411619	Commercial - Store Combination - Store and Residential Combination - One Story	YES - Current	NO - Privately-Owned	Available	Not Used in Prior Housing Element	0	0	0.012839903	0.012839903	0	0	0	144A205	342	Silver Lake - Echo Park - Elysian Valley	Yes		Above Moderate
LOS ANGELES	1622 N SILVER LAKE BLVD	90026	5425023009	Neighborhood Commercial		(Q)C2-1VL	0	108	0.057417717	Commercial - Store Combination - Store and Residential Combination - One Story	YES - Current	NO - Privately-Owned	Available	Not Used in Prior Housing Element	0	0	0.03797785	0.03797785	0	0	0	144A205	335	Silver Lake - Echo Park - Elysian Valley			Above Moderate
LOS ANGELES	1624 N SILVER LAKE BLVD	90026	5425023009	Neighborhood Commercial		(Q)C2-1VL	0	108	0.057282007	Commercial - Store Combination - Store and Residential Combination - One Story	YES - Current	NO - Privately-Owned	Available	Not Used in Prior Housing Element	0	0	0.03797785	0.03797785	0	0	0	144A205	326	Silver Lake - Echo Park - Elysian Valley			Above Moderate
LOS ANGELES	1626 N SILVER LAKE BLVD	90026	5425023010	Neighborhood Commercial		(Q)C2-1VL	0	108	0.056477518	Commercial - Office Building - One Story	YES - Current	NO - Privately-Owned	Available	Not Used in Prior Housing Element	0	0	0.005731814	0.005731814	0	0	0	144A205	322	Silver Lake - Echo Park - Elysian Valley			Above Moderate
LOS ANGELES	1628 N SILVER LAKE BLVD	90026	5425023011	Neighborhood Commercial		(Q)C2-1VL	0	108	0.054995813	Commercial - Store Combination - Store and Office Combination - One Story	YES - Current	NO - Privately-Owned	Available	Not Used in Prior Housing Element	0	0	0.03797785	0.03797785	0	0	0	144A205	310	Silver Lake - Echo Park - Elysian Valley			Above Moderate
LOS ANGELES	1632 N SILVER LAKE BLVD	90026	5425023011	Neighborhood Commercial		(Q)C2-1VL	0	108	0.053370471	Commercial - Store Combination - Store and Office Combination - One Story	YES - Current	NO - Privately-Owned	Available	Not Used in Prior Housing Element	0	0	0.023274687	0.023274687	0	0	0	144A205	306	Silver Lake - Echo Park - Elysian Valley			Above Moderate
LOS ANGELES	1634 N SILVER LAKE BLVD	90026	5425023011	Neighborhood Commercial		(Q)C2-1VL	0	108	0.051745515	Commercial - Store Combination - Store and Office Combination - One Story	YES - Current	NO - Privately-Owned	Available	Not Used in Prior Housing Element	0	0	0.038187593	0.038187593	0	0	0	144A205	295	Silver Lake - Echo Park - Elysian Valley			Above Moderate
LOS ANGELES	1636 N SILVER LAKE BLVD	90026	5425023011	Neighborhood Commercial		(Q)C2-1VL	0	108	0.05011957	Commercial - Store Combination - Store and Office Combination - One Story	YES - Current	NO - Privately-Owned	Available	Not Used in Prior Housing Element	0	0	0.038187593	0.038187593	0	0	0	144A205	288	Silver Lake - Echo Park - Elysian Valley			Above Moderate
LOS ANGELES	1638 N SILVER LAKE BLVD	90026	5425023011	Neighborhood Commercial		(Q)C2-1VL	0	108	0.048494953	Commercial - Store Combination - Store and Office Combination - One Story	YES - Current	NO - Privately-Owned	Available	Not Used in Prior Housing Element	0	0	0.038187593	0.038187593	0	0	0	144A205	279	Silver Lake - Echo Park - Elysian Valley			Above Moderate
LOS ANGELES	1650 N SILVER LAKE BLVD	90026	5425023017	Neighborhood Commercial		(Q)C2-1VL	0	108	0.050110505	Commercial - Auto, Recreation Equipment, Construction Equipment Sales and Service - Auto Body Repair Shop - One Story	YES - Current	NO - Privately-Owned	Available	Not Used in Prior Housing Element	0	0	0.038187593	0.038187593	0	0	0	144A205	246	Silver Lake - Echo Park - Elysian Valley			Above Moderate
LOS ANGELES			5425023017	Neighborhood Commercial		(Q)C2-1VL	0	108	0.041896738	Commercial - Auto, Recreation Equipment, Construction Equipment Sales and Service - Auto Body Repair Shop - One Story	YES - Current	NO - Privately-Owned	Available	Not Used in Prior Housing Element	0	0	0.031232211	0.031232211	0	0	0	144A205	252	Silver Lake - Echo Park - Elysian Valley			Above Moderate
LOS ANGELES			5425023017	Neighborhood Commercial		(Q)C2-1VL	0	108	0.043522508	Commercial - Auto, Recreation Equipment, Construction Equipment Sales and Service - Auto Body Repair Shop - One Story	YES - Current	NO - Privately-Owned	Available	Not Used in Prior Housing Element	0	0	0.031232211	0.031232211	0	0	0	144A205	262	Silver Lake - Echo Park - Elysian Valley			Above Moderate
LOS ANGELES			5425023017	Neighborhood Commercial		(Q)C2-1VL	0	108	0.045147414	Commercial - Auto, Recreation Equipment, Construction Equipment Sales and Service - Auto Body Repair Shop - One Story	YES - Current	NO - Privately-Owned	Available	Not Used in Prior Housing Element	0	0	0.031232211	0.031232211	0	0	0	144A205	275	Silver Lake - Echo Park - Elysian Valley			Above Moderate
LOS ANGELES	1309 N OCCIDENTAL BLVD	90026	5426001007	Low Medium II Residential		R2-1VL	0	17	0.201133367	Residential - Double, Duplex, or Two Units - 4 Stories or Less	YES - Current	NO - Privately-Owned	Available	Not Used in Prior Housing Element	0	0	0.192547739	0.192547739	2	3*	3*	142-5A205	464	Silver Lake - Echo Park - Elysian Valley	Yes		Above Moderate
LOS ANGELES	1324 N SILVER LAKE BLVD	90026	5426001016	Low Medium II Residential		RD2-1VL	0	21	0.135678519	Residential - Single Family Residence	YES - Current	NO - Privately-Owned	Available	Not Used in Prior Housing Element	0	0	0.171991378	0.171991378	1	2*	2*	142-5A205	395	Silver Lake - Echo Park - Elysian Valley			Above Moderate
LOS ANGELES	1302 N SILVER LAKE BLVD	90026	5426001020	Low Medium II Residential		RD2-1VL	0	21	0.083962758	Residential - Single Family Residence	YES - Current	NO - Privately-Owned	Available	Not Used in Prior Housing Element	0	0	0.072393531	0.072393531	1	1*	1*	142-5A205	467	Silver Lake - Echo Park - Elysian Valley			Above Moderate
LOS ANGELES	1334 N SILVER LAKE BLVD	90026	5426001021	Low Medium II Residential		RD2-1VL	0	21	0.132854636	Residential - Single Family Residence	YES - Current	NO - Privately-Owned	Available	Not Used in Prior Housing Element	0	0	0.171991378	0.171991378	1	2*	2*	142-5A205	364	Silver Lake - Echo Park - Elysian Valley			Above Moderate
LOS ANGELES	1310 N SILVER LAKE BLVD	90026	5426001025	Low Medium II Residential		RD2-1VL	0	21	0.074773404	Residential - Single Family Residence	YES - Current	NO - Privately-Owned	Available	Not Used in Prior Housing Element	0	0	0.072393531	0.072393531	1	1*	1*	142-5A205	440	Silver Lake - Echo Park - Elysian Valley			Above Moderate
LOS ANGELES	1330 N SILVER LAKE BLVD	90026	5426001026	Low Medium II Residential		RD2-1VL	0	21	0.134267201	Residential - Double, Duplex, or Two Units - 4 Stories or Less	YES - Current	NO - Privately-Owned	Available	Not Used in Prior Housing Element	0	0	0.224600458	0.224600458	2	2*	2*	142-5A205	378	Silver Lake - Echo Park - Elysian Valley	Yes		Above Moderate
LOS ANGELES	1318 N SILVER LAKE BLVD	90026	5426001027	Low Medium II Residential		RD2-1VL	0	21	0.137089254	Residential - Single Family Residence	YES - Current	NO - Privately-Owned	Available	Not Used in Prior Housing Element	0	0	0.140762499	0.140762499	1	2*	2*	142-5A205	409	Silver Lake - Echo Park - Elysian Valley			Above Moderate
LOS ANGELES	1339 N SILVER LAKE BLVD	90026	5426002004	Low Medium I Residential		R2-1VL	0	17	0.075474227	Residential - Single Family Residence	YES - Current	NO - Privately-Owned	Available	Not Used in Prior Housing Element	0	0	0.003162877	0.003162877	1	1*	1*	142-5A205	311	Silver Lake - Echo Park - Elysian Valley			Above Moderate
LOS ANGELES	1329 N SILVER LAKE BLVD	90026	5426002008	Low Medium I Residential		R2-1VL	0	17	0.073273387	Residential - Single Family Residence	YES - Current	NO - Privately-Owned	Available	Not Used in Prior Housing Element	0	0	0.005602919	0.005602919	1	1*	1*	142-5A205	354	Silver Lake - Echo Park - Elysian Valley			Above Moderate
LOS ANGELES	1348 N WESTERLY TER	90026	5426002021	Low Medium I Residential		R2-1VL	0	17	0.145118948	Residential - Double, Duplex, or Two Units - 4 Stories or Less	YES - Current	NO - Privately-Owned	Available	Not Used in Prior Housing Element	0	0	0.008641491	0.008641491	2	2*	2*	142-5A205	292	Silver Lake - Echo Park - Elysian Valley	Yes		Above Moderate
LOS ANGELES	1336 N WESTERLY TER	90026	5426002023	Low Medium I Residential		R2-1VL	0	17	0.137402217	Residential - Single Family Residence	YES - Current	NO - Privately-Owned	Available	Not Used in Prior Housing Element	0	0	0.171991378	0.171991378	1	2*	2*	142-5A205	323	Silver Lake - Echo Park - Elysian Valley			Above Moderate
LOS ANGELES	1322 N WESTERLY TER	90026	5426002026	Low Medium I Residential		R2-1VL	0	17	0.131426535	Residential - Single Family Residence	YES - Current	NO - Privately-Owned	Available	Not Used in Prior Housing Element	0	0	0.171991378	0.171991378	1	2*	2*	142-5A205	374	Silver Lake - Echo Park - Elysian Valley			Above Moderate
LOS ANGELES	1302 N WESTERLY TER	90026	5426002030	Low Medium I Residential		R2-1VL	0	17	0.117217682	Residential - Double, Duplex, or Two Units - 4 Stories or Less	YES - Current	NO - Privately-Owned	Available	Not Used in Prior Housing Element	0	0	0.224600458	0.224600458	2	2*	2*	142-5A205	425	Silver Lake - Echo Park - Elysian Valley	Yes		Above Moderate
LOS ANGELES	2861 W SUNSET BLVD	90026	5426002031	Neighborhood Commercial		(Q)C2-1VL	0	108	0.109648416	Commercial - Restaurant, Cocktail Lounge - Fast Food - Walk Up - One Story	YES - Current	NO - Privately-Owned	Available	Not Used in Prior Housing Element	0.086045735	0	0	0.086045735	0	0	0	142-5A205	705	Silver Lake - Echo Park - Elysian Valley		Lower	
LOS ANGELES			5426002031	Neighborhood Commercial		(Q)C2-1VL	0	108	0.003581557	Commercial - Restaurant, Cocktail Lounge - Fast Food - Walk Up - One Story	YES - Current	NO - Privately-Owned	Available	Not Used in Prior Housing Element	0	0	0.006394031	0.006394031	0	0	0	142-5A205	502	Silver Lake - Echo Park - Elysian Valley			Above Moderate
LOS ANGELES			5426002031	Neighborhood Commercial		(Q)C2-1VL	0	108	0.059099467	Commercial - Restaurant, Cocktail Lounge - Fast Food - Walk Up - One Story	YES - Current	NO - Privately-Owned	Available	Not Used in Prior Housing Element	0	0	0.018681711	0.018681711	0	0	0	142-5A205	503	Silver Lake - Echo Park - Elysian Valley			Above Moderate
LOS ANGELES	1317 N SILVER LAKE BLVD	90026	5426002032	Low Medium I Residential		R2-1VL	0	17	0.074346863	Residential - Single Family Residence	YES - Current	NO - Privately-Owned	Available	Not Used in Prior Housing Element	0	0	0.097778928	0.097778928	1	1*	1*	142-5A205	401	Silver Lake - Echo Park - Elysian Valley			Above Moderate
LOS ANGELES	1325 N SILVER LAKE BLVD	90026	5426002034	Low Medium I Residential		R2-1VL	0	17	0.101963443	Residential - Single Family Residence	YES - Current	NO - Privately-Owned	Available	Not Used in Prior Housing Element	0	0	0.183933342	0.183933342	0	1*	1*	142-5A205	365	Silver Lake - Echo Park - Elysian Valley			Above Moderate
LOS ANGELES	1319 N SILVER LAKE BLVD	90026	5426002035	Low Medium I Residential		R2-1VL	0	17	0.098353436	Residential - Single Family Residence - Pool	YES - Current	NO - Privately-Owned	Available	Not Used in Prior Housing Element	0	0	0.020492743	0.020492743	1	1*	1*	142-5A205	379	Silver Lake - Echo Park - Elysian Valley			Above Moderate
LOS ANGELES	1313 N SILVER LAKE BLVD	90026	5426002039	Low Medium I Residential		R2-1VL	0	17	0.063425388	Residential - Single Family Residence	YES - Current	NO - Privately-Owned	Available	Not Used in Prior Housing Element	0	0	0.094626415	0.094626415	1	1*	1*	142-5A205	419	Silver Lake - Echo Park - Elysian Valley			Above Moderate
LOS ANGELES	1217 N SILVER LAKE BLVD	90026	5426002040	Low Medium I Residential		R2-1VL	0	17	0.047428825	Residential - Single Family Residence - Other Improvements Only	YES - Current	NO - Privately-Owned	Available	Not Used in Prior Housing Element	0	0	0.029656306	0.029656306	0	0	0	142-5A205	458	Silver Lake - Echo Park - Elysian Valley			Above Moderate
LOS ANGELES			5426002040	Low Medium I Residential		R2-1VL	0	17	0.025974366	Residential - Single Family Residence - Other Improvements Only	YES - Current	NO - Privately-Owned	Available	Not Used in Prior Housing Element	0	0	0.036343861	0.036343861	0	0	0	142-5A205	454	Silver Lake - Echo Park - Elysian Valley			Above Moderate
LOS ANGELES	1301 N SILVER LAKE BLVD	90026	5426002041	Low Medium I Residential		R2-1VL	0	17	0.073411768	Residential - Single Family Residence	YES - Current	NO - Privately-Owned	Available	Not Used in Prior Housing Element	0	0	0.039646399	0.039646399	1	1*	1*	142-5A205	442	Silver Lake - Echo Park - Elysian Valley			Above Moderate
LOS ANGELES	3103 W HAMILTON WAY	90026	5426003001	Low Medium I Residential		R2-1VL	0	17	0.093855553	Residential - Single Family Residence	YES - Current	NO - Privately-Owned	Available	Not Used in Prior Housing Element	0	0	0.002489779	0.002489779	1	1*	1*	142-5A205	221	Silver Lake - Echo Park - Elysian Valley			Above Moderate
LOS ANGELES	1205 N WESTERLY TER	90026	5426003002	Low Medium I Residential		R2-1VL	0	17	0.141745131	Residential - Double, Duplex, or Two Units - 4 Stories or Less	YES - Current	NO - Privately-Owned	Available	Not Used in Prior Housing Element	0	0	0.224600458	0.224600458	2	2*	2*	142-5A205	237	Silver Lake - Echo Park - Elysian Valley	Yes		Above Moderate
LOS ANGELES	1227 N WESTERLY TER	90026	5426003006	Low Medium I Residential		R2-1VL	0	17	0.120343942	Residential - Single Family Residence	YES - Current	NO - Privately-Owned	Available	Not Used in Prior Housing Element	0	0	0.181176621	0.181176621	1	2*	2*	142-5A205	295	Silver Lake - Echo Park - Elysian Valley			Above Moderate
LOS ANGELES	1243 N WESTERLY TER	90026	5426003009	Low Medium I Residential		R2-1VL	0	17	0.126687781	Residential - Single Family Residence	YES - Current	NO - Privately-Owned	Available	Not Used in Prior Housing Element	0	0	0.181176621	0.181176621	1	2*	2*	142-5A205	345	Silver Lake - Echo Park - Elysian Valley			Above Moderate
LOS ANGELES			5426003009	Low Medium I Residential		R2-1VL	0	17	0.06522076	Residential - Single Family Residence	YES - Current	NO - Privately-Owned	Available	Not Used in Prior Housing Element	0	0	0.099718767	0.099718767	1	1*	1*	142-5A205	333	Silver Lake - Echo Park - Elysian Valley			Above Moderate
LOS ANGELES	1251 N WESTERLY TER	90026	5426003010	Low Medium I Residential		R2-1VL	0	17	0.098594318	Residential - Single Family Residence	YES - Current	NO - Privately-Owned	Available	Not Used in Prior Housing Element	0	0	0.004156055	0.004156055	1	1*	1*	142-5A205	360	Silver Lake - Echo Park - Elysian Valley			Above Moderate
LOS ANGELES	1321 N WESTERLY TER	90026	5426003012	Low Medium I Residential		R2-1VL	0	17	0.116121886	Residential - Single Family Residence	YES - Current	NO - Privately-Owned	Available	Not Used in Prior Housing Element	0	0	0.177678412	0.177678412	1	2*	2*	142-5A205	361	Silver Lake - Echo Park - Elysian Valley			Above Moderate
LOS ANGELES	1325 N WESTERLY TER	90026	5426003013	Low Medium I Residential		R2-1VL	0	17	0.131547009	Residential - Single Family Residence	YES - Current	NO - Privately-Owned	Available	Not Used in Prior Housing Element	0	0	0.171991378	0.171991378	1	2*	2*	142-5A205	346	Silver Lake - Echo Park - Elysian Valley			Above Moderate
LOS ANGELES	1337 N WESTERLY TER	90026	5426003015	Low Medium I Residential		R2-1VL	0	17	0.107372924	Residential - Single Family Residence	YES - Current	NO - Privately-Owned	Available	Not Used in

LOS ANGELES	3213 W SUNSET BLVD	90026	5426005004	General Commercial	[Q]C2-1VL	0	108	0.05744913	Commercial - Parking Lot (Commercial Use Property) - Lots - Patron or Employee - One Story	YES - Current	NO - Privately-Owned	Available	Not Used in Prior Housing Element	0	0	0.01328066	0.01328066	0	0	0	142-5A203	128	Silver Lake - Echo Park - Elysian Valley							Above Moderate
LOS ANGELES	3215 W SUNSET BLVD	90026	5426005005	General Commercial	[Q]C2-1VL	0	108	0.05744913	Commercial - Auto, Recreation Equipment, Construction Equipment Sales and Service - Auto Body Repair Shop - One Story	YES - Current	NO - Privately-Owned	Available	Not Used in Prior Housing Element	0	0	0.005731814	0.005731814	0	0	0	142-5A203	123	Silver Lake - Echo Park - Elysian Valley							Above Moderate
LOS ANGELES	3217 W SUNSET BLVD	90026	5426005005	General Commercial	[Q]C2-1VL	0	108	0.057448832	Commercial - Auto, Recreation Equipment, Construction Equipment Sales and Service - Auto Body Repair Shop - One Story	YES - Current	NO - Privately-Owned	Available	Not Used in Prior Housing Element	0	0	0.005731814	0.005731814	0	0	0	142-5A203	114	Silver Lake - Echo Park - Elysian Valley							Above Moderate
LOS ANGELES	3221 W SUNSET BLVD	90026	5426005005	General Commercial	[Q]C2-1VL	0	108	0.057450067	Commercial - Auto, Recreation Equipment, Construction Equipment Sales and Service - Auto Body Repair Shop - One Story	YES - Current	NO - Privately-Owned	Available	Not Used in Prior Housing Element	0	0	0.005731814	0.005731814	0	0	0	142-5A203	109	Silver Lake - Echo Park - Elysian Valley							Above Moderate
LOS ANGELES	3223 W SUNSET BLVD	90026	5426005005	General Commercial	[Q]C2-1VL	0	108	0.057448825	Commercial - Auto, Recreation Equipment, Construction Equipment Sales and Service - Auto Body Repair Shop - One Story	YES - Current	NO - Privately-Owned	Available	Not Used in Prior Housing Element	0	0	0.005731814	0.005731814	0	0	0	142-5A203	103	Silver Lake - Echo Park - Elysian Valley							Above Moderate
LOS ANGELES	3225 W SUNSET BLVD	90026	5426005005	General Commercial	[Q]C2-1VL	0	108	0.057448855	Commercial - Auto, Recreation Equipment, Construction Equipment Sales and Service - Auto Body Repair Shop - One Story	YES - Current	NO - Privately-Owned	Available	Not Used in Prior Housing Element	0	0	0.005731814	0.005731814	0	0	0	142-5A203	92	Silver Lake - Echo Park - Elysian Valley							Above Moderate
LOS ANGELES	3227 W SUNSET BLVD	90026	5426005005	General Commercial	[Q]C2-1VL	0	108	0.057448396	Commercial - Auto, Recreation Equipment, Construction Equipment Sales and Service - Auto Body Repair Shop - One Story	YES - Current	NO - Privately-Owned	Available	Not Used in Prior Housing Element	0	0	0.005731814	0.005731814	0	0	0	142-5A203	86	Silver Lake - Echo Park - Elysian Valley							Above Moderate
LOS ANGELES	3229 W SUNSET BLVD	90026	5426005007	General Commercial	[Q]C2-1VL	0	108	0.05744913	Commercial - Store - One Story	YES - Current	NO - Privately-Owned	Available	Not Used in Prior Housing Element	0	0	0.03797785	0.03797785	0	0	0	142-5A203	78	Silver Lake - Echo Park - Elysian Valley							Above Moderate
LOS ANGELES	1101 N WESTERLY TER	90026	5426005011	General Commercial	[Q]C2-1VL	0	108	0.154793238	Commercial - Restaurant, Cocktail Lounge - Fast Food - Walk Up - One Story	YES - Current	NO - Privately-Owned	Available	Not Used in Prior Housing Element	0	0	0.062205895	0.062205895	0	0	0	142-5A203	193	Silver Lake - Echo Park - Elysian Valley					Yes		Above Moderate
LOS ANGELES	3133 W SUNSET BLVD	90026	5426005012	General Commercial	[Q]C2-1VL	0	108	0.160857557	Commercial - Store Combination - Store and Residential Combination - One Story	YES - Current	NO - Privately-Owned	Available	Not Used in Prior Housing Element	0.196544042	0	0	0.196544042	0	0	0	142-5A203	170	Silver Lake - Echo Park - Elysian Valley							Lower
LOS ANGELES	3141 W SUNSET BLVD	90026	5426005013	General Commercial	[Q]C2-1VL	0	108	0.143055129	Commercial - Restaurant, Cocktail Lounge - Fast Food - Walk Up - One Story	YES - Current	NO - Privately-Owned	Available	Not Used in Prior Housing Element	0.159774864	0	0	0.159774864	1	0	0	142-5A203	150	Silver Lake - Echo Park - Elysian Valley							Lower
LOS ANGELES	3130 W HAMILTON WAY	90026	5426005016	Low Medium I Residential	R2-1VL	0	17	0.116954161	Residential - Double, Duplex, or Two Units - 4 Stories or Less	YES - Current	NO - Privately-Owned	Available	Not Used in Prior Housing Element	0	0	0.123338604	0.123338604	2	2*	2*	142-5A203	158	Silver Lake - Echo Park - Elysian Valley							Above Moderate
LOS ANGELES	3124 W HAMILTON WAY	90026	5426005017	Low Medium I Residential	R2-1VL	0	17	0.130657469	Residential - Double, Duplex, or Two Units - 4 Stories or Less	YES - Current	NO - Privately-Owned	Available	Not Used in Prior Housing Element	0	0	0.06399675	0.06399675	2	2*	2*	142-5A203	172	Silver Lake - Echo Park - Elysian Valley					Yes		Above Moderate
LOS ANGELES	1125 N WESTERLY TER	90026	5426005018	Low Medium I Residential	R2-1VL	0	17	0.257900263	Residential - Single Family Residence	YES - Current	NO - Privately-Owned	Available	Not Used in Prior Housing Element	0	0	0.45490548	0.45490548	1	0	0	142-5A203	188	Silver Lake - Echo Park - Elysian Valley							Above Moderate
LOS ANGELES	3301 W SUNSET BLVD	90026	5426006003	General Commercial	[Q]C2-1VL	0	108	0.057448412	Institutional - Church - One Story	YES - Current	NO - Privately-Owned	Available	Not Used in Prior Housing Element	0	0	0.004107231	0.004107231	0	0	0	142-5A203	40	Silver Lake - Echo Park - Elysian Valley							Above Moderate
LOS ANGELES	3303 W SUNSET BLVD	90026	5426006003	General Commercial	[Q]C2-1VL	0	108	0.057448396	Institutional - Church - One Story	YES - Current	NO - Privately-Owned	Available	Not Used in Prior Housing Element	0	0	0.004335289	0.004335289	0	0	0	142-5A203	33	Silver Lake - Echo Park - Elysian Valley							Above Moderate
LOS ANGELES	3305 W SUNSET BLVD	90026	5426006003	General Commercial	[Q]C2-1VL	0	108	0.057406012	Institutional - Church - One Story	YES - Current	NO - Privately-Owned	Available	Not Used in Prior Housing Element	0	0	0.004335289	0.004335289	0	0	0	142-5A203	26	Silver Lake - Echo Park - Elysian Valley							Above Moderate
LOS ANGELES	3307 W SUNSET BLVD	90026	5426006003	General Commercial	[Q]C2-1VL	0	108	0.05717491	Institutional - Church - One Story	YES - Current	NO - Privately-Owned	Available	Not Used in Prior Housing Element	0	0	0.004335289	0.004335289	0	0	0	144A203	407	Silver Lake - Echo Park - Elysian Valley							Above Moderate
LOS ANGELES	3311 W SUNSET BLVD	90026	5426006003	General Commercial	[Q]C2-1VL	0	108	0.057388418	Institutional - Church - One Story	YES - Current	NO - Privately-Owned	Available	Not Used in Prior Housing Element	0	0	0.004335289	0.004335289	0	0	0	144A203	402	Silver Lake - Echo Park - Elysian Valley							Above Moderate
LOS ANGELES	3313 W SUNSET BLVD	90026	5426006004	General Commercial	[Q]C2-1VL	0	108	0.05739247	Commercial - Parking Lot (Commercial Use Property) - Lots - Patron or Employee - One Story	YES - Current	NO - Privately-Owned	Available	Not Used in Prior Housing Element	0	0	0.006056818	0.006056818	0	0	0	144A203	396	Silver Lake - Echo Park - Elysian Valley							Above Moderate
LOS ANGELES	3315 W SUNSET BLVD	90026	5426006004	General Commercial	[Q]C2-1VL	0	108	0.057391146	Commercial - Parking Lot (Commercial Use Property) - Lots - Patron or Employee - One Story	YES - Current	NO - Privately-Owned	Available	Not Used in Prior Housing Element	0	0	0.006056818	0.006056818	0	0	0	144A203	389	Silver Lake - Echo Park - Elysian Valley							Above Moderate
LOS ANGELES	3321 W SUNSET BLVD	90026	5426006005	General Commercial	[Q]C2-1VL	0	108	0.057391146	Commercial - Store - One Story	YES - Current	NO - Privately-Owned	Available	Not Used in Prior Housing Element	0	0	0.006319188	0.006319188	0	0	0	144A203	383	Silver Lake - Echo Park - Elysian Valley							Above Moderate
LOS ANGELES	3323 W SUNSET BLVD	90026	5426006005	General Commercial	[Q]C2-1VL	0	108	0.057391923	Commercial - Store - One Story	YES - Current	NO - Privately-Owned	Available	Not Used in Prior Housing Element	0	0	0.006319188	0.006319188	0	0	0	144A203	373	Silver Lake - Echo Park - Elysian Valley							Above Moderate
LOS ANGELES	3327 W SUNSET BLVD	90026	5426006007	General Commercial	[Q]C2-1VL	0	108	0.05739188	Commercial - Non-Auto Service and Repair Shop, Paint Shop, or Laundry - One Story	YES - Current	NO - Privately-Owned	Available	Not Used in Prior Housing Element	0	0	0.00972041	0.00972041	0	0	0	144A203	361	Silver Lake - Echo Park - Elysian Valley							Above Moderate
LOS ANGELES	3329 W SUNSET BLVD	90026	5426006008	General Commercial	[Q]C2-1VL	0	108	0.057391127	Industrial - Light Manufacturing - One Story	YES - Current	NO - Privately-Owned	Available	Not Used in Prior Housing Element	0	0	0.005678691	0.005678691	0	0	0	144A203	356	Silver Lake - Echo Park - Elysian Valley							Above Moderate
LOS ANGELES	3331 W SUNSET BLVD	90026	5426006008	General Commercial	[Q]C2-1VL	0	108	0.057391146	Industrial - Light Manufacturing - One Story	YES - Current	NO - Privately-Owned	Available	Not Used in Prior Housing Element	0	0	0.005678691	0.005678691	0	0	0	144A203	347	Silver Lake - Echo Park - Elysian Valley							Above Moderate
LOS ANGELES	3335 W SUNSET BLVD	90026	5426006009	General Commercial	[Q]C2-1VL	0	108	0.234569378	Commercial - Store - One Story	YES - Current	NO - Privately-Owned	Available	Not Used in Prior Housing Element	0.111661866	0	0	0.111661866	0	0	0	144A203	325	Silver Lake - Echo Park - Elysian Valley							Lower
LOS ANGELES	3342 W HAMILTON WAY	90026	5426006016	Low Medium I Residential	R2-1VL	0	17	0.129250115	Residential - Double, Duplex, or Two Units - 4 Stories or Less	YES - Current	NO - Privately-Owned	Available	Not Used in Prior Housing Element	0	0	0.224600458	0.224600458	2	2*	2*	144A203	294	Silver Lake - Echo Park - Elysian Valley					Yes		Above Moderate
LOS ANGELES	3332 W HAMILTON WAY	90026	5426006018	Low Medium I Residential	R2-1VL	0	17	0.17338207	Residential - Single Family Residence	YES - Current	NO - Privately-Owned	Available	Not Used in Prior Housing Element	0	0	0.140762499	0.140762499	1	2*	2*	144A203	337	Silver Lake - Echo Park - Elysian Valley							Above Moderate
LOS ANGELES	3328 W HAMILTON WAY	90026	5426006019	Low Medium I Residential	R2-1VL	0	17	0.177100117	Residential - Three Units (Any Combination) - 4 Stories or Less	YES - Current	NO - Privately-Owned	Available	Not Used in Prior Housing Element	0	0	0.212556744	0.212556744	3	3*	3*	144A203	358	Silver Lake - Echo Park - Elysian Valley					Yes		Above Moderate
LOS ANGELES	3310 W HAMILTON WAY	90026	5426006022	Low Medium I Residential	R2-1VL	0	17	0.066800033	Residential - Single Family Residence	YES - Current	NO - Privately-Owned	Available	Not Used in Prior Housing Element	0	0	0.089065498	0.089065498	1	1*	1*	142-5A203	22	Silver Lake - Echo Park - Elysian Valley							Above Moderate
LOS ANGELES	3308 W HAMILTON WAY	90026	5426006023	Low Medium I Residential	R2-1VL	0	17	0.066876131	Residential - Single Family Residence	YES - Current	NO - Privately-Owned	Available	Not Used in Prior Housing Element	0	0	0.089065498	0.089065498	1	1*	1*	142-5A203	30	Silver Lake - Echo Park - Elysian Valley							Above Moderate
LOS ANGELES	3231 W SUNSET BLVD	90026	5426006025	General Commercial	[Q]C2-1VL	0	108	0.057448396	Commercial - Store Combination - Store and Residential Combination - One Story	YES - Current	NO - Privately-Owned	Available	Not Used in Prior Housing Element	0	0	0.023866495	0.023866495	0	0	0	142-5A203	70	Silver Lake - Echo Park - Elysian Valley					Yes		Above Moderate
LOS ANGELES	3235 W SUNSET BLVD	90026	5426006025	General Commercial	[Q]C2-1VL	0	108	0.05744892	Commercial - Store Combination - Store and Residential Combination - One Story	YES - Current	NO - Privately-Owned	Available	Not Used in Prior Housing Element	0	0	0.023866495	0.023866495	0	0	0	142-5A203	59	Silver Lake - Echo Park - Elysian Valley					Yes		Above Moderate
LOS ANGELES	3239 W SUNSET BLVD	90026	5426006025	General Commercial	[Q]C2-1VL	0	108	0.057449859	Commercial - Store Combination - Store and Residential Combination - One Story	YES - Current	NO - Privately-Owned	Available	Not Used in Prior Housing Element	0	0	0.023866495	0.023866495	0	0	0	142-5A203	49	Silver Lake - Echo Park - Elysian Valley					Yes		Above Moderate
LOS ANGELES	3223 W LARISSA DR	90026	5426007004	Medium Residential	R3-1VL	0	54	0.078760779	Residential - Single Family Residence	YES - Current	NO - Privately-Owned	Available	Not Used in Prior Housing Element	0.114396048	0	0	0.114396048	1	0	0	142-5A203	148	Silver Lake - Echo Park - Elysian Valley							Lower
LOS ANGELES	3231 W LARISSA DR	90026	5426007005	Medium Residential	R3-1VL	0	54	0.065618271	Residential - Double, Duplex, or Two Units - 4 Stories or Less	YES - Current	NO - Privately-Owned	Available	Not Used in Prior Housing Element	0	0	0.012393256	0.012393256	2	3*	3*	142-5A203	130	Silver Lake - Echo Park - Elysian Valley							Above Moderate
LOS ANGELES	3311 W LARISSA DR	90026	5426007006	Medium Residential	R3-1VL	0	54	0.055965117	Residential - Single Family Residence	YES - Current	NO - Privately-Owned	Available	Not Used in Prior Housing Element	0	0	0.026943129	0.026943129	1	3*	3*	142-5A203	482	Silver Lake - Echo Park - Elysian Valley							Above Moderate
LOS ANGELES	3315 W LARISSA DR	90026	5426007007	Medium Residential	R3-1VL	0	54	0.14145236	Residential - Five or More Units or Apartments (Any Combination) - 4 Stories or Less	YES - Current	NO - Privately-Owned	Available	Not Used in Prior Housing Element	0	0	0.111896825	0.111896825	7	0	0	142-5A203	17	Silver Lake - Echo Park - Elysian Valley					Yes		Above Moderate
LOS ANGELES	3200 W SUNSET BLVD	90026	5426007008	General Commercial	[Q]C2-1VL	0	108	0.051652521	Commercial - Store Combination - Store and Residential Combination - One Story	YES - Current	NO - Privately-Owned	Available	Not Used in Prior Housing Element	0	0	0.012877069	0.012877069	0	0	0	142-5A203	191	Silver Lake - Echo Park - Elysian Valley					Yes		Above Moderate
LOS ANGELES	3206 W SUNSET BLVD	90026	5426007008	General Commercial	[Q]C2-1VL	0	108	0.051652381	Commercial - Store Combination - Store and Residential Combination - One Story	YES - Current	NO - Privately-Owned	Available	Not Used in Prior Housing Element	0	0	0.012877069	0.012877069	0	0	0	142-5A203	184	Silver Lake - Echo Park - Elysian Valley					Yes		Above Moderate
LOS ANGELES	3208 W SUNSET BLVD	90026	5426007008	General Commercial	[Q]C2-1VL	0	108	0.051651841	Commercial - Store Combination - Store and Residential Combination - One Story	YES - Current	NO - Privately-Owned	Available	Not Used in Prior Housing Element	0	0	0.012877069	0.012877069	0	0	0	142-5A203	176	Silver Lake - Echo Park - Elysian Valley					Yes		Above Moderate
LOS ANGELES		5426007008		General Commercial	[Q]C2-1VL	0	108	0.051653514	Commercial - Store Combination - Store and Residential Combination - One Story	YES - Current	NO - Privately-Owned	Available	Not Used in Prior Housing Element	0	0	0.008537115	0.008537115	0	0	0	142-5A203	168	Silver Lake - Echo Park - Elysian Valley							Above Moderate
LOS ANGELES	3312 W SUNSET BLVD	90026	5426007015	General Commercial	[Q]C2-1VL	0	108	0.057391662	Commercial - Store - One Story	YES - Current	NO - Privately-Owned	Available	Not Used in Prior Housing Element	0	0	0.006319188	0.006319188	0	0	0	142-5A203	34	Silver Lake - Echo Park - Elysian Valley							Above Moderate
LOS ANGELES	3316 W SUNSET BLVD	90026	5426007016	General Commercial	[Q]C2-1VL	0	108	0.057397931	Commercial - Store - One Story	YES - Current	NO - Privately-Owned	Available	Not Used in Prior Housing Element	0	0	0.04577508	0.04577508	0	0	0	142-5A203	28	Silver Lake - Echo Park - Elysian Valley							Above Moderate
LOS ANGELES	3320 W SUNSET BLVD	90026	5426007017	General Commercial	[Q]C2-1VL	0	108	0.057377539	Commercial - Office Building - One Story	YES - Current	NO - Privately-Owned	Available	Not Used in Prior Housing Element	0	0	0.04577508	0.04577508	0	0	0	142-5A203	20	Silver Lake - Echo Park - Elysian Valley							Above Moderate
LOS ANGELES	3322 W SUNSET BLVD	90026	5426007018	General Commercial	[Q]C2-1VL	0	108	0.057014193	Commercial - Restaurant, Cocktail Lounge - Restaurant, Cocktail Lounge, Tavern - One Story	YES - Current	NO - Privately-Owned	Available	Not Used in Prior Housing Element	0	0	0.006319188	0.006319188	0	0	0	142-5A203	16	Silver Lake - Echo Park - Elysian Valley							Above Moderate
LOS ANGELES	3220 W SUNSET BLVD	90026	5426007024	General Commercial	[Q]C2-1VL	0	108	0.051651909	Commercial - Auto, Recreation Equipment, Construction Equipment Sales and Service - Auto Body Repair Shop - One Story	YES - Current	NO - Privately-Owned	Available	Not Used in Prior Housing Element	0	0	0.593894827	0.593894827	0	0	0	142-5A203	127	Silver Lake - Echo Park - Elysian Valley							Above Moderate
LOS ANGELES	3224 W SUNSET BLVD	90026	5426007024	General Commercial	[Q]C2-1VL	0	108	0.051652848	Commercial - Auto, Recreation Equipment, Construction Equipment Sales and Service - Auto Body Repair Shop - One Story	YES - Current	NO - Privately-Owned	Available	Not Used in Prior Housing Element	0	0	0.593894827	0.593894827	0	0	0	142-5A203	119	Silver Lake - Echo Park - Elysian Valley							Above Moderate
LOS ANGELES	3226 W SUNSET BLVD	90026	5426007024	General Commercial	[Q]C2-1VL	0	108	0.057391271	Commercial - Auto, Recreation Equipment, Construction Equipment Sales and Service - Auto Body Repair Shop - One Story	YES - Current	NO - Privately-Owned	Available	Not Used in Prior Housing Element	0	0	0.558576775	0.558576775	0	0	0	142-5A203	113	Silver Lake - Echo Park - Elysian Valley							Above Moderate
LOS ANGELES	3228 W SUNSET BLVD	90026	5426007024	General Commercial	[Q]C2-1VL	0	108	0.057392473	Commercial - Auto, Recreation Equipment, Construction Equipment Sales and Service - Auto Body Repair Shop - One Story	YES - Current	NO - Privately-Owned	Available	Not Used in Prior Housing Element	0	0	0.558576775	0.558576775	0	0	0	142-5A203	107	Silver Lake - Echo Park - Elysian Valley							Above Moderate
LOS ANGELES	3230 W SUNSET BLVD	90026	5426007024	General Commercial	[Q]C2-1VL	0	108	0.057391138	Commercial - Auto, Recreation Equipment, Construction Equipment Sales and Service - Auto Body Repair Shop - One Story	YES - Current	NO - Privately-Owned	Available	Not Used in Prior Housing Element	0	0	0.558576775	0.558576775	0	0	0	142-5A203	102	Silver Lake - Echo Park - Elysian Valley							Above Moderate
LOS ANGELES	3232 W SUNSET BLVD	90026	5426007024	General Commercial	[Q]C2-1VL	0	108	0.057391567	Commercial - Auto, Recreation Equipment, Construction Equipment Sales and Service - Auto Body Repair Shop - One Story	YES - Current	NO - Privately-Owned	Available	Not Used in Prior Housing Element	0	0	0.558576775	0.558576775	0	0	0	142-5A203	90	Silver Lake - Echo Park - Elysian Valley							Above Moderate
LOS ANGELES	3236 W SUNSET BLVD	90026	5426007024	General Commercial	[Q]C2-1VL	0	108	0.0573923	Commercial - Auto, Recreation Equipment, Construction Equipment Sales and Service - Auto Body Repair Shop - One Story	YES - Current	NO - Privately-Owned	Available	Not Used in Prior Housing Element	0	0	0.558576775	0.558576775	0	0	0	142-5A203	84	Silver Lake - Echo Park - Elysian Valley							Above Moderate
LOS ANGELES	3300 W SUNSET BLVD	90026	5426007024	General Commercial	[Q]C2-1VL	0	108	0.057391871	Commercial - Auto, Recreation Equipment, Construction Equipment Sales and Service - Auto Body Repair Shop - One Story	YES - Current	NO - Privately-Owned	Available	Not Used in Prior Housing Element	0	0	0.703971505	0.703971505	0	0	0	142-5A203	76	Silver Lake - Echo Park - Elysian Valley							Above Moderate
LOS ANGELES	3302 W SUNSET BLVD	90026	5426007024	General Commercial	[Q]C2-1VL	0	108	0.057391567	Commercial - Auto, Recreation Equipment, Construction Equipment Sales and Service - Auto Body Repair Shop - One Story	YES - Current	NO - Privately-Owned	Available	Not Used in Prior Housing Element	0	0	0.703971505	0.703971505	0	0	0	142-5A203	71	Silver Lake - Echo Park - Elysian Valley							Above Moderate
LOS ANGELES	3306 W SUNSET BLVD	90026	5426007024	General Commercial	[Q]C2-1VL	0	108	0.0573923	Commercial - Auto, Recreation Equipment, Construction Equipment Sales and Service - Auto Body Repair Shop - One Story	YES - Current	NO - Privately-Owned	Available	Not Used in Prior Housing Element	0	0	0.703971505	0.703971505	0	0	0	142-5A203	60	Silver Lake - Echo Park - Elysian Valley							Above Moderate
LOS ANGELES	3308 W SUNSET BLVD	90026	5426007024	General Commercial	[Q]C2-1VL	0	108	0.057391871	Commercial - Auto, Recreation Equipment, Construction Equipment Sales and Service - Auto Body Repair Shop - One Story	YES - Current	NO - Privately-Owned	Available	Not Used in Prior Housing Element	0	0	0.703971505	0.703971505	0	0	0	142-5A203	50	Silver Lake - Echo Park - Elysian Valley							Above Moderate
LOS ANGELES	3310 W SUNSET BLVD	90026	5426007024	General Commercial	[Q]C2-1VL	0	108	0.057391138	Commercial - Auto, Recreation Equipment, Construction Equipment Sales and Service - Auto Body Repair Shop - One Story	YES - Current	NO - Privately-Owned	Available	Not Used in Prior Housing Element	0	0	0.703971505	0.703971505	0	0	0	142-5A203	41	Silver Lake - Echo Park - Elysian Valley							Above Moderate
LOS ANGELES	3305 W LARISSA DR	90026	5426007900	Medium Residential	R3-1VL	0	54	0.217385534	Miscellaneous - Government Owned Property	YES - Current	YES - City-Owned	Available	Not Used in Prior Housing Element	0.020503659	0	0	0.020503659	0	0	0	142-5A203	57	Silver Lake - Echo Park - Elysian Valley							Lower
LOS ANGELES	1302 N MICHELTORENA ST	90026	5426008001	Low Medium I Residential	R2-1VL	0	17	0.155395597	Residential - Double, Duplex, or Two Units - 4 Stories or Less	YES - Current	NO - Privately-Owned	Available	Not Used in Prior Housing Element	0	0	0.023371042	0.023371042	2	2*	2*	142-5A203	180	Silver Lake - Echo Park - Elysian Valley					Yes		Above Moderate
LOS ANGELES	1308 N MICHELTORENA ST	90026	5426008002	Low Medium I Residential	R2-1VL	0	17	0.154332107	Residential - Double, Duplex, or Two Units - 4 Stories or Less	YES - Current	NO - Privately-Owned	Available	Not Used in Prior Housing Element	0	0	0.150186098	0.150186098	2	2*	2*	142-5A203	167	Silver Lake - Echo Park - Elysian Valley					Yes		Above Moderate
LOS ANGELES	1312 N MICHELTORENA ST	90026	5426008003	Low Medium I Residential	R2-1VL	0	17	0.17141596	Residential - Single Family Residence	YES - Current	NO - Privately-Owned	Available	Not Used in Prior Housing Element	0	0	0.094294119	0.094294119	1	2*	2*	142-5A203	152	Silver Lake - Echo Park - Elysian Valley							Above Moderate
LOS ANGELES	1318 N MICHELTORENA ST	90026	5426008004	Low Medium I Residential	R2-1VL	0	17	0.169593337	Residential - Single Family Residence	YES - Current	NO - Privately-Owned	Available	Not Used in Prior Housing Element	0	0	0.03976208	0.03976208	1	2*	2*	142-5A203	138	Silver Lake - Echo Park - Elysian Valley							Above Moderate
LOS ANGELES	1322 N MICHELTORENA ST	90026	5426008005	Low Medium I Residential	R2-1VL	0	17	0.150654	Residential - Single Family Residence	YES - Current	NO - Privately-Owned	Available	Not Used in Prior Housing Element	0	0	0.115113378	0.115113378	1	2*	2*	142-5A203	122	Silver Lake - Echo Park - Elysian Valley							Above Moderate
LOS ANGELES	1330 N MICHELTORENA ST	90026	5426008006	Low Medium I Residential	R2-1VL	0	17	0.133336601	Residential - Double, Duplex, or Two Units - 4 Stories or Less	YES - Current	NO - Privately-Owned	Available	Not Used in Prior Housing Element	0	0	0.063337858	0.063337858	2	2*	2*	142-5A203	110	Silver Lake - Echo Park - Elysian Valley							Above Moderate
LOS ANGELES	3381 W DESCANSO DR	90026	5426008008	Low Medium I Residential	R2-1VL	0	17	0.19384209	Residential - Double, Duplex, or Two Units - 4 Stories or Less	YES - Current	NO - Privately-Owned	Available	Not Used in Prior Housing Element	0	0	0.021805355	0.021805355	2	3*	3*	142-5A203	177	Silver Lake - Echo Park - Elysian Valley							Above Moderate
LOS ANGELES	3212 W LARISSA DR	90026	5426008013	Low Medium I Residential	R2-1VL	0	17	0.146736366	Residential - Double, Duplex, or Two Units - 4 Stories or Less	YES - Current	NO - Privately-Owned	Available	Not Used in Prior Housing Element	0	0	0.150186098	0.150186098	2	2*	2*	142-5A203	181	Silver Lake - Echo Park - Elysian Valley					Yes		Above Moderate
LOS ANGELES	3220 W LARISSA DR	90026	5426008014	Low Medium I Residential	R2-1VL	0	17	0.161020732	Residential - Double, Duplex, or Two Units - 4 Stories or Less	YES - Current	NO - Privately-Owned	Available	Not Used in Prior Housing Element	0	0	0.150186098	0.150186098	2	2*	2*	142-5A203	166	Silver Lake - Echo Park - Elysian Valley					Yes		Above Moderate
LOS ANGELES	3224 W LARISSA DR	90026	5426008015	Low Medium I Residential	R2-1VL	0	17	0.169422418	Residential - Single Family Residence	YES - Current	NO - Privately-Owned	Available	Not Used in Prior Housing Element	0	0	0.118904734	0.118904734	1	2*	2*	142-5A203	149	Silver Lake - Echo Park - Elysian Valley							Above Moderate
LOS ANGELES	3232 W LARISSA DR	90026	5426008016	Low Medium I Residential	R2-1VL	0	17	0.14096922	Residential - Double, Duplex, or Two Units - 4 Stories or Less	YES - Current	NO - Privately-Owned	Available	Not Used in Prior Housing Element	0	0	0.150186098	0.150186098	2	2*	2*	142-5A203	129	Silver Lake - Echo Park - Elysian Valley					Yes		Above Moderate
LOS ANGELES	3236 W LARISSA DR	90026	5426008017	Low Medium I Residential	R2-1VL	0	17	0.130688224	Residential - Double, Duplex, or Two Units - 4 Stories or Less	YES - Current	NO - Privately-Owned	Available	Not Used in Prior Housing Element	0	0	0.150186098	0.150186098	2	2*	2*	142-5A203	115	Silver Lake - Echo Park - Elysian Valley					Yes		Above Moderate
LOS ANGELES	3302 W LARISSA DR	90026	5426008018	Low Medium I Residential	R2-1VL	0	17	0.116901502	Residential - Single Family Residence	YES - Current	NO - Privately-Owned	Available	Not Used in Prior Housing Element	0	0	0.072416456	0.072416456	1	2*	2*	142-5A203	97	Silver Lake - Echo Park - Elysian Valley							Above Moderate
LOS ANGELES	3316 W LARISSA DR	90026	5426008020	Low Medium I Residential	R2-1VL	0	17	0.149561747	Residential - Single Family Residence	YES - Current	NO - Privately-Owned	Available	Not Used in Prior Housing Element	0	0	0.072416456	0.072416456	1	2*	2*	142-5A203	64

LOS ANGELES	3341 W DESCANSO DR	90026	5426009006	Low Medium I Residential	R2-1VL	0	17	0.130533076	Residential - Double, Duplex, or Two Units - 4 Stories or Less	YES - Current	NO - Privately-Owned	Available	Not Used in Prior Housing Element	0	0	0.150186098	0.150186098	2	2*	2*	142-SA203	319	Silver Lake - Echo Park - Elysian Valley	Yes	Above Moderate
LOS ANGELES	3337 W DESCANSO DR	90026	5426009007	Low Medium I Residential	R2-1VL	0	17	0.124567747	Residential - Double, Duplex, or Two Units - 4 Stories or Less	YES - Current	NO - Privately-Owned	Available	Not Used in Prior Housing Element	0	0	0.028675735	0.028675735	2	2*	2*	142-SA203	331	Silver Lake - Echo Park - Elysian Valley	Yes	Above Moderate
LOS ANGELES	3331 W DESCANSO DR	90026	5426009008	Low Medium I Residential	R2-1VL	0	17	0.147079078	Residential - Single Family Residence	YES - Current	NO - Privately-Owned	Available	Not Used in Prior Housing Element	0	0	0.048730093	0.048730093	1	2*	2*	142-SA203	345	Silver Lake - Echo Park - Elysian Valley		Above Moderate
LOS ANGELES	3325 W DESCANSO DR	90026	5426009009	Low Medium I Residential	R2-1VL	0	17	0.134212119	Residential - Single Family Residence	YES - Current	NO - Privately-Owned	Available	Not Used in Prior Housing Element	0	0	0.115113378	0.115113378	1	2*	2*	142-SA203	358	Silver Lake - Echo Park - Elysian Valley		Above Moderate
LOS ANGELES	3317 W DESCANSO DR	90026	5426009010	Low Medium I Residential	R2-1VL	0	17	0.086931991	Residential - Single Family Residence	YES - Current	NO - Privately-Owned	Available	Not Used in Prior Housing Element	0	0	0.072845984	0.072845984	1	1*	1*	142-SA203	376	Silver Lake - Echo Park - Elysian Valley		Above Moderate
LOS ANGELES	3313 W DESCANSO DR	90026	5426009011	Low Medium I Residential	R2-1VL	0	17	0.071607386	Residential - Single Family Residence	YES - Current	NO - Privately-Owned	Available	Not Used in Prior Housing Element	0	0	0.013176738	0.013176738	1	1*	1*	142-SA203	394	Silver Lake - Echo Park - Elysian Valley		Above Moderate
LOS ANGELES	3275 W DESCANSO DR	90026	5426009015	Low Medium I Residential	R2-1VL	0	17	0.078105104	Residential - Single Family Residence	YES - Current	NO - Privately-Owned	Available	Not Used in Prior Housing Element	0	0	0.072393531	0.072393531	1	1*	1*	142-SA203	383	Silver Lake - Echo Park - Elysian Valley		Above Moderate
LOS ANGELES	3261 W DESCANSO DR	90026	5426009017	Low Medium I Residential	R2-1VL	0	17	0.125744731	Residential - Single Family Residence	YES - Current	NO - Privately-Owned	Available	Not Used in Prior Housing Element	0	0	0.171991378	0.171991378	1	2*	2*	142-SA203	352	Silver Lake - Echo Park - Elysian Valley		Above Moderate
LOS ANGELES	3255 W DESCANSO DR	90026	5426009018	Low Medium I Residential	R2-1VL	0	17	0.139389848	Residential - Double, Duplex, or Two Units - 4 Stories or Less	YES - Current	NO - Privately-Owned	Available	Not Used in Prior Housing Element	0	0	0.224600458	0.224600458	2	2*	2*	142-SA203	337	Silver Lake - Echo Park - Elysian Valley	Yes	Above Moderate
LOS ANGELES	3229 W DESCANSO DR	90026	5426009023	Low Medium I Residential	R2-1VL	0	17	0.105642597	Residential - Single Family Residence	YES - Current	NO - Privately-Owned	Available	Not Used in Prior Housing Element	0	0	0.002942235	0.002942235	1	1*	1*	142-SA203	261	Silver Lake - Echo Park - Elysian Valley		Above Moderate
LOS ANGELES	3225 W DESCANSO DR	90026	5426009024	Low Medium I Residential	R2-1VL	0	17	0.13360875	Residential - Single Family Residence	YES - Current	NO - Privately-Owned	Available	Not Used in Prior Housing Element	0	0	0.031267098	0.031267098	1	2*	2*	142-SA203	246	Silver Lake - Echo Park - Elysian Valley		Above Moderate
LOS ANGELES	3219 W DESCANSO DR	90026	5426009025	Low Medium I Residential	R2-1VL	0	17	0.145798097	Residential - Double, Duplex, or Two Units - 4 Stories or Less	YES - Current	NO - Privately-Owned	Available	Not Used in Prior Housing Element	0	0	0.027364811	0.027364811	2	2*	2*	142-SA203	230	Silver Lake - Echo Park - Elysian Valley		Above Moderate
LOS ANGELES	3217 W DESCANSO DR	90026	5426009026	Low Medium I Residential	R2-1VL	0	17	0.156891869	Residential - Double, Duplex, or Two Units - 4 Stories or Less	YES - Current	NO - Privately-Owned	Available	Not Used in Prior Housing Element	0	0	0.150186098	0.150186098	2	2*	2*	142-SA203	213	Silver Lake - Echo Park - Elysian Valley	Yes	Above Moderate
LOS ANGELES	912 N MICHELTORENA ST	90026	5426010001	Low Medium I Residential	R2-1VL	0	17	0.129366629	Residential - Single Family Residence	YES - Current	NO - Privately-Owned	Available	Not Used in Prior Housing Element	0	0	0.115113378	0.115113378	1	2*	2*	142-SA203	365	Silver Lake - Echo Park - Elysian Valley		Above Moderate
LOS ANGELES	914 N MICHELTORENA ST	90026	5426010002	Low Medium I Residential	R2-1VL	0	17	0.13876555	Residential - Single Family Residence	YES - Current	NO - Privately-Owned	Available	Not Used in Prior Housing Element	0	0	0.048730093	0.048730093	1	2*	2*	142-SA203	349	Silver Lake - Echo Park - Elysian Valley		Above Moderate
LOS ANGELES	907 N ROBINSON ST	90026	5426010004	Low Medium I Residential	R2-1VL	0	17	0.131984737	Residential - Single Family Residence	YES - Current	NO - Privately-Owned	Available	Not Used in Prior Housing Element	0	0	0.115113378	0.115113378	1	2*	2*	142-SA203	379	Silver Lake - Echo Park - Elysian Valley		Above Moderate
LOS ANGELES	913 N ROBINSON ST	90026	5426010005	Low Medium I Residential	R2-1VL	0	17	0.147887998	Residential - Single Family Residence	YES - Current	NO - Privately-Owned	Available	Not Used in Prior Housing Element	0	0	0.115113378	0.115113378	1	2*	2*	142-SA203	359	Silver Lake - Echo Park - Elysian Valley		Above Moderate
LOS ANGELES	921 N ROBINSON ST	90026	5426010006	Low Medium I Residential	R2-1VL	0	17	0.133421978	Residential - Double, Duplex, or Two Units - 4 Stories or Less	YES - Current	NO - Privately-Owned	Available	Not Used in Prior Housing Element	0	0	0.006449278	0.006449278	2	2*	2*	142-SA203	343	Silver Lake - Echo Park - Elysian Valley		Above Moderate
LOS ANGELES	928 N MICHELTORENA ST	90026	5426010007	Low Medium I Residential	R2-1VL	0	17	0.156795005	Residential - Double, Duplex, or Two Units - 4 Stories or Less	YES - Current	NO - Privately-Owned	Available	Not Used in Prior Housing Element	0	0	0.150186098	0.150186098	2	2*	2*	142-SA203	321	Silver Lake - Echo Park - Elysian Valley	Yes	Above Moderate
LOS ANGELES	933 N ROBINSON ST	90026	5426010008	Low Medium I Residential	R2-1VL	0	17	0.077698368	Residential - Single Family Residence	YES - Current	NO - Privately-Owned	Available	Not Used in Prior Housing Element	0	0	0.003615332	0.003615332	1	1*	1*	142-SA203	313	Silver Lake - Echo Park - Elysian Valley		Above Moderate
LOS ANGELES	3380 W DESCANSO DR	90026	5426010025	Low Medium I Residential	R2-1VL	0	17	0.067872737	Residential - Single Family Residence	YES - Current	NO - Privately-Owned	Available	Not Used in Prior Housing Element	0	0	0.013629194	0.013629194	1	1*	1*	142-SA203	209	Silver Lake - Echo Park - Elysian Valley		Above Moderate
LOS ANGELES	3388 W DESCANSO DR	90026	5426010026	Low Medium I Residential	R2-1VL	0	17	0.084620892	Residential - Single Family Residence	YES - Current	NO - Privately-Owned	Available	Not Used in Prior Housing Element	0	0	0.089065498	0.089065498	1	1*	1*	142-SA203	206	Silver Lake - Echo Park - Elysian Valley		Above Moderate
LOS ANGELES	3390 W DESCANSO DR	90026	5426010027	Low Medium I Residential	R2-1VL	0	17	0.071769173	Residential - Single Family Residence	YES - Current	NO - Privately-Owned	Available	Not Used in Prior Housing Element	0	0	0.089065498	0.089065498	1	1*	1*	142-SA203	204	Silver Lake - Echo Park - Elysian Valley		Above Moderate
LOS ANGELES	951 N ROBINSON ST	90026	5426010028	Low Medium I Residential	R2-1VL	0	17	0.219879484	Residential - Double, Duplex, or Two Units - 4 Stories or Less	YES - Current	NO - Privately-Owned	Available	Not Used in Prior Housing Element	0	0	0.096500099	0.096500099	2	3*	3*	142-SA203	237	Silver Lake - Echo Park - Elysian Valley	Yes	Above Moderate
LOS ANGELES	952 N MICHELTORENA ST	90026	5426010029	Low Medium I Residential	R2-1VL	0	17	0.086085758	Residential - Single Family Residence - Vacant Land	YES - Current	NO - Privately-Owned	Available	Not Used in Prior Housing Element	0	0	0.1843858	0.1843858	0	1*	1*	142-SA203	233	Silver Lake - Echo Park - Elysian Valley		Above Moderate
LOS ANGELES	944 N MICHELTORENA ST	90026	5426010030	Low Medium I Residential	R2-1VL	0	17	0.090414844	Residential - Single Family Residence - Vacant Land	YES - Current	NO - Privately-Owned	Available	Not Used in Prior Housing Element	0	0	0.1843858	0.1843858	0	1*	1*	142-SA203	265	Silver Lake - Echo Park - Elysian Valley		Above Moderate
LOS ANGELES	820 N MICHELTORENA ST	90026	5426011005	Low Medium I Residential	R2-1VL	0	17	0.160347934	Residential - Double, Duplex, or Two Units - 4 Stories or Less	YES - Current	NO - Privately-Owned	Available	Not Used in Prior Housing Element	0	0	0.150186098	0.150186098	2	2*	2*	142-SA203	471	Silver Lake - Echo Park - Elysian Valley	Yes	Above Moderate
LOS ANGELES	824 N MICHELTORENA ST	90026	5426011006	Low Medium I Residential	R2-1VL	0	17	0.159119696	Residential - Double, Duplex, or Two Units - 4 Stories or Less	YES - Current	NO - Privately-Owned	Available	Not Used in Prior Housing Element	0	0	0.150186098	0.150186098	2	2*	2*	142-SA203	461	Silver Lake - Echo Park - Elysian Valley	Yes	Above Moderate
LOS ANGELES	830 N MICHELTORENA ST	90026	5426011007	Low Medium I Residential	R2-1VL	0	17	0.158033845	Residential - Single Family Residence	YES - Current	NO - Privately-Owned	Available	Not Used in Prior Housing Element	0	0	0.115113378	0.115113378	1	2*	2*	142-SA203	451	Silver Lake - Echo Park - Elysian Valley		Above Moderate
LOS ANGELES	834 N MICHELTORENA ST	90026	5426011008	Low Medium I Residential	R2-1VL	0	17	0.15688338	Residential - Single Family Residence	YES - Current	NO - Privately-Owned	Available	Not Used in Prior Housing Element	0	0	0.115113378	0.115113378	1	2*	2*	142-SA203	435	Silver Lake - Echo Park - Elysian Valley		Above Moderate
LOS ANGELES	840 N MICHELTORENA ST	90026	5426011009	Low Medium I Residential	R2-1VL	0	17	0.155725581	Residential - Single Family Residence	YES - Current	NO - Privately-Owned	Available	Not Used in Prior Housing Element	0	0	0.115113378	0.115113378	1	2*	2*	142-SA203	423	Silver Lake - Echo Park - Elysian Valley		Above Moderate
LOS ANGELES	846 N MICHELTORENA ST	90026	5426011010	Low Medium I Residential	R2-1VL	0	17	0.151887272	Residential - Single Family Residence	YES - Current	NO - Privately-Owned	Available	Not Used in Prior Housing Element	0	0	0.115113378	0.115113378	1	2*	2*	142-SA203	410	Silver Lake - Echo Park - Elysian Valley		Above Moderate
LOS ANGELES	850 N MICHELTORENA ST	90026	5426011011	Low Medium I Residential	R2-1VL	0	17	0.145369776	Residential - Single Family Residence	YES - Current	NO - Privately-Owned	Available	Not Used in Prior Housing Element	0	0	0.115113378	0.115113378	1	2*	2*	142-SA203	396	Silver Lake - Echo Park - Elysian Valley		Above Moderate
LOS ANGELES	904 N MICHELTORENA ST	90026	5426011012	Low Medium I Residential	R2-1VL	0	17	0.138860285	Residential - Single Family Residence	YES - Current	NO - Privately-Owned	Available	Not Used in Prior Housing Element	0	0	0.115113378	0.115113378	1	2*	2*	142-SA203	375	Silver Lake - Echo Park - Elysian Valley		Above Moderate
LOS ANGELES	833 N ROBINSON ST	90026	5426011019	Low Medium I Residential	R2-1VL	0	17	0.163634233	Residential - Single Family Residence	YES - Current	NO - Privately-Owned	Available	Not Used in Prior Housing Element	0	0	0.115113378	0.115113378	1	2*	2*	142-SA203	457	Silver Lake - Echo Park - Elysian Valley		Above Moderate
LOS ANGELES	849 N ROBINSON ST	90026	5426011022	Low Medium I Residential	R2-1VL	0	17	0.147362707	Residential - Single Family Residence	YES - Current	NO - Privately-Owned	Available	Not Used in Prior Housing Element	0	0	0.115113378	0.115113378	1	2*	2*	142-SA203	416	Silver Lake - Echo Park - Elysian Valley		Above Moderate
LOS ANGELES	809 N ROBINSON ST	90026	5426011024	Low Medium I Residential	R2-1VL	0	17	0.166338866	Residential - Double, Duplex, or Two Units - 4 Stories or Less	YES - Current	NO - Privately-Owned	Available	Not Used in Prior Housing Element	0	0	0.150186098	0.150186098	2	2*	2*	141A203	67	Silver Lake - Echo Park - Elysian Valley	Yes	Above Moderate
LOS ANGELES	814 N MICHELTORENA ST	90026	5426011025	Low Medium I Residential	R2-1VL	0	17	0.161514059	Residential - Single Family Residence	YES - Current	NO - Privately-Owned	Available	Not Used in Prior Housing Element	0	0	0.115113378	0.115113378	1	2*	2*	141A203	33	Silver Lake - Echo Park - Elysian Valley		Above Moderate
LOS ANGELES	800 N MICHELTORENA ST	90026	5426011026	Low Medium I Residential	R2-1VL	0	17	0.163725199	Residential - Single Family Residence	YES - Current	NO - Privately-Owned	Available	Not Used in Prior Housing Element	0	0	0.115113378	0.115113378	1	2*	2*	141A203	62	Silver Lake - Echo Park - Elysian Valley		Above Moderate
LOS ANGELES	810 N MICHELTORENA ST	90026	5426011027	Low Medium I Residential	R2-1VL	0	17	0.162675708	Residential - Double, Duplex, or Two Units - 4 Stories or Less	YES - Current	NO - Privately-Owned	Available	Not Used in Prior Housing Element	0	0	0.101080477	0.101080477	2	2*	2*	141A203	47	Silver Lake - Echo Park - Elysian Valley		Above Moderate
LOS ANGELES	817 N ROBINSON ST	90026	5426011028	Low Medium I Residential	R2-1VL	0	17	0.167547249	Residential - Single Family Residence	YES - Current	NO - Privately-Owned	Available	Not Used in Prior Housing Element	0	0	0.115113378	0.115113378	1	2*	2*	141A203	41	Silver Lake - Echo Park - Elysian Valley		Above Moderate
LOS ANGELES	829 N ROBINSON ST	90026	5426011030	Low Medium I Residential	R2-1VL	0	17	0.166766956	Residential - Single Family Residence - Vacant Land	YES - Current	NO - Privately-Owned	Available	Not Used in Prior Housing Element	0	0	0.268450594	0.268450594	0	2*	2*	142-SA203	467	Silver Lake - Echo Park - Elysian Valley		Above Moderate
LOS ANGELES	837 N ROBINSON ST	90026	5426011031	Low Medium I Residential	R2-1VL	0	17	0.158029144	Residential - Double, Duplex, or Two Units - 4 Stories or Less	YES - Current	NO - Privately-Owned	Available	Not Used in Prior Housing Element	0	0	0.004118302	0.004118302	2	2*	2*	142-SA203	443	Silver Lake - Echo Park - Elysian Valley		Above Moderate
LOS ANGELES	843 N ROBINSON ST	90026	5426011032	Low Medium I Residential	R2-1VL	0	17	0.152622942	Residential - Double, Duplex, or Two Units - 4 Stories or Less	YES - Current	NO - Privately-Owned	Available	Not Used in Prior Housing Element	0	0	0.004118302	0.004118302	2	2*	2*	142-SA203	429	Silver Lake - Echo Park - Elysian Valley		Above Moderate
LOS ANGELES	811 N DILLON ST	90026	5426012012	Low Medium I Residential	RD3-1VL	0	14	0.165091745	Residential - Single Family Residence	YES - Current	NO - Privately-Owned	Available	Not Used in Prior Housing Element	0	0	0.115113378	0.115113378	1	2*	2*	141A203	96	Silver Lake - Echo Park - Elysian Valley		Above Moderate
LOS ANGELES	817 N DILLON ST	90026	5426012013	Low Medium I Residential	RD3-1VL	0	14	0.158314386	Residential - Single Family Residence	YES - Current	NO - Privately-Owned	Available	Not Used in Prior Housing Element	0	0	0.115113378	0.115113378	1	2*	2*	141A203	83	Silver Lake - Echo Park - Elysian Valley		Above Moderate
LOS ANGELES	808 N ROBINSON ST	90026	5426012017	Low Medium I Residential	RD3-1VL	0	14	0.089632804	Residential - Single Family Residence	YES - Current	NO - Privately-Owned	Available	Not Used in Prior Housing Element	0	0	0.089065498	0.089065498	1	1*	1*	141A203	90	Silver Lake - Echo Park - Elysian Valley		Above Moderate
LOS ANGELES	816 N ROBINSON ST	90026	5426012018	Low Medium I Residential	RD3-1VL	0	14	0.146113148	Residential - Single Family Residence	YES - Current	NO - Privately-Owned	Available	Not Used in Prior Housing Element	0	0	0.140321648	0.140321648	1	2*	2*	141A203	66	Silver Lake - Echo Park - Elysian Valley		Above Moderate
LOS ANGELES	814 N ROBINSON ST	90026	5426012019	Low Medium I Residential	RD3-1VL	0	14	0.151691838	Residential - Double, Duplex, or Two Units - 4 Stories or Less	YES - Current	NO - Privately-Owned	Available	Not Used in Prior Housing Element	0	0	0.123338604	0.123338604	2	2*	2*	141A203	80	Silver Lake - Echo Park - Elysian Valley		Above Moderate
LOS ANGELES	826 N ROBINSON ST	90026	5426012022	Low Medium I Residential	RD3-1VL	0	14	0.140947826	Residential - Double, Duplex, or Two Units - 4 Stories or Less	YES - Current	NO - Privately-Owned	Available	Not Used in Prior Housing Element	0	0	0.182620144	0.182620144	2	2*	2*	141A203	51	Silver Lake - Echo Park - Elysian Valley	Yes	Above Moderate
LOS ANGELES	823 N DILLON ST	90026	5426012023	Low Medium I Residential	RD3-1VL	0	14	0.147604364	Residential - Single Family Residence	YES - Current	NO - Privately-Owned	Available	Not Used in Prior Housing Element	0	0	0.140321648	0.140321648	1	2*	2*	141A203	69	Silver Lake - Echo Park - Elysian Valley		Above Moderate
LOS ANGELES	807 N DILLON ST	90026	5426012024	Low Medium I Residential	RD3-1VL	0	14	0.167466831	Residential - Single Family Residence	YES - Current	NO - Privately-Owned	Available	Not Used in Prior Housing Element	0	0	0.115113378	0.115113378	1	2*	2*	141A203	108	Silver Lake - Echo Park - Elysian Valley		Above Moderate
LOS ANGELES	808 N DILLON ST	90026	5426013004	Low Medium II Residential	[Q]RD1.5-1D	0	29	0.119209116		YES - Current	NO - Privately-Owned	Available	Not Used in Prior Housing Element	0	0	0.174394023	0.174394023	1	3*	3*	141A203	132	Silver Lake - Echo Park - Elysian Valley		Above Moderate
LOS ANGELES	812 N DILLON ST	90026	5426013005	Low Medium II Residential	[Q]RD1.5-1D	0	29	0.151435125	Residential - Single Family Residence	YES - Current	NO - Privately-Owned	Available	Not Used in Prior Housing Element	0	0	0.393398666	0.393398666	1	0	0	141A203	119	Silver Lake - Echo Park - Elysian Valley		Above Moderate
LOS ANGELES	818 N DILLON ST	90026	5426013006	Low Medium II Residential	[Q]RD1.5-1D	0	29	0.15665154	Residential - Three Units (Any Combination) - 4 Stories or Less	YES - Current	NO - Privately-Owned	Available	Not Used in Prior Housing Element	0	0	0.220704421	0.220704421	3	0	0	141A203	107	Silver Lake - Echo Park - Elysian Valley	Yes	Above Moderate
LOS ANGELES	824 1/2 N DILLON ST	90026	5426013007	Low Medium II Residential	[Q]RD1.5-1D	0	29	0.164490234	Residential - Four Units (Any Combination) - 4 Stories or Less	YES - Current	NO - Privately-Owned	Available	Not Used in Prior Housing Element	0	0	0.059231892	0.059231892	4	0	0	141A203	94	Silver Lake - Echo Park - Elysian Valley	Yes	Above Moderate
LOS ANGELES	830 N DILLON ST	90026	5426013009	Low Medium II Residential	[Q]RD1.5-1D	0	29	0.083637426	Residential - Double, Duplex, or Two Units - 4 Stories or Less	YES - Current	NO - Privately-Owned	Available	Not Used in Prior Housing Element	0	0	0.28994565	0.28994565	0	2*	2*	141A203	70	Silver Lake - Echo Park - Elysian Valley	Yes	Above Moderate
LOS ANGELES	842 N DILLON ST	90026	5426013010	Low Medium II Residential	[Q]RD1.5-1D	0	29	0.129487707	Residential - Double, Duplex, or Two Units - 4 Stories or Less	YES - Current	NO - Privately-Owned	Available	Not Used in Prior Housing Element	0	0	0.192547739	0.192547739	2	3*	3*	141A203	74	Silver Lake - Echo Park - Elysian Valley	Yes	Above Moderate
LOS ANGELES	848 N DILLON ST	90026	5426013011	Low Medium II Residential	[Q]RD1.5-1D	0	29	0.152160902	Residential - Double, Duplex, or Two Units - 4 Stories or Less	YES - Current	NO - Privately-Owned	Available	Not Used in Prior Housing Element	0	0	0.233817369	0.233817369	2	0	0	141A203	78	Silver Lake - Echo Park - Elysian Valley	Yes	Above Moderate
LOS ANGELES	858 N DILLON ST	90026	5426013012	Low Medium II Residential	[Q]RD1.5-1D	0	29	0.113398011	Residential - Single Family Residence	YES - Current	NO - Privately-Owned	Available	Not Used in Prior Housing Element	0	0	0.174394023	0.174394023	1	3*	3*	141A203	77	Silver Lake - Echo Park - Elysian Valley		Above Moderate
LOS ANGELES	807 N VENDOME ST	90026	5426013013	Low Medium II Residential	[Q]RD1.5-1D	0	29	0.150115401	Residential - Double, Duplex, or Two Units - 4 Stories or Less	YES - Current	NO - Privately-Owned	Available	Not Used in Prior Housing Element	0	0	0.233817369	0.233817369	2	0	0	141A203	151	Silver Lake - Echo Park - Elysian Valley	Yes	Above Moderate
LOS ANGELES	811 N VENDOME ST	90026	5426013014	Low Medium II Residential	[Q]RD1.5-1D	0	29	0.123603436	Residential - Double, Duplex, or Two Units - 4 Stories or Less	YES - Current	NO - Privately-Owned	Available	Not Used in Prior Housing Element	0	0	0.242423797	0.242423797	2	3*	3*	141A203	137	Silver Lake - Echo Park - Elysian Valley	Yes	Above Moderate
LOS ANGELES	823 N VENDOME ST	90026	5426013016	Low Medium II Residential	[Q]RD1.5-1D	0	29	0.096738915	Residential - Double, Duplex, or Two Units - 4 Stories or Less	YES - Current	NO - Privately-Owned	Available	Not Used in Prior Housing Element	0	0	0.067933922	0.067933922	2	2*	2*	141A203	114	Silver Lake - Echo Park - Elysian Valley	Yes	Above Moderate
LOS ANGELES	829 N VENDOME ST	90026	5426013017	Low Medium II Residential	[Q]RD1.5-1D	0	29	0.103311538	Residential - Double, Duplex, or Two Units - 4 Stories or Less	YES - Current	NO - Privately-Owned	Available	Not Used in Prior Housing Element	0	0	0.196575344	0.196575344	2	2*	2*	141A203	106	Silver Lake - Echo Park - Elysian Valley	Yes	Above Moderate
LOS ANGELES	833 N VENDOME ST	90026	5426013018	Low Medium II Residential	[Q]RD1.5-1D	0	29	0.124706841	Residential - Four Units (Any Combination) - 4 Stories or Less	YES - Current	NO - Privately-Owned	Available	Not Used in Prior Housing Element	0	0	0.212556744	0.212556744	3	3*	3*	141A203	89	Silver Lake - Echo Park - Elysian Valley	Yes	Above Moderate
LOS ANGELES	853 N VENDOME ST	90026	5426013020	Low Medium II Residential	[Q]RD1.5-1D	0	29	0.162362914	Residential - Five or More Units or Apartments (Any Combination) - 4 Stories or Less	YES - Current	NO - Privately-Owned	Available	Not Used in Prior Housing Element	0	0	0.047958692	0.047958692	5	0	0	141A203	52	Silver Lake - Echo Park - Elysian Valley	Yes	Above Moderate
LOS ANGELES	836 N ROBINSON ST	90026	5426014001	Low Medium I Residential	R2-1VL	0	17	0.150017854	Residential - Double, Duplex, or Two Units - 4 Stories or Less	YES - Current	NO - Privately-Owned	Available	Not Used in Prior Housing Element	0	0	0.150186098	0.150186098	2	2*	2*	141A203	26	Silver Lake - Echo Park - Elysian Valley	Yes	Above Moderate
LOS ANGELES	840 N ROBINSON ST	90026	5426014002	Low Medium I Residential	R2-1VL	0	17	0.158982825	Residential - Double, Duplex, or Two Units - 4 Stories or Less	YES - Current	NO - Privately-Owned	Available	Not Used in Prior Housing Element	0	0	0.150186098	0.150186098	2	2*	2*	142-SA203	464	Silver Lake - Echo Park - Elysian Valley	Yes	Above Moderate
LOS ANGELES	846 N ROBINSON ST	90026	5426014003	Low Medium I Residential	R2-1VL	0	17	0.169285172	Residential - Double, Duplex, or Two Units - 4 Stories or Less	YES - Current	NO - Privately-Owned	Available	Not Used in Prior Housing Element	0	0	0.150186098	0.150186098	2	2*	2*	142-SA203	452	Silver Lake - Echo Park - Elysian Valley	Yes	Above Moderate
LOS ANGELES	902 N ROBINSON ST	90026	5426014005	Low Medium I Residential	R2-1VL	0	17	0.187920519	Residential - Single Family Residence	YES - Current	NO - Privately-Owned	Available	Not Used in Prior Housing Element	0	0	0.037426141	0.037426141	1	3*	3*	142-SA203	422	Silver Lake - Echo Park - Elysian Valley		Above Moderate
LOS ANGELES	906 N ROBINSON ST	90026	5426014006	Low Medium I Residential	R2-1VL	0	17	0.17169985	Residential - Four Units (Any Combination) - 4 Stories or Less - Vacant Land	YES - Current	NO - Privately-Owned	Available	Not Used in Prior Housing Element	0	0	0.22189374	0.22189374	0	2*	2*	142-SA203	404	Silver Lake - Echo Park - Elysian Valley		Above Moderate
LOS ANGELES	920 N ROBINSON ST	90026	5426014009	Low Medium I Residential	R2-1VL	0	17	0.146896627	Residential - Single Family Residence	YES - Current	NO - Privately-Owned	Available	Not Used in Prior Housing Element	0	0	0.115113378	0.115113378	1	2*	2*	142-SA203	346	Silver Lake - Echo Park - Elysian Valley		Above Moderate
LOS ANGELES	928 N ROBINSON ST	90026	5426014010	Low Medium I Residential	R2-1VL	0	17	0.151302211	Residential - Single Family Residence	YES - Current	NO - Privately-Owned	Available	Not Used in Prior Housing Element	0	0	0.031267098	0.031267098	1	2*	2*	142-SA203	329	Silver Lake - Echo Park - Elysian Valley		Above Moderate
LOS ANGELES	942 N ROBINSON ST	90026	5426014011	Low Medium I Residential	R2-1VL	0	17	0.091897196	Residential - Single Family Residence	YES - Current	NO - Privately-Owned	Available	Not Used in Prior Housing Element	0	0	0.002942235	0.002942235	1	1*	1*	142-SA203	317	Silver Lake - Echo Park - Elysian Valley		Above Moderate
LOS ANGELES	944 N ROBINSON ST	90026	5426014012	Low Medium I Residential	R2-1VL	0	17	0.064535836	Residential - Single Family Residence	YES - Current	NO - Privately-Owned	Available	Not Used in Prior Housing Element	0	0	0.013629194	0.013629194	1	1*	1*	142-SA203	301	Silver Lake - Echo Park - Elysian Valley		Above Moderate
LOS ANGELES	845 N SAYRE LANE	90026	5426014017	Low Medium I Residential	R2-1VL	0	17	0.083413431	Residential - Single Family Residence	YES - Current	NO - Privately-Owned	Available	Not Used in Prior Housing Element	0	0	0.077791655	0.077791655	1	1*	1*	141A203	16	Silver Lake - Echo Park - Elysian Valley		Above Moderate
LOS ANGELES		5426014018		Low Medium I Residential	R2-1VL	0	17	0.004475226	Residential - Four Units (Any Combination) - 4 Stories or Less - Vacant Land	YES - Current	NO - Privately-Owned	Available	Not Used in Prior Housing Element	0	0	0.076446271	0.076446271	0	0	0	142-SA203	480	Silver Lake - Echo Park - Elysian Valley		Above Moderate
LOS ANGELES		5426014018		Low Medium I Residential	R2-1VL	0	17	0.030497379	Residential - Four Units (Any Combination) - 4 Stories or Less - Vacant Land	YES - Current	NO - Privately-Owned	Available	Not Used in Prior Housing Element	0	0	0.076446271	0.076446271	0	0	0	141A203	11	Silver Lake - Echo Park - Elysian Valley		Above Moderate
LOS ANGELES	3332 W DESCANSO DR	90026	5426014025	Low Medium I Residential	R2-1VL	0	17	0.143986301	Residential - Double, Duplex, or Two Units - 4 Stories or Less	YES - Current	NO - Privately-Owned	Available	Not Used in Prior Housing Element	0	0	0.150186098	0.150186098	2	2*	2*	142-SA203	350	Silver Lake - Echo Park - Elysian Valley	Yes	Above

LOS ANGELES	3100 W SUNSET BLVD	90026	5426016008	General Commercial	(Q)C2-1VL	0	108	0.101519626	Commercial - Auto, Recreation Equipment, Construction Equipment Sales and Service - Auto Body Repair Shop - One Story	YES - Current	NO - Privately-Owned	Available	Not Used in Prior Housing Element	0.198910599	0	0	0.198910599	0	0	0	142-5A203	275	Silver Lake - Echo Park - Elysian Valley			Lower
LOS ANGELES			5426016008	General Commercial	(Q)C2-1VL	0	108	0.146945233	Commercial - Auto, Recreation Equipment, Construction Equipment Sales and Service - Auto Body Repair Shop - One Story	YES - Current	NO - Privately-Owned	Available	Not Used in Prior Housing Element	0.266466886	0	0	0.266466886	0	0	0	142-5A203	287	Silver Lake - Echo Park - Elysian Valley			Lower
LOS ANGELES	3256 W DESCANSO DR	90026	5426016014	Low Medium I Residential	R2-1VL	0	17	0.126117569	Residential - Double, Duplex, or Two Units - 4 Stories or Less	YES - Current	NO - Privately-Owned	Available	Not Used in Prior Housing Element	0	0	0.248869586	0.248869586	2	2*	2*	142-5A203	355	Silver Lake - Echo Park - Elysian Valley	Yes		Above Moderate
LOS ANGELES	3252 W DESCANSO DR	90026	5426016015	Low Medium I Residential	R2-1VL	0	17	0.122756087	Residential - Double, Duplex, or Two Units - 4 Stories or Less	YES - Current	NO - Privately-Owned	Available	Not Used in Prior Housing Element	0	0	0.239491886	0.239491886	2	2*	2*	142-5A203	340	Silver Lake - Echo Park - Elysian Valley	Yes		Above Moderate
LOS ANGELES	3248 W DESCANSO DR	90026	5426016016	Low Medium I Residential	R2-1VL	0	17	0.134802217	Residential - Single Family Residence	YES - Current	NO - Privately-Owned	Available	Not Used in Prior Housing Element	0	0	0.047810076	0.047810076	1	2*	2*	142-5A203	326	Silver Lake - Echo Park - Elysian Valley			Above Moderate
LOS ANGELES	3244 W DESCANSO DR	90026	5426016017	Low Medium I Residential	R2-1VL	0	17	0.144174067	Residential - Single Family Residence	YES - Current	NO - Privately-Owned	Available	Not Used in Prior Housing Element	0	0	0.047810076	0.047810076	1	2*	2*	142-5A203	311	Silver Lake - Echo Park - Elysian Valley			Above Moderate
LOS ANGELES	3124 W SUNSET BLVD	90026	5426016026	General Commercial	(Q)C2-1VL	0	108	0.057391871	Commercial - Non-Auto Service and Repair Shop, Paint Shop, or Laundry - One Story	YES - Current	NO - Privately-Owned	Available	Not Used in Prior Housing Element	0	0	0.004665248	0.004665248	0	0	0	142-5A203	229	Silver Lake - Echo Park - Elysian Valley			Above Moderate
LOS ANGELES	3120 W SUNSET BLVD	90026	5426016027	General Commercial	(Q)C2-1VL	0	108	0.057391269	Commercial - Store Combination - Store and Residential Combination - One Story	YES - Current	NO - Privately-Owned	Available	Not Used in Prior Housing Element	0	0	0.006319188	0.006319188	0	0	0	142-5A203	238	Silver Lake - Echo Park - Elysian Valley			Above Moderate
LOS ANGELES			5426016029	General Commercial	(Q)C2-1VL	0	108	0.011653471	Residential - Single Family Residence - Other Improvements Only	YES - Current	NO - Privately-Owned	Available	Not Used in Prior Housing Element	0	0	0.029882532	0.029882532	0	0	0	142-5A203	260	Silver Lake - Echo Park - Elysian Valley			Above Moderate
LOS ANGELES			5426016029	General Commercial	(Q)C2-1VL	0	108	0.086969003	Residential - Single Family Residence - Other Improvements Only	YES - Current	NO - Privately-Owned	Available	Not Used in Prior Housing Element	1.106630534	0	0	1.106630534	0	0	0	142-5A203	268	Silver Lake - Echo Park - Elysian Valley			Lower
LOS ANGELES			5426016030	General Commercial	(Q)C2-1VL	0	108	0.001604138	Residential - Single Family Residence - Vacant Land	YES - Current	NO - Privately-Owned	Available	Not Used in Prior Housing Element	0	0	0.076220042	0.076220042	0	0	0	142-5A203	271	Silver Lake - Echo Park - Elysian Valley			Above Moderate
LOS ANGELES			5426016030	General Commercial	(Q)C2-1VL	0	108	0.02524551	Residential - Single Family Residence - Vacant Land	YES - Current	NO - Privately-Owned	Available	Not Used in Prior Housing Element	0	0	0.124040222	0.124040222	0	0	0	142-5A203	257	Silver Lake - Echo Park - Elysian Valley			Above Moderate
LOS ANGELES	3128 W SUNSET BLVD	90026	5426016033	General Commercial	(Q)C2-1VL	0	108	0.057391662	Commercial - Auto, Recreation Equipment, Construction Equipment Sales and Service - Auto Body Repair Shop - One Story	YES - Current	NO - Privately-Owned	Available	Not Used in Prior Housing Element	0	0	0.01515661	0.01515661	2	0	0	142-5A203	224	Silver Lake - Echo Park - Elysian Valley			Above Moderate
LOS ANGELES	3134 W SUNSET BLVD	90026	5426016033	General Commercial	(Q)C2-1VL	0	108	0.057391138	Commercial - Auto, Recreation Equipment, Construction Equipment Sales and Service - Auto Body Repair Shop - One Story	YES - Current	NO - Privately-Owned	Available	Not Used in Prior Housing Element	0	0	0.01515661	0.01515661	2	0	0	142-5A203	217	Silver Lake - Echo Park - Elysian Valley			Above Moderate
LOS ANGELES	3140 W SUNSET BLVD	90026	5426016033	General Commercial	(Q)C2-1VL	0	108	0.1598974	Commercial - Auto, Recreation Equipment, Construction Equipment Sales and Service - Auto Body Repair Shop - One Story	YES - Current	NO - Privately-Owned	Available	Not Used in Prior Housing Element	0.074707923	0	0	0.074707923	2	0	0	142-5A203	205	Silver Lake - Echo Park - Elysian Valley			Lower
LOS ANGELES	3013 W DEL MONTE DR	90026	5426017005	Low Medium I Residential	R2-1VL	0	17	0.126260842	Residential - Double, Duplex, or Two Units - 4 Stories or Less	YES - Current	NO - Privately-Owned	Available	Not Used in Prior Housing Element	0	0	0.224600458	0.224600458	2	2*	2*	141A203	472	Silver Lake - Echo Park - Elysian Valley	Yes		Above Moderate
LOS ANGELES	3005 W DEL MONTE DR	90026	5426017006	Low Medium I Residential	R2-1VL	0	17	0.118131357	Residential - Single Family Residence	YES - Current	NO - Privately-Owned	Available	Not Used in Prior Housing Element	0	0	0.171991378	0.171991378	1	2*	2*	141A203	34	Silver Lake - Echo Park - Elysian Valley			Above Moderate
LOS ANGELES			5426017011	Low Medium I Residential	R2-1VL	0	17	0.004041258	Residential - Single Family Residence - Vacant Land	YES - Current	NO - Privately-Owned	Available	Not Used in Prior Housing Element	0	0	0.076220042	0.076220042	0	0	0	142-5A203	474	Silver Lake - Echo Park - Elysian Valley			Above Moderate
LOS ANGELES			5426017012	Medium Residential	R3-1VL	0	54	0.004495806	Residential - Single Family Residence - Other Improvements Only	YES - Current	NO - Privately-Owned	Available	Not Used in Prior Housing Element	0	0	0.008045752	0.008045752	0	0	0	142-5A203	469	Silver Lake - Echo Park - Elysian Valley			Above Moderate
LOS ANGELES			5426017013	Medium Residential	R3-1VL	0	54	0.004496035	Residential - Single Family Residence - Vacant Land	YES - Current	NO - Privately-Owned	Available	Not Used in Prior Housing Element	0	0	0.076220042	0.076220042	0	0	0	142-5A203	468	Silver Lake - Echo Park - Elysian Valley			Above Moderate
LOS ANGELES			5426017015	Medium Residential	R3-1VL	0	54	0.006246336	Residential - Single Family Residence - Other Improvements Only	YES - Current	NO - Privately-Owned	Available	Not Used in Prior Housing Element	0	0	0.005345728	0.005345728	0	0	0	142-5A203	460	Silver Lake - Echo Park - Elysian Valley			Above Moderate
LOS ANGELES	952 N VENDOME ST	90026	5426017021	Medium Residential	R3-1VL	0	54	0.063600856	Residential - Single Family Residence	YES - Current	NO - Privately-Owned	Available	Not Used in Prior Housing Element	0	0	0.143274832	0.143274832	1	3*	3*	142-5A203	393	Silver Lake - Echo Park - Elysian Valley			Above Moderate
LOS ANGELES	3021 W GARCIA WALK	90026	5426017022	Medium Residential	R3-1VL	0	54	0.054476556	Residential - Single Family Residence	YES - Current	NO - Privately-Owned	Available	Not Used in Prior Housing Element	0	0	0.140762499	0.140762499	1	2*	2*	142-5A203	413	Silver Lake - Echo Park - Elysian Valley			Above Moderate
LOS ANGELES	3015 W GARCIA WALK	90026	5426017023	Medium Residential	R3-1VL	0	54	0.051585441	Residential - Double, Duplex, or Two Units - 4 Stories or Less	YES - Current	NO - Privately-Owned	Available	Not Used in Prior Housing Element	0	0	0.027883966	0.027883966	2	2*	2*	142-5A203	427	Silver Lake - Echo Park - Elysian Valley	Yes		Above Moderate
LOS ANGELES	3005 W GARCIA WALK	90026	5426017025	Medium Residential	R3-1VL	0	54	0.056677079	Residential - Double, Duplex, or Two Units - 4 Stories or Less	YES - Current	NO - Privately-Owned	Available	Not Used in Prior Housing Element	0	0	0.036821327	0.036821327	2	3*	3*	142-5A203	455	Silver Lake - Echo Park - Elysian Valley	Yes		Above Moderate
LOS ANGELES	3040 W SUNSET BLVD	90026	5426017026	Neighborhood Commercial	(Q)C2-1VL	0	108	0.182485826	Commercial - Store Combination - Store and Office Combination - One Story	YES - Current	NO - Privately-Owned	Available	Not Used in Prior Housing Element	0.12308817	0	0	0.12308817	0	0	0	142-5A203	347	Silver Lake - Echo Park - Elysian Valley			Lower
LOS ANGELES	3024 W SUNSET BLVD	90026	5426017027	Neighborhood Commercial	(Q)C2-1VL	0	108	0.072103001	Industrial - Light Manufacturing - One Story	YES - Current	NO - Privately-Owned	Available	Not Used in Prior Housing Element	0.055181797	0	0	0.055181797	0	0	0	142-5A203	378	Silver Lake - Echo Park - Elysian Valley			Lower
LOS ANGELES	3028 W SUNSET BLVD	90026	5426017027	Neighborhood Commercial	(Q)C2-1VL	0	108	0.072054104	Industrial - Light Manufacturing - One Story	YES - Current	NO - Privately-Owned	Available	Not Used in Prior Housing Element	0.055181797	0	0	0.055181797	0	0	0	142-5A203	372	Silver Lake - Echo Park - Elysian Valley			Lower
LOS ANGELES	3022 W SUNSET BLVD	90026	5426017028	Neighborhood Commercial	(Q)C2-1VL	0	108	0.07214772	Commercial - Store Combination - Store and Residential Combination - One Story	YES - Current	NO - Privately-Owned	Available	Not Used in Prior Housing Element	0.047489136	0	0	0.047489136	0	0	0	142-5A203	387	Silver Lake - Echo Park - Elysian Valley			Lower
LOS ANGELES	3016 W SUNSET BLVD	90026	5426017029	Neighborhood Commercial	(Q)C2-1VL	0	108	0.072197375	Residential - Single Family Residence - Vacant Land	YES - Current	NO - Privately-Owned	Available	Not Used in Prior Housing Element	0.718470883	0	0	0.718470883	0	0	0	142-5A203	397	Silver Lake - Echo Park - Elysian Valley			Lower
LOS ANGELES	3008 W SUNSET BLVD	90026	5426017031	Neighborhood Commercial	(Q)C2-1VL	0	108	0.07229517	Residential - Single Family Residence - Vacant Land	YES - Current	NO - Privately-Owned	Available	Not Used in Prior Housing Element	0.718470883	0	0	0.718470883	0	0	0	142-5A203	411	Silver Lake - Echo Park - Elysian Valley			Lower
LOS ANGELES	3004 W SUNSET BLVD	90026	5426017032	Neighborhood Commercial	(Q)C2-1VL	0	108	0.200394454	Commercial - Commercial - Vacant Parcel with Existing Non-structural Other Imps.	YES - Current	NO - Privately-Owned	Available	Not Used in Prior Housing Element	0.249489067	0	0	0.249489067	0	0	0	142-5A203	417	Silver Lake - Echo Park - Elysian Valley			Lower
LOS ANGELES			5426017038	Low Medium I Residential	R2-1VL	0	17	0.004033176	Residential - Single Family Residence	YES - Current	NO - Privately-Owned	Available	Not Used in Prior Housing Element	0	0	0.012655297	0.012655297	0	0	0	142-5A203	478	Silver Lake - Echo Park - Elysian Valley			Above Moderate
LOS ANGELES			5426017039	Low Medium I Residential	R2-1VL	0	17	0.004032907	Residential - Single Family Residence	YES - Current	NO - Privately-Owned	Available	Not Used in Prior Housing Element	0	0	0.012655297	0.012655297	0	0	0	142-5A203	477	Silver Lake - Echo Park - Elysian Valley			Above Moderate
LOS ANGELES			5426017040	Low Medium I Residential	R2-1VL	0	17	0.004033027	Residential - Single Family Residence	YES - Current	NO - Privately-Owned	Available	Not Used in Prior Housing Element	0	0	0.012655297	0.012655297	0	0	0	142-5A203	475	Silver Lake - Echo Park - Elysian Valley			Above Moderate
LOS ANGELES	3011 W GARCIA WALK	90026	5426017042	Medium Residential	R3-1VL	0	54	0.051119624	Residential - Double, Duplex, or Two Units - 4 Stories or Less	YES - Current	NO - Privately-Owned	Available	Not Used in Prior Housing Element	0	0	0.018278443	0.018278443	2	2*	2*	142-5A203	439	Silver Lake - Echo Park - Elysian Valley			Above Moderate
LOS ANGELES	3021 W DEL MONTE DR	90026	5426017043	Low Medium I Residential	R2-1VL	0	17	0.126262853	Residential - Single Family Residence	YES - Current	NO - Privately-Owned	Available	Not Used in Prior Housing Element	0	0	0.171991378	0.171991378	1	2*	2*	142-5A203	449	Silver Lake - Echo Park - Elysian Valley			Above Moderate
LOS ANGELES			5426017045	Low Medium I Residential	R2-1VL	0	17	0.006122933	Residential - Single Family Residence - Other Improvements Only	YES - Current	NO - Privately-Owned	Available	Not Used in Prior Housing Element	0	0	0.005345728	0.005345728	0	0	0	142-5A203	479	Silver Lake - Echo Park - Elysian Valley			Above Moderate
LOS ANGELES	818 N VENDOME ST	90026	5426018007	Low Medium I Residential	R2-1VL	0	17	0.072258251	Residential - Single Family Residence	YES - Current	NO - Privately-Owned	Available	Not Used in Prior Housing Element	0	0	0.088613045	0.088613045	1	1*	1*	141A203	153	Silver Lake - Echo Park - Elysian Valley			Above Moderate
LOS ANGELES	3012 W FANITA ST	90026	5426018010	Low Medium I Residential	R2-1VL	0	17	0.114795411	Residential - Single Family Residence	YES - Current	NO - Privately-Owned	Available	Not Used in Prior Housing Element	0	0	0.072393531	0.072393531	1	1*	1*	141A203	173	Silver Lake - Echo Park - Elysian Valley			Above Moderate
LOS ANGELES	3000 W FANITA ST	90026	5426018011	Low Medium I Residential	R2-1VL	0	17	0.114795411	Residential - Single Family Residence	YES - Current	NO - Privately-Owned	Available	Not Used in Prior Housing Element	0	0	0.072393531	0.072393531	1	1*	1*	141A203	179	Silver Lake - Echo Park - Elysian Valley			Above Moderate
LOS ANGELES	834 N VENDOME ST	90026	5426018013	Low Medium I Residential	R2-1VL	0	17	0.114795535	Residential - Single Family Residence	YES - Current	NO - Privately-Owned	Available	Not Used in Prior Housing Element	0	0	0.072393531	0.072393531	1	1*	1*	141A203	116	Silver Lake - Echo Park - Elysian Valley			Above Moderate
LOS ANGELES	3016 W JEWEL ST	90026	5426018019	Low Medium I Residential	R2-1VL	0	17	0.113779608	Residential - Single Family Residence	YES - Current	NO - Privately-Owned	Available	Not Used in Prior Housing Element	0	0	0.072393531	0.072393531	1	1*	1*	141A203	105	Silver Lake - Echo Park - Elysian Valley			Above Moderate
LOS ANGELES	3010 W JEWEL ST	90026	5426018020	Low Medium I Residential	R2-1VL	0	17	0.114814102	Residential - Single Family Residence	YES - Current	NO - Privately-Owned	Available	Not Used in Prior Housing Element	0	0	0.072393531	0.072393531	1	1*	1*	141A203	112	Silver Lake - Echo Park - Elysian Valley			Above Moderate
LOS ANGELES	3016 W DEL MONTE DR	90026	5426018025	Low Medium I Residential	R2-1VL	0	17	0.084140869	Residential - Single Family Residence	YES - Current	NO - Privately-Owned	Available	Not Used in Prior Housing Element	0	0	0.072393531	0.072393531	1	1*	1*	141A203	58	Silver Lake - Echo Park - Elysian Valley			Above Moderate
LOS ANGELES	3015 W JEWEL ST	90026	5426018026	Low Medium I Residential	R2-1VL	0	17	0.085150991	Residential - Single Family Residence	YES - Current	NO - Privately-Owned	Available	Not Used in Prior Housing Element	0	0	0.072393531	0.072393531	1	1*	1*	141A203	76	Silver Lake - Echo Park - Elysian Valley			Above Moderate
LOS ANGELES	3009 W JEWEL ST	90026	5426018027	Low Medium I Residential	R2-1VL	0	17	0.086096011	Residential - Single Family Residence	YES - Current	NO - Privately-Owned	Available	Not Used in Prior Housing Element	0	0	0.072393531	0.072393531	1	1*	1*	141A203	84	Silver Lake - Echo Park - Elysian Valley			Above Moderate
LOS ANGELES	3010 W DEL MONTE DR	90026	5426018031	Low Medium I Residential	R2-1VL	0	17	0.080271257	Residential - Single Family Residence	YES - Current	NO - Privately-Owned	Available	Not Used in Prior Housing Element	0	0	0.072393531	0.072393531	1	1*	1*	141A203	63	Silver Lake - Echo Park - Elysian Valley			Above Moderate
LOS ANGELES	914 N VENDOME ST	90026	5426018032	Low Medium I Residential	R2-1VL	0	17	0.114920544	Residential - Single Family Residence	YES - Current	NO - Privately-Owned	Available	Not Used in Prior Housing Element	0	0	0.072393531	0.072393531	1	1*	1*	141A203	43	Silver Lake - Echo Park - Elysian Valley			Above Moderate
LOS ANGELES	932 N PARKMAN AVE	90026	5426019001	Medium Residential	R3-1VL	0	54	0.078013518	Residential - Five or More Units or Apartments (Any Combination) - 4 Stories or Less	YES - Current	NO - Privately-Owned	Available	Not Used in Prior Housing Element	0	0	0.233282918	0.233282918	6	0	0	141A205	61	Silver Lake - Echo Park - Elysian Valley	Yes		Above Moderate
LOS ANGELES	938 N PARKMAN AVE	90026	5426019001	Medium Residential	R3-1VL	0	54	0.104645913	Residential - Five or More Units or Apartments (Any Combination) - 4 Stories or Less	YES - Current	NO - Privately-Owned	Available	Not Used in Prior Housing Element	0	0	0.292766038	0.292766038	6	0	0	141A205	47	Silver Lake - Echo Park - Elysian Valley	Yes		Above Moderate
LOS ANGELES	928 N PARKMAN AVE	90026	5426019002	Medium Residential	R3-1VL	0	54	0.099367902	Residential - Three Units (Any Combination) - 4 Stories or Less	YES - Current	NO - Privately-Owned	Available	Not Used in Prior Housing Element	0	0	0.115843146	0.115843146	3	0	0	141A205	71	Silver Lake - Echo Park - Elysian Valley	Yes		Above Moderate
LOS ANGELES	920 N PARKMAN AVE	90026	5426019003	Medium Residential	R3-1VL	0	54	0.094870703	Residential - Three Units (Any Combination) - 4 Stories or Less	YES - Current	NO - Privately-Owned	Available	Not Used in Prior Housing Element	0	0	0.275018668	0.275018668	3	0	0	141A205	81	Silver Lake - Echo Park - Elysian Valley	Yes		Above Moderate
LOS ANGELES	918 N PARKMAN AVE	90026	5426019004	Medium Residential	R3-1VL	0	54	0.086411955	Residential - Double, Duplex, or Two Units - 4 Stories or Less	YES - Current	NO - Privately-Owned	Available	Not Used in Prior Housing Element	0	0	0.306158066	0.306158066	2	0	0	141A205	89	Silver Lake - Echo Park - Elysian Valley	Yes		Above Moderate
LOS ANGELES	914 N SILVER LAKE BLVD	90026	5426019005	Medium Residential	R3-1VL	0	54	0.0712886	Residential - Double, Duplex, or Two Units - 4 Stories or Less	YES - Current	NO - Privately-Owned	Available	Not Used in Prior Housing Element	0	0	0.029941332	0.029941332	2	3*	3*	141A205	95	Silver Lake - Echo Park - Elysian Valley	Yes		Above Moderate
LOS ANGELES	908 N PARKMAN AVE	90026	5426019006	Medium Residential	R3-1VL	0	54	0.100715788	Residential - Double, Duplex, or Two Units - 4 Stories or Less	YES - Current	NO - Privately-Owned	Available	Not Used in Prior Housing Element	0	0	0.36294035	0.36294035	2	0	0	141A203	120	Silver Lake - Echo Park - Elysian Valley	Yes		Above Moderate
LOS ANGELES	931 1/2 N PARKMAN AVE	90026	5426019008	Medium Residential	R3-1VL	0	54	0.132484048	Residential - Four Units (Any Combination) - 4 Stories or Less	YES - Current	NO - Privately-Owned	Available	Not Used in Prior Housing Element	0	0	0.363593346	0.363593346	4	0	0	141A203	44	Silver Lake - Echo Park - Elysian Valley	Yes		Above Moderate
LOS ANGELES	927 N PARKMAN AVE	90026	5426019009	Medium Residential	R3-1VL	0	54	0.132679636	Residential - Four Units (Any Combination) - 4 Stories or Less	YES - Current	NO - Privately-Owned	Available	Not Used in Prior Housing Element	0	0	0.363593346	0.363593346	4	0	0	141A203	55	Silver Lake - Echo Park - Elysian Valley	Yes		Above Moderate
LOS ANGELES	921 N PARKMAN AVE	90026	5426019010	Medium Residential	R3-1VL	0	54	0.132875733	Residential - Five or More Units or Apartments (Any Combination) - 4 Stories or Less	YES - Current	NO - Privately-Owned	Available	Not Used in Prior Housing Element	0	0	0.081283426	0.081283426	7	0	0	141A203	64	Silver Lake - Echo Park - Elysian Valley	Yes		Above Moderate
LOS ANGELES	915 1/2 N PARKMAN AVE	90026	5426019011	Medium Residential	R3-1VL	0	54	0.133072886	Residential - Four Units (Any Combination) - 4 Stories or Less	YES - Current	NO - Privately-Owned	Available	Not Used in Prior Housing Element	0	0	0.15475754	0.15475754	4	0	0	141A203	75	Silver Lake - Echo Park - Elysian Valley	Yes		Above Moderate
LOS ANGELES	913 N PARKMAN AVE	90026	5426019012	Medium Residential	R3-1VL	0	54	0.133266889	Residential - Four Units (Any Combination) - 4 Stories or Less	YES - Current	NO - Privately-Owned	Available	Not Used in Prior Housing Element	0	0	0.363593346	0.363593346	4	0	0	141A203	86	Silver Lake - Echo Park - Elysian Valley	Yes		Above Moderate
LOS ANGELES	909 N PARKMAN AVE	90026	5426019013	Medium Residential	R3-1VL	0	54	0.133463535	Residential - Four Units (Any Combination) - 4 Stories or Less	YES - Current	NO - Privately-Owned	Available	Not Used in Prior Housing Element	0	0	0.120508654	0.120508654	4	0	0	141A203	95	Silver Lake - Echo Park - Elysian Valley	Yes		Above Moderate
LOS ANGELES	905 N PARKMAN AVE	90026	5426019014	Medium Residential	R3-1VL	0	54	0.133658326	Residential - Five or More Units or Apartments (Any Combination) - 4 Stories or Less	YES - Current	NO - Privately-Owned	Available	Not Used in Prior Housing Element	0	0	0.092733635	0.092733635	6	0	0	141A203	104	Silver Lake - Echo Park - Elysian Valley	Yes		Above Moderate
LOS ANGELES	853 N PARKMAN AVE	90026	5426019015	Medium Residential	R3-1VL	0	54	0.133855709	Residential - Three Units (Any Combination) - 4 Stories or Less	YES - Current	NO - Privately-Owned	Available	Not Used in Prior Housing Element	0	0	0.412715873	0.412715873	3	0	0	141A203	113	Silver Lake - Echo Park - Elysian Valley	Yes		Above Moderate
LOS ANGELES	843 1/2 N PARKMAN AVE	90026	5426019016	Medium Residential	R3-1VL	0	54	0.134051072	Residential - Four Units (Any Combination) - 4 Stories or Less	YES - Current	NO - Privately-Owned	Available	Not Used in Prior Housing Element	0	0	0.120508654	0.120508654	4	0	0	141A203	125	Silver Lake - Echo Park - Elysian Valley	Yes		Above Moderate
LOS ANGELES	825 1/2 N SILVER LAKE BLVD	90026	5426019019	Medium Residential	R3-1VL	0	54	0.095683178	Residential - Double, Duplex, or Two Units - 4 Stories or Less	YES - Current	NO - Privately-Owned	Available	Used in Prior Housing Element - Non-Vacant	0	0	0.153194094	0.153194094	0	0	0	141A203	175	Silver Lake - Echo Park - Elysian Valley	Yes		Above Moderate
LOS ANGELES	817 N SILVER LAKE BLVD	90026	5426019020	Medium Residential	R3-1VL	0	54	0.077496557	Residential - Single Family Residence	YES - Current	NO - Privately-Owned	Available	Not Used in Prior Housing Element	0.065866844	0	0	0.065866844	1	0	0	141A203	186	Silver Lake - Echo Park - Elysian Valley			Lower
LOS ANGELES	813 N SILVER LAKE BLVD	90026	5426019021	Medium Residential	R3-1VL	0	54	0.059308674	Residential - Double, Duplex, or Two Units - 4 Stories or Less	YES - Current	NO - Privately-Owned	Available	Not Used in Prior Housing Element	0	0	0.015100072	0.015100072	2	3*	3*	141A203	194	Silver Lake - Echo Park - Elysian Valley	Yes		Above Moderate
LOS ANGELES	811 N SILVER LAKE BLVD	90026	5426019022	Medium Residential	R3-1VL	0	54	0.069321411	Residential - Single Family Residence	YES - Current	NO - Privately-Owned	Available	Not Used in Prior Housing Element	0	0	0.143274832	0.143274832	1	3*	3*	141A203	204	Silver Lake - Echo Park - Elysian Valley			Above Moderate
LOS ANGELES	800 N SILVER LAKE BLVD	90026	5426019023	Low Medium II Residential	R02-1VL	0	21	0.077952989	Residential - Single Family Residence	YES - Current	NO - Privately-Owned	Available	Not Used in Prior Housing Element	0	0	0.077339202	0.077339202	1	1*	1*	141A203	234	Silver Lake - Echo Park - Elysian Valley			Above Moderate
LOS ANGELES	2836 W SUNSET BLVD	90026	5426020007	Neighborhood Commercial	(Q)C2-1VL	0	108	0.068040805	Commercial - Store - One Story	YES - Current	NO - Privately-Owned	Available	Not Used in Prior Housing Element	0	0	0.005275169	0.005275169	0	0	0	141A205	65	Silver Lake - Echo Park - Elysian Valley			Above Moderate
LOS ANGELES	2850 W SUNSET BLVD	90026	5426020009	Neighborhood Commercial	(Q)C2-1VL	0	108	0.064730748	Commercial - Restaurant, Cocktail Lounge - Restaurant, Cocktail Lounge, Tavern - One Story	YES - Current	NO - Privately-Owned	Available	Not Used in Prior Housing Element	0	0	0.005016683	0.005016683	0	0	0	141A205	35	Silver Lake - Echo Park - Elysian Valley			Above Moderate
LOS ANGELES	2852 W SUNSET BLVD	90026	5426020009	Neighborhood Commercial	(Q)C2-1VL	0	108	0.065956738	Commercial - Restaurant, Cocktail Lounge - Restaurant, Cocktail Lounge, Tavern - One Story	YES - Current	NO - Privately-Owned	Available	Not Used in Prior Housing Element	0	0	0.005016683	0.005016683	0	0	0	141A205	29	Silver Lake - Echo Park - Elysian Valley			Above Moderate
LOS ANGELES	2856 W SUNSET BLVD	90026	5426020009	Neighborhood Commercial	(Q)C2-1VL	0	108	0.067171403	Commercial - Restaurant, Cocktail Lounge - Restaurant, Cocktail Lounge, Tavern - One Story	YES - Current	NO - Privately-Owned	Available	Not Used in Prior Housing Element	0	0	0.005016683	0.005016683	0	0	0	141A205	23	Silver Lake - Echo Park - Elysian Valley			Above Moderate
LOS ANGELES			5426020009	Neighborhood Commercial	(Q)C2-1VL	0	108	0.010795395	Commercial - Restaurant, Cocktail Lounge - Restaurant, Cocktail Lounge, Tavern - One Story	YES - Current	NO - Privately-Owned	Available	Not Used in Prior Housing Element	0	0	0.001721438	0.001721438	0	0	0	141A205	42	Silver Lake - Echo Park - Elysian Valley			Above Moderate
LOS ANGELES	2860 W SUNSET BLVD	90026	5426020010	Neighborhood Commercial	(Q)C2-1VL	0	108	0.068900134	Commercial - Store - One Story	YES - Current	NO - Privately-Owned	Available	Not Used in Prior Housing Element	0	0	0.005275169	0.005275169	0	0	0	141A205	16	Silver Lake - Echo Park - Elysian Valley			Above Moderate
LOS ANGELES	2904 W SUNSET BLVD	90026	5426020011	Neighborhood Commercial	(Q)C2-1VL	0	108	0.063770189	Commercial - Store Combination - Store and Residential Combination - One Story	YES - Current	NO - Privately-Owned	Available	Not Used in Prior Housing Element	0	0	0.007785958	0.007785958	0	0	0	142-5A205	522	Silver Lake - Echo Park - Elysian Valley			Above Moderate
LOS ANGELES	2906 W SUNSET BLVD	90026	5426020012	Neighborhood Commercial	(Q)C2-1VL	0	108	0.067199375	Commercial - Store - One Story	YES - Current	NO - Privately-Owned	Available	Not Used in Prior Housing Element	0	0	0.005016683	0.005016683	0	0	0	142-5A205	512	Silver Lake - Echo Park - Elysian Valley			Above Moderate
LOS ANGELES	2908 W SUNSET BLVD	90026	5426020013	Neighborhood

LOS ANGELES		5426020017	Neighborhood Commercial	[Q]C2-1VL	0	108	0.019342558	Commercial - Office Building - One Story	YES - Current	NO - Privately-Owned	Available	Not Used in Prior Housing Element	0	0	0.012675923	0.012675923	0	0	0	141A205	84	Silver Lake - Echo Park - Elysian Valley								Above Moderate
LOS ANGELES		5426020017	Neighborhood Commercial	[Q]C2-1VL	0	108	0.027941126	Commercial - Office Building - One Story	YES - Current	NO - Privately-Owned	Available	Not Used in Prior Housing Element	0	0	0.010237624	0.010237624	0	0	0	141A205	79	Silver Lake - Echo Park - Elysian Valley								Above Moderate
LOS ANGELES		5426020017	Neighborhood Commercial	[Q]C2-1VL	0	108	0.033652854	Commercial - Office Building - One Story	YES - Current	NO - Privately-Owned	Available	Not Used in Prior Housing Element	0	0	0.008250947	0.008250947	0	0	0	141A205	58	Silver Lake - Echo Park - Elysian Valley								Above Moderate
LOS ANGELES	846 N SILVER LAKE BLVD	90026 5426021009	Low Medium II Residential	RD2-1VL	0	21	0.080442613	Residential - Single Family Residence	YES - Current	NO - Privately-Owned	Available	Not Used in Prior Housing Element	0	0	0.072393531	0.072393531	1	1*	1*	141A203	154	Silver Lake - Echo Park - Elysian Valley								Above Moderate
LOS ANGELES	826 N SILVER LAKE BLVD	90026 5426021007	Low Medium II Residential	RD2-1VL	0	21	0.117125864	Residential - Single Family Residence	YES - Current	NO - Privately-Owned	Available	Not Used in Prior Housing Element	0	0	0.171991378	0.171991378	1	2*	2*	141A203	196	Silver Lake - Echo Park - Elysian Valley								Above Moderate
LOS ANGELES	816 N PARKMAN AVE	90026 5426021009	Low Medium II Residential	RD2-1VL	0	21	0.119744782	Residential - Single Family Residence	YES - Current	NO - Privately-Owned	Available	Not Used in Prior Housing Element	0	0	0.177678412	0.177678412	1	2*	2*	141A203	223	Silver Lake - Echo Park - Elysian Valley								Above Moderate
LOS ANGELES	802 N PARKMAN AVE	90026 5426021011	Low Medium II Residential	RD2-1VL	0	21	0.124110262	Residential - Single Family Residence	YES - Current	NO - Privately-Owned	Available	Not Used in Prior Housing Element	0	0	0.181176621	0.181176621	1	2*	2*	141A203	250	Silver Lake - Echo Park - Elysian Valley								Above Moderate
LOS ANGELES	810 N PARKMAN AVE	90026 5426021011	Low Medium II Residential	RD2-1VL	0	21	0.060124145	Residential - Single Family Residence	YES - Current	NO - Privately-Owned	Available	Not Used in Prior Housing Element	0	0	0.099718767	0.099718767	1	1*	1*	141A203	246	Silver Lake - Echo Park - Elysian Valley								Above Moderate
LOS ANGELES	2911 W MARATHON ST	90026 5426021012	Low Medium II Residential	RD2-1VL	0	21	0.240762365	Residential - Five or More Units or Apartments (Any Combination) - 4 Stories or Less	YES - Current	NO - Privately-Owned	Available	Not Used in Prior Housing Element	0	0	0.195805287	0.195805287	5	0	0	141A203	259	Silver Lake - Echo Park - Elysian Valley		Yes						Above Moderate
LOS ANGELES	811 N OCCIDENTAL BLVD	90026 5426021013	Low Medium II Residential	RD2-1VL	0	21	0.172012491	Residential - Single Family Residence	YES - Current	NO - Privately-Owned	Available	Not Used in Prior Housing Element	0	0	0.143274832	0.143274832	1	3*	3*	141A203	248	Silver Lake - Echo Park - Elysian Valley								Above Moderate
LOS ANGELES	833 N OCCIDENTAL BLVD	90026 5426021018	Low Medium II Residential	RD2-1VL	0	21	0.17228169	Residential - Single Family Residence	YES - Current	NO - Privately-Owned	Available	Not Used in Prior Housing Element	0	0	0.143274832	0.143274832	1	3*	3*	141A205	161	Silver Lake - Echo Park - Elysian Valley								Above Moderate
LOS ANGELES	841 N OCCIDENTAL BLVD	90026 5426021019	Low Medium II Residential	RD2-1VL	0	21	0.172268815	Residential - Four Units (Any Combination) - 4 Stories or Less	YES - Current	NO - Privately-Owned	Available	Not Used in Prior Housing Element	0	0	0.185356331	0.185356331	3	3*	3*	141A205	151	Silver Lake - Echo Park - Elysian Valley		Yes						Above Moderate
LOS ANGELES	845 N OCCIDENTAL BLVD	90026 5426021020	Low Medium II Residential	RD2-1VL	0	21	0.144683316	Residential - Double, Duplex, or Two Units - 4 Stories or Less	YES - Current	NO - Privately-Owned	Available	Not Used in Prior Housing Element	0	0	0.233518553	0.233518553	2	3*	3*	141A205	138	Silver Lake - Echo Park - Elysian Valley		Yes						Above Moderate
LOS ANGELES	849 N OCCIDENTAL BLVD	90026 5426021021	Low Medium II Residential	RD2-1VL	0	21	0.172259715	Residential - Double, Duplex, or Two Units - 4 Stories or Less	YES - Current	NO - Privately-Owned	Available	Not Used in Prior Housing Element	0	0	0.192547739	0.192547739	2	3*	3*	141A205	123	Silver Lake - Echo Park - Elysian Valley		Yes						Above Moderate
LOS ANGELES	825 N OCCIDENTAL BLVD	90026 5426021022	Low Medium II Residential	RD2-1VL	0	21	0.086207604	Residential - Single Family Residence	YES - Current	NO - Privately-Owned	Available	Not Used in Prior Housing Element	0	0	0.082611728	0.082611728	1	1*	1*	141A205	184	Silver Lake - Echo Park - Elysian Valley								Above Moderate
LOS ANGELES	829 N OCCIDENTAL BLVD	90026 5426021022	Low Medium II Residential	RD2-1VL	0	21	0.172293783	Residential - Single Family Residence	YES - Current	NO - Privately-Owned	Available	Not Used in Prior Housing Element	0	0	0.147963262	0.147963262	1	3*	3*	141A205	170	Silver Lake - Echo Park - Elysian Valley								Above Moderate
LOS ANGELES	815 N OCCIDENTAL BLVD	90026 5426021023	Low Medium II Residential	RD2-1VL	0	21	0.172156164	Residential - Single Family Residence - Pool	YES - Current	NO - Privately-Owned	Available	Not Used in Prior Housing Element	0	0	0.151818419	0.151818419	1	3*	3*	141A203	238	Silver Lake - Echo Park - Elysian Valley								Above Moderate
LOS ANGELES	819 N OCCIDENTAL BLVD	90026 5426021023	Low Medium II Residential	RD2-1VL	0	21	0.174896674	Residential - Single Family Residence - Pool	YES - Current	NO - Privately-Owned	Available	Not Used in Prior Housing Element	0	0	0.151818419	0.151818419	1	3*	3*	141A203	226	Silver Lake - Echo Park - Elysian Valley								Above Moderate
LOS ANGELES		5426021023	Low Medium II Residential	RD2-1VL	0	21	0.086154427	Residential - Single Family Residence - Pool	YES - Current	NO - Privately-Owned	Available	Not Used in Prior Housing Element	0	0	0.084816778	0.084816778	1	1*	1*	141A205	451	Silver Lake - Echo Park - Elysian Valley								Above Moderate
LOS ANGELES	1005 N MYRA AVE	90029 5427001001	Medium Residential	R3-1VL	0	54	0.040172171	Residential - Single Family Residence	YES - Current	NO - Privately-Owned	Available	Not Used in Prior Housing Element	0	0	0.028070363	0.028070363	1	2*	2*	144A201	108	Silver Lake - Echo Park - Elysian Valley								Above Moderate
LOS ANGELES		5427001002	Medium Residential	R3-1VL	0	54	0.05478022	Residential - Single Family Residence	YES - Current	NO - Privately-Owned	Available	Not Used in Prior Housing Element	0	0	0.124148467	0.124148467	1	2*	2*	144A201	99	Silver Lake - Echo Park - Elysian Valley								Above Moderate
LOS ANGELES	1008 N HOOVER ST	90029 5427001003	Medium Residential	R3-1VL	0	54	0.037522722	Residential - Single Family Residence - Other Improvements Only	YES - Current	NO - Privately-Owned	Available	Not Used in Prior Housing Element	0	0	0.211019701	0.211019701	0	2*	2*	144A201	95	Silver Lake - Echo Park - Elysian Valley								Above Moderate
LOS ANGELES	1021 N MYRA AVE	90029 5427001004	Medium Residential	R3-1VL	0	54	0.106211842	Residential - Four Units (Any Combination) - 4 Stories or Less	YES - Current	NO - Privately-Owned	Available	Not Used in Prior Housing Element	0	0	0.142301023	0.142301023	4	0	0	144A201	73	Silver Lake - Echo Park - Elysian Valley		Yes						Above Moderate
LOS ANGELES		5427001014	Medium Residential	R3-1VL	0	54	0.000770754	Commercial - Parking Lot (Commercial Use Property) - Lots - Patron or Employee - One Story	YES - Current	NO - Privately-Owned	Available	Not Used in Prior Housing Element	0	0	0.005767271	0.005767271	0	0	0	144A201	65	Silver Lake - Echo Park - Elysian Valley								Above Moderate
LOS ANGELES		5427001016	Medium Residential	R3-1VL	0	54	0.01594979	Residential - Single Family Residence - Vacant Land	YES - Current	NO - Privately-Owned	Available	Not Used in Prior Housing Element	0	0	0.067390329	0.067390329	0	0	0	144A201	458	Silver Lake - Echo Park - Elysian Valley								Above Moderate
LOS ANGELES	1023 N MYRA AVE	90029 5427001017	Medium Residential	R3-1VL	0	54	0.110219928	Residential - Double, Duplex, or Two Units - 4 Stories or Less	YES - Current	NO - Privately-Owned	Available	Not Used in Prior Housing Element	0	0	0.519643027	0.519643027	2	0	0	144A201	66	Silver Lake - Echo Park - Elysian Valley		Yes						Above Moderate
LOS ANGELES	4114 W SANTA MONICA BLVD	90029 5427002001	Medium Residential	R3-1VL	0	54	0.045795291	Commercial - Restaurant, Cocktail Lounge - Restaurant, Cocktail Lounge, Tavern - One Story	YES - Current	NO - Privately-Owned	Available	Not Used in Prior Housing Element	0	0	0.01083303	0.01083303	0	2*	2*	145-5A201	412	Silver Lake - Echo Park - Elysian Valley								Above Moderate
LOS ANGELES	1039 N MANZANITA ST	90029 5427002003	Medium Residential	R3-1VL	0	54	0.121157902	Residential - Five or More Units or Apartments (Any Combination) - 4 Stories or Less	YES - Current	NO - Privately-Owned	Available	Not Used in Prior Housing Element	0	0	0.148426616	0.148426616	5	0	0	145-5A201	440	Silver Lake - Echo Park - Elysian Valley		Yes						Above Moderate
LOS ANGELES	1027 N MANZANITA ST	90029 5427002004	Medium Residential	R3-1VL	0	54	0.125039286	Residential - Single Family Residence	YES - Current	NO - Privately-Owned	Available	Used in Prior Housing Element - Non-Vacant	0.927482986	0	0	0.927482986	1	0	0	145-5A201	455	Silver Lake - Echo Park - Elysian Valley								Lower
LOS ANGELES	1017 N MANZANITA ST	90029 5427002006	Medium Residential	R3-1VL	0	54	0.170798265	Residential - Three Units (Any Combination) - 4 Stories or Less	YES - Current	NO - Privately-Owned	Available	Not Used in Prior Housing Element	0	0	0.690267518	0.690267518	3	0	0	145-5A201	477	Silver Lake - Echo Park - Elysian Valley		Yes						Above Moderate
LOS ANGELES	1009 N MANZANITA ST	90029 5427002007	Medium Residential	R3-1VL	0	54	0.170796262	Residential - Double, Duplex, or Two Units - 4 Stories or Less	YES - Current	NO - Privately-Owned	Available	Not Used in Prior Housing Element	0	0	0.300155349	0.300155349	3	0	0	145-5A201	492	Silver Lake - Echo Park - Elysian Valley		Yes						Above Moderate
LOS ANGELES	975 N MANZANITA ST	90029 5427002008	Medium Residential	R3-1VL	0	54	0.170798165	Residential - Five or More Units or Apartments (Any Combination) - 4 Stories or Less	YES - Current	NO - Privately-Owned	Available	Not Used in Prior Housing Element	0.09370535	0	0	0.09370535	7	0	0	144A201	61	Silver Lake - Echo Park - Elysian Valley								Lower
LOS ANGELES	1003 N MANZANITA ST	90029 5427002010	Medium Residential	R3-1VL	0	54	0.170798204	Residential - Double, Duplex, or Two Units - 4 Stories or Less	YES - Current	NO - Privately-Owned	Available	Used in Prior Housing Element - Non-Vacant	0	0	0.763131112	0.763131112	2	0	0	144A201	12	Silver Lake - Echo Park - Elysian Valley		Yes						Above Moderate
LOS ANGELES	987 N MANZANITA ST	90029 5427002011	Medium Residential	R3-1VL	0	54	0.142330656	Residential - Five or More Units or Apartments (Any Combination) - 4 Stories or Less	YES - Current	NO - Privately-Owned	Available	Not Used in Prior Housing Element	0	0	0.151164383	0.151164383	6	0	0	144A201	21	Silver Lake - Echo Park - Elysian Valley		Yes						Above Moderate
LOS ANGELES	979 N MANZANITA ST	90029 5427002012	Medium Residential	R3-1VL	0	54	0.170797136	Residential - Five or More Units or Apartments (Any Combination) - 4 Stories or Less	YES - Current	NO - Privately-Owned	Available	Not Used in Prior Housing Element	0	0	0.17869339	0.17869339	6	0	0	144A201	44	Silver Lake - Echo Park - Elysian Valley		Yes						Above Moderate
LOS ANGELES	1044 1/2 N MYRA AVE	90029 5427002017	Medium Residential	R3-1VL	0	54	0.128204216	Residential - Double, Duplex, or Two Units - 4 Stories or Less	YES - Current	NO - Privately-Owned	Available	Not Used in Prior Housing Element	0	0	0.585836256	0.585836256	2	0	0	144A201	15	Silver Lake - Echo Park - Elysian Valley		Yes						Above Moderate
LOS ANGELES	1040 N MYRA AVE	90029 5427002018	Medium Residential	R3-1VL	0	54	0.128233684	Residential - Single Family Residence - Pool	YES - Current	NO - Privately-Owned	Available	Not Used in Prior Housing Element	0.409003901	0	0	0.409003901	1	0	0	144A201	25	Silver Lake - Echo Park - Elysian Valley								Lower
LOS ANGELES	1036 N MYRA AVE	90029 5427002019	Medium Residential	R3-1VL	0	54	0.128264502	Residential - Five or More Units or Apartments (Any Combination) - 4 Stories or Less	YES - Current	NO - Privately-Owned	Available	Not Used in Prior Housing Element	0.224839818	0	0	0.224839818	5	0	0	144A201	47	Silver Lake - Echo Park - Elysian Valley								Lower
LOS ANGELES	1034 N MYRA AVE	90029 5427002020	Medium Residential	R3-1VL	0	54	0.128294312	Residential - Four Units (Any Combination) - 4 Stories or Less	YES - Current	NO - Privately-Owned	Available	Not Used in Prior Housing Element	0.605999637	0	0	0.605999637	4	0	0	144A201	60	Silver Lake - Echo Park - Elysian Valley								Lower
LOS ANGELES	1026 N MYRA AVE	90029 5427002021	Medium Residential	R3-1VL	0	54	0.128324242	Residential - Double, Duplex, or Two Units - 4 Stories or Less	YES - Current	NO - Privately-Owned	Available	Not Used in Prior Housing Element	0	0	0.251549846	0.251549846	2	0	0	144A201	69	Silver Lake - Echo Park - Elysian Valley		Yes						Above Moderate
LOS ANGELES		5427002024	Medium Residential	R3-1VL	0	54	0.088714583	Commercial - Restaurant, Cocktail Lounge - Restaurant, Cocktail Lounge, Tavern - One Story	YES - Current	NO - Privately-Owned	Available	Used in Prior Housing Element - Non-Vacant	0.122828031	0	0	0.122828031	0	0	0	145-5A201	488	Silver Lake - Echo Park - Elysian Valley								Lower
LOS ANGELES	4144 W SANTA MONICA BLVD	90029 5427002025	Medium Residential	R3-1VL	0	54	0.08021612	Residential - Single Family Residence - Vacant Land	YES - Current	NO - Privately-Owned	Available	Not Used in Prior Housing Element	0.521049601	0	0	0.521049601	0	0	0	145-5A201	462	Silver Lake - Echo Park - Elysian Valley								Lower
LOS ANGELES	1021 N MANZANITA ST	90029 5427002026	Medium Residential	R3-1VL	0	54	0.087464882	Residential - Single Family Residence	YES - Current	NO - Privately-Owned	Available	Not Used in Prior Housing Element	0.683090186	0	0	0.683090186	1	0	0	145-5A201	471	Silver Lake - Echo Park - Elysian Valley								Lower
LOS ANGELES	4154 W SANTA MONICA BLVD	90029 5427002029	Medium Residential	R3-1VL	0	54	0.079734628	Commercial - Office Building - One Story	YES - Current	NO - Privately-Owned	Available	Not Used in Prior Housing Element	0.044891877	0	0	0.044891877	0	0	0	145-5A201	515	Silver Lake - Echo Park - Elysian Valley								Lower
LOS ANGELES	4156 W SANTA MONICA BLVD	90029 5427002030	Medium Residential	R3-1VL	0	54	0.219038761	Commercial - Office Building - One Story	YES - Current	NO - Privately-Owned	Available	Used in Prior Housing Element - Non-Vacant	0.114011966	0	0	0.114011966	0	0	0	145-5A201	502	Silver Lake - Echo Park - Elysian Valley								Lower
LOS ANGELES	1041 N MANZANITA ST	90029 5427002031	Medium Residential	R3-1VL	0	54	0.03533083	Residential - Single Family Residence - Small Lot	YES - Current	NO - Privately-Owned	Available	Not Used in Prior Housing Element	0	0	0.003394165	0.003394165	1	1*	1*	145-5A201	516	Silver Lake - Echo Park - Elysian Valley								Above Moderate
LOS ANGELES	1043 N MANZANITA ST	90029 5427002032	Medium Residential	R3-1VL	0	54	0.028695878	Residential - Single Family Residence - Small Lot	YES - Current	NO - Privately-Owned	Available	Not Used in Prior Housing Element	0	0	0.004273853	0.004273853	1	1*	1*	145-5A201	517	Silver Lake - Echo Park - Elysian Valley								Above Moderate
LOS ANGELES	1045 N MANZANITA ST	90029 5427002033	Medium Residential	R3-1VL	0	54	0.024645752	Residential - Single Family Residence - Small Lot	YES - Current	NO - Privately-Owned	Available	Not Used in Prior Housing Element	0	0	0.004273853	0.004273853	1	1*	1*	145-5A201	518	Silver Lake - Echo Park - Elysian Valley								Above Moderate
LOS ANGELES	1047 N MANZANITA ST	90029 5427002034	Medium Residential	R3-1VL	0	54	0.0222037	Residential - Single Family Residence - Small Lot	YES - Current	NO - Privately-Owned	Available	Not Used in Prior Housing Element	0	0	0.004273853	0.004273853	1	1*	1*	145-5A201	519	Silver Lake - Echo Park - Elysian Valley								Above Moderate
LOS ANGELES	963 N MANZANITA ST	90029 5427003001	Medium Residential	R3-1VL	0	54	0.170797923	Residential - Five or More Units or Apartments (Any Combination) - 4 Stories or Less	YES - Current	NO - Privately-Owned	Available	Not Used in Prior Housing Element	0	0	0.596346903	0.596346903	5	0	0	144A201	86	Silver Lake - Echo Park - Elysian Valley		Yes						Above Moderate
LOS ANGELES	957 N MANZANITA ST	90029 5427003002	Medium Residential	R3-1VL	0	54	0.170796898	Residential - Single Family Residence	YES - Current	NO - Privately-Owned	Available	Used in Prior Housing Element - Non-Vacant	1.223732281	0	0	1.223732281	1	0	0	144A201	101	Silver Lake - Echo Park - Elysian Valley								Lower
LOS ANGELES	951 N MANZANITA ST	90029 5427003003	Medium Residential	R3-1VL	0	54	0.170797042	Residential - Double, Duplex, or Two Units - 4 Stories or Less	YES - Current	NO - Privately-Owned	Available	Used in Prior Housing Element - Non-Vacant	0	0	0.806730938	0.806730938	2	0	0	144A201	111	Silver Lake - Echo Park - Elysian Valley		Yes						Above Moderate
LOS ANGELES	945 N MANZANITA ST	90029 5427003004	Medium Residential	R3-1VL	0	54	0.170798974	Residential - Single Family Residence	YES - Current	NO - Privately-Owned	Available	Used in Prior Housing Element - Non-Vacant	0.532045174	0	0	0.532045174	1	0	0	144A201	119	Silver Lake - Echo Park - Elysian Valley								Lower
LOS ANGELES	939 N MANZANITA ST	90029 5427003005	Medium Residential	R3-1VL	0	54	0.170796128	Residential - Single Family Residence - Pool	YES - Current	NO - Privately-Owned	Available	Used in Prior Housing Element - Non-Vacant	1.223732281	0	0	1.223732281	1	0	0	144A201	128	Silver Lake - Echo Park - Elysian Valley								Lower
LOS ANGELES	933 N MANZANITA ST	90029 5427003006	Medium Residential	R3-1VL	0	54	0.170797924	Residential - Single Family Residence	YES - Current	NO - Privately-Owned	Available	Used in Prior Housing Element - Non-Vacant	1.223732281	0	0	1.223732281	1	0	0	144A201	157	Silver Lake - Echo Park - Elysian Valley								Lower
LOS ANGELES	927 N MANZANITA ST	90029 5427003007	Medium Residential	R3-1VL	0	54	0.170796687	Residential - Five or More Units or Apartments (Any Combination) - 4 Stories or Less	YES - Current	NO - Privately-Owned	Available	Not Used in Prior Housing Element	0	0	0.198319721	0.198319721	5	0	0	144A201	165	Silver Lake - Echo Park - Elysian Valley		Yes						Above Moderate
LOS ANGELES	923 N MANZANITA ST	90029 5427003008	Medium Residential	R3-1VL	0	54	0.167871301	Residential - Double, Duplex, or Two Units - 4 Stories or Less	YES - Current	NO - Privately-Owned	Available	Used in Prior Housing Element - Non-Vacant	0	0	0.351558995	0.351558995	2	0	0	144A201	174	Silver Lake - Echo Park - Elysian Valley		Yes						Above Moderate
LOS ANGELES	911 N MANZANITA ST	90029 5427003010	Medium Residential	R3-1VL	0	54	0.056933057	Residential - Three Units (Any Combination) - 4 Stories or Less	YES - Current	NO - Privately-Owned	Available	Not Used in Prior Housing Element	0	0	0.21714375	0.21714375	3	3*	3*	144A201	219	Silver Lake - Echo Park - Elysian Valley		Yes						Above Moderate
LOS ANGELES	913 N MANZANITA ST	90029 5427003010	Medium Residential	R3-1VL	0	54	0.056931662	Residential - Three Units (Any Combination) - 4 Stories or Less	YES - Current	NO - Privately-Owned	Available	Not Used in Prior Housing Element	0	0	0.21714375	0.21714375	3	3*	3*	144A201	214	Silver Lake - Echo Park - Elysian Valley		Yes						Above Moderate
LOS ANGELES	907 N MANZANITA ST	90029 5427003011	Medium Residential	R3-1VL	0	54	0.11386442	Residential - Single Family Residence	YES - Current	NO - Privately-Owned	Available	Used in Prior Housing Element - Non-Vacant	0.857714498	0	0	0.857714498	1	0	0	144A201	222	Silver Lake - Echo Park - Elysian Valley								Lower
LOS ANGELES	905 N MANZANITA ST	90029 5427003012	Medium Residential	R3-1VL	0	54	0.154549918	Residential - Three Units (Any Combination) - 4 Stories or Less	YES - Current	NO - Privately-Owned	Available	Not Used in Prior Housing Element	0	0	0.671478689	0.671478689	3	0	0	144A201	230	Silver Lake - Echo Park - Elysian Valley		Yes						Above Moderate
LOS ANGELES	1022 N MYRA AVE	90029 5427003014	Medium Residential	R3-1VL	0	54	0.128354152	Residential - Single Family Residence	YES - Current	NO - Privately-Owned	Available	Used in Prior Housing Element - Non-Vacant	0.403381526	0	0	0.403381526	1	0	0	144A201	75	Silver Lake - Echo Park - Elysian Valley								Lower
LOS ANGELES	1020 N MYRA AVE	90029 5427003015	Medium Residential	R3-1VL	0	54	0.128384937	Residential - Double, Duplex, or Two Units - 4 Stories or Less	YES - Current	NO - Privately-Owned	Available	Not Used in Prior Housing Element	0	0	0.585836256	0.585836256	2	0	0	144A201	93	Silver Lake - Echo Park - Elysian Valley		Yes						Above Moderate
LOS ANGELES	1000 N MYRA AVE	90029 5427003019	Medium Residential	R3-1VL	0	54	0.124553281	Residential - Single Family Residence	YES - Current	NO - Privately-Owned	Available	Used in Prior Housing Element - Non-Vacant	0.927482986	0	0	0.927482986	1	0	0	144A201	121	Silver Lake - Echo Park - Elysian Valley								Lower
LOS ANGELES	994 N MYRA AVE	90029 5427003020	Medium Residential	R3-1VL	0	54	0.11425247	Residential - Single Family Residence	YES - Current	NO - Privately-Owned	Available	Used in Prior Housing Element - Non-Vacant	0.379967576	0	0	0.379967576	1	0	0	144A201	126	Silver Lake - Echo Park - Elysian Valley								Lower
LOS ANGELES	990 N MYRA AVE	90029 5427003021	Medium Residential	R3-1VL	0	54	0.128131964	Residential - Double, Duplex, or Two Units - 4 Stories or Less	YES - Current	NO - Privately-Owned	Available	Not Used in Prior Housing Element	0	0	0.607192183	0.607192183	2	0	0	144A201	150	Silver Lake - Echo Park - Elysian Valley		Yes						Above Moderate
LOS ANGELES	974 N HOOVER ST	90029 5427003022	Medium Residential	R3-1VL	0	54	0.121933839	Residential - Double, Duplex, or Two Units - 4 Stories or Less	YES - Current	NO - Privately-Owned	Available	Not Used in Prior Housing Element	0	0	0.585836256	0.585836256	2	0	0	144A201	160	Silver Lake - Echo Park - Elysian Valley		Yes						Above Moderate
LOS ANGELES	970 N HOOVER ST	90029 5427003023	Medium Residential	R3-1VL	0	54	0.129622639	Residential - Single Family Residence - Vacant Land	YES - Current	NO - Privately-Owned	Available	Not Used in Prior Housing Element	0.901781505	0	0	0.901781505	0	0	0	144A201	172	Silver Lake - Echo Park - Elysian Valley								Lower
LOS ANGELES		5427003023	Medium Residential	R3-1VL	0	54	0.002927128	Residential - Single Family Residence - Vacant Land	YES - Current	NO - Privately-Owned	Available	Not Used in Prior Housing Element	0	0	0.082079887	0.082079887	0	0	0	144A201	173	Silver Lake - Echo Park - Elysian Valley								Above Moderate
LOS ANGELES	962 N HOOVER ST	90029 5427003024	Medium Residential	R3-1VL	0	54	0.056194597	Residential - Single Family Residence	YES - Current	NO - Privately-Owned	Available	Not Used in Prior Housing Element	0	0	0.023664156	0.023664156	1	3*	3*	144A201	203	Silver Lake - Echo Park - Elysian Valley								Above Moderate
LOS ANGELES	1004 N MYRA AVE	90029 5427003025	Medium Residential	R3-1VL	0	54	0.128475526	Residential - Three Units (Any Combination) - 4 Stories or Less	YES - Current	NO - Privately-Owned	Available	Not Used in Prior Housing Element	0	0	0.614475989	0.614475989	5	0	0	144A201	114	Silver Lake - Echo Park - Elysian Valley		Yes						Above Moderate
LOS ANGELES	1008 N MYRA AVE	90029 5427003025	Medium Residential	R3-1VL	0	54	0.128445264	Residential - Three Units (Any Combination) - 4 Stories or Less	YES - Current	NO - Privately-Owned	Available	Not Used in Prior Housing Element	0	0	0.614475989	0.614475989	5	0	0	144A201	107	Silver Lake - Echo Park - Elysian Valley		Yes						Above Moderate
LOS ANGELES	1014 N MYRA AVE	90029 5427003025	Medium Residential	R3-1VL	0	54	0.128415166	Residential - Three Units (Any Combination) - 4 Stories or Less	YES - Current	NO - Privately-Owned	Available	Not Used in Prior Housing Element	0	0	0.614475989	0.614475989	5	0	0	144A201	98	Silver Lake - Echo Park - Elysian Valley		Yes						Above Moderate
LOS ANGELES	860 N MANZANITA ST	90029 5427004001	Medium Residential	R3-1VL	0	54	0.114657344	Residential - Three Units (Any Combination) - 4 Stories or Less	YES - Current	NO - Privately-Owned	Available	Not Used in Prior Housing Element	0	0	0.495383936	0.495383936	3	0	0	144A201	277	Silver Lake - Echo Park - Elysian Valley		Yes						Above Moderate
LOS ANGELES	875 N SANBORN AVE	90029 5427004002	Medium Residential	R3-1VL	0	54	0.076842031	Residential - Single Family Residence	YES - Current	NO - Privately-Owned	Available	Not Used in Prior Housing Element	0.632966995	0	0	0.632966995	1	0	0	144A201	299	Silver Lake - Echo Park - Elysian Valley								Lower
LOS ANGELES	960 N HOOVER ST	90029 5427004003	Medium Residential	R3-1VL	0	54	0.144460603	Residential - Four Units (Any Combination) - 4 Stories or Less	YES - Current	NO - Privately-Owned	Available	Not Used in Prior Housing Element	0	0	0.178977081	0.178977081	4	0	0	144A201	282	Silver Lake - Echo Park - Elysian Valley		Yes						Above Moderate
LOS ANGELES	871 N SANBORN AVE	90029 5427004004	Medium Residential	R3-1VL	0	54	0.074164221	Residential - Double, Duplex, or Two Units - 4 Stories or Less	YES - Current	NO - Privately-Owned	Available	Not Used in Prior Housing Element	0	0	0.115610144	0.115610144	2	0	0	144A201	304	Silver Lake - Echo Park - Elysian Valley		Yes						Above Moderate
LOS ANGELES	855 N SANBORN AVE	90029 5427004007	Medium Residential	R3-1VL	0	54	0.149460622	Residential - Five or More Units or Apartments (Any Combination) - 4 Stories or Less	YES - Current	NO - Privately-Owned	Available	Not Used in Prior Housing Element	0.111150137	0	0	0.111150137	6	0	0	144A201	331	Silver Lake - Echo Park - Elysian Valley								Lower

LOS ANGELES	902 N MANZANITA ST	90029	5427005020	Low Medium II Residential	[Q]RD1.5-1D	0	29	0.12480322	Residential - Three Units (Any Combination) - 4 Stories or Less	YES - Current	NO - Privately-Owned	Available	Not Used in Prior Housing Element	0	0	0.18838402	0.18838402	3	3*	3*	144A201	271	Silver Lake - Echo Park - Elysian Valley	Yes	Above Moderate
LOS ANGELES	901 N SANBORN AVE	90029	5427005021	Low Medium II Residential	[Q]RD1.5-1D	0	29	0.11751686	Residential - Single Family Residence	YES - Current	NO - Privately-Owned	Available	Not Used in Prior Housing Element	0	0	0.187692642	0.187692642	1	3*	3*	144A201	279	Silver Lake - Echo Park - Elysian Valley		Above Moderate
LOS ANGELES	909 N SANBORN AVE	90029	5427005023	Low Medium II Residential	[Q]RD1.5-1D	0	29	0.122008366	Residential - Single Family Residence	YES - Current	NO - Privately-Owned	Available	Not Used in Prior Housing Element	0	0	0.187692642	0.187692642	1	3*	3*	144A201	263	Silver Lake - Echo Park - Elysian Valley		Above Moderate
LOS ANGELES	913 N SANBORN AVE	90029	5427005024	Low Medium II Residential	[Q]RD1.5-1D	0	29	0.134633268	Residential - Single Family Residence	YES - Current	NO - Privately-Owned	Available	Not Used in Prior Housing Element	0	0	0.154327667	0.154327667	1	3*	3*	144A201	240	Silver Lake - Echo Park - Elysian Valley		Above Moderate
LOS ANGELES	917 N SANBORN AVE	90029	5427005025	Low Medium II Residential	[Q]RD1.5-1D	0	29	0.148255698	Residential - Single Family Residence	YES - Current	NO - Privately-Owned	Available	Not Used in Prior Housing Element	0	0	0.540741724	0.540741724	1	0	0	144A201	234	Silver Lake - Echo Park - Elysian Valley		Above Moderate
LOS ANGELES	921 N SANBORN AVE	90029	5427005026	Low Medium II Residential	[Q]RD1.5-1D	0	29	0.135183199	Residential - Single Family Residence	YES - Current	NO - Privately-Owned	Available	Not Used in Prior Housing Element	0	0	0.154327667	0.154327667	1	3*	3*	144A201	226	Silver Lake - Echo Park - Elysian Valley		Above Moderate
LOS ANGELES	925 N SANBORN AVE	90029	5427005027	Low Medium II Residential	[Q]RD1.5-1D	0	29	0.091784026	Residential - Single Family Residence	YES - Current	NO - Privately-Owned	Available	Not Used in Prior Housing Element	0	0	0.185403925	0.185403925	1	2*	2*	144A201	216	Silver Lake - Echo Park - Elysian Valley		Above Moderate
LOS ANGELES	929 N SANBORN AVE	90029	5427005028	Low Medium II Residential	[Q]RD1.5-1D	0	29	0.061508275	Residential - Single Family Residence	YES - Current	NO - Privately-Owned	Available	Not Used in Prior Housing Element	0	0	0.078135651	0.078135651	1	1*	1*	144A201	199	Silver Lake - Echo Park - Elysian Valley		Above Moderate
LOS ANGELES	961 N SANBORN AVE	90029	5427005030	Low Medium II Residential	[Q]RD1.5-1D	0	29	0.103808765	Residential - Single Family Residence	YES - Current	NO - Privately-Owned	Available	Not Used in Prior Housing Element	0	0	0.187692642	0.187692642	1	3*	3*	144A201	118	Silver Lake - Echo Park - Elysian Valley		Above Moderate
LOS ANGELES	967 N SANBORN AVE	90029	5427005031	Low Medium II Residential	[Q]RD1.5-1D	0	29	0.096093854	Residential - Single Family Residence	YES - Current	NO - Privately-Owned	Available	Not Used in Prior Housing Element	0	0	0.185403925	0.185403925	1	2*	2*	144A201	112	Silver Lake - Echo Park - Elysian Valley		Above Moderate
LOS ANGELES	975 N SANBORN AVE	90029	5427005033	Low Medium II Residential	[Q]RD1.5-1D	0	29	0.132442665	Residential - Single Family Residence	YES - Current	NO - Privately-Owned	Available	Not Used in Prior Housing Element	0	0	0.154327667	0.154327667	1	3*	3*	144A201	96	Silver Lake - Echo Park - Elysian Valley		Above Moderate
LOS ANGELES	981 N SANBORN AVE	90029	5427005034	Low Medium II Residential	[Q]RD1.5-1D	0	29	0.143375785	Residential - Single Family Residence	YES - Current	NO - Privately-Owned	Available	Not Used in Prior Housing Element	0	0	0.467593575	0.467593575	1	0	0	144A201	77	Silver Lake - Echo Park - Elysian Valley		Above Moderate
LOS ANGELES	931 N VENANGO AVE	90029	5427005035	Low Medium II Residential	[Q]RD1.5-1D	0	29	0.048253017	Residential - Single Family Residence	YES - Current	NO - Privately-Owned	Available	Not Used in Prior Housing Element	0	0	0.095594412	0.095594412	1	1*	1*	144A201	204	Silver Lake - Echo Park - Elysian Valley		Above Moderate
LOS ANGELES	948 N SANBORN AVE	90029	5427005037	Low Medium II Residential	[Q]RD1.5-1D	0	29	0.141141326	Residential - Single Family Residence	YES - Current	NO - Privately-Owned	Available	Not Used in Prior Housing Element	0	0	0.467593575	0.467593575	1	0	0	144A201	158	Silver Lake - Echo Park - Elysian Valley		Above Moderate
LOS ANGELES	946 N SANBORN AVE	90029	5427005038	Low Medium II Residential	[Q]RD1.5-1D	0	29	0.074159567	Residential - Single Family Residence	YES - Current	NO - Privately-Owned	Available	Not Used in Prior Housing Element	0	0	0.226009619	0.226009619	1	2*	2*	144A201	166	Silver Lake - Echo Park - Elysian Valley		Above Moderate
LOS ANGELES	936 N SANBORN AVE	90029	5427005039	Low Medium II Residential	[Q]RD1.5-1D	0	29	0.062023609	Residential - Single Family Residence	YES - Current	NO - Privately-Owned	Available	Not Used in Prior Housing Element	0	0	0.011539233	0.011539233	1	1*	1*	144A201	171	Silver Lake - Echo Park - Elysian Valley		Above Moderate
LOS ANGELES	943 N VENANGO AVE	90029	5427005040	Low Medium II Residential	[Q]RD1.5-1D	0	29	0.050095657	Residential - Single Family Residence	YES - Current	NO - Privately-Owned	Available	Not Used in Prior Housing Element	0	0	0.014273046	0.014273046	1	1*	1*	144A201	195	Silver Lake - Echo Park - Elysian Valley		Above Moderate
LOS ANGELES	960 N SANBORN AVE	90029	5427005BRK	Low Medium II Residential	[Q]RD1.5-1D	0	29	0.23025842	Residential - Single Family Residence - Condominium	YES - Current	NO - Privately-Owned	Available	Not Used in Prior Housing Element	0	0	0.039277911	0.039277911	8	0	0	144A201	131	Silver Lake - Echo Park - Elysian Valley		Above Moderate
LOS ANGELES	4002 W SUNSET BLVD	90029	5427006001	Neighborhood Commercial	[Q]C2-1VL	0	108	0.120922965	Commercial - Auto, Recreation Equipment, Construction Equipment Sales and Service - Auto Body Repair Shop - One Story	YES - Current	NO - Privately-Owned	Available	Not Used in Prior Housing Element	0.303446114	0	0	0.303446114	0	0	0	145-5A201	351	Silver Lake - Echo Park - Elysian Valley		Lower
LOS ANGELES	1069 N SANBORN AVE	90029	5427006002	Neighborhood Commercial	[Q]C2-1VL	0	108	0.076159078	Residential - Rooming/Boarding House	YES - Current	NO - Privately-Owned	Available	Not Used in Prior Housing Element	1.211050987	0	0	1.211050987	1	0	0	145-5A201	372	Silver Lake - Echo Park - Elysian Valley		Lower
LOS ANGELES			5427006002	Neighborhood Commercial	[Q]C2-1VL	0	108	0.053876683	Residential - Rooming/Boarding House	YES - Current	NO - Privately-Owned	Available	Not Used in Prior Housing Element	0	0	0.111027431	0.111027431	1	0	0	145-5A201	368	Silver Lake - Echo Park - Elysian Valley		Above Moderate
LOS ANGELES			5427006002	Neighborhood Commercial	R3-1VL	0	54	0.043617025	Residential - Rooming/Boarding House	YES - Current	NO - Privately-Owned	Available	Not Used in Prior Housing Element	0	0	0.167453939	0.167453939	1	2*	2*	145-5A201	381	Silver Lake - Echo Park - Elysian Valley		Above Moderate
LOS ANGELES	4008 W SANTA MONICA BLVD	90029	5427006003	Neighborhood Commercial	[Q]C2-1VL	0	108	0.115010583	Commercial - Store - One Story	YES - Current	NO - Privately-Owned	Available	Not Used in Prior Housing Element	0.228687561	0	0	0.228687561	0	0	0	145-5A201	348	Silver Lake - Echo Park - Elysian Valley		Lower
LOS ANGELES	4030 W SANTA MONICA BLVD	90029	5427006004	Neighborhood Commercial	[Q]C2-1VL	0	108	0.146270661	Commercial - Parking Lot (Commercial Use Property) - Lots - Patron or Employee - One Story	YES - Current	NO - Privately-Owned	Available	Not Used in Prior Housing Element	0.271756199	0	0	0.271756199	0	0	0	145-5A201	349	Silver Lake - Echo Park - Elysian Valley		Lower
LOS ANGELES	1067 N SANBORN AVE	90029	5427006005	Medium Residential	R3-1VL	0	54	0.128555206	Residential - Single Family Residence	YES - Current	NO - Privately-Owned	Available	Not Used in Prior Housing Element	0.927482986	0	0	0.927482986	1	0	0	145-5A201	385	Silver Lake - Echo Park - Elysian Valley		Lower
LOS ANGELES	1063 N SANBORN AVE	90029	5427006006	Medium Residential	R3-1VL	0	54	0.167867219	Residential - Four Units (Any Combination) - 4 Stories or Less	YES - Current	NO - Privately-Owned	Available	Not Used in Prior Housing Element	0	0	0.659760904	0.659760904	4	0	0	145-5A201	399	Silver Lake - Echo Park - Elysian Valley	Yes	Above Moderate
LOS ANGELES	1051 N SANBORN AVE	90029	5427006008	Medium Residential	R3-1VL	0	54	0.172172141	Residential - Single Family Residence	YES - Current	NO - Privately-Owned	Available	Used in Prior Housing Element - Non-Vacant	1.223732281	0	0	1.223732281	1	0	0	145-5A201	430	Silver Lake - Echo Park - Elysian Valley		Lower
LOS ANGELES	1045 N SANBORN AVE	90029	5427006009	Medium Residential	R3-1VL	0	54	0.172173063	Residential - Four Units (Any Combination) - 4 Stories or Less	YES - Current	NO - Privately-Owned	Available	Used in Prior Housing Element - Non-Vacant	0	0	0.659760904	0.659760904	4	0	0	145-5A201	443	Silver Lake - Echo Park - Elysian Valley	Yes	Above Moderate
LOS ANGELES	1041 N SANBORN AVE	90029	5427006010	Medium Residential	R3-1VL	0	54	0.172174066	Residential - Five or More Units or Apartments (Any Combination) - 4 Stories or Less	YES - Current	NO - Privately-Owned	Available	Not Used in Prior Housing Element	0	0	0.17869339	0.17869339	6	0	0	145-5A201	457	Silver Lake - Echo Park - Elysian Valley	Yes	Above Moderate
LOS ANGELES	1035 N SANBORN AVE	90029	5427006011	Medium Residential	R3-1VL	0	54	0.172174622	Residential - Five or More Units or Apartments (Any Combination) - 4 Stories or Less	YES - Current	NO - Privately-Owned	Available	Not Used in Prior Housing Element	0	0	0.198319721	0.198319721	5	0	0	145-5A201	473	Silver Lake - Echo Park - Elysian Valley	Yes	Above Moderate
LOS ANGELES	1027 N SANBORN AVE	90029	5427006012	Medium Residential	R3-1VL	0	54	0.172174354	Residential - Three Units (Any Combination) - 4 Stories or Less	YES - Current	NO - Privately-Owned	Available	Not Used in Prior Housing Element	0	0	0.244074249	0.244074249	3	0	0	145-5A201	491	Silver Lake - Echo Park - Elysian Valley	Yes	Above Moderate
LOS ANGELES	1023 N SANBORN AVE	90029	5427006013	Medium Residential	R3-1VL	0	54	0.172174774	Residential - Double, Duplex, or Two Units - 4 Stories or Less	YES - Current	NO - Privately-Owned	Available	Used in Prior Housing Element - Non-Vacant	0	0	0.806730938	0.806730938	2	0	0	144A201	10	Silver Lake - Echo Park - Elysian Valley	Yes	Above Moderate
LOS ANGELES	1015 N SANBORN AVE	90029	5427006014	Medium Residential	R3-1VL	0	54	0.114782283	Residential - Single Family Residence	YES - Current	NO - Privately-Owned	Available	Used in Prior Housing Element - Non-Vacant	0.373145199	0	0	0.373145199	1	0	0	144A201	18	Silver Lake - Echo Park - Elysian Valley		Lower
LOS ANGELES	1011 N SANBORN AVE	90029	5427006015	Medium Residential	R3-1VL	0	54	0.057391065	Residential - Single Family Residence	YES - Current	NO - Privately-Owned	Available	Not Used in Prior Housing Element	0	0	0.084363723	0.084363723	1	3*	3*	144A201	30	Silver Lake - Echo Park - Elysian Valley		Above Moderate
LOS ANGELES			5427006015	Medium Residential	R3-1VL	0	54	0.057391792	Residential - Single Family Residence	YES - Current	NO - Privately-Owned	Available	Not Used in Prior Housing Element	0	0	0.084363723	0.084363723	1	3*	3*	144A201	26	Silver Lake - Echo Park - Elysian Valley		Above Moderate
LOS ANGELES	1007 N SANBORN AVE	90029	5427006016	Medium Residential	R3-1VL	0	54	0.114783595	Residential - Three Units (Any Combination) - 4 Stories or Less	YES - Current	NO - Privately-Owned	Available	Not Used in Prior Housing Element	0	0	0.469369209	0.469369209	3	0	0	144A201	45	Silver Lake - Echo Park - Elysian Valley	Yes	Above Moderate
LOS ANGELES	1005 N SANBORN AVE	90029	5427006017	Medium Residential	R3-1VL	0	54	0.172174585	Residential - Double, Duplex, or Two Units - 4 Stories or Less	YES - Current	NO - Privately-Owned	Available	Used in Prior Housing Element - Non-Vacant	0	0	0.763131112	0.763131112	2	0	0	144A201	56	Silver Lake - Echo Park - Elysian Valley	Yes	Above Moderate
LOS ANGELES	4015 W DEL MAR AVE	90029	5427006018	Medium Residential	R3-1VL	0	54	0.051551475	Residential - Single Family Residence	YES - Current	NO - Privately-Owned	Available	Not Used in Prior Housing Element	0	0	0.151829213	0.151829213	1	2*	2*	144A201	50	Silver Lake - Echo Park - Elysian Valley		Above Moderate
LOS ANGELES	4019 W DEL MAR AVE	90029	5427006019	Medium Residential	R3-1VL	0	54	0.05165267	Residential - Single Family Residence	YES - Current	NO - Privately-Owned	Available	Not Used in Prior Housing Element	0	0	0.151829213	0.151829213	1	2*	2*	144A201	46	Silver Lake - Echo Park - Elysian Valley		Above Moderate
LOS ANGELES	1002 N MANZANITA ST	90029	5427006020	Medium Residential	R3-1VL	0	54	0.06887014	Residential - Single Family Residence	YES - Current	NO - Privately-Owned	Available	Not Used in Prior Housing Element	0	0	0.126629865	0.126629865	1	3*	3*	144A201	29	Silver Lake - Echo Park - Elysian Valley		Above Moderate
LOS ANGELES	1008 N MANZANITA ST	90029	5427006021	Medium Residential	R3-1VL	0	54	0.17209469	Residential - Single Family Residence	YES - Current	NO - Privately-Owned	Available	Used in Prior Housing Element - Non-Vacant	1.157404572	0	0	1.157404572	1	0	0	144A201	16	Silver Lake - Echo Park - Elysian Valley		Lower
LOS ANGELES	1012 N MANZANITA ST	90029	5427006022	Medium Residential	R3-1VL	0	54	0.172115163	Residential - Double, Duplex, or Two Units - 4 Stories or Less	YES - Current	NO - Privately-Owned	Available	Used in Prior Housing Element - Non-Vacant	0	0	0.806730938	0.806730938	2	0	0	144A201	9	Silver Lake - Echo Park - Elysian Valley	Yes	Above Moderate
LOS ANGELES	1016 N MANZANITA ST	90029	5427006023	Medium Residential	R3-1VL	0	54	0.172135141	Residential - Three Units (Any Combination) - 4 Stories or Less	YES - Current	NO - Privately-Owned	Available	Not Used in Prior Housing Element	0	0	0.72968092	0.72968092	3	0	0	145-5A201	489	Silver Lake - Echo Park - Elysian Valley	Yes	Above Moderate
LOS ANGELES	1024 N MANZANITA ST	90029	5427006024	Medium Residential	R3-1VL	0	54	0.172156122	Residential - Three Units (Any Combination) - 4 Stories or Less	YES - Current	NO - Privately-Owned	Available	Not Used in Prior Housing Element	0	0	0.317227626	0.317227626	3	0	0	145-5A201	472	Silver Lake - Echo Park - Elysian Valley	Yes	Above Moderate
LOS ANGELES	1032 N MANZANITA ST	90029	5427006025	Medium Residential	R3-1VL	0	54	0.172177101	Residential - Single Family Residence	YES - Current	NO - Privately-Owned	Available	Used in Prior Housing Element - Non-Vacant	1.223732281	0	0	1.223732281	1	0	0	145-5A201	456	Silver Lake - Echo Park - Elysian Valley		Lower
LOS ANGELES	1038 N MANZANITA ST	90029	5427006026	Medium Residential	R3-1VL	0	54	0.172198307	Residential - Single Family Residence	YES - Current	NO - Privately-Owned	Available	Used in Prior Housing Element - Non-Vacant	1.223732281	0	0	1.223732281	1	0	0	145-5A201	442	Silver Lake - Echo Park - Elysian Valley		Lower
LOS ANGELES	1044 N MANZANITA ST	90029	5427006027	Medium Residential	R3-1VL	0	54	0.172218049	Residential - Single Family Residence	YES - Current	NO - Privately-Owned	Available	Used in Prior Housing Element - Non-Vacant	1.223732281	0	0	1.223732281	1	0	0	145-5A201	429	Silver Lake - Echo Park - Elysian Valley		Lower
LOS ANGELES	1050 N MANZANITA ST	90029	5427006028	Medium Residential	R3-1VL	0	54	0.172242043	Residential - Single Family Residence - Vacant Land	YES - Current	NO - Privately-Owned	Available	Not Used in Prior Housing Element	0	0	0.776807356	0.776807356	0	0	0	145-5A201	413	Silver Lake - Echo Park - Elysian Valley	Yes	Above Moderate
LOS ANGELES	1052 N MANZANITA ST	90029	5427006029	Neighborhood Commercial	[Q]C2-1VL	0	108	0.172260196	Commercial - Store Combination - Store and Residential Combination - One Story	YES - Current	NO - Privately-Owned	Available	Not Used in Prior Housing Element	0	0	0.245537233	0.245537233	1	0	0	145-5A201	397	Silver Lake - Echo Park - Elysian Valley	Yes	Above Moderate
LOS ANGELES	1064 N MANZANITA ST	90029	5427006030	Neighborhood Commercial	[Q]C2-1VL	0	108	0.172282193	Residential - Three Units (Any Combination) - 4 Stories or Less	YES - Current	NO - Privately-Owned	Available	Not Used in Prior Housing Element	0	0	1.262967682	1.262967682	3	0	0	145-5A201	377	Silver Lake - Echo Park - Elysian Valley	Yes	Above Moderate
LOS ANGELES	4038 W SANTA MONICA BLVD	90029	5427006031	Neighborhood Commercial	[Q]C2-1VL	0	108	0.165566323	Commercial - Store - One Story	YES - Current	NO - Privately-Owned	Available	Not Used in Prior Housing Element	0.119430434	0	0	0.119430434	0	0	0	145-5A201	364	Silver Lake - Echo Park - Elysian Valley		Lower
LOS ANGELES	3902 W SUNSET BLVD	90029	5427007001	Neighborhood Commercial	[Q]C2-1VL	0	108	0.081196929	Commercial - Restaurant, Cocktail Lounge - Restaurant, Cocktail Lounge, Tavern - One Story	YES - Current	NO - Privately-Owned	Available	Not Used in Prior Housing Element	0.07360872	0	0	0.07360872	0	0	0	145-5A203	412	Silver Lake - Echo Park - Elysian Valley		Lower
LOS ANGELES	3910 W SUNSET BLVD	90029	5427007002	Neighborhood Commercial	[Q]C2-1VL	0	108	0.10679857	Commercial - Store - One Story	YES - Current	NO - Privately-Owned	Available	Not Used in Prior Housing Element	0.054651521	0	0	0.054651521	3	0	0	145-5A203	403	Silver Lake - Echo Park - Elysian Valley		Lower
LOS ANGELES	3916 W SUNSET BLVD	90029	5427007003	Neighborhood Commercial	[Q]C2-1VL	0	108	0.132560933	Commercial - Store Combination - Store and Residential Combination - One Story	YES - Current	NO - Privately-Owned	Available	Not Used in Prior Housing Element	0	0	0.035641724	0.035641724	5	0	0	145-5A203	391	Silver Lake - Echo Park - Elysian Valley	Yes	Above Moderate
LOS ANGELES	1063 N HYPERION AVE	90029	5427007004	Medium Residential	R3-1VL	0	54	0.168498762	Residential - Single Family Residence	YES - Current	NO - Privately-Owned	Available	Not Used in Prior Housing Element	1.223732281	0	0	1.223732281	1	0	0	145-5A203	420	Silver Lake - Echo Park - Elysian Valley		Lower
LOS ANGELES	1057 N HYPERION AVE	90029	5427007005	Medium Residential	R3-1VL	0	54	0.16846032	Residential - Four Units (Any Combination) - 4 Stories or Less	YES - Current	NO - Privately-Owned	Available	Not Used in Prior Housing Element	0	0	0.659760904	0.659760904	4	0	0	145-5A203	430	Silver Lake - Echo Park - Elysian Valley	Yes	Above Moderate
LOS ANGELES	1051 N HYPERION AVE	90029	5427007006	Medium Residential	R3-1VL	0	54	0.168408329	Residential - Double, Duplex, or Two Units - 4 Stories or Less	YES - Current	NO - Privately-Owned	Available	Used in Prior Housing Element - Non-Vacant	0	0	0.389506769	0.389506769	1	0	0	145-5A203	442	Silver Lake - Echo Park - Elysian Valley	Yes	Above Moderate
LOS ANGELES	1033 N HYPERION AVE	90029	5427007010	Medium Residential	R3-1VL	0	54	0.168213615	Residential - Single Family Residence	YES - Current	NO - Privately-Owned	Available	Used in Prior Housing Element - Non-Vacant	1.223732281	0	0	1.223732281	1	0	0	144A201	14	Silver Lake - Echo Park - Elysian Valley		Lower
LOS ANGELES	1029 N HYPERION AVE	90029	5427007011	Medium Residential	R3-1VL	0	54	0.16816743	Residential - Double, Duplex, or Two Units - 4 Stories or Less	YES - Current	NO - Privately-Owned	Available	Used in Prior Housing Element - Non-Vacant	0	0	0.806730938	0.806730938	2	0	0	144A201	27	Silver Lake - Echo Park - Elysian Valley	Yes	Above Moderate
LOS ANGELES	1023 N HYPERION AVE	90029	5427007012	Medium Residential	R3-1VL	0	54	0.168117884	Residential - Five or More Units or Apartments (Any Combination) - 4 Stories or Less	YES - Current	NO - Privately-Owned	Available	Not Used in Prior Housing Element	0	0	0.17869339	0.17869339	6	0	0	144A201	49	Silver Lake - Echo Park - Elysian Valley	Yes	Above Moderate
LOS ANGELES	1017 N HYPERION AVE	90029	5427007013	Medium Residential	R3-1VL	0	54	0.168070029	Residential - Double, Duplex, or Two Units - 4 Stories or Less	YES - Current	NO - Privately-Owned	Available	Used in Prior Housing Element - Non-Vacant	0	0	0.806730938	0.806730938	2	0	0	144A201	62	Silver Lake - Echo Park - Elysian Valley	Yes	Above Moderate
LOS ANGELES	1013 N HYPERION AVE	90029	5427007014	Medium Residential	R3-1VL	0	54	0.168022387	Residential - Single Family Residence	YES - Current	NO - Privately-Owned	Available	Used in Prior Housing Element - Non-Vacant	1.157404572	0	0	1.157404572	1	0	0	144A201	71	Silver Lake - Echo Park - Elysian Valley		Lower
LOS ANGELES	1007 N HYPERION AVE	90029	5427007015	Medium Residential	R3-1VL	0	54	0.167973433	Residential - Double, Duplex, or Two Units - 4 Stories or Less	YES - Current	NO - Privately-Owned	Available	Used in Prior Housing Element - Non-Vacant	0	0	0.763131112	0.763131112	2	0	0	144A201	79	Silver Lake - Echo Park - Elysian Valley	Yes	Above Moderate
LOS ANGELES	1068 N SANBORN AVE	90029	5427007019	Medium Residential	R3-1VL	0	54	0.142757962	Residential - Single Family Residence - Other Improvements Only	YES - Current	NO - Privately-Owned	Available	Not Used in Prior Housing Element	1.215941215	0	0	1.215941215	0	0	0	145-5A201	414	Silver Lake - Echo Park - Elysian Valley		Lower
LOS ANGELES	1064 N SANBORN AVE	90029	5427007020	Medium Residential	R3-1VL	0	54	0.142756272	Residential - Single Family Residence - Guesthouse	YES - Current	NO - Privately-Owned	Available	Not Used in Prior Housing Element	0.467772472	0	0	0.467772472	1	0	0	145-5A201	427	Silver Lake - Echo Park - Elysian Valley		Lower
LOS ANGELES	1056 N SANBORN AVE	90029	5427007021	Medium Residential	R3-1VL	0	54	0.14275693	Residential - Single Family Residence	YES - Current	NO - Privately-Owned	Available	Used in Prior Housing Element - Non-Vacant	1.075740159	0	0	1.075740159	1	0	0	145-5A201	434	Silver Lake - Echo Park - Elysian Valley		Lower
LOS ANGELES	1074 N SANBORN AVE	90029	5427007031	Neighborhood Commercial	[Q]C2-1VL	0	108	0.17499378	Commercial - Store Combination - Store and Office Combination - One Story	YES - Current	NO - Privately-Owned	Available	Not Used in Prior Housing Element	0.124679366	0	0	0.124679366	0	0	0	145-5A203	363	Silver Lake - Echo Park - Elysian Valley		Lower
LOS ANGELES	3924 W SUNSET BLVD	90029	5427007032	Neighborhood Commercial	[Q]C2-1VL	0	108	0.134071766	Commercial - Store Combination - Store and Office Combination - One Story	YES - Current	NO - Privately-Owned	Available	Not Used in Prior Housing Element	0.103419926	0	0	0.103419926	0	0	0	145-5A203	376	Silver Lake - Echo Park - Elysian Valley		Lower
LOS ANGELES			5427007BRK	Medium Residential	R3-1VL	0	54	0.142756223	Residential - Single Family Residence - Condo Conversion	YES - Current	NO - Privately-Owned	Available	Not Used in Prior Housing Element	0.070193305	0	0	0.070193305	7	0	0	144A201	460	Silver Lake - Echo Park - Elysian Valley		Lower
LOS ANGELES	947 N HYPERION AVE	90029	5427008001	Low Medium II Residential	[Q]RD1.5-1D	0	29	0.231362253	Residential - Three Units (Any Combination) - 4 Stories or Less	YES - Current	NO - Privately-Owned	Available	Not Used in Prior Housing Element	0	0	0.143781051	0.143781051	3	0	0	144A201	201	Silver Lake - Echo Park - Elysian Valley	Yes	Above Moderate
LOS ANGELES	985 N HYPERION AVE	90029	5427008002	Low Medium II Residential	[Q]RD1.5-1D	0	29	0.167842414	Residential - Double, Duplex, or Two Units - 4 Stories or Less	YES - Current	NO - Privately-Owned	Available	Not Used in Prior Housing Element	0	0	0.322502688	0.322502688	2	0	0	144A201	113	Silver Lake - Echo Park - Elysian Valley	Yes	Above Moderate
LOS ANGELES	975 N HYPERION AVE	90029	5427008004	Low Medium II Residential	[Q]RD1.5-1D	0	29	0.167774392	Residential - Double, Duplex, or Two Units - 4 Stories or Less	YES - Current	NO - Privately-Owned	Available	Not Used in Prior Housing Element	0	0	0.322502688	0.322502688	2	0	0	144A201	127	Silver Lake - Echo Park - Elysian Valley	Yes	Above Moderate
LOS ANGELES	969 N HYPERION AVE	90029	5427008005	Low Medium II Residential	[Q]RD1.5-1D	0	29	0.167737674	Residential - Double, Duplex, or Two Units - 4 Stories or Less	YES - Current	NO - Privately-Owned	Available	Not Used in Prior Housing Element	0	0	0.322502688	0.322502688	2	0	0	144A201	152	Silver Lake - Echo Park - Elysian Valley	Yes	Above Moderate
LOS ANGELES	963 N HYPERION AVE	90029	5427008006	Low Medium II Residential	[Q]RD1.5-1D	0	29	0.167698168	Residential - Double, Duplex, or Two Units - 4 Stories or Less	YES - Current	NO - Privately-Owned	Available	Not Used in Prior Housing Element	0	0	0.322502688	0.322502688	2	0	0	144A201	161	Silver Lake - Echo Park - Elysian Valley	Yes	Above Moderate
LOS ANGELES	959 N HYPERION AVE	90029	5427008007	Low Medium II Residential	[Q]RD1.5-1D	0	29	0.167676521	Residential - Double, Duplex, or Two Units - 4 Stories or Less	YES - Current	NO - Privately-Owned	Available	Not Used in Prior Housing Element	0	0	0.322502688	0.322502688	2	0	0	144A201	168	Silver Lake - Echo Park - Elysian Valley	Yes	Above Moderate
LOS ANGELES	941 N HYPERION AVE	90029	5427008009	Low Medium II Residential	[Q]RD1.5-1D	0	29	0.103769152	Residential - Four Units (Any Combination) - 4 Stories or Less - Vacant Land	YES - Current	NO - Privately-Owned	Available	Not Used in Prior Housing Element	0	0	0.412646055	0.412646055	0	3*	3*	144A201	221	Silver Lake - Echo Park - Elysian Valley		Above Moderate
LOS ANGELES	921 N HYPERION AVE	90029	5427008013	Low Medium II Residential	[Q]RD1.5-1D	0	29	0.167426776	Residential - Single Family Residence	YES - Current	NO - Privately-Owned	Available	Not Used in Prior Housing Element	0	0	0.540741724	0.540741724	1	0	0	144A201	266	Silver Lake - Echo Park - Elysian Valley		Above Moderate
LOS ANGELES	901 N HYPERION AVE	90029	5427008014	Low Medium II Residential	[Q]RD1.5-1D	0	29	0.156291981	Residential - Four Units (Any Combination) - 4 Stories or Less	YES - Current	NO - Privately-Owned	Available	Not Used in Prior Housing Element	0	0	0.215172189	0.215172189	4	0	0	144A201	328	Silver Lake - Echo Park - Elysian Valley	Yes	Above Moderate
LOS ANGELES	903 N HYPERION AVE	90029	5427008015	Low Medium II Residential	[Q]RD1.5-1D	0	29	0.163643409	Residential - Double, Du

LOS ANGELES	932 N VENANGO CIR	90029	5427008034	Low Medium II Residential	[Q]RD1.5-1D	0	29	0.046974572	Residential - Single Family Residence	YES - Current	NO - Privately-Owned	Available	Not Used in Prior Housing Element	0	0	0.042842951	0.042842951	1	1*	1*	144A201	229	Silver Lake - Echo Park - Elysian Valley			Above Moderate
LOS ANGELES			5427008036	Low Medium II Residential	[Q]RD1.5-1D	0	29	0.023689564	Residential - Four Units (Any Combination) - 4 Stories or Less - Vacant Land	YES - Current	NO - Privately-Owned	Available	Not Used in Prior Housing Element	0	0	0.082079887	0.082079887	0	0	0	144A201	457	Silver Lake - Echo Park - Elysian Valley			Above Moderate
LOS ANGELES			5427008037	Low Medium II Residential	[Q]RD1.5-1D	0	29	0.070633769	Residential - Single Family Residence	YES - Current	NO - Privately-Owned	Available	Not Used in Prior Housing Element	0	0	0.233385766	0.233385766	1	2*	2*	144A201	456	Silver Lake - Echo Park - Elysian Valley			Above Moderate
LOS ANGELES	948 N VENANGO CIR	90029	5427008038	Low Medium II Residential	[Q]RD1.5-1D	0	29	0.091323731	Residential - Double, Duplex, or Two Units - 4 Stories or Less	YES - Current	NO - Privately-Owned	Available	Not Used in Prior Housing Element	0	0	0.24188531	0.24188531	2	2*	2*	144A201	184	Silver Lake - Echo Park - Elysian Valley	Yes		Above Moderate
LOS ANGELES	952 N VENANGO CIR	90029	5427008039	Low Medium II Residential	[Q]RD1.5-1D	0	29	0.106800271	Residential - Double, Duplex, or Two Units - 4 Stories or Less	YES - Current	NO - Privately-Owned	Available	Not Used in Prior Housing Element	0	0	0.250940418	0.250940418	2	3*	3*	144A201	169	Silver Lake - Echo Park - Elysian Valley	Yes		Above Moderate
LOS ANGELES	956 N VENANGO AVE	90029	5427008040	Low Medium II Residential	[Q]RD1.5-1D	0	29	0.092333351	Residential - Single Family Residence	YES - Current	NO - Privately-Owned	Available	Not Used in Prior Housing Element	0	0	0.078226188	0.078226188	1	2*	2*	144A201	164	Silver Lake - Echo Park - Elysian Valley			Above Moderate
LOS ANGELES	960 N VENANGO AVE	90029	5427008041	Low Medium II Residential	[Q]RD1.5-1D	0	29	0.077061224	Residential - Single Family Residence	YES - Current	NO - Privately-Owned	Available	Not Used in Prior Housing Element	0	0	0.028070363	0.028070363	1	2*	2*	144A201	156	Silver Lake - Echo Park - Elysian Valley			Above Moderate
LOS ANGELES			5427008042	Low Medium II Residential	[Q]RD1.5-1D	0	29	0.017962721	Residential - Four Units (Any Combination) - 4 Stories or Less - Vacant Land	YES - Current	NO - Privately-Owned	Available	Not Used in Prior Housing Element	0	0	0.082079887	0.082079887	0	0	0	144A201	153	Silver Lake - Echo Park - Elysian Valley			Above Moderate
LOS ANGELES	966 N SANBORN AVE	90029	5427008043	Low Medium II Residential	[Q]RD1.5-1D	0	29	0.123501049	Residential - Single Family Residence	YES - Current	NO - Privately-Owned	Available	Not Used in Prior Housing Element	0	0	0.187692642	0.187692642	1	3*	3*	144A201	124	Silver Lake - Echo Park - Elysian Valley			Above Moderate
LOS ANGELES	972 N SANBORN AVE	90029	5427008044	Low Medium II Residential	[Q]RD1.5-1D	0	29	0.140052061	Residential - Single Family Residence	YES - Current	NO - Privately-Owned	Available	Not Used in Prior Housing Element	0	0	0.467593575	0.467593575	1	0	0	144A201	117	Silver Lake - Echo Park - Elysian Valley			Above Moderate
LOS ANGELES	976 N SANBORN AVE	90029	5427008045	Low Medium II Residential	[Q]RD1.5-1D	0	29	0.142744066	Residential - Single Family Residence	YES - Current	NO - Privately-Owned	Available	Not Used in Prior Housing Element	0	0	0.467593575	0.467593575	1	0	0	144A201	110	Silver Lake - Echo Park - Elysian Valley			Above Moderate
LOS ANGELES	982 N SANBORN AVE	90029	5427008046	Low Medium II Residential	[Q]RD1.5-1D	0	29	0.142749652	Residential - Single Family Residence	YES - Current	NO - Privately-Owned	Available	Not Used in Prior Housing Element	0	0	0.467593575	0.467593575	1	0	0	144A201	104	Silver Lake - Echo Park - Elysian Valley			Above Moderate
LOS ANGELES	927 N HYPERION AVE	90029	5427008047	Low Medium II Residential	[Q]RD1.5-1D	0	29	0.034824178	Residential - Single Family Residence - Small Lot	YES - Current	NO - Privately-Owned	Available	Not Used in Prior Housing Element	0	0	0.005354353	0.005354353	1	1*	1*	144A201	461	Silver Lake - Echo Park - Elysian Valley			Above Moderate
LOS ANGELES	923 N HYPERION AVE	90029	5427008048	Low Medium II Residential	[Q]RD1.5-1D	0	29	0.04340026	Residential - Single Family Residence - Small Lot	YES - Current	NO - Privately-Owned	Available	Not Used in Prior Housing Element	0	0	0.003454675	0.003454675	1	1*	1*	144A201	462	Silver Lake - Echo Park - Elysian Valley			Above Moderate
LOS ANGELES	925 N HYPERION AVE	90029	5427008049	Low Medium II Residential	[Q]RD1.5-1D	0	29	0.044607299	Residential - Single Family Residence - Small Lot	YES - Current	NO - Privately-Owned	Available	Not Used in Prior Housing Element	0	0	0.003454675	0.003454675	1	1*	1*	144A201	463	Silver Lake - Echo Park - Elysian Valley			Above Moderate
LOS ANGELES	923 1/2 N HYPERION AVE	90029	5427008050	Low Medium II Residential	[Q]RD1.5-1D	0	29	0.044629745	Residential - Single Family Residence - Small Lot	YES - Current	NO - Privately-Owned	Available	Not Used in Prior Housing Element	0	0	0.003454675	0.003454675	1	1*	1*	144A201	464	Silver Lake - Echo Park - Elysian Valley			Above Moderate
LOS ANGELES	867 N HYPERION AVE	90029	5427009001	Medium Residential	R3-1VL	0	54	0.167381877	Residential - Single Family Residence	YES - Current	NO - Privately-Owned	Available	Used in Prior Housing Element - Non-Vacant	1.099579573	0	0	1.099579573	1	0	0	144A201	348	Silver Lake - Echo Park - Elysian Valley			Lower
LOS ANGELES	847 N HYPERION AVE	90029	5427009005	Medium Residential	R3-1VL	0	54	0.171673691	Residential - Single Family Residence	YES - Current	NO - Privately-Owned	Available	Used in Prior Housing Element - Non-Vacant	1.157404572	0	0	1.157404572	1	0	0	144A201	400	Silver Lake - Echo Park - Elysian Valley			Lower
LOS ANGELES	845 N HYPERION AVE	90029	5427009006	Medium Residential	R3-1VL	0	54	0.171673242	Residential - Four Units (Any Combination) - 4 Stories or Less	YES - Current	NO - Privately-Owned	Available	Not Used in Prior Housing Element	0	0	0.659760904	0.659760904	4	0	0	144A201	412	Silver Lake - Echo Park - Elysian Valley	Yes		Above Moderate
LOS ANGELES	837 N HYPERION AVE	90029	5427009007	Medium Residential	R3-1VL	0	54	0.171672596	Residential - Single Family Residence	YES - Current	NO - Privately-Owned	Available	Used in Prior Housing Element - Non-Vacant	1.223732281	0	0	1.223732281	1	0	0	144A201	433	Silver Lake - Echo Park - Elysian Valley			Lower
LOS ANGELES	833 N HYPERION AVE	90029	5427009008	Medium Residential	R3-1VL	0	54	0.173526802	Residential - Single Family Residence	YES - Current	NO - Privately-Owned	Available	Used in Prior Housing Element - Non-Vacant	1.288801569	0	0	1.288801569	1	0	0	142-5A201	12	Silver Lake - Echo Park - Elysian Valley			Lower
LOS ANGELES	825 N HYPERION AVE	90029	5427009009	Medium Residential	R3-1VL	0	54	0.172416621	Residential - Three Units (Any Combination) - 4 Stories or Less	YES - Current	NO - Privately-Owned	Available	Not Used in Prior Housing Element	0	0	0.72968092	0.72968092	3	0	0	142-5A201	18	Silver Lake - Echo Park - Elysian Valley	Yes		Above Moderate
LOS ANGELES	823 N HYPERION AVE	90029	5427009010	Medium Residential	R3-1VL	0	54	0.172180831	Residential - Single Family Residence	YES - Current	NO - Privately-Owned	Available	Used in Prior Housing Element - Non-Vacant	1.223732281	0	0	1.223732281	1	0	0	142-5A201	25	Silver Lake - Echo Park - Elysian Valley			Lower
LOS ANGELES	813 N HYPERION AVE	90029	5427009012	Medium Residential	R3-1VL	0	54	0.172180831	Residential - Double, Duplex, or Two Units - 4 Stories or Less	YES - Current	NO - Privately-Owned	Available	Used in Prior Housing Element - Non-Vacant	0	0	0.806730938	0.806730938	2	0	0	142-5A201	56	Silver Lake - Echo Park - Elysian Valley			Above Moderate
LOS ANGELES	807 N HYPERION AVE	90029	5427009013	Medium Residential	R3-1VL	0	54	0.172180738	Residential - Five or More Units or Apartments (Any Combination) - 4 Stories or Less	YES - Current	NO - Privately-Owned	Available	Not Used in Prior Housing Element	0	0	0.149573362	0.149573362	10	0	0	142-5A201	65	Silver Lake - Echo Park - Elysian Valley	Yes		Above Moderate
LOS ANGELES	3913 W ADRIAN ST	90029	5427009015	Medium Residential	R3-1VL	0	54	0.066530564	Residential - Single Family Residence	YES - Current	NO - Privately-Owned	Available	Not Used in Prior Housing Element	0	0	0.129115653	0.129115653	1	3*	3*	142-5A201	75	Silver Lake - Echo Park - Elysian Valley			Above Moderate
LOS ANGELES	814 N HOOVER ST	90029	5427009016	Medium Residential	R3-1VL	0	54	0.147522361	Residential - Four Units (Any Combination) - 4 Stories or Less	YES - Current	NO - Privately-Owned	Available	Not Used in Prior Housing Element	0	0	0.188455915	0.188455915	4	0	0	142-5A201	28	Silver Lake - Echo Park - Elysian Valley	Yes		Above Moderate
LOS ANGELES	820 N HOOVER ST	90029	5427009017	Medium Residential	R3-1VL	0	54	0.169856512	Residential - Four Units (Any Combination) - 4 Stories or Less	YES - Current	NO - Privately-Owned	Available	Not Used in Prior Housing Element	0	0	0.22004025	0.22004025	4	0	0	142-5A201	20	Silver Lake - Echo Park - Elysian Valley	Yes		Above Moderate
LOS ANGELES	824 N SANBORN AVE	90029	5427009018	Medium Residential	R3-1VL	0	54	0.172666317	Residential - Four Units (Any Combination) - 4 Stories or Less	YES - Current	NO - Privately-Owned	Available	Not Used in Prior Housing Element	0	0	0.091780305	0.091780305	4	0	0	142-5A201	14	Silver Lake - Echo Park - Elysian Valley	Yes		Above Moderate
LOS ANGELES	846 N SANBORN AVE	90029	5427009021	Medium Residential	R3-1VL	0	54	0.172225198	Residential - Four Units (Any Combination) - 4 Stories or Less	YES - Current	NO - Privately-Owned	Available	Not Used in Prior Housing Element	0	0	0.659760904	0.659760904	4	0	0	144A201	396	Silver Lake - Echo Park - Elysian Valley	Yes		Above Moderate
LOS ANGELES	848 N SANBORN AVE	90029	5427009022	Medium Residential	R3-1VL	0	54	0.172330736	Residential - Single Family Residence	YES - Current	NO - Privately-Owned	Available	Used in Prior Housing Element - Non-Vacant	1.349868202	0	0	1.349868202	0	0	0	144A201	390	Silver Lake - Echo Park - Elysian Valley			Lower
LOS ANGELES	852 1/2 N SANBORN AVE	90029	5427009023	Medium Residential	R3-1VL	0	54	0.172435163	Residential - Five or More Units or Apartments (Any Combination) - 4 Stories or Less	YES - Current	NO - Privately-Owned	Available	Not Used in Prior Housing Element	0	0	0.117414713	0.117414713	10	0	0	144A201	370	Silver Lake - Echo Park - Elysian Valley			Above Moderate
LOS ANGELES	858 N SANBORN AVE	90029	5427009024	Medium Residential	R3-1VL	0	54	0.172541689	Residential - Four Units (Any Combination) - 4 Stories or Less	YES - Current	NO - Privately-Owned	Available	Not Used in Prior Housing Element	0	0	0.22004025	0.22004025	4	0	0	144A201	351	Silver Lake - Echo Park - Elysian Valley	Yes		Above Moderate
LOS ANGELES	864 N SANBORN AVE	90029	5427009025	Medium Residential	R3-1VL	0	54	0.171937209	Residential - Single Family Residence	YES - Current	NO - Privately-Owned	Available	Used in Prior Housing Element - Non-Vacant	0.532045174	0	0	0.532045174	1	0	0	144A201	333	Silver Lake - Echo Park - Elysian Valley			Lower
LOS ANGELES	870 N SANBORN AVE	90029	5427009026	Medium Residential	R3-1VL	0	54	0.152254243	Residential - Double, Duplex, or Two Units - 4 Stories or Less	YES - Current	NO - Privately-Owned	Available	Used in Prior Housing Element - Non-Vacant	0	0	0.7507478	0.7507478	2	0	0	144A201	325	Silver Lake - Echo Park - Elysian Valley	Yes		Above Moderate
LOS ANGELES	874 N SANBORN AVE	90029	5427009027	Medium Residential	R3-1VL	0	54	0.088438879	Residential - Single Family Residence	YES - Current	NO - Privately-Owned	Available	Not Used in Prior Housing Element	0.705848193	0	0	0.705848193	1	0	0	144A201	321	Silver Lake - Echo Park - Elysian Valley			Lower
LOS ANGELES			5427009028	Medium Residential	R3-1VL	0	54	0.162377412	Residential - Four Units (Any Combination) - 4 Stories or Less - Vacant Land	YES - Current	NO - Privately-Owned	Available	Not Used in Prior Housing Element	0.956986105	0	0	0.956986105	0	0	0	144A201	330	Silver Lake - Echo Park - Elysian Valley			Lower
LOS ANGELES	810 N HOOVER ST	90029	5427009029	Medium Residential	R3-1VL	0	54	0.117347565	Residential - Single Family Residence	YES - Current	NO - Privately-Owned	Available	Used in Prior Housing Element - Non-Vacant	0.857714498	0	0	0.857714498	1	0	0	142-5A201	54	Silver Lake - Echo Park - Elysian Valley			Lower
LOS ANGELES	800 N HOOVER ST	90029	5427009030	Medium Residential	R3-1VL	0	54	0.100990286	Residential - Single Family Residence	YES - Current	NO - Privately-Owned	Available	Not Used in Prior Housing Element	0.336154133	0	0	0.336154133	1	0	0	142-5A201	66	Silver Lake - Echo Park - Elysian Valley			Lower
LOS ANGELES	828 N SANBORN AVE	90029	5427009031	Medium Residential	R3-1VL	0	54	0.125994862	Residential - Single Family Residence	YES - Current	NO - Privately-Owned	Available	Used in Prior Housing Element - Non-Vacant	0.927482986	0	0	0.927482986	1	0	0	144A201	441	Silver Lake - Echo Park - Elysian Valley			Lower
LOS ANGELES	853 N HYPERION AVE	90029	5427009034	Medium Residential	R3-1VL	0	54	0.057912051	Residential - Single Family Residence - Small Lot	YES - Current	NO - Privately-Owned	Available	Not Used in Prior Housing Element	0	0	0.412646055	0.412646055	0	3*	3*	144A201	472	Silver Lake - Echo Park - Elysian Valley			Above Moderate
LOS ANGELES	859 1/2 N HYPERION AVE	90029	5427009035	Medium Residential	R3-1VL	0	54	0.057881449	Residential - Single Family Residence - Small Lot	YES - Current	NO - Privately-Owned	Available	Not Used in Prior Housing Element	0	0	0.412646055	0.412646055	0	3*	3*	144A201	465	Silver Lake - Echo Park - Elysian Valley			Above Moderate
LOS ANGELES	853 1/2 N HYPERION AVE	90029	5427009036	Medium Residential	R3-1VL	0	54	0.041505505	Residential - Single Family Residence - Small Lot	YES - Current	NO - Privately-Owned	Available	Not Used in Prior Housing Element	0	0	0.431606948	0.431606948	0	2*	2*	144A201	471	Silver Lake - Echo Park - Elysian Valley			Above Moderate
LOS ANGELES	859 N HYPERION AVE	90029	5427009037	Medium Residential	R3-1VL	0	54	0.04148371	Residential - Single Family Residence - Small Lot	YES - Current	NO - Privately-Owned	Available	Not Used in Prior Housing Element	0	0	0.431606948	0.431606948	0	2*	2*	144A201	466	Silver Lake - Echo Park - Elysian Valley			Above Moderate
LOS ANGELES	855 N HYPERION AVE	90029	5427009038	Medium Residential	R3-1VL	0	54	0.032228536	Residential - Single Family Residence - Small Lot	YES - Current	NO - Privately-Owned	Available	Not Used in Prior Housing Element	0	0	0.197909939	0.197909939	0	1*	1*	144A201	470	Silver Lake - Echo Park - Elysian Valley			Above Moderate
LOS ANGELES	857 1/2 N HYPERION AVE	90029	5427009039	Medium Residential	R3-1VL	0	54	0.032212012	Residential - Single Family Residence - Small Lot	YES - Current	NO - Privately-Owned	Available	Not Used in Prior Housing Element	0	0	0.197909939	0.197909939	0	1*	1*	144A201	467	Silver Lake - Echo Park - Elysian Valley			Above Moderate
LOS ANGELES	855 1/2 N HYPERION AVE	90029	5427009040	Medium Residential	R3-1VL	0	54	0.040072558	Residential - Single Family Residence - Small Lot	YES - Current	NO - Privately-Owned	Available	Not Used in Prior Housing Element	0	0	0.431606948	0.431606948	0	2*	2*	144A201	469	Silver Lake - Echo Park - Elysian Valley			Above Moderate
LOS ANGELES	857 N HYPERION AVE	90029	5427009041	Medium Residential	R3-1VL	0	54	0.040051639	Residential - Single Family Residence - Small Lot	YES - Current	NO - Privately-Owned	Available	Not Used in Prior Housing Element	0	0	0.431606948	0.431606948	0	2*	2*	144A201	468	Silver Lake - Echo Park - Elysian Valley			Above Moderate
LOS ANGELES	770 N HOOVER ST	90029	5427010002	Medium Residential	R3-1VL	0	54	0.162850935	Residential - Double, Duplex, or Two Units - 4 Stories or Less	YES - Current	NO - Privately-Owned	Available	Used in Prior Housing Element - Non-Vacant	0	0	0.793635893	0.793635893	2	0	0	142-5A201	105	Silver Lake - Echo Park - Elysian Valley	Yes		Above Moderate
LOS ANGELES	764 N HOOVER ST	90029	5427010006	Medium Residential	R3-1VL	0	54	0.13267751	Residential - Four Units (Any Combination) - 4 Stories or Less	YES - Current	NO - Privately-Owned	Available	Not Used in Prior Housing Element	0	0	0.247707309	0.247707309	4	0	0	142-5A201	110	Silver Lake - Echo Park - Elysian Valley	Yes		Above Moderate
LOS ANGELES	863 N LUCILE AVE	90026	5427011003	Low Medium II Residential	RD2-1VL	0	21	0.104125773	Residential - Single Family Residence - Vacant Land	YES - Current	NO - Privately-Owned	Available	Not Used in Prior Housing Element	0	0	0.288190413	0.288190413	0	2*	2*	142-5A201	140	Silver Lake - Echo Park - Elysian Valley			Above Moderate
LOS ANGELES	857 N LUCILE AVE	90026	5427011004	Low Medium II Residential	RD2-1VL	0	21	0.172177057	Residential - Single Family Residence	YES - Current	NO - Privately-Owned	Available	Not Used in Prior Housing Element	0	0	0.143274832	0.143274832	1	3*	3*	142-5A201	146	Silver Lake - Echo Park - Elysian Valley			Above Moderate
LOS ANGELES	853 N LUCILE AVE	90026	5427011005	Low Medium II Residential	RD2-1VL	0	21	0.172176885	Residential - Single Family Residence	YES - Current	NO - Privately-Owned	Available	Not Used in Prior Housing Element	0	0	0.143274832	0.143274832	1	3*	3*	142-5A201	166	Silver Lake - Echo Park - Elysian Valley			Above Moderate
LOS ANGELES	849 N LUCILE AVE	90026	5427011006	Low Medium II Residential	RD2-1VL	0	21	0.172178989	Residential - Single Family Residence	YES - Current	NO - Privately-Owned	Available	Not Used in Prior Housing Element	0	0	0.143274832	0.143274832	1	3*	3*	142-5A201	172	Silver Lake - Echo Park - Elysian Valley			Above Moderate
LOS ANGELES	837 N LUCILE AVE	90026	5427011008	Low Medium II Residential	RD2-1VL	0	21	0.172176885	Residential - Single Family Residence	YES - Current	NO - Privately-Owned	Available	Not Used in Prior Housing Element	0	0	0.143274832	0.143274832	1	3*	3*	142-5A201	182	Silver Lake - Echo Park - Elysian Valley			Above Moderate
LOS ANGELES	825 N LUCILE AVE	90026	5427011011	Low Medium II Residential	RD2-1VL	0	21	0.172176093	Residential - Three Units (Any Combination) - 4 Stories or Less	YES - Current	NO - Privately-Owned	Available	Not Used in Prior Housing Element	0	0	0.175039375	0.175039375	3	3*	3*	142-5A201	214	Silver Lake - Echo Park - Elysian Valley	Yes		Above Moderate
LOS ANGELES	809 N LUCILE AVE	90026	5427011014	Low Medium II Residential	RD2-1VL	0	21	0.120526598	Residential - Double, Duplex, or Two Units - 4 Stories or Less	YES - Current	NO - Privately-Owned	Available	Not Used in Prior Housing Element	0	0	0.224600458	0.224600458	2	2*	2*	142-5A201	256	Silver Lake - Echo Park - Elysian Valley	Yes		Above Moderate
LOS ANGELES	722 N HOOVER ST	90029	5427011020	Low Medium II Residential	RD2-1VL	0	21	0.161648718	Residential - Single Family Residence - Pool	YES - Current	NO - Privately-Owned	Available	Not Used in Prior Housing Element	0	0	0.007425416	0.007425416	1	3*	3*	142-5A201	190	Silver Lake - Echo Park - Elysian Valley			Above Moderate
LOS ANGELES	732 N HYPERION AVE	90029	5427011021	Low Medium II Residential	RD2-1VL	0	21	0.172073183	Residential - Double, Duplex, or Two Units - 4 Stories or Less	YES - Current	NO - Privately-Owned	Available	Not Used in Prior Housing Element	0	0	0.207132363	0.207132363	2	3*	3*	142-5A201	185	Silver Lake - Echo Park - Elysian Valley	Yes		Above Moderate
LOS ANGELES	740 N HYPERION AVE	90029	5427011023	Low Medium II Residential	RD2-1VL	0	21	0.172227347	Residential - Single Family Residence	YES - Current	NO - Privately-Owned	Available	Not Used in Prior Housing Element	0	0	0.154327667	0.154327667	1	3*	3*	142-5A201	174	Silver Lake - Echo Park - Elysian Valley			Above Moderate
LOS ANGELES	750 N HYPERION AVE	90029	5427011025	Low Medium II Residential	RD2-1VL	0	21	0.172380862	Residential - Three Units (Any Combination) - 4 Stories or Less	YES - Current	NO - Privately-Owned	Available	Not Used in Prior Housing Element	0	0	0.034315017	0.034315017	3	3*	3*	142-5A201	149	Silver Lake - Echo Park - Elysian Valley			Above Moderate
LOS ANGELES	969 N LUCILE AVE	90026	5427012002	Low Medium II Residential	RD2-1VL	0	21	0.149744832	Residential - Three Units (Any Combination) - 4 Stories or Less	YES - Current	NO - Privately-Owned	Available	Not Used in Prior Housing Element	0	0	0.212556744	0.212556744	3	3*	3*	144A201	399	Silver Lake - Echo Park - Elysian Valley	Yes		Above Moderate
LOS ANGELES	963 N LUCILE AVE	90026	5427012003	Low Medium II Residential	RD2-1VL	0	21	0.171684668	Residential - Single Family Residence	YES - Current	NO - Privately-Owned	Available	Not Used in Prior Housing Element	0	0	0.143274832	0.143274832	1	3*	3*	144A201	410	Silver Lake - Echo Park - Elysian Valley			Above Moderate
LOS ANGELES	957 N LUCILE AVE	90026	5427012004	Low Medium II Residential	RD2-1VL	0	21	0.171762472	Residential - Double, Duplex, or Two Units - 4 Stories or Less	YES - Current	NO - Privately-Owned	Available	Not Used in Prior Housing Element	0	0	0.130042374	0.130042374	2	3*	3*	144A201	430	Silver Lake - Echo Park - Elysian Valley			Above Moderate
LOS ANGELES	953 N LUCILE AVE	90026	5427012005	Low Medium II Residential	RD2-1VL	0	21	0.17185788	Residential - Double, Duplex, or Two Units - 4 Stories or Less	YES - Current	NO - Privately-Owned	Available	Not Used in Prior Housing Element	0	0	0.192547739	0.192547739	2	3*	3*	142-5A201	10	Silver Lake - Echo Park - Elysian Valley	Yes		Above Moderate
LOS ANGELES	937 N LUCILE AVE	90026	5427012007	Low Medium II Residential	RD2-1VL	0	21	0.17217931	Residential - Single Family Residence	YES - Current	NO - Privately-Owned	Available	Not Used in Prior Housing Element	0	0	0.143274832	0.143274832	1	3*	3*	142-5A201	29	Silver Lake - Echo Park - Elysian Valley			Above Moderate
LOS ANGELES	933 N LUCILE AVE	90026	5427012008	Low Medium II Residential	RD2-1VL	0	21	0.173901275	Residential - Double, Duplex, or Two Units - 4 Stories or Less	YES - Current	NO - Privately-Owned	Available	Not Used in Prior Housing Element	0	0	0.192547739	0.192547739	2	3*	3*	142-5A201	53	Silver Lake - Echo Park - Elysian Valley	Yes		Above Moderate
LOS ANGELES	927 N LUCILE AVE	90026	5427012009	Low Medium II Residential	RD2-1VL	0	21	0.172182642	Residential - Double, Duplex, or Two Units - 4 Stories or Less	YES - Current	NO - Privately-Owned	Available	Not Used in Prior Housing Element	0	0	0.192547739	0.192547739	2	3*	3*	142-5A201	62	Silver Lake - Echo Park - Elysian Valley	Yes		Above Moderate
LOS ANGELES	824 N HYPERION AVE	90029	5427012017	Low Medium II Residential	RD2-1VL	0	21	0.173175709	Residential - Single Family Residence	YES - Current	NO - Privately-Owned	Available	Not Used in Prior Housing Element	0	0	0.154327667	0.154327667	1	3*	3*	142-5A201	59	Silver Lake - Echo Park - Elysian Valley			Above Moderate
LOS ANGELES	836 N HYPERION AVE	90029	5427012020	Low Medium II Residential	RD2-1VL	0	21	0.172514826	Residential - Three Units (Any Combination) - 4 Stories or Less	YES - Current	NO - Privately-Owned	Available	Not Used in Prior Housing Element	0	0	0.18838402	0.18838402	3	3*	3*	142-5A201	19	Silver Lake - Echo Park - Elysian Valley	Yes		Above Moderate
LOS ANGELES	850 N HYPERION AVE	90029	5427012022	Low Medium II Residential	RD2-1VL	0	21	0.172434841	Residential - Double, Duplex, or Two Units - 4 Stories or Less	YES - Current	NO - Privately-Owned	Available	Not Used in Prior Housing Element	0	0	0.207132363	0.207132363	2	3*	3*	144A201	434	Silver Lake - Echo Park - Elysian Valley	Yes		Above Moderate
LOS ANGELES	856 N HYPERION AVE	90029	5427012024	Low Medium II Residential	RD2-1VL	0	21	0.172665167	Residential - Single Family Residence	YES - Current	NO - Privately-Owned	Available	Not Used in Prior Housing Element	0	0	0.154327667	0.154327667	1	3*	3*	144A201	406	Silver Lake - Echo Park - Elysian Valley			Above Moderate
LOS ANGELES	868 N HYPERION AVE	90029	5427012026	Low Medium II Residential	RD2-1VL	0	21	0.15814128	Residential - Double, Duplex, or Two Units - 4 Stories or Less	YES - Current	NO - Privately-Owned	Available	Not Used in Prior Housing Element	0	0	0.250940418	0.250940418	2	3*	3*	144A201	389	Silver Lake - Echo Park - Elysian Valley	Yes		Above Moderate
LOS ANGELES	870 N HYPERION AVE	90029	5427012027	Low Medium II Residential	RD2-1VL	0	21	0.052304437	Residential - Single Family Residence	YES - Current	NO - Privately-Owned	Available	Not Used in Prior Housing Element	0	0	0.10545429	0.10545429	1	1*	1*	144A201	386	Silver Lake - Echo Park - Elysian Valley			Above Moderate
LOS ANGELES			5427012027	Low Medium II Residential	RD2-1VL	0	21	0.050026271	Residential - Single Family Residence	YES - Current	NO - Privately-Owned	Available	Not Used in Prior Housing Element	0	0	0.10545429	0.10545429	1	1*	1*	144A201	388	Silver Lake - Echo Park - Elysian Valley			Above Moderate
LOS ANGELES	816 N HYPERION AVE	90029	5427012029	Low Medium II Residential	RD2-1VL	0	21	0.15668443	Residential - Single Family Residence	YES - Current	NO - Privately-Owned	Available	Not Used in Prior Housing Element	0	0	0.080296016	0.080296016	1	3*	3*	142-5A201	67	Silver Lake - Echo Park - Elysian Valley			Above Moderate
LOS ANGELES	923 N LUCILE AVE	90026	5427012032	Low Medium II Residential	RD2-1VL	0	21	0.172184083	Commercial - Office Building - One Story	YES - Current	NO - Privately-Owned	Available	Not Used in Prior Housing Element	0	0	0.069342685	0.069342685	0	3*	3*	142-5A201	345	Silver Lake - Echo Park - Elysian Valley			Above Moderate
LOS ANGELES	1383 N LUCILE AVE	90026	5427013001	Low Medium II Residential	RD2-1VL	0	21	0.168719815	Residential - Three Units (Any Combination) - 4 Stories or Less	YES - Current	NO - Privately-Owned	Available	Not Used in Prior Housing Element	0	0	0.233518553	0.233518553	3	3*	3*	144A203	165	Silver Lake - Echo Park - Elysian Valley	Yes		Above Moderate
LOS ANGELES	1379 N LUCILE AVE	90026	5427013002	Low Medium II Residential	RD2-1VL	0	21	0.168707834	Residential - Double, Duplex, or Two Units - 4 Stories or Less	YES - Current	NO - Privately-Owned	Available	Not Used in Prior Housing Element	0	0	0.233518553	0.233518553	2	3*	3*	144A203	175	Silver Lake - Echo Park - Elysian Valley	Yes		Above Moderate
L

LOS ANGELES	978 N HYPERION AVE	90029	5427013027	Low Medium II Residential	RD2-1VL	0	21	0.168761286	Residential - Three Units (Any Combination) - 4 Stories or Less	YES - Current	NO - Privately-Owned	Available	Not Used in Prior Housing Element	0	0	0.228538251	0.228538251	3	3*	3*	144A201	154	Silver Lake - Echo Park - Elysian Valley	Yes	Above Moderate
LOS ANGELES	984 N HYPERION AVE	90029	5427013028	Low Medium II Residential	RD2-1VL	0	21	0.168758013	Residential - Three Units (Any Combination) - 4 Stories or Less	YES - Current	NO - Privately-Owned	Available	Not Used in Prior Housing Element	0	0	0.228538251	0.228538251	3	3*	3*	144A201	129	Silver Lake - Echo Park - Elysian Valley	Yes	Above Moderate
LOS ANGELES	1307 N LUCILE AVE	90026	5427013029	Low Medium II Residential	RD2-1VL	0	21	0.168731821	Residential - Single Family Residence - Pool	YES - Current	NO - Privately-Owned	Available	Not Used in Prior Housing Element	0	0	0.174394023	0.174394023	1	3*	3*	144A201	353	Silver Lake - Echo Park - Elysian Valley		Above Moderate
LOS ANGELES	1301 N LUCILE AVE	90026	5427013031	Low Medium II Residential	RD2-1VL	0	21	0.151037365	Residential - Single Family Residence	YES - Current	NO - Privately-Owned	Available	Not Used in Prior Housing Element	0	0	0.174394023	0.174394023	1	3*	3*	144A201	391	Silver Lake - Echo Park - Elysian Valley		Above Moderate
LOS ANGELES	900 N HYPERION AVE	90029	5427013032	Low Medium II Residential	RD2-1VL	0	21	0.159050189	Residential - Single Family Residence	YES - Current	NO - Privately-Owned	Available	Not Used in Prior Housing Element	0	0	0.48314935	0.48314935	1	0	0	144A201	356	Silver Lake - Echo Park - Elysian Valley		Above Moderate
LOS ANGELES			5427013034	Low Medium II Residential	RD2-1VL	0	21	0.059204553	Residential - Single Family Residence - Small Lot	YES - Current	NO - Privately-Owned	Available	Not Used in Prior Housing Element	0	0	0.668659067	0.668659067	0	1*	1*	144A201	474	Silver Lake - Echo Park - Elysian Valley		Above Moderate
LOS ANGELES			5427013035	Low Medium II Residential	RD2-1VL	0	21	0.050986607	Residential - Single Family Residence - Small Lot	YES - Current	NO - Privately-Owned	Available	Not Used in Prior Housing Element	0	0	0.668659067	0.668659067	0	1*	1*	144A201	475	Silver Lake - Echo Park - Elysian Valley		Above Moderate
LOS ANGELES			5427013036	Low Medium II Residential	RD2-1VL	0	21	0.055027965	Residential - Single Family Residence - Small Lot	YES - Current	NO - Privately-Owned	Available	Not Used in Prior Housing Element	0	0	0.668659067	0.668659067	0	1*	1*	144A201	476	Silver Lake - Echo Park - Elysian Valley		Above Moderate
LOS ANGELES	1455 N LUCILE AVE	90026	5427014001	Neighborhood Commercial	(Q)C2-1VL	0	108	0.097775769	Residential - Four Units (Any Combination) - 4 Stories or Less	YES - Current	NO - Privately-Owned	Available	Not Used in Prior Housing Element	0	0	0.164172023	0.164172023	4	0	0	144A203	26	Silver Lake - Echo Park - Elysian Valley	Yes	Above Moderate
LOS ANGELES	3806 W SUNSET BLVD	90026	5427014002	Neighborhood Commercial	(Q)C2-1VL	0	108	0.109623085	Commercial - Restaurant, Cocktail Lounge - Fast Food - Walk Up - One Story	YES - Current	NO - Privately-Owned	Available	Not Used in Prior Housing Element	0.097523557	0	0	0.097523557	0	0	0	144A203	17	Silver Lake - Echo Park - Elysian Valley		Lower
LOS ANGELES	3812 W SUNSET BLVD	90026	5427014003	Neighborhood Commercial	(Q)C2-1VL	0	108	0.114093007	Commercial - Non-Auto Service and Repair Shop, Paint Shop, or Laundry - One Story	YES - Current	NO - Privately-Owned	Available	Not Used in Prior Housing Element	0.244154976	0	0	0.244154976	0	0	0	145-5A203	474	Silver Lake - Echo Park - Elysian Valley		Lower
LOS ANGELES	3814 1/2 W SUNSET BLVD	90026	5427014004	Neighborhood Commercial	(Q)C2-1VL	0	108	0.083896902	Commercial - Store Combination - Store and Residential Combination - One Story	YES - Current	NO - Privately-Owned	Available	Not Used in Prior Housing Element	0	0	0.015613465	0.015613465	12	0	0	145-5A203	462	Silver Lake - Echo Park - Elysian Valley	Yes	Above Moderate
LOS ANGELES	3822 1/2 W SUNSET BLVD	90026	5427014004	Neighborhood Commercial	(Q)C2-1VL	0	108	0.111243325	Commercial - Store Combination - Store and Residential Combination - One Story	YES - Current	NO - Privately-Owned	Available	Not Used in Prior Housing Element	0	0	0.019063985	0.019063985	12	0	0	145-5A203	450	Silver Lake - Echo Park - Elysian Valley	Yes	Above Moderate
LOS ANGELES	3828 W SUNSET BLVD	90026	5427014005	Neighborhood Commercial	(Q)C2-1VL	0	108	0.136758394	Commercial - Store - One Story	YES - Current	NO - Privately-Owned	Available	Not Used in Prior Housing Element	0.088013195	0	0	0.088013195	0	0	0	145-5A203	436	Silver Lake - Echo Park - Elysian Valley		Lower
LOS ANGELES	1050 N HYPERION AVE	90029	5427014006	Low Medium II Residential	RD2-1VL	0	21	0.16867402	Residential - Single Family Residence	YES - Current	NO - Privately-Owned	Available	Not Used in Prior Housing Element	0	0	0.06687634	0.06687634	1	3*	3*	145-5A203	470	Silver Lake - Echo Park - Elysian Valley		Above Moderate
LOS ANGELES	1046 N HYPERION AVE	90029	5427014007	Low Medium II Residential	RD2-1VL	0	21	0.168680387	Residential - Single Family Residence	YES - Current	NO - Privately-Owned	Available	Not Used in Prior Housing Element	0	0	0.154327667	0.154327667	1	3*	3*	144A203	18	Silver Lake - Echo Park - Elysian Valley		Above Moderate
LOS ANGELES	1044 N HYPERION AVE	90029	5427014008	Low Medium II Residential	RD2-1VL	0	21	0.168687396	Residential - Three Units (Any Combination) - 4 Stories or Less	YES - Current	NO - Privately-Owned	Available	Not Used in Prior Housing Element	0	0	0.18838402	0.18838402	3	3*	3*	144A203	29	Silver Lake - Echo Park - Elysian Valley	Yes	Above Moderate
LOS ANGELES	1030 N HYPERION AVE	90029	5427014010	Low Medium II Residential	RD2-1VL	0	21	0.168700693	Residential - Double, Duplex, or Two Units - 4 Stories or Less	YES - Current	NO - Privately-Owned	Available	Not Used in Prior Housing Element	0	0	0.207132363	0.207132363	2	3*	3*	144A203	43	Silver Lake - Echo Park - Elysian Valley	Yes	Above Moderate
LOS ANGELES	1026 N HYPERION AVE	90029	5427014011	Low Medium II Residential	RD2-1VL	0	21	0.168705241	Residential - Single Family Residence	YES - Current	NO - Privately-Owned	Available	Not Used in Prior Housing Element	0	0	0.154327667	0.154327667	1	3*	3*	144A203	53	Silver Lake - Echo Park - Elysian Valley		Above Moderate
LOS ANGELES	1024 N HYPERION AVE	90029	5427014012	Low Medium II Residential	RD2-1VL	0	21	0.166704876	Residential - Double, Duplex, or Two Units - 4 Stories or Less	YES - Current	NO - Privately-Owned	Available	Not Used in Prior Housing Element	0	0	0.215106297	0.215106297	2	3*	3*	144A203	66	Silver Lake - Echo Park - Elysian Valley	Yes	Above Moderate
LOS ANGELES			5427014013	Low Medium II Residential	RD2-1VL	0	21	0.065898391	Residential - Single Family Residence	YES - Current	NO - Privately-Owned	Available	Not Used in Prior Housing Element	0	0	0.102063596	0.102063596	1	1*	1*	144A203	93	Silver Lake - Echo Park - Elysian Valley		Above Moderate
LOS ANGELES	1016 N HYPERION AVE	90029	5427014014	Low Medium II Residential	RD2-1VL	0	21	0.09976822	Residential - Single Family Residence	YES - Current	NO - Privately-Owned	Available	Not Used in Prior Housing Element	0	0	0.226009619	0.226009619	1	2*	2*	144A203	80	Silver Lake - Echo Park - Elysian Valley		Above Moderate
LOS ANGELES	1004 N HYPERION AVE	90029	5427014017	Low Medium II Residential	RD2-1VL	0	21	0.168737188	Residential - Three Units (Any Combination) - 4 Stories or Less	YES - Current	NO - Privately-Owned	Available	Not Used in Prior Housing Element	0	0	0.228538251	0.228538251	3	3*	3*	144A201	115	Silver Lake - Echo Park - Elysian Valley	Yes	Above Moderate
LOS ANGELES	988 N HYPERION AVE	90029	5427014018	Low Medium II Residential	RD2-1VL	0	21	0.168751138	Residential - Single Family Residence	YES - Current	NO - Privately-Owned	Available	Not Used in Prior Housing Element	0	0	0.187692642	0.187692642	1	3*	3*	144A201	122	Silver Lake - Echo Park - Elysian Valley		Above Moderate
LOS ANGELES	1407 N LUCILE AVE	90026	5427014020	Low Medium II Residential	RD2-1VL	0	21	0.168739267	Residential - Single Family Residence	YES - Current	NO - Privately-Owned	Available	Not Used in Prior Housing Element	0	0	0.174394023	0.174394023	1	3*	3*	144A203	124	Silver Lake - Echo Park - Elysian Valley		Above Moderate
LOS ANGELES	1411 N LUCILE AVE	90026	5427014021	Low Medium II Residential	RD2-1VL	0	21	0.168741942	Residential - Single Family Residence	YES - Current	NO - Privately-Owned	Available	Not Used in Prior Housing Element	0	0	0.174394023	0.174394023	1	3*	3*	144A203	115	Silver Lake - Echo Park - Elysian Valley		Above Moderate
LOS ANGELES	1417 N LUCILE AVE	90026	5427014022	Low Medium II Residential	RD2-1VL	0	21	0.168741768	Residential - Single Family Residence	YES - Current	NO - Privately-Owned	Available	Not Used in Prior Housing Element	0	0	0.174394023	0.174394023	1	3*	3*	144A203	102	Silver Lake - Echo Park - Elysian Valley		Above Moderate
LOS ANGELES	1427 N LUCILE AVE	90026	5427014024	Low Medium II Residential	RD2-1VL	0	21	0.168740667	Residential - Single Family Residence	YES - Current	NO - Privately-Owned	Available	Not Used in Prior Housing Element	0	0	0.174394023	0.174394023	1	3*	3*	144A203	72	Silver Lake - Echo Park - Elysian Valley		Above Moderate
LOS ANGELES	1443 N LUCILE AVE	90026	5427014027	Low Medium II Residential	RD2-1VL	0	21	0.168741134	Residential - Double, Duplex, or Two Units - 4 Stories or Less	YES - Current	NO - Privately-Owned	Available	Not Used in Prior Housing Element	0	0	0.192547739	0.192547739	2	3*	3*	144A203	39	Silver Lake - Echo Park - Elysian Valley	Yes	Above Moderate
LOS ANGELES	1447 N LUCILE AVE	90026	5427014028	Neighborhood Commercial	RD2-1VL	0	21	0.168740582	Residential - Three Units (Any Combination) - 4 Stories or Less	YES - Current	NO - Privately-Owned	Available	Not Used in Prior Housing Element	0	0	0.175039375	0.175039375	3	3*	3*	144A203	31	Silver Lake - Echo Park - Elysian Valley	Yes	Above Moderate
LOS ANGELES	3700 W SUNSET BLVD	90026	5427015001	Neighborhood Commercial	(Q)C2-1VL	0	108	0.098156046	Residential - Five or More Units or Apartments (Any Combination) - 4 Stories or Less	YES - Current	NO - Privately-Owned	Available	Not Used in Prior Housing Element	0	0	0.074198873	0.074198873	16	0	0	144A203	62	Silver Lake - Echo Park - Elysian Valley	Yes	Above Moderate
LOS ANGELES	1440 N LUCILE AVE	90026	5427015006	Low Medium I Residential	R2-1VL	0	17	0.168731218	Residential - Double, Duplex, or Two Units - 4 Stories or Less	YES - Current	NO - Privately-Owned	Available	Not Used in Prior Housing Element	0	0	0.184236985	0.184236985	2	2*	2*	144A203	74	Silver Lake - Echo Park - Elysian Valley	Yes	Above Moderate
LOS ANGELES	1428 N LUCILE AVE	90026	5427015008	Low Medium I Residential	R2-1VL	0	17	0.16873041	Residential - Double, Duplex, or Two Units - 4 Stories or Less	YES - Current	NO - Privately-Owned	Available	Not Used in Prior Housing Element	0	0	0.011199213	0.011199213	2	2*	2*	144A203	105	Silver Lake - Echo Park - Elysian Valley	Yes	Above Moderate
LOS ANGELES	1424 N LUCILE AVE	90026	5427015009	Low Medium I Residential	R2-1VL	0	17	0.168731984	Residential - Single Family Residence	YES - Current	NO - Privately-Owned	Available	Not Used in Prior Housing Element	0	0	0.140762499	0.140762499	1	2*	2*	144A203	116	Silver Lake - Echo Park - Elysian Valley		Above Moderate
LOS ANGELES	1416 N LUCILE AVE	90026	5427015010	Low Medium I Residential	R2-1VL	0	17	0.168731984	Residential - Single Family Residence	YES - Current	NO - Privately-Owned	Available	Not Used in Prior Housing Element	0	0	0.140762499	0.140762499	1	2*	2*	144A203	125	Silver Lake - Echo Park - Elysian Valley		Above Moderate
LOS ANGELES	1410 N LUCILE AVE	90026	5427015011	Low Medium I Residential	R2-1VL	0	17	0.168731218	Residential - Single Family Residence	YES - Current	NO - Privately-Owned	Available	Not Used in Prior Housing Element	0	0	0.140762499	0.140762499	1	2*	2*	144A203	138	Silver Lake - Echo Park - Elysian Valley		Above Moderate
LOS ANGELES	1406 N LUCILE AVE	90026	5427015012	Low Medium I Residential	R2-1VL	0	17	0.168732319	Residential - Double, Duplex, or Two Units - 4 Stories or Less	YES - Current	NO - Privately-Owned	Available	Not Used in Prior Housing Element	0	0	0.184236985	0.184236985	2	2*	2*	144A203	154	Silver Lake - Echo Park - Elysian Valley	Yes	Above Moderate
LOS ANGELES	1400 N LUCILE AVE	90026	5427015013	Low Medium I Residential	R2-1VL	0	17	0.16873041	Residential - Single Family Residence	YES - Current	NO - Privately-Owned	Available	Not Used in Prior Housing Element	0	0	0.140762499	0.140762499	1	2*	2*	144A203	168	Silver Lake - Echo Park - Elysian Valley		Above Moderate
LOS ANGELES	1388 N LUCILE AVE	90026	5427015014	Low Medium I Residential	R2-1VL	0	17	0.168734365	Residential - Double, Duplex, or Two Units - 4 Stories or Less - Pool	YES - Current	NO - Privately-Owned	Available	Not Used in Prior Housing Element	0	0	0.123418012	0.123418012	2	2*	2*	144A203	177	Silver Lake - Echo Park - Elysian Valley		Above Moderate
LOS ANGELES	1397 N EDGECLIFFE DR	90026	5427015015	Low Medium I Residential	R2-1VL	0	17	0.168866381	Residential - Single Family Residence	YES - Current	NO - Privately-Owned	Available	Not Used in Prior Housing Element	0	0	0.140762499	0.140762499	1	2*	2*	144A203	193	Silver Lake - Echo Park - Elysian Valley		Above Moderate
LOS ANGELES	1401 N EDGECLIFFE DR	90026	5427015016	Low Medium I Residential	R2-1VL	0	17	0.16885541	Residential - Single Family Residence	YES - Current	NO - Privately-Owned	Available	Not Used in Prior Housing Element	0	0	0.140762499	0.140762499	1	2*	2*	144A203	183	Silver Lake - Echo Park - Elysian Valley		Above Moderate
LOS ANGELES	1407 N EDGECLIFFE DR	90026	5427015017	Low Medium I Residential	R2-1VL	0	17	0.16884686	Residential - Single Family Residence	YES - Current	NO - Privately-Owned	Available	Not Used in Prior Housing Element	0	0	0.140762499	0.140762499	1	2*	2*	144A203	171	Silver Lake - Echo Park - Elysian Valley		Above Moderate
LOS ANGELES	1415 N EDGECLIFFE DR	90026	5427015018	Low Medium I Residential	R2-1VL	0	17	0.16883546	Residential - Single Family Residence	YES - Current	NO - Privately-Owned	Available	Not Used in Prior Housing Element	0	0	0.140762499	0.140762499	1	2*	2*	144A203	161	Silver Lake - Echo Park - Elysian Valley		Above Moderate
LOS ANGELES	1417 N EDGECLIFFE DR	90026	5427015019	Low Medium I Residential	R2-1VL	0	17	0.168825042	Residential - Single Family Residence	YES - Current	NO - Privately-Owned	Available	Not Used in Prior Housing Element	0	0	0.140762499	0.140762499	1	2*	2*	144A203	145	Silver Lake - Echo Park - Elysian Valley		Above Moderate
LOS ANGELES	1421 N EDGECLIFFE DR	90026	5427015020	Low Medium I Residential	R2-1VL	0	17	0.168813642	Residential - Double, Duplex, or Two Units - 4 Stories or Less	YES - Current	NO - Privately-Owned	Available	Not Used in Prior Housing Element	0	0	0.184236985	0.184236985	2	2*	2*	144A203	133	Silver Lake - Echo Park - Elysian Valley	Yes	Above Moderate
LOS ANGELES	1433 N EDGECLIFFE DR	90026	5427015022	Low Medium I Residential	R2-1VL	0	17	0.168792123	Residential - Single Family Residence	YES - Current	NO - Privately-Owned	Available	Not Used in Prior Housing Element	0	0	0.140762499	0.140762499	1	2*	2*	144A203	112	Silver Lake - Echo Park - Elysian Valley		Above Moderate
LOS ANGELES	1437 N EDGECLIFFE DR	90026	5427015023	Low Medium I Residential	R2-1VL	0	17	0.168780939	Residential - Double, Duplex, or Two Units - 4 Stories or Less	YES - Current	NO - Privately-Owned	Available	Not Used in Prior Housing Element	0	0	0.184236985	0.184236985	2	2*	2*	144A203	99	Silver Lake - Echo Park - Elysian Valley	Yes	Above Moderate
LOS ANGELES	1385 N EDGECLIFFE DR	90026	5427015026	Low Medium I Residential	R2-1VL	0	17	0.168867876	Residential - Single Family Residence	YES - Current	NO - Privately-Owned	Available	Not Used in Prior Housing Element	0	0	0.140762499	0.140762499	1	2*	2*	144A203	205	Silver Lake - Echo Park - Elysian Valley		Above Moderate
LOS ANGELES	1376 N LUCILE AVE	90026	5427015027	Low Medium I Residential	R2-1VL	0	17	0.168752868	Residential - Single Family Residence	YES - Current	NO - Privately-Owned	Available	Not Used in Prior Housing Element	0	0	0.140762499	0.140762499	1	2*	2*	144A203	197	Silver Lake - Echo Park - Elysian Valley		Above Moderate
LOS ANGELES	1382 N LUCILE AVE	90026	5427015028	Low Medium I Residential	R2-1VL	0	17	0.168743215	Residential - Double, Duplex, or Two Units - 4 Stories or Less	YES - Current	NO - Privately-Owned	Available	Not Used in Prior Housing Element	0	0	0.032772698	0.032772698	2	2*	2*	144A203	187	Silver Lake - Echo Park - Elysian Valley		Above Moderate
LOS ANGELES	3708 W SUNSET BLVD	90026	5427015029	Neighborhood Commercial	(Q)C2-1VL	0	108	0.096329912	Commercial - Professional Building - Medical Dental Building - One Story	YES - Current	NO - Privately-Owned	Available	Not Used in Prior Housing Element	0.198910599	0	0	0.198910599	0	0	0	144A203	55	Silver Lake - Echo Park - Elysian Valley		Lower
LOS ANGELES	3712 W SUNSET BLVD	90026	5427015029	Neighborhood Commercial	(Q)C2-1VL	0	108	0.090857012	Commercial - Professional Building - Medical Dental Building - One Story	YES - Current	NO - Privately-Owned	Available	Not Used in Prior Housing Element	0.188966525	0	0	0.188966525	0	0	0	144A203	51	Silver Lake - Echo Park - Elysian Valley		Lower
LOS ANGELES			5427015029	Neighborhood Commercial	(Q)C2-1VL	0	108	0.056243563	Commercial - Professional Building - Medical Dental Building - One Story	YES - Current	NO - Privately-Owned	Available	Not Used in Prior Housing Element	0	0	0.04577508	0.04577508	0	0	0	144A203	77	Silver Lake - Echo Park - Elysian Valley		Above Moderate
LOS ANGELES			5427015029	Neighborhood Commercial	(Q)C2-1VL	0	108	0.05624948	Commercial - Professional Building - Medical Dental Building - One Story	YES - Current	NO - Privately-Owned	Available	Not Used in Prior Housing Element	0	0	0.04577508	0.04577508	0	0	0	144A203	68	Silver Lake - Echo Park - Elysian Valley		Above Moderate
LOS ANGELES	3720 W SUNSET BLVD	90026	5427015030	Neighborhood Commercial	(Q)C2-1VL	0	108	0.085324515	Commercial - Store Combination - Store and Office Combination - One Story	YES - Current	NO - Privately-Owned	Available	Not Used in Prior Housing Element	0.022551787	0	0	0.022551787	0	0	0	144A203	47	Silver Lake - Echo Park - Elysian Valley		Lower
LOS ANGELES	3724 W SUNSET BLVD	90026	5427015030	Neighborhood Commercial	(Q)C2-1VL	0	108	0.082884571	Commercial - Store Combination - Store and Office Combination - One Story	YES - Current	NO - Privately-Owned	Available	Not Used in Prior Housing Element	0.022551787	0	0	0.022551787	0	0	0	144A203	40	Silver Lake - Echo Park - Elysian Valley		Lower
LOS ANGELES	3734 W SUNSET BLVD	90026	5427015030	Neighborhood Commercial	(Q)C2-1VL	0	108	0.077725867	Commercial - Store Combination - Store and Office Combination - One Story	YES - Current	NO - Privately-Owned	Available	Not Used in Prior Housing Element	0.021272678	0	0	0.021272678	0	0	0	144A203	38	Silver Lake - Echo Park - Elysian Valley		Lower
LOS ANGELES			5427015030	Neighborhood Commercial	R2-1VL	0	17	0.083223357	Commercial - Store Combination - Store and Office Combination - One Story	YES - Current	NO - Privately-Owned	Available	Not Used in Prior Housing Element	0	0	0.001966264	0.001966264	0	1*	1*	144A203	52	Silver Lake - Echo Park - Elysian Valley		Above Moderate
LOS ANGELES	1307 N EDGECLIFFE DR	90026	5427016002	Low Medium I Residential	R2-1VL	0	17	0.168605983	Residential - Double, Duplex, or Two Units - 4 Stories or Less	YES - Current	NO - Privately-Owned	Available	Not Used in Prior Housing Element	0	0	0.184236985	0.184236985	2	2*	2*	144A203	378	Silver Lake - Echo Park - Elysian Valley	Yes	Above Moderate
LOS ANGELES	1300 N LUCILE AVE	90026	5427016004	Low Medium I Residential	R2-1VL	0	17	0.081753125	Residential - Single Family Residence	YES - Current	NO - Privately-Owned	Available	Not Used in Prior Housing Element	0	0	0.072393531	0.072393531	1	1*	1*	144A201	409	Silver Lake - Echo Park - Elysian Valley		Above Moderate
LOS ANGELES	1301 N EDGECLIFFE DR	90026	5427016006	Low Medium I Residential	R2-1VL	0	17	0.227120126	Residential - Single Family Residence - Pool	YES - Current	NO - Privately-Owned	Available	Not Used in Prior Housing Element	0	0	0.143274832	0.143274832	1	3*	3*	144A203	391	Silver Lake - Echo Park - Elysian Valley		Above Moderate
LOS ANGELES	1377 N EDGECLIFFE DR	90026	5427016007	Low Medium I Residential	R2-1VL	0	17	0.168866774	Residential - Single Family Residence	YES - Current	NO - Privately-Owned	Available	Not Used in Prior Housing Element	0	0	0.140762499	0.140762499	1	2*	2*	144A203	213	Silver Lake - Echo Park - Elysian Valley		Above Moderate
LOS ANGELES	1373 N EDGECLIFFE DR	90026	5427016008	Low Medium I Residential	R2-1VL	0	17	0.168866774	Residential - Single Family Residence	YES - Current	NO - Privately-Owned	Available	Not Used in Prior Housing Element	0	0	0.140762499	0.140762499	1	2*	2*	144A203	224	Silver Lake - Echo Park - Elysian Valley		Above Moderate
LOS ANGELES	1347 N EDGECLIFFE DR	90026	5427016013	Low Medium I Residential	R2-1VL	0	17	0.168847208	Residential - Single Family Residence	YES - Current	NO - Privately-Owned	Available	Not Used in Prior Housing Element	0	0	0.140762499	0.140762499	1	2*	2*	144A203	269	Silver Lake - Echo Park - Elysian Valley		Above Moderate
LOS ANGELES	1343 N EDGECLIFFE DR	90026	5427016014	Low Medium I Residential	R2-1VL	0	17	0.054025296	Residential - Single Family Residence - Vacant Land	YES - Current	NO - Privately-Owned	Available	Not Used in Prior Housing Element	0	0	0.067390329	0.067390329	0	0	0	144A203	281	Silver Lake - Echo Park - Elysian Valley		Above Moderate
LOS ANGELES	1341 N EDGECLIFFE DR	90026	5427016015	Low Medium I Residential	R2-1VL	0	17	0.114794403	Residential - Single Family Residence - Pool	YES - Current	NO - Privately-Owned	Available	Not Used in Prior Housing Element	0	0	0.033357188	0.033357188	1	1*	1*	144A203	285	Silver Lake - Echo Park - Elysian Valley		Above Moderate
LOS ANGELES			5427016015	Low Medium I Residential	R2-1VL	0	17	0.070895904	Residential - Single Family Residence - Pool	YES - Current	NO - Privately-Owned	Available	Not Used in Prior Housing Element	0	0	0.041000286	0.041000286	1	1*	1*	144A203	290	Silver Lake - Echo Park - Elysian Valley		Above Moderate
LOS ANGELES	1337 N EDGECLIFFE DR	90026	5427016016	Low Medium I Residential	R2-1VL	0	17	0.097896429	Residential - Single Family Residence	YES - Current	NO - Privately-Owned	Available	Not Used in Prior Housing Element	0	0	0.077339202	0.077339202	1	1*	1*	144A203	295	Silver Lake - Echo Park - Elysian Valley		Above Moderate
LOS ANGELES	1333 N EDGECLIFFE DR	90026	5427016017	Low Medium I Residential	R2-1VL	0	17	0.126571132	Residential - Single Family Residence	YES - Current	NO - Privately-Owned	Available	Not Used in Prior Housing Element	0	0	0.171991378	0.171991378	1	2*	2*	144A203	313	Silver Lake - Echo Park - Elysian Valley		Above Moderate
LOS ANGELES	1317 N EDGECLIFFE DR	90026	5427016020	Low Medium I Residential	R2-1VL	0	17	0.161793969	Residential - Single Family Residence	YES - Current	NO - Privately-Owned	Available	Not Used in Prior Housing Element	0	0	0.140762499	0.140762499	1	2*	2*	144A203	350	Silver Lake - Echo Park - Elysian Valley		Above Moderate
LOS ANGELES	1312 N LUCILE AVE	90026	5427016022	Low Medium I Residential	R2-1VL	0	17	0.154957279	Residential - Single Family Residence	YES - Current	NO - Privately-Owned	Available	Not Used in Prior Housing Element	0	0	0.140762499	0.140762499	1	2*	2*	144A201	385	Silver Lake - Echo Park - Elysian Valley		Above Moderate
LOS ANGELES	1326 N LUCILE AVE	90026	5427016025	Low Medium I Residential	R2-1VL	0	17	0.168730811	Residential - Single Family Residence	YES - Current	NO - Privately-Owned	Available	Not Used in Prior Housing Element	0	0	0.140762499	0.140762499	1	2*	2*	144A201	326	Silver Lake - Echo Park - Elysian Valley		Above Moderate
LOS ANGELES	1332 N LUCILE AVE	90026	5427016026	Low Medium I Residential	R2-1VL	0	17	0.168731802	Residential - Single Family Residence	YES - Current	NO - Privately-Owned	Available	Not Used in Prior Housing Element	0	0	0.140762499	0.140762499	1	2*	2*	144A201	312	Silver Lake - Echo Park - Elysian Valley		Above Moderate
LOS ANGELES	1342 N LUCILE AVE	90026	5427016028	Low Medium I Residential	R2-1VL	0	17	0.168828996	Residential - Single Family Residence	YES - Current	NO - Privately-Owned	Available	Not Used in Prior Housing Element	0	0	0.140762499	0.140762499	1	2*	2*	144A203	263	Silver Lake - Echo Park - Elysian Valley		Above Moderate
LOS ANGELES	1348 N LUCILE AVE	90026	5427016029	Low Medium I Residential	R2-1VL	0	17	0.168818453	Residential - Double, Duplex, or Two Units - 4 Stories or Less	YES - Current	NO - Privately-Owned	Available	Not Used in Prior Housing Element	0	0	0.184236985	0.184236985	2	2*	2*	144A203	253	Silver Lake - Echo Park - Elysian Valley	Yes	Above Moderate
LOS ANGELES	1372 N LUCILE AVE	90026	5427016034	Low Medium I Residential	R2-1VL	0	17	0.168764226	Residential - Double, Duplex, or Two Units - 4 Stories or Less	YES - Current	NO - Privately-Owned	Available	Not Used in Prior Housing Element	0	0	0.184236985	0.184236985	2	2*	2*	144A203	208	Silver Lake - Echo Park - Elysian Valley	Yes	Above Moderate
LOS ANGELES	968 N LUCILE AVE	90026	5427017001	Low Medium I Residential	R2-1VL	0	17	0.067785956	Residential - Single Family Residence	YES - Current	NO - Privately-Owned	Available	Not Used in Prior Housing Element	0	0	0.094626415	0.094626415	1	1*	1*	144A201	431	Silver Lake - Echo Park - Elysian Valley		Above Moderate
LOS ANGELES	964 N LUCILE AVE	90026	5427017005	Low Medium I Residential	R2-1VL	0	17	0.172183947	Residential - Double, Duplex, or Two Units - 4 Stories or Less	YES - Current	NO - Privately-Owned	Available	Not Used in Prior Housing Element	0	0	0.184236985	0.184236985	2	2*	2*	144A201	445	Silver Lake - Echo Park - Elysian Valley	Yes	Above Moderate
LOS ANGELES	956 N LUCILE AVE	90026	5427017006	Low Medium I Residential	R2-1VL	0	17	0.176094251	Residential - Single Family Residence	YES - Current	NO - Privately-Owned	Available	Not Used in Prior Housing Element	0	0	0.174394023	0.174394023	1	3*	3*	142-5A201	17	Silver Lake - Echo Park - Elysian Valley		Above Moderate
LOS ANGELES	952 N LUCILE AVE	90026	5427017007	Low Medium I Residential	R2-1VL	0	17	0.172174924	Residential - Single Family Residence	YES - Current	NO - Privately-Owned	Available	Not Used in Prior Housing Element

LOS ANGELES	858 N LUCILE AVE	90026	5427018007	Medium Residential	R3-1VL	0	54	0.172175446	Residential - Double, Duplex, or Two Units - 4 Stories or Less	YES - Current	NO - Privately-Owned	Available	Not Used in Prior Housing Element	0	0	0.393061504	0.393061504	2	0	0	142-SA201	173	Silver Lake - Echo Park - Elysian Valley	Yes	Above Moderate
LOS ANGELES	850 N LUCILE AVE	90026	5427188RK	Medium Residential	R3-1VL	0	54	0.339757292	Residential - Single Family Residence - Condo Conversion	YES - Current	NO - Privately-Owned	Available	Not Used in Prior Housing Element	0.07394575	0	0	0.07394575	19	0	0	142-SA201	346	Silver Lake - Echo Park - Elysian Valley		Lower
LOS ANGELES	937 N MALTMAN AVE	90026	5427019001	Low Medium I Residential	R2-1VL	0	17	0.136612723	Residential - Single Family Residence	YES - Current	NO - Privately-Owned	Available	Not Used in Prior Housing Element	0	0	0.171991378	0.171991378	1	2*	2*	142-SA203	154	Silver Lake - Echo Park - Elysian Valley		Above Moderate
LOS ANGELES	847 N MALTMAN AVE	90026	5427019009	Low Medium I Residential	R2-1VL	0	17	0.059461389	Residential - Single Family Residence	YES - Current	NO - Privately-Owned	Available	Not Used in Prior Housing Element	0	0	0.013629194	0.013629194	1	1*	1*	142-SA201	183	Silver Lake - Echo Park - Elysian Valley		Above Moderate
LOS ANGELES	843 N MALTMAN AVE	90026	5427019010	Low Medium I Residential	R2-1VL	0	17	0.060195667	Residential - Single Family Residence	YES - Current	NO - Privately-Owned	Available	Not Used in Prior Housing Element	0	0	0.089065498	0.089065498	1	1*	1*	142-SA201	188	Silver Lake - Echo Park - Elysian Valley		Above Moderate
LOS ANGELES	831 N MALTMAN AVE	90026	5427019012	Low Medium I Residential	R2-1VL	0	17	0.061661732	Residential - Single Family Residence	YES - Current	NO - Privately-Owned	Available	Not Used in Prior Housing Element	0	0	0.089065498	0.089065498	1	1*	1*	142-SA201	216	Silver Lake - Echo Park - Elysian Valley		Above Moderate
LOS ANGELES	823 N MALTMAN AVE	90026	5427019013	Low Medium I Residential	R2-1VL	0	17	0.06239436	Residential - Single Family Residence	YES - Current	NO - Privately-Owned	Available	Not Used in Prior Housing Element	0	0	0.089065498	0.089065498	1	1*	1*	142-SA201	230	Silver Lake - Echo Park - Elysian Valley		Above Moderate
LOS ANGELES	817 N MALTMAN AVE	90026	5427019014	Low Medium I Residential	R2-1VL	0	17	0.064575777	Residential - Single Family Residence	YES - Current	NO - Privately-Owned	Available	Not Used in Prior Housing Element	0	0	0.089065498	0.089065498	1	1*	1*	142-SA201	249	Silver Lake - Echo Park - Elysian Valley		Above Moderate
LOS ANGELES	811 N MALTMAN AVE	90026	5427019015	Low Medium I Residential	R2-1VL	0	17	0.075755522	Residential - Single Family Residence	YES - Current	NO - Privately-Owned	Available	Not Used in Prior Housing Element	0	0	0.089065498	0.089065498	1	1*	1*	142-SA201	263	Silver Lake - Echo Park - Elysian Valley		Above Moderate
LOS ANGELES	927 N MALTMAN AVE	90026	5427019020	Low Medium I Residential	R2-1VL	0	17	0.099162635	Residential - Single Family Residence	YES - Current	NO - Privately-Owned	Available	Not Used in Prior Housing Element	0	0	0.072393531	0.072393531	1	1*	1*	142-SA201	113	Silver Lake - Echo Park - Elysian Valley		Above Moderate
LOS ANGELES	943 N MALTMAN AVE	90026	5427019021	Low Medium I Residential	R2-1VL	0	17	0.110844017	Residential - Single Family Residence	YES - Current	NO - Privately-Owned	Available	Not Used in Prior Housing Element	0	0	0.079933363	0.079933363	1	1*	1*	142-SA203	142	Silver Lake - Echo Park - Elysian Valley		Above Moderate
LOS ANGELES			5427019021	Low Medium I Residential	R2-1VL	0	17	0.0590508	Residential - Single Family Residence	YES - Current	NO - Privately-Owned	Available	Not Used in Prior Housing Element	0	0	0.097778928	0.097778928	1	1*	1*	142-SA203	134	Silver Lake - Echo Park - Elysian Valley		Above Moderate
LOS ANGELES	921 N MALTMAN AVE	90026	5427019022	Low Medium I Residential	R2-1VL	0	17	0.090075319	Residential - Single Family Residence	YES - Current	NO - Privately-Owned	Available	Not Used in Prior Housing Element	0	0	0.079933363	0.079933363	1	1*	1*	142-SA201	133	Silver Lake - Echo Park - Elysian Valley		Above Moderate
LOS ANGELES	3607 W MARATHON ST	90026	5427019023	Low Medium I Residential	R2-1VL	0	17	0.131186081	Residential - Single Family Residence	YES - Current	NO - Privately-Owned	Available	Not Used in Prior Housing Element	0	0	0.115113378	0.115113378	1	2*	2*	142-SA201	275	Silver Lake - Echo Park - Elysian Valley		Above Moderate
LOS ANGELES	837 N KODAK DR	90026	5427020002	Low Medium II Residential	RD2-1VL	0	21	0.139989345	Residential - Single Family Residence	YES - Current	NO - Privately-Owned	Available	Not Used in Prior Housing Element	0	0	0.024569064	0.024569064	1	3*	3*	142-SA201	224	Silver Lake - Echo Park - Elysian Valley		Above Moderate
LOS ANGELES	827 N KODAK DR	90026	5427020006	Low Medium II Residential	RD2-1VL	0	21	0.149253849	Residential - Double, Duplex, or Two Units - 4 Stories or Less	YES - Current	NO - Privately-Owned	Available	Not Used in Prior Housing Element	0	0	0.003295962	0.003295962	2	3*	3*	142-SA201	254	Silver Lake - Echo Park - Elysian Valley		Above Moderate
LOS ANGELES	823 N KODAK DR	90026	5427020008	Low Medium II Residential	RD2-1VL	0	21	0.148991927	Residential - Double, Duplex, or Two Units - 4 Stories or Less	YES - Current	NO - Privately-Owned	Available	Not Used in Prior Housing Element	0	0	0.1169855	0.1169855	2	3*	3*	142-SA201	266	Silver Lake - Echo Park - Elysian Valley	Yes	Above Moderate
LOS ANGELES	912 N MALTMAN AVE	90026	5427020015	Low Medium II Residential	RD2-1VL	0	21	0.169232228	Residential - Single Family Residence	YES - Current	NO - Privately-Owned	Available	Not Used in Prior Housing Element	0	0	0.087423241	0.087423241	1	3*	3*	142-SA203	481	Silver Lake - Echo Park - Elysian Valley		Above Moderate
LOS ANGELES	910 N MALTMAN AVE	90026	5427020016	Low Medium II Residential	RD2-1VL	0	21	0.172440529	Residential - Three Units (Any Combination) - 4 Stories or Less	YES - Current	NO - Privately-Owned	Available	Not Used in Prior Housing Element	0	0	0.087745917	0.087745917	3	3*	3*	142-SA201	112	Silver Lake - Echo Park - Elysian Valley	Yes	Above Moderate
LOS ANGELES	902 N MALTMAN AVE	90026	5427020021	Low Medium II Residential	RD2-1VL	0	21	0.171598249	Residential - Single Family Residence	YES - Current	NO - Privately-Owned	Available	Not Used in Prior Housing Element	0	0	0.071863645	0.071863645	1	3*	3*	142-SA201	175	Silver Lake - Echo Park - Elysian Valley		Above Moderate
LOS ANGELES	900 N MALTMAN AVE	90026	5427020022	Low Medium II Residential	RD2-1VL	0	21	0.170757688	Residential - Single Family Residence - Therapy Pool (Spa)	YES - Current	NO - Privately-Owned	Available	Not Used in Prior Housing Element	0	0	0.071863645	0.071863645	1	3*	3*	142-SA201	181	Silver Lake - Echo Park - Elysian Valley		Above Moderate
LOS ANGELES	846 N MALTMAN AVE	90026	5427020023	Low Medium II Residential	RD2-1VL	0	21	0.196222032	Residential - Single Family Residence	YES - Current	NO - Privately-Owned	Available	Not Used in Prior Housing Element	0	0	0.263170695	0.263170695	1	1	0	142-SA201	186	Silver Lake - Echo Park - Elysian Valley		Above Moderate
LOS ANGELES	844 N MALTMAN AVE	90026	5427020024	Low Medium II Residential	RD2-1VL	0	21	0.195382022	Residential - Double, Duplex, or Two Units - 4 Stories or Less	YES - Current	NO - Privately-Owned	Available	Not Used in Prior Housing Element	0	0	0.067489684	0.067489684	2	0	0	142-SA201	191	Silver Lake - Echo Park - Elysian Valley	Yes	Above Moderate
LOS ANGELES	847 N KODAK DR	90026	5427020025	Low Medium II Residential	RD2-1VL	0	21	0.113119544	Residential - Single Family Residence	YES - Current	NO - Privately-Owned	Available	Not Used in Prior Housing Element	0	0	0.115113378	0.115113378	1	2*	2*	142-SA203	294	Silver Lake - Echo Park - Elysian Valley		Above Moderate
LOS ANGELES	841 N KODAK DR	90026	5427020026	Low Medium II Residential	RD2-1VL	0	21	0.113119685	Residential - Single Family Residence	YES - Current	NO - Privately-Owned	Available	Not Used in Prior Housing Element	0	0	0.004710504	0.004710504	1	2*	2*	142-SA203	308	Silver Lake - Echo Park - Elysian Valley		Above Moderate
LOS ANGELES	836 N MALTMAN AVE	90026	5427020027	Low Medium II Residential	RD2-1VL	0	21	0.160118654	Residential - Double, Duplex, or Two Units - 4 Stories or Less	YES - Current	NO - Privately-Owned	Available	Not Used in Prior Housing Element	0	0	0.1169855	0.1169855	2	3*	3*	142-SA201	212	Silver Lake - Echo Park - Elysian Valley	Yes	Above Moderate
LOS ANGELES	830 N MALTMAN AVE	90026	5427020028	Low Medium II Residential	RD2-1VL	0	21	0.159283622	Residential - Single Family Residence	YES - Current	NO - Privately-Owned	Available	Not Used in Prior Housing Element	0	0	0.087423241	0.087423241	1	3*	3*	142-SA201	221	Silver Lake - Echo Park - Elysian Valley		Above Moderate
LOS ANGELES	818 N MALTMAN AVE	90026	5427020031	Low Medium II Residential	RD2-1VL	0	21	0.07278112	Residential - Single Family Residence - Small Lot	YES - Current	NO - Privately-Owned	Available	Not Used in Prior Housing Element	0	0	0.198362398	0.198362398	0	1*	1*	142-SA201	359	Silver Lake - Echo Park - Elysian Valley		Above Moderate
LOS ANGELES	816 1/2 N MALTMAN AVE	90026	5427020032	Low Medium II Residential	RD2-1VL	0	21	0.038989683	Residential - Single Family Residence - Small Lot	YES - Current	NO - Privately-Owned	Available	Not Used in Prior Housing Element	0	0	0.067616558	0.067616558	0	0	0	142-SA201	360	Silver Lake - Echo Park - Elysian Valley		Above Moderate
LOS ANGELES	816 N MALTMAN AVE	90026	5427020033	Low Medium II Residential	RD2-1VL	0	21	0.044710209	Residential - Single Family Residence - Small Lot	YES - Current	NO - Privately-Owned	Available	Not Used in Prior Housing Element	0	0	0.067616558	0.067616558	0	0	0	142-SA201	361	Silver Lake - Echo Park - Elysian Valley		Above Moderate
LOS ANGELES	830 N KODAK DR	90026	5427021003	Low Medium I Residential	R2-1VL	0	17	0.074741164	Residential - Single Family Residence	YES - Current	NO - Privately-Owned	Available	Not Used in Prior Housing Element	0	0	0.095078868	0.095078868	1	1*	1*	142-SA203	357	Silver Lake - Echo Park - Elysian Valley		Above Moderate
LOS ANGELES	833 N TULAROSA DR	90026	5427021004	Low Medium I Residential	R2-1VL	0	17	0.075192115	Residential - Single Family Residence	YES - Current	NO - Privately-Owned	Available	Not Used in Prior Housing Element	0	0	0.089065498	0.089065498	1	1*	1*	142-SA203	363	Silver Lake - Echo Park - Elysian Valley		Above Moderate
LOS ANGELES	826 N KODAK DR	90026	5427021006	Low Medium I Residential	R2-1VL	0	17	0.074323981	Residential - Single Family Residence	YES - Current	NO - Privately-Owned	Available	Not Used in Prior Housing Element	0	0	0.089065498	0.089065498	1	1*	1*	142-SA203	367	Silver Lake - Echo Park - Elysian Valley		Above Moderate
LOS ANGELES	820 N KODAK DR	90026	5427021007	Low Medium I Residential	R2-1VL	0	17	0.073270873	Residential - Single Family Residence	YES - Current	NO - Privately-Owned	Available	Not Used in Prior Housing Element	0	0	0.089065498	0.089065498	1	1*	1*	142-SA203	380	Silver Lake - Echo Park - Elysian Valley		Above Moderate
LOS ANGELES	821 N TULAROSA DR	90026	5427021008	Low Medium I Residential	R2-1VL	0	17	0.072877344	Residential - Single Family Residence	YES - Current	NO - Privately-Owned	Available	Not Used in Prior Housing Element	0	0	0.024044095	0.024044095	1	1*	1*	142-SA203	391	Silver Lake - Echo Park - Elysian Valley		Above Moderate
LOS ANGELES	817 N TULAROSA DR	90026	5427021009	Low Medium I Residential	R2-1VL	0	17	0.071719611	Residential - Single Family Residence	YES - Current	NO - Privately-Owned	Available	Not Used in Prior Housing Element	0	0	0.003615332	0.003615332	1	1*	1*	142-SA203	407	Silver Lake - Echo Park - Elysian Valley		Above Moderate
LOS ANGELES	816 N KODAK DR	90026	5427021010	Low Medium I Residential	R2-1VL	0	17	0.072349194	Residential - Single Family Residence	YES - Current	NO - Privately-Owned	Available	Not Used in Prior Housing Element	0	0	0.089065498	0.089065498	1	1*	1*	142-SA203	399	Silver Lake - Echo Park - Elysian Valley		Above Moderate
LOS ANGELES	810 N KODAK DR	90026	5427021011	Low Medium I Residential	R2-1VL	0	17	0.071408493	Residential - Single Family Residence	YES - Current	NO - Privately-Owned	Available	Not Used in Prior Housing Element	0	0	0.089065498	0.089065498	1	1*	1*	142-SA203	415	Silver Lake - Echo Park - Elysian Valley		Above Moderate
LOS ANGELES	811 N TULAROSA DR	90026	5427021012	Low Medium I Residential	R2-1VL	0	17	0.070562087	Residential - Single Family Residence	YES - Current	NO - Privately-Owned	Available	Not Used in Prior Housing Element	0	0	0.013629194	0.013629194	1	1*	1*	142-SA203	419	Silver Lake - Echo Park - Elysian Valley		Above Moderate
LOS ANGELES	807 N TULAROSA DR	90026	5427021013	Low Medium I Residential	R2-1VL	0	17	0.069406576	Residential - Single Family Residence - Pool	YES - Current	NO - Privately-Owned	Available	Not Used in Prior Housing Element	0	0	0.089065498	0.089065498	1	1*	1*	142-SA201	315	Silver Lake - Echo Park - Elysian Valley		Above Moderate
LOS ANGELES	806 N KODAK DR	90026	5427021014	Low Medium I Residential	R2-1VL	0	17	0.070360706	Residential - Single Family Residence	YES - Current	NO - Privately-Owned	Available	Not Used in Prior Housing Element	0	0	0.089065498	0.089065498	1	1*	1*	142-SA201	304	Silver Lake - Echo Park - Elysian Valley		Above Moderate
LOS ANGELES	3507 W MARATHON ST	90026	5427021015	Low Medium I Residential	R2-1VL	0	17	0.069366971	Residential - Single Family Residence	YES - Current	NO - Privately-Owned	Available	Not Used in Prior Housing Element	0	0	0.089065498	0.089065498	1	1*	1*	142-SA201	317	Silver Lake - Echo Park - Elysian Valley		Above Moderate
LOS ANGELES	847 N TULAROSA DR	90026	5427021017	Low Medium I Residential	R2-1VL	0	17	0.086147046	Residential - Single Family Residence	YES - Current	NO - Privately-Owned	Available	Not Used in Prior Housing Element	0	0	0.072845984	0.072845984	1	1*	1*	142-SA203	338	Silver Lake - Echo Park - Elysian Valley		Above Moderate
LOS ANGELES	844 N KODAK DR	90026	5427021018	Low Medium I Residential	R2-1VL	0	17	0.068653916	Residential - Single Family Residence	YES - Current	NO - Privately-Owned	Available	Not Used in Prior Housing Element	0	0	0.089065498	0.089065498	1	1*	1*	142-SA203	328	Silver Lake - Echo Park - Elysian Valley		Above Moderate
LOS ANGELES	848 N KODAK DR	90026	5427021019	Low Medium I Residential	R2-1VL	0	17	0.077692927	Residential - Single Family Residence	YES - Current	NO - Privately-Owned	Available	Not Used in Prior Housing Element	0	0	0.013629194	0.013629194	1	1*	1*	142-SA203	318	Silver Lake - Echo Park - Elysian Valley		Above Moderate
LOS ANGELES	851 N TULAROSA DR	90026	5427021020	Low Medium I Residential	R2-1VL	0	17	0.079254975	Residential - Single Family Residence	YES - Current	NO - Privately-Owned	Available	Not Used in Prior Housing Element	0	0	0.013629194	0.013629194	1	1*	1*	142-SA203	325	Silver Lake - Echo Park - Elysian Valley		Above Moderate
LOS ANGELES	855 N TULAROSA DR	90026	5427021021	Low Medium I Residential	R2-1VL	0	17	0.067268756	Residential - Single Family Residence	YES - Current	NO - Privately-Owned	Available	Not Used in Prior Housing Element	0	0	0.089065498	0.089065498	1	1*	1*	142-SA203	485	Silver Lake - Echo Park - Elysian Valley		Above Moderate
LOS ANGELES	854 N KODAK DR	90026	5427021022	Low Medium I Residential	R2-1VL	0	17	0.080348259	Residential - Single Family Residence	YES - Current	NO - Privately-Owned	Available	Not Used in Prior Housing Element	0	0	0.095078868	0.095078868	1	1*	1*	142-SA203	302	Silver Lake - Echo Park - Elysian Valley		Above Moderate
LOS ANGELES	900 N KODAK DR	90026	5427021023	Low Medium II Residential	R2-1VL	0	17	0.080348374	Residential - Single Family Residence	YES - Current	NO - Privately-Owned	Available	Not Used in Prior Housing Element	0	0	0.089065498	0.089065498	1	1*	1*	142-SA203	286	Silver Lake - Echo Park - Elysian Valley		Above Moderate
LOS ANGELES	903 N TULAROSA DR	90026	5427021024	Low Medium II Residential	R2-1VL	0	17	0.080894786	Residential - Single Family Residence	YES - Current	NO - Privately-Owned	Available	Not Used in Prior Housing Element	0	0	0.003615332	0.003615332	1	1*	1*	142-SA203	299	Silver Lake - Echo Park - Elysian Valley		Above Moderate
LOS ANGELES	907 N TULAROSA DR	90026	5427021025	Low Medium II Residential	RD2-1VL	0	21	0.083107003	Residential - Single Family Residence - Vacant Land	YES - Current	NO - Privately-Owned	Available	Not Used in Prior Housing Element	0	0	0.198362398	0.198362398	0	1*	1*	142-SA203	282	Silver Lake - Echo Park - Elysian Valley		Above Moderate
LOS ANGELES	912 N KODAK DR	90026	5427021027	Low Medium II Residential	RD2-1VL	0	21	0.080348495	Residential - Single Family Residence	YES - Current	NO - Privately-Owned	Available	Not Used in Prior Housing Element	0	0	0.072845984	0.072845984	1	1*	1*	142-SA203	256	Silver Lake - Echo Park - Elysian Valley		Above Moderate
LOS ANGELES	911 N TULAROSA DR	90026	5427021028	Low Medium II Residential	RD2-1VL	0	21	0.078098528	Residential - Single Family Residence - Vacant Land	YES - Current	NO - Privately-Owned	Available	Not Used in Prior Housing Element	0	0	0.198362398	0.198362398	0	1*	1*	142-SA203	266	Silver Lake - Echo Park - Elysian Valley		Above Moderate
LOS ANGELES	970 N MALTMAN AVE	90026	5427022001	Low Medium II Residential	RD2-1VL	0	21	0.116793565	Residential - Single Family Residence	YES - Current	NO - Privately-Owned	Available	Not Used in Prior Housing Element	0	0	0.171991378	0.171991378	1	2*	2*	142-SA203	106	Silver Lake - Echo Park - Elysian Valley		Above Moderate
LOS ANGELES	966 N MALTMAN AVE	90026	5427022002	Low Medium II Residential	RD2-1VL	0	21	0.134062899	Residential - Single Family Residence	YES - Current	NO - Privately-Owned	Available	Not Used in Prior Housing Element	0	0	0.171991378	0.171991378	1	2*	2*	142-SA203	111	Silver Lake - Echo Park - Elysian Valley		Above Moderate
LOS ANGELES	962 1/2 N MALTMAN AVE	90026	5427022003	Low Medium II Residential	RD2-1VL	0	21	0.13406181		YES - Current	NO - Privately-Owned	Available	Not Used in Prior Housing Element	0	0	0.046221963	0.046221963	1	2*	2*	142-SA203	120	Silver Lake - Echo Park - Elysian Valley		Above Moderate
LOS ANGELES	969 N TULAROSA DR	90026	5427022004	Low Medium II Residential	RD2-1VL	0	21	0.096159128	Residential - Single Family Residence	YES - Current	NO - Privately-Owned	Available	Not Used in Prior Housing Element	0	0	0.209803784	0.209803784	1	2*	2*	142-SA203	117	Silver Lake - Echo Park - Elysian Valley		Above Moderate
LOS ANGELES	963 N TULAROSA DR	90026	5427022006	Low Medium II Residential	RD2-1VL	0	21	0.110247551	Residential - Double, Duplex, or Two Units - 4 Stories or Less	YES - Current	NO - Privately-Owned	Available	Not Used in Prior Housing Element	0	0	0.224600458	0.224600458	2	2*	2*	142-SA203	141	Silver Lake - Echo Park - Elysian Valley	Yes	Above Moderate
LOS ANGELES	3462 W DESCANSO DR	90026	5427022007	Low Medium II Residential	RD2-1VL	0	21	0.12368301	Residential - Single Family Residence	YES - Current	NO - Privately-Owned	Available	Not Used in Prior Housing Element	0	0	0.171991378	0.171991378	1	2*	2*	142-SA203	38	Silver Lake - Echo Park - Elysian Valley		Above Moderate
LOS ANGELES	1318 N MALTMAN AVE	90026	5427022008	Low Medium II Residential	RD2-1VL	0	21	0.13170278	Residential - Single Family Residence	YES - Current	NO - Privately-Owned	Available	Not Used in Prior Housing Element	0	0	0.171991378	0.171991378	1	2*	2*	142-SA203	31	Silver Lake - Echo Park - Elysian Valley		Above Moderate
LOS ANGELES	1300 N MALTMAN AVE	90026	5427022012	Low Medium II Residential	RD2-1VL	0	21	0.171884406	Residential - Single Family Residence	YES - Current	NO - Privately-Owned	Available	Not Used in Prior Housing Element	0	0	0.143274832	0.143274832	1	3*	3*	142-SA203	99	Silver Lake - Echo Park - Elysian Valley		Above Moderate
LOS ANGELES	955 N TULAROSA DR	90026	5427022013	Low Medium II Residential	RD2-1VL	0	21	0.128485369	Residential - Double, Duplex, or Two Units - 4 Stories or Less	YES - Current	NO - Privately-Owned	Available	Not Used in Prior Housing Element	0	0	0.224600458	0.224600458	2	2*	2*	142-SA203	159	Silver Lake - Echo Park - Elysian Valley	Yes	Above Moderate
LOS ANGELES	951 N TULAROSA DR	90026	5427022014	Low Medium II Residential	RD2-1VL	0	21	0.095444325	Residential - Single Family Residence	YES - Current	NO - Privately-Owned	Available	Not Used in Prior Housing Element	0	0	0.209803784	0.209803784	1	2*	2*	142-SA203	175	Silver Lake - Echo Park - Elysian Valley		Above Moderate
LOS ANGELES	941 N TULAROSA DR	90026	5427022018	Low Medium II Residential	RD2-1VL	0	21	0.143131223	Residential - Four Units (Any Combination) - 4 Stories or Less - Vacant Land	YES - Current	NO - Privately-Owned	Available	Not Used in Prior Housing Element	0	0	0.206549263	0.206549263	0	3*	3*	142-SA203	197	Silver Lake - Echo Park - Elysian Valley		Above Moderate
LOS ANGELES			5427022019	Low Medium II Residential	RD2-1VL	0	21	0.098303602	Residential - Four Units (Any Combination) - 4 Stories or Less - Vacant Land	YES - Current	NO - Privately-Owned	Available	Not Used in Prior Housing Element	0	0	0.519876015	0.519876015	0	2*	2*	142-SA203	192	Silver Lake - Echo Park - Elysian Valley		Above Moderate
LOS ANGELES	940 N MALTMAN AVE	90026	5427022021	Low Medium II Residential	RD2-1VL	0	21	0.235346059	Residential - Three Units (Any Combination) - 4 Stories or Less	YES - Current	NO - Privately-Owned	Available	Not Used in Prior Housing Element	0	0	0.242838836	0.242838836	3	0	0	142-SA203	171	Silver Lake - Echo Park - Elysian Valley	Yes	Above Moderate
LOS ANGELES	928 1/2 N MALTMAN AVE	90026	5427022024	Low Medium II Residential	RD2-1VL	0	21	0.055205386	Residential - Single Family Residence - Planned Unit Development (PUD)	YES - Current	NO - Privately-Owned	Available	Not Used in Prior Housing Element	0	0	0.037068284	0.037068284	1	1*	1*	142-SA203	486	Silver Lake - Echo Park - Elysian Valley		Above Moderate
LOS ANGELES	924 N MALTMAN AVE	90026	5427022031	Low Medium II Residential	RD2-1VL	0	21	0.07759978	Residential - Single Family Residence - Planned Unit Development (PUD)	YES - Current	NO - Privately-Owned	Available	Not Used in Prior Housing Element	0	0	0.030595604	0.030595604	1	1*	1*	142-SA203	493	Silver Lake - Echo Park - Elysian Valley		Above Moderate
LOS ANGELES	922 1/2 N MALTMAN AVE	90026	5427022032	Low Medium II Residential	RD2-1VL	0	21	0.046540018	Residential - Single Family Residence - Planned Unit Development (PUD)	YES - Current	NO - Privately-Owned	Available	Not Used in Prior Housing Element	0	0	0.037520739	0.037520739	1	1*	1*	142-SA203	494	Silver Lake - Echo Park - Elysian Valley		Above Moderate
LOS ANGELES	918 N MALTMAN AVE	90026	5427022040	Low Medium II Residential	RD2-1VL	0	21	0.057895749	Residential - Single Family Residence - Planned Unit Development (PUD)	YES - Current	NO - Privately-Owned	Available	Not Used in Prior Housing Element	0	0	0.037520739	0.037520739	1	1*	1*	142-SA203	502	Silver Lake - Echo Park - Elysian Valley		Above Moderate
LOS ANGELES	1308 1/2 N MALTMAN AVE	90026	5427022041	Low Medium II Residential	RD2-1VL	0	21	0.059038488	Residential - Single Family Residence	YES - Current	NO - Privately-Owned	Available	Not Used in Prior Housing Element	0	0	0.003162877	0.003162877	1	1*	1*	142-SA203	507	Silver Lake - Echo Park - Elysian Valley		Above Moderate
LOS ANGELES			5427022042	Low Medium II Residential	RD2-1VL	0	21	0.055524452	Residential - Single Family Residence	YES - Current	NO - Privately-Owned	Available	Not Used in Prior Housing Element	0	0	0.004920918	0.004920918	1	1*	1*	142-SA203	508	Silver Lake - Echo Park - Elysian Valley		Above Moderate
LOS ANGELES	3619 W MARCIA DR	90026	5427023001	Low Medium I Residential	R2-1VL	0	17	0.068062694	Residential - Single Family Residence	YES - Current	NO - Privately-Owned	Available	Not Used in Prior Housing Element	0	0	0.088613045	0.088613045	1	1*	1*	144A203	410	Silver Lake - Echo Park - Elysian Valley		Above Moderate
LOS ANGELES	1306 N EDGECLIFFE DR	90026	5427023002	Low Medium I Residential	R2-1VL	0	17	0.130209747	Residential - Double, Duplex, or Two Units - 4 Stories or Less	YES - Current	NO - Privately-Owned	Available	Not Used in Prior Housing Element	0	0	0.224600458	0.224600458	2	2*	2*	144A203	4	Silver Lake - Echo Park - Elysian Valley	Yes	Above Moderate
LOS ANGELES	1312 N EDGECLIFFE DR	90026	5427023003	Low Medium I Residential	R2-1VL	0	17	0.169107925	Residential - Single Family Residence	YES - Current	NO - Privately-Owned	Available	Not Used in Prior Housing Element	0	0	0.140762499	0.140762499	1	2*	2*	144A203	390	Silver Lake - Echo Park - Elysian Valley		Above Moderate
LOS ANGELES	1315 N MALTMAN AVE	90026	5427023004	Low Medium I Residential	R2-1VL	0	17	0.169397355	Residential - Double, Duplex, or Two Units - 4 Stories or Less	YES - Current	NO - Privately-Owned	Available	Not Used in Prior Housing Element	0	0	0.184236985	0.184236985	2	2*	2*	142-SA203	21	Silver Lake - Echo Park - Elysian Valley	Yes	Above Moderate
LOS ANGELES	3601 W MARCIA DR	90026	5427023006	Low Medium I Residential	R2-1VL	0	17	0.149041803	Residential - Single Family Residence	YES - Current	NO - Privately-Owned	Available	Not Used in Prior Housing Element	0	0	0.171991378	0.171991378	1	2*	2*	142-SA203	48	Silver Lake - Echo Park - Elysian Valley		Above Moderate
LOS ANGELES	1327 N MALTMAN AVE	90026	5427023012	Low Medium I Residential	R2-1VL	0	17	0.168995203	Residential - Single Family Residence	YES - Current	NO - Privately-Owned	Available	Not Used in Prior Housing Element	0	0	0.140762499	0.140762499	1	2*	2*	144A203	370	Silver Lake - Echo Park - Elysian Valley		Above Moderate
LOS ANGELES	1317 N MALTMAN AVE	90026	5427023014	Low Medium I Residential	R2-1VL	0	17	0.167756633	Residential - Single Family Residence	YES - Current	NO - Privately-Owned	Available	Not Used in Prior Housing Element	0	0	0.140762499	0.140762499	1	2*	2*	144A203	398	Silver Lake - Echo Park - Elysian Valley		Above Moderate
LOS ANGELES	1316 N EDGECLIFFE DR	90026	5427023015	Low Medium I Residential	R2-1VL	0	17	0.168802537	Residential - Single Family Residence	YES - Current	NO - Privately-Owned	Available	Not Used in Prior Housing Element	0	0	0.140762499	0.140762499	1	2*	2*	144A203	376	Silver Lake - Echo Park - Elysian Valley		Above Moderate
LOS ANGELES	1320 N EDGECLIFFE DR	90026	5427023016	Low Medium I Residential	R2-1VL	0	17	0.168802537	Residential - Single Family Residence	YES - Current	NO - Privately-Owned	Available	Not Used in Prior Hous

LOS ANGELES	1377 N MALTMAN AVE	90026	5427024026	Low Medium II Residential	RD1.5-1VL	0	29	0.16888898	Residential - Single Family Residence - Pool	YES - Current	NO - Privately-Owned	Available	Not Used in Prior Housing Element	0	0	0.45490548	0.45490548	1	0	0	144A203	246	Silver Lake - Echo Park - Elysian Valley							Above Moderate
LOS ANGELES	1373 N MALTMAN AVE	90026	5427024027	Low Medium II Residential	RD1.5-1VL	0	29	0.168912401	Residential - Single Family Residence - Pool	YES - Current	NO - Privately-Owned	Available	Not Used in Prior Housing Element	0	0	0.45490548	0.45490548	1	0	0	144A203	254	Silver Lake - Echo Park - Elysian Valley							Above Moderate
LOS ANGELES	1369 N MALTMAN AVE	90026	5427024028	Low Medium II Residential	RD1.5-1VL	0	29	0.168935823	Residential - Single Family Residence	YES - Current	NO - Privately-Owned	Available	Not Used in Prior Housing Element	0	0	0.45490548	0.45490548	1	0	0	144A203	266	Silver Lake - Echo Park - Elysian Valley							Above Moderate
LOS ANGELES	1363 N MALTMAN AVE	90026	5427024029	Low Medium II Residential	RD1.5-1VL	0	29	0.168959253	Residential - Three Units (Any Combination) - 4 Stories or Less	YES - Current	NO - Privately-Owned	Available	Not Used in Prior Housing Element	0	0	0.220704421	0.220704421	3	0	0	144A203	277	Silver Lake - Echo Park - Elysian Valley		Yes					Above Moderate
LOS ANGELES	1361 N MALTMAN AVE	90026	5427024030	Low Medium II Residential	RD1.5-1VL	0	29	0.090393558	Residential - Single Family Residence	YES - Current	NO - Privately-Owned	Available	Not Used in Prior Housing Element	0	0	0.181176621	0.181176621	1	2*	2*	144A203	291	Silver Lake - Echo Park - Elysian Valley							Above Moderate
LOS ANGELES	3525 W WINSLOW DR	90026	5427024031	Low Medium II Residential	RD1.5-1VL	0	29	0.057372356	Residential - Single Family Residence	YES - Current	NO - Privately-Owned	Available	Not Used in Prior Housing Element	0	0	0.032250348	0.032250348	1	1*	1*	144A203	312	Silver Lake - Echo Park - Elysian Valley							Above Moderate
LOS ANGELES			5427024032	Low Medium II Residential	RD1.5-1VL	0	29	0.044765349	Residential - Single Family Residence	YES - Current	NO - Privately-Owned	Available	Not Used in Prior Housing Element	0	0	0.094626415	0.094626415	1	1*	1*	144A203	289	Silver Lake - Echo Park - Elysian Valley							Above Moderate
LOS ANGELES	1360 N EDGECLIFFE DR	90026	5427024034	Low Medium II Residential	RD1.5-1VL	0	29	0.168823904	Residential - Double, Duplex, or Two Units - 4 Stories or Less	YES - Current	NO - Privately-Owned	Available	Not Used in Prior Housing Element	0	0	0.270326865	0.270326865	2	0	0	144A203	259	Silver Lake - Echo Park - Elysian Valley		Yes					Above Moderate
LOS ANGELES	1368 N EDGECLIFFE DR	90026	5427024035	Low Medium II Residential	RD1.5-1VL	0	29	0.168824253	Residential - Three Units (Any Combination) - 4 Stories or Less	YES - Current	NO - Privately-Owned	Available	Not Used in Prior Housing Element	0	0	0.0730531	0.0730531	3	0	0	144A203	250	Silver Lake - Echo Park - Elysian Valley		Yes					Above Moderate
LOS ANGELES	1376 N EDGECLIFFE DR	90026	5427024037	Low Medium II Residential	RD1.5-1VL	0	29	0.168823178	Residential - Single Family Residence	YES - Current	NO - Privately-Owned	Available	Not Used in Prior Housing Element	0	0	0.45490548	0.45490548	1	0	0	144A203	234	Silver Lake - Echo Park - Elysian Valley							Above Moderate
LOS ANGELES	3606 W SUNSET BLVD	90026	5427024039	Neighborhood Commercial	(Q)C2-1VL	0	108	0.126087947	Commercial - Store - One Story	YES - Current	NO - Privately-Owned	Available	Not Used in Prior Housing Element	0.077454408	0	0	0.077454408	0	0	0	144A203	118	Silver Lake - Echo Park - Elysian Valley							Lower
LOS ANGELES	3612 W SUNSET BLVD	90026	5427024039	Neighborhood Commercial	(Q)C2-1VL	0	108	0.151639539	Commercial - Store - One Story	YES - Current	NO - Privately-Owned	Available	Not Used in Prior Housing Element	0.089920725	0	0	0.089920725	0	0	0	144A203	111	Silver Lake - Echo Park - Elysian Valley							Lower
LOS ANGELES	3622 W SUNSET BLVD	90026	5427024039	Neighborhood Commercial	(Q)C2-1VL	0	108	0.060272431	Commercial - Store - One Story	YES - Current	NO - Privately-Owned	Available	Not Used in Prior Housing Element	0	0	0.005016683	0.005016683	0	0	0	144A203	98	Silver Lake - Echo Park - Elysian Valley							Above Moderate
LOS ANGELES			5427024039	Neighborhood Commercial	(Q)C2-1VL	0	108	0.056229667	Commercial - Store - One Story	YES - Current	NO - Privately-Owned	Available	Not Used in Prior Housing Element	0	0	0.006319188	0.006319188	0	0	0	144A203	141	Silver Lake - Echo Park - Elysian Valley							Above Moderate
LOS ANGELES			5427024039	Neighborhood Commercial	(Q)C2-1VL	0	108	0.056333839	Commercial - Store - One Story	YES - Current	NO - Privately-Owned	Available	Not Used in Prior Housing Element	0	0	0.006319188	0.006319188	0	0	0	144A203	114	Silver Lake - Echo Park - Elysian Valley							Above Moderate
LOS ANGELES			5427024039	Neighborhood Commercial	(Q)C2-1VL	0	108	0.056363503	Commercial - Store - One Story	YES - Current	NO - Privately-Owned	Available	Not Used in Prior Housing Element	0	0	0.006319188	0.006319188	0	0	0	144A203	151	Silver Lake - Echo Park - Elysian Valley							Above Moderate
LOS ANGELES	1372 1/2 N EDGECLIFFE DR	90026	5427024040	Low Medium II Residential	RD1.5-1VL	0	29	0.069017246	Residential - Single Family Residence	YES - Current	NO - Privately-Owned	Available	Not Used in Prior Housing Element	0	0	0.002489779	0.002489779	1	1*	1*	144A203	720	Silver Lake - Echo Park - Elysian Valley							Above Moderate
LOS ANGELES			5427024043	Low Medium II Residential	RD1.5-1VL	0	29	0.038205678	Residential - Single Family Residence	YES - Current	NO - Privately-Owned	Available	Not Used in Prior Housing Element	0	0	0.004920918	0.004920918	1	1*	1*	144A203	723	Silver Lake - Echo Park - Elysian Valley							Above Moderate
LOS ANGELES	1430 N MALTMAN AVE	90026	5427025001	General Commercial	(Q)C2-1VL	0	108	0.136261542	Residential - Five or More Units or Apartments (Any Combination) - 4 Stories or Less	YES - Current	NO - Privately-Owned	Available	Not Used in Prior Housing Element	0	0	0.197491278	0.197491278	5	0	0	144A203	185	Silver Lake - Echo Park - Elysian Valley		Yes					Above Moderate
LOS ANGELES	1419 N GOLDEN GATE AVE	90026	5427025003	Low Medium I Residential	R2-1VL	0	17	0.116168106	Residential - Single Family Residence	YES - Current	NO - Privately-Owned	Available	Not Used in Prior Housing Element	0	0	0.171991378	0.171991378	1	2*	2*	144A203	229	Silver Lake - Echo Park - Elysian Valley							Above Moderate
LOS ANGELES	1414 N MALTMAN AVE	90026	5427025005	Low Medium I Residential	R2-1VL	0	17	0.096484913	Residential - Single Family Residence	YES - Current	NO - Privately-Owned	Available	Not Used in Prior Housing Element	0	0	0.072393531	0.072393531	1	1*	1*	144A203	215	Silver Lake - Echo Park - Elysian Valley							Above Moderate
LOS ANGELES	1411 N GOLDEN GATE AVE	90026	5427025006	Low Medium I Residential	R2-1VL	0	17	0.082214228	Residential - Single Family Residence	YES - Current	NO - Privately-Owned	Available	Not Used in Prior Housing Element	0	0	0.072393531	0.072393531	1	1*	1*	144A203	235	Silver Lake - Echo Park - Elysian Valley							Above Moderate
LOS ANGELES	3536 W SUNSET BLVD	90026	5427025008	General Commercial	(Q)C2-1VL	0	108	0.108339432	Commercial - Store - One Story	YES - Current	NO - Privately-Owned	Available	Not Used in Prior Housing Element	0.066327851	0	0	0.066327851	0	0	0	144A203	167	Silver Lake - Echo Park - Elysian Valley							Lower
LOS ANGELES	3502 W SUNSET BLVD	90026	5427025009	General Commercial	(Q)C2-1VL	0	108	0.187451613	Commercial - Shopping Center (Neighborhood, Community) - One Story	YES - Current	NO - Privately-Owned	Available	Not Used in Prior Housing Element	0.127391104	0	0	0.127391104	0	0	0	144A203	227	Silver Lake - Echo Park - Elysian Valley							Lower
LOS ANGELES	3504 W SUNSET BLVD	90026	5427025009	General Commercial	(Q)C2-1VL	0	108	0.149218251	Commercial - Shopping Center (Neighborhood, Community) - One Story	YES - Current	NO - Privately-Owned	Available	Not Used in Prior Housing Element	0.11028585	0	0	0.11028585	0	0	0	144A203	217	Silver Lake - Echo Park - Elysian Valley							Lower
LOS ANGELES	3508 W SUNSET BLVD	90026	5427025009	General Commercial	(Q)C2-1VL	0	108	0.149218308	Commercial - Shopping Center (Neighborhood, Community) - One Story	YES - Current	NO - Privately-Owned	Available	Not Used in Prior Housing Element	0.11028585	0	0	0.11028585	0	0	0	144A203	207	Silver Lake - Echo Park - Elysian Valley							Lower
LOS ANGELES	3516 W SUNSET BLVD	90026	5427025009	General Commercial	(Q)C2-1VL	0	108	0.149219264	Commercial - Shopping Center (Neighborhood, Community) - One Story	YES - Current	NO - Privately-Owned	Available	Not Used in Prior Housing Element	0.11028585	0	0	0.11028585	0	0	0	144A203	196	Silver Lake - Echo Park - Elysian Valley							Lower
LOS ANGELES	1400 N GOLDEN GATE AVE	90026	5427026001	Low Medium II Residential	RD1.5-1VL	0	29	0.073874525	Residential - Double, Duplex, or Two Units - 4 Stories or Less	YES - Current	NO - Privately-Owned	Available	Not Used in Prior Housing Element	0	0	0.042334919	0.042334919	2	2*	2*	144A203	267	Silver Lake - Echo Park - Elysian Valley		Yes					Above Moderate
LOS ANGELES	1412 N GOLDEN GATE AVE	90026	5427026004	Low Medium II Residential	RD1.5-1VL	0	29	0.147927059	Residential - Single Family Residence	YES - Current	NO - Privately-Owned	Available	Not Used in Prior Housing Element	0	0	0.393398666	0.393398666	1	0	0	144A203	260	Silver Lake - Echo Park - Elysian Valley							Above Moderate
LOS ANGELES	1418 N GOLDEN GATE AVE	90026	5427026005	Low Medium II Residential	RD1.5-1VL	0	29	0.13995006	Residential - Single Family Residence	YES - Current	NO - Privately-Owned	Available	Not Used in Prior Housing Element	0	0	0.393398666	0.393398666	1	0	0	144A203	257	Silver Lake - Echo Park - Elysian Valley							Above Moderate
LOS ANGELES	3443 W LARISSA DR	90026	5427026006	Low Medium II Residential	RD1.5-1VL	0	29	0.097015588	Residential - Single Family Residence	YES - Current	NO - Privately-Owned	Available	Not Used in Prior Housing Element	0	0	0.171991378	0.171991378	1	2*	2*	144A203	287	Silver Lake - Echo Park - Elysian Valley							Above Moderate
LOS ANGELES	3432 W SUNSET BLVD	90026	5427026007	General Commercial	(Q)C2-1VL	0	108	0.149217599	Commercial - Office Building - One Story	YES - Current	NO - Privately-Owned	Available	Not Used in Prior Housing Element	0.266466886	0	0	0.266466886	0	0	0	144A203	261	Silver Lake - Echo Park - Elysian Valley							Lower
LOS ANGELES	3440 W SUNSET BLVD	90026	5427026007	General Commercial	(Q)C2-1VL	0	108	0.176182152	Commercial - Office Building - One Story	YES - Current	NO - Privately-Owned	Available	Not Used in Prior Housing Element	0.294083343	0	0	0.294083343	0	0	0	144A203	252	Silver Lake - Echo Park - Elysian Valley							Lower
LOS ANGELES			5427026007	General Commercial	(Q)C2-1VL	0	108	0.014922261	Commercial - Office Building - One Story	YES - Current	NO - Privately-Owned	Available	Not Used in Prior Housing Element	0	0	0.010323782	0.010323782	0	0	0	144A203	273	Silver Lake - Echo Park - Elysian Valley							Above Moderate
LOS ANGELES	3424 W SUNSET BLVD	90026	5427026008	General Commercial	(Q)C2-1VL	0	108	0.149216925	Commercial - Auto, Recreation Equipment, Construction Equipment Sales and Service - Auto Body Repair Shop - One Story	YES - Current	NO - Privately-Owned	Available	Not Used in Prior Housing Element	0.031206391	0	0	0.031206391	1	0	0	144A203	286	Silver Lake - Echo Park - Elysian Valley							Lower
LOS ANGELES	3426 W SUNSET BLVD	90026	5427026008	General Commercial	(Q)C2-1VL	0	108	0.134297092	Commercial - Auto, Recreation Equipment, Construction Equipment Sales and Service - Auto Body Repair Shop - One Story	YES - Current	NO - Privately-Owned	Available	Not Used in Prior Housing Element	0.028574643	0	0	0.028574643	1	0	0	144A203	275	Silver Lake - Echo Park - Elysian Valley							Lower
LOS ANGELES			5427026014	Low Medium II Residential	RD1.5-1VL	0	29	0.067448206	Residential - Single Family Residence	YES - Current	NO - Privately-Owned	Available	Not Used in Prior Housing Element	0	0	0.072393531	0.072393531	1	1*	1*	144A203	380	Silver Lake - Echo Park - Elysian Valley							Above Moderate
LOS ANGELES	3403 W LARISSA DR	90026	5427026015	Low Medium II Residential	RD1.5-1VL	0	29	0.083828929	Residential - Double, Duplex, or Two Units - 4 Stories or Less	YES - Current	NO - Privately-Owned	Available	Not Used in Prior Housing Element	0	0	0.03437788	0.03437788	2	2*	2*	144A203	397	Silver Lake - Echo Park - Elysian Valley		Yes					Above Moderate
LOS ANGELES	3411 W LARISSA DR	90026	5427026016	Low Medium II Residential	RD1.5-1VL	0	29	0.058808229	Residential - Single Family Residence	YES - Current	NO - Privately-Owned	Available	Not Used in Prior Housing Element	0	0	0.072393531	0.072393531	1	1*	1*	144A203	384	Silver Lake - Echo Park - Elysian Valley							Above Moderate
LOS ANGELES	3431 W LARISSA DR	90026	5427026019	Low Medium II Residential	RD1.5-1VL	0	29	0.070213361	Residential - Double, Duplex, or Two Units - 4 Stories or Less	YES - Current	NO - Privately-Owned	Available	Not Used in Prior Housing Element	0	0	0.042334919	0.042334919	2	2*	2*	144A203	316	Silver Lake - Echo Park - Elysian Valley		Yes					Above Moderate
LOS ANGELES	3437 W LARISSA DR	90026	5427026020	Low Medium II Residential	RD1.5-1VL	0	29	0.069685719	Residential - Single Family Residence	YES - Current	NO - Privately-Owned	Available	Not Used in Prior Housing Element	0	0	0.209803784	0.209803784	1	2*	2*	144A203	298	Silver Lake - Echo Park - Elysian Valley							Above Moderate
LOS ANGELES	3427 W LARISSA DR	90026	5427026022	Low Medium II Residential	RD1.5-1VL	0	29	0.04779836	Residential - Single Family Residence - Planned Unit Development (PUD)	YES - Current	NO - Privately-Owned	Available	Not Used in Prior Housing Element	0	0	0.004920918	0.004920918	1	1*	1*	144A203	724	Silver Lake - Echo Park - Elysian Valley							Above Moderate
LOS ANGELES	3425 W LARISSA DR	90026	5427026023	Low Medium II Residential	RD1.5-1VL	0	29	0.056449028	Residential - Single Family Residence - Planned Unit Development (PUD)	YES - Current	NO - Privately-Owned	Available	Not Used in Prior Housing Element	0	0	0.003920959	0.003920959	1	1*	1*	144A203	725	Silver Lake - Echo Park - Elysian Valley							Above Moderate
LOS ANGELES	3400 W SUNSET BLVD	90026	5427026BRK	General Commercial	(Q)C2-1VL	0	108	0.371654591	Residential - Single Family Residence - Condominium	YES - Current	NO - Privately-Owned	Available	Not Used in Prior Housing Element	6.922201931	0	0	6.922201931	0	0	0	144A203	726	Silver Lake - Echo Park - Elysian Valley							Lower
LOS ANGELES	3429 W WINSLOW DR	90026	5427027001	Low Medium II Residential	RD1.5-1VL	0	29	0.155027161	Residential - Three Units (Any Combination) - 4 Stories or Less	YES - Current	NO - Privately-Owned	Available	Not Used in Prior Housing Element	0	0	0.220704421	0.220704421	3	0	0	144A203	364	Silver Lake - Echo Park - Elysian Valley		Yes					Above Moderate
LOS ANGELES	3434 W LARISSA DR	90026	5427027002	Low Medium II Residential	RD1.5-1VL	0	29	0.152932394	Residential - Three Units (Any Combination) - 4 Stories or Less	YES - Current	NO - Privately-Owned	Available	Not Used in Prior Housing Element	0	0	0.063206282	0.063206282	3	0	0	144A203	321	Silver Lake - Echo Park - Elysian Valley		Yes					Above Moderate
LOS ANGELES	3424 W LARISSA DR	90026	5427027003	Low Medium II Residential	RD1.5-1VL	0	29	0.13675404	Residential - Single Family Residence	YES - Current	NO - Privately-Owned	Available	Not Used in Prior Housing Element	0	0	0.143274832	0.143274832	1	3*	3*	144A203	351	Silver Lake - Echo Park - Elysian Valley							Above Moderate
LOS ANGELES	3423 W WINSLOW DR	90026	5427027004	Low Medium II Residential	RD1.5-1VL	0	29	0.120909506	Residential - Single Family Residence	YES - Current	NO - Privately-Owned	Available	Not Used in Prior Housing Element	0	0	0.174394023	0.174394023	1	3*	3*	144A203	385	Silver Lake - Echo Park - Elysian Valley							Above Moderate
LOS ANGELES	3409 W WINSLOW DR	90026	5427027005	Low Medium II Residential	RD1.5-1VL	0	29	0.116171944	Residential - Single Family Residence	YES - Current	NO - Privately-Owned	Available	Not Used in Prior Housing Element	0	0	0.074399829	0.074399829	1	3*	3*	142-5A203	32	Silver Lake - Echo Park - Elysian Valley							Above Moderate
LOS ANGELES	1370 N MALTMAN AVE	90026	5427027007	Low Medium II Residential	RD1.5-1VL	0	29	0.158523247	Residential - Single Family Residence	YES - Current	NO - Privately-Owned	Available	Not Used in Prior Housing Element	0	0	0.45490548	0.45490548	1	0	0	144A203	262	Silver Lake - Echo Park - Elysian Valley							Above Moderate
LOS ANGELES	3452 W LARISSA DR	90026	5427027009	Low Medium II Residential	RD1.5-1VL	0	29	0.172378755	Residential - Single Family Residence	YES - Current	NO - Privately-Owned	Available	Not Used in Prior Housing Element	0	0	0.467444611	0.467444611	1	0	0	144A203	292	Silver Lake - Echo Park - Elysian Valley							Above Moderate
LOS ANGELES	3458 W LARISSA DR	90026	5427027010	Low Medium II Residential	RD1.5-1VL	0	29	0.147091176	Residential - Single Family Residence	YES - Current	NO - Privately-Owned	Available	Not Used in Prior Housing Element	0	0	0.17612046	0.17612046	1	0	0	144A203	288	Silver Lake - Echo Park - Elysian Valley							Above Moderate
LOS ANGELES	3451 W WINSLOW DR	90026	5427027011	Low Medium II Residential	RD1.5-1VL	0	29	0.173556478	Residential - Single Family Residence	YES - Current	NO - Privately-Owned	Available	Not Used in Prior Housing Element	0	0	0.467444611	0.467444611	1	0	0	144A203	322	Silver Lake - Echo Park - Elysian Valley							Above Moderate
LOS ANGELES	3447 W WINSLOW DR	90026	5427027012	Low Medium II Residential	RD1.5-1VL	0	29	0.181137361	Residential - Single Family Residence - Pool	YES - Current	NO - Privately-Owned	Available	Not Used in Prior Housing Element	0	0	0.529501104	0.529501104	1	0	0	144A203	333	Silver Lake - Echo Park - Elysian Valley							Above Moderate
LOS ANGELES	3444 W LARISSA DR	90026	5427027014	Low Medium II Residential	RD1.5-1VL	0	29	0.15561204	Residential - Single Family Residence - Pool	YES - Current	NO - Privately-Owned	Available	Not Used in Prior Housing Element	0	0	0.45490548	0.45490548	1	0	0	144A203	302	Silver Lake - Echo Park - Elysian Valley							Above Moderate
LOS ANGELES	1364 N MALTMAN AVE	90026	5427027015	Low Medium II Residential	RD1.5-1VL	0	29	0.150528282	Residential - Single Family Residence - Therapy Pool (Spa)	YES - Current	NO - Privately-Owned	Available	Not Used in Prior Housing Element	0	0	0.393398666	0.393398666	1	0	0	144A203	299	Silver Lake - Echo Park - Elysian Valley							Above Moderate
LOS ANGELES	3459 W WINSLOW DR	90026	5427027016	Low Medium II Residential	RD1.5-1VL	0	29	0.156876543	Residential - Four Units (Any Combination) - 4 Stories or Less	YES - Current	NO - Privately-Owned	Available	Not Used in Prior Housing Element	0	0	0.059231892	0.059231892	4	0	0	144A203	309	Silver Lake - Echo Park - Elysian Valley		Yes					Above Moderate
LOS ANGELES	3435 W WINSLOW DR	90026	5427027018	Low Medium II Residential	RD1.5-1VL	0	29	0.174146469	Residential - Double, Duplex, or Two Units - 4 Stories or Less	YES - Current	NO - Privately-Owned	Available	Not Used in Prior Housing Element	0	0	0.287440386	0.287440386	2	0	0	144A203	348	Silver Lake - Echo Park - Elysian Valley		Yes					Above Moderate
LOS ANGELES	3418 W LARISSA DR	90026	5427027019	Low Medium II Residential	RD1.5-1VL	0	29	0.138575767	Residential - Single Family Residence	YES - Current	NO - Privately-Owned	Available	Not Used in Prior Housing Element	0	0	0.393398666	0.393398666	1	0	0	144A203	371	Silver Lake - Echo Park - Elysian Valley							Above Moderate
LOS ANGELES	3415 W WINSLOW DR	90026	5427027020	Low Medium II Residential	RD1.5-1VL	0	29	0.131955329	Residential - Double, Duplex, or Two Units - 4 Stories or Less	YES - Current	NO - Privately-Owned	Available	Not Used in Prior Housing Element	0	0	0.192547739	0.192547739	2	3*	3*	144A203	400	Silver Lake - Echo Park - Elysian Valley		Yes					Above Moderate
LOS ANGELES	3400 W LARISSA DR	90026	5427027021	Low Medium II Residential	RD1.5-1VL	0	29	0.10388566	Residential - Single Family Residence - Other Improvements Only	YES - Current	NO - Privately-Owned	Available	Not Used in Prior Housing Element	0	0	0.385484576	0.385484576	0	3*	3*	142-5A203	27	Silver Lake - Echo Park - Elysian Valley							Above Moderate
LOS ANGELES	3403 W WINSLOW DR	90026	5427027022	Low Medium II Residential	RD1.5-1VL	0	29	0.115250329	Residential - Double, Duplex, or Two Units - 4 Stories or Less	YES - Current	NO - Privately-Owned	Available	Not Used in Prior Housing Element	0	0	0.233518553	0.233518553	2	3*	3*	142-5A203	53	Silver Lake - Echo Park - Elysian Valley		Yes					Above Moderate
LOS ANGELES	3439 W WINSLOW DR	90026	5427027023	Low Medium II Residential	RD1.5-1VL	0	29	0.161844623	Residential - Single Family Residence	YES - Current	NO - Privately-Owned	Available	Not Used in Prior Housing Element	0	0	0.196802443	0.196802443	1	0	0	144A203	340	Silver Lake - Echo Park - Elysian Valley							Above Moderate
LOS ANGELES	3446 W WINSLOW DR	90026	5427028001	Low Medium II Residential	RD1.5-1VL	0	29	0.129600952	Residential - Single Family Residence	YES - Current	NO - Privately-Owned	Available	Not Used in Prior Housing Element	0	0	0.143274832	0.143274832	1	3*	3*	144A203	374	Silver Lake - Echo Park - Elysian Valley							Above Moderate
LOS ANGELES	3440 W WINSLOW DR	90026	5427028002	Low Medium II Residential	RD1.5-1VL	0	29	0.11592431	Residential - Single Family Residence	YES - Current	NO - Privately-Owned	Available	Not Used in Prior Housing Element	0	0	0.174394023	0.174394023	1	3*	3*	144A203	388	Silver Lake - Echo Park - Elysian Valley							Above Moderate
LOS ANGELES	3432 W WINSLOW DR	90026	5427028003	Low Medium II Residential	RD1.5-1VL	0	29	0.121276946	Residential - Single Family Residence	YES - Current	NO - Privately-Owned	Available	Not Used in Prior Housing Element	0	0	0.174394023	0.174394023	1	3*	3*	144A203	394	Silver Lake - Echo Park - Elysian Valley							Above Moderate
LOS ANGELES	3449 W DESCANSO DR	90026	5427028005	Low Medium II Residential	RD1.5-1VL	0	29	0.087485575	Residential - Double, Duplex, or Two Units - 4 Stories or Less	YES - Current	NO - Privately-Owned	Available	Not Used in Prior Housing Element	0	0	0.03437788	0.03437788	2	2*	2*	142-5A203	23	Silver Lake - Echo Park - Elysian Valley		Yes					Above Moderate
LOS ANGELES	3428 W WINSLOW DR	90026	5427028006	Low Medium II Residential	RD1.5-1VL	0	29	0.140493369	Residential - Double, Duplex, or Two Units - 4 Stories or Less	YES - Current	NO - Privately-Owned	Available	Not Used in Prior Housing Element	0	0	0.25009793	0.25009793	2	0	0	142-5A203	19	Silver Lake - Echo Park - Elysian Valley		Yes					Above Moderate
LOS ANGELES	3441 W DESCANSO DR	90026	5427028007	Low Medium II Residential	RD1.5-1VL	0	29	0.080457034	Residential - Double, Duplex, or Two Units - 4 Stories or Less	YES - Current	NO - Privately-Owned	Available	Not Used in Prior Housing Element	0	0	0.014923261	0.014923261	2	2*	2*	142-5A203	47	Silver Lake - Echo Park - Elysian Valley		Yes					Above Moderate
LOS ANGELES	3416 W WINSLOW DR	90026	5427028009	Low Medium II Residential	RD1.5-1VL	0	29	0.176943645	Residential - Five or More Units or Apartments (Any Combination) - 4 Stories or Less	YES - Current	NO - Privately-Owned	Available	Not Used in Prior Housing Element	0	0	0.023635048	0.023635048	5	0	0	142-5A203	58	Silver Lake - Echo Park - Elysian Valley		Yes					Above Moderate
LOS ANGELES	3418 W WINSLOW DR	90026	5427028010	Low Medium II Residential	RD1.5-1VL	0	29	0.110708184	Residential - Single Family Residence	YES - Current	NO - Privately-Owned	Available	Not Used in Prior Housing Element	0	0	0.174394023	0.174394023	1	3*	3*	142-5A203	37	Silver Lake - Echo Park - Elysian Valley							Above Moderate
LOS ANGELES	3455 W DESCANSO DR	90026	5427028012	Low Medium II Residential	RD1.5-1VL	0	29	0.087988802	Residential - Double, Duplex, or Two Units - 4 Stories or Less	YES - Current	NO - Privately-Owned	Available	Not Used in Prior Housing Element	0	0	0.224600458	0.224600458	2	2*	2*	142-5A203	18	Silver Lake - Echo Park - Elysian Valley		Yes					Above Moderate
LOS ANGELES	1340 N MALTMAN AVE	90026	5427028013	Low Medium I Residential	R2-1VL	0	17	0.137853941	Residential - Double, Duplex, or Two Units - 4 Stories or Less - Pool	YES - Current	NO - Privately-Owned	Available	Not Used in Prior Housing Element	0	0	0.047810076	0.047810076	2	2*	2*	144A203	367	Silver Lake - Echo Park - Elysian Valley							Above Moderate
LOS ANGELES	3450 W WINSLOW DR	90026	5427028013	Low Medium I Residential	R2-1VL	0	17	0.230596375	Residential - Double, Duplex, or Two Units - 4 Stories or Less - Pool	YES - Current	NO - Privately-Owned	Available	Not Used in Prior Housing Element	0	0	0.189633241	0.189633241	2	0	0	144A203	342	Silver Lake - Echo Park - Elysian Valley							Above Moderate
LOS ANGELES	1336 N MALTMAN AVE	90026	5427028014	Low Medium I Residential	R2-1VL	0	17	0.172317764	Residential - Single Family Residence	YES - Current	NO - Privately-Owned	Available	Not Used in Prior Housing Element	0	0	0.145453459	0.145453459	1	2*	2*	144A203	381	Silver Lake - Echo Park - Elysian Valley							Above Moderate
LOS ANGELES	3463 W DESCANSO DR	90026	5427028016	Low Medium I Residential	R2-1VL	0	17	0.058434954	Residential - Single Family Residence	YES - Current	NO - Privately-Owned	Available	Not Used in Prior Housing Element	0	0	0.088613045	0.088613045	1	1*	1*	144A203	401	Silver Lake - Echo Park - Elysian Valley							Above Moderate
LOS ANGELES	1328 N MALTMAN AVE	90026	5427028017	Low Medium I Residential	R2-1VL	0	17	0.117940842	Residential - Single Family Residence	YES - Current	NO - Privately-Owned	Available	Not Used in Prior Housing Element	0	0	0.171991378	0.171991378	1	2*	2*	144A203	392	Silver Lake - Echo Park - Elysian Valley							Above Moderate
LOS ANGELES	3435 W DESCANSO DR	90026	5427028018	Low Medium II Residential	RD1.5

LOS ANGELES	921 N MICHELTORENA ST	5429007014	90026	Neighborhood Commercial	(Q)C2-1VL	0	108	0.016302441	Combination - One Story	YES - Current	NO - Privately-Owned	Available	Not Used in Prior Housing Element	0	0	0.000484106	0.000484106	0	0	0	147A201	245	Silver Lake - Echo Park - Elysian Valley			Above Moderate
LOS ANGELES	917 N MICHELTORENA ST	5429008029	90026	Community Commercial	(Q)C2-1VL	0	108	0.086356524	Commercial - Office Building - One Story	YES - Current	NO - Privately-Owned	Available	Not Used in Prior Housing Element	0.010791724	0	0	0.010791724	8	0	0	147A201	247	Silver Lake - Echo Park - Elysian Valley			Lower
LOS ANGELES	1205 N MYRA AVE	5429008031	90029	Community Commercial	R4-1VL	0	108	0.091826383	Commercial - Auto, Recreation Equipment, Construction Equipment Sales and Service - Auto Body Repair Shop - One Story	YES - Current	NO - Privately-Owned	Available	Not Used in Prior Housing Element	0	0	2.612880242	2.612880242	0	0	0	147A201	292	Silver Lake - Echo Park - Elysian Valley	Yes		Above Moderate
LOS ANGELES	1209 N MYRA AVE	5429008031	90029	Community Commercial	R4-1VL	0	108	0.091826383	Commercial - Auto, Recreation Equipment, Construction Equipment Sales and Service - Auto Body Repair Shop - One Story	YES - Current	NO - Privately-Owned	Available	Not Used in Prior Housing Element	3.501240754	0	0	3.501240754	0	0	0	147A201	271	Silver Lake - Echo Park - Elysian Valley			Lower
LOS ANGELES	1215 N MYRA AVE	5429008031	90029	Community Commercial	(Q)C2-1VL	0	108	0.091826383	Commercial - Auto, Recreation Equipment, Construction Equipment Sales and Service - Auto Body Repair Shop - One Story	YES - Current	NO - Privately-Owned	Available	Not Used in Prior Housing Element	0	0	2.534811592	2.534811592	0	0	0	147A201	265	Silver Lake - Echo Park - Elysian Valley	Yes		Above Moderate
LOS ANGELES	1219 N MYRA AVE	5429008031	90029	Community Commercial	(Q)C2-1VL	0	108	0.091825881	Commercial - Auto, Recreation Equipment, Construction Equipment Sales and Service - Auto Body Repair Shop - One Story	YES - Current	NO - Privately-Owned	Available	Not Used in Prior Housing Element	3.392822647	0	0	3.392822647	0	0	0	147A201	246	Silver Lake - Echo Park - Elysian Valley			Lower
LOS ANGELES	4203 W EFFIE ST	5429008031	90029	Community Commercial	R4-1VL	0	108	0.091826383	Commercial - Auto, Recreation Equipment, Construction Equipment Sales and Service - Auto Body Repair Shop - One Story	YES - Current	NO - Privately-Owned	Available	Not Used in Prior Housing Element	0	0	2.612880242	2.612880242	0	0	0	147A201	306	Silver Lake - Echo Park - Elysian Valley	Yes		Above Moderate
LOS ANGELES	4206 W FOUNTAIN AVE	5429008031	90029	Community Commercial	(Q)C2-1VL	0	108	0.056776522	Commercial - Auto, Recreation Equipment, Construction Equipment Sales and Service - Auto Body Repair Shop - One Story	YES - Current	NO - Privately-Owned	Available	Not Used in Prior Housing Element	0	0	0.751985407	0.751985407	0	0	0	147A201	236	Silver Lake - Echo Park - Elysian Valley			Above Moderate
LOS ANGELES		5429008031		Community Commercial	(Q)C2-1VL	0	108	0.001335227	Commercial - Auto, Recreation Equipment, Construction Equipment Sales and Service - Auto Body Repair Shop - One Story	YES - Current	NO - Privately-Owned	Available	Not Used in Prior Housing Element	0	0	0.256129837	0.256129837	0	0	0	147A201	238	Silver Lake - Echo Park - Elysian Valley			Above Moderate
LOS ANGELES	1149 N MANZANITA ST	5429009001	90029	Low Medium II Residential	RD1.5-1VL	0	29	0.078937844	Residential - Single Family Residence	YES - Current	NO - Privately-Owned	Available	Not Used in Prior Housing Element	0	0	0.185403925	0.185403925	1	2*	2*	145-5A201	92	Silver Lake - Echo Park - Elysian Valley			Above Moderate
LOS ANGELES	4106 W EFFIE ST	5429009002	90029	Low Medium II Residential	RD1.5-1VL	0	29	0.046882355	Residential - Single Family Residence	YES - Current	NO - Privately-Owned	Available	Not Used in Prior Housing Element	0	0	0.10545429	0.10545429	1	1*	1*	145-5A201	80	Silver Lake - Echo Park - Elysian Valley			Above Moderate
LOS ANGELES		5429009002		Low Medium II Residential	RD1.5-1VL	0	29	0.046435221	Residential - Single Family Residence	YES - Current	NO - Privately-Owned	Available	Not Used in Prior Housing Element	0	0	0.10545429	0.10545429	1	1*	1*	145-5A201	96	Silver Lake - Echo Park - Elysian Valley			Above Moderate
LOS ANGELES	1143 N MANZANITA ST	5429009003	90029	Low Medium II Residential	RD1.5-1VL	0	29	0.077392681	Residential - Single Family Residence	YES - Current	NO - Privately-Owned	Available	Not Used in Prior Housing Element	0	0	0.078226188	0.078226188	1	2*	2*	145-5A201	102	Silver Lake - Echo Park - Elysian Valley			Above Moderate
LOS ANGELES	1137 N MANZANITA ST	5429009004	90029	Low Medium II Residential	RD1.5-1VL	0	29	0.123828712	Residential - Single Family Residence	YES - Current	NO - Privately-Owned	Available	Not Used in Prior Housing Element	0	0	0.154327667	0.154327667	1	3*	3*	145-5A201	112	Silver Lake - Echo Park - Elysian Valley			Above Moderate
LOS ANGELES	1131 N MANZANITA ST	5429009005	90029	Low Medium II Residential	RD1.5-1VL	0	29	0.123828064	Residential - Three Units (Any Combination) - 4 Stories or Less	YES - Current	NO - Privately-Owned	Available	Not Used in Prior Housing Element	0	0	0.05174796	0.05174796	3	3*	3*	145-5A201	127	Silver Lake - Echo Park - Elysian Valley	Yes		Above Moderate
LOS ANGELES	1127 N MANZANITA ST	5429009006	90029	Low Medium II Residential	RD1.5-1VL	0	29	0.123827279	Residential - Three Units (Any Combination) - 4 Stories or Less	YES - Current	NO - Privately-Owned	Available	Not Used in Prior Housing Element	0	0	0.080603361	0.080603361	3	3*	3*	145-5A201	133	Silver Lake - Echo Park - Elysian Valley	Yes		Above Moderate
LOS ANGELES	1125 N MANZANITA ST	5429009007	90029	Low Medium II Residential	RD1.5-1VL	0	29	0.123827988	Residential - Double, Duplex, or Two Units - 4 Stories or Less - Pool	YES - Current	NO - Privately-Owned	Available	Not Used in Prior Housing Element	0	0	0.088968647	0.088968647	2	3*	3*	145-5A201	147	Silver Lake - Echo Park - Elysian Valley	Yes		Above Moderate

LOS ANGELES	1121 N MANZANITA ST	90029	5429009008	Low Medium II Residential	RD1.5-1VL	0	29	0.113863807	Residential - Single Family Residence	YES - Current	NO - Privately-Owned	Available	Not Used in Prior Housing Element	0	0	0.187692642	0.187692642	1	3*	3*	145-5A201	161	Silver Lake - Echo Park - Elysian Valley						Above Moderate
LOS ANGELES	4111 W SUNSET BLVD	90029	5429009RK	Low Medium II Residential, Neighborhood Commercial	[Q]C2-1VL, RD1.5-1VL	0		1.008740579	Residential - Single Family Residence - Condominium	YES - Current	NO - Privately-Owned	Available	Not Used in Prior Housing Element	0	0	0.96823189	0.96823189	43	0	0	145-5A201	509	Silver Lake - Echo Park - Elysian Valley						Above Moderate
LOS ANGELES	1144 N MANZANITA ST	90029	5429010004	Low Medium II Residential	RD2-1VL	0	21	0.11478301	Residential - Single Family Residence	YES - Current	NO - Privately-Owned	Available	Not Used in Prior Housing Element	0	0	0.185403925	0.185403925	1	2*	2*	145-5A203	104	Silver Lake - Echo Park - Elysian Valley						Above Moderate
LOS ANGELES	1138 N MANZANITA ST	90029	5429010005	Low Medium II Residential	RD2-1VL	0	21	0.078554692	Residential - Single Family Residence	YES - Current	NO - Privately-Owned	Available	Not Used in Prior Housing Element	0	0	0.078135651	0.078135651	1	1*	1*	145-5A203	116	Silver Lake - Echo Park - Elysian Valley						Above Moderate
LOS ANGELES	1136 N MANZANITA ST	90029	5429010007	Low Medium II Residential	RD2-1VL	0	21	0.114782008	Residential - Double, Duplex, or Two Units - 4 Stories or Less	YES - Current	NO - Privately-Owned	Available	Not Used in Prior Housing Element	0	0	0.24188531	0.24188531	2	2*	2*	145-5A203	124	Silver Lake - Echo Park - Elysian Valley		Yes				Above Moderate
LOS ANGELES	1132 N MANZANITA ST	90029	5429010008	Low Medium II Residential	RD2-1VL	0	21	0.0655909	Residential - Single Family Residence	YES - Current	NO - Privately-Owned	Available	Not Used in Prior Housing Element	0	0	0.078135651	0.078135651	1	1*	1*	145-5A203	134	Silver Lake - Echo Park - Elysian Valley						Above Moderate
LOS ANGELES			5429010009	Low Medium II Residential	RD2-1VL	0	21	0.049192049	Residential - Single Family Residence	YES - Current	NO - Privately-Owned	Available	Not Used in Prior Housing Element	0	0	0.095594412	0.095594412	1	1*	1*	145-5A203	150	Silver Lake - Echo Park - Elysian Valley						Above Moderate
LOS ANGELES	1124 N MANZANITA ST	90029	5429010011	Low Medium II Residential	RD2-1VL	0	21	0.114783042	Residential - Double, Duplex, or Two Units - 4 Stories or Less	YES - Current	NO - Privately-Owned	Available	Not Used in Prior Housing Element	0	0	0.24188531	0.24188531	2	2*	2*	145-5A201	183	Silver Lake - Echo Park - Elysian Valley		Yes				Above Moderate
LOS ANGELES	1120 N MANZANITA ST	90029	5429010012	Low Medium II Residential	RD2-1VL	0	21	0.114783147	Residential - Single Family Residence	YES - Current	NO - Privately-Owned	Available	Not Used in Prior Housing Element	0	0	0.185403925	0.185403925	1	2*	2*	145-5A201	197	Silver Lake - Echo Park - Elysian Valley						Above Moderate
LOS ANGELES	1116 N MANZANITA ST	90029	5429010013	Low Medium II Residential	RD2-1VL	0	21	0.114784087	Residential - Single Family Residence	YES - Current	NO - Privately-Owned	Available	Not Used in Prior Housing Element	0	0	0.185403925	0.185403925	1	2*	2*	145-5A201	213	Silver Lake - Echo Park - Elysian Valley						Above Moderate
LOS ANGELES	1155 N SANBORN AVE	90029	5429010015	Low Medium II Residential	RD2-1VL	0	21	0.11468063	Residential - Single Family Residence	YES - Current	NO - Privately-Owned	Available	Not Used in Prior Housing Element	0	0	0.185403925	0.185403925	1	2*	2*	145-5A203	132	Silver Lake - Echo Park - Elysian Valley						Above Moderate
LOS ANGELES	1151 N SANBORN AVE	90029	5429010016	Low Medium II Residential	RD2-1VL	0	21	0.114674387	Residential - Single Family Residence	YES - Current	NO - Privately-Owned	Available	Not Used in Prior Housing Element	0	0	0.185403925	0.185403925	1	2*	2*	145-5A203	149	Silver Lake - Echo Park - Elysian Valley						Above Moderate
LOS ANGELES	1149 N SANBORN AVE	90029	5429010017	Low Medium II Residential	RD2-1VL	0	21	0.114670283	Residential - Double, Duplex, or Two Units - 4 Stories or Less	YES - Current	NO - Privately-Owned	Available	Not Used in Prior Housing Element	0	0	0.24188531	0.24188531	2	2*	2*	145-5A203	157	Silver Lake - Echo Park - Elysian Valley		Yes				Above Moderate
LOS ANGELES	1145 N SANBORN AVE	90029	5429010018	Low Medium II Residential	RD2-1VL	0	21	0.114663832	Residential - Single Family Residence	YES - Current	NO - Privately-Owned	Available	Not Used in Prior Housing Element	0	0	0.185403925	0.185403925	1	2*	2*	145-5A203	168	Silver Lake - Echo Park - Elysian Valley						Above Moderate
LOS ANGELES	1143 N SANBORN AVE	90029	5429010019	Low Medium II Residential	RD2-1VL	0	21	0.114657845	Residential - Single Family Residence	YES - Current	NO - Privately-Owned	Available	Not Used in Prior Housing Element	0	0	0.185403925	0.185403925	1	2*	2*	145-5A203	176	Silver Lake - Echo Park - Elysian Valley						Above Moderate
LOS ANGELES	1133 N SANBORN AVE	90029	5429010020	Low Medium II Residential	RD2-1VL	0	21	0.114651614	Residential - Double, Duplex, or Two Units - 4 Stories or Less	YES - Current	NO - Privately-Owned	Available	Not Used in Prior Housing Element	0	0	0.24188531	0.24188531	2	2*	2*	145-5A203	192	Silver Lake - Echo Park - Elysian Valley		Yes				Above Moderate
LOS ANGELES	1121 N SANBORN AVE	90029	5429010023	Low Medium II Residential	RD2-1VL	0	21	0.176680857	Residential - Three Units (Any Combination) - 4 Stories or Less	YES - Current	NO - Privately-Owned	Available	Not Used in Prior Housing Element	0	0	0.18838402	0.18838402	3	3*	3*	145-5A203	235	Silver Lake - Echo Park - Elysian Valley		Yes				Above Moderate
LOS ANGELES	4011 W SUNSET BLVD	90029	5429010026	Neighborhood Commercial	[Q]C2-1VL	0	108	0.057297628	Commercial - Store - One Story	YES - Current	NO - Privately-Owned	Available	Not Used in Prior Housing Element	0	0	0.040220547	0.040220547	0	0	0	145-5A201	280	Silver Lake - Echo Park - Elysian Valley						Above Moderate
LOS ANGELES	4015 W SUNSET BLVD	90029	5429010027	Neighborhood Commercial	[Q]C2-1VL	0	108	0.05728018	Commercial - Restaurant, Cocktail Lounge - Restaurant, Cocktail Lounge, Tavern - One Story	YES - Current	NO - Privately-Owned	Available	Not Used in Prior Housing Element	0	0	0.013117971	0.013117971	0	0	0	145-5A201	275	Silver Lake - Echo Park - Elysian Valley		Yes				Above Moderate
LOS ANGELES	4019 W SUNSET BLVD	90029	5429010027	Neighborhood Commercial	[Q]C2-1VL	0	108	0.057298972	Commercial - Restaurant, Cocktail Lounge - Restaurant, Cocktail Lounge, Tavern - One Story	YES - Current	NO - Privately-Owned	Available	Not Used in Prior Housing Element	0	0	0.013117971	0.013117971	0	0	0	145-5A201	272	Silver Lake - Echo Park - Elysian Valley		Yes				Above Moderate
LOS ANGELES	1163 N SANBORN AVE	90029	5429010030	Low Medium II Residential	RD2-1VL	0	21	0.208305003	Residential - Five or More Units or Apartments (Any Combination) - 4 Stories or Less	YES - Current	NO - Privately-Owned	Available	Not Used in Prior Housing Element	0	0	0.057696633	0.057696633	6	0	0	145-5A203	114	Silver Lake - Echo Park - Elysian Valley		Yes				Above Moderate
LOS ANGELES	4120 W FOUNTAIN AVE	90029	5429011001	Community Commercial	[Q]C2-1VL	0	108	0.08396334	Commercial - Auto, Recreation Equipment, Construction Equipment Sales and Service - Auto Body Repair Shop - One Story	YES - Current	NO - Privately-Owned	Available	Not Used in Prior Housing Element	0.215811722	0	0	0.215811722	0	0	0	147A201	242	Silver Lake - Echo Park - Elysian Valley						Lower
LOS ANGELES			5429011001	Community Commercial	[Q]C2-1VL	0	108	0.02200937	Commercial - Auto, Recreation Equipment, Construction Equipment Sales and Service - Auto Body Repair Shop - One Story	YES - Current	NO - Privately-Owned	Available	Not Used in Prior Housing Element	0	0	0.033563262	0.033563262	0	0	0	147A203	453	Silver Lake - Echo Park - Elysian Valley						Above Moderate
LOS ANGELES	1226 N MYRA AVE	90029	5429011002	Community Commercial	[Q]C2-1VL	0	108	0.100311444	Residential - Double, Duplex, or Two Units - 4 Stories or Less	YES - Current	NO - Privately-Owned	Available	Not Used in Prior Housing Element	0	0	0.798347443	0.798347443	2	0	0	147A201	255	Silver Lake - Echo Park - Elysian Valley		Yes				Above Moderate
LOS ANGELES	1208 N MYRA AVE	90029	5429011006	Low Medium II Residential	RD2-1VL	0	21	0.096855446	Residential - Single Family Residence	YES - Current	NO - Privately-Owned	Available	Not Used in Prior Housing Element	0	0	0.061422434	0.061422434	1	2*	2*	147A201	307	Silver Lake - Echo Park - Elysian Valley						Above Moderate
LOS ANGELES	1209 N MANZANITA ST	90029	5429011012	Low Medium II Residential	RD2-1VL	0	21	0.110202571	Residential - Double, Duplex, or Two Units - 4 Stories or Less	YES - Current	NO - Privately-Owned	Available	Not Used in Prior Housing Element	0	0	0.102906418	0.102906418	2	2*	2*	145-5A203	22	Silver Lake - Echo Park - Elysian Valley		Yes				Above Moderate
LOS ANGELES	1213 N MANZANITA ST	90029	5429011013	Low Medium II Residential	RD2-1VL	0	21	0.112465625	Residential - Double, Duplex, or Two Units - 4 Stories or Less	YES - Current	NO - Privately-Owned	Available	Not Used in Prior Housing Element	0	0	0.005997276	0.005997276	2	2*	2*	145-5A203	531	Silver Lake - Echo Park - Elysian Valley						Above Moderate
LOS ANGELES	1221 N MANZANITA ST	90029	5429011015	Low Medium II Residential	RD2-1VL	0	21	0.107608791	Residential - Double, Duplex, or Two Units - 4 Stories or Less	YES - Current	NO - Privately-Owned	Available	Not Used in Prior Housing Element	0	0	0.274811965	0.274811965	1	2*	2*	147A203	505	Silver Lake - Echo Park - Elysian Valley		Yes				Above Moderate
LOS ANGELES	1225 N MANZANITA ST	90029	5429011016	Low Medium II Residential	RD2-1VL	0	21	0.114783887	Residential - Single Family Residence	YES - Current	NO - Privately-Owned	Available	Not Used in Prior Housing Element	0	0	0.185403925	0.185403925	1	2*	2*	147A203	488	Silver Lake - Echo Park - Elysian Valley						Above Moderate
LOS ANGELES	1233 N MANZANITA ST	90029	5429011017	Community Commercial	[Q]C2-1VL	0	108	0.114782679	Residential - Double, Duplex, or Two Units - 4 Stories or Less	YES - Current	NO - Privately-Owned	Available	Not Used in Prior Housing Element	0	0	0.908551753	0.908551753	2	0	0	147A203	479	Silver Lake - Echo Park - Elysian Valley		Yes				Above Moderate
LOS ANGELES	1235 N MANZANITA ST	90029	5429011019	Community Commercial	[Q]C2-1VL	0	108	0.049906628	Residential - Single Family Residence	YES - Current	NO - Privately-Owned	Available	Not Used in Prior Housing Element	0	0	0.067376947	0.067376947	1	0	0	147A203	477	Silver Lake - Echo Park - Elysian Valley						Above Moderate
LOS ANGELES	4100 W FOUNTAIN AVE	90029	5429011020	Community Commercial	[Q]C2-1VL	0	108	0.040383958	Residential - Single Family Residence	YES - Current	NO - Privately-Owned	Available	Not Used in Prior Housing Element	0	0	0.085493651	0.085493651	1	0	0	147A203	456	Silver Lake - Echo Park - Elysian Valley						Above Moderate
LOS ANGELES	4018 W FOUNTAIN AVE	90029	5429011023	Community Commercial	[Q]C2-1VL	0	108	0.044366268	Residential - Single Family Residence	YES - Current	NO - Privately-Owned	Available	Not Used in Prior Housing Element	0	0	0.090769449	0.090769449	1	0	0	147A203	459	Silver Lake - Echo Park - Elysian Valley						Above Moderate
LOS ANGELES			5429011023	Community Commercial	[Q]C2-1VL	0	108	0.044922386	Residential - Single Family Residence	YES - Current	NO - Privately-Owned	Available	Not Used in Prior Housing Element	0	0	0.090769449	0.090769449	1	0	0	147A203	492	Silver Lake - Echo Park - Elysian Valley						Above Moderate
LOS ANGELES			5429011023	Community Commercial	[Q]C2-1VL	0	108	0.062015037	Residential - Single Family Residence	YES - Current	NO - Privately-Owned	Available	Not Used in Prior Housing Element	0	0	0.090006441	0.090006441	1	0	0	147A203	481	Silver Lake - Echo Park - Elysian Valley						Above Moderate
LOS ANGELES	1236 N MANZANITA ST	90029	5429011024	Community Commercial	[Q]C2-1VL	0	108	0.110190721	Residential - Four Units (Any Combination) - 4 Stories or Less	YES - Current	NO - Privately-Owned	Available	Not Used in Prior Housing Element	0	0	0.680732191	0.680732191	4	0	0	147A203	495	Silver Lake - Echo Park - Elysian Valley		Yes				Above Moderate
LOS ANGELES	1232 N MANZANITA ST	90029	5429011025	Low Medium II Residential	RD2-1VL	0	21	0.110191806	Residential - Double, Duplex, or Two Units - 4 Stories or Less	YES - Current	NO - Privately-Owned	Available	Not Used in Prior Housing Element	0	0	0.24188531	0.24188531	2	2*	2*	147A203	502	Silver Lake - Echo Park - Elysian Valley		Yes				Above Moderate
LOS ANGELES	1224 N MANZANITA ST	90029	5429011026	Low Medium II Residential	RD2-1VL	0	21	0.107608875	Residential - Double, Duplex, or Two Units - 4 Stories or Less	YES - Current	NO - Privately-Owned	Available	Not Used in Prior Housing Element	0	0	0.005997276	0.005997276	2	2*	2*	147A203	522	Silver Lake - Echo Park - Elysian Valley						Above Moderate
LOS ANGELES	1214 N MANZANITA ST	90029	5429011029	Low Medium II Residential	RD2-1VL	0	21	0.114783833	Residential - Double, Duplex, or Two Units - 4 Stories or Less	YES - Current	NO - Privately-Owned	Available	Not Used in Prior Housing Element	0	0	0.24188531	0.24188531	2	2*	2*	145-5A203	34	Silver Lake - Echo Park - Elysian Valley		Yes				Above Moderate
LOS ANGELES	1206 N MANZANITA ST	90029	5429011031	Low Medium II Residential	RD2-1VL	0	21	0.114783172	Residential - Double, Duplex, or Two Units - 4 Stories or Less	YES - Current	NO - Privately-Owned	Available	Not Used in Prior Housing Element	0	0	0.24188531	0.24188531	2	2*	2*	145-5A203	59	Silver Lake - Echo Park - Elysian Valley		Yes				Above Moderate
LOS ANGELES	1201 N SANBORN AVE	90029	5429011033	Low Medium II Residential	RD2-1VL	0	21	0.114721248	Residential - Single Family Residence	YES - Current	NO - Privately-Owned	Available	Not Used in Prior Housing Element	0	0	0.185403925	0.185403925	1	2*	2*	145-5A203	87	Silver Lake - Echo Park - Elysian Valley						Above Moderate
LOS ANGELES	1205 N SANBORN AVE	90029	5429011034	Low Medium II Residential	RD2-1VL	0	21	0.114737267	Residential - Single Family Residence	YES - Current	NO - Privately-Owned	Available	Not Used in Prior Housing Element	0	0	0.185403925	0.185403925	1	2*	2*	145-5A203	79	Silver Lake - Echo Park - Elysian Valley						Above Moderate
LOS ANGELES	1213 N SANBORN AVE	90029	5429011035	Low Medium II Residential	RD2-1VL	0	21	0.114753276	Residential - Double, Duplex, or Two Units - 4 Stories or Less	YES - Current	NO - Privately-Owned	Available	Not Used in Prior Housing Element	0	0	0.24188531	0.24188531	2	2*	2*	145-5A203	66	Silver Lake - Echo Park - Elysian Valley		Yes				Above Moderate
LOS ANGELES	1215 N SANBORN AVE	90029	5429011036	Low Medium II Residential	RD2-1VL	0	21	0.114771208	Residential - Single Family Residence	YES - Current	NO - Privately-Owned	Available	Not Used in Prior Housing Element	0	0	0.185403925	0.185403925	1	2*	2*	145-5A203	55	Silver Lake - Echo Park - Elysian Valley						Above Moderate
LOS ANGELES	1217 N SANBORN AVE	90029	5429011037	Low Medium II Residential	RD2-1VL	0	21	0.114786557	Residential - Single Family Residence	YES - Current	NO - Privately-Owned	Available	Not Used in Prior Housing Element	0	0	0.185403925	0.185403925	1	2*	2*	145-5A203	44	Silver Lake - Echo Park - Elysian Valley						Above Moderate
LOS ANGELES	1225 N SANBORN AVE	90029	5429011039	Low Medium II Residential	RD2-1VL	0	21	0.110255865	Residential - Double, Duplex, or Two Units - 4 Stories or Less	YES - Current	NO - Privately-Owned	Available	Not Used in Prior Housing Element	0	0	0.24188531	0.24188531	2	2*	2*	145-5A203	24	Silver Lake - Echo Park - Elysian Valley		Yes				Above Moderate
LOS ANGELES	1229 N SANBORN AVE	90029	5429011040	Low Medium II Residential	RD2-1VL	0	21	0.112853886	Residential - Single Family Residence	YES - Current	NO - Privately-Owned	Available	Not Used in Prior Housing Element	0	0	0.185403925	0.185403925	1	2*	2*	145-5A203	16	Silver Lake - Echo Park - Elysian Valley						Above Moderate
LOS ANGELES	1233 N SANBORN AVE	90029	5429011041	Low Medium II Residential	RD2-1VL	0	21	0.11025316	Residential - Single Family Residence	YES - Current	NO - Privately-Owned	Available	Not Used in Prior Housing Element	0	0	0.185403925	0.185403925	1	2*	2*	147A203	521	Silver Lake - Echo Park - Elysian Valley						Above Moderate
LOS ANGELES	1237 N SANBORN AVE	90029	5429011042	Low Medium II Residential	RD2-1VL	0	21	0.107669156	Residential - Single Family Residence	YES - Current	NO - Privately-Owned	Available	Not Used in Prior Housing Element	0	0	0.185403925	0.185403925	1	2*	2*	147A203	506	Silver Lake - Echo Park - Elysian Valley						Above Moderate
LOS ANGELES	1247 N SANBORN AVE	90029	5429011044	Community Commercial	[Q]C2-1VL	0	108	0.114782985	Industrial - Light Manufacturing - One Story	YES - Current	NO - Privately-Owned	Available	Not Used in Prior Housing Element	0.131140694	0	0	0.131140694	0	0	0	147A203	480	Silver Lake - Echo Park - Elysian Valley						Lower
LOS ANGELES	1251 N SANBORN AVE	90029	5429011045	Community Commercial	[Q]C2-1VL	0	108	0.105495759	Commercial - Auto, Recreation Equipment, Construction Equipment Sales and Service - Auto Body Repair Shop - One Story	YES - Current	NO - Privately-Owned	Available	Not Used in Prior Housing Element	0.261777604	0	0	0.261777604	0	0	0	147A203	461	Silver Lake - Echo Park - Elysian Valley						Lower
LOS ANGELES	4000 W FOUNTAIN AVE	90029	5429011045	Community Commercial	[Q]C2-1VL	0	108	0.037162879	Commercial - Auto, Recreation Equipment, Construction Equipment Sales and Service - Auto Body Repair Shop - One Story	YES - Current	NO - Privately-Owned	Available	Not Used in Prior Housing Element	0	0	0.049915548	0.049915548	0	0	0	147A203	462	Silver Lake - Echo Park - Elysian Valley						Above Moderate
LOS ANGELES	4026 W FOUNTAIN AVE	90029	5429011046	Community Commercial	[Q]C2-1VL	0	108	0.040793126	Commercial - Office Building - One Story	YES - Current	NO - Privately-Owned	Available	Not Used in Prior Housing Element	0	0	0.001895787	0.001895787	0	0	0	147A203	469	Silver Lake - Echo Park - Elysian Valley						Above Moderate
LOS ANGELES			5429011046	Community Commercial	[Q]C2-1VL	0	108	0.007668779	Commercial - Office Building - One Story	YES - Current	NO - Privately-Owned	Available	Not Used in Prior Housing Element	0	0	0.000646705	0.000646705	0	0	0	147A203	468	Silver Lake - Echo Park - Elysian Valley						Above Moderate
LOS ANGELES			5429011046	Community Commercial	[Q]C2-1VL	0	108	0.032634796	Commercial - Office Building - One Story	YES - Current	NO - Privately-Owned	Available	Not Used in Prior Housing Element	0	0	0.000956136	0.000956136	0	0	0	147A203	487	Silver Lake - Echo Park - Elysian Valley						Above Moderate
LOS ANGELES	3918 W FOUNTAIN AVE	90029	5429012001	Community Commercial	[Q]C2-1VL	0	108	0.036477599	Commercial - Parking Lot (Commercial Use Property) - Lots - Patron or Employee - One Story	YES - Current	NO - Privately-Owned	Available	Not Used in Prior Housing Element	0	0	0.757421565	0.757421565	0	0	0	147A203	465	Silver Lake - Echo Park - Elysian Valley						Above Moderate
LOS ANGELES	1258 N SANBORN AVE	90029	5429012003	Community Commercial	[Q]C2-1VL	0	108	0.10457697	Residential - Three Units (Any Combination) - 4 Stories or Less	YES - Current	NO - Privately-Owned	Available	Not Used in Prior Housing Element	0	0	0.705795896	0.705795896	3	0	0	147A203	464	Silver Lake - Echo Park - Elysian Valley		Yes				Above Moderate
LOS ANGELES	1256 N SANBORN AVE	90029	5429012004	Community Commercial	[Q]C2-1VL	0	108	0.105600625	Residential - Double, Duplex, or Two Units - 4 Stories or Less	YES - Current	NO - Privately-Owned	Available	Not Used in Prior Housing Element	0	0	0.83513166	0.83513166	2	0	0	147A203	484	Silver Lake - Echo Park - Elysian Valley		Yes				Above Moderate
LOS ANGELES	1250 N SANBORN AVE	90029	5429012005	Low Medium I Residential	R2-1VL	0	17	0.105600625	Residential - Single Family Residence	YES - Current	NO - Privately-Owned	Available	Not Used in Prior Housing Element	0	0	0.078135651	0.078135651	1	1*	1*	147A203	497	Silver Lake - Echo Park - Elysian Valley						Above Moderate
LOS ANGELES	1246 N SANBORN AVE	90029	5429012006	Low Medium I Residential	R2-1VL	0	17	0.105599158	Residential - Single Family Residence	YES - Current	NO - Privately-Owned	Available	Not Used in Prior Housing Element	0	0	0.078135651	0.078135651	1	1*	1*	147A203	503	Silver Lake - Echo Park - Elysian Valley						Above Moderate
LOS ANGELES	1242 N SANBORN AVE	90029	5429012007	Low Medium I Residential	R2-1VL	0	17	0.103018094	Residential - Single Family Residence	YES - Current	NO - Privately-Owned	Available	Not Used in Prior Housing Element	0	0	0.095183837	0.095183837	0	1*	1*	147A203	523	Silver Lake - Echo Park - Elysian Valley						Above Moderate
LOS ANGELES	1236 N SANBORN AVE	90029	5429012008	Low Medium I Residential	R2-1VL	0	17	0.111495374	Residential - Single Family Residence	YES - Current	NO - Privately-Owned	Available	Not Used in Prior Housing Element	0	0	0.026484415	0.026484415	1	1*	1*	145-5A203	18	Silver Lake - Echo Park - Elysian Valley						Above Moderate
LOS ANGELES	1232 N SANBORN AVE	90029	5429012009	Low Medium I Residential	R2-1VL	0	17	0.110203993	Residential - Single Family Residence	YES - Current	NO - Privately-Owned	Available	Not Used in Prior Housing Element	0	0	0.063784748	0.063784748	1	1*	1*	145-5A203	29	Silver Lake - Echo Park - Elysian Valley						Above Moderate
LOS ANGELES	1228 N SANBORN AVE	90029	5429012010	Low Medium I Residential	R2-1VL	0	17	0.110146596	Residential - Single Family Residence	YES - Current	NO - Privately-Owned	Available	Not Used in Prior Housing Element	0	0	0.063784748	0.063784748	1	1*	1*	145-5A203	35	Silver Lake - Echo Park - Elysian Valley						Above Moderate
LOS ANGELES	1224 N SANBORN AVE	90029	5429012011	Low Medium I Residential	R2-1VL	0	17	0.110154947	Residential - Single Family Residence	YES - Current	NO - Privately-Owned	Available	Not Used in Prior Housing Element	0	0	0.063784748	0.063784748	1	1*	1*	145-5A203	48	Silver Lake - Echo Park - Elysian Valley						Above Moderate
LOS ANGELES	1220 N SANBORN AVE	90029	5429012012	Low Medium I Residential	R2-1VL	0	17	0.11016381	Residential - Single Family Residence	YES - Current	NO - Privately-Owned	Available	Not Used in Prior Housing Element	0	0	0.002135236	0.002135236	1	1*	1*	145-5A203	60	Silver Lake - Echo Park - Elysian Valley						Above Moderate
LOS ANGELES	1216 N SANBORN AVE	90029	5429012013	Low Medium I Residential	R2-1VL	0	17	0.110170081	Residential - Single Family Residence	YES - Current	NO - Privately-Owned	Available	Not Used in Prior Housing Element	0	0	0.077797824	0.077797824	0	1*	1*	145-5A203	71	Silver Lake - Echo Park - Elysian Valley						Above Moderate
LOS ANGELES	1208 N SANBORN AVE	90029	5429012015	Low Medium I Residential	R2-1VL	0	17	0.110185379	Residential - Single Family Residence	YES - Current	NO - Privately-Owned	Available	Not Used in Prior Housing Element	0	0	0.063784748	0.063784748	1	1*	1*	145-5A203	90	Silver Lake - Echo Park - Elysian Valley						Above Moderate
LOS ANGELES	1204 N SANBORN AVE	90029	5429012016	Low Medium I Residential	R2-1VL	0	17	0.110193174	Residential - Single Family Residence	YES - Current	NO - Privately-Owned	Available	Not Used in Prior Housing Element	0	0	0.063784748	0.063784748	1	1*	1*	145-5A203	99	Silver Lake - Echo Park - Elysian Valley						Above Moderate
LOS ANGELES	1200 N SANBORN AVE	90029	5429012017	Low Medium I Residential	R2-1VL	0	17	0.110202568	Residential - Single Family Residence	YES - Current	NO - Privately-Owned	Available	Not Used in Prior Housing Element	0	0	0.063784748	0.063784748	1	1*	1*	145-5A203	111	Silver Lake - Echo Park - Elysian Valley						Above Moderate
LOS ANGELES	1241 N HYPERION AVE	90029	5429012030	Low Medium I Residential	R2-1VL	0	17	0.105657806	Residential - Single Family Residence	YES - Current	NO - Privately-Owned	Available	Not Used in Prior Housing Element	0	0	0.078135651	0.078135651	1	1*	1*	145-5A203	23	Silver Lake - Echo Park - Elysian Valley						Above Moderate
LOS ANGELES	1261 N HYPERION AVE	90029	5429012035	Community Commercial	[Q]C2-1VL	0	108	0.105605171	Commercial - Auto, Recreation Equipment, Construction Equipment Sales and Service - Auto Body Repair Shop - One Story	YES - Current	NO - Privately-Owned	Available	Not Used in Prior Housing Element	0.261777604	0	0	0.261777604	0	0	0	147A203	482	Silver Lake - Echo Park - Elysian Valley						Lower
LOS ANGELES	1265 N HYPERION AVE	90029	5429012035	Community Commercial	[Q]C2-1VL	0	108	0.103251311	Commercial - Auto, Recreation Equipment, Construction Equipment Sales and Service - Auto Body Repair Shop - One Story	YES - Current	NO - Privately-Owned	Available	Not Used in Prior Housing Element	0.250317049	0	0	0.250317049	0	0	0	147A203	466	Silver Lake - Echo Park - Elysian Valley						Lower
LOS ANGELES	3904 W FOUNTAIN AVE	90029	5429012035	Community Commercial	[Q]C2-1VL	0	108	0.047537544	Commercial - Auto, Recreation Equipment, Construction Equipment Sales and Service - Auto Body Repair Shop - One Story	YES - Current	NO - Privately-Owned	Available	Not Used in Prior Housing Element	0	0	0.032935786	0.032935786	0	0	0	147A203	467	Silver Lake - Echo Park - Elysian Valley						Above Moderate
LOS ANGELES	3924 W FOUNTAIN AVE	90029	5429012037	Community Commercial	[Q]C2-1VL	0	108	0.029019818	Commercial - Restaurant, Cocktail Lounge - Restaurant, Cocktail Lounge, Tavern - One Story	YES - Current	NO - Privately-Owned	Available	Not Used in Prior Housing Element	0	0	0.002944502	0.002944502	0	0	0	147A203	463	Silver Lake - Echo Park - Elysian Valley						Above Moderate
LOS ANGELES	3923 W SUNSET BLVD	90029	5429013001	Neighborhood Commercial	[Q]C2-1VL	0	108	0.097057615	Commercial - Store - One Story	YES - Current	NO - Privately-Owned	Available	Not Used in Prior Housing Element	0.084374147	0	0	0.084374147	0	0	0	145-5A203	315	Silver Lake - Echo Park - Elysian Valley						Lower
LOS ANGELES	3921 W SUNSET BLVD	90029	5429013002	Neighborhood Commercial	[Q]C2-1VL	0	108	0.088462781	Commercial - Commercial - Vacant Land	YES - Current	NO - Privately-Owned	Available	Not Used in Prior Housing Element	0.186326903	0	0

LOS ANGELES	1121 N HYPERION AVE	90029	5429013022	Low Medium II Residential	RD2-1VL	0	21	0.168224356	Residential - Double, Duplex, or Two Units - 4 Stories or Less	YES - Current	NO - Privately-Owned	Available	Not Used in Prior Housing Element	0	0	0.207132363	0.207132363	2	3*	3*	145-5A203	322	Silver Lake - Echo Park - Elysian Valley	Yes	Above Moderate
LOS ANGELES	1125 N HYPERION AVE	90029	5429013023	Low Medium II Residential	RD2-1VL	0	21	0.168263008	Residential - Single Family Residence	YES - Current	NO - Privately-Owned	Available	Not Used in Prior Housing Element	0	0	0.154327667	0.154327667	1	3*	3*	145-5A203	307	Silver Lake - Echo Park - Elysian Valley		Above Moderate
LOS ANGELES	1129 N HYPERION AVE	90029	5429013024	Low Medium II Residential	RD2-1VL	0	21	0.168300378	Residential - Double, Duplex, or Two Units - 4 Stories or Less	YES - Current	NO - Privately-Owned	Available	Not Used in Prior Housing Element	0	0	0.207132363	0.207132363	2	3*	3*	145-5A203	295	Silver Lake - Echo Park - Elysian Valley	Yes	Above Moderate
LOS ANGELES	1133 N HYPERION AVE	90029	5429013025	Low Medium II Residential	RD2-1VL	0	21	0.168337178	Residential - Double, Duplex, or Two Units - 4 Stories or Less	YES - Current	NO - Privately-Owned	Available	Not Used in Prior Housing Element	0	0	0.140124416	0.140124416	2	3*	3*	145-5A203	279	Silver Lake - Echo Park - Elysian Valley		Above Moderate
LOS ANGELES	1141 N HYPERION AVE	90029	5429013026	Low Medium II Residential	RD2-1VL	0	21	0.168376189	Residential - Three Units (Any Combination) - 4 Stories or Less	YES - Current	NO - Privately-Owned	Available	Not Used in Prior Housing Element	0	0	0.080603361	0.080603361	3	3*	3*	145-5A203	261	Silver Lake - Echo Park - Elysian Valley	Yes	Above Moderate
LOS ANGELES	1145 N HYPERION AVE	90029	5429013027	Low Medium II Residential	RD2-1VL	0	21	0.168413541	Residential - Single Family Residence	YES - Current	NO - Privately-Owned	Available	Not Used in Prior Housing Element	0	0	0.154327667	0.154327667	1	3*	3*	145-5A203	245	Silver Lake - Echo Park - Elysian Valley		Above Moderate
LOS ANGELES	1149 N HYPERION AVE	90029	5429013028	Low Medium II Residential	RD2-1VL	0	21	0.168452372	Residential - Double, Duplex, or Two Units - 4 Stories or Less	YES - Current	NO - Privately-Owned	Available	Not Used in Prior Housing Element	0	0	0.207132363	0.207132363	2	3*	3*	145-5A203	226	Silver Lake - Echo Park - Elysian Valley	Yes	Above Moderate
LOS ANGELES	1155 N HYPERION AVE	90029	5429013029	Low Medium II Residential	RD2-1VL	0	21	0.168488513	Residential - Three Units (Any Combination) - 4 Stories or Less	YES - Current	NO - Privately-Owned	Available	Not Used in Prior Housing Element	0	0	0.18838402	0.18838402	3	3*	3*	145-5A203	207	Silver Lake - Echo Park - Elysian Valley	Yes	Above Moderate
LOS ANGELES	1108 N SANBORN AVE	90029	5429013030	Neighborhood Commercial	[Q]C2-1VL	0	108	0.04385546	Commercial - Restaurant, Cocktail Lounge - Restaurant, Cocktail Lounge, Tavern	YES - Current	NO - Privately-Owned	Available	Not Used in Prior Housing Element	0	0	0.000658305	0.000658305	0	0	0	145-5A203	302	Silver Lake - Echo Park - Elysian Valley		Above Moderate
LOS ANGELES	3929 W SUNSET BLVD	90029	5429013030	Neighborhood Commercial	[Q]C2-1VL	0	108	0.060906284	Commercial - Restaurant, Cocktail Lounge - Restaurant, Cocktail Lounge, Tavern	YES - Current	NO - Privately-Owned	Available	Not Used in Prior Housing Element	0	0	0.000646938	0.000646938	0	0	0	145-5A203	317	Silver Lake - Echo Park - Elysian Valley		Above Moderate
LOS ANGELES	1651 N LUCILE AVE	90026	5429014001	Low Medium I Residential	R2-1VL	0	17	0.094865799	Residential - Single Family Residence	YES - Current	NO - Privately-Owned	Available	Not Used in Prior Housing Element	0	0	0.077339202	0.077339202	1	1*	1*	145-5A203	313	Silver Lake - Echo Park - Elysian Valley		Above Moderate
LOS ANGELES			5429014002	Low Medium I Residential	R2-1VL	0	17	0.068490172	Residential - Single Family Residence	YES - Current	NO - Privately-Owned	Available	Not Used in Prior Housing Element	0	0	0.077339202	0.077339202	1	1*	1*	145-5A203	299	Silver Lake - Echo Park - Elysian Valley		Above Moderate
LOS ANGELES	1658 N GRIFFITH PARK BLVD	90026	5429014003	Low Medium I Residential	R2-1VL	0	17	0.057764671	Residential - Single Family Residence	YES - Current	NO - Privately-Owned	Available	Not Used in Prior Housing Element	0	0	0.088613045	0.088613045	1	1*	1*	145-5A203	292	Silver Lake - Echo Park - Elysian Valley		Above Moderate
LOS ANGELES	1662 N GRIFFITH PARK BLVD	90026	5429014004	Low Medium I Residential	R2-1VL	0	17	0.08822809	Residential - Single Family Residence	YES - Current	NO - Privately-Owned	Available	Not Used in Prior Housing Element	0	0	0.072393531	0.072393531	1	1*	1*	145-5A203	274	Silver Lake - Echo Park - Elysian Valley		Above Moderate
LOS ANGELES	1667 N LUCILE AVE	90026	5429014005	Low Medium I Residential	R2-1VL	0	17	0.083217598	Residential - Single Family Residence	YES - Current	NO - Privately-Owned	Available	Not Used in Prior Housing Element	0	0	0.072393531	0.072393531	1	1*	1*	145-5A203	287	Silver Lake - Echo Park - Elysian Valley		Above Moderate
LOS ANGELES	1675 N LUCILE AVE	90026	5429014006	Low Medium I Residential	R2-1VL	0	17	0.091826466	Residential - Single Family Residence	YES - Current	NO - Privately-Owned	Available	Not Used in Prior Housing Element	0	0	0.030143148	0.030143148	1	1*	1*	145-5A203	271	Silver Lake - Echo Park - Elysian Valley		Above Moderate
LOS ANGELES	1670 N GRIFFITH PARK BLVD	90026	5429014007	Low Medium I Residential	R2-1VL	0	17	0.104383074	Residential - Single Family Residence	YES - Current	NO - Privately-Owned	Available	Not Used in Prior Housing Element	0	0	0.072079813	0.072079813	0	1*	1*	145-5A203	251	Silver Lake - Echo Park - Elysian Valley		Above Moderate
LOS ANGELES	1677 N LUCILE AVE	90026	5429014009	Low Medium I Residential	R2-1VL	0	17	0.094121884	Residential - Single Family Residence	YES - Current	NO - Privately-Owned	Available	Not Used in Prior Housing Element	0	0	0.002489779	0.002489779	1	1*	1*	145-5A203	252	Silver Lake - Echo Park - Elysian Valley		Above Moderate
LOS ANGELES	1607 N LUCILE AVE	90026	5429014013	Neighborhood Commercial	[Q]C2-1VL	0	108	0.057391667	Commercial - Store Combination - Store and Residential Combination - One Story	YES - Current	NO - Privately-Owned	Available	Not Used in Prior Housing Element	0	0	0.012089165	0.012089165	0	0	0	145-5A203	440	Silver Lake - Echo Park - Elysian Valley	Yes	Above Moderate
LOS ANGELES	3801 W SUNSET BLVD	90026	5429014013	Neighborhood Commercial	[Q]C2-1VL	0	108	0.060319843	Commercial - Store Combination - Store and Residential Combination - One Story	YES - Current	NO - Privately-Owned	Available	Not Used in Prior Housing Element	0	0	0.012953374	0.012953374	0	0	0	145-5A203	453	Silver Lake - Echo Park - Elysian Valley	Yes	Above Moderate
LOS ANGELES			5429014013	Neighborhood Commercial	[Q]C2-1VL	0	108	0.00293478	Commercial - Store Combination - Store and Residential Combination - One Story	YES - Current	NO - Privately-Owned	Available	Not Used in Prior Housing Element	0	0	0.0033299	0.0033299	0	0	0	145-5A203	466	Silver Lake - Echo Park - Elysian Valley		Above Moderate
LOS ANGELES	3813 W SUNSET BLVD	90026	5429014014	Neighborhood Commercial	[Q]C2-1VL	0	108	0.043119093	Commercial - Office Building - One Story	YES - Current	NO - Privately-Owned	Available	Not Used in Prior Housing Element	0	0	0.037508909	0.037508909	0	0	0	145-5A203	447	Silver Lake - Echo Park - Elysian Valley		Above Moderate
LOS ANGELES			5429014014	Neighborhood Commercial	[Q]C2-1VL	0	108	0.005957626	Commercial - Office Building - One Story	YES - Current	NO - Privately-Owned	Available	Not Used in Prior Housing Element	0	0	0.012720494	0.012720494	0	0	0	145-5A203	455	Silver Lake - Echo Park - Elysian Valley		Above Moderate
LOS ANGELES			5429014014	Neighborhood Commercial	[Q]C2-1VL	0	108	0.057392152	Commercial - Office Building - One Story	YES - Current	NO - Privately-Owned	Available	Not Used in Prior Housing Element	0	0	0.037186714	0.037186714	0	0	0	145-5A203	435	Silver Lake - Echo Park - Elysian Valley		Above Moderate
LOS ANGELES	3817 W SUNSET BLVD	90026	5429014015	Neighborhood Commercial	[Q]C2-1VL	0	108	0.024833442	Commercial - Store Combination - Store and Residential Combination - One Story	YES - Current	NO - Privately-Owned	Available	Not Used in Prior Housing Element	0	0	0.005374908	0.005374908	0	0	0	145-5A203	439	Silver Lake - Echo Park - Elysian Valley	Yes	Above Moderate
LOS ANGELES			5429014015	Neighborhood Commercial	[Q]C2-1VL	0	108	0.004316722	Commercial - Store Combination - Store and Residential Combination - One Story	YES - Current	NO - Privately-Owned	Available	Not Used in Prior Housing Element	0	0	0.002166844	0.002166844	0	0	0	145-5A203	443	Silver Lake - Echo Park - Elysian Valley		Above Moderate
LOS ANGELES			5429014015	Neighborhood Commercial	[Q]C2-1VL	0	108	0.0539006	Commercial - Store Combination - Store and Residential Combination - One Story	YES - Current	NO - Privately-Owned	Available	Not Used in Prior Housing Element	0	0	0.006319188	0.006319188	0	0	0	145-5A203	428	Silver Lake - Echo Park - Elysian Valley		Above Moderate
LOS ANGELES	1617 N LUCILE AVE	90026	5429014016	Neighborhood Commercial	[Q]C1-1VL	0	54	0.164393413	Commercial - Office Building - Office and Residential - One Story	YES - Current	NO - Privately-Owned	Available	Not Used in Prior Housing Element	0	0	0.009243987	0.009243987	4	0	0	145-5A203	417	Silver Lake - Echo Park - Elysian Valley	Yes	Above Moderate
LOS ANGELES	1623 N LUCILE AVE	90026	5429014018	Low Medium II Residential	RD1.5-1VL	0	29	0.168683169	Residential - Three Units (Any Combination) - 4 Stories or Less	YES - Current	NO - Privately-Owned	Available	Not Used in Prior Housing Element	0	0	0.30496192	0.30496192	3	0	0	145-5A203	397	Silver Lake - Echo Park - Elysian Valley		Above Moderate
LOS ANGELES	1629 N LUCILE AVE	90026	5429014019	Low Medium II Residential	RD1.5-1VL	0	29	0.168683169	Residential - Double, Duplex, or Two Units - 4 Stories or Less	YES - Current	NO - Privately-Owned	Available	Not Used in Prior Housing Element	0	0	0.270326865	0.270326865	2	0	0	145-5A203	386	Silver Lake - Echo Park - Elysian Valley	Yes	Above Moderate
LOS ANGELES	1633 N LUCILE AVE	90026	5429014020	Low Medium II Residential	RD1.5-1VL	0	29	0.168683386	Residential - Single Family Residence - Pool	YES - Current	NO - Privately-Owned	Available	Not Used in Prior Housing Element	0	0	0.45490548	0.45490548	1	0	0	145-5A203	374	Silver Lake - Echo Park - Elysian Valley		Above Moderate
LOS ANGELES	1641 N LUCILE AVE	90026	5429014022	Low Medium II Residential	RD1.5-1VL	0	29	0.154425282	Residential - Single Family Residence	YES - Current	NO - Privately-Owned	Available	Not Used in Prior Housing Element	0	0	0.45490548	0.45490548	1	0	0	145-5A203	348	Silver Lake - Echo Park - Elysian Valley		Above Moderate
LOS ANGELES	1663 N GRIFFITH PARK BLVD	90026	5429014023	Low Medium II Residential	RD1.5-1VL	0	29	0.119605608	Residential - Double, Duplex, or Two Units - 4 Stories or Less	YES - Current	NO - Privately-Owned	Available	Not Used in Prior Housing Element	0	0	0.233518553	0.233518553	2	3*	3*	145-5A203	319	Silver Lake - Echo Park - Elysian Valley	Yes	Above Moderate
LOS ANGELES	1699 N GRIFFITH PARK BLVD	90026	5429014024	Low Medium II Residential	RD1.5-1VL	0	29	0.047714726	Residential - Single Family Residence	YES - Current	NO - Privately-Owned	Available	Not Used in Prior Housing Element	0	0	0.094626415	0.094626415	1	1*	1*	145-5A203	190	Silver Lake - Echo Park - Elysian Valley		Above Moderate
LOS ANGELES	1166 N HYPERION AVE	90029	5429014026	Low Medium II Residential	RD1.5-1VL	0	29	0.066079717	Residential - Single Family Residence	YES - Current	NO - Privately-Owned	Available	Not Used in Prior Housing Element	0	0	0.077339202	0.077339202	1	1*	1*	145-5A203	229	Silver Lake - Echo Park - Elysian Valley		Above Moderate
LOS ANGELES	1162 N HYPERION AVE	90029	5429014027	Low Medium II Residential	RD1.5-1VL	0	29	0.090787105	Residential - Single Family Residence - Pool	YES - Current	NO - Privately-Owned	Available	Not Used in Prior Housing Element	0	0	0.185403925	0.185403925	1	2*	2*	145-5A203	247	Silver Lake - Echo Park - Elysian Valley		Above Moderate
LOS ANGELES	1152 N HYPERION AVE	90029	5429014028	Low Medium II Residential	RD1.5-1VL	0	29	0.115927161	Residential - Double, Duplex, or Two Units - 4 Stories or Less	YES - Current	NO - Privately-Owned	Available	Not Used in Prior Housing Element	0	0	0.250940418	0.250940418	2	3*	3*	145-5A203	265	Silver Lake - Echo Park - Elysian Valley	Yes	Above Moderate
LOS ANGELES	1148 N HYPERION AVE	90029	5429014029	Low Medium II Residential	RD1.5-1VL	0	29	0.15318235	Residential - Single Family Residence	YES - Current	NO - Privately-Owned	Available	Not Used in Prior Housing Element	0	0	0.540741724	0.540741724	1	0	0	145-5A203	283	Silver Lake - Echo Park - Elysian Valley		Above Moderate
LOS ANGELES	1665 N GRIFFITH PARK BLVD	90026	5429014030	Low Medium II Residential	RD1.5-1VL	0	29	0.168628235	Residential - Three Units (Any Combination) - 4 Stories or Less	YES - Current	NO - Privately-Owned	Available	Not Used in Prior Housing Element	0	0	0.291609541	0.291609541	3	0	0	145-5A203	298	Silver Lake - Echo Park - Elysian Valley		Above Moderate
LOS ANGELES	1138 N HYPERION AVE	90029	5429014031	Low Medium II Residential	RD1.5-1VL	0	29	0.168636666	Residential - Double, Duplex, or Two Units - 4 Stories or Less	YES - Current	NO - Privately-Owned	Available	Not Used in Prior Housing Element	0	0	0.322502688	0.322502688	2	0	0	145-5A203	310	Silver Lake - Echo Park - Elysian Valley	Yes	Above Moderate
LOS ANGELES	1134 N HYPERION AVE	90029	5429014032	Low Medium II Residential	RD1.5-1VL	0	29	0.168640569	Residential - Single Family Residence	YES - Current	NO - Privately-Owned	Available	Not Used in Prior Housing Element	0	0	0.540741724	0.540741724	1	0	0	145-5A203	326	Silver Lake - Echo Park - Elysian Valley		Above Moderate
LOS ANGELES	1128 N HYPERION AVE	90029	5429014033	Low Medium II Residential	RD1.5-1VL	0	29	0.168647792	Residential - Five or More Units or Apartments (Any Combination) - 4 Stories or Less	YES - Current	NO - Privately-Owned	Available	Not Used in Prior Housing Element	0	0	0.057696633	0.057696633	5	0	0	145-5A203	338	Silver Lake - Echo Park - Elysian Valley	Yes	Above Moderate
LOS ANGELES	1124 N HYPERION AVE	90029	5429014034	Low Medium II Residential	RD1.5-1VL	0	29	0.168654971	Residential - Three Units (Any Combination) - 4 Stories or Less	YES - Current	NO - Privately-Owned	Available	Not Used in Prior Housing Element	0	0	0.263589457	0.263589457	3	0	0	145-5A203	353	Silver Lake - Echo Park - Elysian Valley	Yes	Above Moderate
LOS ANGELES	1114 N HYPERION AVE	90029	5429014035	Low Medium II Residential	RD1.5-1VL	0	29	0.168667329	Residential - Five or More Units or Apartments (Any Combination) - 4 Stories or Less	YES - Current	NO - Privately-Owned	Available	Not Used in Prior Housing Element	0	0	0.263589457	0.263589457	6	0	0	145-5A203	381	Silver Lake - Echo Park - Elysian Valley	Yes	Above Moderate
LOS ANGELES	1120 N HYPERION AVE	90029	5429014035	Low Medium II Residential	RD1.5-1VL	0	29	0.168659813	Residential - Five or More Units or Apartments (Any Combination) - 4 Stories or Less	YES - Current	NO - Privately-Owned	Available	Not Used in Prior Housing Element	0	0	0.263589457	0.263589457	6	0	0	145-5A203	367	Silver Lake - Echo Park - Elysian Valley	Yes	Above Moderate
LOS ANGELES	1104 N HYPERION AVE	90029	5429014040	Neighborhood Commercial	[Q]C2-1VL	0	108	0.163944824	Commercial - Store - One Story	YES - Current	NO - Privately-Owned	Available	Not Used in Prior Housing Element	0.128207495	0	0	0.128207495	0	0	0	145-5A203	400	Silver Lake - Echo Park - Elysian Valley		Lower
LOS ANGELES	1108 N HYPERION AVE	90029	5429014040	Neighborhood Commercial	[Q]C2-1VL	0	108	0.168674726	Commercial - Store - One Story	YES - Current	NO - Privately-Owned	Available	Not Used in Prior Housing Element	0.131064022	0	0	0.131064022	0	0	0	145-5A203	389	Silver Lake - Echo Park - Elysian Valley		Lower
LOS ANGELES	3827 W SUNSET BLVD	90026	5429014040	Neighborhood Commercial	[Q]C2-1VL	0	108	0.112728993	Commercial - Store - One Story	YES - Current	NO - Privately-Owned	Available	Not Used in Prior Housing Element	0.097523557	0	0	0.097523557	0	0	0	145-5A203	411	Silver Lake - Echo Park - Elysian Valley		Lower
LOS ANGELES			5429014040	Neighborhood Commercial	[Q]C2-1VL	0	108	0.005134688	Commercial - Store - One Story	YES - Current	NO - Privately-Owned	Available	Not Used in Prior Housing Element	0	0	0.006394031	0.006394031	0	0	0	145-5A203	415	Silver Lake - Echo Park - Elysian Valley		Above Moderate
LOS ANGELES	3800 W FOUNTAIN AVE	90026	5429015001	Community Commercial	[T][Q]C2-1	0	108	0.094578815	Commercial - Commercial - Vacant Land	YES - Current	NO - Privately-Owned	Available	Not Used in Prior Housing Element	0.177014792	0	0	0.177014792	0	0	0	147A203	452	Silver Lake - Echo Park - Elysian Valley		Lower
LOS ANGELES	3818 W FOUNTAIN AVE	90026	5429015002	Low Medium I Residential	R2-1VL	0	17	0.060523716	Residential - Single Family Residence	YES - Current	NO - Privately-Owned	Available	Not Used in Prior Housing Element	0	0	0.095594412	0.095594412	1	1*	1*	147A203	451	Silver Lake - Echo Park - Elysian Valley		Above Moderate
LOS ANGELES	1266 N HYPERION AVE	90029	5429015006	Low Medium II Residential	RD1.5-1VL	0	29	0.063681073	Residential - Single Family Residence	YES - Current	NO - Privately-Owned	Available	Not Used in Prior Housing Element	0	0	0.078135651	0.078135651	1	1*	1*	147A203	485	Silver Lake - Echo Park - Elysian Valley		Above Moderate
LOS ANGELES	1260 N HYPERION AVE	90029	5429015009	Low Medium II Residential	RD1.5-1VL	0	29	0.093040079	Residential - Double, Duplex, or Two Units - 4 Stories or Less	YES - Current	NO - Privately-Owned	Available	Not Used in Prior Housing Element	0	0	0.24188531	0.24188531	2	2*	2*	147A203	518	Silver Lake - Echo Park - Elysian Valley	Yes	Above Moderate
LOS ANGELES	1254 N HYPERION AVE	90029	5429015010	Low Medium II Residential	RD1.5-1VL	0	29	0.098867581	Residential - Double, Duplex, or Two Units - 4 Stories or Less	YES - Current	NO - Privately-Owned	Available	Not Used in Prior Housing Element	0	0	0.162777275	0.162777275	2	2*	2*	147A203	527	Silver Lake - Echo Park - Elysian Valley		Above Moderate
LOS ANGELES	1757 N GRIFFITH PARK BLVD	90026	5429015012	Low Medium II Residential	RD1.5-1VL	0	29	0.070139469	Residential - Single Family Residence - Vacant Land	YES - Current	NO - Privately-Owned	Available	Not Used in Prior Housing Element	0	0	0.519876015	0.519876015	0	2*	2*	147A203	528	Silver Lake - Echo Park - Elysian Valley		Above Moderate
LOS ANGELES	1771 1/4 N GRIFFITH PARK BLVD	90026	5429015016	Low Medium II Residential	[Q]C2-1	0	108	0.075780428	Residential - Three Units (Any Combination) - 4 Stories or Less	YES - Current	NO - Privately-Owned	Available	Not Used in Prior Housing Element	0	0	0.142383714	0.142383714	3	0	0	147A203	496	Silver Lake - Echo Park - Elysian Valley	Yes	Above Moderate
LOS ANGELES	1250 N HYPERION AVE	90029	5429015019	Low Medium II Residential	RD1.5-1VL	0	29	0.092181496	Residential - Double, Duplex, or Two Units - 4 Stories or Less	YES - Current	NO - Privately-Owned	Available	Not Used in Prior Housing Element	0	0	0.24188531	0.24188531	2	2*	2*	145-5A203	27	Silver Lake - Echo Park - Elysian Valley	Yes	Above Moderate
LOS ANGELES	1242 N HYPERION AVE	90029	5429015020	Low Medium II Residential	RD1.5-1VL	0	29	0.091826127	Residential - Single Family Residence	YES - Current	NO - Privately-Owned	Available	Not Used in Prior Housing Element	0	0	0.185403925	0.185403925	1	2*	2*	145-5A203	41	Silver Lake - Echo Park - Elysian Valley		Above Moderate
LOS ANGELES	1743 N GRIFFITH PARK BLVD	90026	5429015021	Low Medium II Residential	RD1.5-1VL	0	29	0.067838783	Residential - Single Family Residence	YES - Current	NO - Privately-Owned	Available	Not Used in Prior Housing Element	0	0	0.072393531	0.072393531	1	1*	1*	145-5A203	50	Silver Lake - Echo Park - Elysian Valley		Above Moderate
LOS ANGELES	1739 N GRIFFITH PARK BLVD	90026	5429015022	Low Medium II Residential	RD1.5-1VL	0	29	0.071909654	Residential - Double, Duplex, or Two Units - 4 Stories or Less	YES - Current	NO - Privately-Owned	Available	Not Used in Prior Housing Element	0	0	0.042334919	0.042334919	2	2*	2*	145-5A203	64	Silver Lake - Echo Park - Elysian Valley	Yes	Above Moderate
LOS ANGELES	1238 N HYPERION AVE	90029	5429015023	Low Medium II Residential	RD1.5-1VL	0	29	0.072462498	Residential - Single Family Residence	YES - Current	NO - Privately-Owned	Available	Not Used in Prior Housing Element	0	0	0.226009619	0.226009619	1	2*	2*	145-5A203	52	Silver Lake - Echo Park - Elysian Valley		Above Moderate
LOS ANGELES	1234 N HYPERION AVE	90029	5429015024	Low Medium II Residential	RD1.5-1VL	0	29	0.129078519	Residential - Double, Duplex, or Two Units - 4 Stories or Less	YES - Current	NO - Privately-Owned	Available	Not Used in Prior Housing Element	0	0	0.207132363	0.207132363	2	3*	3*	145-5A203	67	Silver Lake - Echo Park - Elysian Valley	Yes	Above Moderate
LOS ANGELES	1715 N GRIFFITH PARK BLVD	90026	5429015027	Low Medium II Residential	RD1.5-1VL	0	29	0.083199326	Residential - Double, Duplex, or Two Units - 4 Stories or Less	YES - Current	NO - Privately-Owned	Available	Not Used in Prior Housing Element	0	0	0.03437788	0.03437788	2	2*	2*	145-5A203	105	Silver Lake - Echo Park - Elysian Valley	Yes	Above Moderate
LOS ANGELES	1749 N GRIFFITH PARK BLVD	90026	5429015029	Low Medium II Residential	RD1.5-1VL	0	29	0.082815858	Residential - Double, Duplex, or Two Units - 4 Stories or Less	YES - Current	NO - Privately-Owned	Available	Not Used in Prior Housing Element	0	0	0.224600458	0.224600458	2	2*	2*	145-5A203	37	Silver Lake - Echo Park - Elysian Valley	Yes	Above Moderate
LOS ANGELES	1262 N HYPERION AVE	90029	5429015030	Low Medium II Residential	RD1.5-1VL	0	29	0.09716894	Residential - Single Family Residence	YES - Current	NO - Privately-Owned	Available	Not Used in Prior Housing Element	0	0	0.195272434	0.195272434	1	2*	2*	147A203	500	Silver Lake - Echo Park - Elysian Valley		Above Moderate
LOS ANGELES			5429015030	Low Medium II Residential	RD1.5-1VL	0	29	0.037643237	Residential - Single Family Residence	YES - Current	NO - Privately-Owned	Available	Not Used in Prior Housing Element	0	0	0.107540429	0.107540429	1	1*	1*	147A203	498	Silver Lake - Echo Park - Elysian Valley		Above Moderate
LOS ANGELES	1773 N GRIFFITH PARK BLVD	90026	5429015031	Community Commercial	[T][Q]C2-1	0	108	0.060488545	Commercial - Commercial - Miscellaneous Commercial - One Story	YES - Current	NO - Privately-Owned	Available	Not Used in Prior Housing Element	0	0	0.006319188	0.006319188	0	0	0	147A203	490	Silver Lake - Echo Park - Elysian Valley		Above Moderate
LOS ANGELES			5429015032	Community Commercial	[T][Q]C2-1	0	108	0.055530859	Commercial - Commercial - Vacant Land	YES - Current	NO - Privately-Owned	Available	Not Used in Prior Housing Element	0	0	0.105665749	0.105665749	0	0	0	147A203	486	Silver Lake - Echo Park - Elysian Valley		Above Moderate
LOS ANGELES	3820 W FOUNTAIN AVE	90026	5429015033	Low Medium I Residential	R2-1VL	0	17	0.071566649	Commercial - Restaurant, Cocktail Lounge - Restaurant, Cocktail Lounge, Tavern - One Story	YES - Current	NO - Privately-Owned	Available	Not Used in Prior Housing Element	0	0	0.020159949	0.020159949	1	1*	1*	147A203	450	Silver Lake - Echo Park - Elysian Valley		Above Moderate
LOS ANGELES			5429015033	Low Medium II Residential	[Q]C2-1	0	108	0.081759828	Commercial - Restaurant, Cocktail Lounge - Restaurant, Cocktail Lounge, Tavern - One Story	YES - Current	NO - Privately-Owned	Available	Not Used in Prior Housing Element	0.077078559	0	0	0.077078559	1	0	0	147A203	449	Silver Lake - Echo Park - Elysian Valley		Lower
LOS ANGELES			5429015033	Low Medium II Residential	RD1.5-1VL	0	29	0.110425657	Commercial - Restaurant, Cocktail Lounge - Restaurant, Cocktail Lounge, Tavern - One Story	YES - Current	NO - Privately-Owned	Available	Not Used in Prior Housing Element	0	0	0.036966825	0.036966825	1	3*	3*	147A203	460	Silver Lake - Echo Park - Elysian Valley		Above Moderate
LOS ANGELES	1746 N GRIFFITH PARK BLVD	90026	5429016003	Low Medium II Residential	RD1.5-1VL	0	29	0.285742066	Residential - Three Units (Any Combination) - 4 Stories or Less	YES - Current	NO - Privately-Owned	Available	Not Used in Prior Housing Element	0	0	0.462612319	0.462612319	3	0	0	145-5A203	76	Silver Lake - Echo Park - Elysian Valley	Yes	Above Moderate
LOS ANGELES	1740 1/4 N GRIFFITH PARK BLVD	90026	5429016004	Low Medium II Residential	RD1.5-1VL	0	29	0.301072714	Residential - Five or More Units or Apartments (Any Combination) - 4 Stories or Less	YES - Current	NO - Privately-Owned	Available	Not Used in Prior Housing Element	0	0	0.329714441	0.329714441	6	0	0	145-5A203	85	Silver Lake - Echo Park - Elysian Valley	Yes	Above Moderate
LOS ANGELES	1720 N GRIFFITH PARK BLVD	90026	5429016009	Low Medium II Residential	RD1.5-1VL	0	29	0.186641072	Residential - Single Family Residence	YES - Current	NO - Privately-Owned	Available	Not Used in Prior Housing Element	0	0	0.529501104	0.529501104	1	0	0	145-5A203	118	Silver Lake - Echo Park - Elysian Valley		Above Moderate
LOS ANGELES	1716 N GRIFFITH PARK BLVD	90026	5429016011	Low Medium II Residential	RD1.5-1VL	0	29	0.202463957	Residential - Three Units (Any Combination) - 4 Stories or Less	YES - Current	NO - Privately-Owned	Available	Not Used in Prior Housing Element	0	0	0.275018668	0.275018668	3	0	0	145-5A203	128	Silver Lake - Echo Park - Elysian Valley	Yes	Above Moderate
LOS ANGELES	1717 N LUCILE AVE	90026	5429016012	Low Medium II Residential	RD1.5-1VL	0	29	0.160295745	Residential - Single Family Residence	YES - Current	NO - Privately-Owned	Available	Not Used in Prior Housing Element	0	0	0.45490548	0.45490548	1	0	0	145-5A203	155	Silver Lake - Echo Park - Elysian Valley		Above Moderate
LOS ANGELES	1704 N GRIFFITH PARK BLVD	90026	5429016013	Low Medium II Residential	RD1.5-1VL	0	29	0.304847424	Residential - Five or More Units or Apartments (Any Combination) - 4 Stories or Less	YES - Current	NO - Privately-Owned	Available	Not Used in Prior Housing Element	0	0	0.067929827	0.067929827	10	0	0	145-5A203	142	Silver Lake - Echo Park - Elysian Valley	Yes	Above Moderate
LOS ANGELES	3819 W EFFIE

LOS ANGELES	3631 W CARNATION AVE	90026	5429017013	Medium Residential	R3-1VL	0	54	0.103941036	Residential - Four Units (Any Combination) - 4 Stories or Less - Mills Act Property	YES - Current	NO - Privately-Owned	Available	Not Used in Prior Housing Element	0	0	0.351998815	0.351998815	4	0	0	145-5A203	100	Silver Lake - Echo Park - Elysian Valley	Yes		Above Moderate
LOS ANGELES	1807 N LUCILE AVE	90026	5429017016	Low Medium I Residential	R2-1VL	0	17	0.136609585	Residential - Single Family Residence	YES - Current	NO - Privately-Owned	Available	Not Used in Prior Housing Element	0	0	0.171991378	0.171991378	1	2*	2*	145-5A203	95	Silver Lake - Echo Park - Elysian Valley			Above Moderate
LOS ANGELES	1811 N LUCILE AVE	90026	5429017017	Low Medium I Residential	R2-1VL	0	17	0.153665852	Residential - Double, Duplex, or Two Units - 4 Stories or Less	YES - Current	NO - Privately-Owned	Available	Not Used in Prior Housing Element	0	0	0.077719948	0.077719948	2	2*	2*	145-5A203	84	Silver Lake - Echo Park - Elysian Valley	Yes		Above Moderate
LOS ANGELES	1817 N LUCILE AVE	90026	5429017018	Low Medium I Residential	R2-1VL	0	17	0.175361951	Residential - Single Family Residence - Pool	YES - Current	NO - Privately-Owned	Available	Not Used in Prior Housing Element	0	0	0.174394023	0.174394023	1	3*	3*	145-5A203	74	Silver Lake - Echo Park - Elysian Valley			Above Moderate
LOS ANGELES	1823 N LUCILE AVE	90026	5429017019	Low Medium I Residential	R2-1VL	0	17	0.197855831	Residential - Single Family Residence	YES - Current	NO - Privately-Owned	Available	Not Used in Prior Housing Element	0	0	0.143274832	0.143274832	1	3*	3*	145-5A203	57	Silver Lake - Echo Park - Elysian Valley			Above Moderate
LOS ANGELES	1829 N LUCILE AVE	90026	5429017020	Low Medium I Residential	R2-1VL	0	17	0.215959738	Residential - Double, Duplex, or Two Units - 4 Stories or Less	YES - Current	NO - Privately-Owned	Available	Not Used in Prior Housing Element	0	0	0.192547739	0.192547739	2	3*	3*	145-5A203	42	Silver Lake - Echo Park - Elysian Valley	Yes		Above Moderate
LOS ANGELES	1833 N LUCILE AVE	90026	5429017021	Low Medium I Residential	R2-1VL	0	17	0.215582458	Residential - Single Family Residence	YES - Current	NO - Privately-Owned	Available	Not Used in Prior Housing Element	0	0	0.143274832	0.143274832	1	3*	3*	145-5A203	30	Silver Lake - Echo Park - Elysian Valley			Above Moderate
LOS ANGELES	1839 N LUCILE AVE	90026	5429017022	Low Medium I Residential	R2-1VL	0	17	0.199350283	Residential - Single Family Residence	YES - Current	NO - Privately-Owned	Available	Not Used in Prior Housing Element	0	0	0.038852301	0.038852301	1	3*	3*	145-5A203	19	Silver Lake - Echo Park - Elysian Valley			Above Moderate
LOS ANGELES	1843 N LUCILE AVE	90026	5429017023	Low Medium I Residential	R2-1VL	0	17	0.185160116	Residential - Single Family Residence	YES - Current	NO - Privately-Owned	Available	Not Used in Prior Housing Element	0	0	0.174394023	0.174394023	1	3*	3*	145-5A203	13	Silver Lake - Echo Park - Elysian Valley			Above Moderate
LOS ANGELES	1851 N LUCILE AVE	90026	5429017024	Low Medium I Residential	R2-1VL	0	17	0.208826855	Residential - Single Family Residence	YES - Current	NO - Privately-Owned	Available	Not Used in Prior Housing Element	0	0	0.060717756	0.060717756	1	3*	3*	147A203	508	Silver Lake - Echo Park - Elysian Valley			Above Moderate
LOS ANGELES			5429018015	Low Residential	R1-1VL	0	1 unit per lot	0.004132233	Residential - Single Family Residence	YES - Current	NO - Privately-Owned	Available	Not Used in Prior Housing Element	0	0	0.005794304	0.005794304	0	0	0	147A205	472	Silver Lake - Echo Park - Elysian Valley			Above Moderate
LOS ANGELES			5429018016	Low Residential	R1-1VL	0	1 unit per lot	0.004142519	Commercial - Auto, Recreation Equipment, Construction Equipment Sales and Service - Auto Body Repair Shop - One Story	YES - Current	NO - Privately-Owned	Available	Not Used in Prior Housing Element	0	0	0.002359916	0.002359916	0	0	0	147A205	473	Silver Lake - Echo Park - Elysian Valley			Above Moderate
LOS ANGELES	3650 W CRESTMONT AVE	90026	5429020001	Low Medium I Residential	R2-1VL	0	17	0.112581302	Residential - Single Family Residence - Pool	YES - Current	NO - Privately-Owned	Available	Not Used in Prior Housing Element	0	0	0.017190868	0.017190868	1	1*	1*	145-5A203	199	Silver Lake - Echo Park - Elysian Valley			Above Moderate
LOS ANGELES			5429020001	Low Medium I Residential	R2-1VL	0	17	0.058949619	Residential - Single Family Residence - Pool	YES - Current	NO - Privately-Owned	Available	Not Used in Prior Housing Element	0	0	0.02612322	0.02612322	1	1*	1*	145-5A203	206	Silver Lake - Echo Park - Elysian Valley			Above Moderate
LOS ANGELES	3644 W CRESTMONT AVE	90026	5429020003	Low Medium I Residential	R2-1VL	0	17	0.070936505	Residential - Single Family Residence	YES - Current	NO - Privately-Owned	Available	Not Used in Prior Housing Element	0	0	0.094626415	0.094626415	1	1*	1*	145-5A203	210	Silver Lake - Echo Park - Elysian Valley			Above Moderate
LOS ANGELES	3632 W CRESTMONT AVE	90026	5429020006	Low Medium I Residential	R2-1VL	0	17	0.080635947	Residential - Single Family Residence - Pool	YES - Current	NO - Privately-Owned	Available	Not Used in Prior Housing Element	0	0	0.077339202	0.077339202	1	1*	1*	145-5A203	239	Silver Lake - Echo Park - Elysian Valley			Above Moderate
LOS ANGELES	3626 W CRESTMONT AVE	90026	5429020009	Low Medium I Residential	R2-1VL	0	17	0.0803491	Residential - Single Family Residence	YES - Current	NO - Privately-Owned	Available	Not Used in Prior Housing Element	0	0	0.072393531	0.072393531	1	1*	1*	145-5A203	244	Silver Lake - Echo Park - Elysian Valley			Above Moderate
LOS ANGELES	3627 W EFFIE ST	90026	5429020010	Low Medium I Residential	R2-1VL	0	17	0.066890308	Residential - Single Family Residence	YES - Current	NO - Privately-Owned	Available	Not Used in Prior Housing Element	0	0	0.039646399	0.039646399	1	1*	1*	145-5A203	270	Silver Lake - Echo Park - Elysian Valley			Above Moderate
LOS ANGELES	3616 W CRESTMONT AVE	90026	5429020013	Low Medium I Residential	R2-1VL	0	17	0.147242606	Residential - Single Family Residence	YES - Current	NO - Privately-Owned	Available	Not Used in Prior Housing Element	0	0	0.145453459	0.145453459	1	2*	2*	145-5A203	264	Silver Lake - Echo Park - Elysian Valley			Above Moderate
LOS ANGELES	3612 W CRESTMONT AVE	90026	5429020014	Low Medium I Residential	R2-1VL	0	17	0.147245293	Residential - Single Family Residence	YES - Current	NO - Privately-Owned	Available	Not Used in Prior Housing Element	0	0	0.145453459	0.145453459	1	2*	2*	145-5A203	272	Silver Lake - Echo Park - Elysian Valley			Above Moderate
LOS ANGELES	3520 W CRESTMONT AVE	90026	5429020019	Low Medium I Residential	R2-1VL	0	17	0.14732871	Residential - Single Family Residence	YES - Current	NO - Privately-Owned	Available	Not Used in Prior Housing Element	0	0	0.177678412	0.177678412	1	2*	2*	145-5A203	311	Silver Lake - Echo Park - Elysian Valley			Above Moderate
LOS ANGELES	3516 W CRESTMONT AVE	90026	5429020020	Low Medium I Residential	R2-1VL	0	17	0.108635329	Residential - Single Family Residence	YES - Current	NO - Privately-Owned	Available	Not Used in Prior Housing Element	0	0	0.072393531	0.072393531	1	1*	1*	145-5A203	320	Silver Lake - Echo Park - Elysian Valley			Above Moderate
LOS ANGELES	3512 W CRESTMONT AVE	90026	5429020022	Low Medium I Residential	R2-1VL	0	17	0.147420692	Residential - Double, Duplex, or Two Units - 4 Stories or Less	YES - Current	NO - Privately-Owned	Available	Not Used in Prior Housing Element	0	0	0.0367982	0.0367982	2	2*	2*	145-5A203	327	Silver Lake - Echo Park - Elysian Valley	Yes		Above Moderate
LOS ANGELES	3508 W CRESTMONT AVE	90026	5429020023	Low Medium I Residential	R2-1VL	0	17	0.147468134	Residential - Double, Duplex, or Two Units - 4 Stories or Less	YES - Current	NO - Privately-Owned	Available	Not Used in Prior Housing Element	0	0	0.009288678	0.009288678	2	2*	2*	145-5A203	333	Silver Lake - Echo Park - Elysian Valley	Yes		Above Moderate
LOS ANGELES	3500 W CRESTMONT AVE	90026	5429020024	Low Medium I Residential	R2-1VL	0	17	0.189711863	Residential - Double, Duplex, or Two Units - 4 Stories or Less	YES - Current	NO - Privately-Owned	Available	Not Used in Prior Housing Element	0	0	0.006597149	0.006597149	2	3*	3*	145-5A203	341	Silver Lake - Echo Park - Elysian Valley			Above Moderate
LOS ANGELES	1610 N GRIFFITH PARK BLVD	90026	5429021001	Low Medium I Residential	R2-1VL	0	17	0.129875677	Residential - Single Family Residence	YES - Current	NO - Privately-Owned	Available	Not Used in Prior Housing Element	0	0	0.171991378	0.171991378	1	2*	2*	145-5A203	413	Silver Lake - Echo Park - Elysian Valley			Above Moderate
LOS ANGELES	1622 N GRIFFITH PARK BLVD	90026	5429021003	Low Medium I Residential	R2-1VL	0	17	0.158293147	Residential - Single Family Residence	YES - Current	NO - Privately-Owned	Available	Not Used in Prior Housing Element	0	0	0.140762499	0.140762499	1	2*	2*	145-5A203	378	Silver Lake - Echo Park - Elysian Valley			Above Moderate
LOS ANGELES	1617 N EDGECLIFFE DR	90026	5429021007	Low Medium I Residential	R2-1VL	0	17	0.093959339	Residential - Single Family Residence	YES - Current	NO - Privately-Owned	Available	Not Used in Prior Housing Element	0	0	0.032250348	0.032250348	1	1*	1*	145-5A203	408	Silver Lake - Echo Park - Elysian Valley			Above Moderate
LOS ANGELES	1621 N EDGECLIFFE DR	90026	5429021008	Low Medium I Residential	R2-1VL	0	17	0.151769598	Residential - Double, Duplex, or Two Units - 4 Stories or Less	YES - Current	NO - Privately-Owned	Available	Not Used in Prior Housing Element	0	0	0.184236985	0.184236985	2	2*	2*	145-5A203	392	Silver Lake - Echo Park - Elysian Valley	Yes		Above Moderate
LOS ANGELES	1625 N EDGECLIFFE DR	90026	5429021009	Low Medium I Residential	R2-1VL	0	17	0.168611629	Residential - Single Family Residence	YES - Current	NO - Privately-Owned	Available	Not Used in Prior Housing Element	0	0	0.140762499	0.140762499	1	2*	2*	145-5A203	384	Silver Lake - Echo Park - Elysian Valley			Above Moderate
LOS ANGELES	1637 N EDGECLIFFE DR	90026	5429021010	Low Medium I Residential	R2-1VL	0	17	0.168548035	Residential - Single Family Residence	YES - Current	NO - Privately-Owned	Available	Not Used in Prior Housing Element	0	0	0.140762499	0.140762499	1	2*	2*	145-5A203	356	Silver Lake - Echo Park - Elysian Valley			Above Moderate
LOS ANGELES	1643 N EDGECLIFFE DR	90026	5429021012	Low Medium I Residential	R2-1VL	0	17	0.168515496	Residential - Single Family Residence	YES - Current	NO - Privately-Owned	Available	Not Used in Prior Housing Element	0	0	0.140762499	0.140762499	1	2*	2*	145-5A203	344	Silver Lake - Echo Park - Elysian Valley			Above Moderate
LOS ANGELES	1647 N EDGECLIFFE DR	90026	5429021013	Low Medium I Residential	R2-1VL	0	17	0.168483086	Residential - Single Family Residence	YES - Current	NO - Privately-Owned	Available	Not Used in Prior Housing Element	0	0	0.140762499	0.140762499	1	2*	2*	145-5A203	329	Silver Lake - Echo Park - Elysian Valley			Above Moderate
LOS ANGELES	1653 N EDGECLIFFE DR	90026	5429021014	Low Medium I Residential	R2-1VL	0	17	0.168449868	Residential - Single Family Residence	YES - Current	NO - Privately-Owned	Available	Not Used in Prior Housing Element	0	0	0.140762499	0.140762499	1	2*	2*	145-5A203	314	Silver Lake - Echo Park - Elysian Valley			Above Moderate
LOS ANGELES	1661 N EDGECLIFFE DR	90026	5429021015	Low Medium I Residential	R2-1VL	0	17	0.168418257	Residential - Single Family Residence - Pool	YES - Current	NO - Privately-Owned	Available	Not Used in Prior Housing Element	0	0	0.140762499	0.140762499	1	2*	2*	145-5A203	300	Silver Lake - Echo Park - Elysian Valley			Above Moderate
LOS ANGELES	1667 N EDGECLIFFE DR	90026	5429021016	Low Medium I Residential	R2-1VL	0	17	0.089264457	Residential - Single Family Residence	YES - Current	NO - Privately-Owned	Available	Not Used in Prior Housing Element	0	0	0.072393531	0.072393531	1	1*	1*	145-5A203	297	Silver Lake - Echo Park - Elysian Valley			Above Moderate
LOS ANGELES	1671 N EDGECLIFFE DR	90026	5429021017	Low Medium I Residential	R2-1VL	0	17	0.065410987	Residential - Single Family Residence	YES - Current	NO - Privately-Owned	Available	Not Used in Prior Housing Element	0	0	0.094626415	0.094626415	1	1*	1*	145-5A203	289	Silver Lake - Echo Park - Elysian Valley			Above Moderate
LOS ANGELES	3714 W EFFIE ST	90026	5429021018	Low Medium I Residential	R2-1VL	0	17	0.072704013	Residential - Single Family Residence	YES - Current	NO - Privately-Owned	Available	Not Used in Prior Housing Element	0	0	0.077339202	0.077339202	1	1*	1*	145-5A203	281	Silver Lake - Echo Park - Elysian Valley			Above Moderate
LOS ANGELES	3718 W EFFIE ST	90026	5429021019	Low Medium I Residential	R2-1VL	0	17	0.077193901	Residential - Single Family Residence	YES - Current	NO - Privately-Owned	Available	Not Used in Prior Housing Element	0	0	0.077339202	0.077339202	1	1*	1*	145-5A203	273	Silver Lake - Echo Park - Elysian Valley			Above Moderate
LOS ANGELES	1684 N LUCILE AVE	90026	5429021020	Low Medium I Residential	R2-1VL	0	17	0.149374564	Residential - Single Family Residence	YES - Current	NO - Privately-Owned	Available	Not Used in Prior Housing Element	0	0	0.145453459	0.145453459	1	2*	2*	145-5A203	255	Silver Lake - Echo Park - Elysian Valley			Above Moderate
LOS ANGELES	1678 N LUCILE AVE	90026	5429021021	Low Medium I Residential	R2-1VL	0	17	0.168731538	Residential - Single Family Residence	YES - Current	NO - Privately-Owned	Available	Not Used in Prior Housing Element	0	0	0.140762499	0.140762499	1	2*	2*	145-5A203	278	Silver Lake - Echo Park - Elysian Valley			Above Moderate
LOS ANGELES	1674 N LUCILE AVE	90026	5429021022	Low Medium I Residential	R2-1VL	0	17	0.168730873	Residential - Single Family Residence	YES - Current	NO - Privately-Owned	Available	Not Used in Prior Housing Element	0	0	0.140762499	0.140762499	1	2*	2*	145-5A203	293	Silver Lake - Echo Park - Elysian Valley			Above Moderate
LOS ANGELES	1670 N LUCILE AVE	90026	5429021023	Low Medium I Residential	R2-1VL	0	17	0.168731857	Residential - Double, Duplex, or Two Units - 4 Stories or Less	YES - Current	NO - Privately-Owned	Available	Not Used in Prior Housing Element	0	0	0.184236985	0.184236985	2	2*	2*	145-5A203	305	Silver Lake - Echo Park - Elysian Valley	Yes		Above Moderate
LOS ANGELES	1664 N LUCILE AVE	90026	5429021024	Low Medium I Residential	R2-1VL	0	17	0.168730873	Residential - Double, Duplex, or Two Units - 4 Stories or Less	YES - Current	NO - Privately-Owned	Available	Not Used in Prior Housing Element	0	0	0.006907422	0.006907422	2	2*	2*	145-5A203	321	Silver Lake - Echo Park - Elysian Valley	Yes		Above Moderate
LOS ANGELES	1658 N LUCILE AVE	90026	5429021025	Low Medium I Residential	R2-1VL	0	17	0.177167604	Residential - Single Family Residence	YES - Current	NO - Privately-Owned	Available	Not Used in Prior Housing Element	0	0	0.174394023	0.174394023	1	3*	3*	145-5A203	334	Silver Lake - Echo Park - Elysian Valley			Above Moderate
LOS ANGELES	1505 N EDGECLIFFE DR	90026	5429021027	Neighborhood Commercial	(Q)C2-1VL	0	108	0.133403691	Commercial - Store Combination - Store and Office Combination - One Story	YES - Current	NO - Privately-Owned	Available	Not Used in Prior Housing Element	0.082854384	0	0	0.082854384	0	0	0	144A203	12	Silver Lake - Echo Park - Elysian Valley			Lower
LOS ANGELES	3713 W SUNSET BLVD	90026	5429021027	Neighborhood Commercial	(Q)C2-1VL	0	108	0.094122028	Commercial - Store Combination - Store and Office Combination - One Story	YES - Current	NO - Privately-Owned	Available	Not Used in Prior Housing Element	0.063665805	0	0	0.063665805	0	0	0	144A203	16	Silver Lake - Echo Park - Elysian Valley			Lower
LOS ANGELES			5429021027	Neighborhood Commercial	(Q)C2-1VL	0	108	0.01967394	Commercial - Store Combination - Store and Office Combination - One Story	YES - Current	NO - Privately-Owned	Available	Not Used in Prior Housing Element	0	0	0.004293046	0.004293046	0	0	0	144A203	717	Silver Lake - Echo Park - Elysian Valley			Above Moderate
LOS ANGELES			5429021027	Neighborhood Commercial	(Q)C2-1VL	0	108	0.022191076	Commercial - Store Combination - Store and Office Combination - One Story	YES - Current	NO - Privately-Owned	Available	Not Used in Prior Housing Element	0	0	0.004293046	0.004293046	0	0	0	144A203	718	Silver Lake - Echo Park - Elysian Valley			Above Moderate
LOS ANGELES	3719 W SUNSET BLVD	90026	5429021028	Neighborhood Commercial	(Q)C2-1VL	0	108	0.110609996	Commercial - Restaurant, Cocktail Lounge - Restaurant, Cocktail Lounge, Tavern - One Story	YES - Current	NO - Privately-Owned	Available	Not Used in Prior Housing Element	0.226149186	0	0	0.226149186	0	0	0	144A203	11	Silver Lake - Echo Park - Elysian Valley			Lower
LOS ANGELES			5429021028	Neighborhood Commercial	(Q)C2-1VL	0	108	0.020751718	Commercial - Restaurant, Cocktail Lounge - Restaurant, Cocktail Lounge, Tavern - One Story	YES - Current	NO - Privately-Owned	Available	Not Used in Prior Housing Element	0	0	0.031045005	0.031045005	0	0	0	144A203	716	Silver Lake - Echo Park - Elysian Valley			Above Moderate
LOS ANGELES	1620 N LUCILE AVE	90026	5429021031	Neighborhood Commercial	(Q)C2-1VL	0	108	0.168608729	Commercial - Store Combination - Store and Residential Combination - One Story	YES - Current	NO - Privately-Owned	Available	Not Used in Prior Housing Element	0	0	0.070543826	0.070543826	0	0	0	145-5A203	429	Silver Lake - Echo Park - Elysian Valley	Yes		Above Moderate
LOS ANGELES	1622 N LUCILE AVE	90026	5429021032	Neighborhood Commercial	(Q)C2-1VL	0	108	0.164892699	Institutional - Church - One Story	YES - Current	NO - Privately-Owned	Available	Not Used in Prior Housing Element	0.071737032	0	0	0.071737032	0	0	0	145-5A203	418	Silver Lake - Echo Park - Elysian Valley			Lower
LOS ANGELES	1630 N LUCILE AVE	90026	5429021032	Neighborhood Commercial	(Q)C2-1VL	0	108	0.158619449	Institutional - Church - One Story	YES - Current	NO - Privately-Owned	Available	Not Used in Prior Housing Element	0.070128612	0	0	0.070128612	0	0	0	145-5A203	394	Silver Lake - Echo Park - Elysian Valley			Lower
LOS ANGELES	1617 N GRIFFITH PARK BLVD	90026	5429021033	Neighborhood Commercial	(Q)C2-1VL	0	108	0.126821955	Residential - Double, Duplex, or Two Units - 4 Stories or Less	YES - Current	NO - Privately-Owned	Available	Not Used in Prior Housing Element	0	0	0.878329587	0.878329587	2	0	0	145-5A203	438	Silver Lake - Echo Park - Elysian Valley	Yes		Above Moderate
LOS ANGELES			5429021034	Neighborhood Commercial	(Q)C2-1VL	0	108	0.090784564	Commercial - Professional Building - One Story	YES - Current	NO - Privately-Owned	Available	Not Used in Prior Housing Element	0.188966525	0	0	0.188966525	0	0	0	145-5A203	457	Silver Lake - Echo Park - Elysian Valley			Lower
LOS ANGELES	3745 W SUNSET BLVD	90026	5429021036	Neighborhood Commercial	(Q)C2-1VL	0	108	0.200094649	Commercial - Shopping Center (Neighborhood, Community) - One Story	YES - Current	NO - Privately-Owned	Available	Not Used in Prior Housing Element	0.144940164	0	0	0.144940164	0	0	0	145-5A203	467	Silver Lake - Echo Park - Elysian Valley			Lower
LOS ANGELES			5429021036	Neighborhood Commercial	(Q)C2-1VL	0	108	0.046905245	Commercial - Shopping Center (Neighborhood, Community) - One Story	YES - Current	NO - Privately-Owned	Available	Not Used in Prior Housing Element	0	0	0.012265695	0.012265695	0	0	0	144A203	21	Silver Lake - Echo Park - Elysian Valley			Above Moderate
LOS ANGELES			5429021036	Neighborhood Commercial	(Q)C2-1VL	0	108	0.168559486	Commercial - Shopping Center (Neighborhood, Community) - One Story	YES - Current	NO - Privately-Owned	Available	Not Used in Prior Housing Element	0.131064022	0	0	0.131064022	0	0	0	145-5A203	454	Silver Lake - Echo Park - Elysian Valley			Lower
LOS ANGELES			5429021036	Neighborhood Commercial	(Q)C2-1VL	0	108	0.168585178	Commercial - Shopping Center (Neighborhood, Community) - One Story	YES - Current	NO - Privately-Owned	Available	Not Used in Prior Housing Element	0.131064022	0	0	0.131064022	0	0	0	145-5A203	441	Silver Lake - Echo Park - Elysian Valley			Lower
LOS ANGELES	1515 W GRIFFITH PARK BLVD	90026	5429022003	Neighborhood Commercial	(Q)C2-1VL	0	108	0.097195421	Commercial - Store - One Story	YES - Current	NO - Privately-Owned	Available	Not Used in Prior Housing Element	0.082573812	0	0	0.082573812	0	0	0	144A203	50	Silver Lake - Echo Park - Elysian Valley			Lower
LOS ANGELES	1521 W GRIFFITH PARK BLVD	90026	5429022004	Neighborhood Commercial	(Q)C2-1VL	0	108	0.186147662	Commercial - Store Combination - Store and Residential Combination - One Story	YES - Current	NO - Privately-Owned	Available	Not Used in Prior Housing Element	0	0	0.010215298	0.010215298	32	0	0	144A203	23	Silver Lake - Echo Park - Elysian Valley	Yes		Above Moderate
LOS ANGELES	1529 W GRIFFITH PARK BLVD	90026	5429022005	Neighborhood Commercial	(Q)C2-1VL	0	108	0.091371934	Commercial - Non-Auto Service and Repair Shop, Paint Shop, or Laundry - One Story	YES - Current	NO - Privately-Owned	Available	Not Used in Prior Housing Element	0.060508591	0	0	0.060508591	0	0	0	144A203	14	Silver Lake - Echo Park - Elysian Valley			Lower
LOS ANGELES	1537 1/2 N MALTMAN AVE	90026	5429022008	Low Medium I Residential	R2-1VL	0	17	0.168633667	Residential - Double, Duplex, or Two Units - 4 Stories or Less	YES - Current	NO - Privately-Owned	Available	Not Used in Prior Housing Element	0	0	0.184236985	0.184236985	2	2*	2*	144A203	30	Silver Lake - Echo Park - Elysian Valley	Yes		Above Moderate
LOS ANGELES	1615 N MALTMAN AVE	90026	5429022012	Low Medium I Residential	R2-1VL	0	17	0.168560568	Residential - Single Family Residence	YES - Current	NO - Privately-Owned	Available	Not Used in Prior Housing Element	0	0	0.140762499	0.140762499	1	2*	2*	145-5A203	446	Silver Lake - Echo Park - Elysian Valley			Above Moderate
LOS ANGELES	1621 N MALTMAN AVE	90026	5429022013	Low Medium I Residential	R2-1VL	0	17	0.168544325	Residential - Single Family Residence	YES - Current	NO - Privately-Owned	Available	Not Used in Prior Housing Element	0	0	0.140762499	0.140762499	1	2*	2*	145-5A203	433	Silver Lake - Echo Park - Elysian Valley			Above Moderate
LOS ANGELES	1625 N MALTMAN AVE	90026	5429022014	Low Medium I Residential	R2-1VL	0	17	0.168526349	Residential - Single Family Residence	YES - Current	NO - Privately-Owned	Available	Not Used in Prior Housing Element	0	0	0.140762499	0.140762499	1	2*	2*	145-5A203	422	Silver Lake - Echo Park - Elysian Valley			Above Moderate
LOS ANGELES	1631 N MALTMAN AVE	90026	5429022015	Low Medium I Residential	R2-1VL	0	17	0.168506974	Residential - Single Family Residence - Pool	YES - Current	NO - Privately-Owned	Available	Not Used in Prior Housing Element	0	0	0.140762499	0.140762499	1	2*	2*	145-5A203	410	Silver Lake - Echo Park - Elysian Valley			Above Moderate
LOS ANGELES	1635 N MALTMAN AVE	90026	5429022016	Low Medium I Residential	R2-1VL	0	17	0.168490097	Residential - Single Family Residence	YES - Current	NO - Privately-Owned	Available	Not Used in Prior Housing Element	0	0	0.140762499	0.140762499	1	2*	2*	145-5A203	399	Silver Lake - Echo Park - Elysian Valley			Above Moderate
LOS ANGELES	1647 N MALTMAN AVE	90026	5429022018	Low Medium I Residential	R2-1VL	0	17	0.168453251	Residential - Single Family Residence	YES - Current	NO - Privately-Owned	Available	Not Used in Prior Housing Element	0	0	0.140762499	0.140762499	1	2*	2*	145-5A203	379	Silver Lake - Echo Park - Elysian Valley			Above Moderate
LOS ANGELES	1651 N MALTMAN AVE	90026	5429022019	Low Medium I Residential	R2-1VL	0	17	0.168438237	Residential - Single Family Residence	YES - Current	NO - Privately-Owned	Available	Not Used in Prior Housing Element	0	0	0.140762499	0.140762499	1	2*	2*	145-5A203	366	Silver Lake - Echo Park - Elysian Valley			Above Moderate
LOS ANGELES	1659 N MALTMAN AVE	90026	5429022021	Low Medium I Residential	R2-1VL	0	17	0.13421741	Residential - Single Family Residence	YES - Current	NO - Privately-Owned	Available	Not Used in Prior Housing Element	0	0	0.171991378	0.171991378	1	2*	2*	145-5A203	342	Silver Lake - Echo Park - Elysian Valley			Above Moderate
LOS ANGELES	1660 N EDGECLIFFE DR	90026	5429022025	Low Medium I Residential	R2-1VL	0	17	0.168638934	Residential - Single Family Residence	YES - Current	NO - Privately-Owned	Available	Not Used in Prior Housing Element	0	0	0.058964436	0.058964436	1	2*	2*	145-5A203	331	Silver Lake - Echo Park - Elysian Valley			Above Moderate
LOS ANGELES	1654 N EDGECLIFFE DR	90026	5429022026	Low Medium I Residential	R2-1VL	0	17	0.168640035	Residential - Single Family Residence	YES - Current	NO - Privately-Owned	Available	Not Used in Prior Housing Element	0	0	0.140762499	0.140762499	1	2*	2*	145-5A203	346	Silver Lake - Echo Park - Elysian Valley			Above Moderate
LOS ANGELES	1640 N EDGECLIFFE DR	90026	5429022029	Low Medium I Residential	R2-1VL	0	17	0.16863876	Residential - Four Units (Any Combination) - 4 Stories or Less	YES - Current	NO - Privately-Owned	Available	Not Used in Prior Housing Element	0	0	0.221063983	0.221063983	0	2*	2*	145-5A203	385	Silver Lake - Echo Park - Elysian Valley	Yes		Above Moderate
LOS ANGELES	1624 N EDGECLIFFE DR	90026	5429022032	Low Medium I Residential	R2-1VL	0	17	0.168638934	Residential - Single Family Residence	YES - Current	NO - Privately-Owned	Available	Not Used in Prior Housing Element	0	0	0.140762499	0.140762499	1	2*	2*	145-5A203	416	Silver Lake - Echo Park - Elysian Valley			Above Moderate
LOS ANGELES	1612 N EDGECLIFFE DR	90026	5429022035	Low Medium I Residential	R2-1VL	0	17	0.168640625	Residential - Single Family Residence	YES - Current	NO - Privately-Owned	Available	Not Used in Prior Housing Element	0	0	0.140762499	0.140762499	1	2*	2*	145-5A203	452	Silver Lake - Echo Park - Elysian Valley			Above Moderate
LOS ANGELES	1606 N EDGECLIFFE DR	90026	5429022036	Low Medium I Residential	R2-1VL	0	17	0.168638517	Residential - Single Family Residence	YES - Current	NO - Privately-Owned	Available	Not Used in Prior Housing Element	0	0	0.140762499	0.140762499	1	2*	2*	145-5A203	465	Silver Lake - Echo Park - Elysian Valley			Above Moderate
LOS ANGELES	3605 W SUNSET BLVD	90026	5429022037	Neighborhood Commercial	(Q)C2-1VL	0	108	0.109866258	Commercial - Store - One Story	YES - Current	NO - Privately-Owned	Available	Not Used in Prior Housing Element	0.226149186	0	0	0.226149186	0	0	0	144A203	67	Silver Lake - Echo Park - Elysian Valley			Lower
LOS

LOS ANGELES	1552 N GOLDEN GATE AVE	90026	5429025006	Low Medium I Residential	R2-1VL	0	17	0.181926035	Residential - Single Family Residence	YES - Current	NO - Privately-Owned	Available	Not Used in Prior Housing Element	0	0	0.174394023	0.174394023	1	3*	3*	144A203	84	Silver Lake - Echo Park - Elysian Valley			Above Moderate
LOS ANGELES	1629 N MICHELTORENA ST	90026	5429026004	Low Medium I Residential	R2-1VL	0	17	0.181927012	Residential - Double, Duplex, or Two Units - 4 Stories or Less	YES - Current	NO - Privately-Owned	Available	Not Used in Prior Housing Element	0	0	0.242423797	0.242423797	2	3*	3*	144A203	33	Silver Lake - Echo Park - Elysian Valley	Yes		Above Moderate
LOS ANGELES	1642 N GOLDEN GATE AVE	90026	5429026007	Low Medium I Residential	R2-1VL	0	17	0.166766508	Residential - Single Family Residence	YES - Current	NO - Privately-Owned	Available	Not Used in Prior Housing Element	0	0	0.140762499	0.140762499	1	2*	2*	145-5A203	458	Silver Lake - Echo Park - Elysian Valley			Above Moderate
LOS ANGELES	1636 N GOLDEN GATE AVE	90026	5429026008	Low Medium I Residential	R2-1VL	0	17	0.181926795	Residential - Single Family Residence - Pool	YES - Current	NO - Privately-Owned	Available	Not Used in Prior Housing Element	0	0	0.17775991	0.17775991	1	3*	3*	145-5A203	475	Silver Lake - Echo Park - Elysian Valley			Above Moderate
LOS ANGELES	1626 N GOLDEN GATE AVE	90026	5429026009	Low Medium I Residential	R2-1VL	0	17	0.181927212	Residential - Double, Duplex, or Two Units - 4 Stories or Less	YES - Current	NO - Privately-Owned	Available	Not Used in Prior Housing Element	0	0	0.013613895	0.013613895	3	3*	3*	144A203	22	Silver Lake - Echo Park - Elysian Valley	Yes		Above Moderate
LOS ANGELES	1614 N GOLDEN GATE AVE	90026	5429026011	Low Medium I Residential	R2-1VL	0	17	0.181926376	Residential - Three Units (Any Combination) - 4 Stories or Less	YES - Current	NO - Privately-Owned	Available	Not Used in Prior Housing Element	0	0	0.212556744	0.212556744	3	3*	3*	144A203	41	Silver Lake - Echo Park - Elysian Valley	Yes		Above Moderate
LOS ANGELES	1606 N GOLDEN GATE AVE	90026	5429026012	Low Medium I Residential	R2-1VL	0	17	0.181927012	Residential - Single Family Residence	YES - Current	NO - Privately-Owned	Available	Not Used in Prior Housing Element	0	0	0.174394023	0.174394023	1	3*	3*	144A203	54	Silver Lake - Echo Park - Elysian Valley			Above Moderate
LOS ANGELES	1643 N MICHELTORENA ST	90026	5429026013	Low Medium I Residential	R2-1VL	0	17	0.163909284	Residential - Single Family Residence	YES - Current	NO - Privately-Owned	Available	Not Used in Prior Housing Element	0	0	0.140762499	0.140762499	1	2*	2*	145-5A203	464	Silver Lake - Echo Park - Elysian Valley			Above Moderate
LOS ANGELES	1649 N MICHELTORENA ST	90026	5429026014	Low Medium I Residential	R2-1VL	0	17	0.16385235	Residential - Single Family Residence	YES - Current	NO - Privately-Owned	Available	Not Used in Prior Housing Element	0	0	0.140762499	0.140762499	1	2*	2*	145-5A203	421	Silver Lake - Echo Park - Elysian Valley			Above Moderate
LOS ANGELES	1659 N MICHELTORENA ST	90026	5429026016	Low Medium I Residential	R2-1VL	0	17	0.163717811	Residential - Single Family Residence	YES - Current	NO - Privately-Owned	Available	Not Used in Prior Housing Element	0	0	0.140762499	0.140762499	1	2*	2*	145-5A205	380	Silver Lake - Echo Park - Elysian Valley			Above Moderate
LOS ANGELES	3452 W EFFIE ST	90026	5429026018	Low Medium I Residential	R2-1VL	0	17	0.153522166	Residential - Double, Duplex, or Two Units - 4 Stories or Less	YES - Current	NO - Privately-Owned	Available	Not Used in Prior Housing Element	0	0	0.184236985	0.184236985	2	2*	2*	145-5A203	398	Silver Lake - Echo Park - Elysian Valley	Yes		Above Moderate
LOS ANGELES	1658 N GOLDEN GATE AVE	90026	5429026019	Low Medium I Residential	R2-1VL	0	17	0.151604952	Residential - Single Family Residence - Pool	YES - Current	NO - Privately-Owned	Available	Not Used in Prior Housing Element	0	0	0.171991378	0.171991378	1	2*	2*	145-5A203	409	Silver Lake - Echo Park - Elysian Valley			Above Moderate
LOS ANGELES	1654 N GOLDEN GATE AVE	90026	5429026020	Low Medium I Residential	R2-1VL	0	17	0.151633499	Residential - Single Family Residence	YES - Current	NO - Privately-Owned	Available	Not Used in Prior Housing Element	0	0	0.171991378	0.171991378	1	2*	2*	145-5A203	530	Silver Lake - Echo Park - Elysian Valley			Above Moderate
LOS ANGELES	1648 N GOLDEN GATE AVE	90026	5429026021	Low Medium I Residential	R2-1VL	0	17	0.151608259	Residential - Single Family Residence	YES - Current	NO - Privately-Owned	Available	Not Used in Prior Housing Element	0	0	0.171991378	0.171991378	1	2*	2*	145-5A203	432	Silver Lake - Echo Park - Elysian Valley			Above Moderate
LOS ANGELES	1644 N GOLDEN GATE AVE	90026	5429026022	Low Medium I Residential	R2-1VL	0	17	0.151604395	Residential - Single Family Residence	YES - Current	NO - Privately-Owned	Available	Not Used in Prior Housing Element	0	0	0.171991378	0.171991378	1	2*	2*	145-5A203	445	Silver Lake - Echo Park - Elysian Valley			Above Moderate
LOS ANGELES	3413 W EFFIE ST	90026	5429027BRK	Medium Residential	R3-1VL	0	54	0.520610614	Residential - Single Family Residence - Condominium	YES - Current	NO - Privately-Owned	Available	Not Used in Prior Housing Element	0	0	0.103475668	0.103475668	26	0	0	145-5A205	307	Silver Lake - Echo Park - Elysian Valley	Yes		Above Moderate
LOS ANGELES	1835 N GRIFFITH PARK BLVD	90026	5431001002	Low Medium II Residential	RD2-1VL	0	21	0.087702516	Residential - Single Family Residence	YES - Current	NO - Privately-Owned	Available	Not Used in Prior Housing Element	0	0	0.072393531	0.072393531	1	1*	1*	147A203	327	Silver Lake - Echo Park - Elysian Valley			Above Moderate
LOS ANGELES	1831 N GRIFFITH PARK BLVD	90026	5431001003	Low Medium II Residential	RD2-1VL	0	21	0.100367931	Residential - Single Family Residence	YES - Current	NO - Privately-Owned	Available	Not Used in Prior Housing Element	0	0	0.216677696	0.216677696	1	2*	2*	147A203	347	Silver Lake - Echo Park - Elysian Valley			Above Moderate
LOS ANGELES	1823 N GRIFFITH PARK BLVD	90026	5431001004	Low Medium II Residential	RD2-1VL	0	21	0.074860696	Residential - Single Family Residence	YES - Current	NO - Privately-Owned	Available	Not Used in Prior Housing Element	0	0	0.077339202	0.077339202	1	1*	1*	147A203	363	Silver Lake - Echo Park - Elysian Valley			Above Moderate
LOS ANGELES	1815 N GRIFFITH PARK BLVD	90026	5431001005	Low Medium II Residential	RD2-1VL	0	21	0.047089063	Residential - Single Family Residence	YES - Current	NO - Privately-Owned	Available	Not Used in Prior Housing Element	0	0	0.097778928	0.097778928	1	1*	1*	147A203	391	Silver Lake - Echo Park - Elysian Valley			Above Moderate
LOS ANGELES	1819 N GRIFFITH PARK BLVD	90026	5431001005	Low Medium II Residential	RD2-1VL	0	21	0.050874883	Residential - Single Family Residence	YES - Current	NO - Privately-Owned	Available	Not Used in Prior Housing Element	0	0	0.097778928	0.097778928	1	1*	1*	147A203	371	Silver Lake - Echo Park - Elysian Valley			Above Moderate
LOS ANGELES	1824 N HYPERION AVE	90027	5431001007	Community Commercial	CJ(C2-1VL	0	108	0.101508811	Commercial - Office Building - One Story	YES - Current	NO - Privately-Owned	Available	Not Used in Prior Housing Element	0.211369915	0	0	0.211369915	0	0	0	147A203	348	Silver Lake - Echo Park - Elysian Valley			Lower
LOS ANGELES	1828 N HYPERION AVE	90027	5431001008	Community Commercial	CJ(C2-1VL	0	108	0.110158023	Commercial - Professional Building - Medical Dental Building - One Story	YES - Current	NO - Privately-Owned	Available	Not Used in Prior Housing Element	0.189862096	0	0	0.189862096	1	0	0	147A203	332	Silver Lake - Echo Park - Elysian Valley			Lower
LOS ANGELES	1840 N HYPERION AVE	90027	5431001011	Community Commercial	CJ(C2-1VL	0	108	0.10542284	Commercial - Store Combination - Store and Office Combination - One Story	YES - Current	NO - Privately-Owned	Available	Not Used in Prior Housing Element	0.221725827	0	0	0.221725827	0	0	0	147A203	291	Silver Lake - Echo Park - Elysian Valley			Lower
LOS ANGELES		5431001011		Low Medium II Residential	RD2-1VL	0	21	0.000681294	Commercial - Store Combination - Store and Office Combination - One Story	YES - Current	NO - Privately-Owned	Available	Not Used in Prior Housing Element	0	0	0.024340762	0.024340762	0	0	0	147A203	320	Silver Lake - Echo Park - Elysian Valley			Above Moderate
LOS ANGELES	1844 N HYPERION AVE	90027	5431001012	Community Commercial	CJ(C2-1VL	0	108	0.110812382	Commercial - Commercial - Artist in Residence - One Story	YES - Current	NO - Privately-Owned	Available	Not Used in Prior Housing Element	0.073880405	0	0	0.073880405	0	0	0	147A203	283	Silver Lake - Echo Park - Elysian Valley			Lower
LOS ANGELES	1803 N GRIFFITH PARK BLVD	90026	5431001013	Low Medium II Residential	RD2-1VL	0	21	0.145848649	Residential - Single Family Residence	YES - Current	NO - Privately-Owned	Available	Not Used in Prior Housing Element	0	0	0.174394023	0.174394023	1	3*	3*	147A203	428	Silver Lake - Echo Park - Elysian Valley			Above Moderate
LOS ANGELES	1804 N HYPERION AVE	90039	5431001014	Community Commercial	CJ(C2-1VL	0	108	0.181462164	Commercial - Auto, Recreation Equipment, Construction Equipment Sales and Service - Auto Body Repair Shop - One Story	YES - Current	NO - Privately-Owned	Available	Not Used in Prior Housing Element	0.320342481	0	0	0.320342481	0	0	0	147A203	409	Silver Lake - Echo Park - Elysian Valley			Lower
LOS ANGELES	1810 N HYPERION AVE	90039	5431001014	Community Commercial	CJ(C2-1VL	0	108	0.077459138	Commercial - Auto, Recreation Equipment, Construction Equipment Sales and Service - Auto Body Repair Shop - One Story	YES - Current	NO - Privately-Owned	Available	Not Used in Prior Housing Element	0.168807189	0	0	0.168807189	0	0	0	147A203	401	Silver Lake - Echo Park - Elysian Valley			Lower
LOS ANGELES	1816 N HYPERION AVE	90039	5431001014	Community Commercial	CJ(C2-1VL	0	108	0.081263978	Commercial - Auto, Recreation Equipment, Construction Equipment Sales and Service - Auto Body Repair Shop - One Story	YES - Current	NO - Privately-Owned	Available	Not Used in Prior Housing Element	0.180106613	0	0	0.180106613	0	0	0	147A203	373	Silver Lake - Echo Park - Elysian Valley			Lower
LOS ANGELES	1822 N HYPERION AVE	90027	5431001015	Community Commercial	CJ(C2-1VL	0	108	0.092308636	Commercial - Commercial - Artist in Residence - One Story	YES - Current	NO - Privately-Owned	Available	Not Used in Prior Housing Element	0.064470112	0	0	0.064470112	0	0	0	147A203	365	Silver Lake - Echo Park - Elysian Valley			Lower
LOS ANGELES	1832 N HYPERION AVE	90027	5431001016	Community Commercial	CJ(C2-1VL	0	108	0.086836577	Commercial - Parking Lot (Commercial Use Property) - Lots - Patron or Employee - One Story	YES - Current	NO - Privately-Owned	Available	Not Used in Prior Housing Element	0.16854427	0	0	0.16854427	0	0	0	147A203	322	Silver Lake - Echo Park - Elysian Valley			Lower
LOS ANGELES	1836 N HYPERION AVE	90027	5431001017	Community Commercial	CJ(C2-1VL	0	108	0.100320584	Commercial - Professional Building - One Story	YES - Current	NO - Privately-Owned	Available	Not Used in Prior Housing Element	0.058049219	1	0	0.058049219	1	0	0	147A203	311	Silver Lake - Echo Park - Elysian Valley			Lower
LOS ANGELES	1915 N GRIFFITH PARK BLVD	90039	5431002001	Low Medium II Residential	RD2-1VL	0	21	0.101696407	Residential - Double, Duplex, or Two Units - 4 Stories or Less	YES - Current	NO - Privately-Owned	Available	Not Used in Prior Housing Element	0	0	0.272507447	0.272507447	2	2*	2*	147A203	259	Silver Lake - Echo Park - Elysian Valley	Yes		Above Moderate
LOS ANGELES	1921 N GRIFFITH PARK BLVD	90039	5431002002	Low Medium II Residential	RD2-1VL	0	21	0.122978538	Residential - Double, Duplex, or Two Units - 4 Stories or Less	YES - Current	NO - Privately-Owned	Available	Not Used in Prior Housing Element	0	0	0.223981977	0.223981977	2	2*	2*	147A203	249	Silver Lake - Echo Park - Elysian Valley	Yes		Above Moderate
LOS ANGELES	2001 1/2 N GRIFFITH PARK BLVD	90039	5431002006	Low Medium II Residential	RD2-1VL	0	21	0.112327698	Residential - Double, Duplex, or Two Units - 4 Stories or Less	YES - Current	NO - Privately-Owned	Available	Not Used in Prior Housing Element	0	0	0.009698748	0.009698748	2	2*	2*	147A203	197	Silver Lake - Echo Park - Elysian Valley	Yes		Above Moderate
LOS ANGELES	1928 N HYPERION AVE	90027	5431002009	Community Commercial	CJ(C2-1VL	0	108	0.108403471	Commercial - Parking Lot (Commercial Use Property) - Lots - Patron or Employee - One Story	YES - Current	NO - Privately-Owned	Available	Not Used in Prior Housing Element	0.044602403	0	0	0.044602403	0	0	0	147A203	200	Silver Lake - Echo Park - Elysian Valley			Lower
LOS ANGELES	1924 N HYPERION AVE	90027	5431002010	Community Commercial	CJ(C2-1VL	0	108	0.115197995	Commercial - Office Building - One Story	YES - Current	NO - Privately-Owned	Available	Not Used in Prior Housing Element	0.230452044	0	0	0.230452044	0	0	0	147A203	211	Silver Lake - Echo Park - Elysian Valley			Lower
LOS ANGELES		5431002010		Community Commercial	CJ(C2-1VL	0	108	0.010406874	Commercial - Office Building - One Story	YES - Current	NO - Privately-Owned	Available	Not Used in Prior Housing Element	0	0	0.019820064	0.019820064	0	0	0	147A203	209	Silver Lake - Echo Park - Elysian Valley			Above Moderate
LOS ANGELES	1920 N HYPERION AVE	90027	5431002011	Community Commercial	CJ(C2-1VL	0	108	0.140655567	Commercial - Restaurant, Cocktail Lounge - Restaurant, Cocktail Lounge, Tavern - One Story	YES - Current	NO - Privately-Owned	Available	Not Used in Prior Housing Element	0.267096519	0	0	0.267096519	0	0	0	147A203	218	Silver Lake - Echo Park - Elysian Valley			Lower
LOS ANGELES	1916 N HYPERION AVE	90027	5431002012	Community Commercial	CJ(C2-1VL	0	108	0.138774767	Commercial - Store Combination - Store and Office Combination - One Story	YES - Current	NO - Privately-Owned	Available	Not Used in Prior Housing Element	0.110853788	0	0	0.110853788	0	0	0	147A203	234	Silver Lake - Echo Park - Elysian Valley			Lower
LOS ANGELES		5431002012		Community Commercial	CJ(C2-1VL	0	108	0.05037176	Commercial - Store Combination - Store and Office Combination - One Story	YES - Current	NO - Privately-Owned	Available	Not Used in Prior Housing Element	0	0	0.019423939	0.019423939	0	0	0	147A203	226	Silver Lake - Echo Park - Elysian Valley			Above Moderate
LOS ANGELES	1912 N HYPERION AVE	90027	5431002013	Community Commercial	CJ(C2-1VL	0	108	0.097649826	Residential - Single Family Residence	YES - Current	NO - Privately-Owned	Available	Not Used in Prior Housing Element	1.116368294	0	0	0	1	0	0	147A203	248	Silver Lake - Echo Park - Elysian Valley			Lower
LOS ANGELES	1914 N HYPERION AVE	90027	5431002013	Community Commercial	CJ(C2-1VL	0	108	0.064685667	Residential - Single Family Residence	YES - Current	NO - Privately-Owned	Available	Not Used in Prior Housing Element	0	0	0.128747034	0.128747034	1	0	0	147A203	244	Silver Lake - Echo Park - Elysian Valley			Above Moderate
LOS ANGELES	1911 N GRIFFITH PARK BLVD	90039	5431002014	Low Medium II Residential	RD2-1VL, CJ(C2-1VL	0		0.075615622	Residential - Four Units (Any Combination) - 4 Stories or Less	YES - Current	NO - Privately-Owned	Available	Not Used in Prior Housing Element	0	0	0.420044518	0.420044518	4	0	0	147A203	274	Silver Lake - Echo Park - Elysian Valley	Yes		Above Moderate
LOS ANGELES		5431002014		Low Medium II Residential	RD2-1VL, CJ(C2-1VL	0		0.055962969	Residential - Four Units (Any Combination) - 4 Stories or Less	YES - Current	NO - Privately-Owned	Available	Not Used in Prior Housing Element	0	0	0.452047545	0.452047545	4	0	0	147A203	272	Silver Lake - Echo Park - Elysian Valley			Above Moderate
LOS ANGELES	1908 N HYPERION AVE	90027	5431002016	Community Commercial	CJ(C2-1VL	0	108	0.098781581	Residential - Single Family Residence	YES - Current	NO - Privately-Owned	Available	Not Used in Prior Housing Element	1.162832147	0	0	0.162832147	1	0	0	147A203	255	Silver Lake - Echo Park - Elysian Valley			Lower
LOS ANGELES		5431002016		Community Commercial	CJ(C2-1VL	0	108	0.048304874	Residential - Single Family Residence	YES - Current	NO - Privately-Owned	Available	Not Used in Prior Housing Element	0	0	0.129258817	0.129258817	1	0	0	147A203	264	Silver Lake - Echo Park - Elysian Valley			Above Moderate
LOS ANGELES	1902 N HYPERION AVE	90027	5431002017	Community Commercial	CJ(C2-1VL	0	108	0.140567135	Residential - Single Family Residence	YES - Current	NO - Privately-Owned	Available	Not Used in Prior Housing Element	1.454122657	0	0	0.454122657	1	0	0	147A203	271	Silver Lake - Echo Park - Elysian Valley			Lower
LOS ANGELES	1905 N GRIFFITH PARK BLVD	90039	5431002018	Low Medium II Residential	RD2-1VL	0	21	0.105578413	Residential - Double, Duplex, or Two Units - 4 Stories or Less	YES - Current	NO - Privately-Owned	Available	Not Used in Prior Housing Element	0	0	0.223981977	0.223981977	2	2*	2*	147A203	294	Silver Lake - Echo Park - Elysian Valley	Yes		Above Moderate
LOS ANGELES	1932 N HYPERION AVE	90027	5431002020	Community Commercial	CJ(C2-1VL	0	108	0.117919234	Commercial - Parking Lot (Commercial Use Property) - Lots - Patron or Employee - One Story	YES - Current	NO - Privately-Owned	Available	Not Used in Prior Housing Element	0.077014551	0	0	0.077014551	0	0	0	147A203	190	Silver Lake - Echo Park - Elysian Valley			Lower
LOS ANGELES	1940 N HYPERION AVE	90027	5431002020	Community Commercial	CJ(C2-1VL	0	108	0.117118431	Commercial - Parking Lot (Commercial Use Property) - Lots - Patron or Employee - One Story	YES - Current	NO - Privately-Owned	Available	Not Used in Prior Housing Element	0.077014551	0	0	0.077014551	0	0	0	147A203	181	Silver Lake - Echo Park - Elysian Valley			Lower
LOS ANGELES	2000 N HYPERION AVE	90027	5431002020	Community Commercial	CJ(C2-1VL	0	108	0.116254273	Commercial - Parking Lot (Commercial Use Property) - Lots - Patron or Employee - One Story	YES - Current	NO - Privately-Owned	Available	Not Used in Prior Housing Element	0.061720055	0	0	0.061720055	0	0	0	147A203	172	Silver Lake - Echo Park - Elysian Valley			Lower
LOS ANGELES	2004 N HYPERION AVE	90027	5431002020	Community Commercial	CJ(C2-1VL	0	108	0.108424021	Commercial - Parking Lot (Commercial Use Property) - Lots - Patron or Employee - One Story	YES - Current	NO - Privately-Owned	Available	Not Used in Prior Housing Element	0.054988897	0	0	0.054988897	0	0	0	147A203	155	Silver Lake - Echo Park - Elysian Valley			Lower
LOS ANGELES	1923 N GRIFFITH PARK BLVD	90039	5431002023	Low Medium II Residential	RD2-1VL	0	21	0.040655265	Residential - Single Family Residence - Small Lot	YES - Current	NO - Privately-Owned	Available	Not Used in Prior Housing Element	0	0	0.200214648	0.200214648	0	0	0	147A203	786	Silver Lake - Echo Park - Elysian Valley			Above Moderate
LOS ANGELES	1925 N GRIFFITH PARK BLVD	90039	5431002024	Low Medium II Residential	RD2-1VL	0	21	0.043105907	Residential - Single Family Residence - Small Lot	YES - Current	NO - Privately-Owned	Available	Not Used in Prior Housing Element	0	0	0.200214648	0.200214648	0	0	0	147A203	787	Silver Lake - Echo Park - Elysian Valley			Above Moderate
LOS ANGELES	1927 N GRIFFITH PARK BLVD	90039	5431002025	Low Medium II Residential	RD2-1VL	0	21	0.031956757	Residential - Single Family Residence - Small Lot	YES - Current	NO - Privately-Owned	Available	Not Used in Prior Housing Element	0	0	0.239250517	0.239250517	0	0	0	147A203	788	Silver Lake - Echo Park - Elysian Valley			Above Moderate
LOS ANGELES	1929 N GRIFFITH PARK BLVD	90039	5431002026	Low Medium II Residential	RD2-1VL	0	21	0.04370977	Residential - Single Family Residence - Small Lot	YES - Current	NO - Privately-Owned	Available	Not Used in Prior Housing Element	0	0	0.200214648	0.200214648	0	0	0	147A203	789	Silver Lake - Echo Park - Elysian Valley			Above Moderate
LOS ANGELES	1931 N GRIFFITH PARK BLVD	90039	5431002027	Low Medium II Residential	RD2-1VL	0	21	0.063573556	Residential - Single Family Residence - Small Lot	YES - Current	NO - Privately-Owned	Available	Not Used in Prior Housing Element	0	0	0.667133904	0.667133904	0	1*	1*	147A203	790	Silver Lake - Echo Park - Elysian Valley			Above Moderate
LOS ANGELES	1943 N GRIFFITH PARK BLVD	90039	5431002028	Low Medium II Residential	RD2-1VL	0	21	0.051522069	Residential - Single Family Residence - Small Lot	YES - Current	NO - Privately-Owned	Available	Not Used in Prior Housing Element	0	0	0.667133904	0.667133904	0	1*	1*	147A203	791	Silver Lake - Echo Park - Elysian Valley			Above Moderate
LOS ANGELES	1941 N GRIFFITH PARK BLVD	90039	5431002029	Low Medium II Residential	RD2-1VL	0	21	0.039599361	Residential - Single Family Residence - Small Lot	YES - Current	NO - Privately-Owned	Available	Not Used in Prior Housing Element	0	0	0.200214648	0.200214648	0	0	0	147A203	792	Silver Lake - Echo Park - Elysian Valley			Above Moderate
LOS ANGELES	1939 N GRIFFITH PARK BLVD	90039	5431002030	Low Medium II Residential	RD2-1VL	0	21	0.052201337	Residential - Single Family Residence - Small Lot	YES - Current	NO - Privately-Owned	Available	Not Used in Prior Housing Element	0	0	0.667133904	0.667133904	0	1*	1*	147A203	793	Silver Lake - Echo Park - Elysian Valley			Above Moderate
LOS ANGELES	1937 N GRIFFITH PARK BLVD	90039	5431002031	Low Medium II Residential	RD2-1VL	0	21	0.048844057	Residential - Single Family Residence - Small Lot	YES - Current	NO - Privately-Owned	Available	Not Used in Prior Housing Element	0	0	0.667133904	0.667133904	0	1*	1*	147A203	794	Silver Lake - Echo Park - Elysian Valley			Above Moderate
LOS ANGELES	1935 N GRIFFITH PARK BLVD	90039	5431002032	Low Medium II Residential	RD2-1VL	0	21	0.040059509	Residential - Single Family Residence - Small Lot	YES - Current	NO - Privately-Owned	Available	Not Used in Prior Housing Element	0	0	0.200214648	0.200214648	0	0	0	147A203	795	Silver Lake - Echo Park - Elysian Valley			Above Moderate
LOS ANGELES	1933 N GRIFFITH PARK BLVD	90039	5431002033	Low Medium II Residential	RD2-1VL	0	21	0.052578394	Residential - Single Family Residence - Small Lot	YES - Current	NO - Privately-Owned	Available	Not Used in Prior Housing Element	0	0	0.667133904	0.667133904	0	1*	1*	147A203	796	Silver Lake - Echo Park - Elysian Valley			Above Moderate
LOS ANGELES	2106 N HYPERION AVE	90027	5431003001	Community Commercial	CJ(C2-1VL	0	108	0.111157861	Commercial - Store Combination - Store and Residential Combination - One Story	YES - Current	NO - Privately-Owned	Available	Not Used in Prior Housing Element	0.052344891	0	0	0.052344891	1	0	0	147A205	57	Silver Lake - Echo Park - Elysian Valley			Lower
LOS ANGELES		5431003001		Community Commercial	CJ(C2-1VL	0	108	0.018800235	Commercial - Store Combination - Store and Residential Combination - One Story	YES - Current	NO - Privately-Owned	Available	Not Used in Prior Housing Element	0	0	0.008662765	0.008662765	1	0	0	147A205	56	Silver Lake - Echo Park - Elysian Valley			Above Moderate
LOS ANGELES	2100 N HYPERION AVE	90027	5431003002	Community Commercial	CJ(C2-1VL	0	108	0.113054808	Commercial - Parking Lot (Commercial Use Property) - Lots - Patron or Employee - One Story	YES - Current	NO - Privately-Owned	Available	Not Used in Prior Housing Element	0.025279579	0	0	0.025279579	0	0	0	147A203	75	Silver Lake - Echo Park - Elysian Valley			Lower
LOS ANGELES	2030 N HYPERION AVE	90027	5431003003	Community Commercial	CJ(C2-1VL	0	108	0.114018857	Industrial - Warehousing, Distribution, Storage - Warehousing, Distribution, Under 10,000 SF - One Story	YES - Current	NO - Privately-Owned	Available	Not Used in Prior Housing Element	0.067666842	0	0	0.067666842	0	0	0	147A203	98	Silver Lake - Echo Park - Elysian Valley			Lower
LOS ANGELES	2032 N HYPERION AVE	90027	5431003003	Community Commercial	CJ(C2-1VL	0	108	0.115307884	Industrial - Warehousing, Distribution, Storage - Warehousing, Distribution, Under 10,000 SF - One Story	YES - Current	NO - Privately-Owned	Available	Not Used in Prior Housing Element	0.067666842	0	0	0.067666842	0	0	0	147A203	83	Silver Lake - Echo Park - Elysian Valley			Lower
LOS ANGELES	2024 N HYPERION AVE	90027	5431003004	Community Commercial	CJ(C2-1VL	0	108	0.117793765	Commercial - Professional Building - Veterinary Hospital, Clinic - One Story	YES - Current	NO - Privately-Owned	Available	Not Used in Prior Housing Element	0.058138263	0	0	0.058138263	0	0	0	147A203	107	Silver Lake - Echo Park - Elysian Valley			Lower
LOS ANGELES	2016 N HYPERION AVE	90027	5431003005	Community Commercial	CJ(C2-1VL	0	108	0.118768156	Commercial - Office Building - One Story	YES - Current	NO - Privately-Owned	Available	Not Used in Prior Housing Element	0.174565713	0	0	0.174565713	0	0	0	147A203	123	Silver Lake - Echo Park - Elysian Valley			Lower
LOS ANGELES	2022 N HYPERION AVE	90027	5431003005	Community Commercial	CJ(C2-1VL	0	108	0.114454342	Commercial - Office Building - One Story	YES - Current	NO - Privately-Owned	Available	Not Used in Prior Housing Element	0.176172006	0	0	0.176172006	0	0	0	147A203	116	Silver Lake - Echo Park - Elysian Valley			Lower
LOS ANGELES	2012 N HYPERION AVE	90027	5431003006	Community Commercial	CJ(C2-1VL	0	108	0.120343023	Industrial - Warehousing, Distribution, Storage - Warehousing, Distribution, Under 10,000 SF - One Story	YES - Current	NO - Privately-Owned	Available	Not Used in Prior Housing Element	0.067046892	0	0	0.067046892	0	0	0	147A203	133	Silver Lake - Echo Park - Elysian Valley			Lower
LOS ANGELES	2045 N LYRIC AVE	90039	5431003007	Low Medium II Residential	RD2-1VL	0	21	0.103985733	Residential - Double, Duplex, or Two Units - 4 Stories or Less	YES - Current	NO - Privately-Owned	Available	Not Used in Prior Housing Element	0	0	0.149773777	0.149773777	2	2*	2*	147A205	77	Silver Lake - Echo Park - Elysian Valley	Yes		Above Moderate
LOS ANGELES	2041 N GRIFFITH PARK BLVD	90039	5431003008	Low Medium II Residential	RD2-1VL	0	21	0.108945506	Residential - Double, Duplex, or Two Units - 4 Stories or Less	YES - Current	NO - Privately-Owned	Available	Not Used in Prior Housing Element	0	0	0.149773777	0.149773777	2	2*	2*	147A205	87	Silver Lake - Echo Park - Elysian Valley	Yes		Above Moderate
LOS ANGELES	2039 N GRIFFITH PARK BLVD	90039	5431003009	Low Medium II Residential	RD2-1VL	0	21	0.108914592	Residential - Double, Duplex, or Two Units - 4 Stories or Less	YES - Current	NO - Privately-Owned	Available	Not Used in Prior Housing Element	0	0	0.149773777	0.149773777	2	2*	2*	147A205	97	Silver Lake - Echo Park - Elysian Valley	Yes		Above Moderate
LOS ANGELES	2033 N GRIFFITH PARK BLVD	90039	5431003010	Low Medium II Residential	RD2-1VL	0

LOS ANGELES	1920 N MICHELTORENA ST	90039	5431025012	Low Residential	R1-1VL	0	1 unit per lot	0.193015512	Residential - Single Family Residence	YES - Current	NO - Privately-Owned	Available	Not Used in Prior Housing Element	0	0	0.076446271	0.076446271	0	0	0	145-5A205	11	Silver Lake - Echo Park - Elysian Valley								Above Moderate
LOS ANGELES			5431025012	Low Residential	R1-1VL	0	1 unit per lot	0.012708791	Residential - Single Family Residence	YES - Current	NO - Privately-Owned	Available	Not Used in Prior Housing Element	0	0	0.076446271	0.076446271	0	0	0	145-5A205	10	Silver Lake - Echo Park - Elysian Valley								Above Moderate
LOS ANGELES	1814 N REDCLIFF ST	90026	5431028016	Low Residential	R1-1VL	0	1 unit per lot	0.111616223	Residential - Single Family Residence - Other Improvements Only	YES - Current	NO - Privately-Owned	Available	Not Used in Prior Housing Element	0	0	0.036570087	0.036570087	0	0	0	145-5A205	218	Silver Lake - Echo Park - Elysian Valley								Above Moderate
LOS ANGELES	1855 N DILLON ST	90026	5431028024	Low Residential	R1-1VL	0	1 unit per lot	0.146354875	Residential - Single Family Residence - Pool and Misc.	YES - Current	NO - Privately-Owned	Available	Not Used in Prior Housing Element	0	0	0.240064692	0.240064692	0	0	0	145-5A205	137	Silver Lake - Echo Park - Elysian Valley								Above Moderate
LOS ANGELES	1861 N DILLON ST	90026	5431028024	Low Residential	R1-1VL	0	1 unit per lot	0.142366262	Residential - Single Family Residence - Pool and Misc.	YES - Current	NO - Privately-Owned	Available	Not Used in Prior Housing Element	0	0	0.240064692	0.240064692	0	0	0	145-5A205	122	Silver Lake - Echo Park - Elysian Valley								Above Moderate
LOS ANGELES			5431028024	Low Residential	R1-1VL	0	1 unit per lot	0.000734608	Residential - Single Family Residence - Pool and Misc.	YES - Current	NO - Privately-Owned	Available	Not Used in Prior Housing Element	0	0	0.240064692	0.240064692	0	0	0	145-5A205	175	Silver Lake - Echo Park - Elysian Valley								Above Moderate
LOS ANGELES			5431028024	Low Residential	R1-1VL	0	1 unit per lot	0.012247808	Residential - Single Family Residence - Pool and Misc.	YES - Current	NO - Privately-Owned	Available	Not Used in Prior Housing Element	0	0	0.240064692	0.240064692	0	0	0	145-5A205	120	Silver Lake - Echo Park - Elysian Valley								Above Moderate
LOS ANGELES	1712 N ROTARY DR	90026	5431034016	Low Medium I Residential	R2-1VL	0	17	0.073515081	Residential - Single Family Residence	YES - Current	NO - Privately-Owned	Available	Not Used in Prior Housing Element	0	0	0.089065498	0.089065498	1	1*	1*	144A205	28	Silver Lake - Echo Park - Elysian Valley								Above Moderate
LOS ANGELES	1700 N ROTARY DR	90026	5431034018	Low Medium I Residential	R2-1VL	0	17	0.179004536	Residential - Single Family Residence	YES - Current	NO - Privately-Owned	Available	Not Used in Prior Housing Element	0	0	0.038170904	0.038170904	1	3*	3*	144A205	50	Silver Lake - Echo Park - Elysian Valley								Above Moderate
LOS ANGELES	1684 N ROTARY DR	90026	5431034021	Low Medium I Residential	R2-1VL	0	17	0.105183265	Residential - Single Family Residence	YES - Current	NO - Privately-Owned	Available	Not Used in Prior Housing Element	0	0	0.002942235	0.002942235	1	1*	1*	144A205	180	Silver Lake - Echo Park - Elysian Valley								Above Moderate
LOS ANGELES	1697 N REDESDALE AVE	90026	5431034022	Low Medium I Residential	R2-1VL	0	17	0.112778487	Residential - Single Family Residence	YES - Current	NO - Privately-Owned	Available	Not Used in Prior Housing Element	0	0	0.072845984	0.072845984	1	1*	1*	144A205	90	Silver Lake - Echo Park - Elysian Valley								Above Moderate
LOS ANGELES	1716 N WEST SILVER LAKE DR	90026	5431036001	Neighborhood Commercial	(Q)C2-1VL	0	108	0.093539793	Commercial - Auto, Recreation Equipment, Construction Equipment Sales and Service - Auto Body Repair Shop - One Story	YES - Current	NO - Privately-Owned	Available	Not Used in Prior Housing Element	0.122592211	0	0	0.122592211	0	0	0	144A205	157	Silver Lake - Echo Park - Elysian Valley								Lower
LOS ANGELES	1724 N SILVER LAKE DR	90026	5431036002	Neighborhood Commercial	(Q)C2-1VL	0	108	0.053158127	Commercial - Restaurant, Cocktail Lounge - Restaurant, Cocktail Lounge, Tavern - One Story	YES - Current	NO - Privately-Owned	Available	Not Used in Prior Housing Element	0	0	0.003292256	0.003292256	2	0	0	144A205	146	Silver Lake - Echo Park - Elysian Valley								Above Moderate
LOS ANGELES	1726 N SILVER LAKE DR	90026	5431036002	Neighborhood Commercial	(Q)C2-1VL	0	108	0.058807113	Commercial - Restaurant, Cocktail Lounge - Restaurant, Cocktail Lounge, Tavern - One Story	YES - Current	NO - Privately-Owned	Available	Not Used in Prior Housing Element	0	0	0.005359544	0.005359544	2	0	0	144A205	137	Silver Lake - Echo Park - Elysian Valley								Above Moderate
LOS ANGELES	1728 N SILVER LAKE DR	90026	5431036002	Neighborhood Commercial	(Q)C2-1VL	0	108	0.063998282	Commercial - Restaurant, Cocktail Lounge - Restaurant, Cocktail Lounge, Tavern - One Story	YES - Current	NO - Privately-Owned	Available	Not Used in Prior Housing Element	0	0	0.004362155	0.004362155	2	0	0	144A205	129	Silver Lake - Echo Park - Elysian Valley								Above Moderate
LOS ANGELES	1732 N WEST SILVER LAKE DR	90026	5431036003	Neighborhood Commercial	(Q)C2-1VL	0	108	0.069141763	Commercial - Parking Lot (Commercial Use Property) - Lots - Patron or Employee - One Story	YES - Current	NO - Privately-Owned	Available	Not Used in Prior Housing Element	0	0	0.008804499	0.008804499	0	0	0	144A205	117	Silver Lake - Echo Park - Elysian Valley								Above Moderate
LOS ANGELES	1727 N SILVER LAKE BLVD	90026	5431036004	Neighborhood Commercial	(Q)C2-1VL	0	108	0.07428354	Commercial - Office Building - One Story	YES - Current	NO - Privately-Owned	Available	Not Used in Prior Housing Element	0.10141536	0	0	0.10141536	0	0	0	144A205	110	Silver Lake - Echo Park - Elysian Valley								Lower
LOS ANGELES	1738 N WEST SILVER LAKE DR	90026	5431036005	Neighborhood Commercial	(Q)C2-1VL	0	108	0.07942886	Residential - Five or More Units or Apartments (Any Combination) - 4 Stories or Less	YES - Current	NO - Privately-Owned	Available	Not Used in Prior Housing Element	0	0	0.066384381	0.066384381	8	0	0	144A205	105	Silver Lake - Echo Park - Elysian Valley								Above Moderate
LOS ANGELES	1740 N WEST SILVER LAKE DR	90026	5431036005	Neighborhood Commercial	(Q)C2-1VL	0	108	0.084569303	Residential - Five or More Units or Apartments (Any Combination) - 4 Stories or Less	YES - Current	NO - Privately-Owned	Available	Not Used in Prior Housing Element	0	0	0.073999672	0.073999672	8	0	0	144A205	99	Silver Lake - Echo Park - Elysian Valley							Yes	Above Moderate
LOS ANGELES	1735 N SILVER LAKE BLVD	90026	5431036006	Neighborhood Commercial	(Q)C2-1VL	0	108	0.089714707	Commercial - Store Combination - Store and Residential Combination - One Story	YES - Current	NO - Privately-Owned	Available	Not Used in Prior Housing Element	0	0	0.017576857	0.017576857	3	0	0	144A205	89	Silver Lake - Echo Park - Elysian Valley							Yes	Above Moderate
LOS ANGELES	1741 N SILVER LAKE BLVD	90026	5431036009	Low Medium I Residential	(Q)C2-1VL	0	108	0.062574209	Commercial - Office Building - One Story	YES - Current	NO - Privately-Owned	Available	Not Used in Prior Housing Element	0	0	0.001934954	0.001934954	0	0	0	144A205	86	Silver Lake - Echo Park - Elysian Valley								Above Moderate
LOS ANGELES	1745 N SILVER LAKE BLVD	90026	5431036010	Low Medium I Residential	R2-1VL	0	17	0.062059202	Residential - Single Family Residence	YES - Current	NO - Privately-Owned	Available	Not Used in Prior Housing Element	0	0	0.003615332	0.003615332	1	1*	1*	144A205	80	Silver Lake - Echo Park - Elysian Valley								Above Moderate
LOS ANGELES	2916 W SWAN PL	90026	5431036016	Low Medium I Residential	R2-1VL	0	17	0.113283133	Residential - Single Family Residence	YES - Current	NO - Privately-Owned	Available	Not Used in Prior Housing Element	0	0	0.072845984	0.072845984	1	1*	1*	145-5A205	444	Silver Lake - Echo Park - Elysian Valley								Above Moderate
LOS ANGELES	1750 N SILVER LAKE DR	90026	5431036019	Low Medium I Residential	R2-1VL	0	17	0.12832766	Residential - Double, Duplex, or Two Units - 4 Stories or Less	YES - Current	NO - Privately-Owned	Available	Not Used in Prior Housing Element	0	0	0.150186098	0.150186098	2	2*	2*	144A205	61	Silver Lake - Echo Park - Elysian Valley							Yes	Above Moderate
LOS ANGELES	2957 W EFFIE ST	90026	5431036042	Low Residential	(Q)C2-1VL	0	108	0.12882121	Residential - Five or More Units or Apartments (Any Combination) - 4 Stories or Less	YES - Current	NO - Privately-Owned	Available	Not Used in Prior Housing Element	0	0	0.112607175	0.112607175	6	0	0	144A205	200	Silver Lake - Echo Park - Elysian Valley							Yes	Above Moderate
LOS ANGELES	1737 N SILVER LAKE BLVD	90026	5431036043	Neighborhood Commercial	(Q)C2-1VL	0	108	0.057391554	Commercial - Store Combination - Store and Residential Combination - One Story	YES - Current	NO - Privately-Owned	Available	Not Used in Prior Housing Element	0	0	0.003084913	0.003084913	3	0	0	144A205	100	Silver Lake - Echo Park - Elysian Valley							Yes	Above Moderate
LOS ANGELES	1739 N SILVER LAKE BLVD	90026	5431036043	Neighborhood Commercial	R3-1VL	0	54	0.057390881	Commercial - Store Combination - Store and Residential Combination - One Story	YES - Current	NO - Privately-Owned	Available	Not Used in Prior Housing Element	0	0	0.003515005	0.003515005	3	3*	3*	144A205	94	Silver Lake - Echo Park - Elysian Valley							Yes	Above Moderate
LOS ANGELES	1855 N SILVER LAKE DR	90026	5431037001	Low Medium I Residential	RD3-1VL	0	14	0.140120195	Residential - Single Family Residence	YES - Current	NO - Privately-Owned	Available	Not Used in Prior Housing Element	0	0	0.140321648	0.140321648	1	2*	2*	145-5A207	102	Silver Lake - Echo Park - Elysian Valley								Above Moderate
LOS ANGELES	1862 N WESTERLY TER	90026	5431037002	Low Medium I Residential	RD3-1VL	0	14	0.11026831	Residential - Single Family Residence	YES - Current	NO - Privately-Owned	Available	Not Used in Prior Housing Element	0	0	0.072845984	0.072845984	1	1*	1*	145-5A207	108	Silver Lake - Echo Park - Elysian Valley								Above Moderate
LOS ANGELES	1843 N WEST SILVER LAKE DR	90026	5431037004	Low Medium I Residential	RD3-1VL	0	14	0.110271545	Residential - Single Family Residence - Other Improvements Only	YES - Current	NO - Privately-Owned	Available	Not Used in Prior Housing Element	0	0	0.019590913	0.019590913	1	1*	1*	145-5A205	272	Silver Lake - Echo Park - Elysian Valley								Above Moderate
LOS ANGELES	1842 N WESTERLY TER	90026	5431037009	Low Medium I Residential	RD3-1VL	0	14	0.11027203	Residential - Single Family Residence	YES - Current	NO - Privately-Owned	Available	Not Used in Prior Housing Element	0	0	0.072845984	0.072845984	1	1*	1*	145-5A205	315	Silver Lake - Echo Park - Elysian Valley								Above Moderate
LOS ANGELES	1838 N WESTERLY TER	90026	5431037010	Low Medium I Residential	RD3-1VL	0	14	0.110272627	Residential - Single Family Residence - Pool and Misc.	YES - Current	NO - Privately-Owned	Available	Not Used in Prior Housing Element	0	0	0.030595604	0.030595604	1	1*	1*	145-5A205	325	Silver Lake - Echo Park - Elysian Valley								Above Moderate
LOS ANGELES	1834 N WESTERLY TER	90026	5431037011	Low Medium I Residential	RD3-1VL	0	14	0.110272711	Residential - Single Family Residence	YES - Current	NO - Privately-Owned	Available	Not Used in Prior Housing Element	0	0	0.072845984	0.072845984	1	1*	1*	145-5A205	333	Silver Lake - Echo Park - Elysian Valley								Above Moderate
LOS ANGELES	2955 W SWAN PL	90026	5431037018	Low Medium I Residential	RD3-1VL	0	14	0.124966599	Residential - Single Family Residence	YES - Current	NO - Privately-Owned	Available	Not Used in Prior Housing Element	0	0	0.019590913	0.019590913	1	1*	1*	145-5A205	397	Silver Lake - Echo Park - Elysian Valley								Above Moderate
LOS ANGELES	1812 N WESTERLY TER	90026	5431037019	Low Medium I Residential	RD3-1VL	0	14	0.124993786	Residential - Single Family Residence	YES - Current	NO - Privately-Owned	Available	Not Used in Prior Housing Element	0	0	0.030595604	0.030595604	1	1*	1*	145-5A205	390	Silver Lake - Echo Park - Elysian Valley								Above Moderate
LOS ANGELES	1817 N SILVER LAKE BLVD	90026	5431038004	Low Medium I Residential	R2-1VL	0	17	0.119378571	Residential - Single Family Residence	YES - Current	NO - Privately-Owned	Available	Not Used in Prior Housing Element	0	0	0.140321648	0.140321648	1	2*	2*	145-5A207	198	Silver Lake - Echo Park - Elysian Valley								Above Moderate
LOS ANGELES	1827 N SILVER LAKE BLVD	90026	5431038006	Low Medium I Residential	R2-1VL	0	17	0.132017158	Residential - Single Family Residence	YES - Current	NO - Privately-Owned	Available	Not Used in Prior Housing Element	0	0	0.115113378	0.115113378	1	2*	2*	145-5A207	179	Silver Lake - Echo Park - Elysian Valley								Above Moderate
LOS ANGELES	1833 N SILVER LAKE BLVD	90026	5431038007	Low Medium I Residential	R2-1VL	0	17	0.124417823	Residential - Double, Duplex, or Two Units - 4 Stories or Less	YES - Current	NO - Privately-Owned	Available	Not Used in Prior Housing Element	0	0	0.182620144	0.182620144	2	2*	2*	145-5A207	173	Silver Lake - Echo Park - Elysian Valley							Yes	Above Moderate
LOS ANGELES	2910 W VAN PELT PL	90026	5431038010	Low Medium I Residential	R2-1VL	0	17	0.121108204	Residential - Single Family Residence	YES - Current	NO - Privately-Owned	Available	Not Used in Prior Housing Element	0	0	0.140321648	0.140321648	1	2*	2*	145-5A207	146	Silver Lake - Echo Park - Elysian Valley								Above Moderate
LOS ANGELES	2924 W VAN PELT PL	90026	5431038011	Low Medium I Residential	R2-1VL	0	17	0.08167205	Residential - Single Family Residence	YES - Current	NO - Privately-Owned	Available	Not Used in Prior Housing Element	0	0	0.089065498	0.089065498	1	1*	1*	145-5A207	140	Silver Lake - Echo Park - Elysian Valley								Above Moderate
LOS ANGELES	1836 N WEST SILVER LAKE DR	90026	5431038012	Low Medium I Residential	R2-1VL	0	17	0.086620438	Residential - Single Family Residence	YES - Current	NO - Privately-Owned	Available	Not Used in Prior Housing Element	0	0	0.072845984	0.072845984	1	1*	1*	145-5A207	135	Silver Lake - Echo Park - Elysian Valley								Above Moderate
LOS ANGELES	1832 N WEST SILVER LAKE DR	90026	5431038013	Low Medium I Residential	R2-1VL	0	17	0.138490539	Residential - Double, Duplex, or Two Units - 4 Stories or Less	YES - Current	NO - Privately-Owned	Available	Not Used in Prior Housing Element	0	0	0.150186098	0.150186098	2	2*	2*	145-5A207	143	Silver Lake - Echo Park - Elysian Valley							Yes	Above Moderate
LOS ANGELES	1816 N WEST SILVER LAKE DR	90026	5431038016	Low Medium I Residential	R2-1VL	0	17	0.13133091	Residential - Double, Duplex, or Two Units - 4 Stories or Less	YES - Current	NO - Privately-Owned	Available	Not Used in Prior Housing Element	0	0	0.150186098	0.150186098	2	2*	2*	145-5A205	360	Silver Lake - Echo Park - Elysian Valley							Yes	Above Moderate
LOS ANGELES	1812 N SILVER LAKE DR	90026	5431038017	Low Medium I Residential	R2-1VL	0	17	0.130222468	Residential - Single Family Residence	YES - Current	NO - Privately-Owned	Available	Not Used in Prior Housing Element	0	0	0.115113378	0.115113378	1	2*	2*	145-5A205	373	Silver Lake - Echo Park - Elysian Valley								Above Moderate
LOS ANGELES	2604 N HYPERION AVE	90027	5432001003	Community Commercial	(Q)C2-1VL	0	108	0.08635097	Commercial - Store Combination - Store and Residential Combination - One Story	YES - Current	NO - Privately-Owned	Available	Not Used in Prior Housing Element	0.031246804	0	0	0.031246804	2	0	0	150A205	152	Silver Lake - Echo Park - Elysian Valley								Lower
LOS ANGELES	2552 N HYPERION AVE	90027	5432001006	Community Commercial	(Q)C2-1VL	0	108	0.086528837	Residential - Single Family Residence	YES - Current	NO - Privately-Owned	Available	Not Used in Prior Housing Element	0.655077696	0	0	0.655077696	1	0	0	150A205	180	Silver Lake - Echo Park - Elysian Valley								Lower
LOS ANGELES	2540 N HYPERION AVE	90027	5432001008	Community Commercial	(Q)C2-1VL	0	108	0.113932562	Commercial - Store Combination - Store and Office Combination - One Story	YES - Current	NO - Privately-Owned	Available	Not Used in Prior Housing Element	0.058676055	0	0	0.058676055	0	0	0	150A205	211	Silver Lake - Echo Park - Elysian Valley								Lower
LOS ANGELES	2611 N GRIFFITH PARK BLVD	90039	5432001009	Low Medium II Residential	RD2-1VL	0	21	0.138273701	Residential - Three Units (Any Combination) - 4 Stories or Less	YES - Current	NO - Privately-Owned	Available	Not Used in Prior Housing Element	0	0	0.106218207	0.106218207	3	3*	3*	150A205	212	Silver Lake - Echo Park - Elysian Valley							Yes	Above Moderate
LOS ANGELES	2534 N HYPERION AVE	90027	5432001011	Community Commercial	(Q)C2-1VL	0	108	0.157493399	Commercial - Store Combination - Store and Residential Combination - One Story	YES - Current	NO - Privately-Owned	Available	Not Used in Prior Housing Element	0.077643901	0	0	0.077643901	0	0	0	150A205	225	Silver Lake - Echo Park - Elysian Valley								Lower
LOS ANGELES	2538 N HYPERION AVE	90027	5432001011	Community Commercial	(Q)C2-1VL	0	108	0.023702084	Commercial - Store Combination - Store and Residential Combination - One Story	YES - Current	NO - Privately-Owned	Available	Not Used in Prior Housing Element	0	0	0.007374728	0.007374728	0	0	0	150A205	219	Silver Lake - Echo Park - Elysian Valley								Above Moderate
LOS ANGELES	2620 N HYPERION AVE	90027	5432001012	Community Commercial	(Q)C2-1VL	0	108	0.099603722	Commercial - Store Combination - Store and Office Combination - One Story	YES - Current	NO - Privately-Owned	Available	Not Used in Prior Housing Element	0.051539674	0	0	0.051539674	0	0	0	150A205	138	Silver Lake - Echo Park - Elysian Valley								Lower
LOS ANGELES	2635 N GRIFFITH PARK BLVD	90039	5432001013	Community Commercial	(Q)C2-1VL	0	108	0.135646572	Industrial - Motion Picture, Radio and Television Industry - Studio - One Story	YES - Current	NO - Privately-Owned	Available	Not Used in Prior Housing Element	0.060289096	0	0	0.060289096	1	0	0	150A205	139	Silver Lake - Echo Park - Elysian Valley								Lower
LOS ANGELES	2544 N HYPERION AVE	90027	5432001014	Community Commercial	(Q)C2-1VL	0	108	0.111043169	Commercial - Store - One Story	YES - Current	NO - Privately-Owned	Available	Not Used in Prior Housing Element	0.152227147	0	0	0.152227147	1	0	0	150A205	195	Silver Lake - Echo Park - Elysian Valley								Lower
LOS ANGELES	2617 N GRIFFITH PARK BLVD	90039	5432001015	Low Medium II Residential	RD2-1VL	0	21	0.144714909	Residential - Double, Duplex, or Two Units - 4 Stories or Less	YES - Current	NO - Privately-Owned	Available	Not Used in Prior Housing Element	0	0	0.018583836	0.018583836	2	3*	3*	150A205	196	Silver Lake - Echo Park - Elysian Valley							Yes	Above Moderate
LOS ANGELES	2630 N HYPERION AVE	90027	5432001016	Community Commercial	(Q)C2-1VL	0	108	0.232675852	Commercial - Store - One Story	YES - Current	NO - Privately-Owned	Available	Not Used in Prior Housing Element	0.130712628	0	0	0.130712628	0	0	0	150A205	96	Silver Lake - Echo Park - Elysian Valley								Lower
LOS ANGELES	2524 1/2 N HYPERION AVE	90027	5432002001	Community Commercial	(Q)C2-1VL	0	108	0.135574589	Commercial - Store Combination - Store and Office Combination - One Story	YES - Current	NO - Privately-Owned	Available	Not Used in Prior Housing Element	0.026364264	0	0	0.026364264	7	0	0	150A205	241	Silver Lake - Echo Park - Elysian Valley								Lower
LOS ANGELES	2531 N GRIFFITH PARK BLVD	90039	5432002002	Low Medium II Residential	RD2-1VL	0	21	0.177871234	Residential - Three Units (Any Combination) - 4 Stories or Less	YES - Current	NO - Privately-Owned	Available	Not Used in Prior Housing Element	0	0	0.037463191	0.037463191	3	3*	3*	150A205	242	Silver Lake - Echo Park - Elysian Valley							Yes	Above Moderate
LOS ANGELES	2523 N GRIFFITH PARK BLVD	90039	5432002003	Low Medium II Residential	RD2-1VL	0	21	0.166548725	Residential - Double, Duplex, or Two Units - 4 Stories or Less	YES - Current	NO - Privately-Owned	Available	Not Used in Prior Housing Element	0	0	0.116673136	0.116673136	2	3*	3*	150A205	260	Silver Lake - Echo Park - Elysian Valley							Yes	Above Moderate
LOS ANGELES	2514 N HYPERION AVE	90027	5432002005	Community Commercial	(Q)C2-1VL	0	108	0.107976491	Commercial - Store Combination - Store and Office Combination - One Story	YES - Current	NO - Privately-Owned	Available	Not Used in Prior Housing Element	0.011204668	0	0	0.011204668	5	0	0	150A205	276	Silver Lake - Echo Park - Elysian Valley								Lower
LOS ANGELES	2519 N GRIFFITH PARK BLVD	90039	5432002006	Low Medium II Residential	RD2-1VL	0	21	0.243015923	Residential - Five or More Units or Apartments (Any Combination) - 4 Stories or Less	YES - Current	NO - Privately-Owned	Available	Not Used in Prior Housing Element	0	0	0.086707556	0.086707556	7	0	0	150A205	277	Silver Lake - Echo Park - Elysian Valley							Yes	Above Moderate
LOS ANGELES	2502 N HYPERION AVE	90027	5432002008	Community Commercial	(Q)C2-1VL	0	108	0.14879115	Commercial - Office Building - Office and Residential - Two Stories	YES - Current	NO - Privately-Owned	Available	Not Used in Prior Housing Element	0	0	0.137554729	0.137554729	1	0	0	150A205	312	Silver Lake - Echo Park - Elysian Valley							Yes	Above Moderate
LOS ANGELES	2450 1/2 N HYPERION AVE	90027	5432002011	Community Commercial	(Q)C2-1VL	0	108	0.129516008	Commercial - Office Building - Office and Residential - Two Stories	YES - Current	NO - Privately-Owned	Available	Not Used in Prior Housing Element	0	0	0.11437881	0.11437881	2	0	0	150A205	328	Silver Lake - Echo Park - Elysian Valley							Yes	Above Moderate
LOS ANGELES	2442 N HYPERION AVE	90027	5432002018	Community Commercial	(Q)C2-1VL	0	108	0.104428454	Commercial - Restaurant, Cocktail Lounge - Restaurant, Cocktail Lounge, Tavern - One Story	YES - Current	NO - Privately-Owned	Available	Not Used in Prior Housing Element	0.151350757	0	0	0.151350757	1	0	0	150A205	346	Silver Lake - Echo Park - Elysian Valley								Lower
LOS ANGELES			5432002018	Community Commercial	(Q)C2-1VL	0	108	0.073596296	Commercial - Restaurant, Cocktail Lounge - Restaurant, Cocktail Lounge, Tavern - One Story	YES - Current	NO - Privately-Owned	Available	Not Used in Prior Housing Element	0.110356553	0	0	0.110356553	1	0	0	150A205	337	Silver Lake - Echo Park - Elysian Valley								Lower
LOS ANGELES	3667 W TRACY ST	90039	5432002020	Community Commercial	(Q)C2-1VL	0	108	0.108668074	Commercial - Non-Auto Service and Repair Shop, Paint Shop, or Laundry - One Story	YES - Current	NO - Privately-Owned	Available	Not Used in Prior Housing Element	0.107327333	0	0	0.107327333	1	0	0	150A205	367	Silver Lake - Echo Park - Elysian Valley								Lower
LOS ANGELES			5432002020	Community Commercial	(Q)C2-1VL	0	108	0.05661919	Commercial - Non-Auto Service and Repair Shop, Paint Shop, or Laundry - One Story	YES - Current	NO - Privately-Owned	Available	Not Used in Prior Housing Element	0	0	0.036520982	0.036520982	1	0	0	150A205	357	Silver Lake - Echo Park - Elysian Valley								Above Moderate
LOS ANGELES	2445 N GRIFFITH PARK BLVD	90039	5432002021	Low Medium II Residential	RD2-1VL	0	21	0.092701928	Residential - Double, Duplex, or Two Units - 4 Stories or Less	YES - Current	NO - Privately-Owned	Available	Not Used in Prior Housing Element	0	0	0.194028568	0.194028568	2	2*	2*	150A205	359	Silver Lake - Echo Park - Elysian Valley							Yes	Above Moderate
LOS ANGELES	2522 N HYPERION AVE	90027	5432002023	Community Commercial	(Q)C2-1VL	0	108	0.161366807	Commercial - Store Combination - Store and Office Combination - One Story	YES - Current	NO - Privately-Owned	Available	Not Used in Prior Housing Element	0.032798227	0	0	0.032798227	0	0	0	150A205	259	Silver Lake - Echo Park - Elysian Valley								Lower
LOS ANGELES			5432002025	Low Medium II Residential	RD2-1VL	0	21	0.211571117	Residential - Five or More Units or Apartments (Any Combination) - 4 Stories or Less	YES - Current	NO - Privately-Owned	Available	Not Used in Prior Housing Element	0	0	0.098199844	0.098199844	6	0	0	150A205	297	Silver Lake - Echo Park - Elysian Valley								Above Moderate
LOS ANGELES	2436 N HYPERION AVE	90027	5432002026	Community Commercial	(Q)C2-1VL	0	108	0.104485129	Commercial - Auto, Recreation Equipment, Construction Equipment Sales and Service - Auto Body Repair Shop - One Story	YES - Current	NO - Privately-Owned	Available	Not Used in Prior Housing Element	0.070813701	0	0	0.070813701	0	0	0	150A205	366	Silver Lake - Echo Park - Elysian Valley								Lower
LOS ANGELES	2440 N HYPERION AVE	90027	5432002026	Community Commercial	(Q)C2-1VL	0	108	0.063216566	Commercial - Auto, Recreation Equipment, Construction Equipment Sales and Service - Auto Body Repair Shop - One Story	YES - Current	NO - Privately-Owned	Available	Not Used in Prior Housing Element	0	0	0.020029618	0.020029618	0	0	0	150A205	354	Silver Lake - Echo Park - Elysian Valley								Above Moderate
LOS ANGELES	2508 N HYPERION AVE	90027	5432002BRK	Community Commercial	(Q)C2-1VL	0	108	0.149865537	Residential - Single Family Residence - Condominium	YES - Current	NO - Privately-Owned	Available	Not Used in Prior Housing Element	0.113754	0	0	0.113754	5	0	0	150A205	425	Silver Lake - Echo Park - Elysian Valley								Lower
LOS ANGELES	2318 N HYPERION AVE	90027	5432003017	Community Commercial	(Q)C2-1VL	0	108	0.127368301	Commercial - Store - One Story	YES - Current	NO - Privately-Owned	Available	Not Used in Prior Housing Element	0.162108824	0	0	0.162108824	1	0	0	148-5A205	191	Silver Lake - Echo Park - Elysian Valley								Lower
LOS ANGELES	2312 N HYPERION AVE	90027	5432003018	Community Commercial	(Q)C2-1VL	0	108	0.099631378	Commercial - Store - One Story	YES - Current	NO - Privately-Owned	Available	Not Used in Prior Housing Element	0.030826036	0	0	0.030826036	3	0	0	148-5A205	213	Silver Lake - Echo Park - Elysian Valley								Lower
LOS ANGELES	2308 N HYPERION AVE	90027	5432003019	Community Commercial	(Q)C2-1VL	0	108	0.130465051	Commercial - Auto, Recreation Equipment, Construction Equipment Sales and Service - Auto Body Repair Shop - One Story	YES - Current	NO - Privately-Owned	Available	Not Used in Prior Housing Element	0.171337736	0	0	0.171337736	1	0	0	148-5A205	228	Silver Lake - Echo Park - Elysian Valley					

LOS ANGELES		5432033017	Community Commercial	(Q)C2-1VL	0	108	0.003393803	Commercial - Office Building - One Story	YES - Current	NO - Privately-Owned	Available	Not Used in Prior Housing Element	0	0	0.02456699	0.02456699	0	0	0	148-5A205	307	Silver Lake - Echo Park - Elysian Valley			Above Moderate
LOS ANGELES		5432033017	Community Commercial	(Q)C2-1VL	0	108	0.006907718	Commercial - Office Building - One Story	YES - Current	NO - Privately-Owned	Available	Not Used in Prior Housing Element	0	0	0.020046292	0.020046292	0	0	0	148-5A205	283	Silver Lake - Echo Park - Elysian Valley			Above Moderate
LOS ANGELES		5432033017	Community Commercial	(Q)C2-1VL	0	108	0.048021765	Commercial - Office Building - One Story	YES - Current	NO - Privately-Owned	Available	Not Used in Prior Housing Element	0	0	0.059132901	0.059132901	0	0	0	148-5A205	308	Silver Lake - Echo Park - Elysian Valley			Above Moderate
LOS ANGELES		5432033017	Community Commercial	(Q)C2-1VL	0	108	0.053082134	Commercial - Office Building - One Story	YES - Current	NO - Privately-Owned	Available	Not Used in Prior Housing Element	0	0	0.071819276	0.071819276	0	0	0	148-5A205	331	Silver Lake - Echo Park - Elysian Valley			Above Moderate
LOS ANGELES		5432033017	Community Commercial	(Q)C2-1VL	0	108	0.084997955	Commercial - Office Building - One Story	YES - Current	NO - Privately-Owned	Available	Not Used in Prior Housing Element	0.132113963	0	0	0.132113963	0	0	0	148-5A205	389	Silver Lake - Echo Park - Elysian Valley			Lower
LOS ANGELES	2140 N HYPERION AVE	90027	5432034002	Community Commercial	(Q)C2-1VL	0	108	0.13792832	Industrial - Light Manufacturing - One Story	YES - Current	NO - Privately-Owned	Available	Not Used in Prior Housing Element	0.073823439	0	0	0.073823439	1	0	0	148-5A205	421	Silver Lake - Echo Park - Elysian Valley			Lower
LOS ANGELES	2144 N HYPERION AVE	90027	5432034002	Community Commercial	(Q)C2-1VL	0	108	0.125624262	Industrial - Light Manufacturing - One Story	YES - Current	NO - Privately-Owned	Available	Not Used in Prior Housing Element	0.066348832	0	0	0.066348832	1	0	0	148-5A205	407	Silver Lake - Echo Park - Elysian Valley			Lower
LOS ANGELES	2119 N GRIFFITH PARK BLVD	90039	5432034006	Low Medium II Residential	RD2-1VL	0	21	0.177040769	Residential - Three Units (Any Combination) - 4 Stories or Less	YES - Current	NO - Privately-Owned	Available	Not Used in Prior Housing Element	0	0	0.092652309	0.092652309	3	3*	3*	148-5A205	463	Silver Lake - Echo Park - Elysian Valley	Yes		Above Moderate
LOS ANGELES	2120 N HYPERION AVE	90027	5432034008	Community Commercial	(Q)C2-1VL	0	108	0.160501482	Residential - Double, Duplex, or Two Units - 4 Stories or Less	YES - Current	NO - Privately-Owned	Available	Not Used in Prior Housing Element	0	0	0.838932395	0.838932395	2	0	0	147A205	17	Silver Lake - Echo Park - Elysian Valley	Yes		Above Moderate
LOS ANGELES	2114 N HYPERION AVE	90027	5432034010	Community Commercial	(Q)C2-1VL	0	108	0.120262641	Commercial - Store Combination - Store and Residential Combination - One Story	YES - Current	NO - Privately-Owned	Available	Not Used in Prior Housing Element	0	0	0.016667512	0.016667512	4	0	0	147A205	38	Silver Lake - Echo Park - Elysian Valley	Yes		Above Moderate
LOS ANGELES	2131 N GRIFFITH PARK BLVD	90039	5432034BRK	Low Medium II Residential	RD2-1VL	0	21	0.232342108	Residential - Single Family Residence - Condominium	YES - Current	NO - Privately-Owned	Available	Not Used in Prior Housing Element	0	0	0.020220177	0.020220177	5	0	0	148-5A205	427	Silver Lake - Echo Park - Elysian Valley			Above Moderate
LOS ANGELES	2742 W ROWENA AVE	90039	5434032001	Neighborhood Commercial	(Q)C2-1VL	0	108	0.151669156	Commercial - Store Combination - Store and Residential Combination - One Story	YES - Current	NO - Privately-Owned	Available	Not Used in Prior Housing Element	0.109864581	0	0	0.109864581	3	0	0	150A207	52	Silver Lake - Echo Park - Elysian Valley			Lower
LOS ANGELES	2748 W ROWENA AVE	90039	5434032002	Neighborhood Commercial	(Q)C2-1VL	0	108	0.04820804	Commercial - Parking Lot (Commercial Use Property) - Lots - Patron or Employee - One Story	YES - Current	NO - Privately-Owned	Available	Not Used in Prior Housing Element	0	0	0.013281453	0.013281453	0	0	0	150A207	47	Silver Lake - Echo Park - Elysian Valley			Above Moderate
LOS ANGELES	2752 W ROWENA AVE	90039	5434032002	Neighborhood Commercial	(Q)C2-1VL	0	108	0.048210369	Commercial - Parking Lot (Commercial Use Property) - Lots - Patron or Employee - One Story	YES - Current	NO - Privately-Owned	Available	Not Used in Prior Housing Element	0	0	0.013281453	0.013281453	0	0	0	150A207	43	Silver Lake - Echo Park - Elysian Valley			Above Moderate
LOS ANGELES	2769 N LAKEWOOD AVE	90039	5434032003	Neighborhood Commercial	(Q)C2-1VL	0	108	0.0603016	Residential - Single Family Residence	YES - Current	NO - Privately-Owned	Available	Not Used in Prior Housing Element	0	0	0.082230419	0.082230419	1	0	0	150A207	355	Silver Lake - Echo Park - Elysian Valley			Above Moderate
LOS ANGELES	2773 N LAKEWOOD AVE	90039	5434032003	Neighborhood Commercial	(Q)C2-1VL	0	108	0.04641436	Residential - Single Family Residence	YES - Current	NO - Privately-Owned	Available	Not Used in Prior Housing Element	0	0	0.101689714	0.101689714	1	0	0	150A207	356	Silver Lake - Echo Park - Elysian Valley			Above Moderate
LOS ANGELES	2758 W ROWENA AVE	90039	5434032004	Neighborhood Commercial	(Q)C2-1VL	0	108	0.080341258	Commercial - Store Combination - Store and Residential Combination - One Story	YES - Current	NO - Privately-Owned	Available	Not Used in Prior Housing Element	0.013115897	0	0	0.013115897	0	0	0	150A207	38	Silver Lake - Echo Park - Elysian Valley			Lower
LOS ANGELES	2760 W ROWENA AVE	90039	5434032004	Neighborhood Commercial	(Q)C2-1VL	0	108	0.079732311	Commercial - Store Combination - Store and Residential Combination - One Story	YES - Current	NO - Privately-Owned	Available	Not Used in Prior Housing Element	0.013115897	0	0	0.013115897	0	0	0	150A207	33	Silver Lake - Echo Park - Elysian Valley			Lower
LOS ANGELES	2764 W ROWENA AVE	90039	5434032013	Neighborhood Commercial	(Q)C2-1VL	0	108	0.064349744	Commercial - Restaurant, Cocktail Lounge - Restaurant, Cocktail Lounge, Tavern - One Story	YES - Current	NO - Privately-Owned	Available	Not Used in Prior Housing Element	0	0	0.003802725	0.003802725	2	0	0	150A207	31	Silver Lake - Echo Park - Elysian Valley			Above Moderate
LOS ANGELES	2770 W ROWENA AVE	90039	5434032014	Neighborhood Commercial	(Q)C2-1VL	0	108	0.06673528	Commercial - Store Combination - Store and Residential Combination - One Story	YES - Current	NO - Privately-Owned	Available	Not Used in Prior Housing Element	0	0	0.03440634	0.03440634	3	0	0	150A207	28	Silver Lake - Echo Park - Elysian Valley	Yes		Above Moderate
LOS ANGELES	2804 W ROWENA AVE	90039	5434033001	Neighborhood Commercial	(Q)C2-1VL	0	108	0.221951759	Residential - Three Units (Any Combination) - 4 Stories or Less	YES - Current	NO - Privately-Owned	Available	Not Used in Prior Housing Element	0	0	0.812088782	0.812088782	3	0	0	150A207	23	Silver Lake - Echo Park - Elysian Valley	Yes		Above Moderate
LOS ANGELES	2806 W ROWENA AVE	90039	5434033001	Neighborhood Commercial	(Q)C2-1VL	0	108	0.133394263	Residential - Three Units (Any Combination) - 4 Stories or Less	YES - Current	NO - Privately-Owned	Available	Not Used in Prior Housing Element	0	0	0.5428188	0.5428188	3	0	0	150A207	21	Silver Lake - Echo Park - Elysian Valley	Yes		Above Moderate
LOS ANGELES	2824 W ROWENA AVE	90039	5434033006	Neighborhood Commercial	(Q)C2-1VL	0	108	0.23328924	Residential - Three Units (Any Combination) - 4 Stories or Less	YES - Current	NO - Privately-Owned	Available	Not Used in Prior Housing Element	0	0	0.794271934	0.794271934	3	0	0	150A207	9	Silver Lake - Echo Park - Elysian Valley	Yes		Above Moderate
LOS ANGELES	2842 W ROWENA AVE	90039	5434033009	Neighborhood Commercial	(Q)C2-1VL	0	108	0.243606357	Commercial - Hotel and Motel - Hotel - Under 50 Rooms - One Story	YES - Current	NO - Privately-Owned	Available	Not Used in Prior Housing Element	0.075494153	0	0	0.075494153	0	0	0	150A207	5	Silver Lake - Echo Park - Elysian Valley			Lower
LOS ANGELES	2856 W ROWENA AVE	90039	5434033011	Neighborhood Commercial	(Q)C2-1VL	0	108	0.241278047	Residential - Five or More Units or Apartments (Any Combination) - 4 Stories or Less	YES - Current	NO - Privately-Owned	Available	Not Used in Prior Housing Element	0	0	0.152099202	0.152099202	11	0	0	151-5A207	170	Silver Lake - Echo Park - Elysian Valley			Above Moderate
LOS ANGELES	2862 W ROWENA AVE	90039	5434033012	Neighborhood Commercial	(Q)C2-1VL	0	108	0.246805765	Residential - Five or More Units or Apartments (Any Combination) - 4 Stories or Less	YES - Current	NO - Privately-Owned	Available	Not Used in Prior Housing Element	0	0	0.200780332	0.200780332	8	0	0	151-5A207	165	Silver Lake - Echo Park - Elysian Valley	Yes		Above Moderate
LOS ANGELES	2848 N WEST SILVER LAKE DR	90039	5434033014	Neighborhood Commercial	(Q)C2-1VL	0	108	0.07064201	Residential - Double, Duplex, or Two Units - 4 Stories or Less	YES - Current	NO - Privately-Owned	Available	Not Used in Prior Housing Element	0	0	0.246655893	0.246655893	2	0	0	151-5A207	168	Silver Lake - Echo Park - Elysian Valley	Yes		Above Moderate
LOS ANGELES	2876 W ROWENA AVE	90039	5434033015	Neighborhood Commercial	(Q)C2-1VL	0	108	0.055079041	Commercial - Store Combination - Store and Office Combination - One Story	YES - Current	NO - Privately-Owned	Available	Not Used in Prior Housing Element	0	0	0.005167659	0.005167659	1	0	0	151-5A207	158	Silver Lake - Echo Park - Elysian Valley			Above Moderate
LOS ANGELES	2870 W ROWENA AVE	90039	5434033034	Neighborhood Commercial	(Q)C2-1VL	0	108	0.127493911	Commercial - Restaurant, Cocktail Lounge - Restaurant, Cocktail Lounge, Tavern	YES - Current	NO - Privately-Owned	Available	Not Used in Prior Housing Element	0.049771317	0	0	0.049771317	1	0	0	151-5A207	162	Silver Lake - Echo Park - Elysian Valley			Lower
LOS ANGELES	2818 W ROWENA AVE	90039	5434033036	Neighborhood Commercial	(Q)C2-1VL	0	108	0.231920925	Commercial - Office Building - One Story	YES - Current	NO - Privately-Owned	Available	Not Used in Prior Housing Element	0.17764855	0	0	0.17764855	3	0	0	150A207	11	Silver Lake - Echo Park - Elysian Valley			Lower
LOS ANGELES	2830 W ROWENA AVE	90039	5434033037	Neighborhood Commercial	(Q)C2-1VL	0	108	0.230871926	Residential - Five or More Units or Apartments (Any Combination) - 4 Stories or Less - Pool	YES - Current	NO - Privately-Owned	Available	Not Used in Prior Housing Element	0	0	0.152208519	0.152208519	22	0	0	150A207	8	Silver Lake - Echo Park - Elysian Valley	Yes		Above Moderate
LOS ANGELES	2832 W ROWENA AVE	90039	5434033037	Neighborhood Commercial	(Q)C2-1VL	0	108	0.227514537	Residential - Five or More Units or Apartments (Any Combination) - 4 Stories or Less - Pool	YES - Current	NO - Privately-Owned	Available	Not Used in Prior Housing Element	0	0	0.153132302	0.153132302	22	0	0	150A207	7	Silver Lake - Echo Park - Elysian Valley	Yes		Above Moderate
LOS ANGELES	2838 N WEST SILVER LAKE DR	90039	5434033038	Neighborhood Commercial	(Q)C2-1VL	0	108	0.126698715	Residential - Double, Duplex, or Two Units - 4 Stories or Less	YES - Current	NO - Privately-Owned	Available	Not Used in Prior Housing Element	0	0	0.458894181	0.458894181	2	0	0	151-5A207	182	Silver Lake - Echo Park - Elysian Valley	Yes		Above Moderate
LOS ANGELES	2830 N WEST SILVER LAKE DR	90039	5434033039	Neighborhood Commercial	(Q)C2-1VL	0	108	0.130449212	Residential - Double, Duplex, or Two Units - 4 Stories or Less	YES - Current	NO - Privately-Owned	Available	Not Used in Prior Housing Element	0	0	0.487245932	0.487245932	2	0	0	151-5A207	193	Silver Lake - Echo Park - Elysian Valley	Yes		Above Moderate
LOS ANGELES	2808 W ROWENA AVE	90039	5434033041	Neighborhood Commercial	(Q)C2-1VL	0	108	0.091991974	Commercial - Store Combination - Store and Residential Combination - One Story	YES - Current	NO - Privately-Owned	Available	Not Used in Prior Housing Element	0.040589307	0	0	0.040589307	1	0	0	150A207	19	Silver Lake - Echo Park - Elysian Valley			Lower
LOS ANGELES	2810 W ROWENA AVE	90039	5434033041	Neighborhood Commercial	(Q)C2-1VL	0	108	0.226756047	Commercial - Store Combination - Store and Residential Combination - One Story	YES - Current	NO - Privately-Owned	Available	Not Used in Prior Housing Element	0.087368064	0	0	0.087368064	1	0	0	150A207	16	Silver Lake - Echo Park - Elysian Valley			Lower
LOS ANGELES	2838 W ROWENA AVE	90039	5434033042	Neighborhood Commercial	(Q)C2-1VL	0	108	0.187169809	Commercial - Restaurant, Cocktail Lounge - Restaurant, Cocktail Lounge, Tavern - One Story	YES - Current	NO - Privately-Owned	Available	Not Used in Prior Housing Element	0	0	0.676232177	0.676232177	0	0	0	150A207	6	Silver Lake - Echo Park - Elysian Valley			Above Moderate
LOS ANGELES	2851 N BUZZ CT	90039	5434033043	Neighborhood Commercial	(Q)C2-1VL	0	108	0.038887145	Residential - Single Family Residence	YES - Current	NO - Privately-Owned	Available	Not Used in Prior Housing Element	0	0	0.003111053	0.003111053	1	0	0	151-5A207	479	Silver Lake - Echo Park - Elysian Valley			Above Moderate
LOS ANGELES	2848 N BUZZ CT	90039	5434033044	Neighborhood Commercial	(Q)C2-1VL	0	108	0.038589662	Residential - Single Family Residence	YES - Current	NO - Privately-Owned	Available	Not Used in Prior Housing Element	0	0	0.003111053	0.003111053	1	0	0	151-5A207	480	Silver Lake - Echo Park - Elysian Valley			Above Moderate
LOS ANGELES	2846 N BUZZ CT	90039	5434033045	Neighborhood Commercial	(Q)C2-1VL	0	108	0.038655496	Residential - Single Family Residence	YES - Current	NO - Privately-Owned	Available	Not Used in Prior Housing Element	0	0	0.003111053	0.003111053	1	0	0	151-5A207	481	Silver Lake - Echo Park - Elysian Valley			Above Moderate
LOS ANGELES	2841 N BUZZ CT	90039	5434033046	Neighborhood Commercial	(Q)C2-1VL	0	108	0.038663582	Residential - Single Family Residence	YES - Current	NO - Privately-Owned	Available	Not Used in Prior Housing Element	0	0	0.003111053	0.003111053	1	0	0	150A207	358	Silver Lake - Echo Park - Elysian Valley			Above Moderate
LOS ANGELES	2839 N BUZZ CT	90039	5434033047	Neighborhood Commercial	(Q)C2-1VL	0	108	0.038685707	Residential - Single Family Residence	YES - Current	NO - Privately-Owned	Available	Not Used in Prior Housing Element	0	0	0.003111053	0.003111053	1	0	0	150A207	359	Silver Lake - Echo Park - Elysian Valley			Above Moderate
LOS ANGELES	2836 N BUZZ CT	90039	5434033048	Neighborhood Commercial	(Q)C2-1VL	0	108	0.043596346	Residential - Single Family Residence	YES - Current	NO - Privately-Owned	Available	Not Used in Prior Housing Element	0	0	0.005645281	0.005645281	1	0	0	150A207	360	Silver Lake - Echo Park - Elysian Valley			Above Moderate
LOS ANGELES	2827 N WEST SILVER LAKE DR	90039	5434035001	Neighborhood Commercial	(Q)C2-1VL	0	54	0.121369424	Residential - Double, Duplex, or Two Units - 4 Stories or Less	YES - Current	NO - Privately-Owned	Available	Not Used in Prior Housing Element	0	0	0.20889262	0.20889262	2	0	0	151-5A205	249	Silver Lake - Echo Park - Elysian Valley	Yes		Above Moderate
LOS ANGELES	2829 N WEST SILVER LAKE DR	90039	5434035002	Neighborhood Commercial	(Q)C2-1VL	0	54	0.063617171	Residential - Single Family Residence	YES - Current	NO - Privately-Owned	Available	Not Used in Prior Housing Element	0	0	0.087185162	0.087185162	1	0	0	151-5A205	245	Silver Lake - Echo Park - Elysian Valley			Above Moderate
LOS ANGELES	2894 W ROWENA AVE	90039	5434035004	Neighborhood Commercial	(Q)C2-1VL	0	54	0.414654557	Commercial - Office Building - One Story	YES - Current	NO - Privately-Owned	Available	Not Used in Prior Housing Element	0.192975942	0	0	0.192975942	0	0	0	151-5A205	215	Silver Lake - Echo Park - Elysian Valley			Lower
LOS ANGELES	2898 W ROWENA AVE	90039	5434035005	Neighborhood Commercial	(Q)C2-1VL	0	54	0.409532746	Commercial - Office Building - One Story	YES - Current	NO - Privately-Owned	Available	Not Used in Prior Housing Element	0.027246582	0	0	0.027246582	0	0	0	151-5A205	214	Silver Lake - Echo Park - Elysian Valley			Lower
LOS ANGELES	2906 W ROWENA AVE	90039	5434035006	Neighborhood Commercial	(Q)C2-1VL	0	54	0.414334578	Commercial - Office Building - One Story	YES - Current	NO - Privately-Owned	Available	Not Used in Prior Housing Element	0.064141699	0	0	0.064141699	0	0	0	151-5A205	208	Silver Lake - Echo Park - Elysian Valley			Lower
LOS ANGELES	2910 W ROWENA AVE	90039	5434035007	Neighborhood Commercial	(Q)C2-1VL	0	54	0.098436998	Commercial - Non-Auto Service and Repair Shop, Paint Shop, or Laundry - One Story	YES - Current	NO - Privately-Owned	Available	Not Used in Prior Housing Element	0.021221251	0	0	0.021221251	0	0	0	151-5A205	206	Silver Lake - Echo Park - Elysian Valley			Lower
LOS ANGELES	2934 1/4 W ROWENA AVE	90039	5434035012	Neighborhood Commercial	(Q)C2-1VL	0	54	0.416329232	Residential - Five or More Units or Apartments (Any Combination) - 4 Stories or Less	YES - Current	NO - Privately-Owned	Available	Not Used in Prior Housing Element	0	0	0.564251915	0.564251915	10	0	0	151-5A205	192	Silver Lake - Echo Park - Elysian Valley	Yes		Above Moderate
LOS ANGELES	2880 W ROWENA AVE	90039	5434035027	Neighborhood Commercial	(Q)C2-1VL	0	54	0.166762597	Institutional - Children's Day Care Center - One Story	YES - Current	NO - Privately-Owned	Available	Not Used in Prior Housing Element	0.022675259	0	0	0.022675259	0	0	0	151-5A205	223	Silver Lake - Echo Park - Elysian Valley			Lower
LOS ANGELES	2888 W ROWENA AVE	90039	5434035027	Neighborhood Commercial	(Q)C2-1VL	0	54	0.414830087	Institutional - Children's Day Care Center - One Story	YES - Current	NO - Privately-Owned	Available	Not Used in Prior Housing Element	0.049013258	0	0	0.049013258	0	0	0	151-5A205	221	Silver Lake - Echo Park - Elysian Valley			Lower
LOS ANGELES	2914 W ROWENA AVE	90039	5434035066	Neighborhood Commercial	(Q)C2-1VL	0	54	0.315735706	Commercial - Store Combination - Store and Residential Combination - One Story	YES - Current	NO - Privately-Owned	Available	Not Used in Prior Housing Element	0	0	0.037920598	0.037920598	5	0	0	151-5A205	204	Silver Lake - Echo Park - Elysian Valley	Yes		Above Moderate
LOS ANGELES	2926 W ROWENA AVE	90039	5434035BRK	Neighborhood Commercial	(Q)C2-1VL	0	54	1.094912318	Residential - Single Family Residence - Condominium	YES - Current	NO - Privately-Owned	Available	Not Used in Prior Housing Element	0.537237617	0	0	0.537237617	33	0	0	151-5A205	469	Silver Lake - Echo Park - Elysian Valley			Lower
LOS ANGELES	2852 N HYPERION AVE	90027	5434036006	Neighborhood Commercial	(Q)C2-1VL	0	54	0.191648551	Commercial - Store - One Story	YES - Current	NO - Privately-Owned	Available	Not Used in Prior Housing Element	0.150134289	0	0	0.150134289	0	0	0	151-5A205	161	Silver Lake - Echo Park - Elysian Valley			Lower
LOS ANGELES	3046 W ROWENA AVE	90039	5434036006	Neighborhood Commercial	(Q)C2-1VL	0	54	0.074613753	Commercial - Store - One Story	YES - Current	NO - Privately-Owned	Available	Not Used in Prior Housing Element	0.070427887	0	0	0.070427887	0	0	0	151-5A205	163	Silver Lake - Echo Park - Elysian Valley			Lower
LOS ANGELES	2826 N HYPERION AVE	90027	5434036007	Neighborhood Commercial	(Q)C2-1VL	0	54	0.197482385	Commercial - Nursery or Greenhouse - One Story	YES - Current	NO - Privately-Owned	Available	Not Used in Prior Housing Element	0	0	0.107618219	0.107618219	0	0	0	151-5A205	184	Silver Lake - Echo Park - Elysian Valley	Yes		Above Moderate
LOS ANGELES	3044 W ROWENA AVE	90039	5434036007	Neighborhood Commercial	(Q)C2-1VL	0	54	0.340557089	Commercial - Nursery or Greenhouse - One Story	YES - Current	NO - Privately-Owned	Available	Not Used in Prior Housing Element	0	0	0.169928733	0.169928733	0	0	0	151-5A205	166	Silver Lake - Echo Park - Elysian Valley	Yes		Above Moderate
LOS ANGELES	2812 N HYPERION AVE	90027	5434036008	Neighborhood Commercial	(Q)C2-1VL	0	54	0.276915593	Commercial - Restaurant, Cocktail Lounge - Restaurant, Cocktail Lounge, Tavern - One Story	YES - Current	NO - Privately-Owned	Available	Not Used in Prior Housing Element	0.084418398	0	0	0.084418398	0	0	0	151-5A205	199	Silver Lake - Echo Park - Elysian Valley			Lower
LOS ANGELES	2802 N HYPERION AVE	90027	5434036009	Neighborhood Commercial	(Q)C2-1VL	0	54	0.169257981	Commercial - Store - One Story	YES - Current	NO - Privately-Owned	Available	Not Used in Prior Housing Element	0.12819472	0	0	0.12819472	0	0	0	151-5A205	207	Silver Lake - Echo Park - Elysian Valley			Lower
LOS ANGELES	2718 N HYPERION AVE	90027	5434036012	Neighborhood Commercial	(Q)C2-1VL	0	54	0.531520426	Residential - Single Family Residence	YES - Current	NO - Privately-Owned	Available	Not Used in Prior Housing Element	0	1.881731176	0	1.881731176	1	0	0	150A205	28	Silver Lake - Echo Park - Elysian Valley			Above Moderate
LOS ANGELES	3026 W ROWENA AVE	90039	5434036026	Neighborhood Commercial	(Q)C2-1VL	0	54	0.410473407	Institutional - Homes for Aged and Others - One Story	YES - Current	NO - Privately-Owned	Available	Not Used in Prior Housing Element	0.03773967	0	0	0.03773967	0	0	0	151-5A205	175	Silver Lake - Echo Park - Elysian Valley			Lower
LOS ANGELES	3032 W ROWENA AVE	90039	5434036026	Neighborhood Commercial	(Q)C2-1VL	0	54	0.410306699	Institutional - Homes for Aged and Others - One Story	YES - Current	NO - Privately-Owned	Available	Not Used in Prior Housing Element	0.03773967	0	0	0.03773967	0	0	0	151-5A205	171	Silver Lake - Echo Park - Elysian Valley			Lower
LOS ANGELES	3002 W ROWENA AVE	90039	5434036027	Neighborhood Commercial	(Q)C2-1VL	0	54	0.4111329	Institutional - Homes for Aged and Others - One Story	YES - Current	NO - Privately-Owned	Available	Not Used in Prior Housing Element	0.03773967	0	0	0.03773967	0	0	0	151-5A205	190	Silver Lake - Echo Park - Elysian Valley			Lower
LOS ANGELES	3006 W ROWENA AVE	90039	5434036027	Neighborhood Commercial	(Q)C2-1VL	0	54	0.410966502	Institutional - Homes for Aged and Others - One Story	YES - Current	NO - Privately-Owned	Available	Not Used in Prior Housing Element	0.03773967	0	0	0.03773967	0	0	0	151-5A205	186	Silver Lake - Echo Park - Elysian Valley			Lower
LOS ANGELES	3012 W ROWENA AVE	90039	5434036027	Neighborhood Commercial	(Q)C2-1VL	0	54	0.410804283	Institutional - Homes for Aged and Others - One Story	YES - Current	NO - Privately-Owned	Available	Not Used in Prior Housing Element	0.03773967	0	0	0.03773967	0	0	0	151-5A205	182	Silver Lake - Echo Park - Elysian Valley			Lower
LOS ANGELES	2724 N HYPERION AVE	90027	5434036029	Neighborhood Commercial	(Q)C2-1VL	0	54	0.499759484	Commercial - Shopping Center (Neighborhood, Community) - One Story	YES - Current	NO - Privately-Owned	Available	Not Used in Prior Housing Element	0.302726624	0	0	0.302726624	0	0	0	150A205	9	Silver Lake - Echo Park - Elysian Valley			Lower
LOS ANGELES	2734 N HYPERION AVE	90027	5434036029	Neighborhood Commercial	(Q)C2-1VL	0	54	0.472728917	Commercial - Shopping Center (Neighborhood, Community) - One Story	YES - Current	NO - Privately-Owned	Available	Not Used in Prior Housing Element	0.293166249	0	0	0.293166249	0	0	0	151-5A205	241	Silver Lake - Echo Park - Elysian Valley			Lower
LOS ANGELES	2738 N HYPERION AVE	90027	5434036029	Neighborhood Commercial	(Q)C2-1VL	0	54	0.453493953	Commercial - Shopping Center (Neighborhood, Community) - One Story	YES - Current	NO - Privately-Owned	Available	Not Used in Prior Housing Element	0.288058341	0	0	0.288058341	0	0	0	151-5A205	230	Silver Lake - Echo Park - Elysian Valley			Lower
LOS ANGELES	2746 N HYPERION AVE	90027	5434036029	Neighborhood Commercial	(Q)C2-1VL	0	54	0.419295697	Commercial - Shopping Center (Neighborhood, Community) - One Story	YES - Current	NO - Privately-Owned	Available	Not Used in Prior Housing Element	0.269723844	0	0	0.269723844	0	0	0	151-5A205	216	Silver Lake - Echo Park - Elysian Valley			Lower
LOS ANGELES	2642 N GRIFFITH PARK BLVD	90039	5434037008	Neighborhood Commercial	(Q)C2-1VL	0	54	0.112057251	Residential - Three Units (Any Combination) - 4 Stories or Less	YES - Current	NO - Privately-Owned	Available	Not Used in Prior Housing Element	0	0	0.180844706	0.180844706	3	0	0	150A205	127	Silver Lake - Echo Park - Elysian Valley	Yes		Above Moderate
LOS ANGELES	3049 W ANGUS ST	90039	5434037009	Neighborhood Commercial	(Q)C2-1VL	0	54	0.119713991	Residential - Three Units (Any Combination) - 4 Stories or Less	YES - Current	NO - Privately-Owned	Available	Not Used in Prior Housing Element	0	0	0.180844706	0.180844706	3	0	0	150A205	137	Silver Lake - Echo Park - Elysian Valley	Yes		Above Moderate
LOS ANGELES		5434037010	Low Residential	RD6-1XL	0	7	0.194407779	Residential - Single Family Residence	YES - Current	NO - Privately-Owned	Available	Not Used in Prior Housing Element	0	0	0.094813138	0.094813138	1	1*	1*	150A205	41	Silver Lake - Echo Park - Elysian Valley			Above Moderate
LOS ANGELES		5434037016	Low Residential	RD6-1XL	0	7	0.146347502	Residential - Single Family Residence	YES - Current	NO - Privately-Owned	Available	Not Used in Prior Housing Element	0	0	0.094813138	0.094813138	1	1*	1*	150A205	81	Silver Lake - Echo Park - Elysian Valley			Above Moderate
LOS ANGELES	2650 N GRIFFITH PARK BLVD	90039	5434037018	Neighborhood Commercial	(Q)C2-1VL	0	54	0.059497596	Commercial - Professional Building - Medical Dental Building - One Story	YES - Current	NO - Privately-Owned	Available	Not Used in Prior Housing Element	0	0	0.006505308	0.006505308	0	0	0	150A205	103	Silver Lake - Echo Park - Elysian Valley			Above Moderate
LOS ANGELES	2656 N GRIFFITH PARK BLVD	90039	5434037020	Neighborhood Commercial	(Q)C2-1VL	0	54	0.164086374	Commercial - Shopping Center (Neighborhood, Community) - One Story	YES - Current	NO - Privately-Owned	Available	Not Used in Prior Housing Element	0	0	0.037985468	0.037985468	0	0	0	150A205	85	Silver Lake - Echo Park - Elysian Valley			Above Moderate
LOS ANGELES	2660 N HYPERION AVE	90027	5434037020	Neighborhood Commercial	(Q)C2-1VL	0	54	0.224373724	Commercial - Shopping Center (Neighborhood, Community) - One Story	YES - Current

LOS ANGELES	2667 N RIVERSIDE TER	90039	5438003019	Low Medium I Residential	R2-1VL	0	17	0.089866722	Residential - Double, Duplex, or Two Units - 4 Stories or Less	YES - Current	NO - Privately-Owned	Available	Not Used in Prior Housing Element	0	0	0.077573031	0.077573031	1	1*	1*	150A211	355	Silver Lake - Echo Park - Elysian Valley					Above Moderate
LOS ANGELES	2336 W RIVERSIDE DR	90039	5438004008	Low Medium I Residential	R2-1VL	0	17	0.056866015	Residential - Single Family Residence - Other Improvements Only	YES - Current	NO - Privately-Owned	Available	Not Used in Prior Housing Element	0	0	0.029798067	0.029798067	0	0	0	150A211	309	Silver Lake - Echo Park - Elysian Valley					Above Moderate
LOS ANGELES	2340 W RIVERSIDE DR	90039	5438004009	Low Medium I Residential	R2-1VL	0	17	0.077345686	Residential - Single Family Residence	YES - Current	NO - Privately-Owned	Available	Not Used in Prior Housing Element	0	0	0.023975362	0.023975362	1	1*	1*	150A211	307	Silver Lake - Echo Park - Elysian Valley					Above Moderate
LOS ANGELES	2358 W RIVERSIDE DR	90039	5438004013	Low Medium I Residential	R2-1VL	0	17	0.03952216	Residential - Single Family Residence	YES - Current	NO - Privately-Owned	Available	Not Used in Prior Housing Element	0	0	0.076236582	0.076236582	0	0	0	150A209	614	Silver Lake - Echo Park - Elysian Valley					Above Moderate
LOS ANGELES			5438004013	Low Medium I Residential	R2-1VL	0	17	0.011543495	Residential - Single Family Residence	YES - Current	NO - Privately-Owned	Available	Not Used in Prior Housing Element	0	0	0.076236582	0.076236582	0	0	0	150A209	204	Silver Lake - Echo Park - Elysian Valley					Above Moderate
LOS ANGELES	2440 W RIVERSIDE DR	90039	5438005003	Low Medium I Residential	R2-1VL	0	17	0.097192873	Residential - Single Family Residence	YES - Current	NO - Privately-Owned	Available	Not Used in Prior Housing Element	0	0	0.072640932	0.072640932	1	1*	1*	150A209	184	Silver Lake - Echo Park - Elysian Valley					Above Moderate
LOS ANGELES	2436 W RIVERSIDE DR	90039	5438005004	Low Medium I Residential	R2-1VL	0	17	0.096273062	Residential - Single Family Residence	YES - Current	NO - Privately-Owned	Available	Not Used in Prior Housing Element	0	0	0.030508322	0.030508322	1	1*	1*	150A209	187	Silver Lake - Echo Park - Elysian Valley					Above Moderate
LOS ANGELES	2420 W RIVERSIDE DR	90039	5438005008	Low Medium I Residential	R2-1VL	0	17	0.091288483	Residential - Single Family Residence	YES - Current	NO - Privately-Owned	Available	Not Used in Prior Housing Element	0	0	0.072640932	0.072640932	1	1*	1*	150A209	191	Silver Lake - Echo Park - Elysian Valley					Above Moderate
LOS ANGELES	2412 W RIVERSIDE DR	90039	5438005010	Low Medium I Residential	R2-1VL	0	17	0.082469298	Residential - Single Family Residence	YES - Current	NO - Privately-Owned	Available	Not Used in Prior Housing Element	0	0	0.223064637	0.223064637	0	1*	1*	150A209	195	Silver Lake - Echo Park - Elysian Valley					Above Moderate
LOS ANGELES	2408 W RIVERSIDE DR	90039	5438005011	Low Medium I Residential	R2-1VL	0	17	0.083576883	Residential - Single Family Residence	YES - Current	NO - Privately-Owned	Available	Not Used in Prior Housing Element	0	0	0.223064637	0.223064637	0	1*	1*	150A209	197	Silver Lake - Echo Park - Elysian Valley					Above Moderate
LOS ANGELES	2404 W RIVERSIDE DR	90039	5438005018	Low Medium I Residential	R2-1VL	0	17	0.062518812	Residential - Double, Duplex, or Two Units - 4 Stories or Less	YES - Current	NO - Privately-Owned	Available	Not Used in Prior Housing Element	0	0	0.223064637	0.223064637	0	1*	1*	150A209	200	Silver Lake - Echo Park - Elysian Valley					Above Moderate
LOS ANGELES	2406 W RIVERSIDE DR	90039	5438005018	Low Medium I Residential	R2-1VL	0	17	0.062115692	Residential - Double, Duplex, or Two Units - 4 Stories or Less	YES - Current	NO - Privately-Owned	Available	Not Used in Prior Housing Element	0	0	0.223064637	0.223064637	0	1*	1*	150A209	198	Silver Lake - Echo Park - Elysian Valley					Above Moderate
LOS ANGELES			5438006903	Low Medium I Residential	R2-1VL	0	17	0.121767579	Miscellaneous - Government Owned Property	YES - Current	YES - City-Owned	Available	Not Used in Prior Housing Element	0	0	0.006489314	0.006489314	0	2*	2*	150A209	172	Silver Lake - Echo Park - Elysian Valley					Above Moderate
LOS ANGELES	2110 W ROSELIN PL	90039	5438008014	Low Medium I Residential	R2-1VL	0	17	0.102110062	Residential - Single Family Residence	YES - Current	NO - Privately-Owned	Available	Not Used in Prior Housing Element	0	0	0.072640932	0.072640932	1	1*	1*	148-SA209	44	Silver Lake - Echo Park - Elysian Valley					Above Moderate
LOS ANGELES	2108 W ROSELIN PL	90039	5438008015	Low Medium I Residential	R2-1VL	0	17	0.107362624	Residential - Single Family Residence	YES - Current	NO - Privately-Owned	Available	Not Used in Prior Housing Element	0	0	0.072640932	0.072640932	1	1*	1*	148-SA209	45	Silver Lake - Echo Park - Elysian Valley					Above Moderate
LOS ANGELES	2508 N LAKE VIEW AVE	90039	5438008025	Low Medium I Residential	R2-1VL	0	17	0.180478922	Residential - Single Family Residence - Pool	YES - Current	NO - Privately-Owned	Available	Not Used in Prior Housing Element	0	0	0.088863796	0.088863796	1	3*	3*	148-SA209	136	Silver Lake - Echo Park - Elysian Valley					Above Moderate
LOS ANGELES	2525 N SILVER LAKE CT	90039	5438008026	Low Medium I Residential	R2-1VL	0	17	0.212832774	Residential - Double, Duplex, or Two Units - 4 Stories or Less - Pool	YES - Current	NO - Privately-Owned	Available	Not Used in Prior Housing Element	0	0	0.105781102	0.105781102	2	3*	3*	148-SA209	76	Silver Lake - Echo Park - Elysian Valley	Yes				Above Moderate
LOS ANGELES	2520 N LAKE VIEW AVE	90039	5438008027	Low Medium I Residential	R2-1VL	0	17	0.165295608	Residential - Double, Duplex, or Two Units - 4 Stories or Less	YES - Current	NO - Privately-Owned	Available	Not Used in Prior Housing Element	0	0	0.165911198	0.165911198	2	2*	2*	148-SA209	90	Silver Lake - Echo Park - Elysian Valley	Yes				Above Moderate
LOS ANGELES	2517 N SILVER LAKE CT	90039	5438008028	Low Medium I Residential	R2-1VL	0	17	0.194576045	Residential - Single Family Residence	YES - Current	NO - Privately-Owned	Available	Not Used in Prior Housing Element	0	0	0.087185162	0.087185162	1	3*	3*	148-SA209	96	Silver Lake - Echo Park - Elysian Valley					Above Moderate
LOS ANGELES	2490 N LAKE VIEW AVE	90039	5438008900	Low Medium I Residential	R2-1VL	0	17	0.070945187	Miscellaneous - Government Owned Property	YES - Current	YES - City-Owned	Available	Not Used in Prior Housing Element	0	0	0.004335868	0.004335868	0	1*	1*	148-SA209	163	Silver Lake - Echo Park - Elysian Valley					Above Moderate
LOS ANGELES	2090 W ROSELIN PL	90039	5438009003	Low Medium I Residential	R2-1VL	0	17	0.073969284	Residential - Single Family Residence	YES - Current	NO - Privately-Owned	Available	Not Used in Prior Housing Element	0	0	0.037413934	0.037413934	1	1*	1*	150A209	587	Silver Lake - Echo Park - Elysian Valley					Above Moderate
LOS ANGELES	2096 W ROSELIN PL	90039	5438009004	Low Medium I Residential	R2-1VL	0	17	0.123025378	Residential - Single Family Residence	YES - Current	NO - Privately-Owned	Available	Not Used in Prior Housing Element	0	0	0.144505739	0.144505739	1	2*	2*	150A209	588	Silver Lake - Echo Park - Elysian Valley					Above Moderate
LOS ANGELES	2100 W ROSELIN PL	90039	5438009005	Low Medium I Residential	R2-1VL	0	17	0.166890041	Residential - Single Family Residence	YES - Current	NO - Privately-Owned	Available	Not Used in Prior Housing Element	0	0	0.114793718	0.114793718	1	2*	2*	150A209	330	Silver Lake - Echo Park - Elysian Valley					Above Moderate
LOS ANGELES	2106 W ROSELIN PL	90039	5438009007	Low Medium I Residential	R2-1VL	0	17	0.078283188	Residential - Single Family Residence	YES - Current	NO - Privately-Owned	Available	Not Used in Prior Housing Element	0	0	0.088816094	0.088816094	1	1*	1*	150A209	337	Silver Lake - Echo Park - Elysian Valley					Above Moderate
LOS ANGELES	2608 N ADELBERT AVE	90039	5438009010	Low Medium I Residential	R2-1VL	0	17	0.081165456	Residential - Single Family Residence	YES - Current	NO - Privately-Owned	Available	Not Used in Prior Housing Element	0	0	0.088816094	0.088816094	1	1*	1*	150A209	256	Silver Lake - Echo Park - Elysian Valley					Above Moderate
LOS ANGELES	2572 N LAKE VIEW AVE	90039	5438009013	Low Medium I Residential	R2-1VL	0	17	0.105716873	Residential - Single Family Residence	YES - Current	NO - Privately-Owned	Available	Not Used in Prior Housing Element	0	0	0.030508322	0.030508322	1	1*	1*	150A209	308	Silver Lake - Echo Park - Elysian Valley					Above Moderate
LOS ANGELES	2584 N ADELBERT AVE	90039	5438009014	Low Medium I Residential	R2-1VL	0	17	0.102511055	Residential - Single Family Residence	YES - Current	NO - Privately-Owned	Available	Not Used in Prior Housing Element	0	0	0.072640932	0.072640932	1	1*	1*	150A209	305	Silver Lake - Echo Park - Elysian Valley					Above Moderate
LOS ANGELES	2588 N ADELBERT AVE	90039	5438009015	Low Medium I Residential	R2-1VL	0	17	0.129634501	Residential - Single Family Residence	YES - Current	NO - Privately-Owned	Available	Not Used in Prior Housing Element	0	0	0.114793718	0.114793718	1	2*	2*	150A209	298	Silver Lake - Echo Park - Elysian Valley					Above Moderate
LOS ANGELES	2594 N ADELBERT AVE	90039	5438009016	Low Medium I Residential	R2-1VL	0	17	0.083166979	Residential - Single Family Residence	YES - Current	NO - Privately-Owned	Available	Not Used in Prior Housing Element	0	0	0.088816094	0.088816094	1	1*	1*	150A209	297	Silver Lake - Echo Park - Elysian Valley					Above Moderate
LOS ANGELES	2105 W ROSELIN PL	90039	5438009017	Low Medium I Residential	R2-1VL	0	17	0.060835109	Residential - Single Family Residence - Other Improvements Only	YES - Current	NO - Privately-Owned	Available	Not Used in Prior Housing Element	0	0	0.108006275	0.108006275	0	1*	1*	150A209	318	Silver Lake - Echo Park - Elysian Valley					Above Moderate
LOS ANGELES	2101 W ROSELIN PL	90039	5438009018	Low Medium I Residential	R2-1VL	0	17	0.089162252	Residential - Single Family Residence	YES - Current	NO - Privately-Owned	Available	Not Used in Prior Housing Element	0	0	0.072640932	0.072640932	1	1*	1*	150A209	329	Silver Lake - Echo Park - Elysian Valley					Above Moderate
LOS ANGELES	2107 W ROSELIN PL	90039	5438009019	Low Medium I Residential	R2-1VL	0	17	0.091826053	Residential - Single Family Residence	YES - Current	NO - Privately-Owned	Available	Not Used in Prior Housing Element	0	0	0.072640932	0.072640932	1	1*	1*	150A209	328	Silver Lake - Echo Park - Elysian Valley					Above Moderate
LOS ANGELES	2566 N LAKE VIEW AVE	90039	5438009020	Low Medium I Residential	R2-1VL	0	17	0.080727725	Residential - Single Family Residence	YES - Current	NO - Privately-Owned	Available	Not Used in Prior Housing Element	0	0	0.088816094	0.088816094	1	1*	1*	150A209	327	Silver Lake - Echo Park - Elysian Valley					Above Moderate
LOS ANGELES	2596 N ADELBERT AVE	90039	5438009022	Low Medium I Residential	R2-1VL	0	17	0.094844248	Residential - Single Family Residence	YES - Current	NO - Privately-Owned	Available	Not Used in Prior Housing Element	0	0	0.077573031	0.077573031	1	1*	1*	150A209	276	Silver Lake - Echo Park - Elysian Valley					Above Moderate
LOS ANGELES	2568 N SILVER RIDGE AVE	90039	5438010003	Low Medium I Residential	R2-1VL	0	17	0.080128166	Residential - Single Family Residence	YES - Current	NO - Privately-Owned	Available	Not Used in Prior Housing Element	0	0	0.088816094	0.088816094	1	1*	1*	150A209	324	Silver Lake - Echo Park - Elysian Valley					Above Moderate
LOS ANGELES	2575 N LAKE VIEW AVE	90039	5438010004	Low Medium I Residential	R2-1VL	0	17	0.081429822	Residential - Single Family Residence	YES - Current	NO - Privately-Owned	Available	Not Used in Prior Housing Element	0	0	0.088816094	0.088816094	1	1*	1*	150A209	325	Silver Lake - Echo Park - Elysian Valley					Above Moderate
LOS ANGELES	2562 S SILVER RIDGE AVE	90039	5438010005	Low Medium I Residential	R2-1VL	0	17	0.095505015	Residential - Single Family Residence	YES - Current	NO - Privately-Owned	Available	Not Used in Prior Housing Element	0	0	0.019534831	0.019534831	1	1*	1*	150A209	333	Silver Lake - Echo Park - Elysian Valley					Above Moderate
LOS ANGELES	2569 N LAKE VIEW AVE	90039	5438010006	Low Medium I Residential	R2-1VL	0	17	0.09284134	Residential - Single Family Residence	YES - Current	NO - Privately-Owned	Available	Not Used in Prior Housing Element	0	0	0.072640932	0.072640932	1	1*	1*	150A209	334	Silver Lake - Echo Park - Elysian Valley					Above Moderate
LOS ANGELES	2563 N LAKE VIEW AVE	90039	5438010007	Low Medium I Residential	R2-1VL	0	17	0.069545318	Residential - Single Family Residence	YES - Current	NO - Privately-Owned	Available	Not Used in Prior Housing Element	0	0	0.088816094	0.088816094	1	1*	1*	148-SA209	35	Silver Lake - Echo Park - Elysian Valley					Above Moderate
LOS ANGELES	2221 W INDIA ST	90039	5438010010	Low Medium I Residential	R2-1VL	0	17	0.110051019	Residential - Single Family Residence	YES - Current	NO - Privately-Owned	Available	Not Used in Prior Housing Element	0	0	0.072640932	0.072640932	1	1*	1*	148-SA209	32	Silver Lake - Echo Park - Elysian Valley					Above Moderate
LOS ANGELES	2225 W INDIA ST	90039	5438010011	Low Medium I Residential	R2-1VL	0	17	0.108565835	Residential - Single Family Residence	YES - Current	NO - Privately-Owned	Available	Not Used in Prior Housing Element	0	0	0.030508322	0.030508322	1	1*	1*	148-SA209	31	Silver Lake - Echo Park - Elysian Valley					Above Moderate
LOS ANGELES	2579 N LAKE VIEW AVE	90039	5438010012	Low Medium I Residential	R2-1VL	0	17	0.115683939	Residential - Double, Duplex, or Two Units - 4 Stories or Less	YES - Current	NO - Privately-Owned	Available	Not Used in Prior Housing Element	0	0	0.194028568	0.194028568	2	2*	2*	150A209	311	Silver Lake - Echo Park - Elysian Valley	Yes				Above Moderate
LOS ANGELES	2625 N ADELBERT AVE	90039	5438011001	Low Medium I Residential	R2-1VL	0	17	0.117801263	Residential - Single Family Residence	YES - Current	NO - Privately-Owned	Available	Not Used in Prior Housing Element	0	0	0.139935172	0.139935172	1	2*	2*	150A209	241	Silver Lake - Echo Park - Elysian Valley					Above Moderate
LOS ANGELES	2613 N ADELBERT AVE	90039	5438011009	Low Medium I Residential	R2-1VL	0	17	0.104471741	Residential - Single Family Residence	YES - Current	NO - Privately-Owned	Available	Not Used in Prior Housing Element	0	0	0.072640932	0.072640932	1	1*	1*	150A209	273	Silver Lake - Echo Park - Elysian Valley					Above Moderate
LOS ANGELES	2601 N ADELBERT AVE	90039	5438011010	Low Medium I Residential	R2-1VL	0	17	0.090936273	Residential - Single Family Residence	YES - Current	NO - Privately-Owned	Available	Not Used in Prior Housing Element	0	0	0.080160087	0.080160087	1	1*	1*	150A209	286	Silver Lake - Echo Park - Elysian Valley					Above Moderate
LOS ANGELES	2609 N ADELBERT AVE	90039	5438011011	Low Medium I Residential	R2-1VL	0	17	0.09821923	Residential - Single Family Residence	YES - Current	NO - Privately-Owned	Available	Not Used in Prior Housing Element	0	0	0.080160087	0.080160087	1	1*	1*	150A209	278	Silver Lake - Echo Park - Elysian Valley					Above Moderate
LOS ANGELES	2590 N LAKE VIEW AVE	90039	5438011012	Low Medium I Residential	R2-1VL	0	17	0.10250926	Residential - Single Family Residence	YES - Current	NO - Privately-Owned	Available	Not Used in Prior Housing Element	0	0	0.072640932	0.072640932	1	1*	1*	150A209	271	Silver Lake - Echo Park - Elysian Valley					Above Moderate
LOS ANGELES	2586 N LAKE VIEW AVE	90039	5438011013	Low Medium I Residential	R2-1VL	0	17	0.102771187	Residential - Single Family Residence	YES - Current	NO - Privately-Owned	Available	Not Used in Prior Housing Element	0	0	0.072640932	0.072640932	1	1*	1*	150A209	279	Silver Lake - Echo Park - Elysian Valley					Above Moderate
LOS ANGELES	2594 N LAKE VIEW AVE	90039	5438011016	Low Medium I Residential	R2-1VL	0	17	0.097008862	Residential - Single Family Residence	YES - Current	NO - Privately-Owned	Available	Not Used in Prior Housing Element	0	0	0.072640932	0.072640932	1	1*	1*	150A209	261	Silver Lake - Echo Park - Elysian Valley					Above Moderate
LOS ANGELES	2622 N LAKE VIEW AVE	90039	5438012004	Low Medium I Residential	R2-1VL	0	17	0.121040048	Residential - Single Family Residence	YES - Current	NO - Privately-Owned	Available	Not Used in Prior Housing Element	0	0	0.139935172	0.139935172	1	2*	2*	150A209	239	Silver Lake - Echo Park - Elysian Valley					Above Moderate
LOS ANGELES	2628 N LAKE VIEW AVE	90039	5438012005	Low Medium I Residential	R2-1VL	0	17	0.116667696	Residential - Single Family Residence	YES - Current	NO - Privately-Owned	Available	Not Used in Prior Housing Element	0	0	0.139935172	0.139935172	1	2*	2*	150A209	234	Silver Lake - Echo Park - Elysian Valley					Above Moderate
LOS ANGELES	2636 N LAKE VIEW AVE	90039	5438012006	Low Medium I Residential	R2-1VL	0	17	0.118811952	Residential - Single Family Residence	YES - Current	NO - Privately-Owned	Available	Not Used in Prior Housing Element	0	0	0.149218333	0.149218333	1	2*	2*	150A209	232	Silver Lake - Echo Park - Elysian Valley					Above Moderate
LOS ANGELES	2675 N ADELBERT AVE	90039	5438012006	Low Medium I Residential	R2-1VL	0	17	0.119670519	Residential - Single Family Residence	R2-1VL	NO - Privately-Owned	Available	Not Used in Prior Housing Element	0	0	0.149218333	0.149218333	1	2*	2*	150A209	202	Silver Lake - Echo Park - Elysian Valley					Above Moderate
LOS ANGELES	2637 N ADELBERT AVE	90039	5438012008	Low Medium I Residential	R2-1VL	0	17	0.124316619	Residential - Single Family Residence	YES - Current	NO - Privately-Owned	Available	Not Used in Prior Housing Element	0	0	0.139935172	0.139935172	1	2*	2*	150A209	223	Silver Lake - Echo Park - Elysian Valley					Above Moderate
LOS ANGELES	2649 N ADELBERT AVE	90039	5438012009	Low Medium I Residential	R2-1VL	0	17	0.102249424	Residential - Single Family Residence	YES - Current	NO - Privately-Owned	Available	Not Used in Prior Housing Element	0	0	0.072640932	0.072640932	1	1*	1*	150A209	220	Silver Lake - Echo Park - Elysian Valley					Above Moderate
LOS ANGELES	2608 N LAKE VIEW AVE	90039	5438012015	Low Medium I Residential	R2-1VL	0	17	0.080726995	Residential - Single Family Residence	YES - Current	NO - Privately-Owned	Available	Not Used in Prior Housing Element	0	0	0.09795711	0.09795711	1	1*	1*	150A209	255	Silver Lake - Echo Park - Elysian Valley					Above Moderate
LOS ANGELES	2616 N LAKE VIEW AVE	90039	5438012016	Low Medium I Residential	R2-1VL	0	17	0.119205594	Residential - Single Family Residence - Pool	YES - Current	NO - Privately-Owned	Available	Not Used in Prior Housing Element	0	0	0.149218333	0.149218333	1	2*	2*	150A209	245	Silver Lake - Echo Park - Elysian Valley					Above Moderate
LOS ANGELES	2600 N LAKE VIEW AVE	90039	5438012018	Low Medium I Residential	R2-1VL	0	17	0.124280761	Residential - Double, Duplex, or Two Units - 4 Stories or Less	YES - Current	NO - Privately-Owned	Available	Not Used in Prior Housing Element	0	0	0.038233265	0.038233265	2	2*	2*	150A209	264	Silver Lake - Echo Park - Elysian Valley					Above Moderate
LOS ANGELES	2700 N SILVER RIDGE AVE	90039	5438013001	Low Medium I Residential	R2-1VL	0	17	0.673773041	Residential - Double, Duplex, or Two Units - 4 Stories or Less - Pool	YES - Current	NO - Privately-Owned	Available	Used in Prior Housing Element - Non-Vacant	0	0	0.642599058	0.642599058	1	0	0	150A209	263	Silver Lake - Echo Park - Elysian Valley					Above Moderate
LOS ANGELES	2646 N LAKE VIEW AVE	90039	5438013006	Low Medium I Residential	R2-1VL	0	17	0.119117348	Residential - Single Family Residence	YES - Current	NO - Privately-Owned	Available	Not Used in Prior Housing Element	0	0	0.139935172	0.139935172	1	2*	2*	150A209	258	Silver Lake - Echo Park - Elysian Valley					Above Moderate
LOS ANGELES	2650 N LAKE VIEW AVE	90039	5438013007	Low Medium I Residential	R2-1VL	0	17	0.114916803	Residential - Single Family Residence	YES - Current	NO - Privately-Owned	Available	Not Used in Prior Housing Element	0	0	0.081752473	0.081752473	1	1*	1*	150A209	269	Silver Lake - Echo Park - Elysian Valley					Above Moderate
LOS ANGELES	2656 N LAKE VIEW AVE	90039	5438013007	Low Medium I Residential	R2-1VL	0	17	0.123063249	Residential - Single Family Residence	YES - Current	NO - Privately-Owned	Available	Not Used in Prior Housing Element	0	0	0.147316003	0.147316003	1	2*	2*	150A209	281	Silver Lake - Echo Park - Elysian Valley					Above Moderate
LOS ANGELES	2614 N SILVER RIDGE AVE	90039	5438013010	Low Medium I Residential	R2-1VL	0	17	0.120066801	Residential - Double, Duplex, or Two Units - 4 Stories or Less	YES - Current	NO - Privately-Owned	Available	Not Used in Prior Housing Element	0	0	0.18212409	0.18212409	2	2*	2*	150A209	282	Silver Lake - Echo Park - Elysian Valley	Yes				Above Moderate
LOS ANGELES	2609 N LAKE VIEW AVE	90039	5438013011	Low Medium I Residential	R2-1VL	0	17	0.116437235	Residential - Single Family Residence	YES - Current	NO - Privately-Owned	Available	Not Used in Prior Housing Element	0	0	0.139935172	0.139935172	1	2*	2*	150A209	284	Silver Lake - Echo Park - Elysian Valley					Above Moderate
LOS ANGELES	2601 N LAKE VIEW AVE	90039	5438013012	Low Medium I Residential	R2-1VL	0	17	0.112360003	Residential - Single Family Residence	YES - Current	NO - Privately-Owned	Available	Not Used in Prior Housing Element	0	0	0.072640932	0.072640932	1	1*	1*	150A209	288	Silver Lake - Echo Park - Elysian Valley					Above Moderate
LOS ANGELES	2662 N LAKE VIEW AVE	90039	5438013013	Low Medium I Residential	R2-1VL	0	17	0.123881775	Residential - Single Family Residence	YES - Current	NO - Privately-Owned	Available	Not Used in Prior Housing Element	0	0	0.144505739	0.144505739	1	2*	2*	150A209	290	Silver Lake - Echo Park - Elysian Valley					Above Moderate
LOS ANGELES	2638 N LAKE VIEW AVE	90039	5438013014	Low Medium I Residential	R2-1VL	0	17	0.11203452	Residential - Single Family Residence	R2-1VL	NO - Privately-Owned	Available	Not Used in Prior Housing Element	0	0	0.081752473	0.081752473	1	1*	1*	150A209	219	Silver Lake - Echo Park - Elysian Valley					Above Moderate
LOS ANGELES	2691 N ADELBERT AVE	90039	5438013014	Low Medium I Residential	R2-1VL	0	17	0.115403395	Residential - Single Family Residence	YES - Current	NO - Privately-Owned	Available	Not Used in Prior Housing Element	0	0	0.147316003	0.147316003	1	2*	2*	150A209	228	Silver Lake - Echo Park - Elysian Valley					Above Moderate
LOS ANGELES	2601 N SILVER RIDGE AVE	90039	5438014001	Low Medium I Residential	R2-1VL	0	17	0.149171753	Residential - Single Family Residence	YES - Current	NO - Privately-Owned	Available	Not Used in Prior Housing Element	0	0	0.114793718	0.114793718	1	2*	2*	150A209	312	Silver Lake - Echo Park - Elysian Valley					Above Moderate
LOS ANGELES	2609 N SILVER RIDGE AVE	90039	5438014002	Low Medium I Residential	R2-1VL	0	17	0.127823473	Residential - Single Family Residence	YES - Current	NO - Privately-Owned	Available	Not Used in Prior Housing Element	0	0	0.139935172	0.139935172	1	2*	2*	150A209	313	Silver Lake - Echo Park - Elysian Valley					Above Moderate
LOS ANGELES	2615 N SILVER RIDGE AVE	90039	5438014003	Low Medium I Residential	R2-1VL	0	17	0.121841818	Residential - Single Family Residence	YES - Current	NO - Privately-Owned	Available	Not Used in Prior Housing Element	0	0	0.139935172	0.139935172	1	2*	2*	150A209	314	Silver Lake - Echo Park - Elysian Valley					Above Moderate
LOS ANGELES	2621 N SILVER RIDGE AVE	90039	5438014004	Low Medium I Residential	R2-1VL	0	17	0.083166975	Residential - Single Family Residence	YES - Current	NO - Privately-Owned	Available	Not Used in Prior Housing Element	0	0	0.088816094	0.088816094	1	1*	1*	150A209	315	Silver Lake - Echo Park - Elysian Valley					Above Moderate
LOS ANGELES			5438014005	Low Medium I Residential	R2-1VL	0	17	0.080059885	Residential - Single Family Residence	YES - Current	NO - Privately-Owned	Available	Not Used in Prior Housing Element	0	0	0.088816094	0.088816094	1	1*	1*	150A209	316	Silver Lake - Echo Park - Elysian Valley					Above Moderate
LOS ANGELES	2647 N SILVER RIDGE AVE	90039	5438014006	Low Medium I Residential	R2-1VL	0	17	0.140498811	Residential - Double, Duplex, or Two Units - 4 Stories or Less	YES - Current	NO - Privately-Owned	Available	Not Used in Prior Housing Element	0	0	0.149773777	0.149773777	2	2*	2*	150A209	319	Silver Lake - Echo Park - Elysian Valley	Yes				Above Moderate
LOS ANGELES	2540 N SILVER LAKE BLVD	90039	5438014007	Low Medium I Residential	R2-1VL	0	17	0.122137412	Residential - Single Family Residence	YES - Current	NO - Privately-Owned	Available	Not Used in Prior Housing Element	0	0	0.139935172	0.139935172	1	2*	2*	150A209	585	Silver Lake - Echo Park - Elysian Valley					Above Moderate
LOS ANGELES	2711 N SILVER RIDGE AVE	90039	5438014008	Low Medium I Residential	R2-1VL	0	17	0.122753855	Residential - Double, Duplex, or Two Units - 4 Stories or Less	YES - Current	NO - Privately-Owned	Available	Not Used in Prior Housing Element	0	0	0.18212409	0.18212409	2	2*	2*	150A209	299	Silver Lake - Echo Park - Elysian Valley	Yes				Above Moderate
LOS ANGELES	2633 N SILVER RIDGE AVE	90039	5438014009	Low Medium I Residential	R2-1VL	0	17	0.072576555	Residential - Single Family Residence	YES - Current	NO - Privately-Owned	Available	Not Used in Prior Housing Element	0	0	0.005645849	0.005645849	1	1*	1*	150A209	323	Silver Lake - Echo Park - Elysian Valley					Above Moderate
LOS ANGELES	2536 N SILVER LAKE BLVD	90039	5438014011	Low Medium I Residential	R2-1VL	0	17	0.106051903	Residential - Single Family Residence	YES - Current	NO - Privately-Owned	Available	Not Used in Prior Housing Element	0	0	0.077573031	0.077573031	1	1*	1*	148-SA209	586	Silver Lake - Echo Park - Elysian Valley					Above Moderate
LOS ANGELES	2530 N SILVER LAKE BLVD	90039	5438014012	Low Medium I Residential	R2-1VL	0	17	0.105599432	Residential - Single Family Residence	YES - Current	NO - Privately-Owned	Available	Not Used in Prior Housing Element	0	0	0.072640932	0.072640932	1	1*	1*	148-SA209	30	Silver Lake - Echo Park - Elysian Valley					Above Moderate
LOS ANGELES	2526 N SILVER LAKE BLVD	90039	5438014013	Low Medium I Residential	R2-1VL	0	17	0.105600216	Residential - Single Family Residence	YES - Current	NO - Privately-Owned	Available	Not Used in Prior Housing Element	0	0	0

LOS ANGELES	2670 W LOCKSLEY PL	90039	5438017016	Low Medium II Residential	RD2-1VL	0	21	0.124562638	Residential - Single Family Residence	YES - Current	NO - Privately-Owned	Available	Not Used in Prior Housing Element	0	0	0.114793718	0.114793718	1	2*	2*	150A207	94	Silver Lake - Echo Park - Elysian Valley			Above Moderate
LOS ANGELES	2674 W LOCKSLEY PL	90039	5438017017	Low Medium II Residential	RD2-1VL	0	21	0.124498917	Residential - Double, Duplex, or Two Units - 4 Stories or Less	YES - Current	NO - Privately-Owned	Available	Not Used in Prior Housing Element	0	0	0.149773777	0.149773777	2	2*	2*	150A207	85	Silver Lake - Echo Park - Elysian Valley	Yes		Above Moderate
LOS ANGELES	2680 W LOCKSLEY PL	90039	5438017018	Low Medium II Residential	RD2-1VL	0	21	0.124487517	Residential - Single Family Residence	YES - Current	NO - Privately-Owned	Available	Not Used in Prior Housing Element	0	0	0.114793718	0.114793718	1	2*	2*	150A207	82	Silver Lake - Echo Park - Elysian Valley			Above Moderate
LOS ANGELES	2686 W LOCKSLEY PL	90039	5438017019	Low Medium II Residential	RD2-1VL	0	21	0.124476417	Residential - Single Family Residence	YES - Current	NO - Privately-Owned	Available	Not Used in Prior Housing Element	0	0	0.114793718	0.114793718	1	2*	2*	150A207	77	Silver Lake - Echo Park - Elysian Valley			Above Moderate
LOS ANGELES	2726 N GLENDALE BLVD	90039	5438018001	Low Medium II Residential	RD2-1VL	0	21	0.120526613	Residential - Single Family Residence	YES - Current	NO - Privately-Owned	Available	Not Used in Prior Housing Element	0	0	0.114793718	0.114793718	1	2*	2*	150A207	30	Silver Lake - Echo Park - Elysian Valley			Above Moderate
LOS ANGELES	2722 N GLENDALE BLVD	90039	5438018002	Low Medium II Residential	RD2-1VL	0	21	0.120510926	Residential - Single Family Residence	YES - Current	NO - Privately-Owned	Available	Not Used in Prior Housing Element	0	0	0.114793718	0.114793718	1	2*	2*	150A207	36	Silver Lake - Echo Park - Elysian Valley			Above Moderate
LOS ANGELES	2716 N GLENDALE BLVD	90039	5438018003	Low Medium II Residential	RD2-1VL	0	21	0.120494303	Residential - Single Family Residence	YES - Current	NO - Privately-Owned	Available	Not Used in Prior Housing Element	0	0	0.114793718	0.114793718	1	2*	2*	150A207	41	Silver Lake - Echo Park - Elysian Valley			Above Moderate
LOS ANGELES	2712 N GLENDALE BLVD	90039	5438018004	Low Medium II Residential	RD2-1VL	0	21	0.120479433	Residential - Single Family Residence	YES - Current	NO - Privately-Owned	Available	Not Used in Prior Housing Element	0	0	0.114793718	0.114793718	1	2*	2*	150A207	49	Silver Lake - Echo Park - Elysian Valley			Above Moderate
LOS ANGELES	2702 N GLENDALE BLVD	90039	5438018006	Low Medium II Residential	RD2-1VL	0	21	0.120447424	Residential - Single Family Residence	YES - Current	NO - Privately-Owned	Available	Not Used in Prior Housing Element	0	0	0.114793718	0.114793718	1	2*	2*	150A207	65	Silver Lake - Echo Park - Elysian Valley			Above Moderate
LOS ANGELES	2684 N GLENDALE BLVD	90039	5438018007	Low Medium II Residential	RD2-1VL	0	21	0.12043356	Residential - Double, Duplex, or Two Units - 4 Stories or Less	YES - Current	NO - Privately-Owned	Available	Not Used in Prior Housing Element	0	0	0.149773777	0.149773777	2	2*	2*	150A207	72	Silver Lake - Echo Park - Elysian Valley	Yes		Above Moderate
LOS ANGELES	2690 W LOCKSLEY PL	90039	5438018012	Low Medium II Residential	RD2-1VL	0	21	0.124465065	Residential - Single Family Residence	YES - Current	NO - Privately-Owned	Available	Not Used in Prior Housing Element	0	0	0.114793718	0.114793718	1	2*	2*	150A207	71	Silver Lake - Echo Park - Elysian Valley			Above Moderate
LOS ANGELES	2694 W LOCKSLEY PL	90039	5438018013	Low Medium II Residential	RD2-1VL	0	21	0.124454311	Residential - Single Family Residence	YES - Current	NO - Privately-Owned	Available	Not Used in Prior Housing Element	0	0	0.114793718	0.114793718	1	2*	2*	150A207	64	Silver Lake - Echo Park - Elysian Valley			Above Moderate
LOS ANGELES	2698 W LOCKSLEY PL	90039	5438018014	Low Medium II Residential	RD2-1VL	0	21	0.124443767	Residential - Single Family Residence	YES - Current	NO - Privately-Owned	Available	Not Used in Prior Housing Element	0	0	0.114793718	0.114793718	1	2*	2*	150A207	55	Silver Lake - Echo Park - Elysian Valley			Above Moderate
LOS ANGELES	2702 W LOCKSLEY PL	90039	5438018015	Low Medium II Residential	RD2-1VL	0	21	0.124431638	Residential - Single Family Residence	YES - Current	NO - Privately-Owned	Available	Not Used in Prior Housing Element	0	0	0.114793718	0.114793718	1	2*	2*	150A207	48	Silver Lake - Echo Park - Elysian Valley			Above Moderate
LOS ANGELES	2706 W LOCKSLEY PL	90039	5438018016	Low Medium II Residential	RD2-1VL	0	21	0.124420931	Residential - Single Family Residence	YES - Current	NO - Privately-Owned	Available	Not Used in Prior Housing Element	0	0	0.114793718	0.114793718	1	2*	2*	150A207	40	Silver Lake - Echo Park - Elysian Valley			Above Moderate
LOS ANGELES	2712 W LOCKSLEY PL	90039	5438018017	Low Medium II Residential	RD2-1VL	0	21	0.124405705	Residential - Single Family Residence	YES - Current	NO - Privately-Owned	Available	Not Used in Prior Housing Element	0	0	0.114793718	0.114793718	1	2*	2*	150A207	34	Silver Lake - Echo Park - Elysian Valley			Above Moderate
LOS ANGELES	2718 W LOCKSLEY PL	90039	5438018018	Low Medium II Residential	RD2-1VL	0	21	0.124399113	Residential - Single Family Residence	YES - Current	NO - Privately-Owned	Available	Not Used in Prior Housing Element	0	0	0.114793718	0.114793718	1	2*	2*	150A207	29	Silver Lake - Echo Park - Elysian Valley			Above Moderate
LOS ANGELES	2724 W LOCKSLEY PL	90039	5438018019	Low Medium II Residential	RD2-1VL	0	21	0.124388742	Residential - Double, Duplex, or Two Units - 4 Stories or Less	YES - Current	NO - Privately-Owned	Available	Not Used in Prior Housing Element	0	0	0.100798523	0.100798523	2	2*	2*	150A207	22	Silver Lake - Echo Park - Elysian Valley			Above Moderate
LOS ANGELES	2730 W LOCKSLEY PL	90039	5438018020	Low Medium II Residential	RD2-1VL	0	21	0.124375969	Residential - Double, Duplex, or Two Units - 4 Stories or Less	YES - Current	NO - Privately-Owned	Available	Not Used in Prior Housing Element	0	0	0.149773777	0.149773777	2	2*	2*	151-5A207	190	Silver Lake - Echo Park - Elysian Valley	Yes		Above Moderate
LOS ANGELES	2732 W LOCKSLEY PL	90039	5438018021	Low Medium II Residential	RD2-1VL	0	21	0.124365725	Residential - Single Family Residence	YES - Current	NO - Privately-Owned	Available	Not Used in Prior Housing Element	0	0	0.114793718	0.114793718	1	2*	2*	151-5A207	185	Silver Lake - Echo Park - Elysian Valley			Above Moderate
LOS ANGELES	2738 W LOCKSLEY PL	90039	5438018022	Low Medium II Residential	RD2-1VL	0	21	0.12364494	Residential - Single Family Residence	YES - Current	NO - Privately-Owned	Available	Not Used in Prior Housing Element	0	0	0.114793718	0.114793718	1	2*	2*	151-5A207	178	Silver Lake - Echo Park - Elysian Valley			Above Moderate
LOS ANGELES	2814 N GLENDALE BLVD	90039	5438019006	Neighborhood Commercial	CJ(C)2-1VL	0	29	0.04847261	Commercial - Professional Building - One Story	YES - Current	NO - Privately-Owned	Available	Not Used in Prior Housing Element	0	0	0.012107996	0.012107996	0	0	0	151-5A207	167	Silver Lake - Echo Park - Elysian Valley			Above Moderate
LOS ANGELES	2820 N GLENDALE BLVD	90039	5438019006	Neighborhood Commercial	CJ(C)2-1VL	0	29	0.025700471	Commercial - Professional Building - One Story	YES - Current	NO - Privately-Owned	Available	Not Used in Prior Housing Element	0	0	0.006589396	0.006589396	1	0	0	151-5A207	161	Silver Lake - Echo Park - Elysian Valley			Above Moderate
LOS ANGELES	2808 N GLENDALE BLVD	90039	5438019007	Neighborhood Commercial	CJ(C)2-1VL	0	29	0.048842519	Commercial - Office Building - One Story	YES - Current	NO - Privately-Owned	Available	Not Used in Prior Housing Element	0	0	0.08582508	0.08582508	0	0	0	151-5A207	188	Silver Lake - Echo Park - Elysian Valley			Above Moderate
LOS ANGELES	2810 N GLENDALE BLVD	90039	5438019007	Neighborhood Commercial	CJ(C)2-1VL	0	29	0.055095443	Commercial - Office Building - One Story	YES - Current	NO - Privately-Owned	Available	Not Used in Prior Housing Element	0	0	0.063422191	0.063422191	0	0	0	151-5A207	180	Silver Lake - Echo Park - Elysian Valley			Above Moderate
LOS ANGELES	2812 N GLENDALE BLVD	90039	5438019007	Neighborhood Commercial	CJ(C)2-1VL	0	29	0.055096243	Commercial - Office Building - One Story	YES - Current	NO - Privately-Owned	Available	Not Used in Prior Housing Element	0	0	0.063422191	0.063422191	0	0	0	151-5A207	171	Silver Lake - Echo Park - Elysian Valley			Above Moderate
LOS ANGELES	2749 W LOCKSLEY PL	90039	5438019010	Low Medium II Residential	RD2-1VL	0	21	0.080129282	Residential - Single Family Residence	YES - Current	NO - Privately-Owned	Available	Not Used in Prior Housing Element	0	0	0.072640932	0.072640932	1	1*	1*	151-5A207	174	Silver Lake - Echo Park - Elysian Valley			Above Moderate
LOS ANGELES	2744 W WAVERLY DR	90039	5438019013	Low Medium II Residential	RD2-1VL	0	21	0.16393612	Residential - Single Family Residence - Pool	YES - Current	NO - Privately-Owned	Available	Not Used in Prior Housing Element	0	0	0.087185162	0.087185162	1	3*	3*	151-5A207	136	Silver Lake - Echo Park - Elysian Valley			Above Moderate
LOS ANGELES	2740 W WAVERLY DR	90039	5438019014	Low Medium II Residential	RD2-1VL	0	21	0.163918668	Residential - Single Family Residence - Pool	YES - Current	NO - Privately-Owned	Available	Not Used in Prior Housing Element	0	0	0.037320861	0.037320861	1	3*	3*	151-5A207	140	Silver Lake - Echo Park - Elysian Valley			Above Moderate
LOS ANGELES	2750 W WAVERLY DR	90039	5438019018	Low Medium II Residential	RD2-1VL	0	21	0.252159289	Institutional - Church - One Story	YES - Current	NO - Privately-Owned	Available	Not Used in Prior Housing Element	0	0	0.014996799	0.014996799	1	0	0	151-5A207	129	Silver Lake - Echo Park - Elysian Valley			Above Moderate
LOS ANGELES	2828 N GLENDALE BLVD	90039	5438019018	Low Medium II Residential	RD2-1VL	0	21	0.452108918	Institutional - Church - One Story	YES - Current	NO - Privately-Owned	Available	Not Used in Prior Housing Element	0	0	0.02308313	0.02308313	1	0	0	151-5A207	127	Silver Lake - Echo Park - Elysian Valley			Above Moderate
LOS ANGELES	2741 W LOCKSLEY PL	90039	5438020001	Low Medium II Residential	RD2-1VL	0	21	0.144756745	Residential - Single Family Residence	YES - Current	NO - Privately-Owned	Available	Not Used in Prior Housing Element	0	0	0.087185162	0.087185162	1	3*	3*	151-5A207	146	Silver Lake - Echo Park - Elysian Valley			Above Moderate
LOS ANGELES	2732 W WAVERLY DR	90039	5438020002	Low Medium II Residential	RD2-1VL	0	21	0.144747861	Residential - Single Family Residence	YES - Current	NO - Privately-Owned	Available	Not Used in Prior Housing Element	0	0	0.087185162	0.087185162	1	3*	3*	151-5A207	153	Silver Lake - Echo Park - Elysian Valley			Above Moderate
LOS ANGELES	2731 W LOCKSLEY PL	90039	5438020003	Low Medium II Residential	RD2-1VL	0	21	0.144737165	Residential - Single Family Residence	YES - Current	NO - Privately-Owned	Available	Not Used in Prior Housing Element	0	0	0.087185162	0.087185162	1	3*	3*	151-5A207	155	Silver Lake - Echo Park - Elysian Valley			Above Moderate
LOS ANGELES	2725 W LOCKSLEY PL	90039	5438020004	Low Medium II Residential	RD2-1VL	0	21	0.144728283	Residential - Single Family Residence	YES - Current	NO - Privately-Owned	Available	Not Used in Prior Housing Element	0	0	0.087185162	0.087185162	1	3*	3*	151-5A207	159	Silver Lake - Echo Park - Elysian Valley			Above Moderate
LOS ANGELES	2719 W LOCKSLEY PL	90039	5438020005	Low Medium II Residential	RD2-1VL	0	21	0.144719923	Residential - Single Family Residence	YES - Current	NO - Privately-Owned	Available	Not Used in Prior Housing Element	0	0	0.087185162	0.087185162	1	3*	3*	151-5A207	164	Silver Lake - Echo Park - Elysian Valley			Above Moderate
LOS ANGELES	2712 W WAVERLY DR	90039	5438020006	Low Medium II Residential	RD2-1VL	0	21	0.144708546	Residential - Single Family Residence	YES - Current	NO - Privately-Owned	Available	Not Used in Prior Housing Element	0	0	0.087185162	0.087185162	1	3*	3*	151-5A207	169	Silver Lake - Echo Park - Elysian Valley			Above Moderate
LOS ANGELES	2707 W LOCKSLEY PL	90039	5438020007	Low Medium II Residential	RD2-1VL	0	21	0.144698944	Residential - Single Family Residence	YES - Current	NO - Privately-Owned	Available	Not Used in Prior Housing Element	0	0	0.087185162	0.087185162	1	3*	3*	151-5A207	172	Silver Lake - Echo Park - Elysian Valley			Above Moderate
LOS ANGELES	2705 W LOCKSLEY PL	90039	5438020008	Low Medium II Residential	RD2-1VL	0	21	0.159158813	Residential - Double, Duplex, or Two Units - 4 Stories or Less	YES - Current	NO - Privately-Owned	Available	Not Used in Prior Housing Element	0	0	0.116673136	0.116673136	2	3*	3*	151-5A207	177	Silver Lake - Echo Park - Elysian Valley	Yes		Above Moderate
LOS ANGELES	2701 W LOCKSLEY PL	90039	5438020009	Low Medium II Residential	RD2-1VL	0	21	0.15914508	Residential - Double, Duplex, or Two Units - 4 Stories or Less	YES - Current	NO - Privately-Owned	Available	Not Used in Prior Housing Element	0	0	0.116673136	0.116673136	2	3*	3*	150A207	15	Silver Lake - Echo Park - Elysian Valley	Yes		Above Moderate
LOS ANGELES	2693 W LOCKSLEY PL	90039	5438020010	Low Medium II Residential	RD2-1VL	0	21	0.15913596	Residential - Single Family Residence	YES - Current	NO - Privately-Owned	Available	Not Used in Prior Housing Element	0	0	0.087185162	0.087185162	1	3*	3*	150A207	17	Silver Lake - Echo Park - Elysian Valley			Above Moderate
LOS ANGELES	2687 W LOCKSLEY PL	90039	5438020011	Low Medium II Residential	RD2-1VL	0	21	0.144656734	Residential - Single Family Residence	YES - Current	NO - Privately-Owned	Available	Not Used in Prior Housing Element	0	0	0.087185162	0.087185162	1	3*	3*	150A207	26	Silver Lake - Echo Park - Elysian Valley			Above Moderate
LOS ANGELES	2681 W LOCKSLEY PL	90039	5438020012	Low Medium II Residential	RD2-1VL	0	21	0.144648691	Residential - Single Family Residence	YES - Current	NO - Privately-Owned	Available	Not Used in Prior Housing Element	0	0	0.087185162	0.087185162	1	3*	3*	150A207	32	Silver Lake - Echo Park - Elysian Valley			Above Moderate
LOS ANGELES	2677 W LOCKSLEY PL	90039	5438020013	Low Medium II Residential	RD2-1VL	0	21	0.144966446	Residential - Single Family Residence	YES - Current	NO - Privately-Owned	Available	Not Used in Prior Housing Element	0	0	0.087185162	0.087185162	1	3*	3*	150A207	37	Silver Lake - Echo Park - Elysian Valley			Above Moderate
LOS ANGELES	2673 W LOCKSLEY PL	90039	5438020014	Low Medium II Residential	RD2-1VL	0	21	0.144631777	Residential - Single Family Residence	YES - Current	NO - Privately-Owned	Available	Not Used in Prior Housing Element	0	0	0.087185162	0.087185162	1	3*	3*	150A209	35	Silver Lake - Echo Park - Elysian Valley			Above Moderate
LOS ANGELES	2669 W LOCKSLEY PL	90039	5438020015	Low Medium II Residential	RD2-1VL	0	21	0.144623378	Residential - Double, Duplex, or Two Units - 4 Stories or Less	YES - Current	NO - Privately-Owned	Available	Not Used in Prior Housing Element	0	0	0.116673136	0.116673136	2	3*	3*	150A209	40	Silver Lake - Echo Park - Elysian Valley	Yes		Above Moderate
LOS ANGELES	2661 W LOCKSLEY PL	90039	5438020016	Low Medium II Residential	RD2-1VL	0	21	0.144614139	Residential - Single Family Residence	YES - Current	NO - Privately-Owned	Available	Not Used in Prior Housing Element	0	0	0.087185162	0.087185162	1	3*	3*	150A209	45	Silver Lake - Echo Park - Elysian Valley			Above Moderate
LOS ANGELES	2657 W LOCKSLEY PL	90039	5438020017	Low Medium II Residential	RD2-1VL	0	21	0.14460292	Residential - Single Family Residence - Pool and Misc.	YES - Current	NO - Privately-Owned	Available	Not Used in Prior Housing Element	0	0	0.087185162	0.087185162	1	3*	3*	150A209	52	Silver Lake - Echo Park - Elysian Valley			Above Moderate
LOS ANGELES	2655 W LOCKSLEY PL	90039	5438020018	Low Medium II Residential	RD2-1VL	0	21	0.166183226	Residential - Double, Duplex, or Two Units - 4 Stories or Less	YES - Current	NO - Privately-Owned	Available	Not Used in Prior Housing Element	0	0	0.116673136	0.116673136	2	3*	3*	150A209	56	Silver Lake - Echo Park - Elysian Valley	Yes		Above Moderate
LOS ANGELES	2642 W WAVERLY DR	90039	5438021001	Low Medium II Residential	RD2-1VL	0	21	0.175330263	Residential - Double, Duplex, or Two Units - 4 Stories or Less	YES - Current	NO - Privately-Owned	Available	Not Used in Prior Housing Element	0	0	0.096238875	0.096238875	2	3*	3*	150A209	66	Silver Lake - Echo Park - Elysian Valley	Yes		Above Moderate
LOS ANGELES	2634 W WAVERLY DR	90039	5438021002	Low Medium II Residential	RD2-1VL	0	21	0.137866453	Residential - Double, Duplex, or Two Units - 4 Stories or Less	YES - Current	NO - Privately-Owned	Available	Not Used in Prior Housing Element	0	0	0.122935688	0.122935688	2	2*	2*	150A209	77	Silver Lake - Echo Park - Elysian Valley	Yes		Above Moderate
LOS ANGELES	2643 W LOCKSLEY PL	90039	5438021003	Low Medium II Residential	RD2-1VL	0	21	0.139968527	Residential - Double, Duplex, or Two Units - 4 Stories or Less	YES - Current	NO - Privately-Owned	Available	Not Used in Prior Housing Element	0	0	0.116673136	0.116673136	2	3*	3*	150A209	87	Silver Lake - Echo Park - Elysian Valley	Yes		Above Moderate
LOS ANGELES	2628 W WAVERLY DR	90039	5438021004	Low Medium II Residential	RD2-1VL	0	21	0.139925401	Residential - Three Units (Any Combination) - 4 Stories or Less	YES - Current	NO - Privately-Owned	Available	Not Used in Prior Housing Element	0	0	0.007013007	0.007013007	3	3*	3*	150A209	94	Silver Lake - Echo Park - Elysian Valley	Yes		Above Moderate
LOS ANGELES	2622 W WAVERLY DR	90039	5438021005	Low Medium II Residential	RD2-1VL	0	21	0.144570468	Residential - Three Units (Any Combination) - 4 Stories or Less	YES - Current	NO - Privately-Owned	Available	Not Used in Prior Housing Element	0	0	0.106218207	0.106218207	3	3*	3*	150A209	103	Silver Lake - Echo Park - Elysian Valley	Yes		Above Moderate
LOS ANGELES	2618 W WAVERLY DR	90039	5438021006	Low Medium II Residential	RD2-1VL	0	21	0.146259912	Residential - Three Units (Any Combination) - 4 Stories or Less	YES - Current	NO - Privately-Owned	Available	Not Used in Prior Housing Element	0	0	0.106218207	0.106218207	3	3*	3*	150A209	108	Silver Lake - Echo Park - Elysian Valley	Yes		Above Moderate
LOS ANGELES	2625 W LOCKSLEY PL	90039	5438021007	Low Medium II Residential	RD2-1VL	0	21	0.156137362	Residential - Single Family Residence	YES - Current	NO - Privately-Owned	Available	Not Used in Prior Housing Element	0	0	0.087185162	0.087185162	1	3*	3*	150A209	113	Silver Lake - Echo Park - Elysian Valley			Above Moderate
LOS ANGELES	2617 W LOCKSLEY PL	90039	5438021009	Low Medium II Residential	RD2-1VL	0	21	0.166089461	Residential - Single Family Residence	YES - Current	NO - Privately-Owned	Available	Not Used in Prior Housing Element	0	0	0.087185162	0.087185162	1	3*	3*	150A209	127	Silver Lake - Echo Park - Elysian Valley			Above Moderate
LOS ANGELES	2611 W LOCKSLEY PL	90039	5438021010	Low Medium II Residential	RD2-1VL	0	21	0.131566162	Residential - Single Family Residence	YES - Current	NO - Privately-Owned	Available	Not Used in Prior Housing Element	0	0	0.114793718	0.114793718	1	2*	2*	150A209	138	Silver Lake - Echo Park - Elysian Valley			Above Moderate
LOS ANGELES	2609 W WAVERLY DR	90039	5438021011	Low Medium II Residential	RD2-1VL	0	21	0.12196747	Residential - Double, Duplex, or Two Units - 4 Stories or Less	YES - Current	NO - Privately-Owned	Available	Not Used in Prior Housing Element	0	0	0.149773777	0.149773777	2	2*	2*	150A209	146	Silver Lake - Echo Park - Elysian Valley	Yes		Above Moderate
LOS ANGELES	2601 W WAVERLY DR	90039	5438022001	Low Medium II Residential	RD2-1VL-RIO	0	21	0.188994553	Residential - Single Family Residence	YES - Current	NO - Privately-Owned	Available	Not Used in Prior Housing Element	0	0	0.217251492	0.217251492	1	0	0	150A209	120	Silver Lake - Echo Park - Elysian Valley			Above Moderate
LOS ANGELES	2607 W WAVERLY DR	90039	5438022002	Low Medium II Residential	RD2-1VL-RIO	0	21	0.128188712	Residential - Double, Duplex, or Two Units - 4 Stories or Less	YES - Current	NO - Privately-Owned	Available	Not Used in Prior Housing Element	0	0	0.015474062	0.015474062	2	2*	2*	150A209	109	Silver Lake - Echo Park - Elysian Valley			Above Moderate
LOS ANGELES	2621 W WAVERLY DR	90039	5438022006	Low Medium II Residential	RD2-1VL-RIO	0	21	0.122114367	Residential - Single Family Residence	YES - Current	NO - Privately-Owned	Available	Not Used in Prior Housing Element	0	0	0.114793718	0.114793718	1	2*	2*	150A209	72	Silver Lake - Echo Park - Elysian Valley			Above Moderate
LOS ANGELES	2633 W WAVERLY DR	90039	5438022009	Low Medium II Residential	RD2-1VL-RIO	0	21	0.141720863	Residential - Single Family Residence	YES - Current	NO - Privately-Owned	Available	Not Used in Prior Housing Element	0	0	0.087185162	0.087185162	1	3*	3*	150A209	44	Silver Lake - Echo Park - Elysian Valley			Above Moderate
LOS ANGELES	2637 W WAVERLY DR	90039	5438022010	Low Medium II Residential	RD2-1VL-RIO	0	21	0.152931359	Residential - Single Family Residence	YES - Current	NO - Privately-Owned	Available	Not Used in Prior Housing Element	0	0	0.087185162	0.087185162	1	3*	3*	150A209	36	Silver Lake - Echo Park - Elysian Valley			Above Moderate
LOS ANGELES	2641 W WAVERLY DR	90039	5438022011	Low Medium II Residential	RD2-1VL-RIO	0	21	0.160896062	Residential - Single Family Residence	YES - Current	NO - Privately-Owned	Available	Not Used in Prior Housing Element	0	0	0.087185162	0.087185162	1	3*	3*	150A209	30	Silver Lake - Echo Park - Elysian Valley			Above Moderate
LOS ANGELES	2645 W WAVERLY DR	90039	5438022012	Low Medium II Residential	RD2-1VL-RIO	0	21	0.16498731	Residential - Single Family Residence	YES - Current	NO - Privately-Owned	Available	Not Used in Prior Housing Element	0	0	0.087185162	0.087185162	1	3*	3*	150A209	24	Silver Lake - Echo Park - Elysian Valley			Above Moderate
LOS ANGELES	2651 W WAVERLY DR	90039	5438022013	Low Medium II Residential	RD2-1VL-RIO	0	21	0.30541525	Residential - Three Units (Any Combination) - 4 Stories or Less	YES - Current	NO - Privately-Owned	Available	Not Used in Prior Housing Element	0	0	0.180844706	0.180844706	3	0	0	150A209	14	Silver Lake - Echo Park - Elysian Valley	Yes		Above Moderate
LOS ANGELES	2613 W WAVERLY DR	90039	5438022014	Low Medium II Residential	RD2-1VL-RIO	0	21	0.122113541	Residential - Single Family Residence	YES - Current	NO - Privately-Owned	Available	Not Used in Prior Housing Element	0	0	0.122475779	0.122475779	1	2*	2*	150A209	91	Silver Lake - Echo Park - Elysian Valley			Above Moderate
LOS ANGELES	2617 W WAVERLY DR	90039	5438022014	Low Medium II Residential	RD2-1VL-RIO	0	21	0.12211246	Residential - Single Family Residence	YES - Current	NO - Privately-Owned	Available	Not Used in Prior Housing Element	0	0	0.122475779	0.122475779	1	2*	2*	150A209	81	Silver Lake - Echo Park - Elysian Valley			Above Moderate
LOS ANGELES	2609 W WAVERLY DR	90039	5438022015	Low Medium II Residential	RD2-1VL-RIO	0	21	0.118267571	Residential - Single Family Residence - Pool	YES - Current	NO - Privately-Owned	Available	Not Used in Prior Housing Element	0	0	0.120900869	0.120900869	1	2*	2*	150A209	102	Silver Lake - Echo Park - Elysian Valley			Above Moderate
LOS ANGELES			5438022015	Low Medium II Residential	RD2-1VL-RIO	0	21	0.047125987	Residential - Single Family Residence - Pool	YES - Current	NO - Privately-Owned	Available	Not Used in Prior Housing Element	0	0	0.099891716	0.099891716	1	1*	1*	150A209	618	Silver Lake - Echo Park - Elysian Valley			Above Moderate
LOS ANGELES	2625 W WAVERLY DR	90039	5438022016	Low Medium II Residential	RD2-1VL-RIO	0	21	0.132447475	Residential - Double, Duplex, or Two Units - 4 Stories or Less	YES - Current	NO - Privately-Owned	Available	Not Used in Prior Housing Element	0	0	0.165911198	0.165911198	2	2*	2*	150A209	61	Silver Lake - Echo Park - Elysian Valley	Yes		Above Moderate
LOS ANGELES	2629 W WAVERLY DR	90039	5438022017	Low Medium II Residential	RD2-1VL-RIO	0	21	0.137385996	Residential - Single Family Residence	YES - Current	NO - Privately-Owned	Available	Not Used in Prior Housing Element	0	0	0.099068511	0.099068511	1	2*	2*	150A209	53	Silver Lake - Echo Park - Elysian Valley			Above Moderate
LOS ANGELES			5438022017	Low Medium II Residential	RD2-1VL-RIO	0	21	0.086454279	Residential - Single Family Residence	YES - Current	NO - Privately-Owned	Available	Not Used in Prior Housing Element	0	0	0.081752473	0.081752473	1	1*	1*	150A209	651	Silver Lake - Echo Park - Elysian Valley			Above Moderate
LOS ANGELES	2500 W RIVERSIDE DR	90039	5438023001	Neighborhood Commercial	CJ(C)2-1VL	0	108	0.138734001	Commercial - Restaurant, Cocktail Lounge - Restaurant, Cocktail Lounge, Tavern - One Story	YES - Current	NO - Privately-Owned	Available	Not Used in Prior Housing Element	0.049597877	0	0	0.049597877	0	0	0	150A209	118	Silver Lake - Echo Park - Elysian Valley			Lower
LOS ANGELES			5438023900	Neighborhood Commercial	CJ-1VL	0	108	0.234499004	Miscellaneous - Government Owned Property	YES - Current	YES - City-Owned	Available	Not Used in Prior Housing Element	0.026458278	0	0	0.026458278	0	0	0	150A209	101	Silver Lake - Echo Park - Elysian Valley			Lower
LOS ANGELES	2661 W WAVERLY DR	90039	5438024001	Low Medium II Residential	RD2-1VL-RIO	0	21	0.176075493	Residential - Double, Duplex, or Two Units - 4 Stories or Less	YES - Current	NO - Privately-Owned	Available	Not Used in Prior Housing Element	0	0	0.096238875	0.096238875	2	3*	3*	151-5A209	268	Silver Lake - Echo Park - Elysian Valley	Yes		Above Moderate
LOS ANGELES	2665 W WAVERLY DR	90039	5438024002	Low Medium II Residential	RD2-1VL-RIO	0	21	0.239500483	Residential - Single Family Residence	YES - Current	NO - Privately-Owned	Available	Not Used in Prior Housing Element	0	0	0.328977299	0.328977299	1	0	0	151-5A209	262	Silver Lake - Echo Park - Elysian Valley			Above Moderate
LOS ANGELES	2667 W WAVERLY DR	90039	5438024003	Low Medium II Residential	RD2-1VL-RIO	0	21	0.223343751	Residential - Four Units (Any Combination) - 4 Stories or Less	YES - Current	NO - Privately-Owned	Available	Not Used in Prior Housing Element	0	0	0.106580965	0.106580965	4	0	0

LOS ANGELES	2427 N FLETCHER DR	90039	5438026026	Commercial Manufacturing	CM-1VL	0	54	0.195182515	Commercial - Service Station - Full Service - No Additional Services	YES - Current	NO - Privately-Owned	Available	Not Used in Prior Housing Element	0.03418473	0	0	0.03418473	0	0	0	150A209	100	Silver Lake - Echo Park - Elysian Valley			Lower
LOS ANGELES			5438026026	Commercial Manufacturing	CM-1VL	0	54	0.003332802	Commercial - Service Station - Full Service - No Additional Services	YES - Current	NO - Privately-Owned	Available	Not Used in Prior Housing Element	0	0	0.00660127	0.00660127	0	0	0	150A209	111	Silver Lake - Echo Park - Elysian Valley			Above Moderate
LOS ANGELES			5438026026	Commercial Manufacturing	CM-1VL	0	54	0.033947157	Commercial - Service Station - Full Service - No Additional Services	YES - Current	NO - Privately-Owned	Available	Not Used in Prior Housing Element	0	0	0.019732501	0.019732501	0	0	0	150A209	95	Silver Lake - Echo Park - Elysian Valley			Above Moderate
LOS ANGELES			5438026026	Commercial Manufacturing	CM-1VL	0	54	0.035451641	Commercial - Service Station - Full Service - No Additional Services	YES - Current	NO - Privately-Owned	Available	Not Used in Prior Housing Element	0	0	0.019732501	0.019732501	0	0	0	150A209	403	Silver Lake - Echo Park - Elysian Valley			Above Moderate
LOS ANGELES	2433 W RIVERSIDE DR	90039	5438026028	Commercial Manufacturing	CM-1VL	0	54	0.057390988	Industrial - Food Processing Plant - Meat - One Story	YES - Current	NO - Privately-Owned	Available	Used in Prior Housing Element - Non-Vacant	0	0	0.004481239	0.004481239	0	0	0	150A209	160	Silver Lake - Echo Park - Elysian Valley			Above Moderate
LOS ANGELES	2435 W RIVERSIDE DR	90039	5438026028	Commercial Manufacturing	CM-1VL	0	54	0.057391477	Industrial - Food Processing Plant - Meat - One Story	YES - Current	NO - Privately-Owned	Available	Used in Prior Housing Element - Non-Vacant	0	0	0.004481239	0.004481239	0	0	0	150A209	159	Silver Lake - Echo Park - Elysian Valley			Above Moderate
LOS ANGELES	2715 N FRUITDALE ST	90039	5438026029	Commercial - Store Combination - Store and Residential Combination - One Story	CM-1VL	0	54	0.104640731	Commercial - Store Combination - Store and Residential Combination - One Story	YES - Current	NO - Privately-Owned	Available	Not Used in Prior Housing Element	0	0	0.022175017	0.022175017	2	0	0	150A209	130	Silver Lake - Echo Park - Elysian Valley	Yes		Above Moderate
LOS ANGELES			5438026901	Commercial Manufacturing	CM-1VL	0	54	0.001874956	Miscellaneous - Government Owned Property	YES - Current	YES - City-Owned	Available	Not Used in Prior Housing Element	0	0	0.001448192	0.001448192	0	0	0	150A209	59	Silver Lake - Echo Park - Elysian Valley			Above Moderate
LOS ANGELES			5438026901	Commercial Manufacturing	CM-1VL	0	54	0.005376181	Miscellaneous - Government Owned Property	YES - Current	YES - City-Owned	Available	Not Used in Prior Housing Element	0	0	0.001448192	0.001448192	0	0	0	150A209	74	Silver Lake - Echo Park - Elysian Valley			Above Moderate
LOS ANGELES			5438026901	Commercial Manufacturing	CM-1VL	0	54	0.026171816	Miscellaneous - Government Owned Property	YES - Current	YES - City-Owned	Available	Not Used in Prior Housing Element	0	0	0.004335868	0.004335868	0	0	0	150A209	63	Silver Lake - Echo Park - Elysian Valley			Above Moderate
LOS ANGELES			5438026901	Commercial Manufacturing	CM-1VL	0	54	0.09506098	Miscellaneous - Government Owned Property	YES - Current	YES - City-Owned	Available	Not Used in Prior Housing Element	0.005184845	0	0	0.005184845	0	0	0	150A209	75	Silver Lake - Echo Park - Elysian Valley			Lower
LOS ANGELES	2340 W DEANE ST	90039	5439001010	Medium Residential	R3-1VL	0	54	0.16901555	Residential - Five or More Units or Apartments (Any Combination) - 4 Stories or Less	YES - Current	NO - Privately-Owned	Available	Not Used in Prior Housing Element	0	0	0.072287129	0.072287129	6	0	0	147A209	118	Silver Lake - Echo Park - Elysian Valley	Yes		Above Moderate
LOS ANGELES	2317 N GLENDALE BLVD	90039	5439001013	Medium Residential	R3-1VL	0	54	0.169303165	Residential - Single Family Residence	YES - Current	NO - Privately-Owned	Available	Used in Prior Housing Element - Non-Vacant	0.492622286	0	0	0.492622286	1	0	0	147A209	151	Silver Lake - Echo Park - Elysian Valley			Lower
LOS ANGELES	2315 N GLENDALE BLVD	90039	5439001014	Medium Residential	R3-1VL	0	54	0.169304347	Residential - Five or More Units or Apartments (Any Combination) - 4 Stories or Less	YES - Current	NO - Privately-Owned	Available	Not Used in Prior Housing Element	0	0	0.072287129	0.072287129	6	0	0	147A209	167	Silver Lake - Echo Park - Elysian Valley	Yes		Above Moderate
LOS ANGELES	2307 N GLENDALE BLVD	90039	5439001015	Medium Residential	R3-1VL	0	54	0.169304683	Residential - Three Units (Any Combination) - 4 Stories or Less	YES - Current	NO - Privately-Owned	Available	Not Used in Prior Housing Element	0	0	0.292625704	0.292625704	3	0	0	147A209	182	Silver Lake - Echo Park - Elysian Valley	Yes		Above Moderate
LOS ANGELES	2301 N GLENDALE BLVD	90039	5439001017	Medium Residential	R3-1VL	0	54	0.172173536	Residential - Five or More Units or Apartments (Any Combination) - 4 Stories or Less	YES - Current	NO - Privately-Owned	Available	Not Used in Prior Housing Element	0	0	0.080087221	0.080087221	5	0	0	147A209	215	Silver Lake - Echo Park - Elysian Valley	Yes		Above Moderate
LOS ANGELES	2299 N GLENDALE BLVD	90039	5439001018	Medium Residential	R3-1VL	0	54	0.169304562	Residential - Double, Duplex, or Two Units - 4 Stories or Less	YES - Current	NO - Privately-Owned	Available	Used in Prior Housing Element - Non-Vacant	0	0	0.323664147	0.323664147	2	0	0	147A209	232	Silver Lake - Echo Park - Elysian Valley	Yes		Above Moderate
LOS ANGELES	2287 N GLENDALE BLVD	90039	5439001020	Medium Residential	R3-1VL	0	54	0.169956936	Residential - Single Family Residence - Pool	YES - Current	NO - Privately-Owned	Available	Used in Prior Housing Element - Non-Vacant	0.216238108	0	0	0.216238108	1	0	0	147A209	259	Silver Lake - Echo Park - Elysian Valley			Lower
LOS ANGELES	2275 N GLENDALE BLVD	90039	5439001022	Medium Residential	R3-1VL	0	54	0.168575156	Residential - Single Family Residence	YES - Current	NO - Privately-Owned	Available	Used in Prior Housing Element - Non-Vacant	0.21326606	0	0	0.21326606	1	0	0	147A209	298	Silver Lake - Echo Park - Elysian Valley			Lower
LOS ANGELES	2269 N GLENDALE BLVD	90039	5439001023	Medium Residential	R3-1VL	0	54	0.169304604	Residential - Double, Duplex, or Two Units - 4 Stories or Less	YES - Current	NO - Privately-Owned	Available	Used in Prior Housing Element - Non-Vacant	0	0	0.139161962	0.139161962	2	0	0	147A209	309	Silver Lake - Echo Park - Elysian Valley	Yes		Above Moderate
LOS ANGELES	2295 N GLENDALE BLVD	90039	5439001030	Medium Residential	R3-1VL	0	54	0.152085908	Residential - Four Units (Any Combination) - 4 Stories or Less	YES - Current	NO - Privately-Owned	Available	Not Used in Prior Housing Element	0	0	0.110075491	0.110075491	4	0	0	147A209	240	Silver Lake - Echo Park - Elysian Valley	Yes		Above Moderate
LOS ANGELES	2305 N GLENDALE BLVD	90039	5439001031	Medium Residential	R3-1VL	0	54	0.149217297	Residential - Five or More Units or Apartments (Any Combination) - 4 Stories or Less	YES - Current	NO - Privately-Owned	Available	Not Used in Prior Housing Element	0.028921312	0	0	0.028921312	8	0	0	147A209	197	Silver Lake - Echo Park - Elysian Valley			Lower
LOS ANGELES	2400 W GLENDALE CT	90039	5439001041	Medium Residential	R3-1VL	0	54	0.035101581	Residential - Single Family Residence	YES - Current	NO - Privately-Owned	Available	Not Used in Prior Housing Element	0	0	0.183885241	0.183885241	0	1*	1*	147A209	511	Silver Lake - Echo Park - Elysian Valley			Above Moderate
LOS ANGELES	2402 W GLENDALE CT	90039	5439001042	Medium Residential	R3-1VL	0	54	0.02831673	Residential - Single Family Residence	YES - Current	NO - Privately-Owned	Available	Not Used in Prior Housing Element	0	0	0.183885241	0.183885241	0	1*	1*	147A209	512	Silver Lake - Echo Park - Elysian Valley			Above Moderate
LOS ANGELES	2404 W GLENDALE CT	90039	5439001043	Medium Residential	R3-1VL	0	54	0.028317089	Residential - Single Family Residence	YES - Current	NO - Privately-Owned	Available	Not Used in Prior Housing Element	0	0	0.183885241	0.183885241	0	1*	1*	147A209	513	Silver Lake - Echo Park - Elysian Valley			Above Moderate
LOS ANGELES	2406 W GLENDALE CT	90039	5439001044	Medium Residential	R3-1VL	0	54	0.028316912	Residential - Single Family Residence	YES - Current	NO - Privately-Owned	Available	Not Used in Prior Housing Element	0	0	0.183885241	0.183885241	0	1*	1*	147A209	514	Silver Lake - Echo Park - Elysian Valley			Above Moderate
LOS ANGELES	2408 W GLENDALE CT	90039	5439001045	Medium Residential	R3-1VL	0	54	0.037200837	Residential - Single Family Residence	YES - Current	NO - Privately-Owned	Available	Not Used in Prior Housing Element	0	0	0.322875738	0.322875738	0	2*	2*	147A209	515	Silver Lake - Echo Park - Elysian Valley			Above Moderate
LOS ANGELES	2283 N GLENDALE BLVD	90039	5439001BRK	Medium Residential	R3-1VL	0	54	0.298506434	Residential - Single Family Residence - Condominium	YES - Current	NO - Privately-Owned	Available	Not Used in Prior Housing Element	0.093628977	0	0	0.093628977	8	0	0	147A209	271	Silver Lake - Echo Park - Elysian Valley			Lower
LOS ANGELES			5439004900	Low Residential	R1-1VL	0	1 unit per lot	0.001535978	Miscellaneous - Government Owned Property	YES - Current	YES - City-Owned	Available	Not Used in Prior Housing Element	0	0	0.001448192	0.001448192	0	0	0	147A207	309	Silver Lake - Echo Park - Elysian Valley			Above Moderate
LOS ANGELES	2395 N GLENDALE BLVD	90039	5439006005	Neighborhood Commercial	[Q]C2-1VL	0	108	0.169302796	Commercial - Store - One Story	YES - Current	NO - Privately-Owned	Available	Not Used in Prior Housing Element	0.053402253	0	0	0.053402253	1	0	0	148-5A209	432	Silver Lake - Echo Park - Elysian Valley			Lower
LOS ANGELES			5439006005	Neighborhood Commercial	[Q]C2-1VL	0	108	0.182848745	Commercial - Store - One Story	YES - Current	NO - Privately-Owned	Available	Not Used in Prior Housing Element	0.057595423	0	0	0.057595423	1	0	0	148-5A209	407	Silver Lake - Echo Park - Elysian Valley			Lower
LOS ANGELES	2379 N GLENDALE BLVD	90039	5439006007	Neighborhood Commercial	[Q]C2-1VL	0	108	0.16930396	Commercial - Office Building - Office and Residential - One Story	YES - Current	NO - Privately-Owned	Available	Not Used in Prior Housing Element	0	0	0.032866617	0.032866617	2	0	0	148-5A209	474	Silver Lake - Echo Park - Elysian Valley	Yes		Above Moderate
LOS ANGELES	2375 N GLENDALE BLVD	90039	5439006008	Neighborhood Commercial	[Q]C2-1VL	0	108	0.161840832	Commercial - Restaurant, Cocktail Lounge - Restaurant, Cocktail Lounge, Tavern - One Story	YES - Current	NO - Privately-Owned	Available	Not Used in Prior Housing Element	0.145540081	0	0	0.145540081	1	0	0	148-5A209	492	Silver Lake - Echo Park - Elysian Valley			Lower
LOS ANGELES	2359 N GLENDALE BLVD	90039	5439006011	Medium Residential	R3-1VL	0	54	0.14290157	Residential - Five or More Units or Apartments (Any Combination) - 4 Stories or Less	YES - Current	NO - Privately-Owned	Available	Not Used in Prior Housing Element	0	0	0.043947944	0.043947944	8	0	0	147A209	35	Silver Lake - Echo Park - Elysian Valley	Yes		Above Moderate
LOS ANGELES	2355 N GLENDALE BLVD	90039	5439006013	Medium Residential	R3-1VL	0	54	0.158974488	Residential - Five or More Units or Apartments (Any Combination) - 4 Stories or Less	YES - Current	NO - Privately-Owned	Available	Not Used in Prior Housing Element	0	0	0.061652921	0.061652921	9	0	0	147A209	51	Silver Lake - Echo Park - Elysian Valley	Yes		Above Moderate
LOS ANGELES	2345 N GLENDALE BLVD	90039	5439006015	Medium Residential	R3-1VL	0	54	0.169304447	Residential - Five or More Units or Apartments (Any Combination) - 4 Stories or Less	YES - Current	NO - Privately-Owned	Available	Not Used in Prior Housing Element	0	0	0.058882964	0.058882964	8	0	0	147A209	80	Silver Lake - Echo Park - Elysian Valley	Yes		Above Moderate
LOS ANGELES	2339 N GLENDALE BLVD	90039	5439006016	Medium Residential	R3-1VL	0	54	0.146642687	Residential - Five or More Units or Apartments (Any Combination) - 4 Stories or Less	YES - Current	NO - Privately-Owned	Available	Not Used in Prior Housing Element	0	0	0.026920959	0.026920959	7	0	0	147A209	94	Silver Lake - Echo Park - Elysian Valley	Yes		Above Moderate
LOS ANGELES	2349 N GLENDALE BLVD	90039	5439006036	Medium Residential	R3-1VL	0	54	0.149216231	Residential - Three Units (Any Combination) - 4 Stories or Less	YES - Current	NO - Privately-Owned	Available	Not Used in Prior Housing Element	0	0	0.257625556	0.257625556	3	0	0	147A209	66	Silver Lake - Echo Park - Elysian Valley	Yes		Above Moderate
LOS ANGELES			5439006037	Medium Residential	R3-1VL	0	54	0.026400257	Residential - Single Family Residence	YES - Current	NO - Privately-Owned	Available	Used in Prior Housing Element - Non-Vacant	0	0	0.039984804	0.039984804	1	1*	1*	147A209	34	Silver Lake - Echo Park - Elysian Valley			Above Moderate
LOS ANGELES	2383 N GLENDALE BLVD	90039	5439006038	Neighborhood Commercial	[Q]C2-1VL	0	108	0.162531343	Commercial - Parking Lot (Commercial Use Property) - Lots - Patron or Employee - One Story	YES - Current	NO - Privately-Owned	Available	Not Used in Prior Housing Element	0.03490839	0	0	0.03490839	0	0	0	148-5A209	460	Silver Lake - Echo Park - Elysian Valley			Lower
LOS ANGELES	2391 N GLENDALE BLVD	90039	5439006038	Neighborhood Commercial	[Q]C2-1VL	0	108	0.13544286	Commercial - Parking Lot (Commercial Use Property) - Lots - Patron or Employee - One Story	YES - Current	NO - Privately-Owned	Available	Not Used in Prior Housing Element	0.030551582	0	0	0.030551582	0	0	0	148-5A209	444	Silver Lake - Echo Park - Elysian Valley			Lower
LOS ANGELES	2517 W IVAN HILL TER	90039	5439007002	Low Medium I Residential	R2-1VL	0	17	0.149836834	Residential - Double, Duplex, or Two Units - 4 Stories or Less	YES - Current	NO - Privately-Owned	Available	Not Used in Prior Housing Element	0	0	0.149773777	0.149773777	2	2*	2*	150A209	268	Silver Lake - Echo Park - Elysian Valley	Yes		Above Moderate
LOS ANGELES	2515 W IVAN HILL TER	90039	5439007003	Low Medium I Residential	R2-1VL	0	17	0.14979535	Residential - Single Family Residence	YES - Current	NO - Privately-Owned	Available	Not Used in Prior Housing Element	0	0	0.114793718	0.114793718	1	2*	2*	150A209	280	Silver Lake - Echo Park - Elysian Valley			Above Moderate
LOS ANGELES	2509 W IVAN HILL TER	90039	5439007004	Low Medium I Residential	R2-1VL	0	17	0.149754111	Residential - Single Family Residence	YES - Current	NO - Privately-Owned	Available	Not Used in Prior Housing Element	0	0	0.114793718	0.114793718	1	2*	2*	150A209	291	Silver Lake - Echo Park - Elysian Valley			Above Moderate
LOS ANGELES	2549 N GLENDALE BLVD	90039	5439007005	Low Medium I Residential	R2-1VL	0	17	0.149713207	Residential - Single Family Residence	YES - Current	NO - Privately-Owned	Available	Not Used in Prior Housing Element	0	0	0.114793718	0.114793718	1	2*	2*	150A209	302	Silver Lake - Echo Park - Elysian Valley			Above Moderate
LOS ANGELES	2495 W IVAN HILL TER	90039	5439007006	Low Medium I Residential	R2-1VL	0	17	0.149673232	Residential - Single Family Residence	YES - Current	NO - Privately-Owned	Available	Not Used in Prior Housing Element	0	0	0.114793718	0.114793718	1	2*	2*	150A209	317	Silver Lake - Echo Park - Elysian Valley			Above Moderate
LOS ANGELES	2491 W IVAN HILL TER	90039	5439007007	Low Medium I Residential	R2-1VL	0	17	0.149632365	Residential - Single Family Residence	YES - Current	NO - Privately-Owned	Available	Not Used in Prior Housing Element	0	0	0.114793718	0.114793718	1	2*	2*	150A209	326	Silver Lake - Echo Park - Elysian Valley			Above Moderate
LOS ANGELES	2463 N GLENDALE BLVD	90039	5439007017	Neighborhood Commercial	[Q]C2-1VL	0	108	0.149744188	Commercial - Store - One Story	YES - Current	NO - Privately-Owned	Available	Not Used in Prior Housing Element	0.137983149	0	0	0.137983149	1	0	0	148-5A209	207	Silver Lake - Echo Park - Elysian Valley			Lower
LOS ANGELES	2483 N GLENDALE BLVD	90039	5439007025	Neighborhood Commercial	[Q]C2-1VL	0	108	0.069316925	Commercial - Auto, Recreation Equipment, Construction Equipment Sales and Service - Auto Body Repair Shop - One Story	YES - Current	NO - Privately-Owned	Available	Used in Prior Housing Element - Non-Vacant	0	0	0.025171465	0.025171465	0	0	0	148-5A209	144	Silver Lake - Echo Park - Elysian Valley			Above Moderate
LOS ANGELES	2501 N GLENDALE BLVD	90039	5439007025	Neighborhood Commercial	[Q]C2-1VL	0	108	0.069137004	Commercial - Auto, Recreation Equipment, Construction Equipment Sales and Service - Auto Body Repair Shop - One Story	YES - Current	NO - Privately-Owned	Available	Used in Prior Housing Element - Non-Vacant	0	0	0.025171465	0.025171465	0	0	0	148-5A209	125	Silver Lake - Echo Park - Elysian Valley			Above Moderate
LOS ANGELES	2505 N GLENDALE BLVD	90039	5439007025	Low Medium I Residential	R2-1VL	0	17	0.068956137	Commercial - Auto, Recreation Equipment, Construction Equipment Sales and Service - Auto Body Repair Shop - One Story	YES - Current	NO - Privately-Owned	Available	Used in Prior Housing Element - Non-Vacant	0	0	0.047205126	0.047205126	0	1*	1*	148-5A209	103	Silver Lake - Echo Park - Elysian Valley			Above Moderate
LOS ANGELES	2515 N GLENDALE BLVD	90039	5439007025	Low Medium I Residential	R2-1VL	0	17	0.068775708	Commercial - Auto, Recreation Equipment, Construction Equipment Sales and Service - Auto Body Repair Shop - One Story	YES - Current	NO - Privately-Owned	Available	Used in Prior Housing Element - Non-Vacant	0	0	0.047205126	0.047205126	0	1*	1*	148-5A209	92	Silver Lake - Echo Park - Elysian Valley			Above Moderate
LOS ANGELES			5439007025	Low Medium I Residential	R2-1VL	0	17	0.027459458	Commercial - Auto, Recreation Equipment, Construction Equipment Sales and Service - Auto Body Repair Shop - One Story	YES - Current	NO - Privately-Owned	Available	Used in Prior Housing Element - Non-Vacant	0	0	0.015837178	0.015837178	0	0	0	148-5A209	87	Silver Lake - Echo Park - Elysian Valley			Above Moderate
LOS ANGELES	2469 N GLENDALE BLVD	90039	5439007027	Neighborhood Commercial	[Q]C2-1VL	0	108	0.149216222	Commercial - Auto, Recreation Equipment, Construction Equipment Sales and Service - Auto Body Repair Shop - One Story	YES - Current	NO - Privately-Owned	Available	Not Used in Prior Housing Element	0.062536442	0	0	0.062536442	0	0	0	148-5A209	191	Silver Lake - Echo Park - Elysian Valley			Lower
LOS ANGELES	2473 N GLENDALE BLVD	90039	5439007027	Neighborhood Commercial	[Q]C2-1VL	0	108	0.149216222	Commercial - Auto, Recreation Equipment, Construction Equipment Sales and Service - Auto Body Repair Shop - One Story	YES - Current	NO - Privately-Owned	Available	Not Used in Prior Housing Element	0.062536442	0	0	0.062536442	0	0	0	148-5A209	179	Silver Lake - Echo Park - Elysian Valley			Lower
LOS ANGELES	2479 N GLENDALE BLVD	90039	5439007027	Neighborhood Commercial	[Q]C2-1VL	0	108	0.149217989	Commercial - Auto, Recreation Equipment, Construction Equipment Sales and Service - Auto Body Repair Shop - One Story	YES - Current	NO - Privately-Owned	Available	Not Used in Prior Housing Element	0.062536442	0	0	0.062536442	0	0	0	148-5A209	157	Silver Lake - Echo Park - Elysian Valley			Lower
LOS ANGELES	2523 W IVAN HILL TER	90039	5439007028	Low Medium I Residential	R2-1VL	0	17	0.129215581	Residential - Single Family Residence	YES - Current	NO - Privately-Owned	Available	Not Used in Prior Housing Element	0	0	0.114793718	0.114793718	1	2*	2*	150A209	248	Silver Lake - Echo Park - Elysian Valley			Above Moderate
LOS ANGELES	2393 N SILVER LAKE BLVD	90039	5439007BRK	Neighborhood Commercial	[Q]C2-1VL	0	108	0.968286616	Residential - Single Family Residence - Condominium	YES - Current	NO - Privately-Owned	Available	Not Used in Prior Housing Element	0.092485157	0	0	0.092485157	26	0	0	148-5A209	746	Silver Lake - Echo Park - Elysian Valley			Lower
LOS ANGELES	2619 W IVAN HILL TER	90039	5439008001	Low Medium II Residential	RD1.5-1VL	0	29	0.178391225	Residential - Four Units (Any Combination) - 4 Stories or Less	YES - Current	NO - Privately-Owned	Available	Not Used in Prior Housing Element	0	0	0.121306241	0.121306241	4	0	0	150A209	180	Silver Lake - Echo Park - Elysian Valley	Yes		Above Moderate
LOS ANGELES	2615 N GLENDALE BLVD	90039	5439008002	Low Medium II Residential	RD1.5-1VL	0	29	0.09662986	Residential - Double, Duplex, or Two Units - 4 Stories or Less	YES - Current	NO - Privately-Owned	Available	Not Used in Prior Housing Element	0	0	0.149773777	0.149773777	2	2*	2*	150A209	171	Silver Lake - Echo Park - Elysian Valley	Yes		Above Moderate
LOS ANGELES	2619 N GLENDALE BLVD	90039	5439008003	Low Medium II Residential	RD1.5-1VL	0	29	0.108707994	Residential - Double, Duplex, or Two Units - 4 Stories or Less	YES - Current	NO - Privately-Owned	Available	Not Used in Prior Housing Element	0	0	0.116673136	0.116673136	2	3*	3*	150A209	166	Silver Lake - Echo Park - Elysian Valley	Yes		Above Moderate
LOS ANGELES			5439008019	Low Medium I Residential	R2-1VL	0	17	0.020661627	Residential - Single Family Residence	YES - Current	NO - Privately-Owned	Available	Not Used in Prior Housing Element	0	0	0.239476752	0.239476752	0	0	0	150A209	251	Silver Lake - Echo Park - Elysian Valley			Above Moderate
LOS ANGELES	2601 N GLENDALE BLVD	90039	5439008022	Low Medium II Residential	RD1.5-1VL	0	29	0.215628141	Residential - Single Family Residence	YES - Current	NO - Privately-Owned	Available	Not Used in Prior Housing Element	0	0	0.145728305	0.145728305	1	0	0	150A209	640	Silver Lake - Echo Park - Elysian Valley			Above Moderate
LOS ANGELES	2555 W IVAN HILL TER	90039	5439008024	Low Medium II Residential	RD1.5-1VL	0	29	0.200012042	Residential - Single Family Residence	YES - Current	NO - Privately-Owned	Available	Not Used in Prior Housing Element	0	0	0.144410536	0.144410536	1	0	0	150A209	641	Silver Lake - Echo Park - Elysian Valley			Above Moderate
LOS ANGELES	2545 W IVAN HILL TER	90039	5439008025	Low Medium II Residential	RD1.5-1VL	0	29	0.128376974	Residential - Single Family Residence	YES - Current	NO - Privately-Owned	Available	Not Used in Prior Housing Element	0	0	0.020258313	0.020258313	1	3*	3*	150A209	642	Silver Lake - Echo Park - Elysian Valley			Above Moderate
LOS ANGELES	2535 N IVAN HILL TER	90039	5439008026	Low Medium II Residential	RD1.5-1VL	0	29	0.042858359	Residential - Single Family Residence	YES - Current	NO - Privately-Owned	Available	Not Used in Prior Housing Element	0	0	0.027398479	0.027398479	1	1*	1*	150A209	211	Silver Lake - Echo Park - Elysian Valley			Above Moderate
LOS ANGELES	2585 N GLENDALE BLVD	90039	5439008026	Low Medium I Residential	R2-1VL	0	17	0.101610517	Residential - Single Family Residence	YES - Current	NO - Privately-Owned	Available	Not Used in Prior Housing Element	0	0	0.022328401	0.022328401	1	1*	1*	150A209	645	Silver Lake - Echo Park - Elysian Valley			Above Moderate
LOS ANGELES	2579 N GLENDALE BLVD	90039	5439008027	Low Medium I Residential	R2-1VL	0	17	0.114032898	Residential - Single Family Residence	YES - Current	NO - Privately-Owned	Available	Not Used in Prior Housing Element	0	0	0.022032063	0.022032063	1	1*	1*	150A209	648	Silver Lake - Echo Park - Elysian Valley			Above Moderate
LOS ANGELES	2525 N IVAN HILL TER	90039	5439008028	Low Medium I Residential	R2-1VL	0	17	0.145380301	Residential - Single Family Residence	YES - Current	NO - Privately-Owned	Available	Not Used in Prior Housing Element	0	0	0.032884032	0.032884032	1	2*	2*	150A209	231	Silver Lake - Echo Park - Elysian Valley			Above Moderate
LOS ANGELES	2621 N GLENDALE BLVD	90039	5439009001	Low Medium I Residential	R2-1VL	0	17	0.137612698	Residential - Single Family Residence	YES - Current	NO - Privately-Owned	Available	Not Used in Prior Housing Element	0	0	0.114793718	0.114793718	1	2*	2*	150A207	196	Silver Lake - Echo Park - Elysian Valley			Above Moderate
LOS ANGELES	2643 N GLENDALE BLVD	90039	5439009005	Low Medium I Residential	R2-1VL	0	17	0.177677012	Residential - Single Family Residence	YES - Current	NO - Privately-Owned	Available	Not Used in Prior Housing Element	0	0	0.087185162	0.087185162	1	3*	3*	150A207	160	Silver Lake - Echo Park - Elysian Valley			Above Moderate
LOS ANGELES	2653 N GLENDALE BLVD	90039	5439009007	Low Medium I Residential	R2-1VL	0	17	0.159165829	Residential - Single Family Residence	YES - Current	NO - Privately-Owned	Available	Not Used in Prior Housing Element	0	0	0.04859187	0.04859187	1	2*	2*	150A207	147	Silver Lake - Echo Park - Elysian Valley			Above Moderate
LOS ANGELES	2657 N GLENDALE BLVD	90039	5439009008	Low Medium I Residential	R2-1VL	0	17	0.13994687	Residential - Double, Duplex, or Two Units - 4 Stories or Less	YES - Current	NO - Privately-Owned	Available	Not Used in Prior Housing Element	0	0	0.149773777	0.149773777	2	2*	2*	150A207	144	Silver Lake - Echo Park - Elysian Valley	Yes		Above Moderate
LOS ANGELES	2667 N GLENDALE BLVD	90039	5439009010	Low Medium I Residential	R2-1VL	0	17	0.147412175	Residential - Single Family Residence	YES - Current	NO - Privately-Owned	Available	Not Used in Prior Housing Element	0	0	0.114793718	0.114793718	1	2*	2*	150A207	134	Silver Lake - Echo Park - Elysian Valley			Above Moderate
LOS ANGELES	2671 N GLENDALE BLVD	90039	5439009011	Low Medium I Residential	R2-1VL	0	17	0.147293281	Residential - Single Family Residence	YES - Current	NO - Privately-Owned	Available	Not Used in Prior Housing Element	0	0	0.114793718	0.114793718	1	2*	2*	150A207	122	Silver Lake - Echo Park - Elysian Valley			Above Moderate
LOS ANGELES	2677 N GLENDALE BLVD	90039	5439009012	Low Medium I Residential	R2-1VL	0	17	0.14717303	Residential - Single Family Residence	YES - Current	NO - Privately-Owned	Available	Not Used in Prior Housing Element	0	0	0.04859187	0.04859187	1	2*	2*	150A207	112	Silver Lake - Echo Park - Elysian Valley			Above Moderate
LOS ANGELES	2681 N GLENDALE BLVD	90039	5439009013	Low Medium I Residential	R2-1VL	0	17	0.147052562	Residential - Double, Duplex, or Two Units - 4 Stories or Less	YES - Current	NO - Privately-Owned	Available	Not Used in Prior Housing Element	0	0	0.0638161	0.0638161	2	2*	2*	150A207	108	Silver Lake - Echo Park - Elysian Valley	Yes		Above Moderate
LOS ANGELES	2703 N GLENDALE BLVD	90039	5439009014	Low Medium I Residential	R2-1VL	0	17	0.146933187	Residential - Single Family Residence	YES - Current	NO - Privately-Owned	Available	Not Used in Prior Housing Element	0	0	0.114793718	0.114793718	1	2*	2*	150A207	104	Silver

LOS ANGELES	2706 N ARMSTRONG AVE	90039	5439023002	Low Residential	R1-1VL	0	1 unit per lot	0.158966957	Residential - Single Family Residence - Pool	YES - Current	NO - Privately-Owned	Available	Not Used in Prior Housing Element	0	0	0.076236582	0.076236582	0	0	0	150A207	173	Silver Lake - Echo Park - Elysian Valley									Above Moderate
LOS ANGELES	2103 N SILVER LAKE DR	90039	5439031026	Low Residential	R1-1VL	0	1 unit per lot	0.131977857	Residential - Single Family Residence - Other Improvements Only	YES - Current	NO - Privately-Owned	Available	Not Used in Prior Housing Element	0	0	0.036467156	0.036467156	0	0	0	147A207	36	Silver Lake - Echo Park - Elysian Valley									Above Moderate
LOS ANGELES	2560 N GLENDALE BLVD	90039	5440001002	Neighborhood Commercial	(Q)C2-1VL	0	108	0.311590381	Commercial - Store - One Story	YES - Current	NO - Privately-Owned	Available	Not Used in Prior Housing Element	0.098862162	0	0	0.098862162	3	0	0	150A209	265	Silver Lake - Echo Park - Elysian Valley									Lower
LOS ANGELES	2554 N GLENDALE BLVD	90039	5440001003	Neighborhood Commercial	(Q)C2-1VL	0	108	3.167567837	Commercial - Shopping Center (Neighborhood, Community) - One Story	YES - Current	NO - Privately-Owned	Available	Not Used in Prior Housing Element	0.010819714	0	0	0.010819714	0	0	0	148-SA209	515	Silver Lake - Echo Park - Elysian Valley									Lower
LOS ANGELES	2496 N GLENDALE BLVD	90039	5440002002	Neighborhood Commercial	(Q)C2-1VL	0	108	0.312306989	Commercial - Bank, Savings and Loan - One Story	YES - Current	NO - Privately-Owned	Available	Not Used in Prior Housing Element	0.115711279	0	0	0.115711279	0	0	0	148-SA209	138	Silver Lake - Echo Park - Elysian Valley									Lower
LOS ANGELES	2468 N GLENDALE BLVD	90039	5440002003	Neighborhood Commercial	(Q)C2-1VL	0	108	0.348880583	Commercial - Store - One Story	YES - Current	NO - Privately-Owned	Available	Not Used in Prior Housing Element	0.226992114	0	0	0.226992114	5	0	0	148-SA209	168	Silver Lake - Echo Park - Elysian Valley									Lower
LOS ANGELES	2444 N GLENDALE BLVD	90039	5440002008	Neighborhood Commercial	(Q)C2-1VL	0	108	0.622960485	Commercial - Parking Lot (Commercial Use Property) - Lots - Patron or Employee - One Story	YES - Current	NO - Privately-Owned	Available	Not Used in Prior Housing Element	0.076959615	0	0	0.076959615	0	0	0	148-SA209	259	Silver Lake - Echo Park - Elysian Valley									Lower
LOS ANGELES	2452 N GLENDALE BLVD	90039	5440002009	Neighborhood Commercial	(Q)C2-1VL	0	108	0.248550777	Commercial - Bank, Savings and Loan - One Story	YES - Current	NO - Privately-Owned	Available	Not Used in Prior Housing Element	0.031697315	0	0	0.031697315	1	0	0	148-SA209	232	Silver Lake - Echo Park - Elysian Valley									Lower
LOS ANGELES		5440002009		Neighborhood Commercial	(Q)C2-1VL	0	108	0.332922872	Commercial - Bank, Savings and Loan - One Story	YES - Current	NO - Privately-Owned	Available	Not Used in Prior Housing Element	0.038772716	0	0	0.038772716	1	0	0	148-SA209	203	Silver Lake - Echo Park - Elysian Valley									Above Moderate
LOS ANGELES	2416 N GLENDALE BLVD	90039	5440003002	Neighborhood Commercial	(Q)C2-1VL	0	108	0.14912303	Commercial - Bank, Savings and Loan - One Story	YES - Current	NO - Privately-Owned	Available	Not Used in Prior Housing Element	0.062536442	0	0	0.062536442	0	0	0	148-SA209	348	Silver Lake - Echo Park - Elysian Valley									Lower
LOS ANGELES	2420 N GLENDALE BLVD	90039	5440003002	Neighborhood Commercial	(Q)C2-1VL	0	108	0.149132085	Commercial - Bank, Savings and Loan - One Story	YES - Current	NO - Privately-Owned	Available	Not Used in Prior Housing Element	0.062536442	0	0	0.062536442	0	0	0	148-SA209	337	Silver Lake - Echo Park - Elysian Valley									Lower
LOS ANGELES	2420 N SILVER LAKE BLVD	90039	5440003004	Neighborhood Commercial	R2-1VL	0	17	0.068865942	Residential - Single Family Residence	YES - Current	NO - Privately-Owned	Available	Not Used in Prior Housing Element	0	0	0.09795711	0.09795711	1	1*	1*	148-SA209	339	Silver Lake - Echo Park - Elysian Valley									Above Moderate
LOS ANGELES		5440003004		Neighborhood Commercial	R2-1VL	0	17	0.068869597	Residential - Single Family Residence	YES - Current	NO - Privately-Owned	Available	Not Used in Prior Housing Element	0	0	0.09795711	0.09795711	1	1*	1*	148-SA209	350	Silver Lake - Echo Park - Elysian Valley									Above Moderate
LOS ANGELES	2412 N SILVER LAKE BLVD	90039	5440003008	Neighborhood Commercial	R2-1VL	0	17	0.103194211	Commercial - Parking Lot (Commercial Use Property) - Lots - Patron or Employee - One Story	YES - Current	NO - Privately-Owned	Available	Not Used in Prior Housing Element	0	0	0.081494558	0.081494558	0	1*	1*	148-SA209	338	Silver Lake - Echo Park - Elysian Valley									Above Moderate
LOS ANGELES		5440003008		Neighborhood Commercial	R2-1VL	0	17	0.103193551	Commercial - Parking Lot (Commercial Use Property) - Lots - Patron or Employee - One Story	YES - Current	NO - Privately-Owned	Available	Not Used in Prior Housing Element	0	0	0.081494558	0.081494558	0	1*	1*	148-SA209	349	Silver Lake - Echo Park - Elysian Valley									Above Moderate
LOS ANGELES	2400 N GLENDALE BLVD	90039	5440003010	Neighborhood Commercial	(Q)C2-1VL	0	108	0.146637067	Commercial - Parking Lot (Commercial Use Property) - Lots - Patron or Employee - One Story	YES - Current	NO - Privately-Owned	Available	Not Used in Prior Housing Element	0.146867645	0	0	0.146867645	0	0	0	148-SA209	386	Silver Lake - Echo Park - Elysian Valley									Lower
LOS ANGELES	2408 N GLENDALE BLVD	90039	5440003010	Neighborhood Commercial	(Q)C2-1VL	0	108	0.169204501	Commercial - Parking Lot (Commercial Use Property) - Lots - Patron or Employee - One Story	YES - Current	NO - Privately-Owned	Available	Not Used in Prior Housing Element	0.168646512	0	0	0.168646512	0	0	0	148-SA209	370	Silver Lake - Echo Park - Elysian Valley									Lower
LOS ANGELES	2372 N GLENDALE BLVD	90039	5440004005	Neighborhood Commercial	(Q)C2-1VL	0	108	0.169303575	Residential - Double, Duplex, or Two Units - 4 Stories or Less	YES - Current	NO - Privately-Owned	Available	Not Used in Prior Housing Element	0	0	0.613082197	0.613082197	2	0	0	148-SA209	494	Silver Lake - Echo Park - Elysian Valley		Yes							Above Moderate
LOS ANGELES	2378 N GLENDALE BLVD	90039	5440004006	Neighborhood Commercial	(Q)C2-1VL	0	108	0.169304185	Commercial - Store Combination - Store and Residential Combination - One Story	YES - Current	NO - Privately-Owned	Available	Not Used in Prior Housing Element	0	0	0.032866617	0.032866617	2	0	0	148-SA209	477	Silver Lake - Echo Park - Elysian Valley		Yes							Above Moderate
LOS ANGELES	2386 N GLENDALE BLVD	90039	5440004008	Neighborhood Commercial	(Q)C2-1VL	0	108	0.169304989	Commercial - Parking Lot (Commercial Use Property) - Lots - Patron or Employee - One Story	YES - Current	NO - Privately-Owned	Available	Not Used in Prior Housing Element	0.015505196	0	0	0.015505196	0	0	0	148-SA209	445	Silver Lake - Echo Park - Elysian Valley									Lower
LOS ANGELES	2310 W BRIER AVE	90039	5440004010	Low Medium I Residential	R2-1VL	0	17	0.061982428	Residential - Single Family Residence	YES - Current	NO - Privately-Owned	Available	Not Used in Prior Housing Element	0	0	0.088816094	0.088816094	1	1*	1*	148-SA209	414	Silver Lake - Echo Park - Elysian Valley									Above Moderate
LOS ANGELES	2397 N TEVIOT ST	90039	5440004011	Low Medium I Residential	R2-1VL	0	17	0.092765303	Residential - Single Family Residence	YES - Current	NO - Privately-Owned	Available	Not Used in Prior Housing Element	0	0	0.077573031	0.077573031	1	1*	1*	148-SA209	415	Silver Lake - Echo Park - Elysian Valley									Above Moderate
LOS ANGELES	2389 N TEVIOT ST	90039	5440004012	Low Medium I Residential	R2-1VL	0	17	0.17193587	Residential - Double, Duplex, or Two Units - 4 Stories or Less	YES - Current	NO - Privately-Owned	Available	Not Used in Prior Housing Element	0	0	0.131139445	0.131139445	2	2*	2*	148-SA209	435	Silver Lake - Echo Park - Elysian Valley		Yes							Above Moderate
LOS ANGELES	2387 N TEVIOT ST	90039	5440004013	Low Medium I Residential	R2-1VL	0	17	0.171898755	Residential - Double, Duplex, or Two Units - 4 Stories or Less	YES - Current	NO - Privately-Owned	Available	Not Used in Prior Housing Element	0	0	0.088081568	0.088081568	2	2*	2*	148-SA209	446	Silver Lake - Echo Park - Elysian Valley									Above Moderate
LOS ANGELES	2383 N TEVIOT ST	90039	5440004014	Low Medium I Residential	R2-1VL	0	17	0.158400736	Residential - Single Family Residence	YES - Current	NO - Privately-Owned	Available	Not Used in Prior Housing Element	0	0	0.118574941	0.118574941	1	2*	2*	148-SA209	464	Silver Lake - Echo Park - Elysian Valley									Above Moderate
LOS ANGELES	2377 N TEVIOT ST	90039	5440004015	Low Medium I Residential	R2-1VL	0	17	0.133784675	Residential - Single Family Residence	YES - Current	NO - Privately-Owned	Available	Not Used in Prior Housing Element	0	0	0.118574941	0.118574941	1	2*	2*	148-SA209	478	Silver Lake - Echo Park - Elysian Valley									Above Moderate
LOS ANGELES	2371 N TEVIOT ST	90039	5440004016	Low Medium I Residential	R2-1VL	0	17	0.109322411	Residential - Single Family Residence	YES - Current	NO - Privately-Owned	Available	Not Used in Prior Housing Element	0	0	0.077573031	0.077573031	1	1*	1*	148-SA209	495	Silver Lake - Echo Park - Elysian Valley									Above Moderate
LOS ANGELES	2365 N TEVIOT ST	90039	5440004018	Low Medium I Residential	R2-1VL	0	17	0.123140957	Residential - Single Family Residence	YES - Current	NO - Privately-Owned	Available	Not Used in Prior Housing Element	0	0	0.144505739	0.144505739	1	2*	2*	147A209	24	Silver Lake - Echo Park - Elysian Valley									Above Moderate
LOS ANGELES	2357 N TEVIOT ST	90039	5440004019	Low Medium I Residential	R2-1VL	0	17	0.141283153	Residential - Single Family Residence	YES - Current	NO - Privately-Owned	Available	Not Used in Prior Housing Element	0	0	0.118574941	0.118574941	1	2*	2*	147A209	40	Silver Lake - Echo Park - Elysian Valley									Above Moderate
LOS ANGELES	2351 N TEVIOT ST	90039	5440004020	Low Medium I Residential	R2-1VL	0	17	0.157629379	Residential - Single Family Residence	YES - Current	NO - Privately-Owned	Available	Not Used in Prior Housing Element	0	0	0.118574941	0.118574941	1	2*	2*	147A209	54	Silver Lake - Echo Park - Elysian Valley									Above Moderate
LOS ANGELES	2380 N GLENDALE BLVD	90039	5440004022	Neighborhood Commercial	(Q)C2-1VL	0	108	0.149216722	Commercial - Office Building - One Story	YES - Current	NO - Privately-Owned	Available	Not Used in Prior Housing Element	0.020752822	0	0	0.020752822	0	0	0	148-SA209	463	Silver Lake - Echo Park - Elysian Valley									Lower
LOS ANGELES	2392 N GLENDALE BLVD	90039	5440004023	Neighborhood Commercial	(Q)C2-1VL	0	108	0.150480669	Commercial - Store - One Story	YES - Current	NO - Privately-Owned	Available	Not Used in Prior Housing Element	0.14606667	0	0	0.14606667	1	0	0	148-SA209	434	Silver Lake - Echo Park - Elysian Valley									Lower
LOS ANGELES	2394 N GLENDALE BLVD	90039	5440004023	Neighborhood Commercial	(Q)C2-1VL	0	108	0.145659182	Commercial - Store - One Story	YES - Current	NO - Privately-Owned	Available	Not Used in Prior Housing Element	0.138742626	0	0	0.138742626	1	0	0	148-SA209	413	Silver Lake - Echo Park - Elysian Valley									Lower
LOS ANGELES	2362 N GLENDALE BLVD	90039	5440004024	Medium Residential	R3-1VL	0	54	0.169304631	Commercial - Parking Lot (Commercial Use Property) - Lots - Patron or Employee - One Story	YES - Current	NO - Privately-Owned	Available	Not Used in Prior Housing Element	0.080504586	0	0	0.080504586	2	0	0	147A209	23	Silver Lake - Echo Park - Elysian Valley									Lower
LOS ANGELES	2366 N GLENDALE BLVD	90039	5440004024	Neighborhood Commercial	(Q)C2-1VL	0	108	0.169305037	Commercial - Parking Lot (Commercial Use Property) - Lots - Patron or Employee - One Story	YES - Current	NO - Privately-Owned	Available	Not Used in Prior Housing Element	0.152220988	0	0	0.152220988	2	0	0	148-SA209	510	Silver Lake - Echo Park - Elysian Valley									Lower
LOS ANGELES	2347 W BANCROFT AVE	90039	5440005001	Medium Residential	R3-1VL	0	54	0.117727825	Residential - Four Units (Any Combination) - 4 Stories or Less	YES - Current	NO - Privately-Owned	Available	Not Used in Prior Housing Element	0	0	0.052421401	0.052421401	4	0	0	147A209	218	Silver Lake - Echo Park - Elysian Valley		Yes							Above Moderate
LOS ANGELES	2306 N GLENDALE BLVD	90039	5440005002	Medium Residential	R3-1VL	0	54	0.169304651	Residential - Double, Duplex, or Two Units - 4 Stories or Less	YES - Current	NO - Privately-Owned	Available	Used in Prior Housing Element - Non-Vacant	0.445894477	0	0	0.445894477	2	0	0	147A209	203	Silver Lake - Echo Park - Elysian Valley									Lower
LOS ANGELES	2310 N GLENDALE BLVD	90039	5440005003	Medium Residential	R3-1VL	0	54	0.169304631	Residential - Five or More Units or Apartments (Any Combination) - 4 Stories or Less	YES - Current	NO - Privately-Owned	Available	Not Used in Prior Housing Element	0	0	0.058882964	0.058882964	8	0	0	147A209	188	Silver Lake - Echo Park - Elysian Valley		Yes							Above Moderate
LOS ANGELES	2314 N GLENDALE BLVD	90039	5440005004	Medium Residential	R3-1VL	0	54	0.169305	Residential - Five or More Units or Apartments (Any Combination) - 4 Stories or Less	YES - Current	NO - Privately-Owned	Available	Not Used in Prior Housing Element	0	0	0.058882964	0.058882964	8	0	0	147A209	171	Silver Lake - Echo Park - Elysian Valley		Yes							Above Moderate
LOS ANGELES	2326 N GLENDALE BLVD	90039	5440005006	Medium Residential	R3-1VL	0	54	0.169305	Residential - Single Family Residence	YES - Current	NO - Privately-Owned	Available	Used in Prior Housing Element - Non-Vacant	0.21126606	0	0	0.21126606	1	0	0	147A209	123	Silver Lake - Echo Park - Elysian Valley									Lower
LOS ANGELES	2330 N GLENDALE BLVD	90039	5440005007	Medium Residential	R3-1VL	0	54	0.169305	Residential - Single Family Residence	YES - Current	NO - Privately-Owned	Available	Used in Prior Housing Element - Non-Vacant	0.492622286	0	0	0.492622286	1	0	0	147A209	108	Silver Lake - Echo Park - Elysian Valley									Lower
LOS ANGELES	2336 N GLENDALE BLVD	90039	5440005008	Medium Residential	R3-1VL	0	54	0.169303368	Residential - Four Units (Any Combination) - 4 Stories or Less	YES - Current	NO - Privately-Owned	Available	Not Used in Prior Housing Element	0	0	0.264507812	0.264507812	4	0	0	147A209	96	Silver Lake - Echo Park - Elysian Valley		Yes							Above Moderate
LOS ANGELES	2347 N TEVIOT ST	90039	5440005011	Low Medium I Residential	R2-1VL	0	17	0.170716081	Residential - Single Family Residence	YES - Current	NO - Privately-Owned	Available	Not Used in Prior Housing Element	0	0	0.097149348	0.097149348	1	2*	2*	147A209	69	Silver Lake - Echo Park - Elysian Valley									Above Moderate
LOS ANGELES	2337 N TEVIOT ST	90039	5440005013	Low Medium I Residential	R2-1VL	0	17	0.171887568	Residential - Double, Duplex, or Two Units - 4 Stories or Less	YES - Current	NO - Privately-Owned	Available	Not Used in Prior Housing Element	0	0	0.131139445	0.131139445	2	2*	2*	147A209	97	Silver Lake - Echo Park - Elysian Valley		Yes							Above Moderate
LOS ANGELES	2333 N TEVIOT ST	90039	5440005014	Low Medium I Residential	R2-1VL	0	17	0.171924504	Residential - Double, Duplex, or Two Units - 4 Stories or Less	YES - Current	NO - Privately-Owned	Available	Not Used in Prior Housing Element	0	0	0.131139445	0.131139445	2	2*	2*	147A209	109	Silver Lake - Echo Park - Elysian Valley		Yes							Above Moderate
LOS ANGELES	2329 N TEVIOT ST	90039	5440005015	Low Medium I Residential	R2-1VL	0	17	0.171958234	Residential - Double, Duplex, or Two Units - 4 Stories or Less	YES - Current	NO - Privately-Owned	Available	Not Used in Prior Housing Element	0	0	0.131139445	0.131139445	2	2*	2*	147A209	124	Silver Lake - Echo Park - Elysian Valley		Yes							Above Moderate
LOS ANGELES	2323 N TEVIOT ST	90039	5440005016	Low Medium I Residential	R2-1VL	0	17	0.171994094	Residential - Double, Duplex, or Two Units - 4 Stories or Less - Pool	YES - Current	NO - Privately-Owned	Available	Not Used in Prior Housing Element	0	0	0.131139445	0.131139445	2	2*	2*	147A209	139	Silver Lake - Echo Park - Elysian Valley		Yes							Above Moderate
LOS ANGELES	2315 N TEVIOT ST	90039	5440005018	Low Medium I Residential	R2-1VL	0	17	0.172062722	Residential - Double, Duplex, or Two Units - 4 Stories or Less	YES - Current	NO - Privately-Owned	Available	Not Used in Prior Housing Element	0	0	0.131139445	0.131139445	2	2*	2*	147A209	172	Silver Lake - Echo Park - Elysian Valley		Yes							Above Moderate
LOS ANGELES	2311 N TEVIOT ST	90039	5440005019	Low Medium I Residential	R2-1VL	0	17	0.172097655	Residential - Double, Duplex, or Two Units - 4 Stories or Less	YES - Current	NO - Privately-Owned	Available	Not Used in Prior Housing Element	0	0	0.131139445	0.131139445	2	2*	2*	147A209	189	Silver Lake - Echo Park - Elysian Valley		Yes							Above Moderate
LOS ANGELES	2305 N TEVIOT ST	90039	5440005023	Low Medium I Residential	R2-1VL	0	17	0.172131582	Residential - Single Family Residence	YES - Current	NO - Privately-Owned	Available	Not Used in Prior Housing Element	0	0	0.097149348	0.097149348	1	2*	2*	147A209	204	Silver Lake - Echo Park - Elysian Valley									Above Moderate
LOS ANGELES	2342 N GLENDALE BLVD	90039	5440005024	Medium Residential	R3-1VL	0	54	0.152088217	Residential - Five or More Units or Apartments (Any Combination) - 4 Stories or Less	YES - Current	NO - Privately-Owned	Available	Not Used in Prior Housing Element	0	0	0.02917139	0.02917139	6	0	0	147A209	83	Silver Lake - Echo Park - Elysian Valley		Yes							Above Moderate
LOS ANGELES	2346 N GLENDALE BLVD	90039	5440005025	Medium Residential	R3-1VL	0	54	0.149218006	Residential - Five or More Units or Apartments (Any Combination) - 4 Stories or Less	YES - Current	NO - Privately-Owned	Available	Not Used in Prior Housing Element	0.036629799	0	0	0.036629799	8	0	0	147A209	68	Silver Lake - Echo Park - Elysian Valley									Lower
LOS ANGELES	2251 N HIDALGO AVE	90039	5440006001	Low Medium I Residential	R2-1VL	0	17	0.172651316	Residential - Single Family Residence	YES - Current	NO - Privately-Owned	Available	Not Used in Prior Housing Element	0	0	0.087185162	0.087185162	1	3*	3*	147A209	293	Silver Lake - Echo Park - Elysian Valley									Above Moderate
LOS ANGELES	2319 W EARL ST	90039	5440006004	Low Medium I Residential	R2-1VL	0	17	0.17217501	Residential - Single Family Residence	YES - Current	NO - Privately-Owned	Available	Not Used in Prior Housing Element	0	0	0.097149348	0.097149348	1	2*	2*	147A209	289	Silver Lake - Echo Park - Elysian Valley									Above Moderate
LOS ANGELES	2331 W EARL ST	90039	5440006007	Low Medium I Residential	R2-1VL	0	17	0.172174644	Residential - Double, Duplex, or Two Units - 4 Stories or Less - Pool	YES - Current	NO - Privately-Owned	Available	Not Used in Prior Housing Element	0	0	0.122935688	0.122935688	2	2*	2*	147A209	287	Silver Lake - Echo Park - Elysian Valley		Yes							Above Moderate
LOS ANGELES	2333 W EARL ST	90039	5440006008	Low Medium I Residential	R2-1VL	0	17	0.172172133	Residential - Double, Duplex, or Two Units - 4 Stories or Less	YES - Current	NO - Privately-Owned	Available	Not Used in Prior Housing Element	0	0	0.122935688	0.122935688	2	2*	2*	147A209	286	Silver Lake - Echo Park - Elysian Valley		Yes							Above Moderate
LOS ANGELES	2276 N GLENDALE BLVD	90039	5440006011	Low Medium I Residential	R2-1VL	0	17	0.169948506	Residential - Single Family Residence - Therapy Pool (Spa)	YES - Current	NO - Privately-Owned	Available	Not Used in Prior Housing Element	0	0	0.004696956	0.004696956	1	2*	2*	147A209	285	Silver Lake - Echo Park - Elysian Valley									Above Moderate
LOS ANGELES	2338 W BANCROFT AVE	90039	5440006018	Low Medium I Residential	R2-1VL	0	17	0.170230682	Residential - Double, Duplex, or Two Units - 4 Stories or Less	YES - Current	NO - Privately-Owned	Available	Not Used in Prior Housing Element	0	0	0.142459154	0.142459154	2	2*	2*	147A209	252	Silver Lake - Echo Park - Elysian Valley		Yes							Above Moderate
LOS ANGELES	2342 W BANCROFT AVE	90039	5440006018	Low Medium I Residential	R2-1VL	0	17	0.181608893	Residential - Double, Duplex, or Two Units - 4 Stories or Less	YES - Current	NO - Privately-Owned	Available	Not Used in Prior Housing Element	0	0	0.126380813	0.126380813	2	3*	3*	147A209	246	Silver Lake - Echo Park - Elysian Valley		Yes							Above Moderate
LOS ANGELES	2334 W BANCROFT AVE	90039	5440006019	Low Medium I Residential	R2-1VL	0	17	0.160434811	Residential - Single Family Residence	YES - Current	NO - Privately-Owned	Available	Not Used in Prior Housing Element	0	0	0.04859187	0.04859187	1	2*	2*	147A209	257	Silver Lake - Echo Park - Elysian Valley									Above Moderate
LOS ANGELES	2328 W BANCROFT AVE	90039	5440006020	Low Medium I Residential	R2-1VL	0	17	0.165896174	Residential - Single Family Residence	YES - Current	NO - Privately-Owned	Available	Not Used in Prior Housing Element	0	0	0.114793718	0.114793718	1	3*	3*	147A209	255	Silver Lake - Echo Park - Elysian Valley									Above Moderate
LOS ANGELES	2324 W BANCROFT AVE	90039	5440006021	Low Medium I Residential	R2-1VL	0	17	0.175175478	Residential - Single Family Residence	YES - Current	NO - Privately-Owned	Available	Not Used in Prior Housing Element	0	0	0.087185162	0.087185162	1	3*	3*	147A209	251	Silver Lake - Echo Park - Elysian Valley									Above Moderate
LOS ANGELES	2318 W BANCROFT AVE	90039	5440006022	Low Medium I Residential	R2-1VL	0	17	0.184458173	Residential - Single Family Residence	YES - Current	NO - Privately-Owned	Available	Not Used in Prior Housing Element	0	0	0.087185162	0.087185162	1	3*	3*	147A209	247	Silver Lake - Echo Park - Elysian Valley									Above Moderate
LOS ANGELES	2273 N HIDALGO AVE	90039	5440006024	Low Medium I Residential	R2-1VL	0	17	0.2243559	Residential - Single Family Residence	YES - Current	NO - Privately-Owned	Available	Not Used in Prior Housing Element	0	0	0.030498692	0.030498692	1	3*	3*	147A209	201	Silver Lake - Echo Park - Elysian Valley									Above Moderate
LOS ANGELES	2308 W BANCROFT AVE	90039	5440006025	Low Medium I Residential	R2-1VL	0	17	0.118793238	Residential - Single Family Residence	YES - Current	NO - Privately-Owned	Available	Not Used in Prior Housing Element	0	0	0.149218333	0.149218333	1	2*	2*	147A209	235	Silver Lake - Echo Park - Elysian Valley									Above Moderate
LOS ANGELES	2312 W BANCROFT AVE	90039	5440006025	Low Medium I Residential	R2-1VL	0	17	0.133102292	Residential - Single Family Residence	YES - Current	NO - Privately-Owned	Available	Not Used in Prior Housing Element	0	0	0.122475779	0.122475779	1	2*	2*	147A209	242	Silver Lake - Echo Park - Elysian Valley									Above Moderate
LOS ANGELES	2261 N HIDALGO AVE	90039	5440006026	Low Medium I Residential	R2-1VL	0	17	0.08736001	Residential - Single Family Residence	YES - Current	NO - Privately-Owned	Available	Not Used in Prior Housing Element	0	0	0.080160087	0.080160087	1	1*	1*	147A209	268	Silver Lake - Echo Park - Elysian Valley									Above Moderate
LOS ANGELES		5440006026		Neighborhood Commercial	R2-1VL	0	17	0.060788634	Residential - Single Family Residence	YES - Current	NO - Privately-Owned	Available	Not Used in Prior Housing Element	0	0	0.09795711	0.09795711	1	1*	1*	147A209	272	Silver Lake - Echo Park - Elysian Valley									Above Moderate
LOS ANGELES	2323 W EARL ST	90039	5440006030	Low Medium I Residential	R2-1VL	0	17	0.172172858	Residential - Single Family Residence	YES - Current	NO - Privately-Owned	Available	Not Used in Prior Housing Element	0	0	0.094030511	0.094030511	1	2*	2*	147A209	288	Silver Lake - Echo Park - Elysian Valley									Above Moderate
LOS ANGELES	2309 W EARL ST	90039	5440006033	Low Medium I Residential	R2-1VL	0	17	0.17217501	Residential - Single Family Residence	YES - Current	NO - Privately-Owned	Available	Not Used in Prior Housing Element	0	0	0.100368285	0.100368285	1	2*	2*	147A209	292	Silver Lake - Echo Park - Elysian Valley									Above Moderate
LOS ANGELES	2313 W EARL ST	90039	5440006033	Low Medium I Residential	R2-1VL	0	17	0.161842834	Residential - Single Family Residence	YES - Current	NO - Privately-Owned	Available	Not Used in Prior Housing Element	0	0	0.122475779	0.122475779	1	2*	2*	147A209	291	Silver Lake - Echo Park - Elysian Valley									Above Moderate
LOS ANGELES	2216 W BANCROFT AVE	90039	5440007001	Low Medium I Residential	R2-1VL	0	17	0.190772736	Residential - Single Family Residence	YES - Current	NO - Privately-Owned	Available	Not Used in Prior Housing Element	0	0	0.024017267	0.024017267	1	3*	3*	147A209	319	Silver Lake - Echo Park - Elysian Valley									Above Moderate
LOS ANGELES	2222 W BANCROFT AVE	90039	5440007002	Low Medium I Residential	R2-1VL	0	17	0.207269956	Residential - Single Family Residence	YES - Current	NO - Privately-Owned	Available	Not Used in Prior Housing Element	0	0	0.024017267	0.024017267	1	3*	3*	147A209	303	Silver Lake - Echo Park - Elysian Valley									Above Moderate
LOS ANGELES	2232 W BANCROFT AVE	90039	5440007004	Low Medium I Residential	R2-1VL	0	17	0.200836303	Residential - Double, Duplex, or Two Units - 4 Stories or Less	YES - Current	NO - Privately-Owned	Available	Not Used in Prior Housing Element	0	0	0.03381449	0.03381449	2	3*	3*	147A209	278	Silver Lake - Echo Park - Elysian Valley									Above Moderate
LOS ANGELES	2254 W BANCROFT AVE	90039	5440007008	Low Medium I Residential	R2-1VL	0	17	0.09041495	Residential - Single Family Residence	YES - Current	NO - Privately-Owned	Available	Not Used in Prior Housing Element	0	0	0.004595257	0.004595257	1	1*	1*	147A209	223	Silver Lake - Echo Park - Elysian Valley									Above Moderate
LOS ANGELES	2258 W BANCROFT AVE	90039	5440007009	Low Medium I Residential	R2-1VL	0	17	0.230520675	Residential - Single Family Residence - Pool	YES - Current	NO - Privately-Owned	Available	Not Used in Prior Housing Element	0	0	0.095348585	0.095348585	1	0	0	147A209	206	Silver Lake

LOS ANGELES	2316 N TEVIOT ST	90039	5440008030	Low Medium I Residential		R2-1VL	0	17	0.171971183	Residential - Single Family Residence	YES - Current	NO - Privately-Owned	Available	Not Used in Prior Housing Element	0	0	0.094030511	0.094030511	1	2*	2*	147A209	159	Silver Lake - Echo Park - Elysian Valley							Above Moderate
LOS ANGELES			5440008031	Low Medium I Residential		R2-1VL	0	17	0.057717892	Residential - Single Family Residence - Pool	YES - Current	NO - Privately-Owned	Available	Not Used in Prior Housing Element	0	0	0.102147985	0.102147985	1	1*	1*	147A209	210	Silver Lake - Echo Park - Elysian Valley							Above Moderate
LOS ANGELES			5440008031	Low Medium I Residential		R2-1VL	0	17	0.114783215	Residential - Single Family Residence - Pool	YES - Current	NO - Privately-Owned	Available	Not Used in Prior Housing Element	0	0	0.08361007	0.08361007	1	1*	1*	147A209	177	Silver Lake - Echo Park - Elysian Valley							Above Moderate
LOS ANGELES	2306 N TEVIOT ST	90039	5440008033	Low Medium I Residential		R2-1VL	0	17	0.114456515	Residential - Single Family Residence	YES - Current	NO - Privately-Owned	Available	Not Used in Prior Housing Element	0	0	0.072640932	0.072640932	1	1*	1*	147A209	209	Silver Lake - Echo Park - Elysian Valley							Above Moderate
LOS ANGELES	2305 N HIDALGO AVE	90039	5440008035	Low Medium I Residential		R2-1VL	0	17	0.189158965	Residential - Double, Duplex, or Two Units - 4 Stories or Less	YES - Current	NO - Privately-Owned	Available	Not Used in Prior Housing Element	0	0	0.021743405	0.021743405	2	3*	3*	147A209	129	Silver Lake - Echo Park - Elysian Valley							Above Moderate
LOS ANGELES	2303 N HIDALGO AVE	90039	5440008038	Low Medium I Residential		R2-1VL	0	17	0.170309221	Residential - Single Family Residence	YES - Current	NO - Privately-Owned	Available	Not Used in Prior Housing Element	0	0	0.039648977	0.039648977	1	2*	2*	147A209	144	Silver Lake - Echo Park - Elysian Valley							Above Moderate
LOS ANGELES	2326 N TEVIOT ST	90039	5440008039	Low Medium I Residential		R2-1VL	0	17	0.229446509	Residential - Three Units (Any Combination) - 4 Stories or Less	YES - Current	NO - Privately-Owned	Available	Not Used in Prior Housing Element	0	0	0.096238875	0.096238875	3	3*	3*	147A209	128	Silver Lake - Echo Park - Elysian Valley	Yes						Above Moderate
LOS ANGELES	2358 N TEVIOT ST	90039	5440009001	Low Medium I Residential		R2-1VL	0	17	0.254197794	Residential - Single Family Residence	YES - Current	NO - Privately-Owned	Available	Not Used in Prior Housing Element	0	0	0.239941168	0.239941168	1	0	0	147A209	42	Silver Lake - Echo Park - Elysian Valley							Above Moderate
LOS ANGELES	2360 N TEVIOT ST	90039	5440009001	Low Medium I Residential		R2-1VL	0	17	0.27054068	Residential - Single Family Residence	YES - Current	NO - Privately-Owned	Available	Not Used in Prior Housing Element	0	0	0.297272742	0.297272742	1	0	0	147A209	27	Silver Lake - Echo Park - Elysian Valley							Above Moderate
LOS ANGELES	2366 N TEVIOT ST	90039	5440009002	Low Medium I Residential		R2-1VL	0	17	0.286888774	Residential - Single Family Residence	YES - Current	NO - Privately-Owned	Available	Not Used in Prior Housing Element	0	0	0.26915282	0.26915282	1	0	0	147A209	13	Silver Lake - Echo Park - Elysian Valley							Above Moderate
LOS ANGELES	2372 N TEVIOT ST	90039	5440009003	Low Medium I Residential		R2-1VL	0	17	0.290267906	Residential - Four Units (Any Combination) - 4 Stories or Less	YES - Current	NO - Privately-Owned	Available	Not Used in Prior Housing Element	0	0	0.121306241	0.121306241	4	0	0	148-SA209	498	Silver Lake - Echo Park - Elysian Valley	Yes						Above Moderate
LOS ANGELES	2376 N TEVIOT ST	90039	5440009004	Low Medium I Residential		R2-1VL	0	17	0.266498571	Residential - Single Family Residence	YES - Current	NO - Privately-Owned	Available	Not Used in Prior Housing Element	0	0	0.26915282	0.26915282	1	0	0	148-SA209	482	Silver Lake - Echo Park - Elysian Valley							Above Moderate
LOS ANGELES	2380 N TEVIOT ST	90039	5440009005	Low Medium I Residential		R2-1VL	0	17	0.241877464	Residential - Double, Duplex, or Two Units - 4 Stories or Less	YES - Current	NO - Privately-Owned	Available	Not Used in Prior Housing Element	0	0	0.129036605	0.129036605	2	0	0	148-SA209	466	Silver Lake - Echo Park - Elysian Valley	Yes						Above Moderate
LOS ANGELES	2242 W BRIER AVE	90039	5440009008	Low Medium I Residential		R2-1VL	0	17	0.064278493	Residential - Single Family Residence	YES - Current	NO - Privately-Owned	Available	Not Used in Prior Housing Element	0	0	0.088816094	0.088816094	1	1*	1*	148-SA209	417	Silver Lake - Echo Park - Elysian Valley							Above Moderate
LOS ANGELES	2236 W BRIER AVE	90039	5440009009	Low Medium I Residential		R2-1VL	0	17	0.118239397	Residential - Single Family Residence	YES - Current	NO - Privately-Owned	Available	Not Used in Prior Housing Element	0	0	0.139935172	0.139935172	1	2*	2*	148-SA209	418	Silver Lake - Echo Park - Elysian Valley							Above Moderate
LOS ANGELES	2232 W BRIER AVE	90039	5440009011	Low Medium I Residential		R2-1VL	0	17	0.172185515	Residential - Single Family Residence	YES - Current	NO - Privately-Owned	Available	Not Used in Prior Housing Element	0	0	0.094030511	0.094030511	1	2*	2*	148-SA209	419	Silver Lake - Echo Park - Elysian Valley							Above Moderate
LOS ANGELES	2226 W BRIER AVE	90039	5440009012	Low Medium I Residential		R2-1VL	0	17	0.172187114	Residential - Single Family Residence - Pool	YES - Current	NO - Privately-Owned	Available	Not Used in Prior Housing Element	0	0	0.039648977	0.039648977	1	2*	2*	148-SA209	420	Silver Lake - Echo Park - Elysian Valley							Above Moderate
LOS ANGELES	2222 W BRIER AVE	90039	5440009013	Low Medium I Residential		R2-1VL	0	17	0.172186041	Residential - Double, Duplex, or Two Units - 4 Stories or Less	YES - Current	NO - Privately-Owned	Available	Not Used in Prior Housing Element	0	0	0.122935688	0.122935688	2	2*	2*	148-SA209	421	Silver Lake - Echo Park - Elysian Valley	Yes						Above Moderate
LOS ANGELES	2216 W BRIER AVE	90039	5440009014	Low Medium I Residential		R2-1VL	0	17	0.179073699	Residential - Single Family Residence	YES - Current	NO - Privately-Owned	Available	Not Used in Prior Housing Element	0	0	0.087185162	0.087185162	1	3*	3*	148-SA209	422	Silver Lake - Echo Park - Elysian Valley							Above Moderate
LOS ANGELES	2210 W BRIER AVE	90039	5440009015	Low Medium I Residential		R2-1VL	0	17	0.179073377	Residential - Single Family Residence	YES - Current	NO - Privately-Owned	Available	Not Used in Prior Housing Element	0	0	0.037320861	0.037320861	1	3*	3*	148-SA209	423	Silver Lake - Echo Park - Elysian Valley							Above Moderate
LOS ANGELES	2206 W BRIER AVE	90039	5440009016	Low Medium I Residential		R2-1VL	0	17	0.119388691	Residential - Single Family Residence	YES - Current	NO - Privately-Owned	Available	Not Used in Prior Housing Element	0	0	0.139935172	0.139935172	1	2*	2*	148-SA209	424	Silver Lake - Echo Park - Elysian Valley							Above Moderate
LOS ANGELES	2200 W BRIER AVE	90039	5440009017	Low Medium I Residential		R2-1VL	0	17	0.120120854	Residential - Single Family Residence - Pool	YES - Current	NO - Privately-Owned	Available	Not Used in Prior Housing Element	0	0	0.139935172	0.139935172	1	2*	2*	148-SA209	425	Silver Lake - Echo Park - Elysian Valley							Above Moderate
LOS ANGELES	2351 N HIDALGO AVE	90039	5440009021	Low Medium I Residential		R2-1VL	0	17	0.296801211	Residential - Single Family Residence	YES - Current	NO - Privately-Owned	Available	Not Used in Prior Housing Element	0	0	0.276602417	0.276602417	1	0	0	148-SA209	499	Silver Lake - Echo Park - Elysian Valley							Above Moderate
LOS ANGELES	2341 N HIDALGO AVE	90039	5440009023	Low Medium I Residential		R2-1VL	0	17	0.279900761	Residential - Single Family Residence	YES - Current	NO - Privately-Owned	Available	Not Used in Prior Housing Element	0	0	0.26915282	0.26915282	1	0	0	147A209	28	Silver Lake - Echo Park - Elysian Valley							Above Moderate
LOS ANGELES	2333 N HIDALGO AVE	90039	5440009028	Low Medium I Residential		R2-1VL	0	17	0.087913737	Residential - Single Family Residence - Pool	YES - Current	NO - Privately-Owned	Available	Not Used in Prior Housing Element	0	0	0.080160087	0.080160087	1	1*	1*	147A209	59	Silver Lake - Echo Park - Elysian Valley							Above Moderate
LOS ANGELES			5440009028	Low Medium I Residential		R2-1VL	0	17	0.090795089	Residential - Single Family Residence - Pool	YES - Current	NO - Privately-Owned	Available	Not Used in Prior Housing Element	0	0	0.080160087	0.080160087	1	1*	1*	147A209	47	Silver Lake - Echo Park - Elysian Valley							Above Moderate
LOS ANGELES	2335 N HIDALGO AVE	90039	5440009029	Low Medium I Residential		R2-1VL	0	17	0.158870207	Residential - Single Family Residence - Pool	YES - Current	NO - Privately-Owned	Available	Not Used in Prior Housing Element	0	0	0.122475779	0.122475779	1	2*	2*	147A209	43	Silver Lake - Echo Park - Elysian Valley							Above Moderate
LOS ANGELES			5440009029	Low Medium I Residential		R2-1VL	0	17	0.133314834	Residential - Single Family Residence - Pool	YES - Current	NO - Privately-Owned	Available	Not Used in Prior Housing Element	0	0	0.122475779	0.122475779	1	2*	2*	147A209	58	Silver Lake - Echo Park - Elysian Valley							Above Moderate
LOS ANGELES	2357 N HIDALGO AVE	90039	5440009030	Low Medium I Residential		R2-1VL	0	17	0.124562527	Residential - Single Family Residence	YES - Current	NO - Privately-Owned	Available	Not Used in Prior Housing Element	0	0	0.149218333	0.149218333	1	2*	2*	148-SA209	484	Silver Lake - Echo Park - Elysian Valley							Above Moderate
LOS ANGELES			5440009030	Low Medium I Residential		R2-1VL	0	17	0.172174563	Residential - Single Family Residence	YES - Current	NO - Privately-Owned	Available	Not Used in Prior Housing Element	0	0	0.100368285	0.100368285	1	2*	2*	148-SA209	483	Silver Lake - Echo Park - Elysian Valley							Above Moderate
LOS ANGELES	2237 W BRIER AVE	90039	5440010004	Low Medium I Residential		R2-1VL	0	17	0.171970938	Residential - Double, Duplex, or Two Units - 4 Stories or Less	YES - Current	NO - Privately-Owned	Available	Not Used in Prior Housing Element	0	0	0.122935688	0.122935688	2	2*	2*	148-SA209	356	Silver Lake - Echo Park - Elysian Valley	Yes						Above Moderate
LOS ANGELES	2233 W BRIER AVE	90039	5440010005	Low Medium I Residential		R2-1VL	0	17	0.172389906	Residential - Single Family Residence	YES - Current	NO - Privately-Owned	Available	Not Used in Prior Housing Element	0	0	0.094030511	0.094030511	1	2*	2*	148-SA209	357	Silver Lake - Echo Park - Elysian Valley							Above Moderate
LOS ANGELES	2411 N MCCREADY AVE	90039	5440010006	Low Medium I Residential		R2-1VL	0	17	0.114627348	Residential - Single Family Residence	YES - Current	NO - Privately-Owned	Available	Not Used in Prior Housing Element	0	0	0.072640932	0.072640932	1	1*	1*	148-SA209	373	Silver Lake - Echo Park - Elysian Valley							Above Moderate
LOS ANGELES	2426 N SILVER LAKE BLVD	90039	5440010010	Low Medium I Residential		R2-1VL	0	17	0.115232082	Residential - Double, Duplex, or Two Units - 4 Stories or Less	YES - Current	NO - Privately-Owned	Available	Not Used in Prior Housing Element	0	0	0.050263828	0.050263828	2	2*	2*	148-SA209	326	Silver Lake - Echo Park - Elysian Valley	Yes						Above Moderate
LOS ANGELES	2425 N MCCREADY AVE	90039	5440010011	Low Medium I Residential		R2-1VL	0	17	0.101605301	Residential - Single Family Residence	YES - Current	NO - Privately-Owned	Available	Not Used in Prior Housing Element	0	0	0.004595257	0.004595257	1	1*	1*	148-SA209	327	Silver Lake - Echo Park - Elysian Valley							Above Moderate
LOS ANGELES	2430 N SILVER LAKE BLVD	90039	5440010013	Low Medium I Residential		R2-1VL	0	17	0.10829715	Residential - Single Family Residence	YES - Current	NO - Privately-Owned	Available	Not Used in Prior Housing Element	0	0	0.072640932	0.072640932	1	1*	1*	148-SA209	311	Silver Lake - Echo Park - Elysian Valley							Above Moderate
LOS ANGELES	2438 N SILVER LAKE BLVD	90039	5440010014	Low Medium I Residential		R2-1VL	0	17	0.10198481	Residential - Single Family Residence	YES - Current	NO - Privately-Owned	Available	Not Used in Prior Housing Element	0	0	0.072640932	0.072640932	1	1*	1*	148-SA209	295	Silver Lake - Echo Park - Elysian Valley							Above Moderate
LOS ANGELES	2200 W AYR ST	90039	5440010016	Low Medium I Residential		R2-1VL	0	17	0.179424599	Residential - Three Units (Any Combination) - 4 Stories or Less	YES - Current	NO - Privately-Owned	Available	Not Used in Prior Housing Element	0	0	0.106218207	0.106218207	3	3*	3*	148-SA209	316	Silver Lake - Echo Park - Elysian Valley	Yes						Above Moderate
LOS ANGELES	2204 W AYR ST	90039	5440010017	Low Medium I Residential		R2-1VL	0	17	0.17905918	Residential - Double, Duplex, or Two Units - 4 Stories or Less	YES - Current	NO - Privately-Owned	Available	Not Used in Prior Housing Element	0	0	0.116673136	0.116673136	2	3*	3*	148-SA209	315	Silver Lake - Echo Park - Elysian Valley	Yes						Above Moderate
LOS ANGELES	2212 W AYR ST	90039	5440010018	Low Medium I Residential		R2-1VL	0	17	0.059686761	Residential - Single Family Residence	YES - Current	NO - Privately-Owned	Available	Not Used in Prior Housing Element	0	0	0.09795711	0.09795711	1	1*	1*	148-SA209	314	Silver Lake - Echo Park - Elysian Valley							Above Moderate
LOS ANGELES	2428 N MCCREADY AVE	90039	5440010018	Low Medium I Residential		R2-1VL	0	17	0.059686761	Residential - Single Family Residence	YES - Current	NO - Privately-Owned	Available	Not Used in Prior Housing Element	0	0	0.09795711	0.09795711	1	1*	1*	148-SA209	313	Silver Lake - Echo Park - Elysian Valley							Above Moderate
LOS ANGELES	2422 N MCCREADY AVE	90039	5440010019	Low Medium I Residential		R2-1VL	0	17	0.059687123	Residential - Single Family Residence	YES - Current	NO - Privately-Owned	Available	Not Used in Prior Housing Element	0	0	0.09795711	0.09795711	1	1*	1*	148-SA209	328	Silver Lake - Echo Park - Elysian Valley							Above Moderate
LOS ANGELES			5440010019	Low Medium I Residential		R2-1VL	0	17	0.059686406	Residential - Single Family Residence	YES - Current	NO - Privately-Owned	Available	Not Used in Prior Housing Element	0	0	0.09795711	0.09795711	1	1*	1*	148-SA209	329	Silver Lake - Echo Park - Elysian Valley							Above Moderate
LOS ANGELES	2416 N MCCREADY AVE	90039	5440010020	Low Medium I Residential		R2-1VL	0	17	0.059686377	Residential - Single Family Residence - Pool	YES - Current	NO - Privately-Owned	Available	Not Used in Prior Housing Element	0	0	0.09795711	0.09795711	1	1*	1*	148-SA209	342	Silver Lake - Echo Park - Elysian Valley							Above Moderate
LOS ANGELES			5440010020	Low Medium I Residential		R2-1VL	0	17	0.059686015	Residential - Single Family Residence - Pool	YES - Current	NO - Privately-Owned	Available	Not Used in Prior Housing Element	0	0	0.09795711	0.09795711	1	1*	1*	148-SA209	343	Silver Lake - Echo Park - Elysian Valley							Above Moderate
LOS ANGELES	2404 N MCCREADY AVE	90039	5440010021	Low Medium I Residential		R2-1VL	0	17	0.119372016	Residential - Double, Duplex, or Two Units - 4 Stories or Less	YES - Current	NO - Privately-Owned	Available	Not Used in Prior Housing Element	0	0	0.18212409	0.18212409	2	2*	2*	148-SA209	374	Silver Lake - Echo Park - Elysian Valley	Yes						Above Moderate
LOS ANGELES	2207 W BRIER AVE	90039	5440010024	Low Medium I Residential		R2-1VL	0	17	0.119367549	Residential - Single Family Residence	YES - Current	NO - Privately-Owned	Available	Not Used in Prior Housing Element	0	0	0.139935172	0.139935172	1	2*	2*	148-SA209	376	Silver Lake - Echo Park - Elysian Valley							Above Moderate
LOS ANGELES	2203 W BRIER AVE	90039	5440010025	Low Medium I Residential		R2-1VL	0	17	0.059946645	Residential - Single Family Residence	YES - Current	NO - Privately-Owned	Available	Not Used in Prior Housing Element	0	0	0.088816094	0.088816094	1	1*	1*	148-SA209	391	Silver Lake - Echo Park - Elysian Valley							Above Moderate
LOS ANGELES	2409 N HIDALGO AVE	90039	5440010026	Low Medium I Residential		R2-1VL	0	17	0.059918694	Residential - Single Family Residence	YES - Current	NO - Privately-Owned	Available	Not Used in Prior Housing Element	0	0	0.088816094	0.088816094	1	1*	1*	148-SA209	377	Silver Lake - Echo Park - Elysian Valley							Above Moderate
LOS ANGELES	2421 N MCCREADY AVE	90039	5440010029	Low Medium I Residential		R2-1VL	0	17	0.115078377	Residential - Single Family Residence - Pool	YES - Current	NO - Privately-Owned	Available	Not Used in Prior Housing Element	0	0	0.139935172	0.139935172	1	2*	2*	148-SA209	341	Silver Lake - Echo Park - Elysian Valley							Above Moderate
LOS ANGELES	2441 N MCCREADY AVE	90039	5440011001	Low Medium I Residential		R2-1VL	0	17	0.110607548	Residential - Single Family Residence	YES - Current	NO - Privately-Owned	Available	Not Used in Prior Housing Element	0	0	0.072640932	0.072640932	1	1*	1*	148-SA209	280	Silver Lake - Echo Park - Elysian Valley							Above Moderate
LOS ANGELES	2446 N SILVER LAKE BLVD	90039	5440011004	Low Medium I Residential		R2-1VL	0	17	0.108263577	Residential - Single Family Residence	YES - Current	NO - Privately-Owned	Available	Not Used in Prior Housing Element	0	0	0.072640932	0.072640932	1	1*	1*	148-SA209	263	Silver Lake - Echo Park - Elysian Valley							Above Moderate
LOS ANGELES	2445 N MCCREADY AVE	90039	5440011005	Low Medium I Residential		R2-1VL	0	17	0.108278531	Residential - Single Family Residence	YES - Current	NO - Privately-Owned	Available	Not Used in Prior Housing Element	0	0	0.072640932	0.072640932	1	1*	1*	148-SA209	264	Silver Lake - Echo Park - Elysian Valley							Above Moderate
LOS ANGELES	2455 N MCCREADY AVE	90039	5440011007	Low Medium I Residential		R2-1VL	0	17	0.108233562	Residential - Single Family Residence	YES - Current	NO - Privately-Owned	Available	Not Used in Prior Housing Element	0	0	0.011066349	0.011066349	1	1*	1*	148-SA209	228	Silver Lake - Echo Park - Elysian Valley							Above Moderate
LOS ANGELES	2454 N SILVER LAKE BLVD	90039	5440011008	Low Medium I Residential		R2-1VL	0	17	0.108263274	Residential - Single Family Residence	YES - Current	NO - Privately-Owned	Available	Not Used in Prior Housing Element	0	0	0.072640932	0.072640932	1	1*	1*	148-SA209	227	Silver Lake - Echo Park - Elysian Valley							Above Moderate
LOS ANGELES	2467 N MCCREADY AVE	90039	5440011011	Low Medium I Residential		R2-1VL	0	17	0.101667697	Residential - Single Family Residence	YES - Current	NO - Privately-Owned	Available	Not Used in Prior Housing Element	0	0	0.072640932	0.072640932	1	1*	1*	148-SA209	196	Silver Lake - Echo Park - Elysian Valley							Above Moderate
LOS ANGELES	2464 N SILVER LAKE BLVD	90039	5440011012	Low Medium I Residential		R2-1VL	0	17	0.114781435	Residential - Single Family Residence	YES - Current	NO - Privately-Owned	Available	Not Used in Prior Housing Element	0	0	0.072640932	0.072640932	1	1*	1*	148-SA209	195	Silver Lake - Echo Park - Elysian Valley							Above Moderate
LOS ANGELES	2470 N SILVER LAKE BLVD	90039	5440011013	Low Medium I Residential		R2-1VL	0	17	0.108263584	Residential - Single Family Residence	YES - Current	NO - Privately-Owned	Available	Not Used in Prior Housing Element	0	0	0.072640932	0.072640932	1	1*	1*	148-SA209	180	Silver Lake - Echo Park - Elysian Valley							Above Moderate
LOS ANGELES	2471 N MCCREADY AVE	90039	5440011014	Low Medium I Residential		R2-1VL	0	17	0.108166282	Residential - Single Family Residence	YES - Current	NO - Privately-Owned	Available	Not Used in Prior Housing Element	0	0	0.072640932	0.072640932	1	1*	1*	148-SA209	181	Silver Lake - Echo Park - Elysian Valley							Above Moderate
LOS ANGELES	2472 N MCCREADY AVE	90039	5440011020	Low Medium I Residential		R2-1VL	0	17	0.119129149	Residential - Double, Duplex, or Two Units - 4 Stories or Less	YES - Current	NO - Privately-Owned	Available	Not Used in Prior Housing Element	0	0	0.007899933	0.007899933	2	2*	2*	148-SA209	182	Silver Lake - Echo Park - Elysian Valley							Above Moderate
LOS ANGELES	2467 N HIDALGO AVE	90039	5440011022	Low Medium I Residential		R2-1VL	0	17	0.120348208	Residential - Single Family Residence	YES - Current	NO - Privately-Owned	Available	Not Used in Prior Housing Element	0	0	0.139935172	0.139935172	1	2*	2*	148-SA209	198	Silver Lake - Echo Park - Elysian Valley							Above Moderate
LOS ANGELES	2466 N MCCREADY AVE	90039	5440011023	Low Medium I Residential		R2-1VL	0	17	0.118225957	Residential - Single Family Residence	YES - Current	NO - Privately-Owned	Available	Not Used in Prior Housing Element	0	0	0.139935172	0.139935172	1	2*	2*	148-SA209	197	Silver Lake - Echo Park - Elysian Valley							Above Moderate
LOS ANGELES	2460 N MCCREADY AVE	90039	5440011024	Low Medium I Residential		R2-1VL	0	17	0.119373768	Residential - Single Family Residence	YES - Current	NO - Privately-Owned	Available	Not Used in Prior Housing Element	0	0	0.059513867	0.059513867	1	2*	2*	148-SA209	214	Silver Lake - Echo Park - Elysian Valley							Above Moderate
LOS ANGELES	2457 N HIDALGO AVE	90039	5440011026	Low Medium I Residential		R2-1VL	0	17	0.123865181	Residential - Single Family Residence	YES - Current	NO - Privately-Owned	Available	Not Used in Prior Housing Element	0	0	0.005770758	0.005770758	1	2*	2*	148-SA209	230	Silver Lake - Echo Park - Elysian Valley							Above Moderate
LOS ANGELES	2456 N MCCREADY AVE	90039	5440011027	Low Medium I Residential		R2-1VL	0	17	0.114781462	Residential - Single Family Residence	YES - Current	NO - Privately-Owned	Available	Not Used in Prior Housing Element	0	0	0.030508322	0.030508322	1	1*	1*	148-SA209	229	Silver Lake - Echo Park - Elysian Valley							Above Moderate
LOS ANGELES	2446 N MCCREADY AVE	90039	5440011028	Low Medium I Residential		R2-1VL	0	17	0.059686761	Residential - Single Family Residence	YES - Current	NO - Privately-Owned	Available	Not Used in Prior Housing Element	0	0	0.09795711	0.09795711	1	1*	1*	148-SA209	265	Silver Lake - Echo Park - Elysian Valley							Above Moderate
LOS ANGELES			5440011028	Low Medium I Residential		R2-1VL	0	17	0.05968669	Residential - Single Family Residence	YES - Current	NO - Privately-Owned	Available	Not Used in Prior Housing Element	0	0	0.09795711	0.09795711	1	1*	1*	148-SA209	266	Silver Lake - Echo Park - Elysian Valley							Above Moderate
LOS ANGELES	2211 W AYR ST	90039	5440011029	Low Medium I Residential		R2-1VL	0	17	0.059686406	Residential - Single Family Residence	YES - Current	NO - Privately-Owned	Available	Not Used in Prior Housing Element	0	0	0.09795711	0.09795711	1	1*	1*	148-SA209	282	Silver Lake - Echo Park - Elysian Valley							Above Moderate
LOS ANGELES	2440 N MCCREADY AVE	90039	5440011029	Low Medium I Residential		R2-1VL	0	17	0.059686761	Residential - Single Family Residence	YES - Current	NO - Privately-Owned	Available	Not Used in Prior Housing Element	0	0	0.09795711	0.09795711	1	1*	1*	148-SA209	281	Silver Lake - Echo Park - Elysian Valley							Above Moderate
LOS ANGELES	2450 N MCCREADY AVE	90039	5440011030	Low Medium I Residential		R2-1VL	0	17	0.059783099	Residential - Single Family Residence	YES - Current	NO - Privately-Owned	Available	Not Used in Prior Housing Element	0	0	0.09795711	0.09795711	1	1*	1*	148-SA209	245	Silver Lake - Echo Park - Elysian Valley							Above Moderate
LOS ANGELES			5440011030	Low Medium I Residential		R2-1VL	0	17	0.05975861	Residential - Single Family Residence	YES - Current	NO - Privately-Owned	Available	Not Used in Prior Housing Element	0	0	0.09795711	0.09795711	1	1*	1*	148-SA209	246	Silver Lake - Echo Park - Elysian Valley							Above Moderate
LOS ANGELES	2207 W AYR ST	90039	5440011032	Low Medium I Residential		R2-1VL	0	17	0.059687121	Residential - Single Family Residence	YES - Current	NO - Privately-Owned	Available	Not Used in Prior Housing Element	0	0	0.09795711	0.09795711	1	1*	1*	148-SA209	284	Silver Lake - Echo Park - Elysian Valley							Above Moderate
LOS ANGELES	2439 N HIDALGO AVE	90039	5440011032	Low Medium I Residential		R2-1VL	0	17	0.05969772	Residential - Single Family Residence	YES - Current	NO - Privately-Owned	Available	Not Used in Prior Housing Element	0	0	0.09795711	0.09795711	1	1*	1*	148-SA209	285	Silver Lake - Echo Park - Elysian Valley							Above Moderate
LOS ANGELES	2474 N SILVER LAKE BLVD	90039	5440011035	Low Medium I Residential		R2-1VL	0	17	0.114782324	Residential - Single Family Residence	YES - Current	NO - Privately-Owned	Available	Not Used in Prior Housing Element	0	0	0.077573031	0.077573031	1	1*	1*	148-SA209	164	Silver Lake - Echo Park - Elysian Valley							Above Moderate
LOS ANGELES	2475 N MCCREADY AVE	90039	5440011036	Low Medium I Residential		R2-1VL	0	17	0.10162477	Residential - Single Family Residence	YES - Current	NO - Privately-Owned	Available	Not Used in Prior Housing Element	0	0	0.077573031	0.077573031	1	1*	1*	148-SA209	165	Silver Lake - Echo Park - Elysian Valley							Above Moderate
LOS ANGELES	2450 N SILVER LAKE BLVD	90039	5440011039	Low Medium I Residential		R2-1VL	0	17	0.116905584	Residential - Single Family Residence	YES - Current	NO - Privately-Owned	Available	Not Used in Prior Housing Element	0	0	0.139935172	0.139935172	1	2*	2*	148-SA209	243	Silver Lake - Echo Park - Elysian Valley							Above Moderate
LOS ANGELES	2482 N MCCREADY AVE	90039	5440011BRK	Low Medium I Residential		R2-1VL	0	17	0.154038714	Residential - Single Family Residence - Condominium	YES - Current	NO - Privately-Owned	Available	Not Used in Prior Housing Element	0	0	0.03117792	0.03117792	2	2*	2*	148-SA209	748	Silver Lake - Echo Park - Elysian Valley							Above Moderate
LOS ANGELES	2487 N HIDALGO AVE	90039	5440011BRK	Low Medium I Residential		R2-1VL	0	17	0.115270938	Residential - Double, Duplex, or Two Units - 4 Stories or Less	YES - Current	NO - Privately-Owned	Available	Not Used in Prior Housing Element	0	0	0.038233265	0.038233265	2	2*	2*	148-SA209	749	Silver Lake - Echo Park - Elysian Valley							Above Moderate
LOS ANGELES	2272 W INDIA ST	90039	5440012009	Low Medium I Residential		R2-1VL	0	17	0.109043437	Residential - Single Family Residence	YES - Current	NO - Privately-Owned	Available	Not Used in Prior Housing Element	0	0	0.077573031	0.077573031	1	1*	1*	148-SA209	66	Silver Lake - Echo Park - Elysian Val

LOS ANGELES	2513 N SILVER RIDGE AVE	90039	5440014038	Low Medium I Residential	R2-1VL	0	17	0.10823915	Residential - Single Family Residence	YES - Current	NO - Privately-Owned	Available	Not Used in Prior Housing Element	0	0	0.082831132	1	1*	1*	148-SA209	172	Silver Lake - Echo Park - Elysian Valley			Above Moderate
LOS ANGELES	2451 N SILVER RIDGE AVE	90039	5440014040	Low Medium I Residential	R2-1VL	0	17	0.10689464	Residential - Single Family Residence - Pool and Misc.	YES - Current	NO - Privately-Owned	Available	Not Used in Prior Housing Element	0	0	0.084198952	1	1*	1*	147A209	226	Silver Lake - Echo Park - Elysian Valley			Above Moderate
LOS ANGELES	2457 N SILVER RIDGE AVE	90039	5440014040	Low Medium I Residential	R2-1VL	0	17	0.129818675	Residential - Single Family Residence - Pool and Misc.	YES - Current	NO - Privately-Owned	Available	Not Used in Prior Housing Element	0	0	0.124472117	1	2*	2*	148-SA209	208	Silver Lake - Echo Park - Elysian Valley			Above Moderate
LOS ANGELES			5440014040	Low Medium I Residential	R2-1VL	0	17	0.05965589	Residential - Single Family Residence - Pool and Misc.	YES - Current	NO - Privately-Owned	Available	Not Used in Prior Housing Element	0	0	0.102863109	1	1*	1*	148-SA209	251	Silver Lake - Echo Park - Elysian Valley			Above Moderate
LOS ANGELES	2421 N SILVER RIDGE AVE	90039	5440014042	Low Medium I Residential	R2-1VL	0	17	0.114026368	Residential - Single Family Residence	YES - Current	NO - Privately-Owned	Available	Not Used in Prior Housing Element	0	0	0.077573031	1	1*	1*	148-SA209	323	Silver Lake - Echo Park - Elysian Valley			Above Moderate
LOS ANGELES	2439 N SILVER RIDGE AVE	90039	5440014043	Low Medium I Residential	R2-1VL	0	17	0.080185337	Residential - Single Family Residence	YES - Current	NO - Privately-Owned	Available	Not Used in Prior Housing Element	0	0	0.025630295	1	1*	1*	148-SA209	275	Silver Lake - Echo Park - Elysian Valley			Above Moderate
LOS ANGELES	2476 N HIDALGO AVE	90039	5440014045	Low Medium I Residential	R2-1VL	0	17	0.092199535	Residential - Single Family Residence	YES - Current	NO - Privately-Owned	Available	Not Used in Prior Housing Element	0	0	0.077573031	1	1*	1*	148-SA209	167	Silver Lake - Echo Park - Elysian Valley			Above Moderate
LOS ANGELES			5440014046	Low Medium I Residential	R2-1VL	0	17	0.079814748	Residential - Single Family Residence	YES - Current	NO - Privately-Owned	Available	Not Used in Prior Housing Element	0	0	0.025630295	1	1*	1*	148-SA209	740	Silver Lake - Echo Park - Elysian Valley			Above Moderate
LOS ANGELES	2383 N SILVER RIDGE AVE	90039	5440015003	Low Medium I Residential	R2-1VL	0	17	0.167067849	Residential - Single Family Residence	YES - Current	NO - Privately-Owned	Available	Not Used in Prior Housing Element	0	0	0.114793718	1	2*	2*	148-SA209	438	Silver Lake - Echo Park - Elysian Valley			Above Moderate
LOS ANGELES	2393 N SILVER RIDGE AVE	90039	5440015005	Low Medium I Residential	R2-1VL	0	17	0.143444374	Residential - Single Family Residence	YES - Current	NO - Privately-Owned	Available	Not Used in Prior Housing Element	0	0	0.118574941	1	2*	2*	148-SA209	405	Silver Lake - Echo Park - Elysian Valley			Above Moderate
LOS ANGELES	2401 N SILVER RIDGE AVE	90039	5440015006	Low Medium I Residential	R2-1VL	0	17	0.160781849	Residential - Single Family Residence - Pool	YES - Current	NO - Privately-Owned	Available	Not Used in Prior Housing Element	0	0	0.118574941	1	2*	2*	148-SA209	393	Silver Lake - Echo Park - Elysian Valley			Above Moderate
LOS ANGELES	2411 N SILVER RIDGE AVE	90039	5440015008	Low Medium I Residential	R2-1VL	0	17	0.145262821	Residential - Single Family Residence - Pool	YES - Current	NO - Privately-Owned	Available	Not Used in Prior Housing Element	0	0	0.03117792	0.03117792	1	2*	2*	148-SA209	365	Silver Lake - Echo Park - Elysian Valley			Above Moderate
LOS ANGELES	2417 N SILVER RIDGE AVE	90039	5440015009	Low Medium I Residential	R2-1VL	0	17	0.184820253	Residential - Single Family Residence	YES - Current	NO - Privately-Owned	Available	Not Used in Prior Housing Element	0	0	0.087185162	0.087185162	1	3*	3*	148-SA209	332	Silver Lake - Echo Park - Elysian Valley			Above Moderate
LOS ANGELES	2360 N HIDALGO AVE	90039	5440015010	Low Medium I Residential	R2-1VL	0	17	0.172009555	Residential - Double, Duplex, or Two Units - 4 Stories or Less	YES - Current	NO - Privately-Owned	Available	Not Used in Prior Housing Element	0	0	0.122935688	0.122935688	2	2*	2*	148-SA209	469	Silver Lake - Echo Park - Elysian Valley	Yes		Above Moderate
LOS ANGELES	2366 N HIDALGO AVE	90039	5440015011	Low Medium I Residential	R2-1VL	0	17	0.172010048	Residential - Single Family Residence	YES - Current	NO - Privately-Owned	Available	Not Used in Prior Housing Element	0	0	0.039648977	0.039648977	1	2*	2*	148-SA209	452	Silver Lake - Echo Park - Elysian Valley			Above Moderate
LOS ANGELES	2372 N HIDALGO AVE	90039	5440015012	Low Medium I Residential	R2-1VL	0	17	0.172012566	Residential - Single Family Residence	YES - Current	NO - Privately-Owned	Available	Not Used in Prior Housing Element	0	0	0.039648977	0.039648977	1	2*	2*	148-SA209	437	Silver Lake - Echo Park - Elysian Valley			Above Moderate
LOS ANGELES	2376 N HIDALGO AVE	90039	5440015013	Low Medium I Residential	R2-1VL	0	17	0.172010048	Residential - Single Family Residence	YES - Current	NO - Privately-Owned	Available	Not Used in Prior Housing Element	0	0	0.094030511	0.094030511	1	2*	2*	148-SA209	426	Silver Lake - Echo Park - Elysian Valley			Above Moderate
LOS ANGELES	2400 N HIDALGO AVE	90039	5440015014	Low Medium I Residential	R2-1VL	0	17	0.172009856	Residential - Double, Duplex, or Two Units - 4 Stories or Less	YES - Current	NO - Privately-Owned	Available	Not Used in Prior Housing Element	0	0	0.082498991	0.082498991	2	2*	2*	148-SA209	402	Silver Lake - Echo Park - Elysian Valley			Above Moderate
LOS ANGELES	2408 N HIDALGO AVE	90039	5440015015	Low Medium I Residential	R2-1VL	0	17	0.171885115	Residential - Double, Duplex, or Two Units - 4 Stories or Less	YES - Current	NO - Privately-Owned	Available	Not Used in Prior Housing Element	0	0	0.033453581	0.033453581	2	2*	2*	148-SA209	392	Silver Lake - Echo Park - Elysian Valley	Yes		Above Moderate
LOS ANGELES	2412 N HIDALGO AVE	90039	5440015016	Low Medium I Residential	R2-1VL	0	17	0.172009982	Residential - Double, Duplex, or Two Units - 4 Stories or Less	YES - Current	NO - Privately-Owned	Available	Not Used in Prior Housing Element	0	0	0.122935688	0.122935688	2	2*	2*	148-SA209	378	Silver Lake - Echo Park - Elysian Valley	Yes		Above Moderate
LOS ANGELES	2416 N HIDALGO AVE	90039	5440015017	Low Medium I Residential	R2-1VL	0	17	0.172009963	Residential - Single Family Residence	YES - Current	NO - Privately-Owned	Available	Not Used in Prior Housing Element	0	0	0.094030511	0.094030511	1	2*	2*	148-SA209	364	Silver Lake - Echo Park - Elysian Valley			Above Moderate
LOS ANGELES	2420 N HIDALGO AVE	90039	5440015019	Low Medium I Residential	R2-1VL	0	17	0.086007321	Residential - Single Family Residence	YES - Current	NO - Privately-Owned	Available	Not Used in Prior Housing Element	0	0	0.081752473	0.081752473	1	1*	1*	148-SA209	344	Silver Lake - Echo Park - Elysian Valley			Above Moderate
LOS ANGELES	2424 N HIDALGO AVE	90039	5440015019	Low Medium I Residential	R2-1VL	0	17	0.172010091	Residential - Single Family Residence	YES - Current	NO - Privately-Owned	Available	Not Used in Prior Housing Element	0	0	0.099068511	0.099068511	1	2*	2*	148-SA209	330	Silver Lake - Echo Park - Elysian Valley			Above Moderate
LOS ANGELES			5440015022	Low Medium I Residential	R2-1VL	0	17	0.094685453	Residential - Single Family Residence	YES - Current	NO - Privately-Owned	Available	Not Used in Prior Housing Element	0	0	0.081752473	0.081752473	1	1*	1*	148-SA209	747	Silver Lake - Echo Park - Elysian Valley			Above Moderate
LOS ANGELES			5440015020	Low Medium I Residential	R2-1VL	0	17	0.171555285	Residential - Single Family Residence	YES - Current	NO - Privately-Owned	Available	Not Used in Prior Housing Element	0	0	0.099068511	0.099068511	1	2*	2*	148-SA209	486	Silver Lake - Echo Park - Elysian Valley			Above Moderate
LOS ANGELES	2373 N SILVER RIDGE AVE	90039	5440015023	Low Medium I Residential	R2-1VL	0	17	0.07226305	Residential - Single Family Residence	YES - Current	NO - Privately-Owned	Available	Not Used in Prior Housing Element	0	0	0.027035424	0.027035424	1	1*	1*	148-SA209	470	Silver Lake - Echo Park - Elysian Valley			Above Moderate
LOS ANGELES	2377 N SILVER RIDGE AVE	90039	5440015023	Low Medium I Residential	R2-1VL	0	17	0.169008081	Residential - Single Family Residence	YES - Current	NO - Privately-Owned	Available	Not Used in Prior Housing Element	0	0	0.032884032	0.032884032	1	2*	2*	148-SA209	455	Silver Lake - Echo Park - Elysian Valley			Above Moderate
LOS ANGELES	2363 N SILVER RIDGE AVE	90039	5440016001	Low Medium I Residential	R2-1VL	0	17	0.316808944	Residential - Single Family Residence - Therapy Pool (Spa)	YES - Current	NO - Privately-Owned	Available	Not Used in Prior Housing Element	0	0	0.328977299	0.328977299	1	0	0	148-SA209	501	Silver Lake - Echo Park - Elysian Valley			Above Moderate
LOS ANGELES	2339 N SILVER RIDGE AVE	90039	5440016007	Low Medium I Residential	R2-1VL	0	17	0.172112748	Residential - Single Family Residence	YES - Current	NO - Privately-Owned	Available	Not Used in Prior Housing Element	0	0	0.039648977	0.039648977	1	2*	2*	147A209	76	Silver Lake - Echo Park - Elysian Valley			Above Moderate
LOS ANGELES	2351 N SILVER RIDGE AVE	90039	5440016010	Low Medium I Residential	R2-1VL	0	17	0.13843257	Residential - Single Family Residence	YES - Current	NO - Privately-Owned	Available	Not Used in Prior Housing Element	0	0	0.114793718	0.114793718	1	2*	2*	147A209	31	Silver Lake - Echo Park - Elysian Valley			Above Moderate
LOS ANGELES	2310 N HIDALGO AVE	90039	5440016012	Low Medium I Residential	R2-1VL	0	17	0.234648542	Residential - Single Family Residence	YES - Current	NO - Privately-Owned	Available	Used in Prior Housing Element - Non-Vacant	0	0	0.239941168	0.239941168	1	0	0	147A209	114	Silver Lake - Echo Park - Elysian Valley			Above Moderate
LOS ANGELES	2316 N HIDALGO AVE	90039	5440016012	Low Medium I Residential	R2-1VL	0	17	0.235075351	Residential - Single Family Residence	YES - Current	NO - Privately-Owned	Available	Used in Prior Housing Element - Non-Vacant	0	0	0.239941168	0.239941168	1	0	0	147A209	102	Silver Lake - Echo Park - Elysian Valley			Above Moderate
LOS ANGELES	2326 N HIDALGO AVE	90039	5440016014	Low Medium I Residential	R2-1VL	0	17	0.249895383	Residential - Double, Duplex, or Two Units - 4 Stories or Less	YES - Current	NO - Privately-Owned	Available	Not Used in Prior Housing Element	0	0	0.177925813	0.177925813	2	0	0	147A209	75	Silver Lake - Echo Park - Elysian Valley			Above Moderate
LOS ANGELES	2330 N HIDALGO AVE	90039	5440016015	Low Medium I Residential	R2-1VL	0	17	0.24225584	Residential - Single Family Residence - Pool	YES - Current	NO - Privately-Owned	Available	Not Used in Prior Housing Element	0	0	0.095348585	0.095348585	1	0	0	147A209	60	Silver Lake - Echo Park - Elysian Valley			Above Moderate
LOS ANGELES	2340 N HIDALGO AVE	90039	5440016017	Low Medium I Residential	R2-1VL	0	17	0.137454405	Residential - Single Family Residence	YES - Current	NO - Privately-Owned	Available	Not Used in Prior Housing Element	0	0	0.114793718	0.114793718	1	2*	2*	147A209	29	Silver Lake - Echo Park - Elysian Valley			Above Moderate
LOS ANGELES	2346 N HIDALGO AVE	90039	5440016019	Low Medium I Residential	R2-1VL	0	17	0.172010016	Residential - Single Family Residence	YES - Current	NO - Privately-Owned	Available	Not Used in Prior Housing Element	0	0	0.094030511	0.094030511	1	2*	2*	147A209	15	Silver Lake - Echo Park - Elysian Valley			Above Moderate
LOS ANGELES	2350 N HIDALGO AVE	90039	5440016020	Low Medium I Residential	R2-1VL	0	17	0.172011121	Residential - Single Family Residence	YES - Current	NO - Privately-Owned	Available	Not Used in Prior Housing Element	0	0	0.094030511	0.094030511	1	2*	2*	148-SA209	500	Silver Lake - Echo Park - Elysian Valley			Above Moderate
LOS ANGELES	2335 N SILVER RIDGE AVE	90039	5440016022	Low Medium I Residential	R2-1VL	0	17	0.195700708	Residential - Single Family Residence	YES - Current	NO - Privately-Owned	Available	Not Used in Prior Housing Element	0	0	0.090819466	0.090819466	1	3*	3*	147A209	90	Silver Lake - Echo Park - Elysian Valley			Above Moderate
LOS ANGELES			5440016022	Low Medium I Residential	R2-1VL	0	17	0.128131323	Residential - Single Family Residence	YES - Current	NO - Privately-Owned	Available	Not Used in Prior Housing Element	0	0	0.12361275	0.12361275	1	2*	2*	147A209	89	Silver Lake - Echo Park - Elysian Valley			Above Moderate
LOS ANGELES	2320 N HIDALGO AVE	90039	5440016023	Low Medium I Residential	R2-1VL	0	17	0.114249425	Residential - Single Family Residence	YES - Current	NO - Privately-Owned	Available	Not Used in Prior Housing Element	0	0	0.030508322	0.030508322	1	1*	1*	147A209	88	Silver Lake - Echo Park - Elysian Valley			Above Moderate
LOS ANGELES	2336 N HIDALGO AVE	90039	5440016026	Low Medium I Residential	R2-1VL	0	17	0.16748296	Residential - Single Family Residence	YES - Current	NO - Privately-Owned	Available	Not Used in Prior Housing Element	0	0	0.03117792	0.03117792	1	2*	2*	147A209	45	Silver Lake - Echo Park - Elysian Valley			Above Moderate
LOS ANGELES	2347 N SILVER RIDGE AVE	90039	5440016027	Low Medium I Residential	R2-1VL	0	17	0.137137519	Residential - Single Family Residence	YES - Current	NO - Privately-Owned	Available	Not Used in Prior Housing Element	0	0	0.050227952	0.050227952	1	2*	2*	147A209	46	Silver Lake - Echo Park - Elysian Valley			Above Moderate
LOS ANGELES	2251 N SILVER RIDGE AVE	90039	5440017001	Low Medium I Residential	R2-1VL	0	17	0.139138329	Residential - Single Family Residence	YES - Current	NO - Privately-Owned	Available	Not Used in Prior Housing Element	0	0	0.114793718	0.114793718	1	2*	2*	147A209	262	Silver Lake - Echo Park - Elysian Valley			Above Moderate
LOS ANGELES	2255 N SILVER RIDGE AVE	90039	5440017002	Low Medium I Residential	R2-1VL	0	17	0.139112008	Residential - Single Family Residence	YES - Current	NO - Privately-Owned	Available	Not Used in Prior Housing Element	0	0	0.114793718	0.114793718	1	2*	2*	147A209	249	Silver Lake - Echo Park - Elysian Valley			Above Moderate
LOS ANGELES	2259 N SILVER RIDGE AVE	90039	5440017003	Low Medium I Residential	R2-1VL	0	17	0.135669099	Residential - Single Family Residence	YES - Current	NO - Privately-Owned	Available	Not Used in Prior Housing Element	0	0	0.114793718	0.114793718	1	2*	2*	147A209	231	Silver Lake - Echo Park - Elysian Valley			Above Moderate
LOS ANGELES	2261 N SILVER RIDGE AVE	90039	5440017004	Low Medium I Residential	R2-1VL	0	17	0.142098524	Residential - Double, Duplex, or Two Units - 4 Stories or Less	YES - Current	NO - Privately-Owned	Available	Not Used in Prior Housing Element	0	0	0.149773777	0.149773777	2	2*	2*	147A209	207	Silver Lake - Echo Park - Elysian Valley	Yes		Above Moderate
LOS ANGELES	2303 N SILVER RIDGE AVE	90039	5440017009	Low Medium I Residential	R2-1VL	0	17	0.128815528	Residential - Double, Duplex, or Two Units - 4 Stories or Less	YES - Current	NO - Privately-Owned	Available	Not Used in Prior Housing Element	0	0	0.149773777	0.149773777	2	2*	2*	147A209	183	Silver Lake - Echo Park - Elysian Valley	Yes		Above Moderate
LOS ANGELES	2307 N SILVER RIDGE AVE	90039	5440017010	Low Medium I Residential	R2-1VL	0	17	0.117480955	Residential - Double, Duplex, or Two Units - 4 Stories or Less	YES - Current	NO - Privately-Owned	Available	Not Used in Prior Housing Element	0	0	0.02859388	0.02859388	2	2*	2*	147A209	169	Silver Lake - Echo Park - Elysian Valley	Yes		Above Moderate
LOS ANGELES	2313 N SILVER RIDGE AVE	90039	5440017011	Low Medium I Residential	R2-1VL	0	17	0.123605819	Residential - Double, Duplex, or Two Units - 4 Stories or Less	YES - Current	NO - Privately-Owned	Available	Not Used in Prior Housing Element	0	0	0.18212409	0.18212409	2	2*	2*	147A209	158	Silver Lake - Echo Park - Elysian Valley	Yes		Above Moderate
LOS ANGELES	2314 E SILVER RIDGE WAY	90039	5440017015	Low Medium I Residential	R2-1VL	0	17	0.168724072	Residential - Single Family Residence	YES - Current	NO - Privately-Owned	Available	Not Used in Prior Housing Element	0	0	0.114793718	0.114793718	1	2*	2*	147A209	149	Silver Lake - Echo Park - Elysian Valley			Above Moderate
LOS ANGELES	2310 E SILVER RIDGE WAY	90039	5440017016	Low Medium I Residential	R2-1VL	0	17	0.152592173	Residential - Single Family Residence	YES - Current	NO - Privately-Owned	Available	Not Used in Prior Housing Element	0	0	0.114793718	0.114793718	1	3*	3*	147A209	153	Silver Lake - Echo Park - Elysian Valley			Above Moderate
LOS ANGELES	2255 W BANCROFT AVE	90039	5440017017	Low Medium I Residential	R2-1VL	0	17	0.223089904	Residential - Single Family Residence	YES - Current	NO - Privately-Owned	Available	Not Used in Prior Housing Element	0	0	0.019596468	0.019596468	1	3*	3*	147A209	212	Silver Lake - Echo Park - Elysian Valley			Above Moderate
LOS ANGELES	2263 W BANCROFT AVE	90039	5440017018	Low Medium I Residential	R2-1VL	0	17	0.214885736	Residential - Single Family Residence	YES - Current	NO - Privately-Owned	Available	Not Used in Prior Housing Element	0	0	0.019596468	0.019596468	1	3*	3*	147A209	180	Silver Lake - Echo Park - Elysian Valley			Above Moderate
LOS ANGELES	2271 W BANCROFT AVE	90039	5440017019	Low Medium I Residential	R2-1VL	0	17	0.135881735	Residential - Single Family Residence	YES - Current	NO - Privately-Owned	Available	Not Used in Prior Housing Element	0	0	0.114793718	0.114793718	1	2*	2*	147A209	163	Silver Lake - Echo Park - Elysian Valley			Above Moderate
LOS ANGELES	2300 N HIDALGO AVE	90039	5440017020	Low Medium I Residential	R2-1VL	0	17	0.253558025	Residential - Single Family Residence	YES - Current	NO - Privately-Owned	Available	Not Used in Prior Housing Element	0	0	0.224574757	0.224574757	1	0	0	147A209	145	Silver Lake - Echo Park - Elysian Valley			Above Moderate
LOS ANGELES	2318 E SILVER RIDGE WAY	90039	5440017021	Low Medium I Residential	R2-1VL	0	17	0.185168657	Residential - Double, Duplex, or Two Units - 4 Stories or Less	YES - Current	NO - Privately-Owned	Available	Not Used in Prior Housing Element	0	0	0.126380813	0.126380813	2	3*	3*	147A209	140	Silver Lake - Echo Park - Elysian Valley	Yes		Above Moderate
LOS ANGELES	2321 N SILVER RIDGE AVE	90039	5440017021	Low Medium I Residential	R2-1VL	0	17	0.133827066	Residential - Double, Duplex, or Two Units - 4 Stories or Less	YES - Current	NO - Privately-Owned	Available	Not Used in Prior Housing Element	0	0	0.173319328	0.173319328	2	2*	2*	147A209	134	Silver Lake - Echo Park - Elysian Valley	Yes		Above Moderate
LOS ANGELES	2253 W EARL ST	90039	5440018001	Low Medium I Residential	R2-1VL	0	17	0.156254023	Residential - Single Family Residence	YES - Current	NO - Privately-Owned	Available	Not Used in Prior Housing Element	0	0	0.114793718	0.114793718	1	2*	2*	147A209	306	Silver Lake - Echo Park - Elysian Valley			Above Moderate
LOS ANGELES	2247 W EARL ST	90039	5440018002	Low Medium I Residential	R2-1VL	0	17	0.156979833	Residential - Single Family Residence	YES - Current	NO - Privately-Owned	Available	Not Used in Prior Housing Element	0	0	0.114793718	0.114793718	1	2*	2*	147A209	314	Silver Lake - Echo Park - Elysian Valley			Above Moderate
LOS ANGELES	2233 N SILVER RIDGE AVE	90039	5440018003	Low Medium I Residential	R2-1VL	0	17	0.097175592	Residential - Single Family Residence	YES - Current	NO - Privately-Owned	Available	Not Used in Prior Housing Element	0	0	0.072640932	0.072640932	1	1*	1*	147A209	322	Silver Lake - Echo Park - Elysian Valley			Above Moderate
LOS ANGELES	2229 N SILVER RIDGE AVE	90039	5440018004	Low Medium I Residential	R2-1VL	0	17	0.063336215	Residential - Single Family Residence	YES - Current	NO - Privately-Owned	Available	Not Used in Prior Housing Element	0	0	0.088816094	0.088816094	1	1*	1*	147A209	327	Silver Lake - Echo Park - Elysian Valley			Above Moderate
LOS ANGELES	2241 W EARL ST	90039	5440018005	Low Medium I Residential	R2-1VL	0	17	0.086238573	Residential - Single Family Residence	YES - Current	NO - Privately-Owned	Available	Not Used in Prior Housing Element	0	0	0.072640932	0.072640932	1	1*	1*	147A209	332	Silver Lake - Echo Park - Elysian Valley			Above Moderate
LOS ANGELES	2235 W EARL ST	90039	5440018006	Low Medium I Residential	R2-1VL	0	17	0.168220745	Residential - Double, Duplex, or Two Units - 4 Stories or Less	YES - Current	NO - Privately-Owned	Available	Not Used in Prior Housing Element	0	0	0.149773777	0.149773777	2	2*	2*	147A209	368	Silver Lake - Echo Park - Elysian Valley	Yes		Above Moderate
LOS ANGELES	2225 W EARL ST	90039	5440018007	Low Medium I Residential	R2-1VL	0	17	0.125926116	Residential - Single Family Residence	YES - Current	NO - Privately-Owned	Available	Not Used in Prior Housing Element	0	0	0.139935172	0.139935172	1	2*	2*	147A209	378	Silver Lake - Echo Park - Elysian Valley			Above Moderate
LOS ANGELES	2219 N SILVER RIDGE AVE	90039	5440018012	Low Medium I Residential	R2-1VL	0	17	0.126260627	Residential - Single Family Residence - Pool and Misc.	YES - Current	NO - Privately-Owned	Available	Not Used in Prior Housing Element	0	0	0.139935172	0.139935172	1	2*	2*	147A209	358	Silver Lake - Echo Park - Elysian Valley			Above Moderate
LOS ANGELES	2221 N SILVER RIDGE AVE	90039	5440018013	Low Medium I Residential	R2-1VL	0	17	0.12626131	Residential - Single Family Residence	YES - Current	NO - Privately-Owned	Available	Not Used in Prior Housing Element	0	0	0.059513867	0.059513867	1	2*	2*	147A209	331	Silver Lake - Echo Park - Elysian Valley			Above Moderate
LOS ANGELES	2225 N SILVER RIDGE AVE	90039	5440018014	Low Medium I Residential	R2-1VL	0	17	0.126261794	Residential - Double, Duplex, or Two Units - 4 Stories or Less	YES - Current	NO - Privately-Owned	Available	Not Used in Prior Housing Element	0	0	0.011911778	0.011911778	2	2*	2*	147A209	328	Silver Lake - Echo Park - Elysian Valley	Yes		Above Moderate
LOS ANGELES	2237 N SILVER RIDGE AVE	90039	5440018015	Low Medium I Residential	R2-1VL	0	17	0.176084371	Residential - Single Family Residence	YES - Current	NO - Privately-Owned	Available	Not Used in Prior Housing Element	0	0	0.087185162	0.087185162	1	3*	3*	147A209	299	Silver Lake - Echo Park - Elysian Valley			Above Moderate
LOS ANGELES	2245 N SILVER RIDGE AVE	90039	5440018016	Low Medium I Residential	R2-1VL	0	17	0.139192004	Residential - Double, Duplex, or Two Units - 4 Stories or Less	YES - Current	NO - Privately-Owned	Available	Not Used in Prior Housing Element	0	0	0.149773777	0.149773777	2	2*	2*	147A209	282	Silver Lake - Echo Park - Elysian Valley	Yes		Above Moderate
LOS ANGELES	2249 N SILVER RIDGE AVE	90039	5440018017	Low Medium I Residential	R2-1VL	0	17	0.139164589	Residential - Single Family Residence	YES - Current	NO - Privately-Owned	Available	Not Used in Prior Housing Element	0	0	0.04859187	0.04859187	1	2*	2*	147A209	274	Silver Lake - Echo Park - Elysian Valley			Above Moderate
LOS ANGELES	2261 W EARL ST	90039	5440018018	Low Medium I Residential	R2-1VL	0	17	0.103287348	Residential - Single Family Residence	YES - Current	NO - Privately-Owned	Available	Not Used in Prior Housing Element	0	0	0.072640932	0.072640932	1	1*	1*	147A209	313	Silver Lake - Echo Park - Elysian Valley			Above Moderate
LOS ANGELES	2215 W BANCROFT AVE	90039	5440018019	Low Medium I Residential	R2-1VL	0	17	0.099770127	Residential - Single Family Residence	YES - Current	NO - Privately-Owned	Available	Not Used in Prior Housing Element	0	0	0.072640932	0.072640932	1	1*	1*	147A209	312	Silver Lake - Echo Park - Elysian Valley			Above Moderate
LOS ANGELES	2237 W BANCROFT AVE	90039	5440018020	Low Medium I Residential	R2-1VL	0	17	0.174560272	Residential - Single Family Residence	YES - Current	NO - Privately-Owned	Available	Not Used in Prior Housing Element	0	0	0.087185162	0.087185162	1	3*	3*	147A209	270	Silver Lake - Echo Park - Elysian Valley			Above Moderate
LOS ANGELES	2217 N SILVER RIDGE AVE	90039	5440018022	Low Medium I Residential	R2-1VL	0	17	0.126261844	Residential - Double, Duplex, or Two Units - 4 Stories or Less	YES - Current	NO - Privately-Owned	Available	Not Used in Prior Housing Element	0	0	0.131204689	0.131204689	2	2*	2*	147A209	360	Silver Lake - Echo Park - Elysian Valley			Above Moderate
LOS ANGELES	2221 W EARL ST	90039	5440018023	Low Medium I Residential	R2-1VL	0	17	0.125820264	Residential - Single Family Residence	YES - Current	NO - Privately-Owned	Available	Not Used in Prior Housing Element	0	0	0.144505739	0.144505739	1	2*	2*	147A209	379	Silver Lake - Echo Park - Elysian Valley			Above Moderate
LOS ANGELES	2232 N SILVER RIDGE AVE	90039	5440019001	Low Medium I Residential	R2-1VL	0	17	0.131595406	Residential - Single Family Residence	YES - Current	NO - Privately-Owned	Available	Not Used in Prior Housing Element	0	0	0.114793718	0.114793718	1	2*	2*	147A209	284	Silver Lake - Echo Park - Elysian Valley			Above Moderate
LOS ANGELES	2220 N SILVER RIDGE AVE	90039	5440019003	Low Medium I Residential	R2-1VL	0	17	0.135269475	Residential - Single Family Residence	YES - Current	NO - Privately-Owned	Available	Not Used in Prior Housing Element	0	0	0.114793718	0.114793718	1	2*	2*	147A209	300	Silver Lake - Echo Park - Elysian Valley			Above Moderate
LOS ANGELES	2243 N LAKE VIEW AVE	90039	5440019012	Low Medium I Residential	R2-1VL	0	17	0.135343138	Residential - Single Family Residence	YES - Current	NO - Privately-Owned	Available	Not Used in Prior Housing Element	0	0	0.114793718	0.114793718	1	2*	2*	147A209	273	Silver Lake - Echo Park - Elysian Valley			Above Moderate
LOS ANGELES	2249 N LAKE VIEW AVE	90039	5440019013	Low Medium I Residential	R2-1VL	0	17	0.135343147	Residential - Single Family Residence	YES - Current	NO - Privately-Owned	Available	Not Used in Prior Housing Element	0	0	0.114793718	0.114793718	1	2*	2*	147A209	269	Silver Lake - Echo Park - Elysian Valley			Above Moderate
LOS ANGELES	2246 N SILVER RIDGE AVE	90039	5440019014	Low Medium I Residential	R2-1VL	0	17	0.132215947	Residential - Double, Duplex, or Two Units - 4 Stories or Less - Pool	YES - Current	NO - Privately-Owned	Available	Not Used in Prior Housing Element	0	0	0.149773777	0.149773777	2	2*	2*	147A209	263	Silver Lake - Echo Park - Elysian Valley	Yes		Above Moderate
LOS ANGELES	2290 N SILVER RIDGE AVE	90039	5440019015

LOS ANGELES	2390 N SILVER RIDGE AVE	90039	5440023009	Low Medium I Residential	R2-1VL	0	17	0.110285734	Residential - Single Family Residence	YES - Current	NO - Privately-Owned	Available	Not Used in Prior Housing Element	0	0	0.072640932	0.072640932	1	1*	1*	148-SA209 428	Silver Lake - Echo Park - Elysian Valley			Above Moderate
LOS ANGELES	2378 N SILVER RIDGE AVE	90039	5440023012	Low Medium I Residential	R2-1VL	0	17	0.110257017	Residential - Single Family Residence	YES - Current	NO - Privately-Owned	Available	Not Used in Prior Housing Element	0	0	0.072640932	0.072640932	1	1*	1*	148-SA209 461	Silver Lake - Echo Park - Elysian Valley			Above Moderate
LOS ANGELES	2374 N SILVER RIDGE AVE	90039	5440023013	Low Medium I Residential	R2-1VL	0	17	0.110282123	Residential - Single Family Residence	YES - Current	NO - Privately-Owned	Available	Not Used in Prior Housing Element	0	0	0.019534831	0.019534831	1	1*	1*	148-SA209 475	Silver Lake - Echo Park - Elysian Valley			Above Moderate
LOS ANGELES	2370 N SILVER RIDGE AVE	90039	5440023014	Low Medium I Residential	R2-1VL	0	17	0.111761936	Residential - Single Family Residence	YES - Current	NO - Privately-Owned	Available	Not Used in Prior Housing Element	0	0	0.072640932	0.072640932	1	1*	1*	148-SA209 489	Silver Lake - Echo Park - Elysian Valley			Above Moderate
LOS ANGELES	2359 N LAKE VIEW AVE	90039	5440023017	Low Medium I Residential	R2-1VL	0	17	0.127437009	Residential - Single Family Residence	YES - Current	NO - Privately-Owned	Available	Not Used in Prior Housing Element	0	0	0.147316003	0.147316003	1	2*	2*	148-SA209 514	Silver Lake - Echo Park - Elysian Valley			Above Moderate
LOS ANGELES			5440023017	Low Medium I Residential	R2-1VL	0	17	0.064078527	Residential - Single Family Residence	YES - Current	NO - Privately-Owned	Available	Not Used in Prior Housing Element	0	0	0.099891716	0.099891716	1	1*	1*	148-SA209 508	Silver Lake - Echo Park - Elysian Valley			Above Moderate
LOS ANGELES	2371 N LAKE VIEW AVE	90039	5440023020	Low Medium I Residential	R2-1VL	0	17	0.129025772	Residential - Single Family Residence - Therapy Pool (Spa)	YES - Current	NO - Privately-Owned	Available	Not Used in Prior Housing Element	0	0	0.114793718	0.114793718	1	2*	2*	148-SA209 476	Silver Lake - Echo Park - Elysian Valley			Above Moderate
LOS ANGELES	2379 N LAKE VIEW AVE	90039	5440023022	Low Medium I Residential	R2-1VL	0	17	0.129892778	Residential - Single Family Residence	YES - Current	NO - Privately-Owned	Available	Not Used in Prior Housing Element	0	0	0.114793718	0.114793718	1	2*	2*	148-SA209 449	Silver Lake - Echo Park - Elysian Valley			Above Moderate
LOS ANGELES	2383 N LAKE VIEW AVE	90039	5440023023	Low Medium I Residential	R2-1VL	0	17	0.13027781	Residential - Single Family Residence	YES - Current	NO - Privately-Owned	Available	Not Used in Prior Housing Element	0	0	0.114793718	0.114793718	1	2*	2*	148-SA209 441	Silver Lake - Echo Park - Elysian Valley			Above Moderate
LOS ANGELES	2387 N LAKE VIEW AVE	90039	5440023024	Low Medium I Residential	R2-1VL	0	17	0.130727243	Residential - Single Family Residence	YES - Current	NO - Privately-Owned	Available	Not Used in Prior Housing Element	0	0	0.114793718	0.114793718	1	2*	2*	148-SA209 429	Silver Lake - Echo Park - Elysian Valley			Above Moderate
LOS ANGELES	2403 N LAKE VIEW AVE	90039	5440023025	Low Medium I Residential	R2-1VL	0	17	0.114700085	Residential - Single Family Residence	YES - Current	NO - Privately-Owned	Available	Not Used in Prior Housing Element	0	0	0.072640932	0.072640932	1	1*	1*	148-SA209 410	Silver Lake - Echo Park - Elysian Valley			Above Moderate
LOS ANGELES	2407 N LAKE VIEW AVE	90039	5440023026	Low Medium I Residential	R2-1VL	0	17	0.131646746	Residential - Double, Duplex, or Two Units - 4 Stories or Less	YES - Current	NO - Privately-Owned	Available	Not Used in Prior Housing Element	0	0	0.159675562	0.159675562	2	2*	2*	148-SA209 400	Silver Lake - Echo Park - Elysian Valley	Yes		Above Moderate
LOS ANGELES	2409 N LAKE VIEW AVE	90039	5440023027	Low Medium I Residential	R2-1VL	0	17	0.13530786	Residential - Single Family Residence	YES - Current	NO - Privately-Owned	Available	Not Used in Prior Housing Element	0	0	0.114793718	0.114793718	1	2*	2*	148-SA209 389	Silver Lake - Echo Park - Elysian Valley			Above Moderate
LOS ANGELES	2413 N LAKE VIEW AVE	90039	5440023028	Low Medium I Residential	R2-1VL	0	17	0.14654572	Residential - Single Family Residence	YES - Current	NO - Privately-Owned	Available	Not Used in Prior Housing Element	0	0	0.03117792	0.03117792	1	2*	2*	148-SA209 382	Silver Lake - Echo Park - Elysian Valley			Above Moderate
LOS ANGELES	2420 N SILVER RIDGE AVE	90039	5440023031	Low Medium I Residential	R2-1VL	0	17	0.128201017	Residential - Double, Duplex, or Two Units - 4 Stories or Less	YES - Current	NO - Privately-Owned	Available	Not Used in Prior Housing Element	0	0	0.047320881	0.047320881	2	2*	2*	148-SA209 333	Silver Lake - Echo Park - Elysian Valley			Above Moderate
LOS ANGELES	2410 N SILVER RIDGE AVE	90039	5440023032	Low Medium I Residential	R2-1VL	0	17	0.11886818	Residential - Double, Duplex, or Two Units - 4 Stories or Less	YES - Current	NO - Privately-Owned	Available	Not Used in Prior Housing Element	0	0	0.057962447	0.057962447	2	2*	2*	148-SA209 366	Silver Lake - Echo Park - Elysian Valley			Above Moderate
LOS ANGELES	2394 N SILVER RIDGE AVE	90039	5440023034	Low Medium I Residential	R2-1VL	0	17	0.110259637	Residential - Single Family Residence	YES - Current	NO - Privately-Owned	Available	Not Used in Prior Housing Element	0	0	0.080160087	0.080160087	1	1*	1*	148-SA209 408	Silver Lake - Echo Park - Elysian Valley			Above Moderate
LOS ANGELES			5440023034	Low Medium I Residential	R2-1VL	0	17	0.057910502	Residential - Single Family Residence	YES - Current	NO - Privately-Owned	Available	Not Used in Prior Housing Element	0	0	0.09795711	0.09795711	1	1*	1*	148-SA209 404	Silver Lake - Echo Park - Elysian Valley			Above Moderate
LOS ANGELES	2419 N LAKE VIEW AVE	90039	5440023035	Low Medium I Residential	R2-1VL	0	17	0.166663821	Residential - Single Family Residence - Pool	YES - Current	NO - Privately-Owned	Available	Used in Prior Housing Element - Non-Vacant	0	0	0.12361275	0.12361275	1	2*	2*	148-SA209 367	Silver Lake - Echo Park - Elysian Valley			Above Moderate
LOS ANGELES	2423 N LAKE VIEW AVE	90039	5440023035	Low Medium I Residential	R2-1VL	0	17	0.187090308	Residential - Single Family Residence - Pool	YES - Current	NO - Privately-Owned	Available	Used in Prior Housing Element - Non-Vacant	0	0	0.090819466	0.090819466	1	3*	3*	148-SA209 346	Silver Lake - Echo Park - Elysian Valley			Above Moderate
LOS ANGELES	2422 N SILVER RIDGE AVE	90039	5440024001	Low Medium I Residential	R2-1VL	0	17	0.164396194	Residential - Single Family Residence - Mills Act Property	YES - Current	NO - Privately-Owned	Available	Not Used in Prior Housing Element	0	0	0.122475779	0.122475779	1	2*	2*	148-SA209 324	Silver Lake - Echo Park - Elysian Valley			Above Moderate
LOS ANGELES	2426 N SILVER RIDGE AVE	90039	5440024001	Low Medium I Residential	R2-1VL	0	17	0.168672907	Residential - Single Family Residence - Mills Act Property	YES - Current	NO - Privately-Owned	Available	Not Used in Prior Housing Element	0	0	0.122475779	0.122475779	1	2*	2*	148-SA209 318	Silver Lake - Echo Park - Elysian Valley			Above Moderate
LOS ANGELES	2430 N SILVER RIDGE AVE	90039	5440024002	Low Medium I Residential	R2-1VL	0	17	0.160666	Residential - Single Family Residence - Pool	YES - Current	NO - Privately-Owned	Available	Used in Prior Housing Element - Non-Vacant	0	0	0.12361275	0.12361275	1	2*	2*	148-SA209 299	Silver Lake - Echo Park - Elysian Valley			Above Moderate
LOS ANGELES	2434 N SILVER RIDGE AVE	90039	5440024002	Low Medium I Residential	R2-1VL	0	17	0.20063186	Residential - Single Family Residence	YES - Current	NO - Privately-Owned	Available	Used in Prior Housing Element - Non-Vacant	0	0	0.090819466	0.090819466	1	3*	3*	148-SA209 277	Silver Lake - Echo Park - Elysian Valley			Above Moderate
LOS ANGELES	2438 N SILVER RIDGE AVE	90039	5440024003	Low Medium I Residential	R2-1VL	0	17	0.145369341	Residential - Single Family Residence - Pool and Misc.	YES - Current	NO - Privately-Owned	Available	Not Used in Prior Housing Element	0	0	0.051918215	0.051918215	1	2*	2*	148-SA209 258	Silver Lake - Echo Park - Elysian Valley			Above Moderate
LOS ANGELES	2458 N SILVER RIDGE AVE	90039	5440024003	Low Medium I Residential	R2-1VL	0	17	0.117237305	Residential - Single Family Residence - Pool and Misc.	YES - Current	NO - Privately-Owned	Available	Not Used in Prior Housing Element	0	0	0.063572794	0.063572794	1	2*	2*	148-SA209 237	Silver Lake - Echo Park - Elysian Valley			Above Moderate
LOS ANGELES	2482 N SILVER RIDGE AVE	90039	5440024008	Low Medium I Residential	R2-1VL	0	17	0.127545753	Residential - Single Family Residence	YES - Current	NO - Privately-Owned	Available	Not Used in Prior Housing Element	0	0	0.059513867	0.059513867	1	2*	2*	148-SA209 238	Silver Lake - Echo Park - Elysian Valley			Above Moderate
LOS ANGELES	2490 N SILVER RIDGE AVE	90039	5440024010	Low Medium I Residential	R2-1VL	0	17	0.105984445	Residential - Single Family Residence	YES - Current	NO - Privately-Owned	Available	Not Used in Prior Housing Element	0	0	0.002933769	0.002933769	1	1*	1*	148-SA209 189	Silver Lake - Echo Park - Elysian Valley			Above Moderate
LOS ANGELES	2479 N LAKE VIEW AVE	90039	5440024012	Low Medium I Residential	R2-1VL	0	17	0.113550234	Residential - Double, Duplex, or Two Units - 4 Stories or Less	YES - Current	NO - Privately-Owned	Available	Not Used in Prior Housing Element	0	0	0.183885241	0.183885241	0	1*	1*	148-SA209 176	Silver Lake - Echo Park - Elysian Valley			Above Moderate
LOS ANGELES	2437 N LAKE VIEW AVE	90039	5440024018	Low Medium I Residential	R2-1VL	0	17	0.144899707	Residential - Single Family Residence	YES - Current	NO - Privately-Owned	Available	Not Used in Prior Housing Element	0	0	0.04859187	0.04859187	1	2*	2*	148-SA209 319	Silver Lake - Echo Park - Elysian Valley			Above Moderate
LOS ANGELES	2431 N LAKE VIEW AVE	90039	5440024019	Low Medium I Residential	R2-1VL	0	17	0.166236988	Residential - Single Family Residence	YES - Current	NO - Privately-Owned	Available	Not Used in Prior Housing Element	0	0	0.04859187	0.04859187	1	2*	2*	148-SA209 325	Silver Lake - Echo Park - Elysian Valley			Above Moderate
LOS ANGELES	2432 N LAKE VIEW AVE	90039	5440024020	Low Medium I Residential	R2-1VL	0	17	0.144718559	Residential - Single Family Residence	YES - Current	NO - Privately-Owned	Available	Not Used in Prior Housing Element	0	0	0.04859187	0.04859187	1	2*	2*	148-SA209 306	Silver Lake - Echo Park - Elysian Valley			Above Moderate
LOS ANGELES	2456 N LAKE VIEW AVE	90039	5440024023	Low Medium I Residential	R2-1VL	0	17	0.119665597	Residential - Single Family Residence	YES - Current	NO - Privately-Owned	Available	Not Used in Prior Housing Element	0	0	0.009034386	0.009034386	1	2*	2*	148-SA209 239	Silver Lake - Echo Park - Elysian Valley			Above Moderate
LOS ANGELES	2464 N LAKE VIEW AVE	90039	5440024024	Low Medium I Residential	R2-1VL	0	17	0.119421828	Residential - Single Family Residence	YES - Current	NO - Privately-Owned	Available	Not Used in Prior Housing Element	0	0	0.139935172	0.139935172	1	2*	2*	148-SA209 219	Silver Lake - Echo Park - Elysian Valley			Above Moderate
LOS ANGELES	2472 N LAKE VIEW AVE	90039	5440024025	Low Medium I Residential	R2-1VL	0	17	0.123641674	Residential - Single Family Residence	YES - Current	NO - Privately-Owned	Available	Not Used in Prior Housing Element	0	0	0.139935172	0.139935172	1	2*	2*	148-SA209 202	Silver Lake - Echo Park - Elysian Valley			Above Moderate
LOS ANGELES	2478 N LAKE VIEW AVE	90039	5440024026	Low Medium I Residential	R2-1VL	0	17	0.124083336	Residential - Double, Duplex, or Two Units - 4 Stories or Less	YES - Current	NO - Privately-Owned	Available	Not Used in Prior Housing Element	0	0	0.078075272	0.078075272	2	2*	2*	148-SA209 185	Silver Lake - Echo Park - Elysian Valley	Yes		Above Moderate
LOS ANGELES	2480 N LAKE VIEW AVE	90039	5440024027	Low Medium I Residential	R2-1VL	0	17	0.138624213	Residential - Single Family Residence	YES - Current	NO - Privately-Owned	Available	Not Used in Prior Housing Element	0	0	0.03117792	0.03117792	1	2*	2*	148-SA209 177	Silver Lake - Echo Park - Elysian Valley			Above Moderate
LOS ANGELES	2466 N SILVER RIDGE AVE	90039	5440024030	Low Medium I Residential	R2-1VL	0	17	0.118370679	Residential - Single Family Residence - Pool	YES - Current	NO - Privately-Owned	Available	Not Used in Prior Housing Element	0	0	0.147316003	0.147316003	1	2*	2*	148-SA209 224	Silver Lake - Echo Park - Elysian Valley			Above Moderate
LOS ANGELES	2470 N SILVER RIDGE AVE	90039	5440024030	Low Medium I Residential	R2-1VL	0	17	0.086392593	Residential - Single Family Residence - Pool	YES - Current	NO - Privately-Owned	Available	Not Used in Prior Housing Element	0	0	0.081752473	0.081752473	1	1*	1*	148-SA209 234	Silver Lake - Echo Park - Elysian Valley			Above Moderate
LOS ANGELES	2442 N LAKE VIEW AVE	90039	5440024031	Low Medium I Residential	R2-1VL	0	17	0.12272607	Residential - Single Family Residence	YES - Current	NO - Privately-Owned	Available	Not Used in Prior Housing Element	0	0	0.063572794	0.063572794	1	2*	2*	148-SA209 291	Silver Lake - Echo Park - Elysian Valley			Above Moderate
LOS ANGELES	2448 N LAKE VIEW AVE	90039	5440024031	Low Medium I Residential	R2-1VL	0	17	0.119648883	Residential - Single Family Residence	YES - Current	NO - Privately-Owned	Available	Not Used in Prior Housing Element	0	0	0.063572794	0.063572794	1	2*	2*	148-SA209 274	Silver Lake - Echo Park - Elysian Valley			Above Moderate
LOS ANGELES	2465 N LAKE VIEW AVE	90039	5440024032	Low Medium I Residential	R2-1VL	0	17	0.116686991	Residential - Double, Duplex, or Two Units - 4 Stories or Less	YES - Current	NO - Privately-Owned	Available	Not Used in Prior Housing Element	0	0	0.007899933	0.007899933	2	2*	2*	148-SA209 217	Silver Lake - Echo Park - Elysian Valley			Above Moderate
LOS ANGELES	2474 N SILVER RIDGE AVE	90039	5440024037	Low Medium I Residential	R2-1VL	0	17	0.154164234	Residential - Single Family Residence	YES - Current	NO - Privately-Owned	Available	Not Used in Prior Housing Element	0	0	0.04859187	0.04859187	1	2*	2*	148-SA209 250	Silver Lake - Echo Park - Elysian Valley			Above Moderate
LOS ANGELES	2478 N SILVER RIDGE AVE	90039	5440024038	Low Medium I Residential	R2-1VL	0	17	0.169162889	Residential - Single Family Residence	YES - Current	NO - Privately-Owned	Available	Not Used in Prior Housing Element	0	0	0.051918215	0.051918215	1	2*	2*	148-SA209 254	Silver Lake - Echo Park - Elysian Valley			Above Moderate
LOS ANGELES	2473 N RIVERSIDE PL	90039	5440026001	Low Medium I Residential	R2-1VL	0	17	0.142989885	Residential - Double, Duplex, or Two Units - 4 Stories or Less	YES - Current	NO - Privately-Owned	Available	Not Used in Prior Housing Element	0	0	0.149773777	0.149773777	2	2*	2*	148-SA211 100	Silver Lake - Echo Park - Elysian Valley	Yes		Above Moderate
LOS ANGELES	2467 N RIVERSIDE PL	90039	5440026002	Low Medium I Residential	R2-1VL	0	17	0.092678981	Residential - Single Family Residence	YES - Current	NO - Privately-Owned	Available	Not Used in Prior Housing Element	0	0	0.072640932	0.072640932	1	1*	1*	148-SA211 109	Silver Lake - Echo Park - Elysian Valley			Above Moderate
LOS ANGELES	2445 N RIVERSIDE PL	90039	5440026007	Low Medium I Residential	R2-1VL	0	17	0.081965371	Residential - Single Family Residence	YES - Current	NO - Privately-Owned	Available	Not Used in Prior Housing Element	0	0	0.037413934	0.037413934	1	1*	1*	148-SA211 146	Silver Lake - Echo Park - Elysian Valley			Above Moderate
LOS ANGELES	2439 N RIVERSIDE PL	90039	5440026008	Low Medium I Residential	R2-1VL	0	17	0.079124532	Residential - Single Family Residence	YES - Current	NO - Privately-Owned	Available	Not Used in Prior Housing Element	0	0	0.088816094	0.088816094	1	1*	1*	148-SA211 150	Silver Lake - Echo Park - Elysian Valley			Above Moderate
LOS ANGELES	2435 N RIVERSIDE PL	90039	5440026009	Low Medium I Residential	R2-1VL	0	17	0.074983859	Residential - Single Family Residence	YES - Current	NO - Privately-Owned	Available	Not Used in Prior Housing Element	0	0	0.088816094	0.088816094	1	1*	1*	148-SA211 157	Silver Lake - Echo Park - Elysian Valley			Above Moderate
LOS ANGELES	2433 N RIVERSIDE PL	90039	5440026010	Low Medium I Residential	R2-1VL	0	17	0.067199059	Residential - Single Family Residence	YES - Current	NO - Privately-Owned	Available	Not Used in Prior Housing Element	0	0	0.088816094	0.088816094	1	1*	1*	148-SA211 164	Silver Lake - Echo Park - Elysian Valley			Above Moderate
LOS ANGELES	2434 N RIVERSIDE PL	90039	5440026014	Low Medium I Residential	R2-1VL	0	17	0.143472834	Residential - Single Family Residence	YES - Current	NO - Privately-Owned	Available	Not Used in Prior Housing Element	0	0	0.114793718	0.114793718	1	2*	2*	148-SA211 166	Silver Lake - Echo Park - Elysian Valley			Above Moderate
LOS ANGELES	2444 N RIVERSIDE PL	90039	5440026015	Low Medium I Residential	R2-1VL	0	17	0.11143662	Residential - Single Family Residence	YES - Current	NO - Privately-Owned	Available	Not Used in Prior Housing Element	0	0	0.072640932	0.072640932	1	1*	1*	148-SA211 148	Silver Lake - Echo Park - Elysian Valley			Above Moderate
LOS ANGELES	2448 N RIVERSIDE PL	90039	5440026016	Low Medium I Residential	R2-1VL	0	17	0.102656745	Residential - Single Family Residence	YES - Current	NO - Privately-Owned	Available	Not Used in Prior Housing Element	0	0	0.072640932	0.072640932	1	1*	1*	148-SA211 144	Silver Lake - Echo Park - Elysian Valley			Above Moderate
LOS ANGELES	2452 N RIVERSIDE PL	90039	5440026017	Low Medium I Residential	R2-1VL	0	17	0.059912097	Residential - Single Family Residence	YES - Current	NO - Privately-Owned	Available	Not Used in Prior Housing Element	0	0	0.088816094	0.088816094	1	1*	1*	148-SA211 137	Silver Lake - Echo Park - Elysian Valley			Above Moderate
LOS ANGELES	2460 N RIVERSIDE PL	90039	5440026021	Low Medium I Residential	R2-1VL	0	17	0.072770758	Residential - Single Family Residence - Pool	YES - Current	NO - Privately-Owned	Available	Not Used in Prior Housing Element	0	0	0.09795711	0.09795711	1	1*	1*	148-SA211 124	Silver Lake - Echo Park - Elysian Valley			Above Moderate
LOS ANGELES	2462 N RIVERSIDE PL	90039	5440026021	Low Medium I Residential	R2-1VL	0	17	0.073416133	Residential - Single Family Residence - Pool	YES - Current	NO - Privately-Owned	Available	Not Used in Prior Housing Element	0	0	0.09795711	0.09795711	1	1*	1*	148-SA211 122	Silver Lake - Echo Park - Elysian Valley			Above Moderate
LOS ANGELES	2472 N RIVERSIDE PL	90039	5440026024	Low Medium I Residential	R2-1VL	0	17	0.065341276	Residential - Single Family Residence	YES - Current	NO - Privately-Owned	Available	Not Used in Prior Housing Element	0	0	0.088816094	0.088816094	1	1*	1*	148-SA211 104	Silver Lake - Echo Park - Elysian Valley			Above Moderate
LOS ANGELES	2625 N RIVERSIDE TER	90039	5440026025	Low Medium I Residential	R2-1VL	0	17	0.09963573	Residential - Single Family Residence	YES - Current	NO - Privately-Owned	Available	Not Used in Prior Housing Element	0	0	0.072640932	0.072640932	1	1*	1*	148-SA211 101	Silver Lake - Echo Park - Elysian Valley			Above Moderate
LOS ANGELES	2457 N RIVERSIDE PL	90039	5440026027	Low Medium I Residential	R2-1VL	0	17	0.148483066	Residential - Double, Duplex, or Two Units - 4 Stories or Less	YES - Current	NO - Privately-Owned	Available	Not Used in Prior Housing Element	0	0	0.0638161	0.0638161	2	2*	2*	148-SA211 125	Silver Lake - Echo Park - Elysian Valley	Yes		Above Moderate
LOS ANGELES	2463 N RIVERSIDE PL	90039	5440026029	Low Medium I Residential	R2-1VL	0	17	0.116148692	Residential - Single Family Residence	YES - Current	NO - Privately-Owned	Available	Not Used in Prior Housing Element	0	0	0.061510515	0.061510515	1	2*	2*	148-SA211 115	Silver Lake - Echo Park - Elysian Valley			Above Moderate
LOS ANGELES			5440027012	Low Medium I Residential	R2-1VL	0	17	0.063873795	Residential - Single Family Residence	YES - Current	NO - Privately-Owned	Available	Not Used in Prior Housing Element	0	0	0.094813138	0.094813138	1	1*	1*	148-SA211 212	Silver Lake - Echo Park - Elysian Valley			Above Moderate
LOS ANGELES	2405 N RIVERSIDE PL	90039	5440027016	Low Medium I Residential	R2-1VL	0	17	0.106000053	Residential - Single Family Residence	YES - Current	NO - Privately-Owned	Available	Not Used in Prior Housing Element	0	0	0.077573031	0.077573031	1	1*	1*	148-SA211 226	Silver Lake - Echo Park - Elysian Valley			Above Moderate
LOS ANGELES	2412 N RIVERSIDE PL	90039	5440027017	Low Medium I Residential	R2-1VL	0	17	0.080506764	Residential - Single Family Residence	YES - Current	NO - Privately-Owned	Available	Not Used in Prior Housing Element	0	0	0.09795711	0.09795711	1	1*	1*	148-SA211 201	Silver Lake - Echo Park - Elysian Valley			Above Moderate
LOS ANGELES			5440027017	Low Medium I Residential	R2-1VL	0	17	0.070065407	Residential - Single Family Residence	YES - Current	NO - Privately-Owned	Available	Not Used in Prior Housing Element	0	0	0.09795711	0.09795711	1	1*	1*	148-SA211 202	Silver Lake - Echo Park - Elysian Valley			Above Moderate
LOS ANGELES	2590 N CORRALITAS DR	90039	5440028001	Low Medium I Residential	R2-1VL	0	17	0.158955511	Residential - Single Family Residence	YES - Current	NO - Privately-Owned	Available	Not Used in Prior Housing Element	0	0	0.03117792	0.03117792	1	2*	2*	148-SA211 249	Silver Lake - Echo Park - Elysian Valley			Above Moderate
LOS ANGELES	2586 N CORRALITAS DR	90039	5440028002	Low Medium I Residential	R2-1VL	0	17	0.124032293	Residential - Single Family Residence	YES - Current	NO - Privately-Owned	Available	Not Used in Prior Housing Element	0	0	0.139935172	0.139935172	1	2*	2*	148-SA211 241	Silver Lake - Echo Park - Elysian Valley			Above Moderate
LOS ANGELES	2402 N RIVERSIDE PL	90039	5440028003	Low Medium I Residential	R2-1VL	0	17	0.129661161	Residential - Double, Duplex, or Two Units - 4 Stories or Less	YES - Current	NO - Privately-Owned	Available	Not Used in Prior Housing Element	0	0	0.149773777	0.149773777	2	2*	2*	148-SA211 232	Silver Lake - Echo Park - Elysian Valley	Yes		Above Moderate
LOS ANGELES	2578 N CORRALITAS DR	90039	5440028004	Low Medium I Residential	R2-1VL	0	17	0.156179874	Residential - Single Family Residence	YES - Current	NO - Privately-Owned	Available	Not Used in Prior Housing Element	0	0	0.114793718	0.114793718	1	2*	2*	148-SA211 225	Silver Lake - Echo Park - Elysian Valley			Above Moderate
LOS ANGELES	2574 N CORRALITAS DR	90039	5440028005	Low Medium I Residential	R2-1VL	0	17	0.115640038	Residential - Single Family Residence	YES - Current	NO - Privately-Owned	Available	Not Used in Prior Housing Element	0	0	0.139935172	0.139935172	1	2*	2*	148-SA211 223	Silver Lake - Echo Park - Elysian Valley			Above Moderate
LOS ANGELES	2592 N CORRALITAS DR	90039	5440028009	Low Medium I Residential	R2-1VL	0	17	0.127671794	Residential - Double, Duplex, or Two Units - 4 Stories or Less	YES - Current	NO - Privately-Owned	Available	Not Used in Prior Housing Element	0	0	0.007899933	0.007899933	2	2*	2*	148-SA211 265	Silver Lake - Echo Park - Elysian Valley			Above Moderate
LOS ANGELES	2562 N CORRALITAS DR	90039	5440029001	Low Medium I Residential	R2-1VL	0	17	0.243770642	Residential - Single Family Residence	YES - Current	NO - Privately-Owned	Available	Not Used in Prior Housing Element	0	0	0.095348585	0.095348585	1	0	0	148-SA211 184	Silver Lake - Echo Park - Elysian Valley			Above Moderate
LOS ANGELES	2558 N CORRALITAS DR	90039	5440029002	Low Medium I Residential	R2-1VL	0	17	0.169382829	Residential - Single Family Residence - Therapy Pool (Spa)	YES - Current	NO - Privately-Owned	Available	Not Used in Prior Housing Element	0	0	0.114793718	0.114793718	1	2*	2*	148-SA211 187	Silver Lake - Echo Park - Elysian Valley			Above Moderate
LOS ANGELES	2563 N RIVERSIDE TER	90039	5440029012	Low Medium I Residential	R2-1VL	0	17	0.143352052	Residential - Single Family Residence	YES - Current	NO - Privately-Owned	Available	Not Used in Prior Housing Element	0	0	0.114793718	0.114793718	1	2*	2*	148-SA211 171	Silver Lake - Echo Park - Elysian Valley			Above Moderate
LOS ANGELES	2567 N RIVERSIDE TER	90039	5440029013	Low Medium I Residential	R2-1VL	0	17	0.134997335	Residential - Single Family Residence	YES - Current	NO - Privately-Owned	Available	Not Used in Prior Housing Element	0	0	0.114793718	0.114793718	1	2*	2*	148-SA211 170	Silver Lake - Echo Park - Elysian Valley			Above Moderate
LOS ANGELES	2571 N RIVERSIDE TER	90039	5440029014	Low Medium I Residential	R2-1VL	0	17	0.139530206	Residential - Single Family Residence	YES - Current	NO - Privately-Owned	Available	Not Used in Prior Housing Element	0	0	0.114793718	0.114793718	1	2*	2*	148-SA211 165	Silver Lake - Echo Park - Elysian Valley			Above Moderate
LOS ANGELES	2577 N RIVERSIDE TER	90039	5440029015	Low Medium I Residential	R2-1VL	0	17	0.147080231	Residential - Double, Duplex, or Two Units - 4 Stories or Less	YES - Current	NO - Privately-Owned	Available	Not Used in Prior Housing Element	0	0	0.149773777	0.149773777	2	2*	2*	148-SA211 162	Silver Lake - Echo Park - Elysian Valley	Yes		Above Moderate
LOS ANGELES	2581 N RIVERSIDE TER	90039	5440029016	Low Medium I Residential	R2-1VL	0	17	0.1624288	Residential - Single Family Residence	YES - Current	NO - Privately-Owned	Available	Not Used in Prior Housing Element	0	0	0.114793718	0.114793718	1	2*	2*	148-SA211 158	Silver Lake - Echo Park - Elysian Valley			Above Moderate
LOS ANGELES	2591 N RIVERSIDE TER	90039	5440029018	Low Medium I Residential	R2-1VL	0	17	0.239971546	Residential - Single Family Residence	YES - Current	NO - Privately-Owned	Available	Not Used in Prior Housing Element	0	0	0.217251492	0.217251492	1	0	0	148-SA211 147	Silver Lake - Echo Park - Elysian Valley			Above Moderate
LOS ANGELES	2595 N RIVERSIDE TER	90039	5440029019	Low Medium I Residential	R2-1VL	0	17	0.14121344	Residential - Single Family Residence	YES - Current	NO - Privately-Owned	Available	Not Used in Prior Housing Element	0	0	0.114793718	0.114793718	1	2*	2*	148-SA211 142	Silver Lake - Echo Park - Elysian Valley			Above Moderate
LOS ANGELES	2552 N CORRALITAS DR	90039	5440029022	Low Medium I Residential	R2-1VL	0	17	0.151875022	Residential - Single Family Residence	YES - Current	NO - Privately-Owned	Available	Not Used in Prior Housing Element	0	0	0.04859187	0.04859187	1	2*	2*	148-SA211 194	Silver Lake - Echo Park - Elysian Valley			Above Moderate
LOS ANGELES	2550 N CORRALITAS DR	90039

LOS ANGELES	2337 N GAIL ST	90031	5442006022	Commercial Manufacturing	[Q]CM-1XL-RIO	0	36	0.099221066	Residential - Single Family Residence - Vacant Land	YES - Current	NO - Privately-Owned	Available	Not Used in Prior Housing Element	0	0	0.160728586	0.160728586	0	0	0	147A213	256	Silver Lake - Echo Park - Elysian Valley			Above Moderate
LOS ANGELES	1754 W BLAKE AVE	90031	5442006023	Commercial Manufacturing	[Q]CM-1XL-RIO	0	36	0.15358917	Industrial - Warehousing, Distribution, Storage - Public Storage - Mini Warehouse - One Story	YES - Current	NO - Privately-Owned	Available	Not Used in Prior Housing Element	0.008705645	0	0	0.008705645	0	0	0	147A213	216	Silver Lake - Echo Park - Elysian Valley			Lower
LOS ANGELES	1756 W BLAKE AVE	90031	5442006023	Commercial Manufacturing	[Q]CM-1XL-RIO	0	36	0.073684672	Industrial - Warehousing, Distribution, Storage - Public Storage - Mini Warehouse - One Story	YES - Current	NO - Privately-Owned	Available	Not Used in Prior Housing Element	0	0	0.003982429	0.003982429	0	0	0	147A213	212	Silver Lake - Echo Park - Elysian Valley			Above Moderate
LOS ANGELES	1758 W BLAKE AVE	90031	5442006023	Commercial Manufacturing	[Q]CM-1XL-RIO	0	36	0.081885141	Industrial - Warehousing, Distribution, Storage - Public Storage - Mini Warehouse - One Story	YES - Current	NO - Privately-Owned	Available	Not Used in Prior Housing Element	0	0	0.003982429	0.003982429	0	0	0	147A213	207	Silver Lake - Echo Park - Elysian Valley			Above Moderate
LOS ANGELES	1761 W RIVERSIDE DR	90031	5442006023	Commercial Manufacturing	[Q]CM-1XL-RIO	0	36	0.186564006	Industrial - Warehousing, Distribution, Storage - Public Storage - Mini Warehouse - One Story	YES - Current	NO - Privately-Owned	Available	Not Used in Prior Housing Element	0.008573604	0	0	0.008573604	0	0	0	147A213	222	Silver Lake - Echo Park - Elysian Valley			Lower
LOS ANGELES	1770 W BLAKE AVE	90031	5442006023	Commercial Manufacturing	[Q]CM-1XL-RIO	0	36	0.420312953	Industrial - Warehousing, Distribution, Storage - Public Storage - Mini Warehouse - One Story	YES - Current	NO - Privately-Owned	Available	Not Used in Prior Housing Element	0.020547198	0	0	0.020547198	0	0	0	147A213	193	Silver Lake - Echo Park - Elysian Valley			Lower
LOS ANGELES	2624 N BLIMP ST	90039	5442006023	Commercial Manufacturing	[Q]CM-1XL-RIO	0	36	0.103221778	Industrial - Warehousing, Distribution, Storage - Public Storage - Mini Warehouse - One Story	YES - Current	NO - Privately-Owned	Available	Not Used in Prior Housing Element	0	0	0.002980332	0.002980332	0	0	0	147A213	214	Silver Lake - Echo Park - Elysian Valley			Above Moderate
LOS ANGELES	2626 N BLIMP ST	90039	5442006023	Commercial Manufacturing	[Q]CM-1XL-RIO	0	36	0.138121564	Industrial - Warehousing, Distribution, Storage - Public Storage - Mini Warehouse - One Story	YES - Current	NO - Privately-Owned	Available	Not Used in Prior Housing Element	0.008705645	0	0	0.008705645	0	0	0	147A213	213	Silver Lake - Echo Park - Elysian Valley			Lower
LOS ANGELES	2634 N BLIMP ST	90039	5442006023	Commercial Manufacturing	[Q]CM-1XL-RIO	0	36	0.162649092	Industrial - Warehousing, Distribution, Storage - Public Storage - Mini Warehouse - One Story	YES - Current	NO - Privately-Owned	Available	Not Used in Prior Housing Element	0.008705645	0	0	0.008705645	0	0	0	147A213	209	Silver Lake - Echo Park - Elysian Valley			Lower
LOS ANGELES	2640 N BLIMP ST	90039	5442006023	Commercial Manufacturing	[Q]CM-1XL-RIO	0	36	0.228487575	Industrial - Warehousing, Distribution, Storage - Public Storage - Mini Warehouse - One Story	YES - Current	NO - Privately-Owned	Available	Not Used in Prior Housing Element	0.012473239	0	0	0.012473239	0	0	0	147A213	199	Silver Lake - Echo Park - Elysian Valley			Lower
LOS ANGELES			5442006023	Commercial Manufacturing	[Q]CM-1XL-RIO	0	36	0.002748266	Industrial - Warehousing, Distribution, Storage - Public Storage - Mini Warehouse - One Story	YES - Current	NO - Privately-Owned	Available	Not Used in Prior Housing Element	0	0	0.000888355	0.000888355	0	0	0	147A213	266	Silver Lake - Echo Park - Elysian Valley			Above Moderate
LOS ANGELES			5442006023	Commercial Manufacturing	[Q]CM-1XL-RIO	0	36	0.022761965	Industrial - Warehousing, Distribution, Storage - Public Storage - Mini Warehouse - One Story	YES - Current	NO - Privately-Owned	Available	Not Used in Prior Housing Element	0	0	0.000888355	0.000888355	0	0	0	147A213	229	Silver Lake - Echo Park - Elysian Valley			Above Moderate
LOS ANGELES			5442006023	Commercial Manufacturing	[Q]CM-1XL-RIO	0	36	0.042324256	Industrial - Warehousing, Distribution, Storage - Public Storage - Mini Warehouse - One Story	YES - Current	NO - Privately-Owned	Available	Not Used in Prior Housing Element	0	0	0.002660187	0.002660187	0	0	0	147A213	244	Silver Lake - Echo Park - Elysian Valley			Above Moderate
LOS ANGELES			5442006023	Commercial Manufacturing	[Q]CM-1XL-RIO	0	36	0.061575635	Industrial - Warehousing, Distribution, Storage - Public Storage - Mini Warehouse - One Story	YES - Current	NO - Privately-Owned	Available	Not Used in Prior Housing Element	0	0	0.003982429	0.003982429	0	0	0	147A213	206	Silver Lake - Echo Park - Elysian Valley			Above Moderate
LOS ANGELES			5442006023	Commercial Manufacturing	[Q]CM-1XL-RIO	0	36	0.073500428	Industrial - Warehousing, Distribution, Storage - Public Storage - Mini Warehouse - One Story	YES - Current	NO - Privately-Owned	Available	Not Used in Prior Housing Element	0	0	0.003982429	0.003982429	0	0	0	147A213	219	Silver Lake - Echo Park - Elysian Valley			Above Moderate
LOS ANGELES			5442006023	Commercial Manufacturing	[Q]CM-1XL-RIO	0	36	0.239093423	Industrial - Warehousing, Distribution, Storage - Public Storage - Mini Warehouse - One Story	YES - Current	NO - Privately-Owned	Available	Not Used in Prior Housing Element	0.012473239	0	0	0.012473239	0	0	0	147A213	217	Silver Lake - Echo Park - Elysian Valley			Lower
LOS ANGELES	2640 N RICH ST	90039	5442007002	Low Medium I Residential	R2-1VL-RIO	0	17	0.124986503	Residential - Double, Duplex, or Two Units - 4 Stories or Less	YES - Current	NO - Privately-Owned	Available	Not Used in Prior Housing Element	0	0	0.18212409	0.18212409	2	2*	2*	147A213	179	Silver Lake - Echo Park - Elysian Valley	Yes		Above Moderate
LOS ANGELES	2642 N RICH ST	90039	5442007003	Low Medium I Residential	R2-1VL-RIO	0	17	0.124994258	Residential - Double, Duplex, or Two Units - 4 Stories or Less	YES - Current	NO - Privately-Owned	Available	Not Used in Prior Housing Element	0	0	0.007899933	0.007899933	2	2*	2*	147A213	177	Silver Lake - Echo Park - Elysian Valley			Above Moderate
LOS ANGELES	2646 N RICH ST	90039	5442007004	Low Medium I Residential	R2-1VL-RIO	0	17	0.124999911	Residential - Single Family Residence	YES - Current	NO - Privately-Owned	Available	Not Used in Prior Housing Element	0	0	0.139935172	0.139935172	1	2*	2*	147A213	173	Silver Lake - Echo Park - Elysian Valley			Above Moderate
LOS ANGELES	2650 N RICH ST	90039	5442007005	Low Medium I Residential	R2-1VL-RIO	0	17	0.125008514	Residential - Single Family Residence	YES - Current	NO - Privately-Owned	Available	Not Used in Prior Housing Element	0	0	0.139935172	0.139935172	1	2*	2*	147A213	171	Silver Lake - Echo Park - Elysian Valley			Above Moderate
LOS ANGELES	2654 N RICH ST	90039	5442007006	Low Medium I Residential	R2-1VL-RIO	0	17	0.125015014	Residential - Single Family Residence	YES - Current	NO - Privately-Owned	Available	Not Used in Prior Housing Element	0	0	0.139935172	0.139935172	1	2*	2*	147A213	166	Silver Lake - Echo Park - Elysian Valley			Above Moderate
LOS ANGELES	2658 N RICH ST	90039	5442007007	Low Medium I Residential	R2-1VL-RIO	0	17	0.125021922	Residential - Double, Duplex, or Two Units - 4 Stories or Less	YES - Current	NO - Privately-Owned	Available	Not Used in Prior Housing Element	0	0	0.050263828	0.050263828	2	2*	2*	147A213	164	Silver Lake - Echo Park - Elysian Valley	Yes		Above Moderate
LOS ANGELES	2662 N RICH ST	90039	5442007008	Low Medium I Residential	R2-1VL-RIO	0	17	0.12502927	Residential - Single Family Residence	YES - Current	NO - Privately-Owned	Available	Not Used in Prior Housing Element	0	0	0.139935172	0.139935172	1	2*	2*	147A213	160	Silver Lake - Echo Park - Elysian Valley			Above Moderate
LOS ANGELES	2641 N BLIMP ST	90039	5442007016	Commercial Manufacturing	[Q]CM-1XL-RIO	0	36	0.124884401	Commercial - Restaurant, Cocktail Lounge - Fast Food - Walk Up - One Story	YES - Current	NO - Privately-Owned	Available	Not Used in Prior Housing Element	0.018731371	0	0	0.018731371	0	0	0	147A213	187	Silver Lake - Echo Park - Elysian Valley			Lower
LOS ANGELES	2637 N BLIMP ST	90039	5442007017	Commercial Manufacturing	[Q]CM-1XL-RIO	0	36	0.124884401	Residential - Four Units (Any Combination) - 4 Stories or Less	YES - Current	NO - Privately-Owned	Available	Not Used in Prior Housing Element	0	0	0.029031706	0.029031706	4	0	0	147A213	189	Silver Lake - Echo Park - Elysian Valley	Yes		Above Moderate
LOS ANGELES	2635 N BLIMP ST	90039	5442007018	Commercial Manufacturing	[Q]CM-1XL-RIO	0	36	0.124883554	Residential - Single Family Residence	YES - Current	NO - Privately-Owned	Available	Not Used in Prior Housing Element	0.219197392	0	0	0.219197392	1	0	0	147A213	191	Silver Lake - Echo Park - Elysian Valley			Lower
LOS ANGELES	2627 N BLIMP ST	90039	5442007019	Commercial Manufacturing	[Q]CM-1XL-RIO	0	36	0.123736442	Residential - Double, Duplex, or Two Units - 4 Stories or Less	YES - Current	NO - Privately-Owned	Available	Not Used in Prior Housing Element	0	0	0.194586861	0.194586861	0	0	0	147A213	194	Silver Lake - Echo Park - Elysian Valley	Yes		Above Moderate
LOS ANGELES	2634 N RICH ST	90039	5442007020	Low Medium I Residential	R2-1VL-RIO	0	17	0.123943208	Residential - Single Family Residence	YES - Current	NO - Privately-Owned	Available	Not Used in Prior Housing Element	0	0	0.139935172	0.139935172	1	2*	2*	147A213	183	Silver Lake - Echo Park - Elysian Valley			Above Moderate
LOS ANGELES	2657 N BLIMP ST	90039	5442007022	Commercial Manufacturing	[Q]CM-1XL-RIO	0	36	0.124883554	Industrial - Parking Lot (Industrial Use Property) - One Story	YES - Current	NO - Privately-Owned	Available	Not Used in Prior Housing Element	0.008141484	0	0	0.008141484	0	0	0	147A213	174	Silver Lake - Echo Park - Elysian Valley			Lower
LOS ANGELES	2661 N BLIMP ST	90039	5442007022	Commercial Manufacturing	[Q]CM-1XL-RIO	0	36	0.144954398	Industrial - Parking Lot (Industrial Use Property) - One Story	YES - Current	NO - Privately-Owned	Available	Not Used in Prior Housing Element	0.010690722	0	0	0.010690722	0	0	0	147A213	168	Silver Lake - Echo Park - Elysian Valley			Lower
LOS ANGELES	2653 N BLIMP ST	90039	5442007023	Commercial Manufacturing	[Q]CM-1XL-RIO	0	36	0.124884401	Industrial - Parking Lot (Industrial Use Property) - One Story	YES - Current	NO - Privately-Owned	Available	Not Used in Prior Housing Element	0.008141484	0	0	0.008141484	0	0	0	147A213	178	Silver Lake - Echo Park - Elysian Valley			Lower
LOS ANGELES	1855 W BLAKE AVE	90039	5442008005	Commercial Manufacturing	[Q]CM-1XL-RIO	0	36	0.129850584	Residential - Double, Duplex, or Two Units - 4 Stories or Less	YES - Current	NO - Privately-Owned	Available	Not Used in Prior Housing Element	0	0	0.130209005	0.130209005	2	0	0	147A213	89	Silver Lake - Echo Park - Elysian Valley	Yes		Above Moderate
LOS ANGELES	2644 N PIRTLE ST	90039	5442008009	Low Medium I Residential	R2-1VL-RIO	0	17	0.124838146	Residential - Double, Duplex, or Two Units - 4 Stories or Less	YES - Current	NO - Privately-Owned	Available	Not Used in Prior Housing Element	0	0	0.18212409	0.18212409	2	2*	2*	147A213	142	Silver Lake - Echo Park - Elysian Valley	Yes		Above Moderate
LOS ANGELES	2650 N PIRTLE ST	90039	5442008011	Low Medium I Residential	R2-1VL-RIO	0	17	0.124837622	Residential - Single Family Residence	YES - Current	NO - Privately-Owned	Available	Not Used in Prior Housing Element	0	0	0.139935172	0.139935172	1	2*	2*	147A213	136	Silver Lake - Echo Park - Elysian Valley			Above Moderate
LOS ANGELES	2656 N PIRTLE ST	90039	5442008012	Low Medium I Residential	R2-1VL-RIO	0	17	0.124838452	Residential - Double, Duplex, or Two Units - 4 Stories or Less	YES - Current	NO - Privately-Owned	Available	Not Used in Prior Housing Element	0	0	0.206657887	0.206657887	2	2*	2*	147A213	131	Silver Lake - Echo Park - Elysian Valley	Yes		Above Moderate
LOS ANGELES	2658 N PIRTLE ST	90039	5442008012	Low Medium I Residential	R2-1VL-RIO	0	17	0.124838553	Residential - Double, Duplex, or Two Units - 4 Stories or Less	YES - Current	NO - Privately-Owned	Available	Not Used in Prior Housing Element	0	0	0.206657887	0.206657887	2	2*	2*	147A213	128	Silver Lake - Echo Park - Elysian Valley	Yes		Above Moderate
LOS ANGELES	2664 N PIRTLE ST	90039	5442008013	Low Medium I Residential	R2-1VL-RIO	0	17	0.124837622	Residential - Double, Duplex, or Two Units - 4 Stories or Less	YES - Current	NO - Privately-Owned	Available	Not Used in Prior Housing Element	0	0	0.18212409	0.18212409	2	2*	2*	147A213	124	Silver Lake - Echo Park - Elysian Valley	Yes		Above Moderate
LOS ANGELES	2668 N PIRTLE ST	90039	5442008014	Low Medium I Residential	R2-1VL-RIO	0	17	0.124838146	Residential - Double, Duplex, or Two Units - 4 Stories or Less	YES - Current	NO - Privately-Owned	Available	Not Used in Prior Housing Element	0	0	0.139935172	0.139935172	1	2*	2*	147A213	119	Silver Lake - Echo Park - Elysian Valley			Above Moderate
LOS ANGELES	2702 N PIRTLE ST	90039	5442008015	Low Medium I Residential	R2-1VL-RIO	0	17	0.124837584	Residential - Single Family Residence	YES - Current	NO - Privately-Owned	Available	Not Used in Prior Housing Element	0	0	0.139935172	0.139935172	1	2*	2*	147A213	115	Silver Lake - Echo Park - Elysian Valley			Above Moderate
LOS ANGELES	2706 N PIRTLE ST	90039	5442008016	Low Medium I Residential	R2-1VL-RIO	0	17	0.124838553	Residential - Single Family Residence	YES - Current	NO - Privately-Owned	Available	Not Used in Prior Housing Element	0	0	0.059513867	0.059513867	1	2*	2*	147A213	111	Silver Lake - Echo Park - Elysian Valley			Above Moderate
LOS ANGELES	2677 N RICH ST	90039	5442008018	Low Medium I Residential	R2-1VL-RIO	0	17	0.155830133	Residential - Double, Duplex, or Two Units - 4 Stories or Less	YES - Current	NO - Privately-Owned	Available	Not Used in Prior Housing Element	0	0	0.100798523	0.100798523	2	2*	2*	147A213	123	Silver Lake - Echo Park - Elysian Valley			Above Moderate
LOS ANGELES	2673 N RICH ST	90039	5442008019	Low Medium I Residential	R2-1VL-RIO	0	17	0.124964442	Residential - Double, Duplex, or Two Units - 4 Stories or Less	YES - Current	NO - Privately-Owned	Available	Not Used in Prior Housing Element	0	0	0.18212409	0.18212409	2	2*	2*	147A213	129	Silver Lake - Echo Park - Elysian Valley	Yes		Above Moderate
LOS ANGELES	2667 N RICH ST	90039	5442008020	Low Medium I Residential	R2-1VL-RIO	0	17	0.124950587	Residential - Single Family Residence	YES - Current	NO - Privately-Owned	Available	Not Used in Prior Housing Element	0	0	0.139935172	0.139935172	1	2*	2*	147A213	132	Silver Lake - Echo Park - Elysian Valley			Above Moderate
LOS ANGELES	2663 N RICH ST	90039	5442008021	Low Medium I Residential	R2-1VL-RIO	0	17	0.124937664	Residential - Single Family Residence	YES - Current	NO - Privately-Owned	Available	Not Used in Prior Housing Element	0	0	0.139935172	0.139935172	1	2*	2*	147A213	137	Silver Lake - Echo Park - Elysian Valley			Above Moderate
LOS ANGELES	2659 N RICH ST	90039	5442008022	Low Medium I Residential	R2-1VL-RIO	0	17	0.124924501	Residential - Single Family Residence	YES - Current	NO - Privately-Owned	Available	Not Used in Prior Housing Element	0	0	0.139935172	0.139935172	1	2*	2*	147A213	139	Silver Lake - Echo Park - Elysian Valley			Above Moderate
LOS ANGELES	2647 N RICH ST	90039	5442008025	Low Medium I Residential	R2-1VL-RIO	0	17	0.124885816	Residential - Double, Duplex, or Two Units - 4 Stories or Less	YES - Current	NO - Privately-Owned	Available	Not Used in Prior Housing Element	0	0	0.194028568	0.194028568	2	2*	2*	147A213	152	Silver Lake - Echo Park - Elysian Valley	Yes		Above Moderate
LOS ANGELES	2645 N RICH ST	90039	5442008026	Low Medium I Residential	R2-1VL-RIO	0	17	0.124871114	Residential - Double, Duplex, or Two Units - 4 Stories or Less	YES - Current	NO - Privately-Owned	Available	Not Used in Prior Housing Element	0	0	0.18212409	0.18212409	2	2*	2*	147A213	156	Silver Lake - Echo Park - Elysian Valley	Yes		Above Moderate
LOS ANGELES	2638 N PIRTLE ST	90039	5442008030	Low Medium I Residential	R2-1VL-RIO	0	17	0.124120967	Residential - Single Family Residence	YES - Current	NO - Privately-Owned	Available	Not Used in Prior Housing Element	0	0	0.139935172	0.139935172	1	2*	2*	147A213	146	Silver Lake - Echo Park - Elysian Valley			Above Moderate
LOS ANGELES	2710 N PIRTLE ST	90039	5442008032	Low Medium I Residential	R2-1VL-RIO	0	17	0.124837622	Residential - Single Family Residence	YES - Current	NO - Privately-Owned	Available	Not Used in Prior Housing Element	0	0	0.059513867	0.059513867	1	2*	2*	147A213	107	Silver Lake - Echo Park - Elysian Valley			Above Moderate
LOS ANGELES	2714 N PIRTLE ST	90039	5442008033	Low Medium I Residential	R2-1VL-RIO	0	17	0.141165791	Residential - Single Family Residence	YES - Current	NO - Privately-Owned	Available	Not Used in Prior Housing Element	0	0	0.04859187	0.04859187	1	2*	2*	147A213	103	Silver Lake - Echo Park - Elysian Valley			Above Moderate
LOS ANGELES	1859 W BLAKE AVE	90039	5442008038	Commercial Manufacturing	[Q]CM-1XL-RIO	0	36	0.280613085	Commercial - Office Building - One Story	YES - Current	NO - Privately-Owned	Available	Not Used in Prior Housing Element	0.011345991	0	0	0.011345991	0	0	0	147A213	71	Silver Lake - Echo Park - Elysian Valley			Lower
LOS ANGELES	1863 W BLAKE AVE	90039	5442008038	Commercial Manufacturing	[Q]CM-1XL-RIO	0	36	0.107356438	Commercial - Office Building - One Story	YES - Current	NO - Privately-Owned	Available	Not Used in Prior Housing Element	0	0	0.003319881	0.003319881	0	0	0	147A213	82	Silver Lake - Echo Park - Elysian Valley			Above Moderate
LOS ANGELES	1763 W BLAKE AVE	90031	5442009002	Commercial Manufacturing	[Q]CM-1XL-RIO	0	36	0.85286734	Industrial - Light Manufacturing - One Story	YES - Current	NO - Privately-Owned	Available	Not Used in Prior Housing Element	0.190878024	0	0	0.190878024	0	0	0	147A213	170	Silver Lake - Echo Park - Elysian Valley			Lower
LOS ANGELES			5442009011	Commercial Manufacturing	[Q]CM-1XL-RIO	0	36	0.002411133	Industrial - Industrial - Vacant Land	YES - Current	NO - Privately-Owned	Available	Not Used in Prior Housing Element	0	0	0.025590238	0.025590238	0	0	0	147A213	245	Silver Lake - Echo Park - Elysian Valley			Above Moderate
LOS ANGELES			5442009013	Commercial Manufacturing	[Q]CM-1XL-RIO	0	36	0.020694353	Industrial - Parking Lot (Industrial Use Property) - One Story	YES - Current	NO - Privately-Owned	Available	Not Used in Prior Housing Element	0	0	0.004195615	0.004195615	0	0	0	147A213	505	Silver Lake - Echo Park - Elysian Valley			Above Moderate
LOS ANGELES			5442009013	Commercial Manufacturing	[Q]CM-1XL-RIO	0	36	0.043679944	Industrial - Parking Lot (Industrial Use Property) - One Story	YES - Current	NO - Privately-Owned	Available	Not Used in Prior Housing Element	0	0	0.012550893	0.012550893	0	0	0	147A213	208	Silver Lake - Echo Park - Elysian Valley			Above Moderate
LOS ANGELES	1839 W BLAKE AVE	90039	5442009014	Commercial Manufacturing	[Q]CM-1XL-RIO	0	36	0.795457357	Industrial - Light Manufacturing - One Story	YES - Current	NO - Privately-Owned	Available	Not Used in Prior Housing Element	0.211058915	0	0	0.211058915	0	0	0	147A213	90	Silver Lake - Echo Park - Elysian Valley			Lower
LOS ANGELES	1849 W BLAKE AVE	90039	5442009015	Commercial Manufacturing	[Q]CM-1XL-RIO	0	36	0.781342767	Industrial - Light Manufacturing - One Story	YES - Current	NO - Privately-Owned	Available	Not Used in Prior Housing Element	0.211058915	0	0	0.211058915	0	0	0	147A213	73	Silver Lake - Echo Park - Elysian Valley			Lower
LOS ANGELES	1875 W BLAKE AVE	90039	5442009016	Commercial Manufacturing	[Q]CM-1XL-RIO	0	36	0.253800792	Industrial - Light Manufacturing - One Story	YES - Current	NO - Privately-Owned	Available	Not Used in Prior Housing Element	0.033082504	0	0	0.033082504	1	0	0	147A213	54	Silver Lake - Echo Park - Elysian Valley			Lower
LOS ANGELES	1755 W BLAKE AVE	90031	5442009020	Commercial Manufacturing	[Q]CM-1XL-RIO	0	36	0.968276373	Industrial - Light Manufacturing - One Story	YES - Current	NO - Privately-Owned	Available	Not Used in Prior Housing Element	0.237154216	0	0	0.237154216	0	0	0	147A213	169	Silver Lake - Echo Park - Elysian Valley			Lower
LOS ANGELES	1759 W BLAKE AVE	90031	5442009020	Commercial Manufacturing	[Q]CM-1XL-RIO	0	36	0.592680314	Industrial - Light Manufacturing - One Story	YES - Current	NO - Privately-Owned	Available	Not Used in Prior Housing Element	0.1663018	0	0	0.1663018	0	0	0	147A213	185	Silver Lake - Echo Park - Elysian Valley			Lower
LOS ANGELES	1817 W BLAKE AVE	90039	5442009021	Commercial Manufacturing	[Q]CM-1VL-RIO	0	36	0.592157995	Residential - Single Family Residence - Small Lot	YES - Current	NO - Privately-Owned	Available	Not Used in Prior Housing Element	0.121202397	0	0	0.121202397	0	0	0	147A213	114	Silver Lake - Echo Park - Elysian Valley			Lower
LOS ANGELES	1831 W BLAKE AVE	90039	5442009021	Commercial Manufacturing	[Q]CM-1VL-RIO	0	36	0.814944915	Residential - Single Family Residence - Small Lot	YES - Current	NO - Privately-Owned	Available	Not Used in Prior Housing Element	0.160941321	0	0	0.160941321	0	0	0	147A213	102	Silver Lake - Echo Park - Elysian Valley			Lower
LOS ANGELES			5442009021	Commercial Manufacturing	[Q]CM-1VL-RIO	0	36	0.179214287	Residential - Single Family Residence - Small Lot	YES - Current	NO - Privately-Owned	Available	Not Used in Prior Housing Element	0.047591385	0	0	0.047591385	0	0	0	147A213	509	Silver Lake - Echo Park - Elysian Valley			Lower
LOS ANGELES	1801 W BLAKE AVE	90039	5442009023	Commercial Manufacturing	[Q]CM-1XL-RIO	0	36	0.081778636	Industrial - Industrial - Vacant Land	YES - Current	NO - Privately-Owned	Available	Not Used in Prior Housing Element	0	0	0.112560475	0.112560475	0	0	0	147A213	511	Silver Lake - Echo Park - Elysian Valley			Above Moderate
LOS ANGELES	1809 W BLAKE AVE	90039	5442009023	Commercial Manufacturing	[Q]CM-1VL-RIO	0	36	0.290172514	Industrial - Industrial - Vacant Land	YES - Current	NO - Privately-Owned	Available	Not Used in Prior Housing Element	0.071649933	0	0	0.071649933	0	0	0	147A213	130	Silver Lake - Echo Park - Elysian Valley			Lower
LOS ANGELES			5442009023	Commercial Manufacturing	[Q]CM-1XL-RIO	0	36	0.239930722	Industrial - Industrial - Vacant Land	YES - Current	NO - Privately-Owned	Available	Not Used in Prior Housing Element	0.05539805	0	0	0.05539805	0	0	0	147A213	508	Silver Lake - Echo Park - Elysian Valley			Lower
LOS ANGELES	1685 W BLAKE AVE	90031	5442009026	Commercial Manufacturing	[Q]CM-1XL-RIO	0	36	0.216028118	Industrial - Light Manufacturing - One Story	YES - Current	NO - Privately-Owned	Available	Not Used in Prior Housing Element	0.961630297	0	0	0.961630297	0	0	0	147A213	215	Silver Lake - Echo Park - Elysian Valley			Lower
LOS ANGELES			5442009026	Commercial Manufacturing	[Q]CM-1XL-RIO	0	36	0.185576413	Industrial - Light Manufacturing - One Story	YES - Current	NO - Privately-Owned	Available	Not Used in Prior Housing Element	0.812461913	0	0	0.812461913	0	0	0	147A213	203	Silver Lake - Echo Park - Elysian Valley			Lower
LOS ANGELES			5442009026	Commercial Manufacturing	[Q]CM-1XL-RIO	0	36	0.288835758	Industrial - Light Manufacturing - One Story	YES - Current	NO - Privately-Owned	Available	Not Used in Prior Housing Element	1.049796557	0	0	1.049796557	0	0	0	147A213	246	Silver Lake - Echo Park - Elysian Valley			Lower
LOS ANGELES			5442009026	Commercial Manufacturing	[Q]CM-1XL-RIO	0	36	0.714970728	Industrial - Light Manufacturing - One Story	YES - Current	NO - Privately-Owned	Available	Not Used in Prior Housing Element	2.309375024	0	0	2.309375024	0	0	0	147A213	210	Silver Lake - Echo Park - Elysian Valley			Lower
LOS ANGELES	1771 W BLAKE AVE	90031	5442009029	Commercial Manufacturing	[Q]CM-1VL-RIO	0	36	0.475880045	Residential - Single Family Residence - Small Lot	YES - Current	NO - Privately-Owned	Available	Not Used in Prior Housing Element	0.166560462	0	0	0.166560462	0	0	0	147A213	157	Silver Lake - Echo Park - Elysian Valley			Lower
LOS ANGELES			5442009029	Commercial Manufacturing	[Q]CM-1VL-RIO	0	36	0.380181183	Residential - Single Family Residence - Small Lot	YES - Current	NO - Privately-Owned	Available	Not Used in Prior Housing Element	0.085564859	0	0	0.085564859	0	0	0	147A213	507	Silver Lake - Echo Park - Elysian Valley			Lower
LOS ANGELES			5442009029	Commercial Manufacturing	[Q]CM-1VL-RIO	0	36	0.784869147	Residential - Single Family Residence - Small Lot	YES - Current	NO - Privately-Owned	Available	Not Used in Prior Housing Element	0.156603914	0	0	0.156603914	0	0	0	147A213	141	Silver Lake - Echo Park - Elysian Valley			Lower
LOS ANGELES	1967 W BLAKE AVE	90039	5442010008	Commercial Manufacturing	[Q]CM-1XL-RIO	0	36	0.183982983	Industrial - Light Manufacturing - One Story	YES - Current	NO - Privately-Owned	Available	Not Used in Prior Housing Element	0.00869583	0	0	0.00869583	0	0	0	148-SA213	298	Silver Lake - Echo Park - Elysian Valley			Lower
LOS ANGELES	2825 N BENEDICT ST	90039	5442010009	Commercial Manufacturing	[Q]CM-1XL-RIO	0	36	0.106918865	Industrial - Light Manufacturing - Vacant Land	YES - Current	NO - Privately-Owned	Available	Not Used in Prior Housing Element	0	0	0.098270005	0.098270005	0	0	0	148-SA213	221	Silver Lake - Echo Park - Elysian Valley			Above Moderate
LOS ANGELES			5442010012	Commercial Manufacturing	[Q]CM-1XL-RIO	0	36	0.025712494	Industrial - Light Manufacturing - Vacant Land	YES - Current	NO - Privately-Owned	Available	Not Used in Prior Housing Element	0	0	0.030572018	0.030572018	0	0	0	148-SA213	215	Silver Lake - Echo Park - Elysian Valley			Above

LOS ANGELES	1993 W BLAKE AVE	90039	5442010031	Commercial Manufacturing	0	36	0.30228049	Industrial - Light Manufacturing - One Story	YES - Current	NO - Privately-Owned	Available	Not Used in Prior Housing Element	0.092504501	0	0	0.092504501	0	0	0	148-5A213	206	Silver Lake - Echo Park - Elysian Valley										Lower
LOS ANGELES			5442010031	Commercial Manufacturing	0	36	0.129255642	Industrial - Industrial - Vacant Land	YES - Current	NO - Privately-Owned	Available	Not Used in Prior Housing Element	0.039729708	0	0	0.039729708	0	0	0	148-5A213	208	Silver Lake - Echo Park - Elysian Valley										Lower
LOS ANGELES	2646 N QUEEN ST	90039	5442011004	Low Medium I Residential	R2-1VL-RIO	0	17	0.125460053	Residential - Double, Duplex, or Two Units - 4 Stories or Less	YES - Current	NO - Privately-Owned	Available	Not Used in Prior Housing Element	0	0	0.18212409	0.18212409	2	2*	2*	147A213	104	Silver Lake - Echo Park - Elysian Valley										Above Moderate
LOS ANGELES	2648 N QUEEN ST	90039	5442011005	Low Medium I Residential	R2-1VL-RIO	0	17	0.125424234	Residential - Double, Duplex, or Two Units - 4 Stories or Less	YES - Current	NO - Privately-Owned	Available	Not Used in Prior Housing Element	0	0	0.18212409	0.18212409	2	2*	2*	147A213	100	Silver Lake - Echo Park - Elysian Valley										Above Moderate
LOS ANGELES	2660 N QUEEN ST	90039	5442011007	Low Medium I Residential	R2-1VL-RIO	0	17	0.12535005	Residential - Single Family Residence	YES - Current	NO - Privately-Owned	Available	Not Used in Prior Housing Element	0	0	0.139935172	0.139935172	1	2*	2*	147A213	95	Silver Lake - Echo Park - Elysian Valley										Above Moderate
LOS ANGELES	2664 N QUEEN ST	90039	5442011008	Low Medium I Residential	R2-1VL-RIO	0	17	0.125313791	Residential - Single Family Residence	YES - Current	NO - Privately-Owned	Available	Not Used in Prior Housing Element	0	0	0.139935172	0.139935172	1	2*	2*	147A213	91	Silver Lake - Echo Park - Elysian Valley										Above Moderate
LOS ANGELES	2723 N PIRTLE ST	90039	5442011009	Low Medium I Residential	R2-1VL-RIO	0	17	0.137060204	Residential - Single Family Residence	YES - Current	NO - Privately-Owned	Available	Not Used in Prior Housing Element	0	0	0.114793718	0.114793718	1	2*	2*	147A213	66	Silver Lake - Echo Park - Elysian Valley										Above Moderate
LOS ANGELES	2719 N PIRTLE ST	90039	5442011010	Low Medium I Residential	R2-1VL-RIO	0	17	0.125021745	Residential - Double, Duplex, or Two Units - 4 Stories or Less	YES - Current	NO - Privately-Owned	Available	Not Used in Prior Housing Element	0	0	0.206657887	0.206657887	1	2*	2*	147A213	79	Silver Lake - Echo Park - Elysian Valley										Above Moderate
LOS ANGELES	2715 N PIRTLE ST	90039	5442011011	Low Medium I Residential	R2-1VL-RIO	0	17	0.125022067	Residential - Single Family Residence	YES - Current	NO - Privately-Owned	Available	Not Used in Prior Housing Element	0	0	0.139935172	0.139935172	1	2*	2*	147A213	84	Silver Lake - Echo Park - Elysian Valley										Above Moderate
LOS ANGELES	2701 N PIRTLE ST	90039	5442011014	Low Medium I Residential	R2-1VL-RIO	0	17	0.125023	Residential - Single Family Residence	YES - Current	NO - Privately-Owned	Available	Not Used in Prior Housing Element	0	0	0.139935172	0.139935172	1	2*	2*	147A213	96	Silver Lake - Echo Park - Elysian Valley										Above Moderate
LOS ANGELES	2667 N PIRTLE ST	90039	5442011015	Low Medium I Residential	R2-1VL-RIO	0	17	0.125021745	Residential - Single Family Residence	YES - Current	NO - Privately-Owned	Available	Not Used in Prior Housing Element	0	0	0.139935172	0.139935172	1	2*	2*	147A213	99	Silver Lake - Echo Park - Elysian Valley										Above Moderate
LOS ANGELES	2665 N PIRTLE ST	90039	5442011016	Low Medium I Residential	R2-1VL-RIO	0	17	0.125021181	Residential - Double, Duplex, or Two Units - 4 Stories or Less	YES - Current	NO - Privately-Owned	Available	Not Used in Prior Housing Element	0	0	0.18212409	0.18212409	2	2*	2*	147A213	101	Silver Lake - Echo Park - Elysian Valley										Above Moderate
LOS ANGELES	2659 N PIRTLE ST	90039	5442011017	Low Medium I Residential	R2-1VL-RIO	0	17	0.125023	Residential - Single Family Residence	YES - Current	NO - Privately-Owned	Available	Not Used in Prior Housing Element	0	0	0.139935172	0.139935172	1	2*	2*	147A213	105	Silver Lake - Echo Park - Elysian Valley										Above Moderate
LOS ANGELES	2655 N PIRTLE ST	90039	5442011018	Low Medium I Residential	R2-1VL-RIO	0	17	0.125021745	Residential - Single Family Residence	YES - Current	NO - Privately-Owned	Available	Not Used in Prior Housing Element	0	0	0.139935172	0.139935172	1	2*	2*	147A213	109	Silver Lake - Echo Park - Elysian Valley										Above Moderate
LOS ANGELES	2651 N PIRTLE ST	90039	5442011019	Low Medium I Residential	R2-1VL-RIO	0	17	0.125021589	Residential - Single Family Residence	YES - Current	NO - Privately-Owned	Available	Not Used in Prior Housing Element	0	0	0.139935172	0.139935172	1	2*	2*	147A213	112	Silver Lake - Echo Park - Elysian Valley										Above Moderate
LOS ANGELES	2649 N PIRTLE ST	90039	5442011020	Low Medium I Residential	R2-1VL-RIO	0	17	0.125021306	Residential - Double, Duplex, or Two Units - 4 Stories or Less	YES - Current	NO - Privately-Owned	Available	Not Used in Prior Housing Element	0	0	0.050263828	0.050263828	2	2*	2*	147A213	116	Silver Lake - Echo Park - Elysian Valley										Above Moderate
LOS ANGELES	2639 N PIRTLE ST	90039	5442011022	Low Medium I Residential	R2-1VL-RIO	0	17	0.124052791	Residential - Single Family Residence	YES - Current	NO - Privately-Owned	Available	Not Used in Prior Housing Element	0	0	0.139935172	0.139935172	1	2*	2*	147A213	125	Silver Lake - Echo Park - Elysian Valley										Above Moderate
LOS ANGELES	2668 N QUEEN ST	90039	5442011023	Low Medium I Residential	R2-1VL-RIO	0	17	0.125276189	Residential - Double, Duplex, or Two Units - 4 Stories or Less	YES - Current	NO - Privately-Owned	Available	Not Used in Prior Housing Element	0	0	0.18212409	0.18212409	2	2*	2*	147A213	86	Silver Lake - Echo Park - Elysian Valley										Above Moderate
LOS ANGELES	2674 N QUEEN ST	90039	5442011024	Low Medium I Residential	R2-1VL-RIO	0	17	0.125240612	Residential - Double, Duplex, or Two Units - 4 Stories or Less	YES - Current	NO - Privately-Owned	Available	Not Used in Prior Housing Element	0	0	0.078075272	0.078075272	2	2*	2*	147A213	83	Silver Lake - Echo Park - Elysian Valley										Above Moderate
LOS ANGELES	2706 N QUEEN ST	90039	5442011026	Low Medium I Residential	R2-1VL-RIO	0	17	0.125166186	Residential - Single Family Residence	YES - Current	NO - Privately-Owned	Available	Not Used in Prior Housing Element	0	0	0.139935172	0.139935172	1	2*	2*	147A213	72	Silver Lake - Echo Park - Elysian Valley										Above Moderate
LOS ANGELES	2720 N QUEEN ST	90039	5442011029	Low Medium I Residential	R2-1VL-RIO	0	17	0.1250559	Residential - Single Family Residence	YES - Current	NO - Privately-Owned	Available	Not Used in Prior Housing Element	0	0	0.139935172	0.139935172	1	2*	2*	147A213	57	Silver Lake - Echo Park - Elysian Valley										Above Moderate
LOS ANGELES	2724 N QUEEN ST	90039	5442011030	Low Medium I Residential	R2-1VL-RIO	0	17	0.125020072	Residential - Single Family Residence	YES - Current	NO - Privately-Owned	Available	Not Used in Prior Housing Element	0	0	0.139935172	0.139935172	1	2*	2*	147A213	50	Silver Lake - Echo Park - Elysian Valley										Above Moderate
LOS ANGELES	2642 N QUEEN ST	90039	5442011033	Low Medium I Residential	R2-1VL-RIO	0	17	0.125063399	Residential - Single Family Residence	YES - Current	NO - Privately-Owned	Available	Not Used in Prior Housing Element	0	0	0.144505739	0.144505739	1	2*	2*	147A213	108	Silver Lake - Echo Park - Elysian Valley										Above Moderate
LOS ANGELES	2667 N QUEEN ST	90039	5442012001	Low Medium I Residential	R2-1VL-RIO	0	17	0.124973145	Residential - Single Family Residence	YES - Current	NO - Privately-Owned	Available	Not Used in Prior Housing Element	0	0	0.139935172	0.139935172	1	2*	2*	147A213	59	Silver Lake - Echo Park - Elysian Valley										Above Moderate
LOS ANGELES	2663 N QUEEN ST	90039	5442012002	Low Medium I Residential	R2-1VL-RIO	0	17	0.124972782	Residential - Double, Duplex, or Two Units - 4 Stories or Less	YES - Current	NO - Privately-Owned	Available	Not Used in Prior Housing Element	0	0	0.052144259	0.052144259	2	2*	2*	147A213	64	Silver Lake - Echo Park - Elysian Valley										Above Moderate
LOS ANGELES	2651 N QUEEN ST	90039	5442012005	Low Medium I Residential	R2-1VL-RIO	0	17	0.124966779	Residential - Single Family Residence	YES - Current	NO - Privately-Owned	Available	Not Used in Prior Housing Element	0	0	0.139935172	0.139935172	1	2*	2*	147A213	80	Silver Lake - Echo Park - Elysian Valley										Above Moderate
LOS ANGELES	2647 N QUEEN ST	90039	5442012006	Low Medium I Residential	R2-1VL-RIO	0	17	0.124966622	Residential - Single Family Residence	YES - Current	NO - Privately-Owned	Available	Not Used in Prior Housing Element	0	0	0.059513867	0.059513867	1	2*	2*	147A213	85	Silver Lake - Echo Park - Elysian Valley										Above Moderate
LOS ANGELES	2643 N QUEEN ST	90039	5442012007	Low Medium I Residential	R2-1VL-RIO	0	17	0.124963165	Residential - Single Family Residence	YES - Current	NO - Privately-Owned	Available	Not Used in Prior Housing Element	0	0	0.139935172	0.139935172	1	2*	2*	147A213	88	Silver Lake - Echo Park - Elysian Valley										Above Moderate
LOS ANGELES	2639 N QUEEN ST	90039	5442012008	Low Medium I Residential	R2-1VL-RIO	0	17	0.124963465	Residential - Single Family Residence	YES - Current	NO - Privately-Owned	Available	Not Used in Prior Housing Element	0	0	0.059513867	0.059513867	1	2*	2*	147A213	93	Silver Lake - Echo Park - Elysian Valley										Above Moderate
LOS ANGELES	2670 N BENEDICT ST	90039	5442012011	Low Medium I Residential	R2-1VL-RIO	0	17	0.123965657	Residential - Single Family Residence	YES - Current	NO - Privately-Owned	Available	Not Used in Prior Housing Element	0	0	0.059513867	0.059513867	1	2*	2*	147A213	43	Silver Lake - Echo Park - Elysian Valley										Above Moderate
LOS ANGELES	2666 N BENEDICT ST	90039	5442012012	Low Medium I Residential	R2-1VL-RIO	0	17	0.123965413	Residential - Single Family Residence	YES - Current	NO - Privately-Owned	Available	Not Used in Prior Housing Element	0	0	0.139935172	0.139935172	1	2*	2*	147A213	49	Silver Lake - Echo Park - Elysian Valley										Above Moderate
LOS ANGELES	2662 N BENEDICT ST	90039	5442012013	Low Medium I Residential	R2-1VL-RIO	0	17	0.123964753	Residential - Double, Duplex, or Two Units - 4 Stories or Less	YES - Current	NO - Privately-Owned	Available	Not Used in Prior Housing Element	0	0	0.18212409	0.18212409	2	2*	2*	147A213	56	Silver Lake - Echo Park - Elysian Valley										Above Moderate
LOS ANGELES	2656 N BENEDICT ST	90039	5442012015	Low Medium I Residential	R2-1VL-RIO	0	17	0.123965605	Residential - Single Family Residence	YES - Current	NO - Privately-Owned	Available	Not Used in Prior Housing Element	0	0	0.144505739	0.144505739	1	2*	2*	147A213	65	Silver Lake - Echo Park - Elysian Valley										Above Moderate
LOS ANGELES	2746 N BENEDICT ST	90039	5442013002	Low Medium I Residential	R2-1VL-RIO	0	17	0.123202641	Residential - Single Family Residence	YES - Current	NO - Privately-Owned	Available	Not Used in Prior Housing Element	0	0	0.139935172	0.139935172	1	2*	2*	148-5A213	321	Silver Lake - Echo Park - Elysian Valley										Above Moderate
LOS ANGELES	2742 N BENEDICT ST	90039	5442013003	Low Medium I Residential	R2-1VL-RIO	0	17	0.123967264	Residential - Double, Duplex, or Two Units - 4 Stories or Less	YES - Current	NO - Privately-Owned	Available	Not Used in Prior Housing Element	0	0	0.18212409	0.18212409	2	2*	2*	148-5A213	326	Silver Lake - Echo Park - Elysian Valley										Above Moderate
LOS ANGELES	2738 N BENEDICT ST	90039	5442013004	Low Medium I Residential	R2-1VL-RIO	0	17	0.123964938	Residential - Single Family Residence	YES - Current	NO - Privately-Owned	Available	Not Used in Prior Housing Element	0	0	0.139935172	0.139935172	1	2*	2*	148-5A213	330	Silver Lake - Echo Park - Elysian Valley										Above Moderate
LOS ANGELES	2734 N BENEDICT ST	90039	5442013005	Low Medium I Residential	R2-1VL-RIO	0	17	0.123966422	Residential - Single Family Residence	YES - Current	NO - Privately-Owned	Available	Not Used in Prior Housing Element	0	0	0.139935172	0.139935172	1	2*	2*	148-5A213	333	Silver Lake - Echo Park - Elysian Valley										Above Moderate
LOS ANGELES	1944 W BLAKE AVE	90039	5442013006	Low Medium I Residential	R2-1VL-RIO	0	17	0.110925479	Residential - Single Family Residence	YES - Current	NO - Privately-Owned	Available	Not Used in Prior Housing Element	0	0	0.072640932	0.072640932	1	1*	1*	148-5A213	340	Silver Lake - Echo Park - Elysian Valley										Above Moderate
LOS ANGELES	2739 N QUEEN ST	90039	5442013007	Low Medium I Residential	R2-1VL-RIO	0	17	0.124473834	Residential - Single Family Residence	YES - Current	NO - Privately-Owned	Available	Not Used in Prior Housing Element	0	0	0.139935172	0.139935172	1	2*	2*	148-5A213	348	Silver Lake - Echo Park - Elysian Valley										Above Moderate
LOS ANGELES	2735 N QUEEN ST	90039	5442013008	Low Medium I Residential	R2-1VL-RIO	0	17	0.124991237	Residential - Single Family Residence	YES - Current	NO - Privately-Owned	Available	Not Used in Prior Housing Element	0	0	0.139935172	0.139935172	1	2*	2*	148-5A213	352	Silver Lake - Echo Park - Elysian Valley										Above Moderate
LOS ANGELES	2755 N BENEDICT ST	90039	5442014003	Low Medium I Residential	R2-1VL-RIO	0	17	0.141255857	Residential - Single Family Residence	YES - Current	NO - Privately-Owned	Available	Not Used in Prior Housing Element	0	0	0.04859187	0.04859187	1	2*	2*	148-5A213	271	Silver Lake - Echo Park - Elysian Valley										Above Moderate
LOS ANGELES	2751 N BENEDICT ST	90039	5442014004	Low Medium I Residential	R2-1VL-RIO	0	17	0.140708226	Residential - Single Family Residence - Pool	YES - Current	NO - Privately-Owned	Available	Not Used in Prior Housing Element	0	0	0.114793718	0.114793718	1	2*	2*	148-5A213	280	Silver Lake - Echo Park - Elysian Valley										Above Moderate
LOS ANGELES	2747 N BENEDICT ST	90039	5442014005	Low Medium I Residential	R2-1VL-RIO	0	17	0.140159531	Residential - Single Family Residence	YES - Current	NO - Privately-Owned	Available	Not Used in Prior Housing Element	0	0	0.114793718	0.114793718	1	2*	2*	148-5A213	287	Silver Lake - Echo Park - Elysian Valley										Above Moderate
LOS ANGELES	2743 N BENEDICT ST	90039	5442014006	Low Medium I Residential	R2-1VL-RIO	0	17	0.139612215	Residential - Single Family Residence - Guesthouse	YES - Current	NO - Privately-Owned	Available	Not Used in Prior Housing Element	0	0	0.114793718	0.114793718	1	2*	2*	148-5A213	292	Silver Lake - Echo Park - Elysian Valley										Above Moderate
LOS ANGELES	2739 N BENEDICT ST	90039	5442014007	Low Medium I Residential	R2-1VL-RIO	0	17	0.139063637	Residential - Single Family Residence	YES - Current	NO - Privately-Owned	Available	Not Used in Prior Housing Element	0	0	0.114793718	0.114793718	1	2*	2*	148-5A213	299	Silver Lake - Echo Park - Elysian Valley										Above Moderate
LOS ANGELES	2735 N BENEDICT ST	90039	5442014008	Low Medium I Residential	R2-1VL-RIO	0	17	0.124158499	Residential - Single Family Residence	YES - Current	NO - Privately-Owned	Available	Not Used in Prior Housing Element	0	0	0.139935172	0.139935172	1	2*	2*	148-5A213	307	Silver Lake - Echo Park - Elysian Valley										Above Moderate
LOS ANGELES	2731 N BENEDICT ST	90039	5442014009	Low Medium I Residential	R2-1VL-RIO	0	17	0.124148726	Residential - Single Family Residence	YES - Current	NO - Privately-Owned	Available	Not Used in Prior Housing Element	0	0	0.139935172	0.139935172	1	2*	2*	148-5A213	315	Silver Lake - Echo Park - Elysian Valley										Above Moderate
LOS ANGELES	2727 N BENEDICT ST	90039	5442014010	Low Medium I Residential	R2-1VL-RIO	0	17	0.124139476	Residential - Single Family Residence	YES - Current	NO - Privately-Owned	Available	Not Used in Prior Housing Element	0	0	0.139935172	0.139935172	1	2*	2*	148-5A213	320	Silver Lake - Echo Park - Elysian Valley										Above Moderate
LOS ANGELES	2721 N BENEDICT ST	90039	5442014011	Low Medium I Residential	R2-1VL-RIO	0	17	0.124129463	Residential - Single Family Residence	YES - Current	NO - Privately-Owned	Available	Not Used in Prior Housing Element	0	0	0.059513867	0.059513867	1	2*	2*	148-5A213	324	Silver Lake - Echo Park - Elysian Valley										Above Moderate
LOS ANGELES	2719 N BENEDICT ST	90039	5442014012	Low Medium I Residential	R2-1VL-RIO	0	17	0.12411993	Residential - Single Family Residence - Therapy Pool (Spa)	YES - Current	NO - Privately-Owned	Available	Not Used in Prior Housing Element	0	0	0.139935172	0.139935172	1	2*	2*	148-5A213	329	Silver Lake - Echo Park - Elysian Valley										Above Moderate
LOS ANGELES	2715 N BENEDICT ST	90039	5442014013	Low Medium I Residential	R2-1VL-RIO	0	17	0.124111403	Residential - Single Family Residence	YES - Current	NO - Privately-Owned	Available	Not Used in Prior Housing Element	0	0	0.139935172	0.139935172	1	2*	2*	148-5A213	332	Silver Lake - Echo Park - Elysian Valley										Above Moderate
LOS ANGELES	2707 N BENEDICT ST	90039	5442014015	Low Medium I Residential	R2-1VL-RIO	0	17	0.124092224	Residential - Double, Duplex, or Two Units - 4 Stories or Less	YES - Current	NO - Privately-Owned	Available	Not Used in Prior Housing Element	0	0	0.18212409	0.18212409	2	2*	2*	148-5A213	341	Silver Lake - Echo Park - Elysian Valley										Above Moderate
LOS ANGELES	2701 N BENEDICT ST	90039	5442014016	Low Medium I Residential	R2-1VL-RIO	0	17	0.124080563	Residential - Double, Duplex, or Two Units - 4 Stories or Less	YES - Current	NO - Privately-Owned	Available	Not Used in Prior Housing Element	0	0	0.18212409	0.18212409	2	2*	2*	148-5A213	346	Silver Lake - Echo Park - Elysian Valley										Above Moderate
LOS ANGELES	2700 N NEWELL ST	90039	5442014017	Low Medium I Residential	R2-1VL-RIO	0	17	0.124070312	Residential - Single Family Residence	YES - Current	NO - Privately-Owned	Available	Not Used in Prior Housing Element	0	0	0.139935172	0.139935172	1	2*	2*	148-5A213	328	Silver Lake - Echo Park - Elysian Valley										Above Moderate
LOS ANGELES	2706 N NEWELL ST	90039	5442014018	Low Medium I Residential	R2-1VL-RIO	0	17	0.124071798	Residential - Single Family Residence	YES - Current	NO - Privately-Owned	Available	Not Used in Prior Housing Element	0	0	0.059513867	0.059513867	1	2*	2*	148-5A213	323	Silver Lake - Echo Park - Elysian Valley										Above Moderate
LOS ANGELES	2710 N NEWELL ST	90039	5442014019	Low Medium I Residential	R2-1VL-RIO	0	17	0.124071798		YES - Current	NO - Privately-Owned	Available	Not Used in Prior Housing Element	0	0	0.139935172	0.139935172	1	2*	2*	148-5A213	319	Silver Lake - Echo Park - Elysian Valley										Above Moderate
LOS ANGELES	2714 N NEWELL ST	90039	5442014020	Low Medium I Residential	R2-1VL-RIO	0	17	0.124071798	Residential - Single Family Residence	YES - Current	NO - Privately-Owned	Available	Not Used in Prior Housing Element	0	0	0.139935172	0.139935172	1	2*	2*	148-5A213	314	Silver Lake - Echo Park - Elysian Valley										Above Moderate
LOS ANGELES	2718 N NEWELL ST	90039	5442014021	Low Medium I Residential	R2-1VL-RIO	0	17	0.124070955	Residential - Single Family Residence	YES - Current	NO - Privately-Owned	Available	Not Used in Prior Housing Element	0	0	0.059513867	0.059513867	1	2*	2*	148-5A213	306	Silver Lake - Echo Park - Elysian Valley										Above Moderate
LOS ANGELES	2720 N NEWELL ST	90039	5442014022	Low Medium I Residential	R2-1VL-RIO	0	17	0.124070715	Residential - Single Family Residence	YES - Current	NO - Privately-Owned	Available	Not Used in Prior Housing Element	0	0	0.139935172	0.139935172	1	2*	2*	148-5A213	304	Silver Lake - Echo Park - Elysian Valley										Above Moderate
LOS ANGELES	2726 N NEWELL ST	90039	5442014023	Low Medium I Residential	R2-1VL-RIO	0	17	0.124071798	Residential - Single Family Residence	YES - Current	NO - Privately-Owned	Available	Not Used in Prior Housing Element	0	0	0.139935172	0.139935172	1	2*	2*	148-5A213	296	Silver Lake - Echo Park - Elysian Valley										Above Moderate
LOS ANGELES	2734 N NEWELL ST	90039	5442014026	Low Medium I Residential	R2-1VL-RIO	0	17	0.124070757	Residential - Single Family Residence	YES - Current	NO - Privately-Owned	Available	Not Used in Prior Housing Element	0	0	0.139935172	0.139935172	1	2*	2*	148-5A213	285	Silver Lake - Echo Park - Elysian Valley										Above Moderate
LOS ANGELES	2738 N NEWELL ST	90039	5442014027	Low Medium I Residential	R2-1VL-RIO	0	17	0.098034848	Residential - Single Family Residence	YES - Current	NO - Privately-Owned	Available	Not Used in Prior Housing Element	0	0	0.072640932	0.072640932	1	1*	1*	148-5A213	278	Silver Lake - Echo Park - Elysian Valley										Above Moderate
LOS ANGELES	2742 N NEWELL ST	90039	5442014028	Low Medium I Residential	R2-1VL-RIO	0	17	0.157516322	Residential - Double, Duplex, or Two Units - 4 Stories or Less	YES - Current	NO - Privately-Owned	Available	Not Used in Prior Housing Element	0	0	0.068162078	0.068162078	2	2*	2*	148-5A213	264	Silver Lake - Echo Park - Elysian Valley										Above Moderate
LOS ANGELES	2750 N NEWELL ST	90039	5442014029	Low Medium I Residential	R2-1VL-RIO	0	17	0.107722672	Residential - Single Family Residence	YES - Current	NO - Privately-Owned	Available	Not Used in Prior Housing Element	0	0	0.072640932	0.072640932	1	1*	1*	148-5A213	257	Silver Lake - Echo Park - Elysian Valley										Above Moderate
LOS ANGELES	2754 N NEWELL ST	90039	5442014030	Low Medium I Residential	R2-1VL-RIO	0	17	0.107184948	Residential - Single Family Residence	YES - Current	NO - Privately-Owned	Available	Not Used in Prior Housing Element	0	0	0.072640932	0.072640932	1	1*	1*	148-5A213	250	Silver Lake - Echo Park - Elysian Valley										Above Moderate
LOS ANGELES	2760 N NEWELL ST	90039	5442014032	Low Medium I Residential	R2-1VL-RIO	0	17	0.106107939	Residential - Single Family Residence	YES - Current	NO - Privately-Owned	Available	Not Used in Prior Housing Element	0	0	0.072640932	0.072640932	1	1*	1*	148-5A213	236	Silver Lake - Echo Park - Elysian Valley										Above Moderate
LOS ANGELES	2764 N NEWELL ST	90039	5442014033	Low Medium I Residential	R2-1VL-RIO	0	17	0.068869049	Residential - Single Family Residence	YES - Current	NO - Privately-Owned	Available	Not Used in Prior Housing Element	0	0	0.088816094	0.088816094	1	1*	1*	148-5A213	230	Silver Lake - Echo Park - Elysian Valley										Above Moderate
LOS ANGELES	2768 N NEWELL ST	90039	5442014035	Low Medium I Residential	R2-1VL-RIO	0	17	0.120087702	Residential - Double, Duplex, or Two Units - 4 Stories or Less	YES - Current	NO - Privately-Owned	Available	Not Used in Prior Housing Element	0	0	0.18212409	0.18212409	2	2*	2*	148-5A213	217	Silver Lake - Echo Park - Elysian Valley										Above Moderate
LOS ANGELES	2730 N NEWELL ST	90039	5442014037	Low Medium I Residential	R2-1VL-RIO	0	17	0.124071395	Residential - Single Family Residence	YES - Current	NO - Privately-Owned	Available	Not Used in Prior Housing Element	0	0	0.139935172	0.139935172	1	2*	2*	148-5A213	290	Silver Lake - Echo Park - Elysian Valley										Above Moderate
LOS ANGELES	2674 N KNOX AVE	90039	5442015001	Low Medium I Residential	R2-1VL-RIO	0	17	0.114783697	Residential - Single Family Residence	YES - Current	NO - Privately-Owned	Available	Not Used in Prior Housing Element	0	0	0.030508322	0.030508322	1	1*	1*	148-5A213	308	Silver Lake - Echo Park - Elysian Valley										Above Moderate
LOS ANGELES	2680 N KNOX AVE	90039	5442015002	Low Medium I Residential	R2-1VL-RIO	0	17	0.114782815	Residential - Single Family Residence	YES - Current	NO - Privately-Owned	Available	Not Used in Prior Housing Element	0	0	0.072640932	0.072640932	1	1*	1*	148-5A213	305	Silver Lake - Echo Park - Elysian Valley										Above Moderate
LOS ANGELES			5442015006	Low Medium I Residential	R2-1VL-RIO	0	17	0.007724493	Residential - Single Family Residence - Vacant Land	YES - Current	NO - Privately-Owned	Available	Not Used in Prior Housing Element	0	0	0.076236582	0.076236582	0	0	0	148-5A213	311	Silver Lake - Echo Park - Elysian Valley										Above Moderate
LOS ANGELES	2665 N NEWELL ST	90039	5442015008	Low Medium I Residential	R2-1VL-RIO	0	17	0.124332214	Residential - Single Family Residence	YES - Current	NO - Privately-Owned	Available	Not Used in Prior Housing Element	0	0	0.139935172	0.139935172	1	2*	2*	148-5A213	327	Silver Lake - Echo Park - Elysian Valley										Above Moderate
LOS ANGELES	2671 N NEWELL ST	90039	5442015009	Low Medium I Residential	R2-1VL-RIO	0	17	0.124319107	Residential - Double, Duplex, or Two Units - 4 Stories or Less	YES - Current	NO - Privately-Owned	Available	Not Used in Prior Housing Element	0	0	0.18212409	0.18212409	2	2*	2*	148-5A213	322	Silver Lake - Echo Park - Elysian Valley										Above Moderate
LOS ANGELES	2673 N NEWELL ST	90039	5442015010	Low Medium I Residential	R2-1VL-RIO	0	17	0.124307455	Residential - Double, Duplex, or Two Units - 4 Stories or Less	YES - Current	NO - Privately-Owned	Available	Not Used in Prior Housing Element	0	0	0.050263828	0.050263828	2	2*	2*	148-5A213	318	Silver Lake - Echo Park - Elysian Valley										Above Moderate
LOS ANGELES	1872 W RIPPLE ST	90039	5442015011	Low Medium I Residential	R2-1VL-RIO	0	17	0.139828873	Residential - Double, Duplex, or Two Units - 4 Stories or Less	YES - Current	NO - Privately-Owned	Available	Not Used in Prior Housing Element	0	0	0.149773777	0.149773777	2	2*	2*	148-5A213	313	Silver Lake - Echo Park - Elysian Valley										Above Moderate
LOS ANGELES	2676 N NEWELL ST	90039	5442015012	Low Medium I Residential	R2-1VL-RIO	0	17	0.139460623	Residential - Single Family Residence	YES - Current	NO - Privately-Ow

LOS ANGELES	2808 N NEWELL ST	90039	5442017024	Commercial Manufacturing	(Q)CM-1XL-RIO	0	36	0.101690046	Residential - Single Family Residence	YES - Current	NO - Privately-Owned	Available	Not Used in Prior Housing Element	0	0	0.10583235	0.10583235	1	0	0	148-5A213	185	Silver Lake - Echo Park - Elysian Valley			Above Moderate
LOS ANGELES	2812 N NEWELL ST	90039	5442017025	Commercial Manufacturing	(Q)CM-1XL-RIO	0	36	0.101153139	Industrial - Light Manufacturing - One Story	YES - Current	NO - Privately-Owned	Available	Not Used in Prior Housing Element	0	0	0.007259028	0.007259028	0	0	0	148-5A213	179	Silver Lake - Echo Park - Elysian Valley			Above Moderate
LOS ANGELES	2816 N NEWELL ST	90039	5442017040	Commercial Manufacturing	(Q)CM-1XL-RIO	0	36	0.100617849	Commercial - Store Combination - Store and Office Combination - One Story	YES - Current	NO - Privately-Owned	Available	Not Used in Prior Housing Element	0	0	0.003319881	0.003319881	0	0	0	148-5A213	172	Silver Lake - Echo Park - Elysian Valley			Above Moderate
LOS ANGELES	2820 N NEWELL ST	90039	5442017040	Commercial Manufacturing	(Q)CM-1XL-RIO	0	36	0.100080236	Commercial - Store Combination - Store and Office Combination - One Story	YES - Current	NO - Privately-Owned	Available	Not Used in Prior Housing Element	0	0	0.003319881	0.003319881	0	0	0	148-5A213	164	Silver Lake - Echo Park - Elysian Valley			Above Moderate
LOS ANGELES	2824 N NEWELL ST	90039	5442017040	Commercial Manufacturing	(Q)CM-1XL-RIO	0	36	0.099545587	Commercial - Store Combination - Store and Office Combination - One Story	YES - Current	NO - Privately-Owned	Available	Not Used in Prior Housing Element	0	0	0.003319881	0.003319881	0	0	0	148-5A213	159	Silver Lake - Echo Park - Elysian Valley			Above Moderate
LOS ANGELES	2828 N NEWELL ST	90039	5442017040	Commercial Manufacturing	(Q)CM-1XL-RIO	0	36	0.098587792	Commercial - Store Combination - Store and Office Combination - One Story	YES - Current	NO - Privately-Owned	Available	Not Used in Prior Housing Element	0	0	0.003319881	0.003319881	0	0	0	148-5A213	150	Silver Lake - Echo Park - Elysian Valley			Above Moderate
LOS ANGELES	2832 N NEWELL ST	90039	5442017040	Commercial Manufacturing	(Q)CM-1XL-RIO	0	36	0.072328531	Commercial - Store Combination - Store and Office Combination - One Story	YES - Current	NO - Privately-Owned	Available	Not Used in Prior Housing Element	0	0	0.004436461	0.004436461	0	0	0	148-5A213	143	Silver Lake - Echo Park - Elysian Valley			Above Moderate
LOS ANGELES	2836 N NEWELL ST	90039	5442017040	Commercial Manufacturing	(Q)CM-1XL-RIO	0	36	0.031196097	Commercial - Store Combination - Store and Office Combination - One Story	YES - Current	NO - Privately-Owned	Available	Not Used in Prior Housing Element	0	0	0.002963611	0.002963611	0	0	0	148-5A213	138	Silver Lake - Echo Park - Elysian Valley			Above Moderate
LOS ANGELES			5442017040	Commercial Manufacturing	(Q)CM-1XL-RIO	0	36	0.352786106	Commercial - Store Combination - Store and Office Combination - One Story	YES - Current	NO - Privately-Owned	Available	Not Used in Prior Housing Element	0.013755331	0	0	0.013755331	0	0	0	148-5A213	178	Silver Lake - Echo Park - Elysian Valley			Lower
LOS ANGELES			5442017905	Open Space	(Q)CM-1XL-RIO	0	36	0.001373395	Miscellaneous - Government Owned Property	YES - Current	YES - City-Owned	Available	Not Used in Prior Housing Element	0	0	0.001208551	0.001208551	0	0	0	148-5A213	135	Silver Lake - Echo Park - Elysian Valley			Above Moderate
LOS ANGELES	2910 N DENBY AVE	90039	5442018003	Commercial Manufacturing	(Q)CM-1XL-RIO	0	36	0.120836212	Residential - Single Family Residence	YES - Current	NO - Privately-Owned	Available	Not Used in Prior Housing Element	0.267253232	0	0	0.267253232	0	0	0	150B213	984	Silver Lake - Echo Park - Elysian Valley			Lower
LOS ANGELES	2914 N DENBY AVE	90039	5442018004	Commercial Manufacturing	(Q)CM-1XL-RIO	0	36	0.122183922	Industrial - Warehousing, Distribution, Storage - Warehousing, Distribution, Under 10,000 SF - One Story	YES - Current	NO - Privately-Owned	Available	Not Used in Prior Housing Element	0.021600513	0	0	0.021600513	0	0	0	150B213	974	Silver Lake - Echo Park - Elysian Valley			Lower
LOS ANGELES	2918 N DENBY AVE	90039	5442018004	Commercial Manufacturing	(Q)CM-1XL-RIO	0	36	0.123529758	Industrial - Warehousing, Distribution, Storage - Warehousing, Distribution, Under 10,000 SF - One Story	YES - Current	NO - Privately-Owned	Available	Not Used in Prior Housing Element	0.021600513	0	0	0.021600513	0	0	0	150B213	963	Silver Lake - Echo Park - Elysian Valley			Lower
LOS ANGELES	2922 N DENBY AVE	90039	5442018004	Commercial Manufacturing	(Q)CM-1XL-RIO	0	36	0.124877764	Industrial - Warehousing, Distribution, Storage - Warehousing, Distribution, Under 10,000 SF - One Story	YES - Current	NO - Privately-Owned	Available	Not Used in Prior Housing Element	0.021600513	0	0	0.021600513	0	0	0	150B213	949	Silver Lake - Echo Park - Elysian Valley			Lower
LOS ANGELES	2928 N DENBY AVE	90039	5442018005	Commercial Manufacturing	(Q)CM-1XL-RIO	0	36	0.126225498	Industrial - Light Manufacturing - One Story	YES - Current	NO - Privately-Owned	Available	Not Used in Prior Housing Element	0.050665236	0	0	0.050665236	0	0	0	150B213	940	Silver Lake - Echo Park - Elysian Valley			Lower
LOS ANGELES	2930 N DENBY AVE	90039	5442018006	Commercial Manufacturing	(Q)CM-1XL-RIO	0	36	0.12757033	Industrial - Light Manufacturing - One Story	YES - Current	NO - Privately-Owned	Available	Not Used in Prior Housing Element	0.016875209	0	0	0.016875209	0	0	0	150B213	927	Silver Lake - Echo Park - Elysian Valley			Lower
LOS ANGELES	2915 N KNOX AVE	90039	5442018014	Commercial Manufacturing	(Q)CM-1XL-RIO	0	36	0.121237726	Industrial - Industrial - Miscellaneous Industrial - One Story	YES - Current	NO - Privately-Owned	Available	Not Used in Prior Housing Element	0.050665236	0	0	0.050665236	0	0	0	148-5A213	650	Silver Lake - Echo Park - Elysian Valley			Lower
LOS ANGELES	2917 N KNOX AVE	90039	5442018014	Commercial Manufacturing	(Q)CM-1XL-RIO	0	36	0.122170355	Industrial - Industrial - Miscellaneous Industrial - One Story	YES - Current	NO - Privately-Owned	Available	Not Used in Prior Housing Element	0.050665236	0	0	0.050665236	0	0	0	150B213	1010	Silver Lake - Echo Park - Elysian Valley			Lower
LOS ANGELES	2921 N KNOX AVE	90039	5442018014	Commercial Manufacturing	(Q)CM-1XL-RIO	0	36	0.123520835	Industrial - Industrial - Miscellaneous Industrial - One Story	YES - Current	NO - Privately-Owned	Available	Not Used in Prior Housing Element	0.050665236	0	0	0.050665236	0	0	0	150B213	1001	Silver Lake - Echo Park - Elysian Valley			Lower
LOS ANGELES	2925 N KNOX AVE	90039	5442018014	Commercial Manufacturing	(Q)CM-1XL-RIO	0	36	0.124871891	Industrial - Industrial - Miscellaneous Industrial - One Story	YES - Current	NO - Privately-Owned	Available	Not Used in Prior Housing Element	0.050665236	0	0	0.050665236	0	0	0	150B213	991	Silver Lake - Echo Park - Elysian Valley			Lower
LOS ANGELES	2907 N KNOX AVE	90039	5442018015	Commercial Manufacturing	(Q)CM-1XL-RIO	0	36	0.119687694	Residential - Single Family Residence	YES - Current	NO - Privately-Owned	Available	Not Used in Prior Housing Element	0.219197392	0	0	0.219197392	1	0	0	148-5A213	601	Silver Lake - Echo Park - Elysian Valley			Lower
LOS ANGELES	2051 W BLAKE AVE	90039	5442018016	Commercial Manufacturing	(Q)CM-1XL-RIO	0	36	0.128871332	Industrial - Industrial - Artist In Residence - One Story	YES - Current	NO - Privately-Owned	Available	Not Used in Prior Housing Element	0.016875209	0	0	0.016875209	0	0	0	148-5A213	18	Silver Lake - Echo Park - Elysian Valley			Lower
LOS ANGELES	2944 N DENBY AVE	90039	5442018019	Commercial Manufacturing	(Q)CM-1XL-RIO	0	36	0.058131392	Industrial - Light Manufacturing - One Story	YES - Current	NO - Privately-Owned	Available	Not Used in Prior Housing Element	0	0	0.009708413	0.009708413	0	0	0	150B213	895	Silver Lake - Echo Park - Elysian Valley			Above Moderate
LOS ANGELES	2929 N KNOX AVE	90039	5442018020	Commercial Manufacturing	(Q)CM-1XL-RIO	0	36	0.125043917	Commercial - Office Building - One Story	YES - Current	NO - Privately-Owned	Available	Not Used in Prior Housing Element	0.043962106	0	0	0.043962106	0	0	0	150B213	981	Silver Lake - Echo Park - Elysian Valley			Lower
LOS ANGELES	2935 N KNOX AVE	90039	5442018020	Commercial Manufacturing	(Q)CM-1XL-RIO	0	36	0.111551202	Commercial - Office Building - One Story	YES - Current	NO - Privately-Owned	Available	Not Used in Prior Housing Element	0.043962106	0	0	0.043962106	0	0	0	150B213	968	Silver Lake - Echo Park - Elysian Valley			Lower
LOS ANGELES			5442018020	Commercial Manufacturing	(Q)CM-1XL-RIO	0	36	0.03450963	Commercial - Office Building - One Story	YES - Current	NO - Privately-Owned	Available	Not Used in Prior Housing Element	0	0	0.047205126	0.047205126	0	0	0	150B213	958	Silver Lake - Echo Park - Elysian Valley			Above Moderate
LOS ANGELES	2057 W BLAKE AVE	90039	5442018021	Commercial Manufacturing	(Q)CM-1XL-RIO	0	36	0.118281365	Industrial - Light Manufacturing - One Story	YES - Current	NO - Privately-Owned	Available	Not Used in Prior Housing Element	0.016875209	0	0	0.016875209	0	0	0	150B213	1003	Silver Lake - Echo Park - Elysian Valley			Lower
LOS ANGELES	2906 N DENBY AVE	90039	5442018021	Commercial Manufacturing	(Q)CM-1XL-RIO	0	36	0.119480039	Industrial - Light Manufacturing - One Story	YES - Current	NO - Privately-Owned	Available	Not Used in Prior Housing Element	0.016875209	0	0	0.016875209	0	0	0	150B213	994	Silver Lake - Echo Park - Elysian Valley			Lower
LOS ANGELES	2934 N DENBY AVE	90039	5442018022	Commercial Manufacturing	(Q)CM-1XL-RIO	0	36	0.12891939	Industrial - Light Manufacturing - One Story	YES - Current	NO - Privately-Owned	Available	Not Used in Prior Housing Element	0.016875209	0	0	0.016875209	0	0	0	150B213	916	Silver Lake - Echo Park - Elysian Valley			Lower
LOS ANGELES	2940 N DENBY AVE	90039	5442018022	Commercial Manufacturing	(Q)CM-1XL-RIO	0	36	0.118314394	Industrial - Light Manufacturing - One Story	YES - Current	NO - Privately-Owned	Available	Not Used in Prior Housing Element	0.016875209	0	0	0.016875209	0	0	0	150B213	909	Silver Lake - Echo Park - Elysian Valley			Lower
LOS ANGELES	2853 N KNOX AVE	90039	5442019003	Low Medium I Residential	R2-1VL-RIO	0	17	0.061579116	Residential - Single Family Residence	YES - Current	NO - Privately-Owned	Available	Not Used in Prior Housing Element	0	0	0.094813138	0.094813138	1	1*	1*	148-5A213	42	Silver Lake - Echo Park - Elysian Valley			Above Moderate
LOS ANGELES	2849 N KNOX AVE	90039	5442019004	Low Medium I Residential	R2-1VL-RIO	0	17	0.096956672	Residential - Single Family Residence	YES - Current	NO - Privately-Owned	Available	Not Used in Prior Housing Element	0	0	0.072640932	0.072640932	1	1*	1*	148-5A213	39	Silver Lake - Echo Park - Elysian Valley			Above Moderate
LOS ANGELES	2845 N KNOX AVE	90039	5442019005	Low Medium I Residential	R2-1VL-RIO	0	17	0.112786371	Residential - Single Family Residence	YES - Current	NO - Privately-Owned	Available	Not Used in Prior Housing Element	0	0	0.072640932	0.072640932	1	1*	1*	148-5A213	46	Silver Lake - Echo Park - Elysian Valley			Above Moderate
LOS ANGELES	2841 N KNOX AVE	90039	5442019006	Low Medium I Residential	R2-1VL-RIO	0	17	0.111462704	Residential - Single Family Residence	YES - Current	NO - Privately-Owned	Available	Not Used in Prior Housing Element	0	0	0.072640932	0.072640932	1	1*	1*	148-5A213	56	Silver Lake - Echo Park - Elysian Valley			Above Moderate
LOS ANGELES	2837 N KNOX AVE	90039	5442019007	Low Medium I Residential	R2-1VL-RIO	0	17	0.110112377	Residential - Single Family Residence	YES - Current	NO - Privately-Owned	Available	Not Used in Prior Housing Element	0	0	0.072640932	0.072640932	1	1*	1*	148-5A213	62	Silver Lake - Echo Park - Elysian Valley			Above Moderate
LOS ANGELES	2831 N KNOX AVE	90039	5442019008	Low Medium I Residential	R2-1VL-RIO	0	17	0.108757895	Residential - Single Family Residence	YES - Current	NO - Privately-Owned	Available	Not Used in Prior Housing Element	0	0	0.030508322	0.030508322	1	1*	1*	148-5A213	72	Silver Lake - Echo Park - Elysian Valley			Above Moderate
LOS ANGELES	2829 N KNOX AVE	90039	5442019009	Low Medium I Residential	R2-1VL-RIO	0	17	0.107381021	Residential - Single Family Residence	YES - Current	NO - Privately-Owned	Available	Not Used in Prior Housing Element	0	0	0.072640932	0.072640932	1	1*	1*	148-5A213	79	Silver Lake - Echo Park - Elysian Valley			Above Moderate
LOS ANGELES	2825 N KNOX AVE	90039	5442019010	Low Medium I Residential	R2-1VL-RIO	0	17	0.106053881	Residential - Single Family Residence	YES - Current	NO - Privately-Owned	Available	Not Used in Prior Housing Element	0	0	0.072640932	0.072640932	1	1*	1*	148-5A213	87	Silver Lake - Echo Park - Elysian Valley			Above Moderate
LOS ANGELES	2821 N KNOX AVE	90039	5442019011	Low Medium I Residential	R2-1VL-RIO	0	17	0.104702114	Residential - Single Family Residence	YES - Current	NO - Privately-Owned	Available	Not Used in Prior Housing Element	0	0	0.072640932	0.072640932	1	1*	1*	148-5A213	92	Silver Lake - Echo Park - Elysian Valley			Above Moderate
LOS ANGELES	2817 N KNOX AVE	90039	5442019012	Low Medium I Residential	R2-1VL-RIO	0	17	0.10335108	Residential - Single Family Residence	YES - Current	NO - Privately-Owned	Available	Not Used in Prior Housing Element	0	0	0.019534831	0.019534831	1	1*	1*	148-5A213	98	Silver Lake - Echo Park - Elysian Valley			Above Moderate
LOS ANGELES	2813 N KNOX AVE	90039	5442019013	Low Medium I Residential	R2-1VL-RIO	0	17	0.101972149	Residential - Single Family Residence	YES - Current	NO - Privately-Owned	Available	Not Used in Prior Housing Element	0	0	0.072640932	0.072640932	1	1*	1*	148-5A213	106	Silver Lake - Echo Park - Elysian Valley			Above Moderate
LOS ANGELES	2809 N KNOX AVE	90039	5442019014	Low Medium I Residential	R2-1VL-RIO	0	17	0.100646274	Residential - Single Family Residence	YES - Current	NO - Privately-Owned	Available	Not Used in Prior Housing Element	0	0	0.072640932	0.072640932	1	1*	1*	148-5A213	112	Silver Lake - Echo Park - Elysian Valley			Above Moderate
LOS ANGELES	2805 N KNOX AVE	90039	5442019015	Low Medium I Residential	R2-1VL-RIO	0	17	0.09929294	Residential - Single Family Residence	YES - Current	NO - Privately-Owned	Available	Not Used in Prior Housing Element	0	0	0.072640932	0.072640932	1	1*	1*	148-5A213	120	Silver Lake - Echo Park - Elysian Valley			Above Moderate
LOS ANGELES	2801 N KNOX AVE	90039	5442019016	Low Medium I Residential	R2-1VL-RIO	0	17	0.0979419	Residential - Single Family Residence	YES - Current	NO - Privately-Owned	Available	Not Used in Prior Housing Element	0	0	0.072640932	0.072640932	1	1*	1*	148-5A213	128	Silver Lake - Echo Park - Elysian Valley			Above Moderate
LOS ANGELES	2769 N KNOX AVE	90039	5442019017	Low Medium I Residential	R2-1VL-RIO	0	17	0.096565844	Residential - Single Family Residence	YES - Current	NO - Privately-Owned	Available	Not Used in Prior Housing Element	0	0	0.072640932	0.072640932	1	1*	1*	148-5A213	134	Silver Lake - Echo Park - Elysian Valley			Above Moderate
LOS ANGELES	2765 N KNOX AVE	90039	5442019018	Low Medium I Residential	R2-1VL-RIO	0	17	0.101128452	Residential - Single Family Residence	YES - Current	NO - Privately-Owned	Available	Not Used in Prior Housing Element	0	0	0.072640932	0.072640932	1	1*	1*	148-5A213	142	Silver Lake - Echo Park - Elysian Valley			Above Moderate
LOS ANGELES	2761 N KNOX AVE	90039	5442019019	Low Medium I Residential	R2-1VL-RIO	0	17	0.099602657	Residential - Single Family Residence	YES - Current	NO - Privately-Owned	Available	Not Used in Prior Housing Element	0	0	0.072640932	0.072640932	1	1*	1*	148-5A213	149	Silver Lake - Echo Park - Elysian Valley			Above Moderate
LOS ANGELES	2757 N KNOX AVE	90039	5442019020	Low Medium I Residential	R2-1VL-RIO	0	17	0.105357265	Residential - Single Family Residence	YES - Current	NO - Privately-Owned	Available	Not Used in Prior Housing Element	0	0	0.072640932	0.072640932	1	1*	1*	148-5A213	157	Silver Lake - Echo Park - Elysian Valley			Above Moderate
LOS ANGELES	2753 N KNOX AVE	90039	5442019021	Low Medium I Residential	R2-1VL-RIO	0	17	0.103571794	Residential - Single Family Residence	YES - Current	NO - Privately-Owned	Available	Not Used in Prior Housing Element	0	0	0.072640932	0.072640932	1	1*	1*	148-5A213	167	Silver Lake - Echo Park - Elysian Valley			Above Moderate
LOS ANGELES	2731 N KNOX AVE	90039	5442019023	Low Medium I Residential	R2-1VL-RIO	0	17	0.151931409	Residential - Single Family Residence	YES - Current	NO - Privately-Owned	Available	Not Used in Prior Housing Element	0	0	0.114793718	0.114793718	1	2*	2*	148-5A213	190	Silver Lake - Echo Park - Elysian Valley			Above Moderate
LOS ANGELES	1907 W MELLON AVE	90039	5442019024	Low Medium I Residential	R2-1VL-RIO	0	17	0.129131388	Residential - Single Family Residence	YES - Current	NO - Privately-Owned	Available	Not Used in Prior Housing Element	0	0	0.114793718	0.114793718	1	2*	2*	148-5A213	182	Silver Lake - Echo Park - Elysian Valley			Above Moderate
LOS ANGELES	1911 W MELLON AVE	90039	5442019025	Low Medium I Residential	R2-1VL-RIO	0	17	0.129132187	Residential - Single Family Residence	YES - Current	NO - Privately-Owned	Available	Not Used in Prior Housing Element	0	0	0.114793718	0.114793718	1	2*	2*	148-5A213	171	Silver Lake - Echo Park - Elysian Valley			Above Moderate
LOS ANGELES	2732 N DENBY AVE	90039	5442019026	Low Medium I Residential	R2-1VL-RIO	0	17	0.129132144	Residential - Double, Duplex, or Two Units - 4 Stories or Less	YES - Current	NO - Privately-Owned	Available	Not Used in Prior Housing Element	0	0	0.149773777	0.149773777	2	2*	2*	148-5A213	162	Silver Lake - Echo Park - Elysian Valley	Yes		Above Moderate
LOS ANGELES	2744 N DENBY AVE	90039	5442019027	Low Medium I Residential	R2-1VL-RIO	0	17	0.101831954	Residential - Single Family Residence	YES - Current	NO - Privately-Owned	Available	Not Used in Prior Housing Element	0	0	0.072640932	0.072640932	1	1*	1*	148-5A213	153	Silver Lake - Echo Park - Elysian Valley			Above Moderate
LOS ANGELES	2750 N DENBY AVE	90039	5442019028	Low Medium I Residential	R2-1VL-RIO	0	17	0.103572281	Residential - Single Family Residence	YES - Current	NO - Privately-Owned	Available	Not Used in Prior Housing Element	0	0	0.072640932	0.072640932	1	1*	1*	148-5A213	146	Silver Lake - Echo Park - Elysian Valley			Above Moderate
LOS ANGELES	2754 N DENBY AVE	90039	5442019029	Low Medium I Residential	R2-1VL-RIO	0	17	0.105356769	Residential - Single Family Residence	YES - Current	NO - Privately-Owned	Available	Not Used in Prior Housing Element	0	0	0.030508322	0.030508322	1	1*	1*	148-5A213	137	Silver Lake - Echo Park - Elysian Valley			Above Moderate
LOS ANGELES	2758 N DENBY AVE	90039	5442019030	Low Medium I Residential	R2-1VL-RIO	0	17	0.099602344	Residential - Single Family Residence	YES - Current	NO - Privately-Owned	Available	Not Used in Prior Housing Element	0	0	0.072640932	0.072640932	1	1*	1*	148-5A213	130	Silver Lake - Echo Park - Elysian Valley			Above Moderate
LOS ANGELES	2762 N DENBY AVE	90039	5442019031	Low Medium I Residential	R2-1VL-RIO	0	17	0.101128501	Residential - Single Family Residence	YES - Current	NO - Privately-Owned	Available	Not Used in Prior Housing Element	0	0	0.072640932	0.072640932	1	1*	1*	148-5A213	121	Silver Lake - Echo Park - Elysian Valley			Above Moderate
LOS ANGELES	2768 N DENBY AVE	90039	5442019032	Low Medium I Residential	R2-1VL-RIO	0	17	0.096565604	Residential - Single Family Residence	YES - Current	NO - Privately-Owned	Available	Not Used in Prior Housing Element	0	0	0.072640932	0.072640932	1	1*	1*	148-5A213	111	Silver Lake - Echo Park - Elysian Valley			Above Moderate
LOS ANGELES	2800 N DENBY AVE	90039	5442019033	Low Medium I Residential	R2-1VL-RIO	0	17	0.097941546	Residential - Single Family Residence	YES - Current	NO - Privately-Owned	Available	Not Used in Prior Housing Element	0	0	0.072640932	0.072640932	1	1*	1*	148-5A213	105	Silver Lake - Echo Park - Elysian Valley			Above Moderate
LOS ANGELES	2804 N DENBY AVE	90039	5442019034	Low Medium I Residential	R2-1VL-RIO	0	17	0.099293348	Residential - Single Family Residence	YES - Current	NO - Privately-Owned	Available	Not Used in Prior Housing Element	0	0	0.072640932	0.072640932	1	1*	1*	148-5A213	97	Silver Lake - Echo Park - Elysian Valley			Above Moderate
LOS ANGELES	2808 N DENBY AVE	90039	5442019035	Low Medium I Residential	R2-1VL-RIO	0	17	0.100646339	Residential - Single Family Residence	YES - Current	NO - Privately-Owned	Available	Not Used in Prior Housing Element	0	0	0.072640932	0.072640932	1	1*	1*	148-5A213	90	Silver Lake - Echo Park - Elysian Valley			Above Moderate
LOS ANGELES	2812 N DENBY AVE	90039	5442019036	Low Medium I Residential	R2-1VL-RIO	0	17	0.101972202	Residential - Single Family Residence	YES - Current	NO - Privately-Owned	Available	Not Used in Prior Housing Element	0	0	0.072640932	0.072640932	1	1*	1*	148-5A213	85	Silver Lake - Echo Park - Elysian Valley			Above Moderate
LOS ANGELES	2816 N DENBY AVE	90039	5442019037	Low Medium I Residential	R2-1VL-RIO	0	17	0.103350628	Residential - Single Family Residence	YES - Current	NO - Privately-Owned	Available	Not Used in Prior Housing Element	0	0	0.072640932	0.072640932	1	1*	1*	148-5A213	77	Silver Lake - Echo Park - Elysian Valley			Above Moderate
LOS ANGELES	2822 N DENBY AVE	90039	5442019039	Low Medium I Residential	R2-1VL-RIO	0	17	0.10605437	Residential - Single Family Residence	YES - Current	NO - Privately-Owned	Available	Not Used in Prior Housing Element	0	0	0.030508322	0.030508322	1	1*	1*	148-5A213	60	Silver Lake - Echo Park - Elysian Valley			Above Moderate
LOS ANGELES	2826 N DENBY AVE	90039	5442019040	Low Medium I Residential	R2-1VL-RIO	0	17	0.107380678	Residential - Single Family Residence	YES - Current	NO - Privately-Owned	Available	Not Used in Prior Housing Element	0	0	0.072640932	0.072640932	1	1*	1*	148-5A213	55	Silver Lake - Echo Park - Elysian Valley			Above Moderate
LOS ANGELES	2830 N DENBY AVE	90039	5442019041	Low Medium I Residential	R2-1VL-RIO	0	17	0.108758337	Residential - Single Family Residence	YES - Current	NO - Privately-Owned	Available	Not Used in Prior Housing Element	0	0	0.072640932	0.072640932	1	1*	1*	148-5A213	45	Silver Lake - Echo Park - Elysian Valley			Above Moderate
LOS ANGELES	2842 N DENBY AVE	90039	5442019044	Low Medium I Residential	R2-1VL-RIO	0	17	0.11278652	Residential - Single Family Residence	YES - Current	NO - Privately-Owned	Available	Not Used in Prior Housing Element	0	0	0.072640932	0.072640932	1	1*	1*	148-5A213	22	Silver Lake - Echo Park - Elysian Valley			Above Moderate
LOS ANGELES	1940 W MELLON AVE	90039	5442020001	Low Medium I Residential	R2-1VL-RIO	0	17	0.070688969	Residential - Single Family Residence	YES - Current	NO - Privately-Owned	Available	Not Used in Prior Housing Element	0	0	0.088816094	0.088816094	1	1*	1*	148-5A213	148	Silver Lake - Echo Park - Elysian Valley			Above Moderate
LOS ANGELES	1938 W MELLON AVE	90039	5442020002	Low Medium I Residential	R2-1VL-RIO	0	17	0.067976486	Residential - Single Family Residence	YES - Current	NO - Privately-Owned	Available	Not Used in Prior Housing Element	0	0	0.094813138	0.094813138	1	1*	1*	148-5A213	158	Silver Lake - Echo Park - Elysian Valley			Above Moderate
LOS ANGELES	1932 W MELLON AVE	90039	5442020004	Low Medium I Residential	R2-1VL-RIO	0	17	0.119217097	Residential - Single Family Residence	YES - Current	NO - Privately-Owned	Available	Not Used in Prior Housing Element	0	0	0.139935172	0.139935172	1	2*	2*	148-5A213	165	Silver Lake - Echo Park - Elysian Valley			Above Moderate
LOS ANGELES	1922 W MELLON AVE	90039	5442020006	Low Medium I Residential	R2-1VL-RIO	0	17	0.11920703	Residential - Double, Duplex, or Two Units - 4 Stories or Less	YES - Current	NO - Privately-Owned	Available	Not Used in Prior Housing Element	0	0	0.18212409	0.18212409	2	2*	2*	148-5A213	184	Silver Lake - Echo Park - Elysian Valley	Yes		Above Moderate
LOS ANGELES	1918 W MELLON AVE	90039	5442020007	Low Medium I Residential	R2-1VL-RIO	0	17	0.11920122	Residential - Double, Duplex, or Two Units - 4 Stories or Less	YES - Current	NO - Privately-Owned	Available	Not Used in Prior Housing Element	0	0	0.18212409	0.18212409	2	2*	2*	148-5A213	189	Silver Lake - Echo Park - Elysian Valley	Yes		Above Moderate
LOS ANGELES	1914 W MELLON AVE	90039	5442020008	Low Medium I Residential	R2-1VL-RIO	0	17	0.119194732	Residential - Double, Duplex, or Two Units - 4 Stories or Less	YES - Current	NO - Privately-Owned	Available	Not Used in Prior Housing Element	0	0	0.18212409	0.18212409	2	2*	2*	148-5A213	197	Silver Lake - Echo Park - Elysian Valley	Yes		Above Moderate
LOS ANGELES	1910 W MELLON AVE	90039	5442020009	Low Medium I Residential	R2-1VL-RIO	0	17	0.119191536	Residential - Double, Duplex, or Two Units - 4 Stories or Less	YES - Current	NO - Privately-Owned	Available	Not Used in Prior Housing Element	0	0	0.18212409	0.18212409	2	2*	2*	148-5A213	205	Silver Lake - Echo Park - Elysian Valley	Yes		Above Moderate
LOS ANGELES	1906 W MELLON AVE	90039	5442020010	Low Medium I Residential	R2-1VL-RIO	0	17	0.119184519	Residential - Single Family Residence	YES - Current	NO - Privately-Owned	Available	Not Used in Prior Housing Element	0	0	0.139935172	0.139935172	1	2*	2*	148-5A213	214	Silver Lake - Echo Park - Elysian Valley			Above Moderate
LOS ANGELES	2711 N KNOX AVE	90039	5442020011	Low Medium I Residential	R2-1VL-RIO	0	17	0.119179606	Residential - Single Family Residence	YES - Current	NO - Privately-Owned	Available	Not Used in Prior Housing Element	0	0	0.059513867	0.059513867	1	2*	2*	148-5A213	222	Silver Lake - Echo Park - Elysian Valley			Above Moderate
LOS ANGELES	1937 W RIPPLE ST	90039	5442020012	Low Medium I Residential	R2-1VL-RIO	0	17	0.155016218	Residential - Double, Duplex, or Two Units - 4 Stories or Less	YES - Current	NO - Privately-Owned	Available	Not Used in Prior Housing Element	0	0	0.149773777	0.149773777	2	2*	2*	148-5A211	127	Silver Lake - Echo Park - Elysian Valley	Yes		Above Moderate
LOS ANGELES	1931 W RIPPLE ST

| | | |

LOS ANGELES	2934 N ALLESANDRO ST	90039	5442024025	Commercial Manufacturing	[Q]CM-1XL-RIO	0	36	0.216546405	Industrial - Light Manufacturing - One Story	YES - Current	NO - Privately-Owned	Available	Not Used in Prior Housing Element	0.024179779	0	0	0.024179779	0	0	0	150B213	807	Silver Lake - Echo Park - Elysian Valley		Lower
LOS ANGELES			5442024025	Commercial Manufacturing	[Q]CM-1XL-RIO	0	36	0.063920143	Industrial - Light Manufacturing - One Story	YES - Current	NO - Privately-Owned	Available	Not Used in Prior Housing Element	0	0	0.009708413	0.009708413	0	0	0	150B213	801	Silver Lake - Echo Park - Elysian Valley		Above Moderate
LOS ANGELES	2852 N ALLESANDRO ST	90039	5442024040	Low Medium I Residential	R2-1VL-RIO	0	17	0.11423958	Residential - Single Family Residence	YES - Current	NO - Privately-Owned	Available	Not Used in Prior Housing Element	0	0	0.03371329	0.03371329	1	1*	1*	150B213	999	Silver Lake - Echo Park - Elysian Valley		Above Moderate
LOS ANGELES			5442024040	Low Medium I Residential	R2-1VL-RIO	0	17	0.101905499	Residential - Single Family Residence	YES - Current	NO - Privately-Owned	Available	Not Used in Prior Housing Element	0	0	0.03371329	0.03371329	1	1*	1*	150B213	989	Silver Lake - Echo Park - Elysian Valley		Above Moderate
LOS ANGELES	2878 N ALLESANDRO ST	90039	5442024044	Low Medium I Residential	R2-1VL-RIO	0	17	0.123604896	Residential - Single Family Residence	YES - Current	NO - Privately-Owned	Available	Not Used in Prior Housing Element	0	0	0.905780983	0.905780983	0	2*	2*	150B213	924	Silver Lake - Echo Park - Elysian Valley		Above Moderate
LOS ANGELES	2874 N ALLESANDRO ST	90039	5442024049	Low Medium I Residential	R2-1VL-RIO	0	17	0.065123014	Residential - Single Family Residence	YES - Current	NO - Privately-Owned	Available	Not Used in Prior Housing Element	0	0	0.003604931	0.003604931	1	1*	1*	150B213	3679	Silver Lake - Echo Park - Elysian Valley		Above Moderate
LOS ANGELES	2872 N ALLESANDRO ST	90039	5442024050	Low Medium I Residential	R2-1VL-RIO	0	17	0.06182678	Residential - Single Family Residence	YES - Current	NO - Privately-Owned	Available	Not Used in Prior Housing Element	0	0	0.003604931	0.003604931	1	1*	1*	150B213	3680	Silver Lake - Echo Park - Elysian Valley		Above Moderate
LOS ANGELES	2980 N ALLESANDRO ST	90039	5442024051	Commercial Manufacturing	[Q]CM-1XL-RIO	0	36	0.216848067	Commercial - Store Combination - Store and Residential Combination - One Story	YES - Current	NO - Privately-Owned	Available	Not Used in Prior Housing Element	0.961630297	0	0	0.961630297	0	0	0	150B213	691	Silver Lake - Echo Park - Elysian Valley		Lower
LOS ANGELES	2984 N ALLESANDRO ST	90039	5442024051	Commercial Manufacturing	[Q]CM-1XL-RIO	0	36	0.192402718	Commercial - Store Combination - Store and Residential Combination - One Story	YES - Current	NO - Privately-Owned	Available	Not Used in Prior Housing Element	0.812461913	0	0	0.812461913	0	0	0	150B213	669	Silver Lake - Echo Park - Elysian Valley		Lower
LOS ANGELES			5442024051	Commercial Manufacturing	[Q]CM-1XL-RIO	0	36	0.156023102	Commercial - Store Combination - Store and Residential Combination - One Story	YES - Current	NO - Privately-Owned	Available	Not Used in Prior Housing Element	0.658961153	0	0	0.658961153	0	0	0	150B213	731	Silver Lake - Echo Park - Elysian Valley		Lower
LOS ANGELES			5442024051	Commercial Manufacturing	[Q]CM-1XL-RIO	0	36	0.216801121	Commercial - Store Combination - Store and Residential Combination - One Story	YES - Current	NO - Privately-Owned	Available	Not Used in Prior Housing Element	0.961630297	0	0	0.961630297	0	0	0	150B213	708	Silver Lake - Echo Park - Elysian Valley		Lower
LOS ANGELES			5442024902	Low Medium I Residential	R2-1VL-RIO	0	17	0.005661006	Miscellaneous - Government Owned Property - Vacant Land	YES - Current	YES - City-Owned	Available	Not Used in Prior Housing Element	0	0	0.001448192	0.001448192	0	0	0	150B213	977	Silver Lake - Echo Park - Elysian Valley		Above Moderate
LOS ANGELES			5442024902	Low Medium I Residential	R2-1VL-RIO	0	17	0.025138111	Miscellaneous - Government Owned Property - Vacant Land	YES - Current	YES - City-Owned	Available	Not Used in Prior Housing Element	0	0	0.001448192	0.001448192	0	0	0	148-5A213	4	Silver Lake - Echo Park - Elysian Valley		Above Moderate
LOS ANGELES			5442024903	Commercial Manufacturing	[Q]CM-1XL-RIO	0	36	0.002634116	Miscellaneous - Government Owned Property - Vacant Land	YES - Current	YES - City-Owned	Available	Not Used in Prior Housing Element	0	0	0.001448192	0.001448192	0	0	0	150B213	873	Silver Lake - Echo Park - Elysian Valley		Above Moderate
LOS ANGELES	2940 N PARTRIDGE AVE	90039	5442025001	Low Medium I Residential	R2-1VL-RIO	0	17	0.109363299	Residential - Single Family Residence	YES - Current	NO - Privately-Owned	Available	Not Used in Prior Housing Element	0	0	0.077573031	0.077573031	1	1*	1*	150B213	718	Silver Lake - Echo Park - Elysian Valley		Above Moderate
LOS ANGELES	2942 N PARTRIDGE AVE	90039	5442025002	Low Medium I Residential	R2-1VL-RIO	0	17	0.116758483	Residential - Single Family Residence	YES - Current	NO - Privately-Owned	Available	Not Used in Prior Housing Element	0	0	0.139935172	0.139935172	1	2*	2*	150B213	706	Silver Lake - Echo Park - Elysian Valley		Above Moderate
LOS ANGELES	2958 N PARTRIDGE AVE	90039	5442025005	Low Medium I Residential	R2-1VL-RIO	0	17	0.119628863	Residential - Single Family Residence	YES - Current	NO - Privately-Owned	Available	Not Used in Prior Housing Element	0	0	0.139935172	0.139935172	1	2*	2*	150B213	664	Silver Lake - Echo Park - Elysian Valley		Above Moderate
LOS ANGELES	2966 N PARTRIDGE AVE	90039	5442025006	Low Medium I Residential	R2-1VL-RIO	0	17	0.120588563	Residential - Double, Duplex, or Two Units - 4 Stories or Less	YES - Current	NO - Privately-Owned	Available	Not Used in Prior Housing Element	0	0	0.078075272	0.078075272	2	2*	2*	150B213	656	Silver Lake - Echo Park - Elysian Valley	Yes	Above Moderate
LOS ANGELES	2972 N PARTRIDGE AVE	90039	5442025007	Low Medium I Residential	R2-1VL-RIO	0	17	0.121550111	Residential - Double, Duplex, or Two Units - 4 Stories or Less	YES - Current	NO - Privately-Owned	Available	Not Used in Prior Housing Element	0	0	0.050263828	0.050263828	2	2*	2*	150B213	646	Silver Lake - Echo Park - Elysian Valley	Yes	Above Moderate
LOS ANGELES	2974 N PARTRIDGE AVE	90039	5442025008	Low Medium I Residential	R2-1VL-RIO	0	17	0.122512925	Residential - Double, Duplex, or Two Units - 4 Stories or Less	YES - Current	NO - Privately-Owned	Available	Not Used in Prior Housing Element	0	0	0.18212409	0.18212409	2	2*	2*	150B213	635	Silver Lake - Echo Park - Elysian Valley	Yes	Above Moderate
LOS ANGELES	2978 N PARTRIDGE AVE	90039	5442025009	Low Medium I Residential	R2-1VL-RIO	0	17	0.162054768	Residential - Single Family Residence	YES - Current	NO - Privately-Owned	Available	Not Used in Prior Housing Element	0	0	0.114793718	0.114793718	1	2*	2*	150B213	625	Silver Lake - Echo Park - Elysian Valley		Above Moderate
LOS ANGELES	2971 N ALLESANDRO ST	90039	5442025011	Commercial Manufacturing	[Q]CM-1XL-RIO	0	36	0.132311225	Industrial - Light Manufacturing - One Story	YES - Current	NO - Privately-Owned	Available	Not Used in Prior Housing Element	0.014322029	0	0	0.014322029	2	0	0	150B213	657	Silver Lake - Echo Park - Elysian Valley		Lower
LOS ANGELES	2951 N ALLESANDRO ST	90039	5442025016	Commercial Manufacturing	[Q]CM-1XL-RIO	0	36	0.148752974	Residential - Four Units (Any Combination) - 4 Stories or Less	YES - Current	NO - Privately-Owned	Available	Not Used in Prior Housing Element	0	0	0.097931272	0.097931272	4	0	0	150B213	719	Silver Lake - Echo Park - Elysian Valley	Yes	Above Moderate
LOS ANGELES	2941 N ALLESANDRO ST	90039	5442025017	Commercial Manufacturing	[Q]CM-1XL-RIO	0	36	0.205560045	Industrial - Light Manufacturing - One Story	YES - Current	NO - Privately-Owned	Available	Not Used in Prior Housing Element	0.030951496	0	0	0.030951496	0	0	0	150B213	732	Silver Lake - Echo Park - Elysian Valley		Lower
LOS ANGELES	2939 N ALLESANDRO ST	90039	5442025018	Commercial Manufacturing	[Q]CM-1XL-RIO	0	36	0.202590548	Residential - Single Family Residence - Pool	YES - Current	NO - Privately-Owned	Available	Not Used in Prior Housing Element	0.338897038	0	0	0.338897038	1	0	0	150B213	754	Silver Lake - Echo Park - Elysian Valley		Lower
LOS ANGELES	2932 N PARTRIDGE AVE	90039	5442025019	Low Medium I Residential	R2-1VL-RIO	0	17	0.193359264	Residential - Three Units (Any Combination) - 4 Stories or Less	YES - Current	NO - Privately-Owned	Available	Not Used in Prior Housing Element	0	0	0.112381947	0.112381947	3	3*	3*	150B213	729	Silver Lake - Echo Park - Elysian Valley	Yes	Above Moderate
LOS ANGELES	2927 N ALLESANDRO ST	90039	5442025020	Commercial Manufacturing	[Q]CM-1XL-RIO	0	36	0.199622027	Industrial - Light Manufacturing - One Story	YES - Current	NO - Privately-Owned	Available	Not Used in Prior Housing Element	0.072613299	0	0	0.072613299	0	0	0	150B213	773	Silver Lake - Echo Park - Elysian Valley		Lower
LOS ANGELES	2923 N ALLESANDRO ST	90039	5442025022	Commercial Manufacturing	[Q]CM-1XL-RIO	0	36	0.196654435	Industrial - Warehousing, Distribution, Storage - Warehousing, Distribution, Under 10,000 SF - One Story	YES - Current	NO - Privately-Owned	Available	Not Used in Prior Housing Element	0.030951496	0	0	0.030951496	0	0	0	150B213	792	Silver Lake - Echo Park - Elysian Valley		Lower
LOS ANGELES	2914 N PARTRIDGE AVE	90039	5442025026	Low Medium I Residential	R2-1VL-RIO	0	17	0.128800575	Residential - Single Family Residence	YES - Current	NO - Privately-Owned	Available	Not Used in Prior Housing Element	0	0	0.114793718	0.114793718	1	2*	2*	150B213	785	Silver Lake - Echo Park - Elysian Valley		Above Moderate
LOS ANGELES	2910 N PARTRIDGE AVE	90039	5442025028	Low Medium I Residential	R2-1VL-RIO	0	17	0.141594868	Residential - Double, Duplex, or Two Units - 4 Stories or Less	YES - Current	NO - Privately-Owned	Available	Not Used in Prior Housing Element	0	0	0.159675562	0.159675562	2	2*	2*	150B213	803	Silver Lake - Echo Park - Elysian Valley	Yes	Above Moderate
LOS ANGELES	2926 N PARTRIDGE AVE	90039	5442025033	Low Medium I Residential	R2-1VL-RIO	0	17	0.196862565	Residential - Single Family Residence - Vacant Land	YES - Current	NO - Privately-Owned	Available	Not Used in Prior Housing Element	0	0	0.192479587	0.192479587	0	3*	3*	150B213	748	Silver Lake - Echo Park - Elysian Valley		Above Moderate
LOS ANGELES			5442025033	Low Medium I Residential	R2-1VL-RIO	0	17	0.056618214	Residential - Single Family Residence - Vacant Land	YES - Current	NO - Privately-Owned	Available	Not Used in Prior Housing Element	0	0	0.06258561	0.06258561	0	0	0	150B213	766	Silver Lake - Echo Park - Elysian Valley		Above Moderate
LOS ANGELES	2107 W CRYSTAL ST	90039	5442025035	Commercial Manufacturing	[Q]CM-1XL-RIO	0	36	0.174202940	Industrial - Light Manufacturing - One Story	YES - Current	NO - Privately-Owned	Available	Not Used in Prior Housing Element	0.061437104	0	0	0.061437104	0	0	0	150B213	852	Silver Lake - Echo Park - Elysian Valley		Lower
LOS ANGELES	2911 N ALLESANDRO ST	90039	5442025035	Commercial Manufacturing	[Q]CM-1XL-RIO	0	36	0.190939079	Industrial - Light Manufacturing - One Story	YES - Current	NO - Privately-Owned	Available	Not Used in Prior Housing Element	0.061437104	0	0	0.061437104	0	0	0	150B213	828	Silver Lake - Echo Park - Elysian Valley		Lower
LOS ANGELES	2915 N ALLESANDRO ST	90039	5442025035	Commercial Manufacturing	[Q]CM-1XL-RIO	0	36	0.158017688	Industrial - Light Manufacturing - One Story	YES - Current	NO - Privately-Owned	Available	Not Used in Prior Housing Element	0.049901751	0	0	0.049901751	0	0	0	150B213	811	Silver Lake - Echo Park - Elysian Valley		Lower
LOS ANGELES	2920 N PARTRIDGE AVE	90039	5442025035	Low Medium I Residential	R2-1VL-RIO	0	17	0.145746339	Industrial - Light Manufacturing - One Story	YES - Current	NO - Privately-Owned	Available	Not Used in Prior Housing Element	0	0	0.052168912	0.052168912	0	2*	2*	150B213	772	Silver Lake - Echo Park - Elysian Valley		Above Moderate
LOS ANGELES			5442025035	Commercial Manufacturing, Low Medium I Residential	R2-1VL-RIO, [Q]CM-1XL-RIO	0	36	0.055614779	Industrial - Light Manufacturing - One Story	YES - Current	NO - Privately-Owned	Available	Not Used in Prior Housing Element	0	0	0.063878626	0.063878626	0	2*	2*	150B213	782	Silver Lake - Echo Park - Elysian Valley		Above Moderate
LOS ANGELES	2977 N ALLESANDRO ST	90039	5442025038	Commercial Manufacturing	[Q]CM-1XL-RIO	0	36	0.193111731	Industrial - Warehousing, Distribution, Storage - Wireless Communication Tower - One Story	YES - Current	NO - Privately-Owned	Available	Not Used in Prior Housing Element	0.027613626	0	0	0.027613626	1	0	0	150B213	645	Silver Lake - Echo Park - Elysian Valley		Lower
LOS ANGELES	2957 N ALLESANDRO ST	90039	5442025039	Commercial Manufacturing	[Q]CM-1XL-RIO	0	36	0.211496647	Commercial - Store Combination - Store and Residential Combination - One Story	YES - Current	NO - Privately-Owned	Available	Not Used in Prior Housing Element	0.961630297	0	0	0.961630297	0	0	0	150B213	693	Silver Lake - Echo Park - Elysian Valley		Lower
LOS ANGELES	2963 N ALLESANDRO ST	90039	5442025039	Commercial Manufacturing	[Q]CM-1XL-RIO	0	36	0.129575811	Commercial - Store Combination - Store and Residential Combination - One Story	YES - Current	NO - Privately-Owned	Available	Not Used in Prior Housing Element	0.668062735	0	0	0.668062735	0	0	0	150B213	678	Silver Lake - Echo Park - Elysian Valley		Lower
LOS ANGELES	2965 N ALLESANDRO ST	90039	5442025039	Commercial Manufacturing	[Q]CM-1XL-RIO	0	36	0.084888933	Commercial - Store Combination - Store and Residential Combination - One Story	YES - Current	NO - Privately-Owned	Available	Not Used in Prior Housing Element	0	0	0.594529247	0.594529247	0	0	0	150B213	666	Silver Lake - Echo Park - Elysian Valley		Above Moderate
LOS ANGELES			5442025039	Commercial Manufacturing	[Q]CM-1XL-RIO	0	36	0.045774054	Commercial - Store Combination - Store and Residential Combination - One Story	YES - Current	NO - Privately-Owned	Available	Not Used in Prior Housing Element	0	0	0.667586374	0.667586374	0	0	0	150B213	665	Silver Lake - Echo Park - Elysian Valley		Above Moderate
LOS ANGELES			5442025039	Commercial Manufacturing	[Q]CM-1XL-RIO	0	36	0.059774545	Commercial - Store Combination - Store and Residential Combination - One Story	YES - Current	NO - Privately-Owned	Available	Not Used in Prior Housing Element	0	0	0.905780983	0.905780983	0	0	0	150B213	711	Silver Lake - Echo Park - Elysian Valley		Above Moderate
LOS ANGELES	2871 N ALLESANDRO ST	90039	5442026001	Low Medium I Residential	R2-1VL-RIO	0	17	0.181858851	Residential - Single Family Residence	YES - Current	NO - Privately-Owned	Available	Not Used in Prior Housing Element	0	0	0.088863796	0.088863796	1	3*	3*	150B213	891	Silver Lake - Echo Park - Elysian Valley		Above Moderate
LOS ANGELES	2865 N ALLESANDRO ST	90039	5442026003	Low Medium I Residential	R2-1VL-RIO	0	17	0.204126233	Residential - Single Family Residence	YES - Current	NO - Privately-Owned	Available	Not Used in Prior Housing Element	0	0	0.087185162	0.087185162	1	3*	3*	150B213	914	Silver Lake - Echo Park - Elysian Valley		Above Moderate
LOS ANGELES	2864 N PARTRIDGE AVE	90039	5442026004	Low Medium I Residential	R2-1VL-RIO	0	17	0.20374488	Residential - Single Family Residence	YES - Current	NO - Privately-Owned	Available	Not Used in Prior Housing Element	0	0	0.087185162	0.087185162	1	3*	3*	150B213	877	Silver Lake - Echo Park - Elysian Valley		Above Moderate
LOS ANGELES	2855 N ALLESANDRO ST	90039	5442026005	Low Medium I Residential	R2-1VL-RIO	0	17	0.201509979	Residential - Single Family Residence	YES - Current	NO - Privately-Owned	Available	Not Used in Prior Housing Element	0	0	0.037320861	0.037320861	1	3*	3*	150B213	936	Silver Lake - Echo Park - Elysian Valley		Above Moderate
LOS ANGELES	2856 N PARTRIDGE AVE	90039	5442026006	Low Medium I Residential	R2-1VL-RIO	0	17	0.200057041	Residential - Double, Duplex, or Two Units - 4 Stories or Less	YES - Current	NO - Privately-Owned	Available	Not Used in Prior Housing Element	0	0	0.079231471	0.079231471	2	3*	3*	150B213	904	Silver Lake - Echo Park - Elysian Valley		Above Moderate
LOS ANGELES	2846 N PARTRIDGE AVE	90039	5442026008	Low Medium I Residential	R2-1VL-RIO	0	17	0.092423473	Residential - Single Family Residence	YES - Current	NO - Privately-Owned	Available	Not Used in Prior Housing Element	0	0	0.072640932	0.072640932	1	1*	1*	150A211	318	Silver Lake - Echo Park - Elysian Valley		Above Moderate
LOS ANGELES	2844 N PARTRIDGE AVE	90039	5442026009	Low Medium I Residential	R2-1VL-RIO	0	17	0.103363529	Residential - Single Family Residence	YES - Current	NO - Privately-Owned	Available	Not Used in Prior Housing Element	0	0	0.072640932	0.072640932	1	1*	1*	150A211	323	Silver Lake - Echo Park - Elysian Valley		Above Moderate
LOS ANGELES	2839 N ALLESANDRO ST	90039	5442026010	Low Medium I Residential	R2-1VL-RIO	0	17	0.216506558	Residential - Double, Duplex, or Two Units - 4 Stories or Less	YES - Current	NO - Privately-Owned	Available	Not Used in Prior Housing Element	0	0	0.096238875	0.096238875	2	3*	3*	150B213	985	Silver Lake - Echo Park - Elysian Valley	Yes	Above Moderate
LOS ANGELES	2831 N ALLESANDRO ST	90039	5442026012	Low Medium I Residential	R2-1VL-RIO	0	17	0.210672639	Residential - Three Units (Any Combination) - 4 Stories or Less	YES - Current	NO - Privately-Owned	Available	Not Used in Prior Housing Element	0	0	0.106218207	0.106218207	3	3*	3*	148-5A211	19	Silver Lake - Echo Park - Elysian Valley	Yes	Above Moderate
LOS ANGELES	2836 N PARTRIDGE AVE	90039	5442026013	Low Medium I Residential	R2-1VL-RIO	0	17	0.104539905	Residential - Single Family Residence	YES - Current	NO - Privately-Owned	Available	Not Used in Prior Housing Element	0	0	0.072640932	0.072640932	1	1*	1*	150A211	337	Silver Lake - Echo Park - Elysian Valley		Above Moderate
LOS ANGELES	2830 N PARTRIDGE AVE	90039	5442026014	Low Medium I Residential	R2-1VL-RIO	0	17	0.105913547	Residential - Single Family Residence	YES - Current	NO - Privately-Owned	Available	Not Used in Prior Housing Element	0	0	0.072640932	0.072640932	1	1*	1*	150A211	343	Silver Lake - Echo Park - Elysian Valley		Above Moderate
LOS ANGELES	2823 N ALLESANDRO ST	90039	5442026015	Low Medium I Residential	R2-1VL-RIO	0	17	0.102873857	Residential - Single Family Residence - Pool	YES - Current	NO - Privately-Owned	Available	Not Used in Prior Housing Element	0	0	0.072640932	0.072640932	1	1*	1*	148-5A211	23	Silver Lake - Echo Park - Elysian Valley		Above Moderate
LOS ANGELES	2824 N PARTRIDGE AVE	90039	5442026017	Low Medium I Residential	R2-1VL-RIO	0	17	0.206614966	Residential - Double, Duplex, or Two Units - 4 Stories or Less	YES - Current	NO - Privately-Owned	Available	Not Used in Prior Housing Element	0	0	0.116673136	0.116673136	2	3*	3*	150A211	346	Silver Lake - Echo Park - Elysian Valley	Yes	Above Moderate
LOS ANGELES	2815 N ALLESANDRO ST	90039	5442026018	Low Medium I Residential	R2-1VL-RIO	0	17	0.101657662	Residential - Single Family Residence	YES - Current	NO - Privately-Owned	Available	Not Used in Prior Housing Element	0	0	0.072640932	0.072640932	1	1*	1*	148-5A211	35	Silver Lake - Echo Park - Elysian Valley		Above Moderate
LOS ANGELES	2811 N ALLESANDRO ST	90039	5442026019	Low Medium I Residential	R2-1VL-RIO	0	17	0.100427348	Residential - Single Family Residence	YES - Current	NO - Privately-Owned	Available	Not Used in Prior Housing Element	0	0	0.072640932	0.072640932	1	1*	1*	148-5A211	39	Silver Lake - Echo Park - Elysian Valley		Above Moderate
LOS ANGELES	2816 N PARTRIDGE AVE	90039	5442026020	Low Medium I Residential	R2-1VL-RIO	0	17	0.101612166	Residential - Single Family Residence	YES - Current	NO - Privately-Owned	Available	Not Used in Prior Housing Element	0	0	0.072640932	0.072640932	1	1*	1*	148-5A211	20	Silver Lake - Echo Park - Elysian Valley		Above Moderate
LOS ANGELES	2805 N ALLESANDRO ST	90039	5442026022	Low Medium I Residential	R2-1VL-RIO	0	17	0.107407136	Residential - Single Family Residence	YES - Current	NO - Privately-Owned	Available	Not Used in Prior Housing Element	0	0	0.072640932	0.072640932	1	1*	1*	148-5A211	41	Silver Lake - Echo Park - Elysian Valley		Above Moderate
LOS ANGELES	2801 N ALLESANDRO ST	90039	5442026023	Low Medium I Residential	R2-1VL-RIO	0	17	0.107115649	Residential - Single Family Residence	YES - Current	NO - Privately-Owned	Available	Not Used in Prior Housing Element	0	0	0.072640932	0.072640932	1	1*	1*	148-5A211	50	Silver Lake - Echo Park - Elysian Valley		Above Moderate
LOS ANGELES	2814 N PARTRIDGE AVE	90039	5442026026	Low Medium I Residential	R2-1VL-RIO	0	17	0.100403888	Residential - Single Family Residence	YES - Current	NO - Privately-Owned	Available	Not Used in Prior Housing Element	0	0	0.077573031	0.077573031	1	1*	1*	148-5A211	29	Silver Lake - Echo Park - Elysian Valley		Above Moderate
LOS ANGELES	2751 N PARTRIDGE AVE	90039	5442027001	Low Medium I Residential	R2-1VL-RIO	0	17	0.212885062	Commercial - Store Combination - Store and Residential Combination - One Story	YES - Current	NO - Privately-Owned	Available	Not Used in Prior Housing Element	0	0	0.038718086	0.038718086	3	3*	3*	148-5A211	22	Silver Lake - Echo Park - Elysian Valley	Yes	Above Moderate
LOS ANGELES	2807 N PARTRIDGE AVE	90039	5442027004	Low Medium I Residential	R2-1VL-RIO	0	17	0.218168694	Residential - Single Family Residence	YES - Current	NO - Privately-Owned	Available	Not Used in Prior Housing Element	0	0	0.071665937	0.071665937	1	3*	3*	150A211	342	Silver Lake - Echo Park - Elysian Valley		Above Moderate
LOS ANGELES	2112 W MELLON AVE	90039	5442027007	Low Medium I Residential	R2-1VL-RIO	0	17	0.106071346	Residential - Single Family Residence	YES - Current	NO - Privately-Owned	Available	Not Used in Prior Housing Element	0	0	0.072640932	0.072640932	1	1*	1*	148-5A211	49	Silver Lake - Echo Park - Elysian Valley		Above Moderate
LOS ANGELES	2750 N MARSH ST	90039	5442027010	Low Medium I Residential	R2-1VL-RIO	0	17	0.169352362	Institutional - Church - One Story	YES - Current	NO - Privately-Owned	Available	Not Used in Prior Housing Element	0	0	0.036138549	0.036138549	1	2*	2*	150A211	321	Silver Lake - Echo Park - Elysian Valley		Above Moderate
LOS ANGELES	2744 N MARSH ST	90039	5442027013	Low Medium I Residential	R2-1VL-RIO	0	17	0.112889176	Residential - Single Family Residence	YES - Current	NO - Privately-Owned	Available	Not Used in Prior Housing Element	0	0	0.072640932	0.072640932	1	1*	1*	150A211	328	Silver Lake - Echo Park - Elysian Valley		Above Moderate
LOS ANGELES	2751 N MARSH ST	90039	5442027015	Low Medium I Residential	R2-1VL-RIO	0	17	0.097094342	Residential - Single Family Residence	YES - Current	NO - Privately-Owned	Available	Not Used in Prior Housing Element	0	0	0.032609573	0.032609573	1	1*	1*	150A211	311	Silver Lake - Echo Park - Elysian Valley		Above Moderate
LOS ANGELES	2741 N PARTRIDGE AVE	90039	5442027017	Low Medium I Residential	R2-1VL-RIO	0	17	0.07251658	Residential - Single Family Residence - Pool	YES - Current	NO - Privately-Owned	Available	Not Used in Prior Housing Element	0	0	0.037413934	0.037413934	1	1*	1*	148-5A211	36	Silver Lake - Echo Park - Elysian Valley		Above Moderate
LOS ANGELES	2742 N PARTRIDGE AVE	90039	5442027019	Low Medium I Residential	R2-1VL-RIO	0	17	0.103860303	Residential - Single Family Residence	YES - Current	NO - Privately-Owned	Available	Not Used in Prior Housing Element	0	0	0.072640932	0.072640932	1	1*	1*	148-5A211	54	Silver Lake - Echo Park - Elysian Valley		Above Moderate
LOS ANGELES			5442027020	Low Medium I Residential	R2-1VL-RIO	0	17	0.078435628	Residential - Single Family Residence - Vacant Land	YES - Current	NO - Privately-Owned	Available	Not Used in Prior Housing Element	0	0	0.223064637	0.223064637	0	1*	1*	148-5A211	61	Silver Lake - Echo Park - Elysian Valley		Above Moderate
LOS ANGELES	2145 W RIPPLE ST	90039	5442027021	Low Medium I Residential	R2-1VL-RIO	0	17	0.120431325	Residential - Single Family Residence	YES - Current	NO - Privately-Owned	Available	Not Used in Prior Housing Element	0	0	0.059513867	0.059513867	1	2*	2*	150A211	347	Silver Lake - Echo Park - Elysian Valley		Above Moderate
LOS ANGELES	2153 W RIPPLE ST	90039	5442027022	Low Medium I Residential	R2-1VL-RIO	0	17	0.12283574	Residential - Single Family Residence	YES - Current	NO - Privately-Owned	Available	Not Used in Prior Housing Element	0	0	0.059513867	0.059513867	1	2*	2*	150A211	338	Silver Lake - Echo Park - Elysian Valley		Above Moderate
LOS ANGELES	2815 N PARTRIDGE AVE	90039	5442027023	Low Medium I Residential	R2-1VL-RIO	0	17	0.218206503	Residential - Single Family Residence - Vacant Land	YES - Current	NO - Privately-Owned	Available	Not Used in Prior Housing Element	0	0	0.160202042	0.160202042	0	3*	3*	150A211	334	Silver Lake - Echo Park - Elysian Valley		Above Moderate
LOS ANGELES			5442027023	Low Medium I Residential	R2-1VL-RIO	0	17	0.048434578	Residential - Single Family Residence - Vacant Land	YES - Current	NO - Privately-Owned	Available	Not Used in Prior Housing Element	0	0	0.06258561	0.06258561	0	0	0	150A211	331	Silver Lake - Echo Park - Elysian Valley		Above Moderate
LOS ANGELES	2914 N MARSH ST	90039	5442028003	Low Medium I Residential	R2-1VL-RIO	0	17	0.113656306	Residential - Single Family Residence	YES - Current	NO - Privately-Owned	Available	Not Used in Prior Housing Element	0	0	0.072640932	0.072640932	1	1*	1*	150B213	692	Silver Lake - Echo Park - Elysian Valley		Above Moderate
LOS ANGELES	2908 N MARSH ST	90039	5442028004	Low Medium I Residential	R2-1VL-RIO	0	17	0.11361963	Residential - Single Family Residence	YES - Current	NO - Privately-Owned	Available	Not Used in Prior Housing Element	0	0	0.072640932	0.072640932	1	1*	1*	150B213	704	Silver Lake - Echo Park - Elysian Valley		Above Moderate
LOS ANGELES	2902 N MARSH ST	90039	5442028006	Low Medium I Residential	R2-1VL-RIO	0	17	0.113546884	Residential - Single Family Residence	YES - Current	NO - Privately-Owned	Available	Not Used in Prior Housing Element	0	0	0.072640932	0.072640932	1	1*	1*	150B213	727	Silver Lake - Echo Park - Elysian Valley		Above Moderate
LOS ANGELES	2846 N MARSH ST	90039	5442028010	Low Medium I Residential	R2-1VL-RIO	0	17	0.113122164	Residential - Single Family Residence	YES - Current	NO - Privately-

LOS ANGELES	2920 N ROSANNA ST	90039	5442030001	Low Medium I Residential	R2-1VL-RIO	0	17	0.131832444	Residential - Single Family Residence	YES - Current	NO - Privately-Owned	Available	Not Used in Prior Housing Element	0	0	0.114793718	0.114793718	1	2*	2*	150A211	122	Silver Lake - Echo Park - Elysian Valley			Above Moderate
LOS ANGELES	2916 N ROSANNA ST	90039	5442030002	Low Medium I Residential	R2-1VL-RIO	0	17	0.131872844	Residential - Single Family Residence - Vacant Land	YES - Current	NO - Privately-Owned	Available	Not Used in Prior Housing Element	0	0	0.267742085	0.267742085	0	2*	2*	150A211	130	Silver Lake - Echo Park - Elysian Valley			Above Moderate
LOS ANGELES	2908 N ROSANNA ST	90039	5442030004	Low Medium I Residential	R2-1VL-RIO	0	17	0.132000612	Residential - Double, Duplex, or Two Units - 4 Stories or Less	YES - Current	NO - Privately-Owned	Available	Not Used in Prior Housing Element	0	0	0.149773777	0.149773777	2	2*	2*	150A211	149	Silver Lake - Echo Park - Elysian Valley	Yes		Above Moderate
LOS ANGELES	2900 N ROSANNA ST	90039	5442030005	Low Medium I Residential	R2-1VL-RIO	0	17	0.132000444	Residential - Single Family Residence	YES - Current	NO - Privately-Owned	Available	Not Used in Prior Housing Element	0	0	0.114793718	0.114793718	1	2*	2*	150A211	160	Silver Lake - Echo Park - Elysian Valley			Above Moderate
LOS ANGELES	2846 N ROSANNA ST	90039	5442030007	Low Medium I Residential	R2-1VL-RIO	0	17	0.13199958	Residential - Single Family Residence	YES - Current	NO - Privately-Owned	Available	Not Used in Prior Housing Element	0	0	0.114793718	0.114793718	1	2*	2*	150A211	182	Silver Lake - Echo Park - Elysian Valley			Above Moderate
LOS ANGELES	2842 N ROSANNA ST	90039	5442030008	Low Medium I Residential	R2-1VL-RIO	0	17	0.132000959	Residential - Single Family Residence	YES - Current	NO - Privately-Owned	Available	Not Used in Prior Housing Element	0	0	0.114793718	0.114793718	1	2*	2*	150A211	191	Silver Lake - Echo Park - Elysian Valley			Above Moderate
LOS ANGELES	2838 N ROSANNA ST	90039	5442030009	Low Medium I Residential	R2-1VL-RIO	0	17	0.13199976	Residential - Single Family Residence	YES - Current	NO - Privately-Owned	Available	Not Used in Prior Housing Element	0	0	0.114793718	0.114793718	1	2*	2*	150A211	198	Silver Lake - Echo Park - Elysian Valley			Above Moderate
LOS ANGELES	2832 N ROSANNA ST	90039	5442030010	Low Medium I Residential	R2-1VL-RIO	0	17	0.131999816	Residential - Single Family Residence	YES - Current	NO - Privately-Owned	Available	Not Used in Prior Housing Element	0	0	0.114793718	0.114793718	1	2*	2*	150A211	205	Silver Lake - Echo Park - Elysian Valley			Above Moderate
LOS ANGELES	2826 N ROSANNA ST	90039	5442030011	Low Medium I Residential	R2-1VL-RIO	0	17	0.132000164	Residential - Single Family Residence	YES - Current	NO - Privately-Owned	Available	Not Used in Prior Housing Element	0	0	0.04859187	0.04859187	1	2*	2*	150A211	223	Silver Lake - Echo Park - Elysian Valley			Above Moderate
LOS ANGELES	2816 N ROSANNA ST	90039	5442030013	Low Medium I Residential	R2-1VL-RIO	0	17	0.132000444	Residential - Double, Duplex, or Two Units - 4 Stories or Less	YES - Current	NO - Privately-Owned	Available	Not Used in Prior Housing Element	0	0	0.149773777	0.149773777	2	2*	2*	150A211	248	Silver Lake - Echo Park - Elysian Valley	Yes		Above Moderate
LOS ANGELES	2812 N ROSANNA ST	90039	5442030014	Low Medium I Residential	R2-1VL-RIO	0	17	0.105600413	Residential - Single Family Residence	YES - Current	NO - Privately-Owned	Available	Not Used in Prior Housing Element	0	0	0.072640932	0.072640932	1	1*	1*	150A211	258	Silver Lake - Echo Park - Elysian Valley			Above Moderate
LOS ANGELES	2801 N MARSH ST	90039	5442030015	Low Medium I Residential	R2-1VL-RIO	0	17	0.170226578	Residential - Single Family Residence	YES - Current	NO - Privately-Owned	Available	Not Used in Prior Housing Element	0	0	0.094030511	0.094030511	1	2*	2*	150A211	294	Silver Lake - Echo Park - Elysian Valley			Above Moderate
LOS ANGELES	2815 N MARSH ST	90039	5442030018	Low Medium I Residential	R2-1VL-RIO	0	17	0.113480879	Residential - Single Family Residence	YES - Current	NO - Privately-Owned	Available	Not Used in Prior Housing Element	0	0	0.072640932	0.072640932	1	1*	1*	150A211	270	Silver Lake - Echo Park - Elysian Valley			Above Moderate
LOS ANGELES	2821 N MARSH ST	90039	5442030019	Low Medium I Residential	R2-1VL-RIO	0	17	0.170223649	Residential - Single Family Residence	YES - Current	NO - Privately-Owned	Available	Not Used in Prior Housing Element	0	0	0.094030511	0.094030511	1	2*	2*	150A211	259	Silver Lake - Echo Park - Elysian Valley			Above Moderate
LOS ANGELES	2835 N MARSH ST	90039	5442030022	Low Medium I Residential	R2-1VL-RIO	0	17	0.113484259	Residential - Single Family Residence	YES - Current	NO - Privately-Owned	Available	Not Used in Prior Housing Element	0	0	0.072640932	0.072640932	1	1*	1*	150A211	231	Silver Lake - Echo Park - Elysian Valley			Above Moderate
LOS ANGELES	2845 N MARSH ST	90039	5442030025	Low Medium I Residential	R2-1VL-RIO	0	17	0.113485136	Residential - Single Family Residence	YES - Current	NO - Privately-Owned	Available	Not Used in Prior Housing Element	0	0	0.072640932	0.072640932	1	1*	1*	150A211	200	Silver Lake - Echo Park - Elysian Valley			Above Moderate
LOS ANGELES	2905 N MARSH ST	90039	5442030029	Low Medium I Residential	R2-1VL-RIO	0	17	0.113488793	Residential - Single Family Residence	YES - Current	NO - Privately-Owned	Available	Not Used in Prior Housing Element	0	0	0.072640932	0.072640932	1	1*	1*	150A211	164	Silver Lake - Echo Park - Elysian Valley			Above Moderate
LOS ANGELES	2915 N MARSH ST	90039	5442030032	Low Medium I Residential	R2-1VL-RIO	0	17	0.113469582	Residential - Single Family Residence	YES - Current	NO - Privately-Owned	Available	Not Used in Prior Housing Element	0	0	0.072640932	0.072640932	1	1*	1*	150B213	643	Silver Lake - Echo Park - Elysian Valley			Above Moderate
LOS ANGELES	2919 N MARSH ST	90039	5442030033	Low Medium I Residential	R2-1VL-RIO	0	17	0.113469595	Residential - Single Family Residence	YES - Current	NO - Privately-Owned	Available	Not Used in Prior Housing Element	0	0	0.072640932	0.072640932	1	1*	1*	150B213	633	Silver Lake - Echo Park - Elysian Valley			Above Moderate
LOS ANGELES	2933 N MARSH ST	90039	5442030036	Low Medium I Residential	R2-1VL-RIO	0	17	0.170204249	Residential - Double, Duplex, or Two Units - 4 Stories or Less	YES - Current	NO - Privately-Owned	Available	Not Used in Prior Housing Element	0	0	0.033453581	0.033453581	2	2*	2*	150B213	589	Silver Lake - Echo Park - Elysian Valley	Yes		Above Moderate
LOS ANGELES	2937 N MARSH ST	90039	5442030037	Open Space	R2-1VL-RIO	0	17	0.17020432	Residential - Double, Duplex, or Two Units - 4 Stories or Less	YES - Current	NO - Privately-Owned	Available	Not Used in Prior Housing Element	0	0	0.033453581	0.033453581	2	2*	2*	150B213	582	Silver Lake - Echo Park - Elysian Valley	Yes		Above Moderate
LOS ANGELES			5442030040	Low Medium I Residential	R2-1VL-RIO	0	17	0.004345592	Residential - Single Family Residence - Vacant Land	YES - Current	NO - Privately-Owned	Available	Not Used in Prior Housing Element	0	0	0.076236582	0.076236582	0	0	0	150A211	242	Silver Lake - Echo Park - Elysian Valley			Above Moderate
LOS ANGELES	2915 N GLENEDEN ST	90039	5442031001	Low Medium I Residential	RD4-1VL-RIO	0	10	0.110218328	Residential - Single Family Residence	YES - Current	NO - Privately-Owned	Available	Not Used in Prior Housing Element	0	0	0.088816094	0.088816094	1	1*	1*	150A211	64	Silver Lake - Echo Park - Elysian Valley			Above Moderate
LOS ANGELES	2919 N GLENEDEN ST	90039	5442031002	Low Medium I Residential	RD4-1VL-RIO	0	10	0.110204383	Residential - Single Family Residence	YES - Current	NO - Privately-Owned	Available	Not Used in Prior Housing Element	0	0	0.088816094	0.088816094	1	1*	1*	150A211	56	Silver Lake - Echo Park - Elysian Valley			Above Moderate
LOS ANGELES	2923 N GLENEDEN ST	90039	5442031003	Low Medium I Residential	RD4-1VL-RIO	0	10	0.110194516	Residential - Single Family Residence	YES - Current	NO - Privately-Owned	Available	Not Used in Prior Housing Element	0	0	0.088816094	0.088816094	1	1*	1*	150A211	48	Silver Lake - Echo Park - Elysian Valley			Above Moderate
LOS ANGELES	2927 N GLENEDEN ST	90039	5442031004	Low Medium I Residential	RD4-1VL-RIO	0	10	0.115453745	Residential - Single Family Residence	YES - Current	NO - Privately-Owned	Available	Not Used in Prior Housing Element	0	0	0.037413934	0.037413934	1	1*	1*	150A211	39	Silver Lake - Echo Park - Elysian Valley			Above Moderate
LOS ANGELES	2931 N GLENEDEN ST	90039	5442031005	Low Medium I Residential	RD4-1VL-RIO	0	10	0.104894808	Residential - Single Family Residence	YES - Current	NO - Privately-Owned	Available	Not Used in Prior Housing Element	0	0	0.088816094	0.088816094	1	1*	1*	150A211	32	Silver Lake - Echo Park - Elysian Valley			Above Moderate
LOS ANGELES	2938 N GLENEDEN ST	90039	5442031008	Low Medium I Residential	RD3-1VL-RIO	0	14	0.083522851	Residential - Single Family Residence	YES - Current	NO - Privately-Owned	Available	Not Used in Prior Housing Element	0	0	0.088816094	0.088816094	1	1*	1*	150A211	41	Silver Lake - Echo Park - Elysian Valley			Above Moderate
LOS ANGELES	2930 N GLENEDEN ST	90039	5442031030	Low Medium I Residential	RD3-1VL-RIO	0	14	0.111550374	Residential - Single Family Residence	YES - Current	NO - Privately-Owned	Available	Not Used in Prior Housing Element	0	0	0.072640932	0.072640932	1	1*	1*	150A211	58	Silver Lake - Echo Park - Elysian Valley			Above Moderate
LOS ANGELES	2928 N GLENEDEN ST	90039	5442031011	Low Medium I Residential	RD3-1VL-RIO	0	14	0.113248246	Residential - Single Family Residence	YES - Current	NO - Privately-Owned	Available	Not Used in Prior Housing Element	0	0	0.072640932	0.072640932	1	1*	1*	150A211	65	Silver Lake - Echo Park - Elysian Valley			Above Moderate
LOS ANGELES	2922 N GLENEDEN ST	90039	5442031012	Low Medium I Residential	RD3-1VL-RIO	0	14	0.114428178	Residential - Single Family Residence	YES - Current	NO - Privately-Owned	Available	Not Used in Prior Housing Element	0	0	0.072640932	0.072640932	1	1*	1*	150A211	74	Silver Lake - Echo Park - Elysian Valley			Above Moderate
LOS ANGELES	2918 N GLENEDEN ST	90039	5442031013	Low Medium I Residential	RD3-1VL-RIO	0	14	0.114367216	Residential - Single Family Residence	YES - Current	NO - Privately-Owned	Available	Not Used in Prior Housing Element	0	0	0.030508322	0.030508322	1	1*	1*	150A211	82	Silver Lake - Echo Park - Elysian Valley			Above Moderate
LOS ANGELES	2910 N GLENEDEN ST	90039	5442031015	Low Medium I Residential	RD3-1VL-RIO	0	14	0.114130917	Residential - Single Family Residence	YES - Current	NO - Privately-Owned	Available	Not Used in Prior Housing Element	0	0	0.072640932	0.072640932	1	1*	1*	150A211	97	Silver Lake - Echo Park - Elysian Valley			Above Moderate
LOS ANGELES	2906 N GLENEDEN ST	90039	5442031016	Low Medium I Residential	RD3-1VL-RIO	0	14	0.114012253	Residential - Single Family Residence	YES - Current	NO - Privately-Owned	Available	Not Used in Prior Housing Element	0	0	0.072640932	0.072640932	1	1*	1*	150A211	104	Silver Lake - Echo Park - Elysian Valley			Above Moderate
LOS ANGELES	2902 N GLENEDEN ST	90039	5442031017	Low Medium I Residential	RD3-1VL-RIO	0	14	0.113896787	Residential - Single Family Residence	YES - Current	NO - Privately-Owned	Available	Not Used in Prior Housing Element	0	0	0.019534831	0.019534831	1	1*	1*	150A211	112	Silver Lake - Echo Park - Elysian Valley			Above Moderate
LOS ANGELES	2854 N GLENEDEN ST	90039	5442031018	Low Medium I Residential	RD3-1VL-RIO	0	14	0.113778258	Residential - Single Family Residence	YES - Current	NO - Privately-Owned	Available	Not Used in Prior Housing Element	0	0	0.030508322	0.030508322	1	1*	1*	150A211	118	Silver Lake - Echo Park - Elysian Valley			Above Moderate
LOS ANGELES	2833 N ROSANNA ST	90039	5442031020	Low Medium I Residential	RD3-1VL-RIO	0	14	0.154472934	Residential - Single Family Residence - Vacant Land	YES - Current	NO - Privately-Owned	Available	Not Used in Prior Housing Element	0	0	0.267742085	0.267742085	0	2*	2*	150A211	181	Silver Lake - Echo Park - Elysian Valley			Above Moderate
LOS ANGELES	2839 N ROSANNA ST	90039	5442031021	Low Medium I Residential	RD3-1VL-RIO	0	14	0.160788292	Residential - Double, Duplex, or Two Units - 4 Stories or Less	YES - Current	NO - Privately-Owned	Available	Not Used in Prior Housing Element	0	0	0.114793718	0.114793718	1	2*	2*	150A211	168	Silver Lake - Echo Park - Elysian Valley			Above Moderate
LOS ANGELES	2847 N ROSANNA ST	90039	5442031023	Low Medium I Residential	RD3-1VL-RIO	0	14	0.162546954	Residential - Single Family Residence	YES - Current	NO - Privately-Owned	Available	Not Used in Prior Housing Element	0	0	0.114793718	0.114793718	1	2*	2*	150A211	148	Silver Lake - Echo Park - Elysian Valley			Above Moderate
LOS ANGELES	2853 N ROSANNA ST	90039	5442031024	Low Medium I Residential	RD3-1VL-RIO	0	14	0.163460204	Residential - Double, Duplex, or Two Units - 4 Stories or Less	YES - Current	NO - Privately-Owned	Available	Not Used in Prior Housing Element	0	0	0.0638161	0.0638161	2	2*	2*	150A211	138	Silver Lake - Echo Park - Elysian Valley	Yes		Above Moderate
LOS ANGELES	2905 N ROSANNA ST	90039	5442031025	Low Medium I Residential	RD3-1VL-RIO	0	14	0.164403082	Residential - Double, Duplex, or Two Units - 4 Stories or Less	YES - Current	NO - Privately-Owned	Available	Not Used in Prior Housing Element	0	0	0.149773777	0.149773777	2	2*	2*	150A211	129	Silver Lake - Echo Park - Elysian Valley	Yes		Above Moderate
LOS ANGELES	2907 N ROSANNA ST	90039	5442031026	Low Medium I Residential	RD3-1VL-RIO	0	14	0.165258719	Residential - Double, Duplex, or Two Units - 4 Stories or Less	YES - Current	NO - Privately-Owned	Available	Not Used in Prior Housing Element	0	0	0.0638161	0.0638161	2	2*	2*	150A211	120	Silver Lake - Echo Park - Elysian Valley	Yes		Above Moderate
LOS ANGELES	2911 N ROSANNA ST	90039	5442031027	Low Medium I Residential	RD3-1VL-RIO	0	14	0.166200927	Residential - Single Family Residence	YES - Current	NO - Privately-Owned	Available	Not Used in Prior Housing Element	0	0	0.114793718	0.114793718	1	2*	2*	150A211	109	Silver Lake - Echo Park - Elysian Valley			Above Moderate
LOS ANGELES	2917 N ROSANNA ST	90039	5442031028	Low Medium I Residential	RD3-1VL-RIO	0	14	0.167113746	Residential - Single Family Residence	YES - Current	NO - Privately-Owned	Available	Not Used in Prior Housing Element	0	0	0.114793718	0.114793718	1	2*	2*	150A211	102	Silver Lake - Echo Park - Elysian Valley			Above Moderate
LOS ANGELES	2919 N ROSANNA ST	90039	5442031029	Low Medium I Residential	RD3-1VL-RIO	0	14	0.16805788	Residential - Single Family Residence	YES - Current	NO - Privately-Owned	Available	Not Used in Prior Housing Element	0	0	0.114793718	0.114793718	1	2*	2*	150A211	92	Silver Lake - Echo Park - Elysian Valley			Above Moderate
LOS ANGELES	2827 N ROSANNA ST	90039	5442031037	Low Medium I Residential	RD3-1VL-RIO	0	14	0.105684956	Residential - Single Family Residence	YES - Current	NO - Privately-Owned	Available	Not Used in Prior Housing Element	0	0	0.032609573	0.032609573	1	1*	1*	150A211	193	Silver Lake - Echo Park - Elysian Valley			Above Moderate
LOS ANGELES	2935 N GLENEDEN ST	90039	5442031038	Low Medium I Residential	RD4-1VL-RIO	0	10	0.110155966	Residential - Single Family Residence	YES - Current	NO - Privately-Owned	Available	Not Used in Prior Housing Element	0	0	0.094813138	0.094813138	1	1*	1*	150A211	25	Silver Lake - Echo Park - Elysian Valley			Above Moderate
LOS ANGELES	2958 N RIPPLE PL	90039	5442031042	Low Medium I Residential	[Q]RD3-1-RIO	0	14	0.107673034	Residential - Double, Duplex, or Two Units - 4 Stories or Less	YES - Current	NO - Privately-Owned	Available	Not Used in Prior Housing Element	0	0	0.13165915	0.13165915	0	1*	1*	150A211	23	Silver Lake - Echo Park - Elysian Valley	Yes		Above Moderate
LOS ANGELES	2910 N RIPPLE PL	90039	5442031046	Low Medium I Residential	RD4-1VL-RIO	0	10	0.102486778	Residential - Single Family Residence	YES - Current	NO - Privately-Owned	Available	Not Used in Prior Housing Element	0	0	0.005645849	0.005645849	1	1*	1*	150A211	72	Silver Lake - Echo Park - Elysian Valley			Above Moderate
LOS ANGELES	2954 N RIPPLE PL	90039	5442031049	Low Medium I Residential	[Q]RD3-1-RIO	0	14	0.077972266	Residential - Single Family Residence	YES - Current	NO - Privately-Owned	Available	Not Used in Prior Housing Element	0	0	0.005645849	0.005645849	1	1*	1*	150A211	33	Silver Lake - Echo Park - Elysian Valley			Above Moderate
LOS ANGELES			5442031900	Open Space	[Q]CM-1VL-RIO	0	36	0.044950445	Industrial - Industrial - One Story	YES - Current	NO - Privately-Owned	Available	Not Used in Prior Housing Element	0	0	0.090710866	0.090710866	0	0	0	151-5A211	260	Silver Lake - Echo Park - Elysian Valley			Above Moderate
LOS ANGELES	2944 N GLENEDEN ST	90039	5442031900	Open Space	RD3-1VL-RIO	0	14	0.190772416	Industrial - Light Manufacturing - One Story	YES - Current	NO - Privately-Owned	Available	Not Used in Prior Housing Element	0	0	0.004875355	0.004875355	0	2*	2*	150A211	31	Silver Lake - Echo Park - Elysian Valley			Above Moderate
LOS ANGELES	2976 N RIPPLE PL	90039	5442031BRK	Commercial Manufacturing	[Q]CM-1VL-RIO, (T)(Q)CM-1VL-RIO	0	36	1.641334614	Residential - Single Family Residence - Condominium	YES - Current	NO - Privately-Owned	Available	Not Used in Prior Housing Element	0.286261211	0	0	0.286261211	8	0	0	151-5A211	362	Silver Lake - Echo Park - Elysian Valley			Lower
LOS ANGELES	1959 W CERRO GORDO ST	90039	5443003005	Low Residential	R1-1VL	0	1 unit per lot	0.172041417	Residential - Single Family Residence - Other Improvements Only	YES - Current	NO - Privately-Owned	Available	Not Used in Prior Housing Element	0	0	0.036467156	0.036467156	0	0	0	145-5A211	220	Silver Lake - Echo Park - Elysian Valley			Above Moderate
LOS ANGELES	1901 W CERRO GORDO ST	90039	5443004013	Low Residential	R1-1VL	0	1 unit per lot	0.174967734	Residential - Single Family Residence - Other Improvements Only	YES - Current	NO - Privately-Owned	Available	Not Used in Prior Housing Element	0	0	0.036467156	0.036467156	0	0	0	145-5A211	144	Silver Lake - Echo Park - Elysian Valley			Above Moderate
LOS ANGELES			5443004013	Low Residential	R1-1VL	0	1 unit per lot	0.019120663	Residential - Single Family Residence - Other Improvements Only	YES - Current	NO - Privately-Owned	Available	Not Used in Prior Housing Element	0	0	0.036467156	0.036467156	0	0	0	145-5A211	152	Silver Lake - Echo Park - Elysian Valley			Above Moderate
LOS ANGELES			5443007900	Low Residential	R1-1VL	0	1 unit per lot	0.183458157	Miscellaneous - Government Owned Property	YES - Current	YES - City-Owned	Available	Not Used in Prior Housing Element	0	0	0.001452371	0.001452371	0	0	0	145-5A211	154	Silver Lake - Echo Park - Elysian Valley			Above Moderate
LOS ANGELES	1819 W CERRO GORDO ST	90026	5443008001	Low Residential	R2-1VL	0	17	0.154956478	Residential - Single Family Residence	YES - Current	NO - Privately-Owned	Available	Not Used in Prior Housing Element	0	0	0.115113378	0.115113378	1	2*	2*	145-5A211	151	Silver Lake - Echo Park - Elysian Valley			Above Moderate
LOS ANGELES	1803 W CERRO GORDO ST	90026	5443008003	Low Residential	R2-1VL	0	17	0.171716675	Residential - Double, Duplex, or Two Units - 4 Stories or Less	YES - Current	NO - Privately-Owned	Available	Not Used in Prior Housing Element	0	0	0.136687577	0.136687577	2	2*	2*	145-5A211	172	Silver Lake - Echo Park - Elysian Valley	Yes		Above Moderate
LOS ANGELES	2323 N VESTAL AVE	90026	5443008004	Low Residential	R2-1VL	0	17	0.22396754	Residential - Single Family Residence	YES - Current	NO - Privately-Owned	Available	Not Used in Prior Housing Element	0	0	0.071863645	0.071863645	1	3*	3*	145-5A211	137	Silver Lake - Echo Park - Elysian Valley			Above Moderate
LOS ANGELES	2325 N VESTAL AVE	90026	5443008005	Low Residential	R2-1VL	0	17	0.222545002	Residential - Single Family Residence - Pool	YES - Current	NO - Privately-Owned	Available	Used in Prior Housing Element - Non-Vacant	0	0	0.075407082	0.075407082	1	3*	3*	145-5A211	129	Silver Lake - Echo Park - Elysian Valley			Above Moderate
LOS ANGELES	2327 N NILES PL	90026	5443008005	Low Residential	R2-1VL	0	17	0.229389951	Residential - Single Family Residence - Pool	YES - Current	NO - Privately-Owned	Available	Used in Prior Housing Element - Non-Vacant	0	0	0.075407082	0.075407082	1	3*	3*	145-5A211	110	Silver Lake - Echo Park - Elysian Valley			Above Moderate
LOS ANGELES	2335 N VESTAL AVE	90026	5443008006	Low Residential	R2-1VL	0	17	0.229455546	Residential - Single Family Residence	YES - Current	NO - Privately-Owned	Available	Not Used in Prior Housing Element	0	0	0.019652379	0.019652379	1	3*	3*	145-5A211	98	Silver Lake - Echo Park - Elysian Valley			Above Moderate
LOS ANGELES	2339 N VESTAL AVE	90026	5443008007	Low Residential	R2-1VL	0	17	0.229521815	Residential - Single Family Residence	YES - Current	NO - Privately-Owned	Available	Not Used in Prior Housing Element	0	0	0.071863645	0.071863645	1	3*	3*	145-5A211	83	Silver Lake - Echo Park - Elysian Valley			Above Moderate
LOS ANGELES	2347 N VESTAL AVE	90026	5443008008	Low Residential	R2-1VL	0	17	0.229585325	Residential - Double, Duplex, or Two Units - 4 Stories or Less	YES - Current	NO - Privately-Owned	Available	Not Used in Prior Housing Element	0	0	0.096500099	0.096500099	2	3*	3*	145-5A211	73	Silver Lake - Echo Park - Elysian Valley	Yes		Above Moderate
LOS ANGELES	2351 N VESTAL AVE	90026	5443008009	Low Residential	R2-1VL	0	17	0.230985171	Residential - Double, Duplex, or Two Units - 4 Stories or Less	YES - Current	NO - Privately-Owned	Available	Not Used in Prior Housing Element	0	0	0.156783152	0.156783152	2	0	0	145-5A211	61	Silver Lake - Echo Park - Elysian Valley	Yes		Above Moderate
LOS ANGELES	2241 N ECHO PARK AVE	90026	5443010001	Low Medium II Residential	RD2-1VL	0	21	0.070676541	Residential - Single Family Residence	YES - Current	NO - Privately-Owned	Available	Not Used in Prior Housing Element	0	0	0.077791655	0.077791655	1	1*	1*	145-5A211	271	Silver Lake - Echo Park - Elysian Valley			Above Moderate
LOS ANGELES	2233 N ECHO PARK AVE	90026	5443010003	Low Medium II Residential	RD2-1VL	0	21	0.052579574	Residential - Single Family Residence	YES - Current	NO - Privately-Owned	Available	Not Used in Prior Housing Element	0	0	0.025703734	0.025703734	1	1*	1*	145-5A211	288	Silver Lake - Echo Park - Elysian Valley			Above Moderate
LOS ANGELES	1612 W CERRO GORDO ST	90026	5443010006	Low Medium II Residential	RD2-1VL	0	17	0.123173057	Residential - Single Family Residence	YES - Current	NO - Privately-Owned	Available	Not Used in Prior Housing Element	0	0	0.140321648	0.140321648	1	2*	2*	145-5A211	253	Silver Lake - Echo Park - Elysian Valley			Above Moderate
LOS ANGELES	1620 W CERRO GORDO ST	90026	5443010008	Low Medium I Residential	R2-1VL	0	17	0.123075009	Residential - Single Family Residence	YES - Current	NO - Privately-Owned	Available	Not Used in Prior Housing Element	0	0	0.059682566	0.059682566	1	2*	2*	145-5A211	244	Silver Lake - Echo Park - Elysian Valley			Above Moderate
LOS ANGELES	2224 N VESTAL AVE	90026	5443010013	Low Medium I Residential	R2-1VL	0	17	0.153382934	Residential - Single Family Residence	YES - Current	NO - Privately-Owned	Available	Not Used in Prior Housing Element	0	0	0.115113378	0.115113378	1	2*	2*	145-5A211	275	Silver Lake - Echo Park - Elysian Valley			Above Moderate
LOS ANGELES	2222 N VESTAL AVE	90026	5443010014	Low Medium I Residential	R2-1VL	0	17	0.153384931	Residential - Double, Duplex, or Two Units - 4 Stories or Less	YES - Current	NO - Privately-Owned	Available	Not Used in Prior Housing Element	0	0	0.150186098	0.150186098	2	2*	2*	145-5A211	284	Silver Lake - Echo Park - Elysian Valley	Yes		Above Moderate
LOS ANGELES	2216 N VESTAL AVE	90026	5443010015	Low Medium I Residential	R2-1VL	0	17	0.15338534	Residential - Single Family Residence	YES - Current	NO - Privately-Owned	Available	Not Used in Prior Housing Element	0	0	0.115113378	0.115113378	1	2*	2*	145-5A211	293	Silver Lake - Echo Park - Elysian Valley			Above Moderate
LOS ANGELES	2221 N ECHO PARK AVE	90026	5443010017	Low Medium II Residential	RD2-1VL	0	21	0.153390446	Residential - Three Units (Any Combination) - 4 Stories or Less	YES - Current	NO - Privately-Owned	Available	Not Used in Prior Housing Element	0	0	0.106504595	0.106504595	3	3*	3*	145-5A211	303	Silver Lake - Echo Park - Elysian Valley	Yes		Above Moderate
LOS ANGELES	2225 N ECHO PARK AVE	90026	5443010018	Low Medium II Residential	RD2-1VL	0	21	0.153392956	Residential - Single Family Residence	YES - Current	NO - Privately-Owned	Available	Not Used in Prior Housing Element	0	0	0.087423241	0.087423241	1	3*	3*	145-5A211	296	Silver Lake - Echo Park - Elysian Valley			Above Moderate
LOS ANGELES	2229 N ECHO PARK AVE	90026	5443010019	Low Medium II Residential	RD2-1VL	0	21	0.153392218	Residential - Single Family Residence	YES - Current	NO - Privately-Owned	Available	Not Used in Prior Housing Element	0	0	0.087423241	0.087423241	1	3*	3*	145-5A211	286	Silver Lake - Echo Park - Elysian Valley			Above Moderate
LOS ANGELES	1617 W DONALDSON ST	90026	5443010023	Low Medium I Residential	R2-1VL	0	17	0.161838325	Residential - Single Family Residence	YES - Current	NO - Privately-Owned	Available	Not Used in Prior Housing Element	0	0	0.115113378	0.115113378	1	2*	2*	145-5A211	320	Silver Lake - Echo Park - Elysian Valley			Above Moderate
LOS ANGELES	1621 W DONALDSON ST	90026	5443010024	Low Medium I Residential	R2-1VL	0	17	0.161837575	Residential - Single Family Residence	YES - Current	NO - Privately-Owned	Available	Not Used in Prior Housing Element	0	0	0.048730093	0.048730093	1	2*	2*	145-5A211	314	Silver Lake - Echo Park - Elysian Valley			Above Moderate
LOS ANGELES	1627 W DONALDSON ST	90026	5443010025	Low Medium I Residential	R2-1VL	0	17	0.161836968	Residential - Single Family Residence	YES - Current	NO - Privately-Owned	Available	Not Used in Prior Housing Element	0	0	0.115113378	0.115113378	1	2*	2*	145-5A211	309	Silver Lake - Echo Park - Elysian Valley			Above Moderate
LOS ANGELES	2210 N VESTAL AVE	90026	5443010026	Low Medium I Residential	R2-1VL	0	17	0.124076033	Residential - Single Family Residence	YES - Current	NO - Privately

LOS ANGELES	2238 N ECHO PARK AVE	90026	5443018010	Neighborhood Commercial	[Q]C1-1VL	0	36	0.138540442	Residential - Single Family Residence	YES - Current	NO - Privately-Owned	Available	Not Used in Prior Housing Element	0.414048171	0	0	0.414048171	1	0	0	145-5A211	294	Silver Lake - Echo Park - Elysian Valley							Lower
LOS ANGELES	2234 N ECHO PARK AVE	90026	5443018011	Neighborhood Commercial	[Q]C1-1VL	0	36	0.154859313	Residential - Double, Duplex, or Two Units - 4 Stories or Less - Pool	YES - Current	NO - Privately-Owned	Available	Not Used in Prior Housing Element	0	0	0.269623822	0.269623822	2	0	0	145-5A211	304	Silver Lake - Echo Park - Elysian Valley	Yes		Above Moderate				
LOS ANGELES	2226 1/4 N ECHO PARK AVE	90026	5443018012	Neighborhood Commercial	[Q]C1-1VL	0	36	0.154383226	Residential - Four Units (Any Combination) - 4 Stories or Less	YES - Current	NO - Privately-Owned	Available	Not Used in Prior Housing Element	0.042923436	0	0	0.042923436	4	0	0	145-5A211	315	Silver Lake - Echo Park - Elysian Valley							Lower
LOS ANGELES	2224 N ECHO PARK AVE	90026	5443018013	Neighborhood Commercial	[Q]C1-1VL	0	36	0.153904532	Residential - Four Units (Any Combination) - 4 Stories or Less	YES - Current	NO - Privately-Owned	Available	Not Used in Prior Housing Element	0	0	0.215695882	0.215695882	4	0	0	145-5A211	330	Silver Lake - Echo Park - Elysian Valley	Yes		Above Moderate				
LOS ANGELES	2220 N ECHO PARK AVE	90026	5443018014	Neighborhood Commercial	[Q]C1-1VL	0	36	0.153428563	Residential - Four Units (Any Combination) - 4 Stories or Less	YES - Current	NO - Privately-Owned	Available	Not Used in Prior Housing Element	0	0	0.215695882	0.215695882	4	0	0	145-5A211	341	Silver Lake - Echo Park - Elysian Valley	Yes		Above Moderate				
LOS ANGELES	2214 N ECHO PARK AVE	90026	5443018015	Neighborhood Commercial	[Q]C1-1VL	0	36	0.152950899	Residential - Five or More Units or Apartments (Any Combination) - 4 Stories or Less	YES - Current	NO - Privately-Owned	Available	Not Used in Prior Housing Element	0	0	0.192836291	0.192836291	5	0	0	145-5A211	354	Silver Lake - Echo Park - Elysian Valley	Yes		Above Moderate				
LOS ANGELES	1580 W CERRO GORDO ST	90026	5443018016	Neighborhood Commercial	[Q]C1-1VL	0	36	0.057390162	Residential - Single Family Residence	YES - Current	NO - Privately-Owned	Available	Not Used in Prior Housing Element	0	0	0.021015112	0.021015112	1	0	0	145-5A211	292	Silver Lake - Echo Park - Elysian Valley							Above Moderate
LOS ANGELES	2240 N ECHO PARK AVE	90026	5443018017	Neighborhood Commercial	[Q]C1-1VL	0	36	0.092633702	Residential - Double, Duplex, or Two Units - 4 Stories or Less	YES - Current	NO - Privately-Owned	Available	Not Used in Prior Housing Element	0	0	0.168153405	0.168153405	2	0	0	145-5A211	280	Silver Lake - Echo Park - Elysian Valley	Yes		Above Moderate				
LOS ANGELES			5443018018	Neighborhood Commercial	[Q]C1-1VL	0	36	0.15247323	Residential - Five or More Units or Apartments (Any Combination) - 4 Stories or Less	YES - Current	NO - Privately-Owned	Available	Not Used in Prior Housing Element	0.071530782	0	0	0.071530782	7	0	0	145-5A211	366	Silver Lake - Echo Park - Elysian Valley							Lower
LOS ANGELES	2206 N ECHO PARK AVE	90026	5443018900	Neighborhood Commercial	[Q]C1-1VL	0	36	0.151997053	Miscellaneous - Government Owned Property	YES - Current	YES - City-Owned	Available	Not Used in Prior Housing Element	0	0	0.006584731	0.006584731	0	0	0	145-5A211	378	Silver Lake - Echo Park - Elysian Valley	Yes		Above Moderate				
LOS ANGELES			5443022901	Low Residential	R1-1VL	0	1 unit per lot	0.008808681	Miscellaneous - Government Owned Property	YES - Current	YES - City-Owned	Available	Not Used in Prior Housing Element	0	0	0.001305699	0.001305699	0	0	0	144B213	84	Silver Lake - Echo Park - Elysian Valley							Above Moderate
LOS ANGELES			5443022901	Low Residential	R1-1VL	0	1 unit per lot	0.022272876	Miscellaneous - Government Owned Property	YES - Current	YES - City-Owned	Available	Not Used in Prior Housing Element	0	0	0.001305699	0.001305699	0	0	0	144B213	79	Silver Lake - Echo Park - Elysian Valley							Above Moderate
LOS ANGELES			5443022901	Low Residential	R1-1VL	0	1 unit per lot	0.035730927	Miscellaneous - Government Owned Property	YES - Current	YES - City-Owned	Available	Not Used in Prior Housing Element	0	0	0.001305699	0.001305699	0	0	0	144B213	72	Silver Lake - Echo Park - Elysian Valley							Above Moderate
LOS ANGELES			5443022901	Low Residential	R1-1VL	0	1 unit per lot	0.049187779	Miscellaneous - Government Owned Property	YES - Current	YES - City-Owned	Available	Not Used in Prior Housing Element	0	0	0.001208551	0.001208551	0	0	0	144B213	64	Silver Lake - Echo Park - Elysian Valley							Above Moderate
LOS ANGELES			5443022901	Low Residential	R1-1VL	0	1 unit per lot	0.062645323	Miscellaneous - Government Owned Property	YES - Current	YES - City-Owned	Available	Not Used in Prior Housing Element	0	0	0.001448192	0.001448192	0	0	0	144B213	58	Silver Lake - Echo Park - Elysian Valley							Above Moderate
LOS ANGELES	2054 W WALCOTT WAY	90039	5443028002	Low Medium II Residential	RD2-1VL	0	21	0.110811093	Residential - Single Family Residence	YES - Current	NO - Privately-Owned	Available	Not Used in Prior Housing Element	0	0	0.03117792	0.03117792	1	2*	2*	147A211	309	Silver Lake - Echo Park - Elysian Valley							Above Moderate
LOS ANGELES	2375 N ALVARADO ST	90039	5443028003	Low Medium II Residential	RD2-1VL	0	21	0.098924315	Residential - Single Family Residence	YES - Current	NO - Privately-Owned	Available	Not Used in Prior Housing Element	0	0	0.139935172	0.139935172	1	2*	2*	147A211	317	Silver Lake - Echo Park - Elysian Valley							Above Moderate
LOS ANGELES	2384 N ALLESANDRO ST	90039	5443028004	Low Medium II Residential	RD2-1VL	0	21	0.119373163	Residential - Double, Duplex, or Two Units - 4 Stories or Less	YES - Current	NO - Privately-Owned	Available	Not Used in Prior Housing Element	0	0	0.149773777	0.149773777	2	2*	2*	147A211	315	Silver Lake - Echo Park - Elysian Valley	Yes		Above Moderate				
LOS ANGELES	2360 N ALLESANDRO ST	90039	5443028010	Low Medium II Residential	RD2-1VL	0	21	0.119374091	Residential - Single Family Residence	YES - Current	NO - Privately-Owned	Available	Not Used in Prior Housing Element	0	0	0.114793718	0.114793718	1	2*	2*	147A211	354	Silver Lake - Echo Park - Elysian Valley							Above Moderate
LOS ANGELES	2367 N ALVARADO ST	90039	5443028012	Low Medium II Residential	R2-1VL	0	17	0.098892695	Residential - Single Family Residence	YES - Current	NO - Privately-Owned	Available	Not Used in Prior Housing Element	0	0	0.072640932	0.072640932	1	1*	1*	147A211	325	Silver Lake - Echo Park - Elysian Valley							Above Moderate
LOS ANGELES	2359 N ALVARADO ST	90039	5443028014	Low Medium II Residential	R2-1VL	0	17	0.109917075	Residential - Single Family Residence	YES - Current	NO - Privately-Owned	Available	Not Used in Prior Housing Element	0	0	0.030508322	0.030508322	1	1*	1*	147A211	339	Silver Lake - Echo Park - Elysian Valley							Above Moderate
LOS ANGELES	2355 N ALVARADO ST	90039	5443028015	Low Medium II Residential	R2-1VL	0	17	0.111698341	Residential - Single Family Residence	YES - Current	NO - Privately-Owned	Available	Not Used in Prior Housing Element	0	0	0.072640932	0.072640932	1	1*	1*	147A211	346	Silver Lake - Echo Park - Elysian Valley							Above Moderate
LOS ANGELES	2353 N ALVARADO ST	90039	5443028016	Low Medium II Residential	R2-1VL	0	17	0.113480427	Residential - Single Family Residence	YES - Current	NO - Privately-Owned	Available	Not Used in Prior Housing Element	0	0	0.072640932	0.072640932	1	1*	1*	147A211	353	Silver Lake - Echo Park - Elysian Valley							Above Moderate
LOS ANGELES	2372 N ALVARADO ST	90039	5443028021	Low Medium I Residential	R2-1VL	0	17	0.100153781	Residential - Single Family Residence	YES - Current	NO - Privately-Owned	Available	Not Used in Prior Housing Element	0	0	0.072640932	0.072640932	1	1*	1*	147A211	327	Silver Lake - Echo Park - Elysian Valley							Above Moderate
LOS ANGELES	2368 N ALVARADO ST	90039	5443028022	Low Medium I Residential	R2-1VL	0	17	0.103431507	Residential - Single Family Residence	YES - Current	NO - Privately-Owned	Available	Not Used in Prior Housing Element	0	0	0.072640932	0.072640932	1	1*	1*	147A211	334	Silver Lake - Echo Park - Elysian Valley							Above Moderate
LOS ANGELES	2360 N ALVARADO ST	90039	5443028024	Low Medium I Residential	R2-1VL	0	17	0.128767885	Residential - Double, Duplex, or Two Units - 4 Stories or Less	YES - Current	NO - Privately-Owned	Available	Not Used in Prior Housing Element	0	0	0.149773777	0.149773777	2	2*	2*	147A211	348	Silver Lake - Echo Park - Elysian Valley	Yes		Above Moderate				
LOS ANGELES	2354 N ALVARADO ST	90039	5443028025	Low Medium I Residential	R2-1VL	0	17	0.147060917	Residential - Double, Duplex, or Two Units - 4 Stories or Less	YES - Current	NO - Privately-Owned	Available	Not Used in Prior Housing Element	0	0	0.046837637	0.046837637	1	2*	2*	147A211	355	Silver Lake - Echo Park - Elysian Valley	Yes		Above Moderate				
LOS ANGELES	1947 W WHITMORE AVE	90039	5443028026	Low Medium I Residential	R2-1VL	0	17	0.090085185	Residential - Single Family Residence	YES - Current	NO - Privately-Owned	Available	Not Used in Prior Housing Element	0	0	0.072640932	0.072640932	1	1*	1*	147A211	362	Silver Lake - Echo Park - Elysian Valley							Above Moderate
LOS ANGELES	1941 W WHITMORE AVE	90039	5443028027	Low Medium I Residential	R2-1VL	0	17	0.075297748	Residential - Single Family Residence	YES - Current	NO - Privately-Owned	Available	Not Used in Prior Housing Element	0	0	0.088816094	0.088816094	1	1*	1*	147A211	363	Silver Lake - Echo Park - Elysian Valley							Above Moderate
LOS ANGELES	2371 N PERU ST	90039	5443028030	Low Medium I Residential	R2-1VL	0	17	0.119227556	Residential - Single Family Residence	YES - Current	NO - Privately-Owned	Available	Not Used in Prior Housing Element	0	0	0.139935172	0.139935172	1	2*	2*	147A211	328	Silver Lake - Echo Park - Elysian Valley							Above Moderate
LOS ANGELES	2363 N PERU ST	90039	5443028033	Low Medium I Residential	R2-1VL	0	17	0.110191466	Residential - Single Family Residence	YES - Current	NO - Privately-Owned	Available	Not Used in Prior Housing Element	0	0	0.072640932	0.072640932	1	1*	1*	147A211	342	Silver Lake - Echo Park - Elysian Valley							Above Moderate
LOS ANGELES	2355 N PERU ST	90039	5443028035	Low Medium I Residential	R2-1VL	0	17	0.110191171	Residential - Single Family Residence	YES - Current	NO - Privately-Owned	Available	Not Used in Prior Housing Element	0	0	0.030508322	0.030508322	1	1*	1*	147A211	356	Silver Lake - Echo Park - Elysian Valley							Above Moderate
LOS ANGELES	2356 N ALLESANDRO ST	90039	5443028037	Low Medium I Residential	RD2-1VL	0	21	0.134230591	Residential - Single Family Residence	YES - Current	NO - Privately-Owned	Available	Not Used in Prior Housing Element	0	0	0.114793718	0.114793718	1	2*	2*	147A211	361	Silver Lake - Echo Park - Elysian Valley							Above Moderate
LOS ANGELES	2055 W ELMORAN ST	90039	5443031007	Low Residential	(T)(Q)RD6-1VL	0	7	0.265383428	Residential - Single Family Residence	YES - Current	NO - Privately-Owned	Available	Not Used in Prior Housing Element	0	0	0.019534831	0.019534831	1	1*	1*	147A211	751	Silver Lake - Echo Park - Elysian Valley							Above Moderate
LOS ANGELES	2521 N VIA ARTIS	90039	5443031011	Low Residential	(T)(Q)RD6-1VL	0	7	0.154668353	Residential - Single Family Residence	YES - Current	NO - Privately-Owned	Available	Not Used in Prior Housing Element	0	0	0.023975362	0.023975362	1	1*	1*	147A211	755	Silver Lake - Echo Park - Elysian Valley							Above Moderate
LOS ANGELES	2531 N VIA ARTIS	90039	5443031012	Low Residential	(T)(Q)RD6-1VL	0	7	0.258417077	Residential - Single Family Residence	YES - Current	NO - Privately-Owned	Available	Not Used in Prior Housing Element	0	0	0.019534831	0.019534831	1	1*	1*	147A211	756	Silver Lake - Echo Park - Elysian Valley							Above Moderate
LOS ANGELES	2532 N VIA ARTIS	90039	5443031013	Low Residential	(T)(Q)RD6-1VL	0	7	0.153008755	Residential - Single Family Residence	YES - Current	NO - Privately-Owned	Available	Not Used in Prior Housing Element	0	0	0.023975362	0.023975362	1	1*	1*	147A211	757	Silver Lake - Echo Park - Elysian Valley							Above Moderate
LOS ANGELES	2504 N VIA ARTIS	90039	5443031021	Low Residential	(T)(Q)RD6-1VL	0	7	0.213436248	Residential - Single Family Residence	YES - Current	NO - Privately-Owned	Available	Not Used in Prior Housing Element	0	0	0.019534831	0.019534831	1	1*	1*	147A211	765	Silver Lake - Echo Park - Elysian Valley							Above Moderate
LOS ANGELES	1929 W MODJESKA ST	90039	5443032021	Low Residential	R1-1VL	0	1 unit per lot	0.046539686	Residential - Single Family Residence - Other Improvements Only	YES - Current	NO - Privately-Owned	Available	Not Used in Prior Housing Element	0	0	0.015316603	0.015316603	0	0	0	147A211	193	Silver Lake - Echo Park - Elysian Valley							Above Moderate
LOS ANGELES	1931 W MODJESKA ST	90039	5443032021	Low Residential	R1-1VL	0	1 unit per lot	0.046539825	Residential - Single Family Residence - Other Improvements Only	YES - Current	NO - Privately-Owned	Available	Not Used in Prior Housing Element	0	0	0.015316603	0.015316603	0	0	0	147A211	190	Silver Lake - Echo Park - Elysian Valley							Above Moderate
LOS ANGELES			5443035001	General Commercial	C1.5-1VL	0	108	0.033554879	Commercial - Parking Lot (Commercial Use Property) - Lots - Patron or Employee - One Story	YES - Current	NO - Privately-Owned	Available	Used in Prior Housing Element - Non-Vacant	0.01073667	0	0	0.003706709	0.003706709	0	0	0	148-5A211	275	Silver Lake - Echo Park - Elysian Valley							Above Moderate
LOS ANGELES	2020 W RIVERSIDE DR	90039	5443035002	General Commercial	C1.5-1VL	0	108	0.115036973	Commercial - Parking Lot (Commercial Use Property) - Lots - Patron or Employee - One Story	YES - Current	NO - Privately-Owned	Available	Used in Prior Housing Element - Non-Vacant	0.01073667	0	0	0.01073667	0	0	0	148-5A211	276	Silver Lake - Echo Park - Elysian Valley							Lower
LOS ANGELES	2001 W RIVERSIDE DR	90039	5443035006	General Commercial	C1-1VL	0	54	0.055391175	Commercial - Store - One Story	YES - Current	NO - Privately-Owned	Available	Not Used in Prior Housing Element	0	0	0.006248976	0.006248976	1	0	0	148-5A211	277	Silver Lake - Echo Park - Elysian Valley							Above Moderate
LOS ANGELES	2005 W RIVERSIDE DR	90039	5443035006	General Commercial	C1-1VL	0	54	0.036032233	Commercial - Store - One Story	YES - Current	NO - Privately-Owned	Available	Not Used in Prior Housing Element	0	0	0.010263371	0.010263371	1	0	0	148-5A211	273	Silver Lake - Echo Park - Elysian Valley							Above Moderate
LOS ANGELES	2007 W RIVERSIDE DR	90039	5443035006	General Commercial	C1-1VL	0	54	0.035500604	Commercial - Store - One Story	YES - Current	NO - Privately-Owned	Available	Not Used in Prior Housing Element	0	0	0.010263371	0.010263371	1	0	0	148-5A211	271	Silver Lake - Echo Park - Elysian Valley							Above Moderate
LOS ANGELES	2017 W RIVERSIDE DR	90039	5443035008	General Commercial	C1-1VL	0	54	0.033364932	Commercial - Store - One Story	YES - Current	NO - Privately-Owned	Available	Not Used in Prior Housing Element	0	0	0.004752766	0.004752766	1	0	0	148-5A211	260	Silver Lake - Echo Park - Elysian Valley							Above Moderate
LOS ANGELES	1973 W RIVERSIDE DR	90039	5443035010	General Commercial	C1-1VL	0	54	0.091977264	Commercial - Office Building - One Story	YES - Current	NO - Privately-Owned	Available	Used in Prior Housing Element - Non-Vacant	0.816905081	0	0	0	0	0	0	147A211	57	Silver Lake - Echo Park - Elysian Valley							Lower
LOS ANGELES	1975 W RIVERSIDE DR	90039	5443035010	General Commercial	C1-1VL	0	54	0.091203526	Commercial - Office Building - One Story	YES - Current	NO - Privately-Owned	Available	Used in Prior Housing Element - Non-Vacant	0.816905081	0	0	0.816905081	0	0	0	147A211	48	Silver Lake - Echo Park - Elysian Valley							Lower
LOS ANGELES	1989 W RIVERSIDE DR	90039	5443035010	General Commercial	C1-1VL	0	54	0.046379382	Commercial - Office Building - One Story	YES - Current	NO - Privately-Owned	Available	Used in Prior Housing Element - Non-Vacant	0	0	0.778027868	0.778027868	0	0	0	147A211	35	Silver Lake - Echo Park - Elysian Valley							Above Moderate
LOS ANGELES	2608 N KNOX AVE	90039	5443035010	General Commercial	C1-1VL	0	54	0.040329068	Commercial - Office Building - One Story	YES - Current	NO - Privately-Owned	Available	Used in Prior Housing Element - Non-Vacant	0	0	0.905780983	0.905780983	0	0	0	147A211	33	Silver Lake - Echo Park - Elysian Valley							Above Moderate
LOS ANGELES			5443035010	General Commercial	C1-1VL	0	54	0.046957502	Commercial - Office Building - One Story	YES - Current	NO - Privately-Owned	Available	Used in Prior Housing Element - Non-Vacant	0	0	0.778027868	0.778027868	0	0	0	147A211	38	Silver Lake - Echo Park - Elysian Valley							Above Moderate
LOS ANGELES			5443035010	General Commercial	C1-1VL	0	54	0.047536212	Commercial - Office Building - One Story	YES - Current	NO - Privately-Owned	Available	Used in Prior Housing Element - Non-Vacant	0	0	0.778027868	0.778027868	0	0	0	147A211	42	Silver Lake - Echo Park - Elysian Valley							Above Moderate
LOS ANGELES			5443035010	General Commercial	C1-1VL	0	54	0.048633924	Commercial - Office Building - One Story	YES - Current	NO - Privately-Owned	Available	Used in Prior Housing Element - Non-Vacant	0	0	0.778027868	0.778027868	0	0	0	147A211	46	Silver Lake - Echo Park - Elysian Valley							Above Moderate
LOS ANGELES			5443035010	General Commercial	C1-1VL	0	54	0.067643265	Commercial - Office Building - One Story	YES - Current	NO - Privately-Owned	Available	Used in Prior Housing Element - Non-Vacant	0	0	0.519726753	0.519726753	0	0	0	147A211	73	Silver Lake - Echo Park - Elysian Valley							Above Moderate
LOS ANGELES			5443035010	General Commercial	R3-1VL	0	54	0.038028868	Commercial - Office Building - One Story	YES - Current	NO - Privately-Owned	Available	Used in Prior Housing Element - Non-Vacant	0	0	0.905780983	0.905780983	0	2*	2*	147A211	29	Silver Lake - Echo Park - Elysian Valley							Above Moderate
LOS ANGELES	2016 W RIVERSIDE DR	90039	5443035011	General Commercial	C1.5-1VL	0	108	0.45259177	Industrial - Light Manufacturing - Two Stories	YES - Current	NO - Privately-Owned	Available	Used in Prior Housing Element - Non-Vacant	0.06887314	0	0	0.06887314	0	0	0	147A211	28	Silver Lake - Echo Park - Elysian Valley							Lower
LOS ANGELES	1976 W RIVERSIDE DR	90039	5443035014	General Commercial	C1.5-1VL	0	108	0.198655179	Commercial - Professional Building - One Story	YES - Current	NO - Privately-Owned	Available	Used in Prior Housing Element - Non-Vacant	0.19264915	0	0	0.19264915	0	0	0	147A211	88	Silver Lake - Echo Park - Elysian Valley							Lower
LOS ANGELES	1988 W RIVERSIDE DR	90039	5443035014	General Commercial	C1.5-1VL	0	108	0.293948446	Commercial - Professional Building - One Story	YES - Current	NO - Privately-Owned	Available	Used in Prior Housing Element - Non-Vacant	0.264399248	0	0	0.264399248	0	0	0	147A211	69	Silver Lake - Echo Park - Elysian Valley							Lower
LOS ANGELES			5443035014	General Commercial	C1.5-1VL	0	108	0.171127122	Commercial - Professional Building - One Story	YES - Current	NO - Privately-Owned	Available	Used in Prior Housing Element - Non-Vacant	0.175900295	0	0	0.175900295	0	0	0	147A211	55	Silver Lake - Echo Park - Elysian Valley							Lower
LOS ANGELES	1968 W RIVERSIDE DR	90039	5443036001	General Commercial	C1.5-1VL	0	108	0.159141299	Commercial - Parking Lot (Commercial Use Property) - Lots - Patron or Employee - One Story	YES - Current	NO - Privately-Owned	Available	Used in Prior Housing Element - Non-Vacant	0.014825298	0	0	0.014825298	0	0	0	147A211	118	Silver Lake - Echo Park - Elysian Valley							Lower
LOS ANGELES	1970 W RIVERSIDE DR	90039	5443036001	General Commercial	C1.5-1VL	0	108	0.113479645	Commercial - Parking Lot (Commercial Use Property) - Lots - Patron or Employee - One Story	YES - Current	NO - Privately-Owned	Available	Used in Prior Housing Element - Non-Vacant	0.01073667	0	0	0.01073667	0	0	0	147A211	101	Silver Lake - Echo Park - Elysian Valley							Lower
LOS ANGELES			5443036001	General Commercial	C1.5-1VL	0	108	0.055355384	Commercial - Parking Lot (Commercial Use Property) - Lots - Patron or Employee - One Story	YES - Current	NO - Privately-Owned	Available	Used in Prior Housing Element - Non-Vacant	0	0	0.005501118	0.005501118	0	0	0	147A211	113	Silver Lake - Echo Park - Elysian Valley							Above Moderate
LOS ANGELES	1960 W RIVERSIDE DR	90039	5443036002	General Commercial	C1.5-1VL	0	108	0.122127357	Commercial - Store - One Story	YES - Current	NO - Privately-Owned	Available	Used in Prior Housing Element - Non-Vacant	0.1175269	0	0	0.1175269	1	0	0	147A211	144	Silver Lake - Echo Park - Elysian Valley							Lower
LOS ANGELES	1964 W RIVERSIDE DR	90039	5443036002	General Commercial	C1.5-1VL	0	108	0.148929357	Commercial - Store - One Story	YES - Current	NO - Privately-Owned	Available	Used in Prior Housing Element - Non-Vacant	0.137758946	0	0	0.137758946	1	0	0	147A211	133	Silver Lake - Echo Park - Elysian Valley							Lower
LOS ANGELES	1942 1/2 W RIVERSIDE DR	90039	5443036003	General Commercial	C1.5-1VL	0	108	0.024517287	Commercial - Wholesale and Manufacturing Outlet - One Story	YES - Current	NO - Privately-Owned	Available	Not Used in Prior Housing Element	0	0	0.004731854	0.004731854	0	0	0	147A211	173	Silver Lake - Echo Park - Elysian Valley							Above Moderate
LOS ANGELES	1950 W RIVERSIDE DR	90039	5443036003	General Commercial	C1.5-1VL	0	108	0.177746436	Commercial - Wholesale and Manufacturing Outlet - One Story	YES - Current	NO - Privately-Owned	Available	Not Used in Prior Housing Element	0.060485976	0	0	0.060485976	0	0	0	147A211	160	Silver Lake - Echo Park - Elysian Valley							Lower
LOS ANGELES			5443036003	General Commercial	C1.5-1VL	0	108	0.054947475	Commercial - Wholesale and Manufacturing Outlet - One Story	YES - Current	NO - Privately-Owned	Available	Not Used in Prior Housing Element	0	0	0.005715334	0.005715334	0	0	0	147A211	152	Silver Lake - Echo Park - Elysian Valley							Above Moderate
LOS ANGELES	1940 W RIVERSIDE DR	90039	5443036004	General Commercial	C1.5-1VL	0	108	0.1649059	Commercial - Office Building - One Story	YES - Current	NO - Privately-Owned	Available	Not Used in Prior Housing Element	0.168646512	0	0	0.168646512	0	0	0	147A211	176	Silver Lake - Echo Park - Elysian Valley							Lower
LOS ANGELES	1914 W RIVERSIDE DR	90039	5443036013	General Commercial	C1.5-1VL	0	108	0.205735833	Commercial - Office Building - One Story	YES - Current	NO - Privately-Owned	Available	Not Used in Prior Housing Element	0.08478739	0	0	0.08478739	0	0	0	147A213	144	Silver Lake - Echo Park - Elysian Valley							Lower
LOS ANGELES	1918 W RIVERSIDE DR	90039	5443036013	General Commercial	C1.5-1VL	0	108	0.184900785	Commercial - Office Building - One Story	YES - Current	NO - Privately-Owned	Available	Not Used in Prior Housing Element	0.080384979	0	0	0.080384979	0	0	0	147A213	140	Silver Lake - Echo Park - Elysian Valley							Lower
LOS ANGELES	1920 W RIVERSIDE DR	90039	5443036013	General Commercial	C1.5-1VL	0	108	0.168885556	Commercial - Office Building - One Story	YES - Current	NO - Privately-Owned	Available	Not Used in Prior Housing Element	0.071802055	0	0	0.071802055	0	0	0	147A213	135	Silver Lake - Echo Park - Elysian Valley							Lower
LOS ANGELES	1926 W RIVERSIDE DR	90039	5443036013	General Commercial	C1.5-1VL	0	108	0.168539363	Commercial - Office Building - One Story	YES - Current	NO - Privately-Owned	Available	Not Used in Prior Housing Element	0.071802055	0	0	0.071802055	0	0	0	147A211	203	Silver Lake - Echo Park - Elysian Valley							Lower
LOS ANGELES	1927 W RIVERSIDE DR	90039	5443036014	Open Space	C1-1VL	0	54	0.090042023	Institutional - Church - One Story	YES - Current	NO - Privately-Owned	Available	Used in Prior Housing Element - Non-Vacant	0.013450441	0	0	0.013450441	0	0	0	147A213	110	Silver Lake - Echo Park - Elysian Valley							Lower
LOS ANGELES	1955 W RIVERSIDE DR	90039	5443036015	General Commercial	C1-1VL	0	54	0.100388053	Institutional - Church - One Story	YES - Current	NO - Privately-Owned	Available	Used in Prior Housing Element - Non-Vacant	0.015992456	0	0	0.015992456	0	0	0	147A211	100	Silver Lake - Echo Park - Elysian Valley							Lower
LOS ANGELES			5443036015	Open Space	C2-1VL	0	108	0.002565807	Institutional - Church - One Story	YES - Current	NO - Privately-Owned	Available	Used in Prior Housing Element - Non-Vacant	0	0	0.004733393	0.004733393	0	0	0	147A213	159	Silver Lake - Echo Park - Elysian Valley							Above Moderate
LOS ANGELES			5443036015	Open Space	C2-1VL	0	108	0.008023798	Institutional - Church - One Story	YES - Current	NO - Privately-Owned	Available	Used in Prior Housing Element - Non-Vacant	0	0	0.00385345	0.00385345	0	0	0	147A213	153	Silver Lake - Echo Park - Elysian Valley							Above Moderate
LOS ANGELES			5443036015	Open Space	C2-1VL	0	108	0.011916446	Institutional - Church - One Story	YES - Current	NO - Privately-Owned	Available	Used in Prior Housing Element - Non-Vacant	0	0	0.00385345	0.00385345	0	0	0	147A213	145	Silver Lake - Echo Park - Elysian Valley							Above Moderate
LOS ANGELES			5443036015	Open Space	C1-1VL	0	54	0.037580774	Institutional - Church - One Story	YES - Current	NO - Privately-Owned	Available	Used in Prior Housing Element - Non-Vacant	0	0	0.021156284	0.021156284	0	0	0	147A213	133	Silver Lake - Echo Park - Elysian Valley							Above Moderate
LOS ANGELES			5443036015	Open Space	C1-1VL	0	54	0.050505769	Institutional - Church - One Story	YES - Current	NO - Privately-Owned	Available	Used in Prior Housing Element - Non-Vacant	0	0	0.017235047	0.017235047	0	0	0	147A213	127	Silver Lake - Echo Park - Elysian Valley							Above Moderate
LOS ANGELES			5443036015	Open Space	C1-1VL	0	54	0.058814513	Institutional - Church - One Story	YES - Current	NO - Privately-Owned

LOS ANGELES			5445002043	Commercial Manufacturing	[Q]CM-1XL-RIO	0	36	0.138546814	Industrial - Light Manufacturing - One Story	YES - Current	NO - Privately-Owned	Available	Not Used in Prior Housing Element	0.017740497	0	0	0.017740497	3	0	0	147A215	12	Silver Lake - Echo Park - Elysian Valley									Lower
LOS ANGELES	2419 N DALLAS ST	90031	5445002047	Low Residential	R1-1VL-RIO	0	1 unit per lot	0.065786502	Industrial - Industrial - Miscellaneous Industrial - Two Stories	YES - Current	NO - Privately-Owned	Available	Not Used in Prior Housing Element	0	0	0.001441032	0.001441032	0	0	0	144B213	67	Silver Lake - Echo Park - Elysian Valley									Above Moderate
LOS ANGELES	2423 N DALLAS ST	90031	5445002047	Commercial Manufacturing	R1-1VL-RIO	0	1 unit per lot	0.105369023	Industrial - Industrial - Miscellaneous Industrial - Two Stories	YES - Current	NO - Privately-Owned	Available	Not Used in Prior Housing Element	0	0	0.001441032	0.001441032	0	0	0	144B213	62	Silver Lake - Echo Park - Elysian Valley									Above Moderate
LOS ANGELES	2431 N DALLAS ST	90031	5445002047	Commercial Manufacturing	[Q]CM-1XL-RIO	0	36	0.403918681	Industrial - Industrial - Miscellaneous Industrial - Two Stories	YES - Current	NO - Privately-Owned	Available	Not Used in Prior Housing Element	0.035229553	0	0	0.035229553	0	0	0	144B213	34	Silver Lake - Echo Park - Elysian Valley									Lower
LOS ANGELES			5445002047	Commercial Manufacturing	[Q]CM-1XL-RIO	0	36	0.128464043	Industrial - Industrial - Miscellaneous Industrial - Two Stories	YES - Current	NO - Privately-Owned	Available	Not Used in Prior Housing Element	0.012312185	0	0	0.012312185	0	0	0	144B213	47	Silver Lake - Echo Park - Elysian Valley									Lower
LOS ANGELES	2430 N BIRKDALE ST	90031	5445003018	Low Residential	R1-1VL-RIO	0	1 unit per lot	0.169655463	Commercial - Parking Lot (Commercial Use Property) - Lots - Patron or Employee - One Story	YES - Current	NO - Privately-Owned	Available	Not Used in Prior Housing Element	0	0	0.024259193	0.024259193	0	0	0	144B213	187	Silver Lake - Echo Park - Elysian Valley									Above Moderate
LOS ANGELES	2427 N BIRKDALE ST	90031	5445003019	Commercial Manufacturing	[Q]CM-1XL-RIO	0	36	0.111056762	Industrial - Light Manufacturing - One Story	YES - Current	NO - Privately-Owned	Available	Not Used in Prior Housing Element	0.015093256	0	0	0.015093256	0	0	0	144B213	153	Silver Lake - Echo Park - Elysian Valley									Lower
LOS ANGELES	2434 N BIRKDALE ST	90031	5445003036	Commercial Manufacturing	[Q]CM-1XL-RIO	0	36	0.312269321	Industrial - Light Manufacturing - One Story	YES - Current	NO - Privately-Owned	Available	Not Used in Prior Housing Element	0.108557796	0	0	0.108557796	0	0	0	144B213	151	Silver Lake - Echo Park - Elysian Valley									Lower
LOS ANGELES			5445003036	Commercial Manufacturing	[Q]CM-1XL-RIO	0	36	0.06469323	Industrial - Light Manufacturing - One Story	YES - Current	NO - Privately-Owned	Available	Not Used in Prior Housing Element	0	0	0.04611803	0.04611803	0	0	0	144B213	172	Silver Lake - Echo Park - Elysian Valley									Above Moderate
LOS ANGELES	2449 N ALTMAN ST	90031	5445003037	Commercial Manufacturing	[Q]CM-1XL-RIO	0	36	0.427797772	Industrial - Light Manufacturing - One Story	YES - Current	NO - Privately-Owned	Available	Not Used in Prior Housing Element	0.127703816	0	0	0.127703816	0	0	0	144B213	169	Silver Lake - Echo Park - Elysian Valley									Lower
LOS ANGELES			5445003037	Commercial Manufacturing	[Q]CM-1XL-RIO	0	36	0.008645596	Industrial - Light Manufacturing - One Story	YES - Current	NO - Privately-Owned	Available	Not Used in Prior Housing Element	0	0	0.010363162	0.010363162	0	0	0	144B213	185	Silver Lake - Echo Park - Elysian Valley									Above Moderate
LOS ANGELES	2431 N CABOT ST	90031	5445003040	Commercial Manufacturing	[Q]CM-1XL-RIO	0	36	0.084265523	Industrial - Light Manufacturing - One Story	YES - Current	NO - Privately-Owned	Available	Not Used in Prior Housing Element	0	0	0.031786412	0.031786412	0	0	0	144B213	100	Silver Lake - Echo Park - Elysian Valley									Above Moderate
LOS ANGELES	2433 N BIRKDALE ST	90031	5445003040	Commercial Manufacturing	[Q]CM-1XL-RIO	0	36	0.420222543	Industrial - Light Manufacturing - One Story	YES - Current	NO - Privately-Owned	Available	Not Used in Prior Housing Element	0.127703816	0	0	0.127703816	0	0	0	144B213	118	Silver Lake - Echo Park - Elysian Valley									Lower
LOS ANGELES			5445003040	Commercial Manufacturing	[Q]CM-1XL-RIO	0	36	0.003347713	Industrial - Light Manufacturing - One Story	YES - Current	NO - Privately-Owned	Available	Not Used in Prior Housing Element	0	0	0.009596156	0.009596156	0	0	0	144B213	104	Silver Lake - Echo Park - Elysian Valley									Above Moderate
LOS ANGELES			5445003040	Commercial Manufacturing	[Q]CM-1XL-RIO	0	36	0.005477069	Industrial - Light Manufacturing - One Story	YES - Current	NO - Privately-Owned	Available	Not Used in Prior Housing Element	0	0	0.010363162	0.010363162	0	0	0	144B213	114	Silver Lake - Echo Park - Elysian Valley									Above Moderate
LOS ANGELES			5445003040	Commercial Manufacturing	[Q]CM-1XL-RIO	0	36	0.15983587	Industrial - Light Manufacturing - One Story	YES - Current	NO - Privately-Owned	Available	Not Used in Prior Housing Element	0.059450555	0	0	0.059450555	0	0	0	144B213	126	Silver Lake - Echo Park - Elysian Valley									Lower
LOS ANGELES	2424 N GLOVER PL	90031	5445005021	Commercial Manufacturing	R2[CM-1XL-RIO	0	36	0.158414724	Industrial - Light Manufacturing - One Story	YES - Current	NO - Privately-Owned	Available	Not Used in Prior Housing Element	0.020628309	0	0	0.020628309	0	0	0	145-SA217	504	Silver Lake - Echo Park - Elysian Valley									Lower
LOS ANGELES			5445005022	Commercial Manufacturing	[Q]CM-1XL-RIO	0	36	0.088751957	Industrial - Light Manufacturing - One Story	YES - Current	NO - Privately-Owned	Available	Not Used in Prior Housing Element	0	0	0.01426872	0.01426872	1	0	0	145-SA217	113	Silver Lake - Echo Park - Elysian Valley									Above Moderate
LOS ANGELES			5445005022	Commercial Manufacturing	[Q]CM-1XL-RIO	0	36	0.334271176	Industrial - Light Manufacturing - One Story	YES - Current	NO - Privately-Owned	Available	Not Used in Prior Housing Element	0.044675711	1	0	0.044675711	1	0	0	145-SA217	114	Silver Lake - Echo Park - Elysian Valley									Lower
LOS ANGELES	2425 N GLOVER PL	90031	5445005024	Commercial Manufacturing	[Q]CM-1XL-RIO	0	36	0.532576668	Industrial - Light Manufacturing - One Story	YES - Current	NO - Privately-Owned	Available	Not Used in Prior Housing Element	0.175081819	0	0	0.175081819	0	0	0	144B213	234	Silver Lake - Echo Park - Elysian Valley									Lower
LOS ANGELES			5445005024	Commercial Manufacturing	[Q]CM-1XL-RIO	0	36	0.081420166	Industrial - Light Manufacturing - One Story	YES - Current	NO - Privately-Owned	Available	Not Used in Prior Housing Element	0	0	0.046813986	0.046813986	0	0	0	145-SA217	111	Silver Lake - Echo Park - Elysian Valley									Above Moderate
LOS ANGELES	1431 W CRYSTAL ST	90031	5445005026	Commercial Manufacturing	[Q]CM-1XL-RIO	0	36	0.086105923	Industrial - Warehousing, Distribution, Storage - Warehousing, Distribution, Under 10,000 SF - One Story	YES - Current	NO - Privately-Owned	Available	Not Used in Prior Housing Element	0	0	0.002199603	0.002199603	0	0	0	144B213	307	Silver Lake - Echo Park - Elysian Valley									Above Moderate
LOS ANGELES	2405 N GLOVER PL	90031	5445005026	Commercial Manufacturing	[Q]CM-1XL-RIO	0	36	0.052826725	Industrial - Warehousing, Distribution, Storage - Warehousing, Distribution, Under 10,000 SF - One Story	YES - Current	NO - Privately-Owned	Available	Not Used in Prior Housing Element	0	0	0.001962792	0.001962792	0	0	0	144B213	301	Silver Lake - Echo Park - Elysian Valley									Above Moderate
LOS ANGELES	2411 N GLOVER PL	90031	5445005026	Commercial Manufacturing	[Q]CM-1XL-RIO	0	36	0.105740767	Industrial - Warehousing, Distribution, Storage - Warehousing, Distribution, Under 10,000 SF - One Story	YES - Current	NO - Privately-Owned	Available	Not Used in Prior Housing Element	0	0	0.002199603	0.002199603	0	0	0	144B213	284	Silver Lake - Echo Park - Elysian Valley									Above Moderate
LOS ANGELES			5445005026	Commercial Manufacturing	[Q]CM-1XL-RIO	0	36	0.052906952	Industrial - Warehousing, Distribution, Storage - Warehousing, Distribution, Under 10,000 SF - One Story	YES - Current	NO - Privately-Owned	Available	Not Used in Prior Housing Element	0	0	0.001962792	0.001962792	0	0	0	144B213	294	Silver Lake - Echo Park - Elysian Valley									Above Moderate
LOS ANGELES			5445005026	Commercial Manufacturing	[Q]CM-1XL-RIO	0	36	0.05291193	Industrial - Warehousing, Distribution, Storage - Warehousing, Distribution, Under 10,000 SF - One Story	YES - Current	NO - Privately-Owned	Available	Not Used in Prior Housing Element	0	0	0.001962792	0.001962792	0	0	0	144B213	278	Silver Lake - Echo Park - Elysian Valley									Above Moderate
LOS ANGELES			5445008023	Low Residential	R1-1VL-RIO	0	1 unit per lot	0.025793017	Residential - Single Family Residence - Vacant Land	YES - Current	NO - Privately-Owned	Available	Not Used in Prior Housing Element	0	0	0.05629546	0.05629546	0	0	0	142-SA217	86	Silver Lake - Echo Park - Elysian Valley									Above Moderate
LOS ANGELES			5445008024	Low Residential	R1-1VL-RIO	0	1 unit per lot	0.000170575	Residential - Single Family Residence - Vacant Land	YES - Current	NO - Privately-Owned	Available	Not Used in Prior Housing Element	0	0	0.05629546	0.05629546	0	0	0	142-SA217	82	Silver Lake - Echo Park - Elysian Valley									Above Moderate
LOS ANGELES			5445009025	Low Residential	R1-1VL-RIO	0	1 unit per lot	0.005668431	Residential - Single Family Residence - Vacant Land	YES - Current	NO - Privately-Owned	Available	Not Used in Prior Housing Element	0	0	0.05629546	0.05629546	0	0	0	142-SA217	81	Silver Lake - Echo Park - Elysian Valley									Above Moderate
LOS ANGELES			5445012010	Low Residential	R1-1VL-RIO	0	1 unit per lot	0.002147078	Residential - Single Family Residence - Vacant Land	YES - Current	NO - Privately-Owned	Available	Not Used in Prior Housing Element	0	0	0.05629546	0.05629546	0	0	0	144A217	180	Silver Lake - Echo Park - Elysian Valley									Above Moderate
LOS ANGELES			5445012012	Low Residential	R1-1VL-RIO	0	1 unit per lot	0.049564883	Residential - Single Family Residence - Vacant Land	YES - Current	NO - Privately-Owned	Available	Not Used in Prior Housing Element	0	0	0.05629546	0.05629546	0	0	0	144A217	184	Silver Lake - Echo Park - Elysian Valley									Above Moderate
LOS ANGELES			5445012042	Low Residential	R1-1VL-RIO	0	1 unit per lot	5.77216E-05	Residential - Single Family Residence - Vacant Land	YES - Current	NO - Privately-Owned	Available	Not Used in Prior Housing Element	0	0	0.070064491	0.070064491	0	0	0	144A217	80	Silver Lake - Echo Park - Elysian Valley									Above Moderate
LOS ANGELES			5445013024	Low Residential	R1-1VL-RIO	0	1 unit per lot	0.075961895	Residential - Single Family Residence - Vacant Land	YES - Current	NO - Privately-Owned	Available	Not Used in Prior Housing Element	0	0	0.070064491	0.070064491	0	0	0	144A217	46	Silver Lake - Echo Park - Elysian Valley									Above Moderate
LOS ANGELES			5445014902	Low Residential	R1-1VL-RIO	0	1 unit per lot	0.013982141	Miscellaneous - Government Owned Property	YES - Current	YES - City-Owned	Available	Not Used in Prior Housing Element	0	0	0.001325679	0.001325679	0	0	0	145-SA217	245	Silver Lake - Echo Park - Elysian Valley									Above Moderate
LOS ANGELES	2363 N RIVERDALE AVE	90031	5445018900	Low Residential	R1-1VL-RIO	0	1 unit per lot	0.148242731	Miscellaneous - Government Owned Property	YES - Current	YES - City-Owned	Available	Not Used in Prior Housing Element	0	0	0.001325679	0.001325679	0	0	0	144B213	390	Silver Lake - Echo Park - Elysian Valley									Above Moderate
LOS ANGELES	1355 W BLAKE AVE	90031	5445019029	Low Residential	R1-1VL-RIO	0	1 unit per lot	0.114738443	Institutional - Church - One Story	YES - Current	NO - Privately-Owned	Available	Not Used in Prior Housing Element	0	0	0.003452903	0.003452903	0	0	0	144B213	634	Silver Lake - Echo Park - Elysian Valley									Above Moderate
LOS ANGELES	2302 N RIVERDALE AVE	90031	5445019029	Low Residential	R1-1VL-RIO	0	1 unit per lot	0.11182351	Institutional - Church - One Story	YES - Current	NO - Privately-Owned	Available	Not Used in Prior Housing Element	0	0	0.003452903	0.003452903	0	0	0	144B213	601	Silver Lake - Echo Park - Elysian Valley									Above Moderate
LOS ANGELES	2306 N RIVERDALE AVE	90031	5445019029	Low Residential	R1-1VL-RIO	0	1 unit per lot	0.111688396	Institutional - Church - One Story	YES - Current	NO - Privately-Owned	Available	Not Used in Prior Housing Element	0	0	0.003452903	0.003452903	0	0	0	144B213	591	Silver Lake - Echo Park - Elysian Valley									Above Moderate
LOS ANGELES	2307 N MEADOWVALE AVE	90031	5445019029	Low Residential	R1-1VL-RIO	0	1 unit per lot	0.114743394	Institutional - Church - One Story	YES - Current	NO - Privately-Owned	Available	Not Used in Prior Housing Element	0	0	0.003452903	0.003452903	0	0	0	144B213	624	Silver Lake - Echo Park - Elysian Valley									Above Moderate
LOS ANGELES	2318 N FERNLEAF ST	90031	5445024030	Low Residential	R1-1VL-RIO	0	1 unit per lot	0.117078712	Residential - Single Family Residence - Vacant Land	YES - Current	NO - Privately-Owned	Available	Not Used in Prior Housing Element	0	0	0.181935215	0.181935215	0	0	0	144A217	291	Silver Lake - Echo Park - Elysian Valley									Above Moderate
LOS ANGELES			5445024031	Low Residential	R1-1VL-RIO	0	1 unit per lot	0.117079141	Residential - Single Family Residence - Vacant Land	YES - Current	NO - Privately-Owned	Available	Not Used in Prior Housing Element	0	0	0.181935215	0.181935215	0	0	0	144A217	283	Silver Lake - Echo Park - Elysian Valley									Above Moderate
LOS ANGELES	1364 W BLAKE AVE	90031	5445027048	Low Residential	R1-1VL-RIO	0	1 unit per lot	0.112181106	Institutional - Church - Church Parking Lot - One Story	YES - Current	NO - Privately-Owned	Available	Not Used in Prior Housing Element	0	0	0.001199795	0.001199795	0	0	0	144B213	627	Silver Lake - Echo Park - Elysian Valley									Above Moderate
LOS ANGELES	1492 W BLAKE AVE	90031	5445029007	Low Residential	R1-1VL-RIO	0	1 unit per lot	0.115005739	Institutional - Church - One Story	YES - Current	NO - Privately-Owned	Available	Not Used in Prior Housing Element	0	0	0.008182202	0.008182202	0	0	0	144B213	374	Silver Lake - Echo Park - Elysian Valley									Above Moderate
LOS ANGELES	2358 N ALTMAN ST	90031	5445029007	Low Residential	R1-1VL-RIO	0	1 unit per lot	0.113788158	Institutional - Church - One Story	YES - Current	NO - Privately-Owned	Available	Not Used in Prior Housing Element	0	0	0.008182202	0.008182202	0	0	0	144B213	382	Silver Lake - Echo Park - Elysian Valley									Above Moderate
LOS ANGELES	911 W 51ST PL	90037	5001001003	Low Medium I Residential	R2-1	0	17	0.117774351	Residential - Double, Duplex, or Two Units - 4 Stories or Less	YES - Current	NO - Privately-Owned	Available	Not Used in Prior Housing Element	0	0	0.142843303	0.142843303	2	2*	2*	1118197	1424	South Los Angeles		Yes							Above Moderate
LOS ANGELES	917 W 51ST PL	90037	5001001004	Low Medium I Residential	R2-1	0	17	0.117885792	Residential - Double, Duplex, or Two Units - 4 Stories or Less	YES - Current	NO - Privately-Owned	Available	Not Used in Prior Housing Element	0	0	0.003746204	0.003746204	1	2*	2*	1118197	1425	South Los Angeles									Above Moderate
LOS ANGELES	923 W 51ST PL	90037	5001001005	Low Medium I Residential	R2-1	0	17	0.117953104	Residential - Double, Duplex, or Two Units - 4 Stories or Less	YES - Current	NO - Privately-Owned	Available	Not Used in Prior Housing Element	0	0	0.108869648	0.108869648	1	2*	2*	1118197	1426	South Los Angeles									Above Moderate
LOS ANGELES	927 W 51ST PL	90037	5001001006	Low Medium I Residential	R2-1	0	17	0.118020827	Residential - Single Family Residence	YES - Current	NO - Privately-Owned	Available	Not Used in Prior Housing Element	0	0	0.108869648	0.108869648	1	2*	2*	1118197	1427	South Los Angeles									Above Moderate
LOS ANGELES	932 W 51ST ST	90037	5001001007	Low Medium I Residential	R2-1	0	17	0.118087048	Residential - Double, Duplex, or Two Units - 4 Stories or Less	YES - Current	NO - Privately-Owned	Available	Not Used in Prior Housing Element	0	0	0.142843303	0.142843303	2	2*	2*	1118197	1428	South Los Angeles		Yes							Above Moderate
LOS ANGELES	937 W 51ST PL	90037	5001001008	Low Medium I Residential	Q[R4-1	0	108	0.141792545	Institutional - Church - One Story	YES - Current	NO - Privately-Owned	Available	Not Used in Prior Housing Element	0.036495408	0	0	0.036495408	0	0	0	1118197	1429	South Los Angeles									Lower
LOS ANGELES	944 W 51ST ST	90037	5001001009	Low Medium I Residential	R2-1	0	17	0.070945028	Residential - Single Family Residence	YES - Current	NO - Privately-Owned	Available	Not Used in Prior Housing Element	0	0	0.055880135	0.055880135	1	1*	1*	1118197	1430	South Los Angeles									Above Moderate
LOS ANGELES	945 W 51ST PL	90037	5001001010	Low Medium I Residential	R2-1	0	17	0.070945155	Residential - Single Family Residence	YES - Current	NO - Privately-Owned	Available	Not Used in Prior Housing Element	0	0	0.055880135	0.055880135	1	1*	1*	1118197	1436	South Los Angeles									Above Moderate
LOS ANGELES	944 W 51ST PL	90037	5001001011	Low Medium I Residential	R2-1	0	17	0.139607986	Residential - Single Family Residence	YES - Current	NO - Privately-Owned	Available	Not Used in Prior Housing Element	0	0	0.108869648	0.108869648	1	2*	2*	1088197	16	South Los Angeles									Above Moderate
LOS ANGELES	936 W 51ST PL	90037	5001001012	Low Medium I Residential	R2-1	0	17	0.139518155	Residential - Single Family Residence	YES - Current	NO - Privately-Owned	Available	Not Used in Prior Housing Element	0	0	0.108869648	0.108869648	1	2*	2*	1088197	15	South Los Angeles									Above Moderate
LOS ANGELES	930 W 51ST PL	90037	5001001013	Low Medium I Residential	R2-1	0	17	0.116199399	Residential - Double, Duplex, or Two Units - 4 Stories or Less	YES - Current	NO - Privately-Owned	Available	Not Used in Prior Housing Element	0	0	0.003189642	0.003189642	2	2*	2*	1088197	14	South Los Angeles									Above Moderate
LOS ANGELES	928 W 51ST PL	90037	5001001014	Low Medium I Residential	R2-1	0	17	0.116134081	Residential - Double, Duplex, or Two Units - 4 Stories or Less	YES - Current	NO - Privately-Owned	Available	Not Used in Prior Housing Element	0	0	0.142843303	0.142843303	2	2*	2*	1088197	13	South Los Angeles		Yes							Above Moderate
LOS ANGELES	922 W 51ST PL	90037	5001001015	Low Medium I Residential	R2-1	0	17	0.116073479	Residential - Double, Duplex, or Two Units - 4 Stories or Less	YES - Current	NO - Privately-Owned	Available	Not Used in Prior Housing Element	0	0	0.142843303	0.142843303	2	2*	2*	1088197	12	South Los Angeles		Yes							Above Moderate
LOS ANGELES	918 W 51ST PL	90037	5001001016	Low Medium I Residential	R2-1	0	17	0.116010696	Residential - Single Family Residence	YES - Current	NO - Privately-Owned	Available	Not Used in Prior Housing Element	0	0	0.108869648	0.108869648	1	2*	2*	1088197	11	South Los Angeles									Above Moderate
LOS ANGELES	5100 S VERMONT AVE	90037	5001001017	Neighborhood Commercial	C2-1VL-CPIO	0	108	0.138977471	Commercial - Restaurant, Cocktail Lounge - Restaurant, Cocktail Lounge, Tavern - One Story	YES - Current	NO - Privately-Owned	Available	Used in Prior Housing Element - Non-Vacant	0.083848828	0	0	0.083848828	0	0	0	1118197	1431	South Los Angeles									Lower
LOS ANGELES	5104 S VERMONT AVE	90037	5001001018	Neighborhood Commercial	C2-1VL-CPIO	0	108	0.074649077	Commercial - Store Combination - Store and Residential Combination - One Story	YES - Current	NO - Privately-Owned	Available	Not Used in Prior Housing Element	0	0	0.025696876	0.025696876	1	0	0	1118197	1438	South Los Angeles		Yes							Above Moderate
LOS ANGELES	5108 S VERMONT AVE	90037	5001001019	Neighborhood Commercial	C2-1VL-CPIO	0	108	0.074646462	Commercial - Store Combination - Store and Residential Combination - One Story	YES - Current	NO - Privately-Owned	Available	Not Used in Prior Housing Element	0	0	0.026571503	0.026571503	2	0	0	1118197	1442	South Los Angeles		Yes							Above Moderate
LOS ANGELES	5150 S VERMONT AVE	90037	5001001020	Neighborhood Commercial	C2-1VL-CPIO	0	108	0.149226937	Commercial - Auto, Recreation Equipment, Construction Equipment Sales and Service - Auto Service Centers (No Gasoline) - One Story	YES - Current	NO - Privately-Owned	Available	Not Used in Prior Housing Element	0.09330687	0	0	0.09330687	0	0	0	144B197	17	South Los Angeles									Lower
LOS ANGELES	5156 S VERMONT AVE	90037	5001001020	Neighborhood Commercial	C2-1VL-CPIO	0	108	0.149226356	Commercial - Auto, Recreation Equipment, Construction Equipment Sales and Service - Auto Service Centers (No Gasoline) - One Story	YES - Current	NO - Privately-Owned	Available	Not Used in Prior Housing Element	0.09330687	0	0	0.09330687	0	0	0	144B197	78	South Los Angeles									Lower
LOS ANGELES	5162 S VERMONT AVE	90037	5001001021	Neighborhood Commercial	C2-1VL-CPIO	0	108	0.149227288	Commercial - Auto, Recreation Equipment, Construction Equipment Sales and Service - Auto Body Repair Shop - One Story	YES - Current	NO - Privately-Owned	Available	Not Used in Prior Housing Element	0.070945884	0	0	0.070945884	0	0	0	144B197	88	South Los Angeles									Lower
LOS ANGELES	5168 S VERMONT AVE	90037	5001001021	Neighborhood Commercial	C2-1VL-CPIO	0	108	0.156613889	Commercial - Auto, Recreation Equipment, Construction Equipment Sales and Service - Auto Body Repair Shop - One Story	YES - Current	NO - Privately-Owned	Available	Not Used in Prior Housing Element	0.070258299	0	0	0.070258299	0	0	0	144B197	150	South Los Angeles									Lower
LOS ANGELES	912 W 51ST PL	90037	5001001022	Low Medium I Residential	R2-1	0	17	0.115894625	Residential - Single Family Residence	YES - Current	NO - Privately-Owned	Available	Not Used in Prior Housing Element	0	0	0.108869648	0.108869648	1	2*	2*	1088197	10	South Los Angeles									Above Moderate
LOS ANGELES	913 W 52ND ST	90037	5001001023	Low Medium I Residential	R2-1	0	17	0.11587087	Residential - Single Family Residence	YES - Current	NO - Privately-Owned	Available	Not Used in Prior Housing Element	0	0	0.108869648	0.108869648	1	2*	2*	1088197	82	South Los Angeles									Above Moderate
LOS ANGELES	917 W 52ND ST	90037	5001001024	Low Medium I Residential	R2-1	0	17	0.115937211	Residential - Double, Duplex, or Two Units - 4 Stories or Less	YES - Current	NO - Privately-Owned	Available	Not Used in Prior Housing Element	0	0	0.142843303	0.142843303	2	2*	2*	1088197	83	South Los Angeles		Yes							Above Moderate
LOS ANGELES	923 W 52ND ST	90037	5001001025	Low Medium I Residential	R2-1	0	17	0.11593866	Residential - Single Family Residence	YES - Current	NO - Privately-Owned	Available	Not Used in Prior Housing Element	0	0	0.108869648	0.108869648	1	2*	2*	1088197	84	South Los Angeles									Above Moderate
LOS ANGELES	929 W 52ND ST	90037	5001001026	Low Medium I Residential	R2-1	0	17	0.115937211	Residential - Double, Duplex, or Two Units - 4 Stories or Less	YES - Current	NO - Privately-Owned	Available	Not Used in Prior Housing Element	0	0	0.142843303	0.142843303	2	2*	2*	1088197	85	South Los Angeles		Yes							Above Moderate
LOS ANGELES	931 W 52ND ST	90037	5001001027	Low Medium I Residential	R2-1	0	17	0.11594011	Residential - Single Family Residence	YES - Current	NO - Privately-Owned	Available	Not Used in Prior Housing Element	0	0	0.108869648	0.108869648	1	2*	2*	1088197	86	South Los Angeles									Above Moderate
LOS ANGELES	939 W 52ND ST	90037	5001001028	Low Medium I Residential	R2-1	0	17	0.139125663	Residential - Double, Duplex, or Two Units - 4 Stories or Less	YES - Current	NO - Privately-Owned	Available	Not Used in Prior Housing Element	0	0	0.142843303	0.142843303	2	2*	2*	1088197	87	South Los Angeles		Yes							Above Moderate
LOS ANGELES	945 W 52ND ST	90037	5001001029	Low Medium I Residential	R2-1	0	17	0.139126094	Residential - Double, Duplex, or Two Units - 4 Stories or Less	YES - Current	NO - Privately-Owned	Available	Not Used in Prior Housing Element	0	0	0.142843303	0.142843303	2	2*	2*	1088197	89	South Los Angeles		Yes							Above Moderate
LOS ANGELES	5213 S HOOVER ST	90037	5001003001	Neighborhood Commercial	C2-1VL-CPIO	0	108	0.028151284	Commercial - Store - One Story	YES - Current	NO - Privately-Owned	Available	Used in Prior Housing Element - Non-Vacant	0	0	0.015665893	0.015665893	0	0	0	1088197	246	South Los Angeles									Above Moderate
LOS ANGELES			5001003001	Neighborhood Commercial	C2-1VL-CPIO	0	108	0.055098988	Commercial - Store - One Story	YES - Current	NO - Privately-Owned	Available	Used in Prior Housing Element - Non-Vacant	0	0	0.019001563	0.019001563	0	0	0	1088197	248	South Los Angeles									Above Moderate
LOS ANGELES			5001003001	Neighborhood Commercial	C2-1VL-CPIO	0	108	0.055099275	Commercial - Store - One Story	YES - Current	NO - Privately-Owned	Available	Used in Prior Housing Element - Non-Vacant	0	0	0.019001563	0.019001563	0	0	0	1088197	247	South Los Angeles									Above Moderate
LOS ANGELES	816 W 52ND ST	90037	5001003004	Low Medium I Residential	R2-1	0	17	0.156129227	Residential - Double, Duplex, or Two Units - 4 Stories or Less	YES - Current	NO - Privately-Owned	Available	Not Used in Prior Housing Element	0	0	0.030942971	0.030942971	2	2*	2*	1088197	160	South Los Angeles		Yes							Above Moderate
LOS ANGELES	820 W 52ND ST	90037	5001003005	Low Medium I Residential	R2-1	0	17	0.156127364	Residential - Single Family Residence - Vacant Land	YES - Current	NO - Privately-Owned	Available	Not Used in Prior Housing Element	0	0	0.213194042	0.213194042	0	2*	2*	1088197	161	South Los Angeles									Above Moderate
LOS ANGELES	824 W 52ND ST	90037	5001003006	Low Medium I Residential	R2

LOS ANGELES	912 W 52ND ST	90037	5001004004	Low Medium I Residential	R2-1	0	17	0.156069111	Residential - Double, Duplex, or Two Units - 4 Stories or Less	YES - Current	NO - Privately-Owned	Available	Not Used in Prior Housing Element	0	0	0.116752312	0.116752312	2	2*	2*	1088197	176	South Los Angeles		Yes	Above Moderate
LOS ANGELES	916 W 52ND ST	90037	5001004005	Low Medium I Residential	R2-1	0	17	0.156063585	Residential - Double, Duplex, or Two Units - 4 Stories or Less	YES - Current	NO - Privately-Owned	Available	Not Used in Prior Housing Element	0	0	0.020313241	0.020313241	2	2*	2*	1088197	177	South Los Angeles			Above Moderate
LOS ANGELES	924 W 52ND ST	90037	5001004007	Low Medium I Residential	R2-1	0	17	0.156055556	Residential - Single Family Residence	YES - Current	NO - Privately-Owned	Available	Not Used in Prior Housing Element	0	0	0.088836032	0.088836032	1	2*	2*	1088197	179	South Los Angeles			Above Moderate
LOS ANGELES	928 W 52ND ST	90037	5001004008	Low Medium I Residential	R2-1	0	17	0.156051251	Residential - Single Family Residence	YES - Current	NO - Privately-Owned	Available	Not Used in Prior Housing Element	0	0	0.088836032	0.088836032	1	2*	2*	1088197	180	South Los Angeles			Above Moderate
LOS ANGELES	932 W 52ND ST	90037	5001004009	Low Medium I Residential	R2-1	0	17	0.156045726	Residential - Single Family Residence	YES - Current	NO - Privately-Owned	Available	Not Used in Prior Housing Element	0	0	0.088836032	0.088836032	1	2*	2*	1088197	181	South Los Angeles			Above Moderate
LOS ANGELES	936 W 52ND ST	90037	5001004010	Low Medium I Residential	R2-1	0	17	0.156044146	Residential - Single Family Residence	YES - Current	NO - Privately-Owned	Available	Not Used in Prior Housing Element	0	0	0.088836032	0.088836032	1	2*	2*	1088197	182	South Los Angeles			Above Moderate
LOS ANGELES	5200 S VERMONT AVE	90037	5001004012	Neighborhood Commercial	C2-1VL-CPIO	0	108	0.155197269	Commercial - Auto, Recreation Equipment, Construction Equipment Sales and Service - Auto Body Repair Shop - One Story	YES - Current	NO - Privately-Owned	Available	Not Used in Prior Housing Element	0.072729818	0	0	0.072729818	0	0	0	1088197	185	South Los Angeles			Lower
LOS ANGELES	5206 S VERMONT AVE	90037	5001004013	Neighborhood Commercial	C2-1VL-CPIO	0	108	0.149226487	Commercial - Auto, Recreation Equipment, Construction Equipment Sales and Service - Auto Body Repair Shop - One Story	YES - Current	NO - Privately-Owned	Available	Not Used in Prior Housing Element	0.229143553	0	0	0.229143553	0	0	0	1088197	186	South Los Angeles			Lower
LOS ANGELES	5210 S VERMONT AVE	90037	5001004013	Neighborhood Commercial	C2-1VL-CPIO	0	108	0.149226487	Commercial - Auto, Recreation Equipment, Construction Equipment Sales and Service - Auto Body Repair Shop - One Story	YES - Current	NO - Privately-Owned	Available	Not Used in Prior Housing Element	0.229143553	0	0	0.229143553	0	0	0	1088197	250	South Los Angeles			Lower
LOS ANGELES	5216 S VERMONT AVE	90037	5001004014	Neighborhood Commercial	C2-1VL-CPIO	0	108	0.149226504	Commercial - Store Combination - Store and Residential Combination - One Story	YES - Current	NO - Privately-Owned	Available	Not Used in Prior Housing Element	0.073442387	0	0	0.073442387	0	0	0	1088197	255	South Los Angeles			Lower
LOS ANGELES	5220 S VERMONT AVE	90037	5001004015	Neighborhood Commercial	C2-1VL-CPIO	0	108	0.149226487	Commercial - Store - One Story	YES - Current	NO - Privately-Owned	Available	Not Used in Prior Housing Element	0.229143553	0	0	0.229143553	0	0	0	1088197	290	South Los Angeles			Lower
LOS ANGELES	5226 S VERMONT AVE	90037	5001004016	Neighborhood Commercial	C2-1VL-CPIO	0	108	0.149227419	Commercial - Store - One Story	YES - Current	NO - Privately-Owned	Available	Not Used in Prior Housing Element	0.229143553	0	0	0.229143553	0	0	0	1088197	353	South Los Angeles			Lower
LOS ANGELES	5234 S VERMONT AVE	90037	5001004017	Neighborhood Commercial	C2-1VL-CPIO	0	108	0.154943585	Commercial - Office Building - One Story	YES - Current	NO - Privately-Owned	Available	Not Used in Prior Housing Element	0.096616388	0	0	0.096616388	0	0	0	1088197	357	South Los Angeles			Lower
LOS ANGELES	945 W 53RD ST	90037	5001004018	Low Medium I Residential	R2-1	0	17	0.156113799	Residential - Single Family Residence	YES - Current	NO - Privately-Owned	Available	Not Used in Prior Housing Element	0	0	0.088836032	0.088836032	1	2*	2*	1088197	288	South Los Angeles			Above Moderate
LOS ANGELES	937 W 53RD ST	90037	5001004020	Low Medium I Residential	R2-1	0	17	0.156112578	Residential - Double, Duplex, or Two Units - 4 Stories or Less	YES - Current	NO - Privately-Owned	Available	Not Used in Prior Housing Element	0	0	0.116752312	0.116752312	2	2*	2*	1088197	286	South Los Angeles		Yes	Above Moderate
LOS ANGELES	929 W 53RD ST	90037	5001004022	Low Medium I Residential	R2-1	0	17	0.156113513	Residential - Single Family Residence	YES - Current	NO - Privately-Owned	Available	Not Used in Prior Housing Element	0	0	0.088836032	0.088836032	1	2*	2*	1088197	284	South Los Angeles			Above Moderate
LOS ANGELES	925 W 53RD ST	90037	5001004023	Low Medium I Residential	R2-1	0	17	0.156113801	Residential - Double, Duplex, or Two Units - 4 Stories or Less	YES - Current	NO - Privately-Owned	Available	Not Used in Prior Housing Element	0	0	0.116752312	0.116752312	2	2*	2*	1088197	283	South Los Angeles		Yes	Above Moderate
LOS ANGELES	923 W 53RD ST	90037	5001004024	Low Medium I Residential	R2-1	0	17	0.156112296	Residential - Double, Duplex, or Two Units - 4 Stories or Less	YES - Current	NO - Privately-Owned	Available	Not Used in Prior Housing Element	0	0	0.116752312	0.116752312	2	2*	2*	1088197	282	South Los Angeles		Yes	Above Moderate
LOS ANGELES	915 W 53RD ST	90037	5001004026	Low Medium I Residential	R2-1	0	17	0.156115018	Residential - Single Family Residence	YES - Current	NO - Privately-Owned	Available	Not Used in Prior Housing Element	0	0	0.088836032	0.088836032	1	2*	2*	1088197	280	South Los Angeles			Above Moderate
LOS ANGELES	909 W 53RD ST	90037	5001004027	Low Medium I Residential	R2-1	0	17	0.156113801	Residential - Double, Duplex, or Two Units - 4 Stories or Less	YES - Current	NO - Privately-Owned	Available	Not Used in Prior Housing Element	0	0	0.116752312	0.116752312	2	2*	2*	1088197	279	South Los Angeles		Yes	Above Moderate
LOS ANGELES	905 W 53RD ST	90037	5001004028	Low Medium I Residential	R2-1	0	17	0.156112582	Residential - Double, Duplex, or Two Units - 4 Stories or Less	YES - Current	NO - Privately-Owned	Available	Not Used in Prior Housing Element	0	0	0.088836032	0.088836032	1	2*	2*	1088197	277	South Los Angeles			Above Moderate
LOS ANGELES	901 W 53RD ST	90037	5001004031	Low Medium I Residential	R2-1	0	17	0.156181729	Residential - Double, Duplex, or Two Units - 4 Stories or Less	YES - Current	NO - Privately-Owned	Available	Not Used in Prior Housing Element	0	0	0.124710149	0.124710149	2	2*	2*	1088197	276	South Los Angeles		Yes	Above Moderate
LOS ANGELES	933 W 53RD ST	90037	5001004RK	Low Medium I Residential	R2-1	0	17	0.156113513	Residential - Single Family Residence - Planned Unit Development (PUD)	YES - Current	NO - Privately-Owned	Available	Not Used in Prior Housing Element	0	0	0.020313241	0.020313241	2	2*	2*	1088197	285	South Los Angeles			Above Moderate
LOS ANGELES	906 W 53RD ST	90037	5001005002	Low Medium I Residential	R2-1	0	17	0.118462879	Residential - Double, Duplex, or Two Units - 4 Stories or Less	YES - Current	NO - Privately-Owned	Available	Not Used in Prior Housing Element	0	0	0.142843303	0.142843303	2	2*	2*	1088197	378	South Los Angeles		Yes	Above Moderate
LOS ANGELES	908 W 53RD ST	90037	5001005003	Low Medium I Residential	R2-1	0	17	0.118462881	Residential - Single Family Residence	YES - Current	NO - Privately-Owned	Available	Not Used in Prior Housing Element	0	0	0.108869648	0.108869648	1	2*	2*	1088197	379	South Los Angeles			Above Moderate
LOS ANGELES	912 W 53RD ST	90037	5001005004	Low Medium I Residential	R2-1	0	17	0.118463804	Residential - Double, Duplex, or Two Units - 4 Stories or Less	YES - Current	NO - Privately-Owned	Available	Not Used in Prior Housing Element	0	0	0.142843303	0.142843303	2	2*	2*	1088197	380	South Los Angeles		Yes	Above Moderate
LOS ANGELES	916 W 53RD ST	90037	5001005005	Low Medium I Residential	R2-1	0	17	0.118461951	Residential - Double, Duplex, or Two Units - 4 Stories or Less	YES - Current	NO - Privately-Owned	Available	Not Used in Prior Housing Element	0	0	0.142843303	0.142843303	2	2*	2*	1088197	381	South Los Angeles		Yes	Above Moderate
LOS ANGELES	920 W 53RD ST	90037	5001005006	Low Medium I Residential	R2-1	0	17	0.118461953	Residential - Single Family Residence	YES - Current	NO - Privately-Owned	Available	Not Used in Prior Housing Element	0	0	0.108869648	0.108869648	1	2*	2*	1088197	383	South Los Angeles			Above Moderate
LOS ANGELES	924 W 53RD ST	90037	5001005007	Low Medium I Residential	R2-1	0	17	0.118464732	Residential - Single Family Residence	YES - Current	NO - Privately-Owned	Available	Not Used in Prior Housing Element	0	0	0.108869648	0.108869648	1	2*	2*	1088197	384	South Los Angeles			Above Moderate
LOS ANGELES	928 W 53RD ST	90037	5001005008	Low Medium I Residential	R2-1	0	17	0.118463167	Residential - Single Family Residence	YES - Current	NO - Privately-Owned	Available	Not Used in Prior Housing Element	0	0	0.108869648	0.108869648	1	2*	2*	1088197	385	South Los Angeles			Above Moderate
LOS ANGELES	932 W 53RD ST	90037	5001005009	Low Medium I Residential	R2-1	0	17	0.118462239	Residential - Single Family Residence	YES - Current	NO - Privately-Owned	Available	Not Used in Prior Housing Element	0	0	0.108869648	0.108869648	1	2*	2*	1088197	386	South Los Angeles			Above Moderate
LOS ANGELES	936 W 53RD ST	90037	5001005010	Low Medium I Residential	R2-1	0	17	0.118461953	Residential - Single Family Residence	YES - Current	NO - Privately-Owned	Available	Not Used in Prior Housing Element	0	0	0.108869648	0.108869648	1	2*	2*	1088197	388	South Los Angeles			Above Moderate
LOS ANGELES	946 W 53RD ST	90037	5001005012	Low Medium I Residential	R2-1	0	17	0.11846409	Institutional - Church - One Story	YES - Current	NO - Privately-Owned	Available	Not Used in Prior Housing Element	0	0	0.005196271	0.005196271	0	2*	2*	1088197	406	South Los Angeles			Above Moderate
LOS ANGELES	945 W 54TH ST	90037	5001005018	Low Medium I Residential	R2-1	0	17	0.118995186	Residential - Single Family Residence	YES - Current	NO - Privately-Owned	Available	Not Used in Prior Housing Element	0	0	0.108869648	0.108869648	1	2*	2*	1088197	498	South Los Angeles			Above Moderate
LOS ANGELES	941 W 54TH ST	90037	5001005019	Low Medium I Residential	R2-1	0	17	0.118996112	Residential - Single Family Residence	YES - Current	NO - Privately-Owned	Available	Not Used in Prior Housing Element	0	0	0.108869648	0.108869648	1	2*	2*	1088197	489	South Los Angeles			Above Moderate
LOS ANGELES	939 W 54TH ST	90037	5001005020	Low Medium I Residential	R2-1	0	17	0.118993966	Residential - Double, Duplex, or Two Units - 4 Stories or Less	YES - Current	NO - Privately-Owned	Available	Not Used in Prior Housing Element	0	0	0.142843303	0.142843303	2	2*	2*	1088197	484	South Los Angeles		Yes	Above Moderate
LOS ANGELES	931 W 54TH ST	90037	5001005021	Low Medium I Residential	R2-1	0	17	0.118994611	Residential - Single Family Residence	YES - Current	NO - Privately-Owned	Available	Not Used in Prior Housing Element	0	0	0.108869648	0.108869648	1	2*	2*	1088197	483	South Los Angeles			Above Moderate
LOS ANGELES	929 W 54TH ST	90037	5001005022	Low Medium I Residential	R2-1	0	17	0.118994038	Residential - Single Family Residence	YES - Current	NO - Privately-Owned	Available	Not Used in Prior Housing Element	0	0	0.108869648	0.108869648	1	2*	2*	1088197	482	South Los Angeles			Above Moderate
LOS ANGELES	925 W 54TH ST	90037	5001005023	Low Medium I Residential	R2-1	0	17	0.118994678	Residential - Single Family Residence	YES - Current	NO - Privately-Owned	Available	Not Used in Prior Housing Element	0	0	0.045333637	0.045333637	1	2*	2*	1088197	481	South Los Angeles			Above Moderate
LOS ANGELES	917 W 54TH ST	90037	5001005025	Low Medium I Residential	R2-1	0	17	0.118991964	Residential - Double, Duplex, or Two Units - 4 Stories or Less	YES - Current	NO - Privately-Owned	Available	Not Used in Prior Housing Element	0	0	0.142843303	0.142843303	2	2*	2*	1088197	479	South Los Angeles		Yes	Above Moderate
LOS ANGELES	913 W 54TH ST	90037	5001005026	Low Medium I Residential	R2-1	0	17	0.118992603	Residential - Single Family Residence	YES - Current	NO - Privately-Owned	Available	Not Used in Prior Housing Element	0	0	0.108869648	0.108869648	1	2*	2*	1088197	478	South Los Angeles			Above Moderate
LOS ANGELES	909 W 54TH ST	90037	5001005027	Low Medium I Residential	R2-1	0	17	0.118993242	Residential - Double, Duplex, or Two Units - 4 Stories or Less	YES - Current	NO - Privately-Owned	Available	Not Used in Prior Housing Element	0	0	0.142843303	0.142843303	2	2*	2*	1088197	477	South Los Angeles		Yes	Above Moderate
LOS ANGELES	905 W 54TH ST	90037	5001005028	Low Medium I Residential	R2-1	0	17	0.118992029	Residential - Single Family Residence	YES - Current	NO - Privately-Owned	Available	Not Used in Prior Housing Element	0	0	0.108869648	0.108869648	1	2*	2*	1088197	475	South Los Angeles			Above Moderate
LOS ANGELES	5300 S VERMONT AVE	90037	5001005030	Community Commercial	C2-1L-CPIO	0	108	0.182057339	Institutional - Church - One Story	YES - Current	NO - Privately-Owned	Available	Used in Prior Housing Element - Non-Vacant	0	0	0.055695929	0.055695929	0	0	0	1088197	418	South Los Angeles			Above Moderate
LOS ANGELES	5308 S VERMONT AVE	90037	5001005030	Community Commercial	C2-1L-CPIO	0	108	0.149226274	Institutional - Church - One Story	YES - Current	NO - Privately-Owned	Available	Used in Prior Housing Element - Non-Vacant	0	0	0.0536687	0.0536687	0	0	0	1088197	451	South Los Angeles			Above Moderate
LOS ANGELES			5001005030	Community Commercial	C2-1L-CPIO	0	108	0.045915538	Institutional - Church - One Story	YES - Current	NO - Privately-Owned	Available	Used in Prior Housing Element - Non-Vacant	0	0	0.001625754	0.001625754	0	0	0	1088197	454	South Los Angeles			Above Moderate
LOS ANGELES			5001005030	Community Commercial	C2-1L-CPIO	0	108	0.04591618	Institutional - Church - One Story	YES - Current	NO - Privately-Owned	Available	Used in Prior Housing Element - Non-Vacant	0	0	0.001625754	0.001625754	0	0	0	1088197	544	South Los Angeles			Above Moderate
LOS ANGELES			5001005030	Community Commercial	C2-1L-CPIO	0	108	0.056560653	Institutional - Church - One Story	YES - Current	NO - Privately-Owned	Available	Used in Prior Housing Element - Non-Vacant	0	0	0.002659006	0.002659006	0	0	0	1088197	550	South Los Angeles			Above Moderate
LOS ANGELES	900 W 53RD ST	90037	5001005031	Low Medium I Residential	R2-1	0	17	0.118512507	Residential - Double, Duplex, or Two Units - 4 Stories or Less	YES - Current	NO - Privately-Owned	Available	Not Used in Prior Housing Element	0	0	0.15251137	0.15251137	2	2*	2*	1088197	377	South Los Angeles		Yes	Above Moderate
LOS ANGELES	5312 S VERMONT AVE	90037	5001005033	Community Commercial	C2-1L-CPIO	0	108	0.103311227	Commercial - Store - One Story	YES - Current	NO - Privately-Owned	Available	Not Used in Prior Housing Element	0.023901543	0	0	0.023901543	0	0	0	1088197	455	South Los Angeles			Lower
LOS ANGELES	5318 S VERMONT AVE	90037	5001005033	Community Commercial	C2-1L-CPIO	0	108	0.10331087	Commercial - Store - One Story	YES - Current	NO - Privately-Owned	Available	Not Used in Prior Housing Element	0.023901543	0	0	0.023901543	0	0	0	1088197	545	South Los Angeles			Lower
LOS ANGELES	5322 S VERMONT AVE	90037	5001005033	Community Commercial	C2-1L-CPIO	0	108	0.113119722	Commercial - Store - One Story	YES - Current	NO - Privately-Owned	Available	Not Used in Prior Housing Element	0.025168846	0	0	0.025168846	0	0	0	1088197	552	South Los Angeles			Lower
LOS ANGELES	808 W 53RD ST	90037	5001006002	Low Medium I Residential	R2-1	0	17	0.118463167	Residential - Single Family Residence	YES - Current	NO - Privately-Owned	Available	Not Used in Prior Housing Element	0	0	0.108869648	0.108869648	1	2*	2*	1088197	362	South Los Angeles			Above Moderate
LOS ANGELES	812 W 53RD ST	90037	5001006003	Low Medium I Residential	R2-1	0	17	0.118461953	Residential - Single Family Residence	YES - Current	NO - Privately-Owned	Available	Not Used in Prior Housing Element	0	0	0.108869648	0.108869648	1	2*	2*	1088197	363	South Los Angeles			Above Moderate
LOS ANGELES	816 W 53RD ST	90037	5001006004	Low Medium I Residential	R2-1	0	17	0.118464732	Residential - Single Family Residence	YES - Current	NO - Privately-Owned	Available	Not Used in Prior Housing Element	0	0	0.108869648	0.108869648	1	2*	2*	1088197	364	South Los Angeles			Above Moderate
LOS ANGELES	822 W 53RD ST	90037	5001006005	Low Medium I Residential	R2-1	0	17	0.118461956	Residential - Double, Duplex, or Two Units - 4 Stories or Less	YES - Current	NO - Privately-Owned	Available	Not Used in Prior Housing Element	0	0	0.003189642	0.003189642	2	2*	2*	1088197	365	South Los Angeles			Above Moderate
LOS ANGELES	824 W 53RD ST	90037	5001006006	Low Medium I Residential	R2-1	0	17	0.118462881	Residential - Single Family Residence	YES - Current	NO - Privately-Owned	Available	Not Used in Prior Housing Element	0	0	0.108869648	0.108869648	1	2*	2*	1088197	366	South Los Angeles			Above Moderate
LOS ANGELES	828 W 53RD ST	90037	5001006007	Low Medium I Residential	R2-1	0	17	0.118462881	Residential - Single Family Residence	YES - Current	NO - Privately-Owned	Available	Not Used in Prior Housing Element	0	0	0.108869648	0.108869648	1	2*	2*	1088197	367	South Los Angeles			Above Moderate
LOS ANGELES	832 W 53RD ST	90037	5001006008	Low Medium I Residential	R2-1	0	17	0.118462881	Residential - Single Family Residence	YES - Current	NO - Privately-Owned	Available	Not Used in Prior Housing Element	0	0	0.108869648	0.108869648	1	2*	2*	1088197	368	South Los Angeles			Above Moderate
LOS ANGELES	840 W 53RD ST	90037	5001006010	Low Medium I Residential	R2-1	0	17	0.118461958	Residential - Single Family Residence	YES - Current	NO - Privately-Owned	Available	Not Used in Prior Housing Element	0	0	0.108869648	0.108869648	1	2*	2*	1088197	370	South Los Angeles			Above Moderate
LOS ANGELES	846 W 53RD ST	90037	5001006011	Low Medium I Residential	R2-1	0	17	0.118463809	Residential - Double, Duplex, or Two Units - 4 Stories or Less	YES - Current	NO - Privately-Owned	Available	Not Used in Prior Housing Element	0	0	0.142843303	0.142843303	2	2*	2*	1088197	371	South Los Angeles		Yes	Above Moderate
LOS ANGELES	848 W 53RD ST	90037	5001006012	Low Medium I Residential	R2-1	0	17	0.118463167	Residential - Single Family Residence	YES - Current	NO - Privately-Owned	Available	Not Used in Prior Housing Element	0	0	0.108869648	0.108869648	1	2*	2*	1088197	372	South Los Angeles			Above Moderate
LOS ANGELES	852 W 53RD ST	90037	5001006013	Low Medium I Residential	R2-1	0	17	0.118462239	Residential - Single Family Residence	YES - Current	NO - Privately-Owned	Available	Not Used in Prior Housing Element	0	0	0.108869648	0.108869648	1	2*	2*	1088197	373	South Los Angeles			Above Moderate
LOS ANGELES	856 W 53RD ST	90037	5001006014	Low Medium I Residential	R2-1	0	17	0.118463804	Residential - Single Family Residence	YES - Current	NO - Privately-Owned	Available	Not Used in Prior Housing Element	0	0	0.108869648	0.108869648	1	2*	2*	1088197	374	South Los Angeles			Above Moderate
LOS ANGELES	855 W 54TH ST	90037	5001006017	Low Medium I Residential	R2-1	0	17	0.118991167	Residential - Double, Duplex, or Two Units - 4 Stories or Less	YES - Current	NO - Privately-Owned	Available	Not Used in Prior Housing Element	0	0	0.142843303	0.142843303	2	2*	2*	1088197	471	South Los Angeles		Yes	Above Moderate
LOS ANGELES	851 W 54TH ST	90037	5001006018	Low Medium I Residential	R2-1	0	17	0.118990876	Residential - Double, Duplex, or Two Units - 4 Stories or Less	YES - Current	NO - Privately-Owned	Available	Not Used in Prior Housing Element	0	0	0.108869648	0.108869648	1	2*	2*	1088197	470	South Los Angeles			Above Moderate
LOS ANGELES	849 W 54TH ST	90037	5001006019	Low Medium I Residential	R2-1	0	17	0.11899059	Residential - Single Family Residence	YES - Current	NO - Privately-Owned	Available	Not Used in Prior Housing Element	0	0	0.108869648	0.108869648	1	2*	2*	1088197	469	South Los Angeles			Above Moderate
LOS ANGELES	845 W 54TH ST	90037	5001006020	Low Medium I Residential	R2-1	0	17	0.118990307	Residential - Single Family Residence	YES - Current	NO - Privately-Owned	Available	Not Used in Prior Housing Element	0	0	0.108869648	0.108869648	1	2*	2*	1088197	468	South Los Angeles			Above Moderate
LOS ANGELES	839 W 54TH ST	90037	5001006021	Low Medium I Residential	R2-1	0	17	0.118990307	Residential - Double, Duplex, or Two Units - 4 Stories or Less	YES - Current	NO - Privately-Owned	Available	Not Used in Prior Housing Element	0	0	0.142843303	0.142843303	2	2*	2*	1088197	467	South Los Angeles		Yes	Above Moderate
LOS ANGELES	833 W 54TH ST	90037	5001006023	Low Medium I Residential	R2-1	0	17	0.118988227	Residential - Double, Duplex, or Two Units - 4 Stories or Less	YES - Current	NO - Privately-Owned	Available	Not Used in Prior Housing Element	0	0	0.142843303	0.142843303	2	2*	2*	1088197	465	South Los Angeles		Yes	Above Moderate
LOS ANGELES	829 W 54TH ST	90037	5001006024	Low Medium I Residential	R2-1	0	17	0.118990086	Residential - Double, Duplex, or Two Units - 4 Stories or Less	YES - Current	NO - Privately-Owned	Available	Not Used in Prior Housing Element	0	0	0.142843303	0.142843303	2	2*	2*	1088197	464	South Los Angeles		Yes	Above Moderate
LOS ANGELES	825 W 54TH ST	90037	5001006025	Low Medium I Residential	R2-1	0	17	0.118987939	Residential - Single Family Residence	YES - Current	NO - Privately-Owned	Available	Not Used in Prior Housing Element	0	0	0.108869648	0.108869648	1	2*	2*	1088197	463	South Los Angeles			Above Moderate
LOS ANGELES	821 W 54TH ST	90037	5001006026	Low Medium I Residential	R2-1	0	17	0.118989512	Residential - Single Family Residence	YES - Current	NO - Privately-Owned	Available	Not Used in Prior Housing Element	0	0	0.108869648	0.108869648	1	2*	2*	1088197	462	South Los Angeles			Above Moderate
LOS ANGELES	819 W 54TH ST	90037	5001006027	Low Medium I Residential	R2-1	0	17	0.118988299	Residential - Double, Duplex, or Two Units - 4 Stories or Less	YES - Current	NO - Privately-Owned	Available	Not Used in Prior Housing Element	0	0	0.003189642	0.003189642	2	2*	2*	1088197	461	South Los Angeles			Above Moderate
LOS ANGELES	813 W 54TH ST	90037	5001006028	Low Medium I Residential	R2-1	0	17	0.118987724	Residential - Single Family Residence	YES - Current	NO - Privately-Owned	Available	Not Used in Prior Housing Element	0	0	0.108869648	0.108869648	1	2*	2*	1088197	460	South Los Angeles			Above Moderate
LOS ANGELES	809 W 54TH ST	90037	5001006029	Neighborhood Commercial	C2-1VL-CPIO	0	108	0.118987962	Residential - Single Family Residence	YES - Current	NO - Privately-Owned	Available	Not Used in Prior Housing Element	1.039806157	0	0	1.039806157	1	0	0	1088197	459	South Los Angeles			Lower
LOS ANGELES	5317 S HOOVER ST	90037	5001006030	Neighborhood Commercial	C2-1VL-CPIO	0	108	0.025215044	Commercial - Store Combination - Store and Residential Combination - One Story	YES - Current	NO - Privately-Owned	Available	Not Used in Prior Housing Element	0	0	0.004972162	0.004972162	0	0	0	1088197	457	South Los Angeles		Yes	Above Moderate
LOS ANGELES			5001006030	Neighborhood Commercial	C2-1VL-CPIO	0	108	0.049589433	Commercial - Store Combination - Store and Residential Combination - One Story	YES - Current	NO - Privately-Owned	Available	Not Used in Prior Housing Element	0	0	0.002448501	0.002448501	0	0	0	1088197	458	South Los Angeles			Above Moderate
LOS ANGELES	5325 S HOOVER ST	90037	5001006031	Neighborhood Commercial	C2-1VL-CPIO	0	108	0.035275288	Commercial - Auto, Recreation Equipment, Construction Equipment Sales and Service - Auto Body Repair Shop - One Story	YES - Current	NO - Privately-Owned	Available	Not Used in Prior Housing Element	0	0	0.005000546	0.005000546	0	0	0	1088197	547	South Los Angeles			Above Moderate
LOS ANGELES			5001006031	Neighborhood Commercial	C2-1VL-CPIO	0	108	0.069397715	Commercial - Auto, Recreation Equipment, Construction Equipment Sales and Service - Auto Body Repair Shop - One Story	YES - Current	NO - Privately-Owned	Available	Not Used in Prior Housing Element	0	0	0.004908348	0.004908348	0	0	0	1088197	548	South Los Angeles			Above Moderate
LOS ANGELES	862 W 53RD ST	90037	5001006032	Low Medium I Residential	R2-1	0	17	0.118463806	Residential - Single Family Residence	YES - Current	NO - Privately-Owned	Available	Not Used in Prior Housing Element	0	0	0.112528566	0.112528566	1	2*	2*	1088197	375	South Los Angeles			Above Moderate
LOS ANGELES	859 W 54TH ST	90037	5001006033	Low Medium I Residential	R2-1	0	17	0.118991738	Residential - Double, Duplex, or Two Units - 4 Stories or Less	YES - Current	NO - Privately-Owned	Available	Not Used in Prior Housing Element	0	0	0.15251137	0.15251137	2	2*	2*	1088197	473	South Los Angeles		Yes	Above Moderate
LOS ANGELES	5403 S HOOVER ST	90037	5001007001	Neighborhood Commercial	C2-1VL-CPIO	0	108	0.059609323	Commercial - Store - One Story	YES - Current	NO - Privately-Owned	Available	Not Used in Prior Housing Element	0	0	0.000632681	0.000632681	3	0	0	1088197	556	South Los Angeles			Above Moderate
LOS ANGELES	800 W 54TH ST	90037	5001007001	Neighborhood Commercial	C2-1VL-CPIO	0	108	0.117545539	Commercial - Store - One Story	YES - Current	NO - Privately-Owned	Available	Not Used in Prior Housing Element	0.017878594	0	0	0.017878594	3	0	0	1088197	557	South Los Angeles			Lower
LOS ANGELES	808 W 54TH ST	90037	5001007002	Neighborhood Commercial	C2-1VL-CPIO	0	108	0.117543702	Commercial - Store Combination - Store and Residential Combination - One Story	YES - Current	NO - Privately-Owned	Available	Not Used in Prior Housing Element	0.053818809	0	0	0.053818809	1	0	0	1088197	558	South Los Angeles			Lower
LOS ANGELES	812 W 54TH ST	90037	5001007003	Low Medium I Residential	R2-1	0	17	0.117545827	Residential - Single Family Residence	YES - Current	NO - Privately-Owned	Available	Not Used in Prior Housing Element	0	0	0.108869648	0.108869648	1	2*	2*	1088197	559	South Los Angeles			Above Moderate
L

LOS ANGELES	841 W 55TH ST	90037	5001007021	Low Medium I Residential	R2-1	0	17	0.118835049	Residential - Double, Duplex, or Two Units - 4 Stories or Less	YES - Current	NO - Privately-Owned	Available	Not Used in Prior Housing Element	0	0	0.142843303	0.142843303	2	2*	2*	1088197	685	South Los Angeles	Yes	Above Moderate
LOS ANGELES	837 W 55TH ST	90037	5001007022	Low Medium I Residential	R2-1	0	17	0.118843305	Residential - Single Family Residence	YES - Current	NO - Privately-Owned	Available	Not Used in Prior Housing Element	0	0	0.108869648	0.108869648	1	2*	2*	1088197	683	South Los Angeles		Above Moderate
LOS ANGELES	833 W 55TH ST	90037	5001007023	Low Medium I Residential	R2-1	0	17	0.118854343	Residential - Single Family Residence	YES - Current	NO - Privately-Owned	Available	Not Used in Prior Housing Element	0	0	0.108869648	0.108869648	1	2*	2*	1088197	682	South Los Angeles		Above Moderate
LOS ANGELES	829 W 55TH ST	90037	5001007024	Low Medium I Residential	R2-1	0	17	0.118862596	Residential - Double, Duplex, or Two Units - 4 Stories or Less	YES - Current	NO - Privately-Owned	Available	Not Used in Prior Housing Element	0	0	0.142843303	0.142843303	2	2*	2*	1088197	681	South Los Angeles	Yes	Above Moderate
LOS ANGELES	825 W 55TH ST	90037	5001007025	Low Medium I Residential	R2-1	0	17	0.118871491		YES - Current	NO - Privately-Owned	Available	Not Used in Prior Housing Element	0	0	0.108869648	0.108869648	1	2*	2*	1088197	680	South Los Angeles		Above Moderate
LOS ANGELES	821 W 55TH ST	90037	5001007026	Low Medium I Residential	R2-1	0	17	0.118880035	Residential - Double, Duplex, or Two Units - 4 Stories or Less	YES - Current	NO - Privately-Owned	Available	Not Used in Prior Housing Element	0	0	0.142843303	0.142843303	2	2*	2*	1088197	666	South Los Angeles	Yes	Above Moderate
LOS ANGELES	817 W 55TH ST	90037	5001007027	Low Medium I Residential	R2-1	0	17	0.118891361	Residential - Single Family Residence	YES - Current	NO - Privately-Owned	Available	Not Used in Prior Housing Element	0	0	0.108869648	0.108869648	1	2*	2*	1088197	660	South Los Angeles		Above Moderate
LOS ANGELES	813 W 55TH ST	90037	5001007028	Low Medium I Residential	R2-1	0	17	0.118900544	Residential - Single Family Residence	YES - Current	NO - Privately-Owned	Available	Not Used in Prior Housing Element	0	0	0.108869648	0.108869648	1	2*	2*	1088197	656	South Los Angeles		Above Moderate
LOS ANGELES	5415 S HOOVER ST	90037	5001007031	Neighborhood Commercial	C2-1VL-CPIO	0	108	0.060227018	Commercial - Supermarket - Supermarket - 6,000 SF through 11,999 SF - One Story	YES - Current	NO - Privately-Owned	Available	Used in Prior Housing Element - Non-Vacant	0	0	0.007459235	0.007459235	1	0	0	1088197	653	South Los Angeles		Above Moderate
LOS ANGELES	805 W 55TH ST	90037	5001007031	Neighborhood Commercial	C2-1VL-CPIO	0	108	0.118918557	Commercial - Supermarket - Supermarket - 6,000 SF through 11,999 SF - One Story	YES - Current	NO - Privately-Owned	Available	Used in Prior Housing Element - Non-Vacant	0.076713039	0	0	0.076713039	1	0	0	1088197	654	South Los Angeles		Lower
LOS ANGELES	809 W 55TH ST	90037	5001007031	Neighborhood Commercial	C2-1VL-CPIO	0	108	0.118909088	Commercial - Supermarket - Supermarket - 6,000 SF through 11,999 SF - One Story	YES - Current	NO - Privately-Owned	Available	Used in Prior Housing Element - Non-Vacant	0.076713039	0	0	0.076713039	1	0	0	1088197	655	South Los Angeles		Lower
LOS ANGELES	861 W 55TH ST	90037	5001007033	Low Medium I Residential	R2-1	0	17	0.118788559	Residential - Single Family Residence	YES - Current	NO - Privately-Owned	Available	Not Used in Prior Housing Element	0	0	0.112528566	0.112528566	1	2*	2*	1088197	711	South Los Angeles		Above Moderate
LOS ANGELES	912 W 54TH ST	90037	5001008004	Low Medium I Residential	R2-1	0	17	0.117545539	Residential - Double, Duplex, or Two Units - 4 Stories or Less	YES - Current	NO - Privately-Owned	Available	Not Used in Prior Housing Element	0	0	0.142843303	0.142843303	2	2*	2*	1088197	576	South Los Angeles	Yes	Above Moderate
LOS ANGELES	916 W 54TH ST	90037	5001008005	Low Medium I Residential	R2-1	0	17	0.117544618	Residential - Single Family Residence	YES - Current	NO - Privately-Owned	Available	Not Used in Prior Housing Element	0	0	0.108869648	0.108869648	1	2*	2*	1088197	577	South Los Angeles		Above Moderate
LOS ANGELES	920 W 54TH ST	90037	5001008006	Low Medium I Residential	R2-1	0	17	0.117544618	Residential - Double, Duplex, or Two Units - 4 Stories or Less	YES - Current	NO - Privately-Owned	Available	Not Used in Prior Housing Element	0	0	0.095355454	0.095355454	2	2*	2*	1088197	578	South Los Angeles		Above Moderate
LOS ANGELES	928 1/2 W 54TH ST	90037	5001008008	Low Medium I Residential	R2-1	0	17	0.11754399	Residential - Double, Duplex, or Two Units - 4 Stories or Less	YES - Current	NO - Privately-Owned	Available	Not Used in Prior Housing Element	0	0	0.003189642	0.003189642	2	2*	2*	1088197	580	South Los Angeles		Above Moderate
LOS ANGELES	930 W 54TH ST	90037	5001008009	Low Medium I Residential	R2-1	0	17	0.117544618	Residential - Single Family Residence	YES - Current	NO - Privately-Owned	Available	Not Used in Prior Housing Element	0	0	0.108869648	0.108869648	1	2*	2*	1088197	582	South Los Angeles		Above Moderate
LOS ANGELES	936 W 54TH ST	90037	5001008010	Low Medium I Residential	R2-1	0	17	0.117543697	Residential - Double, Duplex, or Two Units - 4 Stories or Less	YES - Current	NO - Privately-Owned	Available	Not Used in Prior Housing Element	0	0	0.142843303	0.142843303	2	2*	2*	1088197	585	South Los Angeles	Yes	Above Moderate
LOS ANGELES	5418 S VERMONT AVE	90037	5001008015	Neighborhood Commercial	C2-1VL-CPIO	0	108	0.149225625	Commercial - Store - One Story	YES - Current	NO - Privately-Owned	Available	Used in Prior Housing Element - Non-Vacant	0.229143553	0	0	0.229143553	0	0	0	1088197	763	South Los Angeles		Lower
LOS ANGELES	5422 S VERMONT AVE	90037	5001008016	Neighborhood Commercial	C2-1VL-CPIO	0	108	0.082276026	Institutional - Church - One Story	YES - Current	NO - Privately-Owned	Available	Not Used in Prior Housing Element	0.03035804	0	0	0.03035804	0	0	0	1088197	767	South Los Angeles		Lower
LOS ANGELES	957 W 55TH ST	90037	5001008017	Neighborhood Commercial	C2-1VL-CPIO	0	108	0.099781283	Residential - Four Units (Any Combination) - 4 Stories or Less	YES - Current	NO - Privately-Owned	Available	Not Used in Prior Housing Element	0	0	0.140885442	0.140885442	4	0	0	1088197	766	South Los Angeles	Yes	Above Moderate
LOS ANGELES	941 W 55TH ST	90037	5001008019	Low Medium I Residential	R2-1	0	17	0.118685545	Residential - Single Family Residence	YES - Current	NO - Privately-Owned	Available	Not Used in Prior Housing Element	0	0	0.108869648	0.108869648	1	2*	2*	1088197	735	South Los Angeles		Above Moderate
LOS ANGELES	937 W 55TH ST	90037	5001008020	Low Medium I Residential	R2-1	0	17	0.118693803	Residential - Single Family Residence	YES - Current	NO - Privately-Owned	Available	Not Used in Prior Housing Element	0	0	0.108869648	0.108869648	1	2*	2*	1088197	733	South Los Angeles		Above Moderate
LOS ANGELES	933 W 55TH ST	90037	5001008021	Low Medium I Residential	R2-1	0	17	0.118705128	Residential - Double, Duplex, or Two Units - 4 Stories or Less	YES - Current	NO - Privately-Owned	Available	Not Used in Prior Housing Element	0	0	0.142843303	0.142843303	2	2*	2*	1088197	732	South Los Angeles	Yes	Above Moderate
LOS ANGELES	925 W 55TH ST	90037	5001008023	Low Medium I Residential	R2-1	0	17	0.118722275	Residential - Single Family Residence	YES - Current	NO - Privately-Owned	Available	Not Used in Prior Housing Element	0	0	0.108869648	0.108869648	1	2*	2*	1088197	730	South Los Angeles		Above Moderate
LOS ANGELES	917 W 55TH ST	90037	5001008025	Low Medium I Residential	R2-1	0	17	0.11874157	Residential - Double, Duplex, or Two Units - 4 Stories or Less	YES - Current	NO - Privately-Owned	Available	Not Used in Prior Housing Element	0	0	0.142843303	0.142843303	2	2*	2*	1088197	728	South Los Angeles	Yes	Above Moderate
LOS ANGELES	911 W 55TH ST	90037	5001008026	Low Medium I Residential	R2-1	0	17	0.11875011	Residential - Double, Duplex, or Two Units - 4 Stories or Less	YES - Current	NO - Privately-Owned	Available	Not Used in Prior Housing Element	0	0	0.095355454	0.095355454	2	2*	2*	1088197	727	South Los Angeles		Above Moderate
LOS ANGELES	909 W 55TH ST	90037	5001008027	Low Medium I Residential	R2-1	0	17	0.118759579	Residential - Single Family Residence	YES - Current	NO - Privately-Owned	Available	Not Used in Prior Housing Element	0	0	0.108869648	0.108869648	1	2*	2*	1088197	726	South Los Angeles		Above Moderate
LOS ANGELES	905 W 55TH ST	90037	5001008028	Low Medium I Residential	R2-1	0	17	0.118767836	Residential - Single Family Residence	YES - Current	NO - Privately-Owned	Available	Not Used in Prior Housing Element	0	0	0.108869648	0.108869648	1	2*	2*	1088197	724	South Los Angeles		Above Moderate
LOS ANGELES	5402 S VERMONT AVE	90037	5001008030	Community Commercial	C2-1L-CPIO	0	108	0.122639244	Commercial - Store - One Story	YES - Current	NO - Privately-Owned	Available	Used in Prior Housing Element - Non-Vacant	0.085193068	0	0	0.085193068	0	0	0	1088197	644	South Los Angeles		Lower
LOS ANGELES	5408 S VERMONT AVE	90037	5001008030	Community Commercial	C2-1L-CPIO	0	108	0.137747795	Commercial - Store - One Story	YES - Current	NO - Privately-Owned	Available	Used in Prior Housing Element - Non-Vacant	0.092535782	0	0	0.092535782	0	0	0	1088197	647	South Los Angeles		Lower
LOS ANGELES	5412 S VERMONT AVE	90037	5001008030	Community Commercial	C2-1L-CPIO	0	108	0.137747795	Commercial - Store - One Story	YES - Current	NO - Privately-Owned	Available	Used in Prior Housing Element - Non-Vacant	0.092535782	0	0	0.092535782	0	0	0	1088197	650	South Los Angeles		Lower
LOS ANGELES	900 W 54TH ST	90037	5001008031	Low Medium I Residential	R2-1	0	17	0.117592622	Residential - Single Family Residence	YES - Current	NO - Privately-Owned	Available	Not Used in Prior Housing Element	0	0	0.112528566	0.112528566	1	2*	2*	1088197	573	South Los Angeles		Above Moderate
LOS ANGELES	901 W 55TH ST	90037	5001008032	Low Medium I Residential	R2-1	0	17	0.118830558	Residential - Double, Duplex, or Two Units - 4 Stories or Less	YES - Current	NO - Privately-Owned	Available	Not Used in Prior Housing Element	0	0	0.15251137	0.15251137	2	2*	2*	1088197	723	South Los Angeles	Yes	Above Moderate
LOS ANGELES	904 W 55TH ST	90037	5001009002	Low Medium I Residential	R2-1	0	17	0.117545229	Residential - Single Family Residence	YES - Current	NO - Privately-Owned	Available	Not Used in Prior Housing Element	0	0	0.108869648	0.108869648	1	2*	2*	1088197	790	South Los Angeles		Above Moderate
LOS ANGELES	908 W 55TH ST	90037	5001009003	Low Medium I Residential	R2-1	0	17	0.117544306	Residential - Double, Duplex, or Two Units - 4 Stories or Less	YES - Current	NO - Privately-Owned	Available	Not Used in Prior Housing Element	0	0	0.142843303	0.142843303	2	2*	2*	1088197	791	South Los Angeles	Yes	Above Moderate
LOS ANGELES	912 W 55TH ST	90037	5001009004	Low Medium I Residential	R2-1	0	17	0.117544308	Residential - Single Family Residence	YES - Current	NO - Privately-Owned	Available	Not Used in Prior Housing Element	0	0	0.108869648	0.108869648	1	2*	2*	1088197	792	South Los Angeles		Above Moderate
LOS ANGELES	916 W 55TH ST	90037	5001009005	Low Medium I Residential	R2-1	0	17	0.117545515	Residential - Single Family Residence	YES - Current	NO - Privately-Owned	Available	Not Used in Prior Housing Element	0	0	0.108869648	0.108869648	1	2*	2*	1088197	793	South Los Angeles		Above Moderate
LOS ANGELES	920 W 55TH ST	90037	5001009006	Low Medium I Residential	R2-1	0	17	0.117543678		YES - Current	NO - Privately-Owned	Available	Not Used in Prior Housing Element	0	0	0.108869648	0.108869648	1	2*	2*	1088197	794	South Los Angeles		Above Moderate
LOS ANGELES	924 W 55TH ST	90037	5001009007	Low Medium I Residential	R2-1	0	17	0.117545515	Residential - Single Family Residence	YES - Current	NO - Privately-Owned	Available	Not Used in Prior Housing Element	0	0	0.108869648	0.108869648	1	2*	2*	1088197	795	South Los Angeles		Above Moderate
LOS ANGELES	928 W 55TH ST	90037	5001009008	Low Medium I Residential	R2-1	0	17	0.117544313	Residential - Single Family Residence	YES - Current	NO - Privately-Owned	Available	Not Used in Prior Housing Element	0	0	0.108869648	0.108869648	1	2*	2*	1088197	796	South Los Angeles		Above Moderate
LOS ANGELES	932 W 55TH ST	90037	5001009009	Low Medium I Residential	R2-1	0	17	0.117546148	Residential - Single Family Residence	YES - Current	NO - Privately-Owned	Available	Not Used in Prior Housing Element	0	0	0.108869648	0.108869648	1	2*	2*	1088197	797	South Los Angeles		Above Moderate
LOS ANGELES	936 W 55TH ST	90037	5001009010	Low Medium I Residential	R2-1	0	17	0.117543392	Residential - Single Family Residence	YES - Current	NO - Privately-Owned	Available	Not Used in Prior Housing Element	0	0	0.108869648	0.108869648	1	2*	2*	1088197	798	South Los Angeles		Above Moderate
LOS ANGELES	940 W 55TH ST	90037	5001009011	Low Medium I Residential	R2-1	0	17	0.117545229	Residential - Single Family Residence	YES - Current	NO - Privately-Owned	Available	Not Used in Prior Housing Element	0	0	0.108869648	0.108869648	1	2*	2*	1088197	802	South Los Angeles		Above Moderate
LOS ANGELES	944 W 55TH ST	90037	5001009012	Low Medium I Residential	R2-1	0	17	0.117544306	Residential - Single Family Residence	YES - Current	NO - Privately-Owned	Available	Not Used in Prior Housing Element	0	0	0.108869648	0.108869648	1	2*	2*	1088197	810	South Los Angeles		Above Moderate
LOS ANGELES	5504 S VERMONT AVE	90037	5001009013	Neighborhood Commercial	C2-1VL-CPIO	0	108	0.178864867	Commercial - Store - One Story	YES - Current	NO - Privately-Owned	Available	Used in Prior Housing Element - Non-Vacant	0.076318471	0	0	0.076318471	0	0	0	1088197	820	South Los Angeles		Lower
LOS ANGELES	945 W 56TH ST	90037	5001009017	Low Medium I Residential	R2-1	0	17	0.117479684	Residential - Single Family Residence	YES - Current	NO - Privately-Owned	Available	Not Used in Prior Housing Element	0	0	0.108869648	0.108869648	1	2*	2*	1088197	934	South Los Angeles		Above Moderate
LOS ANGELES	941 W 56TH ST	90037	5001009018	Low Medium I Residential	R2-1	0	17	0.117484962	Residential - Single Family Residence	YES - Current	NO - Privately-Owned	Available	Not Used in Prior Housing Element	0	0	0.108869648	0.108869648	1	2*	2*	1088197	933	South Los Angeles		Above Moderate
LOS ANGELES	937 W 56TH ST	90037	5001009019	Low Medium I Residential	R2-1	0	17	0.117488407	Residential - Single Family Residence	YES - Current	NO - Privately-Owned	Available	Not Used in Prior Housing Element	0	0	0.108869648	0.108869648	1	2*	2*	1088197	932	South Los Angeles		Above Moderate
LOS ANGELES	933 W 56TH ST	90037	5001009020	Low Medium I Residential	R2-1	0	17	0.117491216	Residential - Double, Duplex, or Two Units - 4 Stories or Less	YES - Current	NO - Privately-Owned	Available	Not Used in Prior Housing Element	0	0	0.142843303	0.142843303	2	2*	2*	1088197	931	South Los Angeles	Yes	Above Moderate
LOS ANGELES	929 W 56TH ST	90037	5001009021	Low Medium I Residential	R2-1	0	17	0.117495294	Residential - Double, Duplex, or Two Units - 4 Stories or Less	YES - Current	NO - Privately-Owned	Available	Not Used in Prior Housing Element	0	0	0.142843303	0.142843303	2	2*	2*	1088197	930	South Los Angeles	Yes	Above Moderate
LOS ANGELES	925 W 56TH ST	90037	5001009022	Low Medium I Residential	R2-1	0	17	0.117497534	Residential - Single Family Residence	YES - Current	NO - Privately-Owned	Available	Not Used in Prior Housing Element	0	0	0.108869648	0.108869648	1	2*	2*	1088197	929	South Los Angeles		Above Moderate
LOS ANGELES	921 W 56TH ST	90037	5001009023	Low Medium I Residential	R2-1	0	17	0.117501893	Residential - Single Family Residence	YES - Current	NO - Privately-Owned	Available	Not Used in Prior Housing Element	0	0	0.108869648	0.108869648	1	2*	2*	1088197	928	South Los Angeles		Above Moderate
LOS ANGELES	917 W 56TH ST	90037	5001009024	Low Medium I Residential	R2-1	0	17	0.117503214	Residential - Double, Duplex, or Two Units - 4 Stories or Less	YES - Current	NO - Privately-Owned	Available	Not Used in Prior Housing Element	0	0	0.095355454	0.095355454	2	2*	2*	1088197	927	South Los Angeles		Above Moderate
LOS ANGELES	913 W 56TH ST	90037	5001009025	Low Medium I Residential	R2-1	0	17	0.117508206	Residential - Double, Duplex, or Two Units - 4 Stories or Less	YES - Current	NO - Privately-Owned	Available	Not Used in Prior Housing Element	0	0	0.142843303	0.142843303	2	2*	2*	1088197	926	South Los Angeles	Yes	Above Moderate
LOS ANGELES	911 W 56TH ST	90037	5001009026	Low Medium I Residential	R2-1	0	17	0.117510729	Residential - Double, Duplex, or Two Units - 4 Stories or Less	YES - Current	NO - Privately-Owned	Available	Not Used in Prior Housing Element	0	0	0.003189642	0.003189642	2	2*	2*	1088197	924	South Los Angeles		Above Moderate
LOS ANGELES	905 W 56TH ST	90037	5001009027	Low Medium I Residential	R2-1	0	17	0.117514173	Residential - Double, Duplex, or Two Units - 4 Stories or Less	YES - Current	NO - Privately-Owned	Available	Not Used in Prior Housing Element	0	0	0.142843303	0.142843303	2	2*	2*	1088197	922	South Los Angeles	Yes	Above Moderate
LOS ANGELES	900 W 55TH ST	90037	5001009029	Low Medium I Residential	R2-1	0	17	0.117593282	Residential - Double, Duplex, or Two Units - 4 Stories or Less	YES - Current	NO - Privately-Owned	Available	Not Used in Prior Housing Element	0	0	0.15251137	0.15251137	2	2*	2*	1088197	789	South Los Angeles	Yes	Above Moderate
LOS ANGELES	901 W 56TH ST	90037	5001009030	Low Medium I Residential	R2-1	0	17	0.117565637	Residential - Single Family Residence	YES - Current	NO - Privately-Owned	Available	Not Used in Prior Housing Element	0	0	0.112528566	0.112528566	1	2*	2*	1088197	921	South Los Angeles		Above Moderate
LOS ANGELES	800 W 55TH ST	90037	5001010001	Low Medium I Residential	R2-1	0	17	0.059416315	Residential - Single Family Residence	YES - Current	NO - Privately-Owned	Available	Not Used in Prior Housing Element	0	0	0.062987572	0.062987572	1	1*	1*	1088197	770	South Los Angeles		Above Moderate
LOS ANGELES	804 W 55TH ST	90037	5001010001	Low Medium I Residential	R2-1	0	17	0.117545515	Residential - Single Family Residence	YES - Current	NO - Privately-Owned	Available	Not Used in Prior Housing Element	0	0	0.114780879	0.114780879	1	2*	2*	1088197	771	South Los Angeles		Above Moderate
LOS ANGELES	808 W 55TH ST	90037	5001010002	Low Medium I Residential	R2-1	0	17	0.117544313	Residential - Single Family Residence	YES - Current	NO - Privately-Owned	Available	Not Used in Prior Housing Element	0	0	0.108869648	0.108869648	1	2*	2*	1088197	772	South Los Angeles		Above Moderate
LOS ANGELES	812 W 55TH ST	90037	5001010003	Low Medium I Residential	R2-1	0	17	0.117544025	Residential - Double, Duplex, or Two Units - 4 Stories or Less	YES - Current	NO - Privately-Owned	Available	Not Used in Prior Housing Element	0	0	0.021323309	0.021323309	2	2*	2*	1088197	773	South Los Angeles	Yes	Above Moderate
LOS ANGELES	816 W 55TH ST	90037	5001010004	Low Medium I Residential	R2-1	0	17	0.117544941	Residential - Single Family Residence	YES - Current	NO - Privately-Owned	Available	Not Used in Prior Housing Element	0	0	0.108869648	0.108869648	1	2*	2*	1088197	774	South Los Angeles		Above Moderate
LOS ANGELES	820 W 55TH ST	90037	5001010005	Low Medium I Residential	R2-1	0	17	0.117544313	Residential - Single Family Residence	YES - Current	NO - Privately-Owned	Available	Not Used in Prior Housing Element	0	0	0.108869648	0.108869648	1	2*	2*	1088197	775	South Los Angeles		Above Moderate
LOS ANGELES	824 W 55TH ST	90037	5001010006	Low Medium I Residential	R2-1	0	17	0.117544599	Residential - Single Family Residence	YES - Current	NO - Privately-Owned	Available	Not Used in Prior Housing Element	0	0	0.108869648	0.108869648	1	2*	2*	1088197	777	South Los Angeles		Above Moderate
LOS ANGELES	828 W 55TH ST	90037	5001010007	Low Medium I Residential	R2-1	0	17	0.117545515	Residential - Single Family Residence	YES - Current	NO - Privately-Owned	Available	Not Used in Prior Housing Element	0	0	0.108869648	0.108869648	1	2*	2*	1088197	778	South Los Angeles		Above Moderate
LOS ANGELES	832 W 55TH ST	90037	5001010008	Low Medium I Residential	R2-1	0	17	0.117544599	Residential - Single Family Residence	YES - Current	NO - Privately-Owned	Available	Not Used in Prior Housing Element	0	0	0.108869648	0.108869648	1	2*	2*	1088197	779	South Los Angeles		Above Moderate
LOS ANGELES	838 W 55TH ST	90037	5001010009	Low Medium I Residential	R2-1	0	17	0.117544313	Residential - Single Family Residence	YES - Current	NO - Privately-Owned	Available	Not Used in Prior Housing Element	0	0	0.108869648	0.108869648	1	2*	2*	1088197	780	South Los Angeles		Above Moderate
LOS ANGELES	840 W 55TH ST	90037	5001010010	Low Medium I Residential	R2-1	0	17	0.117545227	Residential - Double, Duplex, or Two Units - 4 Stories or Less	YES - Current	NO - Privately-Owned	Available	Not Used in Prior Housing Element	0	0	0.059857509	0.059857509	2	2*	2*	1088197	781	South Los Angeles	Yes	Above Moderate
LOS ANGELES	844 W 55TH ST	90037	5001010011	Low Medium I Residential	R2-1	0	17	0.117545229	Residential - Double, Duplex, or Two Units - 4 Stories or Less	YES - Current	NO - Privately-Owned	Available	Not Used in Prior Housing Element	0	0	0.025095197	0.025095197	2	2*	2*	1088197	782	South Los Angeles		Above Moderate
LOS ANGELES	848 W 55TH ST	90037	5001010012	Low Medium I Residential	R2-1	0	17	0.117545229	Residential - Single Family Residence	YES - Current	NO - Privately-Owned	Available	Not Used in Prior Housing Element	0	0	0.108869648	0.108869648	1	2*	2*	1088197	783	South Los Angeles		Above Moderate
LOS ANGELES	857 W 56TH ST	90037	5001010016	Low Medium I Residential	R2-1	0	17	0.117524508	Residential - Single Family Residence	YES - Current	NO - Privately-Owned	Available	Not Used in Prior Housing Element	0	0	0.108869648	0.108869648	1	2*	2*	1088197	919	South Los Angeles		Above Moderate
LOS ANGELES	851 W 56TH ST	90037	5001010017	Low Medium I Residential	R2-1	0	17	0.117528867	Residential - Double, Duplex, or Two Units - 4 Stories or Less	YES - Current	NO - Privately-Owned	Available	Not Used in Prior Housing Element	0	0	0.003189642	0.003189642	2	2*	2*	1088197	918	South Los Angeles		Above Moderate
LOS ANGELES	849 W 56TH ST	90037	5001010018	Low Medium I Residential	R2-1	0	17	0.117531104	Residential - Single Family Residence	YES - Current	NO - Privately-Owned	Available	Not Used in Prior Housing Element	0	0	0.108869648	0.108869648	1	2*	2*	1088197	917	South Los Angeles		Above Moderate
LOS ANGELES	841 W 56TH ST	90037	5001010020	Low Medium I Residential	R2-1	0	17	0.117537708	Residential - Single Family Residence	YES - Current	NO - Privately-Owned	Available	Not Used in Prior Housing Element	0	0	0.108869648	0.108869648	1	2*	2*	1088197	915	South Los Angeles		Above Moderate
LOS ANGELES	837 W 56TH ST	90037	5001010021	Low Medium I Residential	R2-1	0	17	0.117542069	Residential - Single Family Residence	YES - Current	NO - Privately-Owned	Available	Not Used in Prior Housing Element	0	0	0.108869648	0.108869648	1	2*	2*	1088197	912	South Los Angeles		Above Moderate
LOS ANGELES	833 W 56TH ST	90037	5001010022	Low Medium I Residential	R2-1	0	17	0.117543674	Residential - Single Family Residence	YES - Current	NO - Privately-Owned	Available	Not Used in Prior Housing Element	0	0	0.108869648	0.108869648	1	2*	2*	1088197	893	South Los Angeles		Above Moderate
LOS ANGELES	829 W 56TH ST	90037	5001010023	Low Medium I Residential	R2-1	0	17	0.117548954	Residential - Double, Duplex, or Two Units - 4 Stories or Less	YES - Current	NO - Privately-Owned	Available	Not Used in Prior Housing Element	0	0	0.142843303	0.142843303	2	2*	2*	1088197	883	South Los Angeles	Yes	Above Moderate
LOS ANGELES	825 W 56TH ST	90037	5001010024	Low Medium I Residential	R2-1	0	17	0.11755119	Residential - Single Family Residence	YES - Current	NO - Privately-Owned	Available	Not Used in Prior Housing Element	0	0	0.108869648	0.108869648	1	2*	2*	1088197	882	South Los Angeles		Above Moderate
LOS ANGELES	821 W 56TH ST	90037	5001010025	Low Medium I Residential	R2-1	0	17	0.117554346	Residential - Double, Duplex, or Two Units - 4 Stories or Less	YES - Current	NO - Privately-Owned	Available	Not Used in Prior Housing Element	0	0	0.142843303	0.142843303	2	2*	2*	1088197	881	South Los Angeles	Yes	Above Moderate
LOS ANGELES	817 W 56TH ST	90037	5001010026	Low Medium I Residential	R2-1	0	17	0.117558711	Residential - Single Family Residence	YES - Current	NO - Privately-Owned	Available	Not Used in Prior Housing Element	0	0	0.108869648	0.108869648	1	2*	2*	1088197	880	South Los Angeles		Above Moderate
LOS ANGELES	813 W 56TH ST	90037	5001010027	Low Medium I Residential	R2-1	0	17	0.117560947	Residential - Double, Duplex, or Two Units - 4 Stories or Less	YES - Current	NO - Privately-Owned	Available	Not Used in Prior Housing Element	0	0	0.003189642	0.003189642	2	2*	2*	1088197	879	South Los Angeles		Above Moderate
LOS ANGELES	809 W 56TH ST	90037	5001010028	Low Medium I Residential	R2-1	0	17	0.117565663	Residential - Double, Duplex, or Two Units - 4 Stories or Less	YES - Current	NO - Privately-Owned	Available	Not Used in Prior Housing Element	0	0	0.142843303	0.142843303	2	2*	2*	1088197	878	South Los Angeles	Yes	Above Moderate
LOS ANGELES	805 W 56TH ST	90037	5001010029	Low Medium I Residential	R2-1	0	17	0.086345026	Residential - Single Family Residence	YES - Current	NO - Privately-Owned	Available	Not Used in Prior Housing Element	0	0	0.317424035	0.317424035	0	1*	1*	1088197	964	South Los Angeles		Above Moderate
LOS ANGELES			5001010029	Low Medium I Residential	R2-1	0	17	0.043579011	Residential - Single Family Residence	YES - Current	NO - Privately-Owned	Available	Not Used in Prior Housing Element	0	0	0.109520233	0.109520233	0	0	0	1088197	963	South Los Angeles		Above Moderate
LOS ANGELES	861 W 56TH ST	90037	5001010032	Low Medium I Residential	R2-1	0	17	0.117513732	Residential - Single Family Residence	YES - Current	NO - Privately-Owned	Available	Not Used in Prior Housing Element	0	0	0.112528566	0.112528566	1	2*	2*	1088197	920	South Los Angeles		Above Moderate
LOS ANGELES	804 W 56TH ST	90037	5001011001	Low Medium I Residential	R2

LOS ANGELES	833 W 57TH ST	90037	5001011023	Low Medium I Residential	R2-1	0	17	0.117561005	Residential - Single Family Residence	YES - Current	NO - Privately-Owned	Available	Not Used in Prior Housing Element	0	0	0.108869648	0.108869648	1	2*	2*	1088197	1107	South Los Angeles			Above Moderate
LOS ANGELES	831 W 57TH ST	90037	5001011024	Low Medium I Residential	R2-1	0	17	0.117558074	Residential - Double, Duplex, or Two Units - 4 Stories or Less	YES - Current	NO - Privately-Owned	Available	Not Used in Prior Housing Element	0	0	0.142843303	0.142843303	2	2*	2*	1088197	1106	South Los Angeles	Yes		Above Moderate
LOS ANGELES	825 W 57TH ST	90037	5001011025	Low Medium I Residential	R2-1	0	17	0.117556354	Residential - Double, Duplex, or Two Units - 4 Stories or Less	YES - Current	NO - Privately-Owned	Available	Not Used in Prior Housing Element	0	0	0.021323309	0.021323309	2	2*	2*	1088197	1105	South Los Angeles	Yes		Above Moderate
LOS ANGELES	821 W 57TH ST	90037	5001011026	Low Medium I Residential	R2-1	0	17	0.117555552	Residential - Single Family Residence	YES - Current	NO - Privately-Owned	Available	Not Used in Prior Housing Element	0	0	0.108869648	0.108869648	1	2*	2*	1088197	1104	South Los Angeles			Above Moderate
LOS ANGELES	817 W 57TH ST	90037	5001011027	Low Medium I Residential	R2-1	0	17	0.11755383	Residential - Single Family Residence	YES - Current	NO - Privately-Owned	Available	Not Used in Prior Housing Element	0	0	0.108869648	0.108869648	1	2*	2*	1088197	1103	South Los Angeles			Above Moderate
LOS ANGELES	813 W 57TH ST	90037	5001011028	Low Medium I Residential	R2-1	0	17	0.117551475	Residential - Single Family Residence	YES - Current	NO - Privately-Owned	Available	Not Used in Prior Housing Element	0	0	0.108869648	0.108869648	1	2*	2*	1088197	1102	South Los Angeles			Above Moderate
LOS ANGELES	811 W 57TH ST	90037	5001011029	Neighborhood Commercial	C2-1VL-CPIO	0	108	0.117549753	Residential - Double, Duplex, or Two Units - 4 Stories or Less	YES - Current	NO - Privately-Owned	Available	Not Used in Prior Housing Element	0.128873561	0	0	0.128873561	2	0	0	1088197	1101	South Los Angeles			Lower
LOS ANGELES	5621 S HOOVER ST	90037	5001011030	Neighborhood Commercial	C2-1VL-CPIO	0	108	0.059146558	Commercial - Professional Building - One Story	YES - Current	NO - Privately-Owned	Available	Used in Prior Housing Element - Non-Vacant	0	0	0.001925083	0.001925083	0	0	0	1088197	1099	South Los Angeles			Above Moderate
LOS ANGELES	805 W 57TH ST	90037	5001011030	Neighborhood Commercial	C2-1VL-CPIO	0	108	0.117547744	Commercial - Professional Building - One Story	YES - Current	NO - Privately-Owned	Available	Used in Prior Housing Element - Non-Vacant	0.062257212	0	0	0.062257212	0	0	0	1088197	1100	South Los Angeles			Lower
LOS ANGELES	860 W 56TH ST	90037	5001011031	Low Medium I Residential	R2-1	0	17	0.1175444	Residential - Single Family Residence	YES - Current	NO - Privately-Owned	Available	Not Used in Prior Housing Element	0	0	0.112528566	0.112528566	1	2*	2*	1088197	1016	South Los Angeles			Above Moderate
LOS ANGELES	861 W 57TH ST	90037	5001011032	Low Medium I Residential	R2-1	0	17	0.117571562	Residential - Single Family Residence	YES - Current	NO - Privately-Owned	Available	Not Used in Prior Housing Element	0	0	0.112528566	0.112528566	1	2*	2*	1088197	1114	South Los Angeles			Above Moderate
LOS ANGELES	944 W 56TH ST	90037	5001012001	Low Medium I Residential	R2-1	0	17	0.146936522	Commercial - Office Building - One Story	YES - Current	NO - Privately-Owned	Available	Not Used in Prior Housing Element	0	0	0.011119881	0.011119881	0	2*	2*	1088197	1029	South Los Angeles			Above Moderate
LOS ANGELES	5608 S VERMONT AVE	90037	5001012002	Neighborhood Commercial	C2-1VL-CPIO	0	108	0.196924252	Commercial - Parking Lot (Commercial Use Property) - Lots - Patron or Employee - One Story	YES - Current	NO - Privately-Owned	Available	Used in Prior Housing Element - Non-Vacant	0.034354295	0	0	0.034354295	0	0	0	1088197	1097	South Los Angeles			Lower
LOS ANGELES	950 W 56TH ST	90037	5001012002	Neighborhood Commercial	C2-1VL-CPIO	0	108	0.18768085	Commercial - Parking Lot (Commercial Use Property) - Lots - Patron or Employee - One Story	YES - Current	NO - Privately-Owned	Available	Used in Prior Housing Element - Non-Vacant	0.032241607	0	0	0.032241607	0	0	0	1088197	1030	South Los Angeles			Lower
LOS ANGELES			5001012002	Neighborhood Commercial	C2-1VL-CPIO	0	108	0.009229924	Commercial - Parking Lot (Commercial Use Property) - Lots - Patron or Employee - One Story	YES - Current	NO - Privately-Owned	Available	Used in Prior Housing Element - Non-Vacant	0	0	0.003250101	0.003250101	0	0	0	1088197	1093	South Los Angeles			Above Moderate
LOS ANGELES	5614 S VERMONT AVE	90037	5001012003	Neighborhood Commercial	C2-1VL-CPIO	0	108	0.097093694	Institutional - Church - One Story	YES - Current	NO - Privately-Owned	Available	Used in Prior Housing Element - Non-Vacant	0.017190256	0	0	0.017190256	1	0	0	1088197	1129	South Los Angeles			Lower
LOS ANGELES	5620 S VERMONT AVE	90037	5001012003	Neighborhood Commercial	C2-1VL-CPIO	0	108	0.089692145	Institutional - Church - One Story	YES - Current	NO - Privately-Owned	Available	Used in Prior Housing Element - Non-Vacant	0.017190256	0	0	0.017190256	1	0	0	1088197	1187	South Los Angeles			Lower
LOS ANGELES			5001012004	Neighborhood Commercial	C2-1VL-CPIO	0	108	0.044120745	Institutional - Church - One Story	YES - Current	NO - Privately-Owned	Available	Not Used in Prior Housing Element	0	0	0.005196271	0.005196271	0	0	0	1088197	1821	South Los Angeles			Above Moderate
LOS ANGELES			5001012004	Neighborhood Commercial	C2-1VL-CPIO	0	108	0.053384991	Institutional - Church - One Story	YES - Current	NO - Privately-Owned	Available	Not Used in Prior Housing Element	0	0	0.004102565	0.004102565	0	0	0	1088197	1822	South Los Angeles			Above Moderate
LOS ANGELES	904 W 56TH ST	90037	5001012007	Low Medium I Residential	R2-1	0	17	0.11754522	Residential - Single Family Residence	YES - Current	NO - Privately-Owned	Available	Not Used in Prior Housing Element	0	0	0.108869648	0.108869648	1	2*	2*	1088197	1019	South Los Angeles			Above Moderate
LOS ANGELES	908 W 56TH ST	90037	5001012008	Low Medium I Residential	R2-1	0	17	0.117544011	Residential - Single Family Residence	YES - Current	NO - Privately-Owned	Available	Not Used in Prior Housing Element	0	0	0.108869648	0.108869648	1	2*	2*	1088197	1020	South Los Angeles			Above Moderate
LOS ANGELES	912 W 56TH ST	90037	5001012009	Low Medium I Residential	R2-1	0	17	0.117544299	Residential - Single Family Residence	YES - Current	NO - Privately-Owned	Available	Not Used in Prior Housing Element	0	0	0.108869648	0.108869648	1	2*	2*	1088197	1021	South Los Angeles			Above Moderate
LOS ANGELES	916 W 56TH ST	90037	5001012010	Low Medium I Residential	R2-1	0	17	0.117545506	Residential - Single Family Residence	YES - Current	NO - Privately-Owned	Available	Not Used in Prior Housing Element	0	0	0.108869648	0.108869648	1	2*	2*	1088197	1022	South Los Angeles			Above Moderate
LOS ANGELES	920 W 56TH ST	90037	5001012011	Low Medium I Residential	R2-1	0	17	0.117544299	Residential - Single Family Residence	YES - Current	NO - Privately-Owned	Available	Not Used in Prior Housing Element	0	0	0.108869648	0.108869648	1	2*	2*	1088197	1023	South Los Angeles			Above Moderate
LOS ANGELES	924 W 56TH ST	90037	5001012012	Low Medium I Residential	R2-1	0	17	0.117545848	Residential - Single Family Residence	YES - Current	NO - Privately-Owned	Available	Not Used in Prior Housing Element	0	0	0.108869648	0.108869648	1	2*	2*	1088197	1024	South Los Angeles			Above Moderate
LOS ANGELES	928 W 56TH ST	90037	5001012013	Low Medium I Residential	R2-1	0	17	0.117543383	Residential - Single Family Residence	YES - Current	NO - Privately-Owned	Available	Not Used in Prior Housing Element	0	0	0.108869648	0.108869648	1	2*	2*	1088197	1025	South Los Angeles			Above Moderate
LOS ANGELES	932 W 56TH ST	90037	5001012014	Low Medium I Residential	R2-1	0	17	0.117545506	Residential - Single Family Residence	YES - Current	NO - Privately-Owned	Available	Not Used in Prior Housing Element	0	0	0.108869648	0.108869648	1	2*	2*	1088197	1026	South Los Angeles			Above Moderate
LOS ANGELES	936 W 56TH ST	90037	5001012015	Low Medium I Residential	R2-1	0	17	0.11754522	Residential - Double, Duplex, or Two Units - 4 Stories or Less	YES - Current	NO - Privately-Owned	Available	Not Used in Prior Housing Element	0	0	0.142843303	0.142843303	2	2*	2*	1088197	1027	South Los Angeles	Yes		Above Moderate
LOS ANGELES	940 W 56TH ST	90037	5001012016	Low Medium I Residential	R2-1	0	17	0.11753971	Residential - Single Family Residence	YES - Current	NO - Privately-Owned	Available	Not Used in Prior Housing Element	0	0	0.108869648	0.108869648	1	2*	2*	1088197	1028	South Los Angeles			Above Moderate
LOS ANGELES	943 W 57TH ST	90037	5001012017	Low Medium I Residential	[Q]R4-1	0	108	0.117590787	Residential - Single Family Residence - Vacant Land	YES - Current	NO - Privately-Owned	Available	Not Used in Prior Housing Element	0.957560349	0	0	0.957560349	0	0	0	1088197	1126	South Los Angeles			Lower
LOS ANGELES	933 W 57TH ST	90037	5001012020	Low Medium I Residential	R2-1	0	17	0.117588552	Residential - Single Family Residence	YES - Current	NO - Privately-Owned	Available	Not Used in Prior Housing Element	0	0	0.108869648	0.108869648	1	2*	2*	1088197	1124	South Los Angeles			Above Moderate
LOS ANGELES	929 W 57TH ST	90037	5001012021	Low Medium I Residential	R2-1	0	17	0.117586543	Residential - Double, Duplex, or Two Units - 4 Stories or Less	YES - Current	NO - Privately-Owned	Available	Not Used in Prior Housing Element	0	0	0.142843303	0.142843303	2	2*	2*	1088197	1123	South Los Angeles	Yes		Above Moderate
LOS ANGELES	925 W 57TH ST	90037	5001012022	Low Medium I Residential	R2-1	0	17	0.117584821	Residential - Single Family Residence	YES - Current	NO - Privately-Owned	Available	Not Used in Prior Housing Element	0	0	0.108869648	0.108869648	1	2*	2*	1088197	1121	South Los Angeles			Above Moderate
LOS ANGELES	921 W 57TH ST	90037	5001012023	Low Medium I Residential	R2-1	0	17	0.117581264	Residential - Single Family Residence	YES - Current	NO - Privately-Owned	Available	Not Used in Prior Housing Element	0	0	0.108869648	0.108869648	1	2*	2*	1088197	1120	South Los Angeles			Above Moderate
LOS ANGELES	917 W 57TH ST	90037	5001012024	Low Medium I Residential	R2-1	0	17	0.117581378	Residential - Single Family Residence	YES - Current	NO - Privately-Owned	Available	Not Used in Prior Housing Element	0	0	0.108869648	0.108869648	1	2*	2*	1088197	1119	South Los Angeles			Above Moderate
LOS ANGELES	913 W 57TH ST	90037	5001012025	Low Medium I Residential	R2-1	0	17	0.11757874	Residential - Double, Duplex, or Two Units - 4 Stories or Less	YES - Current	NO - Privately-Owned	Available	Not Used in Prior Housing Element	0	0	0.142843303	0.142843303	2	2*	2*	1088197	1118	South Los Angeles	Yes		Above Moderate
LOS ANGELES	911 W 57TH ST	90037	5001012026	Low Medium I Residential	R2-1	0	17	0.117577934	Residential - Double, Duplex, or Two Units - 4 Stories or Less	YES - Current	NO - Privately-Owned	Available	Not Used in Prior Housing Element	0	0	0.142843303	0.142843303	2	2*	2*	1088197	1117	South Los Angeles	Yes		Above Moderate
LOS ANGELES	905 W 57TH ST	90037	5001012027	Low Medium I Residential	R2-1	0	17	0.117575293	Residential - Double, Duplex, or Two Units - 4 Stories or Less	YES - Current	NO - Privately-Owned	Available	Not Used in Prior Housing Element	0	0	0.142843303	0.142843303	2	2*	2*	1088197	1116	South Los Angeles	Yes		Above Moderate
LOS ANGELES	900 W 56TH ST	90037	5001012030	Low Medium I Residential	R2-1	0	17	0.117544485	Residential - Double, Duplex, or Two Units - 4 Stories or Less	YES - Current	NO - Privately-Owned	Available	Not Used in Prior Housing Element	0	0	0.15251137	0.15251137	2	2*	2*	1088197	1018	South Los Angeles	Yes		Above Moderate
LOS ANGELES	904 W 57TH ST	90037	5001013002	Low Medium I Residential	R2-1	0	17	0.10404078	Residential - Single Family Residence	YES - Current	NO - Privately-Owned	Available	Not Used in Prior Housing Element	0	0	0.037064424	0.037064424	1	1*	1*	1088197	1213	South Los Angeles			Above Moderate
LOS ANGELES	908 W 57TH ST	90037	5001013003	Low Medium I Residential	R2-1	0	17	0.104043554	Residential - Single Family Residence	YES - Current	NO - Privately-Owned	Available	Not Used in Prior Housing Element	0	0	0.037064424	0.037064424	1	1*	1*	1088197	1214	South Los Angeles			Above Moderate
LOS ANGELES	912 W 57TH ST	90037	5001013004	Low Medium I Residential	R2-1	0	17	0.104044702	Residential - Single Family Residence	YES - Current	NO - Privately-Owned	Available	Not Used in Prior Housing Element	0	0	0.037064424	0.037064424	1	1*	1*	1088197	1215	South Los Angeles			Above Moderate
LOS ANGELES	916 W 57TH ST	90037	5001013005	Low Medium I Residential	R2-1	0	17	0.104045034	Residential - Single Family Residence	YES - Current	NO - Privately-Owned	Available	Not Used in Prior Housing Element	0	0	0.037064424	0.037064424	1	1*	1*	1088197	1216	South Los Angeles			Above Moderate
LOS ANGELES	920 W 57TH ST	90037	5001013006	Low Medium I Residential	R2-1	0	17	0.104046711	Residential - Single Family Residence	YES - Current	NO - Privately-Owned	Available	Not Used in Prior Housing Element	0	0	0.037064424	0.037064424	1	1*	1*	1088197	1217	South Los Angeles			Above Moderate
LOS ANGELES	924 W 57TH ST	90037	5001013007	Low Medium I Residential	R2-1	0	17	0.104046761	Residential - Single Family Residence	YES - Current	NO - Privately-Owned	Available	Not Used in Prior Housing Element	0	0	0.037064424	0.037064424	1	1*	1*	1088197	1219	South Los Angeles			Above Moderate
LOS ANGELES	928 W 57TH ST	90037	5001013008	Low Medium I Residential	R2-1	0	17	0.104048719	Residential - Single Family Residence	YES - Current	NO - Privately-Owned	Available	Not Used in Prior Housing Element	0	0	0.037064424	0.037064424	1	1*	1*	1088197	1220	South Los Angeles			Above Moderate
LOS ANGELES	932 W 57TH ST	90037	5001013009	Low Medium I Residential	R2-1	0	17	0.104049268	Residential - Single Family Residence	YES - Current	NO - Privately-Owned	Available	Not Used in Prior Housing Element	0	0	0.037064424	0.037064424	1	1*	1*	1088197	1222	South Los Angeles			Above Moderate
LOS ANGELES	933 W 58TH ST	90037	5001013021	Low Medium I Residential	R2-1	0	17	0.103970984	Residential - Single Family Residence	YES - Current	NO - Privately-Owned	Available	Not Used in Prior Housing Element	0	0	0.037064424	0.037064424	1	1*	1*	1088197	1321	South Los Angeles			Above Moderate
LOS ANGELES	925 W 58TH ST	90037	5001013023	Low Medium I Residential	R2-1	0	17	0.103975545	Residential - Single Family Residence	YES - Current	NO - Privately-Owned	Available	Not Used in Prior Housing Element	0	0	0.037064424	0.037064424	1	1*	1*	1088197	1319	South Los Angeles			Above Moderate
LOS ANGELES	921 W 58TH ST	90037	5001013024	Low Medium I Residential	R2-1	0	17	0.103976743	Residential - Single Family Residence	YES - Current	NO - Privately-Owned	Available	Not Used in Prior Housing Element	0	0	0.037064424	0.037064424	1	1*	1*	1088197	1316	South Los Angeles			Above Moderate
LOS ANGELES	917 W 58TH ST	90037	5001013025	Low Medium I Residential	R2-1	0	17	0.103978752	Residential - Single Family Residence	YES - Current	NO - Privately-Owned	Available	Not Used in Prior Housing Element	0	0	0.015202206	0.015202206	1	1*	1*	1088197	1315	South Los Angeles			Above Moderate
LOS ANGELES	913 W 58TH ST	90037	5001013026	Low Medium I Residential	R2-1	0	17	0.10398157	Residential - Single Family Residence	YES - Current	NO - Privately-Owned	Available	Not Used in Prior Housing Element	0	0	0.037064424	0.037064424	1	1*	1*	1088197	1314	South Los Angeles			Above Moderate
LOS ANGELES	909 W 58TH ST	90037	5001013027	Low Medium I Residential	R2-1	0	17	0.103983056	Residential - Single Family Residence	YES - Current	NO - Privately-Owned	Available	Not Used in Prior Housing Element	0	0	0.037064424	0.037064424	1	1*	1*	1088197	1313	South Los Angeles			Above Moderate
LOS ANGELES	905 W 58TH ST	90037	5001013028	Low Medium I Residential	R2-1	0	17	0.103985065	Residential - Single Family Residence	YES - Current	NO - Privately-Owned	Available	Not Used in Prior Housing Element	0	0	0.037064424	0.037064424	1	1*	1*	1088197	1312	South Los Angeles			Above Moderate
LOS ANGELES	5716 S VERMONT AVE	90037	5001013030	Neighborhood Commercial	C2-1VL-CPIO	0	108	0.123973877	Commercial - Restaurant, Cocktail Lounge - Restaurant, Cocktail Lounge, Tavern - One Story	YES - Current	NO - Privately-Owned	Available	Used in Prior Housing Element - Non-Vacant	0.050219596	0	0	0.050219596	1	0	0	1088197	1352	South Los Angeles			Lower
LOS ANGELES	5720 S VERMONT AVE	90037	5001013030	Neighborhood Commercial	C2-1VL-CPIO	0	108	0.139987144	Commercial - Restaurant, Cocktail Lounge - Restaurant, Cocktail Lounge, Tavern - One Story	YES - Current	NO - Privately-Owned	Available	Used in Prior Housing Element - Non-Vacant	0.055267923	0	0	0.055267923	1	0	0	1088197	1354	South Los Angeles			Lower
LOS ANGELES	5700 S VERMONT AVE	90037	5001013031	Neighborhood Commercial	C2-1VL-CPIO	0	108	0.134534348	Commercial - Bank, Savings and Loan - One Story	YES - Current	NO - Privately-Owned	Available	Used in Prior Housing Element - Non-Vacant	0.017829055	0	0	0.017829055	0	0	0	1088197	1257	South Los Angeles			Lower
LOS ANGELES	5706 S VERMONT AVE	90037	5001013031	Neighborhood Commercial	C2-1VL-CPIO	0	108	0.123973877	Commercial - Bank, Savings and Loan - One Story	YES - Current	NO - Privately-Owned	Available	Used in Prior Housing Element - Non-Vacant	0.016213642	0	0	0.016213642	0	0	0	1088197	1289	South Los Angeles			Lower
LOS ANGELES	5710 S VERMONT AVE	90037	5001013031	Neighborhood Commercial	C2-1VL-CPIO	0	108	0.123973861	Commercial - Bank, Savings and Loan - One Story	YES - Current	NO - Privately-Owned	Available	Used in Prior Housing Element - Non-Vacant	0.016213642	0	0	0.016213642	0	0	0	1088197	1293	South Los Angeles			Lower
LOS ANGELES	936 W 57TH ST	90037	5001013032	Low Medium I Residential	R2-1	0	17	0.102213116	Commercial - Parking Lot (Commercial Use Property) - Lots - Patron or Employee - One Story	YES - Current	NO - Privately-Owned	Available	Used in Prior Housing Element - Non-Vacant	0	0	0.002407919	0.002407919	0	1*	1*	1088197	1229	South Los Angeles			Above Moderate
LOS ANGELES	940 W 57TH ST	90037	5001013032	Low Medium I Residential	R2-1	0	17	0.102214258	Commercial - Parking Lot (Commercial Use Property) - Lots - Patron or Employee - One Story	YES - Current	NO - Privately-Owned	Available	Used in Prior Housing Element - Non-Vacant	0	0	0.002407919	0.002407919	0	1*	1*	1088197	1237	South Los Angeles			Above Moderate
LOS ANGELES	944 W 57TH ST	90037	5001013032	Low Medium I Residential	R2-1	0	17	0.102215406	Commercial - Parking Lot (Commercial Use Property) - Lots - Patron or Employee - One Story	YES - Current	NO - Privately-Owned	Available	Used in Prior Housing Element - Non-Vacant	0	0	0.002407919	0.002407919	0	1*	1*	1088197	1247	South Los Angeles			Above Moderate
LOS ANGELES	937 W 58TH ST	90037	5001013033	Low Medium I Residential	R2-1	0	17	0.102131041	Commercial - Parking Lot (Commercial Use Property) - Lots - Patron or Employee - One Story	YES - Current	NO - Privately-Owned	Available	Used in Prior Housing Element - Non-Vacant	0	0	0.002407919	0.002407919	0	1*	1*	1088197	1322	South Los Angeles			Above Moderate
LOS ANGELES	941 W 58TH ST	90037	5001013033	Low Medium I Residential	R2-1	0	17	0.102128745	Commercial - Parking Lot (Commercial Use Property) - Lots - Patron or Employee - One Story	YES - Current	NO - Privately-Owned	Available	Used in Prior Housing Element - Non-Vacant	0	0	0.002407919	0.002407919	0	1*	1*	1088197	1323	South Los Angeles			Above Moderate
LOS ANGELES	945 W 58TH ST	90037	5001013033	Low Medium I Residential	R2-1	0	17	0.102127537	Commercial - Parking Lot (Commercial Use Property) - Lots - Patron or Employee - One Story	YES - Current	NO - Privately-Owned	Available	Used in Prior Housing Element - Non-Vacant	0	0	0.002407919	0.002407919	0	1*	1*	1088197	1324	South Los Angeles			Above Moderate
LOS ANGELES	900 W 57TH ST	90037	5001013034	Low Medium I Residential	R2-1	0	17	0.103960691	Residential - Single Family Residence	YES - Current	NO - Privately-Owned	Available	Not Used in Prior Housing Element	0	0	0.03964228	0.03964228	1	1*	1*	1088197	1212	South Los Angeles			Above Moderate
LOS ANGELES	901 W 58TH ST	90037	5001013035	Low Medium I Residential	R2-1	0	17	0.104030416	Residential - Single Family Residence	YES - Current	NO - Privately-Owned	Available	Not Used in Prior Housing Element	0	0	0.03964228	0.03964228	1	1*	1*	1088197	1311	South Los Angeles			Above Moderate
LOS ANGELES	5701 S HOOVER ST	90037	5001014001	Hybrid Industrial	CM-1-CPIO	0	54	0.052258655	Commercial - Parking Lot (Commercial Use Property) - Lots - Patron or Employee - One Story	YES - Current	NO - Privately-Owned	Available	Not Used in Prior Housing Element	0	0	0.140003586	0.140003586	0	0	0	1088197	1196	South Los Angeles			Above Moderate
LOS ANGELES			5001014001	Hybrid Industrial	CM-1-CPIO	0	54	0.104024952	Commercial - Parking Lot (Commercial Use Property) - Lots - Patron or Employee - One Story	YES - Current	NO - Privately-Owned	Available	Not Used in Prior Housing Element	0.058334757	0	0	0.058334757	0	0	0	1088197	1197	South Los Angeles			Lower
LOS ANGELES	808 W 57TH ST	90037	5001014002	Hybrid Industrial	CM-1-CPIO	0	54	0.10402514	Residential - Single Family Residence	YES - Current	NO - Privately-Owned	Available	Not Used in Prior Housing Element	0.385374367	0	0	0.385374367	1	0	0	1088197	1198	South Los Angeles			Lower
LOS ANGELES	812 W 57TH ST	90037	5001014003	Low Medium I Residential	R2-1	0	17	0.1040283	Residential - Single Family Residence	YES - Current	NO - Privately-Owned	Available	Not Used in Prior Housing Element	0	0	0.045533419	0.045533419	1	1*	1*	1088197	1199	South Los Angeles			Above Moderate
LOS ANGELES	816 W 57TH ST	90037	5001014004	Low Medium I Residential	R2-1	0	17	0.104027012	Residential - Single Family Residence	YES - Current	NO - Privately-Owned	Available	Not Used in Prior Housing Element	0	0	0.045533419	0.045533419	1	1*	1*	1088197	1200	South Los Angeles			Above Moderate
LOS ANGELES	820 W 57TH ST	90037	5001014005	Low Medium I Residential	R2-1	0	17	0.104029785	Residential - Single Family Residence	YES - Current	NO - Privately-Owned	Available	Not Used in Prior Housing Element	0	0	0.045533419	0.045533419	1	1*	1*	1088197	1201	South Los Angeles			Above Moderate
LOS ANGELES	824 W 57TH ST	90037	5001014006	Low Medium I Residential	R2-1	0	17	0.104029831	Residential - Single Family Residence	YES - Current	NO - Privately-Owned	Available	Not Used in Prior Housing Element	0	0	0.045533419	0.045533419	1	1*	1*	1088197	1202	South Los Angeles			Above Moderate
LOS ANGELES	828 W 57TH ST	90037	5001014007	Low Medium I Residential	R2-1	0	17	0.104030691	Residential - Single Family Residence	YES - Current	NO - Privately-Owned	Available	Not Used in Prior Housing Element	0	0	0.045533419	0.045533419	1	1*	1*	1088197	1203	South Los Angeles			Above Moderate
LOS ANGELES	832 W 57TH ST	90037	5001014008	Low Medium I Residential	R2-1	0	17	0.104033465	Residential - Single Family Residence	YES - Current	NO - Privately-Owned	Available	Not Used in Prior Housing Element	0	0	0.045533419	0.045533419	1	1*	1*	1088197	1204	South Los Angeles			Above Moderate
LOS ANGELES	836 W 57TH ST	90037	5001014009	Low Medium I Residential	R2-1	0	17	0.104032701	Residential - Single Family Residence	YES - Current	NO - Privately-Owned	Available	Not Used in Prior Housing Element	0	0	0.045533419	0.045533419	1	1*	1*	1088197	1205	South Los Angeles			Above Moderate
LOS ANGELES	840 W 57TH ST	90037	5001014010	Low Medium I Residential	R2-1	0	17	0.104033849	Residential - Single Family Residence	YES - Current	NO - Privately-Owned	Available	Not Used in Prior Housing Element	0	0	0.045533419	0.045533419	1	1*	1*	1088197	1206	South Los Angeles			Above Moderate
LOS ANGELES	852 W 57TH ST	90037	5001014013	Low Medium I Residential	R2-1	0	17	0.104038107	Residential - Single Family Residence	YES - Current	NO - Privately-Owned	Available	Not Used in Prior Housing Element	0	0	0.045533419	0.045533419	1	1*	1*	1088197	1209	South Los Angeles			Above Moderate
LOS ANGELES	856 W 57TH ST	90037	5001014014	Low Medium I Residential	R2-1	0	17	0.104038152	Residential - Single Family Residence	YES - Current	NO - Privately-Owned	Available	Not Used in Prior Housing Element	0	0	0.045533419	0.045533419	1	1*	1*	1088197	1210	South Los Angeles			Above Moderate
LOS ANGELES	853 W 58TH ST	90037	5001014018	Low Medium I Residential	R2-1	0	17	0.10399396	Residential - Single Family Residence	YES - Current	NO - Privately-Owned	Available	Not Used in Prior Housing Element	0	0	0.045533419	0.045533419	1	1*	1*	1088197	1308	South Los Angeles			Above Moderate
LOS ANGELES	841 W 58TH ST	90037	5001014021	Low Medium I Residential	R2-1	0	17	0.104001371	Residential - Single Family Residence	YES - Current	NO - Privately-Owned	Available	Not Used in Prior Housing Element	0	0	0.045533419	0.045533419	1	1*	1*	1088197	1305	South Los Angeles			Above Moderate
LOS ANGELES	831 W 58TH ST	90037	5001014023	Low Medium I Residential	R2-1	0	17	0.104004578	Residential - Single Family Residence	YES - Current	NO - Privately-Owned	Available	Not Used in Prior Housing Element	0	0	0.045533419	0.045533419	1	1*	1*	1088197	1303	South Los Angeles			Above Moderate
LOS ANGELES	829 W 58TH ST	90037	5001014024	Low Medium I Residential	R2-1	0	17	0.104007396	Residential - Single Family Residence	YES - Current	NO - Privately-Owned	Available	Not Used in Prior Housing Element	0	0	0.045533419	0.045533419	1	1*	1*	1088197	1302	South Los Angeles			Above Moderate
LOS ANGELES	817 W 58TH ST	90037	5001014027	Low Medium I Residential	R2-1	0	17	0.104014283	Residential - Single Family Residence	YES - Current	NO - Privately-Owned	Available	Not Used in Prior Housing Element	0	0	0.045533419	0.045533419	1	1*	1*	1088197	1299	South Los Angeles			Above Moderate
LOS ANGELES	813 W 58TH ST	90037	5001014028	Low Medium I Residential	R2-1	0	17	0.104015769	Residential - Single Family Residence	YES - Current	NO - Privately-Owned	Available	Not Used in Prior Housing Element	0	0	0.045533419	0.045533419	1	1*	1*

LOS ANGELES	808 W 58TH ST	90037	5001015032	Hybrid Industrial	CM-1-CPIO	0	54	0.052186665	Commercial - Professional Building - Medical Dental Building - One Story	YES - Current	NO - Privately-Owned	Available	Not Used in Prior Housing Element	0	0	0.003287352	0.003287352	0	0	0	1088197	1387	South Los Angeles						Above Moderate
LOS ANGELES	808 W SLAUSON AVE	90037	5001015032	Hybrid Industrial	CM-1-CPIO	0	54	0.103593781	Commercial - Professional Building - Medical Dental Building - One Story	YES - Current	NO - Privately-Owned	Available	Not Used in Prior Housing Element	0.012675399	0	0	0.012675399	0	0	0	1088197	1389	South Los Angeles						Lower
LOS ANGELES			5001015032	Hybrid Industrial	CM-1-CPIO	0	54	0.10221323	Commercial - Professional Building - Medical Dental Building - One Story	YES - Current	NO - Privately-Owned	Available	Not Used in Prior Housing Element	0.012675399	0	0	0.012675399	0	0	0	1088197	1393	South Los Angeles						Lower
LOS ANGELES			5001015032	Hybrid Industrial	CM-1-CPIO	0	54	0.102557639	Commercial - Professional Building - Medical Dental Building - One Story	YES - Current	NO - Privately-Owned	Available	Not Used in Prior Housing Element	0.012675399	0	0	0.012675399	0	0	0	1088197	1392	South Los Angeles						Lower
LOS ANGELES			5001015032	Hybrid Industrial	CM-1-CPIO	0	54	0.102903649	Commercial - Professional Building - Medical Dental Building - One Story	YES - Current	NO - Privately-Owned	Available	Not Used in Prior Housing Element	0.012675399	0	0	0.012675399	0	0	0	1088197	1391	South Los Angeles						Lower
LOS ANGELES			5001015032	Hybrid Industrial	CM-1-CPIO	0	54	0.103248858	Commercial - Professional Building - Medical Dental Building - One Story	YES - Current	NO - Privately-Owned	Available	Not Used in Prior Housing Element	0.012675399	0	0	0.012675399	0	0	0	1088197	1390	South Los Angeles						Lower
LOS ANGELES			5001015032	Hybrid Industrial	CM-1-CPIO	0	54	0.103938417	Commercial - Professional Building - Medical Dental Building - One Story	YES - Current	NO - Privately-Owned	Available	Not Used in Prior Housing Element	0.012675399	0	0	0.012675399	0	0	0	1088197	1388	South Los Angeles						Lower
LOS ANGELES	5801 S FIGUEROA ST	90003	5001016001	Community Commercial	C2-1-CPIO	0	108	0.118619944	Commercial - Professional Building - One Story	YES - Current	NO - Privately-Owned	Available	Used in Prior Housing Element - Non-Vacant	0.036452767	0	0	0.036452767	0	0	0	1088201	1313	South Los Angeles						Lower
LOS ANGELES	5807 S FIGUEROA ST	90003	5001016001	Community Commercial	C2-1-CPIO	0	108	0.054511486	Commercial - Professional Building - One Story	YES - Current	NO - Privately-Owned	Available	Used in Prior Housing Element - Non-Vacant	0	0	0.009514853	0.009514853	0	0	0	1088201	1345	South Los Angeles						Above Moderate
LOS ANGELES	515 W SLAUSON AVE	90044	5001016003	Community Commercial	C2-1-CPIO	0	108	0.103585655	Commercial - Parking Lot (Commercial Use Property) - Lots - Patron or Employee - One Story	YES - Current	NO - Privately-Owned	Available	Not Used in Prior Housing Element	0.014205042	0	0	0.014205042	0	0	0	1088201	1314	South Los Angeles						Lower
LOS ANGELES	519 W SLAUSON AVE	90044	5001016004	Community Commercial	C2-1-CPIO	0	108	0.103586119	Commercial - Parking Lot (Commercial Use Property) - Lots - Patron or Employee - One Story	YES - Current	NO - Privately-Owned	Available	Not Used in Prior Housing Element	0.014205042	0	0	0.014205042	0	0	0	1088201	1315	South Los Angeles						Lower
LOS ANGELES	526 W 58TH ST	90037	5001016006	Hybrid Industrial	CM-1-CPIO	0	54	0.103586119	Residential - Single Family Residence	YES - Current	NO - Privately-Owned	Available	Not Used in Prior Housing Element	0.385374367	0	0	0.385374367	1	0	0	1088201	1317	South Los Angeles						Lower
LOS ANGELES	532 W 58TH ST	90037	5001016007	Hybrid Industrial	CM-1-CPIO	0	54	0.103586119	Residential - Single Family Residence	YES - Current	NO - Privately-Owned	Available	Not Used in Prior Housing Element	0.385374367	0	0	0.385374367	1	0	0	1088201	1318	South Los Angeles						Lower
LOS ANGELES	536 W 58TH ST	90037	5001016008	Hybrid Industrial	CM-1-CPIO	0	54	0.103585997	Commercial - Commercial - One Story	YES - Current	NO - Privately-Owned	Available	Not Used in Prior Housing Element	0.062812962	0	0	0.062812962	1	0	0	1088201	1319	South Los Angeles						Lower
LOS ANGELES	540 W 58TH ST	90037	5001016009	Hybrid Industrial	CM-1-CPIO	0	54	0.103585833	Commercial - Store Combination - Store and Residential Combination - One Story	YES - Current	NO - Privately-Owned	Available	Not Used in Prior Housing Element	0	0	0.017072983	0.017072983	0	0	0	1088201	1320	South Los Angeles	Yes					Above Moderate
LOS ANGELES	600 W 58TH ST	90037	5001016010	Hybrid Industrial	CM-1-CPIO	0	54	0.103586119	Residential - Single Family Residence - Other Improvements Only	YES - Current	NO - Privately-Owned	Available	Not Used in Prior Housing Element	0.453655481	0	0	0.453655481	0	0	0	1088201	1321	South Los Angeles						Lower
LOS ANGELES	604 W 58TH ST	90037	5001016011	Hybrid Industrial	CM-1-CPIO	0	54	0.103586404	Residential - Single Family Residence	YES - Current	NO - Privately-Owned	Available	Not Used in Prior Housing Element	0.385374367	0	0	0.385374367	1	0	0	1088201	1322	South Los Angeles						Lower
LOS ANGELES	608 W 58TH ST	90037	5001016012	Hybrid Industrial	CM-1-CPIO	0	54	0.103586407	Residential - Single Family Residence	YES - Current	NO - Privately-Owned	Available	Not Used in Prior Housing Element	0.385374367	0	0	0.385374367	1	0	0	1088201	1323	South Los Angeles						Lower
LOS ANGELES	616 W 58TH ST	90037	5001016013	Hybrid Industrial	CM-1-CPIO	0	54	0.104320664	Residential - Single Family Residence	YES - Current	NO - Privately-Owned	Available	Not Used in Prior Housing Element	0.385374367	0	0	0.385374367	1	0	0	1088201	1325	South Los Angeles						Lower
LOS ANGELES	622 W 58TH ST	90037	5001016014	Hybrid Industrial	CM-1-CPIO	0	54	0.103586183	Residential - Single Family Residence - Vacant Land	YES - Current	NO - Privately-Owned	Available	Not Used in Prior Housing Element	0.359332263	0	0	0.359332263	0	0	0	1088201	1326	South Los Angeles						Lower
LOS ANGELES	626 W 58TH ST	90037	5001016015	Hybrid Industrial	CM-1-CPIO	0	54	0.103585375	Commercial - Commercial - Vacant Land	YES - Current	NO - Privately-Owned	Available	Not Used in Prior Housing Element	0.058334757	0	0	0.058334757	0	0	0	1088201	1327	South Los Angeles						Lower
LOS ANGELES	630 W 58TH ST	90037	5001016016	Hybrid Industrial	CM-1-CPIO	0	54	0.103586993	Commercial - Auto, Recreation Equipment, Construction Equipment Sales and Service - Auto Body Repair Shop - One Story	YES - Current	NO - Privately-Owned	Available	Not Used in Prior Housing Element	0.031217877	0	0	0.031217877	0	0	0	1088201	1328	South Los Angeles						Lower
LOS ANGELES	634 W 58TH ST	90037	5001016017	Hybrid Industrial	CM-1-CPIO	0	54	0.116533446	Industrial - Warehousing, Distribution, Storage - Warehousing, Distribution, Under 10,000 SF - One Story	YES - Current	NO - Privately-Owned	Available	Not Used in Prior Housing Element	0.087871805	0	0	0.087871805	1	0	0	1088201	1329	South Los Angeles						Lower
LOS ANGELES	638 W 58TH ST	90037	5001016018	Hybrid Industrial	CM-1-CPIO	0	54	0.103586185	Commercial - Parking Lot (Commercial Use Property) - Lots - Patron or Employee - One Story	YES - Current	NO - Privately-Owned	Available	Not Used in Prior Housing Element	0.015331164	0	0	0.015331164	0	0	0	1088201	1330	South Los Angeles						Lower
LOS ANGELES	700 W 58TH ST	90037	5001016019	Hybrid Industrial	CM-1-CPIO	0	54	0.103586185	Commercial - Non-Auto Service and Repair Shop, Paint Shop, or Laundry - One Story	YES - Current	NO - Privately-Owned	Available	Not Used in Prior Housing Element	0.024144951	0	0	0.024144951	0	0	0	1088201	1332	South Los Angeles						Lower
LOS ANGELES	704 W 58TH ST	90037	5001016019	Hybrid Industrial	CM-1-CPIO	0	54	0.117570103	Commercial - Non-Auto Service and Repair Shop, Paint Shop, or Laundry - One Story	YES - Current	NO - Privately-Owned	Available	Not Used in Prior Housing Element	0.028514714	0	0	0.028514714	0	0	0	1088201	1333	South Los Angeles						Lower
LOS ANGELES	708 W 58TH ST	90037	5001016019	Hybrid Industrial	CM-1-CPIO	0	54	0.103585897	Commercial - Non-Auto Service and Repair Shop, Paint Shop, or Laundry - One Story	YES - Current	NO - Privately-Owned	Available	Not Used in Prior Housing Element	0.024144951	0	0	0.024144951	0	0	0	1088201	1334	South Los Angeles						Lower
LOS ANGELES	710 W 58TH ST	90037	5001016019	Hybrid Industrial	CM-1-CPIO	0	54	0.103586185	Commercial - Non-Auto Service and Repair Shop, Paint Shop, or Laundry - One Story	YES - Current	NO - Privately-Owned	Available	Not Used in Prior Housing Element	0.024144951	0	0	0.024144951	0	0	0	1088201	1335	South Los Angeles						Lower
LOS ANGELES	718 W 58TH ST	90037	5001016019	Hybrid Industrial	CM-1-CPIO	0	54	0.103586185	Commercial - Non-Auto Service and Repair Shop, Paint Shop, or Laundry - One Story	YES - Current	NO - Privately-Owned	Available	Not Used in Prior Housing Element	0.024144951	0	0	0.024144951	0	0	0	1088201	1336	South Los Angeles						Lower
LOS ANGELES	722 W 58TH ST	90037	5001016019	Hybrid Industrial	CM-1-CPIO	0	54	0.103585899	Commercial - Non-Auto Service and Repair Shop, Paint Shop, or Laundry - One Story	YES - Current	NO - Privately-Owned	Available	Not Used in Prior Housing Element	0.024144951	0	0	0.024144951	0	0	0	1088201	1337	South Los Angeles						Lower
LOS ANGELES			5001016019	Hybrid Industrial	CM-1-CPIO	0	54	0.089803009	Commercial - Non-Auto Service and Repair Shop, Paint Shop, or Laundry - One Story	YES - Current	NO - Privately-Owned	Available	Not Used in Prior Housing Element	0.024533503	0	0	0.024533503	0	0	0	1088201	1338	South Los Angeles						Lower
LOS ANGELES	642 W 58TH ST	90037	5001016021	Hybrid Industrial	CM-1-CPIO	0	54	0.103586185	Commercial - Parking Lot (Commercial Use Property) - Lots - Patron or Employee - One Story	YES - Current	NO - Privately-Owned	Available	Not Used in Prior Housing Element	0.015331164	0	0	0.015331164	0	0	0	1088201	1331	South Los Angeles						Lower
LOS ANGELES	612 W 58TH ST	90037	5001016022	Hybrid Industrial	CM-1-CPIO	0	54	0.103585308	Commercial - Parking Lot (Commercial Use Property) - Lots - Patron or Employee - One Story	YES - Current	NO - Privately-Owned	Available	Not Used in Prior Housing Element	0.015331164	0	0	0.015331164	0	0	0	1088201	1324	South Los Angeles						Lower
LOS ANGELES	522 W 58TH ST	90037	5001016023	Community Commercial	C2-1-CPIO	0	108	0.103586119	Industrial - Industrial - Miscellaneous Industrial - One Story	YES - Current	NO - Privately-Owned	Available	Not Used in Prior Housing Element	0.090810125	0	0	0.090810125	0	0	0	1088201	1316	South Los Angeles						Lower
LOS ANGELES	5811 S FIGUEROA ST	90003	5001016024	Community Commercial	C2-1-CPIO	0	108	0.109020159	Industrial - Industrial - Vacant Land	YES - Current	NO - Privately-Owned	Available	Not Used in Prior Housing Element	0.104223001	0	0	0.104223001	0	0	0	1088201	1351	South Los Angeles						Lower
LOS ANGELES			5001016024	Community Commercial	C2-1-CPIO	0	108	0.054509607	Industrial - Industrial - Vacant Land	YES - Current	NO - Privately-Owned	Available	Not Used in Prior Housing Element	0	0	0.154555643	0.154555643	0	0	0	1088201	1348	South Los Angeles						Above Moderate
LOS ANGELES	726 W 58TH ST	90037	5001016025	Hybrid Industrial	CM-1-CPIO	0	54	0.02549068	Industrial - Warehousing, Distribution, Storage - Warehousing, Distribution, Under 10,000 SF - One Story	YES - Current	NO - Privately-Owned	Available	Not Used in Prior Housing Element	0	0	0.001106445	0.001106445	0	0	0	1088201	1340	South Los Angeles						Above Moderate
LOS ANGELES	732 W 58TH ST	90037	5001016025	Hybrid Industrial	CM-1-CPIO	0	54	0.111339936	Industrial - Warehousing, Distribution, Storage - Warehousing, Distribution, Under 10,000 SF - One Story	YES - Current	NO - Privately-Owned	Available	Not Used in Prior Housing Element	0.013211942	0	0	0.013211942	0	0	0	1088201	1341	South Los Angeles						Lower
LOS ANGELES	736 W 58TH ST	90037	5001016025	Hybrid Industrial	CM-1-CPIO	0	54	0.136186533	Industrial - Warehousing, Distribution, Storage - Warehousing, Distribution, Under 10,000 SF - One Story	YES - Current	NO - Privately-Owned	Available	Not Used in Prior Housing Element	0.015156167	0	0	0.015156167	0	0	0	1088201	1342	South Los Angeles						Lower
LOS ANGELES	616 W 57TH ST	90037	5001017001	Low Medium I Residential	R2-1	0	17	0.131457929	Residential - Single Family Residence	YES - Current	NO - Privately-Owned	Available	Not Used in Prior Housing Element	0	0	0.108869648	0.108869648	1	2*	2*	1088201	1152	South Los Angeles						Above Moderate
LOS ANGELES	610 W 57TH ST	90037	5001017003	Low Medium I Residential	R2-1	0	17	0.127247263	Residential - Single Family Residence	YES - Current	NO - Privately-Owned	Available	Not Used in Prior Housing Element	0	0	0.108869648	0.108869648	1	2*	2*	1088201	1150	South Los Angeles						Above Moderate
LOS ANGELES	534 W 57TH ST	90037	5001017007	Low Medium I Residential	R2-1	0	17	0.143277777	Residential - Double, Duplex, or Two Units - 4 Stories or Less	YES - Current	NO - Privately-Owned	Available	Not Used in Prior Housing Element	0	0	0.116752312	0.116752312	2	2*	2*	1088201	1146	South Los Angeles	Yes					Above Moderate
LOS ANGELES	530 W 57TH ST	90037	5001017008	Low Medium I Residential	R2-1	0	17	0.143323053	Residential - Double, Duplex, or Two Units - 4 Stories or Less	YES - Current	NO - Privately-Owned	Available	Not Used in Prior Housing Element	0	0	0.116752312	0.116752312	2	2*	2*	1088201	1145	South Los Angeles	Yes					Above Moderate
LOS ANGELES	518 W 57TH ST	90037	5001017011	Low Medium I Residential	R2-1	0	17	0.143459914	Residential - Double, Duplex, or Two Units - 4 Stories or Less	YES - Current	NO - Privately-Owned	Available	Not Used in Prior Housing Element	0	0	0.116752312	0.116752312	2	2*	2*	1088201	1142	South Los Angeles	Yes					Above Moderate
LOS ANGELES	5701 S FIGUEROA ST	90037	5001017013	Neighborhood Commercial	C2-1VL-CPIO	0	108	0.144630881	Industrial - Light Manufacturing - One Story	YES - Current	NO - Privately-Owned	Available	Not Used in Prior Housing Element	0.253114861	0	0	0.253114861	0	0	0	1088201	1140	South Los Angeles						Lower
LOS ANGELES	5709 S FIGUEROA ST	90037	5001017014	Neighborhood Commercial	C2-1VL-CPIO	0	108	0.144630881	Residential - Single Family Residence	YES - Current	NO - Privately-Owned	Available	Not Used in Prior Housing Element	1.206715214	0	0	1.206715214	1	0	0	1088201	1172	South Los Angeles						Lower
LOS ANGELES	5711 S FIGUEROA ST	90037	5001017015	Neighborhood Commercial	C2-1VL-CPIO	0	108	0.157491668	Commercial - Hotel and Motel - Motel - Under 50 Rooms - One Story	YES - Current	NO - Privately-Owned	Available	Not Used in Prior Housing Element	0.114915069	0	0	0.114915069	11	0	0	1088201	1177	South Los Angeles						Lower
LOS ANGELES	515 W 58TH ST	90037	5001017019	Low Medium I Residential	R2-1	0	17	0.103474814	Residential - Single Family Residence	YES - Current	NO - Privately-Owned	Available	Not Used in Prior Housing Element	0	0	0.018766053	0.018766053	1	1*	1*	1088201	1237	South Los Angeles						Above Moderate
LOS ANGELES	519 W 58TH ST	90037	5001017020	Low Medium I Residential	R2-1	0	17	0.103411931	Residential - Single Family Residence	YES - Current	NO - Privately-Owned	Available	Not Used in Prior Housing Element	0	0	0.045533419	0.045533419	1	1*	1*	1088201	1238	South Los Angeles						Above Moderate
LOS ANGELES	525 W 58TH ST	90037	5001017021	Low Medium I Residential	R2-1	0	17	0.103349101	Residential - Single Family Residence	YES - Current	NO - Privately-Owned	Available	Not Used in Prior Housing Element	0	0	0.045533419	0.045533419	1	1*	1*	1088201	1239	South Los Angeles						Above Moderate
LOS ANGELES	535 W 58TH ST	90037	5001017024	Low Medium I Residential	R2-1	0	17	0.103162179	Residential - Single Family Residence	YES - Current	NO - Privately-Owned	Available	Not Used in Prior Housing Element	0	0	0.045533419	0.045533419	1	1*	1*	1088201	1242	South Los Angeles						Above Moderate
LOS ANGELES	537 W 58TH ST	90037	5001017025	Low Medium I Residential	R2-1	0	17	0.103101479	Residential - Single Family Residence	YES - Current	NO - Privately-Owned	Available	Not Used in Prior Housing Element	0	0	0.045533419	0.045533419	1	1*	1*	1088201	1243	South Los Angeles						Above Moderate
LOS ANGELES	609 W 58TH ST	90037	5001017028	Low Medium I Residential	R2-1	0	17	0.102913858	Residential - Single Family Residence	YES - Current	NO - Privately-Owned	Available	Not Used in Prior Housing Element	0	0	0.045533419	0.045533419	1	1*	1*	1088201	1246	South Los Angeles						Above Moderate
LOS ANGELES	617 W 58TH ST	90037	5001017030	Low Medium I Residential	R2-1	0	17	0.103595089	Residential - Single Family Residence	YES - Current	NO - Privately-Owned	Available	Not Used in Prior Housing Element	0	0	0.045533419	0.045533419	1	1*	1*	1088201	1248	South Los Angeles						Above Moderate
LOS ANGELES	5719 S FIGUEROA ST	90037	5001017033	Neighborhood Commercial	C2-1VL-CPIO	0	108	0.098358909	Residential - Five or More Units or Apartments (Any Combination) - 4 Stories or Less	YES - Current	NO - Privately-Owned	Available	Not Used in Prior Housing Element	0.185683835	0	0	0.185683835	6	0	0	1088201	1258	South Los Angeles						Lower
LOS ANGELES	5735 S FIGUEROA ST	90037	5001017033	Neighborhood Commercial	C2-1VL-CPIO	0	108	0.102678107	Residential - Five or More Units or Apartments (Any Combination) - 4 Stories or Less	YES - Current	NO - Privately-Owned	Available	Not Used in Prior Housing Element	0.185683835	0	0	0.185683835	6	0	0	1088201	1264	South Los Angeles						Lower
LOS ANGELES	604 W 57TH ST	90037	5001017034	Low Medium I Residential	R2-1	0	17	0.127284415	Residential - Single Family Residence	YES - Current	NO - Privately-Owned	Available	Not Used in Prior Housing Element	0	0	0.114780879	0.114780879	1	2*	2*	1088201	1149	South Los Angeles						Above Moderate
LOS ANGELES			5001017034	Low Medium I Residential	R2-1	0	17	0.075088598	Residential - Single Family Residence	YES - Current	NO - Privately-Owned	Available	Not Used in Prior Housing Element	0	0	0.051356936	0.051356936	1	1*	1*	1088201	1148	South Los Angeles						Above Moderate
LOS ANGELES	710 W 57TH ST	90037	5001018001	Low Medium I Residential	R2-1	0	17	0.111872312	Residential - Single Family Residence	YES - Current	NO - Privately-Owned	Available	Not Used in Prior Housing Element	0	0	0.045533419	0.045533419	1	1*	1*	1088201	1161	South Los Angeles						Above Moderate
LOS ANGELES	714 W 57TH ST	90037	5001018002	Low Medium I Residential	R2-1	0	17	0.111643327	Residential - Single Family Residence	YES - Current	NO - Privately-Owned	Available	Not Used in Prior Housing Element	0	0	0.045533419	0.045533419	1	1*	1*	1088201	1162	South Los Angeles						Above Moderate
LOS ANGELES	718 W 57TH ST	90037	5001018003	Low Medium I Residential	R2-1	0	17	0.111412888	Residential - Single Family Residence	YES - Current	NO - Privately-Owned	Available	Not Used in Prior Housing Element	0	0	0.045533419	0.045533419	1	1*	1*	1088201	1163	South Los Angeles						Above Moderate
LOS ANGELES	724 W 57TH ST	90037	5001018005	Low Medium I Residential	R2-1	0	17	0.12480748	Residential - Double, Duplex, or Two Units - 4 Stories or Less	YES - Current	NO - Privately-Owned	Available	Not Used in Prior Housing Element	0	0	0.142843303	0.142843303	2	2*	2*	1088201	1165	South Los Angeles	Yes					Above Moderate
LOS ANGELES	711 W 58TH ST	90037	5001018008	Low Medium I Residential	R2-1	0	17	0.117181421	Residential - Single Family Residence	YES - Current	NO - Privately-Owned	Available	Not Used in Prior Housing Element	0	0	0.108869648	0.108869648	1	2*	2*	1088201	1210	South Los Angeles						Above Moderate
LOS ANGELES	713 W 58TH ST	90037	5001018009	Low Medium I Residential	R2-1	0	17	0.117313354	Residential - Single Family Residence	YES - Current	NO - Privately-Owned	Available	Not Used in Prior Housing Element	0	0	0.108869648	0.108869648	1	2*	2*	1088201	1212	South Los Angeles						Above Moderate
LOS ANGELES	719 W 58TH ST	90037	5001018010	Low Medium I Residential	R2-1	0	17	0.11744358	Residential - Single Family Residence	YES - Current	NO - Privately-Owned	Available	Not Used in Prior Housing Element	0	0	0.108869648	0.108869648	1	2*	2*	1088201	1213	South Los Angeles						Above Moderate
LOS ANGELES	723 W 58TH ST	90037	5001018011	Low Medium I Residential	R2-1	0	17	0.117576213	Residential - Single Family Residence	YES - Current	NO - Privately-Owned	Available	Not Used in Prior Housing Element	0	0	0.108869648	0.108869648	1	2*	2*	1088201	1215	South Los Angeles						Above Moderate
LOS ANGELES	727 W 58TH ST	90037	5001018012	Low Medium I Residential	R2-1	0	17	0.132430232	Residential - Single Family Residence	YES - Current	NO - Privately-Owned	Available	Not Used in Prior Housing Element	0	0	0.108869648	0.108869648	1	2*	2*	1088201	1216	South Los Angeles						Above Moderate
LOS ANGELES	733 W 58TH ST	90037	5001018013	Hybrid Industrial	CM-1-CPIO	0	54	0.132595071	Residential - Single Family Residence - Vacant Land	YES - Current	NO - Privately-Owned	Available	Not Used in Prior Housing Element	0.488518441	0	0	0.488518441	0	0	0	1088201	1217	South Los Angeles						Lower
LOS ANGELES	642 W 57TH ST	90037	5001018016	Low Medium I Residential	R2-1	0	17	0.114682253	Residential - Single Family Residence	YES - Current	NO - Privately-Owned	Available	Not Used in Prior Housing Element	0	0	0.045533419	0.045533419	1	1*	1*	1088201	1158	South Los Angeles						Above Moderate
LOS ANGELES	639 W 58TH ST	90037	5001018018	Low Medium I Residential	R2-1	0	17	0.114730381	Residential - Single Family Residence	YES - Current	NO - Privately-Owned	Available	Not Used in Prior Housing Element	0	0	0.037064424	0.037064424	1	1*	1*	1088201	1225	South Los Angeles						Above Moderate
LOS ANGELES	701 W 58TH ST	90037	5001018020	Low Medium I Residential	R2-1	0	17	0.114632189	Residential - Single Family Residence	YES - Current	NO - Privately-Owned	Available	Not Used in Prior Housing Element	0	0	0.045533419	0.045533419	1	1*	1*	1088201	1231	South Los Angeles						Above Moderate
LOS ANGELES	705 W 58TH ST	90037	5001018021	Low Medium I Residential	R2-1	0	17	0.130047688	Residential - Single Family Residence	YES - Current	NO - Privately-Owned	Available	Not Used in Prior Housing Element	0	0	0.108869648	0.108869648	1	2*	2*	1088201	1233	South Los Angeles						Above Moderate
LOS ANGELES	631 W 58TH ST	90037	5001018024	Low Medium I Residential	R2-1	0	17	0.102601794	Residential - Single Family Residence	YES - Current	NO - Privately-Owned	Available	Not Used in Prior Housing Element	0	0	0.045533419	0.045533419	1	1*	1*	1088201	1251	South Los Angeles						Above Moderate
LOS ANGELES	622 W 57TH ST	90037	5001018026	Low Medium I Residential	R2-1	0	17	0.12714012	Residential - Double, Duplex, or Two Units - 4 Stories or Less	YES - Current	NO - Privately-Owned	Available	Not Used in Prior Housing Element	0	0	0.142843303	0.142843303	2	2*	2*	1088201	1153	South Los Angeles	Yes					Above Moderate
LOS ANGELES	624 W 57TH ST	90037	5001018027	Low Medium I Residential	R2-1	0	17	0.127104248	Residential - Single Family Residence	YES - Current	NO - Privately-Owned	Available	Not Used in Prior Housing Element	0	0	0.108869648	0.108869648	1	2*	2*	1088201	1154	South Los Angeles						Above Moderate
LOS ANGELES	628 W 57TH ST	90037	5001018028	Low Medium I Residential	R2-1	0	17	0.127068091	Residential - Single Family Residence	YES - Current	NO - Privately-Owned	Available	Not Used in Prior Housing Element	0	0	0.108869648	0.108869648	1	2*	2*	1088201	1155	South Los Angeles						Above Moderate
LOS ANGELES	632 W 57TH ST	90037	5001018029	Low Medium I Residential	R2-1	0	17	0.14290824	Residential - Double, Duplex, or Two Units - 4 Stories or Less	YES - Current	NO - Privately-Owned	Available	Not Used in Prior Housing Element	0	0	0.142843303	0.142843303	2	2*	2*	1088201	1156	South Los Angeles	Yes					Above Moderate
LOS ANGELES	5700 S HOOVER ST	90037	5001018030	Neighborhood Commercial	C2-1VL-CPIO	0	108	0.136715139	Commercial - Office Building - One Story	YES - Current	NO - Privately-Owned	Available	Not Used in Prior Housing Element	0.068094195	0	0	0.068094195	0	0	0	1088201	1167	South Los Angeles						Lower
LOS ANGELES	728 W 57TH ST	90037	5001018030	Neighborhood Commercial	C2-1VL-CPIO	0	108	0.124515199	Commercial - Office Building - One Story	YES - Current	NO - Privately-Owned	Available	Not Used in Prior Housing Element	0.06534701	0	0	0.06534701	0	0	0	1088201	1166	South Los Angeles						Lower
LOS ANGELES	5710 S HOOVER ST	90037	5001018031	Neighborhood Commercial	C2-1VL-CPIO	0	108	0.033279167	Commercial - Professional Building - One Story	YES - Current	NO - Privately-Owned	Available	Not Used in Prior Housing Element	0	0	0.00247336	0.00247336	0	0	0	1088201	1178	South Los Angeles						Above Moderate
LOS ANGELES	5720 S HOOVER ST	90037	5001018032	Hybrid Industrial	CM-1-CPIO	0	54	0.163000057	Industrial - Warehousing, Distribution, Storage - Warehousing, Distribution, Under 10,000 SF - One Story	YES - Current	NO - Privately-Owned	Available	Used in Prior Housing Element - Non-Vacant	0.019597739	0	0	0.019597739	1	0	0	1088201	1219	South Los Angeles						Lower
LOS ANGELES	738 W 56TH ST	90037	5001019001	Neighborhood Commercial	C2-1VL-CPIO	0	108	0.111708482	Residential - Four Units (Any Combination) - 4 Stories or Less	YES - Current	NO - Privately-Owned	Available	Not Used in Prior Housing Element	0	0	0.15323469	0.15323469	4	0	0	1088201	999	South Los Angeles	Yes					Above Moderate
LOS ANGELES	5610 S HOOVER ST	90037	5001019002	Neighborhood Commercial	C2-1VL-CPIO	0	108	0.04537755	Commercial - Commercial - Vacant Land	YES - Current	NO - Privately-Owned	Available	Not Used in Prior Housing Element	0	0	0.033635759	0.033635759	0	0	0	1088201	1010	South Los Angeles						Above Moderate
LOS ANGELES	734 W 56TH ST	90037	5001019003	Neighborhood Commercial	C2-1VL-C

LOS ANGELES	639 W 57TH ST	90037	5001019021	Low Medium I Residential	R2-1	0	17	0.124014621	Residential - Double, Duplex, or Two Units - 4 Stories or Less	YES - Current	NO - Privately-Owned	Available	Not Used in Prior Housing Element	0	0	0.142843303	0.142843303	2	2*	2*	1088201	1073	South Los Angeles	Yes	Above Moderate
LOS ANGELES	643 W 57TH ST	90037	5001019022	Low Medium I Residential	R2-1	0	17	0.124017672	Residential - Double, Duplex, or Two Units - 4 Stories or Less	YES - Current	NO - Privately-Owned	Available	Not Used in Prior Housing Element	0	0	0.142843303	0.142843303	2	2*	2*	1088201	1074	South Los Angeles	Yes	Above Moderate
LOS ANGELES	707 W 57TH ST	90037	5001019024	Low Medium I Residential	R2-1	0	17	0.140767562	Residential - Double, Duplex, or Two Units - 4 Stories or Less	YES - Current	NO - Privately-Owned	Available	Not Used in Prior Housing Element	0	0	0.142843303	0.142843303	2	2*	2*	1088201	1076	South Los Angeles	Yes	Above Moderate
LOS ANGELES	5618 S HOOVER ST	90037	5001019027	Neighborhood Commercial	C2-1VL-CPIO	0	108	0.138332381	Residential - Four Units (Any Combination) - 4 Stories or Less	YES - Current	NO - Privately-Owned	Available	Not Used in Prior Housing Element	0	0	0.601586705	0.601586705	4	0	0	1088201	1089	South Los Angeles	Yes	Above Moderate
LOS ANGELES	5614 S HOOVER ST	90037	5001019028	Neighborhood Commercial	C2-1VL-CPIO	0	108	0.138400925	Residential - Four Units (Any Combination) - 4 Stories or Less	YES - Current	NO - Privately-Owned	Available	Not Used in Prior Housing Element	0	0	0.544561386	0.544561386	4	0	0	1088201	1081	South Los Angeles	Yes	Above Moderate
LOS ANGELES	717 W 57TH ST	90037	5001019030	Low Medium I Residential	R2-1	0	17	0.124033888	Residential - Double, Duplex, or Two Units - 4 Stories or Less	YES - Current	NO - Privately-Owned	Available	Not Used in Prior Housing Element	0	0	0.142843303	0.142843303	2	2*	2*	1088201	1079	South Los Angeles	Yes	Above Moderate
LOS ANGELES	711 W 57TH ST	90037	5001019032	Low Medium I Residential	R2-1	0	17	0.124028545	Residential - Single Family Residence	YES - Current	NO - Privately-Owned	Available	Not Used in Prior Housing Element	0	0	0.108869648	0.108869648	1	2*	2*	1088201	1077	South Los Angeles		Above Moderate
LOS ANGELES	5630 S HOOVER ST	90037	5001019033	Neighborhood Commercial	C2-1VL-CPIO	0	108	0.178986125	Institutional - Church - One Story	YES - Current	NO - Privately-Owned	Available	Used in Prior Housing Element - Non-Vacant	0.038704471	0	0	0.038704471	1	0	0	1088201	1094	South Los Angeles		Lower
LOS ANGELES	512 W 56TH ST	90037	5001020001	Neighborhood Commercial	C2-1VL-CPIO	0	108	0.242773622	Commercial - Parking Lot (Commercial Use Property) - Lots - Patron or Employee - One Story	YES - Current	NO - Privately-Owned	Available	Used in Prior Housing Element - Non-Vacant	0.050102305	0	0	0.050102305	0	0	0	1088201	973	South Los Angeles		Lower
LOS ANGELES	5607 S FIGUEROA ST	90037	5001020002	Neighborhood Commercial	C2-1VL-CPIO	0	108	0.194224648	Commercial - Professional Building - One Story	YES - Current	NO - Privately-Owned	Available	Used in Prior Housing Element - Non-Vacant	0.077899062	0	0	0.077899062	0	0	0	1088201	1005	South Los Angeles		Lower
LOS ANGELES	514 W 56TH ST	90037	5001020003	Low Medium I Residential	R2-1	0	17	0.123971918	Residential - Double, Duplex, or Two Units - 4 Stories or Less	YES - Current	NO - Privately-Owned	Available	Not Used in Prior Housing Element	0	0	0.142843303	0.142843303	2	2*	2*	1088201	974	South Los Angeles	Yes	Above Moderate
LOS ANGELES	520 W 56TH ST	90037	5001020004	Low Medium I Residential	R2-1	0	17	0.123971184	Residential - Double, Duplex, or Two Units - 4 Stories or Less	YES - Current	NO - Privately-Owned	Available	Not Used in Prior Housing Element	0	0	0.142843303	0.142843303	2	2*	2*	1088201	975	South Los Angeles	Yes	Above Moderate
LOS ANGELES	522 W 56TH ST	90037	5001020005	Low Medium I Residential	R2-1	0	17	0.123971899	Residential - Single Family Residence	YES - Current	NO - Privately-Owned	Available	Not Used in Prior Housing Element	0	0	0.108869648	0.108869648	1	2*	2*	1088201	976	South Los Angeles		Above Moderate
LOS ANGELES	526 W 56TH ST	90037	5001020006	Low Medium I Residential	R2-1	0	17	0.123970644	Residential - Single Family Residence	YES - Current	NO - Privately-Owned	Available	Not Used in Prior Housing Element	0	0	0.108869648	0.108869648	1	2*	2*	1088201	977	South Los Angeles		Above Moderate
LOS ANGELES	530 W 56TH ST	90037	5001020007	Low Medium I Residential	R2-1	0	17	0.123970794	Residential - Double, Duplex, or Two Units - 4 Stories or Less	YES - Current	NO - Privately-Owned	Available	Not Used in Prior Housing Element	0	0	0.142843303	0.142843303	2	2*	2*	1088201	978	South Los Angeles	Yes	Above Moderate
LOS ANGELES	5615 S FIGUEROA ST	90037	5001020008	Neighborhood Commercial	C2-1VL-CPIO	0	108	0.147934001	Commercial - Parking Lot (Commercial Use Property) - Lots - Patron or Employee - One Story	YES - Current	NO - Privately-Owned	Available	Used in Prior Housing Element - Non-Vacant	0.044329452	0	0	0.044329452	0	0	0	1088201	1056	South Los Angeles		Lower
LOS ANGELES	5625 S FIGUEROA ST	90037	5001020009	Neighborhood Commercial	C2-1VL-CPIO	0	108	0.144639036	Recreational - Club, Lodge Hall, Fraternal Organization - One Story	YES - Current	NO - Privately-Owned	Available	Used in Prior Housing Element - Non-Vacant	0.077392352	0	0	0.077392352	0	0	0	1088201	1088	South Los Angeles		Lower
LOS ANGELES	5627 S FIGUEROA ST	90037	5001020009	Neighborhood Commercial	C2-1VL-CPIO	0	108	0.128676446	Recreational - Club, Lodge Hall, Fraternal Organization - One Story	YES - Current	NO - Privately-Owned	Available	Used in Prior Housing Element - Non-Vacant	0.071272898	0	0	0.071272898	0	0	0	1088201	1095	South Los Angeles		Lower
LOS ANGELES	517 W 57TH ST	90037	5001020010	Low Medium I Residential	R2-1	0	17	0.152080271	Residential - Double, Duplex, or Two Units - 4 Stories or Less	YES - Current	NO - Privately-Owned	Available	Not Used in Prior Housing Element	0	0	0.116752312	0.116752312	2	2*	2*	1088201	1057	South Los Angeles	Yes	Above Moderate
LOS ANGELES	533 W 57TH ST	90037	5001020014	Low Medium I Residential	R2-1	0	17	0.139476651	Residential - Double, Duplex, or Two Units - 4 Stories or Less	YES - Current	NO - Privately-Owned	Available	Not Used in Prior Housing Element	0	0	0.142843303	0.142843303	2	2*	2*	1088201	1061	South Los Angeles	Yes	Above Moderate
LOS ANGELES	535 W 57TH ST	90037	5001020015	Low Medium I Residential	R2-1	0	17	0.139480567	Residential - Double, Duplex, or Two Units - 4 Stories or Less	YES - Current	NO - Privately-Owned	Available	Not Used in Prior Housing Element	0	0	0.142843303	0.142843303	2	2*	2*	1088201	1062	South Los Angeles	Yes	Above Moderate
LOS ANGELES	603 W 57TH ST	90037	5001020016	Low Medium I Residential	R2-1	0	17	0.123987033	Residential - Double, Duplex, or Two Units - 4 Stories or Less	YES - Current	NO - Privately-Owned	Available	Not Used in Prior Housing Element	0	0	0.142843303	0.142843303	2	2*	2*	1088201	1063	South Los Angeles	Yes	Above Moderate
LOS ANGELES	617 W 57TH ST	90037	5001020019	Low Medium I Residential	R2-1	0	17	0.123995533	Residential - Double, Duplex, or Two Units - 4 Stories or Less	YES - Current	NO - Privately-Owned	Available	Not Used in Prior Housing Element	0	0	0.142843303	0.142843303	2	2*	2*	1088201	1066	South Los Angeles	Yes	Above Moderate
LOS ANGELES	614 W 56TH ST	90037	5001020021	Low Medium I Residential	R2-1	0	17	0.123971007	Residential - Double, Duplex, or Two Units - 4 Stories or Less	YES - Current	NO - Privately-Owned	Available	Not Used in Prior Housing Element	0	0	0.142843303	0.142843303	2	2*	2*	1088201	984	South Los Angeles	Yes	Above Moderate
LOS ANGELES	606 W 56TH ST	90037	5001020023	Low Medium I Residential	R2-1	0	17	0.123971004	Residential - Single Family Residence	YES - Current	NO - Privately-Owned	Available	Not Used in Prior Housing Element	0	0	0.108869648	0.108869648	1	2*	2*	1088201	982	South Los Angeles		Above Moderate
LOS ANGELES	538 W 56TH ST	90037	5001020025	Low Medium I Residential	R2-1	0	17	0.123971973	Residential - Single Family Residence	YES - Current	NO - Privately-Owned	Available	Not Used in Prior Housing Element	0	0	0.108869648	0.108869648	1	2*	2*	1088201	980	South Los Angeles		Above Moderate
LOS ANGELES	608 W 55TH ST	90037	5001021001	Low Medium I Residential	R2-1	0	17	0.123972784	Residential - Single Family Residence	YES - Current	NO - Privately-Owned	Available	Not Used in Prior Housing Element	0	0	0.028784095	0.028784095	1	2*	2*	1088201	807	South Los Angeles		Above Moderate
LOS ANGELES	604 W 55TH ST	90037	5001021002	Low Medium I Residential	R2-1	0	17	0.130060895	Residential - Single Family Residence	YES - Current	NO - Privately-Owned	Available	Not Used in Prior Housing Element	0	0	0.108869648	0.108869648	1	2*	2*	1088201	806	South Los Angeles		Above Moderate
LOS ANGELES	600 W 55TH ST	90037	5001021003	Low Medium I Residential	R2-1	0	17	0.123971066	Residential - Double, Duplex, or Two Units - 4 Stories or Less	YES - Current	NO - Privately-Owned	Available	Not Used in Prior Housing Element	0	0	0.142843303	0.142843303	2	2*	2*	1088201	805	South Los Angeles	Yes	Above Moderate
LOS ANGELES	538 W 55TH ST	90037	5001021004	Low Medium I Residential	R2-1	0	17	0.123970921	Residential - Double, Duplex, or Two Units - 4 Stories or Less	YES - Current	NO - Privately-Owned	Available	Not Used in Prior Housing Element	0	0	0.142843303	0.142843303	2	2*	2*	1088201	804	South Los Angeles	Yes	Above Moderate
LOS ANGELES	534 W 55TH ST	90037	5001021005	Low Medium I Residential	R2-1	0	17	0.123970778	Residential - Single Family Residence	YES - Current	NO - Privately-Owned	Available	Not Used in Prior Housing Element	0	0	0.108869648	0.108869648	1	2*	2*	1088201	803	South Los Angeles		Above Moderate
LOS ANGELES	532 W 55TH ST	90037	5001021006	Low Medium I Residential	R2-1	0	17	0.123971066	Residential - Double, Duplex, or Two Units - 4 Stories or Less	YES - Current	NO - Privately-Owned	Available	Not Used in Prior Housing Element	0	0	0.142843303	0.142843303	2	2*	2*	1088201	802	South Los Angeles	Yes	Above Moderate
LOS ANGELES	528 W 55TH ST	90037	5001021007	Low Medium I Residential	R2-1	0	17	0.123971066	Residential - Single Family Residence	YES - Current	NO - Privately-Owned	Available	Not Used in Prior Housing Element	0	0	0.108869648	0.108869648	1	2*	2*	1088201	801	South Los Angeles		Above Moderate
LOS ANGELES	524 W 55TH ST	90037	5001021008	Low Medium I Residential	R2-1	0	17	0.123971053	Residential - Single Family Residence	YES - Current	NO - Privately-Owned	Available	Not Used in Prior Housing Element	0	0	0.108869648	0.108869648	1	2*	2*	1088201	800	South Los Angeles		Above Moderate
LOS ANGELES	516 W 55TH ST	90037	5001021009	Low Medium I Residential	R2-1	0	17	0.123973288	Residential - Double, Duplex, or Two Units - 4 Stories or Less	YES - Current	NO - Privately-Owned	Available	Not Used in Prior Housing Element	0	0	0.142843303	0.142843303	2	2*	2*	1088201	799	South Los Angeles	Yes	Above Moderate
LOS ANGELES	514 W 55TH ST	90037	5001021010	Low Medium I Residential	R2-1	0	17	0.123970581	Residential - Single Family Residence	YES - Current	NO - Privately-Owned	Available	Not Used in Prior Housing Element	0	0	0.108869648	0.108869648	1	2*	2*	1088201	798	South Los Angeles		Above Moderate
LOS ANGELES	615 W 56TH ST	90037	5001021014	Low Medium I Residential	R2-1	0	17	0.155041059	Residential - Single Family Residence	YES - Current	NO - Privately-Owned	Available	Not Used in Prior Housing Element	0	0	0.088836032	0.088836032	1	2*	2*	1088201	896	South Los Angeles		Above Moderate
LOS ANGELES	609 W 56TH ST	90037	5001021015	Low Medium I Residential	R2-1	0	17	0.155037541	Residential - Double, Duplex, or Two Units - 4 Stories or Less	YES - Current	NO - Privately-Owned	Available	Not Used in Prior Housing Element	0	0	0.116752312	0.116752312	2	2*	2*	1088201	895	South Los Angeles	Yes	Above Moderate
LOS ANGELES	605 W 56TH ST	90037	5001021016	Low Medium I Residential	R2-1	0	17	0.129733789	Residential - Double, Duplex, or Two Units - 4 Stories or Less	YES - Current	NO - Privately-Owned	Available	Not Used in Prior Housing Element	0	0	0.142843303	0.142843303	2	2*	2*	1088201	894	South Los Angeles	Yes	Above Moderate
LOS ANGELES	537 W 56TH ST	90037	5001021018	Low Medium I Residential	R2-1	0	17	0.1240263	Residential - Double, Duplex, or Two Units - 4 Stories or Less	YES - Current	NO - Privately-Owned	Available	Not Used in Prior Housing Element	0	0	0.142843303	0.142843303	2	2*	2*	1088201	892	South Los Angeles	Yes	Above Moderate
LOS ANGELES	533 W 56TH ST	90037	5001021019	Low Medium I Residential	R2-1	0	17	0.124025012	Residential - Double, Duplex, or Two Units - 4 Stories or Less	YES - Current	NO - Privately-Owned	Available	Not Used in Prior Housing Element	0	0	0.142843303	0.142843303	2	2*	2*	1088201	891	South Los Angeles	Yes	Above Moderate
LOS ANGELES	612 W 55TH ST	90037	5001021024	Low Medium I Residential	R2-1	0	17	0.123971205	Residential - Single Family Residence	YES - Current	NO - Privately-Owned	Available	Not Used in Prior Housing Element	0	0	0.112528566	0.112528566	1	2*	2*	1088201	808	South Los Angeles		Above Moderate
LOS ANGELES	618 W 55TH ST	90037	5001021025	Low Medium I Residential	R2-1	0	17	0.154963647	Residential - Double, Duplex, or Two Units - 4 Stories or Less	YES - Current	NO - Privately-Owned	Available	Not Used in Prior Housing Element	0	0	0.116752312	0.116752312	2	2*	2*	1088201	810	South Los Angeles	Yes	Above Moderate
LOS ANGELES	726 W 55TH ST	90037	5001022003	Low Medium I Residential	R2-1	0	17	0.123972994	Residential - Double, Duplex, or Two Units - 4 Stories or Less	YES - Current	NO - Privately-Owned	Available	Not Used in Prior Housing Element	0	0	0.003189642	0.003189642	2	2*	2*	1088201	821	South Los Angeles		Above Moderate
LOS ANGELES	722 W 55TH ST	90037	5001022004	Low Medium I Residential	R2-1	0	17	0.123971343	Residential - Single Family Residence	YES - Current	NO - Privately-Owned	Available	Not Used in Prior Housing Element	0	0	0.108869648	0.108869648	1	2*	2*	1088201	820	South Los Angeles		Above Moderate
LOS ANGELES	714 W 55TH ST	90037	5001022006	Low Medium I Residential	R2-1	0	17	0.123971057	Residential - Single Family Residence	YES - Current	NO - Privately-Owned	Available	Not Used in Prior Housing Element	0	0	0.108869648	0.108869648	1	2*	2*	1088201	818	South Los Angeles		Above Moderate
LOS ANGELES	710 W 55TH ST	90037	5001022007	Low Medium I Residential	R2-1	0	17	0.123970769	Residential - Double, Duplex, or Two Units - 4 Stories or Less	YES - Current	NO - Privately-Owned	Available	Not Used in Prior Housing Element	0	0	0.142843303	0.142843303	2	2*	2*	1088201	817	South Los Angeles	Yes	Above Moderate
LOS ANGELES	708 W 55TH ST	90037	5001022008	Low Medium I Residential	R2-1	0	17	0.123970769	Residential - Double, Duplex, or Two Units - 4 Stories or Less	YES - Current	NO - Privately-Owned	Available	Not Used in Prior Housing Element	0	0	0.142843303	0.142843303	2	2*	2*	1088201	816	South Los Angeles	Yes	Above Moderate
LOS ANGELES	702 W 55TH ST	90037	5001022009	Low Medium I Residential	R2-1	0	17	0.130061062	Residential - Double, Duplex, or Two Units - 4 Stories or Less	YES - Current	NO - Privately-Owned	Available	Not Used in Prior Housing Element	0	0	0.142843303	0.142843303	2	2*	2*	1088201	815	South Los Angeles	Yes	Above Moderate
LOS ANGELES	638 W 55TH ST	90037	5001022010	Low Medium I Residential	R2-1	0	17	0.154964976	Residential - Double, Duplex, or Two Units - 4 Stories or Less	YES - Current	NO - Privately-Owned	Available	Not Used in Prior Housing Element	0	0	0.116752312	0.116752312	2	2*	2*	1088201	814	South Los Angeles	Yes	Above Moderate
LOS ANGELES	634 W 55TH ST	90037	5001022011	Low Medium I Residential	R2-1	0	17	0.154963647	Residential - Double, Duplex, or Two Units - 4 Stories or Less	YES - Current	NO - Privately-Owned	Available	Not Used in Prior Housing Element	0	0	0.04869263	0.04869263	2	2*	2*	1088201	813	South Los Angeles	Yes	Above Moderate
LOS ANGELES	622 W 55TH ST	90037	5001022013	Low Medium I Residential	R2-1	0	17	0.154964005	Residential - Single Family Residence	YES - Current	NO - Privately-Owned	Available	Not Used in Prior Housing Element	0	0	0.088836032	0.088836032	1	2*	2*	1088201	811	South Los Angeles		Above Moderate
LOS ANGELES	733 W 56TH ST	90037	5001022014	Neighborhood Commercial	C2-1VL-CPIO	0	108	0.124051009	Residential - Double, Duplex, or Two Units - 4 Stories or Less	YES - Current	NO - Privately-Owned	Available	Not Used in Prior Housing Element	0	0	0.669296354	0.669296354	2	0	0	1088201	910	South Los Angeles	Yes	Above Moderate
LOS ANGELES	731 W 56TH ST	90037	5001022015	Neighborhood Commercial	C2-1VL-CPIO	0	108	0.124049865	Commercial - Parking Lot (Commercial Use Property) - Lots - Patron or Employee - One Story	YES - Current	NO - Privately-Owned	Available	Not Used in Prior Housing Element	0.014659027	0	0	0.014659027	0	0	0	1088201	909	South Los Angeles		Lower
LOS ANGELES	727 W 56TH ST	90037	5001022016	Low Medium I Residential	R2-1	0	17	0.124049685	Residential - Single Family Residence	YES - Current	NO - Privately-Owned	Available	Not Used in Prior Housing Element	0	0	0.108869648	0.108869648	1	2*	2*	1088201	908	South Los Angeles		Above Moderate
LOS ANGELES	717 W 56TH ST	90037	5001022018	Low Medium I Residential	R2-1	0	17	0.124045844	Residential - Single Family Residence	YES - Current	NO - Privately-Owned	Available	Not Used in Prior Housing Element	0	0	0.108869648	0.108869648	1	2*	2*	1088201	906	South Los Angeles		Above Moderate
LOS ANGELES	715 W 56TH ST	90037	5001022019	Low Medium I Residential	R2-1	0	17	0.124044697	Residential - Single Family Residence	YES - Current	NO - Privately-Owned	Available	Not Used in Prior Housing Element	0	0	0.108869648	0.108869648	1	2*	2*	1088201	905	South Los Angeles		Above Moderate
LOS ANGELES	711 W 56TH ST	90037	5001022020	Low Medium I Residential	R2-1	0	17	0.124043548	Residential - Single Family Residence	YES - Current	NO - Privately-Owned	Available	Not Used in Prior Housing Element	0	0	0.108869648	0.108869648	1	2*	2*	1088201	904	South Los Angeles		Above Moderate
LOS ANGELES	707 W 56TH ST	90037	5001022021	Low Medium I Residential	R2-1	0	17	0.124042401	Residential - Double, Duplex, or Two Units - 4 Stories or Less	YES - Current	NO - Privately-Owned	Available	Not Used in Prior Housing Element	0	0	0.142843303	0.142843303	2	2*	2*	1088201	903	South Los Angeles	Yes	Above Moderate
LOS ANGELES	701 W 56TH ST	90037	5001022022	Low Medium I Residential	R2-1	0	17	0.129746805	Residential - Double, Duplex, or Two Units - 4 Stories or Less	YES - Current	NO - Privately-Owned	Available	Not Used in Prior Housing Element	0	0	0.003189642	0.003189642	2	2*	2*	1088201	902	South Los Angeles		Above Moderate
LOS ANGELES	639 W 56TH ST	90037	5001022023	Low Medium I Residential	R2-1	0	17	0.155055245	Residential - Single Family Residence	YES - Current	NO - Privately-Owned	Available	Not Used in Prior Housing Element	0	0	0.088836032	0.088836032	1	2*	2*	1088201	901	South Los Angeles		Above Moderate
LOS ANGELES	635 W 56TH ST	90037	5001022024	Low Medium I Residential	R2-1	0	17	0.155046905	Residential - Double, Duplex, or Two Units - 4 Stories or Less	YES - Current	NO - Privately-Owned	Available	Not Used in Prior Housing Element	0	0	0.116752312	0.116752312	2	2*	2*	1088201	900	South Los Angeles	Yes	Above Moderate
LOS ANGELES	739 W 56TH ST	90037	5001022027	Neighborhood Commercial	C2-1VL-CPIO	0	108	0.157323807	Commercial - Store Combination - Store and Residential Combination - One Story	YES - Current	NO - Privately-Owned	Available	Used in Prior Housing Element - Non-Vacant	0	0	0.139559063	0.139559063	1	0	0	1088201	911	South Los Angeles	Yes	Above Moderate
LOS ANGELES	5500 S HOOVER ST	90037	5001022028	Neighborhood Commercial	C2-1VL-CPIO	0	108	0.104174288	Institutional - Church - One Story	YES - Current	NO - Privately-Owned	Available	Not Used in Prior Housing Element	0.034138674	0	0	0.034138674	0	0	0	1088201	824	South Los Angeles		Lower
LOS ANGELES	5506 S HOOVER ST	90037	5001022028	Neighborhood Commercial	C2-1VL-CPIO	0	108	0.093752596	Institutional - Church - One Story	YES - Current	NO - Privately-Owned	Available	Not Used in Prior Housing Element	0.029856596	0	0	0.029856596	0	0	0	1088201	831	South Los Angeles		Lower
LOS ANGELES	5508 S HOOVER ST	90037	5001022028	Neighborhood Commercial	C2-1VL-CPIO	0	108	0.08333209	Institutional - Church - One Story	YES - Current	NO - Privately-Owned	Available	Not Used in Prior Housing Element	0.028108887	0	0	0.028108887	0	0	0	1088201	837	South Los Angeles		Lower
LOS ANGELES	732 W 55TH ST	90037	5001022028	Neighborhood Commercial	C2-1VL-CPIO	0	108	0.123970303	Institutional - Church - One Story	YES - Current	NO - Privately-Owned	Available	Not Used in Prior Housing Element	0.035018527	0	0	0.035018527	0	0	0	1088201	822	South Los Angeles		Lower
LOS ANGELES	732 W 54TH ST	90037	5001023001	Neighborhood Commercial	C2-1VL-CPIO	0	108	0.163973906	Commercial - Store - One Story	YES - Current	NO - Privately-Owned	Available	Used in Prior Housing Element - Non-Vacant	0.072972949	0	0	0.072972949	0	0	0	1088201	642	South Los Angeles		Lower
LOS ANGELES	5404 S HOOVER ST	90037	5001023002	Neighborhood Commercial	C2-1VL-CPIO	0	108	0.165724318	Commercial - Store Combination - Store and Residential Combination - One Story	YES - Current	NO - Privately-Owned	Available	Not Used in Prior Housing Element	0	0	0.028664481	0.028664481	10	0	0	1088201	653	South Los Angeles	Yes	Above Moderate
LOS ANGELES	5410 S HOOVER ST	90037	5001023002	Neighborhood Commercial	C2-1VL-CPIO	0	108	0.165630583	Commercial - Store Combination - Store and Residential Combination - One Story	YES - Current	NO - Privately-Owned	Available	Not Used in Prior Housing Element	0	0	0.028664481	0.028664481	10	0	0	1088201	659	South Los Angeles	Yes	Above Moderate
LOS ANGELES	632 W 54TH ST	90037	5001023006	Low Medium I Residential	R2-1	0	17	0.125016271	Residential - Double, Duplex, or Two Units - 4 Stories or Less	YES - Current	NO - Privately-Owned	Available	Not Used in Prior Housing Element	0	0	0.142843303	0.142843303	2	2*	2*	1088201	632	South Los Angeles	Yes	Above Moderate
LOS ANGELES	634 W 54TH ST	90037	5001023007	Low Medium I Residential	R2-1	0	17	0.1250194	Residential - Double, Duplex, or Two Units - 4 Stories or Less	YES - Current	NO - Privately-Owned	Available	Not Used in Prior Housing Element	0	0	0.142843303	0.142843303	2	2*	2*	1088201	633	South Los Angeles	Yes	Above Moderate
LOS ANGELES	638 W 54TH ST	90037	5001023008	Low Medium I Residential	R2-1	0	17	0.125023554	Residential - Double, Duplex, or Two Units - 4 Stories or Less	YES - Current	NO - Privately-Owned	Available	Not Used in Prior Housing Element	0	0	0.142843303	0.142843303	2	2*	2*	1088201	634	South Los Angeles	Yes	Above Moderate
LOS ANGELES	700 1/2 W 54TH ST	90037	5001023009	Low Medium I Residential	R2-1	0	17	0.125026406	Residential - Double, Duplex, or Two Units - 4 Stories or Less	YES - Current	NO - Privately-Owned	Available	Not Used in Prior Housing Element	0	0	0.142843303	0.142843303	2	2*	2*	1088201	635	South Los Angeles	Yes	Above Moderate
LOS ANGELES	708 W 54TH ST	90037	5001023011	Low Medium I Residential	R2-1	0	17	0.125032049	Residential - Double, Duplex, or Two Units - 4 Stories or Less	YES - Current	NO - Privately-Owned	Available	Not Used in Prior Housing Element	0	0	0.142843303	0.142843303	2	2*	2*	1088201	637	South Los Angeles	Yes	Above Moderate
LOS ANGELES	720 W 54TH ST	90037	5001023014	Low Medium I Residential	R2-1	0	17	0.125041496	Residential - Double, Duplex, or Two Units - 4 Stories or Less	YES - Current	NO - Privately-Owned	Available	Not Used in Prior Housing Element	0	0	0.142843303	0.142843303	2	2*	2*	1088201	640	South Los Angeles	Yes	Above Moderate
LOS ANGELES	625 W 55TH ST	90037	5001023016	Low Medium I Residential	R2-1	0	17	0.15496613	Residential - Single Family Residence	YES - Current	NO - Privately-Owned	Available	Not Used in Prior Housing Element	0	0	0.088836032	0.088836032	1	2*	2*	1088201	717	South Los Angeles		Above Moderate
LOS ANGELES	631 W 55TH ST	90037	5001023017	Low Medium I Residential	R2-1	0	17	0.154966079	Residential - Double, Duplex, or Two Units - 4 Stories or Less	YES - Current	NO - Privately-Owned	Available	Not Used in Prior Housing Element	0	0	0.002469253	0.002469253	2	2*	2*	1088201	718	South Los Angeles		Above Moderate
LOS ANGELES	633 W 55TH ST	90037	5001023018	Low Medium I Residential	R2-1	0	17	0.154966295	Residential - Double, Duplex, or Two Units - 4 Stories or Less	YES - Current	NO - Privately-Owned	Available	Not Used in Prior Housing Element	0	0	0.116752312	0.116752312	2	2*	2*	1088201	719	South Los Angeles	Yes	Above Moderate
LOS ANGELES	701 W 55TH ST	90037	5001023020	Low Medium I Residential	R2-1	0	17	0.130606598	Residential - Single Family Residence	YES - Current	NO - Privately-Owned	Available	Not Used in Prior Housing Element	0	0	0.108869648	0.108869648	1	2*	2*	1088201	721	South Los Angeles		Above Moderate
LOS ANGELES	707 W 55TH ST	90037	5001023021	Low Medium I Residential	R2-1	0	17	0.117774378	Residential - Single Family Residence	YES - Current	NO - Privately-Owned	Available	Not Used in Prior Housing Element	0	0	0.045313637	0.045313637	1	2*	2*	1088201	722	South Los Angeles		Above Moderate
LOS ANGELES	711 W 55TH ST	90037	5001023022	Low Medium I Residential	R2-1	0	17	0.123973023	Residential - Single Family Residence	YES - Current	NO - Privately-Owned	Available	Not Used in Prior Housing Element	0	0	0.112528566	0.112528566	1	2*	2*	1088201	724	South Los Angeles		Above Moderate
LOS ANGELES	713 W 55TH ST	90037	5001023023	Low Medium I Residential	R2-1	0	17	0.123972736	Residential - Double, Duplex, or Two Units - 4 Stories or Less	YES - Current	NO - Privately-Owned	Available	Not Used in Prior Housing Element	0	0	0.003189642	0.003189642	2	2*	2*	1088201	725	South Los Angeles		Above Moderate
LOS ANGELES	723 W 55TH ST	90037	5001023025	Low Medium I Residential	R2-1	0	17	0.123973492	Residential - Single Family Residence - Vacant Land	YES - Current	NO - Privately-Owned	Available	Not Used in Prior Housing Element	0	0	0.259521908	0.259521908	0	2*	2*	1088201	727	South Los Angeles		Above Moderate
LOS ANGELES	727 W 55TH ST	90037	5001023026	Low Medium I Residential	R2-1	0	17	0.123972

LOS ANGELES	522 W 54TH ST	90037	5001024007	Low Medium I Residential	R2-1	0	17	0.124979776	Residential - Double, Duplex, or Two Units - 4 Stories or Less	YES - Current	NO - Privately-Owned	Available	Not Used in Prior Housing Element	0	0	0.142843303	0.142843303	2	2*	2*	1088201	623	South Los Angeles		Yes	Above Moderate				
LOS ANGELES	530 W 54TH ST	90037	5001024009	Low Medium I Residential	R2-1	0	17	0.124985999	Residential - Single Family Residence	YES - Current	NO - Privately-Owned	Available	Not Used in Prior Housing Element	0	0	0.108869648	0.108869648	1	2*	2*	1088201	625	South Los Angeles			Above Moderate				
LOS ANGELES	534 W 54TH ST	90037	5001024010	Low Medium I Residential	R2-1	0	17	0.124988215	Residential - Double, Duplex, or Two Units - 4 Stories or Less	YES - Current	NO - Privately-Owned	Available	Not Used in Prior Housing Element	0	0	0.162807852	0.162807852	1	2*	2*	1088201	626	South Los Angeles		Yes	Above Moderate				
LOS ANGELES	538 W 54TH ST	90037	5001024011	Low Medium I Residential	R2-1	0	17	0.124992772	Residential - Double, Duplex, or Two Units - 4 Stories or Less	YES - Current	NO - Privately-Owned	Available	Not Used in Prior Housing Element	0	0	0.142843303	0.142843303	2	2*	2*	1088201	627	South Los Angeles		Yes	Above Moderate				
LOS ANGELES	600 W 54TH ST	90037	5001024012	Low Medium I Residential	R2-1	0	17	0.124994293	Residential - Double, Duplex, or Two Units - 4 Stories or Less	YES - Current	NO - Privately-Owned	Available	Not Used in Prior Housing Element	0	0	0.142843303	0.142843303	2	2*	2*	1088201	628	South Los Angeles		Yes	Above Moderate				
LOS ANGELES	612 W 54TH ST	90037	5001024014	Low Medium I Residential	R2-1	0	17	0.113062357	Residential - Double, Duplex, or Two Units - 4 Stories or Less	YES - Current	NO - Privately-Owned	Available	Not Used in Prior Housing Element	0	0	0.068468958	0.068468958	1	1*	1*	1088201	647	South Los Angeles		Yes	Above Moderate				
LOS ANGELES	513 W 55TH ST	90037	5001024020	Neighborhood Commercial	C2-1VL-CPIO	0	108	0.074391097	Residential - Double, Duplex, or Two Units - 4 Stories or Less	YES - Current	NO - Privately-Owned	Available	Not Used in Prior Housing Element	0	0	0.419763654	0.419763654	2	0	0	1088201	746	South Los Angeles		Yes	Above Moderate				
LOS ANGELES	519 W 55TH ST	90037	5001024021	Low Medium I Residential	R2-1	0	17	0.123972064	Residential - Double, Duplex, or Two Units - 4 Stories or Less	YES - Current	NO - Privately-Owned	Available	Not Used in Prior Housing Element	0	0	0.142843303	0.142843303	2	2*	2*	1088201	705	South Los Angeles		Yes	Above Moderate				
LOS ANGELES	523 W 55TH ST	90037	5001024022	Low Medium I Residential	R2-1	0	17	0.123972716	Residential - Single Family Residence	YES - Current	NO - Privately-Owned	Available	Not Used in Prior Housing Element	0	0	0.108869648	0.108869648	1	2*	2*	1088201	706	South Los Angeles			Above Moderate				
LOS ANGELES	525 W 55TH ST	90037	5001024023	Low Medium I Residential	R2-1	0	17	0.136803782	Residential - Single Family Residence	YES - Current	NO - Privately-Owned	Available	Not Used in Prior Housing Element	0	0	0.045333637	0.045333637	1	2*	2*	1088201	707	South Los Angeles			Above Moderate				
LOS ANGELES	529 W 55TH ST	90037	5001024024	Low Medium I Residential	R2-1	0	17	0.136371953	Residential - Double, Duplex, or Two Units - 4 Stories or Less	YES - Current	NO - Privately-Owned	Available	Not Used in Prior Housing Element	0	0	0.142843303	0.142843303	2	2*	2*	1088201	708	South Los Angeles		Yes	Above Moderate				
LOS ANGELES	535 W 55TH ST	90037	5001024026	Low Medium I Residential	R2-1	0	17	0.136369992	Residential - Double, Duplex, or Two Units - 4 Stories or Less	YES - Current	NO - Privately-Owned	Available	Not Used in Prior Housing Element	0	0	0.142843303	0.142843303	2	2*	2*	1088201	710	South Los Angeles		Yes	Above Moderate				
LOS ANGELES	541 W 55TH ST	90037	5001024027	Low Medium I Residential	R2-1	0	17	0.136370161	Residential - Single Family Residence	YES - Current	NO - Privately-Owned	Available	Not Used in Prior Housing Element	0	0	0.108869648	0.108869648	1	2*	2*	1088201	711	South Los Angeles			Above Moderate				
LOS ANGELES	601 W 55TH ST	90037	5001024028	Low Medium I Residential	R2-1	0	17	0.136369822	Residential - Single Family Residence	YES - Current	NO - Privately-Owned	Available	Not Used in Prior Housing Element	0	0	0.108869648	0.108869648	1	2*	2*	1088201	712	South Los Angeles			Above Moderate				
LOS ANGELES	605 W 55TH ST	90037	5001024029	Low Medium I Residential	R2-1	0	17	0.136370174	Residential - Double, Duplex, or Two Units - 4 Stories or Less	YES - Current	NO - Privately-Owned	Available	Not Used in Prior Housing Element	0	0	0.003189642	0.003189642	2	2*	2*	1088201	713	South Los Angeles			Above Moderate				
LOS ANGELES	609 W 55TH ST	90037	5001024030	Low Medium I Residential	R2-1	0	17	0.136371867	Residential - Single Family Residence	YES - Current	NO - Privately-Owned	Available	Not Used in Prior Housing Element	0	0	0.108869648	0.108869648	1	2*	2*	1088201	714	South Los Angeles			Above Moderate				
LOS ANGELES	5401 S FIGUEROA ST	90037	5001024034	Neighborhood Commercial	C2-1VL-CPIO	0	108	0.134048576	Commercial - Store - One Story	YES - Current	NO - Privately-Owned	Available	Used in Prior Housing Element - Non-Vacant	0.084657258	0	0	0.084657258	0	0	0	1088201	1379	South Los Angeles			Lower				
LOS ANGELES			5001024034	Neighborhood Commercial	C2-1VL-CPIO	0	108	0.124972587	Commercial - Store - One Story	YES - Current	NO - Privately-Owned	Available	Used in Prior Housing Element - Non-Vacant	0.080131067	0	0	0.080131067	0	0	0	1088201	621	South Los Angeles			Lower				
LOS ANGELES			5001024034	Neighborhood Commercial	C2-1VL-CPIO	0	108	0.119464756	Commercial - Store - One Story	YES - Current	NO - Privately-Owned	Available	Used in Prior Housing Element - Non-Vacant	0.092535782	0	0	0.092535782	0	0	0	1088201	657	South Los Angeles			Lower				
LOS ANGELES			5001024034	Neighborhood Commercial	C2-1VL-CPIO	0	108	0.119466161	Commercial - Store - One Story	YES - Current	NO - Privately-Owned	Available	Used in Prior Housing Element - Non-Vacant	0.083848828	0	0	0.083848828	0	0	0	1088201	651	South Los Angeles			Lower				
LOS ANGELES	519 W 54TH ST	90037	5001025009	Low Medium I Residential	R2-1	0	17	0.125426508	Residential - Single Family Residence	YES - Current	NO - Privately-Owned	Available	Not Used in Prior Housing Element	0	0	0.108869648	0.108869648	1	2*	2*	1088201	528	South Los Angeles			Above Moderate				
LOS ANGELES	523 1/2 W 54TH ST	90037	5001025010	Low Medium I Residential	R2-1	0	17	0.125418307	Residential - Double, Duplex, or Two Units - 4 Stories or Less	YES - Current	NO - Privately-Owned	Available	Not Used in Prior Housing Element	0	0	0.142843303	0.142843303	2	2*	2*	1088201	529	South Los Angeles		Yes	Above Moderate				
LOS ANGELES	525 W 54TH ST	90037	5001025011	Low Medium I Residential	R2-1	0	17	0.125408434	Residential - Double, Duplex, or Two Units - 4 Stories or Less	YES - Current	NO - Privately-Owned	Available	Not Used in Prior Housing Element	0	0	0.003189642	0.003189642	2	2*	2*	1088201	530	South Los Angeles			Above Moderate				
LOS ANGELES	541 W 54TH ST	90037	5001025014	Low Medium I Residential	R2-1	0	17	0.125380594	Residential - Double, Duplex, or Two Units - 4 Stories or Less	YES - Current	NO - Privately-Owned	Available	Not Used in Prior Housing Element	0	0	0.003189642	0.003189642	2	2*	2*	1088201	533	South Los Angeles			Above Moderate				
LOS ANGELES	601 W 54TH ST	90037	5001025015	Low Medium I Residential	R2-1	0	17	0.125371411	Residential - Double, Duplex, or Two Units - 4 Stories or Less	YES - Current	NO - Privately-Owned	Available	Not Used in Prior Housing Element	0	0	0.142843303	0.142843303	2	2*	2*	1088201	534	South Los Angeles		Yes	Above Moderate				
LOS ANGELES	605 W 54TH ST	90037	5001025016	Low Medium I Residential	R2-1	0	17	0.125362229	Residential - Double, Duplex, or Two Units - 4 Stories or Less	YES - Current	NO - Privately-Owned	Available	Not Used in Prior Housing Element	0	0	0.142843303	0.142843303	2	2*	2*	1088201	535	South Los Angeles		Yes	Above Moderate				
LOS ANGELES	609 W 54TH ST	90037	5001025017	Low Medium I Residential	R2-1	0	17	0.125353741	Residential - Single Family Residence	YES - Current	NO - Privately-Owned	Available	Not Used in Prior Housing Element	0	0	0.108869648	0.108869648	1	2*	2*	1088201	536	South Los Angeles			Above Moderate				
LOS ANGELES	613 W 54TH ST	90037	5001025018	Low Medium I Residential	R2-1	0	17	0.125343581	Residential - Single Family Residence	YES - Current	NO - Privately-Owned	Available	Not Used in Prior Housing Element	0	0	0.108869648	0.108869648	1	2*	2*	1088201	537	South Los Angeles			Above Moderate				
LOS ANGELES	617 W 54TH ST	90037	5001025019	Low Medium I Residential	R2-1	0	17	0.125334684	Residential - Single Family Residence	YES - Current	NO - Privately-Owned	Available	Not Used in Prior Housing Element	0	0	0.108869648	0.108869648	1	2*	2*	1088201	538	South Los Angeles			Above Moderate				
LOS ANGELES	616 W 53RD ST	90037	5001025020	Low Medium I Residential	R2-1	0	17	0.124887577	Residential - Single Family Residence	YES - Current	NO - Privately-Owned	Available	Not Used in Prior Housing Element	0	0	0.108869648	0.108869648	1	2*	2*	1088201	450	South Los Angeles			Above Moderate				
LOS ANGELES	612 W 53RD ST	90037	5001025021	Low Medium I Residential	R2-1	0	17	0.12488758	Residential - Double, Duplex, or Two Units - 4 Stories or Less	YES - Current	NO - Privately-Owned	Available	Not Used in Prior Housing Element	0	0	0.142843303	0.142843303	2	2*	2*	1088201	449	South Los Angeles		Yes	Above Moderate				
LOS ANGELES	602 W 53RD ST	90037	5001025024	Low Medium I Residential	R2-1	0	17	0.124887581	Residential - Single Family Residence	YES - Current	NO - Privately-Owned	Available	Not Used in Prior Housing Element	0	0	0.108869648	0.108869648	1	2*	2*	1088201	446	South Los Angeles			Above Moderate				
LOS ANGELES	540 W 53RD ST	90037	5001025025	Low Medium I Residential	R2-1	0	17	0.124887581	Residential - Double, Duplex, or Two Units - 4 Stories or Less	YES - Current	NO - Privately-Owned	Available	Not Used in Prior Housing Element	0	0	0.142843303	0.142843303	2	2*	2*	1088201	445	South Los Angeles		Yes	Above Moderate				
LOS ANGELES	530 W 53RD ST	90037	5001025027	Low Medium I Residential	R2-1	0	17	0.124887577	Residential - Double, Duplex, or Two Units - 4 Stories or Less	YES - Current	NO - Privately-Owned	Available	Not Used in Prior Housing Element	0	0	0.142843303	0.142843303	2	2*	2*	1088201	443	South Los Angeles		Yes	Above Moderate				
LOS ANGELES	526 W 53RD ST	90037	5001025028	Low Medium I Residential	R2-1	0	17	0.12488758	Residential - Single Family Residence	YES - Current	NO - Privately-Owned	Available	Not Used in Prior Housing Element	0	0	0.108869648	0.108869648	1	2*	2*	1088201	442	South Los Angeles			Above Moderate				
LOS ANGELES	524 W 53RD ST	90037	5001025029	Low Medium I Residential	R2-1	0	17	0.124888555	Residential - Double, Duplex, or Two Units - 4 Stories or Less	YES - Current	NO - Privately-Owned	Available	Not Used in Prior Housing Element	0	0	0.142843303	0.142843303	2	2*	2*	1088201	441	South Los Angeles		Yes	Above Moderate				
LOS ANGELES	518 W 53RD ST	90037	5001025030	Low Medium I Residential	[Q]R4-1	0	108	0.124887581	Commercial - Parking Lot (Commercial Use Property) - Lots - Patron or Employee - One Story	YES - Current	NO - Privately-Owned	Available	Not Used in Prior Housing Element	0.014947854	0	0	0.014947854	0	0	0	1088201	440	South Los Angeles			Lower				
LOS ANGELES	5313 S FIGUEROA ST	90037	5001025035	Neighborhood Commercial	C2-1VL-CPIO	0	108	0.139467737	Commercial - Restaurant, Cocktail Lounge - Restaurant, Cocktail Lounge, Tavern - One Story	YES - Current	NO - Privately-Owned	Available	Used in Prior Housing Element - Non-Vacant	0.083848828	0	0	0.083848828	0	0	0	1088201	526	South Los Angeles			Lower				
LOS ANGELES	5319 S FIGUEROA ST	90037	5001025035	Neighborhood Commercial	C2-1VL-CPIO	0	108	0.139463863	Commercial - Restaurant, Cocktail Lounge - Restaurant, Cocktail Lounge, Tavern - One Story	YES - Current	NO - Privately-Owned	Available	Used in Prior Housing Element - Non-Vacant	0.083848828	0	0	0.083848828	0	0	0	1088201	558	South Los Angeles			Lower				
LOS ANGELES	5325 S FIGUEROA ST	90037	5001025035	Neighborhood Commercial	C2-1VL-CPIO	0	108	0.096056558	Commercial - Restaurant, Cocktail Lounge - Restaurant, Cocktail Lounge, Tavern - One Story	YES - Current	NO - Privately-Owned	Available	Used in Prior Housing Element - Non-Vacant	0.068101694	0	0	0.068101694	0	0	0	1088201	565	South Los Angeles			Lower				
LOS ANGELES	510 W 53RD ST	90037	5001025036	Neighborhood Commercial	C2-1VL-CPIO	0	108	0.139983154	Institutional - Church - One Story	YES - Current	NO - Privately-Owned	Available	Used in Prior Housing Element - Non-Vacant	0.013466832	0	0	0.013466832	0	0	0	1088201	438	South Los Angeles			Lower				
LOS ANGELES	514 W 53RD ST	90037	5001025036	Neighborhood Commercial	[Q]R4-1	0	108	0.124888075	Institutional - Church - One Story	YES - Current	NO - Privately-Owned	Available	Used in Prior Housing Element - Non-Vacant	0.013162726	0	0	0.013162726	0	0	0	1088201	439	South Los Angeles			Lower				
LOS ANGELES	5307 S FIGUEROA ST	90037	5001025036	Neighborhood Commercial	C2-1VL-CPIO	0	108	0.139463863	Institutional - Church - One Story	YES - Current	NO - Privately-Owned	Available	Used in Prior Housing Element - Non-Vacant	0.013466832	0	0	0.013466832	0	0	0	1088201	472	South Los Angeles			Lower				
LOS ANGELES	5309 S FIGUEROA ST	90037	5001025036	Neighborhood Commercial	C2-1VL-CPIO	0	108	0.139466129	Institutional - Church - One Story	YES - Current	NO - Privately-Owned	Available	Used in Prior Housing Element - Non-Vacant	0.013466832	0	0	0.013466832	0	0	0	1088201	479	South Los Angeles			Lower				
LOS ANGELES	5300 S HOOVER ST	90037	5001026001	Neighborhood Commercial	C2-1VL-CPIO	0	108	0.032990863	Commercial - Store - One Story	YES - Current	NO - Privately-Owned	Available	Not Used in Prior Housing Element	0	0	0.001515609	0.001515609	0	0	0	1088201	467	South Los Angeles			Above Moderate				
LOS ANGELES			5001026002	Neighborhood Commercial	C2-1VL-CPIO	0	108	0.032779385	Residential - Single Family Residence	YES - Current	NO - Privately-Owned	Available	Not Used in Prior Housing Element	0	0	0.003297877	0.003297877	1	0	0	1088201	466	South Los Angeles			Above Moderate				
LOS ANGELES			5001026003	Neighborhood Commercial	C2-1VL-CPIO	0	108	0.037654024	Residential - Single Family Residence	YES - Current	NO - Privately-Owned	Available	Not Used in Prior Housing Element	0	0	0.039305538	0.039305538	1	0	0	1088201	465	South Los Angeles			Above Moderate				
LOS ANGELES	738 W 53RD ST	90037	5001026004	Neighborhood Commercial	C2-1VL-CPIO	0	108	0.032991194	Residential - Single Family Residence	YES - Current	NO - Privately-Owned	Available	Not Used in Prior Housing Element	0	0	0.02448352	0.02448352	1	0	0	1088201	464	South Los Angeles			Above Moderate				
LOS ANGELES	734 W 53RD ST	90037	5001026005	Neighborhood Commercial	C2-1VL-CPIO	0	108	0.033937247	Residential - Single Family Residence	YES - Current	NO - Privately-Owned	Available	Not Used in Prior Housing Element	0	0	0.02448352	0.02448352	1	0	0	1088201	463	South Los Angeles			Above Moderate				
LOS ANGELES	5314 S HOOVER ST	90037	5001026006	Neighborhood Commercial	C2-1VL-CPIO	0	108	0.166045785	Commercial - Store Combination - Store and Residential Combination - One Story	YES - Current	NO - Privately-Owned	Available	Used in Prior Housing Element - Non-Vacant	0	0	0.050833275	0.050833275	0	0	0	1088201	551	South Los Angeles		Yes	Above Moderate				
LOS ANGELES	5328 S HOOVER ST	90037	5001026007	Neighborhood Commercial	C2-1VL-CPIO	0	108	0.117598198	Commercial - Store - One Story	YES - Current	NO - Privately-Owned	Available	Used in Prior Housing Element - Non-Vacant	0.062864408	0	0	0.062864408	0	0	0	1088201	567	South Los Angeles			Lower				
LOS ANGELES	5306 S HOOVER ST	90037	5001026009	Neighborhood Commercial	C2-1VL-CPIO	0	108	0.166121567	Commercial - Store Combination - Store and Residential Combination - One Story	YES - Current	NO - Privately-Owned	Available	Not Used in Prior Housing Element	0	0	0.130766946	0.130766946	2	0	0	1088201	473	South Los Angeles		Yes	Above Moderate				
LOS ANGELES	5310 S HOOVER ST	90037	5001026010	Neighborhood Commercial	C2-1VL-CPIO	0	108	0.166250196	Residential - Single Family Residence	YES - Current	NO - Privately-Owned	Available	Used in Prior Housing Element - Non-Vacant	1.257824576	0	0	1.257824576	1	0	0	1088201	480	South Los Angeles			Lower				
LOS ANGELES	5324 S HOOVER ST	90037	5001026011	Neighborhood Commercial	C2-1VL-CPIO	0	108	0.120008726	Commercial - Store Combination - Store and Residential Combination - One Story	YES - Current	NO - Privately-Owned	Available	Used in Prior Housing Element - Non-Vacant	0	0	0.044320866	0.044320866	0	0	0	1088201	560	South Los Angeles		Yes	Above Moderate				
LOS ANGELES	621 W 54TH ST	90037	5001026013	Low Medium I Residential	R2-1	0	17	0.125325216	Residential - Double, Duplex, or Two Units - 4 Stories or Less	YES - Current	NO - Privately-Owned	Available	Not Used in Prior Housing Element	0	0	0.142843303	0.142843303	2	2*	2*	1088201	539	South Los Angeles		Yes	Above Moderate				
LOS ANGELES	625 W 54TH ST	90037	5001026014	Low Medium I Residential	R2-1	0	17	0.125316722	Residential - Single Family Residence	YES - Current	NO - Privately-Owned	Available	Not Used in Prior Housing Element	0	0	0.108869648	0.108869648	1	2*	2*	1088201	540	South Los Angeles			Above Moderate				
LOS ANGELES	631 W 54TH ST	90037	5001026015	Low Medium I Residential	R2-1	0	17	0.125306558	Residential - Double, Duplex, or Two Units - 4 Stories or Less	YES - Current	NO - Privately-Owned	Available	Not Used in Prior Housing Element	0	0	0.142843303	0.142843303	2	2*	2*	1088201	541	South Los Angeles		Yes	Above Moderate				
LOS ANGELES	633 W 54TH ST	90037	5001026016	Low Medium I Residential	R2-1	0	17	0.125298645	Residential - Double, Duplex, or Two Units - 4 Stories or Less	YES - Current	NO - Privately-Owned	Available	Not Used in Prior Housing Element	0	0	0.142843303	0.142843303	2	2*	2*	1088201	542	South Los Angeles		Yes	Above Moderate				
LOS ANGELES	637 W 54TH ST	90037	5001026017	Low Medium I Residential	R2-1	0	17	0.12528877	Residential - Double, Duplex, or Two Units - 4 Stories or Less	YES - Current	NO - Privately-Owned	Available	Not Used in Prior Housing Element	0	0	0.142843303	0.142843303	2	2*	2*	1088201	543	South Los Angeles		Yes	Above Moderate				
LOS ANGELES	701 W 54TH ST	90037	5001026018	Low Medium I Residential	R2-1	0	17	0.125280213	Residential - Single Family Residence	YES - Current	NO - Privately-Owned	Available	Not Used in Prior Housing Element	0	0	0.108869648	0.108869648	1	2*	2*	1088201	544	South Los Angeles			Above Moderate				
LOS ANGELES	722 W 53RD ST	90037	5001026025	Low Medium I Residential	R2-1	0	17	0.124887983	Residential - Single Family Residence	YES - Current	NO - Privately-Owned	Available	Not Used in Prior Housing Element	0	0	0.108869648	0.108869648	1	2*	2*	1088201	462	South Los Angeles			Above Moderate				
LOS ANGELES	720 W 53RD ST	90037	5001026026	Low Medium I Residential	R2-1	0	17	0.124888843	Residential - Single Family Residence	YES - Current	NO - Privately-Owned	Available	Not Used in Prior Housing Element	0	0	0.108869648	0.108869648	1	2*	2*	1088201	461	South Los Angeles			Above Moderate				
LOS ANGELES	716 W 53RD ST	90037	5001026027	Low Medium I Residential	R2-1	0	17	0.124888151	Residential - Single Family Residence	YES - Current	NO - Privately-Owned	Available	Not Used in Prior Housing Element	0	0	0.045333637	0.045333637	1	2*	2*	1088201	460	South Los Angeles			Above Moderate				
LOS ANGELES	712 W 53RD ST	90037	5001026028	Low Medium I Residential	R2-1	0	17	0.124888843	Residential - Double, Duplex, or Two Units - 4 Stories or Less	YES - Current	NO - Privately-Owned	Available	Not Used in Prior Housing Element	0	0	0.142843303	0.142843303	2	2*	2*	1088201	459	South Los Angeles		Yes	Above Moderate				
LOS ANGELES	708 W 53RD ST	90037	5001026029	Low Medium I Residential	R2-1	0	17	0.124887581	Residential - Double, Duplex, or Two Units - 4 Stories or Less	YES - Current	NO - Privately-Owned	Available	Not Used in Prior Housing Element	0	0	0.142843303	0.142843303	2	2*	2*	1088201	458	South Los Angeles		Yes	Above Moderate				
LOS ANGELES	704 W 53RD ST	90037	5001026030	Low Medium I Residential	R2-1	0	17	0.124887581	Residential - Double, Duplex, or Two Units - 4 Stories or Less	YES - Current	NO - Privately-Owned	Available	Not Used in Prior Housing Element	0	0	0.15251137	0.15251137	2	2*	2*	1088201	457	South Los Angeles		Yes	Above Moderate				
LOS ANGELES	700 W 53RD ST	90037	5001026031	Low Medium I Residential	R2-1	0	17	0.124887581	Residential - Double, Duplex, or Two Units - 4 Stories or Less	YES - Current	NO - Privately-Owned	Available	Not Used in Prior Housing Element	0	0	0.095355454	0.095355454	2	2*	2*	1088201	456	South Los Angeles			Above Moderate				
LOS ANGELES	632 W 53RD ST	90037	5001026033	Low Medium I Residential	R2-1	0	17	0.124888558	Residential - Double, Duplex, or Two Units - 4 Stories or Less	YES - Current	NO - Privately-Owned	Available	Not Used in Prior Housing Element	0	0	0.142843303	0.142843303	2	2*	2*	1088201	454	South Los Angeles		Yes	Above Moderate				
LOS ANGELES	628 W 53RD ST	90037	5001026034	Low Medium I Residential	R2-1	0	17	0.124887581	Residential - Double, Duplex, or Two Units - 4 Stories or Less	YES - Current	NO - Privately-Owned	Available	Not Used in Prior Housing Element	0	0	0.142843303	0.142843303	2	2*	2*	1088201	453	South Los Angeles		Yes	Above Moderate				
LOS ANGELES	624 W 53RD ST	90037	5001026035	Low Medium I Residential	R2-1	0	17	0.124887581	Residential - Single Family Residence	YES - Current	NO - Privately-Owned	Available	Not Used in Prior Housing Element	0	0	0.108869648	0.108869648	1	2*	2*	1088201	452	South Los Angeles			Above Moderate				
LOS ANGELES			5001026038	Neighborhood Commercial	C2-1VL-CPIO	0	108	0.045943237	Residential - Double, Duplex, or Two Units - 4 Stories or Less - Vacant Land	YES - Current	NO - Privately-Owned	Available	Not Used in Prior Housing Element	0	0	0.077962267	0.077962267	0	0	0	1088201	559	South Los Angeles			Above Moderate				
LOS ANGELES	733 W 54TH ST	90037	5001026039	Neighborhood Commercial	C2-1VL-CPIO	0	108	0.047417857	Residential - Double, Duplex, or Two Units - 4 Stories or Less	YES - Current	NO - Privately-Owned	Available	Not Used in Prior Housing Element	0	0	0.005992815	0.005992815	2	0	0	1088201	566	South Los Angeles		Yes	Above Moderate				
LOS ANGELES			5001026040	Low Medium I Residential	R2-1	0	17	0.123415976	Residential - Double, Duplex, or Two Units - 4 Stories or Less	YES - Current	NO - Privately-Owned	Available	Not Used in Prior Housing Element	0	0	0.003189642	0.003189642	2	2*	2*	1088201	547	South Los Angeles			Above Moderate				
LOS ANGELES	5252 S HOOVER ST	90037	5001027001	Neighborhood Commercial	C2-1VL-CPIO	0	108	0.223355624	Commercial - Store Combination - Store and Residential Combination - One Story	YES - Current	NO - Privately-Owned	Available	Used in Prior Housing Element - Non-Vacant	0	0	0.14977553	0.14977553	2	0	0	1088201	284	South Los Angeles		Yes	Above Moderate				
LOS ANGELES	5266 S HOOVER ST	90037	5001027002	Neighborhood Commercial	C2-1VL-CPIO	0	108	0.110231326	Commercial - Store Combination - Store and Residential Combination - One Story	YES - Current	NO - Privately-Owned	Available	Used in Prior Housing Element - Non-Vacant	0	0	0.13194586	0.13194586	0	0	0	1088201	362	South Los Angeles		Yes	Above Moderate				
LOS ANGELES	737 W 53RD ST	90037	5001027003	Low Medium I Residential	R2-1	0	17	0.124466486	Residential - Double, Duplex, or Two Units - 4 Stories or Less	YES - Current	NO - Privately-Owned	Available	Not Used in Prior Housing Element	0	0	0.617241096	0.617241096	2	0	0	1088201	361	South Los Angeles		Yes	Above Moderate				
LOS ANGELES	622 W 52ND PL	90037	5001027004	Low Medium I Residential	R2-1	0	17	0.137490302	Residential - Double, Duplex, or Two Units - 4 Stories or Less	YES - Current	NO - Privately-Owned	Available	Not Used in Prior Housing Element	0	0	0.142843303	0.142843303	2	2*	2*	1088201	271	South Los Angeles		Yes	Above Moderate				
LOS ANGELES	623 W 53RD ST	90037	5001027005	Low Medium I Residential	R2-1	0	17	0.137490167	Residential - Single Family Residence	YES - Current	NO - Privately-Owned	Available	Not Used in Prior Housing Element	0	0	0.108869648	0.108869648	1	2*	2*	1088201	342	South Los Angeles			Above Moderate				
LOS ANGELES	628 W 52ND PL	90037	5001027006	Low Medium I Residential	R2-1	0	17	0.137423446	Residential - Single Family Residence	YES - Current	NO - Privately-Owned	Available	Not Used in Prior Housing Element	0	0	0.108869648	0.108869648	1	2*	2*	1088201	272	South Los Angeles			Above Moderate				
LOS ANGELES	629 W 53RD ST	90037	5001027007	Low Medium I Residential	R2-1	0	17	0.137422447	Residential - Double, Duplex, or Two Units - 4 Stories or Less	YES - Current	NO - Privately-Owned	Available	Not Used in Prior Housing Element	0	0	0.142843303	0.142843303	2	2*	2*	1088201	347	South Los Angeles		Yes	Above Moderate				
LOS ANGELES	636 W 52ND PL	90037	5001027008	Low Medium I Residential	R2-1	0	17	0.137357947	Residential - Single Family Residence	YES - Current	NO - Privately-Owned	Available	Not Used in Prior Housing Element	0	0	0.108869648	0.108869648	1	2*	2*	1088201	273	South Los Angeles			Above Moderate				
LOS ANGELES	640 W 52ND PL	90037	5001027010	Low Medium I Residential	R2-1	0	17	0.137291086	Residential - Double, Duplex, or Two Units - 4 Stories or Less	YES - Current	NO - Privately-Owned	Available	Not Used in Prior Housing Element	0	0	0.142843303	0.142843303	2	2*	2*	1088201	274	South Los Angeles		Yes	Above Moderate				
LOS ANGELES	639 W 53RD ST	90037	5001027011	Low Medium I Residential	R2-1	0	17	0.137292169	Residential - Single Family Residence	Y

LOS ANGELES	730 W 52ND PL	90037	5001027024	Low Medium I Residential	R2-1	0	17	0.123155174	Residential - Double, Duplex, or Two Units - 4 Stories or Less	YES - Current	NO - Privately-Owned	Available	Not Used in Prior Housing Element	0	0	0.025095197	0.025095197	2	2*	2*	10	8B201	283	South Los Angeles			Above Moderate
LOS ANGELES	733 W 53RD ST	90037	5001027025	Low Medium I Residential	R2-1	0	17	0.123153554	Residential - Double, Duplex, or Two Units - 4 Stories or Less	YES - Current	NO - Privately-Owned	Available	Not Used in Prior Housing Element	0	0	0.142843303	0.142843303	2	2*	2*	10	8B201	360	South Los Angeles		Yes	Above Moderate
LOS ANGELES	5263 S FIGUEROA ST	90037	5001028003	Neighborhood Commercial	C2-1VL-CPIO	0	108	0.149379933	Residential - Four Units (Any Combination) - 4 Stories or Less	YES - Current	NO - Privately-Owned	Available	Not Used in Prior Housing Element	0	0	0.210053793	0.210053793	4	0	0	10	8B201	290	South Los Angeles		Yes	Above Moderate
LOS ANGELES	5269 S FIGUEROA ST	90037	5001028004	Neighborhood Commercial	C2-1VL-CPIO	0	108	0.149379844	Commercial - Parking Lot (Commercial Use Property) - Lots - Patron or Employee - One Story	YES - Current	NO - Privately-Owned	Available	Used in Prior Housing Element - Non-Vacant	0.016679736	0	0	0.016679736	0	0	0	10	8B201	364	South Los Angeles			Lower
LOS ANGELES	5275 S FIGUEROA ST	90037	5001028004	Neighborhood Commercial	C2-1VL-CPIO	0	108	0.1491554	Commercial - Parking Lot (Commercial Use Property) - Lots - Patron or Employee - One Story	YES - Current	NO - Privately-Owned	Available	Used in Prior Housing Element - Non-Vacant	0.016679736	0	0	0.016679736	0	0	0	10	8B201	379	South Los Angeles			Lower
LOS ANGELES	517 W 53RD ST	90037	5001028006	Low Medium I Residential	R2-1	0	17	0.13815014	Residential - Double, Duplex, or Two Units - 4 Stories or Less	YES - Current	NO - Privately-Owned	Available	Not Used in Prior Housing Element	0	0	0.142843303	0.142843303	2	2*	2*	10	8B201	310	South Los Angeles		Yes	Above Moderate
LOS ANGELES	520 W 52ND PL	90037	5001028007	Low Medium I Residential	R2-1	0	17	0.138085732	Residential - Single Family Residence	YES - Current	NO - Privately-Owned	Available	Not Used in Prior Housing Element	0	0	0.108869648	0.108869648	1	2*	2*	10	8B201	262	South Los Angeles			Above Moderate
LOS ANGELES	524 W 52ND PL	90037	5001028009	Low Medium I Residential	R2-1	0	17	0.138017646	Residential - Double, Duplex, or Two Units - 4 Stories or Less	YES - Current	NO - Privately-Owned	Available	Not Used in Prior Housing Element	0	0	0.142843303	0.142843303	2	2*	2*	10	8B201	263	South Los Angeles			Above Moderate
LOS ANGELES	530 W 52ND PL	90037	5001028011	Low Medium I Residential	R2-1	0	17	0.137953014	Residential - Double, Duplex, or Two Units - 4 Stories or Less	YES - Current	NO - Privately-Owned	Available	Not Used in Prior Housing Element	0	0	0.059857509	0.059857509	2	2*	2*	10	8B201	264	South Los Angeles		Yes	Above Moderate
LOS ANGELES	531 W 53RD ST	90037	5001028012	Low Medium I Residential	R2-1	0	17	0.137952378	Residential - Single Family Residence	YES - Current	NO - Privately-Owned	Available	Not Used in Prior Housing Element	0	0	0.108869648	0.108869648	1	2*	2*	10	8B201	313	South Los Angeles			Above Moderate
LOS ANGELES	536 W 52ND PL	90037	5001028013	Low Medium I Residential	R2-1	0	17	0.137885795	Residential - Single Family Residence	YES - Current	NO - Privately-Owned	Available	Not Used in Prior Housing Element	0	0	0.108869648	0.108869648	1	2*	2*	10	8B201	265	South Los Angeles			Above Moderate
LOS ANGELES	537 W 53RD ST	90037	5001028014	Low Medium I Residential	R2-1	0	17	0.137886378	Residential - Double, Duplex, or Two Units - 4 Stories or Less	YES - Current	NO - Privately-Owned	Available	Not Used in Prior Housing Element	0	0	0.142843303	0.142843303	2	2*	2*	10	8B201	315	South Los Angeles		Yes	Above Moderate
LOS ANGELES	600 W 52ND PL	90037	5001028015	Low Medium I Residential	R2-1	0	17	0.137819795	Residential - Double, Duplex, or Two Units - 4 Stories or Less	YES - Current	NO - Privately-Owned	Available	Not Used in Prior Housing Element	0	0	0.142843303	0.142843303	2	2*	2*	10	8B201	266	South Los Angeles		Yes	Above Moderate
LOS ANGELES	601 W 53RD ST	90037	5001028016	Low Medium I Residential	R2-1	0	17	0.137820376	Residential - Single Family Residence	YES - Current	NO - Privately-Owned	Available	Not Used in Prior Housing Element	0	0	0.108869648	0.108869648	1	2*	2*	10	8B201	318	South Los Angeles			Above Moderate
LOS ANGELES	604 W 52ND PL	90037	5001028017	Low Medium I Residential	R2-1	0	17	0.137754654	Residential - Single Family Residence	YES - Current	NO - Privately-Owned	Available	Not Used in Prior Housing Element	0	0	0.108869648	0.108869648	1	2*	2*	10	8B201	267	South Los Angeles			Above Moderate
LOS ANGELES	605 W 53RD ST	90037	5001028018	Low Medium I Residential	R2-1	0	17	0.137754885	Residential - Single Family Residence	YES - Current	NO - Privately-Owned	Available	Not Used in Prior Housing Element	0	0	0.108869648	0.108869648	1	2*	2*	10	8B201	324	South Los Angeles			Above Moderate
LOS ANGELES	610 W 52ND PL	90037	5001028019	Low Medium I Residential	R2-1	0	17	0.137687439	Residential - Double, Duplex, or Two Units - 4 Stories or Less	YES - Current	NO - Privately-Owned	Available	Not Used in Prior Housing Element	0	0	0.059857509	0.059857509	2	2*	2*	10	8B201	268	South Los Angeles		Yes	Above Moderate
LOS ANGELES	609 W 53RD ST	90037	5001028020	Low Medium I Residential	R2-1	0	17	0.137687161	Residential - Single Family Residence	YES - Current	NO - Privately-Owned	Available	Not Used in Prior Housing Element	0	0	0.108869648	0.108869648	1	2*	2*	10	8B201	329	South Los Angeles			Above Moderate
LOS ANGELES	614 W 52ND PL	90037	5001028021	Low Medium I Residential	R2-1	0	17	0.137621796	Residential - Double, Duplex, or Two Units - 4 Stories or Less	YES - Current	NO - Privately-Owned	Available	Not Used in Prior Housing Element	0	0	0.142843303	0.142843303	2	2*	2*	10	8B201	269	South Los Angeles		Yes	Above Moderate
LOS ANGELES	615 W 53RD ST	90037	5001028022	Low Medium I Residential	R2-1	0	17	0.137622525	Residential - Double, Duplex, or Two Units - 4 Stories or Less	YES - Current	NO - Privately-Owned	Available	Not Used in Prior Housing Element	0	0	0.142843303	0.142843303	2	2*	2*	10	8B201	334	South Los Angeles		Yes	Above Moderate
LOS ANGELES	510 W 52ND PL	90037	5001028025	Neighborhood Commercial	C2-1VL-CPIO	0	108	0.147361462	Residential - Double, Duplex, or Two Units - 4 Stories or Less	YES - Current	NO - Privately-Owned	Available	Not Used in Prior Housing Element	0	0	0.339215675	0.339215675	2	0	0	10	8B201	260	South Los Angeles		Yes	Above Moderate
LOS ANGELES	520 W 52ND ST	90037	5001029008	Low Medium I Residential	R2-1	0	17	0.114796445	Residential - Single Family Residence	YES - Current	NO - Privately-Owned	Available	Not Used in Prior Housing Element	0	0	0.045533419	0.045533419	1	1*	1*	10	8B201	105	South Los Angeles			Above Moderate
LOS ANGELES	521 W 52ND PL	90037	5001029009	Low Medium I Residential	R2-1	0	17	0.114796109	Residential - Single Family Residence	YES - Current	NO - Privately-Owned	Available	Not Used in Prior Housing Element	0	0	0.045533419	0.045533419	1	1*	1*	10	8B201	176	South Los Angeles			Above Moderate
LOS ANGELES	524 W 52ND ST	90037	5001029010	Low Medium I Residential	R2-1	0	17	0.114790346	Residential - Single Family Residence	YES - Current	NO - Privately-Owned	Available	Not Used in Prior Housing Element	0	0	0.045533419	0.045533419	1	1*	1*	10	8B201	106	South Los Angeles			Above Moderate
LOS ANGELES	525 W 52ND PL	90037	5001029011	Low Medium I Residential	R2-1	0	17	0.114789653	Residential - Single Family Residence	YES - Current	NO - Privately-Owned	Available	Not Used in Prior Housing Element	0	0	0.045533419	0.045533419	1	1*	1*	10	8B201	178	South Los Angeles			Above Moderate
LOS ANGELES	536 W 52ND ST	90037	5001029014	Low Medium I Residential	R2-1	0	17	0.114778513	Residential - Single Family Residence	YES - Current	NO - Privately-Owned	Available	Not Used in Prior Housing Element	0	0	0.045533419	0.045533419	1	1*	1*	10	8B201	108	South Los Angeles			Above Moderate
LOS ANGELES	535 W 52ND PL	90037	5001029015	Low Medium I Residential	R2-1	0	17	0.114777457	Residential - Single Family Residence	YES - Current	NO - Privately-Owned	Available	Not Used in Prior Housing Element	0	0	0.045533419	0.045533419	1	1*	1*	10	8B201	180	South Los Angeles			Above Moderate
LOS ANGELES	600 W 52ND ST	90037	5001029016	Low Medium I Residential	R2-1	0	17	0.11477206	Residential - Single Family Residence	YES - Current	NO - Privately-Owned	Available	Not Used in Prior Housing Element	0	0	0.045533419	0.045533419	1	1*	1*	10	8B201	109	South Los Angeles			Above Moderate
LOS ANGELES	601 W 52ND PL	90037	5001029017	Low Medium I Residential	R2-1	0	17	0.114771001	Residential - Single Family Residence	YES - Current	NO - Privately-Owned	Available	Not Used in Prior Housing Element	0	0	0.045533419	0.045533419	1	1*	1*	10	8B201	181	South Los Angeles			Above Moderate
LOS ANGELES	605 W 52ND PL	90037	5001029019	Low Medium I Residential	R2-1	0	17	0.114765616	Residential - Single Family Residence	YES - Current	NO - Privately-Owned	Available	Not Used in Prior Housing Element	0	0	0.045533419	0.045533419	1	1*	1*	10	8B201	182	South Los Angeles			Above Moderate
LOS ANGELES	609 W 52ND PL	90037	5001029021	Low Medium I Residential	R2-1	0	17	0.114759519	Residential - Single Family Residence	YES - Current	NO - Privately-Owned	Available	Not Used in Prior Housing Element	0	0	0.045533419	0.045533419	1	1*	1*	10	8B201	183	South Los Angeles			Above Moderate
LOS ANGELES	612 1/2 W 52ND ST	90037	5001029022	Low Medium I Residential	R2-1	0	17	0.11475308	Residential - Single Family Residence	YES - Current	NO - Privately-Owned	Available	Not Used in Prior Housing Element	0	0	0.045533419	0.045533419	1	1*	1*	10	8B201	112	South Los Angeles			Above Moderate
LOS ANGELES	615 W 52ND PL	90037	5001029023	Low Medium I Residential	R2-1	0	17	0.1147527	Residential - Single Family Residence	YES - Current	NO - Privately-Owned	Available	Not Used in Prior Housing Element	0	0	0.045533419	0.045533419	1	1*	1*	10	8B201	184	South Los Angeles			Above Moderate
LOS ANGELES	619 W 52ND PL	90037	5001029025	Low Medium I Residential	R2-1	0	17	0.114746603	Residential - Single Family Residence	YES - Current	NO - Privately-Owned	Available	Not Used in Prior Housing Element	0	0	0.045533419	0.045533419	1	1*	1*	10	8B201	185	South Los Angeles			Above Moderate
LOS ANGELES	5201 S FIGUEROA ST	90037	5001029026	Neighborhood Commercial	C2-1VL-CPIO	0	108	0.155039869	Commercial - Shopping Center (Neighborhood, Community) - One Story	YES - Current	NO - Privately-Owned	Available	Not Used in Prior Housing Element	0.080813442	0	0	0.080813442	2	0	0	10	8B201	103	South Los Angeles			Lower
LOS ANGELES	5205 S FIGUEROA ST	90037	5001029026	Neighborhood Commercial	C2-1VL-CPIO	0	108	0.154958177	Commercial - Shopping Center (Neighborhood, Community) - One Story	YES - Current	NO - Privately-Owned	Available	Not Used in Prior Housing Element	0.080813442	0	0	0.080813442	2	0	0	10	8B201	127	South Los Angeles			Lower
LOS ANGELES	624 W 52ND ST	90037	5001030001	Low Medium I Residential	R2-1	0	17	0.114741926	Residential - Single Family Residence	YES - Current	NO - Privately-Owned	Available	Not Used in Prior Housing Element	0	0	0.045533419	0.045533419	1	1*	1*	10	8B201	114	South Los Angeles			Above Moderate
LOS ANGELES	628 W 52ND ST	90037	5001030003	Low Medium I Residential	R2-1	0	17	0.114735113	Residential - Single Family Residence	YES - Current	NO - Privately-Owned	Available	Not Used in Prior Housing Element	0	0	0.045533419	0.045533419	1	1*	1*	10	8B201	115	South Los Angeles			Above Moderate
LOS ANGELES	632 W 52ND ST	90037	5001030005	Low Medium I Residential	R2-1	0	17	0.114729016	Residential - Single Family Residence	YES - Current	NO - Privately-Owned	Available	Not Used in Prior Housing Element	0	0	0.045533419	0.045533419	1	1*	1*	10	8B201	116	South Los Angeles			Above Moderate
LOS ANGELES	637 W 52ND PL	90037	5001030006	Low Medium I Residential	R2-1	0	17	0.114727951	Residential - Single Family Residence	YES - Current	NO - Privately-Owned	Available	Not Used in Prior Housing Element	0	0	0.045533419	0.045533419	1	1*	1*	10	8B201	188	South Los Angeles			Above Moderate
LOS ANGELES	638 W 52ND ST	90037	5001030007	Low Medium I Residential	R2-1	0	17	0.114723632	Residential - Single Family Residence	YES - Current	NO - Privately-Owned	Available	Not Used in Prior Housing Element	0	0	0.045533419	0.045533419	1	1*	1*	10	8B201	117	South Los Angeles			Above Moderate
LOS ANGELES	641 W 52ND PL	90037	5001030008	Low Medium I Residential	R2-1	0	17	0.114722573	Residential - Single Family Residence	YES - Current	NO - Privately-Owned	Available	Not Used in Prior Housing Element	0	0	0.045533419	0.045533419	1	1*	1*	10	8B201	189	South Los Angeles			Above Moderate
LOS ANGELES	702 W 52ND ST	90037	5001030009	Low Medium I Residential	R2-1	0	17	0.114716461	Residential - Single Family Residence	YES - Current	NO - Privately-Owned	Available	Not Used in Prior Housing Element	0	0	0.045533419	0.045533419	1	1*	1*	10	8B201	118	South Los Angeles			Above Moderate
LOS ANGELES	712 W 52ND ST	90037	5001030013	Low Medium I Residential	R2-1	0	17	0.11470498	Residential - Single Family Residence	YES - Current	NO - Privately-Owned	Available	Not Used in Prior Housing Element	0	0	0.045533419	0.045533419	1	1*	1*	10	8B201	120	South Los Angeles			Above Moderate
LOS ANGELES	711 W 52ND PL	90037	5001030014	Low Medium I Residential	R2-1	0	17	0.11470428	Residential - Single Family Residence	YES - Current	NO - Privately-Owned	Available	Not Used in Prior Housing Element	0	0	0.045533419	0.045533419	1	1*	1*	10	8B201	192	South Los Angeles			Above Moderate
LOS ANGELES	724 W 52ND ST	90037	5001030017	Low Medium I Residential	R2-1	0	17	0.114690633	Residential - Single Family Residence	YES - Current	NO - Privately-Owned	Available	Not Used in Prior Housing Element	0	0	0.045533419	0.045533419	1	1*	1*	10	8B201	122	South Los Angeles			Above Moderate
LOS ANGELES	728 W 52ND ST	90037	5001030019	Neighborhood Commercial	C2-1VL-CPIO	0	108	0.103217835	Residential - Single Family Residence	YES - Current	NO - Privately-Owned	Available	Not Used in Prior Housing Element	0.909190333	0	0	0.909190333	1	0	0	10	8B201	123	South Los Angeles			Lower
LOS ANGELES	731 W 52ND PL	90037	5001030022	Low Medium I Residential	R2-1	0	17	0.103212402	Residential - Single Family Residence	YES - Current	NO - Privately-Owned	Available	Not Used in Prior Housing Element	0	0	0.045533419	0.045533419	1	1*	1*	10	8B201	197	South Los Angeles			Above Moderate
LOS ANGELES	5206 S HOOVER ST	90037	5001030023	Neighborhood Commercial	C2-1VL-CPIO	0	108	0.094248646	Institutional - Church - One Story	YES - Current	NO - Privately-Owned	Available	Used in Prior Housing Element - Non-Vacant	0.095260665	0	0	0.095260665	0	0	0	11	8A201	139	South Los Angeles			Lower
LOS ANGELES			5001030023	Neighborhood Commercial	C2-1VL-CPIO	0	108	0.051593787	Institutional - Church - One Story	YES - Current	NO - Privately-Owned	Available	Used in Prior Housing Element - Non-Vacant	0	0	0	0.008880302	0.008880302	0	0	0	10	8B201	136	South Los Angeles			Above Moderate
LOS ANGELES	5210 S HOOVER ST	90037	5001030025	Neighborhood Commercial	C2-1VL-CPIO	0	108	0.188072614	Residential - Five or More Units or Apartments (Any Combination) - 4 Stories or Less	YES - Current	NO - Privately-Owned	Available	Not Used in Prior Housing Element	0	0	0.187194074	0.187194074	7	0	0	10	8B201	198	South Los Angeles		Yes	Above Moderate
LOS ANGELES	5200 S HOOVER ST	90037	5001030026	Neighborhood Commercial	C2-1VL-CPIO	0	108	0.094287733	Institutional - Church - One Story	YES - Current	NO - Privately-Owned	Available	Not Used in Prior Housing Element	0.059385498	0	0	0.059385498	4	0	0	10	8B201	125	South Los Angeles			Lower
LOS ANGELES	632 W 51ST ST	90037	5001031002	Low Medium II Residential	RD2-1	0	21	0.126195834	Residential - Single Family Residence	YES - Current	NO - Privately-Owned	Available	Not Used in Prior Housing Element	0	0	0.108869648	0.108869648	1	2*	2*	11	1A201	384	South Los Angeles			Above Moderate
LOS ANGELES	700 W 51ST ST	90037	5001031004	Low Medium II Residential	RD2-1	0	21	0.100930449	Residential - Double, Duplex, or Two Units - 4 Stories or Less	YES - Current	NO - Privately-Owned	Available	Not Used in Prior Housing Element	0	0	0.315193892	0.315193892	0	2*	2*	11	1A201	386	South Los Angeles			Above Moderate
LOS ANGELES	704 W 51ST ST	90037	5001031005	Low Medium II Residential	RD2-1	0	21	0.100918684	Residential - Double, Duplex, or Two Units - 4 Stories or Less	YES - Current	NO - Privately-Owned	Available	Not Used in Prior Housing Element	0	0	0.006494063	0.006494063	2	2*	2*	11	1A201	387	South Los Angeles		Yes	Above Moderate
LOS ANGELES	710 W 51ST ST	90037	5001031006	Low Medium II Residential	RD2-1	0	21	0.10090631	Residential - Double, Duplex, or Two Units - 4 Stories or Less	YES - Current	NO - Privately-Owned	Available	Not Used in Prior Housing Element	0	0	0.174514318	0.174514318	2	2*	2*	11	1A201	388	South Los Angeles		Yes	Above Moderate
LOS ANGELES	712 W 51ST ST	90037	5001031007	Low Medium II Residential	RD2-1	0	21	0.100894364	Residential - Single Family Residence	YES - Current	NO - Privately-Owned	Available	Not Used in Prior Housing Element	0	0	0.151934409	0.151934409	0	2*	2*	11	1A201	389	South Los Angeles			Above Moderate
LOS ANGELES	720 W 51ST ST	90037	5001031009	Low Medium II Residential	RD2-1	0	21	0.100871908	Residential - Single Family Residence	YES - Current	NO - Privately-Owned	Available	Not Used in Prior Housing Element	0	0	0.133259341	0.133259341	1	2*	2*	11	1A201	391	South Los Angeles			Above Moderate
LOS ANGELES	728 W 51ST ST	90037	5001031011	Neighborhood Commercial	C2-1VL-CPIO	0	108	0.100848377	Commercial - Parking Lot (Commercial Use Property) - Lots - Patron or Employee - One Story	YES - Current	NO - Privately-Owned	Available	Not Used in Prior Housing Element	0.013490768	0	0	0.013490768	0	0	0	11	1A201	393	South Los Angeles			Lower
LOS ANGELES	732 W 51ST ST	90037	5001031012	Neighborhood Commercial	C2-1VL-CPIO	0	108	0.100836901	Commercial - Parking Lot (Commercial Use Property) - Lots - Patron or Employee - One Story	YES - Current	NO - Privately-Owned	Available	Not Used in Prior Housing Element	0.035735587	0	0	0.035735587	0	0	0	11	1A201	394	South Los Angeles			Lower
LOS ANGELES	736 W 51ST ST	90037	5001031013	Neighborhood Commercial	C2-1VL-CPIO	0	108	0.100824551	Commercial - Commercial - Vacant Land	YES - Current	NO - Privately-Owned	Available	Not Used in Prior Housing Element	0.136840837	0	0	0.136840837	0	0	0	11	1A201	395	South Los Angeles			Lower
LOS ANGELES	737 W 52ND ST	90037	5001031013	Neighborhood Commercial	C2-1VL-CPIO	0	108	0.091832044	Commercial - Commercial - Vacant Land	YES - Current	NO - Privately-Owned	Available	Not Used in Prior Housing Element	0.127503195	0	0	0.127503195	0	0	0	10	8B201	51	South Los Angeles			Lower
LOS ANGELES	741 W 52ND ST	90037	5001031013	Neighborhood Commercial	C2-1VL-CPIO	0	108	0.081025873	Commercial - Commercial - Vacant Land	YES - Current	NO - Privately-Owned	Available	Not Used in Prior Housing Element	0.119822311	0	0	0.119822311	0	0	0	10	8B201	52	South Los Angeles			Lower
LOS ANGELES	750 W 51ST ST	90037	5001031013	Neighborhood Commercial	C2-1VL-CPIO	0	108	0.088796972	Commercial - Commercial - Vacant Land	YES - Current	NO - Privately-Owned	Available	Not Used in Prior Housing Element	0.128702635	0	0	0.128702635	0	0	0	11	1A201	396	South Los Angeles			Lower
LOS ANGELES	733 W 52ND ST	90037	5001031014	Neighborhood Commercial	C2-1VL-CPIO	0	108	0.091832044	Commercial - Parking Lot (Commercial Use Property) - Lots - Patron or Employee - One Story	YES - Current	NO - Privately-Owned	Available	Not Used in Prior Housing Element	0.033317189	0	0	0.033317189	0	0	0	10	8B201	50	South Los Angeles			Lower
LOS ANGELES	729 W 52ND ST	90037	5001031015	Low Medium I Residential	R2-1	0	17	0.091831324	Residential - Single Family Residence	YES - Current	NO - Privately-Owned	Available	Not Used in Prior Housing Element	0	0	0.045533419	0.045533419	1	1*	1*	10	8B201	49	South Los Angeles			Above Moderate
LOS ANGELES	725 W 52ND ST	90037	5001031016	Low Medium I Residential	R2-1	0	17	0.091831324	Residential - Single Family Residence	YES - Current	NO - Privately-Owned	Available	Not Used in Prior Housing Element	0	0	0.045533419	0.045533419	1	1*	1*	10	8B201	48	South Los Angeles			Above Moderate
LOS ANGELES	721 W 52ND ST	90037	5001031017	Low Medium I Residential	R2-1	0	17	0.091832332	Residential - Single Family Residence	YES - Current	NO - Privately-Owned	Available	Not Used in Prior Housing Element	0	0	0.045533419	0.045533419	1	1*	1*	10	8B201	47	South Los Angeles			Above Moderate
LOS ANGELES	717 W 52ND ST	90037	5001031018	Low Medium I Residential	R2-1	0	17	0.091832618	Residential - Single Family Residence	YES - Current	NO - Privately-Owned	Available	Not Used in Prior Housing Element	0	0	0.045533419	0.045533419	1	1*	1*	10	8B201	46	South Los Angeles			Above Moderate
LOS ANGELES	709 W 52ND ST	90037	5001031020	Low Medium I Residential	R2-1	0	17	0.091832044	Residential - Single Family Residence	YES - Current	NO - Privately-Owned	Available	Not Used in Prior Housing Element	0	0	0.045533419	0.045533419	1	1*	1*	10	8B201	44	South Los Angeles			Above Moderate
LOS ANGELES	705 W 52ND ST	90037	5001031021	Low Medium I Residential	R2-1	0	17	0.091832044	Residential - Single Family Residence	YES - Current	NO - Privately-Owned	Available	Not Used in Prior Housing Element	0	0	0.045533419	0.045533419	1	1*	1*	10	8B201	43	South Los Angeles			Above Moderate
LOS ANGELES	701 W 52ND ST	90037	5001031022	Low Medium I Residential	R2-1	0	17	0.091831324	Residential - Single Family Residence	YES - Current	NO - Privately-Owned	Available	Not Used in Prior Housing Element	0	0	0.045533419	0.045533419	1	1*	1*	10	8B201	42	South Los Angeles			Above Moderate
LOS ANGELES	637 W 52ND ST	90037	5001031023	Low Medium I Residential	R2-1	0	17	0.090052924	Residential - Single Family Residence	YES - Current	NO - Privately-Owned	Available	Not Used in Prior Housing Element	0	0	0.045533419	0.045533419	1	1*	1*	10	8B201	41	South Los Angeles			Above Moderate
LOS ANGELES	522 W 51ST ST	90037	5001032003	Low Medium II Residential	RD2-1	0	21	0.126386286	Residential - Single Family Residence	YES - Current	NO - Privately-Owned	Available	Not Used in Prior Housing Element	0	0	0.108869648	0.108869648	1	2*	2*	11	1A201	367	South Los Angeles			Above Moderate
LOS ANGELES	528 W 51ST ST	90037	5001032004	Low Medium II Residential	RD2-1	0	21	0.126368101	Residential - Double, Duplex, or Two Units - 4 Stories or Less	YES - Current	NO - Privately-Owned	Available	Not Used in Prior Housing Element	0	0	0.003189642	0.003189642	2	2*	2*	11	1A201	368	South Los Angeles			Above Moderate
LOS ANGELES	536 W 51ST ST	90037	5001032006	Low Medium II Residential	RD2-1	0	21	0.113698683	Residential - Double, Duplex, or Two Units - 4 Stories or Less	YES - Current	NO - Privately-Owned	Available	Not Used in Prior Housing Element	0	0	0.142843303	0.142843303	2	2*	2*	11	1A201	370	South Los Angeles		Yes	Above Moderate
LOS ANGELES	600 W 51ST ST	90037	5001032007	Low Medium II Residential	RD2-1	0	21	0.108163138	Residential - Double, Duplex, or Two Units - 4 Stories or Less	YES - Current	NO - Privately-Owned	Available	Not Used in Prior Housing Element	0	0	0.142843303	0.142843303	2	2*	2*	11	1A201	371	South Los Angeles		Yes	Above Moderate
LOS ANGELES	608 W 51ST ST	90037	5001032010	Low Medium II Residential	RD2-1	0	21	0.113654849	Residential - Double, Duplex, or Two Units - 4 Stories or Less	YES - Current	NO - Privately-Owned	Available	Not Used in Prior Housing Element	0	0	0.142843303	0.142843303	2	2*	2*	11	1A201	373	South Los Angeles		Yes	Above Moderate
LOS ANGELES	614 W 51ST ST	90037	5001032011	Low Medium II Residential	RD2-1	0	21	0.113640788	Residential - Single Family Residence	YES - Current	NO - Privately-Owned	Available	Not Used in Prior Housing Element	0	0	0.112528566	0.112528566	1	2*	2*	11	1A201	374	South Los Angeles			Above Moderate
LOS ANGELES	618 W 51ST ST	90037	5001032012	Low Medium II Residential	RD2-1	0	21	0.08645221	Residential - Single Family Residence	YES - Current	NO - Privately-Owned	Available	Not Used in Prior Housing Element	0	0	0.045533419	0.045533419	1	1*	1*	11	1A201	376	South Los Angeles			Above Moderate
LOS ANGELES	622 W 51ST ST	90037	5001032013	Low Medium II Residential	RD2-1	0	21	0.143585925	Residential - Single Family Residence	YES - Current	NO - Privately-Owned	Available	Not Used in Prior Housing Element	0	0.166901189	0	0.166901189	1	3*	3*	11	1A201	377	South Los Angeles			Moderate
LOS ANGELES	623 W 52ND ST	90037	5001032014	Low Medium I Residential	R2-1	0	17	0.118945655	Residential - Single Family Residence	YES - Current	NO - Privately-Owned	Available	Not Used in Prior Housing Element	0	0	0.108869648	0.108869648	1	2*	2*	10	8B201	38	South Los Angeles			Above Moderate
LOS ANGELES	619 W 52ND ST	90037	5001032015	Low Medium I Residential	R2-1	0	17	0.103309871	Residential - Single Family Residence	YES - Current	NO - Privately-Owned	Available	Not Used in Prior Housing Element	0	0	0.045533419	0.045533419	1	1*	1*	10	8B201	37	South Los Angeles			Above Moderate
LOS ANGELES	609 W 52ND ST	90037	5001032017	Low Medium I Residential	R2-1	0	17	0.103311089	Residential - Single Family Residence	YES - Current	NO - Privately-Owned	Available	Not Used in Prior Housing Element	0	0	0.045533419	0.045533419	1	1*	1*	10	8B201	35	South Los Angeles			Above Moderate
LOS ANGELES	605 W 52ND ST	90037	5001032018	Low Medium I Residential	R2-1	0	17	0.103310369	Residential - Single Family Residence	YES - Current	NO - Privately-Owned	Available	Not Used in Pr

LOS ANGELES	427 W 52ND PL	90037	5001033023	Low Medium II Residential	RD2-1	0	21	0.114808551	Residential - Single Family Residence	YES - Current	NO - Privately-Owned	Available	Not Used in Prior Housing Element	0	0	0.108869648	0.108869648	1	2*	2*	1088201	168	South Los Angeles			Above Moderate
LOS ANGELES	430 W 52ND ST	90037	5001033024	Low Medium II Residential	RD2-1	0	21	0.114811431	Residential - Double, Duplex, or Two Units - 4 Stories or Less	YES - Current	NO - Privately-Owned	Available	Not Used in Prior Housing Element	0	0	0.142843303	0.142843303	2	2*	2*	1088201	98	South Los Angeles	Yes		Above Moderate
LOS ANGELES	431 W 52ND PL	90037	5001033025	Low Medium II Residential	RD2-1	0	21	0.114811061	Residential - Double, Duplex, or Two Units - 4 Stories or Less	YES - Current	NO - Privately-Owned	Available	Not Used in Prior Housing Element	0	0	0.142843303	0.142843303	2	2*	2*	1088201	169	South Los Angeles	Yes		Above Moderate
LOS ANGELES	436 W 52ND ST	90037	5001033026	Low Medium II Residential	RD2-1	0	21	0.114816093	Residential - Single Family Residence	YES - Current	NO - Privately-Owned	Available	Not Used in Prior Housing Element	0	0	0.108869648	0.108869648	1	2*	2*	1088201	99	South Los Angeles			Above Moderate
LOS ANGELES	444 W 52ND ST	90037	5001033028	Low Medium II Residential	RD2-1	0	21	0.114818941	Residential - Single Family Residence	YES - Current	NO - Privately-Owned	Available	Not Used in Prior Housing Element	0	0	0.108869648	0.108869648	1	2*	2*	1088201	100	South Los Angeles			Above Moderate
LOS ANGELES	441 W 52ND PL	90037	5001033029	Low Medium II Residential	RD2-1	0	21	0.114817898	Residential - Single Family Residence	YES - Current	NO - Privately-Owned	Available	Not Used in Prior Housing Element	0	0	0.108869648	0.108869648	1	2*	2*	1088201	171	South Los Angeles			Above Moderate
LOS ANGELES	458 W 52ND ST	90037	5001033031	Neighborhood Commercial	C2-1VL-CPIO	0	108	0.1051025	Residential - Four Units (Any Combination) - 4 Stories or Less	YES - Current	NO - Privately-Owned	Available	Not Used in Prior Housing Element	0	0	0.140885442	0.140885442	4	0	0	1088201	102	South Los Angeles	Yes		Above Moderate
LOS ANGELES	5206 S FIGUEROA ST	90037	5001033032	Neighborhood Commercial	C2-1VL-CPIO	0	108	0.157835974	Residential - Single Family Residence	YES - Current	NO - Privately-Owned	Available	Used in Prior Housing Element - Non-Vacant	1.206715214	0	0	1.206715214	1	0	0	1088201	126	South Los Angeles			Lower
LOS ANGELES	5216 S FIGUEROA ST	90037	5001033033	Neighborhood Commercial	C2-1VL-CPIO	0	108	0.157835531	Residential - Five or More Units or Apartments (Any Combination) - 4 Stories or Less	YES - Current	NO - Privately-Owned	Available	Not Used in Prior Housing Element	0	0	0.044501623	0.044501623	19	0	0	1088201	172	South Los Angeles	Yes		Above Moderate
LOS ANGELES	5224 S FIGUEROA ST	90037	5001033034	Neighborhood Commercial	C2-1VL-CPIO	0	108	0.157937131	Institutional - Church - One Story	YES - Current	NO - Privately-Owned	Available	Used in Prior Housing Element - Non-Vacant	0.127582356	0	0	0.127582356	0	0	0	1088201	202	South Los Angeles			Lower
LOS ANGELES			5001033035	Low Medium II Residential	RD2-1	0	21	0.018521812	Residential - Single Family Residence - Vacant Land	YES - Current	NO - Privately-Owned	Available	Not Used in Prior Housing Element	0	0	0.048492241	0.048492241	0	0	0	1088201	165	South Los Angeles			Above Moderate
LOS ANGELES	416 W 52ND ST	90037	5001033036	Low Medium II Residential	RD2-1	0	21	0.114792775	Residential - Single Family Residence	YES - Current	NO - Privately-Owned	Available	Not Used in Prior Housing Element	0	0	0.108869648	0.108869648	1	2*	2*	1088201	94	South Los Angeles			Above Moderate
LOS ANGELES			5001033037	Low Medium II Residential	RD2-1	0	21	0.009474269	Residential - Single Family Residence - Vacant Land	YES - Current	NO - Privately-Owned	Available	Not Used in Prior Housing Element	0	0	0.048492241	0.048492241	0	0	0	1088201	95	South Los Angeles			Above Moderate
LOS ANGELES	416 W 52ND PL	90037	5001034001	Low Medium II Residential	RD2-1	0	21	0.119072077	Residential - Single Family Residence	YES - Current	NO - Privately-Owned	Available	Not Used in Prior Housing Element	0	0	0.112528566	0.112528566	1	2*	2*	1088201	253	South Los Angeles			Above Moderate
LOS ANGELES	422 W 52ND PL	90037	5001034002	Low Medium II Residential	RD2-1	0	21	0.11922795	Residential - Double, Duplex, or Two Units - 4 Stories or Less	YES - Current	NO - Privately-Owned	Available	Not Used in Prior Housing Element	0	0	0.003189642	0.003189642	2	2*	2*	1088201	254	South Los Angeles			Above Moderate
LOS ANGELES	426 W 52ND PL	90037	5001034003	Low Medium II Residential	RD2-1	0	21	0.119385018	Residential - Single Family Residence	YES - Current	NO - Privately-Owned	Available	Not Used in Prior Housing Element	0	0	0.108869648	0.108869648	1	2*	2*	1088201	255	South Los Angeles			Above Moderate
LOS ANGELES	430 W 52ND PL	90037	5001034004	Low Medium II Residential	RD2-1	0	21	0.119540736	Residential - Single Family Residence	YES - Current	NO - Privately-Owned	Available	Not Used in Prior Housing Element	0	0	0.108869648	0.108869648	1	2*	2*	1088201	256	South Los Angeles			Above Moderate
LOS ANGELES	438 W 52ND PL	90037	5001034005	Low Medium II Residential	RD2-1	0	21	0.119696736	Residential - Double, Duplex, or Two Units - 4 Stories or Less	YES - Current	NO - Privately-Owned	Available	Not Used in Prior Housing Element	0	0	0.038126712	0.038126712	2	2*	2*	1088201	257	South Los Angeles	Yes		Above Moderate
LOS ANGELES	440 W 52ND PL	90037	5001034006	Low Medium II Residential	RD2-1	0	21	0.124239792	Residential - Single Family Residence	YES - Current	NO - Privately-Owned	Available	Not Used in Prior Housing Element	0	0	0.108869648	0.108869648	1	2*	2*	1088201	258	South Los Angeles			Above Moderate
LOS ANGELES	417 W 53RD ST	90037	5001034010	Low Medium II Residential	RD2-1	0	21	0.12507455	Residential - Single Family Residence	YES - Current	NO - Privately-Owned	Available	Not Used in Prior Housing Element	0	0	0.108869648	0.108869648	1	2*	2*	1088201	302	South Los Angeles			Above Moderate
LOS ANGELES	421 W 53RD ST	90037	5001034011	Low Medium II Residential	RD2-1	0	21	0.125075242	Residential - Double, Duplex, or Two Units - 4 Stories or Less	YES - Current	NO - Privately-Owned	Available	Not Used in Prior Housing Element	0	0	0.142843303	0.142843303	2	2*	2*	1088201	303	South Los Angeles	Yes		Above Moderate
LOS ANGELES	425 W 53RD ST	90037	5001034012	Low Medium II Residential	RD2-1	0	21	0.125074122	Residential - Double, Duplex, or Two Units - 4 Stories or Less	YES - Current	NO - Privately-Owned	Available	Not Used in Prior Housing Element	0	0	0.142843303	0.142843303	2	2*	2*	1088201	304	South Los Angeles	Yes		Above Moderate
LOS ANGELES	431 W 53RD ST	90037	5001034013	Low Medium II Residential	RD2-1	0	21	0.125074336	Residential - Single Family Residence	YES - Current	NO - Privately-Owned	Available	Not Used in Prior Housing Element	0	0	0.095355454	0.095355454	2	2*	2*	1088201	305	South Los Angeles			Above Moderate
LOS ANGELES	433 W 53RD ST	90037	5001034014	Low Medium II Residential	RD2-1	0	21	0.125075278	Residential - Single Family Residence	YES - Current	NO - Privately-Owned	Available	Not Used in Prior Housing Element	0	0	0.108869648	0.108869648	1	2*	2*	1088201	306	South Los Angeles			Above Moderate
LOS ANGELES	441 W 53RD ST	90037	5001034016	Low Medium II Residential	RD2-1	0	21	0.131328589	Residential - Single Family Residence	YES - Current	NO - Privately-Owned	Available	Not Used in Prior Housing Element	0	0	0.108869648	0.108869648	1	2*	2*	1088201	308	South Los Angeles			Above Moderate
LOS ANGELES	5250 S FIGUEROA ST	90037	5001034900	Neighborhood Commercial	C2-1VL-CPIO	0	108	0.173146628	Commercial - Commercial - Vacant Land	YES - Current	NO - Privately-Owned	Available	Not Used in Prior Housing Element	0.183513448	0	0	0.183513448	0	0	0	1088201	259	South Los Angeles			Lower
LOS ANGELES	5256 S FIGUEROA ST	90037	5001034900	Neighborhood Commercial	C2-1VL-CPIO	0	108	0.160705305	Commercial - Commercial - Vacant Land	YES - Current	NO - Privately-Owned	Available	Not Used in Prior Housing Element	0.177646764	0	0	0.177646764	0	0	0	1088201	287	South Los Angeles			Lower
LOS ANGELES	5260 S FIGUEROA ST	90037	5001034900	Neighborhood Commercial	C2-1VL-CPIO	0	108	0.139469103	Commercial - Commercial - Vacant Land	YES - Current	NO - Privately-Owned	Available	Not Used in Prior Housing Element	0.157255006	0	0	0.157255006	0	0	0	1088201	309	South Los Angeles			Lower
LOS ANGELES	5266 S FIGUEROA ST	90037	5001034900	Neighborhood Commercial	C2-1VL-CPIO	0	108	0.139469104	Commercial - Commercial - Vacant Land	YES - Current	NO - Privately-Owned	Available	Not Used in Prior Housing Element	0.157255006	0	0	0.157255006	0	0	0	1088201	365	South Los Angeles			Lower
LOS ANGELES	5270 S FIGUEROA ST	90037	5001034900	Neighborhood Commercial	C2-1VL-CPIO	0	108	0.140605136	Commercial - Commercial - Vacant Land	YES - Current	NO - Privately-Owned	Available	Not Used in Prior Housing Element	0.157255006	0	0	0.157255006	0	0	0	1088201	380	South Los Angeles			Lower
LOS ANGELES	412 W 53RD ST	90037	5001035001	Low Medium II Residential	RD2-1	0	21	0.124903051	Residential - Single Family Residence	YES - Current	NO - Privately-Owned	Available	Not Used in Prior Housing Element	0	0	0.108869648	0.108869648	1	2*	2*	1088201	421	South Los Angeles			Above Moderate
LOS ANGELES	416 W 53RD ST	90037	5001035002	Low Medium II Residential	RD2-1	0	21	0.124921244	Residential - Single Family Residence	YES - Current	NO - Privately-Owned	Available	Not Used in Prior Housing Element	0	0	0.108869648	0.108869648	1	2*	2*	1088201	422	South Los Angeles			Above Moderate
LOS ANGELES	420 W 53RD ST	90037	5001035003	Low Medium II Residential	RD2-1	0	21	0.12493875	Residential - Double, Duplex, or Two Units - 4 Stories or Less	YES - Current	NO - Privately-Owned	Available	Not Used in Prior Housing Element	0	0	0.142843303	0.142843303	2	2*	2*	1088201	424	South Los Angeles	Yes		Above Moderate
LOS ANGELES	432 W 53RD ST	90037	5001035006	Low Medium II Residential	RD2-1	0	21	0.124989713	Residential - Single Family Residence	YES - Current	NO - Privately-Owned	Available	Not Used in Prior Housing Element	0	0	0.108869648	0.108869648	1	2*	2*	1088201	430	South Los Angeles			Above Moderate
LOS ANGELES	436 W 53RD ST	90037	5001035007	Low Medium II Residential	RD2-1	0	21	0.125006931	Residential - Double, Duplex, or Two Units - 4 Stories or Less	YES - Current	NO - Privately-Owned	Available	Not Used in Prior Housing Element	0	0	0.142843303	0.142843303	2	2*	2*	1088201	432	South Los Angeles	Yes		Above Moderate
LOS ANGELES	440 W 53RD ST	90037	5001035008	Low Medium II Residential	RD2-1	0	21	0.131277099		YES - Current	NO - Privately-Owned	Available	Not Used in Prior Housing Element	0	0	0.025095197	0.025095197	2	2*	2*	1088201	434	South Los Angeles			Above Moderate
LOS ANGELES	5300 S FIGUEROA ST	90037	5001035009	Neighborhood Commercial	C2-1VL-CPIO	0	108	0.143150358	Residential - Double, Duplex, or Two Units - 4 Stories or Less	YES - Current	NO - Privately-Owned	Available	Not Used in Prior Housing Element	0	0	0.754727054	0.754727054	2	0	0	1088201	436	South Los Angeles	Yes		Above Moderate
LOS ANGELES	5304 S FIGUEROA ST	90037	5001035010	Neighborhood Commercial	C2-1VL-CPIO	0	108	0.139470303	Commercial - Hotel and Motel - Motel - Under 50 Rooms - One Story	YES - Current	NO - Privately-Owned	Available	Used in Prior Housing Element - Non-Vacant	0.176919103	0	0	0.176919103	1	0	0	1088201	471	South Los Angeles			Lower
LOS ANGELES	5318 S FIGUEROA ST	90037	5001035011	Neighborhood Commercial	C2-1VL-CPIO	0	108	0.139469659	Commercial - Hotel and Motel - Motel - Under 50 Rooms - One Story	YES - Current	NO - Privately-Owned	Available	Not Used in Prior Housing Element	0.005107639	0	0	0.005107639	16	0	0	1088201	478	South Los Angeles			Lower
LOS ANGELES	5322 S FIGUEROA ST	90037	5001035012	Neighborhood Commercial	C2-1VL-CPIO	0	108	0.134333274	Residential - Single Family Residence	YES - Current	NO - Privately-Owned	Available	Used in Prior Housing Element - Non-Vacant	1.102609158	0	0	1.102609158	1	0	0	1088201	525	South Los Angeles			Lower
LOS ANGELES	441 W 54TH ST	90037	5001035015	Low Medium II Residential	RD2-1	0	21	0.131419471	Residential - Single Family Residence	YES - Current	NO - Privately-Owned	Available	Not Used in Prior Housing Element	0	0	0.108869648	0.108869648	1	2*	2*	1088201	524	South Los Angeles			Above Moderate
LOS ANGELES	429 W 54TH ST	90037	5001035018	Low Medium II Residential	RD2-1	0	21	0.12510206	Residential - Single Family Residence	YES - Current	NO - Privately-Owned	Available	Not Used in Prior Housing Element	0	0	0.108869648	0.108869648	1	2*	2*	1088201	521	South Los Angeles			Above Moderate
LOS ANGELES	425 W 54TH ST	90037	5001035019	Low Medium II Residential	RD2-1	0	21	0.125080018	Residential - Single Family Residence	YES - Current	NO - Privately-Owned	Available	Not Used in Prior Housing Element	0	0	0.108869648	0.108869648	1	2*	2*	1088201	520	South Los Angeles			Above Moderate
LOS ANGELES	421 W 54TH ST	90037	5001035020	Low Medium II Residential	RD2-1	0	21	0.12505993	Residential - Double, Duplex, or Two Units - 4 Stories or Less	YES - Current	NO - Privately-Owned	Available	Not Used in Prior Housing Element	0	0	0.142843303	0.142843303	2	2*	2*	1088201	519	South Los Angeles	Yes		Above Moderate
LOS ANGELES	415 W 54TH ST	90037	5001035022	Low Medium II Residential	RD2-1	0	21	0.125019755	Residential - Double, Duplex, or Two Units - 4 Stories or Less	YES - Current	NO - Privately-Owned	Available	Not Used in Prior Housing Element	0	0	0.142843303	0.142843303	2	2*	2*	1088201	517	South Los Angeles	Yes		Above Moderate
LOS ANGELES	416 W 54TH ST	90037	5001035024	Low Medium II Residential	RD2-1	0	21	0.124890287	Residential - Single Family Residence	YES - Current	NO - Privately-Owned	Available	Not Used in Prior Housing Element	0	0	0.108869648	0.108869648	1	2*	2*	1088201	614	South Los Angeles			Above Moderate
LOS ANGELES	420 W 54TH ST	90037	5001035025	Low Medium II Residential	RD2-1	0	21	0.124892238	Residential - Single Family Residence	YES - Current	NO - Privately-Owned	Available	Not Used in Prior Housing Element	0	0	0.108869648	0.108869648	1	2*	2*	1088201	615	South Los Angeles			Above Moderate
LOS ANGELES	424 W 54TH ST	90037	5001035026	Low Medium II Residential	RD2-1	0	21	0.124890287	Residential - Single Family Residence	YES - Current	NO - Privately-Owned	Available	Not Used in Prior Housing Element	0	0	0.108869648	0.108869648	1	2*	2*	1088201	616	South Los Angeles			Above Moderate
LOS ANGELES	428 W 54TH ST	90037	5001035027	Low Medium II Residential	RD2-1	0	21	0.124890287	Residential - Single Family Residence	YES - Current	NO - Privately-Owned	Available	Not Used in Prior Housing Element	0	0	0.045333637	0.045333637	1	2*	2*	1088201	617	South Los Angeles			Above Moderate
LOS ANGELES	432 W 54TH ST	90037	5001035028	Low Medium II Residential	RD2-1	0	21	0.124890287	Residential - Double, Duplex, or Two Units - 4 Stories or Less	YES - Current	NO - Privately-Owned	Available	Not Used in Prior Housing Element	0	0	0.142843303	0.142843303	2	2*	2*	1088201	618	South Los Angeles	Yes		Above Moderate
LOS ANGELES	438 W 54TH ST	90037	5001035029	Low Medium II Residential	RD2-1	0	21	0.124890287	Residential - Double, Duplex, or Two Units - 4 Stories or Less	YES - Current	NO - Privately-Owned	Available	Not Used in Prior Housing Element	0	0	0.142843303	0.142843303	2	2*	2*	1088201	619	South Los Angeles	Yes		Above Moderate
LOS ANGELES	440 W 54TH ST	90037	5001035030	Low Medium II Residential	RD2-1	0	21	0.131134079	Residential - Single Family Residence	YES - Current	NO - Privately-Owned	Available	Not Used in Prior Housing Element	0	0	0.108869648	0.108869648	1	2*	2*	1088201	620	South Los Angeles			Above Moderate
LOS ANGELES	5428 S FIGUEROA ST	90037	5001035035	Neighborhood Commercial	C2-1VL-CPIO	0	108	0.139468924	Residential - Five or More Units or Apartments (Any Combination) - 4 Stories or Less	YES - Current	NO - Privately-Owned	Available	Not Used in Prior Housing Element	0	0	0.175013293	0.175013293	5	0	0	1088201	736	South Los Angeles	Yes		Above Moderate
LOS ANGELES	5432 S FIGUEROA ST	90037	5001035036	Neighborhood Commercial	C2-1VL-CPIO	0	108	0.139468921	Residential - Four Units (Any Combination) - 4 Stories or Less	YES - Current	NO - Privately-Owned	Available	Not Used in Prior Housing Element	0	0	0.199450471	0.199450471	4	0	0	1088201	744	South Los Angeles	Yes		Above Moderate
LOS ANGELES	441 W 55TH ST	90037	5001035037	Low Medium II Residential	RD2-1	0	21	0.130267156	Residential - Double, Duplex, or Two Units - 4 Stories or Less	YES - Current	NO - Privately-Owned	Available	Not Used in Prior Housing Element	0	0	0.142843303	0.142843303	2	2*	2*	1088201	702	South Los Angeles	Yes		Above Moderate
LOS ANGELES	437 W 55TH ST	90037	5001035038	Low Medium II Residential	RD2-1	0	21	0.124066708	Residential - Single Family Residence	YES - Current	NO - Privately-Owned	Available	Not Used in Prior Housing Element	0	0	0.108869648	0.108869648	1	2*	2*	1088201	701	South Los Angeles			Above Moderate
LOS ANGELES	435 W 55TH ST	90037	5001035039	Low Medium II Residential	RD2-1	0	21	0.124070151	Residential - Double, Duplex, or Two Units - 4 Stories or Less	YES - Current	NO - Privately-Owned	Available	Not Used in Prior Housing Element	0	0	0.142843303	0.142843303	2	2*	2*	1088201	700	South Los Angeles	Yes		Above Moderate
LOS ANGELES	425 W 55TH ST	90037	5001035041	Low Medium II Residential	RD2-1	0	21	0.124077038	Residential - Double, Duplex, or Two Units - 4 Stories or Less	YES - Current	NO - Privately-Owned	Available	Not Used in Prior Housing Element	0	0	0.142843303	0.142843303	2	2*	2*	1088201	698	South Los Angeles	Yes		Above Moderate
LOS ANGELES	421 W 55TH ST	90037	5001035042	Low Medium II Residential	RD2-1	0	21	0.124081451	Residential - Single Family Residence	YES - Current	NO - Privately-Owned	Available	Not Used in Prior Housing Element	0	0	0.108869648	0.108869648	1	2*	2*	1088201	697	South Los Angeles			Above Moderate
LOS ANGELES	417 W 55TH ST	90037	5001035043	Low Medium II Residential	RD2-1	0	21	0.124083636	Residential - Single Family Residence	YES - Current	NO - Privately-Owned	Available	Not Used in Prior Housing Element	0	0	0.108869648	0.108869648	1	2*	2*	1088201	696	South Los Angeles			Above Moderate
LOS ANGELES	5400 S FIGUEROA ST	90037	5001035047	Neighborhood Commercial	C2-1VL-CPIO	0	108	0.112717344	Residential - Five or More Units or Apartments (Any Combination) - 4 Stories or Less	YES - Current	NO - Privately-Owned	Available	Not Used in Prior Housing Element	0	0	0.655389056	0.655389056	2	0	0	1088201	643	South Los Angeles	Yes		Above Moderate
LOS ANGELES	5416 S FIGUEROA ST	90037	5001035049	Neighborhood Commercial	C2-1VL-CPIO	0	108	0.133271075	Residential - Double, Duplex, or Two Units - 4 Stories or Less	YES - Current	NO - Privately-Owned	Available	Not Used in Prior Housing Element	0	0	0.738279256	0.738279256	2	0	0	1088201	658	South Los Angeles	Yes		Above Moderate
LOS ANGELES	5408 S FIGUEROA ST	90037	5001035050	Neighborhood Commercial	C2-1VL-CPIO	0	108	0.133271075	Residential - Double, Duplex, or Two Units - 4 Stories or Less	YES - Current	NO - Privately-Owned	Available	Not Used in Prior Housing Element	0	0	0.738279256	0.738279256	2	0	0	1088201	652	South Los Angeles	Yes		Above Moderate
LOS ANGELES	5422 S FIGUEROA ST	90037	5001035051	Neighborhood Commercial	C2-1VL-CPIO	0	108	0.139751073	Residential - Double, Duplex, or Two Units - 4 Stories or Less	YES - Current	NO - Privately-Owned	Available	Not Used in Prior Housing Element	0	0	0.774681938	0.774681938	2	0	0	1088201	703	South Los Angeles	Yes		Above Moderate
LOS ANGELES	5328 S FIGUEROA ST	90037	5001035053	Neighborhood Commercial	C2-1VL-CPIO	0	108	0.133270764	Commercial - Auto, Recreation Equipment, Construction Equipment Sales and Service - Auto Body Repair Shop - One Story	YES - Current	NO - Privately-Owned	Available	Used in Prior Housing Element - Non-Vacant	0.079483658	0	0	0.079483658	1	0	0	1088201	557	South Los Angeles			Lower
LOS ANGELES	5338 S FIGUEROA ST	90037	5001035053	Neighborhood Commercial	C2-1VL-CPIO	0	108	0.146777512	Commercial - Auto, Recreation Equipment, Construction Equipment Sales and Service - Auto Body Repair Shop - One Story	YES - Current	NO - Privately-Owned	Available	Used in Prior Housing Element - Non-Vacant	0.082318074	0	0	0.082318074	1	0	0	1088201	564	South Los Angeles			Lower
LOS ANGELES	415 W 55TH ST	90037	5001035054	Low Medium II Residential	RD2-1	0	21	0.124087764	Residential - Single Family Residence	YES - Current	NO - Privately-Owned	Available	Not Used in Prior Housing Element	0	0	0.108869648	0.108869648	1	2*	2*	1088201	695	South Los Angeles			Above Moderate
LOS ANGELES	412 W 54TH ST	90037	5001035055	Low Medium II Residential	RD2-1	0	21	0.124890287	Residential - Double, Duplex, or Two Units - 4 Stories or Less	YES - Current	NO - Privately-Owned	Available	Not Used in Prior Housing Element	0	0	0.025095197	0.025095197	2	2*	2*	1088201	613	South Los Angeles			Above Moderate
LOS ANGELES	5606 S FIGUEROA ST	90037	5001036003	Neighborhood Commercial	C2-1VL-CPIO	0	108	0.139468505	Residential - Five or More Units or Apartments (Any Combination) - 4 Stories or Less	YES - Current	NO - Privately-Owned	Available	Not Used in Prior Housing Element	0	0	0.051219111	0.051219111	16	0	0	1088201	1004	South Los Angeles	Yes		Above Moderate
LOS ANGELES	429 W 57TH ST	90037	5001036009	Low Medium II Residential	RD2-1	0	21	0.12396562	Institutional - Church - Church Parking Lot - One Story	YES - Current	NO - Privately-Owned	Available	Not Used in Prior Housing Element	0	0	0.002931092	0.002931092	0	2*	2*	1088201	1051	South Los Angeles			Above Moderate
LOS ANGELES	425 W 57TH ST	90037	5001036010	Low Medium II Residential	RD2-1	0	21	0.123968133	Residential - Double, Duplex, or Two Units - 4 Stories or Less	YES - Current	NO - Privately-Owned	Available	Not Used in Prior Housing Element	0	0	0.142843303	0.142843303	2	2*	2*	1088201	1050	South Los Angeles	Yes		Above Moderate
LOS ANGELES	421 W 57TH ST	90037	5001036011	Low Medium II Residential	RD2-1	0	21	0.123966194	Residential - Single Family Residence	YES - Current	NO - Privately-Owned	Available	Not Used in Prior Housing Element	0	0	0.108869648	0.108869648	1	2*	2*	1088201	1049	South Los Angeles			Above Moderate
LOS ANGELES	420 W 56TH ST	90037	5001036016	Low Medium II Residential	RD2-1	0	21	0.123965226	Residential - Single Family Residence	YES - Current	NO - Privately-Owned	Available	Not Used in Prior Housing Element	0	0	0.108869648	0.108869648	1	2*	2*	1088201	966	South Los Angeles			Above Moderate
LOS ANGELES	424 W 56TH ST	90037	5001036017	Low Medium II Residential	RD2-1	0	21	0.123967557	Residential - Single Family Residence	YES - Current	NO - Privately-Owned	Available	Not Used in Prior Housing Element	0	0	0.108869648	0.108869648	1	2*	2*	1088201	967	South Los Angeles			Above Moderate
LOS ANGELES	428 W 56TH ST	90037	5001036018	Low Medium II Residential	RD2-1	0	21	0.123965331	Institutional - Church - Church Parking Lot - One Story	YES - Current	NO - Privately-Owned	Available	Not Used in Prior Housing Element	0	0	0.002931092	0.002931092	0	2*	2*	1088201	968	South Los Angeles			Above Moderate
LOS ANGELES	433 W 56TH ST	90037	5001036030	Low Medium II Residential	RD2-1	0	21	0.123930632	Residential - Single Family Residence	YES - Current	NO - Privately-Owned	Available	Not Used in Prior Housing Element	0	0	0.108869648	0.108869648	1	2*	2*	1088201	880	South Los Angeles			Above Moderate
LOS ANGELES	425 W 56TH ST	90037	5001036032	Low Medium II Residential	RD2-1	0	21	0.12391352	Residential - Single Family Residence	YES - Current	NO - Privately-Owned	Available	Not Used in Prior Housing Element	0	0	0.108869648	0.108869648	1	2*	2*	1088201	878	South Los Angeles			Above Moderate
LOS ANGELES	421 1/2 W 56TH ST	90037	5001036033	Low Medium II Residential	RD2-1	0	21	0.123904911	Residential - Double, Duplex, or Two Units - 4 Stories or Less	YES - Current	NO - Privately-Owned	Available	Not Used in Prior Housing Element	0	0	0.038126712	0.038126712	2	2*	2*	1088201	877	South Los Angeles	Yes		Above Moderate
LOS ANGELES	417 W 56TH ST	90037	5001036034	Low Medium II Residential	RD2-1	0	21	0.123895233	Residential - Double, Duplex, or Two Units - 4 Stories or Less	YES - Current	NO - Privately-Owned	Available	Not Used in Prior Housing Element	0	0	0.142843303	0.142843303	2	2*	2*	1088201	876	South Los Angeles	Yes		Above Moderate
LOS ANGELES	416 W 55TH ST	90037	5001036037	Low Medium II Residential	RD2-1	0	21	0.123895483	Residential - Double, Duplex, or Two Units - 4 Stories or Less	YES - Current	NO - Privately-Owned	Available	Not Used in Prior Housing Element	0	0	0.108869648	0.108869648	1	2*	2*	1088201	788	South Los Angeles			Above Moderate
LOS ANGELES	420 W 55TH ST	90037	5001036038	Low Medium II Residential	RD2-1	0	21	0.123904666	Residential - Single Family Residence	YES - Current	NO - Privately-Owned	Available	Not Used in Prior Housing Element	0	0	0.162807852	0.162807852	1	2*	2*	1088201	789	South Los Angeles	Yes		Above Moderate
LOS ANGELES	424 W 55TH ST	90037	5001036039	Low Medium II Residential	RD2-1	0	21	0.123912881	Residential - Double, Duplex, or Two Units - 4 Stories or Less	YES - Current	NO - Privately-Owned	Available	Not Used in Prior Housing Element	0	0	0.142843303	0.142843303	2	2*	2*	1088201	790	South Los Angeles	Yes		Above Moderate
LOS ANGELES	428 W 55TH ST	90037	5001036040	Low Medium II Residential	RD2-1	0	21	0.123922064	Residential - Double, Duplex, or Two Units - 4 Stories or Less	YES - Current	NO - Privately-Owned	Available	Not Used in Prior Housing Element	0	0	0.142843303	0.142843303	2	2*	2*	1088201	791	South Los Angeles	Yes		Above Moderate
LOS ANGELES	432 W 55TH ST	90037	5001036041	Low Medium II Residential	RD2-1	0	21	0.123930961	Residential - Single Family Residence	YES - Current	NO - Privately-Owned	Available	Not Used in Prior Housing Element	0	0	0.108869648	0.108869648	1	2*	2*	1088201	792	South Los Angeles			Above Moderate
LOS ANGELES	436 W 55TH ST	90037	5001036042	Low Medium II Residential	RD2-1	0	21	0.123941504	Residential - Single Family Residence	YES -

LOS ANGELES		5001037***	Low Medium II Residential	RD2-1	0	21	0.002598707		YES - Current	NO - Privately-Owned	Available	Not Used in Prior Housing Element	0	0	0.158965576	0.158965576	0	0	0	1088201	1702	South Los Angeles							Above Moderate
LOS ANGELES		5001037***	Low Medium II Residential	RD2-1	0	21	0.03990267		YES - Current	NO - Privately-Owned	Available	Not Used in Prior Housing Element	0	0	0.131747103	0.131747103	0	0	0	1088201	1756	South Los Angeles							Above Moderate
LOS ANGELES		5001037***	Low Medium II Residential	RD2-1	0	21	0.111085498		YES - Current	NO - Privately-Owned	Available	Not Used in Prior Housing Element	0	0	0.804790449	0.804790449	0	2*	2*	1088201	1131	South Los Angeles							Above Moderate
LOS ANGELES	436 W 58TH ST	90037 5001037001	Low Medium II Residential	RD2-1	0	21	0.104956956	Residential - Single Family Residence	YES - Current	NO - Privately-Owned	Available	Not Used in Prior Housing Element	0	0	0.073032218	0.073032218	1	2*	2*	1088201	1310	South Los Angeles							Above Moderate
LOS ANGELES	432 W 58TH ST	90037 5001037002	Low Medium II Residential	RD2-1	0	21	0.104892099	Residential - Single Family Residence	YES - Current	NO - Privately-Owned	Available	Not Used in Prior Housing Element	0	0	0.073032218	0.073032218	1	2*	2*	1088201	1309	South Los Angeles							Above Moderate
LOS ANGELES	428 W 58TH ST	90037 5001037003	Low Medium II Residential	RD2-1	0	21	0.104826714	Residential - Single Family Residence	YES - Current	NO - Privately-Owned	Available	Not Used in Prior Housing Element	0	0	0.073032218	0.073032218	1	2*	2*	1088201	1308	South Los Angeles							Above Moderate
LOS ANGELES	424 W 58TH ST	90037 5001037004	Low Medium II Residential	RD2-1	0	21	0.104762146	Residential - Double, Duplex, or Two Units - 4 Stories or Less	YES - Current	NO - Privately-Owned	Available	Not Used in Prior Housing Element	0	0	0.095681322	0.095681322	2	2*	2*	1088201	1306	South Los Angeles		Yes					Above Moderate
LOS ANGELES	416 W 58TH ST	90037 5001037006	Low Medium II Residential	RD2-1	0	21	0.104632728	Residential - Double, Duplex, or Two Units - 4 Stories or Less	YES - Current	NO - Privately-Owned	Available	Not Used in Prior Housing Element	0	0	0.095681322	0.095681322	2	2*	2*	1088201	1304	South Los Angeles		Yes					Above Moderate
LOS ANGELES	448 W 57TH ST	90037 5001037008	Neighborhood Commercial	C2-1VL-CPIO	0	108	0.139468507	Residential - Five or More Units or Apartments (Any Combination) - 4 Stories or Less	YES - Current	NO - Privately-Owned	Available	Not Used in Prior Housing Element	0	0	0.125108585	0.125108585	8	0	0	1088201	1139	South Los Angeles		Yes					Above Moderate
LOS ANGELES	5704 S FIGUEROA ST	90037 5001037008	Neighborhood Commercial	C2-1VL-CPIO	0	108	0.123971182	Residential - Five or More Units or Apartments (Any Combination) - 4 Stories or Less	YES - Current	NO - Privately-Owned	Available	Not Used in Prior Housing Element	0	0	0.113652357	0.113652357	8	0	0	1088201	1171	South Los Angeles		Yes					Above Moderate
LOS ANGELES	5710 S FIGUEROA ST	90037 5001037009	Neighborhood Commercial	C2-1VL-CPIO	0	108	0.123971466	Residential - Four Units (Any Combination) - 4 Stories or Less	YES - Current	NO - Privately-Owned	Available	Not Used in Prior Housing Element	0	0	0.341577494	0.341577494	4	0	0	1088201	1175	South Los Angeles		Yes					Above Moderate
LOS ANGELES	437 W 58TH ST	90037 5001037011	Low Medium II Residential	RD2-1	0	21	0.105569218	Residential - Single Family Residence	YES - Current	NO - Privately-Owned	Available	Not Used in Prior Housing Element	0	0	0.108869648	0.108869648	1	2*	2*	1088201	1232	South Los Angeles							Above Moderate
LOS ANGELES	433 W 58TH ST	90037 5001037012	Low Medium II Residential	RD2-1	0	21	0.105570938	Residential - Double, Duplex, or Two Units - 4 Stories or Less	YES - Current	NO - Privately-Owned	Available	Not Used in Prior Housing Element	0	0	0.142843303	0.142843303	2	2*	2*	1088201	1230	South Los Angeles		Yes					Above Moderate
LOS ANGELES	425 W 58TH ST	90037 5001037014	Low Medium II Residential	RD2-1	0	21	0.105573807	Residential - Single Family Residence	YES - Current	NO - Privately-Owned	Available	Not Used in Prior Housing Element	0	0	0.108869648	0.108869648	1	2*	2*	1088201	1227	South Los Angeles							Above Moderate
LOS ANGELES	424 W 57TH ST	90037 5001037021	Low Medium II Residential	RD2-1	0	21	0.123971359	Residential - Double, Duplex, or Two Units - 4 Stories or Less	YES - Current	NO - Privately-Owned	Available	Not Used in Prior Housing Element	0	0	0.142843303	0.142843303	2	2*	2*	1088201	1134	South Los Angeles		Yes					Above Moderate
LOS ANGELES	428 W 57TH ST	90037 5001037022	Low Medium II Residential	RD2-1	0	21	0.123971362	Residential - Single Family Residence	YES - Current	NO - Privately-Owned	Available	Not Used in Prior Housing Element	0	0	0.108869648	0.108869648	1	2*	2*	1088201	1135	South Los Angeles							Above Moderate
LOS ANGELES	432 W 57TH ST	90037 5001037023	Low Medium II Residential	RD2-1	0	21	0.123971647	Residential - Single Family Residence	YES - Current	NO - Privately-Owned	Available	Not Used in Prior Housing Element	0	0	0.108869648	0.108869648	1	2*	2*	1088201	1136	South Los Angeles							Above Moderate
LOS ANGELES	436 W 57TH ST	90037 5001037024	Low Medium II Residential	RD2-1	0	21	0.123971936	Residential - Single Family Residence	YES - Current	NO - Privately-Owned	Available	Not Used in Prior Housing Element	0	0	0.108869648	0.108869648	1	2*	2*	1088201	1137	South Los Angeles							Above Moderate
LOS ANGELES	440 W 57TH ST	90037 5001037025	Low Medium II Residential	RD2-1	0	21	0.133270615	Residential - Single Family Residence	YES - Current	NO - Privately-Owned	Available	Not Used in Prior Housing Element	0	0	0.036826243	0.036826243	1	2*	2*	1088201	1138	South Los Angeles							Above Moderate
LOS ANGELES	420 W 57TH ST	90037 5001037026	Low Medium II Residential	RD2-1	0	21	0.121374094	Residential - Single Family Residence	YES - Current	NO - Privately-Owned	Available	Not Used in Prior Housing Element	0	0	0.108869648	0.108869648	1	2*	2*	1088201	1133	South Los Angeles							Above Moderate
LOS ANGELES	421 W 58TH ST	90037 5001037027	Low Medium II Residential	RD2-1	0	21	0.065673514	Residential - Single Family Residence	YES - Current	NO - Privately-Owned	Available	Not Used in Prior Housing Element	0	0	0.011837631	0.011837631	1	1*	1*	1088201	1224	South Los Angeles							Above Moderate
LOS ANGELES	416 W 57TH ST	90037 5001037028	Low Medium II Residential	RD2-1	0	21	0.012884835	Residential - Single Family Residence - Vacant Land	YES - Current	NO - Privately-Owned	Available	Not Used in Prior Housing Element	0	0	0.048492241	0.048492241	0	0	0	1088201	1757	South Los Angeles							Above Moderate
LOS ANGELES	5174 S NORMANDIE AVE	90037 5002001001	Neighborhood Commercial	C2-1VL-CPIO	0	108	0.101021827	Commercial - Store Combination - Store and Residential Combination - One Story	YES - Current	NO - Privately-Owned	Available	Not Used in Prior Housing Element	0.970493841	0	0	0.970493841	1	0	0	1088197	155	South Los Angeles							Lower
LOS ANGELES	5172 S NORMANDIE AVE	90037 5002001002	Neighborhood Commercial	C2-1VL-CPIO	0	108	0.101833516	Commercial - Store Combination - Store and Residential Combination - One Story	YES - Current	NO - Privately-Owned	Available	Not Used in Prior Housing Element	0.147375529	0	0	0.147375529	1	0	0	1088197	152	South Los Angeles							Lower
LOS ANGELES	5164 S NORMANDIE AVE	90037 5002001003	Neighborhood Commercial	C2-1VL-CPIO	0	108	0.099939841	Residential - Single Family Residence	YES - Current	NO - Privately-Owned	Available	Not Used in Prior Housing Element	0.909190333	0	0	0.909190333	1	0	0	1088197	92	South Los Angeles							Lower
LOS ANGELES	5160 S NORMANDIE AVE	90037 5002001004	Neighborhood Commercial	C2-1VL-CPIO	0	108	0.10116657	Residential - Single Family Residence	YES - Current	NO - Privately-Owned	Available	Not Used in Prior Housing Element	0.909190333	0	0	0.909190333	1	0	0	1088197	80	South Los Angeles							Lower
LOS ANGELES	5156 S NORMANDIE AVE	90037 5002001005	Neighborhood Commercial	C2-1VL-CPIO	0	108	0.100828767	Industrial - Light Manufacturing - One Story	YES - Current	NO - Privately-Owned	Available	Not Used in Prior Housing Element	0.202412438	0	0	0.202412438	0	0	0	1088197	77	South Los Angeles							Lower
LOS ANGELES	5150 S NORMANDIE AVE	90037 5002001006	Neighborhood Commercial	C2-1VL-CPIO	0	108	0.100494472	Commercial - Store Combination - Store and Residential Combination - One Story	YES - Current	NO - Privately-Owned	Available	Not Used in Prior Housing Element	0	0	0.018602812	0.018602812	4	0	0	1088197	18	South Los Angeles		Yes					Above Moderate
LOS ANGELES	1259 W 53RD ST	90037 5002003001	Low Medium I Residential	R2-1	0	17	0.123300709	Residential - Double, Duplex, or Two Units - 4 Stories or Less	YES - Current	NO - Privately-Owned	Available	Not Used in Prior Housing Element	0	0	0.142843303	0.142843303	2	2*	2*	1088197	309	South Los Angeles		Yes					Above Moderate
LOS ANGELES	1255 W 53RD ST	90037 5002003002	Low Medium I Residential	R2-1	0	17	0.123300709	Residential - Double, Duplex, or Two Units - 4 Stories or Less	YES - Current	NO - Privately-Owned	Available	Not Used in Prior Housing Element	0	0	0.142843303	0.142843303	2	2*	2*	1088197	310	South Los Angeles		Yes					Above Moderate
LOS ANGELES	1249 W 53RD ST	90037 5002003003	Low Medium I Residential	R2-1	0	17	0.123299749	Residential - Double, Duplex, or Two Units - 4 Stories or Less	YES - Current	NO - Privately-Owned	Available	Not Used in Prior Housing Element	0	0	0.142843303	0.142843303	2	2*	2*	1088197	311	South Los Angeles		Yes					Above Moderate
LOS ANGELES	1247 W 53RD ST	90037 5002003004	Low Medium I Residential	R2-1	0	17	0.123301672	Residential - Double, Duplex, or Two Units - 4 Stories or Less	YES - Current	NO - Privately-Owned	Available	Not Used in Prior Housing Element	0	0	0.142843303	0.142843303	2	2*	2*	1088197	312	South Los Angeles		Yes					Above Moderate
LOS ANGELES	1241 W 53RD ST	90037 5002003005	Low Medium I Residential	R2-1	0	17	0.123300709	Residential - Single Family Residence	YES - Current	NO - Privately-Owned	Available	Not Used in Prior Housing Element	0	0	0.108869648	0.108869648	1	2*	2*	1088197	313	South Los Angeles							Above Moderate
LOS ANGELES	1237 W 53RD ST	90037 5002003006	Low Medium I Residential	R2-1	0	17	0.123300423	Residential - Single Family Residence - Pool	YES - Current	NO - Privately-Owned	Available	Not Used in Prior Housing Element	0	0	0.108869648	0.108869648	1	2*	2*	1088197	314	South Los Angeles							Above Moderate
LOS ANGELES	1233 W 53RD ST	90037 5002003007	Low Medium I Residential	R2-1	0	17	0.123299463	Residential - Single Family Residence	YES - Current	NO - Privately-Owned	Available	Not Used in Prior Housing Element	0	0	0.108869648	0.108869648	1	2*	2*	1088197	315	South Los Angeles							Above Moderate
LOS ANGELES	1229 W 53RD ST	90037 5002003008	Low Medium I Residential	R2-1	0	17	0.123301672	Residential - Single Family Residence	YES - Current	NO - Privately-Owned	Available	Not Used in Prior Housing Element	0	0	0.108869648	0.108869648	1	2*	2*	1088197	316	South Los Angeles							Above Moderate
LOS ANGELES	1227 W 53RD ST	90037 5002003009	Low Medium I Residential	R2-1	0	17	0.123300709	Residential - Double, Duplex, or Two Units - 4 Stories or Less	YES - Current	NO - Privately-Owned	Available	Not Used in Prior Housing Element	0	0	0.142843303	0.142843303	2	2*	2*	1088197	317	South Los Angeles		Yes					Above Moderate
LOS ANGELES	1221 W 53RD ST	90037 5002003010	Low Medium I Residential	R2-1	0	17	0.123300423	Residential - Single Family Residence - Pool	YES - Current	NO - Privately-Owned	Available	Not Used in Prior Housing Element	0	0	0.108869648	0.108869648	1	2*	2*	1088197	318	South Los Angeles							Above Moderate
LOS ANGELES	1217 W 53RD ST	90037 5002003011	Low Medium I Residential	R2-1	0	17	0.123299463	Residential - Single Family Residence	YES - Current	NO - Privately-Owned	Available	Not Used in Prior Housing Element	0	0	0.108869648	0.108869648	1	2*	2*	1088197	319	South Los Angeles							Above Moderate
LOS ANGELES	1213 W 53RD ST	90037 5002003012	Low Medium I Residential	R2-1	0	17	0.123301672	Residential - Double, Duplex, or Two Units - 4 Stories or Less	YES - Current	NO - Privately-Owned	Available	Not Used in Prior Housing Element	0	0	0.142843303	0.142843303	2	2*	2*	1088197	320	South Los Angeles		Yes					Above Moderate
LOS ANGELES	1209 W 53RD ST	90037 5002003013	Low Medium I Residential	R2-1	0	17	0.123300709	Residential - Single Family Residence	YES - Current	NO - Privately-Owned	Available	Not Used in Prior Housing Element	0	0	0.108869648	0.108869648	1	2*	2*	1088197	321	South Los Angeles							Above Moderate
LOS ANGELES	1205 W 53RD ST	90037 5002003014	Low Medium I Residential	R2-1	0	17	0.123299746	Residential - Double, Duplex, or Two Units - 4 Stories or Less	YES - Current	NO - Privately-Owned	Available	Not Used in Prior Housing Element	0	0	0.142843303	0.142843303	2	2*	2*	1088197	322	South Los Angeles		Yes					Above Moderate
LOS ANGELES	1201 W 53RD ST	90037 5002003015	Low Medium I Residential	R2-1	0	17	0.129206984	Residential - Double, Duplex, or Two Units - 4 Stories or Less	YES - Current	NO - Privately-Owned	Available	Not Used in Prior Housing Element	0	0	0.142843303	0.142843303	2	2*	2*	1088197	323	South Los Angeles		Yes					Above Moderate
LOS ANGELES	1206 W 52ND ST	90037 5002003017	Low Medium I Residential	R2-1	0	17	0.12330042	Residential - Single Family Residence	YES - Current	NO - Privately-Owned	Available	Not Used in Prior Housing Element	0	0	0.108869648	0.108869648	1	2*	2*	1088197	214	South Los Angeles							Above Moderate
LOS ANGELES	1208 W 52ND ST	90037 5002003018	Low Medium I Residential	R2-1	0	17	0.123300706	Residential - Single Family Residence	YES - Current	NO - Privately-Owned	Available	Not Used in Prior Housing Element	0	0	0.108869648	0.108869648	1	2*	2*	1088197	213	South Los Angeles							Above Moderate
LOS ANGELES	1212 W 52ND ST	90037 5002003019	Low Medium I Residential	R2-1	0	17	0.12329946	Residential - Single Family Residence	YES - Current	NO - Privately-Owned	Available	Not Used in Prior Housing Element	0	0	0.108869648	0.108869648	1	2*	2*	1088197	212	South Los Angeles							Above Moderate
LOS ANGELES	1216 W 52ND ST	90037 5002003020	Low Medium I Residential	R2-1	0	17	0.123301094	Residential - Single Family Residence	YES - Current	NO - Privately-Owned	Available	Not Used in Prior Housing Element	0	0	0.108869648	0.108869648	1	2*	2*	1088197	211	South Los Angeles							Above Moderate
LOS ANGELES	1220 W 52ND ST	90037 5002003021	Low Medium I Residential	R2-1	0	17	0.12330042	Residential - Single Family Residence	YES - Current	NO - Privately-Owned	Available	Not Used in Prior Housing Element	0	0	0.108869648	0.108869648	1	2*	2*	1088197	210	South Los Angeles							Above Moderate
LOS ANGELES	1224 W 52ND ST	90037 5002003022	Low Medium I Residential	R2-1	0	17	0.12330042	Residential - Single Family Residence	YES - Current	NO - Privately-Owned	Available	Not Used in Prior Housing Element	0	0	0.108869648	0.108869648	1	2*	2*	1088197	209	South Los Angeles							Above Moderate
LOS ANGELES	1228 W 52ND ST	90037 5002003023	Low Medium I Residential	R2-1	0	17	0.123299171	Residential - Double, Duplex, or Two Units - 4 Stories or Less	YES - Current	NO - Privately-Owned	Available	Not Used in Prior Housing Element	0	0	0.142843303	0.142843303	2	2*	2*	1088197	208	South Los Angeles		Yes					Above Moderate
LOS ANGELES	1232 W 52ND ST	90037 5002003024	Low Medium I Residential	R2-1	0	17	0.123301383	Residential - Double, Duplex, or Two Units - 4 Stories or Less	YES - Current	NO - Privately-Owned	Available	Not Used in Prior Housing Element	0	0	0.003189642	0.003189642	2	2*	2*	1088197	207	South Los Angeles							Above Moderate
LOS ANGELES	1236 W 52ND ST	90037 5002003025	Low Medium I Residential	R2-1	0	17	0.123300706	Residential - Single Family Residence	YES - Current	NO - Privately-Owned	Available	Not Used in Prior Housing Element	0	0	0.108869648	0.108869648	1	2*	2*	1088197	206	South Los Angeles							Above Moderate
LOS ANGELES	1240 W 52ND ST	90037 5002003026	Low Medium I Residential	R2-1	0	17	0.12330042	Residential - Single Family Residence	YES - Current	NO - Privately-Owned	Available	Not Used in Prior Housing Element	0	0	0.108869648	0.108869648	1	2*	2*	1088197	205	South Los Angeles							Above Moderate
LOS ANGELES	1244 W 52ND ST	90037 5002003027	Low Medium I Residential	R2-1	0	17	0.123299171	Residential - Double, Duplex, or Two Units - 4 Stories or Less	YES - Current	NO - Privately-Owned	Available	Not Used in Prior Housing Element	0	0	0.021323309	0.021323309	2	2*	2*	1088197	204	South Los Angeles		Yes					Above Moderate
LOS ANGELES	1248 W 52ND ST	90037 5002003028	Low Medium I Residential	R2-1	0	17	0.123301383	Residential - Single Family Residence	YES - Current	NO - Privately-Owned	Available	Not Used in Prior Housing Element	0	0	0.108869648	0.108869648	1	2*	2*	1088197	203	South Los Angeles							Above Moderate
LOS ANGELES	1252 W 52ND ST	90037 5002003029	Low Medium I Residential	R2-1	0	17	0.123300706	Residential - Single Family Residence	YES - Current	NO - Privately-Owned	Available	Not Used in Prior Housing Element	0	0	0.108869648	0.108869648	1	2*	2*	1088197	202	South Los Angeles							Above Moderate
LOS ANGELES	1256 W 52ND ST	90037 5002003030	Low Medium I Residential	R2-1	0	17	0.12330042	Residential - Single Family Residence	YES - Current	NO - Privately-Owned	Available	Not Used in Prior Housing Element	0	0	0.108869648	0.108869648	1	2*	2*	1088197	201	South Los Angeles							Above Moderate
LOS ANGELES	5220 S NORMANDIE AVE	90037 5002004002	Low Medium II Residential	RD2-1	0	21	0.104333272	Residential - Double, Duplex, or Two Units - 4 Stories or Less	YES - Current	NO - Privately-Owned	Available	Not Used in Prior Housing Element	0	0	0.039590138	0.039590138	2	2*	2*	1088197	354	South Los Angeles							Above Moderate
LOS ANGELES	5216 S NORMANDIE AVE	90037 5002004003	Low Medium II Residential	RD2-1	0	21	0.103999533	Residential - Double, Duplex, or Two Units - 4 Stories or Less	YES - Current	NO - Privately-Owned	Available	Not Used in Prior Housing Element	0	0	0.039590138	0.039590138	2	2*	2*	1088197	291	South Los Angeles							Above Moderate
LOS ANGELES	5210 S NORMANDIE AVE	90037 5002004004	Low Medium II Residential	RD2-1	0	21	0.103664349	Residential - Single Family Residence	YES - Current	NO - Privately-Owned	Available	Not Used in Prior Housing Element	0	0	0.108869648	0.108869648	1	2*	2*	1088197	259	South Los Angeles							Above Moderate
LOS ANGELES	5206 S NORMANDIE AVE	90037 5002004005	Low Medium II Residential	RD2-1	0	21	0.10332957	Residential - Single Family Residence	YES - Current	NO - Privately-Owned	Available	Not Used in Prior Housing Element	0	0	0.124235085	0.124235085	0	2*	2*	1088197	252	South Los Angeles							Above Moderate
LOS ANGELES	5200 S NORMANDIE AVE	90037 5002004006	Low Medium II Residential	RD2-1	0	21	0.115795055	Residential - Single Family Residence	YES - Current	NO - Privately-Owned	Available	Not Used in Prior Housing Element	0	0	0.124235085	0.124235085	0	2*	2*	1088197	187	South Los Angeles							Above Moderate
LOS ANGELES	1347 W 53RD ST	90037 5002004007	Low Medium I Residential	R2-1	0	17	0.125413891	Residential - Double, Duplex, or Two Units - 4 Stories or Less	YES - Current	NO - Privately-Owned	Available	Not Used in Prior Housing Element	0	0	0.142843303	0.142843303	2	2*	2*	1088197	296	South Los Angeles		Yes					Above Moderate
LOS ANGELES	1341 W 53RD ST	90037 5002004008	Low Medium I Residential	R2-1	0	17	0.123301672	Residential - Double, Duplex, or Two Units - 4 Stories or Less	YES - Current	NO - Privately-Owned	Available	Not Used in Prior Housing Element	0	0	0.108869648	0.108869648	1	2*	2*	1088197	297	South Los Angeles							Above Moderate
LOS ANGELES	1337 W 53RD ST	90037 5002004009	Low Medium I Residential	R2-1	0	17	0.123299749	Residential - Single Family Residence	YES - Current	NO - Privately-Owned	Available	Not Used in Prior Housing Element	0	0	0.108869648	0.108869648	1	2*	2*	1088197	298	South Los Angeles							Above Moderate
LOS ANGELES	1335 W 53RD ST	90037 5002004010	Low Medium I Residential	R2-1	0	17	0.123300709	Residential - Double, Duplex, or Two Units - 4 Stories or Less	YES - Current	NO - Privately-Owned	Available	Not Used in Prior Housing Element	0	0	0.142843303	0.142843303	2	2*	2*	1088197	299	South Los Angeles		Yes					Above Moderate
LOS ANGELES	1329 W 53RD ST	90037 5002004011	Low Medium I Residential	R2-1	0	17	0.123300709	Residential - Single Family Residence	YES - Current	NO - Privately-Owned	Available	Not Used in Prior Housing Element	0	0	0.108869648	0.108869648	1	2*	2*	1088197	300	South Los Angeles							Above Moderate
LOS ANGELES	1323 W 53RD ST	90037 5002004012	Low Medium I Residential	R2-1	0	17	0.123301672	Residential - Single Family Residence	YES - Current	NO - Privately-Owned	Available	Not Used in Prior Housing Element	0	0	0.108869648	0.108869648	1	2*	2*	1088197	301	South Los Angeles							Above Moderate
LOS ANGELES	1321 W 53RD ST	90037 5002004013	Low Medium I Residential	R2-1	0	17	0.123299463	Residential - Single Family Residence	YES - Current	NO - Privately-Owned	Available	Not Used in Prior Housing Element	0	0	0.108869648	0.108869648	1	2*	2*	1088197	302	South Los Angeles							Above Moderate
LOS ANGELES	1317 W 53RD ST	90037 5002004014	Low Medium I Residential	R2-1	0	17	0.123300134	Residential - Single Family Residence	YES - Current	NO - Privately-Owned	Available	Not Used in Prior Housing Element	0	0	0.108869648	0.108869648	1	2*	2*	1088197	303	South Los Angeles							Above Moderate
LOS ANGELES	1311 W 53RD ST	90037 5002004015	Low Medium I Residential	R2-1	0	17	0.123300423	Residential - Single Family Residence - Pool	YES - Current	NO - Privately-Owned	Available	Not Used in Prior Housing Element	0	0	0.108869648	0.108869648	1	2*	2*	1088197	304	South Los Angeles							Above Moderate
LOS ANGELES	1309 W 53RD ST	90037 5002004016	Low Medium I Residential	R2-1	0	17	0.123300709	Residential - Single Family Residence	YES - Current	NO - Privately-Owned	Available	Not Used in Prior Housing Element	0	0	0.108869648	0.108869648	1	2*	2*	1088197	305	South Los Angeles							Above Moderate
LOS ANGELES	1305 W 53RD ST	90037 5002004017	Low Medium I Residential	R2-1	0	17	0.123300709	Residential - Single Family Residence	YES - Current	NO - Privately-Owned	Available	Not Used in Prior Housing Element	0	0	0.108869648	0.108869648	1	2*	2*	1088197	306	South Los Angeles							Above Moderate
LOS ANGELES	1301 W 53RD ST	90037 5002004018	Low Medium I Residential	R2-1	0	17	0.123299463	Residential - Single Family Residence	YES - Current	NO - Privately-Owned	Available	Not Used in Prior Housing Element	0	0	0.108869648	0.108869648	1	2*	2*	1088197	307	South Los Angeles							Above Moderate
LOS ANGELES	1263 W 53RD ST	90037 5002004019	Low Medium I Residential	R2-1	0	17	0.123301386	Residential - Double, Duplex, or Two Units - 4 Stories or Less	YES - Current	NO - Privately-Owned	Available	Not Used in Prior Housing Element	0	0	0.142843303	0.142843303	2	2*	2*	1088197	308	South Los Angeles		Yes					Above Moderate
LOS ANGELES	1260 W 52ND ST	90037 5002004020	Low Medium I Residential	R2-1	0	17	0.123299722	Residential - Single Family Residence	YES - Current	NO - Privately-Owned	Available	Not Used in Prior Housing Element	0	0	0.096089977	0.096089977	1	2*	2*	1088197	200	South Los Angeles							Above Moderate
LOS ANGELES	1300 W 52ND ST	90037 5002004021	Low Medium I Residential	R2-1	0	17	0.068092241	Residential - Single Family Residence	YES - Current	NO - Privately-Owned	Available	Not Used in Prior Housing Element	0	0	0.05972625	0.05972625	1	1*	1*	1088197	199	South Los Angeles							Above Moderate
LOS ANGELES	1302 W 52ND ST	90037 5002004022	Low Medium I Residential	R2-1	0	17	0.042792473	Residential - Single Family Residence - Vacant Land	YES - Current	NO - Privately-Owned	Available	Not Used in Prior Housing Element	0	0	0.039639768	0.039639768	0	0	0	1088197	258	South Los Angeles							Above Moderate
LOS ANGELES		5002004022	Low Medium I Residential	R2-1	0	17	0.001380351	Residential - Single Family Residence - Vacant Land	YES - Current	NO - Privately-Owned	Available	Not Used in Prior Housing Element	0	0	0.048492241	0.048492241	0	0	0	1088197	257	South Los Angeles							Above Moderate
LOS ANGELES	1304 W 52ND ST	90037 5002004023	Low Medium I Residential	R2-1	0	17	0.123294663	Residential - Single Family Residence	YES - Current	NO - Privately-Owned	Available	Not Used in Prior Housing Element	0	0	0.108869648	0.108869648	1	2*	2*	1088197	198	South Los Angeles							Above Moderate
LOS ANGELES	1312 W 52ND ST	90037 5002004025	Low Medium I Residential	R2-1	0	17	0.12329946	Residential - Single Family Residence	YES - Current	NO - Privately-Owned	Available	Not Used in Prior Housing Element	0	0	0.108869648	0.108869648	1	2*	2*	1088197	196	South Los Angeles							Above Moderate
LOS ANGELES	1316 W 52ND ST	90037 5002004026	Low Medium I Residential	R2-1	0	17	0.123301669	Residential - Single Family Residence	YES - Current	NO - Privately-Owned	Available	Not Used in Prior Housing Element	0	0	0.108869648	0.108869648	1	2*	2*	1088197	195	South Los Angeles							Above Moderate
LOS ANGELES	1320 W 52ND ST	90037 5002004027	Low Medium I Residential	R2-1	0	17	0.123299746	Residential - Single Family Residence	YES - Current	NO - Privately-Owned	Available	Not Used in Prior Housing Element	0	0	0.108869648	0.108869648	1	2*	2*	1088197	194	South Los Angeles							Above Moderate
LOS ANGELES	1324 W 52ND ST	90037 5002004028	Low Medium I Residential	R2-1	0	17	0.123300709	Residential - Single Family Residence	YES - Current	NO - Privately-Owned	Available	Not Used in Prior Housing Element	0	0	0.108869648	0.108869648	1	2*	2*	1088197	193	South Los Angeles							Above Moderate
LOS ANGELES	1328 W 52ND ST	90037 5002004029	Low Medium I Residential	R2-1	0	17	0.123300706	Residential - Single Family Residence	YES - Current	NO - Privately-Owned	Available	Not Used in Prior Housing Element	0	0	0.108869648	0.108869648	1	2*	2*	1088197	192	South Los Angeles							Above Moderate
LOS ANGELES	1334 W 52ND ST	90037 5002004030	Low Medium I Residential	R2-1	0	17	0.123299746	Residential - Double, Duplex, or Two Units - 4 Stories or Less	YES - Current	NO - Privately-Owned	Available	Not Used in Prior Housing Element

LOS ANGELES	1304 W 53RD ST	90037	5002005021	Low Medium I Residential	R2-1	0	17	0.119017845	Residential - Single Family Residence	YES - Current	NO - Privately-Owned	Available	Not Used in Prior Housing Element	0	0	0.108869648	0.108869648	1	2*	2*	1088197	400	South Los Angeles			Above Moderate
LOS ANGELES	1308 W 53RD ST	90037	5002005022	Low Medium I Residential	R2-1	0	17	0.119016919	Residential - Double, Duplex, or Two Units - 4 Stories or Less	YES - Current	NO - Privately-Owned	Available	Not Used in Prior Housing Element	0	0	0.059857509	0.059857509	2	2*	2*	1088197	399	South Los Angeles	Yes		Above Moderate
LOS ANGELES	1312 W 53RD ST	90037	5002005023	Low Medium I Residential	R2-1	0	17	0.119015993	Residential - Single Family Residence	YES - Current	NO - Privately-Owned	Available	Not Used in Prior Housing Element	0	0	0.108869648	0.108869648	1	2*	2*	1088197	398	South Los Angeles			Above Moderate
LOS ANGELES	1316 W 53RD ST	90037	5002005024	Low Medium I Residential	R2-1	0	17	0.119016919	Residential - Double, Duplex, or Two Units - 4 Stories or Less	YES - Current	NO - Privately-Owned	Available	Not Used in Prior Housing Element	0	0	0.108869648	0.108869648	1	2*	2*	1088197	396	South Los Angeles			Above Moderate
LOS ANGELES	1324 W 53RD ST	90037	5002005026	Low Medium I Residential	R2-1	0	17	0.119016919	Residential - Single Family Residence	YES - Current	NO - Privately-Owned	Available	Not Used in Prior Housing Element	0	0	0.108869648	0.108869648	1	2*	2*	1088197	394	South Los Angeles			Above Moderate
LOS ANGELES	1332 W 53RD ST	90037	5002005028	Low Medium I Residential	R2-1	0	17	0.119017494	Residential - Single Family Residence	YES - Current	NO - Privately-Owned	Available	Not Used in Prior Housing Element	0	0	0.108869648	0.108869648	1	2*	2*	1088197	392	South Los Angeles			Above Moderate
LOS ANGELES	1336 W 53RD ST	90037	5002005029	Low Medium I Residential	R2-1	0	17	0.119017494	Residential - Single Family Residence	YES - Current	NO - Privately-Owned	Available	Not Used in Prior Housing Element	0	0	0.108869648	0.108869648	1	2*	2*	1088197	391	South Los Angeles			Above Moderate
LOS ANGELES	1340 W 53RD ST	90037	5002005030	Low Medium I Residential	R2-1	0	17	0.119017208	Residential - Single Family Residence	YES - Current	NO - Privately-Owned	Available	Not Used in Prior Housing Element	0	0	0.108869648	0.108869648	1	2*	2*	1088197	390	South Los Angeles			Above Moderate
LOS ANGELES	1346 W 53RD ST	90037	5002005031	Low Medium I Residential	R2-1	0	17	0.119016919	Residential - Double, Duplex, or Two Units - 4 Stories or Less	YES - Current	NO - Privately-Owned	Available	Not Used in Prior Housing Element	0	0	0.142843303	0.142843303	2	2*	2*	1088197	389	South Los Angeles	Yes		Above Moderate
LOS ANGELES	1353 W 54TH ST	90037	5002005032	Neighborhood Commercial	C2-1VL-CPIO	0	108	0.106087107	Residential - Double, Duplex, or Two Units - 4 Stories or Less	YES - Current	NO - Privately-Owned	Available	Not Used in Prior Housing Element	0.372095758	0	0	0.372095758	2	0	0	1088197	553	South Los Angeles			Lower
LOS ANGELES	5320 S NORMANDIE AVE	90037	5002005033	Neighborhood Commercial	C2-1VL-CPIO	0	108	0.106853882	Residential - Double, Duplex, or Two Units - 4 Stories or Less	YES - Current	NO - Privately-Owned	Available	Not Used in Prior Housing Element	0.372095758	0	0	0.372095758	2	0	0	1088197	546	South Los Angeles			Lower
LOS ANGELES	1259 W 54TH ST	90037	5002006001	Low Medium I Residential	R2-1	0	17	0.119063578	Residential - Double, Duplex, or Two Units - 4 Stories or Less	YES - Current	NO - Privately-Owned	Available	Not Used in Prior Housing Element	0	0	0.095355454	0.095355454	2	2*	2*	1088197	500	South Los Angeles			Above Moderate
LOS ANGELES	1253 W 54TH ST	90037	5002006002	Low Medium I Residential	R2-1	0	17	0.119093481	Residential - Single Family Residence	YES - Current	NO - Privately-Owned	Available	Not Used in Prior Housing Element	0	0	0.108869648	0.108869648	1	2*	2*	1088197	501	South Los Angeles			Above Moderate
LOS ANGELES	1251 W 54TH ST	90037	5002006003	Low Medium I Residential	R2-1	0	17	0.119095269	Residential - Double, Duplex, or Two Units - 4 Stories or Less	YES - Current	NO - Privately-Owned	Available	Not Used in Prior Housing Element	0	0	0.142843303	0.142843303	2	2*	2*	1088197	502	South Los Angeles	Yes		Above Moderate
LOS ANGELES	1245 W 54TH ST	90037	5002006004	Low Medium I Residential	R2-1	0	17	0.11909671	Residential - Single Family Residence	YES - Current	NO - Privately-Owned	Available	Not Used in Prior Housing Element	0	0	0.108869648	0.108869648	1	2*	2*	1088197	503	South Los Angeles			Above Moderate
LOS ANGELES	1241 W 54TH ST	90037	5002006005	Low Medium I Residential	R2-1	0	17	0.119097511	Residential - Single Family Residence	YES - Current	NO - Privately-Owned	Available	Not Used in Prior Housing Element	0	0	0.108869648	0.108869648	1	2*	2*	1088197	504	South Los Angeles			Above Moderate
LOS ANGELES	1237 W 54TH ST	90037	5002006006	Low Medium I Residential	R2-1	0	17	0.119099875	Residential - Single Family Residence	YES - Current	NO - Privately-Owned	Available	Not Used in Prior Housing Element	0	0	0.108869648	0.108869648	1	2*	2*	1088197	505	South Los Angeles			Above Moderate
LOS ANGELES	1233 W 54TH ST	90037	5002006007	Low Medium I Residential	R2-1	0	17	0.11910103	Residential - Single Family Residence	YES - Current	NO - Privately-Owned	Available	Not Used in Prior Housing Element	0	0	0.108869648	0.108869648	1	2*	2*	1088197	506	South Los Angeles			Above Moderate
LOS ANGELES	1229 W 54TH ST	90037	5002006008	Low Medium I Residential	R2-1	0	17	0.119101252	Residential - Single Family Residence	YES - Current	NO - Privately-Owned	Available	Not Used in Prior Housing Element	0	0	0.108869648	0.108869648	1	2*	2*	1088197	507	South Los Angeles			Above Moderate
LOS ANGELES	1221 W 54TH ST	90037	5002006010	Low Medium I Residential	R2-1	0	17	0.11910413	Residential - Single Family Residence	YES - Current	NO - Privately-Owned	Available	Not Used in Prior Housing Element	0	0	0.108869648	0.108869648	1	2*	2*	1088197	509	South Los Angeles			Above Moderate
LOS ANGELES	1213 W 54TH ST	90037	5002006012	Low Medium I Residential	R2-1	0	17	0.119106431	Residential - Single Family Residence	YES - Current	NO - Privately-Owned	Available	Not Used in Prior Housing Element	0	0	0.108869648	0.108869648	1	2*	2*	1088197	511	South Los Angeles			Above Moderate
LOS ANGELES	1205 W 54TH ST	90037	5002006014	Low Medium I Residential	R2-1	0	17	0.119110239	Residential - Single Family Residence	YES - Current	NO - Privately-Owned	Available	Not Used in Prior Housing Element	0	0	0.108869648	0.108869648	1	2*	2*	1088197	513	South Los Angeles			Above Moderate
LOS ANGELES	5321 S BUDLONG AVE	90037	5002006015	Low Medium I Residential	R2-1	0	17	0.126426276	Residential - Double, Duplex, or Two Units - 4 Stories or Less	YES - Current	NO - Privately-Owned	Available	Not Used in Prior Housing Element	0	0	0.142843303	0.142843303	2	2*	2*	1088197	514	South Los Angeles	Yes		Above Moderate
LOS ANGELES	1204 W 53RD ST	90037	5002006017	Low Medium I Residential	R2-1	0	17	0.119021562	Residential - Double, Duplex, or Two Units - 4 Stories or Less	YES - Current	NO - Privately-Owned	Available	Not Used in Prior Housing Element	0	0	0.142843303	0.142843303	2	2*	2*	1088197	417	South Los Angeles	Yes		Above Moderate
LOS ANGELES	1208 W 53RD ST	90037	5002006018	Low Medium I Residential	R2-1	0	17	0.11901229	Residential - Double, Duplex, or Two Units - 4 Stories or Less	YES - Current	NO - Privately-Owned	Available	Not Used in Prior Housing Element	0	0	0.095355454	0.095355454	2	2*	2*	1088197	416	South Los Angeles			Above Moderate
LOS ANGELES	1212 W 53RD ST	90037	5002006019	Low Medium I Residential	R2-1	0	17	0.119017845	Residential - Single Family Residence	YES - Current	NO - Privately-Owned	Available	Not Used in Prior Housing Element	0	0	0.108869648	0.108869648	1	2*	2*	1088197	415	South Los Angeles			Above Moderate
LOS ANGELES	1216 W 53RD ST	90037	5002006020	Low Medium I Residential	R2-1	0	17	0.119016919	Residential - Single Family Residence	YES - Current	NO - Privately-Owned	Available	Not Used in Prior Housing Element	0	0	0.108869648	0.108869648	1	2*	2*	1088197	414	South Los Angeles			Above Moderate
LOS ANGELES	1220 W 53RD ST	90037	5002006021	Low Medium I Residential	R2-1	0	17	0.119016919	Residential - Double, Duplex, or Two Units - 4 Stories or Less	YES - Current	NO - Privately-Owned	Available	Not Used in Prior Housing Element	0	0	0.142843303	0.142843303	2	2*	2*	1088197	413	South Los Angeles	Yes		Above Moderate
LOS ANGELES	1224 W 53RD ST	90037	5002006022	Low Medium I Residential	R2-1	0	17	0.119016919	Residential - Single Family Residence	YES - Current	NO - Privately-Owned	Available	Not Used in Prior Housing Element	0	0	0.108869648	0.108869648	1	2*	2*	1088197	412	South Los Angeles			Above Moderate
LOS ANGELES	1228 W 53RD ST	90037	5002006023	Low Medium I Residential	R2-1	0	17	0.119016919	Residential - Single Family Residence	YES - Current	NO - Privately-Owned	Available	Not Used in Prior Housing Element	0	0	0.108869648	0.108869648	1	2*	2*	1088197	411	South Los Angeles			Above Moderate
LOS ANGELES	1232 W 53RD ST	90037	5002006024	Low Medium I Residential	R2-1	0	17	0.119017845	Residential - Single Family Residence	YES - Current	NO - Privately-Owned	Available	Not Used in Prior Housing Element	0	0	0.108869648	0.108869648	1	2*	2*	1088197	410	South Los Angeles			Above Moderate
LOS ANGELES	1236 W 53RD ST	90037	5002006025	Low Medium I Residential	R2-1	0	17	0.11901599	Residential - Single Family Residence	YES - Current	NO - Privately-Owned	Available	Not Used in Prior Housing Element	0	0	0.108869648	0.108869648	1	2*	2*	1088197	409	South Los Angeles			Above Moderate
LOS ANGELES	1240 W 53RD ST	90037	5002006026	Low Medium I Residential	R2-1	0	17	0.119016919	Residential - Double, Duplex, or Two Units - 4 Stories or Less	YES - Current	NO - Privately-Owned	Available	Not Used in Prior Housing Element	0	0	0.142843303	0.142843303	2	2*	2*	1088197	408	South Los Angeles	Yes		Above Moderate
LOS ANGELES	1244 W 53RD ST	90037	5002006027	Low Medium I Residential	R2-1	0	17	0.119017848	Residential - Double, Duplex, or Two Units - 4 Stories or Less	YES - Current	NO - Privately-Owned	Available	Not Used in Prior Housing Element	0	0	0.142843303	0.142843303	2	2*	2*	1088197	407	South Los Angeles	Yes		Above Moderate
LOS ANGELES	1248 W 53RD ST	90037	5002006028	Low Medium I Residential	R2-1	0	17	0.119017208	Residential - Double, Duplex, or Two Units - 4 Stories or Less	YES - Current	NO - Privately-Owned	Available	Not Used in Prior Housing Element	0	0	0.142843303	0.142843303	2	2*	2*	1088197	405	South Los Angeles	Yes		Above Moderate
LOS ANGELES	1252 W 53RD ST	90037	5002006029	Low Medium I Residential	R2-1	0	17	0.119017494	Residential - Single Family Residence	YES - Current	NO - Privately-Owned	Available	Not Used in Prior Housing Element	0	0	0.108869648	0.108869648	1	2*	2*	1088197	404	South Los Angeles			Above Moderate
LOS ANGELES	1256 W 53RD ST	90037	5002006030	Low Medium I Residential	R2-1	0	17	0.119017494	Residential - Single Family Residence	YES - Current	NO - Privately-Owned	Available	Not Used in Prior Housing Element	0	0	0.108869648	0.108869648	1	2*	2*	1088197	403	South Los Angeles			Above Moderate
LOS ANGELES	1259 W 55TH ST	90037	5002007001	Low Medium I Residential	R2-1	0	17	0.124891326	Residential - Single Family Residence	YES - Current	NO - Privately-Owned	Available	Not Used in Prior Housing Element	0	0	0.112528566	0.112528566	1	2*	2*	1088197	707	South Los Angeles			Above Moderate
LOS ANGELES	1255 W 55TH ST	90037	5002007002	Low Medium I Residential	R2-1	0	17	0.124910085	Residential - Single Family Residence	YES - Current	NO - Privately-Owned	Available	Not Used in Prior Housing Element	0	0	0.112528566	0.112528566	1	2*	2*	1088197	708	South Los Angeles			Above Moderate
LOS ANGELES	1251 W 55TH ST	90037	5002007003	Low Medium I Residential	R2-1	0	17	0.124925935	Residential - Double, Duplex, or Two Units - 4 Stories or Less	YES - Current	NO - Privately-Owned	Available	Not Used in Prior Housing Element	0	0	0.038126712	0.038126712	2	2*	2*	1088197	709	South Los Angeles	Yes		Above Moderate
LOS ANGELES	1247 W 55TH ST	90037	5002007004	Low Medium I Residential	R2-1	0	17	0.124943435	Residential - Single Family Residence	YES - Current	NO - Privately-Owned	Available	Not Used in Prior Housing Element	0	0	0.108869648	0.108869648	1	2*	2*	1088197	710	South Los Angeles			Above Moderate
LOS ANGELES	1243 W 55TH ST	90037	5002007005	Low Medium I Residential	R2-1	0	17	0.124962887	Residential - Single Family Residence	YES - Current	NO - Privately-Owned	Available	Not Used in Prior Housing Element	0	0	0.112528566	0.112528566	1	2*	2*	1088197	712	South Los Angeles			Above Moderate
LOS ANGELES	1239 W 55TH ST	90037	5002007006	Low Medium I Residential	R2-1	0	17	0.124979714	Residential - Single Family Residence	YES - Current	NO - Privately-Owned	Available	Not Used in Prior Housing Element	0	0	0.108869648	0.108869648	1	2*	2*	1088197	713	South Los Angeles			Above Moderate
LOS ANGELES	1231 W 55TH ST	90037	5002007008	Low Medium I Residential	R2-1	0	17	0.125015287	Residential - Double, Duplex, or Two Units - 4 Stories or Less	YES - Current	NO - Privately-Owned	Available	Not Used in Prior Housing Element	0	0	0.003189642	0.003189642	2	2*	2*	1088197	715	South Los Angeles			Above Moderate
LOS ANGELES	1227 W 55TH ST	90037	5002007009	Low Medium I Residential	R2-1	0	17	0.125032799	Residential - Single Family Residence	YES - Current	NO - Privately-Owned	Available	Not Used in Prior Housing Element	0	0	0.108869648	0.108869648	1	2*	2*	1088197	716	South Los Angeles			Above Moderate
LOS ANGELES	1225 W 55TH ST	90037	5002007010	Low Medium I Residential	R2-1	0	17	0.125050309	Residential - Double, Duplex, or Two Units - 4 Stories or Less	YES - Current	NO - Privately-Owned	Available	Not Used in Prior Housing Element	0	0	0.142843303	0.142843303	2	2*	2*	1088197	717	South Los Angeles	Yes		Above Moderate
LOS ANGELES	1219 W 55TH ST	90037	5002007011	Low Medium I Residential	R2-1	0	17	0.125067404	Residential - Single Family Residence	YES - Current	NO - Privately-Owned	Available	Not Used in Prior Housing Element	0	0	0.108869648	0.108869648	1	2*	2*	1088197	718	South Los Angeles			Above Moderate
LOS ANGELES	1215 W 55TH ST	90037	5002007012	Low Medium I Residential	R2-1	0	17	0.12508715	Residential - Single Family Residence	YES - Current	NO - Privately-Owned	Available	Not Used in Prior Housing Element	0	0	0.112528566	0.112528566	1	2*	2*	1088197	719	South Los Angeles			Above Moderate
LOS ANGELES	1211 W 55TH ST	90037	5002007013	Low Medium I Residential	R2-1	0	17	0.125103392	Residential - Single Family Residence	YES - Current	NO - Privately-Owned	Available	Not Used in Prior Housing Element	0	0	0.112528566	0.112528566	1	2*	2*	1088197	720	South Los Angeles			Above Moderate
LOS ANGELES	1209 W 55TH ST	90037	5002007014	Low Medium I Residential	R2-1	0	17	0.120529249	Residential - Double, Duplex, or Two Units - 4 Stories or Less	YES - Current	NO - Privately-Owned	Available	Not Used in Prior Housing Element	0	0	0.142843303	0.142843303	2	2*	2*	1088197	721	South Los Angeles	Yes		Above Moderate
LOS ANGELES	5419 S BUDLONG AVE	90037	5002007015	Low Medium I Residential	R2-1	0	17	0.130799674	Residential - Double, Duplex, or Two Units - 4 Stories or Less	YES - Current	NO - Privately-Owned	Available	Not Used in Prior Housing Element	0	0	0.15251137	0.15251137	2	2*	2*	1088197	722	South Los Angeles	Yes		Above Moderate
LOS ANGELES			5002007016	Low Medium I Residential	R2-1	0	17	0.009016717	Residential - Single Family Residence - Vacant Land	YES - Current	NO - Privately-Owned	Available	Not Used in Prior Housing Element	0	0	0.048492241	0.048492241	0	0	0	1088197	668	South Los Angeles			Above Moderate
LOS ANGELES			5002007018	Low Medium I Residential	R2-1	0	17	0.004584767	Residential - Single Family Residence - Vacant Land	YES - Current	NO - Privately-Owned	Available	Not Used in Prior Housing Element	0	0	0.048492241	0.048492241	0	0	0	1088197	673	South Los Angeles			Above Moderate
LOS ANGELES			5002007019	Low Medium I Residential	R2-1	0	17	0.004826562	Residential - Single Family Residence - Vacant Land	YES - Current	NO - Privately-Owned	Available	Not Used in Prior Housing Element	0	0	0.048492241	0.048492241	0	0	0	1088197	679	South Los Angeles			Above Moderate
LOS ANGELES	1200 W 54TH ST	90037	5002007020	Low Medium I Residential	R2-1	0	17	0.125638845	Residential - Single Family Residence	YES - Current	NO - Privately-Owned	Available	Not Used in Prior Housing Element	0	0	0.108869648	0.108869648	1	2*	2*	1088197	614	South Los Angeles			Above Moderate
LOS ANGELES	1208 W 54TH ST	90037	5002007022	Low Medium I Residential	R2-1	0	17	0.12057957	Residential - Double, Duplex, or Two Units - 4 Stories or Less	YES - Current	NO - Privately-Owned	Available	Not Used in Prior Housing Element	0	0	0.142843303	0.142843303	2	2*	2*	1088197	612	South Los Angeles	Yes		Above Moderate
LOS ANGELES	1212 W 54TH ST	90037	5002007023	Low Medium I Residential	R2-1	0	17	0.120602676	Residential - Double, Duplex, or Two Units - 4 Stories or Less	YES - Current	NO - Privately-Owned	Available	Not Used in Prior Housing Element	0	0	0.142843303	0.142843303	2	2*	2*	1088197	611	South Los Angeles	Yes		Above Moderate
LOS ANGELES	1218 W 54TH ST	90037	5002007024	Low Medium I Residential	R2-1	0	17	0.120625399	Residential - Double, Duplex, or Two Units - 4 Stories or Less	YES - Current	NO - Privately-Owned	Available	Not Used in Prior Housing Element	0	0	0.15251137	0.15251137	2	2*	2*	1088197	610	South Los Angeles	Yes		Above Moderate
LOS ANGELES	1220 W 54TH ST	90037	5002007025	Low Medium I Residential	R2-1	0	17	0.120647857	Residential - Single Family Residence	YES - Current	NO - Privately-Owned	Available	Not Used in Prior Housing Element	0	0	0.112528566	0.112528566	1	2*	2*	1088197	609	South Los Angeles			Above Moderate
LOS ANGELES	1224 W 54TH ST	90037	5002007026	Low Medium I Residential	R2-1	0	17	0.120671806	Residential - Double, Duplex, or Two Units - 4 Stories or Less	YES - Current	NO - Privately-Owned	Available	Not Used in Prior Housing Element	0	0	0.142843303	0.142843303	2	2*	2*	1088197	608	South Los Angeles	Yes		Above Moderate
LOS ANGELES	1228 W 54TH ST	90037	5002007027	Low Medium I Residential	R2-1	0	17	0.120692388	Residential - Single Family Residence	YES - Current	NO - Privately-Owned	Available	Not Used in Prior Housing Element	0	0	0.112528566	0.112528566	1	2*	2*	1088197	607	South Los Angeles			Above Moderate
LOS ANGELES	1232 W 54TH ST	90037	5002007028	Low Medium I Residential	R2-1	0	17	0.12071699	Residential - Single Family Residence	YES - Current	NO - Privately-Owned	Available	Not Used in Prior Housing Element	0	0	0.108869648	0.108869648	1	2*	2*	1088197	606	South Los Angeles			Above Moderate
LOS ANGELES	1236 W 54TH ST	90037	5002007029	Low Medium I Residential	R2-1	0	17	0.120737283	Residential - Single Family Residence	YES - Current	NO - Privately-Owned	Available	Not Used in Prior Housing Element	0	0	0.108869648	0.108869648	1	2*	2*	1088197	605	South Los Angeles			Above Moderate
LOS ANGELES	1240 W 54TH ST	90037	5002007030	Low Medium I Residential	R2-1	0	17	0.120762169	Residential - Double, Duplex, or Two Units - 4 Stories or Less	YES - Current	NO - Privately-Owned	Available	Not Used in Prior Housing Element	0	0	0.142843303	0.142843303	2	2*	2*	1088197	604	South Los Angeles	Yes		Above Moderate
LOS ANGELES	1244 W 54TH ST	90037	5002007031	Low Medium I Residential	R2-1	0	17	0.120782795	Residential - Single Family Residence	YES - Current	NO - Privately-Owned	Available	Not Used in Prior Housing Element	0	0	0.108869648	0.108869648	1	2*	2*	1088197	602	South Los Angeles			Above Moderate
LOS ANGELES	1248 W 54TH ST	90037	5002007032	Low Medium I Residential	R2-1	0	17	0.120807062	Residential - Single Family Residence	YES - Current	NO - Privately-Owned	Available	Not Used in Prior Housing Element	0	0	0.108869648	0.108869648	1	2*	2*	1088197	601	South Los Angeles			Above Moderate
LOS ANGELES	1252 W 54TH ST	90037	5002007033	Low Medium I Residential	R2-1	0	17	0.120828876	Residential - Single Family Residence	YES - Current	NO - Privately-Owned	Available	Not Used in Prior Housing Element	0	0	0.108869648	0.108869648	1	2*	2*	1088197	600	South Los Angeles			Above Moderate
LOS ANGELES	1256 W 54TH ST	90037	5002007034	Low Medium I Residential	R2-1	0	17	0.12085159	Residential - Single Family Residence	YES - Current	NO - Privately-Owned	Available	Not Used in Prior Housing Element	0	0	0.108869648	0.108869648	1	2*	2*	1088197	599	South Los Angeles			Above Moderate
LOS ANGELES	1204 W 54TH ST	90037	5002007035	Low Medium I Residential	R2-1	0	17	0.120558711	Residential - Double, Duplex, or Two Units - 4 Stories or Less	YES - Current	NO - Privately-Owned	Available	Not Used in Prior Housing Element	0	0	0.095355454	0.095355454	2	2*	2*	1088197	613	South Los Angeles			Above Moderate
LOS ANGELES			5002007036	Low Medium I Residential	R2-1	0	17	0.004654299	Residential - Single Family Residence - Vacant Land	YES - Current	NO - Privately-Owned	Available	Not Used in Prior Housing Element	0	0	0.048492241	0.048492241	0	0	0	1088197	678	South Los Angeles			Above Moderate
LOS ANGELES			5002007038	Low Medium I Residential	R2-1	0	17	0.00454332	Residential - Single Family Residence - Vacant Land	YES - Current	NO - Privately-Owned	Available	Not Used in Prior Housing Element	0	0	0.048492241	0.048492241	0	0	0	1088197	670	South Los Angeles			Above Moderate
LOS ANGELES	1235 W 55TH ST	90037	5002007039	Low Medium I Residential	R2-1	0	17	0.124997505	Residential - Single Family Residence - Vacant Land	YES - Current	NO - Privately-Owned	Available	Not Used in Prior Housing Element	0	0	0.112528566	0.112528566	1	2*	2*	1088197	714	South Los Angeles			Above Moderate
LOS ANGELES	5416 S NORMANDIE AVE	90037	5002008001	Neighborhood Commercial	C2-1VL-CPIO	0	108	0.120592629	Commercial - Store Combination - Store and Residential Combination - One Story	YES - Current	NO - Privately-Owned	Available	Not Used in Prior Housing Element	0	0	0.022650346	0.022650346	5	0	0	1088197	688	South Los Angeles	Yes		Above Moderate
LOS ANGELES	1355 W 55TH ST	90037	5002008002	Low Medium I Residential	R2-1	0	17	0.124625875	Residential - Double, Duplex, or Two Units - 4 Stories or Less	YES - Current	NO - Privately-Owned	Available	Not Used in Prior Housing Element	0	0	0.15251137	0.15251137	2	2*	2*	1088197	691	South Los Angeles	Yes		Above Moderate
LOS ANGELES	1349 W 55TH ST	90037	5002008003	Low Medium I Residential	R2-1	0	17	0.124643667	Residential - Single Family Residence	YES - Current	NO - Privately-Owned	Available	Not Used in Prior Housing Element	0	0	0.108869648	0.108869648	1	2*	2*	1088197	692	South Los Angeles			Above Moderate
LOS ANGELES	1345 W 55TH ST	90037	5002008004	Low Medium I Residential	R2-1	0	17	0.124662434	Residential - Single Family Residence	YES - Current	NO - Privately-Owned	Available	Not Used in Prior Housing Element	0	0	0.108869648	0.108869648	1	2*	2*	1088197	693	South Los Angeles			Above Moderate
LOS ANGELES	1343 W 55TH ST	90037	5002008005	Low Medium I Residential	R2-1	0	17	0.124677996	Residential - Double, Duplex, or Two Units - 4 Stories or Less	YES - Current	NO - Privately-Owned	Available	Not Used in Prior Housing Element	0	0	0.142843303	0.142843303	2	2*	2*	1088197	694	South Los Angeles	Yes		Above Moderate
LOS ANGELES	1333 1/2 W 55TH ST	90037	5002008007	Low Medium I Residential	R2-1	0	17	0.124713579	Residential - Single Family Residence	YES - Current	NO - Privately-Owned	Available	Not Used in Prior Housing Element	0	0	0.162807852	0.162807852	1	2*	2*	1088197	696	South Los Angeles	Yes		Above Moderate
LOS ANGELES	1329 W 55TH ST	90037	5002008008	Low Medium I Residential	R2-1	0	17	0.124733027	Residential - Single Family Residence	YES - Current	NO - Privately-Owned	Available	Not Used in Prior Housing Element	0	0	0.108869648	0.108869648	1	2*	2*	1088197	697	South Los Angeles			Above Moderate
LOS ANGELES	1325 W 55TH ST	90037	5002008009	Low Medium I Residential	R2-1	0	17	0.12474887	Residential - Single Family Residence	YES - Current	NO - Privately-Owned	Available	Not Used in Prior Housing Element	0	0	0.108869648	0.108869648	1	2*	2*	1088197	698	South Los Angeles			Above Moderate
LOS ANGELES	1321 W 55TH ST	90037	5002008010	Low Medium I Residential	R2-1	0	17	0.124767637	Residential - Single Family Residence	YES - Current	NO - Privately-Owned	Available	Not Used in Prior Housing Element	0	0	0.108869648	0.108869648	1	2*	2*	1088197	699	South Los Angeles			Above Moderate
LOS ANGELES	1317 W 55TH ST	90037	5002008011	Low Medium I Residential	R2-1	0	17	0.124786123	Residential - Double, Duplex, or Two Units - 4 Stories or Less	YES - Current	NO - Privately-Owned	Available	Not Used in Prior Housing Element	0	0	0.142843303	0.142843303	2	2*	2*	1088197	700	South Los Angeles	Yes		Above Moderate
LOS ANGELES	1311 W 55TH ST	90037	5002008012	Low Medium I Residential	R2-1	0	17	0.124801955	Residential - Single Family Residence	YES - Current	NO - Privately-Owned	Available	Not Used in Prior Housing Element	0	0	0.108869648	0.108869648	1	2*	2*	1088197	702	South Los Angeles			Above Moderate
LOS ANGELES	1309 W 55TH ST	90037	5002008013	Low Medium I Residential	R2-1	0	17	0.124821707	Residential - Single Family Residence	YES - Current	NO - Privately-Owned	Available	Not Used in Prior Housing Element	0	0	0.108869648	0.108869648	1	2*	2*	1088197	703	South Los Angeles			Above Moderate
LOS ANGELES	1305 W 55TH ST	90037	5002008014	Low Medium I Residential	R2-1	0	17	0.124837256	Residential - Single Family Residence	YES - Current	NO - Privately-Owned	Available	Not Used in Prior Housing Element	0	0	0.112528566	0.112528566	1	2*	2*	1088197	704	South Los Angeles			Above Moderate
LOS ANGELES	1301 W 55TH ST	90037	5002008015	Low Medium I Residential	R2-1	0	17	0.124856025	Residential - Single Family Residence	YES - Current	NO - Privately-Owned	Available	Not Used in Prior Housing Element	0	0	0.108869648	0.108869648	1	2*	2*	1088197	705	South Los Angeles			Above Moderate
LOS ANGELES	1263 W 55TH ST	90037	5002008016	Low Medium I Residential	R2-1	0	17	0.124873816	Residential - Double, Duplex, or Two Units - 4 Stories or Less	YES - Current	NO - Privately-Owned	Available	Not Used in Prior Housing Element	0	0	0.142843303	0.142843303	2	2*

LOS ANGELES			5002008038	Low Medium I Residential	R2-1	0	17	0.004306988	Residential - Single Family Residence - Vacant Land	YES - Current	NO - Privately-Owned	Available	Not Used in Prior Housing Element	0	0	0.054999006	0.054999006	0	0	0	1088197	661	South Los Angeles								Above Moderate
LOS ANGELES	1343 W 56TH ST	90037	5002009004	Low Medium I Residential	R2-1	0	17	0.082412576	Residential - Single Family Residence	YES - Current	NO - Privately-Owned	Available	Not Used in Prior Housing Element	0	0	0.045533419	0.045533419	1	1*	1*	1088197	886	South Los Angeles								Above Moderate
LOS ANGELES	1339 W 56TH ST	90037	5002009005	Low Medium I Residential	R2-1	0	17	0.082461214	Residential - Single Family Residence	YES - Current	NO - Privately-Owned	Available	Not Used in Prior Housing Element	0	0	0.045533419	0.045533419	1	1*	1*	1088197	887	South Los Angeles								Above Moderate
LOS ANGELES	1333 W 56TH ST	90037	5002009006	Low Medium I Residential	R2-1	0	17	0.082511543	Residential - Single Family Residence	YES - Current	NO - Privately-Owned	Available	Not Used in Prior Housing Element	0	0	0.045533419	0.045533419	1	1*	1*	1088197	888	South Los Angeles								Above Moderate
LOS ANGELES	1329 W 56TH ST	90037	5002009007	Low Medium I Residential	R2-1	0	17	0.082559796	Residential - Single Family Residence	YES - Current	NO - Privately-Owned	Available	Not Used in Prior Housing Element	0	0	0.045533419	0.045533419	1	1*	1*	1088197	889	South Los Angeles								Above Moderate
LOS ANGELES	1327 W 56TH ST	90037	5002009008	Low Medium I Residential	R2-1	0	17	0.080642291	Residential - Single Family Residence	YES - Current	NO - Privately-Owned	Available	Not Used in Prior Housing Element	0	0	0.045533419	0.045533419	1	1*	1*	1088197	890	South Los Angeles								Above Moderate
LOS ANGELES	1321 W 56TH ST	90037	5002009009	Low Medium I Residential	R2-1	0	17	0.080689739	Residential - Single Family Residence	YES - Current	NO - Privately-Owned	Available	Not Used in Prior Housing Element	0	0	0.045533419	0.045533419	1	1*	1*	1088197	891	South Los Angeles								Above Moderate
LOS ANGELES	1317 W 56TH ST	90037	5002009010	Low Medium I Residential	R2-1	0	17	0.080736179	Residential - Single Family Residence	YES - Current	NO - Privately-Owned	Available	Not Used in Prior Housing Element	0	0	0.045533419	0.045533419	1	1*	1*	1088197	892	South Los Angeles								Above Moderate
LOS ANGELES	1315 W 56TH ST	90037	5002009011	Low Medium I Residential	R2-1	0	17	0.080783906	Residential - Single Family Residence	YES - Current	NO - Privately-Owned	Available	Not Used in Prior Housing Element	0	0	0.045533419	0.045533419	1	1*	1*	1088197	894	South Los Angeles								Above Moderate
LOS ANGELES	1309 W 56TH ST	90037	5002009012	Low Medium I Residential	R2-1	0	17	0.080829752	Residential - Single Family Residence	YES - Current	NO - Privately-Owned	Available	Not Used in Prior Housing Element	0	0	0.045533419	0.045533419	1	1*	1*	1088197	895	South Los Angeles								Above Moderate
LOS ANGELES	1301 W 56TH ST	90037	5002009014	Low Medium I Residential	R2-1	0	17	0.0809244	Residential - Single Family Residence	YES - Current	NO - Privately-Owned	Available	Not Used in Prior Housing Element	0	0	0.045533419	0.045533419	1	1*	1*	1088197	897	South Los Angeles								Above Moderate
LOS ANGELES	1261 1/2 W 56TH ST	90037	5002009015	Low Medium I Residential	R2-1	0	17	0.080972109	Residential - Single Family Residence	YES - Current	NO - Privately-Owned	Available	Not Used in Prior Housing Element	0	0	0.045533419	0.045533419	1	1*	1*	1088197	898	South Los Angeles								Above Moderate
LOS ANGELES	1358 W 55TH ST	90037	5002009016	Neighborhood Commercial	C2-1VL-CPIO	0	108	0.135872951	Residential - Double, Duplex, or Two Units - 4 Stories or Less	YES - Current	NO - Privately-Owned	Available	Not Used in Prior Housing Element	0.457771215	0	0	0.457771215	2	0	0	1088197	799	South Los Angeles								Lower
LOS ANGELES	1352 W 55TH ST	90037	5002009017	Low Medium I Residential	R2-1	0	17	0.11748294	Residential - Double, Duplex, or Two Units - 4 Stories or Less	YES - Current	NO - Privately-Owned	Available	Not Used in Prior Housing Element	0	0	0.15251137	0.15251137	2	2*	2*	1088197	800	South Los Angeles						Yes		Above Moderate
LOS ANGELES	1348 W 55TH ST	90037	5002009018	Low Medium I Residential	R2-1	0	17	0.117439855	Residential - Double, Duplex, or Two Units - 4 Stories or Less	YES - Current	NO - Privately-Owned	Available	Not Used in Prior Housing Element	0	0	0.15251137	0.15251137	2	2*	2*	1088197	801	South Los Angeles						Yes		Above Moderate
LOS ANGELES	1344 W 55TH ST	90037	5002009019	Low Medium I Residential	R2-1	0	17	0.117397677	Residential - Single Family Residence	YES - Current	NO - Privately-Owned	Available	Not Used in Prior Housing Element	0	0	0.112528566	0.112528566	1	2*	2*	1088197	803	South Los Angeles								Above Moderate
LOS ANGELES	1340 W 55TH ST	90037	5002009020	Low Medium I Residential	R2-1	0	17	0.117355788	Residential - Single Family Residence	YES - Current	NO - Privately-Owned	Available	Not Used in Prior Housing Element	0	0	0.112528566	0.112528566	1	2*	2*	1088197	804	South Los Angeles								Above Moderate
LOS ANGELES	1336 W 55TH ST	90037	5002009021	Low Medium I Residential	R2-1	0	17	0.117314535	Residential - Single Family Residence	YES - Current	NO - Privately-Owned	Available	Not Used in Prior Housing Element	0	0	0.112528566	0.112528566	1	2*	2*	1088197	805	South Los Angeles								Above Moderate
LOS ANGELES	1332 W 55TH ST	90037	5002009022	Low Medium I Residential	R2-1	0	17	0.117271158	Residential - Single Family Residence	YES - Current	NO - Privately-Owned	Available	Not Used in Prior Housing Element	0	0	0.112528566	0.112528566	1	2*	2*	1088197	806	South Los Angeles								Above Moderate
LOS ANGELES	1328 W 55TH ST	90037	5002009023	Low Medium I Residential	R2-1	0	17	0.11722898	Residential - Double, Duplex, or Two Units - 4 Stories or Less	YES - Current	NO - Privately-Owned	Available	Not Used in Prior Housing Element	0	0	0.15251137	0.15251137	2	2*	2*	1088197	807	South Los Angeles						Yes		Above Moderate
LOS ANGELES	1324 W 55TH ST	90037	5002009024	Low Medium I Residential	R2-1	0	17	0.117187094	Residential - Double, Duplex, or Two Units - 4 Stories or Less	YES - Current	NO - Privately-Owned	Available	Not Used in Prior Housing Element	0	0	0.15251137	0.15251137	2	2*	2*	1088197	808	South Los Angeles						Yes		Above Moderate
LOS ANGELES	1320 W 55TH ST	90037	5002009025	Low Medium I Residential	R2-1	0	17	0.117144923	Residential - Single Family Residence	YES - Current	NO - Privately-Owned	Available	Not Used in Prior Housing Element	0	0	0.112528566	0.112528566	1	2*	2*	1088197	809	South Los Angeles								Above Moderate
LOS ANGELES	1316 W 55TH ST	90037	5002009026	Low Medium I Residential	R2-1	0	17	0.117103659	Residential - Single Family Residence	YES - Current	NO - Privately-Owned	Available	Not Used in Prior Housing Element	0	0	0.112528566	0.112528566	1	2*	2*	1088197	811	South Los Angeles								Above Moderate
LOS ANGELES	1312 W 55TH ST	90037	5002009027	Low Medium I Residential	R2-1	0	17	0.117060574	Residential - Single Family Residence	YES - Current	NO - Privately-Owned	Available	Not Used in Prior Housing Element	0	0	0.112528566	0.112528566	1	2*	2*	1088197	812	South Los Angeles								Above Moderate
LOS ANGELES	1308 W 55TH ST	90037	5002009028	Low Medium I Residential	R2-1	0	17	0.117018105	Residential - Single Family Residence	YES - Current	NO - Privately-Owned	Available	Not Used in Prior Housing Element	0	0	0.112528566	0.112528566	1	2*	2*	1088197	813	South Los Angeles								Above Moderate
LOS ANGELES	1304 W 55TH ST	90037	5002009029	Low Medium I Residential	R2-1	0	17	0.116975655	Residential - Single Family Residence	YES - Current	NO - Privately-Owned	Available	Not Used in Prior Housing Element	0	0	0.112528566	0.112528566	1	2*	2*	1088197	814	South Los Angeles								Above Moderate
LOS ANGELES	1300 W 55TH ST	90037	5002009030	Low Medium I Residential	R2-1	0	17	0.116933474	Residential - Single Family Residence	YES - Current	NO - Privately-Owned	Available	Not Used in Prior Housing Element	0	0	0.112528566	0.112528566	1	2*	2*	1088197	815	South Los Angeles								Above Moderate
LOS ANGELES	1262 W 55TH ST	90037	5002009031	Low Medium I Residential	R2-1	0	17	0.1168925	Residential - Single Family Residence	YES - Current	NO - Privately-Owned	Available	Not Used in Prior Housing Element	0	0	0.112528566	0.112528566	1	2*	2*	1088197	816	South Los Angeles								Above Moderate
LOS ANGELES	5514 S NORMANDIE AVE	90037	5002009032	Neighborhood Commercial	C2-1VL-CPIO	0	108	0.083371563	Commercial - Auto, Recreation Equipment, Construction Equipment Sales and Service - Auto Body Repair Shop - One Story	YES - Current	NO - Privately-Owned	Available	Used in Prior Housing Element - Non-Vacant	0.165857059	0	0	0.165857059	0	0	0	1088197	884	South Los Angeles								Lower
LOS ANGELES	5518 S NORMANDIE AVE	90037	5002009032	Neighborhood Commercial	C2-1VL-CPIO	0	108	0.091805674	Commercial - Auto, Recreation Equipment, Construction Equipment Sales and Service - Auto Body Repair Shop - One Story	YES - Current	NO - Privately-Owned	Available	Used in Prior Housing Element - Non-Vacant	0.16331901	0	0	0.16331901	0	0	0	1088197	965	South Los Angeles								Lower
LOS ANGELES	1253 W 56TH ST	90037	5002010002	Low Medium I Residential	R2-1	0	17	0.081065963	Residential - Single Family Residence	YES - Current	NO - Privately-Owned	Available	Not Used in Prior Housing Element	0	0	0.045533419	0.045533419	1	1*	1*	1088197	900	South Los Angeles								Above Moderate
LOS ANGELES	1249 W 56TH ST	90037	5002010003	Low Medium I Residential	R2-1	0	17	0.081113197	Residential - Single Family Residence	YES - Current	NO - Privately-Owned	Available	Not Used in Prior Housing Element	0	0	0.045533419	0.045533419	1	1*	1*	1088197	901	South Los Angeles								Above Moderate
LOS ANGELES	1245 W 56TH ST	90037	5002010004	Low Medium I Residential	R2-1	0	17	0.081159959	Residential - Single Family Residence	YES - Current	NO - Privately-Owned	Available	Not Used in Prior Housing Element	0	0	0.045533419	0.045533419	1	1*	1*	1088197	902	South Los Angeles								Above Moderate
LOS ANGELES	1241 W 56TH ST	90037	5002010005	Low Medium I Residential	R2-1	0	17	0.081207713	Residential - Single Family Residence	YES - Current	NO - Privately-Owned	Available	Not Used in Prior Housing Element	0	0	0.045533419	0.045533419	1	1*	1*	1088197	903	South Los Angeles								Above Moderate
LOS ANGELES	1229 W 56TH ST	90037	5002010008	Low Medium I Residential	R2-1	0	17	0.081348505	Residential - Single Family Residence	YES - Current	NO - Privately-Owned	Available	Not Used in Prior Housing Element	0	0	0.045533419	0.045533419	1	1*	1*	1088197	906	South Los Angeles								Above Moderate
LOS ANGELES	1225 W 56TH ST	90037	5002010009	Low Medium I Residential	R2-1	0	17	0.081395451	Residential - Single Family Residence	YES - Current	NO - Privately-Owned	Available	Not Used in Prior Housing Element	0	0	0.045533419	0.045533419	1	1*	1*	1088197	907	South Los Angeles								Above Moderate
LOS ANGELES	1221 W 56TH ST	90037	5002010010	Low Medium I Residential	R2-1	0	17	0.08343005	Residential - Single Family Residence	YES - Current	NO - Privately-Owned	Available	Not Used in Prior Housing Element	0	0	0.045533419	0.045533419	1	1*	1*	1088197	908	South Los Angeles								Above Moderate
LOS ANGELES	1217 W 56TH ST	90037	5002010011	Low Medium I Residential	R2-1	0	17	0.083478914	Residential - Single Family Residence	YES - Current	NO - Privately-Owned	Available	Not Used in Prior Housing Element	0	0	0.045533419	0.045533419	1	1*	1*	1088197	909	South Los Angeles								Above Moderate
LOS ANGELES	1215 W 56TH ST	90037	5002010012	Low Medium I Residential	R2-1	0	17	0.083528085	Residential - Single Family Residence	YES - Current	NO - Privately-Owned	Available	Not Used in Prior Housing Element	0	0	0.045533419	0.045533419	1	1*	1*	1088197	910	South Los Angeles								Above Moderate
LOS ANGELES	1209 W 56TH ST	90037	5002010013	Low Medium I Residential	R2-1	0	17	0.083577447	Residential - Single Family Residence	YES - Current	NO - Privately-Owned	Available	Not Used in Prior Housing Element	0	0	0.045533419	0.045533419	1	1*	1*	1088197	911	South Los Angeles								Above Moderate
LOS ANGELES	1258 W 55TH ST	90037	5002010016	Low Medium I Residential	R2-1	0	17	0.116849417	Residential - Single Family Residence	YES - Current	NO - Privately-Owned	Available	Not Used in Prior Housing Element	0	0	0.112528566	0.112528566	1	2*	2*	1088197	817	South Los Angeles								Above Moderate
LOS ANGELES	1254 W 55TH ST	90037	5002010017	Low Medium I Residential	R2-1	0	17	0.11680724	Residential - Single Family Residence	YES - Current	NO - Privately-Owned	Available	Not Used in Prior Housing Element	0	0	0.112528566	0.112528566	1	2*	2*	1088197	818	South Los Angeles								Above Moderate
LOS ANGELES	1250 W 55TH ST	90037	5002010018	Low Medium I Residential	R2-1	0	17	0.116765071	Residential - Single Family Residence	YES - Current	NO - Privately-Owned	Available	Not Used in Prior Housing Element	0	0	0.112528566	0.112528566	1	2*	2*	1088197	819	South Los Angeles								Above Moderate
LOS ANGELES	1246 W 55TH ST	90037	5002010019	Low Medium I Residential	R2-1	0	17	0.116722891	Residential - Single Family Residence	YES - Current	NO - Privately-Owned	Available	Not Used in Prior Housing Element	0	0	0.112528566	0.112528566	1	2*	2*	1088197	821	South Los Angeles								Above Moderate
LOS ANGELES	1242 W 55TH ST	90037	5002010020	Low Medium I Residential	R2-1	0	17	0.116681633	Residential - Single Family Residence	YES - Current	NO - Privately-Owned	Available	Not Used in Prior Housing Element	0	0	0.112528566	0.112528566	1	2*	2*	1088197	822	South Los Angeles								Above Moderate
LOS ANGELES	1238 W 55TH ST	90037	5002010021	Low Medium I Residential	R2-1	0	17	0.116638543	Residential - Single Family Residence	YES - Current	NO - Privately-Owned	Available	Not Used in Prior Housing Element	0	0	0.112528566	0.112528566	1	2*	2*	1088197	823	South Los Angeles								Above Moderate
LOS ANGELES	1234 W 55TH ST	90037	5002010022	Low Medium I Residential	R2-1	0	17	0.116596374	Residential - Single Family Residence	YES - Current	NO - Privately-Owned	Available	Not Used in Prior Housing Element	0	0	0.112528566	0.112528566	1	2*	2*	1088197	824	South Los Angeles								Above Moderate
LOS ANGELES	1230 W 55TH ST	90037	5002010023	Low Medium I Residential	R2-1	0	17	0.116554197	Residential - Single Family Residence	YES - Current	NO - Privately-Owned	Available	Not Used in Prior Housing Element	0	0	0.112528566	0.112528566	1	2*	2*	1088197	825	South Los Angeles								Above Moderate
LOS ANGELES	1226 W 55TH ST	90037	5002010024	Low Medium I Residential	R2-1	0	17	0.116512026	Residential - Single Family Residence	YES - Current	NO - Privately-Owned	Available	Not Used in Prior Housing Element	0	0	0.112528566	0.112528566	1	2*	2*	1088197	827	South Los Angeles								Above Moderate
LOS ANGELES	1222 W 55TH ST	90037	5002010025	Low Medium I Residential	R2-1	0	17	0.116470757	Residential - Single Family Residence	YES - Current	NO - Privately-Owned	Available	Not Used in Prior Housing Element	0	0	0.112528566	0.112528566	1	2*	2*	1088197	829	South Los Angeles								Above Moderate
LOS ANGELES	1218 W 55TH ST	90037	5002010026	Low Medium I Residential	R2-1	0	17	0.116427051	Residential - Single Family Residence	YES - Current	NO - Privately-Owned	Available	Not Used in Prior Housing Element	0	0	0.112528566	0.112528566	1	2*	2*	1088197	831	South Los Angeles								Above Moderate
LOS ANGELES	1214 W 55TH ST	90037	5002010027	Low Medium I Residential	R2-1	0	17	0.116386702	Residential - Double, Duplex, or Two Units - 4 Stories or Less	YES - Current	NO - Privately-Owned	Available	Not Used in Prior Housing Element	0	0	0.15251137	0.15251137	2	2*	2*	1088197	834	South Los Angeles						Yes		Above Moderate
LOS ANGELES	1210 W 55TH ST	90037	5002010028	Low Medium I Residential	R2-1	0	17	0.116343613	Residential - Single Family Residence	YES - Current	NO - Privately-Owned	Available	Not Used in Prior Housing Element	0	0	0.112528566	0.112528566	1	2*	2*	1088197	836	South Los Angeles								Above Moderate
LOS ANGELES	1200 W 55TH ST	90037	5002010030	Low Medium I Residential	R2-1	0	17	0.122101556	Residential - Single Family Residence	YES - Current	NO - Privately-Owned	Available	Not Used in Prior Housing Element	0	0	0.112528566	0.112528566	1	2*	2*	1088197	840	South Los Angeles								Above Moderate
LOS ANGELES	1200 W 56TH ST	90037	5002011001	Low Medium I Residential	R2-1	0	17	0.090950589	Residential - Single Family Residence	YES - Current	NO - Privately-Owned	Available	Not Used in Prior Housing Element	0	0	0.045533419	0.045533419	1	1*	1*	1088197	997	South Los Angeles								Above Moderate
LOS ANGELES	1204 W 56TH ST	90037	5002011002	Low Medium I Residential	R2-1	0	17	0.081959904	Residential - Single Family Residence	YES - Current	NO - Privately-Owned	Available	Not Used in Prior Housing Element	0	0	0.045533419	0.045533419	1	1*	1*	1088197	996	South Los Angeles								Above Moderate
LOS ANGELES	1208 W 56TH ST	90037	5002011003	Low Medium I Residential	R2-1	0	17	0.081959966	Residential - Single Family Residence	YES - Current	NO - Privately-Owned	Available	Not Used in Prior Housing Element	0	0	0.045533419	0.045533419	1	1*	1*	1088197	995	South Los Angeles								Above Moderate
LOS ANGELES	1212 W 56TH ST	90037	5002011004	Low Medium I Residential	R2-1	0	17	0.081960137	Residential - Single Family Residence	YES - Current	NO - Privately-Owned	Available	Not Used in Prior Housing Element	0	0	0.045533419	0.045533419	1	1*	1*	1088197	994	South Los Angeles								Above Moderate
LOS ANGELES	1216 W 56TH ST	90037	5002011005	Low Medium I Residential	R2-1	0	17	0.081959901	Residential - Single Family Residence	YES - Current	NO - Privately-Owned	Available	Not Used in Prior Housing Element	0	0	0.045533419	0.045533419	1	1*	1*	1088197	993	South Los Angeles								Above Moderate
LOS ANGELES	1220 W 56TH ST	90037	5002011006	Low Medium I Residential	R2-1	0	17	0.081960203	Residential - Single Family Residence	YES - Current	NO - Privately-Owned	Available	Not Used in Prior Housing Element	0	0	0.045533419	0.045533419	1	1*	1*	1088197	992	South Los Angeles								Above Moderate
LOS ANGELES	1224 W 56TH ST	90037	5002011007	Low Medium I Residential	R2-1	0	17	0.080008785	Residential - Single Family Residence	YES - Current	NO - Privately-Owned	Available	Not Used in Prior Housing Element	0	0	0.045533419	0.045533419	1	1*	1*	1088197	991	South Los Angeles								Above Moderate
LOS ANGELES	1238 W 56TH ST	90037	5002011010	Low Medium I Residential	R2-1	0	17	0.080007878	Residential - Single Family Residence	YES - Current	NO - Privately-Owned	Available	Not Used in Prior Housing Element	0	0	0.045533419	0.045533419	1	1*	1*	1088197	988	South Los Angeles								Above Moderate
LOS ANGELES	1240 W 56TH ST	90037	5002011011	Low Medium I Residential	R2-1	0	17	0.080009394	Residential - Single Family Residence	YES - Current	NO - Privately-Owned	Available	Not Used in Prior Housing Element	0	0	0.045533419	0.045533419	1	1*	1*	1088197	987	South Los Angeles								Above Moderate
LOS ANGELES	1244 W 56TH ST	90037	5002011012	Low Medium I Residential	R2-1	0	17	0.080008174	Residential - Single Family Residence	YES - Current	NO - Privately-Owned	Available	Not Used in Prior Housing Element	0	0	0.045533419	0.045533419	1	1*	1*	1088197	986	South Los Angeles								Above Moderate
LOS ANGELES	1250 W 56TH ST	90037	5002011013	Low Medium I Residential	R2-1	0	17	0.080008486	Residential - Single Family Residence	YES - Current	NO - Privately-Owned	Available	Not Used in Prior Housing Element	0	0	0.045533419	0.045533419	1	1*	1*	1088197	985	South Los Angeles								Above Moderate
LOS ANGELES	1254 W 56TH ST	90037	5002011014	Low Medium I Residential	R2-1	0	17	0.08000849	Residential - Single Family Residence	YES - Current	NO - Privately-Owned	Available	Not Used in Prior Housing Element	0	0	0.045533419	0.045533419	1	1*	1*	1088197	984	South Los Angeles								Above Moderate
LOS ANGELES	1256 W 56TH ST	90037	5002011015	Low Medium I Residential	R2-1	0	17	0.080007878	Residential - Single Family Residence	YES - Current	NO - Privately-Owned	Available	Not Used in Prior Housing Element	0	0	0.045533419	0.045533419	1	1*	1*	1088197	983	South Los Angeles								Above Moderate
LOS ANGELES	1257 W 57TH ST	90037	5002011016	Low Medium I Residential	R2-1	0	17	0.076094809	Residential - Single Family Residence	YES - Current	NO - Privately-Owned	Available	Not Used in Prior Housing Element	0	0	0.055880135	0.055880135	1	1*	1*	1088197	1077	South Los Angeles								Above Moderate
LOS ANGELES	1253 W 57TH ST	90037	5002011017	Low Medium I Residential	R2-1	0	17	0.076142443	Residential - Single Family Residence	YES - Current	NO - Privately-Owned	Available	Not Used in Prior Housing Element	0	0	0.055880135	0.055880135	1	1*	1*	1088197	1078	South Los Angeles								Above Moderate
LOS ANGELES	1251 W 57TH ST	90037	5002011018	Low Medium I Residential	R2-1	0	17	0.076187459	Residential - Single Family Residence	YES - Current	NO - Privately-Owned	Available	Not Used in Prior Housing Element	0	0	0.055880135	0.055880135	1	1*	1*	1088197	1079	South Los Angeles								Above Moderate
LOS ANGELES	1245 W 57TH ST	90037	5002011019	Low Medium I Residential	R2-1	0	17	0.076233937	Residential - Single Family Residence	YES - Current	NO - Privately-Owned	Available	Not Used in Prior Housing Element	0	0	0.055880135	0.055880135	1	1*	1*	1088197	1080	South Los Angeles								Above Moderate
LOS ANGELES	1243 W 57TH ST	90037	5002011020	Low Medium I Residential	R2-1	0	17	0.076280989	Residential - Single Family Residence	YES - Current	NO - Privately-Owned	Available	Not Used in Prior Housing Element	0	0	0.055880135	0.055880135	1	1*	1*	1088197	1081	South Los Angeles								Above Moderate
LOS ANGELES	1237 W 57TH ST	90037	5002011021	Low Medium I Residential	R2-1	0	17	0.076326882	Residential - Single Family Residence	YES - Current	NO - Privately-Owned	Available	Not Used in Prior Housing Element	0	0	0.055880135	0.055880135	1	1*	1*	1088197	1082	South Los Angeles								Above Moderate
LOS ANGELES	1233 W 57TH ST	90037	5002011022	Low Medium I Residential	R2-1	0	17	0.076373944	Residential - Single Family Residence	YES - Current	NO - Privately-Owned	Available	Not Used in Prior Housing Element	0	0	0.055880135	0.055880135	1	1*	1*	1088197	1083	South Los Angeles								Above Moderate
LOS ANGELES	1229 W 57TH ST	90037	5002011023	Low Medium I Residential	R2-1	0	17	0.076419832	Residential - Single Family Residence	YES - Current	NO - Privately-Owned	Available	Not Used in Prior Housing Element	0	0	0.023135214	0.023135214	1	1*	1*	1088197	1084	South Los Angeles								Above Moderate
LOS ANGELES	1225 W 57TH ST	90037	5002011024	Low Medium I Residential	R2-1	0	17	0.076466595	Residential - Single Family Residence	YES - Current	NO - Privately-Owned	Available	Not Used in Prior Housing Element	0	0	0.055880135	0.055880135	1	1*	1*	1088197	1085	South Los Angeles								Above Moderate
LOS ANGELES	1221 W 57TH ST	90037	5002011025	Low Medium I Residential	R2-1	0	17	0.078379828	Residential - Single Family Residence	YES - Current	NO - Privately-Owned	Available	Not Used in Prior Housing Element	0	0	0.045533419	0.045533419	1	1*	1*	1088197	1086	South Los Angeles								Above Moderate
LOS ANGELES	1217 W 57TH ST	90037	5002011026	Low Medium I Residential	R2-1	0	17	0.078428644	Residential - Single Family Residence	YES - Current	NO - Privately-Owned	Available	Not Used in Prior Housing Element	0	0	0.045533419	0.045533419	1	1*	1*	1088197	1087	South Los Angeles								Above Moderate
LOS ANGELES	1213 W 57TH ST	90037	5002011027	Low Medium I Residential	R2-1	0	17	0.078476605	Residential - Single Family Residence	YES - Current	NO - Privately-Owned	Available	Not Used in Prior Housing Element	0	0	0.045533419	0.045533419	1	1*	1*	1088197	1088	South Los Angeles								Above Moderate
LOS ANGELES	1209 W 57TH ST	90037	5002011028	Low Medium I Residential	R2-1	0	17	0.078525925	Residential - Single Family Residence	YES - Current	NO - Privately-Owned	Available	Not Used in Prior Housing Element	0	0	0.045533419	0.045533419	1	1*	1*	1088197	1089	South Los Angeles								Above Moderate
LOS ANGELES	1205 W 57TH ST	90037	5002011029	Low Medium I Residential	R2-1	0	17	0.078575084	Residential - Single Family Residence	YES - Current	NO - Privately-Owned	Available	Not Used in Prior Housing Element	0	0	0.045533419	0.045533419	1	1*	1*	1088197	1090	South Los Angeles								Above Moderate
LOS ANGELES	1201 W 57TH ST	90037	5002011030	Low Medium I Residential	R2-1	0	17	0.080824625	Residential - Single Family Residence	YES - Current	NO - Privately-Owned	Available	Not Used in Prior Housing Element	0	0	0.045533419	0.045533419	1	1*	1*	1088197	1091	South Los Angeles								Above Moderate
LOS ANGELES	1260 W 56TH ST	90037	5002012001	Low Medium I Residential	R2-1	0	17	0.080009394	Residential - Single Family Residence	YES - Current	NO - Privately-Owned	Available	Not Used in Prior Housing Element	0	0	0.045533419	0.045533419	1	1*	1*	1088197	982	South Los Angeles								Above Moderate
LOS ANGELES	1300 W 56TH ST	90037	5002012002	Low Medium I Residential	R2-1	0	17	0.080008174	Residential - Single Family Residence	YES - Current	NO - Privately-Owned	Available	Not Used in Prior Housing Element	0	0	0.045533419	0.045533419	1	1*	1*	1088197	981	South Los Angeles								Above Moderate
LOS ANGELES	1308 W 56TH ST	90037	5002012004	Low Medium I Residential	R2-1	0	17	0.08000849	Residential - Single Family Residence	YES - Current	NO - Privately-Owned	Available	Not Used in Prior Housing Element	0	0	0.045533419	0.045533419	1	1*	1*	1088197	979	South Los Angeles								Above Moderate
LOS ANGELES	1312 W 56TH ST	90037	5002012005	Low Medium I Residential	R2-1	0	17	0.080007878	Residential - Single Family Residence	YES - Current	NO - Privately-Owned	Available	Not Used in Prior Housing Element	0	0	0.045533419	0.045533419	1	1*	1*	1088197	978	South Los Angeles								Above Moderate
LOS ANGELES	1316 W 56TH ST	90037	5002

LOS ANGELES	1300 W 57TH ST	90037	5002013017	Low Medium II Residential	RD1.5-1	0	29	0.227316476	Residential - Five or More Units or Apartments (Any Combination) - 4 Stories or Less	YES - Current	NO - Privately-Owned	Available	Not Used in Prior Housing Element	0	0.250279903	0	0.250279903	5	0	0	1088197	1169	South Los Angeles	Yes	Moderate		
LOS ANGELES	1306 W 57TH ST	90037	5002013018	Low Medium II Residential	RD1.5-1	0	29	0.227367642	Residential - Four Units (Any Combination) - 4 Stories or Less	YES - Current	NO - Privately-Owned	Available	Not Used in Prior Housing Element	0	0.28933804	0	0.28933804	4	0	0	1088197	1168	South Los Angeles	Yes	Moderate		
LOS ANGELES	1310 W 57TH ST	90037	5002013019	Low Medium II Residential	RD1.5-1	0	29	0.170570948	Residential - Four Units (Any Combination) - 4 Stories or Less	YES - Current	NO - Privately-Owned	Available	Not Used in Prior Housing Element	0	0.223631448	0	0.223631448	4	0	0	1088197	1167	South Los Angeles	Yes	Moderate		
LOS ANGELES	1346 W 57TH ST	90037	5002013026	Low Medium II Residential	RD1.5-1	0	29	0.227889767	Residential - Five or More Units or Apartments (Any Combination) - 4 Stories or Less	YES - Current	NO - Privately-Owned	Available	Not Used in Prior Housing Element	0	0.250279903	0	0.250279903	5	0	0	1088197	1159	South Los Angeles	Yes	Moderate		
LOS ANGELES	5700 S NORMANDIE AVE	90037	5002013027	Low Medium II Residential	RD2-1	0	21	0.083729841	Residential - Single Family Residence	YES - Current	NO - Privately-Owned	Available	Not Used in Prior Housing Element	0	0	0.045533419	0.045533419	1	1*	1*	1088197	1158	South Los Angeles		Above Moderate		
LOS ANGELES	5704 S NORMANDIE AVE	90037	5002013028	Low Medium II Residential	RD2-1	0	21	0.083337014	Residential - Single Family Residence	YES - Current	NO - Privately-Owned	Available	Not Used in Prior Housing Element	0	0	0.045533419	0.045533419	1	1*	1*	1088197	1183	South Los Angeles		Above Moderate		
LOS ANGELES	5708 S NORMANDIE AVE	90037	5002013029	Low Medium II Residential	RD2-1	0	21	0.083337014	Residential - Single Family Residence	YES - Current	NO - Privately-Owned	Available	Not Used in Prior Housing Element	0	0	0.045533419	0.045533419	1	1*	1*	1088197	1189	South Los Angeles		Above Moderate		
LOS ANGELES	5712 S NORMANDIE AVE	90037	5002013030	Low Medium II Residential	RD2-1	0	21	0.083337804	Residential - Single Family Residence	YES - Current	NO - Privately-Owned	Available	Not Used in Prior Housing Element	0	0	0.045533419	0.045533419	1	1*	1*	1088197	1191	South Los Angeles		Above Moderate		
LOS ANGELES	5716 S NORMANDIE AVE	90037	5002013031	Low Medium II Residential	RD2-1	0	21	0.083337804	Residential - Single Family Residence	YES - Current	NO - Privately-Owned	Available	Not Used in Prior Housing Element	0	0	0.045533419	0.045533419	1	1*	1*	1088197	1193	South Los Angeles		Above Moderate		
LOS ANGELES	5720 S NORMANDIE AVE	90037	5002013032	Low Medium II Residential	RD2-1	0	21	0.083336727	Residential - Single Family Residence	YES - Current	NO - Privately-Owned	Available	Not Used in Prior Housing Element	0	0	0.045533419	0.045533419	1	1*	1*	1088197	1221	South Los Angeles		Above Moderate		
LOS ANGELES	1355 W 58TH ST	90037	5002013034	Low Medium II Residential	RD2-1	0	21	0.123973202	Commercial - Auto, Recreation Equipment, Construction Equipment Sales and Service - Auto Body Repair Shop - One Story	YES - Current	NO - Privately-Owned	Available	Used in Prior Housing Element - Non-Vacant	0	0	0.053671302	0.053671302	0	2*	2*	1088197	1259	South Los Angeles		Above Moderate		
LOS ANGELES	5726 S NORMANDIE AVE	90037	5002013034	Low Medium II Residential	RD2-1	0	21	0.122807474	Commercial - Auto, Recreation Equipment, Construction Equipment Sales and Service - Auto Body Repair Shop - One Story	YES - Current	NO - Privately-Owned	Available	Used in Prior Housing Element - Non-Vacant	0	0	0.053671302	0.053671302	0	2*	2*	1088197	1258	South Los Angeles		Above Moderate		
LOS ANGELES	1316 W 57TH ST	90037	5002013035	Low Medium II Residential	RD1.5-1	0	29	0.227496215	Residential - Four Units (Any Combination) - 4 Stories or Less	YES - Current	NO - Privately-Owned	Available	Not Used in Prior Housing Element	0	0.28933804	0	0.28933804	4	0	0	1088197	1165	South Los Angeles	Yes	Moderate		
LOS ANGELES	1318 W 57TH ST	90037	5002013036	Low Medium II Residential	RD1.5-1	0	29	0.227556547	Residential - Four Units (Any Combination) - 4 Stories or Less	YES - Current	NO - Privately-Owned	Available	Not Used in Prior Housing Element	0	0.28933804	0	0.28933804	4	0	0	1088197	1164	South Los Angeles	Yes	Moderate		
LOS ANGELES	1330 W 57TH ST	90037	5002013900	Low Medium II Residential	RD1.5-1	0	29	0.31876317	Residential - Five or More Units or Apartments (Any Combination) - 4 Stories or Less	YES - Current	NO - Privately-Owned	Available	Used in Prior Housing Element - Non-Vacant	0	0.732000023	0	0.732000023	0	0	0	1088197	1162	South Los Angeles		Moderate		
LOS ANGELES	5733 S BUDLONG AVE	90037	5002014004	Low Medium II Residential	RD1.5-1	0	29	0.052790762	Residential - Single Family Residence	YES - Current	NO - Privately-Owned	Available	Not Used in Prior Housing Element	0	0	0.045533419	0.045533419	1	1*	1*	1088197	1317	South Los Angeles		Above Moderate		
LOS ANGELES	1207 W 58TH ST	90037	5002014005	Low Medium II Residential	RD1.5-1	0	29	0.123973409	Residential - Double, Duplex, or Two Units - 4 Stories or Less	YES - Current	NO - Privately-Owned	Available	Not Used in Prior Housing Element	0	0.095562556	0	0.095562556	2	3*	3*	1088197	1287	South Los Angeles	Yes	Moderate		
LOS ANGELES	1211 W 58TH ST	90037	5002014006	Low Medium II Residential	RD1.5-1	0	29	0.123973688	Residential - Double, Duplex, or Two Units - 4 Stories or Less	YES - Current	NO - Privately-Owned	Available	Not Used in Prior Housing Element	0	0.225162113	0	0.225162113	2	3*	3*	1088197	1286	South Los Angeles	Yes	Moderate		
LOS ANGELES	1215 W 58TH ST	90037	5002014007	Low Medium II Residential	RD1.5-1	0	29	0.123973657	Residential - Single Family Residence	YES - Current	NO - Privately-Owned	Available	Not Used in Prior Housing Element	0	0.166901189	0	0.166901189	1	3*	3*	1088197	1285	South Los Angeles		Moderate		
LOS ANGELES	1219 W 58TH ST	90037	5002014008	Low Medium II Residential	RD1.5-1	0	29	0.123973072	Commercial - Parking Lot (Commercial Use Property) - Lots - Patron or Employee - One Story	YES - Current	NO - Privately-Owned	Available	Not Used in Prior Housing Element	0	0.011130667	0	0.011130667	0	3*	3*	1088197	1284	South Los Angeles		Moderate		
LOS ANGELES	1223 W 58TH ST	90037	5002014009	Low Medium II Residential	RD1.5-1	0	29	0.123973202	Residential - Single Family Residence - Vacant Land	YES - Current	NO - Privately-Owned	Available	Not Used in Prior Housing Element	0	0.378778446	0	0.378778446	0	3*	3*	1088197	1283	South Los Angeles		Moderate		
LOS ANGELES	1227 W 58TH ST	90037	5002014010	Low Medium II Residential	RD1.5-1	0	29	0.123973288	Residential - Single Family Residence - Vacant Land	YES - Current	NO - Privately-Owned	Available	Not Used in Prior Housing Element	0	0.378778446	0	0.378778446	0	3*	3*	1088197	1282	South Los Angeles		Moderate		
LOS ANGELES	1235 W 58TH ST	90037	5002014012	Low Medium II Residential	RD1.5-1	0	29	0.12397232	Residential - Single Family Residence - Vacant Land	YES - Current	NO - Privately-Owned	Available	Not Used in Prior Housing Element	0	0.378778446	0	0.378778446	0	3*	3*	1088197	1280	South Los Angeles		Moderate		
LOS ANGELES	1239 W 58TH ST	90037	5002014013	Low Medium II Residential	RD1.5-1	0	29	0.123973202	Residential - Single Family Residence - Vacant Land	YES - Current	NO - Privately-Owned	Available	Not Used in Prior Housing Element	0	0.378778446	0	0.378778446	0	3*	3*	1088197	1279	South Los Angeles		Moderate		
LOS ANGELES	1243 W 58TH ST	90037	5002014014	Low Medium II Residential	RD1.5-1	0	29	0.123973432	Residential - Single Family Residence - Vacant Land	YES - Current	NO - Privately-Owned	Available	Not Used in Prior Housing Element	0	0.378778446	0	0.378778446	0	3*	3*	1088197	1278	South Los Angeles		Moderate		
LOS ANGELES	1245 W 58TH ST	90037	5002014015	Low Medium II Residential	RD1.5-1	0	29	0.123972236	Residential - Single Family Residence - Vacant Land	YES - Current	NO - Privately-Owned	Available	Not Used in Prior Housing Element	0	0.378778446	0	0.378778446	0	3*	3*	1088197	1277	South Los Angeles		Moderate		
LOS ANGELES	1249 W 58TH ST	90037	5002014016	Low Medium II Residential	RD1.5-1	0	29	0.123973147	Residential - Double, Duplex, or Two Units - 4 Stories or Less	YES - Current	NO - Privately-Owned	Available	Not Used in Prior Housing Element	0	0.225162113	0	0.225162113	2	3*	3*	1088197	1276	South Los Angeles	Yes	Moderate		
LOS ANGELES	1255 W 58TH ST	90037	5002014017	Low Medium II Residential	RD1.5-1	0	29	0.123973004	Residential - Single Family Residence	YES - Current	NO - Privately-Owned	Available	Not Used in Prior Housing Element	0	0.166901189	0	0.166901189	1	3*	3*	1088197	1275	South Los Angeles		Moderate		
LOS ANGELES	1259 W 58TH ST	90037	5002014018	Low Medium II Residential	RD1.5-1	0	29	0.123973202	Residential - Double, Duplex, or Two Units - 4 Stories or Less	YES - Current	NO - Privately-Owned	Available	Not Used in Prior Housing Element	0	0.061181939	0	0.061181939	2	3*	3*	1088197	1274	South Los Angeles	Yes	Moderate		
LOS ANGELES	1222 W 57TH ST	90037	5002014019	Low Medium II Residential	RD1.5-1	0	29	0.340226213	Residential - Three Units (Any Combination) - 4 Stories or Less - Vacant Land	YES - Current	NO - Privately-Owned	Available	Used in Two Consecutive Prior Housing Elements - Vacant	0	0.719439256	0	0.719439256	0	0	0	1088197	1177	South Los Angeles		Moderate		
LOS ANGELES	1234 W 57TH ST	90037	5002014021	Low Medium II Residential	RD1.5-1	0	29	0.226953425	Residential - Five or More Units or Apartments (Any Combination) - 4 Stories or Less	YES - Current	NO - Privately-Owned	Available	Not Used in Prior Housing Element	0	0.250279903	0	0.250279903	5	0	0	1088197	1175	South Los Angeles	Yes	Moderate		
LOS ANGELES	1238 1/2 W 57TH ST	90037	5002014022	Low Medium II Residential	RD1.5-1	0	29	0.227014764	Residential - Four Units (Any Combination) - 4 Stories or Less	YES - Current	NO - Privately-Owned	Available	Used in Prior Housing Element - Non-Vacant	0	0.173941576	0	0.173941576	4	0	0	1088197	1174	South Los Angeles		Moderate		
LOS ANGELES	1246 W 57TH ST	90037	5002014023	Low Medium II Residential	RD1.5-1	0	29	0.227073398	Residential - Single Family Residence	YES - Current	NO - Privately-Owned	Available	Used in Prior Housing Element - Non-Vacant	0	0.611183357	0	0.611183357	1	0	0	1088197	1173	South Los Angeles		Moderate		
LOS ANGELES	1252 W 57TH ST	90037	5002014024	Low Medium II Residential	RD1.5-1	0	29	0.227133353	Residential - Five or More Units or Apartments (Any Combination) - 4 Stories or Less	YES - Current	NO - Privately-Owned	Available	Not Used in Prior Housing Element	0	0.161450779	0	0.161450779	8	0	0	1088197	1172	South Los Angeles	Yes	Moderate		
LOS ANGELES	1258 W 57TH ST	90037	5002014025	Low Medium II Residential	RD1.5-1	0	29	0.227193273	Residential - Five or More Units or Apartments (Any Combination) - 4 Stories or Less	YES - Current	NO - Privately-Owned	Available	Not Used in Prior Housing Element	0	0.250279903	0	0.250279903	5	0	0	1088197	1171	South Los Angeles	Yes	Moderate		
LOS ANGELES	1214 W 57TH ST	90037	5002014026	Low Medium II Residential	RD1.5-1	0	29	0.149229393	Residential - Three Units (Any Combination) - 4 Stories or Less	YES - Current	NO - Privately-Owned	Available	Not Used in Prior Housing Element	0	0.182696208	0	0.182696208	3	0	0	1088197	1178	South Los Angeles	Yes	Moderate		
LOS ANGELES	1210 W 57TH ST	90037	5002014027	Low Medium II Residential	RD1.5-1	0	29	0.110199123	Residential - Double, Duplex, or Two Units - 4 Stories or Less	YES - Current	NO - Privately-Owned	Available	Not Used in Prior Housing Element	0	0.234009093	0	0.234009093	2	3*	3*	1088197	1179	South Los Angeles	Yes	Moderate		
LOS ANGELES	1206 W 57TH ST	90037	5002014028	Low Medium II Residential	RD1.5-1	0	29	0.082649404	Residential - Double, Duplex, or Two Units - 4 Stories or Less	YES - Current	NO - Privately-Owned	Available	Not Used in Prior Housing Element	0	0	0.142843303	0.142843303	2	2*	2*	1088197	1181	South Los Angeles	Yes	Above Moderate		
LOS ANGELES	5705 S BUDLONG AVE	90037	5002014029	Low Medium II Residential	RD1.5-1	0	29	0.082649404	Residential - Single Family Residence	YES - Current	NO - Privately-Owned	Available	Not Used in Prior Housing Element	0	0	0.108869648	0.108869648	1	2*	2*	1088197	1184	South Los Angeles		Above Moderate		
LOS ANGELES	5709 S BUDLONG AVE	90037	5002014030	Low Medium II Residential	RD1.5-1	0	29	0.082649413	Residential - Single Family Residence	YES - Current	NO - Privately-Owned	Available	Not Used in Prior Housing Element	0	0	0.108869648	0.108869648	1	2*	2*	1088197	1190	South Los Angeles		Above Moderate		
LOS ANGELES	5715 S BUDLONG AVE	90037	5002014031	Low Medium II Residential	RD1.5-1	0	29	0.321940464	Residential - Five or More Units or Apartments (Any Combination) - 4 Stories or Less	YES - Current	NO - Privately-Owned	Available	Not Used in Prior Housing Element	0	0.300601006	0	0.300601006	7	0	0	1088197	1192	South Los Angeles	Yes	Moderate		
LOS ANGELES	1262 W 57TH ST	90037	5002014032	Low Medium II Residential	RD1.5-1	0	29	0.227256236	Residential - Four Units (Any Combination) - 4 Stories or Less	YES - Current	NO - Privately-Owned	Available	Not Used in Prior Housing Element	0	0.28933804	0	0.28933804	4	0	0	1088197	1170	South Los Angeles	Yes	Moderate		
LOS ANGELES	1338 W 58TH ST	90037	5002015001	Hybrid Industrial	CM-1-CPIO	0	54	0.123972235	Industrial - Light Manufacturing - One Story	YES - Current	NO - Privately-Owned	Available	Not Used in Prior Housing Element	0.042255042	0	0	0.042255042	0	0	0	1088197	1361	South Los Angeles		Lower		
LOS ANGELES	1340 W 58TH ST	90037	5002015001	Hybrid Industrial	CM-1-CPIO	0	54	0.123973202	Industrial - Light Manufacturing - One Story	YES - Current	NO - Privately-Owned	Available	Not Used in Prior Housing Element	0.042255042	0	0	0.042255042	0	0	0	1088197	1360	South Los Angeles		Lower		
LOS ANGELES	1346 W 58TH ST	90037	5002015001	Hybrid Industrial	CM-1-CPIO	0	54	0.123973202	Industrial - Light Manufacturing - One Story	YES - Current	NO - Privately-Owned	Available	Not Used in Prior Housing Element	0.042255042	0	0	0.042255042	0	0	0	1088197	1359	South Los Angeles		Lower		
LOS ANGELES	1350 W 58TH ST	90037	5002015001	Hybrid Industrial	CM-1-CPIO	0	54	0.123973202	Industrial - Light Manufacturing - One Story	YES - Current	NO - Privately-Owned	Available	Not Used in Prior Housing Element	0.042255042	0	0	0.042255042	0	0	0	1088197	1358	South Los Angeles		Lower		
LOS ANGELES	1356 W 58TH ST	90037	5002015001	Hybrid Industrial	CM-1-CPIO	0	54	0.123973202	Industrial - Light Manufacturing - One Story	YES - Current	NO - Privately-Owned	Available	Not Used in Prior Housing Element	0.042255042	0	0	0.042255042	0	0	0	1088197	1357	South Los Angeles		Lower		
LOS ANGELES	1360 W 58TH ST	90037	5002015001	Hybrid Industrial	CM-1-CPIO	0	54	0.123972235	Industrial - Light Manufacturing - One Story	YES - Current	NO - Privately-Owned	Available	Not Used in Prior Housing Element	0.042255042	0	0	0.042255042	0	0	0	1088197	1356	South Los Angeles		Lower		
LOS ANGELES	1310 W 58TH ST	90037	5002015002	Hybrid Industrial	CM-1-CPIO	0	54	0.123974172	Industrial - Light Manufacturing - One Story	YES - Current	NO - Privately-Owned	Available	Not Used in Prior Housing Element	0.101866418	0	0	0.101866418	0	0	0	1088197	1368	South Los Angeles		Lower		
LOS ANGELES	1316 W 58TH ST	90037	5002015002	Hybrid Industrial	CM-1-CPIO	0	54	0.123972235	Industrial - Light Manufacturing - One Story	YES - Current	NO - Privately-Owned	Available	Not Used in Prior Housing Element	0.101866418	0	0	0.101866418	0	0	0	1088197	1367	South Los Angeles		Lower		
LOS ANGELES	1318 W 58TH ST	90037	5002015002	Hybrid Industrial	CM-1-CPIO	0	54	0.123972235	Industrial - Light Manufacturing - One Story	YES - Current	NO - Privately-Owned	Available	Not Used in Prior Housing Element	0.101866418	0	0	0.101866418	0	0	0	1088197	1366	South Los Angeles		Lower		
LOS ANGELES	1320 W 58TH ST	90037	5002015002	Hybrid Industrial	CM-1-CPIO	0	54	0.123974172	Industrial - Light Manufacturing - One Story	YES - Current	NO - Privately-Owned	Available	Not Used in Prior Housing Element	0.101866418	0	0	0.101866418	0	0	0	1088197	1365	South Los Angeles		Lower		
LOS ANGELES	1326 W 58TH ST	90037	5002015002	Hybrid Industrial	CM-1-CPIO	0	54	0.123972235	Industrial - Light Manufacturing - One Story	YES - Current	NO - Privately-Owned	Available	Not Used in Prior Housing Element	0.101866418	0	0	0.101866418	0	0	0	1088197	1364	South Los Angeles		Lower		
LOS ANGELES	1330 W 58TH ST	90037	5002015002	Hybrid Industrial	CM-1-CPIO	0	54	0.123973202	Industrial - Light Manufacturing - One Story	YES - Current	NO - Privately-Owned	Available	Not Used in Prior Housing Element	0.101866418	0	0	0.101866418	0	0	0	1088197	1363	South Los Angeles		Lower		
LOS ANGELES	1334 W 58TH ST	90037	5002015002	Hybrid Industrial	CM-1-CPIO	0	54	0.123973209	Industrial - Light Manufacturing - One Story	YES - Current	NO - Privately-Owned	Available	Not Used in Prior Housing Element	0.101866418	0	0	0.101866418	0	0	0	1088197	1362	South Los Angeles		Lower		
LOS ANGELES	1300 W 58TH ST	90037	5002015003	Hybrid Industrial	CM-1-CPIO	0	54	0.123973776	Industrial - Industrial - Vacant Parcel with Existing Non-structural Other Imps.	YES - Current	NO - Privately-Owned	Available	Not Used in Prior Housing Element	0.079197621	0	0	0.079197621	0	0	0	1088197	1370	South Los Angeles		Lower		
LOS ANGELES	1306 W 58TH ST	90037	5002015003	Hybrid Industrial	CM-1-CPIO	0	54	0.123972525	Industrial - Industrial - Vacant Parcel with Existing Non-structural Other Imps.	YES - Current	NO - Privately-Owned	Available	Not Used in Prior Housing Element	0.079197621	0	0	0.079197621	0	0	0	1088197	1369	South Los Angeles		Lower		
LOS ANGELES	1250 W 58TH ST	90037	5002015004	Hybrid Industrial	CM-1-CPIO	0	54	0.123973202	Industrial - Warehousing, Distribution, Storage - Warehousing, Distribution, Under 10,000 SF - One Story	YES - Current	NO - Privately-Owned	Available	Not Used in Prior Housing Element	0.101866418	0	0	0.101866418	0	0	0	1088197	1374	South Los Angeles		Lower		
LOS ANGELES	1254 W 58TH ST	90037	5002015004	Hybrid Industrial	CM-1-CPIO	0	54	0.123973492	Industrial - Warehousing, Distribution, Storage - Warehousing, Distribution, Under 10,000 SF - One Story	YES - Current	NO - Privately-Owned	Available	Not Used in Prior Housing Element	0.101866418	0	0	0.101866418	0	0	0	1088197	1373	South Los Angeles		Lower		
LOS ANGELES	1258 W 58TH ST	90037	5002015004	Hybrid Industrial	CM-1-CPIO	0	54	0.123972809	Industrial - Warehousing, Distribution, Storage - Warehousing, Distribution, Under 10,000 SF - One Story	YES - Current	NO - Privately-Owned	Available	Not Used in Prior Housing Element	0.101866418	0	0	0.101866418	0	0	0	1088197	1372	South Los Angeles		Lower		
LOS ANGELES	1262 W 58TH ST	90037	5002015004	Hybrid Industrial	CM-1-CPIO	0	54	0.123973776	Industrial - Warehousing, Distribution, Storage - Warehousing, Distribution, Under 10,000 SF - One Story	YES - Current	NO - Privately-Owned	Available	Not Used in Prior Housing Element	0.101866418	0	0	0.101866418	0	0	0	1088197	1371	South Los Angeles		Lower		
LOS ANGELES	1246 W 58TH ST	90037	5002015005	Hybrid Industrial	CM-1-CPIO	0	54	0.123973202	Industrial - Industrial - Vacant Land	YES - Current	NO - Privately-Owned	Available	Not Used in Prior Housing Element	0.07963669	0	0	0.07963669	0	0	0	1088197	1375	South Los Angeles		Lower		
LOS ANGELES	1234 W 58TH ST	90037	5002015006	Hybrid Industrial	CM-1-CPIO	0	54	0.123972235	Industrial - Warehousing, Distribution, Storage - Warehousing, Distribution, Under 10,000 SF - One Story	YES - Current	NO - Privately-Owned	Available	Not Used in Prior Housing Element	0.101866418	0	0	0.101866418	0	0	0	1088197	1378	South Los Angeles		Lower		
LOS ANGELES	1238 W 58TH ST	90037	5002015006	Hybrid Industrial	CM-1-CPIO	0	54	0.123972235	Industrial - Warehousing, Distribution, Storage - Warehousing, Distribution, Under 10,000 SF - One Story	YES - Current	NO - Privately-Owned	Available	Not Used in Prior Housing Element	0.101866418	0	0	0.101866418	0	0	0	1088197	1377	South Los Angeles		Lower		
LOS ANGELES	1242 W 58TH ST	90037	5002015006	Hybrid Industrial	CM-1-CPIO	0	54	0.123973202	Industrial - Warehousing, Distribution, Storage - Warehousing, Distribution, Under 10,000 SF - One Story	YES - Current	NO - Privately-Owned	Available	Not Used in Prior Housing Element	0.101866418	0	0	0.101866418	0	0	0	1088197	1376	South Los Angeles		Lower		
LOS ANGELES	1200 W 58TH ST	90037	5002015009	Hybrid Industrial	CM-1-CPIO	0	54	0.155772047	Industrial - Warehousing, Distribution, Storage - Warehousing, Distribution, Under 10,000 SF - One Story	YES - Current	NO - Privately-Owned	Available	Not Used in Prior Housing Element	0.017134619	0	0	0.017134619	0	0	0	1088197	1386	South Los Angeles		Lower		
LOS ANGELES	1206 W 58TH ST	90037	5002015009	Hybrid Industrial	CM-1-CPIO	0	54	0.123973202	Industrial - Warehousing, Distribution, Storage - Warehousing, Distribution, Under 10,000 SF - One Story	YES - Current	NO - Privately-Owned	Available	Not Used in Prior Housing Element	0.013291906	0	0	0.013291906	0	0	0	1088197	1385	South Los Angeles		Lower		
LOS ANGELES	1210 W 58TH ST	90037	5002015009	Hybrid Industrial	CM-1-CPIO	0	54	0.123973117	Industrial - Warehousing, Distribution, Storage - Warehousing, Distribution, Under 10,000 SF - One Story	YES - Current	NO - Privately-Owned	Available	Not Used in Prior Housing Element	0.013291906	0	0	0.013291906	0	0	0	1088197	1384	South Los Angeles		Lower		
LOS ANGELES	1212 W 58TH ST	90037	5002015009	Hybrid Industrial	CM-1-CPIO	0	54	0.123973114	Industrial - Warehousing, Distribution, Storage - Warehousing, Distribution, Under 10,000 SF - One Story	YES - Current	NO - Privately-Owned	Available	Not Used in Prior Housing Element	0.013291906	0	0	0.013291906	0	0	0	1088197	1383	South Los Angeles		Lower		
LOS ANGELES	1218 W 58TH ST	90037	5002015009	Hybrid Industrial	CM-1-CPIO	0	54	0.123972235	Industrial - Warehousing, Distribution, Storage - Warehousing, Distribution, Under 10,000 SF - One Story	YES - Current	NO - Privately-Owned	Available	Not Used in Prior Housing Element	0.013291906	0	0	0.013291906	0	0	0	1088197	1382	South Los Angeles		Lower		
LOS ANGELES	1222 W 58TH ST	90037	5002015009	Hybrid Industrial	CM-1-CPIO	0	54	0.123974179	Industrial - Warehousing, Distribution, Storage - Warehousing, Distribution, Under 10,000 SF - One Story	YES - Current	NO - Privately-Owned	Available	Not Used in Prior Housing Element	0.013291906	0	0	0.013291906	0	0	0	1088197	1381	South Los Angeles		Lower		
LOS ANGELES	1228 W 58TH ST	90037	5002015009	Hybrid Industrial	CM-1-CPIO	0	54	0.123972235	Industrial - Warehousing, Distribution, Storage - Warehousing, Distribution, Under 10,000 SF - One Story	YES - Current	NO - Privately-Owned	Available	Not Used in Prior Housing Element	0.013291906	0	0	0.013291906	0	0	0	1088197	1380	South Los Angeles		Lower		
LOS ANGELES	1230 W 58TH ST	90037	5002015009	Hybrid Industrial	CM-1-CPIO	0	54	0.123974172	Industrial - Warehousing, Distribution, Storage - Warehousing, Distribution, Under 10,000 SF - One Story	YES - Current	NO - Privately-Owned	Available	Not Used in Prior Housing Element	0.013291906	0	0	0.013291906	0	0	0	1088197	1379	South Los Angeles		Lower		
LOS ANGELES	1156 W 58TH ST	90037	5002016001	Medium Residential	R3-1	0	54	0.104148518	Residential - Single Family Residence	YES - Current	NO - Privately-Owned	Available	Not Used in Prior Housing Element	0.595225096	0	0	0.595225096	1	0	0	1088197	1418	South Los Angeles		Lower		
LOS ANGELES	1152 W 58TH ST	90037	5002016002	Medium Residential	R3-1	0	54	0.094478188	Residential - Single Family Residence	YES - Current	NO - Privately-Owned	Available	Not Used in Prior Housing Element	0.600501776	0	0	0.600501776	1	0	0	1088197	1419	South Los Angeles		Lower		
LOS ANGELES	1148 W 58TH ST	90037	5002016003	Medium Residential	R3-1	0	54	0.094615579	Residential - Single Family Residence	YES - Current	NO - Privately-Owned	Available	Not Used in Prior Housing Element	0.600501776	0	0	0.600501776	1	0	0	1088197	1420	South Los Angeles		Lower		
LOS ANGELES	1144 W 58TH ST	90037	5002016004	Medium Residential	R3-1	0	54	0.09475556	Residential - Single Family Residence	YES - Current	NO - Privately-Owned	Available	Not Used in Prior Housing Element	0.600501776	0	0	0.600501776	1	0	0	1088197	1421	South Los Angeles		Lower		
LOS ANGELES	1140 W 58TH ST	90037	5002016005	Medium Residential	R3-1	0	54	0.094893375	Residential - Single Family Residence	YES - Current	NO - Privately-Owned	Available	Not Used in Prior Housing Element	0.600501776	0	0	0.600501776	1	0	0	1088197	1422	South Los Angeles		Lower		
LOS ANGELES	1136 W 58TH ST	90037	5002016006	Medium Residential	R3-1	0	54	0.095032208	Residential - Single Family Residence	YES - Current	NO - Privately-Owned	Available	Not Used in Prior Housing Element	0.600501776	0	0	0.600501776	1	0	0	1088197	1423	South Los Angeles		Lower		
LOS ANGELES	1132 W 58TH ST	90037	5002016007	Medium Residential	R3-1	0	54	0.09517104	Residential - Single Family Residence	YES - Current	NO - Privately-Owned	Available	Not Used in Prior Housing Element	0.600501776	0	0	0.600501776	1	0	0	1088197	1424	South Los Angeles		Lower		
LOS ANGELES	1128 W 58TH ST	90037	5002016008	Medium Residential	R3-1	0	54	0.095310162	Residential - Single Family Residence	YES - Current	NO - Privately-Owned	Available	Not Used in Prior Housing Element	0.600501776	0	0	0.600501776	1	0	0	1088197	1425	South Los Angeles		Lower		
LOS ANGELES	1124 W 58TH ST	90037	5002016009	Medium Residential	R3-1	0	54	0.095448701	Residential - Single Family Residence	YES - Current	NO - Privately-Owned	Available	Not Used in Prior Housing Element	0.600501776	0	0

LOS ANGELES	1030 W 58TH ST	90037	5002016033	Medium Residential	R3-1	0	54	0.097391913	Residential - Single Family Residence	YES - Current	NO - Privately-Owned	Available	Not Used in Prior Housing Element	0.164985642	0	0	0.164985642	1	0	0	1088197	1440	South Los Angeles								Lower
LOS ANGELES	1158 W 57TH ST	90037	5002017002	Low Medium II Residential	RD1.5-1	0	29	0.104632267	Residential - Three Units (Any Combination) - 4 Stories or Less	YES - Current	NO - Privately-Owned	Available	Not Used in Prior Housing Element	0	0.204411972	0	0.204411972	3	3*	3*	1088197	1224	South Los Angeles	Yes							Moderate
LOS ANGELES	1140 W 57TH ST	90037	5002017005	Low Medium II Residential	RD1.5-1	0	29	0.104632269	Residential - Single Family Residence	YES - Current	NO - Privately-Owned	Available	Not Used in Prior Housing Element	0	0.166901189	0	0.166901189	1	3*	3*	1088197	1227	South Los Angeles								Moderate
LOS ANGELES	1136 W 57TH ST	90037	5002017006	Low Medium II Residential	RD1.5-1	0	29	0.104631468	Residential - Single Family Residence	YES - Current	NO - Privately-Owned	Available	Not Used in Prior Housing Element	0	0.166901189	0	0.166901189	1	3*	3*	1088197	1228	South Los Angeles								Moderate
LOS ANGELES	1132 W 57TH ST	90037	5002017007	Low Medium II Residential	RD1.5-1	0	29	0.104633063	Residential - Single Family Residence	YES - Current	NO - Privately-Owned	Available	Not Used in Prior Housing Element	0	0.166901189	0	0.166901189	1	3*	3*	1088197	1230	South Los Angeles								Moderate
LOS ANGELES	1130 W 57TH ST	90037	5002017008	Low Medium II Residential	RD1.5-1	0	29	0.104631468	Residential - Double, Duplex, or Two Units - 4 Stories or Less	YES - Current	NO - Privately-Owned	Available	Not Used in Prior Housing Element	0	0.225162113	0	0.225162113	2	3*	3*	1088197	1231	South Los Angeles	Yes							Moderate
LOS ANGELES	1124 W 57TH ST	90037	5002017009	Low Medium II Residential	RD1.5-1	0	29	0.104633065	Residential - Single Family Residence	YES - Current	NO - Privately-Owned	Available	Not Used in Prior Housing Element	0	0.166901189	0	0.166901189	1	3*	3*	1088197	1232	South Los Angeles								Moderate
LOS ANGELES	1120 W 57TH ST	90037	5002017010	Low Medium II Residential	RD1.5-1	0	29	0.104631468	Residential - Single Family Residence	YES - Current	NO - Privately-Owned	Available	Not Used in Prior Housing Element	0	0.166901189	0	0.166901189	1	3*	3*	1088197	1233	South Los Angeles								Moderate
LOS ANGELES	1118 W 57TH ST	90037	5002017011	Low Medium II Residential	RD1.5-1	0	29	0.104633063	Residential - Double, Duplex, or Two Units - 4 Stories or Less	YES - Current	NO - Privately-Owned	Available	Not Used in Prior Housing Element	0	0.225162113	0	0.225162113	2	3*	3*	1088197	1234	South Los Angeles	Yes							Moderate
LOS ANGELES	1114 W 57TH ST	90037	5002017012	Low Medium II Residential	RD1.5-1	0	29	0.104631468	Residential - Double, Duplex, or Two Units - 4 Stories or Less	YES - Current	NO - Privately-Owned	Available	Not Used in Prior Housing Element	0	0.225162113	0	0.225162113	2	3*	3*	1088197	1235	South Los Angeles	Yes							Moderate
LOS ANGELES	1110 W 57TH ST	90037	5002017013	Low Medium II Residential	RD1.5-1	0	29	0.104633063	Residential - Double, Duplex, or Two Units - 4 Stories or Less	YES - Current	NO - Privately-Owned	Available	Not Used in Prior Housing Element	0	0.225162113	0	0.225162113	2	3*	3*	1088197	1236	South Los Angeles	Yes							Moderate
LOS ANGELES	1104 W 57TH ST	90037	5002017014	Low Medium II Residential	RD1.5-1	0	29	0.104632264	Residential - Single Family Residence	YES - Current	NO - Privately-Owned	Available	Not Used in Prior Housing Element	0	0.166901189	0	0.166901189	1	3*	3*	1088197	1238	South Los Angeles								Moderate
LOS ANGELES	1102 W 57TH ST	90037	5002017015	Low Medium II Residential	RD1.5-1	0	29	0.104632266	Residential - Double, Duplex, or Two Units - 4 Stories or Less	YES - Current	NO - Privately-Owned	Available	Not Used in Prior Housing Element	0	0.225162113	0	0.225162113	2	3*	3*	1088197	1239	South Los Angeles	Yes							Moderate
LOS ANGELES	1101 W 58TH ST	90037	5002017016	Low Medium II Residential	RD2-1	0	21	0.104765717	Residential - Single Family Residence	YES - Current	NO - Privately-Owned	Available	Not Used in Prior Housing Element	0	0	0.108869648	0.108869648	1	2*	2*	1088197	1339	South Los Angeles								Above Moderate
LOS ANGELES	1105 W 58TH ST	90037	5002017017	Low Medium II Residential	RD2-1	0	21	0.104760885	Residential - Single Family Residence	YES - Current	NO - Privately-Owned	Available	Not Used in Prior Housing Element	0	0	0.045333637	0.045333637	1	2*	2*	1088197	1338	South Los Angeles								Above Moderate
LOS ANGELES	1109 W 58TH ST	90037	5002017018	Low Medium II Residential	RD2-1	0	21	0.104759246	Residential - Single Family Residence	YES - Current	NO - Privately-Owned	Available	Not Used in Prior Housing Element	0	0	0.108869648	0.108869648	1	2*	2*	1088197	1337	South Los Angeles								Above Moderate
LOS ANGELES	1113 W 58TH ST	90037	5002017019	Low Medium II Residential	RD2-1	0	21	0.104754707	Residential - Single Family Residence	YES - Current	NO - Privately-Owned	Available	Not Used in Prior Housing Element	0	0	0.108869648	0.108869648	1	2*	2*	1088197	1336	South Los Angeles								Above Moderate
LOS ANGELES	1119 W 58TH ST	90037	5002017020	Low Medium II Residential	RD2-1	0	21	0.104752775	Residential - Single Family Residence	YES - Current	NO - Privately-Owned	Available	Not Used in Prior Housing Element	0	0	0.116306645	0.116306645	1	2*	2*	1088197	1335	South Los Angeles								Above Moderate
LOS ANGELES	1121 W 58TH ST	90037	5002017020	Low Medium II Residential	RD2-1	0	21	0.104747648	Residential - Single Family Residence	YES - Current	NO - Privately-Owned	Available	Not Used in Prior Housing Element	0	0	0.116306645	0.116306645	1	2*	2*	1088197	1334	South Los Angeles								Above Moderate
LOS ANGELES	1125 W 58TH ST	90037	5002017021	Low Medium II Residential	RD2-1	0	21	0.104746304	Residential - Single Family Residence	YES - Current	NO - Privately-Owned	Available	Not Used in Prior Housing Element	0	0	0.108869648	0.108869648	1	2*	2*	1088197	1333	South Los Angeles								Above Moderate
LOS ANGELES	1129 W 58TH ST	90037	5002017022	Low Medium II Residential	RD2-1	0	21	0.104742562	Residential - Single Family Residence	YES - Current	NO - Privately-Owned	Available	Not Used in Prior Housing Element	0	0	0.108869648	0.108869648	1	2*	2*	1088197	1332	South Los Angeles								Above Moderate
LOS ANGELES	1133 W 58TH ST	90037	5002017023	Low Medium II Residential	RD2-1	0	21	0.104739621	Residential - Single Family Residence	YES - Current	NO - Privately-Owned	Available	Not Used in Prior Housing Element	0	0	0.108869648	0.108869648	1	2*	2*	1088197	1331	South Los Angeles								Above Moderate
LOS ANGELES	1137 W 58TH ST	90037	5002017024	Low Medium II Residential	RD2-1	0	21	0.104736388	Residential - Single Family Residence	YES - Current	NO - Privately-Owned	Available	Not Used in Prior Housing Element	0	0	0.108869648	0.108869648	1	2*	2*	1088197	1330	South Los Angeles								Above Moderate
LOS ANGELES	1143 W 58TH ST	90037	5002017025	Low Medium II Residential	RD2-1	0	21	0.104732859	Residential - Double, Duplex, or Two Units - 4 Stories or Less	YES - Current	NO - Privately-Owned	Available	Not Used in Prior Housing Element	0	0	0.142843303	0.142843303	2	2*	2*	1088197	1329	South Los Angeles	Yes							Above Moderate
LOS ANGELES	1145 W 58TH ST	90037	5002017026	Low Medium II Residential	RD2-1	0	21	0.10472962	Residential - Single Family Residence	YES - Current	NO - Privately-Owned	Available	Not Used in Prior Housing Element	0	0	0.100519726	0.100519726	1	2*	2*	1088197	1328	South Los Angeles								Above Moderate
LOS ANGELES	1149 W 58TH ST	90037	5002017027	Low Medium II Residential	RD2-1	0	21	0.104726679	Residential - Single Family Residence	YES - Current	NO - Privately-Owned	Available	Not Used in Prior Housing Element	0	0	0.108869648	0.108869648	1	2*	2*	1088197	1327	South Los Angeles								Above Moderate
LOS ANGELES	1151 W 58TH ST	90037	5002017028	Low Medium II Residential	RD2-1	0	21	0.104724537	Residential - Double, Duplex, or Two Units - 4 Stories or Less	YES - Current	NO - Privately-Owned	Available	Not Used in Prior Housing Element	0	0	0.059857509	0.059857509	2	2*	2*	1088197	1326	South Los Angeles	Yes							Above Moderate
LOS ANGELES	1056 W 57TH ST	90037	5002018003	Low Medium II Residential	RD1.5-1	0	29	0.104632267	Residential - Double, Duplex, or Two Units - 4 Stories or Less	YES - Current	NO - Privately-Owned	Available	Not Used in Prior Housing Element	0	0.225162113	0	0.225162113	2	3*	3*	1088197	1241	South Los Angeles	Yes							Moderate
LOS ANGELES	1048 W 57TH ST	90037	5002018005	Low Medium II Residential	RD1.5-1	0	29	0.100810855	Residential - Double, Duplex, or Two Units - 4 Stories or Less	YES - Current	NO - Privately-Owned	Available	Not Used in Prior Housing Element	0	0	0.116752312	0.116752312	2	2*	2*	1088197	1244	South Los Angeles	Yes							Above Moderate
LOS ANGELES	1024 W 57TH ST	90037	5002018008	Low Medium II Residential	RD1.5-1	0	29	0.10463382	Residential - Double, Duplex, or Two Units - 4 Stories or Less	YES - Current	NO - Privately-Owned	Available	Not Used in Prior Housing Element	0	0.240088713	0	0.240088713	2	3*	3*	1088197	1253	South Los Angeles	Yes							Moderate
LOS ANGELES	5701 S VERMONT AVE	90037	5002018011	Neighborhood Commercial	C2-1VL-CPIO	0	108	0.138032119	Commercial - Store - One Story	YES - Current	NO - Privately-Owned	Available	Used in Prior Housing Element - Non-Vacant	0.017829055	0	0	0.017829055	0	0	0	1088197	1256	South Los Angeles								Lower
LOS ANGELES	5703 S VERMONT AVE	90037	5002018011	Neighborhood Commercial	C2-1VL-CPIO	0	108	0.126727991	Commercial - Store - One Story	YES - Current	NO - Privately-Owned	Available	Used in Prior Housing Element - Non-Vacant	0.016213642	0	0	0.016213642	0	0	0	1088197	1290	South Los Angeles								Lower
LOS ANGELES	5711 S VERMONT AVE	90037	5002018012	Neighborhood Commercial	C2-1VL-CPIO	0	108	0.127853021	Commercial - Bank, Savings and Loan - One Story	YES - Current	NO - Privately-Owned	Available	Not Used in Prior Housing Element	0.052906918	0	0	0.052906918	0	0	0	1088197	1294	South Los Angeles								Lower
LOS ANGELES	5717 S VERMONT AVE	90037	5002018012	Neighborhood Commercial	C2-1VL-CPIO	0	108	0.126727332	Commercial - Bank, Savings and Loan - One Story	YES - Current	NO - Privately-Owned	Available	Not Used in Prior Housing Element	0.052906918	0	0	0.052906918	0	0	0	1088197	1353	South Los Angeles								Lower
LOS ANGELES	5721 S VERMONT AVE	90037	5002018012	Neighborhood Commercial	C2-1VL-CPIO	0	108	0.137748017	Commercial - Bank, Savings and Loan - One Story	YES - Current	NO - Privately-Owned	Available	Not Used in Prior Housing Element	0.058226597	0	0	0.058226597	0	0	0	1088197	1355	South Los Angeles								Lower
LOS ANGELES	1021 W 58TH ST	90037	5002018014	Low Medium II Residential	RD2-1	0	21	0.104799625	Residential - Double, Duplex, or Two Units - 4 Stories or Less	YES - Current	NO - Privately-Owned	Available	Not Used in Prior Housing Element	0	0	0.142843303	0.142843303	2	2*	2*	1088197	1350	South Los Angeles	Yes							Above Moderate
LOS ANGELES	1025 W 58TH ST	90037	5002018015	Low Medium II Residential	RD2-1	0	21	0.104795886	Residential - Double, Duplex, or Two Units - 4 Stories or Less	YES - Current	NO - Privately-Owned	Available	Not Used in Prior Housing Element	0	0	0.142843303	0.142843303	2	2*	2*	1088197	1349	South Los Angeles	Yes							Above Moderate
LOS ANGELES	1033 W 58TH ST	90037	5002018017	Low Medium II Residential	RD2-1	0	21	0.104790213	Residential - Double, Duplex, or Two Units - 4 Stories or Less	YES - Current	NO - Privately-Owned	Available	Not Used in Prior Housing Element	0	0	0.142843303	0.142843303	2	2*	2*	1088197	1347	South Los Angeles	Yes							Above Moderate
LOS ANGELES	1037 W 58TH ST	90037	5002018018	Low Medium II Residential	RD2-1	0	21	0.104786683		YES - Current	NO - Privately-Owned	Available	Not Used in Prior Housing Element	0	0	0.108869648	0.108869648	1	2*	2*	1088197	1346	South Los Angeles								Above Moderate
LOS ANGELES	1049 W 58TH ST	90037	5002018021	Low Medium II Residential	RD2-1	0	21	0.104777271	Residential - Double, Duplex, or Two Units - 4 Stories or Less	YES - Current	NO - Privately-Owned	Available	Not Used in Prior Housing Element	0	0	0.142843303	0.142843303	2	2*	2*	1088197	1343	South Los Angeles	Yes							Above Moderate
LOS ANGELES	1053 W 58TH ST	90037	5002018022	Low Medium II Residential	RD2-1	0	21	0.104774329	Residential - Double, Duplex, or Two Units - 4 Stories or Less	YES - Current	NO - Privately-Owned	Available	Not Used in Prior Housing Element	0	0	0.142843303	0.142843303	2	2*	2*	1088197	1342	South Los Angeles	Yes							Above Moderate
LOS ANGELES	1057 W 58TH ST	90037	5002018023	Low Medium II Residential	RD2-1	0	21	0.104772188	Residential - Double, Duplex, or Two Units - 4 Stories or Less	YES - Current	NO - Privately-Owned	Available	Not Used in Prior Housing Element	0	0	0.142843303	0.142843303	2	2*	2*	1088197	1341	South Los Angeles	Yes							Above Moderate
LOS ANGELES	1060 W 57TH ST	90037	5002018025	Low Medium II Residential	RD1.5-1	0	29	0.104632267	Residential - Double, Duplex, or Two Units - 4 Stories or Less	YES - Current	NO - Privately-Owned	Available	Not Used in Prior Housing Element	0	0.225162113	0	0.225162113	2	3*	3*	1088197	1240	South Los Angeles	Yes							Moderate
LOS ANGELES	1056 W 56TH ST	90037	5002019001	Low Medium I Residential	R2-1	0	17	0.146930927	Residential - Double, Duplex, or Two Units - 4 Stories or Less	YES - Current	NO - Privately-Owned	Available	Not Used in Prior Housing Element	0	0	0.103073412	0.103073412	2	2*	2*	1088197	1047	South Los Angeles	Yes							Above Moderate
LOS ANGELES	1052 W 56TH ST	90037	5002019002	Low Medium I Residential	R2-1	0	17	0.117544925	Residential - Single Family Residence	YES - Current	NO - Privately-Owned	Available	Not Used in Prior Housing Element	0	0	0.108869648	0.108869648	1	2*	2*	1088197	1048	South Los Angeles								Above Moderate
LOS ANGELES	1048 W 56TH ST	90037	5002019003	Low Medium I Residential	R2-1	0	17	0.117544639	Residential - Single Family Residence	YES - Current	NO - Privately-Owned	Available	Not Used in Prior Housing Element	0	0	0.003189642	0.003189642	2	2*	2*	1088197	1049	South Los Angeles								Above Moderate
LOS ANGELES	1044 W 56TH ST	90037	5002019004	Low Medium I Residential	R2-1	0	17	0.117544637	Residential - Single Family Residence	YES - Current	NO - Privately-Owned	Available	Not Used in Prior Housing Element	0	0	0.108869648	0.108869648	1	2*	2*	1088197	1050	South Los Angeles								Above Moderate
LOS ANGELES	1038 W 56TH ST	90037	5002019005	Low Medium I Residential	R2-1	0	17	0.117544925	Residential - Double, Duplex, or Two Units - 4 Stories or Less	YES - Current	NO - Privately-Owned	Available	Not Used in Prior Housing Element	0	0	0.003189642	0.003189642	2	2*	2*	1088197	1051	South Los Angeles								Above Moderate
LOS ANGELES	1036 W 56TH ST	90037	5002019006	Low Medium I Residential	R2-1	0	17	0.135176526	Residential - Single Family Residence	YES - Current	NO - Privately-Owned	Available	Not Used in Prior Housing Element	0	0	0.108869648	0.108869648	1	2*	2*	1088197	1052	South Los Angeles								Above Moderate
LOS ANGELES	1032 W 56TH ST	90037	5002019007	Low Medium I Residential	R2-1	0	17	0.117544642	Residential - Single Family Residence	YES - Current	NO - Privately-Owned	Available	Not Used in Prior Housing Element	0	0	0.108869648	0.108869648	1	2*	2*	1088197	1053	South Los Angeles								Above Moderate
LOS ANGELES	1028 W 56TH ST	90037	5002019008	Low Medium I Residential	R2-1	0	17	0.11754464	Residential - Single Family Residence	YES - Current	NO - Privately-Owned	Available	Not Used in Prior Housing Element	0	0	0.108869648	0.108869648	1	2*	2*	1088197	1054	South Los Angeles								Above Moderate
LOS ANGELES	1024 W 56TH ST	90037	5002019009	Low Medium I Residential	R2-1	0	17	0.117544642	Residential - Single Family Residence	YES - Current	NO - Privately-Owned	Available	Not Used in Prior Housing Element	0	0	0.108869648	0.108869648	1	2*	2*	1088197	1055	South Los Angeles								Above Moderate
LOS ANGELES	1020 W 56TH ST	90037	5002019010	Low Medium I Residential	R2-1	0	17	0.11754556	Residential - Single Family Residence	YES - Current	NO - Privately-Owned	Available	Not Used in Prior Housing Element	0	0	0.108869648	0.108869648	1	2*	2*	1088197	1056	South Los Angeles								Above Moderate
LOS ANGELES	1014 W 56TH ST	90037	5002019011	Low Medium I Residential	R2-1	0	17	0.146645013	Residential - Double, Duplex, or Two Units - 4 Stories or Less	YES - Current	NO - Privately-Owned	Available	Not Used in Prior Housing Element	0	0	0.116752312	0.116752312	2	2*	2*	1088197	1057	South Los Angeles	Yes							Above Moderate
LOS ANGELES	5619 S VERMONT AVE	90037	5002019015	Neighborhood Commercial	C2-1VL-CPIO	0	108	0.115653238	Commercial - Office Building - Two Stories	YES - Current	NO - Privately-Owned	Available	Not Used in Prior Housing Element	0.010639744	0	0	0.010639744	2	0	0	1088197	1130	South Los Angeles								Lower
LOS ANGELES	5623 S VERMONT AVE	90037	5002019016	Neighborhood Commercial	C2-1VL-CPIO	0	108	0.112953589	Commercial - Parking Lot (Commercial Use Property) - Lots - Patron or Employee - One Story	YES - Current	NO - Privately-Owned	Available	Used in Prior Housing Element - Non-Vacant	0.089359635	0	0	0.089359635	0	0	0	1088197	1182	South Los Angeles								Lower
LOS ANGELES	5625 S VERMONT AVE	90037	5002019016	Neighborhood Commercial	C2-1VL-CPIO	0	108	0.124219016	Commercial - Parking Lot (Commercial Use Property) - Lots - Patron or Employee - One Story	YES - Current	NO - Privately-Owned	Available	Used in Prior Housing Element - Non-Vacant	0.098982793	0	0	0.098982793	0	0	0	1088197	1188	South Los Angeles								Lower
LOS ANGELES	1015 W 57TH ST	90037	5002019017	Low Medium II Residential	RD2-1	0	21	0.118660793	Residential - Double, Duplex, or Two Units - 4 Stories or Less	YES - Current	NO - Privately-Owned	Available	Not Used in Prior Housing Element	0	0	0.142843303	0.142843303	2	2*	2*	1088197	1157	South Los Angeles	Yes							Above Moderate
LOS ANGELES	1021 W 57TH ST	90037	5002019018	Low Medium II Residential	RD2-1	0	21	0.118658397	Residential - Double, Duplex, or Two Units - 4 Stories or Less	YES - Current	NO - Privately-Owned	Available	Not Used in Prior Housing Element	0	0	0.142843303	0.142843303	2	2*	2*	1088197	1156	South Los Angeles	Yes							Above Moderate
LOS ANGELES	1025 W 57TH ST	90037	5002019019	Low Medium II Residential	RD2-1	0	21	0.118659323	Residential - Double, Duplex, or Two Units - 4 Stories or Less	YES - Current	NO - Privately-Owned	Available	Not Used in Prior Housing Element	0	0	0.142843303	0.142843303	2	2*	2*	1088197	1155	South Los Angeles	Yes							Above Moderate
LOS ANGELES	1029 W 57TH ST	90037	5002019020	Low Medium II Residential	RD2-1	0	21	0.118656631	Residential - Double, Duplex, or Two Units - 4 Stories or Less	YES - Current	NO - Privately-Owned	Available	Not Used in Prior Housing Element	0	0	0.142843303	0.142843303	2	2*	2*	1088197	1154	South Los Angeles	Yes							Above Moderate
LOS ANGELES	1033 W 57TH ST	90037	5002019021	Low Medium II Residential	RD2-1	0	21	0.118657558	Residential - Double, Duplex, or Two Units - 4 Stories or Less	YES - Current	NO - Privately-Owned	Available	Not Used in Prior Housing Element	0	0	0.142843303	0.142843303	2	2*	2*	1088197	1153	South Los Angeles	Yes							Above Moderate
LOS ANGELES	1035 W 57TH ST	90037	5002019022	Low Medium II Residential	RD2-1	0	21	0.118654868	Residential - Single Family Residence	YES - Current	NO - Privately-Owned	Available	Not Used in Prior Housing Element	0	0	0.108869648	0.108869648	1	2*	2*	1088197	1152	South Los Angeles								Above Moderate
LOS ANGELES	1041 W 57TH ST	90037	5002019023	Low Medium II Residential	RD2-1	0	21	0.118655793	Residential - Double, Duplex, or Two Units - 4 Stories or Less	YES - Current	NO - Privately-Owned	Available	Not Used in Prior Housing Element	0	0	0.142843303	0.142843303	2	2*	2*	1088197	1151	South Los Angeles	Yes							Above Moderate
LOS ANGELES	1045 W 57TH ST	90037	5002019024	Low Medium II Residential	RD2-1	0	21	0.118654004	Residential - Double, Duplex, or Two Units - 4 Stories or Less	YES - Current	NO - Privately-Owned	Available	Not Used in Prior Housing Element	0	0	0.142843303	0.142843303	2	2*	2*	1088197	1150	South Los Angeles	Yes							Above Moderate
LOS ANGELES	1053 W 57TH ST	90037	5002019026	Low Medium II Residential	RD2-1	0	21	0.118651336	Residential - Double, Duplex, or Two Units - 4 Stories or Less	YES - Current	NO - Privately-Owned	Available	Not Used in Prior Housing Element	0	0	0.142843303	0.142843303	2	2*	2*	1088197	1148	South Los Angeles	Yes							Above Moderate
LOS ANGELES	1057 W 57TH ST	90037	5002019027	Low Medium II Residential	RD2-1	0	21	0.118652558	Residential - Double, Duplex, or Two Units - 4 Stories or Less	YES - Current	NO - Privately-Owned	Available	Not Used in Prior Housing Element	0	0	0.142843303	0.142843303	2	2*	2*	1088197	1147	South Los Angeles	Yes							Above Moderate
LOS ANGELES	5601 S VERMONT AVE	90037	5002019030	Neighborhood Commercial	C2-1VL-CPIO	0	108	0.128736087	Commercial - Store - One Story	YES - Current	NO - Privately-Owned	Available	Used in Prior Housing Element - Non-Vacant	0.157255006	0	0	0.157255006	0	0	0	1088197	1058	South Los Angeles								Lower
LOS ANGELES	5607 S VERMONT AVE	90037	5002019030	Neighborhood Commercial	C2-1VL-CPIO	0	108	0.113641329	Commercial - Store - One Story	YES - Current	NO - Privately-Owned	Available	Used in Prior Housing Element - Non-Vacant	0.089359635	0	0	0.089359635	0	0	0	1088197	1092	South Los Angeles								Lower
LOS ANGELES	5613 S VERMONT AVE	90037	5002019031	Neighborhood Commercial	C2-1VL-CPIO	0	108	0.113641648	Commercial - Office Building - One Story	YES - Current	NO - Privately-Owned	Available	Not Used in Prior Housing Element	0.014894719	0	0	0.014894719	0	0	0	1088197	1098	South Los Angeles								Lower
LOS ANGELES	1156 W 56TH ST	90037	5002020001	Low Medium I Residential	R2-1	0	17	0.146495479	Residential - Double, Duplex, or Two Units - 4 Stories or Less	YES - Current	NO - Privately-Owned	Available	Not Used in Prior Housing Element	0	0	0.116752312	0.116752312	2	2*	2*	1088197	1031	South Los Angeles	Yes							Above Moderate
LOS ANGELES	1152 W 56TH ST	90037	5002020002	Low Medium I Residential	R2-1	0	17	0.117544008	Residential - Double, Duplex, or Two Units - 4 Stories or Less	YES - Current	NO - Privately-Owned	Available	Not Used in Prior Housing Element	0	0	0.142843303	0.142843303	2	2*	2*	1088197	1032	South Los Angeles	Yes							Above Moderate
LOS ANGELES	1148 W 56TH ST	90037	5002020003	Low Medium I Residential	R2-1	0	17	0.117544925	Residential - Single Family Residence	YES - Current	NO - Privately-Owned	Available	Not Used in Prior Housing Element	0	0	0.108869648	0.108869648	1	2*	2*	1088197	1033	South Los Angeles								Above Moderate
LOS ANGELES	1146 W 56TH ST	90037	5002020004	Low Medium I Residential	R2-1	0	17	0.117544637	Residential - Single Family Residence	YES - Current	NO - Privately-Owned	Available	Not Used in Prior Housing Element	0	0	0.108869648	0.108869648	1	2*	2*	1088197	1034	South Los Angeles								Above Moderate
LOS ANGELES	1140 W 56TH ST	90037	5002020005	Low Medium I Residential	R2-1	0	17	0.117545559	Residential - Single Family Residence	YES - Current	NO - Privately-Owned	Available	Not Used in Prior Housing Element	0	0	0.108869648	0.108869648	1	2*	2*	1088197	1035	South Los Angeles								Above Moderate
LOS ANGELES	1136 W 56TH ST	90037	5002020006	Low Medium I Residential	R2-1	0	17	0.117544008	Residential - Single Family Residence	YES - Current	NO - Privately-Owned	Available	Not Used in Prior Housing Element	0	0	0.108869648	0.108869648	1	2*	2*	1088197	1036	South Los Angeles								Above Moderate
LOS ANGELES	1134 W 56TH ST	90037	5002020007	Low Medium I Residential	R2-1	0	17	0.117545845	Residential - Double, Duplex, or Two Units - 4 Stories or Less	YES - Current	NO - Privately-Owned	Available	Not Used in Prior Housing Element	0	0	0.142843303	0.142843303	2	2*	2*	1088197	1037	South Los Angeles	Yes							Above Moderate
LOS ANGELES	1128 W 56TH ST	90037	5002020008	Low Medium I Residential	R2-1	0	17	0.146931487	Residential - Double, Duplex, or Two Units - 4 Stories or Less	YES - Current	NO - Privately-Owned	Available	Not Used in Prior Housing Element	0	0	0.116752312	0.116752312	2	2*	2*	1088197	1038	South Los Angeles	Yes							Above Moderate
LOS ANGELES	1124 W 56TH ST	90037	5002020009	Low Medium I Residential	R2-1	0	17	0.117544008	Residential - Double, Duplex, or Two Units - 4 Stories or Less	YES - Current	NO - Privately-Owned	Available	Not Used in Prior Housing Element	0	0	0.142843303	0.142843303	2	2*	2*	1088197	1039	South Los Angeles	Yes							Above Moderate
LOS ANGELES	1118 W 56TH ST	90037	5002020010	Low Medium I Residential	R2-1	0	17	0.117545845	Residential - Single Family Residence	YES - Current	NO - Privately-Owned	Available	Not Used in Prior Housing Element	0	0	0.108869648	0.108869648	1	2*	2*	1088197	1040	South Los Angeles								Above Moderate
LOS ANGELES	1114 W 56TH ST	90037	5002020011	Low Medium I Residential	R2-1	0	17	0.117544639	Residential - Single Family Residence	YES - Current	NO - Privately-Owned	Available	Not Used in Prior Housing Element	0	0	0.108869648	0.108869648	1	2*	2*	1088197	1041	South Los Angeles								Above Moderate
LOS ANGELES	1110 W 56TH ST	90037	5002020012	Low Medium I Residential	R2-1	0	17	0.117544637	Residential - Double, Duplex, or Two Units - 4 Stories or Less	YES - Current	NO - Privately-Owned	Available	Not Used in Prior Housing Element	0	0	0.142843303	0.142843303	2	2*	2*	1088197	1042	South Los Angeles	Yes							Above Moderate
LO

LOS ANGELES	1132 W 55TH ST	90037	5002021006	Low Medium I Residential	R2-1	0	17	0.11780914	Residential - Single Family Residence	YES - Current	NO - Privately-Owned	Available	Not Used in Prior Housing Element	0	0	0.108869648	0.108869648	1	2*	2*	1088197	837	South Los Angeles			Above Moderate
LOS ANGELES	1128 W 55TH ST	90037	5002021007	Low Medium I Residential	R2-1	0	17	0.14666613	Residential - Double, Duplex, or Two Units - 4 Stories or Less	YES - Current	NO - Privately-Owned	Available	Not Used in Prior Housing Element	0	0	0.116752312	0.116752312	2	2*	2*	1088197	839	South Los Angeles	Yes		Above Moderate
LOS ANGELES	1122 W 55TH ST	90037	5002021008	Low Medium I Residential	R2-1	0	17	0.11754375	Residential - Single Family Residence	YES - Current	NO - Privately-Owned	Available	Not Used in Prior Housing Element	0	0	0.108869648	0.108869648	1	2*	2*	1088197	841	South Los Angeles			Above Moderate
LOS ANGELES	1118 W 55TH ST	90037	5002021009	Low Medium I Residential	R2-1	0	17	0.117545585	Residential - Single Family Residence	YES - Current	NO - Privately-Owned	Available	Not Used in Prior Housing Element	0	0	0.108869648	0.108869648	1	2*	2*	1088197	842	South Los Angeles			Above Moderate
LOS ANGELES	1110 W 55TH ST	90037	5002021011	Low Medium I Residential	R2-1	0	17	0.11754375	Residential - Single Family Residence	YES - Current	NO - Privately-Owned	Available	Not Used in Prior Housing Element	0	0	0.108869648	0.108869648	1	2*	2*	1088197	844	South Los Angeles			Above Moderate
LOS ANGELES	1065 W 56TH ST	90037	5002021016	Low Medium I Residential	R2-1	0	17	0.161322686	Residential - Double, Duplex, or Two Units - 4 Stories or Less	YES - Current	NO - Privately-Owned	Available	Not Used in Prior Housing Element	0	0	0.116752312	0.116752312	2	2*	2*	1088197	950	South Los Angeles	Yes		Above Moderate
LOS ANGELES	1107 W 56TH ST	90037	5002021019	Low Medium I Residential	R2-1	0	17	0.117649817	Residential - Single Family Residence	YES - Current	NO - Privately-Owned	Available	Not Used in Prior Housing Element	0	0	0.108869648	0.108869648	1	2*	2*	1088197	947	South Los Angeles			Above Moderate
LOS ANGELES	1109 W 56TH ST	90037	5002021020	Low Medium I Residential	R2-1	0	17	0.117208382	Residential - Single Family Residence	YES - Current	NO - Privately-Owned	Available	Not Used in Prior Housing Element	0	0	0.108869648	0.108869648	1	2*	2*	1088197	946	South Los Angeles			Above Moderate
LOS ANGELES	1115 W 56TH ST	90037	5002021021	Low Medium I Residential	R2-1	0	17	0.117283036	Residential - Single Family Residence	YES - Current	NO - Privately-Owned	Available	Not Used in Prior Housing Element	0	0	0.108869648	0.108869648	1	2*	2*	1088197	945	South Los Angeles			Above Moderate
LOS ANGELES	1119 W 56TH ST	90037	5002021022	Low Medium I Residential	R2-1	0	17	0.117275972	Residential - Single Family Residence	YES - Current	NO - Privately-Owned	Available	Not Used in Prior Housing Element	0	0	0.108869648	0.108869648	1	2*	2*	1088197	944	South Los Angeles			Above Moderate
LOS ANGELES	1123 W 56TH ST	90037	5002021023	Low Medium I Residential	R2-1	0	17	0.117266158	Residential - Single Family Residence	YES - Current	NO - Privately-Owned	Available	Not Used in Prior Housing Element	0	0	0.108869648	0.108869648	1	2*	2*	1088197	943	South Los Angeles			Above Moderate
LOS ANGELES	1127 W 56TH ST	90037	5002021024	Low Medium I Residential	R2-1	0	17	0.146306808	Residential - Single Family Residence	YES - Current	NO - Privately-Owned	Available	Not Used in Prior Housing Element	0	0	0.088836032	0.088836032	1	2*	2*	1088197	942	South Los Angeles			Above Moderate
LOS ANGELES	1133 W 56TH ST	90037	5002021025	Low Medium I Residential	R2-1	0	17	0.117511941	Residential - Single Family Residence	YES - Current	NO - Privately-Owned	Available	Not Used in Prior Housing Element	0	0	0.108869648	0.108869648	1	2*	2*	1088197	941	South Los Angeles			Above Moderate
LOS ANGELES	1137 W 56TH ST	90037	5002021026	Low Medium I Residential	R2-1	0	17	0.117238324	Residential - Single Family Residence	YES - Current	NO - Privately-Owned	Available	Not Used in Prior Housing Element	0	0	0.108869648	0.108869648	1	2*	2*	1088197	940	South Los Angeles			Above Moderate
LOS ANGELES	1141 W 56TH ST	90037	5002021027	Low Medium I Residential	R2-1	0	17	0.117229427	Residential - Single Family Residence	YES - Current	NO - Privately-Owned	Available	Not Used in Prior Housing Element	0	0	0.108869648	0.108869648	1	2*	2*	1088197	939	South Los Angeles			Above Moderate
LOS ANGELES	1145 W 56TH ST	90037	5002021028	Low Medium I Residential	R2-1	0	17	0.117221737	Residential - Single Family Residence	YES - Current	NO - Privately-Owned	Available	Not Used in Prior Housing Element	0	0	0.108869648	0.108869648	1	2*	2*	1088197	938	South Los Angeles			Above Moderate
LOS ANGELES	1149 W 56TH ST	90037	5002021029	Low Medium I Residential	R2-1	0	17	0.117211923	Residential - Double, Duplex, or Two Units - 4 Stories or Less	YES - Current	NO - Privately-Owned	Available	Not Used in Prior Housing Element	0	0	0.142843303	0.142843303	2	2*	2*	1088197	937	South Los Angeles	Yes		Above Moderate
LOS ANGELES	1153 W 56TH ST	90037	5002021030	Low Medium I Residential	R2-1	0	17	0.117203314	Residential - Single Family Residence	YES - Current	NO - Privately-Owned	Available	Not Used in Prior Housing Element	0	0	0.108869648	0.108869648	1	2*	2*	1088197	936	South Los Angeles			Above Moderate
LOS ANGELES	1100 W 55TH ST	90037	5002021031	Low Medium I Residential	R2-1	0	17	0.146933603	Residential - Single Family Residence	YES - Current	NO - Privately-Owned	Available	Not Used in Prior Housing Element	0	0	0.094940722	0.094940722	1	2*	2*	1088197	846	South Los Angeles			Above Moderate
LOS ANGELES	1106 W 55TH ST	90037	5002021032	Low Medium I Residential	R2-1	0	17	0.117810059	Residential - Single Family Residence	YES - Current	NO - Privately-Owned	Available	Not Used in Prior Housing Element	0	0	0.116306645	0.116306645	1	2*	2*	1088197	845	South Los Angeles			Above Moderate
LOS ANGELES	1156 W 55TH ST	90037	5002021033	Low Medium I Residential	R2-1	0	17	0.146688926	Residential - Single Family Residence - Pool	YES - Current	NO - Privately-Owned	Available	Not Used in Prior Housing Element	0	0	0.028784095	0.028784095	1	2*	2*	1088197	826	South Los Angeles			Above Moderate
LOS ANGELES	1154 W 55TH ST	90037	5002021034	Low Medium I Residential	R2-1	0	17	0.117543462	Residential - Single Family Residence	YES - Current	NO - Privately-Owned	Available	Not Used in Prior Housing Element	0	0	0.028784095	0.028784095	1	2*	2*	1088197	828	South Los Angeles			Above Moderate
LOS ANGELES	1064 W 55TH ST	90037	5002021035	Low Medium I Residential	R2-1	0	17	0.161622655	Residential - Double, Duplex, or Two Units - 4 Stories or Less	YES - Current	NO - Privately-Owned	Available	Not Used in Prior Housing Element	0	0	0.124710149	0.124710149	2	2*	2*	1088197	848	South Los Angeles	Yes		Above Moderate
LOS ANGELES	1103 W 56TH ST	90037	5002021036	Low Medium I Residential	R2-1	0	17	0.146639704	Residential - Double, Duplex, or Two Units - 4 Stories or Less	YES - Current	NO - Privately-Owned	Available	Not Used in Prior Housing Element	0	0	0.124710149	0.124710149	2	2*	2*	1088197	948	South Los Angeles	Yes		Above Moderate
LOS ANGELES	1052 W 55TH ST	90037	5002022002	Low Medium I Residential	R2-1	0	17	0.099912187	Residential - Single Family Residence	YES - Current	NO - Privately-Owned	Available	Not Used in Prior Housing Element	0	0	0.045533419	0.045533419	1	1*	1*	1088197	850	South Los Angeles			Above Moderate
LOS ANGELES	1048 W 55TH ST	90037	5002022003	Low Medium I Residential	R2-1	0	17	0.11754587	Residential - Single Family Residence	YES - Current	NO - Privately-Owned	Available	Not Used in Prior Housing Element	0	0	0.112528566	0.112528566	1	2*	2*	1088197	852	South Los Angeles			Above Moderate
LOS ANGELES	1046 W 55TH ST	90037	5002022004	Low Medium I Residential	R2-1	0	17	0.117544033	Residential - Double, Duplex, or Two Units - 4 Stories or Less	YES - Current	NO - Privately-Owned	Available	Not Used in Prior Housing Element	0	0	0.021323309	0.021323309	2	2*	2*	1088197	853	South Los Angeles	Yes		Above Moderate
LOS ANGELES	1038 W 55TH ST	90037	5002022006	Low Medium I Residential	R2-1	0	17	0.134911755	Residential - Double, Duplex, or Two Units - 4 Stories or Less	YES - Current	NO - Privately-Owned	Available	Not Used in Prior Housing Element	0	0	0.142843303	0.142843303	2	2*	2*	1088197	855	South Los Angeles	Yes		Above Moderate
LOS ANGELES	1032 W 55TH ST	90037	5002022007	Low Medium I Residential	R2-1	0	17	0.117544953	Residential - Single Family Residence	YES - Current	NO - Privately-Owned	Available	Not Used in Prior Housing Element	0	0	0.108869648	0.108869648	1	2*	2*	1088197	856	South Los Angeles			Above Moderate
LOS ANGELES	1024 W 55TH ST	90037	5002022009	Low Medium I Residential	R2-1	0	17	0.117543747	Residential - Single Family Residence	YES - Current	NO - Privately-Owned	Available	Not Used in Prior Housing Element	0	0	0.108869648	0.108869648	1	2*	2*	1088197	858	South Los Angeles			Above Moderate
LOS ANGELES	1020 W 55TH ST	90037	5002022010	Low Medium I Residential	R2-1	0	17	0.117810057	Residential - Single Family Residence	YES - Current	NO - Privately-Owned	Available	Not Used in Prior Housing Element	0	0	0.108869648	0.108869648	1	2*	2*	1088197	859	South Los Angeles			Above Moderate
LOS ANGELES	5519 S VERMONT AVE	90037	5002022014	Neighborhood Commercial	C2-1VL-CPIO	0	108	0.123973142	Commercial - Store Combination - Store and Office Combination - One Story	YES - Current	NO - Privately-Owned	Available	Used in Prior Housing Element - Non-Vacant	0.203418398	0	0	0.203418398	0	0	0	1088197	923	South Los Angeles			Lower
LOS ANGELES	5521 S VERMONT AVE	90037	5002022015	Neighborhood Commercial	C2-1VL-CPIO	0	108	0.123972823	Commercial - Store Combination - Store and Residential Combination - One Story	YES - Current	NO - Privately-Owned	Available	Used in Prior Housing Element - Non-Vacant	0	0	0.046044418	0.046044418	0	0	0	1088197	966	South Los Angeles	Yes		Above Moderate
LOS ANGELES	5529 S VERMONT AVE	90037	5002022016	Neighborhood Commercial	C2-1VL-CPIO	0	108	0.12369097	Institutional - Church - One Story	YES - Current	NO - Privately-Owned	Available	Used in Prior Housing Element - Non-Vacant	0.036977181	0	0	0.036977181	0	0	0	1088197	968	South Los Angeles			Lower
LOS ANGELES	1021 W 56TH ST	90037	5002022018	Low Medium I Residential	R2-1	0	17	0.117680135	Residential - Single Family Residence	YES - Current	NO - Privately-Owned	Available	Not Used in Prior Housing Element	0	0	0.108869648	0.108869648	1	2*	2*	1088197	960	South Los Angeles			Above Moderate
LOS ANGELES	1025 W 56TH ST	90037	5002022019	Low Medium I Residential	R2-1	0	17	0.117407342	Residential - Single Family Residence	YES - Current	NO - Privately-Owned	Available	Not Used in Prior Housing Element	0	0	0.108869648	0.108869648	1	2*	2*	1088197	959	South Los Angeles			Above Moderate
LOS ANGELES	1027 W 56TH ST	90037	5002022020	Low Medium I Residential	R2-1	0	17	0.117398733	Residential - Single Family Residence	YES - Current	NO - Privately-Owned	Available	Not Used in Prior Housing Element	0	0	0.108869648	0.108869648	1	2*	2*	1088197	958	South Los Angeles			Above Moderate
LOS ANGELES	1033 W 56TH ST	90037	5002022021	Low Medium I Residential	R2-1	0	17	0.117390125	Residential - Single Family Residence	YES - Current	NO - Privately-Owned	Available	Not Used in Prior Housing Element	0	0	0.108869648	0.108869648	1	2*	2*	1088197	957	South Los Angeles			Above Moderate
LOS ANGELES	1039 W 56TH ST	90037	5002022022	Low Medium I Residential	R2-1	0	17	0.134724429	Residential - Double, Duplex, or Two Units - 4 Stories or Less	YES - Current	NO - Privately-Owned	Available	Not Used in Prior Housing Element	0	0	0.142843303	0.142843303	2	2*	2*	1088197	956	South Los Angeles	Yes		Above Moderate
LOS ANGELES	1041 W 56TH ST	90037	5002022023	Low Medium I Residential	R2-1	0	17	0.117636186	Residential - Double, Duplex, or Two Units - 4 Stories or Less	YES - Current	NO - Privately-Owned	Available	Not Used in Prior Housing Element	0	0	0.142843303	0.142843303	2	2*	2*	1088197	955	South Los Angeles	Yes		Above Moderate
LOS ANGELES	1045 W 56TH ST	90037	5002022024	Low Medium I Residential	R2-1	0	17	0.117361373	Residential - Single Family Residence	YES - Current	NO - Privately-Owned	Available	Not Used in Prior Housing Element	0	0	0.108869648	0.108869648	1	2*	2*	1088197	954	South Los Angeles			Above Moderate
LOS ANGELES	1049 W 56TH ST	90037	5002022025	Low Medium I Residential	R2-1	0	17	0.117354598	Residential - Single Family Residence	YES - Current	NO - Privately-Owned	Available	Not Used in Prior Housing Element	0	0	0.108869648	0.108869648	1	2*	2*	1088197	953	South Los Angeles			Above Moderate
LOS ANGELES	1053 W 56TH ST	90037	5002022026	Low Medium I Residential	R2-1	0	17	0.117344156	Residential - Single Family Residence	YES - Current	NO - Privately-Owned	Available	Not Used in Prior Housing Element	0	0	0.108869648	0.108869648	1	2*	2*	1088197	952	South Los Angeles			Above Moderate
LOS ANGELES	1057 W 56TH ST	90037	5002022027	Low Medium I Residential	R2-1	0	17	0.146402723	Residential - Single Family Residence	YES - Current	NO - Privately-Owned	Available	Not Used in Prior Housing Element	0	0	0.088836032	0.088836032	1	2*	2*	1088197	951	South Los Angeles			Above Moderate
LOS ANGELES	5501 S VERMONT AVE	90037	5002022028	Neighborhood Commercial	C2-1VL-CPIO	0	108	0.123972823	Commercial - Auto, Recreation Equipment, Construction Equipment Sales and Service - Auto Body Repair Shop - One Story	YES - Current	NO - Privately-Owned	Available	Used in Prior Housing Element - Non-Vacant	0.203418398	0	0	0.203418398	0	0	0	1088197	861	South Los Angeles			Lower
LOS ANGELES	5511 S VERMONT AVE	90037	5002022028	Neighborhood Commercial	C2-1VL-CPIO	0	108	0.123972823	Commercial - Auto, Recreation Equipment, Construction Equipment Sales and Service - Auto Body Repair Shop - One Story	YES - Current	NO - Privately-Owned	Available	Used in Prior Housing Element - Non-Vacant	0.203418398	0	0	0.203418398	0	0	0	1088197	864	South Los Angeles			Lower
LOS ANGELES			5002022028	Neighborhood Commercial	C2-1VL-CPIO	0	108	0.123972823	Commercial - Auto, Recreation Equipment, Construction Equipment Sales and Service - Auto Body Repair Shop - One Story	YES - Current	NO - Privately-Owned	Available	Used in Prior Housing Element - Non-Vacant	0.203418398	0	0	0.203418398	0	0	0	1088197	862	South Los Angeles			Lower
LOS ANGELES	5415 S VERMONT AVE	90037	5002023001	Neighborhood Commercial	C2-1VL-CPIO	0	108	0.123972801	Commercial - Commercial - Vacant Land	YES - Current	NO - Privately-Owned	Available	Not Used in Prior Housing Element	0.158737588	0	0	0.158737588	0	0	0	1088197	684	South Los Angeles			Lower
LOS ANGELES	5421 S VERMONT AVE	90037	5002023002	Neighborhood Commercial	C2-1VL-CPIO	0	108	0.12397312	Commercial - Store - One Story	YES - Current	NO - Privately-Owned	Available	Used in Prior Housing Element - Non-Vacant	0.06534701	0	0	0.06534701	0	0	0	1088197	765	South Los Angeles			Lower
LOS ANGELES	5425 S VERMONT AVE	90037	5002023003	Neighborhood Commercial	C2-1VL-CPIO	0	108	0.139185247	Commercial - Store - One Story	YES - Current	NO - Privately-Owned	Available	Used in Prior Housing Element - Non-Vacant	0.071401604	0	0	0.071401604	0	0	0	1088197	768	South Los Angeles			Lower
LOS ANGELES	1021 W 55TH ST	90037	5002023005	Low Medium I Residential	R2-1	0	17	0.119888921	Residential - Double, Duplex, or Two Units - 4 Stories or Less	YES - Current	NO - Privately-Owned	Available	Not Used in Prior Housing Element	0	0	0.142843303	0.142843303	2	2*	2*	1088197	761	South Los Angeles	Yes		Above Moderate
LOS ANGELES	1025 W 55TH ST	90037	5002023006	Low Medium I Residential	R2-1	0	17	0.119896017	Residential - Single Family Residence	YES - Current	NO - Privately-Owned	Available	Not Used in Prior Housing Element	0	0	0.108869648	0.108869648	1	2*	2*	1088197	760	South Los Angeles			Above Moderate
LOS ANGELES	1031 W 55TH ST	90037	5002023007	Low Medium I Residential	R2-1	0	17	0.119904053	Residential - Double, Duplex, or Two Units - 4 Stories or Less	YES - Current	NO - Privately-Owned	Available	Not Used in Prior Housing Element	0	0	0.142843303	0.142843303	2	2*	2*	1088197	759	South Los Angeles	Yes		Above Moderate
LOS ANGELES	1033 W 55TH ST	90037	5002023008	Low Medium I Residential	R2-1	0	17	0.119911439	Residential - Single Family Residence	YES - Current	NO - Privately-Owned	Available	Not Used in Prior Housing Element	0	0	0.108869648	0.108869648	1	2*	2*	1088197	758	South Los Angeles			Above Moderate
LOS ANGELES	1037 W 55TH ST	90037	5002023009	Low Medium I Residential	R2-1	0	17	0.137910259	Residential - Single Family Residence	YES - Current	NO - Privately-Owned	Available	Not Used in Prior Housing Element	0	0	0.108869648	0.108869648	1	2*	2*	1088197	757	South Los Angeles			Above Moderate
LOS ANGELES	1041 W 55TH ST	90037	5002023010	Low Medium I Residential	R2-1	0	17	0.119929595	Residential - Double, Duplex, or Two Units - 4 Stories or Less	YES - Current	NO - Privately-Owned	Available	Not Used in Prior Housing Element	0	0	0.142843303	0.142843303	2	2*	2*	1088197	756	South Los Angeles	Yes		Above Moderate
LOS ANGELES	1045 W 55TH ST	90037	5002023011	Low Medium I Residential	R2-1	0	17	0.11993763	Residential - Single Family Residence	YES - Current	NO - Privately-Owned	Available	Not Used in Prior Housing Element	0	0	0.108869648	0.108869648	1	2*	2*	1088197	755	South Los Angeles			Above Moderate
LOS ANGELES	1049 W 55TH ST	90037	5002023012	Low Medium I Residential	R2-1	0	17	0.119945014	Residential - Single Family Residence	YES - Current	NO - Privately-Owned	Available	Not Used in Prior Housing Element	0	0	0.108869648	0.108869648	1	2*	2*	1088197	754	South Los Angeles			Above Moderate
LOS ANGELES	1053 W 55TH ST	90037	5002023013	Low Medium I Residential	R2-1	0	17	0.119954922	Residential - Double, Duplex, or Two Units - 4 Stories or Less	YES - Current	NO - Privately-Owned	Available	Not Used in Prior Housing Element	0	0	0.142843303	0.142843303	2	2*	2*	1088197	753	South Los Angeles	Yes		Above Moderate
LOS ANGELES	1055 W 55TH ST	90037	5002023014	Low Medium I Residential	R2-1	0	17	0.149953729	Residential - Single Family Residence	YES - Current	NO - Privately-Owned	Available	Not Used in Prior Housing Element	0	0	0.088836032	0.088836032	1	2*	2*	1088197	752	South Los Angeles			Above Moderate
LOS ANGELES	5411 S VERMONT AVE	90037	5002023017	Community Commercial	C2-1L-CPIO	0	108	0.133535109	Commercial - Store Combination - Store and Residential Combination - One Story	YES - Current	NO - Privately-Owned	Available	Used in Prior Housing Element - Non-Vacant	0	0	0.047958683	0.047958683	0	0	0	1088197	649	South Los Angeles	Yes		Above Moderate
LOS ANGELES	1012 W 54TH ST	90037	5002023018	Low Medium I Residential	R2-1	0	17	0.114014241	Residential - Single Family Residence	YES - Current	NO - Privately-Owned	Available	Not Used in Prior Housing Element	0	0	0.037064424	0.037064424	1	1*	1*	1088197	642	South Los Angeles			Above Moderate
LOS ANGELES	1016 W 54TH ST	90037	5002023019	Low Medium I Residential	R2-1	0	17	0.114014398	Residential - Single Family Residence	YES - Current	NO - Privately-Owned	Available	Not Used in Prior Housing Element	0	0	0.037064424	0.037064424	1	1*	1*	1088197	641	South Los Angeles			Above Moderate
LOS ANGELES	1022 W 54TH ST	90037	5002023020	Low Medium I Residential	R2-1	0	17	0.120016044	Residential - Single Family Residence	YES - Current	NO - Privately-Owned	Available	Not Used in Prior Housing Element	0	0	0.108869648	0.108869648	1	2*	2*	1088197	640	South Los Angeles			Above Moderate
LOS ANGELES	1024 W 54TH ST	90037	5002023021	Low Medium I Residential	R2-1	0	17	0.120014167	Residential - Single Family Residence	YES - Current	NO - Privately-Owned	Available	Not Used in Prior Housing Element	0	0	0.108869648	0.108869648	1	2*	2*	1088197	639	South Los Angeles			Above Moderate
LOS ANGELES	1030 W 54TH ST	90037	5002023022	Low Medium I Residential	R2-1	0	17	0.120016044	Residential - Double, Duplex, or Two Units - 4 Stories or Less	YES - Current	NO - Privately-Owned	Available	Not Used in Prior Housing Element	0	0	0.059857509	0.059857509	2	2*	2*	1088197	638	South Los Angeles	Yes		Above Moderate
LOS ANGELES	1036 W 54TH ST	90037	5002023024	Low Medium I Residential	R2-1	0	17	0.120015108	Residential - Single Family Residence	YES - Current	NO - Privately-Owned	Available	Not Used in Prior Housing Element	0	0	0.108869648	0.108869648	1	2*	2*	1088197	636	South Los Angeles			Above Moderate
LOS ANGELES	1042 W 54TH ST	90037	5002023026	Low Medium I Residential	R2-1	0	17	0.120015756	Residential - Double, Duplex, or Two Units - 4 Stories or Less	YES - Current	NO - Privately-Owned	Available	Not Used in Prior Housing Element	0	0	0.038126712	0.038126712	2	2*	2*	1088197	634	South Los Angeles	Yes		Above Moderate
LOS ANGELES	1046 W 54TH ST	90037	5002023027	Low Medium I Residential	R2-1	0	17	0.120016042	Residential - Double, Duplex, or Two Units - 4 Stories or Less	YES - Current	NO - Privately-Owned	Available	Not Used in Prior Housing Element	0	0	0.005159048	0.005159048	2	2*	2*	1088197	633	South Los Angeles	Yes		Above Moderate
LOS ANGELES	1052 W 54TH ST	90037	5002023028	Low Medium I Residential	R2-1	0	17	0.120014169	Residential - Single Family Residence	YES - Current	NO - Privately-Owned	Available	Not Used in Prior Housing Element	0	0	0.108869648	0.108869648	1	2*	2*	1088197	632	South Los Angeles			Above Moderate
LOS ANGELES	5401 S VERMONT AVE	90037	5002023032	Community Commercial	C2-1L-CPIO	0	108	0.115135252	Commercial - Store - One Story	YES - Current	NO - Privately-Owned	Available	Not Used in Prior Housing Element	0.081822697	0	0	0.081822697	0	0	0	1088197	643	South Los Angeles			Lower
LOS ANGELES	5405 S VERMONT AVE	90037	5002023032	Community Commercial	C2-1L-CPIO	0	108	0.121628207	Commercial - Store - One Story	YES - Current	NO - Privately-Owned	Available	Not Used in Prior Housing Element	0.086445194	0	0	0.086445194	0	0	0	1088197	646	South Los Angeles			Lower
LOS ANGELES	1101 W 55TH ST	90037	5002024003	Low Medium I Residential	R2-1	0	17	0.149982642	Residential - Double, Duplex, or Two Units - 4 Stories or Less	YES - Current	NO - Privately-Owned	Available	Not Used in Prior Housing Element	0	0	0.116752312	0.116752312	2	2*	2*	1088197	749	South Los Angeles	Yes		Above Moderate
LOS ANGELES	1107 W 55TH ST	90037	5002024004	Low Medium I Residential	R2-1	0	17	0.119993797	Residential - Single Family Residence	YES - Current	NO - Privately-Owned	Available	Not Used in Prior Housing Element	0	0	0.108869648	0.108869648	1	2*	2*	1088197	748	South Los Angeles			Above Moderate
LOS ANGELES	1111 W 55TH ST	90037	5002024005	Low Medium I Residential	R2-1	0	17	0.120003706	Residential - Single Family Residence	YES - Current	NO - Privately-Owned	Available	Not Used in Prior Housing Element	0	0	0.108869648	0.108869648	1	2*	2*	1088197	747	South Los Angeles			Above Moderate
LOS ANGELES	1119 W 55TH ST	90037	5002024007	Low Medium I Residential	R2-1	0	17	0.120020064	Residential - Single Family Residence	YES - Current	NO - Privately-Owned	Available	Not Used in Prior Housing Element	0	0	0.108869648	0.108869648	1	2*	2*	1088197	745	South Los Angeles			Above Moderate
LOS ANGELES	1125 W 55TH ST	90037	5002024008	Low Medium I Residential	R2-1	0	17	0.120028099	Residential - Double, Duplex, or Two Units - 4 Stories or Less	YES - Current	NO - Privately-Owned	Available	Not Used in Prior Housing Element	0	0	0.039590138	0.039590138	2	2*	2*	1088197	744	South Los Angeles			Above Moderate
LOS ANGELES	1133 W 55TH ST	90037	5002024010	Low Medium I Residential	R2-1	0	17	0.120044589	Residential - Double, Duplex, or Two Units - 4 Stories or Less	YES - Current	NO - Privately-Owned	Available	Not Used in Prior Housing Element	0	0	0.142843303	0.142843303	2	2*	2*	1088197	741	South Los Angeles	Yes		Above Moderate
LOS ANGELES	1137 W 55TH ST	90037	5002024011	Low Medium I Residential	R2-1	0	17	0.120054786	Residential - Single Family Residence	YES - Current	NO - Privately-Owned	Available	Not Used in Prior Housing Element	0	0	0.108869648	0.108869648	1	2*	2*	1088197	740	South Los Angeles			Above Moderate
LOS ANGELES	1143 W 55TH ST	90037	5002024012	Low Medium I Residential	R2-1	0	17	0.120063822	Residential - Double, Duplex, or Two Units - 4 Stories or Less	YES - Current	NO - Privately-Owned	Available	Not Used in Prior Housing Element	0	0	0.142843303	0.142843303	2	2*	2*	1088197	739	South Los Angeles	Yes		Above Moderate
LOS ANGELES	1145 W 55TH ST	90037	5002024013	Low Medium I Residential	R2-1	0	17	0.120068981	Residential - Single Family Residence	YES - Current	NO - Privately-Owned	Available	Not Used in Prior Housing Element	0	0	0.108869648	0.108869648	1	2*	2*	1088197	738	South Los Angeles			Above Moderate
LOS ANGELES	1151 W 55TH ST	90037	5002024014	Low Medium I Residential	R2-1	0	17	0.120077954	Residential - Double, Duplex, or Two Units - 4 Stories or Less	YES - Current	NO - Privately-Owned	Available	Not Used in Prior Housing Element	0	0	0.142843303	0.142843303	2	2*	2*	1088197	737	South Los Angeles	Yes		Above Moderate
LOS ANGELES	1155 W 55TH ST	90037	5002024015	Low Medium I Residential	R2-1	0	17	0.120086277	Residential - Single Family Residence	YES - Current	NO - Privately-Owned	Available	Not Used in Prior Housing Element	0	0	0.108869648	0.108869648	1	2*	2*	1088197	736	South Los Angeles			Above Moderate
LOS ANGELES	5426 S BUDLONG AVE	90037	5002024016	Low Medium I Residential	R2-1	0	17	0.150420458	Residential - Double, Duplex, or Two Units - 4 Stories or Less	YES - Current	NO - Privately-Owned	Available	Not Used in Prior Housing Element	0	0	0.142843303	0.142843303	2	2*	2*	1088197	734	South Los Angeles	Yes		Above Moderate
LOS ANGELES	1060 W 54TH ST	90037	5002024017	Low Medium I Residential	R2-1	0	17	0.120015756	Residential - Double, Duplex, or Two Units - 4 Stories or Less	YES - Current	NO - Privately-Owned	Available	Not Used in Prior Housing Element	0	0	0.142843303	0.142843303	2	2*	2*	1088197	630	South Los Angeles	Yes		Above Moderate
LOS ANGELES	1102 W 54TH ST	90037	5002024018	Low Medium I Residential	R2-1	0	17	0.120016042	Residential - Double, Duplex, or Two Units - 4 Stories or Less	YES - Current	NO - Privately-Owned	Available	Not Used in Prior Housing Element	0	0	0.003189642	0.003189642	2	2*	2*	1088197	629

LOS ANGELES	1143 W 54TH ST	90037	5002025005	Low Medium I Residential	R2-1	0	17	0.118735195	Residential - Double, Duplex, or Two Units - 4 Stories or Less	YES - Current	NO - Privately-Owned	Available	Not Used in Prior Housing Element	0	0	0.142843303	0.142843303	2	2*	2*	1088197	519	South Los Angeles	Yes	Above Moderate		
LOS ANGELES	1139 W 54TH ST	90037	5002025006	Low Medium I Residential	R2-1	0	17	0.11873727	Residential - Single Family Residence	YES - Current	NO - Privately-Owned	Available	Not Used in Prior Housing Element	0	0	0.108869648	0.108869648	1	2*	2*	1088197	520	South Los Angeles		Above Moderate		
LOS ANGELES	1135 W 54TH ST	90037	5002025007	Low Medium I Residential	R2-1	0	17	0.118738991	Residential - Double, Duplex, or Two Units - 4 Stories or Less	YES - Current	NO - Privately-Owned	Available	Not Used in Prior Housing Element	0	0	0.142843303	0.142843303	2	2*	2*	1088197	521	South Los Angeles	Yes	Above Moderate		
LOS ANGELES	1127 W 54TH ST	90037	5002025009	Low Medium I Residential	R2-1	0	17	0.118741575	Residential - Single Family Residence	YES - Current	NO - Privately-Owned	Available	Not Used in Prior Housing Element	0	0	0.108869648	0.108869648	1	2*	2*	1088197	523	South Los Angeles		Above Moderate		
LOS ANGELES	1123 1/2 W 54TH ST	90037	5002025010	Low Medium I Residential	R2-1	0	17	0.118742083	Residential - Double, Duplex, or Two Units - 4 Stories or Less	YES - Current	NO - Privately-Owned	Available	Not Used in Prior Housing Element	0	0	0.142843303	0.142843303	2	2*	2*	1088197	524	South Los Angeles	Yes	Above Moderate		
LOS ANGELES	1115 W 54TH ST	90037	5002025013	Low Medium I Residential	R2-1	0	17	0.118745878	Residential - Single Family Residence	YES - Current	NO - Privately-Owned	Available	Not Used in Prior Housing Element	0	0	0.108869648	0.108869648	1	2*	2*	1088197	526	South Los Angeles		Above Moderate		
LOS ANGELES	1111 W 54TH ST	90037	5002025014	Low Medium I Residential	R2-1	0	17	0.118746741	Residential - Single Family Residence	YES - Current	NO - Privately-Owned	Available	Not Used in Prior Housing Element	0	0	0.108869648	0.108869648	1	2*	2*	1088197	527	South Los Angeles		Above Moderate		
LOS ANGELES	1107 W 54TH ST	90037	5002025015	Low Medium I Residential	R2-1	0	17	0.118749103	Residential - Single Family Residence	YES - Current	NO - Privately-Owned	Available	Not Used in Prior Housing Element	0	0	0.108869648	0.108869648	1	2*	2*	1088197	528	South Los Angeles		Above Moderate		
LOS ANGELES	1103 W 54TH ST	90037	5002025016	Low Medium I Residential	R2-1	0	17	0.11874897	Residential - Single Family Residence	YES - Current	NO - Privately-Owned	Available	Not Used in Prior Housing Element	0	0	0.108869648	0.108869648	1	2*	2*	1088197	529	South Los Angeles		Above Moderate		
LOS ANGELES	1102 W 53RD ST	90037	5002025017	Low Medium I Residential	R2-1	0	17	0.11869222	Residential - Single Family Residence	YES - Current	NO - Privately-Owned	Available	Not Used in Prior Housing Element	0	0	0.108869648	0.108869648	1	2*	2*	1088197	434	South Los Angeles		Above Moderate		
LOS ANGELES	1104 W 53RD ST	90037	5002025018	Low Medium I Residential	R2-1	0	17	0.118692509	Residential - Double, Duplex, or Two Units - 4 Stories or Less	YES - Current	NO - Privately-Owned	Available	Not Used in Prior Housing Element	0	0	0.025095197	0.025095197	2	2*	2*	1088197	433	South Los Angeles		Above Moderate		
LOS ANGELES	1112 W 53RD ST	90037	5002025019	Low Medium I Residential	R2-1	0	17	0.118692797	Residential - Double, Duplex, or Two Units - 4 Stories or Less	YES - Current	NO - Privately-Owned	Available	Not Used in Prior Housing Element	0	0	0.142843303	0.142843303	2	2*	2*	1088197	432	South Los Angeles	Yes	Above Moderate		
LOS ANGELES	1114 W 53RD ST	90037	5002025020	Low Medium I Residential	R2-1	0	17	0.118692794	Residential - Single Family Residence	YES - Current	NO - Privately-Owned	Available	Not Used in Prior Housing Element	0	0	0.108869648	0.108869648	1	2*	2*	1088197	431	South Los Angeles		Above Moderate		
LOS ANGELES	1120 W 53RD ST	90037	5002025021	Low Medium I Residential	R2-1	0	17	0.118692506	Residential - Double, Duplex, or Two Units - 4 Stories or Less	YES - Current	NO - Privately-Owned	Available	Not Used in Prior Housing Element	0	0	0.142843303	0.142843303	2	2*	2*	1088197	430	South Los Angeles	Yes	Above Moderate		
LOS ANGELES	1124 W 53RD ST	90037	5002025022	Low Medium I Residential	R2-1	0	17	0.118693149	Residential - Double, Duplex, or Two Units - 4 Stories or Less	YES - Current	NO - Privately-Owned	Available	Not Used in Prior Housing Element	0	0	0.003189642	0.003189642	2	2*	2*	1088197	429	South Los Angeles		Above Moderate		
LOS ANGELES	1126 W 53RD ST	90037	5002025023	Low Medium I Residential	R2-1	0	17	0.11869158	Residential - Single Family Residence	YES - Current	NO - Privately-Owned	Available	Not Used in Prior Housing Element	0	0	0.108869648	0.108869648	1	2*	2*	1088197	428	South Los Angeles		Above Moderate		
LOS ANGELES	1130 W 53RD ST	90037	5002025024	Low Medium I Residential	R2-1	0	17	0.118693723	Residential - Single Family Residence	YES - Current	NO - Privately-Owned	Available	Not Used in Prior Housing Element	0	0	0.108869648	0.108869648	1	2*	2*	1088197	427	South Los Angeles		Above Moderate		
LOS ANGELES	1134 W 53RD ST	90037	5002025025	Low Medium I Residential	R2-1	0	17	0.118691868	Residential - Single Family Residence	YES - Current	NO - Privately-Owned	Available	Not Used in Prior Housing Element	0	0	0.108869648	0.108869648	1	2*	2*	1088197	426	South Los Angeles		Above Moderate		
LOS ANGELES	1138 W 53RD ST	90037	5002025026	Low Medium I Residential	R2-1	0	17	0.118693434	Residential - Single Family Residence	YES - Current	NO - Privately-Owned	Available	Not Used in Prior Housing Element	0	0	0.108869648	0.108869648	1	2*	2*	1088197	425	South Los Angeles		Above Moderate		
LOS ANGELES	1144 W 53RD ST	90037	5002025027	Low Medium I Residential	R2-1	0	17	0.118691294	Residential - Single Family Residence	YES - Current	NO - Privately-Owned	Available	Not Used in Prior Housing Element	0	0	0.142843303	0.142843303	2	2*	2*	1088197	424	South Los Angeles	Yes	Above Moderate		
LOS ANGELES	1146 W 53RD ST	90037	5002025028	Low Medium I Residential	R2-1	0	17	0.118693434	Residential - Single Family Residence	YES - Current	NO - Privately-Owned	Available	Not Used in Prior Housing Element	0	0	0.108869648	0.108869648	1	2*	2*	1088197	423	South Los Angeles		Above Moderate		
LOS ANGELES	1150 W 53RD ST	90037	5002025029	Low Medium I Residential	R2-1	0	17	0.118691868	Residential - Single Family Residence	YES - Current	NO - Privately-Owned	Available	Not Used in Prior Housing Element	0	0	0.108869648	0.108869648	1	2*	2*	1088197	422	South Los Angeles		Above Moderate		
LOS ANGELES	1154 W 53RD ST	90037	5002025030	Low Medium I Residential	R2-1	0	17	0.118693723	Residential - Single Family Residence	YES - Current	NO - Privately-Owned	Available	Not Used in Prior Housing Element	0	0	0.108869648	0.108869648	1	2*	2*	1088197	421	South Los Angeles		Above Moderate		
LOS ANGELES	1158 W 53RD ST	90037	5002025031	Low Medium I Residential	R2-1	0	17	0.11869158	Residential - Double, Duplex, or Two Units - 4 Stories or Less	YES - Current	NO - Privately-Owned	Available	Not Used in Prior Housing Element	0	0	0.142843303	0.142843303	2	2*	2*	1088197	420	South Los Angeles	Yes	Above Moderate		
LOS ANGELES	1119 W 54TH ST	90037	5002025032	Low Medium I Residential	R2-1	0	17	0.11874566	Residential - Single Family Residence	YES - Current	NO - Privately-Owned	Available	Not Used in Prior Housing Element	0	0	0.108869648	0.108869648	1	2*	2*	1088197	525	South Los Angeles		Above Moderate		
LOS ANGELES	1004 W 53RD ST	90037	5002026001	Community Commercial	C2-1L-CPIO	0	108	0.110197583	Commercial - Store Combination - Store and Residential Combination - One Story	YES - Current	NO - Privately-Owned	Available	Used in Prior Housing Element - Non-Vacant	0	0	0.057042684	0.057042684	0	0	0	1088197	448	South Los Angeles	Yes	Above Moderate		
LOS ANGELES	5305 S VERMONT AVE	90037	5002026002	Community Commercial	C2-1L-CPIO	0	108	0.110198436	Commercial - Store Combination - Store and Residential Combination - One Story	YES - Current	NO - Privately-Owned	Available	Used in Prior Housing Element - Non-Vacant	0.195486076	0	0	0.195486076	0	0	0	1088197	449	South Los Angeles		Lower		
LOS ANGELES	5309 S VERMONT AVE	90037	5002026003	Community Commercial	C2-1L-CPIO	0	108	0.110198444	Commercial - Restaurant, Cocktail Lounge - Restaurant, Cocktail Lounge, Tavern - One Story	YES - Current	NO - Privately-Owned	Available	Used in Prior Housing Element - Non-Vacant	0.062864408	0	0	0.062864408	0	0	0	1088197	452	South Los Angeles		Lower		
LOS ANGELES	5313 S VERMONT AVE	90037	5002026004	Community Commercial	C2-1L-CPIO	0	108	0.099865935	Commercial - Store Combination - Store and Residential Combination - One Story	YES - Current	NO - Privately-Owned	Available	Not Used in Prior Housing Element	0	0	0.054637338	0.054637338	0	0	0	1088197	456	South Los Angeles	Yes	Above Moderate		
LOS ANGELES	5317 S VERMONT AVE	90037	5002026005	Community Commercial	C2-1L-CPIO	0	108	0.099867874	Commercial - Store Combination - Store and Residential Combination - Two Stories	YES - Current	NO - Privately-Owned	Available	Not Used in Prior Housing Element	0	0	0.042470071	0.042470071	0	0	0	1088197	543	South Los Angeles	Yes	Above Moderate		
LOS ANGELES	5321 S VERMONT AVE	90037	5002026006	Community Commercial	C2-1L-CPIO	0	108	0.101015165	Commercial - Restaurant, Cocktail Lounge - Restaurant, Cocktail Lounge, Tavern - One Story	YES - Current	NO - Privately-Owned	Available	Used in Prior Housing Element - Non-Vacant	0.077945996	0	0	0.077945996	0	0	0	1088197	549	South Los Angeles		Lower		
LOS ANGELES	5327 S VERMONT AVE	90037	5002026006	Community Commercial	C2-1L-CPIO	0	108	0.066409106	Commercial - Restaurant, Cocktail Lounge - Restaurant, Cocktail Lounge, Tavern - One Story	YES - Current	NO - Privately-Owned	Available	Used in Prior Housing Element - Non-Vacant	0	0	0.004908348	0.004908348	0	0	0	1088197	554	South Los Angeles		Above Moderate		
LOS ANGELES	1061 W 54TH ST	90037	5002026007	Low Medium I Residential	R2-1	0	17	0.118751332	Residential - Single Family Residence	YES - Current	NO - Privately-Owned	Available	Not Used in Prior Housing Element	0	0	0.108869648	0.108869648	1	2*	2*	1088197	530	South Los Angeles		Above Moderate		
LOS ANGELES	1053 W 54TH ST	90037	5002026009	Low Medium I Residential	R2-1	0	17	0.118754269	Residential - Single Family Residence	YES - Current	NO - Privately-Owned	Available	Not Used in Prior Housing Element	0	0	0.108869648	0.108869648	1	2*	2*	1088197	532	South Los Angeles		Above Moderate		
LOS ANGELES	1049 W 54TH ST	90037	5002026010	Low Medium I Residential	R2-1	0	17	0.118753849	Residential - Single Family Residence	YES - Current	NO - Privately-Owned	Available	Not Used in Prior Housing Element	0	0	0.108869648	0.108869648	1	2*	2*	1088197	533	South Los Angeles		Above Moderate		
LOS ANGELES	1045 W 54TH ST	90037	5002026011	Low Medium I Residential	R2-1	0	17	0.118756209	Residential - Single Family Residence	YES - Current	NO - Privately-Owned	Available	Not Used in Prior Housing Element	0	0	0.108869648	0.108869648	1	2*	2*	1088197	534	South Los Angeles		Above Moderate		
LOS ANGELES	1041 W 54TH ST	90037	5002026012	Low Medium I Residential	R2-1	0	17	0.118758572	Residential - Single Family Residence	YES - Current	NO - Privately-Owned	Available	Not Used in Prior Housing Element	0	0	0.108869648	0.108869648	1	2*	2*	1088197	535	South Los Angeles		Above Moderate		
LOS ANGELES	1037 W 54TH ST	90037	5002026013	Low Medium I Residential	R2-1	0	17	0.118758791	Residential - Single Family Residence	YES - Current	NO - Privately-Owned	Available	Not Used in Prior Housing Element	0	0	0.108869648	0.108869648	1	2*	2*	1088197	536	South Los Angeles		Above Moderate		
LOS ANGELES	1033 W 54TH ST	90037	5002026014	Low Medium I Residential	R2-1	0	17	0.118759941	Residential - Single Family Residence	YES - Current	NO - Privately-Owned	Available	Not Used in Prior Housing Element	0	0	0.108869648	0.108869648	1	2*	2*	1088197	537	South Los Angeles		Above Moderate		
LOS ANGELES	1029 W 54TH ST	90037	5002026015	Low Medium I Residential	R2-1	0	17	0.118761374	Residential - Single Family Residence	YES - Current	NO - Privately-Owned	Available	Not Used in Prior Housing Element	0	0	0.108869648	0.108869648	1	2*	2*	1088197	538	South Los Angeles		Above Moderate		
LOS ANGELES	1027 W 54TH ST	90037	5002026016	Low Medium I Residential	R2-1	0	17	0.118761884	Residential - Double, Duplex, or Two Units - 4 Stories or Less	YES - Current	NO - Privately-Owned	Available	Not Used in Prior Housing Element	0	0	0.142843303	0.142843303	2	2*	2*	1088197	539	South Los Angeles	Yes	Above Moderate		
LOS ANGELES	1021 W 54TH ST	90037	5002026017	Low Medium I Residential	R2-1	0	17	0.118765173	Residential - Single Family Residence	YES - Current	NO - Privately-Owned	Available	Not Used in Prior Housing Element	0	0	0.108869648	0.108869648	1	2*	2*	1088197	540	South Los Angeles		Above Moderate		
LOS ANGELES	1017 W 54TH ST	90037	5002026018	Low Medium I Residential	R2-1	0	17	0.112826515	Residential - Single Family Residence	YES - Current	NO - Privately-Owned	Available	Not Used in Prior Housing Element	0	0	0.037064424	0.037064424	1	1*	1*	1088197	541	South Los Angeles		Above Moderate		
LOS ANGELES	1012 W 53RD ST	90037	5002026020	Low Medium I Residential	R2-1	0	17	0.107784805	Residential - Single Family Residence	YES - Current	NO - Privately-Owned	Available	Not Used in Prior Housing Element	0	0	0.037064424	0.037064424	1	1*	1*	1088197	447	South Los Angeles		Above Moderate		
LOS ANGELES	1016 W 53RD ST	90037	5002026021	Low Medium I Residential	R2-1	0	17	0.11869222	Residential - Single Family Residence	YES - Current	NO - Privately-Owned	Available	Not Used in Prior Housing Element	0	0	0.108869648	0.108869648	1	2*	2*	1088197	446	South Los Angeles		Above Moderate		
LOS ANGELES	1020 W 53RD ST	90037	5002026022	Low Medium I Residential	R2-1	0	17	0.118692506	Residential - Single Family Residence	YES - Current	NO - Privately-Owned	Available	Not Used in Prior Housing Element	0	0	0.108869648	0.108869648	1	2*	2*	1088197	445	South Los Angeles		Above Moderate		
LOS ANGELES	1026 W 53RD ST	90037	5002026023	Low Medium I Residential	R2-1	0	17	0.118693723	Residential - Double, Duplex, or Two Units - 4 Stories or Less	YES - Current	NO - Privately-Owned	Available	Not Used in Prior Housing Element	0	0	0.142843303	0.142843303	2	2*	2*	1088197	444	South Los Angeles	Yes	Above Moderate		
LOS ANGELES	1028 W 53RD ST	90037	5002026024	Low Medium I Residential	R2-1	0	17	0.118691868	Residential - Single Family Residence	YES - Current	NO - Privately-Owned	Available	Not Used in Prior Housing Element	0	0	0.108869648	0.108869648	1	2*	2*	1088197	443	South Los Angeles		Above Moderate		
LOS ANGELES	1032 W 53RD ST	90037	5002026025	Low Medium I Residential	R2-1	0	17	0.118692797	Residential - Single Family Residence	YES - Current	NO - Privately-Owned	Available	Not Used in Prior Housing Element	0	0	0.108869648	0.108869648	1	2*	2*	1088197	442	South Los Angeles		Above Moderate		
LOS ANGELES	1036 W 53RD ST	90037	5002026026	Low Medium I Residential	R2-1	0	17	0.118692797	Residential - Single Family Residence	YES - Current	NO - Privately-Owned	Available	Not Used in Prior Housing Element	0	0	0.108869648	0.108869648	1	2*	2*	1088197	441	South Los Angeles		Above Moderate		
LOS ANGELES	1042 W 53RD ST	90037	5002026027	Low Medium I Residential	R2-1	0	17	0.11869372	Residential - Double, Duplex, or Two Units - 4 Stories or Less	YES - Current	NO - Privately-Owned	Available	Not Used in Prior Housing Element	0	0	0.142843303	0.142843303	2	2*	2*	1088197	440	South Los Angeles	Yes	Above Moderate		
LOS ANGELES	1044 W 53RD ST	90037	5002026028	Low Medium I Residential	R2-1	0	17	0.118691582	Residential - Single Family Residence	YES - Current	NO - Privately-Owned	Available	Not Used in Prior Housing Element	0	0	0.108869648	0.108869648	1	2*	2*	1088197	439	South Los Angeles		Above Moderate		
LOS ANGELES	1048 W 53RD ST	90037	5002026029	Low Medium I Residential	R2-1	0	17	0.118693434	Residential - Single Family Residence	YES - Current	NO - Privately-Owned	Available	Not Used in Prior Housing Element	0	0	0.108869648	0.108869648	1	2*	2*	1088197	438	South Los Angeles		Above Moderate		
LOS ANGELES	1052 W 53RD ST	90037	5002026030	Low Medium I Residential	R2-1	0	17	0.118691868	Residential - Single Family Residence	YES - Current	NO - Privately-Owned	Available	Not Used in Prior Housing Element	0	0	0.108869648	0.108869648	1	2*	2*	1088197	437	South Los Angeles		Above Moderate		
LOS ANGELES	1056 W 53RD ST	90037	5002026031	Low Medium I Residential	R2-1	0	17	0.118693723	Residential - Single Family Residence	YES - Current	NO - Privately-Owned	Available	Not Used in Prior Housing Element	0	0	0.108869648	0.108869648	1	2*	2*	1088197	436	South Los Angeles		Above Moderate		
LOS ANGELES	1060 W 53RD ST	90037	5002026032	Low Medium I Residential	R2-1	0	17	0.118692506	Residential - Single Family Residence	YES - Current	NO - Privately-Owned	Available	Not Used in Prior Housing Element	0	0	0.108869648	0.108869648	1	2*	2*	1088197	435	South Los Angeles		Above Moderate		
LOS ANGELES	5201 S VERMONT AVE	90037	5002027001	Neighborhood Commercial	C2-1VL-CPIO	0	108	0.113234819	Commercial - Department Store - Retail-Warehouse Combo (Levitz, etc.) - One Story	YES - Current	NO - Privately-Owned	Available	Not Used in Prior Housing Element	0.062864408	0	0	0.062864408	0	0	0	1088197	244	South Los Angeles		Lower		
LOS ANGELES	5207 S VERMONT AVE	90037	5002027001	Neighborhood Commercial	C2-1VL-CPIO	0	108	0.110197283	Commercial - Department Store - Retail-Warehouse Combo (Levitz, etc.) - One Story	YES - Current	NO - Privately-Owned	Available	Not Used in Prior Housing Element	0.062864408	0	0	0.062864408	0	0	0	1088197	251	South Los Angeles		Lower		
LOS ANGELES	5211 S VERMONT AVE	90037	5002027001	Neighborhood Commercial	C2-1VL-CPIO	0	108	0.110198427	Commercial - Department Store - Retail-Warehouse Combo (Levitz, etc.) - One Story	YES - Current	NO - Privately-Owned	Available	Not Used in Prior Housing Element	0.062864408	0	0	0.062864408	0	0	0	1088197	256	South Los Angeles		Lower		
LOS ANGELES	5215 S VERMONT AVE	90037	5002027002	Neighborhood Commercial	C2-1VL-CPIO	0	108	0.110198718	Industrial - Warehousing, Distribution, Storage - Warehousing, Distribution, Under 10,000 SF - One Story	YES - Current	NO - Privately-Owned	Available	Not Used in Prior Housing Element	0.073015273	0	0	0.073015273	0	0	0	1088197	289	South Los Angeles		Lower		
LOS ANGELES	5219 S VERMONT AVE	90037	5002027003	Neighborhood Commercial	C2-1VL-CPIO	0	108	0.110198718	Commercial - Commercial - Vacant Land	YES - Current	NO - Privately-Owned	Available	Not Used in Prior Housing Element	0.152572721	0	0	0.152572721	0	0	0	1088197	352	South Los Angeles		Lower		
LOS ANGELES	5223 S VERMONT AVE	90037	5002027004	Neighborhood Commercial	C2-1VL-CPIO	0	108	0.110197566	Commercial - Store - One Story	YES - Current	NO - Privately-Owned	Available	Not Used in Prior Housing Element	0.062864408	0	0	0.062864408	0	0	0	1088197	355	South Los Angeles		Lower		
LOS ANGELES	1009 W 53RD ST	90037	5002027005	Neighborhood Commercial	C2-1VL-CPIO	0	108	0.112953304	Residential - Four Units (Any Combination) - 4 Stories or Less	YES - Current	NO - Privately-Owned	Available	Not Used in Prior Housing Element	0.094816122	0	0	0.094816122	4	0	0	1088197	358	South Los Angeles		Lower		
LOS ANGELES	1057 W 53RD ST	90037	5002027007	Low Medium I Residential	R2-1	0	17	0.123054603	Residential - Double, Duplex, or Two Units - 4 Stories or Less	YES - Current	NO - Privately-Owned	Available	Not Used in Prior Housing Element	0	0	0.142843303	0.142843303	2	2*	2*	1088197	340	South Los Angeles	Yes	Above Moderate		
LOS ANGELES	1053 W 53RD ST	90037	5002027008	Low Medium I Residential	R2-1	0	17	0.123054603	Residential - Double, Duplex, or Two Units - 4 Stories or Less	YES - Current	NO - Privately-Owned	Available	Not Used in Prior Housing Element	0	0	0.095355454	0.095355454	2	2*	2*	1088197	341	South Los Angeles		Above Moderate		
LOS ANGELES	1051 W 53RD ST	90037	5002027009	Low Medium I Residential	R2-1	0	17	0.123055566	Residential - Double, Duplex, or Two Units - 4 Stories or Less	YES - Current	NO - Privately-Owned	Available	Not Used in Prior Housing Element	0	0	0.142843303	0.142843303	2	2*	2*	1088197	342	South Los Angeles	Yes	Above Moderate		
LOS ANGELES	1045 W 53RD ST	90037	5002027010	Low Medium I Residential	R2-1	0	17	0.123053643	Residential - Double, Duplex, or Two Units - 4 Stories or Less	YES - Current	NO - Privately-Owned	Available	Not Used in Prior Housing Element	0	0	0.142843303	0.142843303	2	2*	2*	1088197	343	South Los Angeles	Yes	Above Moderate		
LOS ANGELES	1041 W 53RD ST	90037	5002027011	Low Medium I Residential	R2-1	0	17	0.123054315	Residential - Single Family Residence	YES - Current	NO - Privately-Owned	Available	Not Used in Prior Housing Element	0	0	0.108869648	0.108869648	1	2*	2*	1088197	344	South Los Angeles		Above Moderate		
LOS ANGELES	1039 W 53RD ST	90037	5002027012	Low Medium I Residential	R2-1	0	17	0.123054029	Residential - Double, Duplex, or Two Units - 4 Stories or Less	YES - Current	NO - Privately-Owned	Available	Not Used in Prior Housing Element	0	0	0.142843303	0.142843303	2	2*	2*	1088197	345	South Los Angeles	Yes	Above Moderate		
LOS ANGELES	1035 W 53RD ST	90037	5002027013	Low Medium I Residential	R2-1	0	17	0.123054315	Residential - Double, Duplex, or Two Units - 4 Stories or Less	YES - Current	NO - Privately-Owned	Available	Not Used in Prior Housing Element	0	0	0.142843303	0.142843303	2	2*	2*	1088197	346	South Los Angeles	Yes	Above Moderate		
LOS ANGELES	1029 W 53RD ST	90037	5002027014	Low Medium I Residential	R2-1	0	17	0.123055563	Residential - Single Family Residence	YES - Current	NO - Privately-Owned	Available	Not Used in Prior Housing Element	0	0	0.108869648	0.108869648	1	2*	2*	1088197	347	South Los Angeles		Above Moderate		
LOS ANGELES	1021 W 53RD ST	90037	5002027016	Low Medium I Residential	R2-1	0	17	0.123055563	Residential - Single Family Residence	YES - Current	NO - Privately-Owned	Available	Not Used in Prior Housing Element	0	0	0.108869648	0.108869648	1	2*	2*	1088197	349	South Los Angeles		Above Moderate		
LOS ANGELES	1017 W 53RD ST	90037	5002027017	Low Medium I Residential	R2-1	0	17	0.116900957	Residential - Single Family Residence	YES - Current	NO - Privately-Owned	Available	Not Used in Prior Housing Element	0	0	0.108869648	0.108869648	1	2*	2*	1088197	350	South Los Angeles		Above Moderate		
LOS ANGELES	1013 W 53RD ST	90037	5002027018	Low Medium I Residential	R2-1	0	17	0.11818162	Residential - Single Family Residence	YES - Current	NO - Privately-Owned	Available	Not Used in Prior Housing Element	0	0	0.108869648	0.108869648	1	2*	2*	1088197	351	South Los Angeles		Above Moderate		
LOS ANGELES	1014 W 52ND ST	90037	5002027019	Low Medium I Residential	R2-1	0	17	0.118399849	Residential - Single Family Residence	YES - Current	NO - Privately-Owned	Available	Not Used in Prior Housing Element	0	0	0.108869648	0.108869648	1	2*	2*	1088197	243	South Los Angeles		Above Moderate		
LOS ANGELES	1020 W 52ND ST	90037	5002027020	Low Medium I Residential	R2-1	0	17	0.11690096	Residential - Double, Duplex, or Two Units - 4 Stories or Less	YES - Current	NO - Privately-Owned	Available	Not Used in Prior Housing Element	0	0	0.142843303	0.142843303	2	2*	2*	1088197	242	South Los Angeles	Yes	Above Moderate		
LOS ANGELES	1022 W 52ND ST	90037	5002027021	Low Medium I Residential	R2-1	0	17	0.123053643	Residential - Single Family Residence	YES - Current	NO - Privately-Owned	Available	Not Used in Prior Housing Element	0	0	0.108869648	0.108869648	1	2*	2*	1088197	241	South Los Angeles		Above Moderate		
LOS ANGELES	1032 W 52ND ST	90037	5002027023	Low Medium I Residential	R2-1	0	17	0.123054603	Residential - Single Family Residence	YES - Current	NO - Privately-Owned	Available	Not Used in Prior Housing Element	0	0	0.108869648	0.108869648	1	2*	2*	1088197	239	South Los Angeles		Above Moderate		
LOS ANGELES	1040 W 52ND ST	90037	5002027025	Low Medium I Residential	R2-1	0	17	0.123054603	Residential - Double, Duplex, or Two Units - 4 Stories or Less	YES - Current	NO - Privately-Owned	Available	Not Used in Prior Housing Element	0	0	0.142843303	0.142843303	2	2*	2*	1088197	237	South Los Angeles	Yes	Above Moderate		
LOS ANGELES	1042 W 52ND ST	90037	5002027026	Low Medium I Residential	R2-1	0	17	0.1230546	Residential - Single Family Residence	YES - Current	NO - Privately-Owned	Available	Not Used in Prior Housing Element	0	0	0.108869648	0.108869648	1	2*	2*	1088197	236	South Los Angeles		Above Moderate		
LOS ANGELES	1048 W 52ND ST	90037	5002027027	Low Medium I Residential	R2-1	0	17	0.123055566	Residential - Double, Duplex, or Two Units - 4 Stories or Less	YES - Current	NO - Privately-Owned	Available	Not Used in Prior Housing Element	0	0	0.003189642	0.003189642	2	2*	2*	1088197	235	South Los Angeles		Above Moderate		
LOS ANGELES	1050 W 52ND ST	90037	5002027028	Low Medium I Residential	R2-1	0	17	0.12305364	Residential - Single Family Residence	YES - Current	NO - Privately-Owned	Available	Not Used in Prior Housing Element	0	0	0.108869648	0.108869648	1	2*	2*	1088197	234	South Los Angeles		Above Moderate		
LOS ANGELES	1056 W 52ND ST	90037	5002027029	Low Medium I Residential	R2-1	0	17	0.1230546	Residential - Single Family Residence	YES - Current	NO - Privately-Owned	Available	Not Used in Prior Housing Element	0	0	0.108869648	0.108869648	1	2*	2*	1088197	233	South Los Angeles		Above Moderate		
LOS ANGELES	1058 W 52ND ST	90037	5002027030	Low Medium I Residential	R2-1	0	17	0.123055563	Residential - Double, Duplex, or Two Units - 4 Stories or Less	YES - Current	NO - Privately-Owned	Available	Not Used in Prior Housing Element	0	0	0.142843303	0.142843303	2	2*	2*	1088197	232	South Los Angeles	Yes	Above Moderate		
LOS ANGELES	1062 W 52ND ST	90037	5002027031	Low Medium I Residential	R2-1	0	17	0.123053352	Residential - Double, Duplex, or Two Units - 4 Stories or Less	YES - Current	NO - Privately-Owned	Available	Not Used in Prior Housing Element	0	0	0.142843303	0.142843303	2	2*	2*	1088197	231	South Los Angeles	Yes	Above Moderate		

LOS ANGELES	1128 W 52ND ST	90037	5002028022	Low Medium I Residential	R2-1	0	17	0.12305556	Residential - Double, Duplex, or Two Units - 4 Stories or Less	YES - Current	NO - Privately-Owned	Available	Not Used in Prior Housing Element	0	0	0.142843303	0.142843303	2	2*	2*	1088197	224	South Los Angeles	Yes	Above Moderate				
LOS ANGELES	1132 W 52ND ST	90037	5002028023	Low Medium I Residential	R2-1	0	17	0.123054603	Residential - Double, Duplex, or Two Units - 4 Stories or Less	YES - Current	NO - Privately-Owned	Available	Not Used in Prior Housing Element	0	0	0.142843303	0.142843303	2	2*	2*	1088197	223	South Los Angeles	Yes	Above Moderate				
LOS ANGELES	1136 W 52ND ST	90037	5002028024	Low Medium I Residential	R2-1	0	17	0.12305364	Residential - Double, Duplex, or Two Units - 4 Stories or Less	YES - Current	NO - Privately-Owned	Available	Not Used in Prior Housing Element	0	0	0.142843303	0.142843303	2	2*	2*	1088197	222	South Los Angeles	Yes	Above Moderate				
LOS ANGELES	1142 W 52ND ST	90037	5002028026	Low Medium I Residential	R2-1	0	17	0.12305556	Residential - Single Family Residence	YES - Current	NO - Privately-Owned	Available	Not Used in Prior Housing Element	0	0	0.108869648	0.108869648	1	2*	2*	1088197	220	South Los Angeles		Above Moderate				
LOS ANGELES	1158 W 52ND ST	90037	5002028030	Low Medium I Residential	R2-1	0	17	0.12305556	Residential - Single Family Residence	YES - Current	NO - Privately-Owned	Available	Not Used in Prior Housing Element	0	0	0.108869648	0.108869648	1	2*	2*	1088197	216	South Los Angeles		Above Moderate				
LOS ANGELES	1108 W 51ST PL	90037	5002029002	Low Medium I Residential	R2-1	0	17	0.112035895	Residential - Single Family Residence	YES - Current	NO - Privately-Owned	Available	Not Used in Prior Housing Element	0	0	0.045533419	0.045533419	1	1*	1*	1088197	60	South Los Angeles		Above Moderate				
LOS ANGELES	1112 W 51ST PL	90037	5002029003	Low Medium I Residential	R2-1	0	17	0.112035019	Residential - Single Family Residence	YES - Current	NO - Privately-Owned	Available	Not Used in Prior Housing Element	0	0	0.045533419	0.045533419	1	1*	1*	1088197	59	South Los Angeles		Above Moderate				
LOS ANGELES	1116 W 51ST PL	90037	5002029004	Low Medium I Residential	R2-1	0	17	0.112034733	Residential - Single Family Residence	YES - Current	NO - Privately-Owned	Available	Not Used in Prior Housing Element	0	0	0.045533419	0.045533419	1	1*	1*	1088197	58	South Los Angeles		Above Moderate				
LOS ANGELES	1120 W 51ST PL	90037	5002029005	Low Medium I Residential	R2-1	0	17	0.112034733	Residential - Single Family Residence	YES - Current	NO - Privately-Owned	Available	Not Used in Prior Housing Element	0	0	0.045533419	0.045533419	1	1*	1*	1088197	57	South Los Angeles		Above Moderate				
LOS ANGELES	1124 W 51ST PL	90037	5002029006	Low Medium I Residential	R2-1	0	17	0.112034445	Residential - Single Family Residence	YES - Current	NO - Privately-Owned	Available	Not Used in Prior Housing Element	0	0	0.045533419	0.045533419	1	1*	1*	1088197	56	South Los Angeles		Above Moderate				
LOS ANGELES	1140 W 51ST PL	90037	5002029010	Low Medium I Residential	R2-1	0	17	0.112034145	Residential - Single Family Residence	YES - Current	NO - Privately-Owned	Available	Not Used in Prior Housing Element	0	0	0.045533419	0.045533419	1	1*	1*	1088197	52	South Los Angeles		Above Moderate				
LOS ANGELES	1144 W 51ST PL	90037	5002029011	Low Medium I Residential	R2-1	0	17	0.126739501	Residential - Single Family Residence	YES - Current	NO - Privately-Owned	Available	Not Used in Prior Housing Element	0	0	0.108869648	0.108869648	1	2*	2*	1088197	51	South Los Angeles		Above Moderate				
LOS ANGELES	1148 W 51ST PL	90037	5002029012	Low Medium I Residential	R2-1	0	17	0.126739175	Residential - Single Family Residence	YES - Current	NO - Privately-Owned	Available	Not Used in Prior Housing Element	0	0	0.108869648	0.108869648	1	2*	2*	1088197	50	South Los Angeles		Above Moderate				
LOS ANGELES	1152 W 51ST PL	90037	5002029013	Low Medium I Residential	R2-1	0	17	0.126740054	Residential - Single Family Residence	YES - Current	NO - Privately-Owned	Available	Not Used in Prior Housing Element	0	0	0.108869648	0.108869648	1	2*	2*	1088197	49	South Los Angeles		Above Moderate				
LOS ANGELES	1158 W 51ST PL	90037	5002029014	Low Medium I Residential	R2-1	0	17	0.126738301	Residential - Single Family Residence	YES - Current	NO - Privately-Owned	Available	Not Used in Prior Housing Element	0	0	0.108869648	0.108869648	1	2*	2*	1088197	48	South Los Angeles		Above Moderate				
LOS ANGELES	1159 W 52ND ST	90037	5002029015	Low Medium I Residential	R2-1	0	17	0.123368828	Residential - Single Family Residence	YES - Current	NO - Privately-Owned	Available	Not Used in Prior Housing Element	0	0	0.108869648	0.108869648	1	2*	2*	1088197	93	South Los Angeles		Above Moderate				
LOS ANGELES	1157 W 52ND ST	90037	5002029016	Low Medium I Residential	R2-1	0	17	0.123370264	Residential - Double, Duplex, or Two Units - 4 Stories or Less	YES - Current	NO - Privately-Owned	Available	Not Used in Prior Housing Element	0	0	0.142843303	0.142843303	2	2*	2*	1088197	94	South Los Angeles	Yes	Above Moderate				
LOS ANGELES	1153 W 52ND ST	90037	5002029017	Low Medium I Residential	R2-1	0	17	0.123371124	Residential - Double, Duplex, or Two Units - 4 Stories or Less	YES - Current	NO - Privately-Owned	Available	Not Used in Prior Housing Element	0	0	0.142843303	0.142843303	2	2*	2*	1088197	95	South Los Angeles	Yes	Above Moderate				
LOS ANGELES	1147 W 52ND ST	90037	5002029018	Low Medium I Residential	R2-1	0	17	0.123372272	Residential - Single Family Residence	YES - Current	NO - Privately-Owned	Available	Not Used in Prior Housing Element	0	0	0.108869648	0.108869648	1	2*	2*	1088197	96	South Los Angeles		Above Moderate				
LOS ANGELES	1143 W 52ND ST	90037	5002029019	Low Medium I Residential	R2-1	0	17	0.123373994	Residential - Single Family Residence	YES - Current	NO - Privately-Owned	Available	Not Used in Prior Housing Element	0	0	0.108869648	0.108869648	1	2*	2*	1088197	97	South Los Angeles		Above Moderate				
LOS ANGELES	1139 W 52ND ST	90037	5002029020	Low Medium I Residential	R2-1	0	17	0.123375142	Residential - Double, Duplex, or Two Units - 4 Stories or Less	YES - Current	NO - Privately-Owned	Available	Not Used in Prior Housing Element	0	0	0.142843303	0.142843303	2	2*	2*	1088197	98	South Los Angeles	Yes	Above Moderate				
LOS ANGELES	1135 W 52ND ST	90037	5002029021	Low Medium I Residential	R2-1	0	17	0.123376578	Residential - Double, Duplex, or Two Units - 4 Stories or Less	YES - Current	NO - Privately-Owned	Available	Not Used in Prior Housing Element	0	0	0.003189642	0.003189642	2	2*	2*	1088197	99	South Los Angeles		Above Moderate				
LOS ANGELES	1131 W 52ND ST	90037	5002029022	Low Medium I Residential	R2-1	0	17	0.123378011	Residential - Single Family Residence	YES - Current	NO - Privately-Owned	Available	Not Used in Prior Housing Element	0	0	0.108869648	0.108869648	1	2*	2*	1088197	100	South Los Angeles		Above Moderate				
LOS ANGELES	1127 W 52ND ST	90037	5002029023	Low Medium I Residential	R2-1	0	17	0.123380124	Residential - Single Family Residence	YES - Current	NO - Privately-Owned	Available	Not Used in Prior Housing Element	0	0	0.108869648	0.108869648	1	2*	2*	1088197	101	South Los Angeles		Above Moderate				
LOS ANGELES	1123 W 52ND ST	90037	5002029024	Low Medium I Residential	R2-1	0	17	0.123379633	Residential - Single Family Residence	YES - Current	NO - Privately-Owned	Available	Not Used in Prior Housing Element	0	0	0.108869648	0.108869648	1	2*	2*	1088197	102	South Los Angeles		Above Moderate				
LOS ANGELES	1119 W 52ND ST	90037	5002029025	Low Medium I Residential	R2-1	0	17	0.123381174	Residential - Single Family Residence	YES - Current	NO - Privately-Owned	Available	Not Used in Prior Housing Element	0	0	0.108869648	0.108869648	1	2*	2*	1088197	103	South Los Angeles		Above Moderate				
LOS ANGELES	1115 W 52ND ST	90037	5002029026	Low Medium I Residential	R2-1	0	17	0.123382891	Residential - Single Family Residence	YES - Current	NO - Privately-Owned	Available	Not Used in Prior Housing Element	0	0	0.108869648	0.108869648	1	2*	2*	1088197	104	South Los Angeles		Above Moderate				
LOS ANGELES	1103 W 52ND ST	90037	5002029029	Low Medium I Residential	R2-1	0	17	0.123387482	Residential - Single Family Residence	YES - Current	NO - Privately-Owned	Available	Not Used in Prior Housing Element	0	0	0.108869648	0.108869648	1	2*	2*	1088197	107	South Los Angeles		Above Moderate				
LOS ANGELES	5167 S VERMONT AVE	90037	5002030001	Neighborhood Commercial	C2-1VL-CPIO	0	108	0.124552515	Institutional - Church - One Story	YES - Current	NO - Privately-Owned	Available	Not Used in Prior Housing Element	0.035018527	0	0	0.035018527	0	0	0	1088197	91	South Los Angeles		Lower				
LOS ANGELES			5002030001	Neighborhood Commercial	C2-1VL-CPIO	0	108	0.013774374	Institutional - Church - One Story	YES - Current	NO - Privately-Owned	Available	Not Used in Prior Housing Element	0	0	0.000484706	0.000484706	0	0	0	1088197	151	South Los Angeles		Above Moderate				
LOS ANGELES	5171 S VERMONT AVE	90037	5002030002	Neighborhood Commercial	C2-1VL-CPIO	0	108	0.112953307	Commercial - Store - One Story	YES - Current	NO - Privately-Owned	Available	Not Used in Prior Housing Element	0.18416082	0	0	0.18416082	0	0	0	1088197	153	South Los Angeles		Lower				
LOS ANGELES	5175 S VERMONT AVE	90037	5002030003	Neighborhood Commercial	C2-1VL-CPIO	0	108	0.138237028	Commercial - Store Combination - Store and Residential Combination - One Story	YES - Current	NO - Privately-Owned	Available	Not Used in Prior Housing Element	0.062303706	0	0	0.062303706	1	0	0	1088197	154	South Los Angeles		Lower				
LOS ANGELES	1063 W 52ND ST	90037	5002030004	Low Medium I Residential	R2-1	0	17	0.123388628	Residential - Single Family Residence	YES - Current	NO - Privately-Owned	Available	Not Used in Prior Housing Element	0	0	0.108869648	0.108869648	1	2*	2*	1088197	108	South Los Angeles		Above Moderate				
LOS ANGELES	1055 W 52ND ST	90037	5002030006	Low Medium I Residential	R2-1	0	17	0.123391211	Residential - Single Family Residence	YES - Current	NO - Privately-Owned	Available	Not Used in Prior Housing Element	0	0	0.108869648	0.108869648	1	2*	2*	1088197	110	South Los Angeles		Above Moderate				
LOS ANGELES	1051 W 52ND ST	90037	5002030007	Low Medium I Residential	R2-1	0	17	0.123392359	Residential - Single Family Residence	YES - Current	NO - Privately-Owned	Available	Not Used in Prior Housing Element	0	0	0.108869648	0.108869648	1	2*	2*	1088197	111	South Los Angeles		Above Moderate				
LOS ANGELES	1047 W 52ND ST	90037	5002030008	Low Medium I Residential	R2-1	0	17	0.123393795	Residential - Double, Duplex, or Two Units - 4 Stories or Less	YES - Current	NO - Privately-Owned	Available	Not Used in Prior Housing Element	0	0	0.142843303	0.142843303	2	2*	2*	1088197	112	South Los Angeles	Yes	Above Moderate				
LOS ANGELES	1045 W 52ND ST	90037	5002030009	Low Medium I Residential	R2-1	0	17	0.123395229	Residential - Double, Duplex, or Two Units - 4 Stories or Less	YES - Current	NO - Privately-Owned	Available	Not Used in Prior Housing Element	0	0	0.021323309	0.021323309	2	2*	2*	1088197	113	South Los Angeles	Yes	Above Moderate				
LOS ANGELES	1039 W 52ND ST	90037	5002030010	Low Medium I Residential	R2-1	0	17	0.123397339	Residential - Single Family Residence	YES - Current	NO - Privately-Owned	Available	Not Used in Prior Housing Element	0	0	0.108869648	0.108869648	1	2*	2*	1088197	114	South Los Angeles		Above Moderate				
LOS ANGELES	1037 W 52ND ST	90037	5002030011	Low Medium I Residential	R2-1	0	17	0.123396847	Residential - Double, Duplex, or Two Units - 4 Stories or Less	YES - Current	NO - Privately-Owned	Available	Not Used in Prior Housing Element	0	0	0.142843303	0.142843303	2	2*	2*	1088197	115	South Los Angeles	Yes	Above Moderate				
LOS ANGELES	1033 W 52ND ST	90037	5002030012	Low Medium I Residential	R2-1	0	17	0.123399921	Residential - Double, Duplex, or Two Units - 4 Stories or Less	YES - Current	NO - Privately-Owned	Available	Not Used in Prior Housing Element	0	0	0.142843303	0.142843303	2	2*	2*	1088197	116	South Los Angeles	Yes	Above Moderate				
LOS ANGELES	1027 W 52ND ST	90037	5002030013	Low Medium I Residential	R2-1	0	17	0.123400109	Residential - Single Family Residence	YES - Current	NO - Privately-Owned	Available	Not Used in Prior Housing Element	0	0	0.108869648	0.108869648	1	2*	2*	1088197	117	South Los Angeles		Above Moderate				
LOS ANGELES	1019 W 52ND ST	90037	5002030014	Low Medium I Residential	R2-1	0	17	0.123401542	Residential - Double, Duplex, or Two Units - 4 Stories or Less	YES - Current	NO - Privately-Owned	Available	Not Used in Prior Housing Element	0	0	0.095355454	0.095355454	2	2*	2*	1088197	118	South Los Angeles		Above Moderate				
LOS ANGELES	1017 W 52ND ST	90037	5002030015	Low Medium I Residential	R2-1	0	17	0.117231911	Residential - Single Family Residence	YES - Current	NO - Privately-Owned	Available	Not Used in Prior Housing Element	0	0	0.108869648	0.108869648	1	2*	2*	1088197	119	South Los Angeles		Above Moderate				
LOS ANGELES	1013 W 52ND ST	90037	5002030016	Low Medium I Residential	R2-1	0	17	0.119022484	Residential - Single Family Residence	YES - Current	NO - Privately-Owned	Available	Not Used in Prior Housing Element	0	0	0.108869648	0.108869648	1	2*	2*	1088197	120	South Los Angeles		Above Moderate				
LOS ANGELES	5151 S VERMONT AVE	90037	5002030017	Neighborhood Commercial	C2-1VL-CPIO	0	108	0.148766723	Commercial - Store Combination - Store and Residential Combination - One Story	YES - Current	NO - Privately-Owned	Available	Not Used in Prior Housing Element	0	0	0.06435351	0.06435351	0	0	0	1088197	75	South Los Angeles	Yes	Above Moderate				
LOS ANGELES	5159 S VERMONT AVE	90037	5002030017	Neighborhood Commercial	C2-1VL-CPIO	0	108	0.12397166	Commercial - Store Combination - Store and Residential Combination - One Story	YES - Current	NO - Privately-Owned	Available	Not Used in Prior Housing Element	0	0	0.056127084	0.056127084	0	0	0	1088197	79	South Los Angeles	Yes	Above Moderate				
LOS ANGELES	5161 S VERMONT AVE	90037	5002030018	Neighborhood Commercial	C2-1VL-CPIO	0	108	0.123972806	Commercial - Store Combination - Store and Residential Combination - One Story	YES - Current	NO - Privately-Owned	Available	Not Used in Prior Housing Element	0	0	0.056127084	0.056127084	0	0	0	1088197	81	South Los Angeles	Yes	Above Moderate				
LOS ANGELES	1024 W 51ST PL	90037	5002030021	Low Medium I Residential	R2-1	0	17	0.112034733	Residential - Single Family Residence	YES - Current	NO - Privately-Owned	Available	Not Used in Prior Housing Element	0	0	0.045533419	0.045533419	1	1*	1*	1088197	72	South Los Angeles		Above Moderate				
LOS ANGELES	1028 W 51ST PL	90037	5002030022	Low Medium I Residential	R2-1	0	17	0.112034733	Residential - Single Family Residence	YES - Current	NO - Privately-Owned	Available	Not Used in Prior Housing Element	0	0	0.045533419	0.045533419	1	1*	1*	1088197	71	South Los Angeles		Above Moderate				
LOS ANGELES	1036 W 51ST PL	90037	5002030024	Low Medium I Residential	R2-1	0	17	0.112034445	Residential - Single Family Residence	YES - Current	NO - Privately-Owned	Available	Not Used in Prior Housing Element	0	0	0.045533419	0.045533419	1	1*	1*	1088197	69	South Los Angeles		Above Moderate				
LOS ANGELES	1040 W 51ST PL	90037	5002030025	Low Medium I Residential	R2-1	0	17	0.112035319	Residential - Single Family Residence	YES - Current	NO - Privately-Owned	Available	Not Used in Prior Housing Element	0	0	0.045533419	0.045533419	1	1*	1*	1088197	68	South Los Angeles		Above Moderate				
LOS ANGELES	1044 W 51ST PL	90037	5002030026	Low Medium I Residential	R2-1	0	17	0.112033856	Residential - Single Family Residence	YES - Current	NO - Privately-Owned	Available	Not Used in Prior Housing Element	0	0	0.045533419	0.045533419	1	1*	1*	1088197	67	South Los Angeles		Above Moderate				
LOS ANGELES	1048 W 51ST PL	90037	5002030027	Low Medium I Residential	R2-1	0	17	0.112034733	Residential - Single Family Residence	YES - Current	NO - Privately-Owned	Available	Not Used in Prior Housing Element	0	0	0.045533419	0.045533419	1	1*	1*	1088197	66	South Los Angeles		Above Moderate				
LOS ANGELES	1056 1/2 W 51ST PL	90037	5002030029	Low Medium I Residential	R2-1	0	17	0.112035019	Residential - Single Family Residence	YES - Current	NO - Privately-Owned	Available	Not Used in Prior Housing Element	0	0	0.045533419	0.045533419	1	1*	1*	1088197	64	South Los Angeles		Above Moderate				
LOS ANGELES	1100 W 51ST PL	90037	5002030031	Low Medium I Residential	R2-1	0	17	0.112034733	Residential - Single Family Residence	YES - Current	NO - Privately-Owned	Available	Not Used in Prior Housing Element	0	0	0.045533419	0.045533419	1	1*	1*	1088197	62	South Los Angeles		Above Moderate				
LOS ANGELES	5115 S NORMANDIE AVE	90037	5003001005	Low Medium II Residential	RD1.5-1	0	29	0.126024274	Residential - Three Units (Any Combination) - 4 Stories or Less	YES - Current	NO - Privately-Owned	Available	Not Used in Prior Housing Element	0	0.204411972	0	0.204411972	3	3*	3*	1118193	1404	South Los Angeles	Yes	Moderate				
LOS ANGELES	1401 W 51ST PL	90062	5003001007	Low Medium II Residential	RD1.5-1	0	29	0.124287989	Residential - Double, Duplex, or Two Units - 4 Stories or Less	YES - Current	NO - Privately-Owned	Available	Not Used in Prior Housing Element	0	0.254740977	0	0.254740977	2	3*	3*	1118193	1471	South Los Angeles	Yes	Moderate				
LOS ANGELES	1418 W 51ST ST	90062	5003001008	Low Medium I Residential	R2-1-CPIO	0	17	0.125298589	Residential - Double, Duplex, or Two Units - 4 Stories or Less	YES - Current	NO - Privately-Owned	Available	Not Used in Prior Housing Element	0	0	0.162024182	0.162024182	2	2*	2*	1118193	1383	South Los Angeles	Yes	Above Moderate				
LOS ANGELES	1420 W 51ST ST	90062	5003001009	Low Medium I Residential	R2-1-CPIO	0	17	0.149159593	Residential - Double, Duplex, or Two Units - 4 Stories or Less	YES - Current	NO - Privately-Owned	Available	Not Used in Prior Housing Element	0	0	0.162024182	0.162024182	2	2*	2*	1118193	1382	South Los Angeles	Yes	Above Moderate				
LOS ANGELES	1428 W 51ST ST	90062	5003001010	Low Medium I Residential	R2-1-CPIO	0	17	0.149153788	Residential - Double, Duplex, or Two Units - 4 Stories or Less	YES - Current	NO - Privately-Owned	Available	Not Used in Prior Housing Element	0	0	0.162024182	0.162024182	2	2*	2*	1118193	1381	South Los Angeles	Yes	Above Moderate				
LOS ANGELES	1430 W 51ST ST	90062	5003001011	Low Medium I Residential	R2-1-CPIO	0	17	0.149151716	Residential - Single Family Residence	YES - Current	NO - Privately-Owned	Available	Not Used in Prior Housing Element	0	0	0.123631355	0.123631355	1	2*	2*	1118193	1380	South Los Angeles		Above Moderate				
LOS ANGELES	1436 W 51ST ST	90062	5003001012	Low Medium I Residential	R2-1-CPIO	0	17	0.134219973	Residential - Single Family Residence	YES - Current	NO - Privately-Owned	Available	Not Used in Prior Housing Element	0	0	0.123631355	0.123631355	1	2*	2*	1118193	1379	South Los Angeles		Above Moderate				
LOS ANGELES	1442 W 51ST ST	90062	5003001013	Low Medium I Residential	R2-1-CPIO	0	17	0.134217075	Residential - Double, Duplex, or Two Units - 4 Stories or Less	YES - Current	NO - Privately-Owned	Available	Not Used in Prior Housing Element	0	0	0.162024182	0.162024182	2	2*	2*	1118193	1378	South Los Angeles	Yes	Above Moderate				
LOS ANGELES	1444 W 51ST ST	90062	5003001014	Low Medium I Residential	R2-1-CPIO	0	17	0.134213842	Residential - Single Family Residence	YES - Current	NO - Privately-Owned	Available	Not Used in Prior Housing Element	0	0	0.123631355	0.123631355	1	2*	2*	1118193	1377	South Los Angeles		Above Moderate				
LOS ANGELES	1448 W 51ST ST	90062	5003001015	Low Medium I Residential	R2-1-CPIO	0	17	0.125253425	Residential - Single Family Residence	YES - Current	NO - Privately-Owned	Available	Not Used in Prior Housing Element	0	0	0.123631355	0.123631355	1	2*	2*	1118193	1376	South Los Angeles		Above Moderate				
LOS ANGELES	1452 W 51ST ST	90062	5003001016	Low Medium I Residential	R2-1-CPIO	0	17	0.128237004	Residential - Double, Duplex, or Two Units - 4 Stories or Less	YES - Current	NO - Privately-Owned	Available	Not Used in Prior Housing Element	0	0	0.162024182	0.162024182	2	2*	2*	1118193	1375	South Los Angeles	Yes	Above Moderate				
LOS ANGELES	1458 W 51ST ST	90062	5003001017	Low Medium I Residential	R2-1-CPIO	0	17	0.137323508	Residential - Single Family Residence	YES - Current	NO - Privately-Owned	Available	Not Used in Prior Housing Element	0	0	0.12420972	0.12420972	1	2*	2*	1118193	1374	South Los Angeles		Above Moderate				
LOS ANGELES	1459 W 51ST PL	90062	5003001018	Low Medium I Residential	R2-1-CPIO	0	17	0.137205148	Residential - Double, Duplex, or Two Units - 4 Stories or Less	YES - Current	NO - Privately-Owned	Available	Not Used in Prior Housing Element	0	0	0.162774915	0.162774915	2	2*	2*	1118193	1439	South Los Angeles	Yes	Above Moderate				
LOS ANGELES	1453 W 51ST PL	90062	5003001019	Low Medium I Residential	R2-1-CPIO	0	17	0.128251946	Residential - Single Family Residence	YES - Current	NO - Privately-Owned	Available	Not Used in Prior Housing Element	0	0	0.123631355	0.123631355	1	2*	2*	1118193	1440	South Los Angeles		Above Moderate				
LOS ANGELES	1445 W 51ST PL	90062	5003001021	Low Medium I Residential	R2-1-CPIO	0	17	0.134228208	Residential - Single Family Residence	YES - Current	NO - Privately-Owned	Available	Not Used in Prior Housing Element	0	0	0.123631355	0.123631355	1	2*	2*	1118193	1442	South Los Angeles		Above Moderate				
LOS ANGELES	1441 W 51ST PL	90062	5003001022	Low Medium I Residential	R2-1-CPIO	0	17	0.134233061	Residential - Double, Duplex, or Two Units - 4 Stories or Less	YES - Current	NO - Privately-Owned	Available	Not Used in Prior Housing Element	0	0	0.162024182	0.162024182	2	2*	2*	1118193	1443	South Los Angeles	Yes	Above Moderate				
LOS ANGELES	1437 W 51ST PL	90062	5003001023	Low Medium I Residential	R2-1-CPIO	0	17	0.134234298	Residential - Single Family Residence	YES - Current	NO - Privately-Owned	Available	Not Used in Prior Housing Element	0	0	0.123631355	0.123631355	1	2*	2*	1118193	1444	South Los Angeles		Above Moderate				
LOS ANGELES	1431 W 51ST PL	90062	5003001024	Low Medium I Residential	R2-1-CPIO	0	17	0.149168354	Residential - Double, Duplex, or Two Units - 4 Stories or Less	YES - Current	NO - Privately-Owned	Available	Not Used in Prior Housing Element	0	0	0.162024182	0.162024182	2	2*	2*	1118193	1445	South Los Angeles	Yes	Above Moderate				
LOS ANGELES	1427 W 51ST PL	90062	5003001025	Low Medium I Residential	R2-1-CPIO	0	17	0.149169387	Residential - Single Family Residence	YES - Current	NO - Privately-Owned	Available	Not Used in Prior Housing Element	0	0	0.123631355	0.123631355	1	2*	2*	1118193	1446	South Los Angeles		Above Moderate				
LOS ANGELES	1421 W 51ST PL	90062	5003001026	Low Medium I Residential	R2-1-CPIO	0	17	0.149174266	Residential - Single Family Residence	YES - Current	NO - Privately-Owned	Available	Not Used in Prior Housing Element	0	0	0.123631355	0.123631355	1	2*	2*	1118193	1448	South Los Angeles		Above Moderate				
LOS ANGELES	1417 W 51ST PL	90062	5003001027	Low Medium I Residential	R2-1-CPIO	0	17	0.125093254	Residential - Single Family Residence	YES - Current	NO - Privately-Owned	Available	Not Used in Prior Housing Element	0	0	0.123631355	0.123631355	1	2*	2*	1118193	1449	South Los Angeles		Above Moderate				
LOS ANGELES	5111 S NORMANDIE AVE	90037	5003001028	Neighborhood Commercial	C2-1VL-CPIO	0	108	0.126256944	Residential - Double, Duplex, or Two Units - 4 Stories or Less	YES - Current	NO - Privately-Owned	Available	Not Used in Prior Housing Element	0	0	0.669296354	0.669296354	2	0	0	1118193	1392	South Los Angeles	Yes	Above Moderate				
LOS ANGELES	5119 S NORMANDIE AVE	90037	5003001029	Low Medium II Residential	RD1.5-1	0	29	0.125809243	Residential - Double, Duplex, or Two Units - 4 Stories or Less	YES - Current	NO - Privately-Owned	Available	Not Used in Prior Housing Element	0	0.225162113	0	0.225162113	2	3*	3*	1118193	1458	South Los Angeles	Yes	Moderate				
LOS ANGELES	1410 W 51ST ST	90062	5003001032	Neighborhood Commercial	C2-1VL-CPIO	0	108	0.115244268	Commercial - Auto, Recreation Equipment, Construction Equipment Sales and Service - Auto Body Repair Shop - One Story	YES - Current	NO - Privately-Owned	Available	Not Used in Prior Housing Element	0.158710721	0	0	0.158710721	1	0	0	1118193	1384	South Los Angeles		Lower				
LOS ANGELES	5105 S NORMANDIE AVE	90037	5003001033	Neighborhood Commercial	C2-1VL-CPIO	0	108	0.12279543	Commercial - Auto, Recreation Equipment, Construction Equipment Sales and Service - Auto Body Repair Shop - One Story	YES - Current	NO - Privately-Owned	Available	Used in Prior Housing Element - Non-Vacant	0.080638016	0	0	0.080638016	0	0	0	1118193	1387	South Los Angeles		Lower				
LOS ANGELES	1468 W 51ST ST	90062	5003002001	Low Medium I Residential	R2-1-CPIO	0	17	0.149273817	Residential - Double, Duplex, or Two Units - 4 Stories or Less	YES - Current	NO - Privately-Owned	Available	Not Used in Prior Housing Element	0	0	0.162774915	0.162774915	2	2*	2*	1118193	1373	South Los Angeles	Yes	Above Moderate				
LOS ANGELES	1472 W 51ST ST	90062	5003002002	Low Medium I Residential	R2-1-CPIO	0	17	0.134328519	Residential - Double, Duplex, or Two Units - 4 Stories or Less	YES - Current	NO - Privately-Owned	Available	Not Used in Prior Housing Element	0	0	0.068435535	0.068435535	2	2*	2*	1118193	1372	South Los Angeles	Yes	Above Moderate				
LOS ANGELES	1476 W 51ST ST	90062	5003002003	Low Medium I Residential	R2-1-CPIO	0	17	0.134326871	Residential - Single Family Residence	YES - Current	NO - Privately-Owned	Available	Not Used in Prior Housing Element	0	0	0.12420972	0.12420972	1	2*	2*	1118193	1371	South Los Angeles		Above Moderate				
LOS ANGELES	1482 W 51ST ST	90062	5003002004	Low Medium I Residential	R2-1-CPIO	0	17	0.125367893	Residential - Single Family Residence	YES - Current	NO - Privately-Owned	Available	Not Used in Prior Housing Element	0	0	0.12420972	0.12420972	1	2*	2*	1118193

LOS ANGELES	1525 W 51ST PL	90062	5003002023	Low Medium I Residential	R2-1-CPIO	0	17	0.122376892	Residential - Double, Duplex, or Two Units - 4 Stories or Less	YES - Current	NO - Privately-Owned	Available	Not Used in Prior Housing Element	0	0	0.162774915	0.162774915	2	2*	2*	1118193	1432	South Los Angeles			Above Moderate
LOS ANGELES	1519 W 51ST PL	90062	5003002024	Low Medium I Residential	R2-1-CPIO	0	17	0.125364378	Residential - Single Family Residence	YES - Current	NO - Privately-Owned	Available	Not Used in Prior Housing Element	0	0	0.12420972	0.12420972	1	2*	2*	1118193	1433	South Los Angeles			Above Moderate
LOS ANGELES	1515 W 51ST PL	90062	5003002025	Low Medium I Residential	R2-1-CPIO	0	17	0.125367785	Residential - Double, Duplex, or Two Units - 4 Stories or Less	YES - Current	NO - Privately-Owned	Available	Not Used in Prior Housing Element	0	0	0.162774915	0.162774915	2	2*	2*	1118193	1434	South Los Angeles	Yes		Above Moderate
LOS ANGELES	1511 W 51ST PL	90062	5003002026	Low Medium I Residential	R2-1-CPIO	0	17	0.125370048	Residential - Single Family Residence	YES - Current	NO - Privately-Owned	Available	Not Used in Prior Housing Element	0	0	0.12420972	0.12420972	1	2*	2*	1118193	1435	South Los Angeles			Above Moderate
LOS ANGELES	1507 W 51ST PL	90062	5003002027	Low Medium I Residential	R2-1-CPIO	0	17	0.125372518	Residential - Single Family Residence	YES - Current	NO - Privately-Owned	Available	Not Used in Prior Housing Element	0	0	0.12420972	0.12420972	1	2*	2*	1118193	1436	South Los Angeles			Above Moderate
LOS ANGELES	1503 W 51ST PL	90062	5003002028	Low Medium I Residential	R2-1-CPIO	0	17	0.149283843	Residential - Single Family Residence	YES - Current	NO - Privately-Owned	Available	Not Used in Prior Housing Element	0	0	0.12420972	0.12420972	1	2*	2*	1118193	1437	South Los Angeles			Above Moderate
LOS ANGELES	1601 W 51ST PL	90062	5003003001	Low Medium I Residential	R2-1-CPIO	0	17	0.064294732	Residential - Single Family Residence	YES - Current	NO - Privately-Owned	Available	Not Used in Prior Housing Element	0	0	0.063816464	0.063816464	1	1*	1*	1118193	1466	South Los Angeles			Above Moderate
LOS ANGELES	1605 W 51ST PL	90062	5003003003	Low Medium I Residential	R2-1-CPIO	0	17	0.119401576	Residential - Double, Duplex, or Two Units - 4 Stories or Less	YES - Current	NO - Privately-Owned	Available	Not Used in Prior Housing Element	0	0	0.162774915	0.162774915	2	2*	2*	1118193	1422	South Los Angeles	Yes		Above Moderate
LOS ANGELES	1611 W 51ST PL	90062	5003003004	Low Medium I Residential	R2-1-CPIO	0	17	0.119437823	Residential - Double, Duplex, or Two Units - 4 Stories or Less	YES - Current	NO - Privately-Owned	Available	Not Used in Prior Housing Element	0	0	0.04365427	0.04365427	2	2*	2*	1118193	1421	South Los Angeles	Yes		Above Moderate
LOS ANGELES	1617 W 51ST PL	90062	5003003005	Low Medium I Residential	R2-1-CPIO	0	17	0.119475479	Residential - Single Family Residence	YES - Current	NO - Privately-Owned	Available	Not Used in Prior Housing Element	0	0	0.12420972	0.12420972	1	2*	2*	1118193	1420	South Los Angeles			Above Moderate
LOS ANGELES	1619 W 51ST PL	90062	5003003006	Low Medium I Residential	R2-1-CPIO	0	17	0.11951308	Residential - Single Family Residence	YES - Current	NO - Privately-Owned	Available	Not Used in Prior Housing Element	0	0	0.12420972	0.12420972	1	2*	2*	1118193	1419	South Los Angeles			Above Moderate
LOS ANGELES	1625 W 51ST PL	90062	5003003007	Low Medium I Residential	R2-1-CPIO	0	17	0.119551612	Residential - Double, Duplex, or Two Units - 4 Stories or Less	YES - Current	NO - Privately-Owned	Available	Not Used in Prior Housing Element	0	0	0.162774915	0.162774915	2	2*	2*	1118193	1418	South Los Angeles	Yes		Above Moderate
LOS ANGELES	1629 W 51ST PL	90062	5003003008	Low Medium I Residential	R2-1-CPIO	0	17	0.119589503	Residential - Double, Duplex, or Two Units - 4 Stories or Less	YES - Current	NO - Privately-Owned	Available	Not Used in Prior Housing Element	0	0	0.162774915	0.162774915	2	2*	2*	1118193	1417	South Los Angeles	Yes		Above Moderate
LOS ANGELES	1631 W 51ST PL	90062	5003003009	Low Medium I Residential	R2-1-CPIO	0	17	0.11712036	Residential - Single Family Residence	YES - Current	NO - Privately-Owned	Available	Not Used in Prior Housing Element	0	0	0.12420972	0.12420972	1	2*	2*	1118193	1416	South Los Angeles			Above Moderate
LOS ANGELES	1633 W 51ST PL	90062	5003003010	Low Medium I Residential	R2-1-CPIO	0	17	0.119664701	Residential - Single Family Residence	YES - Current	NO - Privately-Owned	Available	Not Used in Prior Housing Element	0	0	0.12420972	0.12420972	1	2*	2*	1118193	1415	South Los Angeles			Above Moderate
LOS ANGELES	1635 W 51ST PL	90062	5003003011	Low Medium I Residential	R2-1-CPIO	0	17	0.119702588	Residential - Single Family Residence	YES - Current	NO - Privately-Owned	Available	Not Used in Prior Housing Element	0	0	0.12420972	0.12420972	1	2*	2*	1118193	1414	South Los Angeles			Above Moderate
LOS ANGELES	1639 W 51ST PL	90062	5003003012	Low Medium I Residential	R2-1-CPIO	0	17	0.119738834	Residential - Double, Duplex, or Two Units - 4 Stories or Less	YES - Current	NO - Privately-Owned	Available	Not Used in Prior Housing Element	0	0	0.162774915	0.162774915	2	2*	2*	1118193	1413	South Los Angeles	Yes		Above Moderate
LOS ANGELES	1647 W 51ST PL	90062	5003003013	Low Medium I Residential	R2-1-CPIO	0	17	0.119778365	Residential - Single Family Residence	YES - Current	NO - Privately-Owned	Available	Not Used in Prior Housing Element	0	0	0.12420972	0.12420972	1	2*	2*	1118193	1412	South Los Angeles			Above Moderate
LOS ANGELES	1651 W 51ST PL	90062	5003003014	Low Medium I Residential	R2-1-CPIO	0	17	0.119816477	Residential - Single Family Residence	YES - Current	NO - Privately-Owned	Available	Not Used in Prior Housing Element	0	0	0.12420972	0.12420972	1	2*	2*	1118193	1411	South Los Angeles			Above Moderate
LOS ANGELES	1655 W 51ST PL	90062	5003003015	Low Medium I Residential	R2-1-CPIO	0	17	0.119852695	Residential - Single Family Residence	YES - Current	NO - Privately-Owned	Available	Not Used in Prior Housing Element	0	0	0.12420972	0.12420972	1	2*	2*	1118193	1410	South Los Angeles			Above Moderate
LOS ANGELES	1659 W 51ST PL	90062	5003003016	Low Medium I Residential	R2-1-CPIO	0	17	0.119891676	Residential - Double, Duplex, or Two Units - 4 Stories or Less	YES - Current	NO - Privately-Owned	Available	Not Used in Prior Housing Element	0	0	0.162774915	0.162774915	2	2*	2*	1118193	1409	South Los Angeles	Yes		Above Moderate
LOS ANGELES	5101 S DENKER AVE	90062	5003003018	Low Medium I Residential	R2-1-CPIO	0	17	0.151616288	Residential - Double, Duplex, or Two Units - 4 Stories or Less	YES - Current	NO - Privately-Owned	Available	Not Used in Prior Housing Element	0	0	0.162774915	0.162774915	2	2*	2*	1118193	1358	South Los Angeles	Yes		Above Moderate
LOS ANGELES	5107 S DENKER AVE	90062	5003003019	Low Medium I Residential	R2-1-CPIO	0	17	0.119482573	Residential - Single Family Residence	YES - Current	NO - Privately-Owned	Available	Not Used in Prior Housing Element	0	0	0.12420972	0.12420972	1	2*	2*	1118193	1388	South Los Angeles			Above Moderate
LOS ANGELES	5111 S DENKER AVE	90062	5003003020	Low Medium I Residential	R2-1-CPIO	0	17	0.116907166	Residential - Single Family Residence	YES - Current	NO - Privately-Owned	Available	Not Used in Prior Housing Element	0	0	0.12420972	0.12420972	1	2*	2*	1118193	1391	South Los Angeles			Above Moderate
LOS ANGELES	1550 W 51ST ST	90062	5003003021	Low Medium I Residential	R2-1-CPIO	0	17	0.117485577	Residential - Double, Duplex, or Two Units - 4 Stories or Less	YES - Current	NO - Privately-Owned	Available	Not Used in Prior Housing Element	0	0	0.02877799	0.02877799	2	2*	2*	1118193	1357	South Los Angeles			Above Moderate
LOS ANGELES	1554 W 51ST ST	90062	5003003022	Low Medium I Residential	R2-1-CPIO	0	17	0.120065665	Residential - Single Family Residence	YES - Current	NO - Privately-Owned	Available	Not Used in Prior Housing Element	0	0	0.12420972	0.12420972	1	2*	2*	1118193	1356	South Los Angeles			Above Moderate
LOS ANGELES	1558 W 51ST ST	90062	5003003023	Low Medium I Residential	R2-1-CPIO	0	17	0.120067311	Residential - Double, Duplex, or Two Units - 4 Stories or Less	YES - Current	NO - Privately-Owned	Available	Not Used in Prior Housing Element	0	0	0.162774915	0.162774915	2	2*	2*	1118193	1355	South Los Angeles	Yes		Above Moderate
LOS ANGELES	1562 W 51ST ST	90062	5003003024	Low Medium I Residential	R2-1-CPIO	0	17	0.120069316	Residential - Single Family Residence	YES - Current	NO - Privately-Owned	Available	Not Used in Prior Housing Element	0	0	0.12420972	0.12420972	1	2*	2*	1118193	1354	South Los Angeles			Above Moderate
LOS ANGELES	1566 W 51ST ST	90062	5003003025	Low Medium I Residential	R2-1-CPIO	0	17	0.120072269	Residential - Single Family Residence	YES - Current	NO - Privately-Owned	Available	Not Used in Prior Housing Element	0	0	0.12420972	0.12420972	1	2*	2*	1118193	1353	South Los Angeles			Above Moderate
LOS ANGELES	1570 W 51ST ST	90062	5003003026	Low Medium I Residential	R2-1-CPIO	0	17	0.120073337	Residential - Single Family Residence	YES - Current	NO - Privately-Owned	Available	Not Used in Prior Housing Element	0	0	0.12420972	0.12420972	1	2*	2*	1118193	1351	South Los Angeles			Above Moderate
LOS ANGELES	1574 W 51ST ST	90062	5003003027	Low Medium I Residential	R2-1-CPIO	0	17	0.123077526	Residential - Single Family Residence	YES - Current	NO - Privately-Owned	Available	Not Used in Prior Housing Element	0	0	0.12420972	0.12420972	1	2*	2*	1118193	1350	South Los Angeles			Above Moderate
LOS ANGELES	1576 W 51ST ST	90062	5003003028	Low Medium I Residential	R2-1-CPIO	0	17	0.12307988	Residential - Double, Duplex, or Two Units - 4 Stories or Less	YES - Current	NO - Privately-Owned	Available	Not Used in Prior Housing Element	0	0	0.162774915	0.162774915	2	2*	2*	1118193	1349	South Los Angeles	Yes		Above Moderate
LOS ANGELES	1582 W 51ST ST	90062	5003003029	Low Medium I Residential	R2-1-CPIO	0	17	0.123082233	Residential - Single Family Residence	YES - Current	NO - Privately-Owned	Available	Not Used in Prior Housing Element	0	0	0.12420972	0.12420972	1	2*	2*	1118193	1348	South Los Angeles			Above Moderate
LOS ANGELES	1588 W 51ST ST	90062	5003003030	Low Medium I Residential	R2-1-CPIO	0	17	0.132091087	Residential - Double, Duplex, or Two Units - 4 Stories or Less	YES - Current	NO - Privately-Owned	Available	Not Used in Prior Housing Element	0	0	0.003745283	0.003745283	2	2*	2*	1118193	1347	South Los Angeles			Above Moderate
LOS ANGELES	1661 W 51ST PL	90062	5003003032	Low Medium I Residential	R2-1-CPIO	0	17	0.134670345	Residential - Single Family Residence	YES - Current	NO - Privately-Owned	Available	Not Used in Prior Housing Element	0	0	0.053653836	0.053653836	1	2*	2*	1118193	1408	South Los Angeles			Above Moderate
LOS ANGELES	1751 W 51ST PL	90062	5003004002	Neighborhood Commercial	C2-1VL-CPIO	0	108	0.126478281	Residential - Single Family Residence	YES - Current	NO - Privately-Owned	Available	Not Used in Prior Housing Element	1.135423565	0	0	1.135423565	1	0	0	1118193	1394	South Los Angeles			Lower
LOS ANGELES	1747 W 51ST PL	90062	5003004003	Low Medium I Residential	R2-1-CPIO	0	17	0.126437639	Residential - Single Family Residence	YES - Current	NO - Privately-Owned	Available	Not Used in Prior Housing Element	0	0	0.12420972	0.12420972	1	2*	2*	1118193	1395	South Los Angeles			Above Moderate
LOS ANGELES	1743 W 51ST PL	90062	5003004004	Low Medium I Residential	R2-1-CPIO	0	17	0.12639408	Residential - Single Family Residence	YES - Current	NO - Privately-Owned	Available	Not Used in Prior Housing Element	0	0	0.12420972	0.12420972	1	2*	2*	1118193	1396	South Los Angeles			Above Moderate
LOS ANGELES	1741 W 51ST PL	90062	5003004005	Low Medium I Residential	R2-1-CPIO	0	17	0.126354153	Residential - Double, Duplex, or Two Units - 4 Stories or Less	YES - Current	NO - Privately-Owned	Available	Not Used in Prior Housing Element	0	0	0.003745283	0.003745283	2	2*	2*	1118193	1397	South Los Angeles			Above Moderate
LOS ANGELES	1735 W 51ST PL	90062	5003004006	Low Medium I Residential	R2-1-CPIO	0	17	0.126312776	Residential - Single Family Residence	YES - Current	NO - Privately-Owned	Available	Not Used in Prior Housing Element	0	0	0.12420972	0.12420972	1	2*	2*	1118193	1398	South Los Angeles			Above Moderate
LOS ANGELES	1731 W 51ST PL	90062	5003004007	Low Medium I Residential	R2-1-CPIO	0	17	0.126270755	Residential - Single Family Residence	YES - Current	NO - Privately-Owned	Available	Not Used in Prior Housing Element	0	0	0.12420972	0.12420972	1	2*	2*	1118193	1399	South Los Angeles			Above Moderate
LOS ANGELES	1727 W 51ST PL	90062	5003004008	Low Medium I Residential	R2-1-CPIO	0	17	0.126228664	Residential - Single Family Residence	YES - Current	NO - Privately-Owned	Available	Not Used in Prior Housing Element	0	0	0.12420972	0.12420972	1	2*	2*	1118193	1400	South Los Angeles			Above Moderate
LOS ANGELES	1723 W 51ST PL	90062	5003004009	Low Medium I Residential	R2-1-CPIO	0	17	0.126187492	Residential - Single Family Residence	YES - Current	NO - Privately-Owned	Available	Not Used in Prior Housing Element	0	0	0.12420972	0.12420972	1	2*	2*	1118193	1401	South Los Angeles			Above Moderate
LOS ANGELES	1719 W 51ST PL	90062	5003004010	Low Medium I Residential	R2-1-CPIO	0	17	0.126145304	Residential - Single Family Residence	YES - Current	NO - Privately-Owned	Available	Not Used in Prior Housing Element	0	0	0.12420972	0.12420972	1	2*	2*	1118193	1402	South Los Angeles			Above Moderate
LOS ANGELES	1715 W 51ST PL	90062	5003004011	Low Medium I Residential	R2-1-CPIO	0	17	0.126101753	Residential - Single Family Residence	YES - Current	NO - Privately-Owned	Available	Not Used in Prior Housing Element	0	0	0.12420972	0.12420972	1	2*	2*	1118193	1403	South Los Angeles			Above Moderate
LOS ANGELES	1709 W 51ST PL	90062	5003004012	Low Medium I Residential	R2-1-CPIO	0	17	0.126061818	Residential - Single Family Residence	YES - Current	NO - Privately-Owned	Available	Not Used in Prior Housing Element	0	0	0.12420972	0.12420972	1	2*	2*	1118193	1405	South Los Angeles			Above Moderate
LOS ANGELES	1705 W 51ST PL	90062	5003004013	Low Medium I Residential	R2-1-CPIO	0	17	0.126020449	Residential - Single Family Residence	YES - Current	NO - Privately-Owned	Available	Not Used in Prior Housing Element	0	0	0.12420972	0.12420972	1	2*	2*	1118193	1406	South Los Angeles			Above Moderate
LOS ANGELES	1606 W 51ST ST	90062	5003004016	Low Medium I Residential	R2-1-CPIO	0	17	0.120149825	Residential - Single Family Residence	YES - Current	NO - Privately-Owned	Available	Not Used in Prior Housing Element	0	0	0.12420972	0.12420972	1	2*	2*	1118193	1344	South Los Angeles			Above Moderate
LOS ANGELES	1616 W 51ST ST	90062	5003004018	Low Medium I Residential	R2-1-CPIO	0	17	0.120150691	Residential - Double, Duplex, or Two Units - 4 Stories or Less	YES - Current	NO - Privately-Owned	Available	Not Used in Prior Housing Element	0	0	0.003745283	0.003745283	2	2*	2*	1118193	1342	South Los Angeles			Above Moderate
LOS ANGELES	1618 W 51ST ST	90062	5003004019	Low Medium I Residential	R2-1-CPIO	0	17	0.120152201	Residential - Single Family Residence	YES - Current	NO - Privately-Owned	Available	Not Used in Prior Housing Element	0	0	0.12420972	0.12420972	1	2*	2*	1118193	1341	South Los Angeles			Above Moderate
LOS ANGELES	1622 W 51ST ST	90062	5003004020	Low Medium I Residential	R2-1-CPIO	0	17	0.120151836	Residential - Single Family Residence	YES - Current	NO - Privately-Owned	Available	Not Used in Prior Housing Element	0	0	0.12420972	0.12420972	1	2*	2*	1118193	1340	South Los Angeles			Above Moderate
LOS ANGELES	1626 W 51ST ST	90062	5003004021	Low Medium I Residential	R2-1-CPIO	0	17	0.12015241	Residential - Single Family Residence	YES - Current	NO - Privately-Owned	Available	Not Used in Prior Housing Element	0	0	0.12420972	0.12420972	1	2*	2*	1118193	1339	South Los Angeles			Above Moderate
LOS ANGELES	1630 W 51ST ST	90062	5003004022	Low Medium I Residential	R2-1-CPIO	0	17	0.120152984	Residential - Single Family Residence	YES - Current	NO - Privately-Owned	Available	Not Used in Prior Housing Element	0	0	0.12420972	0.12420972	1	2*	2*	1118193	1338	South Los Angeles			Above Moderate
LOS ANGELES	1634 W 51ST ST	90062	5003004023	Low Medium I Residential	R2-1-CPIO	0	17	0.120154498	Residential - Single Family Residence - High Value Residence, X Cost Classification	YES - Current	NO - Privately-Owned	Available	Not Used in Prior Housing Element	0	0	0.12420972	0.12420972	1	2*	2*	1118193	1337	South Los Angeles			Above Moderate
LOS ANGELES	1638 W 51ST ST	90062	5003004024	Low Medium I Residential	R2-1-CPIO	0	17	0.120154136	Residential - Single Family Residence	YES - Current	NO - Privately-Owned	Available	Not Used in Prior Housing Element	0	0	0.12420972	0.12420972	1	2*	2*	1118193	1336	South Los Angeles			Above Moderate
LOS ANGELES	1642 W 51ST ST	90062	5003004025	Low Medium I Residential	R2-1-CPIO	0	17	0.117567387	Residential - Double, Duplex, or Two Units - 4 Stories or Less	YES - Current	NO - Privately-Owned	Available	Not Used in Prior Housing Element	0	0	0.162774915	0.162774915	2	2*	2*	1118193	1335	South Los Angeles	Yes		Above Moderate
LOS ANGELES	1701 W 51ST PL	90062	5003004027	Low Medium I Residential	R2-1-CPIO	0	17	0.134803588	Residential - Single Family Residence	YES - Current	NO - Privately-Owned	Available	Not Used in Prior Housing Element	0	0	0.128366902	0.128366902	1	2*	2*	1118193	1407	South Los Angeles			Above Moderate
LOS ANGELES	1650 W 51ST ST	90062	5003004028	Neighborhood Commercial	C2-1VL-CPIO	0	108	0.137289777	Institutional - Church - One Story	YES - Current	NO - Privately-Owned	Available	Used in Prior Housing Element - Non-Vacant	0.051895836	0	0	0.051895836	1	0	0	1118193	1334	South Los Angeles			Lower
LOS ANGELES	5108 S WESTERN AVE	90062	5003004028	Neighborhood Commercial	C2-1VL-CPIO	0	108	0.110198289	Institutional - Church - One Story	YES - Current	NO - Privately-Owned	Available	Used in Prior Housing Element - Non-Vacant	0.045291608	0	0	0.045291608	1	0	0	1118193	1386	South Los Angeles			Lower
LOS ANGELES	5112 S WESTERN AVE	90062	5003004028	Neighborhood Commercial	C2-1VL-CPIO	0	108	0.107642331	Institutional - Church - One Story	YES - Current	NO - Privately-Owned	Available	Used in Prior Housing Element - Non-Vacant	0.045742219	0	0	0.045742219	1	0	0	1118193	1390	South Los Angeles			Lower
LOS ANGELES	5130 S WESTERN AVE	90062	5003004029	Neighborhood Commercial	C2-1VL-CPIO	0	108	0.148036923	Commercial - Auto, Recreation Equipment, Construction Equipment Sales and Service - Auto Body Repair Shop - One Story	YES - Current	NO - Privately-Owned	Available	Not Used in Prior Housing Element	0.095400079	0	0	0.095400079	0	0	0	1118193	1393	South Los Angeles			Lower
LOS ANGELES	1704 W 51ST PL	90062	5003005003	Low Medium I Residential	R2-1-CPIO	0	17	0.125351746	Residential - Single Family Residence	YES - Current	NO - Privately-Owned	Available	Not Used in Prior Housing Element	0	0	0.12420972	0.12420972	1	2*	2*	1088193	46	South Los Angeles			Above Moderate
LOS ANGELES	1708 W 51ST PL	90062	5003005004	Low Medium I Residential	R2-1-CPIO	0	17	0.125349591	Residential - Single Family Residence	YES - Current	NO - Privately-Owned	Available	Not Used in Prior Housing Element	0	0	0.12420972	0.12420972	1	2*	2*	1088193	45	South Los Angeles			Above Moderate
LOS ANGELES	1714 W 51ST PL	90062	5003005005	Low Medium I Residential	R2-1-CPIO	0	17	0.125350518	Residential - Double, Duplex, or Two Units - 4 Stories or Less	YES - Current	NO - Privately-Owned	Available	Not Used in Prior Housing Element	0	0	0.04365427	0.04365427	2	2*	2*	1088193	44	South Los Angeles	Yes		Above Moderate
LOS ANGELES	1718 W 51ST PL	90062	5003005006	Low Medium I Residential	R2-1-CPIO	0	17	0.125350518	Residential - Single Family Residence	YES - Current	NO - Privately-Owned	Available	Not Used in Prior Housing Element	0	0	0.12420972	0.12420972	1	2*	2*	1088193	43	South Los Angeles			Above Moderate
LOS ANGELES	1720 W 51ST PL	90062	5003005007	Low Medium I Residential	R2-1-CPIO	0	17	0.125350823	Residential - Single Family Residence	YES - Current	NO - Privately-Owned	Available	Not Used in Prior Housing Element	0	0	0.051876444	0.051876444	1	2*	2*	1088193	42	South Los Angeles			Above Moderate
LOS ANGELES	1726 W 51ST PL	90062	5003005008	Low Medium I Residential	R2-1-CPIO	0	17	0.12535112	Residential - Double, Duplex, or Two Units - 4 Stories or Less	YES - Current	NO - Privately-Owned	Available	Not Used in Prior Housing Element	0	0	0.162774915	0.162774915	2	2*	2*	1088193	41	South Los Angeles	Yes		Above Moderate
LOS ANGELES	1730 W 51ST PL	90062	5003005009	Low Medium I Residential	R2-1-CPIO	0	17	0.125349889	Residential - Single Family Residence	YES - Current	NO - Privately-Owned	Available	Not Used in Prior Housing Element	0	0	0.12420972	0.12420972	1	2*	2*	1088193	40	South Los Angeles			Above Moderate
LOS ANGELES	1734 W 51ST PL	90062	5003005010	Low Medium I Residential	R2-1-CPIO	0	17	0.125349583	Residential - Single Family Residence	YES - Current	NO - Privately-Owned	Available	Not Used in Prior Housing Element	0	0	0.12420972	0.12420972	1	2*	2*	1088193	39	South Los Angeles			Above Moderate
LOS ANGELES	1738 W 51ST PL	90062	5003005011	Low Medium I Residential	R2-1-CPIO	0	17	0.125350823	Residential - Single Family Residence	YES - Current	NO - Privately-Owned	Available	Not Used in Prior Housing Element	0	0	0.12420972	0.12420972	1	2*	2*	1088193	38	South Los Angeles			Above Moderate
LOS ANGELES	1742 W 51ST PL	90062	5003005012	Low Medium I Residential	R2-1-CPIO	0	17	0.125350823	Residential - Single Family Residence	YES - Current	NO - Privately-Owned	Available	Not Used in Prior Housing Element	0	0	0.12420972	0.12420972	1	2*	2*	1088193	37	South Los Angeles			Above Moderate
LOS ANGELES	1746 W 51ST PL	90062	5003005013	Low Medium I Residential	R2-1-CPIO	0	17	0.125349583	Residential - Single Family Residence	YES - Current	NO - Privately-Owned	Available	Not Used in Prior Housing Element	0	0	0.12420972	0.12420972	1	2*	2*	1088193	36	South Los Angeles			Above Moderate
LOS ANGELES	1752 W 51ST PL	90062	5003005014	Neighborhood Commercial	C2-1VL-CPIO	0	108	0.125351449	Residential - Three Units (Any Combination) - 4 Stories or Less	YES - Current	NO - Privately-Owned	Available	Not Used in Prior Housing Element	0.885792542	0	0	0.885792542	3	0	0	1088193	35	South Los Angeles			Lower
LOS ANGELES	1756 W 51ST PL	90062	5003005015	Neighborhood Commercial	C2-1VL-CPIO	0	108	0.149225696	Residential - Single Family Residence - Vacant Land	YES - Current	NO - Privately-Owned	Available	Not Used in Prior Housing Element	1.096075916	0	0	1.096075916	0	0	0	1088193	34	South Los Angeles			Lower
LOS ANGELES	1739 W 52ND ST	90062	5003005020	Low Medium I Residential	R2-1-CPIO	0	17	0.125349762	Residential - Double, Duplex, or Two Units - 4 Stories or Less	YES - Current	NO - Privately-Owned	Available	Not Used in Prior Housing Element	0	0	0.003745283	0.003745283	2	2*	2*	1088193	127	South Los Angeles			Above Moderate
LOS ANGELES	1725 W 52ND ST	90062	5003005023	Low Medium I Residential	R2-1-CPIO	0	17	0.125350555	Residential - Double, Duplex, or Two Units - 4 Stories or Less	YES - Current	NO - Privately-Owned	Available	Not Used in Prior Housing Element	0	0	0.162774915	0.162774915	2	2*	2*	1088193	131	South Los Angeles	Yes		Above Moderate
LOS ANGELES	1719 W 52ND ST	90062	5003005024	Low Medium I Residential	R2-1-CPIO	0	17	0.125349632	Residential - Single Family Residence	YES - Current	NO - Privately-Owned	Available	Not Used in Prior Housing Element	0	0	0.12420972	0.12420972	1	2*	2*	1088193	132	South Los Angeles			Above Moderate
LOS ANGELES	1717 W 52ND ST	90062	5003005025	Low Medium I Residential	R2-1-CPIO	0	17	0.125349632	Residential - Double, Duplex, or Two Units - 4 Stories or Less	YES - Current	NO - Privately-Owned	Available	Not Used in Prior Housing Element	0	0	0.162774915	0.162774915	2	2*	2*	1088193	133	South Los Angeles	Yes		Above Moderate
LOS ANGELES	1709 W 52ND ST	90062	5003005026	Low Medium I Residential	R2-1-CPIO	0	17	0.125351497	Residential - Single Family Residence	YES - Current	NO - Privately-Owned	Available	Not Used in Prior Housing Element	0	0	0.12420972	0.12420972	1	2*	2*	1088193	134	South Los Angeles			Above Moderate
LOS ANGELES	1705 W 52ND ST	90062	5003005027	Low Medium I Residential	R2-1-CPIO	0	17	0.125349632	Residential - Single Family Residence	YES - Current	NO - Privately-Owned	Available	Not Used in Prior Housing Element	0	0	0.12420972	0.12420972	1	2*	2*	1088193	136	South Los Angeles			Above Moderate
LOS ANGELES	1702 W 51ST PL	90062	5003005029	Low Medium I Residential	R2-1-CPIO	0	17	0.13342767	Residential - Double, Duplex, or Two Units - 4 Stories or Less	YES - Current	NO - Privately-Owned	Available	Not Used in Prior Housing Element	0	0	0.17373535	0.17373535	2	2*	2*	1088193	47	South Los Angeles	Yes		Above Moderate
LOS ANGELES	1701 W 52ND ST	90062	5003005030	Low Medium I Residential	R2-1-CPIO	0	17	0.133908806	Residential - Single Family Residence	YES - Current	NO - Privately-Owned	Available	Not Used in Prior Housing Element	0	0	0.128366902	0.128366902	1	2*	2*	1088193	137	South Los Angeles			Above Moderate
LOS ANGELES	1600 W 51ST PL	90062	5003006001	Low Medium I Residential	R2-1-CPIO	0	17	0.119380238	Residential - Double, Duplex, or Two Units - 4 Stories or Less	YES - Current	NO - Privately-Owned	Available	Not Used in Prior Housing Element	0	0	0.162774915	0.162774915	2	2*	2*	1088193	65	South Los Angeles	Yes		Above Moderate
LOS ANGELES	1606 W 51ST PL	90062	5003006002	Low Medium I Residential	R2-1-CPIO	0	17	0.119382394	Residential - Double, Duplex, or Two Units - 4 Stories or Less	YES - Current	NO - Privately-Owned	Available	Not Used in Prior Housing Element	0	0	0.162774915	0.162774915	2	2*	2*	1088193	64	South Los Angeles	Yes		Above Moderate
LOS ANGELES	1608 1/2 W 51ST PL	90062	5003006003	Low Medium I Residential	R2-1-CPIO	0	17	0.119382394	Residential - Single Family Residence	YES - Current	NO - Privately-Owned	Available	Not Used in Prior Housing Element

LOS ANGELES	1663 W 52ND ST	90062	5003006033	Low Medium I Residential	R2-1-CPIO	0	17	0.135432174	Residential - Double, Duplex, or Two Units - 4 Stories or Less	YES - Current	NO - Privately-Owned	Available	Not Used in Prior Housing Element	0	0	0.17373535	0.17373535	2	2*	2*	1088193	138	South Los Angeles	Yes	Above Moderate
LOS ANGELES	1516 W 51ST PL	90062	5003007003	Low Medium I Residential	R2-1-CPIO	0	17	0.125349869	Residential - Double, Duplex, or Two Units - 4 Stories or Less	YES - Current	NO - Privately-Owned	Available	Not Used in Prior Housing Element	0	0	0.162774915	0.162774915	2	2*	2*	1088193	76	South Los Angeles	Yes	Above Moderate
LOS ANGELES	1518 W 51ST PL	90062	5003007004	Low Medium I Residential	R2-1-CPIO	0	17	0.125351598	Residential - Single Family Residence	YES - Current	NO - Privately-Owned	Available	Not Used in Prior Housing Element	0	0	0.12420972	0.12420972	1	2*	2*	1088193	75	South Los Angeles		Above Moderate
LOS ANGELES	1522 W 51ST PL	90062	5003007005	Low Medium I Residential	R2-1-CPIO	0	17	0.122363057	Residential - Single Family Residence	YES - Current	NO - Privately-Owned	Available	Not Used in Prior Housing Element	0	0	0.12420972	0.12420972	1	2*	2*	1088193	74	South Los Angeles		Above Moderate
LOS ANGELES	1526 W 51ST PL	90062	5003007006	Low Medium I Residential	R2-1-CPIO	0	17	0.122367085	Residential - Single Family Residence	YES - Current	NO - Privately-Owned	Available	Not Used in Prior Housing Element	0	0	0.12420972	0.12420972	1	2*	2*	1088193	73	South Los Angeles		Above Moderate
LOS ANGELES	1530 W 51ST PL	90062	5003007007	Low Medium I Residential	R2-1-CPIO	0	17	0.122365213	Residential - Single Family Residence	YES - Current	NO - Privately-Owned	Available	Not Used in Prior Housing Element	0	0	0.12420972	0.12420972	1	2*	2*	1088193	72	South Los Angeles		Above Moderate
LOS ANGELES	1534 W 51ST PL	90062	5003007008	Low Medium I Residential	R2-1-CPIO	0	17	0.122365857	Residential - Single Family Residence	YES - Current	NO - Privately-Owned	Available	Not Used in Prior Housing Element	0	0	0.12420972	0.12420972	1	2*	2*	1088193	71	South Los Angeles		Above Moderate
LOS ANGELES	1538 W 51ST PL	90062	5003007009	Low Medium I Residential	R2-1-CPIO	0	17	0.125350362	Residential - Double, Duplex, or Two Units - 4 Stories or Less	YES - Current	NO - Privately-Owned	Available	Not Used in Prior Housing Element	0	0	0.162774915	0.162774915	2	2*	2*	1088193	70	South Los Angeles	Yes	Above Moderate
LOS ANGELES	1542 W 51ST PL	90062	5003007010	Low Medium I Residential	R2-1-CPIO	0	17	0.125349435	Residential - Single Family Residence	YES - Current	NO - Privately-Owned	Available	Not Used in Prior Housing Element	0	0	0.12420972	0.12420972	1	2*	2*	1088193	69	South Los Angeles		Above Moderate
LOS ANGELES	1546 W 51ST PL	90062	5003007011	Low Medium I Residential	R2-1-CPIO	0	17	0.125349435	Residential - Single Family Residence	YES - Current	NO - Privately-Owned	Available	Not Used in Prior Housing Element	0	0	0.12420972	0.12420972	1	2*	2*	1088193	68	South Los Angeles		Above Moderate
LOS ANGELES	1550 W 51ST PL	90062	5003007012	Low Medium I Residential	R2-1-CPIO	0	17	0.13430483	Residential - Single Family Residence	YES - Current	NO - Privately-Owned	Available	Not Used in Prior Housing Element	0	0	0.12420972	0.12420972	1	2*	2*	1088193	67	South Los Angeles		Above Moderate
LOS ANGELES	1556 W 51ST PL	90062	5003007013	Low Medium I Residential	R2-1-CPIO	0	17	0.149225512	Residential - Double, Duplex, or Two Units - 4 Stories or Less	YES - Current	NO - Privately-Owned	Available	Not Used in Prior Housing Element	0	0	0.162774915	0.162774915	2	2*	2*	1088193	66	South Los Angeles	Yes	Above Moderate
LOS ANGELES	1545 W 52ND ST	90062	5003007017	Low Medium I Residential	R2-1-CPIO	0	17	0.125347584	Residential - Double, Duplex, or Two Units - 4 Stories or Less	YES - Current	NO - Privately-Owned	Available	Not Used in Prior Housing Element	0	0	0.162774915	0.162774915	2	2*	2*	1088193	162	South Los Angeles	Yes	Above Moderate
LOS ANGELES	1541 W 52ND ST	90062	5003007018	Low Medium I Residential	R2-1-CPIO	0	17	0.125351612	Residential - Double, Duplex, or Two Units - 4 Stories or Less	YES - Current	NO - Privately-Owned	Available	Not Used in Prior Housing Element	0	0	0.162774915	0.162774915	2	2*	2*	1088193	163	South Los Angeles	Yes	Above Moderate
LOS ANGELES	1535 W 52ND ST	90062	5003007019	Low Medium I Residential	R2-1-CPIO	0	17	0.12236739	Residential - Single Family Residence	YES - Current	NO - Privately-Owned	Available	Not Used in Prior Housing Element	0	0	0.12420972	0.12420972	1	2*	2*	1088193	164	South Los Angeles		Above Moderate
LOS ANGELES	1533 W 52ND ST	90062	5003007020	Low Medium I Residential	R2-1-CPIO	0	17	0.122365525	Residential - Double, Duplex, or Two Units - 4 Stories or Less	YES - Current	NO - Privately-Owned	Available	Not Used in Prior Housing Element	0	0	0.162774915	0.162774915	2	2*	2*	1088193	165	South Los Angeles	Yes	Above Moderate
LOS ANGELES	1529 W 52ND ST	90062	5003007021	Low Medium I Residential	R2-1-CPIO	0	17	0.12236739	Residential - Single Family Residence	YES - Current	NO - Privately-Owned	Available	Not Used in Prior Housing Element	0	0	0.12420972	0.12420972	1	2*	2*	1088193	166	South Los Angeles		Above Moderate
LOS ANGELES	1525 W 52ND ST	90062	5003007022	Low Medium I Residential	R2-1-CPIO	0	17	0.122364594	Residential - Double, Duplex, or Two Units - 4 Stories or Less	YES - Current	NO - Privately-Owned	Available	Not Used in Prior Housing Element	0	0	0.162774915	0.162774915	2	2*	2*	1088193	167	South Los Angeles	Yes	Above Moderate
LOS ANGELES	1519 W 52ND ST	90062	5003007023	Low Medium I Residential	R2-1-CPIO	0	17	0.125350986	Residential - Single Family Residence	YES - Current	NO - Privately-Owned	Available	Not Used in Prior Housing Element	0	0	0.12420972	0.12420972	1	2*	2*	1088193	168	South Los Angeles		Above Moderate
LOS ANGELES	1517 W 52ND ST	90062	5003007024	Low Medium I Residential	R2-1-CPIO	0	17	0.125350045	Residential - Double, Duplex, or Two Units - 4 Stories or Less	YES - Current	NO - Privately-Owned	Available	Not Used in Prior Housing Element	0	0	0.162774915	0.162774915	2	2*	2*	1088193	169	South Los Angeles	Yes	Above Moderate
LOS ANGELES	1511 W 52ND ST	90062	5003007025	Low Medium I Residential	R2-1-CPIO	0	17	0.125352085	Residential - Double, Duplex, or Two Units - 4 Stories or Less	YES - Current	NO - Privately-Owned	Available	Not Used in Prior Housing Element	0	0	0.162774915	0.162774915	2	2*	2*	1088193	170	South Los Angeles	Yes	Above Moderate
LOS ANGELES	1500 W 51ST PL	90062	5003007029	Low Medium I Residential	[Q]R4-1	0	108	0.149353228	Institutional - Church - One Story	YES - Current	NO - Privately-Owned	Available	Not Used in Prior Housing Element	0.014532961	0	0	0.014532961	1	0	0	1088193	80	South Los Angeles		Lower
LOS ANGELES	1506 W 51ST PL	90062	5003007029	Low Medium I Residential	[Q]R4-1	0	108	0.115971433	Institutional - Church - One Story	YES - Current	NO - Privately-Owned	Available	Not Used in Prior Housing Element	0.012705623	0	0	0.012705623	1	0	0	1088193	79	South Los Angeles		Lower
LOS ANGELES	1510 W 51ST PL	90062	5003007029	Low Medium I Residential	[Q]R4-1	0	108	0.121012301	Institutional - Church - One Story	YES - Current	NO - Privately-Owned	Available	Not Used in Prior Housing Element	0.01329203	0	0	0.01329203	1	0	0	1088193	77	South Los Angeles		Lower
LOS ANGELES	1507 W 52ND ST	90062	5003007030	Low Medium I Residential	R2-1-CPIO	0	17	0.121010812	Residential - Single Family Residence	YES - Current	NO - Privately-Owned	Available	Not Used in Prior Housing Element	0	0	0.12420972	0.12420972	1	2*	2*	1088193	183	South Los Angeles		Above Moderate
LOS ANGELES	1503 W 52ND ST	90062	5003007031	Low Medium I Residential	R2-1-CPIO	0	17	0.144147322	Residential - Single Family Residence - Vacant Parcel with Existing Non-structural Other Imps.	YES - Current	NO - Privately-Owned	Available	Not Used in Prior Housing Element	0	0	0.294629681	0.294629681	0	2*	2*	1088193	184	South Los Angeles		Above Moderate
LOS ANGELES	5169 S NORMANDIE AVE	90037	5003008005	Low Medium II Residential	RD1.5-1	0	29	0.123485582	Residential - Three Units (Any Combination) - 4 Stories or Less	YES - Current	NO - Privately-Owned	Available	Not Used in Prior Housing Element	0	0.204411972	0	0.204411972	3	3*	3*	1088193	192	South Los Angeles	Yes	Moderate
LOS ANGELES	5173 S NORMANDIE AVE	90037	5003008006	Low Medium II Residential	RD1.5-1	0	29	0.122956351	Residential - Double, Duplex, or Two Units - 4 Stories or Less	YES - Current	NO - Privately-Owned	Available	Not Used in Prior Housing Element	0	0.225162113	0	0.225162113	2	3*	3*	1088193	201	South Los Angeles	Yes	Moderate
LOS ANGELES	1416 W 51ST PL	90062	5003008007	Low Medium I Residential	R2-1-CPIO	0	17	0.12535166	Residential - Double, Duplex, or Two Units - 4 Stories or Less	YES - Current	NO - Privately-Owned	Available	Not Used in Prior Housing Element	0	0	0.162024182	0.162024182	2	2*	2*	1088193	90	South Los Angeles	Yes	Above Moderate
LOS ANGELES	1420 W 51ST PL	90062	5003008008	Low Medium I Residential	R2-1-CPIO	0	17	0.149226304	Residential - Single Family Residence	YES - Current	NO - Privately-Owned	Available	Not Used in Prior Housing Element	0	0	0.123631355	0.123631355	1	2*	2*	1088193	89	South Los Angeles		Above Moderate
LOS ANGELES	1426 W 51ST PL	90062	5003008009	Low Medium I Residential	R2-1-CPIO	0	17	0.149227597	Residential - Single Family Residence	YES - Current	NO - Privately-Owned	Available	Not Used in Prior Housing Element	0	0	0.123631355	0.123631355	1	2*	2*	1088193	88	South Los Angeles		Above Moderate
LOS ANGELES	1430 W 51ST PL	90062	5003008010	Low Medium I Residential	R2-1-CPIO	0	17	0.149226662	Residential - Single Family Residence	YES - Current	NO - Privately-Owned	Available	Not Used in Prior Housing Element	0	0	0.123631355	0.123631355	1	2*	2*	1088193	87	South Los Angeles		Above Moderate
LOS ANGELES	1436 W 51ST PL	90062	5003008011	Low Medium I Residential	R2-1-CPIO	0	17	0.134304282	Residential - Double, Duplex, or Two Units - 4 Stories or Less	YES - Current	NO - Privately-Owned	Available	Not Used in Prior Housing Element	0	0	0.162024182	0.162024182	2	2*	2*	1088193	86	South Los Angeles	Yes	Above Moderate
LOS ANGELES	1440 W 51ST PL	90062	5003008012	Low Medium I Residential	R2-1-CPIO	0	17	0.134304282	Residential - Single Family Residence	YES - Current	NO - Privately-Owned	Available	Not Used in Prior Housing Element	0	0	0.123631355	0.123631355	1	2*	2*	1088193	85	South Los Angeles		Above Moderate
LOS ANGELES	1444 W 51ST PL	90062	5003008013	Low Medium I Residential	R2-1-CPIO	0	17	0.134304608	Residential - Single Family Residence	YES - Current	NO - Privately-Owned	Available	Not Used in Prior Housing Element	0	0	0.123631355	0.123631355	1	2*	2*	1088193	84	South Los Angeles		Above Moderate
LOS ANGELES	1448 W 51ST PL	90062	5003008014	Low Medium I Residential	R2-1-CPIO	0	17	0.125349795	Residential - Single Family Residence	YES - Current	NO - Privately-Owned	Available	Not Used in Prior Housing Element	0	0	0.123631355	0.123631355	1	2*	2*	1088193	83	South Los Angeles		Above Moderate
LOS ANGELES	1454 W 51ST PL	90062	5003008015	Low Medium I Residential	R2-1-CPIO	0	17	0.128334316	Residential - Double, Duplex, or Two Units - 4 Stories or Less	YES - Current	NO - Privately-Owned	Available	Not Used in Prior Housing Element	0	0	0.162024182	0.162024182	2	2*	2*	1088193	82	South Los Angeles	Yes	Above Moderate
LOS ANGELES	1458 W 51ST PL	90062	5003008016	Low Medium I Residential	R2-1-CPIO	0	17	0.137288803	Residential - Single Family Residence	YES - Current	NO - Privately-Owned	Available	Not Used in Prior Housing Element	0	0	0.12420972	0.12420972	1	2*	2*	1088193	81	South Los Angeles		Above Moderate
LOS ANGELES	1453 W 52ND ST	90062	5003008018	Low Medium I Residential	R2-1-CPIO	0	17	0.128334428	Residential - Double, Duplex, or Two Units - 4 Stories or Less	YES - Current	NO - Privately-Owned	Available	Not Used in Prior Housing Element	0	0	0.162024182	0.162024182	2	2*	2*	1088193	172	South Los Angeles	Yes	Above Moderate
LOS ANGELES	1449 W 52ND ST	90062	5003008019	Low Medium I Residential	R2-1-CPIO	0	17	0.125349907	Residential - Single Family Residence	YES - Current	NO - Privately-Owned	Available	Not Used in Prior Housing Element	0	0	0.123631355	0.123631355	1	2*	2*	1088193	173	South Los Angeles		Above Moderate
LOS ANGELES	1441 W 52ND ST	90062	5003008021	Low Medium I Residential	R2-1-CPIO	0	17	0.134305016	Residential - Single Family Residence	YES - Current	NO - Privately-Owned	Available	Not Used in Prior Housing Element	0	0	0.123631355	0.123631355	1	2*	2*	1088193	175	South Los Angeles		Above Moderate
LOS ANGELES	1437 W 52ND ST	90062	5003008022	Low Medium I Residential	R2-1-CPIO	0	17	0.13430347	Residential - Single Family Residence	YES - Current	NO - Privately-Owned	Available	Not Used in Prior Housing Element	0	0	0.123631355	0.123631355	1	2*	2*	1088193	176	South Los Angeles		Above Moderate
LOS ANGELES	1433 W 52ND ST	90062	5003008023	Low Medium I Residential	R2-1-CPIO	0	17	0.149226076	Residential - Double, Duplex, or Two Units - 4 Stories or Less	YES - Current	NO - Privately-Owned	Available	Not Used in Prior Housing Element	0	0	0.162024182	0.162024182	2	2*	2*	1088193	177	South Los Angeles	Yes	Above Moderate
LOS ANGELES	1421 W 52ND ST	90062	5003008025	Low Medium I Residential	R2-1-CPIO	0	17	0.149226076	Residential - Single Family Residence	YES - Current	NO - Privately-Owned	Available	Not Used in Prior Housing Element	0	0	0.100956693	0.100956693	1	2*	2*	1088193	179	South Los Angeles		Above Moderate
LOS ANGELES	1419 W 52ND ST	90062	5003008026	Low Medium I Residential	R2-1-CPIO	0	17	0.125351772	Residential - Double, Duplex, or Two Units - 4 Stories or Less	YES - Current	NO - Privately-Owned	Available	Not Used in Prior Housing Element	0	0	0.068111667	0.068111667	2	2*	2*	1088193	180	South Los Angeles	Yes	Above Moderate
LOS ANGELES	5161 S NORMANDIE AVE	90037	5003008028	Low Medium II Residential	[Q]R4-1	0	108	0.120868624	Residential - Single Family Residence - Vacant Land	YES - Current	NO - Privately-Owned	Available	Not Used in Prior Housing Element	0.908521324	0	0	0.908521324	0	0	0	1088193	108	South Los Angeles		Lower
LOS ANGELES	5151 S NORMANDIE AVE	90037	5003008029	Low Medium II Residential	[Q]R4-1	0	108	0.229934513	Institutional - Church - One Story	YES - Current	NO - Privately-Owned	Available	Not Used in Prior Housing Element	0.041681416	0	0	0.041681416	0	0	0	1088193	91	South Los Angeles		Lower
LOS ANGELES			5003008029	Low Medium II Residential	[Q]R4-1	0	108	0.012785173	Institutional - Church - One Story	YES - Current	NO - Privately-Owned	Available	Not Used in Prior Housing Element	0	0	0.002163766	0.002163766	0	1*	1*	1088193	93	South Los Angeles		Above Moderate
LOS ANGELES	5211 S NORMANDIE AVE	90037	5003009002	Neighborhood Commercial	C2-1VL-CPIO	0	108	0.1221949	Commercial - Store Combination - Store and Residential Combination - One Story	YES - Current	NO - Privately-Owned	Available	Not Used in Prior Housing Element	0	0	0.108468115	0.108468115	2	0	0	1088193	286	South Los Angeles	Yes	Above Moderate
LOS ANGELES	1418 W 52ND ST	90062	5003009003	Low Medium I Residential	R2-1-CPIO	0	17	0.125655742	Residential - Double, Duplex, or Two Units - 4 Stories or Less	YES - Current	NO - Privately-Owned	Available	Not Used in Prior Housing Element	0	0	0.00372427	0.00372427	2	2*	2*	1088193	267	South Los Angeles		Above Moderate
LOS ANGELES	1420 W 52ND ST	90062	5003009004	Low Medium I Residential	R2-1-CPIO	0	17	0.149457834	Residential - Double, Duplex, or Two Units - 4 Stories or Less	YES - Current	NO - Privately-Owned	Available	Not Used in Prior Housing Element	0	0	0.132546052	0.132546052	2	2*	2*	1088193	266	South Los Angeles	Yes	Above Moderate
LOS ANGELES	1426 W 52ND ST	90062	5003009005	Low Medium I Residential	R2-1-CPIO	0	17	0.149311628	Residential - Single Family Residence	YES - Current	NO - Privately-Owned	Available	Not Used in Prior Housing Element	0	0	0.100956693	0.100956693	1	2*	2*	1088193	265	South Los Angeles		Above Moderate
LOS ANGELES	1430 W 52ND ST	90062	5003009006	Low Medium I Residential	R2-1-CPIO	0	17	0.149168578	Residential - Single Family Residence	YES - Current	NO - Privately-Owned	Available	Not Used in Prior Housing Element	0	0	0.100956693	0.100956693	1	2*	2*	1088193	264	South Los Angeles		Above Moderate
LOS ANGELES	1438 W 52ND ST	90062	5003009007	Low Medium I Residential	R2-1-CPIO	0	17	0.134126301	Residential - Double, Duplex, or Two Units - 4 Stories or Less	YES - Current	NO - Privately-Owned	Available	Not Used in Prior Housing Element	0	0	0.162024182	0.162024182	2	2*	2*	1088193	263	South Los Angeles	Yes	Above Moderate
LOS ANGELES	1442 W 52ND ST	90062	5003009008	Low Medium I Residential	R2-1-CPIO	0	17	0.134008787	Residential - Double, Duplex, or Two Units - 4 Stories or Less	YES - Current	NO - Privately-Owned	Available	Not Used in Prior Housing Element	0	0	0.162024182	0.162024182	2	2*	2*	1088193	262	South Los Angeles	Yes	Above Moderate
LOS ANGELES	1444 W 52ND ST	90062	5003009009	Low Medium I Residential	R2-1-CPIO	0	17	0.133894064	Residential - Single Family Residence	YES - Current	NO - Privately-Owned	Available	Not Used in Prior Housing Element	0	0	0.123631355	0.123631355	1	2*	2*	1088193	261	South Los Angeles		Above Moderate
LOS ANGELES	1448 W 52ND ST	90062	5003009010	Low Medium I Residential	R2-1-CPIO	0	17	0.124859365	Residential - Single Family Residence	YES - Current	NO - Privately-Owned	Available	Not Used in Prior Housing Element	0	0	0.123631355	0.123631355	1	2*	2*	1088193	260	South Los Angeles		Above Moderate
LOS ANGELES	1452 W 52ND ST	90062	5003009011	Low Medium I Residential	R2-1-CPIO	0	17	0.127727038	Residential - Single Family Residence	YES - Current	NO - Privately-Owned	Available	Not Used in Prior Housing Element	0	0	0.123631355	0.123631355	1	2*	2*	1088193	259	South Los Angeles		Above Moderate
LOS ANGELES	1455 W 53RD ST	90062	5003009014	Low Medium I Residential	R2-1-CPIO	0	17	0.12002509	Residential - Double, Duplex, or Two Units - 4 Stories or Less	YES - Current	NO - Privately-Owned	Available	Not Used in Prior Housing Element	0	0	0.162024182	0.162024182	2	2*	2*	1088193	335	South Los Angeles	Yes	Above Moderate
LOS ANGELES	1449 W 53RD ST	90062	5003009015	Low Medium I Residential	R2-1-CPIO	0	17	0.132026757	Residential - Double, Duplex, or Two Units - 4 Stories or Less	YES - Current	NO - Privately-Owned	Available	Not Used in Prior Housing Element	0	0	0.162024182	0.162024182	2	2*	2*	1088193	336	South Los Angeles	Yes	Above Moderate
LOS ANGELES	1445 W 53RD ST	90062	5003009016	Low Medium I Residential	R2-1-CPIO	0	17	0.132026757	Residential - Double, Duplex, or Two Units - 4 Stories or Less	YES - Current	NO - Privately-Owned	Available	Not Used in Prior Housing Element	0	0	0.162024182	0.162024182	2	2*	2*	1088193	337	South Los Angeles	Yes	Above Moderate
LOS ANGELES	1441 W 53RD ST	90062	5003009017	Low Medium I Residential	R2-1-CPIO	0	17	0.13108422	Residential - Double, Duplex, or Two Units - 4 Stories or Less	YES - Current	NO - Privately-Owned	Available	Not Used in Prior Housing Element	0	0	0.162024182	0.162024182	2	2*	2*	1088193	338	South Los Angeles	Yes	Above Moderate
LOS ANGELES	1431 W 53RD ST	90062	5003009019	Low Medium I Residential	R2-1-CPIO	0	17	0.129026761	Residential - Single Family Residence	YES - Current	NO - Privately-Owned	Available	Not Used in Prior Housing Element	0	0	0.123631355	0.123631355	1	2*	2*	1088193	340	South Los Angeles		Above Moderate
LOS ANGELES	1429 W 53RD ST	90062	5003009020	Low Medium I Residential	R2-1-CPIO	0	17	0.129026761	Residential - Double, Duplex, or Two Units - 4 Stories or Less	YES - Current	NO - Privately-Owned	Available	Not Used in Prior Housing Element	0	0	0.162024182	0.162024182	2	2*	2*	1088193	341	South Los Angeles	Yes	Above Moderate
LOS ANGELES	1423 W 53RD ST	90062	5003009021	Low Medium I Residential	R2-1-CPIO	0	17	0.129026462	Residential - Single Family Residence	YES - Current	NO - Privately-Owned	Available	Not Used in Prior Housing Element	0	0	0.123631355	0.123631355	1	2*	2*	1088193	342	South Los Angeles		Above Moderate
LOS ANGELES	1419 W 53RD ST	90062	5003009022	Low Medium I Residential	R2-1-CPIO	0	17	0.132026794	Residential - Single Family Residence	YES - Current	NO - Privately-Owned	Available	Not Used in Prior Housing Element	0	0	0.123631355	0.123631355	1	2*	2*	1088193	343	South Los Angeles		Above Moderate
LOS ANGELES	1415 W 53RD ST	90062	5003009023	Low Medium I Residential	R2-1-CPIO	0	17	0.133467945	Residential - Double, Duplex, or Two Units - 4 Stories or Less	YES - Current	NO - Privately-Owned	Available	Not Used in Prior Housing Element	0	0	0.162024182	0.162024182	2	2*	2*	1088193	295	South Los Angeles	Yes	Above Moderate
LOS ANGELES	5217 S NORMANDIE AVE	90037	5003009024	Neighborhood Commercial	C2-1VL-CPIO	0	108	0.116166793	Residential - Double, Duplex, or Two Units - 4 Stories or Less	YES - Current	NO - Privately-Owned	Available	Not Used in Prior Housing Element	0	0	0.649499953	0.649499953	2	0	0	1088193	296	South Los Angeles	Yes	Above Moderate
LOS ANGELES	5223 S NORMANDIE AVE	90037	5003009026	Neighborhood Commercial	C2-1VL-CPIO	0	108	0.116168239	Commercial - Store Combination - Store and Residential Combination - One Story	YES - Current	NO - Privately-Owned	Available	Not Used in Prior Housing Element	0	0	0.031846941	0.031846941	2	0	0	1088193	361	South Los Angeles	Yes	Above Moderate
LOS ANGELES	5221 S NORMANDIE AVE	90037	5003009027	Neighborhood Commercial	C2-1VL-CPIO	0	108	0.112883298	Residential - Single Family Residence	YES - Current	NO - Privately-Owned	Available	Not Used in Prior Housing Element	1.039806157	0	0	1.039806157	1	0	0	1088193	352	South Los Angeles		Lower
LOS ANGELES	5201 S NORMANDIE AVE	90037	5003009028	Neighborhood Commercial	C2-1VL-CPIO	0	108	0.118461537	Commercial - Auto, Recreation Equipment, Construction Equipment Sales and Service - Auto Body Repair Shop - One Story	YES - Current	NO - Privately-Owned	Available	Used in Prior Housing Element - Non-Vacant	0.080638016	0	0	0.080638016	0	0	0	1088193	268	South Los Angeles		Lower
LOS ANGELES	5207 S NORMANDIE AVE	90037	5003009028	Neighborhood Commercial	C2-1VL-CPIO	0	108	0.121982854	Commercial - Auto, Recreation Equipment, Construction Equipment Sales and Service - Auto Body Repair Shop - One Story	YES - Current	NO - Privately-Owned	Available	Used in Prior Housing Element - Non-Vacant	0.085193068	0	0	0.085193068	0	0	0	1088193	277	South Los Angeles		Lower
LOS ANGELES	1500 W 52ND ST	90062	5003010001	Low Medium I Residential	R2-1-CPIO	0	17	0.103499058	Residential - Single Family Residence	YES - Current	NO - Privately-Owned	Available	Not Used in Prior Housing Element	0	0	0.052036405	0.052036405	1	1*	1*	1088193	257	South Los Angeles		Above Moderate
LOS ANGELES	1506 W 52ND ST	90062	5003010003	Low Medium I Residential	R2-1-CPIO	0	17	0.124516955	Residential - Single Family Residence	YES - Current	NO - Privately-Owned	Available	Not Used in Prior Housing Element	0	0	0.12420972	0.12420972	1	2*	2*	1088193	256	South Los Angeles		Above Moderate
LOS ANGELES	1514 W 52ND ST	90062	5003010005	Low Medium I Residential	R2-1-CPIO	0	17	0.124515145	Residential - Double, Duplex, or Two Units - 4 Stories or Less	YES - Current	NO - Privately-Owned	Available	Not Used in Prior Housing Element	0	0	0.162774915	0.162774915	2	2*	2*	1088193	254	South Los Angeles	Yes	Above Moderate
LOS ANGELES	1518 W 52ND ST	90062	5003010006	Low Medium I Residential	R2-1-CPIO	0	17	0.124514237	Residential - Double, Duplex, or Two Units - 4 Stories or Less	YES - Current	NO - Privately-Owned	Available	Not Used in Prior Housing Element	0	0	0.162774915	0.162774915	2	2*	2*	1088193	253	South Los Angeles	Yes	Above Moderate
LOS ANGELES	1522 W 52ND ST	90062	5003010007	Low Medium I Residential	R2-1-CPIO	0	17	0.121545413	Residential - Single Family Residence	YES - Current	NO - Privately-Owned	Available	Not Used in Prior Housing Element	0	0	0.12420972	0.12420972	1	2*	2*	1088193	252	South Los Angeles		Above Moderate
LOS ANGELES	1528 W 52ND ST	90062	5003010008	Low Medium I Residential	R2-1-CPIO	0	17	0.121544339	Residential - Double, Duplex, or Two Units - 4 Stories or Less	YES - Current	NO - Privately-Owned	Available	Not Used in Prior Housing Element	0	0	0.162774915	0.162774915	2	2*	2*	1088193	251	South Los Angeles	Yes	Above Moderate
LOS ANGELES	1530 W 52ND ST	90062	5003010009	Low Medium I Residential	R2-1-CPIO	0	17	0.121541947	Residential - Double, Duplex, or Two Units - 4 Stories or Less	YES - Current	NO - Privately-Owned	Available	Not Used in Prior Housing Element	0	0	0.162774915	0.162774915	2	2*	2*	1088193	250	South Los Angeles	Yes	Above Moderate
LOS ANGELES	1536 W 52ND ST	90062	5003010010	Low Medium I Residential	R2-1-CPIO	0	17	0.121542028	Residential - Double, Duplex, or Two Units - 4 Stories or Less	YES - Current	NO - Privately-Owned	Available	Not Used in Prior Housing Element	0	0	0.162774915	0.162774915	2	2*	2*	1088193	249	South Los Angeles	Yes	Above Moderate
LOS ANGELES	1538 W 52ND ST	90062	5003010011	Low Medium I Residential	R2-1-CPIO	0	17	0.124503688	Residential - Single Family Residence	YES - Current	NO - Privately-Owned	Available	Not Used in Prior Housing Element	0	0	0.12420972	0.12420972	1	2*	2*	1088193	248	South Los Angeles		Above Moderate
LOS ANGELES	1542 W 52ND ST	90062	5003010012	Low Medium I Residential	R2-1-CPIO	0	17	0.124500332	Residential - Single Family Residence	YES - Current	NO - Privately-Owned	Available	Not Used in Prior Housing Element	0	0	0.12420972	0.12420972	1	2*	2*	1088193	247	South Los Angeles		Above Moderate
LOS ANGELES	1548 W 52ND ST	90062	5003010013	Low Medium I Residential	R2-1-CPIO	0	17	0.124500377	Residential - Double, Duplex, or Two Units - 4 Stories or Less	YES - Current	NO - Privately-Owned	Available	Not Used in Prior Housing Element	0	0	0.162774915	0.162774915	2	2*	2*	1088193	246	South Los Angeles	Yes	Above Moderate
LOS ANGELES	1552 W 52ND ST	90062	5003010014	Low Medium I Residential	R2-1-CPIO	0	17	0.133390276	Residential - Double, Duplex, or Two Units - 4 Stories or Less	YES - Current	NO - Privately-Owned	Available	Not Used in Prior Housing Element	0	0	0.162774915	0.162774915

LOS ANGELES	1525 W 53RD ST	90062	5003010024	Low Medium I Residential	R2-1-CPIO	0	17	0.126025001	Residential - Double, Duplex, or Two Units - 4 Stories or Less	YES - Current	NO - Privately-Owned	Available	Not Used in Prior Housing Element	0	0	0.162774915	0.162774915	2	2*	2*	1088193	327	South Los Angeles	Yes	Above Moderate
LOS ANGELES	1523 W 53RD ST	90062	5003010025	Low Medium I Residential	R2-1-CPIO	0	17	0.126026884	Residential - Double, Duplex, or Two Units - 4 Stories or Less	YES - Current	NO - Privately-Owned	Available	Not Used in Prior Housing Element	0	0	0.162774915	0.162774915	2	2*	2*	1088193	328	South Los Angeles	Yes	Above Moderate
LOS ANGELES	1517 W 53RD ST	90062	5003010026	Low Medium I Residential	R2-1-CPIO	0	17	0.129027785	Residential - Double, Duplex, or Two Units - 4 Stories or Less	YES - Current	NO - Privately-Owned	Available	Not Used in Prior Housing Element	0	0	0.162774915	0.162774915	2	2*	2*	1088193	329	South Los Angeles	Yes	Above Moderate
LOS ANGELES	1507 W 53RD ST	90062	5003010030	Low Medium I Residential	R2-1-CPIO	0	17	0.129026889	Residential - Double, Duplex, or Two Units - 4 Stories or Less	YES - Current	NO - Privately-Owned	Available	Not Used in Prior Housing Element	0	0	0.162774915	0.162774915	2	2*	2*	1088193	331	South Los Angeles	Yes	Above Moderate
LOS ANGELES	5217 S HALLDALE AVE	90062	5003010031	Low Medium I Residential	R2-1-CPIO	0	17	0.132016995	Residential - Double, Duplex, or Two Units - 4 Stories or Less	YES - Current	NO - Privately-Owned	Available	Not Used in Prior Housing Element	0	0	0.162774915	0.162774915	2	2*	2*	1088193	332	South Los Angeles	Yes	Above Moderate
LOS ANGELES	1513 W 53RD ST	90062	5003010032	Low Medium I Residential	R2-1-CPIO	0	17	0.12902591	Residential - Double, Duplex, or Two Units - 4 Stories or Less	YES - Current	NO - Privately-Owned	Available	Not Used in Prior Housing Element	0	0	0.162774915	0.162774915	2	2*	2*	1088193	330	South Los Angeles	Yes	Above Moderate
LOS ANGELES	1600 W 52ND ST	90062	5003011001	Low Medium I Residential	R2-1-CPIO	0	17	0.154947535	Residential - Double, Duplex, or Two Units - 4 Stories or Less	YES - Current	NO - Privately-Owned	Available	Not Used in Prior Housing Element	0	0	0.133164704	0.133164704	2	2*	2*	1088193	243	South Los Angeles	Yes	Above Moderate
LOS ANGELES	1608 W 52ND ST	90062	5003011002	Low Medium I Residential	R2-1-CPIO	0	17	0.154943064	Residential - Double, Duplex, or Two Units - 4 Stories or Less	YES - Current	NO - Privately-Owned	Available	Not Used in Prior Housing Element	0	0	0.002921495	0.002921495	2	2*	2*	1088193	242	South Los Angeles		Above Moderate
LOS ANGELES	1612 W 52ND ST	90062	5003011003	Low Medium I Residential	R2-1-CPIO	0	17	0.154373191	Residential - Double, Duplex, or Two Units - 4 Stories or Less	YES - Current	NO - Privately-Owned	Available	Not Used in Prior Housing Element	0	0	0.133164704	0.133164704	2	2*	2*	1088193	241	South Los Angeles	Yes	Above Moderate
LOS ANGELES	1622 W 52ND ST	90062	5003011005	Low Medium I Residential	R2-1-CPIO	0	17	0.149285416	Residential - Double, Duplex, or Two Units - 4 Stories or Less	YES - Current	NO - Privately-Owned	Available	Not Used in Prior Housing Element	0	0	0.162774915	0.162774915	2	2*	2*	1088193	239	South Los Angeles	Yes	Above Moderate
LOS ANGELES	1626 W 52ND ST	90062	5003011006	Low Medium I Residential	R2-1-CPIO	0	17	0.14927143	Residential - Single Family Residence	YES - Current	NO - Privately-Owned	Available	Not Used in Prior Housing Element	0	0	0.12420972	0.12420972	1	2*	2*	1088193	238	South Los Angeles		Above Moderate
LOS ANGELES	1634 W 52ND ST	90062	5003011007	Low Medium I Residential	R2-1-CPIO	0	17	0.146542468	Residential - Double, Duplex, or Two Units - 4 Stories or Less	YES - Current	NO - Privately-Owned	Available	Not Used in Prior Housing Element	0	0	0.162774915	0.162774915	2	2*	2*	1088193	237	South Los Angeles	Yes	Above Moderate
LOS ANGELES	1636 W 52ND ST	90062	5003011008	Low Medium I Residential	R2-1-CPIO	0	17	0.149243089	Residential - Single Family Residence	YES - Current	NO - Privately-Owned	Available	Not Used in Prior Housing Element	0	0	0.12420972	0.12420972	1	2*	2*	1088193	236	South Los Angeles		Above Moderate
LOS ANGELES	1642 W 52ND ST	90062	5003011009	Low Medium I Residential	R2-1-CPIO	0	17	0.149230969	Residential - Single Family Residence	YES - Current	NO - Privately-Owned	Available	Not Used in Prior Housing Element	0	0	0.12420972	0.12420972	1	2*	2*	1088193	235	South Los Angeles		Above Moderate
LOS ANGELES	1654 W 52ND ST	90062	5003011011	Low Medium I Residential	R2-1-CPIO	0	17	0.149201551	Residential - Double, Duplex, or Two Units - 4 Stories or Less	YES - Current	NO - Privately-Owned	Available	Not Used in Prior Housing Element	0	0	0.02877799	0.02877799	2	2*	2*	1088193	233	South Los Angeles		Above Moderate
LOS ANGELES	1619 W 53RD ST	90062	5003011017	Low Medium I Residential	R2-1-CPIO	0	17	0.129954791	Residential - Double, Duplex, or Two Units - 4 Stories or Less	YES - Current	NO - Privately-Owned	Available	Not Used in Prior Housing Element	0	0	0.162774915	0.162774915	2	2*	2*	1088193	323	South Los Angeles	Yes	Above Moderate
LOS ANGELES	1627 W 53RD ST	90062	5003011019	Low Medium I Residential	R2-1-CPIO	0	17	0.122118561	Residential - Single Family Residence	YES - Current	NO - Privately-Owned	Available	Not Used in Prior Housing Element	0	0	0.096542859	0.096542859	1	2*	2*	1088193	319	South Los Angeles		Above Moderate
LOS ANGELES	1631 W 53RD ST	90062	5003011020	Low Medium I Residential	R2-1-CPIO	0	17	0.122125373	Residential - Single Family Residence	YES - Current	NO - Privately-Owned	Available	Not Used in Prior Housing Element	0	0	0.12420972	0.12420972	1	2*	2*	1088193	317	South Los Angeles		Above Moderate
LOS ANGELES	1635 W 53RD ST	90062	5003011021	Low Medium I Residential	R2-1-CPIO	0	17	0.122130034	Residential - Double, Duplex, or Two Units - 4 Stories or Less	YES - Current	NO - Privately-Owned	Available	Not Used in Prior Housing Element	0	0	0.162774915	0.162774915	2	2*	2*	1088193	315	South Los Angeles	Yes	Above Moderate
LOS ANGELES	1641 W 53RD ST	90062	5003011022	Low Medium I Residential	R2-1-CPIO	0	17	0.122136849	Residential - Double, Duplex, or Two Units - 4 Stories or Less	YES - Current	NO - Privately-Owned	Available	Not Used in Prior Housing Element	0	0	0.162774915	0.162774915	2	2*	2*	1088193	313	South Los Angeles	Yes	Above Moderate
LOS ANGELES	1643 1/2 W 53RD ST	90062	5003011023	Low Medium I Residential	R2-1-CPIO	0	17	0.122141504	Residential - Double, Duplex, or Two Units - 4 Stories or Less	YES - Current	NO - Privately-Owned	Available	Not Used in Prior Housing Element	0	0	0.162774915	0.162774915	2	2*	2*	1088193	312	South Los Angeles	Yes	Above Moderate
LOS ANGELES	1647 W 53RD ST	90062	5003011024	Low Medium I Residential	R2-1-CPIO	0	17	0.122148316	Residential - Single Family Residence	YES - Current	NO - Privately-Owned	Available	Not Used in Prior Housing Element	0	0	0.12420972	0.12420972	1	2*	2*	1088193	311	South Los Angeles		Above Moderate
LOS ANGELES	1653 W 53RD ST	90062	5003011025	Low Medium I Residential	R2-1-CPIO	0	17	0.122154497	Residential - Double, Duplex, or Two Units - 4 Stories or Less	YES - Current	NO - Privately-Owned	Available	Not Used in Prior Housing Element	0	0	0.162774915	0.162774915	2	2*	2*	1088193	310	South Los Angeles	Yes	Above Moderate
LOS ANGELES	1655 W 53RD ST	90062	5003011026	Low Medium I Residential	R2-1-CPIO	0	17	0.122159152	Residential - Single Family Residence	YES - Current	NO - Privately-Owned	Available	Not Used in Prior Housing Element	0	0	0.12420972	0.12420972	1	2*	2*	1088193	309	South Los Angeles		Above Moderate
LOS ANGELES	1659 W 53RD ST	90062	5003011027	Low Medium I Residential	R2-1-CPIO	0	17	0.122166607	Residential - Double, Duplex, or Two Units - 4 Stories or Less	YES - Current	NO - Privately-Owned	Available	Not Used in Prior Housing Element	0	0	0.162774915	0.162774915	2	2*	2*	1088193	308	South Los Angeles	Yes	Above Moderate
LOS ANGELES	1663 W 53RD ST	90062	5003011028	Low Medium I Residential	R2-1-CPIO	0	17	0.122170627	Residential - Single Family Residence	YES - Current	NO - Privately-Owned	Available	Not Used in Prior Housing Element	0	0	0.12420972	0.12420972	1	2*	2*	1088193	307	South Los Angeles		Above Moderate
LOS ANGELES			5003012003	Neighborhood Commercial	C2-1VL-CPIO	0	108	0.093073223	Institutional - Homes for Aged and Others - One Story	YES - Current	NO - Privately-Owned	Available	Used in Prior Housing Element - Non-Vacant	0.03529483	0	0	0.03529483	0	0	0	1088193	1507	South Los Angeles		Lower
LOS ANGELES	1741 W 53RD ST	90062	5003012004	Neighborhood Commercial	C2-1VL-CPIO	0	108	0.444373539	Institutional - Church - One Story	YES - Current	NO - Privately-Owned	Available	Used in Prior Housing Element - Non-Vacant	0.018026245	0	0	0.018026245	0	0	0	1088193	1508	South Los Angeles		Lower
LOS ANGELES	1703 W 53RD ST	90062	5003012005	Low Medium I Residential	R2-1-CPIO	0	17	0.1221768	Residential - Double, Duplex, or Two Units - 4 Stories or Less	YES - Current	NO - Privately-Owned	Available	Not Used in Prior Housing Element	0	0	0.162774915	0.162774915	2	2*	2*	1088193	306	South Los Angeles	Yes	Above Moderate
LOS ANGELES	1707 W 53RD ST	90062	5003012006	Low Medium I Residential	R2-1-CPIO	0	17	0.122182683	Residential - Single Family Residence	YES - Current	NO - Privately-Owned	Available	Not Used in Prior Housing Element	0	0	0.12420972	0.12420972	1	2*	2*	1088193	305	South Los Angeles		Above Moderate
LOS ANGELES	1711 W 53RD ST	90062	5003012007	Low Medium I Residential	R2-1-CPIO	0	17	0.122190138	Residential - Double, Duplex, or Two Units - 4 Stories or Less	YES - Current	NO - Privately-Owned	Available	Not Used in Prior Housing Element	0	0	0.162774915	0.162774915	2	2*	2*	1088193	304	South Los Angeles	Yes	Above Moderate
LOS ANGELES	1715 W 53RD ST	90062	5003012008	Low Medium I Residential	R2-1-CPIO	0	17	0.122194158	Residential - Single Family Residence	YES - Current	NO - Privately-Owned	Available	Not Used in Prior Housing Element	0	0	0.12420972	0.12420972	1	2*	2*	1088193	303	South Los Angeles		Above Moderate
LOS ANGELES	1717 W 53RD ST	90062	5003012009	Low Medium I Residential	R2-1-CPIO	0	17	0.122200974	Residential - Double, Duplex, or Two Units - 4 Stories or Less	YES - Current	NO - Privately-Owned	Available	Not Used in Prior Housing Element	0	0	0.003745283	0.003745283	2	2*	2*	1088193	302	South Los Angeles		Above Moderate
LOS ANGELES	1723 W 53RD ST	90062	5003012010	Low Medium I Residential	R2-1-CPIO	0	17	0.122206848	Residential - Single Family Residence	YES - Current	NO - Privately-Owned	Available	Not Used in Prior Housing Element	0	0	0.12420972	0.12420972	1	2*	2*	1088193	301	South Los Angeles		Above Moderate
LOS ANGELES	1727 W 53RD ST	90062	5003012011	Low Medium I Residential	R2-1-CPIO	0	17	0.122211806	Residential - Single Family Residence	YES - Current	NO - Privately-Owned	Available	Not Used in Prior Housing Element	0	0	0.051876444	0.051876444	1	2*	2*	1088193	300	South Los Angeles		Above Moderate
LOS ANGELES	1731 W 53RD ST	90062	5003012012	Low Medium I Residential	R2-1-CPIO	0	17	0.122218622	Residential - Single Family Residence	YES - Current	NO - Privately-Owned	Available	Not Used in Prior Housing Element	0	0	0.12420972	0.12420972	1	2*	2*	1088193	299	South Los Angeles		Above Moderate
LOS ANGELES	1735 W 53RD ST	90062	5003012013	Low Medium I Residential	R2-1-CPIO	0	17	0.122223277	Residential - Single Family Residence	YES - Current	NO - Privately-Owned	Available	Not Used in Prior Housing Element	0	0	0.12420972	0.12420972	1	2*	2*	1088193	298	South Los Angeles		Above Moderate
LOS ANGELES	1739 W 53RD ST	90062	5003012014	Low Medium I Residential	R2-1-CPIO	0	17	0.122229799	Residential - Double, Duplex, or Two Units - 4 Stories or Less	YES - Current	NO - Privately-Owned	Available	Not Used in Prior Housing Element	0	0	0.162774915	0.162774915	2	2*	2*	1088193	297	South Los Angeles	Yes	Above Moderate
LOS ANGELES	1704 W 52ND ST	90062	5003012016	Low Medium I Residential	R2-1-CPIO	0	17	0.1252813	Residential - Single Family Residence	YES - Current	NO - Privately-Owned	Available	Not Used in Prior Housing Element	0	0	0.12420972	0.12420972	1	2*	2*	1088193	226	South Los Angeles		Above Moderate
LOS ANGELES	1712 W 52ND ST	90062	5003012017	Low Medium I Residential	R2-1-CPIO	0	17	0.125272286	Residential - Double, Duplex, or Two Units - 4 Stories or Less	YES - Current	NO - Privately-Owned	Available	Not Used in Prior Housing Element	0	0	0.162774915	0.162774915	2	2*	2*	1088193	225	South Los Angeles	Yes	Above Moderate
LOS ANGELES	1714 W 52ND ST	90062	5003012018	Low Medium I Residential	R2-1-CPIO	0	17	0.125262347	Residential - Single Family Residence	YES - Current	NO - Privately-Owned	Available	Not Used in Prior Housing Element	0	0	0.12420972	0.12420972	1	2*	2*	1088193	224	South Los Angeles		Above Moderate
LOS ANGELES	1718 W 52ND ST	90062	5003012019	Low Medium I Residential	R2-1-CPIO	0	17	0.125251169	Residential - Single Family Residence	YES - Current	NO - Privately-Owned	Available	Not Used in Prior Housing Element	0	0	0.12420972	0.12420972	1	2*	2*	1088193	223	South Los Angeles		Above Moderate
LOS ANGELES	1722 W 52ND ST	90062	5003012020	Low Medium I Residential	R2-1-CPIO	0	17	0.12524185	Residential - Single Family Residence	YES - Current	NO - Privately-Owned	Available	Not Used in Prior Housing Element	0	0	0.12420972	0.12420972	1	2*	2*	1088193	222	South Los Angeles		Above Moderate
LOS ANGELES	1726 W 52ND ST	90062	5003012021	Low Medium I Residential	R2-1-CPIO	0	17	0.125231613	Residential - Single Family Residence	YES - Current	NO - Privately-Owned	Available	Not Used in Prior Housing Element	0	0	0.12420972	0.12420972	1	2*	2*	1088193	221	South Los Angeles		Above Moderate
LOS ANGELES	1734 W 52ND ST	90062	5003012022	Low Medium I Residential	R2-1-CPIO	0	17	0.125220732	Residential - Double, Duplex, or Two Units - 4 Stories or Less	YES - Current	NO - Privately-Owned	Available	Not Used in Prior Housing Element	0	0	0.162774915	0.162774915	2	2*	2*	1088193	220	South Los Angeles	Yes	Above Moderate
LOS ANGELES	1736 W 52ND ST	90062	5003012023	Low Medium I Residential	R2-1-CPIO	0	17	0.132290846	Residential - Single Family Residence	YES - Current	NO - Privately-Owned	Available	Not Used in Prior Housing Element	0	0	0.12420972	0.12420972	1	2*	2*	1088193	219	South Los Angeles		Above Moderate
LOS ANGELES	1738 W 52ND ST	90062	5003012024	Neighborhood Commercial	C2-1VL-CPIO	0	108	0.118122336	Residential - Single Family Residence	YES - Current	NO - Privately-Owned	Available	Not Used in Prior Housing Element	1.122086525	0	0	1.122086525	1	0	0	1088193	218	South Los Angeles		Lower
LOS ANGELES	1702 W 52ND ST	90062	5003012027	Low Medium I Residential	R2-1-CPIO	0	17	0.134582449	Residential - Double, Duplex, or Two Units - 4 Stories or Less	YES - Current	NO - Privately-Owned	Available	Not Used in Prior Housing Element	0	0	0.17373535	0.17373535	2	2*	2*	1088193	227	South Los Angeles	Yes	Above Moderate
LOS ANGELES	5311 S DENKER AVE	90062	5003014003	Neighborhood Office Commercial	C1-1L	0	54	0.136599863	Residential - Single Family Residence - Vacant Land	YES - Current	NO - Privately-Owned	Available	Not Used in Prior Housing Element	0.687522054	0	0	0.687522054	0	0	0	1088193	445	South Los Angeles		Lower
LOS ANGELES	1616 W 53RD ST	90062	5003014004	Low Medium I Residential	R2-1-CPIO	0	17	0.126758633	Residential - Double, Duplex, or Two Units - 4 Stories or Less	YES - Current	NO - Privately-Owned	Available	Not Used in Prior Housing Element	0	0	0.162774915	0.162774915	2	2*	2*	1088193	395	South Los Angeles	Yes	Above Moderate
LOS ANGELES	1622 W 53RD ST	90062	5003014005	Low Medium I Residential	R2-1-CPIO	0	17	0.120483965	Residential - Single Family Residence	YES - Current	NO - Privately-Owned	Available	Not Used in Prior Housing Element	0	0	0.12420972	0.12420972	1	2*	2*	1088193	394	South Los Angeles		Above Moderate
LOS ANGELES	1626 W 53RD ST	90062	5003014006	Low Medium I Residential	R2-1-CPIO	0	17	0.120483965	Residential - Single Family Residence	YES - Current	NO - Privately-Owned	Available	Not Used in Prior Housing Element	0	0	0.12420972	0.12420972	1	2*	2*	1088193	393	South Los Angeles		Above Moderate
LOS ANGELES	1630 W 53RD ST	90062	5003014007	Low Medium I Residential	R2-1-CPIO	0	17	0.120482645	Residential - Single Family Residence	YES - Current	NO - Privately-Owned	Available	Not Used in Prior Housing Element	0	0	0.12420972	0.12420972	1	2*	2*	1088193	392	South Los Angeles		Above Moderate
LOS ANGELES	1631 W 54TH ST	90062	5003014030	Low Medium I Residential	R2-1-CPIO	0	17	0.120482921	Residential - Single Family Residence	YES - Current	NO - Privately-Owned	Available	Not Used in Prior Housing Element	0	0	0.12420972	0.12420972	1	2*	2*	1088193	479	South Los Angeles		Above Moderate
LOS ANGELES	1627 W 54TH ST	90062	5003014031	Low Medium I Residential	R2-1-CPIO	0	17	0.120482808	Residential - Double, Duplex, or Two Units - 4 Stories or Less	YES - Current	NO - Privately-Owned	Available	Not Used in Prior Housing Element	0	0	0.162774915	0.162774915	2	2*	2*	1088193	480	South Los Angeles	Yes	Above Moderate
LOS ANGELES	1625 W 54TH ST	90062	5003014032	Low Medium I Residential	R2-1-CPIO	0	17	0.120484636	Residential - Double, Duplex, or Two Units - 4 Stories or Less	YES - Current	NO - Privately-Owned	Available	Not Used in Prior Housing Element	0	0	0.162774915	0.162774915	2	2*	2*	1088193	481	South Los Angeles	Yes	Above Moderate
LOS ANGELES	5315 S DENKER AVE	90062	5003014034	Neighborhood Office Commercial	C1-1L	0	54	0.136600054	Commercial - Store Combination - Store and Office Combination - One Story	YES - Current	NO - Privately-Owned	Available	Used in Prior Housing Element - Non-Vacant	0.046014655	0	0	0.046014655	0	0	0	1088193	472	South Los Angeles		Lower
LOS ANGELES	5319 S DENKER AVE	90062	5003014035	Neighborhood Office Commercial	C1-1L	0	54	0.136601027	Residential - Three Units (Any Combination) - 4 Stories or Less	YES - Current	NO - Privately-Owned	Available	Not Used in Prior Housing Element	0	0	0.145547107	0.145547107	3	0	0	1088193	508	South Los Angeles	Yes	Above Moderate
LOS ANGELES	5325 S DENKER AVE	90062	5003014036	Neighborhood Office Commercial	C1-1L	0	54	0.160705064	Commercial - Store - One Story	YES - Current	NO - Privately-Owned	Available	Used in Prior Housing Element - Non-Vacant	0.047990544	0	0	0.047990544	1	0	0	1088193	513	South Los Angeles		Lower
LOS ANGELES	5301 S DENKER AVE	90062	5003014038	Neighborhood Office Commercial	C1-1L	0	54	0.153268926	Commercial - Parking Lot (Commercial Use Property) - Lots - Patron or Employee - One Story	YES - Current	NO - Privately-Owned	Available	Used in Prior Housing Element - Non-Vacant	0.031572538	0	0	0.031572538	0	0	0	1088193	396	South Los Angeles		Lower
LOS ANGELES	5307 S DENKER AVE	90062	5003014039	Neighborhood Office Commercial	C1-1L	0	54	0.130744855	Commercial - Parking Lot (Commercial Use Property) - Lots - Patron or Employee - One Story	YES - Current	NO - Privately-Owned	Available	Used in Prior Housing Element - Non-Vacant	0.02652293	0	0	0.02652293	0	0	0	1088193	432	South Los Angeles		Lower
LOS ANGELES	1463 W 54TH ST	90062	5003015001	Low Medium I Residential	R2-1-CPIO	0	17	0.121394335	Residential - Single Family Residence	YES - Current	NO - Privately-Owned	Available	Not Used in Prior Housing Element	0	0	0.12420972	0.12420972	1	2*	2*	1088193	494	South Los Angeles		Above Moderate
LOS ANGELES	1503 W 54TH ST	90062	5003015002	Low Medium I Residential	R2-1-CPIO	0	17	0.121394446	Residential - Single Family Residence	YES - Current	NO - Privately-Owned	Available	Not Used in Prior Housing Element	0	0	0.12420972	0.12420972	1	2*	2*	1088193	493	South Los Angeles		Above Moderate
LOS ANGELES	1507 W 54TH ST	90062	5003015003	Low Medium I Residential	R2-1-CPIO	0	17	0.12138557	Residential - Single Family Residence	YES - Current	NO - Privately-Owned	Available	Not Used in Prior Housing Element	0	0	0.12420972	0.12420972	1	2*	2*	1088193	492	South Los Angeles		Above Moderate
LOS ANGELES	1511 W 54TH ST	90062	5003015004	Low Medium I Residential	R2-1-CPIO	0	17	0.121379767	Residential - Single Family Residence	YES - Current	NO - Privately-Owned	Available	Not Used in Prior Housing Element	0	0	0.12420972	0.12420972	1	2*	2*	1088193	491	South Los Angeles		Above Moderate
LOS ANGELES	1515 W 54TH ST	90062	5003015005	Low Medium I Residential	R2-1-CPIO	0	17	0.121377307	Residential - Single Family Residence	YES - Current	NO - Privately-Owned	Available	Not Used in Prior Housing Element	0	0	0.12420972	0.12420972	1	2*	2*	1088193	490	South Los Angeles		Above Moderate
LOS ANGELES	1521 W 54TH ST	90062	5003015006	Low Medium I Residential	R2-1-CPIO	0	17	0.121374971	Residential - Double, Duplex, or Two Units - 4 Stories or Less	YES - Current	NO - Privately-Owned	Available	Not Used in Prior Housing Element	0	0	0.162774915	0.162774915	2	2*	2*	1088193	489	South Los Angeles	Yes	Above Moderate
LOS ANGELES	1533 W 54TH ST	90062	5003015010	Low Medium I Residential	R2-1-CPIO	0	17	0.121367597	Residential - Double, Duplex, or Two Units - 4 Stories or Less	YES - Current	NO - Privately-Owned	Available	Not Used in Prior Housing Element	0	0	0.068435535	0.068435535	2	2*	2*	1088193	486	South Los Angeles	Yes	Above Moderate
LOS ANGELES	5314 S DENKER AVE	90062	5003015014	Neighborhood Office Commercial	C1-1L	0	54	0.139524073	Residential - Five or More Units or Apartments (Any Combination) - 4 Stories or Less	YES - Current	NO - Privately-Owned	Available	Not Used in Prior Housing Element	0	0	0.384069413	0.384069413	8	0	0	1088193	468	South Los Angeles	Yes	Above Moderate
LOS ANGELES	5320 1/2 S DENKER AVE	90062	5003015014	Neighborhood Office Commercial	C1-1L	0	54	0.136600177	Residential - Five or More Units or Apartments (Any Combination) - 4 Stories or Less	YES - Current	NO - Privately-Owned	Available	Not Used in Prior Housing Element	0	0	0.384069413	0.384069413	8	0	0	1088193	509	South Los Angeles	Yes	Above Moderate
LOS ANGELES	1555 W 54TH ST	90062	5003015015	Neighborhood Office Commercial	C1-1L	0	54	0.160705913	Residential - Four Units (Any Combination) - 4 Stories or Less	YES - Current	NO - Privately-Owned	Available	Not Used in Prior Housing Element	0	0	0.494793856	0.494793856	4	0	0	1088193	514	South Los Angeles	Yes	Above Moderate
LOS ANGELES	1510 W 53RD ST	90062	5003015018	Low Medium I Residential	R2-1-CPIO	0	17	0.130192972	Residential - Double, Duplex, or Two Units - 4 Stories or Less	YES - Current	NO - Privately-Owned	Available	Not Used in Prior Housing Element	0	0	0.162774915	0.162774915	2	2*	2*	1088193	406	South Los Angeles	Yes	Above Moderate
LOS ANGELES	1518 W 53RD ST	90062	5003015019	Low Medium I Residential	R2-1-CPIO	0	17	0.130061928	Residential - Double, Duplex, or Two Units - 4 Stories or Less	YES - Current	NO - Privately-Owned	Available	Not Used in Prior Housing Element	0	0	0.162774915	0.162774915	2	2*	2*	1088193	405	South Los Angeles	Yes	Above Moderate
LOS ANGELES	1520 W 53RD ST	90062	5003015020	Low Medium I Residential	R2-1-CPIO	0	17	0.129928107	Residential - Single Family Residence	YES - Current	NO - Privately-Owned	Available	Not Used in Prior Housing Element	0	0	0.12420972	0.12420972	1	2*	2*	1088193	404	South Los Angeles		Above Moderate
LOS ANGELES	1524 W 53RD ST	90062	5003015021	Low Medium I Residential	R2-1-CPIO	0	17	0.129739376	Residential - Single Family Residence	YES - Current	NO - Privately-Owned	Available	Not Used in Prior Housing Element	0	0	0.12420972	0.12420972	1	2*	2*	1088193	403	South Los Angeles		Above Moderate
LOS ANGELES	1528 W 53RD ST	90062	5003015022	Low Medium I Residential	R2-1-CPIO	0	17	0.129660766	Residential - Single Family Residence	YES - Current	NO - Privately-Owned	Available	Not Used in Prior Housing Element	0	0	0.12420972	0.12420972	1	2*	2*	1088193	402	South Los Angeles		Above Moderate
LOS ANGELES	1525 W 54TH ST	90062	5003015033	Low Medium I Residential	R2-1-CPIO	0	17	0.121372601	Residential - Double, Duplex, or Two Units - 4 Stories or Less	YES - Current	NO - Privately-Owned	Available	Not Used in Prior Housing Element	0	0	0.162774915	0.162774915	2	2*	2*	1088193	488	South Los Angeles	Yes	Above Moderate
LOS ANGELES	1532 W 53RD ST	90062	5003015036	Low Medium I Residential	(Q)R4-1	0	108	0.129529714	Institutional - Church - One Story	YES - Current	NO - Privately-Owned	Available	Not Used in Prior Housing Element	0.038386294	0	0	0.038386294	0	0	0	1088193	401	South Los Angeles		Lower
LOS ANGELES	1538 W 53RD ST	90062	5003015036	Low Medium I Residential	(Q)R4-1	0	108	0.129395897	Institutional - Church - One Story	YES - Current	NO - Privately-Owned	Available	Not Used in Prior Housing Element	0.038386294	0	0	0.038386294	0	0	0	1088193	400	South Los Angeles		Lower
LOS ANGELES	1544 W 53RD ST	90062	5003015036	Low Medium I Residential	(Q)R4-1	0	108	0.132200108	Institutional - Church - One Story	YES - Current	NO - Privately-Owned	Available	Not Used in Prior Housing Element	0.038386294	0	0	0.038386294	0	0	0	1088193	399	South Los Angeles		Lower
LOS ANGELES	1548 W 53RD ST	90062	5003015036	Low Medium I Residential	(Q)R4-1	0	108	0.135278221	Institutional - Church - One Story	YES - Current	NO - Privately-Owned	Available	Not Used in Prior Housing Element	0.037998806	0	0	0.037998806	0	0	0	1088193	398	South Los Angeles		Lower
LOS ANGELES	5300 S DENKER AVE	90062	5003015036	Neighborhood Office Commercial	(Q)C2-1L	0	108	0.122115895	Institutional - Church - One Story	YES - Current	NO - Privately-Owned	Available	Not Used in Prior Housing Element	0.036449851	0	0	0.036449851	0	0	0	1088193	397	South Los Angeles		Lower
LOS ANGELES	5306 S DENKER AVE	90062	5003015036	Neighborhood Office Commercial	(Q)C2-1L	0	108	0.121507103	Institutional - Church - One Story	YES - Current	NO - Privately-Owned	Available	Not Used in Prior Housing Element	0.036449851	0	0	0.036449851	0	0	0	1088193	430	South Los Angeles		Lower
LOS ANGELES	5312 1/4 S DENKER AVE	90062	5003015036	Neighborhood Office Commercial	(Q)C2-1L	0	108	0.122599133	Institutional - Church - One Story	YES - Current	NO - Privately-Owned	Available	Not Used in Prior Housing Element	0.038489941	0	0	0.038489941	0	0	0	1088193	443	South Los Angeles		Lower
LOS AN

LOS ANGELES	5301 S NORMANDIE AVE	90037	5003016014	Neighborhood Commercial	C2-1VL-CPIO	0	108	0.112492627	Commercial - Auto, Recreation Equipment, Construction Equipment Sales and Service - Auto Body Repair Shop - One Story	YES - Current	NO - Privately-Owned	Available	Used in Prior Housing Element - Non-Vacant	0.195486076	0	0	0.195486076	0	0	0	1088193	421	South Los Angeles			Lower					
LOS ANGELES	5307 S NORMANDIE AVE	90037	5003016015	Neighborhood Commercial	C2-1VL-CPIO	0	108	0.113640877	Residential - Single Family Residence	YES - Current	NO - Privately-Owned	Available	Not Used in Prior Housing Element	1.039806157	0	0	1.039806157	1	0	0	1088193	431	South Los Angeles			Lower					
LOS ANGELES	5311 S NORMANDIE AVE	90037	5003016016	Neighborhood Commercial	C2-1VL-CPIO	0	108	0.123650438	Residential - Five or More Units or Apartments (Any Combination) - 4 Stories or Less	YES - Current	NO - Privately-Owned	Available	Not Used in Prior Housing Element	0	0	0.14035033	0.14035033	6	0	0	1088193	446	South Los Angeles		Yes	Above Moderate					
LOS ANGELES	1418 W 53RD ST	90062	5003016018	Low Medium I Residential	R2-1-CPIO	0	17	0.134831445	Residential - Double, Duplex, or Two Units - 4 Stories or Less	YES - Current	NO - Privately-Owned	Available	Not Used in Prior Housing Element	0	0	0.162024182	0.162024182	2	2*	2*	1088193	419	South Los Angeles		Yes	Above Moderate					
LOS ANGELES	1422 W 53RD ST	90062	5003016019	Low Medium I Residential	R2-1-CPIO	0	17	0.131788653	Residential - Single Family Residence	YES - Current	NO - Privately-Owned	Available	Not Used in Prior Housing Element	0	0	0.123631355	0.123631355	1	2*	2*	1088193	418	South Los Angeles			Above Moderate					
LOS ANGELES	1432 W 53RD ST	90062	5003016022	Low Medium I Residential	R2-1-CPIO	0	17	0.131523799	Residential - Double, Duplex, or Two Units - 4 Stories or Less	YES - Current	NO - Privately-Owned	Available	Not Used in Prior Housing Element	0	0	0.162024182	0.162024182	2	2*	2*	1088193	416	South Los Angeles		Yes	Above Moderate					
LOS ANGELES	1436 W 53RD ST	90062	5003016023	Low Medium I Residential	R2-1-CPIO	0	17	0.1313909	Residential - Double, Duplex, or Two Units - 4 Stories or Less	YES - Current	NO - Privately-Owned	Available	Not Used in Prior Housing Element	0	0	0.162024182	0.162024182	2	2*	2*	1088193	415	South Los Angeles		Yes	Above Moderate					
LOS ANGELES	1442 W 53RD ST	90062	5003016024	Low Medium I Residential	R2-1-CPIO	0	17	0.131257688	Residential - Double, Duplex, or Two Units - 4 Stories or Less	YES - Current	NO - Privately-Owned	Available	Not Used in Prior Housing Element	0	0	0.162024182	0.162024182	2	2*	2*	1088193	414	South Los Angeles		Yes	Above Moderate					
LOS ANGELES	1444 W 53RD ST	90062	5003016025	Low Medium I Residential	R2-1-CPIO	0	17	0.131124796	Residential - Single Family Residence	YES - Current	NO - Privately-Owned	Available	Not Used in Prior Housing Element	0	0	0.123631355	0.123631355	1	2*	2*	1088193	413	South Los Angeles			Above Moderate					
LOS ANGELES	1448 W 53RD ST	90062	5003016026	Low Medium I Residential	R2-1-CPIO	0	17	0.130991896	Residential - Single Family Residence	YES - Current	NO - Privately-Owned	Available	Not Used in Prior Housing Element	0	0	0.123631355	0.123631355	1	2*	2*	1088193	412	South Los Angeles			Above Moderate					
LOS ANGELES	1454 W 53RD ST	90062	5003016027	Low Medium I Residential	R2-1-CPIO	0	17	0.130857758	Residential - Double, Duplex, or Two Units - 4 Stories or Less	YES - Current	NO - Privately-Owned	Available	Not Used in Prior Housing Element	0	0	0.162024182	0.162024182	2	2*	2*	1088193	411	South Los Angeles		Yes	Above Moderate					
LOS ANGELES	1458 W 53RD ST	90062	5003016028	Low Medium I Residential	R2-1-CPIO	0	17	0.130725797	Residential - Single Family Residence	YES - Current	NO - Privately-Owned	Available	Not Used in Prior Housing Element	0	0	0.12420972	0.12420972	1	2*	2*	1088193	410	South Los Angeles			Above Moderate					
LOS ANGELES	1412 W 54TH ST	90062	5003017003	Low Medium I Residential	R2-1-CPIO	0	17	0.09403743	Residential - Single Family Residence	YES - Current	NO - Privately-Owned	Available	Not Used in Prior Housing Element	0	0	0.051790941	0.051790941	1	1*	1*	1088193	568	South Los Angeles			Above Moderate					
LOS ANGELES	1426 W 54TH ST	90062	5003017005	Low Medium I Residential	R2-1-CPIO	0	17	0.120483619	Residential - Double, Duplex, or Two Units - 4 Stories or Less	YES - Current	NO - Privately-Owned	Available	Not Used in Prior Housing Element	0	0	0.172936159	0.172936159	2	2*	2*	1088193	564	South Los Angeles		Yes	Above Moderate					
LOS ANGELES	1428 W 54TH ST	90062	5003017006	Low Medium I Residential	R2-1-CPIO	0	17	0.120483609	Residential - Single Family Residence	YES - Current	NO - Privately-Owned	Available	Not Used in Prior Housing Element	0	0	0.123631355	0.123631355	1	2*	2*	1088193	563	South Los Angeles			Above Moderate					
LOS ANGELES	1434 W 54TH ST	90062	5003017007	Low Medium I Residential	R2-1-CPIO	0	17	0.120483619	Residential - Double, Duplex, or Two Units - 4 Stories or Less	YES - Current	NO - Privately-Owned	Available	Not Used in Prior Housing Element	0	0	0.162024182	0.162024182	2	2*	2*	1088193	562	South Los Angeles		Yes	Above Moderate					
LOS ANGELES	1436 W 54TH ST	90062	5003017008	Low Medium I Residential	R2-1-CPIO	0	17	0.120482694	Residential - Single Family Residence	YES - Current	NO - Privately-Owned	Available	Not Used in Prior Housing Element	0	0	0.123631355	0.123631355	1	2*	2*	1088193	561	South Los Angeles			Above Moderate					
LOS ANGELES	1440 W 54TH ST	90062	5003017009	Low Medium I Residential	R2-1-CPIO	0	17	0.12048454	Residential - Single Family Residence	YES - Current	NO - Privately-Owned	Available	Not Used in Prior Housing Element	0	0	0.123631355	0.123631355	1	2*	2*	1088193	560	South Los Angeles			Above Moderate					
LOS ANGELES	1446 W 54TH ST	90062	5003017010	Low Medium I Residential	R2-1-CPIO	0	17	0.120482694	Residential - Double, Duplex, or Two Units - 4 Stories or Less	YES - Current	NO - Privately-Owned	Available	Not Used in Prior Housing Element	0	0	0.162024182	0.162024182	2	2*	2*	1088193	559	South Los Angeles		Yes	Above Moderate					
LOS ANGELES	1448 W 54TH ST	90062	5003017011	Low Medium I Residential	R2-1-CPIO	0	17	0.120482703	Residential - Single Family Residence	YES - Current	NO - Privately-Owned	Available	Not Used in Prior Housing Element	0	0	0.123631355	0.123631355	1	2*	2*	1088193	558	South Los Angeles			Above Moderate					
LOS ANGELES	1452 W 54TH ST	90062	5003017012	Low Medium I Residential	R2-1-CPIO	0	17	0.120483609	Residential - Double, Duplex, or Two Units - 4 Stories or Less	YES - Current	NO - Privately-Owned	Available	Not Used in Prior Housing Element	0	0	0.162024182	0.162024182	2	2*	2*	1088193	557	South Los Angeles		Yes	Above Moderate					
LOS ANGELES	1460 W 54TH ST	90062	5003017013	Low Medium I Residential	R2-1-CPIO	0	17	0.120483619	Residential - Single Family Residence	YES - Current	NO - Privately-Owned	Available	Not Used in Prior Housing Element	0	0	0.12420972	0.12420972	1	2*	2*	1088193	556	South Los Angeles			Above Moderate					
LOS ANGELES	5419 S NORMANDIE AVE	90037	5003017015	Neighborhood Commercial	C2-1VL-CPIO	0	108	0.121602305	Residential - Three Units (Any Combination) - 4 Stories or Less	YES - Current	NO - Privately-Owned	Available	Not Used in Prior Housing Element	0	0	0.594327927	0.594327927	3	0	0	1088193	662	South Los Angeles		Yes	Above Moderate					
LOS ANGELES	5415 S NORMANDIE AVE	90037	5003017016	Neighborhood Commercial	C2-1VL-CPIO	0	108	0.121601989	Residential - Double, Duplex, or Two Units - 4 Stories or Less	YES - Current	NO - Privately-Owned	Available	Not Used in Prior Housing Element	0	0	0.686572886	0.686572886	2	0	0	1088193	621	South Los Angeles		Yes	Above Moderate					
LOS ANGELES	1417 W 55TH ST	90062	5003017017	Low Medium I Residential	R2-1-CPIO	0	17	0.116419363	Residential - Single Family Residence	YES - Current	NO - Privately-Owned	Available	Not Used in Prior Housing Element	0	0	0.123631355	0.123631355	1	2*	2*	1088193	651	South Los Angeles			Above Moderate					
LOS ANGELES	1421 W 55TH ST	90062	5003017018	Low Medium I Residential	R2-1-CPIO	0	17	0.113869652	Residential - Single Family Residence	YES - Current	NO - Privately-Owned	Available	Not Used in Prior Housing Element	0	0	0.042185107	0.042185107	1	1*	1*	1088193	650	South Los Angeles			Above Moderate					
LOS ANGELES	1427 W 55TH ST	90062	5003017019	Low Medium I Residential	R2-1-CPIO	0	17	0.113873211	Residential - Single Family Residence	YES - Current	NO - Privately-Owned	Available	Not Used in Prior Housing Element	0	0	0.042185107	0.042185107	1	1*	1*	1088193	649	South Los Angeles			Above Moderate					
LOS ANGELES	1441 W 55TH ST	90062	5003017023	Low Medium I Residential	R2-1-CPIO	0	17	0.113871432	Residential - Single Family Residence	YES - Current	NO - Privately-Owned	Available	Not Used in Prior Housing Element	0	0	0.042185107	0.042185107	1	1*	1*	1088193	645	South Los Angeles			Above Moderate					
LOS ANGELES	1445 W 55TH ST	90062	5003017024	Low Medium I Residential	R2-1-CPIO	0	17	0.113872035	Residential - Single Family Residence	YES - Current	NO - Privately-Owned	Available	Not Used in Prior Housing Element	0	0	0.042185107	0.042185107	1	1*	1*	1088193	644	South Los Angeles			Above Moderate					
LOS ANGELES	1449 W 55TH ST	90062	5003017025	Low Medium I Residential	R2-1-CPIO	0	17	0.113870256	Residential - Single Family Residence	YES - Current	NO - Privately-Owned	Available	Not Used in Prior Housing Element	0	0	0.042185107	0.042185107	1	1*	1*	1088193	643	South Los Angeles			Above Moderate					
LOS ANGELES	1459 W 55TH ST	90062	5003017027	Low Medium I Residential	R2-1-CPIO	0	17	0.113871432	Residential - Single Family Residence	YES - Current	NO - Privately-Owned	Available	Not Used in Prior Housing Element	0	0	0.042185107	0.042185107	1	1*	1*	1088193	641	South Los Angeles			Above Moderate					
LOS ANGELES	1409 W 55TH ST	90062	5003017029	Neighborhood Commercial	C2-1VL-CPIO	0	108	0.127258138	Residential - Five or More Units or Apartments (Any Combination) - 4 Stories or Less	YES - Current	NO - Privately-Owned	Available	Not Used in Prior Housing Element	0	0	0.216002753	0.216002753	5	0	0	1088193	673	South Los Angeles		Yes	Above Moderate					
LOS ANGELES	1402 W 54TH ST	90062	5003017031	Neighborhood Commercial	C2-1VL-CPIO	0	108	0.148083804	Commercial - Service Station - Self Service - No Additional Services	YES - Current	NO - Privately-Owned	Available	Not Used in Prior Housing Element	0.092415022	0	0	0.092415022	0	0	0	1088193	569	South Los Angeles			Lower					
LOS ANGELES	5407 S NORMANDIE AVE	90037	5003017031	Neighborhood Commercial	C2-1VL-CPIO	0	108	0.126842779	Commercial - Service Station - Self Service - No Additional Services	YES - Current	NO - Privately-Owned	Available	Not Used in Prior Housing Element	0.085082066	0	0	0.085082066	0	0	0	1088193	592	South Los Angeles			Lower					
LOS ANGELES	5411 S NORMANDIE AVE	90037	5003017031	Neighborhood Commercial	C2-1VL-CPIO	0	108	0.126842797	Commercial - Service Station - Self Service - No Additional Services	YES - Current	NO - Privately-Owned	Available	Not Used in Prior Housing Element	0.085082066	0	0	0.085082066	0	0	0	1088193	597	South Los Angeles			Lower					
LOS ANGELES	1462 W 54TH ST	90062	5003018001	Low Medium I Residential	R2-1-CPIO	0	17	0.120482694	Residential - Single Family Residence	YES - Current	NO - Privately-Owned	Available	Not Used in Prior Housing Element	0	0	0.12420972	0.12420972	1	2*	2*	1088193	555	South Los Angeles			Above Moderate					
LOS ANGELES	1502 W 54TH ST	90062	5003018002	Low Medium I Residential	R2-1-CPIO	0	17	0.120483624	Residential - Single Family Residence	YES - Current	NO - Privately-Owned	Available	Not Used in Prior Housing Element	0	0	0.12420972	0.12420972	1	2*	2*	1088193	554	South Los Angeles			Above Moderate					
LOS ANGELES	1510 W 54TH ST	90062	5003018004	Low Medium I Residential	R2-1-CPIO	0	17	0.120483624	Residential - Single Family Residence	YES - Current	NO - Privately-Owned	Available	Not Used in Prior Housing Element	0	0	0.12420972	0.12420972	1	2*	2*	1088193	552	South Los Angeles			Above Moderate					
LOS ANGELES	1514 W 54TH ST	90062	5003018005	Low Medium I Residential	R2-1-CPIO	0	17	0.120482694	Residential - Single Family Residence	YES - Current	NO - Privately-Owned	Available	Not Used in Prior Housing Element	0	0	0.12420972	0.12420972	1	2*	2*	1088193	551	South Los Angeles			Above Moderate					
LOS ANGELES	1520 W 54TH ST	90062	5003018006	Low Medium I Residential	R2-1-CPIO	0	17	0.120483609	Residential - Single Family Residence	YES - Current	NO - Privately-Owned	Available	Not Used in Prior Housing Element	0	0	0.162774915	0.162774915	2	2*	2*	1088193	550	South Los Angeles		Yes	Above Moderate					
LOS ANGELES	1522 W 54TH ST	90062	5003018007	Low Medium I Residential	R2-1-CPIO	0	17	0.120483619	Residential - Single Family Residence	YES - Current	NO - Privately-Owned	Available	Not Used in Prior Housing Element	0	0	0.12420972	0.12420972	1	2*	2*	1088193	549	South Los Angeles			Above Moderate					
LOS ANGELES	1532 W 54TH ST	90062	5003018009	Low Medium I Residential	R2-1-CPIO	0	17	0.120482703	Residential - Double, Duplex, or Two Units - 4 Stories or Less	YES - Current	NO - Privately-Owned	Available	Not Used in Prior Housing Element	0	0	0.162774915	0.162774915	2	2*	2*	1088193	547	South Los Angeles		Yes	Above Moderate					
LOS ANGELES	1534 W 54TH ST	90062	5003018010	Low Medium I Residential	R2-1-CPIO	0	17	0.120484241	Residential - Single Family Residence	YES - Current	NO - Privately-Owned	Available	Not Used in Prior Housing Element	0	0	0.12420972	0.12420972	1	2*	2*	1088193	546	South Los Angeles			Above Moderate					
LOS ANGELES	1538 W 54TH ST	90062	5003018011	Low Medium I Residential	R2-1-CPIO	0	17	0.120482404	Residential - Single Family Residence	YES - Current	NO - Privately-Owned	Available	Not Used in Prior Housing Element	0	0	0.12420972	0.12420972	1	2*	2*	1088193	545	South Los Angeles			Above Moderate					
LOS ANGELES	1542 W 54TH ST	90062	5003018012	Low Medium I Residential	R2-1-CPIO	0	17	0.130510555	Residential - Single Family Residence	YES - Current	NO - Privately-Owned	Available	Not Used in Prior Housing Element	0	0	0.12420972	0.12420972	1	2*	2*	1088193	544	South Los Angeles			Above Moderate					
LOS ANGELES	1590 W 54TH ST	90062	5003018013	Neighborhood Office Commercial	C1-1L	0	54	0.16071529	Commercial - Office Building - Office and Residential - One Story	YES - Current	NO - Privately-Owned	Available	Not Used in Prior Housing Element	0	0	0.027010562	0.027010562	3	0	0	1088193	543	South Los Angeles		Yes	Above Moderate					
LOS ANGELES	5406 S DENKER AVE	90062	5003018014	Neighborhood Office Commercial	C1-1L	0	54	0.136599206	Residential - Double, Duplex, or Two Units - 4 Stories or Less	YES - Current	NO - Privately-Owned	Available	Not Used in Prior Housing Element	0	0	0.494030237	0.494030237	2	0	0	1088193	590	South Los Angeles		Yes	Above Moderate					
LOS ANGELES	5410 S DENKER AVE	90062	5003018015	Neighborhood Office Commercial	C1-1L	0	54	0.136600988	Residential - Double, Duplex, or Two Units - 4 Stories or Less	YES - Current	NO - Privately-Owned	Available	Not Used in Prior Housing Element	0	0	0.494030237	0.494030237	2	0	0	1088193	596	South Los Angeles		Yes	Above Moderate					
LOS ANGELES	1507 W 55TH ST	90062	5003018017	Low Medium I Residential	R2-1-CPIO	0	17	0.113871432	Residential - Single Family Residence	YES - Current	NO - Privately-Owned	Available	Not Used in Prior Housing Element	0	0	0.042386052	0.042386052	1	1*	1*	1088193	638	South Los Angeles			Above Moderate					
LOS ANGELES	1511 W 55TH ST	90062	5003018018	Low Medium I Residential	R2-1-CPIO	0	17	0.113869652	Residential - Single Family Residence	YES - Current	NO - Privately-Owned	Available	Not Used in Prior Housing Element	0	0	0.052036405	0.052036405	1	1*	1*	1088193	637	South Los Angeles			Above Moderate					
LOS ANGELES	1519 W 55TH ST	90062	5003018020	Low Medium I Residential	R2-1-CPIO	0	17	0.113870539	Residential - Single Family Residence	YES - Current	NO - Privately-Owned	Available	Not Used in Prior Housing Element	0	0	0.052036405	0.052036405	1	1*	1*	1088193	635	South Los Angeles			Above Moderate					
LOS ANGELES	1523 W 55TH ST	90062	5003018021	Low Medium I Residential	R2-1-CPIO	0	17	0.113872319	Residential - Single Family Residence	YES - Current	NO - Privately-Owned	Available	Not Used in Prior Housing Element	0	0	0.052036405	0.052036405	1	1*	1*	1088193	634	South Los Angeles			Above Moderate					
LOS ANGELES	1527 W 55TH ST	90062	5003018022	Low Medium I Residential	R2-1-CPIO	0	17	0.113870539	Residential - Single Family Residence	YES - Current	NO - Privately-Owned	Available	Not Used in Prior Housing Element	0	0	0.052036405	0.052036405	1	1*	1*	1088193	633	South Los Angeles			Above Moderate					
LOS ANGELES	1531 W 55TH ST	90062	5003018023	Low Medium I Residential	R2-1-CPIO	0	17	0.113871432	Residential - Single Family Residence	YES - Current	NO - Privately-Owned	Available	Not Used in Prior Housing Element	0	0	0.052036405	0.052036405	1	1*	1*	1088193	632	South Los Angeles			Above Moderate					
LOS ANGELES	1535 W 55TH ST	90062	5003018024	Low Medium I Residential	R2-1-CPIO	0	17	0.113871439	Residential - Single Family Residence	YES - Current	NO - Privately-Owned	Available	Not Used in Prior Housing Element	0	0	0.00284806	0.00284806	1	1*	1*	1088193	631	South Los Angeles			Above Moderate					
LOS ANGELES	1539 W 55TH ST	90062	5003018025	Low Medium I Residential	R2-1-CPIO	0	17	0.113871432	Residential - Single Family Residence	YES - Current	NO - Privately-Owned	Available	Not Used in Prior Housing Element	0	0	0.052036405	0.052036405	1	1*	1*	1088193	630	South Los Angeles			Above Moderate					
LOS ANGELES	5424 S DENKER AVE	90062	5003018028	Neighborhood Office Commercial	C1-1L	0	54	0.137578844	Residential - Three Units (Any Combination) - 4 Stories or Less	YES - Current	NO - Privately-Owned	Available	Not Used in Prior Housing Element	0	0	0.435708374	0.435708374	3	0	0	1088193	672	South Los Angeles		Yes	Above Moderate					
LOS ANGELES	5418 S DENKER AVE	90062	5003018029	Neighborhood Office Commercial	C1-1L	0	54	0.131463094	Residential - Three Units (Any Combination) - 4 Stories or Less	YES - Current	NO - Privately-Owned	Available	Not Used in Prior Housing Element	0	0	0.395692348	0.395692348	3	0	0	1088193	661	South Los Angeles		Yes	Above Moderate					
LOS ANGELES	5414 S DENKER AVE	90062	5003018030	Neighborhood Office Commercial	C1-1L	0	54	0.131464048	Residential - Five or More Units or Apartments (Any Combination) - 4 Stories or Less	YES - Current	NO - Privately-Owned	Available	Not Used in Prior Housing Element	0	0	0.30732944	0.30732944	5	0	0	1088193	601	South Los Angeles		Yes	Above Moderate					
LOS ANGELES	1616 W 54TH ST	90062	5003019004	Low Medium I Residential	R2-1-CPIO	0	17	0.128321609	Residential - Double, Duplex, or Two Units - 4 Stories or Less	YES - Current	NO - Privately-Owned	Available	Not Used in Prior Housing Element	0	0	0.04365427	0.04365427	2	2*	2*	1088193	541	South Los Angeles		Yes	Above Moderate					
LOS ANGELES	1624 W 54TH ST	90062	5003019005	Low Medium I Residential	R2-1-CPIO	0	17	0.120483613	Residential - Double, Duplex, or Two Units - 4 Stories or Less	YES - Current	NO - Privately-Owned	Available	Not Used in Prior Housing Element	0	0	0.162774915	0.162774915	2	2*	2*	1088193	540	South Los Angeles		Yes	Above Moderate					
LOS ANGELES	1626 W 54TH ST	90062	5003019006	Low Medium I Residential	R2-1-CPIO	0	17	0.120483621	Residential - Double, Duplex, or Two Units - 4 Stories or Less	YES - Current	NO - Privately-Owned	Available	Not Used in Prior Housing Element	0	0	0.162774915	0.162774915	2	2*	2*	1088193	539	South Los Angeles		Yes	Above Moderate					
LOS ANGELES	1630 W 54TH ST	90062	5003019007	Low Medium I Residential	R2-1-CPIO	0	17	0.120483621	Residential - Single Family Residence	YES - Current	NO - Privately-Owned	Available	Not Used in Prior Housing Element	0	0	0.12420972	0.12420972	1	2*	2*	1088193	538	South Los Angeles			Above Moderate					
LOS ANGELES	1634 W 54TH ST	90062	5003019008	Low Medium I Residential	R2-1-CPIO	0	17	0.120483613	Residential - Single Family Residence	YES - Current	NO - Privately-Owned	Available	Not Used in Prior Housing Element	0	0	0.12420972	0.12420972	1	2*	2*	1088193	537	South Los Angeles			Above Moderate					
LOS ANGELES	1640 W 54TH ST	90062	5003019009	Low Medium I Residential	R2-1-CPIO	0	17	0.120482704	Residential - Double, Duplex, or Two Units - 4 Stories or Less	YES - Current	NO - Privately-Owned	Available	Not Used in Prior Housing Element	0	0	0.068435535	0.068435535	2	2*	2*	1088193	536	South Los Angeles		Yes	Above Moderate					
LOS ANGELES	1644 W 54TH ST	90062	5003019010	Low Medium I Residential	R2-1-CPIO	0	17	0.120483621	Residential - Double, Duplex, or Two Units - 4 Stories or Less	YES - Current	NO - Privately-Owned	Available	Not Used in Prior Housing Element	0	0	0.108847323	0.108847323	2	2*	2*	1088193	535	South Los Angeles			Above Moderate					
LOS ANGELES	1646 W 54TH ST	90062	5003019011	Low Medium I Residential	R2-1-CPIO	0	17	0.120482693	Residential - Single Family Residence	YES - Current	NO - Privately-Owned	Available	Not Used in Prior Housing Element	0	0	0.12420972	0.12420972	1	2*	2*	1088193	534	South Los Angeles			Above Moderate					
LOS ANGELES	1650 W 54TH ST	90062	5003019012	Low Medium I Residential	R2-1-CPIO	0	17	0.120482701	Residential - Single Family Residence	YES - Current	NO - Privately-Owned	Available	Not Used in Prior Housing Element	0	0	0.12420972	0.12420972	1	2*	2*	1088193	533	South Los Angeles			Above Moderate					
LOS ANGELES	1654 W 54TH ST	90062	5003019013	Low Medium I Residential	R2-1-CPIO	0	17	0.120484538	Residential - Single Family Residence	YES - Current	NO - Privately-Owned	Available	Not Used in Prior Housing Element	0	0	0.032990272	0.032990272	1	2*	2*	1088193	532	South Los Angeles			Above Moderate					
LOS ANGELES	1658 W 54TH ST	90062	5003019014	Low Medium I Residential	R2-1-CPIO	0	17	0.120483613	Residential - Single Family Residence	YES - Current	NO - Privately-Owned	Available	Not Used in Prior Housing Element	0	0	0.12420972	0.12420972	1	2*	2*	1088193	531	South Los Angeles			Above Moderate					
LOS ANGELES	1664 W 54TH ST	90062	5003019015	Low Medium I Residential	R2-1-CPIO	0	17	0.120482704	Residential - Single Family Residence	YES - Current	NO - Privately-Owned	Available	Not Used in Prior Housing Element	0	0	0.12420972	0.12420972	1	2*	2*	1088193	530	South Los Angeles			Above Moderate					
LOS ANGELES	1702 W 54TH ST	90062	5003019016	Low Medium I Residential	R2-1-CPIO	0	17	0.120483621	Residential - Single Family Residence	YES - Current	NO - Privately-Owned	Available	Not Used in Prior Housing Element	0	0	0.12420972	0.12420972	1	2*	2*	1088193	529	South Los Angeles			Above Moderate					
LOS ANGELES	1706 W 54TH ST	90062	5003019017	Low Medium I Residential	R2-1-CPIO	0	17	0.120482693	Residential - Single Family Residence	YES - Current	NO - Privately-Owned	Available	Not Used in Prior Housing Element	0	0	0.12420972	0.12420972	1	2*	2*	1088193	528	South Los Angeles			Above Moderate					
LOS ANGELES	1707 W 55TH ST	90062	5003019018	Low Medium I Residential	R2-1-CPIO	0	17	0.108329851	Residential - Single Family Residence	YES - Current	NO - Privately-Owned	Available	Not Used in Prior Housing Element	0	0	0.042386052	0.042386052	1	1*	1*	1088193	611	South Los Angeles			Above Moderate					
LOS ANGELES	1703 W 55TH ST	90062	5003019019	Low Medium I Residential	R2-1-CPIO	0	17	0.114032784	Residential - Single Family Residence	YES - Current	NO - Privately-Owned	Available	Not Used in Prior Housing Element	0	0	0.042386052	0.042386052	1	1*	1*	1088193	612	South Los Angeles			Above Moderate					
LOS ANGELES	1665 W 55TH ST	90062	5003019020	Low Medium I Residential	R2-1-CPIO	0	17	0.11403508	Residential - Single Family Residence	YES - Current	NO - Privately-Owned	Available	Not Used in Prior Housing Element	0	0	0.042386052	0.042386052	1	1*	1*	1088193	613	South Los Angeles			Above Moderate					
LOS ANGELES	1661 W 55TH ST	90062	5003019021	Low Medium I Residential	R2-1-CPIO	0	17	0.114037376	Residential - Single Family Residence	YES - Current	NO - Privately-Owned	Available	Not Used in Prior Housing Element	0	0	0.042386052	0.042386052	1	1*	1*	1088193	614	South Los Angeles			Above Moderate					
LOS ANGELES	1657 W 55TH ST	90062	5003019022	Low Medium I Residential	R2-1-CPIO	0	17	0.114040561	Residential - Single Family Residence	YES - Current	NO - Privately-Owned	Available	Not Used in Prior Housing Element	0	0	0.042386052	0.042386052	1	1*	1*	1088193	615	South Los Angeles			Above Moderate					
LOS ANGELES	1653 W 55TH ST	90062	5003019023	Low Medium I Residential	R2-1-CPIO	0	17	0.114042849	Residential - Single Family Residence	YES - Current	NO - Privately-Owned	Available	Not Used in Prior Housing Element	0	0	0.042386052	0.042386052	1	1*	1*	1088193	616	South Los Angeles			Above Moderate					
LOS ANGELES	1649 W 55TH ST	90062	5003019024	Low Medium I Residential	R2-1-CPIO	0	17	0.114045152	Residential - Single Family Residence	YES - Current	NO - Privately-Owned	Available	Not Used in Prior Housing Element	0	0	0.042386052	0.042386052	1	1*	1*	1088193	617	South Los Angeles			Above Moderate					
LOS ANGELES	1637 W 55TH ST	90062	5003019027	Low Medium I Residential	R2-1-CPIO	0	17	0.114050576	Residential - Single Family Residence	YES - Current	NO - Privately-Owned	Available	Not Used in Prior Housing Element	0	0	0.052036405	0.052036405	1	1*	1*	1088193	620	South Los Angeles			Above Moderate					
LOS ANGELES	1633 W 55TH ST	90062	5003019028	Low Medium I Residential	R2-1-CPIO	0	17	0.114052872	Residential - Single Family Residence	YES - Current	NO - Privately-Owned	Available	Not Used in Prior Housing Element	0	0	0.052036405	0.052036405	1	1*	1*	1088193	622	South Los Angeles			Above Moderate					
LOS ANGELES	1629 W 55TH ST	90062	5003019029	Low Medium I Residential	R2-1-CPIO	0	17	0.114056057

LOS ANGELES	5408 S WESTERN AVE	90062	5003020023	Neighborhood Commercial	C2-1VL-CPIO	0	108	0.126842015	Commercial - Store - One Story	YES - Current	NO - Privately-Owned	Available	Used in Prior Housing Element - Non-Vacant	0.070321459	0	0	0.070321459	0	0	0	1088193	588	South Los Angeles								Lower
LOS ANGELES	5410 S WESTERN AVE	90062	5003020024	Neighborhood Commercial	C2-1VL-CPIO	0	108	0.126842949	Residential - Five or More Units or Apartments (Any Combination) - 4 Stories or Less	YES - Current	NO - Privately-Owned	Available	Not Used in Prior Housing Element	0	0	0.150975145	0.150975145	6	0	0	1088193	594	South Los Angeles	Yes		Above Moderate					
LOS ANGELES	1738 W 54TH ST	90062	5003020025	Low Medium I Residential	R2-1-CPIO	0	17	0.060241354	Residential - Single Family Residence	YES - Current	NO - Privately-Owned	Available	Not Used in Prior Housing Element	0	0	0.071902174	0.071902174	1	1*	1*	1088193	519	South Los Angeles				Above Moderate					
LOS ANGELES	1742 W 54TH ST	90062	5003020025	Low Medium I Residential	R2-1-CPIO	0	17	0.123423134	Residential - Single Family Residence	YES - Current	NO - Privately-Owned	Available	Not Used in Prior Housing Element	0	0	0.13092548	0.13092548	1	2*	2*	1088193	518	South Los Angeles				Above Moderate					
LOS ANGELES	1736 W 54TH ST	90062	5003020026	Low Medium I Residential	R2-1-CPIO	0	17	0.120483621	Residential - Double, Duplex, or Two Units - 4 Stories or Less	YES - Current	NO - Privately-Owned	Available	Not Used in Prior Housing Element	0	0	0.180647635	0.180647635	2	2*	2*	1088193	521	South Los Angeles		Yes		Above Moderate					
LOS ANGELES	5426 S WESTERN AVE	90062	5003020027	Neighborhood Commercial	C2-1VL-CPIO	0	108	0.125315301	Residential - Double, Duplex, or Two Units - 4 Stories or Less	YES - Current	NO - Privately-Owned	Available	Not Used in Prior Housing Element	0	0	0.76756013	0.76756013	2	0	0	1088193	669	South Los Angeles		Yes		Above Moderate					
LOS ANGELES	5504 S WESTERN AVE	90062	5003021002	Neighborhood Commercial	C2-1VL-CPIO	0	108	0.138230386	Commercial - Store - One Story	YES - Current	NO - Privately-Owned	Available	Used in Prior Housing Element - Non-Vacant	0.227382097	0	0	0.227382097	0	0	0	1088193	755	South Los Angeles				Lower					
LOS ANGELES	5510 S WESTERN AVE	90062	5003021003	Neighborhood Commercial	C2-1VL-CPIO	0	108	0.125941904	Commercial - Store - One Story	YES - Current	NO - Privately-Owned	Available	Used in Prior Housing Element - Non-Vacant	0.220837766	0	0	0.220837766	0	0	0	1088193	772	South Los Angeles				Lower					
LOS ANGELES	1738 W 55TH ST	90062	5003021005	Low Medium I Residential	R2-1-CPIO	0	17	0.114354152	Residential - Single Family Residence	YES - Current	NO - Privately-Owned	Available	Not Used in Prior Housing Element	0	0	0.017440306	0.017440306	1	1*	1*	1088193	694	South Los Angeles				Above Moderate					
LOS ANGELES	1734 W 55TH ST	90062	5003021006	Low Medium I Residential	R2-1-CPIO	0	17	0.114334857	Residential - Single Family Residence	YES - Current	NO - Privately-Owned	Available	Not Used in Prior Housing Element	0	0	0.042386052	0.042386052	1	1*	1*	1088193	695	South Los Angeles				Above Moderate					
LOS ANGELES	1730 W 55TH ST	90062	5003021007	Low Medium I Residential	R2-1-CPIO	0	17	0.114317356	Residential - Single Family Residence	YES - Current	NO - Privately-Owned	Available	Not Used in Prior Housing Element	0	0	0.017440306	0.017440306	1	1*	1*	1088193	696	South Los Angeles				Above Moderate					
LOS ANGELES	1718 W 55TH ST	90062	5003021010	Low Medium I Residential	R2-1-CPIO	0	17	0.114268022	Residential - Single Family Residence	YES - Current	NO - Privately-Owned	Available	Not Used in Prior Housing Element	0	0	0.017440306	0.017440306	1	1*	1*	1088193	699	South Los Angeles				Above Moderate					
LOS ANGELES	1714 W 55TH ST	90062	5003021011	Low Medium I Residential	R2-1-CPIO	0	17	0.114251095	Residential - Double, Duplex, or Two Units - 4 Stories or Less	YES - Current	NO - Privately-Owned	Available	Not Used in Prior Housing Element	0	0	0.063783807	0.063783807	1	1*	1*	1088193	700	South Los Angeles		Yes		Above Moderate					
LOS ANGELES	1712 W 55TH ST	90062	5003021012	Low Medium I Residential	R2-1-CPIO	0	17	0.119946115	Residential - Double, Duplex, or Two Units - 4 Stories or Less	YES - Current	NO - Privately-Owned	Available	Not Used in Prior Housing Element	0	0	0.068435535	0.068435535	2	2*	2*	1088193	701	South Los Angeles		Yes		Above Moderate					
LOS ANGELES	1711 W 56TH ST	90062	5003021013	Low Medium I Residential	R2-1-CPIO	0	17	0.113871319	Residential - Single Family Residence	YES - Current	NO - Privately-Owned	Available	Not Used in Prior Housing Element	0	0	0.042386052	0.042386052	1	1*	1*	1088193	798	South Los Angeles				Above Moderate					
LOS ANGELES	1715 W 56TH ST	90062	5003021014	Low Medium I Residential	R2-1-CPIO	0	17	0.113871319	Residential - Single Family Residence	YES - Current	NO - Privately-Owned	Available	Not Used in Prior Housing Element	0	0	0.042386052	0.042386052	1	1*	1*	1088193	797	South Los Angeles				Above Moderate					
LOS ANGELES	1719 W 56TH ST	90062	5003021015	Low Medium I Residential	R2-1-CPIO	0	17	0.11387161	Residential - Single Family Residence	YES - Current	NO - Privately-Owned	Available	Not Used in Prior Housing Element	0	0	0.042386052	0.042386052	1	1*	1*	1088193	796	South Los Angeles				Above Moderate					
LOS ANGELES	1721 W 56TH ST	90062	5003021016	Low Medium I Residential	R2-1-CPIO	0	17	0.11387161	Residential - Single Family Residence	YES - Current	NO - Privately-Owned	Available	Not Used in Prior Housing Element	0	0	0.042386052	0.042386052	1	1*	1*	1088193	795	South Los Angeles				Above Moderate					
LOS ANGELES	1727 W 56TH ST	90062	5003021017	Low Medium I Residential	R2-1-CPIO	0	17	0.113871319	Residential - Single Family Residence	YES - Current	NO - Privately-Owned	Available	Not Used in Prior Housing Element	0	0	0.042386052	0.042386052	1	1*	1*	1088193	794	South Los Angeles				Above Moderate					
LOS ANGELES	5522 S WESTERN AVE	90062	5003021022	Neighborhood Commercial	C2-1VL-CPIO	0	108	0.138230012	Residential - Single Family Residence	YES - Current	NO - Privately-Owned	Available	Not Used in Prior Housing Element	0.541667444	0	0	0.541667444	1	0	0	1088193	855	South Los Angeles				Lower					
LOS ANGELES	1748 W 55TH ST	90062	5003021023	Neighborhood Commercial	C2-1VL-CPIO	0	108	0.126986775	Commercial - Shopping Center (Neighborhood, Community) - One Story	YES - Current	NO - Privately-Owned	Available	Used in Prior Housing Element - Non-Vacant	0.092425379	0	0	0.092425379	0	0	0	1088193	692	South Los Angeles				Lower					
LOS ANGELES	5516 S WESTERN AVE	90062	5003021900	Neighborhood Commercial	C2-1VL-CPIO	0	108	0.125943151	Miscellaneous - Government Owned Property	YES - Current	YES - City-Owned	Available	Used in Prior Housing Element - Non-Vacant	0.023094629	0	0	0.023094629	0	0	0	1088193	782	South Los Angeles				Lower					
LOS ANGELES			5003021900	Neighborhood Commercial	C2-1VL-CPIO	0	108	0.138230013	Miscellaneous - Government Owned Property	YES - Current	YES - City-Owned	Available	Used in Prior Housing Element - Non-Vacant	0.023674709	0	0	0.023674709	0	0	0	1088193	843	South Los Angeles				Lower					
LOS ANGELES	5501 S DENKER AVE	90062	5003022001	Low Medium I Residential	R2-1-CPIO	0	17	0.103454225	Residential - Single Family Residence	YES - Current	NO - Privately-Owned	Available	Not Used in Prior Housing Element	0	0	0.055624771	0.055624771	1	1*	1*	1088193	718	South Los Angeles				Above Moderate					
LOS ANGELES	5507 S DENKER AVE	90062	5003022003	Low Medium I Residential	R2-1-CPIO	0	17	0.095274819	Residential - Single Family Residence	YES - Current	NO - Privately-Owned	Available	Not Used in Prior Housing Element	0	0	0.052036405	0.052036405	1	1*	1*	1088193	761	South Los Angeles				Above Moderate					
LOS ANGELES	5509 S DENKER AVE	90062	5003022004	Low Medium I Residential	R2-1-CPIO	0	17	0.131297273	Residential - Double, Duplex, or Two Units - 4 Stories or Less	YES - Current	NO - Privately-Owned	Available	Not Used in Prior Housing Element	0	0	0.162774915	0.162774915	2	2*	2*	1088193	771	South Los Angeles		Yes		Above Moderate					
LOS ANGELES	1616 W 55TH ST	90062	5003022005	Low Medium I Residential	R2-1-CPIO	0	17	0.102971259	Residential - Single Family Residence	YES - Current	NO - Privately-Owned	Available	Not Used in Prior Housing Element	0	0	0.052036405	0.052036405	1	1*	1*	1088193	716	South Los Angeles				Above Moderate					
LOS ANGELES	1621 W 56TH ST	90062	5003022007	Low Medium I Residential	R2-1-CPIO	0	17	0.102057007	Residential - Single Family Residence	YES - Current	NO - Privately-Owned	Available	Not Used in Prior Housing Element	0	0	0.052036405	0.052036405	1	1*	1*	1088193	813	South Los Angeles				Above Moderate					
LOS ANGELES	1617 W 56TH ST	90062	5003022008	Low Medium I Residential	R2-1-CPIO	0	17	0.103018837	Residential - Single Family Residence	YES - Current	NO - Privately-Owned	Available	Not Used in Prior Housing Element	0	0	0.052036405	0.052036405	1	1*	1*	1088193	814	South Los Angeles				Above Moderate					
LOS ANGELES	5515 S DENKER AVE	90062	5003022009	Low Medium I Residential	R2-1-CPIO	0	17	0.131295322	Residential - Double, Duplex, or Two Units - 4 Stories or Less	YES - Current	NO - Privately-Owned	Available	Not Used in Prior Housing Element	0	0	0.162774915	0.162774915	2	2*	2*	1088193	783	South Los Angeles		Yes		Above Moderate					
LOS ANGELES	5519 S DENKER AVE	90062	5003022010	Low Medium I Residential	R2-1-CPIO	0	17	0.131296738	Residential - Single Family Residence	YES - Current	NO - Privately-Owned	Available	Not Used in Prior Housing Element	0	0	0.12420972	0.12420972	1	2*	2*	1088193	844	South Los Angeles				Above Moderate					
LOS ANGELES	5523 S DENKER AVE	90062	5003022012	Low Medium I Residential	R2-1-CPIO	0	17	0.085747348	Residential - Single Family Residence	YES - Current	NO - Privately-Owned	Available	Not Used in Prior Housing Element	0	0	0.052036405	0.052036405	1	1*	1*	1088193	857	South Los Angeles				Above Moderate					
LOS ANGELES	1664 W 55TH ST	90062	5003022015	Low Medium I Residential	R2-1-CPIO	0	17	0.114182224	Residential - Single Family Residence	YES - Current	NO - Privately-Owned	Available	Not Used in Prior Housing Element	0	0	0.042386052	0.042386052	1	1*	1*	1088193	704	South Los Angeles				Above Moderate					
LOS ANGELES	1660 W 55TH ST	90062	5003022016	Low Medium I Residential	R2-1-CPIO	0	17	0.10845707	Residential - Single Family Residence	YES - Current	NO - Privately-Owned	Available	Not Used in Prior Housing Element	0	0	0.042386052	0.042386052	1	1*	1*	1088193	705	South Los Angeles				Above Moderate					
LOS ANGELES	1632 W 55TH ST	90062	5003022023	Low Medium I Residential	R2-1-CPIO	0	17	0.114043873	Residential - Single Family Residence	YES - Current	NO - Privately-Owned	Available	Not Used in Prior Housing Element	0	0	0.042386052	0.042386052	1	1*	1*	1088193	712	South Los Angeles				Above Moderate					
LOS ANGELES	1628 W 55TH ST	90062	5003022024	Low Medium I Residential	R2-1-CPIO	0	17	0.114027261	Residential - Single Family Residence	YES - Current	NO - Privately-Owned	Available	Not Used in Prior Housing Element	0	0	0.042386052	0.042386052	1	1*	1*	1088193	713	South Los Angeles				Above Moderate					
LOS ANGELES	1707 W 56TH ST	90062	5003022026	Low Medium I Residential	R2-1-CPIO	0	17	0.108178076	Residential - Single Family Residence	YES - Current	NO - Privately-Owned	Available	Not Used in Prior Housing Element	0	0	0.042386052	0.042386052	1	1*	1*	1088193	799	South Los Angeles				Above Moderate					
LOS ANGELES	1703 W 56TH ST	90062	5003022027	Low Medium I Residential	R2-1-CPIO	0	17	0.11387161	Residential - Single Family Residence	YES - Current	NO - Privately-Owned	Available	Not Used in Prior Housing Element	0	0	0.042386052	0.042386052	1	1*	1*	1088193	800	South Los Angeles				Above Moderate					
LOS ANGELES	1665 W 56TH ST	90062	5003022028	Low Medium I Residential	R2-1-CPIO	0	17	0.113871319	Residential - Single Family Residence	YES - Current	NO - Privately-Owned	Available	Not Used in Prior Housing Element	0	0	0.042386052	0.042386052	1	1*	1*	1088193	801	South Los Angeles				Above Moderate					
LOS ANGELES	1661 W 56TH ST	90062	5003022029	Low Medium I Residential	R2-1-CPIO	0	17	0.113870145	Residential - Single Family Residence	YES - Current	NO - Privately-Owned	Available	Not Used in Prior Housing Element	0	0	0.042386052	0.042386052	1	1*	1*	1088193	802	South Los Angeles				Above Moderate					
LOS ANGELES	1657 W 56TH ST	90062	5003022030	Low Medium I Residential	R2-1-CPIO	0	17	0.113872207	Residential - Single Family Residence	YES - Current	NO - Privately-Owned	Available	Not Used in Prior Housing Element	0	0	0.042386052	0.042386052	1	1*	1*	1088193	803	South Los Angeles				Above Moderate					
LOS ANGELES	1645 W 56TH ST	90062	5003022033	Low Medium I Residential	R2-1-CPIO	0	17	0.113871036	Residential - Single Family Residence	YES - Current	NO - Privately-Owned	Available	Not Used in Prior Housing Element	0	0	0.042386052	0.042386052	1	1*	1*	1088193	807	South Los Angeles				Above Moderate					
LOS ANGELES	1641 W 56TH ST	90062	5003022034	Low Medium I Residential	R2-1-CPIO	0	17	0.113871319	Residential - Single Family Residence	YES - Current	NO - Privately-Owned	Available	Not Used in Prior Housing Element	0	0	0.042386052	0.042386052	1	1*	1*	1088193	808	South Los Angeles				Above Moderate					
LOS ANGELES	1633 W 56TH ST	90062	5003022036	Low Medium I Residential	R2-1-CPIO	0	17	0.113870718	Residential - Single Family Residence	YES - Current	NO - Privately-Owned	Available	Not Used in Prior Housing Element	0	0	0.042386052	0.042386052	1	1*	1*	1088193	810	South Los Angeles				Above Moderate					
LOS ANGELES	1637 W 56TH ST	90062	5003022039	Low Medium I Residential	R2-1-CPIO	0	17	0.11387161	Residential - Single Family Residence	YES - Current	NO - Privately-Owned	Available	Not Used in Prior Housing Element	0	0	0.042386052	0.042386052	1	1*	1*	1088193	809	South Los Angeles				Above Moderate					
LOS ANGELES	1503 W 56TH ST	90062	5003023001	Low Medium I Residential	R2-1-CPIO	0	17	0.113871275	Residential - Single Family Residence	YES - Current	NO - Privately-Owned	Available	Not Used in Prior Housing Element	0	0	0.052036405	0.052036405	1	1*	1*	1088193	828	South Los Angeles				Above Moderate					
LOS ANGELES	1507 W 56TH ST	90062	5003023002	Low Medium I Residential	R2-1-CPIO	0	17	0.113871875	Residential - Single Family Residence	YES - Current	NO - Privately-Owned	Available	Not Used in Prior Housing Element	0	0	0.052036405	0.052036405	1	1*	1*	1088193	827	South Los Angeles				Above Moderate					
LOS ANGELES	1515 W 56TH ST	90062	5003023004	Low Medium I Residential	R2-1-CPIO	0	17	0.113871875	Residential - Single Family Residence	YES - Current	NO - Privately-Owned	Available	Not Used in Prior Housing Element	0	0	0.052036405	0.052036405	1	1*	1*	1088193	824	South Los Angeles				Above Moderate					
LOS ANGELES	1519 W 56TH ST	90062	5003023005	Low Medium I Residential	R2-1-CPIO	0	17	0.113871275	Residential - Single Family Residence	YES - Current	NO - Privately-Owned	Available	Not Used in Prior Housing Element	0	0	0.052036405	0.052036405	1	1*	1*	1088193	823	South Los Angeles				Above Moderate					
LOS ANGELES	1523 W 56TH ST	90062	5003023006	Low Medium I Residential	R2-1-CPIO	0	17	0.113871275	Residential - Single Family Residence	YES - Current	NO - Privately-Owned	Available	Not Used in Prior Housing Element	0	0	0.052036405	0.052036405	1	1*	1*	1088193	822	South Los Angeles				Above Moderate					
LOS ANGELES	1527 W 56TH ST	90062	5003023007	Low Medium I Residential	R2-1-CPIO	0	17	0.113873047	Residential - Single Family Residence	YES - Current	NO - Privately-Owned	Available	Not Used in Prior Housing Element	0	0	0.052036405	0.052036405	1	1*	1*	1088193	821	South Los Angeles				Above Moderate					
LOS ANGELES	1535 W 56TH ST	90062	5003023009	Low Medium I Residential	R2-1-CPIO	0	17	0.113871275	Residential - Single Family Residence	YES - Current	NO - Privately-Owned	Available	Not Used in Prior Housing Element	0	0	0.052036405	0.052036405	1	1*	1*	1088193	819	South Los Angeles				Above Moderate					
LOS ANGELES	1553 W 56TH ST	90062	5003023013	Low Medium I Residential	R2-1-CPIO	0	17	0.137579132	Residential - Single Family Residence	YES - Current	NO - Privately-Owned	Available	Not Used in Prior Housing Element	0	0	0.032990272	0.032990272	1	2*	2*	1088193	858	South Los Angeles				Above Moderate					
LOS ANGELES	5518 S DENKER AVE	90062	5003023014	Low Medium I Residential	R2-1-CPIO	0	17	0.13146494	Residential - Double, Duplex, or Two Units - 4 Stories or Less	YES - Current	NO - Privately-Owned	Available	Not Used in Prior Housing Element	0	0	0.162774915	0.162774915	2	2*	2*	1088193	845	South Los Angeles		Yes		Above Moderate					
LOS ANGELES	5514 S DENKER AVE	90062	5003023015	Low Medium I Residential	R2-1-CPIO	0	17	0.131465897	Residential - Double, Duplex, or Two Units - 4 Stories or Less	YES - Current	NO - Privately-Owned	Available	Not Used in Prior Housing Element	0	0	0.162774915	0.162774915	2	2*	2*	1088193	784	South Los Angeles		Yes		Above Moderate					
LOS ANGELES	5510 S DENKER AVE	90062	5003023016	Low Medium I Residential	R2-1-CPIO	0	17	0.131464211	Residential - Double, Duplex, or Two Units - 4 Stories or Less	YES - Current	NO - Privately-Owned	Available	Not Used in Prior Housing Element	0	0	0.162774915	0.162774915	2	2*	2*	1088193	773	South Los Angeles		Yes		Above Moderate					
LOS ANGELES	5506 S DENKER AVE	90062	5003023017	Low Medium I Residential	R2-1-CPIO	0	17	0.069103281	Residential - Single Family Residence	YES - Current	NO - Privately-Owned	Available	Not Used in Prior Housing Element	0	0	0.063816464	0.063816464	1	1*	1*	1088193	758	South Los Angeles				Above Moderate					
LOS ANGELES			5003023018	Low Medium I Residential	R2-1-CPIO	0	17	0.003129669	Residential - Single Family Residence - Vacant Land	YES - Current	NO - Privately-Owned	Available	Not Used in Prior Housing Element	0	0	0.055253667	0.055253667	0	0	0	1088193	759	South Los Angeles				Above Moderate					
LOS ANGELES	1550 W 55TH ST	90062	5003023019	Low Medium I Residential	R2-1-CPIO	0	17	0.062037209	Residential - Single Family Residence	YES - Current	NO - Privately-Owned	Available	Not Used in Prior Housing Element	0	0	0.070488673	0.070488673	1	1*	1*	1088193	721	South Los Angeles				Above Moderate					
LOS ANGELES	1552 W 55TH ST	90062	5003023019	Low Medium I Residential	R2-1-CPIO	0	17	0.059230797	Residential - Single Family Residence	YES - Current	NO - Privately-Owned	Available	Not Used in Prior Housing Element	0	0	0.070488673	0.070488673	1	1*	1*	1088193	760	South Los Angeles				Above Moderate					
LOS ANGELES			5003023020	Low Medium I Residential	R2-1-CPIO	0	17	0.00723731	Residential - Single Family Residence - Vacant Land	YES - Current	NO - Privately-Owned	Available	Not Used in Prior Housing Element	0	0	0.055253667	0.055253667	0	0	0	1088193	720	South Los Angeles				Above Moderate					
LOS ANGELES	5500 S DENKER AVE	90062	5003023021	Low Medium I Residential	R2-1-CPIO	0	17	0.068404006	Residential - Single Family Residence	YES - Current	NO - Privately-Owned	Available	Not Used in Prior Housing Element	0	0	0.063816464	0.063816464	1	1*	1*	1088193	719	South Los Angeles				Above Moderate					
LOS ANGELES	1538 W 55TH ST	90062	5003023024	Low Medium I Residential	R2-1-CPIO	0	17	0.113871226	Residential - Single Family Residence	YES - Current	NO - Privately-Owned	Available	Not Used in Prior Housing Element	0	0	0.052036405	0.052036405	1	1*	1*	1088193	724	South Los Angeles				Above Moderate					
LOS ANGELES	1526 W 55TH ST	90062	5003023027	Low Medium I Residential	R2-1-CPIO	0	17	0.113872117	Residential - Single Family Residence	YES - Current	NO - Privately-Owned	Available	Not Used in Prior Housing Element	0	0	0.052036405	0.052036405	1	1*	1*	1088193	727	South Los Angeles				Above Moderate					
LOS ANGELES	1514 W 55TH ST	90062	5003023030	Low Medium I Residential	R2-1-CPIO	0	17	0.113872714	Residential - Single Family Residence	YES - Current	NO - Privately-Owned	Available	Not Used in Prior Housing Element	0	0	0.052036405	0.052036405	1	1*	1*	1088193	730	South Los Angeles				Above Moderate					
LOS ANGELES	1510 W 55TH ST	90062	5003023031	Low Medium I Residential	R2-1-CPIO	0	17	0.113873288	Residential - Single Family Residence	YES - Current	NO - Privately-Owned	Available	Not Used in Prior Housing Element	0	0	0.052036405	0.052036405	1	1*	1*	1088193	731	South Los Angeles				Above Moderate					
LOS ANGELES	1504 W 55TH ST	90062	5003023033	Low Medium I Residential	R2-1-CPIO	0	17	0.113871823	Residential - Single Family Residence	YES - Current	NO - Privately-Owned	Available	Not Used in Prior Housing Element	0	0	0.042386052	0.042386052	1	1*	1*	1088193	733	South Los Angeles				Above Moderate					
LOS ANGELES	1417 W 56TH ST	90062	5003024001	Low Medium I Residential	R2-1-CPIO	0	17	0.115303073	Residential - Single Family Residence	YES - Current	NO - Privately-Owned	Available	Not Used in Prior Housing Element	0	0	0.123631355	0.123631355	1	2*	2*	1088193	840	South Los Angeles				Above Moderate					
LOS ANGELES	1425 W 56TH ST	90062	5003024003	Low Medium I Residential	R2-1-CPIO	0	17	0.113871275	Residential - Single Family Residence	YES - Current	NO - Privately-Owned	Available	Not Used in Prior Housing Element	0	0	0.042185107	0.042185107	1	1*	1*	1088193	838	South Los Angeles				Above Moderate					
LOS ANGELES	1429 W 56TH ST	90062	5003024004	Low Medium I Residential	R2-1-CPIO	0	17	0.113871275	Residential - Single Family Residence	YES - Current	NO - Privately-Owned	Available	Not Used in Prior Housing Element	0	0	0.042185107	0.042185107	1	1*	1*	1088193	837	South Los Angeles				Above Moderate					
LOS ANGELES	1437 W 56TH ST	90062	5003024006	Low Medium I Residential	R2-1-CPIO	0	17	0.113870701	Residential - Single Family Residence	YES - Current	NO - Privately-Owned	Available	Not Used in Prior Housing Element	0	0	0.042185107	0.042185107	1	1*	1*	1088193	835	South Los Angeles				Above Moderate					
LOS ANGELES	1449 W 56TH ST	90062	5003024009	Low Medium I Residential	R2-1-CPIO	0	17	0.113871275	Residential - Single Family Residence	YES - Current	NO - Privately-Owned	Available	Not Used in Prior Housing Element	0	0	0.042185107	0.042185107	1	1*	1*	1088193	832	South Los Angeles				Above Moderate					
LOS ANGELES	1453 W 56TH ST	90062	5003024010	Low Medium I Residential	R2-1-CPIO	0	17	0.113870984	Residential - Single Family Residence	YES - Current	NO - Privately-Owned	Available	Not Used in Prior Housing Element	0	0	0.042185107	0.042185107	1	1*	1*	1088193	831	South Los Angeles				Above Moderate					
LOS ANGELES	1461 W 56TH ST	90062	5003024012	Low Medium I Residential	R2-1-CPIO	0	17	0.113873054	Residential - Single Family Residence	YES - Current	NO - Privately-Owned	Available	Not Used in Prior Housing Element	0	0	0.052036405	0.052036405	1	1*	1*	1088193	829	South Los Angeles				Above Moderate					
LOS ANGELES	1460 W 55TH ST	90062	5003024013	Low Medium I Residential	R2-1-CPIO	0	17	0.113871823	Residential - Single Family Residence	YES - Current	NO - Privately-Owned	Available	Not Used in Prior Housing Element	0	0	0.042386052	0.042386052	1	1*	1*	1088193	734	South Los Angeles				Above Moderate					
LOS ANGELES	1456 W 55TH ST	90062	5003024014	Low Medium I Residential	R2-1-CPIO	0	17	0.113872117	Residential - Single Family Residence	YES - Current	NO - Privately-Owned	Available	Not Used in Prior Housing Element	0	0	0.042185107	0.042185107	1	1*	1*	1088193	735	South Los Angeles				Above Moderate					
LOS ANGELES	1448 W 55TH ST	90062	5003024016	Low Medium I Residential	R2-1-CPIO	0	17	0.113870938	Residential - Single Family Residence	YES - Current	NO - Privately-Owned	Available	Not Used in Prior Housing Element	0	0	0.042185107	0.042185107	1	1*	1*	1088193	737	South Los Angeles				Above Moderate					
LOS ANGELES	1444 W 55TH ST	90062	5003024017	Low Medium I Residential	R2-1-CPIO	0	17	0.113871826	Residential - Single Family Residence	YES - Current	NO - Privately-Owned	Available	Not Used in Prior Housing Element	0	0	0.042185107	0.042185107	1	1*	1*	1088193	738	South Los Angeles				Above Moderate					
LOS ANGELES	1440 W 55TH ST	90062	5003024018	Low Medium I Residential	R2-1-CPIO	0	17	0.113872114	Residential - Single Family Residence	YES - Current	NO - Privately-Owned	Available	Not Used in Prior Housing Element	0	0	0.042185107	0.042185107	1	1*	1*	1088193	739	South Los Angeles				Above Moderate					
LOS ANGELES	1436 W 55TH ST	90062	5003024019	Low Medium I Residential	R2-1-CPIO	0	17	0.113872107	Residential - Single Family Residence	YES - Current	NO - Privately-Owned	Available	Not Used in Prior Housing Element	0	0	0.042185107	0.042185107	1	1*	1*	1088193	740	South Los Angeles				Above Moderate					
LOS ANGELES	1428 W 55TH ST	90062	5003024021	Low Medium I Residential	R2-1-CPIO	0	17	0.11387211	Residential - Single Family Residence	YES - Current	NO - Privately-Owned	Available	Not Used in Prior Housing Element	0	0	0.042185107	0.042185107	1	1*	1*	1088193	742	South Los Angeles				Above Moderate					
LOS ANGELES	1424 W 55TH ST	90062	5003024022	Low Medium I Residential	R2-1-CPIO	0	17	0.113872117	Residential - Single Family Residence	YES - Current	NO - Privately-Owned	Available	Not Used in Prior Housing Element	0	0	0.042185107	0.042185107	1	1*	1*	1088193	743	South Los Angeles				Above Moderate					
LOS ANGELES	1414 W 55TH ST	90062	5003024024	Low Medium I Residential	R2-1-CPIO	0	17	0.115773313	Residential - Double, Duplex, or Two Units - 4 Stories or Less	YES - Current	NO - Privately-Owned	Available	Not Used in Prior Housing Element	0	0	0.162024182	0.162024182	2	2*	2*	1088193	745	South Los Angeles		Yes		Above Moderate					
LOS ANGELES	5519 S NORMANDIE AVE	90037	5003024026	Low Medium II Residential	RD1.5-1	0	29	0.121602254	Residential - Double, Duplex, or Two Units - 4 Stories or Less	YES - Current	NO - Privately-Owned	Available

LOS ANGELES	1514 W 56TH ST	90062	5003026013	Low Medium I Residential	R2-1-CPIO	0	17	0.114587541	Residential - Single Family Residence	YES - Current	NO - Privately-Owned	Available	Not Used in Prior Housing Element	0	0	0.052036405	0.052036405	1	1*	1*	1088193	921	South Los Angeles								Above Moderate
LOS ANGELES	1510 W 56TH ST	90062	5003026014	Low Medium I Residential	R2-1-CPIO	0	17	0.114588438	Residential - Single Family Residence	YES - Current	NO - Privately-Owned	Available	Not Used in Prior Housing Element	0	0	0.052036405	0.052036405	1	1*	1*	1088193	922	South Los Angeles								Above Moderate
LOS ANGELES	1502 W 56TH ST	90062	5003026016	Low Medium I Residential	R2-1-CPIO	0	17	0.114588147	Residential - Single Family Residence	YES - Current	NO - Privately-Owned	Available	Not Used in Prior Housing Element	0	0	0.052036405	0.052036405	1	1*	1*	1088193	924	South Los Angeles								Above Moderate
LOS ANGELES	5624 S DENKER AVE	90062	5003026017	Low Medium I Residential	R2-1-CPIO	0	17	0.137579432	Residential - Double, Duplex, or Two Units - 4 Stories or Less	YES - Current	NO - Privately-Owned	Available	Not Used in Prior Housing Element	0	0	0.162774915	0.162774915	2	2*	2*	1088193	1045	South Los Angeles						Yes		Above Moderate
LOS ANGELES	5620 S DENKER AVE	90062	5003026018	Low Medium I Residential	R2-1-CPIO	0	17	0.134522176	Residential - Double, Duplex, or Two Units - 4 Stories or Less	YES - Current	NO - Privately-Owned	Available	Not Used in Prior Housing Element	0	0	0.162774915	0.162774915	2	2*	2*	1088193	1031	South Los Angeles						Yes		Above Moderate
LOS ANGELES	5616 S DENKER AVE	90062	5003026019	Low Medium I Residential	R2-1-CPIO	0	17	0.122292333	Residential - Double, Duplex, or Two Units - 4 Stories or Less	YES - Current	NO - Privately-Owned	Available	Not Used in Prior Housing Element	0	0	0.162774915	0.162774915	2	2*	2*	1088193	979	South Los Angeles						Yes		Above Moderate
LOS ANGELES	1545 W 57TH ST	90062	5003026020	Low Medium I Residential	R2-1-CPIO	0	17	0.112034379	Residential - Single Family Residence	YES - Current	NO - Privately-Owned	Available	Not Used in Prior Housing Element	0	0	0.052036405	0.052036405	1	1*	1*	1088193	1006	South Los Angeles								Above Moderate
LOS ANGELES	1541 W 57TH ST	90062	5003026021	Low Medium I Residential	R2-1-CPIO	0	17	0.112034379	Residential - Single Family Residence	YES - Current	NO - Privately-Owned	Available	Not Used in Prior Housing Element	0	0	0.052036405	0.052036405	1	1*	1*	1088193	1007	South Los Angeles								Above Moderate
LOS ANGELES	1537 W 57TH ST	90062	5003026022	Low Medium I Residential	R2-1-CPIO	0	17	0.112034972	Residential - Single Family Residence	YES - Current	NO - Privately-Owned	Available	Not Used in Prior Housing Element	0	0	0.052036405	0.052036405	1	1*	1*	1088193	1008	South Los Angeles								Above Moderate
LOS ANGELES	1533 W 57TH ST	90062	5003026023	Low Medium I Residential	R2-1-CPIO	0	17	0.112034382	Residential - Single Family Residence	YES - Current	NO - Privately-Owned	Available	Not Used in Prior Housing Element	0	0	0.052036405	0.052036405	1	1*	1*	1088193	1009	South Los Angeles								Above Moderate
LOS ANGELES	1525 W 57TH ST	90062	5003026025	Low Medium I Residential	R2-1-CPIO	0	17	0.112034379	Residential - Single Family Residence	YES - Current	NO - Privately-Owned	Available	Not Used in Prior Housing Element	0	0	0.052036405	0.052036405	1	1*	1*	1088193	1011	South Los Angeles								Above Moderate
LOS ANGELES	1517 W 57TH ST	90062	5003026027	Low Medium I Residential	R2-1-CPIO	0	17	0.112035256	Residential - Single Family Residence	YES - Current	NO - Privately-Owned	Available	Not Used in Prior Housing Element	0	0	0.021510151	0.021510151	1	1*	1*	1088193	1013	South Los Angeles								Above Moderate
LOS ANGELES	1505 W 57TH ST	90062	5003026030	Low Medium I Residential	R2-1-CPIO	0	17	0.112034379	Residential - Single Family Residence	YES - Current	NO - Privately-Owned	Available	Not Used in Prior Housing Element	0	0	0.052036405	0.052036405	1	1*	1*	1088193	1016	South Los Angeles								Above Moderate
LOS ANGELES	1529 W 57TH ST	90062	5003026031	Low Medium I Residential	R2-1-CPIO	0	17	0.112035546	Residential - Single Family Residence	YES - Current	NO - Privately-Owned	Available	Not Used in Prior Housing Element	0	0	0.052036405	0.052036405	1	1*	1*	1088193	1010	South Los Angeles								Above Moderate
LOS ANGELES	1703 W 57TH ST	90062	5003027002	Low Medium I Residential	R2-1-CPIO	0	17	0.112034996	Residential - Single Family Residence	YES - Current	NO - Privately-Owned	Available	Not Used in Prior Housing Element	0	0	0.042386052	0.042386052	1	1*	1*	1088193	991	South Los Angeles								Above Moderate
LOS ANGELES	1669 W 57TH ST	90062	5003027003	Low Medium I Residential	R2-1-CPIO	0	17	0.11203558	Residential - Single Family Residence	YES - Current	NO - Privately-Owned	Available	Not Used in Prior Housing Element	0	0	0.042386052	0.042386052	1	1*	1*	1088193	992	South Los Angeles								Above Moderate
LOS ANGELES	1657 W 57TH ST	90062	5003027006	Low Medium I Residential	R2-1-CPIO	0	17	0.112034706	Residential - Single Family Residence	YES - Current	NO - Privately-Owned	Available	Not Used in Prior Housing Element	0	0	0.042386052	0.042386052	1	1*	1*	1088193	995	South Los Angeles								Above Moderate
LOS ANGELES	1653 W 57TH ST	90062	5003027007	Low Medium I Residential	R2-1-CPIO	0	17	0.112034706	Residential - Single Family Residence	YES - Current	NO - Privately-Owned	Available	Not Used in Prior Housing Element	0	0	0.002233526	0.002233526	1	1*	1*	1088193	996	South Los Angeles								Above Moderate
LOS ANGELES	1645 W 57TH ST	90062	5003027009	Low Medium I Residential	R2-1-CPIO	0	17	0.114835569	Residential - Single Family Residence	YES - Current	NO - Privately-Owned	Available	Not Used in Prior Housing Element	0	0	0.042386052	0.042386052	1	1*	1*	1088193	998	South Los Angeles								Above Moderate
LOS ANGELES	1633 W 57TH ST	90062	5003027012	Low Medium I Residential	R2-1-CPIO	0	17	0.114836156	Residential - Single Family Residence	YES - Current	NO - Privately-Owned	Available	Not Used in Prior Housing Element	0	0	0.042386052	0.042386052	1	1*	1*	1088193	1001	South Los Angeles								Above Moderate
LOS ANGELES	1621 W 57TH ST	90062	5003027015	Low Medium I Residential	R2-1-CPIO	0	17	0.115703843	Residential - Double, Duplex, or Two Units - 4 Stories or Less	YES - Current	NO - Privately-Owned	Available	Not Used in Prior Housing Element	0	0	0.162774915	0.162774915	2	2*	2*	1088193	1004	South Los Angeles						Yes		Above Moderate
LOS ANGELES	1617 W 57TH ST	90062	5003027016	Low Medium I Residential	R2-1-CPIO	0	17	0.11203558	Residential - Single Family Residence	YES - Current	NO - Privately-Owned	Available	Not Used in Prior Housing Element	0	0	0.042386052	0.042386052	1	1*	1*	1088193	1005	South Los Angeles								Above Moderate
LOS ANGELES	5615 S DENKER AVE	90062	5003027017	Low Medium I Residential	R2-1-CPIO	0	17	0.1222929	Residential - Single Family Residence	YES - Current	NO - Privately-Owned	Available	Not Used in Prior Housing Element	0	0	0.12420972	0.12420972	1	2*	2*	1088193	978	South Los Angeles								Above Moderate
LOS ANGELES	5621 S DENKER AVE	90062	5003027018	Low Medium I Residential	R2-1-CPIO	0	17	0.134521909	Residential - Single Family Residence	YES - Current	NO - Privately-Owned	Available	Not Used in Prior Housing Element	0	0	0.12420972	0.12420972	1	2*	2*	1088193	1030	South Los Angeles								Above Moderate
LOS ANGELES	5625 S DENKER AVE	90062	5003027019	Low Medium I Residential	R2-1-CPIO	0	17	0.137578831	Residential - Single Family Residence	YES - Current	NO - Privately-Owned	Available	Not Used in Prior Housing Element	0	0	0.12420972	0.12420972	1	2*	2*	1088193	1044	South Los Angeles								Above Moderate
LOS ANGELES	1702 W 56TH ST	90062	5003027021	Low Medium I Residential	R2-1-CPIO	0	17	0.114130351	Residential - Single Family Residence	YES - Current	NO - Privately-Owned	Available	Not Used in Prior Housing Element	0	0	0.042386052	0.042386052	1	1*	1*	1088193	895	South Los Angeles								Above Moderate
LOS ANGELES	1664 W 56TH ST	90062	5003027022	Low Medium I Residential	R2-1-CPIO	0	17	0.114153308	Residential - Single Family Residence	YES - Current	NO - Privately-Owned	Available	Not Used in Prior Housing Element	0	0	0.042386052	0.042386052	1	1*	1*	1088193	896	South Los Angeles								Above Moderate
LOS ANGELES	1656 W 56TH ST	90062	5003027024	Low Medium I Residential	R2-1-CPIO	0	17	0.114198906	Residential - Single Family Residence	YES - Current	NO - Privately-Owned	Available	Not Used in Prior Housing Element	0	0	0.042386052	0.042386052	1	1*	1*	1088193	898	South Los Angeles								Above Moderate
LOS ANGELES	1652 W 56TH ST	90062	5003027025	Low Medium I Residential	R2-1-CPIO	0	17	0.114221863	Residential - Single Family Residence	YES - Current	NO - Privately-Owned	Available	Not Used in Prior Housing Element	0	0	0.042386052	0.042386052	1	1*	1*	1088193	899	South Los Angeles								Above Moderate
LOS ANGELES	1634 W 56TH ST	90062	5003027030	Low Medium I Residential	R2-1-CPIO	0	17	0.11433812	Residential - Single Family Residence	YES - Current	NO - Privately-Owned	Available	Not Used in Prior Housing Element	0	0	0.042386052	0.042386052	1	1*	1*	1088193	904	South Los Angeles								Above Moderate
LOS ANGELES	1628 W 56TH ST	90062	5003027031	Low Medium I Residential	R2-1-CPIO	0	17	0.11435929	Residential - Single Family Residence	YES - Current	NO - Privately-Owned	Available	Not Used in Prior Housing Element	0	0	0.042386052	0.042386052	1	1*	1*	1088193	905	South Los Angeles								Above Moderate
LOS ANGELES	1624 W 56TH ST	90062	5003027032	Low Medium I Residential	R2-1-CPIO	0	17	0.11438253	Residential - Single Family Residence	YES - Current	NO - Privately-Owned	Available	Not Used in Prior Housing Element	0	0	0.042386052	0.042386052	1	1*	1*	1088193	906	South Los Angeles								Above Moderate
LOS ANGELES	1620 W 56TH ST	90062	5003027033	Low Medium I Residential	R2-1-CPIO	0	17	0.106312557	Residential - Single Family Residence	YES - Current	NO - Privately-Owned	Available	Not Used in Prior Housing Element	0	0	0.052036405	0.052036405	1	1*	1*	1088193	907	South Los Angeles								Above Moderate
LOS ANGELES	1612 W 56TH ST	90062	5003027035	Low Medium I Residential	R2-1-CPIO	0	17	0.10758211	Residential - Single Family Residence	YES - Current	NO - Privately-Owned	Available	Not Used in Prior Housing Element	0	0	0.052036405	0.052036405	1	1*	1*	1088193	909	South Los Angeles								Above Moderate
LOS ANGELES	5601 S DENKER AVE	90062	5003027036	Low Medium I Residential	R2-1-CPIO	0	17	0.100115042	Residential - Single Family Residence	YES - Current	NO - Privately-Owned	Available	Not Used in Prior Housing Element	0	0	0.052036405	0.052036405	1	1*	1*	1088193	910	South Los Angeles								Above Moderate
LOS ANGELES	5611 S DENKER AVE	90062	5003027038	Low Medium I Residential	R2-1-CPIO	0	17	0.127782169	Residential - Single Family Residence	YES - Current	NO - Privately-Owned	Available	Not Used in Prior Housing Element	0	0	0.12420972	0.12420972	1	2*	2*	1088193	965	South Los Angeles								Above Moderate
LOS ANGELES	1711 W 57TH ST	90062	5003028001	Low Medium I Residential	R2-1-CPIO	0	17	0.112034986	Residential - Single Family Residence	YES - Current	NO - Privately-Owned	Available	Not Used in Prior Housing Element	0	0	0.042386052	0.042386052	1	1*	1*	1088193	989	South Los Angeles								Above Moderate
LOS ANGELES	1719 W 57TH ST	90062	5003028003	Low Medium I Residential	R2-1-CPIO	0	17	0.112034706	Residential - Single Family Residence	YES - Current	NO - Privately-Owned	Available	Not Used in Prior Housing Element	0	0	0.042386052	0.042386052	1	1*	1*	1088193	987	South Los Angeles								Above Moderate
LOS ANGELES	1723 W 57TH ST	90062	5003028004	Low Medium I Residential	R2-1-CPIO	0	17	0.11203558	Residential - Single Family Residence	YES - Current	NO - Privately-Owned	Available	Not Used in Prior Housing Element	0	0	0.042386052	0.042386052	1	1*	1*	1088193	986	South Los Angeles								Above Moderate
LOS ANGELES	1729 W 57TH ST	90062	5003028005	Low Medium I Residential	R2-1-CPIO	0	17	0.112034703	Residential - Double, Duplex, or Two Units - 4 Stories or Less	YES - Current	NO - Privately-Owned	Available	Not Used in Prior Housing Element	0	0	0.042386052	0.042386052	1	1*	1*	1088193	985	South Los Angeles								Above Moderate
LOS ANGELES	1743 W 57TH ST	90062	5003028009	Low Medium I Residential	R2-1-CPIO	0	17	0.096261387	Residential - Single Family Residence	YES - Current	NO - Privately-Owned	Available	Not Used in Prior Housing Element	0	0	0.052036405	0.052036405	1	1*	1*	1088193	981	South Los Angeles								Above Moderate
LOS ANGELES	5614 S WESTERN AVE	90062	5003028010	Neighborhood Commercial	C2-1VL-CPIO	0	108	0.121110801	Residential - Five or More Units or Apartments (Any Combination) - 4 Stories or Less	YES - Current	NO - Privately-Owned	Available	Not Used in Prior Housing Element	0	0	0.08121857	0.08121857	6	0	0	1088193	977	South Los Angeles						Yes		Above Moderate
LOS ANGELES	5630 S WESTERN AVE	90062	5003028011	Neighborhood Commercial	C2-1VL-CPIO	0	108	0.12894351	Commercial - Auto, Recreation Equipment, Construction Equipment Sales and Service - Auto Body Repair Shop - One Story	YES - Current	NO - Privately-Owned	Available	Not Used in Prior Housing Element	0.129511964	0	0	0.129511964	0	0	0	1088193	1043	South Los Angeles								Lower
LOS ANGELES			5003028011	Neighborhood Commercial	C2-1VL-CPIO	0	108	0.110148539	Commercial - Auto, Recreation Equipment, Construction Equipment Sales and Service - Auto Body Repair Shop - One Story	YES - Current	NO - Privately-Owned	Available	Not Used in Prior Housing Element	0.131521851	0	0	0.131521851	0	0	0	1088193	1029	South Los Angeles								Lower
LOS ANGELES	5610 S WESTERN AVE	90062	5003028014	Neighborhood Commercial	C2-1VL-CPIO	0	108	0.128338581	Institutional - Church - One Story	YES - Current	NO - Privately-Owned	Available	Not Used in Prior Housing Element	0.023780321	0	0	0.023780321	0	0	0	1088193	964	South Los Angeles								Lower
LOS ANGELES	1726 W 56TH ST	90062	5003028019	Low Medium I Residential	R2-1-CPIO	0	17	0.113991107	Residential - Single Family Residence	YES - Current	NO - Privately-Owned	Available	Not Used in Prior Housing Element	0	0	0.042386052	0.042386052	1	1*	1*	1088193	889	South Los Angeles								Above Moderate
LOS ANGELES	1722 W 56TH ST	90062	5003028020	Low Medium I Residential	R2-1-CPIO	0	17	0.114014355	Residential - Single Family Residence	YES - Current	NO - Privately-Owned	Available	Not Used in Prior Housing Element	0	0	0.010988107	0.010988107	1	1*	1*	1088193	890	South Los Angeles								Above Moderate
LOS ANGELES	1718 W 56TH ST	90062	5003028021	Low Medium I Residential	R2-1-CPIO	0	17	0.114039093	Residential - Single Family Residence	YES - Current	NO - Privately-Owned	Available	Not Used in Prior Housing Element	0	0	0.042386052	0.042386052	1	1*	1*	1088193	891	South Los Angeles								Above Moderate
LOS ANGELES	1714 W 56TH ST	90062	5003028022	Low Medium I Residential	R2-1-CPIO	0	17	0.114061161	Residential - Single Family Residence	YES - Current	NO - Privately-Owned	Available	Not Used in Prior Housing Element	0	0	0.042386052	0.042386052	1	1*	1*	1088193	892	South Los Angeles								Above Moderate
LOS ANGELES	1710 W 56TH ST	90062	5003028023	Low Medium I Residential	R2-1-CPIO	0	17	0.114083511	Residential - Single Family Residence	YES - Current	NO - Privately-Owned	Available	Not Used in Prior Housing Element	0	0	0.042386052	0.042386052	1	1*	1*	1088193	893	South Los Angeles								Above Moderate
LOS ANGELES	1710 W 57TH ST	90062	5003029001	Low Medium I Residential	R2-1-CPIO	0	17	0.112214364	Residential - Single Family Residence	YES - Current	NO - Privately-Owned	Available	Not Used in Prior Housing Element	0	0	0.042386052	0.042386052	1	1*	1*	1088193	1077	South Los Angeles								Above Moderate
LOS ANGELES	1726 W 57TH ST	90062	5003029005	Low Medium I Residential	R2-1-CPIO	0	17	0.112224393	Residential - Single Family Residence	YES - Current	NO - Privately-Owned	Available	Not Used in Prior Housing Element	0	0	0.042386052	0.042386052	1	1*	1*	1088193	1073	South Los Angeles								Above Moderate
LOS ANGELES	1738 W 57TH ST	90062	5003029008	Low Medium I Residential	R2-1-CPIO	0	17	0.112231596	Residential - Single Family Residence	YES - Current	NO - Privately-Owned	Available	Not Used in Prior Housing Element	0	0	0.042386052	0.042386052	1	1*	1*	1088193	1070	South Los Angeles								Above Moderate
LOS ANGELES	5700 S WESTERN AVE	90062	5003029010	Community Commercial	C2-2D-CPIO	0	108	0.115256549	Industrial - Light Manufacturing - One Story	YES - Current	NO - Privately-Owned	Available	Not Used in Prior Housing Element	0.091994209	0	0	0.091994209	0	0	0	1088193	1068	South Los Angeles								Lower
LOS ANGELES	5704 S WESTERN AVE	90062	5003029010	Community Commercial	C2-2D-CPIO	0	108	0.115090298	Industrial - Light Manufacturing - One Story	YES - Current	NO - Privately-Owned	Available	Not Used in Prior Housing Element	0.091994209	0	0	0.091994209	0	0	0	1088193	1128	South Los Angeles								Lower
LOS ANGELES	5710 S WESTERN AVE	90062	5003029011	Community Commercial	C2-2D-CPIO	0	108	0.115108063	Commercial - Store - One Story	YES - Current	NO - Privately-Owned	Available	Not Used in Prior Housing Element	0.23022972	0	0	0.23022972	2	0	0	1088193	1139	South Los Angeles								Lower
LOS ANGELES	5714 S WESTERN AVE	90062	5003029012	Community Commercial	C2-2D-CPIO	0	108	0.115128853	Commercial - Store - One Story	YES - Current	NO - Privately-Owned	Available	Not Used in Prior Housing Element	0.248815045	0	0	0.248815045	0	0	0	1088193	1150	South Los Angeles								Lower
LOS ANGELES	5718 S WESTERN AVE	90062	5003029013	Community Commercial	C2-2D-CPIO	0	108	0.115147457	Commercial - Auto, Recreation Equipment, Construction Equipment Sales and Service - Used Car Sales - One Story	YES - Current	NO - Privately-Owned	Available	Not Used in Prior Housing Element	0.104266759	0	0	0.104266759	0	0	0	1088193	1212	South Los Angeles								Lower
LOS ANGELES	5722 S WESTERN AVE	90062	5003029014	Community Commercial	C2-2D-CPIO	0	108	0.115574516	Commercial - Commercial - Vacant Land	YES - Current	NO - Privately-Owned	Available	Not Used in Prior Housing Element	0.199678847	0	0	0.199678847	0	0	0	1088193	1222	South Los Angeles								Lower
LOS ANGELES	1727 W 58TH ST	90062	5003029018	Low Medium I Residential	R2-1-CPIO	0	17	0.112034402	Residential - Single Family Residence	YES - Current	NO - Privately-Owned	Available	Not Used in Prior Housing Element	0	0	0.042386052	0.042386052	1	1*	1*	1088193	1159	South Los Angeles								Above Moderate
LOS ANGELES	1719 W 58TH ST	90062	5003029020	Low Medium I Residential	R2-1-CPIO	0	17	0.112034399	Residential - Single Family Residence	YES - Current	NO - Privately-Owned	Available	Not Used in Prior Housing Element	0	0	0.042386052	0.042386052	1	1*	1*	1088193	1161	South Los Angeles								Above Moderate
LOS ANGELES	1711 W 58TH ST	90062	5003029022	Low Medium I Residential	R2-1-CPIO	0	17	0.112035559	Residential - Single Family Residence	YES - Current	NO - Privately-Owned	Available	Not Used in Prior Housing Element	0	0	0.042386052	0.042386052	1	1*	1*	1088193	1163	South Los Angeles								Above Moderate
LOS ANGELES	1714 W 57TH ST	90062	5003029023	Low Medium I Residential	R2-1-CPIO	0	17	0.112216061	Residential - Single Family Residence	YES - Current	NO - Privately-Owned	Available	Not Used in Prior Housing Element	0	0	0.042386052	0.042386052	1	1*	1*	1088193	1076	South Los Angeles								Above Moderate
LOS ANGELES	5707 S DENKER AVE	90062	5003030002	Low Medium I Residential	R2-1-CPIO	0	17	0.134520617	Residential - Double, Duplex, or Two Units - 4 Stories or Less	YES - Current	NO - Privately-Owned	Available	Not Used in Prior Housing Element	0	0	0.162774915	0.162774915	2	2*	2*	1088193	1129	South Los Angeles						Yes		Above Moderate
LOS ANGELES	5711 S DENKER AVE	90062	5003030003	Low Medium I Residential	R2-1-CPIO	0	17	0.122292594	Residential - Double, Duplex, or Two Units - 4 Stories or Less	YES - Current	NO - Privately-Owned	Available	Not Used in Prior Housing Element	0	0	0.162774915	0.162774915	2	2*	2*	1088193	1140	South Los Angeles						Yes		Above Moderate
LOS ANGELES	1620 W 57TH ST	90062	5003030005	Low Medium I Residential	R2-1-CPIO	0	17	0.115847279	Residential - Double, Duplex, or Two Units - 4 Stories or Less	YES - Current	NO - Privately-Owned	Available	Not Used in Prior Housing Element	0	0	0.003745283	0.003745283	2	2*	2*	1088193	1092	South Los Angeles								Above Moderate
LOS ANGELES	1624 W 57TH ST	90062	5003030006	Low Medium I Residential	R2-1-CPIO	0	17	0.114982062	Residential - Single Family Residence	YES - Current	NO - Privately-Owned	Available	Not Used in Prior Housing Element	0	0	0.042386052	0.042386052	1	1*	1*	1088193	1091	South Los Angeles								Above Moderate
LOS ANGELES	1632 W 57TH ST	90062	5003030008	Low Medium I Residential	R2-1-CPIO	0	17	0.114987059	Residential - Single Family Residence	YES - Current	NO - Privately-Owned	Available	Not Used in Prior Housing Element	0	0	0.042386052	0.042386052	1	1*	1*	1088193	1089	South Los Angeles								Above Moderate
LOS ANGELES	1638 W 57TH ST	90062	5003030010	Low Medium I Residential	R2-1-CPIO	0	17	0.114996459	Residential - Double, Duplex, or Two Units - 4 Stories or Less	YES - Current	NO - Privately-Owned	Available	Not Used in Prior Housing Element	0	0	0.042386052	0.042386052	1	1*	1*	1088193	1087	South Los Angeles								Above Moderate
LOS ANGELES	1652 W 57TH ST	90062	5003030013	Low Medium I Residential	R2-1-CPIO	0	17	0.112199705	Residential - Single Family Residence	YES - Current	NO - Privately-Owned	Available	Not Used in Prior Housing Element	0	0	0.042386052	0.042386052	1	1*	1*	1088193	1084	South Los Angeles								Above Moderate
LOS ANGELES	1656 W 57TH ST	90062	5003030014	Low Medium I Residential	R2-1-CPIO	0	17	0.112198837	Residential - Single Family Residence	YES - Current	NO - Privately-Owned	Available	Not Used in Prior Housing Element	0	0	0.042386052	0.042386052	1	1*	1*	1088193	1083	South Los Angeles								Above Moderate
LOS ANGELES	1660 W 57TH ST	90062	5003030015	Low Medium I Residential	R2-1-CPIO	0	17	0.112199701	Residential - Single Family Residence	YES - Current	NO - Privately-Owned	Available	Not Used in Prior Housing Element	0	0	0.042386052	0.042386052	1	1*	1*	1088193	1082	South Los Angeles								Above Moderate
LOS ANGELES	1664 W 57TH ST	90062	5003030016	Low Medium I Residential	R2-1-CPIO	0	17	0.112203169	Residential - Single Family Residence	YES - Current	NO - Privately-Owned	Available	Not Used in Prior Housing Element	0	0	0.042386052	0.042386052	1	1*	1*	1088193	1081	South Los Angeles								Above Moderate
LOS ANGELES	1668 W 57TH ST	90062	5003030017	Low Medium I Residential	R2-1-CPIO	0	17	0.11220516	Residential - Single Family Residence	YES - Current	NO - Privately-Owned	Available	Not Used in Prior Housing Element	0	0	0.042386052	0.042386052	1	1*	1*	1088193	1080	South Los Angeles								Above Moderate
LOS ANGELES	1706 W 57TH ST	90062	5003030019	Low Medium I Residential	R2-1-CPIO	0	17	0.112212362	Residential - Single Family Residence	YES - Current	NO - Privately-Owned	Available	Not Used in Prior Housing Element	0	0	0.042386052	0.042386052	1	1*	1*	1088193	1078	South Los Angeles								Above Moderate
LOS ANGELES	1707 W 58TH ST	90062	5003030020	Low Medium I Residential	R2-1-CPIO	0	17	0.112034402	Residential - Single Family Residence - Therapy Pool (Spa)	YES - Current	NO - Privately-Owned	Available	Not Used in Prior Housing Element	0	0	0.042386052	0.042386052	1	1*	1*	1088193	1164	South Los Angeles								Above Moderate
LOS ANGELES	1703 W 58TH ST	90062	5003030021	Low Medium I Residential	R2-1-CPIO	0	17	0.112034985	Residential - Single Family Residence	YES - Current	NO - Privately-Owned	Available	Not Used in Prior Housing Element	0	0	0.042386052	0.042386052	1	1*	1*	1088193	1165	South Los Angeles								Above Moderate
LOS ANGELES	1665 W 58TH ST	90062	5003030023	Low Medium I Residential	R2-1-CPIO	0	17	0.112035276	Residential - Single Family Residence	YES - Current	NO - Privately-Owned	Available	Not Used in Prior Housing Element	0	0	0.042386052	0.042386052	1	1*	1*	1088193	1167	South Los Angeles								Above Moderate
LOS ANGELES	1661 W 58TH ST	90062	5003030024	Low Medium I Residential	R2-1-CPIO	0	17	0.112034108	Residential - Single Family Residence	YES - Current	NO - Privately-Owned	Available	Not Used in Prior Housing Element	0	0	0.042386052	0.042386052	1	1*	1*	1088193	1168	South Los Angeles								Above Moderate
LOS ANGELES	1657 W 58TH ST	90062	5003030025	Low Medium I Residential	R2-1-CPIO	0	17	0.112034399	Residential - Single Family Residence	YES - Current	NO - Privately-Owned	Available	Not Used in Prior Housing Element	0	0	0.042386052	0.042386052	1	1*	1*	1088193	1169	South Los Angeles								Above Moderate
LOS ANGELES	1653 W 58TH ST	90062	5003030026	Low Medium I Residential	R2-1-CPIO	0	17	0.112034399	Residential - Single Family Residence	YES - Current	NO - Privately-Owned	Available	Not Used in Prior Housing Element	0	0	0.042386052	0.042386052	1	1*	1*	1088193	1170	South Los Angeles								Above Moderate
LOS ANGELES	1649 W 58TH ST	90062	5003030027	Low Medium I Residential	R2-1-CPIO	0	17	0.112034985	Residential - Single Family Residence	YES - Current	NO - Privately-Owned	Available	Not Used in Prior Housing Element	0	0	0.042386052	0.042386052	1	1*	1*	1088193	1171	South Los Angeles								Above Moderate
LOS ANGELES	1645 W 58TH ST	90062	5003030028	Low Medium I Residential	R2-1-CPIO	0	17	0.114835262	Residential - Single Family Residence	YES - Current	NO - Privately-Owned	Available	Not Used in Prior Housing Element	0	0	0.042386052	0.042386052	1	1*	1*	1088193	1172	South Los Angeles								Above Moderate
LOS ANGELES	1641 W 58TH ST	90062	5003030029	Low Medium I Residential	R2-1-CPIO	0	17	0.114836135	Residential - Single Family Residence	YES - Current	NO - Privately-Owned	Available	Not Used in Prior Housing

LOS ANGELES	1435 W 58TH ST	90062	5003032022	Low Medium I Residential	R2-1-CPIO	0	17	0.112035276	Residential - Double, Duplex, or Two Units - 4 Stories or Less	YES - Current	NO - Privately-Owned	Available	Not Used in Prior Housing Element	0	0	0.06348452	0.06348452	1	1*	1*	1088193	1197	South Los Angeles	Yes	Above Moderate			
LOS ANGELES	1429 W 58TH ST	90062	5003032024	Low Medium I Residential	R2-1-CPIO	0	17	0.112034399	Residential - Single Family Residence	YES - Current	NO - Privately-Owned	Available	Not Used in Prior Housing Element	0	0	0.042185107	0.042185107	1	1*	1*	1088193	1199	South Los Angeles		Above Moderate			
LOS ANGELES	1421 W 58TH ST	90062	5003032026	Low Medium I Residential	R2-1-CPIO	0	17	0.112035859	Residential - Single Family Residence	YES - Current	NO - Privately-Owned	Available	Not Used in Prior Housing Element	0	0	0.042185107	0.042185107	1	1*	1*	1088193	1201	South Los Angeles		Above Moderate			
LOS ANGELES	5715 S NORMANDIE AVE	90037	5003032028	Low Medium II Residential	RD1.5-1	0	29	0.11311939	Residential - Double, Duplex, or Two Units - 4 Stories or Less	YES - Current	NO - Privately-Owned	Available	Not Used in Prior Housing Element	0	0.166901189	0	0.166901189	1	3*	3*	1088193	1154	South Los Angeles		Moderate			
LOS ANGELES	5717 S NORMANDIE AVE	90037	5003032029	Low Medium II Residential	RD1.5-1	0	29	0.124430089	Residential - Three Units (Any Combination) - 4 Stories or Less	YES - Current	NO - Privately-Owned	Available	Not Used in Prior Housing Element	0	0.204411972	0	0.204411972	3	3*	3*	1088193	1214	South Los Angeles	Yes	Moderate			
LOS ANGELES	5725 S NORMANDIE AVE	90037	5003032030	Low Medium II Residential	RD1.5-1	0	29	0.127257987	Residential - Three Units (Any Combination) - 4 Stories or Less	YES - Current	NO - Privately-Owned	Available	Not Used in Prior Housing Element	0	0.272786111	0	0.272786111	0	3*	3*	1088193	1226	South Los Angeles	Yes	Moderate			
LOS ANGELES	1424 W 58TH ST	90062	5003033003	Hybrid Industrial	CM-1-CPIO	0	54	0.093536377	Residential - Single Family Residence	YES - Current	NO - Privately-Owned	Available	Not Used in Prior Housing Element	0.466332114	0	0	0.466332114	1	0	0	1088193	1292	South Los Angeles		Lower			
LOS ANGELES	1434 W 58TH ST	90062	5003033005	Hybrid Industrial	CM-1-CPIO	0	54	0.093541795	Residential - Double, Duplex, or Two Units - 4 Stories or Less	YES - Current	NO - Privately-Owned	Available	Not Used in Prior Housing Element	0	0	0.287633479	0.287633479	2	0	0	1088193	1289	South Los Angeles	Yes	Above Moderate			
LOS ANGELES	1436 W 58TH ST	90062	5003033006	Hybrid Industrial	CM-1-CPIO	0	54	0.093544823	Residential - Single Family Residence	YES - Current	NO - Privately-Owned	Available	Not Used in Prior Housing Element	0.466332114	0	0	0.466332114	1	0	0	1088193	1288	South Los Angeles		Lower			
LOS ANGELES	1440 W 58TH ST	90062	5003033007	Hybrid Industrial	CM-1-CPIO	0	54	0.093548719	Residential - Single Family Residence	YES - Current	NO - Privately-Owned	Available	Not Used in Prior Housing Element	0.466332114	0	0	0.466332114	1	0	0	1088193	1287	South Los Angeles		Lower			
LOS ANGELES	1444 W 58TH ST	90062	5003033008	Hybrid Industrial	CM-1-CPIO	0	54	0.093552163	Residential - Single Family Residence	YES - Current	NO - Privately-Owned	Available	Not Used in Prior Housing Element	0.466332114	0	0	0.466332114	1	0	0	1088193	1286	South Los Angeles		Lower			
LOS ANGELES	1448 W 58TH ST	90062	5003033009	Hybrid Industrial	CM-1-CPIO	0	54	0.093554877	Residential - Single Family Residence	YES - Current	NO - Privately-Owned	Available	Not Used in Prior Housing Element	0.466332114	0	0	0.466332114	1	0	0	1088193	1285	South Los Angeles		Lower			
LOS ANGELES	1452 W 58TH ST	90062	5003033010	Hybrid Industrial	CM-1-CPIO	0	54	0.093557747	Residential - Single Family Residence	YES - Current	NO - Privately-Owned	Available	Not Used in Prior Housing Element	0.466332114	0	0	0.466332114	1	0	0	1088193	1284	South Los Angeles		Lower			
LOS ANGELES	1410 W 58TH ST	90062	5003033013	Hybrid Industrial	CM-1-CPIO	0	54	0.093525431	Commercial - Auto, Recreation Equipment, Construction Equipment Sales and Service - Auto Service Centers (No Gasoline) - One Story	YES - Current	NO - Privately-Owned	Available	Not Used in Prior Housing Element	0.074266367	0	0	0.074266367	0	0	0	1088193	1295	South Los Angeles		Lower			
LOS ANGELES	1422 W 58TH ST	90062	5003033013	Hybrid Industrial	CM-1-CPIO	0	54	0.093533223	Commercial - Auto, Recreation Equipment, Construction Equipment Sales and Service - Auto Service Centers (No Gasoline) - One Story	YES - Current	NO - Privately-Owned	Available	Not Used in Prior Housing Element	0.074266367	0	0	0.074266367	0	0	0	1088193	1293	South Los Angeles		Lower			
LOS ANGELES	5803 S NORMANDIE AVE	90044	5003033013	Hybrid Industrial	CM-1-CPIO	0	54	0.0916602	Commercial - Auto, Recreation Equipment, Construction Equipment Sales and Service - Auto Service Centers (No Gasoline) - One Story	YES - Current	NO - Privately-Owned	Available	Not Used in Prior Housing Element	0.060334408	0	0	0.060334408	0	0	0	1088193	1296	South Los Angeles		Lower			
LOS ANGELES	5809 S NORMANDIE AVE	90044	5003033013	Hybrid Industrial	CM-1-CPIO	0	54	0.091885439	Commercial - Auto, Recreation Equipment, Construction Equipment Sales and Service - Auto Service Centers (No Gasoline) - One Story	YES - Current	NO - Privately-Owned	Available	Not Used in Prior Housing Element	0.060334408	0	0	0.060334408	0	0	0	1088193	1323	South Los Angeles		Lower			
LOS ANGELES	5815 S NORMANDIE AVE	90044	5003033013	Hybrid Industrial	CM-1-CPIO	0	54	0.044731161	Commercial - Auto, Recreation Equipment, Construction Equipment Sales and Service - Auto Service Centers (No Gasoline) - One Story	YES - Current	NO - Privately-Owned	Available	Not Used in Prior Housing Element	0	0	0.060825133	0.060825133	0	0	0	1088193	1343	South Los Angeles		Above Moderate			
LOS ANGELES			5003033013	Hybrid Industrial	CM-1-CPIO	0	54	0.093529051	Commercial - Auto, Recreation Equipment, Construction Equipment Sales and Service - Auto Service Centers (No Gasoline) - One Story	YES - Current	NO - Privately-Owned	Available	Not Used in Prior Housing Element	0.074266367	0	0	0.074266367	0	0	0	1088193	1294	South Los Angeles		Lower			
LOS ANGELES	1456 W 58TH ST	90062	5003033017	Hybrid Industrial	CM-1-CPIO	0	54	0.0935609		YES - Current	NO - Privately-Owned	Available	Not Used in Prior Housing Element	0.043312414	0	0	0.043312414	0	0	0	1088193	1283	South Los Angeles		Lower			
LOS ANGELES	1512 W 58TH ST	90062	5003034003	Hybrid Industrial	CM-1-CPIO	0	54	0.093574546	Residential - Single Family Residence	YES - Current	NO - Privately-Owned	Available	Not Used in Prior Housing Element	0.471960282	0	0	0.471960282	1	0	0	1088193	1279	South Los Angeles		Lower			
LOS ANGELES	1516 W 58TH ST	90062	5003034004	Hybrid Industrial	CM-1-CPIO	0	54	0.093576686	Residential - Single Family Residence - Vacant Land	YES - Current	NO - Privately-Owned	Available	Not Used in Prior Housing Element	0.440099895	0	0	0.440099895	0	0	0	1088193	1278	South Los Angeles		Lower			
LOS ANGELES	1520 W 58TH ST	90062	5003034005	Hybrid Industrial	CM-1-CPIO	0	54	0.093579556	Residential - Single Family Residence	YES - Current	NO - Privately-Owned	Available	Not Used in Prior Housing Element	0.471960282	0	0	0.471960282	1	0	0	1088193	1277	South Los Angeles		Lower			
LOS ANGELES	1524 W 58TH ST	90062	5003034006	Hybrid Industrial	CM-1-CPIO	0	54	0.093583887	Residential - Single Family Residence	YES - Current	NO - Privately-Owned	Available	Not Used in Prior Housing Element	0.471960282	0	0	0.471960282	1	0	0	1088193	1276	South Los Angeles		Lower			
LOS ANGELES	1528 W 58TH ST	90062	5003034007	Hybrid Industrial	CM-1-CPIO	0	54	0.093585295	Residential - Single Family Residence	YES - Current	NO - Privately-Owned	Available	Not Used in Prior Housing Element	0.471960282	0	0	0.471960282	1	0	0	1088193	1275	South Los Angeles		Lower			
LOS ANGELES	1550 W 58TH ST	90062	5003034012	Hybrid Industrial	CM-1-CPIO	0	54	0.040635025	Residential - Double, Duplex, or Two Units - 4 Stories or Less	YES - Current	NO - Privately-Owned	Available	Not Used in Prior Housing Element	0	0	1.437837839	1.437837839	0	0	0	1088193	1270	South Los Angeles	Yes	Above Moderate			
LOS ANGELES			5003034012	Hybrid Industrial	CM-1-CPIO	0	54	0.040546122	Residential - Double, Duplex, or Two Units - 4 Stories or Less	YES - Current	NO - Privately-Owned	Available	Not Used in Prior Housing Element	0	0	1.059416842	1.059416842	0	0	0	1088193	1322	South Los Angeles		Above Moderate			
LOS ANGELES	1554 W 58TH ST	90062	5003034013	Hybrid Industrial	CM-1-CPIO	0	54	0.037650612	Residential - Single Family Residence	YES - Current	NO - Privately-Owned	Available	Not Used in Prior Housing Element	0	0	0.163679248	0.163679248	1	0	0	1088193	1269	South Los Angeles		Above Moderate			
LOS ANGELES			5003034013	Hybrid Industrial	CM-1-CPIO	0	54	0.037568253	Residential - Single Family Residence	YES - Current	NO - Privately-Owned	Available	Not Used in Prior Housing Element	0	0	0.163679248	0.163679248	1	0	0	1088193	1321	South Los Angeles		Above Moderate			
LOS ANGELES	1560 W 58TH ST	90062	5003034014	Hybrid Industrial	CM-1-CPIO	0	54	0.047064213	Commercial - Store Combination - Store and Residential Combination - One Story	YES - Current	NO - Privately-Owned	Available	Not Used in Prior Housing Element	0	0	0.071687852	0.071687852	1	0	0	1088193	1268	South Los Angeles		Above Moderate			
LOS ANGELES	5808 S DENKER AVE	90047	5003034014	Hybrid Industrial	CM-1-CPIO	0	54	0.046960542	Commercial - Store Combination - Store and Residential Combination - One Story	YES - Current	NO - Privately-Owned	Available	Not Used in Prior Housing Element	0	0	0.071687852	0.071687852	1	0	0	1088193	1320	South Los Angeles		Above Moderate			
LOS ANGELES	5812 S DENKER AVE	90047	5003034014	Hybrid Industrial	CM-1-CPIO	0	54	0.022987398	Commercial - Store Combination - Store and Residential Combination - One Story	YES - Current	NO - Privately-Owned	Available	Not Used in Prior Housing Element	0	0	0.031922731	0.031922731	1	0	0	1088193	1340	South Los Angeles		Above Moderate			
LOS ANGELES	1500 W 58TH ST	90062	5003034017	Hybrid Industrial	CM-1-CPIO	0	54	0.09356406	Industrial - Light Manufacturing - One Story	YES - Current	NO - Privately-Owned	Available	Not Used in Prior Housing Element	1.341471434	0	0	1.341471434	0	0	0	1088193	1282	South Los Angeles		Lower			
LOS ANGELES	1504 W 58TH ST	90062	5003034017	Hybrid Industrial	CM-1-CPIO	0	54	0.093567503	Industrial - Light Manufacturing - One Story	YES - Current	NO - Privately-Owned	Available	Not Used in Prior Housing Element	1.356065512	0	0	1.356065512	0	0	0	1088193	1281	South Los Angeles		Lower			
LOS ANGELES	1508 W 58TH ST	90062	5003034017	Hybrid Industrial	CM-1-CPIO	0	54	0.093571635	Industrial - Light Manufacturing - One Story	YES - Current	NO - Privately-Owned	Available	Not Used in Prior Housing Element	1.356065512	0	0	1.356065512	0	0	0	1088193	1280	South Los Angeles		Lower			
LOS ANGELES	5801 S DENKER AVE	90047	5003035001	Hybrid Industrial	CM-1-CPIO	0	54	0.047040664	Commercial - Store Combination - Store and Residential Combination - One Story	YES - Current	NO - Privately-Owned	Available	Not Used in Prior Housing Element	0	0	0.979462051	0.979462051	0	0	0	1088193	1267	South Los Angeles		Above Moderate			
LOS ANGELES	5807 S DENKER AVE	90047	5003035001	Hybrid Industrial	CM-1-CPIO	0	54	0.046960251	Commercial - Store Combination - Store and Residential Combination - One Story	YES - Current	NO - Privately-Owned	Available	Not Used in Prior Housing Element	0	0	0.979462051	0.979462051	0	0	0	1088193	1319	South Los Angeles		Above Moderate			
LOS ANGELES	1606 W 58TH ST	90062	5003035002	Hybrid Industrial	CM-1-CPIO	0	54	0.037633116	Residential - Single Family Residence	YES - Current	NO - Privately-Owned	Available	Not Used in Prior Housing Element	0	0	0.979462051	0.979462051	0	0	0	1088193	1266	South Los Angeles		Above Moderate			
LOS ANGELES			5003035002	Hybrid Industrial	CM-1-CPIO	0	54	0.037568843	Residential - Single Family Residence	YES - Current	NO - Privately-Owned	Available	Not Used in Prior Housing Element	0	0	0.979462051	0.979462051	0	0	0	1088193	1318	South Los Angeles		Above Moderate			
LOS ANGELES	1612 W 58TH ST	90062	5003035013	Hybrid Industrial	CM-1-CPIO	0	54	0.040615811	Residential - Single Family Residence	YES - Current	NO - Privately-Owned	Available	Not Used in Prior Housing Element	0	0	0.979462051	0.979462051	0	0	0	1088193	1265	South Los Angeles		Above Moderate			
LOS ANGELES			5003035013	Hybrid Industrial	CM-1-CPIO	0	54	0.040546141	Residential - Single Family Residence	YES - Current	NO - Privately-Owned	Available	Not Used in Prior Housing Element	0	0	0.979462051	0.979462051	0	0	0	1088193	1317	South Los Angeles		Above Moderate			
LOS ANGELES	1636 W 58TH ST	90062	5003035018	Hybrid Industrial	CM-1-CPIO	0	54	0.114732027	Industrial - Warehousing, Distribution, Storage - Public Storage - Mini Warehouse - One Story	YES - Current	NO - Privately-Owned	Available	Not Used in Prior Housing Element	1.330583239	0	0	1.330583239	0	0	0	1088193	1258	South Los Angeles		Lower			
LOS ANGELES	1640 W 58TH ST	90062	5003035018	Hybrid Industrial	CM-1-CPIO	0	54	0.11473202	Industrial - Warehousing, Distribution, Storage - Public Storage - Mini Warehouse - One Story	YES - Current	NO - Privately-Owned	Available	Not Used in Prior Housing Element	1.330583239	0	0	1.330583239	0	0	0	1088193	1257	South Los Angeles		Lower			
LOS ANGELES	1644 W 58TH ST	90062	5003035018	Hybrid Industrial	CM-1-CPIO	0	54	0.114733479	Industrial - Warehousing, Distribution, Storage - Public Storage - Mini Warehouse - One Story	YES - Current	NO - Privately-Owned	Available	Not Used in Prior Housing Element	1.330583239	0	0	1.330583239	0	0	0	1088193	1256	South Los Angeles		Lower			
LOS ANGELES	1648 W 58TH ST	90062	5003035018	Hybrid Industrial	CM-1-CPIO	0	54	0.111933395	Industrial - Warehousing, Distribution, Storage - Public Storage - Mini Warehouse - One Story	YES - Current	NO - Privately-Owned	Available	Not Used in Prior Housing Element	1.330583239	0	0	1.330583239	0	0	0	1088193	1255	South Los Angeles		Lower			
LOS ANGELES	1652 W 58TH ST	90062	5003035018	Hybrid Industrial	CM-1-CPIO	0	54	0.111934552	Industrial - Warehousing, Distribution, Storage - Public Storage - Mini Warehouse - One Story	YES - Current	NO - Privately-Owned	Available	Not Used in Prior Housing Element	1.330583239	0	0	1.330583239	0	0	0	1088193	1254	South Los Angeles		Lower			
LOS ANGELES	1656 W 58TH ST	90062	5003035018	Hybrid Industrial	CM-1-CPIO	0	54	0.111934268	Industrial - Warehousing, Distribution, Storage - Public Storage - Mini Warehouse - One Story	YES - Current	NO - Privately-Owned	Available	Not Used in Prior Housing Element	1.330583239	0	0	1.330583239	0	0	0	1088193	1253	South Los Angeles		Lower			
LOS ANGELES	1659 W SLAUSON AVE	90047	5003035018	Hybrid Industrial	CM-1-CPIO	0	54	0.111933395	Industrial - Warehousing, Distribution, Storage - Public Storage - Mini Warehouse - One Story	YES - Current	NO - Privately-Owned	Available	Not Used in Prior Housing Element	1.330583239	0	0	1.330583239	0	0	0	1088193	1252	South Los Angeles		Lower			
LOS ANGELES	1668 W 58TH ST	90062	5003035018	Hybrid Industrial	CM-1-CPIO	0	54	0.13029955	Industrial - Warehousing, Distribution, Storage - Public Storage - Mini Warehouse - One Story	YES - Current	NO - Privately-Owned	Available	Not Used in Prior Housing Element	1.095401287	0	0	1.095401287	0	0	0	1088193	1250	South Los Angeles		Lower			
LOS ANGELES	1701 W SLAUSON AVE	90047	5003035018	Hybrid Industrial	CM-1-CPIO	0	54	0.126543581	Industrial - Warehousing, Distribution, Storage - Public Storage - Mini Warehouse - One Story	YES - Current	NO - Privately-Owned	Available	Not Used in Prior Housing Element	0.887960434	0	0	0.887960434	0	0	0	1088193	1251	South Los Angeles		Lower			
LOS ANGELES	1704 W 58TH ST	90062	5003035018	Hybrid Industrial	CM-1-CPIO	0	54	0.130300852	Industrial - Warehousing, Distribution, Storage - Public Storage - Mini Warehouse - One Story	YES - Current	NO - Privately-Owned	Available	Not Used in Prior Housing Element	1.095401287	0	0	1.095401287	0	0	0	1088193	1248	South Los Angeles		Lower			
LOS ANGELES	1707 W SLAUSON AVE	90047	5003035018	Hybrid Industrial	CM-1-CPIO	0	54	0.13030086	Industrial - Warehousing, Distribution, Storage - Public Storage - Mini Warehouse - One Story	YES - Current	NO - Privately-Owned	Available	Not Used in Prior Housing Element	1.095401287	0	0	1.095401287	0	0	0	1088193	1249	South Los Angeles		Lower			
LOS ANGELES	1710 W 58TH ST	90062	5003036001	Hybrid Industrial	CM-1-CPIO	0	54	0.123973733	Commercial - Animal Kennel - One Story	YES - Current	NO - Privately-Owned	Available	Used in Prior Housing Element - Non-Vacant	0.090157825	0	0	0.090157825	0	0	0	1088193	1247	South Los Angeles		Lower			
LOS ANGELES	1716 W 58TH ST	90062	5003036002	Hybrid Industrial	CM-1-CPIO	0	54	0.061986325	Residential - Single Family Residence	YES - Current	NO - Privately-Owned	Available	Not Used in Prior Housing Element	0	0	0.308803749	0.308803749	1	0	0	1088193	1246	South Los Angeles		Above Moderate			
LOS ANGELES	1724 W 58TH ST	90062	5003036003	Hybrid Industrial	CM-1-CPIO	0	54	0.061986973	Industrial - Light Manufacturing - One Story	YES - Current	NO - Privately-Owned	Available	Not Used in Prior Housing Element	0	0	0.019968373	0.019968373	0	0	0	1088193	1245	South Los Angeles		Above Moderate			
LOS ANGELES	1732 W 58TH ST	90062	5003036004	Hybrid Industrial	CM-1-CPIO	0	54	0.103311372	Residential - Four Units (Any Combination) - 4 Stories or Less	YES - Current	NO - Privately-Owned	Available	Not Used in Prior Housing Element	0	0	0.069035728	0.069035728	4	0	0	1088193	1244	South Los Angeles	Yes	Above Moderate			
LOS ANGELES	1734 W 58TH ST	90062	5003036005	Hybrid Industrial	CM-1-CPIO	0	54	0.020662145	Residential - Single Family Residence - Vacant Land	YES - Current	NO - Privately-Owned	Available	Not Used in Prior Housing Element	0	0	0.162909365	0.162909365	0	0	0	1088193	1243	South Los Angeles		Above Moderate			
LOS ANGELES	1748 W 58TH ST	90062	5003036007	Community Commercial	C2-2D-CPIO	0	108	0.120513342	Commercial - Auto, Recreation Equipment, Construction Equipment Sales and Service - Car Wash Only - One Story	YES - Current	NO - Privately-Owned	Available	Not Used in Prior Housing Element	0.241029281	0	0	0.241029281	0	0	0	1088193	1241	South Los Angeles		Lower			
LOS ANGELES	5806 S WESTERN AVE	90047	5003036008	Community Commercial	C2-2D-CPIO	0	108	0.102641187	Commercial - Commercial - Vacant Land	YES - Current	NO - Privately-Owned	Available	Not Used in Prior Housing Element	0.188666563	0	0	0.188666563	0	0	0	1088193	1324	South Los Angeles		Lower			
LOS ANGELES	5816 S WESTERN AVE	90047	5003036009	Community Commercial	C2-2D-CPIO	0	108	0.110768484	Commercial - Service Station - Full Service - No Additional Services	YES - Current	NO - Privately-Owned	Available	Not Used in Prior Housing Element	0.099521104	0	0	0.099521104	0	0	0	1088193	1344	South Los Angeles		Lower			
LOS ANGELES	1729 W SLAUSON AVE	90047	5003036012	Hybrid Industrial	CM-1-CPIO	0	54	0.056400377	Industrial - Light Manufacturing - One Story	YES - Current	NO - Privately-Owned	Available	Used in Prior Housing Element - Non-Vacant	0	0	0.017995952	0.017995952	0	0	0	1088193	1329	South Los Angeles		Above Moderate			
LOS ANGELES	1731 W SLAUSON AVE	90047	5003036012	Hybrid Industrial	CM-1-CPIO	0	54	0.05640048	Industrial - Light Manufacturing - One Story	YES - Current	NO - Privately-Owned	Available	Used in Prior Housing Element - Non-Vacant	0	0	0.017995952	0.017995952	0	0	0	1088193	1328	South Los Angeles		Above Moderate			
LOS ANGELES	1727 W SLAUSON AVE	90047	5003036013	Hybrid Industrial	CM-1-CPIO	0	54	0.056400373	Commercial - Store - One Story	YES - Current	NO - Privately-Owned	Available	Not Used in Prior Housing Element	0	0	0.019896771	0.019896771	0	0	0	1088193	1330	South Los Angeles		Above Moderate			
LOS ANGELES	1717 W SLAUSON AVE	90047	5003036016	Hybrid Industrial	CM-1-CPIO	0	54	0.05640059	Industrial - Light Manufacturing - One Story	YES - Current	NO - Privately-Owned	Available	Used in Prior Housing Element - Non-Vacant	0	0	0.017995952	0.017995952	0	0	0	1088193	1333	South Los Angeles		Above Moderate			
LOS ANGELES	1719 W SLAUSON AVE	90047	5003036016	Hybrid Industrial	CM-1-CPIO	0	54	0.056401069	Industrial - Light Manufacturing - One Story	YES - Current	NO - Privately-Owned	Available	Used in Prior Housing Element - Non-Vacant	0	0	0.017995952	0.017995952	0	0	0	1088193	1332	South Los Angeles		Above Moderate			
LOS ANGELES	1715 W SLAUSON AVE	90047	5003036017	Hybrid Industrial	CM-1-CPIO	0	54	0.05640059	Commercial - Office Building - One Story	YES - Current	NO - Privately-Owned	Available	Not Used in Prior Housing Element	0	0	0.029980206	0.029980206	0	0	0	1088193	1334	South Los Angeles		Above Moderate			
LOS ANGELES	1713 W SLAUSON AVE	90047	5003036018	Hybrid Industrial	CM-1-CPIO	0	54	0.05640059	Commercial - Store - One Story	YES - Current	NO - Privately-Owned	Available	Used in Prior Housing Element - Non-Vacant	0	0	0.135798752	0.135798752	0	0	0	1088193	1335	South Los Angeles		Above Moderate			
LOS ANGELES			5003036018	Hybrid Industrial	CM-1-CPIO	0	54	0.056401765	Commercial - Store - One Story	YES - Current	NO - Privately-Owned	Available	Used in Prior Housing Element - Non-Vacant	0	0	0.135798752	0.135798752	0	0	0	1088193	1336	South Los Angeles		Above Moderate			
LOS ANGELES	1725 W SLAUSON AVE	90047	5003036019	Hybrid Industrial	CM-1-CPIO	0	54	0.056400966	Commercial - Store - One Story	YES - Current	NO - Privately-Owned	Available	Not Used in Prior Housing Element	0	0	0.135798752	0.135798752	0	0	0	1088193	1331	South Los Angeles		Above Moderate			
LOS ANGELES	1737 W SLAUSON AVE	90047	5003036020	Hybrid Industrial	CM-1-CPIO	0	54	0.056400377	Commercial - Store Combination - Store and Residential Combination - One Story	YES - Current	NO - Privately-Owned	Available	Not Used in Prior Housing Element	0	0	0.132985485	0.132985485	1	0	0	1088193	1327	South Los Angeles		Above Moderate			
LOS ANGELES	1739 W SLAUSON AVE	90047	5003036020	Hybrid Industrial	CM-1-CPIO	0	54	0.056401548	Commercial - Store Combination - Store and Residential Combination - One Story	YES - Current	NO - Privately-Owned	Available	Not Used in Prior Housing Element	0	0	0.132985485	0.132985485	1	0	0	1088193	1326	South Los Angeles		Above Moderate			
LOS ANGELES	1741 W SLAUSON AVE	90047	5003036020	Hybrid Industrial	CM-1-CPIO	0	54	0.056400377	Commercial - Store Combination - Store and Residential Combination - One Story	YES - Current	NO - Privately-Owned	Available	Not Used in Prior Housing Element	0	0	0.132985485	0.132985485	1	0	0	1088193	1325	South Los Angeles		Above Moderate			
LOS ANGELES	1744 W 58TH ST	90062	5003036020	Hybrid Industrial	CM-1-CPIO	0	54	0.123974375	Commercial - Store Combination - Store and Residential Combination - One Story	YES - Current	NO - Privately-Owned	Available	Not Used in Prior Housing Element	0.084794962	0	0	0.084794962	1	0	0	1088193	1242	South Los Angeles		Lower			
LOS ANGELES	5315 S CIMARRON ST	90062	5005009012	Neighborhood Commercial	C2-1VL	0	108	0.167132905	Commercial - Store Combination - Store and Residential Combination - One Story	YES - Current	NO - Privately-Owned	Available	Not Used in Prior Housing Element	0	0	0.025230436	0.025230436	9	0	0	1088189	549	South Los Angeles	Yes	Above Moderate			
LOS ANGELES	2107 W 54TH ST	90062	5005009013	Neighborhood Commercial	C2-1VL	0	108	0.089536572	Commercial - Store Combination - Store and Residential Combination - One Story	YES - Current	NO - Privately-Owned	Available	Not Used in Prior Housing Element	0	0	0.038364695	0.038364695	0	0	0	1088189	550	South Los Angeles	Yes	Above Moderate			
LOS ANGELES	2111 W 54TH ST	90062	5005009014	Neighborhood Commercial	C2-1VL	0	108	0.074612231	Commercial - Store Combination - Store and Residential Combination - One Story	YES - Current	NO - Privately-Owned	Available	Not Used in Prior Housing Element	0	0	0.01445853	0.01445853	4	0	0	1088189	551	South Los Angeles	Yes	Above Moderate			
LOS ANGELES	5612 S VAN NESS AVE	90062	5005010001	Low Medium I Residential	R2-1	0	17	0.115667274	Residential - Double, Duplex, or Two Units - 4 Stories or Less	YES - Current	NO - Privately-Owned	Available	Not Used in Prior Housing Element	0	0	0.17373535	0.17373535	2	2*	2*	1088189	1002	South Los Angeles	Yes	Above Moderate			
LOS ANGELES	5606 S VAN NESS AVE	90062	5005010002	Low Medium I Residential	R2-1	0	17	0.115669082	Residential - Double, Duplex, or Two Units - 4 Stories or Less	YES - Current	NO - Privately-Owned	Available	Not Used in Prior Housing Element	0	0	0.162774915	0.162774915	2	2*	2*	1088189	981	South Los Angeles	Yes	Above Moderate			
LOS ANGELES	5602 S VAN NESS AVE	90062	5005010003	Low Medium I Residential	R2-1	0	17	0.115671749	Residential - Double, Duplex, or Two Units - 4 Stories or Less	YES - Current	NO - Privately-Owned	Available	Not Used in Prior Housing Element	0	0	0.162774915	0.162774915	2	2*	2*	1088189	960	South Los Angeles	Yes	Above Moderate			
LOS ANGELES	5524 S VAN NESS AVE	90062	5005010004	Low Medium I Residential	R2-1	0	17	0.115672092	Residential - Double, Duplex, or Two Units - 4 Stories or Less	YES - Current	NO - Privately-Owned	Available	Not Used in Prior Housing Element	0	0	0.162774915	0.162774915	2	2*	2*	1088189	939	South Los Angeles	Yes	Above Moderate			
LOS ANGELES	5520 S VAN NESS AVE	90062	5005010005	Low Medium I Residential	R2-1	0	17	0.115674693	Residential - Double, Duplex, or Two Units - 4 Stories or Less	YES - Current	NO - Privately-Owned	Available	Not Used in Prior Housing Element	0	0	0.162774915	0.162774915	2	2*	2*	1088189	918	South Los Angeles	Yes	Above Moderate			
LOS ANGELES	5512 S VAN NESS AVE	90062	5005010007	Low Medium I Residential	R2-1	0	17	0.115678113	Residential - Single

LOS ANGELES	5420 S VAN NESS AVE	90062	5005010013	Low Medium I Residential	R2-1	0	17	0.134209759	Residential - Double, Duplex, or Two Units - 4 Stories or Less	YES - Current	NO - Privately-Owned	Available	Not Used in Prior Housing Element	0	0	0.162774915	0.162774915	2	2*	2*	1088189	743	South Los Angeles	Yes	Above Moderate			
LOS ANGELES	5416 S VAN NESS AVE	90062	5005010014	Low Medium I Residential	R2-1	0	17	0.13410193	Residential - Double, Duplex, or Two Units - 4 Stories or Less	YES - Current	NO - Privately-Owned	Available	Not Used in Prior Housing Element	0	0	0.049971266	0.049971266	1	2*	2*	1088189	721	South Los Angeles	Yes	Above Moderate			
LOS ANGELES	2122 W 54TH ST	90062	5005010017	Neighborhood Commercial	C2-1VL	0	108	0.074613182	Residential - Three Units (Any Combination) - 4 Stories or Less	YES - Current	NO - Privately-Owned	Available	Not Used in Prior Housing Element	0	0	0.127869231	0.127869231	3	0	0	1088189	639	South Los Angeles	Yes	Above Moderate			
LOS ANGELES	2116 W 54TH ST	90062	5005010018	Neighborhood Commercial	C2-1VL	0	108	0.074612641	Commercial - Store Combination - Store and Residential Combination - One Story	YES - Current	NO - Privately-Owned	Available	Not Used in Prior Housing Element	0	0	0.04638718	0.04638718	0	0	0	1088189	638	South Los Angeles	Yes	Above Moderate			
LOS ANGELES	2104 W 54TH ST	90062	5005010019	Neighborhood Commercial	C2-1VL	0	108	0.161107003	Institutional - Church - One Story	YES - Current	NO - Privately-Owned	Available	Used in Prior Housing Element - Non-Vacant	0.135507825	0	0	0.135507825	0	0	0	1088189	645	South Los Angeles		Lower			
LOS ANGELES	2106 W 54TH ST	90062	5005010019	Neighborhood Commercial	C2-1VL	0	108	0.087018137	Institutional - Church - One Story	YES - Current	NO - Privately-Owned	Available	Used in Prior Housing Element - Non-Vacant	0.098898196	0	0	0.098898196	0	0	0	1088189	646	South Los Angeles		Lower			
LOS ANGELES	2110 W 54TH ST	90062	5005010019	Neighborhood Commercial	C2-1VL	0	108	0.072306272	Institutional - Church - One Story	YES - Current	NO - Privately-Owned	Available	Used in Prior Housing Element - Non-Vacant	0.084780179	0	0	0.084780179	0	0	0	1088189	647	South Los Angeles		Lower			
LOS ANGELES	2114 W 54TH ST	90062	5005010019	Neighborhood Commercial	C2-1VL	0	108	0.072114899	Institutional - Church - One Story	YES - Current	NO - Privately-Owned	Available	Used in Prior Housing Element - Non-Vacant	0.084780179	0	0	0.084780179	0	0	0	1088189	648	South Los Angeles		Lower			
LOS ANGELES	5417 S CIMARRON ST	90062	5005010020	Low Medium I Residential	R2-1	0	17	0.134119817	Residential - Single Family Residence	YES - Current	NO - Privately-Owned	Available	Not Used in Prior Housing Element	0	0	0.12420972	0.12420972	1	2*	2*	1088189	720	South Los Angeles		Above Moderate			
LOS ANGELES	5423 S CIMARRON ST	90062	5005010022	Low Medium I Residential	R2-1	0	17	0.134303272	Residential - Double, Duplex, or Two Units - 4 Stories or Less	YES - Current	NO - Privately-Owned	Available	Not Used in Prior Housing Element	0	0	0.162774915	0.162774915	2	2*	2*	1088189	742	South Los Angeles	Yes	Above Moderate			
LOS ANGELES	5425 S CIMARRON ST	90062	5005010023	Low Medium I Residential	R2-1	0	17	0.134305137	Residential - Single Family Residence	YES - Current	NO - Privately-Owned	Available	Not Used in Prior Housing Element	0	0	0.12420972	0.12420972	1	2*	2*	1088189	762	South Los Angeles		Above Moderate			
LOS ANGELES	5431 S CIMARRON ST	90062	5005010024	Low Medium I Residential	R2-1	0	17	0.134302952	Residential - Single Family Residence	YES - Current	NO - Privately-Owned	Available	Not Used in Prior Housing Element	0	0	0.12420972	0.12420972	1	2*	2*	1088189	789	South Los Angeles		Above Moderate			
LOS ANGELES	5501 S CIMARRON ST	90062	5005010025	Low Medium I Residential	R2-1	0	17	0.125349845	Residential - Double, Duplex, or Two Units - 4 Stories or Less	YES - Current	NO - Privately-Owned	Available	Not Used in Prior Housing Element	0	0	0.162774915	0.162774915	2	2*	2*	1088189	813	South Los Angeles	Yes	Above Moderate			
LOS ANGELES	5505 S CIMARRON ST	90062	5005010026	Low Medium I Residential	R2-1	0	17	0.125351711	Residential - Double, Duplex, or Two Units - 4 Stories or Less	YES - Current	NO - Privately-Owned	Available	Not Used in Prior Housing Element	0	0	0.12420972	0.12420972	1	2*	2*	1088189	833	South Los Angeles		Above Moderate			
LOS ANGELES	5511 S CIMARRON ST	90062	5005010027	Low Medium I Residential	R2-1	0	17	0.125349546	Residential - Single Family Residence	YES - Current	NO - Privately-Owned	Available	Not Used in Prior Housing Element	0	0	0.12420972	0.12420972	1	2*	2*	1088189	854	South Los Angeles		Above Moderate			
LOS ANGELES	5513 S CIMARRON ST	90062	5005010028	Low Medium I Residential	R2-1	0	17	0.125349845	Residential - Single Family Residence	YES - Current	NO - Privately-Owned	Available	Not Used in Prior Housing Element	0	0	0.003745283	0.003745283	2	2*	2*	1088189	875	South Los Angeles		Above Moderate			
LOS ANGELES	5519 S CIMARRON ST	90062	5005010029	Low Medium I Residential	R2-1	0	17	0.125351711	Residential - Double, Duplex, or Two Units - 4 Stories or Less	YES - Current	NO - Privately-Owned	Available	Not Used in Prior Housing Element	0	0	0.068435535	0.068435535	2	2*	2*	1088189	896	South Los Angeles	Yes	Above Moderate			
LOS ANGELES	5523 S CIMARRON ST	90062	5005010030	Low Medium I Residential	R2-1	0	17	0.125349546	Residential - Single Family Residence	YES - Current	NO - Privately-Owned	Available	Not Used in Prior Housing Element	0	0	0.12420972	0.12420972	1	2*	2*	1088189	917	South Los Angeles		Above Moderate			
LOS ANGELES	5527 S CIMARRON ST	90062	5005010031	Low Medium I Residential	R2-1	0	17	0.125349541	Residential - Double, Duplex, or Two Units - 4 Stories or Less	YES - Current	NO - Privately-Owned	Available	Not Used in Prior Housing Element	0	0	0.162774915	0.162774915	2	2*	2*	1088189	938	South Los Angeles	Yes	Above Moderate			
LOS ANGELES	5603 S CIMARRON ST	90062	5005010032	Low Medium I Residential	R2-1	0	17	0.12535048	Residential - Single Family Residence	YES - Current	NO - Privately-Owned	Available	Not Used in Prior Housing Element	0	0	0.12420972	0.12420972	1	2*	2*	1088189	959	South Los Angeles		Above Moderate			
LOS ANGELES	5607 S CIMARRON ST	90062	5005010033	Low Medium I Residential	R2-1	0	17	0.125348615	Residential - Double, Duplex, or Two Units - 4 Stories or Less	YES - Current	NO - Privately-Owned	Available	Not Used in Prior Housing Element	0	0	0.162774915	0.162774915	2	2*	2*	1088189	980	South Los Angeles	Yes	Above Moderate			
LOS ANGELES	2130 W 54TH ST	90062	5005010035	Neighborhood Commercial	C2-1VL	0	108	0.14925098	Residential - Five or More Units or Apartments (Any Combination) - 4 Stories or Less	YES - Current	NO - Privately-Owned	Available	Not Used in Prior Housing Element	0	0	0.134680849	0.134680849	8	0	0	1088189	643	South Los Angeles	Yes	Above Moderate			
LOS ANGELES	2126 W 54TH ST	90062	5005010036	Neighborhood Commercial	C2-1VL	0	108	0.089536782	Residential - Five or More Units or Apartments (Any Combination) - 4 Stories or Less	YES - Current	NO - Privately-Owned	Available	Not Used in Prior Housing Element	0	0	0.089426538	0.089426538	8	0	0	1088189	641	South Los Angeles	Yes	Above Moderate			
LOS ANGELES			5005011***	Low Medium I Residential	R2-1	0	17	0.009642585		YES - Current	NO - Privately-Owned	Available	Not Used in Prior Housing Element	0	0	0.179284906	0.179284906	0	0	0	1088189	1066	South Los Angeles		Above Moderate			
LOS ANGELES	5754 S VAN NESS AVE	90062	5005011001	Neighborhood Commercial	C2-1VL-CPIO	0	108	0.064122736	Commercial - Parking Lot (Commercial Use Property) - Lots - Patron or Employee - One Story	YES - Current	NO - Privately-Owned	Available	Not Used in Prior Housing Element	0	0	0.001059752	0.001059752	0	0	0	1088189	1334	South Los Angeles		Above Moderate			
LOS ANGELES	2127 W SLAUSON AVE	90047	5005011002	Neighborhood Commercial	C2-1VL-CPIO	0	108	0.025772736	Commercial - Store - One Story	YES - Current	NO - Privately-Owned	Available	Not Used in Prior Housing Element	0	0	0.000585667	0.000585667	0	0	0	1088189	1333	South Los Angeles		Above Moderate			
LOS ANGELES			5005011002	Neighborhood Commercial	C2-1VL-CPIO	0	108	0.032142359	Commercial - Store - One Story	YES - Current	NO - Privately-Owned	Available	Not Used in Prior Housing Element	0	0	0.000392264	0.000392264	0	0	0	1088189	1332	South Los Angeles		Above Moderate			
LOS ANGELES	5748 S VAN NESS AVE	90062	5005011004	Neighborhood Commercial	C2-1VL-CPIO	0	108	0.038526988	Residential - Single Family Residence	YES - Current	NO - Privately-Owned	Available	Not Used in Prior Housing Element	0	0	0.046470478	0.046470478	1	0	0	1088189	1299	South Los Angeles		Above Moderate			
LOS ANGELES	2121 W SLAUSON AVE	90047	5005011005	Neighborhood Commercial	C2-1VL-CPIO	0	108	0.059688833	Commercial - Store Combination - Store and Residential Combination - One Story	YES - Current	NO - Privately-Owned	Available	Not Used in Prior Housing Element	0	0	0.002572352	0.002572352	0	0	0	1088189	1297	South Los Angeles		Above Moderate			
LOS ANGELES	5742 S VAN NESS AVE	90062	5005011007	Low Medium I Residential	R2-1	0	17	0.119523437	Residential - Single Family Residence	YES - Current	NO - Privately-Owned	Available	Not Used in Prior Housing Element	0	0	0.12420972	0.12420972	1	2*	2*	1088189	1260	South Los Angeles		Above Moderate			
LOS ANGELES	5738 S VAN NESS AVE	90062	5005011008	Low Medium I Residential	R2-1	0	17	0.11932444	Residential - Single Family Residence	YES - Current	NO - Privately-Owned	Available	Not Used in Prior Housing Element	0	0	0.12420972	0.12420972	1	2*	2*	1088189	1239	South Los Angeles		Above Moderate			
LOS ANGELES	5734 S VAN NESS AVE	90062	5005011009	Low Medium I Residential	R2-1	0	17	0.125292324	Residential - Single Family Residence	YES - Current	NO - Privately-Owned	Available	Not Used in Prior Housing Element	0	0	0.12420972	0.12420972	1	2*	2*	1088189	1218	South Los Angeles		Above Moderate			
LOS ANGELES	5728 S VAN NESS AVE	90062	5005011011	Low Medium I Residential	R2-1	0	17	0.123961603	Residential - Double, Duplex, or Two Units - 4 Stories or Less	YES - Current	NO - Privately-Owned	Available	Not Used in Prior Housing Element	0	0	0.04365427	0.04365427	2	2*	2*	1088189	1175	South Los Angeles	Yes	Above Moderate			
LOS ANGELES	5722 S VAN NESS AVE	90062	5005011012	Low Medium I Residential	R2-1	0	17	0.120536174	Residential - Single Family Residence	YES - Current	NO - Privately-Owned	Available	Not Used in Prior Housing Element	0	0	0.12420972	0.12420972	1	2*	2*	1088189	1155	South Los Angeles		Above Moderate			
LOS ANGELES	5718 S VAN NESS AVE	90062	5005011013	Low Medium I Residential	R2-1	0	17	0.117247905	Residential - Single Family Residence	YES - Current	NO - Privately-Owned	Available	Not Used in Prior Housing Element	0	0	0.12420972	0.12420972	1	2*	2*	1088189	1135	South Los Angeles		Above Moderate			
LOS ANGELES	5714 S VAN NESS AVE	90062	5005011014	Low Medium I Residential	R2-1	0	17	0.115739106	Residential - Single Family Residence	YES - Current	NO - Privately-Owned	Available	Not Used in Prior Housing Element	0	0	0.12420972	0.12420972	1	2*	2*	1088189	1111	South Los Angeles		Above Moderate			
LOS ANGELES	5710 S VAN NESS AVE	90062	5005011015	Low Medium I Residential	R2-1	0	17	0.115660859	Residential - Single Family Residence	YES - Current	NO - Privately-Owned	Available	Not Used in Prior Housing Element	0	0	0.12420972	0.12420972	1	2*	2*	1088189	1089	South Los Angeles		Above Moderate			
LOS ANGELES	5701 S CIMARRON ST	90062	5005011019	Low Medium I Residential	R2-1	0	17	0.083889063	Residential - Single Family Residence	YES - Current	NO - Privately-Owned	Available	Not Used in Prior Housing Element	0	0	0.052036405	0.052036405	1	1*	1*	1088189	1038	South Los Angeles		Above Moderate			
LOS ANGELES	5707 S CIMARRON ST	90062	5005011020	Low Medium I Residential	R2-1	0	17	0.125351519	Residential - Single Family Residence	YES - Current	NO - Privately-Owned	Available	Not Used in Prior Housing Element	0	0	0.12420972	0.12420972	1	2*	2*	1088189	1062	South Los Angeles		Above Moderate			
LOS ANGELES	5709 S CIMARRON ST	90062	5005011021	Low Medium I Residential	R2-1	0	17	0.125349544	Residential - Single Family Residence	YES - Current	NO - Privately-Owned	Available	Not Used in Prior Housing Element	0	0	0.185401261	0.185401261	1	2*	2*	1088189	1087	South Los Angeles	Yes	Above Moderate			
LOS ANGELES	5713 S CIMARRON ST	90062	5005011022	Low Medium I Residential	R2-1	0	17	0.125349539	Residential - Double, Duplex, or Two Units - 4 Stories or Less	YES - Current	NO - Privately-Owned	Available	Not Used in Prior Housing Element	0	0	0.162774915	0.162774915	2	2*	2*	1088189	1110	South Los Angeles	Yes	Above Moderate			
LOS ANGELES	5719 S CIMARRON ST	90062	5005011023	Low Medium I Residential	R2-1	0	17	0.125349544	Residential - Single Family Residence	YES - Current	NO - Privately-Owned	Available	Not Used in Prior Housing Element	0	0	0.12420972	0.12420972	1	2*	2*	1088189	1132	South Los Angeles		Above Moderate			
LOS ANGELES	5723 S CIMARRON ST	90062	5005011024	Low Medium I Residential	R2-1	0	17	0.125350475	Residential - Double, Duplex, or Two Units - 4 Stories or Less	YES - Current	NO - Privately-Owned	Available	Not Used in Prior Housing Element	0	0	0.162774915	0.162774915	2	2*	2*	1088189	1152	South Los Angeles	Yes	Above Moderate			
LOS ANGELES	5727 S CIMARRON ST	90062	5005011025	Low Medium I Residential	R2-1	0	17	0.12535047	Residential - Double, Duplex, or Two Units - 4 Stories or Less	YES - Current	NO - Privately-Owned	Available	Not Used in Prior Housing Element	0	0	0.162774915	0.162774915	2	2*	2*	1088189	1174	South Los Angeles	Yes	Above Moderate			
LOS ANGELES	5731 S CIMARRON ST	90062	5005011026	Low Medium I Residential	R2-1	0	17	0.125349544	Residential - Single Family Residence	YES - Current	NO - Privately-Owned	Available	Not Used in Prior Housing Element	0	0	0.12420972	0.12420972	1	2*	2*	1088189	1196	South Los Angeles		Above Moderate			
LOS ANGELES	5739 S CIMARRON ST	90062	5005011028	Low Medium I Residential	R2-1	0	17	0.119381533	Residential - Double, Duplex, or Two Units - 4 Stories or Less	YES - Current	NO - Privately-Owned	Available	Not Used in Prior Housing Element	0	0	0.162774915	0.162774915	2	2*	2*	1088189	1238	South Los Angeles	Yes	Above Moderate			
LOS ANGELES	5743 S CIMARRON ST	90062	5005011029	Low Medium I Residential	R2-1	0	17	0.119617557	Residential - Single Family Residence	YES - Current	NO - Privately-Owned	Available	Not Used in Prior Housing Element	0	0	0.12420972	0.12420972	1	2*	2*	1088189	1259	South Los Angeles		Above Moderate			
LOS ANGELES	5706 S VAN NESS AVE	90062	5005011033	Low Medium I Residential	R2-1	0	17	0.115660931	Residential - Double, Duplex, or Two Units - 4 Stories or Less	YES - Current	NO - Privately-Owned	Available	Not Used in Prior Housing Element	0	0	0.162774915	0.162774915	2	2*	2*	1088189	1064	South Los Angeles	Yes	Above Moderate			
LOS ANGELES	2107 W SLAUSON AVE	90047	5005011034	Neighborhood Commercial	C2-1VL-CPIO	0	108	0.119382152	Commercial - Office Building - One Story	YES - Current	NO - Privately-Owned	Available	Not Used in Prior Housing Element	0.198387824	0	0	0.198387824	0	0	0	1088189	1294	South Los Angeles		Lower			
LOS ANGELES	2101 W SLAUSON AVE	90047	5005011035	Neighborhood Commercial	C2-1VL-CPIO	0	108	0.167133894	Commercial - Store - One Story	YES - Current	NO - Privately-Owned	Available	Not Used in Prior Housing Element	0.228982117	0	0	0.228982117	0	0	0	1088189	1293	South Los Angeles		Lower			
LOS ANGELES	2115 W SLAUSON AVE	90047	5005011036	Neighborhood Commercial	C2-1VL-CPIO	0	108	0.11938122	Residential - Single Family Residence - Vacant Land	YES - Current	NO - Privately-Owned	Available	Not Used in Prior Housing Element	1.042547226	0	0	1.042547226	0	0	0	1088189	1296	South Los Angeles		Lower			
LOS ANGELES	2111 W SLAUSON AVE	90047	5005011037	Neighborhood Commercial	C2-1VL-CPIO	0	108	0.11938122	Commercial - Commercial - Miscellaneous Commercial - One Story	YES - Current	NO - Privately-Owned	Available	Not Used in Prior Housing Element	0.063836608	0	0	0.063836608	0	0	0	1088189	1295	South Los Angeles		Lower			
LOS ANGELES	5742 S CIMARRON ST	90062	5005012003	Low Medium I Residential	R2-1	0	17	0.119664537	Residential - Double, Duplex, or Two Units - 4 Stories or Less	YES - Current	NO - Privately-Owned	Available	Not Used in Prior Housing Element	0	0	0.162774915	0.162774915	2	2*	2*	1088189	1258	South Los Angeles	Yes	Above Moderate			
LOS ANGELES	5738 S CIMARRON ST	90062	5005012004	Low Medium I Residential	R2-1	0	17	0.119382112	Residential - Double, Duplex, or Two Units - 4 Stories or Less	YES - Current	NO - Privately-Owned	Available	Not Used in Prior Housing Element	0	0	0.162774915	0.162774915	2	2*	2*	1088189	1237	South Los Angeles	Yes	Above Moderate			
LOS ANGELES	5734 S CIMARRON ST	90062	5005012005	Low Medium I Residential	R2-1	0	17	0.125351073	Residential - Double, Duplex, or Two Units - 4 Stories or Less	YES - Current	NO - Privately-Owned	Available	Not Used in Prior Housing Element	0	0	0.162774915	0.162774915	2	2*	2*	1088189	1216	South Los Angeles	Yes	Above Moderate			
LOS ANGELES	5730 S CIMARRON ST	90062	5005012006	Low Medium I Residential	R2-1	0	17	0.125350146	Residential - Double, Duplex, or Two Units - 4 Stories or Less	YES - Current	NO - Privately-Owned	Available	Not Used in Prior Housing Element	0	0	0.162774915	0.162774915	2	2*	2*	1088189	1194	South Los Angeles	Yes	Above Moderate			
LOS ANGELES	5726 S CIMARRON ST	90062	5005012007	Low Medium I Residential	R2-1	0	17	0.125350774	Residential - Double, Duplex, or Two Units - 4 Stories or Less	YES - Current	NO - Privately-Owned	Available	Not Used in Prior Housing Element	0	0	0.162774915	0.162774915	2	2*	2*	1088189	1172	South Los Angeles	Yes	Above Moderate			
LOS ANGELES	5722 S CIMARRON ST	90062	5005012008	Low Medium I Residential	R2-1	0	17	0.125350774	Residential - Single Family Residence	YES - Current	NO - Privately-Owned	Available	Not Used in Prior Housing Element	0	0	0.12420972	0.12420972	1	2*	2*	1088189	1150	South Los Angeles		Above Moderate			
LOS ANGELES	5718 S CIMARRON ST	90062	5005012009	Low Medium I Residential	R2-1	0	17	0.125350146	Residential - Single Family Residence	YES - Current	NO - Privately-Owned	Available	Not Used in Prior Housing Element	0	0	0.12420972	0.12420972	1	2*	2*	1088189	1128	South Los Angeles		Above Moderate			
LOS ANGELES	5714 S CIMARRON ST	90062	5005012010	Low Medium I Residential	R2-1	0	17	0.125350774	Residential - Single Family Residence	YES - Current	NO - Privately-Owned	Available	Not Used in Prior Housing Element	0	0	0.12420972	0.12420972	1	2*	2*	1088189	1108	South Los Angeles		Above Moderate			
LOS ANGELES	5710 S CIMARRON ST	90062	5005012011	Low Medium I Residential	R2-1	0	17	0.125350774	Residential - Single Family Residence	YES - Current	NO - Privately-Owned	Available	Not Used in Prior Housing Element	0	0	0.12420972	0.12420972	1	2*	2*	1088189	1085	South Los Angeles		Above Moderate			
LOS ANGELES	5706 S CIMARRON ST	90062	5005012012	Low Medium I Residential	R2-1	0	17	0.125350146	Residential - Single Family Residence	YES - Current	NO - Privately-Owned	Available	Not Used in Prior Housing Element	0	0	0.051876444	0.051876444	1	2*	2*	1088189	1061	South Los Angeles		Above Moderate			
LOS ANGELES	5711 S WILTON PL	90062	5005012016	Low Medium I Residential	R2-1	0	17	0.125587311	Residential - Double, Duplex, or Two Units - 4 Stories or Less	YES - Current	NO - Privately-Owned	Available	Not Used in Prior Housing Element	0	0	0.162774915	0.162774915	2	2*	2*	1088189	1083	South Los Angeles	Yes	Above Moderate			
LOS ANGELES	5715 S WILTON PL	90062	5005012017	Low Medium I Residential	R2-1	0	17	0.125588186	Residential - Single Family Residence	YES - Current	NO - Privately-Owned	Available	Not Used in Prior Housing Element	0	0	0.12420972	0.12420972	1	2*	2*	1088189	1106	South Los Angeles		Above Moderate			
LOS ANGELES	5719 S WILTON PL	90062	5005012018	Low Medium I Residential	R2-1	0	17	0.125591231	Residential - Double, Duplex, or Two Units - 4 Stories or Less	YES - Current	NO - Privately-Owned	Available	Not Used in Prior Housing Element	0	0	0.162774915	0.162774915	2	2*	2*	1088189	1127	South Los Angeles	Yes	Above Moderate			
LOS ANGELES	5723 S WILTON PL	90062	5005012019	Low Medium I Residential	R2-1	0	17	0.125593034	Residential - Single Family Residence	YES - Current	NO - Privately-Owned	Available	Not Used in Prior Housing Element	0	0	0.12420972	0.12420972	1	2*	2*	1088189	1148	South Los Angeles		Above Moderate			
LOS ANGELES	5727 S WILTON PL	90062	5005012020	Low Medium I Residential	R2-1	0	17	0.12559361	Residential - Double, Duplex, or Two Units - 4 Stories or Less	YES - Current	NO - Privately-Owned	Available	Not Used in Prior Housing Element	0	0	0.162774915	0.162774915	2	2*	2*	1088189	1170	South Los Angeles	Yes	Above Moderate			
LOS ANGELES	5731 S WILTON PL	90062	5005012021	Low Medium I Residential	R2-1	0	17	0.125596351	Residential - Double, Duplex, or Two Units - 4 Stories or Less	YES - Current	NO - Privately-Owned	Available	Not Used in Prior Housing Element	0	0	0.162774915	0.162774915	2	2*	2*	1088189	1193	South Los Angeles	Yes	Above Moderate			
LOS ANGELES	5735 S WILTON PL	90062	5005012022	Low Medium I Residential	R2-1	0	17	0.125598159	Residential - Double, Duplex, or Two Units - 4 Stories or Less	YES - Current	NO - Privately-Owned	Available	Not Used in Prior Housing Element	0	0	0.162774915	0.162774915	2	2*	2*	1088189	1215	South Los Angeles	Yes	Above Moderate			
LOS ANGELES	5739 S WILTON PL	90062	5005012023	Low Medium I Residential	R2-1	0	17	0.119617643	Residential - Single Family Residence	YES - Current	NO - Privately-Owned	Available	Not Used in Prior Housing Element	0	0	0.12420972	0.12420972	1	2*	2*	1088189	1236	South Los Angeles		Above Moderate			
LOS ANGELES	5743 S WILTON PL	90062	5005012024	Low Medium I Residential	R2-1	0	17	0.119939097	Residential - Single Family Residence	YES - Current	NO - Privately-Owned	Available	Not Used in Prior Housing Element	0	0	0.12420972	0.12420972	1	2*	2*	1088189	1257	South Los Angeles		Above Moderate			
LOS ANGELES	2069 W SLAUSON AVE	90047	5005012028	Neighborhood Commercial	C2-1VL-CPIO	0	108	0.119381509	Commercial - Office Building - One Story	YES - Current	NO - Privately-Owned	Available	Not Used in Prior Housing Element	0.033323597	0	0	0.033323597	0	0	0	1088189	1290	South Los Angeles		Lower			
LOS ANGELES	2071 W SLAUSON AVE	90047	5005012028	Neighborhood Commercial	C2-1VL-CPIO	0	108	0.119377781	Commercial - Office Building - One Story	YES - Current	NO - Privately-Owned	Available	Not Used in Prior Housing Element	0.033323597	0	0	0.033323597	0	0	0	1088189	1291	South Los Angeles		Lower			
LOS ANGELES	2075 W SLAUSON AVE	90047	5005012028	Neighborhood Commercial	C2-1VL-CPIO	0	108	0.16713803	Commercial - Office Building - One Story	YES - Current	NO - Privately-Owned	Available	Not Used in Prior Housing Element	0.038124739	0	0	0.038124739	0	0	0	1088189	1292	South Los Angeles		Lower			
LOS ANGELES	2051 W SLAUSON AVE	90047	5005012031	Neighborhood Commercial	C2-1VL-CPIO	0	108	0.167941435	Residential - Five or More Units or Apartments (Any Combination) - 4 Stories or Less	YES - Current	NO - Privately-Owned	Available	Not Used in Prior Housing Element	0	0	0.779695964	0.779695964	6	0	0	1088189	1287	South Los Angeles	Yes	Above Moderate			
LOS ANGELES	2057 W SLAUSON AVE	90047	5005012031	Neighborhood Commercial	C2-1VL-CPIO	0	108	0.101015888	Residential - Five or More Units or Apartments (Any Combination) - 4 Stories or Less	YES - Current	NO - Privately-Owned	Available	Not Used in Prior Housing Element	0	0	0.60331288	0.60331288	6	0	0	1088189	1288	South Los Angeles	Yes	Above Moderate			
LOS ANGELES	2061 W SLAUSON AVE	90047	5005012031	Neighborhood Commercial	C2-1VL-CPIO	0	108	0.1010151	Residential - Five or More Units or Apartments (Any Combination) - 4 Stories or Less	YES - Current	NO - Privately-Owned	Available	Not Used in Prior Housing Element	0	0	0.60331288	0.60331288	6	0	0	1088189	1289	South Los Angeles	Yes	Above Moderate			
LOS ANGELES	5606 S CIMARRON ST	90062	5005013002	Low Medium I Residential	R2-1	0	17	0.125348914	Residential - Double, Duplex, or Two Units - 4 Stories or Less	YES - Current	NO - Privately-Owned	Available	Not Used in Prior Housing Element	0	0	0.162774915	0.162774915	2	2*	2*	1088189	979	South Los Angeles	Yes	Above Moderate			
LOS ANGELES	5602 S CIMARRON ST	90062	5005013003	Low Medium I Residential	R2-1	0	17	0.125352014	Residential - Single Family Residence	YES - Current	NO - Privately-Owned	Available	Not Used in Prior Housing Element	0	0	0.12420972	0.12420972	1	2*	2*	1088189	958	South Los Angeles		Above Moderate			
LOS ANGELES	5526 S CIMARRON ST	90062	5005013004	Low Medium I Residential	R2-1	0	17	0.125349845	Residential - Double, Duplex, or Two Units - 4 Stories or Less	YES - Current	NO - Privately-Owned	Available	Not Used in Prior Housing Element	0	0	0.162774915	0.162774915	2	2*	2*	1088189	937	South Los Angeles	Yes	Above Moderate			
LOS ANGELES	5522 S CIMARRON ST	90062	5005013005	Low Medium I Residential	R2-1	0	17	0.125349845	Residential - Single Family Residence	YES - Current	NO - Privately-Owned	Available	Not Used in Prior Housing Element	0	0	0.12420972	0.12420972	1	2*	2*	1088189	916	South Los Angeles		Above Moderate			
LOS ANGELES	5518 S CIMARRON ST	90062	5005013006	Low Medium I Residential	R2-1	0	17	0.125352014	Residential - Single Family Residence	YES - Current	NO - Privately-Owned	Available	Not Used in Prior Housing Element	0	0	0.12420972	0.12420972	1	2*	2*	1088189	895	South Los Angeles		Above Moderate			
LOS ANGELES	5514 S CIMARRON ST	90062	5005013007	Low Medium I Residential	R2-1	0	17	0.125350144	Residential - Single Family Residence	YES - Current	NO - Privately-Owned	Available	Not Used in Prior Housing Element	0	0	0.12420972	0.12420972	1	2*	2*	1088189	874	South Los Angeles		Above Moderate			
LOS ANGELES	5510 S CIMARRON ST	90062	5005013008	Low Medium I Residential	R2-1	0	17	0.125350149

LOS ANGELES	5507 S WILTON PL	90062	5005013026	Low Medium I Residential	R2-1	0	17	0.125565292	Residential - Single Family Residence	YES - Current	NO - Privately-Owned	Available	Not Used in Prior Housing Element	0	0	0.12420972	0.12420972	1	2*	2*	1088189	828	South Los Angeles						Above Moderate
LOS ANGELES	5511 S WILTON PL	90062	5005013027	Low Medium I Residential	R2-1	0	17	0.125567734	Residential - Single Family Residence	YES - Current	NO - Privately-Owned	Available	Not Used in Prior Housing Element	0	0	0.12420972	0.12420972	1	2*	2*	1088189	851	South Los Angeles						Above Moderate
LOS ANGELES	5515 S WILTON PL	90062	5005013028	Low Medium I Residential	R2-1	0	17	0.125568601	Residential - Double, Duplex, or Two Units - 4 Stories or Less	YES - Current	NO - Privately-Owned	Available	Not Used in Prior Housing Element	0	0	0.162774915	0.162774915	2	2*	2*	1088189	873	South Los Angeles		Yes				Above Moderate
LOS ANGELES	5519 S WILTON PL	90062	5005013029	Low Medium I Residential	R2-1	0	17	0.125571979	Residential - Single Family Residence	YES - Current	NO - Privately-Owned	Available	Not Used in Prior Housing Element	0	0	0.12420972	0.12420972	1	2*	2*	1088189	894	South Los Angeles						Above Moderate
LOS ANGELES	5527 S WILTON PL	90062	5005013032	Low Medium I Residential	R2-1	0	17	0.125573422	Residential - Single Family Residence	YES - Current	NO - Privately-Owned	Available	Not Used in Prior Housing Element	0	0	0.12420972	0.12420972	1	2*	2*	1088189	936	South Los Angeles						Above Moderate
LOS ANGELES	5603 S WILTON PL	90062	5005013033	Low Medium I Residential	R2-1	0	17	0.125575235	Residential - Single Family Residence	YES - Current	NO - Privately-Owned	Available	Not Used in Prior Housing Element	0	0	0.12420972	0.12420972	1	2*	2*	1088189	957	South Los Angeles						Above Moderate
LOS ANGELES	5607 S WILTON PL	90062	5005013034	Low Medium I Residential	R2-1	0	17	0.125578006	Residential - Single Family Residence	YES - Current	NO - Privately-Owned	Available	Not Used in Prior Housing Element	0	0	0.12420972	0.12420972	1	2*	2*	1088189	978	South Los Angeles						Above Moderate
LOS ANGELES	5525 S WILTON PL	90062	5005013036	Low Medium I Residential	R2-1	0	17	0.125571619	Residential - Single Family Residence	YES - Current	NO - Privately-Owned	Available	Not Used in Prior Housing Element	0	0	0.12420972	0.12420972	1	2*	2*	1088189	915	South Los Angeles						Above Moderate
LOS ANGELES	2057 W 54TH ST	90062	5005014013	Low Medium II Residential	RD2-1	0	21	0.119383045	Residential - Single Family Residence	YES - Current	NO - Privately-Owned	Available	Not Used in Prior Housing Element	0	0	0.12420972	0.12420972	1	2*	2*	1088189	543	South Los Angeles						Above Moderate
LOS ANGELES	2061 W 54TH ST	90062	5005014014	Low Medium II Residential	RD2-1	0	21	0.119379605	Residential - Single Family Residence	YES - Current	NO - Privately-Owned	Available	Not Used in Prior Housing Element	0	0	0.12420972	0.12420972	1	2*	2*	1088189	544	South Los Angeles						Above Moderate
LOS ANGELES	2067 W 54TH ST	90062	5005014015	Low Medium II Residential	RD2-1	0	21	0.119381754	Residential - Single Family Residence	YES - Current	NO - Privately-Owned	Available	Not Used in Prior Housing Element	0	0	0.12420972	0.12420972	1	2*	2*	1088189	545	South Los Angeles						Above Moderate
LOS ANGELES	2071 W 54TH ST	90062	5005014016	Low Medium II Residential	RD2-1	0	21	0.119382341	Residential - Single Family Residence	YES - Current	NO - Privately-Owned	Available	Not Used in Prior Housing Element	0	0	0.12420972	0.12420972	1	2*	2*	1088189	546	South Los Angeles						Above Moderate
LOS ANGELES	2075 W 54TH ST	90062	5005014017	Low Medium II Residential	RD2-1	0	21	0.113133869	Residential - Single Family Residence	YES - Current	NO - Privately-Owned	Available	Not Used in Prior Housing Element	0	0	0.12420972	0.12420972	1	2*	2*	1088189	593	South Los Angeles						Above Moderate
LOS ANGELES	5323 S GRAMERCY PL	90062	5005015012	Low Medium II Residential	RD1.5-1	0	29	0.167134408	Residential - Double, Duplex, or Two Units - 4 Stories or Less	YES - Current	NO - Privately-Owned	Available	Not Used in Prior Housing Element	0	0.271478713	0	0.271478713	2	0	0	1088189	536	South Los Angeles		Yes				Moderate
LOS ANGELES	2009 W 54TH ST	90062	5005015013	Low Medium II Residential	RD1.5-1	0	29	0.11937999	Residential - Three Units (Any Combination) - 4 Stories or Less	YES - Current	NO - Privately-Owned	Available	Not Used in Prior Housing Element	0	0.035654591	0	0.035654591	3	3*	3*	1088189	537	South Los Angeles		Yes				Moderate
LOS ANGELES	2013 W 54TH ST	90062	5005015014	Low Medium II Residential	RD1.5-1	0	29	0.119382138	Residential - Three Units (Any Combination) - 4 Stories or Less	YES - Current	NO - Privately-Owned	Available	Not Used in Prior Housing Element	0	0.232465857	0	0.232465857	3	3*	3*	1088189	538	South Los Angeles		Yes				Moderate
LOS ANGELES	2019 W 54TH ST	90062	5005015015	Low Medium II Residential	RD1.5-1	0	29	0.11937999	Residential - Double, Duplex, or Two Units - 4 Stories or Less	YES - Current	NO - Privately-Owned	Available	Not Used in Prior Housing Element	0	0.255895865	0	0.255895865	2	3*	3*	1088189	539	South Los Angeles		Yes				Moderate
LOS ANGELES	2021 W 54TH ST	90062	5005015016	Low Medium II Residential	RD1.5-1	0	29	0.119381855	Residential - Double, Duplex, or Two Units - 4 Stories or Less	YES - Current	NO - Privately-Owned	Available	Not Used in Prior Housing Element	0	0.255895865	0	0.255895865	2	3*	3*	1088189	540	South Los Angeles		Yes				Moderate
LOS ANGELES	5320 S WILTON PL	90062	5005015017	Low Medium II Residential	RD1.5-1	0	29	0.167655749	Residential - Three Units (Any Combination) - 4 Stories or Less	YES - Current	NO - Privately-Owned	Available	Not Used in Prior Housing Element	0	0.221860331	0	0.221860331	3	0	0	1088189	541	South Los Angeles		Yes				Moderate
LOS ANGELES	5610 S WILTON PL	90062	5005016001	Low Medium I Residential	R2-1	0	17	0.125543306	Residential - Double, Duplex, or Two Units - 4 Stories or Less	YES - Current	NO - Privately-Owned	Available	Not Used in Prior Housing Element	0	0	0.180647635	0.180647635	2	2*	2*	1088189	998	South Los Angeles		Yes				Above Moderate
LOS ANGELES	5606 S WILTON PL	90062	5005016002	Low Medium I Residential	R2-1	0	17	0.125542737	Residential - Double, Duplex, or Two Units - 4 Stories or Less	YES - Current	NO - Privately-Owned	Available	Not Used in Prior Housing Element	0	0	0.162774915	0.162774915	2	2*	2*	1088189	977	South Los Angeles		Yes				Above Moderate
LOS ANGELES	5602 S WILTON PL	90062	5005016003	Low Medium I Residential	R2-1	0	17	0.125541527	Residential - Single Family Residence	YES - Current	NO - Privately-Owned	Available	Not Used in Prior Housing Element	0	0	0.12420972	0.12420972	1	2*	2*	1088189	956	South Los Angeles						Above Moderate
LOS ANGELES	5526 S WILTON PL	90062	5005016004	Low Medium I Residential	R2-1	0	17	0.125539088	Residential - Single Family Residence	YES - Current	NO - Privately-Owned	Available	Not Used in Prior Housing Element	0	0	0.12420972	0.12420972	1	2*	2*	1088189	935	South Los Angeles						Above Moderate
LOS ANGELES	5522 S WILTON PL	90062	5005016005	Low Medium I Residential	R2-1	0	17	0.125538519	Residential - Single Family Residence	YES - Current	NO - Privately-Owned	Available	Not Used in Prior Housing Element	0	0	0.12420972	0.12420972	1	2*	2*	1088189	914	South Los Angeles						Above Moderate
LOS ANGELES	5518 S WILTON PL	90062	5005016006	Low Medium I Residential	R2-1	0	17	0.12553701	Residential - Single Family Residence	YES - Current	NO - Privately-Owned	Available	Not Used in Prior Housing Element	0	0	0.12420972	0.12420972	1	2*	2*	1088189	893	South Los Angeles						Above Moderate
LOS ANGELES	5514 S WILTON PL	90062	5005016007	Low Medium I Residential	R2-1	0	17	0.12553457	Residential - Single Family Residence	YES - Current	NO - Privately-Owned	Available	Not Used in Prior Housing Element	0	0	0.12420972	0.12420972	1	2*	2*	1088189	871	South Los Angeles						Above Moderate
LOS ANGELES	5510 S WILTON PL	90062	5005016008	Low Medium I Residential	R2-1	0	17	0.125533997	Residential - Single Family Residence	YES - Current	NO - Privately-Owned	Available	Not Used in Prior Housing Element	0	0	0.12420972	0.12420972	1	2*	2*	1088189	849	South Los Angeles						Above Moderate
LOS ANGELES	5506 S WILTON PL	90062	5005016009	Low Medium I Residential	R2-1	0	17	0.125531557	Residential - Single Family Residence	YES - Current	NO - Privately-Owned	Available	Not Used in Prior Housing Element	0	0	0.12420972	0.12420972	1	2*	2*	1088189	825	South Los Angeles						Above Moderate
LOS ANGELES	5500 S WILTON PL	90062	5005016010	Low Medium I Residential	R2-1	0	17	0.125530981	Residential - Double, Duplex, or Two Units - 4 Stories or Less	YES - Current	NO - Privately-Owned	Available	Not Used in Prior Housing Element	0	0	0.162774915	0.162774915	2	2*	2*	1088189	806	South Los Angeles		Yes				Above Moderate
LOS ANGELES	5432 S WILTON PL	90062	5005016011	Low Medium I Residential	R2-1	0	17	0.134495669	Residential - Double, Duplex, or Two Units - 4 Stories or Less	YES - Current	NO - Privately-Owned	Available	Not Used in Prior Housing Element	0	0	0.03780005	0.03780005	0	2*	2*	1088189	782	South Los Angeles						Above Moderate
LOS ANGELES	5424 S WILTON PL	90062	5005016012	Low Medium I Residential	R2-1	0	17	0.134493732	Residential - Single Family Residence	YES - Current	NO - Privately-Owned	Available	Not Used in Prior Housing Element	0	0	0.12420972	0.12420972	1	2*	2*	1088189	757	South Los Angeles						Above Moderate
LOS ANGELES	5420 S WILTON PL	90062	5005016013	Low Medium I Residential	R2-1	0	17	0.134490859	Residential - Single Family Residence	YES - Current	NO - Privately-Owned	Available	Not Used in Prior Housing Element	0	0	0.12420972	0.12420972	1	2*	2*	1088189	736	South Los Angeles						Above Moderate
LOS ANGELES	5416 S WILTON PL	90062	5005016014	Low Medium I Residential	R2-1	0	17	0.134307075	Residential - Single Family Residence	YES - Current	NO - Privately-Owned	Available	Not Used in Prior Housing Element	0	0	0.12420972	0.12420972	1	2*	2*	1088189	715	South Los Angeles						Above Moderate
LOS ANGELES	2026 W 54TH ST	90062	5005016015	Low Medium II Residential	RD1.5-1	0	29	0.167679871	Residential - Double, Duplex, or Two Units - 4 Stories or Less	YES - Current	NO - Privately-Owned	Available	Not Used in Prior Housing Element	0	0.455369353	0	0.455369353	1	0	0	1088189	632	South Los Angeles						Moderate
LOS ANGELES	2020 W 54TH ST	90062	5005016016	Low Medium II Residential	RD1.5-1	0	29	0.119381205	Residential - Three Units (Any Combination) - 4 Stories or Less	YES - Current	NO - Privately-Owned	Available	Not Used in Prior Housing Element	0	0.232465857	0	0.232465857	3	3*	3*	1088189	631	South Los Angeles		Yes				Moderate
LOS ANGELES	2016 W 54TH ST	90062	5005016017	Low Medium II Residential	RD1.5-1	0	29	0.119381213	Residential - Double, Duplex, or Two Units - 4 Stories or Less	YES - Current	NO - Privately-Owned	Available	Not Used in Prior Housing Element	0	0.255895865	0	0.255895865	2	3*	3*	1088189	630	South Los Angeles		Yes				Moderate
LOS ANGELES	2006 W 54TH ST	90062	5005016019	Low Medium II Residential	RD1.5-1	0	29	0.119381205	Residential - Double, Duplex, or Two Units - 4 Stories or Less	YES - Current	NO - Privately-Owned	Available	Not Used in Prior Housing Element	0	0.255895865	0	0.255895865	2	3*	3*	1088189	628	South Los Angeles		Yes				Moderate
LOS ANGELES	2000 W 54TH ST	90062	5005016020	Low Medium II Residential	RD1.5-1	0	29	0.167133874	Residential - Four Units (Any Combination) - 4 Stories or Less	YES - Current	NO - Privately-Owned	Available	Not Used in Prior Housing Element	0	0.181089109	0	0.181089109	4	0	0	1088189	627	South Los Angeles		Yes				Moderate
LOS ANGELES	5417 S GRAMERCY PL	90062	5005016021	Low Medium I Residential	R2-1	0	17	0.13412095	Residential - Double, Duplex, or Two Units - 4 Stories or Less	YES - Current	NO - Privately-Owned	Available	Not Used in Prior Housing Element	0	0	0.162774915	0.162774915	2	2*	2*	1088189	714	South Los Angeles		Yes				Above Moderate
LOS ANGELES	5501 S GRAMERCY PL	90062	5005016025	Low Medium I Residential	R2-1	0	17	0.125349572	Residential - Double, Duplex, or Two Units - 4 Stories or Less	YES - Current	NO - Privately-Owned	Available	Not Used in Prior Housing Element	0	0	0.162774915	0.162774915	2	2*	2*	1088189	804	South Los Angeles		Yes				Above Moderate
LOS ANGELES	5507 S GRAMERCY PL	90062	5005016026	Low Medium I Residential	R2-1	0	17	0.125351437	Residential - Single Family Residence	YES - Current	NO - Privately-Owned	Available	Not Used in Prior Housing Element	0	0	0.12420972	0.12420972	1	2*	2*	1088189	824	South Los Angeles						Above Moderate
LOS ANGELES	5511 S GRAMERCY PL	90062	5005016027	Low Medium I Residential	R2-1	0	17	0.125349871	Residential - Single Family Residence	YES - Current	NO - Privately-Owned	Available	Not Used in Prior Housing Element	0	0	0.12420972	0.12420972	1	2*	2*	1088189	847	South Los Angeles						Above Moderate
LOS ANGELES	5515 S GRAMERCY PL	90062	5005016028	Low Medium I Residential	R2-1	0	17	0.125350175	Residential - Single Family Residence	YES - Current	NO - Privately-Owned	Available	Not Used in Prior Housing Element	0	0	0.12420972	0.12420972	1	2*	2*	1088189	870	South Los Angeles						Above Moderate
LOS ANGELES	5519 S GRAMERCY PL	90062	5005016029	Low Medium I Residential	R2-1	0	17	0.125351109	Residential - Double, Duplex, or Two Units - 4 Stories or Less	YES - Current	NO - Privately-Owned	Available	Not Used in Prior Housing Element	0	0	0.068435535	0.068435535	2	2*	2*	1088189	892	South Los Angeles		Yes				Above Moderate
LOS ANGELES	5523 S GRAMERCY PL	90062	5005016030	Low Medium I Residential	R2-1	0	17	0.125351109	Residential - Double, Duplex, or Two Units - 4 Stories or Less	YES - Current	NO - Privately-Owned	Available	Not Used in Prior Housing Element	0	0	0.162774915	0.162774915	2	2*	2*	1088189	913	South Los Angeles		Yes				Above Moderate
LOS ANGELES	5527 S GRAMERCY PL	90062	5005016031	Low Medium I Residential	R2-1	0	17	0.125350175	Residential - Single Family Residence	YES - Current	NO - Privately-Owned	Available	Not Used in Prior Housing Element	0	0	0.12420972	0.12420972	1	2*	2*	1088189	934	South Los Angeles						Above Moderate
LOS ANGELES	5603 S GRAMERCY PL	90062	5005016032	Low Medium I Residential	R2-1	0	17	0.125351109	Residential - Single Family Residence	YES - Current	NO - Privately-Owned	Available	Not Used in Prior Housing Element	0	0	0.12420972	0.12420972	1	2*	2*	1088189	955	South Los Angeles						Above Moderate
LOS ANGELES	5607 S GRAMERCY PL	90062	5005016033	Low Medium I Residential	R2-1	0	17	0.125350177	Residential - Single Family Residence	YES - Current	NO - Privately-Owned	Available	Not Used in Prior Housing Element	0	0	0.12420972	0.12420972	1	2*	2*	1088189	976	South Los Angeles						Above Moderate
LOS ANGELES	2019 W SLAUSON AVE	90047	5005017001	Neighborhood Commercial	C2-1VL-CPIO	0	108	0.119380063	Commercial - Auto, Recreation Equipment, Construction Equipment Sales and Service - Auto Body Repair Shop - One Story	YES - Current	NO - Privately-Owned	Available	Not Used in Prior Housing Element	0.198387824	0	0	0.198387824	0	0	0	1088189	1285	South Los Angeles						Lower
LOS ANGELES	2027 W SLAUSON AVE	90047	5005017001	Neighborhood Commercial	C2-1VL-CPIO	0	108	0.167824084	Commercial - Auto, Recreation Equipment, Construction Equipment Sales and Service - Auto Body Repair Shop - One Story	YES - Current	NO - Privately-Owned	Available	Not Used in Prior Housing Element	0.228982117	0	0	0.228982117	0	0	0	1088189	1286	South Los Angeles						Lower
LOS ANGELES	2017 W SLAUSON AVE	90047	5005017002	Neighborhood Commercial	C2-1VL-CPIO	0	108	0.114791243	Commercial - Store - One Story	YES - Current	NO - Privately-Owned	Available	Not Used in Prior Housing Element	0.186893818	0	0	0.186893818	0	0	0	1088189	1284	South Los Angeles						Lower
LOS ANGELES	5742 S WILTON PL	90062	5005017003	Low Medium I Residential	R2-1	0	17	0.119950014	Residential - Double, Duplex, or Two Units - 4 Stories or Less	YES - Current	NO - Privately-Owned	Available	Not Used in Prior Housing Element	0	0	0.162774915	0.162774915	2	2*	2*	1088189	1256	South Los Angeles		Yes				Above Moderate
LOS ANGELES	5738 S WILTON PL	90062	5005017004	Low Medium I Residential	R2-1	0	17	0.119583002	Residential - Single Family Residence	YES - Current	NO - Privately-Owned	Available	Not Used in Prior Housing Element	0	0	0.12420972	0.12420972	1	2*	2*	1088189	1235	South Los Angeles						Above Moderate
LOS ANGELES	5734 S WILTON PL	90062	5005017005	Low Medium I Residential	R2-1	0	17	0.125559876	Residential - Single Family Residence	YES - Current	NO - Privately-Owned	Available	Not Used in Prior Housing Element	0	0	0.12420972	0.12420972	1	2*	2*	1088189	1213	South Los Angeles						Above Moderate
LOS ANGELES	5724 S WILTON PL	90062	5005017007	Low Medium I Residential	R2-1	0	17	0.125557798	Residential - Double, Duplex, or Two Units - 4 Stories or Less	YES - Current	NO - Privately-Owned	Available	Not Used in Prior Housing Element	0	0	0.162774915	0.162774915	2	2*	2*	1088189	1169	South Los Angeles		Yes				Above Moderate
LOS ANGELES	5720 S WILTON PL	90062	5005017008	Low Medium I Residential	R2-1	0	17	0.125555353	Residential - Double, Duplex, or Two Units - 4 Stories or Less	YES - Current	NO - Privately-Owned	Available	Not Used in Prior Housing Element	0	0	0.162774915	0.162774915	2	2*	2*	1088189	1146	South Los Angeles		Yes				Above Moderate
LOS ANGELES	5718 S WILTON PL	90062	5005017009	Low Medium I Residential	R2-1	0	17	0.125554481	Residential - Single Family Residence	YES - Current	NO - Privately-Owned	Available	Not Used in Prior Housing Element	0	0	0.12420972	0.12420972	1	2*	2*	1088189	1124	South Los Angeles						Above Moderate
LOS ANGELES	5714 S WILTON PL	90062	5005017010	Low Medium I Residential	R2-1	0	17	0.125552977	Residential - Single Family Residence	YES - Current	NO - Privately-Owned	Available	Not Used in Prior Housing Element	0	0	0.12420972	0.12420972	1	2*	2*	1088189	1103	South Los Angeles						Above Moderate
LOS ANGELES	5710 S WILTON PL	90062	5005017011	Low Medium I Residential	R2-1	0	17	0.125550532	Residential - Single Family Residence	YES - Current	NO - Privately-Owned	Available	Not Used in Prior Housing Element	0	0	0.12420972	0.12420972	1	2*	2*	1088189	1082	South Los Angeles						Above Moderate
LOS ANGELES	5706 S WILTON PL	90062	5005017012	Low Medium I Residential	R2-1	0	17	0.125549964	Residential - Single Family Residence	YES - Current	NO - Privately-Owned	Available	Not Used in Prior Housing Element	0	0	0.12420972	0.12420972	1	2*	2*	1088189	1059	South Los Angeles						Above Moderate
LOS ANGELES	5700 S WILTON PL	90062	5005017013	Low Medium I Residential	R2-1	0	17	0.125547522	Residential - Double, Duplex, or Two Units - 4 Stories or Less	YES - Current	NO - Privately-Owned	Available	Not Used in Prior Housing Element	0	0	0.162774915	0.162774915	2	2*	2*	1088189	1035	South Los Angeles		Yes				Above Moderate
LOS ANGELES	2004 W 57TH ST	90062	5005017014	Low Medium I Residential	R2-1	0	17	0.125350501	Residential - Double, Duplex, or Two Units - 4 Stories or Less	YES - Current	NO - Privately-Owned	Available	Not Used in Prior Housing Element	0	0	0.162774915	0.162774915	2	2*	2*	1088189	1034	South Los Angeles		Yes				Above Moderate
LOS ANGELES	5705 S GRAMERCY PL	90062	5005017015	Low Medium I Residential	R2-1	0	17	0.125350501	Residential - Double, Duplex, or Two Units - 4 Stories or Less	YES - Current	NO - Privately-Owned	Available	Not Used in Prior Housing Element	0	0	0.162774915	0.162774915	2	2*	2*	1088189	1058	South Los Angeles		Yes				Above Moderate
LOS ANGELES	5711 S GRAMERCY PL	90062	5005017016	Low Medium I Residential	R2-1	0	17	0.125349569	Residential - Single Family Residence	YES - Current	NO - Privately-Owned	Available	Not Used in Prior Housing Element	0	0	0.12420972	0.12420972	1	2*	2*	1088189	1081	South Los Angeles						Above Moderate
LOS ANGELES	5715 S GRAMERCY PL	90062	5005017017	Low Medium I Residential	R2-1	0	17	0.125350501	Residential - Double, Duplex, or Two Units - 4 Stories or Less	YES - Current	NO - Privately-Owned	Available	Not Used in Prior Housing Element	0	0	0.162774915	0.162774915	2	2*	2*	1088189	1101	South Los Angeles		Yes				Above Moderate
LOS ANGELES	5719 S GRAMERCY PL	90062	5005017018	Low Medium I Residential	R2-1	0	17	0.125350501	Residential - Single Family Residence	YES - Current	NO - Privately-Owned	Available	Not Used in Prior Housing Element	0	0	0.12420972	0.12420972	1	2*	2*	1088189	1121	South Los Angeles						Above Moderate
LOS ANGELES	5723 S GRAMERCY PL	90062	5005017019	Low Medium I Residential	R2-1	0	17	0.125349569	Residential - Double, Duplex, or Two Units - 4 Stories or Less	YES - Current	NO - Privately-Owned	Available	Not Used in Prior Housing Element	0	0	0.162774915	0.162774915	2	2*	2*	1088189	1145	South Los Angeles		Yes				Above Moderate
LOS ANGELES	5727 S GRAMERCY PL	90062	5005017020	Low Medium I Residential	R2-1	0	17	0.125350501	Residential - Single Family Residence	YES - Current	NO - Privately-Owned	Available	Not Used in Prior Housing Element	0	0	0.12420972	0.12420972	1	2*	2*	1088189	1167	South Los Angeles						Above Moderate
LOS ANGELES	5731 S GRAMERCY PL	90062	5005017021	Low Medium I Residential	R2-1	0	17	0.125350799	Residential - Single Family Residence	YES - Current	NO - Privately-Owned	Available	Not Used in Prior Housing Element	0	0	0.12420972	0.12420972	1	2*	2*	1088189	1189	South Los Angeles						Above Moderate
LOS ANGELES	5735 S GRAMERCY PL	90062	5005017022	Low Medium I Residential	R2-1	0	17	0.125350172	Residential - Single Family Residence	YES - Current	NO - Privately-Owned	Available	Not Used in Prior Housing Element	0	0	0.12420972	0.12420972	1	2*	2*	1088189	1212	South Los Angeles						Above Moderate
LOS ANGELES	5739 S GRAMERCY PL	90062	5005017023	Low Medium I Residential	R2-1	0	17	0.119382138	Residential - Single Family Residence	YES - Current	NO - Privately-Owned	Available	Not Used in Prior Housing Element	0	0	0.12420972	0.12420972	1	2*	2*	1088189	1234	South Los Angeles						Above Moderate
LOS ANGELES	5743 S GRAMERCY PL	90062	5005017024	Low Medium I Residential	R2-1	0	17	0.11978031	Residential - Double, Duplex, or Two Units - 4 Stories or Less	YES - Current	NO - Privately-Owned	Available	Not Used in Prior Housing Element	0	0	0.162774915	0.162774915	2	2*	2*	1088189	1255	South Los Angeles		Yes				Above Moderate
LOS ANGELES	2007 W SLAUSON AVE	90047	5005017025	Neighborhood Commercial	C2-1VL-CPIO	0	108	0.111116522	Commercial - Store Combination - Store and Office Combination - One Story	YES - Current	NO - Privately-Owned	Available	Not Used in Prior Housing Element	0.060161147	0	0	0.060161147	0	0	0	1088189	1282	South Los Angeles						Lower
LOS ANGELES	2011 W SLAUSON AVE	90047	5005017025	Neighborhood Commercial	C2-1VL-CPIO	0	108	0.111116747	Commercial - Store Combination - Store and Office Combination - One Story	YES - Current	NO - Privately-Owned	Available	Not Used in Prior Housing Element	0.060161147	0	0	0.060161147	0	0	0	1088189	1283	South Los Angeles						Lower
LOS ANGELES	5747 S GRAMERCY PL	90062	5005017026	Low Medium I Residential	C2-1VL-CPIO	0	108	0.098349096	Residential - Double, Duplex, or Two Units - 4 Stories or Less	YES - Current	NO - Privately-Owned	Available	Not Used in Prior Housing Element	0	0	0.615326875	0.615326875	2	0	0	1088189	1281	South Los Angeles		Yes				Above Moderate
LOS ANGELES	2001 W SLAUSON AVE	90047	5005017027	Neighborhood Commercial	C2-1VL-CPIO	0	108	0.068784589	Residential - Single Family Residence	YES - Current	NO - Privately-Owned	Available	Not Used in Prior Housing Element	0	0	0.027595422	0.027595422	1	0	0	1088189	1335	South Los Angeles						Above Moderate
LOS ANGELES	1971 W SLAUSON AVE	90047	5005018001	Neighborhood Commercial	C2-1VL-CPIO	0	108	0.139538065	Commercial - Store Combination - Store and Office Combination - One Story	YES - Current	NO - Privately-Owned	Available	Not Used in Prior Housing Element	0.068260161	0	0	0.068260161	1	0	0	1088189	1279	South Los Angeles						Lower
LOS ANGELES	1975 W SLAUSON AVE	90047	5005018001	Neighborhood Commercial	C2-1VL-CPIO	0	108	0.175204203	Commercial - Store Combination - Store and Office Combination - One Story	YES - Current	NO - Privately-Owned	Available	Not Used in Prior Housing Element	0.074138828	0	0	0.074138828	1	0	0	1088189	1280	South Los Angeles						Lower
LOS ANGELES	5742 S GRAMERCY PL	90062	5005018003	Low Medium I Residential	R2-1	0	17	0.140323172	Residential - Double, Duplex, or Two Units - 4 Stories or Less	YES - Current	NO - Privately-Owned	Available	Not Used in Prior Housing Element	0	0	0.162774915	0.162774915	2	2*	2*	1088189	1253	South Los Angeles		Yes				Above Moderate
LOS ANGELES	5738 S GRAMERCY PL	90062	5005018004	Low Medium I Residential	R2-1	0	17	0.139585439	Residential - Single Family Residence	YES - Current	NO - Privately-Owned	Available	Not Used in Prior Housing Element	0	0	0.12420972	0.12420972	1	2*	2*	1088189	1232	South Los Angeles						Above Moderate
LOS ANGELES	5734 S GRAMERCY PL	90062	5005018005	Low Medium I Residential	R2-1	0	17	0.146563758	Residential - Single Family Residence	YES - Current	NO - Privately-Owned	Available	Not Used in Prior Housing Element	0	0	0.101431865	0.101431865	1	2*	2*	1088189	1210	South Los Angeles						Above Moderate
LOS ANGELES	5730 S GRAMERCY PL	90062	5005018006	Low Medium I Residential	R2-1	0	17	0.146563761	Residential - Double, Duplex, or Two Units - 4 Stories or Less	YES - Current	NO - Privately-Owned	Available	Not Used in Prior Housing Element	0	0	0.133164704	0.133164704	2	2*	2*	1088189	1188	South Los Angeles		Yes				Above Moderate
LOS ANGELES	5726 S GRAMERCY PL	90062	5005018007	Low Medium I Residential	R2-1	0	17	0.146564848	Residential - Single Family Residence	YES - Current	NO - Privately-Owned	Available	Not Used in Prior Housing Element	0	0	0.101431865	0.101431865	1	2*	2*	1088189	1165	South Los Angeles						Above Moderate
LOS ANGELES	5722 S GRAMERCY PL	90062	5005018008	Low Medium I Residential	R2-1	0	17	0.146

LOS ANGELES	1957 W SLAUSON AVE	90047	5005018031	Neighborhood Commercial	C2-1VL-CPIO	0	108	0.08611556	Commercial - Supermarket - Supermarket - 12,000 SF or More - One Story	YES - Current	NO - Privately-Owned	Available	Not Used in Prior Housing Element	0.070594682	0	0	0.070594682	0	0	0	1088193	1314	South Los Angeles							Lower
LOS ANGELES	1963 W SLAUSON AVE	90047	5005018031	Neighborhood Commercial	C2-1VL-CPIO	0	108	0.133339366	Commercial - Supermarket - Supermarket - 12,000 SF or More - One Story	YES - Current	NO - Privately-Owned	Available	Not Used in Prior Housing Element	0.090905879	0	0	0.090905879	0	0	0	1088193	1315	South Los Angeles							Lower
LOS ANGELES	1967 W SLAUSON AVE	90047	5005018031	Neighborhood Commercial	C2-1VL-CPIO	0	108	0.127783747	Commercial - Supermarket - Supermarket - 12,000 SF or More - One Story	YES - Current	NO - Privately-Owned	Available	Not Used in Prior Housing Element	0.091781567	0	0	0.091781567	0	0	0	1088189	1278	South Los Angeles							Lower
LOS ANGELES			5005018031	Neighborhood Commercial	C2-1VL-CPIO	0	108	0.006069797	Commercial - Supermarket - Supermarket - 12,000 SF or More - One Story	YES - Current	NO - Privately-Owned	Available	Not Used in Prior Housing Element	0	0	0.002007329	0.002007329	0	0	0	1088189	1277	South Los Angeles							Above Moderate
LOS ANGELES			5005018031	Neighborhood Commercial	C2-1VL-CPIO	0	108	0.050737792	Commercial - Supermarket - Supermarket - 12,000 SF or More - One Story	YES - Current	NO - Privately-Owned	Available	Not Used in Prior Housing Element	0	0	0.003121653	0.003121653	0	0	0	1088193	1313	South Los Angeles							Above Moderate
LOS ANGELES	5606 S GRAMERCY PL	90062	5005019002	Low Medium I Residential	R2-1	0	17	0.146563163	Residential - Double, Duplex, or Two Units - 4 Stories or Less	YES - Current	NO - Privately-Owned	Available	Not Used in Prior Housing Element	0	0	0.04365427	0.04365427	2	2*	2*	1088189	975	South Los Angeles		Yes					Above Moderate
LOS ANGELES	5602 S GRAMERCY PL	90062	5005019003	Low Medium I Residential	R2-1	0	17	0.14656316	Residential - Single Family Residence	YES - Current	NO - Privately-Owned	Available	Not Used in Prior Housing Element	0	0	0.12420972	0.12420972	1	2*	2*	1088189	954	South Los Angeles							Above Moderate
LOS ANGELES	5526 S GRAMERCY PL	90062	5005019004	Low Medium I Residential	R2-1	0	17	0.146564253	Residential - Single Family Residence	YES - Current	NO - Privately-Owned	Available	Not Used in Prior Housing Element	0	0	0.12420972	0.12420972	1	2*	2*	1088189	933	South Los Angeles							Above Moderate
LOS ANGELES	5522 S GRAMERCY PL	90062	5005019005	Low Medium I Residential	R2-1	0	17	0.14656316	Residential - Double, Duplex, or Two Units - 4 Stories or Less	YES - Current	NO - Privately-Owned	Available	Not Used in Prior Housing Element	0	0	0.162774915	0.162774915	2	2*	2*	1088189	912	South Los Angeles		Yes					Above Moderate
LOS ANGELES	5518 S GRAMERCY PL	90062	5005019006	Low Medium I Residential	R2-1	0	17	0.146563163	Residential - Double, Duplex, or Two Units - 4 Stories or Less	YES - Current	NO - Privately-Owned	Available	Not Used in Prior Housing Element	0	0	0.162774915	0.162774915	2	2*	2*	1088189	890	South Los Angeles		Yes					Above Moderate
LOS ANGELES	5514 S GRAMERCY PL	90062	5005019007	Low Medium I Residential	R2-1	0	17	0.146564681	Residential - Single Family Residence	YES - Current	NO - Privately-Owned	Available	Not Used in Prior Housing Element	0	0	0.12420972	0.12420972	1	2*	2*	1088189	868	South Los Angeles							Above Moderate
LOS ANGELES	5508 S GRAMERCY PL	90062	5005019008	Low Medium I Residential	R2-1	0	17	0.14656382	Residential - Double, Duplex, or Two Units - 4 Stories or Less	YES - Current	NO - Privately-Owned	Available	Not Used in Prior Housing Element	0	0	0.162774915	0.162774915	2	2*	2*	1088189	845	South Los Angeles		Yes					Above Moderate
LOS ANGELES	5430 S GRAMERCY PL	90062	5005019009	Low Medium I Residential	R2-1	0	17	0.191005614	Residential - Single Family Residence	YES - Current	NO - Privately-Owned	Available	Not Used in Prior Housing Element	0	0.19003703	0	0.19003703	1	3*	3*	1088189	778	South Los Angeles							Moderate
LOS ANGELES	1974 W CONCORDIA WALK	90062	5005019010	Low Medium I Residential	R2-1	0	17	0.143255685	Residential - Double, Duplex, or Two Units - 4 Stories or Less	YES - Current	NO - Privately-Owned	Available	Not Used in Prior Housing Element	0	0	0.162774915	0.162774915	2	2*	2*	1088189	777	South Los Angeles		Yes					Above Moderate
LOS ANGELES	1968 W CONCORDIA WALK	90062	5005019011	Low Medium I Residential	[Q]R4-1	0	108	0.143766883	Residential - Single Family Residence	YES - Current	NO - Privately-Owned	Available	Not Used in Prior Housing Element	1.262872303	0	0	1.262872303	1	0	0	1088189	776	South Los Angeles							Lower
LOS ANGELES	1962 W CONCORDIA WALK	90062	5005019012	Low Medium I Residential	[Q]R4-1	0	108	0.188025276	Institutional - Church - One Story	YES - Current	NO - Privately-Owned	Available	Not Used in Prior Housing Element	0.138221806	0	0	0.138221806	1	0	0	1088193	681	South Los Angeles							Lower
LOS ANGELES	1966 W CONCORDIA WALK	90062	5005019012	Low Medium I Residential	[Q]R4-1	0	108	0.143257432	Institutional - Church - One Story	YES - Current	NO - Privately-Owned	Available	Not Used in Prior Housing Element	0.124712621	0	0	0.124712621	1	0	0	1088193	683	South Los Angeles							Lower
LOS ANGELES			5005019012	Low Medium I Residential	[Q]R4-1	0	108	0.143258016	Institutional - Church - One Story	YES - Current	NO - Privately-Owned	Available	Not Used in Prior Housing Element	0.124712621	0	0	0.124712621	1	0	0	1088193	682	South Los Angeles							Lower
LOS ANGELES	5511 S RUTHELEN ST	90062	5005019013	Low Medium I Residential	R2-1	0	17	0.146594299	Residential - Single Family Residence	YES - Current	NO - Privately-Owned	Available	Not Used in Prior Housing Element	0	0	0.12420972	0.12420972	1	2*	2*	1088193	780	South Los Angeles							Above Moderate
LOS ANGELES	5515 S RUTHELEN ST	90062	5005019014	Low Medium I Residential	R2-1	0	17	0.14656407	Residential - Single Family Residence	YES - Current	NO - Privately-Owned	Available	Not Used in Prior Housing Element	0	0	0.101431865	0.101431865	1	2*	2*	1088193	825	South Los Angeles							Above Moderate
LOS ANGELES	5523 S RUTHELEN ST	90062	5005019016	Low Medium I Residential	R2-1	0	17	0.146564855	Residential - Single Family Residence	YES - Current	NO - Privately-Owned	Available	Not Used in Prior Housing Element	0	0	0.101431865	0.101431865	1	2*	2*	1088193	865	South Los Angeles							Above Moderate
LOS ANGELES	5527 S RUTHELEN ST	90062	5005019017	Low Medium I Residential	R2-1	0	17	0.146562978	Residential - Single Family Residence	YES - Current	NO - Privately-Owned	Available	Not Used in Prior Housing Element	0	0	0.101431865	0.101431865	1	2*	2*	1088193	872	South Los Angeles							Above Moderate
LOS ANGELES	5605 S RUTHELEN ST	90062	5005019018	Low Medium I Residential	R2-1	0	17	0.146562972	Residential - Double, Duplex, or Two Units - 4 Stories or Less	YES - Current	NO - Privately-Owned	Available	Not Used in Prior Housing Element	0	0	0.242385668	0.242385668	0	2*	2*	1088193	882	South Los Angeles							Above Moderate
LOS ANGELES	5607 S RUTHELEN ST	90062	5005019019	Low Medium I Residential	R2-1	0	17	0.146565159	Residential - Single Family Residence	YES - Current	NO - Privately-Owned	Available	Not Used in Prior Housing Element	0	0	0.101431865	0.101431865	1	2*	2*	1088193	945	South Los Angeles							Above Moderate
LOS ANGELES	1951 W 54TH ST	90062	5005020012	Low Medium II Residential	[Q]R4-1	0	108	0.188026658	Residential - Single Family Residence	YES - Current	NO - Privately-Owned	Available	Not Used in Prior Housing Element	1.442823172	0	0	1.442823172	1	0	0	1088193	467	South Los Angeles							Lower
LOS ANGELES			5005020012	Low Medium II Residential	[Q]R4-1	0	108	0.028349938	Residential - Single Family Residence	YES - Current	NO - Privately-Owned	Available	Not Used in Prior Housing Element	0	0	0.206302804	0.206302804	1	3*	3*	1088193	470	South Los Angeles							Above Moderate
LOS ANGELES	1959 W 54TH ST	90062	5005020013	Low Medium II Residential	[Q]R4-1	0	108	0.11043109	Institutional - Church - One Story	YES - Current	NO - Privately-Owned	Available	Not Used in Prior Housing Element	0.111814722	0	0	0.111814722	1	0	0	1088193	471	South Los Angeles							Lower
LOS ANGELES	1963 W 54TH ST	90062	5005020013	Low Medium II Residential	[Q]R4-1	0	108	0.143257432	Institutional - Church - One Story	YES - Current	NO - Privately-Owned	Available	Not Used in Prior Housing Element	0.125596932	0	0	0.125596932	1	0	0	1088193	473	South Los Angeles							Lower
LOS ANGELES	1967 W 54TH ST	90062	5005020013	Low Medium II Residential	[Q]R4-1	0	108	0.143733638	Institutional - Church - One Story	YES - Current	NO - Privately-Owned	Available	Not Used in Prior Housing Element	0.125596932	0	0	0.125596932	1	0	0	1088189	533	South Los Angeles							Lower
LOS ANGELES	1973 W 54TH ST	90062	5005020013	Low Medium II Residential	[Q]R4-1	0	108	0.143258198	Institutional - Church - One Story	YES - Current	NO - Privately-Owned	Available	Not Used in Prior Housing Element	0.125596932	0	0	0.125596932	1	0	0	1088189	534	South Los Angeles							Lower
LOS ANGELES	1977 W 54TH ST	90062	5005020013	Low Medium II Residential	[Q]R4-1	0	108	0.191009742	Institutional - Church - One Story	YES - Current	NO - Privately-Owned	Available	Not Used in Prior Housing Element	0.137885933	0	0	0.137885933	1	0	0	1088189	535	South Los Angeles							Lower
LOS ANGELES	5321 S ST ANDREWS PL	90062	5005021012	Low Medium II Residential	RD1.5-1	0	29	0.185039858	Residential - Four Units (Any Combination) - 4 Stories or Less	YES - Current	NO - Privately-Owned	Available	Not Used in Prior Housing Element	0	0.238309255	0	0.238309255	4	0	0	1088193	461	South Los Angeles		Yes					Moderate
LOS ANGELES	1913 W 54TH ST	90062	5005021014	Low Medium II Residential	RD1.5-1	0	29	0.139551293	Residential - Three Units (Any Combination) - 4 Stories or Less	YES - Current	NO - Privately-Owned	Available	Not Used in Prior Housing Element	0	0.095541778	0	0.095541778	3	0	0	1088193	463	South Los Angeles		Yes					Moderate
LOS ANGELES	1919 W 54TH ST	90062	5005021015	Low Medium II Residential	RD1.5-1	0	29	0.143258511	Residential - Four Units (Any Combination) - 4 Stories or Less	YES - Current	NO - Privately-Owned	Available	Not Used in Prior Housing Element	0	0.060431126	0	0.060431126	4	0	0	1088193	464	South Los Angeles		Yes					Moderate
LOS ANGELES	1925 W 54TH ST	90062	5005021016	Low Medium II Residential	RD1.5-1	0	29	0.143257432	Residential - Four Units (Any Combination) - 4 Stories or Less	YES - Current	NO - Privately-Owned	Available	Not Used in Prior Housing Element	0	0.060431126	0	0.060431126	4	0	0	1088193	465	South Los Angeles		Yes					Moderate
LOS ANGELES	5316 S RUTHELEN ST	90062	5005021017	Low Medium II Residential	RD1.5-1	0	29	0.187265612	Residential - Four Units (Any Combination) - 4 Stories or Less	YES - Current	NO - Privately-Owned	Available	Not Used in Prior Housing Element	0	0.238309255	0	0.238309255	4	0	0	1088193	466	South Los Angeles		Yes					Moderate
LOS ANGELES	5606 S RUTHELEN ST	90062	5005022002	Low Medium I Residential	R2-1	0	17	0.145329889	Residential - Double, Duplex, or Two Units - 4 Stories or Less	YES - Current	NO - Privately-Owned	Available	Not Used in Prior Housing Element	0	0	0.055707403	0.055707403	2	2*	2*	1088193	944	South Los Angeles		Yes					Above Moderate
LOS ANGELES	5602 S RUTHELEN ST	90062	5005022003	Low Medium I Residential	R2-1	0	17	0.14533079	Residential - Single Family Residence	YES - Current	NO - Privately-Owned	Available	Not Used in Prior Housing Element	0	0	0.101431865	0.101431865	1	2*	2*	1088193	881	South Los Angeles							Above Moderate
LOS ANGELES	5522 S RUTHELEN ST	90062	5005022005	Low Medium I Residential	R2-1	0	17	0.145332903	Residential - Single Family Residence	YES - Current	NO - Privately-Owned	Available	Not Used in Prior Housing Element	0	0	0.101431865	0.101431865	1	2*	2*	1088193	864	South Los Angeles							Above Moderate
LOS ANGELES	5518 S RUTHELEN ST	90062	5005022006	Low Medium I Residential	R2-1	0	17	0.145333804	Residential - Single Family Residence	YES - Current	NO - Privately-Owned	Available	Not Used in Prior Housing Element	0	0	0.101431865	0.101431865	1	2*	2*	1088193	852	South Los Angeles							Above Moderate
LOS ANGELES	5516 S RUTHELEN ST	90062	5005022007	Low Medium I Residential	R2-1	0	17	0.145333628	Residential - Double, Duplex, or Two Units - 4 Stories or Less	YES - Current	NO - Privately-Owned	Available	Not Used in Prior Housing Element	0	0	0.002921495	0.002921495	2	2*	2*	1088193	815	South Los Angeles							Above Moderate
LOS ANGELES	5510 S RUTHELEN ST	90062	5005022008	Low Medium I Residential	R2-1	0	17	0.145335916	Residential - Single Family Residence	YES - Current	NO - Privately-Owned	Available	Not Used in Prior Housing Element	0	0	0.101431865	0.101431865	1	2*	2*	1088193	779	South Los Angeles							Above Moderate
LOS ANGELES	5506 S RUTHELEN ST	90062	5005022009	Low Medium I Residential	R2-1	0	17	0.145336817	Residential - Double, Duplex, or Two Units - 4 Stories or Less	YES - Current	NO - Privately-Owned	Available	Not Used in Prior Housing Element	0	0	0.133164704	0.133164704	2	2*	2*	1088193	768	South Los Angeles		Yes					Above Moderate
LOS ANGELES	5502 S RUTHELEN ST	90062	5005022010	Low Medium I Residential	R2-1	0	17	0.145336641	Residential - Double, Duplex, or Two Units - 4 Stories or Less	YES - Current	NO - Privately-Owned	Available	Not Used in Prior Housing Element	0	0	0.133164704	0.133164704	2	2*	2*	1088193	752	South Los Angeles		Yes					Above Moderate
LOS ANGELES	5428 S RUTHELEN ST	90062	5005022011	Low Medium I Residential	R2-1	0	17	0.155718963	Residential - Double, Duplex, or Two Units - 4 Stories or Less	YES - Current	NO - Privately-Owned	Available	Not Used in Prior Housing Element	0	0	0.133164704	0.133164704	2	2*	2*	1088193	689	South Los Angeles		Yes					Above Moderate
LOS ANGELES	5420 S RUTHELEN ST	90062	5005022013	Low Medium I Residential	R2-1	0	17	0.1557209	Residential - Single Family Residence	YES - Current	NO - Privately-Owned	Available	Not Used in Prior Housing Element	0	0	0.101431865	0.101431865	1	2*	2*	1088193	668	South Los Angeles							Above Moderate
LOS ANGELES	5414 S RUTHELEN ST	90062	5005022014	Low Medium I Residential	R2-1	0	17	0.157298535	Residential - Double, Duplex, or Two Units - 4 Stories or Less	YES - Current	NO - Privately-Owned	Available	Not Used in Prior Housing Element	0	0	0.133164704	0.133164704	2	2*	2*	1088193	656	South Los Angeles		Yes					Above Moderate
LOS ANGELES	1930 W 54TH ST	90062	5005022015	Low Medium II Residential	RD1.5-1	0	29	0.187259077	Residential - Double, Duplex, or Two Units - 4 Stories or Less	YES - Current	NO - Privately-Owned	Available	Not Used in Prior Housing Element	0	0.333653268	0	0.333653268	2	0	0	1088193	587	South Los Angeles		Yes					Moderate
LOS ANGELES	1924 W 54TH ST	90062	5005022016	Low Medium II Residential	RD1.5-1	0	29	0.143257423	Residential - Double, Duplex, or Two Units - 4 Stories or Less	YES - Current	NO - Privately-Owned	Available	Not Used in Prior Housing Element	0	0.273936582	0	0.273936582	2	0	0	1088193	586	South Los Angeles		Yes					Moderate
LOS ANGELES	1918 1/2 W 54TH ST	90062	5005022017	Low Medium II Residential	RD1.5-1	0	29	0.143257074	Residential - Four Units (Any Combination) - 4 Stories or Less	YES - Current	NO - Privately-Owned	Available	Not Used in Prior Housing Element	0	0.182748771	0	0.182748771	4	0	0	1088193	585	South Los Angeles		Yes					Moderate
LOS ANGELES	1914 W 54TH ST	90062	5005022018	Low Medium II Residential	RD1.5-1	0	29	0.143257423	Residential - Four Units (Any Combination) - 4 Stories or Less	YES - Current	NO - Privately-Owned	Available	Not Used in Prior Housing Element	0	0.182748771	0	0.182748771	4	0	0	1088193	583	South Los Angeles		Yes					Moderate
LOS ANGELES	1910 W 54TH ST	90062	5005022019	Low Medium II Residential	RD1.5-1	0	29	0.143258695	Residential - Double, Duplex, or Two Units - 4 Stories or Less	YES - Current	NO - Privately-Owned	Available	Not Used in Prior Housing Element	0	0.273936582	0	0.273936582	2	0	0	1088193	582	South Los Angeles		Yes					Moderate
LOS ANGELES	5421 S ST ANDREWS PL	90062	5005022022	Low Medium I Residential	R2-1	0	17	0.155999615	Residential - Single Family Residence	YES - Current	NO - Privately-Owned	Available	Not Used in Prior Housing Element	0	0	0.101431865	0.101431865	1	2*	2*	1088193	666	South Los Angeles							Above Moderate
LOS ANGELES	5427 S ST ANDREWS PL	90062	5005022023	Low Medium I Residential	R2-1	0	17	0.155998536	Residential - Double, Duplex, or Two Units - 4 Stories or Less	YES - Current	NO - Privately-Owned	Available	Not Used in Prior Housing Element	0	0	0.005535961	0.005535961	1	2*	2*	1088193	678	South Los Angeles		Yes					Above Moderate
LOS ANGELES	5429 S ST ANDREWS PL	90062	5005022024	Low Medium I Residential	R2-1	0	17	0.156000697	Residential - Double, Duplex, or Two Units - 4 Stories or Less	YES - Current	NO - Privately-Owned	Available	Not Used in Prior Housing Element	0	0	0.002921495	0.002921495	2	2*	2*	1088193	687	South Los Angeles							Above Moderate
LOS ANGELES	5503 S ST ANDREWS PL	90062	5005022025	Low Medium I Residential	R2-1	0	17	0.145598775	Residential - Single Family Residence	YES - Current	NO - Privately-Owned	Available	Not Used in Prior Housing Element	0	0	0.101431865	0.101431865	1	2*	2*	1088193	751	South Los Angeles							Above Moderate
LOS ANGELES	5507 S ST ANDREWS PL	90062	5005022026	Low Medium I Residential	R2-1	0	17	0.145599859	Residential - Single Family Residence	YES - Current	NO - Privately-Owned	Available	Not Used in Prior Housing Element	0	0	0.101431865	0.101431865	1	2*	2*	1088193	767	South Los Angeles							Above Moderate
LOS ANGELES	5511 S ST ANDREWS PL	90062	5005022027	Low Medium I Residential	R2-1	0	17	0.145599859	Residential - Single Family Residence	YES - Current	NO - Privately-Owned	Available	Not Used in Prior Housing Element	0	0	0.106950966	0.106950966	1	2*	2*	1088193	778	South Los Angeles							Above Moderate
LOS ANGELES	5515 S ST ANDREWS PL	90062	5005022027	Low Medium I Residential	R2-1	0	17	0.072797221	Residential - Single Family Residence	YES - Current	NO - Privately-Owned	Available	Not Used in Prior Housing Element	0	0	0.058668	0.058668	1	1*	1*	1088193	804	South Los Angeles							Above Moderate
LOS ANGELES	5519 S ST ANDREWS PL	90062	5005022028	Low Medium I Residential	R2-1	0	17	0.145599859	Residential - Single Family Residence	YES - Current	NO - Privately-Owned	Available	Not Used in Prior Housing Element	0	0	0.106950966	0.106950966	1	2*	2*	1088193	851	South Los Angeles							Above Moderate
LOS ANGELES			5005022028	Low Medium I Residential	R2-1	0	17	0.072801555	Residential - Single Family Residence	YES - Current	NO - Privately-Owned	Available	Not Used in Prior Housing Element	0	0	0.058668	0.058668	1	1*	1*	1088193	842	South Los Angeles							Above Moderate
LOS ANGELES	5605 S ST ANDREWS PL	90062	5005022031	Low Medium I Residential	R2-1	0	17	0.145600369	Residential - Double, Duplex, or Two Units - 4 Stories or Less	YES - Current	NO - Privately-Owned	Available	Not Used in Prior Housing Element	0	0	0.142200807	0.142200807	2	2*	2*	1088193	943	South Los Angeles		Yes					Above Moderate
LOS ANGELES	5611 S ST ANDREWS PL	90062	5005022032	Low Medium I Residential	R2-1	0	17	0.062674786	Residential - Single Family Residence	YES - Current	NO - Privately-Owned	Available	Not Used in Prior Housing Element	0	0	0.068192601	0.068192601	1	1*	1*	1088193	959	South Los Angeles							Above Moderate
LOS ANGELES	5742 S RUTHELEN ST	90062	5005023003	Low Medium I Residential	R2-1	0	17	0.139005368	Residential - Double, Duplex, or Two Units - 4 Stories or Less	YES - Current	NO - Privately-Owned	Available	Not Used in Prior Housing Element	0	0	0.162774915	0.162774915	2	2*	2*	1088193	1239	South Los Angeles		Yes					Above Moderate
LOS ANGELES	5734 S RUTHELEN ST	90062	5005023005	Low Medium I Residential	R2-1	0	17	0.145332124	Residential - Single Family Residence	YES - Current	NO - Privately-Owned	Available	Not Used in Prior Housing Element	0	0	0.101431865	0.101431865	1	2*	2*	1088193	1220	South Los Angeles							Above Moderate
LOS ANGELES	5730 S RUTHELEN ST	90062	5005023006	Low Medium I Residential	R2-1	0	17	0.145332598	Residential - Single Family Residence	YES - Current	NO - Privately-Owned	Available	Not Used in Prior Housing Element	0	0	0.101431865	0.101431865	1	2*	2*	1088193	1207	South Los Angeles							Above Moderate
LOS ANGELES	5726 S RUTHELEN ST	90062	5005023007	Low Medium I Residential	R2-1	0	17	0.145331996	Residential - Single Family Residence	YES - Current	NO - Privately-Owned	Available	Not Used in Prior Housing Element	0	0	0.101431865	0.101431865	1	2*	2*	1088193	1148	South Los Angeles							Above Moderate
LOS ANGELES	5722 S RUTHELEN ST	90062	5005023008	Low Medium I Residential	R2-1	0	17	0.145330316	Residential - Single Family Residence	YES - Current	NO - Privately-Owned	Available	Not Used in Prior Housing Element	0	0	0.101431865	0.101431865	1	2*	2*	1088193	1137	South Los Angeles							Above Moderate
LOS ANGELES	5718 S RUTHELEN ST	90062	5005023009	Low Medium I Residential	R2-1	0	17	0.14533079	Residential - Single Family Residence	YES - Current	NO - Privately-Owned	Available	Not Used in Prior Housing Element	0	0	0.101431865	0.101431865	1	2*	2*	1088193	1125	South Los Angeles							Above Moderate
LOS ANGELES	5714 S RUTHELEN ST	90062	5005023010	Low Medium I Residential	R2-1	0	17	0.145330188	Residential - Double, Duplex, or Two Units - 4 Stories or Less	YES - Current	NO - Privately-Owned	Available	Not Used in Prior Housing Element	0	0	0.133164704	0.133164704	2	2*	2*	1088193	1066	South Los Angeles		Yes					Above Moderate
LOS ANGELES	5710 S RUTHELEN ST	90062	5005023011	Low Medium I Residential	R2-1	0	17	0.145328503	Residential - Double, Duplex, or Two Units - 4 Stories or Less	YES - Current	NO - Privately-Owned	Available	Not Used in Prior Housing Element	0	0	0.133164704	0.133164704	2	2*	2*	1088193	1058	South Los Angeles		Yes					Above Moderate
LOS ANGELES	5704 S RUTHELEN ST	90062	5005023012	Low Medium I Residential	R2-1	0	17	0.145329144	Residential - Double, Duplex, or Two Units - 4 Stories or Less	YES - Current	NO - Privately-Owned	Available	Not Used in Prior Housing Element	0	0	0.133164704	0.133164704	2	2*	2*	1088193	1051	South Los Angeles		Yes					Above Moderate
LOS ANGELES	5700 S RUTHELEN ST	90062	5005023013	Low Medium I Residential	R2-1	0	17	0.096422958	Residential - Single Family Residence	YES - Current	NO - Privately-Owned	Available	Not Used in Prior Housing Element	0	0	0.052036405	0.052036405	1	1*	1*	1088193	1039	South Los Angeles							Above Moderate
LOS ANGELES	5701 S ST ANDREWS PL	90062	5005023015	Low Medium I Residential	R2-1	0	17	0.145598781	Residential - Single Family Residence	YES - Current	NO - Privately-Owned	Available	Not Used in Prior Housing Element	0	0	0.101431865	0.101431865	1	2*	2*	1088193	1037	South Los Angeles							Above Moderate
LOS ANGELES	5707 S ST ANDREWS PL	90062	5005023016	Low Medium I Residential	R2-1	0	17	0.145599871	Residential - Double, Duplex, or Two Units - 4 Stories or Less	YES - Current	NO - Privately-Owned	Available	Not Used in Prior Housing Element	0	0	0.088817722	0.088817722	2	2*	2*	1088193	1050	South Los Angeles							Above Moderate
LOS ANGELES	5711 S ST ANDREWS PL	90062	5005023017	Low Medium I Residential	R2-1	0	17	0.145599865	Residential - Double, Duplex, or Two Units - 4 Stories or Less	YES - Current	NO - Privately-Owned	Available	Not Used in Prior Housing Element	0	0	0.133164704	0.133164704	2	2*	2*	1088193	1057	South Los Angeles		Yes					Above Moderate
LOS ANGELES	5715 S ST ANDREWS PL	90062	5005023018	Low Medium I Residential	R2-1	0	17	0.145598781	Residential - Single Family Residence	YES - Current	NO - Privately-Owned	Available	Not Used in Prior Housing Element	0	0	0.101431865	0.101431865	1	2*	2*	1088193	1065	South Los Angeles							Above Moderate
LOS ANGELES	5721 S ST ANDREWS PL	90062	5005023019	Low Medium I Residential	R2-1	0	17	0.145600947	Residential - Single Family Residence	YES - Current	NO - Privately-Owned	Available	Not Used in Prior Housing Element	0	0	0.101431865	0.101431865	1	2*	2*	1088193	1124	South Los Angeles							Above Moderate
LOS ANGELES	5723 S ST ANDREWS PL	90062	5005023020	Low Medium I Residential	R2-1	0	17	0.145598482	Residential - Double, Duplex, or Two Units - 4 Stories or Less	YES - Current	NO - Privately-Owned	Available	Not Used in Prior Housing Element	0	0	0.133164704	0.133164704	2	2*	2*	1088193	1136	South Los Angeles		Yes					Above Moderate
LOS ANGELES	5727 S ST ANDREWS PL	90062	5005023021	Low Medium I Residential	R2-1	0	17	0.145598482	Residential - Single Family Residence	YES - Current	NO - Privately-Owned	Available	Not Used in Prior Housing Element	0	0	0.101431865	0.101431865	1	2*	2*	1088193	1147	South Los Angeles							Above Moderate
LOS ANGELES	5731 S ST ANDREWS PL	90062	5005023022	Low Medium I Residential	R2-1	0	17	0.145600947	Residential - Single Family Residence	YES - Current	NO - Privately-Owned	Available	Not Used in Prior Housing Element	0	0	0.101431865	0.101431865	1	2*	2*	1088193	1206	South Los Angeles							Above Moderate
LOS ANGELES	5735 S ST ANDREWS PL	90062	5005023023	Low Medium I Residential	R2-1	0	17	0.145598781	Residential - Double, Duplex, or Two Units - 4 Stories or Less	YES - Current	NO - Privately-Owned	Available	Not Used in Prior Housing Element	0	0	0.133164704	0.133164704	2	2*	2*	1088193	1219	South Los Angeles		Yes					Above Moderate
LOS ANGELES	5739 S ST ANDREWS PL	90062	5005023024	Low Medium I Residential	R2-1	0	17	0.138665611	Residential - Double, Duplex, or Two Units - 4 Stories or Less	YES - Current	NO - Privately-Owned	Available	Not Used in Prior Housing Element	0	0	0.162774915	0.162774915	2

LOS ANGELES	5726 S ST ANDREWS PL	90062	5005024009	Low Medium I Residential	R2-1	0	17	0.138849143	Residential - Double, Duplex, or Two Units - 4 Stories or Less	YES - Current	NO - Privately-Owned	Available	Not Used in Prior Housing Element	0	0	0.133164704	0.133164704	2	2*	2*	1088193	1146	South Los Angeles	Yes	Above Moderate
LOS ANGELES	5722 S ST ANDREWS PL	90062	5005024010	Low Medium I Residential	R2-1	0	17	0.138851507	Residential - Single Family Residence - Therapy Pool (Spa)	YES - Current	NO - Privately-Owned	Available	Not Used in Prior Housing Element	0	0	0.101431865	0.101431865	1	2*	2*	1088193	1135	South Los Angeles		Above Moderate
LOS ANGELES	5718 S ST ANDREWS PL	90062	5005024011	Low Medium I Residential	R2-1	0	17	0.138849441	Residential - Double, Duplex, or Two Units - 4 Stories or Less	YES - Current	NO - Privately-Owned	Available	Not Used in Prior Housing Element	0	0	0.133164704	0.133164704	2	2*	2*	1088193	1123	South Los Angeles	Yes	Above Moderate
LOS ANGELES	5714 S ST ANDREWS PL	90062	5005024012	Low Medium I Residential	R2-1	0	17	0.138851209	Residential - Double, Duplex, or Two Units - 4 Stories or Less	YES - Current	NO - Privately-Owned	Available	Not Used in Prior Housing Element	0	0	0.133164704	0.133164704	2	2*	2*	1088193	1064	South Los Angeles	Yes	Above Moderate
LOS ANGELES	5710 S ST ANDREWS PL	90062	5005024013	Low Medium I Residential	R2-1	0	17	0.138848838	Residential - Double, Duplex, or Two Units - 4 Stories or Less	YES - Current	NO - Privately-Owned	Available	Not Used in Prior Housing Element	0	0	0.162774915	0.162774915	2	2*	2*	1088193	1056	South Los Angeles	Yes	Above Moderate
LOS ANGELES	5706 S ST ANDREWS PL	90062	5005024014	Low Medium I Residential	R2-1	0	17	0.138849143	Residential - Single Family Residence	YES - Current	NO - Privately-Owned	Available	Not Used in Prior Housing Element	0	0	0.12420972	0.12420972	1	2*	2*	1088193	1049	South Los Angeles		Above Moderate
LOS ANGELES	5705 S MANHATTAN PL	90062	5005024018	Low Medium I Residential	R2-1	0	17	0.139021626	Residential - Double, Duplex, or Two Units - 4 Stories or Less	YES - Current	NO - Privately-Owned	Available	Not Used in Prior Housing Element	0	0	0.133164704	0.133164704	2	2*	2*	1088193	1048	South Los Angeles	Yes	Above Moderate
LOS ANGELES	5711 S MANHATTAN PL	90062	5005024019	Low Medium I Residential	R2-1	0	17	0.13902162	Residential - Double, Duplex, or Two Units - 4 Stories or Less	YES - Current	NO - Privately-Owned	Available	Not Used in Prior Housing Element	0	0	0.133164704	0.133164704	2	2*	2*	1088193	1055	South Los Angeles	Yes	Above Moderate
LOS ANGELES	5715 S MANHATTAN PL	90062	5005024020	Low Medium I Residential	R2-1	0	17	0.139020584	Residential - Double, Duplex, or Two Units - 4 Stories or Less	YES - Current	NO - Privately-Owned	Available	Not Used in Prior Housing Element	0	0	0.133164704	0.133164704	2	2*	2*	1088193	1063	South Los Angeles	Yes	Above Moderate
LOS ANGELES	5719 S MANHATTAN PL	90062	5005024021	Low Medium I Residential	R2-1	0	17	0.139022355	Residential - Double, Duplex, or Two Units - 4 Stories or Less	YES - Current	NO - Privately-Owned	Available	Not Used in Prior Housing Element	0	0	0.035455021	0.035455021	2	2*	2*	1088193	1122	South Los Angeles	Yes	Above Moderate
LOS ANGELES	5723 S MANHATTAN PL	90062	5005024022	Low Medium I Residential	R2-1	0	17	0.139020286	Residential - Single Family Residence	YES - Current	NO - Privately-Owned	Available	Not Used in Prior Housing Element	0	0	0.101431865	0.101431865	1	2*	2*	1088193	1133	South Los Angeles		Above Moderate
LOS ANGELES	5727 S MANHATTAN PL	90062	5005024023	Low Medium I Residential	R2-1	0	17	0.13902162	Residential - Double, Duplex, or Two Units - 4 Stories or Less	YES - Current	NO - Privately-Owned	Available	Not Used in Prior Housing Element	0	0	0.133164704	0.133164704	2	2*	2*	1088193	1145	South Los Angeles	Yes	Above Moderate
LOS ANGELES	5731 S MANHATTAN PL	90062	5005024024	Low Medium I Residential	R2-1	0	17	0.13902162	Residential - Double, Duplex, or Two Units - 4 Stories or Less	YES - Current	NO - Privately-Owned	Available	Not Used in Prior Housing Element	0	0	0.133164704	0.133164704	2	2*	2*	1088193	1204	South Los Angeles	Yes	Above Moderate
LOS ANGELES	5735 S MANHATTAN PL	90062	5005024025	Low Medium I Residential	R2-1	0	17	0.139020286	Residential - Double, Duplex, or Two Units - 4 Stories or Less	YES - Current	NO - Privately-Owned	Available	Not Used in Prior Housing Element	0	0	0.055707403	0.055707403	2	2*	2*	1088193	1217	South Los Angeles	Yes	Above Moderate
LOS ANGELES	5739 S MANHATTAN PL	90062	5005024026	Low Medium I Residential	R2-1	0	17	0.132400373	Residential - Single Family Residence	YES - Current	NO - Privately-Owned	Available	Not Used in Prior Housing Element	0	0	0.12420972	0.12420972	1	2*	2*	1088193	1228	South Los Angeles		Above Moderate
LOS ANGELES	5743 S MANHATTAN PL	90062	5005024027	Low Medium I Residential	R2-1	0	17	0.132967484	Residential - Double, Duplex, or Two Units - 4 Stories or Less	YES - Current	NO - Privately-Owned	Available	Not Used in Prior Housing Element	0	0	0.162774915	0.162774915	2	2*	2*	1088193	1235	South Los Angeles	Yes	Above Moderate
LOS ANGELES	1859 W SLAUSON AVE	90047	5005024029	Community Commercial	C2-2D-CPIO	0	108	0.089536588	Residential - Double, Duplex, or Two Units - 4 Stories or Less	YES - Current	NO - Privately-Owned	Available	Not Used in Prior Housing Element	0.621343285	0	0	0.621343285	0	0	0	1088193	1299	South Los Angeles		Lower
LOS ANGELES	1853 W SLAUSON AVE	90047	5005024030	Community Commercial	C2-2D-CPIO	0	108	0.182609799	Commercial - Restaurant, Cocktail Lounge - Fast Food - Walk Up - One Story	YES - Current	NO - Privately-Owned	Available	Not Used in Prior Housing Element	0.093520582	0	0	0.093520582	1	0	0	1088193	1298	South Los Angeles		Lower
LOS ANGELES	1863 W SLAUSON AVE	90047	5005024031	Community Commercial	C2-2D-CPIO	0	108	0.089535437	Residential - Single Family Residence	YES - Current	NO - Privately-Owned	Available	Not Used in Prior Housing Element	0.600193539	0	0	0.600193539	1	0	0	1088193	1300	South Los Angeles		Lower
LOS ANGELES	1871 W SLAUSON AVE	90047	5005024033	Community Commercial	C2-2D-CPIO	0	108	0.089535437	Residential - Single Family Residence	YES - Current	NO - Privately-Owned	Available	Not Used in Prior Housing Element	0.600193539	0	0	0.600193539	1	0	0	1088193	1302	South Los Angeles		Lower
LOS ANGELES	1867 W SLAUSON AVE	90047	5005024034	Community Commercial	C2-2D-CPIO	0	108	0.089536378	Residential - Single Family Residence	YES - Current	NO - Privately-Owned	Available	Not Used in Prior Housing Element	0.600193539	0	0	0.600193539	1	0	0	1088193	1301	South Los Angeles		Lower
LOS ANGELES	5606 S ST ANDREWS PL	90062	5005025002	Low Medium I Residential	R2-1	0	17	0.138849435	Residential - Single Family Residence	YES - Current	NO - Privately-Owned	Available	Not Used in Prior Housing Element	0	0	0.12420972	0.12420972	1	2*	2*	1088193	942	South Los Angeles		Above Moderate
LOS ANGELES	5602 S ST ANDREWS PL	90062	5005025003	Low Medium I Residential	R2-1	0	17	0.138851502	Residential - Single Family Residence	YES - Current	NO - Privately-Owned	Available	Not Used in Prior Housing Element	0	0	0.12420972	0.12420972	1	2*	2*	1088193	879	South Los Angeles		Above Moderate
LOS ANGELES	5526 S ST ANDREWS PL	90062	5005025004	Low Medium I Residential	R2-1	0	17	0.138849435	Residential - Single Family Residence	YES - Current	NO - Privately-Owned	Available	Not Used in Prior Housing Element	0	0	0.12420972	0.12420972	1	2*	2*	1088193	869	South Los Angeles		Above Moderate
LOS ANGELES	5522 S ST ANDREWS PL	90062	5005025005	Low Medium I Residential	R2-1	0	17	0.138849435	Residential - Single Family Residence	YES - Current	NO - Privately-Owned	Available	Not Used in Prior Housing Element	0	0	0.12420972	0.12420972	1	2*	2*	1088193	862	South Los Angeles		Above Moderate
LOS ANGELES	5518 S ST ANDREWS PL	90062	5005025006	Low Medium I Residential	R2-1	0	17	0.138851502	Residential - Single Family Residence	YES - Current	NO - Privately-Owned	Available	Not Used in Prior Housing Element	0	0	0.12420972	0.12420972	1	2*	2*	1088193	850	South Los Angeles		Above Moderate
LOS ANGELES	5514 S ST ANDREWS PL	90062	5005025007	Low Medium I Residential	R2-1	0	17	0.138849435	Residential - Single Family Residence	YES - Current	NO - Privately-Owned	Available	Not Used in Prior Housing Element	0	0	0.12420972	0.12420972	1	2*	2*	1088193	789	South Los Angeles		Above Moderate
LOS ANGELES	5510 S ST ANDREWS PL	90062	5005025008	Low Medium I Residential	R2-1	0	17	0.138849137	Residential - Single Family Residence	YES - Current	NO - Privately-Owned	Available	Not Used in Prior Housing Element	0	0	0.12420972	0.12420972	1	2*	2*	1088193	777	South Los Angeles		Above Moderate
LOS ANGELES	5506 S ST ANDREWS PL	90062	5005025009	Low Medium I Residential	R2-1	0	17	0.138849867	Residential - Single Family Residence	YES - Current	NO - Privately-Owned	Available	Not Used in Prior Housing Element	0	0	0.12420972	0.12420972	1	2*	2*	1088193	766	South Los Angeles		Above Moderate
LOS ANGELES	5502 S ST ANDREWS PL	90062	5005025010	Low Medium I Residential	R2-1	0	17	0.138849867	Residential - Single Family Residence	YES - Current	NO - Privately-Owned	Available	Not Used in Prior Housing Element	0	0	0.12420972	0.12420972	1	2*	2*	1088193	750	South Los Angeles		Above Moderate
LOS ANGELES	5430 S ST ANDREWS PL	90062	5005025011	Low Medium I Residential	R2-1	0	17	0.148766782	Residential - Single Family Residence	YES - Current	NO - Privately-Owned	Available	Not Used in Prior Housing Element	0	0	0.101431865	0.101431865	1	2*	2*	1088193	686	South Los Angeles		Above Moderate
LOS ANGELES	5424 S ST ANDREWS PL	90062	5005025012	Low Medium I Residential	R2-1	0	17	0.148767817	Residential - Double, Duplex, or Two Units - 4 Stories or Less	YES - Current	NO - Privately-Owned	Available	Not Used in Prior Housing Element	0	0	0.133164704	0.133164704	2	2*	2*	1088193	677	South Los Angeles	Yes	Above Moderate
LOS ANGELES	5420 S ST ANDREWS PL	90062	5005025013	Low Medium I Residential	R2-1	0	17	0.148767491	Residential - Single Family Residence	YES - Current	NO - Privately-Owned	Available	Not Used in Prior Housing Element	0	0	0.101431865	0.101431865	1	2*	2*	1088193	665	South Los Angeles		Above Moderate
LOS ANGELES	5416 S ST ANDREWS PL	90062	5005025014	Low Medium I Residential	R2-1	0	17	0.150267541	Residential - Single Family Residence	YES - Current	NO - Privately-Owned	Available	Not Used in Prior Housing Element	0	0	0.101431865	0.101431865	1	2*	2*	1088193	654	South Los Angeles		Above Moderate
LOS ANGELES	1872 W 54TH ST	90062	5005025016	Low Medium II Residential	RD1.5-1	0	29	0.134305497	Residential - Single Family Residence	YES - Current	NO - Privately-Owned	Available	Not Used in Prior Housing Element	0	0.155654687	0	0.155654687	1	3*	3*	1088193	579	South Los Angeles		Moderate
LOS ANGELES	1868 W 54TH ST	90062	5005025017	Low Medium II Residential	RD1.5-1	0	29	0.134302706	Residential - Double, Duplex, or Two Units - 4 Stories or Less	YES - Current	NO - Privately-Owned	Available	Not Used in Prior Housing Element	0	0.032047335	0	0.032047335	2	3*	3*	1088193	578	South Los Angeles	Yes	Moderate
LOS ANGELES	1864 W 54TH ST	90062	5005025018	Low Medium II Residential	RD1.5-1	0	29	0.134304564	Residential - Double, Duplex, or Two Units - 4 Stories or Less	YES - Current	NO - Privately-Owned	Available	Not Used in Prior Housing Element	0	0.21018362	0	0.21018362	2	3*	3*	1088193	577	South Los Angeles	Yes	Moderate
LOS ANGELES	1858 W 54TH ST	90062	5005025019	Low Medium II Residential	RD1.5-1	0	29	0.134303113	Residential - Three Units (Any Combination) - 4 Stories or Less	YES - Current	NO - Privately-Owned	Available	Not Used in Prior Housing Element	0	0.051471752	0	0.051471752	3	3*	3*	1088193	576	South Los Angeles	Yes	Moderate
LOS ANGELES	1850 W 54TH ST	90062	5005025020	Neighborhood Commercial	C2-1VL-CPIO	0	108	0.182055869	Institutional - Church - One Story	YES - Current	NO - Privately-Owned	Available	Used in Prior Housing Element - Non-Vacant	0.148701537	0	0	0.148701537	0	0	0	1088193	575	South Los Angeles		Lower
LOS ANGELES	5417 S MANHATTAN PL	90062	5005025021	Low Medium I Residential	R2-1	0	17	0.150432594	Residential - Single Family Residence	YES - Current	NO - Privately-Owned	Available	Not Used in Prior Housing Element	0	0	0.101431865	0.101431865	1	2*	2*	1088193	653	South Los Angeles		Above Moderate
LOS ANGELES	5423 S MANHATTAN PL	90062	5005025022	Low Medium I Residential	R2-1	0	17	0.148936599	Residential - Double, Duplex, or Two Units - 4 Stories or Less	YES - Current	NO - Privately-Owned	Available	Not Used in Prior Housing Element	0	0	0.133164704	0.133164704	2	2*	2*	1088193	664	South Los Angeles	Yes	Above Moderate
LOS ANGELES	5425 S MANHATTAN PL	90062	5005025023	Low Medium I Residential	R2-1	0	17	0.148939633	Residential - Double, Duplex, or Two Units - 4 Stories or Less	YES - Current	NO - Privately-Owned	Available	Not Used in Prior Housing Element	0	0	0.133164704	0.133164704	2	2*	2*	1088193	676	South Los Angeles	Yes	Above Moderate
LOS ANGELES	5431 S MANHATTAN PL	90062	5005025024	Low Medium I Residential	R2-1	0	17	0.148939889	Residential - Double, Duplex, or Two Units - 4 Stories or Less	YES - Current	NO - Privately-Owned	Available	Not Used in Prior Housing Element	0	0	0.133164704	0.133164704	2	2*	2*	1088193	685	South Los Angeles	Yes	Above Moderate
LOS ANGELES	5501 S MANHATTAN PL	90062	5005025025	Low Medium I Residential	R2-1	0	17	0.139010942	Residential - Single Family Residence	YES - Current	NO - Privately-Owned	Available	Not Used in Prior Housing Element	0	0	0.12420972	0.12420972	1	2*	2*	1088193	749	South Los Angeles		Above Moderate
LOS ANGELES	5509 S MANHATTAN PL	90062	5005025026	Low Medium I Residential	R2-1	0	17	0.139014704	Residential - Double, Duplex, or Two Units - 4 Stories or Less	YES - Current	NO - Privately-Owned	Available	Not Used in Prior Housing Element	0	0	0.162774915	0.162774915	2	2*	2*	1088193	765	South Los Angeles	Yes	Above Moderate
LOS ANGELES	5511 S MANHATTAN PL	90062	5005025027	Low Medium I Residential	R2-1	0	17	0.139017097	Residential - Single Family Residence	YES - Current	NO - Privately-Owned	Available	Not Used in Prior Housing Element	0	0	0.12420972	0.12420972	1	2*	2*	1088193	776	South Los Angeles		Above Moderate
LOS ANGELES	5515 S MANHATTAN PL	90062	5005025028	Low Medium I Residential	R2-1	0	17	0.139016664	Residential - Single Family Residence	YES - Current	NO - Privately-Owned	Available	Not Used in Prior Housing Element	0	0	0.12420972	0.12420972	1	2*	2*	1088193	788	South Los Angeles		Above Moderate
LOS ANGELES	5519 S MANHATTAN PL	90062	5005025029	Low Medium I Residential	R2-1	0	17	0.139017998	Residential - Single Family Residence	YES - Current	NO - Privately-Owned	Available	Not Used in Prior Housing Element	0	0	0.12420972	0.12420972	1	2*	2*	1088193	849	South Los Angeles		Above Moderate
LOS ANGELES	5523 S MANHATTAN PL	90062	5005025030	Low Medium I Residential	R2-1	0	17	0.139017574	Residential - Single Family Residence	YES - Current	NO - Privately-Owned	Available	Not Used in Prior Housing Element	0	0	0.12420972	0.12420972	1	2*	2*	1088193	860	South Los Angeles		Above Moderate
LOS ANGELES	5527 S MANHATTAN PL	90062	5005025031	Low Medium I Residential	R2-1	0	17	0.139019204	Residential - Single Family Residence	YES - Current	NO - Privately-Owned	Available	Not Used in Prior Housing Element	0	0	0.12420972	0.12420972	1	2*	2*	1088193	868	South Los Angeles		Above Moderate
LOS ANGELES	5603 S MANHATTAN PL	90062	5005025032	Low Medium I Residential	R2-1	0	17	0.139019508	Residential - Double, Duplex, or Two Units - 4 Stories or Less	YES - Current	NO - Privately-Owned	Available	Not Used in Prior Housing Element	0	0	0.162774915	0.162774915	2	2*	2*	1088193	878	South Los Angeles	Yes	Above Moderate
LOS ANGELES	5607 S MANHATTAN PL	90062	5005025033	Low Medium I Residential	R2-1	0	17	0.139019077		YES - Current	NO - Privately-Owned	Available	Not Used in Prior Housing Element	0	0	0.12420972	0.12420972	1	2*	2*	1088193	941	South Los Angeles		Above Moderate
LOS ANGELES	5201 S MANHATTAN PL	90062	5005026001	Low Medium I Residential	R2-1	0	17	0.149213825	Residential - Double, Duplex, or Two Units - 4 Stories or Less	YES - Current	NO - Privately-Owned	Available	Not Used in Prior Housing Element	0	0	0.133164704	0.133164704	2	2*	2*	1088193	213	South Los Angeles	Yes	Above Moderate
LOS ANGELES	5207 S MANHATTAN PL	90062	5005026002	Low Medium I Residential	R2-1	0	17	0.142311543	Residential - Single Family Residence	YES - Current	NO - Privately-Owned	Available	Not Used in Prior Housing Element	0	0	0.12420972	0.12420972	1	2*	2*	1088193	271	South Los Angeles		Above Moderate
LOS ANGELES	5215 S MANHATTAN PL	90062	5005026004	Low Medium I Residential	R2-1	0	17	0.132382298	Residential - Single Family Residence	YES - Current	NO - Privately-Owned	Available	Not Used in Prior Housing Element	0	0	0.12420972	0.12420972	1	2*	2*	1088193	288	South Los Angeles		Above Moderate
LOS ANGELES	5219 S MANHATTAN PL	90062	5005026005	Low Medium I Residential	R2-1	0	17	0.132382014	Residential - Double, Duplex, or Two Units - 4 Stories or Less	YES - Current	NO - Privately-Owned	Available	Not Used in Prior Housing Element	0	0	0.162774915	0.162774915	2	2*	2*	1088193	345	South Los Angeles	Yes	Above Moderate
LOS ANGELES	5223 S MANHATTAN PL	90062	5005026006	Low Medium I Residential	R2-1	0	17	0.132384083	Residential - Single Family Residence	YES - Current	NO - Privately-Owned	Available	Not Used in Prior Housing Element	0	0	0.12420972	0.12420972	1	2*	2*	1088193	354	South Los Angeles		Above Moderate
LOS ANGELES	5227 S MANHATTAN PL	90062	5005026007	Low Medium I Residential	R2-1	0	17	0.132382298	Residential - Single Family Residence	YES - Current	NO - Privately-Owned	Available	Not Used in Prior Housing Element	0	0	0.12420972	0.12420972	1	2*	2*	1088193	364	South Los Angeles		Above Moderate
LOS ANGELES	5231 S MANHATTAN PL	90062	5005026008	Low Medium I Residential	R2-1	0	17	0.132382298	Residential - Double, Duplex, or Two Units - 4 Stories or Less	YES - Current	NO - Privately-Owned	Available	Not Used in Prior Housing Element	0	0	0.162774915	0.162774915	2	2*	2*	1088193	372	South Los Angeles	Yes	Above Moderate
LOS ANGELES	5303 S MANHATTAN PL	90062	5005026009	Low Medium I Residential	R2-1	0	17	0.13238334	Residential - Double, Duplex, or Two Units - 4 Stories or Less	YES - Current	NO - Privately-Owned	Available	Not Used in Prior Housing Element	0	0	0.162774915	0.162774915	2	2*	2*	1088193	379	South Los Angeles	Yes	Above Moderate
LOS ANGELES	5307 S MANHATTAN PL	90062	5005026010	Low Medium I Residential	R2-1	0	17	0.132381265	Residential - Double, Duplex, or Two Units - 4 Stories or Less	YES - Current	NO - Privately-Owned	Available	Not Used in Prior Housing Element	0	0	0.162774915	0.162774915	2	2*	2*	1088193	425	South Los Angeles	Yes	Above Moderate
LOS ANGELES	5311 S MANHATTAN PL	90062	5005026011	Low Medium I Residential	R2-1	0	17	0.145622392	Residential - Double, Duplex, or Two Units - 4 Stories or Less	YES - Current	NO - Privately-Owned	Available	Not Used in Prior Housing Element	0	0	0.133164704	0.133164704	2	2*	2*	1088193	435	South Los Angeles	Yes	Above Moderate
LOS ANGELES	1851 W 54TH ST	90062	5005026012	Neighborhood Commercial	C2-1VL-CPIO	0	108	0.182550117	Commercial - Store Combination - Store and Residential Combination - One Story	YES - Current	NO - Privately-Owned	Available	Used in Prior Housing Element - Non-Vacant	0	0	0.182908559	0.182908559	0	0	0	1088193	453	South Los Angeles	Yes	Above Moderate
LOS ANGELES	1873 W 54TH ST	90062	5005026017	Low Medium II Residential	RD1.5-1	0	29	0.134303632	Residential - Double, Duplex, or Two Units - 4 Stories or Less	YES - Current	NO - Privately-Owned	Available	Not Used in Prior Housing Element	0	0.21018362	0	0.21018362	2	3*	3*	1088193	459	South Los Angeles	Yes	Moderate
LOS ANGELES	5316 S ST ANDREWS PL	90062	5005026018	Low Medium II Residential	RD1.5-1	0	29	0.185041723	Residential - Four Units (Any Combination) - 4 Stories or Less	YES - Current	NO - Privately-Owned	Available	Not Used in Prior Housing Element	0	0.238309255	0	0.238309255	4	0	0	1088193	460	South Los Angeles	Yes	Moderate
LOS ANGELES	1859 W 54TH ST	90062	5005026030	Low Medium II Residential	RD1.5-1	0	29	0.134303344	Residential - Three Units (Any Combination) - 4 Stories or Less	YES - Current	NO - Privately-Owned	Available	Not Used in Prior Housing Element	0	0.190752089	0	0.190752089	3	3*	3*	1088193	454	South Los Angeles	Yes	Moderate
LOS ANGELES	5121 S WESTERN AVE	90062	5005029001	Neighborhood Commercial	C2-1VL-CPIO	0	108	0.137234865	Commercial - Commercial - Vacant Land	YES - Current	NO - Privately-Owned	Available	Not Used in Prior Housing Element	0.170746726	0	0	0.170746726	0	0	0	1118193	1438	South Los Angeles		Lower
LOS ANGELES	5133 S WESTERN AVE	90062	5005029003	Neighborhood Commercial	C2-1VL-CPIO	0	108	0.129713062	Commercial - Store Combination - Store and Residential Combination - One Story	YES - Current	NO - Privately-Owned	Available	Used in Prior Housing Element - Non-Vacant	0.193888307	0	0	0.193888307	1	0	0	1088193	20	South Los Angeles		Lower
LOS ANGELES	5151 S WESTERN AVE	90062	5005029004	Neighborhood Commercial	C2-1VL-CPIO	0	108	0.12971205	Commercial - Office Building - One Story	YES - Current	NO - Privately-Owned	Available	Used in Prior Housing Element - Non-Vacant	0.220837766	0	0	0.220837766	0	0	0	1088193	27	South Los Angeles		Lower
LOS ANGELES	5155 S WESTERN AVE	90062	5005029005	Neighborhood Commercial	C2-1VL-CPIO	0	108	0.129713062	Commercial - Store - One Story	YES - Current	NO - Privately-Owned	Available	Used in Prior Housing Element - Non-Vacant	0.220837766	0	0	0.220837766	0	0	0	1088193	94	South Los Angeles		Lower
LOS ANGELES	5159 S WESTERN AVE	90062	5005029006	Neighborhood Commercial	C2-1VL-CPIO	0	108	0.129713065	Commercial - Store - One Story	YES - Current	NO - Privately-Owned	Available	Used in Prior Housing Element - Non-Vacant	0.220837766	0	0	0.220837766	0	0	0	1088193	101	South Los Angeles		Lower
LOS ANGELES	5163 S WESTERN AVE	90062	5005029007	Neighborhood Commercial	C2-1VL-CPIO	0	108	0.129712048	Residential - Five or More Units or Apartments (Any Combination) - 4 Stories or Less	YES - Current	NO - Privately-Owned	Available	Not Used in Prior Housing Element	0	0	0.525180915	0.525180915	10	0	0	1088193	109	South Los Angeles	Yes	Above Moderate
LOS ANGELES	5167 S WESTERN AVE	90062	5005029007	Neighborhood Commercial	C2-1VL-CPIO	0	108	0.129712048	Residential - Five or More Units or Apartments (Any Combination) - 4 Stories or Less	YES - Current	NO - Privately-Owned	Available	Not Used in Prior Housing Element	0	0	0.525180915	0.525180915	10	0	0	1088193	116	South Los Angeles	Yes	Above Moderate
LOS ANGELES	5171 S WESTERN AVE	90062	5005029008	Neighborhood Commercial	C2-1VL-CPIO	0	108	0.129713062	Residential - Five or More Units or Apartments (Any Combination) - 4 Stories or Less	YES - Current	NO - Privately-Owned	Available	Not Used in Prior Housing Element	0	0	0.11597839	0.11597839	20	0	0	1088193	185	South Los Angeles	Yes	Above Moderate
LOS ANGELES	5175 S WESTERN AVE	90062	5005029008	Neighborhood Commercial	C2-1VL-CPIO	0	108	0.129712053	Residential - Five or More Units or Apartments (Any Combination) - 4 Stories or Less	YES - Current	NO - Privately-Owned	Available	Not Used in Prior Housing Element	0	0	0.11597839	0.11597839	20	0	0	1088193	193	South Los Angeles	Yes	Above Moderate
LOS ANGELES	5201 S WESTERN AVE	90062	5005030002	Neighborhood Commercial	C2-1VL-CPIO	0	108	0.14562775	Commercial - Auto, Recreation Equipment, Construction Equipment Sales and Service - Auto Service Centers (No Gasoline) - One Story	YES - Current	NO - Privately-Owned	Available	Used in Prior Housing Element - Non-Vacant	0.236333282	0	0	0.236333282	0	0	0	1088193	210	South Los Angeles		Lower
LOS ANGELES	5205 S WESTERN AVE	90062	5005030002	Neighborhood Commercial	C2-1VL-CPIO	0	108	0.145927576	Commercial - Auto, Recreation Equipment, Construction Equipment Sales and Service - Auto Service Centers (No Gasoline) - One Story	YES - Current	NO - Privately-Owned	Available	Used in Prior Housing Element - Non-Vacant	0.236333282	0	0	0.236333282	0	0	0	1088193	269	South Los Angeles		Lower
LOS ANGELES	5209 S WESTERN AVE	90062	5005030003	Neighborhood Commercial	C2-1VL-CPIO	0	108	0.145925549	Residential - Five or More Units or Apartments (Any Combination) - 4 Stories or Less	YES - Current	NO - Privately-Owned	Available	Not Used in Prior Housing Element	0	0	0.603741434	0.603741434	10	0	0	1088193	279	South Los Angeles	Yes	Above Moderate
LOS ANGELES	5213 S WESTERN AVE	90062	5005030003	Neighborhood Commercial	C2-1VL-CPIO	0	108	0.145928487	Residential - Five or More Units or Apartments (Any Combination) - 4 Stories or Less	YES - Current	NO - Privately-Owned	Available	Not Used in Prior Housing Element	0	0	0.603741434	0.603741434	10	0	0	1088193	293	South Los Angeles	Yes	Above Moderate
LOS ANGELES	5237 S WESTERN AVE	90062	5005030008	Neighborhood Commercial	C2-1VL-CPIO	0	108	0.100528218	Institutional - Church - One Story	YES - Current	NO - Privately-Owned	Available	Used in Prior Housing Element - Non-Vacant	0.01302202	0	0	0.01302202	0	0	0	1088193	377	South Los Angeles		Lower
LOS ANGELES	5301 S WESTERN AVE	90062	5005030008	Neighborhood Commercial	C2-1VL-CPIO	0	108	0.100527119	Institutional - Church - One Story	YES - Current	NO - Privately-Owned	Available	Used in Prior Housing Element - Non-Vacant	0.01302202	0	0	0.01302202	0	0	0	1088193	386	South Los Angeles		Lower
LOS ANGELES	5305 S WESTERN AVE	90062	5005030009	Neighborhood Commercial	C2-1VL-CPIO	0	108	0.100526428	Commercial - Store Combination - Store and Residential Combination - One Story	YES - Current	NO - Privately-Owned	Available	Not Used in Prior Housing Element	0	0	0.043452414	0.043452414	0	0	0	1088193	423	South Los Angeles	Yes	Above Moderate
LOS ANGELES	5309 S WESTERN AVE	90062	5005030010	Neighborhood Commercial	C2-1VL-CPIO	0	108	0.093409277	Commercial - Professional Building - Medical Dental Building - One Story	YES - Current	NO - Privately-Owned	Available	Used in Prior Housing Element - Non-Vacant	0.080454721	0	0	0.080454721	0	0	0	1088193	433	South Los Ang

LOS ANGELES	5218 S MANHATTAN PL	90062	5005030022	Low Medium I Residential	R2-1	0	17	0.130301247	Residential - Single Family Residence	YES - Current	NO - Privately-Owned	Available	Not Used in Prior Housing Element	0	0	0.12420972	0.12420972	1	2*	2*	1088193	344	South Los Angeles			Above Moderate
LOS ANGELES	5214 S MANHATTAN PL	90062	5005030023	Low Medium I Residential	R2-1	0	17	0.130304437	Residential - Double, Duplex, or Two Units - 4 Stories or Less	YES - Current	NO - Privately-Owned	Available	Not Used in Prior Housing Element	0	0	0.162774915	0.162774915	2	2*	2*	1088193	287	South Los Angeles	Yes		Above Moderate
LOS ANGELES	5200 S MANHATTAN PL	90062	5005030025	Low Medium I Residential	R2-1	0	17	0.147019467	Residential - Double, Duplex, or Two Units - 4 Stories or Less	YES - Current	NO - Privately-Owned	Available	Not Used in Prior Housing Element	0	0	0.133164704	0.133164704	2	2*	2*	1088193	212	South Los Angeles	Yes		Above Moderate
LOS ANGELES	5210 S MANHATTAN PL	90062	5005030030	Low Medium I Residential	R2-1	0	17	0.130303543	Residential - Double, Duplex, or Two Units - 4 Stories or Less	YES - Current	NO - Privately-Owned	Available	Not Used in Prior Housing Element	0	0	0.162774915	0.162774915	2	2*	2*	1088193	278	South Los Angeles	Yes		Above Moderate
LOS ANGELES	5323 S WESTERN AVE	90062	5005030031	Neighborhood Commercial	C2-1VL-CPIO	0	108	0.097283361	Commercial - Store - One Story	YES - Current	NO - Privately-Owned	Available	Used in Prior Housing Element - Non-Vacant	0.072492887	0	0	0.072492887	3	0	0	1088193	507	South Los Angeles			Lower
LOS ANGELES			5005030031	Neighborhood Commercial	C2-1VL-CPIO	0	108	0.097285388	Commercial - Store - One Story	YES - Current	NO - Privately-Owned	Available	Used in Prior Housing Element - Non-Vacant	0.072492887	0	0	0.072492887	3	0	0	1088193	510	South Los Angeles			Lower
LOS ANGELES			5005030031	Neighborhood Commercial	C2-1VL-CPIO	0	108	0.100529044	Commercial - Store - One Story	YES - Current	NO - Privately-Owned	Available	Used in Prior Housing Element - Non-Vacant	0.071799953	0	0	0.071799953	3	0	0	1088193	447	South Los Angeles			Lower
LOS ANGELES			5005030031	Neighborhood Commercial	C2-1VL-CPIO	0	108	0.1433423	Commercial - Store - One Story	YES - Current	NO - Privately-Owned	Available	Used in Prior Housing Element - Non-Vacant	0.084675012	0	0	0.084675012	3	0	0	1088193	512	South Los Angeles			Lower
LOS ANGELES	5221 S WESTERN AVE	90062	5005030033	Neighborhood Commercial	C2-1VL-CPIO	0	108	0.104739107	Residential - Five or More Units or Apartments (Any Combination) - 4 Stories or Less	YES - Current	NO - Privately-Owned	Available	Not Used in Prior Housing Element	0.980554104	0	0	0.980554104	0	0	0	1088193	350	South Los Angeles			Lower
LOS ANGELES	5225 S WESTERN AVE	90062	5005030033	Neighborhood Commercial	C2-1VL-CPIO	0	108	0.09839234	Residential - Five or More Units or Apartments (Any Combination) - 4 Stories or Less	YES - Current	NO - Privately-Owned	Available	Not Used in Prior Housing Element	0.92334882	0	0	0.92334882	0	0	0	1088193	357	South Los Angeles			Lower
LOS ANGELES	5229 S WESTERN AVE	90062	5005030033	Neighborhood Commercial	C2-1VL-CPIO	0	108	0.09839234	Residential - Five or More Units or Apartments (Any Combination) - 4 Stories or Less	YES - Current	NO - Privately-Owned	Available	Not Used in Prior Housing Element	0.92334882	0	0	0.92334882	0	0	0	1088193	362	South Los Angeles			Lower
LOS ANGELES	5233 S WESTERN AVE	90062	5005030033	Neighborhood Commercial	C2-1VL-CPIO	0	108	0.098391092	Residential - Five or More Units or Apartments (Any Combination) - 4 Stories or Less	YES - Current	NO - Privately-Owned	Available	Not Used in Prior Housing Element	0.92334882	0	0	0.92334882	0	0	0	1088193	369	South Los Angeles			Lower
LOS ANGELES	5604 S MANHATTAN PL	90062	5005031002	Low Medium I Residential	R2-1	0	17	0.136778631	Residential - Double, Duplex, or Two Units - 4 Stories or Less	YES - Current	NO - Privately-Owned	Available	Not Used in Prior Housing Element	0	0	0.17373535	0.17373535	2	2*	2*	1088193	940	South Los Angeles	Yes		Above Moderate
LOS ANGELES	5600 S MANHATTAN PL	90062	5005031003	Low Medium I Residential	R2-1	0	17	0.136780761	Residential - Double, Duplex, or Two Units - 4 Stories or Less	YES - Current	NO - Privately-Owned	Available	Not Used in Prior Housing Element	0	0	0.162774915	0.162774915	2	2*	2*	1088193	877	South Los Angeles	Yes		Above Moderate
LOS ANGELES	5522 S MANHATTAN PL	90062	5005031006	Low Medium I Residential	R2-1	0	17	0.136783476	Residential - Double, Duplex, or Two Units - 4 Stories or Less	YES - Current	NO - Privately-Owned	Available	Not Used in Prior Housing Element	0	0	0.162774915	0.162774915	2	2*	2*	1088193	859	South Los Angeles	Yes		Above Moderate
LOS ANGELES	5518 S MANHATTAN PL	90062	5005031007	Low Medium I Residential	R2-1	0	17	0.13678498	Residential - Single Family Residence	YES - Current	NO - Privately-Owned	Available	Not Used in Prior Housing Element	0	0	0.12420972	0.12420972	1	2*	2*	1088193	846	South Los Angeles			Above Moderate
LOS ANGELES	5514 S MANHATTAN PL	90062	5005031008	Low Medium I Residential	R2-1	0	17	0.136785464	Residential - Double, Duplex, or Two Units - 4 Stories or Less	YES - Current	NO - Privately-Owned	Available	Not Used in Prior Housing Element	0	0	0.162774915	0.162774915	2	2*	2*	1088193	786	South Los Angeles	Yes		Above Moderate
LOS ANGELES	5506 S MANHATTAN PL	90062	5005031010	Low Medium I Residential	R2-1	0	17	0.136789198	Residential - Single Family Residence	YES - Current	NO - Privately-Owned	Available	Not Used in Prior Housing Element	0	0	0.12420972	0.12420972	1	2*	2*	1088193	764	South Los Angeles			Above Moderate
LOS ANGELES	5502 S MANHATTAN PL	90062	5005031011	Low Medium I Residential	R2-1	0	17	0.136789683	Residential - Single Family Residence	YES - Current	NO - Privately-Owned	Available	Not Used in Prior Housing Element	0	0	0.12420972	0.12420972	1	2*	2*	1088193	748	South Los Angeles			Above Moderate
LOS ANGELES	5430 S MANHATTAN PL	90062	5005031012	Low Medium I Residential	R2-1	0	17	0.146562868	Residential - Single Family Residence	YES - Current	NO - Privately-Owned	Available	Not Used in Prior Housing Element	0	0	0.101431865	0.101431865	1	2*	2*	1088193	684	South Los Angeles			Above Moderate
LOS ANGELES	5424 S MANHATTAN PL	90062	5005031013	Low Medium I Residential	R2-1	0	17	0.14656448	Residential - Double, Duplex, or Two Units - 4 Stories or Less	YES - Current	NO - Privately-Owned	Available	Not Used in Prior Housing Element	0	0	0.133164704	0.133164704	2	2*	2*	1088193	675	South Los Angeles	Yes		Above Moderate
LOS ANGELES	5414 S MANHATTAN PL	90062	5005031015	Low Medium I Residential	R2-1	0	17	0.148027941	Residential - Double, Duplex, or Two Units - 4 Stories or Less	YES - Current	NO - Privately-Owned	Available	Not Used in Prior Housing Element	0	0	0.133164704	0.133164704	2	2*	2*	1088193	652	South Los Angeles	Yes		Above Moderate
LOS ANGELES	5408 S MANHATTAN PL	90062	5005031016	Neighborhood Commercial	C2-1VL-CPIO	0	108	0.154831653	Residential - Double, Duplex, or Two Units - 4 Stories or Less	YES - Current	NO - Privately-Owned	Available	Not Used in Prior Housing Element	0	0	0.838296682	0.838296682	2	0	0	1088193	574	South Los Angeles	Yes		Above Moderate
LOS ANGELES	1826 W 54TH ST	90062	5005031017	Neighborhood Commercial	C2-1VL-CPIO	0	108	0.089535649	Commercial - Store - One Story	YES - Current	NO - Privately-Owned	Available	Not Used in Prior Housing Element	0.058287337	0	0	0.058287337	0	0	0	1088193	573	South Los Angeles			Lower
LOS ANGELES	1820 W 54TH ST	90062	5005031018	Neighborhood Commercial	C2-1VL-CPIO	0	108	0.089535868	Commercial - Store - One Story	YES - Current	NO - Privately-Owned	Available	Not Used in Prior Housing Element	0.058287337	0	0	0.058287337	0	0	0	1088193	572	South Los Angeles			Lower
LOS ANGELES	1818 W 54TH ST	90062	5005031019	Neighborhood Commercial	C2-1VL-CPIO	0	108	0.089536589	Commercial - Store - One Story	YES - Current	NO - Privately-Owned	Available	Not Used in Prior Housing Element	0.180774443	0	0	0.180774443	0	0	0	1088193	571	South Los Angeles			Lower
LOS ANGELES			5005031020	Neighborhood Commercial	C2-1VL-CPIO	0	108	0.119880529	Commercial - Store - Vacant Land	YES - Current	NO - Privately-Owned	Available	Not Used in Prior Housing Element	0.164757621	0	0	0.164757621	0	0	0	1088193	584	South Los Angeles			Lower
LOS ANGELES			5005031022	Neighborhood Commercial	C2-1VL-CPIO	0	108	0.090397037	Commercial - Commercial - Vacant Land	YES - Current	NO - Privately-Owned	Available	Not Used in Prior Housing Element	0.141150243	0	0	0.141150243	0	0	0	1088193	627	South Los Angeles			Lower
LOS ANGELES			5005031023	Neighborhood Commercial	C2-1VL-CPIO	0	108	0.090397255	Commercial - Commercial - Vacant Land	YES - Current	NO - Privately-Owned	Available	Not Used in Prior Housing Element	0.141150243	0	0	0.141150243	0	0	0	1088193	657	South Los Angeles			Lower
LOS ANGELES	5505 S WESTERN AVE	90062	5005031027	Neighborhood Commercial	C2-1VL-CPIO	0	108	0.09728357	Industrial - Light Manufacturing - One Story	YES - Current	NO - Privately-Owned	Available	Used in Prior Housing Element - Non-Vacant	0.222704718	0	0	0.222704718	0	0	0	1088193	754	South Los Angeles			Lower
LOS ANGELES	5509 S WESTERN AVE	90062	5005031027	Neighborhood Commercial	C2-1VL-CPIO	0	108	0.097283685	Industrial - Light Manufacturing - One Story	YES - Current	NO - Privately-Owned	Available	Used in Prior Housing Element - Non-Vacant	0.222704718	0	0	0.222704718	0	0	0	1088193	769	South Los Angeles			Lower
LOS ANGELES	5523 S WESTERN AVE	90062	5005031030	Neighborhood Commercial	C2-1VL-CPIO	0	108	0.097286117	Commercial - Store Combination - Store and Residential Combination - One Story	YES - Current	NO - Privately-Owned	Available	Not Used in Prior Housing Element	0	0	0.116057584	0.116057584	1	0	0	1088193	847	South Los Angeles	Yes		Above Moderate
LOS ANGELES	5529 S WESTERN AVE	90062	5005031031	Neighborhood Commercial	C2-1VL-CPIO	0	108	0.097283357	Industrial - Warehousing, Distribution, Storage - Warehousing, Distribution, Under 10,000 SF - One Story	YES - Current	NO - Privately-Owned	Available	Used in Prior Housing Element - Non-Vacant	0.072174346	0	0	0.072174346	0	0	0	1088193	854	South Los Angeles			Lower
LOS ANGELES	5533 S WESTERN AVE	90062	5005031031	Neighborhood Commercial	C2-1VL-CPIO	0	108	0.097285596	Industrial - Warehousing, Distribution, Storage - Warehousing, Distribution, Under 10,000 SF - One Story	YES - Current	NO - Privately-Owned	Available	Used in Prior Housing Element - Non-Vacant	0.072174346	0	0	0.072174346	0	0	0	1088193	866	South Los Angeles			Lower
LOS ANGELES	5553 S WESTERN AVE	90062	5005031032	Neighborhood Commercial	C2-1VL-CPIO	0	108	0.097282773	Industrial - Warehousing, Distribution, Storage - Public Storage - Mini Warehouse - One Story	YES - Current	NO - Privately-Owned	Available	Used in Prior Housing Element - Non-Vacant	0.092227224	0	0	0.092227224	0	0	0	1088193	873	South Los Angeles			Lower
LOS ANGELES	5557 S WESTERN AVE	90062	5005031032	Neighborhood Commercial	C2-1VL-CPIO	0	108	0.097286827	Industrial - Warehousing, Distribution, Storage - Public Storage - Mini Warehouse - One Story	YES - Current	NO - Privately-Owned	Available	Used in Prior Housing Element - Non-Vacant	0.092227224	0	0	0.092227224	0	0	0	1088193	876	South Los Angeles			Lower
LOS ANGELES	5526 S MANHATTAN PL	90062	5005031035	Low Medium I Residential	R2-1	0	17	0.136781246	Residential - Double, Duplex, or Two Units - 4 Stories or Less	YES - Current	NO - Privately-Owned	Available	Not Used in Prior Housing Element	0	0	0.162774915	0.162774915	2	2*	2*	1088193	867	South Los Angeles	Yes		Above Moderate
LOS ANGELES	5513 S WESTERN AVE	90062	5005031039	Neighborhood Commercial	C2-1VL-CPIO	0	108	0.092462959	Residential - Five or More Units or Apartments (Any Combination) - 4 Stories or Less	YES - Current	NO - Privately-Owned	Available	Not Used in Prior Housing Element	0	0	0.205600375	0.205600375	6	0	0	1088193	770	South Los Angeles	Yes		Above Moderate
LOS ANGELES	5519 S WESTERN AVE	90062	5005031039	Neighborhood Commercial	C2-1VL-CPIO	0	108	0.09246339	Residential - Five or More Units or Apartments (Any Combination) - 4 Stories or Less	YES - Current	NO - Privately-Owned	Available	Not Used in Prior Housing Element	0	0	0.205600375	0.205600375	6	0	0	1088193	841	South Los Angeles	Yes		Above Moderate
LOS ANGELES	5611 S WESTERN AVE	90062	5005031041	Neighborhood Commercial	C2-1VL-CPIO	0	108	0.090394941	Institutional - Church - One Story	YES - Current	NO - Privately-Owned	Available	Used in Prior Housing Element - Non-Vacant	0.025166811	0	0	0.025166811	0	0	0	1088193	956	South Los Angeles			Lower
LOS ANGELES	5615 S WESTERN AVE	90062	5005031041	Neighborhood Commercial	C2-1VL-CPIO	0	108	0.096366069	Institutional - Church - One Story	YES - Current	NO - Privately-Owned	Available	Used in Prior Housing Element - Non-Vacant	0.025166811	0	0	0.025166811	0	0	0	1088193	968	South Los Angeles			Lower
LOS ANGELES			5005031041	Neighborhood Commercial	C2-1VL-CPIO	0	108	0.028777675	Institutional - Church - One Story	YES - Current	NO - Privately-Owned	Available	Used in Prior Housing Element - Non-Vacant	0	0	0.00401587	0.00401587	0	0	0	1088193	953	South Los Angeles			Above Moderate
LOS ANGELES	5510 S MANHATTAN PL	90062	5005031900	Low Medium I Residential	R2-1	0	17	0.136787694	Residential - Single Family Residence	YES - Current	NO - Privately-Owned	Available	Not Used in Prior Housing Element	0	0	0.12420972	0.12420972	1	2*	2*	1088193	775	South Los Angeles			Above Moderate
LOS ANGELES	5734 S MANHATTAN PL	90062	5005032007	Low Medium I Residential	R2-1	0	17	0.136762869	Residential - Double, Duplex, or Two Units - 4 Stories or Less	YES - Current	NO - Privately-Owned	Available	Not Used in Prior Housing Element	0	0	0.133164704	0.133164704	2	2*	2*	1088193	1216	South Los Angeles	Yes		Above Moderate
LOS ANGELES	5730 S MANHATTAN PL	90062	5005032008	Low Medium I Residential	R2-1	0	17	0.136765093	Residential - Single Family Residence	YES - Current	NO - Privately-Owned	Available	Not Used in Prior Housing Element	0	0	0.101431865	0.101431865	1	2*	2*	1088193	1203	South Los Angeles			Above Moderate
LOS ANGELES	5726 S MANHATTAN PL	90062	5005032009	Low Medium I Residential	R2-1	0	17	0.136765994	Residential - Double, Duplex, or Two Units - 4 Stories or Less	YES - Current	NO - Privately-Owned	Available	Not Used in Prior Housing Element	0	0	0.133164704	0.133164704	2	2*	2*	1088193	1144	South Los Angeles	Yes		Above Moderate
LOS ANGELES	5722 S MANHATTAN PL	90062	5005032010	Low Medium I Residential	R2-1	0	17	0.13676618	Residential - Double, Duplex, or Two Units - 4 Stories or Less	YES - Current	NO - Privately-Owned	Available	Not Used in Prior Housing Element	0	0	0.133164704	0.133164704	2	2*	2*	1088193	1132	South Los Angeles	Yes		Above Moderate
LOS ANGELES	5718 S MANHATTAN PL	90062	5005032011	Low Medium I Residential	R2-1	0	17	0.136768709	Residential - Double, Duplex, or Two Units - 4 Stories or Less	YES - Current	NO - Privately-Owned	Available	Not Used in Prior Housing Element	0	0	0.133164704	0.133164704	2	2*	2*	1088193	1121	South Los Angeles	Yes		Above Moderate
LOS ANGELES	5714 S MANHATTAN PL	90062	5005032012	Low Medium I Residential	R2-1	0	17	0.136770212	Residential - Double, Duplex, or Two Units - 4 Stories or Less	YES - Current	NO - Privately-Owned	Available	Not Used in Prior Housing Element	0	0	0.133164704	0.133164704	2	2*	2*	1088193	1062	South Los Angeles	Yes		Above Moderate
LOS ANGELES	5710 S MANHATTAN PL	90062	5005032013	Low Medium I Residential	R2-1	0	17	0.1367701	Residential - Double, Duplex, or Two Units - 4 Stories or Less	YES - Current	NO - Privately-Owned	Available	Not Used in Prior Housing Element	0	0	0.133164704	0.133164704	2	2*	2*	1088193	1054	South Los Angeles	Yes		Above Moderate
LOS ANGELES	5704 S MANHATTAN PL	90062	5005032014	Low Medium I Residential	R2-1	0	17	0.136772324	Residential - Double, Duplex, or Two Units - 4 Stories or Less	YES - Current	NO - Privately-Owned	Available	Not Used in Prior Housing Element	0	0	0.133164704	0.133164704	2	2*	2*	1088193	1046	South Los Angeles	Yes		Above Moderate
LOS ANGELES	5741 S WESTERN AVE	90062	5005032021	Community Commercial	C2-2D-CPIO	0	108	0.097285275	Residential - Five or More Units or Apartments (Any Combination) - 4 Stories or Less	YES - Current	NO - Privately-Owned	Available	Not Used in Prior Housing Element	0	0	0.375495939	0.375495939	10	0	0	1088193	1209	South Los Angeles	Yes		Above Moderate
LOS ANGELES	5745 S WESTERN AVE	90062	5005032021	Community Commercial	C2-2D-CPIO	0	108	0.097283649	Residential - Five or More Units or Apartments (Any Combination) - 4 Stories or Less	YES - Current	NO - Privately-Owned	Available	Not Used in Prior Housing Element	0	0	0.375495939	0.375495939	10	0	0	1088193	1215	South Los Angeles	Yes		Above Moderate
LOS ANGELES	5809 S WESTERN AVE	90047	5005032026	Community Commercial	C2-2D-CPIO	0	108	0.371520198	Commercial - Parking Lot (Commercial Use Property) - Lots - Patron or Employee - One Story	YES - Current	NO - Privately-Owned	Available	Not Used in Prior Housing Element	1.473293367	0	0	1.473293367	0	0	0	1088193	1316	South Los Angeles			Lower
LOS ANGELES	1815 W SLAUSON AVE	90047	5005032035	Community Commercial	C2-2D-CPIO	0	108	0.265919425	Commercial - Store - One Story	YES - Current	NO - Privately-Owned	Available	Not Used in Prior Housing Element	0.325048015	0	0	0.325048015	0	0	0	1088193	1290	South Los Angeles			Lower
LOS ANGELES	1831 W SLAUSON AVE	90047	5005032035	Community Commercial	C2-2D-CPIO	0	108	0.150671024	Commercial - Store - One Story	YES - Current	NO - Privately-Owned	Available	Not Used in Prior Housing Element	0.028790857	0	0	0.028790857	0	0	0	1088193	1297	South Los Angeles			Lower
LOS ANGELES	5738 S MANHATTAN PL	90062	5005032035	Community Commercial	C2-2D-CPIO	0	108	0.216341136	Commercial - Store - One Story	YES - Current	NO - Privately-Owned	Available	Not Used in Prior Housing Element	0.023879982	0	0	0.023879982	0	0	0	1088193	1233	South Los Angeles			Lower
LOS ANGELES	5709 S WESTERN AVE	90062	5005032038	Community Commercial	C2-2D-CPIO	0	108	0.090397767	Institutional - Church - One Story	YES - Current	NO - Privately-Owned	Available	Not Used in Prior Housing Element	0.041547154	0	0	0.041547154	1	0	0	1088193	1053	South Los Angeles			Lower
LOS ANGELES	5713 S WESTERN AVE	90062	5005032038	Community Commercial	C2-2D-CPIO	0	108	0.09154353	Institutional - Church - One Story	YES - Current	NO - Privately-Owned	Available	Not Used in Prior Housing Element	0.043080489	0	0	0.043080489	1	0	0	1088193	1060	South Los Angeles			Lower
LOS ANGELES	5717 S WESTERN AVE	90062	5005032038	Community Commercial	C2-2D-CPIO	0	108	0.097285384	Institutional - Church - One Story	YES - Current	NO - Privately-Owned	Available	Not Used in Prior Housing Element	0.04352618	0	0	0.04352618	1	0	0	1088193	1061	South Los Angeles			Lower
LOS ANGELES	5721 S WESTERN AVE	90062	5005032038	Community Commercial	C2-2D-CPIO	0	108	0.097283357	Institutional - Church - One Story	YES - Current	NO - Privately-Owned	Available	Not Used in Prior Housing Element	0.04352618	0	0	0.04352618	1	0	0	1088193	1120	South Los Angeles			Lower
LOS ANGELES	5725 S WESTERN AVE	90062	5005032038	Community Commercial	C2-2D-CPIO	0	108	0.097284544	Institutional - Church - One Story	YES - Current	NO - Privately-Owned	Available	Not Used in Prior Housing Element	0.04352618	0	0	0.04352618	1	0	0	1088193	1127	South Los Angeles			Lower
LOS ANGELES	5729 S WESTERN AVE	90062	5005032039	Community Commercial	C2-2D-CPIO	0	108	0.090395884	Institutional - Church - One Story	YES - Current	NO - Privately-Owned	Available	Not Used in Prior Housing Element	0.014774962	0	0	0.014774962	1	0	0	1088193	1134	South Los Angeles			Lower
LOS ANGELES	5733 S WESTERN AVE	90062	5005032039	Community Commercial	C2-2D-CPIO	0	108	0.090397767	Institutional - Church - One Story	YES - Current	NO - Privately-Owned	Available	Not Used in Prior Housing Element	0.014774962	0	0	0.014774962	1	0	0	1088193	1143	South Los Angeles			Lower
LOS ANGELES	5737 S WESTERN AVE	90062	5005032039	Community Commercial	C2-2D-CPIO	0	108	0.090395884	Institutional - Church - One Story	YES - Current	NO - Privately-Owned	Available	Not Used in Prior Housing Element	0.014774962	0	0	0.014774962	1	0	0	1088193	1151	South Los Angeles			Lower
LOS ANGELES	5803 S WESTERN AVE	90047	5005032040	Community Commercial	C2-2D-CPIO	0	108	0.201556432	Commercial - Parking Lot (Commercial Use Property) - Lots - Patron or Employee - One Story	YES - Current	NO - Privately-Owned	Available	Not Used in Prior Housing Element	0.044718599	0	0	0.044718599	0	0	0	1088193	1238	South Los Angeles			Lower
LOS ANGELES	5749 S WESTERN AVE	90062	5005032041	Community Commercial	C2-2D-CPIO	0	108	0.183454766	Commercial - Parking Lot (Commercial Use Property) - Lots - Patron or Employee - One Story	YES - Current	NO - Privately-Owned	Available	Not Used in Prior Housing Element	0.046275299	0	0	0.046275299	0	0	0	1088193	1227	South Los Angeles			Lower
LOS ANGELES	1812 W VERNON AVE	90062	5015001003	Low Medium I Residential	R2-1	0	17	0.145727465	Residential - Single Family Residence	YES - Current	NO - Privately-Owned	Available	Not Used in Prior Housing Element	0	0	0.101431865	0.101431865	1	2*	2*	1118193	154	South Los Angeles			Above Moderate
LOS ANGELES	1816 W VERNON AVE	90062	5015001004	Low Medium I Residential	R2-1	0	17	0.145734998	Residential - Single Family Residence	YES - Current	NO - Privately-Owned	Available	Not Used in Prior Housing Element	0	0	0.101431865	0.101431865	1	2*	2*	1118193	157	South Los Angeles			Above Moderate
LOS ANGELES	1822 W VERNON AVE	90062	5015001005	Low Medium I Residential	R2-1	0	17	0.116536361	Residential - Double, Duplex, or Two Units - 4 Stories or Less	YES - Current	NO - Privately-Owned	Available	Not Used in Prior Housing Element	0	0	0.162774915	0.162774915	2	2*	2*	1118193	159	South Los Angeles	Yes		Above Moderate
LOS ANGELES	1826 W VERNON AVE	90062	5015001006	Low Medium I Residential	R2-1	0	17	0.087406574	Residential - Single Family Residence	YES - Current	NO - Privately-Owned	Available	Not Used in Prior Housing Element	0	0	0.055624771	0.055624771	1	1*	1*	1118193	163	South Los Angeles			Above Moderate
LOS ANGELES	1834 W VERNON AVE	90062	5015001008	Low Medium I Residential	R2-1	0	17	0.08741212	Residential - Single Family Residence	YES - Current	NO - Privately-Owned	Available	Not Used in Prior Housing Element	0	0	0.055624771	0.055624771	1	1*	1*	1118193	168	South Los Angeles			Above Moderate
LOS ANGELES	1836 W VERNON AVE	90062	5015001009	Low Medium I Residential	R2-1	0	17	0.116556158	Residential - Single Family Residence	YES - Current	NO - Privately-Owned	Available	Not Used in Prior Housing Element	0	0	0.12420972	0.12420972	1	2*	2*	1118193	171	South Los Angeles			Above Moderate
LOS ANGELES	1842 W VERNON AVE	90062	5015001010	Low Medium I Residential	R2-1	0	17	0.145772685	Residential - Double, Duplex, or Two Units - 4 Stories or Less	YES - Current	NO - Privately-Owned	Available	Not Used in Prior Housing Element	0	0	0.133164704	0.133164704	2	2*	2*	1118193	174	South Los Angeles	Yes		Above Moderate
LOS ANGELES	1846 W VERNON AVE	90062	5015001011	Low Medium I Residential	R2-1	0	17	0.145780581	Residential - Double, Duplex, or Two Units - 4 Stories or Less	YES - Current	NO - Privately-Owned	Available	Not Used in Prior Housing Element	0	0	0.133164704	0.133164704	2	2*	2*	1118193	175	South Los Angeles	Yes		Above Moderate
LOS ANGELES	1852 W VERNON AVE	90062	5015001012	Low Medium I Residential	R2-1	0	17	0.145787202	Residential - Single Family Residence	YES - Current	NO - Privately-Owned	Available	Not Used in Prior Housing Element	0	0	0.101431865	0.101431865	1	2*	2*	1118193	177	South Los Angeles			Above Moderate
LOS ANGELES	1853 W 45TH ST	90062	5015001013	Low Medium I Residential	R2-1	0	17	0.144969949	Residential - Single Family Residence	YES - Current	NO - Privately-Owned	Available	Not Used in Prior Housing Element	0	0	0.101431865	0.101431865	1	2*	2*	1118193	272	South Los Angeles			Above Moderate
LOS ANGELES	1847 W 45TH ST	90062	5015001014	Low Medium I Residential	R2-1	0	17	0.144919867	Residential - Single Family Residence	YES - Current	NO - Privately-Owned	Available	Not Used in Prior Housing Element	0	0	0.101431865	0.101431865	1	2*	2*	1118193	271	South Los Angeles			Above Moderate
LOS ANGELES	1843 W 45TH ST	90062	5015001015	Low Medium I Residential	R2-1	0	17	0.144911608	Residential - Single Family Residence	YES - Current	NO - Privately-Owned	Available	Not Used in Prior Housing Element	0	0	0.101431865	0.101431865	1	2*	2*	1118193	270	South Los Angeles			Above Moderate
LOS ANGELES	1833 W 45TH ST	90062	5015001017	Low Medium I Residential	R2-1	0	17	0.144894557	Residential - Double, Duplex, or Two Units - 4 Stories or Less	YES - Current	NO - Privately-Owned	Available	Not Used in Prior Housing Element	0	0	0.133164704	0.133164704	2	2*	2*	1118193	268	South Los Angeles	Yes		Above Moderate
LOS ANGELES	1825 W 45TH ST	90062	5015001018	Low Medium I Residential	R2-1	0	17	0.144888109	Residential - Double, Duplex, or Two Units - 4 Stories or Less	YES - Current	NO - Privately-Owned	Available	Not Used in Prior Housing Element	0	0	0.133164704	0.133164704	2	2*	2*	1118193	267	South Los Angeles	Yes		Above Moderate
LOS ANGELES	1823 W 45TH ST	90062	5015001019	Low Medium I Residential	R2-1	0	17	0.144878049	Residential - Double, Duplex, or Two Units - 4 Stories or Less	YES - Current	NO - Privately-Owned	Available	Not Used in Prior Housing Element	0	0	0.133164704	0.133164704	2	2*	2*	1118193	266	South Los Angeles	Yes		Above Moderate
LOS ANGELES	1817 W 45TH ST	90062	5015001020	Low Medium I Residential	R2-1	0	17	0.144871963	Residential - Single Family Residence	YES - Current	NO - Privately-Owned	Available	Not Used in Prior Housing Element	0	0	0.101431865	0.101431865	1	2*	2*	1118193	265	South Los Angeles			Above Moderate
LOS ANGELES	1811 W 45TH ST	90062	5015001021	Low Medium I Residential	R2-1	0	17	0.144861895	Residential - Single Family Residence

LOS ANGELES	1832 W 45TH ST	90062	5015002007	Low Medium I Residential	R2-1	0	17	0.14474805	Residential - Double, Duplex, or Two Units - 4 Stories or Less	YES - Current	NO - Privately-Owned	Available	Not Used in Prior Housing Element	0	0	0.023316181	0.023316181	2	2*	2*	1118193	344	South Los Angeles			Above Moderate
LOS ANGELES	1842 W 45TH ST	90062	5015002009	Low Medium I Residential	R2-1	0	17	0.144738719	Residential - Single Family Residence	YES - Current	NO - Privately-Owned	Available	Not Used in Prior Housing Element	0	0	0.101431865	0.101431865	1	2*	2*	1118193	346	South Los Angeles			Above Moderate
LOS ANGELES	1848 W 45TH ST	90062	5015002011	Low Medium I Residential	R2-1	0	17	0.14473279	Residential - Single Family Residence	YES - Current	NO - Privately-Owned	Available	Not Used in Prior Housing Element	0	0	0.101431865	0.101431865	1	2*	2*	1118193	347	South Los Angeles			Above Moderate
LOS ANGELES	1852 W 45TH ST	90062	5015002012	Low Medium I Residential	R2-1	0	17	0.144730291	Residential - Single Family Residence	YES - Current	NO - Privately-Owned	Available	Not Used in Prior Housing Element	0	0	0.101431865	0.101431865	1	2*	2*	1118193	348	South Los Angeles			Above Moderate
LOS ANGELES	1855 W 46TH ST	90062	5015002013	Low Medium I Residential	R2-1	0	17	0.144731792	Residential - Double, Duplex, or Two Units - 4 Stories or Less	YES - Current	NO - Privately-Owned	Available	Not Used in Prior Housing Element	0	0	0.133164704	0.133164704	2	2*	2*	1118193	433	South Los Angeles	Yes		Above Moderate
LOS ANGELES	1847 W 46TH ST	90062	5015002014	Low Medium I Residential	R2-1	0	17	0.144736817	Residential - Double, Duplex, or Two Units - 4 Stories or Less	YES - Current	NO - Privately-Owned	Available	Not Used in Prior Housing Element	0	0	0.133164704	0.133164704	2	2*	2*	1118193	432	South Los Angeles	Yes		Above Moderate
LOS ANGELES	1843 W 46TH ST	90062	5015002015	Low Medium I Residential	R2-1	0	17	0.144741488	Residential - Single Family Residence	YES - Current	NO - Privately-Owned	Available	Not Used in Prior Housing Element	0	0	0.101431865	0.101431865	1	2*	2*	1118193	431	South Los Angeles			Above Moderate
LOS ANGELES	1837 W 46TH ST	90062	5015002016	Low Medium I Residential	R2-1	0	17	0.14474615	Residential - Single Family Residence	YES - Current	NO - Privately-Owned	Available	Not Used in Prior Housing Element	0	0	0.101431865	0.101431865	1	2*	2*	1118193	430	South Los Angeles			Above Moderate
LOS ANGELES	1833 W 46TH ST	90062	5015002017	Low Medium I Residential	R2-1	0	17	0.115730499	Residential - Single Family Residence	YES - Current	NO - Privately-Owned	Available	Not Used in Prior Housing Element	0	0	0.12420972	0.12420972	1	2*	2*	1118193	429	South Los Angeles			Above Moderate
LOS ANGELES	1825 W 46TH ST	90062	5015002019	Low Medium I Residential	R2-1	0	17	0.057956538	Residential - Single Family Residence	YES - Current	NO - Privately-Owned	Available	Not Used in Prior Housing Element	0	0	0.070488673	0.070488673	1	1*	1*	1118193	425	South Los Angeles			Above Moderate
LOS ANGELES			5015002019	Low Medium I Residential	R2-1	0	17	0.057955823	Residential - Single Family Residence	YES - Current	NO - Privately-Owned	Available	Not Used in Prior Housing Element	0	0	0.070488673	0.070488673	1	1*	1*	1118193	426	South Los Angeles			Above Moderate
LOS ANGELES	1821 W 46TH ST	90062	5015002020	Low Medium I Residential	R2-1	0	17	0.086804758	Residential - Single Family Residence	YES - Current	NO - Privately-Owned	Available	Not Used in Prior Housing Element	0	0	0.055624771	0.055624771	1	1*	1*	1118193	424	South Los Angeles			Above Moderate
LOS ANGELES	1817 W 46TH ST	90062	5015002021	Low Medium I Residential	R2-1	0	17	0.115742835	Residential - Double, Duplex, or Two Units - 4 Stories or Less	YES - Current	NO - Privately-Owned	Available	Not Used in Prior Housing Element	0	0	0.108847323	0.108847323	2	2*	2*	1118193	422	South Los Angeles			Above Moderate
LOS ANGELES	1811 W 46TH ST	90062	5015002022	Low Medium I Residential	R2-1	0	17	0.144770557	Residential - Double, Duplex, or Two Units - 4 Stories or Less	YES - Current	NO - Privately-Owned	Available	Not Used in Prior Housing Element	0	0	0.133164704	0.133164704	2	2*	2*	1118193	421	South Los Angeles	Yes		Above Moderate
LOS ANGELES	1807 W 46TH ST	90062	5015002023	Low Medium I Residential	R2-1	0	17	0.144775227	Residential - Double, Duplex, or Two Units - 4 Stories or Less	YES - Current	NO - Privately-Owned	Available	Not Used in Prior Housing Element	0	0	0.133164704	0.133164704	2	2*	2*	1118193	420	South Los Angeles	Yes		Above Moderate
LOS ANGELES	1801 W 46TH ST	90062	5015002024	Low Medium I Residential	R2-1	0	17	0.159363	Residential - Single Family Residence	YES - Current	NO - Privately-Owned	Available	Not Used in Prior Housing Element	0	0	0.101431865	0.101431865	1	2*	2*	1118193	419	South Los Angeles			Above Moderate
LOS ANGELES	4502 S GRAMERCY PL	90062	5015002025	Low Medium I Residential	R2-1	0	17	0.14922855	Residential - Single Family Residence	YES - Current	NO - Privately-Owned	Available	Not Used in Prior Housing Element	0	0	0.101431865	0.101431865	1	2*	2*	1118189	413	South Los Angeles			Above Moderate
LOS ANGELES	4506 S GRAMERCY PL	90062	5015002026	Low Medium I Residential	R2-1	0	17	0.119377849	Residential - Single Family Residence	YES - Current	NO - Privately-Owned	Available	Not Used in Prior Housing Element	0	0	0.12420972	0.12420972	1	2*	2*	1118189	439	South Los Angeles			Above Moderate
LOS ANGELES	4512 S GRAMERCY PL	90062	5015002027	Low Medium I Residential	R2-1	0	17	0.119378135	Residential - Single Family Residence	YES - Current	NO - Privately-Owned	Available	Not Used in Prior Housing Element	0	0	0.12420972	0.12420972	1	2*	2*	1118189	464	South Los Angeles			Above Moderate
LOS ANGELES	4516 S GRAMERCY PL	90062	5015002028	Low Medium I Residential	R2-1	0	17	0.119378135	Residential - Single Family Residence	YES - Current	NO - Privately-Owned	Available	Not Used in Prior Housing Element	0	0	0.12420972	0.12420972	1	2*	2*	1118189	490	South Los Angeles			Above Moderate
LOS ANGELES	4520 S GRAMERCY PL	90062	5015002029	Low Medium I Residential	R2-1	0	17	0.140269472	Residential - Single Family Residence	YES - Current	NO - Privately-Owned	Available	Not Used in Prior Housing Element	0	0	0.101431865	0.101431865	1	2*	2*	1118189	516	South Los Angeles			Above Moderate
LOS ANGELES	4526 S GRAMERCY PL	90062	5015002030	Low Medium I Residential	R2-1	0	17	0.149223835	Residential - Double, Duplex, or Two Units - 4 Stories or Less	YES - Current	NO - Privately-Owned	Available	Not Used in Prior Housing Element	0	0	0.133164704	0.133164704	2	2*	2*	1118189	549	South Los Angeles	Yes		Above Moderate
LOS ANGELES	1800 W 46TH ST	90062	5015003001	Low Medium I Residential	R2-1	0	17	0.130305342	Residential - Single Family Residence	YES - Current	NO - Privately-Owned	Available	Not Used in Prior Housing Element	0	0	0.12420972	0.12420972	1	2*	2*	1118193	504	South Los Angeles			Above Moderate
LOS ANGELES	1804 W 46TH ST	90062	5015003002	Low Medium I Residential	R2-1	0	17	0.086824144	Residential - Single Family Residence	YES - Current	NO - Privately-Owned	Available	Not Used in Prior Housing Element	0	0	0.055624771	0.055624771	1	1*	1*	1118193	506	South Los Angeles			Above Moderate
LOS ANGELES	1808 W 46TH ST	90062	5015003003	Low Medium I Residential	R2-1	0	17	0.057996856	Residential - Single Family Residence	YES - Current	NO - Privately-Owned	Available	Not Used in Prior Housing Element	0	0	0.070488673	0.070488673	1	1*	1*	1118193	508	South Los Angeles			Above Moderate
LOS ANGELES			5015003003	Low Medium I Residential	R2-1	0	17	0.057996716	Residential - Single Family Residence	YES - Current	NO - Privately-Owned	Available	Not Used in Prior Housing Element	0	0	0.070488673	0.070488673	1	1*	1*	1118193	507	South Los Angeles			Above Moderate
LOS ANGELES	1812 W 46TH ST	90062	5015003004	Low Medium I Residential	R2-1	0	17	0.086824786	Residential - Single Family Residence	YES - Current	NO - Privately-Owned	Available	Not Used in Prior Housing Element	0	0	0.055624771	0.055624771	1	1*	1*	1118193	509	South Los Angeles			Above Moderate
LOS ANGELES	1816 W 46TH ST	90062	5015003005	Low Medium I Residential	R2-1	0	17	0.115879724	Residential - Single Family Residence	YES - Current	NO - Privately-Owned	Available	Not Used in Prior Housing Element	0	0	0.12420972	0.12420972	1	2*	2*	1118193	511	South Los Angeles			Above Moderate
LOS ANGELES	1822 W 46TH ST	90062	5015003006	Low Medium I Residential	R2-1	0	17	0.144823556	Residential - Double, Duplex, or Two Units - 4 Stories or Less	YES - Current	NO - Privately-Owned	Available	Not Used in Prior Housing Element	0	0	0.133164704	0.133164704	2	2*	2*	1118193	512	South Los Angeles	Yes		Above Moderate
LOS ANGELES	1826 1/2 W 46TH ST	90062	5015003007	Low Medium I Residential	R2-1	0	17	0.144823369	Residential - Double, Duplex, or Two Units - 4 Stories or Less	YES - Current	NO - Privately-Owned	Available	Not Used in Prior Housing Element	0	0	0.133164704	0.133164704	2	2*	2*	1118193	513	South Los Angeles	Yes		Above Moderate
LOS ANGELES	1832 W 46TH ST	90062	5015003008	Low Medium I Residential	R2-1	0	17	0.14482445	Residential - Single Family Residence	YES - Current	NO - Privately-Owned	Available	Not Used in Prior Housing Element	0	0	0.101431865	0.101431865	1	2*	2*	1118193	514	South Los Angeles			Above Moderate
LOS ANGELES	1836 W 46TH ST	90062	5015003009	Low Medium I Residential	R2-1	0	17	0.144824619	Residential - Single Family Residence	YES - Current	NO - Privately-Owned	Available	Not Used in Prior Housing Element	0	0	0.101431865	0.101431865	1	2*	2*	1118193	515	South Los Angeles			Above Moderate
LOS ANGELES	1842 W 46TH ST	90062	5015003010	Low Medium I Residential	R2-1	0	17	0.144826241	Residential - Single Family Residence	YES - Current	NO - Privately-Owned	Available	Not Used in Prior Housing Element	0	0	0.101431865	0.101431865	1	2*	2*	1118193	516	South Los Angeles			Above Moderate
LOS ANGELES	1846 W 46TH ST	90062	5015003011	Low Medium I Residential	R2-1	0	17	0.144826959	Residential - Single Family Residence	YES - Current	NO - Privately-Owned	Available	Not Used in Prior Housing Element	0	0	0.101431865	0.101431865	1	2*	2*	1118193	517	South Los Angeles			Above Moderate
LOS ANGELES	1852 W 46TH ST	90062	5015003012	Low Medium I Residential	R2-1	0	17	0.144828582	Residential - Single Family Residence	YES - Current	NO - Privately-Owned	Available	Not Used in Prior Housing Element	0	0	0.101431865	0.101431865	1	2*	2*	1118193	518	South Los Angeles			Above Moderate
LOS ANGELES	1855 W 47TH ST	90062	5015003013	Low Medium I Residential	R2-1	0	17	0.144828024	Residential - Double, Duplex, or Two Units - 4 Stories or Less	YES - Current	NO - Privately-Owned	Available	Not Used in Prior Housing Element	0	0	0.133164704	0.133164704	2	2*	2*	1118193	599	South Los Angeles	Yes		Above Moderate
LOS ANGELES	1843 W 47TH ST	90062	5015003015	Low Medium I Residential	R2-1	0	17	0.144826588	Residential - Single Family Residence	YES - Current	NO - Privately-Owned	Available	Not Used in Prior Housing Element	0	0	0.101431865	0.101431865	1	2*	2*	1118193	597	South Los Angeles			Above Moderate
LOS ANGELES	1837 W 47TH ST	90062	5015003016	Low Medium I Residential	R2-1	0	17	0.144824974	Residential - Double, Duplex, or Two Units - 4 Stories or Less	YES - Current	NO - Privately-Owned	Available	Not Used in Prior Housing Element	0	0	0.036818486	0.036818486	2	2*	2*	1118193	596	South Los Angeles			Above Moderate
LOS ANGELES	1833 W 47TH ST	90062	5015003017	Low Medium I Residential	R2-1	0	17	0.144825152	Residential - Single Family Residence	YES - Current	NO - Privately-Owned	Available	Not Used in Prior Housing Element	0	0	0.101431865	0.101431865	1	2*	2*	1118193	595	South Los Angeles			Above Moderate
LOS ANGELES	1827 W 47TH ST	90062	5015003018	Low Medium I Residential	R2-1	0	17	0.144825347	Residential - Double, Duplex, or Two Units - 4 Stories or Less	YES - Current	NO - Privately-Owned	Available	Not Used in Prior Housing Element	0	0	0.133164704	0.133164704	2	2*	2*	1118193	594	South Los Angeles	Yes		Above Moderate
LOS ANGELES	1823 W 47TH ST	90062	5015003019	Low Medium I Residential	R2-1	0	17	0.144822457	Residential - Double, Duplex, or Two Units - 4 Stories or Less	YES - Current	NO - Privately-Owned	Available	Not Used in Prior Housing Element	0	0	0.133164704	0.133164704	2	2*	2*	1118193	593	South Los Angeles	Yes		Above Moderate
LOS ANGELES	1817 W 47TH ST	90062	5015003020	Low Medium I Residential	R2-1	0	17	0.144822643	Residential - Single Family Residence	YES - Current	NO - Privately-Owned	Available	Not Used in Prior Housing Element	0	0	0.101431865	0.101431865	1	2*	2*	1118193	592	South Los Angeles			Above Moderate
LOS ANGELES	1801 W 47TH ST	90062	5015003023	Low Medium I Residential	R2-1	0	17	0.1593450	Residential - Single Family Residence	YES - Current	NO - Privately-Owned	Available	Not Used in Prior Housing Element	0	0	0.101431865	0.101431865	1	2*	2*	1118193	589	South Los Angeles			Above Moderate
LOS ANGELES	1862 W 46TH ST	90062	5015003024	Low Medium I Residential	R2-1	0	17	0.14965724	Residential - Double, Duplex, or Two Units - 4 Stories or Less	YES - Current	NO - Privately-Owned	Available	Not Used in Prior Housing Element	0	0	0.133164704	0.133164704	2	2*	2*	1118189	604	South Los Angeles	Yes		Above Moderate
LOS ANGELES	4606 S GRAMERCY PL	90062	5015003025	Low Medium I Residential	R2-1	0	17	0.119378129	Residential - Single Family Residence	YES - Current	NO - Privately-Owned	Available	Not Used in Prior Housing Element	0	0	0.12420972	0.12420972	1	2*	2*	1118189	632	South Los Angeles			Above Moderate
LOS ANGELES	4610 S GRAMERCY PL	90062	5015003026	Low Medium I Residential	R2-1	0	17	0.119377831	Residential - Single Family Residence	YES - Current	NO - Privately-Owned	Available	Not Used in Prior Housing Element	0	0	0.12420972	0.12420972	1	2*	2*	1118189	650	South Los Angeles			Above Moderate
LOS ANGELES	4614 S GRAMERCY PL	90062	5015003027	Low Medium I Residential	R2-1	0	17	0.119378463	Residential - Single Family Residence	YES - Current	NO - Privately-Owned	Available	Not Used in Prior Housing Element	0	0	0.12420972	0.12420972	1	2*	2*	1118189	676	South Los Angeles			Above Moderate
LOS ANGELES	4618 S GRAMERCY PL	90062	5015003028	Low Medium I Residential	R2-1	0	17	0.140268179	Residential - Single Family Residence	YES - Current	NO - Privately-Owned	Available	Not Used in Prior Housing Element	0	0	0.12420972	0.12420972	1	2*	2*	1118189	702	South Los Angeles			Above Moderate
LOS ANGELES	4624 S GRAMERCY PL	90062	5015003029	Low Medium I Residential	R2-1	0	17	0.149221527	Residential - Single Family Residence	YES - Current	NO - Privately-Owned	Available	Not Used in Prior Housing Element	0	0	0.101431865	0.101431865	1	2*	2*	1118189	727	South Los Angeles			Above Moderate
LOS ANGELES	1800 W 47TH ST	90062	5015004001	Low Medium I Residential	R2-1	0	17	0.15925606	Residential - Single Family Residence	YES - Current	NO - Privately-Owned	Available	Not Used in Prior Housing Element	0	0	0.101431865	0.101431865	1	2*	2*	1118193	666	South Los Angeles			Above Moderate
LOS ANGELES	1806 W 47TH ST	90062	5015004002	Low Medium I Residential	R2-1	0	17	0.144683007	Residential - Double, Duplex, or Two Units - 4 Stories or Less	YES - Current	NO - Privately-Owned	Available	Not Used in Prior Housing Element	0	0	0.133164704	0.133164704	2	2*	2*	1118193	667	South Los Angeles	Yes		Above Moderate
LOS ANGELES	1812 W 47TH ST	90062	5015004003	Low Medium I Residential	R2-1	0	17	0.144687501	Residential - Single Family Residence	YES - Current	NO - Privately-Owned	Available	Not Used in Prior Housing Element	0	0	0.101431865	0.101431865	1	2*	2*	1118193	668	South Los Angeles			Above Moderate
LOS ANGELES	1816 W 47TH ST	90062	5015004004	Low Medium I Residential	R2-1	0	17	0.144689832	Residential - Single Family Residence	YES - Current	NO - Privately-Owned	Available	Not Used in Prior Housing Element	0	0	0.101431865	0.101431865	1	2*	2*	1118193	669	South Los Angeles			Above Moderate
LOS ANGELES	1822 W 47TH ST	90062	5015004005	Low Medium I Residential	R2-1	0	17	0.144693607	Residential - Single Family Residence	YES - Current	NO - Privately-Owned	Available	Not Used in Prior Housing Element	0	0	0.101431865	0.101431865	1	2*	2*	1118193	670	South Los Angeles			Above Moderate
LOS ANGELES	1826 W 47TH ST	90062	5015004006	Low Medium I Residential	R2-1	0	17	0.144695931	Residential - Single Family Residence	YES - Current	NO - Privately-Owned	Available	Not Used in Prior Housing Element	0	0	0.101431865	0.101431865	1	2*	2*	1118193	671	South Los Angeles			Above Moderate
LOS ANGELES	1832 W 47TH ST	90062	5015004007	Low Medium I Residential	R2-1	0	17	0.115663624	Residential - Single Family Residence	YES - Current	NO - Privately-Owned	Available	Not Used in Prior Housing Element	0	0	0.12420972	0.12420972	1	2*	2*	1118193	672	South Los Angeles			Above Moderate
LOS ANGELES	1836 W 47TH ST	90062	5015004008	Low Medium I Residential	R2-1	0	17	0.086750774	Residential - Single Family Residence	YES - Current	NO - Privately-Owned	Available	Not Used in Prior Housing Element	0	0	0.055624771	0.055624771	1	1*	1*	1118193	674	South Los Angeles			Above Moderate
LOS ANGELES	1844 W 47TH ST	90062	5015004010	Low Medium I Residential	R2-1	0	17	0.086753146	Residential - Single Family Residence	YES - Current	NO - Privately-Owned	Available	Not Used in Prior Housing Element	0	0	0.055624771	0.055624771	1	1*	1*	1118193	677	South Los Angeles			Above Moderate
LOS ANGELES	1846 W 47TH ST	90062	5015004011	Low Medium I Residential	R2-1	0	17	0.115672232	Residential - Single Family Residence	YES - Current	NO - Privately-Owned	Available	Not Used in Prior Housing Element	0	0	0.12420972	0.12420972	1	2*	2*	1118193	679	South Los Angeles			Above Moderate
LOS ANGELES	1852 W 47TH ST	90062	5015004012	Low Medium I Residential	R2-1	0	17	0.144713349	Residential - Double, Duplex, or Two Units - 4 Stories or Less	YES - Current	NO - Privately-Owned	Available	Not Used in Prior Housing Element	0	0	0.133164704	0.133164704	2	2*	2*	1118193	680	South Los Angeles	Yes		Above Moderate
LOS ANGELES	1847 W 48TH ST	90062	5015004014	Low Medium I Residential	R2-1	0	17	0.144716023	Residential - Single Family Residence	YES - Current	NO - Privately-Owned	Available	Not Used in Prior Housing Element	0	0	0.101431865	0.101431865	1	2*	2*	1118193	755	South Los Angeles			Above Moderate
LOS ANGELES	1843 W 48TH ST	90062	5015004015	Low Medium I Residential	R2-1	0	17	0.144711913	Residential - Single Family Residence	YES - Current	NO - Privately-Owned	Available	Not Used in Prior Housing Element	0	0	0.101431865	0.101431865	1	2*	2*	1118193	754	South Los Angeles			Above Moderate
LOS ANGELES	1837 W 48TH ST	90062	5015004016	Low Medium I Residential	R2-1	0	17	0.144707783	Residential - Single Family Residence	YES - Current	NO - Privately-Owned	Available	Not Used in Prior Housing Element	0	0	0.101431865	0.101431865	1	2*	2*	1118193	753	South Los Angeles			Above Moderate
LOS ANGELES	1835 W 48TH ST	90062	5015004017	Low Medium I Residential	R2-1	0	17	0.144705451	Residential - Single Family Residence	YES - Current	NO - Privately-Owned	Available	Not Used in Prior Housing Element	0	0	0.101431865	0.101431865	1	2*	2*	1118193	752	South Los Angeles			Above Moderate
LOS ANGELES	1827 W 48TH ST	90062	5015004018	Low Medium I Residential	R2-1	0	17	0.14470132	Residential - Double, Duplex, or Two Units - 4 Stories or Less	YES - Current	NO - Privately-Owned	Available	Not Used in Prior Housing Element	0	0	0.133164704	0.133164704	2	2*	2*	1118193	751	South Los Angeles	Yes		Above Moderate
LOS ANGELES	1823 W 48TH ST	90062	5015004019	Low Medium I Residential	R2-1	0	17	0.144698988	Residential - Double, Duplex, or Two Units - 4 Stories or Less	YES - Current	NO - Privately-Owned	Available	Not Used in Prior Housing Element	0	0	0.133164704	0.133164704	2	2*	2*	1118193	750	South Los Angeles	Yes		Above Moderate
LOS ANGELES	1817 W 48TH ST	90062	5015004020	Low Medium I Residential	R2-1	0	17	0.144696124	Residential - Single Family Residence	YES - Current	NO - Privately-Owned	Available	Not Used in Prior Housing Element	0	0	0.101431865	0.101431865	1	2*	2*	1118193	749	South Los Angeles			Above Moderate
LOS ANGELES	1813 W 48TH ST	90062	5015004021	Low Medium I Residential	R2-1	0	17	0.144692881	Residential - Single Family Residence	YES - Current	NO - Privately-Owned	Available	Not Used in Prior Housing Element	0	0	0.101431865	0.101431865	1	2*	2*	1118193	748	South Los Angeles			Above Moderate
LOS ANGELES	1807 W 48TH ST	90062	5015004022	Low Medium I Residential	R2-1	0	17	0.144688758	Residential - Double, Duplex, or Two Units - 4 Stories or Less	YES - Current	NO - Privately-Owned	Available	Not Used in Prior Housing Element	0	0	0.101431865	0.101431865	1	2*	2*	1118193	747	South Los Angeles			Above Moderate
LOS ANGELES	1801 W 48TH ST	90062	5015004023	Low Medium I Residential	R2-1	0	17	0.159297468	Residential - Double, Duplex, or Two Units - 4 Stories or Less	YES - Current	NO - Privately-Owned	Available	Not Used in Prior Housing Element	0	0	0.133164704	0.133164704	2	2*	2*	1118193	746	South Los Angeles	Yes		Above Moderate
LOS ANGELES	4702 S GRAMERCY PL	90062	5015004024	Low Medium I Residential	R2-1	0	17	0.14923915	Residential - Double, Duplex, or Two Units - 4 Stories or Less	YES - Current	NO - Privately-Owned	Available	Not Used in Prior Housing Element	0	0	0.133164704	0.133164704	2	2*	2*	1118189	779	South Los Angeles	Yes		Above Moderate
LOS ANGELES	4706 S GRAMERCY PL	90062	5015004025	Low Medium I Residential	R2-1	0	17	0.119378732	Residential - Single Family Residence	YES - Current	NO - Privately-Owned	Available	Not Used in Prior Housing Element	0	0	0.12420972	0.12420972	1	2*	2*	1118189	805	South Los Angeles			Above Moderate
LOS ANGELES	4712 S GRAMERCY PL	90062	5015004026	Low Medium I Residential	R2-1	0	17	0.119377799	Residential - Single Family Residence	YES - Current	NO - Privately-Owned	Available	Not Used in Prior Housing Element	0	0	0.12420972	0.12420972	1	2*	2*	1118189	830	South Los Angeles			Above Moderate
LOS ANGELES	4716 S GRAMERCY PL	90062	5015004027	Low Medium I Residential	R2-1	0	17	0.119378086	Residential - Single Family Residence	YES - Current	NO - Privately-Owned	Available	Not Used in Prior Housing Element	0	0	0.12420972	0.12420972	1	2*	2*	1118189	849	South Los Angeles			Above Moderate
LOS ANGELES	4718 S GRAMERCY PL	90062	5015004028	Low Medium I Residential	R2-1	0	17	0.14026878	Residential - Double, Duplex, or Two Units - 4 Stories or Less	YES - Current	NO - Privately-Owned	Available	Not Used in Prior Housing Element	0	0	0.162774915	0.162774915	2	2*	2*	1118189	861	South Los Angeles	Yes		Above Moderate
LOS ANGELES	4728 S GRAMERCY PL	90062	5015004029	Low Medium I Residential	R2-1	0	17	0.14922312	Residential - Double, Duplex, or Two Units - 4 Stories or Less	YES - Current	NO - Privately-Owned	Available	Not Used in Prior Housing Element	0	0	0.002921495	0.002921495	2	2*	2*	1118189	888	South Los Angeles			Above Moderate
LOS ANGELES	1808 W 48TH ST	90062	5015005002	Low Medium I Residential	R2-1	0	17	0.172395573	Residential - Single Family Residence	YES - Current	NO - Privately-Owned	Available	Not Used in Prior Housing Element	0	0	0.101431865	0.101431865	1	2*	2*	1118193	818	South Los Angeles			Above Moderate
LOS ANGELES	1832 W 48TH ST	90062	5015005007	Low Medium I Residential	R2-1	0	17	0.172374231	Residential - Single Family Residence	YES - Current	NO - Privately-Owned	Available	Not Used in Prior Housing Element	0	0	0.101431865	0.101431865	1	2*	2*	1118193	823	South Los Angeles			Above Moderate
LOS ANGELES	1836 W 48TH ST	90062	5015005008	Low Medium I Residential	R2-1	0	17	0.172369922	Residential - Single Family Residence	YES - Current	NO - Privately-Owned	Available	Not Used in Prior Housing Element	0	0	0.101431865	0.101431865	1	2*	2*	1118193	824	South Los Angeles			Above Moderate
LOS ANGELES	1842 W 48TH ST	90062	5015005009	Low Medium I Residential	R2-1	0	17	0.172365614	Residential - Single Family Residence	YES - Current	NO - Privately-Owned	Available	Not Used in Prior Housing Element	0	0	0.101431865	0.101431865	1	2*	2*	1118193	825	South Los Angeles			Above Moderate
LOS ANGELES	1848 W 48TH ST	90062	5015005010	Low Medium I Residential	R2-1	0	17	0.172191271	Residential - Single Family Residence	YES - Current	NO - Privately-Owned	Available	Not Used in Prior Housing Element	0	0	0.101431865	0.101431865	1	2*	2*	1118193	826	South Los Angeles			Above Moderate
LOS ANGELES	1852 W 48TH ST	90062	5015005011	Low Medium I Residential	R2-1	0	17	0.137918458	Residential - Single Family Residence	YES - Current	NO - Privately-Owned	Available	Not Used in Prior Housing Element	0	0	0.128366902	0.128366902	1	2*	2*	1118193	828	South Los Angeles			Above Moderate
LOS ANGELES	1849 W 49TH ST	90062	5015005013	Low Medium I Residential	R2-1	0	17	0.172190965	Residential - Single Family Residence	YES - Current	NO - Privately-Owned	Available	Not Used in Prior Housing Element	0	0	0.101431865	0.101431865	1	2*	2*	1118193	906	South Los Angeles			Above Moderate
LOS ANGELES	1839 W 49TH ST	90062	5015005015	Low Medium I Residential	R2-1	0	17	0.17236855	Residential - Single Family Residence	YES - Current	NO - Privately-Owned	Available	Not Used in Prior Housing Element	0	0	0.101431865	0.101431865	1	2*	2*	1118193	904	South Los Angeles			Above Moderate
LOS ANGELES	1833 W 49TH ST	90062	5015005016	Low Medium I Residential	R2-1	0	17	0.172374289	Residential - Single Family Residence	YES - Current	NO - Privately-Owned	Available	Not Used in Prior Housing Element	0	0	0.101431865	0.101431865	1	2*	2*	1118193	903	South Los Angeles			Above Moderate
LOS ANGELES	1829 W 49TH ST	90062	5015005017	Low Medium I Residential	R2-1	0	17	0.172379674	Residential - Single Family Residence	YES - Current	NO - Privately-Owned	Available	Not Used in Prior Housing Element	0	0	0.101431865	0.101431865	1	2*	2*	1118193	902	South Los Angeles			Above Moderate
LOS ANGELES	1825 W 49TH ST	90062	5015005018	Low Medium I Residential	R2-1	0	17	0.17238183	Residential - Double, Duplex, or Two Units - 4 Stories or Less	YES - Current	NO - Privately-Owned	Available	Not Used in Prior Housing Element	0	0	0.133164704	0.133164704	2	2*	2*	1118193	901	South Los Angeles	Yes		Above Moderate
LOS ANGELES	1815 W 49TH ST	90062	5015005020	Low Medium I Residential	R2-1	0	17	0

LOS ANGELES	1848 W 49TH ST	90062	5015006010	Low Medium I Residential	R2-1	0	17	0.17218492	Residential - Double, Duplex, or Two Units - 4 Stories or Less	YES - Current	NO - Privately-Owned	Available	Not Used in Prior Housing Element	0	0	0.133164704	0.133164704	2	2*	2*	1118193	988	South Los Angeles	Yes	Above Moderate
LOS ANGELES	1852 W 49TH ST	90062	5015006011	Low Medium I Residential	R2-1	0	17	0.137950096	Residential - Single Family Residence	YES - Current	NO - Privately-Owned	Available	Not Used in Prior Housing Element	0	0	0.128366902	0.128366902	1	2*	2*	1118193	990	South Los Angeles		Above Moderate
LOS ANGELES	1849 W 50TH ST	90062	5015006013	Low Medium I Residential	R2-1	0	17	0.172183882	Residential - Single Family Residence	YES - Current	NO - Privately-Owned	Available	Not Used in Prior Housing Element	0	0	0.101431865	0.101431865	1	2*	2*	1118193	1070	South Los Angeles		Above Moderate
LOS ANGELES	1839 W 50TH ST	90062	5015006015	Low Medium I Residential	R2-1	0	17	0.172378662	Residential - Double, Duplex, or Two Units - 4 Stories or Less	YES - Current	NO - Privately-Owned	Available	Not Used in Prior Housing Element	0	0	0.088817722	0.088817722	2	2*	2*	1118193	1068	South Los Angeles		Above Moderate
LOS ANGELES	1833 W 50TH ST	90062	5015006016	Low Medium I Residential	R2-1	0	17	0.172378664	Residential - Single Family Residence	YES - Current	NO - Privately-Owned	Available	Not Used in Prior Housing Element	0	0	0.101431865	0.101431865	1	2*	2*	1118193	1067	South Los Angeles		Above Moderate
LOS ANGELES	1829 W 50TH ST	90062	5015006017	Low Medium I Residential	R2-1	0	17	0.172382613	Residential - Single Family Residence	YES - Current	NO - Privately-Owned	Available	Not Used in Prior Housing Element	0	0	0.101431865	0.101431865	1	2*	2*	1118193	1066	South Los Angeles		Above Moderate
LOS ANGELES	1821 W 50TH ST	90062	5015006018	Low Medium I Residential	R2-1	0	17	0.172385486	Residential - Double, Duplex, or Two Units - 4 Stories or Less	YES - Current	NO - Privately-Owned	Available	Not Used in Prior Housing Element	0	0	0.133164704	0.133164704	2	2*	2*	1118193	1065	South Los Angeles	Yes	Above Moderate
LOS ANGELES	1819 W 50TH ST	90062	5015006019	Low Medium I Residential	R2-1	0	17	0.172387641	Residential - Double, Duplex, or Two Units - 4 Stories or Less	YES - Current	NO - Privately-Owned	Available	Not Used in Prior Housing Element	0	0	0.133164704	0.133164704	2	2*	2*	1118193	1064	South Los Angeles	Yes	Above Moderate
LOS ANGELES	1811 W 50TH ST	90062	5015006020	Low Medium I Residential	R2-1	0	17	0.17239015	Residential - Double, Duplex, or Two Units - 4 Stories or Less	YES - Current	NO - Privately-Owned	Available	Not Used in Prior Housing Element	0	0	0.133164704	0.133164704	2	2*	2*	1118193	1063	South Los Angeles	Yes	Above Moderate
LOS ANGELES	1807 W 50TH ST	90062	5015006021	Low Medium I Residential	R2-1	0	17	0.172392668	Residential - Double, Duplex, or Two Units - 4 Stories or Less	YES - Current	NO - Privately-Owned	Available	Not Used in Prior Housing Element	0	0	0.133164704	0.133164704	2	2*	2*	1118193	1062	South Los Angeles	Yes	Above Moderate
LOS ANGELES	4917 S ST ANDREWS PL	90062	5015006022	Low Medium I Residential	R2-1	0	17	0.172483079	Residential - Double, Duplex, or Two Units - 4 Stories or Less	YES - Current	NO - Privately-Owned	Available	Not Used in Prior Housing Element	0	0.255895865	0	0.255895865	2	3*	3*	1118193	1061	South Los Angeles	Yes	Moderate
LOS ANGELES	4906 S GRAMERCY PL	90062	5015006024	Low II Residential	R1-1	0	1 unit per lot	0.134303945	Commercial - Parking Lot (Commercial Use Property) - Lots - Patron or Employee - One Story	YES - Current	NO - Privately-Owned	Available	Not Used in Prior Housing Element	0	0	0.001423383	0.001423383	0	0	0	1118189	1152	South Los Angeles		Above Moderate
LOS ANGELES	4912 S GRAMERCY PL	90062	5015006025	Low II Residential	R1-1	0	1 unit per lot	0.134303972	Commercial - Parking Lot (Commercial Use Property) - Lots - Patron or Employee - One Story	YES - Current	NO - Privately-Owned	Available	Not Used in Prior Housing Element	0	0	0.001423383	0.001423383	0	0	0	1118189	1172	South Los Angeles		Above Moderate
LOS ANGELES	1926 W 48TH ST	90062	5015013001	Neighborhood Office Commercial	C2-1L	0	108	0.14932122	Commercial - Parking Lot (Commercial Use Property) - Lots - Patron or Employee - One Story	YES - Current	NO - Privately-Owned	Available	Used in Prior Housing Element - Non-Vacant	0.182672308	0	0	0.182672308	0	0	0	1118189	919	South Los Angeles		Lower
LOS ANGELES	4806 S WILTON PL	90062	5015013002	Low II Residential	R1-1	0	1 unit per lot	0.149320646	Residential - Single Family Residence - Vacant Land	YES - Current	NO - Privately-Owned	Available	Not Used in Prior Housing Element	0	0	0.055253667	0.055253667	0	0	0	1118189	947	South Los Angeles		Above Moderate
LOS ANGELES	4821 S GRAMERCY PL	90062	5015013021	Low II Residential	[Q]R4-1	0	108	0.149226879	Institutional - Church - One Story	YES - Current	NO - Privately-Owned	Available	Not Used in Prior Housing Element	0.134850577	0	0	0.134850577	1	0	0	1118189	1025	South Los Angeles		Lower
LOS ANGELES	4827 S GRAMERCY PL	90062	5015013021	Low II Residential	[Q]R4-1	0	108	0.149226879	Institutional - Church - One Story	YES - Current	NO - Privately-Owned	Available	Not Used in Prior Housing Element	0.134850577	0	0	0.134850577	1	0	0	1118189	1052	South Los Angeles		Lower
LOS ANGELES	4831 S GRAMERCY PL	90062	5015013021	Low II Residential	[Q]R4-1	0	108	0.149225945	Institutional - Church - One Story	YES - Current	NO - Privately-Owned	Available	Not Used in Prior Housing Element	0.134850577	0	0	0.134850577	1	0	0	1118189	1078	South Los Angeles		Lower
LOS ANGELES	4901 S GRAMERCY PL	90062	5015013021	Low II Residential	[Q]R4-1	0	108	0.149227238	Institutional - Church - One Story	YES - Current	NO - Privately-Owned	Available	Not Used in Prior Housing Element	0.134850577	0	0	0.134850577	1	0	0	1118189	1102	South Los Angeles		Lower
LOS ANGELES	4903 S GRAMERCY PL	90062	5015013021	Low II Residential	[Q]R4-1	0	108	0.149227238	Institutional - Church - One Story	YES - Current	NO - Privately-Owned	Available	Not Used in Prior Housing Element	0.134850577	0	0	0.134850577	1	0	0	1118189	1128	South Los Angeles		Lower
LOS ANGELES	1900 W 48TH ST	90062	5015013027	Neighborhood Office Commercial	C2-1L	0	108	0.075760696	Institutional - Church - One Story	YES - Current	NO - Privately-Owned	Available	Used in Prior Housing Element - Non-Vacant	0.037103627	0	0	0.037103627	0	0	0	1118189	917	South Los Angeles		Lower
LOS ANGELES		5015013027	Neighborhood Office Commercial	C2-1L	0	108	0.073467114	Institutional - Church - One Story	YES - Current	NO - Privately-Owned	Available	Used in Prior Housing Element - Non-Vacant	0.037469993	0	0	0.037469993	0	0	0	1118189	918	South Los Angeles		Lower
LOS ANGELES	4532 S WILTON PL	90062	5015014001	Low Medium I Residential	R2-1	0	17	0.14558359	Residential - Single Family Residence	YES - Current	NO - Privately-Owned	Available	Not Used in Prior Housing Element	0	0	0.104847953	0.104847953	1	2*	2*	1118189	578	South Los Angeles		Above Moderate
LOS ANGELES	4538 S WILTON PL	90062	5015014002	Low Medium I Residential	R2-1	0	17	0.143346025	Residential - Single Family Residence	YES - Current	NO - Privately-Owned	Available	Not Used in Prior Housing Element	0	0	0.101431865	0.101431865	1	2*	2*	1118189	602	South Los Angeles		Above Moderate
LOS ANGELES	4606 S WILTON PL	90062	5015014003	Low Medium I Residential	R2-1	0	17	0.14931691	Residential - Double, Duplex, or Two Units - 4 Stories or Less	YES - Current	NO - Privately-Owned	Available	Not Used in Prior Housing Element	0	0	0.133164704	0.133164704	2	2*	2*	1118189	626	South Los Angeles	Yes	Above Moderate
LOS ANGELES	4610 S WILTON PL	90062	5015014004	Low Medium I Residential	R2-1	0	17	0.149318776	Residential - Double, Duplex, or Two Units - 4 Stories or Less	YES - Current	NO - Privately-Owned	Available	Not Used in Prior Housing Element	0	0	0.133164704	0.133164704	2	2*	2*	1118189	652	South Los Angeles	Yes	Above Moderate
LOS ANGELES	4620 S WILTON PL	90062	5015014006	Low Medium I Residential	R2-1	0	17	0.149317268	Residential - Single Family Residence	YES - Current	NO - Privately-Owned	Available	Not Used in Prior Housing Element	0	0	0.101431865	0.101431865	1	2*	2*	1118189	706	South Los Angeles		Above Moderate
LOS ANGELES	4626 S WILTON PL	90062	5015014007	Low Medium I Residential	R2-1	0	17	0.149319494	Residential - Single Family Residence	YES - Current	NO - Privately-Owned	Available	Not Used in Prior Housing Element	0	0	0.101431865	0.101431865	1	2*	2*	1118189	731	South Los Angeles		Above Moderate
LOS ANGELES	4700 S WILTON PL	90062	5015014008	Low Medium I Residential	R2-1	0	17	0.149317627	Residential - Single Family Residence	YES - Current	NO - Privately-Owned	Available	Not Used in Prior Housing Element	0	0	0.101431865	0.101431865	1	2*	2*	1118189	755	South Los Angeles		Above Moderate
LOS ANGELES	4704 S WILTON PL	90062	5015014009	Low Medium I Residential	R2-1	0	17	0.149319852	Residential - Double, Duplex, or Two Units - 4 Stories or Less	YES - Current	NO - Privately-Owned	Available	Not Used in Prior Housing Element	0	0	0.133164704	0.133164704	2	2*	2*	1118189	781	South Los Angeles	Yes	Above Moderate
LOS ANGELES	4710 S WILTON PL	90062	5015014010	Low Medium I Residential	R2-1	0	17	0.149318345	Residential - Double, Duplex, or Two Units - 4 Stories or Less	YES - Current	NO - Privately-Owned	Available	Not Used in Prior Housing Element	0	0	0.004031987	0.004031987	0	2*	2*	1118189	809	South Los Angeles		Above Moderate
LOS ANGELES	4714 S WILTON PL	90062	5015014011	Low Medium I Residential	R2-1	0	17	0.149320211	Residential - Single Family Residence	YES - Current	NO - Privately-Owned	Available	Not Used in Prior Housing Element	0	0	0.106950966	0.106950966	1	2*	2*	1118189	834	South Los Angeles		Above Moderate
LOS ANGELES		5015014011	Low Medium I Residential	R2-1	0	17	0.074658418	Residential - Single Family Residence	YES - Current	NO - Privately-Owned	Available	Not Used in Prior Housing Element	0	0	0.058668	0.058668	1	1*	1*	1118189	858	South Los Angeles		Above Moderate
LOS ANGELES	4533 S GRAMERCY PL	90062	5015014014	Low Medium I Residential	R2-1	0	17	0.145490448	Residential - Single Family Residence	YES - Current	NO - Privately-Owned	Available	Not Used in Prior Housing Element	0	0	0.101431865	0.101431865	1	2*	2*	1118189	577	South Los Angeles		Above Moderate
LOS ANGELES	4601 S GRAMERCY PL	90062	5015014015	Low Medium I Residential	R2-1	0	17	0.149220996	Residential - Single Family Residence	YES - Current	NO - Privately-Owned	Available	Not Used in Prior Housing Element	0	0	0.101431865	0.101431865	1	2*	2*	1118189	597	South Los Angeles		Above Moderate
LOS ANGELES	4607 S GRAMERCY PL	90062	5015014016	Low Medium I Residential	R2-1	0	17	0.149220996	Residential - Single Family Residence	YES - Current	NO - Privately-Owned	Available	Not Used in Prior Housing Element	0	0	0.101431865	0.101431865	1	2*	2*	1118189	625	South Los Angeles		Above Moderate
LOS ANGELES	4611 S GRAMERCY PL	90062	5015014017	Low Medium I Residential	R2-1	0	17	0.149220996	Residential - Single Family Residence	YES - Current	NO - Privately-Owned	Available	Not Used in Prior Housing Element	0	0	0.101431865	0.101431865	1	2*	2*	1118189	651	South Los Angeles		Above Moderate
LOS ANGELES	4615 S GRAMERCY PL	90062	5015014018	Low Medium I Residential	R2-1	0	17	0.149220996	Residential - Single Family Residence	YES - Current	NO - Privately-Owned	Available	Not Used in Prior Housing Element	0	0	0.101431865	0.101431865	1	2*	2*	1118189	678	South Los Angeles		Above Moderate
LOS ANGELES	4621 S GRAMERCY PL	90062	5015014019	Low Medium I Residential	R2-1	0	17	0.149220065	Residential - Single Family Residence	YES - Current	NO - Privately-Owned	Available	Not Used in Prior Housing Element	0	0	0.101431865	0.101431865	1	2*	2*	1118189	705	South Los Angeles		Above Moderate
LOS ANGELES	4627 S GRAMERCY PL	90062	5015014020	Low Medium I Residential	R2-1	0	17	0.149220996	Residential - Single Family Residence	YES - Current	NO - Privately-Owned	Available	Not Used in Prior Housing Element	0	0	0.101431865	0.101431865	1	2*	2*	1118189	730	South Los Angeles		Above Moderate
LOS ANGELES	4701 S GRAMERCY PL	90062	5015014021	Low Medium I Residential	R2-1	0	17	0.149221927	Residential - Single Family Residence	YES - Current	NO - Privately-Owned	Available	Not Used in Prior Housing Element	0	0	0.101431865	0.101431865	1	2*	2*	1118189	754	South Los Angeles		Above Moderate
LOS ANGELES	4705 S GRAMERCY PL	90062	5015014022	Low Medium I Residential	R2-1	0	17	0.149220062	Residential - Single Family Residence	YES - Current	NO - Privately-Owned	Available	Not Used in Prior Housing Element	0	0	0.101431865	0.101431865	1	2*	2*	1118189	780	South Los Angeles		Above Moderate
LOS ANGELES	4711 S GRAMERCY PL	90062	5015014023	Low Medium I Residential	R2-1	0	17	0.149220996	Residential - Single Family Residence	YES - Current	NO - Privately-Owned	Available	Not Used in Prior Housing Element	0	0	0.101431865	0.101431865	1	2*	2*	1118189	808	South Los Angeles		Above Moderate
LOS ANGELES	4715 S GRAMERCY PL	90062	5015014024	Low Medium I Residential	R2-1	0	17	0.149220996	Residential - Single Family Residence	YES - Current	NO - Privately-Owned	Available	Not Used in Prior Housing Element	0	0	0.101431865	0.101431865	1	2*	2*	1118189	833	South Los Angeles		Above Moderate
LOS ANGELES	4719 S GRAMERCY PL	90062	5015014025	Low Medium I Residential	R2-1	0	17	0.149221927	Residential - Single Family Residence	YES - Current	NO - Privately-Owned	Available	Not Used in Prior Housing Element	0	0	0.101431865	0.101431865	1	2*	2*	1118189	857	South Los Angeles		Above Moderate
LOS ANGELES	1905 W 48TH ST	90062	5015014026	Neighborhood Office Commercial	C2-1L	0	108	0.149220062	Commercial - Store Combination - Store and Residential Combination - One Story	YES - Current	NO - Privately-Owned	Available	Used in Prior Housing Element - Non-Vacant	0.075114874	0	0	0.075114874	0	0	0	1118189	889	South Los Angeles		Lower
LOS ANGELES	4404 S WILTON PL	90062	5015015002	Low Medium I Residential	R2-1	0	17	0.119453013	Residential - Single Family Residence	YES - Current	NO - Privately-Owned	Available	Not Used in Prior Housing Element	0	0	0.12420972	0.12420972	1	2*	2*	1118189	274	South Los Angeles		Above Moderate
LOS ANGELES	4410 S WILTON PL	90062	5015015003	Low Medium I Residential	R2-1	0	17	0.119451432	Residential - Single Family Residence	YES - Current	NO - Privately-Owned	Available	Not Used in Prior Housing Element	0	0	0.12420972	0.12420972	1	2*	2*	1118189	287	South Los Angeles		Above Moderate
LOS ANGELES	4414 S WILTON PL	90062	5015015004	Low Medium I Residential	R2-1	0	17	0.119453013	Residential - Double, Duplex, or Two Units - 4 Stories or Less	YES - Current	NO - Privately-Owned	Available	Not Used in Prior Housing Element	0	0	0.162774915	0.162774915	2	2*	2*	1118189	298	South Los Angeles	Yes	Above Moderate
LOS ANGELES	4418 S WILTON PL	90062	5015015005	Low Medium I Residential	R2-1	0	17	0.119452081	Residential - Single Family Residence	YES - Current	NO - Privately-Owned	Available	Not Used in Prior Housing Element	0	0	0.12420972	0.12420972	1	2*	2*	1118189	324	South Los Angeles		Above Moderate
LOS ANGELES	4426 S WILTON PL	90062	5015015007	Low Medium I Residential	R2-1	0	17	0.11945172	Residential - Double, Duplex, or Two Units - 4 Stories or Less	YES - Current	NO - Privately-Owned	Available	Not Used in Prior Housing Element	0	0	0.162774915	0.162774915	2	2*	2*	1118189	362	South Los Angeles	Yes	Above Moderate
LOS ANGELES	4430 S WILTON PL	90062	5015015008	Low Medium I Residential	R2-1	0	17	0.119453586	Residential - Single Family Residence	YES - Current	NO - Privately-Owned	Available	Not Used in Prior Housing Element	0	0	0.12420972	0.12420972	1	2*	2*	1118189	382	South Los Angeles		Above Moderate
LOS ANGELES	4500 S WILTON PL	90062	5015015009	Low Medium I Residential	R2-1	0	17	0.119453299	Residential - Single Family Residence	YES - Current	NO - Privately-Owned	Available	Not Used in Prior Housing Element	0	0	0.12420972	0.12420972	1	2*	2*	1118189	406	South Los Angeles		Above Moderate
LOS ANGELES	4504 S WILTON PL	90062	5015015010	Low Medium I Residential	R2-1	0	17	0.11945172	Residential - Double, Duplex, or Two Units - 4 Stories or Less	YES - Current	NO - Privately-Owned	Available	Not Used in Prior Housing Element	0	0	0.162774915	0.162774915	2	2*	2*	1118189	433	South Los Angeles	Yes	Above Moderate
LOS ANGELES	4510 S WILTON PL	90062	5015015011	Low Medium I Residential	R2-1	0	17	0.119453873	Residential - Single Family Residence	YES - Current	NO - Privately-Owned	Available	Not Used in Prior Housing Element	0	0	0.12420972	0.12420972	1	2*	2*	1118189	458	South Los Angeles		Above Moderate
LOS ANGELES	4514 S WILTON PL	90062	5015015012	Low Medium I Residential	R2-1	0	17	0.119453228	Residential - Single Family Residence	YES - Current	NO - Privately-Owned	Available	Not Used in Prior Housing Element	0	0	0.12420972	0.12420972	1	2*	2*	1118189	484	South Los Angeles		Above Moderate
LOS ANGELES	4518 S WILTON PL	90062	5015015013	Low Medium I Residential	R2-1	0	17	0.119453515	Residential - Single Family Residence	YES - Current	NO - Privately-Owned	Available	Not Used in Prior Housing Element	0	0	0.12420972	0.12420972	1	2*	2*	1118189	509	South Los Angeles		Above Moderate
LOS ANGELES	4522 S WILTON PL	90062	5015015014	Low Medium I Residential	R2-1	0	17	0.119453516	Residential - Single Family Residence	YES - Current	NO - Privately-Owned	Available	Not Used in Prior Housing Element	0	0	0.12420972	0.12420972	1	2*	2*	1118189	528	South Los Angeles		Above Moderate
LOS ANGELES	4526 S WILTON PL	90062	5015015015	Low Medium I Residential	R2-1	0	17	0.119453515	Residential - Double, Duplex, or Two Units - 4 Stories or Less	YES - Current	NO - Privately-Owned	Available	Not Used in Prior Housing Element	0	0	0.162774915	0.162774915	2	2*	2*	1118189	553	South Los Angeles	Yes	Above Moderate
LOS ANGELES	4401 1/2 S GRAMERCY PL	90062	5015015016	Low Medium I Residential	R2-1	0	17	0.12123419	Residential - Double, Duplex, or Two Units - 4 Stories or Less	YES - Current	NO - Privately-Owned	Available	Not Used in Prior Housing Element	0	0	0.162774915	0.162774915	2	2*	2*	1118189	188	South Los Angeles	Yes	Above Moderate
LOS ANGELES	4405 S GRAMERCY PL	90062	5015015017	Low Medium I Residential	R2-1	0	17	0.119377542	Residential - Single Family Residence	YES - Current	NO - Privately-Owned	Available	Not Used in Prior Housing Element	0	0	0.12420972	0.12420972	1	2*	2*	1118189	273	South Los Angeles		Above Moderate
LOS ANGELES	4411 S GRAMERCY PL	90062	5015015018	Low Medium I Residential	R2-1	0	17	0.11937661	Residential - Single Family Residence	YES - Current	NO - Privately-Owned	Available	Not Used in Prior Housing Element	0	0	0.12420972	0.12420972	1	2*	2*	1118189	286	South Los Angeles		Above Moderate
LOS ANGELES	4415 S GRAMERCY PL	90062	5015015019	Low Medium I Residential	R2-1	0	17	0.11937661	Residential - Double, Duplex, or Two Units - 4 Stories or Less	YES - Current	NO - Privately-Owned	Available	Not Used in Prior Housing Element	0	0	0.162774915	0.162774915	2	2*	2*	1118189	297	South Los Angeles	Yes	Above Moderate
LOS ANGELES	4419 S GRAMERCY PL	90062	5015015020	Low Medium I Residential	R2-1	0	17	0.119376611	Residential - Single Family Residence	YES - Current	NO - Privately-Owned	Available	Not Used in Prior Housing Element	0	0	0.12420972	0.12420972	1	2*	2*	1118189	323	South Los Angeles		Above Moderate
LOS ANGELES	4423 S GRAMERCY PL	90062	5015015021	Low Medium I Residential	R2-1	0	17	0.11937661	Residential - Single Family Residence	YES - Current	NO - Privately-Owned	Available	Not Used in Prior Housing Element	0	0	0.12420972	0.12420972	1	2*	2*	1118189	348	South Los Angeles		Above Moderate
LOS ANGELES	4425 S GRAMERCY PL	90062	5015015022	Low Medium I Residential	R2-1	0	17	0.119376611	Residential - Double, Duplex, or Two Units - 4 Stories or Less	YES - Current	NO - Privately-Owned	Available	Not Used in Prior Housing Element	0	0	0.162774915	0.162774915	2	2*	2*	1118189	360	South Los Angeles	Yes	Above Moderate
LOS ANGELES	4431 S GRAMERCY PL	90062	5015015023	Low Medium I Residential	R2-1	0	17	0.11937661	Residential - Single Family Residence	YES - Current	NO - Privately-Owned	Available	Not Used in Prior Housing Element	0	0	0.12420972	0.12420972	1	2*	2*	1118189	381	South Los Angeles		Above Moderate
LOS ANGELES	4505 S GRAMERCY PL	90062	5015015025	Low Medium I Residential	R2-1	0	17	0.119375677	Residential - Single Family Residence	YES - Current	NO - Privately-Owned	Available	Not Used in Prior Housing Element	0	0	0.12420972	0.12420972	1	2*	2*	1118189	432	South Los Angeles		Above Moderate
LOS ANGELES	4511 S GRAMERCY PL	90062	5015015026	Low Medium I Residential	R2-1	0	17	0.119377541	Residential - Single Family Residence	YES - Current	NO - Privately-Owned	Available	Not Used in Prior Housing Element	0	0	0.12420972	0.12420972	1	2*	2*	1118189	457	South Los Angeles		Above Moderate
LOS ANGELES	4515 S GRAMERCY PL	90062	5015015027	Low Medium I Residential	R2-1	0	17	0.119376609	Residential - Single Family Residence	YES - Current	NO - Privately-Owned	Available	Not Used in Prior Housing Element	0	0	0.12420972	0.12420972	1	2*	2*	1118189	483	South Los Angeles		Above Moderate
LOS ANGELES	4519 S GRAMERCY PL	90062	5015015028	Low Medium I Residential	R2-1	0	17	0.119376607	Residential - Single Family Residence	YES - Current	NO - Privately-Owned	Available	Not Used in Prior Housing Element	0	0	0.12420972	0.12420972	1	2*	2*	1118189	507	South Los Angeles		Above Moderate
LOS ANGELES	4523 S GRAMERCY PL	90062	5015015029	Low Medium I Residential	R2-1	0	17	0.11937661	Residential - Single Family Residence	YES - Current	NO - Privately-Owned	Available	Not Used in Prior Housing Element	0	0	0.12420972	0.12420972	1	2*	2*	1118189	527	South Los Angeles		Above Moderate
LOS ANGELES	4527 S GRAMERCY PL	90062	5015015030	Low Medium I Residential	R2-1	0	17	0.119376611	Residential - Single Family Residence	YES - Current	NO - Privately-Owned	Available	Not Used in Prior Housing Element	0	0	0.12420972	0.12420972	1	2*	2*	1118189	552	South Los Angeles		Above Moderate
LOS ANGELES	1966 W VERNON AVE	90062	5015016001	Low Medium I Residential	R2-1	0	17	0.117916514	Residential - Double, Duplex, or Two Units - 4 Stories or Less	YES - Current	NO - Privately-Owned	Available	Not Used in Prior Housing Element	0	0	0.162774915	0.162774915	2	2*	2*	1118189	192	South Los Angeles	Yes	Above Moderate
LOS ANGELES	4410 S CIMARRON ST	90062	5015016003	Low Medium I Residential	R2-1	0	17	0.119727023	Residential - Single Family Residence	YES - Current	NO - Privately-Owned	Available	Not Used in Prior Housing Element	0	0	0.12420972	0.12420972	1	2*	2*	1118189	288	South Los Angeles		Above Moderate
LOS ANGELES	4414 S CIMARRON ST	90062	5015016004	Low Medium I Residential	R2-1	0	17	0.119723718	Residential - Single Family Residence	YES - Current	NO - Privately-Owned	Available	Not Used in Prior Housing Element	0	0	0.12420972	0.12420972	1	2*	2*	1118189	299	South Los Angeles		Above Moderate
LOS ANGELES	4418 S CIMARRON ST	90062	5015016005	Low Medium I Residential	R2-1	0	17	0.11972415	Residential - Single Family Residence	YES - Current	NO - Privately-Owned	Available	Not Used in Prior Housing Element	0	0	0.12420972	0.12420972	1	2*	2*	1118189	325	South Los Angeles		Above Moderate
LOS ANGELES	4422 S CIMARRON ST	90062	5015016006	Low Medium I Residential	R2-1	0	17	0.119722713	Residential - Single Family Residence	YES - Current	NO - Privately-Owned	Available	Not Used in Prior Housing Element	0	0	0.12420972	0.12420972	1	2*	2*	1118189	350	South Los Angeles		Above Moderate
LOS ANGELES	4426 S CIMARRON ST	90062	5015016007	Low Medium I Residential	R2-1	0	17	0.119719409	Residential - Single Family Residence	YES - Current	NO - Privately-Owned	Available	Not Used in Prior Housing Element	0	0	0.12420972	0.12420972	1	2*	2*	1118189	363	South Los Angeles		Above Moderate
LOS ANGELES	4430 S CIMARRON ST	90062	5015016008	Low Medium I Residential	R2-1	0	17	0.119717684	Residential - Single Family Residence	YES - Current	NO - Privately-Owned	Available	Not Used in Prior Housing Element	0	0	0.12420972	0.12420972	1	2*	2*	1118189	383	South Los Angeles		Above Moderate
LOS ANGELES	4500 S CIMARRON ST	90062	5015016009	Low Medium I Residential	R2-1	0	17	0.119717829	Residential - Single Family Residence	YES - Current	NO - Privately-Owned	Available	Not Used in Prior Housing Element	0	0	0.12420972	0.12420972	1	2*	2*	1118189	407	South Los Angeles		Above Moderate
LOS ANGELES	4504 S CIMARRON ST	90062	5015016010	Low Medium I Residential	R2-1	0	17	0.119716392	Residential - Single Family Residence	YES - Current	NO - Privately-Owned	Available	Not Used in Prior Housing Element	0	0	0.12420972	0.12420972	1	2*	2*	1118189	434	South Los Angeles		Above Moderate
LOS ANGELES	4510 S CIMARRON ST	90062	5015016011	Low Medium I Residential	R2-1	0	17	0.119714024	Residential - Single Family Residence	YES - Current	NO - Privately-Owned	Available	Not Used in Prior Housing Element	0	0	0.12420972	0.12420972	1	2*	2*	1118189	459	South Los Angeles		Above Moderate
LOS ANGELES	4514 S CIMARRON ST	90062	5015016012	Low Medium I Residential	R2-1	0	17	0.119712586	Residential - Single Family Residence - Pool	YES - Current	NO - Privately-Owned	Available	Not Used in Prior Housing Element	0	0	0.12420972	0.12420972	1	2*	2*	1118189	485	South Los Angeles		Above Moderate
LOS ANGELES	4520 S CIMARRON ST	90062	5015016013	Low Medium I Residential	R2-1	0	17	0.119710215	Residential - Double, Duplex, or Two Units - 4 Stories or Less	YES - Current	NO - Privately-Owned	Available	Not Used in Prior Housing Element	0	0	0.003745283	0.003745283	2	2*	2*	1118189	510	South Los Angeles		Above Moderate
LOS ANGELES	4522 S CIMARRON ST	90062	5015016014	Low Medium I Residential	R2-1	0	17	0.119710072	Residential - Double, Duplex, or Two Units - 4 Stories or Less	YES - Current	NO - Privately-Owned	Available	Not Used in Prior Housing Element	0	0	0.162774915	0.162774915	2	2*	2*	1118189	529	South Los Angeles	Yes	Above Moderate
LOS ANGELES	4526 S CIMARRON ST	90062	5015016015	Low Medium I Residential	R2-1	0	17	0.119708348	Residential - Single Family Residence	YES - Current	NO - Privately-Owned	Available	Not Used in Prior Housing Element	0	0	0.12420972	0.12420972	1	2*	2*	1118189	554	South Los Ange

LOS ANGELES	1971 W 48TH ST	90062	5015017016	Neighborhood Office Commercial	C2-1L	0	108	0.061100065	Commercial - Store Combination - Store and Residential Combination - One Story	YES - Current	NO - Privately-Owned	Available	Not Used in Prior Housing Element	0	0	0.002005837	0.002005837	1	0	0	1118189	892	South Los Angeles								Above Moderate
LOS ANGELES	4533 S WILTON PL	90062	5015017017	Low Medium I Residential	R2-1	0	17	0.145491379	Residential - Double, Duplex, or Two Units - 4 Stories or Less	YES - Current	NO - Privately-Owned	Available	Not Used in Prior Housing Element	0	0	0.133164704	0.133164704	2	2*	2*	1118189	580	South Los Angeles							Yes	Above Moderate
LOS ANGELES	4601 S WILTON PL	90062	5015017018	Low Medium I Residential	R2-1	0	17	0.149220995	Residential - Single Family Residence	YES - Current	NO - Privately-Owned	Available	Not Used in Prior Housing Element	0	0	0.101431865	0.101431865	1	2*	2*	1118189	600	South Los Angeles								Above Moderate
LOS ANGELES	4607 S WILTON PL	90062	5015017019	Low Medium I Residential	R2-1	0	17	0.149220065	Residential - Single Family Residence	YES - Current	NO - Privately-Owned	Available	Not Used in Prior Housing Element	0	0	0.101431865	0.101431865	1	2*	2*	1118189	627	South Los Angeles								Above Moderate
LOS ANGELES	4611 S WILTON PL	90062	5015017020	Low Medium I Residential	R2-1	0	17	0.149220996	Residential - Double, Duplex, or Two Units - 4 Stories or Less	YES - Current	NO - Privately-Owned	Available	Not Used in Prior Housing Element	0	0	0.133164704	0.133164704	2	2*	2*	1118189	653	South Los Angeles							Yes	Above Moderate
LOS ANGELES	4615 S WILTON PL	90062	5015017021	Low Medium I Residential	R2-1	0	17	0.149220996	Residential - Single Family Residence	YES - Current	NO - Privately-Owned	Available	Not Used in Prior Housing Element	0	0	0.101431865	0.101431865	1	2*	2*	1118189	680	South Los Angeles								Above Moderate
LOS ANGELES	4627 S WILTON PL	90062	5015017023	Low Medium I Residential	R2-1	0	17	0.149220062	Residential - Double, Duplex, or Two Units - 4 Stories or Less	YES - Current	NO - Privately-Owned	Available	Not Used in Prior Housing Element	0	0	0.133164704	0.133164704	2	2*	2*	1118189	732	South Los Angeles							Yes	Above Moderate
LOS ANGELES	4701 S WILTON PL	90062	5015017025	Low Medium I Residential	R2-1	0	17	0.149221927	Residential - Single Family Residence	YES - Current	NO - Privately-Owned	Available	Not Used in Prior Housing Element	0	0	0.101431865	0.101431865	1	2*	2*	1118189	756	South Los Angeles								Above Moderate
LOS ANGELES	4707 S WILTON PL	90062	5015017026	Low Medium I Residential	R2-1	0	17	0.149220062	Residential - Single Family Residence	YES - Current	NO - Privately-Owned	Available	Not Used in Prior Housing Element	0	0	0.101431865	0.101431865	1	2*	2*	1118189	782	South Los Angeles								Above Moderate
LOS ANGELES	4711 S WILTON PL	90062	5015017027	Low Medium I Residential	R2-1	0	17	0.149220995	Residential - Single Family Residence	YES - Current	NO - Privately-Owned	Available	Not Used in Prior Housing Element	0	0	0.101431865	0.101431865	1	2*	2*	1118189	810	South Los Angeles								Above Moderate
LOS ANGELES	4717 S WILTON PL	90062	5015017029	Low Medium I Residential	R2-1	0	17	0.149220996	Residential - Double, Duplex, or Two Units - 4 Stories or Less	YES - Current	NO - Privately-Owned	Available	Not Used in Prior Housing Element	0	0	0.133164704	0.133164704	2	2*	2*	1118189	859	South Los Angeles							Yes	Above Moderate
LOS ANGELES	4727 S WILTON PL	90062	5015017030	Neighborhood Office Commercial	C2-1L	0	108	0.149220637	Residential - Three Units (Any Combination) - 4 Stories or Less	YES - Current	NO - Privately-Owned	Available	Not Used in Prior Housing Element	0	0	0.749426875	0.749426875	3	0	0	1118189	891	South Los Angeles							Yes	Above Moderate
LOS ANGELES	4718 S CIMARRON ST	90062	5015017031	Low Medium I Residential	R2-1	0	17	0.149571068	Residential - Double, Duplex, or Two Units - 4 Stories or Less	YES - Current	NO - Privately-Owned	Available	Not Used in Prior Housing Element	0	0	0.133164704	0.133164704	2	2*	2*	1118189	860	South Los Angeles							Yes	Above Moderate
LOS ANGELES	1970 W 48TH ST	90062	5015018001	Neighborhood Office Commercial	C2-1L	0	108	0.149422591	Commercial - Store Combination - Store and Residential Combination - One Story	YES - Current	NO - Privately-Owned	Available	Not Used in Prior Housing Element	0	0	0.054786681	0.054786681	2	0	0	1118189	921	South Los Angeles							Yes	Above Moderate
LOS ANGELES	1956 W 48TH ST	90062	5015018013	Neighborhood Office Commercial	C2-1L	0	108	0.149226879	Residential - Four Units (Any Combination) - 4 Stories or Less	YES - Current	NO - Privately-Owned	Available	Not Used in Prior Housing Element	0	0	0.222369801	0.222369801	4	0	0	1118189	920	South Los Angeles							Yes	Above Moderate
LOS ANGELES	2012 W 48TH ST	90062	5015023001	Neighborhood Office Commercial	C2-1L	0	108	0.119486238	Commercial - Store - One Story	YES - Current	NO - Privately-Owned	Available	Used in Prior Housing Element - Non-Vacant	0.04136438	0	0	0.04136438	0	0	0	1118189	923	South Los Angeles								Lower
LOS ANGELES	2008 W 48TH ST	90062	5015023016	Neighborhood Office Commercial	C2-1L	0	108	0.149225231	Residential - Five or More Units or Apartments (Any Combination) - 4 Stories or Less	YES - Current	NO - Privately-Owned	Available	Not Used in Prior Housing Element	0	0	0.127778801	0.127778801	5	0	0	1118189	922	South Los Angeles							Yes	Above Moderate
LOS ANGELES	4530 S VAN NESS AVE	90062	5015024001	Low Medium I Residential	R2-1	0	17	0.119638038	Residential - Single Family Residence	YES - Current	NO - Privately-Owned	Available	Not Used in Prior Housing Element	0	0	0.12420972	0.12420972	1	2*	2*	1118189	582	South Los Angeles								Above Moderate
LOS ANGELES	4600 S VAN NESS AVE	90062	5015024002	Low Medium I Residential	R2-1	0	17	0.119636098	Residential - Single Family Residence	YES - Current	NO - Privately-Owned	Available	Not Used in Prior Housing Element	0	0	0.12420972	0.12420972	1	2*	2*	1118189	595	South Los Angeles								Above Moderate
LOS ANGELES	4604 S VAN NESS AVE	90062	5015024003	Low Medium I Residential	R2-1	0	17	0.119633514	Residential - Double, Duplex, or Two Units - 4 Stories or Less	YES - Current	NO - Privately-Owned	Available	Not Used in Prior Housing Element	0	0	0.162774915	0.162774915	2	2*	2*	1118189	623	South Los Angeles							Yes	Above Moderate
LOS ANGELES	4614 S VAN NESS AVE	90062	5015024005	Low Medium I Residential	R2-1	0	17	0.119627769	Residential - Single Family Residence	YES - Current	NO - Privately-Owned	Available	Not Used in Prior Housing Element	0	0	0.12420972	0.12420972	1	2*	2*	1118189	674	South Los Angeles								Above Moderate
LOS ANGELES	4616 S VAN NESS AVE	90062	5015024006	Low Medium I Residential	R2-1	0	17	0.119623965	Residential - Single Family Residence	YES - Current	NO - Privately-Owned	Available	Not Used in Prior Housing Element	0	0	0.12420972	0.12420972	1	2*	2*	1118189	689	South Los Angeles								Above Moderate
LOS ANGELES	4620 S VAN NESS AVE	90062	5015024007	Low Medium I Residential	R2-1	0	17	0.119622312	Residential - Single Family Residence	YES - Current	NO - Privately-Owned	Available	Not Used in Prior Housing Element	0	0	0.12420972	0.12420972	1	2*	2*	1118189	703	South Los Angeles								Above Moderate
LOS ANGELES	4624 S VAN NESS AVE	90062	5015024008	Low Medium I Residential	R2-1	0	17	0.119619441	Residential - Single Family Residence	YES - Current	NO - Privately-Owned	Available	Not Used in Prior Housing Element	0	0	0.12420972	0.12420972	1	2*	2*	1118189	728	South Los Angeles								Above Moderate
LOS ANGELES	4628 S VAN NESS AVE	90062	5015024009	Low Medium I Residential	R2-1	0	17	0.119615633	Residential - Single Family Residence	YES - Current	NO - Privately-Owned	Available	Not Used in Prior Housing Element	0	0	0.12420972	0.12420972	1	2*	2*	1118189	752	South Los Angeles								Above Moderate
LOS ANGELES	4700 S VAN NESS AVE	90062	5015024010	Low Medium I Residential	R2-1	0	17	0.119613697	Residential - Single Family Residence	YES - Current	NO - Privately-Owned	Available	Not Used in Prior Housing Element	0	0	0.12420972	0.12420972	1	2*	2*	1118189	776	South Los Angeles								Above Moderate
LOS ANGELES	4712 S VAN NESS AVE	90062	5015024013	Low Medium I Residential	R2-1	0	17	0.119605367	Residential - Single Family Residence	YES - Current	NO - Privately-Owned	Available	Not Used in Prior Housing Element	0	0	0.083258933	0.083258933	1	2*	2*	1118189	831	South Los Angeles								Above Moderate
LOS ANGELES	4716 S VAN NESS AVE	90062	5015024014	Low Medium I Residential	R2-1	0	17	0.119601848	Residential - Single Family Residence	YES - Current	NO - Privately-Owned	Available	Not Used in Prior Housing Element	0	0	0.083258933	0.083258933	1	2*	2*	1118189	855	South Los Angeles								Above Moderate
LOS ANGELES	4720 S VAN NESS AVE	90062	5015024015	Low Medium I Residential	R2-1	0	17	0.11959991	Residential - Double, Duplex, or Two Units - 4 Stories or Less	YES - Current	NO - Privately-Owned	Available	Not Used in Prior Housing Element	0	0	0.108969069	0.108969069	2	2*	2*	1118189	885	South Los Angeles							Yes	Above Moderate
LOS ANGELES	4724 S VAN NESS AVE	90062	5015024016	Neighborhood Office Commercial	C2-1L	0	108	0.13443021	Residential - Double, Duplex, or Two Units - 4 Stories or Less	YES - Current	NO - Privately-Owned	Available	Not Used in Prior Housing Element	0	0	0.490267956	0.490267956	2	0	0	1118189	903	South Los Angeles							Yes	Above Moderate
LOS ANGELES	4533 S CIMARRON ST	90062	5015024017	Low Medium I Residential	R2-1	0	17	0.145630931	Residential - Single Family Residence	YES - Current	NO - Privately-Owned	Available	Not Used in Prior Housing Element	0	0	0.101431865	0.101431865	1	2*	2*	1118189	581	South Los Angeles								Above Moderate
LOS ANGELES	4601 S CIMARRON ST	90062	5015024018	Low Medium I Residential	R2-1	0	17	0.149362401	Residential - Single Family Residence	YES - Current	NO - Privately-Owned	Available	Not Used in Prior Housing Element	0	0	0.101431865	0.101431865	1	2*	2*	1118189	601	South Los Angeles								Above Moderate
LOS ANGELES	4607 S CIMARRON ST	90062	5015024019	Low Medium I Residential	R2-1	0	17	0.149362974	Residential - Single Family Residence	YES - Current	NO - Privately-Owned	Available	Not Used in Prior Housing Element	0	0	0.101431865	0.101431865	1	2*	2*	1118189	629	South Los Angeles								Above Moderate
LOS ANGELES	4611 S CIMARRON ST	90062	5015024020	Low Medium I Residential	R2-1	0	17	0.149361109	Residential - Single Family Residence	YES - Current	NO - Privately-Owned	Available	Not Used in Prior Housing Element	0	0	0.101431865	0.101431865	1	2*	2*	1118189	655	South Los Angeles								Above Moderate
LOS ANGELES	4615 S CIMARRON ST	90062	5015024021	Low Medium I Residential	R2-1	0	17	0.149361683	Residential - Single Family Residence	YES - Current	NO - Privately-Owned	Available	Not Used in Prior Housing Element	0	0	0.101431865	0.101431865	1	2*	2*	1118189	682	South Los Angeles								Above Moderate
LOS ANGELES	4621 S CIMARRON ST	90062	5015024022	Low Medium I Residential	R2-1	0	17	0.149361683	Residential - Single Family Residence	YES - Current	NO - Privately-Owned	Available	Not Used in Prior Housing Element	0	0	0.101431865	0.101431865	1	2*	2*	1118189	709	South Los Angeles								Above Moderate
LOS ANGELES	4627 S CIMARRON ST	90062	5015024023	Low Medium I Residential	R2-1	0	17	0.149362043	Residential - Double, Duplex, or Two Units - 4 Stories or Less	YES - Current	NO - Privately-Owned	Available	Not Used in Prior Housing Element	0	0	0.133164704	0.133164704	2	2*	2*	1118189	734	South Los Angeles							Yes	Above Moderate
LOS ANGELES	4701 S CIMARRON ST	90062	5015024024	Low Medium I Residential	R2-1	0	17	0.149361546	Residential - Single Family Residence	YES - Current	NO - Privately-Owned	Available	Not Used in Prior Housing Element	0	0	0.101431865	0.101431865	1	2*	2*	1118189	758	South Los Angeles								Above Moderate
LOS ANGELES	4707 S CIMARRON ST	90062	5015024025	Low Medium I Residential	R2-1	0	17	0.14763994	Residential - Single Family Residence	YES - Current	NO - Privately-Owned	Available	Not Used in Prior Housing Element	0	0	0.043622424	0.043622424	1	2*	2*	1118189	784	South Los Angeles								Above Moderate
LOS ANGELES	4711 S CIMARRON ST	90062	5015024026	Low Medium I Residential	R2-1	0	17	0.149361967	Residential - Double, Duplex, or Two Units - 4 Stories or Less	YES - Current	NO - Privately-Owned	Available	Not Used in Prior Housing Element	0	0	0.133164704	0.133164704	2	2*	2*	1118189	812	South Los Angeles							Yes	Above Moderate
LOS ANGELES	4715 S CIMARRON ST	90062	5015024027	Low Medium I Residential	R2-1	0	17	0.149362043	Residential - Single Family Residence	YES - Current	NO - Privately-Owned	Available	Not Used in Prior Housing Element	0	0	0.101431865	0.101431865	1	2*	2*	1118189	837	South Los Angeles								Above Moderate
LOS ANGELES	4719 S CIMARRON ST	90062	5015024028	Low Medium I Residential	R2-1	0	17	0.149361112	Residential - Single Family Residence	YES - Current	NO - Privately-Owned	Available	Not Used in Prior Housing Element	0	0	0.101431865	0.101431865	1	2*	2*	1118189	862	South Los Angeles								Above Moderate
LOS ANGELES	2005 W 48TH ST	90062	5015024029	Neighborhood Office Commercial	C2-1L	0	108	0.149361683	Commercial - Store - One Story	YES - Current	NO - Privately-Owned	Available	Used in Prior Housing Element - Non-Vacant	0.075114874	0	0	0.075114874	0	0	0	1118189	895	South Los Angeles								Lower
LOS ANGELES	2020 W VERNON AVE	90062	5015025001	Low Medium I Residential	R2-1	0	17	0.131454415	Residential - Single Family Residence	YES - Current	NO - Privately-Owned	Available	Not Used in Prior Housing Element	0	0	0.12420972	0.12420972	1	2*	2*	1118189	193	South Los Angeles								Above Moderate
LOS ANGELES	4404 S VAN NESS AVE	90062	5015025002	Low Medium I Residential	R2-1	0	17	0.119676808	Residential - Single Family Residence	YES - Current	NO - Privately-Owned	Available	Not Used in Prior Housing Element	0	0	0.12420972	0.12420972	1	2*	2*	1118189	279	South Los Angeles								Above Moderate
LOS ANGELES	4410 S VAN NESS AVE	90062	5015025003	Low Medium I Residential	R2-1	0	17	0.119675446	Residential - Double, Duplex, or Two Units - 4 Stories or Less	YES - Current	NO - Privately-Owned	Available	Not Used in Prior Housing Element	0	0	0.162774915	0.162774915	2	2*	2*	1118189	294	South Los Angeles							Yes	Above Moderate
LOS ANGELES	4414 S VAN NESS AVE	90062	5015025004	Low Medium I Residential	R2-1	0	17	0.119672574	Residential - Single Family Residence	YES - Current	NO - Privately-Owned	Available	Not Used in Prior Housing Element	0	0	0.12420972	0.12420972	1	2*	2*	1118189	302	South Los Angeles								Above Moderate
LOS ANGELES	4418 S VAN NESS AVE	90062	5015025005	Low Medium I Residential	R2-1	0	17	0.119669415	Residential - Single Family Residence	YES - Current	NO - Privately-Owned	Available	Not Used in Prior Housing Element	0	0	0.12420972	0.12420972	1	2*	2*	1118189	328	South Los Angeles								Above Moderate
LOS ANGELES	4420 S VAN NESS AVE	90062	5015025006	Low Medium I Residential	R2-1	0	17	0.11966683	Residential - Double, Duplex, or Two Units - 4 Stories or Less	YES - Current	NO - Privately-Owned	Available	Not Used in Prior Housing Element	0	0	0.162774915	0.162774915	2	2*	2*	1118189	353	South Los Angeles							Yes	Above Moderate
LOS ANGELES	4426 S VAN NESS AVE	90062	5015025007	Low Medium I Residential	R2-1	0	17	0.119663311	Residential - Single Family Residence	YES - Current	NO - Privately-Owned	Available	Not Used in Prior Housing Element	0	0	0.12420972	0.12420972	1	2*	2*	1118189	379	South Los Angeles								Above Moderate
LOS ANGELES	4430 S VAN NESS AVE	90062	5015025008	Low Medium I Residential	R2-1	0	17	0.11966044	Residential - Single Family Residence	YES - Current	NO - Privately-Owned	Available	Not Used in Prior Housing Element	0	0	0.12420972	0.12420972	1	2*	2*	1118189	386	South Los Angeles								Above Moderate
LOS ANGELES	4500 S VAN NESS AVE	90062	5015025009	Low Medium I Residential	R2-1	0	17	0.1196585	Residential - Single Family Residence	YES - Current	NO - Privately-Owned	Available	Not Used in Prior Housing Element	0	0	0.12420972	0.12420972	1	2*	2*	1118189	410	South Los Angeles								Above Moderate
LOS ANGELES	4504 S VAN NESS AVE	90062	5015025010	Low Medium I Residential	R2-1	0	17	0.119655629	Residential - Double, Duplex, or Two Units - 4 Stories or Less	YES - Current	NO - Privately-Owned	Available	Not Used in Prior Housing Element	0	0	0.162774915	0.162774915	2	2*	2*	1118189	437	South Los Angeles							Yes	Above Moderate
LOS ANGELES	4508 S VAN NESS AVE	90062	5015025011	Low Medium I Residential	R2-1	0	17	0.119650888	Residential - Double, Duplex, or Two Units - 4 Stories or Less	YES - Current	NO - Privately-Owned	Available	Not Used in Prior Housing Element	0	0	0.162774915	0.162774915	2	2*	2*	1118189	462	South Los Angeles							Yes	Above Moderate
LOS ANGELES	4514 S VAN NESS AVE	90062	5015025012	Low Medium I Residential	R2-1	0	17	0.11965082	Residential - Double, Duplex, or Two Units - 4 Stories or Less	YES - Current	NO - Privately-Owned	Available	Not Used in Prior Housing Element	0	0	0.162774915	0.162774915	2	2*	2*	1118189	488	South Los Angeles							Yes	Above Moderate
LOS ANGELES	4518 S VAN NESS AVE	90062	5015025013	Low Medium I Residential	R2-1	0	17	0.119646367	Residential - Single Family Residence	YES - Current	NO - Privately-Owned	Available	Not Used in Prior Housing Element	0	0	0.12420972	0.12420972	1	2*	2*	1118189	514	South Los Angeles								Above Moderate
LOS ANGELES	4526 S VAN NESS AVE	90062	5015025015	Low Medium I Residential	R2-1	0	17	0.119640623	Residential - Double, Duplex, or Two Units - 4 Stories or Less	YES - Current	NO - Privately-Owned	Available	Not Used in Prior Housing Element	0	0	0.162774915	0.162774915	2	2*	2*	1118189	557	South Los Angeles							Yes	Above Moderate
LOS ANGELES	4405 S CIMARRON ST	90062	5015025017	Low Medium I Residential	R2-1	0	17	0.1195178	Residential - Single Family Residence	YES - Current	NO - Privately-Owned	Available	Not Used in Prior Housing Element	0	0	0.12420972	0.12420972	1	2*	2*	1118189	277	South Los Angeles								Above Moderate
LOS ANGELES	4411 S CIMARRON ST	90062	5015025018	Low Medium I Residential	R2-1	0	17	0.119517512	Residential - Single Family Residence	YES - Current	NO - Privately-Owned	Available	Not Used in Prior Housing Element	0	0	0.12420972	0.12420972	1	2*	2*	1118189	290	South Los Angeles								Above Moderate
LOS ANGELES	4415 S CIMARRON ST	90062	5015025019	Low Medium I Residential	R2-1	0	17	0.119517512	Residential - Double, Duplex, or Two Units - 4 Stories or Less	YES - Current	NO - Privately-Owned	Available	Not Used in Prior Housing Element	0	0	0.162774915	0.162774915	2	2*	2*	1118189	301	South Los Angeles							Yes	Above Moderate
LOS ANGELES	4419 S CIMARRON ST	90062	5015025020	Low Medium I Residential	R2-1	0	17	0.1195178	Residential - Single Family Residence	YES - Current	NO - Privately-Owned	Available	Not Used in Prior Housing Element	0	0	0.12420972	0.12420972	1	2*	2*	1118189	327	South Los Angeles								Above Moderate
LOS ANGELES	4423 S CIMARRON ST	90062	5015025021	Low Medium I Residential	R2-1	0	17	0.119519664	Residential - Single Family Residence	YES - Current	NO - Privately-Owned	Available	Not Used in Prior Housing Element	0	0	0.12420972	0.12420972	1	2*	2*	1118189	352	South Los Angeles								Above Moderate
LOS ANGELES	4501 S CIMARRON ST	90062	5015025025	Low Medium I Residential	R2-1	0	17	0.059688486	Residential - Single Family Residence	YES - Current	NO - Privately-Owned	Available	Not Used in Prior Housing Element	0	0	0.071902174	0.071902174	1	1*	1*	1118189	426	South Los Angeles								Above Moderate
LOS ANGELES	4505 S CIMARRON ST	90062	5015025025	Low Medium I Residential	R2-1	0	17	0.119517799	Residential - Single Family Residence	YES - Current	NO - Privately-Owned	Available	Not Used in Prior Housing Element	0	0	0.13092548	0.13092548	1	2*	2*	1118189	436	South Los Angeles								Above Moderate
LOS ANGELES	4511 S CIMARRON ST	90062	5015025026	Low Medium I Residential	R2-1	0	17	0.119518734	Residential - Single Family Residence	YES - Current	NO - Privately-Owned	Available	Not Used in Prior Housing Element	0	0	0.12420972	0.12420972	1	2*	2*	1118189	461	South Los Angeles								Above Moderate
LOS ANGELES	4515 S CIMARRON ST	90062	5015025027	Low Medium I Residential	R2-1	0	17	0.119516868	Residential - Single Family Residence	YES - Current	NO - Privately-Owned	Available	Not Used in Prior Housing Element	0	0	0.128366902	0.128366902	1	2*	2*	1118189	487	South Los Angeles								Above Moderate
LOS ANGELES	4527 S CIMARRON ST	90062	5015025030	Low Medium I Residential	R2-1	0	17	0.1195178	Residential - Single Family Residence	YES - Current	NO - Privately-Owned	Available	Not Used in Prior Housing Element	0	0	0.12420972	0.12420972	1	2*	2*	1118189	556	South Los Angeles								Above Moderate
LOS ANGELES	4431 S CIMARRON ST	90062	5015025031	Low Medium I Residential	R2-1	0	17	0.119517512	Residential - Single Family Residence - Pool and Misc.	YES - Current	NO - Privately-Owned	Available	Not Used in Prior Housing Element	0	0	0.13092548	0.13092548	1	2*	2*	1118189	385	South Los Angeles								Above Moderate
LOS ANGELES	4433 S CIMARRON ST	90062	5015025031	Low Medium I Residential	R2-1	0	17	0.059829313	Residential - Single Family Residence - Pool and Misc.	YES - Current	NO - Privately-Owned	Available	Not Used in Prior Housing Element	0	0	0.071902174	0.071902174	1	1*	1*	1118189	409	South Los Angeles								Above Moderate
LOS ANGELES	4519 S CIMARRON ST	90062	5015025032	Low Medium I Residential	R2-1	0	17	0.064165122	Residential - Single Family Residence	YES - Current	NO - Privately-Owned	Available	Not Used in Prior Housing Element	0	0	0.071902174	0.071902174	1	1*	1*	1118189	520	South Los Angeles								Above Moderate
LOS ANGELES	4521 S CIMARRON ST	90062	5015025032	Low Medium I Residential	R2-1	0	17	0.11951873	Residential - Single Family Residence	YES - Current	NO - Privately-Owned	Available	Not Used in Prior Housing Element	0	0	0.13092548	0.13092548	1	2*	2*	1118189	531	South Los Angeles								Above Moderate
LOS ANGELES	4425 S NORMANDIE AVE	90037	5016001003	Neighborhood Commercial	C2-1VL-CPIO	0	108	0.1151552	Commercial - Store Combination - Store and Residential Combination - One Story	YES - Current	NO - Privately-Owned	Available	Not Used in Prior Housing Element	0	0	0.011159019	0.011159019	1	0	0	1118193	278	South Los Angeles							Yes	Above Moderate
LOS ANGELES	1460 W VERNON AVE	90062	5016001014	Low Medium II Residential	RD1.5-1	0	29	0.147073194	Commercial - Office Building - Office and Residential - One Story	YES - Current	NO - Privately-Owned	Available	Not Used in Prior Housing Element	0	0.07485019	0	0.07485019	1	0	0	1118193	176	South Los Angeles								Moderate
LOS ANGELES	1452 W VERNON AVE	90062	5016001015	Low Medium II Residential	RD1.5-1	0	29	0.13097552	Residential - Single Family Residence	YES - Current	NO - Privately-Owned	Available	Not Used in Prior Housing Element	0	0.155654687	0	0.155654687	1	3*	3*	1118193	178	South Los Angeles								Moderate
LOS ANGELES	1448 W VERNON AVE	90062	5016001016	Low Medium II Residential	RD1.5-1	0	29	0.130898747	Residential - Single Family Residence	YES - Current	NO - Privately-Owned	Available	Not Used in Prior Housing Element	0	0.155654687	0	0.155654687	1	3*	3*	1118193	179	South Los Angeles								Moderate
LOS ANGELES	1442 W VERNON AVE	90062	5016001017	Low Medium II Residential	RD1.5-1	0	29	0.130822552	Residential - Single Family Residence	YES - Current	NO - Privately-Owned	Available	Not Used in Prior Housing Element	0	0.154935551	0	0.154935551	1	3*	3*	1118193	181	South Los Angeles								Moderate
LOS ANGELES	1438 W VERNON AVE	90062	5016001018	Low Medium II Residential	RD1.5-1	0	29	0.130747277	Residential - Single Family Residence - High Value Residence, X Cost Classification	YES - Current	NO - Privately-Owned	Available	Not Used in Prior Housing Element	0	0.154935551	0	0.154935551	1	3*	3*	1118193	182	South Los Angeles								Moderate
LOS ANGELES	1428 W VERNON AVE	90062	5016001020	Low Medium II Residential	RD1.5-1	0	29	0.130593662	Commercial - Store Combination - Store and Residential Combination - One Story	YES - Current	NO - Privately-Owned	Available	Not Used in Prior Housing Element	0	0.091598055	0	0.091598055	2	3*	3*	1118193	185	South Los Angeles							Yes	Moderate
LOS ANGELES	1424 W VERNON AVE	90062	5016001021	Low Medium II Residential	RD1.5-1	0	29	0.130517474	Residential - Single Family Residence	YES - Current	NO - Privately-Owned	Available	Not Used in Prior Housing Element	0	0.154935551	0	0.154935551	1	3*	3*	1118193	186	South Los Angeles								Moderate
LOS ANGELES	1410 W VERNON AVE	90062	5016001024	Neighborhood Commercial	C2-1VL-CPIO	0	108	0.13028881	Residential - Single Family Residence	YES - Current	NO - Privately-Owned	Available	Used in Prior Housing Element - Non-Vacant	0.68930465	0	0	0.68930465	1	0	0	1118193	189	South Los Angeles								Lower
LOS ANGELES	1406 W VERNON AVE	90062	5016001025	Neighborhood Commercial	C2-1VL-CPIO	0	108	0.130213041	Commercial - Store - One Story	YES - Current	NO - Privately-Owned	Available	Used in Prior Housing Element - Non-Vacant	0.127882469	0	0	0.127882469	0	0	0	1118193	190	South Los Angeles								Lower
LOS ANGELES	4407 S NORMANDIE AVE	90037	5016001026	Neighborhood Commercial	C2-1VL-CPIO	0	108	0.117085499	Commercial - Store - One Story	YES - Current	NO - Privately-Owned	Available	Used in Prior Housing Element - Non-Vacant	0.041934249	0	0	0.041934249	0	0	0	1118193	191	South Los Angeles								Lower
LOS ANGELES	4415 S NORMANDIE AVE	90037	5016001029	Neighborhood Commercial	C2-1VL-CPIO	0	108	0.11051578	Commercial - Store - One Story	YES - Current	NO - Privately-Owned	Available	Used in Prior Housing Element - Non-Vacant	0.013494864	0	0	0.013494864	1	0	0	1118193	259	South Los Angeles								Lower
LOS ANGELES	4417 S NORMANDIE AVE	90037	5016001029	Neighborhood Commercial	C2-1VL-CPIO	0	108	0.11075219	Commerc

LOS ANGELES	4424 S WESTERN AVE	90062	5016004004	Community Commercial	C2-2D-CPIO	0	108	0.131883284	Commercial - Store - One Story	YES - Current	NO - Privately-Owned	Available	Not Used in Prior Housing Element	0.081778438	0	0	0.081778438	0	0	0	1118193	274	South Los Angeles			Lower
LOS ANGELES	4428 S WESTERN AVE	90062	5016004005	Community Commercial	C2-2D-CPIO	0	108	0.134299167	Commercial - Parking Lot (Commercial Use Property) - Lots - Patron or Employee - One Story	YES - Current	NO - Privately-Owned	Available	Not Used in Prior Housing Element	0.050159395	0	0	0.050159395	0	0	0	1118193	277	South Los Angeles			Lower
LOS ANGELES	1614 W VERNON AVE	90062	5016004019	Community Commercial	C2-2D-CPIO	0	108	0.128791277	Institutional - School (Private) - Vacant Parcel with Existing Non-structural Other Imps.	YES - Current	NO - Privately-Owned	Available	Not Used in Prior Housing Element	0.112935266	0	0	0.112935266	0	0	0	1118193	129	South Los Angeles			Lower
LOS ANGELES	1620 W VERNON AVE	90062	5016004020	Community Commercial	C2-2D-CPIO	0	108	0.128785945	Institutional - School (Private) - Vacant Parcel with Existing Non-structural Other Imps.	YES - Current	NO - Privately-Owned	Available	Not Used in Prior Housing Element	0.112935266	0	0	0.112935266	0	0	0	1118193	127	South Los Angeles			Lower
LOS ANGELES	1624 W VERNON AVE	90062	5016004021	Community Commercial	C2-2D-CPIO	0	108	0.128781531	Commercial - Parking Lot (Commercial Use Property) - Lots - Patron or Employee - One Story	YES - Current	NO - Privately-Owned	Available	Used in Prior Housing Element - Non-Vacant	0.049719394	0	0	0.049719394	0	0	0	1118193	126	South Los Angeles			Lower
LOS ANGELES	1630 W VERNON AVE	90062	5016004022	Community Commercial	C2-2D-CPIO	0	108	0.128777429	Commercial - Parking Lot (Commercial Use Property) - Lots - Patron or Employee - One Story	YES - Current	NO - Privately-Owned	Available	Used in Prior Housing Element - Non-Vacant	0.049719394	0	0	0.049719394	0	0	0	1118193	124	South Los Angeles			Lower
LOS ANGELES	1632 W VERNON AVE	90062	5016004023	Community Commercial	C2-2D-CPIO	0	108	0.128774037	Commercial - Store Combination - Store and Residential Combination - One Story	YES - Current	NO - Privately-Owned	Available	Not Used in Prior Housing Element	0	0	0.057563312	0.057563312	6	0	0	1118193	123	South Los Angeles		Yes	Above Moderate
LOS ANGELES	1644 W VERNON AVE	90062	5016004025	Community Commercial	C2-2D-CPIO	0	108	0.128663604	Residential - Double, Duplex, or Two Units - 4 Stories or Less	YES - Current	NO - Privately-Owned	Available	Not Used in Prior Housing Element	0.640656272	0	0	0.640656272	2	0	0	1118193	122	South Los Angeles			Lower
LOS ANGELES	1652 W VERNON AVE	90062	5016004029	Community Commercial	C2-2D-CPIO	0	108	0.108240057	Commercial - Service Station - Full Service - No Additional Services	YES - Current	NO - Privately-Owned	Available	Not Used in Prior Housing Element	0.100855878	0	0	0.100855878	1	0	0	1118193	183	South Los Angeles			Lower
LOS ANGELES	4404 S WESTERN AVE	90062	5016004029	Community Commercial	C2-2D-CPIO	0	108	0.123968167	Commercial - Service Station - Full Service - No Additional Services	YES - Current	NO - Privately-Owned	Available	Not Used in Prior Housing Element	0.105350153	0	0	0.105350153	1	0	0	1118193	200	South Los Angeles			Lower
LOS ANGELES	4410 S WESTERN AVE	90062	5016004029	Community Commercial	C2-2D-CPIO	0	108	0.121213591	Commercial - Service Station - Full Service - No Additional Services	YES - Current	NO - Privately-Owned	Available	Not Used in Prior Housing Element	0.103099184	0	0	0.103099184	1	0	0	1118193	202	South Los Angeles			Lower
LOS ANGELES	4418 S WESTERN AVE	90062	5016004029	Community Commercial	C2-2D-CPIO	0	108	0.121215623	Commercial - Service Station - Full Service - No Additional Services	YES - Current	NO - Privately-Owned	Available	Not Used in Prior Housing Element	0.103099184	0	0	0.103099184	1	0	0	1118193	204	South Los Angeles			Lower
LOS ANGELES	1602 W VERNON AVE	90062	5016004032	Community Commercial	C2-2D-CPIO	0	108	0.143749394	Commercial - Parking Lot (Commercial Use Property) - Lots - Patron or Employee - One Story	YES - Current	NO - Privately-Owned	Available	Not Used in Prior Housing Element	0.017657016	0	0	0.017657016	0	0	0	1118193	134	South Los Angeles			Lower
LOS ANGELES	1606 1/2 W VERNON AVE	90062	5016004033	Community Commercial	C2-2D-CPIO	0	108	0.128799475	Institutional - Church - One Story	YES - Current	NO - Privately-Owned	Available	Not Used in Prior Housing Element	0.015625525	0	0	0.015625525	0	0	0	1118193	132	South Los Angeles			Lower
LOS ANGELES	1610 W VERNON AVE	90062	5016004033	Community Commercial	C2-2D-CPIO	0	108	0.128794458	Institutional - Church - One Story	YES - Current	NO - Privately-Owned	Available	Not Used in Prior Housing Element	0.015625525	0	0	0.015625525	0	0	0	1118193	131	South Los Angeles			Lower
LOS ANGELES	4405 S WESTERN AVE	90062	5016005001	Community Commercial	C2-2D-CPIO	0	108	0.133571832	Commercial - Restaurant, Cocktail Lounge - Restaurant, Cocktail Lounge, Tavern - One Story	YES - Current	NO - Privately-Owned	Available	Not Used in Prior Housing Element	0.104763517	0	0	0.104763517	0	0	0	1118193	193	South Los Angeles			Lower
LOS ANGELES	4411 S WESTERN AVE	90062	5016005001	Community Commercial	C2-2D-CPIO	0	108	0.156742848	Commercial - Restaurant, Cocktail Lounge - Restaurant, Cocktail Lounge, Tavern - One Story	YES - Current	NO - Privately-Owned	Available	Not Used in Prior Housing Element	0.104867855	0	0	0.104867855	0	0	0	1118193	201	South Los Angeles			Lower
LOS ANGELES	4413 S WESTERN AVE	90062	5016005002	Community Commercial	C2-2D-CPIO	0	108	0.159757626	Commercial - Restaurant, Cocktail Lounge - Restaurant, Cocktail Lounge, Tavern - One Story	YES - Current	NO - Privately-Owned	Available	Not Used in Prior Housing Element	0.251836442	0	0	0.251836442	0	0	0	1118193	203	South Los Angeles			Lower
LOS ANGELES	4423 S WESTERN AVE	90062	5016005004	Community Commercial	C2-2D-CPIO	0	108	0.180846088	Commercial - Store Combination - Store and Residential Combination - One Story	YES - Current	NO - Privately-Owned	Available	Not Used in Prior Housing Element	0	0	0.04306449	0.04306449	7	0	0	1118193	276	South Los Angeles		Yes	Above Moderate
LOS ANGELES	1734 W VERNON AVE	90062	5016005008	Community Commercial	C2-2D-CPIO	0	108	0.14557481	Residential - Double, Duplex, or Two Units - 4 Stories or Less	YES - Current	NO - Privately-Owned	Available	Not Used in Prior Housing Element	0	0	1.075375107	1.075375107	2	0	0	1118193	133	South Los Angeles		Yes	Above Moderate
LOS ANGELES	1738 W VERNON AVE	90062	5016005009	Community Commercial	C2-2D-CPIO	0	108	0.145584158	Residential - Double, Duplex, or Two Units - 4 Stories or Less	YES - Current	NO - Privately-Owned	Available	Not Used in Prior Housing Element	0	0	1.075375107	1.075375107	2	0	0	1118193	135	South Los Angeles		Yes	Above Moderate
LOS ANGELES	1742 W VERNON AVE	90062	5016005010	Community Commercial	C2-2D-CPIO	0	108	0.145589875	Residential - Double, Duplex, or Two Units - 4 Stories or Less	YES - Current	NO - Privately-Owned	Available	Not Used in Prior Housing Element	0	0	1.075375107	1.075375107	2	0	0	1118193	137	South Los Angeles		Yes	Above Moderate
LOS ANGELES	1746 W VERNON AVE	90062	5016005011	Community Commercial	C2-2D-CPIO	0	108	0.145599224	Residential - Three Units (Any Combination) - 4 Stories or Less	YES - Current	NO - Privately-Owned	Available	Not Used in Prior Housing Element	0	0	1.04381673	1.04381673	3	0	0	1118193	140	South Los Angeles		Yes	Above Moderate
LOS ANGELES	1752 W VERNON AVE	90062	5016005012	Community Commercial	C2-2D-CPIO	0	108	0.145604941	Residential - Three Units (Any Combination) - 4 Stories or Less	YES - Current	NO - Privately-Owned	Available	Not Used in Prior Housing Element	0	0	1.04381673	1.04381673	3	0	0	1118193	143	South Los Angeles		Yes	Above Moderate
LOS ANGELES	1758 W VERNON AVE	90062	5016005013	Community Commercial	C2-2D-CPIO	0	108	0.145614652	Commercial - Store Combination - Store and Residential Combination - One Story	YES - Current	NO - Privately-Owned	Available	Not Used in Prior Housing Element	0	0	0.179495559	0.179495559	0	0	0	1118193	146	South Los Angeles		Yes	Above Moderate
LOS ANGELES	1764 W VERNON AVE	90062	5016005014	Community Commercial	C2-2D-CPIO	0	108	0.16022903	Residential - Single Family Residence	YES - Current	NO - Privately-Owned	Available	Not Used in Prior Housing Element	1.537754446	1	0	0	1.537754446	1	0	0	1118193	149	South Los Angeles			Lower
LOS ANGELES	1763 W 45TH ST	90062	5016005015	Low Medium I Residential	R2-1	0	17	0.15926401	Residential - Single Family Residence	YES - Current	NO - Privately-Owned	Available	Not Used in Prior Housing Element	0	0	0.101431865	0.101431865	1	2*	2*	1118193	261	South Los Angeles			Above Moderate
LOS ANGELES	1757 W 45TH ST	90062	5016005016	Low Medium I Residential	R2-1	0	17	0.144747569	Residential - Double, Duplex, or Two Units - 4 Stories or Less	YES - Current	NO - Privately-Owned	Available	Not Used in Prior Housing Element	0	0	0.133164704	0.133164704	2	2*	2*	1118193	260	South Los Angeles		Yes	Above Moderate
LOS ANGELES	1747 W 45TH ST	90062	5016005018	Low Medium I Residential	R2-1	0	17	0.144730526	Residential - Double, Duplex, or Two Units - 4 Stories or Less	YES - Current	NO - Privately-Owned	Available	Not Used in Prior Housing Element	0	0	0.133164704	0.133164704	2	2*	2*	1118193	252	South Los Angeles		Yes	Above Moderate
LOS ANGELES	1743 W 45TH ST	90062	5016005019	Low Medium I Residential	R2-1	0	17	0.144721368	Residential - Single Family Residence	YES - Current	NO - Privately-Owned	Available	Not Used in Prior Housing Element	0	0	0.101431865	0.101431865	1	2*	2*	1118193	247	South Los Angeles			Above Moderate
LOS ANGELES	1739 W 45TH ST	90062	5016005020	Low Medium I Residential	R2-1	0	17	0.14471493	Residential - Double, Duplex, or Two Units - 4 Stories or Less	YES - Current	NO - Privately-Owned	Available	Not Used in Prior Housing Element	0	0	0.101431865	0.101431865	1	2*	2*	1118193	244	South Los Angeles			Above Moderate
LOS ANGELES	1733 W 45TH ST	90062	5016005021	Low Medium I Residential	R2-1	0	17	0.14470523	Residential - Single Family Residence	YES - Current	NO - Privately-Owned	Available	Not Used in Prior Housing Element	0	0	0.101431865	0.101431865	1	2*	2*	1118193	239	South Los Angeles			Above Moderate
LOS ANGELES	1727 W 45TH ST	90062	5016005022	Low Medium I Residential	R2-1	0	17	0.144697881	Residential - Single Family Residence	YES - Current	NO - Privately-Owned	Available	Not Used in Prior Housing Element	0	0	0.101431865	0.101431865	1	2*	2*	1118193	234	South Los Angeles			Above Moderate
LOS ANGELES	1723 W 45TH ST	90062	5016005023	Low Medium I Residential	R2-1	0	17	0.144689634	Residential - Double, Duplex, or Two Units - 4 Stories or Less	YES - Current	NO - Privately-Owned	Available	Not Used in Prior Housing Element	0	0	0.133164704	0.133164704	2	2*	2*	1118193	229	South Los Angeles		Yes	Above Moderate
LOS ANGELES	1717 W 45TH ST	90062	5016005024	Low Medium I Residential	R2-1	0	17	0.144668176	Residential - Single Family Residence	YES - Current	NO - Privately-Owned	Available	Not Used in Prior Housing Element	0	0	0.101431865	0.101431865	1	2*	2*	1118193	228	South Los Angeles			Above Moderate
LOS ANGELES	1718 W VERNON AVE	90062	5016005026	Community Commercial	C2-2D-CPIO	0	108	0.145553672	Commercial - Commercial - Miscellaneous Commercial - One Story	YES - Current	NO - Privately-Owned	Available	Not Used in Prior Housing Element	0.079290091	0	0	0.079290091	0	0	0	1118193	125	South Los Angeles			Lower
LOS ANGELES	1724 W VERNON AVE	90062	5016005026	Community Commercial	C2-2D-CPIO	0	108	0.145561563	Commercial - Commercial - Miscellaneous Commercial - One Story	YES - Current	NO - Privately-Owned	Available	Not Used in Prior Housing Element	0.079290091	0	0	0.079290091	0	0	0	1118193	128	South Los Angeles			Lower
LOS ANGELES	1730 W VERNON AVE	90062	5016005026	Community Commercial	C2-2D-CPIO	0	108	0.145567273	Commercial - Commercial - Miscellaneous Commercial - One Story	YES - Current	NO - Privately-Owned	Available	Not Used in Prior Housing Element	0.079290091	0	0	0.079290091	0	0	0	1118193	130	South Los Angeles			Lower
LOS ANGELES	4419 S WESTERN AVE	90062	5016005027	Community Commercial	C2-2D-CPIO	0	108	0.156743791	Commercial - Restaurant, Cocktail Lounge - Restaurant, Cocktail Lounge, Tavern - One Story	YES - Current	NO - Privately-Owned	Available	Not Used in Prior Housing Element	0.104867855	0	0	0.104867855	0	0	0	1118193	273	South Los Angeles			Lower
LOS ANGELES	1700 W 45TH ST	90062	5016006001	Neighborhood Commercial	C2-1VL-CPIO	0	108	0.17847826	Institutional - Church - One Story	YES - Current	NO - Privately-Owned	Available	Not Used in Prior Housing Element	0.029863454	0	0	0.029863454	0	0	0	1118193	284	South Los Angeles			Lower
LOS ANGELES	4507 S WESTERN AVE	90062	5016006002	Neighborhood Commercial	C2-1VL-CPIO	0	108	0.168752074	Commercial - Office Building - One Story	YES - Current	NO - Privately-Owned	Available	Not Used in Prior Housing Element	0.053476359	0	0	0.053476359	0	0	0	1118193	353	South Los Angeles			Lower
LOS ANGELES	4513 S WESTERN AVE	90062	5016006003	Neighborhood Commercial	C2-1VL-CPIO	0	108	0.171992973	Commercial - Store Combination - Store and Residential Combination - One Story	YES - Current	NO - Privately-Owned	Available	Not Used in Prior Housing Element	0.120224681	0	0	0.120224681	3	0	0	1118193	356	South Los Angeles			Lower
LOS ANGELES	4519 S WESTERN AVE	90062	5016006004	Neighborhood Commercial	C2-1VL-CPIO	0	108	0.168750688	Commercial - Parking Lot (Commercial Use Property) - Lots - Patron or Employee - One Story	YES - Current	NO - Privately-Owned	Available	Not Used in Prior Housing Element	0.012832746	0	0	0.012832746	0	0	0	1118193	434	South Los Angeles			Lower
LOS ANGELES	4523 S WESTERN AVE	90062	5016006004	Neighborhood Commercial	C2-1VL-CPIO	0	108	0.056263548	Commercial - Parking Lot (Commercial Use Property) - Lots - Patron or Employee - One Story	YES - Current	NO - Privately-Owned	Available	Not Used in Prior Housing Element	0	0	0.012823732	0.012823732	0	0	0	1118193	437	South Los Angeles			Above Moderate
LOS ANGELES	4525 S WESTERN AVE	90062	5016006005	Neighborhood Commercial	C2-1VL-CPIO	0	108	0.122284003	Commercial - Restaurant, Cocktail Lounge - Restaurant, Cocktail Lounge, Tavern - One Story	YES - Current	NO - Privately-Owned	Available	Not Used in Prior Housing Element	0.042081204	0	0	0.042081204	0	0	0	1118193	440	South Los Angeles			Lower
LOS ANGELES	1732 W 45TH ST	90062	5016006009	Low Medium I Residential	R2-1	0	17	0.144729956	Residential - Single Family Residence	YES - Current	NO - Privately-Owned	Available	Not Used in Prior Housing Element	0	0	0.101431865	0.101431865	1	2*	2*	1118193	299	South Los Angeles			Above Moderate
LOS ANGELES	1736 W 45TH ST	90062	5016006010	Low Medium I Residential	R2-1	0	17	0.144727105	Residential - Single Family Residence	YES - Current	NO - Privately-Owned	Available	Not Used in Prior Housing Element	0	0	0.101431865	0.101431865	1	2*	2*	1118193	302	South Los Angeles			Above Moderate
LOS ANGELES	1742 W 45TH ST	90062	5016006011	Low Medium I Residential	R2-1	0	17	0.144721172	Residential - Single Family Residence	YES - Current	NO - Privately-Owned	Available	Not Used in Prior Housing Element	0	0	0.101431865	0.101431865	1	2*	2*	1118193	305	South Los Angeles			Above Moderate
LOS ANGELES	1746 W 45TH ST	90062	5016006012	Low Medium I Residential	R2-1	0	17	0.144716512	Residential - Single Family Residence	YES - Current	NO - Privately-Owned	Available	Not Used in Prior Housing Element	0	0	0.042170227	0.042170227	1	2*	2*	1118193	308	South Los Angeles			Above Moderate
LOS ANGELES	1756 W 45TH ST	90062	5016006014	Low Medium I Residential	R2-1	0	17	0.144707727	Residential - Double, Duplex, or Two Units - 4 Stories or Less	YES - Current	NO - Privately-Owned	Available	Not Used in Prior Housing Element	0	0	0.133164704	0.133164704	2	2*	2*	1118193	336	South Los Angeles		Yes	Above Moderate
LOS ANGELES	1762 W 45TH ST	90062	5016006015	Low Medium I Residential	R2-1	0	17	0.159158156	Residential - Double, Duplex, or Two Units - 4 Stories or Less	YES - Current	NO - Privately-Owned	Available	Not Used in Prior Housing Element	0	0	0.133164704	0.133164704	2	2*	2*	1118193	337	South Los Angeles		Yes	Above Moderate
LOS ANGELES	4516 S ST ANDREWS PL	90062	5016006016	Low Medium I Residential	R2-1	0	17	0.159132887	Residential - Double, Duplex, or Two Units - 4 Stories or Less	YES - Current	NO - Privately-Owned	Available	Not Used in Prior Housing Element	0	0	0.002921495	0.002921495	2	2*	2*	1118193	418	South Los Angeles			Above Moderate
LOS ANGELES	1757 W 46TH ST	90062	5016006017	Low Medium I Residential	R2-1	0	17	0.144706878	Residential - Single Family Residence	YES - Current	NO - Privately-Owned	Available	Not Used in Prior Housing Element	0	0	0.101431865	0.101431865	1	2*	2*	1118193	417	South Los Angeles			Above Moderate
LOS ANGELES	1753 W 46TH ST	90062	5016006018	Low Medium I Residential	R2-1	0	17	0.144711003	Residential - Double, Duplex, or Two Units - 4 Stories or Less	YES - Current	NO - Privately-Owned	Available	Not Used in Prior Housing Element	0	0	0.133164704	0.133164704	2	2*	2*	1118193	416	South Los Angeles		Yes	Above Moderate
LOS ANGELES	1749 W 46TH ST	90062	5016006019	Low Medium I Residential	R2-1	0	17	0.115774413		YES - Current	NO - Privately-Owned	Available	Not Used in Prior Housing Element	0	0	0.12420972	0.12420972	1	2*	2*	1118193	415	South Los Angeles			Above Moderate
LOS ANGELES	1733 W 46TH ST	90062	5016006023	Low Medium I Residential	R2-1	0	17	0.115786748	Residential - Single Family Residence	YES - Current	NO - Privately-Owned	Available	Not Used in Prior Housing Element	0	0	0.12420972	0.12420972	1	2*	2*	1118193	408	South Los Angeles			Above Moderate
LOS ANGELES	1727 W 46TH ST	90062	5016006024	Low Medium I Residential	R2-1	0	17	0.144735937	Residential - Double, Duplex, or Two Units - 4 Stories or Less	YES - Current	NO - Privately-Owned	Available	Not Used in Prior Housing Element	0	0	0.133164704	0.133164704	2	2*	2*	1118193	407	South Los Angeles		Yes	Above Moderate
LOS ANGELES	1723 W 46TH ST	90062	5016006025	Low Medium I Residential	R2-1	0	17	0.144740596	Residential - Single Family Residence	YES - Current	NO - Privately-Owned	Available	Not Used in Prior Housing Element	0	0	0.101431865	0.101431865	1	2*	2*	1118193	406	South Los Angeles			Above Moderate
LOS ANGELES	1717 W 46TH ST	90062	5016006026	Low Medium I Residential	R2-1	0	17	0.144745625	Residential - Double, Duplex, or Two Units - 4 Stories or Less	YES - Current	NO - Privately-Owned	Available	Not Used in Prior Housing Element	0	0	0.133164704	0.133164704	2	2*	2*	1118193	405	South Los Angeles		Yes	Above Moderate
LOS ANGELES	1648 W 45TH ST	90062	5016007001	Neighborhood Commercial	C2-1VL-CPIO	0	108	0.134311273	Recreational - Club, Lodge Hall, Fraternal Organization - One Story	YES - Current	NO - Privately-Owned	Available	Not Used in Prior Housing Element	0.06472899	0	0	0.06472899	0	0	0	1118193	279	South Los Angeles			Lower
LOS ANGELES	4506 S WESTERN AVE	90062	5016007001	Neighborhood Commercial	C2-1VL-CPIO	0	108	0.134298197	Recreational - Club, Lodge Hall, Fraternal Organization - One Story	YES - Current	NO - Privately-Owned	Available	Not Used in Prior Housing Element	0.06472899	0	0	0.06472899	0	0	0	1118193	351	South Los Angeles			Lower
LOS ANGELES	4510 S WESTERN AVE	90062	5016007002	Neighborhood Commercial	C2-1VL-CPIO	0	108	0.133115905	Commercial - Store Combination - Store and Residential Combination - One Story	YES - Current	NO - Privately-Owned	Available	Not Used in Prior Housing Element	0.041814938	0	0	0.041814938	0	0	0	1118193	354	South Los Angeles			Lower
LOS ANGELES	4514 S WESTERN AVE	90062	5016007003	Neighborhood Commercial	C2-1VL-CPIO	0	108	0.131316849	Commercial - Store Combination - Store and Residential Combination - One Story	YES - Current	NO - Privately-Owned	Available	Not Used in Prior Housing Element	0	0	0.037962984	0.037962984	0	0	0	1118193	357	South Los Angeles		Yes	Above Moderate
LOS ANGELES	4518 S WESTERN AVE	90062	5016007004	Neighborhood Commercial	C2-1VL-CPIO	0	108	0.132002341	Commercial - Store - One Story	YES - Current	NO - Privately-Owned	Available	Not Used in Prior Housing Element	0.129511964	0	0	0.129511964	0	0	0	1118193	435	South Los Angeles			Lower
LOS ANGELES	4526 S WESTERN AVE	90062	5016007005	Neighborhood Commercial	C2-1VL-CPIO	0	108	0.134300383	Commercial - Commercial - Vacant Land	YES - Current	NO - Privately-Owned	Available	Not Used in Prior Housing Element	0.09845995	0	0	0.09845995	0	0	0	1118193	438	South Los Angeles			Lower
LOS ANGELES	1638 W 45TH ST	90062	5016007024	Low II Residential	R1-1	0	1 unit per lot	0.128816403	Residential - Single Family Residence - Vacant Land	YES - Current	NO - Privately-Owned	Available	Not Used in Prior Housing Element	0	0	0.055253667	0.055253667	0	0	0	1118193	281	South Los Angeles			Above Moderate
LOS ANGELES	1642 W 45TH ST	90062	5016007025	Low II Residential	R1-1	0	1 unit per lot	0.125822821	Residential - Single Family Residence - Vacant Land	YES - Current	NO - Privately-Owned	Available	Not Used in Prior Housing Element	0	0	0.055253667	0.055253667	0	0	0	1118193	280	South Los Angeles			Above Moderate
LOS ANGELES	4509 S NORMANDIE AVE	90037	5016010002	Low Medium II Residential	RD1.5-1	0	29	0.121255685	Residential - Double, Duplex, or Two Units - 4 Stories or Less	YES - Current	NO - Privately-Owned	Available	Not Used in Prior Housing Element	0	0.005514911	0	0.005514911	2	3*	3*	1118193	352	South Los Angeles			Moderate
LOS ANGELES	4521 S NORMANDIE AVE	90037	5016010004	Low Medium II Residential	RD1.5-1	0	29	0.121256003	Residential - Three Units (Any Combination) - 4 Stories or Less	YES - Current	NO - Privately-Owned	Available	Not Used in Prior Housing Element	0	0.031117786	0	0.031117786	3	3*	3*	1118193	436	South Los Angeles		Yes	Moderate
LOS ANGELES	4527 S NORMANDIE AVE	90037	5016010005	Low Medium II Residential	RD1.5-1	0	29	0.120141183	Residential - Single Family Residence	YES - Current	NO - Privately-Owned	Available	Not Used in Prior Housing Element	0	0.025124274	0	0.025124274	1	3*	3*	1118193	439	South Los Angeles			Moderate
LOS ANGELES	4601 S NORMANDIE AVE	90037	5016011001	Low Medium II Residential	[Q]RA-1	0	108	0.120067664	Institutional - Church - One Story	YES - Current	NO - Privately-Owned	Available	Not Used in Prior Housing Element	0.037365722	0	0	0.037365722	0	0	0	1118193	441	South Los Angeles			Lower
LOS ANGELES	4607 S NORMANDIE AVE	90037	5016011001	Low Medium II Residential	[Q]R4-1	0	108	0.121214074	Institutional - Church - One Story	YES - Current	NO - Privately-Owned	Available	Not Used in Prior Housing Element	0.037365722	0	0	0.037365722	0	0	0	1118193	520	South Los Angeles			Lower
LOS ANGELES	4611 S NORMANDIE AVE	90037	5016011002	Low Medium II Residential	RD1.5-1	0	29	0.12121439	Residential - Single Family Residence	YES - Current	NO - Privately-Owned	Available	Not Used in Prior Housing Element	0	0.166901189	0	0.166901189	1	3*	3*	1118193	523	South Los Angeles			Moderate
LOS ANGELES	4617 S NORMANDIE AVE	90037	5016011003	Low Medium II Residential	RD1.5-1	0	29	0.121214701	Residential - Single Family Residence	YES - Current	NO - Privately-Owned	Available	Not Used in Prior Housing Element	0	0.166901189	0	0.166901189	1	3*	3*	1118193	528	South Los Angeles			Moderate
LOS ANGELES	4625 S NORMANDIE AVE	90037	5016011005	Low Medium II Residential	RD1.5-1	0	29	0.120882613	Residential - Single Family Residence	YES - Current	NO - Privately-Owned	Available	Not Used in Prior Housing Element	0	0.070216691	0	0.070216691	1	3*	3*	1118193	605	South Los Angeles			Moderate
LOS ANGELES	1428 W 46TH ST	90062	5016011023	Low II Residential	R1-1	0	1 unit per lot	0.130491358	Residential - Single Family Residence - Vacant Land	YES - Current	NO - Privately-Owned	Available	Not Used in Prior Housing Element	0	0	0.054999006	0.054999006	0	0	0	1118193	445	South Los Angeles			Above Moderate
LOS ANGELES	4621 S NORMANDIE AVE	90037	5016011027	Low Medium II Residential	RD1.5-1	0	29	0.116164197	Residential - Double, Duplex, or Two Units - 4 Stories or Less	YES - Current	NO - Privately-Owned	Available	Not Used in Prior Housing Element	0	0.005514911	0	0.005514911	2	3*	3*	1118193	601	South Los Angeles			Moderate
LOS ANGELES	4600 S WESTERN AVE	90062	5016014001	Neighborhood Commercial	C2-1VL-CPIO	0	108	0.13449247	Commercial - Restaurant, Cocktail Lounge - Restaurant, Cocktail Lounge, Tavern - One Story	YES - Current	NO - Privately-Owned	Available	Used in Prior Housing Element - Non-Vacant	0.040197201	0	0	0.040197201	1	0	0	1118193	446	South Los Angeles			Lower
LOS ANGELES	4614 S WESTERN AVE	90062	5016014004	Neighborhood Commercial	C2-1VL-CPIO	0	108	0.131344734	Commercial - Store Combination - Store and Residential Combination - One Story	YES - Current	NO - Privately-Owned	Available	Used in Prior Housing Element - Non-Vacant	0	0	0.037962984	0.037962984	0	0	0	1118193	529	South Los Angeles		Yes	Above Moderate
LOS ANGELES	4620 S WESTERN AVE	90062	5016014005	Neighborhood Commercial	C2-1VL-CPIO	0	108	0.131853968	Institutional - Church - One Story	YES - Current	NO - Privately-Owned	Available	Not Used in Prior Housing Element	0.05081741	0	0	0.05081741	3	0	0	1118193	602	South Los Angeles			Lower
LOS ANGELES	4628 S WESTERN AVE	90062	5016014027	Neighborhood Commercial	C2-1VL-CPIO	0	108	0.121414072	Residential - Four Units (Any Combination) - 4 Stories or Less	YES - Current	NO - Privately-Owned	Available	Not Used in Prior Housing Element	0.063346421	0	0	0.063346421	4	0	0	1118193	606	South Los Angeles			Lower
LOS ANGELES	4719 S WESTERN AVE	90062	5016016004	Neighborhood Commercial	C2-1VL-CPIO	0	108	0.168588679	Commercial - Store Combination - Store and Office Combination - One Story	YES - Current	NO - Privately-Owned	Available	Not Used in Prior Housing Element	0	0	0.024104927	0.024104927	4	0	0	1118193	757	South Los Angeles		Yes	Above Moderate
LOS ANGELES	4723 S WESTERN AVE	90062	5016016005	Neighborhood Commercial	C2-1VL-CPIO	0	108	0.180266899	Commercial - Store - One Story	YES - Current	NO - Privately-Owned	Available	Used in Prior Housing Element - Non-Vacant	0.147616822	0	0	0.147616

LOS ANGELES	1737 W 48TH ST	90062	5016016021	Low Medium I Residential	R2-1	0	17	0.144505567	Residential - Single Family Residence	YES - Current	NO - Privately-Owned	Available	Not Used in Prior Housing Element	0	0	0.101431865	0.101431865	1	2*	2*	1118193	740	South Los Angeles			Above Moderate
LOS ANGELES	1725 W 48TH ST	90062	5016016023	Low Medium I Residential	R2-1	0	17	0.144499466	Residential - Single Family Residence	YES - Current	NO - Privately-Owned	Available	Not Used in Prior Housing Element	0	0	0.101431865	0.101431865	1	2*	2*	1118193	738	South Los Angeles			Above Moderate
LOS ANGELES	4710 S WESTERN AVE	90062	5016017003	Neighborhood Commercial	C2-1VL-CPIO	0	108	0.131345675	Commercial - Store Combination - Store and Residential Combination - One Story	YES - Current	NO - Privately-Owned	Available	Not Used in Prior Housing Element - Non-Vacant	0	0	0.092865472	0.092865472	0	0	0	1118193	686	South Los Angeles		Yes	Above Moderate
LOS ANGELES	4714 S WESTERN AVE	90062	5016017004	Neighborhood Commercial	C2-1VL-CPIO	0	108	0.131345665	Commercial - Store Combination - Store and Residential Combination - One Story	YES - Current	NO - Privately-Owned	Available	Used in Prior Housing Element - Non-Vacant	0	0	0.029544904	0.029544904	0	0	0	1118193	690	South Los Angeles		Yes	Above Moderate
LOS ANGELES	4720 S WESTERN AVE	90062	5016017005	Neighborhood Commercial	C2-1VL-CPIO	0	108	0.132007216	Commercial - Store Combination - Store and Residential Combination - One Story	YES - Current	NO - Privately-Owned	Available	Used in Prior Housing Element - Non-Vacant	0.041814938	0	0	0.041814938	0	0	0	1118193	759	South Los Angeles			Lower
LOS ANGELES	1649 W 48TH ST	90062	5016017006	Neighborhood Commercial	C2-1VL-CPIO	0	108	0.134299641	Commercial - Store Combination - Store and Residential Combination - One Story	YES - Current	NO - Privately-Owned	Available	Not Used in Prior Housing Element	0	0	0.009911945	0.009911945	10	0	0	1118193	762	South Los Angeles		Yes	Above Moderate
LOS ANGELES	1648 W 47TH ST	90062	5016017027	Neighborhood Commercial	C2-1VL-CPIO	0	108	0.134330754	Commercial - Commercial - Miscellaneous Commercial - One Story	YES - Current	NO - Privately-Owned	Available	Not Used in Prior Housing Element	0.142571196	0	0	0.142571196	0	0	0	1118193	622	South Los Angeles			Lower
LOS ANGELES	4706 S WESTERN AVE	90062	5016017027	Neighborhood Commercial	C2-1VL-CPIO	0	108	0.134328889	Commercial - Commercial - Miscellaneous Commercial - One Story	YES - Current	NO - Privately-Owned	Available	Not Used in Prior Housing Element	0.142571196	0	0	0.142571196	0	0	0	1118193	683	South Los Angeles			Lower
LOS ANGELES			5016019020	Low II Residential	R1-1	0	1 unit per lot	0.08758341	Residential - Single Family Residence - Vacant Land	YES - Current	NO - Privately-Owned	Available	Not Used in Prior Housing Element	0	0	0.055253667	0.055253667	0	0	0	1118193	706	South Los Angeles			Above Moderate
LOS ANGELES	4703 S NORMANDIE AVE	90037	5016020001	Neighborhood Commercial	C2-1VL-CPIO	0	108	0.12126951	Commercial - Store Combination - Store and Residential Combination - One Story	YES - Current	NO - Privately-Owned	Available	Used in Prior Housing Element - Non-Vacant	0	0	0.046346322	0.046346322	0	0	0	1118193	607	South Los Angeles		Yes	Above Moderate
LOS ANGELES	4715 S NORMANDIE AVE	90037	5016020004	Neighborhood Commercial	C2-1VL-CPIO	0	108	0.121269745	Institutional - Church - One Story	YES - Current	NO - Privately-Owned	Available	Used in Prior Housing Element - Non-Vacant	0.119264209	0	0	0.119264209	0	0	0	1118193	688	South Los Angeles			Lower
LOS ANGELES	4705 S NORMANDIE AVE	90037	5016020026	Neighborhood Commercial	C2-1VL-CPIO	0	108	0.121269507	Commercial - Auto, Recreation Equipment, Construction Equipment Sales and Service - Auto Body Repair Shop - One Story	YES - Current	NO - Privately-Owned	Available	Not Used in Prior Housing Element	0.204669166	0	0	0.204669166	0	0	0	1118193	682	South Los Angeles			Lower
LOS ANGELES	4711 S NORMANDIE AVE	90037	5016020026	Neighborhood Commercial	C2-1VL-CPIO	0	108	0.121270688	Commercial - Auto, Recreation Equipment, Construction Equipment Sales and Service - Auto Body Repair Shop - One Story	YES - Current	NO - Privately-Owned	Available	Not Used in Prior Housing Element	0.204669166	0	0	0.204669166	0	0	0	1118193	685	South Los Angeles			Lower
LOS ANGELES	1408 W 48TH ST	90062	5016021001	Neighborhood Commercial	C2-1VL-CPIO	0	108	0.129022607	Commercial - Store Combination - Store and Residential Combination - One Story	YES - Current	NO - Privately-Owned	Available	Used in Prior Housing Element - Non-Vacant	0	0	0.058710241	0.058710241	0	0	0	1118193	763	South Los Angeles		Yes	Above Moderate
LOS ANGELES	4821 S NORMANDIE AVE	90037	5016021005	Neighborhood Commercial	C2-1VL-CPIO	0	108	0.124028009	Commercial - Office Building - One Story	YES - Current	NO - Privately-Owned	Available	Used in Prior Housing Element - Non-Vacant	0.192490228	0	0	0.192490228	0	0	0	1118193	909	South Los Angeles			Lower
LOS ANGELES	4827 S NORMANDIE AVE	90037	5016021006	Neighborhood Commercial	C2-1VL-CPIO	0	108	0.123740902	Commercial - Store Combination - Store and Residential Combination - One Story	YES - Current	NO - Privately-Owned	Available	Not Used in Prior Housing Element	0	0	0.024703838	0.024703838	4	0	0	1118193	913	South Los Angeles		Yes	Above Moderate
LOS ANGELES	4805 S NORMANDIE AVE	90037	5016021026	Neighborhood Commercial	C2-1VL-CPIO	0	108	0.124028009	Institutional - Homes for Aged and Others - One Story	YES - Current	NO - Privately-Owned	Available	Not Used in Prior Housing Element	0	0	0.003947503	0.003947503	21	0	0	1118193	832	South Los Angeles		Yes	Above Moderate
LOS ANGELES	4811 S NORMANDIE AVE	90037	5016021026	Neighborhood Commercial	C2-1VL-CPIO	0	108	0.12402801	Institutional - Homes for Aged and Others - One Story	YES - Current	NO - Privately-Owned	Available	Not Used in Prior Housing Element	0	0	0.003947503	0.003947503	21	0	0	1118193	835	South Los Angeles		Yes	Above Moderate
LOS ANGELES	4816 S WESTERN AVE	90062	5016024013	Neighborhood Commercial	C2-1VL-CPIO	0	108	0.123962612	Institutional - Church - One Story	YES - Current	NO - Privately-Owned	Available	Used in Prior Housing Element - Non-Vacant	0.023780321	0	0	0.023780321	0	0	0	1118193	839	South Los Angeles			Lower
LOS ANGELES	4820 S WESTERN AVE	90062	5016024014	Neighborhood Commercial	C2-1VL-CPIO	0	108	0.125589694	Commercial - Store - One Story	YES - Current	NO - Privately-Owned	Available	Used in Prior Housing Element - Non-Vacant	0.071007429	0	0	0.071007429	0	0	0	1118193	910	South Los Angeles			Lower
LOS ANGELES	4828 S WESTERN AVE	90062	5016024015	Neighborhood Commercial	C2-1VL-CPIO	0	108	0.149465531	Commercial - Store Combination - Store and Residential Combination - One Story	YES - Current	NO - Privately-Owned	Available	Not Used in Prior Housing Element	0.045990436	0	0	0.045990436	4	0	0	1118193	912	South Los Angeles			Lower
LOS ANGELES	4800 S WESTERN AVE	90062	5016024028	Neighborhood Commercial	C2-1VL-CPIO	0	108	0.121610919	Commercial - Store - One Story	YES - Current	NO - Privately-Owned	Available	Not Used in Prior Housing Element	0.016075778	0	0	0.016075778	1	0	0	1118193	829	South Los Angeles			Lower
LOS ANGELES	4806 S WESTERN AVE	90062	5016024028	Neighborhood Commercial	C2-1VL-CPIO	0	108	0.115927793	Commercial - Store - One Story	YES - Current	NO - Privately-Owned	Available	Not Used in Prior Housing Element	0.016243545	0	0	0.016243545	1	0	0	1118193	833	South Los Angeles			Lower
LOS ANGELES	4812 S WESTERN AVE	90062	5016024028	Neighborhood Commercial	C2-1VL-CPIO	0	108	0.115927793	Commercial - Store - One Story	YES - Current	NO - Privately-Owned	Available	Not Used in Prior Housing Element	0.016243545	0	0	0.016243545	1	0	0	1118193	836	South Los Angeles			Lower
LOS ANGELES	1704 W 48TH ST	90062	5016025001	Neighborhood Commercial	C2-1VL-CPIO	0	108	0.171965482	Commercial - Store Combination - Store and Residential Combination - One Story	YES - Current	NO - Privately-Owned	Available	Not Used in Prior Housing Element	0	0	0.010619858	0.010619858	13	0	0	1118193	780	South Los Angeles		Yes	Above Moderate
LOS ANGELES	4807 S WESTERN AVE	90062	5016025002	Neighborhood Commercial	C2-1VL-CPIO	0	108	0.171967221	Commercial - Store - One Story	YES - Current	NO - Privately-Owned	Available	Used in Prior Housing Element - Non-Vacant	0.164356416	0	0	0.164356416	0	0	0	1118193	834	South Los Angeles			Lower
LOS ANGELES	4813 S WESTERN AVE	90062	5016025003	Neighborhood Commercial	C2-1VL-CPIO	0	108	0.168722442	Commercial - Store Combination - Store and Residential Combination - One Story	YES - Current	NO - Privately-Owned	Available	Used in Prior Housing Element - Non-Vacant	0	0	0.03775207	0.03775207	0	0	0	1118193	837	South Los Angeles		Yes	Above Moderate
LOS ANGELES	4817 S WESTERN AVE	90062	5016025003	Neighborhood Commercial	C2-1VL-CPIO	0	108	0.168724469	Commercial - Store Combination - Store and Residential Combination - One Story	YES - Current	NO - Privately-Owned	Available	Used in Prior Housing Element - Non-Vacant	0	0	0.056359391	0.056359391	0	0	0	1118193	885	South Los Angeles		Yes	Above Moderate
LOS ANGELES	1709 W 49TH ST	90062	5016025006	Neighborhood Commercial	C2-1VL-CPIO	0	108	0.074564616	Residential - Double, Duplex, or Two Units - 4 Stories or Less	YES - Current	NO - Privately-Owned	Available	Not Used in Prior Housing Element	0	0	0.471483749	0.471483749	2	0	0	1118193	915	South Los Angeles		Yes	Above Moderate
LOS ANGELES	1720 W 48TH ST	90062	5016025007	Low Medium I Residential	R2-1	0	17	0.180778029	Residential - Double, Duplex, or Two Units - 4 Stories or Less	YES - Current	NO - Privately-Owned	Available	Not Used in Prior Housing Element	0	0.037642939	0	0.037642939	2	3*	3*	1118193	786	South Los Angeles			Moderate
LOS ANGELES	1722 W 48TH ST	90062	5016025008	Low Medium I Residential	R2-1	0	17	0.172237892	Residential - Single Family Residence	YES - Current	NO - Privately-Owned	Available	Not Used in Prior Housing Element	0	0	0.057024193	0.057024193	1	2*	2*	1118193	791	South Los Angeles			Above Moderate
LOS ANGELES	1728 W 48TH ST	90062	5016025009	Low Medium I Residential	R2-1	0	17	0.172234665	Residential - Single Family Residence	YES - Current	NO - Privately-Owned	Available	Not Used in Prior Housing Element	0	0	0.055156165	0.055156165	1	2*	2*	1118193	794	South Los Angeles			Above Moderate
LOS ANGELES	1748 W 48TH ST	90062	5016025013	Low Medium I Residential	R2-1	0	17	0.172215656	Residential - Single Family Residence	YES - Current	NO - Privately-Owned	Available	Not Used in Prior Housing Element	0	0	0.055156165	0.055156165	1	2*	2*	1118193	807	South Los Angeles			Above Moderate
LOS ANGELES	1754 W 48TH ST	90062	5016025014	Low Medium I Residential	R2-1	0	17	0.172211353	Residential - Double, Duplex, or Two Units - 4 Stories or Less	YES - Current	NO - Privately-Owned	Available	Not Used in Prior Housing Element	0	0	0.072527891	0.072527891	2	2*	2*	1118193	811	South Los Angeles		Yes	Above Moderate
LOS ANGELES	1758 W 48TH ST	90062	5016025015	Low Medium I Residential	R2-1	0	17	0.172207412	Residential - Single Family Residence	YES - Current	NO - Privately-Owned	Available	Not Used in Prior Housing Element	0	0	0.055156165	0.055156165	1	2*	2*	1118193	814	South Los Angeles			Above Moderate
LOS ANGELES	1762 W 48TH ST	90062	5016025016	Low Medium I Residential	R2-1	0	17	0.172203099	Residential - Double, Duplex, or Two Units - 4 Stories or Less	YES - Current	NO - Privately-Owned	Available	Not Used in Prior Housing Element	0	0	0.133164704	0.133164704	2	2*	2*	1118193	817	South Los Angeles		Yes	Above Moderate
LOS ANGELES	1755 W 49TH ST	90062	5016025019	Low Medium I Residential	R2-1	0	17	0.134317237	Residential - Single Family Residence	YES - Current	NO - Privately-Owned	Available	Not Used in Prior Housing Element	0	0	0.12420972	0.12420972	1	2*	2*	1118193	894	South Los Angeles			Above Moderate
LOS ANGELES		90062	5016025020	Low Medium I Residential	R2-1	0	17	0.037895005	Residential - Single Family Residence - Vacant Land	YES - Current	NO - Privately-Owned	Available	Not Used in Prior Housing Element	0	0	0.045208579	0.045208579	0	0	0	1118193	893	South Los Angeles			Above Moderate
LOS ANGELES	1749 W 49TH ST	90062	5016025021	Low Medium I Residential	R2-1	0	17	0.17221643	Residential - Single Family Residence	YES - Current	NO - Privately-Owned	Available	Not Used in Prior Housing Element	0	0	0.101431865	0.101431865	1	2*	2*	1118193	892	South Los Angeles			Above Moderate
LOS ANGELES	1745 W 49TH ST	90062	5016025022	Low Medium I Residential	R2-1	0	17	0.172221811	Residential - Single Family Residence	YES - Current	NO - Privately-Owned	Available	Not Used in Prior Housing Element	0	0	0.101431865	0.101431865	1	2*	2*	1118193	891	South Los Angeles			Above Moderate
LOS ANGELES	1721 W 49TH ST	90062	5016025026	Low Medium I Residential	R2-1	0	17	0.172237949	Residential - Double, Duplex, or Two Units - 4 Stories or Less	YES - Current	NO - Privately-Owned	Available	Not Used in Prior Housing Element	0	0	0.133164704	0.133164704	2	2*	2*	1118193	887	South Los Angeles		Yes	Above Moderate
LOS ANGELES	1719 W 49TH ST	90062	5016025027	Low Medium I Residential	R2-1	0	17	0.189452779	Residential - Double, Duplex, or Two Units - 4 Stories or Less	YES - Current	NO - Privately-Owned	Available	Not Used in Prior Housing Element	0	0.037642939	0	0.037642939	2	3*	3*	1118193	886	South Los Angeles			Moderate
LOS ANGELES	4831 S WESTERN AVE	90062	5016025028	Neighborhood Commercial	C2-1VL-CPIO	0	108	0.168722516	Commercial - Store - One Story	YES - Current	NO - Privately-Owned	Available	Not Used in Prior Housing Element	0.105413547	0	0	0.105413547	0	0	0	1118193	911	South Los Angeles			Lower
LOS ANGELES	4833 S WESTERN AVE	90062	5016025028	Neighborhood Commercial	C2-1VL-CPIO	0	108	0.097409834	Commercial - Store - One Story	YES - Current	NO - Privately-Owned	Available	Not Used in Prior Housing Element	0.081633346	0	0	0.081633346	0	0	0	1118193	914	South Los Angeles			Lower
LOS ANGELES	1759 W 49TH ST	90062	5016025029	Low Medium I Residential	R2-1	0	17	0.172206393	Residential - Single Family Residence	YES - Current	NO - Privately-Owned	Available	Not Used in Prior Housing Element	0	0	0.108375674	0.108375674	1	2*	2*	1118193	895	South Los Angeles			Above Moderate
LOS ANGELES	1763 W 49TH ST	90062	5016025029	Low Medium I Residential	R2-1	0	17	0.172203879	Residential - Single Family Residence	YES - Current	NO - Privately-Owned	Available	Not Used in Prior Housing Element	0	0	0.108375674	0.108375674	1	2*	2*	1118193	896	South Los Angeles			Above Moderate
LOS ANGELES	4901 S WESTERN AVE	90062	5016026001	Neighborhood Commercial	C2-1VL-CPIO	0	108	0.171933513	Commercial - Store Combination - Store and Residential Combination - One Story	YES - Current	NO - Privately-Owned	Available	Not Used in Prior Housing Element	0	0	0.035746463	0.035746463	4	0	0	1118193	966	South Los Angeles		Yes	Above Moderate
LOS ANGELES	4909 S WESTERN AVE	90062	5016026002	Neighborhood Commercial	C2-1VL-CPIO	0	108	0.171933132	Residential - Single Family Residence - Vacant Land	YES - Current	NO - Privately-Owned	Available	Not Used in Prior Housing Element	1.215809494	0	0	1.215809494	0	0	0	1118193	994	South Los Angeles			Lower
LOS ANGELES	4913 S WESTERN AVE	90062	5016026003	Neighborhood Commercial	C2-1VL-CPIO	0	108	0.168657964	Commercial - Store - One Story	YES - Current	NO - Privately-Owned	Available	Used in Prior Housing Element - Non-Vacant	0.250101576	0	0	0.250101576	0	0	0	1118193	1045	South Los Angeles			Lower
LOS ANGELES	4919 S WESTERN AVE	90062	5016026004	Neighborhood Commercial	C2-1VL-CPIO	0	108	0.168658553	Commercial - Store - One Story	YES - Current	NO - Privately-Owned	Available	Used in Prior Housing Element - Non-Vacant	0.250101576	0	0	0.250101576	0	0	0	1118193	1049	South Los Angeles			Lower
LOS ANGELES	1722 W 49TH ST	90062	5016026007	Low Medium I Residential	R2-1	0	17	0.172197112	Residential - Single Family Residence	YES - Current	NO - Privately-Owned	Available	Not Used in Prior Housing Element	0	0	0.101431865	0.101431865	1	2*	2*	1118193	968	South Los Angeles			Above Moderate
LOS ANGELES	1728 W 49TH ST	90062	5016026008	Low Medium I Residential	R2-1	0	17	0.158416206	Residential - Single Family Residence	YES - Current	NO - Privately-Owned	Available	Not Used in Prior Housing Element	0	0	0.101431865	0.101431865	1	2*	2*	1118193	969	South Los Angeles			Above Moderate
LOS ANGELES	1732 W 49TH ST	90062	5016026009	Low Medium I Residential	R2-1	0	17	0.17219245	Residential - Single Family Residence	YES - Current	NO - Privately-Owned	Available	Not Used in Prior Housing Element	0	0	0.104847953	0.104847953	1	2*	2*	1118193	971	South Los Angeles			Above Moderate
LOS ANGELES	1746 W 49TH ST	90062	5016026012	Low Medium I Residential	R2-1	0	17	0.172184201	Residential - Double, Duplex, or Two Units - 4 Stories or Less	YES - Current	NO - Privately-Owned	Available	Not Used in Prior Housing Element	0	0	0.019803529	0.019803529	2	2*	2*	1118193	974	South Los Angeles		Yes	Above Moderate
LOS ANGELES	1750 W 49TH ST	90062	5016026013	Low Medium I Residential	R2-1	0	17	0.172182771	Residential - Double, Duplex, or Two Units - 4 Stories or Less	YES - Current	NO - Privately-Owned	Available	Not Used in Prior Housing Element	0	0	0.133164704	0.133164704	2	2*	2*	1118193	975	South Los Angeles		Yes	Above Moderate
LOS ANGELES	1762 W 49TH ST	90062	5016026015	Low Medium I Residential	R2-1	0	17	0.172178104	Residential - Single Family Residence	YES - Current	NO - Privately-Owned	Available	Not Used in Prior Housing Element	0	0	0.101431865	0.101431865	1	2*	2*	1118193	977	South Los Angeles			Above Moderate
LOS ANGELES	1719 W 50TH ST	90062	5016026025	Neighborhood Commercial	C2-1VL-CPIO	0	108	0.189544388	Institutional - Church - One Story	YES - Current	NO - Privately-Owned	Available	Not Used in Prior Housing Element	0.152534068	0	0	0.152534068	0	0	0	1118193	1050	South Los Angeles			Lower
LOS ANGELES	4923 S WESTERN AVE	90062	5016026026	Neighborhood Commercial	C2-1VL-CPIO	0	108	0.156716978	Institutional - Church - One Story	YES - Current	NO - Privately-Owned	Available	Used in Prior Housing Element - Non-Vacant	0.016184282	0	0	0.016184282	0	0	0	1118193	1076	South Los Angeles			Lower
LOS ANGELES	4927 S WESTERN AVE	90062	5016026026	Neighborhood Commercial	C2-1VL-CPIO	0	108	0.157195782	Institutional - Church - One Story	YES - Current	NO - Privately-Owned	Available	Used in Prior Housing Element - Non-Vacant	0.016184282	0	0	0.016184282	0	0	0	1118193	1077	South Los Angeles			Lower
LOS ANGELES	4926 S WESTERN AVE	90062	5016027014	Neighborhood Commercial	C2-1VL-CPIO	0	108	0.096306784	Commercial - Store - One Story	YES - Current	NO - Privately-Owned	Available	Used in Prior Housing Element - Non-Vacant	0.062166815	0	0	0.062166815	0	0	0	1118193	1073	South Los Angeles			Lower
LOS ANGELES	1649 W 50TH ST	90062	5016027015	Neighborhood Commercial	C2-1VL-CPIO	0	108	0.05273923	Residential - Single Family Residence	YES - Current	NO - Privately-Owned	Available	Not Used in Prior Housing Element	0	0	0.024159889	0.024159889	1	0	0	1118193	1074	South Los Angeles			Above Moderate
LOS ANGELES	1638 W 49TH ST	90062	5016027032	Low II Residential	R1-1	0	1 unit per lot	0.146438967	Institutional - Church - One Story	YES - Current	NO - Privately-Owned	Available	Used in Prior Housing Element - Non-Vacant	0	0	0.000282836	0.000282836	0	0	0	1118193	935	South Los Angeles			Above Moderate
LOS ANGELES	1644 W 49TH ST	90062	5016027032	Low II Residential	R1-1	0	1 unit per lot	0.13187285	Institutional - Church - One Story	YES - Current	NO - Privately-Owned	Available	Used in Prior Housing Element - Non-Vacant	0	0	0.000282836	0.000282836	0	0	0	1118193	933	South Los Angeles			Above Moderate
LOS ANGELES	1648 W 49TH ST	90062	5016027032	Neighborhood Commercial	C2-1VL-CPIO	0	108	0.135001212	Institutional - Church - One Story	YES - Current	NO - Privately-Owned	Available	Used in Prior Housing Element - Non-Vacant	0.015384202	0	0	0.015384202	0	0	0	1118193	930	South Los Angeles			Lower
LOS ANGELES	4906 S WESTERN AVE	90062	5016027032	Neighborhood Commercial	C2-1VL-CPIO	0	108	0.115543354	Institutional - Church - One Story	YES - Current	NO - Privately-Owned	Available	Used in Prior Housing Element - Non-Vacant	0.0142684	0	0	0.0142684	0	0	0	1118193	979	South Los Angeles			Lower
LOS ANGELES	4912 S WESTERN AVE	90062	5016027032	Neighborhood Commercial	C2-1VL-CPIO	0	108	0.115542304	Institutional - Church - One Story	YES - Current	NO - Privately-Owned	Available	Used in Prior Housing Element - Non-Vacant	0.0142684	0	0	0.0142684	0	0	0	1118193	993	South Los Angeles			Lower
LOS ANGELES	4916 S WESTERN AVE	90062	5016027032	Neighborhood Commercial	C2-1VL-CPIO	0	108	0.113982916	Institutional - Church - One Story	YES - Current	NO - Privately-Owned	Available	Used in Prior Housing Element - Non-Vacant	0.013532049	0	0	0.013532049	0	0	0	1118193	995	South Los Angeles			Lower
LOS ANGELES			5016027032	Neighborhood Commercial	C2-1VL-CPIO	0	108	0.041203226	Institutional - Church - One Story	YES - Current	NO - Privately-Owned	Available	Used in Prior Housing Element - Non-Vacant	0	0	0.000361966	0.000361966	0	0	0	1118193	932	South Los Angeles			Above Moderate
LOS ANGELES	4915 S NORMANDIE AVE	90037	5016030003	Neighborhood Commercial	C2-1VL-CPIO	0	108	0.124000299	Residential - Four Units (Any Combination) - 4 Stories or Less	YES - Current	NO - Privately-Owned	Available	Not Used in Prior Housing Element	0	0	0.172541969	0.172541969	4	0	0	1118193	996	South Los Angeles		Yes	Above Moderate
LOS ANGELES	4925 S NORMANDIE AVE	90037	5016030005	Neighborhood Commercial	C2-1VL-CPIO	0	108	0.124000618	Commercial - Store Combination - Store and Residential Combination - One Story	YES - Current	NO - Privately-Owned	Available	Not Used in Prior Housing Element	0.053995522	0	0	0.053995522	1	0	0	1118193	1075	South Los Angeles			Lower
LOS ANGELES	1424 W 49TH ST	90062	5016030023	Low II Residential	R1-1	0	1 unit per lot	0.134047814	Residential - Double, Duplex, or Two Units - 4 Stories or Less	YES - Current	NO - Privately-Owned	Available	Not Used in Prior Housing Element	0	0	0.081707466	0.081707466	0	0	0	1118193	919	South Los Angeles		Yes	Above Moderate
LOS ANGELES	4911 S NORMANDIE AVE	90037	5016030028	Neighborhood Commercial	C2-1VL-CPIO	0	108	0.124000077	Residential - Four Units (Any Combination) - 4 Stories or Less	YES - Current	NO - Privately-Owned	Available	Not Used in Prior Housing Element	0	0	0.172541969	0.172541969	4	0	0	1118193	992	South Los Angeles		Yes	Above Moderate
LOS ANGELES	4901 S NORMANDIE AVE	90037	5016030031	Neighborhood Commercial	C2-1VL-CPIO	0	108	0.124248237	Residential - Double, Duplex, or Two Units - 4 Stories or Less	YES - Current	NO - Privately-Owned	Available	Not Used in Prior Housing Element	0.434205532	0	0	0.434205532	2	0	0	1118193	916	South Los Angeles			Lower
LOS ANGELES	4903 S NORMANDIE AVE	90037	5016030032	Neighborhood Commercial	C2-1VL-CPIO	0	108	0.120900339	Residential - Double, Duplex, or Two Units - 4 Stories or Less	YES - Current	NO - Privately-Owned	Available	Not Used in Prior Housing Element	0.395040661	0	0	0.395040661	2	0	0	1118193	965	South Los Angeles			Lower
LOS ANGELES	5015 S NORMANDIE AVE	90037	5016031001	Neighborhood Commercial	C2-1VL-CPIO	0	108	0.116090092	Residential - Three Units (Any Combination) - 4 Stories or Less	YES - Current	NO - Privately-Owned	Available	Not Used in Prior Housing Element	0	0	0.075094525	0.075094525	3	0	0	1118193	1190	South Los Angeles		Yes	Above Moderate
LOS ANGELES	5019 S NORMANDIE AVE	90037	5016031002	Neighborhood Commercial	C2-1VL-CPIO	0	108	0.116222589	Residential - Double, Duplex, or Two Units - 4 Stories or Less	YES - Current	NO - Privately-Owned	Available	Not Used in Prior Housing Element	0	0	0.617241096	0.617241096	2	0	0	1118193	1219	South Los Angeles		Yes	Above Moderate
LOS ANGELES	5027 S NORMANDIE AVE	90037	5016031004	Neighborhood Commercial	C2-1VL-CPIO	0	108	0.116509745	Residential - Four Units (Any Combination) - 4 Stories or Less	YES - Current	NO - Privately-Owned	Available	Not Used in Prior Housing Element	0	0	0.162650786	0.162650786	4	0	0	1118193	1271	South Los Angeles		Yes	Above Moderate
LOS ANGELES	5031 S NORMANDIE AVE	90037	5016031005	Neighborhood Commercial	C2-1VL-CPIO	0	108	0.116652307	Residential - Double, Duplex, or Two Units - 4 Stories or Less	YES - Current	NO - Privately-Owned	Available	Not Used in Prior Housing Element	0	0	0.655389056	0.655389056	2	0	0	1118193	1301	South Los Angeles		Yes	Above Moderate
LOS ANGELES	5037 S NORMANDIE AVE	90037	5016031006	Neighborhood Commercial	C2-1VL-CPIO	0	108	0.116795734	Residential - Single Family Residence	YES - Current	NO - Privately-Owned	Available	Not Used in Prior Housing Element	1.039806157	0	0	1.039806157	1	0	0	1118193	1305	South Los Angeles			Lower
LOS ANGELES	5026 S BRIGHTON AVE	90062	5016031011	Low Medium I Residential	R2-1-CPIO	0	17	0.122135338	Residential - Double, Duplex, or Two Units - 4 Stories or Less	YES - Current	NO - Privately-Owned	Available	Not Used in Prior Housing Element	0	0	0.162024182	0.162024182	2	2*	2*	1118193	1270	South Los Angeles		Yes	Above Moderate
LOS ANGELES	5022 S BRIGHTON AVE	90062	5016031012	Low Medium I Residential	R2-1-CPIO	0	17	0.128244448	Residential - Double, Duplex, or Two Units - 4 Stories or Less	YES - Current	NO - Privately-Owned	Available	Not Used in Prior Housing Element	0	0	0.162024182	0.162024182	2	2*	2*	1118193	1232	South Los Angeles		Yes	Above Moderate
LOS ANGELES	5018 S BRIGHTON AVE	90062	5016031013	Low Medium I Residential	R2-1-CPIO	0	17	0.12824254	Residential - Single Family Residence	YES - Current	NO - Privately-Owned	Available	Not Used in Prior Housing Element	0	0	0.123631355	0.123631355	1	2*	2*	1118193	1218	South Los Angeles			Above Moderate
LOS ANGELES	5012 S BRIGHTON AVE	90062	5016031014	Low Medium I Residential	R2-1-CPIO	0	17	0.122135847	Residential - Double, Duplex, or Two Units - 4 Stories or Less	YES - Current	NO - Privately-Owned	Available	Not Used in Prior Housing Element	0	0	0.162024182	0.162024182	2	2*

LOS ANGELES	5030 S HALLDALE AVE	90062	5016032010	Low Medium I Residential	R2-1-CPIO	0	17	0.149228151	Residential - Double, Duplex, or Two Units - 4 Stories or Less	YES - Current	NO - Privately-Owned	Available	Not Used in Prior Housing Element	0	0	0.162774915	0.162774915	2	2*	2*	1118193	1290	South Los Angeles	Yes	Above Moderate
LOS ANGELES	5026 S HALLDALE AVE	90062	5016032011	Low Medium I Residential	R2-1-CPIO	0	17	0.124890104	Residential - Single Family Residence	YES - Current	NO - Privately-Owned	Available	Not Used in Prior Housing Element	0	0	0.123631355	0.123631355	1	2*	2*	1118193	1267	South Los Angeles		Above Moderate
LOS ANGELES	5022 S HALLDALE AVE	90062	5016032012	Low Medium I Residential	R2-1-CPIO	0	17	0.131136872	Residential - Single Family Residence	YES - Current	NO - Privately-Owned	Available	Not Used in Prior Housing Element	0	0	0.123631355	0.123631355	1	2*	2*	1118193	1229	South Los Angeles		Above Moderate
LOS ANGELES	5018 S HALLDALE AVE	90062	5016032013	Low Medium I Residential	R2-1-CPIO	0	17	0.131134867	Residential - Double, Duplex, or Two Units - 4 Stories or Less	YES - Current	NO - Privately-Owned	Available	Not Used in Prior Housing Element	0	0	0.162024182	0.162024182	2	2*	2*	1118193	1215	South Los Angeles	Yes	Above Moderate
LOS ANGELES	5014 S HALLDALE AVE	90062	5016032014	Low Medium I Residential	R2-1-CPIO	0	17	0.124890451	Residential - Double, Duplex, or Two Units - 4 Stories or Less	YES - Current	NO - Privately-Owned	Available	Not Used in Prior Housing Element	0	0	0.162024182	0.162024182	2	2*	2*	1118193	1187	South Los Angeles	Yes	Above Moderate
LOS ANGELES	5017 S HALLDALE AVE	90062	5016033007	Low Medium I Residential	R2-1-CPIO	0	17	0.12638808	Residential - Double, Duplex, or Two Units - 4 Stories or Less	YES - Current	NO - Privately-Owned	Available	Not Used in Prior Housing Element	0	0	0.003745283	0.003745283	2	2*	2*	1118193	1186	South Los Angeles		Above Moderate
LOS ANGELES	5019 S HALLDALE AVE	90062	5016033008	Low Medium I Residential	R2-1-CPIO	0	17	0.132734366	Residential - Single Family Residence	YES - Current	NO - Privately-Owned	Available	Not Used in Prior Housing Element	0	0	0.12420972	0.12420972	1	2*	2*	1118193	1214	South Los Angeles		Above Moderate
LOS ANGELES	5023 S HALLDALE AVE	90062	5016033009	Low Medium I Residential	R2-1-CPIO	0	17	0.132758304	Residential - Single Family Residence	YES - Current	NO - Privately-Owned	Available	Not Used in Prior Housing Element	0	0	0.12420972	0.12420972	1	2*	2*	1118193	1228	South Los Angeles		Above Moderate
LOS ANGELES	5027 S HALLDALE AVE	90062	5016033010	Low Medium I Residential	R2-1-CPIO	0	17	0.126460342	Residential - Double, Duplex, or Two Units - 4 Stories or Less	YES - Current	NO - Privately-Owned	Available	Not Used in Prior Housing Element	0	0	0.162774915	0.162774915	2	2*	2*	1118193	1266	South Los Angeles	Yes	Above Moderate
LOS ANGELES	1475 W 51ST ST	90062	5016033013	Low Medium I Residential	R2-1-CPIO	0	17	0.130722663	Residential - Single Family Residence	YES - Current	NO - Privately-Owned	Available	Not Used in Prior Housing Element	0	0	0.12420972	0.12420972	1	2*	2*	1118193	1285	South Los Angeles		Above Moderate
LOS ANGELES	1481 W 51ST ST	90062	5016033014	Low Medium I Residential	R2-1-CPIO	0	17	0.134303151	Residential - Single Family Residence	YES - Current	NO - Privately-Owned	Available	Not Used in Prior Housing Element	0	0	0.12420972	0.12420972	1	2*	2*	1118193	1283	South Los Angeles		Above Moderate
LOS ANGELES	1487 W 51ST ST	90062	5016033015	Low Medium I Residential	R2-1-CPIO	0	17	0.134304077	Residential - Single Family Residence	YES - Current	NO - Privately-Owned	Available	Not Used in Prior Housing Element	0	0	0.007246948	0.007246948	1	2*	2*	1118193	1282	South Los Angeles		Above Moderate
LOS ANGELES	5022 S DALTON AVE	90062	5016033018	Low Medium I Residential	R2-1-CPIO	0	17	0.134992225	Residential - Double, Duplex, or Two Units - 4 Stories or Less	YES - Current	NO - Privately-Owned	Available	Not Used in Prior Housing Element	0	0	0.04365427	0.04365427	2	2*	2*	1118193	1227	South Los Angeles	Yes	Above Moderate
LOS ANGELES	5018 S DALTON AVE	90062	5016033019	Low Medium I Residential	R2-1-CPIO	0	17	0.134993228	Residential - Single Family Residence	YES - Current	NO - Privately-Owned	Available	Not Used in Prior Housing Element	0	0	0.12420972	0.12420972	1	2*	2*	1118193	1213	South Los Angeles		Above Moderate
LOS ANGELES	5014 S DALTON AVE	90062	5016033020	Low Medium I Residential	R2-1-CPIO	0	17	0.128565121	Residential - Single Family Residence	YES - Current	NO - Privately-Owned	Available	Not Used in Prior Housing Element	0	0	0.12420972	0.12420972	1	2*	2*	1118193	1185	South Los Angeles		Above Moderate
LOS ANGELES	5015 S DALTON AVE	90062	5016034001	Low Medium I Residential	R2-1-CPIO	0	17	0.120559018	Residential - Single Family Residence	YES - Current	NO - Privately-Owned	Available	Not Used in Prior Housing Element	0	0	0.12420972	0.12420972	1	2*	2*	1118193	1184	South Los Angeles		Above Moderate
LOS ANGELES	5019 S DALTON AVE	90062	5016034002	Low Medium I Residential	R2-1-CPIO	0	17	0.126573828	Residential - Double, Duplex, or Two Units - 4 Stories or Less	YES - Current	NO - Privately-Owned	Available	Not Used in Prior Housing Element	0	0	0.108847323	0.108847323	2	2*	2*	1118193	1212	South Los Angeles		Above Moderate
LOS ANGELES	5023 S DALTON AVE	90062	5016034003	Low Medium I Residential	R2-1-CPIO	0	17	0.126562716	Residential - Single Family Residence	YES - Current	NO - Privately-Owned	Available	Not Used in Prior Housing Element	0	0	0.12420972	0.12420972	1	2*	2*	1118193	1226	South Los Angeles		Above Moderate
LOS ANGELES	5027 S DALTON AVE	90062	5016034004	Low Medium I Residential	R2-1-CPIO	0	17	0.120523621	Residential - Single Family Residence	YES - Current	NO - Privately-Owned	Available	Not Used in Prior Housing Element	0	0	0.12420972	0.12420972	1	2*	2*	1118193	1262	South Los Angeles		Above Moderate
LOS ANGELES	1503 W 51ST ST	90062	5016034005	Low Medium I Residential	R2-1-CPIO	0	17	0.137288594	Residential - Single Family Residence	YES - Current	NO - Privately-Owned	Available	Not Used in Prior Housing Element	0	0	0.185401261	0.185401261	1	2*	2*	1118193	1278	South Los Angeles	Yes	Above Moderate
LOS ANGELES	1507 W 51ST ST	90062	5016034006	Low Medium I Residential	R2-1-CPIO	0	17	0.128335363	Residential - Single Family Residence	YES - Current	NO - Privately-Owned	Available	Not Used in Prior Housing Element	0	0	0.12420972	0.12420972	1	2*	2*	1118193	1276	South Los Angeles		Above Moderate
LOS ANGELES	1511 W 51ST ST	90062	5016034007	Low Medium I Residential	R2-1-CPIO	0	17	0.126003602	Residential - Double, Duplex, or Two Units - 4 Stories or Less	YES - Current	NO - Privately-Owned	Available	Not Used in Prior Housing Element	0	0	0.162774915	0.162774915	2	2*	2*	1118193	1275	South Los Angeles	Yes	Above Moderate
LOS ANGELES	5034 S DENKER AVE	90062	5016034010	Low Medium I Residential	R2-1-CPIO	0	17	0.125380387	Residential - Double, Duplex, or Two Units - 4 Stories or Less	YES - Current	NO - Privately-Owned	Available	Not Used in Prior Housing Element	0	0	0.068435535	0.068435535	2	2*	2*	1118193	1300	South Los Angeles	Yes	Above Moderate
LOS ANGELES	5026 S DENKER AVE	90062	5016034011	Low Medium I Residential	R2-1-CPIO	0	17	0.125392746	Residential - Double, Duplex, or Two Units - 4 Stories or Less	YES - Current	NO - Privately-Owned	Available	Not Used in Prior Housing Element	0	0	0.162774915	0.162774915	2	2*	2*	1118193	1269	South Los Angeles	Yes	Above Moderate
LOS ANGELES	5022 S DENKER AVE	90062	5016034012	Low Medium I Residential	R2-1-CPIO	0	17	0.125406029	Residential - Double, Duplex, or Two Units - 4 Stories or Less	YES - Current	NO - Privately-Owned	Available	Not Used in Prior Housing Element	0	0	0.162774915	0.162774915	2	2*	2*	1118193	1231	South Los Angeles	Yes	Above Moderate
LOS ANGELES	5020 S DENKER AVE	90062	5016034013	Low Medium I Residential	R2-1-CPIO	0	17	0.125417762	Residential - Single Family Residence	YES - Current	NO - Privately-Owned	Available	Not Used in Prior Housing Element	0	0	0.12420972	0.12420972	1	2*	2*	1118193	1217	South Los Angeles		Above Moderate
LOS ANGELES	5016 S DENKER AVE	90062	5016034014	Low Medium I Residential	R2-1-CPIO	0	17	0.125431977	Residential - Single Family Residence	YES - Current	NO - Privately-Owned	Available	Not Used in Prior Housing Element	0	0	0.12420972	0.12420972	1	2*	2*	1118193	1183	South Los Angeles		Above Moderate
LOS ANGELES	5030 S HARVARD BLVD	90062	5016035001	Low Medium I Residential	R2-1-CPIO	0	17	0.146072029	Residential - Double, Duplex, or Two Units - 4 Stories or Less	YES - Current	NO - Privately-Owned	Available	Not Used in Prior Housing Element	0	0	0.133164704	0.133164704	2	2*	2*	1118193	1284	South Los Angeles	Yes	Above Moderate
LOS ANGELES	1587 W 51ST ST	90062	5016035002	Low Medium I Residential	R2-1-CPIO	0	17	0.116854046	Residential - Single Family Residence	YES - Current	NO - Privately-Owned	Available	Not Used in Prior Housing Element	0	0	0.12420972	0.12420972	1	2*	2*	1118193	1286	South Los Angeles		Above Moderate
LOS ANGELES	1583 W 51ST ST	90062	5016035003	Low Medium I Residential	R2-1-CPIO	0	17	0.116857414	Residential - Single Family Residence	YES - Current	NO - Privately-Owned	Available	Not Used in Prior Housing Element	0	0	0.185401261	0.185401261	1	2*	2*	1118193	1289	South Los Angeles	Yes	Above Moderate
LOS ANGELES	5028 S HARVARD BLVD	90062	5016035004	Low Medium I Residential	R2-1-CPIO	0	17	0.119381975	Residential - Single Family Residence	YES - Current	NO - Privately-Owned	Available	Not Used in Prior Housing Element	0	0	0.12420972	0.12420972	1	2*	2*	1118193	1265	South Los Angeles		Above Moderate
LOS ANGELES	5024 S HARVARD BLVD	90062	5016035005	Low Medium I Residential	R2-1-CPIO	0	17	0.119381053	Residential - Single Family Residence	YES - Current	NO - Privately-Owned	Available	Not Used in Prior Housing Element	0	0	0.12420972	0.12420972	1	2*	2*	1118193	1234	South Los Angeles		Above Moderate
LOS ANGELES	1577 W 51ST ST	90062	5016035008	Low Medium I Residential	R2-1-CPIO	0	17	0.309947845	Residential - Four Units (Any Combination) - 4 Stories or Less	YES - Current	NO - Privately-Owned	Available	Not Used in Prior Housing Element	0	0.269887519	0	0.269887519	4	0	0	1118193	1200	South Los Angeles	Yes	Moderate
LOS ANGELES	1573 W 51ST ST	90062	5016035009	Low Medium I Residential	R2-1-CPIO	0	17	0.309948851	Residential - Three Units (Any Combination) - 4 Stories or Less	YES - Current	NO - Privately-Owned	Available	Not Used in Prior Housing Element	0	0.319501948	0	0.319501948	3	0	0	1118193	1201	South Los Angeles	Yes	Moderate
LOS ANGELES	1569 W 51ST ST	90062	5016035010	Low Medium I Residential	R2-1-CPIO	0	17	0.309948522	Residential - Double, Duplex, or Two Units - 4 Stories or Less	YES - Current	NO - Privately-Owned	Available	Not Used in Prior Housing Element	0	0.377901793	0	0.377901793	2	0	0	1118193	1202	South Los Angeles	Yes	Moderate
LOS ANGELES	1567 W 51ST ST	90062	5016035011	Low Medium I Residential	R2-1-CPIO	0	17	0.309952626	Residential - Four Units (Any Combination) - 4 Stories or Less	YES - Current	NO - Privately-Owned	Available	Not Used in Prior Housing Element	0	0.269887519	0	0.269887519	4	0	0	1118193	1204	South Los Angeles	Yes	Moderate
LOS ANGELES	1561 W 51ST ST	90062	5016035012	Low Medium I Residential	R2-1-CPIO	0	17	0.309944729	Residential - Single Family Residence	YES - Current	NO - Privately-Owned	Available	Not Used in Prior Housing Element	0	0.61286974	0	0.61286974	1	0	0	1118193	1205	South Los Angeles		Moderate
LOS ANGELES	1555 W 51ST ST	90062	5016035013	Low Medium I Residential	R2-1-CPIO	0	17	0.309951255	Residential - Single Family Residence	YES - Current	NO - Privately-Owned	Available	Not Used in Prior Housing Element	0	0.61286974	0	0.61286974	1	0	0	1118193	1206	South Los Angeles		Moderate
LOS ANGELES	1551 W 51ST ST	90062	5016035014	Low Medium I Residential	R2-1-CPIO	0	17	0.294173774	Residential - Five or More Units or Apartments (Any Combination) - 4 Stories or Less	YES - Current	NO - Privately-Owned	Available	Not Used in Prior Housing Element	0	0.161916554	0	0.161916554	7	0	0	1118193	1207	South Los Angeles	Yes	Moderate
LOS ANGELES	5014 S WESTERN AVE	90062	5016036001	Neighborhood Commercial	C2-1VL-CPIO	0	108	0.110427672	Commercial - Store - One Story	YES - Current	NO - Privately-Owned	Available	Used in Prior Housing Element - Non-Vacant	0.19973959	0	0	0.19973959	0	0	0	1118193	1181	South Los Angeles		Lower
LOS ANGELES	5018 S WESTERN AVE	90062	5016036002	Neighborhood Commercial	C2-1VL-CPIO	0	108	0.110428346	Residential - Single Family Residence	YES - Current	NO - Privately-Owned	Available	Not Used in Prior Housing Element	1.080184311	0	0	1.080184311	1	0	0	1118193	1210	South Los Angeles		Lower
LOS ANGELES	1631 W 51ST ST	90062	5016036010	Low Medium I Residential	R2-1-CPIO	0	17	0.296891434	Residential - Three Units (Any Combination) - 4 Stories or Less	YES - Current	NO - Privately-Owned	Available	Not Used in Prior Housing Element	0	0.319501948	0	0.319501948	3	0	0	1118193	1194	South Los Angeles	Yes	Moderate
LOS ANGELES	1623 W 51ST ST	90062	5016036011	Low Medium I Residential	R2-1-CPIO	0	17	0.296891434	Residential - Three Units (Any Combination) - 4 Stories or Less	YES - Current	NO - Privately-Owned	Available	Not Used in Prior Housing Element	0	0.13848871	0	0.13848871	3	0	0	1118193	1195	South Los Angeles	Yes	Moderate
LOS ANGELES	5017 S HARVARD BLVD	90062	5016036013	Low Medium I Residential	R2-1-CPIO	0	17	0.119472684	Residential - Double, Duplex, or Two Units - 4 Stories or Less	YES - Current	NO - Privately-Owned	Available	Not Used in Prior Housing Element	0	0	0.162774915	0.162774915	2	2*	2*	1118193	1198	South Los Angeles	Yes	Above Moderate
LOS ANGELES	5021 S HARVARD BLVD	90062	5016036014	Low Medium I Residential	R2-1-CPIO	0	17	0.119472392	Residential - Double, Duplex, or Two Units - 4 Stories or Less	YES - Current	NO - Privately-Owned	Available	Not Used in Prior Housing Element	0	0	0.162774915	0.162774915	2	2*	2*	1118193	1220	South Los Angeles	Yes	Above Moderate
LOS ANGELES	5025 S HARVARD BLVD	90062	5016036015	Low Medium I Residential	R2-1-CPIO	0	17	0.119471167	Residential - Single Family Residence	YES - Current	NO - Privately-Owned	Available	Not Used in Prior Housing Element	0	0	0.12420972	0.12420972	1	2*	2*	1118193	1233	South Los Angeles		Above Moderate
LOS ANGELES	5029 S HARVARD BLVD	90062	5016036016	Low Medium I Residential	R2-1-CPIO	0	17	0.11947147	Residential - Single Family Residence	YES - Current	NO - Privately-Owned	Available	Not Used in Prior Housing Element	0	0	0.12420972	0.12420972	1	2*	2*	1118193	1263	South Los Angeles		Above Moderate
LOS ANGELES	1611 W 51ST ST	90062	5016036017	Low Medium I Residential	R2-1-CPIO	0	17	0.116844862	Residential - Double, Duplex, or Two Units - 4 Stories or Less	YES - Current	NO - Privately-Owned	Available	Not Used in Prior Housing Element	0	0	0.162774915	0.162774915	2	2*	2*	1118193	1277	South Los Angeles	Yes	Above Moderate
LOS ANGELES	1607 W 51ST ST	90062	5016036018	Low Medium I Residential	R2-1-CPIO	0	17	0.116844862	Residential - Single Family Residence	YES - Current	NO - Privately-Owned	Available	Not Used in Prior Housing Element	0	0	0.12420972	0.12420972	1	2*	2*	1118193	1279	South Los Angeles		Above Moderate
LOS ANGELES	1601 W 51ST ST	90062	5016036019	Low Medium I Residential	R2-1-CPIO	0	17	0.146060279	Residential - Double, Duplex, or Two Units - 4 Stories or Less	YES - Current	NO - Privately-Owned	Available	Not Used in Prior Housing Element	0	0	0.133164704	0.133164704	2	2*	2*	1118193	1281	South Los Angeles	Yes	Above Moderate
LOS ANGELES	650 W 50TH ST	90037	5016036031	Neighborhood Commercial	C2-1VL-CPIO	0	108	0.149227309	Institutional - Church - One Story	YES - Current	NO - Privately-Owned	Available	Used in Prior Housing Element - Non-Vacant	0.136355408	0	0	0.136355408	0	0	0	1118193	1078	South Los Angeles		Lower
LOS ANGELES	5010 S WESTERN AVE	90062	5016036034	Neighborhood Commercial	C2-1VL-CPIO	0	108	0.119679166	Commercial - Store Combination - Store and Residential Combination - One Story	YES - Current	NO - Privately-Owned	Available	Used in Prior Housing Element - Non-Vacant	0	0	0.132626843	0.132626843	1	0	0	1118193	1130	South Los Angeles	Yes	Above Moderate
LOS ANGELES	5006 S WESTERN AVE	90062	5016036035	Neighborhood Commercial	C2-1VL-CPIO	0	108	0.119380726	Commercial - Store Combination - Store and Residential Combination - One Story	YES - Current	NO - Privately-Owned	Available	Used in Prior Housing Element - Non-Vacant	0	0	0.047894371	0.047894371	0	0	0	1118193	1128	South Los Angeles	Yes	Above Moderate
LOS ANGELES	5022 S WESTERN AVE	90062	5016036036	Neighborhood Commercial	C2-1VL-CPIO	0	108	0.1136422	Commercial - Store - One Story	YES - Current	NO - Privately-Owned	Available	Used in Prior Housing Element - Non-Vacant	0.084458509	0	0	0.084458509	0	0	0	1118193	1224	South Los Angeles		Lower
LOS ANGELES	5026 S WESTERN AVE	90062	5016036036	Neighborhood Commercial	C2-1VL-CPIO	0	108	0.125349421	Commercial - Store - One Story	YES - Current	NO - Privately-Owned	Available	Used in Prior Housing Element - Non-Vacant	0.093315057	0	0	0.093315057	0	0	0	1118193	1237	South Los Angeles		Lower
LOS ANGELES		5016036036		Neighborhood Commercial	C2-1VL-CPIO	0	108	0.011019623	Commercial - Store - One Story	YES - Current	NO - Privately-Owned	Available	Used in Prior Housing Element - Non-Vacant	0	0	0.002240817	0.002240817	0	0	0	1118193	1223	South Los Angeles		Above Moderate
LOS ANGELES		5016036040		Low II Residential	R1-1	0	1 unit per lot	0.00371405	Residential - Single Family Residence - Vacant Land	YES - Current	NO - Privately-Owned	Available	Not Used in Prior Housing Element	0	0	0.055253667	0.055253667	0	0	0	1118193	1164	South Los Angeles		Above Moderate
LOS ANGELES	1621 W 51ST ST	90062	5016036041	Low Medium I Residential	R2-1-CPIO	0	17	0.296891434	Residential - Five or More Units or Apartments (Any Combination) - 4 Stories or Less	YES - Current	NO - Privately-Owned	Available	Not Used in Prior Housing Element	0	0.227793241	0	0.227793241	5	0	0	1118193	1196	South Los Angeles	Yes	Moderate
LOS ANGELES	1615 W 51ST ST	90062	5016036042	Low Medium I Residential	R2-1-CPIO	0	17	0.296891239	Residential - Four Units (Any Combination) - 4 Stories or Less	YES - Current	NO - Privately-Owned	Available	Not Used in Prior Housing Element	0	0.269887519	0	0.269887519	4	0	0	1118193	1197	South Los Angeles	Yes	Moderate
LOS ANGELES	1643 1/2 W 51ST ST	90062	5016036043	Low Medium I Residential	R2-1-CPIO	0	17	0.293637587	Residential - Five or More Units or Apartments (Any Combination) - 4 Stories or Less	YES - Current	NO - Privately-Owned	Available	Not Used in Prior Housing Element	0	0.227793241	0	0.227793241	5	0	0	1118193	1191	South Los Angeles	Yes	Moderate
LOS ANGELES	1639 W 51ST ST	90062	5016036044	Low Medium I Residential	R2-1-CPIO	0	17	0.296891749	Residential - Five or More Units or Apartments (Any Combination) - 4 Stories or Less	YES - Current	NO - Privately-Owned	Available	Not Used in Prior Housing Element	0	0.227793241	0	0.227793241	5	0	0	1118193	1192	South Los Angeles	Yes	Moderate
LOS ANGELES	5040 S WESTERN AVE	90062	5016036046	Neighborhood Commercial	C2-1VL-CPIO	0	108	0.127452984	Commercial - Office Building - One Story	YES - Current	NO - Privately-Owned	Available	Not Used in Prior Housing Element	0.028125381	0	0	0.028125381	0	0	0	1118193	1307	South Los Angeles		Lower
LOS ANGELES		5016036046		Neighborhood Commercial	C2-1VL-CPIO	0	108	0.113779059	Commercial - Office Building - One Story	YES - Current	NO - Privately-Owned	Available	Not Used in Prior Housing Element	0.025784184	0	0	0.025784184	0	0	0	1118193	1302	South Los Angeles		Lower
LOS ANGELES		5016036046		Neighborhood Commercial	C2-1VL-CPIO	0	108	0.113779408	Commercial - Office Building - One Story	YES - Current	NO - Privately-Owned	Available	Not Used in Prior Housing Element	0.025784184	0	0	0.025784184	0	0	0	1118193	1272	South Los Angeles		Lower
LOS ANGELES	5001 S WESTERN AVE	90062	5016037001	Neighborhood Commercial	C2-1VL-CPIO	0	108	0.157647291	Commercial - Supermarket - Small Food Store - Less than 6,000 SF - One Story	YES - Current	NO - Privately-Owned	Available	Used in Prior Housing Element - Non-Vacant	0.101496235	0	0	0.101496235	0	0	0	1118193	1131	South Los Angeles		Lower
LOS ANGELES	5005 S WESTERN AVE	90062	5016037001	Neighborhood Commercial	C2-1VL-CPIO	0	108	0.159672213	Commercial - Supermarket - Small Food Store - Less than 6,000 SF - One Story	YES - Current	NO - Privately-Owned	Available	Used in Prior Housing Element - Non-Vacant	0.100856505	0	0	0.100856505	0	0	0	1118193	1203	South Los Angeles		Lower
LOS ANGELES	5011 1/2 S WESTERN AVE	90062	5016037002	Neighborhood Commercial	C2-1VL-CPIO	0	108	0.168593922	Commercial - Restaurant, Cocktail Lounge - Restaurant, Cocktail Lounge, Tavern - One Story	YES - Current	NO - Privately-Owned	Available	Not Used in Prior Housing Element	0.202943715	0	0	0.202943715	2	0	0	1118193	1222	South Los Angeles		Lower
LOS ANGELES	5023 S WESTERN AVE	90062	5016037004	Neighborhood Commercial	C2-1VL-CPIO	0	108	0.168594185	Commercial - Parking Lot (Commercial Use Property) - Lots - Patron or Employee - One Story	YES - Current	NO - Privately-Owned	Available	Not Used in Prior Housing Element	0.019055652	0	0	0.019055652	0	0	0	1118193	1274	South Los Angeles		Lower
LOS ANGELES	5029 S WESTERN AVE	90062	5016037005	Neighborhood Commercial	C2-1VL-CPIO	0	108	0.171799782	Commercial - Store Combination - Store and Residential Combination - One Story	YES - Current	NO - Privately-Owned	Available	Used in Prior Housing Element - Non-Vacant	0.22532585	0	0	0.22532585	1	0	0	1118193	1306	South Los Angeles		Lower
LOS ANGELES	4502 S NORMANDIE AVE	90037	5017002001	Neighborhood Commercial	C2-1VL-CPIO	0	108	0.162540831	Commercial - Store Combination - Store and Residential Combination - One Story	YES - Current	NO - Privately-Owned	Available	Not Used in Prior Housing Element	0	0	0.027074663	0.027074663	2	0	0	1118197	254	South Los Angeles	Yes	Above Moderate
LOS ANGELES	4506 S NORMANDIE AVE	90037	5017002002	Neighborhood Commercial	C2-1VL-CPIO	0	108	0.146802431	Residential - Five or More Units or Apartments (Any Combination) - 4 Stories or Less	YES - Current	NO - Privately-Owned	Available	Not Used in Prior Housing Element	0	0	0.482631981	0.482631981	0	0	0	1118197	303	South Los Angeles	Yes	Above Moderate
LOS ANGELES	4512 S NORMANDIE AVE	90037	5017002002	Neighborhood Commercial	C2-1VL-CPIO	0	108	0.146499321	Residential - Five or More Units or Apartments (Any Combination) - 4 Stories or Less	YES - Current	NO - Privately-Owned	Available	Not Used in Prior Housing Element	0	0	0.482631981	0.482631981	0	0	0	1118197	314	South Los Angeles	Yes	Above Moderate
LOS ANGELES	4516 S NORMANDIE AVE	90037	5017002003	Neighborhood Commercial	C2-1VL-CPIO	0	108	0.146197126	Residential - Five or More Units or Apartments (Any Combination) - 4 Stories or Less	YES - Current	NO - Privately-Owned	Available	Not Used in Prior Housing Element	0	0	0.064829074	0.064829074	10	0	0	1118197	324	South Los Angeles	Yes	Above Moderate
LOS ANGELES	4524 S NORMANDIE AVE	90037	5017002004	Neighborhood Commercial	C2-1VL-CPIO	0	108	0.14589348	Residential - Five or More Units or Apartments (Any Combination) - 4 Stories or Less	YES - Current	NO - Privately-Owned	Available	Not Used in Prior Housing Element	0	0	0.064829074	0.064829074	10	0	0	1118197	384	South Los Angeles	Yes	Above Moderate
LOS ANGELES	1327 W 46TH ST	90037	5017002027	Low II Residential	R1R3-CPIO	0	1 unit per lot	0.158257683	Residential - Single Family Residence	YES - Current	NO - Privately-Owned	Available	Not Used in Prior Housing Element	0	0	0.158965576	0.158965576	0	0	0	1118197	341	South Los Angeles		Above Moderate
LOS ANGELES	1348 W 46TH ST	90037	5017003001	Neighborhood Commercial	C2-1VL-CPIO	0	108	0.158920082	Residential - Double, Duplex, or Two Units - 4 Stories or Less	YES - Current	NO - Privately-Owned	Available	Not Used in Prior Housing Element	0	0	0.827102885	0.827102885	2	0	0	1118197	412	South Los Angeles	Yes	Above Moderate
LOS ANGELES	4606 S NORMANDIE AVE	90037	5017003002	Neighborhood Commercial	C2-1VL-CPIO	0	108	0.144558564	Residential - Four Units (Any Combination) - 4 Stories or Less	YES - Current	NO - Privately-Owned	Available	Not Used in Prior Housing Element	0	0	0.208100621	0.208100621	4	0	0	1118197	470	South Los Angeles	Yes	Above Moderate
LOS ANGELES	4612 S NORMANDIE AVE	90037	5017003003	Neighborhood Commercial	C2-1VL-CPIO	0	108	0.144254928	Commercial - Store Combination - Store and Residential Combination - One Story	YES - Current	NO - Privately-Owned	Available	Not Used in Prior Housing Element	0	0	0.010318482	0.010318482	4	0	0	1118197	482	South Los Angeles	Yes	Above Moderate
LOS ANGELES	4618 S NORMANDIE AVE	90037	5017003004	Neighborhood Commercial	C2-1VL-CPIO	0	108	0.143952719	Residential - Single Family Residence	YES - Current	NO - Privately-Owned	Available	Used in Prior Housing Element - Non-Vacant	1.206715214	0	0	1.206715214	1	0	0	1118197	493	South Los Angeles		Lower
LOS ANGELES	4624 S NORMANDIE AVE	90037	5017003005	Neighborhood Commercial	C2-1VL-CPIO	0	108	0.143649972	Institutional - Church - One Story	YES - Current	NO - Privately-Owned	Available	Used in Prior Housing Element - Non-Vacant	0.03968002	0	0	0.03968002	0	0	0	1118197	555	South Los Angeles		Lower
LOS ANGELES	4630 S NORMANDIE AVE	90037	5017003006	Neighborhood Commercial	C2-1VL-CPIO	0	108	0.158678477	Commercial - Auto, Recreation Equipment, Construction Equipment Sales and Service - Used Car Sales - One Story	YES - Current	NO - Privately-Owned	Available	Used in Prior Housing Element - Non-Vacant	0.225624955	0	0	0.225624955	0	0	0	1118197	563	South Los Angeles		Lower
LOS ANGELES	1350 W 47TH ST	90037	5017004001	Neighborhood Commercial	C2-1VL-CPIO	0	108	0.142360045	Commercial - Store Combination - Store and Residential Combination - One Story	YES - Current	NO - Privately-Owned	Available	Used in Prior Housing Element - Non-Vacant	0	0	0.158364017	0.158364017	0	0	0	1118197	569	South Los Angeles	Yes	Above Moderate
LOS ANGELES	4706 S NORMANDIE AVE	90037	5017004

LOS ANGELES	4810 S NORMANDIE AVE	90037	5017005026	Neighborhood Commercial	C2-1VL-CPIO	0	108	0.13683541	Residential - Double, Duplex, or Two Units - 4 Stories or Less	YES - Current	NO - Privately-Owned	Available	Not Used in Prior Housing Element	0	0	0.304545712	0.304545712	2	0	0	1118197	841	South Los Angeles	Yes	Above Moderate
LOS ANGELES	4910 S NORMANDIE AVE	90037	5017006003	Low Medium II Residential	RD2-1	0	21	0.127335375	Residential - Single Family Residence	YES - Current	NO - Privately-Owned	Available	Not Used in Prior Housing Element	0	0	0.108869648	0.108869648	1	2*	2*	1118197	1002	South Los Angeles		Above Moderate
LOS ANGELES	4914 S NORMANDIE AVE	90037	5017006004	Low Medium II Residential	RD2-1	0	21	0.127414924	Residential - Single Family Residence	YES - Current	NO - Privately-Owned	Available	Not Used in Prior Housing Element	0	0	0.108869648	0.108869648	1	2*	2*	1118197	1036	South Los Angeles		Above Moderate
LOS ANGELES	4920 S NORMANDIE AVE	90037	5017006005	Low Medium II Residential	RD2-1	0	21	0.127452225	Residential - Single Family Residence	YES - Current	NO - Privately-Owned	Available	Not Used in Prior Housing Element	0	0	0.108869648	0.108869648	1	2*	2*	1118197	1082	South Los Angeles		Above Moderate
LOS ANGELES	4900 S NORMANDIE AVE	90037	5017006028	Low Medium II Residential	RD2-1	0	21	0.1375848	Residential - Single Family Residence	YES - Current	NO - Privately-Owned	Available	Not Used in Prior Housing Element	0	0	0.088836032	0.088836032	1	2*	2*	1118197	951	South Los Angeles		Above Moderate
LOS ANGELES	4908 S NORMANDIE AVE	90037	5017006029	Low Medium II Residential	RD2-1	0	21	0.127256099	Residential - Double, Duplex, or Two Units - 4 Stories or Less	YES - Current	NO - Privately-Owned	Available	Not Used in Prior Housing Element	0	0	0.059857509	0.059857509	2	2*	2*	1118197	997	South Los Angeles	Yes	Above Moderate
LOS ANGELES	5000 S NORMANDIE AVE	90037	5017007001	Neighborhood Commercial	C2-1VL-CPIO	0	108	0.139318857	Commercial - Auto, Recreation Equipment, Construction Equipment Sales and Service - Auto Body Repair Shop - One Story	YES - Current	NO - Privately-Owned	Available	Used in Prior Housing Element - Non-Vacant	0.2015311	0	0	0.2015311	0	0	0	1118197	1121	South Los Angeles		Lower
LOS ANGELES	5006 S NORMANDIE AVE	90037	5017007002	Neighborhood Commercial	C2-1VL-CPIO	0	108	0.127857181	Residential - Single Family Residence	YES - Current	NO - Privately-Owned	Available	Not Used in Prior Housing Element	1.042895347	0	0	1.042895347	1	0	0	1118197	1166	South Los Angeles		Lower
LOS ANGELES	5010 S NORMANDIE AVE	90037	5017007003	Neighborhood Commercial	C2-1VL-CPIO	0	108	0.127937027	Residential - Double, Duplex, or Two Units - 4 Stories or Less	YES - Current	NO - Privately-Owned	Available	Not Used in Prior Housing Element	0.921351135	0	0	0.921351135	2	0	0	1118197	1171	South Los Angeles		Lower
LOS ANGELES	5018 1/2 S NORMANDIE AVE	90037	5017007004	Neighborhood Commercial	C2-1VL-CPIO	0	108	0.128017818	Residential - Four Units (Any Combination) - 4 Stories or Less	YES - Current	NO - Privately-Owned	Available	Not Used in Prior Housing Element	0	0	0.172541969	0.172541969	4	0	0	1118197	1203	South Los Angeles	Yes	Above Moderate
LOS ANGELES	5020 S NORMANDIE AVE	90037	5017007005	Neighborhood Commercial	C2-1VL-CPIO	0	108	0.128096767	Commercial - Store - One Story	YES - Current	NO - Privately-Owned	Available	Used in Prior Housing Element - Non-Vacant	0.192490228	0	0	0.192490228	0	0	0	1118197	1249	South Los Angeles		Lower
LOS ANGELES	5024 S NORMANDIE AVE	90037	5017007006	Neighborhood Commercial	C2-1VL-CPIO	0	108	0.139834243	Commercial - Store Combination - Store and Residential Combination - One Story	YES - Current	NO - Privately-Owned	Available	Not Used in Prior Housing Element	0	0	0.029841292	0.029841292	3	0	0	1118197	1254	South Los Angeles	Yes	Above Moderate
LOS ANGELES	1352 W 51ST ST	90037	5017008033	Neighborhood Commercial	C2-1VL-CPIO	0	108	0.132367524	Commercial - Auto, Recreation Equipment, Construction Equipment Sales and Service - Auto Body Repair Shop - One Story	YES - Current	NO - Privately-Owned	Available	Used in Prior Housing Element - Non-Vacant	0.203418398	0	0	0.203418398	0	0	0	1118197	1288	South Los Angeles		Lower
LOS ANGELES	5110 S NORMANDIE AVE	90037	5017008033	Neighborhood Commercial	C2-1VL-CPIO	0	108	0.089804707	Commercial - Auto, Recreation Equipment, Construction Equipment Sales and Service - Auto Body Repair Shop - One Story	YES - Current	NO - Privately-Owned	Available	Used in Prior Housing Element - Non-Vacant	0.164845455	0	0	0.164845455	0	0	0	1118197	1287	South Los Angeles		Lower
LOS ANGELES	1204 W VERNON AVE	90037	5017016002	Neighborhood Commercial	C2-1VL-CPIO	0	108	0.163989869	Residential - Three Units (Any Combination) - 4 Stories or Less	YES - Current	NO - Privately-Owned	Available	Not Used in Prior Housing Element	0	0	0.491282937	0.491282937	3	0	0	1118197	137	South Los Angeles	Yes	Above Moderate
LOS ANGELES	1214 W VERNON AVE	90037	5017016003	Neighborhood Commercial	C2-1VL-CPIO	0	108	0.163988679	Residential - Three Units (Any Combination) - 4 Stories or Less	YES - Current	NO - Privately-Owned	Available	Not Used in Prior Housing Element	0	0	0.491282937	0.491282937	3	0	0	1118197	136	South Los Angeles	Yes	Above Moderate
LOS ANGELES	1216 W VERNON AVE	90037	5017016004	Low Medium II Residential	RD1.5-1	0	29	0.15086826	Residential - Single Family Residence	YES - Current	NO - Privately-Owned	Available	Not Used in Prior Housing Element	0	0.446175349	0	0.446175349	1	0	0	1118197	134	South Los Angeles		Moderate
LOS ANGELES	1218 W VERNON AVE	90037	5017016005	Low Medium II Residential	RD1.5-1	0	29	0.15086694	Residential - Double, Duplex, or Two Units - 4 Stories or Less	YES - Current	NO - Privately-Owned	Available	Not Used in Prior Housing Element	0	0.097153746	0	0.097153746	2	0	0	1118197	133	South Los Angeles	Yes	Moderate
LOS ANGELES	1226 W VERNON AVE	90037	5017016006	Low Medium II Residential	RD1.5-1	0	29	0.150864593	Residential - Double, Duplex, or Two Units - 4 Stories or Less	YES - Current	NO - Privately-Owned	Available	Not Used in Prior Housing Element	0	0.223572627	0	0.223572627	2	0	0	1118197	132	South Los Angeles	Yes	Moderate
LOS ANGELES	1250 W VERNON AVE	90037	5017016007	Low Medium II Residential	RD1.5-1	0	29	0.163982265	Residential - Single Family Residence	YES - Current	NO - Privately-Owned	Available	Not Used in Prior Housing Element	0	0.446175349	0	0.446175349	1	0	0	1118197	130	South Los Angeles		Moderate
LOS ANGELES	1254 W VERNON AVE	90037	5017016008	Low Medium II Residential	RD1.5-1	0	29	0.163981857	Residential - Single Family Residence	YES - Current	NO - Privately-Owned	Available	Not Used in Prior Housing Element	0	0.217254514	0	0.217254514	3	0	0	1118197	129	South Los Angeles	Yes	Moderate
LOS ANGELES	1256 W VERNON AVE	90037	5017016009	Low Medium II Residential	RD1.5-1	0	29	0.16397991	Residential - Four Units (Any Combination) - 4 Stories or Less	YES - Current	NO - Privately-Owned	Available	Not Used in Prior Housing Element	0	0.299777967	0	0.299777967	3	0	0	1118197	128	South Los Angeles		Moderate
LOS ANGELES	1264 W VERNON AVE	90037	5017016010	Low Medium II Residential	RD1.5-1	0	29	0.15823955	Residential - Four Units (Any Combination) - 4 Stories or Less	YES - Current	NO - Privately-Owned	Available	Not Used in Prior Housing Element	0	0.058582301	0	0.058582301	4	0	0	1118197	164	South Los Angeles	Yes	Moderate
LOS ANGELES	1268 W VERNON AVE	90037	5017016011	Low Medium II Residential	RD1.5-1	0	29	0.163978079	Residential - Double, Duplex, or Two Units - 4 Stories or Less	YES - Current	NO - Privately-Owned	Available	Not Used in Prior Housing Element	0	0.115513882	0	0.115513882	2	0	0	1118197	126	South Los Angeles	Yes	Moderate
LOS ANGELES	1274 W VERNON AVE	90037	5017016012	Low Medium II Residential	RD1.5-1	0	29	0.165087525	Residential - Double, Duplex, or Two Units - 4 Stories or Less	YES - Current	NO - Privately-Owned	Available	Not Used in Prior Housing Element	0	0.265878278	0	0.265878278	2	0	0	1118197	125	South Los Angeles	Yes	Moderate
LOS ANGELES	1200 W VERNON AVE	90037	5017016025	Neighborhood Commercial	C2-1VL-CPIO	0	108	0.08593678	Residential - Single Family Residence - Vacant Land	YES - Current	NO - Privately-Owned	Available	Not Used in Prior Housing Element	0.497127199	0	0	0.497127199	0	0	0	1118197	139	South Los Angeles		Lower
LOS ANGELES	4409 S BUDLONG AVE	90037	5017016026	Neighborhood Commercial	C2-1VL-CPIO	0	108	0.078054938	Residential - Single Family Residence	YES - Current	NO - Privately-Owned	Available	Not Used in Prior Housing Element	0.446175349	0	0	0.446175349	1	0	0	1118197	1542	South Los Angeles		Lower
LOS ANGELES	1154 W VERNON AVE	90037	5017017003	Neighborhood Commercial	C2-1VL-CPIO	0	108	0.164000875	Residential - Single Family Residence - Vacant Land	YES - Current	NO - Privately-Owned	Available	Not Used in Prior Housing Element	0.719439256	0	0	0.719439256	0	0	0	1118197	146	South Los Angeles		Lower
LOS ANGELES	1128 W VERNON AVE	90037	5017017004	Community Commercial	C2-2D-CPIO	0	108	0.164000247	Residential - Double, Duplex, or Two Units - 4 Stories or Less	YES - Current	NO - Privately-Owned	Available	Not Used in Prior Housing Element	0	0	1.004357457	1.004357457	2	0	0	1118197	147	South Los Angeles	Yes	Above Moderate
LOS ANGELES	1124 W VERNON AVE	90037	5017017005	Community Commercial	C2-2D-CPIO	0	108	0.157443248	Residential - Four Units (Any Combination) - 4 Stories or Less	YES - Current	NO - Privately-Owned	Available	Not Used in Prior Housing Element	0	0	0.951546338	0.951546338	4	0	0	1118197	149	South Los Angeles	Yes	Above Moderate
LOS ANGELES	1120 W VERNON AVE	90037	5017017006	Community Commercial	C2-2D-CPIO	0	108	0.157444625	Residential - Single Family Residence	YES - Current	NO - Privately-Owned	Available	Not Used in Prior Housing Element	1.429040307	0	0	1.429040307	1	0	0	1118197	150	South Los Angeles		Lower
LOS ANGELES	1110 W VERNON AVE	90037	5017017008	Community Commercial	C2-2D-CPIO	0	108	0.164007684	Residential - Single Family Residence	YES - Current	NO - Privately-Owned	Available	Not Used in Prior Housing Element	0.611089736	0	0	0.611089736	1	0	0	1118197	154	South Los Angeles		Lower
LOS ANGELES	1106 W VERNON AVE	90037	5017017009	Community Commercial	C2-2D-CPIO	0	108	0.16400737	Institutional - Church - One Story	YES - Current	NO - Privately-Owned	Available	Not Used in Prior Housing Element	0.134222634	0	0	0.134222634	0	0	0	1118197	155	South Los Angeles		Lower
LOS ANGELES	1118 W VERNON AVE	90037	5017017025	Community Commercial	C2-2D-CPIO	0	108	0.157446003	Institutional - Church - One Story	YES - Current	NO - Privately-Owned	Available	Not Used in Prior Housing Element	0.040526069	0	0	0.040526069	0	0	0	1118197	152	South Los Angeles		Lower
LOS ANGELES	1158 W VERNON AVE	90037	5017017026	Neighborhood Commercial	C2-1VL-CPIO	0	108	0.163999075	Institutional - Church - One Story	YES - Current	NO - Privately-Owned	Available	Not Used in Prior Housing Element	0.027195407	0	0	0.027195407	0	0	0	1118197	145	South Los Angeles		Lower
LOS ANGELES	1160 W VERNON AVE	90037	5017017026	Neighborhood Commercial	C2-1VL-CPIO	0	108	0.16399764	Institutional - Church - One Story	YES - Current	NO - Privately-Owned	Available	Not Used in Prior Housing Element	0.027195407	0	0	0.027195407	0	0	0	1118197	143	South Los Angeles		Lower
LOS ANGELES	1168 W VERNON AVE	90037	5017017026	Neighborhood Commercial	C2-1VL-CPIO	0	108	0.163999657	Institutional - Church - One Story	YES - Current	NO - Privately-Owned	Available	Not Used in Prior Housing Element	0.027195407	0	0	0.027195407	0	0	0	1118197	142	South Los Angeles		Lower
LOS ANGELES	4410 S BUDLONG AVE	90037	5017017026	Neighborhood Commercial	C2-1VL-CPIO	0	108	0.163994771	Institutional - Church - One Story	YES - Current	NO - Privately-Owned	Available	Not Used in Prior Housing Element	0.027195407	0	0	0.027195407	0	0	0	1118197	141	South Los Angeles		Lower
LOS ANGELES	1100 1/2 W VERNON AVE	90037	5017017029	Community Commercial	C2-2D-CPIO	0	108	0.153272569	Residential - Four Units (Any Combination) - 4 Stories or Less	YES - Current	NO - Privately-Owned	Available	Not Used in Prior Housing Element	0	0	0.132244388	0.132244388	4	0	0	1118197	168	South Los Angeles	Yes	Above Moderate
LOS ANGELES	1061 W 51ST PL	90037	5017024017	Low Medium I Residential	R2-1	0	17	0.112036177	Residential - Single Family Residence	YES - Current	NO - Privately-Owned	Available	Not Used in Prior Housing Element	0	0	0.045533419	0.045533419	1	1*	1*	1118197	1410	South Los Angeles		Above Moderate
LOS ANGELES	1105 W 51ST PL	90037	5017024019	Low Medium I Residential	R2-1	0	17	0.11203595		YES - Current	NO - Privately-Owned	Available	Not Used in Prior Housing Element	0	0	0.045533419	0.045533419	1	1*	1*	1118197	1408	South Los Angeles		Above Moderate
LOS ANGELES	1109 W 51ST PL	90037	5017024020	Low Medium I Residential	R2-1	0	17	0.112036824	Residential - Single Family Residence	YES - Current	NO - Privately-Owned	Available	Not Used in Prior Housing Element	0	0	0.045533419	0.045533419	1	1*	1*	1118197	1407	South Los Angeles		Above Moderate
LOS ANGELES	1113 W 51ST PL	90037	5017024021	Low Medium I Residential	R2-1	0	17	0.112036764	Residential - Single Family Residence	YES - Current	NO - Privately-Owned	Available	Not Used in Prior Housing Element	0	0	0.045533419	0.045533419	1	1*	1*	1118197	1406	South Los Angeles		Above Moderate
LOS ANGELES	1117 W 51ST PL	90037	5017024022	Low Medium I Residential	R2-1	0	17	0.11203719	Residential - Single Family Residence	YES - Current	NO - Privately-Owned	Available	Not Used in Prior Housing Element	0	0	0.018766053	0.018766053	1	1*	1*	1118197	1405	South Los Angeles		Above Moderate
LOS ANGELES	1125 W 51ST PL	90037	5017024024	Low Medium I Residential	R2-1	0	17	0.112036537	Residential - Single Family Residence	YES - Current	NO - Privately-Owned	Available	Not Used in Prior Housing Element	0	0	0.045533419	0.045533419	1	1*	1*	1118197	1403	South Los Angeles		Above Moderate
LOS ANGELES	1131 W 51ST PL	90037	5017024025	Low Medium I Residential	R2-1	0	17	0.112035886	Residential - Single Family Residence	YES - Current	NO - Privately-Owned	Available	Not Used in Prior Housing Element	0	0	0.045533419	0.045533419	1	1*	1*	1118197	1402	South Los Angeles		Above Moderate
LOS ANGELES	1137 W 51ST PL	90037	5017024027	Low Medium I Residential	R2-1	0	17	0.112035663	Residential - Single Family Residence - Pool	YES - Current	NO - Privately-Owned	Available	Not Used in Prior Housing Element	0	0	0.045533419	0.045533419	1	1*	1*	1118197	1400	South Los Angeles		Above Moderate
LOS ANGELES	1145 W 51ST PL	90037	5017024029	Low Medium I Residential	R2-1	0	17	0.12674001	Residential - Double, Duplex, or Two Units - 4 Stories or Less	YES - Current	NO - Privately-Owned	Available	Not Used in Prior Housing Element	0	0	0.142843303	0.142843303	2	2*	2*	1118197	1398	South Los Angeles	Yes	Above Moderate
LOS ANGELES	1149 W 51ST PL	90037	5017024030	Low Medium I Residential	R2-1	0	17	0.126741645	Residential - Single Family Residence	YES - Current	NO - Privately-Owned	Available	Not Used in Prior Housing Element	0	0	0.108869648	0.108869648	1	2*	2*	1118197	1397	South Los Angeles		Above Moderate
LOS ANGELES	1153 W 51ST PL	90037	5017024031	Low Medium I Residential	R2-1	0	17	0.126740659	Residential - Single Family Residence	YES - Current	NO - Privately-Owned	Available	Not Used in Prior Housing Element	0	0	0.108869648	0.108869648	1	2*	2*	1118197	1396	South Los Angeles		Above Moderate
LOS ANGELES	5101 S VERMONT AVE	90037	5017025001	Neighborhood Commercial	C2-1VL-CPIO	0	108	0.143260432	Commercial - Store Combination - Store and Residential Combination - One Story	YES - Current	NO - Privately-Owned	Available	Not Used in Prior Housing Element	0	0	0.049948277	0.049948277	0	0	0	1118197	1345	South Los Angeles	Yes	Above Moderate
LOS ANGELES	5105 S VERMONT AVE	90037	5017025002	Neighborhood Commercial	C2-1VL-CPIO	0	108	0.130803042	Commercial - Store - One Story	YES - Current	NO - Privately-Owned	Available	Not Used in Prior Housing Element	0.2015311	0	0	0.2015311	0	0	0	1118197	1355	South Los Angeles		Lower
LOS ANGELES	5109 S VERMONT AVE	90037	5017025003	Neighborhood Commercial	C2-1VL-CPIO	0	108	0.132062153	Residential - Three Units (Any Combination) - 4 Stories or Less	YES - Current	NO - Privately-Owned	Available	Not Used in Prior Housing Element	0	0	0.701988924	0.701988924	3	0	0	1118197	1360	South Los Angeles	Yes	Above Moderate
LOS ANGELES	5113 S VERMONT AVE	90037	5017025013	Neighborhood Commercial	C2-1VL-CPIO	0	108	0.124575754	Commercial - Store Combination - Store and Residential Combination - One Story	YES - Current	NO - Privately-Owned	Available	Not Used in Prior Housing Element	0	0	0.13788252	0.13788252	0	0	0	1118197	1362	South Los Angeles	Yes	Above Moderate
LOS ANGELES	5117 S VERMONT AVE	90037	5017025014	Neighborhood Commercial	C2-1VL-CPIO	0	108	0.124574498	Commercial - Store Combination - Store and Residential Combination - One Story	YES - Current	NO - Privately-Owned	Available	Not Used in Prior Housing Element	0.192490228	0	0	0.192490228	0	0	0	1118197	1432	South Los Angeles		Lower
LOS ANGELES	5127 S VERMONT AVE	90037	5017025015	Neighborhood Commercial	C2-1VL-CPIO	0	108	0.149490228	Commercial - Store - One Story	YES - Current	NO - Privately-Owned	Available	Not Used in Prior Housing Element	0.070945884	0	0	0.070945884	0	0	0	1118197	1437	South Los Angeles		Lower
LOS ANGELES	1025 W 51ST PL	90037	5017025018	Low Medium I Residential	R2-1	0	17	0.112036251	Residential - Single Family Residence	YES - Current	NO - Privately-Owned	Available	Not Used in Prior Housing Element	0	0	0.045533419	0.045533419	1	1*	1*	1118197	1419	South Los Angeles		Above Moderate
LOS ANGELES	1029 W 51ST PL	90037	5017025019	Low Medium I Residential	R2-1	0	17	0.112036538	Residential - Single Family Residence	YES - Current	NO - Privately-Owned	Available	Not Used in Prior Housing Element	0	0	0.045533419	0.045533419	1	1*	1*	1118197	1418	South Los Angeles		Above Moderate
LOS ANGELES	1031 W 51ST PL	90037	5017025020	Low Medium I Residential	R2-1	0	17	0.112035662		YES - Current	NO - Privately-Owned	Available	Not Used in Prior Housing Element	0	0	0.068468958	0.068468958	1	1*	1*	1118197	1417	South Los Angeles	Yes	Above Moderate
LOS ANGELES	1037 W 51ST PL	90037	5017025021	Low Medium I Residential	R2-1	0	17	0.112036768	Residential - Single Family Residence	YES - Current	NO - Privately-Owned	Available	Not Used in Prior Housing Element	0	0	0.045533419	0.045533419	1	1*	1*	1118197	1416	South Los Angeles		Above Moderate
LOS ANGELES	1041 W 51ST PL	90037	5017025022	Low Medium I Residential	R2-1	0	17	0.11203631		YES - Current	NO - Privately-Owned	Available	Not Used in Prior Housing Element	0	0	0.045533419	0.045533419	1	1*	1*	1118197	1415	South Los Angeles		Above Moderate
LOS ANGELES	1045 W 51ST PL	90037	5017025023	Low Medium I Residential	R2-1	0	17	0.112035662	Residential - Single Family Residence	YES - Current	NO - Privately-Owned	Available	Not Used in Prior Housing Element	0	0	0.045533419	0.045533419	1	1*	1*	1118197	1414	South Los Angeles		Above Moderate
LOS ANGELES	1049 W 51ST PL	90037	5017025024	Low Medium I Residential	R2-1	0	17	0.1120377	Residential - Single Family Residence	YES - Current	NO - Privately-Owned	Available	Not Used in Prior Housing Element	0	0	0.045533419	0.045533419	1	1*	1*	1118197	1413	South Los Angeles		Above Moderate
LOS ANGELES			5017026028	Low II Residential	R1-1	0	1 unit per lot	0.023075088	Commercial - Commercial - Vacant Land	YES - Current	NO - Privately-Owned	Available	Not Used in Prior Housing Element	0	0	0.021025728	0.021025728	0	0	0	1118197	1512	South Los Angeles		Above Moderate
LOS ANGELES			5017026045	Low II Residential	R1-1	0	1 unit per lot	0.023426693	Commercial - Commercial - Vacant Land	YES - Current	NO - Privately-Owned	Available	Not Used in Prior Housing Element	0	0	0.021025728	0.021025728	0	0	0	1118197	1513	South Los Angeles		Above Moderate
LOS ANGELES	1000 W 50TH ST	90037	5017026046	Neighborhood Commercial	[T][Q]C2-2D-CPIO	0	108	0.143263725	Recreational - Club, Lodge Hall, Fraternal Organization - One Story	YES - Current	NO - Privately-Owned	Available	Not Used in Prior Housing Element	0.03522272	0	0	0.03522272	1	0	0	1118197	1164	South Los Angeles		Lower
LOS ANGELES	5029 S VERMONT AVE	90037	5017026046	Neighborhood Commercial	[T][Q]C2-2D-CPIO	0	108	0.143506447	Recreational - Club, Lodge Hall, Fraternal Organization - One Story	YES - Current	NO - Privately-Owned	Available	Not Used in Prior Housing Element	0.034849544	0	0	0.034849544	1	0	0	1118197	1257	South Los Angeles		Lower
LOS ANGELES			5017026046	Neighborhood Commercial	[T][Q]C2-2D-CPIO	0	108	0.046503206	Recreational - Club, Lodge Hall, Fraternal Organization - One Story	YES - Current	NO - Privately-Owned	Available	Not Used in Prior Housing Element	0.018153782	0	0	0.018153782	1	0	0	1118197	1514	South Los Angeles		Lower
LOS ANGELES			5017026046	Neighborhood Commercial	[T][Q]C2-2D-CPIO	0	108	0.140147133	Recreational - Club, Lodge Hall, Fraternal Organization - One Story	YES - Current	NO - Privately-Owned	Available	Not Used in Prior Housing Element	0.03399214	0	0	0.03399214	1	0	0	1118197	1252	South Los Angeles		Lower
LOS ANGELES			5017026046	Neighborhood Commercial	[T][Q]C2-2D-CPIO	0	108	0.140147451	Recreational - Club, Lodge Hall, Fraternal Organization - One Story	YES - Current	NO - Privately-Owned	Available	Not Used in Prior Housing Element	0.03399214	0	0	0.03399214	1	0	0	1118197	1169	South Los Angeles		Lower
LOS ANGELES			5017026046	Neighborhood Commercial	[T][Q]C2-2D-CPIO	0	108	0.140147779	Recreational - Club, Lodge Hall, Fraternal Organization - One Story	YES - Current	NO - Privately-Owned	Available	Not Used in Prior Housing Element	0.03399214	0	0	0.03399214	1	0	0	1118197	1213	South Los Angeles		Lower
LOS ANGELES			5017026046	Neighborhood Commercial	[T][Q]C2-2D-CPIO	0	108	0.140148425	Recreational - Club, Lodge Hall, Fraternal Organization - One Story	YES - Current	NO - Privately-Owned	Available	Not Used in Prior Housing Element	0.03399214	0	0	0.03399214	1	0	0	1118197	1177	South Los Angeles		Lower
LOS ANGELES	1017 W 51ST ST	90037	5017026047	Low II Residential	R1-1	0	1 unit per lot	0.134339047	Commercial - Commercial - Vacant Land	YES - Current	NO - Privately-Owned	Available	Not Used in Prior Housing Element	0	0	0.021025728	0.021025728	0	0	0	1118197	1246	South Los Angeles		Above Moderate
LOS ANGELES	1021 W 51ST ST	90037	5017026047	Low II Residential	R1-1	0	1 unit per lot	0.134303911	Commercial - Commercial - Vacant Land	YES - Current	NO - Privately-Owned	Available	Not Used in Prior Housing Element	0	0	0.021025728	0.021025728	0	0	0	1118197	1245	South Los Angeles		Above Moderate
LOS ANGELES	1027 W 51ST ST	90037	5017026047	Low II Residential	R1-1	0	1 unit per lot	0.134304233	Commercial - Commercial - Vacant Land	YES - Current	NO - Privately-Owned	Available	Not Used in Prior Housing Element	0	0	0.021025728	0.021025728	0	0	0	1118197	1244	South Los Angeles		Above Moderate
LOS ANGELES			5017026047	Low II Residential	R1-1	0	1 unit per lot	0.018025661	Commercial - Commercial - Vacant Land	YES - Current	NO - Privately-Owned	Available	Not Used in Prior Housing Element	0	0	0.021025728	0.021025728	0	0	0	1118197	1511	South Los Angeles		Above Moderate
LOS ANGELES	1031 W 51ST ST	90037	5017026048	Low II Residential	R1-1	0	1 unit per lot	0.134304233	Commercial - Commercial - Vacant Land	YES - Current	NO - Privately-Owned	Available	Not Used in Prior Housing Element	0	0	0.021025728	0.021025728	0	0	0	1118197	1243	South Los Angeles		Above Moderate
LOS ANGELES			5017026048	Low II Residential	R1-1	0	1 unit per lot	0.006198269	Commercial - Commercial - Vacant Land	YES - Current	NO - Privately-Owned	Available	Not Used in Prior Housing Element	0	0	0.021025728	0.021025728	0	0	0	1118197	1509	South Los Angeles		Above Moderate
LOS ANGELES	1035 W 51ST ST	90037	5017026049	Low II Residential	R1-1	0	1 unit per lot	0.134302976	Commercial - Commercial - Vacant Land	YES - Current	NO - Privately-Owned	Available	Not Used in Prior Housing Element	0	0	0.021025728	0.021025728	0	0	0	1118197	1242	South Los Angeles		Above Moderate
LOS ANGELES			5017026049	Low II Residential	R1-1	0	1 unit per lot	0.006198314	Commercial - Commercial - Vacant Land	YES - Current	NO - Privately-Owned	Available	Not Used in Prior Housing Element	0	0	0.021025728	0.021025728	0	0	0	1118197	1507	South Los Angeles		Above Moderate
LOS ANGELES	1039 W 51ST ST	90037	5017026050	Low II Residential	R1-1	0	1 unit per lot	0.134305164	Commercial - Commercial - Vacant Land	YES - Current	NO - Privately-Owned	Available	Not Used in Prior Housing Element	0	0	0.021025728	0.021025728	0	0	0	1118197	1241	South Los Angeles		Above Moderate
LOS ANGELES			5017026050	Low II Residential	R1-1	0	1 unit per lot	0.006198314	Commercial - Commercial - Vacant Land	YES - Current	NO - Privately-Owned	Available	Not Used in Prior Housing Element	0	0	0.021025728	0.021025728	0	0	0	1118197	1506	South Los Angeles		Above Moderate
LOS ANGELES	1043 W 51ST ST	90037	5017026051	Low II Residential	R1-1	0	1 unit per lot	0.134303298	Commercial - Commercial - Vacant Land	YES - Current	NO - Privately-Owned	Available	Not Used in Prior Housing Element	0	0	0.021025728	0.021025728	0	0	0	1118197	1240	South Los Angeles		Above Moderate
LOS ANGELES			5017026051	Low II Residential	R1-1	0	1 unit per lot	0.006198314	Commercial - Commercial - Vacant Land	YES - Current	NO - Privately-Owned	Available	Not Used in Prior Housing Element	0	0	0.021025728	0.021025728	0	0	0	1118197	1503	South Los Angeles		Above Moderate
LOS ANGELES	1038 W 50TH ST	90037	5017026058	Low II Residential	R1-1	0	1 unit per lot	0.134303301	Commercial - Commercial - Vacant Land	YES - Current	NO - Privately-Owned	Available	Not Used in Prior Housing Element	0	0	0.021025728	0.021025728	0	0	0	1118197	1158	South Los Angeles		Above Moderate
LOS ANGELES			5017026058	Low II Residential	R1-1	0	1 unit per lot	0.006263849	Commercial - Commercial - Vacant

LOS ANGELES	1016 W 48TH ST	90037	5017028024	Low II Residential	R1R3-CPIO	0	1 unit per lot	0.149261088	Commercial - Parking Lot (Commercial Use Property) - Lots - Patron or Employee - One Story	YES - Current	NO - Privately-Owned	Available	Not Used in Prior Housing Element	0	0	0.003250101	0.003250101	0	0	0	1118197	835	South Los Angeles			Above Moderate
LOS ANGELES	1012 W 47TH ST	90037	5017029001	Neighborhood Commercial	C2-1VL-CPIO	0	108	0.155437749	Commercial - Store Combination - Store and Residential Combination - One Story	YES - Current	NO - Privately-Owned	Available	Used in Prior Housing Element - Non-Vacant	0	0	0.040193535	0.040193535	0	0	0	1118197	603	South Los Angeles	Yes		Above Moderate
LOS ANGELES	4705 S VERMONT AVE	90037	5017029002	Neighborhood Commercial	C2-1VL-CPIO	0	108	0.162387232	Residential - Single Family Residence - Vacant Land	YES - Current	NO - Privately-Owned	Available	Not Used in Prior Housing Element	0.719439256	0	0	0.719439256	0	0	0	1118197	630	South Los Angeles			Lower
LOS ANGELES	4711 S VERMONT AVE	90037	5017029003	Neighborhood Commercial	C2-1VL-CPIO	0	108	0.163297606	Commercial - Store - One Story	YES - Current	NO - Privately-Owned	Available	Used in Prior Housing Element - Non-Vacant	0.148832618	0	0	0.148832618	0	0	0	1118197	637	South Los Angeles			Lower
LOS ANGELES	4737 S VERMONT AVE	90037	5017029005	Neighborhood Commercial	C2-1VL-CPIO	0	108	0.190791998	Commercial - Store Combination - Store and Residential Combination - One Story	YES - Current	NO - Privately-Owned	Available	Not Used in Prior Housing Element	0	0	0.025230525	0.025230525	6	0	0	1118197	760	South Los Angeles	Yes		Above Moderate
LOS ANGELES			5017029027	Low II Residential	R1R3-CPIO	0	1 unit per lot	0.022957735	Residential - Single Family Residence - Vacant Land	YES - Current	NO - Privately-Owned	Available	Not Used in Prior Housing Element	0	0	0.048492241	0.048492241	0	0	0	1118197	1478	South Los Angeles			Above Moderate
LOS ANGELES			5017029043	Low II Residential	R1R3-CPIO	0	1 unit per lot	0.022956877	Residential - Single Family Residence - Vacant Land	YES - Current	NO - Privately-Owned	Available	Not Used in Prior Housing Element	0	0	0.048492241	0.048492241	0	0	0	1118197	1486	South Los Angeles			Above Moderate
LOS ANGELES			5017029044	Low II Residential	R1R3-CPIO	0	1 unit per lot	0.022957019	Residential - Single Family Residence - Vacant Land	YES - Current	NO - Privately-Owned	Available	Not Used in Prior Housing Element	0	0	0.158965576	0.158965576	0	0	0	1118197	1487	South Los Angeles			Above Moderate
LOS ANGELES	4717 S VERMONT AVE	90037	5017029061	Neighborhood Commercial	C2-1VL-CPIO	0	108	0.137377278	Commercial - Commercial - Vacant Land	YES - Current	NO - Privately-Owned	Available	Not Used in Prior Housing Element	0.108956613	0	0	0.108956613	0	0	0	1118197	653	South Los Angeles			Lower
LOS ANGELES	4515 S VERMONT AVE	90037	5017031003	Neighborhood Commercial	C2-1VL-CPIO	0	108	0.165234865	Commercial - Auto, Recreation Equipment, Construction Equipment Sales and Service - Auto Body Repair Shop - One Story	YES - Current	NO - Privately-Owned	Available	Used in Prior Housing Element - Non-Vacant	0.047935532	0	0	0.047935532	0	0	0	1118197	317	South Los Angeles			Lower
LOS ANGELES	4517 S VERMONT AVE	90037	5017031004	Neighborhood Commercial	C2-1VL-CPIO	0	108	0.165652348	Commercial - Auto, Recreation Equipment, Construction Equipment Sales and Service - Auto Body Repair Shop - One Story	YES - Current	NO - Privately-Owned	Available	Used in Prior Housing Element - Non-Vacant	0.047935532	0	0	0.047935532	0	0	0	1118197	334	South Los Angeles			Lower
LOS ANGELES	4527 S VERMONT AVE	90037	5017031005	Neighborhood Commercial	C2-1VL-CPIO	0	108	0.166072355	Commercial - Store Combination - Store and Residential Combination - One Story	YES - Current	NO - Privately-Owned	Available	Not Used in Prior Housing Element	0	0	0.019904553	0.019904553	7	0	0	1118197	387	South Los Angeles	Yes		Above Moderate
LOS ANGELES	4529 S VERMONT AVE	90037	5017031006	Neighborhood Commercial	C2-1VL-CPIO	0	108	0.183963031	Commercial - Store Combination - Store and Residential Combination - One Story	YES - Current	NO - Privately-Owned	Available	Used in Prior Housing Element - Non-Vacant	0	0	0.035941185	0.035941185	0	0	0	1118197	396	South Los Angeles	Yes		Above Moderate
LOS ANGELES	4419 S VERMONT AVE	90037	5017032004	Community Commercial	C2-2D-CPIO	0	108	0.162546414	Commercial - Parking Lot (Commercial Use Property) - Lots - Patron or Employee - One Story	YES - Current	NO - Privately-Owned	Available	Not Used in Prior Housing Element	0.045798032	0	0	0.045798032	0	0	0	1118197	180	South Los Angeles			Lower
LOS ANGELES	4423 S VERMONT AVE	90037	5017032005	Community Commercial	C2-2D-CPIO	0	108	0.097729814	Commercial - Restaurant, Cocktail Lounge - Restaurant, Cocktail Lounge, Tavern - One Story	YES - Current	NO - Privately-Owned	Available	Not Used in Prior Housing Element	0.073273435	0	0	0.073273435	0	0	0	1118197	227	South Los Angeles			Lower
LOS ANGELES	4429 S VERMONT AVE	90037	5017032006	Community Commercial	C2-2D-CPIO	0	108	0.18052944	Commercial - Store - One Story	YES - Current	NO - Privately-Owned	Available	Not Used in Prior Housing Element	0.230754352	0	0	0.230754352	0	0	0	1118197	237	South Los Angeles			Lower
LOS ANGELES			5017032006	Community Commercial	C2-2D-CPIO	0	108	0.065236472	Commercial - Store - One Story	YES - Current	NO - Privately-Owned	Available	Not Used in Prior Housing Element	0.19486922	0	0	0.19486922	0	0	0	1118197	233	South Los Angeles			Lower
LOS ANGELES	1056 W VERNON AVE	90037	5017032017	Community Commercial	C2-2D-CPIO	0	108	0.164014105	Commercial - Auto, Recreation Equipment, Construction Equipment Sales and Service - Auto Body Repair Shop - One Story	YES - Current	NO - Privately-Owned	Available	Used in Prior Housing Element - Non-Vacant	0.226166636	0	0	0.226166636	1	0	0	1118197	157	South Los Angeles			Lower
LOS ANGELES	1044 W VERNON AVE	90037	5017032019	Community Commercial	C2-2D-CPIO	0	108	0.16401578	Residential - Single Family Residence	YES - Current	NO - Privately-Owned	Available	Used in Prior Housing Element - Non-Vacant	1.424130052	0	0	1.424130052	1	0	0	1118197	158	South Los Angeles			Lower
LOS ANGELES	1038 W VERNON AVE	90037	5017032020	Community Commercial	C2-2D-CPIO	0	108	0.141055418	Residential - Three Units (Any Combination) - 4 Stories or Less	YES - Current	NO - Privately-Owned	Available	Not Used in Prior Housing Element	0	0	0.999145949	0.999145949	3	0	0	1118197	159	South Los Angeles	Yes		Above Moderate
LOS ANGELES	1036 W VERNON AVE	90037	5017032021	Community Commercial	C2-2D-CPIO	0	108	0.147616084	Residential - Double, Duplex, or Two Units - 4 Stories or Less	YES - Current	NO - Privately-Owned	Available	Not Used in Prior Housing Element	0	0	1.010892797	1.010892797	2	0	0	1118197	161	South Los Angeles	Yes		Above Moderate
LOS ANGELES	1032 W VERNON AVE	90037	5017032022	Community Commercial	C2-2D-CPIO	0	108	0.147618371	Residential - Double, Duplex, or Two Units - 4 Stories or Less	YES - Current	NO - Privately-Owned	Available	Not Used in Prior Housing Element	0	0	1.007551432	1.007551432	2	0	0	1118197	162	South Los Angeles	Yes		Above Moderate
LOS ANGELES	1024 W VERNON AVE	90037	5017032023	Community Commercial	C2-2D-CPIO	0	108	0.158377201	Institutional - Children's Day Care Center - One Story	YES - Current	NO - Privately-Owned	Available	Used in Prior Housing Element - Non-Vacant	0.133972394	0	0	0.133972394	0	0	0	1118197	165	South Los Angeles			Lower
LOS ANGELES	1020 W VERNON AVE	90037	5017032024	Community Commercial	C2-2D-CPIO	0	108	0.158283872	Institutional - Children's Day Care Center - One Story	YES - Current	NO - Privately-Owned	Available	Used in Prior Housing Element - Non-Vacant	0.133972394	0	0	0.133972394	0	0	0	1118197	166	South Los Angeles			Lower
LOS ANGELES	1016 W VERNON AVE	90037	5017032025	Community Commercial	C2-2D-CPIO	0	108	0.164026541	Industrial - Light Manufacturing - One Story	YES - Current	NO - Privately-Owned	Available	Used in Prior Housing Element - Non-Vacant	0.084972052	0	0	0.084972052	0	0	0	1118197	163	South Los Angeles			Lower
LOS ANGELES	4401 S VERMONT AVE	90037	5017032028	Community Commercial	C2-2D-CPIO	0	108	0.137282171	Commercial - Professional Building - One Story	YES - Current	NO - Privately-Owned	Available	Not Used in Prior Housing Element	0.09717648	0	0	0.09717648	0	0	0	1118197	167	South Los Angeles			Lower
LOS ANGELES	4407 S VERMONT AVE	90037	5017032028	Community Commercial	C2-2D-CPIO	0	108	0.150229954	Commercial - Professional Building - One Story	YES - Current	NO - Privately-Owned	Available	Not Used in Prior Housing Element	0.098436389	0	0	0.098436389	0	0	0	1118197	171	South Los Angeles			Lower
LOS ANGELES	4415 S VERMONT AVE	90037	5017032028	Community Commercial	C2-2D-CPIO	0	108	0.150648349	Commercial - Professional Building - One Story	YES - Current	NO - Privately-Owned	Available	Not Used in Prior Housing Element	0.098436389	0	0	0.098436389	0	0	0	1118197	173	South Los Angeles			Lower
LOS ANGELES	1050 W VERNON AVE	90037	5017032029	Community Commercial	C2-2D-CPIO	0	108	0.154832313	Residential - Four Units (Any Combination) - 4 Stories or Less	YES - Current	NO - Privately-Owned	Available	Not Used in Prior Housing Element	0.183818624	0	0	0.183818624	4	0	0	1118197	169	South Los Angeles			Lower
LOS ANGELES	4512 S WESLEY AVE	90037	5018001001	Medium Residential	R3-1	0	54	0.103871289	Residential - Four Units (Any Combination) - 4 Stories or Less	YES - Current	NO - Privately-Owned	Available	Not Used in Prior Housing Element	0	0	0.08677181	0.08677181	4	0	0	1118197	312	South Los Angeles	Yes		Above Moderate
LOS ANGELES	4513 S HOOVER ST	90037	5018001002	Medium Residential	R3-1	0	54	0.045914584	Residential - Single Family Residence	YES - Current	NO - Privately-Owned	Available	Not Used in Prior Housing Element	0	0	0.088836032	0.088836032	1	2*	2*	1118197	311	South Los Angeles			Above Moderate
LOS ANGELES	4509 S HOOVER ST	90037	5018001003	Medium Residential	R3-1	0	54	0.059218791	Residential - Single Family Residence	YES - Current	NO - Privately-Owned	Available	Not Used in Prior Housing Element	0	0	0.136565611	0.136565611	1	3*	3*	1118197	300	South Los Angeles			Above Moderate
LOS ANGELES	4506 S WESLEY AVE	90037	5018001004	Medium Residential	R3-1	0	54	0.090566002	Residential - Double, Duplex, or Two Units - 4 Stories or Less	YES - Current	NO - Privately-Owned	Available	Not Used in Prior Housing Element	0	0	0.348164105	0.348164105	2	0	0	1118197	301	South Los Angeles	Yes		Above Moderate
LOS ANGELES	4503 S HOOVER ST	90037	5018001005	Medium Residential	R3-1	0	54	0.14978216	Residential - Five or More Units or Apartments (Any Combination) - 4 Stories or Less	YES - Current	NO - Privately-Owned	Available	Not Used in Prior Housing Element	0	0	0.113735418	0.113735418	8	0	0	1118197	258	South Los Angeles	Yes		Above Moderate
LOS ANGELES	4428 S WESLEY AVE	90037	5018001008	Medium Residential	R3-1	0	54	0.149779385	Residential - Single Family Residence	YES - Current	NO - Privately-Owned	Available	Used in Prior Housing Element - Non-Vacant	0	0	0.597261953	0.597261953	1	0	0	1118197	236	South Los Angeles	Yes		Above Moderate
LOS ANGELES	4422 S WESLEY AVE	90037	5018001009	Medium Residential	R3-1	0	54	0.086413828	Residential - Four Units (Any Combination) - 4 Stories or Less	YES - Current	NO - Privately-Owned	Available	Not Used in Prior Housing Element	0	0	0.076656634	0.076656634	4	0	0	1118197	228	South Los Angeles	Yes		Above Moderate
LOS ANGELES	4423 S HOOVER ST	90037	5018001010	Medium Residential	R3-1	0	54	0.063362249	Residential - Four Units (Any Combination) - 4 Stories or Less	YES - Current	NO - Privately-Owned	Available	Not Used in Prior Housing Element	0	0	0.051176262	0.051176262	0	3*	3*	1118197	226	South Los Angeles	Yes		Above Moderate
LOS ANGELES			5018001011	Neighborhood Commercial	C2-1VL-CPIO	0	108	0.194707241	Commercial - Parking Lot (Commercial Use Property) - Lots - Patron or Employee - One Story	YES - Current	NO - Privately-Owned	Available	Used in Prior Housing Element - Non-Vacant	0.034354295	0	0	0.034354295	0	0	0	1118197	178	South Los Angeles			Lower
LOS ANGELES	810 W VERNON AVE	90037	5018001012	Neighborhood Commercial	C2-1VL-CPIO	0	108	0.159547765	Residential - Five or More Units or Apartments (Any Combination) - 4 Stories or Less	YES - Current	NO - Privately-Owned	Available	Not Used in Prior Housing Element	0	0	0.087762767	0.087762767	9	0	0	1118197	138	South Los Angeles	Yes		Above Moderate
LOS ANGELES	4409 S HOOVER ST	90037	5018001013	Neighborhood Commercial	C2-1VL-CPIO	0	108	0.172174658	Commercial - Store - One Story	YES - Current	NO - Privately-Owned	Available	Not Used in Prior Housing Element	0.051789254	0	0	0.051789254	0	0	0	1118197	111	South Los Angeles			Lower
LOS ANGELES	800 W VERNON AVE	90037	5018001013	Neighborhood Commercial	C2-1VL-CPIO	0	108	0.104962968	Commercial - Store - One Story	YES - Current	NO - Privately-Owned	Available	Not Used in Prior Housing Element	0.037530634	0	0	0.037530634	0	0	0	1118197	110	South Los Angeles			Lower
LOS ANGELES	4435 1/2 S HOOVER ST	90037	5018001014	Medium Residential	R3-1	0	54	0.17973667	Residential - Five or More Units or Apartments (Any Combination) - 4 Stories or Less	YES - Current	NO - Privately-Owned	Available	Not Used in Prior Housing Element	0	0	0.142530637	0.142530637	8	0	0	1118197	245	South Los Angeles	Yes		Above Moderate
LOS ANGELES	801 W 47TH ST	90037	5018002001	Medium Residential	R3-1	0	54	0.151042836	Residential - Four Units (Any Combination) - 4 Stories or Less	YES - Current	NO - Privately-Owned	Available	Not Used in Prior Housing Element	0	0	0.14223762	0.14223762	4	0	0	1118197	565	South Los Angeles	Yes		Above Moderate
LOS ANGELES	4627 S HOOVER ST	90037	5018002002	Medium Residential	R3-1	0	54	0.149804219	Residential - Five or More Units or Apartments (Any Combination) - 4 Stories or Less	YES - Current	NO - Privately-Owned	Available	Not Used in Prior Housing Element	0	0	0.126699927	0.126699927	5	0	0	1118197	557	South Los Angeles	Yes		Above Moderate
LOS ANGELES	4620 S WESLEY AVE	90037	5018002003	Medium Residential	R3-1	0	54	0.1498028	Residential - Single Family Residence	YES - Current	NO - Privately-Owned	Available	Used in Prior Housing Element - Non-Vacant	0.820068848	0	0	0.820068848	1	0	0	1118197	546	South Los Angeles			Lower
LOS ANGELES	4610 S WESLEY AVE	90037	5018002005	Medium Residential	R3-1	0	54	0.101011469	Residential - Five or More Units or Apartments (Any Combination) - 4 Stories or Less	YES - Current	NO - Privately-Owned	Available	Not Used in Prior Housing Element	0	0	0.122711313	0.122711313	2	0	0	1118197	476	South Los Angeles	Yes		Above Moderate
LOS ANGELES	4606 S WESLEY AVE	90037	5018002007	Medium Residential	R3-1	0	54	0.14979628	Residential - Five or More Units or Apartments (Any Combination) - 4 Stories or Less	YES - Current	NO - Privately-Owned	Available	Not Used in Prior Housing Element	0	0	0.113735418	0.113735418	8	0	0	1118197	466	South Los Angeles	Yes		Above Moderate
LOS ANGELES	4602 S WESLEY AVE	90037	5018002008	Medium Residential	R3-1	0	54	0.084253697	Residential - Single Family Residence	YES - Current	NO - Privately-Owned	Available	Not Used in Prior Housing Element	0.515961659	0	0	0.515961659	1	0	0	1118197	408	South Los Angeles			Lower
LOS ANGELES	4601 S HOOVER ST	90037	5018002009	Medium Residential	R3-1	0	54	0.065542139	Commercial - Store - One Story	YES - Current	NO - Privately-Owned	Available	Not Used in Prior Housing Element	0	0	0.03547619	0.03547619	0	3*	3*	1118197	407	South Los Angeles			Above Moderate
LOS ANGELES	4536 1/2 S WESLEY AVE	90037	5018002010	Medium Residential	R3-1	0	54	0.149792455	Residential - Four Units (Any Combination) - 4 Stories or Less	YES - Current	NO - Privately-Owned	Available	Not Used in Prior Housing Element	0	0	0.14223762	0.14223762	4	0	0	1118197	401	South Los Angeles	Yes		Above Moderate
LOS ANGELES	4529 S HOOVER ST	90037	5018002011	Medium Residential	R3-1	0	54	0.149791306	Residential - Five or More Units or Apartments (Any Combination) - 4 Stories or Less	YES - Current	NO - Privately-Owned	Available	Not Used in Prior Housing Element	0	0	0.089349426	0.089349426	8	0	0	1118197	391	South Los Angeles	Yes		Above Moderate
LOS ANGELES	4523 S HOOVER ST	90037	5018002012	Medium Residential	R3-1	0	54	0.149789887	Residential - Five or More Units or Apartments (Any Combination) - 4 Stories or Less	YES - Current	NO - Privately-Owned	Available	Not Used in Prior Housing Element	0	0	0.126699927	0.126699927	5	0	0	1118197	382	South Los Angeles	Yes		Above Moderate
LOS ANGELES	4517 S HOOVER ST	90037	5018002013	Medium Residential	R3-1	0	54	0.149788403	Residential - Five or More Units or Apartments (Any Combination) - 4 Stories or Less	YES - Current	NO - Privately-Owned	Available	Not Used in Prior Housing Element	0	0	0.113735418	0.113735418	8	0	0	1118197	322	South Los Angeles	Yes		Above Moderate
LOS ANGELES	4615 S HOOVER ST	90037	5018002016	Medium Residential	R3-1	0	54	0.155223581	Residential - Five or More Units or Apartments (Any Combination) - 4 Stories or Less	YES - Current	NO - Privately-Owned	Available	Not Used in Prior Housing Element	0	0	0.136932448	0.136932448	5	0	0	1118197	486	South Los Angeles	Yes		Above Moderate
LOS ANGELES	4520 S ORCHARD AVE	90037	5018004017	Low Medium I Residential	R2-1	0	17	0.140635937	Residential - Single Family Residence	YES - Current	NO - Privately-Owned	Available	Not Used in Prior Housing Element	0	0	0.088836032	0.088836032	1	2*	2*	1118197	379	South Los Angeles			Above Moderate
LOS ANGELES	4524 S ORCHARD AVE	90037	5018004018	Low Medium I Residential	R2-1	0	17	0.140652245	Residential - Single Family Residence	YES - Current	NO - Privately-Owned	Available	Not Used in Prior Housing Element	0	0	0.088836032	0.088836032	1	2*	2*	1118197	389	South Los Angeles			Above Moderate
LOS ANGELES	4528 S ORCHARD AVE	90037	5018004019	Low Medium I Residential	R2-1	0	17	0.140668742	Residential - Double, Duplex, or Two Units - 4 Stories or Less	YES - Current	NO - Privately-Owned	Available	Not Used in Prior Housing Element	0	0	0.030942971	0.030942971	2	2*	2*	1118197	398	South Los Angeles	Yes		Above Moderate
LOS ANGELES	4532 S ORCHARD AVE	90037	5018004020	Low Medium I Residential	R2-1	0	17	0.140683237	Residential - Double, Duplex, or Two Units - 4 Stories or Less	YES - Current	NO - Privately-Owned	Available	Not Used in Prior Housing Element	0	0	0.116752312	0.116752312	2	2*	2*	1118197	403	South Los Angeles	Yes		Above Moderate
LOS ANGELES	4606 S ORCHARD AVE	90037	5018004022	Low Medium I Residential	R2-1	0	17	0.140713932	Residential - Single Family Residence	YES - Current	NO - Privately-Owned	Available	Not Used in Prior Housing Element	0	0	0.088836032	0.088836032	1	2*	2*	1118197	463	South Los Angeles			Above Moderate
LOS ANGELES	4608 S ORCHARD AVE	90037	5018004023	Low Medium I Residential	R2-1	0	17	0.140728178	Residential - Single Family Residence	YES - Current	NO - Privately-Owned	Available	Not Used in Prior Housing Element	0	0	0.07775192	0.07775192	2	2*	2*	1118197	473	South Los Angeles			Above Moderate
LOS ANGELES	4612 S ORCHARD AVE	90037	5018004024	Low Medium I Residential	R2-1	0	17	0.140744559	Residential - Single Family Residence	YES - Current	NO - Privately-Owned	Available	Not Used in Prior Housing Element	0	0	0.088836032	0.088836032	1	2*	2*	1118197	483	South Los Angeles			Above Moderate
LOS ANGELES	900 W VERNON AVE	90037	5018005001	Medium Residential	R3-1	0	54	0.144435817	Commercial - Service Station - Full Service - No Additional Services	YES - Current	NO - Privately-Owned	Available	Used in Prior Housing Element - Non-Vacant	0.150665474	0	0	0.150665474	0	0	0	1118197	119	South Los Angeles			Lower
LOS ANGELES	906 W VERNON AVE	90037	5018005002	Medium Residential	R3-1	0	54	0.14462641	Residential - Four Units (Any Combination) - 4 Stories or Less	YES - Current	NO - Privately-Owned	Available	Not Used in Prior Housing Element	0	0	0.17334079	0.17334079	4	0	0	1118197	121	South Los Angeles	Yes		Above Moderate
LOS ANGELES	912 W VERNON AVE	90037	5018005003	Medium Residential	R3-1	0	54	0.144625144	Residential - Four Units (Any Combination) - 4 Stories or Less	YES - Current	NO - Privately-Owned	Available	Not Used in Prior Housing Element	0	0	0.13507632	0.13507632	4	0	0	1118197	122	South Los Angeles	Yes		Above Moderate
LOS ANGELES	4435 S ORCHARD AVE	90037	5018005010	Low Medium I Residential	RD3-1	0	14	0.074840093	Residential - Single Family Residence	YES - Current	NO - Privately-Owned	Available	Not Used in Prior Housing Element	0	0	0.055880135	0.055880135	1	1*	1*	1118197	249	South Los Angeles			Above Moderate
LOS ANGELES	4505 S ORCHARD AVE	90037	5018005014	Low Medium I Residential	RD3-1	0	14	0.081726819	Residential - Single Family Residence	YES - Current	NO - Privately-Owned	Available	Not Used in Prior Housing Element	0	0	0.008091661	0.008091661	1	1*	1*	1118197	298	South Los Angeles			Above Moderate
LOS ANGELES	4509 S ORCHARD AVE	90037	5018005015	Low Medium I Residential	RD3-1	0	14	0.13775863	Residential - Single Family Residence	YES - Current	NO - Privately-Owned	Available	Not Used in Prior Housing Element	0	0	0.045533419	0.045533419	1	1*	1*	1118197	309	South Los Angeles			Above Moderate
LOS ANGELES	4515 S ORCHARD AVE	90037	5018005017	Low Medium I Residential	RD3-1	0	14	0.086319538	Residential - Single Family Residence	YES - Current	NO - Privately-Owned	Available	Not Used in Prior Housing Element	0	0	0.055880135	0.055880135	1	1*	1*	1118197	319	South Los Angeles			Above Moderate
LOS ANGELES	903 W 47TH ST	90037	5018006001	Low Medium I Residential	RD3-1	0	14	0.099776366	Residential - Single Family Residence	YES - Current	NO - Privately-Owned	Available	Not Used in Prior Housing Element	0	0	0.045533419	0.045533419	1	1*	1*	1118197	562	South Los Angeles			Above Moderate
LOS ANGELES	907 W 47TH ST	90037	5018006003	Low Medium I Residential	RD3-1	0	14	0.172586993	Residential - Single Family Residence	YES - Current	NO - Privately-Owned	Available	Not Used in Prior Housing Element	0	0	0.108869648	0.108869648	1	2*	2*	1118197	552	South Los Angeles			Above Moderate
LOS ANGELES	915 W 47TH ST	90037	5018006004	Low Medium I Residential	RD3-1	0	14	0.172587062	Residential - Single Family Residence	YES - Current	NO - Privately-Owned	Available	Not Used in Prior Housing Element	0	0	0.108869648	0.108869648	1	2*	2*	1118197	553	South Los Angeles			Above Moderate
LOS ANGELES	4517 S ORCHARD AVE	90037	5018006006	Low Medium I Residential	RD3-1	0	14	0.083564017	Residential - Single Family Residence	YES - Current	NO - Privately-Owned	Available	Not Used in Prior Housing Element	0	0	0.055880135	0.055880135	1	1*	1*	1118197	329	South Los Angeles			Above Moderate
LOS ANGELES	4521 S ORCHARD AVE	90037	5018006007	Low Medium I Residential	RD3-1	0	14	0.087237345	Residential - Single Family Residence	YES - Current	NO - Privately-Owned	Available	Not Used in Prior Housing Element	0	0	0.055880135	0.055880135	1	1*	1*	1118197	380	South Los Angeles			Above Moderate
LOS ANGELES	4533 S ORCHARD AVE	90037	5018006012	Low Medium I Residential	RD3-1	0	14	0.08125906	Residential - Single Family Residence	YES - Current	NO - Privately-Owned	Available	Not Used in Prior Housing Element	0	0	0.055880135	0.055880135	1	1*	1*	1118197	404	South Los Angeles			Above Moderate
LOS ANGELES	4605 S ORCHARD AVE	90037	5018006015	Low Medium I Residential	RD3-1	0	14	0.086399699	Residential - Single Family Residence	YES - Current	NO - Privately-Owned	Available	Not Used in Prior Housing Element	0	0	0.055880135	0.055880135	1	1*	1*	1118197	464	South Los Angeles			Above Moderate
LOS ANGELES	954 W VERNON AVE	90037	5018007006	Community Commercial	C2-2D-CPIO	0	108	0.136623061	Residential - Five or More Units or Apartments (Any Combination) - 4 Stories or Less	YES - Current	NO - Privately-Owned	Available	Not Used in Prior Housing Element	0	0	0.275279275	0.275279275	8	0	0	1118197	135	South Los Angeles	Yes		Above Moderate
LOS ANGELES	958 W VERNON AVE	90037	5018007007	Community Commercial	C2-2D-CPIO	0	108	0.136622316	Residential - Four Units (Any Combination) - 4 Stories or Less	YES - Current	NO - Privately-Owned	Available	Not Used in Prior Housing Element	0	0	0.313663175	0.313663175	4	0	0	1118197	140	South Los Angeles	Yes		Above Moderate
LOS ANGELES	962 W VERNON AVE	90037	5018007008	Community Commercial	C2-2D-CPIO	0	108	0.136620233	Residential - Four Units (Any Combination) - 4 Stories or Less	YES - Current	NO - Privately-Owned	Available	Not Used in Prior Housing Element	0	0	0.313663175	0.313663175	4	0	0	1118197	144	South Los Angeles	Yes		Above Moderate
LOS ANGELES	966 W VERNON AVE	90037	5018007009	Community Commercial	C2-2D-CPIO	0	108	0.136622023	Commercial - Professional Building - One Story	YES - Current	NO - Privately-Owned	Available	Not Used in Prior Housing Element	0.228831127	0	0	0.228831127	1	0	0	1118197	148	South Los Angeles			Lower
LOS ANGELES	972 W VERNON AVE	90037	5018007010	Community Commercial	C2-2D-CPIO	0	108	0.141220894	Commercial - Store Combination - Store and Residential Combination - One Story	YES - Current	NO - Privately-Owned	Available	Not Used in Prior Housing Element	0	0	0.052983548	0.052983548	0	0	0	1118197	153	South Los Angeles	Yes		Above Moderate
LOS ANGELES	4402 S VERMONT AVE	90037	5018007011	Community Commercial	C2-2D-CPIO	0	108	0.118659601	Commercial - Store Combination - Store and Residential Combination - One Story	YES - Current	NO - Privately-Owned	Available	Not Used in Prior Housing Element	0	0	0.052727214	0.052727214	14	0	0	1118197	170	South Los Angeles	Yes		Above Moderate
LOS ANGELES	980 W VERNON AVE	90037	5018007011	Community Commercial	C2-2D-CPIO	0	108	0.143483075	Commercial - Store Combination - Store and Residential Combination - One Story	YES - Current	NO - Privately-Owned	Available	Not Used in Prior Housing Element	0	0	0.052235237	0.052235237	14	0	0	1118197	156	South Los Angeles	Yes		Above Moderate
LOS ANGELES	4410 S VERMONT AVE	90037	5018007012	Community Commercial	C2-2D-CPIO	0	108	0.117657307	Commercial - Store - One Story	YES - Current	NO - Privately-Owned	Available	Not Used in Prior Housing Element	0.241200253	0	0	0.241200253	0	0	0	1118197	172	South Los Angeles			Lower
LOS ANGELES	4414 1/2 S VERMONT AVE	90037	5018007013	Community Commercial	C2-2D-CPIO	0	108	0.11765641	Commercial - Store Combination - Store and Residential Combination - One Story	YES - Current	NO - Privately-Ow

LOS ANGELES	4422 S VERMONT AVE	90037	5018007034	Community Commercial	C2-2D-CPIO	0	108	0.108243464	Commercial - Restaurant, Cocktail Lounge - Restaurant, Cocktail Lounge, Tavern - One Story	YES - Current	NO - Privately-Owned	Available	Not Used in Prior Housing Element	0.095444341	0	0	0.095444341	0	0	0	1118197	232	South Los Angeles			Lower
LOS ANGELES	4426 S VERMONT AVE	90037	5018007034	Community Commercial	C2-2D-CPIO	0	108	0.130706594	Commercial - Restaurant, Cocktail Lounge - Restaurant, Cocktail Lounge, Tavern - One Story	YES - Current	NO - Privately-Owned	Available	Not Used in Prior Housing Element	0.096661072	0	0	0.096661072	0	0	0	1118197	241	South Los Angeles			Lower
LOS ANGELES	944 W 45TH ST	90037	5018008003	Low Medium I Residential	RD3-1	0	14	0.136566461	Residential - Single Family Residence	YES - Current	NO - Privately-Owned	Available	Not Used in Prior Housing Element	0	0	0.045533419	0.045533419	1	1*	1*	1118197	260	South Los Angeles			Above Moderate
LOS ANGELES	956 W 45TH ST	90037	5018008005	Low Medium I Residential	RD3-1	0	14	0.136566761	Residential - Single Family Residence	YES - Current	NO - Privately-Owned	Available	Not Used in Prior Housing Element	0	0	0.045533419	0.045533419	1	1*	1*	1118197	269	South Los Angeles			Above Moderate
LOS ANGELES	974 1/2 W 45TH ST	90037	5018008009	Low Medium I Residential	RD3-1	0	14	0.141162424	Residential - Double, Duplex, or Two Units - 4 Stories or Less	YES - Current	NO - Privately-Owned	Available	Not Used in Prior Housing Element	0	0	0.174514318	0.174514318	2	2*	2*	1118197	282	South Los Angeles	Yes		Above Moderate
LOS ANGELES	4506 S VERMONT AVE	90037	5018008012	Neighborhood Commercial	C2-1VL-CPIO	0	108	0.121760068	Commercial - Store - One Story	YES - Current	NO - Privately-Owned	Available	Not Used in Prior Housing Element	0.109942829	0	0	0.109942829	1	0	0	1118197	304	South Los Angeles			Lower
LOS ANGELES	4510 S VERMONT AVE	90037	5018008013	Neighborhood Commercial	C2-1VL-CPIO	0	108	0.12052581	Commercial - Store Combination - Store and Residential Combination - One Story	YES - Current	NO - Privately-Owned	Available	Not Used in Prior Housing Element	0	0	0.009744321	0.009744321	6	0	0	1118197	310	South Los Angeles	Yes		Above Moderate
LOS ANGELES	4516 S VERMONT AVE	90037	5018008015	Neighborhood Commercial	C2-1VL-CPIO	0	108	0.12052581	Commercial - Auto, Recreation Equipment, Construction Equipment Sales and Service - Auto Body Repair Shop - One Story	YES - Current	NO - Privately-Owned	Available	Used in Prior Housing Element - Non-Vacant	0.114424396	0	0	0.114424396	0	0	0	1118197	378	South Los Angeles			Lower
LOS ANGELES	4520 S VERMONT AVE	90037	5018008016	Neighborhood Commercial	C2-1VL-CPIO	0	108	0.120526104	Commercial - Auto, Recreation Equipment, Construction Equipment Sales and Service - Auto Body Repair Shop - One Story	YES - Current	NO - Privately-Owned	Available	Used in Prior Housing Element - Non-Vacant	0.036934954	0	0	0.036934954	0	0	0	1118197	388	South Los Angeles			Lower
LOS ANGELES	4526 S VERMONT AVE	90037	5018008017	Neighborhood Commercial	C2-1VL-CPIO	0	108	0.144002337	Residential - Five or More Units or Apartments (Any Combination) - 4 Stories or Less	YES - Current	NO - Privately-Owned	Available	Not Used in Prior Housing Element	0	0	0.082774311	0.082774311	8	0	0	1118197	397	South Los Angeles	Yes		Above Moderate
LOS ANGELES	973 W 46TH ST	90037	5018008018	Low Medium I Residential	RD3-1	0	14	0.146456063	Residential - Double, Duplex, or Two Units - 4 Stories or Less	YES - Current	NO - Privately-Owned	Available	Not Used in Prior Housing Element	0	0	0.174514318	0.174514318	2	2*	2*	1118197	353	South Los Angeles	Yes		Above Moderate
LOS ANGELES	967 W 46TH ST	90037	5018008019	Low Medium I Residential	RD3-1	0	14	0.141687013	Residential - Double, Duplex, or Two Units - 4 Stories or Less	YES - Current	NO - Privately-Owned	Available	Not Used in Prior Housing Element	0	0	0.174514318	0.174514318	2	2*	2*	1118197	349	South Los Angeles	Yes		Above Moderate
LOS ANGELES	963 W 46TH ST	90037	5018008020	Low Medium I Residential	RD3-1	0	14	0.14168593	Residential - Single Family Residence	YES - Current	NO - Privately-Owned	Available	Not Used in Prior Housing Element	0	0	0.133259341	0.133259341	1	2*	2*	1118197	346	South Los Angeles			Above Moderate
LOS ANGELES	957 W 46TH ST	90037	5018008021	Low Medium I Residential	RD3-1	0	14	0.141686224	Residential - Double, Duplex, or Two Units - 4 Stories or Less	YES - Current	NO - Privately-Owned	Available	Not Used in Prior Housing Element	0	0	0.04692615	0.04692615	2	2*	2*	1118197	342	South Los Angeles	Yes		Above Moderate
LOS ANGELES	955 W 46TH ST	90037	5018008022	Low Medium I Residential	RD3-1	0	14	0.141687306	Residential - Single Family Residence	YES - Current	NO - Privately-Owned	Available	Not Used in Prior Housing Element	0	0	0.133259341	0.133259341	1	2*	2*	1118197	337	South Los Angeles			Above Moderate
LOS ANGELES	951 W 46TH ST	90037	5018008023	Low Medium I Residential	RD3-1	0	14	0.141684853	Residential - Single Family Residence	YES - Current	NO - Privately-Owned	Available	Not Used in Prior Housing Element	0	0	0.133259341	0.133259341	1	2*	2*	1118197	335	South Los Angeles			Above Moderate
LOS ANGELES	945 W 46TH ST	90037	5018008024	Low Medium I Residential	RD3-1	0	14	0.14168809	Residential - Single Family Residence	YES - Current	NO - Privately-Owned	Available	Not Used in Prior Housing Element	0	0	0.133259341	0.133259341	1	2*	2*	1118197	333	South Los Angeles			Above Moderate
LOS ANGELES	941 W 46TH ST	90037	5018008025	Low Medium I Residential	RD3-1	0	14	0.141685929	Residential - Single Family Residence	YES - Current	NO - Privately-Owned	Available	Not Used in Prior Housing Element	0	0	0.133259341	0.133259341	1	2*	2*	1118197	332	South Los Angeles			Above Moderate
LOS ANGELES	976 W 45TH ST	90037	5018008027	Neighborhood Commercial	C2-1VL-CPIO	0	108	0.143484359	Commercial - Store - One Story	YES - Current	NO - Privately-Owned	Available	Used in Prior Housing Element - Non-Vacant	0.04471305	0	0	0.04471305	0	0	0	1118197	286	South Los Angeles			Lower
LOS ANGELES	932 W 46TH ST	90037	5018009003	Low Medium I Residential	RD3-1	0	14	0.102825926	Residential - Single Family Residence	YES - Current	NO - Privately-Owned	Available	Not Used in Prior Housing Element	0	0	0.045533419	0.045533419	1	1*	1*	1118197	419	South Los Angeles			Above Moderate
LOS ANGELES	938 W 46TH ST	90037	5018009004	Low Medium I Residential	RD3-1	0	14	0.152951415	Residential - Double, Duplex, or Two Units - 4 Stories or Less	YES - Current	NO - Privately-Owned	Available	Not Used in Prior Housing Element	0	0	0.142843303	0.142843303	2	2*	2*	1118197	423	South Los Angeles	Yes		Above Moderate
LOS ANGELES	946 W 46TH ST	90037	5018009005	Low Medium I Residential	RD3-1	0	14	0.152953746	Residential - Double, Duplex, or Two Units - 4 Stories or Less	YES - Current	NO - Privately-Owned	Available	Not Used in Prior Housing Element	0	0	0.142843303	0.142843303	2	2*	2*	1118197	426	South Los Angeles	Yes		Above Moderate
LOS ANGELES	950 W 46TH ST	90037	5018009006	Low Medium I Residential	RD3-1	0	14	0.152953746	Residential - Single Family Residence	YES - Current	NO - Privately-Owned	Available	Not Used in Prior Housing Element	0	0	0.108869648	0.108869648	1	2*	2*	1118197	431	South Los Angeles			Above Moderate
LOS ANGELES	954 W 46TH ST	90037	5018009007	Low Medium I Residential	RD3-1	0	14	0.152951121	Residential - Double, Duplex, or Two Units - 4 Stories or Less	YES - Current	NO - Privately-Owned	Available	Not Used in Prior Housing Element	0	0	0.142843303	0.142843303	2	2*	2*	1118197	435	South Los Angeles	Yes		Above Moderate
LOS ANGELES	956 W 46TH ST	90037	5018009008	Low Medium I Residential	RD3-1	0	14	0.152953746	Residential - Rooming/Boarding House	YES - Current	NO - Privately-Owned	Available	Not Used in Prior Housing Element	0	0	0.0244752	0.0244752	1	2*	2*	1118197	438	South Los Angeles	Yes		Above Moderate
LOS ANGELES	964 W 46TH ST	90037	5018009009	Low Medium I Residential	RD3-1	0	14	0.152954041	Residential - Double, Duplex, or Two Units - 4 Stories or Less	YES - Current	NO - Privately-Owned	Available	Not Used in Prior Housing Element	0	0	0.025095197	0.025095197	2	2*	2*	1118197	440	South Los Angeles			Above Moderate
LOS ANGELES	966 W 46TH ST	90037	5018009010	Low Medium I Residential	RD3-1	0	14	0.152951414	Residential - Single Family Residence	YES - Current	NO - Privately-Owned	Available	Not Used in Prior Housing Element	0	0	0.108869648	0.108869648	1	2*	2*	1118197	443	South Los Angeles			Above Moderate
LOS ANGELES	4600 S VERMONT AVE	90037	5018009012	Neighborhood Commercial	C2-1VL-CPIO	0	108	0.143483112	Residential - Five or More Units or Apartments (Any Combination) - 4 Stories or Less	YES - Current	NO - Privately-Owned	Available	Not Used in Prior Housing Element	0	0	0.082774311	0.082774311	8	0	0	1118197	452	South Los Angeles	Yes		Above Moderate
LOS ANGELES	4606 S VERMONT AVE	90037	5018009013	Neighborhood Commercial	C2-1VL-CPIO	0	108	0.13912087	Residential - Five or More Units or Apartments (Any Combination) - 4 Stories or Less	YES - Current	NO - Privately-Owned	Available	Not Used in Prior Housing Element	0	0	0.094364099	0.094364099	8	0	0	1118197	471	South Los Angeles	Yes		Above Moderate
LOS ANGELES	4618 S VERMONT AVE	90037	5018009015	Neighborhood Commercial	C2-1VL-CPIO	0	108	0.137742885	Commercial - Parking Lot (Commercial Use Property) - Lots - Patron or Employee - One Story	YES - Current	NO - Privately-Owned	Available	Used in Prior Housing Element - Non-Vacant	0.028516309	0	0	0.028516309	0	0	0	1118197	492	South Los Angeles			Lower
LOS ANGELES			5018009015	Neighborhood Commercial	C2-1VL-CPIO	0	108	0.013742096	Commercial - Parking Lot (Commercial Use Property) - Lots - Patron or Employee - One Story	YES - Current	NO - Privately-Owned	Available	Used in Prior Housing Element - Non-Vacant	0	0	0.002603433	0.002603433	0	0	0	1118197	490	South Los Angeles			Above Moderate
LOS ANGELES	4620 S VERMONT AVE	90037	5018009016	Neighborhood Commercial	C2-1VL-CPIO	0	108	0.137744679	Commercial - Parking Lot (Commercial Use Property) - Lots - Patron or Employee - One Story	YES - Current	NO - Privately-Owned	Available	Not Used in Prior Housing Element	0.059079129	0	0	0.059079129	0	0	0	1118197	554	South Los Angeles			Lower
LOS ANGELES	4626 S VERMONT AVE	90037	5018009017	Neighborhood Commercial	C2-1VL-CPIO	0	108	0.137744118	Commercial - Store Combination - Store and Residential Combination - One Story	YES - Current	NO - Privately-Owned	Available	Used in Prior Housing Element - Non-Vacant	0	0	0.013849637	0.013849637	1	0	0	1118197	561	South Los Angeles	Yes		Above Moderate
LOS ANGELES	4636 S VERMONT AVE	90037	5018009018	Neighborhood Commercial	C2-1VL-CPIO	0	108	0.144090185	Commercial - Store - One Story	YES - Current	NO - Privately-Owned	Available	Used in Prior Housing Element - Non-Vacant	0.04471305	0	0	0.04471305	0	0	0	1118197	567	South Los Angeles			Lower
LOS ANGELES	969 W 47TH ST	90037	5018009020	Low Medium I Residential	RD3-1	0	14	0.153403995	Residential - Double, Duplex, or Two Units - 4 Stories or Less	YES - Current	NO - Privately-Owned	Available	Not Used in Prior Housing Element	0	0	0.142843303	0.142843303	2	2*	2*	1118197	544	South Los Angeles	Yes		Above Moderate
LOS ANGELES	957 W 47TH ST	90037	5018009023	Low Medium I Residential	RD3-1	0	14	0.153405167	Residential - Double, Duplex, or Two Units - 4 Stories or Less	YES - Current	NO - Privately-Owned	Available	Not Used in Prior Housing Element	0	0	0.142843303	0.142843303	2	2*	2*	1118197	541	South Los Angeles	Yes		Above Moderate
LOS ANGELES	953 W 47TH ST	90037	5018009024	Low Medium I Residential	RD3-1	0	14	0.153403702	Residential - Single Family Residence	YES - Current	NO - Privately-Owned	Available	Not Used in Prior Housing Element	0	0	0.108869648	0.108869648	1	2*	2*	1118197	540	South Los Angeles			Above Moderate
LOS ANGELES	941 W 47TH ST	90037	5018009025	Low Medium I Residential	RD3-1	0	14	0.153406041	Residential - Double, Duplex, or Two Units - 4 Stories or Less	YES - Current	NO - Privately-Owned	Available	Not Used in Prior Housing Element	0	0	0.142843303	0.142843303	2	2*	2*	1118197	539	South Los Angeles	Yes		Above Moderate
LOS ANGELES	4621 S MENLO AVE	90037	5018009029	Low Medium I Residential	RD3-1	0	14	0.169039519	Residential - Double, Duplex, or Two Units - 4 Stories or Less	YES - Current	NO - Privately-Owned	Available	Not Used in Prior Housing Element	0	0	0.142843303	0.142843303	2	2*	2*	1118197	537	South Los Angeles	Yes		Above Moderate
LOS ANGELES	4724 S VERMONT AVE	90037	5018010001	Neighborhood Commercial	C2-1VL-CPIO	0	108	0.154961537	Commercial - Commercial - Vacant Land	YES - Current	NO - Privately-Owned	Available	Not Used in Prior Housing Element	0.107279032	0	0	0.107279032	0	0	0	1118197	765	South Los Angeles			Lower
LOS ANGELES	4720 S VERMONT AVE	90037	5018010002	Neighborhood Commercial	C2-1VL-CPIO	0	108	0.13774434	Commercial - Store Combination - Store and Residential Combination - One Story	YES - Current	NO - Privately-Owned	Available	Used in Prior Housing Element - Non-Vacant	0	0	0.031773366	0.031773366	0	0	0	1118197	756	South Los Angeles	Yes		Above Moderate
LOS ANGELES	4716 S VERMONT AVE	90037	5018010003	Neighborhood Commercial	C2-1VL-CPIO	0	108	0.156685728	Commercial - Store - One Story	YES - Current	NO - Privately-Owned	Available	Used in Prior Housing Element - Non-Vacant	0.122417584	0	0	0.122417584	1	0	0	1118197	716	South Los Angeles			Lower
LOS ANGELES	951 W 48TH ST	90037	5018010004	Low Medium II Residential	RD2-1	0	21	0.134768708	Residential - Single Family Residence	YES - Current	NO - Privately-Owned	Available	Not Used in Prior Housing Element	0	0	0.088836032	0.088836032	1	2*	2*	1118197	715	South Los Angeles			Above Moderate
LOS ANGELES	933 W 48TH ST	90037	5018010008	Low Medium II Residential	RD2-1	0	21	0.13468108	Residential - Single Family Residence	YES - Current	NO - Privately-Owned	Available	Not Used in Prior Housing Element	0	0	0.088836032	0.088836032	1	2*	2*	1118197	711	South Los Angeles			Above Moderate
LOS ANGELES	915 W 48TH ST	90037	5018010012	Low Medium II Residential	RD2-1	0	21	0.134592342	Residential - Double, Duplex, or Two Units - 4 Stories or Less	YES - Current	NO - Privately-Owned	Available	Not Used in Prior Housing Element	0	0	0.124710149	0.124710149	2	2*	2*	1118197	705	South Los Angeles	Yes		Above Moderate
LOS ANGELES	962 W 47TH ST	90037	5018010018	Low Medium II Residential	RD2-1	0	21	0.131313948	Residential - Single Family Residence	YES - Current	NO - Privately-Owned	Available	Not Used in Prior Housing Element	0	0	0.088836032	0.088836032	1	2*	2*	1118197	625	South Los Angeles			Above Moderate
LOS ANGELES	4700 S VERMONT AVE	90037	5018010021	Neighborhood Commercial	C2-1VL-CPIO	0	108	0.157831737	Commercial - Store - One Story	YES - Current	NO - Privately-Owned	Available	Used in Prior Housing Element - Non-Vacant	0.149746317	0	0	0.149746317	0	0	0	1118197	628	South Los Angeles			Lower
LOS ANGELES	4706 S VERMONT AVE	90037	5018010022	Neighborhood Commercial	C2-1VL-CPIO	0	108	0.157832232	Commercial - Store Combination - Store and Residential Combination - One Story	YES - Current	NO - Privately-Owned	Available	Used in Prior Housing Element - Non-Vacant	0	0	0.043784864	0.043784864	0	0	0	1118197	633	South Los Angeles	Yes		Above Moderate
LOS ANGELES			5018010023	Low Medium II Residential	RD2-1	0	21	0.023875405	Residential - Single Family Residence - Vacant Land	YES - Current	NO - Privately-Owned	Available	Not Used in Prior Housing Element	0	0	0.048492241	0.048492241	0	0	0	1118197	1462	South Los Angeles			Above Moderate
LOS ANGELES	945 W 48TH ST	90037	5018010035	Low Medium II Residential	RD2-1	0	21	0.134725972	Residential - Double, Duplex, or Two Units - 4 Stories or Less	YES - Current	NO - Privately-Owned	Available	Not Used in Prior Housing Element	0	0	0.021767107	0.021767107	2	2*	2*	1118197	713	South Los Angeles			Above Moderate
LOS ANGELES	919 W 48TH ST	90037	5018010037	Low Medium II Residential	RD2-1	0	21	0.119057493	Residential - Single Family Residence	YES - Current	NO - Privately-Owned	Available	Not Used in Prior Housing Element	0	0	0.112528566	0.112528566	1	2*	2*	1118197	707	South Los Angeles			Above Moderate
LOS ANGELES	916 W 47TH ST	90037	5018010038	Low Medium II Residential	RD2-1	0	21	0.127224773	Residential - Single Family Residence	YES - Current	NO - Privately-Owned	Available	Not Used in Prior Housing Element	0	0	0.112528566	0.112528566	1	2*	2*	1118197	620	South Los Angeles			Above Moderate
LOS ANGELES	932 W 47TH ST	90037	5018010039	Low Medium II Residential	RD2-1	0	21	0.131314649	Residential - Single Family Residence	YES - Current	NO - Privately-Owned	Available	Not Used in Prior Housing Element	0	0	0.091839024	0.091839024	1	2*	2*	1118197	621	South Los Angeles			Above Moderate
LOS ANGELES	954 W 47TH ST	90037	5018010041	Low Medium II Residential	RD2-1	0	21	0.131313903	Residential - Double, Duplex, or Two Units - 4 Stories or Less	YES - Current	NO - Privately-Owned	Available	Not Used in Prior Housing Element	0	0	0.124710149	0.124710149	2	2*	2*	1118197	623	South Los Angeles	Yes		Above Moderate
LOS ANGELES	958 W 47TH ST	90037	5018010042	Low Medium II Residential	RD2-1	0	21	0.131314323	Residential - Double, Duplex, or Two Units - 4 Stories or Less	YES - Current	NO - Privately-Owned	Available	Not Used in Prior Housing Element	0	0	0.129734266	0.129734266	2	2*	2*	1118197	624	South Los Angeles	Yes		Above Moderate
LOS ANGELES	966 W 47TH ST	90037	5018010043	Low Medium II Residential	RD2-1	0	21	0.131312784	Residential - Single Family Residence	YES - Current	NO - Privately-Owned	Available	Not Used in Prior Housing Element	0	0	0.091839024	0.091839024	1	2*	2*	1118197	626	South Los Angeles			Above Moderate
LOS ANGELES			5018010044	Low Medium II Residential	RD2-1	0	21	0.020664634	Residential - Single Family Residence - Vacant Land	YES - Current	NO - Privately-Owned	Available	Not Used in Prior Housing Element	0	0	0.048492241	0.048492241	0	0	0	1118197	1463	South Los Angeles			Above Moderate
LOS ANGELES	4712 S VERMONT AVE	90037	5018010045	Neighborhood Commercial	C2-1VL-CPIO	0	108	0.133163604	Commercial - Commercial - Vacant Land	YES - Current	NO - Privately-Owned	Available	Not Used in Prior Housing Element	0.098982793	0	0	0.098982793	0	0	0	1118197	1461	South Los Angeles			Lower
LOS ANGELES	907 W 48TH ST	90037	5018011002	Low Medium II Residential	RD2-1	0	21	0.13454856	Residential - Single Family Residence	YES - Current	NO - Privately-Owned	Available	Not Used in Prior Housing Element	0	0	0.088836032	0.088836032	1	2*	2*	1118197	703	South Los Angeles			Above Moderate
LOS ANGELES	855 W 48TH ST	90037	5018011004	Low Medium II Residential	RD2-1	0	21	0.134504132	Residential - Single Family Residence	YES - Current	NO - Privately-Owned	Available	Not Used in Prior Housing Element	0	0	0.108869648	0.108869648	1	2*	2*	1118197	701	South Los Angeles			Above Moderate
LOS ANGELES	841 W 48TH ST	90037	5018011007	Low Medium II Residential	RD2-1	0	21	0.134435621	Residential - Single Family Residence	YES - Current	NO - Privately-Owned	Available	Not Used in Prior Housing Element	0	0	0.108869648	0.108869648	1	2*	2*	1118197	698	South Los Angeles			Above Moderate
LOS ANGELES	837 W 48TH ST	90037	5018011008	Low Medium II Residential	RD2-1	0	21	0.134689688	Residential - Single Family Residence	YES - Current	NO - Privately-Owned	Available	Not Used in Prior Housing Element	0	0	0.108869648	0.108869648	1	2*	2*	1118197	697	South Los Angeles			Above Moderate
LOS ANGELES	831 W 48TH ST	90037	5018011009	Low Medium II Residential	RD2-1	0	21	0.134118911	Residential - Double, Duplex, or Two Units - 4 Stories or Less	YES - Current	NO - Privately-Owned	Available	Not Used in Prior Housing Element	0	0	0.142843303	0.142843303	2	2*	2*	1118197	696	South Los Angeles	Yes		Above Moderate
LOS ANGELES	829 W 48TH ST	90037	5018011010	Low Medium II Residential	RD2-1	0	21	0.134371159	Residential - Single Family Residence	YES - Current	NO - Privately-Owned	Available	Not Used in Prior Housing Element	0	0	0.045333637	0.045333637	1	2*	2*	1118197	695	South Los Angeles			Above Moderate
LOS ANGELES	819 W 48TH ST	90037	5018011012	Low Medium II Residential	RD2-1	0	21	0.134327006	Residential - Single Family Residence	YES - Current	NO - Privately-Owned	Available	Not Used in Prior Housing Element	0	0	0.108869648	0.108869648	1	2*	2*	1118197	693	South Los Angeles			Above Moderate
LOS ANGELES	817 W 48TH ST	90037	5018011013	Low Medium II Residential	RD2-1	0	21	0.134305114	Residential - Double, Duplex, or Two Units - 4 Stories or Less	YES - Current	NO - Privately-Owned	Available	Not Used in Prior Housing Element	0	0	0.142843303	0.142843303	2	2*	2*	1118197	692	South Los Angeles	Yes		Above Moderate
LOS ANGELES	811 W 48TH ST	90037	5018011014	Low Medium II Residential	RD2-1	0	21	0.134282578	Residential - Single Family Residence	YES - Current	NO - Privately-Owned	Available	Not Used in Prior Housing Element	0	0	0.108869648	0.108869648	1	2*	2*	1118197	691	South Los Angeles			Above Moderate
LOS ANGELES	809 W 48TH ST	90037	5018011015	Neighborhood Commercial	C1-1VL-CPIO	0	54	0.13426075	Residential - Double, Duplex, or Two Units - 4 Stories or Less	YES - Current	NO - Privately-Owned	Available	Not Used in Prior Housing Element	0.288070887	0	0	0.288070887	2	0	0	1118197	690	South Los Angeles			Lower
LOS ANGELES	4719 S HOOVER ST	90037	5018011016	Neighborhood Commercial	C1-1VL-CPIO	0	54	0.048659894	Residential - Single Family Residence	YES - Current	NO - Privately-Owned	Available	Not Used in Prior Housing Element	0	0	0.101452705	0.101452705	0	0	0	1118197	689	South Los Angeles			Above Moderate
LOS ANGELES	4727 S HOOVER ST	90037	5018011017	Neighborhood Commercial	C1-1VL-CPIO	0	54	0.036884559	Commercial - Store - One Story	YES - Current	NO - Privately-Owned	Available	Not Used in Prior Housing Element	0	0	0.007520256	0.007520256	0	0	0	1118197	759	South Los Angeles			Above Moderate
LOS ANGELES	812 W 47TH ST	90037	5018011029	Neighborhood Commercial	C2-1VL-CPIO	0	108	0.130936601	Commercial - Parking Lot (Commercial Use Property) - Lots - Patron or Employee - One Story	YES - Current	NO - Privately-Owned	Available	Used in Prior Housing Element - Non-Vacant	0.040879005	0	0	0.040879005	0	0	0	1118197	606	South Los Angeles			Lower
LOS ANGELES	806 W 47TH ST	90037	5018011030	Neighborhood Commercial	C2-1VL-CPIO	0	108	0.130937386	Industrial - Warehousing, Distribution, Storage - Warehousing, Distribution, Under 10,000 SF - One Story	YES - Current	NO - Privately-Owned	Available	Used in Prior Housing Element - Non-Vacant	0.096167326	0	0	0.096167326	0	0	0	1118197	605	South Los Angeles			Lower
LOS ANGELES			5018011032	Neighborhood Commercial	C2-1VL-CPIO	0	108	0.080444548	Commercial - Parking Lot (Commercial Use Property) - Lots - Patron or Employee - One Story	YES - Current	NO - Privately-Owned	Available	Not Used in Prior Housing Element	0.033871809	0	0	0.033871809	0	0	0	1118197	604	South Los Angeles			Lower
LOS ANGELES	914 W 47TH ST	90037	5018011044	Low Medium II Residential	RD2-1	0	21	0.125507902	Residential - Single Family Residence	YES - Current	NO - Privately-Owned	Available	Not Used in Prior Housing Element	0	0	0.112528566	0.112528566	1	2*	2*	1118197	619	South Los Angeles			Above Moderate
LOS ANGELES	904 W 47TH ST	90037	5018011045	Low Medium II Residential	RD2-1	0	21	0.130937387	Residential - Single Family Residence	YES - Current	NO - Privately-Owned	Available	Not Used in Prior Housing Element	0	0	0.114780879	0.114780879	1	2*	2*	1118197	618	South Los Angeles			Above Moderate
LOS ANGELES			5018011045	Low Medium II Residential	RD2-1	0	21	0.047613003	Residential - Single Family Residence	YES - Current	NO - Privately-Owned	Available	Not Used in Prior Housing Element	0	0	0.062987572	0.062987572	1	1*	1*	1118197	650	South Los Angeles			Above Moderate
LOS ANGELES	872 W 47TH ST	90037	5018011049	Low Medium II Residential	RD2-1	0	21	0.130937015	Residential - Single Family Residence	YES - Current	NO - Privately-Owned	Available	Not Used in Prior Housing Element	0	0	0.114780879	0.114780879	1	2*	2*	1118197	613	South Los Angeles			Above Moderate
LOS ANGELES			5018011049	Low Medium II Residential	RD2-1	0	21	0.047613458	Residential - Single Family Residence	YES - Current	NO - Privately-Owned	Available	Not Used in Prior Housing Element	0	0	0.062987572	0.062987572	1	1*	1*	1118197	646	South Los Angeles			Above Moderate
LOS ANGELES	866 W 47TH ST	90037	5018011050	Low Medium II Residential	RD2-1	0	21	0.130935809	Residential - Single Family Residence	YES - Current	NO - Privately-Owned	Available	Not Used in Prior Housing Element	0	0	0.114780879	0.114780879	1	2*	2*	1118197	612	South Los Angeles			Above Moderate
LOS ANGELES			5018011050	Low Medium II Residential	RD2-1	0	21	0.047612894	Residential - Single Family Residence	YES - Current	NO - Privately-Owned	Available	Not Used in Prior Housing Element	0	0	0.062987572	0.062987572	1	1*	1*	1118197	645	South Los Angeles			Above Moderate
LOS ANGELES	856 W 47TH ST	90037	5018011052	Low Medium II Residential	RD2-1	0	21	0.130937387	Residential - Double, Duplex, or Two Units - 4 Stories or Less	YES - Current	NO - Privately-Owned	Available	Not Used in Prior Housing Element	0	0	0.158611465	0.158611465	2	2*	2*	1118197	610	South Los Angeles	Yes		Above Moderate
LOS ANGELES	852 W 47TH ST	90037	5018011053	Low Medium II Residential	RD2-1	0	21	0.113637218	Residential - Single Family Residence	YES - Current	NO - Privately-Owned	Available	Not Used in Prior Housing Element	0	0	0.114780879	0.114780879	1	2*	2*	1118197	609	South Los Angeles			Above Moderate
LOS ANGELES			5018011053	Low Medium II Residential	RD2-1	0	21	0.047613129	Residential - Single Family Residence	YES - Current	NO - Privately-Owned	Available	Not Used in Prior Housing Element	0	0	0.062987572	0.062987572	1	1*	1*	1118197	642	South Los Angeles			Above Moderate
LOS ANGELES	814 W 47TH ST	90037	5018011054	Low Medium II Residential	RD2-1	0	21	0.130937807	Residential - Single Family Residence	YES - Current	NO - Privately-Owned	Available	Not Used in Prior Housing Element	0	0	0.116306645	0.116306645	1	2*	2*	1118197	607	South Los Angeles			Above Moderate
LOS ANGELES			5018011054	Low Medium II Residential	RD2-1	0	21	0.047613736	Residential - Single Family Residence	YES - Current

LOS ANGELES	945 W 49TH ST	90037	5018012017	Neighborhood Commercial	C2-1VL-CPIO	0	108	0.133509468	Commercial - Parking Lot (Commercial Use Property) - Lots - Patron or Employee - One Story	YES - Current	NO - Privately-Owned	Available	Not Used in Prior Housing Element	0.016055115	0	0	0.016055115	0	0	0	1118197	869	South Los Angeles					Lower
LOS ANGELES	937 W 49TH ST	90037	5018012019	Low Medium II Residential	RD2-1	0	21	0.13357865	Residential - Double, Duplex, or Two Units - 4 Stories or Less	YES - Current	NO - Privately-Owned	Available	Not Used in Prior Housing Element	0	0	0.142843303	0.142843303	2	2*	2*	1118197	867	South Los Angeles		Yes			Above Moderate
LOS ANGELES	933 W 49TH ST	90037	5018012020	Low Medium II Residential	RD2-1	0	21	0.133612869	Residential - Double, Duplex, or Two Units - 4 Stories or Less	YES - Current	NO - Privately-Owned	Available	Not Used in Prior Housing Element	0	0	0.003189642	0.003189642	2	2*	2*	1118197	865	South Los Angeles					Above Moderate
LOS ANGELES	929 W 49TH ST	90037	5018012021	Low Medium II Residential	RD2-1	0	21	0.133648336	Residential - Single Family Residence	YES - Current	NO - Privately-Owned	Available	Not Used in Prior Housing Element	0	0	0.108869648	0.108869648	1	2*	2*	1118197	864	South Los Angeles					Above Moderate
LOS ANGELES	925 W 49TH ST	90037	5018012022	Low Medium II Residential	RD2-1	0	21	0.133683201	Residential - Single Family Residence	YES - Current	NO - Privately-Owned	Available	Not Used in Prior Housing Element	0	0	0.108869648	0.108869648	1	2*	2*	1118197	863	South Los Angeles					Above Moderate
LOS ANGELES	919 W 49TH ST	90037	5018012023	Low Medium II Residential	RD2-1	0	21	0.133716819	Residential - Double, Duplex, or Two Units - 4 Stories or Less	YES - Current	NO - Privately-Owned	Available	Not Used in Prior Housing Element	0	0	0.142843303	0.142843303	2	2*	2*	1118197	862	South Los Angeles		Yes			Above Moderate
LOS ANGELES	915 W 49TH ST	90037	5018012024	Low Medium II Residential	RD2-1	0	21	0.133750435	Residential - Single Family Residence	YES - Current	NO - Privately-Owned	Available	Not Used in Prior Housing Element	0	0	0.108869648	0.108869648	1	2*	2*	1118197	861	South Los Angeles					Above Moderate
LOS ANGELES	905 W 49TH ST	90037	5018012026	Low Medium II Residential	RD2-1	0	21	0.133822022	Residential - Double, Duplex, or Two Units - 4 Stories or Less	YES - Current	NO - Privately-Owned	Available	Not Used in Prior Housing Element	0	0	0.142843303	0.142843303	2	2*	2*	1118197	859	South Los Angeles		Yes			Above Moderate
LOS ANGELES	903 W 49TH ST	90037	5018012027	Low Medium II Residential	RD2-1	0	21	0.133856565	Residential - Double, Duplex, or Two Units - 4 Stories or Less	YES - Current	NO - Privately-Owned	Available	Not Used in Prior Housing Element	0	0	0.142843303	0.142843303	2	2*	2*	1118197	858	South Los Angeles		Yes			Above Moderate
LOS ANGELES	4800 S VERMONT AVE	90037	5018012028	Neighborhood Commercial	C2-1VL-CPIO	0	108	0.18939645	Commercial - Store - One Story	YES - Current	NO - Privately-Owned	Available	Not Used in Prior Housing Element	0.078402651	0	0	0.078402651	0	0	0	1118197	825	South Los Angeles					Lower
LOS ANGELES	4806 S VERMONT AVE	90037	5018012028	Neighborhood Commercial	C2-1VL-CPIO	0	108	0.126268135	Commercial - Store - One Story	YES - Current	NO - Privately-Owned	Available	Not Used in Prior Housing Element	0.064714944	0	0	0.064714944	0	0	0	1118197	840	South Los Angeles					Lower
LOS ANGELES		5018012028		Neighborhood Commercial	C2-1VL-CPIO	0	108	0.045910497	Commercial - Store - One Story	YES - Current	NO - Privately-Owned	Available	Not Used in Prior Housing Element	0	0	0.001945461	0.001945461	0	0	0	1118197	839	South Los Angeles					Above Moderate
LOS ANGELES	806 W 48TH ST	90037	5018013002	Low Medium II Residential	RD2-1	0	21	0.134304371	Residential - Single Family Residence	YES - Current	NO - Privately-Owned	Available	Not Used in Prior Housing Element	0	0	0.108869648	0.108869648	1	2*	2*	1118197	767	South Los Angeles					Above Moderate
LOS ANGELES	820 W 48TH ST	90037	5018013005	Low Medium II Residential	RD2-1	0	21	0.134303436	Residential - Single Family Residence	YES - Current	NO - Privately-Owned	Available	Not Used in Prior Housing Element	0	0	0.108869648	0.108869648	1	2*	2*	1118197	771	South Los Angeles					Above Moderate
LOS ANGELES	824 W 48TH ST	90037	5018013006	Low Medium II Residential	RD2-1	0	21	0.134304689	Residential - Single Family Residence	YES - Current	NO - Privately-Owned	Available	Not Used in Prior Housing Element	0	0	0.108869648	0.108869648	1	2*	2*	1118197	772	South Los Angeles					Above Moderate
LOS ANGELES	826 W 48TH ST	90037	5018013007	Low Medium II Residential	RD2-1	0	21	0.134303146	Residential - Single Family Residence	YES - Current	NO - Privately-Owned	Available	Not Used in Prior Housing Element	0	0	0.108869648	0.108869648	1	2*	2*	1118197	773	South Los Angeles					Above Moderate
LOS ANGELES	832 W 48TH ST	90037	5018013008	Low Medium II Residential	RD2-1	0	21	0.134304689	Residential - Single Family Residence	YES - Current	NO - Privately-Owned	Available	Not Used in Prior Housing Element	0	0	0.045333637	0.045333637	1	2*	2*	1118197	774	South Los Angeles					Above Moderate
LOS ANGELES	836 W 48TH ST	90037	5018013009	Low Medium II Residential	RD2-1	0	21	0.134303436	Residential - Single Family Residence	YES - Current	NO - Privately-Owned	Available	Not Used in Prior Housing Element	0	0	0.045333637	0.045333637	1	2*	2*	1118197	775	South Los Angeles					Above Moderate
LOS ANGELES	842 W 48TH ST	90037	5018013010	Low Medium II Residential	RD2-1	0	21	0.134303436	Residential - Double, Duplex, or Two Units - 4 Stories or Less	YES - Current	NO - Privately-Owned	Available	Not Used in Prior Housing Element	0	0	0.142843303	0.142843303	2	2*	2*	1118197	776	South Los Angeles		Yes			Above Moderate
LOS ANGELES	846 W 48TH ST	90037	5018013011	Low Medium II Residential	RD2-1	0	21	0.134304366	Residential - Single Family Residence	YES - Current	NO - Privately-Owned	Available	Not Used in Prior Housing Element	0	0	0.108869648	0.108869648	1	2*	2*	1118197	777	South Los Angeles					Above Moderate
LOS ANGELES	852 W 48TH ST	90037	5018013012	Low Medium II Residential	RD2-1	0	21	0.134303436	Residential - Double, Duplex, or Two Units - 4 Stories or Less	YES - Current	NO - Privately-Owned	Available	Not Used in Prior Housing Element	0	0	0.142843303	0.142843303	2	2*	2*	1118197	778	South Los Angeles		Yes			Above Moderate
LOS ANGELES	854 W 48TH ST	90037	5018013013	Low Medium II Residential	RD2-1	0	21	0.134303436	Residential - Double, Duplex, or Two Units - 4 Stories or Less	YES - Current	NO - Privately-Owned	Available	Not Used in Prior Housing Element	0	0	0.142843303	0.142843303	2	2*	2*	1118197	779	South Los Angeles		Yes			Above Moderate
LOS ANGELES	900 W 48TH ST	90037	5018013014	Low Medium II Residential	RD2-1	0	21	0.134303436	Residential - Single Family Residence	YES - Current	NO - Privately-Owned	Available	Not Used in Prior Housing Element	0	0	0.108869648	0.108869648	1	2*	2*	1118197	780	South Los Angeles					Above Moderate
LOS ANGELES	853 W 49TH ST	90037	5018013017	Low Medium II Residential	RD2-1	0	21	0.133958009	Residential - Double, Duplex, or Two Units - 4 Stories or Less	YES - Current	NO - Privately-Owned	Available	Not Used in Prior Housing Element	0	0	0.003189642	0.003189642	2	2*	2*	1118197	855	South Los Angeles					Above Moderate
LOS ANGELES	845 W 49TH ST	90037	5018013018	Low Medium II Residential	RD2-1	0	21	0.133994411	Residential - Double, Duplex, or Two Units - 4 Stories or Less	YES - Current	NO - Privately-Owned	Available	Not Used in Prior Housing Element	0	0	0.142843303	0.142843303	2	2*	2*	1118197	854	South Los Angeles		Yes			Above Moderate
LOS ANGELES	837 W 49TH ST	90037	5018013020	Low Medium II Residential	RD2-1	0	21	0.134061634	Residential - Single Family Residence	YES - Current	NO - Privately-Owned	Available	Not Used in Prior Housing Element	0	0	0.108869648	0.108869648	1	2*	2*	1118197	852	South Los Angeles					Above Moderate
LOS ANGELES	833 W 49TH ST	90037	5018013021	Low Medium II Residential	RD2-1	0	21	0.134098039	Residential - Double, Duplex, or Two Units - 4 Stories or Less	YES - Current	NO - Privately-Owned	Available	Not Used in Prior Housing Element	0	0	0.142843303	0.142843303	2	2*	2*	1118197	851	South Los Angeles		Yes			Above Moderate
LOS ANGELES	827 W 49TH ST	90037	5018013022	Low Medium II Residential	RD2-1	0	21	0.134131652	Residential - Double, Duplex, or Two Units - 4 Stories or Less	YES - Current	NO - Privately-Owned	Available	Not Used in Prior Housing Element	0	0	0.162807852	0.162807852	1	2*	2*	1118197	850	South Los Angeles		Yes			Above Moderate
LOS ANGELES	823 W 49TH ST	90037	5018013023	Low Medium II Residential	RD2-1	0	21	0.134166518	Residential - Double, Duplex, or Two Units - 4 Stories or Less	YES - Current	NO - Privately-Owned	Available	Not Used in Prior Housing Element	0	0	0.142843303	0.142843303	2	2*	2*	1118197	849	South Los Angeles		Yes			Above Moderate
LOS ANGELES	821 W 49TH ST	90037	5018013024	Low Medium II Residential	RD2-1	0	21	0.134202311	Residential - Double, Duplex, or Two Units - 4 Stories or Less	YES - Current	NO - Privately-Owned	Available	Not Used in Prior Housing Element	0	0	0.142843303	0.142843303	2	2*	2*	1118197	848	South Los Angeles		Yes			Above Moderate
LOS ANGELES	815 W 49TH ST	90037	5018013025	Low Medium II Residential	RD2-1	0	21	0.134235925	Residential - Single Family Residence	YES - Current	NO - Privately-Owned	Available	Not Used in Prior Housing Element	0	0	0.108869648	0.108869648	1	2*	2*	1118197	847	South Los Angeles					Above Moderate
LOS ANGELES	811 W 49TH ST	90037	5018013026	Low Medium II Residential	RD2-1	0	21	0.134270466	Residential - Double, Duplex, or Two Units - 4 Stories or Less	YES - Current	NO - Privately-Owned	Available	Not Used in Prior Housing Element	0	0	0.142843303	0.142843303	2	2*	2*	1118197	846	South Los Angeles		Yes			Above Moderate
LOS ANGELES	807 W 49TH ST	90037	5018013027	Low Medium II Residential	RD2-1	0	21	0.134305939	Residential - Single Family Residence	YES - Current	NO - Privately-Owned	Available	Not Used in Prior Housing Element	0	0	0.108869648	0.108869648	1	2*	2*	1118197	845	South Los Angeles					Above Moderate
LOS ANGELES	4916 S VERMONT AVE	90037	5018014001	Neighborhood Commercial	C2-1VL-CPIO	0	108	0.158080106	Commercial - Parking Lot (Commercial Use Property) - Lots - Patron or Employee - One Story	YES - Current	NO - Privately-Owned	Available	Used in Prior Housing Element - Non-Vacant	0.045859082	0	0	0.045859082	0	0	0	1118197	1035	South Los Angeles					Lower
LOS ANGELES	4922 S VERMONT AVE	90037	5018014002	Neighborhood Commercial	C2-1VL-CPIO	0	108	0.138202895	Commercial - Store - One Story	YES - Current	NO - Privately-Owned	Available	Used in Prior Housing Element - Non-Vacant	0.195344049	0	0	0.195344049	1	0	0	1118197	1080	South Los Angeles					Lower
LOS ANGELES	4926 S VERMONT AVE	90037	5018014003	Neighborhood Commercial	C2-1VL-CPIO	0	108	0.13820291	Commercial - Office Building - Office and Residential - One Story	YES - Current	NO - Privately-Owned	Available	Not Used in Prior Housing Element	0	0	0.122406766	0.122406766	2	0	0	1118197	1086	South Los Angeles		Yes			Above Moderate
LOS ANGELES	947 W 50TH ST	90037	5018014004	Low Medium II Residential	RD2-1	0	21	0.11852894	Residential - Single Family Residence	YES - Current	NO - Privately-Owned	Available	Not Used in Prior Housing Element	0	0	0.108869648	0.108869648	1	2*	2*	1118197	1034	South Los Angeles					Above Moderate
LOS ANGELES	945 W 50TH ST	90037	5018014005	Low Medium II Residential	RD2-1	0	21	0.118546601	Residential - Single Family Residence	YES - Current	NO - Privately-Owned	Available	Not Used in Prior Housing Element	0	0	0.108869648	0.108869648	1	2*	2*	1118197	1033	South Los Angeles					Above Moderate
LOS ANGELES	939 W 50TH ST	90037	5018014006	Low Medium II Residential	RD2-1	0	21	0.118559511	Residential - Single Family Residence	YES - Current	NO - Privately-Owned	Available	Not Used in Prior Housing Element	0	0	0.108869648	0.108869648	1	2*	2*	1118197	1032	South Los Angeles					Above Moderate
LOS ANGELES	935 W 50TH ST	90037	5018014007	Low Medium II Residential	RD2-1	0	21	0.118575253	Residential - Single Family Residence	YES - Current	NO - Privately-Owned	Available	Not Used in Prior Housing Element	0	0	0.108869648	0.108869648	1	2*	2*	1118197	1031	South Los Angeles					Above Moderate
LOS ANGELES	931 W 50TH ST	90037	5018014008	Low Medium II Residential	RD2-1	0	21	0.118588215	Residential - Single Family Residence	YES - Current	NO - Privately-Owned	Available	Not Used in Prior Housing Element	0	0	0.108869648	0.108869648	1	2*	2*	1118197	1030	South Los Angeles					Above Moderate
LOS ANGELES	927 W 50TH ST	90037	5018014009	Low Medium II Residential	RD2-1	0	21	0.118604594	Residential - Single Family Residence	YES - Current	NO - Privately-Owned	Available	Not Used in Prior Housing Element	0	0	0.108869648	0.108869648	1	2*	2*	1118197	1029	South Los Angeles					Above Moderate
LOS ANGELES	913 W 50TH ST	90037	5018014012	Low Medium II Residential	RD2-1	0	21	0.118648324	Residential - Double, Duplex, or Two Units - 4 Stories or Less	YES - Current	NO - Privately-Owned	Available	Not Used in Prior Housing Element	0	0	0.108869648	0.108869648	1	2*	2*	1118197	1026	South Los Angeles					Above Moderate
LOS ANGELES	911 W 50TH ST	90037	5018014013	Low Medium II Residential	RD2-1	0	21	0.118663889	Residential - Double, Duplex, or Two Units - 4 Stories or Less	YES - Current	NO - Privately-Owned	Available	Not Used in Prior Housing Element	0	0	0.142843303	0.142843303	2	2*	2*	1118197	1025	South Los Angeles		Yes			Above Moderate
LOS ANGELES	907 W 50TH ST	90037	5018014014	Low Medium II Residential	RD2-1	0	21	0.118678029	Residential - Double, Duplex, or Two Units - 4 Stories or Less	YES - Current	NO - Privately-Owned	Available	Not Used in Prior Housing Element	0	0	0.142843303	0.142843303	2	2*	2*	1118197	1024	South Los Angeles		Yes			Above Moderate
LOS ANGELES	903 W 50TH ST	90037	5018014015	Low Medium II Residential	RD2-1	0	21	0.118693588	Residential - Single Family Residence	YES - Current	NO - Privately-Owned	Available	Not Used in Prior Housing Element	0	0	0.108869648	0.108869648	1	2*	2*	1118197	1023	South Los Angeles					Above Moderate
LOS ANGELES	4908 S VERMONT AVE	90037	5018014016	Neighborhood Commercial	C2-1VL-CPIO	0	108	0.153389138	Commercial - Auto, Recreation Equipment, Construction Equipment Sales and Service - Auto Body Repair Shop - One Story	YES - Current	NO - Privately-Owned	Available	Used in Prior Housing Element - Non-Vacant	0.073442387	0	0	0.073442387	0	0	0	1118197	1001	South Los Angeles					Lower
LOS ANGELES	4904 S VERMONT AVE	90037	5018014017	Neighborhood Commercial	C2-1VL-CPIO	0	108	0.137743457	Commercial - Store Combination - Store and Residential Combination - One Story	YES - Current	NO - Privately-Owned	Available	Not Used in Prior Housing Element	0	0	0.038361849	0.038361849	8	0	0	1118197	996	South Los Angeles		Yes			Above Moderate
LOS ANGELES	958 W 49TH ST	90037	5018014017	Neighborhood Commercial	C2-1VL-CPIO	0	108	0.154962051	Commercial - Store Combination - Store and Residential Combination - One Story	YES - Current	NO - Privately-Owned	Available	Not Used in Prior Housing Element	0	0	0.039007931	0.039007931	8	0	0	1118197	949	South Los Angeles		Yes			Above Moderate
LOS ANGELES	902 W 49TH ST	90037	5018014018	Low Medium II Residential	RD2-1	0	21	0.133830188	Residential - Single Family Residence	YES - Current	NO - Privately-Owned	Available	Not Used in Prior Housing Element	0	0	0.108869648	0.108869648	1	2*	2*	1118197	938	South Los Angeles					Above Moderate
LOS ANGELES	904 W 49TH ST	90037	5018014019	Low Medium II Residential	RD2-1	0	21	0.133828259	Residential - Double, Duplex, or Two Units - 4 Stories or Less	YES - Current	NO - Privately-Owned	Available	Not Used in Prior Housing Element	0	0	0.142843303	0.142843303	2	2*	2*	1118197	939	South Los Angeles		Yes			Above Moderate
LOS ANGELES	910 W 49TH ST	90037	5018014020	Low Medium II Residential	RD2-1	0	21	0.13382833	Residential - Single Family Residence	YES - Current	NO - Privately-Owned	Available	Not Used in Prior Housing Element	0	0	0.108869648	0.108869648	1	2*	2*	1118197	940	South Los Angeles					Above Moderate
LOS ANGELES	914 W 49TH ST	90037	5018014021	Low Medium II Residential	RD2-1	0	21	0.13382779	Residential - Double, Duplex, or Two Units - 4 Stories or Less	YES - Current	NO - Privately-Owned	Available	Not Used in Prior Housing Element	0	0	0.142843303	0.142843303	2	2*	2*	1118197	941	South Los Angeles		Yes			Above Moderate
LOS ANGELES	924 W 49TH ST	90037	5018014023	Low Medium II Residential	RD2-1	0	21	0.133828509	Residential - Double, Duplex, or Two Units - 4 Stories or Less	YES - Current	NO - Privately-Owned	Available	Not Used in Prior Housing Element	0	0	0.142843303	0.142843303	2	2*	2*	1118197	943	South Los Angeles		Yes			Above Moderate
LOS ANGELES	928 W 49TH ST	90037	5018014024	Low Medium II Residential	(Q)R4-1	0	108	0.133828114	Residential - Single Family Residence	YES - Current	NO - Privately-Owned	Available	Not Used in Prior Housing Element	1.170535398	0	0	1.170535398	1	0	0	1118197	944	South Los Angeles					Lower
LOS ANGELES	932 W 49TH ST	90037	5018014025	Low Medium II Residential	(Q)R4-1	0	108	0.13382815	Institutional - Church - One Story	YES - Current	NO - Privately-Owned	Available	Not Used in Prior Housing Element	0.11828992	0	0	0.11828992	0	0	0	1118197	945	South Los Angeles					Lower
LOS ANGELES	936 W 49TH ST	90037	5018014025	Low Medium II Residential	(Q)R4-1	0	108	0.133828329	Institutional - Church - One Story	YES - Current	NO - Privately-Owned	Available	Not Used in Prior Housing Element	0.11828992	0	0	0.11828992	0	0	0	1118197	946	South Los Angeles					Lower
LOS ANGELES	942 W 49TH ST	90037	5018014025	Low Medium II Residential	(Q)R4-1	0	108	0.133828257	Institutional - Church - One Story	YES - Current	NO - Privately-Owned	Available	Not Used in Prior Housing Element	0.11828992	0	0	0.11828992	0	0	0	1118197	947	South Los Angeles					Lower
LOS ANGELES	946 W 49TH ST	90037	5018014025	Low Medium II Residential	(Q)R4-1	0	108	0.133829307	Institutional - Church - One Story	YES - Current	NO - Privately-Owned	Available	Not Used in Prior Housing Element	0.11828992	0	0	0.11828992	0	0	0	1118197	948	South Los Angeles					Lower
LOS ANGELES	861 W 50TH ST	90037	5018015001	Low Medium II Residential	RD2-1	0	21	0.118707472	Residential - Single Family Residence	YES - Current	NO - Privately-Owned	Available	Not Used in Prior Housing Element	0	0	0.108869648	0.108869648	1	2*	2*	1118197	1022	South Los Angeles					Above Moderate
LOS ANGELES	853 1/2 W 50TH ST	90037	5018015003	Low Medium II Residential	RD2-1	0	21	0.118737744	Residential - Single Family Residence	YES - Current	NO - Privately-Owned	Available	Not Used in Prior Housing Element	0	0	0.108869648	0.108869648	1	2*	2*	1118197	1020	South Los Angeles					Above Moderate
LOS ANGELES	849 W 50TH ST	90037	5018015004	Low Medium II Residential	RD2-1	0	21	0.11875099	Residential - Single Family Residence	YES - Current	NO - Privately-Owned	Available	Not Used in Prior Housing Element	0	0	0.108869648	0.108869648	1	2*	2*	1118197	1019	South Los Angeles					Above Moderate
LOS ANGELES	845 W 50TH ST	90037	5018015005	Low Medium II Residential	RD2-1	0	21	0.118768699	Residential - Single Family Residence	YES - Current	NO - Privately-Owned	Available	Not Used in Prior Housing Element	0	0	0.108869648	0.108869648	1	2*	2*	1118197	1018	South Los Angeles					Above Moderate
LOS ANGELES	841 W 50TH ST	90037	5018015006	Low Medium II Residential	RD2-1	0	21	0.118782476	Residential - Single Family Residence	YES - Current	NO - Privately-Owned	Available	Not Used in Prior Housing Element	0	0	0.108869648	0.108869648	1	2*	2*	1118197	1016	South Los Angeles					Above Moderate
LOS ANGELES	837 W 50TH ST	90037	5018015007	Low Medium II Residential	RD2-1	0	21	0.118795432	Residential - Double, Duplex, or Two Units - 4 Stories or Less	YES - Current	NO - Privately-Owned	Available	Not Used in Prior Housing Element	0	0	0.142843303	0.142843303	2	2*	2*	1118197	1015	South Los Angeles		Yes			Above Moderate
LOS ANGELES	833 W 50TH ST	90037	5018015008	Low Medium II Residential	RD2-1	0	21	0.118811177	Residential - Single Family Residence	YES - Current	NO - Privately-Owned	Available	Not Used in Prior Housing Element	0	0	0.108869648	0.108869648	1	2*	2*	1118197	1014	South Los Angeles					Above Moderate
LOS ANGELES	829 W 50TH ST	90037	5018015009	Low Medium II Residential	RD2-1	0	21	0.118825811	Residential - Double, Duplex, or Two Units - 4 Stories or Less	YES - Current	NO - Privately-Owned	Available	Not Used in Prior Housing Element	0	0	0.021323309	0.021323309	2	2*	2*	1118197	1013	South Los Angeles		Yes			Above Moderate
LOS ANGELES	825 W 50TH ST	90037	5018015010	Low Medium II Residential	RD2-1	0	21	0.118842769	Residential - Single Family Residence	YES - Current	NO - Privately-Owned	Available	Not Used in Prior Housing Element	0	0	0.108869648	0.108869648	1	2*	2*	1118197	1012	South Los Angeles					Above Moderate
LOS ANGELES	821 W 50TH ST	90037	5018015011	Low Medium II Residential	RD2-1	0	21	0.118856372	Residential - Single Family Residence	YES - Current	NO - Privately-Owned	Available	Not Used in Prior Housing Element	0	0	0.108869648	0.108869648	1	2*	2*	1118197	1011	South Los Angeles					Above Moderate
LOS ANGELES	817 W 50TH ST	90037	5018015012	Low Medium II Residential	RD2-1	0	21	0.118869508	Residential - Single Family Residence	YES - Current	NO - Privately-Owned	Available	Not Used in Prior Housing Element	0	0	0.108869648	0.108869648	1	2*	2*	1118197	1010	South Los Angeles					Above Moderate
LOS ANGELES	805 W 50TH ST	90037	5018015016	Neighborhood Commercial	C2-1VL-CPIO	0	108	0.118914767	Residential - Four Units (Any Combination) - 4 Stories or Less	YES - Current	NO - Privately-Owned	Available	Not Used in Prior Housing Element	0	0	0.600406721	0.600406721	4	0	0	1118197	1007	South Los Angeles		Yes			Above Moderate
LOS ANGELES	810 W 49TH ST	90037	5018015018	Low Medium II Residential	RD2-1	0	21	0.133828154	Residential - Single Family Residence	YES - Current	NO - Privately-Owned	Available	Not Used in Prior Housing Element	0	0	0.108869648	0.108869648	1	2*	2*	1118197	926	South Los Angeles					Above Moderate
LOS ANGELES	816 1/2 W 49TH ST	90037	5018015019	Low Medium II Residential	RD2-1	0	21	0.133828009	Residential - Double, Duplex, or Two Units - 4 Stories or Less	YES - Current	NO - Privately-Owned	Available	Not Used in Prior Housing Element	0	0	0.142843303	0.142843303	2	2*	2*	1118197	927	South Los Angeles		Yes			Above Moderate
LOS ANGELES	820 W 49TH ST	90037	5018015020	Low Medium II Residential	RD2-1	0	21	0.133828332	Residential - Single Family Residence	YES - Current	NO - Privately-Owned	Available	Not Used in Prior Housing Element	0	0	0.108869648	0.108869648	1	2*	2*	1118197	928	South Los Angeles					Above Moderate
LOS ANGELES	824 W 49TH ST	90037	5018015021	Low Medium II Residential	RD2-1	0	21	0.133828224	Residential - Single Family Residence	YES - Current	NO - Privately-Owned	Available	Not Used in Prior Housing Element	0	0	0.108869648	0.108869648	1	2*	2*	1118197	929	South Los Angeles					Above Moderate
LOS ANGELES	828 W 49TH ST	90037	5018015022	Low Medium II Residential	RD2-1	0	21	0.133828294	Residential - Single Family Residence	YES - Current	NO - Privately-Owned	Available	Not Used in Prior Housing Element	0	0	0.142843303	0.142843303	2	2*	2*	1118197	930	South Los Angeles		Yes			Above Moderate
LOS ANGELES	834 W 49TH ST	90037	5018015023	Low Medium II Residential	RD2-1	0	21	0.133828259	Residential - Double, Duplex, or Two Units - 4 Stories or Less	YES - Current	NO - Privately-Owned	Available	Not Used in Prior Housing Element	0	0	0.003189642	0.003189642	2	2*	2*	1118197	931	South Los Angeles					Above Moderate
LOS ANGELES	836 W 49TH ST	90037	5018015024	Low Medium II Residential	RD2-1	0	21	0.133829264	Residential - Double, Duplex, or Two Units - 4 Stories or Less	YES - Current	NO - Privately-Owned	Available	Not Used in Prior Housing Element	0	0	0.142843303	0.142843303	2	2*	2*	1118197	932	South Los Angeles		Yes			Above Moderate
LOS ANGELES	846 W 49TH ST	90037	5018015026	Low Medium II Residential	RD2-1	0	21	0.133828364	Residential - Double, Duplex, or Two Units - 4 Stories or Less	YES - Current	NO - Privately-Owned	Available	Not Used in Prior Housing Element	0	0	0.021323309	0.021323309	2	2*	2*	1118197	934	South Los Angeles		Yes			Above Moderate
LOS ANGELES	850 W 49TH ST	90037	5018015027	Low Medium II Residential	RD2-1	0	21	0.133829443	Residential - Single Family Residence	YES - Current	NO - Privately-Owned	Available	Not Used in Prior Housing Element	0	0	0.108869648	0.108869648	1	2*	2*	1118197	935	South Los Angeles					Above Moderate
LOS ANGELES	856 W 49TH ST	90037	5018015028	Low Medium II Residential	RD2-1	0	21	0.133829369	Residential - Double, Duplex, or Two Units - 4 Stories or Less	YES - Current	NO - Privately-Owned	Available	Not Used in Prior Housing Element	0	0	0.142843303	0.142843303	2	2*	2*	1118197	936	South Los Angeles		Yes			Above Moderate
LOS ANGELES	860 W 49TH ST	90037	5018015029	Low Medium II Residential	RD2-1	0	21	0.133826617	Residential - Double, Duplex, or Two Units - 4 Stories or Less	YES - Current	NO - Privately-Owned	Available	Not Used in Prior Housing Element	0	0	0.142843303	0.142843303	2	2*	2*	1118197	937	South Los Angeles		Yes			Above Moderate
LOS ANGELES	811 W 50TH ST	90037	5018015030	Low Medium II Residential	RD2-1	0	21	0.118887214	Residential - Double, Duplex, or Two Units - 4 Stories or Less	YES - Current	NO - Privately-Owned	Available	Not Used in Prior Housing Element	0	0	0.142843303	0.142843303	2	2*	2*	1118197	1009	South Los Angeles		Yes			Above Moderate
LOS ANGELES	4909 S HOOVER ST	90037	5018015031	Neighborhood Commercial	C2-1VL-CPIO	0	108	0.124056981	Commercial - Store Combination - Store and Office Combination - One Story	YES - Current	NO - Privately-Owned	Available	Not Used in Prior Housing Element	0	0	0.040234318	0.040234318	3	0	0	1118197	995	South Los Angeles		Yes			Above Moderate
LOS ANGELES	4903 S HOOVER ST	90037	5018015032	Neighborhood

LOS ANGELES	949 W 50TH PL	90037	5018016017	Neighborhood Commercial	C2-1VL-CPIO	0	108	0.138793462	Commercial - Store Combination - Store and Residential Combination - One Story	YES - Current	NO - Privately-Owned	Available	Not Used in Prior Housing Element	0	0	0.01366162	0.01366162	4	0	0	1118197	1253	South Los Angeles		Yes	Above Moderate
LOS ANGELES	947 W 50TH PL	90037	5018016018	Low Medium II Residential	RD2-1	0	21	0.149065072	Residential - Double, Duplex, or Two Units - 4 Stories or Less	YES - Current	NO - Privately-Owned	Available	Not Used in Prior Housing Element	0	0.225162113	0	0.225162113	2	3*	3*	1118197	1201	South Los Angeles		Yes	Moderate
LOS ANGELES	943 W 50TH PL	90037	5018016019	Low Medium II Residential	RD2-1	0	21	0.119254498	Residential - Double, Duplex, or Two Units - 4 Stories or Less	YES - Current	NO - Privately-Owned	Available	Not Used in Prior Housing Element	0	0	0.142843303	0.142843303	2	2*	2*	1118197	1200	South Los Angeles		Yes	Above Moderate
LOS ANGELES	937 W 50TH PL	90037	5018016020	Low Medium II Residential	RD2-1	0	21	0.119258876	Residential - Double, Duplex, or Two Units - 4 Stories or Less	YES - Current	NO - Privately-Owned	Available	Not Used in Prior Housing Element	0	0	0.038126712	0.038126712	2	2*	2*	1118197	1199	South Los Angeles		Yes	Above Moderate
LOS ANGELES	933 W 50TH PL	90037	5018016021	Low Medium II Residential	RD2-1	0	21	0.119262607	Residential - Double, Duplex, or Two Units - 4 Stories or Less	YES - Current	NO - Privately-Owned	Available	Not Used in Prior Housing Element	0	0	0.142843303	0.142843303	2	2*	2*	1118197	1198	South Los Angeles		Yes	Above Moderate
LOS ANGELES	929 W 50TH PL	90037	5018016022	Low Medium II Residential	RD2-1	0	21	0.119267266	Residential - Double, Duplex, or Two Units - 4 Stories or Less	YES - Current	NO - Privately-Owned	Available	Not Used in Prior Housing Element	0	0	0.142843303	0.142843303	2	2*	2*	1118197	1197	South Los Angeles		Yes	Above Moderate
LOS ANGELES	925 W 50TH PL	90037	5018016023	Low Medium II Residential	RD2-1	0	21	0.119268846	Residential - Double, Duplex, or Two Units - 4 Stories or Less	YES - Current	NO - Privately-Owned	Available	Not Used in Prior Housing Element	0	0	0.095355454	0.095355454	2	2*	2*	1118197	1196	South Los Angeles			Above Moderate
LOS ANGELES	921 W 50TH PL	90037	5018016024	Low Medium II Residential	RD2-1	0	21	0.119272577	Residential - Double, Duplex, or Two Units - 4 Stories or Less	YES - Current	NO - Privately-Owned	Available	Not Used in Prior Housing Element	0	0	0.142843303	0.142843303	2	2*	2*	1118197	1195	South Los Angeles		Yes	Above Moderate
LOS ANGELES	917 W 50TH PL	90037	5018016025	Low Medium II Residential	RD2-1	0	21	0.119278171	Residential - Double, Duplex, or Two Units - 4 Stories or Less	YES - Current	NO - Privately-Owned	Available	Not Used in Prior Housing Element	0	0	0.142843303	0.142843303	2	2*	2*	1118197	1194	South Los Angeles		Yes	Above Moderate
LOS ANGELES	913 W 50TH PL	90037	5018016026	Low Medium II Residential	RD2-1	0	21	0.11927975	Residential - Double, Duplex, or Two Units - 4 Stories or Less	YES - Current	NO - Privately-Owned	Available	Not Used in Prior Housing Element	0	0	0.142843303	0.142843303	2	2*	2*	1118197	1193	South Los Angeles		Yes	Above Moderate
LOS ANGELES	911 W 50TH PL	90037	5018016027	Low Medium II Residential	RD2-1	0	21	0.119284416	Residential - Single Family Residence	YES - Current	NO - Privately-Owned	Available	Not Used in Prior Housing Element	0	0	0.108869648	0.108869648	1	2*	2*	1118197	1192	South Los Angeles			Above Moderate
LOS ANGELES	901 W 50TH PL	90037	5018016029	Low Medium II Residential	RD2-1	0	21	0.119291589	Residential - Double, Duplex, or Two Units - 4 Stories or Less	YES - Current	NO - Privately-Owned	Available	Not Used in Prior Housing Element	0	0	0.142843303	0.142843303	2	2*	2*	1118197	1190	South Los Angeles		Yes	Above Moderate
LOS ANGELES	5008 S VERMONT AVE	90037	5018016030	Neighborhood Commercial	C2-1VL-CPIO	0	108	0.129349222	Commercial - Commercial - Vacant Land	YES - Current	NO - Privately-Owned	Available	Not Used in Prior Housing Element	0.157255006	0	0	0.157255006	0	0	0	1118197	1170	South Los Angeles			Lower
LOS ANGELES	5014 S VERMONT AVE	90037	5018016031	Neighborhood Commercial	C2-1VL-CPIO	0	108	0.139299324	Commercial - Store - One Story	YES - Current	NO - Privately-Owned	Available	Used in Prior Housing Element - Non-Vacant	0.082096403	0	0	0.082096403	2	0	0	1118197	1202	South Los Angeles			Lower
LOS ANGELES	5018 S VERMONT AVE	90037	5018016031	Neighborhood Commercial	C2-1VL-CPIO	0	108	0.13926753	Commercial - Store - One Story	YES - Current	NO - Privately-Owned	Available	Used in Prior Housing Element - Non-Vacant	0.082096403	0	0	0.082096403	2	0	0	1118197	1247	South Los Angeles			Lower
LOS ANGELES	5001 S HOOVER ST	90037	5018017001	Low Medium II Residential	RD2-1	0	21	0.146169967	Commercial - Store - One Story	YES - Current	NO - Privately-Owned	Available	Not Used in Prior Housing Element	0	0.011590175	0	0.011590175	0	3*	3*	1118197	1092	South Los Angeles			Moderate
LOS ANGELES	808 W 50TH ST	90037	5018017002	Low Medium II Residential	RD2-1	0	21	0.119319763	Residential - Double, Duplex, or Two Units - 4 Stories or Less	YES - Current	NO - Privately-Owned	Available	Not Used in Prior Housing Element	0	0	0.005159048	0.005159048	2	2*	2*	1118197	1093	South Los Angeles		Yes	Above Moderate
LOS ANGELES	812 W 50TH ST	90037	5018017003	Low Medium II Residential	RD2-1	0	21	0.119283248	Residential - Single Family Residence	YES - Current	NO - Privately-Owned	Available	Not Used in Prior Housing Element	0	0	0.108869648	0.108869648	1	2*	2*	1118197	1094	South Los Angeles			Above Moderate
LOS ANGELES	816 W 50TH ST	90037	5018017004	Low Medium II Residential	RD2-1	0	21	0.119249241	Residential - Single Family Residence	YES - Current	NO - Privately-Owned	Available	Not Used in Prior Housing Element	0	0	0.108869648	0.108869648	1	2*	2*	1118197	1095	South Los Angeles			Above Moderate
LOS ANGELES	820 W 50TH ST	90037	5018017005	Low Medium II Residential	RD2-1	0	21	0.119211507	Residential - Single Family Residence	YES - Current	NO - Privately-Owned	Available	Not Used in Prior Housing Element	0	0	0.108869648	0.108869648	1	2*	2*	1118197	1096	South Los Angeles			Above Moderate
LOS ANGELES	824 W 50TH ST	90037	5018017006	Low Medium II Residential	RD2-1	0	21	0.11917686	Residential - Single Family Residence	YES - Current	NO - Privately-Owned	Available	Not Used in Prior Housing Element	0	0	0.108869648	0.108869648	1	2*	2*	1118197	1097	South Los Angeles			Above Moderate
LOS ANGELES	828 W 50TH ST	90037	5018017007	Low Medium II Residential	RD2-1	0	21	0.119141275	Residential - Double, Duplex, or Two Units - 4 Stories or Less	YES - Current	NO - Privately-Owned	Available	Not Used in Prior Housing Element	0	0	0.142843303	0.142843303	2	2*	2*	1118197	1098	South Los Angeles		Yes	Above Moderate
LOS ANGELES	832 W 50TH ST	90037	5018017008	Low Medium II Residential	RD2-1	0	21	0.119104474	Residential - Double, Duplex, or Two Units - 4 Stories or Less	YES - Current	NO - Privately-Owned	Available	Not Used in Prior Housing Element	0	0	0.142843303	0.142843303	2	2*	2*	1118197	1099	South Los Angeles		Yes	Above Moderate
LOS ANGELES	836 W 50TH ST	90037	5018017009	Low Medium II Residential	RD2-1	0	21	0.119068605	Residential - Single Family Residence	YES - Current	NO - Privately-Owned	Available	Not Used in Prior Housing Element	0	0	0.045333637	0.045333637	1	2*	2*	1118197	1100	South Los Angeles			Above Moderate
LOS ANGELES	840 W 50TH ST	90037	5018017010	Low Medium II Residential	RD2-1	0	21	0.119034881	Residential - Single Family Residence	YES - Current	NO - Privately-Owned	Available	Not Used in Prior Housing Element	0	0	0.108869648	0.108869648	1	2*	2*	1118197	1101	South Los Angeles			Above Moderate
LOS ANGELES	844 W 50TH ST	90037	5018017011	Low Medium II Residential	RD2-1	0	21	0.118997152	Residential - Double, Duplex, or Two Units - 4 Stories or Less	YES - Current	NO - Privately-Owned	Available	Not Used in Prior Housing Element	0	0	0.142843303	0.142843303	2	2*	2*	1118197	1102	South Los Angeles		Yes	Above Moderate
LOS ANGELES	848 W 50TH ST	90037	5018017012	Low Medium II Residential	RD2-1	0	21	0.118961569	Residential - Single Family Residence	YES - Current	NO - Privately-Owned	Available	Not Used in Prior Housing Element	0	0	0.108869648	0.108869648	1	2*	2*	1118197	1103	South Los Angeles			Above Moderate
LOS ANGELES	854 W 50TH ST	90037	5018017013	Low Medium II Residential	RD2-1	0	21	0.118926914	Residential - Double, Duplex, or Two Units - 4 Stories or Less	YES - Current	NO - Privately-Owned	Available	Not Used in Prior Housing Element	0	0	0.142843303	0.142843303	2	2*	2*	1118197	1104	South Los Angeles		Yes	Above Moderate
LOS ANGELES	856 W 50TH ST	90037	5018017014	Low Medium II Residential	RD2-1	0	21	0.118890757	Residential - Single Family Residence	YES - Current	NO - Privately-Owned	Available	Not Used in Prior Housing Element	0	0	0.108869648	0.108869648	1	2*	2*	1118197	1105	South Los Angeles			Above Moderate
LOS ANGELES	860 W 50TH ST	90037	5018017015	Low Medium II Residential	RD2-1	0	21	0.118854888	Residential - Single Family Residence	YES - Current	NO - Privately-Owned	Available	Not Used in Prior Housing Element	0	0	0.108869648	0.108869648	1	2*	2*	1118197	1106	South Los Angeles			Above Moderate
LOS ANGELES	857 W 50TH PL	90037	5018017016	Low Medium II Residential	RD2-1	0	21	0.11929532	Residential - Double, Duplex, or Two Units - 4 Stories or Less	YES - Current	NO - Privately-Owned	Available	Not Used in Prior Housing Element	0	0	0.142843303	0.142843303	2	2*	2*	1118197	1189	South Los Angeles		Yes	Above Moderate
LOS ANGELES	849 W 50TH PL	90037	5018017018	Low Medium II Residential	RD2-1	0	21	0.119303423	Residential - Double, Duplex, or Two Units - 4 Stories or Less	YES - Current	NO - Privately-Owned	Available	Not Used in Prior Housing Element	0	0	0.142843303	0.142843303	2	2*	2*	1118197	1187	South Los Angeles		Yes	Above Moderate
LOS ANGELES	847 W 50TH PL	90037	5018017019	Low Medium II Residential	RD2-1	0	21	0.11930529	Residential - Double, Duplex, or Two Units - 4 Stories or Less	YES - Current	NO - Privately-Owned	Available	Not Used in Prior Housing Element	0	0	0.142843303	0.142843303	2	2*	2*	1118197	1186	South Los Angeles		Yes	Above Moderate
LOS ANGELES	841 W 50TH PL	90037	5018017020	Low Medium II Residential	RD2-1	0	21	0.11930902	Residential - Double, Duplex, or Two Units - 4 Stories or Less	YES - Current	NO - Privately-Owned	Available	Not Used in Prior Housing Element	0	0	0.142843303	0.142843303	2	2*	2*	1118197	1185	South Los Angeles		Yes	Above Moderate
LOS ANGELES	837 W 50TH PL	90037	5018017021	Low Medium II Residential	RD2-1	0	21	0.119314328	Residential - Single Family Residence	YES - Current	NO - Privately-Owned	Available	Not Used in Prior Housing Element	0	0	0.108869648	0.108869648	1	2*	2*	1118197	1184	South Los Angeles			Above Moderate
LOS ANGELES	833 W 50TH PL	90037	5018017022	Low Medium II Residential	RD2-1	0	21	0.119317129	Residential - Single Family Residence	YES - Current	NO - Privately-Owned	Available	Not Used in Prior Housing Element	0	0	0.108869648	0.108869648	1	2*	2*	1118197	1183	South Los Angeles			Above Moderate
LOS ANGELES	829 W 50TH PL	90037	5018017023	Low Medium II Residential	RD2-1	0	21	0.119319929	Residential - Double, Duplex, or Two Units - 4 Stories or Less	YES - Current	NO - Privately-Owned	Available	Not Used in Prior Housing Element	0	0	0.003189642	0.003189642	2	2*	2*	1118197	1182	South Los Angeles			Above Moderate
LOS ANGELES	825 W 50TH PL	90037	5018017024	Low Medium II Residential	RD2-1	0	21	0.119324302	Residential - Three Units (Any Combination) - 4 Stories or Less	YES - Current	NO - Privately-Owned	Available	Not Used in Prior Housing Element	0	0	0.021323309	0.021323309	2	2*	2*	1118197	1181	South Los Angeles		Yes	Above Moderate
LOS ANGELES	823 W 50TH PL	90037	5018017025	Low Medium II Residential	RD2-1	0	21	0.119327099	Residential - Single Family Residence	YES - Current	NO - Privately-Owned	Available	Not Used in Prior Housing Element	0	0	0.108869648	0.108869648	1	2*	2*	1118197	1180	South Los Angeles			Above Moderate
LOS ANGELES	819 W 50TH PL	90037	5018017026	Low Medium II Residential	RD2-1	0	21	0.119331763	Residential - Single Family Residence	YES - Current	NO - Privately-Owned	Available	Not Used in Prior Housing Element	0	0	0.108869648	0.108869648	1	2*	2*	1118197	1179	South Los Angeles			Above Moderate
LOS ANGELES	815 W 50TH PL	90037	5018017027	Low Medium II Residential	RD2-1	0	21	0.119335207	Residential - Single Family Residence	YES - Current	NO - Privately-Owned	Available	Not Used in Prior Housing Element	0	0	0.108869648	0.108869648	1	2*	2*	1118197	1178	South Los Angeles			Above Moderate
LOS ANGELES	809 W 50TH PL	90037	5018017028	Low Medium II Residential	RD2-1	0	21	0.119338938	Residential - Double, Duplex, or Two Units - 4 Stories or Less	YES - Current	NO - Privately-Owned	Available	Not Used in Prior Housing Element	0	0	0.142843303	0.142843303	2	2*	2*	1118197	1176	South Los Angeles		Yes	Above Moderate
LOS ANGELES	805 W 50TH PL	90037	5018017029	Low Medium II Residential	RD2-1	0	21	0.119342667	Residential - Single Family Residence	YES - Current	NO - Privately-Owned	Available	Not Used in Prior Housing Element	0	0	0.108869648	0.108869648	1	2*	2*	1118197	1175	South Los Angeles			Above Moderate
LOS ANGELES	5015 S HOOVER ST	90037	5018017030	Low Medium II Residential	RD2-1	0	21	0.146303603	Residential - Double, Duplex, or Two Units - 4 Stories or Less	YES - Current	NO - Privately-Owned	Available	Not Used in Prior Housing Element	0	0.095562556	0	0.095562556	2	3*	3*	1118197	1174	South Los Angeles		Yes	Moderate
LOS ANGELES	904 W 50TH PL	90037	5018018002	Low Medium II Residential	RD2-1	0	21	0.132977869	Residential - Double, Duplex, or Two Units - 4 Stories or Less	YES - Current	NO - Privately-Owned	Available	Not Used in Prior Housing Element	0	0	0.142843303	0.142843303	2	2*	2*	1118197	1274	South Los Angeles		Yes	Above Moderate
LOS ANGELES	908 W 50TH PL	90037	5018018003	Low Medium II Residential	RD2-1	0	21	0.132985263	Residential - Double, Duplex, or Two Units - 4 Stories or Less	YES - Current	NO - Privately-Owned	Available	Not Used in Prior Housing Element	0	0	0.142843303	0.142843303	2	2*	2*	1118197	1276	South Los Angeles		Yes	Above Moderate
LOS ANGELES	916 W 50TH PL	90037	5018018005	Low Medium II Residential	RD2-1	0	21	0.133001375	Residential - Single Family Residence	YES - Current	NO - Privately-Owned	Available	Not Used in Prior Housing Element	0	0	0.108869648	0.108869648	1	2*	2*	1118197	1278	South Los Angeles			Above Moderate
LOS ANGELES	932 W 50TH PL	90037	5018018010	Low Medium II Residential	RD2-1	0	21	0.133032853	Residential - Double, Duplex, or Two Units - 4 Stories or Less	YES - Current	NO - Privately-Owned	Available	Not Used in Prior Housing Element	0	0	0.142843303	0.142843303	2	2*	2*	1118197	1282	South Los Angeles		Yes	Above Moderate
LOS ANGELES	945 W 51ST ST	90037	5018018016	Low Medium II Residential	RD2-1	0	21	0.068748565	Residential - Single Family Residence	YES - Current	NO - Privately-Owned	Available	Not Used in Prior Housing Element	0	0	0.045533419	0.045533419	1	1*	1*	1118197	1353	South Los Angeles			Above Moderate
LOS ANGELES	948 W 50TH PL	90037	5018018017	Low Medium II Residential	RD2-1	0	21	0.091831444	Residential - Double, Duplex, or Two Units - 4 Stories or Less	YES - Current	NO - Privately-Owned	Available	Not Used in Prior Housing Element	0	0	0.004205256	0.004205256	1	1*	1*	1118197	1285	South Los Angeles		Yes	Above Moderate
LOS ANGELES	5050 S VERMONT AVE	90037	5018018018	Neighborhood Commercial	C2-1VL-CPIO	0	108	0.155105633	Commercial - Auto, Recreation Equipment, Construction Equipment Sales and Service - Auto Body Repair Shop - One Story	YES - Current	NO - Privately-Owned	Available	Used in Prior Housing Element - Non-Vacant	0.227014702	0	0	0.227014702	0	0	0	1118197	1286	South Los Angeles			Lower
LOS ANGELES	920 W 50TH PL	90037	5018018023	Low Medium II Residential	RD2-1	0	21	0.096047433	Residential - Single Family Residence	YES - Current	NO - Privately-Owned	Available	Not Used in Prior Housing Element	0	0	0.137708849	0.137708849	1	2*	2*	1118197	1279	South Los Angeles			Above Moderate
LOS ANGELES	5064 S VERMONT AVE	90037	5018018024	Neighborhood Commercial	C2-1VL-CPIO	0	108	0.110815677	Commercial - Commercial - Vacant Land	YES - Current	NO - Privately-Owned	Available	Not Used in Prior Housing Element	0.152572721	0	0	0.152572721	0	0	0	1118197	1359	South Los Angeles			Lower
LOS ANGELES	5051 S HOOVER ST	90037	5018019001	Low Medium II Residential	RD1.5-1	0	29	0.078065927	Commercial - Auto, Recreation Equipment, Construction Equipment Sales and Service - Auto Body Repair Shop - One Story	YES - Current	NO - Privately-Owned	Available	Not Used in Prior Housing Element	0	0	0.053671302	0.053671302	0	2*	2*	1118197	1258	South Los Angeles			Above Moderate
LOS ANGELES	5061 S HOOVER ST	90037	5018019002	Low Medium II Residential	RD1.5-1	0	29	0.071167354	Commercial - Commercial - Vacant Land	YES - Current	NO - Privately-Owned	Available	Not Used in Prior Housing Element	0	0	0.140003586	0.140003586	0	2*	2*	1118197	1347	South Los Angeles			Above Moderate
LOS ANGELES	805 W 51ST ST	90037	5018019003	Low Medium II Residential	RD1.5-1	0	29	0.044382048	Residential - Single Family Residence - Vacant Land	YES - Current	NO - Privately-Owned	Available	Not Used in Prior Housing Element	0	0	0.143297386	0.143297386	0	1*	1*	1118197	1354	South Los Angeles			Above Moderate
LOS ANGELES	804 W 50TH PL	90037	5018019004	Low Medium II Residential	RD1.5-1	0	29	0.088480336	Residential - Single Family Residence	YES - Current	NO - Privately-Owned	Available	Not Used in Prior Housing Element	0	0	0.108869648	0.108869648	1	2*	2*	1118197	1259	South Los Angeles			Above Moderate
LOS ANGELES	808 W 50TH PL	90037	5018019005	Low Medium II Residential	RD2-1	0	21	0.132870786	Residential - Double, Duplex, or Two Units - 4 Stories or Less	YES - Current	NO - Privately-Owned	Available	Not Used in Prior Housing Element	0	0	0.142843303	0.142843303	2	2*	2*	1118197	1260	South Los Angeles		Yes	Above Moderate
LOS ANGELES	814 W 50TH PL	90037	5018019006	Low Medium II Residential	RD2-1	0	21	0.084668725	Residential - Single Family Residence	YES - Current	NO - Privately-Owned	Available	Not Used in Prior Housing Element	0	0	0.045533419	0.045533419	1	1*	1*	1118197	1261	South Los Angeles			Above Moderate
LOS ANGELES	813 W 51ST ST	90037	5018019007	Low Medium II Residential	RD2-1	0	21	0.048209551	Residential - Single Family Residence	YES - Current	NO - Privately-Owned	Available	Not Used in Prior Housing Element	0	0	0.008091661	0.008091661	1	1*	1*	1118197	1348	South Los Angeles			Above Moderate
LOS ANGELES	818 W 50TH PL	90037	5018019009	Low Medium II Residential	RD2-1	0	21	0.086995662	Residential - Single Family Residence	YES - Current	NO - Privately-Owned	Available	Not Used in Prior Housing Element	0	0	0.045533419	0.045533419	1	1*	1*	1118197	1262	South Los Angeles			Above Moderate
LOS ANGELES	822 W 50TH PL	90037	5018019010	Low Medium II Residential	RD2-1	0	21	0.082385303	Residential - Single Family Residence	YES - Current	NO - Privately-Owned	Available	Not Used in Prior Housing Element	0	0	0.045533419	0.045533419	1	1*	1*	1118197	1263	South Los Angeles			Above Moderate
LOS ANGELES	821 W 51ST ST	90037	5018019011	Low Medium II Residential	RD2-1	0	21	0.05050745	Residential - Single Family Residence	YES - Current	NO - Privately-Owned	Available	Not Used in Prior Housing Element	0	0	0.055880135	0.055880135	1	1*	1*	1118197	1351	South Los Angeles			Above Moderate
LOS ANGELES	830 W 50TH PL	90037	5018019013	Low Medium II Residential	RD2-1	0	21	0.08390247	Residential - Single Family Residence	YES - Current	NO - Privately-Owned	Available	Not Used in Prior Housing Element	0	0	0.045533419	0.045533419	1	1*	1*	1118197	1265	South Los Angeles			Above Moderate
LOS ANGELES	831 W 51ST ST	90037	5018019014	Low Medium II Residential	RD2-1	0	21	0.049006264	Residential - Single Family Residence	YES - Current	NO - Privately-Owned	Available	Not Used in Prior Housing Element	0	0	0.055880135	0.055880135	1	1*	1*	1118197	1352	South Los Angeles			Above Moderate
LOS ANGELES	832 W 50TH PL	90037	5018019015	Low Medium II Residential	RD2-1	0	21	0.132916782	Residential - Single Family Residence	YES - Current	NO - Privately-Owned	Available	Not Used in Prior Housing Element	0	0	0.108869648	0.108869648	1	2*	2*	1118197	1266	South Los Angeles			Above Moderate
LOS ANGELES	836 W 50TH PL	90037	5018019016	Low Medium II Residential	RD2-1	0	21	0.132924207	Residential - Double, Duplex, or Two Units - 4 Stories or Less	YES - Current	NO - Privately-Owned	Available	Not Used in Prior Housing Element	0	0	0.142843303	0.142843303	2	2*	2*	1118197	1267	South Los Angeles		Yes	Above Moderate
LOS ANGELES	840 W 50TH PL	90037	5018019017	Low Medium II Residential	RD2-1	0	21	0.132930915	Residential - Double, Duplex, or Two Units - 4 Stories or Less	YES - Current	NO - Privately-Owned	Available	Not Used in Prior Housing Element	0	0	0.142843303	0.142843303	2	2*	2*	1118197	1268	South Los Angeles		Yes	Above Moderate
LOS ANGELES	847 W 51ST ST	90037	5018019018	Low Medium II Residential	RD2-1	0	21	0.132940739	Residential - Double, Duplex, or Two Units - 4 Stories or Less	YES - Current	NO - Privately-Owned	Available	Not Used in Prior Housing Element	0	0	0.142843303	0.142843303	2	2*	2*	1118197	1269	South Los Angeles		Yes	Above Moderate
LOS ANGELES	850 W 50TH PL	90037	5018019019	Low Medium II Residential	RD2-1	0	21	0.1329482	Residential - Double, Duplex, or Two Units - 4 Stories or Less	YES - Current	NO - Privately-Owned	Available	Not Used in Prior Housing Element	0	0	0.142843303	0.142843303	2	2*	2*	1118197	1270	South Los Angeles		Yes	Above Moderate
LOS ANGELES	852 W 50TH PL	90037	5018019020	Low Medium II Residential	RD2-1	0	21	0.132953872	Residential - Double, Duplex, or Two Units - 4 Stories or Less	YES - Current	NO - Privately-Owned	Available	Not Used in Prior Housing Element	0	0	0.142843303	0.142843303	2	2*	2*	1118197	1271	South Los Angeles		Yes	Above Moderate
LOS ANGELES	856 W 50TH PL	90037	5018019021	Low Medium II Residential	RD2-1	0	21	0.132961619	Residential - Double, Duplex, or Two Units - 4 Stories or Less	YES - Current	NO - Privately-Owned	Available	Not Used in Prior Housing Element	0	0	0.142843303	0.142843303	2	2*	2*	1118197	1272	South Los Angeles		Yes	Above Moderate
LOS ANGELES	620 W 50TH ST	90037	5018020001	Low Medium II Residential	RD2-1	0	21	0.140313548	Residential - Double, Duplex, or Two Units - 4 Stories or Less	YES - Current	NO - Privately-Owned	Available	Not Used in Prior Housing Element	0	0.225162113	0	0.225162113	2	3*	3*	111A201	289	South Los Angeles		Yes	Moderate
LOS ANGELES	626 W 50TH ST	90037	5018020002	Low Medium II Residential	RD2-1	0	21	0.140318727	Residential - Single Family Residence	YES - Current	NO - Privately-Owned	Available	Not Used in Prior Housing Element	0	0.166901189	0	0.166901189	1	3*	3*	111A201	290	South Los Angeles			Moderate
LOS ANGELES	630 W 50TH ST	90037	5018020003	Low Medium II Residential	RD2-1	0	21	0.140320975	Residential - Single Family Residence	YES - Current	NO - Privately-Owned	Available	Not Used in Prior Housing Element	0	0.166901189	0	0.166901189	1	3*	3*	111A201	291	South Los Angeles			Moderate
LOS ANGELES	634 W 50TH ST	90037	5018020004	Low Medium II Residential	RD2-1	0	21	0.140327125	Residential - Single Family Residence	YES - Current	NO - Privately-Owned	Available	Not Used in Prior Housing Element	0	0.166901189	0	0.166901189	1	3*	3*	111A201	292	South Los Angeles			Moderate
LOS ANGELES	638 W 50TH ST	90037	5018020005	Low Medium II Residential	RD2-1	0	21	0.140331321	Residential - Single Family Residence	YES - Current	NO - Privately-Owned	Available	Not Used in Prior Housing Element	0	0.166901189	0	0.166901189	1	3*	3*	111A201	293	South Los Angeles			Moderate
LOS ANGELES	702 W 50TH ST	90037	5018020006	Low Medium II Residential	RD2-1	0	21	0.140334866	Residential - Double, Duplex, or Two Units - 4 Stories or Less	YES - Current	NO - Privately-Owned	Available	Not Used in Prior Housing Element	0	0.225162113	0	0.225162113	2	3*	3*	111A201	294	South Los Angeles		Yes	Moderate
LOS ANGELES	710 W 50TH ST	90037	5018020008	Low Medium II Residential	RD2-1	0	21	0.14034359	Residential - Three Units (Any Combination) - 4 Stories or Less	YES - Current	NO - Privately-Owned	Available	Not Used in Prior Housing Element	0	0.204411972	0	0.204411972	3	3*	3*	111A201	296	South Los Angeles		Yes	Moderate
LOS ANGELES	714 W 50TH ST	90037	5018020009	Low Medium II Residential	RD2-1	0	21	0.140348763	Residential - Double, Duplex, or Two Units - 4 Stories or Less	YES - Current	NO - Privately-Owned	Available	Not Used in Prior Housing Element	0	0.225162113	0	0.225162113	2	3*	3*	111A201	297	South Los Angeles		Yes	Moderate
LOS ANGELES	718 W 50TH ST	90037	5018020010	Low Medium II Residential	RD2-1	0	21	0.124766021	Residential - Single Family Residence	YES - Current	NO - Privately-Owned	Available	Not Used in Prior Housing Element	0	0	0.108869648	0.108869648	1	2*	2*	111A201	298	South Los Angeles			Above Moderate
LOS ANGELES	722 W 50TH ST	90037	5018020011	Low Medium II Residential	RD2-1	0	21	0.124768489	Residential - Single Family Residence	YES - Current	NO - Privately-Owned	Available	Not Used in Prior Housing Element	0	0	0.108869648	0.108869648	1	2*	2*	111A201	299	South Los Angeles			Above Moderate
LOS ANGELES	736 W 50TH ST	90037	5018020014	Low Medium II Residential	RD2-1	0	21	0.06234569	Residential - Single Family Residence	YES - Current	NO - Privately-Owned	Available	Not Used in Prior Housing Element	0	0	0.05972625	0.05972625	1	1*	1*	111A201	302	South Los Angeles			Above Moderate
LOS ANGELES	733 W 51ST ST	90037	5018020017	Low Medium II Residential	RD2-1	0	21	0.124775378	Residential - Single Family Residence	YES - Current	NO - Privately-Owned	Available	Not Used in Prior Housing Element	0	0	0.108869648	0.108869648	1	2*	2*	111A201	343	South Los Angeles			Above Moderate
LOS ANGELES	729 W 51ST ST	90037	5018020018	Low Medium II Residential	RD2-1	0	21	0.124771905	Residential - Single Family Residence	YES - Current	NO - Privately-Owned	Available	Not Used in Pr

LOS ANGELES	737 W 51ST ST	90037	5018020031	Low Medium II Residential	[Q]R4-1	0	108	0.122941616	Institutional - Church - One Story	YES - Current	NO - Privately-Owned	Available	Not Used in Prior Housing Element	0.115261281	0	0	0.115261281	0	0	0	111A201	344	South Los Angeles								Lower
LOS ANGELES	5021 S FIGUEROA ST	90037	5018021001	Neighborhood Commercial	C2-1VL-CPIO	0	108	0.08972827	Commercial - Store - One Story	YES - Current	NO - Privately-Owned	Available	Not Used in Prior Housing Element	0.037988819	0	0	0.037988819	4	0	0	111A201	348	South Los Angeles								Lower
LOS ANGELES	5027 S FIGUEROA ST	90037	5018021001	Neighborhood Commercial	C2-1VL-CPIO	0	108	0.116268338	Commercial - Store - One Story	YES - Current	NO - Privately-Owned	Available	Not Used in Prior Housing Element	0.042325688	0	0	0.042325688	4	0	0	111A201	352	South Los Angeles								Lower
LOS ANGELES	5017 S FIGUEROA ST	90037	5018021002	Neighborhood Commercial	C2-1VL-CPIO	0	108	0.133392627	Residential - Five or More Units or Apartments (Any Combination) - 4 Stories or Less	YES - Current	NO - Privately-Owned	Available	Not Used in Prior Housing Element	0	0	0.116272843	0.116272843	13	0	0	111A201	318	South Los Angeles	Yes							Above Moderate
LOS ANGELES	5011 S FIGUEROA ST	90037	5018021003	Neighborhood Commercial	C2-1VL-CPIO	0	108	0.133275939	Residential - Single Family Residence	YES - Current	NO - Privately-Owned	Available	Used in Prior Housing Element - Non-Vacant	1.140381718	0	0	1.140381718	1	0	0	111A201	309	South Los Angeles								Lower
LOS ANGELES			5018021003	Neighborhood Commercial	C2-1VL-CPIO	0	108	0.046725198	Residential - Single Family Residence	YES - Current	NO - Privately-Owned	Available	Used in Prior Housing Element - Non-Vacant	0	0	0.035267505	0.035267505	1	0	0	111A201	310	South Los Angeles								Above Moderate
LOS ANGELES	5007 1/2 S FIGUEROA ST	90037	5018021004	Neighborhood Commercial	C2-1VL-CPIO	0	108	0.13316111	Residential - Three Units (Any Combination) - 4 Stories or Less	YES - Current	NO - Privately-Owned	Available	Not Used in Prior Housing Element	0	0	0.691496611	0.691496611	3	0	0	111A201	304	South Los Angeles	Yes							Above Moderate
LOS ANGELES	510 W 50TH ST	90037	5018021005	Neighborhood Commercial	C2-1VL-CPIO	0	108	0.133339704	Residential - Four Units (Any Combination) - 4 Stories or Less	YES - Current	NO - Privately-Owned	Available	Not Used in Prior Housing Element	0	0	0.2101439	0.2101439	4	0	0	111A201	277	South Los Angeles	Yes							Above Moderate
LOS ANGELES	520 W 50TH ST	90037	5018021006	Low Medium II Residential	RD2-1	0	21	0.140271144	Residential - Single Family Residence	YES - Current	NO - Privately-Owned	Available	Not Used in Prior Housing Element	0	0.070216691	0	0.070216691	1	3*	3*	111A201	279	South Los Angeles								Moderate
LOS ANGELES	524 W 50TH ST	90037	5018021007	Low Medium II Residential	RD2-1	0	21	0.14027512	Residential - Double, Duplex, or Two Units - 4 Stories or Less	YES - Current	NO - Privately-Owned	Available	Not Used in Prior Housing Element	0	0.095562556	0	0.095562556	2	3*	3*	111A201	280	South Los Angeles	Yes							Moderate
LOS ANGELES	538 W 50TH ST	90037	5018021009	Low Medium II Residential	RD2-1	0	21	0.140288685	Residential - Single Family Residence	YES - Current	NO - Privately-Owned	Available	Not Used in Prior Housing Element	0	0.166901189	0	0.166901189	1	3*	3*	111A201	283	South Los Angeles								Moderate
LOS ANGELES	600 W 50TH ST	90037	5018021010	Low Medium II Residential	RD2-1	0	21	0.14029191	Residential - Single Family Residence	YES - Current	NO - Privately-Owned	Available	Not Used in Prior Housing Element	0	0.166901189	0	0.166901189	1	3*	3*	111A201	284	South Los Angeles								Moderate
LOS ANGELES	604 W 50TH ST	90037	5018021011	Low Medium II Residential	RD2-1	0	21	0.140297083	Residential - Single Family Residence	YES - Current	NO - Privately-Owned	Available	Not Used in Prior Housing Element	0	0.166901189	0	0.166901189	1	3*	3*	111A201	285	South Los Angeles								Moderate
LOS ANGELES	608 W 50TH ST	90037	5018021012	Low Medium II Residential	RD2-1	0	21	0.140300314	Residential - Three Units (Any Combination) - 4 Stories or Less	YES - Current	NO - Privately-Owned	Available	Not Used in Prior Housing Element	0	1.12181747	0	1.12181747	2	3*	3*	111A201	286	South Los Angeles	Yes							Moderate
LOS ANGELES	614 W 50TH ST	90037	5018021013	Low Medium II Residential	RD2-1	0	21	0.140304831	Residential - Double, Duplex, or Two Units - 4 Stories or Less	YES - Current	NO - Privately-Owned	Available	Not Used in Prior Housing Element	0	0.225162113	0	0.225162113	2	3*	3*	111A201	287	South Los Angeles	Yes							Moderate
LOS ANGELES	616 W 50TH ST	90037	5018021014	Low Medium II Residential	RD2-1	0	21	0.140310329	Residential - Single Family Residence	YES - Current	NO - Privately-Owned	Available	Not Used in Prior Housing Element	0	0.070216691	0	0.070216691	1	3*	3*	111A201	288	South Los Angeles								Moderate
LOS ANGELES	617 W 51ST ST	90037	5018021015	Low Medium II Residential	RD2-1	0	21	0.140309973	Residential - Three Units (Any Combination) - 4 Stories or Less	YES - Current	NO - Privately-Owned	Available	Not Used in Prior Housing Element	0	0.204411972	0	0.204411972	3	3*	3*	111A201	329	South Los Angeles	Yes							Moderate
LOS ANGELES	615 W 51ST ST	90037	5018021016	Low Medium II Residential	RD2-1	0	21	0.140305115	Residential - Single Family Residence	YES - Current	NO - Privately-Owned	Available	Not Used in Prior Housing Element	0	0.166901189	0	0.166901189	1	3*	3*	111A201	328	South Los Angeles								Moderate
LOS ANGELES	609 W 51ST ST	90037	5018021017	Low Medium II Residential	RD2-1	0	21	0.140301895	Residential - Single Family Residence	YES - Current	NO - Privately-Owned	Available	Not Used in Prior Housing Element	0	0.166901189	0	0.166901189	1	3*	3*	111A201	327	South Los Angeles								Moderate
LOS ANGELES	605 W 51ST ST	90037	5018021018	Low Medium II Residential	RD2-1	0	21	0.140296728	Residential - Single Family Residence	YES - Current	NO - Privately-Owned	Available	Not Used in Prior Housing Element	0	0.166901189	0	0.166901189	1	3*	3*	111A201	326	South Los Angeles								Moderate
LOS ANGELES	601 W 51ST ST	90037	5018021019	Low Medium II Residential	RD2-1	0	21	0.140292526	Residential - Single Family Residence	YES - Current	NO - Privately-Owned	Available	Not Used in Prior Housing Element	0	0.166901189	0	0.166901189	1	3*	3*	111A201	325	South Los Angeles								Moderate
LOS ANGELES	537 W 51ST ST	90037	5018021020	Low Medium II Residential	RD2-1	0	21	0.140288975	Residential - Single Family Residence	YES - Current	NO - Privately-Owned	Available	Not Used in Prior Housing Element	0	0.166901189	0	0.166901189	1	3*	3*	111A201	324	South Los Angeles								Moderate
LOS ANGELES	527 W 51ST ST	90037	5018021022	Low Medium II Residential	RD2-1	0	21	0.140279601	Residential - Three Units (Any Combination) - 4 Stories or Less	YES - Current	NO - Privately-Owned	Available	Not Used in Prior Housing Element	0	0.204411972	0	0.204411972	3	3*	3*	111A201	322	South Los Angeles	Yes							Moderate
LOS ANGELES	523 W 51ST ST	90037	5018021023	Low Medium II Residential	RD2-1	0	21	0.140275079	Residential - Double, Duplex, or Two Units - 4 Stories or Less	YES - Current	NO - Privately-Owned	Available	Not Used in Prior Housing Element	0	0.225162113	0	0.225162113	2	3*	3*	111A201	321	South Los Angeles	Yes							Moderate
LOS ANGELES	521 W 51ST ST	90037	5018021024	Low Medium II Residential	RD2-1	0	21	0.140271694	Residential - Double, Duplex, or Two Units - 4 Stories or Less	YES - Current	NO - Privately-Owned	Available	Not Used in Prior Housing Element	0	0.061181939	0	0.061181939	2	3*	3*	111A201	320	South Los Angeles	Yes							Moderate
LOS ANGELES	517 W 51ST ST	90037	5018021025	Neighborhood Commercial	C2-1VL-CPIO	0	108	0.083021728	Residential - Double, Duplex, or Two Units - 4 Stories or Less	YES - Current	NO - Privately-Owned	Available	Not Used in Prior Housing Element	0.102200606	0	0	0.102200606	2	0	0	111A201	350	South Los Angeles								Lower
LOS ANGELES	736 W 49TH PL	90037	5018022001	Low Medium II Residential	RD2-1	0	21	0.103982591	Residential - Single Family Residence	YES - Current	NO - Privately-Owned	Available	Not Used in Prior Housing Element	0	0	0.108869648	0.108869648	1	2*	2*	111A201	238	South Los Angeles								Above Moderate
LOS ANGELES	735 W 50TH ST	90037	5018022002	Low Medium II Residential	RD2-1	0	21	0.103979118	Residential - Double, Duplex, or Two Units - 4 Stories or Less	YES - Current	NO - Privately-Owned	Available	Not Used in Prior Housing Element	0	0	0.005380782	0.005380782	2	2*	2*	111A201	267	South Los Angeles								Above Moderate
LOS ANGELES	730 W 49TH PL	90037	5018022003	Low Medium II Residential	RD2-1	0	21	0.096277648	Residential - Single Family Residence	YES - Current	NO - Privately-Owned	Available	Not Used in Prior Housing Element	0	0	0.133259341	0.133259341	1	2*	2*	111A201	237	South Los Angeles								Above Moderate
LOS ANGELES	724 W 49TH PL	90037	5018022004	Low Medium II Residential	RD2-1	0	21	0.096278127	Residential - Single Family Residence	YES - Current	NO - Privately-Owned	Available	Not Used in Prior Housing Element	0	0	0.133259341	0.133259341	1	2*	2*	111A201	236	South Los Angeles								Above Moderate
LOS ANGELES	720 W 49TH PL	90037	5018022005	Low Medium II Residential	RD2-1	0	21	0.096280766	Residential - Single Family Residence	YES - Current	NO - Privately-Owned	Available	Not Used in Prior Housing Element	0	0	0.133259341	0.133259341	1	2*	2*	111A201	235	South Los Angeles								Above Moderate
LOS ANGELES	716 W 49TH PL	90037	5018022006	Low Medium II Residential	RD2-1	0	21	0.096280035	Residential - Single Family Residence	YES - Current	NO - Privately-Owned	Available	Not Used in Prior Housing Element	0	0	0.133259341	0.133259341	1	2*	2*	111A201	234	South Los Angeles								Above Moderate
LOS ANGELES	710 W 49TH PL	90037	5018022007	Low Medium II Residential	RD2-1	0	21	0.096281957	Residential - Single Family Residence	YES - Current	NO - Privately-Owned	Available	Not Used in Prior Housing Element	0	0	0.133259341	0.133259341	1	2*	2*	111A201	233	South Los Angeles								Above Moderate
LOS ANGELES	706 W 49TH PL	90037	5018022008	Low Medium II Residential	RD2-1	0	21	0.096283033	Residential - Single Family Residence	YES - Current	NO - Privately-Owned	Available	Not Used in Prior Housing Element	0	0	0.133259341	0.133259341	1	2*	2*	111A201	232	South Los Angeles								Above Moderate
LOS ANGELES	702 W 49TH PL	90037	5018022009	Low Medium II Residential	RD2-1	0	21	0.09628351	Residential - Single Family Residence	YES - Current	NO - Privately-Owned	Available	Not Used in Prior Housing Element	0	0	0.133259341	0.133259341	1	2*	2*	111A201	231	South Los Angeles								Above Moderate
LOS ANGELES	638 W 49TH PL	90037	5018022010	Low Medium II Residential	RD2-1	0	21	0.096285192	Residential - Single Family Residence	YES - Current	NO - Privately-Owned	Available	Not Used in Prior Housing Element	0	0	0.133259341	0.133259341	1	2*	2*	111A201	230	South Los Angeles								Above Moderate
LOS ANGELES	632 W 49TH PL	90037	5018022011	Low Medium II Residential	RD2-1	0	21	0.096286023	Residential - Single Family Residence	YES - Current	NO - Privately-Owned	Available	Not Used in Prior Housing Element	0	0	0.00783669	0.00783669	1	2*	2*	111A201	229	South Los Angeles								Above Moderate
LOS ANGELES	628 W 49TH PL	90037	5018022012	Low Medium II Residential	RD2-1	0	21	0.096287698	Residential - Single Family Residence	YES - Current	NO - Privately-Owned	Available	Not Used in Prior Housing Element	0	0	0.133259341	0.133259341	1	2*	2*	111A201	228	South Los Angeles								Above Moderate
LOS ANGELES	622 W 49TH PL	90037	5018022013	Low Medium II Residential	RD2-1	0	21	0.096288775	Residential - Single Family Residence	YES - Current	NO - Privately-Owned	Available	Not Used in Prior Housing Element	0	0	0.133259341	0.133259341	1	2*	2*	111A201	227	South Los Angeles								Above Moderate
LOS ANGELES	618 W 49TH PL	90037	5018022014	Low Medium II Residential	RD2-1	0	21	0.096289852	Residential - Single Family Residence	YES - Current	NO - Privately-Owned	Available	Not Used in Prior Housing Element	0	0	0.133259341	0.133259341	1	2*	2*	111A201	226	South Los Angeles								Above Moderate
LOS ANGELES	614 W 49TH PL	90037	5018022015	Low Medium II Residential	RD2-1	0	21	0.09628997	Residential - Single Family Residence	YES - Current	NO - Privately-Owned	Available	Not Used in Prior Housing Element	0	0	0.133259341	0.133259341	1	2*	2*	111A201	225	South Los Angeles								Above Moderate
LOS ANGELES	608 W 49TH PL	90037	5018022016	Low Medium II Residential	RD2-1	0	21	0.096291048	Residential - Single Family Residence	YES - Current	NO - Privately-Owned	Available	Not Used in Prior Housing Element	0	0	0.133259341	0.133259341	1	2*	2*	111A201	224	South Los Angeles								Above Moderate
LOS ANGELES	604 W 49TH PL	90037	5018022017	Low Medium II Residential	RD2-1	0	21	0.096293082	Residential - Single Family Residence	YES - Current	NO - Privately-Owned	Available	Not Used in Prior Housing Element	0	0	0.133259341	0.133259341	1	2*	2*	111A201	223	South Los Angeles								Above Moderate
LOS ANGELES	600 W 49TH PL	90037	5018022018	Low Medium II Residential	RD2-1	0	21	0.096294158	Residential - Single Family Residence	YES - Current	NO - Privately-Owned	Available	Not Used in Prior Housing Element	0	0	0.133259341	0.133259341	1	2*	2*	111A201	221	South Los Angeles								Above Moderate
LOS ANGELES	536 W 49TH PL	90037	5018022019	Low Medium II Residential	RD2-1	0	21	0.096295235	Residential - Single Family Residence	YES - Current	NO - Privately-Owned	Available	Not Used in Prior Housing Element	0	0	0.133259341	0.133259341	1	2*	2*	111A201	220	South Los Angeles								Above Moderate
LOS ANGELES	530 W 49TH PL	90037	5018022020	Low Medium II Residential	RD2-1	0	21	0.096296072	Residential - Double, Duplex, or Two Units - 4 Stories or Less	YES - Current	NO - Privately-Owned	Available	Not Used in Prior Housing Element	0	0	0.174514318	0.174514318	2	2*	2*	111A201	219	South Los Angeles	Yes							Above Moderate
LOS ANGELES	526 W 49TH PL	90037	5018022021	Low Medium II Residential	RD2-1	0	21	0.09629679	Residential - Double, Duplex, or Two Units - 4 Stories or Less	YES - Current	NO - Privately-Owned	Available	Not Used in Prior Housing Element	0	0	0.910123086	0.910123086	2	2*	2*	111A201	218	South Los Angeles	Yes							Above Moderate
LOS ANGELES	520 W 49TH PL	90037	5018022022	Low Medium II Residential	RD2-1	0	21	0.096298106	Residential - Single Family Residence	YES - Current	NO - Privately-Owned	Available	Not Used in Prior Housing Element	0	0	0.133259341	0.133259341	1	2*	2*	111A201	217	South Los Angeles								Above Moderate
LOS ANGELES	516 W 49TH PL	90037	5018022023	Low Medium II Residential	RD2-1	0	21	0.096299624	Residential - Single Family Residence	YES - Current	NO - Privately-Owned	Available	Not Used in Prior Housing Element	0	0	0.133259341	0.133259341	1	2*	2*	111A201	216	South Los Angeles								Above Moderate
LOS ANGELES	517 W 50TH ST	90037	5018022027	Low Medium II Residential	RD2-1	0	21	0.096296943	Residential - Single Family Residence	YES - Current	NO - Privately-Owned	Available	Not Used in Prior Housing Element	0	0	0.133259341	0.133259341	1	2*	2*	111A201	246	South Los Angeles								Above Moderate
LOS ANGELES	527 W 50TH ST	90037	5018022029	Low Medium II Residential	RD2-1	0	21	0.096294631	Residential - Single Family Residence	YES - Current	NO - Privately-Owned	Available	Not Used in Prior Housing Element	0	0	0.133259341	0.133259341	1	2*	2*	111A201	248	South Los Angeles								Above Moderate
LOS ANGELES	533 W 50TH ST	90037	5018022030	Low Medium II Residential	RD2-1	0	21	0.096294156	Residential - Single Family Residence	YES - Current	NO - Privately-Owned	Available	Not Used in Prior Housing Element	0	0	0.133259341	0.133259341	1	2*	2*	111A201	249	South Los Angeles								Above Moderate
LOS ANGELES	537 W 50TH ST	90037	5018022031	Low Medium II Residential	RD2-1	0	21	0.096293439	Residential - Double, Duplex, or Two Units - 4 Stories or Less	YES - Current	NO - Privately-Owned	Available	Not Used in Prior Housing Element	0	0	0.174514318	0.174514318	2	2*	2*	111A201	250	South Los Angeles	Yes							Above Moderate
LOS ANGELES	601 W 50TH ST	90037	5018022032	Low Medium II Residential	RD2-1	0	21	0.096292122	Residential - Single Family Residence	YES - Current	NO - Privately-Owned	Available	Not Used in Prior Housing Element	0	0	0.133259341	0.133259341	1	2*	2*	111A201	251	South Los Angeles								Above Moderate
LOS ANGELES	605 W 50TH ST	90037	5018022033	Low Medium II Residential	RD2-1	0	21	0.096292009	Residential - Double, Duplex, or Two Units - 4 Stories or Less	YES - Current	NO - Privately-Owned	Available	Not Used in Prior Housing Element	0	0	0.174514318	0.174514318	2	2*	2*	111A201	252	South Los Angeles	Yes							Above Moderate
LOS ANGELES	609 W 50TH ST	90037	5018022034	Low Medium II Residential	RD2-1	0	21	0.096290687	Residential - Single Family Residence	YES - Current	NO - Privately-Owned	Available	Not Used in Prior Housing Element	0	0	0.133259341	0.133259341	1	2*	2*	111A201	253	South Los Angeles								Above Moderate
LOS ANGELES	615 W 50TH ST	90037	5018022035	Low Medium II Residential	RD2-1	0	21	0.096290567	Residential - Single Family Residence	YES - Current	NO - Privately-Owned	Available	Not Used in Prior Housing Element	0	0	0.133259341	0.133259341	1	2*	2*	111A201	254	South Los Angeles								Above Moderate
LOS ANGELES	619 W 50TH ST	90037	5018022036	Low Medium II Residential	RD2-1	0	21	0.096289491	Residential - Single Family Residence	YES - Current	NO - Privately-Owned	Available	Not Used in Prior Housing Element	0	0	0.133259341	0.133259341	1	2*	2*	111A201	255	South Los Angeles								Above Moderate
LOS ANGELES	625 W 50TH ST	90037	5018022037	Low Medium II Residential	RD2-1	0	21	0.096288054	Residential - Single Family Residence	YES - Current	NO - Privately-Owned	Available	Not Used in Prior Housing Element	0	0	0.133259341	0.133259341	1	2*	2*	111A201	256	South Los Angeles								Above Moderate
LOS ANGELES	629 W 50TH ST	90037	5018022038	Low Medium II Residential	RD2-1	0	21	0.096286978	Residential - Single Family Residence	YES - Current	NO - Privately-Owned	Available	Not Used in Prior Housing Element	0	0	0.133259341	0.133259341	1	2*	2*	111A201	257	South Los Angeles								Above Moderate
LOS ANGELES	635 W 50TH ST	90037	5018022039	Low Medium II Residential	RD2-1	0	21	0.096285058	Residential - Single Family Residence	YES - Current	NO - Privately-Owned	Available	Not Used in Prior Housing Element	0	0	0.133259341	0.133259341	1	2*	2*	111A201	258	South Los Angeles								Above Moderate
LOS ANGELES	639 W 50TH ST	90037	5018022040	Low Medium II Residential	RD2-1	0	21	0.096285543	Residential - Single Family Residence	YES - Current	NO - Privately-Owned	Available	Not Used in Prior Housing Element	0	0	0.133259341	0.133259341	1	2*	2*	111A201	259	South Los Angeles								Above Moderate
LOS ANGELES	705 W 50TH ST	90037	5018022041	Low Medium II Residential	RD2-1	0	21	0.096284825	Residential - Single Family Residence	YES - Current	NO - Privately-Owned	Available	Not Used in Prior Housing Element	0	0	0.133259341	0.133259341	1	2*	2*	111A201	260	South Los Angeles								Above Moderate
LOS ANGELES	709 W 50TH ST	90037	5018022042	Low Medium II Residential	RD2-1	0	21	0.096283509	Residential - Single Family Residence	YES - Current	NO - Privately-Owned	Available	Not Used in Prior Housing Element	0	0	0.133259341	0.133259341	1	2*	2*	111A201	261	South Los Angeles								Above Moderate
LOS ANGELES	711 W 50TH ST	90037	5018022043	Low Medium II Residential	RD2-1	0	21	0.096283037	Residential - Single Family Residence	YES - Current	NO - Privately-Owned	Available	Not Used in Prior Housing Element	0	0	0.133259341	0.133259341	1	2*	2*	111A201	262	South Los Angeles								Above Moderate
LOS ANGELES	717 W 50TH ST	90037	5018022044	Low Medium II Residential	RD2-1	0	21	0.096281355	Residential - Single Family Residence	YES - Current	NO - Privately-Owned	Available	Not Used in Prior Housing Element	0	0	0.133259341	0.133259341	1	2*	2*	111A201	263	South Los Angeles								Above Moderate
LOS ANGELES	721 W 50TH ST	90037	5018022045	Low Medium II Residential	RD2-1	0	21	0.096281236	Residential - Single Family Residence	YES - Current	NO - Privately-Owned	Available	Not Used in Prior Housing Element	0	0	0.133259341	0.133259341	1	2*	2*	111A201	264	South Los Angeles								Above Moderate
LOS ANGELES	725 W 50TH ST	90037	5018022046	Low Medium II Residential	RD2-1	0	21	0.096280518	Residential - Double, Duplex, or Two Units - 4 Stories or Less	YES - Current	NO - Privately-Owned	Available	Not Used in Prior Housing Element	0	0	0.174514318	0.174514318	2	2*	2*	111A201	265	South Los Angeles	Yes							Above Moderate
LOS ANGELES	731 W 50TH ST	90037	5018022047	Low Medium II Residential	RD2-1	0	21	0.096279202	Residential - Single Family Residence	YES - Current	NO - Privately-Owned	Available	Not Used in Prior Housing Element	0	0	0.133259341	0.133259341	1	2*	2*	111A201	266	South Los Angeles								Above Moderate
LOS ANGELES	4951 S FIGUEROA ST	90037	5018022050	Neighborhood Commercial	C2-1VL-CPIO	0	108	0.193047561	Institutional - Church - One Story	YES - Current	NO - Privately-Owned	Available	Not Used in Prior Housing Element	0.01616137	0	0	0.01616137	0	0	0	111A201	215	South Los Angeles								Lower
LOS ANGELES	4959 S FIGUEROA ST	90037	5018022050	Neighborhood Commercial	C2-1VL-CPIO	0	108	0.165801234	Institutional - Church - One Story	YES - Current	NO - Privately-Owned	Available	Not Used in Prior Housing Element	0.015721891	0	0	0.015721891	0	0	0	111A201	244	South Los Angeles								Lower
LOS ANGELES	4965 S FIGUEROA ST	90037	5018022050	Neighborhood Commercial	C2-1VL-CPIO	0	108	0.192920588	Institutional - Church - One Story	YES - Current	NO - Privately-Owned	Available	Not Used in Prior Housing Element	0.01616137	0	0	0.01616137	0	0	0	111A201	268	South Los Angeles								Lower
LOS ANGELES	521 W 49TH PL	90037	5018023005	Low Medium II Residential	RD2-1	0	21	0.096391258	Residential - Single Family Residence	YES - Current	NO - Privately-Owned	Available	Not Used in Prior Housing Element	0	0	0.133259341	0.133259341	1	2*	2*	111A201	176	South Los Angeles								Above Moderate
LOS ANGELES	525 W 49TH PL	90037	5018023006	Low Medium II Residential	RD2-1	0	21	0.096395326	Residential - Double, Duplex, or Two Units - 4 Stories or Less	YES - Current	NO - Privately-Owned	Available	Not Used in Prior Housing Element	0	0	0.174514318	0.174514318	2	2*	2*	111A201	177	South Los Angeles	Yes							Above Moderate
LOS ANGELES	531 W 49TH PL	90037	5018023007	Low Medium II Residential	RD2-1	0	21	0.096400351	Residential - Single Family Residence	YES - Current	NO - Privately-Owned	Available	Not Used in Prior Housing Element	0	0	0.133259341	0.133259341	1	2*	2*	111A201	178	South Los Angeles								Above Moderate
LOS ANGELES	537 W 49TH PL	90037	5018023008	Low Medium II Residential	RD2-1	0	21	0.096405376	Residential - Single Family Residence	YES - Current	NO - Privately-Owned	Available	Not Used in Prior Housing Element	0	0	0.133259341	0.133259341	1	2*	2*	111A201	179	South Los Angeles								Above Moderate
LOS ANGELES	601 W 49TH PL	90037	5018023009	Low Medium II Residential	RD2-1	0	21	0.096410041	Residential - Single Family Residence	YES - Current	NO - Privately-Owned	Available	Not Used in Prior Housing Element	0	0	0.133259341	0.133259341	1	2*	2*	111A201	180	South Los Angeles								Above Moderate
LOS ANGELES	605 W 49TH PL	90037	5018023010	Low Medium II Residential	RD2-1	0	21	0.096415066	Residential - Double, Duplex, or Two Units - 4 Stories or Less	YES - Current	NO - Privately-Owned	Available	Not Used in Prior Housing Element	0	0	0.174514318	0.174514318	2	2*	2*	111A201	181	South Los Angeles	Yes							Above Moderate
LOS ANGELES	609 W 49TH PL	90037	5018023011	Low Medium II Residential	RD2-1	0	21	0.09642045	Residential - Double, Duplex, or Two Units - 4 Stories or Less	YES - Current	NO - Privately-Owned	Available	Not Used in Prior Housing Element	0	0	0.174514318	0.174514318	2	2*	2*	111A201	182	South Los Angeles	Yes							Above Moderate
LOS ANGELES	615 W 49TH PL	90037	5018023012	Low Medium II Residential	RD2-1	0	21	0.096425475	Residential - Single Family Residence	YES - Current	NO - Privately-Owned	Available	Not Used in Prior Housing Element	0	0	0.133259341	0.133259341	1	2*	2*	111A201	183	South Los Angeles								Above Moderate
LOS ANGELES	619 W 49TH PL	90037	5018023013	Low Medium II Residential	RD2-1	0	21	0.096430498	Residential - Single Family Residence	YES - Current	NO - Privately-Owned	Available	Not Used in Prior Housing Element	0	0	0.133259341	0.133259341	1	2*	2*	111A201	184	South Los Angeles								Above Moderate
LOS ANGELES	625 W 49TH PL	90037	5018023014	Low Medium II Residential	RD2-1	0	21	0.096436124	Residential - Single Family Residence	YES - Current	NO - Privately-Owned	Available	Not Used in Prior Housing Element	0	0	0.133259341	0.133259341	1	2*	2*	111A201	185	South Los Angeles								Above Moderate
LOS ANGELES	629 W 49TH PL	90037	5018023015	Low Medium II Residential	RD2-1	0	21	0.096440543	Residential - Single Family Residence	YES - Current	NO - Privately-Owned	Available	Not Used in Prior Housing Element	0	0	0.133259341	0.133259341	1	2*	2*	111A201	186	South Los Angeles								Above Moderate
LOS ANGELES	633 W 49TH PL	90037	5018023016	Low Medium II Residential	RD2-1	0	21	0.096445208	Residential - Single Family Residence	YES - Current	NO - Privately-Owned	Available	Not Used in Prior Housing Element	0	0	0.133259341	0.133259341	1	2*	2*	111A201	187	South Los Angeles								Above Moderate
LOS ANGELES	639 W 49TH PL	90037	5018023017	Low Medium II Residential	RD2-1	0	21	0.09645048	Residential - Single Family Residence	YES - Current	NO - Privately-Owned	Available	Not Used in Prior Housing Element	0	0	0.133259341	0.133259341	1	2*	2*	111A201	188	South Los Angeles								Above Moderate
LOS ANGELES	701 W 49TH PL	90037

LOS ANGELES	4917 S FIGUEROA ST	90037	5018023054	Neighborhood Commercial	C2-1VL-CPIO	0	108	0.133087688	Institutional - Church - One Story	YES - Current	NO - Privately-Owned	Available	Used in Prior Housing Element - Non-Vacant	0.095997339	0	0	0.095997339	0	0	0	111A201	174	South Los Angeles			Lower
LOS ANGELES	507 W 49TH PL	90037	5018023054	Neighborhood Commercial	C2-1VL-CPIO	0	108	0.145346143	Institutional - Church - One Story	YES - Current	NO - Privately-Owned	Available	Used in Prior Housing Element - Non-Vacant	0	0	0.070236024	0.070236024	0	0	0	111A201	213	South Los Angeles	Yes		Above Moderate
LOS ANGELES	4900 S HOOVER ST	90037	5018023055	Low Medium II Residential	RD2-1	0	21	0.098093508	Commercial - Commercial - Vacant Land	YES - Current	NO - Privately-Owned	Available	Not Used in Prior Housing Element	0	0	0.140003586	0.140003586	0	2*	2*	111A201	159	South Los Angeles			Above Moderate
LOS ANGELES	732 W 49TH ST	90037	5018023055	Low Medium II Residential	RD2-1	0	21	0.09866476	Commercial - Commercial - Vacant Land	YES - Current	NO - Privately-Owned	Available	Not Used in Prior Housing Element	0	0	0.140003586	0.140003586	0	2*	2*	111A201	158	South Los Angeles			Above Moderate
LOS ANGELES	4903 S FIGUEROA ST	90037	5018023056	Neighborhood Commercial	C2-1VL-CPIO	0	108	0.225593792	Commercial - Non-Auto Service and Repair Shop, Paint Shop, or Laundry - One Story	YES - Current	NO - Privately-Owned	Available	Not Used in Prior Housing Element	0.250084662	0	0	0.250084662	0	0	0	111A201	136	South Los Angeles			Lower
LOS ANGELES	4905 S FIGUEROA ST	90037	5018023056	Neighborhood Commercial	C2-1VL-CPIO	0	108	0.22548032	Commercial - Non-Auto Service and Repair Shop, Paint Shop, or Laundry - One Story	YES - Current	NO - Privately-Owned	Available	Not Used in Prior Housing Element	0.250084662	0	0	0.250084662	0	0	0	111A201	162	South Los Angeles			Lower
LOS ANGELES	624 W 48TH ST	90037	5018024001	Low Medium II Residential	RD1.5-1	0	29	0.155960561	Residential - Double, Duplex, or Two Units - 4 Stories or Less	YES - Current	NO - Privately-Owned	Available	Not Used in Prior Housing Element	0	0.265878278	0	0.265878278	2	0	0	111A201	76	South Los Angeles	Yes		Moderate
LOS ANGELES	634 W 48TH ST	90037	5018024003	Low Medium II Residential	RD1.5-1	0	29	0.155958047	Residential - Three Units (Any Combination) - 4 Stories or Less	YES - Current	NO - Privately-Owned	Available	Not Used in Prior Housing Element	0	0.217254514	0	0.217254514	3	0	0	111A201	78	South Los Angeles	Yes		Moderate
LOS ANGELES	638 W 48TH ST	90037	5018024004	Low Medium II Residential	RD1.5-1	0	29	0.155954306	Residential - Four Units (Any Combination) - 4 Stories or Less	YES - Current	NO - Privately-Owned	Available	Not Used in Prior Housing Element	0	0.177308536	0	0.177308536	4	0	0	111A201	79	South Los Angeles	Yes		Moderate
LOS ANGELES	706 W 48TH ST	90037	5018024005	Low Medium II Residential	RD1.5-1	0	29	0.155955176	Residential - Single Family Residence	YES - Current	NO - Privately-Owned	Available	Not Used in Prior Housing Element	0	0.446175349	0	0.446175349	1	0	0	111A201	80	South Los Angeles			Moderate
LOS ANGELES	708 W 48TH ST	90037	5018024006	Low Medium II Residential	RD1.5-1	0	29	0.155952152	Residential - Four Units (Any Combination) - 4 Stories or Less	YES - Current	NO - Privately-Owned	Available	Not Used in Prior Housing Element	0	0.058582301	0	0.058582301	4	0	0	111A201	81	South Los Angeles	Yes		Moderate
LOS ANGELES	710 W 48TH ST	90037	5018024007	Low Medium II Residential	RD1.5-1	0	29	0.155952665	Residential - Double, Duplex, or Two Units - 4 Stories or Less	YES - Current	NO - Privately-Owned	Available	Not Used in Prior Housing Element	0	0.265878278	0	0.265878278	2	0	0	111A201	82	South Los Angeles	Yes		Moderate
LOS ANGELES	714 W 48TH ST	90037	5018024008	Low Medium II Residential	RD1.5-1	0	29	0.155948921	Residential - Double, Duplex, or Two Units - 4 Stories or Less	YES - Current	NO - Privately-Owned	Available	Not Used in Prior Housing Element	0	0.265878278	0	0.265878278	2	0	0	111A201	83	South Los Angeles	Yes		Moderate
LOS ANGELES	722 W 48TH ST	90037	5018024009	Low Medium II Residential	RD1.5-1	0	29	0.155949433	Residential - Three Units (Any Combination) - 4 Stories or Less	YES - Current	NO - Privately-Owned	Available	Not Used in Prior Housing Element	0	0.217254514	0	0.217254514	3	0	0	111A201	84	South Los Angeles	Yes		Moderate
LOS ANGELES	721 W 49TH ST	90037	5018024011	Low Medium II Residential	RD2-1	0	21	0.155949429	Residential - Single Family Residence	YES - Current	NO - Privately-Owned	Available	Not Used in Prior Housing Element	0	0.166901189	0	0.166901189	1	3*	3*	111A201	110	South Los Angeles			Moderate
LOS ANGELES	715 W 49TH ST	90037	5018024012	Low Medium II Residential	RD2-1	0	21	0.155948917	Residential - Double, Duplex, or Two Units - 4 Stories or Less	YES - Current	NO - Privately-Owned	Available	Not Used in Prior Housing Element	0	0.225162113	0	0.225162113	2	3*	3*	111A201	109	South Los Angeles	Yes		Moderate
LOS ANGELES	707 W 49TH ST	90037	5018024014	Low Medium II Residential	RD2-1	0	21	0.15595143	Residential - Double, Duplex, or Two Units - 4 Stories or Less	YES - Current	NO - Privately-Owned	Available	Not Used in Prior Housing Element	0	0.151326156	0	0.151326156	2	3*	3*	111A201	107	South Los Angeles			Moderate
LOS ANGELES	705 W 49TH ST	90037	5018024015	Low Medium II Residential	RD2-1	0	21	0.155954814	Residential - Double, Duplex, or Two Units - 4 Stories or Less	YES - Current	NO - Privately-Owned	Available	Not Used in Prior Housing Element	0	0.225162113	0	0.225162113	2	3*	3*	111A201	106	South Los Angeles	Yes		Moderate
LOS ANGELES	633 W 49TH ST	90037	5018024018	Low Medium II Residential	RD2-1	0	21	0.155957325	Residential - Double, Duplex, or Two Units - 4 Stories or Less	YES - Current	NO - Privately-Owned	Available	Not Used in Prior Housing Element	0	0.225162113	0	0.225162113	2	3*	3*	111A201	104	South Los Angeles	Yes		Moderate
LOS ANGELES	629 W 49TH ST	90037	5018024019	Low Medium II Residential	RD2-1	0	21	0.155956455	Residential - Single Family Residence	YES - Current	NO - Privately-Owned	Available	Not Used in Prior Housing Element	0	0.166901189	0	0.166901189	1	3*	3*	111A201	103	South Los Angeles			Moderate
LOS ANGELES	625 W 49TH ST	90037	5018024020	Low Medium II Residential	RD2-1	0	21	0.155959839	Residential - Single Family Residence	YES - Current	NO - Privately-Owned	Available	Not Used in Prior Housing Element	0	0.24789809	0	0.24789809	1	3*	3*	111A201	102	South Los Angeles	Yes		Moderate
LOS ANGELES	639 W 49TH ST	90037	5018024021	Low Medium II Residential	RD2-1	0	21	0.155954301	Residential - Double, Duplex, or Two Units - 4 Stories or Less	YES - Current	NO - Privately-Owned	Available	Not Used in Prior Housing Element	0	0.225162113	0	0.225162113	2	3*	3*	111A201	105	South Los Angeles	Yes		Moderate
LOS ANGELES	630 W 48TH ST	90037	5018024024	Low Medium II Residential	RD1.5-1	0	29	0.155957535	Residential - Double, Duplex, or Two Units - 4 Stories or Less	YES - Current	NO - Privately-Owned	Available	Not Used in Prior Housing Element	0	0.265878278	0	0.265878278	2	0	0	111A201	77	South Los Angeles	Yes		Moderate
LOS ANGELES	726 W 48TH ST	90037	5018024900	Low Medium II Residential	RD1.5-1	0	29	0.155946409	Miscellaneous - Government Owned Property	YES - Current	YES - City-Owned	Available	Not Used in Prior Housing Element	0	0.009527645	0	0.009527645	0	0	0	111A201	86	South Los Angeles			Moderate
LOS ANGELES	727 W 49TH ST	90037	5018024900	Low Medium II Residential	RD2-1	0	21	0.155945687	Miscellaneous - Government Owned Property	YES - Current	YES - City-Owned	Available	Not Used in Prior Housing Element	0	0.006770478	0	0.006770478	0	3*	3*	111A201	111	South Los Angeles			Moderate
LOS ANGELES	514 W 48TH ST	90037	5018025005	Low Medium II Residential	RD1.5-1	0	29	0.155973223	Residential - Four Units (Any Combination) - 4 Stories or Less	YES - Current	NO - Privately-Owned	Available	Not Used in Prior Housing Element	0	0.058582301	0	0.058582301	4	0	0	111A201	66	South Los Angeles	Yes		Moderate
LOS ANGELES	518 W 48TH ST	90037	5018025006	Low Medium II Residential	RD1.5-1	0	29	0.155972765	Residential - Four Units (Any Combination) - 4 Stories or Less	YES - Current	NO - Privately-Owned	Available	Not Used in Prior Housing Element	0	0.058582301	0	0.058582301	4	0	0	111A201	67	South Los Angeles	Yes		Moderate
LOS ANGELES	528 W 48TH ST	90037	5018025007	Low Medium II Residential	RD1.5-1	0	29	0.155969381	Residential - Four Units (Any Combination) - 4 Stories or Less	YES - Current	NO - Privately-Owned	Available	Not Used in Prior Housing Element	0	0.177308536	0	0.177308536	4	0	0	111A201	68	South Los Angeles	Yes		Moderate
LOS ANGELES	532 W 48TH ST	90037	5018025008	Low Medium II Residential	RD1.5-1	0	29	0.155968922	Residential - Five or More Units or Apartments (Any Combination) - 4 Stories or Less	YES - Current	NO - Privately-Owned	Available	Not Used in Prior Housing Element	0	0.117718855	0	0.117718855	6	0	0	111A201	69	South Los Angeles	Yes		Moderate
LOS ANGELES	600 W 48TH ST	90037	5018025010	Low Medium II Residential	RD1.5-1	0	29	0.155965071	Residential - Double, Duplex, or Two Units - 4 Stories or Less	YES - Current	NO - Privately-Owned	Available	Not Used in Prior Housing Element	0	0.265878278	0	0.265878278	2	0	0	111A201	71	South Los Angeles	Yes		Moderate
LOS ANGELES	608 W 48TH ST	90037	5018025011	Low Medium II Residential	RD1.5-1	0	29	0.155965586	Residential - Four Units (Any Combination) - 4 Stories or Less	YES - Current	NO - Privately-Owned	Available	Not Used in Prior Housing Element	0	0.024172495	0	0.024172495	4	0	0	111A201	72	South Los Angeles	Yes		Moderate
LOS ANGELES	610 W 48TH ST	90037	5018025012	Low Medium II Residential	RD1.5-1	0	29	0.155962202	Residential - Double, Duplex, or Two Units - 4 Stories or Less	YES - Current	NO - Privately-Owned	Available	Not Used in Prior Housing Element	0	0.265878278	0	0.265878278	2	0	0	111A201	73	South Los Angeles	Yes		Moderate
LOS ANGELES	614 W 48TH ST	90037	5018025013	Low Medium II Residential	RD1.5-1	0	29	0.155963072	Residential - Double, Duplex, or Two Units - 4 Stories or Less	YES - Current	NO - Privately-Owned	Available	Not Used in Prior Housing Element	0	0.265878278	0	0.265878278	2	0	0	111A201	74	South Los Angeles	Yes		Moderate
LOS ANGELES	619 W 49TH ST	90037	5018025015	Low Medium II Residential	RD2-1	0	21	0.155959326	Residential - Single Family Residence	YES - Current	NO - Privately-Owned	Available	Not Used in Prior Housing Element	0	0.24789809	0	0.24789809	1	3*	3*	111A201	101	South Los Angeles	Yes		Moderate
LOS ANGELES	615 W 49TH ST	90037	5018025016	Low Medium II Residential	RD2-1	0	21	0.155956271	Residential - Single Family Residence	YES - Current	NO - Privately-Owned	Available	Not Used in Prior Housing Element	0	0.166901189	0	0.166901189	1	3*	3*	111A201	100	South Los Angeles			Moderate
LOS ANGELES	609 W 49TH ST	90037	5018025017	Low Medium II Residential	RD2-1	0	21	0.155962556	Residential - Single Family Residence	YES - Current	NO - Privately-Owned	Available	Not Used in Prior Housing Element	0	0.166901189	0	0.166901189	1	3*	3*	111A201	99	South Los Angeles			Moderate
LOS ANGELES	605 W 49TH ST	90037	5018025018	Low Medium II Residential	RD2-1	0	21	0.155965942	Residential - Double, Duplex, or Two Units - 4 Stories or Less	YES - Current	NO - Privately-Owned	Available	Not Used in Prior Housing Element	0	0.225162113	0	0.225162113	2	3*	3*	111A201	98	South Los Angeles	Yes		Moderate
LOS ANGELES	537 W 49TH ST	90037	5018025020	Low Medium II Residential	RD2-1	0	21	0.155968453	Residential - Single Family Residence	YES - Current	NO - Privately-Owned	Available	Not Used in Prior Housing Element	0	0.166901189	0	0.166901189	1	3*	3*	111A201	96	South Los Angeles			Moderate
LOS ANGELES	527 W 49TH ST	90037	5018025022	Low Medium II Residential	RD2-1	0	21	0.155970354	Residential - Double, Duplex, or Two Units - 4 Stories or Less	YES - Current	NO - Privately-Owned	Available	Not Used in Prior Housing Element	0	0.225162113	0	0.225162113	2	3*	3*	111A201	94	South Los Angeles	Yes		Moderate
LOS ANGELES	4815 S FIGUEROA ST	90037	5018025025	Neighborhood Commercial	C2-1VL-CPIO	0	108	0.225949152	Commercial - Auto, Recreation Equipment, Construction Equipment Sales and Service - Farm and Construction Equipment Sales and Service - One Story	YES - Current	NO - Privately-Owned	Available	Used in Prior Housing Element - Non-Vacant	0.250084662	0	0	0.250084662	0	0	0	111A201	91	South Los Angeles			Lower
LOS ANGELES	4825 S FIGUEROA ST	90037	5018025025	Neighborhood Commercial	C2-1VL-CPIO	0	108	0.225812732	Commercial - Auto, Recreation Equipment, Construction Equipment Sales and Service - Farm and Construction Equipment Sales and Service - One Story	YES - Current	NO - Privately-Owned	Available	Used in Prior Housing Element - Non-Vacant	0.250084662	0	0	0.250084662	0	0	0	111A201	122	South Los Angeles			Lower
LOS ANGELES	4801 S FIGUEROA ST	90037	5018025027	Neighborhood Commercial	C2-1VL-CPIO	0	108	0.223624926	Commercial - Parking Lot (Commercial Use Property) - Lots - Patron or Employee - One Story	YES - Current	NO - Privately-Owned	Available	Not Used in Prior Housing Element	3.921850491	0	0	3.921850491	0	0	0	111A201	59	South Los Angeles			Lower
LOS ANGELES	4809 S FIGUEROA ST	90037	5018025027	Neighborhood Commercial	C2-1VL-CPIO	0	108	0.22606943	Commercial - Parking Lot (Commercial Use Property) - Lots - Patron or Employee - One Story	YES - Current	NO - Privately-Owned	Available	Not Used in Prior Housing Element	3.88942194	0	0	3.88942194	0	0	0	111A201	90	South Los Angeles			Lower
LOS ANGELES	619 W 48TH ST	90037	5018026001	Low Medium II Residential	RD1.5-1	0	29	0.155941748	Residential - Four Units (Any Combination) - 4 Stories or Less	YES - Current	NO - Privately-Owned	Available	Not Used in Prior Housing Element	0	0.058582301	0	0.058582301	4	0	0	111A201	28	South Los Angeles	Yes		Moderate
LOS ANGELES	625 W 48TH ST	90037	5018026002	Low Medium II Residential	RD1.5-1	0	29	0.155938439	Residential - Four Units (Any Combination) - 4 Stories or Less	YES - Current	NO - Privately-Owned	Available	Not Used in Prior Housing Element	0	0.058582301	0	0.058582301	4	0	0	111A201	29	South Los Angeles	Yes		Moderate
LOS ANGELES	629 W 48TH ST	90037	5018026003	Low Medium II Residential	RD1.5-1	0	29	0.155935296	Residential - Double, Duplex, or Two Units - 4 Stories or Less	YES - Current	NO - Privately-Owned	Available	Not Used in Prior Housing Element	0	0.265878278	0	0.265878278	2	0	0	111A201	30	South Los Angeles	Yes		Moderate
LOS ANGELES	635 W 48TH ST	90037	5018026004	Low Medium II Residential	RD1.5-1	0	29	0.155931838	Residential - Double, Duplex, or Two Units - 4 Stories or Less	YES - Current	NO - Privately-Owned	Available	Not Used in Prior Housing Element	0	0.265878278	0	0.265878278	2	0	0	111A201	31	South Los Angeles	Yes		Moderate
LOS ANGELES	639 W 48TH ST	90037	5018026005	Low Medium II Residential	RD1.5-1	0	29	0.155928547	Residential - Four Units (Any Combination) - 4 Stories or Less	YES - Current	NO - Privately-Owned	Available	Not Used in Prior Housing Element	0	0.058582301	0	0.058582301	4	0	0	111A201	32	South Los Angeles	Yes		Moderate
LOS ANGELES	703 W 48TH ST	90037	5018026006	Low Medium II Residential	RD1.5-1	0	29	0.155925303	Residential - Four Units (Any Combination) - 4 Stories or Less	YES - Current	NO - Privately-Owned	Available	Not Used in Prior Housing Element	0	0.058582301	0	0.058582301	4	0	0	111A201	33	South Los Angeles	Yes		Moderate
LOS ANGELES	707 W 48TH ST	90037	5018026007	Low Medium II Residential	RD1.5-1	0	29	0.155922351	Residential - Four Units (Any Combination) - 4 Stories or Less	YES - Current	NO - Privately-Owned	Available	Not Used in Prior Housing Element	0	0.058582301	0	0.058582301	4	0	0	111A201	34	South Los Angeles	Yes		Moderate
LOS ANGELES	711 W 48TH ST	90037	5018026008	Low Medium II Residential	RD1.5-1	0	29	0.155918497	Residential - Single Family Residence	YES - Current	NO - Privately-Owned	Available	Not Used in Prior Housing Element	0	0.446175349	0	0.446175349	1	0	0	111A201	35	South Los Angeles			Moderate
LOS ANGELES	715 W 48TH ST	90037	5018026009	Low Medium II Residential	RD1.5-1	0	29	0.155915376	Residential - Double, Duplex, or Two Units - 4 Stories or Less	YES - Current	NO - Privately-Owned	Available	Not Used in Prior Housing Element	0	0.265878278	0	0.265878278	2	0	0	111A201	36	South Los Angeles	Yes		Moderate
LOS ANGELES	721 W 48TH ST	90037	5018026010	Low Medium II Residential	RD1.5-1	0	29	0.155912427	Residential - Four Units (Any Combination) - 4 Stories or Less	YES - Current	NO - Privately-Owned	Available	Not Used in Prior Housing Element	0	0.058582301	0	0.058582301	4	0	0	111A201	37	South Los Angeles	Yes		Moderate
LOS ANGELES	727 W 48TH ST	90037	5018026011	Low Medium II Residential	RD1.5-1	0	29	0.155909377	Residential - Four Units (Any Combination) - 4 Stories or Less	YES - Current	NO - Privately-Owned	Available	Not Used in Prior Housing Element	0	0.058582301	0	0.058582301	4	0	0	111A201	38	South Los Angeles	Yes		Moderate
LOS ANGELES	620 W 47TH ST	90037	5018026014	Low Medium II Residential	RD2-1	0	21	0.193527706	Residential - Double, Duplex, or Two Units - 4 Stories or Less	YES - Current	NO - Privately-Owned	Available	Not Used in Prior Housing Element	0	0.223572627	0	0.223572627	2	0	0	112-SA201	332	South Los Angeles	Yes		Moderate
LOS ANGELES	626 W 47TH ST	90037	5018026015	Low Medium II Residential	RD2-1	0	21	0.193525351	Residential - Single Family Residence	YES - Current	NO - Privately-Owned	Available	Not Used in Prior Housing Element	0	0.375108987	0	0.375108987	1	0	0	112-SA201	333	South Los Angeles			Moderate
LOS ANGELES	632 W 47TH ST	90037	5018026016	Low Medium II Residential	RD2-1	0	21	0.193521431	Residential - Double, Duplex, or Two Units - 4 Stories or Less	YES - Current	NO - Privately-Owned	Available	Not Used in Prior Housing Element	0	0.223572627	0	0.223572627	2	0	0	112-SA201	334	South Los Angeles	Yes		Moderate
LOS ANGELES	706 W 47TH ST	90037	5018026018	Low Medium II Residential	RD2-1	0	21	0.193512315	Residential - Double, Duplex, or Two Units - 4 Stories or Less	YES - Current	NO - Privately-Owned	Available	Not Used in Prior Housing Element	0	0.223572627	0	0.223572627	2	0	0	112-SA201	338	South Los Angeles	Yes		Moderate
LOS ANGELES	708 W 47TH ST	90037	5018026019	Low Medium II Residential	RD2-1	0	21	0.193508271	Residential - Double, Duplex, or Two Units - 4 Stories or Less	YES - Current	NO - Privately-Owned	Available	Not Used in Prior Housing Element	0	0.223572627	0	0.223572627	2	0	0	112-SA201	339	South Los Angeles	Yes		Moderate
LOS ANGELES	718 W 47TH ST	90037	5018026021	Low Medium II Residential	RD2-1	0	21	0.193503394	Residential - Four Units (Any Combination) - 4 Stories or Less	YES - Current	NO - Privately-Owned	Available	Not Used in Prior Housing Element	0	0.149112046	0	0.149112046	4	0	0	112-SA201	345	South Los Angeles	Yes		Moderate
LOS ANGELES	724 W 47TH ST	90037	5018026022	Low Medium II Residential	RD2-1	0	21	0.180640089	Residential - Three Units (Any Combination) - 4 Stories or Less	YES - Current	NO - Privately-Owned	Available	Not Used in Prior Housing Element	0	0.167532688	0	0.167532688	3	3*	3*	112-SA201	348	South Los Angeles	Yes		Moderate
LOS ANGELES	730 W 47TH ST	90037	5018026023	Neighborhood Commercial	C2-1VL-CPIO	0	108	0.180637758	Residential - Double, Duplex, or Two Units - 4 Stories or Less	YES - Current	NO - Privately-Owned	Available	Used in Prior Housing Element - Non-Vacant	0	0	0.892721575	0.892721575	2	0	0	112-SA201	350	South Los Angeles	Yes		Above Moderate
LOS ANGELES	734 W 47TH ST	90037	5018026024	Neighborhood Commercial	C2-1VL-CPIO	0	108	0.180635267	Residential - Single Family Residence	YES - Current	NO - Privately-Owned	Available	Used in Prior Housing Element - Non-Vacant	1.34594273	0	0	1.34594273	1	0	0	112-SA201	352	South Los Angeles			Lower
LOS ANGELES	4712 S HOOVER ST	90037	5018026025	Neighborhood Commercial	C2-1VL-CPIO	0	108	0.063300477	Commercial - Store Combination - Store and Residential Combination - One Story	YES - Current	NO - Privately-Owned	Available	Not Used in Prior Housing Element	0	0	0.003471917	0.003471917	1	0	0	112-SA201	365	South Los Angeles	Yes		Above Moderate
LOS ANGELES	4702 S HOOVER ST	90037	5018026026	Neighborhood Commercial	C2-1VL-CPIO	0	108	0.067450264	Commercial - Store - One Story	YES - Current	NO - Privately-Owned	Available	Not Used in Prior Housing Element	0	0	0.001482297	0.001482297	0	0	0	112-SA201	360	South Los Angeles			Above Moderate
LOS ANGELES	4700 S HOOVER ST	90037	5018026027	Neighborhood Commercial	C2-1VL-CPIO	0	108	0.037731868	Commercial - Store Combination - Store and Residential Combination - One Story	YES - Current	NO - Privately-Owned	Available	Not Used in Prior Housing Element	0	0	0.004972162	0.004972162	0	0	0	112-SA201	354	South Los Angeles	Yes		Above Moderate
LOS ANGELES	634 W 47TH ST	90037	5018026028	Low Medium II Residential	RD2-1	0	21	0.091296192	Residential - Single Family Residence	YES - Current	NO - Privately-Owned	Available	Not Used in Prior Housing Element	0	0	0.051356936	0.051356936	1	1*	1*	112-SA201	356	South Los Angeles			Above Moderate
LOS ANGELES	638 W 47TH ST	90037	5018026028	Low Medium II Residential	RD2-1	0	21	0.091295182	Residential - Single Family Residence	YES - Current	NO - Privately-Owned	Available	Not Used in Prior Housing Element	0	0	0.051356936	0.051356936	1	1*	1*	112-SA201	357	South Los Angeles			Above Moderate
LOS ANGELES	700 W 47TH ST	90037	5018026030	Low Medium II Residential	RD2-1	0	21	0.190060304	Residential - Four Units (Any Combination) - 4 Stories or Less	YES - Current	NO - Privately-Owned	Available	Not Used in Prior Housing Element	0	0.029097285	0	0.029097285	4	0	0	112-SA201	336	South Los Angeles			Moderate
LOS ANGELES	517 W 48TH ST	90037	5018027002	Low Medium II Residential	RD1.5-1	0	29	0.155972079	Residential - Single Family Residence	YES - Current	NO - Privately-Owned	Available	Not Used in Prior Housing Element	0	0.446175349	0	0.446175349	1	0	0	111A201	19	South Los Angeles			Moderate
LOS ANGELES	521 W 48TH ST	90037	5018027003	Low Medium II Residential	RD1.5-1	0	29	0.155967875	Residential - Double, Duplex, or Two Units - 4 Stories or Less	YES - Current	NO - Privately-Owned	Available	Not Used in Prior Housing Element	0	0.265878278	0	0.265878278	2	0	0	111A201	20	South Los Angeles	Yes		Moderate
LOS ANGELES	527 W 48TH ST	90037	5018027004	Low Medium II Residential	RD1.5-1	0	29	0.155964677	Residential - Four Units (Any Combination) - 4 Stories or Less	YES - Current	NO - Privately-Owned	Available	Not Used in Prior Housing Element	0	0.058582301	0	0.058582301	4	0	0	111A201	21	South Los Angeles	Yes		Moderate
LOS ANGELES	531 W 48TH ST	90037	5018027005	Low Medium II Residential	RD1.5-1	0	29	0.155961496	Residential - Four Units (Any Combination) - 4 Stories or Less	YES - Current	NO - Privately-Owned	Available	Not Used in Prior Housing Element	0	0.058582301	0	0.058582301	4	0	0	111A201	22	South Los Angeles	Yes		Moderate
LOS ANGELES	539 W 48TH ST	90037	5018027006	Low Medium II Residential	RD1.5-1	0	29	0.155958439	Residential - Double, Duplex, or Two Units - 4 Stories or Less	YES - Current	NO - Privately-Owned	Available	Not Used in Prior Housing Element	0	0.088859689	0	0.088859689	2	0	0	111A201	23	South Los Angeles	Yes		Moderate
LOS ANGELES	601 W 48TH ST	90037	5018027007	Low Medium II Residential	RD1.5-1	0	29	0.155954166	Residential - Four Units (Any Combination) - 4 Stories or Less	YES - Current	NO - Privately-Owned	Available	Not Used in Prior Housing Element	0	0.058582301	0	0.058582301	4	0	0	111A201	24	South Los Angeles	Yes		Moderate
LOS ANGELES	607 W 48TH ST	90037	5018027008	Low Medium II Residential	RD1.5-1	0	29	0.155952032	Residential - Three Units (Any Combination) - 4 Stories or Less	YES - Current	NO - Privately-Owned	Available	Not Used in Prior Housing Element	0	0.217254514	0	0.217254514	3	0	0	111A201	25	South Los Angeles	Yes		Moderate
LOS ANGELES	611 W 48TH ST	90037	5018027009	Low Medium II Residential	RD1.5-1	0	29	0.155948364	Residential - Double, Duplex, or Two Units - 4 Stories or Less	YES - Current	NO - Privately-Owned	Available	Not Used in Prior Housing Element	0	0.265878278	0	0.265878278	2	0	0	111A201	26	South Los Angeles	Yes		Moderate
LOS ANGELES	615 W 48TH ST	90037	5018027010	Low Medium II Residential	RD1.5-1	0	29	0.155945218	Residential - Double, Duplex, or Two Units - 4 Stories or Less	YES - Current	NO - Privately-Owned	Available	Not Used in Prior Housing Element	0	0.265878278	0	0.265878278	2	0	0	111A201	27	South Los Angeles	Yes		Moderate
LOS ANGELES	4707 S FIGUEROA ST	90037	5018027011	Neighborhood Commercial	C2-1VL-CPIO	0	108	0.062680827	Residential - Three Units (Any Combination) - 4 Stories or Less	YES - Current	NO - Privately-Owned	Available	Not Used in Prior Housing Element	0	0	0.050467455	0.050467455	3	0	0	112-SA201	361	South Los Angeles	Yes		Above Moderate
LOS ANGELES	504 W 47TH ST	90037	5018027011	Neighborhood Commercial	C2-1VL-CPIO	0	108	0.154859434	Residential - Three Units (Any Combination) - 4 Stories or Less	YES - Current	NO - Privately-Owned	Available	Not Used in Prior Housing Element	0	0	0.839568692	0.839568692	3	0	0	112-SA201	337	South Los Angeles	Yes		Above Moderate

LOS ANGELES	4711 S FIGUEROA ST	90037	5018027012	Neighborhood Commercial	C2-1VL-CPIO	0	108	0.095778091	Residential - Five or More Units or Apartments (Any Combination) - 4 Stories or Less	YES - Current	NO - Privately-Owned	Available	Not Used in Prior Housing Element	0	0	0.093001503	0.093001503	8	0	0	112-SA201 364	South Los Angeles	Yes	Above Moderate
LOS ANGELES	522 W 47TH ST	90037	5018027014	Low Medium II Residential	RD2-1	0	21	0.047183338	Residential - Single Family Residence	YES - Current	NO - Privately-Owned	Available	Used in Prior Housing Element - Non-Vacant	0	0	0.063829595	0.063829595	1	1*	1*	112-SA201 340	South Los Angeles		Above Moderate
LOS ANGELES	604 W 47TH ST	90037	5018027020	Low Medium II Residential	RD2-1	0	21	0.193541493	Residential - Single Family Residence	YES - Current	NO - Privately-Owned	Available	Not Used in Prior Housing Element	0	0.375108987	0	0.375108987	1	0	0	112-SA201 328	South Los Angeles		Moderate
LOS ANGELES	612 W 47TH ST	90037	5018027022	Low Medium II Residential	RD2-1	0	21	0.193535258	Residential - Single Family Residence	YES - Current	NO - Privately-Owned	Available	Not Used in Prior Housing Element	0	0.375108987	0	0.375108987	1	0	0	112-SA201 330	South Los Angeles		Moderate
LOS ANGELES	616 W 47TH ST	90037	5018027023	Low Medium II Residential	RD2-1	0	21	0.193533148	Residential - Four Units (Any Combination) - 4 Stories or Less	YES - Current	NO - Privately-Owned	Available	Not Used in Prior Housing Element	0	0.063328162	0	0.063328162	4	0	0	112-SA201 331	South Los Angeles	Yes	Moderate
LOS ANGELES	4721 S FIGUEROA ST	90037	5018027025	Neighborhood Commercial	C2-1VL-CPIO	0	108	0.226574194	Commercial - Hotel and Motel - Motel - Under 50 Rooms - One Story	YES - Current	NO - Privately-Owned	Available	Not Used in Prior Housing Element	0.031211447	0	0	0.031211447	36	0	0	111A201 18	South Los Angeles		Lower
LOS ANGELES	4731 S FIGUEROA ST	90037	5018027025	Neighborhood Commercial	C2-1VL-CPIO	0	108	0.223846878	Commercial - Hotel and Motel - Motel - Under 50 Rooms - One Story	YES - Current	NO - Privately-Owned	Available	Not Used in Prior Housing Element	0.031211447	0	0	0.031211447	36	0	0	111A201 49	South Los Angeles		Lower
LOS ANGELES			5018028001	Neighborhood Commercial	C2-1VL-CPIO	0	108	0.04188589	Residential - Single Family Residence	YES - Current	NO - Privately-Owned	Available	Not Used in Prior Housing Element	0	0	0.000841105	0.000841105	1	0	0	112-SA201 312	South Los Angeles		Above Moderate
LOS ANGELES	4628 S HOOVER ST	90037	5018028002	Neighborhood Commercial	C2-1VL-CPIO	0	108	0.041057761	Residential - Single Family Residence	YES - Current	NO - Privately-Owned	Available	Not Used in Prior Housing Element	0	0	0.036587051	0.036587051	0	0	0	112-SA201 309	South Los Angeles		Above Moderate
LOS ANGELES			5018028003	Neighborhood Commercial	C2-1VL-CPIO	0	108	0.041112439	Residential - Single Family Residence - Vacant Land	YES - Current	NO - Privately-Owned	Available	Not Used in Prior Housing Element	0	0	0.077962267	0.077962267	0	0	0	112-SA201 294	South Los Angeles		Above Moderate
LOS ANGELES	4622 S HOOVER ST	90037	5018028004	Neighborhood Commercial	C2-1VL-CPIO	0	108	0.041165899	Residential - Single Family Residence	YES - Current	NO - Privately-Owned	Available	Not Used in Prior Housing Element	0	0	0.036587051	0.036587051	0	0	0	112-SA201 289	South Los Angeles		Above Moderate
LOS ANGELES	735 W 47TH ST	90037	5018028005	Neighborhood Commercial	C2-1VL-CPIO	0	108	0.18052257	Residential - Single Family Residence	YES - Current	NO - Privately-Owned	Available	Used in Prior Housing Element - Non-Vacant	1.34594273	0	0	1.34594273	1	0	0	112-SA201 288	South Los Angeles		Lower
LOS ANGELES	727 W 47TH ST	90037	5018028006	Neighborhood Commercial	C2-1VL-CPIO	0	108	0.180514725	Residential - Five or More Units or Apartments (Any Combination) - 4 Stories or Less	YES - Current	NO - Privately-Owned	Available	Not Used in Prior Housing Element	0	0	0.224350215	0.224350215	5	0	0	112-SA201 287	South Los Angeles	Yes	Above Moderate
LOS ANGELES	709 1/2 W 47TH ST	90037	5018028010	Low Medium II Residential	RD2-1	0	21	0.193363783	Residential - Four Units (Any Combination) - 4 Stories or Less	YES - Current	NO - Privately-Owned	Available	Not Used in Prior Housing Element	0	0.149112046	0	0.149112046	4	0	0	112-SA201 283	South Los Angeles	Yes	Moderate
LOS ANGELES	701 W 47TH ST	90037	5018028012	Low Medium II Residential	RD2-1	0	21	0.193345567	Residential - Three Units (Any Combination) - 4 Stories or Less	YES - Current	NO - Privately-Owned	Available	Not Used in Prior Housing Element	0	0.182696208	0	0.182696208	3	0	0	112-SA201 281	South Los Angeles	Yes	Moderate
LOS ANGELES	641 W 47TH ST	90037	5018028013	Low Medium II Residential	RD2-1	0	21	0.193339891	Residential - Double, Duplex, or Two Units - 4 Stories or Less	YES - Current	NO - Privately-Owned	Available	Not Used in Prior Housing Element	0	0.223572627	0	0.223572627	2	0	0	112-SA201 280	South Los Angeles	Yes	Moderate
LOS ANGELES	633 W 47TH ST	90037	5018028014	Low Medium II Residential	RD2-1	0	21	0.193328138	Residential - Double, Duplex, or Two Units - 4 Stories or Less	YES - Current	NO - Privately-Owned	Available	Not Used in Prior Housing Element	0	0.223572627	0	0.223572627	2	0	0	112-SA201 279	South Los Angeles	Yes	Moderate
LOS ANGELES	631 W 47TH ST	90037	5018028015	Low Medium II Residential	RD2-1	0	21	0.193319355	Residential - Three Units (Any Combination) - 4 Stories or Less	YES - Current	NO - Privately-Owned	Available	Not Used in Prior Housing Element	0	0.079037383	0	0.079037383	3	0	0	112-SA201 278	South Los Angeles	Yes	Moderate
LOS ANGELES	625 W 47TH ST	90037	5018028016	Low Medium II Residential	RD2-1	0	21	0.193311938	Residential - Five or More Units or Apartments (Any Combination) - 4 Stories or Less	YES - Current	NO - Privately-Owned	Available	Not Used in Prior Housing Element	0	0.039941221	0	0.039941221	5	0	0	112-SA201 277	South Los Angeles	Yes	Moderate
LOS ANGELES	626 W 46TH ST	90037	5018028017	Low Medium II Residential	RD2-1	0	21	0.18545855	Residential - Double, Duplex, or Two Units - 4 Stories or Less	YES - Current	NO - Privately-Owned	Available	Not Used in Prior Housing Element	0	0.132941142	0	0.132941142	2	0	0	112-SA201 236	South Los Angeles		Moderate
LOS ANGELES	632 W 46TH ST	90037	5018028018	Low Medium II Residential	RD2-1	0	21	0.185467614	Residential - Four Units (Any Combination) - 4 Stories or Less	YES - Current	NO - Privately-Owned	Available	Not Used in Prior Housing Element	0	0.149112046	0	0.149112046	4	0	0	112-SA201 237	South Los Angeles	Yes	Moderate
LOS ANGELES	634 W 46TH ST	90037	5018028019	Low Medium II Residential	RD2-1	0	21	0.18547604	Residential - Single Family Residence	YES - Current	NO - Privately-Owned	Available	Not Used in Prior Housing Element	0	0.375108987	0	0.375108987	1	0	0	112-SA201 238	South Los Angeles		Moderate
LOS ANGELES	644 W 46TH ST	90037	5018028020	Low Medium II Residential	RD2-1	0	21	0.185485382	Residential - Single Family Residence	YES - Current	NO - Privately-Owned	Available	Not Used in Prior Housing Element	0	0.375108987	0	0.375108987	1	0	0	112-SA201 239	South Los Angeles		Moderate
LOS ANGELES	702 W 46TH ST	90037	5018028021	Low Medium II Residential	RD2-1	0	21	0.185494447	Residential - Single Family Residence	YES - Current	NO - Privately-Owned	Available	Not Used in Prior Housing Element	0	0.375108987	0	0.375108987	1	0	0	112-SA201 240	South Los Angeles		Moderate
LOS ANGELES	706 W 46TH ST	90037	5018028022	Low Medium II Residential	RD2-1	0	21	0.185502075	Residential - Four Units (Any Combination) - 4 Stories or Less	YES - Current	NO - Privately-Owned	Available	Not Used in Prior Housing Element	0	0.149112046	0	0.149112046	4	0	0	112-SA201 241	South Los Angeles	Yes	Moderate
LOS ANGELES	714 W 46TH ST	90037	5018028023	Low Medium II Residential	RD2-1	0	21	0.186142375	Residential - Three Units (Any Combination) - 4 Stories or Less	YES - Current	NO - Privately-Owned	Available	Not Used in Prior Housing Element	0	0.060723037	0	0.060723037	3	0	0	112-SA201 242	South Los Angeles	Yes	Moderate
LOS ANGELES	716 W 46TH ST	90037	5018028024	Low Medium II Residential	RD2-1	0	21	0.148453071	Residential - Double, Duplex, or Two Units - 4 Stories or Less	YES - Current	NO - Privately-Owned	Available	Not Used in Prior Housing Element	0	0.225162113	0	0.225162113	2	3*	3*	112-SA201 243	South Los Angeles	Yes	Moderate
LOS ANGELES	720 W 46TH ST	90037	5018028025	Low Medium II Residential	RD2-1	0	21	0.14845872	Residential - Single Family Residence	YES - Current	NO - Privately-Owned	Available	Not Used in Prior Housing Element	0	0.166901189	0	0.166901189	1	3*	3*	112-SA201 244	South Los Angeles		Moderate
LOS ANGELES	724 W 46TH ST	90037	5018028026	Low Medium II Residential	RD2-1	0	21	0.148464713	Residential - Single Family Residence	YES - Current	NO - Privately-Owned	Available	Not Used in Prior Housing Element	0	0.170195836	0	0.170195836	1	3*	3*	112-SA201 245	South Los Angeles		Moderate
LOS ANGELES	728 W 46TH ST	90037	5018028027	Neighborhood Commercial	C2-1VL-CPIO	0	108	0.111397251	Residential - Three Units (Any Combination) - 4 Stories or Less	YES - Current	NO - Privately-Owned	Available	Not Used in Prior Housing Element	0	0	0.664015085	0.664015085	3	0	0	112-SA201 247	South Los Angeles	Yes	Above Moderate
LOS ANGELES	730 W 46TH ST	90037	5018028027	Neighborhood Commercial	C2-1VL-CPIO	0	108	0.055610927	Residential - Three Units (Any Combination) - 4 Stories or Less	YES - Current	NO - Privately-Owned	Available	Not Used in Prior Housing Element	0	0	0.06013276	0.06013276	3	0	0	112-SA201 248	South Los Angeles	Yes	Above Moderate
LOS ANGELES	4614 S HOOVER ST	90037	5018028028	Neighborhood Commercial	C2-1VL-CPIO	0	108	0.049354288	Residential - Double, Duplex, or Two Units - 4 Stories or Less	YES - Current	NO - Privately-Owned	Available	Not Used in Prior Housing Element	0	0	0.005388779	0.005388779	2	0	0	112-SA201 260	South Los Angeles	Yes	Above Moderate
LOS ANGELES	4608 S HOOVER ST	90037	5018028029	Neighborhood Commercial	C2-1VL-CPIO	0	108	0.111963284	Commercial - Store Combination - Store and Residential Combination - One Story	YES - Current	NO - Privately-Owned	Available	Used in Prior Housing Element - Non-Vacant	0.195486076	0	0	0.195486076	0	0	0	112-SA201 250	South Los Angeles		Lower
LOS ANGELES			5018028029	Neighborhood Commercial	C2-1VL-CPIO	0	108	0.064405335	Commercial - Store Combination - Store and Residential Combination - One Story	YES - Current	NO - Privately-Owned	Available	Used in Prior Housing Element - Non-Vacant	0	0	0.012453137	0.012453137	0	0	0	112-SA201 249	South Los Angeles		Above Moderate
LOS ANGELES	705 W 47TH ST	90037	5018028030	Low Medium II Residential	RD2-1	0	21	0.191059065	Residential - Four Units (Any Combination) - 4 Stories or Less	YES - Current	NO - Privately-Owned	Available	Not Used in Prior Housing Element	0	0.063328162	0	0.063328162	4	0	0	112-SA201 282	South Los Angeles	Yes	Moderate
LOS ANGELES	4615 S FIGUEROA ST	90037	5018029001	Neighborhood Commercial	C2-1VL-CPIO	0	108	0.178334089	Residential - Single Family Residence	YES - Current	NO - Privately-Owned	Available	Used in Prior Housing Element - Non-Vacant	1.34594273	0	0	1.34594273	1	0	0	112-SA201 258	South Los Angeles		Lower
LOS ANGELES	4609 S FIGUEROA ST	90037	5018029002	Neighborhood Commercial	C2-1VL-CPIO	0	108	0.192621995	Residential - Single Family Residence	YES - Current	NO - Privately-Owned	Available	Used in Prior Housing Element - Non-Vacant	1.385170984	0	0	1.385170984	1	0	0	112-SA201 252	South Los Angeles		Lower
LOS ANGELES	526 W 46TH ST	90037	5018029004	Low Medium II Residential	RD2-1	0	21	0.18536911	Residential - Five or More Units or Apartments (Any Combination) - 4 Stories or Less	YES - Current	NO - Privately-Owned	Available	Not Used in Prior Housing Element	0	0.121567182	0	0.121567182	5	0	0	112-SA201 226	South Los Angeles	Yes	Moderate
LOS ANGELES	534 W 46TH ST	90037	5018029005	Low Medium II Residential	RD2-1	0	21	0.185379202	Residential - Single Family Residence	YES - Current	NO - Privately-Owned	Available	Not Used in Prior Housing Element	0	0.375108987	0	0.375108987	1	0	0	112-SA201 227	South Los Angeles		Moderate
LOS ANGELES	548 W 46TH ST	90037	5018029007	Low Medium II Residential	RD2-1	0	21	0.185394909	Residential - Four Units (Any Combination) - 4 Stories or Less	YES - Current	NO - Privately-Owned	Available	Not Used in Prior Housing Element	0	0.149112046	0	0.149112046	4	0	0	112-SA201 229	South Los Angeles	Yes	Moderate
LOS ANGELES	556 W 46TH ST	90037	5018029008	Low Medium II Residential	RD2-1	0	21	0.185404917	Residential - Single Family Residence	YES - Current	NO - Privately-Owned	Available	Not Used in Prior Housing Element	0	0.375108987	0	0.375108987	1	0	0	112-SA201 230	South Los Angeles		Moderate
LOS ANGELES	602 W 46TH ST	90037	5018029009	Low Medium II Residential	RD2-1	0	21	0.185415229	Residential - Single Family Residence	YES - Current	NO - Privately-Owned	Available	Not Used in Prior Housing Element	0	0.375108987	0	0.375108987	1	0	0	112-SA201 231	South Los Angeles		Moderate
LOS ANGELES	608 W 46TH ST	90037	5018029010	Low Medium II Residential	RD2-1	0	21	0.185422583	Residential - Double, Duplex, or Two Units - 4 Stories or Less	YES - Current	NO - Privately-Owned	Available	Not Used in Prior Housing Element	0	0.223572627	0	0.223572627	2	0	0	112-SA201 232	South Los Angeles	Yes	Moderate
LOS ANGELES	610 W 46TH ST	90037	5018029011	Low Medium II Residential	RD2-1	0	21	0.185430199	Residential - Single Family Residence	YES - Current	NO - Privately-Owned	Available	Not Used in Prior Housing Element	0	0.375108987	0	0.375108987	1	0	0	112-SA201 233	South Los Angeles		Moderate
LOS ANGELES	4625 S FIGUEROA ST	90037	5018029014	Neighborhood Commercial	C2-1VL-CPIO	0	108	0.214116833	Commercial - Auto, Recreation Equipment, Construction Equipment Sales and Service - Used Car Sales - One Story	YES - Current	NO - Privately-Owned	Available	Used in Prior Housing Element - Non-Vacant	0.254813933	0	0	0.254813933	0	0	0	112-SA201 311	South Los Angeles		Lower
LOS ANGELES	623 W 47TH ST	90037	5018029015	Low Medium II Residential	RD2-1	0	21	0.193301946	Residential - Four Units (Any Combination) - 4 Stories or Less	YES - Current	NO - Privately-Owned	Available	Not Used in Prior Housing Element	0	0.049278926	0	0.049278926	4	0	0	112-SA201 276	South Los Angeles	Yes	Moderate
LOS ANGELES	615 W 47TH ST	90037	5018029016	Low Medium II Residential	RD2-1	0	21	0.193294007	Residential - Three Units (Any Combination) - 4 Stories or Less	YES - Current	NO - Privately-Owned	Available	Not Used in Prior Housing Element	0	0.182696208	0	0.182696208	3	0	0	112-SA201 275	South Los Angeles	Yes	Moderate
LOS ANGELES	545 W 47TH ST	90037	5018029017	Low Medium II Residential	RD2-1	0	21	0.193248389	Residential - Double, Duplex, or Two Units - 4 Stories or Less	YES - Current	NO - Privately-Owned	Available	Not Used in Prior Housing Element	0	0.223572627	0	0.223572627	2	0	0	112-SA201 266	South Los Angeles	Yes	Moderate
LOS ANGELES	539 W 47TH ST	90037	5018029018	Low Medium II Residential	RD2-1	0	21	0.193239067	Residential - Double, Duplex, or Two Units - 4 Stories or Less	YES - Current	NO - Privately-Owned	Available	Not Used in Prior Housing Element	0	0.223572627	0	0.223572627	2	0	0	112-SA201 265	South Los Angeles	Yes	Moderate
LOS ANGELES	4619 S FIGUEROA ST	90037	5018029019	Neighborhood Commercial	C2-1VL-CPIO	0	108	0.204710961	Commercial - Auto, Recreation Equipment, Construction Equipment Sales and Service - Auto Body Repair Shop - One Story	YES - Current	NO - Privately-Owned	Available	Used in Prior Housing Element - Non-Vacant	0.250348613	0	0	0.250348613	0	0	0	112-SA201 262	South Los Angeles		Lower
LOS ANGELES	4623 S FIGUEROA ST	90037	5018029019	Neighborhood Commercial	C2-1VL-CPIO	0	108	0.201298187	Commercial - Auto, Recreation Equipment, Construction Equipment Sales and Service - Auto Body Repair Shop - One Story	YES - Current	NO - Privately-Owned	Available	Used in Prior Housing Element - Non-Vacant	0.250348613	0	0	0.250348613	0	0	0	112-SA201 293	South Los Angeles		Lower
LOS ANGELES			5018029019	Neighborhood Commercial	C2-1VL-CPIO	0	108	0.024914277	Commercial - Auto, Recreation Equipment, Construction Equipment Sales and Service - Auto Body Repair Shop - One Story	YES - Current	NO - Privately-Owned	Available	Used in Prior Housing Element - Non-Vacant	0	0	0.015665893	0.015665893	0	0	0	112-SA201 310	South Los Angeles		Above Moderate
LOS ANGELES	616 W 46TH ST	90037	5018029026	Low Medium II Residential	RD2-1	0	21	0.185440423	Residential - Four Units (Any Combination) - 4 Stories or Less	YES - Current	NO - Privately-Owned	Available	Not Used in Prior Housing Element	0	0.149112046	0	0.149112046	4	0	0	112-SA201 234	South Los Angeles	Yes	Moderate
LOS ANGELES	622 W 46TH ST	90037	5018029027	Low Medium II Residential	RD2-1	0	21	0.185449566	Residential - Single Family Residence	YES - Current	NO - Privately-Owned	Available	Not Used in Prior Housing Element	0	0.375108987	0	0.375108987	1	0	0	112-SA201 235	South Los Angeles		Moderate
LOS ANGELES	4512 S HOOVER ST	90037	5018030001	Neighborhood Commercial	C2-1VL-CPIO	0	108	0.071008503	Commercial - Store Combination - Store and Residential Combination - One Story	YES - Current	NO - Privately-Owned	Available	Not Used in Prior Housing Element	0	0	0.005203842	0.005203842	1	0	0	112-SA201 203	South Los Angeles	Yes	Above Moderate
LOS ANGELES	4530 S HOOVER ST	90037	5018030002	Neighborhood Commercial	C2-1VL-CPIO	0	108	0.070953565	Industrial - Light Manufacturing - One Story	YES - Current	NO - Privately-Owned	Available	Used in Prior Housing Element - Non-Vacant	0.052727349	0	0	0.052727349	0	0	0	112-SA201 209	South Los Angeles		Lower
LOS ANGELES			5018030002	Neighborhood Commercial	C2-1VL-CPIO	0	108	0.070925746	Industrial - Light Manufacturing - One Story	YES - Current	NO - Privately-Owned	Available	Used in Prior Housing Element - Non-Vacant	0.052727349	0	0	0.052727349	0	0	0	112-SA201 214	South Los Angeles		Lower
LOS ANGELES			5018030002	Neighborhood Commercial	C2-1VL-CPIO	0	108	0.070982031	Industrial - Light Manufacturing - One Story	YES - Current	NO - Privately-Owned	Available	Used in Prior Housing Element - Non-Vacant	0.028192401	0	0	0.028192401	0	0	0	112-SA201 205	South Los Angeles		Lower
LOS ANGELES	4532 S HOOVER ST	90037	5018030003	Neighborhood Commercial	C2-1VL-CPIO	0	108	0.098193376	Commercial - Store - One Story	YES - Current	NO - Privately-Owned	Available	Not Used in Prior Housing Element	0.060205186	0	0	0.060205186	0	0	0	112-SA201 217	South Los Angeles		Lower
LOS ANGELES	716 W 45TH ST	90037	5018030007	Low Medium II Residential	RD2-1	0	21	0.137933185	Residential - Single Family Residence	YES - Current	NO - Privately-Owned	Available	Not Used in Prior Housing Element	0	0	0.088836032	0.088836032	1	2*	2*	112-SA201 166	South Los Angeles		Above Moderate
LOS ANGELES	720 W 45TH ST	90037	5018030008	Low Medium II Residential	RD2-1	0	21	0.137936275	Residential - Double, Duplex, or Two Units - 4 Stories or Less	YES - Current	NO - Privately-Owned	Available	Not Used in Prior Housing Element	0	0	0.04869263	0.04869263	2	2*	2*	112-SA201 167	South Los Angeles	Yes	Above Moderate
LOS ANGELES	724 W 45TH ST	90037	5018030009	Low Medium II Residential	RD2-1	0	21	0.137935846	Residential - Single Family Residence	YES - Current	NO - Privately-Owned	Available	Not Used in Prior Housing Element	0	0	0.088836032	0.088836032	1	2*	2*	112-SA201 168	South Los Angeles		Above Moderate
LOS ANGELES	728 W 45TH ST	90037	5018030010	Low Medium II Residential	RD2-1	0	21	0.1379384	Residential - Single Family Residence	YES - Current	NO - Privately-Owned	Available	Used in Prior Housing Element - Non-Vacant	0	0	0.088836032	0.088836032	1	2*	2*	112-SA201 169	South Los Angeles		Above Moderate
LOS ANGELES	4504 S HOOVER ST	90037	5018030013	Neighborhood Commercial	C2-1VL-CPIO	0	108	0.150101761	Residential - Five or More Units or Apartments (Any Combination) - 4 Stories or Less	YES - Current	NO - Privately-Owned	Available	Not Used in Prior Housing Element	0	0	0.072926924	0.072926924	9	0	0	112-SA201 171	South Los Angeles	Yes	Above Moderate
LOS ANGELES	620 W 45TH ST	90037	5018030014	Low Medium II Residential	RD2-1	0	21	0.137916528	Residential - Single Family Residence	YES - Current	NO - Privately-Owned	Available	Not Used in Prior Housing Element	0	0	0.088836032	0.088836032	1	2*	2*	112-SA201 156	South Los Angeles		Above Moderate
LOS ANGELES	624 W 45TH ST	90037	5018030015	Low Medium II Residential	RD2-1	0	21	0.137917945	Residential - Single Family Residence	YES - Current	NO - Privately-Owned	Available	Not Used in Prior Housing Element	0	0	0.088836032	0.088836032	1	2*	2*	112-SA201 157	South Los Angeles		Above Moderate
LOS ANGELES	630 W 45TH ST	90037	5018030016	Low Medium II Residential	RD2-1	0	21	0.137919832	Residential - Single Family Residence	YES - Current	NO - Privately-Owned	Available	Not Used in Prior Housing Element	0	0	0.088836032	0.088836032	1	2*	2*	112-SA201 158	South Los Angeles		Above Moderate
LOS ANGELES	632 1/2 W 45TH ST	90037	5018030017	Low Medium II Residential	RD2-1	0	21	0.137921642	Residential - Double, Duplex, or Two Units - 4 Stories or Less	YES - Current	NO - Privately-Owned	Available	Not Used in Prior Housing Element	0	0	0.116752312	0.116752312	2	2*	2*	112-SA201 159	South Los Angeles	Yes	Above Moderate
LOS ANGELES	640 W 45TH ST	90037	5018030019	Low Medium II Residential	RD2-1	0	21	0.137924859	Residential - Single Family Residence	YES - Current	NO - Privately-Owned	Available	Not Used in Prior Housing Element	0	0	0.088836032	0.088836032	1	2*	2*	112-SA201 161	South Los Angeles		Above Moderate
LOS ANGELES	702 W 45TH ST	90037	5018030020	Low Medium II Residential	RD2-1	0	21	0.137926642	Residential - Single Family Residence	YES - Current	NO - Privately-Owned	Available	Not Used in Prior Housing Element	0	0	0.088836032	0.088836032	1	2*	2*	112-SA201 162	South Los Angeles		Above Moderate
LOS ANGELES	704 W 45TH ST	90037	5018030021	Low Medium II Residential	RD2-1	0	21	0.137928242	Residential - Double, Duplex, or Two Units - 4 Stories or Less	YES - Current	NO - Privately-Owned	Available	Not Used in Prior Housing Element	0	0	0.116752312	0.116752312	2	2*	2*	112-SA201 163	South Los Angeles	Yes	Above Moderate
LOS ANGELES	708 W 45TH ST	90037	5018030022	Low Medium II Residential	RD2-1	0	21	0.137929767	Commercial - Store Combination - Store and Residential Combination - One Story	YES - Current	NO - Privately-Owned	Available	Not Used in Prior Housing Element	0	0	0.050369395	0.050369395	2	2*	2*	112-SA201 164	South Los Angeles	Yes	Above Moderate
LOS ANGELES	712 W 45TH ST	90037	5018030023	Low Medium II Residential	RD2-1	0	21	0.138240097	Residential - Single Family Residence	YES - Current	NO - Privately-Owned	Available	Not Used in Prior Housing Element	0	0.166901189	0	0.166901189	1	3*	3*	112-SA201 165	South Los Angeles		Moderate
LOS ANGELES	713 W 46TH ST	90037	5018030028	Low Medium II Residential	RD2-1	0	21	0.187516282	Residential - Double, Duplex, or Two Units - 4 Stories or Less	YES - Current	NO - Privately-Owned	Available	Not Used in Prior Housing Element	0	0.223572627	0	0.223572627	2	0	0	112-SA201 198	South Los Angeles	Yes	Moderate
LOS ANGELES	709 W 46TH ST	90037	5018030029	Low Medium II Residential	RD2-1	0	21	0.185790998	Residential - Single Family Residence	YES - Current	NO - Privately-Owned	Available	Not Used in Prior Housing Element	0	0.375108987	0	0.375108987	1	0	0	112-SA201 197	South Los Angeles		Moderate
LOS ANGELES	703 W 46TH ST	90037	5018030030	Low Medium II Residential	RD2-1	0	21	0.185808277	Residential - Five or More Units or Apartments (Any Combination) - 4 Stories or Less	YES - Current	NO - Privately-Owned	Available	Not Used in Prior Housing Element	0	0.039941221	0	0.039941221	5	0	0	112-SA201 196	South Los Angeles	Yes	Moderate
LOS ANGELES	701 W 46TH ST	90037	5018030031	Low Medium II Residential	RD2-1	0	21	0.185826963	Residential - Double, Duplex, or Two Units - 4 Stories or Less	YES - Current	NO - Privately-Owned	Available	Not Used in Prior Housing Element	0	0.273219377	0	0.273219377	1	0	0	112-SA201 195	South Los Angeles	Yes	Moderate
LOS ANGELES	637 W 46TH ST	90037	5018030032	Low Medium II Residential	RD2-1	0	21	0.185846794	Residential - Double, Duplex, or Two Units - 4 Stories or Less	YES - Current	NO - Privately-Owned	Available	Not Used in Prior Housing Element	0	0.223572627	0	0.223572627	2	0	0	112-SA201 194	South Los Angeles	Yes	Moderate
LOS ANGELES	633 W 46TH ST	90037	5018030033	Low Medium II Residential	RD2-1	0	21	0.185865232	Residential - Double, Duplex, or Two Units - 4 Stories or Less	YES - Current	NO - Privately-Owned	Available	Not Used in Prior Housing Element	0	0.223572627	0	0.223572627	2	0	0	112-SA201 193	South Los Angeles	Yes	Moderate
LOS ANGELES	627 W 46TH ST	90037	5018030034	Low Medium II Residential	RD2-1	0	21	0.185882506	Residential - Single Family Residence	YES - Current	NO - Privately-Owned	Available	Not Used in Prior Housing Element	0	0.375108987	0	0.375108987	1	0	0	112-SA201 192	South Los Angeles		Moderate
LOS ANGELES	621 W 46TH ST	90037	5018030035	Low Medium II Residential	RD2-1	0	21	0.185900755	Residential - Three Units (Any Combination) - 4 Stories or Less	YES - Current	NO - Privately-Owned	Available	Not Used in Prior Housing Element	0	0.182696208	0	0.182696208	3	0	0	112-SA201 191	South Los Angeles	Yes	Moderate
LOS ANGELES	736 W 45TH ST	90037	5018030036	Neighborhood Commercial	C2-1VL-CPIO	0	108	0.137939006	Residential - Double, Duplex, or Two Units - 4 Stories or Less	YES - Current	NO - Privately-Owned	Available	Not Used in Prior Housing Element	0	0	0.483869642	0.483869642	2	0	0	112-SA201 170	South Los Angeles	Yes	Above Moderate
LOS ANGELES	4511 S FIGUEROA ST	90037	5018031001	Neighborhood Commercial	C2-1VL-CPIO	0	108	0.172230633	Residential - Four Units (Any Combination) - 4 Stories or Less	YES - Current	NO - Privately-Owned	Available	Not Used in Prior Housing Element	0	0	0.480190694	0.480190694	4	0	0	112-SA201 175	South Los Angeles	Yes	Above Moderate
LOS ANGELES	524 W 45TH ST	90037	5018031004	Low Medium II Residential	RD2-1	0	21	0.180839295	Residential - Single Family Residence	YES - Current	NO - Privately-Owned	Available	Not Used in Prior Housing Element	0	0.136565611	0	0.136565611	1	3*	3*	112-SA201 146	South Los Angeles		Moderate
LOS ANGELES	534 W 45TH ST	90037	5018031005	Low Medium II Residential	RD2-1	0	21	0.

LOS ANGELES	612 W 45TH ST	90037	5018031012	Low Medium II Residential	RD2-1	0	21	0.13791352	Residential - Double, Duplex, or Two Units - 4 Stories or Less	YES - Current	NO - Privately-Owned	Available	Not Used in Prior Housing Element	0	0	0.116752312	0.116752312	2	2*	2*	112-SA201	154	South Los Angeles		Yes	Above Moderate
LOS ANGELES	618 W 45TH ST	90037	5018031013	Low Medium II Residential	RD2-1	0	21	0.13791490	Residential - Double, Duplex, or Two Units - 4 Stories or Less	YES - Current	NO - Privately-Owned	Available	Not Used in Prior Housing Element	0	0	0.116752312	0.116752312	2	2*	2*	112-SA201	155	South Los Angeles		Yes	Above Moderate
LOS ANGELES	617 W 46TH ST	90037	5018031014	Low Medium II Residential	RD2-1	0	21	0.185919501	Residential - Double, Duplex, or Two Units - 4 Stories or Less	YES - Current	NO - Privately-Owned	Available	Not Used in Prior Housing Element	0	0.223572627	0	0.223572627	2	0	0	112-SA201	190	South Los Angeles		Yes	Moderate
LOS ANGELES	611 W 46TH ST	90037	5018031015	Low Medium II Residential	RD2-1	0	21	0.18594026	Residential - Four Units (Any Combination) - 4 Stories or Less	YES - Current	NO - Privately-Owned	Available	Not Used in Prior Housing Element	0	0.049278926	0	0.049278926	4	0	0	112-SA201	189	South Los Angeles		Yes	Moderate
LOS ANGELES	607 1/2 W 46TH ST	90037	5018031016	Low Medium II Residential	RD2-1	0	21	0.185956516	Residential - Four Units (Any Combination) - 4 Stories or Less	YES - Current	NO - Privately-Owned	Available	Not Used in Prior Housing Element	0	0.029097285	0	0.029097285	4	0	0	112-SA201	188	South Los Angeles			Moderate
LOS ANGELES	601 1/2 W 46TH ST	90037	5018031017	Low Medium II Residential	RD2-1	0	21	0.185975101	Residential - Single Family Residence	YES - Current	NO - Privately-Owned	Available	Not Used in Prior Housing Element	0	0.375108987	0	0.375108987	1	0	0	112-SA201	187	South Los Angeles			Moderate
LOS ANGELES	557 W 46TH ST	90037	5018031018	Low Medium II Residential	RD2-1	0	21	0.185993058	Residential - Single Family Residence	YES - Current	NO - Privately-Owned	Available	Not Used in Prior Housing Element	0	0.375108987	0	0.375108987	1	0	0	112-SA201	186	South Los Angeles			Moderate
LOS ANGELES	547 W 46TH ST	90037	5018031019	Low Medium II Residential	RD2-1	0	21	0.174862148	Residential - Three Units (Any Combination) - 4 Stories or Less	YES - Current	NO - Privately-Owned	Available	Not Used in Prior Housing Element	0	0.167532688	0	0.167532688	3	3*	3*	112-SA201	185	South Los Angeles		Yes	Moderate
LOS ANGELES	535 W 46TH ST	90037	5018031021	Low Medium II Residential	RD2-1	0	21	0.186049516	Residential - Double, Duplex, or Two Units - 4 Stories or Less	YES - Current	NO - Privately-Owned	Available	Not Used in Prior Housing Element	0	0.223572627	0	0.223572627	2	0	0	112-SA201	182	South Los Angeles		Yes	Moderate
LOS ANGELES	4525 S FIGUEROA ST	90037	5018031024	Neighborhood Commercial	C2-1VL-CPIO	0	108	0.087204793	Residential - Single Family Residence	YES - Current	NO - Privately-Owned	Available	Used in Prior Housing Element - Non-Vacant	0.250296158	0	0	0.250296158	1	0	0	112-SA201	207	South Los Angeles			Lower
LOS ANGELES	4535 S FIGUEROA ST	90037	5018031024	Neighborhood Commercial	C2-1VL-CPIO	0	108	0.101229934	Residential - Single Family Residence	YES - Current	NO - Privately-Owned	Available	Used in Prior Housing Element - Non-Vacant	0.281777668	0	0	0.281777668	1	0	0	112-SA201	215	South Los Angeles			Lower
LOS ANGELES	4517 S FIGUEROA ST	90037	5018031025	Neighborhood Commercial	C2-1VL-CPIO	0	108	0.179053914	Residential - Single Family Residence	YES - Current	NO - Privately-Owned	Available	Used in Prior Housing Element - Non-Vacant	0.977689505	0	0	0.977689505	0	0	0	112-SA201	180	South Los Angeles			Lower
LOS ANGELES			5018031025	Neighborhood Commercial	C2-1VL-CPIO	0	108	0.014330221	Residential - Single Family Residence	YES - Current	NO - Privately-Owned	Available	Used in Prior Housing Element - Non-Vacant	0	0	0.018608828	0.018608828	0	0	0	112-SA201	206	South Los Angeles			Above Moderate
LOS ANGELES	710 W VERNON AVE	90037	5018032001	Medium Residential	R3-1	0	54	0.133215773	Residential - Double, Duplex, or Two Units - 4 Stories or Less	YES - Current	NO - Privately-Owned	Available	Not Used in Prior Housing Element	0	0	0.207722157	0.207722157	2	0	0	112-SA201	87	South Los Angeles		Yes	Above Moderate
LOS ANGELES	714 W VERNON AVE	90037	5018032002	Medium Residential	R3-1	0	54	0.133219871	Residential - Single Family Residence	YES - Current	NO - Privately-Owned	Available	Used in Prior Housing Element - Non-Vacant	0.752842069	0	0	0.752842069	1	0	0	112-SA201	88	South Los Angeles			Lower
LOS ANGELES	745 W 45TH ST	90037	5018032007	Neighborhood Commercial	C2-1VL-CPIO	0	108	0.150263158	Commercial - Store Combination - Store and Residential Combination - One Story	YES - Current	NO - Privately-Owned	Available	Not Used in Prior Housing Element	0	0	0.024623463	0.024623463	4	0	0	112-SA201	133	South Los Angeles		Yes	Above Moderate
LOS ANGELES	735 W 45TH ST	90037	5018032008	Neighborhood Commercial	C2-1VL-CPIO	0	108	0.13783478	Residential - Four Units (Any Combination) - 4 Stories or Less	YES - Current	NO - Privately-Owned	Available	Not Used in Prior Housing Element	0	0	0.3761051	0.3761051	4	0	0	112-SA201	132	South Los Angeles		Yes	Above Moderate
LOS ANGELES	731 W 45TH ST	90037	5018032009	Low Medium II Residential	RD2-1	0	21	0.137826883	Residential - Single Family Residence	YES - Current	NO - Privately-Owned	Available	Not Used in Prior Housing Element	0	0	0.088836032	0.088836032	1	2*	2*	112-SA201	131	South Los Angeles			Above Moderate
LOS ANGELES	727 W 45TH ST	90037	5018032010	Low Medium II Residential	RD2-1	0	21	0.137826013	Residential - Double, Duplex, or Two Units - 4 Stories or Less	YES - Current	NO - Privately-Owned	Available	Not Used in Prior Housing Element	0	0	0.116752312	0.116752312	2	2*	2*	112-SA201	130	South Los Angeles		Yes	Above Moderate
LOS ANGELES	723 W 45TH ST	90037	5018032011	Low Medium II Residential	RD2-1	0	21	0.13781654	Residential - Single Family Residence	YES - Current	NO - Privately-Owned	Available	Not Used in Prior Housing Element	0	0	0.088836032	0.088836032	1	2*	2*	112-SA201	129	South Los Angeles			Above Moderate
LOS ANGELES	719 W 45TH ST	90037	5018032012	Low Medium II Residential	RD2-1	0	21	0.137812945	Residential - Single Family Residence	YES - Current	NO - Privately-Owned	Available	Not Used in Prior Housing Element	0	0	0.088836032	0.088836032	1	2*	2*	112-SA201	128	South Los Angeles			Above Moderate
LOS ANGELES	715 W 45TH ST	90037	5018032013	Low Medium II Residential	RD2-1	0	21	0.138082482	Residential - Double, Duplex, or Two Units - 4 Stories or Less	YES - Current	NO - Privately-Owned	Available	Not Used in Prior Housing Element	0	0.225162113	0	0.225162113	2	3*	3*	112-SA201	127	South Los Angeles		Yes	Moderate
LOS ANGELES	711 W 45TH ST	90037	5018032014	Low Medium II Residential	RD2-1	0	21	0.137801756	Residential - Single Family Residence	YES - Current	NO - Privately-Owned	Available	Not Used in Prior Housing Element	0	0	0.088836032	0.088836032	1	2*	2*	112-SA201	126	South Los Angeles			Above Moderate
LOS ANGELES	707 W 45TH ST	90037	5018032015	Low Medium II Residential	RD2-1	0	21	0.13779638	Residential - Double, Duplex, or Two Units - 4 Stories or Less	YES - Current	NO - Privately-Owned	Available	Not Used in Prior Housing Element	0	0	0.116752312	0.116752312	2	2*	2*	112-SA201	125	South Los Angeles		Yes	Above Moderate
LOS ANGELES	705 W 45TH ST	90037	5018032016	Low Medium II Residential	RD2-1	0	21	0.137788608	Residential - Single Family Residence	YES - Current	NO - Privately-Owned	Available	Not Used in Prior Housing Element	0	0	0.088836032	0.088836032	1	2*	2*	112-SA201	124	South Los Angeles			Above Moderate
LOS ANGELES	701 W 45TH ST	90037	5018032017	Low Medium II Residential	RD2-1	0	21	0.137786728	Residential - Single Family Residence	YES - Current	NO - Privately-Owned	Available	Not Used in Prior Housing Element	0	0	0.088836032	0.088836032	1	2*	2*	112-SA201	123	South Los Angeles			Above Moderate
LOS ANGELES	639 W 45TH ST	90037	5018032018	Low Medium II Residential	RD2-1	0	21	0.137778898	Residential - Double, Duplex, or Two Units - 4 Stories or Less	YES - Current	NO - Privately-Owned	Available	Not Used in Prior Housing Element	0	0	0.116752312	0.116752312	2	2*	2*	112-SA201	122	South Los Angeles		Yes	Above Moderate
LOS ANGELES	635 W 45TH ST	90037	5018032019	Low Medium II Residential	RD2-1	0	21	0.137774354	Residential - Single Family Residence	YES - Current	NO - Privately-Owned	Available	Not Used in Prior Housing Element	0	0	0.088836032	0.088836032	1	2*	2*	112-SA201	121	South Los Angeles			Above Moderate
LOS ANGELES	629 W 45TH ST	90037	5018032020	Low Medium II Residential	RD2-1	0	21	0.137768873	Residential - Double, Duplex, or Two Units - 4 Stories or Less	YES - Current	NO - Privately-Owned	Available	Not Used in Prior Housing Element	0	0	0.116752312	0.116752312	2	2*	2*	112-SA201	120	South Los Angeles		Yes	Above Moderate
LOS ANGELES	625 W 45TH ST	90037	5018032021	Low Medium II Residential	RD2-1	0	21	0.137762779	Residential - Double, Duplex, or Two Units - 4 Stories or Less	YES - Current	NO - Privately-Owned	Available	Not Used in Prior Housing Element	0	0	0.116752312	0.116752312	2	2*	2*	112-SA201	119	South Los Angeles		Yes	Above Moderate
LOS ANGELES	621 W 45TH ST	90037	5018032022	Low Medium II Residential	RD2-1	0	21	0.137758362	Residential - Double, Duplex, or Two Units - 4 Stories or Less	YES - Current	NO - Privately-Owned	Available	Not Used in Prior Housing Element	0	0	0.116752312	0.116752312	2	2*	2*	112-SA201	118	South Los Angeles		Yes	Above Moderate
LOS ANGELES	620 W VERNON AVE	90037	5018032023	Medium Residential	R3-1	0	54	0.166389779	Commercial - Store Combination - Store and Residential Combination - One Story	YES - Current	NO - Privately-Owned	Available	Used in Prior Housing Element - Non-Vacant	0.159368384	0	0	0.159368384	0	0	0	112-SA201	78	South Los Angeles			Lower
LOS ANGELES	628 W VERNON AVE	90037	5018032024	Medium Residential	R3-1	0	54	0.166398135	Residential - Five or More Units or Apartments (Any Combination) - 4 Stories or Less	YES - Current	NO - Privately-Owned	Available	Not Used in Prior Housing Element	0	0	0.3885728	0.3885728	6	0	0	112-SA201	79	South Los Angeles		Yes	Above Moderate
LOS ANGELES	702 W VERNON AVE	90037	5018032025	Medium Residential	R3-1	0	54	0.166440284	Residential - Four Units (Any Combination) - 4 Stories or Less	YES - Current	NO - Privately-Owned	Available	Not Used in Prior Housing Element	0	0	0.480190694	0.480190694	4	0	0	112-SA201	85	South Los Angeles		Yes	Above Moderate
LOS ANGELES	706 W VERNON AVE	90037	5018032026	Medium Residential	R3-1	0	54	0.170010549	Residential - Five or More Units or Apartments (Any Combination) - 4 Stories or Less	YES - Current	NO - Privately-Owned	Available	Not Used in Prior Housing Element	0	0	0.12992413	0.12992413	6	0	0	112-SA201	86	South Los Angeles		Yes	Above Moderate
LOS ANGELES	664 W VERNON AVE	90037	5018032027	Medium Residential	R3-1	0	54	0.166326773	Residential - Four Units (Any Combination) - 4 Stories or Less	YES - Current	NO - Privately-Owned	Available	Not Used in Prior Housing Element	0	0	0.160013294	0.160013294	4	0	0	112-SA201	83	South Los Angeles		Yes	Above Moderate
LOS ANGELES	650 1/2 W VERNON AVE	90037	5018032028	Medium Residential	R3-1	0	54	0.166318555	Residential - Single Family Residence	YES - Current	NO - Privately-Owned	Available	Used in Prior Housing Element - Non-Vacant	0.891326165	0	0	0.891326165	1	0	0	112-SA201	82	South Los Angeles			Lower
LOS ANGELES	638 W VERNON AVE	90037	5018032029	Medium Residential	R3-1	0	54	0.166309389	Residential - Double, Duplex, or Two Units - 4 Stories or Less	YES - Current	NO - Privately-Owned	Available	Used in Prior Housing Element - Non-Vacant	0	0	0.587279284	0.587279284	2	0	0	112-SA201	81	South Los Angeles		Yes	Above Moderate
LOS ANGELES	636 W VERNON AVE	90037	5018032030	Medium Residential	R3-1	0	54	0.166302985	Residential - Four Units (Any Combination) - 4 Stories or Less	YES - Current	NO - Privately-Owned	Available	Not Used in Prior Housing Element	0	0	0.480190694	0.480190694	4	0	0	112-SA201	80	South Los Angeles		Yes	Above Moderate
LOS ANGELES	724 W VERNON AVE	90037	5018032032	Neighborhood Commercial	C2-1VL-CPIO	0	108	0.128630522	Commercial - Store - One Story	YES - Current	NO - Privately-Owned	Available	Not Used in Prior Housing Element	0.074397576	0	0	0.074397576	4	0	0	112-SA201	92	South Los Angeles			Lower
LOS ANGELES	726 W VERNON AVE	90037	5018032032	Neighborhood Commercial	C2-1VL-CPIO	0	108	0.128632967	Commercial - Store - One Story	YES - Current	NO - Privately-Owned	Available	Not Used in Prior Housing Element	0.046972269	0	0	0.046972269	4	0	0	112-SA201	93	South Los Angeles			Lower
LOS ANGELES	728 W VERNON AVE	90037	5018032032	Neighborhood Commercial	C2-1VL-CPIO	0	108	0.128640146	Commercial - Store - One Story	YES - Current	NO - Privately-Owned	Available	Not Used in Prior Housing Element	0.046972269	0	0	0.046972269	4	0	0	112-SA201	94	South Los Angeles			Lower
LOS ANGELES			5018032032	Neighborhood Commercial	C2-1VL-CPIO	0	108	0.138928534	Commercial - Store - One Story	YES - Current	NO - Privately-Owned	Available	Not Used in Prior Housing Element	0.051692706	0	0	0.051692706	4	0	0	112-SA201	95	South Los Angeles			Lower
LOS ANGELES	619 W 45TH ST	90037	5018033001	Low Medium II Residential	RD2-1	0	21	0.137751859	Residential - Single Family Residence	YES - Current	NO - Privately-Owned	Available	Not Used in Prior Housing Element	0	0	0.088836032	0.088836032	1	2*	2*	112-SA201	116	South Los Angeles			Above Moderate
LOS ANGELES	615 W 45TH ST	90037	5018033002	Low Medium II Residential	RD2-1	0	21	0.137747481	Residential - Single Family Residence	YES - Current	NO - Privately-Owned	Available	Not Used in Prior Housing Element	0	0	0.088836032	0.088836032	1	2*	2*	112-SA201	115	South Los Angeles			Above Moderate
LOS ANGELES	607 W 45TH ST	90037	5018033004	Low Medium II Residential	RD2-1	0	21	0.13773635	Residential - Single Family Residence	YES - Current	NO - Privately-Owned	Available	Not Used in Prior Housing Element	0	0	0.088836032	0.088836032	1	2*	2*	112-SA201	113	South Los Angeles			Above Moderate
LOS ANGELES	541 W 45TH ST	90037	5018033007	Low Medium II Residential	RD2-1	0	21	0.172096845	Residential - Double, Duplex, or Two Units - 4 Stories or Less	YES - Current	NO - Privately-Owned	Available	Not Used in Prior Housing Element	0	0.18470208	0	0.18470208	2	3*	3*	112-SA201	109	South Los Angeles		Yes	Moderate
LOS ANGELES	525 W 45TH ST	90037	5018033009	Low Medium II Residential	RD2-1	0	21	0.181018439	Residential - Double, Duplex, or Two Units - 4 Stories or Less	YES - Current	NO - Privately-Owned	Available	Not Used in Prior Housing Element	0	0.036392889	0	0.036392889	1	3*	3*	112-SA201	107	South Los Angeles			Moderate
LOS ANGELES	4423 S FIGUEROA ST	90037	5018033011	Community Commercial	C2-2D-CPIO	0	108	0.171937129	Residential - Four Units (Any Combination) - 4 Stories or Less	YES - Current	NO - Privately-Owned	Available	Not Used in Prior Housing Element	0	0	0.31747473	0.31747473	4	0	0	112-SA201	134	South Los Angeles		Yes	Above Moderate
LOS ANGELES	518 W VERNON AVE	90037	5018033016	Community Commercial	C2-2D-CPIO	0	108	0.166313177	Commercial - Office Building - One Story	YES - Current	NO - Privately-Owned	Available	Used in Prior Housing Element - Non-Vacant	0.072768431	0	0	0.072768431	0	0	0	112-SA201	71	South Los Angeles			Lower
LOS ANGELES	522 W VERNON AVE	90037	5018033017	Community Commercial	C2-2D-CPIO	0	108	0.166321726	Institutional - Children's Day Care Center - One Story	YES - Current	NO - Privately-Owned	Available	Not Used in Prior Housing Element	0	0	0.086847	0.086847	3	0	0	112-SA201	72	South Los Angeles		Yes	Above Moderate
LOS ANGELES	528 W VERNON AVE	90037	5018033018	Medium Residential	R3-1	0	54	0.166331015	Residential - Rooming/Boarding House	YES - Current	NO - Privately-Owned	Available	Used in Prior Housing Element - Non-Vacant	0.974754238	0	0	0.974754238	0	0	0	112-SA201	73	South Los Angeles			Lower
LOS ANGELES	532 W VERNON AVE	90037	5018033019	Medium Residential	R3-1	0	54	0.166338537	Residential - Single Family Residence	YES - Current	NO - Privately-Owned	Available	Used in Prior Housing Element - Non-Vacant	0.883489752	0	0	0.883489752	1	0	0	112-SA201	74	South Los Angeles			Lower
LOS ANGELES	538 W VERNON AVE	90037	5018033020	Medium Residential	R3-1	0	54	0.16634699	Residential - Double, Duplex, or Two Units - 4 Stories or Less	YES - Current	NO - Privately-Owned	Available	Used in Prior Housing Element - Non-Vacant	0	0	0.582022727	0.582022727	2	0	0	112-SA201	75	South Los Angeles		Yes	Above Moderate
LOS ANGELES	616 W VERNON AVE	90037	5018033024	Medium Residential	R3-1	0	54	0.166380395	Residential - Four Units (Any Combination) - 4 Stories or Less	YES - Current	NO - Privately-Owned	Available	Not Used in Prior Housing Element	0	0	0.475863755	0.475863755	4	0	0	112-SA201	77	South Los Angeles		Yes	Above Moderate
LOS ANGELES	4403 S FIGUEROA ST	90037	5018033026	Community Commercial	C2-2D-CPIO	0	108	0.122511183	Commercial - Service Station - Full Service - No Additional Services	YES - Current	NO - Privately-Owned	Available	Used in Prior Housing Element - Non-Vacant	0.096940547	0	0	0.096940547	0	0	0	112-SA201	84	South Los Angeles			Lower
LOS ANGELES	4407 S FIGUEROA ST	90037	5018033026	Community Commercial	C2-2D-CPIO	0	108	0.178804231	Commercial - Service Station - Full Service - No Additional Services	YES - Current	NO - Privately-Owned	Available	Used in Prior Housing Element - Non-Vacant	0.092606446	0	0	0.092606446	0	0	0	112-SA201	97	South Los Angeles			Lower
LOS ANGELES	4413 S FIGUEROA ST	90037	5018033026	Community Commercial	C2-2D-CPIO	0	108	0.178847304	Commercial - Service Station - Full Service - No Additional Services	YES - Current	NO - Privately-Owned	Available	Used in Prior Housing Element - Non-Vacant	0.092606446	0	0	0.092606446	0	0	0	112-SA201	100	South Los Angeles			Lower
LOS ANGELES	4419 S FIGUEROA ST	90037	5018033026	Community Commercial	C2-2D-CPIO	0	108	0.17193642	Commercial - Service Station - Full Service - No Additional Services	YES - Current	NO - Privately-Owned	Available	Used in Prior Housing Element - Non-Vacant	0.09507584	0	0	0.09507584	0	0	0	112-SA201	106	South Los Angeles			Lower
LOS ANGELES	602 W VERNON AVE	90037	5018033027	Medium Residential	R3-1	0	54	0.157163976	Residential - Double, Duplex, or Two Units - 4 Stories or Less	YES - Current	NO - Privately-Owned	Available	Used in Prior Housing Element - Non-Vacant	0	0	0.217091793	0.217091793	1	0	0	112-SA201	89	South Los Angeles		Yes	Above Moderate
LOS ANGELES	4433 S FIGUEROA ST	90037	5018033028	Community Commercial	C2-2D-CPIO	0	108	0.16939126	Residential - Four Units (Any Combination) - 4 Stories or Less	YES - Current	NO - Privately-Owned	Available	Not Used in Prior Housing Element	0.181274079	0	0	0.181274079	4	0	0	112-SA201	138	South Los Angeles			Lower
LOS ANGELES	612 W VERNON AVE	90037	5018033029	Medium Residential	R3-1	0	54	0.157181499	Commercial - Parking Lot (Commercial Use Property) - Lots - Patron or Employee - One Story	YES - Current	NO - Privately-Owned	Available	Used in Prior Housing Element - Non-Vacant	0.126346233	0	0	0.126346233	0	0	0	112-SA201	90	South Los Angeles			Lower
LOS ANGELES	458 W VERNON AVE	90037	5018034002	Community Commercial	C2-2D-CPIO	0	108	0.114909668	Residential - Four Units (Any Combination) - 4 Stories or Less	YES - Current	NO - Privately-Owned	Available	Not Used in Prior Housing Element	0	0	0.302408552	0.302408552	4	0	0	112-SA201	68	South Los Angeles		Yes	Above Moderate
LOS ANGELES	4418 S FIGUEROA ST	90037	5018034006	Community Commercial	C2-2D-CPIO	0	108	0.1551323	Commercial - Store Combination - Store and Residential Combination - One Story	YES - Current	NO - Privately-Owned	Available	Used in Prior Housing Element - Non-Vacant	0.227383316	0	0	0.227383316	1	0	0	112-SA201	117	South Los Angeles			Lower
LOS ANGELES	4422 S FIGUEROA ST	90037	5018034007	Community Commercial	C2-2D-CPIO	0	108	0.186081434	Commercial - Store Combination - Store and Residential Combination - One Story	YES - Current	NO - Privately-Owned	Available	Used in Prior Housing Element - Non-Vacant	0	0	0.043249613	0.043249613	4	0	0	112-SA201	136	South Los Angeles		Yes	Above Moderate
LOS ANGELES	469 W 45TH ST	90037	5018034008	Community Commercial	C2-2D-CPIO	0	108	0.111160515	Residential - Four Units (Any Combination) - 4 Stories or Less	YES - Current	NO - Privately-Owned	Available	Not Used in Prior Housing Element	0	0	0.953755689	0.953755689	3	0	0	112-SA201	105	South Los Angeles		Yes	Above Moderate
LOS ANGELES	463 W 45TH ST	90037	5018034009	Community Commercial	C2-2D-CPIO	0	108	0.124092216	Residential - Single Family Residence	YES - Current	NO - Privately-Owned	Available	Not Used in Prior Housing Element	1.407428235	0	0	1.407428235	1	0	0	112-SA201	104	South Los Angeles			Lower
LOS ANGELES	457 W 45TH ST	90037	5018034010	Community Commercial	C2-2D-CPIO	0	108	0.124087513	Residential - Double, Duplex, or Two Units - 4 Stories or Less	YES - Current	NO - Privately-Owned	Available	Not Used in Prior Housing Element	0	0	0.99654153	0.99654153	2	0	0	112-SA201	103	South Los Angeles		Yes	Above Moderate
LOS ANGELES			5018034010	Community Commercial	C2-2D-CPIO	0	108	0.017737531	Residential - Double, Duplex, or Two Units - 4 Stories or Less	YES - Current	NO - Privately-Owned	Available	Not Used in Prior Housing Element	0.430825412	0	0	0.430825412	2	0	0	112-SA201	102	South Los Angeles			Lower
LOS ANGELES	456 W 45TH ST	90037	5018034011	Community Commercial	C2-2D-CPIO	0	108	0.121854304	Residential - Single Family Residence	YES - Current	NO - Privately-Owned	Available	Not Used in Prior Housing Element	1.413991153	0	0	1.413991153	1	0	0	112-SA201	141	South Los Angeles			Lower
LOS ANGELES	462 W 45TH ST	90037	5018034012	Community Commercial	C2-2D-CPIO	0	108	0.124119356	Residential - Single Family Residence	YES - Current	NO - Privately-Owned	Available	Not Used in Prior Housing Element	1.407428235	0	0	1.407428235	1	0	0	112-SA201	142	South Los Angeles			Lower
LOS ANGELES	468 W 45TH ST	90037	5018034013	Community Commercial	C2-2D-CPIO	0	108	0.111183739	Residential - Three Units (Any Combination) - 4 Stories or Less	YES - Current	NO - Privately-Owned	Available	Not Used in Prior Housing Element	0	0	0.953755689	0.953755689	3	0	0	112-SA201	143	South Los Angeles		Yes	Above Moderate
LOS ANGELES	4512 S FIGUEROA ST	90037	5018034018	Community Commercial	C2-2D-CPIO	0	108	0.155192617	Residential - Double, Duplex, or Two Units - 4 Stories or Less	YES - Current	NO - Privately-Owned	Available	Not Used in Prior Housing Element	0	0	1.006746143	1.006746143	2	0	0	112-SA201	174	South Los Angeles		Yes	Above Moderate
LOS ANGELES	469 W 46TH ST	90037	5018034020	Community Commercial	C2-2D-CPIO	0	108	0.111182088	Residential - Double, Duplex, or Two Units - 4 Stories or Less	YES - Current	NO - Privately-Owned	Available	Not Used in Prior Housing Element	0	0	0.991516042	0.991516042	2	0	0	112-SA201	178	South Los Angeles		Yes	Above Moderate
LOS ANGELES	463 W 46TH ST	90037	5018034021	Community Commercial	C2-2D-CPIO	0	108	0.124119357	Residential - Four Units (Any Combination) - 4 Stories or Less	YES - Current	NO - Privately-Owned	Available	Not Used in Prior Housing Element	0	0	0.305817258	0.305817258	4	0	0	112-SA201	177	South Los Angeles		Yes	Above Moderate
LOS ANGELES	457 W 46TH ST	90037	5018034022	Community Commercial	C2-2D-CPIO	0	108	0.122013017	Residential - Double, Duplex, or Two Units - 4 Stories or Less	YES - Current	NO - Privately-Owned	Available	Not Used in Prior Housing Element	0	0	0.989809334	0.989809334	2	0	0	112-SA201	176	South Los Angeles		Yes	Above Moderate
LOS ANGELES	4410 S FIGUEROA ST	90037	5018034030	Community Commercial	C2-2D-CPIO	0	108	0.155133282	Commercial - Restaurant, Cocktail Lounge - Restaurant, Cocktail Lounge, Tavern - Two Stories	YES - Current	NO - Privately-Owned	Available	Not Used in Prior Housing Element	0.097343512	0	0	0.097343512	0	0	0	112-SA201	98	South Los Angeles			Lower
LOS ANGELES	4414 S FIGUEROA ST	90037	5018034030	Community Commercial	C2-2D-CPIO	0	108	0.15513212	Commercial - Restaurant, Cocktail Lounge - Restaurant, Cocktail Lounge, Tavern - Two Stories	YES - Current	NO - Privately-Owned	Available	Not Used in Prior Housing Element	0.097343512	0	0	0.097343512	0	0	0	112-SA201	101	South Los Angeles			Lower
LOS ANGELES	464 W VERNON AVE	90037	5018034030	Community Commercial	C2-2D-CPIO	0	108	0.102933636	Commercial - Restaurant, Cocktail Lounge - Restaurant, Cocktail Lounge, Tavern - Two Stories	YES - Current	NO - Privately-Owned	Available	Not Used in Prior Housing Element	0.095071064	0	0	0.095071064	0	0	0	112-SA201	69	South Los Angeles			Lower
LOS ANGELES	472 W VERNON AVE	90037	5018034030	Community Commercial	C2-2D-CPIO	0	108	0.153868543	Commercial - Restaurant, Cocktail Lounge - Restaurant, Cocktail Lounge, Tavern - Two Stories	YES - Current	NO - Privately-Owned	Available	Not Used in Prior Housing Element	0.098942255	0	0	0.098942255	0	0	0	112-SA201	70	South Los Angeles			Lower
LOS ANGELES	470 W 45TH ST	90037	5018034031	Community Commercial	C2-2D-CPIO	0	108	0.186154791	Commercial - Store Combination - Store and Residential Combination - One Story	YES - Current	NO - Privately-Owned	Available	Not Used in Prior Housing Element	0	0	0.043249613	0.043249613	4	0	0	112-SA201	144	South Los Angeles		Yes	Above Moderate
LOS ANGELES	4508 S FIGUEROA ST	90037	5018034032	Community Commercial	C2-2D-CPIO	0	108	0.155177431	Commercial - Store Combination - Store and Residential Combination - One Story	YES - Current	NO - Privately-Owned	Available	Used in Prior Housing Element - Non-Vacant	0.234139143	0	0	0.234139143	0	0	0	112-SA201	172	South Los Angeles			Lower
LOS ANGELES	454 W VERNON AVE	90037	5018034033	Community Commercial	C2-2D-CPIO	0	108	0.114903925	Residential - Single Family Residence	YES - Current	NO - Privately-Owned	Available	Used in Prior Housing Element - Non-Vacant	1.413652897	0	0	1.413652897

LOS ANGELES	4606 S FIGUEROA ST	90037	5018035006	Neighborhood Commercial	C2-1VL-CPIO	0	108	0.155070719	Residential - Four Units (Any Combination) - 4 Stories or Less	YES - Current	NO - Privately-Owned	Available	Not Used in Prior Housing Element	0	0	0.130517036	0.130517036	4	0	0	112-SA201	224	South Los Angeles		Yes	Above Moderate
LOS ANGELES	4612 S FIGUEROA ST	90037	5018035007	Neighborhood Commercial	C2-1VL-CPIO	0	108	0.155085905	Residential - Four Units (Any Combination) - 4 Stories or Less	YES - Current	NO - Privately-Owned	Available	Not Used in Prior Housing Element	0	0	0.130517036	0.130517036	4	0	0	112-SA201	251	South Los Angeles		Yes	Above Moderate
LOS ANGELES	4618 S FIGUEROA ST	90037	5018035008	Neighborhood Commercial	C2-1VL-CPIO	0	108	0.155101092	Residential - Single Family Residence	YES - Current	NO - Privately-Owned	Available	Not Used in Prior Housing Element	0.752125442	0	0	0.752125442	1	0	0	112-SA201	257	South Los Angeles			Lower
LOS ANGELES	4624 S FIGUEROA ST	90037	5018035009	Neighborhood Commercial	C2-1VL-CPIO	0	108	0.186145453	Residential - Double, Duplex, or Two Units - 4 Stories or Less	YES - Current	NO - Privately-Owned	Available	Not Used in Prior Housing Element	0	0	0.589241517	0.589241517	2	0	0	112-SA201	261	South Los Angeles		Yes	Above Moderate
LOS ANGELES	469 W 47TH ST	90037	5018035010	Low Medium II Residential	RD2-1	0	21	0.111009881	Residential - Double, Duplex, or Two Units - 4 Stories or Less	YES - Current	NO - Privately-Owned	Available	Not Used in Prior Housing Element	0	0	0.142843303	0.142843303	2	2*	2*	112-SA201	256	South Los Angeles		Yes	Above Moderate
LOS ANGELES	4651 S FLOWER ST	90037	5018035013	Low Medium II Residential	RD2-1	0	21	0.122672313	Residential - Double, Duplex, or Two Units - 4 Stories or Less	YES - Current	NO - Privately-Owned	Available	Not Used in Prior Housing Element	0	0	0.005159048	0.005159048	2	2*	2*	112-SA201	253	South Los Angeles		Yes	Above Moderate
LOS ANGELES	456 W 47TH ST	90037	5018035015	Low Medium II Residential	RD2-1	0	21	0.12643807	Residential - Single Family Residence	YES - Current	NO - Privately-Owned	Available	Not Used in Prior Housing Element	0	0	0.108869648	0.108869648	1	2*	2*	112-SA201	305	South Los Angeles			Above Moderate
LOS ANGELES	462 W 47TH ST	90037	5018035016	Low Medium II Residential	RD2-1	0	21	0.12643852	Residential - Single Family Residence	YES - Current	NO - Privately-Owned	Available	Not Used in Prior Housing Element	0	0	0.108869648	0.108869648	1	2*	2*	112-SA201	306	South Los Angeles			Above Moderate
LOS ANGELES	466 W 47TH ST	90037	5018035017	Low Medium II Residential	RD2-1	0	21	0.113012231	Residential - Double, Duplex, or Two Units - 4 Stories or Less	YES - Current	NO - Privately-Owned	Available	Not Used in Prior Housing Element	0	0	0.142843303	0.142843303	2	2*	2*	112-SA201	307	South Los Angeles		Yes	Above Moderate
LOS ANGELES	478 W 47TH ST	90037	5018035018	Neighborhood Commercial	C2-1VL-CPIO	0	108	0.18615201	Residential - Five or More Units or Apartments (Any Combination) - 4 Stories or Less	YES - Current	NO - Privately-Owned	Available	Not Used in Prior Housing Element	0	0	0.144951222	0.144951222	12	0	0	112-SA201	308	South Los Angeles		Yes	Above Moderate
LOS ANGELES	4706 S FIGUEROA ST	90037	5018035019	Neighborhood Commercial	C2-1VL-CPIO	0	108	0.1551703	Residential - Three Units (Any Combination) - 4 Stories or Less	YES - Current	NO - Privately-Owned	Available	Not Used in Prior Housing Element	0	0	0.727278519	0.727278519	3	0	0	112-SA201	313	South Los Angeles		Yes	Above Moderate
LOS ANGELES	4710 S FIGUEROA ST	90037	5018035020	Neighborhood Commercial	C2-1VL-CPIO	0	108	0.155187051	Commercial - Store Combination - Store and Residential Combination - One Story	YES - Current	NO - Privately-Owned	Available	Not Used in Prior Housing Element	0	0	0.039835925	0.039835925	2	0	0	112-SA201	316	South Los Angeles		Yes	Above Moderate
LOS ANGELES	4718 S FIGUEROA ST	90037	5018035021	Neighborhood Commercial	C2-1VL-CPIO	0	108	0.155201898	Residential - Five or More Units or Apartments (Any Combination) - 4 Stories or Less	YES - Current	NO - Privately-Owned	Available	Not Used in Prior Housing Element	0	0	0.191965719	0.191965719	5	0	0	112-SA201	358	South Los Angeles		Yes	Above Moderate
LOS ANGELES	4724 S FIGUEROA ST	90037	5018035022	Neighborhood Commercial	C2-1VL-CPIO	0	108	0.186272594	Residential - Single Family Residence	YES - Current	NO - Privately-Owned	Available	Not Used in Prior Housing Element	1.334025317	0	0	1.334025317	1	0	0	112-SA201	363	South Los Angeles			Lower
LOS ANGELES	471 W 47TH PL	90037	5018035023	Low Medium II Residential	RD2-1	0	21	0.109567206	Residential - Single Family Residence	YES - Current	NO - Privately-Owned	Available	Not Used in Prior Housing Element	0	0	0.108869648	0.108869648	1	2*	2*	112-SA201	324	South Los Angeles			Above Moderate
LOS ANGELES	465 W 47TH PL	90037	5018035024	Low Medium II Residential	RD2-1	0	21	0.122901332	Residential - Double, Duplex, or Two Units - 4 Stories or Less	YES - Current	NO - Privately-Owned	Available	Not Used in Prior Housing Element	0	0	0.003189642	0.003189642	2	2*	2*	112-SA201	323	South Los Angeles			Above Moderate
LOS ANGELES	459 W 47TH PL	90037	5018035025	Low Medium II Residential	RD2-1	0	21	0.123236434	Residential - Double, Duplex, or Two Units - 4 Stories or Less	YES - Current	NO - Privately-Owned	Available	Not Used in Prior Housing Element	0	0	0.142843303	0.142843303	2	2*	2*	112-SA201	322	South Los Angeles		Yes	Above Moderate
LOS ANGELES	453 W 47TH PL	90037	5018035028	Low Medium II Residential	RD2-1	0	21	0.123571615	Residential - Double, Duplex, or Two Units - 4 Stories or Less	YES - Current	NO - Privately-Owned	Available	Not Used in Prior Housing Element	0	0	0.005821532	0.005821532	2	2*	2*	112-SA201	321	South Los Angeles		Yes	Above Moderate
LOS ANGELES	450 W 47TH ST	90037	5018035029	Low Medium II Residential	RD2-1	0	21	0.126434659	Residential - Single Family Residence	YES - Current	NO - Privately-Owned	Available	Not Used in Prior Housing Element	0	0	0.168203437	0.168203437	1	2*	2*	112-SA201	303	South Los Angeles		Yes	Above Moderate
LOS ANGELES	463 W 47TH ST	90037	5018035033	Low Medium II Residential	RD2-1	0	21	0.122229522	Residential - Double, Duplex, or Two Units - 4 Stories or Less	YES - Current	NO - Privately-Owned	Available	Not Used in Prior Housing Element	0	0	0.025095197	0.025095197	2	2*	2*	112-SA201	255	South Los Angeles			Above Moderate
LOS ANGELES		5018035034	Low Medium II Residential	RD2-1	0	21	0.072886525	Residential - Single Family Residence	YES - Current	NO - Privately-Owned	Available	Not Used in Prior Housing Element	0	0	0.051356936	0.051356936	1	1*	1*	112-SA201	219	South Los Angeles			Above Moderate
LOS ANGELES		5018035034	Low Medium II Residential	RD2-1	0	21	0.124068347	Residential - Single Family Residence	YES - Current	NO - Privately-Owned	Available	Not Used in Prior Housing Element	0	0	0.114780879	0.114780879	1	2*	2*	112-SA201	220	South Los Angeles			Above Moderate
LOS ANGELES	4760 S FIGUEROA ST	90037	5018036001	Neighborhood Commercial	C2-1VL-CPIO	0	108	0.167056699	Commercial - Professional Building - Medical Dental Building - One Story	YES - Current	NO - Privately-Owned	Available	Not Used in Prior Housing Element	0.210000426	0	0	0.210000426	1	0	0	111A201	51	South Los Angeles			Lower
LOS ANGELES		5018036002	Low Medium II Residential	RD2-1	0	21	0.008274477	Residential - Single Family Residence - Vacant Land	YES - Current	NO - Privately-Owned	Available	Not Used in Prior Housing Element	0	0	0.048492241	0.048492241	0	0	0	111A201	58	South Los Angeles			Above Moderate
LOS ANGELES	4754 S FIGUEROA ST	90037	5018036003	Neighborhood Commercial	C2-1VL-CPIO	0	108	0.173668521	Residential - Single Family Residence	YES - Current	NO - Privately-Owned	Available	Not Used in Prior Housing Element	1.3536632	0	0	1.3536632	1	0	0	111A201	50	South Los Angeles			Lower
LOS ANGELES	4750 S FIGUEROA ST	90037	5018036004	Neighborhood Commercial	C2-1VL-CPIO	0	108	0.189432912	Residential - Four Units (Any Combination) - 4 Stories or Less	YES - Current	NO - Privately-Owned	Available	Not Used in Prior Housing Element	0	0	0.253637035	0.253637035	4	0	0	111A201	48	South Los Angeles		Yes	Above Moderate
LOS ANGELES	462 W 47TH PL	90037	5018036006	Low Medium II Residential	RD2-1	0	21	0.143524073	Residential - Double, Duplex, or Two Units - 4 Stories or Less	YES - Current	NO - Privately-Owned	Available	Not Used in Prior Housing Element	0	0.225162113	0	0.225162113	2	3*	3*	111A201	46	South Los Angeles		Yes	Moderate
LOS ANGELES	454 W 47TH PL	90037	5018036007	Low Medium II Residential	RD2-1	0	21	0.14352453	Residential - Single Family Residence	YES - Current	NO - Privately-Owned	Available	Not Used in Prior Housing Element	0	0.166901189	0	0.166901189	1	3*	3*	111A201	45	South Los Angeles			Moderate
LOS ANGELES	448 W 47TH PL	90037	5018036008	Low Medium II Residential	RD2-1	0	21	0.143581253	Residential - Single Family Residence	YES - Current	NO - Privately-Owned	Available	Not Used in Prior Housing Element	0	0.170195836	0	0.170195836	1	3*	3*	111A201	43	South Los Angeles			Moderate
LOS ANGELES		5018036011	Low Medium II Residential	RD2-1	0	21	0.031360884	Residential - Single Family Residence - Vacant Land	YES - Current	NO - Privately-Owned	Available	Not Used in Prior Housing Element	0	0	0.048492241	0.048492241	0	0	0	111A201	56	South Los Angeles			Above Moderate
LOS ANGELES	429 W 48TH ST	90037	5018036013	Low Medium II Residential	RD2-1	0	21	0.097864695	Residential - Single Family Residence	YES - Current	NO - Privately-Owned	Available	Not Used in Prior Housing Element	0	0	0.137708849	0.137708849	1	2*	2*	111A201	61	South Los Angeles			Above Moderate
LOS ANGELES	433 W 48TH ST	90037	5018036014	Low Medium II Residential	RD2-1	0	21	0.110033625	Residential - Single Family Residence	YES - Current	NO - Privately-Owned	Available	Not Used in Prior Housing Element	0	0	0.108869648	0.108869648	1	2*	2*	111A201	62	South Los Angeles			Above Moderate
LOS ANGELES	437 W 48TH ST	90037	5018036015	Low Medium II Residential	RD2-1	0	21	0.115246232	Residential - Single Family Residence	YES - Current	NO - Privately-Owned	Available	Not Used in Prior Housing Element	0	0	0.108869648	0.108869648	1	2*	2*	111A201	63	South Los Angeles			Above Moderate
LOS ANGELES	443 W 48TH ST	90037	5018036016	Low Medium II Residential	RD2-1	0	21	0.097938855	Residential - Single Family Residence	YES - Current	NO - Privately-Owned	Available	Not Used in Prior Housing Element	0	0	0.133259341	0.133259341	1	2*	2*	111A201	64	South Los Angeles			Above Moderate
LOS ANGELES	4766 S FIGUEROA ST	90037	5018036017	Neighborhood Commercial	C2-1VL-CPIO	0	108	0.184063504	Commercial - Auto, Recreation Equipment, Construction Equipment Sales and Service - Auto Body Repair Shop - One Story	YES - Current	NO - Privately-Owned	Available	Used in Prior Housing Element - Non-Vacant	0.236535177	0	0	0.236535177	0	0	0	111A201	65	South Los Angeles			Lower
LOS ANGELES	4774 S FIGUEROA ST	90037	5018036017	Neighborhood Commercial	C2-1VL-CPIO	0	108	0.183672589	Commercial - Auto, Recreation Equipment, Construction Equipment Sales and Service - Auto Body Repair Shop - One Story	YES - Current	NO - Privately-Owned	Available	Used in Prior Housing Element - Non-Vacant	0.236535177	0	0	0.236535177	0	0	0	111A201	89	South Los Angeles			Lower
LOS ANGELES	429 W 49TH ST	90037	5018036018	Low Medium II Residential	RD2-1	0	21	0.093014583	Residential - Double, Duplex, or Two Units - 4 Stories or Less	YES - Current	NO - Privately-Owned	Available	Not Used in Prior Housing Element	0	0	0.193616885	0.193616885	2	2*	2*	111A201	127	South Los Angeles		Yes	Above Moderate
LOS ANGELES	433 W 49TH ST	90037	5018036019	Low Medium II Residential	RD2-1	0	21	0.124036811	Residential - Single Family Residence	YES - Current	NO - Privately-Owned	Available	Not Used in Prior Housing Element	0	0	0.112528566	0.112528566	1	2*	2*	111A201	129	South Los Angeles			Above Moderate
LOS ANGELES	437 W 49TH ST	90037	5018036020	Low Medium II Residential	RD2-1	0	21	0.139848652	Residential - Single Family Residence	YES - Current	NO - Privately-Owned	Available	Not Used in Prior Housing Element	0	0.170195836	0	0.170195836	1	3*	3*	111A201	131	South Los Angeles			Moderate
LOS ANGELES	4806 S FIGUEROA ST	90037	5018036024	Neighborhood Commercial	C2-1VL-CPIO	0	108	0.186199364	Residential - Four Units (Any Combination) - 4 Stories or Less	YES - Current	NO - Privately-Owned	Available	Not Used in Prior Housing Element	0	0	0.101432578	0.101432578	4	0	0	111A201	123	South Los Angeles		Yes	Above Moderate
LOS ANGELES	4810 S FIGUEROA ST	90037	5018036025	Neighborhood Commercial	C2-1VL-CPIO	0	108	0.186217817	Residential - Four Units (Any Combination) - 4 Stories or Less	YES - Current	NO - Privately-Owned	Available	Not Used in Prior Housing Element	0	0	0.736121571	0.736121571	4	0	0	111A201	124	South Los Angeles		Yes	Above Moderate
LOS ANGELES	4824 S FIGUEROA ST	90037	5018036027	Neighborhood Commercial	C2-1VL-CPIO	0	108	0.186255512	Commercial - Store Combination - Store and Residential Combination - One Story	YES - Current	NO - Privately-Owned	Available	Not Used in Prior Housing Element	0	0	0.068515068	0.068515068	0	0	0	111A201	160	South Los Angeles		Yes	Above Moderate
LOS ANGELES	438 W 48TH ST	90037	5018036029	Low Medium II Residential	RD2-1	0	21	0.136324463	Residential - Single Family Residence	YES - Current	NO - Privately-Owned	Available	Not Used in Prior Housing Element	0	0	0.088836032	0.088836032	1	2*	2*	111A201	118	South Los Angeles			Above Moderate
LOS ANGELES	434 W 48TH ST	90037	5018036030	Low Medium II Residential	RD2-1	0	21	0.139538417	Residential - Single Family Residence	YES - Current	NO - Privately-Owned	Available	Not Used in Prior Housing Element	0	0.166901189	0	0.166901189	1	3*	3*	111A201	117	South Los Angeles			Moderate
LOS ANGELES	450 W 48TH ST	90037	5018036033	Neighborhood Commercial	C2-1VL-CPIO	0	108	0.18618076	Residential - Double, Duplex, or Two Units - 4 Stories or Less	YES - Current	NO - Privately-Owned	Available	Not Used in Prior Housing Element	0	0	0.884692749	0.884692749	2	0	0	111A201	121	South Los Angeles		Yes	Above Moderate
LOS ANGELES	430 W 48TH ST	90037	5018036034	Low Medium II Residential	RD2-1	0	21	0.124019156	Residential - Double, Duplex, or Two Units - 4 Stories or Less	YES - Current	NO - Privately-Owned	Available	Not Used in Prior Housing Element	0	0	0.15251137	0.15251137	2	2*	2*	111A201	116	South Los Angeles		Yes	Above Moderate
LOS ANGELES	4820 S FIGUEROA ST	90037	5018036036	Neighborhood Commercial	C2-1VL-CPIO	0	108	0.183756225	Residential - Rooming/Boarding House	YES - Current	NO - Privately-Owned	Available	Not Used in Prior Housing Element	0	0	0.119452023	0.119452023	5	0	0	111A201	425	South Los Angeles		Yes	Above Moderate
LOS ANGELES	5038 S FIGUEROA ST	90037	5018037002	Neighborhood Commercial	C2-1VL-CPIO	0	108	0.210514748	Residential - Five or More Units or Apartments (Any Combination) - 4 Stories or Less	YES - Current	NO - Privately-Owned	Available	Not Used in Prior Housing Element	0	0	0.157941316	0.157941316	12	0	0	111A201	351	South Los Angeles		Yes	Above Moderate
LOS ANGELES	433 W 51ST ST	90037	5018037005	Low Medium II Residential	RD2-1	0	21	0.155020425	Residential - Three Units (Any Combination) - 4 Stories or Less	YES - Current	NO - Privately-Owned	Available	Not Used in Prior Housing Element	0	0.204411972	0	0.204411972	3	3*	3*	111A201	313	South Los Angeles		Yes	Moderate
LOS ANGELES	427 W 51ST ST	90037	5018037006	Low Medium II Residential	RD2-1	0	21	0.154938775	Residential - Double, Duplex, or Two Units - 4 Stories or Less	YES - Current	NO - Privately-Owned	Available	Not Used in Prior Housing Element	0	0.225162113	0	0.225162113	2	3*	3*	111A201	312	South Los Angeles		Yes	Moderate
LOS ANGELES	426 W 50TH ST	90037	5018037009	Low Medium II Residential	RD2-1	0	21	0.157118249	Residential - Single Family Residence	YES - Current	NO - Privately-Owned	Available	Not Used in Prior Housing Element	0	0.166901189	0	0.166901189	1	3*	3*	111A201	272	South Los Angeles			Moderate
LOS ANGELES	432 1/2 W 50TH ST	90037	5018037010	Low Medium II Residential	RD2-1	0	21	0.157043202	Residential - Double, Duplex, or Two Units - 4 Stories or Less	YES - Current	NO - Privately-Owned	Available	Not Used in Prior Housing Element	0	0.225162113	0	0.225162113	2	3*	3*	111A201	273	South Los Angeles		Yes	Moderate
LOS ANGELES	436 W 50TH ST	90037	5018037011	Low Medium II Residential	RD2-1	0	21	0.156967796	Residential - Single Family Residence	YES - Current	NO - Privately-Owned	Available	Not Used in Prior Housing Element	0	0.044802922	0	0.044802922	1	3*	3*	111A201	274	South Los Angeles			Moderate
LOS ANGELES	442 W 50TH ST	90037	5018037012	Low Medium II Residential	RD2-1	0	21	0.172561658	Residential - Single Family Residence	YES - Current	NO - Privately-Owned	Available	Not Used in Prior Housing Element	0	0.136565611	0	0.136565611	1	3*	3*	111A201	275	South Los Angeles			Moderate
LOS ANGELES	4922 S FIGUEROA ST	90037	5018037013	Neighborhood Commercial	C2-1VL-CPIO	0	108	0.10185509	Commercial - Non-Auto Service and Repair Shop, Paint Shop, or Laundry - One Story	YES - Current	NO - Privately-Owned	Available	Not Used in Prior Housing Element	0.060205186	0	0	0.060205186	0	0	0	111A201	270	South Los Angeles			Lower
LOS ANGELES	447 W 50TH ST	90037	5018037014	Neighborhood Commercial	C2-1VL-CPIO	0	108	0.066238272	Residential - Single Family Residence	YES - Current	NO - Privately-Owned	Available	Not Used in Prior Housing Element	0	0	0.026645368	0.026645368	1	0	0	111A201	269	South Los Angeles			Above Moderate
LOS ANGELES	433 W 50TH ST	90037	5018037021	Low Medium II Residential	RD2-1	0	21	0.155169072	Residential - Single Family Residence	YES - Current	NO - Privately-Owned	Available	Not Used in Prior Housing Element	0	0.166901189	0	0.166901189	1	3*	3*	111A201	240	South Los Angeles			Moderate
LOS ANGELES	445 W 50TH ST	90037	5018037023	Neighborhood Commercial	C2-1VL-CPIO	0	108	0.170597907	Residential - Double, Duplex, or Two Units - 4 Stories or Less - Vacant Land	YES - Current	NO - Privately-Owned	Available	Not Used in Prior Housing Element	1.134242892	0	0	1.134242892	0	0	0	111A201	242	South Los Angeles			Lower
LOS ANGELES	428 W 49TH ST	90037	5018037024	Low Medium II Residential	RD2-1	0	21	0.093066353	Residential - Single Family Residence	YES - Current	NO - Privately-Owned	Available	Not Used in Prior Housing Element	0	0	0.143640777	0.143640777	1	2*	2*	111A201	206	South Los Angeles			Above Moderate
LOS ANGELES		5018037024	Low Medium II Residential	RD2-1	0	21	0.061250497	Residential - Single Family Residence	YES - Current	NO - Privately-Owned	Available	Not Used in Prior Housing Element	0	0	0.064437729	0.064437729	1	1*	1*	111A201	205	South Los Angeles			Above Moderate
LOS ANGELES	438 W 49TH ST	90037	5018037028	Low Medium II Residential	RD2-1	0	21	0.150491765	Residential - Single Family Residence	YES - Current	NO - Privately-Owned	Available	Not Used in Prior Housing Element	0	0.166901189	0	0.166901189	1	3*	3*	111A201	210	South Los Angeles			Moderate
LOS ANGELES	432 W 49TH ST	90037	5018037029	Low Medium II Residential	RD2-1	0	21	0.12406243	Residential - Single Family Residence	YES - Current	NO - Privately-Owned	Available	Not Used in Prior Housing Element	0	0	0.112528566	0.112528566	1	2*	2*	111A201	208	South Los Angeles			Above Moderate
LOS ANGELES	421 W 51ST ST	90037	5018037030	Low Medium II Residential	RD2-1	0	21	0.15486056	Residential - Double, Duplex, or Two Units - 4 Stories or Less	YES - Current	NO - Privately-Owned	Available	Not Used in Prior Housing Element	0	0.234009093	0	0.234009093	2	3*	3*	111A201	311	South Los Angeles		Yes	Moderate
LOS ANGELES		5018037031	Neighborhood Commercial	C2-1VL-CPIO	0	108	0.036369927	Residential - Single Family Residence	YES - Current	NO - Privately-Owned	Available	Not Used in Prior Housing Element	0	0	0.001501082	0.001501082	1	0	0	111A201	405	South Los Angeles			Above Moderate
LOS ANGELES		5018037032	Neighborhood Commercial	C2-1VL-CPIO	0	108	0.030187578	Residential - Single Family Residence	YES - Current	NO - Privately-Owned	Available	Not Used in Prior Housing Element	0	0	0.001361173	0.001361173	1	0	0	111A201	406	South Los Angeles			Above Moderate
LOS ANGELES		5018037033	Neighborhood Commercial	C2-1VL-CPIO	0	108	0.030048988	Residential - Single Family Residence	YES - Current	NO - Privately-Owned	Available	Not Used in Prior Housing Element	0	0	0.001361173	0.001361173	1	0	0	111A201	407	South Los Angeles			Above Moderate
LOS ANGELES		5018037034	Neighborhood Commercial	C2-1VL-CPIO	0	108	0.03004677	Residential - Single Family Residence	YES - Current	NO - Privately-Owned	Available	Not Used in Prior Housing Element	0	0	0.001361173	0.001361173	1	0	0	111A201	408	South Los Angeles			Above Moderate
LOS ANGELES		5018037035	Neighborhood Commercial	C2-1VL-CPIO	0	108	0.030045037	Residential - Single Family Residence	YES - Current	NO - Privately-Owned	Available	Not Used in Prior Housing Element	0	0	0.001361173	0.001361173	1	0	0	111A201	409	South Los Angeles			Above Moderate
LOS ANGELES		5018037036	Neighborhood Commercial	C2-1VL-CPIO	0	108	0.030054127	Residential - Single Family Residence	YES - Current	NO - Privately-Owned	Available	Not Used in Prior Housing Element	0	0	0.001361173	0.001361173	1	0	0	111A201	410	South Los Angeles			Above Moderate
LOS ANGELES		5018037037	Neighborhood Commercial	C2-1VL-CPIO	0	108	0.030036506	Residential - Single Family Residence	YES - Current	NO - Privately-Owned	Available	Not Used in Prior Housing Element	0	0	0.001361173	0.001361173	1	0	0	111A201	411	South Los Angeles			Above Moderate
LOS ANGELES		5018037038	Neighborhood Commercial	C2-1VL-CPIO	0	108	0.030034288	Residential - Single Family Residence	YES - Current	NO - Privately-Owned	Available	Not Used in Prior Housing Element	0	0	0.001361173	0.001361173	1	0	0	111A201	412	South Los Angeles			Above Moderate
LOS ANGELES		5018037039	Neighborhood Commercial	C2-1VL-CPIO	0	108	0.030172534	Residential - Single Family Residence	YES - Current	NO - Privately-Owned	Available	Not Used in Prior Housing Element	0	0	0.001361173	0.001361173	1	0	0	111A201	413	South Los Angeles			Above Moderate
LOS ANGELES		5018037040	Neighborhood Commercial	C2-1VL-CPIO	0	108	0.038156791	Residential - Single Family Residence	YES - Current	NO - Privately-Owned	Available	Not Used in Prior Housing Element	0	0	0.001137221	0.001137221	1	0	0	111A201	414	South Los Angeles			Above Moderate
LOS ANGELES		5018037041	Neighborhood Commercial	C2-1VL-CPIO	0	108	0.037461689	Residential - Single Family Residence	YES - Current	NO - Privately-Owned	Available	Not Used in Prior Housing Element	0	0	0.001137221	0.001137221	1	0	0	111A201	415	South Los Angeles			Above Moderate
LOS ANGELES		5018037042	Neighborhood Commercial	C2-1VL-CPIO	0	108	0.029447647	Residential - Single Family Residence	YES - Current	NO - Privately-Owned	Available	Not Used in Prior Housing Element	0	0	0.001361173	0.001361173	1	0	0	111A201	416	South Los Angeles			Above Moderate
LOS ANGELES		5018037043	Neighborhood Commercial	C2-1VL-CPIO	0	108	0.029306252	Residential - Single Family Residence	YES - Current	NO - Privately-Owned	Available	Not Used in Prior Housing Element	0	0	0.001361173	0.001361173	1	0	0	111A201	417	South Los Angeles			Above Moderate
LOS ANGELES		5018037044	Neighborhood Commercial	C2-1VL-CPIO	0	108	0.029302492	Residential - Single Family Residence	YES - Current	NO - Privately-Owned	Available	Not Used in Prior Housing Element	0	0	0.001361173	0.001361173	1	0	0	111A201	418	South Los Angeles			Above Moderate
LOS ANGELES		5018037045	Neighborhood Commercial	C2-1VL-CPIO	0	108	0.029311785	Residential - Single Family Residence	YES - Current	NO - Privately-Owned	Available	Not Used in Prior Housing Element	0	0	0.001361173	0.001361173	1	0	0	111A201	419	South Los Angeles			Above Moderate
LOS ANGELES		5018037046	Neighborhood Commercial	C2-1VL-CPIO	0	108	0.029304504	Residential - Single Family Residence	YES - Current	NO - Privately-Owned	Available	Not Used in Prior Housing Element	0	0	0.001361173	0.001361173	1	0	0	111A201	420	South Los Angeles			Above Moderate
LOS ANGELES		5018037047	Neighborhood Commercial	C2-1VL-CPIO	0	108	0.029299314	Residential - Single Family Residence	YES - Current	NO - Privately-Owned	Available	Not Used in Prior Housing Element	0	0	0.001361173	0.001361173	1	0	0	111A201	421	South Los Angeles			Above Moderate
LOS ANGELES		5018037048	Neighborhood Commercial	C2-1VL-CPIO	0	108	0.029294736	Residential - Single Family Residence	YES - Current	NO - Privately-Owned	Available	Not Used in Prior Housing Element	0	0	0.001361173	0.001361173	1	0	0	111A201	422	South Los Angeles			Above Moderate
LOS ANGELES		5018037049	Neighborhood Commercial	C2-1VL-CPIO	0	108	0.029415744	Residential - Single Family Residence	YES - Current	NO - Privately-Owned	Available	Not Used in Prior Housing Element	0	0	0.001023359	0.001023359	1	0	0	111A201	423	South Los Angeles			Above Moderate
LOS ANGELES		5018037050	Neighborhood Commercial	C2-1VL-CPIO	0	108	0.03713224	Residential - Single Family Residence	YES - Current	NO - Privately-Owned	Available	Not Used in Prior Housing Element	0	0	0.001137221	0.001137221	1	0	0	111A201	424	South Los Angeles			Above Moderate
LOS ANGELES	875 W 40TH PL	90037	5019001001	Medium Residential	R3-1-CPIO	0	54	0.14251651	Residential - Five or More Units or Apartments (Any Combination) - 4 Stories or Less	YES - Current	NO - Privately-Owned	Available	Not Used in Prior Housing Element	0	0	0.150646804	0.150646804	5	0	0	114B197	302	South Los Angeles		Yes	Above Moderate
LOS ANGELES	871 1/2 W 40TH PL	90037	5019001002	Medium Residential	R3-1-CPIO	0	54	0.143358348	Residential - Four Units (Any Combination) - 4 Stories or Less	YES - Current	NO - Privately-Owned	Available	Not Used in Prior Housing Element	0	0	0.13507632	0.13507632	4	0	0	114B197	299	South Los Angeles		Yes	Above Moderate
LOS ANGELES	863 W 40TH PL	90037	5019001003	Medium Residential	R3-1-CPIO	0	54	0.129754417	Residential - Double, Duplex, or Two Units - 4 Stories or Less	YES - Current	NO - Privately-Owned	Available	Not Used in Prior Housing Element	0	0	0.160642639	0.160642639	2	0	0	114B197	298	South Los Angeles		Yes	Above Moderate
LOS

LOS ANGELES	824 W MARTIN LUTHER KING, JR BLVD	90037	5019001021	Medium Residential	R3-1-CPIO	0	54	0.128813394	Residential - Four Units (Any Combination) - 4 Stories or Less	YES - Current	NO - Privately-Owned	Available	Not Used in Prior Housing Element	0	0	0.125108585	0.125108585	4	0	0	1148197	202	South Los Angeles	Yes	Above Moderate
LOS ANGELES	828 W MARTIN LUTHER KING, JR BLVD	90037	5019001022	Medium Residential	R3-1-CPIO	0	54	0.128486098	Residential - Four Units (Any Combination) - 4 Stories or Less	YES - Current	NO - Privately-Owned	Available	Not Used in Prior Housing Element	0	0	0.116855554	0.116855554	4	0	0	1148197	204	South Los Angeles	Yes	Above Moderate
LOS ANGELES	836 W MARTIN LUTHER KING, JR BLVD	90037	5019001024	Medium Residential	R3-1-CPIO	0	54	0.127833046	Residential - Single Family Residence - Vacant Land	YES - Current	NO - Privately-Owned	Available	Not Used in Prior Housing Element	0.677514255	0	0	0.677514255	0	0	0	1148197	206	South Los Angeles		Lower
LOS ANGELES	850 W MARTIN LUTHER KING, JR BLVD	90037	5019001027	Medium Residential	R3-1-CPIO	0	54	0.126854844	Residential - Four Units (Any Combination) - 4 Stories or Less	YES - Current	NO - Privately-Owned	Available	Not Used in Prior Housing Element	0	0	0.116855554	0.116855554	4	0	0	1148197	209	South Los Angeles	Yes	Above Moderate
LOS ANGELES	854 W MARTIN LUTHER KING, JR BLVD	90037	5019001028	Medium Residential	R3-1-CPIO	0	54	0.126529143	Residential - Four Units (Any Combination) - 4 Stories or Less	YES - Current	NO - Privately-Owned	Available	Not Used in Prior Housing Element	0	0	0.116855554	0.116855554	4	0	0	1148197	210	South Los Angeles	Yes	Above Moderate
LOS ANGELES	860 W MARTIN LUTHER KING, JR BLVD	90037	5019001029	Medium Residential	R3-1-CPIO	0	54	0.126201688	Residential - Four Units (Any Combination) - 4 Stories or Less	YES - Current	NO - Privately-Owned	Available	Not Used in Prior Housing Element	0	0	0.049224336	0.049224336	4	0	0	1148197	211	South Los Angeles	Yes	Above Moderate
LOS ANGELES	864 W MARTIN LUTHER KING, JR BLVD	90037	5019001030	Medium Residential	R3-1-CPIO	0	54	0.125688747	Residential - Four Units (Any Combination) - 4 Stories or Less	YES - Current	NO - Privately-Owned	Available	Not Used in Prior Housing Element	0	0	0.116855554	0.116855554	4	0	0	1148197	212	South Los Angeles	Yes	Above Moderate
LOS ANGELES	870 W MARTIN LUTHER KING, JR BLVD	90037	5019001031	Community Commercial	C2-1-CPIO	0	108	0.139262194	Residential - Single Family Residence	YES - Current	NO - Privately-Owned	Available	Not Used in Prior Housing Element	0.256063312	0	0	0.256063312	1	0	0	1148197	213	South Los Angeles		Lower
LOS ANGELES	874 W MARTIN LUTHER KING, JR BLVD	90037	5019001032	Community Commercial	C2-1-CPIO	0	108	0.138818228	Commercial - Professional Building - Medical Dental Building - One Story	YES - Current	NO - Privately-Owned	Available	Not Used in Prior Housing Element	0.139540195	0	0	0.139540195	0	0	0	1148197	214	South Los Angeles		Lower
LOS ANGELES	845 W 40TH PL	90037	5019001033	Medium Residential	R3-1-CPIO	0	54	0.133165355	Residential - Five or More Units or Apartments (Any Combination) - 4 Stories or Less	YES - Current	NO - Privately-Owned	Available	Not Used in Prior Housing Element	0	0	0.142454416	0.142454416	6	0	0	1148197	283	South Los Angeles	Yes	Above Moderate
LOS ANGELES	847 W 40TH PL	90037	5019001033	Medium Residential	R3-1-CPIO	0	54	0.13248323	Residential - Five or More Units or Apartments (Any Combination) - 4 Stories or Less	YES - Current	NO - Privately-Owned	Available	Not Used in Prior Housing Element	0	0	0.142454416	0.142454416	6	0	0	1148197	294	South Los Angeles	Yes	Above Moderate
LOS ANGELES	800 W MARTIN LUTHER KING, JR BLVD	90037	5019001034	Community Commercial	(T)(Q)C2-2-CPIO	0	108	0.12300138	Commercial - Parking Lot (Commercial Use Property) - Lots - Patron or Employee - One Story	YES - Current	NO - Privately-Owned	Available	Used in Prior Housing Element - Non-Vacant	0.017428695	0	0	0.017428695	0	0	0	1148197	198	South Los Angeles		Lower
LOS ANGELES	806 W MARTIN LUTHER KING, JR BLVD	90037	5019001034	Community Commercial	(T)(Q)C2-2-CPIO	0	108	0.121727583	Commercial - Parking Lot (Commercial Use Property) - Lots - Patron or Employee - One Story	YES - Current	NO - Privately-Owned	Available	Used in Prior Housing Element - Non-Vacant	0.017428695	0	0	0.017428695	0	0	0	1148197	199	South Los Angeles		Lower
LOS ANGELES	812 W MARTIN LUTHER KING, JR BLVD	90037	5019001034	Community Commercial	(T)(Q)C2-2-CPIO	0	108	0.121609576	Commercial - Parking Lot (Commercial Use Property) - Lots - Patron or Employee - One Story	YES - Current	NO - Privately-Owned	Available	Used in Prior Housing Element - Non-Vacant	0.017428695	0	0	0.017428695	0	0	0	1148197	200	South Los Angeles		Lower
LOS ANGELES	816 W MARTIN LUTHER KING, JR BLVD	90037	5019001034	Community Commercial	(T)(Q)C2-2-CPIO	0	108	0.110275599	Commercial - Parking Lot (Commercial Use Property) - Lots - Patron or Employee - One Story	YES - Current	NO - Privately-Owned	Available	Used in Prior Housing Element - Non-Vacant	0.017254854	0	0	0.017254854	0	0	0	1148197	201	South Los Angeles		Lower
LOS ANGELES	820 W MARTIN LUTHER KING, JR BLVD	90037	5019001034	Community Commercial	(T)(Q)C2-2-CPIO	0	108	0.123955759	Commercial - Parking Lot (Commercial Use Property) - Lots - Patron or Employee - One Story	YES - Current	NO - Privately-Owned	Available	Used in Prior Housing Element - Non-Vacant	0.018118059	0	0	0.018118059	0	0	0	1148197	203	South Los Angeles		Lower
LOS ANGELES	875 W 41ST ST	90037	5019002001	Medium Residential	R3-1-CPIO	0	54	0.148040922	Residential - Four Units (Any Combination) - 4 Stories or Less	YES - Current	NO - Privately-Owned	Available	Not Used in Prior Housing Element	0	0	0.14223762	0.14223762	4	0	0	1148197	426	South Los Angeles	Yes	Above Moderate
LOS ANGELES	869 W 41ST ST	90037	5019002002	Medium Residential	R3-1-CPIO	0	54	0.148512723	Residential - Five or More Units or Apartments (Any Combination) - 4 Stories or Less	YES - Current	NO - Privately-Owned	Available	Not Used in Prior Housing Element	0	0	0.079463126	0.079463126	9	0	0	1148197	425	South Los Angeles	Yes	Above Moderate
LOS ANGELES	861 W 41ST ST	90037	5019002004	Medium Residential	R3-1-CPIO	0	54	0.134451253	Residential - Double, Duplex, or Two Units - 4 Stories or Less	YES - Current	NO - Privately-Owned	Available	Not Used in Prior Housing Element	0	0	0.483869642	0.483869642	2	0	0	1148197	423	South Los Angeles	Yes	Above Moderate
LOS ANGELES	853 W 41ST ST	90037	5019002005	Medium Residential	R3-1-CPIO	0	54	0.134832649	Residential - Four Units (Any Combination) - 4 Stories or Less	YES - Current	NO - Privately-Owned	Available	Not Used in Prior Housing Element	0	0	0.125108585	0.125108585	4	0	0	1148197	422	South Los Angeles	Yes	Above Moderate
LOS ANGELES	849 W 41ST ST	90037	5019002006	Medium Residential	R3-1-CPIO	0	54	0.135245011	Residential - Double, Duplex, or Two Units - 4 Stories or Less	YES - Current	NO - Privately-Owned	Available	Not Used in Prior Housing Element	0	0	0.483869642	0.483869642	2	0	0	1148197	421	South Los Angeles	Yes	Above Moderate
LOS ANGELES	845 W 41ST ST	90037	5019002007	Medium Residential	R3-1-CPIO	0	54	0.135599495	Residential - Double, Duplex, or Two Units - 4 Stories or Less	YES - Current	NO - Privately-Owned	Available	Not Used in Prior Housing Element	0	0	0.483869642	0.483869642	2	0	0	1148197	420	South Los Angeles	Yes	Above Moderate
LOS ANGELES	841 W 41ST ST	90037	5019002008	Medium Residential	R3-1-CPIO	0	54	0.135979934	Residential - Four Units (Any Combination) - 4 Stories or Less	YES - Current	NO - Privately-Owned	Available	Not Used in Prior Housing Element	0	0	0.125108585	0.125108585	4	0	0	1148197	419	South Los Angeles	Yes	Above Moderate
LOS ANGELES	835 W 41ST ST	90037	5019002009	Medium Residential	R3-1-CPIO	0	54	0.136362261	Residential - Four Units (Any Combination) - 4 Stories or Less	YES - Current	NO - Privately-Owned	Available	Not Used in Prior Housing Element	0	0	0.125108585	0.125108585	4	0	0	1148197	418	South Los Angeles	Yes	Above Moderate
LOS ANGELES	829 W 41ST ST	90037	5019002012	Medium Residential	R3-1-CPIO	0	54	0.13712724	Residential - Four Units (Any Combination) - 4 Stories or Less	YES - Current	NO - Privately-Owned	Available	Not Used in Prior Housing Element	0	0	0.125108585	0.125108585	4	0	0	1148197	416	South Los Angeles	Yes	Above Moderate
LOS ANGELES	823 W 41ST ST	90037	5019002013	Medium Residential	R3-1-CPIO	0	54	0.137510509	Residential - Four Units (Any Combination) - 4 Stories or Less	YES - Current	NO - Privately-Owned	Available	Not Used in Prior Housing Element	0	0	0.125108585	0.125108585	4	0	0	1148197	415	South Los Angeles	Yes	Above Moderate
LOS ANGELES	815 W 41ST ST	90037	5019002015	Medium Residential	R3-1-CPIO	0	54	0.135187032	Residential - Double, Duplex, or Two Units - 4 Stories or Less	YES - Current	NO - Privately-Owned	Available	Not Used in Prior Housing Element	0	0	0.483869642	0.483869642	2	0	0	1148197	413	South Los Angeles	Yes	Above Moderate
LOS ANGELES	811 W 41ST ST	90037	5019002016	Medium Residential	R3-1-CPIO	0	54	0.135306409	Residential - Double, Duplex, or Two Units - 4 Stories or Less	YES - Current	NO - Privately-Owned	Available	Not Used in Prior Housing Element	0	0	0.483869642	0.483869642	2	0	0	1148197	412	South Los Angeles	Yes	Above Moderate
LOS ANGELES	807 W 41ST ST	90037	5019002017	Medium Residential	R3-1-CPIO	0	54	0.138979756	Residential - Four Units (Any Combination) - 4 Stories or Less	YES - Current	NO - Privately-Owned	Available	Not Used in Prior Housing Element	0	0	0.123947367	0.123947367	4	0	0	1148197	411	South Los Angeles	Yes	Above Moderate
LOS ANGELES	4075 S HOOVER ST	90037	5019002018	Medium Residential	R3-1-CPIO	0	54	0.147235156	Residential - Five or More Units or Apartments (Any Combination) - 4 Stories or Less	YES - Current	NO - Privately-Owned	Available	Not Used in Prior Housing Element	0	0	0.116262928	0.116262928	5	0	0	1148197	410	South Los Angeles	Yes	Above Moderate
LOS ANGELES	4051 S HOOVER ST	90037	5019002019	Medium Residential	R3-1-CPIO	0	54	0.14557695	Residential - Four Units (Any Combination) - 4 Stories or Less	YES - Current	NO - Privately-Owned	Available	Not Used in Prior Housing Element	0	0	0.123947367	0.123947367	4	0	0	1148197	353	South Los Angeles	Yes	Above Moderate
LOS ANGELES	808 W 40TH PL	90037	5019002021	Medium Residential	R3-1-CPIO	0	54	0.135321547	Residential - Four Units (Any Combination) - 4 Stories or Less	YES - Current	NO - Privately-Owned	Available	Not Used in Prior Housing Element	0	0	0.125108585	0.125108585	4	0	0	1148197	355	South Los Angeles	Yes	Above Moderate
LOS ANGELES	812 W 40TH PL	90037	5019002022	Medium Residential	R3-1-CPIO	0	54	0.135206303	Residential - Four Units (Any Combination) - 4 Stories or Less	YES - Current	NO - Privately-Owned	Available	Not Used in Prior Housing Element	0	0	0.125108585	0.125108585	4	0	0	1148197	356	South Los Angeles	Yes	Above Moderate
LOS ANGELES	822 W 40TH PL	90037	5019002023	Medium Residential	R3-1-CPIO	0	54	0.122574181	Residential - Double, Duplex, or Two Units - 4 Stories or Less	YES - Current	NO - Privately-Owned	Available	Not Used in Prior Housing Element	0	0	0.426458788	0.426458788	2	0	0	1148197	357	South Los Angeles	Yes	Above Moderate
LOS ANGELES	824 1/2 W 40TH PL	90037	5019002024	Medium Residential	R3-1-CPIO	0	54	0.137534326	Residential - Double, Duplex, or Two Units - 4 Stories or Less	YES - Current	NO - Privately-Owned	Available	Not Used in Prior Housing Element	0	0	0.207722157	0.207722157	2	0	0	1148197	358	South Los Angeles	Yes	Above Moderate
LOS ANGELES	828 W 40TH PL	90037	5019002025	Medium Residential	R3-1-CPIO	0	54	0.137153617	Residential - Four Units (Any Combination) - 4 Stories or Less	YES - Current	NO - Privately-Owned	Available	Not Used in Prior Housing Element	0	0	0.125108585	0.125108585	4	0	0	1148197	359	South Los Angeles	Yes	Above Moderate
LOS ANGELES	832 W 40TH PL	90037	5019002026	Medium Residential	R3-1-CPIO	0	54	0.136774205	Residential - Four Units (Any Combination) - 4 Stories or Less	YES - Current	NO - Privately-Owned	Available	Not Used in Prior Housing Element	0	0	0.125108585	0.125108585	4	0	0	1148197	360	South Los Angeles	Yes	Above Moderate
LOS ANGELES	836 W 40TH PL	90037	5019002027	Medium Residential	R3-1-CPIO	0	54	0.136394466	Residential - Four Units (Any Combination) - 4 Stories or Less	YES - Current	NO - Privately-Owned	Available	Not Used in Prior Housing Element	0	0	0.125108585	0.125108585	4	0	0	1148197	361	South Los Angeles	Yes	Above Moderate
LOS ANGELES	840 W 40TH PL	90037	5019002028	Medium Residential	R3-1-CPIO	0	54	0.136014728	Residential - Four Units (Any Combination) - 4 Stories or Less	YES - Current	NO - Privately-Owned	Available	Not Used in Prior Housing Element	0	0	0.125108585	0.125108585	4	0	0	1148197	362	South Los Angeles	Yes	Above Moderate
LOS ANGELES	846 W 40TH PL	90037	5019002029	Medium Residential	R3-1-CPIO	0	54	0.135636241	Residential - Four Units (Any Combination) - 4 Stories or Less	YES - Current	NO - Privately-Owned	Available	Not Used in Prior Housing Element	0	0	0.3761051	0.3761051	4	0	0	1148197	363	South Los Angeles	Yes	Above Moderate
LOS ANGELES	850 W 40TH PL	90037	5019002030	Medium Residential	R3-1-CPIO	0	54	0.1352856	Residential - Four Units (Any Combination) - 4 Stories or Less	YES - Current	NO - Privately-Owned	Available	Not Used in Prior Housing Element	0	0	0.125108585	0.125108585	4	0	0	1148197	364	South Los Angeles	Yes	Above Moderate
LOS ANGELES	854 W 40TH PL	90037	5019002031	Medium Residential	R3-1-CPIO	0	54	0.134876766	Residential - Four Units (Any Combination) - 4 Stories or Less	YES - Current	NO - Privately-Owned	Available	Not Used in Prior Housing Element	0	0	0.125108585	0.125108585	4	0	0	1148197	365	South Los Angeles	Yes	Above Moderate
LOS ANGELES	860 W 40TH PL	90037	5019002032	Medium Residential	R3-1-CPIO	0	54	0.134496096	Residential - Double, Duplex, or Two Units - 4 Stories or Less	YES - Current	NO - Privately-Owned	Available	Not Used in Prior Housing Element	0	0	0.479536921	0.479536921	2	0	0	1148197	366	South Los Angeles	Yes	Above Moderate
LOS ANGELES	864 W 40TH PL	90037	5019002033	Medium Residential	R3-1-CPIO	0	54	0.134117604	Residential - Four Units (Any Combination) - 4 Stories or Less	YES - Current	NO - Privately-Owned	Available	Not Used in Prior Housing Element	0	0	0.123947367	0.123947367	4	0	0	1148197	367	South Los Angeles	Yes	Above Moderate
LOS ANGELES	868 W 40TH PL	90037	5019002034	Medium Residential	R3-1-CPIO	0	54	0.148569957	Residential - Four Units (Any Combination) - 4 Stories or Less	YES - Current	NO - Privately-Owned	Available	Not Used in Prior Housing Element	0	0	0.14223762	0.14223762	4	0	0	1148197	368	South Los Angeles	Yes	Above Moderate
LOS ANGELES	874 W 40TH PL	90037	5019002035	Medium Residential	R3-1-CPIO	0	54	0.148101033	Residential - Five or More Units or Apartments (Any Combination) - 4 Stories or Less	YES - Current	NO - Privately-Owned	Available	Not Used in Prior Housing Element	0	0	0.126099927	0.126099927	5	0	0	1148197	369	South Los Angeles	Yes	Above Moderate
LOS ANGELES	831 W 41ST ST	90037	5019002036	Medium Residential	R3-1-CPIO	0	54	0.136745534	Residential - Four Units (Any Combination) - 4 Stories or Less	YES - Current	NO - Privately-Owned	Available	Not Used in Prior Housing Element	0.174199224	0	0	0.174199224	4	0	0	1148197	417	South Los Angeles		Lower
LOS ANGELES	802 W 41ST ST	90037	5019003018	Medium Residential	R3-1-CPIO	0	54	0.150112228	Commercial - Store Combination - Store and Residential Combination - One Story	YES - Current	NO - Privately-Owned	Available	Not Used in Prior Housing Element	0	0	0.034045162	0.034045162	0	0	0	1148197	471	South Los Angeles	Yes	Above Moderate
LOS ANGELES	804 1/2 W 41ST ST	90037	5019003019	Medium Residential	R3-1-CPIO	0	54	0.138860055	Residential - Four Units (Any Combination) - 4 Stories or Less	YES - Current	NO - Privately-Owned	Available	Not Used in Prior Housing Element	0	0	0.123947367	0.123947367	4	0	0	1148197	472	South Los Angeles	Yes	Above Moderate
LOS ANGELES	808 W 41ST ST	90037	5019003020	Medium Residential	R3-1-CPIO	0	54	0.135194597	Residential - Four Units (Any Combination) - 4 Stories or Less	YES - Current	NO - Privately-Owned	Available	Not Used in Prior Housing Element	0	0	0.125108585	0.125108585	4	0	0	1148197	473	South Los Angeles	Yes	Above Moderate
LOS ANGELES	814 W 41ST ST	90037	5019003021	Medium Residential	R3-1-CPIO	0	54	0.135082906	Residential - Double, Duplex, or Two Units - 4 Stories or Less	YES - Current	NO - Privately-Owned	Available	Not Used in Prior Housing Element	0	0	0.483869642	0.483869642	2	0	0	1148197	474	South Los Angeles	Yes	Above Moderate
LOS ANGELES	820 W 41ST ST	90037	5019003022	Medium Residential	R3-1-CPIO	0	54	0.122463428	Residential - Double, Duplex, or Two Units - 4 Stories or Less	YES - Current	NO - Privately-Owned	Available	Not Used in Prior Housing Element	0	0	0.142810531	0.142810531	2	0	0	1148197	475	South Los Angeles	Yes	Above Moderate
LOS ANGELES	824 W 41ST ST	90037	5019003023	Medium Residential	R3-1-CPIO	0	54	0.137418992	Residential - Double, Duplex, or Two Units - 4 Stories or Less	YES - Current	NO - Privately-Owned	Available	Not Used in Prior Housing Element	0	0	0.483869642	0.483869642	2	0	0	1148197	476	South Los Angeles	Yes	Above Moderate
LOS ANGELES	828 W 41ST ST	90037	5019003024	Medium Residential	R3-1-CPIO	0	54	0.137042275	Residential - Four Units (Any Combination) - 4 Stories or Less	YES - Current	NO - Privately-Owned	Available	Not Used in Prior Housing Element	0	0	0.125108585	0.125108585	4	0	0	1148197	477	South Los Angeles	Yes	Above Moderate
LOS ANGELES	832 W 41ST ST	90037	5019003025	Medium Residential	R3-1-CPIO	0	54	0.136668405	Residential - Four Units (Any Combination) - 4 Stories or Less	YES - Current	NO - Privately-Owned	Available	Not Used in Prior Housing Element	0	0	0.125108585	0.125108585	4	0	0	1148197	478	South Los Angeles	Yes	Above Moderate
LOS ANGELES	836 W 41ST ST	90037	5019003026	Medium Residential	R3-1-CPIO	0	54	0.136293269	Residential - Double, Duplex, or Two Units - 4 Stories or Less	YES - Current	NO - Privately-Owned	Available	Not Used in Prior Housing Element	0	0	0.483869642	0.483869642	2	0	0	1148197	479	South Los Angeles	Yes	Above Moderate
LOS ANGELES	840 W 41ST ST	90037	5019003027	Medium Residential	R3-1-CPIO	0	54	0.135918168	Residential - Double, Duplex, or Two Units - 4 Stories or Less	YES - Current	NO - Privately-Owned	Available	Not Used in Prior Housing Element	0	0	0.483869642	0.483869642	2	0	0	1148197	480	South Los Angeles	Yes	Above Moderate
LOS ANGELES	844 W 41ST ST	90037	5019003028	Medium Residential	R3-1-CPIO	0	54	0.135543322	Residential - Double, Duplex, or Two Units - 4 Stories or Less	YES - Current	NO - Privately-Owned	Available	Not Used in Prior Housing Element	0	0	0.483869642	0.483869642	2	0	0	1148197	481	South Los Angeles	Yes	Above Moderate
LOS ANGELES	848 W 41ST ST	90037	5019003029	Medium Residential	R3-1-CPIO	0	54	0.13516818	Residential - Three Units (Any Combination) - 4 Stories or Less	YES - Current	NO - Privately-Owned	Available	Not Used in Prior Housing Element	0	0	0.426708758	0.426708758	3	0	0	1148197	482	South Los Angeles	Yes	Above Moderate
LOS ANGELES	854 W 41ST ST	90037	5019003030	Medium Residential	R3-1-CPIO	0	54	0.134792428	Residential - Four Units (Any Combination) - 4 Stories or Less	YES - Current	NO - Privately-Owned	Available	Not Used in Prior Housing Element	0	0	0.125108585	0.125108585	4	0	0	1148197	483	South Los Angeles	Yes	Above Moderate
LOS ANGELES	858 W 41ST ST	90037	5019003031	Medium Residential	R3-1-CPIO	0	54	0.134418548	Residential - Four Units (Any Combination) - 4 Stories or Less	YES - Current	NO - Privately-Owned	Available	Not Used in Prior Housing Element	0	0	0.125108585	0.125108585	4	0	0	1148197	484	South Los Angeles	Yes	Above Moderate
LOS ANGELES	862 W 41ST ST	90037	5019003032	Medium Residential	R3-1-CPIO	0	54	0.134042149	Residential - Three Units (Any Combination) - 4 Stories or Less	YES - Current	NO - Privately-Owned	Available	Not Used in Prior Housing Element	0	0	0.426708758	0.426708758	3	0	0	1148197	485	South Los Angeles	Yes	Above Moderate
LOS ANGELES	874 W 41ST ST	90037	5019003034	Medium Residential	R3-1-CPIO	0	54	0.148033691	Residential - Five or More Units or Apartments (Any Combination) - 4 Stories or Less	YES - Current	NO - Privately-Owned	Available	Not Used in Prior Housing Element	0	0	0.116262928	0.116262928	5	0	0	1148197	487	South Los Angeles	Yes	Above Moderate
LOS ANGELES	808 W 42ND ST	90037	5019005001	Neighborhood Commercial	C2-1VL-CPIO	0	108	0.213513779	Commercial - Office Building - One Story	YES - Current	NO - Privately-Owned	Available	Not Used in Prior Housing Element	0.081184182	0	0	0.081184182	0	0	0	1148197	738	South Los Angeles		Lower
LOS ANGELES	4209 S HOOVER ST	90037	5019005002	Neighborhood Commercial	C2-1VL-CPIO	0	108	0.181817499	Residential - Five or More Units or Apartments (Any Combination) - 4 Stories or Less	YES - Current	NO - Privately-Owned	Available	Not Used in Prior Housing Element	0	0	0.126249578	0.126249578	11	0	0	1148197	801	South Los Angeles	Yes	Above Moderate
LOS ANGELES	4213 S HOOVER ST	90037	5019005003	Neighborhood Commercial	C2-1VL-CPIO	0	108	0.182751118	Commercial - Store Combination - Store and Residential Combination - One Story	YES - Current	NO - Privately-Owned	Available	Not Used in Prior Housing Element	0	0	0.053623963	0.053623963	0	0	0	1148197	811	South Los Angeles	Yes	Above Moderate
LOS ANGELES	4221 S HOOVER ST	90037	5019005004	Neighborhood Commercial	C2-1VL-CPIO	0	108	0.183904633	Commercial - Store Combination - Store and Residential Combination - One Story	YES - Current	NO - Privately-Owned	Available	Not Used in Prior Housing Element	0	0	0.068515068	0.068515068	0	0	0	1148197	854	South Los Angeles	Yes	Above Moderate
LOS ANGELES	4227 S HOOVER ST	90037	5019005005	Neighborhood Commercial	C2-1VL-CPIO	0	108	0.185058778	Residential - Five or More Units or Apartments (Any Combination) - 4 Stories or Less	YES - Current	NO - Privately-Owned	Available	Not Used in Prior Housing Element	0	0	0.113487246	0.113487246	12	0	0	1148197	874	South Los Angeles	Yes	Above Moderate
LOS ANGELES	817 W 42ND PL	90037	5019005006	Medium Residential	R3-1	0	54	0.161852337	Residential - Double, Duplex, or Two Units - 4 Stories or Less	YES - Current	NO - Privately-Owned	Available	Used in Prior Housing Element - Non-Vacant	0	0	0.577736163	0.577736163	2	0	0	1148197	820	South Los Angeles	Yes	Above Moderate
LOS ANGELES	818 W 42ND ST	90037	5019005007	Medium Residential	R3-1	0	54	0.165261981	Residential - Single Family Residence	YES - Current	NO - Privately-Owned	Available	Used in Prior Housing Element - Non-Vacant	0.886756611	0	0	0.886756611	1	0	0	1148197	739	South Los Angeles		Lower
LOS ANGELES	821 W 42ND PL	90037	5019005008	Medium Residential	R3-1	0	54	0.161853347	Residential - Five or More Units or Apartments (Any Combination) - 4 Stories or Less	YES - Current	NO - Privately-Owned	Available	Not Used in Prior Housing Element	0	0	0.096556216	0.096556216	8	0	0	1148197	821	South Los Angeles	Yes	Above Moderate
LOS ANGELES	1822 W 42ND ST	90062	5019005009	Medium Residential	R3-1	0	54	0.165450216	Residential - Three Units (Any Combination) - 4 Stories or Less	YES - Current	NO - Privately-Owned	Available	Not Used in Prior Housing Element	0	0	0.531132746	0.531132746	3	0	0	1148197	740	South Los Angeles	Yes	Above Moderate
LOS ANGELES	827 W 42ND PL	90037	5019005010	Medium Residential	R3-1	0	54	0.161853345	Residential - Three Units (Any Combination) - 4 Stories or Less	YES - Current	NO - Privately-Owned	Available	Not Used in Prior Housing Element	0	0	0.221190369	0.221190369	3	0	0	1148197	822	South Los Angeles	Yes	Above Moderate

LOS ANGELES	826 W 42ND ST	90037	5019005011	Medium Residential	R3-1	0	54	0.165636383	Residential - Four Units (Any Combination) - 4 Stories or Less	YES - Current	NO - Privately-Owned	Available	Not Used in Prior Housing Element	0	0	0.480190694	0.480190694	4	0	0	1148197	741	South Los Angeles	Yes	Above Moderate
LOS ANGELES	831 W 42ND PL	90037	5019005012	Medium Residential	R3-1	0	54	0.161852337	Residential - Four Units (Any Combination) - 4 Stories or Less	YES - Current	NO - Privately-Owned	Available	Not Used in Prior Housing Element	0	0	0.15372929	0.15372929	4	0	0	1148197	823	South Los Angeles	Yes	Above Moderate
LOS ANGELES	834 W 42ND ST	90037	5019005013	Medium Residential	R3-1	0	54	0.165823231	Residential - Five or More Units or Apartments (Any Combination) - 4 Stories or Less	YES - Current	NO - Privately-Owned	Available	Not Used in Prior Housing Element	0	0	0.43007344	0.43007344	5	0	0	1148197	742	South Los Angeles	Yes	Above Moderate
LOS ANGELES	837 W 42ND PL	90037	5019005014	Medium Residential	R3-1	0	54	0.161853353	Residential - Five or More Units or Apartments (Any Combination) - 4 Stories or Less	YES - Current	NO - Privately-Owned	Available	Not Used in Prior Housing Element	0	0	0.097345984	0.097345984	10	0	0	1148197	824	South Los Angeles	Yes	Above Moderate
LOS ANGELES	836 W 42ND ST	90037	5019005015	Medium Residential	R3-1	0	54	0.166008724	Residential - Three Units (Any Combination) - 4 Stories or Less	YES - Current	NO - Privately-Owned	Available	Not Used in Prior Housing Element	0	0	0.225441885	0.225441885	3	0	0	1148197	743	South Los Angeles	Yes	Above Moderate
LOS ANGELES	841 3/4 W 42ND PL	90037	5019005016	Medium Residential	R3-1	0	54	0.161852337	Residential - Five or More Units or Apartments (Any Combination) - 4 Stories or Less	YES - Current	NO - Privately-Owned	Available	Not Used in Prior Housing Element	0	0	0.096556216	0.096556216	8	0	0	1148197	825	South Los Angeles	Yes	Above Moderate
LOS ANGELES	844 W 42ND ST	90037	5019005017	Medium Residential	R3-1	0	54	0.166193856	Residential - Double, Duplex, or Two Units - 4 Stories or Less	YES - Current	NO - Privately-Owned	Available	Used in Prior Housing Element - Non-Vacant	0	0	0.582022727	0.582022727	2	0	0	1148197	744	South Los Angeles	Yes	Above Moderate
LOS ANGELES	848 W 42ND ST	90037	5019005019	Medium Residential	R3-1	0	54	0.166380072	Residential - Double, Duplex, or Two Units - 4 Stories or Less	YES - Current	NO - Privately-Owned	Available	Used in Prior Housing Element - Non-Vacant	0	0	0.582022727	0.582022727	2	0	0	1148197	745	South Los Angeles	Yes	Above Moderate
LOS ANGELES	857 W 42ND PL	90037	5019005022	Medium Residential	R3-1	0	54	0.162228628	Residential - Double, Duplex, or Two Units - 4 Stories or Less	YES - Current	NO - Privately-Owned	Available	Used in Prior Housing Element - Non-Vacant	0	0	0.572562039	0.572562039	2	0	0	1148197	828	South Los Angeles	Yes	Above Moderate
LOS ANGELES	856 W 42ND ST	90037	5019005023	Medium Residential	R3-1	0	54	0.166880312	Residential - Five or More Units or Apartments (Any Combination) - 4 Stories or Less	YES - Current	NO - Privately-Owned	Available	Not Used in Prior Housing Element	0	0	0.104379353	0.104379353	8	0	0	1148197	747	South Los Angeles	Yes	Above Moderate
LOS ANGELES	862 W 42ND ST	90037	5019005024	Medium Residential	R3-1	0	54	0.114971231	Residential - Double, Duplex, or Two Units - 4 Stories or Less	YES - Current	NO - Privately-Owned	Available	Used in Prior Housing Element - Non-Vacant	0.2943288	0	0	0.2943288	2	0	0	1148197	748	South Los Angeles		Lower
LOS ANGELES			5019005024	Medium Residential	R3-1	0	54	0.095258048	Residential - Double, Duplex, or Two Units - 4 Stories or Less	YES - Current	NO - Privately-Owned	Available	Used in Prior Housing Element - Non-Vacant	0.268031216	0	0	0.268031216	2	0	0	1148197	804	South Los Angeles		Lower
LOS ANGELES	4200 S MENLO AVE	90037	5019005025	Medium Residential	R3-1	0	54	0.11539333	Residential - Five or More Units or Apartments (Any Combination) - 4 Stories or Less	YES - Current	NO - Privately-Owned	Available	Not Used in Prior Housing Element	0	0	0.101401388	0.101401388	8	0	0	1148197	749	South Los Angeles	Yes	Above Moderate
LOS ANGELES	4206 S MENLO AVE	90037	5019005025	Medium Residential	R3-1	0	54	0.095259099	Residential - Five or More Units or Apartments (Any Combination) - 4 Stories or Less	YES - Current	NO - Privately-Owned	Available	Not Used in Prior Housing Element	0	0	0.0924016	0.0924016	8	0	0	1148197	806	South Los Angeles	Yes	Above Moderate
LOS ANGELES	4214 S MENLO AVE	90037	5019005027	Medium Residential	R3-1	0	54	0.038707878	Residential - Single Family Residence	YES - Current	NO - Privately-Owned	Available	Not Used in Prior Housing Element	0	0	0.108869648	0.108869648	1	2*	2*	1148197	814	South Los Angeles		Above Moderate
LOS ANGELES	4216 S MENLO AVE	90037	5019005028	Medium Residential	R3-1	0	54	0.02587777	Residential - Single Family Residence	YES - Current	NO - Privately-Owned	Available	Not Used in Prior Housing Element	0	0	0.048684153	0.048684153	1	1*	1*	1148197	833	South Los Angeles		Above Moderate
LOS ANGELES	4218 S MENLO AVE	90037	5019005029	Medium Residential	R3-1	0	54	0.053130984	Residential - Double, Duplex, or Two Units - 4 Stories or Less	YES - Current	NO - Privately-Owned	Available	Not Used in Prior Housing Element	0	0	0.124710149	0.124710149	2	2*	2*	1148197	859	South Los Angeles	Yes	Above Moderate
LOS ANGELES	4222 S MENLO AVE	90037	5019005030	Medium Residential	R3-1	0	54	0.049856117	Residential - Single Family Residence	YES - Current	NO - Privately-Owned	Available	Not Used in Prior Housing Element	0	0	0.088836032	0.088836032	1	2*	2*	1148197	888	South Los Angeles		Above Moderate
LOS ANGELES	845 W 42ND PL	90037	5019005032	Medium Residential	R3-1	0	54	0.161853347	Residential - Five or More Units or Apartments (Any Combination) - 4 Stories or Less	YES - Current	NO - Privately-Owned	Available	Not Used in Prior Housing Element	0	0	0.19722653	0.19722653	8	0	0	1148197	826	South Los Angeles	Yes	Above Moderate
LOS ANGELES	853 W 42ND PL	90037	5019005032	Medium Residential	R3-1	0	54	0.161853345	Residential - Five or More Units or Apartments (Any Combination) - 4 Stories or Less	YES - Current	NO - Privately-Owned	Available	Not Used in Prior Housing Element	0	0	0.19722653	0.19722653	8	0	0	1148197	827	South Los Angeles	Yes	Above Moderate
LOS ANGELES	802 W 42ND PL	90037	5019006001	Neighborhood Commercial	C2-1VL-CPIO	0	108	0.19188228	Residential - Three Units (Any Combination) - 4 Stories or Less	YES - Current	NO - Privately-Owned	Available	Not Used in Prior Housing Element	0	0	0.592410135	0.592410135	3	0	0	1148197	917	South Los Angeles	Yes	Above Moderate
LOS ANGELES			5019006001	Neighborhood Commercial	C2-1VL-CPIO	0	108	0.100748091	Residential - Three Units (Any Combination) - 4 Stories or Less	YES - Current	NO - Privately-Owned	Available	Not Used in Prior Housing Element	0.594731426	0	0	0.594731426	3	0	0	1148197	916	South Los Angeles		Lower
LOS ANGELES	4269 S HOOVER ST	90037	5019006004	Neighborhood Commercial	C2-1VL-CPIO	0	108	0.191928496	Residential - Five or More Units or Apartments (Any Combination) - 4 Stories or Less	YES - Current	NO - Privately-Owned	Available	Not Used in Prior Housing Element	0	0	0.408252418	0.408252418	6	0	0	1148197	1037	South Los Angeles	Yes	Above Moderate
LOS ANGELES	4275 S HOOVER ST	90037	5019006005	Neighborhood Commercial	C2-1VL-CPIO	0	108	0.065664185	Commercial - Store - One Story	YES - Current	NO - Privately-Owned	Available	Not Used in Prior Housing Element	0	0	0.014158334	0.014158334	0	0	0	1148197	1059	South Los Angeles		Above Moderate
LOS ANGELES	813 1/2 W 43RD ST	90037	5019006006	Neighborhood Commercial	C2-1VL-CPIO	0	108	0.126264288	Residential - Five or More Units or Apartments (Any Combination) - 4 Stories or Less	YES - Current	NO - Privately-Owned	Available	Not Used in Prior Housing Element	0	0	0.085729328	0.085729328	8	0	0	1148197	1060	South Los Angeles	Yes	Above Moderate
LOS ANGELES	817 W 43RD ST	90037	5019006007	Medium Residential	R3-1	0	54	0.157846046	Residential - Double, Duplex, or Two Units - 4 Stories or Less	YES - Current	NO - Privately-Owned	Available	Not Used in Prior Housing Element	0	0	0.461844277	0.461844277	4	0	0	1148197	1006	South Los Angeles	Yes	Above Moderate
LOS ANGELES	812 W 42ND PL	90037	5019006008	Medium Residential	R3-1	0	54	0.157836015	Residential - Five or More Units or Apartments (Any Combination) - 4 Stories or Less	YES - Current	NO - Privately-Owned	Available	Not Used in Prior Housing Element	0	0	0.412687826	0.412687826	5	0	0	1148197	918	South Los Angeles	Yes	Above Moderate
LOS ANGELES	823 W 43RD ST	90037	5019006009	Medium Residential	R3-1	0	54	0.157854569	Residential - Four Units (Any Combination) - 4 Stories or Less	YES - Current	NO - Privately-Owned	Available	Not Used in Prior Housing Element	0	0	0.15372929	0.15372929	4	0	0	1148197	1007	South Los Angeles	Yes	Above Moderate
LOS ANGELES	822 W 42ND PL	90037	5019006010	Medium Residential	R3-1	0	54	0.157835817	Residential - Four Units (Any Combination) - 4 Stories or Less	YES - Current	NO - Privately-Owned	Available	Not Used in Prior Housing Element	0	0	0.15372929	0.15372929	4	0	0	1148197	919	South Los Angeles	Yes	Above Moderate
LOS ANGELES	826 W 42ND PL	90037	5019006012	Medium Residential	R3-1	0	54	0.157835817	Residential - Five or More Units or Apartments (Any Combination) - 4 Stories or Less	YES - Current	NO - Privately-Owned	Available	Not Used in Prior Housing Element	0	0	0.096556216	0.096556216	8	0	0	1148197	920	South Los Angeles	Yes	Above Moderate
LOS ANGELES	831 W 43RD ST	90037	5019006013	Medium Residential	R3-1	0	54	0.15787815	Residential - Five or More Units or Apartments (Any Combination) - 4 Stories or Less	YES - Current	NO - Privately-Owned	Available	Not Used in Prior Housing Element	0	0	0.096556216	0.096556216	8	0	0	1148197	1012	South Los Angeles	Yes	Above Moderate
LOS ANGELES	832 W 42ND PL	90037	5019006014	Medium Residential	R3-1	0	54	0.157836448	Residential - Four Units (Any Combination) - 4 Stories or Less	YES - Current	NO - Privately-Owned	Available	Not Used in Prior Housing Element	0	0	0.15372929	0.15372929	4	0	0	1148197	921	South Los Angeles	Yes	Above Moderate
LOS ANGELES	837 W 43RD ST	90037	5019006015	Medium Residential	R3-1	0	54	0.15788963	Residential - Single Family Residence	YES - Current	NO - Privately-Owned	Available	Used in Prior Housing Element - Non-Vacant	0.886756611	0	0	0.886756611	1	0	0	1148197	1014	South Los Angeles		Lower
LOS ANGELES	836 W 42ND PL	90037	5019006016	Medium Residential	R3-1	0	54	0.157835464	Residential - Double, Duplex, or Two Units - 4 Stories or Less	YES - Current	NO - Privately-Owned	Available	Used in Prior Housing Element - Non-Vacant	0	0	0.577736163	0.577736163	2	0	0	1148197	922	South Los Angeles	Yes	Above Moderate
LOS ANGELES	841 W 43RD ST	90037	5019006017	Medium Residential	R3-1	0	54	0.157902097	Residential - Four Units (Any Combination) - 4 Stories or Less	YES - Current	NO - Privately-Owned	Available	Not Used in Prior Housing Element	0	0	0.15372929	0.15372929	4	0	0	1148197	1016	South Los Angeles	Yes	Above Moderate
LOS ANGELES	842 W 42ND PL	90037	5019006018	Medium Residential	R3-1	0	54	0.157836806	Residential - Double, Duplex, or Two Units - 4 Stories or Less	YES - Current	NO - Privately-Owned	Available	Used in Prior Housing Element - Non-Vacant	0	0	0.590761721	0.590761721	2	0	0	1148197	925	South Los Angeles	Yes	Above Moderate
LOS ANGELES	848 W 42ND PL	90037	5019006020	Medium Residential	R3-1	0	54	0.148366124	Residential - Five or More Units or Apartments (Any Combination) - 4 Stories or Less	YES - Current	NO - Privately-Owned	Available	Not Used in Prior Housing Element	0	0	0.064262351	0.064262351	12	0	0	1148197	929	South Los Angeles	Yes	Above Moderate
LOS ANGELES	853 W 43RD ST	90037	5019006021	Medium Residential	R3-1	0	54	0.157924099	Residential - Double, Duplex, or Two Units - 4 Stories or Less	YES - Current	NO - Privately-Owned	Available	Used in Prior Housing Element - Non-Vacant	0	0	0.577736163	0.577736163	2	0	0	1148197	1021	South Los Angeles	Yes	Above Moderate
LOS ANGELES	857 W 43RD ST	90037	5019006023	Medium Residential	R3-1	0	54	0.157936562	Residential - Double, Duplex, or Two Units - 4 Stories or Less	YES - Current	NO - Privately-Owned	Available	Not Used in Prior Housing Element	0.348741496	0	0	0.348741496	2	0	0	1148197	1022	South Los Angeles		Lower
LOS ANGELES	856 W 42ND PL	90037	5019006024	Medium Residential	R3-1	0	54	0.148366775	Residential - Five or More Units or Apartments (Any Combination) - 4 Stories or Less	YES - Current	NO - Privately-Owned	Available	Not Used in Prior Housing Element	0	0	0.100421365	0.100421365	7	0	0	1148197	936	South Los Angeles	Yes	Above Moderate
LOS ANGELES	860 W 42ND PL	90037	5019006025	Medium Residential	R3-1	0	54	0.11667884	Residential - Five or More Units or Apartments (Any Combination) - 4 Stories or Less	YES - Current	NO - Privately-Owned	Available	Not Used in Prior Housing Element	0.053246325	0	0	0.053246325	10	0	0	1148197	938	South Los Angeles		Lower
LOS ANGELES			5019006025	Medium Residential	R3-1	0	54	0.116794021	Residential - Five or More Units or Apartments (Any Combination) - 4 Stories or Less	YES - Current	NO - Privately-Owned	Available	Not Used in Prior Housing Element	0.053246325	0	0	0.053246325	10	0	0	1148197	973	South Los Angeles		Lower
LOS ANGELES	4256 S MENLO AVE	90037	5019006026	Medium Residential	R3-1	0	54	0.075758746	Residential - Four Units (Any Combination) - 4 Stories or Less	YES - Current	NO - Privately-Owned	Available	Not Used in Prior Housing Element	0	0	0.307405359	0.307405359	4	0	0	1148197	974	South Los Angeles	Yes	Above Moderate
LOS ANGELES	872 S 42ND PL	90037	5019006026	Medium Residential	R3-1	0	54	0.075921901	Residential - Four Units (Any Combination) - 4 Stories or Less	YES - Current	NO - Privately-Owned	Available	Not Used in Prior Housing Element	0	0	0.307405359	0.307405359	4	0	0	1148197	939	South Los Angeles	Yes	Above Moderate
LOS ANGELES	4260 S MENLO AVE	90037	5019006027	Medium Residential	R3-1	0	54	0.192885975	Residential - Five or More Units or Apartments (Any Combination) - 4 Stories or Less	YES - Current	NO - Privately-Owned	Available	Not Used in Prior Housing Element	0	0	0.1570362	0.1570362	8	0	0	1148197	992	South Los Angeles	Yes	Above Moderate
LOS ANGELES	4265 S HOOVER ST	90037	5019006031	Neighborhood Commercial	C2-1VL-CPIO	0	108	0.19193007	Residential - Five or More Units or Apartments (Any Combination) - 4 Stories or Less	YES - Current	NO - Privately-Owned	Available	Not Used in Prior Housing Element	0.053541796	0	0	0.053541796	10	0	0	1148197	991	South Los Angeles		Lower
LOS ANGELES	4301 S HOOVER ST	90037	5019007001	Neighborhood Commercial	C2-1VL-CPIO	0	108	0.126276784	Commercial - Store Combination - Store and Residential Combination - One Story	YES - Current	NO - Privately-Owned	Available	Not Used in Prior Housing Element	0	0	0.085116188	0.085116188	1	0	0	1148197	1084	South Los Angeles	Yes	Above Moderate
LOS ANGELES			5019007001	Neighborhood Commercial	C2-1VL-CPIO	0	108	0.13620184	Commercial - Store Combination - Store and Residential Combination - One Story	YES - Current	NO - Privately-Owned	Available	Not Used in Prior Housing Element	0.130771577	0	0	0.130771577	1	0	0	1148197	1083	South Los Angeles		Lower
LOS ANGELES	4309 1/2 S HOOVER ST	90037	5019007004	Neighborhood Commercial	C2-1VL-CPIO	0	108	0.124113318	Residential - Four Units (Any Combination) - 4 Stories or Less	YES - Current	NO - Privately-Owned	Available	Not Used in Prior Housing Element	0	0	0.113652357	0.113652357	4	0	0	1148197	1136	South Los Angeles	Yes	Above Moderate
LOS ANGELES	4315 S HOOVER ST	90037	5019007005	Neighborhood Commercial	C2-1VL-CPIO	0	108	0.184950604	Residential - Five or More Units or Apartments (Any Combination) - 4 Stories or Less	YES - Current	NO - Privately-Owned	Available	Not Used in Prior Housing Element	0	0	0.135419735	0.135419735	6	0	0	1148197	1159	South Los Angeles	Yes	Above Moderate
LOS ANGELES	4319 S HOOVER ST	90037	5019007007	Neighborhood Commercial	C2-1VL-CPIO	0	108	0.081337042	Commercial - Restaurant, Cocktail Lounge - Restaurant, Cocktail Lounge, Tavern - One Story	YES - Current	NO - Privately-Owned	Available	Not Used in Prior Housing Element	0.089328021	0	0	0.089328021	0	0	0	1148197	1194	South Los Angeles		Lower
LOS ANGELES			5019007007	Neighborhood Commercial	C2-1VL-CPIO	0	108	0.081493099	Commercial - Restaurant, Cocktail Lounge - Restaurant, Cocktail Lounge, Tavern - One Story	YES - Current	NO - Privately-Owned	Available	Not Used in Prior Housing Element	0.089328021	0	0	0.089328021	0	0	0	1148197	1216	South Los Angeles		Lower
LOS ANGELES	825 W VERNON AVE	90037	5019008003	Medium Residential	R3-1	0	54	0.14348195	Commercial - Commercial - Vacant Land	YES - Current	NO - Privately-Owned	Available	Not Used in Prior Housing Element	0.117629428	0	0	0.117629428	0	0	0	1118197	62	South Los Angeles		Lower
LOS ANGELES	863 W VERNON AVE	90037	5019008006	Medium Residential	R3-1	0	54	0.143482956	Residential - Four Units (Any Combination) - 4 Stories or Less	YES - Current	NO - Privately-Owned	Available	Not Used in Prior Housing Element	0	0	0.13507632	0.13507632	4	0	0	1118197	71	South Los Angeles	Yes	Above Moderate
LOS ANGELES	867 W VERNON AVE	90037	5019008007	Medium Residential	R3-1	0	54	0.129135479	Residential - Double, Duplex, or Two Units - 4 Stories or Less	YES - Current	NO - Privately-Owned	Available	Not Used in Prior Housing Element	0	0	0.483869642	0.483869642	2	0	0	1118197	72	South Los Angeles	Yes	Above Moderate
LOS ANGELES	879 W VERNON AVE	90037	5019008008	Medium Residential	R3-1	0	54	0.12913516	Residential - Four Units (Any Combination) - 4 Stories or Less	YES - Current	NO - Privately-Owned	Available	Not Used in Prior Housing Element	0	0	0.125108585	0.125108585	4	0	0	1118197	73	South Los Angeles	Yes	Above Moderate
LOS ANGELES	881 W VERNON AVE	90037	5019008009	Medium Residential	R3-1	0	54	0.143482814	Residential - Four Units (Any Combination) - 4 Stories or Less	YES - Current	NO - Privately-Owned	Available	Not Used in Prior Housing Element	0	0	0.40627833	0.40627833	4	0	0	1118197	74	South Los Angeles	Yes	Above Moderate
LOS ANGELES	911 W VERNON AVE	90037	5019008013	Medium Residential	R3-1	0	54	0.143483843	Commercial - Parking Lot (Commercial Use Property) - Lots - Patron or Employee - One Story	YES - Current	NO - Privately-Owned	Available	Used in Prior Housing Element - Non-Vacant	0.030749735	0	0	0.030749735	0	0	0	1118197	85	South Los Angeles		Lower
LOS ANGELES	917 W VERNON AVE	90037	5019008013	Medium Residential	R3-1	0	54	0.143481914	Commercial - Parking Lot (Commercial Use Property) - Lots - Patron or Employee - One Story	YES - Current	NO - Privately-Owned	Available	Used in Prior Housing Element - Non-Vacant	0.030749735	0	0	0.030749735	0	0	0	1118197	86	South Los Angeles		Lower
LOS ANGELES	923 W VERNON AVE	90037	5019008013	Medium Residential	R3-1	0	54	0.143526318	Commercial - Parking Lot (Commercial Use Property) - Lots - Patron or Employee - One Story	YES - Current	NO - Privately-Owned	Available	Used in Prior Housing Element - Non-Vacant	0.030749735	0	0	0.030749735	0	0	0	1118197	87	South Los Angeles		Lower
LOS ANGELES	814 W 43RD PL	90037	5019008030	Neighborhood Commercial	C2-1VL-CPIO	0	108	0.114790196	Residential - Single Family Residence	YES - Current	NO - Privately-Owned	Available	Not Used in Prior Housing Element	0.605817795	0	0	0.605817795	1	0	0	1148197	1260	South Los Angeles		Lower
LOS ANGELES	808 W 43RD PL	90037	5019008031	Neighborhood Commercial	C2-1VL-CPIO	0	108	0.114788833	Residential - Double, Duplex, or Two Units - 4 Stories or Less	YES - Current	NO - Privately-Owned	Available	Not Used in Prior Housing Element	0	0	0.382500958	0.382500958	2	0	0	1148197	1259	South Los Angeles	Yes	Above Moderate
LOS ANGELES	4351 S HOOVER ST	90037	5019008032	Neighborhood Commercial	C2-1VL-CPIO	0	108	0.098683786	Commercial - Auto, Recreation Equipment, Construction Equipment Sales and Service - Auto Body Repair Shop - One Story	YES - Current	NO - Privately-Owned	Available	Not Used in Prior Housing Element	0.116200423	0	0	0.116200423	0	0	0	1148197	1257	South Los Angeles		Lower
LOS ANGELES	806 W 43RD PL	90037	5019008032	Neighborhood Commercial	C2-1VL-CPIO	0	108	0.078057822	Commercial - Auto, Recreation Equipment, Construction Equipment Sales and Service - Auto Body Repair Shop - One Story	YES - Current	NO - Privately-Owned	Available	Not Used in Prior Housing Element	0.089328021	0	0	0.089328021	0	0	0	1148197	1258	South Los Angeles		Lower
LOS ANGELES			5019008032	Neighborhood Commercial	C2-1VL-CPIO	0	108	0.012485133	Commercial - Auto, Recreation Equipment, Construction Equipment Sales and Service - Auto Body Repair Shop - One Story	YES - Current	NO - Privately-Owned	Available	Not Used in Prior Housing Element	0	0	0.007901721	0.007901721	0	0	0	1148197	1256	South Los Angeles		Above Moderate
LOS ANGELES	4359 S HOOVER ST	90037	5019008033	Neighborhood Commercial	C2-1VL-CPIO	0	108	0.044818454	Residential - Double, Duplex, or Two Units - 4 Stories or Less	YES - Current	NO - Privately-Owned	Available	Not Used in Prior Housing Element	0	0	0.029352265	0.029352265	2	0	0	1148197	1310	South Los Angeles		Above Moderate
LOS ANGELES			5019008033	Neighborhood Commercial	C2-1VL-CPIO	0	108	0.036732895	Residential - Double, Duplex, or Two Units - 4 Stories or Less	YES - Current	NO - Privately-Owned	Available	Not Used in Prior Housing Element	0	0	0.029352265	0.029352265	2	0	0	1148197	1311	South Los Angeles		Above Moderate
LOS ANGELES	907 W VERNON AVE	90037	5019008035	Medium Residential	R3-1	0	54	0.134300292	Residential - Four Units (Any Combination) - 4 Stories or Less	YES - Current	NO - Privately-Owned	Available	Not Used in Prior Housing Element	0.072416253	0	0	0.072416253	4	0	0	1118197	82	South Los Angeles		Lower
LOS ANGELES	803 W VERNON AVE	90037	5019008036	Neighborhood Commercial	C2-1VL-CPIO	0	108	0.136626876	Commercial - Shopping Center (Neighborhood, Community) - One Story	YES - Current	NO - Privately-Owned	Available	Not Used in Prior Housing Element	0.017829055	0	0	0.017829055	0	0	0	1118197	59	South Los Angeles		Lower
LOS ANGELES	807 W VERNON AVE	90037	5019008036	Neighborhood Commercial	C2-1VL-CPIO	0	108	0.137743525	Commercial - Shopping Center (Neighborhood, Community) - One Story	YES - Current	NO - Privately-Owned	Available	Not Used in Prior Housing Element	0.017829055	0	0	0.017829055	0	0	0	1118197	60	South Los Angeles		Lower
LOS ANGELES	817 W VERNON AVE	90037	5019008036	Neighborhood Commercial	C2-1VL-CPIO	0	108	0.13774439	Commercial - Shopping Center (Neighborhood, Community) - One Story	YES - Current	NO - Privately-Owned	Available	Not Used in Prior Housing Element	0.017829055	0	0	0.017829055	0	0	0	1118197	61	South Los Angeles		Lower
LOS ANGELES			5019008036	Neighborhood Commercial	C2-1VL-CPIO	0	108	0.009520374	Commercial - Shopping Center (Neighborhood, Community) - One Story	YES - Current	NO - Privately-Owned	Available	Not Used in Prior Housing Element	0	0	0.000395166	0.000395166	0	0	0	1118197	58	South Los Angeles		Above Moderate
LOS ANGELES	719 W VERNON AVE	90037	5019009004	Neighborhood Commercial	C2-1VL-CPIO	0	108	0.110278651	Residential - Single Family Residence	YES - Current	NO - Privately-Owned	Available	Not Used in Prior Housing Element	1.039806157	0	0	1.039806157	1	0	0	112-SA201	45	South Los Angeles		Lower

LOS ANGELES	713 W VERNON AVE	90037	5019009005	Neighborhood Commercial	C2-1VL-CPIO	0	108	0.110381565	Residential - Double, Duplex, or Two Units - 4 Stories or Less	YES - Current	NO - Privately-Owned	Available	Not Used in Prior Housing Element	0	0	0.284649946	0.284649946	2	0	0	112-SA201	44	South Los Angeles	Yes	Above Moderate
LOS ANGELES	711 W VERNON AVE	90037	5019009006	Neighborhood Commercial	C2-1VL-CPIO	0	108	0.110389023	Commercial - Store Combination - Store and Residential Combination - One Story	YES - Current	NO - Privately-Owned	Available	Not Used in Prior Housing Element	0	0	0.120519955	0.120519955	1	0	0	112-SA201	43	South Los Angeles	Yes	Above Moderate
LOS ANGELES	707 W VERNON AVE	90037	5019009007	Neighborhood Commercial	C2-1VL-CPIO	0	108	0.11039993	Residential - Single Family Residence	YES - Current	NO - Privately-Owned	Available	Not Used in Prior Housing Element	1.039806157	0	0	1.039806157	1	0	0	112-SA201	42	South Los Angeles		Lower
LOS ANGELES	641 W VERNON AVE	90037	5019009011	Neighborhood Commercial	C2-1VL-CPIO	0	108	0.110500015	Residential - Single Family Residence	YES - Current	NO - Privately-Owned	Available	Not Used in Prior Housing Element	1.039806157	0	0	1.039806157	1	0	0	112-SA201	37	South Los Angeles		Lower
LOS ANGELES	633 W VERNON AVE	90037	5019009012	Neighborhood Commercial	C2-1VL-CPIO	0	108	0.110583868	Residential - Four Units (Any Combination) - 4 Stories or Less	YES - Current	NO - Privately-Owned	Available	Not Used in Prior Housing Element	0	0	0.655389056	0.655389056	4	0	0	112-SA201	35	South Los Angeles	Yes	Above Moderate
LOS ANGELES	635 W VERNON AVE	90037	5019009012	Neighborhood Commercial	C2-1VL-CPIO	0	108	0.110511185	Residential - Four Units (Any Combination) - 4 Stories or Less	YES - Current	NO - Privately-Owned	Available	Not Used in Prior Housing Element	0	0	0.655389056	0.655389056	4	0	0	112-SA201	36	South Los Angeles	Yes	Above Moderate
LOS ANGELES	629 W VERNON AVE	90037	5019009013	Neighborhood Commercial	C2-1VL-CPIO	0	108	0.110593912	Residential - Double, Duplex, or Two Units - 4 Stories or Less	YES - Current	NO - Privately-Owned	Available	Not Used in Prior Housing Element	0	0	0.382500958	0.382500958	2	0	0	112-SA201	34	South Los Angeles	Yes	Above Moderate
LOS ANGELES	625 1/2 W VERNON AVE	90037	5019009014	Neighborhood Commercial	C2-1VL-CPIO	0	108	0.110602334	Residential - Four Units (Any Combination) - 4 Stories or Less	YES - Current	NO - Privately-Owned	Available	Not Used in Prior Housing Element	0	0	0.095246798	0.095246798	4	0	0	112-SA201	33	South Los Angeles	Yes	Above Moderate
LOS ANGELES	624 W 43RD PL	90037	5019009015	Low Medium II Residential	RD2-1	0	21	0.110194456	Residential - Single Family Residence	YES - Current	NO - Privately-Owned	Available	Not Used in Prior Housing Element	0	0	0.108869648	0.108869648	1	2*	2*	114A201	401	South Los Angeles		Above Moderate
LOS ANGELES	628 W 43RD PL	90037	5019009016	Low Medium II Residential	RD2-1	0	21	0.110195031	Residential - Single Family Residence	YES - Current	NO - Privately-Owned	Available	Not Used in Prior Housing Element	0	0	0.108869648	0.108869648	1	2*	2*	114A201	402	South Los Angeles		Above Moderate
LOS ANGELES	632 W 43RD PL	90037	5019009017	Low Medium II Residential	RD2-1	0	21	0.110194743	Residential - Single Family Residence	YES - Current	NO - Privately-Owned	Available	Not Used in Prior Housing Element	0	0	0.108869648	0.108869648	1	2*	2*	114A201	403	South Los Angeles		Above Moderate
LOS ANGELES	634 W 43RD PL	90037	5019009018	Low Medium II Residential	RD2-1	0	21	0.110259965	Residential - Double, Duplex, or Two Units - 4 Stories or Less	YES - Current	NO - Privately-Owned	Available	Not Used in Prior Housing Element	0	0	0.142843303	0.142843303	2	2*	2*	114A201	404	South Los Angeles	Yes	Above Moderate
LOS ANGELES	640 W 43RD PL	90037	5019009019	Low Medium II Residential	RD2-1	0	21	0.110259799	Residential - Single Family Residence	YES - Current	NO - Privately-Owned	Available	Not Used in Prior Housing Element	0	0	0.112528566	0.112528566	1	2*	2*	114A201	405	South Los Angeles		Above Moderate
LOS ANGELES	702 W 43RD PL	90037	5019009021	Low Medium II Residential	RD2-1	0	21	0.110325021	Residential - Single Family Residence	YES - Current	NO - Privately-Owned	Available	Not Used in Prior Housing Element	0	0	0.112528566	0.112528566	1	2*	2*	114A201	410	South Los Angeles		Above Moderate
LOS ANGELES	706 W 43RD PL	90037	5019009022	Low Medium II Residential	RD2-1	0	21	0.110325021	Residential - Double, Duplex, or Two Units - 4 Stories or Less	YES - Current	NO - Privately-Owned	Available	Not Used in Prior Housing Element	0	0	0.142843303	0.142843303	2	2*	2*	114A201	411	South Los Angeles	Yes	Above Moderate
LOS ANGELES	710 W 43RD PL	90037	5019009023	Low Medium II Residential	RD2-1	0	21	0.110324159	Residential - Double, Duplex, or Two Units - 4 Stories or Less	YES - Current	NO - Privately-Owned	Available	Not Used in Prior Housing Element	0	0	0.142843303	0.142843303	2	2*	2*	114A201	412	South Los Angeles	Yes	Above Moderate
LOS ANGELES	714 W 43RD PL	90037	5019009024	Low Medium II Residential	RD2-1	0	21	0.110325883	Residential - Single Family Residence	YES - Current	NO - Privately-Owned	Available	Not Used in Prior Housing Element	0	0	0.108869648	0.108869648	1	2*	2*	114A201	413	South Los Angeles		Above Moderate
LOS ANGELES	718 W 43RD PL	90037	5019009025	Low Medium II Residential	RD2-1	0	21	0.110325021	Residential - Single Family Residence	YES - Current	NO - Privately-Owned	Available	Not Used in Prior Housing Element	0	0	0.108869648	0.108869648	1	2*	2*	114A201	414	South Los Angeles		Above Moderate
LOS ANGELES	4352 S HOOVER ST	90037	5019009029	Neighborhood Commercial	C2-1VL-CPIO	0	108	0.139944161	Industrial - Industrial - Miscellaneous Industrial - One Story	YES - Current	NO - Privately-Owned	Available	Not Used in Prior Housing Element	0.063790239	0	0	0.063790239	1	0	0	114A201	421	South Los Angeles		Lower
LOS ANGELES			5019009029	Neighborhood Commercial	C2-1VL-CPIO	0	108	0.022627588	Industrial - Industrial - Miscellaneous Industrial - One Story	YES - Current	NO - Privately-Owned	Available	Not Used in Prior Housing Element	0	0	0.006564204	0.006564204	1	0	0	114A201	422	South Los Angeles		Above Moderate
LOS ANGELES			5019009029	Neighborhood Commercial	C2-1VL-CPIO	0	108	0.082743316	Industrial - Industrial - Miscellaneous Industrial - One Story	YES - Current	NO - Privately-Owned	Available	Not Used in Prior Housing Element	0.040897773	0	0	0.040897773	1	0	0	114A201	420	South Los Angeles		Lower
LOS ANGELES	649 W VERNON AVE	90037	5019009030	Neighborhood Commercial	C2-1VL-CPIO	0	108	0.110418327	Commercial - Commercial - Vacant Land	YES - Current	NO - Privately-Owned	Available	Not Used in Prior Housing Element	0.195486076	0	0	0.195486076	0	0	0	112-SA201	39	South Los Angeles		Lower
LOS ANGELES	701 W VERNON AVE	90037	5019009030	Neighborhood Commercial	C2-1VL-CPIO	0	108	0.110409113	Commercial - Commercial - Vacant Land	YES - Current	NO - Privately-Owned	Available	Not Used in Prior Housing Element	0.195486076	0	0	0.195486076	0	0	0	112-SA201	40	South Los Angeles		Lower
LOS ANGELES			5019009031	Neighborhood Commercial	C2-1VL-CPIO	0	108	0.103097002	Residential - Double, Duplex, or Two Units - 4 Stories or Less	YES - Current	NO - Privately-Owned	Available	Not Used in Prior Housing Element	0.118419349	0	0	0.118419349	2	0	0	112-SA201	38	South Los Angeles		Lower
LOS ANGELES	617 W VERNON AVE	90037	5019010002	Neighborhood Commercial	C2-1VL-CPIO	0	108	0.110620878	Residential - Single Family Residence	YES - Current	NO - Privately-Owned	Available	Not Used in Prior Housing Element	0.605817795	0	0	0.605817795	1	0	0	112-SA201	31	South Los Angeles		Lower
LOS ANGELES	613 W VERNON AVE	90037	5019010003	Neighborhood Commercial	C2-1VL-CPIO	0	108	0.110630657	Residential - Single Family Residence	YES - Current	NO - Privately-Owned	Available	Not Used in Prior Housing Element	0.605817795	0	0	0.605817795	1	0	0	112-SA201	30	South Los Angeles		Lower
LOS ANGELES	611 W VERNON AVE	90037	5019010004	Neighborhood Commercial	C2-1VL-CPIO	0	108	0.110639825	Commercial - Store - One Story	YES - Current	NO - Privately-Owned	Available	Not Used in Prior Housing Element	0.036934954	0	0	0.036934954	0	0	0	112-SA201	29	South Los Angeles		Lower
LOS ANGELES	607 W VERNON AVE	90037	5019010005	Neighborhood Commercial	C2-1VL-CPIO	0	108	0.110648525	Residential - Single Family Residence	YES - Current	NO - Privately-Owned	Available	Not Used in Prior Housing Element	0.605817795	0	0	0.605817795	1	0	0	112-SA201	28	South Los Angeles		Lower
LOS ANGELES	521 W VERNON AVE	90037	5019010011	Neighborhood Commercial	C2-1VL-CPIO	0	108	0.110702266	Commercial - Store Combination - Store and Residential Combination - One Story	YES - Current	NO - Privately-Owned	Available	Not Used in Prior Housing Element	0.098642874	0	0	0.098642874	1	0	0	112-SA201	22	South Los Angeles		Lower
LOS ANGELES	517 W VERNON AVE	90037	5019010012	Neighborhood Commercial	C2-1VL-CPIO	0	108	0.110830356	Commercial - Parking Lot (Commercial Use Property) - Lots - Patron or Employee - One Story	YES - Current	NO - Privately-Owned	Available	Not Used in Prior Housing Element	0.089359635	0	0	0.089359635	0	0	0	112-SA201	21	South Los Angeles		Lower
LOS ANGELES	520 W 43RD PL	90037	5019010018	Community Commercial	C2-2D-CPIO	0	108	0.060839088	Commercial - Parking Lot (Commercial Use Property) - Lots - Patron or Employee - One Story	YES - Current	NO - Privately-Owned	Available	Used in Prior Housing Element - Non-Vacant	0.014947854	0	0	0.014947854	0	0	0	114A201	388	South Los Angeles		Lower
LOS ANGELES			5019010018	Community Commercial	C2-2D-CPIO	0	108	0.055027508	Commercial - Parking Lot (Commercial Use Property) - Lots - Patron or Employee - One Story	YES - Current	NO - Privately-Owned	Available	Used in Prior Housing Element - Non-Vacant	0.013482627	0	0	0.013482627	0	0	0	112-SA201	17	South Los Angeles		Lower
LOS ANGELES	530 W 43RD PL	90037	5019010020	Low Medium II Residential	RD2-1	0	21	0.110194456	Residential - Single Family Residence	YES - Current	NO - Privately-Owned	Available	Not Used in Prior Housing Element	0	0	0.108869648	0.108869648	1	2*	2*	114A201	390	South Los Angeles		Above Moderate
LOS ANGELES	536 W 43RD PL	90037	5019010021	Low Medium II Residential	RD2-1	0	21	0.110195018	Residential - Single Family Residence	YES - Current	NO - Privately-Owned	Available	Not Used in Prior Housing Element	0	0	0.108869648	0.108869648	1	2*	2*	114A201	391	South Los Angeles		Above Moderate
LOS ANGELES	542 W 43RD PL	90037	5019010022	Low Medium II Residential	RD2-1	0	21	0.110195891	Residential - Single Family Residence	YES - Current	NO - Privately-Owned	Available	Not Used in Prior Housing Element	0	0	0.108869648	0.108869648	1	2*	2*	114A201	392	South Los Angeles		Above Moderate
LOS ANGELES	550 W 43RD PL	90037	5019010023	Low Medium II Residential	RD2-1	0	21	0.115561572	Residential - Single Family Residence	YES - Current	NO - Privately-Owned	Available	Not Used in Prior Housing Element	0	0	0.108869648	0.108869648	1	2*	2*	114A201	393	South Los Angeles		Above Moderate
LOS ANGELES	554 W 43RD PL	90037	5019010024	Low Medium II Residential	RD2-1	0	21	0.104827274	Residential - Double, Duplex, or Two Units - 4 Stories or Less	YES - Current	NO - Privately-Owned	Available	Not Used in Prior Housing Element	0	0	0.142843303	0.142843303	2	2*	2*	114A201	394	South Los Angeles	Yes	Above Moderate
LOS ANGELES	600 W 43RD PL	90037	5019010025	Low Medium II Residential	RD2-1	0	21	0.110194743	Residential - Single Family Residence	YES - Current	NO - Privately-Owned	Available	Not Used in Prior Housing Element	0	0	0.108869648	0.108869648	1	2*	2*	114A201	395	South Los Angeles		Above Moderate
LOS ANGELES	604 W 43RD PL	90037	5019010026	Low Medium II Residential	RD2-1	0	21	0.110194181	Residential - Single Family Residence	YES - Current	NO - Privately-Owned	Available	Not Used in Prior Housing Element	0	0	0.108869648	0.108869648	1	2*	2*	114A201	396	South Los Angeles		Above Moderate
LOS ANGELES	608 W 43RD PL	90037	5019010027	Low Medium II Residential	RD2-1	0	21	0.110194745	Residential - Double, Duplex, or Two Units - 4 Stories or Less	YES - Current	NO - Privately-Owned	Available	Not Used in Prior Housing Element	0	0	0.108869648	0.108869648	1	2*	2*	114A201	397	South Los Angeles		Above Moderate
LOS ANGELES	612 W 43RD PL	90037	5019010028	Low Medium II Residential	RD2-1	0	21	0.110194741	Residential - Single Family Residence - Guesthouse	YES - Current	NO - Privately-Owned	Available	Not Used in Prior Housing Element	0	0	0.108869648	0.108869648	1	2*	2*	114A201	398	South Los Angeles		Above Moderate
LOS ANGELES	616 W 43RD PL	90037	5019010029	Low Medium II Residential	RD2-1	0	21	0.110195891	Residential - Double, Duplex, or Two Units - 4 Stories or Less	YES - Current	NO - Privately-Owned	Available	Not Used in Prior Housing Element	0	0	0.142843303	0.142843303	2	2*	2*	114A201	399	South Los Angeles	Yes	Above Moderate
LOS ANGELES	620 W 43RD PL	90037	5019010030	Low Medium II Residential	RD2-1	0	21	0.110195031	Residential - Single Family Residence	YES - Current	NO - Privately-Owned	Available	Not Used in Prior Housing Element	0	0	0.016012023	0.016012023	1	2*	2*	114A201	400	South Los Angeles		Above Moderate
LOS ANGELES	4351 S FIGUEROA ST	90037	5019010032	Community Commercial	C2-2D-CPIO	0	108	0.108784239	Commercial - Restaurant, Cocktail Lounge - Restaurant, Cocktail Lounge, Tavern - One Story	YES - Current	NO - Privately-Owned	Available	Used in Prior Housing Element - Non-Vacant	0.095444341	0	0	0.095444341	0	0	0	114A201	387	South Los Angeles		Lower
LOS ANGELES	4353 S FIGUEROA ST	90037	5019010032	Community Commercial	C2-2D-CPIO	0	108	0.101260755	Commercial - Restaurant, Cocktail Lounge - Restaurant, Cocktail Lounge, Tavern - One Story	YES - Current	NO - Privately-Owned	Available	Used in Prior Housing Element - Non-Vacant	0.093679215	0	0	0.093679215	0	0	0	112-SA201	16	South Los Angeles		Lower
LOS ANGELES	4363 S FIGUEROA ST	90037	5019010033	Community Commercial	C2-2D-CPIO	0	108	0.156373792	Commercial - Service Station - Full Service - No Additional Services	YES - Current	NO - Privately-Owned	Available	Used in Prior Housing Element - Non-Vacant	0.09589716	0	0	0.09589716	0	0	0	112-SA201	20	South Los Angeles		Lower
LOS ANGELES	4367 S FIGUEROA ST	90037	5019010033	Community Commercial	C2-2D-CPIO	0	108	0.17326363	Commercial - Service Station - Full Service - No Additional Services	YES - Current	NO - Privately-Owned	Available	Used in Prior Housing Element - Non-Vacant	0.094139623	0	0	0.094139623	0	0	0	112-SA201	52	South Los Angeles		Lower
LOS ANGELES	505 W VERNON AVE	90037	5019010033	Community Commercial	C2-2D-CPIO	0	108	0.135787582	Commercial - Service Station - Full Service - No Additional Services	YES - Current	NO - Privately-Owned	Available	Used in Prior Housing Element - Non-Vacant	0.098765447	0	0	0.098765447	0	0	0	112-SA201	55	South Los Angeles		Lower
LOS ANGELES			5019010036	Neighborhood Commercial	C2-1VL-CPIO	0	108	0.095493466	Residential - Double, Duplex, or Two Units - 4 Stories or Less	YES - Current	NO - Privately-Owned	Available	Not Used in Prior Housing Element	0.494241703	0	0	0.494241703	0	0	0	112-SA201	26	South Los Angeles		Lower
LOS ANGELES			5019010036	Neighborhood Commercial	C2-1VL-CPIO	0	108	0.101473929	Residential - Double, Duplex, or Two Units - 4 Stories or Less	YES - Current	NO - Privately-Owned	Available	Not Used in Prior Housing Element	0.559869003	0	0	0.559869003	0	0	0	112-SA201	27	South Los Angeles		Lower
LOS ANGELES			5019010036	Neighborhood Commercial	C2-1VL-CPIO	0	108	0.101502493	Residential - Double, Duplex, or Two Units - 4 Stories or Less	YES - Current	NO - Privately-Owned	Available	Not Used in Prior Housing Element	0.559869003	0	0	0.559869003	0	0	0	112-SA201	24	South Los Angeles		Lower
LOS ANGELES			5019010036	Neighborhood Commercial	C2-1VL-CPIO	0	108	0.101511676	Residential - Double, Duplex, or Two Units - 4 Stories or Less	YES - Current	NO - Privately-Owned	Available	Not Used in Prior Housing Element	0.559869003	0	0	0.559869003	0	0	0	112-SA201	23	South Los Angeles		Lower
LOS ANGELES			5019010036	Neighborhood Commercial	C2-1VL-CPIO	0	108	0.107484565	Residential - Double, Duplex, or Two Units - 4 Stories or Less	YES - Current	NO - Privately-Owned	Available	Not Used in Prior Housing Element	0.556616974	0	0	0.556616974	0	0	0	112-SA201	25	South Los Angeles		Lower
LOS ANGELES	625 W 43RD PL	90037	5019011001	Low Medium II Residential	RD2-1	0	21	0.110195156	Residential - Single Family Residence	YES - Current	NO - Privately-Owned	Available	Not Used in Prior Housing Element	0	0	0.108869648	0.108869648	1	2*	2*	114A201	358	South Los Angeles		Above Moderate
LOS ANGELES	621 W 43RD PL	90037	5019011002	Low Medium II Residential	RD2-1	0	21	0.110194292	Residential - Single Family Residence	YES - Current	NO - Privately-Owned	Available	Not Used in Prior Housing Element	0	0	0.108869648	0.108869648	1	2*	2*	114A201	357	South Los Angeles		Above Moderate
LOS ANGELES	615 W 43RD PL	90037	5019011003	Low Medium II Residential	RD2-1	0	21	0.110195151	Residential - Single Family Residence	YES - Current	NO - Privately-Owned	Available	Not Used in Prior Housing Element	0	0	0.108869648	0.108869648	1	2*	2*	114A201	356	South Los Angeles		Above Moderate
LOS ANGELES	609 W 43RD PL	90037	5019011004	Low Medium II Residential	RD2-1	0	21	0.110195151	Residential - Single Family Residence	YES - Current	NO - Privately-Owned	Available	Not Used in Prior Housing Element	0	0	0.108869648	0.108869648	1	2*	2*	114A201	355	South Los Angeles		Above Moderate
LOS ANGELES	605 W 43RD PL	90037	5019011005	Low Medium II Residential	RD2-1	0	21	0.110193731	Residential - Single Family Residence	YES - Current	NO - Privately-Owned	Available	Not Used in Prior Housing Element	0	0	0.108869648	0.108869648	1	2*	2*	114A201	354	South Los Angeles		Above Moderate
LOS ANGELES	555 W 43RD PL	90037	5019011007	Low Medium II Residential	RD2-1	0	21	0.101358918	Residential - Single Family Residence	YES - Current	NO - Privately-Owned	Available	Not Used in Prior Housing Element	0	0	0.108869648	0.108869648	1	2*	2*	114A201	352	South Los Angeles		Above Moderate
LOS ANGELES	549 W 43RD PL	90037	5019011008	Low Medium II Residential	RD2-1	0	21	0.119038112	Residential - Single Family Residence	YES - Current	NO - Privately-Owned	Available	Not Used in Prior Housing Element	0	0	0.108869648	0.108869648	1	2*	2*	114A201	351	South Los Angeles		Above Moderate
LOS ANGELES	543 W 43RD PL	90037	5019011009	Low Medium II Residential	RD2-1	0	21	0.110195443	Residential - Single Family Residence	YES - Current	NO - Privately-Owned	Available	Not Used in Prior Housing Element	0	0	0.108869648	0.108869648	1	2*	2*	114A201	350	South Los Angeles		Above Moderate
LOS ANGELES	537 W 43RD PL	90037	5019011010	Low Medium II Residential	RD2-1	0	21	0.110194292	Residential - Double, Duplex, or Two Units - 4 Stories or Less	YES - Current	NO - Privately-Owned	Available	Not Used in Prior Housing Element	0	0	0.038126712	0.038126712	2	2*	2*	114A201	349	South Los Angeles	Yes	Above Moderate
LOS ANGELES	531 W 43RD PL	90037	5019011011	Low Medium II Residential	RD2-1	0	21	0.110194292	Residential - Double, Duplex, or Two Units - 4 Stories or Less	YES - Current	NO - Privately-Owned	Available	Not Used in Prior Housing Element	0	0	0.142843303	0.142843303	2	2*	2*	114A201	348	South Los Angeles	Yes	Above Moderate
LOS ANGELES	4323 S FIGUEROA ST	90037	5019011013	Community Commercial	C2-2D-CPIO	0	108	0.172184781	Commercial - Store Combination - Store and Residential Combination - One Story	YES - Current	NO - Privately-Owned	Available	Not Used in Prior Housing Element	0	0	0.044773759	0.044773759	4	0	0	114A201	379	South Los Angeles	Yes	Above Moderate
LOS ANGELES	524 W 43RD ST	90037	5019011018	Low Medium II Residential	RD2-1	0	21	0.110275281	Residential - Single Family Residence	YES - Current	NO - Privately-Owned	Available	Not Used in Prior Housing Element	0	0	0.108869648	0.108869648	1	2*	2*	114A201	311	South Los Angeles		Above Moderate
LOS ANGELES	530 W 43RD ST	90037	5019011019	Low Medium II Residential	RD2-1	0	21	0.110272055	Residential - Double, Duplex, or Two Units - 4 Stories or Less	YES - Current	NO - Privately-Owned	Available	Not Used in Prior Housing Element	0	0	0.142843303	0.142843303	2	2*	2*	114A201	312	South Los Angeles	Yes	Above Moderate
LOS ANGELES	536 W 43RD ST	90037	5019011020	Low Medium II Residential	RD2-1	0	21	0.11027263	Residential - Single Family Residence	YES - Current	NO - Privately-Owned	Available	Not Used in Prior Housing Element	0	0	0.108869648	0.108869648	1	2*	2*	114A201	313	South Los Angeles		Above Moderate
LOS ANGELES	542 W 43RD ST	90037	5019011021	Low Medium II Residential	RD2-1	0	21	0.110271482	Residential - Single Family Residence	YES - Current	NO - Privately-Owned	Available	Not Used in Prior Housing Element	0	0	0.108869648	0.108869648	1	2*	2*	114A201	314	South Los Angeles		Above Moderate
LOS ANGELES	546 W 43RD ST	90037	5019011022	Low Medium II Residential	RD2-1	0	21	0.119448661	Residential - Single Family Residence	YES - Current	NO - Privately-Owned	Available	Not Used in Prior Housing Element	0	0	0.108869648	0.108869648	1	2*	2*	114A201	315	South Los Angeles		Above Moderate
LOS ANGELES	554 W 43RD ST	90037	5019011023	Low Medium II Residential	RD2-1	0	21	0.101097068	Residential - Single Family Residence	YES - Current	NO - Privately-Owned	Available	Not Used in Prior Housing Element	0	0	0.108869648	0.108869648	1	2*	2*	114A201	316	South Los Angeles		Above Moderate
LOS ANGELES	600 W 43RD ST	90037	5019011024	Low Medium II Residential	RD2-1	0	21	0.110267466	Residential - Single Family Residence	YES - Current	NO - Privately-Owned	Available	Not Used in Prior Housing Element	0	0	0.108869648	0.108869648	1	2*	2*	114A201	317	South Los Angeles		Above Moderate
LOS ANGELES	608 W 43RD ST	90037	5019011026	Low Medium II Residential	RD2-1	0	21	0.110266322	Residential - Single Family Residence	YES - Current	NO - Privately-Owned	Available	Not Used in Prior Housing Element	0	0	0.108869648	0.108869648	1	2*	2*	114A201	319	South Los Angeles		Above Moderate
LOS ANGELES	614 W 43RD ST	90037	5019011027	Low Medium II Residential	RD2-1	0	21	0.110264596	Residential - Double, Duplex, or Two Units - 4 Stories or Less	YES - Current	NO - Privately-Owned	Available	Not Used in Prior Housing Element	0	0	0.142843303	0.142843303	2	2*	2*	114A201	320	South Los Angeles	Yes	Above Moderate
LOS ANGELES	616 W 43RD ST	90037	5019011028	Low Medium II Residential	RD2-1	0	21	0.110264309	Residential - Single Family Residence	YES - Current	NO - Privately-Owned	Available	Not Used in Prior Housing Element	0	0	0.108869648	0.108869648	1	2*	2*	114A201	321	South Los Angeles		Above Moderate
LOS ANGELES	620 W 43RD ST	90037	5019011029	Low Medium II Residential	RD2-1	0	21	0.11026316	Residential - Double, Duplex, or Two Units - 4 Stories or Less	YES - Current	NO - Privately-Owned	Available	Not Used in Prior Housing Element	0	0	0.142843303	0.142843303	2	2*	2*	114A201	322	South Los Angeles	Yes	Above Moderate
LOS ANGELES	4301 S FIGUEROA ST	90037	5019011030	Community Commercial	C2-2D-CPIO	0	108	0.169792688	Commercial - Shopping Center (Neighborhood, Community) - One Story	YES - Current	NO - Privately-Owned	Available	Used in Prior Housing Element - Non-Vacant	0.026495372	0	0	0.026495372	0	0	0	114A201	310	South Los Angeles		Lower
LOS ANGELES			5019011030	Community Commercial	C2-2D-CPIO	0	108	0.155034441	Commercial - Shopping Center (Neighborhood, Community) - One Story	YES - Current	NO - Privately-Owned	Available	Used in Prior Housing Element - Non-Vacant	0.027434825	0	0	0.027434825	0	0	0	114A201	346	South Los Angeles		Lower
LOS ANGELES			5019011030	Community Commercial	C2-2D-CPIO	0	108	0.155036789	Commercial - Shopping Center (Neighborhood, Community) - One Story	YES - Current	NO - Privately-Owned	Available	Used in Prior Housing Element - Non-Vacant	0.027434825	0	0	0.027434825	0	0	0	114A201	342	South Los Angeles		Lower
LOS ANGELES			5019011030	Community Commercial	C2-2D-CPIO	0	108	0.172184763	Commercial - Shopping Center (Neighborhood, Community) - One Story	YES - Current	NO - Privately-Owned	Available	Used in Prior Housing Element - Non-Vacant	0.026856581	0	0	0.026856581	0	0	0	114A201	375	South Los Angeles		Lower
LOS ANGELES	725 W 43RD PL	90037	5019012003	Medium Residential	R3-1	0	54	0.110195151	Residential - Four Units (Any Combination) - 4 Stories or Less	YES - Current	NO - Privately-Owned	Available	Not Used in Prior Housing Element	0	0	0.291939381	0.291939381	4	0	0	114A201	372	South Los Angeles	Yes	Above Moderate
LOS ANGELES	723 W 43RD PL	90037	5019012004	Low Medium II Residential	RD2-1	0	21	0.110195151	Residential - Single Family Residence	YES - Current	NO - Privately-Owned	Available	Not Used in Prior Housing Element	0	0	0.108869648	0.108869648	1	2*	2*	114A201	371	South Los Angeles		Above Moderate
LOS ANGELES	719 W 43RD PL	90037	5019012005	Low Medium II Residential	RD2-1	0	21	0.110194292	Residential - Single Family Residence	YES - Current	NO - Privately-Owned	Available	Not Used in Prior Housing Element	0	0	0.108869648	0.108869648	1	2*	2*	114A201	370	South Los Angeles		Above Moderate
LOS ANGELES	715 W 43RD PL	90037	5019012006	Low Medium II Residential	RD2-1	0	21	0.110195156	Residential - Single Family Residence	YES - Current	NO - Privately-Owned	Available	Not Used in Prior Housing Element	0	0	0.108869648	0.108869648	1	2*	2*	114A201	369	South Los Angeles		Above Moderate
LOS ANGELES	711 W 43RD PL	90037	5019012007	Low Medium II Residential	RD2-1	0	21	0.110194292	Residential - Single Family Residence	YES - Current	NO - Privately-Owned	Available	Not Used in Prior Housing Element	0	0	0.108869648	0.108869648	1	2*	2*	114A201	368	South Los Angeles		Above Moderate
LOS ANGELES	707 W 43RD PL	90037	5019012008	Low Medium II Residential	RD2-1	0	21	0.110195438	Residential - Single Family Residence	YES - Current	NO - Privately-Owned	Available	Not Used in Prior Housing Element	0	0	0.108869648	0.108869648	1	2*	2*	114A201	367	South Los Angeles		Above Moderate
LOS ANGELES	703 W 43RD PL	90037	5019012009	Low Medium II Residential	RD2-1	0	21	0.110195437	Residential - Single Family Residence	YES - Current	NO - Privately-Owned	Available	Not Used in Prior Housing Element	0	0	0.108869648	0.108869648	1

LOS ANGELES	642 W 43RD ST	90037	5019012021	Low Medium II Residential	RD2-1	0	21	0.110257708	Residential - Single Family Residence	YES - Current	NO - Privately-Owned	Available	Not Used in Prior Housing Element	0	0	0.108869648	0.108869648	1	2*	2*	114A201	327	South Los Angeles								Above Moderate
LOS ANGELES	644 W 43RD ST	90037	5019012022	Low Medium II Residential	RD2-1	0	21	0.11025656	Residential - Double, Duplex, or Two Units - 4 Stories or Less	YES - Current	NO - Privately-Owned	Available	Not Used in Prior Housing Element	0	0	0.142843303	0.142843303	2	2*	2*	114A201	328	South Los Angeles		Yes						Above Moderate
LOS ANGELES	648 W 43RD ST	90037	5019012023	Low Medium II Residential	RD2-1	0	21	0.110254841	Residential - Double, Duplex, or Two Units - 4 Stories or Less	YES - Current	NO - Privately-Owned	Available	Not Used in Prior Housing Element	0	0	0.142843303	0.142843303	2	2*	2*	114A201	329	South Los Angeles		Yes						Above Moderate
LOS ANGELES	704 W 43RD ST	90037	5019012024	Low Medium II Residential	RD2-1	0	21	0.110254556	Residential - Single Family Residence	YES - Current	NO - Privately-Owned	Available	Not Used in Prior Housing Element	0	0	0.108869648	0.108869648	1	2*	2*	114A201	330	South Los Angeles								Above Moderate
LOS ANGELES	710 W 43RD ST	90037	5019012026	Low Medium II Residential	RD2-1	0	21	0.11025283	Residential - Double, Duplex, or Two Units - 4 Stories or Less	YES - Current	NO - Privately-Owned	Available	Not Used in Prior Housing Element	0	0	0.142843303	0.142843303	2	2*	2*	114A201	332	South Los Angeles		Yes						Above Moderate
LOS ANGELES	726 W 43RD ST	90037	5019012030	Medium Residential	R3-1	0	54	0.110248526	Residential - Single Family Residence	YES - Current	NO - Privately-Owned	Available	Used in Prior Housing Element - Non-Vacant	0.595225096	0	0	0.595225096	1	0	0	114A201	336	South Los Angeles								Lower
LOS ANGELES	4300 S HOOVER ST	90037	5019012031	Neighborhood Commercial	C2-1VL-CPIO	0	108	0.140433051	Residential - Five or More Units or Apartments (Any Combination) - 4 Stories or Less	YES - Current	NO - Privately-Owned	Available	Not Used in Prior Housing Element	0	0	0.098689385	0.098689385	8	0	0	114A201	337	South Los Angeles		Yes						Above Moderate
LOS ANGELES	4270 S HOOVER ST	90037	5019013001	Neighborhood Commercial	C2-1VL-CPIO	0	108	0.140516676	Commercial - Store Combination - Store and Residential Combination - One Story	YES - Current	NO - Privately-Owned	Available	Not Used in Prior Housing Element	0	0	0.064769279	0.064769279	0	0	0	114A201	285	South Los Angeles		Yes						Above Moderate
LOS ANGELES			5019013001	Neighborhood Commercial	C2-1VL-CPIO	0	108	0.059871072	Commercial - Store Combination - Store and Residential Combination - One Story	YES - Current	NO - Privately-Owned	Available	Not Used in Prior Housing Element	0	0	0.003081885	0.003081885	0	0	0	114A201	249	South Los Angeles								Above Moderate
LOS ANGELES	725 W 43RD ST	90037	5019013002	Low Medium II Residential	RD2-1	0	21	0.11019551	Residential - Double, Duplex, or Two Units - 4 Stories or Less	YES - Current	NO - Privately-Owned	Available	Not Used in Prior Housing Element	0	0	0.142843303	0.142843303	2	2*	2*	114A201	284	South Los Angeles		Yes						Above Moderate
LOS ANGELES	723 W 43RD ST	90037	5019013003	Low Medium II Residential	RD2-1	0	21	0.110194647	Residential - Single Family Residence	YES - Current	NO - Privately-Owned	Available	Not Used in Prior Housing Element	0	0	0.108869648	0.108869648	1	2*	2*	114A201	283	South Los Angeles								Above Moderate
LOS ANGELES	719 W 43RD ST	90037	5019013004	Low Medium II Residential	RD2-1	0	21	0.110195505	Residential - Single Family Residence	YES - Current	NO - Privately-Owned	Available	Not Used in Prior Housing Element	0	0	0.108869648	0.108869648	1	2*	2*	114A201	282	South Los Angeles								Above Moderate
LOS ANGELES	715 W 43RD ST	90037	5019013005	Low Medium II Residential	RD2-1	0	21	0.11019436	Residential - Single Family Residence	YES - Current	NO - Privately-Owned	Available	Not Used in Prior Housing Element	0	0	0.108869648	0.108869648	1	2*	2*	114A201	281	South Los Angeles								Above Moderate
LOS ANGELES	711 W 43RD ST	90037	5019013006	Low Medium II Residential	RD2-1	0	21	0.11019436	Residential - Double, Duplex, or Two Units - 4 Stories or Less	YES - Current	NO - Privately-Owned	Available	Not Used in Prior Housing Element	0	0	0.142843303	0.142843303	2	2*	2*	114A201	280	South Los Angeles		Yes						Above Moderate
LOS ANGELES	709 W 43RD ST	90037	5019013007	Low Medium II Residential	RD2-1	0	21	0.110195219	Residential - Double, Duplex, or Two Units - 4 Stories or Less	YES - Current	NO - Privately-Owned	Available	Not Used in Prior Housing Element	0	0	0.142843303	0.142843303	2	2*	2*	114A201	279	South Los Angeles		Yes						Above Moderate
LOS ANGELES	703 W 43RD ST	90037	5019013008	Low Medium II Residential	RD2-1	0	21	0.11019436	Residential - Single Family Residence	YES - Current	NO - Privately-Owned	Available	Not Used in Prior Housing Element	0	0	0.108869648	0.108869648	1	2*	2*	114A201	277	South Los Angeles								Above Moderate
LOS ANGELES	701 W 43RD ST	90037	5019013009	Low Medium II Residential	RD2-1	0	21	0.11019551	Residential - Single Family Residence	YES - Current	NO - Privately-Owned	Available	Not Used in Prior Housing Element	0	0	0.162807852	0.162807852	1	2*	2*	114A201	276	South Los Angeles		Yes						Above Moderate
LOS ANGELES	645 W 43RD ST	90037	5019013010	Low Medium II Residential	RD2-1	0	21	0.110194647	Residential - Single Family Residence	YES - Current	NO - Privately-Owned	Available	Not Used in Prior Housing Element	0	0	0.108869648	0.108869648	1	2*	2*	114A201	275	South Los Angeles								Above Moderate
LOS ANGELES	641 W 43RD ST	90037	5019013011	Low Medium II Residential	RD2-1	0	21	0.110195505	Residential - Double, Duplex, or Two Units - 4 Stories or Less	YES - Current	NO - Privately-Owned	Available	Not Used in Prior Housing Element	0	0	0.142843303	0.142843303	2	2*	2*	114A201	273	South Los Angeles		Yes						Above Moderate
LOS ANGELES	637 W 43RD ST	90037	5019013012	Low Medium II Residential	RD2-1	0	21	0.110194647	Residential - Double, Duplex, or Two Units - 4 Stories or Less	YES - Current	NO - Privately-Owned	Available	Not Used in Prior Housing Element	0	0	0.142843303	0.142843303	2	2*	2*	114A201	272	South Los Angeles		Yes						Above Moderate
LOS ANGELES	633 W 43RD ST	90037	5019013013	Low Medium II Residential	RD2-1	0	21	0.11019551	Residential - Double, Duplex, or Two Units - 4 Stories or Less	YES - Current	NO - Privately-Owned	Available	Not Used in Prior Housing Element	0	0	0.021323309	0.021323309	2	2*	2*	114A201	271	South Los Angeles		Yes						Above Moderate
LOS ANGELES	629 W 43RD ST	90037	5019013014	Low Medium II Residential	RD2-1	0	21	0.11019436	Residential - Single Family Residence	YES - Current	NO - Privately-Owned	Available	Not Used in Prior Housing Element	0	0	0.108869648	0.108869648	1	2*	2*	114A201	270	South Los Angeles								Above Moderate
LOS ANGELES	624 W 42ND PL	90037	5019013016	Low Medium II Residential	RD2-1	0	21	0.110263227	Residential - Double, Duplex, or Two Units - 4 Stories or Less	YES - Current	NO - Privately-Owned	Available	Not Used in Prior Housing Element	0	0	0.142843303	0.142843303	2	2*	2*	114A201	234	South Los Angeles		Yes						Above Moderate
LOS ANGELES	628 W 42ND PL	90037	5019013017	Low Medium II Residential	RD2-1	0	21	0.110268681	Residential - Single Family Residence	YES - Current	NO - Privately-Owned	Available	Not Used in Prior Housing Element	0	0	0.108869648	0.108869648	1	2*	2*	114A201	235	South Los Angeles								Above Moderate
LOS ANGELES	632 W 42ND PL	90037	5019013018	Low Medium II Residential	RD2-1	0	21	0.110271835	Residential - Single Family Residence	YES - Current	NO - Privately-Owned	Available	Not Used in Prior Housing Element	0	0	0.108869648	0.108869648	1	2*	2*	114A201	236	South Los Angeles								Above Moderate
LOS ANGELES	636 W 42ND PL	90037	5019013019	Low Medium II Residential	RD2-1	0	21	0.110276139	Residential - Single Family Residence	YES - Current	NO - Privately-Owned	Available	Not Used in Prior Housing Element	0	0	0.045333637	0.045333637	1	2*	2*	114A201	237	South Los Angeles								Above Moderate
LOS ANGELES	640 W 42ND PL	90037	5019013020	Low Medium II Residential	RD2-1	0	21	0.110281595	Residential - Single Family Residence	YES - Current	NO - Privately-Owned	Available	Not Used in Prior Housing Element	0	0	0.108869648	0.108869648	1	2*	2*	114A201	238	South Los Angeles								Above Moderate
LOS ANGELES	644 W 42ND PL	90037	5019013021	Low Medium II Residential	RD2-1	0	21	0.110285035	Residential - Single Family Residence	YES - Current	NO - Privately-Owned	Available	Not Used in Prior Housing Element	0	0	0.108869648	0.108869648	1	2*	2*	114A201	239	South Los Angeles								Above Moderate
LOS ANGELES	648 W 42ND PL	90037	5019013022	Low Medium II Residential	RD2-1	0	21	0.110290198	Residential - Double, Duplex, or Two Units - 4 Stories or Less	YES - Current	NO - Privately-Owned	Available	Not Used in Prior Housing Element	0	0	0.142843303	0.142843303	2	2*	2*	114A201	240	South Los Angeles		Yes						Above Moderate
LOS ANGELES	702 W 42ND PL	90037	5019013023	Low Medium II Residential	RD2-1	0	21	0.11029393	Residential - Single Family Residence	YES - Current	NO - Privately-Owned	Available	Not Used in Prior Housing Element	0	0	0.108869648	0.108869648	1	2*	2*	114A201	241	South Los Angeles								Above Moderate
LOS ANGELES	706 W 42ND PL	90037	5019013024	Low Medium II Residential	RD2-1	0	21	0.110299099	Residential - Double, Duplex, or Two Units - 4 Stories or Less	YES - Current	NO - Privately-Owned	Available	Not Used in Prior Housing Element	0	0	0.142843303	0.142843303	2	2*	2*	114A201	242	South Los Angeles		Yes						Above Moderate
LOS ANGELES	710 W 42ND PL	90037	5019013025	Low Medium II Residential	RD2-1	0	21	0.110302539	Residential - Double, Duplex, or Two Units - 4 Stories or Less	YES - Current	NO - Privately-Owned	Available	Not Used in Prior Housing Element	0	0	0.142843303	0.142843303	2	2*	2*	114A201	243	South Los Angeles		Yes						Above Moderate
LOS ANGELES	714 W 42ND PL	90037	5019013026	Low Medium II Residential	RD2-1	0	21	0.110306843	Residential - Single Family Residence	YES - Current	NO - Privately-Owned	Available	Not Used in Prior Housing Element	0	0	0.108869648	0.108869648	1	2*	2*	114A201	244	South Los Angeles								Above Moderate
LOS ANGELES	716 W 42ND PL	90037	5019013027	Low Medium II Residential	RD2-1	0	21	0.110312012	Residential - Double, Duplex, or Two Units - 4 Stories or Less	YES - Current	NO - Privately-Owned	Available	Not Used in Prior Housing Element	0	0	0.142843303	0.142843303	2	2*	2*	114A201	245	South Los Angeles		Yes						Above Moderate
LOS ANGELES	722 W 42ND PL	90037	5019013028	Low Medium II Residential	RD2-1	0	21	0.110315739	Residential - Double, Duplex, or Two Units - 4 Stories or Less	YES - Current	NO - Privately-Owned	Available	Not Used in Prior Housing Element	0	0	0.039590138	0.039590138	2	2*	2*	114A201	246	South Los Angeles								Above Moderate
LOS ANGELES	726 W 42ND PL	90037	5019013029	Low Medium II Residential	RD2-1	0	21	0.110320541	Residential - Double, Duplex, or Two Units - 4 Stories or Less	YES - Current	NO - Privately-Owned	Available	Not Used in Prior Housing Element	0	0	0.021323309	0.021323309	2	2*	2*	114A201	247	South Los Angeles		Yes						Above Moderate
LOS ANGELES	4250 S HOOVER ST	90037	5019013030	Neighborhood Commercial	C2-1VL-CPIO	0	108	0.086722736	Commercial - Auto, Recreation Equipment, Construction Equipment Sales and Service - Auto Body Repair Shop - One Story	YES - Current	NO - Privately-Owned	Available	Not Used in Prior Housing Element	0.059951381	0	0	0.059951381	1	0	0	114A201	248	South Los Angeles								Lower
LOS ANGELES			5019013030	Neighborhood Commercial	C2-1VL-CPIO	0	108	0.041068463	Commercial - Auto, Recreation Equipment, Construction Equipment Sales and Service - Auto Body Repair Shop - One Story	YES - Current	NO - Privately-Owned	Available	Not Used in Prior Housing Element	0	0	0.005863809	0.005863809	1	0	0	114A201	427	South Los Angeles								Above Moderate
LOS ANGELES	619 W 43RD ST	90037	5019014002	Low Medium II Residential	RD2-1	0	21	0.110195218	Residential - Double, Duplex, or Two Units - 4 Stories or Less	YES - Current	NO - Privately-Owned	Available	Not Used in Prior Housing Element	0	0	0.142843303	0.142843303	2	2*	2*	114A201	267	South Los Angeles		Yes						Above Moderate
LOS ANGELES	615 W 43RD ST	90037	5019014003	Low Medium II Residential	RD2-1	0	21	0.110194647	Residential - Double, Duplex, or Two Units - 4 Stories or Less	YES - Current	NO - Privately-Owned	Available	Not Used in Prior Housing Element	0	0	0.142843303	0.142843303	2	2*	2*	114A201	266	South Los Angeles		Yes						Above Moderate
LOS ANGELES	605 W 43RD ST	90037	5019014005	Low Medium II Residential	RD2-1	0	21	0.110194647	Residential - Double, Duplex, or Two Units - 4 Stories or Less	YES - Current	NO - Privately-Owned	Available	Not Used in Prior Housing Element	0	0	0.142843303	0.142843303	2	2*	2*	114A201	264	South Los Angeles		Yes						Above Moderate
LOS ANGELES	601 W 43RD ST	90037	5019014006	Low Medium II Residential	RD2-1	0	21	0.110194647	Residential - Single Family Residence	YES - Current	NO - Privately-Owned	Available	Not Used in Prior Housing Element	0	0	0.108869648	0.108869648	1	2*	2*	114A201	263	South Los Angeles								Above Moderate
LOS ANGELES	555 W 43RD ST	90037	5019014007	Low Medium II Residential	RD2-1	0	21	0.100539423	Residential - Double, Duplex, or Two Units - 4 Stories or Less	YES - Current	NO - Privately-Owned	Available	Not Used in Prior Housing Element	0	0	0.174514318	0.174514318	2	2*	2*	114A201	262	South Los Angeles		Yes						Above Moderate
LOS ANGELES	543 W 43RD ST	90037	5019014009	Low Medium II Residential	RD2-1	0	21	0.110194647	Residential - Single Family Residence	YES - Current	NO - Privately-Owned	Available	Not Used in Prior Housing Element	0	0	0.108869648	0.108869648	1	2*	2*	114A201	260	South Los Angeles								Above Moderate
LOS ANGELES	537 W 43RD ST	90037	5019014010	Low Medium II Residential	RD2-1	0	21	0.110195505	Residential - Single Family Residence	YES - Current	NO - Privately-Owned	Available	Not Used in Prior Housing Element	0	0	0.108869648	0.108869648	1	2*	2*	114A201	259	South Los Angeles								Above Moderate
LOS ANGELES	531 W 43RD ST	90037	5019014011	Low Medium II Residential	RD2-1	0	21	0.110194647	Residential - Single Family Residence	YES - Current	NO - Privately-Owned	Available	Not Used in Prior Housing Element	0	0	0.108869648	0.108869648	1	2*	2*	114A201	258	South Los Angeles								Above Moderate
LOS ANGELES	525 W 43RD ST	90037	5019014012	Low Medium II Residential	RD2-1	0	21	0.110194678	Institutional - Church - One Story	YES - Current	NO - Privately-Owned	Available	Not Used in Prior Housing Element	0	0	0.033491626	0.033491626	1	2*	2*	114A201	257	South Los Angeles								Above Moderate
LOS ANGELES	520 W 42ND PL	90037	5019014019	Low Medium II Residential	RD2-1	0	21	0.110214731	Residential - Single Family Residence	YES - Current	NO - Privately-Owned	Available	Not Used in Prior Housing Element	0	0	0.108869648	0.108869648	1	2*	2*	114A201	222	South Los Angeles								Above Moderate
LOS ANGELES	524 W 42ND PL	90037	5019014020	Low Medium II Residential	RD2-1	0	21	0.110220186	Residential - Single Family Residence	YES - Current	NO - Privately-Owned	Available	Not Used in Prior Housing Element	0	0	0.108869648	0.108869648	1	2*	2*	114A201	223	South Los Angeles								Above Moderate
LOS ANGELES	528 W 42ND PL	90037	5019014021	Low Medium II Residential	RD2-1	0	21	0.110223627	Residential - Single Family Residence	YES - Current	NO - Privately-Owned	Available	Not Used in Prior Housing Element	0	0	0.108869648	0.108869648	1	2*	2*	114A201	224	South Los Angeles								Above Moderate
LOS ANGELES	534 W 42ND PL	90037	5019014022	Low Medium II Residential	RD2-1	0	21	0.110232234	Residential - Double, Duplex, or Two Units - 4 Stories or Less	YES - Current	NO - Privately-Owned	Available	Not Used in Prior Housing Element	0	0	0.003189642	0.003189642	2	2*	2*	114A201	225	South Los Angeles								Above Moderate
LOS ANGELES	536 W 42ND PL	90037	5019014023	Low Medium II Residential	RD2-1	0	21	0.10022114	Residential - Single Family Residence	YES - Current	NO - Privately-Owned	Available	Not Used in Prior Housing Element	0	0	0.137708849	0.137708849	1	2*	2*	114A201	227	South Los Angeles								Above Moderate
LOS ANGELES	600 W 42ND PL	90037	5019014024	Low Medium II Residential	RD2-1	0	21	0.110236827	Residential - Single Family Residence	YES - Current	NO - Privately-Owned	Available	Not Used in Prior Housing Element	0	0	0.108869648	0.108869648	1	2*	2*	114A201	228	South Los Angeles								Above Moderate
LOS ANGELES	604 W 42ND PL	90037	5019014025	Low Medium II Residential	RD2-1	0	21	0.110241995	Residential - Single Family Residence	YES - Current	NO - Privately-Owned	Available	Not Used in Prior Housing Element	0	0	0.108869648	0.108869648	1	2*	2*	114A201	229	South Los Angeles								Above Moderate
LOS ANGELES	608 W 42ND PL	90037	5019014026	Low Medium II Residential	RD2-1	0	21	0.110245722	Residential - Double, Duplex, or Two Units - 4 Stories or Less	YES - Current	NO - Privately-Owned	Available	Not Used in Prior Housing Element	0	0	0.142843303	0.142843303	2	2*	2*	114A201	230	South Los Angeles		Yes						Above Moderate
LOS ANGELES	612 W 42ND PL	90037	5019014027	Low Medium II Residential	RD2-1	0	21	0.110250313	Residential - Single Family Residence	YES - Current	NO - Privately-Owned	Available	Not Used in Prior Housing Element	0	0	0.108869648	0.108869648	1	2*	2*	114A201	231	South Los Angeles								Above Moderate
LOS ANGELES	616 W 42ND PL	90037	5019014028	Low Medium II Residential	RD2-1	0	21	0.110255482	Residential - Single Family Residence	YES - Current	NO - Privately-Owned	Available	Not Used in Prior Housing Element	0	0	0.108869648	0.108869648	1	2*	2*	114A201	232	South Los Angeles								Above Moderate
LOS ANGELES	620 W 42ND PL	90037	5019014029	Low Medium II Residential	RD2-1	0	21	0.110258635	Residential - Single Family Residence	YES - Current	NO - Privately-Owned	Available	Not Used in Prior Housing Element	0	0	0.108869648	0.108869648	1	2*	2*	114A201	233	South Los Angeles								Above Moderate
LOS ANGELES	4257 S FIGUEROA ST	90037	5019014030	Neighborhood Commercial	C2-1VL-CPIO	0	108	0.154967169	Institutional - Church - One Story	YES - Current	NO - Privately-Owned	Available	Used in Prior Housing Element - Non-Vacant	0.014959934	0	0	0.014959934	0	0	0	114A201	252	South Los Angeles								Lower
LOS ANGELES	4263 S FIGUEROA ST	90037	5019014030	Neighborhood Commercial	C2-1VL-CPIO	0	108	0.154966892	Institutional - Church - One Story	YES - Current	NO - Privately-Owned	Available	Used in Prior Housing Element - Non-Vacant	0.009377977	0	0	0.009377977	0	0	0	114A201	256	South Los Angeles								Lower
LOS ANGELES	4269 S FIGUEROA ST	90037	5019014030	Neighborhood Commercial	C2-1VL-CPIO	0	108	0.172185852	Institutional - Church - One Story	YES - Current	NO - Privately-Owned	Available	Used in Prior Housing Element - Non-Vacant	0.010915257	0	0	0.010915257	0	0	0	114A201	286	South Los Angeles								Lower
LOS ANGELES	4273 S FIGUEROA ST	90037	5019014030	Neighborhood Commercial	C2-1VL-CPIO	0	108	0.162692844	Institutional - Church - One Story	YES - Current	NO - Privately-Owned	Available	Used in Prior Housing Element - Non-Vacant	0.010121447	0	0	0.010121447	0	0	0	114A201	294	South Los Angeles								Lower
LOS ANGELES	514 W 42ND PL	90037	5019014030	Neighborhood Commercial	C2-1VL-CPIO	0	108	0.169646825	Institutional - Church - One Story	YES - Current	NO - Privately-Owned	Available	Used in Prior Housing Element - Non-Vacant	0.015256268	0	0	0.015256268	0	0	0	114A201	220	South Los Angeles								Lower
LOS ANGELES	621 W 42ND PL	90037	5019015001	Low Medium II Residential	RD2-1	0	21	0.11019443	Residential - Single Family Residence	YES - Current	NO - Privately-Owned	Available	Not Used in Prior Housing Element	0	0	0.108869648	0.108869648	1	2*	2*	114A201	190	South Los Angeles								Above Moderate
LOS ANGELES	617 W 42ND PL	90037	5019015002	Low Medium II Residential	RD2-1	0	21	0.110195007	Residential - Single Family Residence	YES - Current	NO - Privately-Owned	Available	Not Used in Prior Housing Element	0	0	0.108869648	0.108869648	1	2*	2*	114A201	189	South Los Angeles								Above Moderate
LOS ANGELES	615 W 42ND PL	90037	5019015003	Low Medium II Residential	RD2-1	0	21	0.110194143	Residential - Single Family Residence	YES - Current	NO - Privately-Owned	Available	Not Used in Prior Housing Element	0	0	0.108869648	0.108869648	1	2*	2*	114A201	188	South Los Angeles								Above Moderate
LOS ANGELES	609 W 42ND PL	90037	5019015004	Low Medium II Residential	RD2-1	0	21	0.110195288	Residential - Double, Duplex, or Two Units - 4 Stories or Less	YES - Current	NO - Privately-Owned	Available	Not Used in Prior Housing Element	0	0	0.142843303	0.142843303	2	2*	2*	114A201	187	South Los Angeles		Yes						Above Moderate
LOS ANGELES	605 W 42ND PL	90037	5019015005	Low Medium II Residential	RD2-1	0	21	0.110194143	Residential - Double, Duplex, or Two Units - 4 Stories or Less	YES - Current	NO - Privately-Owned	Available	Not Used in Prior Housing Element	0	0	0.142843303	0.142843303	2	2*	2*	114A201	186	South Los Angeles		Yes						Above Moderate
LOS ANGELES	537 W 42ND PL	90037	5019015007	Low Medium II Residential	RD2-1	0	21	0.099678018	Residential - Single Family Residence	YES - Current	NO - Privately-Owned	Available	Not Used in Prior Housing Element	0	0	0.133259341	0.133259341	1	2*	2*	114A201	184	South Los Angeles								Above Moderate
LOS ANGELES	533 W 42ND PL	90037	5019015008	Low Medium II Residential	RD2-1	0	21	0.120717279	Residential - Single Family Residence	YES - Current	NO - Privately-Owned	Available	Not Used in Prior Housing Element	0	0	0.108869648	0.108869648	1	2*	2*	114A201	183	South Los Angeles								Above Moderate
LOS ANGELES	529 W 42ND PL	90037	5019015009	Low Medium II Residential	RD2-1	0	21	0.110195007	Residential - Single Family Residence	YES - Current	NO - Privately-Owned	Available	Not Used in Prior Housing Element	0	0	0.108869648	0.108869648	1	2*	2*	114A201	182	South Los Angeles								Above Moderate
LOS ANGELES	525 W 42ND PL	90037	5019015010	Low Medium II Residential	RD2-1	0	21	0.110195007	Residential - Single Family Residence	YES - Current	NO - Privately-Owned	Available	Not Used in Prior Housing Element	0	0	0.108869648	0.108869648	1	2*	2*	114A201	181	South Los Angeles								Above Moderate
LOS ANGELES	521 W 42ND PL	90037	5019015011	Low Medium II Residential	RD2-1	0	21	0.110195293	Residential - Double, Duplex, or Two Units - 4 Stories or Less	YES - Current	NO - Privately-Owned	Available	Not Used in Prior Housing Element	0	0	0.142843303	0.142843303	2	2*	2*	114A201	180	South Los Angeles		Yes						Above Moderate
LOS ANGELES	4201 S FIGUEROA ST	90037	5019015017	Neighborhood Commercial	C2-1VL-CPIO	0	108	0.172148041	Commercial - Parking Lot (Commercial Use Property) - Lots - Patron or Employee - One Story	YES - Current	NO - Privately-Owned	Available	Not Used in Prior Housing Element	0.017669845	0	0	0.017669845	0	0	0	114A201	143	South Los Angeles								Lower
LOS ANGELES	514 W 42ND ST	90037	5019015018	Low Medium II Residential	RD2-1	0	21	0.110182426	Residential - Single Family Residence	YES - Current	NO - Privately-Owned	Available	Not Used in Prior Housing Element	0	0	0.045333637	0.045333637	1	2*	2*	114A201	144	South Los Angeles								Above Moderate
LOS ANGELES	520 W 42ND ST	90037	5019015019	Low Medium II Residential	RD2-1	0	21	0.110181807	Residential - Double, Duplex, or Two Units - 4 Stories or Less	YES - Current	NO - Privately-Owned	Available	Not Used in Prior Housing Element	0	0	0.142843303	0.142843303	2	2*	2*	114A201	145	South Los Angeles		Yes						Above Moderate
LOS ANGELES	524 W 42ND ST	90037	5019015020	Low Medium II Residential	RD2-1	0	21	0.110180085	Residential - Double, Duplex, or Two Units - 4 Stories or Less	YES - Current	NO - Privately-Owned	Available	Not Used in Prior Housing Element	0	0	0.142843303	0.142843303	2	2*	2*	114A201	146	South Los Angeles		Yes						Above Moderate
LOS ANGELES	528 W 42ND ST	90037	5019015021	Low Medium II Residential	RD2-1	0	21	0.110179794	Residential - Double, Duplex, or Two Units - 4 Stories or Less	YES - Current	NO - Privately-Owned	Available	Not Used in Prior Housing Element	0	0	0.039590138	0.039590138	2	2*	2*	114A201	147	South Los Angeles								Above Moderate
LOS ANGELES	532 W 42ND ST	90037	5019015022	Low Medium II Residential	RD2-1	0	21	0.121030449	Residential - Single Family Residence	YES - Current	NO - Privately-Owned	Available	Not Used in Prior Housing Element	0	0	0.108869648	0.108869648	1	2*	2*	114A201	148	South Los Angeles								Above Moderate
LOS ANGELES	536 W 42ND ST	90037	5019015023	Low Medium II Residential	RD2-1	0	21	0.099331907	Residential - Single Family Residence	YES - Current	NO - Privately-Owned	Available	Not Used in Prior Housing Element	0	0	0.133259341	0.133259341	1	2*	2*	114A201	149	South Los Angeles								Above Moderate
LOS ANGELES	600 W 42ND ST	90037	5019015024	Low Medium II Residential	RD2-1	0	21	0.110176929	Residential - Double, Duplex, or Two Units - 4 Stories or Less	YES - Current	NO - Privately-Owned	Available	Not Used in Prior Housing Element	0	0	0.142843303	0.142843303	2	2*	2*	114A201	150	South Los Angeles		Yes						Above Moderate
LOS ANGELES	604 W 42ND ST	90037	5019015025	Low Medium II Residential	RD2-1	0	21	0.11017406	Residential - Double, Duplex, or Two Units - 4 Stories or Less	YES - Current	NO - Privately-Owned	Available	Not Used in Prior Housing Element	0	0	0.142843303	0.142843303	2	2*	2*	114A201	151	South Los Angeles		Yes						Above Moderate
LOS ANGELES	612 W 42ND ST	90037	5019015027	Low Medium II Residential	RD2-1	0	21	0.110173487	Residential - Double, Duplex, or Two Units - 4 Stories or Less	YES - Current	NO - Privately-Owned	Available	Not Used in Prior Housing Element	0	0	0.0244752	0.0244752	1	2*	2*	114A201	153	South Los Angeles		Yes						Above Mo

LOS ANGELES	637 W 42ND PL	90037	5019016012	Low Medium II Residential	RD2-1	0	21	0.11019443	Residential - Single Family Residence	YES - Current	NO - Privately-Owned	Available	Not Used in Prior Housing Element	0	0	0.108869648	0.108869648	1	2*	2*	114A201	194	South Los Angeles			Above Moderate
LOS ANGELES	633 W 42ND PL	90037	5019016013	Low Medium II Residential	RD2-1	0	21	0.110195293	Residential - Single Family Residence	YES - Current	NO - Privately-Owned	Available	Not Used in Prior Housing Element	0	0	0.108869648	0.108869648	1	2*	2*	114A201	193	South Los Angeles			Above Moderate
LOS ANGELES	629 W 42ND PL	90037	5019016014	Low Medium II Residential	RD2-1	0	21	0.110195294	Residential - Double, Duplex, or Two Units - 4 Stories or Less	YES - Current	NO - Privately-Owned	Available	Not Used in Prior Housing Element	0	0	0.142843303	0.142843303	2	2*	2*	114A201	192	South Los Angeles	Yes		Above Moderate
LOS ANGELES	625 W 42ND PL	90037	5019016015	Low Medium II Residential	RD2-1	0	21	0.11019443	Residential - Single Family Residence	YES - Current	NO - Privately-Owned	Available	Not Used in Prior Housing Element	0	0	0.108869648	0.108869648	1	2*	2*	114A201	191	South Los Angeles			Above Moderate
LOS ANGELES	628 W 42ND ST	90037	5019016017	Low Medium II Residential	RD2-1	0	21	0.110169182	Residential - Four Units (Any Combination) - 4 Stories or Less	YES - Current	NO - Privately-Owned	Available	Not Used in Prior Housing Element	0	0	0.013917365	0.013917365	2	2*	2*	114A201	157	South Los Angeles			Above Moderate
LOS ANGELES	632 W 42ND ST	90037	5019016018	Low Medium II Residential	RD2-1	0	21	0.110168321	Residential - Double, Duplex, or Two Units - 4 Stories or Less	YES - Current	NO - Privately-Owned	Available	Not Used in Prior Housing Element	0	0	0.021323309	0.021323309	2	2*	2*	114A201	158	South Los Angeles	Yes		Above Moderate
LOS ANGELES	636 W 42ND ST	90037	5019016019	Low Medium II Residential	RD2-1	0	21	0.110165451	Residential - Single Family Residence	YES - Current	NO - Privately-Owned	Available	Not Used in Prior Housing Element	0	0	0.108869648	0.108869648	1	2*	2*	114A201	159	South Los Angeles			Above Moderate
LOS ANGELES	640 W 42ND ST	90037	5019016020	Low Medium II Residential	RD2-1	0	21	0.110166313	Residential - Single Family Residence	YES - Current	NO - Privately-Owned	Available	Not Used in Prior Housing Element	0	0	0.108869648	0.108869648	1	2*	2*	114A201	160	South Los Angeles			Above Moderate
LOS ANGELES	652 W 42ND ST	90037	5019016022	Low Medium II Residential	RD2-1	0	21	0.110163154	Residential - Single Family Residence	YES - Current	NO - Privately-Owned	Available	Not Used in Prior Housing Element	0	0	0.108869648	0.108869648	1	2*	2*	114A201	162	South Los Angeles			Above Moderate
LOS ANGELES	704 W 42ND ST	90037	5019016024	Low Medium II Residential	RD2-1	0	21	0.110161144	Residential - Double, Duplex, or Two Units - 4 Stories or Less	YES - Current	NO - Privately-Owned	Available	Not Used in Prior Housing Element	0	0	0.025095197	0.025095197	2	2*	2*	114A201	164	South Los Angeles			Above Moderate
LOS ANGELES	708 W 42ND ST	90037	5019016025	Low Medium II Residential	RD2-1	0	21	0.11016086	Residential - Single Family Residence	YES - Current	NO - Privately-Owned	Available	Not Used in Prior Housing Element	0	0	0.108869648	0.108869648	1	2*	2*	114A201	165	South Los Angeles			Above Moderate
LOS ANGELES	712 W 42ND ST	90037	5019016026	Low Medium II Residential	RD2-1	0	21	0.110159712	Residential - Single Family Residence	YES - Current	NO - Privately-Owned	Available	Not Used in Prior Housing Element	0	0	0.108869648	0.108869648	1	2*	2*	114A201	166	South Los Angeles			Above Moderate
LOS ANGELES	716 W 42ND ST	90037	5019016027	Low Medium II Residential	RD2-1	0	21	0.110157701	Residential - Single Family Residence	YES - Current	NO - Privately-Owned	Available	Not Used in Prior Housing Element	0	0	0.108869648	0.108869648	1	2*	2*	114A201	167	South Los Angeles			Above Moderate
LOS ANGELES	720 W 42ND ST	90037	5019016028	Low Medium II Residential	RD2-1	0	21	0.110157699	Residential - Single Family Residence	YES - Current	NO - Privately-Owned	Available	Not Used in Prior Housing Element	0	0	0.108869648	0.108869648	1	2*	2*	114A201	168	South Los Angeles			Above Moderate
LOS ANGELES	724 W 42ND ST	90037	5019016029	Low Medium II Residential	RD2-1	0	21	0.110156293	Residential - Single Family Residence	YES - Current	NO - Privately-Owned	Available	Not Used in Prior Housing Element	0	0	0.045333637	0.045333637	1	2*	2*	114A201	169	South Los Angeles			Above Moderate
LOS ANGELES	730 W 42ND ST	90037	5019016030	Neighborhood Commercial	C2-1VL-CPIO	0	108	0.082182108	Residential - Double, Duplex, or Two Units - 4 Stories or Less	YES - Current	NO - Privately-Owned	Available	Not Used in Prior Housing Element	0.347252047	0	0	0.347252047	2	0	0	114A201	170	South Los Angeles			Lower
LOS ANGELES			5019016030	Neighborhood Commercial	C2-1VL-CPIO	0	108	0.046986731	Residential - Double, Duplex, or Two Units - 4 Stories or Less	YES - Current	NO - Privately-Owned	Available	Not Used in Prior Housing Element	0	0	0.006819716	0.006819716	2	0	0	114A201	425	South Los Angeles			Above Moderate
LOS ANGELES	736 W 41ST PL	90037	5019017001	Neighborhood Commercial	C2-1VL-CPIO	0	108	0.085607033	Residential - Double, Duplex, or Two Units - 4 Stories or Less	YES - Current	NO - Privately-Owned	Available	Not Used in Prior Housing Element	0.24584831	0	0	0.24584831	2	0	0	114A201	84	South Los Angeles			Lower
LOS ANGELES	4180 S HOOVER ST	90037	5019017002	Neighborhood Commercial	C2-1VL-CPIO	0	108	0.04280078	Residential - Four Units (Any Combination) - 4 Stories or Less	YES - Current	NO - Privately-Owned	Available	Used in Prior Housing Element - Non-Vacant	0	0	0.012067744	0.012067744	0	0	0	114A201	94	South Los Angeles	Yes		Above Moderate
LOS ANGELES			5019017002	Neighborhood Commercial	C2-1VL-CPIO	0	108	0.051670568	Residential - Four Units (Any Combination) - 4 Stories or Less	YES - Current	NO - Privately-Owned	Available	Used in Prior Housing Element - Non-Vacant	0	0	0.00504982	0.00504982	0	0	0	114A201	93	South Los Angeles			Above Moderate
LOS ANGELES	728 W 41ST PL	90037	5019017003	Neighborhood Commercial	C2-1VL-CPIO	0	108	0.093127118	Residential - Single Family Residence	YES - Current	NO - Privately-Owned	Available	Not Used in Prior Housing Element	0.909190333	0	0	0.909190333	1	0	0	114A201	82	South Los Angeles			Lower
LOS ANGELES	724 W 41ST PL	90037	5019017004	Low Medium II Residential	RD1.5-1	0	29	0.154960872	Residential - Double, Duplex, or Two Units - 4 Stories or Less	YES - Current	NO - Privately-Owned	Available	Not Used in Prior Housing Element	0	0.16029321	0	0.16029321	2	0	0	114A201	81	South Los Angeles			Moderate
LOS ANGELES	718 W 41ST PL	90037	5019017005	Low Medium II Residential	RD1.5-1	0	29	0.154961049	Residential - Five or More Units or Apartments (Any Combination) - 4 Stories or Less	YES - Current	NO - Privately-Owned	Available	Not Used in Prior Housing Element	0	0.047478859	0	0.047478859	5	0	0	114A201	80	South Los Angeles	Yes		Moderate
LOS ANGELES	714 W 41ST PL	90037	5019017006	Low Medium II Residential	RD1.5-1	0	29	0.154960831	Residential - Double, Duplex, or Two Units - 4 Stories or Less	YES - Current	NO - Privately-Owned	Available	Not Used in Prior Housing Element	0	0.366037774	0	0.366037774	2	0	0	114A201	79	South Los Angeles			Moderate
LOS ANGELES	710 W 41ST PL	90037	5019017007	Low Medium II Residential	RD1.5-1	0	29	0.154961186	Residential - Double, Duplex, or Two Units - 4 Stories or Less	YES - Current	NO - Privately-Owned	Available	Not Used in Prior Housing Element	0	0.265878278	0	0.265878278	2	0	0	114A201	78	South Los Angeles	Yes		Moderate
LOS ANGELES	704 W 41ST PL	90037	5019017008	Low Medium II Residential	RD1.5-1	0	29	0.1549614	Residential - Three Units (Any Combination) - 4 Stories or Less	YES - Current	NO - Privately-Owned	Available	Not Used in Prior Housing Element	0	0.217254514	0	0.217254514	3	0	0	114A201	77	South Los Angeles	Yes		Moderate
LOS ANGELES	652 W 41ST PL	90037	5019017009	Low Medium II Residential	RD1.5-1	0	29	0.154960215	Residential - Three Units (Any Combination) - 4 Stories or Less	YES - Current	NO - Privately-Owned	Available	Not Used in Prior Housing Element	0	0.265878278	0	0.265878278	2	0	0	114A201	76	South Los Angeles	Yes		Moderate
LOS ANGELES	642 W 41ST PL	90037	5019017010	Low Medium II Residential	RD1.5-1	0	29	0.154962151	Residential - Three Units (Any Combination) - 4 Stories or Less	YES - Current	NO - Privately-Owned	Available	Not Used in Prior Housing Element	0	0.092652735	0	0.092652735	3	0	0	114A201	75	South Los Angeles	Yes		Moderate
LOS ANGELES	640 W 41ST PL	90037	5019017011	Low Medium II Residential	RD1.5-1	0	29	0.154961391	Residential - Single Family Residence	YES - Current	NO - Privately-Owned	Available	Not Used in Prior Housing Element	0	0.446175349	0	0.446175349	1	0	0	114A201	74	South Los Angeles			Moderate
LOS ANGELES	632 W 41ST PL	90037	5019017012	Low Medium II Residential	RD1.5-1	0	29	0.154961175	Residential - Four Units (Any Combination) - 4 Stories or Less	YES - Current	NO - Privately-Owned	Available	Not Used in Prior Housing Element	0	0.177308536	0	0.177308536	4	0	0	114A201	73	South Los Angeles	Yes		Moderate
LOS ANGELES	628 W 41ST PL	90037	5019017013	Low Medium II Residential	RD1.5-1	0	29	0.154960205	Residential - Three Units (Any Combination) - 4 Stories or Less	YES - Current	NO - Privately-Owned	Available	Not Used in Prior Housing Element	0	0.217254514	0	0.217254514	3	0	0	114A201	72	South Los Angeles	Yes		Moderate
LOS ANGELES	626 W 41ST PL	90037	5019017014	Low Medium II Residential	RD1.5-1	0	29	0.154961386	Residential - Double, Duplex, or Two Units - 4 Stories or Less	YES - Current	NO - Privately-Owned	Available	Not Used in Prior Housing Element	0	0.115513882	0	0.115513882	2	0	0	114A201	71	South Los Angeles	Yes		Moderate
LOS ANGELES	733 W 42ND ST	90037	5019017015	Neighborhood Commercial	C2-1VL-CPIO	0	108	0.12386522	Commercial - Auto, Recreation Equipment, Construction Equipment Sales and Service - Auto Body Repair Shop - One Story	YES - Current	NO - Privately-Owned	Available	Not Used in Prior Housing Element	0	0	0.145697987	0.145697987	0	0	0	114A201	125	South Los Angeles	Yes		Above Moderate
LOS ANGELES			5019017016	Neighborhood Commercial	C2-1VL-CPIO	0	108	0.100499657	Residential - Four Units (Any Combination) - 4 Stories or Less	YES - Current	NO - Privately-Owned	Available	Not Used in Prior Housing Element	0.082017987	0	0	0.082017987	4	0	0	114A201	124	South Los Angeles			Lower
LOS ANGELES	721 W 42ND ST	90037	5019017017	Low Medium II Residential	RD1.5-1	0	29	0.10055129	Residential - Single Family Residence	YES - Current	NO - Privately-Owned	Available	Not Used in Prior Housing Element	0	0	0.108869648	0.108869648	1	2*	2*	114A201	123	South Los Angeles			Above Moderate
LOS ANGELES	717 W 42ND ST	90037	5019017018	Low Medium II Residential	RD1.5-1	0	29	0.100452826	Residential - Single Family Residence	YES - Current	NO - Privately-Owned	Available	Not Used in Prior Housing Element	0	0	0.108869648	0.108869648	1	2*	2*	114A201	122	South Los Angeles			Above Moderate
LOS ANGELES	715 W 42ND ST	90037	5019017019	Low Medium II Residential	RD1.5-1	0	29	0.100356461	Residential - Double, Duplex, or Two Units - 4 Stories or Less	YES - Current	NO - Privately-Owned	Available	Not Used in Prior Housing Element	0	0	0.142843303	0.142843303	2	2*	2*	114A201	121	South Los Angeles	Yes		Above Moderate
LOS ANGELES	709 W 42ND ST	90037	5019017020	Low Medium II Residential	RD1.5-1	0	29	0.100259397	Residential - Single Family Residence	YES - Current	NO - Privately-Owned	Available	Not Used in Prior Housing Element	0	0	0.108869648	0.108869648	1	2*	2*	114A201	120	South Los Angeles			Above Moderate
LOS ANGELES	645 W 42ND ST	90037	5019017023	Low Medium II Residential	RD1.5-1	0	29	0.099968846	Residential - Single Family Residence	YES - Current	NO - Privately-Owned	Available	Not Used in Prior Housing Element	0	0	0.108869648	0.108869648	1	2*	2*	114A201	117	South Los Angeles			Above Moderate
LOS ANGELES	641 W 42ND ST	90037	5019017024	Low Medium II Residential	RD1.5-1	0	29	0.099871639	Residential - Single Family Residence	YES - Current	NO - Privately-Owned	Available	Not Used in Prior Housing Element	0	0	0.108869648	0.108869648	1	2*	2*	114A201	116	South Los Angeles			Above Moderate
LOS ANGELES	635 W 42ND ST	90037	5019017025	Low Medium II Residential	RD1.5-1	0	29	0.099774018	Residential - Double, Duplex, or Two Units - 4 Stories or Less	YES - Current	NO - Privately-Owned	Available	Not Used in Prior Housing Element	0	0	0.142843303	0.142843303	2	2*	2*	114A201	115	South Los Angeles	Yes		Above Moderate
LOS ANGELES	625 W 42ND ST	90037	5019017027	Low Medium II Residential	RD1.5-1	0	29	0.099579748	Residential - Single Family Residence	YES - Current	NO - Privately-Owned	Available	Not Used in Prior Housing Element	0	0	0.108869648	0.108869648	1	2*	2*	114A201	113	South Los Angeles			Above Moderate
LOS ANGELES	620 W 41ST PL	90037	5019018001	Low Medium II Residential	RD1.5-1	0	29	0.154962492	Residential - Three Units (Any Combination) - 4 Stories or Less	YES - Current	NO - Privately-Owned	Available	Not Used in Prior Housing Element	0	0.072190788	0	0.072190788	3	0	0	114A201	70	South Los Angeles	Yes		Moderate
LOS ANGELES	616 W 41ST PL	90037	5019018002	Low Medium II Residential	RD1.5-1	0	29	0.154961462	Residential - Double, Duplex, or Two Units - 4 Stories or Less	YES - Current	NO - Privately-Owned	Available	Not Used in Prior Housing Element	0	0.265878278	0	0.265878278	2	0	0	114A201	69	South Los Angeles	Yes		Moderate
LOS ANGELES	612 W 41ST PL	90037	5019018003	Low Medium II Residential	RD1.5-1	0	29	0.154960318	Residential - Single Family Residence	YES - Current	NO - Privately-Owned	Available	Not Used in Prior Housing Element	0	0.446175349	0	0.446175349	1	0	0	114A201	68	South Los Angeles			Moderate
LOS ANGELES	606 W 41ST PL	90037	5019018004	Low Medium II Residential	RD1.5-1	0	29	0.15496152	Residential - Three Units (Any Combination) - 4 Stories or Less	YES - Current	NO - Privately-Owned	Available	Not Used in Prior Housing Element	0	0.217254514	0	0.217254514	3	0	0	114A201	67	South Los Angeles	Yes		Moderate
LOS ANGELES	600 W 41ST PL	90037	5019018005	Low Medium II Residential	RD1.5-1	0	29	0.154961516	Residential - Double, Duplex, or Two Units - 4 Stories or Less	YES - Current	NO - Privately-Owned	Available	Not Used in Prior Housing Element	0	0.265878278	0	0.265878278	2	0	0	114A201	66	South Los Angeles	Yes		Moderate
LOS ANGELES	534 W 41ST PL	90037	5019018006	Low Medium II Residential	RD1.5-1	0	29	0.154961232	Residential - Single Family Residence	YES - Current	NO - Privately-Owned	Available	Not Used in Prior Housing Element	0	0.446175349	0	0.446175349	1	0	0	114A201	65	South Los Angeles			Moderate
LOS ANGELES	528 W 41ST PL	90037	5019018007	Low Medium II Residential	RD1.5-1	0	29	0.154961436	Residential - Single Family Residence	YES - Current	NO - Privately-Owned	Available	Not Used in Prior Housing Element	0	0.446175349	0	0.446175349	1	0	0	114A201	64	South Los Angeles			Moderate
LOS ANGELES	524 W 41ST PL	90037	5019018008	Low Medium II Residential	RD1.5-1	0	29	0.154961208	Residential - Single Family Residence	YES - Current	NO - Privately-Owned	Available	Not Used in Prior Housing Element	0	0.446175349	0	0.446175349	1	0	0	114A201	63	South Los Angeles			Moderate
LOS ANGELES	518 W 41ST PL	90037	5019018009	Low Medium II Residential	RD1.5-1	0	29	0.154960564	Residential - Three Units (Any Combination) - 4 Stories or Less	YES - Current	NO - Privately-Owned	Available	Not Used in Prior Housing Element	0	0.217254514	0	0.217254514	3	0	0	114A201	62	South Los Angeles	Yes		Moderate
LOS ANGELES	514 W 41ST PL	90037	5019018010	Low Medium II Residential	RD1.5-1	0	29	0.078056555	Residential - Single Family Residence	YES - Current	NO - Privately-Owned	Available	Not Used in Prior Housing Element	0	0	0.016012023	0.016012023	1	2*	2*	114A201	61	South Los Angeles			Above Moderate
LOS ANGELES	4161 S FIGUEROA ST	90037	5019018011	Neighborhood Commercial	C2-1VL-CPIO	0	108	0.128563648	Commercial - Store - One Story	YES - Current	NO - Privately-Owned	Available	Used in Prior Housing Element - Non-Vacant	0.2015311	0	0	0.2015311	0	0	0	114A201	60	South Los Angeles			Lower
LOS ANGELES	4175 S FIGUEROA ST	90037	5019018013	Neighborhood Commercial	C2-1VL-CPIO	0	108	0.160703812	Commercial - Store Combination - Store and Residential Combination - One Story	YES - Current	NO - Privately-Owned	Available	Not Used in Prior Housing Element	0	0	0.02600541	0.02600541	8	0	0	114A201	88	South Los Angeles	Yes		Above Moderate
LOS ANGELES	619 W 42ND ST	90037	5019018014	Low Medium II Residential	RD1.5-1	0	29	0.074624485	Residential - Single Family Residence	YES - Current	NO - Privately-Owned	Available	Not Used in Prior Housing Element	0	0	0.133259341	0.133259341	1	2*	2*	114A201	112	South Los Angeles			Above Moderate
LOS ANGELES	615 W 42ND ST	90037	5019018015	Low Medium II Residential	RD1.5-1	0	29	0.049706183	Residential - Single Family Residence	YES - Current	NO - Privately-Owned	Available	Not Used in Prior Housing Element	0	0	0.05972625	0.05972625	1	1*	1*	114A201	110	South Los Angeles			Above Moderate
LOS ANGELES			5019018016	Low Medium II Residential	RD1.5-1	0	29	0.049679515	Residential - Single Family Residence	YES - Current	NO - Privately-Owned	Available	Not Used in Prior Housing Element	0	0	0.05972625	0.05972625	1	1*	1*	114A201	109	South Los Angeles			Above Moderate
LOS ANGELES	609 W 42ND ST	90037	5019018017	Low Medium II Residential	RD1.5-1	0	29	0.074456824	Residential - Single Family Residence	YES - Current	NO - Privately-Owned	Available	Not Used in Prior Housing Element	0	0	0.133259341	0.133259341	1	2*	2*	114A201	107	South Los Angeles			Above Moderate
LOS ANGELES	603 W 42ND ST	90037	5019018018	Low Medium II Residential	RD1.5-1	0	29	0.099192107	Residential - Double, Duplex, or Two Units - 4 Stories or Less	YES - Current	NO - Privately-Owned	Available	Not Used in Prior Housing Element	0	0	0.021323309	0.021323309	2	2*	2*	114A201	106	South Los Angeles	Yes		Above Moderate
LOS ANGELES	537 W 42ND ST	90037	5019018019	Low Medium II Residential	RD1.5-1	0	29	0.099098144	Residential - Double, Duplex, or Two Units - 4 Stories or Less	YES - Current	NO - Privately-Owned	Available	Not Used in Prior Housing Element	0	0	0.095355454	0.095355454	2	2*	2*	114A201	105	South Los Angeles			Above Moderate
LOS ANGELES			5019018020	Low Medium II Residential	RD1.5-1	0	29	0.01167964	Residential - Single Family Residence - Vacant Land	YES - Current	NO - Privately-Owned	Available	Not Used in Prior Housing Element	0	0	0.048492241	0.048492241	0	0	0	114A201	104	South Los Angeles			Above Moderate
LOS ANGELES	533 W 42ND ST	90037	5019018021	Low Medium II Residential	RD1.5-1	0	29	0.071488426	Residential - Single Family Residence	YES - Current	NO - Privately-Owned	Available	Not Used in Prior Housing Element	0	0	0.133259341	0.133259341	1	2*	2*	114A201	103	South Los Angeles			Above Moderate
LOS ANGELES	527 W 42ND ST	90037	5019018022	Low Medium II Residential	RD1.5-1	0	29	0.067265937	Residential - Single Family Residence	YES - Current	NO - Privately-Owned	Available	Not Used in Prior Housing Element	0	0	0.048684153	0.048684153	1	1*	1*	114A201	101	South Los Angeles			Above Moderate
LOS ANGELES	525 W 42ND ST	90037	5019018023	Low Medium II Residential	RD1.5-1	0	29	0.051391944	Residential - Single Family Residence	YES - Current	NO - Privately-Owned	Available	Not Used in Prior Housing Element	0	0	0.048684153	0.048684153	1	1*	1*	114A201	99	South Los Angeles			Above Moderate
LOS ANGELES	519 W 42ND ST	90037	5019018025	Low Medium II Residential	RD1.5-1	0	29	0.082894776	Residential - Single Family Residence	YES - Current	NO - Privately-Owned	Available	Not Used in Prior Housing Element	0	0	0.108869648	0.108869648	1	2*	2*	114A201	96	South Los Angeles			Above Moderate
LOS ANGELES	4181 S FIGUEROA ST	90037	5019018026	Neighborhood Commercial	C2-1VL-CPIO	0	108	0.140526573	Commercial - Store Combination - Store and Residential Combination - One Story	YES - Current	NO - Privately-Owned	Available	Not Used in Prior Housing Element	0	0	0.038595549	0.038595549	4	0	0	114A201	95	South Los Angeles	Yes		Above Moderate
LOS ANGELES	507 W 42ND ST	90037	5019018026	Neighborhood Commercial	C2-1VL-CPIO	0	108	0.154965718	Commercial - Store Combination - Store and Residential Combination - One Story	YES - Current	NO - Privately-Owned	Available	Not Used in Prior Housing Element	0	0	0.039246444	0.039246444	4	0	0	114A201	132	South Los Angeles	Yes		Above Moderate
LOS ANGELES	4151 S FIGUEROA ST	90037	5019019001	Neighborhood Commercial	C2-1VL-CPIO	0	108	0.216950244	Commercial - Hotel and Motel - Motel - Under 50 Rooms - One Story	YES - Current	NO - Privately-Owned	Available	Used in Prior Housing Element - Non-Vacant	0.254813933	0	0	0.254813933	0	0	0	114A201	19	South Los Angeles			Lower
LOS ANGELES	4153 S FIGUEROA ST	90037	5019019002	Neighborhood Commercial	C2-1VL-CPIO	0	108	0.217593333	Commercial - Store - One Story	YES - Current	NO - Privately-Owned	Available	Used in Prior Housing Element - Non-Vacant	0.216892576	0	0	0.216892576	2	0	0	114A201	51	South Los Angeles			Lower
LOS ANGELES	515 W 41ST PL	90037	5019019003	Low Medium II Residential	RD1.5-1	0	29	0.124157985	Residential - Three Units (Any Combination) - 4 Stories or Less	YES - Current	NO - Privately-Owned	Available	Not Used in Prior Housing Element	0	0.204411972	0	0.204411972	3	3*	3*	114A201	20	South Los Angeles	Yes		Moderate
LOS ANGELES	519 W 41ST PL	90037	5019019004	Low Medium II Residential	RD1.5-1	0	29	0.155197417	Residential - Double, Duplex, or Two Units - 4 Stories or Less	YES - Current	NO - Privately-Owned	Available	Not Used in Prior Housing Element	0	0.265878278	0	0.265878278	2	0	0	114A201	21	South Los Angeles	Yes		Moderate
LOS ANGELES	527 W 41ST PL	90037	5019019005	Low Medium II Residential	RD1.5-1	0	29	0.155199566	Residential - Double, Duplex, or Two Units - 4 Stories or Less	YES - Current	NO - Privately-Owned	Available	Not Used in Prior Housing Element	0	0.265878278	0	0.265878278	2	0	0	114A201	22	South Los Angeles	Yes		Moderate
LOS ANGELES	529 W 41ST PL	90037	5019019006	Low Medium II Residential	RD1.5-1	0	29	0.155202009	Residential - Single Family Residence	YES - Current	NO - Privately-Owned	Available	Not Used in Prior Housing Element	0	0.446175349	0	0.446175349	1	0	0	114A201	23	South Los Angeles			Moderate
LOS ANGELES	535 W 41ST PL	90037	5019019007	Low Medium II Residential	RD1.5-1	0	29	0.155203191	Residential - Double, Duplex, or Two Units - 4 Stories or Less	YES - Current	NO - Privately-Owned	Available	Not Used in Prior Housing Element	0	0.265878278	0	0.265878278	2	0	0	114A201	24	South Los Angeles	Yes		Moderate
LOS ANGELES	603 W 41ST PL	90037	5019019008	Low Medium II Residential	RD1.5-1	0	29	0.155207351	Residential - Single Family Residence	YES - Current	NO - Privately-Owned	Available	Not Used in Prior Housing Element	0	0.446175349	0	0.446175349	1	0	0	114A201	25	South Los Angeles			Moderate
LOS ANGELES	607 W 41ST PL	90037	5019019009	Low Medium II Residential	RD1.5-1	0	29	0.155207495	Residential - Single Family Residence	YES - Current	NO - Privately-Owned	Available	Not Used in Prior Housing Element	0	0.446175349	0	0.446175349	1	0	0	114A201	26	South Los Angeles			Moderate
LOS ANGELES	611 W 41ST PL	90037	5019019010	Low Medium II Residential	RD1.5-1	0	29	0.155210686	Residential - Double, Duplex, or Two Units - 4 Stories or Less	YES - Current	NO - Privately-Owned	Available	Not Used in Prior Housing Element	0	0.265878278	0	0.265878278	2	0	0	114A201	27	South Los Angeles	Yes		Moderate
LOS ANGELES	619 W 41ST PL	90037	5019019012	Low Medium II Residential	RD1.5-1	0	29	0.155215352	Residential - Three Units (Any Combination) - 4 Stories or Less	YES - Current	NO - Privately-Owned	Available	Not Used in Prior Housing Element	0	0.217254514	0	0.217254514	3	0	0	114A201	29	South Los Angeles	Yes		Moderate
LOS ANGELES	618 W 41ST DR	90037	5019019013	Low Medium II Residential	RD1.5-1	0	29	0.155271487	Residential - Four Units (Any Combination) - 4 Stories or Less	YES - Current	NO - Privately-Owned	Available	Not Used in Prior Housing Element	0	0.058582301	0	0.058582301	4	0	0	115-5A201	351	South Los Angeles	Yes		Moderate
LOS ANGELES	614 W 41ST DR	90037	5019019014	Low Medium II Residential	RD1.5-1	0	29	0.155265761	Residential - Three Units (Any Combination) - 4 Stories or Less	YES - Current	NO - Privately-Owned	Available	Not Used in Prior Housing Element	0	0.217254514	0	0.217254514	3	0	0	115-5A201	350	South Los Angeles	Yes		Moderate
LOS ANGELES	610 W 41ST DR	90037	5019019015	Low Medium II Residential	RD1.5-1	0	29	0.155259597	Residential - Three Units (Any Combination) - 4 Stories or Less	YES - Current	NO - Privately-Owned	Available	Not Used in Prior Housing Element	0	0.092652735	0	0.092652735	3	0	0	115-5A201	349	South Los Angeles	Yes		Moderate
LOS ANGELES	600 W 41ST DR	90037	5019019017	Low Medium II Residential	RD1.5-1	0	29	0.155246364	Residential - Five or More Units or Apartments (Any Combination) - 4 Stories or Less	YES - Current	NO - Privately-Owned	Available	Not Used in Prior Housing Element	0	0.038423677	0	0.038423677	6	0	0	115-5A201	347	South Los Angeles	Yes		Moderate
LOS ANGELES	536 W 41ST DR	90037	5019019018	Low Medium II Residential	RD1.5-1	0	29	0.155227818	Residential - Three Units (Any Combination) - 4 Stories or Less	YES - Current	NO - Privately-Owned	Available	Not Used in Prior Housing Element	0	0.217254514	0	0.217254514	3	0	0	115-5A201	344	South Los Angeles	Yes		Moderate
LOS ANGELES	518 W 41ST DR	90037	5019019019	Neighborhood Commercial	C2-1VL-CPIO	0	108	0.09180307	Residential - Five or More Units or Apartments (Any Combination) - 4 Stories or Less	YES - Current	NO - Privately-Owned	Available	Not Used in Prior Housing Element	0	0	0.097447523	0.097447523	8	0	0	115-5A201	342	South Los Angeles	Yes		Above Moderate
LOS ANGELES	504 W 41ST DR	90037	5019019020	Neighborhood Commercial	C2-1VL-CPIO	0	108	0.154746185	Commercial - Store Combination - Store and Residential Combination - One Story	YES - Current

LOS ANGELES	631 W 41ST PL	90037	5019020002	Low Medium II Residential	RD1.5-1	0	29	0.155219653	Residential - Double, Duplex, or Two Units - 4 Stories or Less	YES - Current	NO - Privately-Owned	Available	Not Used in Prior Housing Element	0	0.263660145	0	0.263660145	2	0	0	114A201	31	South Los Angeles	Yes	Moderate
LOS ANGELES	635 W 41ST PL	90037	5019020003	Low Medium II Residential	RD1.5-1	0	29	0.155222026	Residential - Double, Duplex, or Two Units - 4 Stories or Less	YES - Current	NO - Privately-Owned	Available	Not Used in Prior Housing Element	0	0.113903001	0	0.113903001	2	0	0	114A201	32	South Los Angeles	Yes	Moderate
LOS ANGELES	639 W 41ST PL	90037	5019020004	Low Medium II Residential	RD1.5-1	0	29	0.155224678	Residential - Double, Duplex, or Two Units - 4 Stories or Less	YES - Current	NO - Privately-Owned	Available	Not Used in Prior Housing Element	0	0.265878278	0	0.265878278	2	0	0	114A201	33	South Los Angeles	Yes	Moderate
LOS ANGELES	647 W 41ST PL	90037	5019020005	Low Medium II Residential	RD1.5-1	0	29	0.155226544	Residential - Three Units (Any Combination) - 4 Stories or Less	YES - Current	NO - Privately-Owned	Available	Not Used in Prior Housing Element	0	0.217254514	0	0.217254514	3	0	0	114A201	34	South Los Angeles	Yes	Moderate
LOS ANGELES	701 W 41ST PL	90037	5019020006	Low Medium II Residential	RD1.5-1	0	29	0.155227651	Residential - Double, Duplex, or Two Units - 4 Stories or Less	YES - Current	NO - Privately-Owned	Available	Not Used in Prior Housing Element	0	0.265878278	0	0.265878278	2	0	0	114A201	35	South Los Angeles	Yes	Moderate
LOS ANGELES	709 W 41ST PL	90037	5019020008	Low Medium II Residential	RD1.5-1	0	29	0.155233645	Residential - Four Units (Any Combination) - 4 Stories or Less	YES - Current	NO - Privately-Owned	Available	Not Used in Prior Housing Element	0	0.058582301	0	0.058582301	4	0	0	114A201	37	South Los Angeles	Yes	Moderate
LOS ANGELES	715 W 41ST PL	90037	5019020009	Low Medium II Residential	RD1.5-1	0	29	0.155235512	Residential - Single Family Residence	YES - Current	NO - Privately-Owned	Available	Not Used in Prior Housing Element	0	0.446175349	0	0.446175349	1	0	0	114A201	38	South Los Angeles		Moderate
LOS ANGELES	725 W 41ST PL	90037	5019020011	Low Medium II Residential	RD1.5-1	0	29	0.155240658	Residential - Double, Duplex, or Two Units - 4 Stories or Less	YES - Current	NO - Privately-Owned	Available	Not Used in Prior Housing Element	0	0.265878278	0	0.265878278	2	0	0	114A201	40	South Los Angeles	Yes	Moderate
LOS ANGELES	732 W 41ST DR	90037	5019020014	Neighborhood Commercial	C2-1VL-CPIO	0	108	0.09725057	Residential - Three Units (Any Combination) - 4 Stories or Less	YES - Current	NO - Privately-Owned	Available	Not Used in Prior Housing Element	0	0	0.157146315	0.157146315	3	0	0	115-5A201	367	South Los Angeles	Yes	Above Moderate
LOS ANGELES	728 W 41ST DR	90037	5019020015	Low Medium II Residential	RD1.5-1	0	29	0.124278616	Residential - Double, Duplex, or Two Units - 4 Stories or Less	YES - Current	NO - Privately-Owned	Available	Not Used in Prior Housing Element	0	0.225162113	0	0.225162113	2	3*	3*	115-5A201	366	South Los Angeles	Yes	Moderate
LOS ANGELES	724 W 41ST DR	90037	5019020016	Low Medium II Residential	RD1.5-1	0	29	0.124276095	Residential - Single Family Residence	YES - Current	NO - Privately-Owned	Available	Not Used in Prior Housing Element	0	0.166901189	0	0.166901189	1	3*	3*	115-5A201	365	South Los Angeles		Moderate
LOS ANGELES	712 W 41ST DR	90037	5019020019	Low Medium II Residential	RD1.5-1	0	29	0.124264034	Residential - Single Family Residence	YES - Current	NO - Privately-Owned	Available	Not Used in Prior Housing Element	0	0.166901189	0	0.166901189	1	3*	3*	115-5A201	362	South Los Angeles		Moderate
LOS ANGELES	642 W 41ST DR	90037	5019020023	Low Medium II Residential	RD1.5-1	0	29	0.123857688	Residential - Double, Duplex, or Two Units - 4 Stories or Less	YES - Current	NO - Privately-Owned	Available	Not Used in Prior Housing Element	0	0.225162113	0	0.225162113	2	3*	3*	115-5A201	357	South Los Angeles	Yes	Moderate
LOS ANGELES	640 W 41ST DR	90037	5019020024	Low Medium II Residential	RD1.5-1	0	29	0.124239045	Residential - Double, Duplex, or Two Units - 4 Stories or Less	YES - Current	NO - Privately-Owned	Available	Not Used in Prior Housing Element	0	0.225162113	0	0.225162113	2	3*	3*	115-5A201	356	South Los Angeles	Yes	Moderate
LOS ANGELES	636 W 41ST DR	90037	5019020025	Low Medium II Residential	RD1.5-1	0	29	0.124235494	Residential - Single Family Residence	YES - Current	NO - Privately-Owned	Available	Not Used in Prior Housing Element	0	0.166901189	0	0.166901189	1	3*	3*	115-5A201	355	South Los Angeles		Moderate
LOS ANGELES	634 W 41ST DR	90037	5019020026	Low Medium II Residential	RD1.5-1	0	29	0.124231835	Residential - Double, Duplex, or Two Units - 4 Stories or Less	YES - Current	NO - Privately-Owned	Available	Not Used in Prior Housing Element	0	0.040475003	0	0.040475003	2	3*	3*	115-5A201	354	South Los Angeles		Moderate
LOS ANGELES	628 W 41ST DR	90037	5019020027	Low Medium II Residential	RD1.5-1	0	29	0.155284347	Residential - Double, Duplex, or Two Units - 4 Stories or Less	YES - Current	NO - Privately-Owned	Available	Not Used in Prior Housing Element	0	0.265878278	0	0.265878278	2	0	0	115-5A201	353	South Los Angeles	Yes	Moderate
LOS ANGELES	624 W 41ST DR	90037	5019020028	Low Medium II Residential	RD1.5-1	0	29	0.155277289	Residential - Double, Duplex, or Two Units - 4 Stories or Less	YES - Current	NO - Privately-Owned	Available	Not Used in Prior Housing Element	0	0.265878278	0	0.265878278	2	0	0	115-5A201	352	South Los Angeles	Yes	Moderate
LOS ANGELES	731 W 41ST PL	90037	5019020029	Neighborhood Commercial	C2-1VL-CPIO	0	108	0.092975895	Residential - Five or More Units or Apartments (Any Combination) - 4 Stories or Less	YES - Current	NO - Privately-Owned	Available	Not Used in Prior Housing Element	0	0	0.110874259	0.110874259	15	0	0	114A201	50	South Los Angeles	Yes	Above Moderate
LOS ANGELES	737 W 41ST PL	90037	5019020029	Neighborhood Commercial	C2-1VL-CPIO	0	108	0.12925182	Residential - Five or More Units or Apartments (Any Combination) - 4 Stories or Less	YES - Current	NO - Privately-Owned	Available	Not Used in Prior Housing Element	0	0	0.127359438	0.127359438	15	0	0	114A201	42	South Los Angeles	Yes	Above Moderate
LOS ANGELES	728 W 41ST ST	90037	5019021006	Low Medium II Residential	RD1.5-1	0	29	0.123977443	Residential - Single Family Residence	YES - Current	NO - Privately-Owned	Available	Not Used in Prior Housing Element	0	0.166901189	0	0.166901189	1	3*	3*	115-5A201	265	South Los Angeles		Moderate
LOS ANGELES	726 W 41ST ST	90037	5019021007	Low Medium II Residential	RD1.5-1	0	29	0.123981183	Residential - Double, Duplex, or Two Units - 4 Stories or Less	YES - Current	NO - Privately-Owned	Available	Not Used in Prior Housing Element	0	0.225162113	0	0.225162113	2	3*	3*	115-5A201	264	South Los Angeles	Yes	Moderate
LOS ANGELES	714 W 41ST ST	90037	5019021010	Low Medium II Residential	RD1.5-1	0	29	0.123983355	Residential - Single Family Residence	YES - Current	NO - Privately-Owned	Available	Not Used in Prior Housing Element	0	0.166901189	0	0.166901189	1	3*	3*	115-5A201	261	South Los Angeles		Moderate
LOS ANGELES	710 W 41ST ST	90037	5019021011	Low Medium II Residential	RD1.5-1	0	29	0.123988964	Residential - Three Units (Any Combination) - 4 Stories or Less	YES - Current	NO - Privately-Owned	Available	Not Used in Prior Housing Element	0	0.204411972	0	0.204411972	3	3*	3*	115-5A201	260	South Los Angeles	Yes	Moderate
LOS ANGELES	706 W 41ST ST	90037	5019021012	Low Medium II Residential	RD1.5-1	0	29	0.123993482	Residential - Single Family Residence	YES - Current	NO - Privately-Owned	Available	Not Used in Prior Housing Element	0	0.166901189	0	0.166901189	1	3*	3*	115-5A201	259	South Los Angeles		Moderate
LOS ANGELES	700 W 41ST ST	90037	5019021013	Low Medium II Residential	RD1.5-1	0	29	0.123995816	Residential - Double, Duplex, or Two Units - 4 Stories or Less	YES - Current	NO - Privately-Owned	Available	Not Used in Prior Housing Element	0	0.225162113	0	0.225162113	2	3*	3*	115-5A201	258	South Los Angeles	Yes	Moderate
LOS ANGELES	650 W 41ST ST	90037	5019021014	Low Medium II Residential	RD1.5-1	0	29	0.123996138	Residential - Single Family Residence	YES - Current	NO - Privately-Owned	Available	Not Used in Prior Housing Element	0	0.166901189	0	0.166901189	1	3*	3*	115-5A201	257	South Los Angeles		Moderate
LOS ANGELES	644 W 41ST ST	90037	5019021015	Low Medium II Residential	RD1.5-1	0	29	0.124000369	Residential - Single Family Residence	YES - Current	NO - Privately-Owned	Available	Not Used in Prior Housing Element	0	0.166901189	0	0.166901189	1	3*	3*	115-5A201	256	South Los Angeles		Moderate
LOS ANGELES	642 W 41ST ST	90037	5019021016	Low Medium II Residential	RD1.5-1	0	29	0.124000767	Residential - Single Family Residence	YES - Current	NO - Privately-Owned	Available	Not Used in Prior Housing Element	0	0.166901189	0	0.166901189	1	3*	3*	115-5A201	255	South Los Angeles		Moderate
LOS ANGELES	638 W 41ST ST	90037	5019021017	Low Medium II Residential	RD1.5-1	0	29	0.124005247	Residential - Single Family Residence	YES - Current	NO - Privately-Owned	Available	Not Used in Prior Housing Element	0	0.166901189	0	0.166901189	1	3*	3*	115-5A201	254	South Los Angeles		Moderate
LOS ANGELES	634 W 41ST ST	90037	5019021018	Low Medium II Residential	RD1.5-1	0	29	0.124005894	Residential - Double, Duplex, or Two Units - 4 Stories or Less	YES - Current	NO - Privately-Owned	Available	Not Used in Prior Housing Element	0	0.225162113	0	0.225162113	2	3*	3*	115-5A201	253	South Los Angeles	Yes	Moderate
LOS ANGELES	630 W 41ST ST	90037	5019021019	Low Medium II Residential	RD1.5-1	0	29	0.124010164	Residential - Double, Duplex, or Two Units - 4 Stories or Less	YES - Current	NO - Privately-Owned	Available	Not Used in Prior Housing Element	0	0.225162113	0	0.225162113	2	3*	3*	115-5A201	252	South Los Angeles	Yes	Moderate
LOS ANGELES	626 W 41ST ST	90037	5019021020	Low Medium II Residential	RD1.5-1	0	29	0.124011739	Residential - Single Family Residence	YES - Current	NO - Privately-Owned	Available	Not Used in Prior Housing Element	0	0.166901189	0	0.166901189	1	3*	3*	115-5A201	251	South Los Angeles		Moderate
LOS ANGELES	622 W 41ST ST	90037	5019021021	Low Medium II Residential	RD1.5-1	0	29	0.124014037	Residential - Double, Duplex, or Two Units - 4 Stories or Less	YES - Current	NO - Privately-Owned	Available	Not Used in Prior Housing Element	0	0.225162113	0	0.225162113	2	3*	3*	115-5A201	250	South Los Angeles	Yes	Moderate
LOS ANGELES	625 W 41ST DR	90037	5019021022	Low Medium II Residential	RD1.5-1	0	29	0.12401289	Residential - Single Family Residence	YES - Current	NO - Privately-Owned	Available	Not Used in Prior Housing Element	0	0.166901189	0	0.166901189	1	3*	3*	115-5A201	306	South Los Angeles		Moderate
LOS ANGELES	629 W 41ST DR	90037	5019021023	Low Medium II Residential	RD1.5-1	0	29	0.124009338	Residential - Double, Duplex, or Two Units - 4 Stories or Less	YES - Current	NO - Privately-Owned	Available	Not Used in Prior Housing Element	0	0.225162113	0	0.225162113	2	3*	3*	115-5A201	307	South Los Angeles	Yes	Moderate
LOS ANGELES	633 W 41ST DR	90037	5019021024	Low Medium II Residential	RD1.5-1	0	29	0.124007181	Residential - Three Units (Any Combination) - 4 Stories or Less	YES - Current	NO - Privately-Owned	Available	Not Used in Prior Housing Element	0	0.031117786	0	0.031117786	3	3*	3*	115-5A201	308	South Los Angeles	Yes	Moderate
LOS ANGELES	637 W 41ST DR	90037	5019021025	Low Medium II Residential	RD1.5-1	0	29	0.124002054	Residential - Single Family Residence	YES - Current	NO - Privately-Owned	Available	Not Used in Prior Housing Element	0	0.166901189	0	0.166901189	1	3*	3*	115-5A201	309	South Los Angeles		Moderate
LOS ANGELES	641 W 41ST DR	90037	5019021026	Low Medium II Residential	RD1.5-1	0	29	0.12400112	Residential - Single Family Residence	YES - Current	NO - Privately-Owned	Available	Not Used in Prior Housing Element	0	0.070216691	0	0.070216691	1	3*	3*	115-5A201	310	South Los Angeles		Moderate
LOS ANGELES	645 W 41ST DR	90037	5019021027	Low Medium II Residential	RD1.5-1	0	29	0.123997319	Residential - Double, Duplex, or Two Units - 4 Stories or Less	YES - Current	NO - Privately-Owned	Available	Not Used in Prior Housing Element	0	0.034468925	0	0.034468925	2	3*	3*	115-5A201	311	South Los Angeles	Yes	Moderate
LOS ANGELES	649 W 41ST DR	90037	5019021028	Low Medium II Residential	RD1.5-1	0	29	0.123994414	Residential - Double, Duplex, or Two Units - 4 Stories or Less	YES - Current	NO - Privately-Owned	Available	Not Used in Prior Housing Element	0	0.225162113	0	0.225162113	2	3*	3*	115-5A201	312	South Los Angeles	Yes	Moderate
LOS ANGELES	701 W 41ST DR	90037	5019021029	Low Medium II Residential	RD1.5-1	0	29	0.123992224	Residential - Three Units (Any Combination) - 4 Stories or Less	YES - Current	NO - Privately-Owned	Available	Not Used in Prior Housing Element	0	0.086493033	0	0.086493033	3	3*	3*	115-5A201	313	South Los Angeles	Yes	Moderate
LOS ANGELES	705 W 41ST DR	90037	5019021030	Low Medium II Residential	RD1.5-1	0	29	0.123987168	Residential - Three Units (Any Combination) - 4 Stories or Less	YES - Current	NO - Privately-Owned	Available	Not Used in Prior Housing Element	0	0.031117786	0	0.031117786	3	3*	3*	115-5A201	314	South Los Angeles	Yes	Moderate
LOS ANGELES	709 W 41ST DR	90037	5019021031	Low Medium II Residential	RD1.5-1	0	29	0.123986198	Residential - Single Family Residence	YES - Current	NO - Privately-Owned	Available	Not Used in Prior Housing Element	0	0.166901189	0	0.166901189	1	3*	3*	115-5A201	315	South Los Angeles		Moderate
LOS ANGELES	715 W 41ST DR	90037	5019021032	Low Medium II Residential	RD1.5-1	0	29	0.123982362	Residential - Double, Duplex, or Two Units - 4 Stories or Less	YES - Current	NO - Privately-Owned	Available	Not Used in Prior Housing Element	0	0.225162113	0	0.225162113	2	3*	3*	115-5A201	316	South Los Angeles	Yes	Moderate
LOS ANGELES	717 W 41ST DR	90037	5019021033	Low Medium II Residential	RD1.5-1	0	29	0.12397924	Residential - Single Family Residence	YES - Current	NO - Privately-Owned	Available	Not Used in Prior Housing Element	0	0.166901189	0	0.166901189	1	3*	3*	115-5A201	317	South Los Angeles		Moderate
LOS ANGELES	721 W 41ST DR	90037	5019021034	Low Medium II Residential	RD1.5-1	0	29	0.123977303	Residential - Double, Duplex, or Two Units - 4 Stories or Less	YES - Current	NO - Privately-Owned	Available	Not Used in Prior Housing Element	0	0.225162113	0	0.225162113	2	3*	3*	115-5A201	318	South Los Angeles	Yes	Moderate
LOS ANGELES	729 W 41ST DR	90037	5019021036	Low Medium II Residential	RD1.5-1	0	29	0.123971563	Residential - Single Family Residence	YES - Current	NO - Privately-Owned	Available	Not Used in Prior Housing Element	0	0.166901189	0	0.166901189	1	3*	3*	115-5A201	320	South Los Angeles		Moderate
LOS ANGELES	722 W 41ST ST	90037	5019021040	Low Medium II Residential	RD1.5-1	0	29	0.123983438	Residential - Single Family Residence	YES - Current	NO - Privately-Owned	Available	Not Used in Prior Housing Element	0	0.166901189	0	0.166901189	1	3*	3*	115-5A201	263	South Los Angeles		Moderate
LOS ANGELES	716 W 41ST ST	90037	5019021041	Low Medium II Residential	RD1.5-1	0	29	0.123984083	Residential - Three Units (Any Combination) - 4 Stories or Less	YES - Current	NO - Privately-Owned	Available	Not Used in Prior Housing Element	0	0.00809126	0	0.00809126	3	3*	3*	115-5A201	262	South Los Angeles		Moderate
LOS ANGELES	618 W 41ST ST	90037	5019022001	Low Medium II Residential	RD1.5-1	0	29	0.124017051	Residential - Single Family Residence	YES - Current	NO - Privately-Owned	Available	Not Used in Prior Housing Element	0	0.166901189	0	0.166901189	1	3*	3*	115-5A201	249	South Los Angeles		Moderate
LOS ANGELES	614 W 41ST ST	90037	5019022002	Low Medium II Residential	RD1.5-1	0	29	0.124018626	Residential - Single Family Residence	YES - Current	NO - Privately-Owned	Available	Not Used in Prior Housing Element	0	0.166901189	0	0.166901189	1	3*	3*	115-5A201	248	South Los Angeles		Moderate
LOS ANGELES	612 W 41ST ST	90037	5019022003	Low Medium II Residential	RD1.5-1	0	29	0.124021207	Residential - Double, Duplex, or Two Units - 4 Stories or Less	YES - Current	NO - Privately-Owned	Available	Not Used in Prior Housing Element	0	0.225162113	0	0.225162113	2	3*	3*	115-5A201	247	South Los Angeles	Yes	Moderate
LOS ANGELES	606 W 41ST ST	90037	5019022004	Low Medium II Residential	RD1.5-1	0	29	0.124022575	Residential - Double, Duplex, or Two Units - 4 Stories or Less	YES - Current	NO - Privately-Owned	Available	Not Used in Prior Housing Element	0	0.151326156	0	0.151326156	2	3*	3*	115-5A201	246	South Los Angeles		Moderate
LOS ANGELES	600 W 41ST ST	90037	5019022005	Low Medium II Residential	RD1.5-1	0	29	0.124026773	Residential - Three Units (Any Combination) - 4 Stories or Less	YES - Current	NO - Privately-Owned	Available	Not Used in Prior Housing Element	0	0.204411972	0	0.204411972	3	3*	3*	115-5A201	245	South Los Angeles	Yes	Moderate
LOS ANGELES	550 W 41ST ST	90037	5019022006	Low Medium II Residential	RD1.5-1	0	29	0.124029352	Residential - Single Family Residence	YES - Current	NO - Privately-Owned	Available	Not Used in Prior Housing Element	0	0.166901189	0	0.166901189	1	3*	3*	115-5A201	244	South Los Angeles		Moderate
LOS ANGELES	546 W 41ST ST	90037	5019022007	Low Medium II Residential	RD1.5-1	0	29	0.124029751	Residential - Three Units (Any Combination) - 4 Stories or Less	YES - Current	NO - Privately-Owned	Available	Not Used in Prior Housing Element	0	0.204411972	0	0.204411972	3	3*	3*	115-5A201	243	South Los Angeles	Yes	Moderate
LOS ANGELES	542 W 41ST ST	90037	5019022008	Low Medium II Residential	RD1.5-1	0	29	0.124033945	Residential - Double, Duplex, or Two Units - 4 Stories or Less	YES - Current	NO - Privately-Owned	Available	Not Used in Prior Housing Element	0	0.151326156	0	0.151326156	2	3*	3*	115-5A201	242	South Los Angeles		Moderate
LOS ANGELES	536 1/2 W 41ST ST	90037	5019022009	Low Medium II Residential	RD1.5-1	0	29	0.12403459	Residential - Double, Duplex, or Two Units - 4 Stories or Less	YES - Current	NO - Privately-Owned	Available	Not Used in Prior Housing Element	0	0.225162113	0	0.225162113	2	3*	3*	115-5A201	241	South Los Angeles	Yes	Moderate
LOS ANGELES	530 W 41ST ST	90037	5019022010	Low Medium II Residential	RD1.5-1	0	29	0.124038745	Residential - Single Family Residence	YES - Current	NO - Privately-Owned	Available	Not Used in Prior Housing Element	0	0.166901189	0	0.166901189	1	3*	3*	115-5A201	240	South Los Angeles		Moderate
LOS ANGELES	524 W 41ST ST	90037	5019022011	Low Medium II Residential	RD1.5-1	0	29	0.069737864	Residential - Single Family Residence	YES - Current	NO - Privately-Owned	Available	Not Used in Prior Housing Element	0	0	0.019818364	0.019818364	1	2*	2*	115-5A201	239	South Los Angeles		Above Moderate
LOS ANGELES	551 W 41ST DR	90037	5019022018	Low Medium II Residential	RD1.5-1	0	29	0.124034767	Residential - Single Family Residence	YES - Current	NO - Privately-Owned	Available	Not Used in Prior Housing Element	0	0.166901189	0	0.166901189	1	3*	3*	115-5A201	298	South Los Angeles		Moderate
LOS ANGELES	555 W 41ST DR	90037	5019022019	Low Medium II Residential	RD1.5-1	0	29	0.124033871	Residential - Double, Duplex, or Two Units - 4 Stories or Less	YES - Current	NO - Privately-Owned	Available	Not Used in Prior Housing Element	0	0.225162113	0	0.225162113	2	3*	3*	115-5A201	299	South Los Angeles	Yes	Moderate
LOS ANGELES	603 W 41ST DR	90037	5019022020	Low Medium II Residential	RD1.5-1	0	29	0.124029999	Residential - Single Family Residence	YES - Current	NO - Privately-Owned	Available	Not Used in Prior Housing Element	0	0.025124274	0	0.025124274	1	3*	3*	115-5A201	300	South Los Angeles		Moderate
LOS ANGELES	607 W 41ST DR	90037	5019022021	Low Medium II Residential	RD1.5-1	0	29	0.124027811	Residential - Double, Duplex, or Two Units - 4 Stories or Less	YES - Current	NO - Privately-Owned	Available	Not Used in Prior Housing Element	0	0.225162113	0	0.225162113	2	3*	3*	115-5A201	301	South Los Angeles	Yes	Moderate
LOS ANGELES	611 W 41ST DR	90037	5019022022	Low Medium II Residential	RD1.5-1	0	29	0.124023721	Residential - Double, Duplex, or Two Units - 4 Stories or Less	YES - Current	NO - Privately-Owned	Available	Not Used in Prior Housing Element	0	0.225162113	0	0.225162113	2	3*	3*	115-5A201	302	South Los Angeles	Yes	Moderate
LOS ANGELES	615 W 41ST DR	90037	5019022023	Low Medium II Residential	RD1.5-1	0	29	0.124021101	Residential - Single Family Residence	YES - Current	NO - Privately-Owned	Available	Not Used in Prior Housing Element	0	0.166901189	0	0.166901189	1	3*	3*	115-5A201	303	South Los Angeles		Moderate
LOS ANGELES	619 W 41ST DR	90037	5019022024	Low Medium II Residential	RD1.5-1	0	29	0.124018233	Residential - Double, Duplex, or Two Units - 4 Stories or Less	YES - Current	NO - Privately-Owned	Available	Not Used in Prior Housing Element	0	0.225162113	0	0.225162113	2	3*	3*	115-5A201	304	South Los Angeles	Yes	Moderate
LOS ANGELES	500 W 41ST ST	90037	5019022026	Community Commercial	C2-1-CPIO	0	108	0.222362621	Commercial - Office Building - One Story	YES - Current	NO - Privately-Owned	Available	Used in Prior Housing Element - Non-Vacant	0.031038833	0	0	0.031038833	0	0	0	115-5A201	238	South Los Angeles		Lower
LOS ANGELES	602 W 40TH PL	90037	5019023004	Low Medium II Residential	RD1.5-1	0	29	0.12396629	Residential - Three Units (Any Combination) - 4 Stories or Less	YES - Current	NO - Privately-Owned	Available	Not Used in Prior Housing Element	0	0.008296868	0	0.008296868	3	3*	3*	115-5A201	143	South Los Angeles	Yes	Moderate
LOS ANGELES		5019023007	Low Medium II Residential	RD1.5-1	0	29	0.061980238	Residential - Single Family Residence	YES - Current	NO - Privately-Owned	Available	Not Used in Prior Housing Element	0	0	0.051356936	0.051356936	1	1*	1*	115-5A201	138	South Los Angeles		Above Moderate
LOS ANGELES		5019023007	Low Medium II Residential	RD1.5-1	0	29	0.092976439	Residential - Single Family Residence	YES - Current	NO - Privately-Owned	Available	Not Used in Prior Housing Element	0	0	0.114780879	0.114780879	1	2*	2*	115-5A201	137	South Los Angeles		Above Moderate
LOS ANGELES	532 W 40TH PL	90037	5019023008	Low Medium II Residential	RD1.5-1	0	29	0.123965032	Residential - Single Family Residence	YES - Current	NO - Privately-Owned	Available	Not Used in Prior Housing Element	0	0.170195836	0	0.170195836	1	3*	3*	115-5A201	135	South Los Angeles		Moderate
LOS ANGELES	617 W 41ST ST	90037	5019023024	Low Medium II Residential	RD1.5-1	0	29	0.123968476	Residential - Single Family Residence	YES - Current	NO - Privately-Owned	Available	Not Used in Prior Housing Element	0	0.170195836	0	0.170195836	1	3*	3*	115-5A201	193	South Los Angeles		Moderate
LOS ANGELES	4040 S HOOVER ST	90037	5019024001	Low Medium II Residential	RD1.5-1	0	29	0.334707252	Residential - Five or More Units or Apartments (Any Combination) - 4 Stories or Less	YES - Current	NO - Privately-Owned	Available	Not Used in Prior Housing Element	0	0.036703492	0	0.036703492	12	0	0	115-5A201	168	South Los Angeles		Moderate
LOS ANGELES	722 W 40TH PL	90037	5019024002	Low Medium II Residential	RD1.5-1	0	29	0.241617777	Commercial - Parking Lot (Commercial Use Property) - Lots - Patron or Employee - One Story	YES - Current	NO - Privately-Owned	Available	Used in Prior Housing Element - Non-Vacant	0	0.088811612	0	0.088811612	0	0	0	115-5A201	167	South Los Angeles		Moderate
LOS ANGELES	720 W 40TH PL	90037	5019024003	Low Medium II Residential	RD1.5-1	0	29	0.123967151	Residential - Double, Duplex, or Two Units - 4 Stories or Less	YES - Current	NO - Privately-Owned	Available	Not Used in Prior Housing Element	0	0.040475003	0	0.040475003	2	3*	3*	115-5A201	166	South Los Angeles		Moderate
LOS ANGELES	712 W 40TH PL	90037	5019024004	Low Medium II Residential	RD1.5-1	0	29	0.123965214	Residential - Three Units (Any Combination) - 4 Stories or Less	YES - Current	NO - Privately-Owned	Available	Not Used in Prior Housing Element	0	0.204411972	0	0.204411972	3	3*	3*	115-5A201	165	South Los Angeles	Yes	Moderate
LOS ANGELES	710 W 40TH PL	90037	5019024005	Low Medium II Residential	RD1.5-1	0	29	0.123965893	Residential - Double, Duplex, or Two Units - 4 Stories or Less	YES - Current	NO - Privately-Owned	Available	Not Used in Prior Housing Element	0	0.225162113	0	0.225162113	2	3*	3*	115-5A201	164	South Los Angeles	Yes	Moderate
LOS ANGELES	704 W 40TH PL	90037	5019024006	Low Medium II Residential	RD1.5-1	0	29	0.123965606	Residential - Single Family Residence	YES - Current	NO - Privately-Owned	Available	Not Used in Prior Housing Element	0	0.070216691	0	0.070216691	1	3*	3*	115-5A201	163	South Los Angeles		Moderate
LOS ANGELES	702 W 40TH PL	90037	5019024007	Low Medium II Residential	RD1.5-1	0	29	0.123966863	Residential - Three Units (Any Combination) - 4 Stories or Less	YES - Current	NO - Privately-Owned	Available	Not Used in Prior Housing Element	0	0.204411972	0	0.204411972	3	3*	3*	115-5A201	162	South Los Angeles	Yes	Moderate
LOS ANGELES	648 W 40TH PL	90037	5019024008	Low Medium II Residential	RD1.5-1	0	29	0.12396618	Residential - Three Units (Any Combination) - 4 Stories or Less	YES - Current	NO - Privately-Owned	Available	Not Used in Prior Housing Element	0	0.204411972	0	0.204411972	3	3*	3*	115-5A201	161	South Los Angeles	Yes	Moderate
LOS ANGELES	636 W 40TH PL	90037	5019024011	Low Medium II Residential	RD1.5-1	0	29	0.092973962	Residential - Single Family Residence	YES - Current	NO - Privately-Owned	Available	Not Used in Prior Housing Element	0	0	0.114780879	0.114780879	1	2*	2*	115-5A201	157	South Los Angeles		Above Moderate
LOS ANGELES		5019024011	Low Medium II Residential	RD1.5-1	0	29	0.061984184	Residential - Single Family Residence	YES - Current	NO - Privately-Owned	Available	Not Used in Prior Housing Element	0	0	0.051356936	0.051356936	1	1*	1*	115-5A201	156	South Los Angeles		Above Moderate
LOS ANGELES	620 W 40TH PL	90037	5019024014	Low Medium II Residential	RD1.5-1	0	29	0.123965606	Residential - Double, Duplex, or

LOS ANGELES	651 W 41ST ST	90037	5019024021	Low Medium II Residential	RD1.5-1	0	29	0.123968476	Residential - Single Family Residence	YES - Current	NO - Privately-Owned	Available	Not Used in Prior Housing Element	0	0.166901189	0	0.166901189	1	3*	3*	115-5A201	204	South Los Angeles							Moderate
LOS ANGELES	703 W 41ST ST	90037	5019024022	Low Medium II Residential	RD1.5-1	0	29	0.123968762	Residential - Double, Duplex, or Two Units - 4 Stories or Less	YES - Current	NO - Privately-Owned	Available	Not Used in Prior Housing Element	0	0.225162113	0	0.225162113	2	3*	3*	115-5A201	205	South Los Angeles		Yes					Moderate
LOS ANGELES	707 W 41ST ST	90037	5019024023	Low Medium II Residential	RD1.5-1	0	29	0.12397002	Residential - Single Family Residence	YES - Current	NO - Privately-Owned	Available	Not Used in Prior Housing Element	0	0.166901189	0	0.166901189	1	3*	3*	115-5A201	206	South Los Angeles							Moderate
LOS ANGELES	711 1/2 W 41ST ST	90037	5019024024	Low Medium II Residential	RD1.5-1	0	29	0.123968083	Residential - Double, Duplex, or Two Units - 4 Stories or Less	YES - Current	NO - Privately-Owned	Available	Not Used in Prior Housing Element	0	0.225162113	0	0.225162113	2	3*	3*	115-5A201	207	South Los Angeles		Yes					Moderate
LOS ANGELES	715 W 41ST ST	90037	5019024025	Low Medium II Residential	RD1.5-1	0	29	0.12396905	Residential - Double, Duplex, or Two Units - 4 Stories or Less	YES - Current	NO - Privately-Owned	Available	Not Used in Prior Housing Element	0	0.225162113	0	0.225162113	2	3*	3*	115-5A201	208	South Los Angeles		Yes					Moderate
LOS ANGELES	719 W 41ST ST	90037	5019024026	Low Medium II Residential	RD1.5-1	0	29	0.123968762	Residential - Three Units (Any Combination) - 4 Stories or Less	YES - Current	NO - Privately-Owned	Available	Not Used in Prior Housing Element	0	1.502459192	0	1.502459192	0	3*	3*	115-5A201	209	South Los Angeles		Yes					Moderate
LOS ANGELES		5019024028		Low Medium II Residential	RD1.5-1	0	29	0.09297633	Residential - Single Family Residence	YES - Current	NO - Privately-Owned	Available	Not Used in Prior Housing Element	0	0	0	0.112528566	1	2*	2*	115-5A201	212	South Los Angeles							Above Moderate
LOS ANGELES	4001 S FIGUEROA ST	90037	5019025001	Community Commercial	C2-2D-CPIO	0	108	0.208757297	Commercial - Bank, Savings and Loan - One Story	YES - Current	NO - Privately-Owned	Available	Not Used in Prior Housing Element	0.115169489	0	0	0.115169489	0	0	0	115-5A201	66	South Los Angeles							Lower
LOS ANGELES	4003 S FIGUEROA ST	90037	5019025001	Community Commercial	C2-2D-CPIO	0	108	0.222703396	Commercial - Bank, Savings and Loan - One Story	YES - Current	NO - Privately-Owned	Available	Not Used in Prior Housing Element	0.482654342	0	0	0.482654342	0	0	0	115-5A201	118	South Los Angeles							Lower
LOS ANGELES	703 W 40TH PL	90037	5019025063	Community Commercial	(T)(Q)C2-2-CPIO	0	108	0.097002463		YES - Current	NO - Privately-Owned	Available	Not Used in Prior Housing Element	0.655299664	0	0	0.655299664	0	0	0	115-5A201	117	South Los Angeles							Lower
LOS ANGELES	704 W MARTIN LUTHER KING, JR BLVD	90037	5019025063	Community Commercial	(T)(Q)C2-2-CPIO	0	108	0.08292917		YES - Current	NO - Privately-Owned	Available	Not Used in Prior Housing Element	1.037010545	0	0	1.037010545	0	0	0	115-5A201	98	South Los Angeles							Lower
LOS ANGELES	705 W 40TH PL	90037	5019025063	Community Commercial	(T)(Q)C2-2-CPIO	0	108	0.047294053		YES - Current	NO - Privately-Owned	Available	Not Used in Prior Housing Element	0.615215868	0	0	0.615215868	0	0	0	115-5A201	122	South Los Angeles							Lower
LOS ANGELES	4000 S FIGUEROA ST	90037	5019026001	Community Commercial	C2-2D-CPIO	0	108	0.196308846	Commercial - Service Station - Self Service - No Additional Services	YES - Current	NO - Privately-Owned	Available	Not Used in Prior Housing Element	0.111257974	0	0	0.111257974	1	0	0	115-5A201	112	South Los Angeles							Lower
LOS ANGELES	4008 S FIGUEROA ST	90037	5019026001	Community Commercial	C2-2D-CPIO	0	108	0.16775185	Commercial - Service Station - Self Service - No Additional Services	YES - Current	NO - Privately-Owned	Available	Not Used in Prior Housing Element	0.109255	0	0	0.109255	1	0	0	115-5A201	121	South Los Angeles							Lower
LOS ANGELES	4012 S FIGUEROA ST	90037	5019026001	Community Commercial	C2-2D-CPIO	0	108	0.167700313	Commercial - Service Station - Self Service - No Additional Services	YES - Current	NO - Privately-Owned	Available	Not Used in Prior Housing Element	0.109255	0	0	0.109255	1	0	0	115-5A201	123	South Los Angeles							Lower
LOS ANGELES	458 W MARTIN LUTHER KING, JR BLVD	90037	5019026004	Community Commercial	C2-2D-CPIO	0	108	0.117236809	Residential - Single Family Residence - Vacant Land	YES - Current	NO - Privately-Owned	Available	Not Used in Prior Housing Element	1.112326741	0	0	1.112326741	0	0	0	115-5A201	111	South Los Angeles							Lower
LOS ANGELES			5019026004	Community Commercial	C2-2D-CPIO	0	108	0.117276067	Residential - Single Family Residence - Vacant Land	YES - Current	NO - Privately-Owned	Available	Not Used in Prior Housing Element	1.112326741	0	0	1.112326741	0	0	0	115-5A201	110	South Los Angeles							Lower
LOS ANGELES			5019026005	Community Commercial	C2-2D-CPIO	0	108	0.002214694	Residential - Single Family Residence - Vacant Land	YES - Current	NO - Privately-Owned	Available	Not Used in Prior Housing Element	0	0	0.048492241	0.048492241	0	0	0	115-5A201	109	South Los Angeles							Above Moderate
LOS ANGELES			5019026005	Community Commercial	C2-2D-CPIO	0	108	0.117332432	Residential - Single Family Residence - Vacant Land	YES - Current	NO - Privately-Owned	Available	Not Used in Prior Housing Element	1.112326741	0	0	1.112326741	0	0	0	115-5A201	108	South Los Angeles							Lower
LOS ANGELES	457 W 40TH PL	90037	5019026006	Community Commercial	C2-2D-CPIO	0	108	0.116943729	Commercial - Parking Lot (Commercial Use Property) - Lots - Patron or Employee - One Story	YES - Current	NO - Privately-Owned	Available	Not Used in Prior Housing Element	0.017227558	0	0	0.017227558	0	0	0	115-5A201	130	South Los Angeles							Lower
LOS ANGELES	453 W 40TH PL	90037	5019026007	Community Commercial	C2-2D-CPIO	0	108	0.116944357	Commercial - Parking Lot (Commercial Use Property) - Lots - Patron or Employee - One Story	YES - Current	NO - Privately-Owned	Available	Not Used in Prior Housing Element	0.017227558	0	0	0.017227558	0	0	0	115-5A201	129	South Los Angeles							Lower
LOS ANGELES	447 W 40TH PL	90037	5019026008	Community Commercial	C2-2D-CPIO	0	108	0.116943156	Commercial - Parking Lot (Commercial Use Property) - Lots - Patron or Employee - One Story	YES - Current	NO - Privately-Owned	Available	Not Used in Prior Housing Element	0.017227558	0	0	0.017227558	0	0	0	115-5A201	128	South Los Angeles							Lower
LOS ANGELES			5019026008	Community Commercial	C2-2D-CPIO	0	108	0.007016526	Commercial - Parking Lot (Commercial Use Property) - Lots - Patron or Employee - One Story	YES - Current	NO - Privately-Owned	Available	Not Used in Prior Housing Element	0	0	0.00230464	0.00230464	0	0	0	115-5A201	127	South Los Angeles							Above Moderate
LOS ANGELES	4072 S FIGUEROA ST	90037	5019026010	Community Commercial	C2-2D-CPIO	0	108	0.172216795	Commercial - Office Building - One Story	YES - Current	NO - Privately-Owned	Available	Not Used in Prior Housing Element	0.112477583	0	0	0.112477583	0	0	0	115-5A201	231	South Los Angeles							Lower
LOS ANGELES	4084 S FIGUEROA ST	90037	5019026011	Community Commercial	C2-2D-CPIO	0	108	0.172215357	Residential - Five or More Units or Apartments (Any Combination) - 4 Stories or Less	YES - Current	NO - Privately-Owned	Available	Not Used in Prior Housing Element	0	0	0.30625242	0.30625242	20	0	0	115-5A201	237	South Los Angeles		Yes					Above Moderate
LOS ANGELES	4088 S FIGUEROA ST	90037	5019026012	Community Commercial	C2-2D-CPIO	0	108	0.200660739	Commercial - Auto, Recreation Equipment, Construction Equipment Sales and Service - Auto Body Repair Shop - One Story	YES - Current	NO - Privately-Owned	Available	Used in Prior Housing Element - Non-Vacant	0.276125245	0	0	0.276125245	0	0	0	115-5A201	269	South Los Angeles							Lower
LOS ANGELES	458 W 40TH PL	90037	5019026013	Community Commercial	C2-2D-CPIO	0	108	0.116888226	Commercial - Commercial - Vacant Land	YES - Current	NO - Privately-Owned	Available	Not Used in Prior Housing Element	0.178101271	0	0	0.178101271	0	0	0	115-5A201	219	South Los Angeles							Lower
LOS ANGELES	453 W 41ST ST	90037	5019026017	Community Commercial	C2-2D-CPIO	0	108	0.116865501	Residential - Single Family Residence	YES - Current	NO - Privately-Owned	Available	Not Used in Prior Housing Element	1.357863426	0	0	1.357863426	1	0	0	115-5A201	235	South Los Angeles							Lower
LOS ANGELES	461 W 41ST ST	90037	5019026018	Community Commercial	C2-2D-CPIO	0	108	0.116864117	Residential - Double, Duplex, or Two Units - 4 Stories or Less	YES - Current	NO - Privately-Owned	Available	Not Used in Prior Housing Element	0	0	0.318715841	0.318715841	2	0	0	115-5A201	236	South Los Angeles		Yes					Above Moderate
LOS ANGELES	4032 S FIGUEROA ST	90037	5019026019	Community Commercial	C2-2D-CPIO	0	108	0.167681274	Commercial - Parking Lot (Commercial Use Property) - Lots - Patron or Employee - One Story	YES - Current	NO - Privately-Owned	Available	Not Used in Prior Housing Element	0.019019273	0	0	0.019019273	0	0	0	115-5A201	132	South Los Angeles							Lower
LOS ANGELES	4042 S FIGUEROA ST	90037	5019026019	Community Commercial	C2-2D-CPIO	0	108	0.195673217	Commercial - Parking Lot (Commercial Use Property) - Lots - Patron or Employee - One Story	YES - Current	NO - Privately-Owned	Available	Not Used in Prior Housing Element	0.01892043	0	0	0.01892043	0	0	0	115-5A201	169	South Los Angeles							Lower
LOS ANGELES	446 W 40TH PL	90037	5019026022	Community Commercial	C2-2D-CPIO	0	108	0.009622704	Commercial - Commercial - Vacant Land	YES - Current	NO - Privately-Owned	Available	Not Used in Prior Housing Element	0	0	0.171071076	0.171071076	0	0	0	115-5A201	217	South Los Angeles							Above Moderate
LOS ANGELES	454 W 40TH PL	90037	5019026022	Community Commercial	C2-2D-CPIO	0	108	0.116315747	Commercial - Commercial - Vacant Land	YES - Current	NO - Privately-Owned	Available	Not Used in Prior Housing Element	0.178101271	0	0	0.178101271	0	0	0	115-5A201	218	South Los Angeles							Lower
LOS ANGELES	4085 S FLOWER ST	90037	5019026023	Community Commercial	C2-2D-CPIO	0	108	0.020110627	Residential - Three Units (Any Combination) - 4 Stories or Less	YES - Current	NO - Privately-Owned	Available	Not Used in Prior Housing Element	0.109158203	0	0	0.109158203	3	0	0	115-5A201	234	South Los Angeles							Lower
LOS ANGELES	4122 S FIGUEROA ST	90037	5019027001	Neighborhood Commercial	C2-1VL-CPIO	0	108	0.179331759	Recreational - Club, Lodge Hall, Fraternal Organization - One Story	YES - Current	NO - Privately-Owned	Available	Used in Prior Housing Element - Non-Vacant	0.084100744	0	0	0.084100744	0	0	0	115-5A201	368	South Los Angeles							Lower
LOS ANGELES	4120 S FIGUEROA ST	90037	5019027002	Neighborhood Commercial	C2-1VL-CPIO	0	108	0.145399092	Commercial - Store Combination - Store and Residential Combination - One Story	YES - Current	NO - Privately-Owned	Available	Not Used in Prior Housing Element	0	0	0.02615241	0.02615241	5	0	0	115-5A201	339	South Los Angeles		Yes					Above Moderate
LOS ANGELES	4110 S FIGUEROA ST	90037	5019027003	Neighborhood Commercial	C2-1VL-CPIO	0	108	0.145406266	Commercial - Store Combination - Store and Residential Combination - One Story	YES - Current	NO - Privately-Owned	Available	Used in Prior Housing Element - Non-Vacant	0	0	0.04945279	0.04945279	0	0	0	115-5A201	332	South Los Angeles		Yes					Above Moderate
LOS ANGELES	4108 S FIGUEROA ST	90037	5019027004	Neighborhood Commercial	C2-1VL-CPIO	0	108	0.14542071	Commercial - Parking Lot (Commercial Use Property) - Lots - Patron or Employee - One Story	YES - Current	NO - Privately-Owned	Available	Used in Prior Housing Element - Non-Vacant	0.044329452	0	0	0.044329452	0	0	0	115-5A201	331	South Los Angeles							Lower
LOS ANGELES	4100 S FIGUEROA ST	90037	5019027005	Neighborhood Commercial	C2-1VL-CPIO	0	108	0.17935332	Commercial - Parking Lot (Commercial Use Property) - Lots - Patron or Employee - One Story	YES - Current	NO - Privately-Owned	Available	Used in Prior Housing Element - Non-Vacant	0.04803579	0	0	0.04803579	0	0	0	115-5A201	328	South Los Angeles							Lower
LOS ANGELES	456 W 41ST ST	90037	5019027007	Low Medium II Residential	RD2-1	0	21	0.119898769	Residential - Single Family Residence	YES - Current	NO - Privately-Owned	Available	Not Used in Prior Housing Element	0	0	0.108869648	0.108869648	1	2*	2*	115-5A201	326	South Los Angeles							Above Moderate
LOS ANGELES	459 W 41ST PL	90037	5019027012	Low Medium II Residential	RD2-1	0	21	0.119889048	Residential - Single Family Residence	YES - Current	NO - Privately-Owned	Available	Not Used in Prior Housing Element	0	0	0.108869648	0.108869648	1	2*	2*	115-5A201	337	South Los Angeles							Above Moderate
LOS ANGELES	465 W 41ST PL	90037	5019027013	Low Medium II Residential	RD2-1	0	21	0.119917958	Institutional - Church - Church Parking Lot - One Story	YES - Current	NO - Privately-Owned	Available	Not Used in Prior Housing Element	0	0	0.004975953	0.004975953	0	2*	2*	115-5A201	338	South Los Angeles							Above Moderate
LOS ANGELES	4172 1/2 S FIGUEROA ST	90037	5019027014	Neighborhood Commercial	C2-1VL-CPIO	0	108	0.179192003	Residential - Four Units (Any Combination) - 4 Stories or Less	YES - Current	NO - Privately-Owned	Available	Not Used in Prior Housing Element	0	0	0.246673896	0.246673896	4	0	0	114A201	86	South Los Angeles		Yes					Above Moderate
LOS ANGELES	4166 S FIGUEROA ST	90037	5019027015	Neighborhood Commercial	C2-1VL-CPIO	0	108	0.145357109	Residential - Four Units (Any Combination) - 4 Stories or Less	YES - Current	NO - Privately-Owned	Available	Not Used in Prior Housing Element	0	0	0.751842499	0.751842499	4	0	0	114A201	59	South Los Angeles		Yes					Above Moderate
LOS ANGELES	4160 S FIGUEROA ST	90037	5019027017	Neighborhood Commercial	C2-1VL-CPIO	0	108	0.145380574	Residential - Double, Duplex, or Two Units - 4 Stories or Less	YES - Current	NO - Privately-Owned	Available	Not Used in Prior Housing Element	0	0	2.668410873	2.668410873	2	0	0	114A201	52	South Los Angeles		Yes					Above Moderate
LOS ANGELES	4150 S FIGUEROA ST	90037	5019027018	Neighborhood Commercial	C2-1VL-CPIO	0	108	0.179208764	Residential - Single Family Residence	YES - Current	NO - Privately-Owned	Available	Used in Prior Housing Element - Non-Vacant	1.472716159	0	0	1.472716159	0	0	0	114A201	48	South Los Angeles							Lower
LOS ANGELES	454 W 41ST PL	90037	5019027020	Low Medium II Residential	RD2-1	0	21	0.119877726	Residential - Single Family Residence	YES - Current	NO - Privately-Owned	Available	Not Used in Prior Housing Element	0	0	0.108869648	0.108869648	1	2*	2*	114A201	46	South Los Angeles							Above Moderate
LOS ANGELES	447 W 42ND ST	90037	5019027023	Low Medium II Residential	RD2-1	0	21	0.119842261	Residential - Double, Duplex, or Two Units - 4 Stories or Less	YES - Current	NO - Privately-Owned	Available	Not Used in Prior Housing Element	0	0	0.142843303	0.142843303	2	2*	2*	114A201	55	South Los Angeles		Yes					Above Moderate
LOS ANGELES	453 W 42ND ST	90037	5019027024	Low Medium II Residential	RD2-1	0	21	0.119862635	Residential - Single Family Residence	YES - Current	NO - Privately-Owned	Available	Not Used in Prior Housing Element	0	0	0.108869648	0.108869648	1	2*	2*	114A201	56	South Los Angeles							Above Moderate
LOS ANGELES	459 W 42ND ST	90037	5019027025	Low Medium II Residential	RD2-1	0	21	0.119882358	Residential - Double, Duplex, or Two Units - 4 Stories or Less	YES - Current	NO - Privately-Owned	Available	Not Used in Prior Housing Element	0	0	0.142843303	0.142843303	2	2*	2*	114A201	57	South Los Angeles		Yes					Above Moderate
LOS ANGELES	465 W 42ND ST	90037	5019027026	Low Medium II Residential	RD2-1	0	21	0.119904606	Residential - Double, Duplex, or Two Units - 4 Stories or Less	YES - Current	NO - Privately-Owned	Available	Not Used in Prior Housing Element	0	0	0.008463593	0.008463593	2	2*	2*	114A201	58	South Los Angeles		Yes					Above Moderate
LOS ANGELES			5019027027	Low Medium II Residential	RD2-1	0	21	0.000771247	Residential - Single Family Residence	YES - Current	NO - Privately-Owned	Available	Not Used in Prior Housing Element	0	0	0.158965576	0.158965576	0	0	0	115-5A201	324	South Los Angeles							Above Moderate
LOS ANGELES	450 W 41ST ST	90037	5019027030	Low Medium II Residential	RD2-1	0	21	0.119096473	Residential - Single Family Residence	YES - Current	NO - Privately-Owned	Available	Not Used in Prior Housing Element	0	0	0.013917365	0.013917365	2	2*	2*	115-5A201	325	South Los Angeles							Above Moderate
LOS ANGELES	444 W 41ST ST	90037	5019027900	Low Medium II Residential	RD2-1	0	21	0.119839545	Residential - Single Family Residence	YES - Current	NO - Privately-Owned	Available	Not Used in Prior Housing Element	0	0	0.804790449	0.804790449	0	2*	2*	115-5A201	323	South Los Angeles							Above Moderate
LOS ANGELES	4125 S FLOWER ST	90037	5019027901	Low Medium II Residential	RD2-1	0	21	0.115335962	Residential - Single Family Residence	YES - Current	NO - Privately-Owned	Available	Not Used in Prior Housing Element	0	0	0.804790449	0.804790449	0	2*	2*	115-5A201	335	South Los Angeles							Above Moderate
LOS ANGELES			5019027901	Low Medium II Residential	RD2-1	0	21	0.00449306	Residential - Single Family Residence	YES - Current	NO - Privately-Owned	Available	Not Used in Prior Housing Element	0	0	0.158965576	0.158965576	0	0	0	115-5A201	334	South Los Angeles							Above Moderate
LOS ANGELES	468 W 42ND ST	90037	5019028003	Neighborhood Commercial	C2-1VL-CPIO	0	108	0.063013067	Residential - Double, Duplex, or Two Units - 4 Stories or Less	YES - Current	NO - Privately-Owned	Available	Not Used in Prior Housing Element	0	0	0.007105731	0.007105731	2	0	0	114A201	128	South Los Angeles		Yes					Above Moderate
LOS ANGELES			5019028003	Neighborhood Commercial	C2-1VL-CPIO	0	108	0.063176445	Residential - Double, Duplex, or Two Units - 4 Stories or Less	YES - Current	NO - Privately-Owned	Available	Not Used in Prior Housing Element	0	0	0.003625374	0.003625374	2	0	0	114A201	139	South Los Angeles							Above Moderate
LOS ANGELES	4216 S FIGUEROA ST	90037	5019028006	Neighborhood Commercial	C2-1VL-CPIO	0	108	0.17239371	Residential - Three Units (Any Combination) - 4 Stories or Less	YES - Current	NO - Privately-Owned	Available	Not Used in Prior Housing Element	0	0	0.80428445	0.80428445	3	0	0	114A201	173	South Los Angeles		Yes					Above Moderate
LOS ANGELES	4222 S FIGUEROA ST	90037	5019028007	Neighborhood Commercial	C2-1VL-CPIO	0	108	0.172385813	Residential - Single Family Residence	YES - Current	NO - Privately-Owned	Available	Used in Prior Housing Element - Non-Vacant	1.3536632	0	0	1.3536632	1	0	0	114A201	176	South Los Angeles							Lower
LOS ANGELES	4230 S FIGUEROA ST	90037	5019028009	Neighborhood Commercial	C2-1VL-CPIO	0	108	0.172369301	Commercial - Professional Building - One Story	YES - Current	NO - Privately-Owned	Available	Used in Prior Housing Element - Non-Vacant	0.160858834	0	0	0.160858834	0	0	0	114A201	211	South Los Angeles							Lower
LOS ANGELES	4260 S FIGUEROA ST	90037	5019028013	Neighborhood Commercial	C2-1VL-CPIO	0	108	0.172337808	Residential - Four Units (Any Combination) - 4 Stories or Less	YES - Current	NO - Privately-Owned	Available	Not Used in Prior Housing Element	0	0	0.160013294	0.160013294	4	0	0	114A201	254	South Los Angeles		Yes					Above Moderate
LOS ANGELES	4272 S FIGUEROA ST	90037	5019028014	Neighborhood Commercial	C2-1VL-CPIO	0	108	0.172329098	Commercial - Restaurant, Cocktail Lounge - Restaurant, Cocktail Lounge, Tavern - One Story	YES - Current	NO - Privately-Owned	Available	Used in Prior Housing Element - Non-Vacant	0.160858834	0	0	0.160858834	0	0	0	114A201	278	South Los Angeles							Lower
LOS ANGELES	4257 S FLOWER ST	90037	5019028015	Low Medium II Residential	RD2-1	0	21	0.13783975	Residential - Single Family Residence	YES - Current	NO - Privately-Owned	Available	Not Used in Prior Housing Element	0	0	0.088836032	0.088836032	1	2*	2*	114A201	274	South Los Angeles							Above Moderate
LOS ANGELES	4241 S FLOWER ST	90037	5019028018	Low Medium II Residential	RD2-1	0	21	0.137840113	Residential - Double, Duplex, or Two Units - 4 Stories or Less	YES - Current	NO - Privately-Owned	Available	Not Used in Prior Housing Element	0	0	0.116752312	0.116752312	2	2*	2*	114A201	218	South Los Angeles		Yes					Above Moderate
LOS ANGELES	4221 S FLOWER ST	90037	5019028021	Low Medium II Residential	RD2-1	0	21	0.137839749	Residential - Single Family Residence	YES - Current	NO - Privately-Owned	Available	Not Used in Prior Housing Element	0	0	0.088836032	0.088836032	1	2*	2*	114A201	196	South Los Angeles							Above Moderate
LOS ANGELES	4215 S FLOWER ST	90037	5019028023	Low Medium II Residential	RD2-1	0	21	0.137840104	Residential - Single Family Residence	YES - Current	NO - Privately-Owned	Available	Not Used in Prior Housing Element	0	0	0.088836032	0.088836032	1	2*	2*	114A201	172	South Los Angeles							Above Moderate
LOS ANGELES	4211 S FLOWER ST	90037	5019028024	Low Medium II Residential	RD2-1	0	21	0.137840113	Residential - Single Family Residence	YES - Current	NO - Privately-Owned	Available	Not Used in Prior Housing Element	0	0	0.088836032	0.088836032	1	2*	2*	114A201	141	South Los Angeles							Above Moderate
LOS ANGELES	4200 S FIGUEROA ST	90037	5019028027	Neighborhood Commercial	C2-1VL-CPIO	0	108	0.106929578	Commercial - Auto, Recreation Equipment, Construction Equipment Sales and Service - Car Wash Only - One Story	YES - Current	NO - Privately-Owned	Available	Not Used in Prior Housing Element	0.072116971	0	0	0.072116971	1	0	0	114A201	129	South Los Angeles							Lower
LOS ANGELES	4208 S FIGUEROA ST	90037	5019028027	Neighborhood Commercial	C2-1VL-CPIO	0	108	0.109233032	Commercial - Auto, Recreation Equipment, Construction Equipment Sales and Service - Car Wash Only - One Story	YES - Current	NO - Privately-Owned	Available	Not Used in Prior Housing Element	0.076529425	0	0	0.076529425	1	0	0	114A201	140	South Los Angeles							Lower
LOS ANGELES	4210 S FIGUEROA ST	90037	5019028028	Neighborhood Commercial	C2-1VL-CPIO	0	108	0.172400992	Commercial - Auto, Recreation Equipment, Construction Equipment Sales and Service - Auto Body Repair Shop - One Story	YES - Current	NO - Privately-Owned	Available	Not Used in Prior Housing Element	0.102107063	0	0	0.102107063	0	0	0	114A201	142	South Los Angeles							Lower
LOS ANGELES	4242 S FIGUEROA ST	90037	5019028032	Neighborhood Commercial	C2-1VL-CPIO	0	108	0.130534747	Commercial - Parking Lot (Commercial Use Property) - Wireless Communication Tower - One Story	YES - Current	NO - Privately-Owned	Available	Used in Prior Housing Element - Non-Vacant	0.009842102	0	0	0.009842102	0	0	0	114A201	251	South Los Angeles							Lower
LOS ANGELES			5019028032	Neighborhood Commercial	C2-1VL-CPIO	0	108	0.041810127	Commercial - Parking Lot (Commercial Use Property) - Wireless Communication Tower - One Story	YES - Current	NO - Privately-Owned	Available	Used in Prior Housing Element - Non-Vacant	0	0	0.007212929	0.007212929	0	0	0	114A201	423	South Los Angeles							Above Moderate
LOS ANGELES	4313 S FLOWER ST	90037	5019029016	Community Commercial	C2-2D-CPIO	0	108	0.137743338	Residential - Single Family Residence	YES - Current	NO - Privately-Owned	Available	Used in Prior Housing Element - Non-Vacant	1.432655436	0	0	1.432655436	1	0	0	114A201	339	South Los Angeles							Lower
LOS ANGELES	4305 S FLOWER ST	90037	5019029017	Community Commercial	C2-2D-CPIO	0	108	0.137742985	Residential - Double, Duplex, or Two Units - 4 Stories or Less	YES - Current	NO - Privately-Owned	Available	Not Used in Prior Housing Element	0	0	1.006617031	1.006617031	2	0	0	114A201	308	South Los Angeles		Yes					Above Moderate
LOS ANGELES	4301 S FLOWER ST	90037	5019029020	Community Commercial	C2-2D-CPIO	0	108	0.137742985	Residential - Four Units (Any Combination) - 4 Stories or Less	YES - Current	NO - Privately-Owned	Available	Not Used in Prior Housing Element	0	0	0.313663175	0.313663175	4	0	0	114A201	305	South Los Angeles		Yes					Above Moderate
LOS ANGELES	4312 S FIGUEROA ST	90037	5019029027	Community Commercial	C2-2D-CPIO	0	108	0.117209087	Commercial - Shopping Center (Regional) - One Story	YES - Current	NO - Privately-Owned	Available	Used in Prior Housing Element - Non-Vacant	0.241200253	0	0	0.241200253	0	0	0	114A201	341	South Los Angeles							Lower
LOS ANGELES	4318 S FIGUEROA ST	90037	5019029027	Community Commercial	C2-2D-CPIO	0	108	0.11720945	Commercial - Shopping Center (Regional) - One Story	YES - Current	NO - Privately-Owned	Available	Used in Prior Housing Element - Non-Vacant	0.241200253	0	0	0.241200253	0	0	0	114A201	345	South Los Angeles							Lower
LOS ANGELES	4322 S FIGUEROA ST	90037	5019029027	Community Commercial	C2-2D-CPIO	0	108	0.117209804	Commercial - Shopping Center (Regional) - One Story	YES - Current	NO - Privately-Owned	Available	Used in Prior Housing Element - Non-Vacant	0.241200253	0	0	0.241200253	0	0	0	114A201	377	South Los Angeles							Lower
LOS ANGELES	4327 S FLOWER ST	90037	5019029027	Community Commercial	C2-2D-CPIO	0	108	0.137743702	Commercial - Shopping Center (Regional) - One Story	YES - Current	NO - Privately-Owned	Available	Used in Prior Housing Element - Non-Vacant	0.236474195	0	0	0.236474195	0	0	0	114A201	378	South Los Angeles							Lower
LOS ANGELES	4328 S FIGUEROA ST	90037	5019029027	Community Commercial	C2-2D-CPIO	0	108	0.172307454	Commercial - Shopping Center (Regional) - One Story	YES - Current	NO - Privately-Owned	Available	Used in Prior Housing Element - Non-Vacant	0.23286875	0	0	0.23286875	0	0	0	114A201	380

LOS ANGELES	1308 W MARTIN LUTHER KING, JR BLVD	90037	5020001002	Medium Residential	R3-1-CPIO	0	54	0.14692597	Residential - Four Units (Any Combination) - 4 Stories or Less	YES - Current	NO - Privately-Owned	Available	Not Used in Prior Housing Element	0	0	0.123947367	0.123947367	4	0	0	1148197	244	South Los Angeles		Yes	Above Moderate
LOS ANGELES	1310 W MARTIN LUTHER KING, JR BLVD	90037	5020001003	Medium Residential	R3-1-CPIO	0	54	0.146925752	Residential - Double, Duplex, or Two Units - 4 Stories or Less	YES - Current	NO - Privately-Owned	Available	Used in Prior Housing Element - Non-Vacant	0	0	0.20581764	0.20581764	2	0	0	1148197	243	South Los Angeles		Yes	Above Moderate
LOS ANGELES	1316 W MARTIN LUTHER KING, JR BLVD	90037	5020001004	Medium Residential	R3-1-CPIO	0	54	0.146925752	Residential - Double, Duplex, or Two Units - 4 Stories or Less	YES - Current	NO - Privately-Owned	Available	Used in Prior Housing Element - Non-Vacant	0	0	0.479536921	0.479536921	2	0	0	1148197	242	South Los Angeles		Yes	Above Moderate
LOS ANGELES	1320 W MARTIN LUTHER KING, JR BLVD	90037	5020001005	Medium Residential	R3-1-CPIO	0	54	0.146925752	Residential - Single Family Residence	YES - Current	NO - Privately-Owned	Available	Used in Prior Housing Element - Non-Vacant	0.746227801	0	0	0.746227801	1	0	0	1148197	241	South Los Angeles			Lower
LOS ANGELES	1328 W MARTIN LUTHER KING, JR BLVD	90037	5020001006	Medium Residential	R3-1-CPIO	0	54	0.146926114	Residential - Three Units (Any Combination) - 4 Stories or Less	YES - Current	NO - Privately-Owned	Available	Not Used in Prior Housing Element	0	0	0.141136482	0.141136482	3	0	0	1148197	240	South Los Angeles		Yes	Above Moderate
LOS ANGELES	1338 W MARTIN LUTHER KING, JR BLVD	90037	5020001008	Medium Residential	R3-1-CPIO	0	54	0.146925553	Residential - Four Units (Any Combination) - 4 Stories or Less	YES - Current	NO - Privately-Owned	Available	Not Used in Prior Housing Element	0	0	0.123947367	0.123947367	4	0	0	1148197	238	South Los Angeles		Yes	Above Moderate
LOS ANGELES	1346 W MARTIN LUTHER KING, JR BLVD	90037	5020001009	Medium Residential	R3-1-CPIO	0	54	0.147527936	Residential - Four Units (Any Combination) - 4 Stories or Less	YES - Current	NO - Privately-Owned	Available	Not Used in Prior Housing Element	0	0	0.146469325	0.146469325	3	0	0	1148197	237	South Los Angeles		Yes	Above Moderate
LOS ANGELES	1356 W MARTIN LUTHER KING, JR BLVD	90037	5020001010	Community Commercial	C2-1L-CPIO	0	108	0.075759167	Residential - Four Units (Any Combination) - 4 Stories or Less	YES - Current	NO - Privately-Owned	Available	Not Used in Prior Housing Element	0	0	0.145765957	0.145765957	4	0	0	1148197	234	South Los Angeles		Yes	Above Moderate
LOS ANGELES	1358 W MARTIN LUTHER KING, JR BLVD	90037	5020001011	Community Commercial	C2-1L-CPIO	0	108	0.078702248	Commercial - Restaurant, Cocktail Lounge - Restaurant, Cocktail Lounge, Tavern - One Story	YES - Current	NO - Privately-Owned	Available	Used in Prior Housing Element - Non-Vacant	0.153456089	0	0	0.153456089	0	0	0	1148197	235	South Los Angeles			Lower
LOS ANGELES	4006 S NORMANDIE AVE	90037	5020001011	Community Commercial	C2-1L-CPIO	0	108	0.071848579	Commercial - Restaurant, Cocktail Lounge - Restaurant, Cocktail Lounge, Tavern - One Story	YES - Current	NO - Privately-Owned	Available	Used in Prior Housing Element - Non-Vacant	0.140808612	0	0	0.140808612	0	0	0	1148197	271	South Los Angeles			Lower
LOS ANGELES	4012 S NORMANDIE AVE	90037	5020001012	Low Medium II Residential	RD1.5-1	0	29	0.140757224	Residential - Three Units (Any Combination) - 4 Stories or Less	YES - Current	NO - Privately-Owned	Available	Not Used in Prior Housing Element	0	0.182696208	0	0.182696208	3	0	0	1148197	311	South Los Angeles		Yes	Moderate
LOS ANGELES	4018 S NORMANDIE AVE	90037	5020001013	Low Medium II Residential	RD1.5-1	0	29	0.14079703	Residential - Double, Duplex, or Two Units - 4 Stories or Less	YES - Current	NO - Privately-Owned	Available	Not Used in Prior Housing Element	0	0.095799193	0	0.095799193	2	0	0	1148197	344	South Los Angeles		Yes	Moderate
LOS ANGELES	4026 S NORMANDIE AVE	90037	5020001014	Low Medium II Residential	RD1.5-1	0	29	0.140546484	Residential - Three Units (Any Combination) - 4 Stories or Less	YES - Current	NO - Privately-Owned	Available	Not Used in Prior Housing Element	0	0.060723037	0	0.060723037	3	0	0	1148197	351	South Los Angeles		Yes	Moderate
LOS ANGELES	1343 W 40TH PL	90037	5020001015	Low Medium I Residential	R2-1	0	17	0.146364436	Residential - Single Family Residence	YES - Current	NO - Privately-Owned	Available	Not Used in Prior Housing Element	0	0	0.088836032	0.088836032	1	2*	2*	1148197	316	South Los Angeles			Above Moderate
LOS ANGELES	1337 W 40TH PL	90037	5020001016	Low Medium I Residential	R2-1	0	17	0.145778601	Residential - Double, Duplex, or Two Units - 4 Stories or Less	YES - Current	NO - Privately-Owned	Available	Not Used in Prior Housing Element	0	0	0.07775192	0.07775192	2	2*	2*	1148197	317	South Los Angeles			Above Moderate
LOS ANGELES	1333 W 40TH PL	90037	5020001017	Low Medium I Residential	R2-1	0	17	0.145778601	Residential - Single Family Residence	YES - Current	NO - Privately-Owned	Available	Not Used in Prior Housing Element	0	0	0.088836032	0.088836032	1	2*	2*	1148197	318	South Los Angeles			Above Moderate
LOS ANGELES	1327 W 40TH PL	90037	5020001018	Low Medium I Residential	R2-1	0	17	0.145777692	Residential - Single Family Residence	YES - Current	NO - Privately-Owned	Available	Not Used in Prior Housing Element	0	0	0.088836032	0.088836032	1	2*	2*	1148197	319	South Los Angeles			Above Moderate
LOS ANGELES	1323 W 40TH PL	90037	5020001019	Low Medium I Residential	R2-1	0	17	0.145779514	Residential - Single Family Residence	YES - Current	NO - Privately-Owned	Available	Not Used in Prior Housing Element	0	0	0.088836032	0.088836032	1	2*	2*	1148197	320	South Los Angeles			Above Moderate
LOS ANGELES	1319 W 40TH PL	90037	5020001020	Low Medium I Residential	R2-1	0	17	0.145778053	Residential - Double, Duplex, or Two Units - 4 Stories or Less	YES - Current	NO - Privately-Owned	Available	Not Used in Prior Housing Element	0	0	0.116752312	0.116752312	2	2*	2*	1148197	321	South Los Angeles		Yes	Above Moderate
LOS ANGELES	1315 W 40TH PL	90037	5020001021	Low Medium I Residential	R2-1	0	17	0.145779321	Residential - Double, Duplex, or Two Units - 4 Stories or Less	YES - Current	NO - Privately-Owned	Available	Not Used in Prior Housing Element	0	0	0.116752312	0.116752312	2	2*	2*	1148197	322	South Los Angeles		Yes	Above Moderate
LOS ANGELES	1307 W 40TH PL	90037	5020001022	Low Medium I Residential	R2-1	0	17	0.139947877	Residential - Double, Duplex, or Two Units - 4 Stories or Less	YES - Current	NO - Privately-Owned	Available	Not Used in Prior Housing Element	0	0	0.142843303	0.142843303	2	2*	2*	1148197	323	South Los Angeles		Yes	Above Moderate
LOS ANGELES	1301 W 40TH PL	90037	5020001023	Low Medium I Residential	R2-1	0	17	0.145777692	Residential - Single Family Residence	YES - Current	NO - Privately-Owned	Available	Not Used in Prior Housing Element	0	0	0.091839024	0.091839024	1	2*	2*	1148197	325	South Los Angeles			Above Moderate
LOS ANGELES	1302 W MARTIN LUTHER KING, JR BLVD	90037	5020001024	Medium Residential	R3-1-CPIO	0	54	0.144342779	Residential - Four Units (Any Combination) - 4 Stories or Less	YES - Current	NO - Privately-Owned	Available	Not Used in Prior Housing Element	2.076156378	0	0	2.076156378	0	0	0	1148197	245	South Los Angeles			Lower
LOS ANGELES	1306 W 40TH PL	90037	5020002002	Low Medium I Residential	R2-1	0	17	0.147121033	Residential - Single Family Residence	YES - Current	NO - Privately-Owned	Available	Not Used in Prior Housing Element	0	0	0.088836032	0.088836032	1	2*	2*	1148197	397	South Los Angeles			Above Moderate
LOS ANGELES	1310 W 40TH PL	90037	5020002003	Low Medium I Residential	R2-1	0	17	0.147126103	Residential - Single Family Residence	YES - Current	NO - Privately-Owned	Available	Not Used in Prior Housing Element	0	0	0.088836032	0.088836032	1	2*	2*	1148197	396	South Los Angeles			Above Moderate
LOS ANGELES	1316 W 40TH PL	90037	5020002004	Low Medium I Residential	R2-1	0	17	0.147127134	Residential - Single Family Residence	YES - Current	NO - Privately-Owned	Available	Not Used in Prior Housing Element	0	0	0.088836032	0.088836032	1	2*	2*	1148197	395	South Los Angeles			Above Moderate
LOS ANGELES	1320 W 40TH PL	90037	5020002005	Low Medium I Residential	R2-1	0	17	0.147131278	Residential - Single Family Residence	YES - Current	NO - Privately-Owned	Available	Not Used in Prior Housing Element	0	0	0.088836032	0.088836032	1	2*	2*	1148197	394	South Los Angeles			Above Moderate
LOS ANGELES	1328 W 40TH PL	90037	5020002006	Low Medium I Residential	R2-1	0	17	0.147134871	Residential - Double, Duplex, or Two Units - 4 Stories or Less	YES - Current	NO - Privately-Owned	Available	Not Used in Prior Housing Element	0	0	0.116752312	0.116752312	2	2*	2*	1148197	393	South Los Angeles		Yes	Above Moderate
LOS ANGELES	1332 W 40TH PL	90037	5020002007	Low Medium I Residential	R2-1	0	17	0.147138096	Residential - Single Family Residence	YES - Current	NO - Privately-Owned	Available	Not Used in Prior Housing Element	0	0	0.088836032	0.088836032	1	2*	2*	1148197	392	South Los Angeles			Above Moderate
LOS ANGELES	1336 W 40TH PL	90037	5020002008	Low Medium I Residential	R2-1	0	17	0.147140966	Residential - Double, Duplex, or Two Units - 4 Stories or Less	YES - Current	NO - Privately-Owned	Available	Not Used in Prior Housing Element	0	0	0.116752312	0.116752312	2	2*	2*	1148197	391	South Los Angeles		Yes	Above Moderate
LOS ANGELES	1342 W 40TH PL	90037	5020002009	Low Medium I Residential	R2-1	0	17	0.147722641	Residential - Single Family Residence	YES - Current	NO - Privately-Owned	Available	Not Used in Prior Housing Element	0	0	0.088836032	0.088836032	1	2*	2*	1148197	390	South Los Angeles			Above Moderate
LOS ANGELES	1350 W 40TH PL	90037	5020002010	Low Medium II Residential	RD1.5-1	0	29	0.155278892	Residential - Five or More Units or Apartments (Any Combination) - 4 Stories or Less	YES - Current	NO - Privately-Owned	Available	Not Used in Prior Housing Element	0	0.047478859	0	0.047478859	5	0	0	1148197	389	South Los Angeles		Yes	Moderate
LOS ANGELES	4060 S NORMANDIE AVE	90037	5020002012	Low Medium II Residential	RD1.5-1	0	29	0.141002735	Residential - Double, Duplex, or Two Units - 4 Stories or Less	YES - Current	NO - Privately-Owned	Available	Not Used in Prior Housing Element	0	0.223572627	0	0.223572627	2	0	0	1148197	435	South Los Angeles		Yes	Moderate
LOS ANGELES	4068 S NORMANDIE AVE	90037	5020002013	Low Medium II Residential	RD1.5-1	0	29	0.141038618	Residential - Four Units (Any Combination) - 4 Stories or Less	YES - Current	NO - Privately-Owned	Available	Not Used in Prior Housing Element	0	0.049278926	0	0.049278926	4	0	0	1148197	466	South Los Angeles		Yes	Moderate
LOS ANGELES	1345 W 41ST ST	90037	5020002015	Low Medium I Residential	R2-1	0	17	0.146344007	Residential - Double, Duplex, or Two Units - 4 Stories or Less	YES - Current	NO - Privately-Owned	Available	Not Used in Prior Housing Element	0	0	0.116752312	0.116752312	2	2*	2*	1148197	462	South Los Angeles		Yes	Above Moderate
LOS ANGELES	1337 W 41ST ST	90037	5020002016	Low Medium I Residential	R2-1	0	17	0.14577949	Residential - Single Family Residence	YES - Current	NO - Privately-Owned	Available	Not Used in Prior Housing Element	0	0	0.088836032	0.088836032	1	2*	2*	1148197	461	South Los Angeles			Above Moderate
LOS ANGELES	1327 W 41ST ST	90037	5020002018	Low Medium I Residential	R2-1	0	17	0.145779128	Residential - Single Family Residence	YES - Current	NO - Privately-Owned	Available	Not Used in Prior Housing Element	0	0	0.088836032	0.088836032	1	2*	2*	1148197	459	South Los Angeles			Above Moderate
LOS ANGELES	1325 W 41ST ST	90037	5020002019	Low Medium I Residential	R2-1	0	17	0.145777306	Residential - Double, Duplex, or Two Units - 4 Stories or Less	YES - Current	NO - Privately-Owned	Available	Not Used in Prior Housing Element	0	0	0.116752312	0.116752312	2	2*	2*	1148197	458	South Los Angeles		Yes	Above Moderate
LOS ANGELES	1317 W 41ST ST	90037	5020002020	Low Medium I Residential	R2-1	0	17	0.145777668	Residential - Double, Duplex, or Two Units - 4 Stories or Less	YES - Current	NO - Privately-Owned	Available	Not Used in Prior Housing Element	0	0	0.116752312	0.116752312	2	2*	2*	1148197	457	South Los Angeles		Yes	Above Moderate
LOS ANGELES	1315 W 41ST ST	90037	5020002021	Low Medium I Residential	R2-1	0	17	0.14577949	Residential - Single Family Residence	YES - Current	NO - Privately-Owned	Available	Not Used in Prior Housing Element	0	0	0.088836032	0.088836032	1	2*	2*	1148197	456	South Los Angeles			Above Moderate
LOS ANGELES	1307 W 41ST ST	90037	5020002022	Low Medium I Residential	R2-1	0	17	0.145777662	Residential - Single Family Residence	YES - Current	NO - Privately-Owned	Available	Not Used in Prior Housing Element	0	0	0.088836032	0.088836032	1	2*	2*	1148197	455	South Los Angeles			Above Moderate
LOS ANGELES	1302 W 41ST ST	90037	5020003001	Low Medium I Residential	R2-1	0	17	0.147046708	Residential - Single Family Residence	YES - Current	NO - Privately-Owned	Available	Not Used in Prior Housing Element	0	0	0.108869648	0.108869648	1	2*	2*	1148197	516	South Los Angeles			Above Moderate
LOS ANGELES	1310 W 41ST ST	90037	5020003003	Low Medium I Residential	R2-1	0	17	0.147043742	Residential - Single Family Residence	YES - Current	NO - Privately-Owned	Available	Not Used in Prior Housing Element	0	0	0.108869648	0.108869648	1	2*	2*	1148197	519	South Los Angeles			Above Moderate
LOS ANGELES	1320 W 41ST ST	90037	5020003005	Low Medium I Residential	R2-1	0	17	0.147050216	Residential - Single Family Residence	YES - Current	NO - Privately-Owned	Available	Not Used in Prior Housing Element	0	0	0.108869648	0.108869648	1	2*	2*	1148197	521	South Los Angeles			Above Moderate
LOS ANGELES	1326 W 41ST ST	90037	5020003006	Low Medium I Residential	R2-1	0	17	0.147054521	Residential - Single Family Residence	YES - Current	NO - Privately-Owned	Available	Not Used in Prior Housing Element	0	0	0.108869648	0.108869648	1	2*	2*	1148197	520	South Los Angeles			Above Moderate
LOS ANGELES	1332 W 41ST ST	90037	5020003007	Low Medium I Residential	R2-1	0	17	0.147058825	Residential - Single Family Residence	YES - Current	NO - Privately-Owned	Available	Not Used in Prior Housing Element	0	0	0.088836032	0.088836032	1	2*	2*	1148197	518	South Los Angeles			Above Moderate
LOS ANGELES	1336 W 41ST ST	90037	5020003008	Low Medium I Residential	R2-1	0	17	0.147063491	Residential - Single Family Residence	YES - Current	NO - Privately-Owned	Available	Not Used in Prior Housing Element	0	0	0.088836032	0.088836032	1	2*	2*	1148197	517	South Los Angeles			Above Moderate
LOS ANGELES	1344 W 41ST ST	90037	5020003009	Low Medium I Residential	R2-1	0	17	0.147063491	Residential - Single Family Residence	YES - Current	NO - Privately-Owned	Available	Not Used in Prior Housing Element	0	0	0.088836032	0.088836032	1	2*	2*	1148197	517	South Los Angeles			Above Moderate
LOS ANGELES	1350 W 41ST ST	90037	5020003010	Low Medium II Residential	RD1.5-1	0	29	0.141151584	Residential - Three Units (Any Combination) - 4 Stories or Less	YES - Current	NO - Privately-Owned	Available	Not Used in Prior Housing Element	0	0.067377217	0	0.067377217	3	0	0	1148197	523	South Los Angeles		Yes	Moderate
LOS ANGELES	4106 S NORMANDIE AVE	90037	5020003011	Low Medium II Residential	RD1.5-1	0	29	0.14120489	Residential - Four Units (Any Combination) - 4 Stories or Less	YES - Current	NO - Privately-Owned	Available	Not Used in Prior Housing Element	0	0.049278926	0	0.049278926	4	0	0	1148197	528	South Los Angeles		Yes	Moderate
LOS ANGELES	4110 S NORMANDIE AVE	90037	5020003012	Low Medium II Residential	RD1.5-1	0	29	0.141241802	Residential - Four Units (Any Combination) - 4 Stories or Less	YES - Current	NO - Privately-Owned	Available	Not Used in Prior Housing Element	0	0.375108987	1	0	0.375108987	1	0	0	1148197	560	South Los Angeles			Moderate
LOS ANGELES	4116 S NORMANDIE AVE	90037	5020003013	Low Medium II Residential	RD1.5-1	0	29	0.141275194	Residential - Single Family Residence	YES - Current	NO - Privately-Owned	Available	Not Used in Prior Housing Element	0	0.375108987	0	0.375108987	1	0	0	1148197	592	South Los Angeles			Moderate
LOS ANGELES	4120 S NORMANDIE AVE	90037	5020003014	Low Medium II Residential	RD1.5-1	0	29	0.141025743	Residential - Three Units (Any Combination) - 4 Stories or Less	YES - Current	NO - Privately-Owned	Available	Not Used in Prior Housing Element	0	0.060723037	0	0.060723037	3	0	0	1148197	596	South Los Angeles		Yes	Moderate
LOS ANGELES	1343 W 41ST PL	90037	5020003015	Low Medium I Residential	R2-1	0	17	0.146326148	Residential - Double, Duplex, or Two Units - 4 Stories or Less	YES - Current	NO - Privately-Owned	Available	Not Used in Prior Housing Element	0	0	0.142843303	0.142843303	2	2*	2*	1148197	588	South Los Angeles		Yes	Above Moderate
LOS ANGELES	1337 W 41ST PL	90037	5020003016	Low Medium I Residential	R2-1	0	17	0.145778216	Residential - Single Family Residence	YES - Current	NO - Privately-Owned	Available	Not Used in Prior Housing Element	0	0	0.108869648	0.108869648	1	2*	2*	1148197	587	South Los Angeles			Above Moderate
LOS ANGELES	1333 W 41ST PL	90037	5020003017	Low Medium I Residential	R2-1	0	17	0.145778216	Residential - Single Family Residence	YES - Current	NO - Privately-Owned	Available	Not Used in Prior Housing Element	0	0	0.108869648	0.108869648	1	2*	2*	1148197	586	South Los Angeles			Above Moderate
LOS ANGELES	1327 W 41ST PL	90037	5020003018	Low Medium I Residential	R2-1	0	17	0.145778578	Residential - Single Family Residence	YES - Current	NO - Privately-Owned	Available	Not Used in Prior Housing Element	0	0	0.108869648	0.108869648	1	2*	2*	1148197	585	South Los Angeles			Above Moderate
LOS ANGELES	1323 W 41ST PL	90037	5020003019	Low Medium I Residential	R2-1	0	17	0.145778934	Residential - Single Family Residence	YES - Current	NO - Privately-Owned	Available	Not Used in Prior Housing Element	0	0	0.108869648	0.108869648	1	2*	2*	1148197	584	South Los Angeles			Above Moderate
LOS ANGELES	1319 W 41ST PL	90037	5020003020	Low Medium I Residential	R2-1	0	17	0.145778934	Residential - Double, Duplex, or Two Units - 4 Stories or Less	YES - Current	NO - Privately-Owned	Available	Not Used in Prior Housing Element	0	0	0.142843303	0.142843303	2	2*	2*	1148197	583	South Los Angeles		Yes	Above Moderate
LOS ANGELES	1315 W 41ST PL	90037	5020003021	Low Medium I Residential	R2-1	0	17	0.145778578	Residential - Single Family Residence	YES - Current	NO - Privately-Owned	Available	Not Used in Prior Housing Element	0	0	0.108869648	0.108869648	1	2*	2*	1148197	582	South Los Angeles			Above Moderate
LOS ANGELES	1307 W 41ST PL	90037	5020003022	Low Medium I Residential	R2-1	0	17	0.145777668	Residential - Single Family Residence	YES - Current	NO - Privately-Owned	Available	Not Used in Prior Housing Element	0	0	0.108869648	0.108869648	1	2*	2*	1148197	581	South Los Angeles			Above Moderate
LOS ANGELES	1301 W 41ST PL	90037	5020003023	Low Medium I Residential	R2-1	0	17	0.145783133	Residential - Single Family Residence	YES - Current	NO - Privately-Owned	Available	Not Used in Prior Housing Element	0	0	0.088836032	0.088836032	1	2*	2*	1148197	580	South Los Angeles			Above Moderate
LOS ANGELES	1306 W 41ST PL	90037	5020004002	Low Medium I Residential	R2-1	0	17	0.146930591	Residential - Double, Duplex, or Two Units - 4 Stories or Less	YES - Current	NO - Privately-Owned	Available	Not Used in Prior Housing Element	0	0	0.116752312	0.116752312	2	2*	2*	1148197	631	South Los Angeles		Yes	Above Moderate
LOS ANGELES	1310 W 41ST PL	90037	5020004003	Low Medium I Residential	R2-1	0	17	0.146928754	Residential - Single Family Residence	YES - Current	NO - Privately-Owned	Available	Not Used in Prior Housing Element	0	0	0.088836032	0.088836032	1	2*	2*	1148197	636	South Los Angeles			Above Moderate
LOS ANGELES	1316 W 41ST PL	90037	5020004004	Low Medium I Residential	R2-1	0	17	0.146931124	Residential - Single Family Residence	YES - Current	NO - Privately-Owned	Available	Not Used in Prior Housing Element	0	0	0.088836032	0.088836032	1	2*	2*	1148197	639	South Los Angeles			Above Moderate
LOS ANGELES	1320 W 41ST PL	90037	5020004005	Low Medium I Residential	R2-1	0	17	0.146935073	Residential - Single Family Residence	YES - Current	NO - Privately-Owned	Available	Not Used in Prior Housing Element	0	0	0.108869648	0.108869648	1	2*	2*	1148197	638	South Los Angeles			Above Moderate
LOS ANGELES	1328 W 41ST PL	90037	5020004006	Low Medium I Residential	R2-1	0	17	0.146939733	Residential - Double, Duplex, or Two Units - 4 Stories or Less	YES - Current	NO - Privately-Owned	Available	Not Used in Prior Housing Element	0	0	0.15251137	0.15251137	2	2*	2*	1148197	637	South Los Angeles		Yes	Above Moderate
LOS ANGELES	1332 W 41ST PL	90037	5020004007	Low Medium I Residential	R2-1	0	17	0.142536121	Residential - Double, Duplex, or Two Units - 4 Stories or Less	YES - Current	NO - Privately-Owned	Available	Not Used in Prior Housing Element	0	0	0.142843303	0.142843303	2	2*	2*	1148197	634	South Los Angeles		Yes	Above Moderate
LOS ANGELES	1336 W 41ST PL	90037	5020004008	Low Medium I Residential	R2-1	0	17	0.146948342	Residential - Single Family Residence	YES - Current	NO - Privately-Owned	Available	Not Used in Prior Housing Element	0	0	0.088836032	0.088836032	1	2*	2*	1148197	633	South Los Angeles			Above Moderate
LOS ANGELES	1342 W 41ST PL	90037	5020004009	Low Medium I Residential	R2-1	0	17	0.147511951	Residential - Single Family Residence	YES - Current	NO - Privately-Owned	Available	Not Used in Prior Housing Element	0	0	0.088836032	0.088836032	1	2*	2*	1148197	630	South Los Angeles			Above Moderate
LOS ANGELES	1358 W 41ST PL	90037	5020004010	Low Medium II Residential	RD1.5-1	0	29	0.141105366	Residential - Double, Duplex, or Two Units - 4 Stories or Less	YES - Current	NO - Privately-Owned	Available	Not Used in Prior Housing Element	0	0.223572627	0	0.223572627	2	0	0	1148197	640	South Los Angeles		Yes	Moderate
LOS ANGELES	4154 S NORMANDIE AVE	90037	5020004011	Low Medium II Residential	RD1.5-1	0	29	0.14143191	Residential - Three Units (Any Combination) - 4 Stories or Less	YES - Current	NO - Privately-Owned	Available	Not Used in Prior Housing Element	0	0.060723037	0	0.060723037	3	0	0	1148197	648	South Los Angeles		Yes	Moderate
LOS ANGELES	4162 S NORMANDIE AVE	90037	5020004012	Low Medium II Residential	RD1.5-1	0	29	0.141468164	Residential - Single Family Residence	YES - Current	NO - Privately-Owned	Available	Not Used in Prior Housing Element	0	0.375108987	0	0.375108987	1	0	0	1148197	659	South Los Angeles			Moderate
LOS ANGELES	4164 S NORMANDIE AVE	90037	5020004013	Low Medium II Residential	RD1.5-1	0	29	0.141507353	Residential - Three Units (Any Combination) - 4 Stories or Less	YES - Current	NO - Privately-Owned	Available	Not Used in Prior Housing Element	0	0.182696208	0	0.182696208	3	0	0	1148197	723	South Los Angeles		Yes	Moderate
LOS ANGELES	4172 S NORMANDIE AVE	90037	5020004014	Low Medium II Residential	RD1.5-1	0	29	0.112829904	Residential - Single Family Residence	YES - Current	NO - Privately-Owned	Available	Not Used in Prior Housing Element	0	0.166901189	0	0.166901189	1	3*	3*	1148197	733	South Los Angeles			Moderate
LOS ANGELES	1349 W 42ND ST	90037	5020004015	Low Medium II Residential	RD1.5-1	0	29	0.036456686	Residential - Single Family Residence	YES - Current	NO - Privately-Owned	Available	Not Used in Prior Housing Element	0	0	0.055380135	0.055380135	1	1*	1*	1148197	732	South Los Angeles			Above Moderate
LOS ANGELES	1337 W 42ND ST	90037	5020004017	Low Medium I Residential	R2-1	0	17	0.14365085	Residential - Single Family Residence	YES - Current	NO - Privately-Owned	Available	Not Used in Prior Housing Element	0	0	0.088836032	0.088836032	1	2*	2*	1148197	714	South Los Angeles			Above Moderate
LOS ANGELES	1333 W 42ND ST	90037	5020004018	Low Medium I Residential	R2-1	0	17	0.143770906	Residential - Single Family Residence	YES - Current	NO - Privately-Owned	Available	Not Used in Prior Housing Element	0	0	0.088836032	0.088836032	1	2*	2*	1148197	713	South Los Angeles			Above Moderate
LOS ANGELES	1327 W 42ND ST	90037	5020004019	Low Medium I Residential	R2-1	0	17	0.143891717	Residential - Single Family Residence	YES - Current	NO - Privately-Owned	Available	Not Used in Prior Housing Element	0	0	0.088836032	0.088836032	1	2*	2*	1148197	712	South Los Angeles			Above Moderate
LOS ANGELES	1323 W 42ND ST	90037	5020004020	Low Medium I Residential	R2-1	0	17	0.144013866	Residential - Double, Duplex, or Two Units - 4 Stories or Less	YES - Current	NO - Privately-Owned	Available	Not Used in Prior Housing Element	0	0	0.116752312	0.116752312	2	2*	2*	1148197	711	South Los Angeles		Yes	Above Moderate
LOS ANGELES	1317 W 42ND ST	90037	5020004021	Low Medium I Residential	R2-1	0	17	0.144135108	Residential - Single Family Residence	YES - Current	NO - Privately-Owned	Available	Not Used in Prior Housing Element	0	0	0.088836032	0.088836032	1	2*	2*	1148197	710	South Los Angeles			Above Moderate
LOS ANGELES	1311 W 42ND ST	90037	5020004022	Low Medium I Residential	R2-1	0	17	0.144254186	Residential - Single Family Residence	YES - Current	NO - Privately-Owned	Available	Not Used in Prior Housing Element	0	0	0.088836032	0.088836032	1	2*	2*	1148197	709	South Los Angeles			Above Moderate
LOS ANGELES	1307 W 42ND ST	90037	5020004023	Low Medium I Residential	R2-1	0	17	0.144376873	Residential - Double, Duplex, or Two Units - 4 Stories or Less	YES - Current	NO - Privately-Owned	Available	Not Used in Prior Housing Element	0	0	0.116752312	0.116752312	2	2*	2*	1148197	708	South Los Angeles		Yes	Above Moderate
LOS ANGELES	1306 W 42ND ST	90037	5020005002	Low Medium I Residential	R2-1	0	17	0.136365754	Residential - Single Family Residence	YES - Current	NO - Privately-Owned	Available	Not Used in Prior Housing Element	0	0	0.108869648	0.108869648	1	2*	2*	1148197	763	South Los Angeles			Above Moderate
LOS ANGELES	1316 W 42ND ST	90037	5020005004	Low Medium I Residential	R2-1	0	17	0.136366724	Residential

LOS ANGELES	4239 S RAYMOND AVE	90037	5020005022	Low Medium I Residential	R2-1	0	17	0.138123067	Residential - Single Family Residence	YES - Current	NO - Privately-Owned	Available	Not Used in Prior Housing Element	0	0	0.108869648	0.108869648	1	2*	2*	1148197	963	South Los Angeles			Above Moderate
LOS ANGELES	4245 S RAYMOND AVE	90037	5020005023	Low Medium I Residential	R2-1	0	17	0.138144841	Residential - Single Family Residence	YES - Current	NO - Privately-Owned	Available	Not Used in Prior Housing Element	0	0	0.108869648	0.108869648	1	2*	2*	1148197	983	South Los Angeles			Above Moderate
LOS ANGELES	4249 S RAYMOND AVE	90037	5020005024	Low Medium I Residential	R2-1	0	17	0.138165702	Residential - Single Family Residence	YES - Current	NO - Privately-Owned	Available	Not Used in Prior Housing Element	0	0	0.108869648	0.108869648	1	2*	2*	1148197	1010	South Los Angeles			Above Moderate
LOS ANGELES	4253 S RAYMOND AVE	90037	5020005025	Low Medium I Residential	R2-1	0	17	0.138188442	Residential - Single Family Residence	YES - Current	NO - Privately-Owned	Available	Not Used in Prior Housing Element	0	0	0.108869648	0.108869648	1	2*	2*	1148197	1046	South Los Angeles			Above Moderate
LOS ANGELES	4259 S RAYMOND AVE	90037	5020005026	Low Medium I Residential	R2-1	0	17	0.138210229	Residential - Double, Duplex, or Two Units - 4 Stories or Less	YES - Current	NO - Privately-Owned	Available	Not Used in Prior Housing Element	0	0	0.025095197	0.025095197	2	2*	2*	1148197	1070	South Los Angeles			Above Moderate
LOS ANGELES	4229 S KENWOOD AVE	90037	5020006013	Low Medium I Residential	R2-1	0	17	0.138878901	Residential - Single Family Residence	YES - Current	NO - Privately-Owned	Available	Not Used in Prior Housing Element	0	0	0.108869648	0.108869648	1	2*	2*	1148197	903	South Los Angeles			Above Moderate
LOS ANGELES	4233 S KENWOOD AVE	90037	5020006014	Low Medium I Residential	R2-1	0	17	0.138883307	Residential - Single Family Residence	YES - Current	NO - Privately-Owned	Available	Not Used in Prior Housing Element	0	0	0.108869648	0.108869648	1	2*	2*	1148197	915	South Los Angeles			Above Moderate
LOS ANGELES	4237 S KENWOOD AVE	90037	5020006015	Low Medium I Residential	R2-1	0	17	0.138889579	Residential - Single Family Residence	YES - Current	NO - Privately-Owned	Available	Not Used in Prior Housing Element	0	0	0.108869648	0.108869648	1	2*	2*	1148197	961	South Los Angeles			Above Moderate
LOS ANGELES	4259 S KENWOOD AVE	90037	5020006019	Low Medium I Residential	R2-1	0	17	0.136924043	Residential - Single Family Residence	YES - Current	NO - Privately-Owned	Available	Not Used in Prior Housing Element	0	0	0.088836032	0.088836032	1	2*	2*	1148197	1065	South Los Angeles			Above Moderate
LOS ANGELES	4219 S KENWOOD AVE	90037	5020006026	Low Medium I Residential	R2-1	0	17	0.138867959	Residential - Single Family Residence	YES - Current	NO - Privately-Owned	Available	Not Used in Prior Housing Element	0	0	0.095355454	0.095355454	2	2*	2*	1148197	861	South Los Angeles			Above Moderate
LOS ANGELES	4223 S KENWOOD AVE	90037	5020006027	Low Medium I Residential	R2-1	0	17	0.138873903	Residential - Single Family Residence	YES - Current	NO - Privately-Owned	Available	Not Used in Prior Housing Element	0	0	0.108869648	0.108869648	1	2*	2*	1148197	887	South Los Angeles			Above Moderate
LOS ANGELES	4241 S KENWOOD AVE	90037	5020006031	Low Medium I Residential	R2-1	0	17	0.138893981	Residential - Single Family Residence	YES - Current	NO - Privately-Owned	Available	Not Used in Prior Housing Element	0	0	0.108869648	0.108869648	1	2*	2*	1148197	980	South Los Angeles			Above Moderate
LOS ANGELES	4238 S NORMANDIE AVE	90037	5020006032	Low Medium II Residential	(Q)RA-1	0	108	0.128177064	Institutional - Church - One Story	YES - Current	NO - Privately-Owned	Available	Not Used in Prior Housing Element	0.036804379	0	0	0.036804379	1	0	0	1148197	960	South Los Angeles			Lower
LOS ANGELES	4244 S NORMANDIE AVE	90037	5020006032	Low Medium II Residential	(Q)RA-1	0	108	0.128176204	Institutional - Church - One Story	YES - Current	NO - Privately-Owned	Available	Not Used in Prior Housing Element	0.036804379	0	0	0.036804379	1	0	0	1148197	979	South Los Angeles			Lower
LOS ANGELES	4250 S NORMANDIE AVE	90037	5020006032	Low Medium II Residential	(Q)RA-1	0	108	0.128177067	Institutional - Church - One Story	YES - Current	NO - Privately-Owned	Available	Not Used in Prior Housing Element	0.036804379	0	0	0.036804379	1	0	0	1148197	1003	South Los Angeles			Lower
LOS ANGELES	4258 S NORMANDIE AVE	90037	5020006032	Low Medium II Residential	(Q)RA-1	0	108	0.128176204	Institutional - Church - One Story	YES - Current	NO - Privately-Owned	Available	Not Used in Prior Housing Element	0.036431381	0	0	0.036431381	1	0	0	1148197	1043	South Los Angeles			Lower
LOS ANGELES	4262 S NORMANDIE AVE	90037	5020006032	Low Medium II Residential	(Q)RA-1	0	108	0.127889178	Institutional - Church - One Story	YES - Current	NO - Privately-Owned	Available	Not Used in Prior Housing Element	0.036431381	0	0	0.036431381	1	0	0	1148197	1064	South Los Angeles			Lower
LOS ANGELES		5020006032		Low Medium II Residential	(Q)RA-1	0	108	0.041264748	Institutional - Church - One Story	YES - Current	NO - Privately-Owned	Available	Not Used in Prior Housing Element	0.018714181	0	0	0.018714181	1	0	0	1148197	957	South Los Angeles			Lower
LOS ANGELES	4247 S KENWOOD AVE	90037	5020006033	Low Medium I Residential	R2-1	0	17	0.138900251	Residential - Single Family Residence	YES - Current	NO - Privately-Owned	Available	Not Used in Prior Housing Element	0	0	0.108869648	0.108869648	1	2*	2*	1148197	1004	South Los Angeles			Above Moderate
LOS ANGELES	4251 S KENWOOD AVE	90037	5020006034	Low Medium I Residential	R2-1	0	17	0.138905589	Residential - Single Family Residence	YES - Current	NO - Privately-Owned	Available	Not Used in Prior Housing Element	0	0	0.108869648	0.108869648	1	2*	2*	1148197	1044	South Los Angeles			Above Moderate
LOS ANGELES	4342 S NORMANDIE AVE	90037	5020007015	Low Medium II Residential	RD1.5-1	0	29	0.124580871	Residential - Three Units (Any Combination) - 4 Stories or Less	YES - Current	NO - Privately-Owned	Available	Not Used in Prior Housing Element	0	0.167532688	0	0.167532688	3	3*	3*	1118197	23	South Los Angeles		Yes	Moderate
LOS ANGELES	1363 W VERNON AVE	90037	5020007019	Low Medium II Residential	RD1.5-1	0	29	0.149796528	Commercial - Office Building - Office and Residential - One Story	YES - Current	NO - Privately-Owned	Available	Not Used in Prior Housing Element	0	0.034017813	0	0.034017813	3	0	0	1118197	46	South Los Angeles		Yes	Moderate
LOS ANGELES	1357 W VERNON AVE	90037	5020007020	Low Medium II Residential	RD1.5-1	0	29	0.149796313	Residential - Four Units (Any Combination) - 4 Stories or Less	YES - Current	NO - Privately-Owned	Available	Not Used in Prior Housing Element	0	0.177308536	0	0.177308536	4	0	0	1118197	47	South Los Angeles		Yes	Moderate
LOS ANGELES	1351 W VERNON AVE	90037	5020007021	Low Medium II Residential	RD1.5-1	0	29	0.149795282	Residential - Five or More Units or Apartments (Any Combination) - 4 Stories or Less	YES - Current	NO - Privately-Owned	Available	Not Used in Prior Housing Element	0	0.038085508	0	0.038085508	6	0	0	1118197	48	South Los Angeles		Yes	Moderate
LOS ANGELES	4341 S KENWOOD AVE	90037	5020007022	Low Medium I Residential	R2-1	0	17	0.135687204	Residential - Double, Duplex, or Two Units - 4 Stories or Less	YES - Current	NO - Privately-Owned	Available	Not Used in Prior Housing Element	0	0	0.116752312	0.116752312	2	2*	2*	1118197	24	South Los Angeles		Yes	Above Moderate
LOS ANGELES	4335 S KENWOOD AVE	90037	5020007023	Low Medium I Residential	R2-1	0	17	0.134478895	Residential - Double, Duplex, or Two Units - 4 Stories or Less	YES - Current	NO - Privately-Owned	Available	Not Used in Prior Housing Element	0	0	0.142843303	0.142843303	2	2*	2*	1148197	1290	South Los Angeles		Yes	Above Moderate
LOS ANGELES	4331 S KENWOOD AVE	90037	5020007024	Low Medium I Residential	R2-1	0	17	0.13447322	Residential - Double, Duplex, or Two Units - 4 Stories or Less	YES - Current	NO - Privately-Owned	Available	Not Used in Prior Housing Element	0	0	0.142843303	0.142843303	2	2*	2*	1148197	1239	South Los Angeles		Yes	Above Moderate
LOS ANGELES	1356 W 43RD ST	90037	5020007027	Low Medium II Residential	RD1.5-1	0	29	0.143277728	Residential - Five or More Units or Apartments (Any Combination) - 4 Stories or Less	YES - Current	NO - Privately-Owned	Available	Not Used in Prior Housing Element	0	0.039941221	0	0.039941221	5	0	0	1148197	1085	South Los Angeles		Yes	Moderate
LOS ANGELES	4306 S NORMANDIE AVE	90037	5020007028	Low Medium II Residential	RD1.5-1	0	29	0.143564876	Residential - Single Family Residence	YES - Current	NO - Privately-Owned	Available	Not Used in Prior Housing Element	0	0.375108987	0	0.375108987	1	0	0	1148197	1128	South Los Angeles			Moderate
LOS ANGELES	4310 S NORMANDIE AVE	90037	5020007029	Low Medium II Residential	RD1.5-1	0	29	0.143563967	Residential - Single Family Residence	YES - Current	NO - Privately-Owned	Available	Not Used in Prior Housing Element	0	0.375108987	0	0.375108987	1	0	0	1148197	1147	South Los Angeles			Moderate
LOS ANGELES	4316 S NORMANDIE AVE	90037	5020007030	Low Medium II Residential	RD1.5-1	0	29	0.143564876	Residential - Double, Duplex, or Two Units - 4 Stories or Less	YES - Current	NO - Privately-Owned	Available	Not Used in Prior Housing Element	0	0.223572627	0	0.223572627	2	0	0	1148197	1179	South Los Angeles		Yes	Moderate
LOS ANGELES	4322 S NORMANDIE AVE	90037	5020007031	Low Medium II Residential	RD1.5-1	0	29	0.143564839	Residential - Double, Duplex, or Two Units - 4 Stories or Less	YES - Current	NO - Privately-Owned	Available	Not Used in Prior Housing Element	0	0.223572627	0	0.223572627	2	0	0	1148197	1201	South Los Angeles		Yes	Moderate
LOS ANGELES	4326 S NORMANDIE AVE	90037	5020007032	Low Medium II Residential	RD1.5-1	0	29	0.14356311	Residential - Three Units (Any Combination) - 4 Stories or Less	YES - Current	NO - Privately-Owned	Available	Not Used in Prior Housing Element	0	0.060723037	0	0.060723037	3	0	0	1148197	1222	South Los Angeles		Yes	Moderate
LOS ANGELES	4301 S KENWOOD AVE	90037	5020007033	Low Medium I Residential	R2-1	0	17	0.155118467	Residential - Single Family Residence	YES - Current	NO - Privately-Owned	Available	Not Used in Prior Housing Element	0	0	0.088836032	0.088836032	1	2*	2*	1148197	1086	South Los Angeles			Above Moderate
LOS ANGELES	4307 S KENWOOD AVE	90037	5020007034	Low Medium I Residential	R2-1	0	17	0.155123982	Residential - Double, Duplex, or Two Units - 4 Stories or Less	YES - Current	NO - Privately-Owned	Available	Not Used in Prior Housing Element	0	0	0.116752312	0.116752312	2	2*	2*	1148197	1129	South Los Angeles		Yes	Above Moderate
LOS ANGELES	4315 S KENWOOD AVE	90037	5020007035	Low Medium I Residential	R2-1	0	17	0.155131009	Residential - Double, Duplex, or Two Units - 4 Stories or Less	YES - Current	NO - Privately-Owned	Available	Not Used in Prior Housing Element	0	0	0.116752312	0.116752312	2	2*	2*	1148197	1148	South Los Angeles		Yes	Above Moderate
LOS ANGELES	4317 S KENWOOD AVE	90037	5020007036	Low Medium I Residential	R2-1	0	17	0.15513715	Residential - Single Family Residence	YES - Current	NO - Privately-Owned	Available	Not Used in Prior Housing Element	0	0	0.088836032	0.088836032	1	2*	2*	1148197	1181	South Los Angeles			Above Moderate
LOS ANGELES	4323 S KENWOOD AVE	90037	5020007037	Low Medium I Residential	R2-1	0	17	0.15514322	Residential - Single Family Residence	YES - Current	NO - Privately-Owned	Available	Not Used in Prior Housing Element	0	0	0.088836032	0.088836032	1	2*	2*	1148197	1202	South Los Angeles			Above Moderate
LOS ANGELES	4327 S KENWOOD AVE	90037	5020007038	Low Medium I Residential	R2-1	0	17	0.155148414	Residential - Single Family Residence	YES - Current	NO - Privately-Owned	Available	Not Used in Prior Housing Element	0	0	0.088836032	0.088836032	1	2*	2*	1148197	1223	South Los Angeles			Above Moderate
LOS ANGELES	1326 W 43RD ST	90037	5020008001	Low Medium I Residential	R2-1	0	17	0.15515951	Residential - Single Family Residence	YES - Current	NO - Privately-Owned	Available	Not Used in Prior Housing Element	0	0	0.088836032	0.088836032	1	2*	2*	1148197	1087	South Los Angeles			Above Moderate
LOS ANGELES	4306 S KENWOOD AVE	90037	5020008002	Low Medium I Residential	R2-1	0	17	0.151519887	Residential - Single Family Residence	YES - Current	NO - Privately-Owned	Available	Not Used in Prior Housing Element	0	0	0.088836032	0.088836032	1	2*	2*	1148197	1130	South Los Angeles			Above Moderate
LOS ANGELES	4312 S KENWOOD AVE	90037	5020008003	Low Medium I Residential	R2-1	0	17	0.151518914	Residential - Single Family Residence	YES - Current	NO - Privately-Owned	Available	Not Used in Prior Housing Element	0	0	0.088836032	0.088836032	1	2*	2*	1148197	1149	South Los Angeles			Above Moderate
LOS ANGELES	4316 S KENWOOD AVE	90037	5020008004	Low Medium I Residential	R2-1	0	17	0.151518562	Residential - Double, Duplex, or Two Units - 4 Stories or Less	YES - Current	NO - Privately-Owned	Available	Not Used in Prior Housing Element	0	0	0.116752312	0.116752312	2	2*	2*	1148197	1183	South Los Angeles		Yes	Above Moderate
LOS ANGELES	4322 S KENWOOD AVE	90037	5020008005	Low Medium I Residential	R2-1	0	17	0.15151951	Residential - Single Family Residence	YES - Current	NO - Privately-Owned	Available	Not Used in Prior Housing Element	0	0	0.088836032	0.088836032	1	2*	2*	1148197	1203	South Los Angeles			Above Moderate
LOS ANGELES	4326 S KENWOOD AVE	90037	5020008006	Low Medium I Residential	R2-1	0	17	0.15151951	Residential - Single Family Residence	YES - Current	NO - Privately-Owned	Available	Not Used in Prior Housing Element	0	0	0.088836032	0.088836032	1	2*	2*	1148197	1224	South Los Angeles			Above Moderate
LOS ANGELES	4301 S RAYMOND AVE	90037	5020008007	Low Medium I Residential	R2-1	0	17	0.152472374	Residential - Single Family Residence	YES - Current	NO - Privately-Owned	Available	Not Used in Prior Housing Element	0	0	0.088836032	0.088836032	1	2*	2*	1148197	1089	South Los Angeles			Above Moderate
LOS ANGELES	4307 S RAYMOND AVE	90037	5020008008	Low Medium I Residential	R2-1	0	17	0.15249893	Residential - Single Family Residence	YES - Current	NO - Privately-Owned	Available	Not Used in Prior Housing Element	0	0	0.088836032	0.088836032	1	2*	2*	1148197	1131	South Los Angeles			Above Moderate
LOS ANGELES	4313 S RAYMOND AVE	90037	5020008009	Low Medium I Residential	R2-1	0	17	0.15252451	Residential - Single Family Residence	YES - Current	NO - Privately-Owned	Available	Not Used in Prior Housing Element	0	0	0.088836032	0.088836032	1	2*	2*	1148197	1150	South Los Angeles			Above Moderate
LOS ANGELES	4317 S RAYMOND AVE	90037	5020008010	Low Medium I Residential	R2-1	0	17	0.152552008	Residential - Single Family Residence	YES - Current	NO - Privately-Owned	Available	Not Used in Prior Housing Element	0	0	0.088836032	0.088836032	1	2*	2*	1148197	1184	South Los Angeles			Above Moderate
LOS ANGELES	4323 S RAYMOND AVE	90037	5020008011	Low Medium I Residential	R2-1	0	17	0.1525782	Residential - Double, Duplex, or Two Units - 4 Stories or Less	YES - Current	NO - Privately-Owned	Available	Not Used in Prior Housing Element	0	0	0.116752312	0.116752312	2	2*	2*	1148197	1204	South Los Angeles		Yes	Above Moderate
LOS ANGELES	4327 S RAYMOND AVE	90037	5020008012	Low Medium I Residential	R2-1	0	17	0.152604379	Residential - Double, Duplex, or Two Units - 4 Stories or Less	YES - Current	NO - Privately-Owned	Available	Not Used in Prior Housing Element	0	0	0.116752312	0.116752312	2	2*	2*	1148197	1225	South Los Angeles		Yes	Above Moderate
LOS ANGELES	1311 W VERNON AVE	90037	5020008016	Low Medium II Residential	RD1.5-1	0	29	0.128285145	Institutional - Homes for Aged and Others - One Story	YES - Current	NO - Privately-Owned	Available	Not Used in Prior Housing Element	0	0.046823663	0	0.046823663	0	3*	3*	1118197	80	South Los Angeles			Moderate
LOS ANGELES	1307 W VERNON AVE	90037	5020008017	Low Medium II Residential	RD1.5-1	0	29	0.129709306	Residential - Double, Duplex, or Two Units - 4 Stories or Less	YES - Current	NO - Privately-Owned	Available	Not Used in Prior Housing Element	0	0.18470208	0	0.18470208	2	3*	3*	1118197	81	South Los Angeles		Yes	Moderate
LOS ANGELES	4349 S RAYMOND AVE	90037	5020008019	Low Medium I Residential	R2-1	0	17	0.12802375	Residential - Double, Duplex, or Two Units - 4 Stories or Less	YES - Current	NO - Privately-Owned	Available	Not Used in Prior Housing Element	0	0	0.142843303	0.142843303	2	2*	2*	1118197	36	South Los Angeles		Yes	Above Moderate
LOS ANGELES	4341 S RAYMOND AVE	90037	5020008020	Low Medium I Residential	R2-1	0	17	0.128605036	Residential - Double, Duplex, or Two Units - 4 Stories or Less	YES - Current	NO - Privately-Owned	Available	Not Used in Prior Housing Element	0	0	0.142843303	0.142843303	2	2*	2*	1118197	19	South Los Angeles		Yes	Above Moderate
LOS ANGELES	4335 S RAYMOND AVE	90037	5020008021	Low Medium I Residential	R2-1	0	17	0.128850965	Residential - Double, Duplex, or Two Units - 4 Stories or Less	YES - Current	NO - Privately-Owned	Available	Not Used in Prior Housing Element	0	0	0.142843303	0.142843303	2	2*	2*	1148197	1287	South Los Angeles		Yes	Above Moderate
LOS ANGELES	4331 S RAYMOND AVE	90037	5020008022	Low Medium I Residential	R2-1	0	17	0.128207217	Residential - Double, Duplex, or Two Units - 4 Stories or Less	YES - Current	NO - Privately-Owned	Available	Not Used in Prior Housing Element	0	0	0.142843303	0.142843303	2	2*	2*	1148197	1242	South Los Angeles		Yes	Above Moderate
LOS ANGELES	4332 S KENWOOD AVE	90037	5020008023	Low Medium I Residential	R2-1	0	17	0.127275442	Residential - Single Family Residence	YES - Current	NO - Privately-Owned	Available	Not Used in Prior Housing Element	0	0	0.108869648	0.108869648	1	2*	2*	1148197	1241	South Los Angeles			Above Moderate
LOS ANGELES	4336 S KENWOOD AVE	90037	5020008024	Low Medium I Residential	R2-1	0	17	0.127915448	Residential - Double, Duplex, or Two Units - 4 Stories or Less	YES - Current	NO - Privately-Owned	Available	Not Used in Prior Housing Element	0	0	0.142843303	0.142843303	2	2*	2*	1148197	1286	South Los Angeles		Yes	Above Moderate
LOS ANGELES	4344 S KENWOOD AVE	90037	5020008025	Low Medium I Residential	R2-1	0	17	0.128178349	Residential - Double, Duplex, or Two Units - 4 Stories or Less	YES - Current	NO - Privately-Owned	Available	Not Used in Prior Housing Element	0	0	0.142843303	0.142843303	2	2*	2*	1118197	18	South Los Angeles		Yes	Above Moderate
LOS ANGELES	4348 S KENWOOD AVE	90037	5020008026	Low Medium I Residential	R2-1	0	17	0.128123265	Residential - Double, Duplex, or Two Units - 4 Stories or Less	YES - Current	NO - Privately-Owned	Available	Not Used in Prior Housing Element	0	0	0.142843303	0.142843303	2	2*	2*	1118197	35	South Los Angeles		Yes	Above Moderate
LOS ANGELES	1301 W VERNON AVE	90037	5020008027	Low Medium II Residential	RD1.5-1	0	29	0.116199643	Residential - Double, Duplex, or Two Units - 4 Stories or Less	YES - Current	NO - Privately-Owned	Available	Not Used in Prior Housing Element	0	0.005514911	0	0.005514911	2	3*	3*	1118197	83	South Los Angeles			Moderate
LOS ANGELES	1240 W 43RD ST	90037	5020009001	Low Medium I Residential	R2-1	0	17	0.151741824	Residential - Single Family Residence	YES - Current	NO - Privately-Owned	Available	Not Used in Prior Housing Element	0	0	0.088836032	0.088836032	1	2*	2*	1148197	1091	South Los Angeles			Above Moderate
LOS ANGELES	4306 S RAYMOND AVE	90037	5020009002	Low Medium I Residential	R2-1	0	17	0.151741107	Residential - Single Family Residence	YES - Current	NO - Privately-Owned	Available	Not Used in Prior Housing Element	0	0	0.088836032	0.088836032	1	2*	2*	1148197	1132	South Los Angeles			Above Moderate
LOS ANGELES	4312 S RAYMOND AVE	90037	5020009003	Low Medium I Residential	R2-1	0	17	0.151741107	Residential - Single Family Residence	YES - Current	NO - Privately-Owned	Available	Not Used in Prior Housing Element	0	0	0.088836032	0.088836032	1	2*	2*	1148197	1151	South Los Angeles			Above Moderate
LOS ANGELES	4322 S RAYMOND AVE	90037	5020009005	Low Medium I Residential	R2-1	0	17	0.151740389	Residential - Double, Duplex, or Two Units - 4 Stories or Less	YES - Current	NO - Privately-Owned	Available	Not Used in Prior Housing Element	0	0	0.030942971	0.030942971	2	2*	2*	1148197	1206	South Los Angeles		Yes	Above Moderate
LOS ANGELES	4326 S RAYMOND AVE	90037	5020009006	Low Medium I Residential	R2-1	0	17	0.151739672	Residential - Single Family Residence	YES - Current	NO - Privately-Owned	Available	Not Used in Prior Housing Element	0	0	0.088836032	0.088836032	1	2*	2*	1148197	1227	South Los Angeles			Above Moderate
LOS ANGELES	4307 S VAN BUREN PL	90037	5020009008	Low Medium I Residential	R2-1	0	17	0.151519075	Residential - Single Family Residence	YES - Current	NO - Privately-Owned	Available	Not Used in Prior Housing Element	0	0	0.088836032	0.088836032	1	2*	2*	1148197	1133	South Los Angeles			Above Moderate
LOS ANGELES	4313 S VAN BUREN PL	90037	5020009009	Low Medium I Residential	R2-1	0	17	0.15151871	Residential - Single Family Residence	YES - Current	NO - Privately-Owned	Available	Not Used in Prior Housing Element	0	0	0.088836032	0.088836032	1	2*	2*	1148197	1152	South Los Angeles			Above Moderate
LOS ANGELES	4319 S VAN BUREN PL	90037	5020009010	Low Medium I Residential	R2-1	0	17	0.151518357	Residential - Double, Duplex, or Two Units - 4 Stories or Less	YES - Current	NO - Privately-Owned	Available	Not Used in Prior Housing Element	0	0	0.116752312	0.116752312	2	2*	2*	1148197	1186	South Los Angeles		Yes	Above Moderate
LOS ANGELES	4321 S VAN BUREN PL	90037	5020009011	Low Medium I Residential	R2-1	0	17	0.151518357	Residential - Single Family Residence - Pool	YES - Current	NO - Privately-Owned	Available	Not Used in Prior Housing Element	0	0	0.088836032	0.088836032	1	2*	2*	1148197	1207	South Los Angeles			Above Moderate
LOS ANGELES	4327 S VAN BUREN PL	90037	5020009012	Low Medium I Residential	R2-1	0	17	0.15151871	Residential - Single Family Residence	YES - Current	NO - Privately-Owned	Available	Not Used in Prior Housing Element	0	0	0.088836032	0.088836032	1	2*	2*	1148197	1228	South Los Angeles			Above Moderate
LOS ANGELES	4353 S VAN BUREN PL	90037	5020009013	Neighborhood Commercial	C2-1VL-CPIO	0	108	0.136367461	Residential - Three Units (Any Combination) - 4 Stories or Less	YES - Current	NO - Privately-Owned	Available	Not Used in Prior Housing Element	0	0	0.650771877	0.650771877	3	0	0	1118197	57	South Los Angeles		Yes	Above Moderate
LOS ANGELES	1263 W VERNON AVE	90037	5020009015	Neighborhood Commercial	C2-1VL-CPIO	0	108	0.136366277	Residential - Three Units (Any Combination) - 4 Stories or Less	YES - Current	NO - Privately-Owned	Available	Not Used in Prior Housing Element	0	0	0.650771877	0.650771877	3	0	0	1118197	55	South Los Angeles		Yes	Above Moderate
LOS ANGELES	4348 S RAYMOND AVE	90037	5020009021	Low Medium I Residential	R2-1	0	17	0.12133856	Residential - Single Family Residence	YES - Current	NO - Privately-Owned	Available	Not Used in Prior Housing Element	0	0	0.108869648	0.108869648	1	2*	2*	1118197	32	South Los Angeles			Above Moderate
LOS ANGELES	4344 S RAYMOND AVE	90037	5020009022	Low Medium I Residential	R2-1	0	17	0.122891604	Residential - Single Family Residence	YES - Current	NO - Privately-Owned	Available	Not Used in Prior Housing Element	0	0	0.108869648	0.108869648	1	2*	2*	1118197	16	South Los Angeles			Above Moderate
LOS ANGELES	4338 S RAYMOND AVE	90037	5020009023	Low Medium I Residential	R2-1	0	17	0.1213914	Residential - Double, Duplex, or Two Units - 4 Stories or Less	YES - Current	NO - Privately-Owned	Available	Not Used in Prior Housing Element	0	0	0.142843303	0.142843303	2	2*	2*	1148197	1284	South Los Angeles		Yes	Above Moderate
LOS ANGELES	4334 S RAYMOND AVE	90037	5020009024	Low Medium I Residential	R2-1	0	17	0.121391455	Residential - Single Family Residence	YES - Current	NO - Privately-Owned	Available	Not Used in Prior Housing Element	0	0	0.108869648	0.108869648	1	2*	2*	1148197	1244	South Los Angeles			Above Moderate
LOS ANGELES	4335 S VAN BUREN PL	90037	5020009025	Low Medium I Residential	R2-1	0	17	0.12121526	Residential - Single Family Residence	YES - Current	NO - Privately-Owned	Available	Not Used in Prior Housing Element	0	0	0.108869648	0.108869648	1	2*	2*	1148197	1245	South Los Angeles			Above Moderate
LOS ANGELES	4339 S VAN BUREN PL	90037	5020009026	Low Medium I Residential	R2-1	0	17	0.121215181	Residential - Double, Duplex, or Two Units - 4 Stories or Less	YES - Current	NO - Privately-Owned	Available	Not Used in Prior Housing Element	0	0	0.142843303	0.142843303	2	2*	2*	1148197	1285	South Los Angeles		Yes	Above Moderate
LOS ANGELES	4343 S VAN BUREN PL	90037	5020009027	Low Medium I Residential	R2-1	0	17	0.12271641	Residential - Single Family Residence	YES - Current	NO - Privately-Owned	Available	Not Used in Prior Housing Element	0	0	0.108869648	0.108869648	1	2*	2*	1118197	17	South Los Angeles			Above Moderate
LOS ANGELES	4347 S VAN BUREN PL	90037	5020009028	Low Medium I Residential	R2-1	0	17	0.121257574	Residential - Single Family Residence	YES - Current	NO - Privately-Owned	Available	Not Used in Prior Housing Element	0	0	0.108869648	0.108869648	1	2*	2*	1118197	33	South Los Angeles			Above Moderate
LOS ANGELES	4356 S RAYMOND AVE	90037	5020009029	Neighborhood Commercial	C2-1VL-CPIO	0	108	0.050656422	Industrial - Light Manufacturing - One Story	YES - Current	NO - Privately-Owned	Available	Used in Prior Housing Element - Non-Vacant	0	0	0.039609334	0.039609334	0	0	0	1118197	52	South Los Angeles			Above Moderate
LOS ANGELES		5020009029		Neighborhood Commercial	C2-1VL-CPIO	0	108	0.05050579	Industrial - Light Manufacturing - One Story	YES - Current	NO - Privately-Owned	Available	Used in Prior Housing Element - Non-Vacant	0	0	0.039609334	0.039609334	0	0	0	1118197	53	South Los Angeles			Above Moderate
LOS ANGELES		5020009029		Neighborhood Commercial	C2-1VL-CPIO	0	108	0.050506343	Industrial - Light Manufacturing - One Story	YES - Current	NO - Privately-Owned	Available	Used in Prior Housing

LOS ANGELES	1217 W VERNON AVE	90037	5020010014	Neighborhood Commercial	C2-1VL-CPIO	0	108	0.111910065	Commercial - Store Combination - Store and Residential Combination - One Story	YES - Current	NO - Privately-Owned	Available	Used in Prior Housing Element - Non-Vacant	0	0	0.082042718	0.082042718	0	0	0	1118197	99	South Los Angeles	Yes	Above Moderate
LOS ANGELES	1223 W VERNON AVE	90037	5020010014	Neighborhood Commercial	C2-1VL-CPIO	0	108	0.112050249	Commercial - Store Combination - Store and Residential Combination - One Story	YES - Current	NO - Privately-Owned	Available	Used in Prior Housing Element - Non-Vacant	0	0	0.140048236	0.140048236	0	0	0	1118197	98	South Los Angeles	Yes	Above Moderate
LOS ANGELES	4350 S VAN BUREN PL	90037	5020010015	Low Medium I Residential	R2-1	0	17	0.133354805	Residential - Single Family Residence	YES - Current	NO - Privately-Owned	Available	Not Used in Prior Housing Element	0	0	0.108869648	0.108869648	1	2*	2*	1118197	40	South Los Angeles		Above Moderate
LOS ANGELES	4344 S VAN BUREN PL	90037	5020010016	Low Medium I Residential	R2-1	0	17	0.133356869	Residential - Single Family Residence	YES - Current	NO - Privately-Owned	Available	Not Used in Prior Housing Element	0	0	0.108869648	0.108869648	1	2*	2*	1118197	25	South Los Angeles		Above Moderate
LOS ANGELES	4338 S VAN BUREN PL	90037	5020010017	Low Medium I Residential	R2-1	0	17	0.134675962	Residential - Single Family Residence	YES - Current	NO - Privately-Owned	Available	Not Used in Prior Housing Element	0	0	0.108869648	0.108869648	1	2*	2*	1148197	1292	South Los Angeles		Above Moderate
LOS ANGELES	4334 S VAN BUREN PL	90037	5020010018	Low Medium I Residential	R2-1	0	17	0.133475999	Residential - Single Family Residence	YES - Current	NO - Privately-Owned	Available	Not Used in Prior Housing Element	0	0	0.108869648	0.108869648	1	2*	2*	1148197	1247	South Los Angeles		Above Moderate
LOS ANGELES	4331 S BUDLONG AVE	90037	5020010019	Low Medium I Residential	R2-1	0	17	0.121227239	Residential - Single Family Residence	YES - Current	NO - Privately-Owned	Available	Not Used in Prior Housing Element	0	0	0.108869648	0.108869648	1	2*	2*	1148197	1248	South Los Angeles		Above Moderate
LOS ANGELES	1201 W VERNON AVE	90037	5020010022	Neighborhood Commercial	C2-1VL-CPIO	0	108	0.355229882	Commercial - Store Combination - Store and Residential Combination - One Story	YES - Current	NO - Privately-Owned	Available	Used in Prior Housing Element - Non-Vacant	0.090232506	0	0	0.090232506	0	0	0	1118197	100	South Los Angeles		Lower
LOS ANGELES	4339 S BUDLONG AVE	90037	5020010024	Low Medium I Residential	R2-1	0	17	0.134728789	Residential - Double, Duplex, or Two Units - 4 Stories or Less	YES - Current	NO - Privately-Owned	Available	Not Used in Prior Housing Element	0	0	0.142843303	0.142843303	2	2*	2*	1118197	20	South Los Angeles	Yes	Above Moderate
LOS ANGELES	4337 S BUDLONG AVE	90037	5020010025	Low Medium I Residential	R2-1	0	17	0.131817541	Residential - Double, Duplex, or Two Units - 4 Stories or Less	YES - Current	NO - Privately-Owned	Available	Not Used in Prior Housing Element	0	0	0.003189642	0.003189642	2	2*	2*	1148197	1288	South Los Angeles		Above Moderate
LOS ANGELES	1200 W 42ND ST	90037	5020011001	Low Medium I Residential	R2-1	0	17	0.136366362	Residential - Double, Duplex, or Two Units - 4 Stories or Less	YES - Current	NO - Privately-Owned	Available	Not Used in Prior Housing Element	0	0	0.142843303	0.142843303	2	2*	2*	1148197	776	South Los Angeles	Yes	Above Moderate
LOS ANGELES	1206 W 42ND ST	90037	5020011002	Low Medium I Residential	R2-1	0	17	0.136367329	Residential - Single Family Residence	YES - Current	NO - Privately-Owned	Available	Not Used in Prior Housing Element	0	0	0.108869648	0.108869648	1	2*	2*	1148197	775	South Los Angeles		Above Moderate
LOS ANGELES	1210 W 42ND ST	90037	5020011003	Low Medium I Residential	R2-1	0	17	0.136365392	Residential - Double, Duplex, or Two Units - 4 Stories or Less	YES - Current	NO - Privately-Owned	Available	Not Used in Prior Housing Element	0	0	0.142843303	0.142843303	2	2*	2*	1148197	774	South Los Angeles	Yes	Above Moderate
LOS ANGELES	1214 W 42ND ST	90037	5020011004	Low Medium I Residential	R2-1	0	17	0.136366677	Residential - Single Family Residence	YES - Current	NO - Privately-Owned	Available	Not Used in Prior Housing Element	0	0	0.108869648	0.108869648	1	2*	2*	1148197	773	South Los Angeles		Above Moderate
LOS ANGELES	1222 W 42ND ST	90037	5020011005	Low Medium I Residential	R2-1	0	17	0.136366671	Residential - Double, Duplex, or Two Units - 4 Stories or Less	YES - Current	NO - Privately-Owned	Available	Not Used in Prior Housing Element	0	0	0.142843303	0.142843303	2	2*	2*	1148197	772	South Los Angeles	Yes	Above Moderate
LOS ANGELES	1224 W 42ND ST	90037	5020011006	Low Medium I Residential	R2-1	0	17	0.136685983	Residential - Single Family Residence	YES - Current	NO - Privately-Owned	Available	Not Used in Prior Housing Element	0	0	0.108869648	0.108869648	1	2*	2*	1148197	771	South Los Angeles		Above Moderate
LOS ANGELES	4216 S VAN BUREN PL	90037	5020011007	Low Medium I Residential	R2-1	0	17	0.138185804	Residential - Single Family Residence	YES - Current	NO - Privately-Owned	Available	Not Used in Prior Housing Element	0	0	0.108869648	0.108869648	1	2*	2*	1148197	850	South Los Angeles		Above Moderate
LOS ANGELES	4220 S VAN BUREN PL	90037	5020011008	Low Medium I Residential	R2-1	0	17	0.137692644	Residential - Single Family Residence	YES - Current	NO - Privately-Owned	Available	Not Used in Prior Housing Element	0	0	0.108869648	0.108869648	1	2*	2*	1148197	867	South Los Angeles		Above Moderate
LOS ANGELES	4224 S VAN BUREN PL	90037	5020011009	Low Medium I Residential	R2-1	0	17	0.137694598	Residential - Double, Duplex, or Two Units - 4 Stories or Less	YES - Current	NO - Privately-Owned	Available	Not Used in Prior Housing Element	0	0	0.142843303	0.142843303	2	2*	2*	1148197	894	South Los Angeles	Yes	Above Moderate
LOS ANGELES	4230 S VAN BUREN PL	90037	5020011010	Low Medium I Residential	R2-1	0	17	0.137696233	Residential - Single Family Residence	YES - Current	NO - Privately-Owned	Available	Not Used in Prior Housing Element	0	0	0.108869648	0.108869648	1	2*	2*	1148197	908	South Los Angeles		Above Moderate
LOS ANGELES	4236 S VAN BUREN PL	90037	5020011011	Low Medium I Residential	R2-1	0	17	0.137698175	Residential - Double, Duplex, or Two Units - 4 Stories or Less	YES - Current	NO - Privately-Owned	Available	Not Used in Prior Housing Element	0	0	0.059857509	0.059857509	2	2*	2*	1148197	930	South Los Angeles	Yes	Above Moderate
LOS ANGELES	4238 S VAN BUREN PL	90037	5020011012	Low Medium I Residential	R2-1	0	17	0.137700141	Residential - Single Family Residence	YES - Current	NO - Privately-Owned	Available	Not Used in Prior Housing Element	0	0	0.108869648	0.108869648	1	2*	2*	1148197	966	South Los Angeles		Above Moderate
LOS ANGELES	4242 S VAN BUREN PL	90037	5020011013	Low Medium I Residential	R2-1	0	17	0.137701763	Residential - Single Family Residence	YES - Current	NO - Privately-Owned	Available	Not Used in Prior Housing Element	0	0	0.108869648	0.108869648	1	2*	2*	1148197	986	South Los Angeles		Above Moderate
LOS ANGELES	4248 S VAN BUREN PL	90037	5020011014	Low Medium I Residential	R2-1	0	17	0.137703066	Residential - Single Family Residence	YES - Current	NO - Privately-Owned	Available	Not Used in Prior Housing Element	0	0	0.045333637	0.045333637	1	2*	2*	1148197	1015	South Los Angeles		Above Moderate
LOS ANGELES	4258 S VAN BUREN PL	90037	5020011016	Low Medium I Residential	R2-1	0	17	0.137707306	Residential - Double, Duplex, or Two Units - 4 Stories or Less	YES - Current	NO - Privately-Owned	Available	Not Used in Prior Housing Element	0	0	0.059857509	0.059857509	2	2*	2*	1148197	1074	South Los Angeles	Yes	Above Moderate
LOS ANGELES	4215 S BUDLONG AVE	90037	5020011017	Low Medium I Residential	R2-1	0	17	0.13848659	Residential - Double, Duplex, or Two Units - 4 Stories or Less	YES - Current	NO - Privately-Owned	Available	Not Used in Prior Housing Element	0	0	0.142843303	0.142843303	2	2*	2*	1148197	851	South Los Angeles	Yes	Above Moderate
LOS ANGELES	4221 S BUDLONG AVE	90037	5020011018	Low Medium I Residential	R2-1	0	17	0.137578956	Residential - Single Family Residence	YES - Current	NO - Privately-Owned	Available	Not Used in Prior Housing Element	0	0	0.108869648	0.108869648	1	2*	2*	1148197	868	South Los Angeles		Above Moderate
LOS ANGELES	4225 S BUDLONG AVE	90037	5020011019	Low Medium I Residential	R2-1	0	17	0.137578637	Residential - Double, Duplex, or Two Units - 4 Stories or Less	YES - Current	NO - Privately-Owned	Available	Not Used in Prior Housing Element	0	0	0.142843303	0.142843303	2	2*	2*	1148197	895	South Los Angeles	Yes	Above Moderate
LOS ANGELES	4231 S BUDLONG AVE	90037	5020011020	Low Medium I Residential	R2-1	0	17	0.137578956	Residential - Single Family Residence	YES - Current	NO - Privately-Owned	Available	Not Used in Prior Housing Element	0	0	0.108869648	0.108869648	1	2*	2*	1148197	909	South Los Angeles		Above Moderate
LOS ANGELES	4235 S BUDLONG AVE	90037	5020011021	Low Medium I Residential	R2-1	0	17	0.137578956	Residential - Double, Duplex, or Two Units - 4 Stories or Less	YES - Current	NO - Privately-Owned	Available	Not Used in Prior Housing Element	0	0	0.142843303	0.142843303	2	2*	2*	1148197	933	South Los Angeles	Yes	Above Moderate
LOS ANGELES	4239 S BUDLONG AVE	90037	5020011022	Low Medium I Residential	R2-1	0	17	0.137578637	Residential - Single Family Residence	YES - Current	NO - Privately-Owned	Available	Not Used in Prior Housing Element	0	0	0.108869648	0.108869648	1	2*	2*	1148197	967	South Los Angeles		Above Moderate
LOS ANGELES	4243 S BUDLONG AVE	90037	5020011023	Low Medium I Residential	R2-1	0	17	0.137578956	Residential - Single Family Residence	YES - Current	NO - Privately-Owned	Available	Not Used in Prior Housing Element	0	0	0.108869648	0.108869648	1	2*	2*	1148197	987	South Los Angeles		Above Moderate
LOS ANGELES	4249 S BUDLONG AVE	90037	5020011024	Low Medium I Residential	R2-1	0	17	0.137579288	Residential - Single Family Residence	YES - Current	NO - Privately-Owned	Available	Not Used in Prior Housing Element	0	0	0.108869648	0.108869648	1	2*	2*	1148197	1017	South Los Angeles		Above Moderate
LOS ANGELES	4259 S BUDLONG AVE	90037	5020011026	Low Medium I Residential	R2-1	0	17	0.137578956	Residential - Double, Duplex, or Two Units - 4 Stories or Less	YES - Current	NO - Privately-Owned	Available	Not Used in Prior Housing Element	0	0	0.142843303	0.142843303	2	2*	2*	1148197	1075	South Los Angeles	Yes	Above Moderate
LOS ANGELES	1234 W 42ND ST	90037	5020012001	Low Medium I Residential	R2-1	0	17	0.136366392	Residential - Single Family Residence	YES - Current	NO - Privately-Owned	Available	Not Used in Prior Housing Element	0	0	0.108869648	0.108869648	1	2*	2*	1148197	770	South Los Angeles		Above Moderate
LOS ANGELES	1238 W 42ND ST	90037	5020012002	Low Medium I Residential	R2-1	0	17	0.136365422	Residential - Single Family Residence	YES - Current	NO - Privately-Owned	Available	Not Used in Prior Housing Element	0	0	0.108869648	0.108869648	1	2*	2*	1148197	769	South Los Angeles		Above Moderate
LOS ANGELES	1244 W 42ND ST	90037	5020012003	Low Medium I Residential	R2-1	0	17	0.136367359	Residential - Double, Duplex, or Two Units - 4 Stories or Less	YES - Current	NO - Privately-Owned	Available	Not Used in Prior Housing Element	0	0	0.142843303	0.142843303	2	2*	2*	1148197	768	South Los Angeles	Yes	Above Moderate
LOS ANGELES	1250 W 42ND ST	90037	5020012004	Low Medium I Residential	R2-1	0	17	0.136365422	Residential - Double, Duplex, or Two Units - 4 Stories or Less	YES - Current	NO - Privately-Owned	Available	Not Used in Prior Housing Element	0	0	0.142843303	0.142843303	2	2*	2*	1148197	767	South Los Angeles	Yes	Above Moderate
LOS ANGELES	1252 W 42ND ST	90037	5020012005	Low Medium I Residential	R2-1	0	17	0.136366392	Residential - Single Family Residence	YES - Current	NO - Privately-Owned	Available	Not Used in Prior Housing Element	0	0	0.108869648	0.108869648	1	2*	2*	1148197	766	South Los Angeles		Above Moderate
LOS ANGELES	1256 W 42ND ST	90037	5020012006	Low Medium I Residential	R2-1	0	17	0.13698333	Residential - Double, Duplex, or Two Units - 4 Stories or Less	YES - Current	NO - Privately-Owned	Available	Not Used in Prior Housing Element	0	0	0.142843303	0.142843303	2	2*	2*	1148197	765	South Los Angeles	Yes	Above Moderate
LOS ANGELES	4216 S RAYMOND AVE	90037	5020012007	Low Medium I Residential	R2-1	0	17	0.137269018	Residential - Single Family Residence	YES - Current	NO - Privately-Owned	Available	Not Used in Prior Housing Element	0	0	0.108869648	0.108869648	1	2*	2*	1148197	848	South Los Angeles		Above Moderate
LOS ANGELES	4220 S RAYMOND AVE	90037	5020012008	Low Medium I Residential	R2-1	0	17	0.137785808	Residential - Double, Duplex, or Two Units - 4 Stories or Less	YES - Current	NO - Privately-Owned	Available	Not Used in Prior Housing Element	0	0	0.142843303	0.142843303	2	2*	2*	1148197	865	South Los Angeles	Yes	Above Moderate
LOS ANGELES	4224 S RAYMOND AVE	90037	5020012009	Low Medium I Residential	R2-1	0	17	0.137785489	Residential - Single Family Residence	YES - Current	NO - Privately-Owned	Available	Not Used in Prior Housing Element	0	0	0.108869648	0.108869648	1	2*	2*	1148197	892	South Los Angeles		Above Moderate
LOS ANGELES	4230 S RAYMOND AVE	90037	5020012010	Low Medium I Residential	R2-1	0	17	0.137784837	Residential - Single Family Residence	YES - Current	NO - Privately-Owned	Available	Not Used in Prior Housing Element	0	0	0.108869648	0.108869648	1	2*	2*	1148197	906	South Los Angeles		Above Moderate
LOS ANGELES	4238 S RAYMOND AVE	90037	5020012012	Low Medium I Residential	R2-1	0	17	0.137784506	Residential - Single Family Residence	YES - Current	NO - Privately-Owned	Available	Not Used in Prior Housing Element	0	0	0.108869648	0.108869648	1	2*	2*	1148197	964	South Los Angeles		Above Moderate
LOS ANGELES	4242 S RAYMOND AVE	90037	5020012013	Low Medium I Residential	R2-1	0	17	0.137783854	Residential - Single Family Residence	YES - Current	NO - Privately-Owned	Available	Not Used in Prior Housing Element	0	0	0.108869648	0.108869648	1	2*	2*	1148197	984	South Los Angeles		Above Moderate
LOS ANGELES	4248 S RAYMOND AVE	90037	5020012014	Low Medium I Residential	R2-1	0	17	0.137783203	Residential - Single Family Residence	YES - Current	NO - Privately-Owned	Available	Not Used in Prior Housing Element	0	0	0.108869648	0.108869648	1	2*	2*	1148197	1011	South Los Angeles		Above Moderate
LOS ANGELES	4252 S RAYMOND AVE	90037	5020012015	Low Medium I Residential	R2-1	0	17	0.137782883	Residential - Single Family Residence	YES - Current	NO - Privately-Owned	Available	Not Used in Prior Housing Element	0	0	0.112528566	0.112528566	1	2*	2*	1148197	1047	South Los Angeles		Above Moderate
LOS ANGELES	4258 S RAYMOND AVE	90037	5020012016	Low Medium I Residential	R2-1	0	17	0.133230264	Residential - Double, Duplex, or Two Units - 4 Stories or Less	YES - Current	NO - Privately-Owned	Available	Not Used in Prior Housing Element	0	0	0.142843303	0.142843303	2	2*	2*	1148197	1076	South Los Angeles	Yes	Above Moderate
LOS ANGELES	4221 S VAN BUREN PL	90037	5020012018	Low Medium I Residential	R2-1	0	17	0.137578661	Residential - Single Family Residence	YES - Current	NO - Privately-Owned	Available	Not Used in Prior Housing Element	0	0	0.108869648	0.108869648	1	2*	2*	1148197	866	South Los Angeles		Above Moderate
LOS ANGELES	4225 S VAN BUREN PL	90037	5020012019	Low Medium I Residential	R2-1	0	17	0.137578993	Residential - Single Family Residence	YES - Current	NO - Privately-Owned	Available	Not Used in Prior Housing Element	0	0	0.108869648	0.108869648	1	2*	2*	1148197	893	South Los Angeles		Above Moderate
LOS ANGELES	4231 S VAN BUREN PL	90037	5020012020	Low Medium I Residential	R2-1	0	17	0.137579324	Residential - Double, Duplex, or Two Units - 4 Stories or Less	YES - Current	NO - Privately-Owned	Available	Not Used in Prior Housing Element	0	0	0.142843303	0.142843303	2	2*	2*	1148197	907	South Los Angeles	Yes	Above Moderate
LOS ANGELES	4235 S VAN BUREN PL	90037	5020012021	Low Medium I Residential	R2-1	0	17	0.137578993	Residential - Single Family Residence	YES - Current	NO - Privately-Owned	Available	Not Used in Prior Housing Element	0	0	0.108869648	0.108869648	1	2*	2*	1148197	927	South Los Angeles		Above Moderate
LOS ANGELES	4239 S VAN BUREN PL	90037	5020012022	Low Medium I Residential	R2-1	0	17	0.137578661	Residential - Single Family Residence	YES - Current	NO - Privately-Owned	Available	Not Used in Prior Housing Element	0	0	0.108869648	0.108869648	1	2*	2*	1148197	965	South Los Angeles		Above Moderate
LOS ANGELES	4243 S VAN BUREN PL	90037	5020012023	Low Medium I Residential	R2-1	0	17	0.137578993	Residential - Double, Duplex, or Two Units - 4 Stories or Less	YES - Current	NO - Privately-Owned	Available	Not Used in Prior Housing Element	0	0	0.142843303	0.142843303	2	2*	2*	1148197	985	South Los Angeles	Yes	Above Moderate
LOS ANGELES	4249 S VAN BUREN PL	90037	5020012024	Low Medium I Residential	R2-1	0	17	0.137578993	Residential - Single Family Residence	YES - Current	NO - Privately-Owned	Available	Not Used in Prior Housing Element	0	0	0.108869648	0.108869648	1	2*	2*	1148197	1013	South Los Angeles		Above Moderate
LOS ANGELES	4253 S VAN BUREN PL	90037	5020012025	Low Medium I Residential	R2-1	0	17	0.137579116	Residential - Single Family Residence	YES - Current	NO - Privately-Owned	Available	Not Used in Prior Housing Element	0	0	0.108869648	0.108869648	1	2*	2*	1148197	1048	South Los Angeles		Above Moderate
LOS ANGELES	4259 S VAN BUREN PL	90037	5020012027	Low Medium I Residential	R2-1	0	17	0.101183181	Residential - Single Family Residence	YES - Current	NO - Privately-Owned	Available	Not Used in Prior Housing Element	0	0	0.045533419	0.045533419	1	1*	1*	1148197	1073	South Los Angeles		Above Moderate
LOS ANGELES	1210 W 41ST PL	90037	5020013001	Low Medium I Residential	R2-1	0	17	0.149183399	Residential - Double, Duplex, or Two Units - 4 Stories or Less	YES - Current	NO - Privately-Owned	Available	Not Used in Prior Housing Element	0	0	0.116752312	0.116752312	2	2*	2*	1148197	620	South Los Angeles	Yes	Above Moderate
LOS ANGELES	4157 S BUDLONG AVE	90037	5020013002	Low Medium I Residential	R2-1	0	17	0.149184994	Residential - Single Family Residence	YES - Current	NO - Privately-Owned	Available	Not Used in Prior Housing Element	0	0	0.088836032	0.088836032	1	2*	2*	1148197	647	South Los Angeles		Above Moderate
LOS ANGELES	4163 S BUDLONG AVE	90037	5020013003	Low Medium I Residential	R2-1	0	17	0.149188912	Residential - Single Family Residence	YES - Current	NO - Privately-Owned	Available	Not Used in Prior Housing Element	0	0	0.088836032	0.088836032	1	2*	2*	1148197	658	South Los Angeles		Above Moderate
LOS ANGELES	4169 S BUDLONG AVE	90037	5020013004	Low Medium I Residential	R2-1	0	17	0.149195381	Residential - Double, Duplex, or Two Units - 4 Stories or Less	YES - Current	NO - Privately-Owned	Available	Not Used in Prior Housing Element	0	0	0.116752312	0.116752312	2	2*	2*	1148197	722	South Los Angeles	Yes	Above Moderate
LOS ANGELES	4175 S BUDLONG AVE	90037	5020013005	Low Medium I Residential	R2-1	0	17	0.164558371	Residential - Single Family Residence	YES - Current	NO - Privately-Owned	Available	Not Used in Prior Housing Element	0	0	0.088836032	0.088836032	1	2*	2*	1148197	731	South Los Angeles		Above Moderate
LOS ANGELES	1214 W 41ST PL	90037	5020013006	Low Medium I Residential	R2-1	0	17	0.146943339	Residential - Single Family Residence	YES - Current	NO - Privately-Owned	Available	Not Used in Prior Housing Element	0	0	0.088836032	0.088836032	1	2*	2*	1148197	623	South Los Angeles		Above Moderate
LOS ANGELES	1220 W 41ST PL	90037	5020013007	Low Medium I Residential	R2-1	0	17	0.146932964	Residential - Single Family Residence	YES - Current	NO - Privately-Owned	Available	Not Used in Prior Housing Element	0	0	0.088836032	0.088836032	1	2*	2*	1148197	622	South Los Angeles		Above Moderate
LOS ANGELES	1224 W 41ST PL	90037	5020013008	Low Medium I Residential	R2-1	0	17	0.146930763	Residential - Double, Duplex, or Two Units - 4 Stories or Less	YES - Current	NO - Privately-Owned	Available	Not Used in Prior Housing Element	0	0	0.116752312	0.116752312	2	2*	2*	1148197	621	South Los Angeles	Yes	Above Moderate
LOS ANGELES	1230 W 41ST PL	90037	5020013009	Low Medium I Residential	R2-1	0	17	0.146926495	Residential - Single Family Residence	YES - Current	NO - Privately-Owned	Available	Not Used in Prior Housing Element	0	0	0.088836032	0.088836032	1	2*	2*	1148197	624	South Los Angeles		Above Moderate
LOS ANGELES	1234 W 41ST PL	90037	5020013010	Low Medium I Residential	R2-1	0	17	0.146926489	Residential - Single Family Residence	YES - Current	NO - Privately-Owned	Available	Not Used in Prior Housing Element	0	0	0.088836032	0.088836032	1	2*	2*	1148197	625	South Los Angeles		Above Moderate
LOS ANGELES	1240 W 41ST PL	90037	5020013011	Low Medium I Residential	R2-1	0	17	0.146926495	Residential - Single Family Residence	YES - Current	NO - Privately-Owned	Available	Not Used in Prior Housing Element	0	0	0.088836032	0.088836032	1	2*	2*	1148197	626	South Los Angeles		Above Moderate
LOS ANGELES	1244 W 41ST PL	90037	5020013012	Low Medium I Residential	R2-1	0	17	0.146926495	Residential - Single Family Residence	YES - Current	NO - Privately-Owned	Available	Not Used in Prior Housing Element	0	0	0.088836032	0.088836032	1	2*	2*	1148197	627	South Los Angeles		Above Moderate
LOS ANGELES	1250 W 41ST PL	90037	5020013013	Low Medium I Residential	R2-1	0	17	0.146926133	Residential - Single Family Residence	YES - Current	NO - Privately-Owned	Available	Not Used in Prior Housing Element	0	0	0.088836032	0.088836032	1	2*	2*	1148197	628	South Los Angeles		Above Moderate
LOS ANGELES	1254 W 41ST PL	90037	5020013014	Low Medium I Residential	R2-1	0	17	0.147077623	Residential - Single Family Residence	YES - Current	NO - Privately-Owned	Available	Not Used in Prior Housing Element	0	0	0.088836032	0.088836032	1	2*	2*	1148197	629	South Los Angeles		Above Moderate
LOS ANGELES	4164 S RAYMOND AVE	90037	5020013015	Low Medium I Residential	R2-1	0	17	0.144852452	Residential - Double, Duplex, or Two Units - 4 Stories or Less	YES - Current	NO - Privately-Owned	Available	Not Used in Prior Housing Element	0	0	0.116752312	0.116752312	2	2*	2*	1148197	706	South Los Angeles	Yes	Above Moderate
LOS ANGELES	1251 W 42ND ST	90037	5020013016	Low Medium I Residential	R2-1	0	17	0.144861554	Residential - Single Family Residence	YES - Current	NO - Privately-Owned	Available	Not Used in Prior Housing Element	0	0	0.088836032	0.088836032	1	2*	2*	1148197	705	South Los Angeles		Above Moderate
LOS ANGELES	1245 W 42ND ST	90037	5020013017	Low Medium I Residential	R2-1	0	17	0.144981175	Residential - Single Family Residence	YES - Current	NO - Privately-Owned	Available	Not Used in Prior Housing Element	0	0	0.088836032	0.088836032	1	2*	2*	1148197	704	South Los Angeles		Above Moderate
LOS ANGELES	1241 W 42ND ST	90037	5020013018	Low Medium I Residential	R2-1	0	17	0.145102969	Residential - Single Family Residence	YES - Current	NO - Privately-Owned	Available	Not Used in Prior Housing Element	0	0	0.088836032	0.088836032	1	2*	2*	1148197	703	South Los Angeles		Above Moderate
LOS ANGELES	1235 W 42ND ST	90037	5020013019	Low Medium I Residential	R2-1	0	17	0.145223661	Residential - Double, Duplex, or Two Units - 4 Stories or Less	YES - Current	NO - Privately-Owned	Available	Not Used in Prior Housing Element	0	0	0.116752312	0.116752312	2	2*	2*	1148197	702	South Los Angeles	Yes	Above Moderate
LOS ANGELES	1231 W 42ND ST	90037	5020013020	Low Medium I Residential	R2-1	0	17	0.145344906	Residential - Single Family Residence	YES - Current	NO - Privately-Owned	Available	Not Used in Prior Housing Element	0	0	0.088836032	0.088836032	1	2*	2*	1148197	701	South Los Angeles		Above Moderate
LOS ANGELES	1227 W 42ND ST	90037	5020013021	Low Medium I Residential	R2-1	0	17	0.14546634	Residential - Single Family Residence	YES - Current	NO - Privately-Owned	Available	Not Used in Prior Housing Element	0	0	0.088836032	0.088836032	1	2*	2*	1148197	700	South Los Angeles		Above Moderate
LOS ANGELES	1221 W 42ND ST	90037	5020013022	Low Medium I Residential	R2-1	0	17	0.145586674	Residential - Single Family Residence	YES - Current	NO - Privately-Owned	Available	Not Used in Prior Housing Element	0	0	0.088836032	0.088836032	1	2*	2*	1148197	699	South Los Angeles		Above Moderate
LOS ANGELES	4107 S BUDLONG AVE	90037	5020014002	Low Medium I Residential	R2-1	0	17	0.149173869	Residential - Single Family Residence	YES - Current	NO - Privately-Owned	Available	Not Used in Prior Housing Element	0	0	0.088836032	0.088836032	1	2*	2*	1148197	527	South Los Angeles		Above Moderate
LOS ANGELES	4111 S BUDLONG AVE	90037	5020014003	Low Medium I Residential	R2-1	0	17	0.149175881	Residential - Single Family Residence	YES - Current	NO - Privately-Owned	Available	Not Used in Prior Housing Element	0	0	0.088836032	0.088836032	1	2*	2*	1148197	559	South Los Angeles		Above Moderate
LOS ANGELES	4117 S BUDLONG AVE	90037	5020014004	Low Medium I Residential	R2-1	0	17	0.149175451	Residential - Single Family Residence	YES - Current	NO - Privately-Owned	Available	Not Used in Prior Housing Element	0	0	0.088836032	0.088836032	1	2*	2*	1148197	591	South Los Angeles		Above Moderate
LOS ANGELES	4123 S BUDLONG AVE	90037	5020014005	Low Medium I Residential	R2-1	0	17	0.149178745	Residential - Single Family Residence	YES - Current	NO - Privately-Owned	Available	Not Used in Prior Housing Element	0	0	0.088836032	0.088836032	1	2*	2*	1148197	595	South Los Angeles		Above Moderate
LOS ANGELES	1214 W 41ST ST	90037	5020014006	Low Medium I Residential	R2-1	0	17	0.147043451	Residential - Double, Duplex, or Two Units - 4 Stories or Less	YES - Current	NO - Privately-Owned	Available	Not Used in Prior Housing Element	0	0	0.116752312	0.116752312	2	2*	2*	1148197	507	South Los Angeles	Yes	Above Moderate
LOS ANGELES	1224 W 41ST ST	90037	5020014008	Low Medium I Residential	R2-1	0	17	0.147045904	Residential - Double, Duplex, or Two Units - 4 Stories or Less	YES - Current	NO - Privately-Owned	Available	Not Used in Prior Housing Element	0	0	0.116752312	0.116752312	2	2*	2*	1148197	505	South Los Angeles	Yes	Above Moderate
LOS ANGELES	1230 W 41ST ST	90037	5020014009	Low Medium

LOS ANGELES	1224 W 40TH PL	90037	5020015008	Low Medium I Residential	R2-1	0	17	0.147096897	Residential - Double, Duplex, or Two Units - 4 Stories or Less	YES - Current	NO - Privately-Owned	Available	Not Used in Prior Housing Element	0	0	0.142843303	0.142843303	2	2*	2*	1148197	386	South Los Angeles	Yes	Above Moderate
LOS ANGELES	1230 W 40TH PL	90037	5020015009	Low Medium I Residential	R2-1	0	17	0.147101202	Residential - Double, Duplex, or Two Units - 4 Stories or Less	YES - Current	NO - Privately-Owned	Available	Not Used in Prior Housing Element	0	0	0.142843303	0.142843303	2	2*	2*	1148197	384	South Los Angeles	Yes	Above Moderate
LOS ANGELES	1234 W 40TH PL	90037	5020015010	Low Medium I Residential	R2-1	0	17	0.147105868	Residential - Single Family Residence	YES - Current	NO - Privately-Owned	Available	Not Used in Prior Housing Element	0	0	0.108869648	0.108869648	1	2*	2*	1148197	383	South Los Angeles		Above Moderate
LOS ANGELES	1240 W 40TH PL	90037	5020015011	Low Medium I Residential	R2-1	0	17	0.147109608	Residential - Single Family Residence	YES - Current	NO - Privately-Owned	Available	Not Used in Prior Housing Element	0	0	0.108869648	0.108869648	1	2*	2*	1148197	382	South Los Angeles		Above Moderate
LOS ANGELES	1244 W 40TH PL	90037	5020015012	Low Medium I Residential	R2-1	0	17	0.147116113	Residential - Single Family Residence	YES - Current	NO - Privately-Owned	Available	Not Used in Prior Housing Element	0	0	0.108869648	0.108869648	1	2*	2*	1148197	379	South Los Angeles		Above Moderate
LOS ANGELES	1248 W 40TH PL	90037	5020015013	Low Medium I Residential	R2-1	0	17	0.147118578	Residential - Single Family Residence	YES - Current	NO - Privately-Owned	Available	Not Used in Prior Housing Element	0	0	0.108869648	0.108869648	1	2*	2*	1148197	378	South Los Angeles		Above Moderate
LOS ANGELES	1254 W 40TH PL	90037	5020015014	Low Medium I Residential	R2-1	0	17	0.147452676	Residential - Double, Duplex, or Two Units - 4 Stories or Less	YES - Current	NO - Privately-Owned	Available	Not Used in Prior Housing Element	0	0	0.142843303	0.142843303	2	2*	2*	1148197	377	South Los Angeles	Yes	Above Moderate
LOS ANGELES	1251 W 41ST ST	90037	5020015016	Low Medium I Residential	R2-1	0	17	0.145777355	Residential - Single Family Residence	YES - Current	NO - Privately-Owned	Available	Not Used in Prior Housing Element	0	0	0.108869648	0.108869648	1	2*	2*	1148197	452	South Los Angeles		Above Moderate
LOS ANGELES	1245 W 41ST ST	90037	5020015017	Low Medium I Residential	R2-1	0	17	0.145778822	Residential - Single Family Residence	YES - Current	NO - Privately-Owned	Available	Not Used in Prior Housing Element	0	0	0.108869648	0.108869648	1	2*	2*	1148197	451	South Los Angeles		Above Moderate
LOS ANGELES	1241 W 41ST ST	90037	5020015018	Low Medium I Residential	R2-1	0	17	0.145777355	Residential - Single Family Residence	YES - Current	NO - Privately-Owned	Available	Not Used in Prior Housing Element	0	0	0.108869648	0.108869648	1	2*	2*	1148197	450	South Los Angeles		Above Moderate
LOS ANGELES	1235 W 41ST ST	90037	5020015019	Low Medium I Residential	R2-1	0	17	0.145779537	Residential - Single Family Residence	YES - Current	NO - Privately-Owned	Available	Not Used in Prior Housing Element	0	0	0.088836032	0.088836032	1	2*	2*	1148197	449	South Los Angeles		Above Moderate
LOS ANGELES	1231 W 41ST ST	90037	5020015020	Low Medium I Residential	R2-1	0	17	0.145777708	Residential - Double, Duplex, or Two Units - 4 Stories or Less	YES - Current	NO - Privately-Owned	Available	Not Used in Prior Housing Element	0	0	0.116752312	0.116752312	2	2*	2*	1148197	448	South Los Angeles	Yes	Above Moderate
LOS ANGELES	1217 W 41ST ST	90037	5020015023	Low Medium I Residential	R2-1	0	17	0.145778263	Residential - Single Family Residence	YES - Current	NO - Privately-Owned	Available	Not Used in Prior Housing Element	0	0	0.088836032	0.088836032	1	2*	2*	1148197	445	South Los Angeles		Above Moderate
LOS ANGELES	4003 S BUDLONG AVE	90037	5020016001	Community Commercial	C2-1-CPIO	0	108	0.162181817	Commercial - Professional Building - One Story	YES - Current	NO - Privately-Owned	Available	Not Used in Prior Housing Element	0.087716721	0	0	0.087716721	1	0	0	1148197	223	South Los Angeles		Lower
LOS ANGELES	4007 S BUDLONG AVE	90037	5020016002	Community Commercial	C2-1-CPIO	0	108	0.149156825	Residential - Single Family Residence	YES - Current	NO - Privately-Owned	Available	Not Used in Prior Housing Element	1.206715214	0	0	1.206715214	1	0	0	1148197	270	South Los Angeles		Lower
LOS ANGELES	4011 S BUDLONG AVE	90037	5020016003	Low Medium I Residential	R2-1	0	17	0.149158832	Residential - Single Family Residence	YES - Current	NO - Privately-Owned	Available	Not Used in Prior Housing Element	0	0	0.088836032	0.088836032	1	2*	2*	1148197	312	South Los Angeles		Above Moderate
LOS ANGELES	4025 S BUDLONG AVE	90037	5020016006	Low Medium I Residential	R2-1	0	17	0.09182944	Residential - Single Family Residence	YES - Current	NO - Privately-Owned	Available	Not Used in Prior Housing Element	0	0	0.045533419	0.045533419	1	1*	1*	1148197	350	South Los Angeles		Above Moderate
LOS ANGELES	1214 W MARTIN LUTHER KING, JR BLVD	90037	5020016007	Medium Residential	R3-1-CPIO	0	54	0.146954302	Residential - Five or More Units or Apartments (Any Combination) - 4 Stories or Less	YES - Current	NO - Privately-Owned	Available	Not Used in Prior Housing Element	0	0	0.083722487	0.083722487	7	0	0	1148197	226	South Los Angeles	Yes	Above Moderate
LOS ANGELES	1220 W MARTIN LUTHER KING, JR BLVD	90037	5020016008	Medium Residential	R3-1-CPIO	0	54	0.146956295	Residential - Four Units (Any Combination) - 4 Stories or Less	YES - Current	NO - Privately-Owned	Available	Not Used in Prior Housing Element	0	0	0.125108585	0.125108585	4	0	0	1148197	225	South Los Angeles	Yes	Above Moderate
LOS ANGELES	1224 W MARTIN LUTHER KING, JR BLVD	90037	5020016009	Medium Residential	R3-1-CPIO	0	54	0.146951224	Residential - Double, Duplex, or Two Units - 4 Stories or Less	YES - Current	NO - Privately-Owned	Available	Used in Prior Housing Element - Non-Vacant	0	0	0.483869642	0.483869642	2	0	0	1148197	224	South Los Angeles	Yes	Above Moderate
LOS ANGELES	1228 W MARTIN LUTHER KING, JR BLVD	90037	5020016010	Medium Residential	R3-1-CPIO	0	54	0.146944081	Residential - Four Units (Any Combination) - 4 Stories or Less	YES - Current	NO - Privately-Owned	Available	Not Used in Prior Housing Element	0	0	0.125108585	0.125108585	4	0	0	1148197	227	South Los Angeles	Yes	Above Moderate
LOS ANGELES	1234 W MARTIN LUTHER KING, JR BLVD	90037	5020016011	Medium Residential	R3-1-CPIO	0	54	0.146940855	Residential - Single Family Residence	YES - Current	NO - Privately-Owned	Available	Used in Prior Housing Element - Non-Vacant	0.752842069	0	0	0.752842069	1	0	0	1148197	228	South Los Angeles		Lower
LOS ANGELES	1240 W MARTIN LUTHER KING, JR BLVD	90037	5020016012	Medium Residential	R3-1-CPIO	0	54	0.146937986	Residential - Four Units (Any Combination) - 4 Stories or Less	YES - Current	NO - Privately-Owned	Available	Not Used in Prior Housing Element	0	0	0.125108585	0.125108585	4	0	0	1148197	229	South Los Angeles	Yes	Above Moderate
LOS ANGELES	1244 W MARTIN LUTHER KING, JR BLVD	90037	5020016013	Medium Residential	R3-1-CPIO	0	54	0.146935116	Residential - Single Family Residence	YES - Current	NO - Privately-Owned	Available	Used in Prior Housing Element - Non-Vacant	0.752842069	0	0	0.752842069	1	0	0	1148197	230	South Los Angeles		Lower
LOS ANGELES	1248 W MARTIN LUTHER KING, JR BLVD	90037	5020016014	Medium Residential	R3-1-CPIO	0	54	0.146932246	Residential - Single Family Residence	YES - Current	NO - Privately-Owned	Available	Used in Prior Housing Element - Non-Vacant	0.746227801	0	0	0.746227801	1	0	0	1148197	231	South Los Angeles		Lower
LOS ANGELES	1252 W MARTIN LUTHER KING, JR BLVD	90037	5020016015	Medium Residential	R3-1-CPIO	0	54	0.147354525	Residential - Three Units (Any Combination) - 4 Stories or Less	YES - Current	NO - Privately-Owned	Available	Not Used in Prior Housing Element	0	0	0.438390642	0.438390642	3	0	0	1148197	232	South Los Angeles	Yes	Above Moderate
LOS ANGELES	1251 W 40TH PL	90037	5020016017	Low Medium I Residential	R2-1	0	17	0.145777931	Residential - Single Family Residence	YES - Current	NO - Privately-Owned	Available	Not Used in Prior Housing Element	0	0	0.088836032	0.088836032	1	2*	2*	1148197	328	South Los Angeles		Above Moderate
LOS ANGELES	1245 W 40TH PL	90037	5020016018	Low Medium I Residential	R2-1	0	17	0.145778293	Residential - Double, Duplex, or Two Units - 4 Stories or Less	YES - Current	NO - Privately-Owned	Available	Not Used in Prior Housing Element	0	0	0.162807852	0.162807852	1	2*	2*	1148197	329	South Los Angeles	Yes	Above Moderate
LOS ANGELES	1241 W 40TH PL	90037	5020016019	Low Medium I Residential	R2-1	0	17	0.145778649	Residential - Single Family Residence	YES - Current	NO - Privately-Owned	Available	Not Used in Prior Housing Element	0	0	0.108869648	0.108869648	1	2*	2*	1148197	330	South Los Angeles		Above Moderate
LOS ANGELES	1235 W 40TH PL	90037	5020016020	Low Medium I Residential	R2-1	0	17	0.145778649	Residential - Double, Duplex, or Two Units - 4 Stories or Less	YES - Current	NO - Privately-Owned	Available	Not Used in Prior Housing Element	0	0	0.142843303	0.142843303	2	2*	2*	1148197	331	South Los Angeles	Yes	Above Moderate
LOS ANGELES	1231 W 40TH PL	90037	5020016021	Low Medium I Residential	R2-1	0	17	0.145778649	Residential - Single Family Residence	YES - Current	NO - Privately-Owned	Available	Not Used in Prior Housing Element	0	0	0.108869648	0.108869648	1	2*	2*	1148197	332	South Los Angeles		Above Moderate
LOS ANGELES	1225 W 40TH PL	90037	5020016022	Low Medium I Residential	R2-1	0	17	0.145777739	Residential - Single Family Residence	YES - Current	NO - Privately-Owned	Available	Not Used in Prior Housing Element	0	0	0.108869648	0.108869648	1	2*	2*	1148197	333	South Los Angeles		Above Moderate
LOS ANGELES	1221 W 40TH PL	90037	5020016023	Low Medium I Residential	R2-1	0	17	0.145779561	Residential - Single Family Residence	YES - Current	NO - Privately-Owned	Available	Not Used in Prior Housing Element	0	0	0.108869648	0.108869648	1	2*	2*	1148197	334	South Los Angeles		Above Moderate
LOS ANGELES	1215 W 40TH PL	90037	5020016024	Low Medium I Residential	R2-1	0	17	0.145777739	Residential - Single Family Residence	YES - Current	NO - Privately-Owned	Available	Not Used in Prior Housing Element	0	0	0.108869648	0.108869648	1	2*	2*	1148197	335	South Los Angeles		Above Moderate
LOS ANGELES	1112 W MARTIN LUTHER KING, JR BLVD	90037	5020017003	Community Commercial	C2-1-CPIO	0	108	0.146926545	Commercial - Store Combination - Store and Residential Combination - One Story	YES - Current	NO - Privately-Owned	Available	Not Used in Prior Housing Element	0	0	0.156879683	0.156879683	0	0	0	1148197	250	South Los Angeles	Yes	Above Moderate
LOS ANGELES	1116 W MARTIN LUTHER KING, JR BLVD	90037	5020017004	Community Commercial	C2-1-CPIO	0	108	0.146926545	Residential - Single Family Residence	YES - Current	NO - Privately-Owned	Available	Not Used in Prior Housing Element	1.346659362	0	0	1.346659362	0	0	0	1148197	249	South Los Angeles		Lower
LOS ANGELES	1120 W MARTIN LUTHER KING, JR BLVD	90037	5020017005	Community Commercial	C2-1-CPIO	0	108	0.146925626	Commercial - Store Combination - Store and Residential Combination - One Story	YES - Current	NO - Privately-Owned	Available	Not Used in Prior Housing Element	0	0	0.033917207	0.033917207	3	0	0	1148197	248	South Los Angeles	Yes	Above Moderate
LOS ANGELES	1126 W MARTIN LUTHER KING, JR BLVD	90037	5020017006	Community Commercial	C2-1-CPIO	0	108	0.146927463	Residential - Three Units (Any Combination) - 4 Stories or Less	YES - Current	NO - Privately-Owned	Available	Not Used in Prior Housing Element	0	0	0.701599681	0.701599681	3	0	0	1148197	247	South Los Angeles	Yes	Above Moderate
LOS ANGELES	4012 S BUDLONG AVE	90037	5020017010	Low Medium I Residential	R2-1	0	17	0.149548256	Residential - Single Family Residence	YES - Current	NO - Privately-Owned	Available	Not Used in Prior Housing Element	0	0	0.088836032	0.088836032	1	2*	2*	1148197	313	South Los Angeles		Above Moderate
LOS ANGELES	4018 S BUDLONG AVE	90037	5020017011	Low Medium I Residential	R2-1	0	17	0.14954172	Residential - Single Family Residence	YES - Current	NO - Privately-Owned	Available	Not Used in Prior Housing Element	0	0	0.088836032	0.088836032	1	2*	2*	1148197	346	South Los Angeles		Above Moderate
LOS ANGELES	4024 S BUDLONG AVE	90037	5020017012	Low Medium I Residential	R2-1	0	17	0.149538349	Residential - Double, Duplex, or Two Units - 4 Stories or Less	YES - Current	NO - Privately-Owned	Available	Not Used in Prior Housing Element	0	0	0.116752312	0.116752312	2	2*	2*	1148197	352	South Los Angeles	Yes	Above Moderate
LOS ANGELES	1133 W 40TH PL	90037	5020017013	Low Medium I Residential	R2-1	0	17	0.145776853	Residential - Double, Duplex, or Two Units - 4 Stories or Less	YES - Current	NO - Privately-Owned	Available	Not Used in Prior Housing Element	0	0	0.116752312	0.116752312	2	2*	2*	1148197	326	South Los Angeles	Yes	Above Moderate
LOS ANGELES	1125 W 40TH PL	90037	5020017014	Low Medium I Residential	R2-1	0	17	0.145780497	Residential - Single Family Residence	YES - Current	NO - Privately-Owned	Available	Not Used in Prior Housing Element	0	0	0.088836032	0.088836032	1	2*	2*	1148197	336	South Los Angeles		Above Moderate
LOS ANGELES	1123 W 40TH PL	90037	5020017015	Low Medium I Residential	R2-1	0	17	0.145776853	Residential - Single Family Residence	YES - Current	NO - Privately-Owned	Available	Not Used in Prior Housing Element	0	0	0.088836032	0.088836032	1	2*	2*	1148197	337	South Los Angeles		Above Moderate
LOS ANGELES	1117 W 40TH PL	90037	5020017016	Low Medium I Residential	R2-1	0	17	0.145778675	Residential - Single Family Residence	YES - Current	NO - Privately-Owned	Available	Not Used in Prior Housing Element	0	0	0.088836032	0.088836032	1	2*	2*	1148197	338	South Los Angeles		Above Moderate
LOS ANGELES	1113 W 40TH PL	90037	5020017017	Low Medium I Residential	R2-1	0	17	0.145778675	Residential - Double, Duplex, or Two Units - 4 Stories or Less	YES - Current	NO - Privately-Owned	Available	Not Used in Prior Housing Element	0	0	0.07775192	0.07775192	2	2*	2*	1148197	339	South Los Angeles		Above Moderate
LOS ANGELES	1107 W 40TH PL	90037	5020017018	Low Medium I Residential	R2-1	0	17	0.145778313	Residential - Single Family Residence	YES - Current	NO - Privately-Owned	Available	Not Used in Prior Housing Element	0	0	0.088836032	0.088836032	1	2*	2*	1148197	340	South Los Angeles		Above Moderate
LOS ANGELES	1100 W MARTIN LUTHER KING, JR BLVD	90037	5020017020	Community Commercial	C2-1-CPIO	0	108	0.14434431	Commercial - Service Station - Full Service - No Additional Services	YES - Current	NO - Privately-Owned	Available	Not Used in Prior Housing Element	0.219118586	0	0	0.219118586	0	0	0	1148197	252	South Los Angeles		Lower
LOS ANGELES	1106 W MARTIN LUTHER KING, JR BLVD	90037	5020017020	Community Commercial	C2-1-CPIO	0	108	0.146925626	Commercial - Service Station - Full Service - No Additional Services	YES - Current	NO - Privately-Owned	Available	Not Used in Prior Housing Element	0.219118586	0	0	0.219118586	0	0	0	1148197	251	South Los Angeles		Lower
LOS ANGELES	1148 W MARTIN LUTHER KING, JR BLVD	90037	5020017021	Community Commercial	C2-1-CPIO	0	108	0.164512008	Commercial - Parking Lot (Commercial Use Property) - Lots - Patron or Employee - One Story	YES - Current	NO - Privately-Owned	Available	Not Used in Prior Housing Element	0.047472157	0	0	0.047472157	0	0	0	1148197	233	South Los Angeles		Lower
LOS ANGELES	4008 S BUDLONG AVE	90037	5020017021	Community Commercial	C2-1-CPIO	0	108	0.149552566	Commercial - Parking Lot (Commercial Use Property) - Lots - Patron or Employee - One Story	YES - Current	NO - Privately-Owned	Available	Not Used in Prior Housing Element	0.046323494	0	0	0.046323494	0	0	0	1148197	273	South Los Angeles		Lower
LOS ANGELES	1102 W 40TH PL	90037	5020018001	Low Medium I Residential	R2-1	0	17	0.147048553	Residential - Single Family Residence	YES - Current	NO - Privately-Owned	Available	Not Used in Prior Housing Element	0	0	0.020313241	0.020313241	2	2*	2*	1148197	385	South Los Angeles		Above Moderate
LOS ANGELES	1106 W 40TH PL	90037	5020018002	Low Medium I Residential	R2-1	0	17	0.147054251	Residential - Single Family Residence	YES - Current	NO - Privately-Owned	Available	Not Used in Prior Housing Element	0	0	0.088836032	0.088836032	1	2*	2*	1148197	381	South Los Angeles		Above Moderate
LOS ANGELES	1112 W 40TH PL	90037	5020018003	Low Medium I Residential	R2-1	0	17	0.147054912	Residential - Single Family Residence	YES - Current	NO - Privately-Owned	Available	Not Used in Prior Housing Element	0	0	0.088836032	0.088836032	1	2*	2*	1148197	380	South Los Angeles		Above Moderate
LOS ANGELES	1114 W 40TH PL	90037	5020018004	Low Medium I Residential	R2-1	0	17	0.147052952	Residential - Double, Duplex, or Two Units - 4 Stories or Less	YES - Current	NO - Privately-Owned	Available	Not Used in Prior Housing Element	0	0	0.116752312	0.116752312	2	2*	2*	1148197	403	South Los Angeles	Yes	Above Moderate
LOS ANGELES	1126 W 40TH PL	90037	5020018006	Low Medium I Residential	R2-1	0	17	0.147058133	Residential - Double, Duplex, or Two Units - 4 Stories or Less	YES - Current	NO - Privately-Owned	Available	Not Used in Prior Housing Element	0	0	0.116752312	0.116752312	2	2*	2*	1148197	401	South Los Angeles	Yes	Above Moderate
LOS ANGELES	4062 S BUDLONG AVE	90037	5020018010	Low Medium I Residential	R2-1	0	17	0.149520032	Residential - Double, Duplex, or Two Units - 4 Stories or Less	YES - Current	NO - Privately-Owned	Available	Not Used in Prior Housing Element	0	0	0.116752312	0.116752312	2	2*	2*	1148197	433	South Los Angeles	Yes	Above Moderate
LOS ANGELES	4066 S BUDLONG AVE	90037	5020018011	Low Medium I Residential	R2-1	0	17	0.149516661	Residential - Single Family Residence	YES - Current	NO - Privately-Owned	Available	Not Used in Prior Housing Element	0	0	0.088836032	0.088836032	1	2*	2*	1148197	464	South Los Angeles		Above Moderate
LOS ANGELES	4070 S BUDLONG AVE	90037	5020018012	Low Medium I Residential	R2-1	0	17	0.149510129	Residential - Double, Duplex, or Two Units - 4 Stories or Less	YES - Current	NO - Privately-Owned	Available	Not Used in Prior Housing Element	0	0	0.017238545	0.017238545	2	2*	2*	1148197	468	South Los Angeles	Yes	Above Moderate
LOS ANGELES	1133 W 41ST ST	90037	5020018013	Low Medium I Residential	R2-1	0	17	0.145780466	Residential - Single Family Residence	YES - Current	NO - Privately-Owned	Available	Not Used in Prior Housing Element	0	0	0.088836032	0.088836032	1	2*	2*	1148197	444	South Los Angeles		Above Moderate
LOS ANGELES	1127 W 41ST ST	90037	5020018014	Low Medium I Residential	R2-1	0	17	0.145776828	Residential - Single Family Residence	YES - Current	NO - Privately-Owned	Available	Not Used in Prior Housing Element	0	0	0.088836032	0.088836032	1	2*	2*	1148197	443	South Los Angeles		Above Moderate
LOS ANGELES	1123 W 41ST ST	90037	5020018015	Low Medium I Residential	R2-1	0	17	0.145778288	Residential - Single Family Residence	YES - Current	NO - Privately-Owned	Available	Not Used in Prior Housing Element	0	0	0.036826243	0.036826243	1	2*	2*	1148197	442	South Los Angeles		Above Moderate
LOS ANGELES	1117 W 41ST ST	90037	5020018016	Low Medium I Residential	R2-1	0	17	0.145778288	Residential - Single Family Residence	YES - Current	NO - Privately-Owned	Available	Not Used in Prior Housing Element	0	0	0.088836032	0.088836032	1	2*	2*	1148197	441	South Los Angeles		Above Moderate
LOS ANGELES	1115 W 41ST ST	90037	5020018017	Low Medium I Residential	R2-1	0	17	0.14577865	Residential - Single Family Residence	YES - Current	NO - Privately-Owned	Available	Not Used in Prior Housing Element	0	0	0.088836032	0.088836032	1	2*	2*	1148197	440	South Los Angeles		Above Moderate
LOS ANGELES	1107 W 41ST ST	90037	5020018018	Low Medium I Residential	R2-1	0	17	0.14577865	Residential - Single Family Residence	YES - Current	NO - Privately-Owned	Available	Not Used in Prior Housing Element	0	0	0.088836032	0.088836032	1	2*	2*	1148197	439	South Los Angeles		Above Moderate
LOS ANGELES	1103 W 41ST ST	90037	5020018019	Low Medium I Residential	R2-1	0	17	0.145779556	Residential - Double, Duplex, or Two Units - 4 Stories or Less	YES - Current	NO - Privately-Owned	Available	Not Used in Prior Housing Element	0	0	0.04869263	0.04869263	2	2*	2*	1148197	438	South Los Angeles	Yes	Above Moderate
LOS ANGELES	1100 W 41ST ST	90037	5020019001	Low Medium I Residential	R2-1	0	17	0.14704436	Residential - Single Family Residence	YES - Current	NO - Privately-Owned	Available	Not Used in Prior Housing Element	0	0	0.088836032	0.088836032	1	2*	2*	1148197	497	South Los Angeles		Above Moderate
LOS ANGELES	1112 W 41ST ST	90037	5020019003	Low Medium I Residential	R2-1	0	17	0.147040944	Residential - Single Family Residence	YES - Current	NO - Privately-Owned	Available	Not Used in Prior Housing Element	0	0	0.088836032	0.088836032	1	2*	2*	1148197	498	South Los Angeles		Above Moderate
LOS ANGELES	1116 W 41ST ST	90037	5020019004	Low Medium I Residential	R2-1	0	17	0.147040944	Residential - Single Family Residence	YES - Current	NO - Privately-Owned	Available	Not Used in Prior Housing Element	0	0	0.088836032	0.088836032	1	2*	2*	1148197	499	South Los Angeles		Above Moderate
LOS ANGELES	1122 W 41ST ST	90037	5020019005	Low Medium I Residential	R2-1	0	17	0.147041306	Residential - Single Family Residence	YES - Current	NO - Privately-Owned	Available	Not Used in Prior Housing Element	0	0	0.088836032	0.088836032	1	2*	2*	1148197	500	South Los Angeles		Above Moderate
LOS ANGELES	1134 W 41ST ST	90037	5020019007	Low Medium I Residential	R2-1	0	17	0.147039824	Residential - Double, Duplex, or Two Units - 4 Stories or Less	YES - Current	NO - Privately-Owned	Available	Not Used in Prior Housing Element	0	0	0.116752312	0.116752312	2	2*	2*	1148197	502	South Los Angeles	Yes	Above Moderate
LOS ANGELES	4102 S BUDLONG AVE	90037	5020019008	Low Medium I Residential	R2-1	0	17	0.16475155	Residential - Double, Duplex, or Two Units - 4 Stories or Less	YES - Current	NO - Privately-Owned	Available	Not Used in Prior Housing Element	0	0	0.116752312	0.116752312	2	2*	2*	1148197	503	South Los Angeles	Yes	Above Moderate
LOS ANGELES	4106 S BUDLONG AVE	90037	5020019009	Low Medium I Residential	R2-1	0	17	0.149498009	Residential - Single Family Residence	YES - Current	NO - Privately-Owned	Available	Not Used in Prior Housing Element	0	0	0.088836032	0.088836032	1	2*	2*	1148197	526	South Los Angeles		Above Moderate
LOS ANGELES	4112 S BUDLONG AVE	90037	5020019010	Low Medium I Residential	R2-1	0	17	0.149492771	Residential - Single Family Residence	YES - Current	NO - Privately-Owned	Available	Not Used in Prior Housing Element	0	0	0.088836032	0.088836032	1	2*	2*	1148197	558	South Los Angeles		Above Moderate
LOS ANGELES	4116 S BUDLONG AVE	90037	5020019011	Low Medium I Residential	R2-1	0	17	0.149488105	Residential - Single Family Residence	YES - Current	NO - Privately-Owned	Available	Not Used in Prior Housing Element	0	0	0.088836032	0.088836032	1	2*	2*	1148197	590	South Los Angeles		Above Moderate
LOS ANGELES	4122 S BUDLONG AVE	90037	5020019012	Low Medium I Residential	R2-1	0	17	0.149483445	Residential - Single Family Residence	YES - Current	NO - Privately-Owned	Available	Not Used in Prior Housing Element	0	0	0.088836032	0.088836032	1	2*	2*	1148197	594	South Los Angeles		Above Moderate
LOS ANGELES	1133 W 41ST PL	90037	5020019013	Low Medium I Residential	R2-1	0	17	0.145776466	Residential - Single Family Residence	YES - Current	NO - Privately-Owned	Available	Not Used in Prior Housing Element	0	0	0.088836032	0.088836032	1	2*	2*	1148197	570	South Los Angeles		Above Moderate
LOS ANGELES	1127 W 41ST PL	90037	5020019014	Low Medium I Residential	R2-1	0	17	0.145778288	Residential - Single Family Residence	YES - Current	NO - Privately-Owned	Available	Not Used in Prior Housing Element	0	0	0.088836032	0.088836032	1	2*	2*	1148197	569	South Los Angeles		Above Moderate
LOS ANGELES	1123 W 41ST PL	90037	5020019015	Low Medium I Residential	R2-1	0	17	0.14577865	Residential - Single Family Residence	YES - Current	NO - Privately-Owned	Available	Not Used in Prior Housing Element	0	0	0.088836032	0.088836032	1	2*	2*	1148197	568	South Los Angeles		Above Moderate
LOS ANGELES	1119 W 41ST PL	90037	5020019016	Low Medium I Residential	R2-1	0	17	0.145778644	Residential - Double, Duplex, or Two Units - 4 Stories or Less	YES - Current	NO - Privately-Owned	Available	Not Used in Prior Housing Element	0	0	0.017238545	0.017238545	2	2*	2*	1148197	567	South Los Angeles	Yes	Above Moderate
LOS ANGELES	1113 W 41ST PL	90037	5020019017	Low Medium I Residential	R2-1	0	17	0.14577865	Residential - Single Family Residence	YES - Current	NO - Privately-Owned	Available	Not Used in Prior Housing Element	0	0	0.088836032	0.088836032	1	2*	2*	1148197	566	South Los Angeles		Above Moderate
LOS ANGELES	1107 W 41ST PL	90037	5020019018	Low Medium I Residential	R2-1	0	17	0.145778288	Residential - Double, Duplex, or Two Units - 4 Stories or Less	YES - Current	NO - Privately-Owned	Available	Not Used in Prior Housing Element	0	0	0.017238545	0.017238545	2	2*	2*	1148197	565	South Los Angeles	Yes	Above Moderate
LOS ANGELES	4117 S WALTON AVE	90037	5020019020	Low Medium I Residential	R2-1	0	17	0.145778288	Residential - Double, Duplex, or Two Units - 4 Stories or Less	YES - Current	NO - Privately-Owned	Available	Not Used in Prior Housing Element	0	0	0.07775192	0.07775192	2	2*	2*	1148197	564	South Los Angeles		Above Moderate
LOS ANGELES	1112 W 41ST PL	90037	5020020002	Low Medium I Residential	R2-1	0	17	0.146927575	Residential - Single Family Residence	YES - Current	NO - Privately-Owned	Available	Not Used in Prior Housing Element	0	0	0.088836032	0.088836032	1	2*	2*	1148197	614	South Los Angeles		Above Moderate
LOS ANGELES	1118 W 41ST PL	90037	5020020003	Low Medium I Residential	R2-1	0	17	0.146926518	Residential - Single Family Residence	YES - Current	NO - Privately-Owned	Available	Not Used in Prior Housing Element	0	0	0.088836032	0.088836032	1	2*	2*	1148197	615	South Los Angeles		Above Moderate
LOS ANGELES	1122 W 41ST PL	90037	5020020004	Low Medium I Residential	R2-1	0	17	0.146926518	Residential - Single Family Residence	YES - Current	NO - Privately-Owned	Available	Not Used in Pr

LOS ANGELES	1124 W 42ND ST	90037	5020021005	Medium Residential	R3-1	0	54	0.116273003	Residential - Four Units (Any Combination) - 4 Stories or Less	YES - Current	NO - Privately-Owned	Available	Not Used in Prior Housing Element	0	0	0.106156817	0.106156817	4	0	0	1148197	783	South Los Angeles		Yes	Above Moderate
LOS ANGELES	1122 W 42ND ST	90037	5020021006	Medium Residential	R3-1	0	54	0.116313194	Residential - Five or More Units or Apartments (Any Combination) - 4 Stories or Less	YES - Current	NO - Privately-Owned	Available	Not Used in Prior Housing Element	0	0	0.078725845	0.078725845	6	0	0	1148197	784	South Los Angeles		Yes	Above Moderate
LOS ANGELES	1116 W 42ND ST	90037	5020021007	Medium Residential	R3-1	0	54	0.116355038	Residential - Five or More Units or Apartments (Any Combination) - 4 Stories or Less	YES - Current	NO - Privately-Owned	Available	Not Used in Prior Housing Element	0	0	0.078725845	0.078725845	6	0	0	1148197	785	South Los Angeles		Yes	Above Moderate
LOS ANGELES			5020021010	Low Medium I Residential	R2-1	0	17	0.004648862	Residential - Single Family Residence - Vacant Land	YES - Current	NO - Privately-Owned	Available	Not Used in Prior Housing Element	0	0	0.048492241	0.048492241	0	0	0	1148197	871	South Los Angeles			Above Moderate
LOS ANGELES	4225 S KANSAS AVE	90037	5020021011	Medium Residential	R3-1	0	54	0.099702528	Residential - Four Units (Any Combination) - 4 Stories or Less	YES - Current	NO - Privately-Owned	Available	Not Used in Prior Housing Element	0	0	0.366797972	0.366797972	4	0	0	1148197	899	South Los Angeles		Yes	Above Moderate
LOS ANGELES	4227 S KANSAS AVE	90037	5020021011	Medium Residential	R3-1	0	54	0.099702515	Residential - Four Units (Any Combination) - 4 Stories or Less	YES - Current	NO - Privately-Owned	Available	Not Used in Prior Housing Element	0	0	0.366797972	0.366797972	4	0	0	1148197	901	South Los Angeles		Yes	Above Moderate
LOS ANGELES	4251 S KANSAS AVE	90037	5020021012	Medium Residential	R3-1	0	54	0.154962307	Residential - Single Family Residence	YES - Current	NO - Privately-Owned	Available	Used in Prior Housing Element - Non-Vacant	0.886756611	0	0	0.886756611	1	0	0	1148197	913	South Los Angeles			Lower
LOS ANGELES	4255 S KANSAS AVE	90037	5020021013	Medium Residential	R3-1	0	54	0.154963672	Residential - Three Units (Any Combination) - 4 Stories or Less	YES - Current	NO - Privately-Owned	Available	Not Used in Prior Housing Element	0	0	0.516656792	0.516656792	3	0	0	1148197	959	South Los Angeles		Yes	Above Moderate
LOS ANGELES	4261 S KANSAS AVE	90037	5020021014	Medium Residential	R3-1	0	54	0.154963564	Residential - Single Family Residence	YES - Current	NO - Privately-Owned	Available	Used in Prior Housing Element - Non-Vacant	0.886756611	0	0	0.886756611	1	0	0	1148197	976	South Los Angeles			Lower
LOS ANGELES	4271 S KANSAS AVE	90037	5020021016	Medium Residential	R3-1	0	54	0.154961955	Residential - Three Units (Any Combination) - 4 Stories or Less	YES - Current	NO - Privately-Owned	Available	Not Used in Prior Housing Element	0	0	0.516656792	0.516656792	3	0	0	1148197	1042	South Los Angeles		Yes	Above Moderate
LOS ANGELES	4277 S KANSAS AVE	90037	5020021017	Medium Residential	R3-1	0	54	0.154962307	Residential - Five or More Units or Apartments (Any Combination) - 4 Stories or Less	YES - Current	NO - Privately-Owned	Available	Not Used in Prior Housing Element	0	0	0.136932448	0.136932448	5	0	0	1148197	1068	South Los Angeles		Yes	Above Moderate
LOS ANGELES	4270 S WALTON AVE	90037	5020021020	Low Medium I Residential	R2-1	0	17	0.062012168	Residential - Single Family Residence	YES - Current	NO - Privately-Owned	Available	Not Used in Prior Housing Element	0	0	0.061744767	0.061744767	1	1*	1*	1148197	1036	South Los Angeles			Above Moderate
LOS ANGELES			5020021020	Low Medium I Residential	R2-1	0	17	0.062010139	Residential - Single Family Residence	YES - Current	NO - Privately-Owned	Available	Not Used in Prior Housing Element	0	0	0.061744767	0.061744767	1	1*	1*	1148197	1041	South Los Angeles			Above Moderate
LOS ANGELES	4266 S WALTON AVE	90037	5020021021	Low Medium I Residential	R2-1	0	17	0.093019553	Residential - Single Family Residence	YES - Current	NO - Privately-Owned	Available	Not Used in Prior Housing Element	0	0	0.048684153	0.048684153	1	1*	1*	1148197	996	South Los Angeles			Above Moderate
LOS ANGELES	4262 S WALTON AVE	90037	5020021022	Low Medium I Residential	R2-1	0	17	0.124028934	Residential - Single Family Residence	YES - Current	NO - Privately-Owned	Available	Not Used in Prior Housing Element	0	0	0.108869648	0.108869648	1	2*	2*	1148197	975	South Los Angeles			Above Moderate
LOS ANGELES	4258 S WALTON AVE	90037	5020021023	Low Medium I Residential	R2-1	0	17	0.155040467	Residential - Double, Duplex, or Two Units - 4 Stories or Less	YES - Current	NO - Privately-Owned	Available	Not Used in Prior Housing Element	0	0	0.116752312	0.116752312	2	2*	2*	1148197	958	South Los Angeles		Yes	Above Moderate
LOS ANGELES	4250 S WALTON AVE	90037	5020021024	Low Medium I Residential	R2-1	0	17	0.155046106	Residential - Double, Duplex, or Two Units - 4 Stories or Less	YES - Current	NO - Privately-Owned	Available	Not Used in Prior Housing Element	0	0	0.116752312	0.116752312	2	2*	2*	1148197	912	South Los Angeles		Yes	Above Moderate
LOS ANGELES	4221 S KANSAS AVE	90037	5020021029	Medium Residential	R3-1	0	54	0.108262264	Residential - Three Units (Any Combination) - 4 Stories or Less	YES - Current	NO - Privately-Owned	Available	Not Used in Prior Housing Element	0	0	0.345674622	0.345674622	3	0	0	1148197	873	South Los Angeles		Yes	Above Moderate
LOS ANGELES	1140 W 42ND ST	90037	5020022002	Low Medium I Residential	R2-1	0	17	0.136365684	Residential - Single Family Residence	YES - Current	NO - Privately-Owned	Available	Not Used in Prior Housing Element	0	0	0.108869648	0.108869648	1	2*	2*	1148197	781	South Los Angeles			Above Moderate
LOS ANGELES	1144 W 42ND ST	90037	5020022003	Low Medium I Residential	R2-1	0	17	0.136365677	Residential - Single Family Residence	YES - Current	NO - Privately-Owned	Available	Not Used in Prior Housing Element	0	0	0.108869648	0.108869648	1	2*	2*	1148197	780	South Los Angeles			Above Moderate
LOS ANGELES	1150 W 42ND ST	90037	5020022004	Low Medium I Residential	R2-1	0	17	0.136367621	Residential - Single Family Residence	YES - Current	NO - Privately-Owned	Available	Not Used in Prior Housing Element	0	0	0.108869648	0.108869648	1	2*	2*	1148197	779	South Los Angeles			Above Moderate
LOS ANGELES	4216 S BUDLONG AVE	90037	5020022006	Low Medium I Residential	R2-1	0	17	0.137938235	Residential - Single Family Residence	YES - Current	NO - Privately-Owned	Available	Not Used in Prior Housing Element	0	0	0.108869648	0.108869648	1	2*	2*	1148197	852	South Los Angeles			Above Moderate
LOS ANGELES	4220 S BUDLONG AVE	90037	5020022007	Low Medium I Residential	R2-1	0	17	0.137949576	Residential - Single Family Residence	YES - Current	NO - Privately-Owned	Available	Not Used in Prior Housing Element	0	0	0.108869648	0.108869648	1	2*	2*	1148197	869	South Los Angeles			Above Moderate
LOS ANGELES	4224 S BUDLONG AVE	90037	5020022008	Low Medium I Residential	R2-1	0	17	0.137952479	Residential - Single Family Residence	YES - Current	NO - Privately-Owned	Available	Not Used in Prior Housing Element	0	0	0.108869648	0.108869648	1	2*	2*	1148197	896	South Los Angeles			Above Moderate
LOS ANGELES	4230 S BUDLONG AVE	90037	5020022009	Low Medium I Residential	R2-1	0	17	0.137952207	Residential - Single Family Residence	YES - Current	NO - Privately-Owned	Available	Not Used in Prior Housing Element	0	0	0.108869648	0.108869648	1	2*	2*	1148197	910	South Los Angeles			Above Moderate
LOS ANGELES	4234 S BUDLONG AVE	90037	5020022010	Low Medium I Residential	R2-1	0	17	0.13795574	Residential - Single Family Residence	YES - Current	NO - Privately-Owned	Available	Not Used in Prior Housing Element	0	0	0.088836032	0.088836032	1	2*	2*	1148197	935	South Los Angeles			Above Moderate
LOS ANGELES	4238 S BUDLONG AVE	90037	5020022011	Low Medium I Residential	R2-1	0	17	0.137957067	Residential - Single Family Residence	YES - Current	NO - Privately-Owned	Available	Not Used in Prior Housing Element	0	0	0.088836032	0.088836032	1	2*	2*	1148197	969	South Los Angeles			Above Moderate
LOS ANGELES	4242 S BUDLONG AVE	90037	5020022012	Low Medium I Residential	R2-1	0	17	0.137958088	Residential - Single Family Residence	YES - Current	NO - Privately-Owned	Available	Not Used in Prior Housing Element	0	0	0.088836032	0.088836032	1	2*	2*	1148197	988	South Los Angeles			Above Moderate
LOS ANGELES	4248 S BUDLONG AVE	90037	5020022013	Low Medium I Residential	R2-1	0	17	0.137961929	Residential - Single Family Residence	YES - Current	NO - Privately-Owned	Available	Not Used in Prior Housing Element	0	0	0.088836032	0.088836032	1	2*	2*	1148197	1019	South Los Angeles			Above Moderate
LOS ANGELES	4252 S BUDLONG AVE	90037	5020022014	Low Medium I Residential	R2-1	0	17	0.137962948	Residential - Single Family Residence	YES - Current	NO - Privately-Owned	Available	Not Used in Prior Housing Element	0	0	0.088836032	0.088836032	1	2*	2*	1148197	1051	South Los Angeles			Above Moderate
LOS ANGELES	4217 S WALTON AVE	90037	5020022015	Low Medium I Residential	R2-1	0	17	0.13813396	Residential - Single Family Residence	YES - Current	NO - Privately-Owned	Available	Not Used in Prior Housing Element	0	0	0.108869648	0.108869648	1	2*	2*	1148197	853	South Los Angeles			Above Moderate
LOS ANGELES	4221 S WALTON AVE	90037	5020022016	Low Medium I Residential	R2-1	0	17	0.137730768	Residential - Single Family Residence	YES - Current	NO - Privately-Owned	Available	Not Used in Prior Housing Element	0	0	0.088836032	0.088836032	1	2*	2*	1148197	870	South Los Angeles			Above Moderate
LOS ANGELES	4227 S WALTON AVE	90037	5020022017	Low Medium I Residential	R2-1	0	17	0.137730768	Residential - Double, Duplex, or Two Units - 4 Stories or Less	YES - Current	NO - Privately-Owned	Available	Not Used in Prior Housing Element	0	0	0.116752312	0.116752312	2	2*	2*	1148197	898	South Los Angeles		Yes	Above Moderate
LOS ANGELES	4233 S WALTON AVE	90037	5020022018	Low Medium I Residential	R2-1	0	17	0.137730768	Residential - Single Family Residence	YES - Current	NO - Privately-Owned	Available	Not Used in Prior Housing Element	0	0	0.088836032	0.088836032	1	2*	2*	1148197	911	South Los Angeles			Above Moderate
LOS ANGELES	4255 S WALTON AVE	90037	5020022019	Low Medium I Residential	R2-1	0	17	0.137730768	Residential - Single Family Residence	YES - Current	NO - Privately-Owned	Available	Not Used in Prior Housing Element	0	0	0.088836032	0.088836032	1	2*	2*	1148197	937	South Los Angeles			Above Moderate
LOS ANGELES	4259 S WALTON AVE	90037	5020022020	Low Medium I Residential	R2-1	0	17	0.137730436	Residential - Single Family Residence	YES - Current	NO - Privately-Owned	Available	Not Used in Prior Housing Element	0	0	0.088836032	0.088836032	1	2*	2*	1148197	970	South Los Angeles			Above Moderate
LOS ANGELES	4263 S WALTON AVE	90037	5020022021	Low Medium I Residential	R2-1	0	17	0.137730448	Residential - Double, Duplex, or Two Units - 4 Stories or Less	YES - Current	NO - Privately-Owned	Available	Not Used in Prior Housing Element	0	0	0.116752312	0.116752312	2	2*	2*	1148197	989	South Los Angeles		Yes	Above Moderate
LOS ANGELES	4271 S WALTON AVE	90037	5020022022	Low Medium I Residential	R2-1	0	17	0.137730436	Residential - Double, Duplex, or Two Units - 4 Stories or Less	YES - Current	NO - Privately-Owned	Available	Not Used in Prior Housing Element	0	0	0.002469253	0.002469253	2	2*	2*	1148197	1020	South Los Angeles			Above Moderate
LOS ANGELES	4258 S BUDLONG AVE	90037	5020022024	Low Medium I Residential	R2-1	0	17	0.137963945	Residential - Double, Duplex, or Two Units - 4 Stories or Less	YES - Current	NO - Privately-Owned	Available	Not Used in Prior Housing Element	0	0	0.124710149	0.124710149	2	2*	2*	1148197	1077	South Los Angeles		Yes	Above Moderate
LOS ANGELES	4279 S WALTON AVE	90037	5020022025	Low Medium I Residential	R2-1	0	17	0.122183626	Residential - Single Family Residence	YES - Current	NO - Privately-Owned	Available	Not Used in Prior Housing Element	0	0	0.108869648	0.108869648	1	2*	2*	1148197	1079	South Los Angeles			Above Moderate
LOS ANGELES	1164 W 43RD ST	90037	5020023001	Low Medium I Residential	R2-1	0	17	0.151830586	Residential - Double, Duplex, or Two Units - 4 Stories or Less	YES - Current	NO - Privately-Owned	Available	Not Used in Prior Housing Element	0	0	0.116752312	0.116752312	2	2*	2*	1148197	1099	South Los Angeles		Yes	Above Moderate
LOS ANGELES	4304 S BUDLONG AVE	90037	5020023002	Low Medium I Residential	R2-1	0	17	0.151826986		YES - Current	NO - Privately-Owned	Available	Not Used in Prior Housing Element	0	0	0.088836032	0.088836032	1	2*	2*	1148197	1137	South Los Angeles			Above Moderate
LOS ANGELES	4312 S BUDLONG AVE	90037	5020023003	Low Medium I Residential	R2-1	0	17	0.151824117	Residential - Double, Duplex, or Two Units - 4 Stories or Less	YES - Current	NO - Privately-Owned	Available	Not Used in Prior Housing Element	0	0	0.04869263	0.04869263	2	2*	2*	1148197	1155	South Los Angeles		Yes	Above Moderate
LOS ANGELES	4318 S BUDLONG AVE	90037	5020023004	Low Medium I Residential	R2-1	0	17	0.151820895	Residential - Single Family Residence	YES - Current	NO - Privately-Owned	Available	Not Used in Prior Housing Element	0	0	0.088836032	0.088836032	1	2*	2*	1148197	1190	South Los Angeles			Above Moderate
LOS ANGELES	4322 S BUDLONG AVE	90037	5020023005	Low Medium I Residential	R2-1	0	17	0.151817295	Residential - Double, Duplex, or Two Units - 4 Stories or Less	YES - Current	NO - Privately-Owned	Available	Not Used in Prior Housing Element	0	0	0.116752312	0.116752312	2	2*	2*	1148197	1212	South Los Angeles		Yes	Above Moderate
LOS ANGELES	4324 S BUDLONG AVE	90037	5020023006	Low Medium I Residential	R2-1	0	17	0.151813721	Residential - Single Family Residence	YES - Current	NO - Privately-Owned	Available	Not Used in Prior Housing Element	0	0	0.088836032	0.088836032	1	2*	2*	1148197	1233	South Los Angeles			Above Moderate
LOS ANGELES	4301 S WALTON AVE	90037	5020023007	Low Medium I Residential	R2-1	0	17	0.151518902	Residential - Single Family Residence	YES - Current	NO - Privately-Owned	Available	Not Used in Prior Housing Element	0	0	0.088836032	0.088836032	1	2*	2*	1148197	1100	South Los Angeles			Above Moderate
LOS ANGELES	4307 S WALTON AVE	90037	5020023008	Low Medium I Residential	R2-1	0	17	0.151518889	Residential - Double, Duplex, or Two Units - 4 Stories or Less	YES - Current	NO - Privately-Owned	Available	Not Used in Prior Housing Element	0	0	0.116752312	0.116752312	2	2*	2*	1148197	1138	South Los Angeles		Yes	Above Moderate
LOS ANGELES	4313 S WALTON AVE	90037	5020023009	Low Medium I Residential	R2-1	0	17	0.151518524	Residential - Single Family Residence	YES - Current	NO - Privately-Owned	Available	Not Used in Prior Housing Element	0	0	0.088836032	0.088836032	1	2*	2*	1148197	1156	South Los Angeles			Above Moderate
LOS ANGELES	4317 S WALTON AVE	90037	5020023010	Low Medium I Residential	R2-1	0	17	0.151518889	Residential - Double, Duplex, or Two Units - 4 Stories or Less	YES - Current	NO - Privately-Owned	Available	Not Used in Prior Housing Element	0	0	0.030942971	0.030942971	2	2*	2*	1148197	1191	South Los Angeles		Yes	Above Moderate
LOS ANGELES	4323 S WALTON AVE	90037	5020023011	Low Medium I Residential	R2-1	0	17	0.151518889	Residential - Single Family Residence	YES - Current	NO - Privately-Owned	Available	Not Used in Prior Housing Element	0	0	0.088836032	0.088836032	1	2*	2*	1148197	1213	South Los Angeles			Above Moderate
LOS ANGELES	4325 S WALTON AVE	90037	5020023012	Low Medium I Residential	R2-1	0	17	0.151518889	Residential - Double, Duplex, or Two Units - 4 Stories or Less	YES - Current	NO - Privately-Owned	Available	Not Used in Prior Housing Element	0	0	0.116752312	0.116752312	2	2*	2*	1148197	1234	South Los Angeles		Yes	Above Moderate
LOS ANGELES	4335 S WALTON AVE	90037	5020023013	Low Medium I Residential	R2-1	0	17	0.13636711	Residential - Double, Duplex, or Two Units - 4 Stories or Less	YES - Current	NO - Privately-Owned	Available	Not Used in Prior Housing Element	0	0	0.116752312	0.116752312	2	2*	2*	1148197	1251	South Los Angeles		Yes	Above Moderate
LOS ANGELES	4341 S WALTON AVE	90037	5020023014	Low Medium I Residential	R2-1	0	17	0.137553264	Residential - Single Family Residence	YES - Current	NO - Privately-Owned	Available	Not Used in Prior Housing Element	0	0	0.04869263	0.04869263	2	2*	2*	1148197	1294	South Los Angeles		Yes	Above Moderate
LOS ANGELES	4343 S WALTON AVE	90037	5020023015	Low Medium I Residential	R2-1	0	17	0.1363657	Residential - Double, Duplex, or Two Units - 4 Stories or Less	YES - Current	NO - Privately-Owned	Available	Not Used in Prior Housing Element	0	0	0.116752312	0.116752312	2	2*	2*	1118197	26	South Los Angeles		Yes	Above Moderate
LOS ANGELES	4349 S WALTON AVE	90037	5020023016	Low Medium I Residential	R2-1	0	17	0.136366405	Residential - Double, Duplex, or Two Units - 4 Stories or Less	YES - Current	NO - Privately-Owned	Available	Not Used in Prior Housing Element	0	0	0.116752312	0.116752312	2	2*	2*	1118197	41	South Los Angeles		Yes	Above Moderate
LOS ANGELES	1159 W VERNON AVE	90037	5020023017	Low Medium II Residential	RD1.5-1	0	29	0.118803567	Residential - Double, Duplex, or Two Units - 4 Stories or Less	YES - Current	NO - Privately-Owned	Available	Not Used in Prior Housing Element	0	0.225162113	0	0.225162113	2	3*	3*	1118197	101	South Los Angeles		Yes	Moderate
LOS ANGELES	1157 W VERNON AVE	90037	5020023018	Low Medium II Residential	RD1.5-1	0	29	0.118803567	Residential - Double, Duplex, or Two Units - 4 Stories or Less	YES - Current	NO - Privately-Owned	Available	Not Used in Prior Housing Element	0	0.225162113	0	0.225162113	2	3*	3*	1118197	102	South Los Angeles		Yes	Moderate
LOS ANGELES	1153 W VERNON AVE	90037	5020023019	Low Medium II Residential	RD1.5-1	0	29	0.110883326	Residential - Double, Duplex, or Two Units - 4 Stories or Less	YES - Current	NO - Privately-Owned	Available	Not Used in Prior Housing Element	0	0.225162113	0	0.225162113	2	3*	3*	1118197	103	South Los Angeles		Yes	Moderate
LOS ANGELES	4348 S BUDLONG AVE	90037	5020023020	Neighborhood Commercial	C2-1VL-CPIO	0	108	0.114787853	Commercial - Store Combination - Store and Residential Combination - One Story	YES - Current	NO - Privately-Owned	Available	Not Used in Prior Housing Element	0	0	0.007026068	0.007026068	2	0	0	1118197	94	South Los Angeles		Yes	Above Moderate
LOS ANGELES	4334 S BUDLONG AVE	90037	5020023021	Low Medium I Residential	R2-1	0	17	0.116706732	Residential - Single Family Residence	YES - Current	NO - Privately-Owned	Available	Not Used in Prior Housing Element	0	0	0.108869648	0.108869648	1	2*	2*	1148197	1293	South Los Angeles			Above Moderate
LOS ANGELES	4330 S BUDLONG AVE	90037	5020023024	Low Medium I Residential	R2-1	0	17	0.133593546	Residential - Single Family Residence	YES - Current	NO - Privately-Owned	Available	Not Used in Prior Housing Element	0	0	0.108869648	0.108869648	1	2*	2*	1148197	1250	South Los Angeles			Above Moderate
LOS ANGELES	1173 1/2 W VERNON AVE	90037	5020023025	Neighborhood Commercial	C2-1VL-CPIO	0	108	0.264559518	Residential - Five or More Units or Apartments (Any Combination) - 4 Stories or Less	YES - Current	NO - Privately-Owned	Available	Not Used in Prior Housing Element	0	0	0.135422134	0.135422134	14	0	0	1118197	95	South Los Angeles		Yes	Above Moderate
LOS ANGELES	1108 W 43RD ST	90037	5020024001	Low Medium II Residential	RD1.5-1	0	29	0.154961978	Residential - Four Units (Any Combination) - 4 Stories or Less	YES - Current	NO - Privately-Owned	Available	Not Used in Prior Housing Element	0	0.177308536	0	0.177308536	4	0	0	1148197	1105	South Los Angeles		Yes	Moderate
LOS ANGELES	4307 S KANSAS AVE	90037	5020024002	Low Medium II Residential	RD1.5-1	0	29	0.154962331	Residential - Four Units (Any Combination) - 4 Stories or Less	YES - Current	NO - Privately-Owned	Available	Not Used in Prior Housing Element	0	0.177308536	0	0.177308536	4	0	0	1148197	1142	South Los Angeles		Yes	Moderate
LOS ANGELES	4311 S KANSAS AVE	90037	5020024003	Low Medium II Residential	RD1.5-1	0	29	0.154962696	Residential - Four Units (Any Combination) - 4 Stories or Less	YES - Current	NO - Privately-Owned	Available	Not Used in Prior Housing Element	0	0.177308536	0	0.177308536	4	0	0	1148197	1158	South Los Angeles		Yes	Moderate
LOS ANGELES	4317 S KANSAS AVE	90037	5020024004	Low Medium II Residential	RD1.5-1	0	29	0.154962331	Residential - Double, Duplex, or Two Units - 4 Stories or Less	YES - Current	NO - Privately-Owned	Available	Not Used in Prior Housing Element	0	0.366037774	0	0.366037774	2	0	0	1148197	1193	South Los Angeles			Moderate
LOS ANGELES	4319 S KANSAS AVE	90037	5020024005	Low Medium II Residential	RD1.5-1	0	29	0.154961978	Residential - Double, Duplex, or Two Units - 4 Stories or Less	YES - Current	NO - Privately-Owned	Available	Not Used in Prior Housing Element	0	0.265878278	0	0.265878278	2	0	0	1148197	1215	South Los Angeles		Yes	Moderate
LOS ANGELES	4331 S KANSAS AVE	90037	5020024007	Low Medium II Residential	RD1.5-1	0	29	0.154963301	Residential - Four Units (Any Combination) - 4 Stories or Less	YES - Current	NO - Privately-Owned	Available	Not Used in Prior Housing Element	0	0.106313726	0	0.106313726	4	0	0	1148197	1253	South Los Angeles			Moderate
LOS ANGELES	4337 S KANSAS AVE	90037	5020024008	Low Medium II Residential	RD1.5-1	0	29	0.156029557	Residential - Four Units (Any Combination) - 4 Stories or Less	YES - Current	NO - Privately-Owned	Available	Not Used in Prior Housing Element	0	0.034085083	0	0.034085083	4	0	0	1148197	1296	South Los Angeles			Moderate
LOS ANGELES	4338 S WALTON AVE	90037	5020024009	Low Medium I Residential	R2-1	0	17	0.156045291	Residential - Single Family Residence	YES - Current	NO - Privately-Owned	Available	Not Used in Prior Housing Element	0	0	0.088836032	0.088836032	1	2*	2*	1148197	1295	South Los Angeles			Above Moderate
LOS ANGELES	4334 S WALTON AVE	90037	5020024010	Low Medium I Residential	R2-1	0	17	0.154971567	Residential - Single Family Residence	YES - Current	NO - Privately-Owned	Available	Not Used in Prior Housing Element	0	0	0.088836032	0.088836032	1	2*	2*	1148197	1252	South Los Angeles			Above Moderate
LOS ANGELES	4330 S WALTON AVE	90037	5020024011	Low Medium I Residential	R2-1	0	17	0.154969517	Residential - Single Family Residence	YES - Current	NO - Privately-Owned	Available	Not Used in Prior Housing Element	0	0	0.088836032	0.088836032	1	2*	2*	1148197	1235	South Los Angeles			Above Moderate
LOS ANGELES	4322 S WALTON AVE	90037	5020024012	Low Medium I Residential	R2-1	0	17	0.154968448	Residential - Single Family Residence	YES - Current	NO - Privately-Owned	Available	Not Used in Prior Housing Element	0	0	0.088836032	0.088836032	1	2*	2*	1148197	1214	South Los Angeles			Above Moderate
LOS ANGELES	4318 S WALTON AVE	90037	5020024013	Low Medium I Residential	R2-1	0	17	0.154967	Residential - Double, Duplex, or Two Units - 4 Stories or Less	YES - Current	NO - Privately-Owned	Available	Not Used in Prior Housing Element	0	0	0.04869263	0.04869263	2	2*	2*	1148197	1192	South Los Angeles		Yes	Above Moderate
LOS ANGELES	4312 1/2 S WALTON AVE	90037	5020024014	Low Medium I Residential	R2-1	0	17	0.15496602	Residential - Double, Duplex, or Two Units - 4 Stories or Less	YES - Current	NO - Privately-Owned	Available	Not Used in Prior Housing Element	0	0	0.116752312	0.116752312	2	2*	2*	1148197	1157	South Los Angeles		Yes	Above Moderate
LOS ANGELES	4343 S KANSAS AVE	90037	5020024017	Low Medium II Residential	RD1.5-1	0	29	0.148884073	Residential - Five or More Units or Apartments (Any Combination) - 4 Stories or Less	YES - Current	NO - Privately-Owned	Available	Not Used in Prior Housing Element	0	0.019429361	0	0.019429361	5	0	0	1118197	29	South Los Angeles		Yes	Moderate
LOS ANGELES	1101 W VERNON AVE	90037	5020024018	Low Medium II Residential	RD1.5-1	0	29	0.139888944	Institutional - Homes for Aged and Others - One Story	YES - Current	NO - Privately-Owned	Available	Not Used in Prior Housing Element	0	0.043889031	0	0.043889031	0	0	0	1118197	69	South Los Angeles			Moderate
LOS ANGELES	1107 W VERNON AVE	90037	5020024019	Low Medium II Residential	RD1.5-1	0	29	0.139464845	Residential - Three Units (Any Combination) - 4 Stories or Less	YES - Current	NO - Privately-Owned	Available	Not Used in Prior Housing Element	0	0.060723037	0	0.060723037	3	0	0	1118197	68	South Los Angeles		Yes	Moderate
LOS ANGELES	1113 W VERNON AVE	90037	5020024020	Low Medium II Residential	RD1.5-1	0	29	0.139465489	Residential - Double, Duplex, or Two Units - 4 Stories or Less	YES - Current	NO - Privately-Owned	Available	Not Used in Prior Housing Element	0	0.223572627	0	0.223572627	2	0	0	1118197	67	South Los Angeles		Yes	Moderate
LOS ANGELES	1117 W VERNON AVE	90037	5020024021	Low Medium II Residential	RD1.5-1	0	29	0.139465489	Residential - Three Units (Any Combination) - 4 Stories or Less	YES - Current	NO - Privately-Owned	Available	Not Used in Prior Housing Element	0	0.182696208	0	0.182696208	3	0	0	1118197	66	South Los Angeles		Yes	Moderate
LOS ANGELES	1125 W VERNON AVE	90037	5020024025	Low Medium II Residential	RD1.5-1	0	29	0.139464519	Residential - Single Family Residence	YES - Current	NO - Privately-Owned	Available	Not Used in Prior Housing Element	0	0.375108987	0	0.375108987	1	0	0	1118197	63	South Los Angeles			Moderate
LOS ANGELES	1046 W 43RD ST	90037	5020025005	Medium Residential	R3-1	0	54	0.160701308	Residential - Five or More Units or Apartments (Any Combination) - 4 Stories or Less	YES - Current	NO - Privately-Owned	Available	Not Used in Prior Housing Element	0	0	0.136932448	0.136932448	5	0	0	1148197	1110	South Los Angeles		Yes	Above Moderate
LOS ANGELES	4314 S KANSAS AVE	90037	5020025006	Medium Residential	R3-1	0	54	0.13774426	Residential - Double, Duplex, or Two Units - 4 Stories or Less	YES - Current	NO - Privately-Owned	Available	Not Used in Prior Housing Element	0	0	0.479536921	0.479536921	2	0	0	1148197	1174	South Los Angeles		Yes	Above Moderate
LOS ANGELES	4332 S KANSAS AVE	90037	5020025007	Medium Residential	R3-1	0	54	0.172179975	Residential - Single Family Residence	YES

LOS ANGELES			5020025017	Community Commercial	C2-2D-CPIO	0	108	0.034470814	Residential - Single Family Residence - Vacant Land	YES - Current	NO - Privately-Owned	Available	Not Used in Prior Housing Element	0.673572779	0	0	0.673572779	0	0	0	1148197	1534	South Los Angeles			Lower
LOS ANGELES	1026 W 43RD ST	90037	5020025018	Community Commercial	C2-2D-CPIO	0	108	0.619844525	Residential - Five or More Units or Apartments (Any Combination) - 4 Stories or Less	YES - Current	NO - Privately-Owned	Available	Not Used in Prior Housing Element	0	0	6.994303131	6.994303131	47	0	0	1148197	1114	South Los Angeles	Yes		Above Moderate
LOS ANGELES	4365 S VERMONT AVE	90037	5020025028	Community Commercial	C2-2D-CPIO	0	108	0.606343647	Commercial - Shopping Center (Neighborhood, Community) - One Story	YES - Current	NO - Privately-Owned	Available	Not Used in Prior Housing Element	1.816818304	0	0	1.816818304	0	0	0	1148197	1255	South Los Angeles			Lower
LOS ANGELES	4373 S VERMONT AVE	90037	5020025029	Community Commercial	C2-2D-CPIO	0	108	1.226740655	Commercial - Shopping Center (Neighborhood, Community) - One Story	YES - Current	NO - Privately-Owned	Available	Not Used in Prior Housing Element	6.08931182	0	0	6.08931182	0	0	0	1118197	27	South Los Angeles			Lower
LOS ANGELES	1045 1/2 W VERNON AVE	90037	5020025034	Community Commercial	C2-2D-CPIO	0	108	0.057439165	Residential - Four Units (Any Combination) - 4 Stories or Less	YES - Current	NO - Privately-Owned	Available	Not Used in Prior Housing Element	0	0	2.627722692	2.627722692	0	0	0	1118197	31	South Los Angeles	Yes		Above Moderate
LOS ANGELES	1045 W VERNON AVE	90037	5020025034	Community Commercial	C2-2D-CPIO	0	108	0.166488535	Residential - Four Units (Any Combination) - 4 Stories or Less	YES - Current	NO - Privately-Owned	Available	Not Used in Prior Housing Element	0	0	3.651676297	3.651676297	0	0	0	1118197	51	South Los Angeles	Yes		Above Moderate
LOS ANGELES	1052 W 43RD ST	90037	5020025037	Medium Residential	R3-1	0	54	0.126265319	Residential - Five or More Units or Apartments (Any Combination) - 4 Stories or Less	YES - Current	NO - Privately-Owned	Available	Not Used in Prior Housing Element	0	0	0.437042445	0.437042445	5	0	0	1148197	1108	South Los Angeles	Yes		Above Moderate
LOS ANGELES	1054 W 43RD ST	90037	5020025037	Medium Residential	R3-1	0	54	0.126265313	Residential - Five or More Units or Apartments (Any Combination) - 4 Stories or Less	YES - Current	NO - Privately-Owned	Available	Not Used in Prior Housing Element	0	0	0.437042445	0.437042445	5	0	0	1148197	1107	South Los Angeles	Yes		Above Moderate
LOS ANGELES	1008 W 43RD ST	90037	5020025038	Community Commercial	C2-2D-CPIO	0	108	0.34240187	Commercial - Shopping Center (Neighborhood, Community) - One Story	YES - Current	NO - Privately-Owned	Available	Not Used in Prior Housing Element	0.411217371	0	0	0.411217371	0	0	0	1148197	1117	South Los Angeles			Lower
LOS ANGELES	4301 S VERMONT AVE	90037	5020025039	Community Commercial	C2-2D-CPIO	0	108	0.674943308	Commercial - Store - One Story	YES - Current	NO - Privately-Owned	Available	Not Used in Prior Housing Element	1.052138002	0	0	1.052138002	11	0	0	1148197	1164	South Los Angeles			Lower
LOS ANGELES			5020025039	Community Commercial	C2-2D-CPIO	0	108	0.220389871	Commercial - Store - One Story	YES - Current	NO - Privately-Owned	Available	Not Used in Prior Housing Element	0.350820273	0	0	0.350820273	11	0	0	1148197	1116	South Los Angeles			Lower
LOS ANGELES	4270 S KANSAS AVE	90037	5020026001	Medium Residential	R3-1	0	54	0.135850259	Residential - Five or More Units or Apartments (Any Combination) - 4 Stories or Less	YES - Current	NO - Privately-Owned	Available	Not Used in Prior Housing Element	0	0	0.083722487	0.083722487	7	0	0	1148197	1023	South Los Angeles	Yes		Above Moderate
LOS ANGELES	1051 W 43RD ST	90037	5020026002	Medium Residential	R3-1	0	54	0.145045228	Residential - Four Units (Any Combination) - 4 Stories or Less	YES - Current	NO - Privately-Owned	Available	Not Used in Prior Housing Element	0	0	0.143111816	0.143111816	4	0	0	1148197	1025	South Los Angeles	Yes		Above Moderate
LOS ANGELES	1045 W 43RD ST	90037	5020026003	Medium Residential	R3-1	0	54	0.145043279	Residential - Four Units (Any Combination) - 4 Stories or Less	YES - Current	NO - Privately-Owned	Available	Not Used in Prior Housing Element	0	0	0.40627833	0.40627833	4	0	0	1148197	1026	South Los Angeles	Yes		Above Moderate
LOS ANGELES	1043 W 43RD ST	90037	5020026004	Medium Residential	R3-1	0	54	0.145045463	Residential - Double, Duplex, or Two Units - 4 Stories or Less	YES - Current	NO - Privately-Owned	Available	Not Used in Prior Housing Element	0	0	0.522765827	0.522765827	2	0	0	1148197	1027	South Los Angeles	Yes		Above Moderate
LOS ANGELES	1037 W 43RD ST	90037	5020026005	Medium Residential	R3-1	0	54	0.145046396	Residential - Single Family Residence	YES - Current	NO - Privately-Owned	Available	Used in Prior Housing Element - Non-Vacant	0.353368926	0	0	0.353368926	1	0	0	1148197	1028	South Los Angeles			Lower
LOS ANGELES	1023 W 43RD ST	90037	5020026010	Medium Residential	R3-1	0	54	0.130167982	Residential - Single Family Residence	YES - Current	NO - Privately-Owned	Available	Used in Prior Housing Element - Non-Vacant	0.746227801	0	0	0.746227801	1	0	0	1148197	1031	South Los Angeles			Lower
LOS ANGELES	1029 W 43RD ST	90037	5020026011	Medium Residential	R3-1	0	54	0.154962551	Residential - Three Units (Any Combination) - 4 Stories or Less	YES - Current	NO - Privately-Owned	Available	Not Used in Prior Housing Element	0	0	0.516656792	0.516656792	3	0	0	1148197	1030	South Los Angeles	Yes		Above Moderate
LOS ANGELES	1035 W 43RD ST	90037	5020026012	Medium Residential	R3-1	0	54	0.170458267	Residential - Double, Duplex, or Two Units - 4 Stories or Less	YES - Current	NO - Privately-Owned	Available	Used in Prior Housing Element - Non-Vacant	0	0	0.582022727	0.582022727	2	0	0	1148197	1029	South Los Angeles	Yes		Above Moderate
LOS ANGELES	4263 S VERMONT AVE	90037	5020026014	Neighborhood Commercial	C2-1VL-CPIO	0	108	0.144630649	Commercial - Store Combination - Store and Residential Combination - One Story	YES - Current	NO - Privately-Owned	Available	Used in Prior Housing Element - Non-Vacant	0	0	0.099413857	0.099413857	0	0	0	1148197	990	South Los Angeles	Yes		Above Moderate
LOS ANGELES	1014 W 42ND PL	90037	5020026015	Neighborhood Commercial	C2-1VL-CPIO	0	108	0.155209733	Commercial - Store Combination - Store and Office Combination - One Story	YES - Current	NO - Privately-Owned	Available	Used in Prior Housing Element - Non-Vacant	0.044282638	0	0	0.044282638	0	0	0	1148197	955	South Los Angeles			Lower
LOS ANGELES	4251 S VERMONT AVE	90037	5020026015	Neighborhood Commercial	C2-1VL-CPIO	0	108	0.145446175	Commercial - Store Combination - Store and Office Combination - One Story	YES - Current	NO - Privately-Owned	Available	Used in Prior Housing Element - Non-Vacant	0.04471305	0	0	0.04471305	0	0	0	1148197	956	South Los Angeles			Lower
LOS ANGELES	4257 S VERMONT AVE	90037	5020026015	Neighborhood Commercial	C2-1VL-CPIO	0	108	0.144630714	Commercial - Store Combination - Store and Office Combination - One Story	YES - Current	NO - Privately-Owned	Available	Used in Prior Housing Element - Non-Vacant	0.04471305	0	0	0.04471305	0	0	0	1148197	972	South Los Angeles			Lower
LOS ANGELES	1020 W 42ND PL	90037	5020026016	Medium Residential	R3-1	0	54	0.155185676	Residential - Three Units (Any Combination) - 4 Stories or Less	YES - Current	NO - Privately-Owned	Available	Not Used in Prior Housing Element	0	0	0.516656792	0.516656792	3	0	0	1148197	954	South Los Angeles	Yes		Above Moderate
LOS ANGELES	1024 W 42ND PL	90037	5020026017	Medium Residential	R3-1	0	54	0.155163967	Residential - Single Family Residence	YES - Current	NO - Privately-Owned	Available	Used in Prior Housing Element - Non-Vacant	0.886756611	0	0	0.886756611	1	0	0	1148197	953	South Los Angeles			Lower
LOS ANGELES	1032 W 42ND PL	90037	5020026018	Medium Residential	R3-1	0	54	0.155139763	Residential - Double, Duplex, or Two Units - 4 Stories or Less	YES - Current	NO - Privately-Owned	Available	Used in Prior Housing Element - Non-Vacant	0	0	0.577736163	0.577736163	2	0	0	1148197	952	South Los Angeles	Yes		Above Moderate
LOS ANGELES	1036 W 42ND PL	90037	5020026019	Medium Residential	R3-1	0	54	0.155117476	Residential - Five or More Units or Apartments (Any Combination) - 4 Stories or Less	YES - Current	NO - Privately-Owned	Available	Used in Prior Housing Element - Non-Vacant	0.782460093	0	0	0.782460093	0	0	0	1148197	951	South Los Angeles			Lower
LOS ANGELES	1042 W 42ND PL	90037	5020026020	Medium Residential	R3-1	0	54	0.155094294	Residential - Five or More Units or Apartments (Any Combination) - 4 Stories or Less	YES - Current	NO - Privately-Owned	Available	Not Used in Prior Housing Element	0	0	0.136932448	0.136932448	5	0	0	1148197	949	South Los Angeles	Yes		Above Moderate
LOS ANGELES	1046 1/2 W 42ND PL	90037	5020026021	Medium Residential	R3-1	0	54	0.155071278	Residential - Four Units (Any Combination) - 4 Stories or Less	YES - Current	NO - Privately-Owned	Available	Not Used in Prior Housing Element	0	0	0.15372929	0.15372929	4	0	0	1148197	948	South Los Angeles	Yes		Above Moderate
LOS ANGELES	1052 W 42ND PL	90037	5020026022	Medium Residential	R3-1	0	54	0.155047028	Residential - Double, Duplex, or Two Units - 4 Stories or Less	YES - Current	NO - Privately-Owned	Available	Used in Prior Housing Element - Non-Vacant	0	0	0.577736163	0.577736163	2	0	0	1148197	947	South Los Angeles	Yes		Above Moderate
LOS ANGELES	1058 W 42ND PL	90037	5020026023	Medium Residential	R3-1	0	54	0.155687466	Residential - Five or More Units or Apartments (Any Combination) - 4 Stories or Less	YES - Current	NO - Privately-Owned	Available	Not Used in Prior Housing Element	0	0	0.368629718	0.368629718	6	0	0	1148197	946	South Los Angeles	Yes		Above Moderate
LOS ANGELES	1015 W 43RD ST	90037	5020026024	Neighborhood Commercial	C2-1VL-CPIO	0	108	0.123969427	Commercial - Commercial - Vacant Land	YES - Current	NO - Privately-Owned	Available	Not Used in Prior Housing Element	0.098982793	0	0	0.098982793	0	0	0	1148197	1034	South Los Angeles			Lower
LOS ANGELES	1019 W 43RD ST	90037	5020026025	Medium Residential	R3-1	0	54	0.130168068	Residential - Double, Duplex, or Two Units - 4 Stories or Less	YES - Current	NO - Privately-Owned	Available	Not Used in Prior Housing Element	0.297756463	0	0	0.297756463	2	0	0	1148197	1032	South Los Angeles			Lower
LOS ANGELES	4267 S VERMONT AVE	90037	5020026026	Neighborhood Commercial	C2-1VL-CPIO	0	108	0.118804072	Commercial - Store - One Story	YES - Current	NO - Privately-Owned	Available	Not Used in Prior Housing Element	0.019352429	0	0	0.019352429	0	0	0	1148197	1035	South Los Angeles			Lower
LOS ANGELES	4273 S VERMONT AVE	90037	5020026027	Neighborhood Commercial	C2-1VL-CPIO	0	108	0.118804072	Commercial - Commercial - Vacant Land	YES - Current	NO - Privately-Owned	Available	Not Used in Prior Housing Element	0.089359635	0	0	0.089359635	0	0	0	1148197	1056	South Los Angeles			Lower
LOS ANGELES	4279 S VERMONT AVE	90037	5020026027	Neighborhood Commercial	C2-1VL-CPIO	0	108	0.116221837	Commercial - Commercial - Vacant Land	YES - Current	NO - Privately-Owned	Available	Not Used in Prior Housing Element	0.089359635	0	0	0.089359635	0	0	0	1148197	1080	South Los Angeles			Lower
LOS ANGELES	1012 W 42ND ST	90037	5020027001	Neighborhood Commercial	C2-1VL-CPIO	0	108	0.152745774	Commercial - Store Combination - Store and Residential Combination - One Story	YES - Current	NO - Privately-Owned	Available	Used in Prior Housing Element - Non-Vacant	0	0	0.040193535	0.040193535	0	0	0	1148197	797	South Los Angeles	Yes		Above Moderate
LOS ANGELES	4205 S VERMONT AVE	90037	5020027001	Neighborhood Commercial	C2-1VL-CPIO	0	108	0.144631176	Commercial - Store Combination - Store and Residential Combination - One Story	YES - Current	NO - Privately-Owned	Available	Used in Prior Housing Element - Non-Vacant	0	0	0.040586241	0.040586241	0	0	0	1148197	805	South Los Angeles	Yes		Above Moderate
LOS ANGELES	4211 S VERMONT AVE	90037	5020027001	Neighborhood Commercial	C2-1VL-CPIO	0	108	0.144631218	Commercial - Store Combination - Store and Residential Combination - One Story	YES - Current	NO - Privately-Owned	Available	Used in Prior Housing Element - Non-Vacant	0	0	0.040586241	0.040586241	0	0	0	1148197	810	South Los Angeles	Yes		Above Moderate
LOS ANGELES	1018 W 42ND ST	90037	5020027002	Medium Residential	R3-1	0	54	0.189338952	Residential - Four Units (Any Combination) - 4 Stories or Less	YES - Current	NO - Privately-Owned	Available	Not Used in Prior Housing Element	0	0	0.562253857	0.562253857	4	0	0	1148197	796	South Los Angeles	Yes		Above Moderate
LOS ANGELES	1022 W 42ND ST	90037	5020027003	Medium Residential	R3-1	0	54	0.12619575	Residential - Four Units (Any Combination) - 4 Stories or Less	YES - Current	NO - Privately-Owned	Available	Not Used in Prior Housing Element	0	0	0.116855554	0.116855554	4	0	0	1148197	795	South Los Angeles	Yes		Above Moderate
LOS ANGELES	1030 W 42ND ST	90037	5020027005	Medium Residential	R3-1	0	54	0.157672256	Residential - Single Family Residence	YES - Current	NO - Privately-Owned	Available	Used in Prior Housing Element - Non-Vacant	0.886756611	0	0	0.886756611	1	0	0	1148197	794	South Los Angeles			Lower
LOS ANGELES	1038 W 42ND ST	90037	5020027006	Medium Residential	R3-1	0	54	0.157632398	Residential - Four Units (Any Combination) - 4 Stories or Less	YES - Current	NO - Privately-Owned	Available	Not Used in Prior Housing Element	0	0	0.15372929	0.15372929	4	0	0	1148197	793	South Los Angeles	Yes		Above Moderate
LOS ANGELES	1040 W 42ND ST	90037	5020027007	Medium Residential	R3-1	0	54	0.157594659	Residential - Four Units (Any Combination) - 4 Stories or Less	YES - Current	NO - Privately-Owned	Available	Not Used in Prior Housing Element	0	0	0.15372929	0.15372929	4	0	0	1148197	792	South Los Angeles	Yes		Above Moderate
LOS ANGELES	1048 W 42ND ST	90037	5020027008	Medium Residential	R3-1	0	54	0.157554923	Residential - Four Units (Any Combination) - 4 Stories or Less	YES - Current	NO - Privately-Owned	Available	Not Used in Prior Housing Element	0	0	0.15372929	0.15372929	4	0	0	1148197	791	South Los Angeles	Yes		Above Moderate
LOS ANGELES	1054 W 42ND ST	90037	5020027009	Medium Residential	R3-1	0	54	0.157517528	Residential - Four Units (Any Combination) - 4 Stories or Less	YES - Current	NO - Privately-Owned	Available	Not Used in Prior Housing Element	0.214009362	0	0	0.214009362	4	0	0	1148197	790	South Los Angeles			Lower
LOS ANGELES	1062 W 42ND ST	90037	5020027010	Medium Residential	R3-1	0	54	0.158002816	Residential - Four Units (Any Combination) - 4 Stories or Less	YES - Current	NO - Privately-Owned	Available	Not Used in Prior Housing Element	0.214009362	0	0	0.214009362	4	0	0	1148197	789	South Los Angeles			Lower
LOS ANGELES	1049 W 42ND PL	90037	5020027013	Medium Residential	R3-1	0	54	0.154961634	Residential - Five or More Units or Apartments (Any Combination) - 4 Stories or Less	YES - Current	NO - Privately-Owned	Available	Not Used in Prior Housing Element	0	0	0.106021589	0.106021589	8	0	0	1148197	835	South Los Angeles	Yes		Above Moderate
LOS ANGELES	1041 W 42ND PL	90037	5020027014	Medium Residential	R3-1	0	54	0.140431132	Residential - Single Family Residence	YES - Current	NO - Privately-Owned	Available	Used in Prior Housing Element - Non-Vacant	0.813635468	0	0	0.813635468	1	0	0	1148197	837	South Los Angeles			Lower
LOS ANGELES	1037 W 42ND PL	90037	5020027015	Medium Residential	R3-1	0	54	0.154960917	Residential - Four Units (Any Combination) - 4 Stories or Less	YES - Current	NO - Privately-Owned	Available	Not Used in Prior Housing Element	0	0	0.15372929	0.15372929	4	0	0	1148197	838	South Los Angeles	Yes		Above Moderate
LOS ANGELES	1031 W 42ND PL	90037	5020027016	Medium Residential	R3-1	0	54	0.154962245	Residential - Five or More Units or Apartments (Any Combination) - 4 Stories or Less	YES - Current	NO - Privately-Owned	Available	Not Used in Prior Housing Element	0	0	0.121927223	0.121927223	6	0	0	1148197	839	South Los Angeles	Yes		Above Moderate
LOS ANGELES	1025 W 42ND PL	90037	5020027017	Medium Residential	R3-1	0	54	0.154962671	Residential - Five or More Units or Apartments (Any Combination) - 4 Stories or Less	YES - Current	NO - Privately-Owned	Available	Not Used in Prior Housing Element	0	0	0.096556216	0.096556216	8	0	0	1148197	840	South Los Angeles	Yes		Above Moderate
LOS ANGELES	1021 W 42ND PL	90037	5020027018	Medium Residential	R3-1	0	54	0.154961849	Residential - Five or More Units or Apartments (Any Combination) - 4 Stories or Less	YES - Current	NO - Privately-Owned	Available	Not Used in Prior Housing Element	0	0	0.096556216	0.096556216	8	0	0	1148197	841	South Los Angeles	Yes		Above Moderate
LOS ANGELES	1017 W 42ND PL	90037	5020027019	Medium Residential	R3-1	0	54	0.154961634	Residential - Double, Duplex, or Two Units - 4 Stories or Less	YES - Current	NO - Privately-Owned	Available	Used in Prior Housing Element - Non-Vacant	0	0	0.577736163	0.577736163	2	0	0	1148197	842	South Los Angeles	Yes		Above Moderate
LOS ANGELES	1026 W 42ND ST	90037	5020027023	Medium Residential	R3-1	0	54	0.093243759	Residential - Four Units (Any Combination) - 4 Stories or Less	YES - Current	NO - Privately-Owned	Available	Not Used in Prior Housing Element	0.160762286	0	0	0.160762286	4	0	0	1148197	798	South Los Angeles			Lower
LOS ANGELES	4221 S VERMONT AVE	90037	5020027025	Neighborhood Commercial	C2-1VL-CPIO	0	108	0.132234574	Commercial - Commercial - Vacant Land	YES - Current	NO - Privately-Owned	Available	Not Used in Prior Housing Element	0.098982793	0	0	0.098982793	0	0	0	1148197	862	South Los Angeles			Lower
LOS ANGELES	1011 W 42ND PL	90037	5020027026	Neighborhood Commercial	C2-1VL-CPIO	0	108	0.129651622	Commercial - Parking Lot (Commercial Use Property) - Lots - Patron or Employee - Vacant Land	YES - Current	NO - Privately-Owned	Available	Not Used in Prior Housing Element	0.098982793	0	0	0.098982793	0	0	0	1148197	889	South Los Angeles			Lower
LOS ANGELES	1074 W MARTIN LUTHER KING, JR BLVD	90037	5020029016	Community Commercial	C2-1-CPIO	0	108	0.10708938	Commercial - Auto, Recreation Equipment, Construction Equipment Sales and Service - Auto Body Repair Shop - One Story	YES - Current	NO - Privately-Owned	Available	Not Used in Prior Housing Element	0	0	0.115492547	0.115492547	0	0	0	1148197	253	South Los Angeles			Above Moderate
LOS ANGELES	4006 S WALTON AVE	90037	5020029016	Community Commercial	C2-1-CPIO	0	108	0.107136478	Commercial - Auto, Recreation Equipment, Construction Equipment Sales and Service - Auto Body Repair Shop - One Story	YES - Current	NO - Privately-Owned	Available	Not Used in Prior Housing Element	0	0	0.115492547	0.115492547	0	0	0	1148197	267	South Los Angeles			Above Moderate
LOS ANGELES	1042 W MARTIN LUTHER KING, JR BLVD	90037	5020029020	Community Commercial	C2-2D-CPIO	0	108	0.070301842	Commercial - Store Combination - Store and Residential Combination - One Story	YES - Current	NO - Privately-Owned	Available	Not Used in Prior Housing Element	0	0	0.045900672	0.045900672	8	0	0	1148197	257	South Los Angeles	Yes		Above Moderate
LOS ANGELES	1043 W 40TH PL	90037	5020029020	Community Commercial	C2-2D-CPIO	0	108	0.06887187	Commercial - Store Combination - Store and Residential Combination - One Story	YES - Current	NO - Privately-Owned	Available	Not Used in Prior Housing Element	0	0	0.046361198	0.046361198	8	0	0	1148197	291	South Los Angeles	Yes		Above Moderate
LOS ANGELES	1045 W 40TH PL	90037	5020029021	Community Commercial	C2-2D-CPIO	0	108	0.08608993	Residential - Five or More Units or Apartments (Any Combination) - 4 Stories or Less	YES - Current	NO - Privately-Owned	Available	Not Used in Prior Housing Element	0	0	0.26545766	0.26545766	18	0	0	1148197	293	South Los Angeles	Yes		Above Moderate
LOS ANGELES	1046 W MARTIN LUTHER KING, JR BLVD	90037	5020029021	Community Commercial	C2-2D-CPIO	0	108	0.087884203	Residential - Five or More Units or Apartments (Any Combination) - 4 Stories or Less	YES - Current	NO - Privately-Owned	Available	Not Used in Prior Housing Element	0	0	0.26545766	0.26545766	18	0	0	1148197	255	South Los Angeles	Yes		Above Moderate
LOS ANGELES	1014 W MARTIN LUTHER KING, JR BLVD	90037	5020029024	Community Commercial	C2-2D-CPIO	0	108	0.070278314	Commercial - Restaurant, Cocktail Lounge - Fast Food - Walk Up - One Story	YES - Current	NO - Privately-Owned	Available	Not Used in Prior Housing Element	0.083885952	0	0	0.083885952	0	0	0	1148197	263	South Los Angeles			Lower
LOS ANGELES			5020029024	Community Commercial	C2-2D-CPIO	0	108	0.064280396	Commercial - Restaurant, Cocktail Lounge - Fast Food - Walk Up - One Story	YES - Current	NO - Privately-Owned	Available	Not Used in Prior Housing Element	0.080995721	0	0	0.080995721	0	0	0	1148197	285	South Los Angeles			Lower
LOS ANGELES			5020029024	Community Commercial	C2-2D-CPIO	0	108	0.072315186	Commercial - Restaurant, Cocktail Lounge - Fast Food - Walk Up - One Story	YES - Current	NO - Privately-Owned	Available	Not Used in Prior Housing Element	0.083356532	0	0	0.083356532	0	0	0	1148197	284	South Los Angeles			Lower
LOS ANGELES			5020029024	Community Commercial	C2-2D-CPIO	0	108	0.079057473	Commercial - Restaurant, Cocktail Lounge - Fast Food - Walk Up - One Story	YES - Current	NO - Privately-Owned	Available	Not Used in Prior Housing Element	0.089937107	0	0	0.089937107	0	0	0	1148197	264	South Los Angeles			Lower
LOS ANGELES	1010 W MARTIN LUTHER KING, JR BLVD	90037	5020029026	Community Commercial	C2-2D-CPIO	0	108	0.3253921	Commercial - Service Station - Self Service - Convenience Store	YES - Current	NO - Privately-Owned	Available	Not Used in Prior Housing Element	0.5209337	0	0	0.5209337	0	0	0	1148197	265	South Los Angeles			Lower
LOS ANGELES			5020029026	Community Commercial	C2-2D-CPIO	0	108	0.108131829	Commercial - Service Station - Self Service - Convenience Store	YES - Current	NO - Privately-Owned	Available	Not Used in Prior Housing Element	0.095444341	0	0	0.095444341	0	0	0	1148197	314	South Los Angeles			Lower
LOS ANGELES	1030 W MARTIN LUTHER KING, JR BLVD	90037	5020029027	Community Commercial	C2-2D-CPIO	0	108	0.070292369	Commercial - Store - One Story	YES - Current	NO - Privately-Owned	Available	Not Used in Prior Housing Element	0.023601509	0	0	0.023601509	9	0	0	1148197	259	South Los Angeles			Lower
LOS ANGELES			5020029027	Community Commercial	C2-2D-CPIO	0	108	0.056244968	Commercial - Store - One Story	YES - Current	NO - Privately-Owned	Available	Not Used in Prior Housing Element	0.020937917	0	0	0.020937917	9	0	0	1148197	287	South Los Angeles			Lower
LOS ANGELES			5020029027	Community Commercial	C2-2D-CPIO	0	108	0.061501397	Commercial - Store - One Story	YES - Current	NO - Privately-Owned	Available	Not Used in Prior Housing Element	0.023262042	0	0	0.023262042	9	0	0	1148197	261	South Los Angeles			Lower
LOS ANGELES			5020029027	Community Commercial	C2-2D-CPIO	0	108	0.064279891	Commercial - Store - One Story	YES - Current	NO - Privately-Owned	Available	Not Used in Prior Housing Element	0.022854194	0	0	0.022854194	9	0	0	1148197	286	South Los Angeles			Lower
LOS ANGELES			5020029027	Community Commercial	C2-2D-CPIO	0	108	0.068871333	Commercial - Store - One Story	YES - Current	NO - Privately-Owned	Available	Not Used in Prior Housing Element	0.023855813	0	0	0.023855813	9	0	0	1148197	289	South Los Angeles			Lower
LOS ANGELES			5020029027	Community Commercial	C2-2D-CPIO	0	108	0.068871873	Commercial - Store - One Story	YES - Current	NO - Privately-Owned	Available	Not Used in Prior Housing Element	0.023855813	0	0	0.023855813	9	0	0	1148197	290	South Los Angeles			Lower
LOS ANGELES			5020029027	Community Commercial	C2-2D-CPIO	0	108	0.070283188	Commercial - Store - One Story	YES - Current	NO - Privately-Owned	Available	Not Used in Prior Housing Element	0.023601509	0	0	0.023601509	9	0	0	1148197	262	South Los Angeles			Lower
LOS ANGELES			5020029027	Community Commercial	C2-2D-CPIO	0	108	0.070296415	Commercial - Store - One Story	YES - Current	NO - Privately-Owned	Available	Not Used in Prior Housing Element	0.023601509	0	0	0.023601509	9	0	0	1148197	258	South Los Angeles			Lower
LOS ANGELES	1056 W MARTIN LUTHER KING, JR BLVD	90037	5020029028	Community Commercial	C2-1-CPIO	0	108	0.10659283	Residential - Three Units (Any Combination) - 4 Stories or Less	YES - Current	NO - Privately-Owned	Available	Not Used in Prior Housing Element	0	0	0.380461717	0.380461717	3	0	0	1148197	254	South Los Angeles	Yes		Above Moderate
LOS ANGELES	4015 S KANSAS AVE	90037	5020029029	Community Commercial	C2-1-CPIO	0	108	0.106571419	Residential - Three Units (Any Combination) - 4 Stories or Less	YES - Current	NO - Privately-Owned	Available	Not Used in Prior Housing Element	0	0	0.380461717	0.380461717	3	0	0	1148197	307	South Los Angeles	Yes		Above Moderate
LOS ANGELES	923 W 40TH PL	90037	5020030002	Community Commercial	C2-2D-CPIO	0	108	0.120198637	Commercial - Parking Lot (Commercial Use Property) - Lots - Patron or Employee - One Story	YES - Current	NO - Privately-Owned	Available	Not Used in Prior Housing Element	0.047000381	0	0	0.047000381	0	0	0	1148197	310	South Los Angeles			Lower

LOS ANGELES	919 W 40TH PL	90037	5020030003	Community Commercial	C2-2D-CPIO	0	108	0.117487059	Commercial - Parking Lot (Commercial Use Property) - Lots - Patron or Employee - One Story	YES - Current	NO - Privately-Owned	Available	Not Used in Prior Housing Element	0.047811349	0	0	0.047811349	0	0	0	1148197	309	South Los Angeles			Lower
LOS ANGELES	915 W 40TH PL	90037	5020030004	Community Commercial	C2-2D-CPIO	0	108	0.126914209	Commercial - Parking Lot (Commercial Use Property) - Lots - Patron or Employee - One Story	YES - Current	NO - Privately-Owned	Available	Not Used in Prior Housing Element	0.047554809	0	0	0.047554809	0	0	0	1148197	306	South Los Angeles			Lower
LOS ANGELES	911 W 40TH PL	90037	5020030005	Community Commercial	C2-2D-CPIO	0	108	0.118608175	Residential - Double, Duplex, or Two Units - 4 Stories or Less	YES - Current	NO - Privately-Owned	Available	Not Used in Prior Housing Element	0	0	1.002092734	1.002092734	2	0	0	1148197	305	South Los Angeles	Yes		Above Moderate
LOS ANGELES	905 W 40TH PL	90037	5020030006	Community Commercial	C2-2D-CPIO	0	108	0.131113031	Residential - Five or More Units or Apartments (Any Combination) - 4 Stories or Less	YES - Current	NO - Privately-Owned	Available	Not Used in Prior Housing Element	0	0	0.304465251	0.304465251	5	0	0	1148197	304	South Los Angeles	Yes		Above Moderate
LOS ANGELES	4025 S MENLO AVE	90037	5020030007	Community Commercial	C2-2D-CPIO	0	108	0.134835311	Residential - Three Units (Any Combination) - 4 Stories or Less	YES - Current	NO - Privately-Owned	Available	Not Used in Prior Housing Element	0	0	0.987021482	0.987021482	3	0	0	1148197	301	South Los Angeles	Yes		Above Moderate
LOS ANGELES	900 W MARTIN LUTHER KING, JR BLVD	90037	5020030008	Community Commercial	C2-2D-CPIO	0	108	0.148339325	Commercial - Restaurant, Cocktail Lounge - Restaurant, Cocktail Lounge, Tavern - One Story	YES - Current	NO - Privately-Owned	Available	Not Used in Prior Housing Element	0.23546012	0	0	0.23546012	0	0	0	1148197	215	South Los Angeles			Lower
LOS ANGELES	906 1/2 W MARTIN LUTHER KING, JR BLV	90037	5020030009	Community Commercial	C2-2D-CPIO	0	108	0.12917616	Residential - Four Units (Any Combination) - 4 Stories or Less	YES - Current	NO - Privately-Owned	Available	Not Used in Prior Housing Element	0	0	0.314465134	0.314465134	4	0	0	1148197	216	South Los Angeles	Yes		Above Moderate
LOS ANGELES	910 W MARTIN LUTHER KING, JR BLVD	90037	5020030012	Community Commercial	C2-2D-CPIO	0	108	0.105251523	Commercial - Shopping Center (Regional) - One Story	YES - Current	NO - Privately-Owned	Available	Not Used in Prior Housing Element	0.074625553	0	0	0.074625553	0	0	0	1148197	218	South Los Angeles			Lower
LOS ANGELES	914 W MARTIN LUTHER KING, JR BLVD	90037	5020030012	Community Commercial	C2-2D-CPIO	0	108	0.120708604	Commercial - Shopping Center (Regional) - One Story	YES - Current	NO - Privately-Owned	Available	Not Used in Prior Housing Element	0.075224191	0	0	0.075224191	0	0	0	1148197	219	South Los Angeles			Lower
LOS ANGELES	918 W MARTIN LUTHER KING, JR BLVD	90037	5020030012	Community Commercial	C2-2D-CPIO	0	108	0.11203023	Commercial - Shopping Center (Regional) - One Story	YES - Current	NO - Privately-Owned	Available	Not Used in Prior Housing Element	0.075364405	0	0	0.075364405	0	0	0	1148197	220	South Los Angeles			Lower
LOS ANGELES	924 W MARTIN LUTHER KING, JR BLVD	90037	5020030012	Community Commercial	C2-2D-CPIO	0	108	0.113389378	Commercial - Shopping Center (Regional) - One Story	YES - Current	NO - Privately-Owned	Available	Not Used in Prior Housing Element	0.074623507	0	0	0.074623507	0	0	0	1148197	221	South Los Angeles			Lower
LOS ANGELES	4000 S VERMONT AVE	90037	5020030013	Community Commercial	C2-2D-CPIO	0	108	0.116748051	Commercial - Shopping Center (Neighborhood, Community) - One Story	YES - Current	NO - Privately-Owned	Available	Not Used in Prior Housing Element	0.099495724	0	0	0.099495724	2	0	0	1148197	222	South Los Angeles			Lower
LOS ANGELES			5020030013	Community Commercial	C2-2D-CPIO	0	108	0.104738686	Commercial - Shopping Center (Neighborhood, Community) - One Story	YES - Current	NO - Privately-Owned	Available	Not Used in Prior Housing Element	0.097005264	0	0	0.097005264	2	0	0	1148197	343	South Los Angeles			Lower
LOS ANGELES			5020030013	Community Commercial	C2-2D-CPIO	0	108	0.104896805	Commercial - Shopping Center (Neighborhood, Community) - One Story	YES - Current	NO - Privately-Owned	Available	Not Used in Prior Housing Element	0.097005264	0	0	0.097005264	2	0	0	1148197	315	South Los Angeles			Lower
LOS ANGELES			5020030013	Community Commercial	C2-2D-CPIO	0	108	0.105055453	Commercial - Shopping Center (Neighborhood, Community) - One Story	YES - Current	NO - Privately-Owned	Available	Not Used in Prior Housing Element	0.097005264	0	0	0.097005264	2	0	0	1148197	281	South Los Angeles			Lower
LOS ANGELES			5020030013	Community Commercial	C2-2D-CPIO	0	108	0.105212747	Commercial - Shopping Center (Neighborhood, Community) - One Story	YES - Current	NO - Privately-Owned	Available	Not Used in Prior Housing Element	0.097005264	0	0	0.097005264	2	0	0	1148197	266	South Los Angeles			Lower
LOS ANGELES			5020030013	Community Commercial	C2-2D-CPIO	0	108	0.107962027	Commercial - Shopping Center (Neighborhood, Community) - One Story	YES - Current	NO - Privately-Owned	Available	Not Used in Prior Housing Element	0.095457211	0	0	0.095457211	2	0	0	1148197	347	South Los Angeles			Lower
LOS ANGELES	928 W 40TH PL	90037	5020031001	Neighborhood Commercial	C2-1VL-CPIO	0	108	0.136434973	Commercial - Store Combination - Store and Residential Combination - One Story	YES - Current	NO - Privately-Owned	Available	Not Used in Prior Housing Element	0	0	0.03565035	0.03565035	1	0	0	1148197	376	South Los Angeles	Yes		Above Moderate
LOS ANGELES	923 W 41ST ST	90037	5020031006	Medium Residential	R3-1-CPIO	0	54	0.116206295	Residential - Four Units (Any Combination) - 4 Stories or Less	YES - Current	NO - Privately-Owned	Available	Not Used in Prior Housing Element	0	0	0.106156817	0.106156817	4	0	0	1148197	432	South Los Angeles	Yes		Above Moderate
LOS ANGELES	919 W 41ST ST	90037	5020031007	Medium Residential	R3-1-CPIO	0	54	0.116337094	Residential - Single Family Residence	YES - Current	NO - Privately-Owned	Available	Not Used in Prior Housing Element	0.675558919	0	0	0.675558919	1	0	0	1148197	431	South Los Angeles			Lower
LOS ANGELES	915 W 41ST ST	90037	5020031008	Medium Residential	R3-1-CPIO	0	54	0.125397516	Residential - Single Family Residence	YES - Current	NO - Privately-Owned	Available	Not Used in Prior Housing Element	0.74402523	0	0	0.74402523	1	0	0	1148197	430	South Los Angeles			Lower
LOS ANGELES	911 W 41ST ST	90037	5020031009	Medium Residential	R3-1-CPIO	0	54	0.116961408	Residential - Single Family Residence	YES - Current	NO - Privately-Owned	Available	Not Used in Prior Housing Element	0.675558919	0	0	0.675558919	1	0	0	1148197	429	South Los Angeles			Lower
LOS ANGELES	907 W 41ST ST	90037	5020031010	Medium Residential	R3-1-CPIO	0	54	0.129003287	Residential - Single Family Residence	YES - Current	NO - Privately-Owned	Available	Not Used in Prior Housing Element	0.752842069	0	0	0.752842069	1	0	0	1148197	428	South Los Angeles			Lower
LOS ANGELES	901 W 41ST ST	90037	5020031011	Medium Residential	R3-1-CPIO	0	54	0.148270555	Residential - Four Units (Any Combination) - 4 Stories or Less	YES - Current	NO - Privately-Owned	Available	Not Used in Prior Housing Element	0	0	0.14223762	0.14223762	4	0	0	1148197	427	South Los Angeles	Yes		Above Moderate
LOS ANGELES	900 W 40TH PL	90037	5020031012	Medium Residential	R3-1-CPIO	0	54	0.148269079	Residential - Four Units (Any Combination) - 4 Stories or Less	YES - Current	NO - Privately-Owned	Available	Not Used in Prior Housing Element	0	0	0.14223762	0.14223762	4	0	0	1148197	370	South Los Angeles	Yes		Above Moderate
LOS ANGELES	906 W 40TH PL	90037	5020031013	Medium Residential	R3-1-CPIO	0	54	0.12900328	Residential - Single Family Residence	YES - Current	NO - Privately-Owned	Available	Not Used in Prior Housing Element	0.752842069	0	0	0.752842069	1	0	0	1148197	371	South Los Angeles			Lower
LOS ANGELES	910 W 40TH PL	90037	5020031014	Medium Residential	R3-1-CPIO	0	54	0.116962306	Residential - Four Units (Any Combination) - 4 Stories or Less	YES - Current	NO - Privately-Owned	Available	Not Used in Prior Housing Element	0	0	0.106156817	0.106156817	4	0	0	1148197	372	South Los Angeles	Yes		Above Moderate
LOS ANGELES	914 W 40TH PL	90037	5020031015	Medium Residential	R3-1-CPIO	0	54	0.125397306	Residential - Five or More Units or Apartments (Any Combination) - 4 Stories or Less	YES - Current	NO - Privately-Owned	Available	Not Used in Prior Housing Element	0	0	0.100659445	0.100659445	5	0	0	1148197	373	South Los Angeles	Yes		Above Moderate
LOS ANGELES	918 W 40TH PL	90037	5020031016	Medium Residential	R3-1-CPIO	0	54	0.116337431	Residential - Four Units (Any Combination) - 4 Stories or Less	YES - Current	NO - Privately-Owned	Available	Not Used in Prior Housing Element	0	0	0.106156817	0.106156817	4	0	0	1148197	374	South Los Angeles	Yes		Above Moderate
LOS ANGELES	922 W 40TH PL	90037	5020031017	Medium Residential	R3-1-CPIO	0	54	0.116186651	Residential - Four Units (Any Combination) - 4 Stories or Less	YES - Current	NO - Privately-Owned	Available	Not Used in Prior Housing Element	0	0	0.106156817	0.106156817	4	0	0	1148197	375	South Los Angeles	Yes		Above Moderate
LOS ANGELES	928 W 41ST DR	90037	5020033001	Neighborhood Commercial	C2-1VL-CPIO	0	108	0.137788429	Commercial - Store Combination - Store and Residential Combination - One Story	YES - Current	NO - Privately-Owned	Available	Not Used in Prior Housing Element	0	0	0.014954799	0.014954799	10	0	0	1148197	610	South Los Angeles	Yes		Above Moderate
LOS ANGELES	4154 S VERMONT AVE	90037	5020033002	Neighborhood Commercial	C2-1VL-CPIO	0	108	0.137785204	Commercial - Store - One Story	YES - Current	NO - Privately-Owned	Available	Not Used in Prior Housing Element	0.071401604	0	0	0.071401604	0	0	0	1148197	644	South Los Angeles			Lower
LOS ANGELES	4162 S VERMONT AVE	90037	5020033003	Neighborhood Commercial	C2-1VL-CPIO	0	108	0.112981142	Commercial - Auto, Recreation Equipment, Construction Equipment Sales and Service - Auto Body Repair Shop - One Story	YES - Current	NO - Privately-Owned	Available	Not Used in Prior Housing Element	0.047251663	0	0	0.047251663	0	0	0	1148197	652	South Los Angeles			Lower
LOS ANGELES	4168 S VERMONT AVE	90037	5020033003	Neighborhood Commercial	C2-1VL-CPIO	0	108	0.027279871	Commercial - Auto, Recreation Equipment, Construction Equipment Sales and Service - Auto Body Repair Shop - One Story	YES - Current	NO - Privately-Owned	Available	Not Used in Prior Housing Element	0	0	0.004974972	0.004974972	0	0	0	1148197	677	South Los Angeles			Above Moderate
LOS ANGELES	4170 S VERMONT AVE	90037	5020033004	Neighborhood Commercial	C2-1VL-CPIO	0	108	0.085474442	Commercial - Store - One Story	YES - Current	NO - Privately-Owned	Available	Not Used in Prior Housing Element	0.021589097	0	0	0.021589097	4	0	0	1148197	688	South Los Angeles			Lower
LOS ANGELES	4172 S VERMONT AVE	90037	5020033004	Neighborhood Commercial	C2-1VL-CPIO	0	108	0.082765984	Commercial - Store - One Story	YES - Current	NO - Privately-Owned	Available	Not Used in Prior Housing Element	0.018688767	0	0	0.018688767	4	0	0	1148197	724	South Los Angeles			Lower
LOS ANGELES	975 W 42ND ST	90037	5020033008	Medium Residential	R3-1	0	54	0.108673363	Residential - Four Units (Any Combination) - 4 Stories or Less	YES - Current	NO - Privately-Owned	Available	Not Used in Prior Housing Element	0	0	0.115054429	0.115054429	4	0	0	1148197	685	South Los Angeles	Yes		Above Moderate
LOS ANGELES	961 W 42ND ST	90037	5020033012	Medium Residential	R3-1	0	54	0.083709076	Residential - Four Units (Any Combination) - 4 Stories or Less	YES - Current	NO - Privately-Owned	Available	Not Used in Prior Housing Element	0	0	0.092588224	0.092588224	4	0	0	1148197	681	South Los Angeles	Yes		Above Moderate
LOS ANGELES			5020033013	Medium Residential	R3-1	0	54	0.00275561	Residential - Single Family Residence - Vacant Land	YES - Current	NO - Privately-Owned	Available	Not Used in Prior Housing Element	0	0	0.048492241	0.048492241	0	0	0	1148197	669	South Los Angeles			Above Moderate
LOS ANGELES			5020033013	Medium Residential	R3-1	0	54	0.004827283	Residential - Single Family Residence - Vacant Land	YES - Current	NO - Privately-Owned	Available	Not Used in Prior Housing Element	0	0	0.048492241	0.048492241	0	0	0	1148197	670	South Los Angeles			Above Moderate
LOS ANGELES			5020033017	Medium Residential	R3-1	0	54	0.007404517	Residential - Single Family Residence - Vacant Land	YES - Current	NO - Privately-Owned	Available	Not Used in Prior Housing Element	0	0	0.048492241	0.048492241	0	0	0	1148197	667	South Los Angeles			Above Moderate
LOS ANGELES	914 W 41ST DR	90037	5020033023	Medium Residential	R3-1	0	54	0.096131863	Residential - Five or More Units or Apartments (Any Combination) - 4 Stories or Less	YES - Current	NO - Privately-Owned	Available	Not Used in Prior Housing Element	0	0	0.091479784	0.091479784	5	0	0	1148197	605	South Los Angeles	Yes		Above Moderate
LOS ANGELES	922 W 41ST DR	90037	5020033025	Medium Residential	R3-1	0	54	0.108673812	Residential - Four Units (Any Combination) - 4 Stories or Less	YES - Current	NO - Privately-Owned	Available	Not Used in Prior Housing Element	0	0	0.103227973	0.103227973	4	0	0	1148197	607	South Los Angeles	Yes		Above Moderate
LOS ANGELES			5020033026	Medium Residential	R3-1	0	54	0.001377778	Residential - Single Family Residence - Vacant Land	YES - Current	NO - Privately-Owned	Available	Not Used in Prior Housing Element	0	0	0.048492241	0.048492241	0	0	0	1148197	663	South Los Angeles			Above Moderate
LOS ANGELES			5020033026	Medium Residential	R3-1	0	54	0.006205517	Residential - Single Family Residence - Vacant Land	YES - Current	NO - Privately-Owned	Available	Not Used in Prior Housing Element	0	0	0.048492241	0.048492241	0	0	0	1148197	664	South Los Angeles			Above Moderate
LOS ANGELES	924 W 41ST DR	90037	5020033028	Medium Residential	R3-1	0	54	0.121336075	Residential - Three Units (Any Combination) - 4 Stories or Less	YES - Current	NO - Privately-Owned	Available	Not Used in Prior Housing Element	0	0	0.389829817	0.389829817	3	0	0	1148197	609	South Los Angeles	Yes		Above Moderate
LOS ANGELES	4176 S VERMONT AVE	90037	5020033032	Neighborhood Commercial	C2-1VL-CPIO	0	108	0.055108018	Commercial - Store - One Story	YES - Current	NO - Privately-Owned	Available	Not Used in Prior Housing Element	0	0	0.080263424	0.080263424	0	0	0	1148197	725	South Los Angeles			Above Moderate
LOS ANGELES	4182 S VERMONT AVE	90037	5020033032	Neighborhood Commercial	C2-1VL-CPIO	0	108	0.130022199	Commercial - Store - One Story	YES - Current	NO - Privately-Owned	Available	Not Used in Prior Housing Element	0.126759227	0	0	0.126759227	0	0	0	1148197	734	South Los Angeles			Lower
LOS ANGELES	967 W 42ND ST	90037	5020033033	Medium Residential	R3-1	0	54	0.096131282	Residential - Four Units (Any Combination) - 4 Stories or Less	YES - Current	NO - Privately-Owned	Available	Not Used in Prior Housing Element	0	0	0.115590823	0.115590823	4	0	0	1148197	683	South Los Angeles	Yes		Above Moderate
LOS ANGELES			5020033034	Medium Residential	R3-1	0	54	0.000688855	Residential - Single Family Residence - Vacant Land	YES - Current	NO - Privately-Owned	Available	Not Used in Prior Housing Element	0	0	0.048492241	0.048492241	0	0	0	1148197	675	South Los Angeles			Above Moderate
LOS ANGELES			5020033034	Medium Residential	R3-1	0	54	0.006892309	Residential - Single Family Residence - Vacant Land	YES - Current	NO - Privately-Owned	Available	Not Used in Prior Housing Element	0	0	0.048492241	0.048492241	0	0	0	1148197	676	South Los Angeles			Above Moderate
LOS ANGELES	981 W 42ND ST	90037	5020033035	Medium Residential	R3-1	0	54	0.12133583	Residential - Double, Duplex, or Two Units - 4 Stories or Less	YES - Current	NO - Privately-Owned	Available	Not Used in Prior Housing Element	0.29386276	0	0	0.29386276	2	0	0	1148197	687	South Los Angeles			Lower
LOS ANGELES	908 W 41ST DR	90037	5020033038	Medium Residential	R3-1	0	54	0.083707932	Residential - Four Units (Any Combination) - 4 Stories or Less	YES - Current	NO - Privately-Owned	Available	Not Used in Prior Housing Element	0	0	0.102711442	0.102711442	4	0	0	1148197	603	South Los Angeles	Yes		Above Moderate
LOS ANGELES			5020033900	Medium Residential	R3-1	0	54	0.001137781	Miscellaneous - Government Owned Property	YES - Current	YES - City-Owned	Available	Not Used in Prior Housing Element	0	0	0.000683119	0.000683119	0	0	0	1148197	673	South Los Angeles			Above Moderate
LOS ANGELES			5020033901	Medium Residential	R3-1	0	54	0.007655464	Miscellaneous - Government Owned Property	YES - Current	YES - City-Owned	Available	Not Used in Prior Housing Element	0	0	0.000683119	0.000683119	0	0	0	1148197	668	South Los Angeles			Above Moderate
LOS ANGELES			5020033902	Medium Residential	R3-1	0	54	0.002066661	Miscellaneous - Government Owned Property	YES - Current	YES - City-Owned	Available	Not Used in Prior Housing Element	0	0	0.000683119	0.000683119	0	0	0	1148197	661	South Los Angeles			Above Moderate
LOS ANGELES			5020033902	Medium Residential	R3-1	0	54	0.005516317	Miscellaneous - Government Owned Property	YES - Current	YES - City-Owned	Available	Not Used in Prior Housing Element	0	0	0.000683119	0.000683119	0	0	0	1148197	662	South Los Angeles			Above Moderate
LOS ANGELES			5020033903	Medium Residential	R3-1	0	54	0.000688887	Miscellaneous - Government Owned Property	YES - Current	YES - City-Owned	Available	Not Used in Prior Housing Element	0	0	0.000683119	0.000683119	0	0	0	1148197	665	South Los Angeles			Above Moderate
LOS ANGELES			5020033903	Medium Residential	R3-1	0	54	0.006894092	Miscellaneous - Government Owned Property	YES - Current	YES - City-Owned	Available	Not Used in Prior Housing Element	0	0	0.000683119	0.000683119	0	0	0	1148197	666	South Los Angeles			Above Moderate
LOS ANGELES			5020033904	Medium Residential	R3-1	0	54	0.007655145	Miscellaneous - Government Owned Property	YES - Current	YES - City-Owned	Available	Not Used in Prior Housing Element	0	0	0.000683119	0.000683119	0	0	0	1148197	655	South Los Angeles			Above Moderate
LOS ANGELES			5020033905	Medium Residential	R3-1	0	54	0.007405443	Miscellaneous - Government Owned Property	YES - Current	YES - City-Owned	Available	Not Used in Prior Housing Element	0	0	0.000683119	0.000683119	0	0	0	1148197	1531	South Los Angeles			Above Moderate
LOS ANGELES			5020033906	Medium Residential	R3-1	0	54	0.0062052	Miscellaneous - Government Owned Property	YES - Current	YES - City-Owned	Available	Not Used in Prior Housing Element	0	0	0.000683119	0.000683119	0	0	0	1148197	674	South Los Angeles			Above Moderate
LOS ANGELES	4200 S VERMONT AVE	90037	5020034007	Neighborhood Commercial	C2-1VL-CPIO	0	108	0.213374945	Commercial - Auto, Recreation Equipment, Construction Equipment Sales and Service - Auto Body Repair Shop - One Story	YES - Current	NO - Privately-Owned	Available	Used in Prior Housing Element - Non-Vacant	0.179174724	0	0	0.179174724	0	0	0	1148197	755	South Los Angeles			Lower
LOS ANGELES	4206 S VERMONT AVE	90037	5020034008	Neighborhood Commercial	C2-1VL-CPIO	0	108	0.258961955	Residential - Five or More Units or Apartments (Any Combination) - 4 Stories or Less	YES - Current	NO - Privately-Owned	Available	Not Used in Prior Housing Element	0	0	0.545132399	0.545132399	7	0	0	1148197	807	South Los Angeles	Yes		Above Moderate
LOS ANGELES	4224 S VERMONT AVE	90037	5020034009	Neighborhood Commercial	C2-1VL-CPIO	0	108	0.107444748	Commercial - Store - One Story	YES - Current	NO - Privately-Owned	Available	Not Used in Prior Housing Element	0.037293199	0	0	0.037293199	0	0	0	1148197	883	South Los Angeles			Lower
LOS ANGELES	981 W 42ND PL	90037	5020034010	Neighborhood Commercial	C2-1VL-CPIO	0	108	0.068814132	Residential - Double, Duplex, or Two Units - 4 Stories or Less	YES - Current	NO - Privately-Owned	Available	Not Used in Prior Housing Element	0	0	0.027958247	0.027958247	2	0	0	1148197	882	South Los Angeles	Yes		Above Moderate
LOS ANGELES	958 W 42ND PL	90037	5020034018	Medium Residential	R3-1	0	54	0.110198706	Residential - Three Units (Any Combination) - 4 Stories or Less	YES - Current	NO - Privately-Owned	Available	Not Used in Prior Housing Element	0	0	0.345674622	0.345674622	3	0	0	1148197	942	South Los Angeles	Yes		Above Moderate
LOS ANGELES	964 W 42ND PL	90037	5020034019	Medium Residential	R3-1	0	54	0.140502372	Residential - Double, Duplex, or Two Units - 4 Stories or Less	YES - Current	NO - Privately-Owned	Available	Not Used in Prior Housing Element	0.315496683	0	0	0.315496683	2	0	0	1148197	943	South Los Angeles			Lower
LOS ANGELES	968 W 42ND PL	90037	5020034020	Medium Residential	R3-1	0	54	0.140502557	Residential - Single Family Residence	YES - Current	NO - Privately-Owned	Available	Not Used in Prior Housing Element	0.813635468	0	0	0.813635468	1	0	0	1148197	944	South Los Angeles			Lower
LOS ANGELES	972 W 42ND PL	90037	5020034021	Medium Residential	R3-1	0	54	0.140502743	Residential - Four Units (Any Combination) - 4 Stories or Less	YES - Current	NO - Privately-Owned	Available	Not Used in Prior Housing Element	0	0	0.13507632	0.13507632	4	0	0	1148197	945	South Los Angeles	Yes		Above Moderate
LOS ANGELES	4254 S VERMONT AVE	90037	5020034023	Neighborhood Commercial	C2-1VL-CPIO	0	108	0.086092554	Commercial - Restaurant, Cocktail Lounge - Restaurant, Cocktail Lounge, Tavern - One Story	YES - Current	NO - Privately-Owned	Available	Not Used in Prior Housing Element	0.103252906	0	0	0.103252906	0	0	0	1148197	968	South Los Angeles			Lower
LOS ANGELES	980 W 42ND PL	90037	5020034024	Neighborhood Commercial	C2-1VL-CPIO	0	108	0.114795857	Commercial - Store Combination - Store and Residential Combination - One Story	YES - Current	NO - Privately-Owned	Available	Used in Prior Housing Element - Non-Vacant	0	0	0.033531487	0.033531487	0	0	0	1148197	950	South Los Angeles	Yes		Above Moderate
LOS ANGELES	971 W 43RD ST	90037	5020034026	Medium Residential	R3-1	0	54	0.153713175	Residential - Five or More Units or Apartments (Any Combination) - 4 Stories or Less	YES - Current	NO - Privately-Owned	Available	Not Used in Prior Housing Element	0	0	0.121927223	0.121927223	12	0	0	1148197	1000	South Los Angeles	Yes		Above Moderate
LOS ANGELES	973 W 43RD ST	90037	5020034026	Medium Residential	R3-1	0	54	0.153843981	Residential - Five or More Units or Apartments (Any Combination) - 4 Stories or Less	YES - Current	NO - Privately-Owned	Available	Not Used in Prior Housing Element	0	0	0.121927223	0.121927223	12	0	0	1148197	1001	South Los Angeles	Yes		Above Moderate
LOS ANGELES	955 W 43RD ST	90037	5020034028	Medium Residential	R3-1	0	54	0.153213513	Residential - Single Family Residence	YES - Current	NO - Privately-Owned	Available	Not Used in Prior Housing Element	0.886756611	0	0	0.886756611	1	0	0	1148197	995	South Los Angeles			Lower
LOS ANGELES	4267 S MENLO AVE	90037	5020034029	Medium Residential	R3-1	0	54	0.049360576	Residential - Single Family Residence	YES - Current	NO - Privately-Owned	Available	Not Used in Prior Housing Element	0	0	0.088836032	0.088836032	1	2*	2*	1148197	994	South Los Angeles			Above Moderate
LOS ANGELES	4271 S MENLO AVE	90037	5020034030	Medium Residential	R3-1	0	54	0.049701228	Residential - Single Family Residence	YES - Current	NO - Privately-Owned	Available	Not Used in Prior Housing Element	0	0	0.088836032	0.088836032	1	2*	2*	1148197	1040	South Los Angeles			Above Moderate
LOS ANGELES	4275 S MENLO AVE	90037	5020034031	Medium Residential	R3-1	0	54	0.054279247	Residential - Single Family Residence	YES - Current	NO - Privately-Owned	Available	Not Used in Prior Housing Element	0	0	0.048272642	0.048272642	1	2*	2*	1148197	1066	South Los Angeles			Above Moderate
LOS ANGELES	4222 S VERMONT AVE	90037	5020034032	Neighborhood Commercial	C2-1VL-CPIO	0	108	0.222100697	Commercial - Store Combination - Store and Residential Combination - One Story	YES - Current	NO - Privately-Owned	Available	Not Used in Prior Housing Element	0.109487924	0	0	0.109487924	6	0	0	1148197	845	South Los Angeles			Lower
LOS ANGELES	4270 S VERMONT AVE	90037	5020034039	Neighborhood Commercial	C2-1VL-CPIO	0	108	0.101382294	Commercial - Auto, Recreation Equipment, Construction Equipment Sales and Service - Car Wash Only, Self-service Type - One Story	YES - Current	NO - Privately-Owned	Available	Not Used in Prior Housing Element	0.049249887	0	0	0.049249887	0	0	0	1148197	1038	South Los Angeles			Lower
LOS ANGELES	4276 S VERMONT AVE	90037	5020034039	Neighborhood Commercial	C2-1VL-CPIO	0	108	0.101378675	Commercial - Auto, Recreation Equipment, Construction Equipment Sales and Service - Car Wash Only, Self-service Type - One Story	YES - Current	NO - Privately-Owned	Available	Not Used in Prior Housing Element	0.049249887	0	0	0.049249887	0	0	0	1148197	1058	South Los Angeles			Lower
LOS ANGELES	975 W 43RD ST	90037	5020034039	Neighborhood Commercial	C2-1VL-CPIO	0	108	0.098792705	Commercial - Auto, Recreation Equipment, Construction Equipment Sales and Service - Car Wash Only, Self-service Type - One Story	YES - Current	NO - Privately-Owned	Available	Not Used in Prior Housing Element	0.049249887	0	0	0.049249887	0	0	0	1148197	1082	South Los Angeles			Lower
LOS ANGELES	4376 S VERMONT AVE	90037	5020035001	Community Commercial	C2-2D-CPIO	0	108	0.124689865	Commercial - Store - One Story	YES - Current	NO - Privately-Owned	Available	Not Used in Prior Housing Element	0.060468094	0	0	0.060468094	6	0	0	1118197	109	South Los Angeles			Lower
LOS ANGELES	4370 S VERMONT AVE	90037	5020035002	Community Commercial	C2-2D-CPIO	0	108	0.124524843	Commercial - Store - One Story	YES - Current	NO - Privately-Owned	Available	Not Used in Prior Housing Element	0.029485198	0	0	0.029485198	0	0	0	1118197	108	South Los Angeles			Lower
LOS ANGELES	4362 S VERMONT AVE	90037	5020035003	Community Commercial	C2-2D-CPIO	0	108	0.124357169	Commercial - Store - One Story	YES - Current	NO - Privately-Owned	Available	Not Used in Prior Housing Element	0.028666279	0	0	0.028666279	0	0	0	1118197	84	South Los Angeles			Lower
LOS ANGELES	4354 S VERMONT AVE	90037

LOS ANGELES	977 W VERNON AVE	90037	5020035017	Community Commercial	C2-2D-CPIO	0	108	0.123577794	Residential - Four Units (Any Combination) - 4 Stories or Less	YES - Current	NO - Privately-Owned	Available	Not Used in Prior Housing Element	0	0	0.305817258	0.305817258	4	0	0	1118197	96	South Los Angeles			Above Moderate
LOS ANGELES	4324 S VERMONT AVE	90037	5020035018	Neighborhood Commercial	C2-1VL-CPIO	0	108	0.140808238	Commercial - Professional Building - One Story	YES - Current	NO - Privately-Owned	Available	Not Used in Prior Housing Element	0.139540195	0	0	0.139540195	0	0	0	1148197	1221	South Los Angeles			Lower
LOS ANGELES	4320 S VERMONT AVE	90037	5020035019	Neighborhood Commercial	C2-1VL-CPIO	0	108	0.144636129	Commercial - Store - One Story	YES - Current	NO - Privately-Owned	Available	Not Used in Prior Housing Element	0.138689309	0	0	0.138689309	0	0	0	1148197	1198	South Los Angeles			Lower
LOS ANGELES	4312 S VERMONT AVE	90037	5020035020	Neighborhood Commercial	C2-1VL-CPIO	0	108	0.153040239	Residential - Double, Duplex, or Two Units - 4 Stories or Less	YES - Current	NO - Privately-Owned	Available	Not Used in Prior Housing Element	0	0	0.490183324	0.490183324	2	0	0	1148197	1163	South Los Angeles		Yes	Above Moderate
LOS ANGELES	4300 S VERMONT AVE	90037	5020035022	Neighborhood Commercial	C2-1VL-CPIO	0	108	0.153432939	Commercial - Restaurant, Cocktail Lounge - Restaurant, Cocktail Lounge, Tavern - One Story	YES - Current	NO - Privately-Owned	Available	Not Used in Prior Housing Element	0.137405366	0	0	0.137405366	0	0	0	1148197	1126	South Los Angeles			Lower
LOS ANGELES	4358 S VERMONT AVE	90037	5020035036	Community Commercial	C2-2D-CPIO	0	108	0.124706511	Commercial - Parking Lot (Commercial Use Property) - Lots - Patron or Employee - One Story	YES - Current	NO - Privately-Owned	Available	Not Used in Prior Housing Element	0.01713407	0	0	0.01713407	0	0	0	1118197	34	South Los Angeles			Lower
LOS ANGELES	4310 S VERMONT AVE	90037	5020035037	Neighborhood Commercial	C2-1VL-CPIO	0	108	0.153074288	Commercial - Store - One Story	YES - Current	NO - Privately-Owned	Available	Not Used in Prior Housing Element	0.137405366	0	0	0.137405366	0	0	0	1148197	1146	South Los Angeles			Lower
LOS ANGELES	951 W VERNON AVE	90037	5020035038	Community Commercial	C2-2D-CPIO	0	108	0.113738051	Residential - Five or More Units or Apartments (Any Combination) - 4 Stories or Less	YES - Current	NO - Privately-Owned	Available	Not Used in Prior Housing Element	0.194321036	0	0	0.194321036	16	0	0	1118197	88	South Los Angeles			Lower
LOS ANGELES			5020035038	Community Commercial	C2-2D-CPIO	0	108	0.113758735	Residential - Five or More Units or Apartments (Any Combination) - 4 Stories or Less	YES - Current	NO - Privately-Owned	Available	Not Used in Prior Housing Element	0.194321036	0	0	0.194321036	16	0	0	1118197	89	South Los Angeles			Lower
LOS ANGELES			5020035039	Community Commercial	C2-2D-CPIO	0	108	0.113758021	Residential - Single Family Residence - Vacant Land	YES - Current	NO - Privately-Owned	Available	Not Used in Prior Housing Element	1.152769589	0	0	1.152769589	0	0	0	1118197	90	South Los Angeles			Lower
LOS ANGELES	4017 S NORMANDIE AVE	90037	5021001003	Low Medium II Residential	RD1.5-1	0	29	0.148086097	Residential - Four Units (Any Combination) - 4 Stories or Less	YES - Current	NO - Privately-Owned	Available	Not Used in Prior Housing Element	0	0.049278926	0	0.049278926	4	0	0	1148193	446	South Los Angeles		Yes	Moderate
LOS ANGELES	4031 S NORMANDIE AVE	90037	5021001005	Low Medium II Residential	RD1.5-1	0	29	0.148076407	Residential - Four Units (Any Combination) - 4 Stories or Less	YES - Current	NO - Privately-Owned	Available	Not Used in Prior Housing Element	0	0.049278926	0	0.049278926	4	0	0	1148193	481	South Los Angeles		Yes	Moderate
LOS ANGELES	4052 S BRIGHTON AVE	90062	5021001011	Low Medium I Residential	R2-1	0	17	0.159669468	Residential - Double, Duplex, or Two Units - 4 Stories or Less	YES - Current	NO - Privately-Owned	Available	Not Used in Prior Housing Element	0	0	0.132546052	0.132546052	2	2*	2*	1148193	622	South Los Angeles		Yes	Above Moderate
LOS ANGELES	4050 S BRIGHTON AVE	90062	5021001012	Low Medium I Residential	R2-1	0	17	0.159814073	Residential - Single Family Residence	YES - Current	NO - Privately-Owned	Available	Not Used in Prior Housing Element	0	0	0.100956693	0.100956693	1	2*	2*	1148193	602	South Los Angeles			Above Moderate
LOS ANGELES	4044 S BRIGHTON AVE	90062	5021001013	Low Medium I Residential	R2-1	0	17	0.159813693	Residential - Single Family Residence	YES - Current	NO - Privately-Owned	Available	Not Used in Prior Housing Element	0	0	0.100956693	0.100956693	1	2*	2*	1148193	556	South Los Angeles			Above Moderate
LOS ANGELES	4034 S BRIGHTON AVE	90062	5021001015	Low Medium I Residential	R2-1	0	17	0.159815033	Residential - Double, Duplex, or Two Units - 4 Stories or Less	YES - Current	NO - Privately-Owned	Available	Not Used in Prior Housing Element	0	0	0.132546052	0.132546052	2	2*	2*	1148193	499	South Los Angeles		Yes	Above Moderate
LOS ANGELES	4028 S BRIGHTON AVE	90062	5021001016	Low Medium I Residential	R2-1	0	17	0.159813111	Residential - Single Family Residence	YES - Current	NO - Privately-Owned	Available	Not Used in Prior Housing Element	0	0	0.100956693	0.100956693	1	2*	2*	1148193	480	South Los Angeles			Above Moderate
LOS ANGELES	4024 S BRIGHTON AVE	90062	5021001017	Low Medium I Residential	R2-1	0	17	0.159814073	Residential - Double, Duplex, or Two Units - 4 Stories or Less	YES - Current	NO - Privately-Owned	Available	Not Used in Prior Housing Element	0	0	0.132546052	0.132546052	2	2*	2*	1148193	464	South Los Angeles		Yes	Above Moderate
LOS ANGELES	4018 S BRIGHTON AVE	90062	5021001018	Low Medium I Residential	R2-1	0	17	0.159813314	Residential - Single Family Residence	YES - Current	NO - Privately-Owned	Available	Not Used in Prior Housing Element	0	0	0.100956693	0.100956693	1	2*	2*	1148193	445	South Los Angeles			Above Moderate
LOS ANGELES	4014 S BRIGHTON AVE	90062	5021001019	Low Medium I Residential	R2-1	0	17	0.159814073	Residential - Single Family Residence	YES - Current	NO - Privately-Owned	Available	Not Used in Prior Housing Element	0	0	0.100956693	0.100956693	1	2*	2*	1148193	402	South Los Angeles			Above Moderate
LOS ANGELES	4008 S BRIGHTON AVE	90062	5021001020	Low Medium I Residential	R2-1	0	17	0.159813107	Residential - Single Family Residence	YES - Current	NO - Privately-Owned	Available	Not Used in Prior Housing Element	0	0	0.100956693	0.100956693	1	2*	2*	1148193	384	South Los Angeles			Above Moderate
LOS ANGELES	1422 W MARTIN LUTHER KING, JR BLVD	90062	5021001021	Community Commercial	C2-1L-CPIO	0	108	0.165014917	Commercial - Store - One Story	YES - Current	NO - Privately-Owned	Available	Used in Prior Housing Element - Non-Vacant	0.076030314	0	0	0.076030314	0	0	0	1148193	370	South Los Angeles			Lower
LOS ANGELES	4114 S BRIGHTON AVE	90062	5021001026	Low Medium I Residential	R2-1	0	17	0.17952305	Residential - Double, Duplex, or Two Units - 4 Stories or Less	YES - Current	NO - Privately-Owned	Available	Not Used in Prior Housing Element	0	0.254740977	0	0.254740977	2	3*	3*	1148193	722	South Los Angeles		Yes	Moderate
LOS ANGELES	4108 S BRIGHTON AVE	90062	5021001027	Low Medium I Residential	R2-1	0	17	0.172273041	Residential - Single Family Residence	YES - Current	NO - Privately-Owned	Available	Not Used in Prior Housing Element	0	0	0.100956693	0.100956693	1	2*	2*	1148193	704	South Los Angeles			Above Moderate
LOS ANGELES	4081 S NORMANDIE AVE	90037	5021001030	Low Medium II Residential	RD1.5-1	0	29	0.159587908	Residential - Single Family Residence	YES - Current	NO - Privately-Owned	Available	Not Used in Prior Housing Element	0	0.446175349	0	0.446175349	1	0	0	1148193	645	South Los Angeles			Moderate
LOS ANGELES	4103 S NORMANDIE AVE	90037	5021001031	Low Medium II Residential	RD1.5-1	0	29	0.159582762	Residential - Single Family Residence	YES - Current	NO - Privately-Owned	Available	Not Used in Prior Housing Element	0	0.446175349	0	0.446175349	1	0	0	1148193	661	South Los Angeles			Moderate
LOS ANGELES	4069 S NORMANDIE AVE	90037	5021001032	Low Medium II Residential	RD1.5-1	0	29	0.148055901	Residential - Double, Duplex, or Two Units - 4 Stories or Less	YES - Current	NO - Privately-Owned	Available	Not Used in Prior Housing Element	0	0.223572627	0	0.223572627	2	0	0	1148193	604	South Los Angeles		Yes	Moderate
LOS ANGELES	4025 S NORMANDIE AVE	90037	5021001033	Low Medium II Residential	RD1.5-1	0	29	0.148081244	Residential - Single Family Residence	YES - Current	NO - Privately-Owned	Available	Not Used in Prior Housing Element	0	0.375108987	0	0.375108987	1	0	0	1148193	465	South Los Angeles			Moderate
LOS ANGELES	4063 S NORMANDIE AVE	90037	5021001035	Low Medium II Residential	RD1.5-1	0	29	0.148063589	Residential - Double, Duplex, or Two Units - 4 Stories or Less	YES - Current	NO - Privately-Owned	Available	Not Used in Prior Housing Element	0	0.223572627	0	0.223572627	2	0	0	1148193	557	South Los Angeles		Yes	Moderate
LOS ANGELES	4115 S NORMANDIE AVE	90037	5021001036	Low Medium II Residential	RD1.5-1	0	29	0.166000755	Residential - Single Family Residence	YES - Current	NO - Privately-Owned	Available	Not Used in Prior Housing Element	0	0.446175349	0	0.446175349	1	0	0	1148193	724	South Los Angeles			Moderate
LOS ANGELES	4051 S NORMANDIE AVE	90037	5021001037	Low Medium II Residential	RD1.5-1	0	29	0.148072653	Residential - Double, Duplex, or Two Units - 4 Stories or Less	YES - Current	NO - Privately-Owned	Available	Not Used in Prior Housing Element	0	0.223572627	0	0.223572627	2	0	0	1148193	502	South Los Angeles		Yes	Moderate
LOS ANGELES	4075 S NORMANDIE AVE	90037	5021001038	Low Medium II Residential	RD1.5-1	0	29	0.148146676	Residential - Double, Duplex, or Two Units - 4 Stories or Less	YES - Current	NO - Privately-Owned	Available	Not Used in Prior Housing Element	0	0.307761371	0	0.307761371	2	0	0	1148193	624	South Los Angeles			Moderate
LOS ANGELES	4109 S NORMANDIE AVE	90037	5021001039	Low Medium II Residential	RD1.5-1	0	29	0.159575855	Residential - Single Family Residence	YES - Current	NO - Privately-Owned	Available	Not Used in Prior Housing Element	0	0.446175349	0	0.446175349	1	0	0	1148193	705	South Los Angeles			Moderate
LOS ANGELES	4059 S NORMANDIE AVE	90037	5021001040	Low Medium II Residential	RD1.5-1	0	29	0.14848803	Residential - Three Units (Any Combination) - 4 Stories or Less	YES - Current	NO - Privately-Owned	Available	Not Used in Prior Housing Element	0	0.109846696	0	0.109846696	3	0	0	1148193	542	South Los Angeles			Moderate
LOS ANGELES	1404 W MARTIN LUTHER KING, JR BLVD	90062	5021001042	Community Commercial	C2-1L-CPIO	0	108	0.152631499	Commercial - Service Station - Full Service - No Additional Services	YES - Current	NO - Privately-Owned	Available	Used in Prior Housing Element - Non-Vacant	0.231182046	0	0	0.231182046	0	0	0	1148193	372	South Los Angeles			Lower
LOS ANGELES			5021001042	Community Commercial	C2-1L-CPIO	0	108	0.09199397	Commercial - Service Station - Full Service - No Additional Services	YES - Current	NO - Privately-Owned	Available	Used in Prior Housing Element - Non-Vacant	0.190448639	0	0	0.190448639	0	0	0	1148193	385	South Los Angeles			Lower
LOS ANGELES	1442 W MARTIN LUTHER KING, JR BLVD	90062	5021002001	Neighborhood Commercial	C2-1VL-CPIO	0	108	0.165132435	Commercial - Store - One Story	YES - Current	NO - Privately-Owned	Available	Used in Prior Housing Element - Non-Vacant	0.076030314	0	0	0.076030314	0	0	0	1148193	369	South Los Angeles			Lower
LOS ANGELES	4009 S BRIGHTON AVE	90062	5021002002	Low Medium I Residential	R2-1	0	17	0.159861815	Residential - Single Family Residence	YES - Current	NO - Privately-Owned	Available	Not Used in Prior Housing Element	0	0	0.100956693	0.100956693	1	2*	2*	1148193	383	South Los Angeles			Above Moderate
LOS ANGELES	4015 S BRIGHTON AVE	90062	5021002003	Low Medium I Residential	R2-1	0	17	0.159858307	Residential - Double, Duplex, or Two Units - 4 Stories or Less	YES - Current	NO - Privately-Owned	Available	Not Used in Prior Housing Element	0	0	0.023202675	0.023202675	2	2*	2*	1148193	401	South Los Angeles			Above Moderate
LOS ANGELES	4021 S BRIGHTON AVE	90062	5021002004	Low Medium I Residential	R2-1	0	17	0.159853241	Residential - Single Family Residence	YES - Current	NO - Privately-Owned	Available	Not Used in Prior Housing Element	0	0	0.100956693	0.100956693	1	2*	2*	1148193	444	South Los Angeles			Above Moderate
LOS ANGELES	4031 S BRIGHTON AVE	90062	5021002006	Low Medium I Residential	R2-1	0	17	0.15984468	Residential - Double, Duplex, or Two Units - 4 Stories or Less	YES - Current	NO - Privately-Owned	Available	Not Used in Prior Housing Element	0	0	0.132546052	0.132546052	2	2*	2*	1148193	479	South Los Angeles		Yes	Above Moderate
LOS ANGELES	4035 S BRIGHTON AVE	90062	5021002007	Low Medium I Residential	R2-1	0	17	0.15984117	Residential - Single Family Residence	YES - Current	NO - Privately-Owned	Available	Not Used in Prior Housing Element	0	0	0.100956693	0.100956693	1	2*	2*	1148193	498	South Los Angeles			Above Moderate
LOS ANGELES	4039 S BRIGHTON AVE	90062	5021002008	Low Medium I Residential	R2-1	0	17	0.159835736	Residential - Double, Duplex, or Two Units - 4 Stories or Less	YES - Current	NO - Privately-Owned	Available	Not Used in Prior Housing Element	0	0	0.132546052	0.132546052	2	2*	2*	1148193	540	South Los Angeles		Yes	Above Moderate
LOS ANGELES	4045 S BRIGHTON AVE	90062	5021002009	Low Medium I Residential	R2-1	0	17	0.159832229	Residential - Single Family Residence	YES - Current	NO - Privately-Owned	Available	Not Used in Prior Housing Element	0	0	0.100956693	0.100956693	1	2*	2*	1148193	555	South Los Angeles			Above Moderate
LOS ANGELES	4051 S BRIGHTON AVE	90062	5021002010	Low Medium I Residential	R2-1	0	17	0.159827758	Residential - Double, Duplex, or Two Units - 4 Stories or Less	YES - Current	NO - Privately-Owned	Available	Not Used in Prior Housing Element	0	0	0.132546052	0.132546052	2	2*	2*	1148193	601	South Los Angeles		Yes	Above Moderate
LOS ANGELES	4055 S BRIGHTON AVE	90062	5021002011	Low Medium I Residential	R2-1	0	17	0.159922533	Residential - Double, Duplex, or Two Units - 4 Stories or Less	YES - Current	NO - Privately-Owned	Available	Not Used in Prior Housing Element	0	0	0.132546052	0.132546052	2	2*	2*	1148193	620	South Los Angeles		Yes	Above Moderate
LOS ANGELES	4048 S HALLDALE AVE	90062	5021002013	Low Medium I Residential	R2-1	0	17	0.159754157	Residential - Single Family Residence	YES - Current	NO - Privately-Owned	Available	Not Used in Prior Housing Element	0	0	0.101431865	0.101431865	1	2*	2*	1148193	600	South Los Angeles			Above Moderate
LOS ANGELES	4042 S HALLDALE AVE	90062	5021002014	Low Medium I Residential	R2-1	0	17	0.159752234	Residential - Double, Duplex, or Two Units - 4 Stories or Less	YES - Current	NO - Privately-Owned	Available	Not Used in Prior Housing Element	0	0	0.088817722	0.088817722	2	2*	2*	1148193	554	South Los Angeles			Above Moderate
LOS ANGELES	4032 S HALLDALE AVE	90062	5021002016	Low Medium I Residential	R2-1	0	17	0.159753197	Residential - Double, Duplex, or Two Units - 4 Stories or Less	YES - Current	NO - Privately-Owned	Available	Not Used in Prior Housing Element	0	0	0.133164704	0.133164704	2	2*	2*	1148193	497	South Los Angeles		Yes	Above Moderate
LOS ANGELES	4028 S HALLDALE AVE	90062	5021002017	Low Medium I Residential	R2-1	0	17	0.159752234	Residential - Single Family Residence	YES - Current	NO - Privately-Owned	Available	Not Used in Prior Housing Element	0	0	0.101431865	0.101431865	1	2*	2*	1148193	478	South Los Angeles			Above Moderate
LOS ANGELES	4022 S HALLDALE AVE	90062	5021002018	Low Medium I Residential	R2-1	0	17	0.159754157	Residential - Single Family Residence	YES - Current	NO - Privately-Owned	Available	Not Used in Prior Housing Element	0	0	0.101431865	0.101431865	1	2*	2*	1148193	462	South Los Angeles			Above Moderate
LOS ANGELES	4018 S HALLDALE AVE	90062	5021002019	Low Medium I Residential	R2-1	0	17	0.159752234	Residential - Single Family Residence	YES - Current	NO - Privately-Owned	Available	Not Used in Prior Housing Element	0	0	0.101431865	0.101431865	1	2*	2*	1148193	443	South Los Angeles			Above Moderate
LOS ANGELES	4006 S HALLDALE AVE	90062	5021002021	Low Medium I Residential	R2-1	0	17	0.159752237	Residential - Single Family Residence	YES - Current	NO - Privately-Owned	Available	Not Used in Prior Housing Element	0	0	0.101431865	0.101431865	1	2*	2*	1148193	382	South Los Angeles			Above Moderate
LOS ANGELES	1450 W MARTIN LUTHER KING, JR BLVD	90062	5021002022	Neighborhood Commercial	C2-1VL-CPIO	0	108	0.165014142	Commercial - Store - One Story	YES - Current	NO - Privately-Owned	Available	Used in Prior Housing Element - Non-Vacant	0.030145057	0	0	0.030145057	0	0	0	1148193	367	South Los Angeles			Lower
LOS ANGELES	4061 S BRIGHTON AVE	90062	5021002023	Low Medium I Residential	R2-1	0	17	0.172345856	Residential - Single Family Residence	YES - Current	NO - Privately-Owned	Available	Not Used in Prior Housing Element	0	0	0.100956693	0.100956693	1	2*	2*	1148193	643	South Los Angeles			Above Moderate
LOS ANGELES	4103 S BRIGHTON AVE	90062	5021002024	Low Medium I Residential	R2-1	0	17	0.172341052	Residential - Single Family Residence	YES - Current	NO - Privately-Owned	Available	Not Used in Prior Housing Element	0	0	0.100956693	0.100956693	1	2*	2*	1148193	659	South Los Angeles			Above Moderate
LOS ANGELES	4109 S BRIGHTON AVE	90062	5021002025	Low Medium I Residential	R2-1	0	17	0.172333898	Residential - Single Family Residence	YES - Current	NO - Privately-Owned	Available	Not Used in Prior Housing Element	0	0	0.100956693	0.100956693	1	2*	2*	1148193	703	South Los Angeles			Above Moderate
LOS ANGELES	4115 S BRIGHTON AVE	90062	5021002026	Low Medium I Residential	R2-1	0	17	0.179583392	Residential - Double, Duplex, or Two Units - 4 Stories or Less	YES - Current	NO - Privately-Owned	Available	Not Used in Prior Housing Element	0	0.189166188	0	0.189166188	1	3*	3*	1148193	721	South Los Angeles			Moderate
LOS ANGELES	4108 S HALLDALE AVE	90062	5021002029	Low Medium I Residential	R2-1	0	17	0.1722747	Residential - Single Family Residence	YES - Current	NO - Privately-Owned	Available	Not Used in Prior Housing Element	0	0	0.101431865	0.101431865	1	2*	2*	1148193	658	South Los Angeles			Above Moderate
LOS ANGELES	4100 S HALLDALE AVE	90062	5021002030	Low Medium I Residential	R2-1	0	17	0.1722747	Residential - Double, Duplex, or Two Units - 4 Stories or Less	YES - Current	NO - Privately-Owned	Available	Not Used in Prior Housing Element	0	0	0.133164704	0.133164704	2	2*	2*	1148193	642	South Los Angeles		Yes	Above Moderate
LOS ANGELES	4025 S BRIGHTON AVE	90062	5021002033	Low Medium I Residential	R2-1	0	17	0.159851075	Residential - Double, Duplex, or Two Units - 4 Stories or Less	YES - Current	NO - Privately-Owned	Available	Not Used in Prior Housing Element	0	0	0.132546052	0.132546052	2	2*	2*	1148193	463	South Los Angeles		Yes	Above Moderate
LOS ANGELES	1462 W MARTIN LUTHER KING, JR BLVD	90062	5021003001	Neighborhood Commercial	C2-1VL-CPIO	0	108	0.182933831	Commercial - Store Combination - Store and Residential Combination - One Story	YES - Current	NO - Privately-Owned	Available	Used in Prior Housing Element - Non-Vacant	0	0	0.057494245	0.057494245	0	0	0	1148193	363	South Los Angeles		Yes	Above Moderate
LOS ANGELES	1470 W MARTIN LUTHER KING, JR BLVD	90062	5021003002	Neighborhood Commercial	C2-1VL-CPIO	0	108	0.155040194	Commercial - Store Combination - Store and Residential Combination - One Story	YES - Current	NO - Privately-Owned	Available	Used in Prior Housing Element - Non-Vacant	0	0	0.055118572	0.055118572	0	0	0	1148193	360	South Los Angeles		Yes	Above Moderate
LOS ANGELES	1476 W MARTIN LUTHER KING, JR BLVD	90062	5021003003	Neighborhood Commercial	C2-1VL-CPIO	0	108	0.155119761	Commercial - Store - One Story	YES - Current	NO - Privately-Owned	Available	Used in Prior Housing Element - Non-Vacant	0.075849455	0	0	0.075849455	0	0	0	1148193	359	South Los Angeles			Lower
LOS ANGELES	4017 S HALLDALE AVE	90062	5021003004	Low Medium I Residential	R2-1	0	17	0.15382275	Residential - Single Family Residence	YES - Current	NO - Privately-Owned	Available	Not Used in Prior Housing Element	0	0	0.101431865	0.101431865	1	2*	2*	1148193	441	South Los Angeles			Above Moderate
LOS ANGELES	4021 S HALLDALE AVE	90062	5021003005	Low Medium I Residential	R2-1	0	17	0.15382001	Residential - Single Family Residence	YES - Current	NO - Privately-Owned	Available	Not Used in Prior Housing Element	0	0	0.101431865	0.101431865	1	2*	2*	1148193	459	South Los Angeles			Above Moderate
LOS ANGELES	4025 S HALLDALE AVE	90062	5021003006	Low Medium I Residential	R2-1	0	17	0.15381307	Residential - Double, Duplex, or Two Units - 4 Stories or Less	YES - Current	NO - Privately-Owned	Available	Not Used in Prior Housing Element	0	0	0.133164704	0.133164704	2	2*	2*	1148193	477	South Los Angeles		Yes	Above Moderate
LOS ANGELES	4031 S HALLDALE AVE	90062	5021003008	Low Medium I Residential	R2-1	0	17	0.15380998	Residential - Single Family Residence	YES - Current	NO - Privately-Owned	Available	Not Used in Prior Housing Element	0	0	0.101431865	0.101431865	1	2*	2*	1148193	493	South Los Angeles			Above Moderate
LOS ANGELES	4037 S HALLDALE AVE	90062	5021003009	Low Medium I Residential	R2-1	0	17	0.153803406	Residential - Double, Duplex, or Two Units - 4 Stories or Less	YES - Current	NO - Privately-Owned	Available	Not Used in Prior Housing Element	0	0	0.133164704	0.133164704	2	2*	2*	1148193	535	South Los Angeles		Yes	Above Moderate
LOS ANGELES	4041 S HALLDALE AVE	90062	5021003010	Low Medium I Residential	R2-1	0	17	0.153799702	Residential - Single Family Residence	YES - Current	NO - Privately-Owned	Available	Not Used in Prior Housing Element	0	0	0.101431865	0.101431865	1	2*	2*	1148193	553	South Los Angeles			Above Moderate
LOS ANGELES	4047 S HALLDALE AVE	90062	5021003011	Low Medium I Residential	R2-1	0	17	0.153794686	Residential - Single Family Residence	YES - Current	NO - Privately-Owned	Available	Not Used in Prior Housing Element	0	0	0.101431865	0.101431865	1	2*	2*	1148193	574	South Los Angeles			Above Moderate
LOS ANGELES	4051 S HALLDALE AVE	90062	5021003012	Low Medium I Residential	R2-1	0	17	0.153789671	Residential - Single Family Residence	YES - Current	NO - Privately-Owned	Available	Not Used in Prior Housing Element	0	0	0.101431865	0.101431865	1	2*	2*	1148193	616	South Los Angeles			Above Moderate
LOS ANGELES	4103 S HALLDALE AVE	90062	5021003014	Low Medium I Residential	R2-1	0	17	0.153779396	Residential - Double, Duplex, or Two Units - 4 Stories or Less	YES - Current	NO - Privately-Owned	Available	Not Used in Prior Housing Element	0	0	0.133164704	0.133164704	2	2*	2*	1148193	650	South Los Angeles		Yes	Above Moderate
LOS ANGELES	4109 S HALLDALE AVE	90062	5021003015	Low Medium I Residential	R2-1	0	17	0.153775342	Residential - Double, Duplex, or Two Units - 4 Stories or Less	YES - Current	NO - Privately-Owned	Available	Not Used in Prior Housing Element	0	0	0.133164704	0.133164704	2	2*	2*	1148193	693	South Los Angeles		Yes	Above Moderate
LOS ANGELES	1473 W 41ST PL	90062	5021003018	Low Medium I Residential	R2-1	0	17	0.153764495	Residential - Double, Duplex, or Two Units - 4 Stories or Less	YES - Current	NO - Privately-Owned	Available	Not Used in Prior Housing Element	0	0	0.101431865	0.101431865	1	2*	2*	1148193	733	South Los Angeles			Above Moderate
LOS ANGELES	4112 S DALTON AVE	90062	5021003019	Low Medium I Residential	R2-1	0	17	0.153615514	Residential - Double, Duplex, or Two Units - 4 Stories or Less	YES - Current	NO - Privately-Owned	Available	Not Used in Prior Housing Element	0	0	0.019803529	0.019803529	2	2*	2*	1148193	709	South Los Angeles		Yes	Above Moderate
LOS ANGELES	4106 S DALTON AVE	90062	5021003020	Low Medium I Residential	R2-1	0	17	0.153615864	Residential - Single Family Residence	YES - Current	NO - Privately-Owned	Available	Not Used in Prior Housing Element	0	0	0.101431865	0.101431865	1	2*	2*	1148193	692	South Los Angeles			Above Moderate
LOS ANGELES	4102 S DALTON AVE	90062	5021003021	Low Medium I Residential	R2-1	0	17	0.153615514	Residential - Single Family Residence	YES - Current	NO - Privately-Owned	Available	Not Used in Prior Housing Element	0	0	0.101431865	0.101431865	1	2*	2*	1148193	649	South Los Angeles			Above Moderate
LOS ANGELES	4050 S DALTON AVE	90062	5021003023	Low Medium I Residential	R2-1	0	17	0.153615864	Residential - Single Family Residence	YES - Current	NO - Privately-Owned	Available	Not Used in Prior Housing Element	0	0	0.101431865	0.101431865	1	2*	2*	1148193	615	South Los Angeles			Above Moderate
LOS ANGELES	4046 S DALTON AVE	90062	5021003024	Low Medium I Residential	R2-1	0	17	0.153615514	Residential - Single Family Residence - Pool	YES - Current	NO - Privately-Owned	Available	Not Used in Prior Housing Element	0	0	0.101431865	0.101431865	1	2*	2*	1148193	573	South Los Angeles			Above Moderate
LOS ANGELES	4040 S DALTON AVE	90062	5021003025	Low Medium I Residential	R2-1	0	17	0.15361611	Residential - Single Family Residence	YES - Current	NO - Privately-Owned	Available	Not Used in Prior Housing Element	0	0	0.101431865	0.101431865	1	2*	2*	1148193	552	South Los Angeles			Above Moderate
LOS ANGELES	4030 S DALTON AVE	90062	5021003027	Low Medium I Residential	R2-1	0	17	0.153615864	Residential - Double, Duplex, or Two Units - 4 Stories or Less	YES - Current	NO - Privately-Owned	Available	Not Used in Prior Housing Element	0	0	0.088817722	0.088817722	2	2*	2*	1148193	492	South Los Angeles			Above Moderate
LOS ANGELES	4024 S DALTON AVE	90062	5021003028	Low Medium I Residential	R2-1	0	17	0.153615514	Residential - Single Family Residence	YES - Current	NO - Privately-Owned	Available	Not Used in Prior Housing Element	0	0	0.101431865	0.101431865	1	2*	2*	1148193	476	South Los Angeles			Above Moderate
LOS ANGELES	4020 S DALTON AVE	90062	5021003029	Low Medium I Residential	R2-1	0	17	0.15361611	Residential - Single Family Residence	YES - Current	NO - Privately-Owned	Available	Not Used in Prior Housing Element	0	0	0.101431865	0.101431865	1

LOS ANGELES	4103 S DALTON AVE	90062	5021004013	Low Medium I Residential	R2-1	0	17	0.153630895	Residential - Single Family Residence	YES - Current	NO - Privately-Owned	Available	Not Used in Prior Housing Element	0	0	0.101431865	0.101431865	1	2*	2*	1148193	648	South Los Angeles			Above Moderate
LOS ANGELES			5021004014	Low Medium I Residential	R2-1	0	17	0.153630895	Residential - Single Family Residence	YES - Current	NO - Privately-Owned	Available	Not Used in Prior Housing Element	0	0	0.101431865	0.101431865	1	2*	2*	1148193	691	South Los Angeles			Above Moderate
LOS ANGELES	4111 S DALTON AVE	90062	5021004015	Low Medium I Residential	R2-1	0	17	0.153630528	Residential - Single Family Residence	YES - Current	NO - Privately-Owned	Available	Not Used in Prior Housing Element	0	0	0.101431865	0.101431865	1	2*	2*	1148193	708	South Los Angeles			Above Moderate
LOS ANGELES	4117 S DALTON AVE	90062	5021004016	Low Medium I Residential	R2-1	0	17	0.153627989	Residential - Single Family Residence	YES - Current	NO - Privately-Owned	Available	Not Used in Prior Housing Element	0	0	0.101431865	0.101431865	1	2*	2*	1148193	730	South Los Angeles			Above Moderate
LOS ANGELES	4116 S DENKER AVE	90062	5021004018	Low Medium I Residential	R2-1	0	17	0.138532536	Residential - Double, Duplex, or Two Units - 4 Stories or Less	YES - Current	NO - Privately-Owned	Available	Not Used in Prior Housing Element	0	0	0.162774915	0.162774915	2	2*	2*	1148193	728	South Los Angeles	Yes		Above Moderate
LOS ANGELES	4112 S DENKER AVE	90062	5021004019	Low Medium I Residential	R2-1	0	17	0.155946117	Residential - Single Family Residence	YES - Current	NO - Privately-Owned	Available	Not Used in Prior Housing Element	0	0	0.101431865	0.101431865	1	2*	2*	1148193	707	South Los Angeles			Above Moderate
LOS ANGELES	4106 S DENKER AVE	90062	5021004020	Low Medium I Residential	R2-1	0	17	0.155964963	Residential - Double, Duplex, or Two Units - 4 Stories or Less	YES - Current	NO - Privately-Owned	Available	Not Used in Prior Housing Element	0	0	0.133164704	0.133164704	2	2*	2*	1148193	690	South Los Angeles	Yes		Above Moderate
LOS ANGELES	4050 S DENKER AVE	90062	5021004023	Low Medium I Residential	R2-1	0	17	0.156028998	Residential - Single Family Residence	YES - Current	NO - Privately-Owned	Available	Not Used in Prior Housing Element	0	0	0.101431865	0.101431865	1	2*	2*	1148193	613	South Los Angeles			Above Moderate
LOS ANGELES	4044 S DENKER AVE	90062	5021004024	Low Medium I Residential	R2-1	0	17	0.156050145	Residential - Double, Duplex, or Two Units - 4 Stories or Less	YES - Current	NO - Privately-Owned	Available	Not Used in Prior Housing Element	0	0	0.133164704	0.133164704	2	2*	2*	1148193	571	South Los Angeles	Yes		Above Moderate
LOS ANGELES	4036 S DENKER AVE	90062	5021004026	Low Medium I Residential	R2-1	0	17	0.156092054	Residential - Single Family Residence	YES - Current	NO - Privately-Owned	Available	Not Used in Prior Housing Element	0	0	0.101431865	0.101431865	1	2*	2*	1148193	532	South Los Angeles			Above Moderate
LOS ANGELES	4030 S DENKER AVE	90062	5021004027	Low Medium I Residential	R2-1	0	17	0.156112225	Residential - Double, Duplex, or Two Units - 4 Stories or Less	YES - Current	NO - Privately-Owned	Available	Not Used in Prior Housing Element	0	0	0.133164704	0.133164704	2	2*	2*	1148193	490	South Los Angeles	Yes		Above Moderate
LOS ANGELES	4026 S DENKER AVE	90062	5021004028	Low Medium I Residential	R2-1	0	17	0.156135309	Residential - Double, Duplex, or Two Units - 4 Stories or Less	YES - Current	NO - Privately-Owned	Available	Not Used in Prior Housing Element	0	0	0.133164704	0.133164704	2	2*	2*	1148193	474	South Los Angeles	Yes		Above Moderate
LOS ANGELES	4022 S DENKER AVE	90062	5021004029	Low Medium I Residential	R2-1	0	17	0.156154134	Residential - Double, Duplex, or Two Units - 4 Stories or Less	YES - Current	NO - Privately-Owned	Available	Not Used in Prior Housing Element	0	0	0.133164704	0.133164704	2	2*	2*	1148193	456	South Los Angeles	Yes		Above Moderate
LOS ANGELES	4016 S DENKER AVE	90062	5021004030	Low Medium I Residential	R2-1	0	17	0.156177864	Residential - Double, Duplex, or Two Units - 4 Stories or Less	YES - Current	NO - Privately-Owned	Available	Not Used in Prior Housing Element	0	0	0.133164704	0.133164704	2	2*	2*	1148193	438	South Los Angeles	Yes		Above Moderate
LOS ANGELES	1520 W MARTIN LUTHER KING, JR BLVD	90062	5021004031	Neighborhood Commercial	C2-1VL-CPIO	0	108	0.155118341	Residential - Double, Duplex, or Two Units - 4 Stories or Less	YES - Current	NO - Privately-Owned	Available	Not Used in Prior Housing Element	1.204116225	0	0	1.204116225	2	0	0	1148193	339	South Los Angeles			Lower
LOS ANGELES	1528 W MARTIN LUTHER KING, JR BLVD	90062	5021004032	Neighborhood Commercial	C2-1VL-CPIO	0	108	0.084343267	Commercial - Store Combination - Store and Residential Combination - One Story	YES - Current	NO - Privately-Owned	Available	Not Used in Prior Housing Element	0	0	0.04963143	0.04963143	0	0	0	1148193	338	South Los Angeles	Yes		Above Moderate
LOS ANGELES	4006 S DENKER AVE	90062	5021004033	Neighborhood Commercial	C2-1VL-CPIO	0	108	0.105050554	Residential - Single Family Residence	YES - Current	NO - Privately-Owned	Available	Not Used in Prior Housing Element	1.05196479	0	0	1.05196479	1	0	0	1148193	386	South Los Angeles			Lower
LOS ANGELES	4045 S DENKER AVE	90062	5021005009	Low Medium I Residential	R2-1	0	17	0.162568067	Residential - Single Family Residence	YES - Current	NO - Privately-Owned	Available	Not Used in Prior Housing Element	0	0	0.101431865	0.101431865	1	2*	2*	1148193	563	South Los Angeles			Above Moderate
LOS ANGELES	4032 S LA SALLE AVE	90062	5021005018	Low Medium I Residential	R2-1	0	17	0.162545727	Residential - Single Family Residence	YES - Current	NO - Privately-Owned	Available	Not Used in Prior Housing Element	0	0	0.151826996	0.151826996	1	2*	2*	1148193	530	South Los Angeles	Yes		Above Moderate
LOS ANGELES	4035 S DENKER AVE	90062	5021005019	Low Medium I Residential	R2-1	0	17	0.162492226	Residential - Double, Duplex, or Two Units - 4 Stories or Less	YES - Current	NO - Privately-Owned	Available	Not Used in Prior Housing Element	0	0	0.088817722	0.088817722	2	2*	2*	1148193	531	South Los Angeles			Above Moderate
LOS ANGELES	4041 S DENKER AVE	90062	5021005020	Low Medium I Residential	R2-1	0	17	0.162493715	Residential - Single Family Residence	YES - Current	NO - Privately-Owned	Available	Not Used in Prior Housing Element	0	0	0.101431865	0.101431865	1	2*	2*	1148193	546	South Los Angeles			Above Moderate
LOS ANGELES	4049 S DENKER AVE	90062	5021005021	Low Medium I Residential	R2-1	0	17	0.146187981	Residential - Single Family Residence	YES - Current	NO - Privately-Owned	Available	Not Used in Prior Housing Element	0	0	0.101431865	0.101431865	1	2*	2*	1148193	612	South Los Angeles			Above Moderate
LOS ANGELES	4055 S DENKER AVE	90062	5021005022	Low Medium I Residential	R2-1	0	17	0.146661948	Residential - Single Family Residence	YES - Current	NO - Privately-Owned	Available	Not Used in Prior Housing Element	0	0	0.101431865	0.101431865	1	2*	2*	1148193	628	South Los Angeles			Above Moderate
LOS ANGELES	4059 S DENKER AVE	90062	5021005023	Low Medium I Residential	R2-1	0	17	0.146659034	Residential - Single Family Residence	YES - Current	NO - Privately-Owned	Available	Not Used in Prior Housing Element	0	0	0.101431865	0.101431865	1	2*	2*	1148193	641	South Los Angeles			Above Moderate
LOS ANGELES	4105 S DENKER AVE	90062	5021005024	Low Medium I Residential	R2-1	0	17	0.138914578	Residential - Single Family Residence	YES - Current	NO - Privately-Owned	Available	Not Used in Prior Housing Element	0	0	0.12420972	0.12420972	1	2*	2*	1148193	657	South Los Angeles			Above Moderate
LOS ANGELES	4109 S DENKER AVE	90062	5021005025	Low Medium I Residential	R2-1	0	17	0.146653084	Residential - Single Family Residence	YES - Current	NO - Privately-Owned	Available	Not Used in Prior Housing Element	0	0	0.101431865	0.101431865	1	2*	2*	1148193	700	South Los Angeles			Above Moderate
LOS ANGELES	4115 S DENKER AVE	90062	5021005026	Low Medium I Residential	R2-1	0	17	0.14665017	Residential - Double, Duplex, or Two Units - 4 Stories or Less	YES - Current	NO - Privately-Owned	Available	Not Used in Prior Housing Element	0	0	0.133164704	0.133164704	2	2*	2*	1148193	717	South Los Angeles	Yes		Above Moderate
LOS ANGELES	4119 S DENKER AVE	90062	5021005027	Low Medium I Residential	R2-1	0	17	0.146648607	Residential - Double, Duplex, or Two Units - 4 Stories or Less	YES - Current	NO - Privately-Owned	Available	Not Used in Prior Housing Element	0	0	0.133164704	0.133164704	2	2*	2*	1148193	736	South Los Angeles	Yes		Above Moderate
LOS ANGELES	4100 S LA SALLE AVE	90062	5021005028	Low Medium I Residential	R2-1	0	17	0.14618892	Residential - Double, Duplex, or Two Units - 4 Stories or Less	YES - Current	NO - Privately-Owned	Available	Not Used in Prior Housing Element	0	0	0.133164704	0.133164704	2	2*	2*	1148193	611	South Los Angeles	Yes		Above Moderate
LOS ANGELES	4106 S LA SALLE AVE	90062	5021005029	Low Medium I Residential	R2-1	0	17	0.146596367	Residential - Single Family Residence	YES - Current	NO - Privately-Owned	Available	Not Used in Prior Housing Element	0	0	0.101431865	0.101431865	1	2*	2*	1148193	627	South Los Angeles			Above Moderate
LOS ANGELES	4110 S LA SALLE AVE	90062	5021005030	Low Medium I Residential	R2-1	0	17	0.14655935	Residential - Double, Duplex, or Two Units - 4 Stories or Less	YES - Current	NO - Privately-Owned	Available	Not Used in Prior Housing Element	0	0	0.133164704	0.133164704	2	2*	2*	1148193	640	South Los Angeles	Yes		Above Moderate
LOS ANGELES	4120 S LA SALLE AVE	90062	5021005032	Low Medium I Residential	R2-1	0	17	0.146596271	Residential - Single Family Residence	YES - Current	NO - Privately-Owned	Available	Not Used in Prior Housing Element	0	0	0.101431865	0.101431865	1	2*	2*	1148193	699	South Los Angeles			Above Moderate
LOS ANGELES	4124 S LA SALLE AVE	90062	5021005033	Low Medium I Residential	R2-1	0	17	0.146595252	Residential - Single Family Residence	YES - Current	NO - Privately-Owned	Available	Not Used in Prior Housing Element	0	0	0.101431865	0.101431865	1	2*	2*	1148193	716	South Los Angeles			Above Moderate
LOS ANGELES	4130 S LA SALLE AVE	90062	5021005034	Low Medium I Residential	R2-1	0	17	0.146595252	Residential - Single Family Residence	YES - Current	NO - Privately-Owned	Available	Not Used in Prior Housing Element	0	0	0.101431865	0.101431865	1	2*	2*	1148193	735	South Los Angeles			Above Moderate
LOS ANGELES	4010 S HARVARD BLVD	90062	5021006002	Low Medium I Residential	R2-1	0	17	0.136990481	Residential - Double, Duplex, or Two Units - 4 Stories or Less	YES - Current	NO - Privately-Owned	Available	Not Used in Prior Housing Element	0	0	0.133164704	0.133164704	2	2*	2*	1148193	397	South Los Angeles	Yes		Above Moderate
LOS ANGELES	4014 S HARVARD BLVD	90062	5021006003	Low Medium I Residential	R2-1	0	17	0.134009576	Residential - Double, Duplex, or Two Units - 4 Stories or Less	YES - Current	NO - Privately-Owned	Available	Not Used in Prior Housing Element	0	0	0.162774915	0.162774915	2	2*	2*	1148193	437	South Los Angeles	Yes		Above Moderate
LOS ANGELES	4020 S HARVARD BLVD	90062	5021006004	Low Medium I Residential	R2-1	0	17	0.134012757	Residential - Single Family Residence	YES - Current	NO - Privately-Owned	Available	Not Used in Prior Housing Element	0	0	0.051876444	0.051876444	1	2*	2*	1148193	455	South Los Angeles			Above Moderate
LOS ANGELES	4028 S HARVARD BLVD	90062	5021006005	Low Medium I Residential	R2-1	0	17	0.148930357	Residential - Double, Duplex, or Two Units - 4 Stories or Less	YES - Current	NO - Privately-Owned	Available	Not Used in Prior Housing Element	0	0	0.133164704	0.133164704	2	2*	2*	1148193	486	South Los Angeles	Yes		Above Moderate
LOS ANGELES	4034 S HARVARD BLVD	90062	5021006006	Low Medium I Residential	R2-1	0	17	0.148935579	Residential - Double, Duplex, or Two Units - 4 Stories or Less	YES - Current	NO - Privately-Owned	Available	Not Used in Prior Housing Element	0	0	0.133164704	0.133164704	2	2*	2*	1148193	570	South Los Angeles	Yes		Above Moderate
LOS ANGELES	4045 S LA SALLE AVE	90062	5021006009	Low Medium I Residential	R2-1	0	17	0.118798455	Residential - Single Family Residence	YES - Current	NO - Privately-Owned	Available	Not Used in Prior Housing Element	0	0	0.12420972	0.12420972	1	2*	2*	1148193	568	South Los Angeles			Above Moderate
LOS ANGELES	4041 S LA SALLE AVE	90062	5021006010	Low Medium I Residential	R2-1	0	17	0.119020999	Residential - Single Family Residence	YES - Current	NO - Privately-Owned	Available	Not Used in Prior Housing Element	0	0	0.12420972	0.12420972	1	2*	2*	1148193	738	South Los Angeles			Above Moderate
LOS ANGELES	4035 S LA SALLE AVE	90062	5021006011	Low Medium I Residential	R2-1	0	17	0.119020768	Residential - Single Family Residence	YES - Current	NO - Privately-Owned	Available	Not Used in Prior Housing Element	0	0	0.12420972	0.12420972	1	2*	2*	1148193	4	South Los Angeles			Above Moderate
LOS ANGELES	4031 S LA SALLE AVE	90062	5021006012	Low Medium I Residential	R2-1	0	17	0.119020696	Residential - Single Family Residence	YES - Current	NO - Privately-Owned	Available	Not Used in Prior Housing Element	0	0	0.12420972	0.12420972	1	2*	2*	1148193	1522	South Los Angeles			Above Moderate
LOS ANGELES	4027 S LA SALLE AVE	90062	5021006013	Low Medium I Residential	R2-1	0	17	0.119021701	Residential - Single Family Residence	YES - Current	NO - Privately-Owned	Available	Not Used in Prior Housing Element	0	0	0.12420972	0.12420972	1	2*	2*	1148193	987	South Los Angeles			Above Moderate
LOS ANGELES	4024 S HARVARD BLVD	90062	5021006019	Low Medium I Residential	R2-1	0	17	0.148924561	Residential - Single Family Residence	YES - Current	NO - Privately-Owned	Available	Not Used in Prior Housing Element	0	0	0.101431865	0.101431865	1	2*	2*	1148193	471	South Los Angeles			Above Moderate
LOS ANGELES	4025 S LA SALLE AVE	90062	5021006020	Low Medium I Residential	R2-1	0	17	0.148775736	Residential - Single Family Residence	YES - Current	NO - Privately-Owned	Available	Not Used in Prior Housing Element	0	0	0.101431865	0.101431865	1	2*	2*	1148193	807	South Los Angeles			Above Moderate
LOS ANGELES	4042 S HARVARD BLVD	90062	5021006021	Low Medium I Residential	R2-1	0	17	0.148666475	Residential - Double, Duplex, or Two Units - 4 Stories or Less	YES - Current	NO - Privately-Owned	Available	Not Used in Prior Housing Element	0	0	0.133164704	0.133164704	2	2*	2*	1148193	561	South Los Angeles	Yes		Above Moderate
LOS ANGELES	4103 S LA SALLE AVE	90062	5021006022	Low Medium I Residential	R2-1	0	17	0.134186635	Residential - Single Family Residence	YES - Current	NO - Privately-Owned	Available	Not Used in Prior Housing Element	0	0	0.051876444	0.051876444	1	2*	2*	1148193	610	South Los Angeles			Above Moderate
LOS ANGELES	4107 S LA SALLE AVE	90062	5021006023	Low Medium I Residential	R2-1	0	17	0.134461712	Residential - Single Family Residence	YES - Current	NO - Privately-Owned	Available	Not Used in Prior Housing Element	0	0	0.12420972	0.12420972	1	2*	2*	1148193	626	South Los Angeles			Above Moderate
LOS ANGELES	4111 S LA SALLE AVE	90062	5021006024	Low Medium I Residential	R2-1	0	17	0.13446685	Residential - Single Family Residence	YES - Current	NO - Privately-Owned	Available	Not Used in Prior Housing Element	0	0	0.12420972	0.12420972	1	2*	2*	1148193	639	South Los Angeles			Above Moderate
LOS ANGELES	4115 S LA SALLE AVE	90062	5021006025	Low Medium I Residential	R2-1	0	17	0.127368416	Residential - Single Family Residence	YES - Current	NO - Privately-Owned	Available	Not Used in Prior Housing Element	0	0	0.12420972	0.12420972	1	2*	2*	1148193	655	South Los Angeles			Above Moderate
LOS ANGELES	4123 S LA SALLE AVE	90062	5021006026	Low Medium I Residential	R2-1	0	17	0.134474824	Residential - Double, Duplex, or Two Units - 4 Stories or Less	YES - Current	NO - Privately-Owned	Available	Not Used in Prior Housing Element	0	0	0.003745283	0.003745283	2	2*	2*	1148193	698	South Los Angeles			Above Moderate
LOS ANGELES	4129 S LA SALLE AVE	90062	5021006028	Low Medium I Residential	R2-1	0	17	0.134481968	Residential - Double, Duplex, or Two Units - 4 Stories or Less	YES - Current	NO - Privately-Owned	Available	Not Used in Prior Housing Element	0	0	0.162774915	0.162774915	2	2*	2*	1148193	732	South Los Angeles	Yes		Above Moderate
LOS ANGELES	4102 S HARVARD BLVD	90062	5021006029	Low Medium I Residential	R2-1	0	17	0.134183814	Residential - Double, Duplex, or Two Units - 4 Stories or Less	YES - Current	NO - Privately-Owned	Available	Not Used in Prior Housing Element	0	0	0.162774915	0.162774915	2	2*	2*	1148193	609	South Los Angeles	Yes		Above Moderate
LOS ANGELES	4110 S HARVARD BLVD	90062	5021006031	Low Medium I Residential	R2-1	0	17	0.13430225	Residential - Double, Duplex, or Two Units - 4 Stories or Less	YES - Current	NO - Privately-Owned	Available	Not Used in Prior Housing Element	0	0	0.162774915	0.162774915	2	2*	2*	1148193	638	South Los Angeles	Yes		Above Moderate
LOS ANGELES	4114 S HARVARD BLVD	90062	5021006032	Low Medium I Residential	R2-1	0	17	0.127288434	Residential - Single Family Residence	YES - Current	NO - Privately-Owned	Available	Not Used in Prior Housing Element	0	0	0.12420972	0.12420972	1	2*	2*	1148193	654	South Los Angeles			Above Moderate
LOS ANGELES	4120 S HARVARD BLVD	90062	5021006033	Low Medium I Residential	R2-1	0	17	0.134301224	Residential - Double, Duplex, or Two Units - 4 Stories or Less	YES - Current	NO - Privately-Owned	Available	Not Used in Prior Housing Element	0	0	0.17373535	0.17373535	2	2*	2*	1148193	697	South Los Angeles	Yes		Above Moderate
LOS ANGELES	4124 S HARVARD BLVD	90062	5021006034	Low Medium I Residential	R2-1	0	17	0.119380469	Residential - Single Family Residence	YES - Current	NO - Privately-Owned	Available	Not Used in Prior Housing Element	0	0	0.12420972	0.12420972	1	2*	2*	1148193	718	South Los Angeles			Above Moderate
LOS ANGELES	4128 S HARVARD BLVD	90062	5021006035	Low Medium I Residential	R2-1	0	17	0.134300624	Residential - Double, Duplex, or Two Units - 4 Stories or Less	YES - Current	NO - Privately-Owned	Available	Not Used in Prior Housing Element	0	0	0.162774915	0.162774915	2	2*	2*	1148193	731	South Los Angeles	Yes		Above Moderate
LOS ANGELES	1570 W MARTIN LUTHER KING, JR BLVD	90062	5021006038	Community Commercial	C2-1-CPIO	0	108	0.14662856	Commercial - Restaurant, Cocktail Lounge - Restaurant, Cocktail Lounge, Tavern - One Story	YES - Current	NO - Privately-Owned	Available	Used in Prior Housing Element - Non-Vacant	0.223048615	0	0	0.223048615	1	0	0	1148193	358	South Los Angeles			Lower
LOS ANGELES	4007 S LA SALLE AVE	90062	5021006038	Community Commercial	C2-1-CPIO	0	108	0.12343869	Commercial - Restaurant, Cocktail Lounge - Restaurant, Cocktail Lounge, Tavern - One Story	YES - Current	NO - Privately-Owned	Available	Used in Prior Housing Element - Non-Vacant	0.208437613	0	0	0.208437613	1	0	0	1148193	379	South Los Angeles			Lower
LOS ANGELES	4014 S HOBART BLVD	90062	5021007006	Low Medium I Residential	R2-1	0	17	0.129477358	Residential - Double, Duplex, or Two Units - 4 Stories or Less	YES - Current	NO - Privately-Owned	Available	Not Used in Prior Housing Element	0	0	0.162774915	0.162774915	2	2*	2*	1148193	432	South Los Angeles	Yes		Above Moderate
LOS ANGELES	4024 S HOBART BLVD	90062	5021007007	Low Medium I Residential	R2-1	0	17	0.125027207	Residential - Single Family Residence	YES - Current	NO - Privately-Owned	Available	Not Used in Prior Housing Element	0	0	0.12420972	0.12420972	1	2*	2*	1148193	469	South Los Angeles			Above Moderate
LOS ANGELES	4028 S HOBART BLVD	90062	5021007008	Low Medium I Residential	R2-1	0	17	0.125025641	Residential - Single Family Residence	YES - Current	NO - Privately-Owned	Available	Not Used in Prior Housing Element	0	0	0.12420972	0.12420972	1	2*	2*	1148193	484	South Los Angeles			Above Moderate
LOS ANGELES	4032 S HOBART BLVD	90062	5021007009	Low Medium I Residential	R2-1	0	17	0.125027173	Residential - Single Family Residence	YES - Current	NO - Privately-Owned	Available	Not Used in Prior Housing Element	0	0	0.12420972	0.12420972	1	2*	2*	1148193	496	South Los Angeles			Above Moderate
LOS ANGELES	4036 S HOBART BLVD	90062	5021007010	Low Medium I Residential	R2-1	0	17	0.125026466	Residential - Single Family Residence	YES - Current	NO - Privately-Owned	Available	Not Used in Prior Housing Element	0	0	0.12420972	0.12420972	1	2*	2*	1148193	538	South Los Angeles			Above Moderate
LOS ANGELES	4040 S HOBART BLVD	90062	5021007011	Low Medium I Residential	R2-1	0	17	0.12198017	Residential - Single Family Residence	YES - Current	NO - Privately-Owned	Available	Not Used in Prior Housing Element	0	0	0.128366902	0.128366902	1	2*	2*	1148193	549	South Los Angeles			Above Moderate
LOS ANGELES	4044 S HOBART BLVD	90062	5021007012	Low Medium I Residential	R2-1	0	17	0.118070449	Residential - Single Family Residence	YES - Current	NO - Privately-Owned	Available	Not Used in Prior Housing Element	0	0	0.12420972	0.12420972	1	2*	2*	1148193	567	South Los Angeles			Above Moderate
LOS ANGELES	4041 S HARVARD BLVD	90062	5021007013	Low Medium I Residential	R2-1	0	17	0.14874545	Residential - Single Family Residence	YES - Current	NO - Privately-Owned	Available	Not Used in Prior Housing Element	0	0	0.014857926	0.014857926	1	2*	2*	1148193	544	South Los Angeles			Above Moderate
LOS ANGELES	4025 S HARVARD BLVD	90062	5021007014	Low Medium I Residential	R2-1	0	17	0.148746449	Residential - Double, Duplex, or Two Units - 4 Stories or Less	YES - Current	NO - Privately-Owned	Available	Not Used in Prior Housing Element	0	0	0.133164704	0.133164704	2	2*	2*	1148193	470	South Los Angeles	Yes		Above Moderate
LOS ANGELES	4021 S HARVARD BLVD	90062	5021007015	Low Medium I Residential	R2-1	0	17	0.148746353	Residential - Single Family Residence	YES - Current	NO - Privately-Owned	Available	Not Used in Prior Housing Element	0	0	0.101431865	0.101431865	1	2*	2*	1148193	450	South Los Angeles			Above Moderate
LOS ANGELES	4015 S HARVARD BLVD	90062	5021007016	Low Medium I Residential	R2-1	0	17	0.13385518	Residential - Single Family Residence	YES - Current	NO - Privately-Owned	Available	Not Used in Prior Housing Element	0	0	0.12420972	0.12420972	1	2*	2*	1148193	425	South Los Angeles			Above Moderate
LOS ANGELES	4011 S HARVARD BLVD	90062	5021007017	Low Medium I Residential	R2-1	0	17	0.133854139	Residential - Single Family Residence	YES - Current	NO - Privately-Owned	Available	Not Used in Prior Housing Element	0	0	0.12420972	0.12420972	1	2*	2*	1148193	389	South Los Angeles			Above Moderate
LOS ANGELES	4020 S HOBART BLVD	90062	5021007018	Low Medium I Residential	R2-1	0	17	0.148860045	Residential - Single Family Residence	YES - Current	NO - Privately-Owned	Available	Not Used in Prior Housing Element	0	0	0.101431865	0.101431865	1	2*	2*	1148193	448	South Los Angeles			Above Moderate
LOS ANGELES	4031 S HARVARD BLVD	90062	5021007019	Low Medium I Residential	R2-1	0	17	0.148746668	Residential - Single Family Residence	YES - Current	NO - Privately-Owned	Available	Not Used in Prior Housing Element	0	0	0.101431865	0.101431865	1	2*	2*	1148193	485	South Los Angeles			Above Moderate
LOS ANGELES	4045 S HARVARD BLVD	90062	5021007021	Low Medium I Residential	R2-1	0	17	0.149134344	Residential - Double, Duplex, or Two Units - 4 Stories or Less	YES - Current	NO - Privately-Owned	Available	Not Used in Prior Housing Element	0	0	0.13316704	0.133164704	2	2*	2*	1148193	560	South Los Angeles	Yes		Above Moderate
LOS ANGELES	4101 S HARVARD BLVD	90062	5021007022	Low Medium I Residential	R2-1	0	17	0.134353323	Residential - Double, Duplex, or Two Units - 4 Stories or Less	YES - Current	NO - Privately-Owned	Available	Not Used in Prior Housing Element	0	0	0.162774915	0.162774915	2	2*	2*	1148193	608	South Los Angeles	Yes		Above Moderate
LOS ANGELES	4111 S HARVARD BLVD	90062	5021007024	Low Medium I Residential	R2-1	0	17	0.13440494	Residential - Double, Duplex, or Two Units - 4 Stories or Less	YES - Current	NO - Privately-Owned	Available	Not Used in Prior Housing Element	0	0	0.162774915	0.162774915	2	2*	2*	1148193	637	South Los Angeles	Yes		Above Moderate
LOS ANGELES	4115 S HARVARD BLVD	90062	5021007025	Low Medium I Residential	R2-1	0	17	0.127307628	Residential - Double, Duplex, or Two Units - 4 Stories or Less	YES - Current	NO - Privately-Owned	Available	Not Used in Prior Housing Element	0	0	0.162774915	0.162774915	2	2*	2*	1148193	653	South Los Angeles	Yes		Above Moderate
LOS ANGELES	4119 S HARVARD BLVD	90062	5021007026	Low Medium I Residential	R2-1	0	17	0.134405798	Residential - Double, Duplex, or Two Units - 4 Stories or Less	YES - Current	NO - Privately-Owned	Available	Not Used in Prior Housing Element	0	0	0.162774915	0.162774915	2	2*	2*	1148193	696	South Los Angeles	Yes		Above Moderate
LOS ANGELES	4125 S HARVARD BLVD	90062	5021007027	Low Medium I Residential	R2-1	0	17	0.134403916	Residential - Double, Duplex, or Two Units - 4 Stories or Less	YES - Current	NO - Privately-Owned	Available	Not Used in Prior Housing Element	0	0	0.17373535	0.17373535	2	2*	2*	1148193	713	South Los Angeles	Yes		Above Moderate
LOS ANGELES	4131 S HARVARD BLVD	90062	5021007028	Low Medium I Residential	R2-1	0	17	0.119471447	Residential - Single Family Residence	YES - Current	NO - Privately-Owned	Available	Not Used in Prior Housing Element	0	0	0.12420972	0.12420972	1	2*	2*	1148193	737	South Los Angeles			Above Moderate
LOS ANGELES	4100 S HOBART BLVD	90062	5021007029	Low Medium I Residential	R2-1	0	17	0.134353638	Residential - Double, Duplex, or Two Units - 4 Stories or Less	YES - Current	NO - Privately-Owned	Available	Not Used in Prior Housing Element	0	0	0.162774915	0.162774915	2	2*	2*	1148193	607	South Los Angeles	Yes		Above Moderate
LOS ANGELES	4106 S HOBART BLVD	90062	5021007030	Low Medium I Residential	R2-1	0	17	0.134301647	Residential - Single Family Residence	YES - Current	NO - Privately-Owned	Available	Not Used in Prior Housing Element	0	0	0.12420972	0.12420972	1	2*	2*	1148193	621	South Los Angeles			Above Moderate
LOS ANGELES	4110 S HOBART BLVD	90062	5021007031	Low Medium I Residential	R2-1	0	17	0.134301631	Residential - Single Family Residence	YES - Current	NO - Privately-Owned	Available	Not Used in

LOS ANGELES	1662 W MARTIN LUTHER KING, JR BLVD	90062	5021008030	Community Commercial	C2-2D-CPIO	0	108	0.150191154	Commercial - Supermarket - Supermarket - 12,000 SF or More - One Story	YES - Current	NO - Privately-Owned	Available	Not Used in Prior Housing Element	0.104168214	0	0	0.104168214	0	0	0	1148193	331	South Los Angeles								Lower
LOS ANGELES	4032 S WESTERN AVE	90062	5021008030	Community Commercial	C2-2D-CPIO	0	108	0.135869015	Commercial - Supermarket - Supermarket - 12,000 SF or More - One Story	YES - Current	NO - Privately-Owned	Available	Not Used in Prior Housing Element	0.104763517	0	0	0.104763517	0	0	0	1148193	390	South Los Angeles								Lower
LOS ANGELES	4034 S WESTERN AVE	90062	5021008030	Community Commercial	C2-2D-CPIO	0	108	0.132831159	Commercial - Supermarket - Supermarket - 12,000 SF or More - One Story	YES - Current	NO - Privately-Owned	Available	Not Used in Prior Housing Element	0.060067339	0	0	0.060067339	0	0	0	1148193	430	South Los Angeles								Lower
LOS ANGELES	4036 S WESTERN AVE	90062	5021008030	Community Commercial	C2-2D-CPIO	0	108	0.129821182	Commercial - Supermarket - Supermarket - 12,000 SF or More - One Story	YES - Current	NO - Privately-Owned	Available	Not Used in Prior Housing Element	0.103676253	0	0	0.103676253	0	0	0	1148193	466	South Los Angeles								Lower
LOS ANGELES	4038 S WESTERN AVE	90062	5021008030	Community Commercial	C2-2D-CPIO	0	108	0.12981598	Commercial - Supermarket - Supermarket - 12,000 SF or More - One Story	YES - Current	NO - Privately-Owned	Available	Not Used in Prior Housing Element	0.103676253	0	0	0.103676253	0	0	0	1148193	482	South Los Angeles								Lower
LOS ANGELES	4040 S WESTERN AVE	90062	5021008030	Community Commercial	C2-2D-CPIO	0	108	0.126780236	Commercial - Supermarket - Supermarket - 12,000 SF or More - One Story	YES - Current	NO - Privately-Owned	Available	Not Used in Prior Housing Element	0.105364959	0	0	0.105364959	0	0	0	1148193	494	South Los Angeles								Lower
LOS ANGELES			5021008030	Community Commercial	C2-2D-CPIO	0	108	0.126774645	Commercial - Supermarket - Supermarket - 12,000 SF or More - One Story	YES - Current	NO - Privately-Owned	Available	Not Used in Prior Housing Element	0.105364959	0	0	0.105364959	0	0	0	1148193	536	South Los Angeles								Lower
LOS ANGELES			5021008030	Community Commercial	C2-2D-CPIO	0	108	0.129735415	Commercial - Supermarket - Supermarket - 12,000 SF or More - One Story	YES - Current	NO - Privately-Owned	Available	Not Used in Prior Housing Element	0.103676253	0	0	0.103676253	0	0	0	1148193	495	South Los Angeles								Lower
LOS ANGELES			5021008030	Community Commercial	C2-2D-CPIO	0	108	0.129735415	Commercial - Supermarket - Supermarket - 12,000 SF or More - One Story	YES - Current	NO - Privately-Owned	Available	Not Used in Prior Housing Element	0.103676253	0	0	0.103676253	0	0	0	1148193	537	South Los Angeles								Lower
LOS ANGELES			5021008030	Community Commercial	C2-2D-CPIO	0	108	0.132825813	Commercial - Supermarket - Supermarket - 12,000 SF or More - One Story	YES - Current	NO - Privately-Owned	Available	Not Used in Prior Housing Element	0.060067339	0	0	0.060067339	0	0	0	1148193	449	South Los Angeles								Lower
LOS ANGELES			5021008030	Community Commercial	C2-2D-CPIO	0	108	0.132834656	Commercial - Supermarket - Supermarket - 12,000 SF or More - One Story	YES - Current	NO - Privately-Owned	Available	Not Used in Prior Housing Element	0.105791317	0	0	0.105791317	0	0	0	1148193	467	South Los Angeles								Lower
LOS ANGELES			5021008030	Community Commercial	C2-2D-CPIO	0	108	0.132835624	Commercial - Supermarket - Supermarket - 12,000 SF or More - One Story	YES - Current	NO - Privately-Owned	Available	Not Used in Prior Housing Element	0.105791317	0	0	0.105791317	0	0	0	1148193	483	South Los Angeles								Lower
LOS ANGELES			5021008030	Community Commercial	C2-2D-CPIO	0	108	0.135901953	Commercial - Supermarket - Supermarket - 12,000 SF or More - One Story	YES - Current	NO - Privately-Owned	Available	Not Used in Prior Housing Element	0.059516732	0	0	0.059516732	0	0	0	1148193	434	South Los Angeles								Lower
LOS ANGELES			5021008030	Community Commercial	C2-2D-CPIO	0	108	0.135902906	Commercial - Supermarket - Supermarket - 12,000 SF or More - One Story	YES - Current	NO - Privately-Owned	Available	Not Used in Prior Housing Element	0.059516732	0	0	0.059516732	0	0	0	1148193	451	South Los Angeles								Lower
LOS ANGELES			5021008030	Community Commercial	C2-2D-CPIO	0	108	0.137390545	Commercial - Supermarket - Supermarket - 12,000 SF or More - One Story	YES - Current	NO - Privately-Owned	Available	Not Used in Prior Housing Element	0.103080328	0	0	0.103080328	0	0	0	1148193	374	South Los Angeles								Lower
LOS ANGELES			5021008030	Community Commercial	C2-2D-CPIO	0	108	0.139003115	Commercial - Supermarket - Supermarket - 12,000 SF or More - One Story	YES - Current	NO - Privately-Owned	Available	Not Used in Prior Housing Element	0.058615023	0	0	0.058615023	0	0	0	1148193	393	South Los Angeles								Lower
LOS ANGELES			5021008030	Community Commercial	C2-2D-CPIO	0	108	0.140551792	Commercial - Supermarket - Supermarket - 12,000 SF or More - One Story	YES - Current	NO - Privately-Owned	Available	Not Used in Prior Housing Element	0.058077693	0	0	0.058077693	0	0	0	1148193	376	South Los Angeles								Lower
LOS ANGELES			5021008030	Community Commercial	C2-2D-CPIO	0	108	0.154815517	Commercial - Supermarket - Supermarket - 12,000 SF or More - One Story	YES - Current	NO - Privately-Owned	Available	Not Used in Prior Housing Element	0.05413593	0	0	0.05413593	0	0	0	1148193	334	South Los Angeles								Lower
LOS ANGELES	4200 S WESTERN AVE	90062	5021009007	Neighborhood Commercial	C2-1VL-CPIO	0	108	0.130161856	Residential - Five or More Units or Apartments (Any Combination) - 4 Stories or Less	YES - Current	NO - Privately-Owned	Available	Not Used in Prior Housing Element	0	0	0.089469165	0.089469165	6	0	0	1148193	972	South Los Angeles		Yes						Above Moderate
LOS ANGELES	4204 S WESTERN AVE	90062	5021009008	Neighborhood Commercial	C2-1VL-CPIO	0	108	0.130147379	Residential - Single Family Residence	YES - Current	NO - Privately-Owned	Available	Used in Prior Housing Element - Non-Vacant	0.697630495	0	0	0.697630495	1	0	0	1148193	1017	South Los Angeles								Lower
LOS ANGELES	4212 S WESTERN AVE	90062	5021009010	Neighborhood Commercial	C2-1VL-CPIO	0	108	0.130120849	Residential - Three Units (Any Combination) - 4 Stories or Less	YES - Current	NO - Privately-Owned	Available	Not Used in Prior Housing Element	0	0	0.169484858	0.169484858	3	0	0	1148193	1051	South Los Angeles		Yes						Above Moderate
LOS ANGELES	4218 S WESTERN AVE	90062	5021009011	Neighborhood Commercial	C2-1VL-CPIO	0	108	0.130107283	Residential - Single Family Residence	YES - Current	NO - Privately-Owned	Available	Used in Prior Housing Element - Non-Vacant	0.697630495	0	0	0.697630495	1	0	0	1148193	1094	South Los Angeles								Lower
LOS ANGELES	4228 S WESTERN AVE	90062	5021009013	Neighborhood Commercial	C2-1VL-CPIO	0	108	0.130079212	Commercial - Store - One Story	YES - Current	NO - Privately-Owned	Available	Used in Prior Housing Element - Non-Vacant	0.041814938	0	0	0.041814938	0	0	0	1148193	1128	South Los Angeles								Lower
LOS ANGELES	4234 S WESTERN AVE	90062	5021009013	Neighborhood Commercial	C2-1VL-CPIO	0	108	0.130066554	Commercial - Store - One Story	YES - Current	NO - Privately-Owned	Available	Used in Prior Housing Element - Non-Vacant	0.041814938	0	0	0.041814938	0	0	0	1148193	1142	South Los Angeles								Lower
LOS ANGELES	4238 S WESTERN AVE	90062	5021009014	Neighborhood Commercial	C2-1VL-CPIO	0	108	0.13615837	Residential - Double, Duplex, or Two Units - 4 Stories or Less	YES - Current	NO - Privately-Owned	Available	Not Used in Prior Housing Element	0	0	0.494030237	0.494030237	2	0	0	1148193	1165	South Los Angeles		Yes						Above Moderate
LOS ANGELES	4190 S WESTERN AVE	90062	5021009029	Neighborhood Commercial	C2-1VL-CPIO	0	108	0.118339054	Residential - Single Family Residence	YES - Current	NO - Privately-Owned	Available	Used in Prior Housing Element - Non-Vacant	0.800017118	0	0	0.800017118	0	0	0	1148193	964	South Los Angeles								Lower
LOS ANGELES	4186 S WESTERN AVE	90062	5021009030	Neighborhood Commercial	C2-1VL-CPIO	0	108	0.118350587	Residential - Single Family Residence	YES - Current	NO - Privately-Owned	Available	Used in Prior Housing Element - Non-Vacant	0.800017118	0	0	0.800017118	0	0	0	1148193	948	South Los Angeles								Lower
LOS ANGELES	4182 S WESTERN AVE	90062	5021009031	Neighborhood Commercial	C2-1VL-CPIO	0	108	0.115609047	Commercial - Office Building - Office and Residential - One Story	YES - Current	NO - Privately-Owned	Available	Used in Prior Housing Element - Non-Vacant	0.054343995	0	0	0.054343995	0	0	0	1148193	931	South Los Angeles								Lower
LOS ANGELES			5021011038	Low II Residential	R1-1	0	1 unit per lot	0.065658068	Residential - Single Family Residence - Vacant Land	YES - Current	NO - Privately-Owned	Available	Not Used in Prior Housing Element	0	0	0.055253667	0.055253667	0	0	0	1148193	1152	South Los Angeles								Above Moderate
LOS ANGELES	1510 W 41ST PL	90062	5021013001	Low Medium I Residential	R2-1	0	17	0.153924419	Residential - Double, Duplex, or Two Units - 4 Stories or Less	YES - Current	NO - Privately-Owned	Available	Not Used in Prior Housing Element	0	0	0.133164704	0.133164704	2	2*	2*	1148193	775	South Los Angeles		Yes						Above Moderate
LOS ANGELES	4161 S DALTON AVE	90062	5021013003	Low Medium I Residential	R2-1	0	17	0.153923459	Residential - Double, Duplex, or Two Units - 4 Stories or Less	YES - Current	NO - Privately-Owned	Available	Not Used in Prior Housing Element	0	0	0.133164704	0.133164704	2	2*	2*	1148193	812	South Los Angeles		Yes						Above Moderate
LOS ANGELES	4167 S DALTON AVE	90062	5021013004	Low Medium I Residential	R2-1	0	17	0.153922129	Residential - Single Family Residence	YES - Current	NO - Privately-Owned	Available	Not Used in Prior Housing Element	0	0	0.101431865	0.101431865	1	2*	2*	1148193	856	South Los Angeles								Above Moderate
LOS ANGELES	4179 S DALTON AVE	90062	5021013006	Low Medium I Residential	R2-1	0	17	0.153922496	Residential - Double, Duplex, or Two Units - 4 Stories or Less	YES - Current	NO - Privately-Owned	Available	Not Used in Prior Housing Element	0	0	0.133164704	0.133164704	2	2*	2*	1148193	923	South Los Angeles		Yes						Above Moderate
LOS ANGELES	4183 S DALTON AVE	90062	5021013007	Low Medium I Residential	R2-1	0	17	0.153923459	Residential - Single Family Residence	YES - Current	NO - Privately-Owned	Available	Not Used in Prior Housing Element	0	0	0.101431865	0.101431865	1	2*	2*	1148193	940	South Los Angeles								Above Moderate
LOS ANGELES	4189 S DALTON AVE	90062	5021013008	Low Medium I Residential	R2-1	0	17	0.153923459	Residential - Double, Duplex, or Two Units - 4 Stories or Less	YES - Current	NO - Privately-Owned	Available	Not Used in Prior Housing Element	0	0	0.002921495	0.002921495	2	2*	2*	1148193	957	South Los Angeles								Above Moderate
LOS ANGELES	4201 S DALTON AVE	90062	5021013009	Low Medium I Residential	R2-1	0	17	0.153922496	Residential - Single Family Residence	YES - Current	NO - Privately-Owned	Available	Not Used in Prior Housing Element	0	0	0.101431865	0.101431865	1	2*	2*	1148193	977	South Los Angeles								Above Moderate
LOS ANGELES	4207 S DALTON AVE	90062	5021013010	Low Medium I Residential	R2-1	0	17	0.153924419	Residential - Single Family Residence	YES - Current	NO - Privately-Owned	Available	Not Used in Prior Housing Element	0	0	0.101431865	0.101431865	1	2*	2*	1148193	1026	South Los Angeles								Above Moderate
LOS ANGELES	4211 S DALTON AVE	90062	5021013011	Low Medium I Residential	R2-1	0	17	0.153922496	Residential - Double, Duplex, or Two Units - 4 Stories or Less	YES - Current	NO - Privately-Owned	Available	Not Used in Prior Housing Element	0	0	0.133164704	0.133164704	2	2*	2*	1148193	1043	South Los Angeles		Yes						Above Moderate
LOS ANGELES	4223 S DALTON AVE	90062	5021013013	Low Medium I Residential	R2-1	0	17	0.153922741	Residential - Single Family Residence	YES - Current	NO - Privately-Owned	Available	Not Used in Prior Housing Element	0	0	0.101431865	0.101431865	1	2*	2*	1148193	1104	South Los Angeles								Above Moderate
LOS ANGELES	4229 S DALTON AVE	90062	5021013014	Low Medium I Residential	R2-1	0	17	0.153923089	Residential - Single Family Residence	YES - Current	NO - Privately-Owned	Available	Not Used in Prior Housing Element	0	0	0.101431865	0.101431865	1	2*	2*	1148193	1121	South Los Angeles								Above Moderate
LOS ANGELES	4233 S DALTON AVE	90062	5021013015	Low Medium I Residential	R2-1	0	17	0.153923456	Residential - Double, Duplex, or Two Units - 4 Stories or Less	YES - Current	NO - Privately-Owned	Available	Not Used in Prior Housing Element	0	0	0.133164704	0.133164704	2	2*	2*	1148193	1137	South Los Angeles		Yes						Above Moderate
LOS ANGELES	4226 S DENKER AVE	90062	5021013019	Low Medium I Residential	R2-1	0	17	0.155901477	Residential - Single Family Residence	YES - Current	NO - Privately-Owned	Available	Not Used in Prior Housing Element	0	0	0.101431865	0.101431865	1	2*	2*	1148193	1120	South Los Angeles								Above Moderate
LOS ANGELES	4222 S DENKER AVE	90062	5021013020	Low Medium I Residential	R2-1	0	17	0.155923269	Residential - Single Family Residence	YES - Current	NO - Privately-Owned	Available	Not Used in Prior Housing Element	0	0	0.101431865	0.101431865	1	2*	2*	1148193	1103	South Los Angeles								Above Moderate
LOS ANGELES	4216 S DENKER AVE	90062	5021013021	Low Medium I Residential	R2-1	0	17	0.1559431	Residential - Single Family Residence	YES - Current	NO - Privately-Owned	Available	Not Used in Prior Housing Element	0	0	0.101431865	0.101431865	1	2*	2*	1148193	1060	South Los Angeles								Above Moderate
LOS ANGELES	4210 S DENKER AVE	90062	5021013022	Low Medium I Residential	R2-1	0	17	0.155963113	Residential - Single Family Residence	YES - Current	NO - Privately-Owned	Available	Not Used in Prior Housing Element	0	0	0.101431865	0.101431865	1	2*	2*	1148193	1042	South Los Angeles								Above Moderate
LOS ANGELES	4206 S DENKER AVE	90062	5021013023	Low Medium I Residential	R2-1	0	17	0.155986448	Residential - Single Family Residence	YES - Current	NO - Privately-Owned	Available	Not Used in Prior Housing Element	0	0	0.101431865	0.101431865	1	2*	2*	1148193	1025	South Los Angeles								Above Moderate
LOS ANGELES	4202 S DENKER AVE	90062	5021013024	Low Medium I Residential	R2-1	0	17	0.156006294	Residential - Single Family Residence	YES - Current	NO - Privately-Owned	Available	Not Used in Prior Housing Element	0	0	0.101431865	0.101431865	1	2*	2*	1148193	975	South Los Angeles								Above Moderate
LOS ANGELES	4188 S DENKER AVE	90062	5021013025	Low Medium I Residential	R2-1	0	17	0.156027464	Residential - Single Family Residence	YES - Current	NO - Privately-Owned	Available	Not Used in Prior Housing Element	0	0	0.101431865	0.101431865	1	2*	2*	1148193	956	South Los Angeles								Above Moderate
LOS ANGELES	4182 S DENKER AVE	90062	5021013026	Low Medium I Residential	R2-1	0	17	0.156048651	Residential - Single Family Residence	YES - Current	NO - Privately-Owned	Available	Not Used in Prior Housing Element	0	0	0.101431865	0.101431865	1	2*	2*	1148193	939	South Los Angeles								Above Moderate
LOS ANGELES	4176 S DENKER AVE	90062	5021013027	Low Medium I Residential	R2-1	0	17	0.156069823	Residential - Double, Duplex, or Two Units - 4 Stories or Less	YES - Current	NO - Privately-Owned	Available	Not Used in Prior Housing Element	0	0	0.133164704	0.133164704	2	2*	2*	1148193	922	South Los Angeles		Yes						Above Moderate
LOS ANGELES	4170 S DENKER AVE	90062	5021013028	Low Medium I Residential	R2-1	0	17	0.156091986	Residential - Double, Duplex, or Two Units - 4 Stories or Less	YES - Current	NO - Privately-Owned	Available	Not Used in Prior Housing Element	0	0	0.133164704	0.133164704	2	2*	2*	1148193	875	South Los Angeles		Yes						Above Moderate
LOS ANGELES	4166 S DENKER AVE	90062	5021013029	Low Medium I Residential	R2-1	0	17	0.156110839	Residential - Single Family Residence	YES - Current	NO - Privately-Owned	Available	Not Used in Prior Housing Element	0	0	0.101431865	0.101431865	1	2*	2*	1148193	854	South Los Angeles								Above Moderate
LOS ANGELES	4160 S DENKER AVE	90062	5021013030	Low Medium I Residential	R2-1	0	17	0.156133625	Residential - Double, Duplex, or Two Units - 4 Stories or Less	YES - Current	NO - Privately-Owned	Available	Not Used in Prior Housing Element	0	0	0.133164704	0.133164704	2	2*	2*	1148193	811	South Los Angeles		Yes						Above Moderate
LOS ANGELES	4156 S DENKER AVE	90062	5021013031	Low Medium I Residential	R2-1	0	17	0.15615347	Residential - Double, Duplex, or Two Units - 4 Stories or Less	YES - Current	NO - Privately-Owned	Available	Not Used in Prior Housing Element	0	0	0.133164704	0.133164704	2	2*	2*	1148193	792	South Los Angeles		Yes						Above Moderate
LOS ANGELES	4232 S DENKER AVE	90062	5021013034	Low Medium I Residential	R2-1	0	17	0.155880291	Residential - Double, Duplex, or Two Units - 4 Stories or Less	YES - Current	NO - Privately-Owned	Available	Not Used in Prior Housing Element	0	0	0.133164704	0.133164704	2	2*	2*	1148193	1136	South Los Angeles		Yes						Above Moderate
LOS ANGELES	1460 W 41ST PL	90062	5021014001	Low Medium I Residential	R2-1	0	17	0.154041983	Residential - Double, Duplex, or Two Units - 4 Stories or Less	YES - Current	NO - Privately-Owned	Available	Not Used in Prior Housing Element	0	0	0.133164704	0.133164704	2	2*	2*	1148193	777	South Los Angeles		Yes						Above Moderate
LOS ANGELES	4157 S HALLDALE AVE	90062	5021014002	Low Medium I Residential	R2-1	0	17	0.154035995	Residential - Single Family Residence	YES - Current	NO - Privately-Owned	Available	Not Used in Prior Housing Element	0	0	0.101431865	0.101431865	1	2*	2*	1148193	795	South Los Angeles								Above Moderate
LOS ANGELES	4167 S HALLDALE AVE	90062	5021014004	Low Medium I Residential	R2-1	0	17	0.154025948	Residential - Single Family Residence	YES - Current	NO - Privately-Owned	Available	Not Used in Prior Housing Element	0	0	0.101431865	0.101431865	1	2*	2*	1148193	859	South Los Angeles								Above Moderate
LOS ANGELES	4173 S HALLDALE AVE	90062	5021014005	Low Medium I Residential	R2-1	0	17	0.154021884	Residential - Single Family Residence	YES - Current	NO - Privately-Owned	Available	Not Used in Prior Housing Element	0	0	0.101431865	0.101431865	1	2*	2*	1148193	881	South Los Angeles								Above Moderate
LOS ANGELES	4177 S HALLDALE AVE	90062	5021014006	Low Medium I Residential	R2-1	0	17	0.154016247	Residential - Single Family Residence	YES - Current	NO - Privately-Owned	Available	Not Used in Prior Housing Element	0	0	0.101431865	0.101431865	1	2*	2*	1148193	925	South Los Angeles								Above Moderate
LOS ANGELES	4183 S HALLDALE AVE	90062	5021014007	Low Medium I Residential	R2-1	0	17	0.154011589	Residential - Single Family Residence	YES - Current	NO - Privately-Owned	Available	Not Used in Prior Housing Element	0	0	0.101431865	0.101431865	1	2*	2*	1148193	942	South Los Angeles								Above Moderate
LOS ANGELES	4189 S HALLDALE AVE	90062	5021014008	Low Medium I Residential	R2-1	0	17	0.154007528	Residential - Single Family Residence	YES - Current	NO - Privately-Owned	Available	Not Used in Prior Housing Element	0	0	0.101431865	0.101431865	1	2*	2*	1148193	959	South Los Angeles								Above Moderate
LOS ANGELES	4203 S HALLDALE AVE	90062	5021014009	Low Medium I Residential	R2-1	0	17	0.15400093	Residential - Single Family Residence	YES - Current	NO - Privately-Owned	Available	Not Used in Prior Housing Element	0	0	0.101431865	0.101431865	1	2*	2*	1148193	982	South Los Angeles								Above Moderate
LOS ANGELES	4207 S HALLDALE AVE	90062	5021014010	Low Medium I Residential	R2-1	0	17	0.153999157	Residential - Single Family Residence	YES - Current	NO - Privately-Owned	Available	Not Used in Prior Housing Element	0	0	0.101431865	0.101431865	1	2*	2*	1148193	1028	South Los Angeles								Above Moderate
LOS ANGELES	4217 S HALLDALE AVE	90062	5021014012	Low Medium I Residential	R2-1	0	17	0.153986817	Residential - Single Family Residence	YES - Current	NO - Privately-Owned	Available	Not Used in Prior Housing Element	0	0	0.101431865	0.101431865	1	2*	2*	1148193	1064	South Los Angeles								Above Moderate
LOS ANGELES	4225 S HALLDALE AVE	90062	5021014013	Low Medium I Residential	R2-1	0	17	0.153984083	Residential - Single Family Residence	YES - Current	NO - Privately-Owned	Available	Not Used in Prior Housing Element	0	0	0.101431865	0.101431865	1	2*	2*	1148193	1106	South Los Angeles								Above Moderate
LOS ANGELES	4227 S HALLDALE AVE	90062	5021014014	Low Medium I Residential	R2-1	0	17	0.153977485	Residential - Single Family Residence	YES - Current	NO - Privately-Owned	Available	Not Used in Prior Housing Element	0	0	0.101431865	0.101431865	1	2*	2*	1148193	1123	South Los Angeles								Above Moderate
LOS ANGELES	4233 S HALLDALE AVE	90062	5021014015	Low Medium I Residential	R2-1	0	17	0.153972828	Residential - Double, Duplex, or Two Units - 4 Stories or Less	YES - Current	NO - Privately-Owned	Available	Not Used in Prior Housing Element	0	0	0.133164704	0.133164704	2	2*	2*	1148193	1139	South Los Angeles		Yes						Above Moderate
LOS ANGELES	4239 S HALLDALE AVE	90062	5021014016	Low Medium I Residential	R2-1	0	17	0.153615668	Residential - Single Family Residence	YES - Current	NO - Privately-Owned	Available	Not Used in Prior Housing Element	0	0	0.101431865	0.101431865	1	2*	2*	1148193	1186	South Los Angeles								Above Moderate
LOS ANGELES	4222 S DALTON AVE	90062	5021014020	Low Medium I Residential	R2-1	0	17	0.15390327	Residential - Single Family Residence	YES - Current	NO - Privately-Owned	Available	Not Used in Prior Housing Element	0	0	0.101431865	0.101431865	1	2*	2*	1148193	1105	South Los Angeles								Above Moderate
LOS ANGELES	4218 S DALTON AVE	90062	5021014021	Low Medium I Residential	R2-1	0	17	0.153901347	Residential - Double, Duplex, or Two Units - 4 Stories or Less	YES - Current	NO - Privately-Owned	Available	Not Used in Prior Housing Element	0	0	0.151826996	0.151826996	1	2*	2*	1148193	1063	South Los Angeles		Yes						Above Moderate
LOS ANGELES	4206 S DALTON AVE	90062	5021014023	Low Medium I Residential	R2-1	0	17	0.15390194	Residential - Single Family Residence	YES - Current	NO - Privately-Owned	Available	Not Used in Prior Housing Element	0	0	0.042170227	0.042170227	1	2*	2*	1148193	1027	South Los Angeles								Above Moderate
LOS ANGELES	4202 S DALTON AVE	90062	5021014024	Low Medium I Residential	R2-1	0	17	0.153902307	Residential - Single Family Residence	YES - Current	NO - Privately-Owned	Available	Not Used in Prior Housing Element	0	0	0.101431865	0.101431865	1	2*	2*	1148193	980	South Los Angeles								Above Moderate
LOS ANGELES	4200 S DALTON AVE	90062	5021014025	Low Medium I Residential	R2-1	0	17	0.153901347	Residential - Single Family Residence	YES - Current	NO - Privately-Owned	Available	Not Used in Prior Housing Element	0	0	0.101431865	0.101431865	1	2*	2*	1148193	958	South Los Angeles								Above Moderate
LOS ANGELES	4182 S DALTON AVE	90062	5021014026	Low Medium I Residential	R2-1	0	17	0.153901347	Residential - Double, Duplex, or Two Units - 4 Stories or Less	YES - Current	NO - Privately-Owned	Available	Not Used in Prior Housing Element	0	0	0.133164704	0.133164704	2	2*	2*	1148193	941	South Los Angeles		Yes						Above Moderate
LOS ANGELES	4176 S DALTON AVE	90062	5021014027	Low Medium I Residential	R2-1	0	17	0.15390231	Residential - Single Family Residence	YES - Current	NO - Privately-Owned	Available	Not Used in Prior Housing Element	0	0	0.101431865	0.101431865	1	2*	2*	1148193	924	South Los Angeles								Above Moderate
LOS ANGELES	4166 S DALTON AVE	90062	5021014029	Low Medium I Residential	R2-1	0	17	0.153901698	Residential - Single Family Residence	YES - Current	NO - Privately-Owned	Available	Not Used in Prior Housing Element	0	0	0.101431865	0.101431865	1	2*	2*	1148193	857	South Los Angeles								Above Moderate
LOS ANGELES	4162 S DALTON AVE	90062	5021014030	Low Medium I Residential	R2-1	0	17	0.153901698	Residential - Single Family Residence	YES - Current	NO - Privately-Owned	Available	Not Used in Prior Housing Element	0	0	0.101431865	0.101431865	1	2*	2*	1148193	813	South Los Angeles								Above Moderate
LOS ANGELES	4156 S DALTON AVE	90062	5021014031	Low Medium I Residential	R2-1	0	17	0.153901347	Residential - Single Family Residence	YES - Current	NO - Privately-Owned	Available	Not Used in Prior Housing Element	0	0	0.101431865	0.101431865	1	2*	2*	1148193	794	South Los Angeles								Above Moderate
LOS ANGELES	1482 W 41ST PL	90062	5021014032	Low Medium I Residential	R2-1	0	17	0.15390327	Residential - Double, Duplex, or Two Units - 4 Stories or Less	YES - Current	NO - Privately-Owned	Available	Not Used in Prior Housing Element	0	0	0.133164704	0.133164704	2	2*	2*	1148193	776	South Los Angeles		Yes						Above Moderate
LOS ANGELES	4151 S BRIGHTON AVE	90062	5021015001	Low Medium I Residential	R2-1	0	17	0.153796307	Residential - Double, Duplex, or Two Units - 4 Stories or Less	YES - Current	NO - Privately-Owned	Available	Not Used in Prior Housing Element	0	0	0.132546052	0.132546052	2	2*	2*	1148193	779	South Los Angeles		Yes						Above Moderate
LOS ANGELES	4157 S BRIGHTON AVE	90062	5021015002	Low Medium I Residential	R2-1	0	17	0.153792703	Residential - Double, Duplex, or Two Units - 4 Stories or Less	YES - Current	NO - Privately-Owned	Available	Not Used in Prior Housing Element	0	0	0.132546052	0.132546052	2	2*	2*	1148193	797	South Los Angeles		Yes						Above Moderate
LOS ANGELES	4163 S BRIGHTON AVE	90062	5021015003	Low Medium I Residential	R2-1	0	17	0.153787805	Residential - Single Family Residence	YES - Current	NO - Privately-Owned	Available	Not Used in Prior Housing Element	0	0	0.100956693	0.100956693	1	2*	2*	1148193	819	South Los Angeles								Above Moderate
LOS ANGELES

LOS ANGELES	4222 S HALLDALE AVE	90062	5021015020	Low Medium I Residential	R2-1	0	17	0.153754045	Residential - Double, Duplex, or Two Units - 4 Stories or Less	YES - Current	NO - Privately-Owned	Available	Not Used in Prior Housing Element	0	0	0.133164704	0.133164704	2	2*	2*	1148193	1107	South Los Angeles		Yes	Above Moderate
LOS ANGELES	4216 S HALLDALE AVE	90062	5021015021	Low Medium I Residential	R2-1	0	17	0.153754413	Residential - Single Family Residence	YES - Current	NO - Privately-Owned	Available	Not Used in Prior Housing Element	0	0	0.101431865	0.101431865	1	2*	2*	1148193	1065	South Los Angeles			Above Moderate
LOS ANGELES	4210 S HALLDALE AVE	90062	5021015022	Low Medium I Residential	R2-1	0	17	0.153755375	Residential - Single Family Residence	YES - Current	NO - Privately-Owned	Available	Not Used in Prior Housing Element	0	0	0.101431865	0.101431865	1	2*	2*	1148193	1047	South Los Angeles			Above Moderate
LOS ANGELES	4206 S HALLDALE AVE	90062	5021015023	Low Medium I Residential	R2-1	0	17	0.153755385	Residential - Single Family Residence	YES - Current	NO - Privately-Owned	Available	Not Used in Prior Housing Element	0	0	0.101431865	0.101431865	1	2*	2*	1148193	1029	South Los Angeles			Above Moderate
LOS ANGELES	4202 S HALLDALE AVE	90062	5021015024	Low Medium I Residential	R2-1	0	17	0.153753803	Residential - Single Family Residence	YES - Current	NO - Privately-Owned	Available	Not Used in Prior Housing Element	0	0	0.101431865	0.101431865	1	2*	2*	1148193	984	South Los Angeles			Above Moderate
LOS ANGELES	4188 S HALLDALE AVE	90062	5021015025	Low Medium I Residential	R2-1	0	17	0.153755375	Residential - Single Family Residence	YES - Current	NO - Privately-Owned	Available	Not Used in Prior Housing Element	0	0	0.042170227	0.042170227	1	2*	2*	1148193	960	South Los Angeles			Above Moderate
LOS ANGELES	4182 S HALLDALE AVE	90062	5021015026	Low Medium I Residential	R2-1	0	17	0.153753085	Residential - Single Family Residence	YES - Current	NO - Privately-Owned	Available	Not Used in Prior Housing Element	0	0	0.101431865	0.101431865	1	2*	2*	1148193	943	South Los Angeles			Above Moderate
LOS ANGELES	4174 S HALLDALE AVE	90062	5021015027	Low Medium I Residential	R2-1	0	17	0.153755375	Residential - Double, Duplex, or Two Units - 4 Stories or Less	YES - Current	NO - Privately-Owned	Available	Not Used in Prior Housing Element	0	0	0.133164704	0.133164704	2	2*	2*	1148193	926	South Los Angeles		Yes	Above Moderate
LOS ANGELES	4170 S HALLDALE AVE	90062	5021015028	Low Medium I Residential	R2-1	0	17	0.153755375	Residential - Single Family Residence	YES - Current	NO - Privately-Owned	Available	Not Used in Prior Housing Element	0	0	0.101431865	0.101431865	1	2*	2*	1148193	883	South Los Angeles			Above Moderate
LOS ANGELES	4166 S HALLDALE AVE	90062	5021015029	Low Medium I Residential	R2-1	0	17	0.153753453	Residential - Single Family Residence	YES - Current	NO - Privately-Owned	Available	Not Used in Prior Housing Element	0	0	0.101431865	0.101431865	1	2*	2*	1148193	860	South Los Angeles			Above Moderate
LOS ANGELES	4162 S HALLDALE AVE	90062	5021015030	Low Medium I Residential	R2-1	0	17	0.153755375	Residential - Single Family Residence	YES - Current	NO - Privately-Owned	Available	Not Used in Prior Housing Element	0	0	0.101431865	0.101431865	1	2*	2*	1148193	815	South Los Angeles			Above Moderate
LOS ANGELES	4156 S HALLDALE AVE	90062	5021015031	Low Medium I Residential	R2-1	0	17	0.153755008	Residential - Single Family Residence	YES - Current	NO - Privately-Owned	Available	Not Used in Prior Housing Element	0	0	0.101431865	0.101431865	1	2*	2*	1148193	796	South Los Angeles			Above Moderate
LOS ANGELES	4150 S HALLDALE AVE	90062	5021015032	Low Medium I Residential	R2-1	0	17	0.153754413	Residential - Single Family Residence	YES - Current	NO - Privately-Owned	Available	Not Used in Prior Housing Element	0	0	0.101431865	0.101431865	1	2*	2*	1148193	778	South Los Angeles			Above Moderate
LOS ANGELES	4238 S BRIGHTON AVE	90062	5021016017	Low Medium I Residential	R2-1	0	17	0.153368513	Residential - Double, Duplex, or Two Units - 4 Stories or Less	YES - Current	NO - Privately-Owned	Available	Not Used in Prior Housing Element	0	0	0.088400137	0.088400137	2	2*	2*	1148193	1193	South Los Angeles			Above Moderate
LOS ANGELES	4228 S BRIGHTON AVE	90062	5021016018	Low Medium I Residential	R2-1	0	17	0.154077153	Residential - Double, Duplex, or Two Units - 4 Stories or Less	YES - Current	NO - Privately-Owned	Available	Not Used in Prior Housing Element	0	0	0.035284524	0.035284524	2	2*	2*	1148193	1143	South Los Angeles		Yes	Above Moderate
LOS ANGELES	4226 S BRIGHTON AVE	90062	5021016019	Low Medium I Residential	R2-1	0	17	0.154078143	Residential - Double, Duplex, or Two Units - 4 Stories or Less	YES - Current	NO - Privately-Owned	Available	Not Used in Prior Housing Element	0	0	0.019706567	0.019706567	2	2*	2*	1148193	1126	South Los Angeles		Yes	Above Moderate
LOS ANGELES	4220 S BRIGHTON AVE	90062	5021016020	Low Medium I Residential	R2-1	0	17	0.154077521	Residential - Single Family Residence	YES - Current	NO - Privately-Owned	Available	Not Used in Prior Housing Element	0	0	0.100956693	0.100956693	1	2*	2*	1148193	1109	South Los Angeles			Above Moderate
LOS ANGELES	4216 S BRIGHTON AVE	90062	5021016021	Low Medium I Residential	R2-1	0	17	0.154077521	Residential - Single Family Residence	YES - Current	NO - Privately-Owned	Available	Not Used in Prior Housing Element	0	0	0.100956693	0.100956693	1	2*	2*	1148193	1067	South Los Angeles			Above Moderate
LOS ANGELES	4212 S BRIGHTON AVE	90062	5021016022	Low Medium I Residential	R2-1	0	17	0.154078113	Residential - Single Family Residence	YES - Current	NO - Privately-Owned	Available	Not Used in Prior Housing Element	0	0	0.100956693	0.100956693	1	2*	2*	1148193	1049	South Los Angeles			Above Moderate
LOS ANGELES	4206 S BRIGHTON AVE	90062	5021016023	Low Medium I Residential	R2-1	0	17	0.15407717	Residential - Double, Duplex, or Two Units - 4 Stories or Less	YES - Current	NO - Privately-Owned	Available	Not Used in Prior Housing Element	0	0	0.132546052	0.132546052	2	2*	2*	1148193	1031	South Los Angeles		Yes	Above Moderate
LOS ANGELES	4204 S BRIGHTON AVE	90062	5021016024	Low Medium I Residential	R2-1	0	17	0.15407717	Residential - Single Family Residence	YES - Current	NO - Privately-Owned	Available	Not Used in Prior Housing Element	0	0	0.151124901	0.151124901	1	2*	2*	1148193	989	South Los Angeles		Yes	Above Moderate
LOS ANGELES	4186 S BRIGHTON AVE	90062	5021016025	Low Medium I Residential	R2-1	0	17	0.154078113	Residential - Double, Duplex, or Two Units - 4 Stories or Less	YES - Current	NO - Privately-Owned	Available	Not Used in Prior Housing Element	0	0	0.132546052	0.132546052	2	2*	2*	1148193	962	South Los Angeles		Yes	Above Moderate
LOS ANGELES	4180 S BRIGHTON AVE	90062	5021016026	Low Medium I Residential	R2-1	0	17	0.154076558	Residential - Double, Duplex, or Two Units - 4 Stories or Less	YES - Current	NO - Privately-Owned	Available	Not Used in Prior Housing Element	0	0	0.132546052	0.132546052	2	2*	2*	1148193	945	South Los Angeles		Yes	Above Moderate
LOS ANGELES	4176 S BRIGHTON AVE	90062	5021016027	Low Medium I Residential	R2-1	0	17	0.154078481	Residential - Single Family Residence	YES - Current	NO - Privately-Owned	Available	Not Used in Prior Housing Element	0	0	0.100956693	0.100956693	1	2*	2*	1148193	928	South Los Angeles			Above Moderate
LOS ANGELES	4172 S BRIGHTON AVE	90062	5021016028	Low Medium I Residential	R2-1	0	17	0.154076207	Residential - Double, Duplex, or Two Units - 4 Stories or Less	YES - Current	NO - Privately-Owned	Available	Not Used in Prior Housing Element	0	0	0.132546052	0.132546052	2	2*	2*	1148193	886	South Los Angeles		Yes	Above Moderate
LOS ANGELES	4166 S BRIGHTON AVE	90062	5021016029	Low Medium I Residential	R2-1	0	17	0.154078113	Residential - Single Family Residence	YES - Current	NO - Privately-Owned	Available	Not Used in Prior Housing Element	0	0	0.100956693	0.100956693	1	2*	2*	1148193	862	South Los Angeles			Above Moderate
LOS ANGELES	4160 S BRIGHTON AVE	90062	5021016030	Low Medium I Residential	R2-1	0	17	0.15407717	Residential - Double, Duplex, or Two Units - 4 Stories or Less	YES - Current	NO - Privately-Owned	Available	Not Used in Prior Housing Element	0	0	0.132546052	0.132546052	2	2*	2*	1148193	827	South Los Angeles		Yes	Above Moderate
LOS ANGELES	4154 S BRIGHTON AVE	90062	5021016031	Low Medium I Residential	R2-1	0	17	0.154076802	Residential - Single Family Residence	YES - Current	NO - Privately-Owned	Available	Not Used in Prior Housing Element	0	0	0.100956693	0.100956693	1	2*	2*	1148193	798	South Los Angeles			Above Moderate
LOS ANGELES	4152 S BRIGHTON AVE	90062	5021016032	Low Medium I Residential	R2-1	0	17	0.154077762	Residential - Single Family Residence	YES - Current	NO - Privately-Owned	Available	Not Used in Prior Housing Element	0	0	0.100956693	0.100956693	1	2*	2*	1148193	780	South Los Angeles			Above Moderate
LOS ANGELES	4167 S NORMANDIE AVE	90037	5021016034	Low Medium II Residential	RD1.5-1	0	29	0.142690785	Residential - Single Family Residence	YES - Current	NO - Privately-Owned	Available	Not Used in Prior Housing Element	0	0.375108986	0	0.375108987	1	0	0	1148193	863	South Los Angeles			Moderate
LOS ANGELES	4173 S NORMANDIE AVE	90037	5021016035	Low Medium II Residential	RD1.5-1	0	29	0.142683566	Residential - Single Family Residence	YES - Current	NO - Privately-Owned	Available	Not Used in Prior Housing Element	0	0.375108987	0	0.375108987	1	0	0	1148193	887	South Los Angeles			Moderate
LOS ANGELES	4233 S NORMANDIE AVE	90037	5021016036	Low Medium II Residential	RD1.5-1	0	29	0.142637216	Residential - Single Family Residence	YES - Current	NO - Privately-Owned	Available	Not Used in Prior Housing Element	0	0.375108987	0	0.375108987	1	0	0	1148193	1145	South Los Angeles			Moderate
LOS ANGELES	4227 S NORMANDIE AVE	90037	5021016037	Low Medium II Residential	RD1.5-1	0	29	0.142641704	Residential - Double, Duplex, or Two Units - 4 Stories or Less	YES - Current	NO - Privately-Owned	Available	Not Used in Prior Housing Element	0	0.223572627	0	0.223572627	2	0	0	1148193	1127	South Los Angeles		Yes	Moderate
LOS ANGELES	4223 S NORMANDIE AVE	90037	5021016038	Low Medium II Residential	RD1.5-1	0	29	0.142646367	Residential - Three Units (Any Combination) - 4 Stories or Less	YES - Current	NO - Privately-Owned	Available	Not Used in Prior Housing Element	0	0.060723037	0	0.060723037	3	0	0	1148193	1110	South Los Angeles		Yes	Moderate
LOS ANGELES	4209 S NORMANDIE AVE	90037	5021016039	Low Medium II Residential	RD1.5-1	0	29	0.142660074	Residential - Single Family Residence	YES - Current	NO - Privately-Owned	Available	Not Used in Prior Housing Element	0	0.375108987	0	0.375108987	1	0	0	1148193	1032	South Los Angeles			Moderate
LOS ANGELES	4183 S NORMANDIE AVE	90037	5021016040	Low Medium II Residential	RD1.5-1	0	29	0.142674224	Residential - Single Family Residence	YES - Current	NO - Privately-Owned	Available	Not Used in Prior Housing Element	0	0.375108987	0	0.375108987	1	0	0	1148193	946	South Los Angeles			Moderate
LOS ANGELES	4177 S NORMANDIE AVE	90037	5021016041	Low Medium II Residential	RD1.5-1	0	29	0.142680667	Residential - Four Units (Any Combination) - 4 Stories or Less	YES - Current	NO - Privately-Owned	Available	Not Used in Prior Housing Element	0	0.162986174	0	0.162986174	1	0	0	1148193	929	South Los Angeles			Moderate
LOS ANGELES	4201 S NORMANDIE AVE	90037	5021016043	Low Medium II Residential	RD1.5-1	0	29	0.142665419	Residential - Four Units (Any Combination) - 4 Stories or Less	YES - Current	NO - Privately-Owned	Available	Not Used in Prior Housing Element	0	0.049278926	0	0.049278926	4	0	0	1148193	990	South Los Angeles		Yes	Moderate
LOS ANGELES	4211 S NORMANDIE AVE	90037	5021016044	Low Medium II Residential	RD1.5-1	0	29	0.142656952	Residential - Single Family Residence	YES - Current	NO - Privately-Owned	Available	Not Used in Prior Housing Element	0	0.375108987	0	0.375108987	1	0	0	1148193	1050	South Los Angeles			Moderate
LOS ANGELES	4217 S NORMANDIE AVE	90037	5021016045	Low Medium II Residential	RD1.5-1	0	29	0.142651093	Residential - Single Family Residence	YES - Current	NO - Privately-Owned	Available	Not Used in Prior Housing Element	0	0.375108987	0	0.375108987	1	0	0	1148193	1068	South Los Angeles			Moderate
LOS ANGELES	4163 S NORMANDIE AVE	90037	5021016047	Low Medium II Residential	RD1.5-1	0	29	0.142693626	Residential - Single Family Residence	YES - Current	NO - Privately-Owned	Available	Not Used in Prior Housing Element	0	0.375108987	0	0.375108987	1	0	0	1148193	831	South Los Angeles			Moderate
LOS ANGELES	1403 W 42ND PL	90037	5021016050	Low Medium II Residential	RD1.5-1	0	29	0.136662246	Residential - Four Units (Any Combination) - 4 Stories or Less	YES - Current	NO - Privately-Owned	Available	Not Used in Prior Housing Element	0	0.94612062	0	0.94612062	0	3*	3*	1148193	1194	South Los Angeles			Moderate
LOS ANGELES	4319 S NORMANDIE AVE	90037	5021017011	Low Medium II Residential	RD1.5-1	0	29	0.146490235	Residential - Three Units (Any Combination) - 4 Stories or Less	YES - Current	NO - Privately-Owned	Available	Not Used in Prior Housing Element	0	0.025608642	0	0.025608642	3	0	0	1148193	1498	South Los Angeles		Yes	Moderate
LOS ANGELES	1415 W VERNON AVE	90062	5021017014	Neighborhood Commercial	C2-1VL-CPIO	0	108	0.16763852	Commercial - Office Building - One Story	YES - Current	NO - Privately-Owned	Available	Not Used in Prior Housing Element	0.147630858	0	0	0.147630858	1	0	0	1118193	58	South Los Angeles			Lower
LOS ANGELES	1423 W VERNON AVE	90062	5021017015	Low Medium II Residential	RD1.5-1	0	29	0.167764329	Commercial - Store - One Story	YES - Current	NO - Privately-Owned	Available	Not Used in Prior Housing Element	0	0.023479461	0	0.023479461	1	0	0	1118193	57	South Los Angeles			Moderate
LOS ANGELES	4328 S BRIGHTON AVE	90062	5021017016	Low Medium II Residential	RD1.5-1	0	29	0.076902448	Residential - Single Family Residence	YES - Current	NO - Privately-Owned	Available	Not Used in Prior Housing Element	0	0	0.123631355	0.123631355	1	2*	2*	1118193	56	South Los Angeles			Above Moderate
LOS ANGELES	4332 S BRIGHTON AVE	90062	5021017017	Low Medium II Residential	RD1.5-1	0	29	0.054178945	Residential - Single Family Residence	YES - Current	NO - Privately-Owned	Available	Not Used in Prior Housing Element	0	0	0.063240761	0.063240761	0	1*	1*	1118193	117	South Los Angeles			Above Moderate
LOS ANGELES	4336 S BRIGHTON AVE	90062	5021017018	Low Medium II Residential	RD1.5-1	0	29	0.067046129	Residential - Single Family Residence	YES - Current	NO - Privately-Owned	Available	Not Used in Prior Housing Element	0	0	0.051790941	0.051790941	1	1*	1*	1118193	121	South Los Angeles			Above Moderate
LOS ANGELES	4322 S BRIGHTON AVE	90062	5021017019	Low Medium II Residential	R2-1	0	17	0.159065625	Residential - Single Family Residence	YES - Current	NO - Privately-Owned	Available	Not Used in Prior Housing Element	0	0	0.100956693	0.100956693	1	2*	2*	1118193	29	South Los Angeles			Above Moderate
LOS ANGELES	4318 S BRIGHTON AVE	90062	5021017020	Low Medium I Residential	R2-1	0	17	0.159464762	Residential - Single Family Residence	YES - Current	NO - Privately-Owned	Available	Not Used in Prior Housing Element	0	0	0.100956693	0.100956693	1	2*	2*	1148193	1492	South Los Angeles			Above Moderate
LOS ANGELES	4312 S BRIGHTON AVE	90062	5021017021	Low Medium I Residential	R2-1	0	17	0.159970281	Residential - Single Family Residence	YES - Current	NO - Privately-Owned	Available	Not Used in Prior Housing Element	0	0	0.100956693	0.100956693	1	2*	2*	1148193	1456	South Los Angeles			Above Moderate
LOS ANGELES	4306 S BRIGHTON AVE	90062	5021017022	Low Medium I Residential	R2-1	0	17	0.159971603	Residential - Single Family Residence	YES - Current	NO - Privately-Owned	Available	Not Used in Prior Housing Element	0	0	0.100956693	0.100956693	1	2*	2*	1148193	1438	South Los Angeles			Above Moderate
LOS ANGELES	4302 S BRIGHTON AVE	90062	5021017023	Low Medium I Residential	R2-1	0	17	0.159971603	Residential - Single Family Residence	YES - Current	NO - Privately-Owned	Available	Not Used in Prior Housing Element	0	0	0.100956693	0.100956693	1	2*	2*	1148193	1420	South Los Angeles			Above Moderate
LOS ANGELES	4280 S BRIGHTON AVE	90062	5021017025	Low Medium I Residential	R2-1	0	17	0.159970281	Residential - Single Family Residence	YES - Current	NO - Privately-Owned	Available	Not Used in Prior Housing Element	0	0	0.100956693	0.100956693	1	2*	2*	1148193	1360	South Los Angeles			Above Moderate
LOS ANGELES	4274 S BRIGHTON AVE	90062	5021017026	Low Medium I Residential	R2-1	0	17	0.159971603	Residential - Double, Duplex, or Two Units - 4 Stories or Less	YES - Current	NO - Privately-Owned	Available	Not Used in Prior Housing Element	0	0	0.132546052	0.132546052	2	2*	2*	1148193	1343	South Los Angeles		Yes	Above Moderate
LOS ANGELES	4268 S BRIGHTON AVE	90062	5021017027	Low Medium I Residential	R2-1	0	17	0.159970281	Residential - Single Family Residence	YES - Current	NO - Privately-Owned	Available	Not Used in Prior Housing Element	0	0	0.100956693	0.100956693	1	2*	2*	1148193	1299	South Los Angeles			Above Moderate
LOS ANGELES	4264 S BRIGHTON AVE	90062	5021017028	Low Medium I Residential	R2-1	0	17	0.159969897	Residential - Single Family Residence	YES - Current	NO - Privately-Owned	Available	Not Used in Prior Housing Element	0	0	0.100956693	0.100956693	1	2*	2*	1148193	1275	South Los Angeles			Above Moderate
LOS ANGELES	4258 S BRIGHTON AVE	90062	5021017029	Low Medium I Residential	R2-1	0	17	0.159970857	Residential - Single Family Residence	YES - Current	NO - Privately-Owned	Available	Not Used in Prior Housing Element	0	0	0.100956693	0.100956693	1	2*	2*	1148193	1258	South Los Angeles			Above Moderate
LOS ANGELES	4252 S BRIGHTON AVE	90062	5021017030	Low Medium I Residential	R2-1	0	17	0.184581175	Residential - Single Family Residence	YES - Current	NO - Privately-Owned	Available	Not Used in Prior Housing Element	0	0.154935551	0	0.154935551	1	3*	3*	1148193	1215	South Los Angeles			Moderate
LOS ANGELES	4279 S NORMANDIE AVE	90037	5021017031	Low Medium II Residential	RD1.5-1	0	29	0.148050497	Residential - Three Units (Any Combination) - 4 Stories or Less	YES - Current	NO - Privately-Owned	Available	Not Used in Prior Housing Element	0	0.072190788	0	0.072190788	3	0	0	1148193	1361	South Los Angeles		Yes	Moderate
LOS ANGELES	4325 1/4 S NORMANDIE AVE	90037	5021017032	Low Medium II Residential	RD1.5-1	0	29	0.146859529	Residential - Four Units (Any Combination) - 4 Stories or Less	YES - Current	NO - Privately-Owned	Available	Not Used in Prior Housing Element	0	0.149112046	0	0.149112046	4	0	0	1118193	30	South Los Angeles		Yes	Moderate
LOS ANGELES	4269 S NORMANDIE AVE	90037	5021017034	Low Medium II Residential	RD1.5-1	0	29	0.148059671	Residential - Double, Duplex, or Two Units - 4 Stories or Less	YES - Current	NO - Privately-Owned	Available	Not Used in Prior Housing Element	0	0.265878278	0	0.265878278	2	0	0	1148193	1301	South Los Angeles		Yes	Moderate
LOS ANGELES	4259 S NORMANDIE AVE	90037	5021017035	Low Medium II Residential	RD1.5-1	0	29	0.148071008	Residential - Three Units (Any Combination) - 4 Stories or Less	YES - Current	NO - Privately-Owned	Available	Not Used in Prior Housing Element	0	0.217254514	0	0.217254514	3	0	0	1148193	1259	South Los Angeles		Yes	Moderate
LOS ANGELES	4275 S NORMANDIE AVE	90037	5021017036	Low Medium II Residential	RD1.5-1	0	29	0.148054448	Residential - Single Family Residence	YES - Current	NO - Privately-Owned	Available	Not Used in Prior Housing Element	0	0.446175349	0	0.446175349	1	0	0	1148193	1344	South Los Angeles			Moderate
LOS ANGELES	4303 S NORMANDIE AVE	90037	5021017037	Low Medium II Residential	RD1.5-1	0	29	0.148039526	Residential - Double, Duplex, or Two Units - 4 Stories or Less	YES - Current	NO - Privately-Owned	Available	Not Used in Prior Housing Element	0	0.265878278	0	0.265878278	2	0	0	1148193	1421	South Los Angeles		Yes	Moderate
LOS ANGELES	4287 S NORMANDIE AVE	90037	5021017040	Low Medium II Residential	RD1.5-1	0	29	0.148044749	Residential - Single Family Residence	YES - Current	NO - Privately-Owned	Available	Not Used in Prior Housing Element	0	0.446175349	0	0.446175349	1	0	0	1148193	1378	South Los Angeles			Moderate
LOS ANGELES	1407 W VERNON AVE	90062	5021017902	Neighborhood Commercial	C2-1VL-CPIO	0	108	0.153164732	Miscellaneous - Government Owned Property	YES - Current	YES - City-Owned	Available	Used in Prior Housing Element - Non-Vacant	0.016102578	0	0	0.016102578	0	0	0	1118193	59	South Los Angeles			Lower
LOS ANGELES	4331 S NORMANDIE AVE	90037	5021017902	Neighborhood Commercial	C2-1VL-CPIO	0	108	0.14735859	Miscellaneous - Government Owned Property	YES - Current	YES - City-Owned	Available	Used in Prior Housing Element - Non-Vacant	0.016102578	0	0	0.016102578	0	0	0	1118193	60	South Los Angeles			Lower
LOS ANGELES	4259 S BRIGHTON AVE	90062	5021018003	Low Medium I Residential	R2-1	0	17	0.159936695	Residential - Single Family Residence	YES - Current	NO - Privately-Owned	Available	Not Used in Prior Housing Element	0	0	0.100956693	0.100956693	1	2*	2*	1148193	1257	South Los Angeles			Above Moderate
LOS ANGELES	4265 S BRIGHTON AVE	90062	5021018004	Low Medium I Residential	R2-1	0	17	0.159930841	Residential - Double, Duplex, or Two Units - 4 Stories or Less	YES - Current	NO - Privately-Owned	Available	Not Used in Prior Housing Element	0	0	0.132546052	0.132546052	2	2*	2*	1148193	1274	South Los Angeles		Yes	Above Moderate
LOS ANGELES	4269 S BRIGHTON AVE	90062	5021018005	Low Medium I Residential	R2-1	0	17	0.159928265	Residential - Single Family Residence	YES - Current	NO - Privately-Owned	Available	Not Used in Prior Housing Element	0	0	0.100956693	0.100956693	1	2*	2*	1148193	1294	South Los Angeles			Above Moderate
LOS ANGELES	4279 S BRIGHTON AVE	90062	5021018007	Low Medium I Residential	R2-1	0	17	0.159919695	Residential - Double, Duplex, or Two Units - 4 Stories or Less	YES - Current	NO - Privately-Owned	Available	Not Used in Prior Housing Element	0	0	0.132546052	0.132546052	2	2*	2*	1148193	1359	South Los Angeles		Yes	Above Moderate
LOS ANGELES	4287 S BRIGHTON AVE	90062	5021018008	Low Medium I Residential	R2-1	0	17	0.159914618	Residential - Single Family Residence	YES - Current	NO - Privately-Owned	Available	Not Used in Prior Housing Element	0	0	0.100956693	0.100956693	1	2*	2*	1148193	1376	South Los Angeles			Above Moderate
LOS ANGELES	4303 S BRIGHTON AVE	90062	5021018009	Low Medium I Residential	R2-1	0	17	0.159911485	Residential - Double, Duplex, or Two Units - 4 Stories or Less	YES - Current	NO - Privately-Owned	Available	Not Used in Prior Housing Element	0	0	0.132546052	0.132546052	2	2*	2*	1148193	1419	South Los Angeles		Yes	Above Moderate
LOS ANGELES	4307 S BRIGHTON AVE	90062	5021018010	Low Medium I Residential	R2-1	0	17	0.159905449	Residential - Single Family Residence	YES - Current	NO - Privately-Owned	Available	Not Used in Prior Housing Element	0	0	0.100956693	0.100956693	1	2*	2*	1148193	1437	South Los Angeles			Above Moderate
LOS ANGELES	4311 S BRIGHTON AVE	90062	5021018011	Low Medium I Residential	R2-1	0	17	0.159902894	Residential - Double, Duplex, or Two Units - 4 Stories or Less	YES - Current	NO - Privately-Owned	Available	Not Used in Prior Housing Element	0	0	0.132546052	0.132546052	2	2*	2*	1148193	1454	South Los Angeles		Yes	Above Moderate
LOS ANGELES	4335 S BRIGHTON AVE	90062	5021018014	Low Medium II Residential	RD1.5-1	0	29	0.090150047	Residential - Double, Duplex, or Two Units - 4 Stories or Less	YES - Current	NO - Privately-Owned	Available	Not Used in Prior Housing Element	0	0	0.162024182	0.162024182	2	2*	2*	1118193	55	South Los Angeles		Yes	Above Moderate
LOS ANGELES	1431 W VERNON AVE	90062	5021018015	Low Medium II Residential	[Q]R4-1	0	108	0.108389887	Commercial - Store Combination - Store and Residential Combination - One Story	YES - Current	NO - Privately-Owned	Available	Not Used in Prior Housing Element	0.049386925	0	0	0.049386925	3	0	0	1118193	118	South Los Angeles			Lower
LOS ANGELES	1439 W VERNON AVE	90062	5021018016	Low Medium II Residential	RD1.5-1	0	29	0.168343422	Residential - Three Units (Any Combination) - 4 Stories or Less	YES - Current	NO - Privately-Owned	Available	Not Used in Prior Housing Element	0	0.219134223	0	0.219134223	3	0	0	1118193	54	South Los Angeles		Yes	Moderate
LOS ANGELES	1445 W VERNON AVE	90062	5021018017	Low Medium II Residential	RD1.5-1	0	29	0.168467994	Residential - Three Units (Any Combination) - 4 Stories or Less	YES - Current	NO - Privately-Owned	Available	Not Used in Prior Housing Element	0	0.219134223	0	0.219134223	3	0	0	1118193	53	South Los Angeles		Yes	Moderate
LOS ANGELES	1453 W VERNON AVE	90062	5021018018	Low Medium II Residential	RD1.5-1	0	29	0.168595673	Residential - Four Units (Any Combination) - 4 Stories or Less	YES - Current	NO - Privately-Owned	Available	Not Used in Prior Housing Element	0	0.181089109	0	0.181089109	4	0	0	1118193	52	South Los Angeles		Yes	Moderate
LOS ANGELES	4330 S HALLDALE AVE	90062	5021018019	Low Medium II Residential	RD1.5-1	0	29	0.199139972	Residential - Three Units (Any Combination) - 4 Stories or Less	YES - Current	NO - Privately-Owned	Available	Not Used in Prior Housing Element	0	0.319501948	0	0.319501948	3	0	0	1118193	51	South Los Angeles		Yes	Moderate
LOS ANGELES	4322 S HALLDALE AVE	90062	5021018020	Low Medium I Residential	R2-1	0	17	0.160121086	Residential - Double, Duplex, or Two Units - 4 Stories or Less	YES - Current	NO - Privately-Owned	Available	Not Used in Prior Housing Element	0	0	0.133164704	0.133164704	2	2*	2*	1118193	27	South Los Angeles		Yes	Above Moderate
LOS ANGELES	4318 S HALLDALE AVE	90062	5021018021	Low Medium I Residential	R2-1	0	17	0.161253002	Residential - Single Family Residence	YES - Current	NO - Privately-Owned	Available	Not Used in Prior Housing Element	0	0	0.101431865	0.101431865	1	2*	2*	1148193	1478	South Los Angeles			Above Moderate
LOS ANGELES	4312 S HALLDALE AVE	90062	5021018022	Low Medium I

LOS ANGELES	1481 W VERNON AVE	90062	5021019018	Low Medium II Residential	RD1.5-1	0	29	0.169475932	Residential - Double, Duplex, or Two Units - 4 Stories or Less	YES - Current	NO - Privately-Owned	Available	Not Used in Prior Housing Element	0	0.271478713	0	0.271478713	2	0	0	1118193	47	South Los Angeles		Yes	Moderate						
LOS ANGELES	4326 S DALTON AVE	90062	5021019019	Low Medium II Residential	RD1.5-1	0	29	0.200194564	Commercial - Auto, Recreation Equipment, Construction Equipment Sales and Service - Auto Body Repair Shop - One Story	YES - Current	NO - Privately-Owned	Available	Used in Prior Housing Element - Non-Vacant	0	0.104850531	0	0.104850531	0	0	0	1118193	46	South Los Angeles			Moderate						
LOS ANGELES	4318 S DALTON AVE	90062	5021019021	Low Medium I Residential	R2-1	0	17	0.129205512	Residential - Single Family Residence	YES - Current	NO - Privately-Owned	Available	Not Used in Prior Housing Element	0	0	0.12420972	0.12420972	1	2*	2*	1148193	1508	South Los Angeles			Above Moderate						
LOS ANGELES	4314 S DALTON AVE	90062	5021019022	Low Medium I Residential	R2-1	0	17	0.096093638	Residential - Single Family Residence	YES - Current	NO - Privately-Owned	Available	Not Used in Prior Housing Element	0	0	0.055624771	0.055624771	1	1*	1*	1148193	1465	South Los Angeles			Above Moderate						
LOS ANGELES	4304 S DALTON AVE	90062	5021019024	Low Medium I Residential	R2-1	0	17	0.095365252	Residential - Single Family Residence	YES - Current	NO - Privately-Owned	Available	Not Used in Prior Housing Element	0	0	0.055624771	0.055624771	1	1*	1*	1148193	1434	South Los Angeles			Above Moderate						
LOS ANGELES	4300 S DALTON AVE	90062	5021019025	Low Medium I Residential	R2-1	0	17	0.127666689	Residential - Single Family Residence	YES - Current	NO - Privately-Owned	Available	Not Used in Prior Housing Element	0	0	0.12420972	0.12420972	1	2*	2*	1148193	1416	South Los Angeles			Above Moderate						
LOS ANGELES	4286 S DALTON AVE	90062	5021019026	Low Medium I Residential	R2-1	0	17	0.159969454	Residential - Single Family Residence	YES - Current	NO - Privately-Owned	Available	Not Used in Prior Housing Element	0	0	0.101431865	0.101431865	1	2*	2*	1148193	1373	South Los Angeles			Above Moderate						
LOS ANGELES	4278 S DALTON AVE	90062	5021019027	Low Medium I Residential	R2-1	0	17	0.15996715	Residential - Double, Duplex, or Two Units - 4 Stories or Less	YES - Current	NO - Privately-Owned	Available	Not Used in Prior Housing Element	0	0	0.133164704	0.133164704	2	2*	2*	1148193	1356	South Los Angeles		Yes	Above Moderate						
LOS ANGELES	4274 S DALTON AVE	90062	5021019028	Low Medium I Residential	R2-1	0	17	0.159968128	Residential - Single Family Residence	YES - Current	NO - Privately-Owned	Available	Not Used in Prior Housing Element	0	0	0.151826996	0.151826996	1	2*	2*	1148193	1339	South Los Angeles		Yes	Above Moderate						
LOS ANGELES	4264 S DALTON AVE	90062	5021019030	Low Medium I Residential	R2-1	0	17	0.159967748	Residential - Double, Duplex, or Two Units - 4 Stories or Less	YES - Current	NO - Privately-Owned	Available	Not Used in Prior Housing Element	0	0	0.133164704	0.133164704	2	2*	2*	1148193	1271	South Los Angeles		Yes	Above Moderate						
LOS ANGELES	4258 S DALTON AVE	90062	5021019031	Low Medium I Residential	R2-1	0	17	0.159966785	Residential - Double, Duplex, or Two Units - 4 Stories or Less	YES - Current	NO - Privately-Owned	Available	Not Used in Prior Housing Element	0	0	0.133164704	0.133164704	2	2*	2*	1148193	1254	South Los Angeles		Yes	Above Moderate						
LOS ANGELES	4252 S DALTON AVE	90062	5021019032	Low Medium I Residential	R2-1	0	17	0.18457941	Residential - Single Family Residence	YES - Current	NO - Privately-Owned	Available	Not Used in Prior Housing Element	0	0.155654687	0	0.155654687	1	3*	3*	1148193	1210	South Los Angeles			Moderate						
LOS ANGELES	1510 W 42ND PL	90062	5021020001	Low Medium I Residential	R2-1	0	17	0.184578351	Residential - Double, Duplex, or Two Units - 4 Stories or Less	YES - Current	NO - Privately-Owned	Available	Not Used in Prior Housing Element	0	0.21018362	0	0.21018362	2	3*	3*	1148193	1209	South Los Angeles		Yes	Moderate						
LOS ANGELES	4259 S DALTON AVE	90062	5021020002	Low Medium I Residential	R2-1	0	17	0.159968494	Residential - Single Family Residence	YES - Current	NO - Privately-Owned	Available	Not Used in Prior Housing Element	0	0	0.101431865	0.101431865	1	2*	2*	1148193	1253	South Los Angeles			Above Moderate						
LOS ANGELES	4265 S DALTON AVE	90062	5021020003	Low Medium I Residential	R2-1	0	17	0.15996715	Residential - Single Family Residence	YES - Current	NO - Privately-Owned	Available	Not Used in Prior Housing Element	0	0	0.101431865	0.101431865	1	2*	2*	1148193	1270	South Los Angeles			Above Moderate						
LOS ANGELES	4269 S DALTON AVE	90062	5021020004	Low Medium I Residential	R2-1	0	17	0.159968494	Residential - Single Family Residence	YES - Current	NO - Privately-Owned	Available	Not Used in Prior Housing Element	0	0	0.101431865	0.101431865	1	2*	2*	1148193	1286	South Los Angeles			Above Moderate						
LOS ANGELES	4275 S DALTON AVE	90062	5021020005	Low Medium I Residential	R2-1	0	17	0.159968494	Residential - Single Family Residence	YES - Current	NO - Privately-Owned	Available	Not Used in Prior Housing Element	0	0	0.101431865	0.101431865	1	2*	2*	1148193	1338	South Los Angeles			Above Moderate						
LOS ANGELES	4281 S DALTON AVE	90062	5021020006	Low Medium I Residential	R2-1	0	17	0.159967531	Residential - Single Family Residence	YES - Current	NO - Privately-Owned	Available	Not Used in Prior Housing Element	0	0	0.101431865	0.101431865	1	2*	2*	1148193	1355	South Los Angeles			Above Moderate						
LOS ANGELES	4287 S DALTON AVE	90062	5021020007	Low Medium I Residential	R2-1	0	17	0.159968859	Residential - Double, Duplex, or Two Units - 4 Stories or Less	YES - Current	NO - Privately-Owned	Available	Not Used in Prior Housing Element	0	0	0.133164704	0.133164704	2	2*	2*	1148193	1372	South Los Angeles		Yes	Above Moderate						
LOS ANGELES	4303 S DALTON AVE	90062	5021020008	Low Medium I Residential	R2-1	0	17	0.159968874	Residential - Double, Duplex, or Two Units - 4 Stories or Less	YES - Current	NO - Privately-Owned	Available	Not Used in Prior Housing Element	0	0	0.133164704	0.133164704	2	2*	2*	1148193	1415	South Los Angeles		Yes	Above Moderate						
LOS ANGELES	4307 S DALTON AVE	90062	5021020009	Low Medium I Residential	R2-1	0	17	0.159967896	Residential - Single Family Residence	YES - Current	NO - Privately-Owned	Available	Not Used in Prior Housing Element	0	0	0.101431865	0.101431865	1	2*	2*	1148193	1433	South Los Angeles			Above Moderate						
LOS ANGELES	4313 S DALTON AVE	90062	5021020010	Low Medium I Residential	R2-1	0	17	0.159968494	Residential - Single Family Residence	YES - Current	NO - Privately-Owned	Available	Not Used in Prior Housing Element	0	0	0.101431865	0.101431865	1	2*	2*	1148193	1450	South Los Angeles			Above Moderate						
LOS ANGELES	4319 1/2 S DALTON AVE	90062	5021020011	Low Medium I Residential	R2-1	0	17	0.159968494	Residential - Double, Duplex, or Two Units - 4 Stories or Less	YES - Current	NO - Privately-Owned	Available	Not Used in Prior Housing Element	0	0	0.065890865	0.065890865	1	2*	2*	1148193	1472	South Los Angeles		Yes	Above Moderate						
LOS ANGELES	4323 S DALTON AVE	90062	5021020012	Low Medium I Residential	R2-1	0	17	0.153657267	Residential - Single Family Residence	YES - Current	NO - Privately-Owned	Available	Not Used in Prior Housing Element	0	0	0.101431865	0.101431865	1	2*	2*	1118193	26	South Los Angeles			Above Moderate						
LOS ANGELES	4322 S DENKER AVE	90062	5021020015	Low Medium I Residential	R2-1	0	17	0.16350858	Residential - Single Family Residence	YES - Current	NO - Privately-Owned	Available	Not Used in Prior Housing Element	0	0	0.042170227	0.042170227	1	2*	2*	1118193	22	South Los Angeles			Above Moderate						
LOS ANGELES	4318 S DENKER AVE	90062	5021020016	Low Medium I Residential	R2-1	0	17	0.161701733	Residential - Double, Duplex, or Two Units - 4 Stories or Less	YES - Current	NO - Privately-Owned	Available	Not Used in Prior Housing Element	0	0	0.133164704	0.133164704	2	2*	2*	1148193	1470	South Los Angeles		Yes	Above Moderate						
LOS ANGELES	4312 S DENKER AVE	90062	5021020017	Low Medium I Residential	R2-1	0	17	0.161722537	Residential - Single Family Residence	YES - Current	NO - Privately-Owned	Available	Not Used in Prior Housing Element	0	0	0.101431865	0.101431865	1	2*	2*	1148193	1449	South Los Angeles			Above Moderate						
LOS ANGELES	4302 S DENKER AVE	90062	5021020019	Low Medium I Residential	R2-1	0	17	0.161768657	Residential - Single Family Residence	YES - Current	NO - Privately-Owned	Available	Not Used in Prior Housing Element	0	0	0.101431865	0.101431865	1	2*	2*	1148193	1414	South Los Angeles			Above Moderate						
LOS ANGELES	4286 S DENKER AVE	90062	5021020020	Low Medium I Residential	R2-1	0	17	0.161791409	Residential - Single Family Residence	YES - Current	NO - Privately-Owned	Available	Not Used in Prior Housing Element	0	0	0.101431865	0.101431865	1	2*	2*	1148193	1371	South Los Angeles			Above Moderate						
LOS ANGELES	4280 S DENKER AVE	90062	5021020021	Low Medium I Residential	R2-1	0	17	0.161814172	Residential - Single Family Residence	YES - Current	NO - Privately-Owned	Available	Not Used in Prior Housing Element	0	0	0.101431865	0.101431865	1	2*	2*	1148193	1354	South Los Angeles			Above Moderate						
LOS ANGELES	4274 S DENKER AVE	90062	5021020022	Low Medium I Residential	R2-1	0	17	0.161837286	Residential - Single Family Residence	YES - Current	NO - Privately-Owned	Available	Not Used in Prior Housing Element	0	0	0.101431865	0.101431865	1	2*	2*	1148193	1337	South Los Angeles			Above Moderate						
LOS ANGELES	4268 S DENKER AVE	90062	5021020023	Low Medium I Residential	R2-1	0	17	0.161860065	Residential - Double, Duplex, or Two Units - 4 Stories or Less	YES - Current	NO - Privately-Owned	Available	Not Used in Prior Housing Element	0	0	0.133164704	0.133164704	2	2*	2*	1148193	1285	South Los Angeles		Yes	Above Moderate						
LOS ANGELES	4264 S DENKER AVE	90062	5021020024	Low Medium I Residential	R2-1	0	17	0.161881827	Residential - Single Family Residence	YES - Current	NO - Privately-Owned	Available	Not Used in Prior Housing Element	0	0	0.101431865	0.101431865	1	2*	2*	1148193	1269	South Los Angeles			Above Moderate						
LOS ANGELES	4258 S DENKER AVE	90062	5021020025	Low Medium I Residential	R2-1	0	17	0.161906536	Residential - Double, Duplex, or Two Units - 4 Stories or Less	YES - Current	NO - Privately-Owned	Available	Not Used in Prior Housing Element	0	0	0.133164704	0.133164704	2	2*	2*	1148193	1252	South Los Angeles		Yes	Above Moderate						
LOS ANGELES	4252 S DENKER AVE	90062	5021020026	Low Medium I Residential	R2-1	0	17	0.18684097	Residential - Three Units (Any Combination) - 4 Stories or Less	YES - Current	NO - Privately-Owned	Available	Not Used in Prior Housing Element	0	0.190752089	0	0.190752089	3	3*	3*	1148193	1208	South Los Angeles		Yes	Moderate						
LOS ANGELES	4327 S DALTON AVE	90062	5021020028	Neighborhood Commercial	C2-1VL-CPIO	0	108	0.042763395	Residential - Single Family Residence	YES - Current	NO - Privately-Owned	Available	Not Used in Prior Housing Element	0	0	0.005135167	0.005135167	1	0	0	1118193	45	South Los Angeles			Above Moderate						
LOS ANGELES	1525 W VERNON AVE	90062	5021020030	Low Medium II Residential	[Q]RA-1	0	108	0.206210483	Institutional - Church - Church Parking Lot - One Story	YES - Current	NO - Privately-Owned	Available	Not Used in Prior Housing Element	0.113655217	0	0	0.113655217	0	0	0	1118193	41	South Los Angeles			Lower						
LOS ANGELES	4331 S DALTON AVE	90062	5021020031	Neighborhood Commercial	C2-1VL-CPIO	0	108	0.135360095	Commercial - Store - One Story	YES - Current	NO - Privately-Owned	Available	Not Used in Prior Housing Element	0.064359725	0	0	0.064359725	0	0	0	1118193	116	South Los Angeles			Lower						
LOS ANGELES	1509 W VERNON AVE	90062	5021020900	Neighborhood Commercial	C2-1VL-CPIO	0	108	0.147298181	Miscellaneous - Government Owned Property - Vacant Land	YES - Current	YES - City-Owned	Available	Not Used in Prior Housing Element	0.024545575	0	0	0.024545575	0	0	0	1118193	44	South Los Angeles			Lower						
LOS ANGELES	1517 W VERNON AVE	90062	5021020901	Neighborhood Commercial	C2-1VL-CPIO	0	108	0.170432956	Miscellaneous - Government Owned Property - Vacant Land	YES - Current	YES - City-Owned	Available	Not Used in Prior Housing Element	0.017325637	0	0	0.017325637	0	0	0	1118193	43	South Los Angeles			Lower						
LOS ANGELES	1519 W VERNON AVE	90062	5021020901	Neighborhood Commercial	C2-1VL-CPIO	0	108	0.17058578	Miscellaneous - Government Owned Property - Vacant Land	YES - Current	YES - City-Owned	Available	Not Used in Prior Housing Element	0.017325637	0	0	0.017325637	0	0	0	1118193	42	South Los Angeles			Lower						
LOS ANGELES	1533 W VERNON AVE	90062	5021021001	Low Medium II Residential	RD1.5-1	0	29	0.111258208	Residential - Double, Duplex, or Two Units - 4 Stories or Less	YES - Current	NO - Privately-Owned	Available	Not Used in Prior Housing Element	0	0.255895865	0	0.255895865	2	3*	3*	1118193	113	South Los Angeles		Yes	Moderate						
LOS ANGELES	1539 W VERNON AVE	90062	5021021002	Low Medium II Residential	RD1.5-1	0	29	0.106166284	Residential - Single Family Residence	YES - Current	NO - Privately-Owned	Available	Not Used in Prior Housing Element	0	0.19003703	0	0.19003703	1	3*	3*	1118193	112	South Los Angeles			Moderate						
LOS ANGELES	1543 W VERNON AVE	90062	5021021003	Low Medium II Residential	RD1.5-1	0	29	0.106194165	Residential - Three Units (Any Combination) - 4 Stories or Less	YES - Current	NO - Privately-Owned	Available	Not Used in Prior Housing Element	0	0.232465857	0	0.232465857	3	3*	3*	1118193	111	South Los Angeles		Yes	Moderate						
LOS ANGELES	1547 W VERNON AVE	90062	5021021004	Low Medium II Residential	RD1.5-1	0	29	0.106221225	Residential - Single Family Residence	YES - Current	NO - Privately-Owned	Available	Not Used in Prior Housing Element	0	0.19003703	0	0.19003703	1	3*	3*	1118193	110	South Los Angeles			Moderate						
LOS ANGELES	1551 W VERNON AVE	90062	5021021005	Low Medium II Residential	RD1.5-1	0	29	0.106249361	Residential - Double, Duplex, or Two Units - 4 Stories or Less	YES - Current	NO - Privately-Owned	Available	Not Used in Prior Housing Element	0	0.255895865	0	0.255895865	2	3*	3*	1118193	109	South Los Angeles		Yes	Moderate						
LOS ANGELES	1555 W VERNON AVE	90062	5021021006	Low Medium II Residential	RD1.5-1	0	29	0.106277788	Residential - Single Family Residence	YES - Current	NO - Privately-Owned	Available	Not Used in Prior Housing Element	0	0.209399271	0	0.209399271	0	3*	3*	1118193	108	South Los Angeles			Above Moderate						
LOS ANGELES	1559 W VERNON AVE	90062	5021021007	Low Medium II Residential	RD1.5-1	0	29	0.111372639	Residential - Double, Duplex, or Two Units - 4 Stories or Less	YES - Current	NO - Privately-Owned	Available	Not Used in Prior Housing Element	0	0.255895865	0	0.255895865	2	3*	3*	1118193	107	South Los Angeles		Yes	Moderate						
LOS ANGELES	1569 W VERNON AVE	90062	5021022009	Low Medium II Residential	RD1.5-1	0	29	0.116875848	Residential - Single Family Residence	YES - Current	NO - Privately-Owned	Available	Not Used in Prior Housing Element	0	0.080237567	0	0.080237567	1	3*	3*	1118193	106	South Los Angeles			Moderate						
LOS ANGELES	1575 W VERNON AVE	90062	5021022010	Low Medium II Residential	RD1.5-1	0	29	0.11425765	Residential - Single Family Residence	YES - Current	NO - Privately-Owned	Available	Not Used in Prior Housing Element	0	0.19003703	0	0.19003703	1	3*	3*	1118193	105	South Los Angeles			Moderate						
LOS ANGELES	1579 W VERNON AVE	90062	5021022011	Low Medium II Residential	RD1.5-1	0	29	0.114288092	Commercial - Store Combination - Store and Residential Combination - One Story	YES - Current	NO - Privately-Owned	Available	Not Used in Prior Housing Element	0	0.091676643	0	0.091676643	0	3*	3*	1118193	104	South Los Angeles			Moderate						
LOS ANGELES	1585 W VERNON AVE	90062	5021022012	Low Medium II Residential	RD1.5-1	0	29	0.114321847	Residential - Single Family Residence	YES - Current	NO - Privately-Owned	Available	Not Used in Prior Housing Element	0	0.19003703	0	0.19003703	1	3*	3*	1118193	103	South Los Angeles			Moderate						
LOS ANGELES	1589 W VERNON AVE	90062	5021022013	Low Medium II Residential	RD1.5-1	0	29	0.114353127	Residential - Double, Duplex, or Two Units - 4 Stories or Less	YES - Current	NO - Privately-Owned	Available	Not Used in Prior Housing Element	0	0.255895865	0	0.255895865	2	3*	3*	1118193	102	South Los Angeles		Yes	Moderate						
LOS ANGELES	1595 W VERNON AVE	90062	5021022014	Low Medium II Residential	RD1.5-1	0	29	0.117044895	Residential - Double, Duplex, or Two Units - 4 Stories or Less	YES - Current	NO - Privately-Owned	Available	Not Used in Prior Housing Element	0	0.255895865	0	0.255895865	2	3*	3*	1118193	101	South Los Angeles		Yes	Moderate						
LOS ANGELES	1601 W VERNON AVE	90062	5021023009	Community Commercial	C2-2D-CPIO	0	108	0.117156938	Residential - Double, Duplex, or Two Units - 4 Stories or Less	YES - Current	NO - Privately-Owned	Available	Not Used in Prior Housing Element	0	0	1.073868465	1.073868465	2	0	0	1118193	100	South Los Angeles		Yes	Above Moderate						
LOS ANGELES	1605 W VERNON AVE	90062	5021023010	Community Commercial	C2-2D-CPIO	0	108	0.114492982	Residential - Five or More Units or Apartments (Any Combination) - 4 Stories or Less	YES - Current	NO - Privately-Owned	Available	Not Used in Prior Housing Element	0	0	0.321868993	0.321868993	4	0	0	1118193	99	South Los Angeles		Yes	Above Moderate						
LOS ANGELES	1617 W VERNON AVE	90062	5021023013	Community Commercial	C2-2D-CPIO	0	108	0.114587006	Residential - Single Family Residence	YES - Current	NO - Privately-Owned	Available	Not Used in Prior Housing Element	1.489448696	0	0	1.489448696	1	0	0	1118193	96	South Los Angeles			Lower						
LOS ANGELES	4332 S HOBART BLVD	90062	5021023014	Community Commercial	C2-2D-CPIO	0	108	0.117285972	Commercial - Professional Building - One Story	YES - Current	NO - Privately-Owned	Available	Not Used in Prior Housing Element	0.237197761	0	0	0.237197761	2	0	0	1118193	95	South Los Angeles			Lower						
LOS ANGELES	1611 W VERNON AVE	90062	5021023038	Community Commercial	C2-2D-CPIO	0	108	0.114524777	Commercial - Professional Building - One Story	YES - Current	NO - Privately-Owned	Available	Not Used in Prior Housing Element	0.102737397	0	0	0.102737397	0	0	0	1118193	98	South Los Angeles			Lower						
LOS ANGELES	1613 W VERNON AVE	90062	5021023038	Community Commercial	C2-2D-CPIO	0	108	0.114557712	Commercial - Professional Building - One Story	YES - Current	NO - Privately-Owned	Available	Not Used in Prior Housing Element	0.102737397	0	0	0.102737397	0	0	0	1118193	97	South Los Angeles			Lower						
LOS ANGELES	1633 W VERNON AVE	90062	5021024009	Community Commercial	C2-2D-CPIO	0	108	0.116977866	Residential - Single Family Residence	YES - Current	NO - Privately-Owned	Available	Not Used in Prior Housing Element	1.592900479	0	0	1.592900479	0	0	0	1118193	94	South Los Angeles			Lower						
LOS ANGELES	1643 W VERNON AVE	90062	5021024011	Community Commercial	C2-2D-CPIO	0	108	0.117044603	Commercial - Store Combination - Store and Residential Combination - One Story	YES - Current	NO - Privately-Owned	Available	Not Used in Prior Housing Element	0	0	0.073695455	0.073695455	0	0	0	1118193	92	South Los Angeles		Yes	Above Moderate						
LOS ANGELES	1649 W VERNON AVE	90062	5021024012	Community Commercial	C2-2D-CPIO	0	108	0.11707843	Commercial - Store Combination - Store and Residential Combination - One Story	YES - Current	NO - Privately-Owned	Available	Not Used in Prior Housing Element	0.074968609	0	0	0.074968609	2	0	0	1118193	91	South Los Angeles			Lower						
LOS ANGELES	4328 S WESTERN AVE	90062	5021024015	Community Commercial	C2-2D-CPIO	0	108	0.118156223	Commercial - Professional Building - One Story	YES - Current	NO - Privately-Owned	Available	Not Used in Prior Housing Element	0.256351031	0	0	0.256351031	0	0	0	1118193	32	South Los Angeles			Lower						
LOS ANGELES	4322 S WESTERN AVE	90062	5021024016	Community Commercial	C2-2D-CPIO	0	108	0.134076644	Commercial - Professional Building - Medical Dental Building - One Story	YES - Current	NO - Privately-Owned	Available	Not Used in Prior Housing Element	0.254567409	0	0	0.254567409	0	0	0	1118193	14	South Los Angeles			Lower						
LOS ANGELES	4318 S WESTERN AVE	90062	5021024017	Community Commercial	C2-2D-CPIO	0	108	0.133824303	Residential - Double, Duplex, or Two Units - 4 Stories or Less	YES - Current	NO - Privately-Owned	Available	Not Used in Prior Housing Element	0	0	1.115727305	1.115727305	1	0	0	1148193	1466	South Los Angeles		Yes	Above Moderate						
LOS ANGELES	4314 S WESTERN AVE	90062	5021024018	Community Commercial	C2-2D-CPIO	0	108	0.129613199	Commercial - Office Building - Office and Residential - One Story	YES - Current	NO - Privately-Owned	Available	Not Used in Prior Housing Element	0	0	0.045902985	0.045902985	5	0	0	1148193	1455	South Los Angeles		Yes	Above Moderate						
LOS ANGELES	4308 S WESTERN AVE	90062	5021024019	Community Commercial	C2-2D-CPIO	0	108	0.132720742	Residential - Single Family Residence	YES - Current	NO - Privately-Owned	Available	Not Used in Prior Housing Element	1.602515817	0	0	1.602515817	0	0	0	1148193	1440	South Los Angeles			Lower						
LOS ANGELES	4304 S WESTERN AVE	90062	5021024020	Community Commercial	C2-2D-CPIO	0	108	0.132759542	Residential - Single Family Residence	YES - Current	NO - Privately-Owned	Available	Not Used in Prior Housing Element	1.551760316	0	0	1.551760316	1	0	0	1148193	1422	South Los Angeles			Lower						
LOS ANGELES	4300 S WESTERN AVE	90062	5021024021	Community Commercial	C2-2D-CPIO	0	108	0.132784026	Residential - Double, Duplex, or Two Units - 4 Stories or Less	YES - Current	NO - Privately-Owned	Available	Not Used in Prior Housing Element	0	0	0.472096461	0.472096461	2	0	0	1148193	1380	South Los Angeles		Yes	Above Moderate						
LOS ANGELES	4286 S WESTERN AVE	90062	5021024022	Community Commercial	C2-2D-CPIO	0	108	0.132806348	Residential - Single Family Residence	YES - Current	NO - Privately-Owned	Available	Not Used in Prior Housing Element	1.602515817	0	0	1.602515817	0	0	0	1148193	1362	South Los Angeles			Lower						
LOS ANGELES	4278 S WESTERN AVE	90062	5021024023	Community Commercial	C2-2D-CPIO	0	108	0.132843927	Residential - Single Family Residence	YES - Current	NO - Privately-Owned	Available	Not Used in Prior Housing Element	1.602515817	0	0	1.602515817	0	0	0	1148193	1345	South Los Angeles			Lower						
LOS ANGELES	4274 S WESTERN AVE	90062	5021024024	Community Commercial	C2-2D-CPIO	0	108	0.129753641	Industrial - Warehousing, Distribution, Storage - Warehousing, Distribution, Under 10,000 SF - One Story	YES - Current	NO - Privately-Owned	Available	Not Used in Prior Housing Element	0.291036201	0	0	0.291036201	0	0	0	1148193	1314	South Los Angeles			Lower						
LOS ANGELES	1653 W VERNON AVE	90062	5021024040	Community Commercial	C2-2D-CPIO	0	108	0.114089552	Commercial - Shopping Center (Neighborhood, Community) - Wireless Communication Tower - One Story	YES - Current	NO - Privately-Owned	Available	Not Used in Prior Housing Element	0.029787743	0	0	0.029787743	1	0	0	1118193	90	South Los Angeles			Lower						
LOS ANGELES	4350 S WESTERN AVE	90062	5021024040	Community Commercial	C2-2D-CPIO	0	108	0.100824055	Commercial - Shopping Center (Neighborhood, Community) - Wireless Communication Tower - One Story	YES - Current	NO - Privately-Owned	Available	Not Used in Prior Housing Element	0.029251632	0	0	0.029251632	1	0	0	1118193	89	South Los Angeles			Lower						
LOS ANGELES	4351 S WESTERN AVE	90062	5021025001	Community Commercial	C2-2D-CPIO	0	108	0.167242254	Commercial - Store Combination - Store and Residential Combination - One Story	YES - Current	NO - Privately-Owned	Available	Not Used in Prior Housing Element	0	0	0.05581091	0.05581091	8	0	0	1148193	1479	South Los Angeles		Yes	Above Moderate						
LOS ANGELES	4357 S WESTERN AVE	90062	5021025002	Community Commercial	C2-2D-CPIO	0	108	0.149312402	Commercial - Professional Building - Medical Dental Building - One Story	YES - Current	NO - Privately-Owned	Available	Not Used in Prior Housing Element	0.080402456	0	0	0.080402456	0	0	0	1118193	31	South Los Angeles			Lower						
LOS ANGELES	4363 S WESTERN AVE	90062	5021025003	Community Commercial	C2-2D-CPIO	0	108	0.149310537	Commercial - Store - One Story	YES - Current	NO - Privately-Owned	Available	Not Used in Prior Housing Element	0.232749134	0	0	0.232749134	3	0	0	1118193	40	South Los Angeles			Lower						
LOS ANGELES	4373 S WESTERN AVE	90062	5021025004	Community Commercial	C2-2D-CPIO	0	108	0.149312402	Commercial - Commercial - Vacant Land	YES - Current	NO - Privately-Owned	Available	Not Used in Prior Housing Element	0.198713936	0	0	0.198713936	0	0	0	1118193	114	South Los Angeles			Lower						
LOS ANGELES	4379 S WESTERN AVE	90062	5021025005	Community Commercial	C2-2D-CPIO	0	108	0.167219147	Commercial - Store Combination - Store and Residential Combination - One Story	YES - Current	NO - Privately-Owned	Available	Not Used in Prior Housing Element	0	0	0.071097451	0.071097451	0	0	0	1118193	119	South Los Angeles		Yes	Above Moderate						
LOS ANGELES	1717 W VERNON AVE	90062	5021025006	Community Commercial	C2-2D-CPIO	0	108	0.135006352	Commercial - Store Combination - Store and Residential Combination - One Story	YES - Current	NO - Privately-Owned	Available	Not Used in Prior Housing Element	0	0	0.056409262	0.056409262	7	0	0	1118193	62	South Los Angeles		Yes	Above Moderate						
LOS ANGELES	1721 W VERNON AVE	90062	5021025007	Community Commercial	C2-2D-CPIO	0	108	0.132149487	Residential - Double, Duplex, or Two Units - 4 Stories or Less	YES - Current	NO - Privately-Owned	Available	Not Used in Prior Housing Element	0	0	1.08977077	1.08977077	2	0	0	1118193	63	South

LOS ANGELES	4315 S WESTERN AVE	90062	5021026051	Community Commercial	C2-2D-CPIO	0	108	0.149342569	Commercial - Store - One Story	YES - Current	NO - Privately-Owned	Available	Not Used in Prior Housing Element	0.099712931	0	0	0.099712931	6	0	0	1148193	1370	South Los Angeles							Lower
LOS ANGELES	4319 S WESTERN AVE	90062	5021026051	Community Commercial	C2-2D-CPIO	0	108	0.137877496	Commercial - Store - One Story	YES - Current	NO - Privately-Owned	Available	Not Used in Prior Housing Element	0.098053135	0	0	0.098053135	6	0	0	1148193	1413	South Los Angeles							Lower
LOS ANGELES	4327 S WESTERN AVE	90062	5021026051	Community Commercial	C2-2D-CPIO	0	108	0.151681844	Commercial - Store - One Story	YES - Current	NO - Privately-Owned	Available	Not Used in Prior Housing Element	0.099069603	0	0	0.099069603	6	0	0	1148193	1431	South Los Angeles							Lower
LOS ANGELES	1700 W 42ND PL	90062	5021027001	Neighborhood Commercial	C2-1VL-CPIO	0	108	0.160685774	Residential - Single Family Residence	YES - Current	NO - Privately-Owned	Available	Not Used in Prior Housing Element	0.399012101	0	0	0.399012101	1	0	0	1148193	1153	South Los Angeles							Lower
LOS ANGELES	1717 W 43RD ST	90062	5021027028	Low II Residential	R1-1	0	1 unit per lot	0.134789064	Residential - Single Family Residence	YES - Current	NO - Privately-Owned	Available	Not Used in Prior Housing Element	0	0	0.006827319	0.006827319	0	0	0	1148193	1218	South Los Angeles							Above Moderate
LOS ANGELES	1738 W 42ND PL	90062	5021027044	Low II Residential	R1-1	0	1 unit per lot	0.132004051	Residential - Single Family Residence	YES - Current	NO - Privately-Owned	Available	Not Used in Prior Housing Element	0	0	0.179284906	0.179284906	0	0	0	1148193	1159	South Los Angeles							Above Moderate
LOS ANGELES	4213 S WESTERN AVE	90062	5021028003	Neighborhood Commercial	C2-1VL-CPIO	0	108	0.149342198	Commercial - Store Combination - Store and Residential Combination - One Story	YES - Current	NO - Privately-Owned	Available	Not Used in Prior Housing Element	0	0	0.077960455	0.077960455	3	0	0	1148193	1053	South Los Angeles	Yes						Above Moderate
LOS ANGELES	4219 S WESTERN AVE	90062	5021028004	Neighborhood Commercial	C2-1VL-CPIO	0	108	0.149366445	Residential - Single Family Residence	YES - Current	NO - Privately-Owned	Available	Used in Prior Housing Element - Non-Vacant	0.94156552	0	0	0.94156552	0	0	0	1148193	1102	South Los Angeles							Lower
LOS ANGELES	4227 S WESTERN AVE	90062	5021028005	Neighborhood Commercial	C2-1VL-CPIO	0	108	0.166847347	Residential - Single Family Residence	YES - Current	NO - Privately-Owned	Available	Used in Prior Housing Element - Non-Vacant	1.012347937	0	0	1.012347937	0	0	0	1148193	1119	South Los Angeles							Lower
LOS ANGELES	4201 S WESTERN AVE	90062	5021028028	Neighborhood Commercial	C2-1VL-CPIO	0	108	0.151689679	Commercial - Auto, Recreation Equipment, Construction Equipment Sales and Service - Auto Body Repair Shop - One Story	YES - Current	NO - Privately-Owned	Available	Used in Prior Housing Element - Non-Vacant	0.064450597	0	0	0.064450597	0	0	0	1148193	991	South Los Angeles							Lower
LOS ANGELES			5021028031	Low II Residential	R1-1	0	1 unit per lot	0.006499235	Residential - Single Family Residence - Vacant Land	YES - Current	NO - Privately-Owned	Available	Not Used in Prior Housing Element	0	0	0.055253667	0.055253667	0	0	0	1148193	1561	South Los Angeles							Above Moderate
LOS ANGELES	4167 S WESTERN AVE	90062	5021029032	Neighborhood Commercial	C2-1VL-CPIO	0	108	0.160681857	Commercial - Auto, Recreation Equipment, Construction Equipment Sales and Service - Wireless Communication Tower - One Story	YES - Current	NO - Privately-Owned	Available	Used in Prior Housing Element - Non-Vacant	0.242680088	0	0	0.242680088	0	0	0	1148193	816	South Los Angeles							Lower
LOS ANGELES	4171 S WESTERN AVE	90062	5021029032	Neighborhood Commercial	C2-1VL-CPIO	0	108	0.145895923	Commercial - Auto, Recreation Equipment, Construction Equipment Sales and Service - Wireless Communication Tower - One Story	YES - Current	NO - Privately-Owned	Available	Used in Prior Housing Element - Non-Vacant	0.154430239	0	0	0.154430239	0	0	0	1148193	865	South Los Angeles							Lower
LOS ANGELES	4177 S WESTERN AVE	90062	5021029032	Neighborhood Commercial	C2-1VL-CPIO	0	108	0.145895922	Commercial - Auto, Recreation Equipment, Construction Equipment Sales and Service - Wireless Communication Tower - One Story	YES - Current	NO - Privately-Owned	Available	Used in Prior Housing Element - Non-Vacant	0.154430239	0	0	0.154430239	0	0	0	1148193	888	South Los Angeles							Lower
LOS ANGELES	4183 S WESTERN AVE	90062	5021029032	Neighborhood Commercial	C2-1VL-CPIO	0	108	0.145889543	Commercial - Auto, Recreation Equipment, Construction Equipment Sales and Service - Wireless Communication Tower - One Story	YES - Current	NO - Privately-Owned	Available	Used in Prior Housing Element - Non-Vacant	0.154430239	0	0	0.154430239	0	0	0	1148193	930	South Los Angeles							Lower
LOS ANGELES	4191 S WESTERN AVE	90062	5021029032	Neighborhood Commercial	C2-1VL-CPIO	0	108	0.167466253	Commercial - Auto, Recreation Equipment, Construction Equipment Sales and Service - Wireless Communication Tower - One Story	YES - Current	NO - Privately-Owned	Available	Used in Prior Housing Element - Non-Vacant	0.165892303	0	0	0.165892303	0	0	0	1148193	947	South Los Angeles							Lower
LOS ANGELES	4103 S WESTERN AVE	90062	5021031028	Neighborhood Commercial	C2-1VL-CPIO	0	108	0.143397334	Commercial - Bank, Savings and Loan - One Story	YES - Current	NO - Privately-Owned	Available	Not Used in Prior Housing Element	0.018137777	0	0	0.018137777	0	0	0	1148193	515	South Los Angeles							Lower
LOS ANGELES			5021031028	Neighborhood Commercial	C2-1VL-CPIO	0	108	0.137854612	Commercial - Bank, Savings and Loan - One Story	YES - Current	NO - Privately-Owned	Available	Not Used in Prior Housing Element	0.018261869	0	0	0.018261869	0	0	0	1148193	543	South Los Angeles							Lower
LOS ANGELES	4123 S WESTERN AVE	90062	5021031032	Neighborhood Commercial	C2-1VL-CPIO	0	108	0.137877854	Commercial - Hotel and Motel - Motel - Under 50 Rooms - One Story	YES - Current	NO - Privately-Owned	Available	Not Used in Prior Housing Element	0.059526302	0	0	0.059526302	0	0	0	1148193	603	South Los Angeles							Lower
LOS ANGELES	4125 S WESTERN AVE	90062	5021031032	Neighborhood Commercial	C2-1VL-CPIO	0	108	0.151915346	Commercial - Hotel and Motel - Motel - Under 50 Rooms - One Story	YES - Current	NO - Privately-Owned	Available	Not Used in Prior Housing Element	0.064450597	0	0	0.064450597	0	0	0	1148193	618	South Los Angeles							Lower
LOS ANGELES			5021031032	Neighborhood Commercial	C2-1VL-CPIO	0	108	0.137854874	Commercial - Hotel and Motel - Motel - Under 50 Rooms - One Story	YES - Current	NO - Privately-Owned	Available	Not Used in Prior Housing Element	0.059526302	0	0	0.059526302	0	0	0	1148193	558	South Los Angeles							Lower
LOS ANGELES	1717 W 41ST DR	90062	5021031033	Low II Residential	R1-1	0	1 unit per lot	0.134790455	Commercial - Parking Lot (Commercial Use Property) - Lots - Patron or Employee - One Story	YES - Current	NO - Privately-Owned	Available	Not Used in Prior Housing Element	0	0	0.001423383	0.001423383	0	0	0	1148193	575	South Los Angeles							Above Moderate
LOS ANGELES	1721 W 41ST DR	90062	5021031033	Low II Residential	R1-1	0	1 unit per lot	0.132008333	Commercial - Parking Lot (Commercial Use Property) - Lots - Patron or Employee - One Story	YES - Current	NO - Privately-Owned	Available	Not Used in Prior Housing Element	0	0	0.001423383	0.001423383	0	0	0	1148193	576	South Los Angeles							Above Moderate
LOS ANGELES	1716 W 41ST ST	90062	5021031051	Low II Residential	R1-1	0	1 unit per lot	0.13478867	Commercial - Parking Lot (Commercial Use Property) - Lots - Patron or Employee - One Story	YES - Current	NO - Privately-Owned	Available	Not Used in Prior Housing Element	0	0	0.001423383	0.001423383	0	0	0	1148193	500	South Los Angeles							Above Moderate
LOS ANGELES	1720 W 41ST ST	90062	5021031051	Low II Residential	R1-1	0	1 unit per lot	0.132004	Commercial - Parking Lot (Commercial Use Property) - Lots - Patron or Employee - One Story	YES - Current	NO - Privately-Owned	Available	Not Used in Prior Housing Element	0	0	0.001423383	0.001423383	0	0	0	1148193	501	South Los Angeles							Above Moderate
LOS ANGELES	1724 W 41ST ST	90062	5021031051	Low II Residential	R1-1	0	1 unit per lot	0.134873608	Commercial - Parking Lot (Commercial Use Property) - Lots - Patron or Employee - One Story	YES - Current	NO - Privately-Owned	Available	Not Used in Prior Housing Element	0	0	0.001423383	0.001423383	0	0	0	1148193	503	South Los Angeles							Above Moderate
LOS ANGELES	4021 S WESTERN AVE	90062	5021032004	Community Commercial	C2-2D-CPIO	0	108	0.149366336	Commercial - Auto, Recreation Equipment, Construction Equipment Sales and Service - Auto Body Repair Shop - One Story	YES - Current	NO - Privately-Owned	Available	Not Used in Prior Housing Element	0.07780496	0	0	0.07780496	1	0	0	1148193	442	South Los Angeles							Lower
LOS ANGELES	1758 W MARTIN LUTHER KING, JR BLVD	90062	5021032017	Community Commercial	C2-2D-CPIO	0	108	0.134488591	Commercial - Store Combination - Store and Residential Combination - One Story	YES - Current	NO - Privately-Owned	Available	Not Used in Prior Housing Element	0	0	0.139154261	0.139154261	16	0	0	1148193	335	South Los Angeles	Yes						Above Moderate
LOS ANGELES	1764 W MARTIN LUTHER KING, JR BLVD	90062	5021032017	Community Commercial	C2-2D-CPIO	0	108	0.14352683	Commercial - Store Combination - Store and Residential Combination - One Story	YES - Current	NO - Privately-Owned	Available	Not Used in Prior Housing Element	0	0	0.138257161	0.138257161	16	0	0	1148193	336	South Los Angeles	Yes						Above Moderate
LOS ANGELES	1724 W MARTIN LUTHER KING, JR BLVD	90062	5021032023	Community Commercial	C2-2D-CPIO	0	108	0.134522802	Commercial - Store Combination - Store and Residential Combination - One Story	YES - Current	NO - Privately-Owned	Available	Not Used in Prior Housing Element	0.080442809	0	0	0.080442809	0	0	0	1148193	327	South Los Angeles							Lower
LOS ANGELES	1728 W MARTIN LUTHER KING, JR BLVD	90062	5021032023	Community Commercial	C2-2D-CPIO	0	108	0.131655161	Commercial - Store Combination - Store and Residential Combination - One Story	YES - Current	NO - Privately-Owned	Available	Not Used in Prior Housing Element	0.081778438	0	0	0.081778438	0	0	0	1148193	328	South Los Angeles							Lower
LOS ANGELES	1714 W MARTIN LUTHER KING, JR BLVD	90062	5021032025	Community Commercial	C2-2D-CPIO	0	108	0.134445144	Commercial - Bank, Savings and Loan - One Story	YES - Current	NO - Privately-Owned	Available	Not Used in Prior Housing Element	0.074873094	0	0	0.074873094	2	0	0	1148193	325	South Los Angeles							Lower
LOS ANGELES	4001 S WESTERN AVE	90062	5021032028	Community Commercial	C2-2D-CPIO	0	108	0.145337198	Commercial - Store - One Story	YES - Current	NO - Privately-Owned	Available	Not Used in Prior Housing Element	0.104905181	0	0	0.104905181	0	0	0	1148193	324	South Los Angeles							Lower
LOS ANGELES	4007 S WESTERN AVE	90062	5021032028	Community Commercial	C2-2D-CPIO	0	108	0.137853893	Commercial - Store - One Story	YES - Current	NO - Privately-Owned	Available	Not Used in Prior Housing Element	0.104624526	0	0	0.104624526	0	0	0	1148193	380	South Los Angeles							Lower
LOS ANGELES	4013 S WESTERN AVE	90062	5021032028	Community Commercial	C2-2D-CPIO	0	108	0.137855114	Commercial - Store - One Story	YES - Current	NO - Privately-Owned	Available	Not Used in Prior Housing Element	0.104624526	0	0	0.104624526	0	0	0	1148193	399	South Los Angeles							Lower
LOS ANGELES	4027 1/2 S WESTERN AVE	90062	5021032031	Community Commercial	C2-2D-CPIO	0	108	0.163110289	Commercial - Store Combination - Wireless Communication Tower - Two Stories	YES - Current	NO - Privately-Owned	Available	Not Used in Prior Housing Element	0	0	0.042392692	0.042392692	8	0	0	1148193	460	South Los Angeles	Yes						Above Moderate
LOS ANGELES	1734 W MARTIN LUTHER KING, JR BLVD	90062	5021032032	Community Commercial	C2-2D-CPIO	0	108	0.13451336	Residential - Five or More Units or Apartments (Any Combination) - 4 Stories or Less	YES - Current	NO - Privately-Owned	Available	Not Used in Prior Housing Element	0.218834928	0	0	0.218834928	41	0	0	1148193	329	South Los Angeles							Lower
LOS ANGELES	1740 W MARTIN LUTHER KING, JR BLVD	90062	5021032032	Community Commercial	C2-2D-CPIO	0	108	0.131647143	Residential - Five or More Units or Apartments (Any Combination) - 4 Stories or Less	YES - Current	NO - Privately-Owned	Available	Not Used in Prior Housing Element	0.222289738	0	0	0.222289738	41	0	0	1148193	330	South Los Angeles							Lower
LOS ANGELES	1744 W MARTIN LUTHER KING, JR BLVD	90062	5021032032	Community Commercial	C2-2D-CPIO	0	108	0.134503365	Residential - Five or More Units or Apartments (Any Combination) - 4 Stories or Less	YES - Current	NO - Privately-Owned	Available	Not Used in Prior Housing Element	0.218834928	0	0	0.218834928	41	0	0	1148193	332	South Los Angeles							Lower
LOS ANGELES	1748 W MARTIN LUTHER KING, JR BLVD	90062	5021032032	Community Commercial	C2-2D-CPIO	0	108	0.131637298	Residential - Five or More Units or Apartments (Any Combination) - 4 Stories or Less	YES - Current	NO - Privately-Owned	Available	Not Used in Prior Housing Element	0.222289738	0	0	0.222289738	41	0	0	1148193	333	South Los Angeles							Lower
LOS ANGELES	1752 W MARTIN LUTHER KING, JR BLVD	90062	5021032032	Community Commercial	C2-2D-CPIO	0	108	0.131798218	Residential - Five or More Units or Apartments (Any Combination) - 4 Stories or Less	YES - Current	NO - Privately-Owned	Available	Not Used in Prior Housing Element	0.222289738	0	0	0.222289738	41	0	0	1148193	349	South Los Angeles							Lower
LOS ANGELES	1866 W MARTIN LUTHER KING, JR BLVD	90062	5022001016	Low Medium I Residential	R2-1-CPIO	0	17	0.142816151	Institutional - Homes for Aged and Others - One Story	YES - Current	NO - Privately-Owned	Available	Not Used in Prior Housing Element	0	0	0.038364364	0.038364364	1	2*	2*	1148189	348	South Los Angeles							Above Moderate
LOS ANGELES	1860 W MARTIN LUTHER KING, JR BLVD	90062	5022001017	Low Medium I Residential	R2-1-CPIO	0	17	0.132780515	Residential - Single Family Residence	YES - Current	NO - Privately-Owned	Available	Not Used in Prior Housing Element	0	0	0.12420972	0.12420972	1	2*	2*	1148189	347	South Los Angeles							Above Moderate
LOS ANGELES	1854 W MARTIN LUTHER KING, JR BLVD	90062	5022001018	Low Medium I Residential	R2-1-CPIO	0	17	0.128699999	Residential - Single Family Residence	YES - Current	NO - Privately-Owned	Available	Not Used in Prior Housing Element	0	0	0.051876444	0.051876444	1	2*	2*	1148193	354	South Los Angeles							Above Moderate
LOS ANGELES	1852 W MARTIN LUTHER KING, JR BLVD	90062	5022001019	Low Medium I Residential	R2-1-CPIO	0	17	0.131564535	Residential - Single Family Residence	YES - Current	NO - Privately-Owned	Available	Not Used in Prior Housing Element	0	0	0.12420972	0.12420972	1	2*	2*	1148193	352	South Los Angeles							Above Moderate
LOS ANGELES	1846 W MARTIN LUTHER KING, JR BLVD	90062	5022001020	Low Medium I Residential	R2-1-CPIO	0	17	0.128707251	Residential - Single Family Residence	YES - Current	NO - Privately-Owned	Available	Not Used in Prior Housing Element	0	0	0.12420972	0.12420972	1	2*	2*	1148193	351	South Los Angeles							Above Moderate
LOS ANGELES	1842 W MARTIN LUTHER KING, JR BLVD	90062	5022001021	Low Medium I Residential	R2-1-CPIO	0	17	0.131573782	Residential - Single Family Residence	YES - Current	NO - Privately-Owned	Available	Not Used in Prior Housing Element	0	0	0.12420972	0.12420972	1	2*	2*	1148193	350	South Los Angeles							Above Moderate
LOS ANGELES	1838 W MARTIN LUTHER KING, JR BLVD	90062	5022001022	Low Medium I Residential	R2-1-CPIO	0	17	0.128746356	Residential - Single Family Residence	YES - Current	NO - Privately-Owned	Available	Not Used in Prior Housing Element	0	0	0.12420972	0.12420972	1	2*	2*	1148193	347	South Los Angeles							Above Moderate
LOS ANGELES	1834 W MARTIN LUTHER KING, JR BLVD	90062	5022001023	Low Medium I Residential	R2-1-CPIO	0	17	0.131581468	Residential - Single Family Residence	YES - Current	NO - Privately-Owned	Available	Not Used in Prior Housing Element	0	0	0.12420972	0.12420972	1	2*	2*	1148193	346	South Los Angeles							Above Moderate
LOS ANGELES	1828 W MARTIN LUTHER KING, JR BLVD	90062	5022001024	Low Medium I Residential	R2-1-CPIO	0	17	0.131586982	Residential - Single Family Residence	YES - Current	NO - Privately-Owned	Available	Not Used in Prior Housing Element	0	0	0.051876444	0.051876444	1	2*	2*	1148193	344	South Los Angeles							Above Moderate
LOS ANGELES	1824 W MARTIN LUTHER KING, JR BLVD	90062	5022001025	Low Medium I Residential	R2-1-CPIO	0	17	0.131591596	Residential - Single Family Residence	YES - Current	NO - Privately-Owned	Available	Not Used in Prior Housing Element	0	0	0.12420972	0.12420972	1	2*	2*	1148193	341	South Los Angeles							Above Moderate
LOS ANGELES	1820 W MARTIN LUTHER KING, JR BLVD	90062	5022001026	Low Medium I Residential	R2-1-CPIO	0	17	0.131595746	Residential - Single Family Residence	YES - Current	NO - Privately-Owned	Available	Not Used in Prior Housing Element	0	0	0.12420972	0.12420972	1	2*	2*	1148193	340	South Los Angeles							Above Moderate
LOS ANGELES	1816 W MARTIN LUTHER KING, JR BLVD	90062	5022001027	Community Commercial	C2-2D-CPIO	0	108	0.124207053	Residential - Single Family Residence - Vacant Land	YES - Current	NO - Privately-Owned	Available	Not Used in Prior Housing Element	1.279131472	0	0	1.279131472	0	0	0	1148193	365	South Los Angeles							Lower
LOS ANGELES	1810 W MARTIN LUTHER KING, JR BLVD	90062	5022001028	Community Commercial	C2-2D-CPIO	0	108	0.124212844	Residential - Single Family Residence - Vacant Land	YES - Current	NO - Privately-Owned	Available	Not Used in Prior Housing Element	1.279131472	0	0	1.279131472	0	0	0	1148193	364	South Los Angeles							Lower
LOS ANGELES	1806 W MARTIN LUTHER KING, JR BLVD	90062	5022001029	Community Commercial	C2-2D-CPIO	0	108	0.124217464	Residential - Single Family Residence - Vacant Land	YES - Current	NO - Privately-Owned	Available	Not Used in Prior Housing Element	1.279131472	0	0	1.279131472	0	0	0	1148193	362	South Los Angeles							Lower
LOS ANGELES	4371 S ST ANDREWS PL	90062	5022008001	Low Medium II Residential	RD2-1	0	21	0.143593435	Residential - Double, Duplex, or Two Units - 4 Stories or Less	YES - Current	NO - Privately-Owned	Available	Not Used in Prior Housing Element	0	0.255895865	0	0.255895865	2	3*	3*	1118193	74	South Los Angeles	Yes						Moderate
LOS ANGELES	1807 W VERNON AVE	90062	5022008002	Low Medium II Residential	RD2-1	0	21	0.13208743	Residential - Single Family Residence	YES - Current	NO - Privately-Owned	Available	Not Used in Prior Housing Element	0	0	0.101431865	0.101431865	1	2*	2*	1118193	75	South Los Angeles							Above Moderate
LOS ANGELES	1811 W VERNON AVE	90062	5022008003	Low Medium II Residential	RD2-1	0	21	0.132084789	Residential - Three Units (Any Combination) - 4 Stories or Less	YES - Current	NO - Privately-Owned	Available	Not Used in Prior Housing Element	0	0	0.133164704	0.133164704	2	2*	2*	1118193	76	South Los Angeles	Yes						Above Moderate
LOS ANGELES	1817 W VERNON AVE	90062	5022008004	Low Medium II Residential	RD2-1	0	21	0.132083649	Residential - Single Family Residence	YES - Current	NO - Privately-Owned	Available	Not Used in Prior Housing Element	0	0	0.101431865	0.101431865	1	2*	2*	1118193	77	South Los Angeles							Above Moderate
LOS ANGELES	1833 W VERNON AVE	90062	5022008007	Low Medium II Residential	RD2-1	0	21	0.132070924	Residential - Single Family Residence	YES - Current	NO - Privately-Owned	Available	Not Used in Prior Housing Element	0	0	0.101431865	0.101431865	1	2*	2*	1118193	81	South Los Angeles							Above Moderate
LOS ANGELES	1839 W VERNON AVE	90062	5022008008	Low Medium II Residential	[Q]R4-1	0	108	0.129227556	Residential - Single Family Residence	YES - Current	NO - Privately-Owned	Available	Not Used in Prior Housing Element	1.265029979	0	0	1.265029979	1	0	0	1118193	82	South Los Angeles							Lower
LOS ANGELES	1857 W VERNON AVE	90062	5022008012	Low Medium II Residential	RD2-1	0	21	0.129189344	Residential - Double, Duplex, or Two Units - 4 Stories or Less	YES - Current	NO - Privately-Owned	Available	Not Used in Prior Housing Element	0	0	0.162774915	0.162774915	2	2*	2*	1118193	86	South Los Angeles	Yes						Above Moderate
LOS ANGELES	1869 1/2 W VERNON AVE	90062	5022008014	Low Medium II Residential	RD2-1	0	21	0.143482536	Residential - Three Units (Any Combination) - 4 Stories or Less	YES - Current	NO - Privately-Owned	Available	Not Used in Prior Housing Element	0	0.232465857	0	0.232465857	3	3*	3*	1118189	73	South Los Angeles	Yes						Moderate
LOS ANGELES	1843 W VERNON AVE	90062	5022008041	Low Medium II Residential	[Q]R4-1	0	108	0.123615179	Institutional - Church - One Story	YES - Current	NO - Privately-Owned	Available	Not Used in Prior Housing Element	0.122827345	0	0	0.122827345	0	0	0	1118193	83	South Los Angeles							Lower
LOS ANGELES	1847 W VERNON AVE	90062	5022008041	Low Medium II Residential	[Q]R4-1	0	108	0.120925717	Institutional - Church - One Story	YES - Current	NO - Privately-Owned	Available	Not Used in Prior Housing Element	0.122827345	0	0	0.122827345	0	0	0	1118193	84	South Los Angeles							Lower
LOS ANGELES	1901 W VERNON AVE	90062	5022009001	Low Medium II Residential	RD1.5-1	0	29	0.143482536	Commercial - Auto, Recreation Equipment, Construction Equipment Sales and Service - Auto Body Repair Shop - One Story	YES - Current	NO - Privately-Owned	Available	Not Used in Prior Housing Element	0	0.0921159	0	0.0921159	0	0	0	1118189	74	South Los Angeles							Moderate
LOS ANGELES	1907 W VERNON AVE	90062	5022009002	Low Medium II Residential	RD1.5-1	0	29	0.132004971	Residential - Single Family Residence	YES - Current	NO - Privately-Owned	Available	Not Used in Prior Housing Element	0	0.155654687	0	0.155654687	1	3*	3*	1118189	75	South Los Angeles							Moderate
LOS ANGELES	1911 W VERNON AVE	90062	5022009003	Low Medium II Residential	RD1.5-1	0	29	0.126265748	Residential - Single Family Residence	YES - Current	NO - Privately-Owned	Available	Not Used in Prior Housing Element	0	0.19003703	0	0.19003703	1	3*	3*	1118189	76	South Los Angeles							Moderate
LOS ANGELES	1919 W VERNON AVE	90062	5022009005	Low Medium II Residential	RD1.5-1	0	29	0.126266059	Residential - Three Units (Any Combination) - 4 Stories or Less	YES - Current	NO - Privately-Owned	Available	Not Used in Prior Housing Element	0	0.232465857	0	0.232465857	3	3*	3*	1118189	78	South Los Angeles	Yes						Moderate
LOS ANGELES	1925 W VERNON AVE	90062	5022009006	Low Medium II Residential	RD1.5-1	0	29	0.126263954	Residential - Single Family Residence	YES - Current	NO - Privately-Owned	Available	Not Used in Prior Housing Element	0	0.19003703	0	0.19003703	1	3*	3*	1118189	79	South Los Angeles							Moderate
LOS ANGELES	1929 1/2 W VERNON AVE	90062	5022009007	Low Medium II Residential	RD1.5-1	0	29	0.126266956	Residential - Single Family Residence	YES - Current	NO - Privately-Owned	Available	Not Used in Prior Housing Element	0	0.19003703	0	0.19003703	1	3*	3*	1118189	80	South Los Angeles							Moderate
LOS ANGELES	1933 W VERNON AVE	90062	5022009008	Low Medium II Residential	RD1.5-1	0	29	0.126265163	Residential - Single Family Residence	YES - Current	NO - Privately-Owned	Available	Not Used in Prior Housing Element	0	0.196293104	0	0.196293104	1	3*	3*	1118189	81	South Los Angeles							Moderate
LOS ANGELES	1937 W VERNON AVE	90062	5022009008	Low Medium II Residential	RD1.5-1	0	29	0.06313243	Residential - Single Family Residence	YES - Current	NO - Privately-Owned	Available	Not Used in Prior Housing Element	0	0	0.059453785	0.059453785	1	1*	1*	1118189	82	South Los Angeles							Above Moderate
LOS ANGELES			5022009009	Low Medium II Residential	RD1.5-1	0	29	0.063133318	Residential - Single Family Residence - Other Improvements Only	YES - Current	NO - Privately-Owned	Available	Not Used in Prior Housing Element	0	0	0.063538927	0.063538927	0	1*	1*	1118189	1674	South Los Angeles							Above Moderate
LOS ANGELES	1943 W VERNON AVE	90062	5022009010	Low Medium II Residential	RD1.5-1	0	29	0.126265163	Residential - Single Family Residence	YES - Current	NO - Privately-Owned	Available	Not Used in Prior Housing Element	0	0.19003703	0	0.19003703	1	3*	3*	1118189	83	South Los Angeles							Moderate
LOS ANGELES	2003 W VERNON AVE	90062	5022009012	Low Medium II Residential	RD1.5-1	0	29	0.126264851	Residential - Single Family Residence	YES - Current	NO - Privately-Owned	Available	Not Used in Prior Housing Element	0	0.193767428	0	0.193767428	1	3*	3*	1118189	85	South Los Angeles							Moderate
LOS ANGELES	2007 W VERNON AVE	90062	5022009013	Low Medium II Residential	RD1.5-1	0	29	0.114785493	Residential - Single Family Residence	YES - Current	NO - Privately-Owned	Available	Not Used in Prior Housing Element	0	0.19003703	0	0.19003703	1	3*	3*	1118189	86	South Los Angeles							Moderate
LOS ANGELES	2009 W VERNON AVE	90062	5022009014	Low Medium II Residential	RD1.5-1	0	29	0.126266059	Residential - Double, Duplex, or Two Units - 4 Stories or Less	YES - Current	NO - Privately-Owned	Available	Not Used in Prior Housing Element	0	0.172392046	0	0.172392046	2	3*	3*	1118189	87	South Los Angeles							Moderate
LOS ANGELES	2015 W VERNON AVE	90062	5022009015	Low Medium II Residential	RD1.5-1	0	29	0.126264851	Residential - Three Units (Any Combination) - 4 Stories or Less	YES - Current	NO - Privately-Owned	Available	Not Used in Prior Housing Element	0	0.232465857	0	0.232465857	3	3*	3*	1118189	88	South Los Angeles	Yes						Moderate
LOS ANGELES	2019 W VERNON AVE	90062	5022009016	Low Medium II Residential	RD1.5-1	0	29	0.126266059	Residential - Single Family Residence	YES - Current	NO - Privately-Owned	Available	Not Used in Prior Housing Element	0	0.19003703	0	0.19003703	1	3*	3*	1118189	89	South Los Angeles							Moderate
LOS ANGELES	2025 W VERNON AVE	90062	5022009017

LOS ANGELES	2000 W MARTIN LUTHER KING, JR BLVD	90062	5022016032	Low Medium I Residential	R2-1-CPIO	0	17	0.125634667	Residential - Single Family Residence	YES - Current	NO - Privately-Owned	Available	Not Used in Prior Housing Element	0	0	0.12420972	0.12420972	1	2*	2*	1148189	359	South Los Angeles			Above Moderate
LOS ANGELES	1942 W MARTIN LUTHER KING, JR BLVD	90062	5022016033	Low Medium I Residential	R2-1-CPIO	0	17	0.125639029	Residential - Single Family Residence	YES - Current	NO - Privately-Owned	Available	Not Used in Prior Housing Element	0	0	0.12420972	0.12420972	1	2*	2*	1148189	358	South Los Angeles			Above Moderate
LOS ANGELES	1936 W MARTIN LUTHER KING, JR BLVD	90062	5022016034	Low Medium I Residential	R2-1-CPIO	0	17	0.125641612	Residential - Single Family Residence	YES - Current	NO - Privately-Owned	Available	Not Used in Prior Housing Element	0	0	0.12420972	0.12420972	1	2*	2*	1148189	357	South Los Angeles			Above Moderate
LOS ANGELES	1932 W MARTIN LUTHER KING, JR BLVD	90062	5022016035	Low Medium I Residential	R2-1-CPIO	0	17	0.125644763	Residential - Single Family Residence	YES - Current	NO - Privately-Owned	Available	Not Used in Prior Housing Element	0	0	0.12420972	0.12420972	1	2*	2*	1148189	356	South Los Angeles			Above Moderate
LOS ANGELES	1928 1/2 W MARTIN LUTHER KING, JR BL	90062	5022016036	Low Medium I Residential	R2-1-CPIO	0	17	0.125648817	Residential - Double, Duplex, or Two Units - 4 Stories or Less	YES - Current	NO - Privately-Owned	Available	Not Used in Prior Housing Element	0	0	0.162774915	0.162774915	2	2*	2*	1148189	355	South Los Angeles	Yes		Above Moderate
LOS ANGELES	1924 W MARTIN LUTHER KING, JR BLVD	90062	5022016037	Low Medium I Residential	R2-1-CPIO	0	17	0.125650189	Residential - Single Family Residence	YES - Current	NO - Privately-Owned	Available	Not Used in Prior Housing Element	0	0	0.12420972	0.12420972	1	2*	2*	1148189	354	South Los Angeles			Above Moderate
LOS ANGELES	1914 W MARTIN LUTHER KING, JR BLVD	90062	5022016039	Low Medium I Residential	R2-1-CPIO	0	17	0.125657708	Residential - Single Family Residence	YES - Current	NO - Privately-Owned	Available	Not Used in Prior Housing Element	0	0	0.12420972	0.12420972	1	2*	2*	1148189	352	South Los Angeles			Above Moderate
LOS ANGELES	1910 W MARTIN LUTHER KING, JR BLVD	90062	5022016040	Low Medium I Residential	R2-1-CPIO	0	17	0.125659972	Residential - Single Family Residence	YES - Current	NO - Privately-Owned	Available	Not Used in Prior Housing Element	0	0	0.12420972	0.12420972	1	2*	2*	1148189	351	South Los Angeles			Above Moderate
LOS ANGELES	1906 W MARTIN LUTHER KING, JR BLVD	90062	5022016041	Low Medium I Residential	R2-1-CPIO	0	17	0.131378912	Residential - Single Family Residence	YES - Current	NO - Privately-Owned	Available	Not Used in Prior Housing Element	0	0	0.12420972	0.12420972	1	2*	2*	1148189	350	South Los Angeles			Above Moderate
LOS ANGELES	1900 W MARTIN LUTHER KING, JR BLVD	90062	5022016042	Low Medium I Residential	R2-1-CPIO	0	17	0.145533023	Residential - Single Family Residence	YES - Current	NO - Privately-Owned	Available	Not Used in Prior Housing Element	0	0	0.12420972	0.12420972	1	2*	2*	1148189	349	South Los Angeles			Above Moderate
LOS ANGELES	2008 W BROWNING BLVD	90062	5035005002	Low Medium I Residential	R2-1-CPIO	0	17	0.160701327	Residential - Double, Duplex, or Two Units - 4 Stories or Less	YES - Current	NO - Privately-Owned	Available	Not Used in Prior Housing Element	0	0	0.076477128	0.076477128	2	2*	2*	1148189	198	South Los Angeles	Yes		Above Moderate
LOS ANGELES	2014 W BROWNING BLVD	90062	5035005003	Low Medium I Residential	R2-1-CPIO	0	17	0.160700323	Residential - Double, Duplex, or Two Units - 4 Stories or Less	YES - Current	NO - Privately-Owned	Available	Not Used in Prior Housing Element	0	0	0.076477128	0.076477128	2	2*	2*	1148189	199	South Los Angeles	Yes		Above Moderate
LOS ANGELES	2022 W BROWNING BLVD	90062	5035005004	Low Medium I Residential	R2-1-CPIO	0	17	0.160701327	Residential - Double, Duplex, or Two Units - 4 Stories or Less	YES - Current	NO - Privately-Owned	Available	Not Used in Prior Housing Element	0	0	0.076477128	0.076477128	2	2*	2*	1148189	200	South Los Angeles	Yes		Above Moderate
LOS ANGELES	2026 W BROWNING BLVD	90062	5035005005	Low Medium I Residential	R2-1-CPIO	0	17	0.160701327	Residential - Double, Duplex, or Two Units - 4 Stories or Less	YES - Current	NO - Privately-Owned	Available	Not Used in Prior Housing Element	0	0	0.076477128	0.076477128	2	2*	2*	1148189	201	South Los Angeles	Yes		Above Moderate
LOS ANGELES	2032 W BROWNING BLVD	90062	5035005006	Low Medium I Residential	R2-1-CPIO	0	17	0.160700323	Residential - Double, Duplex, or Two Units - 4 Stories or Less	YES - Current	NO - Privately-Owned	Available	Not Used in Prior Housing Element	0	0	0.076477128	0.076477128	2	2*	2*	1148189	202	South Los Angeles	Yes		Above Moderate
LOS ANGELES	2036 W BROWNING BLVD	90062	5035005007	Low Medium I Residential	R2-1-CPIO	0	17	0.160701327	Residential - Single Family Residence	YES - Current	NO - Privately-Owned	Available	Not Used in Prior Housing Element	0	0	0.058015247	0.058015247	1	2*	2*	1148189	203	South Los Angeles			Above Moderate
LOS ANGELES	2040 W BROWNING BLVD	90062	5035005008	Low Medium I Residential	R2-1-CPIO	0	17	0.160702332	Residential - Double, Duplex, or Two Units - 4 Stories or Less	YES - Current	NO - Privately-Owned	Available	Not Used in Prior Housing Element	0	0	0.076477128	0.076477128	2	2*	2*	1148189	204	South Los Angeles	Yes		Above Moderate
LOS ANGELES	2046 W BROWNING BLVD	90062	5035005009	Low Medium I Residential	R2-1-CPIO	0	17	0.160700323	Residential - Double, Duplex, or Two Units - 4 Stories or Less	YES - Current	NO - Privately-Owned	Available	Not Used in Prior Housing Element	0	0	0.076477128	0.076477128	2	2*	2*	1148189	206	South Los Angeles	Yes		Above Moderate
LOS ANGELES	4020 S VAN NESS AVE	90062	5035005011	Neighborhood Commercial	C2-1VL	0	108	0.204792617	Commercial - Parking Lot (Commercial Use Property) - Lots - Patron or Employee - One Story	YES - Current	NO - Privately-Owned	Available	Used in Prior Housing Element - Non-Vacant	0.03652193	0	0	0.03652193	0	0	0	1148189	269	South Los Angeles			Lower
LOS ANGELES	2045 W MARTIN LUTHER KING, JR BLVD	90062	5035005012	Neighborhood Commercial	C2-1VL	0	108	0.17064401	Commercial - Store - One Story	YES - Current	NO - Privately-Owned	Available	Not Used in Prior Housing Element	0.020723694	0	0	0.020723694	0	0	0	1148189	268	South Los Angeles			Lower
LOS ANGELES	2029 1/2 W MARTIN LUTHER KING, JR BL	90062	5035005015	Low Medium II Residential	RD1.5-1	0	29	0.170597738	Residential - Four Units (Any Combination) - 4 Stories or Less	YES - Current	NO - Privately-Owned	Available	Not Used in Prior Housing Element	0	0.04478897	0	0.04478897	4	0	0	1148189	265	South Los Angeles	Yes		Moderate
LOS ANGELES	2025 W MARTIN LUTHER KING, JR BLVD	90062	5035005016	Low Medium II Residential	RD1.5-1	0	29	0.170583779	Residential - Four Units (Any Combination) - 4 Stories or Less	YES - Current	NO - Privately-Owned	Available	Not Used in Prior Housing Element	0	0.04478897	0	0.04478897	4	0	0	1148189	264	South Los Angeles	Yes		Moderate
LOS ANGELES	2017 W MARTIN LUTHER KING, JR BLVD	90062	5035005017	Low Medium II Residential	RD1.5-1	0	29	0.170568984	Residential - Three Units (Any Combination) - 4 Stories or Less	YES - Current	NO - Privately-Owned	Available	Not Used in Prior Housing Element	0	0.167594147	0	0.167594147	3	0	0	1148189	263	South Los Angeles	Yes		Moderate
LOS ANGELES	2009 W MARTIN LUTHER KING, JR BLVD	90062	5035005022	Low Medium II Residential	[Q]R4-1	0	108	0.164797474	Institutional - Church - One Story	YES - Current	NO - Privately-Owned	Available	Not Used in Prior Housing Element	0.029022499	0	0	0.029022499	0	0	0	1148189	261	South Los Angeles			Lower
LOS ANGELES	2015 W MARTIN LUTHER KING, JR BLVD	90062	5035005022	Low Medium II Residential	[Q]R4-1	0	108	0.164813927	Institutional - Church - One Story	YES - Current	NO - Privately-Owned	Available	Not Used in Prior Housing Element	0.029022499	0	0	0.029022499	0	0	0	1148189	262	South Los Angeles			Lower
LOS ANGELES	3995 S WILTON PL	90062	5035005022	Low Medium II Residential	[Q]R4-1	0	108	0.195296909	Institutional - Church - One Story	YES - Current	NO - Privately-Owned	Available	Not Used in Prior Housing Element	0.030983178	0	0	0.030983178	0	0	0	1148189	260	South Los Angeles			Lower
LOS ANGELES	1900 W BROWNING BLVD	90062	5035006001	Low Medium I Residential	R2-1-CPIO	0	17	0.194749007	Residential - Three Units (Any Combination) - 4 Stories or Less	YES - Current	NO - Privately-Owned	Available	Not Used in Prior Housing Element	0	0.073502672	0	0.073502672	3	3*	3*	1148189	177	South Los Angeles	Yes		Moderate
LOS ANGELES	1908 W BROWNING BLVD	90062	5035006002	Low Medium I Residential	R2-1-CPIO	0	17	0.160701	Residential - Single Family Residence	YES - Current	NO - Privately-Owned	Available	Not Used in Prior Housing Element	0	0	0.058015247	0.058015247	1	2*	2*	1148189	179	South Los Angeles			Above Moderate
LOS ANGELES	1914 W BROWNING BLVD	90062	5035006003	Low Medium I Residential	R2-1-CPIO	0	17	0.160701	Residential - Double, Duplex, or Two Units - 4 Stories or Less	YES - Current	NO - Privately-Owned	Available	Not Used in Prior Housing Element	0	0	0.076477128	0.076477128	2	2*	2*	1148189	181	South Los Angeles	Yes		Above Moderate
LOS ANGELES	1920 W BROWNING BLVD	90062	5035006004	Low Medium I Residential	R2-1-CPIO	0	17	0.160699997	Residential - Double, Duplex, or Two Units - 4 Stories or Less	YES - Current	NO - Privately-Owned	Available	Not Used in Prior Housing Element	0	0	0.076477128	0.076477128	2	2*	2*	1148189	183	South Los Angeles	Yes		Above Moderate
LOS ANGELES	1924 W BROWNING BLVD	90062	5035006005	Low Medium I Residential	R2-1-CPIO	0	17	0.160702004	Residential - Double, Duplex, or Two Units - 4 Stories or Less	YES - Current	NO - Privately-Owned	Available	Not Used in Prior Housing Element	0	0	0.076477128	0.076477128	2	2*	2*	1148189	186	South Los Angeles	Yes		Above Moderate
LOS ANGELES	1928 W BROWNING BLVD	90062	5035006006	Low Medium I Residential	R2-1-CPIO	0	17	0.160699997	Residential - Double, Duplex, or Two Units - 4 Stories or Less	YES - Current	NO - Privately-Owned	Available	Not Used in Prior Housing Element	0	0	0.076477128	0.076477128	2	2*	2*	1148189	188	South Los Angeles	Yes		Above Moderate
LOS ANGELES	1936 W BROWNING BLVD	90062	5035006007	Low Medium I Residential	R2-1-CPIO	0	17	0.160699996	Residential - Double, Duplex, or Two Units - 4 Stories or Less	YES - Current	NO - Privately-Owned	Available	Not Used in Prior Housing Element	0	0	0.076477128	0.076477128	2	2*	2*	1148189	189	South Los Angeles	Yes		Above Moderate
LOS ANGELES	1940 W BROWNING BLVD	90062	5035006008	Low Medium I Residential	R2-1-CPIO	0	17	0.160701359	Residential - Single Family Residence	YES - Current	NO - Privately-Owned	Available	Not Used in Prior Housing Element	0	0	0.058015247	0.058015247	1	2*	2*	1148189	190	South Los Angeles			Above Moderate
LOS ANGELES	1946 W BROWNING BLVD	90062	5035006009	Low Medium I Residential	R2-1-CPIO	0	17	0.160701359	Residential - Double, Duplex, or Two Units - 4 Stories or Less	YES - Current	NO - Privately-Owned	Available	Not Used in Prior Housing Element	0	0	0.076477128	0.076477128	2	2*	2*	1148189	191	South Los Angeles	Yes		Above Moderate
LOS ANGELES	3982 S WILTON PL	90062	5035006010	Low Medium I Residential	R2-1-CPIO	0	17	0.192839019	Residential - Three Units (Any Combination) - 4 Stories or Less	YES - Current	NO - Privately-Owned	Available	Not Used in Prior Housing Element	0	0.073502672	0	0.073502672	3	3*	3*	1148189	192	South Los Angeles	Yes		Moderate
LOS ANGELES	3992 S WILTON PL	90062	5035006011	Low Medium II Residential	RD1.5-1	0	29	0.204607539	Residential - Five or More Units or Apartments (Any Combination) - 4 Stories or Less	YES - Current	NO - Privately-Owned	Available	Not Used in Prior Housing Element	0	0.032921901	0	0.032921901	8	0	0	1148189	259	South Los Angeles	Yes		Moderate
LOS ANGELES	1947 W MARTIN LUTHER KING, JR BLVD	90062	5035006012	Low Medium II Residential	RD1.5-1	0	29	0.170509866	Residential - Four Units (Any Combination) - 4 Stories or Less	YES - Current	NO - Privately-Owned	Available	Not Used in Prior Housing Element	0	0.04478897	0	0.04478897	4	0	0	1148189	258	South Los Angeles	Yes		Moderate
LOS ANGELES	1939 W MARTIN LUTHER KING, JR BLVD	90062	5035006013	Low Medium II Residential	RD1.5-1	0	29	0.170515226	Residential - Four Units (Any Combination) - 4 Stories or Less	YES - Current	NO - Privately-Owned	Available	Not Used in Prior Housing Element	0	0.04478897	0	0.04478897	4	0	0	1148189	257	South Los Angeles	Yes		Moderate
LOS ANGELES	1929 W MARTIN LUTHER KING, JR BLVD	90062	5035006015	Low Medium II Residential	RD1.5-1	0	29	0.170520269	Residential - Four Units (Any Combination) - 4 Stories or Less	YES - Current	NO - Privately-Owned	Available	Not Used in Prior Housing Element	0	0.04478897	0	0.04478897	4	0	0	1148189	255	South Los Angeles	Yes		Moderate
LOS ANGELES	1925 W MARTIN LUTHER KING, JR BLVD	90062	5035006016	Low Medium II Residential	RD1.5-1	0	29	0.170525628	Residential - Four Units (Any Combination) - 4 Stories or Less	YES - Current	NO - Privately-Owned	Available	Not Used in Prior Housing Element	0	0.04478897	0	0.04478897	4	0	0	1148189	254	South Los Angeles	Yes		Moderate
LOS ANGELES	1911 W MARTIN LUTHER KING, JR BLVD	90062	5035006019	Low Medium II Residential	RD1.5-1	0	29	0.170533889	Residential - Four Units (Any Combination) - 4 Stories or Less	YES - Current	NO - Privately-Owned	Available	Not Used in Prior Housing Element	0	0.04478897	0	0.04478897	4	0	0	1148189	251	South Los Angeles	Yes		Moderate
LOS ANGELES	1800 W BROWNING BLVD	90062	5035007001	Low Medium I Residential	R2-1-CPIO	0	17	0.223386563	Residential - Three Units (Any Combination) - 4 Stories or Less	YES - Current	NO - Privately-Owned	Available	Not Used in Prior Housing Element	0	0.059981412	0	0.059981412	3	3*	3*	1148193	195	South Los Angeles	Yes		Moderate
LOS ANGELES	1808 W BROWNING BLVD	90062	5035007002	Low Medium I Residential	R2-1-CPIO	0	17	0.155175172	Residential - Double, Duplex, or Two Units - 4 Stories or Less	YES - Current	NO - Privately-Owned	Available	Not Used in Prior Housing Element	0	0	0.076477128	0.076477128	2	2*	2*	1148193	196	South Los Angeles	Yes		Above Moderate
LOS ANGELES	1814 W BROWNING BLVD	90062	5035007003	Low Medium I Residential	R2-1-CPIO	0	17	0.155168458	Residential - Double, Duplex, or Two Units - 4 Stories or Less	YES - Current	NO - Privately-Owned	Available	Not Used in Prior Housing Element	0	0	0.076477128	0.076477128	2	2*	2*	1148193	197	South Los Angeles	Yes		Above Moderate
LOS ANGELES	1820 W BROWNING BLVD	90062	5035007004	Low Medium I Residential	R2-1-CPIO	0	17	0.155162953	Residential - Double, Duplex, or Two Units - 4 Stories or Less	YES - Current	NO - Privately-Owned	Available	Not Used in Prior Housing Element	0	0	0.076477128	0.076477128	2	2*	2*	1148193	198	South Los Angeles	Yes		Above Moderate
LOS ANGELES	1824 W BROWNING BLVD	90062	5035007005	Low Medium I Residential	R2-1-CPIO	0	17	0.155154547	Residential - Double, Duplex, or Two Units - 4 Stories or Less	YES - Current	NO - Privately-Owned	Available	Not Used in Prior Housing Element	0	0	0.076477128	0.076477128	2	2*	2*	1148193	199	South Los Angeles	Yes		Above Moderate
LOS ANGELES	1830 W BROWNING BLVD	90062	5035007006	Low Medium I Residential	R2-1-CPIO	0	17	0.155150371	Residential - Double, Duplex, or Two Units - 4 Stories or Less	YES - Current	NO - Privately-Owned	Available	Not Used in Prior Housing Element	0	0	0.076477128	0.076477128	2	2*	2*	1148193	201	South Los Angeles	Yes		Above Moderate
LOS ANGELES	1836 W BROWNING BLVD	90062	5035007007	Low Medium I Residential	R2-1-CPIO	0	17	0.155142937	Residential - Single Family Residence	YES - Current	NO - Privately-Owned	Available	Not Used in Prior Housing Element	0	0	0.058015247	0.058015247	1	2*	2*	1148193	203	South Los Angeles			Above Moderate
LOS ANGELES	1842 W BROWNING BLVD	90062	5035007008	Low Medium I Residential	R2-1-CPIO	0	17	0.155137434	Residential - Double, Duplex, or Two Units - 4 Stories or Less	YES - Current	NO - Privately-Owned	Available	Not Used in Prior Housing Element	0	0	0.076477128	0.076477128	2	2*	2*	1148193	204	South Los Angeles	Yes		Above Moderate
LOS ANGELES	1848 W BROWNING BLVD	90062	5035007009	Low Medium I Residential	R2-1-CPIO	0	17	0.155130355	Residential - Double, Duplex, or Two Units - 4 Stories or Less	YES - Current	NO - Privately-Owned	Available	Not Used in Prior Housing Element	0	0	0.076477128	0.076477128	2	2*	2*	1148193	205	South Los Angeles	Yes		Above Moderate
LOS ANGELES	1850 W BROWNING BLVD	90062	5035007010	Low Medium I Residential	R2-1-CPIO	0	17	0.155125215	Residential - Double, Duplex, or Two Units - 4 Stories or Less	YES - Current	NO - Privately-Owned	Available	Not Used in Prior Housing Element	0	0	0.076477128	0.076477128	2	2*	2*	1148193	207	South Los Angeles	Yes		Above Moderate
LOS ANGELES	1849 W MARTIN LUTHER KING, JR BLVD	90062	5035007013	Low Medium II Residential	RD1.5-1	0	29	0.159270126	Residential - Four Units (Any Combination) - 4 Stories or Less	YES - Current	NO - Privately-Owned	Available	Not Used in Prior Housing Element	0	0.04478897	0	0.04478897	4	0	0	1148193	279	South Los Angeles	Yes		Moderate
LOS ANGELES	1843 W MARTIN LUTHER KING, JR BLVD	90062	5035007014	Low Medium II Residential	RD1.5-1	0	29	0.15927211	Residential - Three Units (Any Combination) - 4 Stories or Less	YES - Current	NO - Privately-Owned	Available	Not Used in Prior Housing Element	0	0.167594147	0	0.167594147	3	0	0	1148193	278	South Los Angeles	Yes		Moderate
LOS ANGELES	1839 W MARTIN LUTHER KING, JR BLVD	90062	5035007015	Low Medium II Residential	RD1.5-1	0	29	0.15927112	Residential - Four Units (Any Combination) - 4 Stories or Less	YES - Current	NO - Privately-Owned	Available	Not Used in Prior Housing Element	0	0.04478897	0	0.04478897	4	0	0	1148193	277	South Los Angeles	Yes		Moderate
LOS ANGELES	1835 W MARTIN LUTHER KING, JR BLVD	90062	5035007016	Low Medium II Residential	RD1.5-1	0	29	0.159272111	Residential - Four Units (Any Combination) - 4 Stories or Less	YES - Current	NO - Privately-Owned	Available	Not Used in Prior Housing Element	0	0.04478897	0	0.04478897	4	0	0	1148193	276	South Los Angeles	Yes		Moderate
LOS ANGELES	1831 W MARTIN LUTHER KING, JR BLVD	90062	5035007017	Low Medium II Residential	RD1.5-1	0	29	0.15927112	Residential - Four Units (Any Combination) - 4 Stories or Less	YES - Current	NO - Privately-Owned	Available	Not Used in Prior Housing Element	0	0.04478897	0	0.04478897	4	0	0	1148193	275	South Los Angeles	Yes		Moderate
LOS ANGELES	1823 W MARTIN LUTHER KING, JR BLVD	90062	5035007018	Low Medium II Residential	RD1.5-1	0	29	0.159271116	Residential - Four Units (Any Combination) - 4 Stories or Less	YES - Current	NO - Privately-Owned	Available	Not Used in Prior Housing Element	0	0.136588946	0	0.136588946	4	0	0	1148193	274	South Los Angeles	Yes		Moderate
LOS ANGELES	1819 W MARTIN LUTHER KING, JR BLVD	90062	5035007019	Low Medium II Residential	RD1.5-1	0	29	0.15927112	Residential - Five or More Units or Apartments (Any Combination) - 4 Stories or Less	YES - Current	NO - Privately-Owned	Available	Not Used in Prior Housing Element	0	0.111205763	0	0.111205763	5	0	0	1148193	273	South Los Angeles	Yes		Moderate
LOS ANGELES	1815 W MARTIN LUTHER KING, JR BLVD	90062	5035007020	Low Medium II Residential	RD1.5-1	0	29	0.159271116	Residential - Five or More Units or Apartments (Any Combination) - 4 Stories or Less	YES - Current	NO - Privately-Owned	Available	Not Used in Prior Housing Element	0	0.036230586	0	0.036230586	5	0	0	1148193	272	South Los Angeles	Yes		Moderate
LOS ANGELES	1809 W MARTIN LUTHER KING, JR BLVD	90062	5035007021	Low Medium II Residential	RD1.5-1	0	29	0.159272375	Residential - Five or More Units or Apartments (Any Combination) - 4 Stories or Less	YES - Current	NO - Privately-Owned	Available	Not Used in Prior Housing Element	0	0.036230586	0	0.036230586	5	0	0	1148193	271	South Los Angeles	Yes		Moderate
LOS ANGELES	1801 W MARTIN LUTHER KING, JR BLVD	90062	5035007022	Low Medium II Residential	RD1.5-1	0	29	0.099863831	Residential - Single Family Residence	YES - Current	NO - Privately-Owned	Available	Not Used in Prior Housing Element	0	0	0.058015247	0.058015247	1	2*	2*	1148193	307	South Los Angeles			Above Moderate
LOS ANGELES	1722 W BROWNING BLVD	90062	5035008009	Low Medium I Residential	R2-1-CPIO	0	17	0.154468216	Residential - Double, Duplex, or Two Units - 4 Stories or Less	YES - Current	NO - Privately-Owned	Available	Not Used in Prior Housing Element	0	0	0.076477128	0.076477128	2	2*	2*	1148193	188	South Los Angeles	Yes		Above Moderate
LOS ANGELES	1732 W BROWNING BLVD	90062	5035008010	Low Medium I Residential	R2-1-CPIO	0	17	0.154671139	Residential - Double, Duplex, or Two Units - 4 Stories or Less	YES - Current	NO - Privately-Owned	Available	Not Used in Prior Housing Element	0	0	0.076477128	0.076477128	2	2*	2*	1148193	189	South Los Angeles	Yes		Above Moderate
LOS ANGELES	1736 W BROWNING BLVD	90062	5035008011	Low Medium I Residential	R2-1-CPIO	0	17	0.154665412	Residential - Double, Duplex, or Two Units - 4 Stories or Less	YES - Current	NO - Privately-Owned	Available	Not Used in Prior Housing Element	0	0	0.076477128	0.076477128	2	2*	2*	1148193	190	South Los Angeles	Yes		Above Moderate
LOS ANGELES	1740 W BROWNING BLVD	90062	5035008012	Low Medium I Residential	R2-1-CPIO	0	17	0.154659322	Residential - Double, Duplex, or Two Units - 4 Stories or Less	YES - Current	NO - Privately-Owned	Available	Not Used in Prior Housing Element	0	0	0.076477128	0.076477128	2	2*	2*	1148193	191	South Los Angeles	Yes		Above Moderate
LOS ANGELES	1746 W BROWNING BLVD	90062	5035008013	Low Medium I Residential	R2-1-CPIO	0	17	0.154653232	Residential - Double, Duplex, or Two Units - 4 Stories or Less	YES - Current	NO - Privately-Owned	Available	Not Used in Prior Housing Element	0	0	0.076477128	0.076477128	2	2*	2*	1148193	192	South Los Angeles	Yes		Above Moderate
LOS ANGELES	1752 W BROWNING BLVD	90062	5035008014	Low Medium I Residential	R2-1-CPIO	0	17	0.154648113	Residential - Double, Duplex, or Two Units - 4 Stories or Less	YES - Current	NO - Privately-Owned	Available	Not Used in Prior Housing Element	0	0	0.076477128	0.076477128	2	2*	2*	1148193	193	South Los Angeles	Yes		Above Moderate
LOS ANGELES	3992 S ST ANDREWS PL	90062	5035008016	Community Commercial	C2-2D-CPIO	0	108	0.206745204	Commercial - Store - One Story	YES - Current	NO - Privately-Owned	Available	Not Used in Prior Housing Element	0.166109835	0	0	0.166109835	0	0	0	1148193	269	South Los Angeles			Lower
LOS ANGELES	1749 1/4 W MARTIN LUTHER KING, JR BL	90062	5035008017	Community Commercial	C2-2D-CPIO	0	108	0.159048985	Residential - Five or More Units or Apartments (Any Combination) - 4 Stories or Less	YES - Current	NO - Privately-Owned	Available	Not Used in Prior Housing Element	0	0	0.207714915	0.207714915	10	0	0	1148193	268	South Los Angeles	Yes		Above Moderate
LOS ANGELES	1745 W MARTIN LUTHER KING, JR BLVD	90062	5035008018	Community Commercial	C2-2D-CPIO	0	108	0.153308796	Commercial - Parking Lot (Commercial Use Property) - Lots - Patron or Employee - One Story	YES - Current	NO - Privately-Owned	Available	Not Used in Prior Housing Element	0.010710498	0	0	0.010710498	0	0	0	1148193	267	South Los Angeles			Lower
LOS ANGELES	1739 W MARTIN LUTHER KING, JR BLVD	90062	5035008019	Community Commercial	C2-2D-CPIO	0	108	0.153308432	Commercial - Parking Lot (Commercial Use Property) - Lots - Patron or Employee - One Story	YES - Current	NO - Privately-Owned	Available	Not Used in Prior Housing Element	0.010710498	0	0	0.010710498	0	0	0	1148193	266	South Los Angeles			Lower
LOS ANGELES	1735 W MARTIN LUTHER KING, JR BLVD	90062	5035008020	Community Commercial	C2-2D-CPIO	0	108	0.159049291	Commercial - Store - One Story	YES - Current	NO - Privately-Owned	Available	Not Used in Prior Housing Element	0.072645999	0	0	0.072645999	0	0	0	1148193	265	South Los Angeles			Lower
LOS ANGELES	3991 S WESTERN AVE	90062	5035008024	Community Commercial	C2-2D-CPIO	0	108	0.177743199	Commercial - Shopping Center (Neighborhood, Community) - One Story	YES - Current	NO - Privately-Owned	Available	Not Used in Prior Housing Element	0.071852219	0	0	0.071852219	0	0	0	1148193	185	South Los Angeles			Lower
LOS ANGELES	3993 S WESTERN AVE	90062	5035008024	Community Commercial	C2-2D-CPIO	0	108	0.969365327	Commercial - Shopping Center (Neighborhood, Community) - One Story	YES - Current	NO - Privately-Owned	Available	Not Used in Prior Housing Element	2.09419795	0	0	2.09419795	0	0	0	1148193	239	South Los Angeles			Lower
LOS ANGELES		503500824		Community Commercial	C2-2D-CPIO	0	108	0.087306014	Commercial - Shopping Center (Neighborhood, Community) - One Story	YES - Current	NO - Privately-Owned	Available	Not Used in Prior Housing Element	0.069493167	0	0	0.069493167	0	0	0	1148193	186	South Los Angeles			Lower
LOS ANGELES		5035008024		Community Commercial	C2-2D-CPIO	0	108	0.087307105	Commercial - Shopping Center (Neighborhood, Community) - One Story	YES - Current	NO - Privately-Owned	Available	Not Used in Prior Housing Element	0.069493167	0	0	0.069493167	0	0	0	1148193	187	South Los Angeles			Lower
LOS ANGELES	3963 S WESTERN AVE	90062	5035009003	Community Commercial	C2-2D-CPIO	0	108	0.143486165	Commercial - Restaurant, Cocktail Lounge - Restaurant, Cocktail Lounge, Tavern - One Story	YES - Current	NO - Privately-Owned	Available	Not Used in Prior Housing Element	0.182639965	0	0	0.182639965	0	0	0	1148193	75	South Los Angeles			Lower
LOS ANGELES	3969 S WESTERN AVE	90062	5035009003	Community Commercial	C2-2D-CPIO	0	108	0.143485517	Commercial - Restaurant, Cocktail Lounge - Restaurant, Cocktail Lounge, Tavern - One Story	YES - Current	NO - Privately-Owned	Available	Not Used in Prior Housing Element	0.182639965	0	0	0.182639965	0	0	0	1148193	92	South Los Angeles			Lower
LOS ANGELES	3973 S WESTERN AVE	90062	5035009004	Community Commercial	C2

LOS ANGELES	1622 W LEIGHTON AVE	90062	5035009007	Low Medium I Residential	R2-1	0	17	0.131460707	Residential - Double, Duplex, or Two Units - 4 Stories or Less	YES - Current	NO - Privately-Owned	Available	Not Used in Prior Housing Element	0	0	0.093800265	0.093800265	2	2*	2*	1148193	44	South Los Angeles	Yes	Above Moderate
LOS ANGELES	1626 W LEIGHTON AVE	90062	5035009008	Low Medium I Residential	R2-1	0	17	0.131718982	Residential - Single Family Residence	YES - Current	NO - Privately-Owned	Available	Not Used in Prior Housing Element	0	0	0.071256427	0.071256427	1	2*	2*	1148193	43	South Los Angeles		Above Moderate
LOS ANGELES	1630 W LEIGHTON AVE	90062	5035009009	Low Medium I Residential	R2-1	0	17	0.131974733	Residential - Single Family Residence	YES - Current	NO - Privately-Owned	Available	Not Used in Prior Housing Element	0	0	0.071256427	0.071256427	1	2*	2*	1148193	42	South Los Angeles		Above Moderate
LOS ANGELES	1634 W LEIGHTON AVE	90062	5035009010	Low Medium I Residential	R2-1	0	17	0.132231076	Residential - Double, Duplex, or Two Units - 4 Stories or Less	YES - Current	NO - Privately-Owned	Available	Not Used in Prior Housing Element	0	0	0.093800265	0.093800265	2	2*	2*	1148193	41	South Los Angeles	Yes	Above Moderate
LOS ANGELES	1640 W LEIGHTON AVE	90062	5035009011	Low Medium I Residential	R2-1	0	17	0.132488812	Residential - Single Family Residence	YES - Current	NO - Privately-Owned	Available	Not Used in Prior Housing Element	0	0	0.071256427	0.071256427	1	2*	2*	1148193	40	South Los Angeles		Above Moderate
LOS ANGELES	1644 W LEIGHTON AVE	90062	5035009012	Low Medium I Residential	R2-1	0	17	0.132744836	Residential - Single Family Residence	YES - Current	NO - Privately-Owned	Available	Not Used in Prior Housing Element	0	0	0.071256427	0.071256427	1	2*	2*	1148193	39	South Los Angeles		Above Moderate
LOS ANGELES	1654 W LEIGHTON AVE	90062	5035009014	Low Medium I Residential	R2-1	0	17	0.133257745	Residential - Double, Duplex, or Two Units - 4 Stories or Less	YES - Current	NO - Privately-Owned	Available	Not Used in Prior Housing Element	0	0	0.093800265	0.093800265	2	2*	2*	1148193	37	South Los Angeles	Yes	Above Moderate
LOS ANGELES	1658 W LEIGHTON AVE	90062	5035009015	Low Medium I Residential	R2-1	0	17	0.186836414	Residential - Double, Duplex, or Two Units - 4 Stories or Less	YES - Current	NO - Privately-Owned	Available	Not Used in Prior Housing Element	0	0.081154305	0	0.081154305	2	3*	3*	1148193	36	South Los Angeles	Yes	Moderate
LOS ANGELES	1761 W BROWNING BLVD	90062	5035009017	Low Medium I Residential	R2-1-CPIO	0	17	0.116965049	Residential - Double, Duplex, or Two Units - 4 Stories or Less	YES - Current	NO - Privately-Owned	Available	Not Used in Prior Housing Element	0	0	0.093800265	0.093800265	2	2*	2*	1148193	145	South Los Angeles	Yes	Above Moderate
LOS ANGELES	1753 W BROWNING BLVD	90062	5035009018	Low Medium I Residential	R2-1-CPIO	0	17	0.15411343	Residential - Single Family Residence	YES - Current	NO - Privately-Owned	Available	Not Used in Prior Housing Element	0	0	0.058015247	0.058015247	1	2*	2*	1148193	108	South Los Angeles		Above Moderate
LOS ANGELES	1749 W BROWNING BLVD	90062	5035009019	Low Medium I Residential	R2-1-CPIO	0	17	0.154111525	Residential - Double, Duplex, or Two Units - 4 Stories or Less	YES - Current	NO - Privately-Owned	Available	Not Used in Prior Housing Element	0	0	0.01996796	0.01996796	2	2*	2*	1148193	107	South Los Angeles	Yes	Above Moderate
LOS ANGELES	1737 W BROWNING BLVD	90062	5035009021	Low Medium I Residential	R2-1-CPIO	0	17	0.15411249	Residential - Double, Duplex, or Two Units - 4 Stories or Less	YES - Current	NO - Privately-Owned	Available	Not Used in Prior Housing Element	0	0	0.076477128	0.076477128	2	2*	2*	1148193	105	South Los Angeles	Yes	Above Moderate
LOS ANGELES	1733 W BROWNING BLVD	90062	5035009022	Low Medium I Residential	R2-1-CPIO	0	17	0.154112607	Residential - Single Family Residence	YES - Current	NO - Privately-Owned	Available	Not Used in Prior Housing Element	0	0	0.058015247	0.058015247	1	2*	2*	1148193	104	South Los Angeles		Above Moderate
LOS ANGELES	1727 W BROWNING BLVD	90062	5035009023	Low Medium I Residential	R2-1-CPIO	0	17	0.154113728	Residential - Single Family Residence	YES - Current	NO - Privately-Owned	Available	Not Used in Prior Housing Element	0	0	0.058015247	0.058015247	1	2*	2*	1148193	103	South Los Angeles		Above Moderate
LOS ANGELES	1723 W BROWNING BLVD	90062	5035009024	Low Medium I Residential	R2-1-CPIO	0	17	0.154111145	Residential - Double, Duplex, or Two Units - 4 Stories or Less	YES - Current	NO - Privately-Owned	Available	Not Used in Prior Housing Element	0	0	0.076477128	0.076477128	2	2*	2*	1148193	102	South Los Angeles	Yes	Above Moderate
LOS ANGELES	1717 W BROWNING BLVD	90062	5035009025	Low Medium I Residential	R2-1-CPIO	0	17	0.166668557	Residential - Double, Duplex, or Two Units - 4 Stories or Less	YES - Current	NO - Privately-Owned	Available	Not Used in Prior Housing Element	0	0	0.076477128	0.076477128	2	2*	2*	1148193	101	South Los Angeles	Yes	Above Moderate
LOS ANGELES	3957 S WESTERN AVE	90062	5035009026	Community Commercial	C2-2D-CPIO	0	108	0.167281261	Commercial - Store - One Story	YES - Current	NO - Privately-Owned	Available	Not Used in Prior Housing Element	0.175574678	0	0	0.175574678	1	0	0	1148193	46	South Los Angeles		Lower
LOS ANGELES	1702 W LEIGHTON AVE	90062	5035010001	Low Medium I Residential	R2-1	0	17	0.188631918	Residential - Three Units (Any Combination) - 4 Stories or Less	YES - Current	NO - Privately-Owned	Available	Not Used in Prior Housing Element	0	0.073502672	0	0.073502672	3	3*	3*	1148193	35	South Los Angeles	Yes	Moderate
LOS ANGELES	1708 W LEIGHTON AVE	90062	5035010002	Low Medium I Residential	R2-1	0	17	0.135451945	Residential - Single Family Residence	YES - Current	NO - Privately-Owned	Available	Not Used in Prior Housing Element	0	0	0.058015247	0.058015247	1	2*	2*	1148193	34	South Los Angeles		Above Moderate
LOS ANGELES	1712 W LEIGHTON AVE	90062	5035010003	Low Medium I Residential	R2-1	0	17	0.135716292	Residential - Single Family Residence	YES - Current	NO - Privately-Owned	Available	Not Used in Prior Housing Element	0	0	0.058015247	0.058015247	1	2*	2*	1148193	33	South Los Angeles		Above Moderate
LOS ANGELES	1716 W LEIGHTON AVE	90062	5035010004	Low Medium I Residential	R2-1	0	17	0.13597907	Residential - Single Family Residence	YES - Current	NO - Privately-Owned	Available	Not Used in Prior Housing Element	0	0	0.058015247	0.058015247	1	2*	2*	1148193	32	South Los Angeles		Above Moderate
LOS ANGELES	1724 W LEIGHTON AVE	90062	5035010005	Low Medium I Residential	R2-1	0	17	0.136244596	Residential - Double, Duplex, or Two Units - 4 Stories or Less	YES - Current	NO - Privately-Owned	Available	Not Used in Prior Housing Element	0	0	0.076477128	0.076477128	2	2*	2*	1148193	31	South Los Angeles	Yes	Above Moderate
LOS ANGELES	1728 W LEIGHTON AVE	90062	5035010006	Low Medium I Residential	R2-1	0	17	0.13650762	Residential - Double, Duplex, or Two Units - 4 Stories or Less	YES - Current	NO - Privately-Owned	Available	Not Used in Prior Housing Element	0	0	0.076477128	0.076477128	2	2*	2*	1148193	30	South Los Angeles	Yes	Above Moderate
LOS ANGELES	1730 W LEIGHTON AVE	90062	5035010007	Low Medium I Residential	R2-1	0	17	0.136771336	Residential - Double, Duplex, or Two Units - 4 Stories or Less	YES - Current	NO - Privately-Owned	Available	Not Used in Prior Housing Element	0	0	0.076477128	0.076477128	2	2*	2*	1148193	29	South Los Angeles	Yes	Above Moderate
LOS ANGELES	1736 W LEIGHTON AVE	90062	5035010008	Low Medium I Residential	R2-1	0	17	0.13703609	Residential - Single Family Residence	YES - Current	NO - Privately-Owned	Available	Not Used in Prior Housing Element	0	0	0.058015247	0.058015247	1	2*	2*	1148193	28	South Los Angeles		Above Moderate
LOS ANGELES	1742 W LEIGHTON AVE	90062	5035010009	Low Medium I Residential	R2-1	0	17	0.137299179	Residential - Double, Duplex, or Two Units - 4 Stories or Less	YES - Current	NO - Privately-Owned	Available	Not Used in Prior Housing Element	0	0	0.076477128	0.076477128	2	2*	2*	1148193	27	South Los Angeles	Yes	Above Moderate
LOS ANGELES	1746 W LEIGHTON AVE	90062	5035010010	Low Medium I Residential	R2-1	0	17	0.137562775	Residential - Double, Duplex, or Two Units - 4 Stories or Less	YES - Current	NO - Privately-Owned	Available	Not Used in Prior Housing Element	0	0	0.076477128	0.076477128	2	2*	2*	1148193	26	South Los Angeles	Yes	Above Moderate
LOS ANGELES	1750 W LEIGHTON AVE	90062	5035010012	Low Medium I Residential	R2-1	0	17	0.137826618	Residential - Double, Duplex, or Two Units - 4 Stories or Less	YES - Current	NO - Privately-Owned	Available	Not Used in Prior Housing Element	0	0	0.013016922	0.013016922	2	2*	2*	1148193	25	South Los Angeles		Above Moderate
LOS ANGELES	1752 W LEIGHTON AVE	90062	5035010013	Low Medium I Residential	R2-1	0	17	0.138090391	Residential - Double, Duplex, or Two Units - 4 Stories or Less	YES - Current	NO - Privately-Owned	Available	Not Used in Prior Housing Element	0	0	0.076477128	0.076477128	2	2*	2*	1148193	24	South Los Angeles	Yes	Above Moderate
LOS ANGELES	1853 W BROWNING BLVD	90062	5035010019	Low Medium I Residential	R2-1-CPIO	0	17	0.161184178	Residential - Double, Duplex, or Two Units - 4 Stories or Less	YES - Current	NO - Privately-Owned	Available	Not Used in Prior Housing Element	0	0	0.076477128	0.076477128	2	2*	2*	1148193	125	South Los Angeles	Yes	Above Moderate
LOS ANGELES	1849 W BROWNING BLVD	90062	5035010020	Low Medium I Residential	R2-1-CPIO	0	17	0.161182019	Residential - Double, Duplex, or Two Units - 4 Stories or Less	YES - Current	NO - Privately-Owned	Available	Not Used in Prior Housing Element	0	0	0.076477128	0.076477128	2	2*	2*	1148193	123	South Los Angeles	Yes	Above Moderate
LOS ANGELES	1843 W BROWNING BLVD	90062	5035010021	Low Medium I Residential	R2-1-CPIO	0	17	0.161184246	Residential - Double, Duplex, or Two Units - 4 Stories or Less	YES - Current	NO - Privately-Owned	Available	Not Used in Prior Housing Element	0	0	0.076477128	0.076477128	2	2*	2*	1148193	121	South Los Angeles	Yes	Above Moderate
LOS ANGELES	1839 W BROWNING BLVD	90062	5035010022	Low Medium I Residential	R2-1-CPIO	0	17	0.16118428	Residential - Double, Duplex, or Two Units - 4 Stories or Less	YES - Current	NO - Privately-Owned	Available	Not Used in Prior Housing Element	0	0	0.076477128	0.076477128	2	2*	2*	1148193	119	South Los Angeles	Yes	Above Moderate
LOS ANGELES	1833 W BROWNING BLVD	90062	5035010023	Low Medium I Residential	R2-1-CPIO	0	17	0.161181862	Residential - Double, Duplex, or Two Units - 4 Stories or Less	YES - Current	NO - Privately-Owned	Available	Not Used in Prior Housing Element	0	0	0.076477128	0.076477128	2	2*	2*	1148193	118	South Los Angeles	Yes	Above Moderate
LOS ANGELES	1827 W BROWNING BLVD	90062	5035010024	Low Medium I Residential	R2-1-CPIO	0	17	0.161183661	Residential - Double, Duplex, or Two Units - 4 Stories or Less	YES - Current	NO - Privately-Owned	Available	Not Used in Prior Housing Element	0	0	0.076477128	0.076477128	2	2*	2*	1148193	116	South Los Angeles	Yes	Above Moderate
LOS ANGELES	1821 W BROWNING BLVD	90062	5035010025	Low Medium I Residential	R2-1-CPIO	0	17	0.16118269	Residential - Double, Duplex, or Two Units - 4 Stories or Less	YES - Current	NO - Privately-Owned	Available	Not Used in Prior Housing Element	0	0	0.076477128	0.076477128	2	2*	2*	1148193	114	South Los Angeles	Yes	Above Moderate
LOS ANGELES	1815 W BROWNING BLVD	90062	5035010026	Low Medium I Residential	R2-1-CPIO	0	17	0.161183251	Residential - Double, Duplex, or Two Units - 4 Stories or Less	YES - Current	NO - Privately-Owned	Available	Not Used in Prior Housing Element	0	0	0.076477128	0.076477128	2	2*	2*	1148193	113	South Los Angeles	Yes	Above Moderate
LOS ANGELES	1809 W BROWNING BLVD	90062	5035010027	Low Medium I Residential	R2-1-CPIO	0	17	0.16118448	Residential - Double, Duplex, or Two Units - 4 Stories or Less	YES - Current	NO - Privately-Owned	Available	Not Used in Prior Housing Element	0	0	0.076477128	0.076477128	2	2*	2*	1148193	111	South Los Angeles	Yes	Above Moderate
LOS ANGELES	1803 W BROWNING BLVD	90062	5035010028	Low Medium I Residential	R2-1-CPIO	0	17	0.233307412	Residential - Double, Duplex, or Two Units - 4 Stories or Less	YES - Current	NO - Privately-Owned	Available	Not Used in Prior Housing Element	0	0.205415869	0	0.205415869	2	0	0	1148193	110	South Los Angeles	Yes	Moderate
LOS ANGELES	3968 S GRAMERCY PL	90062	5035010034	Low Medium I Residential	R2-1-CPIO	0	17	0.233083824	Residential - Four Units (Any Combination) - 4 Stories or Less	YES - Current	NO - Privately-Owned	Available	Not Used in Prior Housing Element	0	0.136588946	0	0.136588946	4	0	0	1148193	126	South Los Angeles	Yes	Moderate
LOS ANGELES	1808 W LEIGHTON AVE	90062	5035011002	Low Medium I Residential	R2-1	0	17	0.160702114	Residential - Double, Duplex, or Two Units - 4 Stories or Less	YES - Current	NO - Privately-Owned	Available	Not Used in Prior Housing Element	0	0	0.076477128	0.076477128	2	2*	2*	1148189	17	South Los Angeles	Yes	Above Moderate
LOS ANGELES	1816 W LEIGHTON AVE	90062	5035011003	Low Medium I Residential	R2-1	0	17	0.16070111	Residential - Double, Duplex, or Two Units - 4 Stories or Less	YES - Current	NO - Privately-Owned	Available	Not Used in Prior Housing Element	0	0	0.076477128	0.076477128	2	2*	2*	1148189	18	South Los Angeles	Yes	Above Moderate
LOS ANGELES	1818 W LEIGHTON AVE	90062	5035011004	Low Medium I Residential	R2-1	0	17	0.160699748	Residential - Double, Duplex, or Two Units - 4 Stories or Less	YES - Current	NO - Privately-Owned	Available	Not Used in Prior Housing Element	0	0	0.076477128	0.076477128	2	2*	2*	1148189	19	South Los Angeles	Yes	Above Moderate
LOS ANGELES	1824 W LEIGHTON AVE	90062	5035011005	Low Medium I Residential	R2-1	0	17	0.160701757	Residential - Double, Duplex, or Two Units - 4 Stories or Less	YES - Current	NO - Privately-Owned	Available	Not Used in Prior Housing Element	0	0	0.076477128	0.076477128	2	2*	2*	1148189	20	South Los Angeles	Yes	Above Moderate
LOS ANGELES	1830 W LEIGHTON AVE	90062	5035011006	Low Medium I Residential	R2-1	0	17	0.160699748	Residential - Single Family Residence	YES - Current	NO - Privately-Owned	Available	Not Used in Prior Housing Element	0	0	0.058015247	0.058015247	1	2*	2*	1148189	21	South Los Angeles		Above Moderate
LOS ANGELES	1834 W LEIGHTON AVE	90062	5035011007	Low Medium I Residential	R2-1	0	17	0.160700751	Residential - Double, Duplex, or Two Units - 4 Stories or Less	YES - Current	NO - Privately-Owned	Available	Not Used in Prior Housing Element	0	0	0.076477128	0.076477128	2	2*	2*	1148189	22	South Los Angeles	Yes	Above Moderate
LOS ANGELES	1842 W LEIGHTON AVE	90062	5035011008	Low Medium I Residential	R2-1	0	17	0.160701757	Residential - Double, Duplex, or Two Units - 4 Stories or Less	YES - Current	NO - Privately-Owned	Available	Not Used in Prior Housing Element	0	0	0.076477128	0.076477128	2	2*	2*	1148189	23	South Los Angeles	Yes	Above Moderate
LOS ANGELES	1844 W LEIGHTON AVE	90062	5035011009	Low Medium I Residential	R2-1	0	17	0.160699747	Residential - Double, Duplex, or Two Units - 4 Stories or Less	YES - Current	NO - Privately-Owned	Available	Not Used in Prior Housing Element	0	0	0.076477128	0.076477128	2	2*	2*	1148189	24	South Los Angeles	Yes	Above Moderate
LOS ANGELES	3960 S WILTON PL	90062	5035011011	Low Medium I Residential	R2-1-CPIO	0	17	0.193145068	Residential - Three Units (Any Combination) - 4 Stories or Less	YES - Current	NO - Privately-Owned	Available	Not Used in Prior Housing Element	0	0.073502672	0	0.073502672	3	3*	3*	1148189	88	South Los Angeles	Yes	Moderate
LOS ANGELES	1947 W BROWNING BLVD	90062	5035011012	Low Medium I Residential	R2-1-CPIO	0	17	0.16095073	Residential - Double, Duplex, or Two Units - 4 Stories or Less	YES - Current	NO - Privately-Owned	Available	Not Used in Prior Housing Element	0	0	0.076477128	0.076477128	2	2*	2*	1148189	87	South Los Angeles	Yes	Above Moderate
LOS ANGELES	1941 W BROWNING BLVD	90062	5035011013	Low Medium I Residential	R2-1-CPIO	0	17	0.160949941	Residential - Double, Duplex, or Two Units - 4 Stories or Less	YES - Current	NO - Privately-Owned	Available	Not Used in Prior Housing Element	0	0	0.076477128	0.076477128	2	2*	2*	1148189	86	South Los Angeles	Yes	Above Moderate
LOS ANGELES	1937 W BROWNING BLVD	90062	5035011014	Low Medium I Residential	R2-1-CPIO	0	17	0.160947141	Residential - Double, Duplex, or Two Units - 4 Stories or Less	YES - Current	NO - Privately-Owned	Available	Not Used in Prior Housing Element	0	0	0.076477128	0.076477128	2	2*	2*	1148189	85	South Los Angeles	Yes	Above Moderate
LOS ANGELES	1931 W BROWNING BLVD	90062	5035011015	Low Medium I Residential	R2-1-CPIO	0	17	0.16094499	Residential - Double, Duplex, or Two Units - 4 Stories or Less	YES - Current	NO - Privately-Owned	Available	Not Used in Prior Housing Element	0	0	0.076477128	0.076477128	2	2*	2*	1148189	84	South Los Angeles	Yes	Above Moderate
LOS ANGELES	1925 W BROWNING BLVD	90062	5035011016	Low Medium I Residential	R2-1-CPIO	0	17	0.160944849	Residential - Double, Duplex, or Two Units - 4 Stories or Less	YES - Current	NO - Privately-Owned	Available	Not Used in Prior Housing Element	0	0	0.076477128	0.076477128	2	2*	2*	1148189	83	South Los Angeles	Yes	Above Moderate
LOS ANGELES	1921 W BROWNING BLVD	90062	5035011017	Low Medium I Residential	R2-1-CPIO	0	17	0.160941043	Residential - Single Family Residence	YES - Current	NO - Privately-Owned	Available	Not Used in Prior Housing Element	0	0	0.058015247	0.058015247	1	2*	2*	1148189	82	South Los Angeles		Above Moderate
LOS ANGELES	1917 W BROWNING BLVD	90062	5035011018	Low Medium I Residential	R2-1-CPIO	0	17	0.160939249	Residential - Double, Duplex, or Two Units - 4 Stories or Less	YES - Current	NO - Privately-Owned	Available	Not Used in Prior Housing Element	0	0	0.076477128	0.076477128	2	2*	2*	1148189	81	South Los Angeles	Yes	Above Moderate
LOS ANGELES	1909 W BROWNING BLVD	90062	5035011019	Low Medium I Residential	R2-1-CPIO	0	17	0.16093911	Residential - Double, Duplex, or Two Units - 4 Stories or Less	YES - Current	NO - Privately-Owned	Available	Not Used in Prior Housing Element	0	0	0.076477128	0.076477128	2	2*	2*	1148189	80	South Los Angeles	Yes	Above Moderate
LOS ANGELES	3969 S GRAMERCY PL	90062	5035011020	Low Medium I Residential	R2-1-CPIO	0	17	0.194750985	Residential - Three Units (Any Combination) - 4 Stories or Less	YES - Current	NO - Privately-Owned	Available	Not Used in Prior Housing Element	0	0.073502672	0	0.073502672	3	3*	3*	1148189	79	South Los Angeles	Yes	Moderate
LOS ANGELES	1908 W LEIGHTON AVE	90062	5035012002	Low Medium I Residential	R2-1	0	17	0.160700959	Residential - Single Family Residence	YES - Current	NO - Privately-Owned	Available	Not Used in Prior Housing Element	0	0	0.058015247	0.058015247	1	2*	2*	1148189	27	South Los Angeles		Above Moderate
LOS ANGELES	1916 W LEIGHTON AVE	90062	5035012003	Low Medium I Residential	R2-1	0	17	0.160700734	Residential - Double, Duplex, or Two Units - 4 Stories or Less	YES - Current	NO - Privately-Owned	Available	Not Used in Prior Housing Element	0	0	0.076477128	0.076477128	2	2*	2*	1148189	28	South Los Angeles	Yes	Above Moderate
LOS ANGELES	1918 W LEIGHTON AVE	90062	5035012004	Low Medium I Residential	R2-1	0	17	0.160701093	Residential - Double, Duplex, or Two Units - 4 Stories or Less	YES - Current	NO - Privately-Owned	Available	Not Used in Prior Housing Element	0	0	0.076477128	0.076477128	2	2*	2*	1148189	29	South Los Angeles	Yes	Above Moderate
LOS ANGELES	1926 W LEIGHTON AVE	90062	5035012005	Low Medium I Residential	R2-1	0	17	0.160701452	Residential - Double, Duplex, or Two Units - 4 Stories or Less	YES - Current	NO - Privately-Owned	Available	Not Used in Prior Housing Element	0	0	0.559711683	0.559711683	0	2*	2*	1148189	30	South Los Angeles	Yes	Above Moderate
LOS ANGELES	1930 W LEIGHTON AVE	90062	5035012006	Low Medium I Residential	R2-1	0	17	0.160701091	Residential - Double, Duplex, or Two Units - 4 Stories or Less	YES - Current	NO - Privately-Owned	Available	Not Used in Prior Housing Element	0	0	0.076477128	0.076477128	2	2*	2*	1148189	31	South Los Angeles	Yes	Above Moderate
LOS ANGELES	1934 W LEIGHTON AVE	90062	5035012007	Low Medium I Residential	R2-1	0	17	0.16069973	Residential - Double, Duplex, or Two Units - 4 Stories or Less	YES - Current	NO - Privately-Owned	Available	Not Used in Prior Housing Element	0	0	0.076477128	0.076477128	2	2*	2*	1148189	32	South Los Angeles	Yes	Above Moderate
LOS ANGELES	1940 W LEIGHTON AVE	90062	5035012008	Low Medium I Residential	R2-1	0	17	0.160700733	Residential - Double, Duplex, or Two Units - 4 Stories or Less	YES - Current	NO - Privately-Owned	Available	Not Used in Prior Housing Element	0	0	0.076477128	0.076477128	2	2*	2*	1148189	33	South Los Angeles	Yes	Above Moderate
LOS ANGELES	1946 W LEIGHTON AVE	90062	5035012009	Low Medium I Residential	R2-1	0	17	0.160701739	Residential - Double, Duplex, or Two Units - 4 Stories or Less	YES - Current	NO - Privately-Owned	Available	Not Used in Prior Housing Element	0	0	0.076477128	0.076477128	2	2*	2*	1148189	34	South Los Angeles	Yes	Above Moderate
LOS ANGELES	1950 W LEIGHTON AVE	90062	5035012010	Low Medium I Residential	R2-1	0	17	0.19283827	Residential - Three Units (Any Combination) - 4 Stories or Less	YES - Current	NO - Privately-Owned	Available	Not Used in Prior Housing Element	0	0.073502672	0	0.073502672	3	3*	3*	1148189	35	South Los Angeles	Yes	Moderate
LOS ANGELES	3964 S VAN NESS AVE	90062	5035012011	Low Medium I Residential	R2-1-CPIO	0	17	0.192934994	Residential - Three Units (Any Combination) - 4 Stories or Less	YES - Current	NO - Privately-Owned	Available	Not Used in Prior Housing Element	0	0.073502672	0	0.073502672	3	3*	3*	1148189	98	South Los Angeles	Yes	Moderate
LOS ANGELES	2049 W BROWNING BLVD	90062	5035012012	Low Medium I Residential	R2-1-CPIO	0	17	0.160800996	Residential - Double, Duplex, or Two Units - 4 Stories or Less	YES - Current	NO - Privately-Owned	Available	Not Used in Prior Housing Element	0	0	0.076477128	0.076477128	2	2*	2*	1148189	97	South Los Angeles	Yes	Above Moderate
LOS ANGELES	2043 W BROWNING BLVD	90062	5035012013	Low Medium I Residential	R2-1-CPIO	0	17	0.160816204	Residential - Double, Duplex, or Two Units - 4 Stories or Less	YES - Current	NO - Privately-Owned	Available	Not Used in Prior Housing Element	0	0	0.076477128	0.076477128	2	2*	2*	1148189	96	South Los Angeles	Yes	Above Moderate
LOS ANGELES	2039 W BROWNING BLVD	90062	5035012014	Low Medium I Residential	R2-1-CPIO	0	17	0.160833064	Residential - Double, Duplex, or Two Units - 4 Stories or Less	YES - Current	NO - Privately-Owned	Available	Not Used in Prior Housing Element	0	0	0.076477128	0.076477128	2	2*	2*	1148189	95	South Los Angeles	Yes	Above Moderate
LOS ANGELES	2033 W BROWNING BLVD	90062	5035012015	Low Medium I Residential	R2-1-CPIO	0	17	0.160851573	Residential - Double, Duplex, or Two Units - 4 Stories or Less	YES - Current	NO - Privately-Owned	Available	Not Used in Prior Housing Element	0	0	0.076477128	0.076477128	2	2*	2*	1148189	94	South Los Angeles	Yes	Above Moderate
LOS ANGELES	2027 W BROWNING BLVD	90062	5035012016	Low Medium I Residential	R2-1-CPIO	0	17	0.160866065	Residential - Double, Duplex, or Two Units - 4 Stories or Less	YES - Current	NO - Privately-Owned	Available	Not Used in Prior Housing Element	0	0	0.076477128	0.076477128	2	2*	2*	1148189	93	South Los Angeles	Yes	Above Moderate
LOS ANGELES	2023 W BROWNING BLVD	90062	5035012017	Low Medium I Residential	R2-1-CPIO	0	17	0.160882565	Residential - Double, Duplex, or Two Units - 4 Stories or Less	YES - Current	NO - Privately-Owned	Available	Not Used in Prior Housing Element	0	0	0.031598897	0.031598897	2	2*	2*	1148189	92	South Los Angeles	Yes	Above Moderate
LOS ANGELES	2015 W BROWNING BLVD	90062	5035012018	Low Medium I Residential	R2-1-CPIO	0	17	0.160901435	Residential - Double, Duplex, or Two Units - 4 Stories or Less	YES - Current	NO - Privately-Owned	Available	Not Used in Prior Housing Element	0	0	0.076477128	0.076477128	2	2*	2*	1148189	91	South Los Angeles	Yes	Above Moderate
LOS ANGELES	2007 W BROWNING BLVD	90062	5035012019	Low Medium I Residential	R2-1-CPIO	0	17	0.160916283	Residential - Double, Duplex, or Two Units - 4 Stories or Less	YES - Current	NO - Privately-Owned	Available	Not Used in Prior Housing Element	0	0	0.076477128	0.076477128	2	2*	2*	1148189	90	South Los Angeles	Yes	Above Moderate
LOS ANGELES	3963 S WILTON PL	90062	5035012020	Low Medium I Residential	R2-1-CPIO	0	17	0.19335846	Residential - Three Units (Any Combination) - 4 Stories or Less	YES - Current	NO - Privately-Owned	Available	Not Used in Prior Housing Element	0	0.073502672	0	0.073502672	3	3*	3*	1148189	89	South Los Angeles	Yes	Moderate
LOS ANGELES	1900 W 39TH PL	90062	5035013001	Low Medium I Residential	R2-1	0	17	0.123060433	Residential - Double, Duplex, or Two Units - 4 Stories or Less	YES - Current	NO - Privately-Owned	Available	Not Used in Prior Housing Element	0	0	0.093800265	0.093800265	2	2*	2*	1178189	1480	South Los Angeles	Yes	Above Moderate
LOS ANGELES	1908 W 39TH PL	90062	5035013003	Low Medium I Residential	R2-1	0	17	0.140214079	Residential - Single Family Residence	YES - Current	NO - Privately-Owned	Available	Not Used in Prior Housing Element	0	0	0.058015247	0.058015247	1	2*	2*	1178189	1481	South Los Angeles		Above Moderate

LOS ANGELES	1912 W 39TH PL	90062	5035013004	Low Medium I Residential	R2-1	0	17	0.140214725	Residential - Single Family Residence	YES - Current	NO - Privately-Owned	Available	Not Used in Prior Housing Element	0	0	0.058015247	0.058015247	1	2*	2*	1178189	1482	South Los Angeles			Above Moderate
LOS ANGELES	1916 W 39TH PL	90062	5035013005	Low Medium I Residential	R2-1	0	17	0.140216626	Residential - Double, Duplex, or Two Units - 4 Stories or Less	YES - Current	NO - Privately-Owned	Available	Not Used in Prior Housing Element	0	0	0.093800265	0.093800265	2	2*	2*	1178189	1483	South Los Angeles	Yes		Above Moderate
LOS ANGELES	1922 W 39TH PL	90062	5035013006	Low Medium I Residential	R2-1	0	17	0.140219303	Residential - Double, Duplex, or Two Units - 4 Stories or Less	YES - Current	NO - Privately-Owned	Available	Not Used in Prior Housing Element	0	0	0.093800265	0.093800265	2	2*	2*	1178189	1484	South Los Angeles	Yes		Above Moderate
LOS ANGELES	1926 W 39TH PL	90062	5035013007	Low Medium I Residential	R2-1	0	17	0.140219784	Residential - Single Family Residence	YES - Current	NO - Privately-Owned	Available	Not Used in Prior Housing Element	0	0	0.071256427	0.071256427	1	2*	2*	1178189	1485	South Los Angeles			Above Moderate
LOS ANGELES	1930 W 39TH PL	90062	5035013008	Low Medium I Residential	R2-1	0	17	0.140222335	Residential - Double, Duplex, or Two Units - 4 Stories or Less	YES - Current	NO - Privately-Owned	Available	Not Used in Prior Housing Element	0	0	0.093800265	0.093800265	2	2*	2*	1178189	1486	South Los Angeles	Yes		Above Moderate
LOS ANGELES	1936 W 39TH PL	90062	5035013009	Low Medium I Residential	R2-1	0	17	0.140222288	Residential - Double, Duplex, or Two Units - 4 Stories or Less	YES - Current	NO - Privately-Owned	Available	Not Used in Prior Housing Element	0	0	0.093800265	0.093800265	2	2*	2*	1178189	1487	South Los Angeles	Yes		Above Moderate
LOS ANGELES	1940 W 39TH PL	90062	5035013010	Low Medium I Residential	R2-1	0	17	0.140227111	Residential - Single Family Residence	YES - Current	NO - Privately-Owned	Available	Not Used in Prior Housing Element	0	0	0.071256427	0.071256427	1	2*	2*	1178189	1488	South Los Angeles			Above Moderate
LOS ANGELES	1945 W LEIGHTON AVE	90062	5035013014	Low Medium I Residential	R2-1	0	17	0.155807928	Residential - Double, Duplex, or Two Units - 4 Stories or Less	YES - Current	NO - Privately-Owned	Available	Not Used in Prior Housing Element	0	0	0.076477128	0.076477128	2	2*	2*	1178189	1568	South Los Angeles	Yes		Above Moderate
LOS ANGELES	1941 W LEIGHTON AVE	90062	5035013015	Low Medium I Residential	R2-1	0	17	0.155805812	Residential - Double, Duplex, or Two Units - 4 Stories or Less	YES - Current	NO - Privately-Owned	Available	Not Used in Prior Housing Element	0	0	0.076477128	0.076477128	2	2*	2*	1178189	1566	South Los Angeles	Yes		Above Moderate
LOS ANGELES	1931 W LEIGHTON AVE	90062	5035013017	Low Medium I Residential	R2-1	0	17	0.155801579	Residential - Single Family Residence	YES - Current	NO - Privately-Owned	Available	Not Used in Prior Housing Element	0	0	0.058015247	0.058015247	1	2*	2*	1178189	1564	South Los Angeles			Above Moderate
LOS ANGELES	1919 W LEIGHTON AVE	90062	5035013019	Low Medium I Residential	R2-1	0	17	0.155797705	Residential - Double, Duplex, or Two Units - 4 Stories or Less	YES - Current	NO - Privately-Owned	Available	Not Used in Prior Housing Element	0	0	0.076477128	0.076477128	2	2*	2*	1178189	1562	South Los Angeles	Yes		Above Moderate
LOS ANGELES	1915 W LEIGHTON AVE	90062	5035013020	Low Medium I Residential	R2-1	0	17	0.155795589	Residential - Single Family Residence	YES - Current	NO - Privately-Owned	Available	Not Used in Prior Housing Element	0	0	0.058015247	0.058015247	1	2*	2*	1178189	1561	South Los Angeles			Above Moderate
LOS ANGELES	1909 W LEIGHTON AVE	90062	5035013021	Low Medium I Residential	R2-1	0	17	0.155792498	Residential - Double, Duplex, or Two Units - 4 Stories or Less	YES - Current	NO - Privately-Owned	Available	Not Used in Prior Housing Element	0	0	0.076477128	0.076477128	2	2*	2*	1178189	1560	South Los Angeles	Yes		Above Moderate
LOS ANGELES	1808 W 39TH PL	90062	5035014003	Low Medium I Residential	R2-1	0	17	0.140190862	Residential - Single Family Residence	YES - Current	NO - Privately-Owned	Available	Not Used in Prior Housing Element	0	0	0.058015247	0.058015247	1	2*	2*	1178189	1470	South Los Angeles			Above Moderate
LOS ANGELES	1814 W 39TH PL	90062	5035014004	Low Medium I Residential	R2-1	0	17	0.140193737	Residential - Single Family Residence	YES - Current	NO - Privately-Owned	Available	Not Used in Prior Housing Element	0	0	0.058015247	0.058015247	1	2*	2*	1178189	1471	South Los Angeles			Above Moderate
LOS ANGELES	1818 W 39TH PL	90062	5035014005	Low Medium I Residential	R2-1	0	17	0.140194665	Residential - Double, Duplex, or Two Units - 4 Stories or Less	YES - Current	NO - Privately-Owned	Available	Not Used in Prior Housing Element	0	0	0.076477128	0.076477128	2	2*	2*	1178189	1472	South Los Angeles	Yes		Above Moderate
LOS ANGELES	1822 W 39TH PL	90062	5035014006	Low Medium I Residential	R2-1	0	17	0.140197217	Residential - Double, Duplex, or Two Units - 4 Stories or Less	YES - Current	NO - Privately-Owned	Available	Not Used in Prior Housing Element	0	0	0.076477128	0.076477128	2	2*	2*	1178189	1473	South Los Angeles	Yes		Above Moderate
LOS ANGELES	1826 W 39TH PL	90062	5035014007	Low Medium I Residential	R2-1	0	17	0.140197821	Residential - Double, Duplex, or Two Units - 4 Stories or Less	YES - Current	NO - Privately-Owned	Available	Not Used in Prior Housing Element	0	0	0.076477128	0.076477128	2	2*	2*	1178189	1474	South Los Angeles	Yes		Above Moderate
LOS ANGELES	1830 W 39TH PL	90062	5035014008	Low Medium I Residential	R2-1	0	17	0.140199722	Residential - Double, Duplex, or Two Units - 4 Stories or Less	YES - Current	NO - Privately-Owned	Available	Not Used in Prior Housing Element	0	0	0.076477128	0.076477128	2	2*	2*	1178189	1475	South Los Angeles	Yes		Above Moderate
LOS ANGELES	1836 W 39TH PL	90062	5035014009	Low Medium I Residential	R2-1	0	17	0.140201533	Residential - Double, Duplex, or Two Units - 4 Stories or Less	YES - Current	NO - Privately-Owned	Available	Not Used in Prior Housing Element	0	0	0.076477128	0.076477128	2	2*	2*	1178189	1476	South Los Angeles	Yes		Above Moderate
LOS ANGELES	1840 W 39TH PL	90062	5035014010	Low Medium I Residential	R2-1	0	17	0.140205149	Residential - Double, Duplex, or Two Units - 4 Stories or Less	YES - Current	NO - Privately-Owned	Available	Not Used in Prior Housing Element	0	0	0.076477128	0.076477128	2	2*	2*	1178189	1477	South Los Angeles	Yes		Above Moderate
LOS ANGELES	1844 W 39TH PL	90062	5035014011	Low Medium I Residential	R2-1	0	17	0.140202833	Residential - Single Family Residence	YES - Current	NO - Privately-Owned	Available	Not Used in Prior Housing Element	0	0	0.058015247	0.058015247	1	2*	2*	1178189	1478	South Los Angeles			Above Moderate
LOS ANGELES	3940 S WILTON PL	90062	5035014013	Low Medium I Residential	R2-1	0	17	0.186943587	Residential - Three Units (Any Combination) - 4 Stories or Less	YES - Current	NO - Privately-Owned	Available	Not Used in Prior Housing Element	0	0.073502672	0	0.073502672	3	3*	3*	1178189	1558	South Los Angeles	Yes		Moderate
LOS ANGELES	1845 W LEIGHTON AVE	90062	5035014014	Low Medium I Residential	R2-1	0	17	0.155782552	Residential - Single Family Residence	YES - Current	NO - Privately-Owned	Available	Not Used in Prior Housing Element	0	0	0.050705869	0.050705869	2	2*	2*	1178189	1557	South Los Angeles			Above Moderate
LOS ANGELES	1841 W LEIGHTON AVE	90062	5035014015	Low Medium I Residential	R2-1	0	17	0.155780436	Residential - Double, Duplex, or Two Units - 4 Stories or Less	YES - Current	NO - Privately-Owned	Available	Not Used in Prior Housing Element	0	0	0.076477128	0.076477128	2	2*	2*	1178189	1556	South Los Angeles	Yes		Above Moderate
LOS ANGELES	1835 W LEIGHTON AVE	90062	5035014016	Low Medium I Residential	R2-1	0	17	0.155777961	Residential - Double, Duplex, or Two Units - 4 Stories or Less	YES - Current	NO - Privately-Owned	Available	Not Used in Prior Housing Element	0	0	0.076477128	0.076477128	2	2*	2*	1178189	1555	South Los Angeles	Yes		Above Moderate
LOS ANGELES	1829 W LEIGHTON AVE	90062	5035014017	Low Medium I Residential	R2-1	0	17	0.155777176	Residential - Double, Duplex, or Two Units - 4 Stories or Less	YES - Current	NO - Privately-Owned	Available	Not Used in Prior Housing Element	0	0	0.076477128	0.076477128	2	2*	2*	1178189	1554	South Los Angeles	Yes		Above Moderate
LOS ANGELES	1825 W LEIGHTON AVE	90062	5035014018	Low Medium I Residential	R2-1	0	17	0.155775419	Residential - Double, Duplex, or Two Units - 4 Stories or Less	YES - Current	NO - Privately-Owned	Available	Not Used in Prior Housing Element	0	0	0.076477128	0.076477128	2	2*	2*	1178189	1553	South Los Angeles	Yes		Above Moderate
LOS ANGELES	1819 W LEIGHTON AVE	90062	5035014019	Low Medium I Residential	R2-1	0	17	0.155772329	Residential - Double, Duplex, or Two Units - 4 Stories or Less	YES - Current	NO - Privately-Owned	Available	Not Used in Prior Housing Element	0	0	0.076477128	0.076477128	2	2*	2*	1178189	1552	South Los Angeles	Yes		Above Moderate
LOS ANGELES	1815 W LEIGHTON AVE	90062	5035014020	Low Medium I Residential	R2-1	0	17	0.155770213	Residential - Double, Duplex, or Two Units - 4 Stories or Less	YES - Current	NO - Privately-Owned	Available	Not Used in Prior Housing Element	0	0	0.076477128	0.076477128	2	2*	2*	1178189	1551	South Los Angeles	Yes		Above Moderate
LOS ANGELES	1809 W LEIGHTON AVE	90062	5035014021	Low Medium I Residential	R2-1	0	17	0.15576907	Residential - Double, Duplex, or Two Units - 4 Stories or Less	YES - Current	NO - Privately-Owned	Available	Not Used in Prior Housing Element	0	0	0.076477128	0.076477128	2	2*	2*	1178189	1550	South Los Angeles	Yes		Above Moderate
LOS ANGELES	1801 W LEIGHTON AVE	90062	5035014022	Low Medium I Residential	R2-1	0	17	0.189188576	Residential - Single Family Residence	YES - Current	NO - Privately-Owned	Available	Not Used in Prior Housing Element	0	0.059750748	0	0.059750748	1	3*	3*	1178189	1549	South Los Angeles			Moderate
LOS ANGELES	1706 W 39TH PL	90062	5035015002	Low Medium I Residential	R2-1	0	17	0.124530146	Residential - Single Family Residence	YES - Current	NO - Privately-Owned	Available	Not Used in Prior Housing Element	0	0	0.071256427	0.071256427	1	2*	2*	1178193	1602	South Los Angeles			Above Moderate
LOS ANGELES	1710 W 39TH PL	90062	5035015003	Low Medium I Residential	R2-1	0	17	0.124529468	Residential - Single Family Residence	YES - Current	NO - Privately-Owned	Available	Not Used in Prior Housing Element	0	0	0.071256427	0.071256427	1	2*	2*	1178193	1601	South Los Angeles			Above Moderate
LOS ANGELES	1714 W 39TH PL	90062	5035015004	Low Medium I Residential	R2-1	0	17	0.124529468	Residential - Double, Duplex, or Two Units - 4 Stories or Less	YES - Current	NO - Privately-Owned	Available	Not Used in Prior Housing Element	0	0	0.093800265	0.093800265	2	2*	2*	1178193	1600	South Los Angeles	Yes		Above Moderate
LOS ANGELES	1718 W 39TH PL	90062	5035015005	Low Medium I Residential	R2-1	0	17	0.118435436	Residential - Single Family Residence	YES - Current	NO - Privately-Owned	Available	Not Used in Prior Housing Element	0	0	0.071256427	0.071256427	1	2*	2*	1178193	1599	South Los Angeles			Above Moderate
LOS ANGELES	1722 W 39TH PL	90062	5035015006	Low Medium I Residential	R2-1	0	17	0.12142608	Residential - Single Family Residence	YES - Current	NO - Privately-Owned	Available	Not Used in Prior Housing Element	0	0	0.071256427	0.071256427	1	2*	2*	1178193	1598	South Los Angeles			Above Moderate
LOS ANGELES	1726 W 39TH PL	90062	5035015007	Low Medium I Residential	R2-1	0	17	0.121426075	Residential - Single Family Residence	YES - Current	NO - Privately-Owned	Available	Not Used in Prior Housing Element	0	0	0.071256427	0.071256427	1	2*	2*	1178193	1597	South Los Angeles			Above Moderate
LOS ANGELES	1730 W 39TH PL	90062	5035015008	Low Medium I Residential	R2-1	0	17	0.121425112	Residential - Single Family Residence	YES - Current	NO - Privately-Owned	Available	Not Used in Prior Housing Element	0	0	0.071256427	0.071256427	1	2*	2*	1178193	1596	South Los Angeles			Above Moderate
LOS ANGELES	1732 W 39TH PL	90062	5035015009	Low Medium I Residential	R2-1	0	17	0.124529198	Residential - Double, Duplex, or Two Units - 4 Stories or Less	YES - Current	NO - Privately-Owned	Available	Not Used in Prior Housing Element	0	0	0.093800265	0.093800265	2	2*	2*	1178193	1595	South Los Angeles	Yes		Above Moderate
LOS ANGELES	1738 W 39TH PL	90062	5035015010	Low Medium I Residential	R2-1	0	17	0.124529198	Residential - Double, Duplex, or Two Units - 4 Stories or Less	YES - Current	NO - Privately-Owned	Available	Not Used in Prior Housing Element	0	0	0.016142628	0.016142628	2	2*	2*	1178193	1594	South Los Angeles			Above Moderate
LOS ANGELES	1742 W 39TH PL	90062	5035015011	Low Medium I Residential	R2-1	0	17	0.124529198	Residential - Single Family Residence	YES - Current	NO - Privately-Owned	Available	Not Used in Prior Housing Element	0	0	0.071256427	0.071256427	1	2*	2*	1178193	1593	South Los Angeles			Above Moderate
LOS ANGELES	1746 W 39TH PL	90062	5035015012	Low Medium I Residential	R2-1	0	17	0.124529203	Residential - Single Family Residence	YES - Current	NO - Privately-Owned	Available	Not Used in Prior Housing Element	0	0	0.071256427	0.071256427	1	2*	2*	1178193	1592	South Los Angeles			Above Moderate
LOS ANGELES	1750 W 39TH PL	90062	5035015013	Low Medium I Residential	R2-1	0	17	0.12452823	Residential - Single Family Residence	YES - Current	NO - Privately-Owned	Available	Not Used in Prior Housing Element	0	0	0.071256427	0.071256427	1	2*	2*	1178193	1591	South Los Angeles			Above Moderate
LOS ANGELES	1754 W 39TH PL	90062	5035015014	Low Medium I Residential	R2-1	0	17	0.124529198	Residential - Single Family Residence	YES - Current	NO - Privately-Owned	Available	Not Used in Prior Housing Element	0	0	0.018555348	0.018555348	1	2*	2*	1178193	1590	South Los Angeles			Above Moderate
LOS ANGELES	1758 W 39TH PL	90062	5035015015	Low Medium I Residential	R2-1	0	17	0.124529198	Residential - Single Family Residence	YES - Current	NO - Privately-Owned	Available	Not Used in Prior Housing Element	0	0	0.071256427	0.071256427	1	2*	2*	1178193	1589	South Los Angeles			Above Moderate
LOS ANGELES	1759 W LEIGHTON AVE	90062	5035015016	Low Medium I Residential	R2-1	0	17	0.125504603	Residential - Single Family Residence	YES - Current	NO - Privately-Owned	Available	Not Used in Prior Housing Element	0	0	0.071256427	0.071256427	1	2*	2*	1178193	1662	South Los Angeles			Above Moderate
LOS ANGELES	1755 W LEIGHTON AVE	90062	5035015017	Low Medium I Residential	R2-1	0	17	0.125504893	Residential - Single Family Residence	YES - Current	NO - Privately-Owned	Available	Not Used in Prior Housing Element	0	0	0.071256427	0.071256427	1	2*	2*	1178193	1663	South Los Angeles			Above Moderate
LOS ANGELES	1751 W LEIGHTON AVE	90062	5035015018	Low Medium I Residential	R2-1	0	17	0.1255042	Residential - Single Family Residence	YES - Current	NO - Privately-Owned	Available	Not Used in Prior Housing Element	0	0	0.029395522	0.029395522	1	2*	2*	1178193	1664	South Los Angeles			Above Moderate
LOS ANGELES	1747 W LEIGHTON AVE	90062	5035015019	Low Medium I Residential	R2-1	0	17	0.125504893	Residential - Single Family Residence	YES - Current	NO - Privately-Owned	Available	Not Used in Prior Housing Element	0	0	0.071256427	0.071256427	1	2*	2*	1178193	1665	South Los Angeles			Above Moderate
LOS ANGELES	1743 W LEIGHTON AVE	90062	5035015020	Low Medium I Residential	R2-1	0	17	0.125504603	Residential - Double, Duplex, or Two Units - 4 Stories or Less	YES - Current	NO - Privately-Owned	Available	Not Used in Prior Housing Element	0	0	0.093800265	0.093800265	2	2*	2*	1178193	1666	South Los Angeles	Yes		Above Moderate
LOS ANGELES	1739 1/2 W LEIGHTON AVE	90062	5035015021	Low Medium I Residential	R2-1	0	17	0.125504603		YES - Current	NO - Privately-Owned	Available	Not Used in Prior Housing Element	0	0	0.071256427	0.071256427	1	2*	2*	1178193	1667	South Los Angeles			Above Moderate
LOS ANGELES	1735 W LEIGHTON AVE	90062	5035015022	Low Medium I Residential	R2-1	0	17	0.125504603	Residential - Double, Duplex, or Two Units - 4 Stories or Less	YES - Current	NO - Privately-Owned	Available	Not Used in Prior Housing Element	0	0	0.093800265	0.093800265	2	2*	2*	1178193	1668	South Los Angeles	Yes		Above Moderate
LOS ANGELES	1731 W LEIGHTON AVE	90062	5035015023	Low Medium I Residential	R2-1	0	17	0.1223762	Residential - Double, Duplex, or Two Units - 4 Stories or Less	YES - Current	NO - Privately-Owned	Available	Not Used in Prior Housing Element	0	0	0.093800265	0.093800265	2	2*	2*	1178193	1669	South Los Angeles	Yes		Above Moderate
LOS ANGELES	1727 W LEIGHTON AVE	90062	5035015024	Low Medium I Residential	R2-1	0	17	0.122377174	Residential - Single Family Residence	YES - Current	NO - Privately-Owned	Available	Not Used in Prior Housing Element	0	0	0.071256427	0.071256427	1	2*	2*	1178193	1670	South Los Angeles			Above Moderate
LOS ANGELES	1723 W LEIGHTON AVE	90062	5035015025	Low Medium I Residential	R2-1	0	17	0.122377179	Residential - Single Family Residence	YES - Current	NO - Privately-Owned	Available	Not Used in Prior Housing Element	0	0	0.071256427	0.071256427	1	2*	2*	1178193	1671	South Los Angeles			Above Moderate
LOS ANGELES	1719 W LEIGHTON AVE	90062	5035015026	Low Medium I Residential	R2-1	0	17	0.119749147	Residential - Single Family Residence	YES - Current	NO - Privately-Owned	Available	Not Used in Prior Housing Element	0	0	0.071256427	0.071256427	1	2*	2*	1178193	1672	South Los Angeles			Above Moderate
LOS ANGELES	1715 W LEIGHTON AVE	90062	5035015027	Low Medium I Residential	R2-1	0	17	0.125503312	Residential - Single Family Residence	YES - Current	NO - Privately-Owned	Available	Not Used in Prior Housing Element	0	0	0.071256427	0.071256427	1	2*	2*	1178193	1673	South Los Angeles			Above Moderate
LOS ANGELES	1711 W LEIGHTON AVE	90062	5035015028	Low Medium I Residential	R2-1	0	17	0.125504001	Residential - Double, Duplex, or Two Units - 4 Stories or Less	YES - Current	NO - Privately-Owned	Available	Not Used in Prior Housing Element	0	0	0.093800265	0.093800265	2	2*	2*	1178193	1674	South Los Angeles	Yes		Above Moderate
LOS ANGELES	1707 W LEIGHTON AVE	90062	5035015029	Low Medium I Residential	R2-1	0	17	0.125504456	Residential - Single Family Residence	YES - Current	NO - Privately-Owned	Available	Not Used in Prior Housing Element	0	0	0.071256427	0.071256427	1	2*	2*	1178193	1675	South Los Angeles			Above Moderate
LOS ANGELES	1701 W LEIGHTON AVE	90062	5035015031	Low Medium I Residential	R2-1	0	17	0.079689955	Residential - Single Family Residence	YES - Current	NO - Privately-Owned	Available	Not Used in Prior Housing Element	0	0	0.029654843	0.029654843	1	1*	1*	1178193	1720	South Los Angeles			Above Moderate
LOS ANGELES	1602 W 39TH PL	90062	5035016001	Community Commercial	C2-2D-CPIO	0	108	0.114012441	Commercial - Store - One Story	YES - Current	NO - Privately-Owned	Available	Used in Prior Housing Element - Non-Vacant	0.056142399	0	0	0.056142399	0	0	0	1178193	1616	South Los Angeles			Lower
LOS ANGELES	3937 S WESTERN AVE	90062	5035016002	Community Commercial	C2-2D-CPIO	0	108	0.113859489	Commercial - Store - One Story	YES - Current	NO - Privately-Owned	Available	Used in Prior Housing Element - Non-Vacant	0.056142399	0	0	0.056142399	0	0	0	1178193	1631	South Los Angeles			Lower
LOS ANGELES	3941 S WESTERN AVE	90062	5035016003	Community Commercial	C2-2D-CPIO	0	108	0.113719157	Commercial - Store - One Story	YES - Current	NO - Privately-Owned	Available	Used in Prior Housing Element - Non-Vacant	0.056142399	0	0	0.056142399	0	0	0	1178193	1646	South Los Angeles			Lower
LOS ANGELES	1616 W 39TH PL	90062	5035016004	Low Medium I Residential	R2-1	0	17	0.123753188	Residential - Double, Duplex, or Two Units - 4 Stories or Less	YES - Current	NO - Privately-Owned	Available	Not Used in Prior Housing Element	0	0	0.001841961	0.001841961	2	2*	2*	1178193	1615	South Los Angeles			Above Moderate
LOS ANGELES	1618 W 39TH PL	90062	5035016005	Low Medium I Residential	R2-1	0	17	0.123755099	Residential - Single Family Residence	YES - Current	NO - Privately-Owned	Available	Not Used in Prior Housing Element	0	0	0.071256427	0.071256427	1	2*	2*	1178193	1614	South Los Angeles			Above Moderate
LOS ANGELES	1622 W 39TH PL	90062	5035016006	Low Medium I Residential	R2-1	0	17	0.123758246	Residential - Single Family Residence	YES - Current	NO - Privately-Owned	Available	Not Used in Prior Housing Element	0	0	0.071256427	0.071256427	1	2*	2*	1178193	1613	South Los Angeles			Above Moderate
LOS ANGELES	1626 W 39TH PL	90062	5035016007	Low Medium I Residential	R2-1	0	17	0.123760426	Residential - Single Family Residence	YES - Current	NO - Privately-Owned	Available	Not Used in Prior Housing Element	0	0	0.071256427	0.071256427	1	2*	2*	1178193	1612	South Los Angeles			Above Moderate
LOS ANGELES	1630 W 39TH PL	90062	5035016008	Low Medium I Residential	R2-1	0	17	0.123765227	Residential - Single Family Residence	YES - Current	NO - Privately-Owned	Available	Not Used in Prior Housing Element	0	0	0.071256427	0.071256427	1	2*	2*	1178193	1611	South Los Angeles			Above Moderate
LOS ANGELES	1634 W 39TH PL	90062	5035016009	Low Medium I Residential	R2-1	0	17	0.123767122	Residential - Single Family Residence	YES - Current	NO - Privately-Owned	Available	Not Used in Prior Housing Element	0	0	0.071256427	0.071256427	1	2*	2*	1178193	1610	South Los Angeles			Above Moderate
LOS ANGELES	1640 W 39TH PL	90062	5035016010	Low Medium I Residential	R2-1	0	17	0.123769984	Residential - Single Family Residence	YES - Current	NO - Privately-Owned	Available	Not Used in Prior Housing Element	0	0	0.071256427	0.071256427	1	2*	2*	1178193	1609	South Los Angeles			Above Moderate
LOS ANGELES	1642 W 39TH PL	90062	5035016011	Low Medium I Residential	R2-1	0	17	0.123773419	Residential - Single Family Residence	YES - Current	NO - Privately-Owned	Available	Not Used in Prior Housing Element	0	0	0.071256427	0.071256427	1	2*	2*	1178193	1608	South Los Angeles			Above Moderate
LOS ANGELES	1646 W 39TH PL	90062	5035016012	Low Medium I Residential	R2-1	0	17	0.123776854	Residential - Single Family Residence	YES - Current	NO - Privately-Owned	Available	Not Used in Prior Housing Element	0	0	0.071256427	0.071256427	1	2*	2*	1178193	1607	South Los Angeles			Above Moderate
LOS ANGELES	1650 W 39TH PL	90062	5035016013	Low Medium I Residential	R2-1	0	17	0.123779716	Residential - Double, Duplex, or Two Units - 4 Stories or Less	YES - Current	NO - Privately-Owned	Available	Not Used in Prior Housing Element	0	0	0.093800265	0.093800265	2	2*	2*	1178193	1606	South Los Angeles	Yes		Above Moderate
LOS ANGELES	1654 W 39TH PL	90062	5035016014	Low Medium I Residential	R2-1	0	17	0.123782579	Residential - Double, Duplex, or Two Units - 4 Stories or Less	YES - Current	NO - Privately-Owned	Available	Not Used in Prior Housing Element	0	0	0.093800265	0.093800265	2	2*	2*	1178193	1605	South Los Angeles	Yes		Above Moderate
LOS ANGELES	1657 W LEIGHTON AVE	90062	5035016017	Low Medium I Residential	R2-1	0	17	0.124793287	Residential - Single Family Residence	YES - Current	NO - Privately-Owned	Available	Not Used in Prior Housing Element	0	0	0.071256427	0.071256427	1	2*	2*	1178193	1678	South Los Angeles			Above Moderate
LOS ANGELES	1651 W LEIGHTON AVE	90062	5035016018	Low Medium I Residential	R2-1	0	17	0.124785272	Residential - Double, Duplex, or Two Units - 4 Stories or Less	YES - Current	NO - Privately-Owned	Available	Not Used in Prior Housing Element	0	0	0.093800265	0.093800265	2	2*	2*	1178193	1679	South Los Angeles	Yes		Above Moderate
LOS ANGELES	1647 W LEIGHTON AVE	90062	5035016019	Low Medium I Residential	R2-1	0	17	0.124777257	Residential - Single Family Residence	YES - Current	NO - Privately-Owned	Available	Not Used in Prior Housing Element	0	0	0.071256427	0.071256427	1	2*	2*	1178193	1680	South Los Angeles			Above Moderate
LOS ANGELES	1643 W LEIGHTON AVE	90062	5035016020	Low Medium I Residential	R2-1	0	17	0.124770791	Residential - Single Family Residence	YES - Current	NO - Privately-Owned	Available	Not Used in Prior Housing Element	0	0	0.071256427	0.071256427	1	2*	2*	1178193	1681	South Los Angeles			Above Moderate
LOS ANGELES	1639 W LEIGHTON AVE	90062	5035016021	Low Medium I Residential	R2-1	0	17	0.124761394	Residential - Double, Duplex, or Two Units - 4 Stories or Less	YES - Current	NO - Privately-Owned	Available	Not Used in Prior Housing Element	0	0	0.093800265	0.093800265	2	2*	2*	1178193	1682	South Los Angeles	Yes		Above Moderate
LOS ANGELES	1637 W LEIGHTON AVE	90062	5035016022	Low Medium I Residential	R2-1	0	17	0.124755333	Residential - Double, Duplex, or Two Units - 4 Stories or Less	YES - Current	NO - Privately-Owned	Available	Not Used in Prior Housing Element	0	0	0.093800265	0.093800265	2	2*	2*	1178193	1683	South Los Angeles	Yes		Above Moderate
LOS ANGELES	1631 W LEIGHTON AVE	90062	5035016023	Low Medium I Residential	R2-1	0	17	0.124746343	Residential - Single Family Residence	YES - Current	NO - Privately-Owned	Available	Not Used in Prior Housing Element	0	0	0.071256427	0.071256427	1	2*	2*	1178193	1684	South Los Angeles			Above Moderate
LOS ANGELES	1627 W LEIGHTON AVE	90062	5035016024	Low Medium I Residential	R2-1	0	17	0.124738328	Residential - Double, Duplex, or Two Units - 4 Stories or Less	YES - Current	NO - Privately-Owned	Available	Not Used in Prior Housing Element	0	0	0.093800265	0.093800265	2	2*	2*	1178193	1685	South Los Angeles	Yes		Above Moderate
LOS ANGELES	1623 W LEIGHTON AVE	90062	5035016025	Low Medium I Residential	R2-1	0	17	0.124729619	Residential - Single Family Residence	YES - Current	NO - Privately-Owned	Available	Not Used in Prior Housing Element	0	0	0.107100606	0.107100606	1	2*	2*	1178193	1686	South Los Angeles	Yes		Above Moderate
LOS ANGELES	1619 W LEIGHTON AVE	90062	5035016026	Low Medium I Residential	R2-1	0	17	0.124723846	Residential - Single Family Residence	YES - Current	NO - Privately-Owned	Available	Not Used in Prior Housing Element

LOS ANGELES		5035017030	Community Commercial	C2-2D-CPIO	0	108	0.113553291	Commercial - Professional Building - One Story	YES - Current	NO - Privately-Owned	Available	Not Used in Prior Housing Element	0.074519366	0	0	0.074519366	0	0	0	1178193	1524	South Los Angeles								Lower			
LOS ANGELES		5035017030	Community Commercial	C2-2D-CPIO	0	108	0.113732254	Commercial - Professional Building - One Story	YES - Current	NO - Privately-Owned	Available	Not Used in Prior Housing Element	0.074519366	0	0	0.074519366	0	0	0	1178193	1506	South Los Angeles								Lower			
LOS ANGELES		5035017030	Community Commercial	C2-2D-CPIO	0	108	0.121255969	Commercial - Professional Building - One Story	YES - Current	NO - Privately-Owned	Available	Not Used in Prior Housing Element	0.07511897	0	0	0.07511897	0	0	0	1178193	1442	South Los Angeles								Lower			
LOS ANGELES	1755 W 39TH PL	90062	5035018017	Low Medium I Residential	R2-1	0	17	0.124245001	Residential - Double, Duplex, or Two Units - 4 Stories or Less	YES - Current	NO - Privately-Owned	Available	Not Used in Prior Housing Element	0	0	0.062319991	0.062319991	2	2*	2*	1178193	1479	South Los Angeles								Above Moderate			
LOS ANGELES	1753 W 39TH PL	90062	5035018018	Low Medium I Residential	R2-1	0	17	0.124247226	Residential - Double, Duplex, or Two Units - 4 Stories or Less	YES - Current	NO - Privately-Owned	Available	Not Used in Prior Housing Element	0	0	0.093800265	0.093800265	2	2*	2*	1178193	1480	South Los Angeles		Yes						Above Moderate			
LOS ANGELES	1747 W 39TH PL	90062	5035018019	Low Medium I Residential	R2-1	0	17	0.124245001	Residential - Single Family Residence	YES - Current	NO - Privately-Owned	Available	Not Used in Prior Housing Element	0	0	0.071256427	0.071256427	1	2*	2*	1178193	1481	South Los Angeles								Above Moderate			
LOS ANGELES	1743 W 39TH PL	90062	5035018020	Low Medium I Residential	R2-1	0	17	0.124244712	Residential - Single Family Residence	YES - Current	NO - Privately-Owned	Available	Not Used in Prior Housing Element	0	0	0.071256427	0.071256427	1	2*	2*	1178193	1482	South Los Angeles								Above Moderate			
LOS ANGELES	1735 W 39TH PL	90062	5035018022	Low Medium I Residential	R2-1	0	17	0.124246651	Residential - Single Family Residence	YES - Current	NO - Privately-Owned	Available	Not Used in Prior Housing Element	0	0	0.029395522	0.029395522	1	2*	2*	1178193	1484	South Los Angeles								Above Moderate			
LOS ANGELES	1731 W 39TH PL	90062	5035018023	Low Medium I Residential	R2-1	0	17	0.121109886	Residential - Double, Duplex, or Two Units - 4 Stories or Less	YES - Current	NO - Privately-Owned	Available	Not Used in Prior Housing Element	0	0	0.062319991	0.062319991	2	2*	2*	1178193	1485	South Los Angeles								Above Moderate			
LOS ANGELES	1727 W 39TH PL	90062	5035018024	Low Medium I Residential	R2-1	0	17	0.121109886	Residential - Single Family Residence	YES - Current	NO - Privately-Owned	Available	Not Used in Prior Housing Element	0	0	0.071256427	0.071256427	1	2*	2*	1178193	1486	South Los Angeles								Above Moderate			
LOS ANGELES	1723 W 39TH PL	90062	5035018025	Low Medium I Residential	R2-1	0	17	0.121111821	Residential - Single Family Residence	YES - Current	NO - Privately-Owned	Available	Not Used in Prior Housing Element	0	0	0.071256427	0.071256427	1	2*	2*	1178193	1487	South Los Angeles								Above Moderate			
LOS ANGELES	1721 W 39TH PL	90062	5035018026	Low Medium I Residential	R2-1	0	17	0.122440724	Residential - Double, Duplex, or Two Units - 4 Stories or Less	YES - Current	NO - Privately-Owned	Available	Not Used in Prior Housing Element	0	0	0.003125791	0.003125791	2	2*	2*	1178193	1488	South Los Angeles		Yes						Above Moderate			
LOS ANGELES	1715 W 39TH PL	90062	5035018027	Low Medium I Residential	R2-1	0	17	0.124245575	Residential - Double, Duplex, or Two Units - 4 Stories or Less	YES - Current	NO - Privately-Owned	Available	Not Used in Prior Housing Element	0	0	0.093800265	0.093800265	2	2*	2*	1178193	1489	South Los Angeles		Yes						Above Moderate			
LOS ANGELES	1711 W 39TH PL	90062	5035018028	Low Medium I Residential	R2-1	0	17	0.124246543	Residential - Double, Duplex, or Two Units - 4 Stories or Less	YES - Current	NO - Privately-Owned	Available	Not Used in Prior Housing Element	0	0	0.093800265	0.093800265	2	2*	2*	1178193	1490	South Los Angeles		Yes						Above Moderate			
LOS ANGELES	1707 W 39TH PL	90062	5035018029	Low Medium I Residential	R2-1	0	17	0.124245575	Residential - Single Family Residence	YES - Current	NO - Privately-Owned	Available	Not Used in Prior Housing Element	0	0	0.071256427	0.071256427	1	2*	2*	1178193	1491	South Los Angeles								Above Moderate			
LOS ANGELES	3921 S ST ANDREWS PL	90062	5035018030	Low Medium I Residential	R2-1	0	17	0.124244027	Residential - Single Family Residence	YES - Current	NO - Privately-Owned	Available	Not Used in Prior Housing Element	0	0	0.071256427	0.071256427	1	2*	2*	1178193	1492	South Los Angeles								Above Moderate			
LOS ANGELES	3908 S WILTON PL	90062	5035019013	Low Medium I Residential	R2-1	0	17	0.178205374	Residential - Three Units (Any Combination) - 4 Stories or Less	YES - Current	NO - Privately-Owned	Available	Not Used in Prior Housing Element	0	0.073502672	0	0.073502672	3	3*	3*	1178189	1377	South Los Angeles		Yes						Moderate			
LOS ANGELES	1845 W 39TH PL	90062	5035019014	Low Medium I Residential	R2-1	0	17	0.139464865	Residential - Single Family Residence	YES - Current	NO - Privately-Owned	Available	Not Used in Prior Housing Element	0	0	0.058015247	0.058015247	1	2*	2*	1178189	1376	South Los Angeles								Above Moderate			
LOS ANGELES	1841 W 39TH PL	90062	5035019015	Low Medium I Residential	R2-1	0	17	0.139465661	Residential - Double, Duplex, or Two Units - 4 Stories or Less	YES - Current	NO - Privately-Owned	Available	Not Used in Prior Housing Element	0	0	0.076477128	0.076477128	2	2*	2*	1178189	1375	South Los Angeles		Yes						Above Moderate			
LOS ANGELES	1837 W 39TH PL	90062	5035019016	Low Medium I Residential	R2-1	0	17	0.139464843	Residential - Double, Duplex, or Two Units - 4 Stories or Less	YES - Current	NO - Privately-Owned	Available	Not Used in Prior Housing Element	0	0	0.076477128	0.076477128	2	2*	2*	1178189	1374	South Los Angeles		Yes						Above Moderate			
LOS ANGELES	1831 W 39TH PL	90062	5035019017	Low Medium I Residential	R2-1	0	17	0.139465962	Residential - Double, Duplex, or Two Units - 4 Stories or Less	YES - Current	NO - Privately-Owned	Available	Not Used in Prior Housing Element	0	0	0.076477128	0.076477128	2	2*	2*	1178189	1373	South Los Angeles		Yes						Above Moderate			
LOS ANGELES	1827 W 39TH PL	90062	5035019018	Low Medium I Residential	R2-1	0	17	0.139464821	Residential - Single Family Residence	YES - Current	NO - Privately-Owned	Available	Not Used in Prior Housing Element	0	0	0.058015247	0.058015247	1	2*	2*	1178189	1372	South Los Angeles								Above Moderate			
LOS ANGELES	1823 W 39TH PL	90062	5035019019	Low Medium I Residential	R2-1	0	17	0.139465802	Residential - Single Family Residence	YES - Current	NO - Privately-Owned	Available	Not Used in Prior Housing Element	0	0	0.058015247	0.058015247	1	2*	2*	1178189	1371	South Los Angeles								Above Moderate			
LOS ANGELES	1817 W 39TH PL	90062	5035019020	Low Medium I Residential	R2-1	0	17	0.139463832	Residential - Single Family Residence	YES - Current	NO - Privately-Owned	Available	Not Used in Prior Housing Element	0	0	0.058015247	0.058015247	1	2*	2*	1178189	1370	South Los Angeles								Above Moderate			
LOS ANGELES	1809 W 39TH PL	90062	5035019022	Low Medium I Residential	R2-1	0	17	0.13946381	Residential - Double, Duplex, or Two Units - 4 Stories or Less	YES - Current	NO - Privately-Owned	Available	Not Used in Prior Housing Element	0	0	0.076477128	0.076477128	2	2*	2*	1178189	1368	South Los Angeles		Yes						Above Moderate			
LOS ANGELES	3914 S VAN NESS AVE	90062	5035020013	Low Medium I Residential	R2-1	0	17	0.178206353	Residential - Three Units (Any Combination) - 4 Stories or Less	YES - Current	NO - Privately-Owned	Available	Not Used in Prior Housing Element	0	0.013840699	0	0.013840699	3	3*	3*	1178189	1389	South Los Angeles		Yes						Moderate			
LOS ANGELES	1937 W 39TH PL	90062	5035020015	Low Medium I Residential	R2-1	0	17	0.139464851	Residential - Double, Duplex, or Two Units - 4 Stories or Less	YES - Current	NO - Privately-Owned	Available	Not Used in Prior Housing Element	0	0	0.093800265	0.093800265	2	2*	2*	1178189	1386	South Los Angeles		Yes						Above Moderate			
LOS ANGELES	1917 W 39TH PL	90062	5035020018	Low Medium I Residential	R2-1	0	17	0.139462872	Residential - Single Family Residence	YES - Current	NO - Privately-Owned	Available	Not Used in Prior Housing Element	0	0	0.0238198	0.0238198	1	2*	2*	1178189	1382	South Los Angeles								Above Moderate			
LOS ANGELES	1913 W 39TH PL	90062	5035020019	Low Medium I Residential	R2-1	0	17	0.139465928	Residential - Double, Duplex, or Two Units - 4 Stories or Less	YES - Current	NO - Privately-Owned	Available	Not Used in Prior Housing Element	0	0	0.076477128	0.076477128	2	2*	2*	1178189	1381	South Los Angeles		Yes						Above Moderate			
LOS ANGELES	1907 W 39TH PL	90062	5035020020	Low Medium I Residential	R2-1	0	17	0.139464787	Residential - Double, Duplex, or Two Units - 4 Stories or Less	YES - Current	NO - Privately-Owned	Available	Not Used in Prior Housing Element	0	0	0.076477128	0.076477128	2	2*	2*	1178189	1380	South Los Angeles		Yes						Above Moderate			
LOS ANGELES	3911 S WILTON PL	90062	5035020021	Low Medium I Residential	R2-1	0	17	0.061238196	Residential - Single Family Residence	YES - Current	NO - Privately-Owned	Available	Not Used in Prior Housing Element	0	0	0.036470741	0.036470741	1	1*	1*	1178189	1378	South Los Angeles								Above Moderate			
LOS ANGELES	3915 S WILTON PL	90062	5035020022	Low Medium I Residential	R2-1	0	17	0.117362412	Residential - Double, Duplex, or Two Units - 4 Stories or Less	YES - Current	NO - Privately-Owned	Available	Not Used in Prior Housing Element	0	0	0.093800265	0.093800265	2	2*	2*	1178189	1379	South Los Angeles		Yes						Above Moderate			
LOS ANGELES	1718 W MIDDLETON PL	90062	5035023005	Low II Residential	R1-1	0	1 unit per lot	0.124114945	Residential - Single Family Residence	YES - Current	NO - Privately-Owned	Available	Not Used in Prior Housing Element	0	0	0.031850803	0.031850803	0	0	0	1178193	1213	South Los Angeles								Above Moderate			
LOS ANGELES	3863 S WESTERN AVE	90062	5035024001	Community Commercial	C2-2D-CPIO	0	108	0.124052416	Commercial - Non-Auto Service and Repair Shop, Paint Shop, or Laundry - One Story	YES - Current	NO - Privately-Owned	Available	Used in Prior Housing Element - Non-Vacant	0.057832271	0	0	0.057832271	0	0	0	1178193	1231	South Los Angeles								Lower			
LOS ANGELES	3871 S WESTERN AVE	90062	5035024001	Community Commercial	C2-2D-CPIO	0	108	0.124050703	Commercial - Non-Auto Service and Repair Shop, Paint Shop, or Laundry - One Story	YES - Current	NO - Privately-Owned	Available	Used in Prior Housing Element - Non-Vacant	0.057832271	0	0	0.057832271	0	0	0	1178193	1251	South Los Angeles								Lower			
LOS ANGELES	3879 S WESTERN AVE	90062	5035024027	Community Commercial	C2-2D-CPIO	0	108	0.123996466	Residential - Rooming/Boarding House	YES - Current	NO - Privately-Owned	Available	Not Used in Prior Housing Element	0	0	0.143745066	0.143745066	1	0	0	1178193	1320	South Los Angeles		Yes						Above Moderate			
LOS ANGELES	1615 W 39TH ST	90062	5035024031	Low II Residential	R1-1	0	1 unit per lot	0.123155125	Commercial - Parking Lot (Commercial Use Property) - Lots - Patron or Employee - One Story	YES - Current	NO - Privately-Owned	Available	Not Used in Prior Housing Element	0	0	0.002040066	0.002040066	0	0	0	1178193	1319	South Los Angeles								Above Moderate			
LOS ANGELES	3845 S WESTERN AVE	90062	5035025002	Community Commercial	C2-2D-CPIO	0	108	0.123571341	Commercial - Store Combination - Store and Residential Combination - One Story	YES - Current	NO - Privately-Owned	Available	Used in Prior Housing Element - Non-Vacant	0.185835598	0	0	0.185835598	0	0	0	1178193	1079	South Los Angeles								Lower			
LOS ANGELES	3849 S WESTERN AVE	90062	5035025027	Community Commercial	C2-2D-CPIO	0	108	0.123572561	Residential - Double, Duplex, or Two Units - 4 Stories or Less	YES - Current	NO - Privately-Owned	Available	Not Used in Prior Housing Element	0	0	0.341252115	0.341252115	2	0	0	1178193	1118	South Los Angeles		Yes						Above Moderate			
LOS ANGELES	3851 S WESTERN AVE	90062	5035025028	Community Commercial	C2-2D-CPIO	0	108	0.070844045	Residential - Single Family Residence - Vacant Land	YES - Current	NO - Privately-Owned	Available	Not Used in Prior Housing Element	0.800383186	0	0	0.800383186	0	0	0	1178193	1161	South Los Angeles								Lower			
LOS ANGELES		5035025028	Community Commercial	C2-2D-CPIO	0	108	0.053262314	Residential - Single Family Residence - Vacant Land	YES - Current	NO - Privately-Owned	Available	Not Used in Prior Housing Element	0.672848928	0	0	0.672848928	0	0	0	1178193	1160	South Los Angeles								Lower			
LOS ANGELES	1611 W MIDDLETON PL	90062	5035025029	Community Commercial	C2-2D-CPIO	0	108	0.05326231	Commercial - Store Combination - Store and Residential Combination - One Story	YES - Current	NO - Privately-Owned	Available	Not Used in Prior Housing Element	0	0	0.028245509	0.028245509	2	0	0	1178193	1172	South Los Angeles		Yes						Above Moderate			
LOS ANGELES	3857 S WESTERN AVE	90062	5035025029	Community Commercial	C2-2D-CPIO	0	108	0.07084404	Commercial - Store Combination - Store and Residential Combination - One Story	YES - Current	NO - Privately-Owned	Available	Not Used in Prior Housing Element	0	0	0.033226434	0.033226434	2	0	0	1178193	1173	South Los Angeles		Yes						Above Moderate			
LOS ANGELES	1922 W OBAMA BLVD	90018	5035028001	Low Medium I Residential	R2-1-CPIO	0	17	0.062509827	Residential - Single Family Residence	YES - Current	NO - Privately-Owned	Available	Not Used in Prior Housing Element	0	0	0.046641016	0.046641016	1	1*	1*	1178189	566	South Los Angeles								Above Moderate			
LOS ANGELES	3783 S CIMARRON ST	90018	5035028031	Low Medium I Residential	R2-1-CPIO	0	17	0.11118923	Residential - Single Family Residence	YES - Current	NO - Privately-Owned	Available	Not Used in Prior Housing Element	0	0	0.030880517	0.030880517	1	1*	1*	1178189	603	South Los Angeles								Above Moderate			
LOS ANGELES		5035029013	Low II Residential	R1-1	0	1 unit per lot	0.059230199	Residential - Single Family Residence - Vacant Land	YES - Current	NO - Privately-Owned	Available	Not Used in Prior Housing Element	0	0	0	0.040589449	0	0	0	1178189	841	South Los Angeles								Above Moderate			
LOS ANGELES	3803 S ST ANDREWS PL	90062	5035030018	Low II Residential	R1-1	0	1 unit per lot	0.027386364	Residential - Single Family Residence - Vacant Land	YES - Current	NO - Privately-Owned	Available	Not Used in Prior Housing Element	0	0	0.031850803	0.031850803	0	0	0	1178193	864	South Los Angeles								Above Moderate			
LOS ANGELES	3805 S ST ANDREWS PL	90062	5035030019	Low II Residential	R1-1	0	1 unit per lot	0.025557786	Residential - Single Family Residence - Vacant Land	YES - Current	NO - Privately-Owned	Available	Not Used in Prior Housing Element	0	0	0.031850803	0.031850803	0	0	0	1178193	874	South Los Angeles								Above Moderate			
LOS ANGELES	3807 S ST ANDREWS PL	90062	5035030020	Low II Residential	R1-1	0	1 unit per lot	0.025509656	Residential - Single Family Residence - Vacant Land	YES - Current	NO - Privately-Owned	Available	Not Used in Prior Housing Element	0	0	0.031850803	0.031850803	0	0	0	1178193	880	South Los Angeles								Above Moderate			
LOS ANGELES	3809 S ST ANDREWS PL	90062	5035030021	Low II Residential	R1-1	0	1 unit per lot	0.023685676	Residential - Single Family Residence - Vacant Land	YES - Current	NO - Privately-Owned	Available	Not Used in Prior Housing Element	0	0	0.031850803	0.031850803	0	0	0	1178193	909	South Los Angeles								Above Moderate			
LOS ANGELES		5035030021	Low II Residential	R1-1	0	1 unit per lot	0.002708208	Residential - Single Family Residence - Vacant Land	YES - Current	NO - Privately-Owned	Available	Not Used in Prior Housing Element	0	0	0	0.031850803	0	0	0	1178193	891	South Los Angeles								Above Moderate			
LOS ANGELES	3810 S ST ANDREWS PL	90062	5035031004	Low Medium I Residential	R2-1-CPIO	0	17	0.023773741	Residential - Single Family Residence - Vacant Land	YES - Current	NO - Privately-Owned	Available	Not Used in Prior Housing Element	0	0	0.031850803	0.031850803	0	0	0	1178193	910	South Los Angeles								Above Moderate			
LOS ANGELES		5035031004	Low Medium I Residential	R2-1-CPIO	0	17	0.002716942	Residential - Single Family Residence - Vacant Land	YES - Current	NO - Privately-Owned	Available	Not Used in Prior Housing Element	0	0	0	0.031850803	0	0	0	1178193	892	South Los Angeles								Above Moderate			
LOS ANGELES	3806 S ST ANDREWS PL	90062	5035031006	Low Medium I Residential	R2-1-CPIO	0	17	0.025531722	Residential - Single Family Residence - Vacant Land	YES - Current	NO - Privately-Owned	Available	Not Used in Prior Housing Element	0	0	0.031850803	0.031850803	0	0	0	1178193	875	South Los Angeles								Above Moderate			
LOS ANGELES	3804 S ST ANDREWS PL	90062	5035031007	Low Medium I Residential	R2-1-CPIO	0	17	0.027296025	Residential - Single Family Residence - Vacant Land	YES - Current	NO - Privately-Owned	Available	Not Used in Prior Housing Element	0	0	0.031850803	0.031850803	0	0	0	1178193	865	South Los Angeles								Above Moderate			
LOS ANGELES	1654 W 38TH ST	90062	5035031009	Low Medium I Residential	R2-1-CPIO	0	17	0.124912041	Residential - Single Family Residence	YES - Current	NO - Privately-Owned	Available	Not Used in Prior Housing Element	0	0	0.071256427	0.071256427	1	2*	2*	1178193	809	South Los Angeles								Above Moderate			
LOS ANGELES	1636 W 38TH ST	90062	5035031013	Low Medium I Residential	R2-1-CPIO	0	17	0.12492015	Residential - Double, Duplex, or Two Units - 4 Stories or Less	YES - Current	NO - Privately-Owned	Available	Not Used in Prior Housing Element	0	0	0.038930413	0.038930413	2	2*	2*	1178193	813	South Los Angeles		Yes						Above Moderate			
LOS ANGELES	1634 W 38TH ST	90062	5035031014	Low Medium I Residential	R2-1-CPIO	0	17	0.124922155	Residential - Single Family Residence	YES - Current	NO - Privately-Owned	Available	Not Used in Prior Housing Element	0	0	0.071256427	0.071256427	1	2*	2*	1178193	814	South Los Angeles								Above Moderate			
LOS ANGELES	1630 W 38TH ST	90062	5035031015	Low Medium I Residential	R2-1-CPIO	0	17	0.12492417	Residential - Single Family Residence	YES - Current	NO - Privately-Owned	Available	Not Used in Prior Housing Element	0	0	0.071256427	0.071256427	1	2*	2*	1178193	815	South Los Angeles								Above Moderate			
LOS ANGELES	1626 W 38TH ST	90062	5035031016	Low Medium I Residential	R2-1-CPIO	0	17	0.124926175	Residential - Single Family Residence	YES - Current	NO - Privately-Owned	Available	Not Used in Prior Housing Element	0	0	0.071256427	0.071256427	1	2*	2*	1178193	816	South Los Angeles								Above Moderate			
LOS ANGELES	1622 W 38TH ST	90062	5035031017	Low Medium I Residential	R2-1-CPIO	0	17	0.124928874	Residential - Single Family Residence	YES - Current	NO - Privately-Owned	Available	Not Used in Prior Housing Element	0	0	0.071256427	0.071256427	1	2*	2*	1178193	817	South Los Angeles								Above Moderate			
LOS ANGELES	1620 W 38TH ST	90062	5035031018	Low Medium I Residential	R2-1-CPIO	0	17	0.124928938	Residential - Single Family Residence	YES - Current	NO - Privately-Owned	Available	Not Used in Prior Housing Element	0	0	0.071256427	0.071256427	1	2*	2*	1178193	818	South Los Angeles								Above Moderate			
LOS ANGELES	1608 W 38TH ST	90062	5035031020	Community Commercial	C2-2D-CPIO	0	108	0.063681466	Residential - Five or More Units or Apartments (Any Combination) - 4 Stories or Less	YES - Current	NO - Privately-Owned	Available	Not Used in Prior Housing Element	0	0	0.595395327	0.595395327	4	0	0	1178193	820	South Los Angeles		Yes						Above Moderate			
LOS ANGELES		5035031020	Community Commercial	C2-2D-CPIO	0	108	0.062598104	Residential - Five or More Units or Apartments (Any Combination) - 4 Stories or Less	YES - Current	NO - Privately-Owned	Available	Not Used in Prior Housing Element	0.821316719	0	0	0.821316719	4	0	0	1178193	862	South Los Angeles								Lower			
LOS ANGELES	1604 W 38TH ST	90062	5035031021	Community Commercial	C2-2D-CPIO	0	108	0.062628876	Commercial - Restaurant, Cocktail Lounge - Restaurant, Cocktail Lounge, Tavern - One Story	YES - Current	NO - Privately-Owned	Available	Used in Prior Housing Element - Non-Vacant	0.047700018	0	0	0.047700018	0	0	0	1178193	821	South Los Angeles								Lower			
LOS ANGELES	3805 S WESTERN AVE	90062	5035031021	Community Commercial	C2-2D-CPIO	0	108	0.061563742	Commercial - Restaurant, Cocktail Lounge - Restaurant, Cocktail Lounge, Tavern - One Story	YES - Current	NO - Privately-Owned	Available	Used in Prior Housing Element - Non-Vacant	0.048011965	0	0	0.048011965	0	0	0	1178193	863	South Los Angeles								Lower			
LOS ANGELES	1617 W 38TH PL	90062	5035031026	Low Medium I Residential	R2-1-CPIO	0	17	0.12423695	Residential - Double, Duplex, or Two Units - 4 Stories or Less	YES - Current	NO - Privately-Owned	Available	Not Used in Prior Housing Element	0	0	0.093800265	0.093800265	2	2*	2*	1178193	921	South Los Angeles		Yes						Above Moderate			
LOS ANGELES	1627 W 38TH PL	90062	5035031029	Low Medium I Residential	R2-1-CPIO	0	17	0.12423197	Residential - Single Family Residence	YES - Current	NO - Privately-Owned	Available	Not Used in Prior Housing Element	0	0	0.071256427	0.071256427	1	2*	2*	1178193	918	South Los Angeles								Above Moderate			
LOS ANGELES	1631 W 38TH PL	90062	5035031030	Low Medium I Residential	R2-1-CPIO	0	17	0.12423054	Residential - Single Family Residence	YES - Current	NO - Privately-Owned	Available	Not Used in Prior Housing Element	0	0	0.071256427	0.071256427	1	2*	2*	1178193	917	South Los Angeles								Above Moderate			
LOS ANGELES	1635 W 38TH PL	90062	5035031031	Low Medium I Residential	R2-1-CPIO	0	17	0.124229099	Residential - Single Family Residence	YES - Current	NO - Privately-Owned	Available	Not Used in Prior Housing Element	0	0	0.071256427	0.071256427	1	2*	2*	1178193	916	South Los Angeles								Above Moderate			
LOS ANGELES	1655 W 38TH PL	90062	5035031036	Low Medium I Residential	R2-1-CPIO	0	17	0.124221746	Residential - Single Family Residence	YES - Current	NO - Privately-Owned	Available	Not Used in Prior Housing Element	0	0	0.071256427	0.071256427	1	2*	2*	1178193	911	South Los Angeles								Above Moderate			
LOS ANGELES	3811 S WESTERN AVE	90062	5035031038	Community Commercial	C2-2D-CPIO	0	108	0.12414761	Commercial - Hotel and Motel - Hotel - Under 50 Rooms - One Story	YES - Current	NO - Privately-Owned	Available	Not Used in Prior Housing Element	0.049346533	0	0	0.049346533	22	0	0	1178193	878	South Los Angeles								Lower			
LOS ANGELES	3815 S WESTERN AVE	90062	5035031038	Community Commercial	C2-2D-CPIO	0	108	0.124309999	Commercial - Hotel and Motel - Hotel - Under 50 Rooms - One Story	YES - Current	NO - Privately-Owned	Available	Not Used in Prior Housing Element	0.049346533	0	0	0.049346533	22	0	0	1178193	922	South Los Angeles								Lower			
LOS ANGELES	3821 S WESTERN AVE	90062	5035031040	Community Commercial	C2-2D-CPIO	0	108	0.113772144	Commercial - Hotel and Motel - Hotel - Under 50 Rooms - One Story	YES - Current	NO - Privately-Owned	Available	Not Used in Prior Housing Element	0.012173207	0	0	0.012173207	20	0	0	1178193	968	South Los Angeles								Lower			
LOS ANGELES	3825 S WESTERN AVE	90062	5035031040	Community Commercial	C2-2D-CPIO	0	108	0.111174263	Commercial - Hotel and Motel - Hotel - Under 50 Rooms - One Story	YES - Current	NO - Privately-Owned	Available	Not Used in Prior Housing Element	0.012336388	0	0	0.012336388	20	0	0	1178193	981	South Los Angeles								Lower			
LOS ANGELES	1658 W EXPOSITION BLVD	90018	5035032001	Community Commercial	C2-2D-CPIO	0	108	0.123986125	Residential - Double, Duplex, or Two Units - 4 Stories or Less	YES - Current	NO - Privately-Owned	Available	Not Used in Prior Housing Element	0	0	0.929872167	0.929872167	0	0	0	1178193	597	South Los Angeles		Yes						Above Moderate			
LOS ANGELES	1654 W EXPOSITION BLVD	90018	5035032002	Community Commercial	C2-2D-CPIO	0	108	0.123987556	Residential - Single Family Residence	YES - Current	NO - Privately-Owned	Available	Not Used in Prior Housing Element	1.240428591	0	0	1.240428591	1	0	0	1178193	598	South Los Angeles								Lower			
LOS ANGELES	1650 W EXPOSITION BLVD	90018	5035032003	Community Commercial	C2-2D-CPIO	0	108	0.123988996	Residential - Single Family Residence	YES - Current	NO - Privately-Owned	Available	Not Used in Prior Housing Element	1.240428591	0	0	1.240428591	1	0	0	1178193	599	South Los Angeles								Lower			
LOS ANGELES	1646 W EXPOSITION BLVD	90018	5035032004	Community Commercial	C2-2D-CPIO	0	108	0.123991394	Residential - Double, Duplex, or Two Units - 4 Stories or Less	YES - Current	NO - Privately-Owned	Available	Not Used in Prior Housing Element	0	0	0.866918874	0.866918874	2	0	0	1178193	600	South Los Angeles		Yes						Above Moderate			
LOS ANGELES	1642 W EXPOSITION BLVD	90018	5035032005	Community Commercial	C2-2D-CPIO	0	108	0.123990615	Residential - Single Family Residence	YES - Current	NO - Privately-Owned	Available	Not Used in Prior Housing Element	1.240428591	0	0	1.240428591	1	0	0	1178193	601	South Los Angeles								Lower			
LOS ANGELES	1638 W EXPOSITION BLVD	90018	5035032006	Community Commercial	C2-2D-CPIO	0	108	0.123993982	Residential - Double, Duplex, or Two Units - 4 Stories or Less	YES - Current	NO - Privately-Owned	Available	Not Used in Prior Housing Element	0	0	0.866918874	0.866918874	2	0	0	1178193	602	South

LOS ANGELES	1633 W 38TH ST	90062	5035032022	Low Medium I Residential	R2-1-CPIO	0	17	0.123995916	Residential - Double, Duplex, or Two Units - 4 Stories or Less	YES - Current	NO - Privately-Owned	Available	Not Used in Prior Housing Element	0	0	0.093800265	0.093800265	2	2*	2*	1178193	710	South Los Angeles	Yes	Above Moderate
LOS ANGELES	1635 W 38TH ST	90062	5035032023	Low Medium I Residential	R2-1-CPIO	0	17	0.123994184	Residential - Single Family Residence	YES - Current	NO - Privately-Owned	Available	Not Used in Prior Housing Element	0	0	0.029395522	0.029395522	1	2*	2*	1178193	709	South Los Angeles		Above Moderate
LOS ANGELES	1639 W 38TH ST	90062	5035032024	Low Medium I Residential	R2-1-CPIO	0	17	0.123993972	Residential - Single Family Residence	YES - Current	NO - Privately-Owned	Available	Not Used in Prior Housing Element	0	0	0.071256427	0.071256427	1	2*	2*	1178193	708	South Los Angeles		Above Moderate
LOS ANGELES	1643 W 38TH ST	90062	5035032025	Low Medium I Residential	R2-1-CPIO	0	17	0.123990635	Residential - Single Family Residence	YES - Current	NO - Privately-Owned	Available	Not Used in Prior Housing Element	0	0	0.071256427	0.071256427	1	2*	2*	1178193	707	South Los Angeles		Above Moderate
LOS ANGELES	1647 W 38TH ST	90062	5035032026	Low Medium I Residential	R2-1-CPIO	0	17	0.123991131	Residential - Single Family Residence	YES - Current	NO - Privately-Owned	Available	Not Used in Prior Housing Element	0	0	0.071256427	0.071256427	1	2*	2*	1178193	706	South Los Angeles		Above Moderate
LOS ANGELES	1651 W 38TH ST	90062	5035032027	Low Medium I Residential	R2-1-CPIO	0	17	0.12398873	Residential - Double, Duplex, or Two Units - 4 Stories or Less	YES - Current	NO - Privately-Owned	Available	Not Used in Prior Housing Element	0	0	0.093800265	0.093800265	2	2*	2*	1178193	705	South Los Angeles	Yes	Above Moderate
LOS ANGELES	1659 W 38TH ST	90062	5035032029	Low Medium I Residential	R2-1-CPIO	0	17	0.123985859	Residential - Single Family Residence	YES - Current	NO - Privately-Owned	Available	Not Used in Prior Housing Element	0	0	0.071256427	0.071256427	1	2*	2*	1178193	702	South Los Angeles		Above Moderate
LOS ANGELES	3775 S WESTERN AVE	90018	5035032031	Community Commercial	C2-2D-CPIO	0	108	0.109932248	Commercial - Shopping Center (Neighborhood, Community) - One Story	YES - Current	NO - Privately-Owned	Available	Used in Prior Housing Element - Non-Vacant	0.023372591	0	0	0.023372591	0	0	0	1178193	609	South Los Angeles		Lower
LOS ANGELES	3779 1/2 S WESTERN AVE	90018	5035032031	Community Commercial	C2-2D-CPIO	0	108	0.113612657	Commercial - Shopping Center (Neighborhood, Community) - One Story	YES - Current	NO - Privately-Owned	Available	Used in Prior Housing Element - Non-Vacant	0.023810462	0	0	0.023810462	0	0	0	1178193	664	South Los Angeles		Lower
LOS ANGELES	3781 S WESTERN AVE	90018	5035032031	Community Commercial	C2-2D-CPIO	0	108	0.113616614	Commercial - Shopping Center (Neighborhood, Community) - One Story	YES - Current	NO - Privately-Owned	Available	Used in Prior Housing Element - Non-Vacant	0.023810462	0	0	0.023810462	0	0	0	1178193	675	South Los Angeles		Lower
LOS ANGELES	1762 W EXPOSITION BLVD	90018	5035033002	Low Medium I Residential	R2-1-CPIO	0	17	0.075376162	Residential - Single Family Residence	YES - Current	NO - Privately-Owned	Available	Not Used in Prior Housing Element	0	0	0.040609834	0.040609834	1	1*	1*	1178193	581	South Los Angeles		Above Moderate
LOS ANGELES	1758 W EXPOSITION BLVD	90018	5035033003	Low Medium I Residential	R2-1-CPIO	0	17	0.124026987	Residential - Single Family Residence	YES - Current	NO - Privately-Owned	Available	Not Used in Prior Housing Element	0	0	0.09098247	0.09098247	1	2*	2*	1178193	582	South Los Angeles		Above Moderate
LOS ANGELES	1754 W EXPOSITION BLVD	90018	5035033004	Low Medium I Residential	R2-1-CPIO	0	17	0.124028935	Residential - Single Family Residence	YES - Current	NO - Privately-Owned	Available	Not Used in Prior Housing Element	0	0	0.09098247	0.09098247	1	2*	2*	1178193	583	South Los Angeles		Above Moderate
LOS ANGELES	1750 W EXPOSITION BLVD	90018	5035033005	Low Medium I Residential	R2-1-CPIO	0	17	0.124031628	Residential - Single Family Residence	YES - Current	NO - Privately-Owned	Available	Not Used in Prior Housing Element	0	0	0.09098247	0.09098247	1	2*	2*	1178193	584	South Los Angeles		Above Moderate
LOS ANGELES	1742 W EXPOSITION BLVD	90018	5035033007	Low Medium I Residential	R2-1-CPIO	0	17	0.124032957	Residential - Single Family Residence	YES - Current	NO - Privately-Owned	Available	Not Used in Prior Housing Element	0	0	0.09098247	0.09098247	1	2*	2*	1178193	586	South Los Angeles		Above Moderate
LOS ANGELES	1738 W EXPOSITION BLVD	90018	5035033008	Low Medium I Residential	R2-1-CPIO	0	17	0.12403468	Residential - Single Family Residence	YES - Current	NO - Privately-Owned	Available	Not Used in Prior Housing Element	0	0	0.09098247	0.09098247	1	2*	2*	1178193	587	South Los Angeles		Above Moderate
LOS ANGELES	1734 W EXPOSITION BLVD	90018	5035033009	Low Medium I Residential	R2-1-CPIO	0	17	0.124036404	Residential - Double, Duplex, or Two Units - 4 Stories or Less	YES - Current	NO - Privately-Owned	Available	Not Used in Prior Housing Element	0	0	0.119551063	0.119551063	2	2*	2*	1178193	588	South Los Angeles	Yes	Above Moderate
LOS ANGELES	1730 W EXPOSITION BLVD	90018	5035033010	Low Medium I Residential	R2-1-CPIO	0	17	0.124037553	Residential - Double, Duplex, or Two Units - 4 Stories or Less	YES - Current	NO - Privately-Owned	Available	Not Used in Prior Housing Element	0	0	0.119551063	0.119551063	2	2*	2*	1178193	589	South Los Angeles	Yes	Above Moderate
LOS ANGELES	1726 W EXPOSITION BLVD	90018	5035033011	Low Medium I Residential	R2-1-CPIO	0	17	0.124038702	Residential - Double, Duplex, or Two Units - 4 Stories or Less	YES - Current	NO - Privately-Owned	Available	Not Used in Prior Housing Element	0	0	0.119551063	0.119551063	2	2*	2*	1178193	590	South Los Angeles	Yes	Above Moderate
LOS ANGELES	1722 W EXPOSITION BLVD	90018	5035033012	Low Medium I Residential	R2-1-CPIO	0	17	0.124041395	Residential - Single Family Residence	YES - Current	NO - Privately-Owned	Available	Not Used in Prior Housing Element	0	0	0.09098247	0.09098247	1	2*	2*	1178193	591	South Los Angeles		Above Moderate
LOS ANGELES	1718 W EXPOSITION BLVD	90018	5035033013	Low Medium I Residential	R2-1-CPIO	0	17	0.124041863	Residential - Double, Duplex, or Two Units - 4 Stories or Less	YES - Current	NO - Privately-Owned	Available	Not Used in Prior Housing Element	0	0	0.119551063	0.119551063	2	2*	2*	1178193	592	South Los Angeles	Yes	Above Moderate
LOS ANGELES	1714 W EXPOSITION BLVD	90018	5035033014	Low Medium I Residential	R2-1-CPIO	0	17	0.117847105	Residential - Double, Duplex, or Two Units - 4 Stories or Less	YES - Current	NO - Privately-Owned	Available	Not Used in Prior Housing Element	0	0	0.031710758	0.031710758	2	2*	2*	1178193	593	South Los Angeles	Yes	Above Moderate
LOS ANGELES	1710 W EXPOSITION BLVD	90018	5035033015	Low Medium I Residential	R2-1-CPIO	0	17	0.117847501	Residential - Single Family Residence	YES - Current	NO - Privately-Owned	Available	Not Used in Prior Housing Element	0	0	0.09098247	0.09098247	1	2*	2*	1178193	594	South Los Angeles		Above Moderate
LOS ANGELES	1708 W EXPOSITION BLVD	90018	5035033016	Low Medium I Residential	R2-1-CPIO	0	17	0.117850803	Residential - Double, Duplex, or Two Units - 4 Stories or Less	YES - Current	NO - Privately-Owned	Available	Not Used in Prior Housing Element	0	0	0.119551063	0.119551063	2	2*	2*	1178193	595	South Los Angeles	Yes	Above Moderate
LOS ANGELES	3787 S ST ANDREWS PL	90018	5035033017	Low Medium I Residential	R2-1-CPIO	0	17	0.12681428	Residential - Double, Duplex, or Two Units - 4 Stories or Less	YES - Current	NO - Privately-Owned	Available	Not Used in Prior Housing Element	0	0	0.119551063	0.119551063	2	2*	2*	1178193	596	South Los Angeles	Yes	Above Moderate
LOS ANGELES	1877 W 38TH ST	90062	5035034020	Low II Residential	R1-1	0	1 unit per lot	0.117584971	Residential - Single Family Residence	YES - Current	NO - Privately-Owned	Available	Not Used in Prior Housing Element	0	0	0.006072465	0.006072465	0	0	0	1178189	646	South Los Angeles		Above Moderate
LOS ANGELES	1876 W OBAMA BLVD	90018	5035034021	Low Medium I Residential	R2-1-CPIO	0	17	0.106034719	Residential - Single Family Residence	YES - Current	NO - Privately-Owned	Available	Not Used in Prior Housing Element	0	0	0.030880517	0.030880517	1	1*	1*	1178189	576	South Los Angeles		Above Moderate
LOS ANGELES	1872 W OBAMA BLVD	90018	5035034022	Low Medium I Residential	R2-1-CPIO	0	17	0.105310055	Residential - Single Family Residence	YES - Current	NO - Privately-Owned	Available	Not Used in Prior Housing Element	0	0	0.030880517	0.030880517	1	1*	1*	1178189	577	South Los Angeles		Above Moderate
LOS ANGELES	1868 W OBAMA BLVD	90018	5035034023	Low Medium I Residential	R2-1-CPIO	0	17	0.105337843	Residential - Single Family Residence	YES - Current	NO - Privately-Owned	Available	Not Used in Prior Housing Element	0	0	0.030880517	0.030880517	1	1*	1*	1178189	578	South Los Angeles		Above Moderate
LOS ANGELES	1852 W OBAMA BLVD	90018	5035034027	Low Medium I Residential	R2-1-CPIO	0	17	0.10544661	Residential - Single Family Residence	YES - Current	NO - Privately-Owned	Available	Not Used in Prior Housing Element	0	0	0.030880517	0.030880517	1	1*	1*	1178189	582	South Los Angeles		Above Moderate
LOS ANGELES	1848 W OBAMA BLVD	90018	5035034028	Low Medium I Residential	R2-1-CPIO	0	17	0.105473584	Residential - Single Family Residence	YES - Current	NO - Privately-Owned	Available	Not Used in Prior Housing Element	0	0	0.030880517	0.030880517	1	1*	1*	1178189	583	South Los Angeles		Above Moderate
LOS ANGELES	1844 W OBAMA BLVD	90018	5035034029	Low Medium I Residential	R2-1-CPIO	0	17	0.105501384	Residential - Single Family Residence	YES - Current	NO - Privately-Owned	Available	Not Used in Prior Housing Element	0	0	0.030880517	0.030880517	1	1*	1*	1178189	584	South Los Angeles		Above Moderate
LOS ANGELES	1836 W OBAMA BLVD	90018	5035034031	Low Medium I Residential	R2-1-CPIO	0	17	0.105555336	Residential - Single Family Residence	YES - Current	NO - Privately-Owned	Available	Not Used in Prior Housing Element	0	0	0.030880517	0.030880517	1	1*	1*	1178189	586	South Los Angeles		Above Moderate
LOS ANGELES	1824 W OBAMA BLVD	90018	5035034034	Low Medium I Residential	R2-1-CPIO	0	17	0.105634613	Residential - Single Family Residence	YES - Current	NO - Privately-Owned	Available	Not Used in Prior Housing Element	0	0	0.030880517	0.030880517	1	1*	1*	1178189	589	South Los Angeles		Above Moderate
LOS ANGELES	1820 W OBAMA BLVD	90018	5035034035	Low Medium I Residential	R2-1-CPIO	0	17	0.105662695	Residential - Single Family Residence	YES - Current	NO - Privately-Owned	Available	Not Used in Prior Housing Element	0	0	0.030880517	0.030880517	1	1*	1*	1178189	590	South Los Angeles		Above Moderate
LOS ANGELES	1816 W OBAMA BLVD	90018	5035034036	Low Medium I Residential	R2-1-CPIO	0	17	0.105690786	Residential - Single Family Residence	YES - Current	NO - Privately-Owned	Available	Not Used in Prior Housing Element	0	0	0.030880517	0.030880517	1	1*	1*	1178189	591	South Los Angeles		Above Moderate
LOS ANGELES	1812 W OBAMA BLVD	90018	5035034037	Low Medium I Residential	R2-1-CPIO	0	17	0.105716109	Residential - Single Family Residence	YES - Current	NO - Privately-Owned	Available	Not Used in Prior Housing Element	0	0	0.030880517	0.030880517	1	1*	1*	1178189	592	South Los Angeles		Above Moderate
LOS ANGELES	1808 W OBAMA BLVD	90018	5035034038	Low Medium I Residential	R2-1-CPIO	0	17	0.105744738	Residential - Single Family Residence	YES - Current	NO - Privately-Owned	Available	Not Used in Prior Housing Element	0	0	0.030880517	0.030880517	1	1*	1*	1178189	593	South Los Angeles		Above Moderate
LOS ANGELES	1804 W OBAMA BLVD	90018	5035034039	Low Medium I Residential	R2-1-CPIO	0	17	0.10577006	Residential - Single Family Residence	YES - Current	NO - Privately-Owned	Available	Not Used in Prior Housing Element	0	0	0.030880517	0.030880517	1	1*	1*	1178189	594	South Los Angeles		Above Moderate
LOS ANGELES	1800 W OBAMA BLVD	90018	5035034040	Low Medium I Residential	R2-1-CPIO	0	17	0.106049769	Residential - Single Family Residence	YES - Current	NO - Privately-Owned	Available	Not Used in Prior Housing Element	0	0	0.030880517	0.030880517	1	1*	1*	1178189	595	South Los Angeles		Above Moderate
LOS ANGELES	1328 W EXPOSITION BLVD	90018	5036001001	Low Medium II Residential	RD1.5-1	0	29	0.107758848	Residential - Double, Duplex, or Two Units - 4 Stories or Less	YES - Current	NO - Privately-Owned	Available	Not Used in Prior Housing Element	0	0.189054662	0	0.189054662	2	3*	3*	1178193	648	South Los Angeles	Yes	Moderate
LOS ANGELES	1302 W EXPOSITION BLVD	90018	5036001004	Community Commercial	C2-2D-CPIO	0	108	0.238510734	Commercial - Auto, Recreation Equipment, Construction Equipment Sales and Service - Used Car Sales - One Story	YES - Current	NO - Privately-Owned	Available	Used in Prior Housing Element - Non-Vacant	1.811250713	0	0	1.811250713	0	0	0	1178193	653	South Los Angeles		Lower
LOS ANGELES	1316 W EXPOSITION BLVD	90018	5036001006	Low Medium II Residential	RD1.5-1	0	29	0.107716586	Residential - Double, Duplex, or Two Units - 4 Stories or Less	YES - Current	NO - Privately-Owned	Available	Not Used in Prior Housing Element	0	0.189054662	0	0.189054662	2	3*	3*	1178193	651	South Los Angeles	Yes	Moderate
LOS ANGELES	1318 W EXPOSITION BLVD	90018	5036001007	Low Medium II Residential	RD1.5-1	0	29	0.107730747	Residential - Single Family Residence	YES - Current	NO - Privately-Owned	Available	Not Used in Prior Housing Element	0	0.139822403	0	0.139822403	1	3*	3*	1178193	650	South Los Angeles		Moderate
LOS ANGELES	1322 W EXPOSITION BLVD	90018	5036001008	Low Medium II Residential	RD1.5-1	0	29	0.107744231	Residential - Double, Duplex, or Two Units - 4 Stories or Less	YES - Current	NO - Privately-Owned	Available	Not Used in Prior Housing Element	0	0.189054662	0	0.189054662	2	3*	3*	1178193	649	South Los Angeles	Yes	Moderate
LOS ANGELES	1323 W 38TH ST	90062	5036001009	Low Medium II Residential	RD1.5-1	0	29	0.120665723	Residential - Double, Duplex, or Two Units - 4 Stories or Less	YES - Current	NO - Privately-Owned	Available	Not Used in Prior Housing Element	0	0.14820435	0	0.14820435	2	3*	3*	1178193	740	South Los Angeles	Yes	Moderate
LOS ANGELES	1321 W 38TH ST	90062	5036001010	Low Medium II Residential	RD1.5-1	0	29	0.120655033	Residential - Single Family Residence	YES - Current	NO - Privately-Owned	Available	Not Used in Prior Housing Element	0	0.10931907	0	0.10931907	1	3*	3*	1178193	741	South Los Angeles		Moderate
LOS ANGELES	1315 W 38TH ST	90062	5036001011	Low Medium II Residential	RD1.5-1	0	29	0.120645269		YES - Current	NO - Privately-Owned	Available	Not Used in Prior Housing Element	0	0.02608322	0	0.02608322	2	3*	3*	1178193	742	South Los Angeles		Moderate
LOS ANGELES	1313 W 38TH ST	90062	5036001012	Low Medium II Residential	RD1.5-1	0	29	0.120635512	Residential - Three Units (Any Combination) - 4 Stories or Less	YES - Current	NO - Privately-Owned	Available	Not Used in Prior Housing Element	0	0.134316373	0	0.134316373	3	3*	3*	1178193	743	South Los Angeles	Yes	Moderate
LOS ANGELES	1309 W 38TH ST	90062	5036001013	Low Medium II Residential	RD1.5-1	0	29	0.125993645	Residential - Single Family Residence	YES - Current	NO - Privately-Owned	Available	Not Used in Prior Housing Element	0	0.059469897	0	0.059469897	1	3*	3*	1178193	744	South Los Angeles		Moderate
LOS ANGELES	3791 S NORMANDIE AVE	90007	5036001014	Low Medium II Residential	RD1.5-1	0	29	0.057790862	Residential - Single Family Residence	YES - Current	NO - Privately-Owned	Available	Not Used in Prior Housing Element	0	0	0.005314489	0.005314489	1	1*	1*	1178193	745	South Los Angeles		Above Moderate
LOS ANGELES	3795 S NORMANDIE AVE	90007	5036001015	Low Medium II Residential	RD1.5-1	0	29	0.092690028	Residential - Single Family Residence	YES - Current	NO - Privately-Owned	Available	Not Used in Prior Housing Element	0	0	0.070919542	0.070919542	1	2*	2*	1178193	764	South Los Angeles		Above Moderate
LOS ANGELES	1344 W EXPOSITION BLVD	90018	5036001016	Low Medium II Residential	RD1.5-1	0	29	0.137877862	Residential - Double, Duplex, or Two Units - 4 Stories or Less	YES - Current	NO - Privately-Owned	Available	Not Used in Prior Housing Element	0	0.154843444	0	0.154843444	2	3*	3*	1178193	644	South Los Angeles	Yes	Moderate
LOS ANGELES	1342 W EXPOSITION BLVD	90018	5036001017	Low Medium II Residential	RD1.5-1	0	29	0.137858954	Residential - Double, Duplex, or Two Units - 4 Stories or Less	YES - Current	NO - Privately-Owned	Available	Not Used in Prior Housing Element	0	0.027309376	0	0.027309376	2	3*	3*	1178193	645	South Los Angeles		Moderate
LOS ANGELES	1336 W EXPOSITION BLVD	90018	5036001018	Low Medium II Residential	RD1.5-1	0	29	0.137838858	Residential - Single Family Residence	YES - Current	NO - Privately-Owned	Available	Not Used in Prior Housing Element	0	0.11426703	0	0.11426703	1	3*	3*	1178193	646	South Los Angeles		Moderate
LOS ANGELES	1341 W 38TH ST	90062	5036001019	Low Medium II Residential	RD1.5-1	0	29	0.153355404	Residential - Five or More Units or Apartments (Any Combination) - 4 Stories or Less	YES - Current	NO - Privately-Owned	Available	Not Used in Prior Housing Element	0	0.036230586	0	0.036230586	5	0	0	1178193	727	South Los Angeles	Yes	Moderate
LOS ANGELES	1345 1/2 W 38TH ST	90062	5036001020	Low Medium II Residential	RD1.5-1	0	29	0.153368206	Residential - Five or More Units or Apartments (Any Combination) - 4 Stories or Less	YES - Current	NO - Privately-Owned	Available	Not Used in Prior Housing Element	0	0.029254371	0	0.029254371	6	0	0	1178193	726	South Los Angeles	Yes	Moderate
LOS ANGELES	1351 W 38TH ST	90062	5036001021	Low Medium II Residential	RD1.5-1	0	29	0.153381995	Residential - Three Units (Any Combination) - 4 Stories or Less	YES - Current	NO - Privately-Owned	Available	Not Used in Prior Housing Element	0	0.167594147	0	0.167594147	3	0	0	1178193	725	South Los Angeles	Yes	Moderate
LOS ANGELES	1358 W EXPOSITION BLVD	90018	5036001024	Low Medium II Residential	RD1.5-1	0	29	0.103426794	Residential - Single Family Residence	YES - Current	NO - Privately-Owned	Available	Not Used in Prior Housing Element	0	0	0.074167764	0.074167764	1	2*	2*	1178193	641	South Los Angeles		Above Moderate
LOS ANGELES	1356 W EXPOSITION BLVD	90018	5036001025	Low Medium II Residential	RD1.5-1	0	29	0.103473287	Residential - Single Family Residence	YES - Current	NO - Privately-Owned	Available	Not Used in Prior Housing Element	0	0	0.074167764	0.074167764	1	2*	2*	1178193	642	South Los Angeles		Above Moderate
LOS ANGELES	1369 W 38TH ST	90062	5036001026	Low Medium II Residential	RD1.5-1	0	29	0.10865624	Residential - Single Family Residence	YES - Current	NO - Privately-Owned	Available	Not Used in Prior Housing Element	0	0.112032384	0	0.112032384	1	3*	3*	1178193	722	South Los Angeles		Moderate
LOS ANGELES	1363 W 38TH ST	90062	5036001027	Low Medium II Residential	RD1.5-1	0	29	0.115094466	Residential - Double, Duplex, or Two Units - 4 Stories or Less	YES - Current	NO - Privately-Owned	Available	Not Used in Prior Housing Element	0	0.148893383	0	0.148893383	2	3*	3*	1178193	723	South Los Angeles	Yes	Moderate
LOS ANGELES	1364 W EXPOSITION BLVD	90018	5036001028	Low Medium II Residential	RD1.5-1	0	29	0.137958307	Residential - Double, Duplex, or Two Units - 4 Stories or Less	YES - Current	NO - Privately-Owned	Available	Not Used in Prior Housing Element	0	0.210721958	0	0.210721958	2	0	0	1178193	640	South Los Angeles	Yes	Moderate
LOS ANGELES	1372 W EXPOSITION BLVD	90018	5036001029	Low Medium II Residential	RD1.5-1	0	29	0.137977069	Residential - Single Family Residence	YES - Current	NO - Privately-Owned	Available	Not Used in Prior Housing Element	0	0.355228257	0	0.355228257	1	0	0	1178193	639	South Los Angeles		Moderate
LOS ANGELES	1376 W EXPOSITION BLVD	90018	5036001030	Low Medium II Residential	RD1.5-1	0	29	0.137998699	Residential - Three Units (Any Combination) - 4 Stories or Less	YES - Current	NO - Privately-Owned	Available	Not Used in Prior Housing Element	0	0.171947587	0	0.171947587	3	0	0	1178193	638	South Los Angeles		Moderate
LOS ANGELES	1371 W 38TH ST	90062	5036001031	Low Medium II Residential	RD1.5-1	0	29	0.153439499	Residential - Double, Duplex, or Two Units - 4 Stories or Less	YES - Current	NO - Privately-Owned	Available	Not Used in Prior Housing Element	0	0.205415869	0	0.205415869	2	0	0	1178193	720	South Los Angeles	Yes	Moderate
LOS ANGELES	1379 W 38TH ST	90062	5036001032	Low Medium II Residential	RD1.5-1	0	29	0.153453645	Residential - Five or More Units or Apartments (Any Combination) - 4 Stories or Less	YES - Current	NO - Privately-Owned	Available	Not Used in Prior Housing Element	0	0.036230586	0	0.036230586	5	0	0	1178193	719	South Los Angeles	Yes	Moderate
LOS ANGELES	1383 W 38TH ST	90062	5036001033	Low Medium II Residential	RD1.5-1	0	29	0.153467569	Residential - Three Units (Any Combination) - 4 Stories or Less	YES - Current	NO - Privately-Owned	Available	Not Used in Prior Housing Element	0	0.167594147	0	0.167594147	3	0	0	1178193	718	South Los Angeles	Yes	Moderate
LOS ANGELES	1310 W EXPOSITION BLVD	90018	5036001034	Community Commercial	C2-2D-CPIO	0	108	0.104949132	Residential - Double, Duplex, or Two Units - 4 Stories or Less - Vacant Land	YES - Current	NO - Privately-Owned	Available	Not Used in Prior Housing Element	0.592176765	0	0	0.592176765	0	0	0	1178193	652	South Los Angeles		Lower
LOS ANGELES	1426 W EXPOSITION BLVD	90018	5036002003	Low Medium II Residential	RD1.5-1	0	29	0.108599438	Residential - Single Family Residence	YES - Current	NO - Privately-Owned	Available	Not Used in Prior Housing Element	0	0.139822403	0	0.139822403	1	3*	3*	1178193	625	South Los Angeles		Moderate
LOS ANGELES	1422 W EXPOSITION BLVD	90018	5036002004	Low Medium II Residential	RD1.5-1	0	29	0.1085865	Residential - Single Family Residence	YES - Current	NO - Privately-Owned	Available	Not Used in Prior Housing Element	0	0.139822403	0	0.139822403	1	3*	3*	1178193	626	South Los Angeles		Moderate
LOS ANGELES	1418 W EXPOSITION BLVD	90018	5036002005	Low Medium II Residential	RD1.5-1	0	29	0.108570462	Residential - Single Family Residence	YES - Current	NO - Privately-Owned	Available	Not Used in Prior Housing Element	0	0.139822403	0	0.139822403	1	3*	3*	1178193	627	South Los Angeles		Moderate
LOS ANGELES	1414 W EXPOSITION BLVD	90018	5036002006	Low Medium II Residential	RD1.5-1	0	29	0.10855921	Residential - Three Units (Any Combination) - 4 Stories or Less	YES - Current	NO - Privately-Owned	Available	Not Used in Prior Housing Element	0	0.17149719	0	0.17149719	3	3*	3*	1178193	628	South Los Angeles	Yes	Moderate
LOS ANGELES	1410 W EXPOSITION BLVD	90018	5036002007	Low Medium II Residential	RD1.5-1	0	29	0.108544588	Residential - Single Family Residence	YES - Current	NO - Privately-Owned	Available	Not Used in Prior Housing Element	0	0.139822403	0	0.139822403	1	3*	3*	1178193	629	South Los Angeles		Moderate
LOS ANGELES	1391 W 38TH ST	90062	5036002010	Low Medium II Residential	RD1.5-1	0	29	0.121362078	Residential - Double, Duplex, or Two Units - 4 Stories or Less	YES - Current	NO - Privately-Owned	Available	Not Used in Prior Housing Element	0	0.148893383	0	0.148893383	2	3*	3*	1178193	738	South Los Angeles	Yes	Moderate
LOS ANGELES	1399 W 38TH ST	90062	5036002011	Low Medium II Residential	RD1.5-1	0	29	0.121371179	Residential - Single Family Residence	YES - Current	NO - Privately-Owned	Available	Not Used in Prior Housing Element	0	0.109832418	0	0.109832418	1	3*	3*	1178193	737	South Los Angeles		Moderate
LOS ANGELES	1403 W 38TH ST	90062	5036002012	Low Medium II Residential	RD1.5-1	0	29	0.121380943	Residential - Double, Duplex, or Two Units - 4 Stories or Less	YES - Current	NO - Privately-Owned	Available	Not Used in Prior Housing Element	0	0.109832418	0	0.109832418	1	3*	3*	1178193	736	South Los Angeles		Moderate
LOS ANGELES	1407 W 38TH ST	90062	5036002013	Low Medium II Residential	RD1.5-1	0	29	0.121390424	Residential - Single Family Residence	YES - Current	NO - Privately-Owned	Available	Not Used in Prior Housing Element	0	0.02904749	0	0.02904749	1	3*	3*	1178193	735	South Los Angeles		Moderate
LOS ANGELES	1411 W 38TH ST	90062	5036002014	Low Medium II Residential	RD1.5-1	0	29	0.121400471	Residential - Three Units (Any Combination) - 4 Stories or Less	YES - Current	NO - Privately-Owned	Available	Not Used in Prior Housing Element	0	0.134943008	0	0.134943008	3	3*	3*	1178193	734	South Los Angeles	Yes	Moderate
LOS ANGELES	1415 W 38TH ST	90062	5036002015	Low Medium II Residential	RD1.5-1	0	29	0.121411184	Residential - Double, Duplex, or Two Units - 4 Stories or Less	YES - Current	NO - Privately-Owned	Available	Not Used in Prior Housing Element	0	0.148893383	0	0.148893383	2	3*	3*	1178193	733	South Los Angeles	Yes	Moderate
LOS ANGELES	1423 W 38TH ST	90062	5036002017	Low Medium II Residential	RD1.5-1	0	29	0.121429108	Residential - Double, Duplex, or Two Units - 4 Stories or Less	YES - Current	NO - Privately-Owned	Available	Not Used in Prior Housing Element	0	0.148893383	0	0.148893383	2	3*	3*	1178193	731	South Los Angeles	Yes	Moderate
LOS ANGELES	1427 W 38TH ST	90062	5036002018	Low Medium II Residential	RD1.5-1	0	29	0.121440476	Residential - Single Family Residence	YES - Current	NO - Privately-Owned	Available	Not Used in Prior Housing Element	0	0.109832418	0	0.109832418	1	3*	3*	1178193	730	South Los Angeles		Moderate
LOS ANGELES	1431 W 38TH ST	90062	5036002019	Low Medium II Residential	RD1.5-1	0	29	0.121449011	Residential - Single Family Residence	YES - Current	NO - Privately-Owned	Available	Not Used in Prior Housing Element	0	0.045743546	0	0.045743546	1	3*	3*	1178193	729	South Los Angeles		Moderate
LOS ANGELES	3790 S DENKER AVE	90018	5036002020	Low Medium II Residential	RD1.5-1	0	29	0.121459058	Residential - Double, Duplex, or Two Units - 4 Stories or Less	YES - Current	NO - Privately-Owned	Available	Not Used in Prior Housing Element	0	0.148893383	0	0.148893383	2	3*	3*	1178193	728	South Los Angeles	Yes	Moder

LOS ANGELES	1384 W 38TH ST	90062	5036003018	Low Medium II Residential	RD2-1	0	21	0.12001488	Residential - Double, Duplex, or Two Units - 4 Stories or Less	YES - Current	NO - Privately-Owned	Available	Not Used in Prior Housing Element	0	0	0.093800265	0.093800265	2	2*	2*	1178193	834	South Los Angeles	Yes	Above Moderate
LOS ANGELES	1376 W 38TH ST	90062	5036003020	Low Medium II Residential	RD2-1	0	21	0.12000971	Residential - Single Family Residence	YES - Current	NO - Privately-Owned	Available	Not Used in Prior Housing Element	0	0	0.071256427	0.071256427	1	2*	2*	1178193	836	South Los Angeles		Above Moderate
LOS ANGELES	1370 W 38TH ST	90062	5036003021	Low Medium II Residential	RD2-1	0	21	0.12000784	Residential - Single Family Residence	YES - Current	NO - Privately-Owned	Available	Not Used in Prior Housing Element	0	0	0.071256427	0.071256427	1	2*	2*	1178193	837	South Los Angeles		Above Moderate
LOS ANGELES	1366 W 38TH ST	90062	5036003022	Low Medium II Residential	RD2-1	0	21	0.12000425	9 Residential - Single Family Residence	YES - Current	NO - Privately-Owned	Available	Not Used in Prior Housing Element	0	0	0.071256427	0.071256427	1	2*	2*	1178193	838	South Los Angeles		Above Moderate
LOS ANGELES	1358 W 38TH ST	90062	5036003024	Low Medium II Residential	RD2-1	0	21	0.11999974	9 Residential - Double, Duplex, or Two Units - 4 Stories or Less	YES - Current	NO - Privately-Owned	Available	Not Used in Prior Housing Element	0	0	0.093800265	0.093800265	2	2*	2*	1178193	840	South Los Angeles	Yes	Above Moderate
LOS ANGELES	1354 W 38TH ST	90062	5036003025	Low Medium II Residential	RD2-1	0	21	0.11999716	3 Residential - Double, Duplex, or Two Units - 4 Stories or Less	YES - Current	NO - Privately-Owned	Available	Not Used in Prior Housing Element	0	0	0.093800265	0.093800265	2	2*	2*	1178193	841	South Los Angeles	Yes	Above Moderate
LOS ANGELES	1348 W 38TH ST	90062	5036003026	Low Medium II Residential	RD2-1	0	21	0.11999363	7 Residential - Double, Duplex, or Two Units - 4 Stories or Less	YES - Current	NO - Privately-Owned	Available	Not Used in Prior Housing Element	0	0	0.024671676	0.024671676	2	2*	2*	1178193	842	South Los Angeles	Yes	Above Moderate
LOS ANGELES	1344 W 38TH ST	90062	5036003027	Low Medium II Residential	RD2-1	0	21	0.11999077	5 Residential - Double, Duplex, or Two Units - 4 Stories or Less	YES - Current	NO - Privately-Owned	Available	Not Used in Prior Housing Element	0	0	0.093800265	0.093800265	2	2*	2*	1178193	843	South Los Angeles	Yes	Above Moderate
LOS ANGELES	1342 W 38TH ST	90062	5036003028	Low Medium II Residential	RD2-1	0	21	0.11998818	9 Residential - Single Family Residence	YES - Current	NO - Privately-Owned	Available	Not Used in Prior Housing Element	0	0	0.018555348	0.018555348	1	2*	2*	1178193	844	South Los Angeles		Above Moderate
LOS ANGELES	1330 W 38TH ST	90062	5036003031	Low Medium II Residential	RD2-1	0	21	0.11998367	9 Residential - Double, Duplex, or Two Units - 4 Stories or Less	YES - Current	NO - Privately-Owned	Available	Not Used in Prior Housing Element	0	0	0.093359891	0.093359891	2	2*	2*	1178193	846	South Los Angeles	Yes	Above Moderate
LOS ANGELES	1328 W 38TH ST	90062	5036003032	Low Medium II Residential	RD2-1	0	21	0.11998109	3 Residential - Single Family Residence	YES - Current	NO - Privately-Owned	Available	Not Used in Prior Housing Element	0	0	0.070919542	0.070919542	1	2*	2*	1178193	847	South Los Angeles		Above Moderate
LOS ANGELES	1312 W 38TH ST	90062	5036003035	Low Medium II Residential	RD2-1	0	21	0.13505803	9 Residential - Double, Duplex, or Two Units - 4 Stories or Less	YES - Current	NO - Privately-Owned	Available	Not Used in Prior Housing Element	0	0	0.076116183	0.076116183	2	2*	2*	1178193	850	South Los Angeles	Yes	Above Moderate
LOS ANGELES	1357 W ROLLAND CURTIS PL	90062	5036003038	Low Medium II Residential	RD2-1	0	21	0.11999999	6 Residential - Single Family Residence	YES - Current	NO - Privately-Owned	Available	Not Used in Prior Housing Element	0	0	0.071256427	0.071256427	1	2*	2*	1178193	941	South Los Angeles		Above Moderate
LOS ANGELES	1334 W 38TH ST	90062	5036003039	Low Medium II Residential	RD2-1	0	21	0.11998560	3 Residential - Single Family Residence	YES - Current	NO - Privately-Owned	Available	Not Used in Prior Housing Element	0	0	0.070919542	0.070919542	1	2*	2*	1178193	845	South Los Angeles		Above Moderate
LOS ANGELES	1308 W 38TH ST	90062	5036003040	Low Medium II Residential	[Q]R4-1	0	108	0.12730267	9 Institutional - Church - One Story	YES - Current	NO - Privately-Owned	Available	Not Used in Prior Housing Element	0.009208558	0	0	0.009208558	0	0	0	1178193	852	South Los Angeles		Lower
LOS ANGELES	3801 S NORMANDIE AVE	90037	5036003040	Low Medium II Residential	[Q]R4-1	0	108	0.08859565	2 Institutional - Church - One Story	YES - Current	NO - Privately-Owned	Available	Not Used in Prior Housing Element	0.007969596	0	0	0.007969596	0	0	0	1178193	853	South Los Angeles		Lower
LOS ANGELES	1434 W 38TH ST	90062	5036004002	Low Medium II Residential	RD2-1	0	21	0.12059397	8 Residential - Double, Duplex, or Two Units - 4 Stories or Less	YES - Current	NO - Privately-Owned	Available	Not Used in Prior Housing Element	0	0	0.093800265	0.093800265	2	2*	2*	1178193	823	South Los Angeles	Yes	Above Moderate
LOS ANGELES	1428 1/2 W 38TH ST	90062	5036004003	Low Medium II Residential	RD2-1	0	21	0.12059212	9 Residential - Three Units (Any Combination) - 4 Stories or Less	YES - Current	NO - Privately-Owned	Available	Not Used in Prior Housing Element	0	0	0.100236243	0.100236243	2	2*	2*	1178193	824	South Los Angeles	Yes	Above Moderate
LOS ANGELES	1408 W 38TH ST	90062	5036004008	Low Medium II Residential	RD2-1	0	21	0.12057724	5 Residential - Single Family Residence	YES - Current	NO - Privately-Owned	Available	Not Used in Prior Housing Element	0	0	0.071256427	0.071256427	1	2*	2*	1178193	829	South Los Angeles		Above Moderate
LOS ANGELES	1404 W 38TH ST	90062	5036004009	Low Medium II Residential	RD2-1	0	21	0.12057653	8 Residential - Double, Duplex, or Two Units - 4 Stories or Less	YES - Current	NO - Privately-Owned	Available	Not Used in Prior Housing Element	0	0	0.013676968	0.013676968	2	2*	2*	1178193	830	South Los Angeles	Yes	Above Moderate
LOS ANGELES	1396 W 38TH ST	90062	5036004010	Low Medium II Residential	RD2-1	0	21	0.12057395	8 Residential - Single Family Residence	YES - Current	NO - Privately-Owned	Available	Not Used in Prior Housing Element	0	0	0.071256427	0.071256427	1	2*	2*	1178193	831	South Los Angeles		Above Moderate
LOS ANGELES	1392 1/2 W 38TH ST	90062	5036004011	Low Medium II Residential	RD2-1	0	21	0.12057014	4 Residential - Double, Duplex, or Two Units - 4 Stories or Less	YES - Current	NO - Privately-Owned	Available	Not Used in Prior Housing Element	0	0	0.093800265	0.093800265	2	2*	2*	1178193	832	South Los Angeles	Yes	Above Moderate
LOS ANGELES	1389 W ROLLAND CURTIS PL	90062	5036004013	Low Medium II Residential	RD2-1	0	21	0.13181029	1 Residential - Single Family Residence	YES - Current	NO - Privately-Owned	Available	Not Used in Prior Housing Element	0	0	0.058015247	0.058015247	1	2*	2*	1178193	934	South Los Angeles		Above Moderate
LOS ANGELES	1393 W ROLLAND CURTIS PL	90062	5036004014	Low Medium II Residential	RD2-1	0	21	0.12057010	7 Residential - Single Family Residence	YES - Current	NO - Privately-Owned	Available	Not Used in Prior Housing Element	0	0	0.071256427	0.071256427	1	2*	2*	1178193	933	South Los Angeles		Above Moderate
LOS ANGELES	1397 W ROLLAND CURTIS PL	90062	5036004015	Low Medium II Residential	RD2-1	0	21	0.12057362	1 Residential - Single Family Residence - Guesthouse	YES - Current	NO - Privately-Owned	Available	Not Used in Prior Housing Element	0	0	0.071256427	0.071256427	1	2*	2*	1178193	932	South Los Angeles		Above Moderate
LOS ANGELES	1401 W ROLLAND CURTIS PL	90062	5036004016	Low Medium II Residential	RD2-1	0	21	0.12057527	7 Residential - Single Family Residence	YES - Current	NO - Privately-Owned	Available	Not Used in Prior Housing Element	0	0	0.071256427	0.071256427	1	2*	2*	1178193	931	South Los Angeles		Above Moderate
LOS ANGELES	1407 W ROLLAND CURTIS PL	90062	5036004017	Low Medium II Residential	RD2-1	0	21	0.12057785	9 Residential - Single Family Residence	YES - Current	NO - Privately-Owned	Available	Not Used in Prior Housing Element	0	0	0.071256427	0.071256427	1	2*	2*	1178193	930	South Los Angeles		Above Moderate
LOS ANGELES	1411 W ROLLAND CURTIS PL	90062	5036004018	Low Medium II Residential	RD2-1	0	21	0.12058137	9 Residential - Single Family Residence	YES - Current	NO - Privately-Owned	Available	Not Used in Prior Housing Element	0	0	0.071256427	0.071256427	1	2*	2*	1178193	929	South Los Angeles		Above Moderate
LOS ANGELES	1415 W ROLLAND CURTIS PL	90062	5036004019	Low Medium II Residential	RD2-1	0	21	0.12058330	8 Residential - Double, Duplex, or Two Units - 4 Stories or Less	YES - Current	NO - Privately-Owned	Available	Not Used in Prior Housing Element	0	0	0.062319991	0.062319991	2	2*	2*	1178193	928	South Los Angeles		Above Moderate
LOS ANGELES	1419 W ROLLAND CURTIS PL	90062	5036004020	Low Medium II Residential	RD2-1	0	21	0.12058618	8 Residential - Single Family Residence	YES - Current	NO - Privately-Owned	Available	Not Used in Prior Housing Element	0	0	0.071256427	0.071256427	1	2*	2*	1178193	927	South Los Angeles		Above Moderate
LOS ANGELES	1425 W ROLLAND CURTIS PL	90062	5036004021	Low Medium II Residential	RD2-1	0	21	0.12058876	9 Residential - Single Family Residence	YES - Current	NO - Privately-Owned	Available	Not Used in Prior Housing Element	0	0	0.071256427	0.071256427	1	2*	2*	1178193	926	South Los Angeles		Above Moderate
LOS ANGELES	1429 W ROLLAND CURTIS PL	90062	5036004022	Low Medium II Residential	RD2-1	0	21	0.12059229	2 Residential - Single Family Residence	YES - Current	NO - Privately-Owned	Available	Not Used in Prior Housing Element	0	0	0.071256427	0.071256427	1	2*	2*	1178193	925	South Los Angeles		Above Moderate
LOS ANGELES	1435 W ROLLAND CURTIS PL	90062	5036004023	Low Medium II Residential	RD2-1	0	21	0.12059422	4 Residential - Single Family Residence	YES - Current	NO - Privately-Owned	Available	Not Used in Prior Housing Element	0	0	0.071256427	0.071256427	1	2*	2*	1178193	924	South Los Angeles		Above Moderate
LOS ANGELES	3800 S WESTERN AVE	90062	5036008006	Community Commercial	C2-2D-CPIO	0	108	0.15388436	1 Commercial - Store - One Story	YES - Current	NO - Privately-Owned	Available	Used in Prior Housing Element - Non-Vacant	0.055931477	0	0	0.055931477	0	0	0	1178193	782	South Los Angeles		Lower
LOS ANGELES	3804 S WESTERN AVE	90062	5036008007	Community Commercial	C2-2D-CPIO	0	108	0.15387903	Commercial - Store Combination - Store and Residential Combination - One Story	YES - Current	NO - Privately-Owned	Available	Used in Prior Housing Element - Non-Vacant	0	0	0.038424	0.038424	0	0	0	1178193	854	South Los Angeles	Yes	Above Moderate
LOS ANGELES	3810 S WESTERN AVE	90062	5036008008	Community Commercial	C2-2D-CPIO	0	108	0.15387005	7 Commercial - Store - One Story	YES - Current	NO - Privately-Owned	Available	Used in Prior Housing Element - Non-Vacant	0.18154949	0	0	0.18154949	0	0	0	1178193	866	South Los Angeles		Lower
LOS ANGELES	3790 S WESTERN AVE	90018	5036008032	Community Commercial	C2-2D-CPIO	0	108	0.19381701	Commercial - Auto, Recreation Equipment, Construction Equipment Sales and Service - Auto Body Repair Shop - One 4 Story	YES - Current	NO - Privately-Owned	Available	Used in Prior Housing Element - Non-Vacant	0.019821236	0	0	0.019821236	0	0	0	1178193	684	South Los Angeles		Lower
LOS ANGELES	3792 S WESTERN AVE	90018	5036008033	Community Commercial	C2-2D-CPIO	0	108	0.14241357	8 Residential - Single Family Residence - Vacant Land	YES - Current	NO - Privately-Owned	Available	Not Used in Prior Housing Element	1.034134731	0	0	1.034134731	0	0	0	1178193	757	South Los Angeles		Lower
LOS ANGELES	3796 S WESTERN AVE	90018	5036008034	Community Commercial	C2-2D-CPIO	0	108	0.14240851	Commercial - Parking Lot (Commercial Use Property) - Lots - 4 Patron or Employee - One Story	YES - Current	NO - Privately-Owned	Available	Used in Prior Housing Element - Non-Vacant	0.012703197	0	0	0.012703197	0	0	0	1178193	774	South Los Angeles		Lower
LOS ANGELES	1580 W EXPOSITION BLVD	90018	5036008035	Community Commercial	C2-2D-CPIO	0	108	0.13421148	Commercial - Service Station - Full Service - No Additional 9 Services	YES - Current	NO - Privately-Owned	Available	Used in Prior Housing Element - Non-Vacant	0.204774186	0	0	0.204774186	1	0	0	1178193	610	South Los Angeles		Lower
LOS ANGELES	3780 S WESTERN AVE	90018	5036008035	Community Commercial	C2-2D-CPIO	0	108	0.15047295	Commercial - Service Station - Full Service - No Additional 2 Services	YES - Current	NO - Privately-Owned	Available	Used in Prior Housing Element - Non-Vacant	0.203138232	1	0	0.203138232	1	0	0	1178193	665	South Los Angeles		Lower
LOS ANGELES	3784 S WESTERN AVE	90018	5036008035	Community Commercial	C2-2D-CPIO	0	108	0.07219583	Commercial - Service Station - Full Service - No Additional 6 Services	YES - Current	NO - Privately-Owned	Available	Used in Prior Housing Element - Non-Vacant	0.172536935	0	0	0.172536935	1	0	0	1178193	676	South Los Angeles		Lower
LOS ANGELES	3814 S WESTERN AVE	90062	5036008900	Community Commercial	C2-2D-CPIO	0	108	0.15386779	Commercial - Parking Lot (Commercial Use Property) - Lots - 6 Patron or Employee - One Story	YES - Current	NO - Privately-Owned	Available	Used in Prior Housing Element - Non-Vacant	0.140824176	0	0	0.140824176	0	0	0	1178193	890	South Los Angeles		Lower
LOS ANGELES	3866 S WESTERN AVE	90062	5036009008	Community Commercial	C2-2D-CPIO	0	108	0.12308026	4 Commercial - Commercial - Vacant Land	YES - Current	NO - Privately-Owned	Available	Not Used in Prior Housing Element	0.145259085	0	0	0.145259085	0	0	0	1178193	1243	South Los Angeles		Lower
LOS ANGELES	3870 S WESTERN AVE	90062	5036009009	Community Commercial	C2-2D-CPIO	0	108	0.0308845	1 Commercial - Commercial - Vacant Land	YES - Current	NO - Privately-Owned	Available	Not Used in Prior Housing Element	0.075750209	0	0	0.075750209	0	0	0	1178193	1262	South Los Angeles		Lower
LOS ANGELES	3872 S WESTERN AVE	90062	5036009009	Community Commercial	C2-2D-CPIO	0	108	0.09243754	5 Commercial - Commercial - Vacant Land	YES - Current	NO - Privately-Owned	Available	Not Used in Prior Housing Element	0.134029488	0	0	0.134029488	0	0	0	1178193	1263	South Los Angeles		Lower
LOS ANGELES	3880 S WESTERN AVE	90062	5036009012	Community Commercial	C2-2D-CPIO	0	108	0.12316388	Commercial - Parking Lot (Commercial Use Property) - Lots - 1 Patron or Employee - One Story	YES - Current	NO - Privately-Owned	Available	Used in Prior Housing Element - Non-Vacant	0.145259085	0	0	0.145259085	0	0	0	1178193	1341	South Los Angeles		Lower
LOS ANGELES	3894 S WESTERN AVE	90062	5036009013	Community Commercial	C2-2D-CPIO	0	108	0.14798187	4 Commercial - Store - One Story	YES - Current	NO - Privately-Owned	Available	Used in Prior Housing Element - Non-Vacant	0.186202619	0	0	0.186202619	0	0	0	1178193	1357	South Los Angeles		Lower
LOS ANGELES	3874 S WESTERN AVE	90062	5036009029	Community Commercial	C2-2D-CPIO	0	108	0.06154538	3 Commercial - Store - One Story	YES - Current	NO - Privately-Owned	Available	Used in Prior Housing Element - Non-Vacant	0.115189537	0	0	0.115189537	0	0	0	1178193	1277	South Los Angeles		Lower
LOS ANGELES	3876 S WESTERN AVE	90062	5036009029	Community Commercial	C2-2D-CPIO	0	108	0.06154646	7 Commercial - Store - One Story	YES - Current	NO - Privately-Owned	Available	Used in Prior Housing Element - Non-Vacant	0.115189537	0	0	0.115189537	0	0	0	1178193	1289	South Los Angeles		Lower
LOS ANGELES	3878 S WESTERN AVE	90062	5036009029	Community Commercial	C2-2D-CPIO	0	108	0.09037554	8 Commercial - Store - One Story	YES - Current	NO - Privately-Owned	Available	Used in Prior Housing Element - Non-Vacant	0.175046678	0	0	0.175046678	0	0	0	1178193	1326	South Los Angeles		Lower
LOS ANGELES			5036009029	Community Commercial	C2-2D-CPIO	0	108	0.03014747	8 Commercial - Store - One Story	YES - Current	NO - Privately-Owned	Available	Used in Prior Housing Element - Non-Vacant	0.087735385	0	0	0.087735385	0	0	0	1178193	1338	South Los Angeles		Lower
LOS ANGELES	3834 S WESTERN AVE	90062	5036009901	Community Commercial	C2-2D-CPIO	0	108	0.15695397	1 Miscellaneous - Government Owned Property	YES - Current	YES - City-Owned	Available	Used in Prior Housing Element - Non-Vacant	0.016106453	0	0	0.016106453	0	0	0	1178193	1051	South Los Angeles		Lower
LOS ANGELES	3838 S WESTERN AVE	90062	5036009901	Community Commercial	C2-2D-CPIO	0	108	0.15392162	6 Miscellaneous - Government Owned Property	YES - Current	YES - City-Owned	Available	Used in Prior Housing Element - Non-Vacant	0.015910693	0	0	0.015910693	0	0	0	1178193	1069	South Los Angeles		Lower
LOS ANGELES	3850 S WESTERN AVE	90062	5036009901	Community Commercial	C2-2D-CPIO	0	108	0.15394016	2 Miscellaneous - Government Owned Property	YES - Current	YES - City-Owned	Available	Used in Prior Housing Element - Non-Vacant	0.015910693	0	0	0.015910693	0	0	0	1178193	1151	South Los Angeles		Lower
LOS ANGELES	3856 S WESTERN AVE	90062	5036009901	Community Commercial	C2-2D-CPIO	0	108	0.06165526	1 Miscellaneous - Government Owned Property	YES - Current	YES - City-Owned	Available	Used in Prior Housing Element - Non-Vacant	0.014841995	0	0	0.014841995	0	0	0	1178193	1174	South Los Angeles		Lower
LOS ANGELES			5036009901	Community Commercial	C2-2D-CPIO	0	108	0.06165463	9 Miscellaneous - Government Owned Property	YES - Current	YES - City-Owned	Available	Used in Prior Housing Element - Non-Vacant	0.014841995	0	0	0.014841995	0	0	0	1178193	1182	South Los Angeles		Lower
LOS ANGELES			5036009901	Community Commercial	C2-2D-CPIO	0	108	0.09229379	9 Miscellaneous - Government Owned Property	YES - Current	YES - City-Owned	Available	Used in Prior Housing Element - Non-Vacant	0.01655469	0	0	0.01655469	0	0	0	1178193	1164	South Los Angeles		Lower
LOS ANGELES			5036009901	Community Commercial	C2-2D-CPIO	0	108	0.15393250	6 Miscellaneous - Government Owned Property	YES - Current	YES - City-Owned	Available	Used in Prior Housing Element - Non-Vacant	0.015910693	0	0	0.015910693	0	0	0	1178193	1080	South Los Angeles		Lower
LOS ANGELES	3862 S WESTERN AVE	90062	5036009902	Community Commercial	C2-2D-CPIO	0	108	0.09230281	Miscellaneous - Government Owned Property - Miscellaneous - Government Property and Possessory 8 Interest Not Classified in Any of the Above	YES - Current	YES - City-Owned	Available	Used in Prior Housing Element - Non-Vacant	0.01655469	0	0	0.01655469	0	0	0	1178193	1183	South Los Angeles		Lower
LOS ANGELES			5036009902	Community Commercial	C2-2D-CPIO	0	108	0.03076736	Miscellaneous - Government Owned Property - Miscellaneous - Government Property and Possessory 6 Interest Not Classified in Any of the Above	YES - Current	YES - City-Owned	Available	Used in Prior Housing Element - Non-Vacant	0.009918575	0	0	0.009918575	0	0	0	1178193	1191	South Los Angeles		Lower
LOS ANGELES	3864 S WESTERN AVE	90062	5036009903	Community Commercial	C2-2D-CPIO	0	108	0.12319886	Miscellaneous - Government Owned Property - Miscellaneous - Government Property and Possessory 6 Interest Not Classified in Any of the Above	YES - Current	YES - City-Owned	Available	Used in Prior Housing Element - Non-Vacant	0.017171031	0	0	0.017171031	0	0	0	1178193	1192	South Los Angeles		Lower
LOS ANGELES	3867 S DENKER AVE	90062	5036012024	Neighborhood Commercial	C1-1VL	0	54	0.12541332	2 Residential - Single Family Residence	YES - Current	NO - Privately-Owned	Available	Not Used in Prior Housing Element	0.584642708	0	0	0.584642708	1	0	0	1178193	1199	South Los Angeles		Lower
LOS ANGELES	3871 S DENKER AVE	90062	5036012025	Neighborhood Commercial	C1-1VL	0	54	0.12543133	Commercial - Store Combination - Store and Residential 8 Combination - One Story	YES - Current	NO - Privately-Owned	Available	Not Used in Prior Housing Element	0.093855828	0	0	0.093855828	1	0	0	1178193	1250	South Los Angeles		Lower
LOS ANGELES	3873 S DENKER AVE	90062	5036012026	Neighborhood Commercial	C1-1VL	0	54	0.12544828	7 Residential - Double, Duplex, or Two Units - 4 Stories or Less	YES - Current	NO - Privately-Owned	Available	Not Used in Prior Housing Element	0.225003242	2	0	0.225003242	2	0	0	1178193	1270	South Los Angeles		Lower
LOS ANGELES	3889 S DENKER AVE	90062	5036012029	Neighborhood Commercial	C1-1VL	0	54	0.12467916	Commercial - Store Combination - Store and Residential 3 Combination - One Story	YES - Current	NO - Privately-Owned	Available	Not Used in Prior Housing Element	0	0	0.02028792	0.02028792	3	0	0	1178193	1369	South Los Angeles	Yes	Above Moderate
LOS ANGELES	1428 W ROLLAND CURTIS PL	90062	5036013004	Low Medium II Residential	RD2-1	0	21	0.12129481	9 Residential - Double, Duplex, or Two Units - 4 Stories or Less	YES - Current	NO - Privately-Owned	Available	Not Used in Prior Housing Element	0	0	0.093800265	0.093800265	2	2*	2*	1178193	993	South Los Angeles	Yes	Above Moderate
LOS ANGELES	1418 W ROLLAND CURTIS PL	90062	5036013006	Low Medium II Residential	RD2-1	0	21	0.12113148	6 Residential - Single Family Residence	YES - Current	NO - Privately-Owned	Available	Not Used in Prior Housing Element	0	0	0.071256427	0.071256427	1	2*	2*	1178193	995	South Los Angeles		Above Moderate
LOS ANGELES	1414 W ROLLAND CURTIS PL	90062	5036013007	Low Medium II Residential	RD2-1	0	21	0.12104975	7 Residential - Single Family Residence	YES - Current	NO - Privately-Owned	Available	Not Used in Prior Housing Element	0	0	0.071256427	0.071256427	1	2*	2*	1178193	996	South Los Angeles		Above Moderate
LOS ANGELES	1410 W ROLLAND CURTIS PL	90062	5036013008	Low Medium II Residential	RD2-1	0	21	0.12096721	9 Residential - Single Family Residence	YES - Current	NO - Privately-Owned	Available	Not Used in Prior Housing Element	0	0	0.071256427	0.071256427	1	2*	2*	1178193	999	South Los Angeles		Above Moderate
LOS ANGELES	1406 W ROLLAND CURTIS PL	90062	5036013009	Low Medium II Residential	RD2-1	0	21	0.12088635	3 Residential - Double, Duplex, or Two Units - 4 Stories or Less	YES - Current	NO - Privately-Owned	Available	Not Used in Prior Housing Element	0	0	0.071256427	0.071256427	1	2*	2*	1178193	1001	South Los Angeles		Above Moderate
LOS ANGELES	1396 1/2 W ROLLAND CURTIS PL	90062	5036013011	Low Medium II Residential	RD2-1	0	21	0.12072275	5 Residential - Four Units (Any Combination) - 4 Stories or Less	YES - Current	NO - Privately-Owned	Available	Not Used in Prior Housing Element	0	0	0.093800265	0.093800265	2	2*	2*	1178193	1005	South Los Angeles	Yes	Above Moderate
LOS ANGELES	1392 W ROLLAND CURTIS PL	90062	5036013012	Low Medium II Residential	RD2-1	0	21	0.12064122	2 Residential - Single Family Residence	YES - Current	NO - Privately-Owned	Available	Not Used in Prior Housing Element	0	0	0.071256427	0.071256427	1	2*	2*	1178193	1008	South Los Angeles		Above Moderate
LOS ANGELES	1388 W ROLLAND CURTIS PL	90062	5036013013	Low Medium II Residential	RD2-1	0	21	0.13285253	3 Residential - Single Family Residence	YES - Current	NO - Privately-Owned	Available	Not Used in Prior Housing Element	0	0	0.058015247	0.058015247	1	2*	2*	1178193	1010	South Los Angeles		Above Moderate
LOS ANGELES	1393 W 39TH ST	90062	5036013015	Low Medium II Residential	RD2-1	0	21	0.12179533	9 Residential - Single Family Residence	YES - Current	NO - Privately-Owned	Available	Not Used in Prior Housing Element	0	0	0.071256427	0.071256427	1	2*	2*	1178193	1129	South Los Angeles		Above Moderate
LOS ANGELES	1409 W 39TH ST	90062	5036013017	Low Medium II Residential	RD2-1	0	21	0.12179504	8 Residential - Single Family Residence	YES - Current	NO - Privately-Owned	Available	Not Used in Prior Housing Element	0	0	0.029395522	0.029395522	1	2*	2*	1178193	1126	South Los Angeles		Above Moderate
LOS ANGELES	1419 W 39TH ST	90062	5036013020	Low Medium II Residential	RD2-1	0	21	0.12179588	2 Residential - Single Family Residence	YES - Current	NO - Privately-Owned	Available	Not Used in Prior Housing Element	0	0	0.071256427	0.071256427	1	2*	2*	1178193	1123	South Los Angeles		Above Moderate
LOS ANGELES	1423 W 39TH ST	90062	5036013021	Low Medium II Residential	RD2-1	0	21	0.12179592	4 Residential - Single Family Residence	YES - Current	NO - Privately-Owned	Available	Not Used in Prior Housing Element	0	0	0.071256427	0.071256427	1	2*	2*	1178193	1122	South Los Angeles		Above Moderate
LOS ANGELES	1433 W 39TH ST	90062	5036013023	Highway Oriented and Limited Commercial	C1-1VL	0	54	0.12179504	Commercial - Store Combination - Store and Residential 8 Combination - One Story	YES - Current	NO - Privately-Owned	Available	Used in Prior Housing Element - Non-Vacant	0	0	0.076969884	0.076969884	0	0	0	1178193	1120	South Los Angeles	Yes	Above Moderate
LOS ANGELES	3850 S DENKER AVE	90062	5036013024	Highway Oriented and Limited Commercial	C1-1VL	0	54	0.12179533	Commercial - Store Combination - Store and Residential 9 Combination - One Story	YES - Current	NO - Privately-Owned	Available	Not Used in Prior Housing Element	0	0	0.017368313	0.017368313	2	0	0	1178193	1119	South Los Angeles	Yes	Above Moderate
LOS ANGELES	1434 W ROLLAND CURTIS PL	90062	5036013026	Low Medium II Residential	RD2-1	0	21	0.12137587	1 Residential - Single Family Residence	YES - Current	NO - Privately-Owned	Available	Not Used in Prior Housing Element	0	0	0.071256427	0.071256427	1	2*	2*	1178193	992	South Los Angeles		Above Moderate
LOS ANGELES	1413 W 39TH ST	90062	5036013027	Low Medium II Residential	RD2-1	0	21	0.11995922	6 Residential - Double, Duplex, or Two Units - 4 Stories or Less	YES - Current	NO - Privately-Owned	Available	Not Used in Prior Housing Element	0	0	0.024671676	0.024671676	2	2*	2*	1178193	1124	South Los Angeles	Yes	Above Moderate
LOS ANGELES	1309 W 39TH ST	90062	5036014001	Neighborhood Commercial	C2-1VL-CPIO	0	108	0.13486568	Commercial - Auto, Recreation Equipment, Construction Equipment Sales and Service - Auto Body Repair Shop - One 1 Story	YES - Current	NO - Privately-Owned	Available	Used in Prior Housing Element - Non-Vacant	0.043700229	0	0	0.043700229	0	0

LOS ANGELES	1387 W 39TH ST	90062	5036014018	Low Medium II Residential	RD2-1	0	21	0.121295594	Residential - Double, Duplex, or Two Units - 4 Stories or Less	YES - Current	NO - Privately-Owned	Available	Not Used in Prior Housing Element	0	0	0.093800265	0.093800265	2	2*	2*	1178193	1131	South Los Angeles			Above Moderate
LOS ANGELES	1384 W ROLLAND CURTIS PL	90062	5036014019	Low Medium II Residential	RD2-1	0	21	0.120050682	Residential - Single Family Residence	YES - Current	NO - Privately-Owned	Available	Not Used in Prior Housing Element	0	0	0.071256427	0.071256427	1	2*	2*	1178193	1012	South Los Angeles			Above Moderate
LOS ANGELES	1380 W ROLLAND CURTIS PL	90062	5036014020	Low Medium II Residential	RD2-1	0	21	0.120050682	Residential - Single Family Residence	YES - Current	NO - Privately-Owned	Available	Not Used in Prior Housing Element	0	0	0.071256427	0.071256427	1	2*	2*	1178193	1014	South Los Angeles			Above Moderate
LOS ANGELES	1374 W ROLLAND CURTIS PL	90062	5036014021	Low Medium II Residential	RD2-1	0	21	0.120050966	Residential - Double, Duplex, or Two Units - 4 Stories or Less	YES - Current	NO - Privately-Owned	Available	Not Used in Prior Housing Element	0	0	0.093800265	0.093800265	2	2*	2*	1178193	1017	South Los Angeles		Yes	Above Moderate
LOS ANGELES	1370 1/2 W ROLLAND CURTIS PL	90062	5036014022	Low Medium II Residential	RD2-1	0	21	0.120050966	Residential - Three Units (Any Combination) - 4 Stories or Less	YES - Current	NO - Privately-Owned	Available	Not Used in Prior Housing Element	0	0	0.093800265	0.093800265	2	2*	2*	1178193	1019	South Los Angeles		Yes	Above Moderate
LOS ANGELES	1366 W ROLLAND CURTIS PL	90062	5036014023	Low Medium II Residential	RD2-1	0	21	0.120050682	Residential - Double, Duplex, or Two Units - 4 Stories or Less	YES - Current	NO - Privately-Owned	Available	Not Used in Prior Housing Element	0	0	0.093800265	0.093800265	2	2*	2*	1178193	1021	South Los Angeles		Yes	Above Moderate
LOS ANGELES	1356 W ROLLAND CURTIS PL	90062	5036014025	Low Medium II Residential	RD2-1	0	21	0.120050966	Residential - Single Family Residence	YES - Current	NO - Privately-Owned	Available	Not Used in Prior Housing Element	0	0	0.071256427	0.071256427	1	2*	2*	1178193	1025	South Los Angeles			Above Moderate
LOS ANGELES	1352 W ROLLAND CURTIS PL	90062	5036014026	Low Medium II Residential	RD2-1	0	21	0.120050682	Residential - Double, Duplex, or Two Units - 4 Stories or Less	YES - Current	NO - Privately-Owned	Available	Not Used in Prior Housing Element	0	0	0.016142628	0.016142628	2	2*	2*	1178193	1028	South Los Angeles			Above Moderate
LOS ANGELES	1344 W ROLLAND CURTIS PL	90062	5036014028	Low Medium II Residential	RD2-1	0	21	0.120050675	Residential - Double, Duplex, or Two Units - 4 Stories or Less	YES - Current	NO - Privately-Owned	Available	Not Used in Prior Housing Element	0	0	0.093800265	0.093800265	2	2*	2*	1178193	1032	South Los Angeles		Yes	Above Moderate
LOS ANGELES	1338 W ROLLAND CURTIS PL	90062	5036014029	Low Medium II Residential	RD2-1	0	21	0.120050682	Residential - Double, Duplex, or Two Units - 4 Stories or Less	YES - Current	NO - Privately-Owned	Available	Not Used in Prior Housing Element	0	0	0.093800265	0.093800265	2	2*	2*	1178193	1034	South Los Angeles		Yes	Above Moderate
LOS ANGELES	1326 W ROLLAND CURTIS PL	90062	5036014032	Low Medium II Residential	RD2-1	0	21	0.120050682	Residential - Double, Duplex, or Two Units - 4 Stories or Less	YES - Current	NO - Privately-Owned	Available	Not Used in Prior Housing Element	0	0	0.005252511	0.005252511	2	2*	2*	1178193	1041	South Los Angeles		Yes	Above Moderate
LOS ANGELES	1322 W ROLLAND CURTIS PL	90062	5036014033	Low Medium II Residential	RD2-1	0	21	0.120050682	Residential - Double, Duplex, or Two Units - 4 Stories or Less	YES - Current	NO - Privately-Owned	Available	Not Used in Prior Housing Element	0	0	0.093359891	0.093359891	2	2*	2*	1178193	1043	South Los Angeles		Yes	Above Moderate
LOS ANGELES	1312 W ROLLAND CURTIS PL	90062	5036014035	Low Medium II Residential	RD1.5-1	0	29	0.13505262	Residential - Single Family Residence	YES - Current	NO - Privately-Owned	Available	Not Used in Prior Housing Element	0	0.059469897	0	0.059469897	1	3*	3*	1178193	1048	South Los Angeles			Moderate
LOS ANGELES	1306 W ROLLAND CURTIS PL	90062	5036014036	Low Medium II Residential	RD1.5-1	0	29	0.135053017	Residential - Single Family Residence	YES - Current	NO - Privately-Owned	Available	Not Used in Prior Housing Element	0	0.060668135	0	0.060668135	1	3*	3*	1178193	1050	South Los Angeles			Moderate
LOS ANGELES	1300 W ROLLAND CURTIS PL	90062	5036014037	Low Medium II Residential	RD1.5-1	0	29	0.100966224	Residential - Single Family Residence	YES - Current	NO - Privately-Owned	Available	Not Used in Prior Housing Element	0	0	0.014908568	0.014908568	1	2*	2*	1178193	1052	South Los Angeles			Above Moderate
LOS ANGELES	1367 W 39TH ST	90062	5036014038	Low Medium II Residential	RD2-1	0	21	0.1209681	Residential - Single Family Residence	YES - Current	NO - Privately-Owned	Available	Not Used in Prior Housing Element	0	0	0.071256427	0.071256427	1	2*	2*	1178193	1135	South Los Angeles			Above Moderate
LOS ANGELES	1310 W 39TH ST	90062	5036015001	Neighborhood Commercial	C2-1VL-CPIO	0	108	0.134759983	Commercial - Commercial - Vacant Land	YES - Current	NO - Privately-Owned	Available	Not Used in Prior Housing Element	0.126113307	0	0	0.126113307	0	0	0	1178193	1241	South Los Angeles			Lower
LOS ANGELES	3909 S NORMANDIE AVE	90037	5036015003	Low Medium II Residential	RD1.5-1	0	29	0.135864679	Residential - Single Family Residence	YES - Current	NO - Privately-Owned	Available	Not Used in Prior Housing Element	0	0.052308035	0	0.052308035	1	3*	3*	1178193	1281	South Los Angeles			Moderate
LOS ANGELES	3915 S NORMANDIE AVE	90037	5036015006	Low Medium II Residential	RD1.5-1	0	29	0.135802196	Residential - Double, Duplex, or Two Units - 4 Stories or Less	YES - Current	NO - Privately-Owned	Available	Not Used in Prior Housing Element	0	0.010448871	0	0.010448871	2	3*	3*	1178193	1373	South Los Angeles		Yes	Moderate
LOS ANGELES	3914 S BRIGHTON AVE	90062	5036015021	Low Medium II Residential	RD1.5-1	0	29	0.147135827	Residential - Three Units (Any Combination) - 4 Stories or Less	YES - Current	NO - Privately-Owned	Available	Not Used in Prior Housing Element	0	0.139199615	0	0.139199615	3	0	0	1178193	1372	South Los Angeles		Yes	Moderate
LOS ANGELES	3912 S BRIGHTON AVE	90062	5036015022	Low Medium II Residential	RD1.5-1	0	29	0.1471349	Residential - Three Units (Any Combination) - 4 Stories or Less	YES - Current	NO - Privately-Owned	Available	Not Used in Prior Housing Element	0	0.139199615	0	0.139199615	3	0	0	1178193	1354	South Los Angeles		Yes	Moderate
LOS ANGELES	3910 S BRIGHTON AVE	90062	5036015023	Low Medium II Residential	RD2-1	0	21	0.147136737	Residential - Single Family Residence	YES - Current	NO - Privately-Owned	Available	Not Used in Prior Housing Element	0	0.10931907	0	0.10931907	1	3*	3*	1178193	1336	South Los Angeles			Moderate
LOS ANGELES	3906 S BRIGHTON AVE	90062	5036015024	Low Medium II Residential	RD2-1	0	21	0.14713582	Residential - Single Family Residence	YES - Current	NO - Privately-Owned	Available	Not Used in Prior Housing Element	0	0.10931907	0	0.10931907	1	3*	3*	1178193	1280	South Los Angeles			Moderate
LOS ANGELES	3905 S NORMANDIE AVE	90037	5036015027	Neighborhood Commercial	C2-1VL-CPIO	0	108	0.135885748	Commercial - Auto, Recreation Equipment, Construction Equipment Sales and Service - Auto Body Repair Shop - One Story	YES - Current	NO - Privately-Owned	Available	Used in Prior Housing Element - Non-Vacant	0.063188881	0	0	0.063188881	0	0	0	1178193	1261	South Los Angeles			Lower
LOS ANGELES	3927 S NORMANDIE AVE	90037	5036015031	Low Medium II Residential	RD1.5-1	0	29	0.122142429	Residential - Double, Duplex, or Two Units - 4 Stories or Less	YES - Current	NO - Privately-Owned	Available	Not Used in Prior Housing Element	0	1.094455361	0	1.094455361	0	3*	3*	1178193	1523	South Los Angeles		Yes	Moderate
LOS ANGELES	3933 S NORMANDIE AVE	90037	5036015032	Low Medium II Residential	RD1.5-1	0	29	0.122126995	Residential - Single Family Residence	YES - Current	NO - Privately-Owned	Available	Not Used in Prior Housing Element	0	0.096221709	0	0.096221709	1	3*	3*	1178193	1542	South Los Angeles			Moderate
LOS ANGELES	3936 S BRIGHTON AVE	90062	5036015034	Low Medium II Residential	RD1.5-1	0	29	0.147176257	Residential - Three Units (Any Combination) - 4 Stories or Less	YES - Current	NO - Privately-Owned	Available	Not Used in Prior Housing Element	0	0.139199615	0	0.139199615	3	0	0	1178193	1557	South Los Angeles		Yes	Moderate
LOS ANGELES	3934 S BRIGHTON AVE	90062	5036015035	Low Medium II Residential	RD1.5-1	0	29	0.132433903	Residential - Double, Duplex, or Two Units - 4 Stories or Less	YES - Current	NO - Privately-Owned	Available	Not Used in Prior Housing Element	0	0.080776185	0	0.080776185	2	3*	3*	1178193	1541	South Los Angeles		Yes	Moderate
LOS ANGELES	3932 S BRIGHTON AVE	90062	5036015036	Low Medium II Residential	RD1.5-1	0	29	0.13243391	Residential - Single Family Residence	YES - Current	NO - Privately-Owned	Available	Not Used in Prior Housing Element	0	0.439276266	0	0.439276266	0	3*	3*	1178193	1522	South Los Angeles			Moderate
LOS ANGELES	3928 S BRIGHTON AVE	90062	5036015037	Low Medium II Residential	RD1.5-1	0	29	0.13243391	Residential - Double, Duplex, or Two Units - 4 Stories or Less	YES - Current	NO - Privately-Owned	Available	Not Used in Prior Housing Element	0	0.080776185	0	0.080776185	2	3*	3*	1178193	1472	South Los Angeles		Yes	Moderate
LOS ANGELES	3924 S BRIGHTON AVE	90062	5036015038	Low Medium II Residential	RD1.5-1	0	29	0.13243391	Residential - Double, Duplex, or Two Units - 4 Stories or Less	YES - Current	NO - Privately-Owned	Available	Not Used in Prior Housing Element	0	0.080776185	0	0.080776185	2	3*	3*	1178193	1455	South Los Angeles		Yes	Moderate
LOS ANGELES	3911 S NORMANDIE AVE	90037	5036015040	Low Medium II Residential	RD1.5-1	0	29	0.13239828	Residential - Double, Duplex, or Two Units - 4 Stories or Less	YES - Current	NO - Privately-Owned	Available	Not Used in Prior Housing Element	0	0.019519144	0	0.019519144	2	3*	3*	1178193	1337	South Los Angeles			Moderate
LOS ANGELES	3963 S NORMANDIE AVE	90037	5036016002	Low Medium II Residential	RD1.5-1	0	29	0.217009617	Residential - Five or More Units or Apartments (Any Combination) - 4 Stories or Less	YES - Current	NO - Privately-Owned	Available	Not Used in Prior Housing Element	0	0.034377179	0	0.034377179	8	0	0	1148193	21	South Los Angeles		Yes	Moderate
LOS ANGELES	3960 S BRIGHTON AVE	90062	5036016008	Low Medium II Residential	RD1.5-1	0	29	0.099660151	Residential - Single Family Residence	YES - Current	NO - Privately-Owned	Available	Not Used in Prior Housing Element	0	0	0.070919542	0.070919542	1	2*	2*	1178193	1751	South Los Angeles			Above Moderate
LOS ANGELES	3967 1/2 S NORMANDIE AVE	90037	5036016013	Low Medium II Residential	RD1.5-1	0	29	0.116053718	Residential - Double, Duplex, or Two Units - 4 Stories or Less	YES - Current	NO - Privately-Owned	Available	Not Used in Prior Housing Element	0	0.023870243	0	0.023870243	0	3*	3*	1148193	83	South Los Angeles		Yes	Moderate
LOS ANGELES	3968 S BRIGHTON AVE	90062	5036016014	Low Medium II Residential	RD1.5-1	0	29	0.125013815	Residential - Double, Duplex, or Two Units - 4 Stories or Less	YES - Current	NO - Privately-Owned	Available	Not Used in Prior Housing Element	0	0.14820435	0	0.14820435	2	3*	3*	1148193	82	South Los Angeles		Yes	Moderate
LOS ANGELES	3970 S BRIGHTON AVE	90062	5036016015	Low Medium II Residential	RD1.5-1	0	29	0.123655584	Residential - Single Family Residence	YES - Current	NO - Privately-Owned	Available	Not Used in Prior Housing Element	0	0.10931907	0	0.10931907	1	3*	3*	1148193	99	South Los Angeles			Moderate
LOS ANGELES	3969 S NORMANDIE AVE	90037	5036016016	Low Medium II Residential	RD1.5-1	0	29	0.114738041	Residential - Double, Duplex, or Two Units - 4 Stories or Less	YES - Current	NO - Privately-Owned	Available	Not Used in Prior Housing Element	0	0.130606547	0	0.130606547	2	3*	3*	1148193	100	South Los Angeles		Yes	Moderate
LOS ANGELES	3973 S NORMANDIE AVE	90037	5036016017	Low Medium II Residential	RD1.5-1	0	29	0.114445795	Residential - Double, Duplex, or Two Units - 4 Stories or Less	YES - Current	NO - Privately-Owned	Available	Not Used in Prior Housing Element	0	0.130606547	0	0.130606547	2	3*	3*	1148193	138	South Los Angeles		Yes	Moderate
LOS ANGELES	1419 W BROWNING BLVD	90062	5036016018	Low Medium II Residential	RD1.5-1	0	29	0.123657516	Residential - Double, Duplex, or Two Units - 4 Stories or Less	YES - Current	NO - Privately-Owned	Available	Not Used in Prior Housing Element	0	0.14820435	0	0.14820435	2	3*	3*	1148193	137	South Los Angeles		Yes	Moderate
LOS ANGELES	3964 S BRIGHTON AVE	90062	5036016020	Low Medium II Residential	RD1.5-1	0	29	0.11001416	Residential - Single Family Residence	YES - Current	NO - Privately-Owned	Available	Not Used in Prior Housing Element	0	0.10931907	0	0.10931907	1	3*	3*	1148193	62	South Los Angeles			Moderate
LOS ANGELES	3965 S NORMANDIE AVE	90037	5036016021	Low Medium II Residential	RD1.5-1	0	29	0.219189015	Residential - Five or More Units or Apartments (Any Combination) - 4 Stories or Less	YES - Current	NO - Privately-Owned	Available	Not Used in Prior Housing Element	0	0.034377179	0	0.034377179	8	0	0	1148193	63	South Los Angeles		Yes	Moderate
LOS ANGELES	3938 S HALLDALE AVE	90062	5036017003	Low Medium I Residential	R2-1	0	17	0.128155122	Residential - Double, Duplex, or Two Units - 4 Stories or Less	YES - Current	NO - Privately-Owned	Available	Not Used in Prior Housing Element	0	0	0.093800265	0.093800265	2	2*	2*	1178193	1580	South Los Angeles		Yes	Above Moderate
LOS ANGELES	3944 S HALLDALE AVE	90062	5036017004	Low Medium I Residential	R2-1	0	17	0.128158505	Residential - Single Family Residence	YES - Current	NO - Privately-Owned	Available	Not Used in Prior Housing Element	0	0	0.071256427	0.071256427	1	2*	2*	1178193	1621	South Los Angeles			Above Moderate
LOS ANGELES	3948 S HALLDALE AVE	90062	5036017005	Low Medium I Residential	R2-1	0	17	0.128160442	Residential - Double, Duplex, or Two Units - 4 Stories or Less	YES - Current	NO - Privately-Owned	Available	Not Used in Prior Housing Element	0	0	0.093800265	0.093800265	2	2*	2*	1178193	1636	South Los Angeles		Yes	Above Moderate
LOS ANGELES	3950 S HALLDALE AVE	90062	5036017006	Low Medium I Residential	R2-1	0	17	0.128159773	Residential - Double, Duplex, or Two Units - 4 Stories or Less	YES - Current	NO - Privately-Owned	Available	Not Used in Prior Housing Element	0	0	0.029395522	0.029395522	1	2*	2*	1178193	1652	South Los Angeles			Above Moderate
LOS ANGELES	3951 S BRIGHTON AVE	90062	5036017007	Low Medium I Residential	R2-1	0	17	0.128095144	Residential - Double, Duplex, or Two Units - 4 Stories or Less	YES - Current	NO - Privately-Owned	Available	Not Used in Prior Housing Element	0	0	0.093800265	0.093800265	2	2*	2*	1178193	1653	South Los Angeles		Yes	Above Moderate
LOS ANGELES	3947 S BRIGHTON AVE	90062	5036017008	Low Medium I Residential	R2-1	0	17	0.128099296	Residential - Single Family Residence	YES - Current	NO - Privately-Owned	Available	Not Used in Prior Housing Element	0	0	0.071256427	0.071256427	1	2*	2*	1178193	1637	South Los Angeles			Above Moderate
LOS ANGELES	3945 S BRIGHTON AVE	90062	5036017009	Low Medium I Residential	R2-1	0	17	0.128103748	Residential - Double, Duplex, or Two Units - 4 Stories or Less	YES - Current	NO - Privately-Owned	Available	Not Used in Prior Housing Element	0	0	0.024671676	0.024671676	2	2*	2*	1178193	1622	South Los Angeles		Yes	Above Moderate
LOS ANGELES	3954 S HALLDALE AVE	90062	5036017011	Low Medium I Residential	R2-1	0	17	0.128159473	Residential - Double, Duplex, or Two Units - 4 Stories or Less	YES - Current	NO - Privately-Owned	Available	Not Used in Prior Housing Element	0	0	0.001841961	0.001841961	2	2*	2*	1178193	1694	South Los Angeles			Above Moderate
LOS ANGELES	3956 S HALLDALE AVE	90062	5036017012	Low Medium I Residential	R2-1	0	17	0.128159475	Residential - Double, Duplex, or Two Units - 4 Stories or Less	YES - Current	NO - Privately-Owned	Available	Not Used in Prior Housing Element	0	0	0.001841961	0.001841961	2	2*	2*	1178193	1714	South Los Angeles			Above Moderate
LOS ANGELES	3958 S HALLDALE AVE	90062	5036017013	Low Medium I Residential	R2-1	0	17	0.128159475	Residential - Double, Duplex, or Two Units - 4 Stories or Less	YES - Current	NO - Privately-Owned	Available	Not Used in Prior Housing Element	0	0	0.093800265	0.093800265	2	2*	2*	1178193	1731	South Los Angeles		Yes	Above Moderate
LOS ANGELES	3960 S HALLDALE AVE	90062	5036017014	Low Medium I Residential	R2-1	0	17	0.128491424	Residential - Single Family Residence	YES - Current	NO - Privately-Owned	Available	Not Used in Prior Housing Element	0	0	0.071256427	0.071256427	1	2*	2*	1178193	1747	South Los Angeles			Above Moderate
LOS ANGELES	3961 S BRIGHTON AVE	90062	5036017015	Low Medium I Residential	R2-1	0	17	0.128871136	Residential - Double, Duplex, or Two Units - 4 Stories or Less	YES - Current	NO - Privately-Owned	Available	Not Used in Prior Housing Element	0	0	0.093800265	0.093800265	2	2*	2*	1178193	1748	South Los Angeles		Yes	Above Moderate
LOS ANGELES	3957 S BRIGHTON AVE	90062	5036017016	Low Medium II Residential	C[]R4-1	0	108	0.128087506	Institutional - Church - One Story	YES - Current	NO - Privately-Owned	Available	Not Used in Prior Housing Element	0.026764521	0	0	0.026764521	0	0	0	1178193	1715	South Los Angeles			Lower
LOS ANGELES	3959 S BRIGHTON AVE	90062	5036017016	Low Medium II Residential	C[]R4-1	0	108	0.128081426	Institutional - Church - One Story	YES - Current	NO - Privately-Owned	Available	Not Used in Prior Housing Element	0.026764521	0	0	0.026764521	0	0	0	1178193	1732	South Los Angeles			Lower
LOS ANGELES	3953 S BRIGHTON AVE	90062	5036017017	Low Medium I Residential	R2-1	0	17	0.128080999	Residential - Single Family Residence	YES - Current	NO - Privately-Owned	Available	Not Used in Prior Housing Element	0	0	0.071256427	0.071256427	1	2*	2*	1178193	1695	South Los Angeles			Above Moderate
LOS ANGELES	3968 S HALLDALE AVE	90062	5036017021	Low Medium I Residential	R2-1	0	17	0.125210178	Residential - Single Family Residence	YES - Current	NO - Privately-Owned	Available	Not Used in Prior Housing Element	0	0	0.071256427	0.071256427	1	2*	2*	1148193	80	South Los Angeles			Above Moderate
LOS ANGELES	3970 S HALLDALE AVE	90062	5036017022	Low Medium I Residential	R2-1	0	17	0.123994976	Residential - Single Family Residence	YES - Current	NO - Privately-Owned	Available	Not Used in Prior Housing Element	0	0	0.071256427	0.071256427	1	2*	2*	1148193	97	South Los Angeles			Above Moderate
LOS ANGELES	3969 S BRIGHTON AVE	90062	5036017023	Low Medium I Residential	R2-1	0	17	0.123908925	Residential - Double, Duplex, or Two Units - 4 Stories or Less	YES - Current	NO - Privately-Owned	Available	Not Used in Prior Housing Element	0	0	0.093800265	0.093800265	2	2*	2*	1148193	98	South Los Angeles		Yes	Above Moderate
LOS ANGELES	3971 S BRIGHTON AVE	90062	5036017024	Low Medium I Residential	R2-1	0	17	0.123877247	Residential - Single Family Residence	YES - Current	NO - Privately-Owned	Available	Not Used in Prior Housing Element	0	0	0.071256427	0.071256427	1	2*	2*	1148193	136	South Los Angeles			Above Moderate
LOS ANGELES	3972 S HALLDALE AVE	90062	5036017025	Low Medium I Residential	R2-1	0	17	0.124021377	Residential - Double, Duplex, or Two Units - 4 Stories or Less	YES - Current	NO - Privately-Owned	Available	Not Used in Prior Housing Element	0	0	0.093800265	0.093800265	2	2*	2*	1148193	135	South Los Angeles		Yes	Above Moderate
LOS ANGELES	3905 S BRIGHTON AVE	90062	5036018002	Low Medium II Residential	RD2-1	0	21	0.14709508	Residential - Single Family Residence	YES - Current	NO - Privately-Owned	Available	Not Used in Prior Housing Element	0	0.109832418	0	0.109832418	1	3*	3*	1178193	1259	South Los Angeles			Moderate
LOS ANGELES	3907 S BRIGHTON AVE	90062	5036018003	Low Medium II Residential	RD2-1	0	21	0.147091291	Residential - Double, Duplex, or Two Units - 4 Stories or Less	YES - Current	NO - Privately-Owned	Available	Not Used in Prior Housing Element	0	0.148893383	0	0.148893383	2	3*	3*	1178193	1279	South Los Angeles		Yes	Moderate
LOS ANGELES	3911 S BRIGHTON AVE	90062	5036018004	Low Medium II Residential	RD2-1	0	21	0.147088419	Residential - Double, Duplex, or Two Units - 4 Stories or Less	YES - Current	NO - Privately-Owned	Available	Not Used in Prior Housing Element	0	0.148893383	0	0.148893383	2	3*	3*	1178193	1335	South Los Angeles		Yes	Moderate
LOS ANGELES	3913 S BRIGHTON AVE	90062	5036018005	Low Medium I Residential	R2-1	0	17	0.147084272	Residential - Double, Duplex, or Two Units - 4 Stories or Less	YES - Current	NO - Privately-Owned	Available	Not Used in Prior Housing Element	0	0	0.058015247	0.058015247	1	2*	2*	1178193	1353	South Los Angeles			Above Moderate
LOS ANGELES	3915 1/2 S BRIGHTON AVE	90062	5036018006	Low Medium I Residential	R2-1	0	17	0.147082874	Residential - Four Units (Any Combination) - 4 Stories or Less	YES - Current	NO - Privately-Owned	Available	Not Used in Prior Housing Element	0	0	0.058015247	0.058015247	1	2*	2*	1178193	1371	South Los Angeles			Above Moderate
LOS ANGELES	3917 S BRIGHTON AVE	90062	5036018007	Low Medium I Residential	R2-1	0	17	0.147078166	Residential - Double, Duplex, or Two Units - 4 Stories or Less	YES - Current	NO - Privately-Owned	Available	Not Used in Prior Housing Element	0	0	0.076477128	0.076477128	2	2*	2*	1178193	1380	South Los Angeles		Yes	Above Moderate
LOS ANGELES	3919 S BRIGHTON AVE	90062	5036018008	Low Medium I Residential	R2-1	0	17	0.147075858	Residential - Single Family Residence	YES - Current	NO - Privately-Owned	Available	Not Used in Prior Housing Element	0	0	0.0238198	0.0238198	1	2*	2*	1178193	1433	South Los Angeles			Above Moderate
LOS ANGELES	3927 S BRIGHTON AVE	90062	5036018010	Low Medium I Residential	R2-1	0	17	0.13237536	Residential - Single Family Residence	YES - Current	NO - Privately-Owned	Available	Not Used in Prior Housing Element	0	0	0.071256427	0.071256427	1	2*	2*	1178193	1471	South Los Angeles			Above Moderate
LOS ANGELES	3929 S BRIGHTON AVE	90062	5036018011	Low Medium I Residential	R2-1	0	17	0.132370938	Residential - Double, Duplex, or Two Units - 4 Stories or Less	YES - Current	NO - Privately-Owned	Available	Not Used in Prior Housing Element	0	0	0.093800265	0.093800265	2	2*	2*	1178193	1521	South Los Angeles		Yes	Above Moderate
LOS ANGELES	3932 S HALLDALE AVE	90062	5036018012	Low Medium I Residential	R2-1	0	17	0.132373065	Residential - Single Family Residence	YES - Current	NO - Privately-Owned	Available	Not Used in Prior Housing Element	0	0	0.071256427	0.071256427	1	2*	2*	1178193	1520	South Los Angeles			Above Moderate
LOS ANGELES	3928 S HALLDALE AVE	90062	5036018013	Low Medium I Residential	R2-1	0	17	0.132373493	Residential - Single Family Residence	YES - Current	NO - Privately-Owned	Available	Not Used in Prior Housing Element	0	0	0.071256427	0.071256427	1	2*	2*	1178193	1470	South Los Angeles			Above Moderate
LOS ANGELES	3924 S HALLDALE AVE	90062	5036018014	Low Medium I Residential	R2-1	0	17	0.132377915	Residential - Double, Duplex, or Two Units - 4 Stories or Less	YES - Current	NO - Privately-Owned	Available	Not Used in Prior Housing Element	0	0	0.093800265	0.093800265	2	2*	2*	1178193	1453	South Los Angeles		Yes	Above Moderate
LOS ANGELES	3922 S HALLDALE AVE	90062	5036018015	Low Medium I Residential	R2-1	0	17	0.147074902	Residential - Single Family Residence	YES - Current	NO - Privately-Owned	Available	Not Used in Prior Housing Element	0	0	0.050705869	0.050705869	2	2*	2*	1178193	1432	South Los Angeles			Above Moderate
LOS ANGELES	3918 S HALLDALE AVE	90062	5036018016	Low Medium I Residential	R2-1	0	17	0.147079973	Residential - Double, Duplex, or Two Units - 4 Stories or Less	YES - Current	NO - Privately-Owned	Available	Not Used in Prior Housing Element	0	0	0.076477128	0.076477128	2	2*	2*	1178193	1379	South Los Angeles		Yes	Above Moderate
LOS ANGELES	3916 S HALLDALE AVE	90062	5036018017	Low Medium I Residential	R2-1	0	17	0.147082283	Residential - Single Family Residence	YES - Current	NO - Privately-Owned	Available	Not Used in Prior Housing Element	0	0	0.058015247	0.058015247	1	2*	2*	1178193	1370	South Los Angeles			Above Moderate
LOS ANGELES	3914 S HALLDALE AVE	90062	5036018018	Low Medium I Residential	R2-1	0	17	0.147085518	Residential - Single Family Residence	YES - Current	NO - Privately-Owned	Available	Not Used in Prior Housing Element	0	0	0.058015247	0.058015247	1	2*	2*	1178193	1352	South Los Angeles			Above Moderate
LOS ANGELES	3912 S HALLDALE AVE	90062	5036018019	Low Medium II Residential	RD2-1	0	21	0.147087825	Residential - Single Family Residence	YES - Current	NO - Privately-Owned	Available	Not Used in Prior Housing Element	0	0.109832418	0	0.109832418	1	3*	3*	1178193	1334	South Los Angeles			Moderate
LOS ANGELES	3908 S HALLDALE AVE	90062	5036018020	Low Medium II Residential	RD2-1	0	21	0.147092897	Residential - Single Family Residence	YES - Current	NO - Privately-Owned	Available	Not Used in Prior Housing Element	0	0.109832418	0	0.109832418	1	3*	3*	1178193	1278	South Los Angeles			Moderate
LOS ANGELES	3934 S HALLDALE AVE	90062	5036018023	Low Medium I Residential	R2-1	0	17	0.139716373	Residential - Single Family Residence	YES - Current	NO - Privately-Owned	Available	Not Used in Prior Housing Element	0	0	0.058015247	0.058015247	1	2*	2*	1178193	1539	South Los Angeles			Above Moderate
LOS ANGELES	3936 S HALLDALE AVE	90062	5036018024	Low Medium I Residential	R2-1	0	17	0.139761409	Residential - Single Family Residence	YES - Current	NO - Privately-Owned	Available	Not Used in Prior Housing Element	0	0	0.058015247	0.058015247	1	2*	2*	1178193	1559	South Los Angeles			Above Moderate
LOS ANGELES	3937 S BRIGHTON AVE	90062	5036018026	Low Medium I Residential	R2-1	0	17	0.139748815	Residential - Single Family

LOS ANGELES	3920 S DALTON AVE	90062	5036019008	Low Medium II Residential	RD2-1	0	21	0.123614743	Residential - Double, Duplex, or Two Units - 4 Stories or Less	YES - Current	NO - Privately-Owned	Available	Not Used in Prior Housing Element	0	0	0.093800265	0.093800265	2	2*	2*	1178193	1386	South Los Angeles	Yes	Above Moderate
LOS ANGELES	3922 S DALTON AVE	90062	5036019009	Low Medium II Residential	RD2-1	0	21	0.123618762	Residential - Single Family Residence	YES - Current	NO - Privately-Owned	Available	Not Used in Prior Housing Element	0	0	0.071256427	0.071256427	1	2*	2*	1178193	1430	South Los Angeles		Above Moderate
LOS ANGELES	3932 S DALTON AVE	90062	5036019022	Low Medium II Residential	RD2-1	0	21	0.123635126	Residential - Single Family Residence	YES - Current	NO - Privately-Owned	Available	Not Used in Prior Housing Element	0	0	0.071256427	0.071256427	1	2*	2*	1178193	1528	South Los Angeles		Above Moderate
LOS ANGELES	3936 S DALTON AVE	90062	5036019013	Low Medium II Residential	RD2-1	0	21	0.123638463	Residential - Single Family Residence	YES - Current	NO - Privately-Owned	Available	Not Used in Prior Housing Element	0	0	0.071256427	0.071256427	1	2*	2*	1178193	1545	South Los Angeles		Above Moderate
LOS ANGELES	3938 S DALTON AVE	90062	5036019014	Low Medium II Residential	RD2-1	0	21	0.124829069	Residential - Single Family Residence	YES - Current	NO - Privately-Owned	Available	Not Used in Prior Housing Element	0	0	0.071256427	0.071256427	1	2*	2*	1178193	1564	South Los Angeles		Above Moderate
LOS ANGELES	1382 W 39TH ST	90062	5036019015	Low Medium II Residential	RD2-1	0	21	0.139558035	Residential - Double, Duplex, or Two Units - 4 Stories or Less	YES - Current	NO - Privately-Owned	Available	Not Used in Prior Housing Element	0	0.148893383	0	0.148893383	2	3*	3*	1178193	1237	South Los Angeles	Yes	Moderate
LOS ANGELES	3907 S HALLDALE AVE	90062	5036019016	Low Medium II Residential	RD2-1	0	21	0.139558037	Residential - Single Family Residence	YES - Current	NO - Privately-Owned	Available	Not Used in Prior Housing Element	0	0.109832418	0	0.109832418	1	3*	3*	1178193	1257	South Los Angeles		Moderate
LOS ANGELES	3913 S HALLDALE AVE	90062	5036019018	Low Medium II Residential	RD2-1	0	21	0.139559005	Residential - Double, Duplex, or Two Units - 4 Stories or Less	YES - Current	NO - Privately-Owned	Available	Not Used in Prior Housing Element	0	0.148893383	0	0.148893383	2	3*	3*	1178193	1325	South Los Angeles	Yes	Moderate
LOS ANGELES	3915 S HALLDALE AVE	90062	5036019019	Low Medium II Residential	RD2-1	0	21	0.139557067	Residential - Single Family Residence	YES - Current	NO - Privately-Owned	Available	Not Used in Prior Housing Element	0	0.109832418	0	0.109832418	1	3*	3*	1178193	1344	South Los Angeles		Moderate
LOS ANGELES	3921 S HALLDALE AVE	90062	5036019022	Low Medium II Residential	RD2-1	0	21	0.124054923	Residential - Single Family Residence	YES - Current	NO - Privately-Owned	Available	Not Used in Prior Housing Element	0	0	0.071256427	0.071256427	1	2*	2*	1178193	1387	South Los Angeles		Above Moderate
LOS ANGELES	3923 S HALLDALE AVE	90062	5036019023	Low Medium II Residential	RD2-1	0	21	0.124054638	Residential - Double, Duplex, or Two Units - 4 Stories or Less	YES - Current	NO - Privately-Owned	Available	Not Used in Prior Housing Element	0	0	0.093800265	0.093800265	2	2*	2*	1178193	1431	South Los Angeles	Yes	Above Moderate
LOS ANGELES	3925 S HALLDALE AVE	90062	5036019024	Low Medium II Residential	RD2-1	0	21	0.124054347	Residential - Single Family Residence	YES - Current	NO - Privately-Owned	Available	Not Used in Prior Housing Element	0	0	0.071256427	0.071256427	1	2*	2*	1178193	1452	South Los Angeles		Above Moderate
LOS ANGELES	3927 S HALLDALE AVE	90062	5036019025	Low Medium II Residential	RD2-1	0	21	0.124055608	Residential - Single Family Residence	YES - Current	NO - Privately-Owned	Available	Not Used in Prior Housing Element	0	0	0.071256427	0.071256427	1	2*	2*	1178193	1469	South Los Angeles		Above Moderate
LOS ANGELES	3929 S HALLDALE AVE	90062	5036019026	Low Medium II Residential	RD2-1	0	21	0.124053953	Residential - Single Family Residence	YES - Current	NO - Privately-Owned	Available	Not Used in Prior Housing Element	0	0	0.071256427	0.071256427	1	2*	2*	1178193	1510	South Los Angeles		Above Moderate
LOS ANGELES	3933 S HALLDALE AVE	90062	5036019027	Low Medium II Residential	RD2-1	0	21	0.124055608	Residential - Double, Duplex, or Two Units - 4 Stories or Less	YES - Current	NO - Privately-Owned	Available	Not Used in Prior Housing Element	0	0	0.093800265	0.093800265	2	2*	2*	1178193	1529	South Los Angeles	Yes	Above Moderate
LOS ANGELES	3935 S HALLDALE AVE	90062	5036019028	Low Medium II Residential	RD2-1	0	21	0.124054347	Residential - Single Family Residence	YES - Current	NO - Privately-Owned	Available	Not Used in Prior Housing Element	0	0	0.071256427	0.071256427	1	2*	2*	1178193	1546	South Los Angeles		Above Moderate
LOS ANGELES	3937 S HALLDALE AVE	90062	5036019029	Low Medium II Residential	RD2-1	0	21	0.125245466	Residential - Single Family Residence	YES - Current	NO - Privately-Owned	Available	Not Used in Prior Housing Element	0	0	0.071256427	0.071256427	1	2*	2*	1178193	1565	South Los Angeles		Above Moderate
LOS ANGELES	3940 S DALTON AVE	90062	5036020001	Low Medium II Residential	RD2-1	0	21	0.123615313	Residential - Single Family Residence	YES - Current	NO - Privately-Owned	Available	Not Used in Prior Housing Element	0	0	0.071256427	0.071256427	1	2*	2*	1178193	1578	South Los Angeles		Above Moderate
LOS ANGELES	3942 S DALTON AVE	90062	5036020002	Low Medium II Residential	RD2-1	0	21	0.123619614	Residential - Single Family Residence	YES - Current	NO - Privately-Owned	Available	Not Used in Prior Housing Element	0	0	0.071256427	0.071256427	1	2*	2*	1178193	1619	South Los Angeles		Above Moderate
LOS ANGELES	3946 S DALTON AVE	90062	5036020003	Low Medium II Residential	RD2-1	0	21	0.123623631	Residential - Single Family Residence	YES - Current	NO - Privately-Owned	Available	Not Used in Prior Housing Element	0	0	0.071256427	0.071256427	1	2*	2*	1178193	1634	South Los Angeles		Above Moderate
LOS ANGELES	3948 S DALTON AVE	90062	5036020004	Low Medium II Residential	RD2-1	0	21	0.139082517	Residential - Double, Duplex, or Two Units - 4 Stories or Less	YES - Current	NO - Privately-Owned	Available	Not Used in Prior Housing Element	0	0.148893383	0	0.148893383	2	3*	3*	1178193	1649	South Los Angeles	Yes	Moderate
LOS ANGELES	3949 S HALLDALE AVE	90062	5036020005	Low Medium II Residential	RD2-1	0	21	0.139527318	Residential - Three Units (Any Combination) - 4 Stories or Less	YES - Current	NO - Privately-Owned	Available	Not Used in Prior Housing Element	0	0.134943008	0	0.134943008	3	3*	3*	1178193	1650	South Los Angeles	Yes	Moderate
LOS ANGELES	3947 S HALLDALE AVE	90062	5036020006	Low Medium II Residential	RD2-1	0	21	0.124022664	Residential - Single Family Residence	YES - Current	NO - Privately-Owned	Available	Not Used in Prior Housing Element	0	0	0.071256427	0.071256427	1	2*	2*	1178193	1635	South Los Angeles		Above Moderate
LOS ANGELES	3943 S HALLDALE AVE	90062	5036020007	Low Medium II Residential	RD2-1	0	21	0.124024885	Residential - Single Family Residence	YES - Current	NO - Privately-Owned	Available	Not Used in Prior Housing Element	0	0	0.071256427	0.071256427	1	2*	2*	1178193	1620	South Los Angeles		Above Moderate
LOS ANGELES	3939 S HALLDALE AVE	90062	5036020008	Low Medium II Residential	RD2-1	0	21	0.124023915	Residential - Single Family Residence	YES - Current	NO - Privately-Owned	Available	Not Used in Prior Housing Element	0	0	0.071256427	0.071256427	1	2*	2*	1178193	1579	South Los Angeles		Above Moderate
LOS ANGELES	3952 S DALTON AVE	90062	5036020009	Low Medium II Residential	RD2-1	0	21	0.123827892	Residential - Single Family Residence	YES - Current	NO - Privately-Owned	Available	Not Used in Prior Housing Element	0	0	0.071256427	0.071256427	1	2*	2*	1178193	1692	South Los Angeles		Above Moderate
LOS ANGELES	3954 S DALTON AVE	90062	5036020010	Low Medium II Residential	RD2-1	0	21	0.123830259	Residential - Single Family Residence	YES - Current	NO - Privately-Owned	Available	Not Used in Prior Housing Element	0	0	0.071256427	0.071256427	1	2*	2*	1178193	1711	South Los Angeles		Above Moderate
LOS ANGELES	3958 S DALTON AVE	90062	5036020011	Low Medium II Residential	RD2-1	0	21	0.12383198	Residential - Double, Duplex, or Two Units - 4 Stories or Less	YES - Current	NO - Privately-Owned	Available	Not Used in Prior Housing Element	0	0	0.001841961	0.001841961	2	2*	2*	1178193	1727	South Los Angeles		Above Moderate
LOS ANGELES	3960 S DALTON AVE	90062	5036020012	Low Medium II Residential	RD2-1	0	21	0.140748053	Residential - Single Family Residence	YES - Current	NO - Privately-Owned	Available	Not Used in Prior Housing Element	0	0.109832418	0	0.109832418	1	3*	3*	1178193	1745	South Los Angeles		Moderate
LOS ANGELES	3959 S HALLDALE AVE	90062	5036020014	Low Medium II Residential	RD2-1	0	21	0.123832635	Residential - Double, Duplex, or Two Units - 4 Stories or Less	YES - Current	NO - Privately-Owned	Available	Not Used in Prior Housing Element	0	0	0.093800265	0.093800265	2	2*	2*	1178193	1728	South Los Angeles	Yes	Above Moderate
LOS ANGELES	3957 S HALLDALE AVE	90062	5036020015	Low Medium II Residential	RD2-1	0	21	0.123829371	Residential - Single Family Residence	YES - Current	NO - Privately-Owned	Available	Not Used in Prior Housing Element	0	0	0.071256427	0.071256427	1	2*	2*	1178193	1712	South Los Angeles		Above Moderate
LOS ANGELES	3953 S HALLDALE AVE	90062	5036020016	Low Medium II Residential	RD2-1	0	21	0.123827649	Residential - Double, Duplex, or Two Units - 4 Stories or Less	YES - Current	NO - Privately-Owned	Available	Not Used in Prior Housing Element	0	0	0.093800265	0.093800265	2	2*	2*	1178193	1693	South Los Angeles	Yes	Above Moderate
LOS ANGELES	3962 S DALTON AVE	90062	5036020019	Low Medium II Residential	RD2-1	0	21	0.170579008	Residential - Double, Duplex, or Two Units - 4 Stories or Less	YES - Current	NO - Privately-Owned	Available	Not Used in Prior Housing Element	0	0.08442632	0	0.08442632	2	3*	3*	1148193	16	South Los Angeles	Yes	Moderate
LOS ANGELES	3964 S DALTON AVE	90062	5036020020	Low Medium II Residential	RD2-1	0	21	0.144008176	Residential - Single Family Residence	YES - Current	NO - Privately-Owned	Available	Not Used in Prior Housing Element	0	0.109832418	0	0.109832418	1	3*	3*	1148193	64	South Los Angeles		Moderate
LOS ANGELES	3967 S HALLDALE AVE	90062	5036020021	Low Medium II Residential	RD2-1	0	21	0.124971974	Residential - Double, Duplex, or Two Units - 4 Stories or Less	YES - Current	NO - Privately-Owned	Available	Not Used in Prior Housing Element	0	0	0.093800265	0.093800265	2	2*	2*	1148193	79	South Los Angeles	Yes	Above Moderate
LOS ANGELES	3968 S DALTON AVE	90062	5036020022	Low Medium II Residential	RD2-1	0	21	0.125024046	Residential - Single Family Residence	YES - Current	NO - Privately-Owned	Available	Not Used in Prior Housing Element	0	0	0.071256427	0.071256427	1	2*	2*	1148193	78	South Los Angeles		Above Moderate
LOS ANGELES	3970 S DALTON AVE	90062	5036020023	Low Medium II Residential	RD2-1	0	21	0.123913344	Residential - Single Family Residence	YES - Current	NO - Privately-Owned	Available	Not Used in Prior Housing Element	0	0	0.071256427	0.071256427	1	2*	2*	1148193	95	South Los Angeles		Above Moderate
LOS ANGELES	3969 S HALLDALE AVE	90062	5036020024	Low Medium II Residential	RD2-1	0	21	0.123786183	Residential - Single Family Residence	YES - Current	NO - Privately-Owned	Available	Not Used in Prior Housing Element	0	0	0.071256427	0.071256427	1	2*	2*	1148193	96	South Los Angeles		Above Moderate
LOS ANGELES	3973 S HALLDALE AVE	90062	5036020025	Low Medium II Residential	RD2-1	0	21	0.123771331	Residential - Double, Duplex, or Two Units - 4 Stories or Less	YES - Current	NO - Privately-Owned	Available	Not Used in Prior Housing Element	0	0	0.093800265	0.093800265	2	2*	2*	1148193	134	South Los Angeles	Yes	Above Moderate
LOS ANGELES	3940 S DENKER AVE	90062	5036021001	Low Medium II Residential	RD2-1	0	21	0.126045404	Residential - Single Family Residence	YES - Current	NO - Privately-Owned	Available	Not Used in Prior Housing Element	0	0	0.071256427	0.071256427	1	2*	2*	1178193	1576	South Los Angeles		Above Moderate
LOS ANGELES	3942 S DENKER AVE	90062	5036021002	Low Medium II Residential	RD2-1	0	21	0.126045113	Residential - Single Family Residence	YES - Current	NO - Privately-Owned	Available	Not Used in Prior Housing Element	0	0	0.071256427	0.071256427	1	2*	2*	1178193	1617	South Los Angeles		Above Moderate
LOS ANGELES	3948 S DENKER AVE	90062	5036021004	Low Medium II Residential	RD2-1	0	21	0.133921704	Residential - Double, Duplex, or Two Units - 4 Stories or Less	YES - Current	NO - Privately-Owned	Available	Not Used in Prior Housing Element	0	0	0.076477128	0.076477128	2	2*	2*	1178193	1651	South Los Angeles	Yes	Above Moderate
LOS ANGELES	3949 S DALTON AVE	90062	5036021005	Low Medium II Residential	RD2-1	0	21	0.141906608	Residential - Double, Duplex, or Two Units - 4 Stories or Less	YES - Current	NO - Privately-Owned	Available	Not Used in Prior Housing Element	0	0.148893383	0	0.148893383	2	3*	3*	1178193	1648	South Los Angeles	Yes	Moderate
LOS ANGELES	3947 S DALTON AVE	90062	5036021006	Low Medium II Residential	RD2-1	0	21	0.12609013	Residential - Single Family Residence	YES - Current	NO - Privately-Owned	Available	Not Used in Prior Housing Element	0	0	0.071256427	0.071256427	1	2*	2*	1178193	1633	South Los Angeles		Above Moderate
LOS ANGELES	3943 S DALTON AVE	90062	5036021007	Low Medium II Residential	RD2-1	0	21	0.126043358	Residential - Single Family Residence	YES - Current	NO - Privately-Owned	Available	Not Used in Prior Housing Element	0	0	0.071256427	0.071256427	1	2*	2*	1178193	1618	South Los Angeles		Above Moderate
LOS ANGELES	3941 S DENKER AVE	90062	5036021008	Low Medium II Residential	RD2-1	0	21	0.1259956	Residential - Double, Duplex, or Two Units - 4 Stories or Less	YES - Current	NO - Privately-Owned	Available	Not Used in Prior Housing Element	0	0	0.093800265	0.093800265	2	2*	2*	1178193	1577	South Los Angeles	Yes	Above Moderate
LOS ANGELES	3952 S DENKER AVE	90062	5036021009	Low Medium II Residential	RD2-1	0	21	0.126086145	Residential - Single Family Residence	YES - Current	NO - Privately-Owned	Available	Not Used in Prior Housing Element	0	0	0.073678981	0.073678981	1	2*	2*	1178193	1690	South Los Angeles		Above Moderate
LOS ANGELES	3954 S DENKER AVE	90062	5036021010	Low Medium II Residential	RD2-1	0	21	0.11667971	Residential - Single Family Residence	YES - Current	NO - Privately-Owned	Available	Not Used in Prior Housing Element	0	0	0.073678981	0.073678981	1	2*	2*	1178193	1719	South Los Angeles		Above Moderate
LOS ANGELES	3958 S DENKER AVE	90062	5036021011	Low Medium II Residential	RD2-1	0	21	0.126168039	Residential - Single Family Residence	YES - Current	NO - Privately-Owned	Available	Not Used in Prior Housing Element	0	0	0.071256427	0.071256427	1	2*	2*	1178193	1738	South Los Angeles		Above Moderate
LOS ANGELES	3960 S DENKER AVE	90062	5036021012	Low Medium II Residential	RD2-1	0	21	0.126490872	Residential - Single Family Residence	YES - Current	NO - Privately-Owned	Available	Not Used in Prior Housing Element	0	0	0.071256427	0.071256427	1	2*	2*	1178193	1749	South Los Angeles		Above Moderate
LOS ANGELES	3961 S DALTON AVE	90062	5036021013	Low Medium II Residential	RD2-1	0	21	0.126968652	Residential - Double, Duplex, or Two Units - 4 Stories or Less	YES - Current	NO - Privately-Owned	Available	Not Used in Prior Housing Element	0	0	0.093800265	0.093800265	2	2*	2*	1178193	1750	South Los Angeles	Yes	Above Moderate
LOS ANGELES	3959 S DALTON AVE	90062	5036021014	Low Medium II Residential	RD2-1	0	21	0.126164314	Residential - Single Family Residence	YES - Current	NO - Privately-Owned	Available	Not Used in Prior Housing Element	0	0	0.073678981	0.073678981	1	2*	2*	1178193	1726	South Los Angeles		Above Moderate
LOS ANGELES	3957 S DALTON AVE	90062	5036021015	Low Medium II Residential	RD2-1	0	21	0.126139465	Residential - Single Family Residence	YES - Current	NO - Privately-Owned	Available	Not Used in Prior Housing Element	0	0	0.071256427	0.071256427	1	2*	2*	1178193	1710	South Los Angeles		Above Moderate
LOS ANGELES	3953 S DALTON AVE	90062	5036021016	Low Medium II Residential	RD2-1	0	21	0.126147935	Residential - Single Family Residence - Pool	YES - Current	NO - Privately-Owned	Available	Not Used in Prior Housing Element	0	0	0.071256427	0.071256427	1	2*	2*	1178193	1691	South Los Angeles		Above Moderate
LOS ANGELES	3963 S DALTON AVE	90062	5036021017	Low Medium II Residential	RD2-1	0	21	0.173938719	Residential - Single Family Residence	YES - Current	NO - Privately-Owned	Available	Not Used in Prior Housing Element	0	0.059750748	0	0.059750748	1	3*	3*	1148193	15	South Los Angeles		Moderate
LOS ANGELES	3965 S DALTON AVE	90062	5036021018	Low Medium II Residential	RD2-1	0	21	0.173597049	Residential - Double, Duplex, or Two Units - 4 Stories or Less	YES - Current	NO - Privately-Owned	Available	Not Used in Prior Housing Element	0	0.081154305	0	0.081154305	2	3*	3*	1148193	57	South Los Angeles	Yes	Moderate
LOS ANGELES	3964 S DENKER AVE	90062	5036021019	Low Medium II Residential	RD2-1	0	21	0.173651445	Residential - Three Units (Any Combination) - 4 Stories or Less	YES - Current	NO - Privately-Owned	Available	Not Used in Prior Housing Element	0	0.019441903	0	0.019441903	3	3*	3*	1148193	56	South Los Angeles	Yes	Moderate
LOS ANGELES	3962 S DENKER AVE	90062	5036021020	Low Medium II Residential	RD2-1	0	21	0.174027857	Residential - Single Family Residence	YES - Current	NO - Privately-Owned	Available	Not Used in Prior Housing Element	0	0.059750748	0	0.059750748	1	3*	3*	1148193	14	South Los Angeles		Moderate
LOS ANGELES	3967 S DALTON AVE	90062	5036021021	Low Medium II Residential	RD2-1	0	21	0.127354436	Residential - Single Family Residence	YES - Current	NO - Privately-Owned	Available	Not Used in Prior Housing Element	0	0	0.071256427	0.071256427	1	2*	2*	1148193	77	South Los Angeles		Above Moderate
LOS ANGELES	3966 S DENKER AVE	90062	5036021022	Low Medium II Residential	RD2-1	0	21	0.127360617	Residential - Double, Duplex, or Two Units - 4 Stories or Less	YES - Current	NO - Privately-Owned	Available	Not Used in Prior Housing Element	0	0	0.093800265	0.093800265	2	2*	2*	1148193	76	South Los Angeles	Yes	Above Moderate
LOS ANGELES	3969 S DALTON AVE	90062	5036021024	Low Medium II Residential	RD2-1	0	21	0.126292311	Residential - Single Family Residence	YES - Current	NO - Privately-Owned	Available	Not Used in Prior Housing Element	0	0	0.071256427	0.071256427	1	2*	2*	1148193	94	South Los Angeles		Above Moderate
LOS ANGELES	3973 S DALTON AVE	90062	5036021025	Low Medium II Residential	RD2-1	0	21	0.126309399	Residential - Single Family Residence	YES - Current	NO - Privately-Owned	Available	Not Used in Prior Housing Element	0	0	0.071256427	0.071256427	1	2*	2*	1148193	132	South Los Angeles		Above Moderate
LOS ANGELES	3972 S DENKER AVE	90062	5036021026	Low Medium II Residential	RD2-1	0	21	0.126385736	Residential - Single Family Residence	YES - Current	NO - Privately-Owned	Available	Not Used in Prior Housing Element	0	0	0.071256427	0.071256427	1	2*	2*	1148193	131	South Los Angeles		Above Moderate
LOS ANGELES	3946 S DENKER AVE	90062	5036021029	Low Medium II Residential	RD2-1	0	21	0.126044127	Residential - Single Family Residence	YES - Current	NO - Privately-Owned	Available	Not Used in Prior Housing Element	0	0	0.073678981	0.073678981	1	2*	2*	1178193	1632	South Los Angeles		Above Moderate
LOS ANGELES	3900 S DENKER AVE	90062	5036022001	Low Medium II Residential	RD2-1	0	21	0.047585753	Commercial - Store - One Story	YES - Current	NO - Privately-Owned	Available	Not Used in Prior Housing Element	0	0	0.002471866	0.002471866	0	1*	1*	1178193	1232	South Los Angeles		Above Moderate
LOS ANGELES	3904 S DENKER AVE	90062	5036022001	Low Medium II Residential	RD2-1	0	21	0.048439437	Commercial - Store - One Story	YES - Current	NO - Privately-Owned	Available	Not Used in Prior Housing Element	0	0	0.002471866	0.002471866	0	1*	1*	1178193	1252	South Los Angeles		Above Moderate
LOS ANGELES	3906 S DENKER AVE	90062	5036022003	Low Medium II Residential	RD2-1	0	21	0.094964373	Residential - Double, Duplex, or Two Units - 4 Stories or Less	YES - Current	NO - Privately-Owned	Available	Not Used in Prior Housing Element	0	0	0.114917618	0.114917618	2	2*	2*	1178193	1273	South Los Angeles	Yes	Above Moderate
LOS ANGELES	3908 S DENKER AVE	90062	5036022004	Low Medium II Residential	RD2-1	0	21	0.094991158	Residential - Double, Duplex, or Two Units - 4 Stories or Less	YES - Current	NO - Privately-Owned	Available	Not Used in Prior Housing Element	0	0	0.114917618	0.114917618	2	2*	2*	1178193	1321	South Los Angeles	Yes	Above Moderate
LOS ANGELES	3912 S DENKER AVE	90062	5036022006	Low Medium II Residential	RD2-1	0	21	0.15701595	Residential - Three Units (Any Combination) - 4 Stories or Less	YES - Current	NO - Privately-Owned	Available	Not Used in Prior Housing Element	0	0.020082365	0	0.020082365	3	3*	3*	1178193	1342	South Los Angeles	Yes	Moderate
LOS ANGELES	3914 S DENKER AVE	90062	5036022007	Low Medium II Residential	RD2-1	0	21	0.130897096	Residential - Single Family Residence	YES - Current	NO - Privately-Owned	Available	Not Used in Prior Housing Element	0	0	0.071256427	0.071256427	1	2*	2*	1178193	1359	South Los Angeles		Above Moderate
LOS ANGELES	3916 S DENKER AVE	90062	5036022009	Low Medium II Residential	RD2-1	0	21	0.132642721	Residential - Double, Duplex, or Two Units - 4 Stories or Less	YES - Current	NO - Privately-Owned	Available	Not Used in Prior Housing Element	0	0	0.081753713	0.081753713	2	2*	2*	1178193	1376	South Los Angeles	Yes	Above Moderate
LOS ANGELES		5036022010		Low Medium II Residential	RD2-1	0	21	0.0069799	Residential - Single Family Residence - Vacant Land	YES - Current	NO - Privately-Owned	Available	Not Used in Prior Housing Element	0	0	0.031850803	0.031850803	0	0	0	1178193	1384	South Los Angeles		Above Moderate
LOS ANGELES	3918 S DENKER AVE	90062	5036022011	Low Medium II Residential	RD2-1	0	21	0.13964167	Residential - Three Units (Any Combination) - 4 Stories or Less	YES - Current	NO - Privately-Owned	Available	Not Used in Prior Housing Element	0	0.134943008	0	0.134943008	3	3*	3*	1178193	1385	South Los Angeles	Yes	Moderate
LOS ANGELES	3920 S DENKER AVE	90062	5036022012	Low Medium II Residential	RD2-1	0	21	0.125653989	Residential - Single Family Residence	YES - Current	NO - Privately-Owned	Available	Not Used in Prior Housing Element	0	0	0.071256427	0.071256427	1	2*	2*	1178193	1427	South Los Angeles		Above Moderate
LOS ANGELES		5036022013		Low Medium II Residential	RD2-1	0	21	0.014008754	Residential - Single Family Residence - Vacant Land	YES - Current	NO - Privately-Owned	Available	Not Used in Prior Housing Element	0	0	0.031850803	0.031850803	0	0	0	1178193	1428	South Los Angeles		Above Moderate
LOS ANGELES	3922 S DENKER AVE	90062	5036022014	Low Medium II Residential	RD2-1	0	21	0.125653989	Residential - Single Family Residence	YES - Current	NO - Privately-Owned	Available	Not Used in Prior Housing Element	0	0	0.071256427	0.071256427	1	2*	2*	1178193	1448	South Los Angeles		Above Moderate
LOS ANGELES		5036022015		Low Medium II Residential	RD2-1	0	21	0.014029886	Residential - Single Family Residence - Vacant Land	YES - Current	NO - Privately-Owned	Available	Not Used in Prior Housing Element	0	0	0.031850803	0.031850803	0	0	0	1178193	1449	South Los Angeles		Above Moderate
LOS ANGELES	3924 S DENKER AVE	90062	5036022016	Low Medium II Residential	RD2-1	0	21	0.139707131	Residential - Single Family Residence	YES - Current	NO - Privately-Owned	Available	Not Used in Prior Housing Element	0	0.109832418	0	0.109832418	1	3*	3*	1178193	1465	South Los Angeles		Moderate
LOS ANGELES	3926 S DENKER AVE	90062	5036022017	Low Medium II Residential	RD2-1	0	21	0.139725062	Residential - Single Family Residence	YES - Current	NO - Privately-Owned	Available	Not Used in Prior Housing Element	0	0.164227992	0	0.164227992	1	3*	3*	1178193	1507	South Los Angeles	Yes	Moderate
LOS ANGELES	3930 S DENKER AVE	90062	5036022018	Low Medium II Residential	RD2-1	0	21	0.139746011	Residential - Single Family Residence	YES - Current	NO - Privately-Owned	Available	Not Used in Prior Housing Element	0	0.109832418	0	0.109832418	1	3*	3*	1178193	1526	South Los Angeles		Moderate
LOS ANGELES	3934 S DENKER AVE	90062	5036022019	Low Medium II Residential	RD2-1	0	21	0.139767165	Residential - Double, Duplex, or Two Units - 4 Stories or Less	YES - Current	NO - Privately-Owned	Available	Not Used in Prior Housing Element	0	0.069062559	0	0.069062559	1	3*	3*	1178193	1543	South Los Angeles	Yes	Moderate
LOS ANGELES	3936 S DENKER AVE	90062	5036022020	Low Medium II Residential	RD2-1	0	21	0.127287442	Residential - Double, Duplex, or Two Units - 4 Stories or Less	YES - Current	NO - Privately-Owned	Available	Not Used in Prior Housing Element	0	0	0.093800265	0.093800265	2	2*	2*	1178193	1561	South Los Angeles	Yes	Above Moderate
LOS ANGELES		5036022021		Low Medium II Residential	RD2-1	0	21	0.013843585	Residential - Single Family Residence - Vacant Land	YES - Current	NO - Privately-Owned	Available	Not Used in Prior Housing Element	0	0	0.031850803	0.031850803	0	0	0	1178193	1562	South Los Angeles		Above Moderate
LOS ANGELES	3907 S DALTON AVE	90062	5036022024	Low Medium II Residential	RD2-1	0	21	0.111944033	Residential - Double, Duplex, or Two Units - 4 Stories or Less	YES - Current	NO - Privately-Owned	Available	Not Used in Prior Housing Element	0	0	0.093800265	0.093800265	2	2*	2*	1178193	1272	South Los Angeles	Yes	Above Moderate
LOS ANGELES	3923 S DALTON AVE	90062	5036022028	Low Medium II Residential	RD2-1	0	21	0.11211453	Residential - Single Family Residence - Pool	YES - Current	NO - Privately-Owned	Available	Not Used in Prior Housing Element	0	0	0.010207305	0.010207305	1	2*	2*	1178193	1429	South Los Angeles		Above Moderate
LOS ANGELES	3925 S DALTON AVE	90062	5036022029	Low Medium II Residential	RD2-1	0	21	0.112138611	Residential - Single Family Residence	YES - Current	NO - Privately-Owned	Available	Not Used in Prior Housing Element	0	0	0.071256427	0.071256427	1	2*	2*	1178193	1450	South Los Angeles		Above Moderate
LOS ANGELES	3927 S DALTON AVE	90062	5036022030	Low Medium II Residential	RD2

LOS ANGELES	3933 S DENKER AVE	90062	5036023020	Low Medium II Residential	RD2-1	0	21	0.176468053	Residential - Double, Duplex, or Two Units - 4 Stories or Less	YES - Current	NO - Privately-Owned	Available	Not Used in Prior Housing Element	0	0.081154305	0	0.081154305	2	3*	3*	1178193	1645	South Los Angeles		Yes	Moderate
LOS ANGELES	3937 S DENKER AVE	90062	5036023021	Low Medium II Residential	RD2-1	0	21	0.141190605	Residential - Double, Duplex, or Two Units - 4 Stories or Less	YES - Current	NO - Privately-Owned	Available	Not Used in Prior Housing Element	0	0.148893383	0	0.148893383	2	3*	3*	1178193	1661	South Los Angeles		Yes	Moderate
LOS ANGELES	3941 1/2 S DENKER AVE	90062	5036023022	Low Medium II Residential	RD2-1	0	21	0.176504309	Residential - Three Units (Any Combination) - 4 Stories or Less	YES - Current	NO - Privately-Owned	Available	Not Used in Prior Housing Element	0	0.078005248	0	0.078005248	3	3*	3*	1178193	1708	South Los Angeles		Yes	Moderate
LOS ANGELES	3945 S DENKER AVE	90062	5036023023	Low Medium II Residential	RD2-1	0	21	0.176529255	Residential - Three Units (Any Combination) - 4 Stories or Less	YES - Current	NO - Privately-Owned	Available	Not Used in Prior Housing Element	0	0.012010061	0	0.012010061	2	3*	3*	1178193	1737	South Los Angeles		Yes	Moderate
LOS ANGELES	3948 S HARVARD BLVD	90062	5036024001	Low Medium I Residential	R2-1	0	17	0.119555163	Residential - Double, Duplex, or Two Units - 4 Stories or Less	YES - Current	NO - Privately-Owned	Available	Not Used in Prior Housing Element	0	0	0	0.093800265	2	2*	2*	1178193	1742	South Los Angeles		Yes	Above Moderate
LOS ANGELES	3944 S HARVARD BLVD	90062	5036024002	Low Medium I Residential	R2-1	0	17	0.119557022	Residential - Single Family Residence	YES - Current	NO - Privately-Owned	Available	Not Used in Prior Housing Element	0	0	0	0.071256427	1	2*	2*	1178193	1723	South Los Angeles			Above Moderate
LOS ANGELES	3940 S HARVARD BLVD	90062	5036024003	Low Medium I Residential	R2-1	0	17	0.119557022	Residential - Single Family Residence	YES - Current	NO - Privately-Owned	Available	Not Used in Prior Housing Element	0	0	0	0.071256427	1	2*	2*	1178193	1702	South Los Angeles			Above Moderate
LOS ANGELES	3938 S HARVARD BLVD	90062	5036024004	Low Medium I Residential	R2-1	0	17	0.11955674	Residential - Single Family Residence	YES - Current	NO - Privately-Owned	Available	Not Used in Prior Housing Element	0	0	0	0.071256427	1	2*	2*	1178193	1656	South Los Angeles			Above Moderate
LOS ANGELES	3934 S HARVARD BLVD	90062	5036024005	Low Medium I Residential	R2-1	0	17	0.119557022	Residential - Double, Duplex, or Two Units - 4 Stories or Less	YES - Current	NO - Privately-Owned	Available	Not Used in Prior Housing Element	0	0	0	0.093800265	2	2*	2*	1178193	1642	South Los Angeles			Above Moderate
LOS ANGELES	3930 S HARVARD BLVD	90062	5036024006	Low Medium I Residential	R2-1	0	17	0.119559169	Residential - Double, Duplex, or Two Units - 4 Stories or Less	YES - Current	NO - Privately-Owned	Available	Not Used in Prior Housing Element	0	0	0	0.093800265	2	2*	2*	1178193	1629	South Los Angeles		Yes	Above Moderate
LOS ANGELES	3926 S HARVARD BLVD	90062	5036024007	Low Medium I Residential	R2-1	0	17	0.119557314	Residential - Double, Duplex, or Two Units - 4 Stories or Less	YES - Current	NO - Privately-Owned	Available	Not Used in Prior Housing Element	0	0	0	0.093800265	2	2*	2*	1178193	1586	South Los Angeles		Yes	Above Moderate
LOS ANGELES	3924 S HARVARD BLVD	90062	5036024008	Low Medium I Residential	R2-1	0	17	0.119557022	Residential - Single Family Residence	YES - Current	NO - Privately-Owned	Available	Not Used in Prior Housing Element	0	0	0	0.071256427	1	2*	2*	1178193	1569	South Los Angeles			Above Moderate
LOS ANGELES	3920 S HARVARD BLVD	90062	5036024009	Low Medium I Residential	R2-1	0	17	0.119557022	Residential - Single Family Residence	YES - Current	NO - Privately-Owned	Available	Not Used in Prior Housing Element	0	0	0	0.071256427	1	2*	2*	1178193	1551	South Los Angeles			Above Moderate
LOS ANGELES	3918 S HARVARD BLVD	90062	5036024010	Low Medium I Residential	R2-1	0	17	0.119557022	Residential - Single Family Residence	YES - Current	NO - Privately-Owned	Available	Not Used in Prior Housing Element	0	0	0	0.071256427	1	2*	2*	1178193	1535	South Los Angeles			Above Moderate
LOS ANGELES	3914 S HARVARD BLVD	90062	5036024011	Low Medium I Residential	R2-1	0	17	0.119557956	Residential - Double, Duplex, or Two Units - 4 Stories or Less	YES - Current	NO - Privately-Owned	Available	Not Used in Prior Housing Element	0	0	0	0.093800265	2	2*	2*	1178193	1518	South Los Angeles		Yes	Above Moderate
LOS ANGELES	3912 S HARVARD BLVD	90062	5036024012	Low Medium I Residential	R2-1	0	17	0.119557317	Residential - Single Family Residence	YES - Current	NO - Privately-Owned	Available	Not Used in Prior Housing Element	0	0	0	0.071256427	1	2*	2*	1178193	1476	South Los Angeles			Above Moderate
LOS ANGELES	3908 S HARVARD BLVD	90062	5036024013	Low Medium I Residential	R2-1	0	17	0.119557956	Residential - Double, Duplex, or Two Units - 4 Stories or Less	YES - Current	NO - Privately-Owned	Available	Not Used in Prior Housing Element	0	0	0	0.093800265	2	2*	2*	1178193	1459	South Los Angeles		Yes	Above Moderate
LOS ANGELES	3904 S HARVARD BLVD	90062	5036024014	Low Medium I Residential	R2-1	0	17	0.119557022	Residential - Double, Duplex, or Two Units - 4 Stories or Less	YES - Current	NO - Privately-Owned	Available	Not Used in Prior Housing Element	0	0	0	0.093800265	2	2*	2*	1178193	1440	South Los Angeles		Yes	Above Moderate
LOS ANGELES	149B W 39TH ST	90062	5036024015	Low Medium I Residential	R2-1	0	17	0.120441264	Residential - Double, Duplex, or Two Units - 4 Stories or Less	YES - Current	NO - Privately-Owned	Available	Not Used in Prior Housing Element	0	0	0	0.093800265	2	2*	2*	1178193	1423	South Los Angeles		Yes	Above Moderate
LOS ANGELES	3905 S LA SALLE AVE	90062	5036024017	Low Medium I Residential	R2-1	0	17	0.119555809	Residential - Single Family Residence	YES - Current	NO - Privately-Owned	Available	Not Used in Prior Housing Element	0	0	0	0.071256427	1	2*	2*	1178193	1441	South Los Angeles			Above Moderate
LOS ANGELES	3909 S LA SALLE AVE	90062	5036024018	Low Medium I Residential	R2-1	0	17	0.119558595	Residential - Single Family Residence	YES - Current	NO - Privately-Owned	Available	Not Used in Prior Housing Element	0	0	0	0.071256427	1	2*	2*	1178193	1460	South Los Angeles			Above Moderate
LOS ANGELES	3911 S LA SALLE AVE	90062	5036024019	Low Medium I Residential	R2-1	0	17	0.11955674	Residential - Single Family Residence	YES - Current	NO - Privately-Owned	Available	Not Used in Prior Housing Element	0	0	0	0.071256427	1	2*	2*	1178193	1477	South Los Angeles			Above Moderate
LOS ANGELES	3913 S LA SALLE AVE	90062	5036024020	Low Medium I Residential	R2-1	0	17	0.119557022	Residential - Single Family Residence	YES - Current	NO - Privately-Owned	Available	Not Used in Prior Housing Element	0	0	0	0.071256427	1	2*	2*	1178193	1519	South Los Angeles			Above Moderate
LOS ANGELES	3915 S LA SALLE AVE	90062	5036024021	Low Medium I Residential	R2-1	0	17	0.119557022	Residential - Single Family Residence	YES - Current	NO - Privately-Owned	Available	Not Used in Prior Housing Element	0	0	0	0.071256427	1	2*	2*	1178193	1536	South Los Angeles			Above Moderate
LOS ANGELES	3919 S LA SALLE AVE	90062	5036024022	Low Medium I Residential	R2-1	0	17	0.11955674	Residential - Single Family Residence	YES - Current	NO - Privately-Owned	Available	Not Used in Prior Housing Element	0	0	0	0.071256427	1	2*	2*	1178193	1552	South Los Angeles			Above Moderate
LOS ANGELES	3923 S LA SALLE AVE	90062	5036024023	Low Medium I Residential	R2-1	0	17	0.119557663	Residential - Single Family Residence	YES - Current	NO - Privately-Owned	Available	Not Used in Prior Housing Element	0	0	0	0.071256427	1	2*	2*	1178193	1570	South Los Angeles			Above Moderate
LOS ANGELES	3927 S LA SALLE AVE	90062	5036024024	Low Medium I Residential	R2-1	0	17	0.119556743	Residential - Single Family Residence	YES - Current	NO - Privately-Owned	Available	Not Used in Prior Housing Element	0	0	0	0.071256427	1	2*	2*	1178193	1587	South Los Angeles			Above Moderate
LOS ANGELES	3933 S LA SALLE AVE	90062	5036024027	Low Medium I Residential	R2-1	0	17	0.11955674	Residential - Single Family Residence	YES - Current	NO - Privately-Owned	Available	Not Used in Prior Housing Element	0	0	0	0.071256427	1	2*	2*	1178193	1643	South Los Angeles			Above Moderate
LOS ANGELES	3939 S LA SALLE AVE	90062	5036024029	Low Medium I Residential	R2-1	0	17	0.119557022	Residential - Single Family Residence	YES - Current	NO - Privately-Owned	Available	Not Used in Prior Housing Element	0	0	0	0.071256427	1	2*	2*	1178193	1703	South Los Angeles			Above Moderate
LOS ANGELES	3943 S LA SALLE AVE	90062	5036024030	Low Medium I Residential	R2-1	0	17	0.11955674	Residential - Single Family Residence	YES - Current	NO - Privately-Owned	Available	Not Used in Prior Housing Element	0	0	0	0.071256427	1	2*	2*	1178193	1724	South Los Angeles			Above Moderate
LOS ANGELES	3929 S LA SALLE AVE	90062	5036024032	Low Medium I Residential	R2-1	0	17	0.119557663	Residential - Single Family Residence	YES - Current	NO - Privately-Owned	Available	Not Used in Prior Housing Element	0	0	0	0.071256427	1	2*	2*	1178193	1630	South Los Angeles			Above Moderate
LOS ANGELES	3905 S HARVARD BLVD	90062	5036025018	Low Medium I Residential	R2-1	0	17	0.119537154	Residential - Single Family Residence	YES - Current	NO - Privately-Owned	Available	Not Used in Prior Housing Element	0	0	0	0.071256427	1	2*	2*	1178193	1439	South Los Angeles			Above Moderate
LOS ANGELES	3911 S HARVARD BLVD	90062	5036025020	Low Medium I Residential	R2-1	0	17	0.119526872	Residential - Double, Duplex, or Two Units - 4 Stories or Less	YES - Current	NO - Privately-Owned	Available	Not Used in Prior Housing Element	0	0	0	0.093800265	2	2*	2*	1178193	1475	South Los Angeles		Yes	Above Moderate
LOS ANGELES	3915 S HARVARD BLVD	90062	5036025021	Low Medium I Residential	R2-1	0	17	0.119526862	Residential - Double, Duplex, or Two Units - 4 Stories or Less	YES - Current	NO - Privately-Owned	Available	Not Used in Prior Housing Element	0	0	0	0.093800265	2	2*	2*	1178193	1517	South Los Angeles		Yes	Above Moderate
LOS ANGELES	3917 S HARVARD BLVD	90062	5036025022	Low Medium I Residential	R2-1	0	17	0.119529019	Residential - Double, Duplex, or Two Units - 4 Stories or Less	YES - Current	NO - Privately-Owned	Available	Not Used in Prior Housing Element	0	0	0	0.093800265	2	2*	2*	1178193	1534	South Los Angeles		Yes	Above Moderate
LOS ANGELES	3919 S HARVARD BLVD	90062	5036025023	Low Medium I Residential	R2-1	0	17	0.119527263	Residential - Single Family Residence	YES - Current	NO - Privately-Owned	Available	Not Used in Prior Housing Element	0	0	0	0.071256427	1	2*	2*	1178193	1550	South Los Angeles			Above Moderate
LOS ANGELES	3923 S HARVARD BLVD	90062	5036025024	Low Medium I Residential	R2-1	0	17	0.119526862	Residential - Single Family Residence	YES - Current	NO - Privately-Owned	Available	Not Used in Prior Housing Element	0	0	0	0.071256427	1	2*	2*	1178193	1568	South Los Angeles			Above Moderate
LOS ANGELES	3927 S HARVARD BLVD	90062	5036025025	Low Medium I Residential	R2-1	0	17	0.119526872	Residential - Single Family Residence	YES - Current	NO - Privately-Owned	Available	Not Used in Prior Housing Element	0	0	0	0.071256427	1	2*	2*	1178193	1585	South Los Angeles			Above Moderate
LOS ANGELES	3929 S HARVARD BLVD	90062	5036025026	Low Medium I Residential	R2-1	0	17	0.119526862	Residential - Single Family Residence	YES - Current	NO - Privately-Owned	Available	Not Used in Prior Housing Element	0	0	0	0.071256427	1	2*	2*	1178193	1628	South Los Angeles			Above Moderate
LOS ANGELES	3933 S HARVARD BLVD	90062	5036025027	Low Medium I Residential	R2-1	0	17	0.119527803	Residential - Single Family Residence	YES - Current	NO - Privately-Owned	Available	Not Used in Prior Housing Element	0	0	0	0.071256427	1	2*	2*	1178193	1641	South Los Angeles			Above Moderate
LOS ANGELES	3935 S HARVARD BLVD	90062	5036025028	Low Medium I Residential	R2-1	0	17	0.119526859	Residential - Single Family Residence	YES - Current	NO - Privately-Owned	Available	Not Used in Prior Housing Element	0	0	0	0.071256427	1	2*	2*	1178193	1655	South Los Angeles			Above Moderate
LOS ANGELES	3939 S HARVARD BLVD	90062	5036025029	Low Medium I Residential	R2-1	0	17	0.119527803	Residential - Single Family Residence	YES - Current	NO - Privately-Owned	Available	Not Used in Prior Housing Element	0	0	0	0.071256427	1	2*	2*	1178193	1701	South Los Angeles			Above Moderate
LOS ANGELES	3945 S HARVARD BLVD	90062	5036025030	Low Medium I Residential	R2-1	0	17	0.119526862	Residential - Single Family Residence	YES - Current	NO - Privately-Owned	Available	Not Used in Prior Housing Element	0	0	0	0.071256427	1	2*	2*	1178193	1722	South Los Angeles			Above Moderate
LOS ANGELES	3947 S HARVARD BLVD	90062	5036025031	Low Medium I Residential	R2-1	0	17	0.119526872	Residential - Double, Duplex, or Two Units - 4 Stories or Less	YES - Current	NO - Privately-Owned	Available	Not Used in Prior Housing Element	0	0	0	0.093800265	2	2*	2*	1178193	1741	South Los Angeles		Yes	Above Moderate
LOS ANGELES	3972 S HOBART BLVD	90062	5036027001	Low Medium I Residential	R2-1	0	17	0.119377053	Residential - Double, Duplex, or Two Units - 4 Stories or Less	YES - Current	NO - Privately-Owned	Available	Not Used in Prior Housing Element	0	0	0	0.093800265	2	2*	2*	1148193	156	South Los Angeles		Yes	Above Moderate
LOS ANGELES	3968 S HOBART BLVD	90062	5036027002	Low Medium I Residential	R2-1	0	17	0.119377984	Residential - Double, Duplex, or Two Units - 4 Stories or Less	YES - Current	NO - Privately-Owned	Available	Not Used in Prior Housing Element	0	0	0	0.093800265	2	2*	2*	1148193	149	South Los Angeles		Yes	Above Moderate
LOS ANGELES	3964 S HOBART BLVD	90062	5036027003	Low Medium I Residential	R2-1	0	17	0.11937704	Residential - Double, Duplex, or Two Units - 4 Stories or Less	YES - Current	NO - Privately-Owned	Available	Not Used in Prior Housing Element	0	0	0	0.093800265	2	2*	2*	1148193	140	South Los Angeles		Yes	Above Moderate
LOS ANGELES	3954 S HOBART BLVD	90062	5036027006	Low Medium I Residential	R2-1	0	17	0.134298806	Residential - Single Family Residence	YES - Current	NO - Privately-Owned	Available	Not Used in Prior Housing Element	0	0	0	0.071256427	1	2*	2*	1148193	66	South Los Angeles			Above Moderate
LOS ANGELES	3955 S HARVARD BLVD	90062	5036027009	Low Medium I Residential	R2-1	0	17	0.134383983	Residential - Double, Duplex, or Two Units - 4 Stories or Less	YES - Current	NO - Privately-Owned	Available	Not Used in Prior Housing Element	0	0	0	0.093800265	2	2*	2*	1148193	67	South Los Angeles		Yes	Above Moderate
LOS ANGELES	3959 S HARVARD BLVD	90062	5036027010	Low Medium I Residential	R2-1	0	17	0.134385274	Residential - Single Family Residence	YES - Current	NO - Privately-Owned	Available	Not Used in Prior Housing Element	0	0	0	0.071256427	1	2*	2*	1148193	86	South Los Angeles			Above Moderate
LOS ANGELES	3971 S HARVARD BLVD	90062	5036027012	Low Medium I Residential	R2-1	0	17	0.119457964	Residential - Double, Duplex, or Two Units - 4 Stories or Less	YES - Current	NO - Privately-Owned	Available	Not Used in Prior Housing Element	0	0	0	0.093800265	2	2*	2*	1148193	150	South Los Angeles		Yes	Above Moderate
LOS ANGELES	3994 S WESTERN AVE	90062	5036027014	Community Commercial	C2-2D-CPIO	0	108	0.168855948	Commercial - Store Combination - Store and Residential Combination - Two Stories	YES - Current	NO - Privately-Owned	Available	Not Used in Prior Housing Element	0	0	0	0.049772097	0	0	0	1148193	308	South Los Angeles		Yes	Above Moderate
LOS ANGELES	3997 S HOBART BLVD	90062	5036027015	Community Commercial	C2-2D-CPIO	0	108	0.183142994	Commercial - Store - One Story	YES - Current	NO - Privately-Owned	Available	Not Used in Prior Housing Element	0.053030181	0	0	0	0	0	0	1148193	309	South Los Angeles			Lower
LOS ANGELES	3990 S HOBART BLVD	90062	5036027018	Low Medium I Residential	R2-1	0	17	0.096099705	Residential - Single Family Residence	YES - Current	NO - Privately-Owned	Available	Not Used in Prior Housing Element	0	0	0	0.029654843	1	1*	1*	1148193	257	South Los Angeles			Above Moderate
LOS ANGELES	3986 S HOBART BLVD	90062	5036027020	Low Medium I Residential	R2-1	0	17	0.137283564	Residential - Double, Duplex, or Two Units - 4 Stories or Less	YES - Current	NO - Privately-Owned	Available	Not Used in Prior Housing Element	0	0	0	0.013016922	2	2*	2*	1148193	242	South Los Angeles			Above Moderate
LOS ANGELES	3982 S HOBART BLVD	90062	5036027021	Low Medium I Residential	R2-1	0	17	0.137283881	Residential - Single Family Residence	YES - Current	NO - Privately-Owned	Available	Not Used in Prior Housing Element	0	0	0	0.058015247	1	2*	2*	1148193	226	South Los Angeles			Above Moderate
LOS ANGELES	3985 S HARVARD BLVD	90062	5036027024	Low Medium I Residential	R2-1	0	17	0.137383534	Residential - Double, Duplex, or Two Units - 4 Stories or Less	YES - Current	NO - Privately-Owned	Available	Not Used in Prior Housing Element	0	0	0	0.076477128	2	2*	2*	1148193	227	South Los Angeles		Yes	Above Moderate
LOS ANGELES	3987 S HARVARD BLVD	90062	5036027025	Low Medium I Residential	R2-1	0	17	0.137384854	Residential - Single Family Residence	YES - Current	NO - Privately-Owned	Available	Not Used in Prior Housing Element	0	0	0	0.058015247	1	2*	2*	1148193	243	South Los Angeles			Above Moderate
LOS ANGELES	3978 S HOBART BLVD	90062	5036027031	Low Medium I Residential	R2-1	0	17	0.137283881	Residential - Double, Duplex, or Two Units - 4 Stories or Less	YES - Current	NO - Privately-Owned	Available	Not Used in Prior Housing Element	0	0	0	0.013016922	2	2*	2*	1148193	206	South Los Angeles			Above Moderate
LOS ANGELES	3974 S HOBART BLVD	90062	5036027032	Low Medium I Residential	R2-1	0	17	0.137284815	Residential - Double, Duplex, or Two Units - 4 Stories or Less	YES - Current	NO - Privately-Owned	Available	Not Used in Prior Housing Element	0	0	0	0.013016922	2	2*	2*	1148193	172	South Los Angeles			Above Moderate
LOS ANGELES	3972 S HARVARD BLVD	90062	5036028001	Low Medium I Residential	R2-1	0	17	0.11937638	Residential - Single Family Residence	YES - Current	NO - Privately-Owned	Available	Not Used in Prior Housing Element	0	0	0	0.071256427	1	2*	2*	1148193	158	South Los Angeles			Above Moderate
LOS ANGELES	3968 S HARVARD BLVD	90062	5036028002	Low Medium I Residential	R2-1	0	17	0.119379176	Residential - Double, Duplex, or Two Units - 4 Stories or Less	YES - Current	NO - Privately-Owned	Available	Not Used in Prior Housing Element	0	0	0	0.093800265	2	2*	2*	1148193	151	South Los Angeles		Yes	Above Moderate
LOS ANGELES	3966 S HARVARD BLVD	90062	5036028003	Low Medium I Residential	R2-1	0	17	0.119377311	Residential - Single Family Residence	YES - Current	NO - Privately-Owned	Available	Not Used in Prior Housing Element	0	0	0	0.071256427	1	2*	2*	1148193	142	South Los Angeles			Above Moderate
LOS ANGELES	3962 S HARVARD BLVD	90062	5036028004	Low Medium I Residential	R2-1	0	17	0.122361715	Residential - Single Family Residence	YES - Current	NO - Privately-Owned	Available	Not Used in Prior Housing Element	0	0	0	0.071256427	1	2*	2*	1148193	128	South Los Angeles			Above Moderate
LOS ANGELES	3958 S HARVARD BLVD	90062	5036028005	Low Medium I Residential	R2-1	0	17	0.08675555	Residential - Single Family Residence	YES - Current	NO - Privately-Owned	Available	Not Used in Prior Housing Element	0	0	0	0.031728753	1	1*	1*	1148193	91	South Los Angeles			Above Moderate
LOS ANGELES	3955 S LA SALLE AVE	90062	5036028010	Low Medium I Residential	R2-1	0	17	0.134205744	Residential - Single Family Residence	YES - Current	NO - Privately-Owned	Available	Not Used in Prior Housing Element	0	0	0	0.071256427	1	2*	2*	1148193	69	South Los Angeles			Above Moderate
LOS ANGELES	3963 S LA SALLE AVE	90062	5036028012	Low Medium I Residential	R2-1	0	17	0.134189657	Residential - Single Family Residence	YES - Current	NO - Privately-Owned	Available	Not Used in Prior Housing Element	0	0	0	0.071256427	1	2*	2*	1148193	124	South Los Angeles			Above Moderate
LOS ANGELES	3967 S LA SALLE AVE	90062	5036028013	Low Medium I Residential	R2-1	0	17	0.119273277	Residential - Single Family Residence	YES - Current	NO - Privately-Owned	Available	Not Used in Prior Housing Element	0	0	0	0.071256427	1	2*	2*	1148193	143	South Los Angeles			Above Moderate
LOS ANGELES	3969 S LA SALLE AVE	90062	5036028014	Low Medium I Residential	R2-1	0	17	0.119266672	Residential - Single Family Residence	YES - Current	NO - Privately-Owned	Available	Not Used in Prior Housing Element	0	0	0	0.071256427	1	2*	2*	1148193	152	South Los Angeles			Above Moderate
LOS ANGELES	3973 S LA SALLE AVE	90062	5036028015	Low Medium I Residential	R2-1	0	17	0.119259144	Residential - Single Family Residence	YES - Current	NO - Privately-Owned	Available	Not Used in Prior Housing Element	0	0	0	0.071256427	1	2*	2*	1148193	159	South Los Angeles			Above Moderate
LOS ANGELES	3994 S HARVARD BLVD	90062	5036028016	Low Medium I Residential	R2-1	0	17	0.13728512	Residential - Double, Duplex, or Two Units - 4 Stories or Less	YES - Current	NO - Privately-Owned	Available	Not Used in Prior Housing Element	0	0	0	0.076477128	2	2*	2*	1148193	295	South Los Angeles		Yes	Above Moderate
LOS ANGELES	3990 S HARVARD BLVD	90062	5036028017	Low Medium I Residential	R2-1	0	17	0.137284185	Residential - Double, Duplex, or Two Units - 4 Stories or Less	YES - Current	NO - Privately-Owned	Available	Not Used in Prior Housing Element	0	0	0	0.076477128	2	2*	2*	1148193	260	South Los Angeles		Yes	Above Moderate
LOS ANGELES	3986 S HARVARD BLVD	90062	5036028018	Low Medium I Residential	R2-1	0	17	0.13728386	Residential - Double, Duplex, or Two Units - 4 Stories or Less	YES - Current	NO - Privately-Owned	Available	Not Used in Prior Housing Element	0	0	0	0.076477128	2	2*	2*	1148193	244	South Los Angeles		Yes	Above Moderate
LOS ANGELES	3978 S HARVARD BLVD	90062	5036028021	Low Medium I Residential	R2-1	0	17	0.137284185	Residential - Double, Duplex, or Two Units - 4 Stories or Less	YES - Current	NO - Privately-Owned	Available	Not Used in Prior Housing Element	0	0	0	0.076477128	2	2*	2*	1148193	210	South Los Angeles		Yes	Above Moderate
LOS ANGELES	3974 S HARVARD BLVD	90062	5036028022	Low Medium I Residential	R2-1	0	17	0.13728512	Residential - Double, Duplex, or Two Units - 4 Stories or Less	YES - Current	NO - Privately-Owned	Available	Not Used in Prior Housing Element	0	0	0	0.076477128	2	2*	2*	1148193	174	South Los Angeles		Yes	Above Moderate
LOS ANGELES	3979 S LA SALLE AVE	90062	5036028024	Low Medium I Residential	R2-1	0	17	0.137131134	Residential - Single Family Residence	YES - Current	NO - Privately-Owned	Available	Not Used in Prior Housing Element	0	0	0	0.058015247	1	2*	2*	1148193	212	South Los Angeles			Above Moderate
LOS ANGELES	3983 S LA SALLE AVE	90062	5036028025	Low Medium I Residential	R2-1	0	17	0.137122229	Residential - Single Family Residence	YES - Current	NO - Privately-Owned	Available	Not Used in Prior Housing Element	0	0	0	0.058015247	1	2*	2*	1148193	229	South Los Angeles			Above Moderate
LOS ANGELES	3987 S LA SALLE AVE	90062	5036028026	Low Medium I Residential	R2-1	0	17	0.137113639	Residential - Single Family Residence	YES - Current	NO - Privately-Owned	Available	Not Used in Prior Housing Element	0	0	0	0.058015247	1	2*	2*	1148193	245	South Los Angeles			Above Moderate
LOS ANGELES	3991 S LA SALLE AVE	90062	5036028027	Low Medium I Residential	R2-1	0	17	0.137104734	Residential - Single Family Residence	YES - Current	NO - Privately-Owned	Available	Not Used in Prior Housing Element	0	0	0	0.058015247	1	2*	2*	1148193	261	South Los Angeles			Above Moderate
LOS ANGELES	3995 S LA SALLE AVE	90062	5036028028	Low Medium I Residential	R2-1	0	17	0.137096424	Residential - Single Family Residence	YES - Current	NO - Privately-Owned	Available	Not Used in Prior Housing Element	0	0	0	0.071256427	1	2*	2*	1148193	296	South Los Angeles			Above Moderate
LOS ANGELES	3998 S HARVARD BLVD	90062	5036028029	Neighborhood Commercial	C2-1VL-CPIO	0	108	0.1745585	Institutional - Church - One Story	YES - Current	NO - Privately-Owned	Available	Used in Prior Housing Element - Non-Vacant	0.02196102	0	0	0.02196102	0	0	0	1148193	312	South Los Angeles			Lower
LOS ANGELES			5036028029	Neighborhood Commercial	C2-1VL-CPIO	0	108	0.175442696	Institutional - Church - One Story	YES - Current	NO - Privately-Owned	Available	Used in Prior Housing Element - Non-Vacant	0.032508627	0	0	0.032508627	0	0	0	1148193	313	South Los Angeles			Lower
LOS ANGELES	3982 S HARVARD BLVD	90062	5036028030	Low Medium I Residential	R2-1	0	17	0.13728386	Residential - Double, Duplex, or Two Units - 4 Stories or Less	YES - Current	NO - Privately-Owned	Available	Not Used in Prior Housing Element	0	0	0	0.076477128	2	2*	2*	1148193	228	South Los Angeles		Yes	Above Moderate
LOS ANGELES	1534 W LEIGHTON AVE	90062	5036028031	Low Medium I Residential	R2-1	0	17	0.087812254	Residential - Single Family Residence	YES - Current	NO - Privately-Owned	Available	Not Used in Prior Housing Element	0	0	0	0.029654843	1	1*	1*	1148193	53	South Los Angeles			Above Moderate
LOS ANGELES	3972 S LA SALLE AVE	90062	5036029001	Low Medium I Residential	R2-1	0	17	0.128626886	Residential - Single Family Residence	YES - Current	NO - Privately-Owned	Available	Not Used in Prior Housing Element	0	0	0	0.071256427	1	2*	2*	1148193	160	South Los Angeles			Above Moderate
LOS ANGELES	3968 S LA SALLE AVE	90062	5036029002	Low Medium I Residential	R2-1	0	17	0.128611957	Residential - Single Family Residence	YES - Current	NO - Privately-Owned	Available	Not Used in Prior Housing Element	0	0	0	0.071256427	1	2*	2*	1148193	153	South Los Angeles			Above Moderate
LOS ANGELES	3966 S LA SALLE AVE	90062	5036029003	Low Medium I Residential	R2-1	0	17	0.128600778	Residential - Single Family Residence	YES - Current	NO - Privately-Owned	Available	Not Used in Prior Housing Element	0	0

LOS ANGELES	3982 S LA SALLE AVE	90062	5036029022	Low Medium I Residential	R2-1	0	21	0.147970902	Residential - Single Family Residence	YES - Current	NO - Privately-Owned	Available	Not Used in Prior Housing Element	0	0	0.058015247	0.058015247	1	2*	2*	1148193	230	South Los Angeles			Above Moderate
LOS ANGELES	3974 S LA SALLE AVE	90062	5036029024	Low Medium I Residential	R2-1	0	17	0.147937913	Residential - Single Family Residence	YES - Current	NO - Privately-Owned	Available	Not Used in Prior Housing Element	0	0	0.058015247	0.058015247	1	2*	2*	1148193	176	South Los Angeles			Above Moderate
LOS ANGELES	3977 S DENKER AVE	90062	5036029025	Low Medium II Residential	RD2-1	0	21	0.151858985	Residential - Single Family Residence	YES - Current	NO - Privately-Owned	Available	Not Used in Prior Housing Element	0	0.109832418	0	0.109832418	1	3*	3*	1148193	1516	South Los Angeles			Moderate
LOS ANGELES	3981 S DENKER AVE	90062	5036029026	Low Medium II Residential	RD2-1	0	21	0.151854858	Residential - Single Family Residence	YES - Current	NO - Privately-Owned	Available	Not Used in Prior Housing Element	0	0.109832418	0	0.109832418	1	3*	3*	1148193	1521	South Los Angeles			Moderate
LOS ANGELES	1539 W MARTIN LUTHER KING, JR BLVD	90062	5036029030	Neighborhood Commercial	C2-1VL-CPIO	0	108	0.197619178	Commercial - Store - One Story	YES - Current	NO - Privately-Owned	Available	Used in Prior Housing Element - Non-Vacant	0.193388052	0	0	0.193388052	0	0	0	1148193	663	South Los Angeles			Lower
LOS ANGELES	3995 S DENKER AVE	90062	5036029030	Neighborhood Commercial	C2-1VL-CPIO	0	108	0.086880879	Commercial - Store - One Story	YES - Current	NO - Privately-Owned	Available	Used in Prior Housing Element - Non-Vacant	0.125956249	0	0	0.125956249	0	0	0	1148193	1302	South Los Angeles			Lower
LOS ANGELES	3978 S DENKER AVE	90062	5036030001	Low Medium II Residential	RD2-1	0	21	0.151863922	Residential - Single Family Residence	YES - Current	NO - Privately-Owned	Available	Not Used in Prior Housing Element	0	0.109832418	0	0.109832418	1	3*	3*	1148193	177	South Los Angeles			Moderate
LOS ANGELES	3980 S DENKER AVE	90062	5036030002	Low Medium II Residential	RD2-1	0	21	0.151860057	Residential - Double, Duplex, or Two Units - 4 Stories or Less	YES - Current	NO - Privately-Owned	Available	Not Used in Prior Housing Element	0	0.148893383	0	0.148893383	2	3*	3*	1148193	214	South Los Angeles		Yes	Moderate
LOS ANGELES	3984 S DENKER AVE	90062	5036030003	Low Medium II Residential	RD2-1	0	21	0.151862822	Residential - Double, Duplex, or Two Units - 4 Stories or Less	YES - Current	NO - Privately-Owned	Available	Not Used in Prior Housing Element	0	0.069062559	0	0.069062559	1	3*	3*	1148193	231	South Los Angeles		Yes	Moderate
LOS ANGELES	3979 S DALTON AVE	90062	5036030007	Low Medium II Residential	RD2-1	0	21	0.157904408	Residential - Single Family Residence	YES - Current	NO - Privately-Owned	Available	Not Used in Prior Housing Element	0	0.109832418	0	0.109832418	1	3*	3*	1148193	178	South Los Angeles			Moderate
LOS ANGELES	3981 S DALTON AVE	90062	5036030008	Low Medium II Residential	RD2-1	0	21	0.157973231	Residential - Single Family Residence	YES - Current	NO - Privately-Owned	Available	Not Used in Prior Housing Element	0	0.109832418	0	0.109832418	1	3*	3*	1148193	215	South Los Angeles			Moderate
LOS ANGELES	3985 S DALTON AVE	90062	5036030009	Low Medium II Residential	RD2-1	0	21	0.158046959	Residential - Single Family Residence	YES - Current	NO - Privately-Owned	Available	Not Used in Prior Housing Element	0	0.109832418	0	0.109832418	1	3*	3*	1148193	232	South Los Angeles			Moderate
LOS ANGELES	3987 S DALTON AVE	90062	5036030010	Low Medium II Residential	RD2-1	0	21	0.15811968	Residential - Single Family Residence	YES - Current	NO - Privately-Owned	Available	Not Used in Prior Housing Element	0	0.113522708	0	0.113522708	1	3*	3*	1148193	248	South Los Angeles			Moderate
LOS ANGELES	3989 S DALTON AVE	90062	5036030011	Low Medium II Residential	RD2-1	0	21	0.148426902	Residential - Single Family Residence	YES - Current	NO - Privately-Owned	Available	Not Used in Prior Housing Element	0	0.112032384	0	0.112032384	1	3*	3*	1148193	288	South Los Angeles			Moderate
LOS ANGELES	3995 S DALTON AVE	90062	5036030012	Low Medium II Residential	RD2-1	0	21	0.154954008	Residential - Single Family Residence - Pool	YES - Current	NO - Privately-Owned	Available	Not Used in Prior Housing Element	0	0.109832418	0	0.109832418	1	3*	3*	1148193	302	South Los Angeles			Moderate
LOS ANGELES	3997 S DALTON AVE	90062	5036030013	Neighborhood Commercial	C2-1VL-CPIO	0	108	0.127597906	Commercial - Store - One Story	YES - Current	NO - Privately-Owned	Available	Used in Prior Housing Element - Non-Vacant	0.052005403	0	0	0.052005403	0	0	0	1148193	316	South Los Angeles			Lower
LOS ANGELES	3978 S DALTON AVE	90062	5036030014	Low Medium II Residential	RD2-1	0	21	0.151728619	Residential - Single Family Residence	YES - Current	NO - Privately-Owned	Available	Not Used in Prior Housing Element	0	0.109832418	0	0.109832418	1	3*	3*	1148193	179	South Los Angeles			Moderate
LOS ANGELES	3980 S DALTON AVE	90062	5036030015	Low Medium II Residential	RD2-1	0	21	0.151730199	Residential - Single Family Residence	YES - Current	NO - Privately-Owned	Available	Not Used in Prior Housing Element	0	0.109832418	0	0.109832418	1	3*	3*	1148193	216	South Los Angeles			Moderate
LOS ANGELES	3984 S DALTON AVE	90062	5036030016	Low Medium II Residential	RD2-1	0	21	0.15173565	Residential - Single Family Residence	YES - Current	NO - Privately-Owned	Available	Not Used in Prior Housing Element	0	0.109832418	0	0.109832418	1	3*	3*	1148193	233	South Los Angeles			Moderate
LOS ANGELES	3986 S DALTON AVE	90062	5036030017	Low Medium II Residential	RD2-1	0	21	0.151738809	Residential - Single Family Residence	YES - Current	NO - Privately-Owned	Available	Not Used in Prior Housing Element	0	0.109832418	0	0.109832418	1	3*	3*	1148193	249	South Los Angeles			Moderate
LOS ANGELES	3990 S DALTON AVE	90062	5036030018	Low Medium II Residential	RD2-1	0	21	0.155952004	Residential - Double, Duplex, or Two Units - 4 Stories or Less	YES - Current	NO - Privately-Owned	Available	Not Used in Prior Housing Element	0	0.148893383	0	0.148893383	2	3*	3*	1148193	283	South Los Angeles		Yes	Moderate
LOS ANGELES	3994 S DALTON AVE	90062	5036030019	Low Medium II Residential	RD2-1	0	21	0.156393445	Residential - Double, Duplex, or Two Units - 4 Stories or Less	YES - Current	NO - Privately-Owned	Available	Not Used in Prior Housing Element	0	0.062456806	0	0.062456806	2	3*	3*	1148193	300	South Los Angeles		Yes	Moderate
LOS ANGELES	3998 S DALTON AVE	90062	5036030020	Neighborhood Commercial	C2-1VL-CPIO	0	108	0.06767331	Residential - Double, Duplex, or Two Units - 4 Stories or Less	YES - Current	NO - Privately-Owned	Available	Not Used in Prior Housing Element	0	0	0.00018325	0.00018325	2	0	0	1148193	317	South Los Angeles			Above Moderate
LOS ANGELES	1481 W MARTIN LUTHER KING, JR BLVD	90062	5036030021	Neighborhood Commercial	C2-1VL-CPIO	0	108	0.050878141	Commercial - Commercial - Miscellaneous Commercial - One Story	YES - Current	NO - Privately-Owned	Available	Not Used in Prior Housing Element	0	0	0.008038463	0.008038463	0	0	0	1148193	318	South Los Angeles			Above Moderate
LOS ANGELES	3977 S HALLDALE AVE	90062	5036030022	Low Medium II Residential	RD2-1	0	21	0.151728221	Residential - Three Units (Any Combination) - 4 Stories or Less	YES - Current	NO - Privately-Owned	Available	Not Used in Prior Housing Element	0	0.134943008	0	0.134943008	3	3*	3*	1148193	180	South Los Angeles		Yes	Moderate
LOS ANGELES	3981 S HALLDALE AVE	90062	5036030023	Low Medium II Residential	RD2-1	0	21	0.151730414	Residential - Double, Duplex, or Two Units - 4 Stories or Less	YES - Current	NO - Privately-Owned	Available	Not Used in Prior Housing Element	0	0.148893383	0	0.148893383	2	3*	3*	1148193	217	South Los Angeles		Yes	Moderate
LOS ANGELES	3983 S HALLDALE AVE	90062	5036030024	Low Medium II Residential	RD2-1	0	21	0.151734551	Residential - Double, Duplex, or Two Units - 4 Stories or Less	YES - Current	NO - Privately-Owned	Available	Not Used in Prior Housing Element	0	0.148893383	0	0.148893383	2	3*	3*	1148193	234	South Los Angeles		Yes	Moderate
LOS ANGELES	3987 S HALLDALE AVE	90062	5036030025	Low Medium II Residential	RD2-1	0	21	0.152603848	Residential - Single Family Residence	YES - Current	NO - Privately-Owned	Available	Not Used in Prior Housing Element	0	0.109832418	0	0.109832418	1	3*	3*	1148193	250	South Los Angeles			Moderate
LOS ANGELES	3991 S HALLDALE AVE	90062	5036030026	Low Medium II Residential	RD2-1	0	21	0.154976265	Residential - Single Family Residence	YES - Current	NO - Privately-Owned	Available	Not Used in Prior Housing Element	0	0.109832418	0	0.109832418	1	3*	3*	1148193	284	South Los Angeles			Moderate
LOS ANGELES	3974 S DALTON AVE	90062	5036030031	Low Medium II Residential	RD2-1	0	21	0.12385683	Residential - Double, Duplex, or Two Units - 4 Stories or Less	YES - Current	NO - Privately-Owned	Available	Not Used in Prior Housing Element	0	0	0.093800265	0.093800265	2	2*	2*	1148193	163	South Los Angeles		Yes	Above Moderate
LOS ANGELES	1471 W MARTIN LUTHER KING, JR BLVD	90062	5036030033	Neighborhood Commercial	C2-1VL-CPIO	0	108	0.107266247	Commercial - Auto, Recreation Equipment, Construction Equipment Sales and Service - Auto Body Repair Shop - One Story	YES - Current	NO - Privately-Owned	Available	Used in Prior Housing Element - Non-Vacant	0.141123661	0	0	0.141123661	0	0	0	1148193	319	South Los Angeles			Lower
LOS ANGELES	3995 S HALLDALE AVE	90062	5036030033	Neighborhood Commercial	C2-1VL-CPIO	0	108	0.157930724	Commercial - Auto, Recreation Equipment, Construction Equipment Sales and Service - Auto Body Repair Shop - One Story	YES - Current	NO - Privately-Owned	Available	Used in Prior Housing Element - Non-Vacant	0.173841222	0	0	0.173841222	0	0	0	1148193	301	South Los Angeles			Lower
LOS ANGELES	1515 W MARTIN LUTHER KING, JR BLVD	90062	5036030034	Neighborhood Commercial	C2-1VL-CPIO	0	108	0.110477375	Commercial - Service Station - Self Service - Convenience Store	YES - Current	NO - Privately-Owned	Available	Used in Prior Housing Element - Non-Vacant	0.149792355	0	0	0.149792355	0	0	0	1148193	315	South Los Angeles			Lower
LOS ANGELES	3990 S DENKER AVE	90062	5036030034	Neighborhood Commercial	C2-1VL-CPIO	0	108	0.151784603	Commercial - Service Station - Self Service - Convenience Store	YES - Current	NO - Privately-Owned	Available	Used in Prior Housing Element - Non-Vacant	0.175483613	0	0	0.175483613	0	0	0	1148193	281	South Los Angeles			Lower
LOS ANGELES	3994 S DENKER AVE	90062	5036030034	Neighborhood Commercial	C2-1VL-CPIO	0	108	0.154155508	Commercial - Service Station - Self Service - Convenience Store	YES - Current	NO - Privately-Owned	Available	Used in Prior Housing Element - Non-Vacant	0.175483613	0	0	0.175483613	0	0	0	1148193	298	South Los Angeles			Lower
LOS ANGELES	3988 S DENKER AVE	90062	5036030035	Low Medium II Residential	RD2-1	0	21	0.14961315	Residential - Double, Duplex, or Two Units - 4 Stories or Less	YES - Current	NO - Privately-Owned	Available	Not Used in Prior Housing Element	0	0.003357813	0	0.003357813	2	3*	3*	1148193	247	South Los Angeles			Moderate
LOS ANGELES	3978 S HALLDALE AVE	90062	5036031001	Low Medium II Residential	RD2-1	0	21	0.151828496	Residential - Double, Duplex, or Two Units - 4 Stories or Less	YES - Current	NO - Privately-Owned	Available	Not Used in Prior Housing Element	0	0.148893383	0	0.148893383	2	3*	3*	1148193	181	South Los Angeles		Yes	Moderate
LOS ANGELES	3980 S HALLDALE AVE	90062	5036031002	Low Medium II Residential	RD2-1	0	21	0.151825797	Residential - Three Units (Any Combination) - 4 Stories or Less	YES - Current	NO - Privately-Owned	Available	Not Used in Prior Housing Element	0	0.134943008	0	0.134943008	3	3*	3*	1148193	218	South Los Angeles		Yes	Moderate
LOS ANGELES	3982 S HALLDALE AVE	90062	5036031003	Low Medium II Residential	RD2-1	0	21	0.151821822	Residential - Double, Duplex, or Two Units - 4 Stories or Less	YES - Current	NO - Privately-Owned	Available	Not Used in Prior Housing Element	0	0.148893383	0	0.148893383	2	3*	3*	1148193	235	South Los Angeles		Yes	Moderate
LOS ANGELES	3986 S HALLDALE AVE	90062	5036031004	Low Medium II Residential	RD2-1	0	21	0.154918077	Residential - Single Family Residence	YES - Current	NO - Privately-Owned	Available	Not Used in Prior Housing Element	0	0.109832418	0	0.109832418	1	3*	3*	1148193	251	South Los Angeles			Moderate
LOS ANGELES	3990 S HALLDALE AVE	90062	5036031005	Low Medium II Residential	RD2-1	0	21	0.154912815	Residential - Single Family Residence - Pool	YES - Current	NO - Privately-Owned	Available	Not Used in Prior Housing Element	0	0.109832418	0	0.109832418	1	3*	3*	1148193	286	South Los Angeles			Moderate
LOS ANGELES	3987 S BRIGHTON AVE	90062	5036031010	Low Medium II Residential	RD2-1	0	21	0.153491923	Residential - Three Units (Any Combination) - 4 Stories or Less	YES - Current	NO - Privately-Owned	Available	Not Used in Prior Housing Element	0	0.134943008	0	0.134943008	3	3*	3*	1148193	252	South Los Angeles		Yes	Moderate
LOS ANGELES	3991 S BRIGHTON AVE	90062	5036031011	Low Medium II Residential	RD2-1	0	21	0.154912753	Commercial - Parking Lot (Commercial Use Property) - Lots - Patron or Employee - One Story	YES - Current	NO - Privately-Owned	Available	Not Used in Prior Housing Element	0	0.111676043	0	0.111676043	0	3*	3*	1148193	287	South Los Angeles			Moderate
LOS ANGELES	3978 S BRIGHTON AVE	90062	5036031014	Low Medium II Residential	RD2-1	0	21	0.15274389	Residential - Single Family Residence	YES - Current	NO - Privately-Owned	Available	Not Used in Prior Housing Element	0	0.10931907	0	0.10931907	1	3*	3*	1148193	183	South Los Angeles			Moderate
LOS ANGELES	3980 S BRIGHTON AVE	90062	5036031015	Low Medium II Residential	RD2-1	0	21	0.152839591	Residential - Single Family Residence	YES - Current	NO - Privately-Owned	Available	Not Used in Prior Housing Element	0	0.10931907	0	0.10931907	1	3*	3*	1148193	220	South Los Angeles			Moderate
LOS ANGELES	3986 S BRIGHTON AVE	90062	5036031017	Low Medium II Residential	RD2-1	0	21	0.15616028	Residential - Three Units (Any Combination) - 4 Stories or Less	YES - Current	NO - Privately-Owned	Available	Not Used in Prior Housing Element	0	0.134316373	0	0.134316373	3	3*	3*	1148193	253	South Los Angeles		Yes	Moderate
LOS ANGELES	3990 S BRIGHTON AVE	90062	5036031018	Low Medium II Residential	RD2-1	0	21	0.156261072	Residential - Single Family Residence	YES - Current	NO - Privately-Owned	Available	Not Used in Prior Housing Element	0	0.10931907	0	0.10931907	1	3*	3*	1148193	289	South Los Angeles			Moderate
LOS ANGELES	3977 S NORMANDIE AVE	90037	5036031021	Low Medium II Residential	RD1.5-1	0	29	0.139249029	Residential - Four Units (Any Combination) - 4 Stories or Less	YES - Current	NO - Privately-Owned	Available	Not Used in Prior Housing Element	0	0.036863498	0	0.036863498	4	0	0	1148193	184	South Los Angeles		Yes	Moderate
LOS ANGELES	3981 S NORMANDIE AVE	90037	5036031022	Low Medium II Residential	RD1.5-1	0	29	0.140800367	Residential - Four Units (Any Combination) - 4 Stories or Less	YES - Current	NO - Privately-Owned	Available	Not Used in Prior Housing Element	0	0.036863498	0	0.036863498	4	0	0	1148193	221	South Los Angeles		Yes	Moderate
LOS ANGELES	3985 S NORMANDIE AVE	90037	5036031023	Low Medium II Residential	RD1.5-1	0	29	0.14020826	Residential - Double, Duplex, or Two Units - 4 Stories or Less	YES - Current	NO - Privately-Owned	Available	Not Used in Prior Housing Element	0	0.056099243	0	0.056099243	2	0	0	1148193	238	South Los Angeles		Yes	Moderate
LOS ANGELES	3976 S BRIGHTON AVE	90062	5036031029	Low Medium II Residential	RD2-1	0	21	0.124618817	Residential - Single Family Residence	YES - Current	NO - Privately-Owned	Available	Not Used in Prior Housing Element	0	0	0.070919542	0.070919542	1	2*	2*	1148193	167	South Los Angeles			Above Moderate
LOS ANGELES	1412 W BROWNING BLVD	90062	5036031030	Low Medium II Residential	RD1.5-1	0	29	0.113467108	Residential - Double, Duplex, or Two Units - 4 Stories or Less	YES - Current	NO - Privately-Owned	Available	Not Used in Prior Housing Element	0	0.14820435	0	0.14820435	2	3*	3*	1148193	168	South Los Angeles		Yes	Moderate
LOS ANGELES	1443 W MARTIN LUTHER KING, JR BLVD	90062	5036031034	Neighborhood Commercial	C2-1VL-CPIO	0	108	0.111233089	Commercial - Restaurant, Cocktail Lounge - Fast Food - Auto Oriented - One Story	YES - Current	NO - Privately-Owned	Available	Used in Prior Housing Element - Non-Vacant	0.061044183	0	0	0.061044183	0	0	0	1148193	321	South Los Angeles			Lower
LOS ANGELES	3995 S BRIGHTON AVE	90062	5036031034	Neighborhood Commercial	C2-1VL-CPIO	0	108	0.154910489	Commercial - Restaurant, Cocktail Lounge - Fast Food - Auto Oriented - One Story	YES - Current	NO - Privately-Owned	Available	Used in Prior Housing Element - Non-Vacant	0.07130628	0	0	0.07130628	0	0	0	1148193	304	South Los Angeles			Lower
LOS ANGELES	1429 W MARTIN LUTHER KING, JR BLVD	90062	5036031035	Neighborhood Commercial	C2-1VL-CPIO	0	108	0.104702078	Commercial - Restaurant, Cocktail Lounge - Restaurant, Cocktail Lounge, Tavern - One Story	YES - Current	NO - Privately-Owned	Available	Used in Prior Housing Element - Non-Vacant	0.05385678	0	0	0.05385678	1	0	0	1148193	322	South Los Angeles			Lower
LOS ANGELES	3994 S BRIGHTON AVE	90062	5036031035	Neighborhood Commercial	C2-1VL-CPIO	0	108	0.156363203	Commercial - Restaurant, Cocktail Lounge - Restaurant, Cocktail Lounge, Tavern - One Story	YES - Current	NO - Privately-Owned	Available	Used in Prior Housing Element - Non-Vacant	0.065652701	0	0	0.065652701	1	0	0	1148193	305	South Los Angeles			Lower
LOS ANGELES	1401 W MARTIN LUTHER KING, JR BLVD	90062	5036031036	Community Commercial	[T][Q]C2-1L-CPIO	0	108	0.066956934	Commercial - Restaurant, Cocktail Lounge - Fast Food - Walk Up - One Story	YES - Current	NO - Privately-Owned	Available	Not Used in Prior Housing Element	0	0	0.001767497	0.001767497	0	0	0	1148193	323	South Los Angeles			Above Moderate
LOS ANGELES	3987 S NORMANDIE AVE	90037	5036031036	Community Commercial	[T][Q]C2-1L-CPIO	0	108	0.14175582	Commercial - Restaurant, Cocktail Lounge - Fast Food - Walk Up - One Story	YES - Current	NO - Privately-Owned	Available	Not Used in Prior Housing Element	0.069914252	0	0	0.069914252	0	0	0	1148193	254	South Los Angeles			Lower
LOS ANGELES	3989 S NORMANDIE AVE	90037	5036031036	Community Commercial	[T][Q]C2-1L-CPIO	0	108	0.141642823	Commercial - Restaurant, Cocktail Lounge - Fast Food - Walk Up - One Story	YES - Current	NO - Privately-Owned	Available	Not Used in Prior Housing Element	0.069914252	0	0	0.069914252	0	0	0	1148193	290	South Los Angeles			Lower
LOS ANGELES	3993 S NORMANDIE AVE	90037	5036031036	Community Commercial	[T][Q]C2-1L-CPIO	0	108	0.141529826	Commercial - Restaurant, Cocktail Lounge - Fast Food - Walk Up - One Story	YES - Current	NO - Privately-Owned	Available	Not Used in Prior Housing Element	0.069914252	0	0	0.069914252	0	0	0	1148193	306	South Los Angeles			Lower
LOS ANGELES	1226 W BROWNING BLVD	90037	5037001001	Low Medium II Residential	RD1.5-1	0	29	0.179054726	Residential - Four Units (Any Combination) - 4 Stories or Less	YES - Current	NO - Privately-Owned	Available	Not Used in Prior Housing Element	0	0.176135123	0	0.176135123	4	0	0	1148197	108	South Los Angeles		Yes	Moderate
LOS ANGELES	1232 W BROWNING BLVD	90037	5037001002	Low Medium II Residential	RD1.5-1	0	29	0.179056516	Residential - Four Units (Any Combination) - 4 Stories or Less	YES - Current	NO - Privately-Owned	Available	Not Used in Prior Housing Element	0	0.176135123	0	0.176135123	4	0	0	1148197	109	South Los Angeles		Yes	Moderate
LOS ANGELES	1240 W BROWNING BLVD	90037	5037001003	Low Medium II Residential	RD1.5-1	0	29	0.179058313	Residential - Four Units (Any Combination) - 4 Stories or Less	YES - Current	NO - Privately-Owned	Available	Not Used in Prior Housing Element	0	0.075604133	0	0.075604133	4	0	0	1148197	110	South Los Angeles		Yes	Moderate
LOS ANGELES	1244 W BROWNING BLVD	90037	5037001004	Low Medium II Residential	RD1.5-1	0	29	0.179060103	Residential - Three Units (Any Combination) - 4 Stories or Less	YES - Current	NO - Privately-Owned	Available	Not Used in Prior Housing Element	0	0.208798525	0	0.208798525	3	0	0	1148197	111	South Los Angeles		Yes	Moderate
LOS ANGELES	1250 W BROWNING BLVD	90037	5037001005	Low Medium II Residential	RD1.5-1	0	29	0.179061545	Residential - Double, Duplex, or Two Units - 4 Stories or Less	YES - Current	NO - Privately-Owned	Available	Not Used in Prior Housing Element	0	0.247329614	0	0.247329614	2	0	0	1148197	112	South Los Angeles		Yes	Moderate
LOS ANGELES	1258 W BROWNING BLVD	90037	5037001006	Low Medium II Residential	RD1.5-1	0	29	0.179062973	Residential - Three Units (Any Combination) - 4 Stories or Less	YES - Current	NO - Privately-Owned	Available	Not Used in Prior Housing Element	0	0.208798525	0	0.208798525	3	0	0	1148197	113	South Los Angeles		Yes	Moderate
LOS ANGELES	1262 W BROWNING BLVD	90037	5037001007	Low Medium II Residential	RD1.5-1	0	29	0.17906477	Residential - Four Units (Any Combination) - 4 Stories or Less	YES - Current	NO - Privately-Owned	Available	Not Used in Prior Housing Element	0	0.057927764	0	0.057927764	4	0	0	1148197	114	South Los Angeles		Yes	Moderate
LOS ANGELES	1268 W BROWNING BLVD	90037	5037001008	Low Medium II Residential	RD1.5-1	0	29	0.179066922	Residential - Four Units (Any Combination) - 4 Stories or Less	YES - Current	NO - Privately-Owned	Available	Not Used in Prior Housing Element	0	0.176135123	0	0.176135123	4	0	0	1148197	115	South Los Angeles		Yes	Moderate
LOS ANGELES	1274 W BROWNING BLVD	90037	5037001009	Low Medium II Residential	RD1.5-1	0	29	0.179068357	Residential - Double, Duplex, or Two Units - 4 Stories or Less	YES - Current	NO - Privately-Owned	Available	Not Used in Prior Housing Element	0	0.247329614	0	0.247329614	2	0	0	1148197	116	South Los Angeles		Yes	Moderate
LOS ANGELES	3990 S NORMANDIE AVE	90037	5037001013	Low Medium II Residential	RD1.5-1	0	29	0.140447184	Residential - Double, Duplex, or Two Units - 4 Stories or Less	YES - Current	NO - Privately-Owned	Available	Not Used in Prior Housing Element	0	0.169150129	0	0.169150129	2	0	0	1148197	179	South Los Angeles		Yes	Moderate
LOS ANGELES	1345 W MARTIN LUTHER KING, JR BLVD	90037	5037001016	Medium Residential	R3-1-CPIO	0	54	0.180670057	Residential - Five or More Units or Apartments (Any Combination) - 4 Stories or Less	YES - Current	NO - Privately-Owned	Available	Not Used in Prior Housing Element	0	0	0.063014008	0.063014008	10	0	0	1148197	173	South Los Angeles		Yes	Above Moderate
LOS ANGELES	1339 W MARTIN LUTHER KING, JR BLVD	90037	5037001017	Medium Residential	R3-1-CPIO	0	54	0.18068584	Residential - Double, Duplex, or Two Units - 4 Stories or Less	YES - Current	NO - Privately-Owned	Available	Used in Prior Housing Element - Non-Vacant	0	0	0.440662837	0.440662837	2	0	0	1148197	172	South Los Angeles		Yes	Above Moderate
LOS ANGELES	1329 W MARTIN LUTHER KING, JR BLVD	90037	5037001018	Medium Residential	R3-1-CPIO	0	54	0.180716688	Residential - Five or More Units or Apartments (Any Combination) - 4 Stories or Less	YES - Current	NO - Privately-Owned	Available	Not Used in Prior Housing Element	0	0	0.11281305	0.11281305	9	0	0	1148197	170	South Los Angeles		Yes	Above Moderate
LOS ANGELES	1335 1/2 W MARTIN LUTHER KING, JR BL	90037	5037001018	Medium Residential	R3-1-CPIO	0	54	0.180701267	Residential - Five or More Units or Apartments (Any Combination) - 4 Stories or Less	YES - Current	NO - Privately-Owned	Available	Not Used in Prior Housing Element	0	0	0.11281305	0.11281305	9	0	0	1148197	171	South Los Angeles		Yes	Above Moderate
LOS ANGELES	1319 W MARTIN LUTHER KING, JR BLVD	90037	5037001020	Medium Residential	R3-1-CPIO	0	54	0.180748972	Residential - Five or More Units or Apartments (Any Combination) - 4 Stories or Less	YES - Current	NO - Privately-Owned	Available	Not Used in Prior Housing Element	0	0	0.32480092	0.32480092	5	0	0	1148197	168	South Los Angeles		Yes	Above Moderate
LOS ANGELES	1311 W MARTIN LUTHER KING, JR BLVD	90037	5037001021	Medium Residential	R3-1-CPIO	0	54	0.180763271	Residential - Five or More Units or Apartments (Any Combination) - 4 Stories or Less	YES - Current	NO - Privately-Owned	Available	Not Used in Prior Housing Element	0	0	0.039456372	0.039456372	6	0	0	1148197	167	South Los Angeles		Yes	Above Moderate
LOS ANGELES	1309 W MARTIN LUTHER KING, JR BLVD	90037	5037001022	Medium Residential	R3-1-CPIO	0	54	0.180780951	Residential - Four Units (Any Combination) - 4 Stories or Less	YES - Current	NO - Privately-Owned	Available	Not Used in Prior Housing Element	0	0	0.118880814	0.118880814	4	0	0	1148197	166	South Los Angeles		Yes	Above Moderate
LOS ANGELES	1303 W MARTIN LUTHER KING, JR BLVD	90037	5037001023	Medium Residential	R3-1-CPIO	0	54	0.180794475	Residential - Five or More Units or Apartments (Any Combination) - 4 Stories or Less	YES - Current	NO - Privately-Owned	Available	Not Used in Prior Housing Element	0	0	0.264669728	0.264669728	7	0	0	1148197	165	South Los Angeles		Yes	Above Moderate
LOS ANGELES	3992 S NORMANDIE AVE	90037	5037001024	Community Commercial	C2-1L-CPIO	0	108	0.140494135	Commercial - Service Station - Self Service - No Additional Services	YES - Current	NO - Privately-Owned	Available	Not Used in Prior Housing Element	0.065842911	0	0	0.065842911	0	0	0	1148197	191	South Los Angeles			Lower
LOS ANGELES	3998 S NORMANDIE AVE	90037	5037001024	Community Commercial	C2-1L-CPIO	0	108	0.150025571	Commercial - Service Station - Self Service - No Additional Services	YES - Current	NO - Privately-Owned	Available	Not Used in Prior Housing Element	0.067932066	0	0	0.067932066	0	0	0	1148197	194	South Los Angeles			Lower
LOS ANGELES	3982 S NORMANDIE AVE	90037	5037001025	Low Medium II Residential	RD1.5-1	0	29	0.13478733	Residential - Double, Duplex, or Two Units - 4 Stories or Less	YES - Current	NO - Privately-Owned	Available	Not Used in Prior Housing Element	0	0

LOS ANGELES	3983 S BUDLONG AVE	90037	5037002003	Low Medium II Residential	RD1.5-1	0	29	0.149188959	Residential - Double, Duplex, or Two Units - 4 Stories or Less	YES - Current	NO - Privately-Owned	Available	Not Used in Prior Housing Element	0	0.169150129	0	0.169150129	2	0	0	1148197	141	South Los Angeles		Yes	Moderate
LOS ANGELES	3991 S BUDLONG AVE	90037	5037002005	Medium Residential	R3-1-CPIO	0	54	0.149171544	Residential - Three Units (Any Combination) - 4 Stories or Less	YES - Current	NO - Privately-Owned	Available	Not Used in Prior Housing Element	0	0	0.109921686	0.109921686	3	0	0	1148197	189	South Los Angeles		Yes	Above Moderate
LOS ANGELES	1180 W BROWNING BLVD	90037	5037002008	Low Medium II Residential	RD1.5-1	0	29	0.179041095	Residential - Double, Duplex, or Two Units - 4 Stories or Less	YES - Current	NO - Privately-Owned	Available	Not Used in Prior Housing Element	0	0.247329614	0	0.247329614	2	0	0	1148197	100	South Los Angeles		Yes	Moderate
LOS ANGELES	1188 W BROWNING BLVD	90037	5037002009	Low Medium II Residential	RD1.5-1	0	29	0.17904253	Residential - Four Units (Any Combination) - 4 Stories or Less	YES - Current	NO - Privately-Owned	Available	Not Used in Prior Housing Element	0	0.075604133	0	0.075604133	4	0	0	1148197	101	South Los Angeles		Yes	Moderate
LOS ANGELES	1190 W BROWNING BLVD	90037	5037002010	Low Medium II Residential	RD1.5-1	0	29	0.179043965	Residential - Double, Duplex, or Two Units - 4 Stories or Less	YES - Current	NO - Privately-Owned	Available	Not Used in Prior Housing Element	0	0.247329614	0	0.247329614	2	0	0	1148197	102	South Los Angeles		Yes	Moderate
LOS ANGELES	1196 W BROWNING BLVD	90037	5037002011	Low Medium II Residential	RD1.5-1	0	29	0.179045755	Residential - Double, Duplex, or Two Units - 4 Stories or Less	YES - Current	NO - Privately-Owned	Available	Not Used in Prior Housing Element	0	0.247329614	0	0.247329614	2	0	0	1148197	103	South Los Angeles		Yes	Moderate
LOS ANGELES	1204 1/2 W BROWNING BLVD	90037	5037002012	Low Medium II Residential	RD1.5-1	0	29	0.179047552	Residential - Double, Duplex, or Two Units - 4 Stories or Less	YES - Current	NO - Privately-Owned	Available	Not Used in Prior Housing Element	0	0.247329614	0	0.247329614	2	0	0	1148197	104	South Los Angeles		Yes	Moderate
LOS ANGELES	1208 1/2 W BROWNING BLVD	90037	5037002013	Low Medium II Residential	RD1.5-1	0	29	0.179049704	Residential - Four Units (Any Combination) - 4 Stories or Less	YES - Current	NO - Privately-Owned	Available	Not Used in Prior Housing Element	0	0.403279757	0	0.403279757	1	0	0	1148197	105	South Los Angeles			Moderate
LOS ANGELES	1214 W BROWNING BLVD	90037	5037002014	Low Medium II Residential	RD1.5-1	0	29	0.179051139	Residential - Three Units (Any Combination) - 4 Stories or Less	YES - Current	NO - Privately-Owned	Available	Not Used in Prior Housing Element	0	0.208798525	0	0.208798525	3	0	0	1148197	106	South Los Angeles		Yes	Moderate
LOS ANGELES	1220 W BROWNING BLVD	90037	5037002015	Low Medium II Residential	RD1.5-1	0	29	0.179052574	Residential - Single Family Residence	YES - Current	NO - Privately-Owned	Available	Not Used in Prior Housing Element	0	0.403279757	0	0.403279757	1	0	0	1148197	107	South Los Angeles			Moderate
LOS ANGELES	1263 W MARTIN LUTHER KING, JR BLVD	90037	5037002016	Medium Residential	R3-1-CPIO	0	54	0.180811389	Residential - Double, Duplex, or Two Units - 4 Stories or Less	YES - Current	NO - Privately-Owned	Available	Used in Prior Housing Element - Non-Vacant	0	0	0.440662837	0.440662837	2	0	0	1148197	164	South Los Angeles		Yes	Above Moderate
LOS ANGELES	1255 W MARTIN LUTHER KING, JR BLVD	90037	5037002017	Medium Residential	R3-1-CPIO	0	54	0.180827172	Residential - Double, Duplex, or Two Units - 4 Stories or Less	YES - Current	NO - Privately-Owned	Available	Used in Prior Housing Element - Non-Vacant	0	0	0.440662837	0.440662837	2	0	0	1148197	163	South Los Angeles		Yes	Above Moderate
LOS ANGELES	1251 W MARTIN LUTHER KING, JR BLVD	90037	5037002018	Medium Residential	R3-1-CPIO	0	54	0.180842955	Residential - Double, Duplex, or Two Units - 4 Stories or Less	YES - Current	NO - Privately-Owned	Available	Used in Prior Housing Element - Non-Vacant	0	0	0.440662837	0.440662837	2	0	0	1148197	162	South Los Angeles		Yes	Above Moderate
LOS ANGELES	1237 W MARTIN LUTHER KING, JR BLVD	90037	5037002021	Medium Residential	R3-1-CPIO	0	54	0.180889586	Residential - Double, Duplex, or Two Units - 4 Stories or Less	YES - Current	NO - Privately-Owned	Available	Used in Prior Housing Element - Non-Vacant	0	0	0.407622546	0.407622546	2	0	0	1148197	159	South Los Angeles		Yes	Above Moderate
LOS ANGELES	1233 W MARTIN LUTHER KING, JR BLVD	90037	5037002022	Medium Residential	R3-1-CPIO	0	54	0.180905369	Residential - Four Units (Any Combination) - 4 Stories or Less	YES - Current	NO - Privately-Owned	Available	Not Used in Prior Housing Element	0	0	0.110001239	0.110001239	4	0	0	1148197	158	South Los Angeles		Yes	Above Moderate
LOS ANGELES	1225 W MARTIN LUTHER KING, JR BLVD	90037	5037002023	Medium Residential	R3-1-CPIO	0	54	0.180921152	Residential - Single Family Residence	YES - Current	NO - Privately-Owned	Available	Used in Prior Housing Element - Non-Vacant	0.621432465	0	0	0.621432465	1	0	0	1148197	157	South Los Angeles			Lower
LOS ANGELES	1223 3/4 W MARTIN LUTHER KING, JR BL	90037	5037002024	Medium Residential	R3-1-CPIO	0	54	0.18093658	Residential - Five or More Units or Apartments (Any Combination) - 4 Stories or Less	YES - Current	NO - Privately-Owned	Available	Not Used in Prior Housing Element	0	0	0.199330144	0.199330144	9	0	0	1148197	156	South Los Angeles		Yes	Above Moderate
LOS ANGELES	1215 W MARTIN LUTHER KING, JR BLVD	90037	5037002025	Medium Residential	R3-1-CPIO	0	54	0.182313671	Residential - Four Units (Any Combination) - 4 Stories or Less	YES - Current	NO - Privately-Owned	Available	Not Used in Prior Housing Element	0.070201041	0	0	0.070201041	4	0	0	1148197	155	South Los Angeles			Lower
LOS ANGELES	1164 W BROWNING BLVD	90037	5037002026	Low Medium II Residential	RD1.5-1	0	29	0.180434006	Residential - Four Units (Any Combination) - 4 Stories or Less	YES - Current	NO - Privately-Owned	Available	Not Used in Prior Housing Element	0	0.176135123	0	0.176135123	4	0	0	1148197	98	South Los Angeles		Yes	Moderate
LOS ANGELES	1172 W BROWNING BLVD	90037	5037002027	Low Medium II Residential	RD1.5-1	0	29	0.179039298	Residential - Four Units (Any Combination) - 4 Stories or Less	YES - Current	NO - Privately-Owned	Available	Not Used in Prior Housing Element	0	0.176135123	0	0.176135123	4	0	0	1148197	99	South Los Angeles		Yes	Moderate
LOS ANGELES			5037002028	Medium Residential	R3-1-CPIO	0	54	0.155063952	Residential - Four Units (Any Combination) - 4 Stories or Less	YES - Current	NO - Privately-Owned	Available	Not Used in Prior Housing Element	0.06295093	0	0	0.06295093	4	0	0	1148197	193	South Los Angeles			Lower
LOS ANGELES	1226 W LEIGHTON AVE	90037	5037003001	Low Medium II Residential	RD1.5-1	0	29	0.179353156	Residential - Single Family Residence	YES - Current	NO - Privately-Owned	Available	Not Used in Prior Housing Element	0	0.403279757	0	0.403279757	1	0	0	1178197	1162	South Los Angeles			Moderate
LOS ANGELES	1228 W LEIGHTON AVE	90037	5037003002	Low Medium II Residential	RD1.5-1	0	29	0.179353511	Residential - Four Units (Any Combination) - 4 Stories or Less	YES - Current	NO - Privately-Owned	Available	Not Used in Prior Housing Element	0	0.075604133	0	0.075604133	4	0	0	1178197	1163	South Los Angeles		Yes	Moderate
LOS ANGELES	1236 W LEIGHTON AVE	90037	5037003003	Low Medium II Residential	RD1.5-1	0	29	0.179353511	Residential - Four Units (Any Combination) - 4 Stories or Less	YES - Current	NO - Privately-Owned	Available	Not Used in Prior Housing Element	0	0.057927764	0	0.057927764	4	0	0	1178197	1164	South Los Angeles		Yes	Moderate
LOS ANGELES	1246 W LEIGHTON AVE	90037	5037003004	Low Medium II Residential	RD1.5-1	0	29	0.179353148	Residential - Double, Duplex, or Two Units - 4 Stories or Less	YES - Current	NO - Privately-Owned	Available	Not Used in Prior Housing Element	0	0.247329614	0	0.247329614	2	0	0	1178197	1165	South Los Angeles		Yes	Moderate
LOS ANGELES	1250 W LEIGHTON AVE	90037	5037003005	Low Medium II Residential	RD1.5-1	0	29	0.179354278	Residential - Three Units (Any Combination) - 4 Stories or Less	YES - Current	NO - Privately-Owned	Available	Not Used in Prior Housing Element	0	0.208798525	0	0.208798525	3	0	0	1178197	1166	South Los Angeles		Yes	Moderate
LOS ANGELES	1256 W LEIGHTON AVE	90037	5037003006	Low Medium II Residential	RD1.5-1	0	29	0.179353148	Residential - Single Family Residence	YES - Current	NO - Privately-Owned	Available	Not Used in Prior Housing Element	0	0.403279757	0	0.403279757	1	0	0	1178197	1167	South Los Angeles			Moderate
LOS ANGELES	1264 W LEIGHTON AVE	90037	5037003008	Low Medium II Residential	RD1.5-1	0	29	0.17935427	Residential - Three Units (Any Combination) - 4 Stories or Less	YES - Current	NO - Privately-Owned	Available	Not Used in Prior Housing Element	0	0.208798525	0	0.208798525	3	0	0	1178197	1169	South Los Angeles		Yes	Moderate
LOS ANGELES	1276 W LEIGHTON AVE	90037	5037003009	Low Medium II Residential	RD1.5-1	0	29	0.179350606	Residential - Four Units (Any Combination) - 4 Stories or Less	YES - Current	NO - Privately-Owned	Available	Not Used in Prior Housing Element	0	0.176135123	0	0.176135123	4	0	0	1178197	1170	South Los Angeles		Yes	Moderate
LOS ANGELES	1282 W LEIGHTON AVE	90037	5037003010	Low Medium II Residential	RD1.5-1	0	29	0.146753455	Residential - Double, Duplex, or Two Units - 4 Stories or Less	YES - Current	NO - Privately-Owned	Available	Not Used in Prior Housing Element	0	0.137996703	0	0.137996703	3	0	0	1178197	1171	South Los Angeles		Yes	Moderate
LOS ANGELES	3958 S NORMANDIE AVE	90037	5037003012	Low Medium II Residential	RD1.5-1	0	29	0.140038552	Residential - Single Family Residence	YES - Current	NO - Privately-Owned	Available	Not Used in Prior Housing Element	0	0.28533712	0	0.28533712	1	0	0	1178197	1184	South Los Angeles			Moderate
LOS ANGELES	3962 S NORMANDIE AVE	90037	5037003013	Low Medium II Residential	RD1.5-1	0	29	0.140355907	Residential - Single Family Residence	YES - Current	NO - Privately-Owned	Available	Not Used in Prior Housing Element	0	0.28533712	0	0.28533712	1	0	0	1148197	14	South Los Angeles			Moderate
LOS ANGELES	3966 S NORMANDIE AVE	90037	5037003014	Low Medium II Residential	RD1.5-1	0	29	0.1402547	Residential - Single Family Residence	YES - Current	NO - Privately-Owned	Available	Not Used in Prior Housing Element	0	0.28533712	0	0.28533712	1	0	0	1148197	58	South Los Angeles			Moderate
LOS ANGELES	1275 W BROWNING BLVD	90037	5037003016	Low Medium II Residential	RD1.5-1	0	29	0.179353247	Residential - Double, Duplex, or Two Units - 4 Stories or Less	YES - Current	NO - Privately-Owned	Available	Not Used in Prior Housing Element	0	0.247329614	0	0.247329614	2	0	0	1148197	54	South Los Angeles		Yes	Moderate
LOS ANGELES	1269 W BROWNING BLVD	90037	5037003017	Low Medium II Residential	RD1.5-1	0	29	0.179352485	Residential - Single Family Residence - Pool	YES - Current	NO - Privately-Owned	Available	Not Used in Prior Housing Element	0	0.403279757	0	0.403279757	1	0	0	1148197	53	South Los Angeles			Moderate
LOS ANGELES	1251 W BROWNING BLVD	90037	5037003020	Low Medium II Residential	RD1.5-1	0	29	0.179353605	Residential - Four Units (Any Combination) - 4 Stories or Less	YES - Current	NO - Privately-Owned	Available	Not Used in Prior Housing Element	0	0.176135123	0	0.176135123	4	0	0	1148197	50	South Los Angeles		Yes	Moderate
LOS ANGELES	1245 W BROWNING BLVD	90037	5037003021	Low Medium II Residential	RD1.5-1	0	29	0.179353602	Residential - Double, Duplex, or Two Units - 4 Stories or Less - Pool and Misc.	YES - Current	NO - Privately-Owned	Available	Not Used in Prior Housing Element	0	0.247329614	0	0.247329614	2	0	0	1148197	49	South Los Angeles		Yes	Moderate
LOS ANGELES	1235 W BROWNING BLVD	90037	5037003022	Low Medium II Residential	RD1.5-1	0	29	0.179353605	Residential - Three Units (Any Combination) - 4 Stories or Less	YES - Current	NO - Privately-Owned	Available	Not Used in Prior Housing Element	0	0.208798525	0	0.208798525	3	0	0	1148197	48	South Los Angeles		Yes	Moderate
LOS ANGELES	1231 W BROWNING BLVD	90037	5037003023	Low Medium II Residential	RD1.5-1	0	29	0.179353964	Residential - Double, Duplex, or Two Units - 4 Stories or Less	YES - Current	NO - Privately-Owned	Available	Not Used in Prior Housing Element	0	0.247329614	0	0.247329614	2	0	0	1148197	47	South Los Angeles		Yes	Moderate
LOS ANGELES	1229 W BROWNING BLVD	90037	5037003024	Low Medium II Residential	RD1.5-1	0	29	0.179353961	Residential - Four Units (Any Combination) - 4 Stories or Less	YES - Current	NO - Privately-Owned	Available	Not Used in Prior Housing Element	0	0.403279757	0	0.403279757	1	0	0	1148197	46	South Los Angeles			Moderate
LOS ANGELES	1263 W BROWNING BLVD	90037	5037003026	Low Medium II Residential	RD1.5-1	0	29	0.179354364	Residential - Single Family Residence	YES - Current	NO - Privately-Owned	Available	Not Used in Prior Housing Element	0	0.403279757	0	0.403279757	1	0	0	1148197	52	South Los Angeles			Moderate
LOS ANGELES	3955 1/2 S BUDLONG AVE	90037	5037004002	Low Medium II Residential	RD1.5-1	0	29	0.14953316	Residential - Four Units (Any Combination) - 4 Stories or Less	YES - Current	NO - Privately-Owned	Available	Not Used in Prior Housing Element	0	0.339357734	0	0.339357734	1	0	0	1178197	1175	South Los Angeles			Moderate
LOS ANGELES	3961 S BUDLONG AVE	90037	5037004003	Low Medium II Residential	RD1.5-1	0	29	0.149530284	Residential - Single Family Residence	YES - Current	NO - Privately-Owned	Available	Not Used in Prior Housing Element	0	0.339357734	0	0.339357734	1	0	0	1178197	1182	South Los Angeles			Moderate
LOS ANGELES	3963 S BUDLONG AVE	90037	5037004004	Low Medium II Residential	RD1.5-1	0	29	0.150959086	Residential - Three Units (Any Combination) - 4 Stories or Less	YES - Current	NO - Privately-Owned	Available	Not Used in Prior Housing Element	0	0.164088285	0	0.164088285	3	0	0	1148197	13	South Los Angeles		Yes	Moderate
LOS ANGELES	3969 1/2 S BUDLONG AVE	90037	5037004005	Low Medium II Residential	RD1.5-1	0	29	0.144745909	Residential - Double, Duplex, or Two Units - 4 Stories or Less	YES - Current	NO - Privately-Owned	Available	Not Used in Prior Housing Element	0	0.169150129	0	0.169150129	2	0	0	1148197	57	South Los Angeles		Yes	Moderate
LOS ANGELES	3973 S BUDLONG AVE	90037	5037004006	Low Medium II Residential	RD1.5-1	0	29	0.149221079	Residential - Four Units (Any Combination) - 4 Stories or Less	YES - Current	NO - Privately-Owned	Available	Not Used in Prior Housing Element	0	0.192262566	0	0.192262566	4	0	0	1148197	64	South Los Angeles		Yes	Moderate
LOS ANGELES	1166 W LEIGHTON AVE	90037	5037004007	Low Medium II Residential	RD1.5-1	0	29	0.179354633	Residential - Single Family Residence	YES - Current	NO - Privately-Owned	Available	Not Used in Prior Housing Element	0	0.403279757	0	0.403279757	1	0	0	1178197	1152	South Los Angeles			Moderate
LOS ANGELES	1170 W LEIGHTON AVE	90037	5037004008	Low Medium II Residential	RD1.5-1	0	29	0.179353511	Residential - Single Family Residence	YES - Current	NO - Privately-Owned	Available	Not Used in Prior Housing Element	0	0.403279757	0	0.403279757	1	0	0	1178197	1153	South Los Angeles			Moderate
LOS ANGELES	1184 W LEIGHTON AVE	90037	5037004010	Low Medium II Residential	RD1.5-1	0	29	0.17935351	Residential - Single Family Residence	YES - Current	NO - Privately-Owned	Available	Not Used in Prior Housing Element	0	0.403279757	0	0.403279757	1	0	0	1178197	1155	South Los Angeles			Moderate
LOS ANGELES	1190 W LEIGHTON AVE	90037	5037004011	Low Medium II Residential	RD1.5-1	0	29	0.179353148	Residential - Single Family Residence	YES - Current	NO - Privately-Owned	Available	Not Used in Prior Housing Element	0	0.403279757	0	0.403279757	1	0	0	1178197	1156	South Los Angeles			Moderate
LOS ANGELES	1198 W LEIGHTON AVE	90037	5037004012	Low Medium II Residential	RD1.5-1	0	29	0.179353156	Residential - Single Family Residence	YES - Current	NO - Privately-Owned	Available	Not Used in Prior Housing Element	0	0.403279757	0	0.403279757	1	0	0	1178197	1157	South Los Angeles			Moderate
LOS ANGELES	1200 W LEIGHTON AVE	90037	5037004013	Low Medium II Residential	RD1.5-1	0	29	0.179353148	Residential - Single Family Residence	YES - Current	NO - Privately-Owned	Available	Not Used in Prior Housing Element	0	0.403279757	0	0.403279757	1	0	0	1178197	1158	South Los Angeles			Moderate
LOS ANGELES	1208 W LEIGHTON AVE	90037	5037004014	Low Medium II Residential	RD1.5-1	0	29	0.179353156	Residential - Three Units (Any Combination) - 4 Stories or Less	YES - Current	NO - Privately-Owned	Available	Not Used in Prior Housing Element	0	0.208798525	0	0.208798525	3	0	0	1178197	1159	South Los Angeles		Yes	Moderate
LOS ANGELES	1214 W LEIGHTON AVE	90037	5037004015	Low Medium II Residential	RD1.5-1	0	29	0.179353148	Residential - Single Family Residence	YES - Current	NO - Privately-Owned	Available	Not Used in Prior Housing Element	0	0.403279757	0	0.403279757	1	0	0	1178197	1160	South Los Angeles			Moderate
LOS ANGELES	1218 W LEIGHTON AVE	90037	5037004016	Low Medium II Residential	RD1.5-1	0	29	0.179353148	Residential - Double, Duplex, or Two Units - 4 Stories or Less	YES - Current	NO - Privately-Owned	Available	Not Used in Prior Housing Element	0	0.247329614	0	0.247329614	2	0	0	1178197	1161	South Los Angeles		Yes	Moderate
LOS ANGELES	1221 W BROWNING BLVD	90037	5037004017	Low Medium II Residential	RD1.5-1	0	29	0.179353605	Residential - Double, Duplex, or Two Units - 4 Stories or Less	YES - Current	NO - Privately-Owned	Available	Not Used in Prior Housing Element	0	0.247329614	0	0.247329614	2	0	0	1148197	45	South Los Angeles		Yes	Moderate
LOS ANGELES	1217 W BROWNING BLVD	90037	5037004018	Low Medium II Residential	RD1.5-1	0	29	0.179353605	Residential - Four Units (Any Combination) - 4 Stories or Less	YES - Current	NO - Privately-Owned	Available	Not Used in Prior Housing Element	0	0.075604133	0	0.075604133	4	0	0	1148197	44	South Los Angeles		Yes	Moderate
LOS ANGELES	1209 1/2 W BROWNING BLVD	90037	5037004019	Low Medium II Residential	RD1.5-1	0	29	0.179353605	Residential - Four Units (Any Combination) - 4 Stories or Less	YES - Current	NO - Privately-Owned	Available	Not Used in Prior Housing Element	0	0.341364017	0	0.341364017	2	0	0	1148197	43	South Los Angeles			Moderate
LOS ANGELES	1203 W BROWNING BLVD	90037	5037004020	Low Medium II Residential	RD1.5-1	0	29	0.179353244	Residential - Double, Duplex, or Two Units - 4 Stories or Less	YES - Current	NO - Privately-Owned	Available	Not Used in Prior Housing Element	0	0.247329614	0	0.247329614	2	0	0	1148197	42	South Los Angeles		Yes	Moderate
LOS ANGELES	1199 1/2 W BROWNING BLVD	90037	5037004021	Low Medium II Residential	RD1.5-1	0	29	0.179353247	Residential - Four Units (Any Combination) - 4 Stories or Less	YES - Current	NO - Privately-Owned	Available	Not Used in Prior Housing Element	0	0.247329614	0	0.247329614	2	0	0	1148197	41	South Los Angeles		Yes	Moderate
LOS ANGELES	1191 W BROWNING BLVD	90037	5037004022	Low Medium II Residential	RD1.5-1	0	29	0.179352485	Residential - Three Units (Any Combination) - 4 Stories or Less	YES - Current	NO - Privately-Owned	Available	Not Used in Prior Housing Element	0	0.089944096	0	0.089944096	3	0	0	1148197	40	South Los Angeles		Yes	Moderate
LOS ANGELES	1187 W BROWNING BLVD	90037	5037004023	Low Medium II Residential	RD1.5-1	0	29	0.179354723	Residential - Single Family Residence	YES - Current	NO - Privately-Owned	Available	Not Used in Prior Housing Element	0	0.403279757	0	0.403279757	1	0	0	1148197	39	South Los Angeles			Moderate
LOS ANGELES	1181 W BROWNING BLVD	90037	5037004024	Low Medium II Residential	RD1.5-1	0	29	0.179352485	Residential - Single Family Residence	YES - Current	NO - Privately-Owned	Available	Not Used in Prior Housing Element	0	0.403279757	0	0.403279757	1	0	0	1148197	38	South Los Angeles			Moderate
LOS ANGELES	1173 W BROWNING BLVD	90037	5037004025	Low Medium II Residential	RD1.5-1	0	29	0.179353964	Residential - Double, Duplex, or Two Units - 4 Stories or Less	YES - Current	NO - Privately-Owned	Available	Not Used in Prior Housing Element	0	0.247329614	0	0.247329614	2	0	0	1148197	37	South Los Angeles		Yes	Moderate
LOS ANGELES	1167 W BROWNING BLVD	90037	5037004026	Low Medium II Residential	RD1.5-1	0	29	0.180827551	Residential - Double, Duplex, or Two Units - 4 Stories or Less	YES - Current	NO - Privately-Owned	Available	Not Used in Prior Housing Element	0	0.247329614	0	0.247329614	2	0	0	1148197	36	South Los Angeles		Yes	Moderate
LOS ANGELES	3951 S BUDLONG AVE	90037	5037004027	Low Medium II Residential	RD1.5-1	0	29	0.151517812	Residential - Four Units (Any Combination) - 4 Stories or Less	YES - Current	NO - Privately-Owned	Available	Not Used in Prior Housing Element	0	0.201142055	0	0.201142055	2	0	0	1178197	1151	South Los Angeles		Yes	Moderate
LOS ANGELES	1226 W 39TH PL	90037	5037005001	Low Medium II Residential	RD1.5-1	0	29	0.155054566	Residential - Single Family Residence	YES - Current	NO - Privately-Owned	Available	Not Used in Prior Housing Element	0	0.339357734	0	0.339357734	1	0	0	1178197	1037	South Los Angeles			Moderate
LOS ANGELES	1232 W 39TH PL	90037	5037005002	Low Medium II Residential	RD1.5-1	0	29	0.15505671	Residential - Double, Duplex, or Two Units - 4 Stories or Less	YES - Current	NO - Privately-Owned	Available	Not Used in Prior Housing Element	0	0.201142055	0	0.201142055	2	0	0	1178197	1038	South Los Angeles		Yes	Moderate
LOS ANGELES	1234 W 39TH PL	90037	5037005003	Low Medium II Residential	RD1.5-1	0	29	0.155059225	Residential - Single Family Residence	YES - Current	NO - Privately-Owned	Available	Not Used in Prior Housing Element	0	0.339357734	0	0.339357734	1	0	0	1178197	1039	South Los Angeles			Moderate
LOS ANGELES	1244 W 39TH PL	90037	5037005004	Low Medium II Residential	RD1.5-1	0	29	0.155062347	Residential - Single Family Residence	YES - Current	NO - Privately-Owned	Available	Not Used in Prior Housing Element	0	0.339357734	0	0.339357734	1	0	0	1178197	1040	South Los Angeles			Moderate
LOS ANGELES	1248 W 39TH PL	90037	5037005005	Low Medium II Residential	RD1.5-1	0	29	0.155062562	Residential - Single Family Residence	YES - Current	NO - Privately-Owned	Available	Not Used in Prior Housing Element	0	0.339357734	0	0.339357734	1	0	0	1178197	1041	South Los Angeles			Moderate
LOS ANGELES	1256 1/2 W 39TH PL	90037	5037005006	Low Medium II Residential	RD1.5-1	0	29	0.155066652	Residential - Double, Duplex, or Two Units - 4 Stories or Less	YES - Current	NO - Privately-Owned	Available	Not Used in Prior Housing Element	0	0.201142055	0	0.201142055	2	0	0	1178197	1042	South Los Angeles		Yes	Moderate
LOS ANGELES	1260 W 39TH PL	90037	5037005007	Low Medium II Residential	RD1.5-1	0	29	0.155067836	Residential - Single Family Residence	YES - Current	NO - Privately-Owned	Available	Not Used in Prior Housing Element	0	0.339357734	0	0.339357734	1	0	0	1178197	1043	South Los Angeles			Moderate
LOS ANGELES	1266 W 39TH PL	90037	5037005008	Low Medium II Residential	RD1.5-1	0	29	0.155069988	Residential - Four Units (Any Combination) - 4 Stories or Less	YES - Current	NO - Privately-Owned	Available	Not Used in Prior Housing Element	0	0.133717248	0	0.133717248	4	0	0	1178197	1044	South Los Angeles		Yes	Moderate
LOS ANGELES	1270 W 39TH PL	90037	5037005009	Low Medium II Residential	RD1.5-1	0	29	0.155072141	Residential - Three Units (Any Combination) - 4 Stories or Less	YES - Current	NO - Privately-Owned	Available	Not Used in Prior Housing Element	0	0.06956048	0	0.06956048	3	0	0	1178197	1045	South Los Angeles		Yes	Moderate
LOS ANGELES	1286 W 39TH PL	90037	5037005010	Low Medium II Residential	RD1.5-1	0	29	0.045248308	Residential - Single Family Residence	YES - Current	NO - Privately-Owned	Available	Not Used in Prior Housing Element	0	0	0.004757845	0.004757845	1	1*	1*	1178197	1046	South Los Angeles			Above Moderate
LOS ANGELES	3936 S NORMANDIE AVE	90037	5037005014	Low Medium II Residential	RD1.5-1	0	29	0.151241562	Residential - Double, Duplex, or Two Units - 4 Stories or Less	YES - Current	NO - Privately-Owned	Available	Not Used in Prior Housing Element	0	0.059348546	0	0.059348546	3	0	0	1178197	1064	South Los Angeles		Yes	Moderate
LOS ANGELES	3942 S NORMANDIE AVE	90037	5037005015	Low Medium II Residential	RD1.5-1	0	29	0.151242537	Residential - Single Family Residence	YES - Current	NO - Privately-Owned	Available	Not Used in Prior Housing Element	0	0.28533712	0	0.28533712	1	0	0	1178197	1112	South Los Angeles			Moderate
LOS ANGELES	3948 S NORMANDIE AVE	90037	5037005016	Low Medium II Residential	RD1.5-1	0	29	0.111285174	Residential - Single Family Residence	YES - Current	NO - Privately-Owned	Available	Not Used in Prior Housing Element	0	0.096221709	0	0.096221709	1	3*	3*	1178197	1117	South Los Angeles			Moderate
LOS ANGELES	1281 W LEIGHTON AVE	90037	5037005017	Low Medium II Residential	RD1.5-1	0	29	0.039670187	Residential - Single Family Residence	YES - Current	NO - Privately-Owned	Available	Not Used in Prior Housing Element	0	0	0.031876418	0.031876418	1	1*	1*	1178197	1116	South Los Angeles			Above Moderate
LOS ANGELES	1269 W LEIGHTON AVE	90037	5037005018	Low Medium II Residential	RD1.5-1	0	29	0.154955903	Residential - Double, Duplex, or Two Units - 4 Stories or Less	YES - Current	NO - Privately-Owned	Available	Not Used in Prior Housing Element	0	0.201142055	0	0.201142055	2	0	0	1178197	1103	South Los Angeles		Yes	Moderate
LOS ANGELES	1267 W LEIGHTON AVE	90037	5037005019	Low Medium II Residential	RD1.5-1	0	29	0.154956878	Residential - Single Family Residence	YES - Current	NO - Privately-Owned	Available	Not Used in Prior Housing Element	0	0.339357734	0	0.339357734	1	0	0

LOS ANGELES	1237 W LEIGHTON AVE	90037	5037005024	Low Medium II Residential	RD1.5-1	0	29	0.154955903	Residential - Single Family Residence	YES - Current	NO - Privately-Owned	Available	Not Used in Prior Housing Element	0	0.339357734	0	0.339357734	1	0	0	1178197	1097	South Los Angeles			Moderate
LOS ANGELES	1225 W LEIGHTON AVE	90037	5037005026	Low Medium II Residential	RD1.5-1	0	29	0.154956265	Residential - Double, Duplex, or Two Units - 4 Stories or Less	YES - Current	NO - Privately-Owned	Available	Not Used in Prior Housing Element	0	0.201142055	0	0.201142055	2	0	0	1178197	1095	South Los Angeles		Yes	Moderate
LOS ANGELES	3932 S NORMANDIE AVE	90037	5037005027	Low Medium II Residential	RD1.5-1	0	29	0.140039982	Residential - Double, Duplex, or Two Units - 4 Stories or Less	YES - Current	NO - Privately-Owned	Available	Not Used in Prior Housing Element	0	0.169150129	0	0.169150129	2	0	0	1178197	1057	South Los Angeles		Yes	Moderate
LOS ANGELES	3927 S BUDLONG AVE	90037	5037006001	Low Medium II Residential	RD1.5-1	0	29	0.117887359	Residential - Single Family Residence	YES - Current	NO - Privately-Owned	Available	Not Used in Prior Housing Element	0	0.096221709	0	0.096221709	1	3*	3*	1178197	1024	South Los Angeles			Moderate
LOS ANGELES			5037006002	Low Medium II Residential	RD1.5-1	0	29	0.043434008	Residential - Single Family Residence	YES - Current	NO - Privately-Owned	Available	Not Used in Prior Housing Element	0	0	0.031876418	0.031876418	1	1*	1*	1178197	1025	South Los Angeles			Above Moderate
LOS ANGELES	3933 S BUDLONG AVE	90037	5037006003	Low Medium II Residential	RD1.5-1	0	29	0.161159175	Residential - Single Family Residence	YES - Current	NO - Privately-Owned	Available	Not Used in Prior Housing Element	0	0.339357734	0	0.339357734	1	0	0	1178197	1053	South Los Angeles			Moderate
LOS ANGELES	3935 S BUDLONG AVE	90037	5037006004	Low Medium II Residential	RD1.5-1	0	29	0.161159316	Residential - Double, Duplex, or Two Units - 4 Stories or Less	YES - Current	NO - Privately-Owned	Available	Not Used in Prior Housing Element	0	0.201142055	0	0.201142055	2	0	0	1178197	1063	South Los Angeles		Yes	Moderate
LOS ANGELES	3943 S BUDLONG AVE	90037	5037006005	Low Medium II Residential	RD1.5-1	0	29	0.161160791	Residential - Four Units (Any Combination) - 4 Stories or Less	YES - Current	NO - Privately-Owned	Available	Not Used in Prior Housing Element	0	0.043819195	0	0.043819195	4	0	0	1178197	1111	South Los Angeles		Yes	Moderate
LOS ANGELES	3949 S BUDLONG AVE	90037	5037006006	Low Medium II Residential	RD1.5-1	0	29	0.161158541	Residential - Single Family Residence	YES - Current	NO - Privately-Owned	Available	Not Used in Prior Housing Element	0	0.339357734	0	0.339357734	1	0	0	1178197	1115	South Los Angeles			Moderate
LOS ANGELES	1166 W 39TH PL	90037	5037006007	Low Medium II Residential	RD1.5-1	0	29	0.155900857	Residential - Double, Duplex, or Two Units - 4 Stories or Less	YES - Current	NO - Privately-Owned	Available	Not Used in Prior Housing Element	0	0.201142055	0	0.201142055	2	0	0	1178197	1026	South Los Angeles		Yes	Moderate
LOS ANGELES	1176 W 39TH PL	90037	5037006008	Low Medium II Residential	RD1.5-1	0	29	0.155033865	Residential - Three Units (Any Combination) - 4 Stories or Less	YES - Current	NO - Privately-Owned	Available	Not Used in Prior Housing Element	0	0.164088285	0	0.164088285	3	0	0	1178197	1027	South Los Angeles		Yes	Moderate
LOS ANGELES	1180 W 39TH PL	90037	5037006009	Low Medium II Residential	RD1.5-1	0	29	0.155037955	Residential - Double, Duplex, or Two Units - 4 Stories or Less	YES - Current	NO - Privately-Owned	Available	Not Used in Prior Housing Element	0	0.201142055	0	0.201142055	2	0	0	1178197	1028	South Los Angeles		Yes	Moderate
LOS ANGELES	1186 W 39TH PL	90037	5037006010	Low Medium II Residential	RD1.5-1	0	29	0.155039493	Residential - Single Family Residence	YES - Current	NO - Privately-Owned	Available	Not Used in Prior Housing Element	0	0.35083382	0	0.35083382	1	0	0	1178197	1029	South Los Angeles			Moderate
LOS ANGELES	1190 W 39TH PL	90037	5037006011	Low Medium II Residential	RD1.5-1	0	29	0.150390461	Residential - Single Family Residence	YES - Current	NO - Privately-Owned	Available	Not Used in Prior Housing Element	0	0.339357734	0	0.339357734	1	0	0	1178197	1031	South Los Angeles			Moderate
LOS ANGELES	1194 W 39TH PL	90037	5037006012	Low Medium II Residential	RD1.5-1	0	29	0.155043797	Residential - Double, Duplex, or Two Units - 4 Stories or Less	YES - Current	NO - Privately-Owned	Available	Not Used in Prior Housing Element	0	0.201142055	0	0.201142055	2	0	0	1178197	1032	South Los Angeles		Yes	Moderate
LOS ANGELES	1200 W 39TH PL	90037	5037006013	Low Medium II Residential	RD1.5-1	0	29	0.155045957	Residential - Single Family Residence	YES - Current	NO - Privately-Owned	Available	Not Used in Prior Housing Element	0	0.339357734	0	0.339357734	1	0	0	1178197	1033	South Los Angeles			Moderate
LOS ANGELES	1208 W 39TH PL	90037	5037006014	Low Medium II Residential	RD1.5-1	0	29	0.155048101	Residential - Three Units (Any Combination) - 4 Stories or Less	YES - Current	NO - Privately-Owned	Available	Not Used in Prior Housing Element	0	0.164088285	0	0.164088285	3	0	0	1178197	1034	South Los Angeles		Yes	Moderate
LOS ANGELES	1214 1/2 W 39TH PL	90037	5037006015	Low Medium II Residential	RD1.5-1	0	29	0.155050261	Residential - Four Units (Any Combination) - 4 Stories or Less	YES - Current	NO - Privately-Owned	Available	Not Used in Prior Housing Element	0	0.339357734	0	0.339357734	1	0	0	1178197	1035	South Los Angeles			Moderate
LOS ANGELES	1218 W 39TH PL	90037	5037006016	Low Medium II Residential	RD1.5-1	0	29	0.155052406	Residential - Single Family Residence	YES - Current	NO - Privately-Owned	Available	Not Used in Prior Housing Element	0	0.339357734	0	0.339357734	1	0	0	1178197	1036	South Los Angeles			Moderate
LOS ANGELES	1221 W LEIGHTON AVE	90037	5037006017	Low Medium II Residential	RD1.5-1	0	29	0.154956265	Residential - Single Family Residence	YES - Current	NO - Privately-Owned	Available	Not Used in Prior Housing Element	0	0.339357734	0	0.339357734	1	0	0	1178197	1094	South Los Angeles			Moderate
LOS ANGELES	1211 W LEIGHTON AVE	90037	5037006018	Low Medium II Residential	RD1.5-1	0	29	0.154956265	Residential - Three Units (Any Combination) - 4 Stories or Less	YES - Current	NO - Privately-Owned	Available	Not Used in Prior Housing Element	0	0.164088285	0	0.164088285	3	0	0	1178197	1093	South Los Angeles		Yes	Moderate
LOS ANGELES	1207 W LEIGHTON AVE	90037	5037006019	Low Medium II Residential	RD1.5-1	0	29	0.154956265	Residential - Single Family Residence	YES - Current	NO - Privately-Owned	Available	Not Used in Prior Housing Element	0	0.339357734	0	0.339357734	1	0	0	1178197	1092	South Los Angeles			Moderate
LOS ANGELES	1201 W LEIGHTON AVE	90037	5037006020	Low Medium II Residential	RD1.5-1	0	29	0.154956265	Residential - Single Family Residence	YES - Current	NO - Privately-Owned	Available	Not Used in Prior Housing Element	0	0.339357734	0	0.339357734	1	0	0	1178197	1091	South Los Angeles			Moderate
LOS ANGELES	1199 W LEIGHTON AVE	90037	5037006021	Low Medium II Residential	RD1.5-1	0	29	0.154955903	Residential - Single Family Residence	YES - Current	NO - Privately-Owned	Available	Not Used in Prior Housing Element	0	0.339357734	0	0.339357734	1	0	0	1178197	1090	South Los Angeles			Moderate
LOS ANGELES	1193 W LEIGHTON AVE	90037	5037006022	Low Medium II Residential	RD1.5-1	0	29	0.154955936	Residential - Double, Duplex, or Two Units - 4 Stories or Less	YES - Current	NO - Privately-Owned	Available	Not Used in Prior Housing Element	0	0.201142055	0	0.201142055	2	0	0	1178197	1089	South Los Angeles		Yes	Moderate
LOS ANGELES	1185 W LEIGHTON AVE	90037	5037006023	Low Medium II Residential	RD1.5-1	0	29	0.154955903	Residential - Single Family Residence	YES - Current	NO - Privately-Owned	Available	Not Used in Prior Housing Element	0	0.339357734	0	0.339357734	1	0	0	1178197	1088	South Los Angeles			Moderate
LOS ANGELES	1181 W LEIGHTON AVE	90037	5037006024	Low Medium II Residential	RD1.5-1	0	29	0.154956265	Residential - Single Family Residence	YES - Current	NO - Privately-Owned	Available	Not Used in Prior Housing Element	0	0.339357734	0	0.339357734	1	0	0	1178197	1087	South Los Angeles			Moderate
LOS ANGELES	1175 W LEIGHTON AVE	90037	5037006025	Low Medium II Residential	RD1.5-1	0	29	0.154956265	Residential - Single Family Residence	YES - Current	NO - Privately-Owned	Available	Not Used in Prior Housing Element	0	0.339357734	0	0.339357734	1	0	0	1178197	1086	South Los Angeles			Moderate
LOS ANGELES	1276 W 39TH ST	90037	5037007010	Neighborhood Commercial	C2-1VL-CPIO	0	108	0.150499342	Residential - Five or More Units or Apartments (Any Combination) - 4 Stories or Less	YES - Current	NO - Privately-Owned	Available	Not Used in Prior Housing Element	0.048916396	0	0	0.048916396	9	0	0	1178197	809	South Los Angeles			Lower
LOS ANGELES	1288 W 39TH ST	90037	5037007011	Neighborhood Commercial	C2-1VL-CPIO	0	108	0.066194013	Commercial - Store - One Story	YES - Current	NO - Privately-Owned	Available	Used in Prior Housing Element - Non-Vacant	0	0	0.000902091	0.000902091	0	0	0	1178197	808	South Los Angeles			Above Moderate
LOS ANGELES	3904 S NORMANDIE AVE	90037	5037007011	Neighborhood Commercial	C2-1VL-CPIO	0	108	0.0460348	Commercial - Store - One Story	YES - Current	NO - Privately-Owned	Available	Used in Prior Housing Element - Non-Vacant	0	0	0.000913704	0.000913704	0	0	0	1178197	858	South Los Angeles			Above Moderate
LOS ANGELES	1288 W ROLLAND CURTIS PL	90037	5037009001	Low Medium II Residential	RD1.5-1	0	29	0.10461054	Residential - Double, Duplex, or Two Units - 4 Stories or Less	YES - Current	NO - Privately-Owned	Available	Not Used in Prior Housing Element	0	0.036087292	0	0.036087292	2	3*	3*	1178197	686	South Los Angeles			Moderate
LOS ANGELES	1282 W ROLLAND CURTIS PL	90037	5037009002	Low Medium II Residential	RD1.5-1	0	29	0.11988237	Residential - Double, Duplex, or Two Units - 4 Stories or Less	YES - Current	NO - Privately-Owned	Available	Not Used in Prior Housing Element	0	0.130606547	0	0.130606547	2	3*	3*	1178197	687	South Los Angeles		Yes	Moderate
LOS ANGELES	1276 W ROLLAND CURTIS PL	90037	5037009003	Low Medium II Residential	RD1.5-1	0	29	0.119883308	Residential - Single Family Residence	YES - Current	NO - Privately-Owned	Available	Not Used in Prior Housing Element	0	0.096221709	0	0.096221709	1	3*	3*	1178197	688	South Los Angeles			Moderate
LOS ANGELES	1270 W ROLLAND CURTIS PL	90037	5037009004	Low Medium II Residential	RD1.5-1	0	29	0.119883018	Residential - Single Family Residence	YES - Current	NO - Privately-Owned	Available	Not Used in Prior Housing Element	0	0.096221709	0	0.096221709	1	3*	3*	1178197	689	South Los Angeles			Moderate
LOS ANGELES	1254 W ROLLAND CURTIS PL	90037	5037009007	Low Medium II Residential	RD1.5-1	0	29	0.119883018	Residential - Three Units (Any Combination) - 4 Stories or Less	YES - Current	NO - Privately-Owned	Available	Not Used in Prior Housing Element	0	0.118318114	0	0.118318114	3	3*	3*	1178197	694	South Los Angeles		Yes	Moderate
LOS ANGELES	1250 W ROLLAND CURTIS PL	90037	5037009008	Low Medium II Residential	RD1.5-1	0	29	0.119883018	Residential - Three Units (Any Combination) - 4 Stories or Less	YES - Current	NO - Privately-Owned	Available	Not Used in Prior Housing Element	0	0.118318114	0	0.118318114	3	3*	3*	1178197	695	South Los Angeles		Yes	Moderate
LOS ANGELES	1244 W ROLLAND CURTIS PL	90037	5037009009	Low Medium II Residential	RD1.5-1	0	29	0.122550415	Residential - Single Family Residence	YES - Current	NO - Privately-Owned	Available	Not Used in Prior Housing Element	0	0.096221709	0	0.096221709	1	3*	3*	1178197	696	South Los Angeles			Moderate
LOS ANGELES	1245 W 39TH ST	90037	5037009010	Low Medium II Residential	RD1.5-1	0	29	0.121596691	Residential - Single Family Residence	YES - Current	NO - Privately-Owned	Available	Not Used in Prior Housing Element	0	0.096221709	0	0.096221709	1	3*	3*	1178197	769	South Los Angeles			Moderate
LOS ANGELES	1251 W 39TH ST	90037	5037009011	Low Medium II Residential	RD1.5-1	0	29	0.120290217	Residential - Double, Duplex, or Two Units - 4 Stories or Less	YES - Current	NO - Privately-Owned	Available	Not Used in Prior Housing Element	0	0.130606547	0	0.130606547	2	3*	3*	1178197	768	South Los Angeles		Yes	Moderate
LOS ANGELES	1261 W 39TH ST	90037	5037009013	Low Medium II Residential	RD1.5-1	0	29	0.120159649	Residential - Three Units (Any Combination) - 4 Stories or Less	YES - Current	NO - Privately-Owned	Available	Not Used in Prior Housing Element	0	0.118318114	0	0.118318114	3	3*	3*	1178197	765	South Los Angeles		Yes	Moderate
LOS ANGELES	1269 W 39TH ST	90037	5037009014	Low Medium II Residential	RD1.5-1	0	29	0.120115084	Residential - Double, Duplex, or Two Units - 4 Stories or Less	YES - Current	NO - Privately-Owned	Available	Not Used in Prior Housing Element	0	0.130606547	0	0.130606547	2	3*	3*	1178197	764	South Los Angeles		Yes	Moderate
LOS ANGELES	1271 W 39TH ST	90037	5037009015	Low Medium II Residential	RD1.5-1	0	29	0.120073118	Residential - Single Family Residence	YES - Current	NO - Privately-Owned	Available	Not Used in Prior Housing Element	0	0.096221709	0	0.096221709	1	3*	3*	1178197	763	South Los Angeles			Moderate
LOS ANGELES	1222 W ROLLAND CURTIS PL	90037	5037009018	Low Medium II Residential	RD1.5-1	0	29	0.119883308	Residential - Double, Duplex, or Two Units - 4 Stories or Less	YES - Current	NO - Privately-Owned	Available	Not Used in Prior Housing Element	0	0.130606547	0	0.130606547	2	3*	3*	1178197	702	South Los Angeles		Yes	Moderate
LOS ANGELES	1226 W ROLLAND CURTIS PL	90037	5037009019	Low Medium II Residential	RD1.5-1	0	29	0.119883018	Residential - Single Family Residence	YES - Current	NO - Privately-Owned	Available	Not Used in Prior Housing Element	0	0.096221709	0	0.096221709	1	3*	3*	1178197	701	South Los Angeles			Moderate
LOS ANGELES	1230 W ROLLAND CURTIS PL	90037	5037009020	Low Medium II Residential	RD1.5-1	0	29	0.119883018	Residential - Single Family Residence	YES - Current	NO - Privately-Owned	Available	Not Used in Prior Housing Element	0	0.096221709	0	0.096221709	1	3*	3*	1178197	700	South Los Angeles			Moderate
LOS ANGELES	1234 W ROLLAND CURTIS PL	90037	5037009021	Low Medium II Residential	RD1.5-1	0	29	0.119883308	Residential - Three Units (Any Combination) - 4 Stories or Less	YES - Current	NO - Privately-Owned	Available	Not Used in Prior Housing Element	0	0.03137244	0	0.03137244	3	3*	3*	1178197	699	South Los Angeles		Yes	Moderate
LOS ANGELES	1240 W ROLLAND CURTIS PL	90037	5037009022	Low Medium II Residential	RD1.5-1	0	29	0.119883018	Residential - Single Family Residence	YES - Current	NO - Privately-Owned	Available	Not Used in Prior Housing Element	0	0.096221709	0	0.096221709	1	3*	3*	1178197	697	South Los Angeles			Moderate
LOS ANGELES	1241 W 39TH ST	90037	5037009023	Low Medium II Residential	RD1.5-1	0	29	0.120378031	Residential - Single Family Residence	YES - Current	NO - Privately-Owned	Available	Not Used in Prior Housing Element	0	0.096221709	0	0.096221709	1	3*	3*	1178197	770	South Los Angeles			Moderate
LOS ANGELES	1237 W 39TH ST	90037	5037009024	Low Medium II Residential	RD1.5-1	0	29	0.120421358	Residential - Double, Duplex, or Two Units - 4 Stories or Less	YES - Current	NO - Privately-Owned	Available	Not Used in Prior Housing Element	0	0.130606547	0	0.130606547	2	3*	3*	1178197	771	South Los Angeles		Yes	Moderate
LOS ANGELES	1233 W 39TH ST	90037	5037009025	Low Medium II Residential	RD1.5-1	0	29	0.12046347	Residential - Double, Duplex, or Two Units - 4 Stories or Less	YES - Current	NO - Privately-Owned	Available	Not Used in Prior Housing Element	0	0.130606547	0	0.130606547	2	3*	3*	1178197	772	South Los Angeles		Yes	Moderate
LOS ANGELES	1227 W 39TH ST	90037	5037009026	Low Medium II Residential	RD1.5-1	0	29	0.120508024	Residential - Double, Duplex, or Two Units - 4 Stories or Less	YES - Current	NO - Privately-Owned	Available	Not Used in Prior Housing Element	0	0.087091219	0	0.087091219	2	3*	3*	1178197	773	South Los Angeles			Moderate
LOS ANGELES	1221 W 39TH ST	90037	5037009027	Low Medium II Residential	RD1.5-1	0	29	0.120550706	Residential - Single Family Residence	YES - Current	NO - Privately-Owned	Available	Not Used in Prior Housing Element	0	0.096221709	0	0.096221709	1	3*	3*	1178197	774	South Los Angeles			Moderate
LOS ANGELES	3856 S NORMANDIE AVE	90037	5037009028	Neighborhood Commercial	C2-1VL-CPIO	0	108	0.085999989	Residential - Five or More Units or Apartments (Any Combination) - 4 Stories or Less	YES - Current	NO - Privately-Owned	Available	Not Used in Prior Housing Element	0.377895749	0	0	0.377895749	0	0	0	1178197	760	South Los Angeles			Lower
LOS ANGELES			5037009028	Neighborhood Commercial	C2-1VL-CPIO	0	108	0.118148487	Residential - Five or More Units or Apartments (Any Combination) - 4 Stories or Less	YES - Current	NO - Privately-Owned	Available	Not Used in Prior Housing Element	0.419237518	0	0	0.419237518	0	0	0	1178197	761	South Los Angeles			Lower
LOS ANGELES	1273 W 39TH ST	90037	5037009029	Low Medium II Residential	RD1.5-1	0	29	0.118193053	Residential - Three Units (Any Combination) - 4 Stories or Less	YES - Current	NO - Privately-Owned	Available	Not Used in Prior Housing Element	0	0.002512265	0	0.002512265	3	3*	3*	1178197	762	South Los Angeles			Moderate
LOS ANGELES	1155 W 39TH ST	90037	5037010001	Low Medium II Residential	RD1.5-1	0	29	0.131850919	Residential - Double, Duplex, or Two Units - 4 Stories or Less	YES - Current	NO - Privately-Owned	Available	Not Used in Prior Housing Element	0	0.074005389	0	0.074005389	2	3*	3*	1178197	1213	South Los Angeles		Yes	Moderate
LOS ANGELES	3865 S BUDLONG AVE	90037	5037010003	Low Medium II Residential	RD1.5-1	0	29	0.063549105	Residential - Single Family Residence	YES - Current	NO - Privately-Owned	Available	Not Used in Prior Housing Element	0	0	0.028674111	0.028674111	1	1*	1*	1178197	758	South Los Angeles			Above Moderate
LOS ANGELES			5037010003	Low Medium II Residential	RD1.5-1	0	29	0.050621255	Residential - Single Family Residence	YES - Current	NO - Privately-Owned	Available	Not Used in Prior Housing Element	0	0	0.028674111	0.028674111	1	1*	1*	1178197	757	South Los Angeles			Above Moderate
LOS ANGELES	3861 S BUDLONG AVE	90037	5037010004	Low Medium II Residential	RD1.5-1	0	29	0.041716434	Residential - Single Family Residence	YES - Current	NO - Privately-Owned	Available	Not Used in Prior Housing Element	0	0	0.034101692	0.034101692	1	1*	1*	1178197	740	South Los Angeles			Above Moderate
LOS ANGELES	3857 S BUDLONG AVE	90037	5037010005	Low Medium II Residential	RD1.5-1	0	29	0.045057945	Residential - Single Family Residence	YES - Current	NO - Privately-Owned	Available	Not Used in Prior Housing Element	0	0	0.034101692	0.034101692	1	1*	1*	1178197	732	South Los Angeles			Above Moderate
LOS ANGELES	3855 S BUDLONG AVE	90037	5037010006	Low Medium II Residential	RD1.5-1	0	29	0.045110732	Residential - Single Family Residence	YES - Current	NO - Privately-Owned	Available	Not Used in Prior Housing Element	0	0	0.01395808	0.01395808	1	1*	1*	1178197	726	South Los Angeles			Above Moderate
LOS ANGELES	3851 S BUDLONG AVE	90037	5037010007	Low Medium II Residential	RD1.5-1	0	29	0.046575377	Residential - Single Family Residence	YES - Current	NO - Privately-Owned	Available	Not Used in Prior Housing Element	0	0	0.034101692	0.034101692	1	1*	1*	1178197	719	South Los Angeles			Above Moderate
LOS ANGELES	1174 W ROLLAND CURTIS PL	90037	5037010010	Low Medium II Residential	RD1.5-1	0	29	0.134868396	Residential - Single Family Residence	YES - Current	NO - Privately-Owned	Available	Not Used in Prior Housing Element	0	0.007542164	0	0.007542164	1	3*	3*	1178197	715	South Los Angeles			Moderate
LOS ANGELES	1178 W ROLLAND CURTIS PL	90037	5037010011	Low Medium II Residential	RD1.5-1	0	29	0.134868396	Residential - Double, Duplex, or Two Units - 4 Stories or Less	YES - Current	NO - Privately-Owned	Available	Not Used in Prior Housing Element	0	0.071125865	0	0.071125865	2	3*	3*	1178197	714	South Los Angeles		Yes	Moderate
LOS ANGELES	1182 W ROLLAND CURTIS PL	90037	5037010012	Low Medium II Residential	RD1.5-1	0	29	0.134867461	Residential - Double, Duplex, or Two Units - 4 Stories or Less	YES - Current	NO - Privately-Owned	Available	Not Used in Prior Housing Element	0	0.071125865	0	0.071125865	2	3*	3*	1178197	713	South Los Angeles		Yes	Moderate
LOS ANGELES	1184 W ROLLAND CURTIS PL	90037	5037010013	Low Medium II Residential	RD1.5-1	0	29	0.119883021	Residential - Single Family Residence	YES - Current	NO - Privately-Owned	Available	Not Used in Prior Housing Element	0	0.096221709	0	0.096221709	1	3*	3*	1178197	712	South Los Angeles			Moderate
LOS ANGELES	1190 W ROLLAND CURTIS PL	90037	5037010014	Low Medium II Residential	RD1.5-1	0	29	0.119883021	Residential - Single Family Residence	YES - Current	NO - Privately-Owned	Available	Not Used in Prior Housing Element	0	0.096221709	0	0.096221709	1	3*	3*	1178197	711	South Los Angeles			Moderate
LOS ANGELES	1194 W ROLLAND CURTIS PL	90037	5037010015	Low Medium II Residential	RD1.5-1	0	29	0.119883021	Residential - Single Family Residence	YES - Current	NO - Privately-Owned	Available	Not Used in Prior Housing Element	0	0.096221709	0	0.096221709	1	3*	3*	1178197	709	South Los Angeles			Moderate
LOS ANGELES	1202 W ROLLAND CURTIS PL	90037	5037010016	Low Medium II Residential	RD1.5-1	0	29	0.119882083	Residential - Double, Duplex, or Two Units - 4 Stories or Less	YES - Current	NO - Privately-Owned	Available	Not Used in Prior Housing Element	0	0.130606547	0	0.130606547	2	3*	3*	1178197	708	South Los Angeles		Yes	Moderate
LOS ANGELES	1204 W ROLLAND CURTIS PL	90037	5037010017	Low Medium II Residential	RD1.5-1	0	29	0.119883018	Residential - Single Family Residence	YES - Current	NO - Privately-Owned	Available	Not Used in Prior Housing Element	0	0.096221709	0	0.096221709	1	3*	3*	1178197	707	South Los Angeles			Moderate
LOS ANGELES	1210 W ROLLAND CURTIS PL	90037	5037010019	Low Medium II Residential	RD1.5-1	0	29	0.119883018	Residential - Single Family Residence	YES - Current	NO - Privately-Owned	Available	Not Used in Prior Housing Element	0	0.096221709	0	0.096221709	1	3*	3*	1178197	704	South Los Angeles			Moderate
LOS ANGELES	1214 W ROLLAND CURTIS PL	90037	5037010020	Low Medium II Residential	RD1.5-1	0	29	0.119883018	Residential - Single Family Residence	YES - Current	NO - Privately-Owned	Available	Not Used in Prior Housing Element	0	0.096221709	0	0.096221709	1	3*	3*	1178197	703	South Los Angeles			Moderate
LOS ANGELES	1219 W 39TH ST	90037	5037010021	Low Medium II Residential	RD1.5-1	0	29	0.120594973	Residential - Three Units (Any Combination) - 4 Stories or Less	YES - Current	NO - Privately-Owned	Available	Not Used in Prior Housing Element	0	0.118318114	0	0.118318114	3	3*	3*	1178197	775	South Los Angeles		Yes	Moderate
LOS ANGELES	1207 W 39TH ST	90037	5037010024	Low Medium II Residential	RD1.5-1	0	29	0.120724599	Residential - Single Family Residence	YES - Current	NO - Privately-Owned	Available	Not Used in Prior Housing Element	0	0.096221709	0	0.096221709	1	3*	3*	1178197	778	South Los Angeles			Moderate
LOS ANGELES	1203 W 39TH ST	90037	5037010025	Low Medium II Residential	RD1.5-1	0	29	0.120768879	Residential - Double, Duplex, or Two Units - 4 Stories or Less	YES - Current	NO - Privately-Owned	Available	Not Used in Prior Housing Element	0	0.130606547	0	0.130606547	2	3*	3*	1178197	779	South Los Angeles		Yes	Moderate
LOS ANGELES	1199 W 39TH ST	90037	5037010026	Low Medium II Residential	RD1.5-1	0	29	0.120812497	Residential - Three Units (Any Combination) - 4 Stories or Less	YES - Current	NO - Privately-Owned	Available	Not Used in Prior Housing Element	0	0.118318114	0	0.118318114	3	3*	3*	1178197	780	South Los Angeles		Yes	Moderate
LOS ANGELES	1193 W 39TH ST	90037	5037010027	Low Medium II Residential	RD1.5-1	0	29	0.120855173	Residential - Single Family Residence	YES - Current	NO - Privately-Owned	Available	Not Used in Prior Housing Element	0	0.096221709	0	0.096221709	1	3*	3*	1178197	781	South Los Angeles			Moderate
LOS ANGELES	1191 W 39TH ST	90037	5037010028	Low Medium II Residential	RD1.5-1	0	29	0.120899737	Residential - Three Units (Any Combination) - 4 Stories or Less	YES - Current	NO - Privately-Owned	Available	Not Used in Prior Housing Element	0	0.118318114	0	0.118318114	3	3*	3*	1178197	782	South Los Angeles		Yes	Moderate
LOS ANGELES	1187 W 39TH ST	90037	5037010029	Low Medium II Residential	RD1.5-1	0	29	0.120943355	Residential - Double, Duplex, or Two Units - 4 Stories or Less	YES - Current	NO - Privately-Owned	Available	Not Used in Prior Housing Element	0	0.130606547	0	0.130606547	2	3*	3*	1178197	783	South Los Angeles		Yes	Moderate
LOS ANGELES	1183 W 39TH ST	90037	5037010030	Low Medium II Residential	RD1.5-1	0	29	0.120986973	Residential - Three Units (Any Combination) - 4 Stories or Less	YES - Current	NO - Privately-Owned	Available	Not Used in Prior Housing Element	0	0.017482596	0	0.017482596	3	3*	3*	1178197	784	South Los Angeles		Yes	Moderate
LOS ANGELES	1177 W 39TH ST	90037	5037010031	Low Medium II Residential	RD1.5-1	0	29	0.136161376	Residential - Double, Duplex, or Two Units - 4 Stories or Less	YES - Current	NO - Privately-Owned	Available	Not Used in Prior Housing Element	0	0.018791832	0	0.018791832	2	3*	3*	1178197	785	South Los Angeles		Yes	Moderate
LOS ANGELES	1173 W 39TH ST	90037	5037010032	Low Medium II Residential	RD1.5-1	0	29	0.136217205	Residential - Three Units (Any Combination) - 4 Stories or Less	YES - Current	NO - Privately-Owned	Available	Not Used in Prior Housing Element	0	0.064394963	0	0.064394963	3	3*	3*	1178197	786	South Los Angeles		Yes	Moderate
LOS ANGELES	1165 W 39TH ST	90037	5037010033	Low Medium II Residential	RD1.5-1	0	29	0.139602752	Residential - Single Family Residence	YES - Current	NO - Privately-Owned	Available	Not Used in Prior Housing Element	0	0.28533712	0	0.28

LOS ANGELES	1253 W ROLLAND CURTIS PL	90037	5037011014	Low Medium II Residential	RD1.5-1	0	29	0.119993211	Residential - Single Family Residence	YES - Current	NO - Privately-Owned	Available	Not Used in Prior Housing Element	0	0.096221709	0	0.096221709	1	3*	3*	1178197	626	South Los Angeles									Moderate
LOS ANGELES	1257 W ROLLAND CURTIS PL	90037	5037011015	Low Medium II Residential	RD1.5-1	0	29	0.119993211	Residential - Single Family Residence	YES - Current	NO - Privately-Owned	Available	Not Used in Prior Housing Element	0	0.039957717	0	0.039957717	1	3*	3*	1178197	625	South Los Angeles									Moderate
LOS ANGELES	1271 W ROLLAND CURTIS PL	90037	5037011018	Low Medium II Residential	RD1.5-1	0	29	0.119993214	Residential - Single Family Residence	YES - Current	NO - Privately-Owned	Available	Not Used in Prior Housing Element	0	0.096221709	0	0.096221709	1	3*	3*	1178197	622	South Los Angeles									Moderate
LOS ANGELES	1277 W ROLLAND CURTIS PL	90037	5037011019	Low Medium II Residential	RD1.5-1	0	29	0.119993214	Residential - Single Family Residence	YES - Current	NO - Privately-Owned	Available	Not Used in Prior Housing Element	0	0.096221709	0	0.096221709	1	3*	3*	1178197	621	South Los Angeles									Moderate
LOS ANGELES	1281 W ROLLAND CURTIS PL	90037	5037011020	Low Medium II Residential	RD1.5-1	0	29	0.119993761	Residential - Single Family Residence	YES - Current	NO - Privately-Owned	Available	Not Used in Prior Housing Element	0	0.025331187	0	0.025331187	1	3*	3*	1178197	620	South Los Angeles									Moderate
LOS ANGELES	1222 W 38TH ST	90037	5037011022	Low Medium II Residential	RD1.5-1	0	29	0.080989214	Residential - Double, Duplex, or Two Units - 4 Stories or Less	YES - Current	NO - Privately-Owned	Available	Not Used in Prior Housing Element	0	0	0.091358846	0.091358846	2	2*	2*	1178197	551	South Los Angeles		Yes							Above Moderate
LOS ANGELES	1226 W 38TH ST	90037	5037011023	Low Medium II Residential	RD1.5-1	0	29	0.12298362	Residential - Single Family Residence	YES - Current	NO - Privately-Owned	Available	Not Used in Prior Housing Element	0	0.096221709	0	0.096221709	1	3*													Moderate
LOS ANGELES	1238 W 38TH ST	90037	5037011026	Low Medium II Residential	RD1.5-1	0	29	0.119984021	Residential - Double, Duplex, or Two Units - 4 Stories or Less	YES - Current	NO - Privately-Owned	Available	Not Used in Prior Housing Element	0	0.130606547	0	0.130606547	2	3*	3*	1178197	545	South Los Angeles		Yes							Moderate
LOS ANGELES	1235 W ROLLAND CURTIS PL	90037	5037011028	Low Medium II Residential	RD1.5-1	0	29	0.119993214	Residential - Single Family Residence	YES - Current	NO - Privately-Owned	Available	Not Used in Prior Housing Element	0	0.096221709	0	0.096221709	1	3*	3*	1178197	630	South Los Angeles									Moderate
LOS ANGELES	1229 W ROLLAND CURTIS PL	90037	5037011029	Low Medium II Residential	RD1.5-1	0	29	0.119993214	Residential - Double, Duplex, or Two Units - 4 Stories or Less	YES - Current	NO - Privately-Owned	Available	Not Used in Prior Housing Element	0	0.130606547	0	0.130606547	2	3*	3*	1178197	631	South Los Angeles		Yes							Moderate
LOS ANGELES	1227 W ROLLAND CURTIS PL	90037	5037011030	Low Medium II Residential	RD1.5-1	0	29	0.119993214	Residential - Double, Duplex, or Two Units - 4 Stories or Less	YES - Current	NO - Privately-Owned	Available	Not Used in Prior Housing Element	0	0.130606547	0	0.130606547	2	3*	3*	1178197	632	South Los Angeles		Yes							Moderate
LOS ANGELES	1223 W ROLLAND CURTIS PL	90037	5037011031	Low Medium II Residential	RD1.5-1	0	29	0.119993214	Residential - Single Family Residence	YES - Current	NO - Privately-Owned	Available	Not Used in Prior Housing Element	0	0.096221709	0	0.096221709	1	3*	3*	1178197	633	South Los Angeles									Moderate
LOS ANGELES	1152 W 38TH ST	90037	5037012001	Low Medium II Residential	RD1.5-1	0	29	0.156062634	Residential - Three Units (Any Combination) - 4 Stories or Less	YES - Current	NO - Privately-Owned	Available	Not Used in Prior Housing Element	0	0.164088285	0	0.164088285	3	0	0	1178197	568	South Los Angeles		Yes							Moderate
LOS ANGELES	1158 W 38TH ST	90037	5037012002	Low Medium II Residential	RD1.5-1	0	29	0.152979622	Residential - Three Units (Any Combination) - 4 Stories or Less	YES - Current	NO - Privately-Owned	Available	Not Used in Prior Housing Element	0	0.164088285	0	0.164088285	3	0	0	1178197	567	South Los Angeles		Yes							Moderate
LOS ANGELES	1162 W 38TH ST	90037	5037012003	Low Medium II Residential	RD1.5-1	0	29	0.152979629	Residential - Four Units (Any Combination) - 4 Stories or Less	YES - Current	NO - Privately-Owned	Available	Not Used in Prior Housing Element	0	0.043819195	0	0.043819195	4	0	0	1178197	566	South Los Angeles		Yes							Moderate
LOS ANGELES	1176 W 38TH ST	90037	5037012005	Low Medium II Residential	RD1.5-1	0	29	0.152979056	Residential - Three Units (Any Combination) - 4 Stories or Less	YES - Current	NO - Privately-Owned	Available	Not Used in Prior Housing Element	0	0.164088285	0	0.164088285	3	0	0	1178197	564	South Los Angeles		Yes							Moderate
LOS ANGELES	1184 W 38TH ST	90037	5037012006	Low Medium II Residential	RD1.5-1	0	29	0.152979996	Residential - Four Units (Any Combination) - 4 Stories or Less	YES - Current	NO - Privately-Owned	Available	Not Used in Prior Housing Element	0	0.133717248	0	0.133717248	4	0	0	1178197	563	South Los Angeles		Yes							Moderate
LOS ANGELES	1186 1/2 W 38TH ST	90037	5037012007	Low Medium II Residential	RD1.5-1	0	29	0.152979626	Residential - Four Units (Any Combination) - 4 Stories or Less	YES - Current	NO - Privately-Owned	Available	Not Used in Prior Housing Element	0	0.339357734	0	0.339357734	1	0	0	1178197	562	South Los Angeles									Moderate
LOS ANGELES	1196 W 38TH ST	90037	5037012009	Low Medium II Residential	RD1.5-1	0	29	0.125983223	Residential - Single Family Residence	YES - Current	NO - Privately-Owned	Available	Not Used in Prior Housing Element	0	0.052308035	0	0.052308035	1	3*	3*	1178197	560	South Los Angeles									Moderate
LOS ANGELES	1200 W 38TH ST	90037	5037012010	Low Medium II Residential	RD1.5-1	0	29	0.083988815	Residential - Single Family Residence	YES - Current	NO - Privately-Owned	Available	Not Used in Prior Housing Element	0	0	0.065768641	0.065768641	1	2*	2*	1178197	558	South Los Angeles									Above Moderate
LOS ANGELES			5037012010	Low Medium II Residential	RD1.5-1	0	29	0.035995209	Residential - Single Family Residence	YES - Current	NO - Privately-Owned	Available	Not Used in Prior Housing Element	0	0	0.035990435	0.035990435	1	1*	1*	1178197	559	South Los Angeles									Above Moderate
LOS ANGELES	1202 W 38TH ST	90037	5037012011	Low Medium II Residential	RD1.5-1	0	29	0.077989799	Residential - Double, Duplex, or Two Units - 4 Stories or Less	YES - Current	NO - Privately-Owned	Available	Not Used in Prior Housing Element	0	0	0.091358846	0.091358846	2	2*	2*	1178197	557	South Los Angeles		Yes							Above Moderate
LOS ANGELES	1208 W 38TH ST	90037	5037012012	Low Medium II Residential	RD1.5-1	0	29	0.119984308	Residential - Single Family Residence	YES - Current	NO - Privately-Owned	Available	Not Used in Prior Housing Element	0	0.096221709	0	0.096221709	1	3*	3*	1178197	555	South Los Angeles									Moderate
LOS ANGELES	1214 W 38TH ST	90037	5037012013	Low Medium II Residential	RD1.5-1	0	29	0.122683624	Residential - Double, Duplex, or Two Units - 4 Stories or Less	YES - Current	NO - Privately-Owned	Available	Not Used in Prior Housing Element	0	0.130606547	0	0.130606547	2	3*	3*	1178197	554	South Los Angeles		Yes							Moderate
LOS ANGELES	1218 W 38TH ST	90037	5037012014	Low Medium II Residential	RD1.5-1	0	29	0.03899387	Residential - Single Family Residence	YES - Current	NO - Privately-Owned	Available	Not Used in Prior Housing Element	0	0	0.035990435	0.035990435	1	1*	1*	1178197	553	South Los Angeles									Above Moderate
LOS ANGELES			5037012014	Low Medium II Residential	RD1.5-1	0	29	0.080989214	Residential - Single Family Residence	YES - Current	NO - Privately-Owned	Available	Not Used in Prior Housing Element	0	0	0.065768641	0.065768641	1	2*	2*	1178197	552	South Los Angeles									Above Moderate
LOS ANGELES	1217 W ROLLAND CURTIS PL	90037	5037012015	Low Medium II Residential	RD1.5-1	0	29	0.119993214	Residential - Single Family Residence	YES - Current	NO - Privately-Owned	Available	Not Used in Prior Housing Element	0	0.096221709	0	0.096221709	1	3*	3*	1178197	634	South Los Angeles									Moderate
LOS ANGELES	1213 W ROLLAND CURTIS PL	90037	5037012016	Low Medium II Residential	RD1.5-1	0	29	0.119993214	Residential - Double, Duplex, or Two Units - 4 Stories or Less	YES - Current	NO - Privately-Owned	Available	Not Used in Prior Housing Element	0	0.002850802	0	0.002850802	2	3*	3*	1178197	635	South Los Angeles									Moderate
LOS ANGELES	1209 W ROLLAND CURTIS PL	90037	5037012017	Low Medium II Residential	RD1.5-1	0	29	0.119993214	Residential - Three Units (Any Combination) - 4 Stories or Less	YES - Current	NO - Privately-Owned	Available	Not Used in Prior Housing Element	0	0.017482596	0	0.017482596	3	3*	3*	1178197	636	South Los Angeles		Yes							Moderate
LOS ANGELES	1203 W ROLLAND CURTIS PL	90037	5037012018	Low Medium II Residential	RD1.5-1	0	29	0.119993214	Residential - Single Family Residence	YES - Current	NO - Privately-Owned	Available	Not Used in Prior Housing Element	0	0.096221709	0	0.096221709	1	3*	3*	1178197	637	South Los Angeles									Moderate
LOS ANGELES	1201 W ROLLAND CURTIS PL	90037	5037012019	Low Medium II Residential	RD1.5-1	0	29	0.119992931	Residential - Single Family Residence	YES - Current	NO - Privately-Owned	Available	Not Used in Prior Housing Element	0	0.096221709	0	0.096221709	1	3*	3*	1178197	638	South Los Angeles									Moderate
LOS ANGELES	1195 W ROLLAND CURTIS PL	90037	5037012020	Low Medium II Residential	RD1.5-1	0	29	0.119993214	Residential - Double, Duplex, or Two Units - 4 Stories or Less	YES - Current	NO - Privately-Owned	Available	Not Used in Prior Housing Element	0	0.130606547	0	0.130606547	2	3*	3*	1178197	639	South Los Angeles		Yes							Moderate
LOS ANGELES	1191 W ROLLAND CURTIS PL	90037	5037012021	Low Medium II Residential	RD1.5-1	0	29	0.119992275	Residential - Single Family Residence	YES - Current	NO - Privately-Owned	Available	Not Used in Prior Housing Element	0	0.096221709	0	0.096221709	1	3*	3*	1178197	640	South Los Angeles									Moderate
LOS ANGELES	1185 W ROLLAND CURTIS PL	90037	5037012022	Low Medium II Residential	RD1.5-1	0	29	0.119993211	Residential - Single Family Residence	YES - Current	NO - Privately-Owned	Available	Not Used in Prior Housing Element	0	0.096221709	0	0.096221709	1	3*	3*	1178197	641	South Los Angeles									Moderate
LOS ANGELES	1183 W ROLLAND CURTIS PL	90037	5037012023	Low Medium II Residential	RD1.5-1	0	29	0.119993501	Residential - Three Units (Any Combination) - 4 Stories or Less	YES - Current	NO - Privately-Owned	Available	Not Used in Prior Housing Element	0	0.096221709	0	0.096221709	1	3*	3*	1178197	642	South Los Angeles									Moderate
LOS ANGELES	1179 W ROLLAND CURTIS PL	90037	5037012024	Low Medium II Residential	RD1.5-1	0	29	0.119993211	Residential - Single Family Residence	YES - Current	NO - Privately-Owned	Available	Not Used in Prior Housing Element	0	0.096221709	0	0.096221709	1	3*	3*	1178197	643	South Los Angeles									Moderate
LOS ANGELES	1175 W ROLLAND CURTIS PL	90037	5037012025	Low Medium II Residential	RD1.5-1	0	29	0.119992275	Residential - Single Family Residence	YES - Current	NO - Privately-Owned	Available	Not Used in Prior Housing Element	0	0.096221709	0	0.096221709	1	3*	3*	1178197	644	South Los Angeles									Moderate
LOS ANGELES	1169 W ROLLAND CURTIS PL	90037	5037012026	Low Medium II Residential	RD1.5-1	0	29	0.119993214	Residential - Single Family Residence	YES - Current	NO - Privately-Owned	Available	Not Used in Prior Housing Element	0	0.096221709	0	0.096221709	1	3*	3*	1178197	645	South Los Angeles									Moderate
LOS ANGELES	1163 W ROLLAND CURTIS PL	90037	5037012027	Low Medium II Residential	RD1.5-1	0	29	0.119993214	Residential - Single Family Residence	YES - Current	NO - Privately-Owned	Available	Not Used in Prior Housing Element	0	0.096221709	0	0.096221709	1	3*	3*	1178197	646	South Los Angeles									Moderate
LOS ANGELES	1159 W ROLLAND CURTIS PL	90037	5037012028	Low Medium II Residential	RD1.5-1	0	29	0.119993214	Residential - Single Family Residence	YES - Current	NO - Privately-Owned	Available	Not Used in Prior Housing Element	0	0.096221709	0	0.096221709	1	3*	3*	1178197	647	South Los Angeles									Moderate
LOS ANGELES	1155 W ROLLAND CURTIS PL	90037	5037012029	Low Medium II Residential	RD1.5-1	0	29	0.119993214	Residential - Single Family Residence	YES - Current	NO - Privately-Owned	Available	Not Used in Prior Housing Element	0	0.096221709	0	0.096221709	1	3*	3*	1178197	648	South Los Angeles									Moderate
LOS ANGELES	1151 W ROLLAND CURTIS PL	90037	5037012030	Low Medium II Residential	RD1.5-1	0	29	0.137099739	Residential - Single Family Residence	YES - Current	NO - Privately-Owned	Available	Not Used in Prior Housing Element	0	0.052308035	0	0.052308035	1	3*	3*	1178197	649	South Los Angeles									Moderate
LOS ANGELES	3784 S NORMANDIE AVE	90007	5037013001	Community Commercial	C2-2D-CPIO	0	108	0.092965132	Commercial - Restaurant, Cocktail Lounge - Restaurant, Cocktail Lounge, Tavern - One Story	YES - Current	NO - Privately-Owned	Available	Not Used in Prior Housing Element	0.077689701	0	0	0.077689701	0	0	0	1178197	368	South Los Angeles									Lower
LOS ANGELES	1280 W EXPOSITION BLVD	90007	5037013002	Community Commercial	C2-2D-CPIO	0	108	0.107579716	Residential - Single Family Residence - Vacant Land	YES - Current	NO - Privately-Owned	Available	Not Used in Prior Housing Element	0.992951113	0	0	0.992951113	0	0	0	1178197	369	South Los Angeles									Lower
LOS ANGELES	1276 W EXPOSITION BLVD	90007	5037013003	Low Medium II Residential	RD2-1-CPIO	0	21	0.107603247	Residential - Single Family Residence	YES - Current	NO - Privately-Owned	Available	Not Used in Prior Housing Element	0	0.058230154	0	0.058230154	1	3*	3*	1178197	370	South Los Angeles									Moderate
LOS ANGELES	1270 1/2 W EXPOSITION BLVD	90007	5037013004	Low Medium II Residential	RD1.5-1-CPIO	0	29	0.107626777	Residential - Double, Duplex, or Two Units - 4 Stories or Less	YES - Current	NO - Privately-Owned	Available	Not Used in Prior Housing Element	0	0.188023728	0	0.188023728	2	3*	3*	1178197	371	South Los Angeles		Yes							Moderate
LOS ANGELES	1262 W EXPOSITION BLVD	90007	5037013005	Low Medium II Residential	RD1.5-1-CPIO	0	29	0.107650018	Residential - Double, Duplex, or Two Units - 4 Stories or Less	YES - Current	NO - Privately-Owned	Available	Not Used in Prior Housing Element	0	0.188023728	0	0.188023728	2	3*	3*	1178197	372	South Los Angeles		Yes							Moderate
LOS ANGELES	1260 W EXPOSITION BLVD	90007	5037013006	Low Medium II Residential	RD1.5-1-CPIO	0	29	0.107673265	Residential - Single Family Residence	YES - Current	NO - Privately-Owned	Available	Not Used in Prior Housing Element	0	0.139050865	0	0.139050865	1	3*	3*	1178197	373	South Los Angeles									Moderate
LOS ANGELES	1256 W EXPOSITION BLVD	90007	5037013007	Low Medium II Residential	RD1.5-1-CPIO	0	29	0.107696796	Residential - Three Units (Any Combination) - 4 Stories or Less	YES - Current	NO - Privately-Owned	Available	Not Used in Prior Housing Element	0	0.170558095	0	0.170558095	3	3*	3*	1178197	374	South Los Angeles		Yes							Moderate
LOS ANGELES	1252 W EXPOSITION BLVD	90007	5037013008	Low Medium II Residential	RD1.5-1-CPIO	0	29	0.10772117	Residential - Double, Duplex, or Two Units - 4 Stories or Less	YES - Current	NO - Privately-Owned	Available	Not Used in Prior Housing Element	0	0.188023728	0	0.188023728	2	3*	3*	1178197	375	South Los Angeles		Yes							Moderate
LOS ANGELES	1246 W EXPOSITION BLVD	90007	5037013009	Low Medium II Residential	RD1.5-1-CPIO	0	29	0.107743861	Residential - Double, Duplex, or Two Units - 4 Stories or Less	YES - Current	NO - Privately-Owned	Available	Not Used in Prior Housing Element	0	0.188023728	0	0.188023728	2	3*	3*	1178197	376	South Los Angeles		Yes							Moderate
LOS ANGELES	1242 W EXPOSITION BLVD	90007	5037013010	Low Medium II Residential	RD1.5-1-CPIO	0	29	0.114719	Residential - Single Family Residence	YES - Current	NO - Privately-Owned	Available	Not Used in Prior Housing Element	0	0.058230154	0	0.058230154	1	3*	3*	1178197	377	South Los Angeles									Moderate
LOS ANGELES	1245 W 38TH ST	90037	5037013011	Low Medium II Residential	RD2-1-CPIO	0	21	0.128053798	Residential - Single Family Residence	YES - Current	NO - Privately-Owned	Available	Not Used in Prior Housing Element	0	0	0.062332955	0.062332955	1	2*	2*	1178197	497	South Los Angeles									Above Moderate
LOS ANGELES	1249 W 38TH ST	90037	5037013012	Low Medium II Residential	RD2-1-CPIO	0	21	0.120295671	Residential - Single Family Residence	YES - Current	NO - Privately-Owned	Available	Not Used in Prior Housing Element	0	0	0.062332955	0.062332955	1	2*	2*	1178197	496	South Los Angeles									Above Moderate
LOS ANGELES	1255 W 38TH ST	90037	5037013013	Low Medium II Residential	RD2-1-CPIO	0	21	0.120295671	Residential - Double, Duplex, or Two Units - 4 Stories or Less	YES - Current	NO - Privately-Owned	Available	Not Used in Prior Housing Element	0	0	0.082129231	0.082129231	2	2*	2*	1178197	495	South Los Angeles		Yes							Above Moderate
LOS ANGELES	1263 W 38TH ST	90037	5037013015	Low Medium II Residential	RD2-1-CPIO	0	21	0.120296245	Residential - Single Family Residence	YES - Current	NO - Privately-Owned	Available	Not Used in Prior Housing Element	0	0	0.062332955	0.062332955	1	2*	2*	1178197	493	South Los Angeles									Above Moderate
LOS ANGELES	1267 W 38TH ST	90037	5037013016	Low Medium II Residential	RD2-1-CPIO	0	21	0.120296377	Residential - Single Family Residence	YES - Current	NO - Privately-Owned	Available	Not Used in Prior Housing Element	0	0	0.062332955	0.062332955	1	2*	2*	1178197	492	South Los Angeles									Above Moderate
LOS ANGELES	1224 W EXPOSITION BLVD	90007	5037013021	Low Medium II Residential	RD1.5-1-CPIO	0	29	0.115211611	Residential - Double, Duplex, or Two Units - 4 Stories or Less	YES - Current	NO - Privately-Owned	Available	Not Used in Prior Housing Element	0	0.087704873	0	0.087704873	1	3*	3*	1178197	383	South Los Angeles		Yes							Moderate
LOS ANGELES	1228 W EXPOSITION BLVD	90007	5037013022	Low Medium II Residential	RD1.5-1-CPIO	0	29	0.079678186	Residential - Double, Duplex, or Two Units - 4 Stories or Less	YES - Current	NO - Privately-Owned	Available	Not Used in Prior Housing Element	0	0	0.13209933	0.13209933	2	2*	2*	1178197	381	South Los Angeles		Yes							Above Moderate
LOS ANGELES	1232 W EXPOSITION BLVD	90007	5037013023	Low Medium II Residential	RD1.5-1-CPIO	0	29	0.075809138	Residential - Double, Duplex, or Two Units - 4 Stories or Less	YES - Current	NO - Privately-Owned	Available	Not Used in Prior Housing Element	0	0	0.13209933	0.13209933	2	2*	2*	1178197	380	South Los Angeles		Yes							Above Moderate
LOS ANGELES	1240 W EXPOSITION BLVD	90007	5037013024	Low Medium II Residential	RD1.5-1-CPIO	0	29	0.119945609	Residential - Double, Duplex, or Two Units - 4 Stories or Less	YES - Current	NO - Privately-Owned	Available	Not Used in Prior Housing Element	0	0.188023728	0	0.188023728	2	3*	3*	1178197	378	South Los Angeles		Yes							Moderate
LOS ANGELES	1239 W 38TH ST	90037	5037013025	Low Medium II Residential	RD2-1-CPIO	0	21	0.142565037	Residential - Single Family Residence	YES - Current	NO - Privately-Owned	Available	Not Used in Prior Housing Element	0	0.096221709	0	0.096221709	1	3*	3*	1178197	445	South Los Angeles									Moderate
LOS ANGELES	1225 W 38TH ST	90037	5037013031	Low Medium II Residential	RD2-1-CPIO	0	21	0.122089533	Residential - Double, Duplex, or Two Units - 4 Stories or Less	YES - Current	NO - Privately-Owned	Available	Not Used in Prior Housing Element	0	0	0.014034687	0.014034687	2	2*	2*	1178197	450	South Los Angeles									Above Moderate
LOS ANGELES	1271 W 38TH ST	90037	5037013032	Low Medium II Residential	RD1.5-1-CPIO	0	29	0.115705337	Residential - Double, Duplex, or Two Units - 4 Stories or Less	YES - Current	NO - Privately-Owned	Available	Not Used in Prior Housing Element	0	0.130606547	0	0.130606547	2	3*	3*	1178197	491	South Los Angeles		Yes							Moderate
LOS ANGELES	1162 W EXPOSITION BLVD	90007	5037014002	Low Medium II Residential	RD1.5-1-CPIO	0	29	0.147322398	Residential - Five or More Units or Apartments (Any Combination) - 4 Stories or Less	YES - Current	NO - Privately-Owned	Available	Not Used in Prior Housing Element	0	0.196906954	0	0.196906954	5	0	0	1178197	401	South Los Angeles		Yes							Moderate
LOS ANGELES	1172 W EXPOSITION BLVD	90007	5037014005	Low Medium II Residential	RD1.5-1-CPIO	0	29	0.147250209	Residential - Four Units (Any Combination) - 4 Stories or Less	YES - Current	NO - Privately-Owned	Available	Not Used in Prior Housing Element	0	0.138403863	0	0.138403863	4	0	0	1178197	398	South Los Angeles		Yes							Moderate
LOS ANGELES	1176 W EXPOSITION BLVD	90007	5037014006	Low Medium II Residential	RD1.5-1-CPIO	0	29	0.147206634	Residential - Four Units (Any Combination) - 4 Stories or Less	YES - Current	NO - Privately-Owned	Available	Not Used in Prior Housing Element	0	0.138403863	0	0.138403863	4	0	0	1178197	397	South Los Angeles		Yes							Moderate
LOS ANGELES	1192 1/2 W EXPOSITION BLVD	90007	5037014008	Low Medium II Residential	RD1.5-1-CPIO	0	29	0.152899944	Residential - Four Units (Any Combination) - 4 Stories or Less	YES - Current	NO - Privately-Owned	Available	Not Used in Prior Housing Element	0	0.15999442	0	0.15999442	4	0	0	1178197	395	South Los Angeles		Yes							Moderate
LOS ANGELES	1165 W 38TH ST	90037	5037014015	Low Medium II Residential	RD2-1-CPIO	0	21	0.120387827	Residential - Double, Duplex, or Two Units - 4 Stories or Less	YES - Current	NO - Privately-Owned	Available	Not Used in Prior Housing Element	0	0	0.087785116	0.087785116	2	2*	2*	1178197	472	South Los Angeles		Yes							Above Moderate
LOS ANGELES	1159 W 38TH ST	90037	5037014016	Low Medium II Residential	RD2-1-CPIO	0	21	0.139396744	Residential - Double, Duplex, or Two Units - 4 Stories or Less	YES - Current	NO - Privately-Owned	Available	Not Used in Prior Housing Element	0	0.130606547	0	0.130606547	2	3*	3*	1178197	474	South Los Angeles		Yes							Moderate
LOS ANGELES	1198 W EXPOSITION BLVD	90007	5037014018	Low Medium II Residential	RD1.5-1-CPIO	0	29	0.112484921	Residential - Double, Duplex, or Two Units - 4 Stories or Less	YES - Current	NO - Privately-Owned	Available	Not Used in Prior Housing Element	0	0.188023728	0	0.188023728	2	3*	3*	1178197	393	South Los Angeles		Yes							Moderate
LOS ANGELES	1200 W EXPOSITION BLVD	90007	5037014019	Low Medium II Residential	RD1.5-1-CPIO	0	29	0.051904888	Residential - Single Family Residence	YES - Current	NO - Privately-Owned	Available	Not Used in Prior Housing Element	0	0	0.041758895	0.041758895	1	1*	1*	1178197	391	South Los Angeles									Above Moderate
LOS ANGELES			5037014019	Low Medium II Residential	RD1.5-1-CPIO	0	29	0.043257635	Residential - Single Family Residence	YES - Current	NO - Privately-Owned	Available	Not Used in Prior Housing Element	0	0	0.051270282	0.051270282	1	1*	1*	1178197	392	South Los Angeles									Above Moderate
LOS ANGELES	1202 W EXPOSITION BLVD	90007	5037014020	Low Medium II Residential	RD1.5-1-CPIO	0	29	0.103795589	Residential - Single Family Residence	YES - Current	NO - Privately-Owned	Available	Not Used in Prior Housing Element	0	0.139050865	0	0.139050865	1	3*	3*	1178197	390	South Los Angeles									Moderate
LOS ANGELES	1210 W EXPOSITION BLVD	90007	5037014021	Low Medium II Residential	RD1.5-1-CPIO	0	29	0.118188304	Residential - Double, Duplex, or Two Units - 4 Stories or Less	YES - Current	NO - Privately-Owned	Available	Not Used in Prior Housing Element	0	0.188023728	0	0.188023728	2	3*	3*	1178197	389	South Los Angeles		Yes							Moderate
LOS ANGELES	1212 W EXPOSITION BLVD	90007	5037014022	Low Medium II Residential	RD1.5-1-CPIO	0	29	0.077812774	Residential - Single Family Residence	YES - Current	NO - Privately-Owned	Available	Not Used in Prior Housing Element	0	0	0.095412818	0.095412818	1	2*	2*	1178197	387	South Los Angeles									Above Moderate
LOS ANGELES			5037014022	Low Medium II Residential	RD1.5-1-CPIO	0	29	0.037469236	Residential - Single Family Residence	YES - Current	NO - Privately-Owned	Available	Not Used in Prior Housing Element	0	0	0.052307308	0.052307308	1	1*	1*	1178197	388	South Los Angeles									Above Moderate
LOS ANGELES	1214 W EXPOSITION BLVD	90007	5037014023	Low Medium II Residential	RD1.5-1-CPIO	0	29	0.077802152	Residential - Single Family Residence	YES - Current	NO - Privately-Owned	Available	Not Used in Prior Housing Element	0	0	0.095412818	0.095412818	1	2*	2*	1178197	386	South Los Angeles									Above Moderate
LOS ANGELES			5037014023	Low Medium II Residential	RD1.5-1-CPIO	0	29	0.037457445	Residential - Single Family Residence	YES - Current	NO - Privately-Owned	Available	Not Used in Prior Housing Element	0	0	0.052307308	0.052307308	1	1*	1*	1178197	385	South Los Angeles									Above Moderate
LOS ANGELES	1218 W EXPOSITION BLVD	90007	5037014024	Low Medium II Residential	RD1.5-1-CPIO	0	29	0.118115764	Residential - Double, Duplex, or Two Units - 4 Stories or Less	YES - Current	NO - Privately-Owned	Available	Not Used in Prior Housing Element	0	0.050706343	0	0.050706343	2	3*	3*	1178197	384	South Los Angeles		Yes							Moderate
LOS ANGELES	1221 W 38TH ST	90037	5037014025	Low Medium II Residential	RD2-1-CPIO	0	21	0.126724714	Residential - Double, Duplex, or Two

LOS ANGELES	3786 S BUDLONG AVE	90037	5037015022	Community Commercial	C2-2D-CPIO	0	108	0.167908438	Residential - Five or More Units or Apartments (Any Combination) - 4 Stories or Less	YES - Current	NO - Privately-Owned	Available	Not Used in Prior Housing Element	0.286915317	0	0	0.286915317	17	0	0	1178197	476	South Los Angeles			Lower
LOS ANGELES	1133 W 38TH ST	90037	5037015023	Community Commercial	C2-2D-CPIO	0	108	0.161572857	Residential - Five or More Units or Apartments (Any Combination) - 4 Stories or Less	YES - Current	NO - Privately-Owned	Available	Not Used in Prior Housing Element	0.859515002	0	0	0.859515002	9	0	0	1178197	478	South Los Angeles			Lower
LOS ANGELES	1121 W 38TH ST	90037	5037015024	Community Commercial	C2-2D-CPIO	0	108	0.156852115	Residential - Four Units (Any Combination) - 4 Stories or Less	YES - Current	NO - Privately-Owned	Available	Not Used in Prior Housing Element	0	0	0.693388659	0.693388659	4	0	0	1178197	480	South Los Angeles	Yes		Above Moderate
LOS ANGELES	1119 W 38TH ST	90037	5037015025	Community Commercial	C2-2D-CPIO	0	108	0.161572237	Residential - Three Units (Any Combination) - 4 Stories or Less	YES - Current	NO - Privately-Owned	Available	Not Used in Prior Housing Element	0	0	0.722732033	0.722732033	3	0	0	1178197	481	South Los Angeles	Yes		Above Moderate
LOS ANGELES	1111 W 38TH ST	90037	5037015026	Community Commercial	C2-2D-CPIO	0	108	0.161572857	Residential - Double, Duplex, or Two Units - 4 Stories or Less	YES - Current	NO - Privately-Owned	Available	Not Used in Prior Housing Element	0	0	0.742989638	0.742989638	2	0	0	1178197	482	South Los Angeles	Yes		Above Moderate
LOS ANGELES	1105 W 38TH ST	90037	5037015027	Community Commercial	C2-2D-CPIO	0	108	0.161571249	Residential - Single Family Residence	YES - Current	NO - Privately-Owned	Available	Not Used in Prior Housing Element	1.057137597	0	0	1.057137597	1	0	0	1178197	483	South Los Angeles			Lower
LOS ANGELES	1103 W 38TH ST	90037	5037015028	Community Commercial	C2-2D-CPIO	0	108	0.162115633	Residential - Double, Duplex, or Two Units - 4 Stories or Less	YES - Current	NO - Privately-Owned	Available	Not Used in Prior Housing Element	0	0	0.742989638	0.742989638	2	0	0	1178197	484	South Los Angeles	Yes		Above Moderate
LOS ANGELES	1060 W EXPOSITION BLVD	90007	5037015BRK	Community Commercial	C2-2D-CPIO	0	108	2.286508087	Residential - Five or More Units or Apartments (Any Combination) - 4 Stories or Less - Vacant Land	YES - Current	NO - Privately-Owned	Available	Not Used in Prior Housing Element	34.60944161	0	0	34.60944161	0	0	0	1178197	1265	South Los Angeles			Lower
LOS ANGELES	3876 S BUDLONG AVE	90037	5037016001	Low Medium II Residential	RD1.5-1	0	29	0.16529259	Residential - Three Units (Any Combination) - 4 Stories or Less	YES - Current	NO - Privately-Owned	Available	Not Used in Prior Housing Element	0	0.164088285	0	0.164088285	3	0	0	1178197	800	South Los Angeles	Yes		Moderate
LOS ANGELES	3862 S BUDLONG AVE	90037	5037016003	Low Medium II Residential	RD1.5-1	0	29	0.137743394	Residential - Double, Duplex, or Two Units - 4 Stories or Less	YES - Current	NO - Privately-Owned	Available	Not Used in Prior Housing Element	0	0.071125865	0	0.071125865	2	3*	3*	1178197	745	South Los Angeles	Yes		Moderate
LOS ANGELES	3854 S BUDLONG AVE	90037	5037016005	Low Medium II Residential	RD1.5-1	0	29	0.137743892	Residential - Double, Duplex, or Two Units - 4 Stories or Less	YES - Current	NO - Privately-Owned	Available	Not Used in Prior Housing Element	0	0.071125865	0	0.071125865	2	3*	3*	1178197	722	South Los Angeles	Yes		Moderate
LOS ANGELES	3850 S BUDLONG AVE	90037	5037016006	Low Medium II Residential	RD1.5-1	0	29	0.137742981	Residential - Single Family Residence	YES - Current	NO - Privately-Owned	Available	Not Used in Prior Housing Element	0	0.052308035	0	0.052308035	1	3*	3*	1178197	679	South Los Angeles			Moderate
LOS ANGELES	3824 S BUDLONG AVE	90037	5037016007	Low Medium II Residential	RD1.5-1	0	29	0.137742531	Residential - Double, Duplex, or Two Units - 4 Stories or Less	YES - Current	NO - Privately-Owned	Available	Not Used in Prior Housing Element	0	0.071125865	0	0.071125865	2	3*	3*	1178197	670	South Los Angeles	Yes		Moderate
LOS ANGELES	3820 S BUDLONG AVE	90037	5037016008	Low Medium II Residential	RD1.5-1	0	29	0.137743394	Residential - Single Family Residence	YES - Current	NO - Privately-Owned	Available	Not Used in Prior Housing Element	0	0.052308035	0	0.052308035	1	3*	3*	1178197	662	South Los Angeles			Moderate
LOS ANGELES	3814 S BUDLONG AVE	90037	5037016009	Low Medium II Residential	RD1.5-1	0	29	0.154273097	Residential - Double, Duplex, or Two Units - 4 Stories or Less	YES - Current	NO - Privately-Owned	Available	Not Used in Prior Housing Element	0	0.201142055	0	0.201142055	2	0	0	1178197	616	South Los Angeles	Yes		Moderate
LOS ANGELES	3817 S WALTON AVE	90037	5037016010	Low Medium II Residential	RD1.5-1	0	29	0.155896586	Residential - Double, Duplex, or Two Units - 4 Stories or Less	YES - Current	NO - Privately-Owned	Available	Not Used in Prior Housing Element	0	0.201142055	0	0.201142055	2	0	0	1178197	1223	South Los Angeles	Yes		Moderate
LOS ANGELES	3823 S WALTON AVE	90037	5037016011	Low Medium II Residential	RD1.5-1	0	29	0.13948344	Residential - Double, Duplex, or Two Units - 4 Stories or Less	YES - Current	NO - Privately-Owned	Available	Not Used in Prior Housing Element	0	0.169150129	0	0.169150129	2	0	0	1178197	1224	South Los Angeles	Yes		Moderate
LOS ANGELES	3827 S WALTON AVE	90037	5037016012	Low Medium II Residential	RD1.5-1	0	29	0.139759086	Residential - Single Family Residence	YES - Current	NO - Privately-Owned	Available	Not Used in Prior Housing Element	0	0.28533712	0	0.28533712	1	0	0	1178197	1225	South Los Angeles			Moderate
LOS ANGELES	3833 S WALTON AVE	90037	5037016013	Low Medium II Residential	RD1.5-1	0	29	0.140033859	Residential - Three Units (Any Combination) - 4 Stories or Less	YES - Current	NO - Privately-Owned	Available	Not Used in Prior Housing Element	0	0.137996703	0	0.137996703	3	0	0	1178197	1226	South Los Angeles	Yes		Moderate
LOS ANGELES	3837 S WALTON AVE	90037	5037016014	Low Medium II Residential	RD1.5-1	0	29	0.140308263	Residential - Single Family Residence	YES - Current	NO - Privately-Owned	Available	Not Used in Prior Housing Element	0	0.28533712	0	0.28533712	1	0	0	1178197	1227	South Los Angeles			Moderate
LOS ANGELES	3841 S WALTON AVE	90037	5037016015	Low Medium II Residential	RD1.5-1	0	29	0.140582684	Residential - Double, Duplex, or Two Units - 4 Stories or Less	YES - Current	NO - Privately-Owned	Available	Not Used in Prior Housing Element	0	0.169150129	0	0.169150129	2	0	0	1178197	1228	South Los Angeles	Yes		Moderate
LOS ANGELES	3845 S WALTON AVE	90037	5037016016	Low Medium II Residential	RD1.5-1	0	29	0.140856578	Residential - Three Units (Any Combination) - 4 Stories or Less	YES - Current	NO - Privately-Owned	Available	Not Used in Prior Housing Element	0	0.137996703	0	0.137996703	3	0	0	1178197	1229	South Los Angeles	Yes		Moderate
LOS ANGELES	3849 S WALTON AVE	90037	5037016017	Low Medium II Residential	RD1.5-1	0	29	0.141131802	Residential - Double, Duplex, or Two Units - 4 Stories or Less	YES - Current	NO - Privately-Owned	Available	Not Used in Prior Housing Element	0	0.169150129	0	0.169150129	2	0	0	1178197	1230	South Los Angeles	Yes		Moderate
LOS ANGELES	1129 W 39TH ST	90037	5037016018	Low Medium II Residential	RD1.5-1	0	29	0.071783617	Residential - Double, Duplex, or Two Units - 4 Stories or Less	YES - Current	NO - Privately-Owned	Available	Not Used in Prior Housing Element	0	0	0.100694141	0.100694141	2	2*	2*	1178197	1231	South Los Angeles	Yes		Above Moderate
LOS ANGELES	3859 S WALTON AVE	90037	5037016019	Low Medium II Residential	RD1.5-1	0	29	0.097937344	Residential - Single Family Residence	YES - Current	NO - Privately-Owned	Available	Not Used in Prior Housing Element	0	0	0.062332955	0.062332955	1	2*	2*	1178197	801	South Los Angeles			Above Moderate
LOS ANGELES	3811 S WALTON AVE	90037	5037016020	Low Medium II Residential	RD1.5-1	0	29	0.050945822	Residential - Single Family Residence	YES - Current	NO - Privately-Owned	Available	Not Used in Prior Housing Element	0	0	0.027719218	0.027719218	1	1*	1*	1178197	609	South Los Angeles			Above Moderate
LOS ANGELES	3805 S WALTON AVE	90037	5037016021	Low Medium II Residential	RD1.5-1	0	29	0.066031532	Residential - Single Family Residence	YES - Current	NO - Privately-Owned	Available	Not Used in Prior Housing Element	0	0	0.028674111	0.028674111	1	1*	1*	1178197	575	South Los Angeles			Above Moderate
LOS ANGELES			5037016021	Low Medium II Residential	RD1.5-1	0	29	0.039613338	Residential - Single Family Residence	YES - Current	NO - Privately-Owned	Available	Not Used in Prior Housing Element	0	0	0.035270485	0.035270485	1	1*	1*	1178197	574	South Los Angeles			Above Moderate
LOS ANGELES	1128 W 38TH ST	90037	5037016023	Low Medium II Residential	RD1.5-1	0	29	0.127042744	Residential - Single Family Residence	YES - Current	NO - Privately-Owned	Available	Not Used in Prior Housing Element	0	0.052308035	0	0.052308035	1	3*	3*	1178197	571	South Los Angeles			Moderate
LOS ANGELES	1132 W 38TH ST	90037	5037016025	Low Medium II Residential	RD1.5-1	0	29	0.161916766	Residential - Single Family Residence	YES - Current	NO - Privately-Owned	Available	Not Used in Prior Housing Element	0	0.339357734	0	0.339357734	1	0	0	1178197	570	South Los Angeles			Moderate
LOS ANGELES	3857 S WISCONSIN ST	90037	5037017001	Medium Residential	R3-1-CPIO	0	54	0.09224321	Residential - Three Units (Any Combination) - 4 Stories or Less	YES - Current	NO - Privately-Owned	Available	Not Used in Prior Housing Element	0	0	0.206901243	0.206901243	3	0	0	1178197	806	South Los Angeles	Yes		Above Moderate
LOS ANGELES			5037017002	Medium Residential	R3-1-CPIO	0	54	0.023061347	Residential - Single Family Residence	YES - Current	NO - Privately-Owned	Available	Not Used in Prior Housing Element	0	0	0.029262367	0.029262367	1	1*	1*	1178197	805	South Los Angeles			Above Moderate
LOS ANGELES			5037017002	Medium Residential	R3-1-CPIO	0	54	0.046121181	Residential - Single Family Residence	YES - Current	NO - Privately-Owned	Available	Not Used in Prior Housing Element	0	0	0.05352602	0.05352602	1	2*	2*	1178197	799	South Los Angeles			Above Moderate
LOS ANGELES	3835 S WISCONSIN ST	90037	5037017006	Medium Residential	R3-1-CPIO	0	54	0.184177508	Residential - Five or More Units or Apartments (Any Combination) - 4 Stories or Less	YES - Current	NO - Privately-Owned	Available	Not Used in Prior Housing Element	0	0	0.073341862	0.073341862	10	0	0	1178197	724	South Los Angeles	Yes		Above Moderate
LOS ANGELES	3831 S WISCONSIN ST	90037	5037017007	Medium Residential	R3-1-CPIO	0	54	0.184177408	Residential - Five or More Units or Apartments (Any Combination) - 4 Stories or Less	YES - Current	NO - Privately-Owned	Available	Not Used in Prior Housing Element	0	0	0.080800784	0.080800784	9	0	0	1178197	684	South Los Angeles	Yes		Above Moderate
LOS ANGELES	3823 S WISCONSIN ST	90037	5037017009	Medium Residential	R3-1-CPIO	0	54	0.184176357	Residential - Five or More Units or Apartments (Any Combination) - 4 Stories or Less	YES - Current	NO - Privately-Owned	Available	Not Used in Prior Housing Element	0	0	0.094925112	0.094925112	8	0	0	1178197	664	South Los Angeles	Yes		Above Moderate
LOS ANGELES	3817 S WISCONSIN ST	90037	5037017010	Medium Residential	R3-1-CPIO	0	54	0.184177508	Residential - Five or More Units or Apartments (Any Combination) - 4 Stories or Less	YES - Current	NO - Privately-Owned	Available	Not Used in Prior Housing Element	0.109793495	0	0	0.109793495	10	0	0	1178197	650	South Los Angeles			Lower
LOS ANGELES	3811 S WISCONSIN ST	90037	5037017011	Medium Residential	R3-1-CPIO	0	54	0.184177094	Residential - Four Units (Any Combination) - 4 Stories or Less	YES - Current	NO - Privately-Owned	Available	Not Used in Prior Housing Element	0	0	0.421147031	0.421147031	4	0	0	1178197	611	South Los Angeles	Yes		Above Moderate
LOS ANGELES	3807 S WISCONSIN ST	90037	5037017012	Medium Residential	R3-1-CPIO	0	54	0.138261582	Residential - Five or More Units or Apartments (Any Combination) - 4 Stories or Less	YES - Current	NO - Privately-Owned	Available	Not Used in Prior Housing Element	0	0	0.088767511	0.088767511	5	0	0	1178197	597	South Los Angeles	Yes		Above Moderate
LOS ANGELES	3801 S WISCONSIN ST	90037	5037017013	Medium Residential	R3-1-CPIO	0	54	0.144594521	Residential - Double, Duplex, or Two Units - 4 Stories or Less	YES - Current	NO - Privately-Owned	Available	Not Used in Prior Housing Element	0	0	0.392148	0.392148	2	0	0	1178197	586	South Los Angeles	Yes		Above Moderate
LOS ANGELES	1088 W 38TH ST	90037	5037017016	Medium Residential	R3-1-CPIO	0	54	0.50796012	Residential - Single Family Residence	YES - Current	NO - Privately-Owned	Available	Not Used in Prior Housing Element	1.086917219	0	0	1.086917219	1	0	0	1178197	582	South Los Angeles			Lower
LOS ANGELES	1092 W 38TH ST	90037	5037017017	Medium Residential	R3-1-CPIO	0	54	0.255294857	Residential - Five or More Units or Apartments (Any Combination) - 4 Stories or Less	YES - Current	NO - Privately-Owned	Available	Not Used in Prior Housing Element	0	0	0.109368733	0.109368733	10	0	0	1178197	581	South Los Angeles	Yes		Above Moderate
LOS ANGELES	1096 W 38TH ST	90037	5037017018	Medium Residential	R3-1-CPIO	0	54	0.254417794	Residential - Double, Duplex, or Two Units - 4 Stories or Less	YES - Current	NO - Privately-Owned	Available	Not Used in Prior Housing Element	0	0	0.60061695	0.60061695	2	0	0	1178197	580	South Los Angeles	Yes		Above Moderate
LOS ANGELES	1095 W 39TH ST	90037	5037017019	Medium Residential	R3-1-CPIO	0	54	0.508607791	Residential - Five or More Units or Apartments (Any Combination) - 4 Stories or Less	YES - Current	NO - Privately-Owned	Available	Not Used in Prior Housing Element	0	0	0.100194981	0.100194981	26	0	0	1178197	681	South Los Angeles	Yes		Above Moderate
LOS ANGELES	1087 W 39TH ST	90037	5037017020	Medium Residential	R3-1-CPIO	0	54	0.507780838	Residential - Five or More Units or Apartments (Any Combination) - 4 Stories or Less	YES - Current	NO - Privately-Owned	Available	Not Used in Prior Housing Element	0	0	0.100194981	0.100194981	26	0	0	1178197	682	South Los Angeles	Yes		Above Moderate
LOS ANGELES	1075 W 39TH ST	90037	5037017021	Medium Residential	R3-1-CPIO	0	54	0.508070452	Residential - Five or More Units or Apartments (Any Combination) - 4 Stories or Less	YES - Current	NO - Privately-Owned	Available	Not Used in Prior Housing Element	0	0	0.089110802	0.089110802	29	0	0	1178197	683	South Los Angeles	Yes		Above Moderate
LOS ANGELES	1100 W 38TH ST	90037	5037017022	Medium Residential	R3-1-CPIO	0	54	0.162354861	Residential - Three Units (Any Combination) - 4 Stories or Less	YES - Current	NO - Privately-Owned	Available	Not Used in Prior Housing Element	0	0	0.177914125	0.177914125	3	0	0	1178197	579	South Los Angeles	Yes		Above Moderate
LOS ANGELES	1104 W 38TH ST	90037	5037017023	Medium Residential	R3-1-CPIO	0	54	0.136821371	Residential - Single Family Residence	YES - Current	NO - Privately-Owned	Available	Not Used in Prior Housing Element	0.591665387	0	0	0.591665387	1	0	0	1178197	577	South Los Angeles			Lower
LOS ANGELES			5037017023	Medium Residential	R3-1-CPIO	0	54	0.057259532	Residential - Single Family Residence	YES - Current	NO - Privately-Owned	Available	Not Used in Prior Housing Element	0	0	0.05591464	0.05591464	1	3*	3*	1178197	576	South Los Angeles			Above Moderate
LOS ANGELES	3816 S WALTON AVE	90037	5037017024	Medium Residential	R3-1-CPIO	0	54	0.1542745	Residential - Double, Duplex, or Two Units - 4 Stories or Less	YES - Current	NO - Privately-Owned	Available	Not Used in Prior Housing Element	0	0	0.400939035	0.400939035	2	0	0	1178197	617	South Los Angeles	Yes		Above Moderate
LOS ANGELES	3822 S WALTON AVE	90037	5037017025	Medium Residential	R3-1-CPIO	0	54	0.137746089	Residential - Double, Duplex, or Two Units - 4 Stories or Less	YES - Current	NO - Privately-Owned	Available	Not Used in Prior Housing Element	0	0	0.363031089	0.363031089	2	0	0	1178197	663	South Los Angeles	Yes		Above Moderate
LOS ANGELES	3826 S WALTON AVE	90037	5037017026	Medium Residential	R3-1-CPIO	0	54	0.137746102	Residential - Single Family Residence	YES - Current	NO - Privately-Owned	Available	Not Used in Prior Housing Element	0.567600489	0	0	0.567600489	1	0	0	1178197	671	South Los Angeles			Lower
LOS ANGELES	3832 S WALTON AVE	90037	5037017027	Medium Residential	R3-1-CPIO	0	54	0.137744918	Residential - Single Family Residence	YES - Current	NO - Privately-Owned	Available	Not Used in Prior Housing Element	0.567600489	0	0	0.567600489	1	0	0	1178197	680	South Los Angeles			Lower
LOS ANGELES	3836 S WALTON AVE	90037	5037017028	Medium Residential	R3-1-CPIO	0	54	0.137745737	Residential - Four Units (Any Combination) - 4 Stories or Less	YES - Current	NO - Privately-Owned	Available	Not Used in Prior Housing Element	0	0	0.103158683	0.103158683	4	0	0	1178197	723	South Los Angeles	Yes		Above Moderate
LOS ANGELES	3840 S WALTON AVE	90037	5037017029	Medium Residential	R3-1-CPIO	0	54	0.137745945	Residential - Three Units (Any Combination) - 4 Stories or Less	YES - Current	NO - Privately-Owned	Available	Not Used in Prior Housing Element	0	0	0.319783807	0.319783807	3	0	0	1178197	737	South Los Angeles	Yes		Above Moderate
LOS ANGELES	3846 S WALTON AVE	90037	5037017030	Medium Residential	R3-1-CPIO	0	54	0.070623075	Residential - Double, Duplex, or Two Units - 4 Stories or Less	YES - Current	NO - Privately-Owned	Available	Not Used in Prior Housing Element	0	0	0.058031029	0.058031029	2	3*	3*	1178197	754	South Los Angeles	Yes		Above Moderate
LOS ANGELES	3852 S WALTON AVE	90037	5037017031	Medium Residential	R3-1-CPIO	0	54	0.089767432	Residential - Double, Duplex, or Two Units - 4 Stories or Less	YES - Current	NO - Privately-Owned	Available	Not Used in Prior Housing Element	0	0	0.230433261	0.230433261	2	0	0	1178197	792	South Los Angeles	Yes		Above Moderate
LOS ANGELES	3856 S WALTON AVE	90037	5037017032	Medium Residential	R3-1-CPIO	0	54	0.080578837	Residential - Double, Duplex, or Two Units - 4 Stories or Less	YES - Current	NO - Privately-Owned	Available	Not Used in Prior Housing Element	0	0	0.23254014	0.23254014	2	0	0	1178197	802	South Los Angeles	Yes		Above Moderate
LOS ANGELES	1105 W 39TH ST	90037	5037017033	Medium Residential	R3-1-CPIO	0	54	0.172268873	Residential - Five or More Units or Apartments (Any Combination) - 4 Stories or Less	YES - Current	NO - Privately-Owned	Available	Not Used in Prior Housing Element	0	0	0.157936496	0.157936496	12	0	0	1178197	755	South Los Angeles	Yes		Above Moderate
LOS ANGELES	1038 W EXPOSITION BLVD	90007	5037018002	Community Commercial	C2-2D-CPIO	0	108	0.078513439	Commercial - Commercial - Vacant Land	YES - Current	NO - Privately-Owned	Available	Not Used in Prior Housing Element	0.13782157	0	0	0.13782157	0	0	0	1178197	422	South Los Angeles			Lower
LOS ANGELES	1032 W EXPOSITION BLVD	90007	5037018003	Community Commercial	C2-2D-CPIO	0	108	0.161928885	Commercial - Commercial - Vacant Land	YES - Current	NO - Privately-Owned	Available	Not Used in Prior Housing Element	0.154366862	0	0	0.154366862	0	0	0	1178197	423	South Los Angeles			Lower
LOS ANGELES	1020 W EXPOSITION BLVD	90007	5037018004	Community Commercial	C2-2D-CPIO	0	108	0.16145651	Commercial - Commercial - Vacant Land	YES - Current	NO - Privately-Owned	Available	Not Used in Prior Housing Element	0.154366862	0	0	0.154366862	0	0	0	1178197	425	South Los Angeles			Lower
LOS ANGELES	1026 W EXPOSITION BLVD	90007	5037018004	Community Commercial	C2-2D-CPIO	0	108	0.161692805	Commercial - Commercial - Vacant Land	YES - Current	NO - Privately-Owned	Available	Not Used in Prior Housing Element	0.154366862	0	0	0.154366862	0	0	0	1178197	424	South Los Angeles			Lower
LOS ANGELES	3785 S VERMONT AVE	90007	5037018006	Community Commercial	C2-2D-CPIO	0	108	0.223708102	Commercial - Commercial - Vacant Land	YES - Current	NO - Privately-Owned	Available	Not Used in Prior Housing Element	2.028527254	0	0	2.028527254	0	0	0	1178197	502	South Los Angeles			Lower
LOS ANGELES	3782 S WISCONSIN ST	90007	5037018007	Community Commercial	C2-2D-CPIO	0	108	0.235484198	Residential - Five or More Units or Apartments (Any Combination) - 4 Stories or Less	YES - Current	NO - Privately-Owned	Available	Not Used in Prior Housing Element	0	0	1.246101934	1.246101934	11	0	0	1178197	503	South Los Angeles	Yes		Above Moderate
LOS ANGELES	3786 S WISCONSIN ST	90007	5037018008	Community Commercial	C2-2D-CPIO	0	108	0.2354847	Residential - Five or More Units or Apartments (Any Combination) - 4 Stories or Less	YES - Current	NO - Privately-Owned	Available	Not Used in Prior Housing Element	0	0	3.922613454	3.922613454	11	0	0	1178197	515	South Los Angeles	Yes		Above Moderate
LOS ANGELES	3787 S VERMONT AVE	90007	5037018009	Community Commercial	C2-2D-CPIO	0	108	0.223656063	Commercial - Professional Building - Three Stories	YES - Current	NO - Privately-Owned	Available	Not Used in Prior Housing Element	1.917203397	0	0	1.917203397	0	0	0	1178197	514	South Los Angeles			Lower
LOS ANGELES	3789 S VERMONT AVE	90007	5037018009	Community Commercial	C2-2D-CPIO	0	108	0.166438508	Commercial - Professional Building - Three Stories	YES - Current	NO - Privately-Owned	Available	Not Used in Prior Housing Element	0.029413162	0	0	0.029413162	0	0	0	1178197	521	South Los Angeles			Lower
LOS ANGELES	3791 S VERMONT AVE	90007	5037018009	Community Commercial	C2-2D-CPIO	0	108	0.166439906	Commercial - Professional Building - Three Stories	YES - Current	NO - Privately-Owned	Available	Not Used in Prior Housing Element	0.029413162	0	0	0.029413162	0	0	0	1178197	529	South Los Angeles			Lower
LOS ANGELES	1041 W 38TH ST	90037	5037018011	Community Commercial	C2-2D-CPIO	0	108	0.118608425	Residential - Five or More Units or Apartments (Any Combination) - 4 Stories or Less	YES - Current	NO - Privately-Owned	Available	Not Used in Prior Housing Element	1.019000208	0	0	1.019000208	0	0	0	1178197	607	South Los Angeles			Lower
LOS ANGELES	3794 S WISCONSIN ST	90037	5037018011	Community Commercial	C2-2D-CPIO	0	108	0.11860845	Residential - Five or More Units or Apartments (Any Combination) - 4 Stories or Less	YES - Current	NO - Privately-Owned	Available	Not Used in Prior Housing Element	1.019000208	0	0	1.019000208	0	0	0	1178197	533	South Los Angeles			Lower
LOS ANGELES	3796 S WISCONSIN ST	90037	5037018011	Community Commercial	C2-2D-CPIO	0	108	0.118608065	Residential - Five or More Units or Apartments (Any Combination) - 4 Stories or Less	YES - Current	NO - Privately-Owned	Available	Not Used in Prior Housing Element	1.019000208	0	0	1.019000208	0	0	0	1178197	595	South Los Angeles			Lower
LOS ANGELES	3793 S VERMONT AVE	90007	5037018014	Community Commercial	C2-2D-CPIO	0	108	0.154960599	Commercial - Commercial - Vacant Land	YES - Current	NO - Privately-Owned	Available	Not Used in Prior Housing Element	0.153574836	0	0	0.153574836	0	0	0	1178197	591	South Los Angeles			Lower
LOS ANGELES	1030 W 38TH ST	90037	5037018023	Community Commercial	C2-2D-CPIO	0	108	0.186255758	Residential - Single Family Residence	YES - Current	NO - Privately-Owned	Available	Not Used in Prior Housing Element	1.017642322	0	0	1.017642322	1	0	0	1178197	659	South Los Angeles			Lower
LOS ANGELES	3812 S WISCONSIN ST	90037	5037018025	Community Commercial	C2-2D-CPIO	0	108	0.329440756	Residential - Five or More Units or Apartments (Any Combination) - 4 Stories or Less	YES - Current	NO - Privately-Owned	Available	Not Used in Prior Housing Element	0	0	6.725453842	6.725453842	9	0	0	1178197	720	South Los Angeles	Yes		Above Moderate
LOS ANGELES	3824 S WISCONSIN ST	90037	5037018028	Community Commercial	C2-2D-CPIO	0	108	0.235314302	Residential - Five or More Units or Apartments (Any Combination) - 4 Stories or Less	YES - Current	NO - Privately-Owned	Available	Not Used in Prior Housing Element	0	0	3.635846066	3.635846066	13	0	0	1178197	735	South Los Angeles	Yes		Above Moderate
LOS ANGELES	3834 S WISCONSIN ST	90037	5037018029	Community Commercial	C2-2D-CPIO	0	108	0.181192255	Residential - Double, Duplex, or Two Units - 4 Stories or Less	YES - Current	NO - Privately-Owned	Available	Not Used in Prior Housing Element	0	0	0.734187262	0.734187262	2	0	0	1178197	748	South Los Angeles	Yes		Above Moderate
LOS ANGELES	1039 W 39TH ST	90037	5037018030	Community Commercial	C2-2D-CPIO	0	108	0.181192993	Residential - Single Family Residence	YES - Current	NO - Privately-Owned	Available	Not Used in Prior Housing Element	1.04196972	0	0	1.04196972	1	0	0	1178197	749	South Los Angeles			Lower
LOS ANGELES	1037 W 39TH ST	90037	5037018031	Community Commercial	C2-2D-CPIO	0	108	0.181192493	Residential - Five or More Units or Apartments (Any Combination) - 4 Stories or Less	YES - Current	NO - Privately-Owned	Available	Not Used in Prior Housing Element	0.129210889	0	0	0.129210889	5	0	0	1178197	750	South Los Angeles			Lower
LOS ANGELES	1008 W EXPOSITION BLVD	90007	5037018044	Community Commercial	C2-2D-CPIO	0	108	0.160986503	Commercial - Service Station - Full Service - No Additional Services	YES - Current	NO - Privately-Owned	Available	Used in Prior Housing Element - Non-Vacant	0.0803938	0	0	0.0803938	0	0	0	1178197	427	South Los Angeles			Lower
LOS ANGELES	1014 W EXPOSITION BLVD	90007	5037018044	Community Commercial	C2-2D-CPIO	0	108	0.161222178	Commercial - Service Station - Full Service - No Additional Services	YES - Current	NO - Privately-Owned	Available	Used in Prior Housing Element - Non-Vacant	0.0803938	0	0	0.0803938	0	0	0	1178197	426	South Los Angeles			Lower
LOS ANGELES	3777 S VERMONT AVE	90007	5037018044	Community Commercial	C2-2D-CPIO	0	108	0.095406169	Commercial - Service Station - Full Service - No Additional Services	YES - Current	NO - Privately-Owned	Available	Used in Prior Housing Element - Non-Vacant	0.080274439	0	0	0.080274439	0	0	0	1178197	428	South Los Angeles			Lower
LOS ANGELES	1040 W EXPOSITION BLVD	90007	5037018051	Community Commercial	C2-2D-CPIO	0	108	0.038940775	Commercial - Commercial - Vacant Land	YES - Current	NO - Privately-Owned	Available	Not Used in Prior Housing Element	0.090664203	0	0	0.090664203	0	0	0

LOS ANGELES			5037018052	Community Commercial	C2-2D-CPIO	0	108	0.057050911	Commercial - Parking Lot (Commercial Use Property) - Lots - Patron or Employee - One Story	YES - Current	NO - Privately-Owned	Available	Not Used in Prior Housing Element	0.026339247	0	0	0.026339247	0	0	0	1178197	592	South Los Angeles						Lower	
LOS ANGELES			5037018052	Community Commercial	C2-2D-CPIO	0	108	0.057106147	Commercial - Parking Lot (Commercial Use Property) - Lots - Patron or Employee - One Story	YES - Current	NO - Privately-Owned	Available	Not Used in Prior Housing Element	0.026339247	0	0	0.026339247	0	0	0	1178197	530	South Los Angeles						Lower	
LOS ANGELES			5037018052	Community Commercial	C2-2D-CPIO	0	108	0.057159955	Commercial - Parking Lot (Commercial Use Property) - Lots - Patron or Employee - One Story	YES - Current	NO - Privately-Owned	Available	Not Used in Prior Housing Element	0.026339247	0	0	0.026339247	0	0	0	1178197	522	South Los Angeles						Lower	
LOS ANGELES	1011 W 38TH ST	90037	5037018053	Community Commercial	C2-2D-CPIO	0	108	0.080441753	Commercial - Parking Lot (Commercial Use Property) - Lots - Patron or Employee - One Story	YES - Current	NO - Privately-Owned	Available	Not Used in Prior Housing Element	0.01035865	0	0	0.01035865	0	0	0	1178197	603	South Los Angeles						Lower	
LOS ANGELES	3797 S VERMONT AVE	90007	5037018054	Community Commercial	C2-2D-CPIO	0	108	0.082536897	Commercial - Parking Lot (Commercial Use Property) - Lots - Patron or Employee - One Story	YES - Current	NO - Privately-Owned	Available	Not Used in Prior Housing Element	0.012600832	0	0	0.012600832	0	0	0	1178197	602	South Los Angeles						Lower	
LOS ANGELES	1001 W 39TH ST	90037	5037018055	Community Commercial	C2-2D-CPIO	0	108	0.177396211	Commercial - Office Building - One Story	YES - Current	NO - Privately-Owned	Available	Not Used in Prior Housing Element	0.024147344	0	0	0.024147344	0	0	0	1178197	803	South Los Angeles						Lower	
LOS ANGELES	1024 W 38TH ST	90037	5037018055	Community Commercial	C2-2D-CPIO	0	108	0.186602817	Commercial - Office Building - One Story	YES - Current	NO - Privately-Owned	Available	Not Used in Prior Housing Element	0.023704568	0	0	0.023704568	0	0	0	1178197	658	South Los Angeles						Lower	
LOS ANGELES	3809 S VERMONT AVE	90037	5037018055	Community Commercial	C2-2D-CPIO	0	108	0.296571886	Commercial - Office Building - One Story	YES - Current	NO - Privately-Owned	Available	Not Used in Prior Housing Element	2.377065986	0	0	2.377065986	0	0	0	1178197	721	South Los Angeles						Lower	
LOS ANGELES	3825 S VERMONT AVE	90037	5037018055	Community Commercial	C2-2D-CPIO	0	108	0.223251321	Commercial - Office Building - One Story	YES - Current	NO - Privately-Owned	Available	Not Used in Prior Housing Element	1.812045246	0	0	1.812045246	0	0	0	1178197	736	South Los Angeles						Lower	
LOS ANGELES	3833 S VERMONT AVE	90037	5037018055	Community Commercial	C2-2D-CPIO	0	108	0.164366213	Commercial - Office Building - One Story	YES - Current	NO - Privately-Owned	Available	Not Used in Prior Housing Element	0.025036569	0	0	0.025036569	0	0	0	1178197	753	South Los Angeles						Lower	
LOS ANGELES	3837 S VERMONT AVE	90037	5037018055	Community Commercial	C2-2D-CPIO	0	108	0.16431235	Commercial - Office Building - One Story	YES - Current	NO - Privately-Owned	Available	Not Used in Prior Housing Element	0.025036569	0	0	0.025036569	0	0	0	1178197	793	South Los Angeles						Lower	
LOS ANGELES			5037018055	Community Commercial	C2-2D-CPIO	0	108	0.062546367	Commercial - Office Building - One Story	YES - Current	NO - Privately-Owned	Available	Not Used in Prior Housing Element	0.022319044	0	0	0.022319044	0	0	0	1178197	655	South Los Angeles						Lower	
LOS ANGELES			5037018055	Community Commercial	C2-2D-CPIO	0	108	0.07059426	Commercial - Office Building - One Story	YES - Current	NO - Privately-Owned	Available	Not Used in Prior Housing Element	0.024157942	0	0	0.024157942	0	0	0	1178197	676	South Los Angeles						Lower	
LOS ANGELES			5037018055	Community Commercial	C2-2D-CPIO	0	108	0.100324507	Commercial - Office Building - One Story	YES - Current	NO - Privately-Owned	Available	Not Used in Prior Housing Element	0.026889075	0	0	0.026889075	0	0	0	1178197	656	South Los Angeles						Lower	
LOS ANGELES			5037018055	Community Commercial	C2-2D-CPIO	0	108	0.116354036	Commercial - Office Building - One Story	YES - Current	NO - Privately-Owned	Available	Not Used in Prior Housing Element	0.026970812	0	0	0.026970812	0	0	0	1178197	657	South Los Angeles						Lower	
LOS ANGELES			5037018055	Community Commercial	C2-2D-CPIO	0	108	0.153140233	Commercial - Office Building - One Story	YES - Current	NO - Privately-Owned	Available	Not Used in Prior Housing Element	0.02590156	0	0	0.02590156	0	0	0	1178197	668	South Los Angeles						Lower	
LOS ANGELES			5037018055	Community Commercial	C2-2D-CPIO	0	108	0.18369682	Commercial - Office Building - One Story	YES - Current	NO - Privately-Owned	Available	Not Used in Prior Housing Element	0.024177991	0	0	0.024177991	0	0	0	1178197	677	South Los Angeles						Lower	
LOS ANGELES	1029 W 39TH ST	90037	5037018056	Community Commercial	C2-2D-CPIO	0	108	0.17883914	Residential - Single Family Residence - Vacant Land	YES - Current	NO - Privately-Owned	Available	Not Used in Prior Housing Element	0.823427975	0	0	0.823427975	0	0	0	1178197	751	South Los Angeles						Lower	
LOS ANGELES	3914 S WISCONSIN PL	90037	5037019004	Low Medium II Residential	RD1.5-1	0	29	0.092718617	Residential - Double, Duplex, or Two Units - 4 Stories or Less	YES - Current	NO - Privately-Owned	Available	Not Used in Prior Housing Element	0	0	0.011877196	0.011877196	2	2*	2*	1178197	881	South Los Angeles		Yes	Above Moderate				
LOS ANGELES	3926 S WISCONSIN PL	90037	5037019006	Low Medium II Residential	RD1.5-1	0	29	0.092718939	Residential - Double, Duplex, or Two Units - 4 Stories or Less	YES - Current	NO - Privately-Owned	Available	Not Used in Prior Housing Element	0	0	0.082129231	0.082129231	2	2*	2*	1178197	940	South Los Angeles		Yes	Above Moderate				
LOS ANGELES	3930 S WISCONSIN PL	90037	5037019007	Low Medium II Residential	RD1.5-1	0	29	0.090658294	Residential - Single Family Residence	YES - Current	NO - Privately-Owned	Available	Not Used in Prior Housing Element	0	0	0.062332955	0.062332955	1	2*	2*	1178197	954	South Los Angeles						Above Moderate	
LOS ANGELES	3936 S WISCONSIN PL	90037	5037019008	Low Medium II Residential	RD1.5-1	0	29	0.090658237	Residential - Single Family Residence	YES - Current	NO - Privately-Owned	Available	Not Used in Prior Housing Element	0	0	0.062332955	0.062332955	1	2*	2*	1178197	976	South Los Angeles						Above Moderate	
LOS ANGELES	3940 S WISCONSIN PL	90037	5037019009	Low Medium II Residential	RD1.5-1	0	29	0.081608677	Residential - Single Family Residence	YES - Current	NO - Privately-Owned	Available	Not Used in Prior Housing Element	0	0	0.008841661	0.008841661	1	2*	2*	1178197	992	South Los Angeles						Above Moderate	
LOS ANGELES	3940 S WISCONSIN ST	90037	5037019019	Low Medium II Residential	RD1.5-1	0	29	0.099615854	Residential - Single Family Residence	YES - Current	NO - Privately-Owned	Available	Not Used in Prior Housing Element	0	0	0.052455077	0.052455077	1	2*	2*	1178197	995	South Los Angeles						Above Moderate	
LOS ANGELES	3938 S WISCONSIN ST	90037	5037019020	Low Medium II Residential	RD1.5-1	0	29	0.077825523	Residential - Double, Duplex, or Two Units - 4 Stories or Less	YES - Current	NO - Privately-Owned	Available	Not Used in Prior Housing Element	0	0	0.091358846	0.091358846	2	2*	2*	1178197	979	South Los Angeles		Yes	Above Moderate				
LOS ANGELES	3924 S WISCONSIN ST	90037	5037019022	Low Medium II Residential	RD1.5-1	0	29	0.103766262	Residential - Three Units (Any Combination) - 4 Stories or Less	YES - Current	NO - Privately-Owned	Available	Not Used in Prior Housing Element	0	0.017482596	0	0.017482596	3	3*	3*	1178197	935	South Los Angeles		Yes	Moderate				
LOS ANGELES	3920 S WISCONSIN ST	90037	5037019023	Low Medium II Residential	RD1.5-1	0	29	0.103766547	Residential - Single Family Residence	YES - Current	NO - Privately-Owned	Available	Not Used in Prior Housing Element	0	0.096221709	0	0.096221709	1	3*	3*	1178197	903	South Los Angeles						Moderate	
LOS ANGELES	3910 S WISCONSIN ST	90037	5037019025	Low Medium II Residential	RD1.5-1	0	29	0.071994151	Residential - Single Family Residence	YES - Current	NO - Privately-Owned	Available	Not Used in Prior Housing Element	0	0	0.080728939	0.080728939	1	2*	2*	1178197	870	South Los Angeles						Above Moderate	
LOS ANGELES	3916 S WISCONSIN ST	90037	5037019025	Low Medium II Residential	RD1.5-1	0	29	0.051882998	Residential - Single Family Residence	YES - Current	NO - Privately-Owned	Available	Not Used in Prior Housing Element	0	0	0.02926236	0.02926236	1	1*	1*	1178197	877	South Los Angeles						Above Moderate	
LOS ANGELES	3904 S WISCONSIN ST	90037	5037019026	Low Medium II Residential	RD1.5-1	0	29	0.102847183	Residential - Double, Duplex, or Two Units - 4 Stories or Less	YES - Current	NO - Privately-Owned	Available	Not Used in Prior Housing Element	0	0	0.071547952	0.071547952	2	2*	2*	1178197	848	South Los Angeles		Yes	Above Moderate				
LOS ANGELES	3900 S WISCONSIN ST	90037	5037019027	Low Medium II Residential	RD1.5-1	0	29	0.092540434	Residential - Single Family Residence	YES - Current	NO - Privately-Owned	Available	Not Used in Prior Housing Element	0	0	0.062332955	0.062332955	1	2*	2*	1178197	843	South Los Angeles						Above Moderate	
LOS ANGELES	3903 S WISCONSIN ST	90037	5037019028	Low Medium II Residential	RD1.5-1	0	29	0.097124505	Residential - Single Family Residence	YES - Current	NO - Privately-Owned	Available	Not Used in Prior Housing Element	0	0	0.062332955	0.062332955	1	2*	2*	1178197	842	South Los Angeles						Above Moderate	
LOS ANGELES	3905 S WISCONSIN ST	90037	5037019029	Low Medium II Residential	RD1.5-1	0	29	0.098578714	Residential - Single Family Residence	YES - Current	NO - Privately-Owned	Available	Not Used in Prior Housing Element	0	0	0.050716469	0.050716469	1	2*	2*	1178197	852	South Los Angeles						Above Moderate	
LOS ANGELES	3909 S WISCONSIN ST	90037	5037019030	Low Medium II Residential	RD1.5-1	0	29	0.103769284	Residential - Single Family Residence	YES - Current	NO - Privately-Owned	Available	Not Used in Prior Housing Element	0	0.098156431	0	0.098156431	1	3*	3*	1178197	865	South Los Angeles						Moderate	
LOS ANGELES	3929 1/2 S WISCONSIN ST	90037	5037019034	Low Medium II Residential	RD1.5-1	0	29	0.103767042	Residential - Double, Duplex, or Two Units - 4 Stories or Less	YES - Current	NO - Privately-Owned	Available	Not Used in Prior Housing Element	0	0.139475128	0	0.139475128	2	3*	3*	1178197	947	South Los Angeles		Yes	Moderate				
LOS ANGELES	3935 S WISCONSIN ST	90037	5037019035	Low Medium II Residential	RD1.5-1	0	29	0.103767265	Residential - Three Units (Any Combination) - 4 Stories or Less	YES - Current	NO - Privately-Owned	Available	Not Used in Prior Housing Element	0	0.017482596	0	0.017482596	3	3*	3*	1178197	966	South Los Angeles		Yes	Moderate				
LOS ANGELES	3939 S WISCONSIN ST	90037	5037019036	Low Medium II Residential	RD1.5-1	0	29	0.103767501	Residential - Single Family Residence	YES - Current	NO - Privately-Owned	Available	Not Used in Prior Housing Element	0	0.096221709	0	0.096221709	1	3*	3*	1178197	980	South Los Angeles						Moderate	
LOS ANGELES	3917 S WISCONSIN ST	90037	5037019039	Low Medium II Residential	RD1.5-1	0	29	0.103767472	Residential - Single Family Residence	YES - Current	NO - Privately-Owned	Available	Not Used in Prior Housing Element	0	0.098156431	0	0.098156431	1	3*	3*	1178197	890	South Los Angeles						Moderate	
LOS ANGELES	1038 W 39TH ST	90037	5037019048	Low Medium II Residential	RD1.5-1	0	29	0.081544101	Residential - Double, Duplex, or Two Units - 4 Stories or Less	YES - Current	NO - Privately-Owned	Available	Not Used in Prior Housing Element	0	0	0.087785116	0.087785116	2	2*	2*	1178197	841	South Los Angeles		Yes	Above Moderate				
LOS ANGELES	3904 S WISCONSIN PL	90037	5037019049	Low Medium II Residential	RD1.5-1	0	29	0.086875185	Residential - Double, Duplex, or Two Units - 4 Stories or Less	YES - Current	NO - Privately-Owned	Available	Not Used in Prior Housing Element	0	0	0.001775586	0.001775586	2	2*	2*	1178197	855	South Los Angeles						Above Moderate	
LOS ANGELES	3910 S WISCONSIN PL	90037	5037019050	Low Medium II Residential	RD1.5-1	0	29	0.090363018	Residential - Double, Duplex, or Two Units - 4 Stories or Less	YES - Current	NO - Privately-Owned	Available	Not Used in Prior Housing Element	0	0	0.087785116	0.087785116	2	2*	2*	1178197	867	South Los Angeles		Yes	Above Moderate				
LOS ANGELES	3901 S WISCONSIN PL	90037	5037020001	Low Medium II Residential	RD1.5-1	0	29	0.082646119	Residential - Double, Duplex, or Two Units - 4 Stories or Less	YES - Current	NO - Privately-Owned	Available	Not Used in Prior Housing Element	0	0	0.062332955	0.062332955	1	2*	2*	1178197	840	South Los Angeles						Above Moderate	
LOS ANGELES	3905 S WISCONSIN PL	90037	5037020002	Low Medium II Residential	RD1.5-1	0	29	0.090910729	Residential - Single Family Residence	YES - Current	NO - Privately-Owned	Available	Not Used in Prior Housing Element	0	0	0.062332955	0.062332955	1	2*	2*	1178197	854	South Los Angeles						Above Moderate	
LOS ANGELES	3911 S WISCONSIN PL	90037	5037020003	Low Medium II Residential	RD1.5-1	0	29	0.090911375	Residential - Single Family Residence	YES - Current	NO - Privately-Owned	Available	Not Used in Prior Housing Element	0	0	0.062332955	0.062332955	1	2*	2*	1178197	866	South Los Angeles						Above Moderate	
LOS ANGELES	3915 S WISCONSIN PL	90037	5037020004	Low Medium II Residential	RD1.5-1	0	29	0.092977209	Residential - Single Family Residence	YES - Current	NO - Privately-Owned	Available	Not Used in Prior Housing Element	0	0	0.062332955	0.062332955	1	2*	2*	1178197	880	South Los Angeles						Above Moderate	
LOS ANGELES	3919 S WISCONSIN PL	90037	5037020005	Low Medium II Residential	RD1.5-1	0	29	0.092977853	Residential - Single Family Residence	YES - Current	NO - Privately-Owned	Available	Not Used in Prior Housing Element	0	0	0.062332955	0.062332955	1	2*	2*	1178197	894	South Los Angeles						Above Moderate	
LOS ANGELES	3923 S WISCONSIN PL	90037	5037020006	Low Medium II Residential	RD1.5-1	0	29	0.092977015	Residential - Single Family Residence	YES - Current	NO - Privately-Owned	Available	Not Used in Prior Housing Element	0	0	0.062332955	0.062332955	1	2*	2*	1178197	925	South Los Angeles						Above Moderate	
LOS ANGELES	3927 S WISCONSIN PL	90037	5037020007	Low Medium II Residential	RD1.5-1	0	29	0.092977206	Residential - Single Family Residence	YES - Current	NO - Privately-Owned	Available	Not Used in Prior Housing Element	0	0	0.062332955	0.062332955	1	2*	2*	1178197	939	South Los Angeles						Above Moderate	
LOS ANGELES	3931 S WISCONSIN PL	90037	5037020008	Low Medium II Residential	RD1.5-1	0	29	0.09091136	Residential - Single Family Residence	YES - Current	NO - Privately-Owned	Available	Not Used in Prior Housing Element	0	0	0.062332955	0.062332955	1	2*	2*	1178197	953	South Los Angeles						Above Moderate	
LOS ANGELES	3937 S WISCONSIN PL	90037	5037020009	Low Medium II Residential	RD1.5-1	0	29	0.09091136	Residential - Single Family Residence	YES - Current	NO - Privately-Owned	Available	Not Used in Prior Housing Element	0	0	0.062332955	0.062332955	1	2*	2*	1178197	975	South Los Angeles						Above Moderate	
LOS ANGELES	3941 S WISCONSIN PL	90037	5037020010	Low Medium II Residential	RD1.5-1	0	29	0.083058575	Residential - Single Family Residence	YES - Current	NO - Privately-Owned	Available	Not Used in Prior Housing Element	0	0	0.062332955	0.062332955	1	2*	2*	1178197	991	South Los Angeles						Above Moderate	
LOS ANGELES	1078 3/4 W 39TH ST	90037	5037020011	Low Medium II Residential	RD1.5-1	0	29	0.287607774	Residential - Five or More Units or Apartments (Any Combination) - 4 Stories or Less	YES - Current	NO - Privately-Owned	Available	Not Used in Prior Housing Element	0	0.17063397	0	0.17063397	8	0	0	1178197	839	South Los Angeles		Yes	Moderate				
LOS ANGELES	1086 W 39TH ST	90037	5037020012	Low Medium II Residential	RD1.5-1	0	29	0.272742543	Residential - Five or More Units or Apartments (Any Combination) - 4 Stories or Less	YES - Current	NO - Privately-Owned	Available	Not Used in Prior Housing Element	0	0.198021242	0	0.198021242	6	0	0	1178197	838	South Los Angeles		Yes	Moderate				
LOS ANGELES	1096 W 39TH ST	90037	5037020014	Low Medium II Residential	RD1.5-1	0	29	0.272742251	Residential - Five or More Units or Apartments (Any Combination) - 4 Stories or Less	YES - Current	NO - Privately-Owned	Available	Not Used in Prior Housing Element	0	0.153088206	0	0.153088206	8	0	0	1178197	836	South Los Angeles		Yes	Moderate				
LOS ANGELES	1081 W 39TH PL	90037	5037020017	Low Medium II Residential	RD1.5-1	0	29	0.269071542	Residential - Four Units (Any Combination) - 4 Stories or Less	YES - Current	NO - Privately-Owned	Available	Not Used in Prior Housing Element	0	0.258081535	0	0.258081535	4	0	0	1178197	928	South Los Angeles		Yes	Moderate				
LOS ANGELES	1085 W 39TH PL	90037	5037020018	Low Medium II Residential	RD1.5-1	0	29	0.269379974	Residential - Five or More Units or Apartments (Any Combination) - 4 Stories or Less	YES - Current	NO - Privately-Owned	Available	Not Used in Prior Housing Element	0	0.19985067	0	0.19985067	6	0	0	1178197	927	South Los Angeles		Yes	Moderate				
LOS ANGELES	3900 S WALTON AVE	90037	5037020019	Low Medium II Residential	RD1.5-1	0	29	0.082235464	Residential - Single Family Residence	YES - Current	NO - Privately-Owned	Available	Not Used in Prior Housing Element	0	0	0.062332955	0.062332955	1	2*	2*	1178197	835	South Los Angeles						Above Moderate	
LOS ANGELES	3906 S WALTON AVE	90037	5037020020	Low Medium II Residential	RD1.5-1	0	29	0.082235464	Residential - Single Family Residence	YES - Current	NO - Privately-Owned	Available	Not Used in Prior Housing Element	0	0	0.062332955	0.062332955	1	2*	2*	1178197	853	South Los Angeles						Above Moderate	
LOS ANGELES	3910 S WALTON AVE	90037	5037020021	Low Medium II Residential	RD1.5-1	0	29	0.082236099	Residential - Single Family Residence	YES - Current	NO - Privately-Owned	Available	Not Used in Prior Housing Element	0	0	0.062332955	0.062332955	1	2*	2*	1178197	864	South Los Angeles						Above Moderate	
LOS ANGELES	3914 S WALTON AVE	90037	5037020022	Low Medium II Residential	RD1.5-1	0	29	0.082236109	Residential - Single Family Residence	YES - Current	NO - Privately-Owned	Available	Not Used in Prior Housing Element	0	0	0.025635948	0.025635948	1	2*	2*	1178197	878	South Los Angeles						Above Moderate	
LOS ANGELES	3918 S WALTON AVE	90037	5037020023	Low Medium II Residential	RD1.5-1	0	29	0.082236099	Residential - Single Family Residence	YES - Current	NO - Privately-Owned	Available	Not Used in Prior Housing Element	0	0	0.062332955	0.062332955	1	2*	2*	1178197	889	South Los Angeles						Above Moderate	
LOS ANGELES	3922 S WALTON AVE	90037	5037020024	Low Medium II Residential	RD1.5-1	0	29	0.082235882	Residential - Single Family Residence	YES - Current	NO - Privately-Owned	Available	Not Used in Prior Housing Element	0	0	0.062332955	0.062332955	1	2*	2*	1178197	901	South Los Angeles						Above Moderate	
LOS ANGELES	3926 S WALTON AVE	90037	5037020025	Low Medium II Residential	RD1.5-1	0	29	0.082235173	Residential - Single Family Residence	YES - Current	NO - Privately-Owned	Available	Not Used in Prior Housing Element	0	0	0.062332955	0.062332955	1	2*	2*	1178197	932	South Los Angeles						Above Moderate	
LOS ANGELES	3930 S WALTON AVE	90037	5037020026	Low Medium II Residential	RD1.5-1	0	29	0.082235818	Residential - Single Family Residence	YES - Current	NO - Privately-Owned	Available	Not Used in Prior Housing Element	0	0	0.062332955	0.062332955	1	2*	2*	1178197	944	South Los Angeles						Above Moderate	
LOS ANGELES	3934 S WALTON AVE	90037	5037020027	Low Medium II Residential	RD1.5-1	0	29	0.082236109	Residential - Single Family Residence	YES - Current	NO - Privately-Owned	Available	Not Used in Prior Housing Element	0	0	0.062332955	0.062332955	1	2*	2*	1178197	961	South Los Angeles						Above Moderate	
LOS ANGELES	3938 S WALTON AVE	90037	5037020028	Low Medium II Residential	RD1.5-1	0	29	0.082236099	Residential - Single Family Residence	YES - Current	NO - Privately-Owned	Available	Not Used in Prior Housing Element	0	0	0.062332955	0.062332955	1	2*	2*	1178197	977	South Los Angeles						Above Moderate	
LOS ANGELES	3942 S WALTON AVE	90037	5037020029	Low Medium II Residential	RD1.5-1	0	29	0.081865456	Residential - Single Family Residence	YES - Current	NO - Privately-Owned	Available	Not Used in Prior Housing Element	0	0	0.062332955	0.062332955	1	2*	2*	1178197	993	South Los Angeles						Above Moderate	
LOS ANGELES	3901 S WALTON AVE	90037	5037020030	Low Medium II Residential	RD1.5-1	0	29	0.082236099	Residential - Single Family Residence	YES - Current	NO - Privately-Owned	Available	Not Used in Prior Housing Element	0	0	0.062332955	0.062332955	1	2*	2*	1178197	833	South Los Angeles						Above Moderate	
LOS ANGELES	3907 S WALTON AVE	90037	5037020031	Low Medium II Residential	RD1.5-1	0	29	0.082236109	Residential - Single Family Residence	YES - Current	NO - Privately-Owned	Available	Not Used in Prior Housing Element	0	0	0.062332955	0.062332955	1	2*	2*	1178197	849	South Los Angeles						Above Moderate	
LOS ANGELES	3911 S WALTON AVE	90037	5037020032	Low Medium II Residential	RD1.5-1	0	29	0.082236109	Residential - Single Family Residence	YES - Current	NO - Privately-Owned	Available	Not Used in Prior Housing Element	0	0	0.062332955	0.062332955	1	2*	2*	1178197	861	South Los Angeles						Above Moderate	
LOS ANGELES	3923 S WALTON AVE	90037	5037020035	Low Medium II Residential	RD1.5-1	0	29	0.082235879	Residential - Single Family Residence	YES - Current	NO - Privately-Owned	Available	Not Used in Prior Housing Element	0	0	0.062332955	0.062332955	1	2*	2*	1178197	900	South Los Angeles						Above Moderate	
LOS ANGELES	3927 S WALTON AVE	90037	5037020036	Low Medium II Residential	RD1.5-1	0	29	0.092980596	Residential - Single Family Residence	YES - Current	NO - Privately-Owned	Available	Not Used in Prior Housing Element	0	0	0.062332955	0.062332955	1	2*	2*	1178197	931	South Los Angeles						Above Moderate	
LOS ANGELES	3931 S WALTON AVE	90037	5037020037	Low Medium II Residential	RD1.5-1	0	29	0.092979491	Residential - Single Family Residence	YES - Current	NO - Privately-Owned	Available	Not Used in Prior Housing Element	0	0	0.062332955	0.062332955	1	2*	2*	1178197	948	South Los Angeles						Above Moderate	
LOS ANGELES			5037020038	Low Medium II Residential	RD1.5-1	0	29	0.125500871	Residential - Single Family Residence	YES - Current	NO - Privately-Owned	Available	Not Used in Prior Housing Element	0	0.052308035	0	0.052308035	1	3*	3*	1178197	971	South Los Angeles						Moderate	
LOS ANGELES	1121 W 39TH PL	90037	5037020040	Low Medium II Residential	RD1.5-1	0	29	0.164451034	Residential - Three Units (Any Combination) - 4 Stories or Less	YES - Current	NO - Privately-Owned	Available	Not Used in Prior Housing Element	0	0.021002676	0	0.021002676	4	0	0	1178197	960	South Los Angeles		Yes	Moderate				
LOS ANGELES	1127 W 39TH PL	90037	5037020041	Low Medium II Residential	RD1.5-1	0	29	0.137168112	Residential - Three Units (Any Combination) - 4 Stories or Less	YES - Current	NO - Privately-Owned	Available	Not Used in Prior Housing Element	0	0.001386616	0	0.001386616	3	3*	3*	1178197	962	South Los Angeles						Moderate	
LOS ANGELES	1137 W 39TH PL	90037	5037020042	Low Medium II Residential	RD1.5-1	0	29	0.137170201	Residential - Three Units (Any Combination) - 4 Stories or Less	YES - Current	NO - Privately-Owned	Available	Not Used in Prior Housing Element	0	0.001386616	0	0.001386616	3	3*	3*	1178197	963	South Los Angeles						Moderate	
LOS ANGELES	3920 S BUDLONG AVE	90037	5037020043	Low Medium II Residential	RD1.5-1	0	29	0.126293258	Residential - Double, Duplex, or Two Units - 4 Stories or Less	YES - Current	NO - Privately-Owned	Available	Not Used in Prior Housing Element	0	0.071125865	0	0.071125865	2	3*	3*	1178197	958	South Los Angeles		Yes	Moderate				
LOS ANGELES	1118 W 39TH ST	90037	5037020044	Low Medium II Residential	RD1.5-1	0	29	0.148286926	Residential - Single Family Residence	YES - Current	NO - Privately-Owned	Available	Not Used in Prior Housing Element	0	0.162419254	0	0.162419254	1	0	0	1178197	906	South Los Angeles						Moderate	
LOS ANGELES	1122 W 39TH ST	90037	5037020045	Low Medium II Residential	RD1.5-1	0	29	0.194225125	Residential - Double, Duplex, or Two Units - 4 Stories or Less	YES - Current	NO - Privately-Owned	Available	Not Used in Prior Housing Element	0	0.112322091	0	0.112322091	2	0	0	1178197	832	South Los Angeles		Yes	Moderate				
LOS ANGELES	1128 W 39TH ST	90037	5037020046	Low Medium II Residential	RD1.5-1	0	29	0.376135293	Residential - Double, Duplex, or Two Units - 4 Stories or Less	YES - Current	NO - Privately-Owned	Available	Not Used in Prior Housing Element	0	0.458986151	0	0.458986151	2	0	0	1178197	829	South Los Angeles		Yes	Moderate				
LOS ANGELES	3910 S BUDLONG AVE	90037	5037020048	Low Medium II Residential	RD1.5-1	0	29	0.088306897	Residential - Double, Duplex, or Two Units - 4 Stories or Less	YES - Current	NO - Privately-Owned	Available	Not Used in Prior Housing Element	0	0	0.011877196	0.011877196	2	2*	2*	1178197	893	South Los Angeles		Yes	Above Moderate				
LOS ANGELES	3906 S BUDLONG AVE	90037	5037020049	Low Medium II Residential	RD1.5-1	0	29	0.152163038	Residential - Double, Duplex, or Two Units - 4 Stories or Less	YES - Current	NO - Privately-Owned	Available	Not Used in Prior Housing Element	0	0.201142055	0	0.201142055	2	0	0	1178197	871	South Los Angeles		Yes	Moderate				
LOS ANGELES	1134 W 39TH ST	90037	5037020050	Low Medium II Residential	RD1.5-1	0	29	0.227137883	Residential - Five or More Units or Apartments (Any Combination) - 4 Stories or Less	YES - Current	NO - Privately-Owned	Available	Not Used in Prior Housing Element	0	0.025093281	0

LOS ANGELES	1089 W LEIGHTON AVE	90037	5037021022	Low Medium II Residential	RD1.5-1	0	29	0.1549613	Residential - Three Units (Any Combination) - 4 Stories or Less	YES - Current	NO - Privately-Owned	Available	Not Used in Prior Housing Element	0	0.054095408	0	0.054095408	3	0	0	1178197	1078	South Los Angeles		Yes	Moderate
LOS ANGELES	1087 W LEIGHTON AVE	90037	5037021023	Low Medium II Residential	RD1.5-1	0	29	0.1549613	Residential - Three Units (Any Combination) - 4 Stories or Less	YES - Current	NO - Privately-Owned	Available	Not Used in Prior Housing Element	0	0.164088285	0	0.164088285	3	0	0	1178197	1077	South Los Angeles		Yes	Moderate
LOS ANGELES	1079 W LEIGHTON AVE	90037	5037021024	Low Medium II Residential	RD1.5-1	0	29	0.154960937	Residential - Four Units (Any Combination) - 4 Stories or Less	YES - Current	NO - Privately-Owned	Available	Not Used in Prior Housing Element	0	0.043819195	0	0.043819195	4	0	0	1178197	1076	South Los Angeles		Yes	Moderate
LOS ANGELES	1075 W LEIGHTON AVE	90037	5037021025	Low Medium II Residential	RD1.5-1	0	29	0.1549613	Residential - Double, Duplex, or Two Units - 4 Stories or Less	YES - Current	NO - Privately-Owned	Available	Not Used in Prior Housing Element	0	0.201142055	0	0.201142055	2	0	0	1178197	1075	South Los Angeles		Yes	Moderate
LOS ANGELES	3946 1/2 S BUDLONG AVE	90037	5037021026	Low Medium II Residential	RD1.5-1	0	29	0.158680895	Residential - Four Units (Any Combination) - 4 Stories or Less	YES - Current	NO - Privately-Owned	Available	Not Used in Prior Housing Element	0	0.078770453	0	0.078770453	4	0	0	1178197	1110	South Los Angeles			Moderate
LOS ANGELES	1137 W LEIGHTON AVE	90037	5037021027	Low Medium II Residential	RD1.5-1	0	29	0.157569461	Residential - Double, Duplex, or Two Units - 4 Stories or Less	YES - Current	NO - Privately-Owned	Available	Not Used in Prior Housing Element	0	0.201142055	0	0.201142055	2	0	0	1178197	1114	South Los Angeles		Yes	Moderate
LOS ANGELES	1020 W 39TH PL	90037	5037022005	Low Medium II Residential	RD1.5-1	0	29	0.153185259	Residential - Single Family Residence	YES - Current	NO - Privately-Owned	Available	Not Used in Prior Housing Element	0	0.339357734	0	0.339357734	1	0	0	1178197	1002	South Los Angeles			Moderate
LOS ANGELES	1022 W 39TH PL	90037	5037022006	Low Medium II Residential	RD1.5-1	0	29	0.151885079	Residential - Four Units (Any Combination) - 4 Stories or Less	YES - Current	NO - Privately-Owned	Available	Not Used in Prior Housing Element	0	0.043819195	0	0.043819195	4	0	0	1178197	1003	South Los Angeles		Yes	Moderate
LOS ANGELES	1032 W 39TH PL	90037	5037022007	Low Medium II Residential	RD1.5-1	0	29	0.151886704	Residential - Double, Duplex, or Two Units - 4 Stories or Less	YES - Current	NO - Privately-Owned	Available	Not Used in Prior Housing Element	0	0.201142055	0	0.201142055	2	0	0	1178197	1004	South Los Angeles		Yes	Moderate
LOS ANGELES	1034 W 39TH PL	90037	5037022008	Low Medium II Residential	RD1.5-1	0	29	0.125075961	Residential - Double, Duplex, or Two Units - 4 Stories or Less	YES - Current	NO - Privately-Owned	Available	Not Used in Prior Housing Element	0	0.071125865	0	0.071125865	2	3*	3*	1178197	1005	South Los Angeles		Yes	Moderate
LOS ANGELES	1050 W 39TH PL	90037	5037022009	Low Medium II Residential	RD1.5-1	0	29	0.165377826	Residential - Single Family Residence	YES - Current	NO - Privately-Owned	Available	Not Used in Prior Housing Element	0	0.339357734	0	0.339357734	1	0	0	1178197	1009	South Los Angeles			Moderate
LOS ANGELES	1054 W 39TH PL	90037	5037022010	Low Medium II Residential	RD1.5-1	0	29	0.154996358	Residential - Single Family Residence	YES - Current	NO - Privately-Owned	Available	Not Used in Prior Housing Element	0	0.339357734	0	0.339357734	1	0	0	1178197	1010	South Los Angeles			Moderate
LOS ANGELES	1058 W 39TH PL	90037	5037022011	Low Medium II Residential	RD1.5-1	0	29	0.154997178	Residential - Double, Duplex, or Two Units - 4 Stories or Less	YES - Current	NO - Privately-Owned	Available	Not Used in Prior Housing Element	0	0.120799533	0	0.120799533	2	0	0	1178197	1011	South Los Angeles			Moderate
LOS ANGELES	1064 W 39TH PL	90037	5037022012	Low Medium II Residential	RD1.5-1	0	29	0.154998975	Residential - Single Family Residence	YES - Current	NO - Privately-Owned	Available	Not Used in Prior Housing Element	0	0.339357734	0	0.339357734	1	0	0	1178197	1012	South Los Angeles			Moderate
LOS ANGELES	1065 W LEIGHTON AVE	90037	5037022013	Low Medium II Residential	RD1.5-1	0	29	0.1549613	Residential - Four Units (Any Combination) - 4 Stories or Less	YES - Current	NO - Privately-Owned	Available	Not Used in Prior Housing Element	0	0.133717248	0	0.133717248	4	0	0	1178197	1074	South Los Angeles		Yes	Moderate
LOS ANGELES	1055 W LEIGHTON AVE	90037	5037022014	Low Medium II Residential	RD1.5-1	0	29	0.154962267	Residential - Three Units (Any Combination) - 4 Stories or Less	YES - Current	NO - Privately-Owned	Available	Not Used in Prior Housing Element	0	0.070556331	0	0.070556331	3	0	0	1178197	1073	South Los Angeles		Yes	Moderate
LOS ANGELES	1037 W LEIGHTON AVE	90037	5037022017	Low Medium II Residential	RD1.5-1	0	29	0.154961023	Residential - Single Family Residence	YES - Current	NO - Privately-Owned	Available	Not Used in Prior Housing Element	0	0.339357734	0	0.339357734	1	0	0	1178197	1070	South Los Angeles			Moderate
LOS ANGELES	1033 W LEIGHTON AVE	90037	5037022018	Low Medium II Residential	RD1.5-1	0	29	0.154961413	Residential - Four Units (Any Combination) - 4 Stories or Less	YES - Current	NO - Privately-Owned	Available	Not Used in Prior Housing Element	0	0.153284329	0	0.153284329	4	0	0	1178197	1069	South Los Angeles		Yes	Moderate
LOS ANGELES	1029 W LEIGHTON AVE	90037	5037022019	Low Medium II Residential	RD1.5-1	0	29	0.148762964	Residential - Double, Duplex, or Two Units - 4 Stories or Less	YES - Current	NO - Privately-Owned	Available	Not Used in Prior Housing Element	0	0.201142055	0	0.201142055	2	0	0	1178197	1067	South Los Angeles		Yes	Moderate
LOS ANGELES	1023 W LEIGHTON AVE	90037	5037022020	Low Medium II Residential	RD1.5-1	0	29	0.15496134	Residential - Four Units (Any Combination) - 4 Stories or Less	YES - Current	NO - Privately-Owned	Available	Not Used in Prior Housing Element	0	0.025715384	0	0.025715384	4	0	0	1178197	1066	South Los Angeles			Moderate
LOS ANGELES	1042 W 39TH PL	90037	5037022023	Low Medium II Residential	RD1.5-1	0	29	0.123991019	Residential - Three Units (Any Combination) - 4 Stories or Less	YES - Current	NO - Privately-Owned	Available	Not Used in Prior Housing Element	0	0.001278636	0	0.001278636	3	3*	3*	1178197	1006	South Los Angeles			Moderate
LOS ANGELES	3929 S VERMONT AVE	90037	5037022026	Community Commercial	C2-2D-CPIO	0	108	0.146190882	Industrial - Light Manufacturing - One Story	YES - Current	NO - Privately-Owned	Available	Not Used in Prior Housing Element	0.152629106	0	0	0.152629106	0	0	0	1178197	1001	South Los Angeles			Lower
LOS ANGELES	3931 S VERMONT AVE	90037	5037022026	Community Commercial	C2-2D-CPIO	0	108	0.137742059	Industrial - Light Manufacturing - One Story	YES - Current	NO - Privately-Owned	Available	Not Used in Prior Housing Element	0.153165228	0	0	0.153165228	0	0	0	1178197	1056	South Los Angeles			Lower
LOS ANGELES	3937 S VERMONT AVE	90037	5037022026	Community Commercial	C2-2D-CPIO	0	108	0.148762421	Industrial - Light Manufacturing - One Story	YES - Current	NO - Privately-Owned	Available	Not Used in Prior Housing Element	0.156774825	0	0	0.156774825	0	0	0	1178197	1061	South Los Angeles			Lower
LOS ANGELES	3943 S VERMONT AVE	90037	5037022026	Community Commercial	C2-2D-CPIO	0	108	0.148762421	Industrial - Light Manufacturing - One Story	YES - Current	NO - Privately-Owned	Available	Not Used in Prior Housing Element	0.156774825	0	0	0.156774825	0	0	0	1178197	1109	South Los Angeles			Lower
LOS ANGELES	3947 S VERMONT AVE	90037	5037022026	Community Commercial	C2-2D-CPIO	0	108	0.146178944	Industrial - Light Manufacturing - One Story	YES - Current	NO - Privately-Owned	Available	Not Used in Prior Housing Element	0.152629106	0	0	0.152629106	0	0	0	1178197	1113	South Los Angeles			Lower
LOS ANGELES			5037022026	Community Commercial	C2-2D-CPIO	0	108	0.011019471	Industrial - Light Manufacturing - One Story	YES - Current	NO - Privately-Owned	Available	Not Used in Prior Housing Element	0	0	0.059562309	0.059562309	0	0	0	1178197	1051	South Los Angeles			Above Moderate
LOS ANGELES	1066 W LEIGHTON AVE	90037	5037023001	Low Medium II Residential	RD1.5-1	0	29	0.17935204	Residential - Three Units (Any Combination) - 4 Stories or Less	YES - Current	NO - Privately-Owned	Available	Not Used in Prior Housing Element	0	0.208798525	0	0.208798525	3	0	0	1178197	1139	South Los Angeles		Yes	Moderate
LOS ANGELES	1072 W LEIGHTON AVE	90037	5037023002	Low Medium II Residential	RD1.5-1	0	29	0.179354291	Residential - Three Units (Any Combination) - 4 Stories or Less	YES - Current	NO - Privately-Owned	Available	Not Used in Prior Housing Element	0	0.028907024	0	0.028907024	3	0	0	1178197	1140	South Los Angeles		Yes	Moderate
LOS ANGELES	1088 W LEIGHTON AVE	90037	5037023005	Low Medium II Residential	RD1.5-1	0	29	0.179352049	Residential - Double, Duplex, or Two Units - 4 Stories or Less	YES - Current	NO - Privately-Owned	Available	Not Used in Prior Housing Element	0	0.259552607	0	0.259552607	2	0	0	1178197	1143	South Los Angeles		Yes	Moderate
LOS ANGELES	1094 W LEIGHTON AVE	90037	5037023006	Low Medium II Residential	RD1.5-1	0	29	0.179354282	Residential - Single Family Residence	YES - Current	NO - Privately-Owned	Available	Not Used in Prior Housing Element	0	0.403279757	0	0.403279757	1	0	0	1178197	1144	South Los Angeles			Moderate
LOS ANGELES	1100 W LEIGHTON AVE	90037	5037023007	Low Medium II Residential	RD1.5-1	0	29	0.17935316	Residential - Three Units (Any Combination) - 4 Stories or Less	YES - Current	NO - Privately-Owned	Available	Not Used in Prior Housing Element	0	0.208798525	0	0.208798525	3	0	0	1178197	1145	South Los Angeles		Yes	Moderate
LOS ANGELES	1110 W LEIGHTON AVE	90037	5037023009	Low Medium II Residential	RD1.5-1	0	29	0.17935316	Residential - Double, Duplex, or Two Units - 4 Stories or Less	YES - Current	NO - Privately-Owned	Available	Not Used in Prior Housing Element	0	0.247329614	0	0.247329614	2	0	0	1178197	1147	South Los Angeles		Yes	Moderate
LOS ANGELES	1118 W LEIGHTON AVE	90037	5037023010	Low Medium II Residential	RD1.5-1	0	29	0.179353169	Residential - Single Family Residence	YES - Current	NO - Privately-Owned	Available	Not Used in Prior Housing Element	0	0.403279757	0	0.403279757	1	0	0	1178197	1148	South Los Angeles			Moderate
LOS ANGELES	1122 W LEIGHTON AVE	90037	5037023011	Low Medium II Residential	RD1.5-1	0	29	0.17935316	Residential - Four Units (Any Combination) - 4 Stories or Less	YES - Current	NO - Privately-Owned	Available	Not Used in Prior Housing Element	0	0.176135123	0	0.176135123	4	0	0	1178197	1149	South Los Angeles		Yes	Moderate
LOS ANGELES	1126 W LEIGHTON AVE	90037	5037023012	Low Medium II Residential	RD1.5-1	0	29	0.156682234	Residential - Double, Duplex, or Two Units - 4 Stories or Less	YES - Current	NO - Privately-Owned	Available	Not Used in Prior Housing Element	0	0.201142055	0	0.201142055	2	0	0	1178197	1150	South Los Angeles		Yes	Moderate
LOS ANGELES	3956 S BUDLONG AVE	90037	5037023013	Low Medium II Residential	RD1.5-1	0	29	0.074611659	Residential - Single Family Residence - Other Improvements Only	YES - Current	NO - Privately-Owned	Available	Not Used in Prior Housing Element	0	0	0.41206609	0.41206609	0	2*	2*	1178197	1176	South Los Angeles			Above Moderate
LOS ANGELES	3964 S BUDLONG AVE	90037	5037023016	Low Medium II Residential	RD1.5-1	0	29	0.150077202	Residential - Four Units (Any Combination) - 4 Stories or Less	YES - Current	NO - Privately-Owned	Available	Not Used in Prior Housing Element	0	0.339357734	0	0.339357734	1	0	0	1148197	12	South Los Angeles			Moderate
LOS ANGELES			5037023018	Low Medium II Residential	RD1.5-1	0	29	0.149222013	Residential - Four Units (Any Combination) - 4 Stories or Less	YES - Current	NO - Privately-Owned	Available	Not Used in Prior Housing Element	0	0.251160693	0	0.251160693	4	0	0	1148197	63	South Los Angeles			Moderate
LOS ANGELES	1131 W BROWNING BLVD	90037	5037023019	Low Medium II Residential	RD1.5-1	0	29	0.179353664	Residential - Three Units (Any Combination) - 4 Stories or Less	YES - Current	NO - Privately-Owned	Available	Not Used in Prior Housing Element	0	0.208798525	0	0.208798525	3	0	0	1148197	35	South Los Angeles		Yes	Moderate
LOS ANGELES	1127 1/2 W BROWNING BLVD	90037	5037023020	Low Medium II Residential	RD1.5-1	0	29	0.179353494	Residential - Double, Duplex, or Two Units - 4 Stories or Less	YES - Current	NO - Privately-Owned	Available	Not Used in Prior Housing Element	0	0.247329614	0	0.247329614	2	0	0	1148197	34	South Los Angeles		Yes	Moderate
LOS ANGELES	1119 W BROWNING BLVD	90037	5037023022	Low Medium II Residential	RD1.5-1	0	29	0.179353219	Residential - Three Units (Any Combination) - 4 Stories or Less	YES - Current	NO - Privately-Owned	Available	Not Used in Prior Housing Element	0	0.089944096	0	0.089944096	3	0	0	1148197	32	South Los Angeles		Yes	Moderate
LOS ANGELES	1107 W BROWNING BLVD	90037	5037023024	Low Medium II Residential	RD1.5-1	0	29	0.179353578	Residential - Double, Duplex, or Two Units - 4 Stories or Less	YES - Current	NO - Privately-Owned	Available	Not Used in Prior Housing Element	0	0.247329614	0	0.247329614	2	0	0	1148197	30	South Los Angeles		Yes	Moderate
LOS ANGELES	1103 W BROWNING BLVD	90037	5037023025	Low Medium II Residential	RD1.5-1	0	29	0.179354023	Residential - Double, Duplex, or Two Units - 4 Stories or Less	YES - Current	NO - Privately-Owned	Available	Not Used in Prior Housing Element	0	0.247329614	0	0.247329614	2	0	0	1148197	29	South Los Angeles		Yes	Moderate
LOS ANGELES	1081 W BROWNING BLVD	90037	5037023026	Low Medium II Residential	RD1.5-1	0	29	0.179353849	Residential - Double, Duplex, or Two Units - 4 Stories or Less	YES - Current	NO - Privately-Owned	Available	Not Used in Prior Housing Element	0	0.247329614	0	0.247329614	2	0	0	1148197	28	South Los Angeles		Yes	Moderate
LOS ANGELES	1075 W BROWNING BLVD	90037	5037023027	Low Medium II Residential	RD1.5-1	0	29	0.179353665	Residential - Single Family Residence	YES - Current	NO - Privately-Owned	Available	Not Used in Prior Housing Element	0	0.403279757	0	0.403279757	1	0	0	1148197	27	South Los Angeles			Moderate
LOS ANGELES	1084 W LEIGHTON AVE	90037	5037023029	Low Medium II Residential	RD1.5-1	0	29	0.168593225	Residential - Single Family Residence	YES - Current	NO - Privately-Owned	Available	Not Used in Prior Housing Element	0	0.339357734	0	0.339357734	1	0	0	1178197	1141	South Los Angeles			Moderate
LOS ANGELES	3960 S BUDLONG AVE	90037	5037023030	Low Medium II Residential	RD1.5-1	0	29	0.149222734	Residential - Single Family Residence	YES - Current	NO - Privately-Owned	Available	Used in Prior Housing Element - Non-Vacant	0	0.365678966	0	0.365678966	1	0	0	1178197	1183	South Los Angeles			Moderate
LOS ANGELES			5037023030	Low Medium II Residential	RD1.5-1	0	29	0.074610725	Residential - Single Family Residence	YES - Current	NO - Privately-Owned	Available	Used in Prior Housing Element - Non-Vacant	0	0	0.067781715	0.067781715	1	2*	2*	1178197	1180	South Los Angeles			Above Moderate
LOS ANGELES	1048 W LEIGHTON AVE	90037	5037024001	Low Medium II Residential	RD1.5-1	0	29	0.179353162	Residential - Three Units (Any Combination) - 4 Stories or Less	YES - Current	NO - Privately-Owned	Available	Not Used in Prior Housing Element	0	0.069004651	0	0.069004651	3	0	0	1178197	1136	South Los Angeles		Yes	Moderate
LOS ANGELES	1052 W LEIGHTON AVE	90037	5037024002	Low Medium II Residential	RD1.5-1	0	29	0.179352049	Residential - Single Family Residence	YES - Current	NO - Privately-Owned	Available	Not Used in Prior Housing Element	0	0.403279757	0	0.403279757	1	0	0	1178197	1137	South Los Angeles			Moderate
LOS ANGELES	1058 W LEIGHTON AVE	90037	5037024003	Low Medium II Residential	RD1.5-1	0	29	0.179354282	Residential - Five or More Units or Apartments (Any Combination) - 4 Stories or Less	YES - Current	NO - Privately-Owned	Available	Not Used in Prior Housing Element	0	0.040697094	0	0.040697094	6	0	0	1178197	1138	South Los Angeles		Yes	Moderate
LOS ANGELES	1063 W BROWNING BLVD	90037	5037024004	Low Medium II Residential	RD1.5-1	0	29	0.179353303	Residential - Double, Duplex, or Two Units - 4 Stories or Less	YES - Current	NO - Privately-Owned	Available	Not Used in Prior Housing Element	0	0.247329614	0	0.247329614	2	0	0	1148197	25	South Los Angeles		Yes	Moderate
LOS ANGELES	1055 W BROWNING BLVD	90037	5037024005	Low Medium II Residential	RD1.5-1	0	29	0.179353225	Residential - Double, Duplex, or Two Units - 4 Stories or Less	YES - Current	NO - Privately-Owned	Available	Not Used in Prior Housing Element	0	0.247329614	0	0.247329614	2	0	0	1148197	24	South Los Angeles		Yes	Moderate
LOS ANGELES	1045 W BROWNING BLVD	90037	5037024007	Community Commercial	C2-2D-CPIO	0	108	0.179353218	Residential - Four Units (Any Combination) - 4 Stories or Less	YES - Current	NO - Privately-Owned	Available	Not Used in Prior Housing Element	0	0	0.230081335	0.230081335	4	0	0	1148197	22	South Los Angeles		Yes	Above Moderate
LOS ANGELES	1041 W BROWNING BLVD	90037	5037024008	Community Commercial	C2-2D-CPIO	0	108	0.179351742	Residential - Five or More Units or Apartments (Any Combination) - 4 Stories or Less	YES - Current	NO - Privately-Owned	Available	Not Used in Prior Housing Element	0	0	0.194139735	0.194139735	20	0	0	1148197	21	South Los Angeles		Yes	Above Moderate
LOS ANGELES	1033 W BROWNING BLVD	90037	5037024009	Community Commercial	C2-2D-CPIO	0	108	0.179354342	Residential - Double, Duplex, or Two Units - 4 Stories or Less	YES - Current	NO - Privately-Owned	Available	Not Used in Prior Housing Element	0	0	0.242238613	0.242238613	2	0	0	1148197	20	South Los Angeles		Yes	Above Moderate
LOS ANGELES	1027 W BROWNING BLVD	90037	5037024010	Community Commercial	C2-2D-CPIO	0	108	0.179353492	Residential - Four Units (Any Combination) - 4 Stories or Less	YES - Current	NO - Privately-Owned	Available	Not Used in Prior Housing Element	0	0	0.701776631	0.701776631	4	0	0	1148197	19	South Los Angeles		Yes	Above Moderate
LOS ANGELES	1023 W BROWNING BLVD	90037	5037024011	Community Commercial	C2-2D-CPIO	0	108	0.179352546	Residential - Single Family Residence	YES - Current	NO - Privately-Owned	Available	Not Used in Prior Housing Element	1.047605246	0	0	1.047605246	1	0	0	1148197	18	South Los Angeles			Lower
LOS ANGELES	1015 W BROWNING BLVD	90037	5037024012	Community Commercial	C2-2D-CPIO	0	108	0.263346026	Residential - Five or More Units or Apartments (Any Combination) - 4 Stories or Less	YES - Current	NO - Privately-Owned	Available	Not Used in Prior Housing Element	1.523759741	0	0	1.523759741	6	0	0	1148197	17	South Los Angeles			Lower
LOS ANGELES	1022 W LEIGHTON AVE	90037	5037024020	Community Commercial	C2-2D-CPIO	0	108	0.181658078	Residential - Rooming/Boarding House	YES - Current	NO - Privately-Owned	Available	Not Used in Prior Housing Element	0	0	0.752309935	0.752309935	1	0	0	1178197	1131	South Los Angeles		Yes	Above Moderate
LOS ANGELES	1028 W LEIGHTON AVE	90037	5037024021	Community Commercial	C2-2D-CPIO	0	108	0.179353169	Residential - Single Family Residence	YES - Current	NO - Privately-Owned	Available	Not Used in Prior Housing Element	1.047605246	0	0	1.047605246	1	0	0	1178197	1132	South Los Angeles			Lower
LOS ANGELES	1032 W LEIGHTON AVE	90037	5037024022	Community Commercial	C2-2D-CPIO	0	108	0.17935316	Residential - Five or More Units or Apartments (Any Combination) - 4 Stories or Less	YES - Current	NO - Privately-Owned	Available	Not Used in Prior Housing Element	0	0	0.230081335	0.230081335	4	0	0	1178197	1133	South Los Angeles		Yes	Above Moderate
LOS ANGELES	1038 W LEIGHTON AVE	90037	5037024023	Community Commercial	C2-2D-CPIO	0	108	0.179354282	Residential - Single Family Residence	YES - Current	NO - Privately-Owned	Available	Not Used in Prior Housing Element	1.047605246	0	0	1.047605246	1	0	0	1178197	1134	South Los Angeles			Lower
LOS ANGELES	1042 W LEIGHTON AVE	90037	5037024024	Community Commercial	C2-2D-CPIO	0	108	0.179353171	Residential - Five or More Units or Apartments (Any Combination) - 4 Stories or Less	YES - Current	NO - Privately-Owned	Available	Not Used in Prior Housing Element	0	0	0.257834774	0.257834774	9	0	0	1178197	1135	South Los Angeles		Yes	Above Moderate
LOS ANGELES	3953 S VERMONT AVE	90037	5037024028	Community Commercial	C2-2D-CPIO	0	108	0.137282987	Commercial - Store - One Story	YES - Current	NO - Privately-Owned	Available	Not Used in Prior Housing Element	0.132047629	0	0	0.132047629	0	0	0	1178197	1129	South Los Angeles			Lower
LOS ANGELES	3955 S VERMONT AVE	90037	5037024028	Community Commercial	C2-2D-CPIO	0	108	0.137284525	Commercial - Store - One Story	YES - Current	NO - Privately-Owned	Available	Not Used in Prior Housing Element	0.132047629	0	0	0.132047629	0	0	0	1178197	1174	South Los Angeles			Lower
LOS ANGELES	1002 W LEIGHTON AVE	90037	5037024029	Community Commercial	C2-2D-CPIO	0	108	0.030216579	Residential - Single Family Residence - Planned Unit Development (PUD)	YES - Current	NO - Privately-Owned	Available	Not Used in Prior Housing Element	0.084356558	0	0	0.084356558	1	0	0	1178197	1256	South Los Angeles			Lower
LOS ANGELES			5037024030	Community Commercial	C2-2D-CPIO	0	108	0.027430553	Residential - Single Family Residence - Planned Unit Development (PUD)	YES - Current	NO - Privately-Owned	Available	Not Used in Prior Housing Element	0.084356558	0	0	0.084356558	1	0	0	1178197	1257	South Los Angeles			Lower
LOS ANGELES	1006 W LEIGHTON AVE	90037	5037024031	Community Commercial	C2-2D-CPIO	0	108	0.027431308	Residential - Single Family Residence - Planned Unit Development (PUD)	YES - Current	NO - Privately-Owned	Available	Not Used in Prior Housing Element	0.084356558	0	0	0.084356558	1	0	0	1178197	1258	South Los Angeles			Lower
LOS ANGELES	1008 W LEIGHTON AVE	90037	5037024032	Community Commercial	C2-2D-CPIO	0	108	0.027432431	Residential - Single Family Residence - Planned Unit Development (PUD)	YES - Current	NO - Privately-Owned	Available	Not Used in Prior Housing Element	0.084356558	0	0	0.084356558	1	0	0	1178197	1259	South Los Angeles			Lower
LOS ANGELES	1010 W LEIGHTON AVE	90037	5037024033	Community Commercial	C2-2D-CPIO	0	108	0.02743282	Residential - Single Family Residence - Planned Unit Development (PUD)	YES - Current	NO - Privately-Owned	Available	Not Used in Prior Housing Element	0.084356558	0	0	0.084356558	1	0	0	1178197	1260	South Los Angeles			Lower
LOS ANGELES	1012 W LEIGHTON AVE	90037	5037024034	Community Commercial	C2-2D-CPIO	0	108	0.027433826	Residential - Single Family Residence - Planned Unit Development (PUD)	YES - Current	NO - Privately-Owned	Available	Not Used in Prior Housing Element	0.084356558	0	0	0.084356558	1	0	0	1178197	1261	South Los Angeles			Lower
LOS ANGELES	1014 W LEIGHTON AVE	90037	5037024035	Community Commercial	C2-2D-CPIO	0	108	0.027434709	Residential - Single Family Residence - Planned Unit Development (PUD)	YES - Current	NO - Privately-Owned	Available	Not Used in Prior Housing Element	0.084356558	0	0	0.084356558	1	0	0	1178197	1262	South Los Angeles			Lower
LOS ANGELES	1016 W LEIGHTON AVE	90037	5037024036	Community Commercial	C2-2D-CPIO	0	108	0.045308825	Residential - Single Family Residence - Planned Unit Development (PUD)	YES - Current	NO - Privately-Owned	Available	Not Used in Prior Housing Element	0.089569856	0	0	0.089569856	1	0	0	1178197	1263	South Los Angeles			Lower
LOS ANGELES	3961 S VERMONT AVE	90037	5037024900	Community Commercial	C2-2D-CPIO	0	108	0.137283593	Commercial - Hotel and Motel - Hotel - Under 50 Rooms - One Story	YES - Current	NO - Privately-Owned	Available	Not Used in Prior Housing Element	0.132047629	0	0	0.132047629	0	0	0	1178197	1181	South Los Angeles			Lower
LOS ANGELES	3963 S VERMONT AVE	90037	5037024900	Community Commercial	C2-2D-CPIO	0	108	0.137904178	Commercial - Hotel and Motel - Hotel - Under 50 Rooms - One Story	YES - Current	NO - Privately-Owned	Available	Not Used in Prior Housing Element	0.132047629	0	0	0.132047629	0	0	0	1178197	1187	South Los Angeles			Lower
LOS ANGELES	3969 S VERMONT AVE	90037	5037024900	Community Commercial	C2-2D-CPIO	0	108	0.137548835	Commercial - Hotel and Motel - Hotel - Under 50 Rooms - One Story	YES - Current	NO - Privately-Owned	Available	Not Used in Prior Housing Element	0.132047629	0	0	0.132047629	0	0	0	1148197	55	South Los Angeles			Lower
LOS ANGELES	3973 S VERMONT AVE	90037	5037024900	Community Commercial	C2-2D-CPIO	0	108	0.137548843	Commercial - Hotel and Motel - Hotel - Under 50 Rooms - One Story	YES - Current	NO - Privately-Owned	Available	Not Used in Prior Housing Element	0.132047629	0	0	0.132047629	0	0	0	1148197	61	South Los Angeles			Lower
LOS ANGELES	3975 S VERMONT AVE	90037	5037024900	Community Commercial	C2-2D-CPIO	0	108	0.153995012	Commercial - Hotel and Motel - Hotel - Under 50 Rooms - One Story	YES - Current	NO - Privately-Owned	Available	Not Used in Prior Housing Element	0.132972857	0	0	0.132972857	0	0	0	1148197	68	South Los Angeles			Lower
LOS ANGELES	1080 W BROWNING BLVD	90037	5037025001	Low Medium II Residential	RD1.5-1	0	29	0.17906543	Residential - Three Units (Any Combination) - 4 Stories or Less	YES - Current	NO - Privately-Owned	Available	Not Used in Prior Housing Element	0	0.176135123	0	0.176135123	4	0	0	1148197	88	South Los Angeles		Yes	Moderate
LOS ANGELES	1122 W BROWNING BLVD	90037	5037025005	Low Medium II Residential	RD1.5-1	0	29	0.179067306	Residential - Single Family Residence	YES - Current	NO - Privately-Owned	Available	Not Used in Prior Housing Element	0	0.403279757	0	0.403279757	1	0	0	1148197	93	South Los Angeles			Moderate
LOS ANGELES	1124 W BROWNING BLVD	90037	5037025006	Low Medium II Residential	RD1.5-1

LOS ANGELES	1130 W BROWNING BLVD	90037	5037025007	Low Medium II Residential	RD1.5-1	0	29	0.179066186	Residential - Five or More Units or Apartments (Any Combination) - 4 Stories or Less	YES - Current	NO - Privately-Owned	Available	Not Used in Prior Housing Element	0	0.28866244	0	0.28866244	3	0	0	1148197	95	South Los Angeles						Moderate
LOS ANGELES	3980 S BUDLONG AVE	90037	5037025009	Medium Residential	R3-1	0	54	0.149221779	Residential - Single Family Residence	YES - Current	NO - Privately-Owned	Available	Not Used in Prior Housing Element	0.623758453	0	0	0.623758453	1	0	0	1148197	127	South Los Angeles						Lower
LOS ANGELES	3982 S BUDLONG AVE	90037	5037025010	Medium Residential	R3-1	0	54	0.149221779	Residential - Three Units (Any Combination) - 4 Stories or Less	YES - Current	NO - Privately-Owned	Available	Not Used in Prior Housing Element	0	0	0.36147733	0.36147733	3	0	0	1148197	140	South Los Angeles		Yes				Above Moderate
LOS ANGELES	3988 S BUDLONG AVE	90037	5037025011	Neighborhood Commercial	C2-1VL-CPIO	0	108	0.149221209	Commercial - Parking Lot (Commercial Use Property) - Parking Structures - Patron or Employee - One Story	YES - Current	NO - Privately-Owned	Available	Not Used in Prior Housing Element	0.011478429	0	0	0.011478429	0	0	0	1148197	176	South Los Angeles						Lower
LOS ANGELES	1135 W MARTIN LUTHER KING, JR BLVD	90037	5037025012	Neighborhood Commercial	C2-1VL-CPIO	0	108	0.160353494	Institutional - Church - One Story	YES - Current	NO - Privately-Owned	Available	Not Used in Prior Housing Element	0	0	0.029627234	0.029627234	0	0	0	1148197	192	South Los Angeles						Above Moderate
LOS ANGELES	3992 S BUDLONG AVE	90037	5037025012	Neighborhood Commercial	C2-1VL-CPIO	0	108	0.149222713	Institutional - Church - One Story	YES - Current	NO - Privately-Owned	Available	Not Used in Prior Housing Element	0	0	0.028563001	0.028563001	0	0	0	1148197	188	South Los Angeles						Above Moderate
LOS ANGELES	1131 W MARTIN LUTHER KING, JR BLVD	90037	5037025013	Neighborhood Commercial	C2-1VL-CPIO	0	108	0.181020507	Residential - Five or More Units or Apartments (Any Combination) - 4 Stories or Less	YES - Current	NO - Privately-Owned	Available	Not Used in Prior Housing Element	0	0	0.030791812	0.030791812	24	0	0	1148197	154	South Los Angeles		Yes				Above Moderate
LOS ANGELES	1127 W MARTIN LUTHER KING, JR BLVD	90037	5037025014	Neighborhood Commercial	C2-1VL-CPIO	0	108	0.181047879	Residential - Five or More Units or Apartments (Any Combination) - 4 Stories or Less	YES - Current	NO - Privately-Owned	Available	Not Used in Prior Housing Element	0	0	0.119821161	0.119821161	8	0	0	1148197	153	South Los Angeles		Yes				Above Moderate
LOS ANGELES	1121 W MARTIN LUTHER KING, JR BLVD	90037	5037025015	Neighborhood Commercial	C2-1VL-CPIO	0	108	0.18107037	Residential - Five or More Units or Apartments (Any Combination) - 4 Stories or Less	YES - Current	NO - Privately-Owned	Available	Not Used in Prior Housing Element	0	0	0.103251762	0.103251762	5	0	0	1148197	152	South Los Angeles		Yes				Above Moderate
LOS ANGELES	1117 W MARTIN LUTHER KING, JR BLVD	90037	5037025016	Neighborhood Commercial	C2-1VL-CPIO	0	108	0.181096967	Residential - Five or More Units or Apartments (Any Combination) - 4 Stories or Less	YES - Current	NO - Privately-Owned	Available	Not Used in Prior Housing Element	0	0	0.093850504	0.093850504	6	0	0	1148197	151	South Los Angeles		Yes				Above Moderate
LOS ANGELES	1111 W MARTIN LUTHER KING, JR BLVD	90037	5037025017	Neighborhood Commercial	C2-1VL-CPIO	0	108	0.181122439	Residential - Five or More Units or Apartments (Any Combination) - 4 Stories or Less	YES - Current	NO - Privately-Owned	Available	Not Used in Prior Housing Element	0	0	0.067224169	0.067224169	12	0	0	1148197	150	South Los Angeles		Yes				Above Moderate
LOS ANGELES	1101 W MARTIN LUTHER KING, JR BLVD	90037	5037025019	Community Commercial	C2-1-CPIO	0	108	0.181172658	Residential - Five or More Units or Apartments (Any Combination) - 4 Stories or Less	YES - Current	NO - Privately-Owned	Available	Not Used in Prior Housing Element	0	0	0.390015692	0.390015692	0	0	0	1148197	147	South Los Angeles		Yes				Above Moderate
LOS ANGELES			5037025019	Community Commercial	C2-1-CPIO	0	108	0.010869423	Residential - Five or More Units or Apartments (Any Combination) - 4 Stories or Less	YES - Current	NO - Privately-Owned	Available	Not Used in Prior Housing Element	0	0	0.027889606	0.027889606	0	0	0	1148197	148	South Los Angeles						Above Moderate
LOS ANGELES	1104 W BROWNING BLVD	90037	5037025021	Low Medium II Residential	RD1.5-1	0	29	0.179068424	Residential - Five or More Units or Apartments (Any Combination) - 4 Stories or Less	YES - Current	NO - Privately-Owned	Available	Not Used in Prior Housing Element	0	0.134533192	0	0.134533192	5	0	0	1148197	89	South Los Angeles						Moderate
LOS ANGELES	1110 W BROWNING BLVD	90037	5037025021	Low Medium II Residential	RD1.5-1	0	29	0.179065068	Residential - Five or More Units or Apartments (Any Combination) - 4 Stories or Less	YES - Current	NO - Privately-Owned	Available	Not Used in Prior Housing Element	0	0.134533192	0	0.134533192	5	0	0	1148197	90	South Los Angeles						Moderate
LOS ANGELES	1083 W MARTIN LUTHER KING, JR BLVD	90037	5037025025	Community Commercial	C2-1-CPIO	0	108	0.181198308		YES - Current	NO - Privately-Owned	Available	Not Used in Prior Housing Element	0.012187321	0	0	0.012187321	1	0	0	1148197	146	South Los Angeles						Lower
LOS ANGELES	1074 W BROWNING BLVD	90037	5037026004	Low Medium II Residential	RD1.5-1	0	29	0.179067306	Residential - Four Units (Any Combination) - 4 Stories or Less	YES - Current	NO - Privately-Owned	Available	Not Used in Prior Housing Element	0	0.176135123	0	0.176135123	4	0	0	1148197	87	South Los Angeles		Yes				Moderate
LOS ANGELES	1017 W MARTIN LUTHER KING, JR BLVD	90037	5037026017	Community Commercial	C2-2D-CPIO	0	108	2.811031194	Commercial - Shopping Center (Regional) - One Story	YES - Current	NO - Privately-Owned	Available	Not Used in Prior Housing Element	1.519991443	0	0	1.519991443	5	0	0	1148197	80	South Los Angeles						Lower
LOS ANGELES	3985 S VERMONT AVE	90037	5037026018	Community Commercial	C2-2D-CPIO	0	108	0.456862131	Commercial - Shopping Center (Regional) - One Story	YES - Current	NO - Privately-Owned	Available	Not Used in Prior Housing Element	1.759643644	0	0	1.759643644	2	0	0	1148197	79	South Los Angeles						Lower
LOS ANGELES	1051 W MARTIN LUTHER KING, JR BLVD	90037	5037026020	Community Commercial	C2-1-CPIO	0	108	0.178968381	Commercial - Store - One Story	YES - Current	NO - Privately-Owned	Available	Not Used in Prior Housing Element	0.030466558	0	0	0.030466558	0	0	0	1148197	180	South Los Angeles						Lower
LOS ANGELES	1057 W MARTIN LUTHER KING, JR BLVD	90037	5037026020	Community Commercial	C2-1-CPIO	0	108	0.175559938	Commercial - Store - One Story	YES - Current	NO - Privately-Owned	Available	Not Used in Prior Housing Element	0.030651616	0	0	0.030651616	0	0	0	1148197	181	South Los Angeles						Lower
LOS ANGELES	1054 W BROWNING BLVD	90037	5037026024	Low Medium II Residential	RD1.5-1	0	29	0.162592615	Residential - Five or More Units or Apartments (Any Combination) - 4 Stories or Less	YES - Current	NO - Privately-Owned	Available	Not Used in Prior Housing Element	0	0.035439976	0	0.035439976	5	0	0	1148197	84	South Los Angeles		Yes				Moderate
LOS ANGELES	1065 W MARTIN LUTHER KING, JR BLVD	90037	5037026025	Community Commercial	C2-1-CPIO	0	108	0.175534474	Commercial - Restaurant, Cocktail Lounge - Restaurant, Cocktail Lounge, Tavern - One Story	YES - Current	NO - Privately-Owned	Available	Not Used in Prior Housing Element	1.100474036	0	0	1.100474036	0	0	0	1148197	182	South Los Angeles						Lower
LOS ANGELES	1069 W MARTIN LUTHER KING, JR BLVD	90037	5037026025	Community Commercial	C2-1-CPIO	0	108	0.175509364	Commercial - Restaurant, Cocktail Lounge - Restaurant, Cocktail Lounge, Tavern - One Story	YES - Current	NO - Privately-Owned	Available	Not Used in Prior Housing Element	1.100474036	0	0	1.100474036	0	0	0	1148197	183	South Los Angeles						Lower
LOS ANGELES	1075 W MARTIN LUTHER KING, JR BLVD	90037	5037026025	Community Commercial	C2-1-CPIO	0	108	0.175483893	Commercial - Restaurant, Cocktail Lounge - Restaurant, Cocktail Lounge, Tavern - One Story	YES - Current	NO - Privately-Owned	Available	Not Used in Prior Housing Element	1.100474036	0	0	1.100474036	0	0	0	1148197	184	South Los Angeles						Lower
LOS ANGELES			5037029***	Community Commercial	USC-1B	0	108	0.004732775		YES - Current	NO - Privately-Owned	Available	Not Used in Prior Housing Element	0	0	0.000527536	0.000527536	0	0	0	118-SA201	57	South Los Angeles						Above Moderate
LOS ANGELES			5037029***	Community Commercial	USC-1B	0	108	0.00816504		YES - Current	NO - Privately-Owned	Available	Not Used in Prior Housing Element	0	0	0.000527536	0.000527536	0	0	0	118-SA201	55	South Los Angeles						Above Moderate
LOS ANGELES			5037029***	Community Commercial	USC-1B	0	108	0.016016213		YES - Current	NO - Privately-Owned	Available	Not Used in Prior Housing Element	0	0	0.000527536	0.000527536	0	0	0	118-SA201	53	South Los Angeles						Above Moderate
LOS ANGELES			5037029***	Community Commercial	USC-1B	0	108	0.070742143		YES - Current	NO - Privately-Owned	Available	Not Used in Prior Housing Element	0.006002606	0	0	0.006002606	0	0	0	118-SA201	49	South Los Angeles						Lower
LOS ANGELES			5037029***	Community Commercial	USC-1B	0	108	0.047179443		YES - Current	NO - Privately-Owned	Available	Not Used in Prior Housing Element	0	0	0.004390442	0.004390442	0	2*	2*	118-SA201	56	South Los Angeles						Above Moderate
LOS ANGELES			5037029***	Community Commercial	USC-1B	0	108	0.063985824		YES - Current	NO - Privately-Owned	Available	Not Used in Prior Housing Element	0	0	0.006909194	0.006909194	0	3*	3*	118-SA201	51	South Los Angeles						Above Moderate
LOS ANGELES	3726 S FIGUEROA ST	90007	5037029002	Community Commercial	C2-1L	0	108	0.11459868	Commercial - Store Combination - Store and Residential Combination - Five Stories	YES - Current	NO - Privately-Owned	Available	Not Used in Prior Housing Element	0.01212177	0	0	0.01212177	0	0	0	118-SA201	115	South Los Angeles						Lower
LOS ANGELES	3738 S FIGUEROA ST	90007	5037029002	Community Commercial	C2-1L	0	108	0.094899117	Commercial - Store Combination - Store and Residential Combination - Five Stories	YES - Current	NO - Privately-Owned	Available	Not Used in Prior Housing Element	0.011314338	0	0	0.011314338	0	0	0	118-SA201	119	South Los Angeles						Lower
LOS ANGELES	3742 S FIGUEROA ST	90007	5037029002	Community Commercial	C2-1L	0	108	0.075206951	Commercial - Store Combination - Store and Residential Combination - Five Stories	YES - Current	NO - Privately-Owned	Available	Not Used in Prior Housing Element	0.009568116	0	0	0.009568116	0	0	0	118-SA201	124	South Los Angeles						Lower
LOS ANGELES			5037029016	Community Commercial	C2-1L	0	108	0.11019433	Commercial - Parking Lot (Commercial Use Property) - Lots - Patron or Employee - One Story	YES - Current	NO - Privately-Owned	Available	Not Used in Prior Housing Element	0.012269775	0	0	0.012269775	0	0	0	118-SA201	121	South Los Angeles						Lower
LOS ANGELES			5037029017	Community Commercial	C2-1L	0	108	0.042888511	Commercial - Parking Lot (Commercial Use Property) - Parking Structures - Patron or Employee - Two Stories	YES - Current	NO - Privately-Owned	Available	Not Used in Prior Housing Element	0	0	0.000768578	0.000768578	0	0	0	118-SA201	126	South Los Angeles						Above Moderate
LOS ANGELES			5037029017	Community Commercial	C2-1L	0	108	0.110194177	Commercial - Parking Lot (Commercial Use Property) - Parking Structures - Patron or Employee - Two Stories	YES - Current	NO - Privately-Owned	Available	Not Used in Prior Housing Element	0.012269775	0	0	0.012269775	0	0	0	118-SA201	123	South Los Angeles						Lower
LOS ANGELES			5037029017	Community Commercial	C2-1L	0	108	0.110194177	Commercial - Parking Lot (Commercial Use Property) - Parking Structures - Patron or Employee - Two Stories	YES - Current	NO - Privately-Owned	Available	Not Used in Prior Housing Element	0.012269775	0	0	0.012269775	0	0	0	118-SA201	125	South Los Angeles						Lower
LOS ANGELES	3607 S FLOWER ST	90007	5037029018	Community Commercial	USC-1B	0	108	0.058408045	Commercial - Office Building - One Story	YES - Current	NO - Privately-Owned	Available	Used in Prior Housing Element - Non-Vacant	0	0	0.011818407	0.011818407	0	3*	3*	118-SA201	64	South Los Angeles						Above Moderate
LOS ANGELES	451 W 37TH ST	90007	5037029018	Community Commercial	USC-1B	0	108	0.074154509	Commercial - Office Building - One Story	YES - Current	NO - Privately-Owned	Available	Used in Prior Housing Element - Non-Vacant	0.018693224	0	0	0.018693224	0	0	0	118-SA201	66	South Los Angeles						Lower
LOS ANGELES	467 W 37TH ST	90007	5037029018	Community Commercial	USC-1B	0	108	0.053301933	Commercial - Office Building - One Story	YES - Current	NO - Privately-Owned	Available	Used in Prior Housing Element - Non-Vacant	0	0	0.011818407	0.011818407	0	3*	3*	118-SA201	67	South Los Angeles						Above Moderate
LOS ANGELES			5037029018	Community Commercial	USC-1B	0	108	0.095006433	Commercial - Office Building - One Story	YES - Current	NO - Privately-Owned	Available	Used in Prior Housing Element - Non-Vacant	0.022071449	0	0	0.022071449	0	0	0	118-SA201	65	South Los Angeles						Lower
LOS ANGELES			5037029018	Community Commercial	USC-1B	0	108	0.044084059	Commercial - Office Building - One Story	YES - Current	NO - Privately-Owned	Available	Used in Prior Housing Element - Non-Vacant	0	0	0.00767291	0.00767291	0	2*	2*	118-SA201	68	South Los Angeles						Above Moderate
LOS ANGELES	3701 S FLOWER ST	90007	5037029020	Community Commercial	USC-1B	0	108	0.108796225	Commercial - Parking Lot (Commercial Use Property) - Parking Structures - Patron or Employee - One Story	YES - Current	NO - Privately-Owned	Available	Not Used in Prior Housing Element	0.005967186	0	0	0.005967186	0	0	0	118-SA201	97	South Los Angeles						Lower
LOS ANGELES	3702 S FIGUEROA ST	90007	5037029020	Community Commercial	USC-1B	0	108	0.101772471	Commercial - Parking Lot (Commercial Use Property) - Parking Structures - Patron or Employee - One Story	YES - Current	NO - Privately-Owned	Available	Not Used in Prior Housing Element	0.005214474	0	0	0.005214474	0	0	0	118-SA201	86	South Los Angeles						Lower
LOS ANGELES	3706 S FIGUEROA ST	90007	5037029020	Community Commercial	USC-1B	0	108	0.157579111	Commercial - Parking Lot (Commercial Use Property) - Parking Structures - Patron or Employee - One Story	YES - Current	NO - Privately-Owned	Available	Not Used in Prior Housing Element	0.00655968	0	0	0.00655968	0	0	0	118-SA201	85	South Los Angeles						Lower
LOS ANGELES	3712 S FIGUEROA ST	90007	5037029020	Community Commercial	USC-1B	0	108	0.157577991	Commercial - Parking Lot (Commercial Use Property) - Parking Structures - Patron or Employee - One Story	YES - Current	NO - Privately-Owned	Available	Not Used in Prior Housing Element	0.00655968	0	0	0.00655968	0	0	0	118-SA201	90	South Los Angeles						Lower
LOS ANGELES	3718 S FIGUEROA ST	90007	5037029020	Community Commercial	USC-1B	0	108	0.157578044	Commercial - Parking Lot (Commercial Use Property) - Parking Structures - Patron or Employee - One Story	YES - Current	NO - Privately-Owned	Available	Not Used in Prior Housing Element	0.00655968	0	0	0.00655968	0	0	0	118-SA201	98	South Los Angeles						Lower
LOS ANGELES	3720 S FIGUEROA ST	90007	5037029020	Community Commercial	USC-1B	0	108	0.157578786	Commercial - Parking Lot (Commercial Use Property) - Parking Structures - Patron or Employee - One Story	YES - Current	NO - Privately-Owned	Available	Not Used in Prior Housing Element	0.00655968	0	0	0.00655968	0	0	0	118-SA201	103	South Los Angeles						Lower
LOS ANGELES	3727 S FLOWER ST	90007	5037029020	Community Commercial	USC-1B	0	108	0.086001224	Commercial - Parking Lot (Commercial Use Property) - Parking Structures - Patron or Employee - One Story	YES - Current	NO - Privately-Owned	Available	Not Used in Prior Housing Element	0.004429794	0	0	0.004429794	0	0	0	118-SA201	110	South Los Angeles						Lower
LOS ANGELES	450 W 37TH ST	90007	5037029020	Community Commercial	USC-1B	0	108	0.110179219	Commercial - Parking Lot (Commercial Use Property) - Parking Structures - Patron or Employee - One Story	YES - Current	NO - Privately-Owned	Available	Not Used in Prior Housing Element	0.005967186	0	0	0.005967186	0	0	0	118-SA201	93	South Los Angeles						Lower
LOS ANGELES	456 W 37TH ST	90007	5037029020	Community Commercial	USC-1B	0	108	0.110176789	Commercial - Parking Lot (Commercial Use Property) - Parking Structures - Patron or Employee - One Story	YES - Current	NO - Privately-Owned	Available	Not Used in Prior Housing Element	0.005967186	0	0	0.005967186	0	0	0	118-SA201	91	South Los Angeles						Lower
LOS ANGELES	459 W 37TH PL	90007	5037029020	Community Commercial	USC-1B	0	108	0.110194177	Commercial - Parking Lot (Commercial Use Property) - Parking Structures - Patron or Employee - One Story	YES - Current	NO - Privately-Owned	Available	Not Used in Prior Housing Element	0.005967186	0	0	0.005967186	0	0	0	118-SA201	108	South Los Angeles						Lower
LOS ANGELES	461 W 37TH PL	90007	5037029020	Community Commercial	USC-1B	0	108	0.110192506	Commercial - Parking Lot (Commercial Use Property) - Parking Structures - Patron or Employee - One Story	YES - Current	NO - Privately-Owned	Available	Not Used in Prior Housing Element	0.005967186	0	0	0.005967186	0	0	0	118-SA201	105	South Los Angeles						Lower
LOS ANGELES	462 W 37TH ST	90007	5037029020	Community Commercial	USC-1B	0	108	0.044057556	Commercial - Parking Lot (Commercial Use Property) - Parking Structures - Patron or Employee - One Story	YES - Current	NO - Privately-Owned	Available	Not Used in Prior Housing Element	0	0	0.004453847	0.004453847	0	2*	2*	118-SA201	89	South Los Angeles						Above Moderate
LOS ANGELES	463 W 37TH PL	90007	5037029020	Community Commercial	USC-1B	0	108	0.110193651	Commercial - Parking Lot (Commercial Use Property) - Parking Structures - Patron or Employee - One Story	YES - Current	NO - Privately-Owned	Available	Not Used in Prior Housing Element	0.005967186	0	0	0.005967186	0	0	0	118-SA201	104	South Los Angeles						Lower
LOS ANGELES			5037029020	Community Commercial	USC-1B	0	108	0.006478679	Commercial - Parking Lot (Commercial Use Property) - Parking Structures - Patron or Employee - One Story	YES - Current	NO - Privately-Owned	Available	Not Used in Prior Housing Element	0	0	0.000536969	0.000536969	0	0	0	118-SA201	99	South Los Angeles						Above Moderate
LOS ANGELES			5037029020	Community Commercial	USC-1B	0	108	0.066115986	Commercial - Parking Lot (Commercial Use Property) - Parking Structures - Patron or Employee - One Story	YES - Current	NO - Privately-Owned	Available	Not Used in Prior Housing Element	0	0	0.007004052	0.007004052	0	3*	3*	118-SA201	95	South Los Angeles						Above Moderate
LOS ANGELES	3720 S FLOWER ST	90007	5037030022	Community Commercial	USC-1B	0	108	1.182689916	Commercial - Office Building - One Story	YES - Current	NO - Privately-Owned	Available	Not Used in Prior Housing Element	0.699358597	0	0	0.699358597	0	0	0	118-SA201	106	South Los Angeles						Lower
LOS ANGELES	3742 S FLOWER ST	90007	5037030023	Community Commercial, Public Facilities-Freeway	C2-1L	0	108	1.828998268	Residential - Five or More Units or Apartments (Any Combination) - 4 Stories or Less	YES - Current	NO - Privately-Owned	Available	Not Used in Prior Housing Element	0	0	13.66229348	13.66229348	50	0	0	117A201	14	South Los Angeles		Yes				Above Moderate
LOS ANGELES	3602 S FLOWER ST	90007	5037030901	Community Commercial, Public Facilities-Freeway	C2-1L	0	108	0.043903327	Commercial - Parking Lot (Commercial Use Property) - Lots - Patron or Employee - One Story	YES - Current	NO - Privately-Owned	Available	Used in Prior Housing Element - Non-Vacant	0	0	0.022615771	0.022615771	0	0	0	118-SA201	74	South Los Angeles						Above Moderate
LOS ANGELES			5037030901	Public Facilities-Freeway	C2-1L	0	108	0.000356586	Commercial - Parking Lot (Commercial Use Property) - Lots - Patron or Employee - One Story	YES - Current	NO - Privately-Owned	Available	Used in Prior Housing Element - Non-Vacant	0	0	0.017428076	0.017428076	0	0	0	118-SA201	94	South Los Angeles						Above Moderate
LOS ANGELES			5037030901	Public Facilities-Freeway	C2-1L	0	108	0.002107186	Commercial - Parking Lot (Commercial Use Property) - Lots - Patron or Employee - One Story	YES - Current	NO - Privately-Owned	Available	Used in Prior Housing Element - Non-Vacant	0	0	0.017428076	0.017428076	0	0	0	118-SA201	101	South Los Angeles						Above Moderate
LOS ANGELES			5037030901	Public Facilities-Freeway	C2-1L	0	108	0.003097889	Commercial - Parking Lot (Commercial Use Property) - Lots - Patron or Employee - One Story	YES - Current	NO - Privately-Owned	Available	Used in Prior Housing Element - Non-Vacant	0	0	0.017428076	0.017428076	0	0	0	118-SA203	271	South Los Angeles						Above Moderate
LOS ANGELES			5037030901	Public Facilities-Freeway	C2-1L	0	108	0.004865315	Commercial - Parking Lot (Commercial Use Property) - Lots - Patron or Employee - One Story	YES - Current	NO - Privately-Owned	Available	Used in Prior Housing Element - Non-Vacant	0	0	0.017428076	0.017428076	0	0	0	118-SA201	96	South Los Angeles						Above Moderate
LOS ANGELES			5037030901	Public Facilities-Freeway	C2-1L	0	108	0.02884357	Commercial - Parking Lot (Commercial Use Property) - Lots - Patron or Employee - One Story	YES - Current	NO - Privately-Owned	Available	Used in Prior Housing Element - Non-Vacant	0	0	0.022812194	0.022812194	0	0	0	118-SA201	128	South Los Angeles						Above Moderate
LOS ANGELES			5037030901	Community Commercial, Public Facilities-Freeway	C2-1L	0	108	0.048497388	Commercial - Parking Lot (Commercial Use Property) - Lots - Patron or Employee - One Story	YES - Current	NO - Privately-Owned	Available	Used in Prior Housing Element - Non-Vacant	0	0	0.022615771	0.022615771	0	0	0	118-SA201	63	South Los Angeles						Above Moderate
LOS ANGELES	415 W 37TH ST	90007	5037030902	Community Commercial	C2-1L	0	108	0.082814998	Commercial - Parking Lot (Commercial Use Property) - Lots - Patron or Employee - One Story	YES - Current	NO - Privately-Owned	Available	Used in Prior Housing Element - Non-Vacant	0.027385024	0	0	0.027385024	0	0	0	118-SA201	84	South Los Angeles						Lower
LOS ANGELES	417 W 37TH ST	90007	5037030902	Community Commercial	C2-1L	0	108	0.119376495	Commercial - Parking Lot (Commercial Use Property) - Lots - Patron or Employee - One Story	YES - Current	NO - Privately-Owned	Available	Used in Prior Housing Element - Non-Vacant	0.034819093	0	0	0.034819093	0	0	0	118-SA201	82	South Los Angeles						Lower
LOS ANGELES			5037030902	Community Commercial	C2-1L	0	108	0.019997275	Commercial - Parking Lot (Commercial Use Property) - Lots - Patron or Employee - One Story	YES - Current	NO - Privately-Owned	Available	Used in Prior Housing Element - Non-Vacant	0	0	0.005263292	0.005263292	0	0	0	118-SA203	627	South Los Angeles						Above Moderate
LOS ANGELES			5037030902	Community Commercial	C2-1L	0	108	0.024976427	Commercial - Parking Lot (Commercial Use Property) - Lots - Patron or Employee - One Story	YES - Current	NO - Privately-Owned	Available	Used in Prior Housing Element - Non-Vacant	0	0	0.004199711	0.004199711	0	0	0	118-SA201	78	South Los Angeles						Above Moderate
LOS ANGELES	3801 S FLOWER DR	90037	5037031001	Community Commercial	RD1.5-1	0	29	0.160932135	Residential - Five or More Units or Apartments (Any Combination) - 4 Stories or Less	YES - Current	NO - Privately-Owned	Available	Not Used in Prior Housing Element	0	0.051816742	0	0.051816742	6	0	0	117A201	19	South Los Angeles		Yes				Moderate
LOS ANGELES	3809 S FLOWER DR	90037	5037031002	Community Commercial	RD1.5-1	0	29	0.160849143	Residential - Four Units (Any Combination) - 4 Stories or Less	YES - Current	NO - Privately-Owned	Available	Not Used in Prior Housing Element	0	0.06192985	0	0.06192985	4	0	0	117A201	38	South Los Angeles		Yes				Moderate
LOS ANGELES	3813 S FLOWER DR	90037	5037031003	Community Commercial	RD1.5-1	0	29	0.160846171	Residential - Four Units (Any Combination) - 4 Stories or Less	YES - Current	NO - Privately-Owned	Available	Not Used in Prior Housing Element	0	0.06192985	0	0.06192985	4	0	0	117A201	43	South Los Angeles		Yes				Moderate
LOS ANGELES	3821 S FLOWER DR	90037	5037031005	Community Commercial	RD1.5-1	0	29	0.160841499	Residential - Four Units (Any Combination) - 4 Stories or Less	YES - Current	NO - Privately-Owned	Available	Not Used in Prior Housing Element	0	0.06192985	0	0.06192985	4	0	0	117A201	50	South Los Angeles		Yes				Moderate
LOS ANGELES	3825 S FLOWER DR	90037	5037031006	Community Commercial	RD1.5-1	0	29	0.160838341	Residential - Five or More Units or Apartments (Any Combination) - 4 Stories or Less	YES - Current	NO - Privately-Owned	Available	Not Used in Prior Housing Element	0	0.050209647	0	0.050209647	5	0	0	117A201	53	South Los Angeles		Yes				Moderate
LOS ANGELES	3831 S FLOWER DR	90037	5037031007	Community Commercial	RD1.5-1	0	29	0.160838563	Residential - Four Units (Any Combination) - 4 Stories or Less	YES - Current	NO - Privately-Owned	Available	Not Used in Prior Housing Element	0	0.06192985	0	0.06192985	4	0	0	117A201	56	South Los Angeles		Yes				Moderate
LOS ANGELES	3837 1/2 S FLOWER DR	90037	5037031008	Community Commercial	RD1.5-1	0	29	0.160834401	Residential - Four Units (Any Combination) - 4 Stories or Less	YES - Current	NO - Privately-Owned	Available	Not Used in Prior Housing Element	0	0.06192985	0	0.06192985	4	0	0	117A201	59	South Los Angeles		Yes				Moderate
LOS ANGELES	3843 S FLOWER DR	90037	5037031009	Community Commercial	RD1.5-1	0	29	0.160833253	Residential - Four Units (Any Combination) - 4 Stories or Less	YES - Current	NO - Privately-Owned	Available	Not Used in Prior Housing Element	0	0.06192985	0	0.06192985	4	0	0	117A201	61	South Los Angeles		Yes				Moderate
LOS ANGELES	3849 S FLOWER DR	90037	5037031010	Community Commercial	RD1.5-1	0	29	0.1608311	Residential - Four Units (Any Combination) - 4 Stories or Less	YES - Current	NO - Privately-Owned	Available	Not Used in Prior Housing Element	0	0.06192985	0	0.06192985	4	0	0	117A201	63	South Los Angeles		Yes				Moderate
LOS ANGELES	3822 S FIGUEROA ST	90037	5037031015	Community Commercial	C2-1L	0	108	0.160871031	Residential - Four Units (Any Combination) - 4 Stories or Less	YES - Current	NO - Privately-Owned

LOS ANGELES	3828 S FIGUEROA ST	90037	5037031016	Community Commercial	C2-1L	0	108	0.160869947	Residential - Single Family Residence - Vacant Land	YES - Current	NO - Privately-Owned	Available	Not Used in Prior Housing Element	1.195862055	0	0	1.195862055	0	0	0	117A201	54	South Los Angeles			Lower
LOS ANGELES	3830 S FIGUEROA ST	90037	5037031017	Community Commercial	C2-1L	0	108	0.160869882	Residential - Three Units (Any Combination) - 4 Stories or Less	YES - Current	NO - Privately-Owned	Available	Not Used in Prior Housing Element	0	0	0.271910191	0.271910191	3	0	0	117A201	57	South Los Angeles	Yes		Above Moderate
LOS ANGELES	3836 S FIGUEROA ST	90037	5037031018	Community Commercial	C2-1L	0	108	0.160869165	Residential - Four Units (Any Combination) - 4 Stories or Less	YES - Current	NO - Privately-Owned	Available	Not Used in Prior Housing Element	0	0	0.245062068	0.245062068	4	0	0	117A201	60	South Los Angeles	Yes		Above Moderate
LOS ANGELES	3840 S FIGUEROA ST	90037	5037031019	Community Commercial	C2-1L	0	108	0.160868447	Commercial - Parking Lot (Commercial Use Property) - Lots - Patron or Employee - One Story	YES - Current	NO - Privately-Owned	Available	Used in Prior Housing Element - Non-Vacant	0.018589895	0	0	0.018589895	0	0	0	117A201	62	South Los Angeles			Lower
LOS ANGELES	3844 S FIGUEROA ST	90037	5037031020	Community Commercial	C2-1L	0	108	0.160867729	Commercial - Restaurant, Cocktail Lounge - Restaurant, Cocktail Lounge, Tavern - One Story	YES - Current	NO - Privately-Owned	Available	Used in Prior Housing Element - Non-Vacant	0.221975505	0	0	0.221975505	1	0	0	117A201	64	South Los Angeles			Lower
LOS ANGELES	3850 S FIGUEROA ST	90037	5037031021	Community Commercial	C2-1L	0	108	0.160866007	Commercial - Restaurant, Cocktail Lounge - Restaurant, Cocktail Lounge, Tavern - One Story	YES - Current	NO - Privately-Owned	Available	Used in Prior Housing Element - Non-Vacant	0.102432258	0	0	0.102432258	0	0	0	117A201	66	South Los Angeles			Lower
LOS ANGELES	3820 S FLOWER DR	90037	5037031024	Community Commercial	C2-1L	0	108	0.035850307	Commercial - Parking Lot (Commercial Use Property) - Lots - Patron or Employee - One Story	YES - Current	NO - Privately-Owned	Available	Not Used in Prior Housing Element	0	0	0.001564754	0.001564754	0	0	0	117A201	37	South Los Angeles			Above Moderate
LOS ANGELES			5037031024	Community Commercial	C2-1L	0	108	0.001533066	Commercial - Parking Lot (Commercial Use Property) - Lots - Patron or Employee - One Story	YES - Current	NO - Privately-Owned	Available	Not Used in Prior Housing Element	0	0	0.000799742	0.000799742	0	0	0	117A201	55	South Los Angeles			Above Moderate
LOS ANGELES			5037031024	Community Commercial	C2-1L	0	108	0.007003135	Commercial - Parking Lot (Commercial Use Property) - Lots - Patron or Employee - One Story	YES - Current	NO - Privately-Owned	Available	Not Used in Prior Housing Element	0	0	0.000608653	0.000608653	0	0	0	117A201	52	South Los Angeles			Above Moderate
LOS ANGELES			5037031024	Community Commercial	C2-1L	0	108	0.013115932	Commercial - Parking Lot (Commercial Use Property) - Lots - Patron or Employee - One Story	YES - Current	NO - Privately-Owned	Available	Not Used in Prior Housing Element	0	0	0.000453139	0.000453139	0	0	0	117A201	49	South Los Angeles			Above Moderate
LOS ANGELES			5037031024	Community Commercial	C2-1L	0	108	0.020312957	Commercial - Parking Lot (Commercial Use Property) - Lots - Patron or Employee - One Story	YES - Current	NO - Privately-Owned	Available	Not Used in Prior Housing Element	0	0	0.001582045	0.001582045	0	0	0	117A201	46	South Los Angeles			Above Moderate
LOS ANGELES			5037031024	Community Commercial	C2-1L	0	108	0.024014383	Commercial - Parking Lot (Commercial Use Property) - Lots - Patron or Employee - One Story	YES - Current	NO - Privately-Owned	Available	Not Used in Prior Housing Element	0	0	0.001203112	0.001203112	0	0	0	117A201	25	South Los Angeles			Above Moderate
LOS ANGELES			5037031024	Community Commercial	C2-1L	0	108	0.028079428	Commercial - Parking Lot (Commercial Use Property) - Lots - Patron or Employee - One Story	YES - Current	NO - Privately-Owned	Available	Not Used in Prior Housing Element	0	0	0.000894727	0.000894727	0	0	0	117A201	42	South Los Angeles			Above Moderate
LOS ANGELES	3800 S FIGUEROA ST	90037	5037031025	Community Commercial	C2-1L	0	108	0.158504805	Commercial - Parking Lot (Commercial Use Property) - Lots - Patron or Employee - One Story	YES - Current	NO - Privately-Owned	Available	Not Used in Prior Housing Element	3.755801201	0	0	3.755801201	0	0	0	117A201	20	South Los Angeles			Lower
LOS ANGELES	3816 S FIGUEROA ST	90037	5037031025	Community Commercial	C2-1L	0	108	0.160872753	Commercial - Parking Lot (Commercial Use Property) - Lots - Patron or Employee - One Story	YES - Current	NO - Privately-Owned	Available	Not Used in Prior Housing Element	0	0	2.793508291	2.793508291	0	0	0	117A201	48	South Los Angeles	Yes		Above Moderate
LOS ANGELES			5037031025	Community Commercial	C2-1L	0	108	0.080408633	Commercial - Parking Lot (Commercial Use Property) - Lots - Patron or Employee - One Story	YES - Current	NO - Privately-Owned	Available	Not Used in Prior Housing Element	2.611948299	0	0	2.611948299	0	0	0	117A201	39	South Los Angeles			Lower
LOS ANGELES			5037031025	Community Commercial	C2-1L	0	108	0.080466741	Commercial - Parking Lot (Commercial Use Property) - Lots - Patron or Employee - One Story	YES - Current	NO - Privately-Owned	Available	Not Used in Prior Housing Element	2.611948299	0	0	2.611948299	0	0	0	117A201	41	South Los Angeles			Lower
LOS ANGELES			5037031025	Community Commercial	C2-1L	0	108	0.160873471	Commercial - Parking Lot (Commercial Use Property) - Lots - Patron or Employee - One Story	YES - Current	NO - Privately-Owned	Available	Not Used in Prior Housing Element	3.755801201	0	0	3.755801201	0	0	0	117A201	44	South Los Angeles			Lower
LOS ANGELES	3911 S FLOWER DR	90037	5037032003	Community Commercial	(T)(Q)C2-2D	0	108	0.160759045	Residential - Four Units (Any Combination) - 4 Stories or Less	YES - Current	NO - Privately-Owned	Available	Not Used in Prior Housing Element	0	0	0.365699232	0.365699232	4	0	0	117A201	85	South Los Angeles	Yes		Above Moderate
LOS ANGELES	3915 S FLOWER DR	90037	5037032004	Community Commercial	(T)(Q)C2-2D	0	108	0.160757245	Residential - Four Units (Any Combination) - 4 Stories or Less	YES - Current	NO - Privately-Owned	Available	Not Used in Prior Housing Element	0	0	0.365699232	0.365699232	4	0	0	117A201	89	South Los Angeles	Yes		Above Moderate
LOS ANGELES	3923 S FLOWER DR	90037	5037032005	Community Commercial	(T)(Q)C2-2D	0	108	0.160755093	Residential - Four Units (Any Combination) - 4 Stories or Less	YES - Current	NO - Privately-Owned	Available	Not Used in Prior Housing Element	0	0	0.365699232	0.365699232	4	0	0	117A201	92	South Los Angeles	Yes		Above Moderate
LOS ANGELES	3927 S FLOWER DR	90037	5037032006	Community Commercial	(T)(Q)C2-2D	0	108	0.160750579	Residential - Four Units (Any Combination) - 4 Stories or Less	YES - Current	NO - Privately-Owned	Available	Not Used in Prior Housing Element	0	0	0.365699232	0.365699232	4	0	0	117A201	94	South Los Angeles	Yes		Above Moderate
LOS ANGELES	3931 S FLOWER DR	90037	5037032007	Community Commercial	(T)(Q)C2-2D	0	108	0.160750437	Residential - Four Units (Any Combination) - 4 Stories or Less	YES - Current	NO - Privately-Owned	Available	Not Used in Prior Housing Element	0	0	1.095809412	1.095809412	4	0	0	117A201	97	South Los Angeles	Yes		Above Moderate
LOS ANGELES	3937 S FLOWER DR	90037	5037032008	Community Commercial	(T)(Q)C2-2D	0	108	0.160748284	Residential - Four Units (Any Combination) - 4 Stories or Less	YES - Current	NO - Privately-Owned	Available	Not Used in Prior Housing Element	0	0	0.372281012	0.372281012	4	0	0	117A201	99	South Los Angeles	Yes		Above Moderate
LOS ANGELES			5037032008	Community Commercial	(T)(Q)C2-2D	0	108	0.028675293	Residential - Four Units (Any Combination) - 4 Stories or Less	YES - Current	NO - Privately-Owned	Available	Not Used in Prior Housing Element	0	0	0.178477567	0.178477567	4	0	0	117A201	101	South Los Angeles			Above Moderate
LOS ANGELES	3916 S FIGUEROA ST	90037	5037032022	Community Commercial	(T)(Q)C2-2D	0	108	0.160801034	Residential - Single Family Residence - Vacant Land	YES - Current	NO - Privately-Owned	Available	Not Used in Prior Housing Element	1.326201594	0	0	1.326201594	0	0	0	117A201	90	South Los Angeles			Lower
LOS ANGELES	3920 1/2 S FIGUEROA ST	90037	5037032023	Community Commercial	(T)(Q)C2-2D	0	108	0.160799965	Residential - Single Family Residence - Vacant Land	YES - Current	NO - Privately-Owned	Available	Not Used in Prior Housing Element	1.326201594	0	0	1.326201594	0	0	0	117A201	93	South Los Angeles			Lower
LOS ANGELES	3926 S FIGUEROA ST	90037	5037032024	Community Commercial	(T)(Q)C2-2D	0	108	0.160798243	Residential - Single Family Residence - Vacant Land	YES - Current	NO - Privately-Owned	Available	Not Used in Prior Housing Element	1.326201594	0	0	1.326201594	0	0	0	117A201	95	South Los Angeles			Lower
LOS ANGELES	3930 S FIGUEROA ST	90037	5037032025	Community Commercial	(T)(Q)C2-2D	0	108	0.160798883	Commercial - Commercial - Miscellaneous Commercial - One Story	YES - Current	NO - Privately-Owned	Available	Used in Prior Housing Element - Non-Vacant	0.211395918	0	0	0.211395918	0	0	0	117A201	98	South Los Angeles			Lower
LOS ANGELES	3936 S FIGUEROA ST	90037	5037032026	Community Commercial	(T)(Q)C2-2D	0	108	0.160798531	Residential - Single Family Residence - Vacant Land	YES - Current	NO - Privately-Owned	Available	Not Used in Prior Housing Element	1.326201594	0	0	1.326201594	0	0	0	117A201	100	South Los Angeles			Lower
LOS ANGELES	3940 S FIGUEROA ST	90037	5037032027	Community Commercial	(T)(Q)C2-2D	0	108	0.160797429	Commercial - Commercial - Vacant Land	YES - Current	NO - Privately-Owned	Available	Not Used in Prior Housing Element	0.211395918	0	0	0.211395918	0	0	0	117A201	102	South Los Angeles			Lower
LOS ANGELES	3944 S FIGUEROA ST	90037	5037032028	Community Commercial	(T)(Q)C2-2D	0	108	0.162786188	Commercial - Parking Lot (Commercial Use Property) - Lots - Patron or Employee - One Story	YES - Current	NO - Privately-Owned	Available	Used in Prior Housing Element - Non-Vacant	0.019391492	0	0	0.019391492	0	0	0	117A201	106	South Los Angeles			Lower
LOS ANGELES	3950 S FIGUEROA ST	90037	5037032029	Community Commercial	(T)(Q)C2-2D	0	108	0.160767228	Residential - Single Family Residence - Vacant Land	YES - Current	NO - Privately-Owned	Available	Not Used in Prior Housing Element	1.326201594	0	0	1.326201594	0	0	0	115-5A201	16	South Los Angeles			Lower
LOS ANGELES	3954 S FIGUEROA ST	90037	5037032030	Community Commercial	(T)(Q)C2-2D	0	108	0.160757017	Commercial - Parking Lot (Commercial Use Property) - Lots - Patron or Employee - One Story	YES - Current	NO - Privately-Owned	Available	Used in Prior Housing Element - Non-Vacant	0.05417171	0	0	0.05417171	0	0	0	115-5A201	20	South Los Angeles			Lower
LOS ANGELES	3960 S FIGUEROA ST	90037	5037032031	Community Commercial	(T)(Q)C2-2D	0	108	0.16075386	Residential - Single Family Residence - Vacant Land	YES - Current	NO - Privately-Owned	Available	Not Used in Prior Housing Element	1.326201594	0	0	1.326201594	0	0	0	115-5A201	24	South Los Angeles			Lower
LOS ANGELES	3964 S FIGUEROA ST	90037	5037032032	Community Commercial	(T)(Q)C2-2D	0	108	0.160755587	Commercial - Parking Lot (Commercial Use Property) - Lots - Patron or Employee - One Story	YES - Current	NO - Privately-Owned	Available	Not Used in Prior Housing Element	0.019986416	0	0	0.019986416	0	0	0	115-5A201	28	South Los Angeles			Lower
LOS ANGELES	3970 S FIGUEROA ST	90037	5037032033	Community Commercial	(T)(Q)C2-2D	0	108	0.160755587	Commercial - Parking Lot (Commercial Use Property) - Lots - Patron or Employee - One Story	YES - Current	NO - Privately-Owned	Available	Not Used in Prior Housing Element	0.156566449	0	0	0.156566449	0	0	0	115-5A201	30	South Los Angeles			Lower
LOS ANGELES			5037032033	Community Commercial	(T)(Q)C2-2D	0	108	0.032152653	Commercial - Parking Lot (Commercial Use Property) - Lots - Patron or Employee - One Story	YES - Current	NO - Privately-Owned	Available	Not Used in Prior Housing Element	0.063386615	0	0	0.063386615	0	0	0	115-5A201	32	South Los Angeles			Lower
LOS ANGELES	3974 S FIGUEROA ST	90037	5037032040	Community Commercial	C2-1L	0	108	0.128603574	Commercial - Shopping Center (Neighborhood, Community) - One Story	YES - Current	NO - Privately-Owned	Available	Used in Prior Housing Element - Non-Vacant	0.028448709	0	0	0.028448709	0	0	0	115-5A201	33	South Los Angeles			Lower
LOS ANGELES	3978 S FIGUEROA ST	90037	5037032040	Community Commercial	C2-1L	0	108	0.160759746	Commercial - Shopping Center (Neighborhood, Community) - One Story	YES - Current	NO - Privately-Owned	Available	Used in Prior Housing Element - Non-Vacant	0.030990634	0	0	0.030990634	0	0	0	115-5A201	36	South Los Angeles			Lower
LOS ANGELES	3986 S FIGUEROA ST	90037	5037032040	Community Commercial	C2-1L	0	108	0.138132081	Commercial - Shopping Center (Neighborhood, Community) - One Story	YES - Current	NO - Privately-Owned	Available	Used in Prior Housing Element - Non-Vacant	0.029808311	0	0	0.029808311	0	0	0	115-5A201	56	South Los Angeles			Lower
LOS ANGELES	3996 S FIGUEROA ST	90037	5037032040	Community Commercial	C2-1L	0	108	0.138024323	Commercial - Shopping Center (Neighborhood, Community) - One Story	YES - Current	NO - Privately-Owned	Available	Used in Prior Housing Element - Non-Vacant	0.029808311	0	0	0.029808311	0	0	0	115-5A201	59	South Los Angeles			Lower
LOS ANGELES	457 W MARTIN LUTHER KING, JR BLVD	90037	5037032040	Community Commercial	C2-1L	0	108	0.090844775	Commercial - Shopping Center (Neighborhood, Community) - One Story	YES - Current	NO - Privately-Owned	Available	Used in Prior Housing Element - Non-Vacant	0.022126012	0	0	0.022126012	0	0	0	115-5A201	61	South Los Angeles			Lower
LOS ANGELES			5037032040	Community Commercial	C2-1L	0	108	0.140117313	Commercial - Shopping Center (Neighborhood, Community) - One Story	YES - Current	NO - Privately-Owned	Available	Used in Prior Housing Element - Non-Vacant	0.029808311	0	0	0.029808311	0	0	0	115-5A201	55	South Los Angeles			Lower
LOS ANGELES			5037032040	Community Commercial	C2-1L	0	108	0.148203396	Commercial - Shopping Center (Neighborhood, Community) - One Story	YES - Current	NO - Privately-Owned	Available	Used in Prior Housing Element - Non-Vacant	0.029294346	0	0	0.029294346	0	0	0	115-5A201	34	South Los Angeles			Lower
LOS ANGELES			5037032040	Community Commercial	C2-1L	0	108	0.165017385	Commercial - Shopping Center (Neighborhood, Community) - One Story	YES - Current	NO - Privately-Owned	Available	Used in Prior Housing Element - Non-Vacant	0.031319655	0	0	0.031319655	0	0	0	115-5A201	58	South Los Angeles			Lower
LOS ANGELES	3943 1/2 S FLOWER DR	90037	5037032041	Community Commercial	(T)(Q)C2-2D	0	108	0.131030876	Residential - Four Units (Any Combination) - 4 Stories or Less	YES - Current	NO - Privately-Owned	Available	Not Used in Prior Housing Element	0	0	0.341155359	0.341155359	4	0	0	117A201	103	South Los Angeles	Yes		Above Moderate
LOS ANGELES			5037032041	Community Commercial	(T)(Q)C2-2D	0	108	0.031342648	Residential - Four Units (Any Combination) - 4 Stories or Less	YES - Current	NO - Privately-Owned	Available	Not Used in Prior Housing Element	0	0	0.205069155	0.205069155	4	0	0	117A201	105	South Los Angeles			Above Moderate
LOS ANGELES	3957 S FLOWER DR	90037	5037032042	Community Commercial	(T)(Q)C2-2D	0	108	0.126051561	Residential - Five or More Units or Apartments (Any Combination) - 4 Stories or Less - Vacant Land	YES - Current	NO - Privately-Owned	Available	Not Used in Prior Housing Element	1.184873039	0	0	1.184873039	0	0	0	115-5A201	19	South Los Angeles			Lower
LOS ANGELES			5037032042	Community Commercial	(T)(Q)C2-2D	0	108	0.002560757	Residential - Five or More Units or Apartments (Any Combination) - 4 Stories or Less - Vacant Land	YES - Current	NO - Privately-Owned	Available	Not Used in Prior Housing Element	0	0	0.053876132	0.053876132	0	0	0	115-5A201	378	South Los Angeles			Above Moderate
LOS ANGELES			5037032042	Community Commercial	(T)(Q)C2-2D	0	108	0.018226783	Residential - Five or More Units or Apartments (Any Combination) - 4 Stories or Less - Vacant Land	YES - Current	NO - Privately-Owned	Available	Not Used in Prior Housing Element	0.387610048	0	0	0.387610048	0	0	0	115-5A201	377	South Los Angeles			Lower
LOS ANGELES			5037032042	Community Commercial	(T)(Q)C2-2D	0	108	0.046080153	Residential - Five or More Units or Apartments (Any Combination) - 4 Stories or Less - Vacant Land	YES - Current	NO - Privately-Owned	Available	Not Used in Prior Housing Element	0.644718719	0	0	0.644718719	0	0	0	115-5A201	17	South Los Angeles			Lower
LOS ANGELES	3961 S FLOWER DR	90037	5037032043	Community Commercial	(T)(Q)C2-2D	0	108	0.160573507	Residential - Five or More Units or Apartments (Any Combination) - 4 Stories or Less - Vacant Land	YES - Current	NO - Privately-Owned	Available	Not Used in Prior Housing Element	1.326201594	0	0	1.326201594	0	0	0	115-5A201	23	South Los Angeles			Lower
LOS ANGELES			5037032043	Community Commercial	(T)(Q)C2-2D	0	108	0.032153292	Residential - Five or More Units or Apartments (Any Combination) - 4 Stories or Less - Vacant Land	YES - Current	NO - Privately-Owned	Available	Not Used in Prior Housing Element	0.523972607	0	0	0.523972607	0	0	0	115-5A201	22	South Los Angeles			Lower
LOS ANGELES	3965 S FLOWER DR	90037	5037032044	Community Commercial	(T)(Q)C2-2D	0	108	0.152749008	Residential - Single Family Residence - Vacant Land	YES - Current	NO - Privately-Owned	Available	Not Used in Prior Housing Element	1.301963925	0	0	1.301963925	0	0	0	115-5A201	27	South Los Angeles			Lower
LOS ANGELES	3947 S FLOWER DR	90037	5037032046	Community Commercial	(T)(Q)C2-2D	0	108	0.130889744	Residential - Single Family Residence - Vacant Land	YES - Current	NO - Privately-Owned	Available	Not Used in Prior Housing Element	1.223027945	0	0	1.223027945	0	0	0	117A201	107	South Los Angeles			Lower
LOS ANGELES	3953 S FLOWER DR	90037	5037032047	Community Commercial	(T)(Q)C2-2D	0	108	0.096447277	Residential - Single Family Residence - Vacant Land	YES - Current	NO - Privately-Owned	Available	Not Used in Prior Housing Element	1.054376137	0	0	1.054376137	0	0	0	115-5A201	15	South Los Angeles			Lower
LOS ANGELES	450 W 39TH ST	90037	5037032048	Community Commercial	(T)(Q)C2-2D	0	108	0.160760193	Residential - Four Units (Any Combination) - 4 Stories or Less	YES - Current	NO - Privately-Owned	Available	Not Used in Prior Housing Element	0	0	1.121509981	1.121509981	4	0	0	117A201	78	South Los Angeles	Yes		Above Moderate
LOS ANGELES			5037032048	Community Commercial	(T)(Q)C2-2D	0	108	0.043586689	Residential - Four Units (Any Combination) - 4 Stories or Less	YES - Current	NO - Privately-Owned	Available	Not Used in Prior Housing Element	0	0	0.488597202	0.488597202	4	0	0	117A201	74	South Los Angeles	Yes		Above Moderate
LOS ANGELES	3971 S FLOWER DR	90037	5037032900	Community Commercial	C2-1L	0	108	0.160761824	Residential - Four Units (Any Combination) - 4 Stories or Less	YES - Current	NO - Privately-Owned	Available	Not Used in Prior Housing Element	0	0	0.245062068	0.245062068	4	0	0	115-5A201	29	South Los Angeles	Yes		Above Moderate
LOS ANGELES	3977 S FLOWER DR	90037	5037032901	Community Commercial	C2-1L	0	108	0.160761029	Residential - Four Units (Any Combination) - 4 Stories or Less	YES - Current	NO - Privately-Owned	Available	Not Used in Prior Housing Element	0	0	0.245062068	0.245062068	4	0	0	115-5A201	31	South Los Angeles	Yes		Above Moderate
LOS ANGELES	3000 S VERMONT AVE	90007	5039001041	Neighborhood Commercial	C2-1VL-O-CPIO	0	108	0.14521167	Commercial - Store - One Story	YES - Current	NO - Privately-Owned	Available	Used in Prior Housing Element - Non-Vacant	0.03742313	0	0	0.03742313	0	0	0	120B197	342	South Los Angeles			Lower
LOS ANGELES	1236 W 30TH ST	90007	5039001050	Medium Residential	R3-1-O	0	54	0.159592451	Residential - Four Units (Any Combination) - 4 Stories or Less	YES - Current	NO - Privately-Owned	Available	Used in Prior Housing Element - Non-Vacant	0	0	0.053671058	0.053671058	4	0	0	120B197	348	South Los Angeles	Yes		Above Moderate
LOS ANGELES	1220 W 30TH ST	90007	5039001052	Low Medium II Residential	RD1.5-1-O	0	29	0.159239583	Residential - Double, Duplex, or Two Units - 4 Stories or Less	YES - Current	NO - Privately-Owned	Available	Not Used in Prior Housing Element	0	0.24060514	0	0.24060514	2	0	0	120B197	350	South Los Angeles	Yes		Moderate
LOS ANGELES	1216 1/2 W 30TH ST	90007	5039001053	Low Medium II Residential	RD1.5-1-O	0	29	0.159064444	Residential - Four Units (Any Combination) - 4 Stories or Less	YES - Current	NO - Privately-Owned	Available	Not Used in Prior Housing Element	0	0.068535739	0	0.068535739	4	0	0	120B197	351	South Los Angeles	Yes		Moderate
LOS ANGELES	1206 W 30TH ST	90007	5039001054	Low Medium II Residential	RD1.5-1-O	0	29	0.158887697	Residential - Four Units (Any Combination) - 4 Stories or Less	YES - Current	NO - Privately-Owned	Available	Not Used in Prior Housing Element	0	0.021420485	0	0.021420485	4	0	0	120B197	352	South Los Angeles	Yes		Moderate
LOS ANGELES	1200 W 30TH ST	90007	5039001055	Low Medium II Residential	RD1.5-1-O	0	29	0.158713287	Residential - Double, Duplex, or Two Units - 4 Stories or Less	YES - Current	NO - Privately-Owned	Available	Not Used in Prior Housing Element	0	0.038195652	0	0.038195652	3	0	0	120B197	353	South Los Angeles			Moderate
LOS ANGELES	1178 W 30TH ST	90007	5039001058	Low Medium II Residential	RD1.5-1-O	0	29	0.250177547	Residential - Five or More Units or Apartments (Any Combination) - 4 Stories or Less	YES - Current	NO - Privately-Owned	Available	Not Used in Prior Housing Element	0	0.067849729	0	0.067849729	6	0	0	120B197	357	South Los Angeles	Yes		Moderate
LOS ANGELES	3032 S VERMONT AVE	90007	5039001059	Community Commercial	C2-2D-O-CPIO	0	108	3.08239724	Residential - Five or More Units or Apartments (Any Combination) - 4 Stories or Less	YES - Current	NO - Privately-Owned	Available	Not Used in Prior Housing Element	0	0	14.76418937	14.76418937	170	0	0	120B197	431	South Los Angeles	Yes		Above Moderate
LOS ANGELES	1107 W JEFFERSON BLVD	90007	5039001060	Community Commercial	USC-3	0	108	5.835360901	Residential - Five or More Units or Apartments (Any Combination) - 4 Stories or Less - Pool	YES - Current	NO - Privately-Owned	Available	Used in Prior Housing Element - Non-Vacant	0	0	5.204787621	5.204787621	151	0	0	120B197	425	South Los Angeles	Yes		Above Moderate
LOS ANGELES	3012 S VERMONT AVE	90007	5039001063	Neighborhood Commercial	C2-1VL-O-CPIO	0	108	0.143784089	Commercial - Store - One Story	YES - Current	NO - Privately-Owned	Available	Used in Prior Housing Element - Non-Vacant	0.048604268	0	0	0.048604268	0	0	0	120B197	402	South Los Angeles			Lower
LOS ANGELES			5039001063	Neighborhood Commercial	C2-1VL-O-CPIO	0	108	0.012920337	Commercial - Store - One Story	YES - Current	NO - Privately-Owned	Available	Used in Prior Housing Element - Non-Vacant	0	0	0.002574817	0.002574817	0	0	0	120B197	419	South Los Angeles			Above Moderate
LOS ANGELES	3006 S VERMONT AVE	90007	5039001064	Neighborhood Commercial	C2-1VL-O-CPIO	0	108	0.071516174	Commercial - Store - One Story	YES - Current	NO - Privately-Owned	Available	Used in Prior Housing Element - Non-Vacant	0.007680614	0	0	0.007680614	1	0	0	120B197	392	South Los Angeles			Lower
LOS ANGELES	3010 S VERMONT AVE	90007	5039001064	Neighborhood Commercial	C2-1VL-O-CPIO	0	108	0.071479813	Commercial - Store - One Story	YES - Current	NO - Privately-Owned	Available	Used in Prior Housing Element - Non-Vacant	0.007680614	0	0	0.007680614	1	0	0	120B197	394	South Los Angeles			Lower
LOS ANGELES			5039002033	High Medium Residential	USC-1A	0	108	0.073927161	Commercial - Commercial - Vacant Land	YES - Current	NO - Privately-Owned	Available	Not Used in Prior Housing Element	0.068472099	0	0	0.068472099	0	0	0	120B197	1156	South Los Angeles			Lower
LOS ANGELES			5039002033	High Medium Residential	USC-1A	0	108	0.030582133	Commercial - Commercial - Vacant Land	YES - Current	NO - Privately-Owned	Available	Not Used in Prior Housing Element	0	0	0.172724587	0.172724587	0	3*	3*	120B197	1155	South Los Angeles			Above Moderate
LOS ANGELES			5039003029	High Medium Residential	USC-1A	0	108	1.101969256	Commercial - Commercial - Vacant Land	YES - Current	NO - Privately-Owned	Available	Not Used in Prior Housing Element	3.493800563	0	0	3.493800563	0	0	0	120A201	65	South Los Angeles			Lower
LOS ANGELES			5039003030	High Medium Residential	USC-1A	0	108	0.148411466	Commercial - Commercial - Vacant Land	YES - Current	NO - Privately-Owned	Available	Not Used in Prior Housing Element	0.105721962	0	0	0.105721962	0	0	0	120A201	207	South Los Angeles			Lower
LOS ANGELES			5039012***	High Medium Residential	USC-1A	0	108	0.002154282		YES - Current	NO - Privately-Owned	Available	Not Used in Prior Housing Element	0	0	0.134002054	0.134002054	0	0	0	117B197	350	South Los Angeles			Above Moderate
LOS ANGELES			5039012032	High Medium Residential	USC-1A	0	108	0.161047429	Residential - Single Family Residence - Vacant Land	YES - Current	NO - Privately-Owned	Available	Not Used in Prior Housing Element	0.738377285	0	0	0.738377285	0	0	0	117B197	301	South Los Angeles			Lower
LOS ANGELES	1156 W 30TH ST	90007	5039019033	Low Medium II Residential	RD1.5-1-O	0	29	0.143274231	Residential - Single Family Residence	YES - Current	NO - Privately-Owned	Available	Not Used in Prior Housing Element	0	0.350913763	0	0.350913763	1	0	0	120B197	358	South Los Angeles			Moderate
LOS ANGELES	1150 W 30TH ST	90007	5039019034	Low Medium II Residential	RD1.5-1-O	0	29	0.125931826	Residential - Single Family Residence	YES - Current	NO - Privately-Owned	Available	Not Used in Prior Housing Element	0	0.139050865	0	0.139050865	1	3*	3*	120B197	359	South Los Angeles			Moderate
LOS ANGELES	1146 W 30TH ST	90007	5039019035	Low Medium II Residential	RD1.5-1-O	0	29	0.125913136	Residential - Single Family Residence	YES - Current	NO - Privately-Owned	Available	Not Used in Prior Housing Element	0	0.139050865	0	0.139050865	1	3*	3*	120B197	360	South Los Angeles			Moderate
LOS ANGELES	1140 W 30

LOS ANGELES	1134 W 30TH ST	90007	5039019037	Low Medium II Residential	RD1.5-1-O	0	29	0.157336762	Residential - Five or More Units or Apartments (Any Combination) - 4 Stories or Less	YES - Current	NO - Privately-Owned	Available	Not Used in Prior Housing Element	0	0.034273886	0	0.034273886	6	0	0	1208197	362	South Los Angeles			Yes	Moderate
LOS ANGELES	1128 W 30TH ST	90007	5039019038	Low Medium II Residential	RD1.5-1-O	0	29	0.157302869	Residential - Single Family Residence	YES - Current	NO - Privately-Owned	Available	Not Used in Prior Housing Element	0	0.40576008	0	0.40576008	1	0	0	1208197	363	South Los Angeles				Moderate
LOS ANGELES	1118 W 30TH ST	90007	5039019040	Low Medium II Residential	RD1.5-1-O	0	29	0.157443739	Residential - Four Units (Any Combination) - 4 Stories or Less	YES - Current	NO - Privately-Owned	Available	Not Used in Prior Housing Element	0	0.021745275	0	0.021745275	4	0	0	121-5A201	134	South Los Angeles			Yes	Moderate
LOS ANGELES	1110 W 30TH ST	90007	5039019041	Low Medium II Residential	RD1.5-1-O	0	29	0.157207266	Residential - Four Units (Any Combination) - 4 Stories or Less	YES - Current	NO - Privately-Owned	Available	Not Used in Prior Housing Element	0	0.021420485	0	0.021420485	4	0	0	121-5A201	135	South Los Angeles			Yes	Moderate
LOS ANGELES			5039019042	Low Medium II Residential	RD1.5-1-O	0	29	0.15717534	Residential - Single Family Residence - Vacant Land	YES - Current	NO - Privately-Owned	Available	Not Used in Prior Housing Element	0	0.390788776	0	0.390788776	0	0	0	121-5A201	136	South Los Angeles				Moderate
LOS ANGELES			5039019043	Low Medium II Residential	RD1.5-1-O	0	29	0.157142793	Residential - Single Family Residence - Vacant Land	YES - Current	NO - Privately-Owned	Available	Not Used in Prior Housing Element	0	0.390788776	0	0.390788776	0	0	0	121-5A201	137	South Los Angeles				Moderate
LOS ANGELES			5039019044	Low Medium II Residential	RD1.5-1-O	0	29	0.157111587	Residential - Single Family Residence - Vacant Land	YES - Current	NO - Privately-Owned	Available	Not Used in Prior Housing Element	0	0.390788776	0	0.390788776	0	0	0	121-5A201	138	South Los Angeles				Moderate
LOS ANGELES			5039019923	Low Medium II Residential	RD1.5-1-O	0	29	0.049593711	Miscellaneous - Government Owned Property	YES - City-Owned	Available	Not Used in Prior Housing Element		0	0	0.00180479	0.00180479	0	1*	1*	121-5A201	141	South Los Angeles				Above Moderate
LOS ANGELES			5039020036	Community Commercial	USC-3	0	108	0.086482252	Miscellaneous - Government Owned Property	YES - City-Owned	Available	Not Used in Prior Housing Element	0.004280247	0	0	0.004280247	0.004280247	0	0	0	120A201	30	South Los Angeles				Lower
LOS ANGELES			5039020036	Community Commercial	USC-3	0	108	0.193188333	Miscellaneous - Government Owned Property	YES - Current	YES - City-Owned	Available	Not Used in Prior Housing Element	0.009111727	0	0	0.009111727	0.009111727	0	0	0	120A201	31	South Los Angeles				Lower
LOS ANGELES	1481 W JEFFERSON BLVD	90007	5040001002	Neighborhood Commercial	C2-1VL-O-CPIO	0	108	0.05735445	Commercial - Parking Lot (Commercial Use Property) - Lots - Patron or Employee - One Story	YES - Current	NO - Privately-Owned	Available	Not Used in Prior Housing Element	0	0	0.033972579	0.033972579	0	0	0	1208197	629	South Los Angeles				Above Moderate
LOS ANGELES			5040001002	Neighborhood Commercial	C2-1VL-O-CPIO	0	108	0.03214022	Commercial - Parking Lot (Commercial Use Property) - Lots - Patron or Employee - One Story	YES - Current	NO - Privately-Owned	Available	Not Used in Prior Housing Element	0	0	0.022812194	0.022812194	0	0	0	1208197	601	South Los Angeles				Above Moderate
LOS ANGELES	1475 W JEFFERSON BLVD	90007	5040001003	Neighborhood Commercial	C2-1VL-O-CPIO	0	108	0.056700477	Institutional - Church - One Story	YES - Current	NO - Privately-Owned	Available	Not Used in Prior Housing Element	0	0	0.001197139	0.001197139	1	0	0	1208197	628	South Los Angeles				Above Moderate
LOS ANGELES			5040001003	Neighborhood Commercial	C2-1VL-O-CPIO	0	108	0.031847278	Institutional - Church - One Story	YES - Current	NO - Privately-Owned	Available	Not Used in Prior Housing Element	0	0	0.000658621	0.000658621	1	0	0	1208197	600	South Los Angeles				Above Moderate
LOS ANGELES	1471 W JEFFERSON BLVD	90007	5040001004	Neighborhood Commercial	C2-1VL-O-CPIO	0	108	0.114788137	Commercial - Store - One Story	YES - Current	NO - Privately-Owned	Available	Used in Prior Housing Element - Non-Vacant	0.051472068	0	0	0.051472068	0	0	0	1208197	626	South Los Angeles				Lower
LOS ANGELES			5040001004	Neighborhood Commercial	C2-1VL-O-CPIO	0	108	0.064096824	Commercial - Store - One Story	YES - Current	NO - Privately-Owned	Available	Used in Prior Housing Element - Non-Vacant	0	0	0.00151836	0.00151836	0	0	0	1208197	598	South Los Angeles				Above Moderate
LOS ANGELES	3121 S KENWOOD AVE	90007	5040001005	Neighborhood Commercial	C2-1VL-O-CPIO	0	108	0.037274952	Commercial - Parking Lot (Commercial Use Property) - Lots - Patron or Employee - One Story	YES - Current	NO - Privately-Owned	Available	Not Used in Prior Housing Element	0	0	0.005214769	0.005214769	0	0	0	1208197	597	South Los Angeles				Above Moderate
LOS ANGELES			5040001005	Neighborhood Commercial	C2-1VL-O-CPIO	0	108	0.067161558	Commercial - Parking Lot (Commercial Use Property) - Lots - Patron or Employee - One Story	YES - Current	NO - Privately-Owned	Available	Not Used in Prior Housing Element	0	0	0.004121034	0.004121034	0	0	0	1208197	625	South Los Angeles				Above Moderate
LOS ANGELES	3124 S NORMANDIE AVE	90007	5040001024	Neighborhood Commercial	C2-1VL-O-CPIO	0	108	0.034791415	Commercial - Store - One Story	YES - Current	NO - Privately-Owned	Available	Not Used in Prior Housing Element	0	0	0.004068451	0.004068451	0	0	0	1208197	602	South Los Angeles				Above Moderate
LOS ANGELES	3126 S NORMANDIE AVE	90007	5040001024	Neighborhood Commercial	C2-1VL-O-CPIO	0	108	0.059830736	Commercial - Store - One Story	YES - Current	NO - Privately-Owned	Available	Not Used in Prior Housing Element	0	0	0.006256182	0.006256182	0	0	0	1208197	630	South Los Angeles				Above Moderate
LOS ANGELES	1449 W JEFFERSON BLVD	90007	5040002001	Neighborhood Commercial	C2-1VL-O-CPIO	0	108	0.055762957	Commercial - Auto, Recreation Equipment, Construction Equipment Sales and Service - Auto Body Repair Shop - One Story	YES - Current	NO - Privately-Owned	Available	Not Used in Prior Housing Element	0	0	0.014146197	0.014146197	3	0	0	1208197	624	South Los Angeles				Above Moderate
LOS ANGELES			5040002001	Neighborhood Commercial	C2-1VL-O-CPIO	0	108	0.058393475	Commercial - Auto, Recreation Equipment, Construction Equipment Sales and Service - Auto Body Repair Shop - One Story	YES - Current	NO - Privately-Owned	Available	Not Used in Prior Housing Element	0	0	0.014146197	0.014146197	3	0	0	1208197	623	South Los Angeles				Above Moderate
LOS ANGELES	1443 W JEFFERSON BLVD	90007	5040002002	Neighborhood Commercial	C2-1VL-O-CPIO	0	108	0.058528753	Commercial - Store - One Story	YES - Current	NO - Privately-Owned	Available	Not Used in Prior Housing Element	0	0	0.001969394	0.001969394	0	0	0	1208197	622	South Los Angeles				Above Moderate
LOS ANGELES			5040002002	Neighborhood Commercial	C2-1VL-O-CPIO	0	108	0.032140104	Commercial - Store - One Story	YES - Current	NO - Privately-Owned	Available	Not Used in Prior Housing Element	0	0	0.001178898	0.001178898	0	0	0	1208197	594	South Los Angeles				Above Moderate
LOS ANGELES	1441 W JEFFERSON BLVD	90007	5040002003	Neighborhood Commercial	C2-1VL-O-CPIO	0	108	0.040655395	Commercial - Commercial - Vacant Land	YES - Current	NO - Privately-Owned	Available	Not Used in Prior Housing Element	0	0	0.034264648	0.034264648	0	0	0	1208197	620	South Los Angeles				Above Moderate
LOS ANGELES			5040002003	Neighborhood Commercial	C2-1VL-O-CPIO	0	108	0.009874817	Commercial - Commercial - Vacant Land	YES - Current	NO - Privately-Owned	Available	Not Used in Prior Housing Element	0	0	0.014167796	0.014167796	0	0	0	1208197	593	South Los Angeles				Above Moderate
LOS ANGELES			5040002003	Neighborhood Commercial	C2-1VL-O-CPIO	0	108	0.018009697	Commercial - Commercial - Vacant Land	YES - Current	NO - Privately-Owned	Available	Not Used in Prior Housing Element	0	0	0.042470303	0.042470303	0	0	0	1208197	621	South Los Angeles				Above Moderate
LOS ANGELES			5040002003	Neighborhood Commercial	C2-1VL-O-CPIO	0	108	0.022265488	Commercial - Commercial - Vacant Land	YES - Current	NO - Privately-Owned	Available	Not Used in Prior Housing Element	0	0	0.034559166	0.034559166	0	0	0	1208197	592	South Los Angeles				Above Moderate
LOS ANGELES	1439 W JEFFERSON BLVD	90007	5040002004	Neighborhood Commercial	C2-1VL-O-CPIO	0	108	0.058800226	Commercial - Store - One Story	YES - Current	NO - Privately-Owned	Available	Not Used in Prior Housing Element	0	0	0.001969394	0.001969394	0	0	0	1208197	619	South Los Angeles				Above Moderate
LOS ANGELES			5040002004	Neighborhood Commercial	C2-1VL-O-CPIO	0	108	0.032140393	Commercial - Store - One Story	YES - Current	NO - Privately-Owned	Available	Not Used in Prior Housing Element	0	0	0.001178898	0.001178898	0	0	0	1208197	591	South Los Angeles				Above Moderate
LOS ANGELES	3121 S RAYMOND AVE	90007	5040002005	Neighborhood Commercial	C2-1VL-O-CPIO	0	108	0.051938198	Commercial - Store Combination - Store and Office Combination - One Story	YES - Current	NO - Privately-Owned	Available	Used in Prior Housing Element - Non-Vacant	0	0	0.015817672	0.015817672	0	0	0	1208197	590	South Los Angeles			Yes	Above Moderate
LOS ANGELES	3127 S RAYMOND AVE	90007	5040002005	Neighborhood Commercial	C2-1VL-O-CPIO	0	108	0.095308865	Commercial - Store Combination - Store and Office Combination - One Story	YES - Current	NO - Privately-Owned	Available	Used in Prior Housing Element - Non-Vacant	0	0	0.097347802	0.097347802	0	0	0	1208197	618	South Los Angeles			Yes	Above Moderate
LOS ANGELES	3415 S RAYMOND AVE	90007	5040003001	Low Medium II Residential	RD1.5-1	0	29	0.158519944	Residential - Three Units (Any Combination) - 4 Stories or Less	YES - Current	NO - Privately-Owned	Available	Not Used in Prior Housing Element	0	0.196308586	0	0.196308586	3	0	0	1208197	694	South Los Angeles			Yes	Moderate
LOS ANGELES	1333 W 35TH ST	90007	5040003002	Low Medium II Residential	RD1.5-1	0	29	0.158326897	Residential - Three Units (Any Combination) - 4 Stories or Less	YES - Current	NO - Privately-Owned	Available	Not Used in Prior Housing Element	0	0.196308586	0	0.196308586	3	0	0	1208197	693	South Los Angeles			Yes	Moderate
LOS ANGELES	1341 W 35TH ST	90007	5040003003	Low Medium II Residential	RD1.5-1	0	29	0.15813186	Residential - Five or More Units or Apartments (Any Combination) - 4 Stories or Less	YES - Current	NO - Privately-Owned	Available	Not Used in Prior Housing Element	0	0.042445444	0	0.042445444	5	0	0	1208197	692	South Los Angeles			Yes	Moderate
LOS ANGELES	1343 W 35TH ST	90007	5040003004	Low Medium II Residential	RD1.5-1	0	29	0.157937109	Residential - Double, Duplex, or Two Units - 4 Stories or Less	YES - Current	NO - Privately-Owned	Available	Not Used in Prior Housing Element	0	0.102495618	0	0.102495618	2	0	0	1208197	691	South Los Angeles			Yes	Moderate
LOS ANGELES	1349 W 35TH ST	90007	5040003005	Low Medium II Residential	RD1.5-1	0	29	0.157743694	Residential - Double, Duplex, or Two Units - 4 Stories or Less	YES - Current	NO - Privately-Owned	Available	Not Used in Prior Housing Element	0	0.332176599	0	0.332176599	2	0	0	1208197	690	South Los Angeles				Moderate
LOS ANGELES	1357 W 35TH ST	90007	5040003006	Low Medium II Residential	RD1.5-1	0	29	0.15754866	Residential - Five or More Units or Apartments (Any Combination) - 4 Stories or Less	YES - Current	NO - Privately-Owned	Available	Not Used in Prior Housing Element	0	0.034273886	0	0.034273886	6	0	0	1208197	689	South Los Angeles			Yes	Moderate
LOS ANGELES	1363 W 35TH ST	90007	5040003007	Low Medium II Residential	RD1.5-1	0	29	0.157354627	Residential - Double, Duplex, or Two Units - 4 Stories or Less	YES - Current	NO - Privately-Owned	Available	Not Used in Prior Housing Element	0	0.24060514	0	0.24060514	2	0	0	1208197	688	South Los Angeles			Yes	Moderate
LOS ANGELES	1369 W 35TH ST	90007	5040003008	Low Medium II Residential	RD1.5-1	0	29	0.157161561	Residential - Double, Duplex, or Two Units - 4 Stories or Less	YES - Current	NO - Privately-Owned	Available	Not Used in Prior Housing Element	0	0.24060514	0	0.24060514	2	0	0	1208197	687	South Los Angeles			Yes	Moderate
LOS ANGELES	1426 W JEFFERSON BLVD	90007	5040003012	Neighborhood Commercial	C2-1VL-CPIO	0	108	0.149210718	Commercial - Commercial - Vacant Land	YES - Current	NO - Privately-Owned	Available	Not Used in Prior Housing Element	0.139808874	0	0	0.139808874	0	0	0	1208197	642	South Los Angeles				Lower
LOS ANGELES	1432 W JEFFERSON BLVD	90007	5040003013	Neighborhood Commercial	C2-1VL-CPIO	0	108	0.149212948	Commercial - Store Combination - Store and Residential Combination - One Story	YES - Current	NO - Privately-Owned	Available	Not Used in Prior Housing Element	0	0	0.101197933	0.101197933	2	0	0	1208197	641	South Los Angeles			Yes	Above Moderate
LOS ANGELES	1436 W JEFFERSON BLVD	90007	5040003014	Neighborhood Commercial	C2-1VL-CPIO	0	108	0.149211157	Commercial - Store Combination - Store and Residential Combination - One Story	YES - Current	NO - Privately-Owned	Available	Used in Prior Housing Element - Non-Vacant	0	0	0.03497783	0.03497783	1	0	0	1208197	640	South Los Angeles			Yes	Above Moderate
LOS ANGELES	1442 W JEFFERSON BLVD	90007	5040003015	Neighborhood Commercial	C2-1VL-CPIO	0	108	0.133142307	Residential - Single Family Residence	YES - Current	NO - Privately-Owned	Available	Used in Prior Housing Element - Non-Vacant	1.094335377	0	0	1.094335377	0	0	0	1208197	662	South Los Angeles				Lower
LOS ANGELES	1454 W JEFFERSON BLVD	90007	5040003017	Neighborhood Commercial	C2-1VL-CPIO	0	108	0.149212431	Residential - Three Units (Any Combination) - 4 Stories or Less	YES - Current	NO - Privately-Owned	Available	Not Used in Prior Housing Element	0	0	0.57914277	0.57914277	3	0	0	1208197	639	South Los Angeles			Yes	Above Moderate
LOS ANGELES	1456 W JEFFERSON BLVD	90007	5040003018	Neighborhood Commercial	C2-1VL-CPIO	0	108	0.149212518	Commercial - Store Combination - Store and Residential Combination - One Story	YES - Current	NO - Privately-Owned	Available	Not Used in Prior Housing Element	0	0	0.089823518	0.089823518	3	0	0	1208197	638	South Los Angeles			Yes	Above Moderate
LOS ANGELES	1466 W JEFFERSON BLVD	90007	5040003019	Neighborhood Commercial	C2-1VL-CPIO	0	108	0.149214383	Commercial - Store Combination - Store and Residential Combination - One Story	YES - Current	NO - Privately-Owned	Available	Not Used in Prior Housing Element	0.14211319	0	0	0.14211319	2	0	0	1208197	637	South Los Angeles				Lower
LOS ANGELES	1480 W JEFFERSON BLVD	90007	5040003022	Neighborhood Commercial	C2-1VL-CPIO	0	108	0.096621259	Commercial - Commercial - Vacant Land	YES - Current	NO - Privately-Owned	Available	Not Used in Prior Housing Element	0.106115492	0	0	0.106115492	0	0	0	1208197	673	South Los Angeles				Lower
LOS ANGELES	1482 W JEFFERSON BLVD	90007	5040003022	Neighborhood Commercial	C2-1VL-CPIO	0	108	0.128552766	Commercial - Commercial - Vacant Land	YES - Current	NO - Privately-Owned	Available	Not Used in Prior Housing Element	0.130729312	0	0	0.130729312	0	0	0	1208197	675	South Los Angeles				Lower
LOS ANGELES	1470 W JEFFERSON BLVD	90007	5040003023	Neighborhood Commercial	C2-1VL-CPIO	0	108	0.149212871	Commercial - Store Combination - Store and Residential Combination - One Story	YES - Current	NO - Privately-Owned	Available	Not Used in Prior Housing Element	0	0	0.023573346	0.023573346	8	0	0	1208197	636	South Los Angeles			Yes	Above Moderate
LOS ANGELES	1474 W JEFFERSON BLVD	90007	5040003023	Neighborhood Commercial	C2-1VL-CPIO	0	108	0.149214456	Commercial - Store Combination - Store and Residential Combination - One Story	YES - Current	NO - Privately-Owned	Available	Not Used in Prior Housing Element	0	0	0.023573346	0.023573346	8	0	0	1208197	635	South Los Angeles			Yes	Above Moderate
LOS ANGELES	1375 W 35TH ST	90007	5040003024	Low Medium II Residential	RD1.5-1	0	29	0.156966178		YES - Current	NO - Privately-Owned	Available	Used in Prior Housing Element - Non-Vacant	0	0.008855258	0	0.008855258	0	0	0	1208197	686	South Los Angeles				Moderate
LOS ANGELES	1379 W 35TH ST	90007	5040003024	Low Medium II Residential	RD1.5-1	0	29	0.156772625		YES - Current	NO - Privately-Owned	Available	Used in Prior Housing Element - Non-Vacant	0	0.008855258	0	0.008855258	0	0	0	1208197	685	South Los Angeles				Moderate
LOS ANGELES	1383 W 35TH ST	90007	5040003024	Neighborhood Commercial	C2-1VL-CPIO	0	108	0.156577389		YES - Current	NO - Privately-Owned	Available	Used in Prior Housing Element - Non-Vacant	0.019905936	0	0	0.019905936	0	0	0	1208197	683	South Los Angeles				Lower
LOS ANGELES	1387 W 35TH ST	90007	5040003024	Neighborhood Commercial	C2-1VL-CPIO	0	108	0.132841007		YES - Current	NO - Privately-Owned	Available	Used in Prior Housing Element - Non-Vacant	0.018880644	0	0	0.018880644	0	0	0	1208197	682	South Los Angeles				Lower
LOS ANGELES	1333 W 35TH PL	90007	5040004001	Low Medium II Residential	RD2-1	0	21	0.052564043	Residential - Single Family Residence	YES - Current	NO - Privately-Owned	Available	Not Used in Prior Housing Element	0	0	0.051270282	0.051270282	1	1*	1*	1208197	835	South Los Angeles				Above Moderate
LOS ANGELES	3525 S RAYMOND AVE	90007	5040004001	Low Medium II Residential	RD2-1	0	21	0.052558304	Residential - Single Family Residence	YES - Current	NO - Privately-Owned	Available	Not Used in Prior Housing Element	0	0	0.051270282	0.051270282	1	1*	1*	1208197	836	South Los Angeles				Above Moderate
LOS ANGELES	3521 S RAYMOND AVE	90007	5040004002	Low Medium II Residential	RD2-1	0	21	0.051653351	Residential - Single Family Residence	YES - Current	NO - Privately-Owned	Available	Not Used in Prior Housing Element	0	0	0.051270282	0.051270282	1	1*	1*	1208197	832	South Los Angeles				Above Moderate
LOS ANGELES			5040004002	Low Medium II Residential	RD2-1	0	21	0.051653355	Residential - Single Family Residence	YES - Current	NO - Privately-Owned	Available	Not Used in Prior Housing Element	0	0	0.051270282	0.051270282	1	1*	1*	1208197	831	South Los Angeles				Above Moderate
LOS ANGELES	3515 S RAYMOND AVE	90007	5040004003	Low Medium II Residential	RD2-1	0	21	0.051653358	Residential - Single Family Residence	YES - Current	NO - Privately-Owned	Available	Not Used in Prior Housing Element	0	0	0.051270282	0.051270282	1	1*	1*	1208197	795	South Los Angeles				Above Moderate
LOS ANGELES			5040004003	Low Medium II Residential	RD2-1	0	21	0.051653362	Residential - Single Family Residence	YES - Current	NO - Privately-Owned	Available	Not Used in Prior Housing Element	0	0	0.051270282	0.051270282	1	1*	1*	1208197	794	South Los Angeles				Above Moderate
LOS ANGELES	1347 W 35TH PL	90007	5040004005	Low Medium II Residential	RD2-1	0	21	0.155881549	Residential - Double, Duplex, or Two Units - 4 Stories or Less	YES - Current	NO - Privately-Owned	Available	Not Used in Prior Housing Element	0	0.188023728	0	0.188023728	2	3*	3*	1208197	792	South Los Angeles			Yes	Moderate
LOS ANGELES	1355 W 35TH PL	90007	5040004007	Low Medium II Residential	RD2-1	0	21	0.116915061	Residential - Single Family Residence	YES - Current	NO - Privately-Owned	Available	Not Used in Prior Housing Element	0	0	0.090473878	0.090473878	1	2*	2*	1208197	790	South Los Angeles				Above Moderate
LOS ANGELES	1359 W 35TH PL	90007	5040004008	Low Medium II Residential	RD2-1	0	21	0.077939356	Residential - Single Family Residence	YES - Current	NO - Privately-Owned	Available	Not Used in Prior Housing Element	0	0	0.040380549	0.040380549	1	1*	1*	1208197	788	South Los Angeles				Above Moderate
LOS ANGELES	1363 W 35TH PL	90007	5040004009	Low Medium II Residential	RD2-1	0	21	0.077942226	Residential - Single Family Residence	YES - Current	NO - Privately-Owned	Available	Not Used in Prior Housing Element	0	0	0.041758895	0.041758895	1	1*	1*	1208197	786	South Los Angeles				Above Moderate
LOS ANGELES			5040004009	Low Medium II Residential	RD2-1	0	21	0.077958331	Residential - Single Family Residence	YES - Current	NO - Privately-Owned	Available	Not Used in Prior Housing Element	0	0	0.041758895	0.041758895	1	1*	1*	1208197	787	South Los Angeles				Above Moderate
LOS ANGELES	1348 W 35TH ST	90007	5040004016	Low Medium II Residential	RD2-1	0	21	0.156110679	Residential - Single Family Residence	YES - Current	NO - Privately-Owned	Available	Not Used in Prior Housing Element	0	0.139050865	0	0.139050865	1	3*	3*	1208197	741	South Los Angeles				Moderate
LOS ANGELES	1354 W 35TH ST	90007	5040004017	Low Medium II Residential	RD2-1	0	21	0.156111481	Residential - Three Units (Any Combination) - 4 Stories or Less	YES - Current	NO - Privately-Owned	Available	Not Used in Prior Housing Element	0	0.170558095	0	0.170558095	3	3*	3*	1208197	740	South Los Angeles			Yes	Moderate
LOS ANGELES	1362 W 35TH ST	90007	5040004018	Low Medium II Residential	RD2-1	0	21	0.15611228	Residential - Double, Duplex, or Two Units - 4 Stories or Less	YES - Current	NO - Privately-Owned	Available	Not Used in Prior Housing Element	0	0.188023728	0	0.188023728	2	3*	3*	1208197	739	South Los Angeles			Yes	Moderate
LOS ANGELES	1368 W 35TH ST	90007	5040004019	Low Medium II Residential	RD2-1	0	21	0.156112645	Residential - Three Units (Any Combination) - 4 Stories or Less	YES - Current	NO - Privately-Owned	Available	Not Used in Prior Housing Element	0	0.170558095	0	0.170558095	3	3*	3*	1208197	738	South Los Angeles			Yes	Moderate
LOS ANGELES	1370 W 35TH ST	90007	5040004025	Low Medium II Residential	[Q]R4-1	0	108	0.078065375	Institutional - Church - Wireless Communication Tower - One Story	YES - Current	NO - Privately-Owned	Available	Used in Prior Housing Element - Non-Vacant	0.007396418	0	0	0.007396418	0	0	0	1208197	736	South Los Angeles				Lower
LOS ANGELES	1374 W 35TH ST	90007	5040004025	Low Medium II Residential	[Q]R4-1	0	108	0.156113077	Institutional - Church - Wireless Communication Tower - One Story	YES - Current	NO - Privately-Owned	Available	Used in Prior Housing Element - Non-Vacant	0.010660973	0	0	0.010660973	0	0	0	1208197	735	South Los Angeles				Lower
LOS ANGELES	1382 W 35TH ST	90007	5040004025	Neighborhood Commercial	C2-1VL-CPIO	0	108	0.156113555	Institutional - Church - Wireless Communication Tower - One Story	YES - Current	NO - Privately-Owned	Available	Used in Prior Housing Element - Non-Vacant	0.011416498	0	0	0.011416498	0	0	0	1208197	733	South Los Angeles				Lower
LOS ANGELES	3500 S NORMANDIE AVE	90007	5040004025	Neighborhood Commercial	C2-1VL-CPIO	0	108	0.14695594	Institutional - Church - Wireless Communication Tower - One Story	YES - Current	NO - Privately-Owned	Available	Used in Prior Housing Element - Non-Vacant	0.010986055	0	0	0.010986055	0	0	0	1208197	732	South Los Angeles				Lower
LOS ANGELES			5040004025	Low Medium II Residential	[Q]R4-1	0	108	0.078048612	Institutional - Church - Wireless Communication Tower - One Story	YES - Current	NO - Privately-Owned	Available	Used in Prior Housing Element - Non-Vacant	0.007396418	0	0	0.007396418	0	0	0	1208197	737	South Los Angeles				Lower
LOS ANGELES	1323 W 36TH ST	90007	5040005001	Low Medium II Residential	RD1.5-1	0	29	0.156178859	Residential - Five or More Units or Apartments (Any Combination) - 4 Stories or Less	YES - Current	NO - Privately-Owned	Available	Not Used in Prior Housing Element	0	0.042445444	0	0.042445444	5	0	0	1208197	923	South Los Angeles			Yes	Moderate
LOS ANGELES	1327 W 36TH ST	90007	5040005002	Low Medium II Residential	RD1.5-1	0	29	0.156182799	Residential - Double, Duplex, or Two Units - 4 Stories or Less	YES - Current	NO - Privately-Owned	Available	Not Used in Prior Housing Element	0	0.24060514	0	0.24060514	2	0	0	1208197	922	South Los Angeles			Yes	Moderate
LOS ANGELES	1333 W 36TH ST	90007	5040005003	Low Medium II Residential	RD1.5-1	0	29	0.156186738	Residential - Four Units (Any Combination) - 4 Stories or Less	YES - Current	NO - Privately-Owned	Available	Not Used in Prior Housing Element	0	0.15999442	0	0.15999442	4	0	0	1208197	921	South Los Angeles			Yes	Moderate
LOS ANGELES	1339 W 36TH ST	90007	5040005004	Low Medium II Residential	RD1.5-1	0	29	0.15619069	Residential - Single Family Residence	YES - Current	NO - Privately-Owned	Available	Not Used in Prior Housing Element	0	0.40576008	0	0.40576008	1	0	0	1208197	919	South Los Angeles				Moderate
LOS ANGELES	1345 1/2 W 36TH ST	90007	5040005006	Low Medium II Residential	RD1.5-1	0	29	0.069185663	Residential - Double, Duplex, or Two Units - 4 Stories or Less	YES - Current	NO - Privately-Owned	Available	Not Used in Prior Housing Element	0	0	0.155275708	0.155275708	2	2*	2*	1208197	916	South Los Angeles			Yes	Above Moderate
LOS ANGELES	1347 W 36TH ST	90007	5040005007	Low Medium II Residential	RD1.5-1	0	29	0.087013346	Residential - Single Family Residence	YES - Current	NO - Privately-Owned	Available	Not Used in Prior Housing Element	0	0	0.09353072	0.09353072	1	2*	2*	1208197	915	South Los Angeles				Above Moderate
LOS ANGELES	1353 W 36TH ST	90007	5040005008	Low Medium II Residential	RD1.5-1	0	29	0.143706288	Residential - Three Units (Any Combination) - 4 Stories or Less	YES - Current	NO - Privately-Owned	Available	Not Used in Prior Housing Element	0	0.169809616	0	0.169809616	3	0	0	1208197	913	South Los Angeles			Yes	Moderate
LOS ANGELES	1359 W 36TH ST	90007	5040005009	Low Medium II Residential	RD1.5-1	0	29	0.156206947	Residential - Double, Duplex, or Two Units - 4 Stories or Less	YES - Current	NO - Privately-Owned	Available	Not Used in Prior Housing Element	0	0.24060514	0	0.24060514	2	0	0	1208197	912	South Los Angeles			Yes	Moderate
LOS ANGELES	1365 W 36TH ST	90007	5040005010	Low Medium II Residential	RD1.5-1	0	29	0.15621113	Residential - Double, Duplex, or Two Units - 4 Stories or Less	YES - Current	NO - Priv

LOS ANGELES	1344 W 35TH PL	90007	5040005020	Low Medium II Residential		RD1.5-1	0	29	0.156109377	Residential - Four Units (Any Combination) - 4 Stories or Less	YES - Current	NO - Privately-Owned	Available	Not Used in Prior Housing Element	0	0.15999442	0	0.15999442	4	0	0	1208197	861	South Los Angeles		Yes	Moderate				
LOS ANGELES	1348 W 35TH PL	90007	5040005021	Low Medium II Residential		RD1.5-1	0	29	0.117093953	Residential - Single Family Residence	YES - Current	NO - Privately-Owned	Available	Not Used in Prior Housing Element	0	0.139050865	0	0.139050865	1	3*	3*	1208197	860	South Los Angeles			Moderate				
LOS ANGELES	1350 W 35TH PL	90007	5040005022	Low Medium II Residential		RD1.5-1	0	29	0.078045573	Residential - Single Family Residence	YES - Current	NO - Privately-Owned	Available	Not Used in Prior Housing Element	0	0	0	0.095412818	0	0.095412818	1	2*	2*	1208197	858	South Los Angeles			Above Moderate			
LOS ANGELES			5040005022	Low Medium II Residential		RD1.5-1	0	29	0.039014444	Residential - Single Family Residence	YES - Current	NO - Privately-Owned	Available	Not Used in Prior Housing Element	0	0	0	0.052307308	1	1*	1*	1208197	859	South Los Angeles			Above Moderate				
LOS ANGELES	1354 W 35TH PL	90007	5040005023	Low Medium II Residential		RD1.5-1	0	29	0.078064011	Residential - Single Family Residence	YES - Current	NO - Privately-Owned	Available	Not Used in Prior Housing Element	0	0	0.095412818	0.095412818	1	2*	2*	1208197	857	South Los Angeles			Above Moderate				
LOS ANGELES			5040005023	Low Medium II Residential		RD1.5-1	0	29	0.039013467	Residential - Single Family Residence	YES - Current	NO - Privately-Owned	Available	Not Used in Prior Housing Element	0	0	0.052307308	0.052307308	1	1*	1*	1208197	856	South Los Angeles			Above Moderate				
LOS ANGELES	1360 W 35TH PL	90007	5040005024	Low Medium II Residential		RD1.5-1	0	29	0.117095056	Residential - Double, Duplex, or Two Units - 4 Stories or Less	YES - Current	NO - Privately-Owned	Available	Not Used in Prior Housing Element	0	0.188023728	0	0.188023728	2	3*	3*	1208197	855	South Los Angeles		Yes	Moderate				
LOS ANGELES	1366 W 35TH PL	90007	5040005025	Low Medium II Residential		RD1.5-1	0	29	0.156108508	Residential - Four Units (Any Combination) - 4 Stories or Less	YES - Current	NO - Privately-Owned	Available	Not Used in Prior Housing Element	0	0.15999442	0	0.15999442	4	0	0	1208197	854	South Los Angeles		Yes	Moderate				
LOS ANGELES	1376 W 35TH PL	90007	5040005027	Low Medium II Residential		RD1.5-1	0	29	0.156108244	Residential - Double, Duplex, or Two Units - 4 Stories or Less	YES - Current	NO - Privately-Owned	Available	Not Used in Prior Housing Element	0	0.103954284	0	0.103954284	2	0	0	1208197	852	South Los Angeles		Yes	Moderate				
LOS ANGELES	1382 W 35TH PL	90007	5040005028	Neighborhood Commercial		C2-1VL-CPIO	0	108	0.059689384	Residential - Single Family Residence	YES - Current	NO - Privately-Owned	Available	Not Used in Prior Housing Element	0	0	0.033400503	0.033400503	1	0	0	1208197	850	South Los Angeles			Above Moderate				
LOS ANGELES	3550 S NORMANDIE AVE	90007	5040005029	Neighborhood Commercial		C2-1VL-CPIO	0	108	0.041493698	Commercial - Commercial - Vacant Land	YES - Current	NO - Privately-Owned	Available	Not Used in Prior Housing Element	0	0	0.017358552	0.017358552	0	0	0	1208197	849	South Los Angeles			Above Moderate				
LOS ANGELES	3556 S NORMANDIE AVE	90007	5040005030	Neighborhood Commercial		C2-1VL-CPIO	0	108	0.041321876	Residential - Double, Duplex, or Two Units - 4 Stories or Less	YES - Current	NO - Privately-Owned	Available	Not Used in Prior Housing Element	0	0	0.001557915	0.001557915	2	0	0	1208197	892	South Los Angeles		Yes	Above Moderate				
LOS ANGELES			5040005030	Neighborhood Commercial		C2-1VL-CPIO	0	108	0.048898417	Residential - Double, Duplex, or Two Units - 4 Stories or Less	YES - Current	NO - Privately-Owned	Available	Not Used in Prior Housing Element	0	0	0.000839996	0.000839996	2	0	0	1208197	893	South Los Angeles			Above Moderate				
LOS ANGELES	3558 S NORMANDIE AVE	90007	5040005031	Neighborhood Commercial		C2-1VL-CPIO	0	108	0.039485511	Residential - Single Family Residence	YES - Current	NO - Privately-Owned	Available	Not Used in Prior Housing Element	0	0	0.021634753	0.021634753	1	0	0	1208197	896	South Los Angeles			Above Moderate				
LOS ANGELES			5040005031	Neighborhood Commercial		C2-1VL-CPIO	0	108	0.047521022	Residential - Single Family Residence	YES - Current	NO - Privately-Owned	Available	Not Used in Prior Housing Element	0	0	0.014388534	0.014388534	1	0	0	1208197	897	South Los Angeles			Above Moderate				
LOS ANGELES	1286 W 35TH PL	90007	5040006001	Low Medium II Residential		RD1.5-1	0	29	0.113607447	Residential - Single Family Residence	YES - Current	NO - Privately-Owned	Available	Not Used in Prior Housing Element	0	0.059416026	0	0.059416026	1	3*	3*	1208197	870	South Los Angeles			Moderate				
LOS ANGELES	1280 W 35TH PL	90007	5040006003	Low Medium II Residential		RD1.5-1	0	29	0.109666377	Residential - Single Family Residence	YES - Current	NO - Privately-Owned	Available	Not Used in Prior Housing Element	0	0.14181481	0	0.14181481	1	3*	3*	1208197	873	South Los Angeles			Moderate				
LOS ANGELES	1268 W 35TH PL	90007	5040006006	Low Medium II Residential		RD1.5-1	0	29	0.108872066	Residential - Three Units (Any Combination) - 4 Stories or Less	YES - Current	NO - Privately-Owned	Available	Not Used in Prior Housing Element	0	0.170558095	0	0.170558095	3	3*	3*	1208197	876	South Los Angeles		Yes	Moderate				
LOS ANGELES	1264 W 35TH PL	90007	5040006007	Low Medium II Residential		RD1.5-1	0	29	0.167301586	Residential - Three Units (Any Combination) - 4 Stories or Less	YES - Current	NO - Privately-Owned	Available	Not Used in Prior Housing Element	0	0.196308586	0	0.196308586	3	0	0	1208197	877	South Los Angeles		Yes	Moderate				
LOS ANGELES	1260 W 35TH PL	90007	5040006008	Low Medium II Residential		RD1.5-1	0	29	0.104767847	Residential - Single Family Residence	YES - Current	NO - Privately-Owned	Available	Not Used in Prior Housing Element	0	0.139050865	0	0.139050865	1	3*	3*	1208197	878	South Los Angeles			Moderate				
LOS ANGELES	1250 W 35TH PL	90007	5040006009	Low Medium II Residential		RD1.5-1	0	29	0.143830371	Residential - Four Units (Any Combination) - 4 Stories or Less	YES - Current	NO - Privately-Owned	Available	Not Used in Prior Housing Element	0	0.045402074	0	0.045402074	4	0	0	1208197	879	South Los Angeles		Yes	Moderate				
LOS ANGELES	1249 W 36TH ST	90007	5040006010	Low Medium II Residential		RD1.5-1	0	29	0.167449548	Residential - Double, Duplex, or Two Units - 4 Stories or Less	YES - Current	NO - Privately-Owned	Available	Not Used in Prior Housing Element	0	0.079833118	0	0.079833118	2	0	0	1208197	903	South Los Angeles		Yes	Moderate				
LOS ANGELES	1257 W 36TH ST	90007	5040006011	Low Medium II Residential		RD1.5-1	0	29	0.28088322	Residential - Five or More Units or Apartments (Any Combination) - 4 Stories or Less	YES - Current	NO - Privately-Owned	Available	Not Used in Prior Housing Element	0	0.032471944	0	0.032471944	7	0	0	1208197	898	South Los Angeles		Yes	Moderate				
LOS ANGELES	1269 W 36TH ST	90007	5040006012	Low Medium II Residential		RD1.5-1	0	29	0.119352189	Residential - Single Family Residence	YES - Current	NO - Privately-Owned	Available	Not Used in Prior Housing Element	0	0.139050865	0	0.139050865	1	3*	3*	1208197	899	South Los Angeles			Moderate				
LOS ANGELES	1273 W 36TH ST	90007	5040006013	Low Medium II Residential		RD1.5-1	0	29	0.119300255	Residential - Three Units (Any Combination) - 4 Stories or Less	YES - Current	NO - Privately-Owned	Available	Not Used in Prior Housing Element	0	0.139050865	0	0.139050865	1	3*	3*	1208197	900	South Los Angeles			Moderate				
LOS ANGELES	1279 W 36TH ST	90007	5040006014	Low Medium II Residential		RD1.5-1	0	29	0.119242431	Residential - Single Family Residence	YES - Current	NO - Privately-Owned	Available	Not Used in Prior Housing Element	0	0.139050865	0	0.139050865	1	3*	3*	1208197	904	South Los Angeles			Moderate				
LOS ANGELES	1283 W 36TH ST	90007	5040006015	Low Medium II Residential		RD1.5-1	0	29	0.119200388	Residential - Double, Duplex, or Two Units - 4 Stories or Less	YES - Current	NO - Privately-Owned	Available	Not Used in Prior Housing Element	0	0.188023728	0	0.188023728	2	3*	3*	1208197	905	South Los Angeles		Yes	Moderate				
LOS ANGELES	1287 W 36TH ST	90007	5040006016	Low Medium II Residential		RD1.5-1	0	29	0.119150234	Residential - Single Family Residence	YES - Current	NO - Privately-Owned	Available	Not Used in Prior Housing Element	0	0.139050865	0	0.139050865	1	3*	3*	1208197	920	South Los Angeles			Moderate				
LOS ANGELES	1293 W 36TH ST	90007	5040006017	Low Medium II Residential		RD1.5-1	0	29	0.121711876	Residential - Single Family Residence	YES - Current	NO - Privately-Owned	Available	Not Used in Prior Housing Element	0	0.139050865	0	0.139050865	1	3*	3*	1208197	928	South Los Angeles			Moderate				
LOS ANGELES	1297 W 36TH ST	90007	5040006018	Low Medium II Residential		RD1.5-1	0	29	0.147448865	Residential - Double, Duplex, or Two Units - 4 Stories or Less	YES - Current	NO - Privately-Owned	Available	Not Used in Prior Housing Element	0	0.208116281	0	0.208116281	2	0	0	1208197	927	South Los Angeles		Yes	Moderate				
LOS ANGELES	1301 W 36TH ST	90007	5040006019	Low Medium II Residential		RD1.5-1	0	29	0.156166299	Residential - Double, Duplex, or Two Units - 4 Stories or Less	YES - Current	NO - Privately-Owned	Available	Not Used in Prior Housing Element	0	0.24060514	0	0.24060514	2	0	0	1208197	926	South Los Angeles		Yes	Moderate				
LOS ANGELES	1309 W 36TH ST	90007	5040006020	Low Medium II Residential		RD1.5-1	0	29	0.156170251	Residential - Double, Duplex, or Two Units - 4 Stories or Less	YES - Current	NO - Privately-Owned	Available	Not Used in Prior Housing Element	0	0.24060514	0	0.24060514	2	0	0	1208197	925	South Los Angeles		Yes	Moderate				
LOS ANGELES	1315 W 36TH ST	90007	5040006021	Low Medium II Residential		RD1.5-1	0	29	0.156176495	Residential - Single Family Residence	YES - Current	NO - Privately-Owned	Available	Not Used in Prior Housing Element	0	0.40576008	0	0.40576008	1	0	0	1208197	924	South Los Angeles			Moderate				
LOS ANGELES	1302 1/2 W 35TH PL	90007	5040006023	Low Medium II Residential		RD1.5-1	0	29	0.15610852	Residential - Double, Duplex, or Two Units - 4 Stories or Less	YES - Current	NO - Privately-Owned	Available	Not Used in Prior Housing Element	0	0.15999442	0	0.15999442	4	0	0	1208197	868	South Los Angeles			Moderate				
LOS ANGELES	1312 W 35TH PL	90007	5040006024	Low Medium II Residential		RD1.5-1	0	29	0.15610852	Residential - Three Units (Any Combination) - 4 Stories or Less	YES - Current	NO - Privately-Owned	Available	Not Used in Prior Housing Element	0	0.196308586	0	0.196308586	3	0	0	1208197	867	South Los Angeles		Yes	Moderate				
LOS ANGELES	1316 W 35TH PL	90007	5040006025	Low Medium II Residential		RD1.5-1	0	29	0.156109487	Residential - Single Family Residence	YES - Current	NO - Privately-Owned	Available	Not Used in Prior Housing Element	0	0.294550258	0	0.294550258	1	0	0	1208197	866	South Los Angeles		Yes	Moderate				
LOS ANGELES	1297 W 36TH PL	90007	5040007001	Low Medium II Residential		RD1.5-1	0	29	0.134123088	Residential - Single Family Residence	YES - Current	NO - Privately-Owned	Available	Not Used in Prior Housing Element	0	0.113632384	0	0.113632384	1	3*	3*	1208197	1042	South Los Angeles			Moderate				
LOS ANGELES	1301 W 36TH PL	90007	5040007002	Low Medium II Residential		RD1.5-1	0	29	0.158510169	Residential - Double, Duplex, or Two Units - 4 Stories or Less	YES - Current	NO - Privately-Owned	Available	Not Used in Prior Housing Element	0	0.24060514	0	0.24060514	2	0	0	1208197	1041	South Los Angeles		Yes	Moderate				
LOS ANGELES	1296 W 36TH ST	90007	5040007003	Low Medium II Residential		RD1.5-1	0	29	0.138132324	Residential - Single Family Residence	YES - Current	NO - Privately-Owned	Available	Not Used in Prior Housing Element	0	0.350913763	0	0.350913763	1	0	0	1208197	986	South Los Angeles			Moderate				
LOS ANGELES	1304 W 36TH ST	90007	5040007004	Low Medium II Residential		RD1.5-1	0	29	0.156106282	Residential - Three Units (Any Combination) - 4 Stories or Less	YES - Current	NO - Privately-Owned	Available	Not Used in Prior Housing Element	0	0.196308586	0	0.196308586	3	0	0	1208197	985	South Los Angeles		Yes	Moderate				
LOS ANGELES	1250 W 36TH ST	90007	5040007005	Low Medium II Residential		RD1.5-1	0	29	0.040019364	Residential - Single Family Residence	YES - Current	NO - Privately-Owned	Available	Not Used in Prior Housing Element	0	0	0.006632365	0.006632365	1	1*	1*	1208197	955	South Los Angeles			Above Moderate				
LOS ANGELES	3607 S BUDLONG AVE	90007	5040007006	Low Medium II Residential		RD1.5-1	0	29	0.04742956	Residential - Single Family Residence	YES - Current	NO - Privately-Owned	Available	Not Used in Prior Housing Element	0	0	0.046378556	0.046378556	1	1*	1*	1208197	987	South Los Angeles			Above Moderate				
LOS ANGELES	3609 S BUDLONG AVE	90007	5040007007	Low Medium II Residential		RD1.5-1	0	29	0.042795276	Residential - Single Family Residence	YES - Current	NO - Privately-Owned	Available	Not Used in Prior Housing Element	0	0	0.046378556	0.046378556	1	1*	1*	1208197	1001	South Los Angeles			Above Moderate				
LOS ANGELES	1254 W 36TH ST	90007	5040007008	Low Medium II Residential		RD1.5-1	0	29	0.129552143	Residential - Single Family Residence	YES - Current	NO - Privately-Owned	Available	Not Used in Prior Housing Element	0	0.113632384	0	0.113632384	1	3*	3*	1208197	956	South Los Angeles			Moderate				
LOS ANGELES	3615 S BUDLONG AVE	90007	5040007009	Low Medium II Residential		RD1.5-1	0	29	0.227465992	Residential - Five or More Units or Apartments (Any Combination) - 4 Stories or Less	YES - Current	NO - Privately-Owned	Available	Not Used in Prior Housing Element	0	0.044949055	0	0.044949055	8	0	0	1208197	1014	South Los Angeles		Yes	Moderate				
LOS ANGELES	1251 W 36TH PL	90007	5040007010	Low Medium II Residential		RD1.5-1	0	29	0.111643925	Residential - Double, Duplex, or Two Units - 4 Stories or Less	YES - Current	NO - Privately-Owned	Available	Not Used in Prior Housing Element	0	0.188023728	0	0.188023728	2	3*	3*	1208197	1015	South Los Angeles		Yes	Moderate				
LOS ANGELES	1258 W 36TH ST	90007	5040007011	Low Medium II Residential		RD1.5-1	0	29	0.127255004	Residential - Single Family Residence	YES - Current	NO - Privately-Owned	Available	Not Used in Prior Housing Element	0	0.113632384	0	0.113632384	1	3*	3*	1208197	957	South Los Angeles			Moderate				
LOS ANGELES	1264 W 36TH ST	90007	5040007012	Low Medium II Residential		RD1.5-1	0	29	0.091628219	Residential - Double, Duplex, or Two Units - 4 Stories or Less	YES - Current	NO - Privately-Owned	Available	Not Used in Prior Housing Element	0	0	0.126986593	0.126986593	2	2*	2*	1208197	959	South Los Angeles		Yes	Above Moderate				
LOS ANGELES	1270 W 36TH ST	90007	5040007014	Low Medium II Residential		RD1.5-1	0	29	0.125942233	Residential - Single Family Residence	YES - Current	NO - Privately-Owned	Available	Not Used in Prior Housing Element	0	0.113632384	0	0.113632384	1	3*	3*	1208197	961	South Los Angeles			Moderate				
LOS ANGELES	1265 W 36TH PL	90007	5040007016	Low Medium II Residential		RD1.5-1	0	29	0.126626494	Residential - Double, Duplex, or Two Units - 4 Stories or Less	YES - Current	NO - Privately-Owned	Available	Not Used in Prior Housing Element	0	0.153992164	0	0.153992164	2	3*	3*	1208197	1018	South Los Angeles		Yes	Moderate				
LOS ANGELES	1286 W 36TH ST	90007	5040007019	Low Medium II Residential		RD1.5-1	0	29	0.139383082	Residential - Four Units (Any Combination) - 4 Stories or Less	YES - Current	NO - Privately-Owned	Available	Not Used in Prior Housing Element	0	0.045402074	0	0.045402074	4	0	0	1208197	964	South Los Angeles		Yes	Moderate				
LOS ANGELES	1288 W 36TH ST	90007	5040007020	Low Medium II Residential		RD1.5-1	0	29	0.110581572	Residential - Double, Duplex, or Two Units - 4 Stories or Less	YES - Current	NO - Privately-Owned	Available	Not Used in Prior Housing Element	0	0.188023728	0	0.188023728	2	3*	3*	1208197	965	South Los Angeles		Yes	Moderate				
LOS ANGELES	1292 W 36TH ST	90007	5040007021	Low Medium II Residential		RD1.5-1	0	29	0.123203621	Residential - Single Family Residence	YES - Current	NO - Privately-Owned	Available	Not Used in Prior Housing Element	0	0.113632384	0	0.113632384	1	3*	3*	1208197	970	South Los Angeles			Moderate				
LOS ANGELES	1275 W 36TH PL	90007	5040007022	Low Medium II Residential		RD1.5-1	0	29	0.068362302	Residential - Single Family Residence	YES - Current	NO - Privately-Owned	Available	Not Used in Prior Housing Element	0	0	0.041758895	0.041758895	1	1*	1*	1208197	1020	South Los Angeles			Above Moderate				
LOS ANGELES	1277 W 36TH PL	90007	5040007022	Low Medium II Residential		RD1.5-1	0	29	0.062923093	Residential - Single Family Residence	YES - Current	NO - Privately-Owned	Available	Not Used in Prior Housing Element	0	0	0.041758895	0.041758895	1	1*	1*	1208197	1021	South Los Angeles			Above Moderate				
LOS ANGELES	1281 W 36TH PL	90007	5040007023	Low Medium II Residential		RD1.5-1	0	29	0.125324037	Residential - Three Units (Any Combination) - 4 Stories or Less	YES - Current	NO - Privately-Owned	Available	Not Used in Prior Housing Element	0	0.139580584	0	0.139580584	3	3*	3*	1208197	1022	South Los Angeles		Yes	Moderate				
LOS ANGELES	1285 W 36TH PL	90007	5040007024	Low Medium II Residential		RD1.5-1	0	29	0.12462895	Residential - Double, Duplex, or Two Units - 4 Stories or Less	YES - Current	NO - Privately-Owned	Available	Not Used in Prior Housing Element	0	0.153992164	0	0.153992164	2	3*	3*	1208197	1023	South Los Angeles		Yes	Moderate				
LOS ANGELES	1287 W 36TH PL	90007	5040007025	Low Medium II Residential		RD1.5-1	0	29	0.121734642	Residential - Double, Duplex, or Two Units - 4 Stories or Less	YES - Current	NO - Privately-Owned	Available	Not Used in Prior Housing Element	0	0.050706343	0	0.050706343	2	3*	3*	1208197	1024	South Los Angeles		Yes	Moderate				
LOS ANGELES	1259 1/2 W 36TH PL	90007	5040007026	Low Medium II Residential		RD1.5-1	0	29	0.077500668	Residential - Single Family Residence	YES - Current	NO - Privately-Owned	Available	Not Used in Prior Housing Element	0	0	0.096687958	0.096687958	1	2*	2*	1208197	1016	South Los Angeles			Above Moderate				
LOS ANGELES	1261 W 36TH PL	90007	5040007026	Low Medium II Residential		RD1.5-1	0	29	0.088184981	Residential - Single Family Residence	YES - Current	NO - Privately-Owned	Available	Not Used in Prior Housing Element	0	0	0.096687958	0.096687958	1	2*	2*	1208197	1017	South Los Angeles			Above Moderate				
LOS ANGELES	1311 W 36TH PL	90007	5040008001	Low Medium II Residential		RD1.5-1	0	29	0.158480316	Residential - Three Units (Any Combination) - 4 Stories or Less	YES - Current	NO - Privately-Owned	Available	Not Used in Prior Housing Element	0	0.196308586	0	0.196308586	3	0	0	1208197	1040	South Los Angeles		Yes	Moderate				
LOS ANGELES	1325 W 36TH PL	90007	5040008004	Low Medium II Residential		RD1.5-1	0	29	0.158390202	Residential - Double, Duplex, or Two Units - 4 Stories or Less	YES - Current	NO - Privately-Owned	Available	Not Used in Prior Housing Element	0	0.14253471	0	0.14253471	2	0	0	1208197	1037	South Los Angeles			Moderate				
LOS ANGELES	1345 W 36TH PL	90007	5040008007	Low Medium II Residential		RD1.5-1	0	29	0.158298993	Residential - Double, Duplex, or Two Units - 4 Stories or Less	YES - Current	NO - Privately-Owned	Available	Not Used in Prior Housing Element	0	0.24060514	0	0.24060514	2	0	0	1208197	1034	South Los Angeles		Yes	Moderate				
LOS ANGELES	1347 W 36TH PL	90007	5040008008	Low Medium II Residential		RD1.5-1	0	29	0.158268971	Residential - Double, Duplex, or Two Units - 4 Stories or Less	YES - Current	NO - Privately-Owned	Available	Not Used in Prior Housing Element	0	0.24060514	0	0.24060514	2	0	0	1208197	1033	South Los Angeles		Yes	Moderate				
LOS ANGELES	1353 W 36TH PL	90007	5040008009	Low Medium II Residential		RD1.5-1	0	29	0.158237137	Residential - Five or More Units or Apartments (Any Combination) - 4 Stories or Less	YES - Current	NO - Privately-Owned	Available	Not Used in Prior Housing Element	0	0.034273886	0	0.034273886	6	0	0	1208197	1032	South Los Angeles		Yes	Moderate				
LOS ANGELES	1359 W 36TH PL	90007	5040008010	Low Medium II Residential		RD1.5-1	0	29	0.158205304	Residential - Single Family Residence	YES - Current	NO - Privately-Owned	Available	Not Used in Prior Housing Element	0	0.40576008	0	0.40576008	1	0	0	1208197	1031	South Los Angeles			Moderate				
LOS ANGELES	1365 W 36TH PL	90007	5040008011	Low Medium II Residential		RD1.5-1	0	29	0.158177152	Residential - Single Family Residence	YES - Current	NO - Privately-Owned	Available	Not Used in Prior Housing Element	0	0.290959775	0	0.290959775	1	0	0	1208197	1030	South Los Angeles			Moderate				
LOS ANGELES	1371 W 36TH PL	90007	5040008012	Low Medium II Residential		RD1.5-1	0	29	0.158147022	Residential - Single Family Residence	YES - Current	NO - Privately-Owned	Available	Not Used in Prior Housing Element	0	0.290959775	0	0.290959775	1	0	0	1208197	1029	South Los Angeles			Moderate				
LOS ANGELES	1377 W 36TH PL	90007	5040008013	Low Medium II Residential		RD1.5-1	0	29	0.158115743	Residential - Single Family Residence	YES - Current	NO - Privately-Owned	Available	Not Used in Prior Housing Element	0	0.290959775	0	0.290959775	1	0	0	1208197	1027	South Los Angeles			Moderate				
LOS ANGELES	1383 W 36TH PL	90007	5040008014	Low Medium II Residential		RD1.5-1	0	29	0.15808371	Residential - Double, Duplex, or Two Units - 4 Stories or Less	YES - Current	NO - Privately-Owned	Available	Not Used in Prior Housing Element	0	0.172991946	0	0.172991946	2	0	0	1208197	1026	South Los Angeles		Yes	Moderate				
LOS ANGELES	3616 S NORMANDIE AVE	90007	5040008015	Low Medium II Residential		RD1.5-1	0	29	0.12386076	Residential - Three Units (Any Combination) - 4 Stories or Less	YES - Current	NO - Privately-Owned	Available	Not Used in Prior Housing Element	0	0.114157856	0	0.114157856	3	3*	3*	1208197	1025	South Los Angeles		Yes	Moderate				
LOS ANGELES	1308 W 36TH ST	90007	5040008016	Low Medium II Residential		RD1.5-1	0	29	0.156107254	Residential - Single Family Residence	YES - Current	NO - Privately-Owned	Available	Not Used in Prior Housing Element	0	0.40576008	0	0.40576008	1	0	0	1208197	984	South Los Angeles			Moderate				
LOS ANGELES	1314 W 36TH ST	90007	5040008017	Low Medium II Residential		RD1.5-1	0	29	0.156107862	Residential - Single Family Residence	YES - Current	NO - Privately-Owned	Available	Not Used in Prior Housing Element	0	0.40576008	0	0.40576008	1	0	0	1208197	983	South Los Angeles			Moderate				
LOS ANGELES	1318 W 36TH ST	90007	5040008018	Low Medium II Residential		RD1.5-1	0	29	0.156107254	Residential - Single Family Residence	YES - Current	NO - Privately-Owned	Available	Not Used in Prior Housing Element	0	0.40576008	0	0.40576008	1	0	0	1208197	982	South Los Angeles			Moderate				
LOS ANGELES	1324 W 36TH ST	90007	5040008019	Low Medium II Residential		RD1.5-1	0	29	0.156107607	Residential - Five or More Units or Apartments (Any Combination) - 4 Stories or Less	YES - Current	NO - Privately-Owned	Available	Not Used in Prior Housing Element	0	0.034273886	0	0.034273886	6	0	0	1208197	981	South Los Angeles		Yes	Moderate				
LOS ANGELES	1330 W 36TH ST	90007	5040008020	Low Medium II Residential		RD1.5-1	0	29	0.156107254	Residential - Single Family Residence	YES - Current	NO - Privately-Owned	Available	Not Used in Prior Housing Element	0	0.40576008	0	0.40576008	1	0	0	1208197	980	South Los Angeles			Moderate				
LOS ANGELES	1338 W 36TH ST	90007	5040008021	Low Medium II Residential		RD1.5-1	0	29	0.15610689	Residential - Four Units (Any Combination) - 4 Stories or Less	YES - Current	NO - Privately-Owned	Available	Not Used in Prior Housing Element	0	0.052470201	0	0.052470201	4	0	0	1208197	979	South Los Angeles		Yes	Moderate				
LOS ANGELES	1342 W 36TH ST	90007	5040008022	Low Medium II Residential		RD1.5-1	0	29	0.156107254	Residential - Double, Duplex, or Two Units - 4 Stories or Less	YES - Current	NO - Privately-Owned	Available	Not Used in Prior Housing Element	0	0.24060514	0	0.24060514	2	0	0	1208197	978	South Los Angeles		Yes	Moderate				
LOS ANGELES	1344 W 36TH ST	90007	5040008023	Low Medium II Residential		RD1.5-1	0	29	0.156108233	Residential - Double, Duplex, or Two Units - 4 Stories or Less	YES - Current	NO - Privately-Owned	Available	Not Used in Prior Housing Element	0	0.24060514	0	0.24060514	2	0	0	1208197	977	South Los Angeles		Yes	Moderate				
LOS ANGELES	1358 W 36TH ST	90007	5040008025	Low Medium II Residential		RD1.5-1	0	29	0.156107607	Residential - Five or More Units or Apartments (Any Combination) - 4 Stories or Less	YES - Current	NO - Privately-Owned	Available	Not Used in Prior Housing Element	0	0.034273886	0	0.034273886	6	0	0	1208197	975	South Los Angeles		Yes	Moderate				
LOS ANGELES	1364 W 36TH ST	90007	5040008026	Low Medium II Residential		RD1.5-1	0	29	0.156107607	Residential - Single Family Residence	YES - Current	NO - Privately-Owned	Available	Not Used in Prior Housing Element	0	0.40576008	0	0.40576008	1	0	0	1208197	974	South Los Angeles			Moderate				
LOS ANGELES	1372 W 36TH ST	90007	5040008027	Low Medium II Residential		RD1.5-1	0	29	0.156108233	Residential - Four Units (Any Combination) - 4 Stories or Less	YES - Current	NO - Privately-Owned	Available	Not Used in Prior Housing Element	0	0.038609855	0	0.038609855	4	0	0	1208197	973	South Los Angeles		Yes	Moderate				
LOS ANGELES	1376 W 36TH ST	90007	5040008028	Low Medium II Residential		RD1.5-1

LOS ANGELES	1389 W 37TH ST	90007	5040009021	Low Medium II Residential	RD1.5-1	0	29	0.066114943	Residential - Single Family Residence	YES - Current	NO - Privately-Owned	Available	Not Used in Prior Housing Element	0	0	0.00168903	0.00168903	1	1*	1*	1208197	1152	South Los Angeles								Above Moderate
LOS ANGELES	3672 S NORMANDIE AVE	90007	5040009021	Low Medium II Residential	RD1.5-1	0	29	0.050928803	Residential - Single Family Residence	YES - Current	NO - Privately-Owned	Available	Not Used in Prior Housing Element	0	0	0.002075617	0.002075617	1	1*	1*	1208197	1151	South Los Angeles								Above Moderate
LOS ANGELES	1377 W 37TH ST	90007	5040009022	Low Medium II Residential	RD1.5-1	0	29	0.147044331	Residential - Three Units (Any Combination) - 4 Stories or Less	YES - Current	NO - Privately-Owned	Available	Not Used in Prior Housing Element	0	0.114111316	0	0.114111316	3	0	0	1208197	1138	South Los Angeles		Yes	Moderate						
LOS ANGELES	1365 W 37TH ST	90007	5040009024	Low Medium II Residential	RD2-1	0	21	0.146860857	Residential - Three Units (Any Combination) - 4 Stories or Less	YES - Current	NO - Privately-Owned	Available	Not Used in Prior Housing Element	0	0.170558095	0	0.170558095	3	3*	3*	1208197	1140	South Los Angeles		Yes	Moderate						
LOS ANGELES	1359 W 37TH ST	90007	5040009025	Low Medium II Residential	RD2-1	0	21	0.146769607	Residential - Three Units (Any Combination) - 4 Stories or Less	YES - Current	NO - Privately-Owned	Available	Not Used in Prior Housing Element	0	0.170558095	0	0.170558095	3	3*	3*	1208197	1142	South Los Angeles		Yes	Moderate						
LOS ANGELES	1349 W 37TH ST	90007	5040009027	Low Medium II Residential	RD2-1	0	21	0.154499787	Residential - Double, Duplex, or Two Units - 4 Stories or Less	YES - Current	NO - Privately-Owned	Available	Not Used in Prior Housing Element	0	0.139050865	0	0.139050865	1	3*	3*	1208197	1144	South Los Angeles								Moderate
LOS ANGELES	1310 W 36TH PL	90007	5040009028	Low Medium II Residential	[Q]R4-1	0	108	0.178365759	Institutional - Church - One Story	YES - Current	NO - Privately-Owned	Available	Not Used in Prior Housing Element	0.114477323	0	0	0.114477323	3	0	0	1208197	1091	South Los Angeles								Lower
LOS ANGELES	1319 W 37TH ST	90007	5040009028	Low Medium II Residential	[Q]R4-1	0	108	0.149221377	Institutional - Church - One Story	YES - Current	NO - Privately-Owned	Available	Not Used in Prior Housing Element	0.103844129	0	0	0.103844129	3	0	0	1208197	1149	South Los Angeles								Lower
LOS ANGELES	1320 W 36TH PL	90007	5040009028	Low Medium II Residential	[Q]R4-1	0	108	0.148999665	Institutional - Church - One Story	YES - Current	NO - Privately-Owned	Available	Not Used in Prior Housing Element	0.103844129	0	0	0.103844129	3	0	0	1208197	1090	South Los Angeles								Lower
LOS ANGELES	1326 W 36TH PL	90007	5040009028	Low Medium II Residential	[Q]R4-1	0	108	0.149187505	Institutional - Church - One Story	YES - Current	NO - Privately-Owned	Available	Not Used in Prior Housing Element	0.103844129	0	0	0.103844129	3	0	0	1208197	1089	South Los Angeles								Lower
LOS ANGELES	1330 W 36TH PL	90007	5040009028	Low Medium II Residential	[Q]R4-1	0	108	0.149379795	Institutional - Church - One Story	YES - Current	NO - Privately-Owned	Available	Not Used in Prior Housing Element	0.103844129	0	0	0.103844129	3	0	0	1208197	1088	South Los Angeles								Lower
LOS ANGELES	1336 W 36TH PL	90007	5040009028	Low Medium II Residential	[Q]R4-1	0	108	0.057886153	Institutional - Church - One Story	YES - Current	NO - Privately-Owned	Available	Not Used in Prior Housing Element	0.061973825	0	0	0.061973825	3	0	0	1208197	1087	South Los Angeles								Lower
LOS ANGELES	1340 W 36TH PL	90007	5040009028	Low Medium II Residential	[Q]R4-1	0	108	0.057059886	Institutional - Church - One Story	YES - Current	NO - Privately-Owned	Available	Not Used in Prior Housing Element	0.061973825	0	0	0.061973825	3	0	0	1208197	1086	South Los Angeles								Lower
LOS ANGELES	3671 S RAYMOND AVE	90007	5040009028	Low Medium II Residential	[Q]R4-1	0	108	0.149221504	Institutional - Church - One Story	YES - Current	NO - Privately-Owned	Available	Not Used in Prior Housing Element	0.103844129	0	0	0.103844129	3	0	0	1208197	1150	South Los Angeles								Lower
LOS ANGELES			5040009028	Low Medium II Residential	[Q]R4-1	0	108	0.192543616	Institutional - Church - One Story	YES - Current	NO - Privately-Owned	Available	Not Used in Prior Housing Element	0.116037115	0	0	0.116037115	3	0	0	1208197	1100	South Los Angeles								Lower
LOS ANGELES	1374 W 37TH ST	90007	5040010004	Low Medium II Residential	RD1.5-1	0	29	0.166653931	Residential - Double, Duplex, or Two Units - 4 Stories or Less	YES - Current	NO - Privately-Owned	Available	Not Used in Prior Housing Element	0	0.24060514	0	0.24060514	2	0	0	1178197	13	South Los Angeles		Yes	Moderate						
LOS ANGELES	1372 W 37TH ST	90007	5040010005	Low Medium II Residential	RD2-1	0	21	0.166634101	Residential - Three Units (Any Combination) - 4 Stories or Less	YES - Current	NO - Privately-Owned	Available	Not Used in Prior Housing Element	0	0.139580584	0	0.139580584	3	3*	3*	1178197	14	South Los Angeles		Yes	Moderate						
LOS ANGELES	1364 W 37TH ST	90007	5040010006	Low Medium II Residential	RD2-1	0	21	0.166615088	Residential - Double, Duplex, or Two Units - 4 Stories or Less	YES - Current	NO - Privately-Owned	Available	Not Used in Prior Housing Element	0	0.153992164	0	0.153992164	2	3*	3*	1178197	15	South Los Angeles		Yes	Moderate						
LOS ANGELES	1346 W 37TH ST	90007	5040010009	Low Medium II Residential	RD2-1	0	21	0.166557805	Residential - Single Family Residence	YES - Current	NO - Privately-Owned	Available	Not Used in Prior Housing Element	0	0.113632384	0	0.113632384	1	3*	3*	1178197	18	South Los Angeles								Moderate	
LOS ANGELES	1342 1/2 W 37TH ST	90007	5040010010	Low Medium II Residential	RD2-1	0	21	0.156554326	Residential - Single Family Residence	YES - Current	NO - Privately-Owned	Available	Not Used in Prior Housing Element	0	0.139050865	0	0.139050865	1	3*	3*	1178197	19	South Los Angeles								Moderate	
LOS ANGELES	1336 W 37TH ST	90007	5040010011	Low Medium II Residential	RD2-1	0	21	0.166545545	Residential - Double, Duplex, or Two Units - 4 Stories or Less	YES - Current	NO - Privately-Owned	Available	Not Used in Prior Housing Element	0	0.160149193	0	0.160149193	2	3*	3*	1178197	21	South Los Angeles		Yes	Moderate						
LOS ANGELES	1332 W 37TH ST	90007	5040010012	Low Medium II Residential	RD2-1	0	21	0.166499757	Residential - Double, Duplex, or Two Units - 4 Stories or Less	YES - Current	NO - Privately-Owned	Available	Not Used in Prior Housing Element	0	0.064650437	0	0.064650437	2	3*	3*	1178197	22	South Los Angeles		Yes	Moderate						
LOS ANGELES	1324 W 37TH ST	90007	5040010013	Low Medium II Residential	RD2-1	0	21	0.166480386	Residential - Single Family Residence	YES - Current	NO - Privately-Owned	Available	Not Used in Prior Housing Element	0	0.113632384	0	0.113632384	1	3*	3*	1178197	23	South Los Angeles								Moderate	
LOS ANGELES	1314 W 37TH ST	90007	5040010015	Low Medium II Residential	RD2-1	0	21	0.152223535	Residential - Double, Duplex, or Two Units - 4 Stories or Less	YES - Current	NO - Privately-Owned	Available	Not Used in Prior Housing Element	0	0.188023728	0	0.188023728	2	3*	3*	1178197	25	South Los Angeles		Yes	Moderate						
LOS ANGELES	3717 S RAYMOND AVE	90007	5040010016	Low Medium II Residential	RD2-1	0	21	0.144227595	Residential - Double, Duplex, or Two Units - 4 Stories or Less	YES - Current	NO - Privately-Owned	Available	Not Used in Prior Housing Element	0	0.079363239	0	0.079363239	2	3*	3*	1178197	80	South Los Angeles		Yes	Moderate						
LOS ANGELES	1323 W 37TH PL	90007	5040010017	Low Medium II Residential	RD2-1	0	21	0.16071044	Residential - Three Units (Any Combination) - 4 Stories or Less	YES - Current	NO - Privately-Owned	Available	Not Used in Prior Housing Element	0	0.170558095	0	0.170558095	3	3*	3*	1178197	79	South Los Angeles		Yes	Moderate						
LOS ANGELES	1327 W 37TH PL	90007	5040010018	Low Medium II Residential	RD2-1	0	21	0.160710428	Residential - Three Units (Any Combination) - 4 Stories or Less	YES - Current	NO - Privately-Owned	Available	Not Used in Prior Housing Element	0	0.003963521	0	0.003963521	3	3*	3*	1178197	78	South Los Angeles								Moderate	
LOS ANGELES	1331 W 37TH PL	90007	5040010019	Low Medium II Residential	RD2-1	0	21	0.160712084	Residential - Single Family Residence	YES - Current	NO - Privately-Owned	Available	Not Used in Prior Housing Element	0	0.139050865	0	0.139050865	1	3*	3*	1178197	77	South Los Angeles								Moderate	
LOS ANGELES	1335 W 37TH PL	90007	5040010020	Low Medium II Residential	RD2-1	0	21	0.160710075	Residential - Single Family Residence	YES - Current	NO - Privately-Owned	Available	Not Used in Prior Housing Element	0	0.139050865	0	0.139050865	1	3*	3*	1178197	76	South Los Angeles								Moderate	
LOS ANGELES	1347 W 37TH PL	90007	5040010022	Low Medium II Residential	RD2-1	0	21	0.160712448	Residential - Double, Duplex, or Two Units - 4 Stories or Less	YES - Current	NO - Privately-Owned	Available	Not Used in Prior Housing Element	0	0.188023728	0	0.188023728	2	3*	3*	1178197	74	South Los Angeles		Yes	Moderate						
LOS ANGELES	1353 W 37TH PL	90007	5040010023	Low Medium II Residential	RD2-1	0	21	0.160710428	Residential - Double, Duplex, or Two Units - 4 Stories or Less	YES - Current	NO - Privately-Owned	Available	Not Used in Prior Housing Element	0	0.188023728	0	0.188023728	2	3*	3*	1178197	73	South Los Angeles		Yes	Moderate						
LOS ANGELES	1357 W 37TH PL	90007	5040010024	Low Medium II Residential	RD2-1	0	21	0.16071044	Residential - Double, Duplex, or Two Units - 4 Stories or Less	YES - Current	NO - Privately-Owned	Available	Not Used in Prior Housing Element	0	0.188023728	0	0.188023728	2	3*	3*	1178197	72	South Los Angeles		Yes	Moderate						
LOS ANGELES	1369 W 37TH PL	90007	5040010026	Low Medium II Residential	RD2-1	0	21	0.160710792	Residential - Double, Duplex, or Two Units - 4 Stories or Less	YES - Current	NO - Privately-Owned	Available	Not Used in Prior Housing Element	0	0.188023728	0	0.188023728	2	3*	3*	1178197	70	South Los Angeles		Yes	Moderate						
LOS ANGELES	1377 W 37TH PL	90007	5040010027	Low Medium II Residential	RD1.5-1	0	29	0.160710792	Residential - Double, Duplex, or Two Units - 4 Stories or Less	YES - Current	NO - Privately-Owned	Available	Not Used in Prior Housing Element	0	0.24060514	0	0.24060514	2	0	0	1178197	69	South Los Angeles		Yes	Moderate						
LOS ANGELES	1379 W 37TH PL	90007	5040010028	Low Medium II Residential	RD1.5-1	0	29	0.160711536	Residential - Double, Duplex, or Two Units - 4 Stories or Less	YES - Current	NO - Privately-Owned	Available	Not Used in Prior Housing Element	0	0.24060514	0	0.24060514	2	0	0	1178197	68	South Los Angeles		Yes	Moderate						
LOS ANGELES	1356 W 37TH PL	90007	5040011006	Low Medium II Residential	RD2-1	0	21	0.133006884	Residential - Double, Duplex, or Two Units - 4 Stories or Less	YES - Current	NO - Privately-Owned	Available	Not Used in Prior Housing Element	0	0	0.112921169	0.112921169	2	2*	2*	1178197	125	South Los Angeles		Yes	Above Moderate						
LOS ANGELES	1362 W 37TH PL	90007	5040011006	Low Medium II Residential	RD2-1	0	21	0.151526721	Residential - Double, Duplex, or Two Units - 4 Stories or Less	YES - Current	NO - Privately-Owned	Available	Not Used in Prior Housing Element	0	0.204342932	0	0.204342932	2	3*	3*	1178197	124	South Los Angeles		Yes	Moderate						
LOS ANGELES	1350 W 37TH PL	90007	5040011007	Low Medium II Residential	RD2-1	0	21	0.151528615	Residential - Three Units (Any Combination) - 4 Stories or Less	YES - Current	NO - Privately-Owned	Available	Not Used in Prior Housing Element	0	0.006762866	0	0.006762866	3	3*	3*	1178197	127	South Los Angeles		Yes	Moderate						
LOS ANGELES	1344 W 37TH PL	90007	5040011008	Low Medium II Residential	RD2-1	0	21	0.151526709	Residential - Single Family Residence	YES - Current	NO - Privately-Owned	Available	Not Used in Prior Housing Element	0	0.139050865	0	0.139050865	1	3*	3*	1178197	128	South Los Angeles								Moderate	
LOS ANGELES	1340 W 37TH PL	90007	5040011009	Low Medium II Residential	RD2-1	0	21	0.151526709	Residential - Single Family Residence	YES - Current	NO - Privately-Owned	Available	Not Used in Prior Housing Element	0	0.139050865	0	0.139050865	1	3*	3*	1178197	129	South Los Angeles								Moderate	
LOS ANGELES	1336 W 37TH PL	90007	5040011010	Low Medium II Residential	RD2-1	0	21	0.151528615	Residential - Three Units (Any Combination) - 4 Stories or Less	YES - Current	NO - Privately-Owned	Available	Not Used in Prior Housing Element	0	0.139050865	0	0.139050865	1	3*	3*	1178197	130	South Los Angeles								Moderate	
LOS ANGELES	1328 W 37TH PL	90007	5040011011	Low Medium II Residential	RD2-1	0	21	0.151527074	Residential - Single Family Residence	YES - Current	NO - Privately-Owned	Available	Not Used in Prior Housing Element	0	0.139050865	0	0.139050865	1	3*	3*	1178197	131	South Los Angeles								Moderate	
LOS ANGELES	1324 W 37TH PL	90007	5040011012	Low Medium II Residential	RD2-1	0	21	0.151528023	Residential - Double, Duplex, or Two Units - 4 Stories or Less	YES - Current	NO - Privately-Owned	Available	Not Used in Prior Housing Element	0	0.188023728	0	0.188023728	2	3*	3*	1178197	132	South Los Angeles		Yes	Moderate						
LOS ANGELES	1316 W 37TH PL	90007	5040011013	Low Medium II Residential	RD2-1	0	21	0.151527659	Residential - Single Family Residence	YES - Current	NO - Privately-Owned	Available	Not Used in Prior Housing Element	0	0.139050865	0	0.139050865	1	3*	3*	1178197	133	South Los Angeles								Moderate	
LOS ANGELES	1315 W 37TH DR	90007	5040011015	Low Medium II Residential	RD2-1	0	21	0.130426798	Residential - Single Family Residence	YES - Current	NO - Privately-Owned	Available	Not Used in Prior Housing Element	0	0	0.09353072	0.09353072	1	2*	2*	1178197	203	South Los Angeles								Above Moderate	
LOS ANGELES	1317 W 37TH DR	90007	5040011016	Low Medium II Residential	RD2-1	0	21	0.144061824	Residential - Three Units (Any Combination) - 4 Stories or Less	YES - Current	NO - Privately-Owned	Available	Not Used in Prior Housing Element	0	0.170558095	0	0.170558095	3	3*	3*	1178197	201	South Los Angeles		Yes	Moderate						
LOS ANGELES	1323 W 37TH DR	90007	5040011017	Low Medium II Residential	RD2-1	0	21	0.151641541	Residential - Three Units (Any Combination) - 4 Stories or Less	YES - Current	NO - Privately-Owned	Available	Not Used in Prior Housing Element	0	0.003963521	0	0.003963521	3	3*	3*	1178197	200	South Los Angeles								Moderate	
LOS ANGELES	1331 1/2 W 37TH DR	90007	5040011018	Low Medium II Residential	RD2-1	0	21	0.151641894	Residential - Three Units (Any Combination) - 4 Stories or Less	YES - Current	NO - Privately-Owned	Available	Not Used in Prior Housing Element	0	0.170558095	0	0.170558095	3	3*	3*	1178197	199	South Los Angeles		Yes	Moderate						
LOS ANGELES	1335 W 37TH DR	90007	5040011019	Low Medium II Residential	RD2-1	0	21	0.136478974	Residential - Double, Duplex, or Two Units - 4 Stories or Less	YES - Current	NO - Privately-Owned	Available	Not Used in Prior Housing Element	0	0	0.097060445	0.097060445	2	2*	2*	1178197	198	South Los Angeles		Yes	Above Moderate						
LOS ANGELES	1341 W 37TH DR	90007	5040011020	Low Medium II Residential	RD2-1	0	21	0.121313231	Residential - Single Family Residence - Guesthouse	YES - Current	NO - Privately-Owned	Available	Not Used in Prior Housing Element	0	0	0.003114729	0.003114729	1	2*	2*	1178197	196	South Los Angeles								Above Moderate	
LOS ANGELES	1345 W 37TH DR	90007	5040011021	Low Medium II Residential	RD2-1	0	21	0.106148635	Residential - Single Family Residence	YES - Current	NO - Privately-Owned	Available	Not Used in Prior Housing Element	0	0	0.09353072	0.09353072	1	2*	2*	1178197	194	South Los Angeles								Above Moderate	
LOS ANGELES	1351 W 37TH DR	90007	5040011023	Low Medium II Residential	RD2-1	0	21	0.060658654	Residential - Single Family Residence	YES - Current	NO - Privately-Owned	Available	Not Used in Prior Housing Element	0	0	0.051270282	0.051270282	1	1*	1*	1178197	191	South Los Angeles								Above Moderate	
LOS ANGELES	1355 W 37TH DR	90007	5040011023	Low Medium II Residential	RD2-1	0	21	0.075819823	Residential - Single Family Residence	YES - Current	NO - Privately-Owned	Available	Not Used in Prior Housing Element	0	0	0.041758895	0.041758895	1	1*	1*	1178197	190	South Los Angeles								Above Moderate	
LOS ANGELES	1361 W 37TH DR	90007	5040011024	Low Medium II Residential	RD2-1	0	21	0.075821718	Residential - Single Family Residence	YES - Current	NO - Privately-Owned	Available	Not Used in Prior Housing Element	0	0	0.041758895	0.041758895	1	1*	1*	1178197	189	South Los Angeles								Above Moderate	
LOS ANGELES			5040011024	Low Medium II Residential	RD2-1	0	21	0.06065661	Residential - Single Family Residence	YES - Current	NO - Privately-Owned	Available	Not Used in Prior Housing Element	0	0	0.051270282	0.051270282	1	1*	1*	1178197	188	South Los Angeles								Above Moderate	
LOS ANGELES	1371 W 37TH DR	90007	5040011026	Low Medium II Residential	RD2-1	0	21	0.106150029	Residential - Single Family Residence	YES - Current	NO - Privately-Owned	Available	Not Used in Prior Housing Element	0	0	0.09353072	0.09353072	1	2*	2*	1178197	185	South Los Angeles								Above Moderate	
LOS ANGELES	1373 W 37TH DR	90007	5040011027	Low Medium II Residential	RD2-1	0	21	0.121315408	Residential - Double, Duplex, or Two Units - 4 Stories or Less	YES - Current	NO - Privately-Owned	Available	Not Used in Prior Housing Element	0	0	0.002750895	0.002750895	2	2*	2*	1178197	183	South Los Angeles								Above Moderate	
LOS ANGELES	1379 W 37TH DR	90007	5040011028	Low Medium II Residential	RD1.5-1	0	29	0.136478866	Residential - Single Family Residence	YES - Current	NO - Privately-Owned	Available	Not Used in Prior Housing Element	0	0.113632384	0	0.113632384	1	3*	3*	1178197	181	South Los Angeles								Moderate	
LOS ANGELES	1387 W 37TH DR	90007	5040011033	Low Medium II Residential	RD1.5-1	0	29	0.073754399	Residential - Single Family Residence	YES - Current	NO - Privately-Owned	Available	Not Used in Prior Housing Element	0	0	0.114589307	0.114589307	1	2*	2*	1178197	233	South Los Angeles								Above Moderate	
LOS ANGELES	1382 W 37TH PL	90007	5040011036	Low Medium II Residential	RD1.5-1	0	29	0.151527134	Residential - Four Units (Any Combination) - 4 Stories or Less	YES - Current	NO - Privately-Owned	Available	Not Used in Prior Housing Element	0	0.030359906	0	0.030359906	4	0	0	1178197	121	South Los Angeles								Moderate	
LOS ANGELES	1384 W 37TH PL	90007	5040011037	Low Medium II Residential	RD1.5-1	0	29	0.069870452	Residential - Double, Duplex, or Two Units - 4 Stories or Less	YES - Current	NO - Privately-Owned	Available	Not Used in Prior Housing Element	0	0	0.00353568	0.00353568	2	2*	2*	1178197	120	South Los Angeles								Above Moderate	
LOS ANGELES	1257 W EXPOSITION BLVD	90007	5040012009	Low Medium II Residential	RD2-1-CPIO	0	21	0.050508406	Residential - Single Family Residence	YES - Current	NO - Privately-Owned	Available	Not Used in Prior Housing Element	0	0	0.046378556	0.046378556	1	1*	1*	1178197	319	South Los Angeles								Above Moderate	
LOS ANGELES	1358 W 37TH DR	90007	5040012010	Low Medium II Residential	RD2-1-CPIO	0	21	0.057395933	Residential - Single Family Residence	YES - Current	NO - Privately-Owned	Available	Not Used in Prior Housing Element	0	0	0.049586275	0.049586275	1	1*	1*	1178197	244	South Los Angeles								Above Moderate	
LOS ANGELES	1247 W EXPOSITION BLVD	90007	5040012015	Low Medium II Residential	RD2-1-CPIO	0	21	0.060610842	Residential - Single Family Residence	YES - Current	NO - Privately-Owned	Available	Not Used in Prior Housing Element	0	0	0.049586275	0.049586275	1	1*	1*	1178197	324	South Los Angeles								Above Moderate	
LOS ANGELES	1340 W 37TH DR	90007	5040012017	Low Medium II Residential	RD2-1-CPIO	0	21	0.080355774	Residential - Single Family Residence	YES - Current	NO - Privately-Owned	Available	Not Used in Prior Housing Element	0	0	0.040380549	0.040380549	1	1*	1*	1178197	251	South Los Angeles								Above Moderate	
LOS ANGELES	1332 W 37TH DR	90007	5040012021	Low Medium II Residential	RD2-1-CPIO	0	21	0.114793554	Residential - Single Family Residence	YES - Current	NO - Privately-Owned	Available	Not Used in Prior Housing Element	0	0	0.090473878	0.090473878	1	2*	2*	1178197	254	South Los Angeles								Above Moderate	
LOS ANGELES	1229 W EXPOSITION BLVD	90007	5040012022	Low Medium II Residential	RD2-1-CPIO	0	21	0.172647918	Residential - Three Units (Any Combination) - 4 Stories or Less	YES - Current	NO - Privately-Owned	Available	Not Used in Prior Housing Element	0	0.005377883	0	0.005377883	3	3*	3*	1178197	255	South Los Angeles		Yes	Moderate						
LOS ANGELES	1320 W 37TH DR	90007	5040012024	Low Medium II Residential	RD2-1-CPIO	0	21	0.091835063	Residential - Single Family Residence	YES - Current	NO - Privately-Owned	Available	Not Used in Prior Housing Element	0	0	0.037755802	0.037755802	1	1*	1*	1178197	258	South Los Angeles								Above Moderate	
LOS ANGELES	1191 W EXPOSITION BLVD	90007	5040013003	Low Medium II Residential	RD2-1-CPIO	0	21	0.086531229	Residential - Single Family Residence	YES - Current	NO - Privately-Owned	Available	Not Used in Prior Housing Element	0	0	0.037755802	0.037755802	1	1*	1*	1178197	303	South Los Angeles								Above Moderate	
LOS ANGELES	1290 W 37TH DR	90007	5040013004	Low Medium II Residential	RD2-1-CPIO	0	21	0.172641389	Residential - Double, Duplex, or Two Units - 4 Stories or Less	YES - Current	NO - Privately-Owned	Available	Not Used in Prior Housing Element	0	0.153992164	0	0.153992164	2	3*	3*	1178197	263	South Los Angeles		Yes	Moderate						
LOS ANGELES	1286 W 37TH DR	90007	5040013005	Low Medium II Residential	RD2-1-CPIO	0	21	0.172640909	Residential - Three Units (Any Combination) - 4 Stories or Less	YES - Current	NO - Privately-Owned	Available	Not Used in Prior Housing Element	0	0.139580584	0	0.139580584	3	3*	3*	1178197	264	South Los Angeles		Yes	Moderate						
LOS ANGELES	1282 W 37TH DR	90007	5040013006	Low Medium II Residential	RD2-1-CPIO	0	21	0.17264197	Residential - Three Units (Any Combination) - 4 Stories or Less	YES - Current	NO - Privately-Owned	Available	Not Used in Prior Housing Element	0	0.139580584	0	0.139580584	3	3*	3*	1178197	265	South Los Angeles		Yes	Moderate						
LOS ANGELES	1270 W 37TH DR	90007	5040013008	Low Medium II Residential	RD2-1-CPIO	0	21	0.172640623	Residential - Double, Duplex, or Two Units - 4 Stories or Less	YES - Current	NO - Privately-Owned	Available	Not Used in Prior Housing Element	0	0.102897504	0	0.102897504	2	3*	3*	1178197	267	South Los Angeles								Moderate	
LOS ANGELES	1238 W 37TH DR	90007	5040013019	Low Medium II Residential	RD2-1-CPIO	0	21	0.108360886	Residential - Double, Duplex, or Two Units - 4 Stories or Less	YES - Current	NO - Privately-Owned	Available	Not Used in Prior Housing Element	0	0	0.118887985	0.118887985	2	2*	2*	1178197	273	South Los Angeles		Yes	Above Moderate						
LOS ANGELES	1234 1/2 W 37TH DR	90007	5040013020	Low Medium II Residential	RD2-1-CPIO	0	21	0.08907476	Residential - Single Family Residence	YES - Current	NO - Privately-Owned	Available	Not Used in Prior Housing Element	0	0	0.037755802	0.037755802	1	1*	1*	1178197	274	South Los Angeles								Above Moderate	
LOS ANGELES	1135 W EXPOSITION BLVD	90007	5040013021	Low Medium II Residential	RD2-1-CPIO	0	21	0.083564554	Residential - Single Family Residence	YES - Current	NO - Privately-Owned	Available	Not Used in Prior Housing Element	0	0	0.037755802	0.037755802	1	1*	1*	1178197	312	South Los Angeles								Above Moderate	
LOS ANGELES	1228 W 37TH DR	90007	5040013023	Low Medium II Residential	RD2-1-CPIO	0	21	0.172640993	Residential - Double, Duplex, or Two Units - 4 Stories or Less	YES - Current	NO - Privately-Owned	Available	Not Used in Prior Housing Element	0	0.153992164	0	0.153992164	2	3*	3*	1178197	276	South Los Angeles		Yes	Moderate						
LOS ANGELES	1220 W 37TH DR	90007	5040013024	Low Medium II Residential	RD2-1-CPIO	0	21	0.106064573	Residential - Single Family Residence	YES - Current	NO - Privately-Owned	Available	Not Used in Prior Housing Element	0	0	0.090473878	0.090473878	1	2*	2*	1178197	277	South Los Angeles								Above Moderate	
LOS ANGELES	1216 W 37TH DR	90007	5040013026	Low Medium II Residential	RD2-1-CPIO	0	21	0.17264077	Residential - Double, Duplex, or Two Units - 4 Stories or Less	YES - Current	NO - Privately-Owned	Available	Not Used in Prior Housing Element	0	0.153992164	0	0.153992164	2	3*	3*	1178197	278	South Los Angeles		Yes	Moderate						
LOS ANGELES	1208 W 37TH DR	90007	5040013028	Low Medium II Residential	RD2-1-CPIO	0	21	0.111417639	Residential - Single Family Residence	YES - Current	NO - Privately-Owned	Available	Not Used in Prior Housing Element	0	0	0.090473878	0.090473878	1	2*	2*	1178197	280	South Los Angeles								Above Moderate	
LOS ANGELES	1109 W EXPOSITION BLVD	90007	5040013029	Low Medium II Residential	RD2-1-CPIO	0	21	0.061223158	Residential - Single Family Residence	YES - Current	NO - Privately-Owned	Available	Not Used in Prior Housing Element	0	0	0.019122307	0.019122307	1	1*	1*	1178197	339	South Los Angeles								Above Moderate	
LOS ANGELES	1204 W 37TH DR	90007	5040013030	Low Medium II Residential	RD2-1-CPIO	0	21	0.125344949	Residential - Single Family Residence	YES - Current	NO - Privately-Owned	Available	Not Used in Prior Housing Element	0	0	0.090473878	0.090473878	1	2*	2*	1178197	281	South Los Angeles								Above Moderate	
LOS ANGELES	1200 W 37TH DR	90007	5040013033	Low Medium II Residential	RD2-1-CPIO	0	21	0.125188519	Residential - Double, Duplex, or

LOS ANGELES	1212 W 37TH PL	90007	5040014017	Low Medium II Residential	RD2-1-CPIO	0	21	0.151519569	Residential - Double, Duplex, or Two Units - 4 Stories or Less	YES - Current	NO - Privately-Owned	Available	Not Used in Prior Housing Element	0	0.028489114	0	0.028489114	2	3*	3*	1178197	151	South Los Angeles		Yes	Moderate					
LOS ANGELES	1200 W 37TH PL	90007	5040014018	Low Medium II Residential	RD2-1-CPIO	0	21	0.132962051	Residential - Rooming/Boarding House	YES - Current	NO - Privately-Owned	Available	Used in Prior Housing Element - Non-Vacant	0	0	0	0.119495013	1	2*	2*	1178197	153	South Los Angeles		Yes	Above Moderate					
LOS ANGELES	1204 W 37TH PL	90007	5040014018	Low Medium II Residential	RD2-1-CPIO	0	21	0.151521463	Residential - Rooming/Boarding House	YES - Current	NO - Privately-Owned	Available	Used in Prior Housing Element - Non-Vacant	0	0.215962619	0	0.215962619	1	3*	3*	1178197	152	South Los Angeles		Yes	Moderate					
LOS ANGELES	1201 W 37TH DR	90007	5040014019	Low Medium II Residential	RD2-1-CPIO	0	21	0.133052019	Residential - Single Family Residence	YES - Current	NO - Privately-Owned	Available	Not Used in Prior Housing Element	0	0	0.073750998	0.073750998	1	2*	2*	1178197	222	South Los Angeles			Above Moderate					
LOS ANGELES	1217 W 37TH DR	90007	5040014022	Low Medium II Residential	RD2-1-CPIO	0	21	0.151519213	Residential - Single Family Residence	YES - Current	NO - Privately-Owned	Available	Not Used in Prior Housing Element	0	0.139050865	0	0.139050865	1	3*	3*	1178197	219	South Los Angeles			Moderate					
LOS ANGELES	1223 W 37TH DR	90007	5040014023	Low Medium II Residential	RD2-1-CPIO	0	21	0.151520162	Residential - Single Family Residence	YES - Current	NO - Privately-Owned	Available	Not Used in Prior Housing Element	0	0.139050865	0	0.139050865	1	3*	3*	1178197	218	South Los Angeles			Moderate					
LOS ANGELES	1225 W 37TH DR	90007	5040014024	Low Medium II Residential	RD2-1-CPIO	0	21	0.151520521	Residential - Three Units (Any Combination) - 4 Stories or Less	YES - Current	NO - Privately-Owned	Available	Not Used in Prior Housing Element	0	0.045822161	0	0.045822161	3	3*	3*	1178197	217	South Los Angeles		Yes	Moderate					
LOS ANGELES	1233 W 37TH DR	90007	5040014025	Low Medium II Residential	RD2-1-CPIO	0	21	0.151521106	Residential - Single Family Residence	YES - Current	NO - Privately-Owned	Available	Not Used in Prior Housing Element	0	0.050706343	0	0.050706343	2	3*	3*	1178197	216	South Los Angeles		Yes	Moderate					
LOS ANGELES	1237 W 37TH DR	90007	5040014026	Low Medium II Residential	RD2-1-CPIO	0	21	0.151519213	Residential - Three Units (Any Combination) - 4 Stories or Less	YES - Current	NO - Privately-Owned	Available	Not Used in Prior Housing Element	0	0.00632634	0	0.00632634	3	3*	3*	1178197	215	South Los Angeles		Yes	Moderate					
LOS ANGELES	1245 W 37TH DR	90007	5040014027	Low Medium II Residential	RD2-1-CPIO	0	21	0.151520521	Residential - Three Units (Any Combination) - 4 Stories or Less	YES - Current	NO - Privately-Owned	Available	Not Used in Prior Housing Element	0	0.00632634	0	0.00632634	3	3*	3*	1178197	214	South Los Angeles		Yes	Moderate					
LOS ANGELES	1253 W 37TH DR	90007	5040014028	Low Medium II Residential	RD2-1-CPIO	0	21	0.151520521	Residential - Single Family Residence	YES - Current	NO - Privately-Owned	Available	Not Used in Prior Housing Element	0	0.139050865	0	0.139050865	1	3*	3*	1178197	213	South Los Angeles			Moderate					
LOS ANGELES	1259 W 37TH DR	90007	5040014029	Low Medium II Residential	RD2-1-CPIO	0	21	0.151521106	Residential - Three Units (Any Combination) - 4 Stories or Less	YES - Current	NO - Privately-Owned	Available	Not Used in Prior Housing Element	0	0.170558095	0	0.170558095	3	3*	3*	1178197	212	South Los Angeles		Yes	Moderate					
LOS ANGELES	1271 W 37TH DR	90007	5040014031	Low Medium II Residential	RD2-1-CPIO	0	21	0.151518854	Residential - Three Units (Any Combination) - 4 Stories or Less	YES - Current	NO - Privately-Owned	Available	Not Used in Prior Housing Element	0	0.170558095	0	0.170558095	3	3*	3*	1178197	210	South Los Angeles		Yes	Moderate					
LOS ANGELES	1277 W 37TH DR	90007	5040014032	Low Medium II Residential	RD2-1-CPIO	0	21	0.151520747	Residential - Double, Duplex, or Two Units - 4 Stories or Less	YES - Current	NO - Privately-Owned	Available	Not Used in Prior Housing Element	0	0.188023728	0	0.188023728	2	3*	3*	1178197	209	South Los Angeles		Yes	Moderate					
LOS ANGELES	1281 W 37TH DR	90007	5040014033	Low Medium II Residential	RD2-1-CPIO	0	21	0.151519803	Residential - Single Family Residence	YES - Current	NO - Privately-Owned	Available	Not Used in Prior Housing Element	0	0.139050865	0	0.139050865	1	3*	3*	1178197	208	South Los Angeles			Moderate					
LOS ANGELES	1287 W 37TH DR	90007	5040014034	Low Medium II Residential	RD2-1-CPIO	0	21	0.151520162	Residential - Double, Duplex, or Two Units - 4 Stories or Less	YES - Current	NO - Privately-Owned	Available	Not Used in Prior Housing Element	0	0.188023728	0	0.188023728	2	3*	3*	1178197	207	South Los Angeles		Yes	Moderate					
LOS ANGELES	1291 W 37TH DR	90007	5040014035	Low Medium II Residential	RD2-1-CPIO	0	21	0.151519572	Residential - Single Family Residence	YES - Current	NO - Privately-Owned	Available	Not Used in Prior Housing Element	0	0.139050865	0	0.139050865	1	3*	3*	1178197	206	South Los Angeles			Moderate					
LOS ANGELES	1295 W 37TH DR	90007	5040014036	Low Medium II Residential	RD2-1-CPIO	0	21	0.151521106	Residential - Double, Duplex, or Two Units - 4 Stories or Less	YES - Current	NO - Privately-Owned	Available	Not Used in Prior Housing Element	0	0.188023728	0	0.188023728	2	3*	3*	1178197	205	South Los Angeles		Yes	Moderate					
LOS ANGELES	1288 W 37TH ST	90007	5040015003	Low Medium II Residential	RD2-1	0	21	0.116509791	Residential - Double, Duplex, or Two Units - 4 Stories or Less	YES - Current	NO - Privately-Owned	Available	Not Used in Prior Housing Element	0	0	0.084649202	0.084649202	2	2*	2*	1178197	30	South Los Angeles			Above Moderate					
LOS ANGELES	1280 W 37TH ST	90007	5040015005	Low Medium II Residential	RD2-1	0	21	0.133154788	Residential - Single Family Residence	YES - Current	NO - Privately-Owned	Available	Not Used in Prior Housing Element	0	0	0.073750998	0.073750998	1	2*	2*	1178197	34	South Los Angeles			Above Moderate					
LOS ANGELES	1274 W 37TH ST	90007	5040015006	Low Medium II Residential	RD2-1	0	21	0.166441667	Residential - Three Units (Any Combination) - 4 Stories or Less	YES - Current	NO - Privately-Owned	Available	Not Used in Prior Housing Element	0	0.139580584	0	0.139580584	3	3*	3*	1178197	35	South Los Angeles		Yes	Moderate					
LOS ANGELES	1268 W 37TH ST	90007	5040015007	Low Medium II Residential	RD2-1	0	21	0.166441667	Residential - Three Units (Any Combination) - 4 Stories or Less	YES - Current	NO - Privately-Owned	Available	Not Used in Prior Housing Element	0	0.024494802	0	0.024494802	3	3*	3*	1178197	36	South Los Angeles			Moderate					
LOS ANGELES	1262 W 37TH ST	90007	5040015008	Low Medium II Residential	RD2-1	0	21	0.166443747	Residential - Double, Duplex, or Two Units - 4 Stories or Less	YES - Current	NO - Privately-Owned	Available	Not Used in Prior Housing Element	0	0.153992164	0	0.153992164	2	3*	3*	1178197	37	South Los Angeles		Yes	Moderate					
LOS ANGELES	1256 W 37TH ST	90007	5040015009	Low Medium II Residential	RD2-1	0	21	0.166441667	Residential - Single Family Residence	YES - Current	NO - Privately-Owned	Available	Not Used in Prior Housing Element	0	0.113632384	0	0.113632384	1	3*	3*	1178197	38	South Los Angeles			Moderate					
LOS ANGELES	1244 W 37TH ST	90007	5040015011	Low Medium II Residential	RD2-1	0	21	0.166441667	Residential - Single Family Residence	YES - Current	NO - Privately-Owned	Available	Not Used in Prior Housing Element	0	0.113632384	0	0.113632384	1	3*	3*	1178197	40	South Los Angeles			Moderate					
LOS ANGELES	1238 W 37TH ST	90007	5040015012	Low Medium II Residential	RD2-1	0	21	0.166444106	Residential - Single Family Residence	YES - Current	NO - Privately-Owned	Available	Not Used in Prior Housing Element	0	0.113632384	0	0.113632384	1	3*	3*	1178197	41	South Los Angeles			Moderate					
LOS ANGELES	1232 W 37TH ST	90007	5040015013	Low Medium II Residential	RD2-1	0	21	0.166442385	Residential - Double, Duplex, or Two Units - 4 Stories or Less	YES - Current	NO - Privately-Owned	Available	Not Used in Prior Housing Element	0	0.153992164	0	0.153992164	2	3*	3*	1178197	42	South Los Angeles		Yes	Moderate					
LOS ANGELES	1228 W 37TH ST	90007	5040015014	Low Medium II Residential	RD2-1	0	21	0.166442026	Residential - Double, Duplex, or Two Units - 4 Stories or Less	YES - Current	NO - Privately-Owned	Available	Not Used in Prior Housing Element	0	0.153992164	0	0.153992164	2	3*	3*	1178197	43	South Los Angeles		Yes	Moderate					
LOS ANGELES	1220 W 37TH ST	90007	5040015015	Low Medium II Residential	RD2-1	0	21	0.166443748	Residential - Single Family Residence - Pool	YES - Current	NO - Privately-Owned	Available	Not Used in Prior Housing Element	0	0.113632384	0	0.113632384	1	3*	3*	1178197	44	South Los Angeles			Moderate					
LOS ANGELES	1216 W 37TH ST	90007	5040015016	Low Medium II Residential	RD2-1	0	21	0.166442705	Residential - Three Units (Any Combination) - 4 Stories or Less	YES - Current	NO - Privately-Owned	Available	Not Used in Prior Housing Element	0	0.139580584	0	0.139580584	3	3*	3*	1178197	45	South Los Angeles		Yes	Moderate					
LOS ANGELES	1204 W 37TH ST	90007	5040015018	Low Medium II Residential	RD2-1	0	21	0.166441667	Residential - Double, Duplex, or Two Units - 4 Stories or Less	YES - Current	NO - Privately-Owned	Available	Not Used in Prior Housing Element	0	0.041214323	0	0.041214323	2	3*	3*	1178197	47	South Los Angeles		Yes	Moderate					
LOS ANGELES	1200 W 37TH ST	90007	5040015019	Low Medium II Residential	RD2-1	0	21	0.145824193	Residential - Single Family Residence	YES - Current	NO - Privately-Owned	Available	Not Used in Prior Housing Element	0	0.139050865	0	0.139050865	1	3*	3*	1178197	48	South Los Angeles			Moderate					
LOS ANGELES	3725 S CATALINA ST	90007	5040015020	Low Medium II Residential	RD2-1	0	21	0.140896576	Residential - Three Units (Any Combination) - 4 Stories or Less	YES - Current	NO - Privately-Owned	Available	Not Used in Prior Housing Element	0	0.025704964	0	0.025704964	3	3*	3*	1178197	101	South Los Angeles			Moderate					
LOS ANGELES	1205 W 37TH PL	90007	5040015021	Low Medium II Residential	RD2-1	0	21	0.160703047	Residential - Three Units (Any Combination) - 4 Stories or Less	YES - Current	NO - Privately-Owned	Available	Not Used in Prior Housing Element	0	0.00632634	0	0.00632634	3	3*	3*	1178197	100	South Los Angeles		Yes	Moderate					
LOS ANGELES	1217 W 37TH PL	90007	5040015023	Low Medium II Residential	RD2-1	0	21	0.160703047	Residential - Single Family Residence	YES - Current	NO - Privately-Owned	Available	Not Used in Prior Housing Element	0	0.139050865	0	0.139050865	1	3*	3*	1178197	98	South Los Angeles			Moderate					
LOS ANGELES	1227 W 37TH PL	90007	5040015024	Low Medium II Residential	RD2-1	0	21	0.160703047	Residential - Three Units (Any Combination) - 4 Stories or Less	YES - Current	NO - Privately-Owned	Available	Not Used in Prior Housing Element	0	0.00632634	0	0.00632634	3	3*	3*	1178197	97	South Los Angeles		Yes	Moderate					
LOS ANGELES	1235 W 37TH PL	90007	5040015026	Low Medium II Residential	RD2-1	0	21	0.160704409	Residential - Three Units (Any Combination) - 4 Stories or Less	YES - Current	NO - Privately-Owned	Available	Not Used in Prior Housing Element	0	0.188023728	0	0.188023728	2	3*	3*	1178197	95	South Los Angeles		Yes	Moderate					
LOS ANGELES	1255 W 37TH PL	90007	5040015029	Low Medium II Residential	RD2-1	0	21	0.160702399	Residential - Double, Duplex, or Two Units - 4 Stories or Less	YES - Current	NO - Privately-Owned	Available	Not Used in Prior Housing Element	0	0.188023728	0	0.188023728	2	3*	3*	1178197	91	South Los Angeles		Yes	Moderate					
LOS ANGELES	1257 W 37TH PL	90007	5040015030	Low Medium II Residential	RD2-1	0	21	0.160703406	Residential - Double, Duplex, or Two Units - 4 Stories or Less	YES - Current	NO - Privately-Owned	Available	Not Used in Prior Housing Element	0	0.125993478	0	0.125993478	2	3*	3*	1178197	90	South Los Angeles			Moderate					
LOS ANGELES	1265 W 37TH PL	90007	5040015031	Low Medium II Residential	RD2-1	0	21	0.160703406	Residential - Double, Duplex, or Two Units - 4 Stories or Less	YES - Current	NO - Privately-Owned	Available	Not Used in Prior Housing Element	0	0.188023728	0	0.188023728	2	3*	3*	1178197	89	South Los Angeles		Yes	Moderate					
LOS ANGELES	1277 W 37TH PL	90007	5040015033	Low Medium II Residential	RD2-1	0	21	0.160704408	Residential - Three Units (Any Combination) - 4 Stories or Less	YES - Current	NO - Privately-Owned	Available	Not Used in Prior Housing Element	0	0.170558095	0	0.170558095	3	3*	3*	1178197	87	South Los Angeles		Yes	Moderate					
LOS ANGELES	1283 W 37TH PL	90007	5040015034	Low Medium II Residential	RD2-1	0	21	0.1607024	Residential - Three Units (Any Combination) - 4 Stories or Less	YES - Current	NO - Privately-Owned	Available	Not Used in Prior Housing Element	0	0.003963521	0	0.003963521	3	3*	3*	1178197	86	South Los Angeles			Moderate					
LOS ANGELES	1295 W 37TH PL	90007	5040015037	Low Medium II Residential	RD2-1	0	21	0.152346029	Residential - Double, Duplex, or Two Units - 4 Stories or Less	YES - Current	NO - Privately-Owned	Available	Not Used in Prior Housing Element	0	0.188023728	0	0.188023728	2	3*	3*	1178197	83	South Los Angeles		Yes	Moderate					
LOS ANGELES	1205 W 37TH ST	90007	5040016913	Low Medium II Residential	RD2-1	0	21	0.144632487	Residential - Single Family Residence	YES - Current	NO - Privately-Owned	Available	Not Used in Prior Housing Element	0	0.139050865	0	0.139050865	1	3*	3*	1208197	1124	South Los Angeles			Moderate					
LOS ANGELES	1203 W 37TH ST	90007	5040016914	Low Medium II Residential	RD2-1	0	21	0.208821518	Residential - Single Family Residence	YES - Current	NO - Privately-Owned	Available	Not Used in Prior Housing Element	0	0.40576008	0	0.40576008	1	0	0	1208197	1126	South Los Angeles			Moderate					
LOS ANGELES	1207 W 37TH ST	90007	5040016915	Low Medium II Residential	RD2-1	0	21	0.14495886	Residential - Single Family Residence	YES - Current	NO - Privately-Owned	Available	Not Used in Prior Housing Element	0	0.139050865	0	0.139050865	1	3*	3*	1208197	1123	South Los Angeles			Moderate					
LOS ANGELES			5040016916	Low Medium II Residential	RD2-1	0	21	0.144632149	Residential - Single Family Residence	YES - Current	NO - Privately-Owned	Available	Not Used in Prior Housing Element	0	0.139050865	0	0.139050865	1	3*	3*	1208197	1125	South Los Angeles			Moderate					
LOS ANGELES	1176 W 36TH ST	90007	5040017001	Low Medium II Residential	RD1.5-1	0	29	0.211661295	Residential - Five or More Units or Apartments (Any Combination) - 4 Stories or Less	YES - Current	NO - Privately-Owned	Available	Not Used in Prior Housing Element	0	0.036858505	0	0.036858505	5	0	0	1208197	941	South Los Angeles			Moderate					
LOS ANGELES	3609 S CATALINA ST	90007	5040017004	Low Medium II Residential	RD1.5-1	0	29	0.108716069	Residential - Single Family Residence	YES - Current	NO - Privately-Owned	Available	Not Used in Prior Housing Element	0	0.139050865	0	0.139050865	1	3*	3*	1208197	988	South Los Angeles			Moderate					
LOS ANGELES	1199 W 36TH PL	90007	5040017008	Low Medium II Residential	RD1.5-1	0	29	0.137425409	Residential - Double, Duplex, or Two Units - 4 Stories or Less	YES - Current	NO - Privately-Owned	Available	Not Used in Prior Housing Element	0	0.153992164	0	0.153992164	2	3*	3*	1208197	1003	South Los Angeles		Yes	Moderate					
LOS ANGELES	1190 W 36TH ST	90007	5040017010	Low Medium II Residential	RD1.5-1	0	29	0.175895055	Residential - Single Family Residence	YES - Current	NO - Privately-Owned	Available	Not Used in Prior Housing Element	0	0.413297844	0	0.413297844	1	0	0	1208197	943	South Los Angeles			Moderate					
LOS ANGELES	1196 W 36TH ST	90007	5040017011	Low Medium II Residential	RD1.5-1	0	29	0.125098424	Residential - Single Family Residence	YES - Current	NO - Privately-Owned	Available	Not Used in Prior Housing Element	0	0.113632384	0	0.113632384	1	3*	3*	1208197	944	South Los Angeles			Moderate					
LOS ANGELES	1200 W 36TH ST	90007	5040017012	Low Medium II Residential	RD1.5-1	0	29	0.124049692	Residential - Single Family Residence	YES - Current	NO - Privately-Owned	Available	Not Used in Prior Housing Element	0	0.113632384	0	0.113632384	1	3*	3*	1208197	945	South Los Angeles			Moderate					
LOS ANGELES	1206 W 36TH ST	90007	5040017013	Low Medium II Residential	RD1.5-1	0	29	0.102307287	Residential - Double, Duplex, or Two Units - 4 Stories or Less	YES - Current	NO - Privately-Owned	Available	Not Used in Prior Housing Element	0	0	0.103713584	0.103713584	2	2*	2*	1208197	947	South Los Angeles		Yes	Above Moderate					
LOS ANGELES	1207 W 36TH PL	90007	5040017014	Low Medium II Residential	RD1.5-1	0	29	0.106436978	Residential - Single Family Residence	YES - Current	NO - Privately-Owned	Available	Not Used in Prior Housing Element	0	0.145038521	0	0.145038521	1	3*	3*	1208197	1005	South Los Angeles			Moderate					
LOS ANGELES			5040017014	Low Medium II Residential	RD1.5-1	0	29	0.075648844	Residential - Single Family Residence	YES - Current	NO - Privately-Owned	Available	Not Used in Prior Housing Element	0	0	0.097608903	0.097608903	1	2*	2*	1208197	1006	South Los Angeles			Above Moderate					
LOS ANGELES	1244 W 36TH ST	90007	5040017017	Low Medium II Residential	RD1.5-1	0	29	0.123168372	Residential - Double, Duplex, or Two Units - 4 Stories or Less	YES - Current	NO - Privately-Owned	Available	Not Used in Prior Housing Element	0	0.153992164	0	0.153992164	2	3*	3*	1208197	954	South Los Angeles		Yes	Moderate					
LOS ANGELES	3620 S BUDLONG AVE	90007	5040017019	Low Medium II Residential	RD1.5-1	0	29	0.221501815	Residential - Five or More Units or Apartments (Any Combination) - 4 Stories or Less	YES - Current	NO - Privately-Owned	Available	Not Used in Prior Housing Element	0	0.215865804	0	0.215865804	5	0	0	1208197	1013	South Los Angeles		Yes	Moderate					
LOS ANGELES	1229 W 36TH PL	90007	5040017021	Low Medium II Residential	RD1.5-1	0	29	0.147814502	Residential - Four Units (Any Combination) - 4 Stories or Less	YES - Current	NO - Privately-Owned	Available	Not Used in Prior Housing Element	0	0.15999442	0	0.15999442	4	0	0	1208197	1011	South Los Angeles		Yes	Moderate					
LOS ANGELES	1211 W 36TH PL	90007	5040017022	Low Medium II Residential	RD1.5-1	0	29	0.17032667	Residential - Double, Duplex, or Two Units - 4 Stories or Less	YES - Current	NO - Privately-Owned	Available	Not Used in Prior Housing Element	0	0.257424095	0	0.257424095	2	0	0	1208197	1008	South Los Angeles		Yes	Moderate					
LOS ANGELES	1219 W 36TH PL	90007	5040017023	Low Medium II Residential	RD1.5-1	0	29	0.169164312	Residential - Single Family Residence	YES - Current	NO - Privately-Owned	Available	Not Used in Prior Housing Element	0	0.40576008	0	0.40576008	1	0	0	1208197	1009	South Los Angeles			Moderate					
LOS ANGELES	1225 W 36TH PL	90007	5040017024	Low Medium II Residential	RD1.5-1	0	29	0.168004791	Residential - Five or More Units or Apartments (Any Combination) - 4 Stories or Less	YES - Current	NO - Privately-Owned	Available	Not Used in Prior Housing Element	0	0.034273886	0	0.034273886	6	0	0	1208197	1010	South Los Angeles		Yes	Moderate					
LOS ANGELES	1230 W 36TH ST	90007	5040017025	Low Medium II Residential	RD1.5-1	0	29	0.183813062	Residential - Four Units (Any Combination) - 4 Stories or Less	YES - Current	NO - Privately-Owned	Available	Not Used in Prior Housing Element	0	0.035001865	0	0.035001865	4	0	0	1208197	951	South Los Angeles			Moderate					
LOS ANGELES	1224 W 36TH ST	90007	5040017026	Low Medium II Residential	RD1.5-1	0	29	0.167896049	Residential - Single Family Residence	YES - Current	NO - Privately-Owned	Available	Not Used in Prior Housing Element	0	0.40576008	0	0.40576008	1	0	0	1208197	950	South Los Angeles			Moderate					
LOS ANGELES	1216 W 36TH ST	90007	5040017027	Low Medium II Residential	RD1.5-1	0	29	0.169014814	Residential - Single Family Residence	YES - Current	NO - Privately-Owned	Available	Not Used in Prior Housing Element	0	0.40576008	0	0.40576008	1	0	0	1208197	949	South Los Angeles			Moderate					
LOS ANGELES	1212 W 36TH ST	90007	5040017028	Low Medium II Residential	RD1.5-1	0	29	0.170137627	Residential - Four Units (Any Combination) - 4 Stories or Less	YES - Current	NO - Privately-Owned	Available	Not Used in Prior Housing Element	0	0.130264236	0	0.130264236	5	0	0	1208197	948	South Los Angeles		Yes	Moderate					
LOS ANGELES	1186 W 36TH ST	90007	5040017029	Low Medium II Residential	RD1.5-1	0	29	0.140107753	Residential - Four Units (Any Combination) - 4 Stories or Less	YES - Current	NO - Privately-Owned	Available	Not Used in Prior Housing Element	0	0.034128658	0	0.034128658	4	0	0	1208197	942	South Los Angeles			Moderate					
LOS ANGELES	1231 W 36TH PL	90007	5040017032	Low Medium II Residential	RD1.5-1	0	29	0.146646748	Residential - Four Units (Any Combination) - 4 Stories or Less	YES - Current	NO - Privately-Owned	Available	Not Used in Prior Housing Element	0	0.791972709	0	0.791972709	0	0	0	1208197	1012	South Los Angeles		Yes	Moderate					
LOS ANGELES	1182 W 35TH ST	90007	5040018001	Medium Residential	R3-1	0	54	0.177355312	Residential - Double, Duplex, or Two Units - 4 Stories or Less	YES - Current	NO - Privately-Owned	Available	Used in Prior Housing Element - Non-Vacant	0	0	0.522325623	0.522325623	2	0	0	1208197	822	South Los Angeles		Yes	Above Moderate					
LOS ANGELES	1186 W 35TH ST	90007	5040018002	Medium Residential	R3-1	0	54	0.177355312	Residential - Single Family Residence	YES - Current	NO - Privately-Owned	Available	Used in Prior Housing Element - Non-Vacant	0.796222079	0	0	0.796222079	1	0	0	1208197	821	South Los Angeles			Lower					
LOS ANGELES	1192 W 35TH ST	90007	5040018003	Medium Residential	R3-1	0	54	0.177354205	Residential - Single Family Residence	YES - Current	NO - Privately-Owned	Available	Used in Prior Housing Element - Non-Vacant	0.796222079	0	0	0.796222079	1	0	0	1208197	820	South Los Angeles			Lower					
LOS ANGELES	1218 W 35TH ST	90007	5040018007	Low Medium II Residential	RD1.5-1	0	29	0.177355316	Residential - Double, Duplex, or Two Units - 4 Stories or Less	YES - Current	NO - Privately-Owned	Available	Not Used in Prior Housing Element	0	0.253580007	0	0.253580007	2	0	0	1208197	816	South Los Angeles		Yes	Moderate					
LOS ANGELES	1220 W 35TH ST	90007	5040018008	Low Medium II Residential	RD1.5-1	0	29	0.177355316	Residential - Single Family Residence	YES - Current	NO - Privately-Owned	Available	Not Used in Prior Housing Element	0	0.413297844	0	0.413297844	1	0	0	1208197	815	South Los Angeles			Moderate					
LOS ANGELES	1222 W 35TH ST	90007	5040018009	Low Medium II Residential	RD1.5-1	0	29	0.177355316	Residential - Three Units (Any Combination) - 4 Stories or Less	YES - Current	NO - Privately-Owned	Available	Not Used in Prior Housing Element	0	0.253580007	0	0.253580007	2	0	0	1208197	814	South Los Angeles		Yes	Moderate					
LOS ANGELES	1228 W 35TH ST	90007	5040018010	Low Medium II Residential	RD1.5-1	0	29	0.177355316	Residential - Double, Duplex, or Two Units - 4 Stories or Less	YES - Current	NO - Privately-Owned	Available	Not Used in Prior Housing Element	0	0.28373507	0	0.28373507	2	0	0	1208197	813	South Los Angeles		Yes	Moderate					
LOS ANGELES	1232 W 35TH ST	90007	5040018010	Low Medium II Residential	RD1.5-1	0	29	0.070942714	Residential - Double, Duplex, or Two Units - 4 Stories or Less	YES - Current	NO - Privately-Owned	Available	Not Used in Prior Housing Element	0	0	0.173108625	0.173108625	2	2*	2*	1208197	812	South Los Angeles		Yes	Above Moderate					
LOS ANGELES	1238 W 35TH ST	90007	5040018011	Low Medium II Residential	RD1.5-1	0	29	0.162806454	Residential - Three Units (Any Combination) - 4 Stories or Less	YES - Current	NO - Privately-Owned	Available	Not Used in Prior Housing Element	0	0.196308586	0	0.196308586	3	0	0	1208197	811	South Los Angeles		Yes	Moderate					
LOS ANGELES	3560 S BUDLONG AVE	90007	5040018012	Low Medium II Residential	RD1.5-1	0	29	0.057968364	Residential - Single Family Residence	YES - Current	NO - Privately-Owned	Available	Not Used in Prior Housing Element	0	0	0.037755802	0.037755802	1	1*	1*	1208197	838	South Los Angeles			Above Moderate					
LOS ANGELES	1219 W 36TH ST	90007	5040018015	Low Medium II Residential	RD1.5-1	0	29	0.225547936	Residential - Four Units (Any Combination) - 4 Stories or Less	YES - Current	NO - Privately-Owned	Available	Not Used in Prior Housing Element	0	0.249808609	0	0.249808609	4	0	0	1208197	882	South Los Angeles		Yes	Moderate					
LOS ANGELES	1209 W 36TH ST	90007	5040018017	Low Medium II Residential	RD1.5-1	0	29	0.212846998	Residential - Single Family Residence	YES - Current	NO - Privately-Owned	Available	Not Used in Prior Housing Element	0	0.413227272	0	0.413227272	2	0	0	1208197	884	South Los Angeles			Moderate					
LOS ANGELES	1201 W 36TH ST	90007	5040018018	Low Medium II Residential	RD1.5-1	0	29	0.206496703	Residential - Four Units (Any Combination) - 4 Stories or Less	YES - Current	NO - Privately-Owned	Available	Not Used in Prior Housing Element	0	0.204548717	0	0.204548717	4	0	0	1208197	885	South Los Angeles		Yes	Moderate					
LOS ANGELES	1197 1/2 W 36TH ST	90007	5040018019	Low Medium II Residential	RD1.5-1	0	29	0.200146041	Residential - Double, Duplex, or Two Units - 4 Stories or Less	YES - Current	NO - Privately-Owned	Available	Not Used in Prior Housing Element	0	0.28718648	0	0.28718648	2	0	0	1208197	886	South Los Angeles		Yes	Moderate					
LOS ANGELES	1189 W 36TH ST	90007	5040018

LOS ANGELES	1296 W JEFFERSON BLVD	90007	5040019009	Neighborhood Commercial	C2-1VL-CPIO	0	108	0.151894215	Commercial - Store Combination - Store and Residential Combination - One Story	YES - Current	NO - Privately-Owned	Available	Used in Prior Housing Element - Non-Vacant	0	0	0.025985455	0.025985455	0	0	0	1208197	657	South Los Angeles			Above Moderate
LOS ANGELES	1286 W JEFFERSON BLVD	90007	5040019012	Medium Residential	R3-1	0	54	0.151966175	Residential - Five or More Units or Apartments (Any Combination) - 4 Stories or Less	YES - Current	NO - Privately-Owned	Available	Not Used in Prior Housing Element	0	0	0.071210705	0.071210705	9	0	0	1208197	658	South Los Angeles		Yes	Above Moderate
LOS ANGELES	3417 S CATALINA ST	90007	5040019013	Medium Residential	R3-1	0	54	0.131201005	Residential - Single Family Residence	YES - Current	NO - Privately-Owned	Available	Used in Prior Housing Element - Non-Vacant	0.639880258	0	0	0.639880258	1	0	0	1208197	698	South Los Angeles			Lower
LOS ANGELES	3421 S CATALINA ST	90007	5040019014	Medium Residential	R3-1	0	54	0.142861499	Residential - Three Units (Any Combination) - 4 Stories or Less	YES - Current	NO - Privately-Owned	Available	Not Used in Prior Housing Element	0	0	0.129165557	0.129165557	3	0	0	1208197	717	South Los Angeles		Yes	Above Moderate
LOS ANGELES	3427 S CATALINA ST	90007	5040019015	Medium Residential	R3-1	0	54	0.142862054	Residential - Double, Duplex, or Two Units - 4 Stories or Less	YES - Current	NO - Privately-Owned	Available	Not Used in Prior Housing Element	0	0	0.147147954	0.147147954	2	0	0	1208197	724	South Los Angeles		Yes	Above Moderate
LOS ANGELES	3431 S CATALINA ST	90007	5040019016	Medium Residential	R3-1	0	54	0.142862054	Residential - Five or More Units or Apartments (Any Combination) - 4 Stories or Less - Vacant Land	YES - Current	NO - Privately-Owned	Available	Not Used in Prior Housing Element	0.618177366	0	0	0.618177366	0	0	0	1208197	729	South Los Angeles			Lower
LOS ANGELES	1183 W 35TH ST	90007	5040019018	Medium Residential	R3-1	0	54	0.142489652	Residential - Single Family Residence	YES - Current	NO - Privately-Owned	Available	Used in Prior Housing Element - Non-Vacant	0.69184463	0	0	0.69184463	1	0	0	1208197	770	South Los Angeles			Lower
LOS ANGELES	3430 S WALTON AVE	90007	5040019019	Low Medium II Residential	RD2-1	0	21	0.142972981	Residential - Single Family Residence	YES - Current	NO - Privately-Owned	Available	Not Used in Prior Housing Element	0	0.139050865	0	0.139050865	1	3*	3*	1208197	728	South Los Angeles			Moderate
LOS ANGELES	3426 S WALTON AVE	90007	5040019020	Low Medium II Residential	RD2-1	0	21	0.142973138	Residential - Single Family Residence	YES - Current	NO - Privately-Owned	Available	Not Used in Prior Housing Element	0	0.139050865	0	0.139050865	1	3*	3*	1208197	723	South Los Angeles			Moderate
LOS ANGELES	3420 S WALTON AVE	90007	5040019021	Low Medium II Residential	RD2-1	0	21	0.142972227	Residential - Single Family Residence	YES - Current	NO - Privately-Owned	Available	Not Used in Prior Housing Element	0	0.139050865	0	0.139050865	1	3*	3*	1208197	716	South Los Angeles			Moderate
LOS ANGELES	3417 S WALTON AVE	90007	5040019023	Low Medium II Residential	RD2-1	0	21	0.131199733	Residential - Double, Duplex, or Two Units - 4 Stories or Less	YES - Current	NO - Privately-Owned	Available	Not Used in Prior Housing Element	0	0	0.016732996	0.016732996	2	2*	2*	1208197	696	South Los Angeles			Above Moderate
LOS ANGELES	3421 S WALTON AVE	90007	5040019024	Low Medium II Residential	RD2-1	0	21	0.142861974	Residential - Four Units (Any Combination) - 4 Stories or Less	YES - Current	NO - Privately-Owned	Available	Not Used in Prior Housing Element	0	0.170558095	0	0.170558095	3	3*	3*	1208197	715	South Los Angeles		Yes	Moderate
LOS ANGELES	3425 S WALTON AVE	90007	5040019025	Low Medium II Residential	RD2-1			0.14286193	Residential - Double, Duplex, or Two Units - 4 Stories or Less	YES - Current	NO - Privately-Owned	Available	Not Used in Prior Housing Element	0	0.188023728	0	0.188023728	2	3*	3*	1208197	722	South Los Angeles		Yes	Moderate
LOS ANGELES	3429 S WALTON AVE	90007	5040019026	Low Medium II Residential	RD2-1	0	21	0.142861624	Residential - Double, Duplex, or Two Units - 4 Stories or Less	YES - Current	NO - Privately-Owned	Available	Not Used in Prior Housing Element	0	0.188023728	0	0.188023728	2	3*	3*	1208197	727	South Los Angeles		Yes	Moderate
LOS ANGELES	3435 S WALTON AVE	90007	5040019027	Low Medium II Residential	RD2-1	0	21	0.086617326	Residential - Single Family Residence	YES - Current	NO - Privately-Owned	Available	Not Used in Prior Housing Element	0	0	0.037755802	0.037755802	1	1*	1*	1208197	748	South Los Angeles			Above Moderate
LOS ANGELES	1227 W 35TH ST	90007	5040019029	Low Medium II Residential	RD2-1	0	21	0.056213024	Residential - Single Family Residence	YES - Current	NO - Privately-Owned	Available	Not Used in Prior Housing Element	0	0	0.051270282	0.051270282	1	1*	1*	1208197	768	South Los Angeles			Above Moderate
LOS ANGELES			5040019029	Low Medium II Residential	RD2-1	0	21	0.05624542	Residential - Single Family Residence	YES - Current	NO - Privately-Owned	Available	Not Used in Prior Housing Element	0	0	0.051270282	0.051270282	1	1*	1*	1208197	747	South Los Angeles			Above Moderate
LOS ANGELES	3440 S BUDLONG AVE	90007	5040019031	Low Medium II Residential	RD2-1	0	21	0.094733861	Residential - Single Family Residence	YES - Current	NO - Privately-Owned	Available	Not Used in Prior Housing Element	0	0	0.016322222	0.016322222	1	2*	2*	1208197	771	South Los Angeles			Above Moderate
LOS ANGELES	3434 S BUDLONG AVE	90007	5040019032	Low Medium II Residential	RD2-1	0	21	0.109924583	Residential - Single Family Residence	YES - Current	NO - Privately-Owned	Available	Not Used in Prior Housing Element	0	0	0.09353072	0.09353072	1	2*	2*	1208197	753	South Los Angeles			Above Moderate
LOS ANGELES	3424 S BUDLONG AVE	90007	5040019035	Low Medium II Residential	RD2-1	0	21	0.093418021	Residential - Double, Duplex, or Two Units - 4 Stories or Less	YES - Current	NO - Privately-Owned	Available	Not Used in Prior Housing Element	0	0	0.103766567	0.103766567	2	2*	2*	1208197	721	South Los Angeles			Above Moderate
LOS ANGELES	3422 S BUDLONG AVE	90007	5040019036	Low Medium II Residential	RD2-1	0	21	0.119913065	Residential - Single Family Residence	YES - Current	NO - Privately-Owned	Available	Not Used in Prior Housing Element	0	0	0.090473878	0.090473878	1	2*	2*	1208197	714	South Los Angeles			Above Moderate
LOS ANGELES	3416 S BUDLONG AVE	90007	5040019037	Low Medium II Residential	RD2-1	0	21	0.134226957	Residential - Single Family Residence	YES - Current	NO - Privately-Owned	Available	Not Used in Prior Housing Element	0	0	0.090473878	0.090473878	1	2*	2*	1208197	695	South Los Angeles			Above Moderate
LOS ANGELES	1201 W 35TH ST	90007	5040019038	Low Medium II Residential	RD2-1	0	21	0.101133102	Residential - Single Family Residence	YES - Current	NO - Privately-Owned	Available	Not Used in Prior Housing Element	0	0	0.090473878	0.090473878	1	2*	2*	1208197	749	South Los Angeles			Above Moderate
LOS ANGELES	1199 W 35TH ST	90007	5040019039	Low Medium II Residential	RD2-1	0	21	0.092131056	Residential - Single Family Residence	YES - Current	NO - Privately-Owned	Available	Not Used in Prior Housing Element	0	0	0.110865363	0.110865363	1	2*	2*	1208197	750	South Los Angeles			Above Moderate
LOS ANGELES	1193 W 35TH ST	90007	5040019040	Low Medium II Residential	RD2-1	0	21	0.092173924	Residential - Single Family Residence	YES - Current	NO - Privately-Owned	Available	Not Used in Prior Housing Element	0	0	0.110865363	0.110865363	1	2*	2*	1208197	751	South Los Angeles			Above Moderate
LOS ANGELES	3408 S BUDLONG AVE	90007	5040019042	Neighborhood Commercial	C2-1VL-CPIO	0	108	0.070436726	Residential - Single Family Residence	YES - Current	NO - Privately-Owned	Available	Not Used in Prior Housing Element	0	0	0.017872143	0.017872143	1	0	0	1208197	681	South Los Angeles			Above Moderate
LOS ANGELES	1288 W JEFFERSON BLVD	90007	5040019046	Medium Residential	R3-1	0	54	0.13561478	Residential - Five or More Units or Apartments (Any Combination) - 4 Stories or Less	YES - Current	NO - Privately-Owned	Available	Not Used in Prior Housing Element	0.22770846	0	0	0.22770846	5	0	0	1208197	674	South Los Angeles			Lower
LOS ANGELES			5040019046	Medium Residential	R3-1	0	54	0.135590361	Residential - Five or More Units or Apartments (Any Combination) - 4 Stories or Less	YES - Current	NO - Privately-Owned	Available	Not Used in Prior Housing Element	0.22770846	0	0	0.22770846	5	0	0	1208197	672	South Los Angeles			Lower
LOS ANGELES	1314 W JEFFERSON BLVD	90007	5040019047	Neighborhood Commercial	C2-1VL-CPIO	0	108	0.060380234	Commercial - Store - One Story	YES - Current	NO - Privately-Owned	Available	Not Used in Prior Housing Element	0	0	0.00151836	0.00151836	0	0	0	1208197	656	South Los Angeles			Above Moderate
LOS ANGELES	1322 W JEFFERSON BLVD	90007	5040019047	Neighborhood Commercial	C2-1VL-CPIO	0	108	0.15179321	Commercial - Store Combination - Store and Residential Combination - One Story	YES - Current	NO - Privately-Owned	Available	Not Used in Prior Housing Element	0	0	0.040978428	0.040978428	0	0	0	1208197	655	South Los Angeles		Yes	Above Moderate
LOS ANGELES	1328 W JEFFERSON BLVD	90007	5040019047	Neighborhood Commercial	C2-1VL-CPIO	0	108	0.151773565	Commercial - Store Combination - Store and Residential Combination - One Story	YES - Current	NO - Privately-Owned	Available	Not Used in Prior Housing Element	0	0	0.132425204	0.132425204	0	0	0	1208197	654	South Los Angeles		Yes	Above Moderate
LOS ANGELES	1332 W JEFFERSON BLVD	90007	5040019047	Neighborhood Commercial	C2-1VL-CPIO	0	108	0.151754821	Residential - Single Family Residence	YES - Current	NO - Privately-Owned	Available	Not Used in Prior Housing Element	1.156071186	0	0	1.156071186	0	0	0	1208197	653	South Los Angeles			Lower
LOS ANGELES	1338 W JEFFERSON BLVD	90007	5040019047	Neighborhood Commercial	C2-1VL-CPIO	0	108	0.085626088	Residential - Rooming/Boarding House	YES - Current	NO - Privately-Owned	Available	Not Used in Prior Housing Element	0.382768399	0	0	0.382768399	4	0	0	1208197	652	South Los Angeles			Lower
LOS ANGELES	3411 S WALTON AVE	90007	5040019047	Neighborhood Commercial	C2-1VL-CPIO	0	108	0.091431388	Residential - Double, Duplex, or Two Units - 4 Stories or Less	YES - Current	NO - Privately-Owned	Available	Not Used in Prior Housing Element	0	0	0.437912694	0.437912694	2	0	0	1208197	678	South Los Angeles		Yes	Above Moderate
LOS ANGELES	1311 W 35TH PL	90007	5040020001	Low Medium II Residential	RD1.5-1	0	29	0.092115271	Residential - Single Family Residence	YES - Current	NO - Privately-Owned	Available	Not Used in Prior Housing Element	0	0	0.013163241	0.013163241	1	2*	2*	1208197	833	South Los Angeles			Above Moderate
LOS ANGELES	1309 W 35TH PL	90007	5040020003	Low Medium II Residential	RD1.5-1	0	29	0.103485269	Residential - Single Family Residence	YES - Current	NO - Privately-Owned	Available	Not Used in Prior Housing Element	0	0.139050865	0	0.139050865	1	3*	3*	1208197	798	South Los Angeles			Moderate
LOS ANGELES	1305 W 35TH PL	90007	5040020004	Low Medium II Residential	RD1.5-1	0	29	0.103588393	Residential - Single Family Residence	YES - Current	NO - Privately-Owned	Available	Not Used in Prior Housing Element	0	0.139050865	0	0.139050865	1	3*	3*	1208197	799	South Los Angeles			Moderate
LOS ANGELES	1301 W 35TH PL	90007	5040020005	Low Medium II Residential	RD1.5-1	0	29	0.103687311	Residential - Single Family Residence	YES - Current	NO - Privately-Owned	Available	Not Used in Prior Housing Element	0	0.139050865	0	0.139050865	1	3*	3*	1208197	800	South Los Angeles			Moderate
LOS ANGELES	1295 W 35TH PL	90007	5040020006	Low Medium II Residential	RD1.5-1	0	29	0.103791499	Residential - Single Family Residence	YES - Current	NO - Privately-Owned	Available	Not Used in Prior Housing Element	0	0.139050865	0	0.139050865	1	3*	3*	1208197	801	South Los Angeles			Moderate
LOS ANGELES	1289 W 35TH PL	90007	5040020007	Low Medium II Residential	RD1.5-1	0	29	0.103890826	Residential - Double, Duplex, or Two Units - 4 Stories or Less	YES - Current	NO - Privately-Owned	Available	Not Used in Prior Housing Element	0	0.00445586	0	0.00445586	2	3*	3*	1208197	802	South Los Angeles			Moderate
LOS ANGELES	1285 W 35TH PL	90007	5040020008	Low Medium II Residential	RD1.5-1	0	29	0.103993143	Residential - Single Family Residence	YES - Current	NO - Privately-Owned	Available	Not Used in Prior Housing Element	0	0.00445586	0	0.00445586	2	3*	3*	1208197	803	South Los Angeles			Moderate
LOS ANGELES	1281 W 35TH PL	90007	5040020009	Low Medium II Residential	RD1.5-1	0	29	0.102653598	Residential - Single Family Residence	YES - Current	NO - Privately-Owned	Available	Not Used in Prior Housing Element	0	0	0.073750998	0.073750998	1	2*	2*	1208197	804	South Los Angeles			Above Moderate
LOS ANGELES	1270 W 35TH ST	90007	5040020010	Low Medium II Residential	RD1.5-1	0	29	0.114785591	Residential - Double, Duplex, or Two Units - 4 Stories or Less	YES - Current	NO - Privately-Owned	Available	Not Used in Prior Housing Element	0	0.188023728	0	0.188023728	2	3*	3*	1208197	762	South Los Angeles		Yes	Moderate
LOS ANGELES	1268 W 35TH ST	90007	5040020011	Low Medium II Residential	RD1.5-1	0	29	0.111158376	Residential - Double, Duplex, or Two Units - 4 Stories or Less	YES - Current	NO - Privately-Owned	Available	Not Used in Prior Housing Element	0	0.028489114	0	0.028489114	2	3*	3*	1208197	763	South Los Angeles		Yes	Moderate
LOS ANGELES	3503 S BUDLONG AVE	90007	5040020012	Low Medium II Residential	RD1.5-1	0	29	0.117733048	Residential - Double, Duplex, or Two Units - 4 Stories or Less	YES - Current	NO - Privately-Owned	Available	Not Used in Prior Housing Element	0	0.00445586	0	0.00445586	2	3*	3*	1208197	764	South Los Angeles			Moderate
LOS ANGELES	3507 S BUDLONG AVE	90007	5040020013	Low Medium II Residential	RD1.5-1	0	29	0.11813601	Residential - Double, Duplex, or Two Units - 4 Stories or Less	YES - Current	NO - Privately-Owned	Available	Not Used in Prior Housing Element	0	0.00445586	0	0.00445586	2	3*	3*	1208197	773	South Los Angeles			Moderate
LOS ANGELES	3511 S BUDLONG AVE	90007	5040020014	Low Medium II Residential	RD1.5-1	0	29	0.115749999	Residential - Single Family Residence	YES - Current	NO - Privately-Owned	Available	Not Used in Prior Housing Element	0	0.020727166	0	0.020727166	1	3*	3*	1208197	778	South Los Angeles			Moderate
LOS ANGELES	3515 S BUDLONG AVE	90007	5040020015	Low Medium II Residential	RD1.5-1	0	29	0.120348761	Residential - Single Family Residence	YES - Current	NO - Privately-Owned	Available	Not Used in Prior Housing Element	0	0.139050865	0	0.139050865	1	3*	3*	1208197	810	South Los Angeles			Moderate
LOS ANGELES	3521 S BUDLONG AVE	90007	5040020016	Low Medium II Residential	RD1.5-1	0	29	0.117962519	Residential - Double, Duplex, or Two Units - 4 Stories or Less	YES - Current	NO - Privately-Owned	Available	Not Used in Prior Housing Element	0	0.00445586	0	0.00445586	2	3*	3*	1208197	834	South Los Angeles			Moderate
LOS ANGELES	3525 S BUDLONG AVE	90007	5040020017	Low Medium II Residential	RD1.5-1	0	29	0.117907009	Residential - Single Family Residence	YES - Current	NO - Privately-Owned	Available	Not Used in Prior Housing Element	0	0.139050865	0	0.139050865	1	3*	3*	1208197	837	South Los Angeles			Moderate
LOS ANGELES	1263 W 35TH PL	90007	5040020018	Low Medium II Residential	RD1.5-1	0	29	0.129850638	Residential - Double, Duplex, or Two Units - 4 Stories or Less	YES - Current	NO - Privately-Owned	Available	Not Used in Prior Housing Element	0	0.153992164	0	0.153992164	2	3*	3*	1208197	809	South Los Angeles		Yes	Moderate
LOS ANGELES	1267 W 35TH PL	90007	5040020019	Low Medium II Residential	RD1.5-1	0	29	0.127664443	Residential - Single Family Residence	YES - Current	NO - Privately-Owned	Available	Not Used in Prior Housing Element	0	0.047362371	0	0.047362371	1	3*	3*	1208197	808	South Los Angeles			Moderate
LOS ANGELES	1316 W 35TH ST	90007	5040020020	Low Medium II Residential	RD1.5-1	0	29	0.137498944	Residential - Single Family Residence	YES - Current	NO - Privately-Owned	Available	Not Used in Prior Housing Element	0	0.113632384	0	0.113632384	1	3*	3*	1208197	754	South Los Angeles			Moderate
LOS ANGELES	1308 W 35TH ST	90007	5040020021	Low Medium II Residential	RD1.5-1	0	29	0.143481924	Residential - Single Family Residence	YES - Current	NO - Privately-Owned	Available	Not Used in Prior Housing Element	0	0.254762989	0	0.254762989	1	0	0	1208197	755	South Los Angeles		Yes	Moderate
LOS ANGELES	1300 W 35TH ST	90007	5040020022	Low Medium II Residential	RD1.5-1	0	29	0.143483247	Residential - Three Units (Any Combination) - 4 Stories or Less	YES - Current	NO - Privately-Owned	Available	Not Used in Prior Housing Element	0	0.234874141	0	0.234874141	3	0	0	1208197	756	South Los Angeles			Moderate
LOS ANGELES	1296 W 35TH ST	90007	5040020023	Low Medium II Residential	RD1.5-1	0	29	0.143482338	Residential - Single Family Residence	YES - Current	NO - Privately-Owned	Available	Not Used in Prior Housing Element	0	0.350913763	0	0.350913763	1	0	0	1208197	757	South Los Angeles			Moderate
LOS ANGELES	1292 W 35TH ST	90007	5040020024	Low Medium II Residential	RD1.5-1	0	29	0.14348235	Residential - Single Family Residence	YES - Current	NO - Privately-Owned	Available	Not Used in Prior Housing Element	0	0.350913763	0	0.350913763	1	0	0	1208197	758	South Los Angeles			Moderate
LOS ANGELES	1290 W 35TH ST	90007	5040020025	Low Medium II Residential	RD1.5-1	0	29	0.143482279	Residential - Double, Duplex, or Two Units - 4 Stories or Less	YES - Current	NO - Privately-Owned	Available	Not Used in Prior Housing Element	0	0.208116281	0	0.208116281	2	0	0	1208197	759	South Los Angeles		Yes	Moderate
LOS ANGELES	1276 W 35TH ST	90007	5040020026	Low Medium II Residential	RD1.5-1	0	29	0.14348235	Residential - Single Family Residence	YES - Current	NO - Privately-Owned	Available	Not Used in Prior Housing Element	0	0.350913763	0	0.350913763	1	0	0	1208197	761	South Los Angeles			Moderate
LOS ANGELES	1284 W 35TH ST	90007	5040020027	Low Medium II Residential	RD1.5-1	0	29	0.143482234	Residential - Single Family Residence	YES - Current	NO - Privately-Owned	Available	Not Used in Prior Housing Element	0	0.350913763	0	0.350913763	1	0	0	1208197	760	South Los Angeles			Moderate
LOS ANGELES	1279 1/2 W 35TH PL	90007	5040020028	Low Medium II Residential	RD1.5-1	0	29	0.127360452	Residential - Three Units (Any Combination) - 4 Stories or Less	YES - Current	NO - Privately-Owned	Available	Not Used in Prior Housing Element	0	0.139580584	0	0.139580584	3	3*	3*	1208197	805	South Los Angeles		Yes	Moderate
LOS ANGELES	1273 W 35TH PL	90007	5040020029	Low Medium II Residential	RD1.5-1	0	29	0.110133872	Residential - Double, Duplex, or Two Units - 4 Stories or Less	YES - Current	NO - Privately-Owned	Available	Not Used in Prior Housing Element	0	0.195478249	0	0.195478249	2	3*	3*	1208197	807	South Los Angeles		Yes	Moderate
LOS ANGELES	1424 W JEFFERSON BLVD	90007	5040021001	Neighborhood Commercial	C2-1VL-CPIO	0	108	0.0701784	Commercial - Auto, Recreation Equipment, Construction Equipment Sales and Service - Auto Body Repair Shop - One Story	YES - Current	NO - Privately-Owned	Available	Not Used in Prior Housing Element	0	0	0.010251419	0.010251419	0	0	0	1208197	643	South Los Angeles			Above Moderate
LOS ANGELES			5040021001	Neighborhood Commercial	C2-1VL-CPIO	0	108	0.002846697	Commercial - Auto, Recreation Equipment, Construction Equipment Sales and Service - Auto Body Repair Shop - One Story	YES - Current	NO - Privately-Owned	Available	Not Used in Prior Housing Element	0	0	0.008052532	0.008052532	0	0	0	1208197	644	South Los Angeles			Above Moderate
LOS ANGELES	3410 S RAYMOND AVE	90007	5040021002	Neighborhood Commercial	C2-1VL-CPIO	0	108	0.099363108	Residential - Five or More Units or Apartments (Any Combination) - 4 Stories or Less	YES - Current	NO - Privately-Owned	Available	Not Used in Prior Housing Element	0	0	0.076668826	0.076668826	7	0	0	1208197	679	South Los Angeles		Yes	Above Moderate
LOS ANGELES	1418 W JEFFERSON BLVD	90007	5040021003	Neighborhood Commercial	C2-1VL-CPIO	0	108	0.113779816	Residential - Single Family Residence	YES - Current	NO - Privately-Owned	Available	Not Used in Prior Housing Element	0.871652222	0	0	0.871652222	1	0	0	1208197	645	South Los Angeles			Lower
LOS ANGELES	1416 W JEFFERSON BLVD	90007	5040021004	Neighborhood Commercial	C2-1VL-CPIO	0	108	0.05170909	Residential - Single Family Residence	YES - Current	NO - Privately-Owned	Available	Not Used in Prior Housing Element	0	0	0.023226114	0.023226114	1	0	0	1208197	646	South Los Angeles			Above Moderate
LOS ANGELES			5040021004	Neighborhood Commercial	C2-1VL-CPIO	0	108	0.062052283	Residential - Single Family Residence	YES - Current	NO - Privately-Owned	Available	Not Used in Prior Housing Element	0	0	0.028355125	0.028355125	1	0	0	1208197	647	South Los Angeles			Above Moderate
LOS ANGELES	1412 W JEFFERSON BLVD	90007	5040021005	Neighborhood Commercial	C2-1VL-CPIO	0	108	0.110324846	Residential - Single Family Residence	YES - Current	NO - Privately-Owned	Available	Not Used in Prior Housing Element	0.887336731	0	0	0.887336731	1	0	0	1208197	648	South Los Angeles			Lower
LOS ANGELES	1408 W JEFFERSON BLVD	90007	5040021006	Neighborhood Commercial	C2-1VL-CPIO	0	108	0.162033686	Commercial - Store Combination - Store and Residential Combination - One Story	YES - Current	NO - Privately-Owned	Available	Used in Prior Housing Element - Non-Vacant	0	0	0.138179632	0.138179632	0	0	0	1208197	650	South Los Angeles		Yes	Above Moderate
LOS ANGELES			5040021006	Neighborhood Commercial	C2-1VL-CPIO	0	108	0.006894618	Commercial - Store Combination - Store and Residential Combination - One Story	YES - Current	NO - Privately-Owned	Available	Used in Prior Housing Element - Non-Vacant	0	0	0.006516287	0.006516287	0	0	0	1208197	651	South Los Angeles			Above Moderate
LOS ANGELES	1287 W 35TH ST	90007	5040021009	Low Medium II Residential	RD2-1	0	21	0.160699668	Residential - Single Family Residence	YES - Current	NO - Privately-Owned	Available	Not Used in Prior Housing Element	0	0.139050865	0	0.139050865	1	3*	3*	1208197	705	South Los Angeles			Moderate
LOS ANGELES	1291 W 35TH ST	90007	5040021010	Low Medium II Residential	RD2-1	0	21	0.163907573	Residential - Single Family Residence	YES - Current	NO - Privately-Owned	Available	Not Used in Prior Housing Element	0	0.139050865	0	0.139050865	1	3*	3*	1208197	704	South Los Angeles			Moderate
LOS ANGELES	1295 W 35TH ST	90007	5040021011	Low Medium II Residential	RD2-1	0	21	0.157492187	Residential - Single Family Residence	YES - Current	NO - Privately-Owned	Available	Not Used in Prior Housing Element	0	0.139050865	0	0.139050865	1	3*	3*	1208197	703	South Los Angeles			Moderate
LOS ANGELES	1301 W 35TH ST	90007	5040021012	Low Medium II Residential	RD2-1	0	21	0.160699876	Residential - Single Family Residence	YES - Current	NO - Privately-Owned	Available	Not Used in Prior Housing Element	0	0.139050865	0	0.139050865	1	3*	3*	1208197	702	South Los Angeles			Moderate
LOS ANGELES	1307 W 35TH ST	90007	5040021013	Low Medium II Residential	RD2-1	0	21	0.160699693	Residential - Single Family Residence	YES - Current	NO - Privately-Owned	Available	Not Used in Prior Housing Element	0	0.139050865	0	0.139050865	1	3*	3*	1208197	701	South Los Angeles			Moderate
LOS ANGELES	1285 W 35TH ST	90007	5040021020	Low Medium II Residential	RD2-1	0	21	0.160700023	Residential - Three Units (Any Combination) - 4 Stories or Less	YES - Current	NO - Privately-Owned	Available	Not Used in Prior Housing Element	0	0.010290138	0	0.010290138	3	3*	3*	1208197	706	South Los Angeles		Yes	Moderate
LOS ANGELES	1275 W 35TH ST	90007	5040021021	Low Medium II Residential	RD2-1	0	21	0.160699668	Residential - Three Units (Any Combination) - 4 Stories or Less	YES - Current	NO - Privately-Owned	Available	Not Used in Prior Housing Element	0	0.00632634	0	0.00632634	3	3*	3*	1208197	707	South Los Angeles		Yes	Moderate
LOS ANGELES	1271 W 35TH ST	90007	5040021022	Low Medium II Residential	RD2-1	0	21	0.160698876	Residential - Single Family Residence	YES - Current	NO - Privately-Owned	Available	Not Used in Prior Housing Element	0	0.139050865	0	0.139050865	1	3*	3*	1208197	708	South Los Angeles			Moderate
LOS ANGELES			5040021024	Low Medium II Residential	RD2-1	0	21	0.029844436	Residential - Single Family Residence - Vacant Land	YES - Current	NO - Privately-Owned	Available	Not Used in Prior Housing Element	0	0	0.040364453	0.040364453	0	0	0	1208197	709	South Los Angeles			Above Moderate
LOS ANGELES	1259 W 35TH ST	90007	5040021025	Low Medium II Residential	RD2-1	0	21	0.112490088	Residential - Single Family Residence	YES - Current	NO - Privately-Owned	Available	Not Used in Prior Housing Element	0	0	0.090473878	0.090473878	1	2*	2*	1208197	718	South Los Angeles			Above Moderate
LOS ANGELES	1251 W 35TH ST	90007	5040021026	Low Medium II Residential	RD2-1	0	21	0.123101872	Residential - Double, Duplex, or Two Units - 4 Stories or Less	YES - Current	NO - Privately-Owned	Available	Not Used in Prior Housing Element	0	0	0.002527927	0.002527927	2	2*	2*	1208197	719	South Los Angeles			Above Moderate
LOS ANGELES	3419 S BUDLONG AVE	90007	5040021027	Low Medium II Residential	RD2-1	0	21	0.054212926	Residential - Single Family Residence	YES - Current	NO - Privately-Owned	Available	Not Used in Prior Housing Element	0	0	0.051270282	0.051270282	1	1*	1*	1208197	711	South Los Angeles			Above Moderate
LOS ANGELES			5040021027	Low Medium II Residential	RD2-1	0	21	0.048210065	Residential - Single Family Residence	YES - Current	NO - Privately-Owned	Available	Not Used in Prior Housing Element	0	0	0.051270282	0.051270282	1	1*	1*	1208197	710	South Los Angeles			Above Moderate
LOS ANGELES	1350 W JEFFERSON BLVD	90007	5040021028	Neighborhood Commercial	C2-1VL-CPIO	0	108	0.180550388	Recreational - Club, Lodge Hall, Fraternal Organization - One Story	YES - Current	NO - Privately-Owned	Available	Not Used in Prior Housing Element	0.069215124	0	0	0.069215124	5	0	0	1208197	670	South Los Angeles			Lower
LOS ANGELES	1356 W JEFFERSON BLVD	90007	5040021028

LOS ANGELES	3120 S VAN BUREN PL	90007	5040023001	Neighborhood Commercial	C2-1VL-O-CPIO	0	108	0.032253537	Commercial - Auto, Recreation Equipment, Construction Equipment Sales and Service - Auto Body Repair Shop - Vacant Land	YES - Current	NO - Privately-Owned	Available	Not Used in Prior Housing Element	0	0	0.022812194	0.022812194	0	0	0	1208197	583	South Los Angeles								Above Moderate
LOS ANGELES	3114 S VAN BUREN PL	90007	5040023007	Low Medium II Residential	RD1.5-1-O	0	29	0.154039049	Residential - Single Family Residence - Vacant Land	YES - Current	NO - Privately-Owned	Available	Not Used in Prior Housing Element	0	0.390788776	0	0.390788776	0	0	0	1208197	536	South Los Angeles								Moderate
LOS ANGELES	3108 S VAN BUREN PL	90007	5040023008	Low Medium II Residential	RD1.5-1-O	0	29	0.154031725	Residential - Single Family Residence - Vacant Land	YES - Current	NO - Privately-Owned	Available	Not Used in Prior Housing Element	0	0.390788776	0	0.390788776	0	0	0	1208197	515	South Los Angeles								Moderate
LOS ANGELES	3100 S VAN BUREN PL	90007	5040023009	Low Medium II Residential	RD1.5-1-O	0	29	0.154030533	Residential - Single Family Residence - Vacant Land	YES - Current	NO - Privately-Owned	Available	Not Used in Prior Housing Element	0	0.390788776	0	0.390788776	0	0	0	1208197	486	South Los Angeles								Moderate
LOS ANGELES	3030 S VAN BUREN PL	90007	5040023010	Low Medium II Residential	RD1.5-1-O	0	29	0.154027777	Residential - Single Family Residence - Vacant Land	YES - Current	NO - Privately-Owned	Available	Not Used in Prior Housing Element	0	0.390788776	0	0.390788776	0	0	0	1208197	470	South Los Angeles								Moderate
LOS ANGELES	3026 S VAN BUREN PL	90007	5040023011	Low Medium II Residential	RD1.5-1-O	0	29	0.154026589	Residential - Four Units (Any Combination) - 4 Stories or Less	YES - Current	NO - Privately-Owned	Available	Not Used in Prior Housing Element	0	0.052470201	0	0.052470201	4	0	0	1208197	457	South Los Angeles							Yes	Moderate
LOS ANGELES	3020 S VAN BUREN PL	90007	5040023012	Low Medium II Residential	RD1.5-1-O	0	29	0.154024441	Residential - Three Units (Any Combination) - 4 Stories or Less	YES - Current	NO - Privately-Owned	Available	Not Used in Prior Housing Element	0	0.038195652	0	0.038195652	3	0	0	1208197	444	South Los Angeles								Moderate
LOS ANGELES	3014 S VAN BUREN PL	90007	5040023013	Low Medium II Residential	RD1.5-1-O	0	29	0.154022285	Residential - Four Units (Any Combination) - 4 Stories or Less	YES - Current	NO - Privately-Owned	Available	Not Used in Prior Housing Element	0	0.052470201	0	0.052470201	4	0	0	1208197	423	South Los Angeles							Yes	Moderate
LOS ANGELES	3010 S VAN BUREN PL	90007	5040023014	Low Medium II Residential	RD1.5-1-O	0	29	0.154020091	Residential - Four Units (Any Combination) - 4 Stories or Less	YES - Current	NO - Privately-Owned	Available	Not Used in Prior Housing Element	0	0.052470201	0	0.052470201	4	0	0	1208197	412	South Los Angeles							Yes	Moderate
LOS ANGELES	3000 S VAN BUREN PL	90007	5040023016	Low Medium II Residential	RD1.5-1-O	0	29	0.076549199	Residential - Single Family Residence	YES - Current	NO - Privately-Owned	Available	Not Used in Prior Housing Element	0	0	0.110865363	0.110865363	1	2*	2*	1208197	380	South Los Angeles								Above Moderate
LOS ANGELES	1464 W 30TH ST	90007	5040023017	Low Medium II Residential	RD1.5-1-O	0	29	0.075857539	Residential - Single Family Residence	YES - Current	NO - Privately-Owned	Available	Not Used in Prior Housing Element	0	0	0.110865363	0.110865363	1	2*	2*	1208197	379	South Los Angeles								Above Moderate
LOS ANGELES	3001 S BUDLONG AVE	90007	5040023018	Low Medium I Residential	R2-1-O	0	17	0.231023841	Residential - Double, Duplex, or Two Units - 4 Stories or Less	YES - Current	NO - Privately-Owned	Available	Not Used in Prior Housing Element	0	0.24060514	0	0.24060514	2	0	0	1208197	378	South Los Angeles							Yes	Moderate
LOS ANGELES	3011 S BUDLONG AVE	90007	5040023019	Low Medium I Residential	R2-1-O	0	17	0.154019405	Residential - Double, Duplex, or Two Units - 4 Stories or Less	YES - Current	NO - Privately-Owned	Available	Not Used in Prior Housing Element	0	0	0.016732996	0.016732996	2	2*	2*	1208197	411	South Los Angeles								Above Moderate
LOS ANGELES	3013 S BUDLONG AVE	90007	5040023020	Low Medium I Residential	R2-1-O	0	17	0.154020593	Residential - Single Family Residence	YES - Current	NO - Privately-Owned	Available	Not Used in Prior Housing Element	0	0	0.030447994	0.030447994	1	2*	2*	1208197	422	South Los Angeles								Above Moderate
LOS ANGELES	3019 S BUDLONG AVE	90007	5040023021	Low Medium I Residential	R2-1-O	0	17	0.154025031	Residential - Double, Duplex, or Two Units - 4 Stories or Less	YES - Current	NO - Privately-Owned	Available	Not Used in Prior Housing Element	0	0	0.0019307	0.0019307	2	2*	2*	1208197	443	South Los Angeles								Above Moderate
LOS ANGELES	3033 S BUDLONG AVE	90007	5040023023	Low Medium I Residential	R2-1-O	0	17	0.154027049	Residential - Single Family Residence - Vacant Land	YES - Current	NO - Privately-Owned	Available	Not Used in Prior Housing Element	0	0	0.177946883	0.177946883	0	2*	2*	1208197	469	South Los Angeles								Above Moderate
LOS ANGELES	3101 S BUDLONG AVE	90007	5040023024	Low Medium I Residential	R2-1-O	0	17	0.154030526	Residential - Single Family Residence - Vacant Land	YES - Current	NO - Privately-Owned	Available	Not Used in Prior Housing Element	0	0	0.177946883	0.177946883	0	2*	2*	1208197	485	South Los Angeles								Above Moderate
LOS ANGELES	3105 S BUDLONG AVE	90007	5040023025	Low Medium I Residential	R2-1-O	0	17	0.154033035	Residential - Single Family Residence - Vacant Land	YES - Current	NO - Privately-Owned	Available	Not Used in Prior Housing Element	0	0	0.177946883	0.177946883	0	2*	2*	1208197	514	South Los Angeles								Above Moderate
LOS ANGELES	3111 S BUDLONG AVE	90007	5040023026	Low Medium I Residential	R2-1-O	0	17	0.154037717	Residential - Single Family Residence - Vacant Land	YES - Current	NO - Privately-Owned	Available	Not Used in Prior Housing Element	0	0	0.177946883	0.177946883	0	2*	2*	1208197	535	South Los Angeles								Above Moderate
LOS ANGELES	1438 W 30TH ST	90007	5040024001	Low Medium I Residential	R2-1-O	0	17	0.067555598	Residential - Single Family Residence	YES - Current	NO - Privately-Owned	Available	Not Used in Prior Housing Element	0	0	0.046378556	0.046378556	1	1*	1*	1208197	409	South Los Angeles								Above Moderate
LOS ANGELES	1434 W 30TH ST	90007	5040024004	Low Medium I Residential	R2-1-O	0	17	0.13946418	Residential - Single Family Residence	YES - Current	NO - Privately-Owned	Available	Not Used in Prior Housing Element	0	0	0.090473878	0.090473878	1	2*	2*	1208197	408	South Los Angeles								Above Moderate
LOS ANGELES	3016 S BUDLONG AVE	90007	5040024006	Low Medium I Residential	R2-1-O	0	17	0.140382996	Residential - Single Family Residence	YES - Current	NO - Privately-Owned	Available	Not Used in Prior Housing Element	0	0	0.037520188	0.037520188	1	2*	2*	1208197	454	South Los Angeles								Above Moderate
LOS ANGELES	3042 S BUDLONG AVE	90007	5040024007	Low Medium I Residential	R2-1-O	0	17	0.143481389	Residential - Single Family Residence	YES - Current	NO - Privately-Owned	Available	Not Used in Prior Housing Element	0	0	0.073750998	0.073750998	1	2*	2*	1208197	467	South Los Angeles								Above Moderate
LOS ANGELES	3100 S BUDLONG AVE	90007	5040024008	Low Medium I Residential	R2-1-O	0	17	0.143481389	Residential - Single Family Residence	YES - Current	NO - Privately-Owned	Available	Not Used in Prior Housing Element	0	0	0.073750998	0.073750998	1	2*	2*	1208197	479	South Los Angeles								Above Moderate
LOS ANGELES	3108 S BUDLONG AVE	90007	5040024010	Low Medium I Residential	R2-1-O	0	17	0.075242151	Residential - Single Family Residence	YES - Current	NO - Privately-Owned	Available	Not Used in Prior Housing Element	0	0	0.037755802	0.037755802	1	1*	1*	1208197	525	South Los Angeles								Above Moderate
LOS ANGELES	3110 S BUDLONG AVE	90007	5040024011	Low Medium I Residential	R2-1-O	0	17	0.068239236	Residential - Single Family Residence	YES - Current	NO - Privately-Owned	Available	Not Used in Prior Housing Element	0	0	0.012065959	0.012065959	1	1*	1*	1208197	544	South Los Angeles								Above Moderate
LOS ANGELES	3115 S WALTON AVE	90007	5040024012	Low Medium II Residential	RD2-1-O	0	21	0.143482528	Residential - Three Units (Any Combination) - 4 Stories or Less	YES - Current	NO - Privately-Owned	Available	Not Used in Prior Housing Element	0	0.00632634	0	0.00632634	3	3*	3*	1208197	528	South Los Angeles							Yes	Moderate
LOS ANGELES	3105 S WALTON AVE	90007	5040024013	Low Medium II Residential	RD2-1-O	0	21	0.143480735	Residential - Three Units (Any Combination) - 4 Stories or Less	YES - Current	NO - Privately-Owned	Available	Not Used in Prior Housing Element	0	0.003963521	0	0.003963521	3	3*	3*	1208197	510	South Los Angeles								Moderate
LOS ANGELES	3101 S WALTON AVE	90007	5040024014	Low Medium II Residential	RD2-1-O	0	21	0.143482175	Residential - Single Family Residence	YES - Current	NO - Privately-Owned	Available	Not Used in Prior Housing Element	0	0.139050865	0	0.139050865	1	3*	3*	1208197	480	South Los Angeles								Moderate
LOS ANGELES	3017 S WALTON AVE	90007	5040024016	Low Medium II Residential	RD2-1-O	0	21	0.144370992	Residential - Three Units (Any Combination) - 4 Stories or Less	YES - Current	NO - Privately-Owned	Available	Not Used in Prior Housing Element	0	0.170558095	0	0.170558095	3	3*	3*	1208197	453	South Los Angeles							Yes	Moderate
LOS ANGELES	1418 W 30TH ST	90007	5040024018	Low Medium I Residential	R2-1-O	0	17	0.139464535	Residential - Double, Duplex, or Two Units - 4 Stories or Less	YES - Current	NO - Privately-Owned	Available	Not Used in Prior Housing Element	0	0	0.118887985	0.118887985	2	2*	2*	1208197	405	South Los Angeles							Yes	Above Moderate
LOS ANGELES	1335 W JEFFERSON BLVD	90007	5040024020	Neighborhood Commercial	C2-1VL-O-CPIO	0	108	0.122935872	Commercial - Store - One Story	YES - Current	NO - Privately-Owned	Available	Used in Prior Housing Element - Non-Vacant	0.167292648	0	0	0.167292648	0	0	0	1208197	565	South Los Angeles								Lower
LOS ANGELES	3112 S BUDLONG AVE	90007	5040024020	Neighborhood Commercial	C2-1VL-O-CPIO	0	108	0.122648635	Commercial - Store - One Story	YES - Current	NO - Privately-Owned	Available	Used in Prior Housing Element - Non-Vacant	0.167292648	0	0	0.167292648	0	0	0	1208197	564	South Los Angeles								Lower
LOS ANGELES	1329 1/4 W JEFFERSON BLVD	90007	5040024021	Neighborhood Commercial	C2-1VL-O-CPIO	0	108	0.122935545	Commercial - Commercial - Vacant Land	YES - Current	NO - Privately-Owned	Available	Not Used in Prior Housing Element	0.130306889	0	0	0.130306889	0	0	0	1208197	566	South Los Angeles								Lower
LOS ANGELES	1323 W JEFFERSON BLVD	90007	5040024022	Neighborhood Commercial	C2-1VL-O-CPIO	0	108	0.122935226	Commercial - Store Combination - Store and Residential Combination - One Story	YES - Current	NO - Privately-Owned	Available	Used in Prior Housing Element - Non-Vacant	0	0	0.037150242	0.037150242	0	0	0	1208197	567	South Los Angeles							Yes	Above Moderate
LOS ANGELES	1317 W JEFFERSON BLVD	90007	5040024023	Neighborhood Commercial	C2-1VL-O-CPIO	0	108	0.122935226	Commercial - Store Combination - Store and Residential Combination - One Story	YES - Current	NO - Privately-Owned	Available	Used in Prior Housing Element - Non-Vacant	0.167292648	0	0	0.167292648	0	0	0	1208197	568	South Los Angeles								Lower
LOS ANGELES	3117 S WALTON AVE	90007	5040024024	Neighborhood Commercial	C2-1VL-O-CPIO	0	108	0.123289085	Commercial - Store Combination - Store and Residential Combination - One Story	YES - Current	NO - Privately-Owned	Available	Used in Prior Housing Element - Non-Vacant	0	0	0.048087499	0.048087499	0	0	0	1208197	569	South Los Angeles							Yes	Above Moderate
LOS ANGELES	1394 W 30TH ST	90007	5040025002	Low Medium I Residential	R2-1-O	0	17	0.139465505	Residential - Double, Duplex, or Two Units - 4 Stories or Less	YES - Current	NO - Privately-Owned	Available	Not Used in Prior Housing Element	0	0	0.002527927	0.002527927	2	2*	2*	1208197	400	South Los Angeles								Above Moderate
LOS ANGELES	1390 W 30TH ST	90007	5040025003	Low Medium I Residential	R2-1-O	0	17	0.139463568	Residential - Single Family Residence	YES - Current	NO - Privately-Owned	Available	Not Used in Prior Housing Element	0	0	0.090473878	0.090473878	1	2*	2*	1208197	399	South Los Angeles								Above Moderate
LOS ANGELES	3100 S WALTON AVE	90007	5040025006	Low Medium II Residential	RD2-1-O	0	21	0.144916647	Residential - Three Units (Any Combination) - 4 Stories or Less	YES - Current	NO - Privately-Owned	Available	Not Used in Prior Housing Element	0	0.170558095	0	0.170558095	3	3*	3*	1208197	478	South Los Angeles							Yes	Moderate
LOS ANGELES	3104 S WALTON AVE	90007	5040025007	Low Medium II Residential	RD2-1-O	0	21	0.144916115	Residential - Three Units (Any Combination) - 4 Stories or Less	YES - Current	NO - Privately-Owned	Available	Not Used in Prior Housing Element	0	0.170558095	0	0.170558095	3	3*	3*	1208197	508	South Los Angeles							Yes	Moderate
LOS ANGELES	3109 S CATALINA ST	90007	5040025010	Low Medium I Residential	R2-1-O	0	17	0.071740267	Residential - Single Family Residence	YES - Current	NO - Privately-Owned	Available	Not Used in Prior Housing Element	0	0	0.037755802	0.037755802	1	1*	1*	1208197	527	South Los Angeles								Above Moderate
LOS ANGELES	3105 S CATALINA ST	90007	5040025011	Low Medium I Residential	R2-1-O	0	17	0.145778283	Residential - Single Family Residence	YES - Current	NO - Privately-Owned	Available	Not Used in Prior Housing Element	0	0	0.073750998	0.073750998	1	2*	2*	1208197	507	South Los Angeles								Above Moderate
LOS ANGELES	3023 S CATALINA ST	90007	5040025013	Low Medium I Residential	R2-1-O	0	17	0.14577649	Residential - Single Family Residence	YES - Current	NO - Privately-Owned	Available	Not Used in Prior Housing Element	0	0	0.073750998	0.073750998	1	2*	2*	1208197	465	South Los Angeles								Above Moderate
LOS ANGELES	3017 S CATALINA ST	90007	5040025014	Low Medium I Residential	R2-1-O	0	17	0.144252083	Residential - Single Family Residence	YES - Current	NO - Privately-Owned	Available	Not Used in Prior Housing Element	0	0	0.073750998	0.073750998	1	2*	2*	1208197	451	South Los Angeles								Above Moderate
LOS ANGELES	1386 W 30TH ST	90007	5040025015	Low Medium I Residential	R2-1-O	0	17	0.139465187	Residential - Double, Duplex, or Two Units - 4 Stories or Less	YES - Current	NO - Privately-Owned	Available	Not Used in Prior Housing Element	0	0	0.031528795	0.031528795	2	2*	2*	1208197	398	South Los Angeles							Yes	Above Moderate
LOS ANGELES	1378 W 30TH ST	90007	5040025016	Low Medium I Residential	R2-1-O	0	17	0.139464535		YES - Current	NO - Privately-Owned	Available	Not Used in Prior Housing Element	0	0	0.090473878	0.090473878	1	2*	2*	1208197	397	South Los Angeles								Above Moderate
LOS ANGELES	1299 W JEFFERSON BLVD	90007	5040025018	Neighborhood Commercial	C2-1VL-O-CPIO	0	108	0.12293493	Institutional - Homes for Aged and Others - One Story	YES - Current	NO - Privately-Owned	Available	Used in Prior Housing Element - Non-Vacant	0.01038517	0	0	0.01038517	0	0	0	1208197	570	South Los Angeles								Lower
LOS ANGELES	1273 W JEFFERSON BLVD	90007	5040025023	Neighborhood Commercial	C2-1VL-O-CPIO	0	108	0.113122435	Commercial - Shopping Center (Neighborhood, Community) - One Story	YES - Current	NO - Privately-Owned	Available	Used in Prior Housing Element - Non-Vacant	0.012271561	0	0	0.012271561	0	0	0	1208197	576	South Los Angeles								Lower
LOS ANGELES	1277 W JEFFERSON BLVD	90007	5040025023	Neighborhood Commercial	C2-1VL-O-CPIO	0	108	0.10284784	Commercial - Shopping Center (Neighborhood, Community) - One Story	YES - Current	NO - Privately-Owned	Available	Used in Prior Housing Element - Non-Vacant	0.011103988	0	0	0.011103988	0	0	0	1208197	575	South Los Angeles								Lower
LOS ANGELES	1279 W JEFFERSON BLVD	90007	5040025023	Neighborhood Commercial	C2-1VL-O-CPIO	0	108	0.11570414	Commercial - Shopping Center (Neighborhood, Community) - One Story	YES - Current	NO - Privately-Owned	Available	Used in Prior Housing Element - Non-Vacant	0.020572272	0	0	0.020572272	0	0	0	1208197	573	South Los Angeles								Lower
LOS ANGELES	1283 W JEFFERSON BLVD	90007	5040025023	Neighborhood Commercial	C2-1VL-O-CPIO	0	108	0.11570414	Commercial - Shopping Center (Neighborhood, Community) - One Story	YES - Current	NO - Privately-Owned	Available	Used in Prior Housing Element - Non-Vacant	0.020572272	0	0	0.020572272	0	0	0	1208197	572	South Los Angeles								Lower
LOS ANGELES	1287 W JEFFERSON BLVD	90007	5040025023	Neighborhood Commercial	C2-1VL-O-CPIO	0	108	0.115703019	Commercial - Shopping Center (Neighborhood, Community) - One Story	YES - Current	NO - Privately-Owned	Available	Used in Prior Housing Element - Non-Vacant	0.020572272	0	0	0.020572272	0	0	0	1208197	571	South Los Angeles								Lower
LOS ANGELES			5040025023	Neighborhood Commercial	C2-1VL-O-CPIO	0	108	0.012855981	Commercial - Shopping Center (Neighborhood, Community) - One Story	YES - Current	NO - Privately-Owned	Available	Used in Prior Housing Element - Non-Vacant	0	0	0.000114793	0.000114793	0	0	0	1208197	574	South Los Angeles								Above Moderate
LOS ANGELES	1336 W 30TH PL	90007	5040026003	Community Commercial	C2-2D-O-CPIO	0	108	0.14391082	Commercial - Parking Lot (Commercial Use Property) - Lots - Patron or Employee - One Story	YES - Current	NO - Privately-Owned	Available	Not Used in Prior Housing Element	0.012549626	0	0	0.012549626	0	0	0	1208197	434	South Los Angeles								Lower
LOS ANGELES	1330 W 30TH PL	90007	5040026034	Community Commercial	C2-2D-O-CPIO	0	108	0.132397719	Commercial - Parking Lot (Commercial Use Property) - Lots - Patron or Employee - One Story	YES - Current	NO - Privately-Owned	Available	Not Used in Prior Housing Element	0.012660034	0	0	0.012660034	0	0	0	1208197	442	South Los Angeles								Lower
LOS ANGELES	1318 W 30TH PL	90007	5040026037	Community Commercial	C2-2D-O-CPIO	0	108	0.132398864	Commercial - Parking Lot (Commercial Use Property) - Lots - Patron or Employee - One Story	YES - Current	NO - Privately-Owned	Available	Not Used in Prior Housing Element	0.012660034	0	0	0.012660034	0	0	0	1208197	440	South Los Angeles								Lower
LOS ANGELES	1324 W 30TH PL	90007	5040026037	Community Commercial	C2-2D-O-CPIO	0	108	0.132398909	Commercial - Parking Lot (Commercial Use Property) - Lots - Patron or Employee - One Story	YES - Current	NO - Privately-Owned	Available	Not Used in Prior Housing Element	0.012660034	0	0	0.012660034	0	0	0	1208197	441	South Los Angeles								Lower
LOS ANGELES	1207 W JEFFERSON BLVD	90007	5040026044	Community Commercial	C2-2D-O-CPIO	0	108	0.142760519	Institutional - Church - One Story	YES - Current	NO - Privately-Owned	Available	Not Used in Prior Housing Element	0.045452943	0	0	0.045452943	1	0	0	1208197	561	South Los Angeles								Lower
LOS ANGELES	1211 W JEFFERSON BLVD	90007	5040026044	Community Commercial	C2-2D-O-CPIO	0	108	0.142760337	Institutional - Church - One Story	YES - Current	NO - Privately-Owned	Available	Not Used in Prior Housing Element	0.045452943	0	0	0.045452943	1	0	0	1208197	560	South Los Angeles								Lower
LOS ANGELES	1219 W JEFFERSON BLVD	90007	5040026044	Community Commercial	C2-2D-O-CPIO	0	108	0.142759827	Institutional - Church - One Story	YES - Current	NO - Privately-Owned	Available	Not Used in Prior Housing Element	0.045452943	0	0	0.045452943	1	0	0	1208197	559	South Los Angeles								Lower
LOS ANGELES	1225 W JEFFERSON BLVD	90007	5040026044	Community Commercial	C2-2D-O-CPIO	0	108	0.142760524	Institutional - Church - One Story	YES - Current	NO - Privately-Owned	Available	Not Used in Prior Housing Element	0.045452943	0	0	0.045452943	1	0	0	1208197	558	South Los Angeles								Lower
LOS ANGELES	1231 W JEFFERSON BLVD	90007	5040026044	Community Commercial	C2-2D-O-CPIO	0	108	0.142760524	Institutional - Church - One Story	YES - Current	NO - Privately-Owned	Available	Not Used in Prior Housing Element	0.045452943	0	0	0.045452943	1	0	0	1208197	557	South Los Angeles								Lower
LOS ANGELES	1308 W 31ST ST	90007	5040026044	Community Commercial	C2-2D-O-CPIO	0	108	0.051808581	Institutional - Church - One Story	YES - Current	NO - Privately-Owned	Available	Not Used in Prior Housing Element	0.034628919	0	0	0.034628919	1	0	0	1208197	505	South Los Angeles								Lower
LOS ANGELES	1312 W 31ST ST	90007	5040026044	Community Commercial	C2-2D-O-CPIO	0	108	0.051808581	Institutional - Church - One Story	YES - Current	NO - Privately-Owned	Available	Not Used in Prior Housing Element	0.034628919	0	0	0.034628919	1	0	0	1208197	504	South Los Angeles								Lower
LOS ANGELES	1318 W 31ST ST	90007	5040026044	Community Commercial	C2-2D-O-CPIO	0	108	0.13476381	Institutional - Church - One Story	YES - Current	NO - Privately-Owned	Available	Not Used in Prior Housing Element	0.046048103	0	0	0.046048103	1	0	0	1208197	502	South Los Angeles								Lower
LOS ANGELES	1324 W 31ST ST	90007	5040026044	Community Commercial	C2-2D-O-CPIO	0	108	0.155426705	Institutional - Church - One Story	YES - Current	NO - Privately-Owned	Available	Not Used in Prior Housing Element	0.044016409	0	0	0.044016409	1	0	0	1208197	501	South Los Angeles								Lower
LOS ANGELES	1332 W 31ST ST	90007	5040026044	Community Commercial	C2-2D-O-CPIO	0	108	0.155425735	Institutional - Church - One Story	YES - Current	NO - Privately-Owned	Available	Not Used in Prior Housing Element	0.044016409	0	0	0.044016409	1	0	0	1208197	500	South Los Angeles								Lower
LOS ANGELES	1336 W 31ST ST	90007	5040026044	Community Commercial	C2-2D-O-CPIO	0	108	0.155425738	Institutional - Church - One Story	YES - Current	NO - Privately-Owned	Available	Not Used in Prior Housing Element	0.044016409	0	0	0.044016409	1	0	0	1208197	499	South Los Angeles								Lower
LOS ANGELES	3105 S VERMONT AVE	90007	5040026044	Community Commercial	C2-2D-O-CPIO	0	108	0.029084561	Institutional - Church - One Story	YES - Current	NO - Privately-Owned	Available	Not Used in Prior Housing Element	0.023278773	0	0	0.023278773	1	0	0	1208197	506	South Los Angeles								Lower
LOS ANGELES	3107 S VERMONT AVE	90007	5040026044	Community Commercial	C2-2D-O-CPIO	0	108	0.03125369	Institutional - Church - One Story	YES - Current	NO - Privately-Owned	Available	Not Used in Prior Housing Element	0.025438853	0	0	0.025438853	1	0	0	1208197	534	South Los Angeles								Lower
LOS ANGELES	3117 S VERMONT AVE	90007	5040026044	Community Commercial	C2-2D-O-CPIO	0	108	0.084671667	Institutional - Church - One Story	YES - Current	NO - Privately-Owned	Available	Not Used in Prior Housing Element	0.041494423	0	0	0.041494423	1	0	0	1208197	562	South Los Angeles								Lower
LOS ANGELES			5040026044	Community Commercial	C2-2D-O-CPIO	0	108	0.020661451	Institutional - Church - One Story	YES - Current	NO - Privately-Owned	Available	Not Used in Prior Housing Element	0.018904507	0	0	0.018904507	1	0	0	1208197	503	South Los Angeles								Lower
LOS ANGELES			5040026044	Community Commercial	C2-2D-O-CPIO	0	108	0.031150061	Institutional - Church - One Story	YES - Current	NO - Privately-Owned	Available	Not Used in Prior Housing Element	0.025438853	0	0	0.025438853	1	0	0	1208197	520	South Los Angeles								Lower
LOS ANGELES			5040026044	Community Commercial	C2-2D-O-CPIO	0	108	0.051808577	Institutional - Church - One Story	YES - Current	NO - Privately-Owned	Available	Not Used in Prior Housing Element	0.034628919	0	0	0.034628919	1	0	0	1208197	532	South Los Angeles								Lower
LOS ANGELES			5040026044	Community Commercial	C2-2D-O-CPIO	0	108	0.051808577	Institutional - Church - One Story	YES - Current	NO - Privately-Owned	Available	Not Used in Prior Housing Element	0.034628919	0	0	0.034628919	1	0	0	1208197	533	South Los Angeles								Lower
LOS ANGELES			5040026044	Community Commercial	C2-2D-O-CPIO	0	108	0.051808581	Institutional - Church - One Story	YES - Current	NO - Privately-Owned	Available	Not Used in Prior Housing Element	0.034628919	0	0	0.034628919	1	0	0	1208197	517	South Los Angeles								Lower
LOS ANGELES			5040026044	Community Commercial	C2-2D-O-CPIO	0	108	0.051808581	Institutional - Church - One Story	YES - Current	NO - Privately-Owned	Available	Not Used in Prior Housing Element	0.034628919	0	0	0.034628919	1	0	0	1208197	518	South Los Angeles								Lower
LOS ANGELES			5040026044	Community Commercial	C2-2D-O-CPIO	0	108	0.106751228	Institutional - Church - One Story	YES - Current	NO - Privately-Owned	Available	Not Used in Prior Housing Element	0.045714491	0	0	0.045714491	1	0	0	1208197	556	South Los Angeles								Lower
LOS ANGELES			5040026045	Community Commercial	C2-2D-O-CPIO	0	108	0.034653777	Commercial - Store Combination - Store and Office Combination - Vacant Land	YES - Current	NO - Privately-Owned	Available	Not Used in Prior Housing Element	0.092093064	0	0	0.092093064	0	0	0	1208197	555	South Los Angeles								Lower
LOS ANGELES	3029 S VERMONT AVE	90007	5040026046	Community Commercial	C2-2D-O-CPIO	0	108	0.17577816	Commercial - Office Building - Three Stories	YES - Current	NO - Privately-Owned	Available	Not Used in Prior Housing Element	0.02882145	0	0	0.02882145	0	0	0	1208197	433	South Los Angeles								Lower
LOS ANGELES	3033 S VERMONT AVE	90007	5040026046	Community Commercial	C2-2D-O-CPIO	0	108	0.17536172	Commercial - Office Building - Three Stories	YES - Current	NO - Privately-Owned	Available	Not Used in Prior Housing Element	0.02882145	0	0	0.02882145	0	0	0	1208197	455	South Los Angeles								Lower
LOS ANGELES	3526 S CATALINA ST	90007	5040028001	Medium Residential	R3-1	0	54	0.206908711	Residential - Five or More Units or Apartments (Any Combination) - 4 Stories

LOS ANGELES	1168 W 36TH ST	90007	5040029008	Low Medium II Residential	RD1.5-1	0	29	0.172735795	Residential - Three Units (Any Combination) - 4 Stories or Less	YES - Current	NO - Privately-Owned	Available	Not Used in Prior Housing Element	0	0.214100423	0	0.214100423	3	0	0	1208197	940	South Los Angeles		Yes	Moderate
LOS ANGELES	1160 W 36TH ST	90007	5040029009	Low Medium II Residential	RD1.5-1	0	29	0.175249202	Residential - Three Units (Any Combination) - 4 Stories or Less	YES - Current	NO - Privately-Owned	Available	Not Used in Prior Housing Element	0	0.214100423	0	0.214100423	3	0	0	1208197	932	South Los Angeles		Yes	Moderate
LOS ANGELES	1150 W 36TH ST	90007	5040029011	Low Medium II Residential	RD1.5-1	0	29	0.190880406	Residential - Five or More Units or Apartments (Any Combination) - 4 Stories or Less	YES - Current	NO - Privately-Owned	Available	Not Used in Prior Housing Element	0	0.385035306	0	0.385035306	0	0	0	1208197	934	South Los Angeles			Moderate
LOS ANGELES	1156 W 36TH ST	90007	5040029012	Low Medium II Residential	RD1.5-1	0	29	0.191595763	Residential - Three Units (Any Combination) - 4 Stories or Less	YES - Current	NO - Privately-Owned	Available	Not Used in Prior Housing Element	0	0.214100423	0	0.214100423	3	0	0	1208197	933	South Los Angeles		Yes	Moderate
LOS ANGELES	1143 W 36TH PL	90007	5040029015	Low Medium II Residential	RD1.5-1	0	29	0.192244048	Residential - Double, Duplex, or Two Units - 4 Stories or Less	YES - Current	NO - Privately-Owned	Available	Not Used in Prior Housing Element	0	0.253580007	0	0.253580007	2	0	0	1208197	991	South Los Angeles		Yes	Moderate
LOS ANGELES	1153 W 36TH PL	90007	5040029016	Low Medium II Residential	RD1.5-1	0	29	0.19224335	Residential - Three Units (Any Combination) - 4 Stories or Less	YES - Current	NO - Privately-Owned	Available	Not Used in Prior Housing Element	0	0.214100423	0	0.214100423	3	0	0	1208197	990	South Los Angeles		Yes	Moderate
LOS ANGELES	1130 W 36TH ST	90007	5040029019	Low Medium II Residential	RD1.5-1	0	29	0.180691866	Residential - Three Units (Any Combination) - 4 Stories or Less	YES - Current	NO - Privately-Owned	Available	Not Used in Prior Housing Element	0	0.214100423	0	0.214100423	3	0	0	1208197	937	South Los Angeles		Yes	Moderate
LOS ANGELES	1122 W 36TH ST	90007	5040029021	Low Medium II Residential	RD1.5-1	0	29	0.180895849	Residential - Double, Duplex, or Two Units - 4 Stories or Less	YES - Current	NO - Privately-Owned	Available	Not Used in Prior Housing Element	0	0.253580007	0	0.253580007	2	0	0	1208197	938	South Los Angeles		Yes	Moderate
LOS ANGELES	1114 W 36TH ST	90007	5040029025	Community Commercial	C2-2D-CPIO	0	108	0.59021195	Commercial - Shopping Center (Neighborhood, Community) - One Story	YES - Current	NO - Privately-Owned	Available	Used in Prior Housing Element - Non-Vacant	1.355076744	0	0	1.355076744	0	0	0	1208197	939	South Los Angeles			Lower
LOS ANGELES	3629 S VERMONT AVE	90007	5040029025	Community Commercial	C2-2D-CPIO	0	108	0.90882372	Commercial - Shopping Center (Neighborhood, Community) - One Story	YES - Current	NO - Privately-Owned	Available	Used in Prior Housing Element - Non-Vacant	2.05671228	0	0	2.05671228	0	0	0	1208197	967	South Los Angeles			Lower
LOS ANGELES	1136 1/2 W 36TH ST	90007	5040029026	Low Medium II Residential	RD1.5-1	0	29	0.1804953	Residential - Single Family Residence	YES - Current	NO - Privately-Owned	Available	Not Used in Prior Housing Element	0	0.448990875	0	0.448990875	1	0	0	1208197	936	South Los Angeles			Moderate
LOS ANGELES	1140 W 36TH ST	90007	5040029026	Low Medium II Residential	RD1.5-1	0	29	0.191105125	Residential - Single Family Residence	YES - Current	NO - Privately-Owned	Available	Not Used in Prior Housing Element	0	0.448990875	0	0.448990875	1	0	0	1208197	935	South Los Angeles			Moderate
LOS ANGELES	1157 W 36TH PL	90007	5040029027	Low Medium II Residential	RD1.5-1	0	29	0.189483102	Residential - Single Family Residence - Vacant Land	YES - Current	NO - Privately-Owned	Available	Not Used in Prior Housing Element	0	0.253580007	0	0.253580007	2	0	0	1208197	989	South Los Angeles		Yes	Moderate
LOS ANGELES	1179 W 37TH ST	90007	5040030003	Low Medium II Residential	RD1.5-1	0	29	0.179884152	Residential - Five or More Units or Apartments (Any Combination) - 4 Stories or Less	YES - Current	NO - Privately-Owned	Available	Not Used in Prior Housing Element	0	0.028817071	0	0.028817071	5	0	0	1208197	1118	South Los Angeles			Moderate
LOS ANGELES	1175 W 37TH ST	90007	5040030006	Low Medium II Residential	RD1.5-1	0	29	0.183656294	Residential - Single Family Residence	YES - Current	NO - Privately-Owned	Available	Not Used in Prior Housing Element	0	0.413297844	0	0.413297844	1	0	0	1208197	1119	South Los Angeles			Moderate
LOS ANGELES	1169 W 37TH ST	90007	5040030007	Low Medium II Residential	RD1.5-1	0	29	0.214528193	Residential - Single Family Residence	YES - Current	NO - Privately-Owned	Available	Used in Prior Housing Element - Non-Vacant	0	0.476569605	0	0.476569605	1	0	0	1208197	1115	South Los Angeles			Moderate
LOS ANGELES	1163 W 37TH ST	90007	5040030010	Low Medium II Residential	RD1.5-1	0	29	0.217037188	Residential - Five or More Units or Apartments (Any Combination) - 4 Stories or Less	YES - Current	NO - Privately-Owned	Available	Not Used in Prior Housing Element	0	0.046998024	0	0.046998024	7	0	0	1208197	1116	South Los Angeles		Yes	Moderate
LOS ANGELES	1147 W 37TH ST	90007	5040030016	Low Medium II Residential	RD1.5-1	0	29	0.197170454	Residential - Five or More Units or Apartments (Any Combination) - 4 Stories or Less	YES - Current	NO - Privately-Owned	Available	Not Used in Prior Housing Element	0	0.39630909	0	0.39630909	2	0	0	1208197	1108	South Los Angeles			Moderate
LOS ANGELES	1141 W 37TH ST	90007	5040030017	Low Medium II Residential	RD1.5-1	0	29	0.197110333	Residential - Single Family Residence	YES - Current	NO - Privately-Owned	Available	Not Used in Prior Housing Element	0	0.468143225	0	0.468143225	1	0	0	1208197	1109	South Los Angeles			Moderate
LOS ANGELES	1139 W 37TH ST	90007	5040030018	Low Medium II Residential	RD1.5-1	0	29	0.197050272	Residential - Five or More Units or Apartments (Any Combination) - 4 Stories or Less	YES - Current	NO - Privately-Owned	Available	Not Used in Prior Housing Element	0	0.056450021	0	0.056450021	5	0	0	1208197	1110	South Los Angeles		Yes	Moderate
LOS ANGELES	1129 W 37TH ST	90007	5040030019	Low Medium II Residential	RD1.5-1	0	29	0.196990527	Residential - Single Family Residence	YES - Current	NO - Privately-Owned	Available	Not Used in Prior Housing Element	0	0.468143225	0	0.468143225	1	0	0	1208197	1111	South Los Angeles			Moderate
LOS ANGELES	1123 W 37TH ST	90007	5040030020	Low Medium II Residential	RD1.5-1	0	29	0.196929749	Residential - Double, Duplex, or Two Units - 4 Stories or Less	YES - Current	NO - Privately-Owned	Available	Not Used in Prior Housing Element	0	0.130464303	0	0.130464303	2	0	0	1208197	1112	South Los Angeles		Yes	Moderate
LOS ANGELES	1128 W 36TH PL	90007	5040030029	Low Medium II Residential	RD1.5-1	0	29	0.1963039	Residential - Five or More Units or Apartments (Any Combination) - 4 Stories or Less	YES - Current	NO - Privately-Owned	Available	Not Used in Prior Housing Element	0	0.049864386	0	0.049864386	5	0	0	1208197	1052	South Los Angeles		Yes	Moderate
LOS ANGELES	1148 W 36TH PL	90007	5040030038	Low Medium II Residential	RD1.5-1	0	29	0.189016739	Residential - Five or More Units or Apartments (Any Combination) - 4 Stories or Less	YES - Current	NO - Privately-Owned	Available	Not Used in Prior Housing Element	0	0.029253259	0	0.029253259	5	0	0	1208197	1048	South Los Angeles		Yes	Moderate
LOS ANGELES			5040030039	Low Medium II Residential	RD1.5-1	0	29	0.07156891	Residential - Single Family Residence - Vacant Land	YES - Current	NO - Privately-Owned	Available	Not Used in Prior Housing Element	0	0	0.264107251	0.264107251	0	2*	2*	1208197	1095	South Los Angeles			Above Moderate
LOS ANGELES	1188 W 36TH PL	90007	5040030041	Low Medium II Residential	RD1.5-1	0	29	0.184503107	Residential - Five or More Units or Apartments (Any Combination) - 4 Stories or Less	YES - Current	NO - Privately-Owned	Available	Not Used in Prior Housing Element	0	0.037457972	0	0.037457972	5	0	0	1208197	1055	South Los Angeles			Moderate
LOS ANGELES	1168 3/4 W 36TH PL	90007	5040030042	Low Medium II Residential	RD1.5-1	0	29	0.228658805	Residential - Five or More Units or Apartments (Any Combination) - 4 Stories or Less	YES - Current	NO - Privately-Owned	Available	Not Used in Prior Housing Element	0	0.025144355	0	0.025144355	6	0	0	1208197	1045	South Los Angeles		Yes	Moderate
LOS ANGELES	1166 W 36TH PL	90007	5040030043	Low Medium II Residential	RD1.5-1	0	29	0.234117565	Residential - Five or More Units or Apartments (Any Combination) - 4 Stories or Less	YES - Current	NO - Privately-Owned	Available	Not Used in Prior Housing Element	0	0.021430848	0	0.021430848	7	0	0	1208197	1044	South Los Angeles		Yes	Moderate
LOS ANGELES	1178 1/2 W 36TH PL	90007	5040030044	Low Medium II Residential	RD1.5-1	0	29	0.197076435	Residential - Five or More Units or Apartments (Any Combination) - 4 Stories or Less	YES - Current	NO - Privately-Owned	Available	Not Used in Prior Housing Element	0	0.027606195	0	0.027606195	6	0	0	1208197	1053	South Los Angeles			Moderate
LOS ANGELES	1185 W 37TH ST	90007	5040030045	Low Medium II Residential	RD1.5-1	0	29	0.176325234	Residential - Five or More Units or Apartments (Any Combination) - 4 Stories or Less	YES - Current	NO - Privately-Owned	Available	Not Used in Prior Housing Element	0	0.279336312	0	0.279336312	0	0	0	1208197	1117	South Los Angeles		Yes	Moderate
LOS ANGELES	1132 W 36TH PL	90007	5040030046	Low Medium II Residential	RD1.5-1	0	29	0.192851005	Residential - Double, Duplex, or Two Units - 4 Stories or Less	YES - Current	NO - Privately-Owned	Available	Not Used in Prior Housing Element	0	0.349899885	0	0.349899885	2	0	0	1208197	1051	South Los Angeles			Moderate
LOS ANGELES	1136 W 36TH PL	90007	5040030047	Low Medium II Residential	RD1.5-1	0	29	0.192852259	Residential - Single Family Residence	YES - Current	NO - Privately-Owned	Available	Not Used in Prior Housing Element	0	0.413297844	0	0.413297844	1	0	0	1208197	1050	South Los Angeles			Moderate
LOS ANGELES			5040031***	Community Commercial	C2-2D-CPIO	0	108	0.001584059		YES - Current	NO - Privately-Owned	Available	Not Used in Prior Housing Element	0	0	0.134002054	0.134002054	0	0	0	1178197	65	South Los Angeles			Above Moderate
LOS ANGELES			5040031***	Community Commercial	C2-2D-CPIO	0	108	0.066807865		YES - Current	NO - Privately-Owned	Available	Not Used in Prior Housing Element	2.616302633	0	0	2.616302633	0	0	0	1178197	111	South Los Angeles			Lower
LOS ANGELES	3712 S CATALINA ST	90007	5040031001	Low Medium II Residential	RD1.5-1	0	29	0.166443911	Residential - Double, Duplex, or Two Units - 4 Stories or Less	YES - Current	NO - Privately-Owned	Available	Not Used in Prior Housing Element	0	0.24060514	0	0.24060514	2	0	0	1178197	49	South Los Angeles		Yes	Moderate
LOS ANGELES	1180 W 37TH ST	90007	5040031002	Low Medium II Residential	RD1.5-1	0	29	0.166441472	Residential - Double, Duplex, or Two Units - 4 Stories or Less	YES - Current	NO - Privately-Owned	Available	Not Used in Prior Housing Element	0	0.24060514	0	0.24060514	2	0	0	1178197	50	South Los Angeles		Yes	Moderate
LOS ANGELES	1176 W 37TH ST	90007	5040031003	Low Medium II Residential	RD1.5-1	0	29	0.166443553	Residential - Five or More Units or Apartments (Any Combination) - 4 Stories or Less	YES - Current	NO - Privately-Owned	Available	Not Used in Prior Housing Element	0	0.130264236	0	0.130264236	5	0	0	1178197	51	South Los Angeles		Yes	Moderate
LOS ANGELES	1170 W 37TH ST	90007	5040031004	Low Medium II Residential	RD1.5-1	0	29	0.166442873	Residential - Single Family Residence	YES - Current	NO - Privately-Owned	Available	Not Used in Prior Housing Element	0	0.40576008	0	0.40576008	1	0	0	1178197	53	South Los Angeles			Moderate
LOS ANGELES	1164 W 37TH ST	90007	5040031005	Low Medium II Residential	RD1.5-1	0	29	0.166443232	Residential - Rooming/Boarding House	YES - Current	NO - Privately-Owned	Available	Not Used in Prior Housing Element	0	0.40576008	0	0.40576008	1	0	0	1178197	54	South Los Angeles			Moderate
LOS ANGELES	1152 W 37TH ST	90007	5040031007	Low Medium II Residential	RD1.5-1	0	29	0.166441831	Residential - Single Family Residence	YES - Current	NO - Privately-Owned	Available	Not Used in Prior Housing Element	0	0.40576008	0	0.40576008	1	0	0	1178197	56	South Los Angeles			Moderate
LOS ANGELES	1146 W 37TH ST	90007	5040031008	Low Medium II Residential	RD1.5-1	0	29	0.166442515	Residential - Double, Duplex, or Two Units - 4 Stories or Less	YES - Current	NO - Privately-Owned	Available	Not Used in Prior Housing Element	0	0.332176599	0	0.332176599	2	0	0	1178197	57	South Los Angeles			Moderate
LOS ANGELES	1147 W 37TH PL	90007	5040031028	Low Medium II Residential	RD1.5-1	0	29	0.160702214	Residential - Five or More Units or Apartments (Any Combination) - 4 Stories or Less	YES - Current	NO - Privately-Owned	Available	Not Used in Prior Housing Element	0	0.013662245	0	0.013662245	6	0	0	1178197	109	South Los Angeles		Yes	Moderate
LOS ANGELES	1149 W 37TH PL	90007	5040031029	Low Medium II Residential	RD1.5-1	0	29	0.160704224	Residential - Four Units (Any Combination) - 4 Stories or Less	YES - Current	NO - Privately-Owned	Available	Not Used in Prior Housing Element	0	0.15999442	0	0.15999442	4	0	0	1178197	108	South Los Angeles		Yes	Moderate
LOS ANGELES	1153 1/2 W 37TH PL	90007	5040031030	Low Medium II Residential	RD1.5-1	0	29	0.160704224	Residential - Three Units (Any Combination) - 4 Stories or Less	YES - Current	NO - Privately-Owned	Available	Not Used in Prior Housing Element	0	0.196308586	0	0.196308586	3	0	0	1178197	107	South Los Angeles		Yes	Moderate
LOS ANGELES	1167 W 37TH PL	90007	5040031031	Low Medium II Residential	RD1.5-1	0	29	0.160702214	Residential - Double, Duplex, or Two Units - 4 Stories or Less	YES - Current	NO - Privately-Owned	Available	Not Used in Prior Housing Element	0	0.24060514	0	0.24060514	2	0	0	1178197	106	South Los Angeles		Yes	Moderate
LOS ANGELES	1171 1/2 W 37TH PL	90007	5040031032	Low Medium II Residential	RD1.5-1	0	29	0.160704224	Residential - Double, Duplex, or Two Units - 4 Stories or Less	YES - Current	NO - Privately-Owned	Available	Not Used in Prior Housing Element	0	0.24060514	0	0.24060514	2	0	0	1178197	105	South Los Angeles		Yes	Moderate
LOS ANGELES	1179 W 37TH PL	90007	5040031033	Low Medium II Residential	RD1.5-1	0	29	0.160702214	Residential - Double, Duplex, or Two Units - 4 Stories or Less	YES - Current	NO - Privately-Owned	Available	Not Used in Prior Housing Element	0	0.24060514	0	0.24060514	2	0	0	1178197	104	South Los Angeles		Yes	Moderate
LOS ANGELES	1183 W 37TH PL	90007	5040031034	Low Medium II Residential	RD1.5-1	0	29	0.160704224	Residential - Single Family Residence	YES - Current	NO - Privately-Owned	Available	Not Used in Prior Housing Element	0	0.174987619	0	0.174987619	1	0	0	1178197	103	South Los Angeles			Moderate
LOS ANGELES	3724 S CATALINA ST	90007	5040031035	Low Medium II Residential	RD1.5-1	0	29	0.160704582	Residential - Double, Duplex, or Two Units - 4 Stories or Less	YES - Current	NO - Privately-Owned	Available	Not Used in Prior Housing Element	0	0.24060514	0	0.24060514	2	0	0	1178197	102	South Los Angeles		Yes	Moderate
LOS ANGELES	3701 S VERMONT AVE	90007	5040031038	Community Commercial	C2-2D-CPIO	0	108	1.345935756	Residential - Five or More Units or Apartments (Any Combination) - 4 Stories or Less	YES - Current	NO - Privately-Owned	Available	Not Used in Prior Housing Element	10.50522993	0	0	10.50522993	72	0	0	1178197	10	South Los Angeles			Lower
LOS ANGELES	1126 W 37TH ST	90007	5040031043	Community Commercial	C2-2D-CPIO	0	108	0.149799614	Residential - Single Family Residence - Vacant Land	YES - Current	NO - Privately-Owned	Available	Not Used in Prior Housing Element	1.276937199	0	0	1.276937199	2	0	0	1178197	61	South Los Angeles			Lower
LOS ANGELES	1129 W 37TH PL	90007	5040031043	Community Commercial	C2-2D-CPIO	0	108	0.144634202	Residential - Single Family Residence - Vacant Land	YES - Current	NO - Privately-Owned	Available	Not Used in Prior Housing Element	1.274700466	0	0	1.274700466	2	0	0	1178197	114	South Los Angeles			Lower
LOS ANGELES	1130 W 37TH ST	90007	5040031043	Community Commercial	C2-2D-CPIO	0	108	0.166441831	Residential - Single Family Residence - Vacant Land	YES - Current	NO - Privately-Owned	Available	Not Used in Prior Housing Element	1.236219022	0	0	1.236219022	2	0	0	1178197	60	South Los Angeles			Lower
LOS ANGELES	1131 W 37TH PL	90007	5040031043	Community Commercial	C2-2D-CPIO	0	108	0.160704224	Residential - Single Family Residence - Vacant Land	YES - Current	NO - Privately-Owned	Available	Not Used in Prior Housing Element	1.266366121	0	0	1.266366121	2	0	0	1178197	113	South Los Angeles			Lower
LOS ANGELES	1136 W 37TH ST	90007	5040031043	Community Commercial	C2-2D-CPIO	0	108	0.164859766	Residential - Single Family Residence - Vacant Land	YES - Current	NO - Privately-Owned	Available	Not Used in Prior Housing Element	1.236219022	0	0	1.236219022	2	0	0	1178197	59	South Los Angeles			Lower
LOS ANGELES	1137 W 37TH PL	90007	5040031043	Community Commercial	C2-2D-CPIO	0	108	0.093896357	Residential - Single Family Residence - Vacant Land	YES - Current	NO - Privately-Owned	Available	Not Used in Prior Housing Element	1.1765302	0	0	1.1765302	2	0	0	1178197	112	South Los Angeles			Lower
LOS ANGELES	1145 W 37TH PL	90007	5040031909	Low Medium II Residential	RD1.5-1	0	29	0.160702215	Residential - Single Family Residence	YES - Current	NO - Privately-Owned	Available	Not Used in Prior Housing Element	0	0.390788776	0	0.390788776	0	0	0	1178197	110	South Los Angeles			Moderate
LOS ANGELES	1158 W 37TH PL	90007	5040032007	Low Medium II Residential	RD2-1-CPIO	0	21	0.160702215	Residential - Single Family Residence	YES - Current	NO - Privately-Owned	Available	Not Used in Prior Housing Element	0	0.113632384	0	0.113632384	1	3*	3*	1178197	159	South Los Angeles			Moderate
LOS ANGELES	1154 W 37TH PL	90007	5040032008	Low Medium II Residential	RD2-1-CPIO	0	21	0.160704224	Residential - Single Family Residence	YES - Current	NO - Privately-Owned	Available	Not Used in Prior Housing Element	0	0.113632384	0	0.113632384	1	3*	3*	1178197	160	South Los Angeles			Moderate
LOS ANGELES	1140 1/2 W 37TH PL	90007	5040032010	Low Medium II Residential	RD2-1-CPIO	0	21	0.160704224	Residential - Three Units (Any Combination) - 4 Stories or Less	YES - Current	NO - Privately-Owned	Available	Not Used in Prior Housing Element	0	0.020810384	0	0.020810384	3	3*	3*	1178197	162	South Los Angeles		Yes	Moderate
LOS ANGELES	1138 W 37TH PL	90007	5040032011	Low Medium II Residential	RD2-1-CPIO	0	21	0.199846629	Residential - Five or More Units or Apartments (Any Combination) - 4 Stories or Less	YES - Current	NO - Privately-Owned	Available	Not Used in Prior Housing Element	0	0.019592514	0	0.019592514	6	0	0	1178197	163	South Los Angeles			Moderate
LOS ANGELES	1132 W 37TH PL	90007	5040032012	Low Medium II Residential	RD2-1-CPIO	0	21	0.199845901	Residential - Four Units (Any Combination) - 4 Stories or Less	YES - Current	NO - Privately-Owned	Available	Not Used in Prior Housing Element	0	0.15999442	0	0.15999442	4	0	0	1178197	164	South Los Angeles		Yes	Moderate
LOS ANGELES	1143 W 37TH DR	90007	5040032013	Low Medium II Residential	RD2-1-CPIO	0	21	0.157150458	Residential - Single Family Residence	YES - Current	NO - Privately-Owned	Available	Not Used in Prior Housing Element	0	0.139050865	0	0.139050865	1	3*	3*	1178197	179	South Los Angeles			Moderate
LOS ANGELES	1149 W 37TH DR	90007	5040032014	Low Medium II Residential	RD2-1-CPIO	0	21	0.159561456	Residential - Single Family Residence	YES - Current	NO - Privately-Owned	Available	Not Used in Prior Housing Element	0	0.113632384	0	0.113632384	1	3*	3*	1178197	178	South Los Angeles			Moderate
LOS ANGELES	1151 W 37TH DR	90007	5040032015	Low Medium II Residential	RD2-1-CPIO	0	21	0.159564609	Residential - Single Family Residence	YES - Current	NO - Privately-Owned	Available	Not Used in Prior Housing Element	0	0.113632384	0	0.113632384	1	3*	3*	1178197	177	South Los Angeles			Moderate
LOS ANGELES	1171 W 37TH DR	90007	5040032018	Low Medium II Residential	RD2-1-CPIO	0	21	0.159570425	Residential - Double, Duplex, or Two Units - 4 Stories or Less	YES - Current	NO - Privately-Owned	Available	Not Used in Prior Housing Element	0	0.064650437	0	0.064650437	2	3*	3*	1178197	174	South Los Angeles		Yes	Moderate
LOS ANGELES	1177 W 37TH DR	90007	5040032019	Low Medium II Residential	RD2-1-CPIO	0	21	0.159574033	Residential - Single Family Residence	YES - Current	NO - Privately-Owned	Available	Not Used in Prior Housing Element	0	0.113632384	0	0.113632384	1	3*	3*	1178197	173	South Los Angeles			Moderate
LOS ANGELES	1183 W 37TH DR	90007	5040032020	Low Medium II Residential	RD2-1-CPIO	0	21	0.091830207	Residential - Single Family Residence	YES - Current	NO - Privately-Owned	Available	Not Used in Prior Housing Element	0	0	0.037755802	0.037755802	1	1*	1*	1178197	232	South Los Angeles			Above Moderate
LOS ANGELES	1124 W 37TH PL	90007	5040032027	Low Medium II Residential	RD2-1-CPIO	0	21	0.199845817	Residential - Four Units (Any Combination) - 4 Stories or Less	YES - Current	NO - Privately-Owned	Available	Not Used in Prior Housing Element	0	0.052470201	0	0.052470201	4	0	0	1178197	165	South Los Angeles		Yes	Moderate
LOS ANGELES	1168 W 37TH PL	90007	5040032032	Low Medium II Residential	RD2-1-CPIO	0	21	0.160702234	Residential - Three Units (Any Combination) - 4 Stories or Less	YES - Current	NO - Privately-Owned	Available	Not Used in Prior Housing Element	0	0.02558934	0	0.02558934	1	3*	3*	1178197	157	South Los Angeles		Yes	Moderate
LOS ANGELES	1122 W 37TH PL	90007	5040032033	Community Commercial	C2-2D-CPIO	0	108	1.196497819	Residential - Five or More Units or Apartments (Any Combination) - 4 Stories or Less	YES - Current	NO - Privately-Owned	Available	Not Used in Prior Housing Element	3.76598563	0	0	3.76598563	30	0	0	1178197	166	South Los Angeles			Lower
LOS ANGELES	1182 W 37TH PL	90007	5040032037	Low Medium II Residential	RD2-1-CPIO	0	21	0.03488031		YES - Current	NO - Privately-Owned	Available	Not Used in Prior Housing Element	0	0	0.11072315	0.11072315	0	0	0	1178197	1270	South Los Angeles			Above Moderate
LOS ANGELES	1188 W 37TH DR	90007	5040033001	Community Commercial	C2-2D-CPIO	0	108	0.137746531	Residential - Four Units (Any Combination) - 4 Stories or Less	YES - Current	NO - Privately-Owned	Available	Not Used in Prior Housing Element	0	0	0.267924786	0.267924786	4	0	0	1178197	283	South Los Angeles		Yes	Above Moderate
LOS ANGELES	1182 W 37TH DR	90007	5040033002	Community Commercial	C2-2D-CPIO	0	108	0.137746031	Residential - Double, Duplex, or Two Units - 4 Stories or Less	YES - Current	NO - Privately-Owned	Available	Not Used in Prior Housing Element	0	0	0.866433799	0.866433799	2	0	0	1178197	284	South Los Angeles		Yes	Above Moderate
LOS ANGELES	3768 S CATALINA ST	90007	5040033003	Community Commercial	C2-2D-CPIO	0	108	0.040176164	Residential - Single Family Residence	YES - Current	NO - Privately-Owned	Available	Not Used in Prior Housing Element	0.736776924	0	0	0.736776924	1	0	0	1178197	337	South Los Angeles			Lower
LOS ANGELES			5040033003	Community Commercial	C2-2D-CPIO	0	108	0.040175877	Residential - Single Family Residence	YES - Current	NO - Privately-Owned	Available	Not Used in Prior Housing Element	0.736776924	0	0	0.736776924	1	0	0	1178197	338	South Los Angeles			Lower
LOS ANGELES	1079 W EXPOSITION BLVD	90007	5040033004	Community Commercial	C2-2D-CPIO	0	108	0.037880321	Residential - Single Family Residence	YES - Current	NO - Privately-Owned	Available	Not Used in Prior Housing Element	0.294502178	0	0	0.294502178	1	0	0	1178197	349	South Los Angeles			Lower
LOS ANGELES	3770 S CATALINA ST	90007	5040033004	Community Commercial	C2-2D-CPIO	0	108	0.037879728	Residential - Single Family Residence	YES - Current	NO - Privately-Owned	Available	Not Used in Prior Housing Element	0.294502178	0	0	0.294502178	1	0	0	1178197	348	South Los Angeles			Lower
LOS ANGELES	1077 W EXPOSITION BLVD	90007	5040033005	Community Commercial	C2-2D-CPIO	0	108	0.066577353	Residential - Single Family Residence	YES - Current	NO - Privately-Owned	Available	Not Used in Prior Housing Element	0.981021059	0	0	0.981021059	1	0	0	1178197	343	South Los Angeles			Lower
LOS ANGELES	1176 W 37TH DR	90007	5040033006	Community Commercial	C2-2D-CPIO	0	108	0.149224697	Residential - Single Family Residence	YES - Current	NO - Privately-Owned	Available	Not Used in Prior Housing Element	1.259430695	0	0	1.259430695	1	0	0	1178197	285	South Los Angeles			Lower
LOS ANGELES	1170 W 37TH DR	90007	5040033007	Community Commercial	C2-2D-CPIO	0	108	0.149223908	Residential - Single Family Residence	YES - Current	NO - Privately-Owned	Available	Not Used in Prior Housing Element	1.259430695	0	0	1.259430695	1	0	0	1178197	286	South Los Angeles			Lower
LOS ANGELES	1075 W EXPOSITION BLVD	90007	5040033008	Community Commercial	C2-2D-CPIO	0	108	0.066577295	Residential - Single Family Residence	YES - Current	NO - Privately-Owned	Available	Not Used in Prior Housing Element	0.981021059	0	0	0.981021059	1	0	0	1178197	344	South Los Angeles			Lower
LOS ANGELES	1156 W 37TH DR	90007	5040033010	Community Commercial	C2-2D-CPIO	0	108	0.144633188	Residential - Single Family Residence	YES - Current	NO - Privately-Owned	Available	Not Used in Prior Housing Element	1.248657069	0	0	1.248657069	1	0	0	1178197	288	South Los Angeles			Lower
LOS ANGELES	1071 W EXPOSITION BLVD	90007	5040033011	Community Commercial	C2-2D-CPIO	0	108	0.071168791	Residential - Single Family Residence	YES - Current	NO - Privately-Owned	Available	Not Used in Prior Housing Element	1.014885575	0	0	1.014885575	1	0	0	1178197	342	South Los Angeles			Lower
LOS ANGELES	1152 1/2 W 37TH DR	90007	5040033013	Community Commercial	C2-2D-CPIO	0

LOS ANGELES	1134 W 37TH DR	90007	5040033026	Community Commercial	C2-2D-CPIO	0	108	0.058266581	Residential - Four Units (Any Combination) - 4 Stories or Less	YES - Current	NO - Privately-Owned	Available	Not Used in Prior Housing Element	0	0	0.197635365	0.197635365	4	0	0	1178197	293	South Los Angeles			Above Moderate
LOS ANGELES	1136 W 37TH DR	90007	5040033026	Community Commercial	C2-2D-CPIO	0	108	0.051791992	Residential - Four Units (Any Combination) - 4 Stories or Less	YES - Current	NO - Privately-Owned	Available	Not Used in Prior Housing Element	0	0	0.191099972	0.191099972	4	0	0	1178197	292	South Los Angeles		Yes	Above Moderate
LOS ANGELES	1106 W 37TH DR	90007	5040033028	Community Commercial	C2-2D-CPIO	0	108	0.558574456	Commercial - Commercial - Vacant Land	YES - Current	NO - Privately-Owned	Available	Not Used in Prior Housing Element	5.034650624	0	0	5.034650624	0	0	0	1178197	234	South Los Angeles			Lower
LOS ANGELES	1015 W EXPOSITION BLVD	90007	5040033029	Community Commercial	C2-2D-CPIO	0	108	0.0582661	Institutional - Church - One Story	YES - Current	NO - Privately-Owned	Available	Not Used in Prior Housing Element	0.012794814	0	0	0.012794814	1	0	0	1178197	311	South Los Angeles			Lower
LOS ANGELES	1017 W EXPOSITION BLVD	90007	5040033029	Community Commercial	C2-2D-CPIO	0	108	0.058266099	Institutional - Church - One Story	YES - Current	NO - Privately-Owned	Available	Not Used in Prior Housing Element	0.012794814	0	0	0.012794814	1	0	0	1178197	310	South Los Angeles			Lower
LOS ANGELES	1021 W EXPOSITION BLVD	90007	5040033029	Community Commercial	C2-2D-CPIO	0	108	0.058266775	Institutional - Church - One Story	YES - Current	NO - Privately-Owned	Available	Not Used in Prior Housing Element	0.012794814	0	0	0.012794814	1	0	0	1178197	309	South Los Angeles			Lower
LOS ANGELES	1023 W EXPOSITION BLVD	90007	5040033029	Community Commercial	C2-2D-CPIO	0	108	0.058266775	Institutional - Church - One Story	YES - Current	NO - Privately-Owned	Available	Not Used in Prior Housing Element	0.012794814	0	0	0.012794814	1	0	0	1178197	308	South Los Angeles			Lower
LOS ANGELES	1025 W EXPOSITION BLVD	90007	5040033029	Community Commercial	C2-2D-CPIO	0	108	0.058266774	Institutional - Church - One Story	YES - Current	NO - Privately-Owned	Available	Not Used in Prior Housing Element	0.012794814	0	0	0.012794814	1	0	0	1178197	307	South Los Angeles			Lower
LOS ANGELES	1029 W EXPOSITION BLVD	90007	5040033029	Community Commercial	C2-2D-CPIO	0	108	0.058266775	Institutional - Church - One Story	YES - Current	NO - Privately-Owned	Available	Not Used in Prior Housing Element	0.012794814	0	0	0.012794814	1	0	0	1178197	306	South Los Angeles			Lower
LOS ANGELES	1033 W EXPOSITION BLVD	90007	5040033029	Community Commercial	C2-2D-CPIO	0	108	0.058266969	Institutional - Church - One Story	YES - Current	NO - Privately-Owned	Available	Not Used in Prior Housing Element	0.012794814	0	0	0.012794814	1	0	0	1178197	305	South Los Angeles			Lower
LOS ANGELES	1035 W EXPOSITION BLVD	90007	5040033029	Community Commercial	C2-2D-CPIO	0	108	0.05179149	Institutional - Church - One Story	YES - Current	NO - Privately-Owned	Available	Not Used in Prior Housing Element	0.01247312	0	0	0.01247312	1	0	0	1178197	304	South Los Angeles			Lower
LOS ANGELES	3415 S NORMANDIE AVE	90007	5041001001	Neighborhood Commercial	C2-1VL-O-CPIO	0	108	0.106086293	Commercial - Store Combination - Store and Residential Combination - One Story	YES - Current	NO - Privately-Owned	Available	Not Used in Prior Housing Element	0	0	0.009494808	0.009494808	6	0	0	1208193	864	South Los Angeles			Above Moderate
LOS ANGELES	1405 W 35TH ST	90018	5041001002	Neighborhood Commercial	C2-1VL-O-CPIO	0	108	0.156110747	Residential - Five or More Units or Apartments (Any Combination) - 4 Stories or Less	YES - Current	NO - Privately-Owned	Available	Not Used in Prior Housing Element	0	0	0.066162235	0.066162235	8	0	0	1208193	863	South Los Angeles		Yes	Above Moderate
LOS ANGELES	1417 W 35TH ST	90018	5041001003	Low Medium II Residential	RD2-1-O	0	21	0.156108796	Residential - Double, Duplex, or Two Units - 4 Stories or Less	YES - Current	NO - Privately-Owned	Available	Not Used in Prior Housing Element	0	0.1264889	0	0.1264889	2	3*	3*	1208193	862	South Los Angeles		Yes	Moderate
LOS ANGELES	1421 W 35TH ST	90018	5041001004	Low Medium II Residential	RD2-1-O	0	21	0.156108796	Residential - Double, Duplex, or Two Units - 4 Stories or Less	YES - Current	NO - Privately-Owned	Available	Not Used in Prior Housing Element	0	0.1264889	0	0.1264889	2	3*	3*	1208193	861	South Los Angeles		Yes	Moderate
LOS ANGELES	1427 W 35TH ST	90018	5041001005	Low Medium II Residential	RD2-1-O	0	21	0.156106844	Residential - Double, Duplex, or Two Units - 4 Stories or Less	YES - Current	NO - Privately-Owned	Available	Not Used in Prior Housing Element	0	0.1264889	0	0.1264889	2	3*	3*	1208193	860	South Los Angeles		Yes	Moderate
LOS ANGELES	1431 W 35TH ST	90018	5041001006	Low Medium II Residential	RD2-1-O	0	21	0.156109775	Residential - Double, Duplex, or Two Units - 4 Stories or Less	YES - Current	NO - Privately-Owned	Available	Not Used in Prior Housing Element	0	0.1264889	0	0.1264889	2	3*	3*	1208193	859	South Los Angeles		Yes	Moderate
LOS ANGELES	1437 W 35TH ST	90018	5041001007	Low Medium II Residential	RD2-1-O	0	21	0.156109775	Residential - Double, Duplex, or Two Units - 4 Stories or Less	YES - Current	NO - Privately-Owned	Available	Not Used in Prior Housing Element	0	0.1264889	0	0.1264889	2	3*	3*	1208193	858	South Los Angeles		Yes	Moderate
LOS ANGELES	1441 W 35TH ST	90018	5041001008	Low Medium II Residential	RD2-1-O	0	21	0.112410643	Residential - Single Family Residence	YES - Current	NO - Privately-Owned	Available	Not Used in Prior Housing Element	0	0	0.061107433	0.061107433	1	2*	2*	1208193	857	South Los Angeles			Above Moderate
LOS ANGELES	1445 W 35TH ST	90018	5041001009	Low Medium II Residential	RD2-1-O	0	21	0.062434053	Residential - Single Family Residence	YES - Current	NO - Privately-Owned	Available	Not Used in Prior Housing Element	0	0	0.050318885	0.050318885	1	1*	1*	1208193	855	South Los Angeles			Above Moderate
LOS ANGELES	1449 W 35TH ST	90018	5041001010	Low Medium II Residential	RD2-1-O	0	21	0.09367598	Residential - Single Family Residence	YES - Current	NO - Privately-Owned	Available	Not Used in Prior Housing Element	0	0	0.112163696	0.112163696	1	2*	2*	1208193	854	South Los Angeles			Above Moderate
LOS ANGELES	1455 W 35TH ST	90018	5041001011	Low Medium II Residential	RD2-1-O	0	21	0.10405448	Residential - Single Family Residence	YES - Current	NO - Privately-Owned	Available	Not Used in Prior Housing Element	0	0	0.061107433	0.061107433	1	2*	2*	1208193	853	South Los Angeles			Above Moderate
LOS ANGELES	1457 W 35TH ST	90018	5041001012	Low Medium II Residential	RD2-1-O	0	21	0.052052611	Residential - Single Family Residence	YES - Current	NO - Privately-Owned	Available	Not Used in Prior Housing Element	0	0	0.052012157	0.052012157	1	1*	1*	1208193	851	South Los Angeles			Above Moderate
LOS ANGELES		90018	5041001012	Low Medium II Residential	RD2-1-O	0	21	0.052052623	Residential - Single Family Residence	YES - Current	NO - Privately-Owned	Available	Not Used in Prior Housing Element	0	0	0.052012157	0.052012157	1	1*	1*	1208193	852	South Los Angeles			Above Moderate
LOS ANGELES	1461 W 35TH ST	90018	5041001013	Low Medium II Residential	RD2-1-O	0	21	0.104056444	Residential - Single Family Residence	YES - Current	NO - Privately-Owned	Available	Not Used in Prior Housing Element	0	0	0.061107433	0.061107433	1	2*	2*	1208193	850	South Los Angeles			Above Moderate
LOS ANGELES	1471 W 35TH ST	90018	5041001015	Low Medium II Residential	RD2-1-O	0	21	0.156108085	Residential - Three Units (Any Combination) - 4 Stories or Less	YES - Current	NO - Privately-Owned	Available	Not Used in Prior Housing Element	0	0.114783919	0	0.114783919	3	3*	3*	1208193	848	South Los Angeles		Yes	Moderate
LOS ANGELES	1479 W 35TH ST	90018	5041001032	Low Medium II Residential	RD2-1-O	0	21	0.156109057	Residential - Three Units (Any Combination) - 4 Stories or Less	YES - Current	NO - Privately-Owned	Available	Not Used in Prior Housing Element	0	0.114783919	0	0.114783919	3	3*	3*	1208193	846	South Los Angeles		Yes	Moderate
LOS ANGELES	1489 W 35TH ST	90018	5041001034	Low Medium II Residential	RD2-1-O	0	21	0.156108078	Residential - Double, Duplex, or Two Units - 4 Stories or Less	YES - Current	NO - Privately-Owned	Available	Not Used in Prior Housing Element	0	0.1264889	0	0.1264889	2	3*	3*	1208193	842	South Los Angeles		Yes	Moderate
LOS ANGELES	1493 W 35TH ST	90018	5041001035	Low Medium II Residential	RD2-1-O	0	21	0.1139715	Residential - Double, Duplex, or Two Units - 4 Stories or Less	YES - Current	NO - Privately-Owned	Available	Not Used in Prior Housing Element	0	0	0.080153161	0.080153161	2	2*	2*	1208193	840	South Los Angeles		Yes	Above Moderate
LOS ANGELES		90018	5041001036	Low Medium II Residential	RD2-1-O	0	21	0.049942284	Residential - Single Family Residence	YES - Current	NO - Privately-Owned	Available	Not Used in Prior Housing Element	0	0	0.050318885	0.050318885	1	1*	1*	1208193	837	South Los Angeles			Above Moderate
LOS ANGELES	1497 W 35TH ST	90018	5041001037	Low Medium II Residential	RD2-1-O	0	21	0.106166154	Residential - Single Family Residence	YES - Current	NO - Privately-Owned	Available	Not Used in Prior Housing Element	0	0	0.061107433	0.061107433	1	2*	2*	1208193	835	South Los Angeles			Above Moderate
LOS ANGELES	1507 W 35TH ST	90018	5041001038	Low Medium II Residential	RD2-1-O	0	21	0.156108078	Residential - Double, Duplex, or Two Units - 4 Stories or Less	YES - Current	NO - Privately-Owned	Available	Not Used in Prior Housing Element	0	0.1264889	0	0.1264889	2	3*	3*	1208193	833	South Los Angeles		Yes	Moderate
LOS ANGELES	1517 W 35TH ST	90018	5041001040	Low Medium II Residential	RD2-1-O	0	21	0.156109057	Residential - Double, Duplex, or Two Units - 4 Stories or Less	YES - Current	NO - Privately-Owned	Available	Not Used in Prior Housing Element	0	0.1264889	0	0.1264889	2	3*	3*	1208193	829	South Los Angeles		Yes	Moderate
LOS ANGELES	1523 W 35TH ST	90018	5041001041	Low Medium II Residential	RD2-1-O	0	21	0.156108078	Residential - Single Family Residence	YES - Current	NO - Privately-Owned	Available	Not Used in Prior Housing Element	0	0.093667388	0	0.093667388	1	3*	3*	1208193	827	South Los Angeles			Moderate
LOS ANGELES	1529 W 35TH ST	90018	5041001042	Low Medium II Residential	RD2-1-O	0	21	0.156108078	Residential - Double, Duplex, or Two Units - 4 Stories or Less	YES - Current	NO - Privately-Owned	Available	Not Used in Prior Housing Element	0	0.1264889	0	0.1264889	2	3*	3*	1208193	825	South Los Angeles		Yes	Moderate
LOS ANGELES	1545 W 35TH ST	90018	5041001044	Low Medium II Residential	RD2-1-O	0	21	0.156108078	Residential - Three Units (Any Combination) - 4 Stories or Less	YES - Current	NO - Privately-Owned	Available	Not Used in Prior Housing Element	0	0.048587629	0	0.048587629	3	3*	3*	1208193	820	South Los Angeles		Yes	Moderate
LOS ANGELES	1506 W JEFFERSON BLVD	90018	5041001047	Neighborhood Commercial	C2-1VL-O-CPIO	0	108	0.128531319	Commercial - Auto, Recreation Equipment, Construction Equipment Sales and Service - Car Wash Only - One Story	YES - Current	NO - Privately-Owned	Available	Used in Prior Housing Element - Non-Vacant	0.044369522	0	0	0.044369522	0	0	0	1208193	789	South Los Angeles			Lower
LOS ANGELES	1512 W JEFFERSON BLVD	90018	5041001047	Neighborhood Commercial	C2-1VL-O-CPIO	0	108	0.128485605	Commercial - Auto, Recreation Equipment, Construction Equipment Sales and Service - Car Wash Only - One Story	YES - Current	NO - Privately-Owned	Available	Used in Prior Housing Element - Non-Vacant	0.044369522	0	0	0.044369522	0	0	0	1208193	788	South Los Angeles			Lower
LOS ANGELES	3411 S NORMANDIE AVE	90007	5041001047	Neighborhood Commercial	C2-1VL-O-CPIO	0	108	0.089907121	Commercial - Auto, Recreation Equipment, Construction Equipment Sales and Service - Car Wash Only - One Story	YES - Current	NO - Privately-Owned	Available	Used in Prior Housing Element - Non-Vacant	0.037620398	0	0	0.037620398	0	0	0	1208193	790	South Los Angeles			Lower
LOS ANGELES	1662 W JEFFERSON BLVD	90018	5041003002	Low Medium II Residential	RD1.5-1-O	0	29	0.136605691	Residential - Single Family Residence	YES - Current	NO - Privately-Owned	Available	Not Used in Prior Housing Element	0	0.038315237	0	0.038315237	1	3*	3*	1208193	762	South Los Angeles			Moderate
LOS ANGELES	1672 W JEFFERSON BLVD	90018	5041003004	Low Medium II Residential	RD1.5-1-O	0	29	0.136603895	Institutional - Church - One Story	YES - Current	NO - Privately-Owned	Available	Not Used in Prior Housing Element	0	0.013220149	0	0.013220149	0	3*	3*	1208193	760	South Los Angeles			Moderate
LOS ANGELES	1684 W JEFFERSON BLVD	90018	5041003007	Low Medium II Residential	RD1.5-1-O	0	29	0.109281344	Residential - Single Family Residence	YES - Current	NO - Privately-Owned	Available	Not Used in Prior Housing Element	0	0.093667388	0	0.093667388	1	3*	3*	1208193	758	South Los Angeles			Moderate
LOS ANGELES	1706 W JEFFERSON BLVD	90018	5041003011	Low Medium II Residential	RD1.5-1-O	0	29	0.096290912	Residential - Single Family Residence	YES - Current	NO - Privately-Owned	Available	Not Used in Prior Housing Element	0	0	0.005297245	0.005297245	1	2*	2*	1208193	751	South Los Angeles			Above Moderate
LOS ANGELES	1712 W JEFFERSON BLVD	90018	5041003012	Low Medium II Residential	RD1.5-1-O	0	29	0.125555205	Commercial - Office Building - Two Stories	YES - Current	NO - Privately-Owned	Available	Not Used in Prior Housing Element	0	0.054516573	0	0.054516573	0	3*	3*	1208193	749	South Los Angeles			Moderate
LOS ANGELES	1714 W JEFFERSON BLVD	90018	5041003013	Low Medium II Residential	RD1.5-1-O	0	29	0.14155935	Residential - Single Family Residence	YES - Current	NO - Privately-Owned	Available	Not Used in Prior Housing Element	0	0.367207181	0	0.367207181	1	0	0	1208193	748	South Los Angeles			Moderate
LOS ANGELES	1611 W 35TH ST	90018	5041003016	Low Medium I Residential	R2-1-O	0	17	0.152021724	Residential - Double, Duplex, or Two Units - 4 Stories or Less	YES - Current	NO - Privately-Owned	Available	Not Used in Prior Housing Element	0	0	0.097605014	0.097605014	2	2*	2*	1208193	826	South Los Angeles		Yes	Above Moderate
LOS ANGELES	1605 W 35TH ST	90018	5041003017	Low Medium I Residential	R2-1-O	0	17	0.151976334	Residential - Single Family Residence	YES - Current	NO - Privately-Owned	Available	Not Used in Prior Housing Element	0	0	0.074167764	0.074167764	1	2*	2*	1208193	828	South Los Angeles			Above Moderate
LOS ANGELES	1603 W 35TH ST	90018	5041003018	Low Medium I Residential	R2-1-O	0	17	0.151929912	Residential - Double, Duplex, or Two Units - 4 Stories or Less	YES - Current	NO - Privately-Owned	Available	Not Used in Prior Housing Element	0	0	0.074167764	0.074167764	1	2*	2*	1208193	830	South Los Angeles			Above Moderate
LOS ANGELES	1597 W 35TH ST	90018	5041003019	Low Medium I Residential	R2-1-O	0	17	0.151884804	Residential - Single Family Residence	YES - Current	NO - Privately-Owned	Available	Not Used in Prior Housing Element	0	0	0.074167764	0.074167764	1	2*	2*	1208193	832	South Los Angeles			Above Moderate
LOS ANGELES	1591 W 35TH ST	90018	5041003020	Low Medium I Residential	R2-1-O	0	17	0.151836852	Residential - Single Family Residence	YES - Current	NO - Privately-Owned	Available	Not Used in Prior Housing Element	0	0	0.074167764	0.074167764	1	2*	2*	1208193	834	South Los Angeles			Above Moderate
LOS ANGELES	1587 W 35TH ST	90018	5041003021	Low Medium I Residential	R2-1-O	0	17	0.151791668	Residential - Single Family Residence	YES - Current	NO - Privately-Owned	Available	Not Used in Prior Housing Element	0	0	0.074167764	0.074167764	1	2*	2*	1208193	836	South Los Angeles			Above Moderate
LOS ANGELES	1583 W 35TH ST	90018	5041003022	Low Medium I Residential	R2-1-O	0	17	0.151744084	Residential - Single Family Residence	YES - Current	NO - Privately-Owned	Available	Not Used in Prior Housing Element	0	0	0.074167764	0.074167764	1	2*	2*	1208193	838	South Los Angeles			Above Moderate
LOS ANGELES	1575 W 35TH ST	90018	5041003023	Low Medium I Residential	R2-1-O	0	17	0.151698766	Residential - Single Family Residence	YES - Current	NO - Privately-Owned	Available	Not Used in Prior Housing Element	0	0	0.019342813	0.019342813	1	2*	2*	1208193	841	South Los Angeles			Above Moderate
LOS ANGELES	1571 W 35TH ST	90018	5041003024	Low Medium I Residential	R2-1-O	0	17	0.151653798	Residential - Single Family Residence	YES - Current	NO - Privately-Owned	Available	Not Used in Prior Housing Element	0	0	0.074167764	0.074167764	1	2*	2*	1208193	843	South Los Angeles			Above Moderate
LOS ANGELES	1563 W 35TH ST	90018	5041003025	Low Medium I Residential	R2-1-O	0	17	0.151606573	Residential - Single Family Residence	YES - Current	NO - Privately-Owned	Available	Not Used in Prior Housing Element	0	0	0.049897632	0.049897632	1	2*	2*	1208193	845	South Los Angeles			Above Moderate
LOS ANGELES	1678 W JEFFERSON BLVD	90018	5041003031	Low Medium II Residential	RD1.5-1-O	0	29	0.136601971	Residential - Single Family Residence	YES - Current	NO - Privately-Owned	Available	Not Used in Prior Housing Element	0	0.039077249	0	0.039077249	1	3*	3*	1208193	759	South Los Angeles			Moderate
LOS ANGELES	1668 W JEFFERSON BLVD	90018	5041003032	Low Medium II Residential	RD1.5-1-O	0	29	0.136604974	Residential - Single Family Residence	YES - Current	NO - Privately-Owned	Available	Not Used in Prior Housing Element	0	0.038315237	0	0.038315237	1	3*	3*	1208193	761	South Los Angeles			Moderate
LOS ANGELES	1652 W JEFFERSON BLVD	90018	5041003033	Low Medium II Residential	RD1.5-1-O	0	29	0.117886986	Commercial - Supermarket - Small Food Store - Less than 6,000 SF - One Story	YES - Current	NO - Privately-Owned	Available	Not Used in Prior Housing Element	0	0.018847564	0	0.018847564	0	3*	3*	1208193	763	South Los Angeles			Moderate
LOS ANGELES	1690 W JEFFERSON BLVD	90018	5041003035	Low Medium II Residential	RD1.5-1-O	0	29	0.095620455	Residential - Single Family Residence	YES - Current	NO - Privately-Owned	Available	Not Used in Prior Housing Element	0	0	0.063156468	0.063156468	1	2*	2*	1208193	756	South Los Angeles			Above Moderate
LOS ANGELES	1702 W JEFFERSON BLVD	90018	5041003037	Low Medium II Residential	RD1.5-1-O	0	29	0.068299121	Residential - Three Units (Any Combination) - 4 Stories or Less	YES - Current	NO - Privately-Owned	Available	Not Used in Prior Housing Element	0	0	0.001847292	0.001847292	0	1*	1*	1208193	753	South Los Angeles			Above Moderate
LOS ANGELES			5041003037	Low Medium II Residential	RD1.5-1-O	0	29	0.040988795	Residential - Three Units (Any Combination) - 4 Stories or Less	YES - Current	NO - Privately-Owned	Available	Not Used in Prior Housing Element	0	0	0.002270076	0.002270076	0	1*	1*	1208193	752	South Los Angeles			Above Moderate
LOS ANGELES	1718 W JEFFERSON BLVD	90018	5041003038	Low Medium II Residential	RD1.5-1-O	0	29	0.135162396	Residential - Double, Duplex, or Two Units - 4 Stories or Less	YES - Current	NO - Privately-Owned	Available	Not Used in Prior Housing Element	0	0.154843444	0	0.154843444	2	3*	3*	1208193	746	South Los Angeles		Yes	Moderate
LOS ANGELES	1728 W JEFFERSON BLVD	90018	5041004014	Community Commercial	C2-2D-CPIO	0	108	0.14666093	Commercial - Commercial - Miscellaneous Commercial - One Story	YES - Current	NO - Privately-Owned	Available	Not Used in Prior Housing Element	0	0	0.043094789	0.043094789	0	0	0	1208193	741	South Los Angeles		Yes	Above Moderate
LOS ANGELES	1625 W 35TH ST	90018	5041004016	Low Medium I Residential	R2-1	0	17	0.147001654	Residential - Single Family Residence	YES - Current	NO - Privately-Owned	Available	Not Used in Prior Housing Element	0	0	0.074167764	0.074167764	1	2*	2*	1208193	822	South Los Angeles			Above Moderate
LOS ANGELES	1637 W 35TH ST	90018	5041004022	Community Commercial	C2-2D-CPIO	0	108	0.152201663	Commercial - Supermarket - Supermarket - 12,000 SF or More - One Story	YES - Current	NO - Privately-Owned	Available	Not Used in Prior Housing Element	0.083808076	0	0	0.083808076	0	0	0	1208193	819	South Los Angeles			Lower
LOS ANGELES	1643 W 35TH ST	90018	5041004022	Community Commercial	C2-2D-CPIO	0	108	0.152246497	Commercial - Supermarket - Supermarket - 12,000 SF or More - One Story	YES - Current	NO - Privately-Owned	Available	Not Used in Prior Housing Element	0.083808076	0	0	0.083808076	0	0	0	1208193	817	South Los Angeles			Lower
LOS ANGELES	1649 W 35TH ST	90018	5041004022	Community Commercial	C2-2D-CPIO	0	108	0.152292292	Commercial - Supermarket - Supermarket - 12,000 SF or More - One Story	YES - Current	NO - Privately-Owned	Available	Not Used in Prior Housing Element	0.083808076	0	0	0.083808076	0	0	0	1208193	816	South Los Angeles			Lower
LOS ANGELES	1655 W 35TH ST	90018	5041004022	Community Commercial	C2-2D-CPIO	0	108	0.152333555	Commercial - Supermarket - Supermarket - 12,000 SF or More - One Story	YES - Current	NO - Privately-Owned	Available	Not Used in Prior Housing Element	0.083808076	0	0	0.083808076	0	0	0	1208193	815	South Los Angeles			Lower
LOS ANGELES	1661 W 35TH ST	90018	5041004022	Community Commercial	C2-2D-CPIO	0	108	0.152381842	Commercial - Supermarket - Supermarket - 12,000 SF or More - One Story	YES - Current	NO - Privately-Owned	Available	Not Used in Prior Housing Element	0.048368916	0	0	0.048368916	0	0	0	1208193	814	South Los Angeles			Lower
LOS ANGELES	1665 W 35TH ST	90018	5041004022	Community Commercial	C2-2D-CPIO	0	108	0.152424183	Commercial - Supermarket - Supermarket - 12,000 SF or More - One Story	YES - Current	NO - Privately-Owned	Available	Not Used in Prior Housing Element	0.048368916	0	0	0.048368916	0	0	0	1208193	813	South Los Angeles			Lower
LOS ANGELES	1673 W 35TH ST	90018	5041004022	Community Commercial	C2-2D-CPIO	0	108	0.152469979	Commercial - Supermarket - Supermarket - 12,000 SF or More - One Story	YES - Current	NO - Privately-Owned	Available	Not Used in Prior Housing Element	0.048368916	0	0	0.048368916	0	0	0	1208193	812	South Los Angeles			Lower
LOS ANGELES	1679 W 35TH ST	90018	5041004022	Community Commercial	C2-2D-CPIO	0	108	0.152513139	Commercial - Supermarket - Supermarket - 12,000 SF or More - One Story	YES - Current	NO - Privately-Owned	Available	Not Used in Prior Housing Element	0.048368916	0	0	0.048368916	0	0	0	1208193	811	South Los Angeles			Lower
LOS ANGELES	1683 W 35TH ST	90018	5041004022	Community Commercial	C2-2D-CPIO	0	108	0.152559524	Commercial - Supermarket - Supermarket - 12,000 SF or More - One Story	YES - Current	NO - Privately-Owned	Available	Not Used in Prior Housing Element	0.048368916	0	0	0.048368916	0	0	0	1208193	810	South Los Angeles			Lower
LOS ANGELES	1689 W 35TH ST	90018	5041004022	Community Commercial	C2-2D-CPIO	0	108	0.112345752	Commercial - Supermarket - Supermarket - 12,000 SF or More - One Story	YES - Current	NO - Privately-Owned	Available	Not Used in Prior Housing Element	0.054193318	0	0	0.054193318	0	0	0	1208193	809	South Los Angeles			Lower
LOS ANGELES	1734 W JEFFERSON BLVD	90018	5041004022	Community Commercial	C2-2D-CPIO	0	108	0.146663076	Commercial - Supermarket - Supermarket - 12,000 SF or More - One Story	YES - Current	NO - Privately-Owned	Available	Not Used in Prior Housing Element	0.083375966	0	0	0.083375966	0	0	0	1208193	740	South Los Angeles			Lower
LOS ANGELES	1740 W JEFFERSON BLVD	90018	5041004022	Community Commercial	C2-2D-CPIO	0	108	0.146661285	Commercial - Supermarket - Supermarket - 12,000 SF or More - One Story	YES - Current	NO - Privately-Owned	Available	Not Used in Prior Housing Element	0.083375966	0	0	0.083375966	0	0	0	1208193	739	South Los Angeles			Lower
LOS ANGELES	1748 W JEFFERSON BLVD	90018	5041004022	Community Commercial	C2-2D-CPIO	0	108	0.146659851	Commercial - Supermarket - Supermarket - 12,000 SF or More - One Story	YES - Current	NO - Privately-Owned	Available	Not Used in Prior Housing Element	0.083375966	0	0	0.083375966	0	0	0	1208193	738	South Los Angeles			Lower
LOS ANGELES	1754 W JEFFERSON BLVD	90018	5041004022	Community Commercial	C2-2D-CPIO	0	108	0.146657852	Commercial - Supermarket - Supermarket - 12,000 SF or More - One Story	YES - Current	NO - Privately-Owned	Available	Not Used in Prior Housing Element	0.083375966	0	0	0.083375966	0	0	0	1208193	737	South Los Angeles			Lower
LOS ANGELES	1760 W JEFFERSON BLVD	90018	5041004022	Community Commercial	C2-2D-CPIO	0	108	0.146658612	Commercial - Supermarket - Supermarket - 12,000 SF or More - One Story	YES - Current	NO - Privately-Owned	Available	Not Used in Prior Housing Element	0.049568179	0	0	0.049568179	0	0	0	1208193	736	South Los Angeles			Lower
LOS ANGELES	1764 W JEFFERSON BLVD	90018	5041004022	Community Commercial	C2-2D-CPIO	0	108	0.146655344	Commercial - Supermarket - Supermarket - 12,000 SF or More - One Story	YES - Current	NO - Privately-Owned	Available	Not Used in Prior Housing Element	0.049568179	0	0	0.049568179	0	0	0	1208193	735	South Los Angeles			Lower
LOS ANGELES	1768 W JEFFERSON BLVD	90018	5041004022	Community Commercial	C2-2D-CPIO	0	108	0.146653909	Commercial - Supermarket - Supermarket - 12,000 SF or More - One Story	YES - Current	NO - Privately-Owned	Available	Not Used in Prior Housing Element	0.049568179	0	0	0.049568179	0	0	0	1208193	734	South Los Angeles			Lower
LOS ANGELES	1770 W JEFFERSON BLVD	90018	5041004022	Community Commercial	C2-2D-CPIO	0	108	0.146653388	Commercial - Supermarket - Supermarket - 12,000 SF or More - One Story	YES - Current	NO - Privately-Owned	Available	Not Used in Prior Housing Element	0.049568179	0	0	0.049568179	0	0	0	1208193	733	South Los Angeles			Lower
LOS ANGELES	1776 W JEFFERSON BLVD	90018	5041004022	Community Commercial	C2-2D-CPIO	0	108	0.146651959	Commercial - Supermarket - Supermarket - 12,000 SF or More - One Story	YES - Current	NO - Privately-Owned	Available	Not Used in Prior Housing Element	0.049568179	0	0	0.049568179	0	0	0	1208193	732	South Los Angeles			Lower
LOS ANGELES	3404 S WESTERN AVE	90018	5041004022	Community Commercial	C2-2D-CPIO	0	108	0.107550545	Commercial - Supermarket - Supermarket - 12,000 SF or More - One Story

LOS ANGELES	1842 W JEFFERSON BLVD	90018	5041005008	Community Commercial	C2-2D-O-HPOZ-CPIO	0	108	0.149119932	Residential - Double, Duplex, or Two Units - 4 Stories or Less	YES - Current	NO - Privately-Owned	Available	Not Used in Prior Housing Element	0	0	0.528649759	0.528649759	2	0	0	1208193	709	South Los Angeles							Above Moderate
LOS ANGELES	1848 W JEFFERSON BLVD	90018	5041005009	Community Commercial	C2-2D-O-HPOZ-CPIO	0	108	0.149106441	Residential - Double, Duplex, or Two Units - 4 Stories or Less	YES - Current	NO - Privately-Owned	Available	Not Used in Prior Housing Element	0	0	0.536151218	0.536151218	2	0	0	1208193	710	South Los Angeles							Above Moderate
LOS ANGELES	1850 W JEFFERSON BLVD	90018	5041005010	Community Commercial	C2-2D-O-HPOZ-CPIO	0	108	0.149094253	Residential - Double, Duplex, or Two Units - 4 Stories or Less	YES - Current	NO - Privately-Owned	Available	Not Used in Prior Housing Element	0	0	0.89480772	0.89480772	2	0	0	1208193	711	South Los Angeles		Yes					Above Moderate
LOS ANGELES	1858 W JEFFERSON BLVD	90018	5041005011	Community Commercial	C2-2D-O-HPOZ-CPIO	0	108	0.149081694	Commercial - Non-Auto Service and Repair Shop, Paint Shop, or Laundry - One Story	YES - Current	NO - Privately-Owned	Available	Not Used in Prior Housing Element	0	0	0.063954896	0.063954896	0	0	0	1208193	712	South Los Angeles							Above Moderate
LOS ANGELES	1876 W JEFFERSON BLVD	90018	5041005015	Community Commercial	C2-2D-O-HPOZ-CPIO	0	108	0.149045889	Institutional - Church - One Story	YES - Current	NO - Privately-Owned	Available	Not Used in Prior Housing Element	0	0	0.047160316	0.047160316	0	0	0	1208193	715	South Los Angeles							Above Moderate
LOS ANGELES	1882 W JEFFERSON BLVD	90018	5041005015	Community Commercial	C2-2D-O-HPOZ-CPIO	0	108	0.149031634	Institutional - Church - One Story	YES - Current	NO - Privately-Owned	Available	Not Used in Prior Housing Element	0	0	0.047160316	0.047160316	0	0	0	1208193	716	South Los Angeles							Above Moderate
LOS ANGELES	1793 W 35TH ST	90018	5041005017	Low Medium I Residential	R2-1-O	0	17	0.164891137	Residential - Single Family Residence	YES - Current	NO - Privately-Owned	Available	Not Used in Prior Housing Element	0	0	0.074167764	0.074167764	1	2*	2*	1208193	808	South Los Angeles							Above Moderate
LOS ANGELES	1787 W 35TH ST	90018	5041005018	Low Medium I Residential	R2-1-O	0	17	0.156108485	Residential - Single Family Residence	YES - Current	NO - Privately-Owned	Available	Not Used in Prior Housing Element	0	0	0.074167764	0.074167764	1	2*	2*	1208193	807	South Los Angeles							Above Moderate
LOS ANGELES	1783 W 35TH ST	90018	5041005019	Low Medium I Residential	R2-1-O	0	17	0.156108493	Residential - Double, Duplex, or Two Units - 4 Stories or Less	YES - Current	NO - Privately-Owned	Available	Not Used in Prior Housing Element	0	0	0.001945535	0.001945535	2	2*	2*	1208193	806	South Los Angeles							Above Moderate
LOS ANGELES	1765 W 35TH ST	90018	5041005022	Low Medium I Residential	R2-1-O	0	17	0.156108486	Residential - Single Family Residence	YES - Current	NO - Privately-Owned	Available	Not Used in Prior Housing Element	0	0	0.074167764	0.074167764	1	2*	2*	1208193	803	South Los Angeles							Above Moderate
LOS ANGELES	1761 W 35TH ST	90018	5041005023	Low Medium I Residential	R2-1-O	0	17	0.156109106	Residential - Single Family Residence	YES - Current	NO - Privately-Owned	Available	Not Used in Prior Housing Element	0	0	0.074167764	0.074167764	1	2*	2*	1208193	802	South Los Angeles							Above Moderate
LOS ANGELES	1753 W 35TH ST	90018	5041005024	Low Medium I Residential	R2-1-O	0	17	0.156108813	Residential - Single Family Residence	YES - Current	NO - Privately-Owned	Available	Not Used in Prior Housing Element	0	0	0.074167764	0.074167764	1	2*	2*	1208193	801	South Los Angeles							Above Moderate
LOS ANGELES	1749 W 35TH ST	90018	5041005025	Low Medium I Residential	R2-1-O	0	17	0.156108485	Residential - Single Family Residence	YES - Current	NO - Privately-Owned	Available	Not Used in Prior Housing Element	0	0	0.074167764	0.074167764	1	2*	2*	1208193	800	South Los Angeles							Above Moderate
LOS ANGELES	1743 W 35TH ST	90018	5041005026	Low Medium I Residential	R2-1-O	0	17	0.156108847	Residential - Single Family Residence	YES - Current	NO - Privately-Owned	Available	Not Used in Prior Housing Element	0	0	0.074167764	0.074167764	1	2*	2*	1208193	799	South Los Angeles							Above Moderate
LOS ANGELES	1739 W 35TH ST	90018	5041005027	Low Medium I Residential	R2-1-O	0	17	0.156109461	Residential - Double, Duplex, or Two Units - 4 Stories or Less	YES - Current	NO - Privately-Owned	Available	Not Used in Prior Housing Element	0	0	0.097605014	0.097605014	2	2*	2*	1208193	798	South Los Angeles		Yes					Above Moderate
LOS ANGELES	1729 W 35TH ST	90018	5041005028	Low Medium I Residential	R2-1-O	0	17	0.156107155	Residential - Double, Duplex, or Two Units - 4 Stories or Less	YES - Current	NO - Privately-Owned	Available	Not Used in Prior Housing Element	0	0	0.097605014	0.097605014	2	2*	2*	1208193	797	South Los Angeles		Yes					Above Moderate
LOS ANGELES	1723 W 35TH ST	90018	5041005029	Low Medium I Residential	R2-1-O	0	17	0.156109106	Residential - Single Family Residence	YES - Current	NO - Privately-Owned	Available	Not Used in Prior Housing Element	0	0	0.074167764	0.074167764	1	2*	2*	1208193	796	South Los Angeles							Above Moderate
LOS ANGELES	1719 W 35TH ST	90018	5041005030	Low Medium I Residential	R2-1-O	0	17	0.156107509	Residential - Double, Duplex, or Two Units - 4 Stories or Less	YES - Current	NO - Privately-Owned	Available	Not Used in Prior Housing Element	0	0	0.548639846	0.548639846	2	2*	2*	1208193	795	South Los Angeles		Yes					Above Moderate
LOS ANGELES	1715 W 35TH ST	90018	5041005031	Low Medium I Residential	R2-1-O	0	17	0.156109824	Residential - Double, Duplex, or Two Units - 4 Stories or Less	YES - Current	NO - Privately-Owned	Available	Not Used in Prior Housing Element	0	0	0.097605014	0.097605014	2	2*	2*	1208193	794	South Los Angeles		Yes					Above Moderate
LOS ANGELES	1896 W JEFFERSON BLVD	90018	5041005034	Community Commercial	C2-2D-O-HPOZ-CPIO	0	108	0.147108711	Commercial - Store - One Story	YES - Current	NO - Privately-Owned	Available	Not Used in Prior Housing Element	0	0	0.080779516	0.080779516	1	0	0	1208193	743	South Los Angeles							Above Moderate
LOS ANGELES			5041005034	Community Commercial	C2-2D-O-HPOZ-CPIO	0	108	0.145965311	Commercial - Store - One Story	YES - Current	NO - Privately-Owned	Available	Not Used in Prior Housing Element	0	0	0.080779516	0.080779516	1	0	0	1208193	717	South Los Angeles							Above Moderate
LOS ANGELES	1864 W JEFFERSON BLVD	90018	5041005039	Community Commercial	C2-2D-O-HPOZ-CPIO	0	108	0.149068781	Institutional - Church - One Story	YES - Current	NO - Privately-Owned	Available	Not Used in Prior Housing Element	0	0	0.118976462	0.118976462	0	0	0	1208193	713	South Los Angeles							Above Moderate
LOS ANGELES	1872 W JEFFERSON BLVD	90018	5041005039	Community Commercial	C2-2D-O-HPOZ-CPIO	0	108	0.14905623	Institutional - Church - One Story	YES - Current	NO - Privately-Owned	Available	Not Used in Prior Housing Element	0	0	0.118976462	0.118976462	0	0	0	1208193	714	South Los Angeles							Above Moderate
LOS ANGELES	1808 W JEFFERSON BLVD	90018	5041005040	Community Commercial	C2-2D-O-HPOZ-CPIO	0	108	0.143175091	Commercial - Auto, Recreation Equipment, Construction Equipment Sales and Service - Car Wash Only, Self-service Type - One Story	YES - Current	NO - Privately-Owned	Available	Not Used in Prior Housing Element	0	0	0.084767351	0.084767351	0	0	0	1208193	730	South Los Angeles							Above Moderate
LOS ANGELES	3401 S WESTERN AVE	90018	5041005040	Community Commercial	C2-2D-O-HPOZ-CPIO	0	108	0.108520069	Commercial - Auto, Recreation Equipment, Construction Equipment Sales and Service - Car Wash Only, Self-service Type - One Story	YES - Current	NO - Privately-Owned	Available	Not Used in Prior Housing Element	0	0	0.084364929	0.084364929	0	0	0	1208193	729	South Los Angeles							Above Moderate
LOS ANGELES	1709 W 35TH ST	90018	5041005042	Community Commercial	C2-2D-O-CPIO	0	108	0.156109084	Commercial - Service Station - Full Service - No Additional Services	YES - Current	NO - Privately-Owned	Available	Not Used in Prior Housing Element	0	0	0.082427704	0.082427704	0	0	0	1208193	793	South Los Angeles							Above Moderate
LOS ANGELES			5041005042	Community Commercial	C2-2D-O-CPIO	0	108	0.113449051	Commercial - Service Station - Full Service - No Additional Services	YES - Current	NO - Privately-Owned	Available	Not Used in Prior Housing Element	0	0	0.08534307	0.08534307	0	0	0	1208193	792	South Los Angeles							Above Moderate
LOS ANGELES	1714 W 35TH ST	90018	5041006003	Low Medium I Residential	R2-1-O	0	17	0.156032904	Commercial - Parking Lot (Commercial Use Property) - Lots - Patron or Employee - One Story	YES - Current	NO - Privately-Owned	Available	Not Used in Prior Housing Element	0	0	0.00467632	0.00467632	0	2*	2*	1208193	878	South Los Angeles							Above Moderate
LOS ANGELES	1724 W 35TH ST	90018	5041006005	Low Medium I Residential	R2-1-O	0	17	0.156057039	Residential - Single Family Residence	YES - Current	NO - Privately-Owned	Available	Not Used in Prior Housing Element	0	0	0.074167764	0.074167764	1	2*	2*	1208193	881	South Los Angeles							Above Moderate
LOS ANGELES	1730 W 35TH ST	90018	5041006006	Low Medium I Residential	R2-1-O	0	17	0.093641246	Residential - Single Family Residence	YES - Current	NO - Privately-Owned	Available	Not Used in Prior Housing Element	0	0	0.037970528	0.037970528	1	1*	1*	1208193	882	South Los Angeles							Above Moderate
LOS ANGELES	1736 W 35TH ST	90018	5041006009	Low Medium I Residential	R2-1-O	0	17	0.093650056	Residential - Single Family Residence	YES - Current	NO - Privately-Owned	Available	Not Used in Prior Housing Element	0	0	0.015582973	0.015582973	1	1*	1*	1208193	886	South Los Angeles							Above Moderate
LOS ANGELES	1742 W 35TH ST	90018	5041006010	Low Medium I Residential	R2-1-O	0	17	0.156097013	Residential - Double, Duplex, or Two Units - 4 Stories or Less	YES - Current	NO - Privately-Owned	Available	Not Used in Prior Housing Element	0	0	0.097605014	0.097605014	2	2*	2*	1208193	887	South Los Angeles		Yes					Above Moderate
LOS ANGELES	1748 W 35TH ST	90018	5041006011	Low Medium I Residential	R2-1-O	0	17	0.156107257	Residential - Single Family Residence	YES - Current	NO - Privately-Owned	Available	Not Used in Prior Housing Element	0	0	0.074167764	0.074167764	1	2*	2*	1208193	888	South Los Angeles							Above Moderate
LOS ANGELES	1752 W 35TH ST	90018	5041006012	Low Medium I Residential	R2-1-O	0	17	0.156120171	Residential - Single Family Residence	YES - Current	NO - Privately-Owned	Available	Not Used in Prior Housing Element	0	0	0.074167764	0.074167764	1	2*	2*	1208193	890	South Los Angeles							Above Moderate
LOS ANGELES	1758 W 35TH ST	90018	5041006013	Low Medium I Residential	R2-1-O	0	17	0.156133084	Residential - Single Family Residence	YES - Current	NO - Privately-Owned	Available	Not Used in Prior Housing Element	0	0	0.074167764	0.074167764	1	2*	2*	1208193	891	South Los Angeles							Above Moderate
LOS ANGELES	1768 W 35TH ST	90018	5041006015	Low Medium I Residential	R2-1-O	0	17	0.15615917	Residential - Double, Duplex, or Two Units - 4 Stories or Less	YES - Current	NO - Privately-Owned	Available	Not Used in Prior Housing Element	0	0	0.097605014	0.097605014	2	2*	2*	1208193	894	South Los Angeles		Yes					Above Moderate
LOS ANGELES	1776 W 35TH ST	90018	5041006016	Low Medium I Residential	R2-1-O	0	17	0.156170391	Residential - Double, Duplex, or Two Units - 4 Stories or Less	YES - Current	NO - Privately-Owned	Available	Not Used in Prior Housing Element	0	0	0.016831675	0.016831675	2	2*	2*	1208193	895	South Los Angeles							Above Moderate
LOS ANGELES	1782 W 35TH ST	90018	5041006017	Low Medium I Residential	R2-1-O	0	17	0.15618428	Residential - Double, Duplex, or Two Units - 4 Stories or Less	YES - Current	NO - Privately-Owned	Available	Not Used in Prior Housing Element	0	0	0.016831675	0.016831675	2	2*	2*	1208193	897	South Los Angeles							Above Moderate
LOS ANGELES	1786 W 35TH ST	90018	5041006018	Low Medium I Residential	R2-1-O	0	17	0.156196354	Residential - Single Family Residence	YES - Current	NO - Privately-Owned	Available	Not Used in Prior Housing Element	0	0	0.074167764	0.074167764	1	2*	2*	1208193	898	South Los Angeles							Above Moderate
LOS ANGELES	3514 S ST ANDREWS PL	90018	5041006020	Low Medium I Residential	R2-1-O	0	17	0.078009584	Residential - Single Family Residence	YES - Current	NO - Privately-Owned	Available	Not Used in Prior Housing Element	0	0	0.037970528	0.037970528	1	1*	1*	1208193	957	South Los Angeles							Above Moderate
LOS ANGELES	1787 W 35TH PL	90018	5041006022	Low Medium I Residential	R2-1-O	0	17	0.156107907	Residential - Double, Duplex, or Two Units - 4 Stories or Less	YES - Current	NO - Privately-Owned	Available	Not Used in Prior Housing Element	0	0	0.097605014	0.097605014	2	2*	2*	1208193	979	South Los Angeles		Yes					Above Moderate
LOS ANGELES	1781 W 35TH PL	90018	5041006023	Low Medium I Residential	R2-1-O	0	17	0.156108269	Residential - Single Family Residence	YES - Current	NO - Privately-Owned	Available	Not Used in Prior Housing Element	0	0	0.074167764	0.074167764	1	2*	2*	1208193	977	South Los Angeles							Above Moderate
LOS ANGELES	1765 W 35TH PL	90018	5041006028	Low Medium I Residential	R2-1-O	0	17	0.156107907	Residential - Single Family Residence	YES - Current	NO - Privately-Owned	Available	Not Used in Prior Housing Element	0	0	0.074167764	0.074167764	1	2*	2*	1208193	973	South Los Angeles							Above Moderate
LOS ANGELES	1759 W 35TH PL	90018	5041006029	Low Medium I Residential	R2-1-O	0	17	0.156107907	Residential - Double, Duplex, or Two Units - 4 Stories or Less	YES - Current	NO - Privately-Owned	Available	Not Used in Prior Housing Element	0	0	0.097605014	0.097605014	2	2*	2*	1208193	971	South Los Angeles		Yes					Above Moderate
LOS ANGELES	1749 W 35TH PL	90018	5041006031	Low Medium I Residential	R2-1-O	0	17	0.156108623	Residential - Double, Duplex, or Two Units - 4 Stories or Less	YES - Current	NO - Privately-Owned	Available	Not Used in Prior Housing Element	0	0	0.097605014	0.097605014	2	2*	2*	1208193	969	South Los Angeles		Yes					Above Moderate
LOS ANGELES	1743 W 35TH PL	90018	5041006032	Low Medium I Residential	R2-1-O	0	17	0.156109244	Residential - Single Family Residence	YES - Current	NO - Privately-Owned	Available	Not Used in Prior Housing Element	0	0	0.074167764	0.074167764	1	2*	2*	1208193	968	South Los Angeles							Above Moderate
LOS ANGELES	1739 W 35TH PL	90018	5041006033	Low Medium I Residential	R2-1-O	0	17	0.156107906	Residential - Double, Duplex, or Two Units - 4 Stories or Less	YES - Current	NO - Privately-Owned	Available	Not Used in Prior Housing Element	0	0	0.001945535	0.001945535	2	2*	2*	1208193	967	South Los Angeles							Above Moderate
LOS ANGELES	1731 W 35TH PL	90018	5041006034	Low Medium I Residential	R2-1-O	0	17	0.156107906	Residential - Double, Duplex, or Two Units - 4 Stories or Less	YES - Current	NO - Privately-Owned	Available	Not Used in Prior Housing Element	0	0	0.097605014	0.097605014	2	2*	2*	1208193	966	South Los Angeles		Yes					Above Moderate
LOS ANGELES	1715 W 35TH PL	90018	5041006037	Low Medium I Residential	R2-1-O	0	17	0.15611022	Residential - Single Family Residence	YES - Current	NO - Privately-Owned	Available	Not Used in Prior Housing Element	0	0	0.074167764	0.074167764	1	2*	2*	1208193	963	South Los Angeles							Above Moderate
LOS ANGELES	1711 W 35TH PL	90018	5041006038	Community Commercial	C2-2D-O-CPIO	0	108	0.156107907	Commercial - Store Combination - Store and Residential Combination - One Story	YES - Current	NO - Privately-Owned	Available	Not Used in Prior Housing Element	0	0	0.134190416	0.134190416	2	0	0	1208193	961	South Los Angeles		Yes					Above Moderate
LOS ANGELES	3533 S WESTERN AVE	90018	5041006039	Community Commercial	C2-2D-O-CPIO	0	108	0.124887006	Commercial - Restaurant, Cocktail Lounge - Fast Food - Walk Up - One Story	YES - Current	NO - Privately-Owned	Available	Not Used in Prior Housing Element	0.194438717	0	0	0.194438717	1	0	0	1208193	960	South Los Angeles							Lower
LOS ANGELES	1708 W 35TH ST	90018	5041006040	Community Commercial	C2-2D-O-CPIO	0	108	0.156019732	Commercial - Hotel and Motel - Motel - Under 50 Rooms - One Story	YES - Current	NO - Privately-Owned	Available	Not Used in Prior Housing Element	0.037794238	0	0	0.037794238	27	0	0	1208193	877	South Los Angeles							Lower
LOS ANGELES	3509 S WESTERN AVE	90018	5041006040	Community Commercial	C2-2D-O-CPIO	0	108	0.124806708	Commercial - Hotel and Motel - Motel - Under 50 Rooms - One Story	YES - Current	NO - Privately-Owned	Available	Not Used in Prior Housing Element	0.038751685	0	0	0.038751685	27	0	0	1208193	875	South Los Angeles							Lower
LOS ANGELES	1771 W 35TH PL	90018	5041006041	Low Medium I Residential	R2-1-O	0	17	0.15611022	Residential - Single Family Residence	YES - Current	NO - Privately-Owned	Available	Not Used in Prior Housing Element	0	0	0.030623891	0.030623891	1	2*	2*	1208193	974	South Los Angeles							Above Moderate
LOS ANGELES	1732 W 35TH ST	90018	5041006042	Low Medium I Residential	R2-1-O	0	17	0.062431762	Residential - Single Family Residence	YES - Current	NO - Privately-Owned	Available	Not Used in Prior Housing Element	0	0	0.051559705	0.051559705	1	1*	1*	1208193	885	South Los Angeles							Above Moderate
LOS ANGELES			5041006042	Low Medium I Residential	R2-1-O	0	17	0.062429753	Residential - Single Family Residence	YES - Current	NO - Privately-Owned	Available	Not Used in Prior Housing Element	0	0	0.051559705	0.051559705	1	1*	1*	1208193	883	South Los Angeles							Above Moderate
LOS ANGELES	1666 W 35TH ST	90018	5041007002	Low Medium I Residential	R2-1-O	0	17	0.156059306	Residential - Double, Duplex, or Two Units - 4 Stories or Less	YES - Current	NO - Privately-Owned	Available	Not Used in Prior Housing Element	0	0	0.040544866	0.040544866	2	2*	2*	1208193	892	South Los Angeles		Yes					Above Moderate
LOS ANGELES	1672 W 35TH ST	90018	5041007003	Low Medium I Residential	R2-1-O	0	17	0.156071359	Residential - Single Family Residence	YES - Current	NO - Privately-Owned	Available	Not Used in Prior Housing Element	0	0	0.074167764	0.074167764	1	2*	2*	1208193	889	South Los Angeles							Above Moderate
LOS ANGELES	1684 W 35TH ST	90018	5041007005	Community Commercial	C2-2D-O-CPIO	0	108	0.156094671	Residential - Double, Duplex, or Two Units - 4 Stories or Less	YES - Current	NO - Privately-Owned	Available	Not Used in Prior Housing Element	0	0	0.369190145	0.369190145	2	0	0	1208193	880	South Los Angeles		Yes					Above Moderate
LOS ANGELES	3500 S WESTERN AVE	90018	5041007006	Community Commercial	C2-2D-O-CPIO	0	108	0.126712414	Commercial - Store Combination - Store and Residential Combination - One Story	YES - Current	NO - Privately-Owned	Available	Not Used in Prior Housing Element	0	0	0.015097307	0.015097307	0	0	0	1208193	876	South Los Angeles		Yes					Above Moderate
LOS ANGELES	1654 W 35TH ST	90018	5041007007	Low Medium I Residential	R2-1-O	0	17	0.156047429	Residential - Single Family Residence	YES - Current	NO - Privately-Owned	Available	Not Used in Prior Housing Element	0	0	0.074167764	0.074167764	1	2*	2*	1208193	900	South Los Angeles							Above Moderate
LOS ANGELES	1648 W 35TH ST	90018	5041007008	Low Medium I Residential	R2-1-O	0	17	0.15604552	Residential - Single Family Residence	YES - Current	NO - Privately-Owned	Available	Not Used in Prior Housing Element	0	0	0.074167764	0.074167764	1	2*	2*	1208193	902	South Los Angeles							Above Moderate
LOS ANGELES	1642 W 35TH ST	90018	5041007009	Low Medium I Residential	R2-1-O	0	17	0.156030557	Residential - Single Family Residence	YES - Current	NO - Privately-Owned	Available	Not Used in Prior Housing Element	0	0	0.064874665	0.064874665	2	2*	2*	1208193	906	South Los Angeles							Above Moderate
LOS ANGELES	1632 W 35TH ST	90018	5041007011	Low Medium I Residential	R2-1-O	0	17	0.156002477	Residential - Single Family Residence	YES - Current	NO - Privately-Owned	Available	Not Used in Prior Housing Element	0	0	0.074167764	0.074167764	1	2*	2*	1208193	908	South Los Angeles							Above Moderate
LOS ANGELES	1626 W 35TH ST	90018	5041007012	Low Medium I Residential	R2-1-O	0	17	0.150746863	Residential - Single Family Residence	YES - Current	NO - Privately-Owned	Available	Not Used in Prior Housing Element	0	0	0.074167764	0.074167764	1	2*	2*	1208193	909	South Los Angeles							Above Moderate
LOS ANGELES	1631 W 35TH PL	90018	5041007014	Low Medium I Residential	R2-1-O	0	17	0.156085669	Residential - Single Family Residence	YES - Current	NO - Privately-Owned	Available	Not Used in Prior Housing Element	0	0	0.074167764	0.074167764	1	2*	2*	1208193	984	South Los Angeles							Above Moderate
LOS ANGELES	1637 W 35TH PL	90018	5041007015	Low Medium I Residential	R2-1-O	0	17	0.156076699	Residential - Double, Duplex, or Two Units - 4 Stories or Less	YES - Current	NO - Privately-Owned	Available	Not Used in Prior Housing Element	0	0	0.097605014	0.097605014	2	2*	2*	1208193	983	South Los Angeles		Yes					Above Moderate
LOS ANGELES	1645 W 35TH PL	90018	5041007016	Low Medium I Residential	R2-1-O	0	17	0.156068452	Residential - Single Family Residence	YES - Current	NO - Privately-Owned	Available	Not Used in Prior Housing Element	0	0	0.030623891	0.030623891	1	2*	2*	1208193	982	South Los Angeles							Above Moderate
LOS ANGELES	1649 W 35TH PL	90018	5041007017	Low Medium I Residential	R2-1-O	0	17	0.156060561	Residential - Double, Duplex, or Two Units - 4 Stories or Less	YES - Current	NO - Privately-Owned	Available	Not Used in Prior Housing Element	0	0	0.040544866	0.040544866	2	2*	2*	1208193	981	South Los Angeles		Yes					Above Moderate
LOS ANGELES	1657 W 35TH PL	90018	5041007018	Low Medium I Residential	R2-1-O	0	17	0.156064616	Residential - Double, Duplex, or Two Units - 4 Stories or Less	YES - Current	NO - Privately-Owned	Available	Not Used in Prior Housing Element	0	0	0.111428225	0.111428225	1	2*	2*	1208193	978	South Los Angeles		Yes					Above Moderate
LOS ANGELES	1661 W 35TH PL	90018	5041007019	Low Medium I Residential	R2-1-O	0	17	0.134222099	Residential - Single Family Residence	YES - Current	NO - Privately-Owned	Available	Not Used in Prior Housing Element	0	0	0.09098247	0.09098247	1	2*	2*	1208193	975	South Los Angeles							Above Moderate
LOS ANGELES	1663 W 35TH PL	90018	5041007020	Low Medium I Residential	R2-1-O	0	17	0.156065329	Residential - Single Family Residence	YES - Current	NO - Privately-Owned	Available	Not Used in Prior Housing Element	0	0	0.074167764	0.074167764	1	2*	2*	1208193	972	South Los Angeles							Above Moderate
LOS ANGELES	3534 S WESTERN AVE	90018	5041007021	Community Commercial	C2-2D-O-CPIO	0	108	0.616970581	Commercial - Auto, Recreation Equipment, Construction Equipment Sales and Service - Auto Body Repair Shop - One Story	YES - Current	NO - Privately-Owned	Available	Used in Prior Housing Element - Non-Vacant	2.771186239	0	0	2.771186239	0	0	0	1208193	962	South Los Angeles							Lower
LOS ANGELES	1558 W 35TH ST	90018	5041008001	Low Medium I Residential	R2-1-O	0	17	0.073186538	Residential - Single Family Residence	YES - Current	NO - Privately-Owned	Available	Not Used in Prior Housing Element	0	0	0.001953518	0.001953518	1	1*	1*	1208193	922	South Los Angeles							Above Moderate
LOS ANGELES	3513 S DENKER AVE	90018	5041008002	Low Medium I Residential	R2-1-O	0	17	0.074197348	Residential - Single Family Residence	YES - Current	NO - Privately-Owned	Available	Not Used in Prior Housing Element	0	0	0.037970528	0.037970528	1	1*	1*	1208193	958	South Los Angeles							Above Moderate
LOS ANGELES	1562 W 35TH ST	90018	5041008003	Low Medium I Residential	R2-1-O	0	17	0.156107911	Residential - Single Family Residence	YES - Current	NO - Privately-Owned	Available	Not Used in Prior Housing Element	0	0	0.030623891	0.030623891	1	2*	2*	1208193	921	South Los Angeles							Above Moderate
LOS ANGELES	1570 W 35TH ST	90018	5041008004	Low Medium I Residential	R2-1-O	0	17	0.156108233	Residential - Single Family Residence	YES - Current	NO - Privately-Owned	Available	Not Used in Prior Housing Element	0	0	0.074167764	0.074167764	1	2*	2*	1208193	920	South Los Angeles							Above Moderate
LOS ANGELES	1574 W 35TH ST	90018	5041008005	Low Medium I Residential	R2-1-O	0	17	0.156108589	Residential - Double, Duplex, or Two Units - 4 Stories or Less	YES - Current	NO - Privately-Owned	Available	Not Used in Prior Housing Element	0	0	0.097605014	0.097605014	2	2*	2*	1208193	919	South Los Angeles		Yes					Above Moderate
LOS ANGELES	1582 W 35TH ST	90018	5041008006	Low Medium I Residential	R2-1-O	0	17	0.156108589	Residential - Double, Duplex, or Two Units - 4 Stories or Less	YES - Current	NO - Privately-Owned	Available	Not Used in Prior Housing Element	0	0	0.025708171	0.025708171	2	2*	2*	1208193	918	South Los Angeles		Yes					Above Moderate
LOS ANGELES	1592 W 35TH ST	90018	5041008008	Low Medium I Residential	R2-1-O	0	17	0.156108589	Residential - Double, Duplex, or Two Units - 4 Stories or Less	YES - Current	NO - Privately-Owned	Available	Not Used in Prior Housing Element	0	0	0.097605014	0.097605014	2	2*	2*	1208193	916	South Los Angeles		Yes					Above Moderate
LOS ANGELES	1594 W 35TH ST	90018	5041008009	Low Medium I Residential	R2-1-O	0	17	0.15611054	Residential - Double, Duplex, or Two Units - 4 Stories or Less	YES - Current	NO - Privately-Owned	Available	Not Used in Prior Housing Element	0	0	0.097605014	0.097605014	2	2*	2*	1208193	914	South Los Angeles		Yes					Above Moderate
LOS ANGELES	1600 W 35TH ST	90018	5041008010	Low Medium I Residential	R2-1-O	0	17	0.156108589	Residential - Single Family Residence	YES - Current	NO - Privately-Owned	Available	Not Used in Prior Housing Element	0	0	0.074167764	0.074167764	1	2*	2*	1208193	913	South Los Angeles							Above Moderate
LOS ANGELES	1614 W 35TH ST	90018	5041008012	Low Medium I Residential	R2-1-O	0	17	0.156108589	Residential - Single Family Residence

LOS ANGELES	1513 W 35TH PL	90018	5041009007	Low Medium II Residential	RD2-1-O	0	21	0.156108296	Residential - Double, Duplex, or Two Units - 4 Stories or Less	YES - Current	NO - Privately-Owned	Available	Not Used in Prior Housing Element	0	0.189054662	0	0.189054662	2	3*	3*	1208193	1005	South Los Angeles		Yes	Moderate
LOS ANGELES	1517 W 35TH PL	90018	5041009008	Low Medium II Residential	RD2-1-O	0	21	0.156107931	Residential - Single Family Residence	YES - Current	NO - Privately-Owned	Available	Not Used in Prior Housing Element	0	0.139822403	0	0.139822403	1	3*	3*	1208193	1004	South Los Angeles			Moderate
LOS ANGELES	1529 W 35TH PL	90018	5041009010	Low Medium II Residential	RD2-1-O	0	21	0.15610829	Residential - Three Units (Any Combination) - 4 Stories or Less	YES - Current	NO - Privately-Owned	Available	Not Used in Prior Housing Element	0	0.17149719	0	0.17149719	3	3*	3*	1208193	1002	South Los Angeles		Yes	Moderate
LOS ANGELES	1476 W 35TH ST	90018	5041009014	Low Medium II Residential	RD2-1-O	0	21	0.15606983	Residential - Three Units (Any Combination) - 4 Stories or Less	YES - Current	NO - Privately-Owned	Available	Not Used in Prior Housing Element	0	0.004696541	0	0.004696541	3	3*	3*	1208193	936	South Los Angeles		Yes	Moderate
LOS ANGELES	1490 W 35TH ST	90018	5041009016	Low Medium II Residential	RD2-1-O	0	21	0.156089564	Residential - Double, Duplex, or Two Units - 4 Stories or Less	YES - Current	NO - Privately-Owned	Available	Not Used in Prior Housing Element	0	0.022901517	0	0.022901517	2	3*	3*	1208193	934	South Los Angeles			Moderate
LOS ANGELES	1492 W 35TH ST	90018	5041009017	Low Medium II Residential	RD2-1-O	0	21	0.156100215	Residential - Single Family Residence	YES - Current	NO - Privately-Owned	Available	Not Used in Prior Housing Element	0	0.093667388	0	0.093667388	1	3*	3*	1208193	933	South Los Angeles			Moderate
LOS ANGELES	1498 W 35TH ST	90018	5041009018	Low Medium II Residential	RD2-1-O	0	21	0.156108927	Residential - Single Family Residence	YES - Current	NO - Privately-Owned	Available	Not Used in Prior Housing Element	0	0.093667388	0	0.093667388	1	3*	3*	1208193	931	South Los Angeles			Moderate
LOS ANGELES	1504 W 35TH ST	90018	5041009019	Low Medium II Residential	RD2-1-O	0	21	0.156119585	Residential - Double, Duplex, or Two Units - 4 Stories or Less	YES - Current	NO - Privately-Owned	Available	Not Used in Prior Housing Element	0	0.114783919	0	0.114783919	3	3*	3*	1208193	930	South Los Angeles		Yes	Moderate
LOS ANGELES	1518 W 35TH ST	90018	5041009021	Low Medium II Residential	RD2-1-O	0	21	0.156138346	Residential - Double, Duplex, or Two Units - 4 Stories or Less	YES - Current	NO - Privately-Owned	Available	Not Used in Prior Housing Element	0	0.034449443	0	0.034449443	2	3*	3*	1208193	928	South Los Angeles			Moderate
LOS ANGELES	1524 W 35TH ST	90018	5041009022	Low Medium II Residential	RD2-1-O	0	21	0.156148998	Residential - Three Units (Any Combination) - 4 Stories or Less	YES - Current	NO - Privately-Owned	Available	Not Used in Prior Housing Element	0	0.114783919	0	0.114783919	3	3*	3*	1208193	927	South Los Angeles		Yes	Moderate
LOS ANGELES	1534 W 35TH ST	90018	5041009024	Low Medium II Residential	RD2-1-O	0	21	0.156168008	Residential - Double, Duplex, or Two Units - 4 Stories or Less	YES - Current	NO - Privately-Owned	Available	Not Used in Prior Housing Element	0	0.189054662	0	0.189054662	2	3*	3*	1208193	925	South Los Angeles		Yes	Moderate
LOS ANGELES	1544 W 35TH ST	90018	5041009026	Low Medium II Residential	RD2-1-O	0	21	0.156186751	Residential - Three Units (Any Combination) - 4 Stories or Less	YES - Current	NO - Privately-Owned	Available	Not Used in Prior Housing Element	0	0.17149719	0	0.17149719	3	3*	3*	1208193	923	South Los Angeles		Yes	Moderate
LOS ANGELES	1539 W 35TH PL	90018	5041009027	Low Medium II Residential	[Q]R4-1-O	0	108	0.103307511	Institutional - Church - One Story	YES - Current	NO - Privately-Owned	Available	Not Used in Prior Housing Element	0.086138242	0	0	0.086138242	2	0	0	1208193	1037	South Los Angeles			Lower
LOS ANGELES	1545 W 35TH PL	90018	5041009027	Low Medium II Residential	[Q]R4-1-O	0	108	0.103307148	Institutional - Church - One Story	YES - Current	NO - Privately-Owned	Available	Not Used in Prior Housing Element	0.086138242	0	0	0.086138242	2	0	0	1208193	1036	South Los Angeles			Lower
LOS ANGELES	3518 S DENKER AVE	90018	5041009027	Low Medium II Residential	[Q]R4-1-O	0	108	0.052801148	Institutional - Church - One Story	YES - Current	NO - Privately-Owned	Available	Not Used in Prior Housing Element	0.055362665	0	0	0.055362665	2	0	0	1208193	999	South Los Angeles			Lower
LOS ANGELES		5041009027		Low Medium II Residential	[Q]R4-1-O	0	108	0.052800792	Institutional - Church - One Story	YES - Current	NO - Privately-Owned	Available	Not Used in Prior Housing Element	0.055362665	0	0	0.055362665	2	0	0	1208193	1000	South Los Angeles			Lower
LOS ANGELES	3535 S NORMANDIE AVE	90007	5041010001	Neighborhood Commercial	C2-1VL-CPIO	0	108	0.11391423	Commercial - Store - One Story	YES - Current	NO - Privately-Owned	Available	Used in Prior Housing Element - Non-Vacant	0.040409102	0	0	0.040409102	0	0	0	1208193	1025	South Los Angeles			Lower
LOS ANGELES	1407 W 35TH PL	90018	5041010002	Neighborhood Commercial	C2-1VL-CPIO	0	108	0.156106959	Residential - Double, Duplex, or Two Units - 4 Stories or Less	YES - Current	NO - Privately-Owned	Available	Not Used in Prior Housing Element	0	0	0.389537951	0.389537951	2	0	0	1208193	1024	South Los Angeles		Yes	Above Moderate
LOS ANGELES	1415 W 35TH PL	90018	5041010003	Low Medium II Residential	RD2-1-O	0	21	0.156107938	Residential - Three Units (Any Combination) - 4 Stories or Less	YES - Current	NO - Privately-Owned	Available	Not Used in Prior Housing Element	0	0.114783919	0	0.114783919	3	3*	3*	1208193	1023	South Los Angeles		Yes	Moderate
LOS ANGELES	1421 W 35TH PL	90018	5041010004	Low Medium II Residential	RD2-1-O	0	21	0.15610891	Residential - Three Units (Any Combination) - 4 Stories or Less	YES - Current	NO - Privately-Owned	Available	Not Used in Prior Housing Element	0	0.032348821	0	0.032348821	3	3*	3*	1208193	1022	South Los Angeles			Moderate
LOS ANGELES	1429 W 35TH PL	90018	5041010005	Low Medium II Residential	RD2-1-O	0	21	0.156107931	Residential - Single Family Residence	YES - Current	NO - Privately-Owned	Available	Not Used in Prior Housing Element	0	0.093667388	0	0.093667388	1	3*	3*	1208193	1021	South Los Angeles			Moderate
LOS ANGELES	1431 W 35TH PL	90018	5041010006	Low Medium II Residential	RD2-1-O	0	21	0.078046342	Residential - Single Family Residence	YES - Current	NO - Privately-Owned	Available	Not Used in Prior Housing Element	0	0	0.038422984	0.038422984	1	1*	1*	1208193	1020	South Los Angeles			Above Moderate
LOS ANGELES	1433 W 35TH PL	90018	5041010007	Low Medium II Residential	RD2-1-O	0	21	0.078062931	Residential - Single Family Residence	YES - Current	NO - Privately-Owned	Available	Not Used in Prior Housing Element	0	0	0.038422984	0.038422984	1	1*	1*	1208193	1019	South Los Angeles			Above Moderate
LOS ANGELES	1437 W 35TH PL	90018	5041010008	Low Medium II Residential	RD2-1-O	0	21	0.15610829	Residential - Rooming/Boarding House	YES - Current	NO - Privately-Owned	Available	Not Used in Prior Housing Element	0	0.019555131	0	0.019555131	2	3*	3*	1208193	1018	South Los Angeles		Yes	Moderate
LOS ANGELES	1455 W 35TH PL	90018	5041010011	Low Medium II Residential	RD2-1-O	0	21	0.156108303	Residential - Double, Duplex, or Two Units - 4 Stories or Less	YES - Current	NO - Privately-Owned	Available	Not Used in Prior Housing Element	0	0.1264889	0	0.1264889	2	3*	3*	1208193	1015	South Los Angeles		Yes	Moderate
LOS ANGELES	1463 W 35TH PL	90018	5041010012	Low Medium II Residential	RD2-1-O	0	21	0.142149434	Residential - Single Family Residence	YES - Current	NO - Privately-Owned	Available	Not Used in Prior Housing Element	0	0.093667388	0	0.093667388	1	3*	3*	1208193	1014	South Los Angeles			Moderate
LOS ANGELES		5041010013		Low Medium II Residential	RD2-1-O	0	21	0.013959495	Institutional - Church - One Story	YES - Current	NO - Privately-Owned	Available	Not Used in Prior Housing Element	0	0	0.000895014	0.000895014	0	0	0	1208193	1035	South Los Angeles			Above Moderate
LOS ANGELES	1467 W 35TH PL	90018	5041010014	Low Medium II Residential	RD2-1-O	0	21	0.156108802	Residential - Single Family Residence	YES - Current	NO - Privately-Owned	Available	Not Used in Prior Housing Element	0	0.093667388	0	0.093667388	1	3*	3*	1208193	1013	South Los Angeles			Moderate
LOS ANGELES	1471 W 35TH PL	90018	5041010015	Low Medium II Residential	RD2-1-O	0	21	0.156108296	Residential - Single Family Residence	YES - Current	NO - Privately-Owned	Available	Not Used in Prior Housing Element	0	0.093667388	0	0.093667388	1	3*	3*	1208193	1012	South Los Angeles			Moderate
LOS ANGELES	1408 W 35TH ST	90018	5041010018	Neighborhood Commercial	C2-1VL-CPIO	0	108	0.155952653	Residential - Single Family Residence	YES - Current	NO - Privately-Owned	Available	Used in Prior Housing Element - Non-Vacant	0.599586105	0	0	0.599586105	1	0	0	1208193	949	South Los Angeles			Lower
LOS ANGELES	1416 W 35TH ST	90018	5041010019	Low Medium II Residential	RD2-1-O	0	21	0.155963664	Residential - Double, Duplex, or Two Units - 4 Stories or Less	YES - Current	NO - Privately-Owned	Available	Not Used in Prior Housing Element	0	0.1264889	0	0.1264889	2	3*	3*	1208193	948	South Los Angeles		Yes	Moderate
LOS ANGELES	1422 W 35TH ST	90018	5041010020	Low Medium II Residential	RD2-1-O	0	21	0.155975304	Residential - Double, Duplex, or Two Units - 4 Stories or Less	YES - Current	NO - Privately-Owned	Available	Not Used in Prior Housing Element	0	0.1264889	0	0.1264889	2	3*	3*	1208193	947	South Los Angeles		Yes	Moderate
LOS ANGELES	1430 W 35TH ST	90018	5041010022	Low Medium II Residential	RD2-1-O	0	21	0.155993683	Residential - Single Family Residence	YES - Current	NO - Privately-Owned	Available	Not Used in Prior Housing Element	0	0.093667388	0	0.093667388	1	3*	3*	1208193	945	South Los Angeles			Moderate
LOS ANGELES	1436 W 35TH ST	90018	5041010023	Low Medium II Residential	RD2-1-O	0	21	0.156002396	Residential - Single Family Residence	YES - Current	NO - Privately-Owned	Available	Not Used in Prior Housing Element	0	0.093667388	0	0.093667388	1	3*	3*	1208193	944	South Los Angeles			Moderate
LOS ANGELES	1450 W 35TH ST	90018	5041010025	Low Medium II Residential	RD2-1-O	0	21	0.156021765	Residential - Single Family Residence	YES - Current	NO - Privately-Owned	Available	Not Used in Prior Housing Element	0	0.093667388	0	0.093667388	1	3*	3*	1208193	942	South Los Angeles			Moderate
LOS ANGELES	1462 W 35TH ST	90018	5041010027	Low Medium II Residential	RD2-1-O	0	21	0.156041754	Residential - Double, Duplex, or Two Units - 4 Stories or Less	YES - Current	NO - Privately-Owned	Available	Not Used in Prior Housing Element	0	0.1264889	0	0.1264889	2	3*	3*	1208193	940	South Los Angeles		Yes	Moderate
LOS ANGELES	1466 W 35TH ST	90018	5041010028	Low Medium II Residential	RD2-1-O	0	21	0.078032749	Residential - Single Family Residence	YES - Current	NO - Privately-Owned	Available	Not Used in Prior Housing Element	0	0	0.016035429	0.016035429	1	1*	1*	1208193	939	South Los Angeles			Above Moderate
LOS ANGELES	1468 W 35TH ST	90018	5041010029	Low Medium II Residential	RD2-1-O	0	21	0.078018506	Residential - Single Family Residence	YES - Current	NO - Privately-Owned	Available	Not Used in Prior Housing Element	0	0	0.038422984	0.038422984	1	1*	1*	1208193	938	South Los Angeles			Above Moderate
LOS ANGELES	1402 W 35TH ST	90018	5041010031	Neighborhood Commercial	C2-1VL-CPIO	0	108	0.055148005	Commercial - Parking Lot (Commercial Use Property) - Lots - Patron or Employee - One Story	YES - Current	NO - Privately-Owned	Available	Not Used in Prior Housing Element	0	0	0.001432187	0.001432187	0	0	0	1208193	950	South Los Angeles			Above Moderate
LOS ANGELES	3509 S NORMANDIE AVE	90007	5041010031	Neighborhood Commercial	C2-1VL-CPIO	0	108	0.042572297	Commercial - Parking Lot (Commercial Use Property) - Lots - Patron or Employee - One Story	YES - Current	NO - Privately-Owned	Available	Not Used in Prior Housing Element	0	0	0.001175482	0.001175482	0	0	0	1208193	959	South Los Angeles			Above Moderate
LOS ANGELES	1409 W 36TH ST	90018	5041011002	Neighborhood Commercial	C2-1VL-CPIO	0	108	0.156228798	Institutional - Church - Church Parking Lot - One Story	YES - Current	NO - Privately-Owned	Available	Used in Prior Housing Element - Non-Vacant	0.005939748	0	0	0.005939748	0	0	0	1208193	1190	South Los Angeles			Lower
LOS ANGELES	1425 W 36TH ST	90018	5041011005	Low Medium I Residential	R2-1-O	0	17	0.156225826	Residential - Single Family Residence	YES - Current	NO - Privately-Owned	Available	Not Used in Prior Housing Element	0	0	0.061107433	0.061107433	1	2*	2*	1208193	1187	South Los Angeles			Above Moderate
LOS ANGELES	1437 W 36TH ST	90018	5041011007	Low Medium I Residential	R2-1-O	0	17	0.156222348	Residential - Single Family Residence	YES - Current	NO - Privately-Owned	Available	Not Used in Prior Housing Element	0	0	0.061107433	0.061107433	1	2*	2*	1208193	1185	South Los Angeles			Above Moderate
LOS ANGELES	1449 W 36TH ST	90018	5041011009	Low Medium I Residential	R2-1-O	0	17	0.156219994	Residential - Double, Duplex, or Two Units - 4 Stories or Less	YES - Current	NO - Privately-Owned	Available	Not Used in Prior Housing Element	0	0	0.080153161	0.080153161	2	2*	2*	1208193	1183	South Los Angeles		Yes	Above Moderate
LOS ANGELES	1455 1/2 W 36TH ST	90018	5041011010	Low Medium I Residential	R2-1-O	0	17	0.156218761	Residential - Double, Duplex, or Two Units - 4 Stories or Less	YES - Current	NO - Privately-Owned	Available	Not Used in Prior Housing Element	0	0	0.080153161	0.080153161	2	2*	2*	1208193	1182	South Los Angeles		Yes	Above Moderate
LOS ANGELES	1461 W 36TH ST	90018	5041011011	Low Medium I Residential	R2-1-O	0	17	0.156218652	Residential - Single Family Residence	YES - Current	NO - Privately-Owned	Available	Not Used in Prior Housing Element	0	0	0.049897632	0.049897632	1	2*	2*	1208193	1181	South Los Angeles			Above Moderate
LOS ANGELES	1463 W 36TH ST	90018	5041011012	Low Medium I Residential	R2-1-O	0	17	0.156216602	Residential - Double, Duplex, or Two Units - 4 Stories or Less	YES - Current	NO - Privately-Owned	Available	Not Used in Prior Housing Element	0	0	0.025708171	0.025708171	2	2*	2*	1208193	1180	South Los Angeles		Yes	Above Moderate
LOS ANGELES	1471 W 36TH ST	90018	5041011013	Low Medium I Residential	R2-1-O	0	17	0.156215782	Residential - Single Family Residence	YES - Current	NO - Privately-Owned	Available	Not Used in Prior Housing Element	0	0	0.074167764	0.074167764	1	2*	2*	1208193	1179	South Los Angeles			Above Moderate
LOS ANGELES	1483 W 36TH ST	90018	5041011015	Low Medium I Residential	R2-1-O	0	17	0.156212304	Residential - Single Family Residence	YES - Current	NO - Privately-Owned	Available	Not Used in Prior Housing Element	0	0	0.074167764	0.074167764	1	2*	2*	1208193	1177	South Los Angeles			Above Moderate
LOS ANGELES	1487 W 36TH ST	90018	5041011016	Low Medium I Residential	R2-1-O	0	17	0.156211222	Residential - Single Family Residence	YES - Current	NO - Privately-Owned	Available	Not Used in Prior Housing Element	0	0	0.074167764	0.074167764	1	2*	2*	1208193	1176	South Los Angeles			Above Moderate
LOS ANGELES	1491 W 36TH ST	90018	5041011017	Low Medium I Residential	R2-1-O	0	17	0.156210152	Residential - Double, Duplex, or Two Units - 4 Stories or Less	YES - Current	NO - Privately-Owned	Available	Not Used in Prior Housing Element	0	0	0.097605014	0.097605014	2	2*	2*	1208193	1175	South Los Angeles		Yes	Above Moderate
LOS ANGELES	1408 W 35TH PL	90018	5041011021	Neighborhood Commercial	C2-1VL-CPIO	0	108	0.156108303	Commercial - Store Combination - Store and Office Combination - One Story	YES - Current	NO - Privately-Owned	Available	Used in Prior Housing Element - Non-Vacant	0.036523323	0	0	0.036523323	0	0	0	1208193	1108	South Los Angeles			Lower
LOS ANGELES	3555 S NORMANDIE AVE	90007	5041011021	Neighborhood Commercial	C2-1VL-CPIO	0	108	0.122449265	Commercial - Store Combination - Store and Office Combination - One Story	YES - Current	NO - Privately-Owned	Available	Used in Prior Housing Element - Non-Vacant	0.034869354	0	0	0.034869354	0	0	0	1208193	1109	South Los Angeles			Lower
LOS ANGELES	1414 W 35TH PL	90018	5041011022	Low Medium II Residential	RD2-1-O	0	21	0.156107324	Residential - Single Family Residence	YES - Current	NO - Privately-Owned	Available	Not Used in Prior Housing Element	0	0.039493191	0	0.039493191	1	3*	3*	1208193	1107	South Los Angeles			Moderate
LOS ANGELES	1420 W 35TH PL	90018	5041011023	Low Medium II Residential	RD2-1-O	0	21	0.156108284	Residential - Single Family Residence	YES - Current	NO - Privately-Owned	Available	Not Used in Prior Housing Element	0	0.093667388	0	0.093667388	1	3*	3*	1208193	1106	South Los Angeles			Moderate
LOS ANGELES	1426 W 35TH PL	90018	5041011024	Low Medium II Residential	RD2-1-O	0	21	0.156109275	Residential - Double, Duplex, or Two Units - 4 Stories or Less	YES - Current	NO - Privately-Owned	Available	Not Used in Prior Housing Element	0	0.1264889	0	0.1264889	2	3*	3*	1208193	1105	South Los Angeles		Yes	Moderate
LOS ANGELES	1438 W 35TH PL	90018	5041011026	Low Medium II Residential	RD2-1-O	0	21	0.156108296	Residential - Three Units (Any Combination) - 4 Stories or Less	YES - Current	NO - Privately-Owned	Available	Not Used in Prior Housing Element	0	0.114783919	0	0.114783919	3	3*	3*	1208193	1103	South Los Angeles		Yes	Moderate
LOS ANGELES	1446 W 35TH PL	90018	5041011028	Low Medium II Residential	RD2-1-O	0	21	0.078063896	Residential - Single Family Residence	YES - Current	NO - Privately-Owned	Available	Not Used in Prior Housing Element	0	0	0.038422984	0.038422984	1	1*	1*	1208193	1100	South Los Angeles			Above Moderate
LOS ANGELES	1450 W 35TH PL	90018	5041011029	Low Medium II Residential	RD2-1-O	0	21	0.078045368	Residential - Single Family Residence	YES - Current	NO - Privately-Owned	Available	Not Used in Prior Housing Element	0	0	0.038422984	0.038422984	1	1*	1*	1208193	1099	South Los Angeles			Above Moderate
LOS ANGELES	1454 W 35TH PL	90018	5041011030	Low Medium II Residential	RD2-1-O	0	21	0.156108296	Residential - Single Family Residence	YES - Current	NO - Privately-Owned	Available	Not Used in Prior Housing Element	0	0.093667388	0	0.093667388	1	3*	3*	1208193	1098	South Los Angeles			Moderate
LOS ANGELES	1458 W 35TH PL	90018	5041011031	Low Medium II Residential	RD2-1-O	0	21	0.156109263	Residential - Double, Duplex, or Two Units - 4 Stories or Less	YES - Current	NO - Privately-Owned	Available	Not Used in Prior Housing Element	0	0.1264889	0	0.1264889	2	3*	3*	1208193	1097	South Los Angeles		Yes	Moderate
LOS ANGELES	1474 W 35TH PL	90018	5041011033	Low Medium II Residential	RD2-1-O	0	21	0.156108303	Residential - Three Units (Any Combination) - 4 Stories or Less	YES - Current	NO - Privately-Owned	Available	Not Used in Prior Housing Element	0	0.00311239	0	0.00311239	3	3*	3*	1208193	1095	South Los Angeles			Moderate
LOS ANGELES	1482 W 35TH PL	90018	5041011035	Low Medium II Residential	RD2-1-O	0	21	0.156109628	Residential - Single Family Residence	YES - Current	NO - Privately-Owned	Available	Not Used in Prior Housing Element	0	0.139822403	0	0.139822403	1	3*	3*	1208193	1093	South Los Angeles			Moderate
LOS ANGELES	1488 W 35TH PL	90018	5041011036	Low Medium II Residential	RD2-1-O	0	21	0.156108649	Residential - Double, Duplex, or Two Units - 4 Stories or Less	YES - Current	NO - Privately-Owned	Available	Not Used in Prior Housing Element	0	0.189054662	0	0.189054662	2	3*	3*	1208193	1092	South Los Angeles		Yes	Moderate
LOS ANGELES	1494 W 35TH PL	90018	5041011037	Low Medium II Residential	RD2-1-O	0	21	0.156108296	Residential - Three Units (Any Combination) - 4 Stories or Less	YES - Current	NO - Privately-Owned	Available	Not Used in Prior Housing Element	0	0.17149719	0	0.17149719	3	3*	3*	1208193	1091	South Los Angeles		Yes	Moderate
LOS ANGELES	1401 W 36TH ST	90018	5041011041	Neighborhood Commercial	C2-1VL-CPIO	0	108	0.124063665	Institutional - Church - One Story	YES - Current	NO - Privately-Owned	Available	Used in Prior Housing Element - Non-Vacant	0.020397212	0	0	0.020397212	0	0	0	1208193	1191	South Los Angeles			Lower
LOS ANGELES	1571 W 36TH ST	90018	5041012003	Low Medium I Residential	R2-1-O	0	17	0.156206933	Residential - Double, Duplex, or Two Units - 4 Stories or Less	YES - Current	NO - Privately-Owned	Available	Not Used in Prior Housing Element	0	0	0.097605014	0.097605014	2	2*	2*	1208193	1163	South Los Angeles		Yes	Above Moderate
LOS ANGELES	1577 W 36TH ST	90018	5041012004	Low Medium I Residential	R2-1-O	0	17	0.156208015	Residential - Double, Duplex, or Two Units - 4 Stories or Less	YES - Current	NO - Privately-Owned	Available	Not Used in Prior Housing Element	0	0	0.040544866	0.040544866	2	2*	2*	1208193	1162	South Los Angeles		Yes	Above Moderate
LOS ANGELES	1583 W 36TH ST	90018	5041012005	Low Medium I Residential	R2-1-O	0	17	0.156207753	Residential - Single Family Residence	YES - Current	NO - Privately-Owned	Available	Not Used in Prior Housing Element	0	0	0.074167764	0.074167764	1	2*	2*	1208193	1161	South Los Angeles			Above Moderate
LOS ANGELES	1591 W 36TH ST	90018	5041012006	Low Medium I Residential	R2-1-O	0	17	0.156208458	Residential - Double, Duplex, or Two Units - 4 Stories or Less	YES - Current	NO - Privately-Owned	Available	Not Used in Prior Housing Element	0	0	0.097605014	0.097605014	2	2*	2*	1208193	1160	South Los Angeles		Yes	Above Moderate
LOS ANGELES	1593 W 36TH ST	90018	5041012007	Low Medium I Residential	R2-1-O	0	17	0.156211022	Residential - Single Family Residence	YES - Current	NO - Privately-Owned	Available	Not Used in Prior Housing Element	0	0	0.074167764	0.074167764	1	2*	2*	1208193	1159	South Los Angeles			Above Moderate
LOS ANGELES	1599 W 36TH ST	90018	5041012008	Low Medium I Residential	R2-1-O	0	17	0.156210025	Residential - Double, Duplex, or Two Units - 4 Stories or Less	YES - Current	NO - Privately-Owned	Available	Not Used in Prior Housing Element	0	0	0.097605014	0.097605014	2	2*	2*	1208193	1158	South Los Angeles		Yes	Above Moderate
LOS ANGELES	1603 W 36TH ST	90018	5041012009	Low Medium I Residential	R2-1-O	0	17	0.156212928	Residential - Double, Duplex, or Two Units - 4 Stories or Less	YES - Current	NO - Privately-Owned	Available	Not Used in Prior Housing Element	0	0	0.097605014	0.097605014	2	2*	2*	1208193	1157	South Los Angeles		Yes	Above Moderate
LOS ANGELES	1615 W 36TH ST	90018	5041012011	Low Medium I Residential	R2-1-O	0	17	0.156212058	Residential - Double, Duplex, or Two Units - 4 Stories or Less	YES - Current	NO - Privately-Owned	Available	Not Used in Prior Housing Element	0	0	0.097605014	0.097605014	2	2*	2*	1208193	1155	South Los Angeles		Yes	Above Moderate
LOS ANGELES	1621 W 36TH ST	90018	5041012012	Low Medium I Residential	R2-1-O	0	17	0.156214728	Residential - Single Family Residence	YES - Current	NO - Privately-Owned	Available	Not Used in Prior Housing Element	0	0	0.074167764	0.074167764	1	2*	2*	1208193	1154	South Los Angeles			Above Moderate
LOS ANGELES	1625 W 36TH ST	90018	5041012013	Low Medium I Residential	R2-1-O	0	17	0.156212871	Residential - Single Family Residence	YES - Current	NO - Privately-Owned	Available	Not Used in Prior Housing Element	0	0	0.074167764	0.074167764	1	2*	2*	1208193	1153	South Los Angeles			Above Moderate
LOS ANGELES	1633 W 36TH ST	90018	5041012014	Low Medium I Residential	R2-1-O	0	17	0.156217859	Residential - Double, Duplex, or Two Units - 4 Stories or Less	YES - Current	NO - Privately-Owned	Available	Not Used in Prior Housing Element	0	0	0.097605014	0.097605014	2	2*	2*	1208193	1152	South Los Angeles		Yes	Above Moderate
LOS ANGELES	1639 W 36TH ST	90018	5041012015	Low Medium I Residential	R2-1-O	0	17	0.156215645	Residential - Double, Duplex, or Two Units - 4 Stories or Less	YES - Current	NO - Privately-Owned	Available	Not Used in Prior Housing Element	0	0	0.097605014	0.097605014	2	2*	2*	1208193	1151	South Los Angeles		Yes	Above Moderate
LOS ANGELES	1641 W 36TH ST	90018	5041012016	Low Medium I Residential	R2-1-O	0	17	0.15621795	Residential - Double, Duplex, or Two Units - 4 Stories or Less	YES - Current	NO - Privately-Owned	Available	Not Used in Prior Housing Element	0	0	0.097605014	0.097605014	2	2*	2*	1208193	1150	South Los Angeles		Yes	Above Moderate
LOS ANGELES	1649 W 36TH ST	90018	5041012017	Low Medium I Residential	R2-1-O	0	17	0.156216715	Residential - Single Family Residence	YES - Current	NO - Privately-Owned	Available	Not Used in Prior Housing Element	0	0	0.074167764	0.074167764	1	2*	2*	1208193	1147	South Los Angeles			Above Moderate
LOS ANGELES	1655 W 36TH ST	90018	5041012018	Low Medium I Residential	R2-1-O	0	17	0.156217797	Residential - Single Family Residence	YES - Current	NO - Privately-Owned	Available	Not Used in Prior Housing Element	0	0	0.074167764	0.074167764	1	2*	2*	1208193	1144	South Los Angeles			Above Moderate
LOS ANGELES	1661 W 36TH ST	90018	5041012019	Low Medium I Residential	R2-1-O	0	17	0.156220102	Residential - Single Family Residence	YES - Current	NO - Privately-Owned	Available	Not Used in Prior Housing Element	0	0	0.074167764	0.074167764	1	2*	2*	1208193	1141	South Los Angeles			Above Moderate
LOS ANGELES	1663 W 36TH ST	90018	5041012020	Low Medium I Residential	R2-1-O	0	17	0.156219841	Residential - Double, Duplex, or Two Units - 4 Stories or Less	YES - Current	NO - Privately-Owned	Available	Not Used in Prior Housing Element	0	0	0.097605014	0.097605014	2	2*	2*	1208193	1137	South Los Angeles		Yes	Above Moderate
LOS ANGELES	1673 W 36TH ST	90018	5041012021	Low Medium I Residential	R2-1-O	0	17	0.156220923	Residential - Double, Duplex, or Two Units - 4 Stories or Less	YES - Current	NO - Privately-Owned	Available	Not Used in Prior Housing Element	0	0	0.097605014	0.097605014	2	2*	2*	1208193	1134	South Los Angeles		Yes	Above Moderate
LOS ANGELES	1558 W 35TH PL	90018	5041012025	Low Medium I Residential	R2-1-O	0	17	0.156108788	Residential - Double, Duplex, or Two Units - 4 Stories or Less	YES - Current	N

LOS ANGELES	1632 W 35TH PL	90018	5041012039	Low Medium I Residential	R2-1-O	0	17	0.156109628	Residential - Double, Duplex, or Two Units - 4 Stories or Less	YES - Current	NO - Privately-Owned	Available	Not Used in Prior Housing Element	0	0	0.097605014	0.097605014	2	2*	2*	1208193	1066	South Los Angeles	Yes	Above Moderate
LOS ANGELES	1638 W 35TH PL	90018	5041012040	Low Medium I Residential	R2-1-O	0	17	0.156109008	Residential - Single Family Residence	YES - Current	NO - Privately-Owned	Available	Not Used in Prior Housing Element	0	0	0.074167764	0.074167764	1	2*	2*	1208193	1065	South Los Angeles		Above Moderate
LOS ANGELES	1644 W 35TH PL	90018	5041012041	Low Medium I Residential	R2-1-O	0	17	0.156109373	Residential - Double, Duplex, or Two Units - 4 Stories or Less	YES - Current	NO - Privately-Owned	Available	Not Used in Prior Housing Element	0	0	0.040544866	0.040544866	2	2*	2*	1208193	1064	South Los Angeles	Yes	Above Moderate
LOS ANGELES	1654 W 35TH PL	90018	5041012043	Low Medium I Residential	R2-1-O	0	17	0.156107677	Residential - Single Family Residence	YES - Current	NO - Privately-Owned	Available	Not Used in Prior Housing Element	0	0	0.074167764	0.074167764	1	2*	2*	1208193	1060	South Los Angeles		Above Moderate
LOS ANGELES	1666 W 35TH PL	90018	5041012045	Low Medium I Residential	R2-1-O	0	17	0.156109008	Residential - Single Family Residence	YES - Current	NO - Privately-Owned	Available	Not Used in Prior Housing Element	0	0	0.074167764	0.074167764	1	2*	2*	1208193	1053	South Los Angeles		Above Moderate
LOS ANGELES	3556 S WESTERN AVE	90018	5041012049	Community Commercial	C2-2D-O-CPIO	0	108	0.142219782	Commercial - Parking Lot (Commercial Use Property) - Lots - Patron or Employee - One Story	YES - Current	NO - Privately-Owned	Available	Not Used in Prior Housing Element	0.012982036	0	0	0.012982036	0	0	0	1208193	1041	South Los Angeles		Lower
LOS ANGELES	3566 S WESTERN AVE	90018	5041012050	Community Commercial	C2-2D-O-CPIO	0	108	0.081772805	Commercial - Store - One Story	YES - Current	NO - Privately-Owned	Available	Not Used in Prior Housing Element	0.027958507	0	0	0.027958507	1	0	0	1208193	1125	South Los Angeles		Lower
LOS ANGELES	1681 W 36TH ST	90018	5041012052	Community Commercial	C2-2D-O-CPIO	0	108	0.068871857	Commercial - Auto, Recreation Equipment, Construction Equipment Sales and Service - Used Car Sales - One Story	YES - Current	NO - Privately-Owned	Available	Not Used in Prior Housing Element	0.067874781	0	0	0.067874781	1	0	0	1208193	1205	South Los Angeles		Lower
LOS ANGELES	3574 S WESTERN AVE	90018	5041012052	Community Commercial	C2-2D-O-CPIO	0	108	0.065582079	Commercial - Auto, Recreation Equipment, Construction Equipment Sales and Service - Used Car Sales - One Story	YES - Current	NO - Privately-Owned	Available	Not Used in Prior Housing Element	0.068981514	0	0	0.068981514	1	0	0	1208193	1204	South Los Angeles		Lower
LOS ANGELES	1672 W 35TH PL	90018	5041012054	Community Commercial	C2-2D-O-CPIO	0	108	0.156108655	Commercial - Store - One Story	YES - Current	NO - Privately-Owned	Available	Not Used in Prior Housing Element	0.082427704	0	0	0.082427704	0	0	0	1208193	1050	South Los Angeles		Lower
LOS ANGELES	1676 W 35TH PL	90018	5041012054	Community Commercial	C2-2D-O-CPIO	0	108	0.15610803	Commercial - Store - One Story	YES - Current	NO - Privately-Owned	Available	Not Used in Prior Housing Element	0.082427704	0	0	0.082427704	0	0	0	1208193	1047	South Los Angeles		Lower
LOS ANGELES	1677 W 36TH ST	90018	5041012054	Community Commercial	C2-2D-O-CPIO	0	108	0.156220609	Commercial - Store - One Story	YES - Current	NO - Privately-Owned	Available	Not Used in Prior Housing Element	0.082427704	0	0	0.082427704	0	0	0	1208193	1131	South Los Angeles		Lower
LOS ANGELES	1682 W 35TH PL	90018	5041012054	Community Commercial	C2-2D-O-CPIO	0	108	0.156109981	Commercial - Store - One Story	YES - Current	NO - Privately-Owned	Available	Not Used in Prior Housing Element	0.082427704	0	0	0.082427704	0	0	0	1208193	1044	South Los Angeles		Lower
LOS ANGELES			5041012054	Community Commercial	C2-2D-O-CPIO	0	108	0.087352384	Commercial - Store - One Story	YES - Current	NO - Privately-Owned	Available	Not Used in Prior Housing Element	0.078976452	0	0	0.078976452	0	0	0	1208193	1128	South Los Angeles		Lower
LOS ANGELES	1708 W 35TH PL	90018	5041013002	Community Commercial	C2-2D-O-CPIO	0	108	0.156247913	Commercial - Store Combination - Store and Residential Combination - One Story	YES - Current	NO - Privately-Owned	Available	Not Used in Prior Housing Element	0	0	0.032583576	0.032583576	14	0	0	1208193	1040	South Los Angeles	Yes	Above Moderate
LOS ANGELES	3551 S WESTERN AVE	90018	5041013002	Community Commercial	C2-2D-O-CPIO	0	108	0.124449965	Commercial - Store Combination - Store and Residential Combination - One Story	YES - Current	NO - Privately-Owned	Available	Not Used in Prior Housing Element	0	0	0.033535527	0.033535527	14	0	0	1208193	1039	South Los Angeles	Yes	Above Moderate
LOS ANGELES	1716 W 35TH PL	90018	5041013003	Community Commercial	C2-2D-O-CPIO	0	108	0.156260834	Residential - Four Units (Any Combination) - 4 Stories or Less	YES - Current	NO - Privately-Owned	Available	Not Used in Prior Housing Element	0	0	0.822924232	0.822924232	4	0	0	1208193	1042	South Los Angeles	Yes	Above Moderate
LOS ANGELES	1720 W 35TH PL	90018	5041013004	Community Commercial	C2-2D-O-CPIO	0	108	0.156272764	Residential - Double, Duplex, or Two Units - 4 Stories or Less	YES - Current	NO - Privately-Owned	Available	Not Used in Prior Housing Element	0.169222045	0	0	0.169222045	2	0	0	1208193	1043	South Los Angeles		Lower
LOS ANGELES	1719 W 36TH ST	90018	5041013012	Community Commercial	C2-2D-O-CPIO	0	108	0.156108415	Residential - Single Family Residence	YES - Current	NO - Privately-Owned	Available	Not Used in Prior Housing Element	1.239468193	1	0	1.239468193	1	0	0	1208193	1130	South Los Angeles		Lower
LOS ANGELES	1715 W 36TH ST	90018	5041013013	Community Commercial	C2-2D-O-CPIO	0	108	0.156108678	Residential - Four Units (Any Combination) - 4 Stories or Less	YES - Current	NO - Privately-Owned	Available	Not Used in Prior Housing Element	0	0	0.822924232	0.822924232	4	0	0	1208193	1129	South Los Angeles	Yes	Above Moderate
LOS ANGELES			5041013015	Community Commercial	C2-2D-O-CPIO	0	108	0.052801591	Residential - Double, Duplex, or Two Units - 4 Stories or Less	YES - Current	NO - Privately-Owned	Available	Not Used in Prior Housing Element	0.791406155	2	0	0.791406155	2	0	0	1208193	1127	South Los Angeles		Lower
LOS ANGELES	3567 S WESTERN AVE	90018	5041013016	Community Commercial	C2-2D-O-CPIO	0	108	0.041816161	Commercial - Store - One Story	YES - Current	NO - Privately-Owned	Available	Not Used in Prior Housing Element	0.051779696	0	0	0.051779696	0	0	0	1208193	1126	South Los Angeles		Lower
LOS ANGELES	3569 S WESTERN AVE	90018	5041013017	Community Commercial	C2-2D-O-CPIO	0	108	0.048931794	Commercial - Commercial - Vacant Land	YES - Current	NO - Privately-Owned	Available	Not Used in Prior Housing Element	0.11048222	0	0	0.11048222	0	0	0	1208193	1202	South Los Angeles		Lower
LOS ANGELES			5041013017	Community Commercial	C2-2D-O-CPIO	0	108	0.061984926	Commercial - Commercial - Vacant Land	YES - Current	NO - Privately-Owned	Available	Not Used in Prior Housing Element	0.126788506	0	0	0.126788506	0	0	0	1208193	1203	South Los Angeles		Lower
LOS ANGELES	1709 W 36TH ST	90018	5041013018	Community Commercial	C2-2D-O-CPIO	0	108	0.041323264	Commercial - Restaurant, Cocktail Lounge - Fast Food - Walk Up - One Story	YES - Current	NO - Privately-Owned	Available	Not Used in Prior Housing Element	0.126567712	0	0	0.126567712	0	0	0	1208193	1207	South Los Angeles		Lower
LOS ANGELES	3575 S WESTERN AVE	90018	5041013018	Community Commercial	C2-2D-O-CPIO	0	108	0.032527715	Commercial - Restaurant, Cocktail Lounge - Fast Food - Walk Up - One Story	YES - Current	NO - Privately-Owned	Available	Not Used in Prior Housing Element	0.109821245	0	0	0.109821245	0	0	0	1208193	1206	South Los Angeles		Lower
LOS ANGELES	1794 W 36TH ST	90018	5041014001	Low Medium I Residential	R2-1-O	0	17	0.143690834	Residential - Single Family Residence	YES - Current	NO - Privately-Owned	Available	Not Used in Prior Housing Element	0	0	0.074167764	0.074167764	1	2*	2*	1208193	1244	South Los Angeles		Above Moderate
LOS ANGELES	1790 W 36TH ST	90018	5041014002	Low Medium I Residential	R2-1-O	0	17	0.146749181	Residential - Double, Duplex, or Two Units - 4 Stories or Less	YES - Current	NO - Privately-Owned	Available	Not Used in Prior Housing Element	0	0	0.104294398	0.104294398	2	2*	2*	1208193	1243	South Los Angeles	Yes	Above Moderate
LOS ANGELES	1782 W 36TH ST	90018	5041014003	Low Medium I Residential	R2-1-O	0	17	0.102097433	Residential - Single Family Residence	YES - Current	NO - Privately-Owned	Available	Not Used in Prior Housing Element	0	0	0.030880517	0.030880517	1	1*	1*	1208193	1239	South Los Angeles		Above Moderate
LOS ANGELES	1776 W 36TH ST	90018	5041014004	Low Medium I Residential	R2-1-O	0	17	0.127627283	Residential - Double, Duplex, or Two Units - 4 Stories or Less	YES - Current	NO - Privately-Owned	Available	Not Used in Prior Housing Element	0	0	0.119551063	0.119551063	2	2*	2*	1208193	1238	South Los Angeles	Yes	Above Moderate
LOS ANGELES	1758 W 36TH ST	90018	5041014009	Low Medium I Residential	R2-1-O	0	17	0.095745101	Residential - Single Family Residence	YES - Current	NO - Privately-Owned	Available	Not Used in Prior Housing Element	0	0	0.037970528	0.037970528	1	1*	1*	1208193	1228	South Los Angeles		Above Moderate
LOS ANGELES	1752 W 36TH ST	90018	5041014011	Low Medium I Residential	R2-1-O	0	17	0.102138678	Residential - Single Family Residence	YES - Current	NO - Privately-Owned	Available	Not Used in Prior Housing Element	0	0	0.030880517	0.030880517	1	1*	1*	1208193	1224	South Los Angeles		Above Moderate
LOS ANGELES	1740 W 36TH ST	90018	5041014014	Low Medium I Residential	R2-1-O	0	17	0.102153604	Residential - Single Family Residence	YES - Current	NO - Privately-Owned	Available	Not Used in Prior Housing Element	0	0	0.030880517	0.030880517	1	1*	1*	1208193	1219	South Los Angeles		Above Moderate
LOS ANGELES	1734 W 36TH ST	90018	5041014015	Low Medium I Residential	R2-1-O	0	17	0.146854176	Residential - Double, Duplex, or Two Units - 4 Stories or Less	YES - Current	NO - Privately-Owned	Available	Not Used in Prior Housing Element	0	0	0.104294398	0.104294398	2	2*	2*	1208193	1218	South Los Angeles	Yes	Above Moderate
LOS ANGELES	1726 W 36TH ST	90018	5041014017	Low Medium I Residential	R2-1-O	0	17	0.095787851	Residential - Single Family Residence	YES - Current	NO - Privately-Owned	Available	Not Used in Prior Housing Element	0	0	0.037970528	0.037970528	1	1*	1*	1208193	1215	South Los Angeles		Above Moderate
LOS ANGELES	1720 W 36TH ST	90018	5041014019	Low Medium I Residential	R2-1-O	0	17	0.102184447	Residential - Single Family Residence	YES - Current	NO - Privately-Owned	Available	Not Used in Prior Housing Element	0	0	0.030880517	0.030880517	1	1*	1*	1208193	1212	South Los Angeles		Above Moderate
LOS ANGELES	1716 W 36TH ST	90018	5041014020	Low Medium I Residential	R2-1-O	0	17	0.146213303	Residential - Single Family Residence	YES - Current	NO - Privately-Owned	Available	Not Used in Prior Housing Element	0	0	0.074167764	0.074167764	1	2*	2*	1208193	1211	South Los Angeles		Above Moderate
LOS ANGELES	1706 W 36TH ST	90018	5041014021	Community Commercial	C2-2D-O-CPIO	0	108	0.063884698	Residential - Single Family Residence	YES - Current	NO - Privately-Owned	Available	Not Used in Prior Housing Element	0.994832718	1	0	0.994832718	1	0	0	1208193	1209	South Los Angeles		Lower
LOS ANGELES	3601 S WESTERN AVE	90018	5041014022	Community Commercial	C2-2D-O-CPIO	0	108	0.031942898	Commercial - Store - One Story	YES - Current	NO - Privately-Owned	Available	Not Used in Prior Housing Element	0.044990033	0	0	0.044990033	0	0	0	1208193	1208	South Los Angeles		Lower
LOS ANGELES	3607 S WESTERN AVE	90018	5041014023	Community Commercial	C2-2D-O-CPIO	0	108	0.047914168	Commercial - Store - One Story	YES - Current	NO - Privately-Owned	Available	Not Used in Prior Housing Element	0.045816104	0	0	0.045816104	0	0	0	1208193	1301	South Los Angeles		Lower
LOS ANGELES	3609 S WESTERN AVE	90018	5041014024	Community Commercial	C2-2D-O-CPIO	0	108	0.047934701	Commercial - Store Combination - Store and Residential Combination - One Story	YES - Current	NO - Privately-Owned	Available	Not Used in Prior Housing Element	0.045816104	0	0	0.045816104	0	0	0	1208193	1305	South Los Angeles		Lower
LOS ANGELES	3615 S WESTERN AVE	90018	5041014025	Community Commercial	C2-2D-O-CPIO	0	108	0.09584815	Commercial - Store - One Story	YES - Current	NO - Privately-Owned	Available	Not Used in Prior Housing Element	0.198452103	0	0	0.198452103	0	0	0	1208193	1308	South Los Angeles		Lower
LOS ANGELES	3623 S WESTERN AVE	90018	5041014026	Community Commercial	C2-2D-O-CPIO	0	108	0.095848687	Commercial - Store - One Story	YES - Current	NO - Privately-Owned	Available	Not Used in Prior Housing Element	0.198452103	0	0	0.198452103	0	0	0	1208193	1323	South Los Angeles		Lower
LOS ANGELES	3627 S WESTERN AVE	90018	5041014027	Community Commercial	C2-2D-O-CPIO	0	108	0.095848284	Commercial - Auto, Recreation Equipment, Construction Equipment Sales and Service - Auto Body Repair Shop - One Story	YES - Current	NO - Privately-Owned	Available	Not Used in Prior Housing Element	0.184691799	0	0	0.184691799	3	0	0	1208193	1407	South Los Angeles		Lower
LOS ANGELES	3635 S WESTERN AVE	90018	5041014027	Community Commercial	C2-2D-O-CPIO	0	108	0.095748631	Commercial - Auto, Recreation Equipment, Construction Equipment Sales and Service - Auto Body Repair Shop - One Story	YES - Current	NO - Privately-Owned	Available	Not Used in Prior Housing Element	0.184691799	0	0	0.184691799	3	0	0	1208193	1413	South Los Angeles		Lower
LOS ANGELES	1717 W 36TH PL	90018	5041014028	Low Medium I Residential	R2-1-O	0	17	0.147140691	Residential - Double, Duplex, or Two Units - 4 Stories or Less	YES - Current	NO - Privately-Owned	Available	Not Used in Prior Housing Element	0	0	0.040544866	0.040544866	2	2*	2*	1208193	1325	South Los Angeles	Yes	Above Moderate
LOS ANGELES	1721 W 36TH PL	90018	5041014029	Low Medium I Residential	R2-1-O	0	17	0.102231475	Residential - Single Family Residence	YES - Current	NO - Privately-Owned	Available	Not Used in Prior Housing Element	0	0	0.030880517	0.030880517	1	1*	1*	1208193	1326	South Los Angeles		Above Moderate
LOS ANGELES	1735 W 36TH PL	90018	5041014032	Low Medium I Residential	R2-1-O	0	17	0.146956559	Residential - Double, Duplex, or Two Units - 4 Stories or Less	YES - Current	NO - Privately-Owned	Available	Not Used in Prior Housing Element	0	0	0.097605014	0.097605014	2	2*	2*	1208193	1331	South Los Angeles	Yes	Above Moderate
LOS ANGELES	1737 W 36TH PL	90018	5041014033	Low Medium I Residential	R2-1-O	0	17	0.146956544	Residential - Double, Duplex, or Two Units - 4 Stories or Less	YES - Current	NO - Privately-Owned	Available	Not Used in Prior Housing Element	0	0	0.097605014	0.097605014	2	2*	2*	1208193	1333	South Los Angeles	Yes	Above Moderate
LOS ANGELES	1749 W 36TH PL	90018	5041014036	Low Medium I Residential	R2-1-O	0	17	0.095840352	Residential - Single Family Residence	YES - Current	NO - Privately-Owned	Available	Not Used in Prior Housing Element	0	0	0.037970528	0.037970528	1	1*	1*	1208193	1338	South Los Angeles		Above Moderate
LOS ANGELES			5041014042	Low Medium I Residential	R2-1-O	0	17	0.095843347	Residential - Single Family Residence	YES - Current	NO - Privately-Owned	Available	Not Used in Prior Housing Element	0	0	0.040609834	0.040609834	1	1*	1*	1208193	1350	South Los Angeles		Above Moderate
LOS ANGELES	1789 W 36TH PL	90018	5041014046	Low Medium I Residential	R2-1-O	0	17	0.095842137	Residential - Single Family Residence	YES - Current	NO - Privately-Owned	Available	Not Used in Prior Housing Element	0	0	0.037970528	0.037970528	1	1*	1*	1208193	1357	South Los Angeles		Above Moderate
LOS ANGELES	1795 W 36TH PL	90018	5041014047	Low Medium I Residential	R2-1-O	0	17	0.071693821	Residential - Single Family Residence	YES - Current	NO - Privately-Owned	Available	Not Used in Prior Housing Element	0	0	0.037970528	0.037970528	1	1*	1*	1208193	1410	South Los Angeles		Above Moderate
LOS ANGELES			5041014049	Low Medium I Residential	R2-1-O	0	17	0.095840352	Residential - Single Family Residence	YES - Current	NO - Privately-Owned	Available	Not Used in Prior Housing Element	0	0	0.042849448	0.042849448	1	1*	1*	1208193	1347	South Los Angeles		Above Moderate
LOS ANGELES	1629 W 36TH PL	90018	5041015003	Low Medium II Residential	R2-1-O	0	21	0.166952553	Residential - Double, Duplex, or Two Units - 4 Stories or Less	YES - Current	NO - Privately-Owned	Available	Not Used in Prior Housing Element	0	0.154843444	0	0.154843444	2	3*	3*	1208193	1319	South Los Angeles	Yes	Moderate
LOS ANGELES	1633 W 36TH PL	90018	5041015004	Low Medium II Residential	R2-1-O	0	21	0.167123323	Residential - Three Units (Any Combination) - 4 Stories or Less	YES - Current	NO - Privately-Owned	Available	Not Used in Prior Housing Element	0	0.140354955	0	0.140354955	3	3*	3*	1208193	1318	South Los Angeles	Yes	Moderate
LOS ANGELES	1645 W 36TH PL	90018	5041015006	Low Medium II Residential	R2-1-O	0	21	0.167467016	Residential - Double, Duplex, or Two Units - 4 Stories or Less	YES - Current	NO - Privately-Owned	Available	Not Used in Prior Housing Element	0	0.041450523	0	0.041450523	2	3*	3*	1208193	1316	South Los Angeles	Yes	Moderate
LOS ANGELES	1649 W 36TH PL	90018	5041015007	Low Medium II Residential	R2-1-O	0	21	0.167639927	Residential - Double, Duplex, or Two Units - 4 Stories or Less	YES - Current	NO - Privately-Owned	Available	Not Used in Prior Housing Element	0	0.154843444	0	0.154843444	2	3*	3*	1208193	1315	South Los Angeles	Yes	Moderate
LOS ANGELES	1655 W 36TH PL	90018	5041015008	Low Medium II Residential	R2-1-O	0	21	0.167812118	Residential - Single Family Residence	YES - Current	NO - Privately-Owned	Available	Not Used in Prior Housing Element	0	0.11426703	0	0.11426703	1	3*	3*	1208193	1314	South Los Angeles		Moderate
LOS ANGELES	1663 W 36TH PL	90018	5041015011	Low Medium II Residential	R2-1-O	0	21	0.099840545	Residential - Single Family Residence	YES - Current	NO - Privately-Owned	Available	Not Used in Prior Housing Element	0	0	0.09098247	0.09098247	1	2*	2*	1208193	1405	South Los Angeles		Above Moderate
LOS ANGELES	1665 W 36TH PL	90018	5041015012	Low Medium II Residential	R2-1-O	0	21	0.049967976	Residential - Single Family Residence	YES - Current	NO - Privately-Owned	Available	Not Used in Prior Housing Element	0	0	0.051559705	0.051559705	1	1*	1*	1208193	1403	South Los Angeles		Above Moderate
LOS ANGELES			5041015012	Low Medium II Residential	R2-1-O	0	21	0.049948847	Residential - Single Family Residence	YES - Current	NO - Privately-Owned	Available	Not Used in Prior Housing Element	0	0	0.051559705	0.051559705	1	1*	1*	1208193	1404	South Los Angeles		Above Moderate
LOS ANGELES	1669 W 36TH PL	90018	5041015013	Low Medium II Residential	R2-1-O	0	21	0.099994014	Residential - Single Family Residence	YES - Current	NO - Privately-Owned	Available	Not Used in Prior Housing Element	0	0	0.09098247	0.09098247	1	2*	2*	1208193	1402	South Los Angeles		Above Moderate
LOS ANGELES	1624 W 36TH ST	90018	5041015014	Low Medium II Residential	R2-1-O	0	21	0.156109725	Residential - Single Family Residence	YES - Current	NO - Privately-Owned	Available	Not Used in Prior Housing Element	0	0.139822403	0	0.139822403	1	3*	3*	1208193	1257	South Los Angeles		Moderate
LOS ANGELES	1632 W 36TH ST	90018	5041015015	Low Medium II Residential	R2-1-O	0	21	0.156107421	Residential - Double, Duplex, or Two Units - 4 Stories or Less	YES - Current	NO - Privately-Owned	Available	Not Used in Prior Housing Element	0	0.189054662	0	0.189054662	2	3*	3*	1208193	1254	South Los Angeles	Yes	Moderate
LOS ANGELES	1636 W 36TH ST	90018	5041015016	Low Medium II Residential	R2-1-O	0	21	0.124899004	Residential - Single Family Residence	YES - Current	NO - Privately-Owned	Available	Not Used in Prior Housing Element	0	0	0.09098247	0.09098247	1	2*	2*	1208193	1251	South Los Angeles		Above Moderate
LOS ANGELES	1640 W 36TH ST	90018	5041015017	Low Medium II Residential	R2-1-O	0	21	0.093658624	Residential - Single Family Residence	YES - Current	NO - Privately-Owned	Available	Not Used in Prior Housing Element	0	0	0.115229139	0.115229139	1	2*	2*	1208193	1247	South Los Angeles		Above Moderate
LOS ANGELES	1654 W 36TH ST	90018	5041015021	Low Medium II Residential	R2-1-O	0	21	0.124899298	Residential - Single Family Residence	YES - Current	NO - Privately-Owned	Available	Not Used in Prior Housing Element	0	0	0.09098247	0.09098247	1	2*	2*	1208193	1236	South Los Angeles		Above Moderate
LOS ANGELES	1660 W 36TH ST	90018	5041015022	Low Medium II Residential	R2-1-O	0	21	0.1561084	Residential - Double, Duplex, or Two Units - 4 Stories or Less	YES - Current	NO - Privately-Owned	Available	Not Used in Prior Housing Element	0	0.189054662	0	0.189054662	2	3*	3*	1208193	1230	South Los Angeles	Yes	Moderate
LOS ANGELES	1648 W 36TH ST	90018	5041015028	Low Medium II Residential	R2-1-O	0	21	0.062449158	Residential - Single Family Residence	YES - Current	NO - Privately-Owned	Available	Not Used in Prior Housing Element	0	0	0.051559705	0.051559705	1	1*	1*	1208193	1246	South Los Angeles		Above Moderate
LOS ANGELES			5041015028	Low Medium II Residential	R2-1-O	0	21	0.062450282	Residential - Single Family Residence	YES - Current	NO - Privately-Owned	Available	Not Used in Prior Housing Element	0	0	0.051559705	0.051559705	1	1*	1*	1208193	1245	South Los Angeles		Above Moderate
LOS ANGELES	3600 S WESTERN AVE	90018	5041015030	Community Commercial	C2-2D-O-CPIO	0	108	0.165812842	Institutional - Church - One Story	YES - Current	NO - Privately-Owned	Available	Used in Prior Housing Element - Non-Vacant	0.044092995	0	0	0.044092995	0	0	0	1208193	1210	South Los Angeles		Lower
LOS ANGELES	3606 S WESTERN AVE	90018	5041015030	Community Commercial	C2-2D-O-CPIO	0	108	0.124566247	Institutional - Church - One Story	YES - Current	NO - Privately-Owned	Available	Used in Prior Housing Element - Non-Vacant	0.045751407	0	0	0.045751407	0	0	0	1208193	1307	South Los Angeles		Lower
LOS ANGELES	3612 S WESTERN AVE	90018	5041015030	Community Commercial	C2-2D-O-CPIO	0	108	0.085932279	Institutional - Church - One Story	YES - Current	NO - Privately-Owned	Available	Used in Prior Housing Element - Non-Vacant	0.04374702	0	0	0.04374702	0	0	0	1208193	1310	South Los Angeles		Lower
LOS ANGELES	3614 S WESTERN AVE	90018	5041015030	Community Commercial	C2-2D-O-CPIO	0	108	0.135207003	Institutional - Church - One Story	YES - Current	NO - Privately-Owned	Available	Used in Prior Housing Element - Non-Vacant	0.046842188	0	0	0.046842188	0	0	0	1208193	1364	South Los Angeles		Lower
LOS ANGELES	3620 S WESTERN AVE	90018	5041015030	Community Commercial	C2-2D-O-CPIO	0	108	0.135611486	Institutional - Church - One Story	YES - Current	NO - Privately-Owned	Available	Used in Prior Housing Element - Non-Vacant	0.046842188	0	0	0.046842188	0	0	0	1208193	1409	South Los Angeles		Lower
LOS ANGELES	3626 S WESTERN AVE	90018	5041015030	Community Commercial	C2-2D-O-CPIO	0	108	0.153545004	Institutional - Church - One Story	YES - Current	NO - Privately-Owned	Available	Used in Prior Housing Element - Non-Vacant	0.045588344	0	0	0.045588344	0	0	0	1208193	1412	South Los Angeles		Lower
LOS ANGELES			5041015030	Community Commercial	C2-2D-O-CPIO	0	108	0.044261772	Institutional - Church - One Story	YES - Current	NO - Privately-Owned	Available	Used in Prior Housing Element - Non-Vacant	0.031653579	0	0	0.031653579	0	0	0	1208193	1303	South Los Angeles		Lower
LOS ANGELES	1664 W 36TH ST	90018	5041015031	Low Medium II Residential	R2-1-O	0	21	0.156107421	Residential - Double, Duplex, or Two Units - 4 Stories or Less	YES - Current	NO - Privately-Owned	Available	Not Used in Prior Housing Element	0	0.055121438	0	0.055121438	2	3*	3*	1208193	1225	South Los Angeles		Moderate
LOS ANGELES	1672 W 36TH ST	90018	5041015032	Low Medium II Residential	R2-1-O	0	21	0.156109898	Residential - Double, Duplex, or Two Units - 4 Stories or Less	YES - Current	NO - Privately-Owned	Available	Not Used in Prior Housing Element	0	0.055121438	0	0.055121438	2	3*	3*	1208193	1220	South Los Angeles		Moderate
LOS ANGELES	1565 W 36TH PL	90018	5041016002	Low Medium II Residential	R2-1-O	0	21	0.148561526	Residential - Single Family Residence	YES - Current	NO - Privately-Owned	Available	Not Used in Prior Housing Element	0	0.139822403	0	0.139822403	1	3*	3*	1208193	1359	South Los Angeles		Moderate
LOS ANGELES	1571 W 36TH PL	90018	5041016003	Low Medium II Residential	R2-1-O	0	21	0.165230977	Residential - Single Family Residence	YES - Current	NO - Privately-Owned	Available	Not Used in Prior Housing Element	0	0.11426703	0	0.11426703	1	3*	3*	1208193	1354	South Los Angeles		Moderate
LOS ANGELES	1577 W 36TH PL	90018	5041016004	Low Medium II Residential	R2-1-O	0	21	0.165404189	Residential - Single Family Residence	YES - Current	NO - Privately-Owned	Available	Not Used in Prior Housing Element	0	0.11426703	0	0.11426703	1	3*	3*	1208193	1348	South Los Angeles		Moderate
LOS ANGELES	1587 W 36TH PL	90018	5041016008	Low Medium II Residential	R2-1-O	0	21	0.165746765	Residential - Single Family Residence	YES - Current	NO - Privately-Owned	Available	Not Used in Prior Housing Element	0	0.11426703	0	0.11426703	1	3*	3*	1208193	1337	South Los Angeles		Moderate
LOS ANGELES	1593 W 36TH PL	90018	5041016009	Low Medium II Residential	R2-1-O	0	21	0.165920992	Residential - Double, Duplex, or Two Units - 4 Stories or Less	YES - Current	NO - Privately-Owned	Available	Not Used in Prior Housing Element	0	0.154843444	0	0.154843444	2	3*	3*	1208193	1332	South Los Angeles	Yes	Moderate
LOS ANGELES	1597 W 36TH PL	90018	5041016010	Low Medium II Residential	R2-1-O	0	21	0.166092134	Residential - Double, Duplex, or Two Units - 4 Stories or Less	YES - Current	NO - Privately-Owned	Available	Not Used in Prior Housing Element	0	0.154843444	0	0.154843444	2	3*	3*	1208193	1327	South Los Angeles	Yes	Moderate
LOS ANGELES

LOS ANGELES	1499 W 36TH PL	90018	5041017007	Low Medium I Residential		R2-1-O	0	17	0.162515409	Residential - Single Family Residence	YES - Current	NO - Privately-Owned	Available	Not Used in Prior Housing Element	0	0	0.074167764	0.074167764	1	2*	2*	1208193	1380	South Los Angeles						Above Moderate
LOS ANGELES	1507 W 36TH PL	90018	5041017008	Low Medium I Residential		R2-1-O	0	17	0.162760195	Residential - Single Family Residence	YES - Current	NO - Privately-Owned	Available	Not Used in Prior Housing Element	0	0	0.074167764	0.074167764	1	2*	2*	1208193	1379	South Los Angeles						Above Moderate
LOS ANGELES	1517 W 36TH PL	90018	5041017010	Low Medium I Residential		R2-1-O	0	17	0.163256896	Residential - Single Family Residence	YES - Current	NO - Privately-Owned	Available	Not Used in Prior Housing Element	0	0	0.074167764	0.074167764	1	2*	2*	1208193	1377	South Los Angeles						Above Moderate
LOS ANGELES	1523 W 36TH PL	90018	5041017011	Low Medium I Residential		R2-1-O	0	17	0.163504746	Residential - Single Family Residence	YES - Current	NO - Privately-Owned	Available	Not Used in Prior Housing Element	0	0	0.074167764	0.074167764	1	2*	2*	1208193	1374	South Los Angeles						Above Moderate
LOS ANGELES	1529 W 36TH PL	90018	5041017012	Low Medium I Residential		R2-1-O	0	17	0.163751909	Residential - Single Family Residence	YES - Current	NO - Privately-Owned	Available	Not Used in Prior Housing Element	0	0	0.074167764	0.074167764	1	2*	2*	1208193	1370	South Los Angeles						Above Moderate
LOS ANGELES	1535 W 36TH PL	90018	5041017013	Low Medium I Residential		R2-1-O	0	17	0.164001146	Residential - Single Family Residence	YES - Current	NO - Privately-Owned	Available	Not Used in Prior Housing Element	0	0	0.074167764	0.074167764	1	2*	2*	1208193	1366	South Los Angeles						Above Moderate
LOS ANGELES	1539 W 36TH PL	90018	5041017014	Low Medium I Residential		R2-1-O	0	17	0.164248982	Residential - Double, Duplex, or Two Units - 4 Stories or Less	YES - Current	NO - Privately-Owned	Available	Not Used in Prior Housing Element	0	0	0.097605014	0.097605014	2	2*	2*	1208193	1363	South Los Angeles		Yes				Above Moderate
LOS ANGELES	1476 W 36TH ST	90018	5041017016	Low Medium I Residential		R2-1-O	0	17	0.156108673	Residential - Single Family Residence	YES - Current	NO - Privately-Owned	Available	Not Used in Prior Housing Element	0	0	0.074167764	0.074167764	1	2*	2*	1208193	1286	South Los Angeles						Above Moderate
LOS ANGELES	1482 W 36TH ST	90018	5041017017	Low Medium I Residential		R2-1-O	0	17	0.156110625	Residential - Double, Duplex, or Two Units - 4 Stories or Less	YES - Current	NO - Privately-Owned	Available	Not Used in Prior Housing Element	0	0	0.064874665	0.064874665	2	2*	2*	1208193	1285	South Los Angeles						Above Moderate
LOS ANGELES	1488 W 36TH ST	90018	5041017018	Low Medium I Residential		R2-1-O	0	17	0.156108308	Residential - Double, Duplex, or Two Units - 4 Stories or Less	YES - Current	NO - Privately-Owned	Available	Not Used in Prior Housing Element	0	0	0.097605014	0.097605014	2	2*	2*	1208193	1284	South Los Angeles		Yes				Above Moderate
LOS ANGELES	1496 W 36TH ST	90018	5041017020	Low Medium I Residential		R2-1-O	0	17	0.156108935	Residential - Single Family Residence	YES - Current	NO - Privately-Owned	Available	Not Used in Prior Housing Element	0	0	0.074167764	0.074167764	1	2*	2*	1208193	1282	South Los Angeles						Above Moderate
LOS ANGELES	1514 W 36TH ST	90018	5041017022	Low Medium I Residential		R2-1-O	0	17	0.15610868	Residential - Double, Duplex, or Two Units - 4 Stories or Less	YES - Current	NO - Privately-Owned	Available	Not Used in Prior Housing Element	0	0	0.097605014	0.097605014	2	2*	2*	1208193	1280	South Los Angeles		Yes				Above Moderate
LOS ANGELES	1518 W 36TH ST	90018	5041017023	Low Medium I Residential		R2-1-O	0	17	0.15610868	Residential - Single Family Residence	YES - Current	NO - Privately-Owned	Available	Not Used in Prior Housing Element	0	0	0.074167764	0.074167764	1	2*	2*	1208193	1279	South Los Angeles						Above Moderate
LOS ANGELES	1522 W 36TH ST	90018	5041017024	Low Medium I Residential		R2-1-O	0	17	0.156109652	Residential - Single Family Residence	YES - Current	NO - Privately-Owned	Available	Not Used in Prior Housing Element	0	0	0.074167764	0.074167764	1	2*	2*	1208193	1278	South Los Angeles						Above Moderate
LOS ANGELES	1528 W 36TH ST	90018	5041017025	Low Medium I Residential		R2-1-O	0	17	0.156107336	Residential - Single Family Residence	YES - Current	NO - Privately-Owned	Available	Not Used in Prior Housing Element	0	0	0.074167764	0.074167764	1	2*	2*	1208193	1277	South Los Angeles						Above Moderate
LOS ANGELES	1542 W 36TH ST	90018	5041017027	Low Medium I Residential		R2-1-O	0	17	0.156108673	Residential - Double, Duplex, or Two Units - 4 Stories or Less	YES - Current	NO - Privately-Owned	Available	Not Used in Prior Housing Element	0	0	0.097605014	0.097605014	2	2*	2*	1208193	1275	South Los Angeles		Yes				Above Moderate
LOS ANGELES	1548 W 36TH ST	90018	5041017028	Low Medium I Residential		R2-1-O	0	17	0.156109652	Residential - Single Family Residence	YES - Current	NO - Privately-Owned	Available	Not Used in Prior Housing Element	0	0	0.074167764	0.074167764	1	2*	2*	1208193	1274	South Los Angeles						Above Moderate
LOS ANGELES	1483 W 36TH PL	90018	5041017032	Low Medium I Residential		R2-1-O	0	17	0.161771151	Residential - Double, Duplex, or Two Units - 4 Stories or Less	YES - Current	NO - Privately-Owned	Available	Not Used in Prior Housing Element	0	0	0.097605014	0.097605014	2	2*	2*	1208193	1383	South Los Angeles		Yes				Above Moderate
LOS ANGELES	1495 W 36TH PL	90018	5041017033	Low Medium I Residential		R2-1-O	0	17	0.162264516	Residential - Single Family Residence	YES - Current	NO - Privately-Owned	Available	Not Used in Prior Housing Element	0	0	0.030623891	0.030623891	1	2*	2*	1208193	1381	South Los Angeles						Above Moderate
LOS ANGELES	3625 S NORMANDIE AVE	90007	5041018001	Low Medium II Residential		RD1.5-1-O	0	29	0.124213091	Residential - Single Family Residence	YES - Current	NO - Privately-Owned	Available	Not Used in Prior Housing Element	0	0.039272559	0	0.039272559	1	3*	3*	1208193	1401	South Los Angeles						Moderate
LOS ANGELES	1411 W 36TH PL	90018	5041018002	Low Medium II Residential		RD1.5-1-O	0	29	0.158545034	Residential - Double, Duplex, or Two Units - 4 Stories or Less	YES - Current	NO - Privately-Owned	Available	Not Used in Prior Housing Element	0	0.076333947	0	0.076333947	2	0	0	1208193	1400	South Los Angeles		Yes				Moderate
LOS ANGELES	1415 W 36TH PL	90018	5041018003	Low Medium I Residential		R2-1-O	0	17	0.120655551	Residential - Single Family Residence	YES - Current	NO - Privately-Owned	Available	Not Used in Prior Housing Element	0	0	0.112163696	0.112163696	1	2*	2*	1208193	1399	South Los Angeles						Above Moderate
LOS ANGELES	1421 W 36TH PL	90018	5041018005	Low Medium I Residential		R2-1-O	0	17	0.082742574	Residential - Single Family Residence	YES - Current	NO - Privately-Owned	Available	Not Used in Prior Housing Element	0	0	0.050318885	0.050318885	1	1*	1*	1208193	1396	South Los Angeles						Above Moderate
LOS ANGELES	1425 W 36TH PL	90018	5041018006	Low Medium I Residential		R2-1-O	0	17	0.119484888	Residential - Single Family Residence	YES - Current	NO - Privately-Owned	Available	Not Used in Prior Housing Element	0	0	0.112163696	0.112163696	1	2*	2*	1208193	1394	South Los Angeles						Above Moderate
LOS ANGELES	1431 W 36TH PL	90018	5041018007	Low Medium I Residential		R2-1-O	0	17	0.159538472	Residential - Double, Duplex, or Two Units - 4 Stories or Less	YES - Current	NO - Privately-Owned	Available	Not Used in Prior Housing Element	0	0	0.065522462	0.065522462	2	2*	2*	1208193	1393	South Los Angeles		Yes				Above Moderate
LOS ANGELES	1443 W 36TH PL	90018	5041018010	Low Medium I Residential		R2-1-O	0	17	0.160032156	Residential - Single Family Residence	YES - Current	NO - Privately-Owned	Available	Not Used in Prior Housing Element	0	0	0.074167764	0.074167764	1	2*	2*	1208193	1390	South Los Angeles						Above Moderate
LOS ANGELES	1447 W 36TH PL	90018	5041018011	Low Medium I Residential		R2-1-O	0	17	0.160281004	Residential - Single Family Residence	YES - Current	NO - Privately-Owned	Available	Not Used in Prior Housing Element	0	0	0.074167764	0.074167764	1	2*	2*	1208193	1389	South Los Angeles						Above Moderate
LOS ANGELES	1451 W 36TH PL	90018	5041018012	Low Medium I Residential		R2-1-O	0	17	0.160528841	Residential - Double, Duplex, or Two Units - 4 Stories or Less	YES - Current	NO - Privately-Owned	Available	Not Used in Prior Housing Element	0	0	0.074167764	0.074167764	1	2*	2*	1208193	1388	South Los Angeles						Above Moderate
LOS ANGELES	1459 W 36TH PL	90018	5041018013	Low Medium I Residential		R2-1-O	0	17	0.160777043	Residential - Single Family Residence	YES - Current	NO - Privately-Owned	Available	Not Used in Prior Housing Element	0	0	0.074167764	0.074167764	1	2*	2*	1208193	1387	South Los Angeles						Above Moderate
LOS ANGELES	1465 W 36TH PL	90018	5041018014	Low Medium I Residential		R2-1-O	0	17	0.161025245	Residential - Single Family Residence	YES - Current	NO - Privately-Owned	Available	Not Used in Prior Housing Element	0	0	0.074167764	0.074167764	1	2*	2*	1208193	1386	South Los Angeles						Above Moderate
LOS ANGELES	1473 W 36TH PL	90018	5041018015	Low Medium I Residential		R2-1-O	0	17	0.161273095	Residential - Double, Duplex, or Two Units - 4 Stories or Less	YES - Current	NO - Privately-Owned	Available	Not Used in Prior Housing Element	0	0	0.097605014	0.097605014	2	2*	2*	1208193	1385	South Los Angeles		Yes				Above Moderate
LOS ANGELES	1410 W 36TH ST	90018	5041018017	Low Medium II Residential		RD1.5-1-O	0	29	0.156109652	Residential - Double, Duplex, or Two Units - 4 Stories or Less	YES - Current	NO - Privately-Owned	Available	Not Used in Prior Housing Element	0	0.17514427	0	0.17514427	2	0	0	1208193	1298	South Los Angeles		Yes				Moderate
LOS ANGELES	1414 W 36TH ST	90018	5041018018	Low Medium I Residential		R2-1-O	0	17	0.156108587	Residential - Double, Duplex, or Two Units - 4 Stories or Less	YES - Current	NO - Privately-Owned	Available	Not Used in Prior Housing Element	0	0	0.014335188	0.014335188	2	2*	2*	1208193	1297	South Los Angeles						Above Moderate
LOS ANGELES	1418 W 36TH ST	90018	5041018019	Low Medium I Residential		R2-1-O	0	17	0.156107911	Residential - Double, Duplex, or Two Units - 4 Stories or Less	YES - Current	NO - Privately-Owned	Available	Not Used in Prior Housing Element	0	0	0.005081914	0.005081914	2	2*	2*	1208193	1296	South Los Angeles		Yes				Above Moderate
LOS ANGELES	1426 W 36TH ST	90018	5041018020	Low Medium I Residential		R2-1-O	0	17	0.156107967	Residential - Single Family Residence	YES - Current	NO - Privately-Owned	Available	Not Used in Prior Housing Element	0	0	0.061107433	0.061107433	1	2*	2*	1208193	1295	South Los Angeles						Above Moderate
LOS ANGELES	1432 W 36TH ST	90018	5041018021	Low Medium I Residential		R2-1-O	0	17	0.156109287	Residential - Single Family Residence	YES - Current	NO - Privately-Owned	Available	Not Used in Prior Housing Element	0	0	0.061107433	0.061107433	1	2*	2*	1208193	1294	South Los Angeles						Above Moderate
LOS ANGELES	1444 W 36TH ST	90018	5041018023	Low Medium I Residential		R2-1-O	0	17	0.15610868	Residential - Single Family Residence	YES - Current	NO - Privately-Owned	Available	Not Used in Prior Housing Element	0	0	0.049897632	0.049897632	1	2*	2*	1208193	1292	South Los Angeles						Above Moderate
LOS ANGELES	1446 W 36TH ST	90018	5041018024	Low Medium I Residential		R2-1-O	0	17	0.15610868	Residential - Single Family Residence	YES - Current	NO - Privately-Owned	Available	Not Used in Prior Housing Element	0	0	0.074167764	0.074167764	1	2*	2*	1208193	1291	South Los Angeles						Above Moderate
LOS ANGELES	1454 W 36TH ST	90018	5041018025	Low Medium I Residential		R2-1-O	0	17	0.15610868	Residential - Single Family Residence	YES - Current	NO - Privately-Owned	Available	Not Used in Prior Housing Element	0	0	0.074167764	0.074167764	1	2*	2*	1208193	1290	South Los Angeles						Above Moderate
LOS ANGELES	1470 W 36TH ST	90018	5041018028	Low Medium I Residential		R2-1-O	0	17	0.156108673	Residential - Single Family Residence	YES - Current	NO - Privately-Owned	Available	Not Used in Prior Housing Element	0	0	0.074167764	0.074167764	1	2*	2*	1208193	1287	South Los Angeles						Above Moderate
LOS ANGELES	3607 S NORMANDIE AVE	90007	5041018029	Low Medium II Residential		RD1.5-1-O	0	29	0.122441357	Residential - Single Family Residence	YES - Current	NO - Privately-Owned	Available	Not Used in Prior Housing Element	0	0.039493191	0	0.039493191	1	3*	3*	1208193	1299	South Los Angeles						Moderate
LOS ANGELES			5041019002	Low Medium II Residential		RD2-1-O	0	21	0.124480729	Residential - Double, Duplex, or Two Units - 4 Stories or Less	YES - Current	NO - Privately-Owned	Available	Not Used in Prior Housing Element	0	0	0.057203043	0.057203043	2	2*	2*	1208193	1498	South Los Angeles						Above Moderate
LOS ANGELES	1430 W 36TH PL	90018	5041019005	Low Medium I Residential		R2-1-O	0	17	0.12070951	Residential - Double, Duplex, or Two Units - 4 Stories or Less	YES - Current	NO - Privately-Owned	Available	Not Used in Prior Housing Element	0	0	0.119551063	0.119551063	2	2*	2*	1208193	1491	South Los Angeles		Yes				Above Moderate
LOS ANGELES	1434 W 36TH PL	90018	5041019006	Low Medium I Residential		R2-1-O	0	17	0.139210039	Residential - Single Family Residence	YES - Current	NO - Privately-Owned	Available	Not Used in Prior Housing Element	0	0	0.074167764	0.074167764	1	2*	2*	1208193	1490	South Los Angeles						Above Moderate
LOS ANGELES	1409 W 37TH ST	90018	5041019010	Low Medium II Residential		RD2-1-O	0	21	0.105947562	Residential - Single Family Residence	YES - Current	NO - Privately-Owned	Available	Not Used in Prior Housing Element	0	0	0.061107433	0.061107433	1	2*	2*	1208193	1617	South Los Angeles						Above Moderate
LOS ANGELES	1421 W 37TH ST	90018	5041019012	Low Medium I Residential		R2-1-O	0	17	0.157599942	Residential - Double, Duplex, or Two Units - 4 Stories or Less	YES - Current	NO - Privately-Owned	Available	Not Used in Prior Housing Element	0	0	0.064874665	0.064874665	2	2*	2*	1208193	1591	South Los Angeles						Above Moderate
LOS ANGELES	1433 W 37TH ST	90018	5041019014	Low Medium I Residential		R2-1-O	0	17	0.155709944	Residential - Double, Duplex, or Two Units - 4 Stories or Less	YES - Current	NO - Privately-Owned	Available	Not Used in Prior Housing Element	0	0	0.097605014	0.097605014	2	2*	2*	1208193	1589	South Los Angeles		Yes				Above Moderate
LOS ANGELES	1436 W 36TH PL	90018	5041019015	Low Medium I Residential		R2-1-O	0	17	0.140491526	Residential - Double, Duplex, or Two Units - 4 Stories or Less	YES - Current	NO - Privately-Owned	Available	Not Used in Prior Housing Element	0	0	0.097605014	0.097605014	2	2*	2*	1208193	1489	South Los Angeles		Yes				Above Moderate
LOS ANGELES	1442 W 36TH PL	90018	5041019016	Low Medium I Residential		R2-1-O	0	17	0.149771222	Residential - Single Family Residence	YES - Current	NO - Privately-Owned	Available	Not Used in Prior Housing Element	0	0	0.07823799	0.07823799	1	2*	2*	1208193	1487	South Los Angeles						Above Moderate
LOS ANGELES	1464 W 36TH PL	90018	5041019020	Low Medium I Residential		R2-1-O	0	17	0.149459309	Residential - Double, Duplex, or Two Units - 4 Stories or Less	YES - Current	NO - Privately-Owned	Available	Not Used in Prior Housing Element	0	0	0.097605014	0.097605014	2	2*	2*	1208193	1482	South Los Angeles		Yes				Above Moderate
LOS ANGELES	1470 W 36TH PL	90018	5041019021	Low Medium I Residential		R2-1-O	0	17	0.128151036	Residential - Double, Duplex, or Two Units - 4 Stories or Less	YES - Current	NO - Privately-Owned	Available	Not Used in Prior Housing Element	0	0	0.119551063	0.119551063	2	2*	2*	1208193	1481	South Los Angeles		Yes				Above Moderate
LOS ANGELES	1469 W 37TH ST	90018	5041019022	Low Medium I Residential		R2-1-O	0	17	0.129092909	Residential - Double, Duplex, or Two Units - 4 Stories or Less	YES - Current	NO - Privately-Owned	Available	Not Used in Prior Housing Element	0	0	0.002546154	0.002546154	2	2*	2*	1208193	1593	South Los Angeles						Above Moderate
LOS ANGELES	1465 W 37TH ST	90018	5041019023	Low Medium I Residential		R2-1-O	0	17	0.149866741	Residential - Double, Duplex, or Two Units - 4 Stories or Less	YES - Current	NO - Privately-Owned	Available	Not Used in Prior Housing Element	0	0	0.026705964	0.026705964	2	2*	2*	1208193	1595	South Los Angeles						Above Moderate
LOS ANGELES	1453 W 37TH ST	90018	5041019025	Low Medium I Residential		R2-1-O	0	17	0.149866741	Residential - Single Family Residence	YES - Current	NO - Privately-Owned	Available	Not Used in Prior Housing Element	0	0	0.074167764	0.074167764	1	2*	2*	1208193	1599	South Los Angeles						Above Moderate
LOS ANGELES	1445 W 37TH ST	90018	5041019027	Low Medium I Residential		R2-1-O	0	17	0.143622374	Residential - Double, Duplex, or Two Units - 4 Stories or Less	YES - Current	NO - Privately-Owned	Available	Not Used in Prior Housing Element	0	0	0.104294398	0.104294398	2	2*	2*	1208193	1602	South Los Angeles		Yes				Above Moderate
LOS ANGELES			5041019028	Low Medium I Residential		R2-1-O	0	17	0.006244357	Residential - Single Family Residence - Vacant Land	YES - Current	NO - Privately-Owned	Available	Not Used in Prior Housing Element	0	0	0.040589449	0.040589449	0	0	0	1208193	1604	South Los Angeles						Above Moderate
LOS ANGELES			5041019029	Low Medium I Residential		R2-1-O	0	17	0.009360674	Residential - Single Family Residence - Vacant Land	YES - Current	NO - Privately-Owned	Available	Not Used in Prior Housing Element	0	0	0.040589449	0.040589449	0	0	0	1208193	1605	South Los Angeles						Above Moderate
LOS ANGELES	1437 W 37TH ST	90018	5041019030	Low Medium I Residential		R2-1-O	0	17	0.140505723	Residential - Single Family Residence	YES - Current	NO - Privately-Owned	Available	Not Used in Prior Housing Element	0	0	0.074167764	0.074167764	1	2*	2*	1208193	1606	South Los Angeles						Above Moderate
LOS ANGELES	3660 S HALLDALE AVE	90018	5041019034	Low Medium I Residential		R2-1-O	0	17	0.139465235	Residential - Double, Duplex, or Two Units - 4 Stories or Less	YES - Current	NO - Privately-Owned	Available	Not Used in Prior Housing Element	0	0	0.025708171	0.025708171	2	2*	2*	1208193	1514	South Los Angeles		Yes				Above Moderate
LOS ANGELES	3656 S HALLDALE AVE	90018	5041019035	Low Medium I Residential		R2-1-O	0	17	0.13946528	Residential - Single Family Residence	YES - Current	NO - Privately-Owned	Available	Not Used in Prior Housing Element	0	0	0.030623891	0.030623891	1	2*	2*	1208193	1508	South Los Angeles						Above Moderate
LOS ANGELES	1474 W 36TH PL	90018	5041019036	Low Medium I Residential		R2-1-O	0	17	0.14395505	Residential - Single Family Residence	YES - Current	NO - Privately-Owned	Available	Not Used in Prior Housing Element	0	0	0.074167764	0.074167764	1	2*	2*	1208193	1479	South Los Angeles						Above Moderate
LOS ANGELES			5041019038	Low Medium II Residential		RD2-1-O	0	21	0.052478315	Residential - Single Family Residence - Vacant Land	YES - Current	NO - Privately-Owned	Available	Not Used in Prior Housing Element	0	0	0.120066798	0.120066798	0	1*	1*	1208193	1628	South Los Angeles						Above Moderate
LOS ANGELES	1448 W 36TH PL	90018	5041019039	Low Medium I Residential		(Q)R4-1-O	0	108	0.139562332	Institutional - Church - One Story	YES - Current	NO - Privately-Owned	Available	Not Used in Prior Housing Element	0.100596108	0	0	0.100596108	2	0	0	1208193	1485	South Los Angeles						Lower
LOS ANGELES	1449 W 37TH ST	90018	5041019039	Low Medium I Residential		(Q)R4-1-O	0	108	0.137378008	Institutional - Church - One Story	YES - Current	NO - Privately-Owned	Available	Not Used in Prior Housing Element	0.101234257	0	0	0.101234257	2	0	0	1208193	1600	South Los Angeles						Lower
LOS ANGELES	1452 W 36TH PL	90018	5041019039	Low Medium I Residential		(Q)R4-1-O	0	108	0.149614217	Institutional - Church - One Story	YES - Current	NO - Privately-Owned	Available	Not Used in Prior Housing Element	0.10295925	0	0	0.10295925	2	0	0	1208193	1484	South Los Angeles						Lower
LOS ANGELES	1460 W 36TH PL	90018	5041019040	Low Medium I Residential		R2-1-O	0	17	0.147333866	Residential - Double, Duplex, or Two Units - 4 Stories or Less	YES - Current	NO - Privately-Owned	Available	Not Used in Prior Housing Element	0	0	0.026705964	0.026705964	2	2*	2*	1208193	1483	South Los Angeles						Above Moderate
LOS ANGELES	1549 W 37TH ST	90018	5041020001	Low Medium I Residential		R2-1-O	0	17	0.125026326		YES - Current	NO - Privately-Owned	Available	Not Used in Prior Housing Element	0	0	0.09098247	0.09098247	1	2*	2*	1208193	1581	South Los Angeles						Above Moderate
LOS ANGELES	1555 W 37TH ST	90018	5041020002	Low Medium I Residential		R2-1-O	0	17	0.12622117	Residential - Single Family Residence	YES - Current	NO - Privately-Owned	Available	Not Used in Prior Housing Element	0	0	0.09098247	0.09098247	1	2*	2*	1208193	1580	South Los Angeles						Above Moderate
LOS ANGELES	1559 W 37TH ST	90018	5041020003	Low Medium I Residential		R2-1-O	0	17	0.097075272	Residential - Single Family Residence	YES - Current	NO - Privately-Owned	Available	Not Used in Prior Housing Element	0	0	0.037970528	0.037970528	1	1*	1*	1208193	1615	South Los Angeles						Above Moderate
LOS ANGELES	1563 W 37TH ST	90018	5041020004	Low Medium I Residential		R2-1-O	0	17	0.097073836	Residential - Single Family Residence	YES - Current	NO - Privately-Owned	Available	Not Used in Prior Housing Element	0	0	0.037970528	0.037970528	1	1*	1*	1208193	1614	South Los Angeles						Above Moderate
LOS ANGELES	1554 W 36TH PL	90018	5041020007	Low Medium I Residential		R2-1-O	0	17	0.248307942	Residential - Five or More Units or Apartments (Any Combination) - 4 Stories or Less	YES - Current	NO - Privately-Owned	Available	Not Used in Prior Housing Element	0	0.130709048	0	0.130709048	5	0	0	1208193	1467	South Los Angeles		Yes				Moderate
LOS ANGELES	1546 W 36TH PL	90018	5041020008	Low Medium I Residential		R2-1-O	0	17	0.145666989	Residential - Single Family Residence	YES - Current	NO - Privately-Owned	Available	Not Used in Prior Housing Element	0	0	0.074167764	0.074167764	1	2*	2*	1208193	1470	South Los Angeles						Above Moderate
LOS ANGELES	1540 W 36TH PL	90018	5041020009	Low Medium I Residential		R2-1-O	0	17	0.145666649	Residential - Single Family Residence	YES - Current	NO - Privately-Owned	Available	Not Used in Prior Housing Element	0	0	0.074167764	0.074167764	1	2*	2*	1208193	1472	South Los Angeles						Above Moderate
LOS ANGELES	1536 W 36TH PL	90018	5041020010	Low Medium I Residential		R2-1-O	0	17	0.145664377	Residential - Single Family Residence	YES - Current	NO - Privately-Owned	Available	Not Used in Prior Housing Element	0	0	0.074167764	0.074167764	1	2*	2*	1208193	1473	South Los Angeles						Above Moderate
LOS ANGELES	1528 W 36TH PL	90018	5041020011	Low Medium I Residential		R2-1-O	0	17	0.145664038	Residential - Single Family Residence - Vacant Land	YES - Current	NO - Privately-Owned	Available	Not Used in Prior Housing Element	0	0	0.074167764	0.074167764	1	2*	2*	1208193	1474	South Los Angeles						Above Moderate
LOS ANGELES	1515 W 37TH ST	90018	5041020015	Low Medium I Residential		R2-1-O	0	17	0.145400118	Residential - Double, Duplex, or Two Units - 4 Stories or Less	YES - Current	NO - Privately-Owned	Available	Not Used in Prior Housing Element	0	0	0.097605014	0.097605014	2	2*	2*	1208193	1588	South Los Angeles		Yes				Above Moderate
LOS ANGELES	1519 W 37TH ST	90018	5041020016	Low Medium I Residential		R2-1-O	0	17	0.146909909	Residential - Double, Duplex, or Two Units - 4 Stories or Less	YES - Current	NO - Privately-Owned	Available	Not Used in Prior Housing Element	0	0	0.040544866	0.040544866	2	2*	2*	1208193	1587	South Los Angeles		Yes				Above Moderate
LOS ANGELES	1525 W 37TH ST	90018	5041020017	Low Medium I Residential		R2-1-O	0	17	0.146909875	Residential - Single Family Residence	YES - Current	NO - Privately-Owned	Available	Not Used in Prior Housing Element	0	0	0.074167764	0.074167764	1	2*	2*	1208193	1586	South Los Angeles						Above Moderate
LOS ANGELES	1529 W 37TH ST	90018	5041020018	Low Medium I Residential		R2-1-O	0	17	0.146907883	Residential - Single Family Residence	YES - Current	NO - Privately-Owned	Available	Not Used in Prior Housing Element	0	0	0.074167764	0.074167764	1	2*	2*	1208193	1585	South Los Angeles						Above Moderate
LOS ANGELES	1539 W 37TH ST	90018	5041020020	Low Medium I Residential		R2-1-O	0	17	0.146907142	Residential - Single Family Residence	YES - Current	NO - Privately-Owned	Available	Not Used in Prior Housing Element	0	0	0.074167764	0.074167764	1	2*	2*	1208193	1583	South Los Angeles						Above Moderate
LOS ANGELES	1543 W 37TH ST	90018	5041020021	Low Medium I Residential		R2-1-O	0	17	0.146904816	Residential - Single Family Residence	YES - Current	NO - Privately-Owned	Available	Not Used in Prior Housing Element	0	0	0.074167764	0.074167764	1	2*	2*	1208193	1582	South Los Angeles						Above Moderate
LOS ANGELES	1510 W 36TH PL	90018	5041020022	Low Medium I Residential		R2-1-O	0	17	0.142151688	Residential - Double, Duplex, or Two Units - 4 Stories or Less	YES - Current	NO - Privately-Owned	Available	Not Used in Prior Housing Element	0	0	0.097605014	0.097605014	2	2*	2*	1208193	1478	South Los Angeles		Yes				Above Moderate
LOS ANGELES	3655 S HALLDALE AVE	90018	5041020023	Low Medium I Residential		R2-1-O	0	17	0.138610275	Residential - Double, Duplex, or Two Units - 4 Stories or Less	YES - Current	NO - Privately-Owned	Available	Not Used in Prior Housing Element	0	0	0.025708171	0.025708171	2	2*	2*	1208193	1507	South Los Angeles		Yes				Above Moderate
LOS ANGELES	3663 S HALLDALE AVE	90018	5041020024	Low Medium I Residential		R2-1-O	0	17	0.138665002	Residential - Double, Duplex, or Two Units - 4 Stories or Less	YES - Current	NO - Privately-Owned	Available	Not Used in Prior Housing Element	0	0	0.097605014	0.097605014	2	2*	2*	1208193	1513	South Los Angeles	

LOS ANGELES	1572 W 36TH PL	90018	5041021023	Low Medium I Residential	R2-1-O	0	17	0.127846123	Residential - Single Family Residence	YES - Current	NO - Privately-Owned	Available	Not Used in Prior Housing Element	0	0	0.09098247	0.09098247	1	2*	2*	1208193	1459	South Los Angeles			Above Moderate
LOS ANGELES	1688 W 36TH PL	90018	5041022001	Community Commercial	C2-2D-O-CPIO	0	108	0.098888116	Commercial - Store Combination - Store and Residential Combination - One Story	YES - Current	NO - Privately-Owned	Available	Not Used in Prior Housing Element	0.05039687	0	0	0.05039687	4	0	0	1208193	1414	South Los Angeles			Lower
LOS ANGELES			5041022002	Community Commercial	C2-2D-O-CPIO	0	108	0.022520675	Commercial - Store Combination - Store and Residential Combination - One Story	YES - Current	NO - Privately-Owned	Available	Not Used in Prior Housing Element	0.021313262	0	0	0.021313262	1	0	0	1208193	1518	South Los Angeles			Lower
LOS ANGELES	1682 W 36TH PL	90018	5041022003	Community Commercial	C2-2D-O-CPIO	0	108	0.15497101	Residential - Single Family Residence	YES - Current	NO - Privately-Owned	Available	Used in Prior Housing Element - Non-Vacant	1.239468193	1	0	1.239468193	1	0	0	1208193	1416	South Los Angeles			Lower
LOS ANGELES	1674 W 36TH PL	90018	5041022004	Low Medium I Residential	R2-1-O	0	17	0.154970763	Residential - Double, Duplex, or Two Units - 4 Stories or Less	YES - Current	NO - Privately-Owned	Available	Not Used in Prior Housing Element	0	0	0.097605014	0.097605014	2	2*	2*	1208193	1417	South Los Angeles	Yes		Above Moderate
LOS ANGELES	1668 W 36TH PL	90018	5041022005	Low Medium I Residential	R2-1-O	0	17	0.154970407	Residential - Double, Duplex, or Two Units - 4 Stories or Less	YES - Current	NO - Privately-Owned	Available	Not Used in Prior Housing Element	0	0	0.097605014	0.097605014	2	2*	2*	1208193	1418	South Los Angeles	Yes		Above Moderate
LOS ANGELES	1664 W 36TH PL	90018	5041022006	Low Medium I Residential	R2-1-O	0	17	0.154970045	Residential - Double, Duplex, or Two Units - 4 Stories or Less	YES - Current	NO - Privately-Owned	Available	Not Used in Prior Housing Element	0	0	0.097605014	0.097605014	2	2*	2*	1208193	1419	South Los Angeles	Yes		Above Moderate
LOS ANGELES	1660 W 36TH PL	90018	5041022007	Low Medium I Residential	R2-1-O	0	17	0.154968723	Residential - Double, Duplex, or Two Units - 4 Stories or Less	YES - Current	NO - Privately-Owned	Available	Not Used in Prior Housing Element	0	0	0.025708171	0.025708171	2	2*	2*	1208193	1421	South Los Angeles	Yes		Above Moderate
LOS ANGELES	1685 W 37TH ST	90018	5041022012	Community Commercial	C2-2D-O-CPIO	0	108	0.156245882	Residential - Double, Duplex, or Two Units - 4 Stories or Less	YES - Current	NO - Privately-Owned	Available	Used in Prior Housing Element - Non-Vacant	0.169222045	0	0	0.169222045	2	0	0	1208193	1554	South Los Angeles			Lower
LOS ANGELES	3672 S WESTERN AVE	90018	5041022013	Community Commercial	C2-2D-O-CPIO	0	108	0.122922013	Commercial - Store Combination - Store and Residential Combination - One Story	YES - Current	NO - Privately-Owned	Available	Used in Prior Housing Element - Non-Vacant	0	0	0.044195537	0.044195537	0	0	0	1208193	1553	South Los Angeles	Yes		Above Moderate
LOS ANGELES	1656 W 36TH PL	90018	5041022014	Low Medium I Residential	R2-1-O	0	17	0.152381635	Residential - Double, Duplex, or Two Units - 4 Stories or Less	YES - Current	NO - Privately-Owned	Available	Not Used in Prior Housing Element	0	0	0.040544866	0.040544866	2	2*	2*	1208193	1423	South Los Angeles	Yes		Above Moderate
LOS ANGELES	1648 W 36TH PL	90018	5041022015	Low Medium I Residential	R2-1-O	0	17	0.154968568	Residential - Single Family Residence	YES - Current	NO - Privately-Owned	Available	Not Used in Prior Housing Element	0	0	0.074167764	0.074167764	1	2*	2*	1208193	1425	South Los Angeles			Above Moderate
LOS ANGELES	1642 W 36TH PL	90018	5041022016	Low Medium I Residential	R2-1-O	0	17	0.154969174	Residential - Double, Duplex, or Two Units - 4 Stories or Less	YES - Current	NO - Privately-Owned	Available	Not Used in Prior Housing Element	0	0	0.097605014	0.097605014	2	2*	2*	1208193	1428	South Los Angeles	Yes		Above Moderate
LOS ANGELES	1638 W 36TH PL	90018	5041022017	Low Medium I Residential	R2-1-O	0	17	0.154969784	Residential - Single Family Residence	YES - Current	NO - Privately-Owned	Available	Not Used in Prior Housing Element	0	0	0.074167764	0.074167764	1	2*	2*	1208193	1430	South Los Angeles			Above Moderate
LOS ANGELES	1634 W 36TH PL	90018	5041022018	Low Medium I Residential	R2-1-O	0	17	0.154967487	Residential - Double, Duplex, or Two Units - 4 Stories or Less	YES - Current	NO - Privately-Owned	Available	Not Used in Prior Housing Element	0	0	0.097605014	0.097605014	2	2*	2*	1208193	1431	South Los Angeles	Yes		Above Moderate
LOS ANGELES	1624 W 36TH PL	90018	5041022019	Low Medium I Residential	R2-1-O	0	17	0.123974673	Residential - Single Family Residence	YES - Current	NO - Privately-Owned	Available	Not Used in Prior Housing Element	0	0	0.09098247	0.09098247	1	2*	2*	1208193	1433	South Los Angeles			Above Moderate
LOS ANGELES	1621 W 37TH ST	90018	5041022021	Low Medium I Residential	R2-1-O	0	17	0.125008205	Residential - Double, Duplex, or Two Units - 4 Stories or Less	YES - Current	NO - Privately-Owned	Available	Not Used in Prior Housing Element	0	0	0.119551063	0.119551063	2	2*	2*	1208193	1565	South Los Angeles	Yes		Above Moderate
LOS ANGELES	1623 W 37TH ST	90018	5041022022	Low Medium I Residential	R2-1-O	0	17	0.125008324	Residential - Double, Duplex, or Two Units - 4 Stories or Less	YES - Current	NO - Privately-Owned	Available	Not Used in Prior Housing Element	0	0	0.119551063	0.119551063	2	2*	2*	1208193	1564	South Los Angeles	Yes		Above Moderate
LOS ANGELES	1637 W 37TH ST	90018	5041022024	Low Medium I Residential	R2-1-O	0	17	0.15625827	Residential - Single Family Residence	YES - Current	NO - Privately-Owned	Available	Not Used in Prior Housing Element	0	0	0.074167764	0.074167764	1	2*	2*	1208193	1562	South Los Angeles			Above Moderate
LOS ANGELES	1649 W 37TH ST	90018	5041022027	Low Medium I Residential	R2-1-O	0	17	0.154174911	Residential - Single Family Residence	YES - Current	NO - Privately-Owned	Available	Not Used in Prior Housing Element	0	0	0.074167764	0.074167764	1	2*	2*	1208193	1559	South Los Angeles			Above Moderate
LOS ANGELES	1788 W 36TH PL	90018	5041023003	Low II Residential	[Q]R4-1-O	0	108	0.044110214	Institutional - Church - Church Parking Lot - One Story	YES - Current	NO - Privately-Owned	Available	Not Used in Prior Housing Element	0.010051084	0	0	0.010051084	0	0	0	1208193	1468	South Los Angeles			Lower
LOS ANGELES			5041023003	Low II Residential	[Q]R4-1-O	0	108	0.038595083	Institutional - Church - Church Parking Lot - One Story	YES - Current	NO - Privately-Owned	Available	Not Used in Prior Housing Element	0.008890862	0	0	0.008890862	0	0	0	1208193	1466	South Los Angeles			Lower
LOS ANGELES	1776 W 36TH PL	90018	5041023006	Low II Residential	[Q]R4-1-O	0	108	0.038591766	Residential - Single Family Residence	YES - Current	NO - Privately-Owned	Available	Not Used in Prior Housing Element	0.449658656	1	0	0.449658656	1	0	0	1208193	1460	South Los Angeles			Lower
LOS ANGELES			5041023006	Low II Residential	[Q]R4-1-O	0	108	0.044106311	Residential - Single Family Residence	YES - Current	NO - Privately-Owned	Available	Not Used in Prior Housing Element	0.509345865	1	0	0.509345865	1	0	0	1208193	1461	South Los Angeles			Lower
LOS ANGELES	1775 W 37TH ST	90018	5041023042	Low II Residential	[Q]R4-1-O	0	108	0.038567552	Institutional - Church - Church Parking Lot - One Story	YES - Current	NO - Privately-Owned	Available	Not Used in Prior Housing Element	0.002927011	0	0	0.002927011	0	0	0	1208193	1541	South Los Angeles			Lower
LOS ANGELES			5041023042	Low II Residential	[Q]R4-1-O	0	108	0.04407818	Institutional - Church - Church Parking Lot - One Story	YES - Current	NO - Privately-Owned	Available	Not Used in Prior Housing Element	0.003297804	0	0	0.003297804	0	0	0	1208193	1542	South Los Angeles			Lower
LOS ANGELES	1779 W 37TH ST	90018	5041023043	Low II Residential	[Q]R4-1-O	0	108	0.082645617	Residential - Single Family Residence - Vacant Land	YES - Current	NO - Privately-Owned	Available	Not Used in Prior Housing Element	0.712914765	0	0	0.712914765	0	0	0	1208193	1543	South Los Angeles			Lower
LOS ANGELES	1783 W 37TH ST	90018	5041023044	Low II Residential	[Q]R4-1-O	0	108	0.088155901	Institutional - Church - Church Parking Lot - One Story	YES - Current	NO - Privately-Owned	Available	Not Used in Prior Housing Element	0.004886853	0	0	0.004886853	0	0	0	1208193	1544	South Los Angeles			Lower
LOS ANGELES			5041023045	Low II Residential	[Q]R4-1-O	0	108	0.038567455	Institutional - Church - Church Parking Lot - One Story	YES - Current	NO - Privately-Owned	Available	Not Used in Prior Housing Element	0.008890862	0	0	0.008890862	0	0	0	1208193	1545	South Los Angeles			Lower
LOS ANGELES			5041023045	Low II Residential	[Q]R4-1-O	0	108	0.044078811	Institutional - Church - Church Parking Lot - One Story	YES - Current	NO - Privately-Owned	Available	Not Used in Prior Housing Element	0.010051084	0	0	0.010051084	0	0	0	1208193	1546	South Los Angeles			Lower
LOS ANGELES	1795 W 37TH ST	90018	5041023048	Low II Residential	[Q]R4-1-O	0	108	0.062059991	Commercial - Parking Lot (Commercial Use Property) - Lots - Patron or Employee - One Story	YES - Current	NO - Privately-Owned	Available	Not Used in Prior Housing Element	0.008986133	0	0	0.008986133	0	0	0	1208193	1616	South Los Angeles			Lower
LOS ANGELES	1789 W 37TH ST	90018	5041023052	Low II Residential	[Q]R4-1-O	0	108	0.082644326	Institutional - Church - One Story	YES - Current	NO - Privately-Owned	Available	Not Used in Prior Housing Element	0.082450178	0	0	0.082450178	1	0	0	1208193	1547	South Los Angeles			Lower
LOS ANGELES	1794 W 36TH PL	90018	5041023052	Low II Residential	[Q]R4-1-O	0	108	0.123455572	Institutional - Church - One Story	YES - Current	NO - Privately-Owned	Available	Not Used in Prior Housing Element	0.09606746	0	0	0.09606746	1	0	0	1208193	1471	South Los Angeles			Lower
LOS ANGELES	3680 S ST ANDREWS PL	90018	5041023052	Low II Residential	[Q]R4-1-O	0	108	0.062128538	Institutional - Church - One Story	YES - Current	NO - Privately-Owned	Available	Not Used in Prior Housing Element	0.068152136	0	0	0.068152136	1	0	0	1208193	1548	South Los Angeles			Lower
LOS ANGELES			5041023052	Low II Residential	[Q]R4-1-O	0	108	0.082707613	Institutional - Church - One Story	YES - Current	NO - Privately-Owned	Available	Not Used in Prior Housing Element	0.081933826	0	0	0.081933826	1	0	0	1208193	1469	South Los Angeles			Lower
LOS ANGELES	3709 S WESTERN AVE	90018	5041024026	Community Commercial	C2-2D-O-CPIO	0	108	0.049587842	Commercial - Restaurant, Cocktail Lounge - Restaurant, Cocktail Lounge, Tavern - One Story	YES - Current	NO - Privately-Owned	Available	Not Used in Prior Housing Element	0.045073764	0	0	0.045073764	0	0	0	1178193	102	South Los Angeles			Lower
LOS ANGELES	3711 S WESTERN AVE	90018	5041024027	Community Commercial	C2-2D-O-CPIO	0	108	0.099176156	Commercial - Hotel and Motel - Motel - Under 50 Rooms - One Story	YES - Current	NO - Privately-Owned	Available	Not Used in Prior Housing Element	0	0	0.028172073	0.028172073	8	0	0	1178193	108	South Los Angeles	Yes		Above Moderate
LOS ANGELES	3717 S WESTERN AVE	90018	5041024028	Community Commercial	C2-2D-O-CPIO	0	108	0.049588079	Commercial - Store Combination - Store and Residential Combination - One Story	YES - Current	NO - Privately-Owned	Available	Not Used in Prior Housing Element	0	0	0.028713397	0.028713397	1	0	0	1178193	146	South Los Angeles	Yes		Above Moderate
LOS ANGELES	3719 S WESTERN AVE	90018	5041024029	Community Commercial	C2-2D-O-CPIO	0	108	0.049587432	Commercial - Office Building - One Story	YES - Current	NO - Privately-Owned	Available	Not Used in Prior Housing Element	0	0	0.101343837	0.101343837	0	0	0	1178193	154	South Los Angeles	Yes		Above Moderate
LOS ANGELES	3723 S WESTERN AVE	90018	5041024030	Community Commercial	C2-2D-O-CPIO	0	108	0.099191933	Commercial - Store Combination - Store and Residential Combination - One Story	YES - Current	NO - Privately-Owned	Available	Not Used in Prior Housing Element	0	0	0.05545996	0.05545996	0	0	0	1178193	201	South Los Angeles	Yes		Above Moderate
LOS ANGELES	3701 S WESTERN AVE	90018	5041024051	Community Commercial	C2-2D-O-CPIO	0	108	0.093287602	Residential - Four Units (Any Combination) - 4 Stories or Less	YES - Current	NO - Privately-Owned	Available	Not Used in Prior Housing Element	0.456801784	4	0	0.456801784	4	0	0	1178193	8	South Los Angeles			Lower
LOS ANGELES			5041024051	Community Commercial	C2-2D-O-CPIO	0	108	0.047933928	Residential - Four Units (Any Combination) - 4 Stories or Less	YES - Current	NO - Privately-Owned	Available	Not Used in Prior Housing Element	0.341147056	4	0	0.341147056	4	0	0	1178193	97	South Los Angeles			Lower
LOS ANGELES	1657 W 37TH PL	90018	5041025003	Low Medium I Residential	R2-1-O	0	17	0.150670537	Residential - Single Family Residence	YES - Current	NO - Privately-Owned	Available	Not Used in Prior Housing Element	0	0	0.074167764	0.074167764	1	2*	2*	1178193	213	South Los Angeles			Above Moderate
LOS ANGELES	1664 W 37TH ST	90018	5041025007	Low Medium I Residential	R2-1-O	0	17	0.135890466	Residential - Double, Duplex, or Two Units - 4 Stories or Less	YES - Current	NO - Privately-Owned	Available	Not Used in Prior Housing Element	0	0	0.097605014	0.097605014	2	2*	2*	1178193	44	South Los Angeles	Yes		Above Moderate
LOS ANGELES	3710 S WESTERN AVE	90018	5041025011	Community Commercial	C2-2D-O-CPIO	0	108	0.101007283	Residential - Double, Duplex, or Two Units - 4 Stories or Less	YES - Current	NO - Privately-Owned	Available	Not Used in Prior Housing Element	0.504303202	2	0	0.504303202	2	0	0	1178193	114	South Los Angeles			Lower
LOS ANGELES	3716 S WESTERN AVE	90018	5041025012	Community Commercial	C2-2D-O-CPIO	0	108	0.101200418	Residential - Double, Duplex, or Two Units - 4 Stories or Less	YES - Current	NO - Privately-Owned	Available	Not Used in Prior Housing Element	0.504303202	2	0	0.504303202	2	0	0	1178193	148	South Los Angeles			Lower
LOS ANGELES	1648 W 37TH ST	90018	5041025013	Low Medium I Residential	R2-1-O	0	17	0.170592955	Residential - Double, Duplex, or Two Units - 4 Stories or Less	YES - Current	NO - Privately-Owned	Available	Not Used in Prior Housing Element	0	0	0.053064108	0.053064108	2	2*	2*	1178193	47	South Los Angeles	Yes		Above Moderate
LOS ANGELES	1644 W 37TH ST	90018	5041025014	Low Medium I Residential	R2-1-O	0	17	0.171937118	Residential - Single Family Residence	YES - Current	NO - Privately-Owned	Available	Not Used in Prior Housing Element	0	0	0.040265071	0.040265071	1	2*	2*	1178193	48	South Los Angeles			Above Moderate
LOS ANGELES	1638 W 37TH ST	90018	5041025016	Low Medium I Residential	R2-1-O	0	17	0.171971581	Residential - Double, Duplex, or Two Units - 4 Stories or Less	YES - Current	NO - Privately-Owned	Available	Not Used in Prior Housing Element	0	0	0.053064108	0.053064108	2	2*	2*	1178193	50	South Los Angeles	Yes		Above Moderate
LOS ANGELES	1630 W 37TH ST	90018	5041025017	Low Medium I Residential	R2-1-O	0	17	0.171988809	Residential - Double, Duplex, or Two Units - 4 Stories or Less	YES - Current	NO - Privately-Owned	Available	Not Used in Prior Housing Element	0	0	0.053064108	0.053064108	2	2*	2*	1178193	51	South Los Angeles	Yes		Above Moderate
LOS ANGELES	1626 W 37TH ST	90018	5041025018	Low Medium I Residential	R2-1-O	0	17	0.13763054	Residential - Single Family Residence	YES - Current	NO - Privately-Owned	Available	Not Used in Prior Housing Element	0	0	0.074167764	0.074167764	1	2*	2*	1178193	52	South Los Angeles			Above Moderate
LOS ANGELES	1622 W 37TH ST	90018	5041025019	Low Medium I Residential	R2-1-O	0	17	0.137640702	Residential - Double, Duplex, or Two Units - 4 Stories or Less	YES - Current	NO - Privately-Owned	Available	Not Used in Prior Housing Element	0	0	0.097605014	0.097605014	2	2*	2*	1178193	53	South Los Angeles	Yes		Above Moderate
LOS ANGELES	1621 W 37TH PL	90018	5041025020	Low Medium I Residential	R2-1-O	0	17	0.137730894	Residential - Double, Duplex, or Two Units - 4 Stories or Less	YES - Current	NO - Privately-Owned	Available	Not Used in Prior Housing Element	0	0	0.097605014	0.097605014	2	2*	2*	1178193	161	South Los Angeles	Yes		Above Moderate
LOS ANGELES	1625 W 37TH PL	90018	5041025021	Low Medium I Residential	R2-1-O	0	17	0.13771833	Residential - Single Family Residence - Vacant Land	YES - Current	NO - Privately-Owned	Available	Not Used in Prior Housing Element	0	0	0.178924924	0.178924924	0	2*	2*	1178193	160	South Los Angeles			Above Moderate
LOS ANGELES	1653 W 37TH PL	90018	5041025026	Low Medium I Residential	R2-1-O	0	17	0.171354563	Residential - Double, Duplex, or Two Units - 4 Stories or Less	YES - Current	NO - Privately-Owned	Available	Not Used in Prior Housing Element	0	0	0.053064108	0.053064108	2	2*	2*	1178193	155	South Los Angeles	Yes		Above Moderate
LOS ANGELES	1661 W 37TH PL	90018	5041025028	Low Medium I Residential	R2-1-O	0	17	0.149267935	Residential - Single Family Residence	YES - Current	NO - Privately-Owned	Available	Not Used in Prior Housing Element	0	0	0.049897632	0.049897632	1	2*	2*	1178193	212	South Los Angeles			Above Moderate
LOS ANGELES	3722 S WESTERN AVE	90018	5041025029	Community Commercial	C2-2D-O-CPIO	0	108	0.411818213	Commercial - Auto, Recreation Equipment, Construction Equipment Sales and Service - Auto Body Repair Shop - One Story	YES - Current	NO - Privately-Owned	Available	Used in Prior Housing Element - Non-Vacant	3.0611449	0	0	3.0611449	0	0	0	1178193	211	South Los Angeles			Lower
LOS ANGELES	1635 W 37TH PL	90018	5041025900	Low Medium I Residential	R2-1-O	0	17	0.172080487	Residential - Double, Duplex, or Two Units - 4 Stories or Less	YES - Current	NO - Privately-Owned	Available	Not Used in Prior Housing Element	0	0	0.040265071	0.040265071	1	2*	2*	1178193	158	South Los Angeles			Above Moderate
LOS ANGELES	1616 W 37TH ST	90018	5041026001	Low Medium I Residential	R2-1-O	0	17	0.154097135	Residential - Single Family Residence	YES - Current	NO - Privately-Owned	Available	Not Used in Prior Housing Element	0	0	0.074167764	0.074167764	1	2*	2*	1178193	54	South Los Angeles			Above Moderate
LOS ANGELES	1612 W 37TH ST	90018	5041026002	Low Medium I Residential	R2-1-O	0	17	0.154805131	Residential - Single Family Residence	YES - Current	NO - Privately-Owned	Available	Not Used in Prior Housing Element	0	0	0.074167764	0.074167764	1	2*	2*	1178193	55	South Los Angeles			Above Moderate
LOS ANGELES	1606 W 37TH ST	90018	5041026003	Low Medium I Residential	R2-1-O	0	17	0.154819346	Residential - Double, Duplex, or Two Units - 4 Stories or Less	YES - Current	NO - Privately-Owned	Available	Not Used in Prior Housing Element	0	0	0.040544866	0.040544866	2	2*	2*	1178193	56	South Los Angeles	Yes		Above Moderate
LOS ANGELES	1596 W 37TH ST	90018	5041026009	Low Medium I Residential	R2-1-O	0	17	0.086020944	Residential - Single Family Residence	YES - Current	NO - Privately-Owned	Available	Not Used in Prior Housing Element	0	0	0.037970528	0.037970528	1	1*	1*	1178193	58	South Los Angeles			Above Moderate
LOS ANGELES	1594 W 37TH ST	90018	5041026010	Low Medium I Residential	R2-1-O	0	17	0.086204335	Residential - Single Family Residence	YES - Current	NO - Privately-Owned	Available	Not Used in Prior Housing Element	0	0	0.037970528	0.037970528	1	1*	1*	1178193	59	South Los Angeles			Above Moderate
LOS ANGELES	1586 W 37TH ST	90018	5041026012	Low Medium I Residential	R2-1-O	0	17	0.171889461	Residential - Double, Duplex, or Two Units - 4 Stories or Less	YES - Current	NO - Privately-Owned	Available	Not Used in Prior Housing Element	0	0	0.009052209	0.009052209	2	2*	2*	1178193	61	South Los Angeles			Above Moderate
LOS ANGELES	1593 W 37TH PL	90018	5041026014	Low Medium I Residential	R2-1-O	0	17	0.172080673	Residential - Single Family Residence	YES - Current	NO - Privately-Owned	Available	Not Used in Prior Housing Element	0	0	0.040265071	0.040265071	1	2*	2*	1178193	167	South Los Angeles			Above Moderate
LOS ANGELES	1575 1/2 W 37TH PL	90018	5041026015	Low Medium I Residential	R2-1-O	0	17	0.142050791	Residential - Single Family Residence	YES - Current	NO - Privately-Owned	Available	Not Used in Prior Housing Element	0	0	0.074167764	0.074167764	1	2*	2*	1178193	168	South Los Angeles			Above Moderate
LOS ANGELES	1569 W 37TH PL	90018	5041026017	Low Medium I Residential	R2-1-O	0	17	0.142075271	Residential - Single Family Residence	YES - Current	NO - Privately-Owned	Available	Not Used in Prior Housing Element	0	0	0.074167764	0.074167764	1	2*	2*	1178193	172	South Los Angeles			Above Moderate
LOS ANGELES	1567 W 37TH PL	90018	5041026018	Low Medium I Residential	R2-1-O	0	17	0.142088186	Residential - Double, Duplex, or Two Units - 4 Stories or Less	YES - Current	NO - Privately-Owned	Available	Not Used in Prior Housing Element	0	0	0.097605014	0.097605014	2	2*	2*	1178193	173	South Los Angeles	Yes		Above Moderate
LOS ANGELES	1566 W 37TH ST	90018	5041026019	Low Medium I Residential	R2-1-O	0	17	0.141899704	Residential - Double, Duplex, or Two Units - 4 Stories or Less	YES - Current	NO - Privately-Owned	Available	Not Used in Prior Housing Element	0	0	0.040544866	0.040544866	2	2*	2*	1178193	65	South Los Angeles	Yes		Above Moderate
LOS ANGELES	1570 W 37TH ST	90018	5041026020	Low Medium I Residential	R2-1-O	0	17	0.141883801	Residential - Double, Duplex, or Two Units - 4 Stories or Less	YES - Current	NO - Privately-Owned	Available	Not Used in Prior Housing Element	0	0	0.003432577	0.003432577	2	2*	2*	1178193	64	South Los Angeles			Above Moderate
LOS ANGELES	1574 W 37TH ST	90018	5041026021	Low Medium I Residential	R2-1-O	0	17	0.141872026	Residential - Single Family Residence	YES - Current	NO - Privately-Owned	Available	Not Used in Prior Housing Element	0	0	0.074167764	0.074167764	1	2*	2*	1178193	63	South Los Angeles			Above Moderate
LOS ANGELES	1580 W 37TH ST	90018	5041026022	Low Medium I Residential	R2-1-O	0	17	0.141861527	Residential - Double, Duplex, or Two Units - 4 Stories or Less	YES - Current	NO - Privately-Owned	Available	Not Used in Prior Housing Element	0	0	0.040544866	0.040544866	2	2*	2*	1178193	62	South Los Angeles	Yes		Above Moderate
LOS ANGELES	1587 W 37TH PL	90018	5041026023	Low Medium I Residential	R2-1-O	0	17	0.172056968	Residential - Double, Duplex, or Two Units - 4 Stories or Less	YES - Current	NO - Privately-Owned	Available	Not Used in Prior Housing Element	0	0	0.009052209	0.009052209	2	2*	2*	1178193	169	South Los Angeles			Above Moderate
LOS ANGELES	1583 W 37TH PL	90018	5041026024	Low Medium I Residential	R2-1-O	0	17	0.172611424	Residential - Double, Duplex, or Two Units - 4 Stories or Less	YES - Current	NO - Privately-Owned	Available	Not Used in Prior Housing Element	0	0.027309376	0	0.027309376	2	3*	3*	1178193	171	South Los Angeles			Moderate
LOS ANGELES	1553 W 37TH PL	90018	5041027003	Low Medium I Residential	R2-1-O	0	17	0.143191275	Residential - Single Family Residence	YES - Current	NO - Privately-Owned	Available	Not Used in Prior Housing Element	0	0	0.074167764	0.074167764	1	2*	2*	1178193	176	South Los Angeles			Above Moderate
LOS ANGELES	1549 W 37TH PL	90018	5041027004	Low Medium I Residential	R2-1-O	0	17	0.141272562	Residential - Single Family Residence	YES - Current	NO - Privately-Owned	Available	Not Used in Prior Housing Element	0	0	0.074167764	0.074167764	1	2*	2*	1178193	177	South Los Angeles			Above Moderate
LOS ANGELES	1554 W 37TH ST	90018	5041027005	Low Medium I Residential	R2-1-O	0	17	0.142770528	Residential - Single Family Residence	YES - Current	NO - Privately-Owned	Available	Not Used in Prior Housing Element	0	0	0.111428225	0.111428225	1	2*	2*	1178193	68	South Los Angeles	Yes		Above Moderate
LOS ANGELES	1550 W 37TH ST	90018	5041027006	Low Medium I Residential	R2-1-O	0	17	0.141083676	Residential - Single Family Residence	YES - Current	NO - Privately-Owned	Available	Not Used in Prior Housing Element	0	0	0.074167764	0.074167764	1	2*	2*	1178193	69	South Los Angeles			Above Moderate
LOS ANGELES	1558 W 37TH ST	90018	5041027007	Low Medium I Residential	R2-1-O	0	17	0.127719138	Residential - Double, Duplex, or Two Units - 4 Stories or Less	YES - Current	NO - Privately-Owned	Available	Not Used in Prior Housing Element	0	0	0.119551063	0.119551063	2	2*	2*	1178193	66	South Los Angeles	Yes		Above Moderate
LOS ANGELES	1556 W 37TH ST	90018	5041027008	Low Medium I Residential	R2-1-O	0	17	0.127937663	Residential - Single Family Residence	YES - Current	NO - Privately-Owned	Available	Not Used in Prior Housing Element	0	0	0.09098247	0.09098247	1	2*	2*	1178193	67	South Los Angeles			Above Moderate
LOS ANGELES	1548 W 37TH ST	90018	5041027009	Low Medium I Residential	R2-1-O	0	17	0.161807287	Residential - Double, Duplex, or Two Units - 4 Stories or Less	YES - Current	NO - Privately-Owned	Available	Not Used in Prior Housing Element	0	0	0.025708171	0.025708171	2	2*	2*	1178193	70	South Los Angeles	Yes		Above Moderate
LOS ANGELES	1546 W 37TH ST	90018	5041027010	Low Medium I Residential	R2-1-O	0	17	0.161869085	Residential - Single Family Residence	YES - Current	NO - Privately-Owned	Available	Not Used in Prior Housing Element	0	0	0.074167764	0.074167764	1	2*	2*	1178193	71	South Los Angeles			Above Moderate
LOS ANGELES	1536 W 37TH ST	90018	5041027011	Low Medium I Residential	R2-1-O	0	17	0.161884385	Residential - Single Family Residence	YES - Current	NO - Privately-Owned	Available	Not Used in Prior Housing Element	0	0	0.074167764	0.074167764	1	2*	2*	1178193	72	South Los Angeles			Above Moderate
LOS ANGELES	1530 W 37TH ST	90018	5041027012	Low Medium I Residential	R2-1-O	0	17	0.16190002	Residential - Single Family Residence	YES - Current	NO - Privately-Owned	Available	Not Used in Prior Housing Element	0	0	0.074167764	0.074167764	1	2*	2*	1178193	73	South Los Angeles			Above Moderate
LOS ANGELES	1526 W 37TH ST	90018	5041027013	Low Medium I Residential	R2-1-O	0	17	0.161916889	Residential - Double, Duplex, or Two Units - 4 Stories or Less	YES - Current	NO - Privately-Owned	Available	Not Used in Prior Housing Element	0	0	0.003282074	0.003282074	2	2*	2*	1

LOS ANGELES	3717 S HALLDALE AVE	90018	5041027027	Low Medium I Residential	R2-1-O	0	17	0.15470938	Residential - Double, Duplex, or Two Units - 4 Stories or Less	YES - Current	NO - Privately-Owned	Available	Not Used in Prior Housing Element	0	0	0.064874665	0.064874665	2	2*	2*	1178193	191	South Los Angeles		Above Moderate
LOS ANGELES	1503 W 37TH PL	90018	5041027032	Low Medium I Residential	R2-1-O	0	17	0.083149004	Residential - Single Family Residence	YES - Current	NO - Privately-Owned	Available	Not Used in Prior Housing Element	0	0	0.037970528	0.037970528	1	1*	1*	1178193	221	South Los Angeles		Above Moderate
LOS ANGELES	3721 S HALLDALE AVE	90018	5041027033	Low Medium I Residential	R2-1-O	0	17	0.154773751	Residential - Single Family Residence	YES - Current	NO - Privately-Owned	Available	Not Used in Prior Housing Element	0	0	0.074167764	0.074167764	1	2*	2*	1178193	215	South Los Angeles		Above Moderate
LOS ANGELES	3714 S HALLDALE AVE	90018	5041028004	Low Medium I Residential	R2-1-O	0	17	0.154968366	Residential - Double, Duplex, or Two Units - 4 Stories or Less	YES - Current	NO - Privately-Owned	Available	Not Used in Prior Housing Element	0	0	0.097605014	0.097605014	2	2*	2*	1178193	192	South Los Angeles	Yes	Above Moderate
LOS ANGELES	3710 S HALLDALE AVE	90018	5041028005	Low Medium I Residential	R2-1-O	0	17	0.154968144	Residential - Double, Duplex, or Two Units - 4 Stories or Less	YES - Current	NO - Privately-Owned	Available	Not Used in Prior Housing Element	0	0	0.097605014	0.097605014	2	2*	2*	1178193	145	South Los Angeles	Yes	Above Moderate
LOS ANGELES	1436 W 37TH ST	90018	5041028009	Low Medium I Residential	R2-1-O	0	17	0.157062449	Residential - Single Family Residence	YES - Current	NO - Privately-Owned	Available	Not Used in Prior Housing Element	0	0	0.074167764	0.074167764	1	2*	2*	1178193	87	South Los Angeles		Above Moderate
LOS ANGELES	1444 W 37TH ST	90018	5041028010	Low Medium I Residential	R2-1-O	0	17	0.15706521	Residential - Single Family Residence	YES - Current	NO - Privately-Owned	Available	Not Used in Prior Housing Element	0	0	0.074167764	0.074167764	1	2*	2*	1178193	86	South Los Angeles		Above Moderate
LOS ANGELES	1452 W 37TH ST	90018	5041028012	Low Medium I Residential	R2-1-O	0	17	0.157071745	Residential - Single Family Residence	YES - Current	NO - Privately-Owned	Available	Not Used in Prior Housing Element	0	0	0.074167764	0.074167764	1	2*	2*	1178193	84	South Los Angeles		Above Moderate
LOS ANGELES	1464 W 37TH ST	90018	5041028014	Low Medium I Residential	R2-1-O	0	17	0.157076581	Residential - Single Family Residence	YES - Current	NO - Privately-Owned	Available	Not Used in Prior Housing Element	0	0	0.074167764	0.074167764	1	2*	2*	1178193	82	South Los Angeles		Above Moderate
LOS ANGELES	1468 W 37TH ST	90018	5041028015	Low Medium I Residential	R2-1-O	0	17	0.13643601	Residential - Single Family Residence	YES - Current	NO - Privately-Owned	Available	Not Used in Prior Housing Element	0	0	0.074167764	0.074167764	1	2*	2*	1178193	81	South Los Angeles		Above Moderate
LOS ANGELES	1467 W 37TH PL	90018	5041028016	Low Medium I Residential	R2-1-O	0	17	0.13754954	Residential - Double, Duplex, or Two Units - 4 Stories or Less	YES - Current	NO - Privately-Owned	Available	Not Used in Prior Housing Element	0	0	0.019342813	0.019342813	1	2*	2*	1178193	196	South Los Angeles		Above Moderate
LOS ANGELES	1465 W 37TH PL	90018	5041028017	Low Medium I Residential	R2-1-O	0	17	0.157109475	Residential - Single Family Residence	YES - Current	NO - Privately-Owned	Available	Not Used in Prior Housing Element	0	0	0.074167764	0.074167764	1	2*	2*	1178193	197	South Los Angeles		Above Moderate
LOS ANGELES	1453 W 37TH PL	90018	5041028019	Low Medium I Residential	R2-1-O	0	17	0.157103628	Residential - Single Family Residence	YES - Current	NO - Privately-Owned	Available	Not Used in Prior Housing Element	0	0	0.074167764	0.074167764	1	2*	2*	1178193	199	South Los Angeles		Above Moderate
LOS ANGELES	1447 W 37TH PL	90018	5041028020	Low Medium I Residential	R2-1-O	0	17	0.157102917	Residential - Double, Duplex, or Two Units - 4 Stories or Less	YES - Current	NO - Privately-Owned	Available	Not Used in Prior Housing Element	0	0	0.097605014	0.097605014	2	2*	2*	1178193	200	South Los Angeles	Yes	Above Moderate
LOS ANGELES	1443 W 37TH PL	90018	5041028021	Low Medium I Residential	R2-1-O	0	17	0.157097766	Residential - Double, Duplex, or Two Units - 4 Stories or Less	YES - Current	NO - Privately-Owned	Available	Not Used in Prior Housing Element	0	0	0.097605014	0.097605014	2	2*	2*	1178193	202	South Los Angeles	Yes	Above Moderate
LOS ANGELES	1437 W 37TH PL	90018	5041028022	Low Medium I Residential	R2-1-O	0	17	0.157094672	Residential - Single Family Residence	YES - Current	NO - Privately-Owned	Available	Not Used in Prior Housing Element	0	0	0.019342813	0.019342813	1	2*	2*	1178193	203	South Los Angeles		Above Moderate
LOS ANGELES	1410 W 37TH ST	90018	5041028024	Low Medium II Residential	RD2-1-O	0	21	0.163593016	Residential - Double, Duplex, or Two Units - 4 Stories or Less	YES - Current	NO - Privately-Owned	Available	Not Used in Prior Housing Element	0	0.050995481	0	0.050995481	2	3*	3*	1178193	92	South Los Angeles	Yes	Moderate
LOS ANGELES	1412 W 37TH ST	90018	5041028025	Low Medium I Residential	R2-1-O	0	17	0.16359521	Residential - Single Family Residence	YES - Current	NO - Privately-Owned	Available	Not Used in Prior Housing Element	0	0	0.074167764	0.074167764	1	2*	2*	1178193	91	South Los Angeles		Above Moderate
LOS ANGELES	1418 W 37TH ST	90018	5041028026	Low Medium I Residential	R2-1-O	0	17	0.163598086	Residential - Single Family Residence	YES - Current	NO - Privately-Owned	Available	Not Used in Prior Housing Element	0	0	0.074167764	0.074167764	1	2*	2*	1178193	90	South Los Angeles		Above Moderate
LOS ANGELES	1424 W 37TH ST	90018	5041028027	Low Medium I Residential	R2-1-O	0	17	0.163603001	Residential - Single Family Residence	YES - Current	NO - Privately-Owned	Available	Not Used in Prior Housing Element	0	0	0.074167764	0.074167764	1	2*	2*	1178193	89	South Los Angeles		Above Moderate
LOS ANGELES	1431 W 37TH PL	90018	5041028029	Low Medium I Residential	R2-1-O	0	17	0.161642187	Residential - Double, Duplex, or Two Units - 4 Stories or Less	YES - Current	NO - Privately-Owned	Available	Not Used in Prior Housing Element	0	0	0.014265331	0.014265331	2	2*	2*	1178193	204	South Los Angeles	Yes	Above Moderate
LOS ANGELES	1425 W 37TH PL	90018	5041028030	Low Medium I Residential	R2-1-O	0	17	0.163600749	Residential - Single Family Residence	YES - Current	NO - Privately-Owned	Available	Not Used in Prior Housing Element	0	0	0.074167764	0.074167764	1	2*	2*	1178193	205	South Los Angeles		Above Moderate
LOS ANGELES	1419 W 37TH PL	90018	5041028031	Low Medium I Residential	R2-1-O	0	17	0.163598547	Residential - Single Family Residence	YES - Current	NO - Privately-Owned	Available	Not Used in Prior Housing Element	0	0	0.074167764	0.074167764	1	2*	2*	1178193	206	South Los Angeles		Above Moderate
LOS ANGELES			5041028033	Low Medium II Residential	RD2-1-O	0	21	0.13087564	Residential - Double, Duplex, or Two Units - 4 Stories or Less	YES - Current	NO - Privately-Owned	Available	Not Used in Prior Housing Element	0	0	0.119551063	0.119551063	2	2*	2*	1178193	208	South Los Angeles	Yes	Above Moderate
LOS ANGELES	3717 S NORMANDIE AVE	90007	5041028034	Low Medium II Residential	RD2-1-O	0	21	0.128288064	Residential - Single Family Residence	YES - Current	NO - Privately-Owned	Available	Not Used in Prior Housing Element	0	0	0.094056022	0.094056022	1	2*	2*	1178193	209	South Los Angeles		Above Moderate
LOS ANGELES	1476 W 37TH PL	90018	5041029001	Low Medium I Residential	R2-1-O	0	17	0.14724697	Residential - Single Family Residence	YES - Current	NO - Privately-Owned	Available	Not Used in Prior Housing Element	0	0	0.074167764	0.074167764	1	2*	2*	1178193	283	South Los Angeles		Above Moderate
LOS ANGELES	1468 W 37TH PL	90018	5041029003	Low Medium I Residential	R2-1-O	0	17	0.147247995	Residential - Single Family Residence	YES - Current	NO - Privately-Owned	Available	Not Used in Prior Housing Element	1	0	0.010653801	0.010653801	1	2*	2*	1178193	285	South Los Angeles		Above Moderate
LOS ANGELES	1466 W 37TH PL	90018	5041029004	Low Medium I Residential	R2-1-O	0	17	0.158705672	Residential - Single Family Residence	YES - Current	NO - Privately-Owned	Available	Not Used in Prior Housing Element	0	0	0.074167764	0.074167764	1	2*	2*	1178193	286	South Los Angeles		Above Moderate
LOS ANGELES	1458 W 37TH PL	90018	5041029006	Low Medium I Residential	R2-1-O	0	17	0.153794509	Residential - Single Family Residence	YES - Current	NO - Privately-Owned	Available	Not Used in Prior Housing Element	0	0	0.074167764	0.074167764	1	2*	2*	1178193	288	South Los Angeles		Above Moderate
LOS ANGELES	1444 W 37TH PL	90018	5041029007	Low Medium I Residential	R2-1-O	0	17	0.153793485	Residential - Single Family Residence	YES - Current	NO - Privately-Owned	Available	Not Used in Prior Housing Element	0	0	0.074167764	0.074167764	1	2*	2*	1178193	289	South Los Angeles		Above Moderate
LOS ANGELES	1440 W 37TH PL	90018	5041029008	Low Medium I Residential	R2-1-O	0	17	0.153795198	Residential - Single Family Residence	YES - Current	NO - Privately-Owned	Available	Not Used in Prior Housing Element	0	0	0.074167764	0.074167764	1	2*	2*	1178193	290	South Los Angeles		Above Moderate
LOS ANGELES	1436 W 37TH PL	90018	5041029009	Low Medium I Residential	R2-1-O	0	17	0.15379281	Residential - Single Family Residence	YES - Current	NO - Privately-Owned	Available	Not Used in Prior Housing Element	0	0	0.074167764	0.074167764	1	2*	2*	1178193	291	South Los Angeles		Above Moderate
LOS ANGELES	1432 W 37TH PL	90018	5041029010	Low Medium I Residential	R2-1-O	0	17	0.153794855	Residential - Double, Duplex, or Two Units - 4 Stories or Less	YES - Current	NO - Privately-Owned	Available	Not Used in Prior Housing Element	0	0	0.005525503	0.005525503	2	2*	2*	1178193	292	South Los Angeles	Yes	Above Moderate
LOS ANGELES	1409 W 37TH DR	90018	5041029012	Low Medium II Residential	RD2-1-O	0	21	0.16357604	Residential - Single Family Residence	YES - Current	NO - Privately-Owned	Available	Not Used in Prior Housing Element	0	0.139822403	0	0.139822403	1	3*	3*	1178193	380	South Los Angeles		Moderate
LOS ANGELES	1413 W 37TH DR	90018	5041029013	Low Medium I Residential	R2-1-O	0	17	0.163575008	Residential - Single Family Residence	YES - Current	NO - Privately-Owned	Available	Not Used in Prior Housing Element	0	0	0.074167764	0.074167764	1	2*	2*	1178193	379	South Los Angeles		Above Moderate
LOS ANGELES	1419 W 37TH DR	90018	5041029014	Low Medium I Residential	R2-1-O	0	17	0.163577418	Residential - Double, Duplex, or Two Units - 4 Stories or Less	YES - Current	NO - Privately-Owned	Available	Not Used in Prior Housing Element	0	0	0.097605014	0.097605014	2	2*	2*	1178193	378	South Los Angeles	Yes	Above Moderate
LOS ANGELES	1425 W 37TH DR	90018	5041029015	Low Medium I Residential	R2-1-O	0	17	0.163575726	Residential - Single Family Residence	YES - Current	NO - Privately-Owned	Available	Not Used in Prior Housing Element	0	0	0.074167764	0.074167764	1	2*	2*	1178193	377	South Los Angeles		Above Moderate
LOS ANGELES	1431 W 37TH DR	90018	5041029016	Low Medium I Residential	R2-1-O	0	17	0.16161192	Residential - Single Family Residence	YES - Current	NO - Privately-Owned	Available	Not Used in Prior Housing Element	0	0	0.074167764	0.074167764	1	2*	2*	1178193	376	South Los Angeles		Above Moderate
LOS ANGELES	1435 W 37TH DR	90018	5041029017	Low Medium I Residential	R2-1-O	0	17	0.15376248	Residential - Single Family Residence	YES - Current	NO - Privately-Owned	Available	Not Used in Prior Housing Element	0	0	0.074167764	0.074167764	1	2*	2*	1178193	375	South Los Angeles		Above Moderate
LOS ANGELES	1439 W 37TH DR	90018	5041029018	Low Medium I Residential	R2-1-O	0	17	0.153761456	Residential - Single Family Residence	YES - Current	NO - Privately-Owned	Available	Not Used in Prior Housing Element	0	0	0.074167764	0.074167764	1	2*	2*	1178193	374	South Los Angeles		Above Moderate
LOS ANGELES	1443 W 37TH DR	90018	5041029019	Low Medium I Residential	R2-1-O	0	17	0.153761787	Residential - Double, Duplex, or Two Units - 4 Stories or Less	YES - Current	NO - Privately-Owned	Available	Not Used in Prior Housing Element	0	0	0.097605014	0.097605014	2	2*	2*	1178193	373	South Los Angeles	Yes	Above Moderate
LOS ANGELES	1445 W 37TH DR	90018	5041029020	Low Medium I Residential	R2-1-O	0	17	0.15376213	Residential - Double, Duplex, or Two Units - 4 Stories or Less	YES - Current	NO - Privately-Owned	Available	Not Used in Prior Housing Element	0	0	0.097605014	0.097605014	2	2*	2*	1178193	372	South Los Angeles	Yes	Above Moderate
LOS ANGELES	1461 W 37TH DR	90018	5041029023	Low Medium I Residential	R2-1-O	0	17	0.159296546	Residential - Single Family Residence	YES - Current	NO - Privately-Owned	Available	Not Used in Prior Housing Element	0	0	0.074167764	0.074167764	1	2*	2*	1178193	369	South Los Angeles		Above Moderate
LOS ANGELES	1467 W 37TH DR	90018	5041029024	Low Medium I Residential	R2-1-O	0	17	0.147541391	Residential - Double, Duplex, or Two Units - 4 Stories or Less	YES - Current	NO - Privately-Owned	Available	Not Used in Prior Housing Element	0	0	0.097605014	0.097605014	2	2*	2*	1178193	368	South Los Angeles	Yes	Above Moderate
LOS ANGELES	1418 W 37TH PL	90018	5041029030	Low Medium I Residential	R2-1-O	0	17	0.163576029	Residential - Double, Duplex, or Two Units - 4 Stories or Less	YES - Current	NO - Privately-Owned	Available	Not Used in Prior Housing Element	0	0	0.097605014	0.097605014	2	2*	2*	1178193	295	South Los Angeles	Yes	Above Moderate
LOS ANGELES	1424 W 37TH PL	90018	5041029031	Low Medium I Residential	R2-1-O	0	17	0.163575004	Residential - Single Family Residence	YES - Current	NO - Privately-Owned	Available	Not Used in Prior Housing Element	0	0	0.074167764	0.074167764	1	2*	2*	1178193	294	South Los Angeles		Above Moderate
LOS ANGELES	1428 W 37TH PL	90018	5041029032	Low Medium I Residential	R2-1-O	0	17	0.161613256	Residential - Double, Duplex, or Two Units - 4 Stories or Less	YES - Current	NO - Privately-Owned	Available	Not Used in Prior Housing Element	0	0	0.040544866	0.040544866	2	2*	2*	1178193	293	South Los Angeles	Yes	Above Moderate
LOS ANGELES	1406 W 37TH PL	90018	5041029035	Low Medium II Residential	RD2-1-O	0	21	0.1635767	Residential - Double, Duplex, or Two Units - 4 Stories or Less	YES - Current	NO - Privately-Owned	Available	Not Used in Prior Housing Element	0	0.05293875	0	0.05293875	2	3*	3*	1178193	297	South Los Angeles		Moderate
LOS ANGELES	1476 W 37TH DR	90018	5041030001	Low Medium I Residential	R2-1-O	0	17	0.137240131	Residential - Single Family Residence	YES - Current	NO - Privately-Owned	Available	Not Used in Prior Housing Element	0	0	0.074167764	0.074167764	1	2*	2*	1178193	495	South Los Angeles		Above Moderate
LOS ANGELES	1464 W 37TH DR	90018	5041030003	Low Medium I Residential	R2-1-O	0	17	0.137259766	Residential - Single Family Residence	YES - Current	NO - Privately-Owned	Available	Not Used in Prior Housing Element	0	0	0.030623891	0.030623891	1	2*	2*	1178193	497	South Los Angeles		Above Moderate
LOS ANGELES	1460 W 37TH DR	90018	5041030004	Low Medium I Residential	R2-1-O	0	17	0.139095128	Residential - Single Family Residence	YES - Current	NO - Privately-Owned	Available	Not Used in Prior Housing Element	0	0	0.076686761	0.076686761	1	2*	2*	1178193	498	South Los Angeles		Above Moderate
LOS ANGELES	1454 W 37TH DR	90018	5041030006	Low Medium I Residential	R2-1-O	0	17	0.126797325	Residential - Single Family Residence	YES - Current	NO - Privately-Owned	Available	Not Used in Prior Housing Element	0	0	0.09098247	0.09098247	1	2*	2*	1178193	500	South Los Angeles		Above Moderate
LOS ANGELES			5041030008	Low Medium I Residential	R2-1-O	0	17	0.132443635	Residential - Single Family Residence	YES - Current	NO - Privately-Owned	Available	Not Used in Prior Housing Element	0	0	0.09098247	0.09098247	1	2*	2*	1178193	501	South Los Angeles		Above Moderate
LOS ANGELES	1446 W 37TH DR	90018	5041030010	Low Medium I Residential	R2-1-O	0	17	0.111406765	Residential - Single Family Residence - Vacant Land	YES - Current	NO - Privately-Owned	Available	Not Used in Prior Housing Element	0	0	0.080502242	0.080502242	0	1*	1*	1178193	502	South Los Angeles		Above Moderate
LOS ANGELES	1347 W EXPOSITION BLVD	90018	5041030011	Low Medium I Residential	R2-1-O	0	17	0.06853481	Residential - Single Family Residence	YES - Current	NO - Privately-Owned	Available	Not Used in Prior Housing Element	0	0	0.037970528	0.037970528	1	1*	1*	1178193	544	South Los Angeles		Above Moderate
LOS ANGELES	1442 W 37TH DR	90018	5041030012	Low Medium I Residential	R2-1-O	0	17	0.132466789	Residential - Single Family Residence	YES - Current	NO - Privately-Owned	Available	Not Used in Prior Housing Element	0	0	0.09098247	0.09098247	1	2*	2*	1178193	503	South Los Angeles		Above Moderate
LOS ANGELES	1438 W 37TH DR	90018	5041030014	Low Medium I Residential	R2-1-O	0	17	0.132474452	Residential - Single Family Residence	YES - Current	NO - Privately-Owned	Available	Not Used in Prior Housing Element	0	0	0.09098247	0.09098247	1	2*	2*	1178193	504	South Los Angeles		Above Moderate
LOS ANGELES	1434 W 37TH DR	90018	5041030016	Low Medium I Residential	R2-1-O	0	17	0.132487501	Residential - Single Family Residence	YES - Current	NO - Privately-Owned	Available	Not Used in Prior Housing Element	0	0	0.09098247	0.09098247	1	2*	2*	1178193	505	South Los Angeles		Above Moderate
LOS ANGELES	1402 W 37TH DR	90018	5041030021	Low Medium II Residential	RD2-1-O	0	21	0.097349983	Residential - Single Family Residence	YES - Current	NO - Privately-Owned	Available	Not Used in Prior Housing Element	0	0	0.111485016	0.111485016	1	2*	2*	1178193	511	South Los Angeles		Above Moderate
LOS ANGELES	1408 W 37TH DR	90018	5041030022	Low Medium II Residential	RD2-1-O	0	21	0.151537951	Residential - Double, Duplex, or Two Units - 4 Stories or Less	YES - Current	NO - Privately-Owned	Available	Not Used in Prior Housing Element	0	0.189054662	0	0.189054662	2	3*	3*	1178193	510	South Los Angeles	Yes	Moderate
LOS ANGELES	1412 W 37TH DR	90018	5041030024	Low Medium I Residential	R2-1-O	0	17	0.139474174	Residential - Double, Duplex, or Two Units - 4 Stories or Less	YES - Current	NO - Privately-Owned	Available	Not Used in Prior Housing Element	0	0	0.097605014	0.097605014	2	2*	2*	1178193	509	South Los Angeles	Yes	Above Moderate
LOS ANGELES	1416 W 37TH DR	90018	5041030026	Low Medium I Residential	[Q]R4-1-O	0	108	0.139472794	Institutional - Church - One Story	YES - Current	NO - Privately-Owned	Available	Not Used in Prior Housing Element	0.105190612	0	0	0.105190612	0	0	0	1178193	508	South Los Angeles		Lower
LOS ANGELES	1424 W 37TH DR	90018	5041030028	Low Medium I Residential	R2-1-O	0	17	0.140393712	Residential - Single Family Residence	YES - Current	NO - Privately-Owned	Available	Not Used in Prior Housing Element	0	0	0.074167764	0.074167764	1	2*	2*	1178193	507	South Los Angeles		Above Moderate
LOS ANGELES	1430 W 37TH DR	90018	5041030030	Low Medium I Residential	R2-1-O	0	17	0.137799729	Residential - Single Family Residence	YES - Current	NO - Privately-Owned	Available	Not Used in Prior Housing Element	0	0	0.074167764	0.074167764	1	2*	2*	1178193	506	South Los Angeles		Above Moderate
LOS ANGELES	1470 W 37TH DR	90018	5041030031	Low Medium I Residential	R2-1-O	0	17	0.104184909	Residential - Single Family Residence	YES - Current	NO - Privately-Owned	Available	Not Used in Prior Housing Element	0	0	0.030880517	0.030880517	1	1*	1*	1178193	496	South Los Angeles		Above Moderate
LOS ANGELES	3769 S HALLDALE AVE	90018	5041031002	Low Medium I Residential	R2-1-O	0	17	0.152368417	Residential - Double, Duplex, or Two Units - 4 Stories or Less	YES - Current	NO - Privately-Owned	Available	Not Used in Prior Housing Element	0	0	0.016831675	0.016831675	2	2*	2*	1178193	535	South Los Angeles		Above Moderate
LOS ANGELES	3763 S HALLDALE AVE	90018	5041031003	Low Medium I Residential	R2-1-O	0	17	0.152309429	Residential - Single Family Residence	YES - Current	NO - Privately-Owned	Available	Not Used in Prior Housing Element	0	0	0.004024057	0.004024057	1	2*	2*	1178193	522	South Los Angeles		Above Moderate
LOS ANGELES	3759 S HALLDALE AVE	90018	5041031004	Low Medium I Residential	R2-1-O	0	17	0.152245869	Residential - Double, Duplex, or Two Units - 4 Stories or Less	YES - Current	NO - Privately-Owned	Available	Not Used in Prior Housing Element	0	0	0.104294398	0.104294398	2	2*	2*	1178193	460	South Los Angeles		Above Moderate
LOS ANGELES	3753 S HALLDALE AVE	90018	5041031006	Low Medium I Residential	R2-1-O	0	17	0.152123837	Residential - Double, Duplex, or Two Units - 4 Stories or Less	YES - Current	NO - Privately-Owned	Available	Not Used in Prior Housing Element	0	0	0.097605014	0.097605014	2	2*	2*	1178193	427	South Los Angeles	Yes	Above Moderate
LOS ANGELES	3749 S HALLDALE AVE	90018	5041031007	Low Medium I Residential	R2-1-O	0	17	0.152061595	Residential - Single Family Residence	YES - Current	NO - Privately-Owned	Available	Not Used in Prior Housing Element	0	0	0.074167764	0.074167764	1	2*	2*	1178193	391	South Los Angeles		Above Moderate
LOS ANGELES	3745 S HALLDALE AVE	90018	5041031008	Low Medium I Residential	R2-1-O	0	17	0.152002261	Residential - Single Family Residence	YES - Current	NO - Privately-Owned	Available	Not Used in Prior Housing Element	0	0	0.074167764	0.074167764	1	2*	2*	1178193	364	South Los Angeles		Above Moderate
LOS ANGELES	3739 S HALLDALE AVE	90018	5041031009	Low Medium I Residential	R2-1-O	0	17	0.151938573	Residential - Double, Duplex, or Two Units - 4 Stories or Less	YES - Current	NO - Privately-Owned	Available	Not Used in Prior Housing Element	0	0	0.097605014	0.097605014	2	2*	2*	1178193	347	South Los Angeles	Yes	Above Moderate
LOS ANGELES			5041031010	Low Medium I Residential	R2-1-O	0	17	0.012716384	Residential - Single Family Residence - Vacant Land	YES - Current	NO - Privately-Owned	Available	Not Used in Prior Housing Element	0	0	0.040589449	0.040589449	0	0	0	1178193	334	South Los Angeles		Above Moderate
LOS ANGELES	1508 W 37TH PL	90018	5041031011	Low Medium I Residential	R2-1-O	0	17	0.064121437	Residential - Single Family Residence	YES - Current	NO - Privately-Owned	Available	Not Used in Prior Housing Element	0	0	0.051559705	0.051559705	1	1*	1*	1178193	281	South Los Angeles		Above Moderate
LOS ANGELES			5041031011	Low Medium I Residential	R2-1-O	0	17	0.064121626	Residential - Single Family Residence	YES - Current	NO - Privately-Owned	Available	Not Used in Prior Housing Element	0	0	0.051559705	0.051559705	1	1*	1*	1178193	333	South Los Angeles		Above Moderate
LOS ANGELES			5041031012	Low Medium I Residential	R2-1-O	0	17	0.087696242	Residential - Single Family Residence	YES - Current	NO - Privately-Owned	Available	Not Used in Prior Housing Element	0	0	0.037970528	0.037970528	1	1*	1*	1178193	282	South Los Angeles		Above Moderate
LOS ANGELES	3768 S DALTON AVE	90018	5041031013	Low Medium I Residential	R2-1-O	0	17	0.128004471	Residential - Single Family Residence	YES - Current	NO - Privately-Owned	Available	Not Used in Prior Housing Element	0	0	0.09098247	0.09098247	1	2*	2*	1178193	540	South Los Angeles		Above Moderate
LOS ANGELES	3764 S DALTON AVE	90018	5041031014	Low Medium I Residential	R2-1-O	0	17	0.127895541	Residential - Double, Duplex, or Two Units - 4 Stories or Less	YES - Current	NO - Privately-Owned	Available	Not Used in Prior Housing Element	0	0	0.119551063	0.119551063	2	2*	2*	1178193	528	South Los Angeles	Yes	Above Moderate
LOS ANGELES	3760 S DALTON AVE	90018	5041031015	Low Medium I Residential	R2-1-O	0	17	0.127784669	Residential - Double, Duplex, or Two Units - 4 Stories or Less	YES - Current	NO - Privately-Owned	Available	Not Used in Prior Housing Element	0	0	0.119551063	0.119551063	2	2*	2*	1178193	513	South Los Angeles	Yes	Above Moderate
LOS ANGELES	3756 S DALTON AVE	90018	5041031016	Low Medium I Residential	R2-1-O	0	17	0.127674239	Residential - Single Family Residence	YES - Current	NO - Privately-Owned	Available	Not Used in Prior Housing Element	0	0	0.09098247	0.09098247	1	2*	2*	1178193	455	South Los Angeles		Above Moderate
LOS ANGELES	3752 S DALTON AVE	90018	5041031017	Low Medium I Residential	R2-1-O	0	17	0.127563642	Residential - Single Family Residence	YES - Current	NO - Privately-Owned	Available	Not Used in Prior Housing Element	0	0	0.09098247	0.09098247	1	2*	2*	1178193	444	South Los Angeles		Above Moderate
LOS ANGELES	3748 1/2 S DALTON AVE	90018	5041031018	Low Medium I Residential	R2-1-O	0	17	0.12745318	Residential - Single Family Residence	YES - Current	NO - Privately-Owned	Available	Not Used in Prior Housing Element	0	0	0.09098247	0.09098247	1	2*	2*	1178193	433	South Los Angeles		Above Moderate
LOS ANGELES	3744 S DALTON AVE	90018	5041031019	Low Medium I Residential	R2-1-O	0	17	0.12734051	Residential - Single Family Residence	YES - Current	NO - Privately-Owned	Available	Not Used in Prior Housing Element	0	0	0.09098247	0.09098247	1	2*	2*	1178193	395	South Los Angeles		Above Moderate
LOS ANGELES	3740 S DALTON AVE	90018	5041031020	Low Medium I Residential	R2-1-O	0	17	0.127231721	Residential - Single Family Residence	YES - Current	NO - Privately-Owned	Available	Not Used in Prior Housing Element	0	0	0.09098247	0.09098247	1	2*	2*	1178193	383	South Los Angeles		Above Moderate
LOS ANGELES	3736 S DALTON AVE	90018	5041031021	Low Medium I Residential	R2-1-O	0	17	0.127120992	Residential - Single Family Residence	YES - Current	NO - Privately-Owned	Available	Not Used in Prior Housing Element	0	0	0.09098247	0.09098247	1	2*	2*	1178193	356	South Los Angeles		Above Moderate
LOS ANGELES	3732 S DALTON AVE	90018	5041031022	Low Medium I Residential	R2-1-O	0	17	0.127010556	Residential - Single Family Residence	YES - Current	NO - Privately-Owned	Available	Not Used in Prior Housing Element	0	0	0.09098247	0.09098247	1	2*	2*	1178193	345	South Los Angeles		Above Moderate
LOS ANGELES	3728 S DALTON AVE	90018	5041031023	Low Medium I Residential	R2-1-O	0	17	0.126898983	Residential - Single Family Residence	YES - Current	NO - Privately-Owned	Available	Not Used in Prior Housing Element	0	0	0.09098247	0.09098247	1	2*	2*	1178193	335	South Los Angeles		Above Moderate
LOS ANGELES	1514 W 37TH PL	90018	5041031024	Low Medium I Residential	R2-1-O	0	17	0.15456B9

LOS ANGELES	1435 W EXPOSITION BLVD	90018	5041032027	Low Medium I Residential	R2-1	0	17	0.075961122	Residential - Single Family Residence	YES - Current	NO - Privately-Owned	Available	Not Used in Prior Housing Element	0	0	0.005347233	0.005347233	1	1*	1*	1178193	565	South Los Angeles								Above Moderate
LOS ANGELES	1582 W 37TH PL	90018	5041033002	Low Medium I Residential	R2-1	0	17	0.146179147	Residential - Single Family Residence	YES - Current	NO - Privately-Owned	Available	Not Used in Prior Housing Element	0	0	0.074167764	0.074167764	1	2*	2*	1178193	271	South Los Angeles								Above Moderate
LOS ANGELES	1580 W 37TH PL	90018	5041033003	Low Medium I Residential	R2-1	0	17	0.146211983	Residential - Single Family Residence	YES - Current	NO - Privately-Owned	Available	Not Used in Prior Housing Element	0	0	0.074167764	0.074167764	1	2*	2*	1178193	272	South Los Angeles								Above Moderate
LOS ANGELES	3740 S HARVARD BLVD	90018	5041033004	Low Medium I Residential	R2-1	0	17	0.155195405	Residential - Double, Duplex, or Two Units - 4 Stories or Less	YES - Current	NO - Privately-Owned	Available	Not Used in Prior Housing Element	0	0	0.097605014	0.097605014	2	2*	2*	1178193	359	South Los Angeles							Yes	Above Moderate
LOS ANGELES	3744 S HARVARD BLVD	90018	5041033005	Low Medium I Residential	R2-1	0	17	0.155173233	Residential - Single Family Residence	YES - Current	NO - Privately-Owned	Available	Not Used in Prior Housing Element	0	0	0.084754515	0.084754515	0	2*	2*	1178193	390	South Los Angeles								Above Moderate
LOS ANGELES	3750 S HARVARD BLVD	90018	5041033006	Low Medium I Residential	R2-1	0	17	0.155149235	Residential - Single Family Residence	YES - Current	NO - Privately-Owned	Available	Not Used in Prior Housing Element	0	0	0.084754515	0.084754515	0	2*	2*	1178193	426	South Los Angeles								Above Moderate
LOS ANGELES	3754 S HARVARD BLVD	90018	5041033007	Low Medium I Residential	R2-1	0	17	0.155082038	Residential - Single Family Residence	YES - Current	NO - Privately-Owned	Available	Not Used in Prior Housing Element	0	0	0.084754515	0.084754515	0	2*	2*	1178193	440	South Los Angeles								Above Moderate
LOS ANGELES	3758 S HARVARD BLVD	90018	5041033008	Low Medium I Residential	R2-1	0	17	0.155150437	Residential - Single Family Residence	YES - Current	NO - Privately-Owned	Available	Not Used in Prior Housing Element	0	0	0.074167764	0.074167764	1	2*	2*	1178193	457	South Los Angeles								Above Moderate
LOS ANGELES	3762 S HARVARD BLVD	90018	5041033009	Low Medium I Residential	R2-1	0	17	0.15508108	Residential - Double, Duplex, or Two Units - 4 Stories or Less	YES - Current	NO - Privately-Owned	Available	Not Used in Prior Housing Element	0	0	0.097605014	0.097605014	2	2*	2*	1178193	521	South Los Angeles							Yes	Above Moderate
LOS ANGELES	3768 S HARVARD BLVD	90018	5041033010	Low Medium I Residential	R2-1	0	17	0.155058078	Residential - Single Family Residence	YES - Current	NO - Privately-Owned	Available	Not Used in Prior Housing Element	0	0	0.084754515	0.084754515	0	2*	2*	1178193	534	South Los Angeles								Above Moderate
LOS ANGELES	3771 S LA SALLE AVE	90018	5041033013	Low Medium I Residential	R2-1	0	17	0.124060251	Residential - Double, Duplex, or Two Units - 4 Stories or Less	YES - Current	NO - Privately-Owned	Available	Not Used in Prior Housing Element	0	0	0.119551063	0.119551063	2	2*	2*	1178193	542	South Los Angeles							Yes	Above Moderate
LOS ANGELES	3767 S LA SALLE AVE	90018	5041033014	Low Medium I Residential	R2-1	0	17	0.124074614	Residential - Single Family Residence	YES - Current	NO - Privately-Owned	Available	Not Used in Prior Housing Element	0	0	0.103894955	0.103894955	0	2*	2*	1178193	530	South Los Angeles								Above Moderate
LOS ANGELES	3763 S LA SALLE AVE	90018	5041033015	Low Medium I Residential	R2-1	0	17	0.124088218	Residential - Single Family Residence	YES - Current	NO - Privately-Owned	Available	Not Used in Prior Housing Element	0	0	0.09098247	0.09098247	1	2*	2*	1178193	515	South Los Angeles								Above Moderate
LOS ANGELES	3759 S LA SALLE AVE	90018	5041033016	Low Medium I Residential	R2-1	0	17	0.124102792	Residential - Single Family Residence	YES - Current	NO - Privately-Owned	Available	Not Used in Prior Housing Element	0	0	0.103894955	0.103894955	0	2*	2*	1178193	458	South Los Angeles								Above Moderate
LOS ANGELES	3755 S LA SALLE AVE	90018	5041033017	Low Medium I Residential	R2-1	0	17	0.124119382	Residential - Double, Duplex, or Two Units - 4 Stories or Less	YES - Current	NO - Privately-Owned	Available	Not Used in Prior Housing Element	0	0	0.017674864	0.017674864	2	2*	2*	1178193	448	South Los Angeles							Yes	Above Moderate
LOS ANGELES	3751 S LA SALLE AVE	90018	5041033018	Low Medium I Residential	R2-1	0	17	0.124132218	Residential - Single Family Residence	YES - Current	NO - Privately-Owned	Available	Not Used in Prior Housing Element	0	0	0.103894955	0.103894955	0	2*	2*	1178193	435	South Los Angeles								Above Moderate
LOS ANGELES	3747 S LA SALLE AVE	90018	5041033019	Low Medium I Residential	R2-1	0	17	0.124147843	Residential - Single Family Residence	YES - Current	NO - Privately-Owned	Available	Not Used in Prior Housing Element	0	0	0.09098247	0.09098247	1	2*	2*	1178193	397	South Los Angeles								Above Moderate
LOS ANGELES	3743 S LA SALLE AVE	90018	5041033020	Low Medium I Residential	R2-1	0	17	0.124161728	Residential - Single Family Residence	YES - Current	NO - Privately-Owned	Available	Not Used in Prior Housing Element	0	0	0.103894955	0.103894955	0	2*	2*	1178193	388	South Los Angeles								Above Moderate
LOS ANGELES	3739 S LA SALLE AVE	90018	5041033021	Low Medium I Residential	R2-1	0	17	0.144284033	Residential - Single Family Residence - Pool	YES - Current	NO - Privately-Owned	Available	Not Used in Prior Housing Element	0	0	0.074167764	0.074167764	1	2*	2*	1178193	358	South Los Angeles								Above Moderate
LOS ANGELES	1572 W 37TH PL	90018	5041033023	Low Medium I Residential	R2-1	0	17	0.124179554	Residential - Single Family Residence	YES - Current	NO - Privately-Owned	Available	Not Used in Prior Housing Element	0	0	0.103894955	0.103894955	0	2*	2*	1178193	274	South Los Angeles								Above Moderate
LOS ANGELES	1576 W 37TH PL	90018	5041033024	Low Medium I Residential	R2-1	0	17	0.124179554	Residential - Single Family Residence	YES - Current	NO - Privately-Owned	Available	Not Used in Prior Housing Element	0	0	0.103894955	0.103894955	0	2*	2*	1178193	273	South Los Angeles								Above Moderate
LOS ANGELES	3770 S WESTERN AVE	90018	5041034001	Community Commercial	C2-2D-O-CPIO	0	108	0.345975661	Commercial - Auto, Recreation Equipment, Construction Equipment Sales and Service - Auto Body Repair Shop - One Story	YES - Current	NO - Privately-Owned	Available	Not Used in Prior Housing Element	0.808348392	0	0	0.808348392	1	0	0	1178193	523	South Los Angeles								Lower
LOS ANGELES	1794 W 37TH PL	90018	5041035001	Low Medium I Residential	R2-1-O-CPIO	0	17	0.066158567	Residential - Single Family Residence	YES - Current	NO - Privately-Owned	Available	Not Used in Prior Housing Element	0	0	0.051559705	0.051559705	1	1*	1*	1178193	255	South Los Angeles								Above Moderate
LOS ANGELES	3730 S ST ANDREWS PL	90018	5041035001	Low Medium I Residential	R2-1-O-CPIO	0	17	0.065980063	Residential - Single Family Residence	YES - Current	NO - Privately-Owned	Available	Not Used in Prior Housing Element	0	0	0.051559705	0.051559705	1	1*	1*	1178193	263	South Los Angeles								Above Moderate
LOS ANGELES	1788 W 37TH PL	90018	5041035002	Low Medium I Residential	R2-1-O-CPIO	0	17	0.139396456	Residential - Single Family Residence	YES - Current	NO - Privately-Owned	Available	Not Used in Prior Housing Element	0	0	0.084754515	0.084754515	0	2*	2*	1178193	254	South Los Angeles								Above Moderate
LOS ANGELES	1782 W 37TH PL	90018	5041035003	Low Medium I Residential	R2-1-O-CPIO	0	17	0.139397415	Residential - Single Family Residence	YES - Current	NO - Privately-Owned	Available	Not Used in Prior Housing Element	0	0	0.084754515	0.084754515	0	2*	2*	1178193	253	South Los Angeles								Above Moderate
LOS ANGELES	1770 W 37TH PL	90018	5041035007	Low Medium I Residential	R2-1-O-CPIO	0	17	0.090911748	Residential - Single Family Residence	YES - Current	NO - Privately-Owned	Available	Not Used in Prior Housing Element	0	0	0.037970528	0.037970528	1	1*	1*	1178193	248	South Los Angeles								Above Moderate
LOS ANGELES	1762 W 37TH PL	90018	5041035009	Low Medium I Residential	R2-1-O-CPIO	0	17	0.096971622	Residential - Single Family Residence	YES - Current	NO - Privately-Owned	Available	Not Used in Prior Housing Element	0	0	0.030880517	0.030880517	1	1*	1*	1178193	245	South Los Angeles								Above Moderate
LOS ANGELES	1742 W 37TH PL	90018	5041035013	Low Medium I Residential	R2-1-O-CPIO	0	17	0.096971162	Residential - Single Family Residence	YES - Current	NO - Privately-Owned	Available	Not Used in Prior Housing Element	0	0	0.030880517	0.030880517	1	1*	1*	1178193	239	South Los Angeles								Above Moderate
LOS ANGELES	1732 W 37TH PL	90018	5041035016	Low Medium I Residential	R2-1-O-CPIO	0	17	0.096971162	Residential - Single Family Residence	YES - Current	NO - Privately-Owned	Available	Not Used in Prior Housing Element	0	0	0.030880517	0.030880517	1	1*	1*	1178193	235	South Los Angeles								Above Moderate
LOS ANGELES	1720 W 37TH PL	90018	5041035019	Low Medium I Residential	R2-1-O-CPIO	0	17	0.096971162	Residential - Single Family Residence	YES - Current	NO - Privately-Owned	Available	Not Used in Prior Housing Element	0	0	0.030880517	0.030880517	1	1*	1*	1178193	231	South Los Angeles								Above Moderate
LOS ANGELES	1714 W 37TH PL	90018	5041035020	Low Medium I Residential	R2-1-O-CPIO	0	17	0.139396171	Residential - Double, Duplex, or Two Units - 4 Stories or Less	YES - Current	NO - Privately-Owned	Available	Not Used in Prior Housing Element	0	0	0.097605014	0.097605014	2	2*	2*	1178193	230	South Los Angeles							Yes	Above Moderate
LOS ANGELES	3725 S WESTERN AVE	90018	5041035021	Community Commercial	C2-2D-O-CPIO	0	108	0.090911446	Commercial - Store Combination - Store and Residential Combination - One Story	YES - Current	NO - Privately-Owned	Available	Not Used in Prior Housing Element	0	0	0.042726513	0.042726513	0	0	0	1178193	229	South Los Angeles							Yes	Above Moderate
LOS ANGELES	3729 S WESTERN AVE	90018	5041035022	Community Commercial	C2-2D-O-CPIO	0	108	0.045455723	Commercial - Store Combination - Store and Residential Combination - One Story	YES - Current	NO - Privately-Owned	Available	Not Used in Prior Housing Element	0.042964439	0	0	0.042964439	0	0	0	1178193	1764	South Los Angeles								Lower
LOS ANGELES	3731 S WESTERN AVE	90018	5041035023	Community Commercial	C2-2D-O-CPIO	0	108	0.045454919	Commercial - Store Combination - Store and Residential Combination - One Story	YES - Current	NO - Privately-Owned	Available	Not Used in Prior Housing Element	0.135002016	0	0	0.135002016	0	0	0	1178193	259	South Los Angeles								Lower
LOS ANGELES	3733 S WESTERN AVE	90018	5041035023	Community Commercial	C2-2D-O-CPIO	0	108	0.045454919	Commercial - Store Combination - Store and Residential Combination - One Story	YES - Current	NO - Privately-Owned	Available	Not Used in Prior Housing Element	0.135002016	0	0	0.135002016	0	0	0	1178193	264	South Los Angeles								Lower
LOS ANGELES	3735 S WESTERN AVE	90018	5041035024	Community Commercial	C2-2D-O-CPIO	0	108	0.045455723	Residential - Single Family Residence - High Value Residence, X Cost Classification	YES - Current	NO - Privately-Owned	Available	Not Used in Prior Housing Element	0.796125418	0	0	0.796125418	1	0	0	1178193	301	South Los Angeles								Lower
LOS ANGELES	3737 S WESTERN AVE	90018	5041035024	Community Commercial	C2-2D-O-CPIO	0	108	0.037191046	Residential - Single Family Residence - High Value Residence, X Cost Classification	YES - Current	NO - Privately-Owned	Available	Not Used in Prior Housing Element	0.693828344	0	0	0.693828344	1	0	0	1178193	305	South Los Angeles								Lower
LOS ANGELES	3741 S WESTERN AVE	90018	5041035025	Community Commercial	C2-2D-O-CPIO	0	108	0.053719754	Commercial - Commercial - Vacant Land	YES - Current	NO - Privately-Owned	Available	Not Used in Prior Housing Element	0.116533689	0	0	0.116533689	0	0	0	1178193	340	South Los Angeles								Lower
LOS ANGELES	3743 S WESTERN AVE	90018	5041035026	Community Commercial	C2-2D-O-CPIO	0	108	0.045455563	Commercial - Commercial - Vacant Land	YES - Current	NO - Privately-Owned	Available	Not Used in Prior Housing Element	0.105198339	0	0	0.105198339	0	0	0	1178193	341	South Los Angeles								Lower
LOS ANGELES		5041035027		Community Commercial	C2-2D-O-CPIO	0	108	0.045455563	Residential - Single Family Residence - Vacant Land	YES - Current	NO - Privately-Owned	Available	Not Used in Prior Housing Element	0.660119909	0	0	0.660119909	0	0	0	1178193	350	South Los Angeles								Lower
LOS ANGELES	3745 S WESTERN AVE	90018	5041035028	Community Commercial	C2-2D-O-CPIO	0	108	0.090908217	Commercial - Auto, Recreation Equipment, Construction Equipment Sales and Service - Used Car Sales - One Story	YES - Current	NO - Privately-Owned	Available	Not Used in Prior Housing Element	0.195010143	0	0	0.195010143	0	0	0	1178193	355	South Los Angeles								Lower
LOS ANGELES	1717 W 37TH DR	90018	5041035029	Low Medium I Residential	R2-1-O-CPIO	0	17	0.139397444	Residential - Double, Duplex, or Two Units - 4 Stories or Less	YES - Current	NO - Privately-Owned	Available	Not Used in Prior Housing Element	0	0	0.097605014	0.097605014	2	2*	2*	1178193	306	South Los Angeles							Yes	Above Moderate
LOS ANGELES	1723 W 37TH DR	90018	5041035030	Low Medium I Residential	R2-1-O-CPIO	0	17	0.139396526	Residential - Double, Duplex, or Two Units - 4 Stories or Less	YES - Current	NO - Privately-Owned	Available	Not Used in Prior Housing Element	0	0	0.097605014	0.097605014	2	2*	2*	1178193	307	South Los Angeles							Yes	Above Moderate
LOS ANGELES	1733 W 37TH DR	90018	5041035033	Low Medium I Residential	R2-1-O-CPIO	0	17	0.090910701	Residential - Single Family Residence	YES - Current	NO - Privately-Owned	Available	Not Used in Prior Housing Element	0	0	0.037970528	0.037970528	1	1*	1*	1178193	311	South Los Angeles								Above Moderate
LOS ANGELES	1737 W 37TH DR	90018	5041035034	Low Medium I Residential	R2-1-O-CPIO	0	17	0.139396511	Residential - Double, Duplex, or Two Units - 4 Stories or Less	YES - Current	NO - Privately-Owned	Available	Not Used in Prior Housing Element	0	0	0.097605014	0.097605014	2	2*	2*	1178193	312	South Los Angeles							Yes	Above Moderate
LOS ANGELES	1755 W 37TH DR	90018	5041035038	Low Medium I Residential	R2-1-O-CPIO	0	17	0.13939777	Residential - Double, Duplex, or Two Units - 4 Stories or Less	YES - Current	NO - Privately-Owned	Available	Not Used in Prior Housing Element	0	0	0.097605014	0.097605014	2	2*	2*	1178193	317	South Los Angeles							Yes	Above Moderate
LOS ANGELES	1761 W 37TH DR	90018	5041035039	Low Medium I Residential	R2-1-O-CPIO	0	17	0.139396497	Residential - Double, Duplex, or Two Units - 4 Stories or Less	YES - Current	NO - Privately-Owned	Available	Not Used in Prior Housing Element	0	0	0.097605014	0.097605014	2	2*	2*	1178193	318	South Los Angeles							Yes	Above Moderate
LOS ANGELES	1769 W 37TH DR	90018	5041035042	Low Medium I Residential	R2-1-O-CPIO	0	17	0.090911013	Residential - Single Family Residence	YES - Current	NO - Privately-Owned	Available	Not Used in Prior Housing Element	0	0	0.037970528	0.037970528	1	1*	1*	1178193	322	South Los Angeles								Above Moderate
LOS ANGELES	1779 W 37TH DR	90018	5041035045	Low Medium I Residential	R2-1-O-CPIO	0	17	0.090911013	Residential - Single Family Residence	YES - Current	NO - Privately-Owned	Available	Not Used in Prior Housing Element	0	0	0.015582973	0.015582973	1	1*	1*	1178193	326	South Los Angeles								Above Moderate
LOS ANGELES	3738 S ST ANDREWS PL	90018	5041035049	Low Medium I Residential	R2-1-O-CPIO	0	17	0.065802034	Residential - Single Family Residence	YES - Current	NO - Privately-Owned	Available	Not Used in Prior Housing Element	0	0	0.046641016	0.046641016	1	1*	1*	1178193	331	South Los Angeles								Above Moderate
LOS ANGELES	1758 W 37TH PL	90018	5041035052	Low Medium I Residential	R2-1-O-CPIO	0	17	0.139396824	Residential - Single Family Residence	YES - Current	NO - Privately-Owned	Available	Not Used in Prior Housing Element	0	0	0.019342813	0.019342813	1	2*	2*	1178193	244	South Los Angeles								Above Moderate
LOS ANGELES	1754 W 37TH PL	90018	5041035053	Low Medium I Residential	R2-1-O-CPIO	0	17	0.139396497	Residential - Single Family Residence	YES - Current	NO - Privately-Owned	Available	Not Used in Prior Housing Element	0	0	0.178924924	0.178924924	0	2*	2*	1178193	243	South Los Angeles								Above Moderate
LOS ANGELES	3760 S ST ANDREWS PL	90018	5041036001	Low Medium I Residential	R2-1-O-CPIO	0	17	0.06294138	Residential - Single Family Residence	YES - Current	NO - Privately-Owned	Available	Not Used in Prior Housing Element	0	0	0.046641016	0.046641016	1	1*	1*	1178193	447	South Los Angeles								Above Moderate
LOS ANGELES	1794 W 37TH DR	90018	5041036002	Low Medium I Residential	R2-1-O-CPIO	0	17	0.063514596	Residential - Single Family Residence	YES - Current	NO - Privately-Owned	Available	Not Used in Prior Housing Element	0	0	0.046641016	0.046641016	1	1*	1*	1178193	423	South Los Angeles								Above Moderate
LOS ANGELES	1776 W 37TH DR	90018	5041036005	Low Medium I Residential	R2-1-O-CPIO	0	17	0.087467593	Residential - Single Family Residence	YES - Current	NO - Privately-Owned	Available	Not Used in Prior Housing Element	0	0	0.037970528	0.037970528	1	1*	1*	1178193	419	South Los Angeles								Above Moderate
LOS ANGELES	1772 W 37TH DR	90018	5041036007	Low Medium I Residential	R2-1-O-CPIO	0	17	0.093299323	Residential - Single Family Residence	YES - Current	NO - Privately-Owned	Available	Not Used in Prior Housing Element	0	0	0.037970528	0.037970528	1	1*	1*	1178193	416	South Los Angeles								Above Moderate
LOS ANGELES	1762 W 37TH DR	90018	5041036009	Low Medium I Residential	R2-1-O-CPIO	0	17	0.093298186	Residential - Single Family Residence	YES - Current	NO - Privately-Owned	Available	Not Used in Prior Housing Element	0	0	0.037970528	0.037970528	1	1*	1*	1178193	413	South Los Angeles								Above Moderate
LOS ANGELES	1758 W 37TH DR	90018	5041036010	Low Medium I Residential	R2-1-O-CPIO	0	17	0.087467374	Residential - Single Family Residence	YES - Current	NO - Privately-Owned	Available	Not Used in Prior Housing Element	0	0	0.037970528	0.037970528	1	1*	1*	1178193	412	South Los Angeles								Above Moderate
LOS ANGELES	1752 W 37TH DR	90018	5041036012	Low Medium I Residential	R2-1-O-CPIO	0	17	0.093298412	Residential - Single Family Residence	YES - Current	NO - Privately-Owned	Available	Not Used in Prior Housing Element	0	0	0.037970528	0.037970528	1	1*	1*	1178193	409	South Los Angeles								Above Moderate
LOS ANGELES	1748 W 37TH DR	90018	5041036013	Low Medium I Residential	R2-1-O-CPIO	0	17	0.134116203	Residential - Single Family Residence	YES - Current	NO - Privately-Owned	Available	Not Used in Prior Housing Element	0	0	0.074167764	0.074167764	1	2*	2*	1178193	408	South Los Angeles								Above Moderate
LOS ANGELES	1742 W 37TH DR	90018	5041036014	Low Medium I Residential	R2-1-O-CPIO	0	17	0.134116426	Residential - Single Family Residence	YES - Current	NO - Privately-Owned	Available	Not Used in Prior Housing Element	0	0	0.074167764	0.074167764	1	2*	2*	1178193	407	South Los Angeles								Above Moderate
LOS ANGELES	1738 W 37TH DR	90018	5041036015	Low Medium I Residential	R2-1-O-CPIO	0	17	0.087467374	Residential - Single Family Residence	YES - Current	NO - Privately-Owned	Available	Not Used in Prior Housing Element	0	0	0.037970528	0.037970528	1	1*	1*	1178193	406	South Los Angeles								Above Moderate
LOS ANGELES	1732 W 37TH DR	90018	5041036017	Low Medium I Residential	R2-1-O-CPIO	0	17	0.093297953	Residential - Single Family Residence	YES - Current	NO - Privately-Owned	Available	Not Used in Prior Housing Element	0	0	0.037970528	0.037970528	1	1*	1*	1178193	403	South Los Angeles								Above Moderate
LOS ANGELES	1726 W 37TH DR	90018	5041036018	Low Medium I Residential	R2-1-O-CPIO	0	17	0.134115443	Residential - Single Family Residence	YES - Current	NO - Privately-Owned	Available	Not Used in Prior Housing Element	0	0	0.074167764	0.074167764	1	2*	2*	1178193	402	South Los Angeles								Above Moderate
LOS ANGELES	1720 W 37TH DR	90018	5041036019	Low Medium I Residential	R2-1-O-CPIO	0	17	0.13411564	Residential - Double, Duplex, or Two Units - 4 Stories or Less	YES - Current	NO - Privately-Owned	Available	Not Used in Prior Housing Element	0	0	0.097605014	0.097605014	2	2*	2*	1178193	401	South Los Angeles							Yes	Above Moderate
LOS ANGELES	1704 W 37TH DR	90018	5041036021	Community Commercial	C2-2D-O-CPIO	0	108	0.088844636	Commercial - Restaurant, Cocktail Lounge - Restaurant, Cocktail Lounge, Tavern - One Story	YES - Current	NO - Privately-Owned	Available	Not Used in Prior Housing Element	0.081236417	0	0	0.081236417	0	0	0	1178193	399	South Los Angeles								Lower
LOS ANGELES	3755 S WESTERN AVE	90018	5041036022	Community Commercial	C2-2D-O-CPIO	0	108	0.088843345	Commercial - Store Combination - Store and Residential Combination - One Story	YES - Current	NO - Privately-Owned	Available	Not Used in Prior Housing Element	0.195010143	0	0	0.195010143	0	0	0	1178193	438	South Los Angeles								Lower
LOS ANGELES	3759 S WESTERN AVE	90018	5041036023	Community Commercial	C2-2D-O-CPIO	0	108	0.088844944	Commercial - Store - One Story	YES - Current	NO - Privately-Owned	Available	Not Used in Prior Housing Element	0.195010143	0	0	0.195010143	0	0	0	1178193	450	South Los Angeles								Lower
LOS ANGELES	3763 S WESTERN AVE	90018	5041036024	Community Commercial	C2-2D-O-CPIO	0	108	0.044421335	Commercial - Store - One Story	YES - Current	NO - Privately-Owned	Available	Not Used in Prior Housing Element	0.042964439	0	0	0.042964439	0	0	0	1178193	494	South Los Angeles								Lower
LOS ANGELES	3765 S WESTERN AVE	90018	5041036025	Community Commercial	C2-2D-O-CPIO	0	108	0.044422626	Commercial - Store Combination - Store and Office Combination - One Story	YES - Current	NO - Privately-Owned	Available	Not Used in Prior Housing Element	0.042964439	0	0	0.042964439	0	0	0	1178193	516	South Los Angeles								Lower
LOS ANGELES	3767 S WESTERN AVE	90018	5041036026	Community Commercial	C2-2D-O-CPIO	0	108	0.044423272	Commercial - Store - One Story	YES - Current	NO - Privately-Owned	Available	Not Used in Prior Housing Element	0.135002016	0	0	0.135002016	0	0	0	1178193	524	South Los Angeles								Lower
LOS ANGELES	3769 S WESTERN AVE	90018	5041036027	Community Commercial	C2-2D-O-CPIO	0	108	0.04442198	Commercial - Store - One Story	YES - Current	NO - Privately-Owned	Available	Not Used in Prior Housing Element	0.135002016	0	0	0.135002016	0	0	0	1178193	532	South Los Angeles								Lower
LOS ANGELES	3771 S WESTERN AVE	90018	5041036028	Community Commercial	C2-2D-O-CPIO	0	108	0.086455714	Commercial - Store Combination - Store and Office Combination - One Story	YES - Current	NO - Privately-Owned	Available	Not Used in Prior Housing Element	0.053364614	0	0	0.053364614	2	0	0	1178193	538	South Los Angeles								Lower
LOS ANGELES	1615 W EXPOSITION BLVD	90018	5041036029	Community Commercial	C2-2D-O-CPIO	0	108	0.136748965	Residential - Three Units (Any Combination) - 4 Stories or Less	YES - Current	NO - Privately-Owned	Available	Not Used in Prior Housing Element	0	0	0.280445538	0.280445538	3	0	0	1178193	464	South Los Angeles							Yes	Above Moderate
LOS ANGELES	1623 W EXPOSITION BLVD	90018	5041036030	Community Commercial	C2-2D-O-CPIO	0	108	0.095009513	Residential - Double, Duplex, or Two Units - 4 Stories or Less	YES - Current	NO - Privately-Owned	Available	Not Used in Prior Housing Element	0	0	0.822518206	0.822518206	2	0	0	1178193	465	South Los Angeles							Yes	Above Moderate
LOS ANGELES		5041036031		Community Commercial	C2-2D-O-CPIO	0	108	0.041535419	Residential - Single Family Residence	YES - Current	NO - Privately-Owned	Available	Not Used in Prior Housing Element	0.747583008	0	0	0.747583008	1	0	0	1178193	466	South Los Angeles								Lower
LOS ANGELES		5041036031		Community Commercial	C2-2D-O-CPIO	0	108	0.047447023	Residential - Single Family Residence	YES - Current	NO - Privately-Owned	Available	Not Used in Prior Housing Element	0.851773834	0	0	0.851773834	1	0	0	1178193	467	South Los Angeles								Lower
LOS ANGELES	1629 W EXPOSITION BLVD	90018	5041036032	Community Commercial	C2-2D-O-CPIO	0	108	0.08889515	Residential - Single Family Residence	YES - Current	NO - Privately-Owned	Available	Not Used in Prior Housing Element	1.164056867	0	0	1.164056867	1	0	0	1178193	468	South Los Angeles								Lower
LOS ANGELES	1633 W EXPOSITION BLVD	90018	5041036033	Community Commercial	C2-2D-O-CPIO	0	108	0.094727138	Residential - Single Family Residence	YES - Current	NO - Privately-Owned	Available	Not Used in Prior Housing Element	1.188590598	0	0	1.188590598	1	0	0	1178193	469	South Los Angeles								Lower
LOS ANGELES	1635 W EXPOSITION BLVD	90018	5041036034	Community Commercial	C2-2D-O-CPIO	0	108	0.041412805	Residential - Single Family Residence	YES - Current	NO - Privately-Owned	Available	Not Used in Prior Housing Element	0.747583008	0	0	0.747583008	1	0	0	1178193	470	South Los Angeles								Lower
LOS ANGELES		5041036034		Community Commercial	C2-2D-O-CPIO	0	108	0.04730491	Residential - Single Family Residence	YES - Current	NO - Privately-Owned	Available	Not Used in Prior Housing Element	0.851773834	0	0	0.851773834	1	0	0	1178193	471	South Los Angeles								Lower
LOS ANGELES	1637 W EXPOSITION BLVD	90018	5041036035	Community Commercial	C2-2D-O-CPIO	0	108	0.088631341	Residential - Single Family Residence	YES - Current	NO - Privately-Owned	Available	Not Used in Prior Housing Element	1.164056867	0	0	1.164056867	1	0	0	1178193	472	South Los Angeles								Lower

| | | |

LOS ANGELES			5042030009	Low Medium I Residential	R2-1-O	0	17	0.022963353	Residential - Single Family Residence - Vacant Land	YES - Current	NO - Privately-Owned	Available	Not Used in Prior Housing Element	0	0	0.040815675	0.040815675	0	0	0	1208189	973	South Los Angeles			Above Moderate
LOS ANGELES			5042030012	Low Medium I Residential	R2-1-O	0	17	0.022963776	Residential - Single Family Residence - Vacant Land	YES - Current	NO - Privately-Owned	Available	Not Used in Prior Housing Element	0	0	0.040815675	0.040815675	0	0	0	1208189	972	South Los Angeles			Above Moderate
LOS ANGELES			5042030014	Low Medium I Residential	R2-1-O	0	17	0.022963193	Residential - Single Family Residence - Vacant Land	YES - Current	NO - Privately-Owned	Available	Not Used in Prior Housing Element	0	0	0.040815675	0.040815675	0	0	0	1208189	971	South Los Angeles			Above Moderate
LOS ANGELES			5042030016	Low Medium I Residential	R2-1-O	0	17	0.022963545	Residential - Single Family Residence - Vacant Land	YES - Current	NO - Privately-Owned	Available	Not Used in Prior Housing Element	0	0	0.040815675	0.040815675	0	0	0	1208189	970	South Los Angeles			Above Moderate
LOS ANGELES			5042030018	Low II Residential	R1-1-O	0	1 unit per lot	0.00398544	Residential - Single Family Residence - Vacant Land	YES - Current	NO - Privately-Owned	Available	Not Used in Prior Housing Element	0	0	0.040815675	0.040815675	0	0	0	1208189	898	South Los Angeles			Above Moderate
LOS ANGELES			5042030020	Low II Residential	R1-1-O	0	1 unit per lot	0.003704425	Residential - Single Family Residence - Vacant Land	YES - Current	NO - Privately-Owned	Available	Not Used in Prior Housing Element	0	0	0.040815675	0.040815675	0	0	0	1208189	931	South Los Angeles			Above Moderate
LOS ANGELES			5042030022	Low II Residential	R1-1-O	0	1 unit per lot	0.003896221	Residential - Single Family Residence - Vacant Land	YES - Current	NO - Privately-Owned	Available	Not Used in Prior Housing Element	0	0	0.040815675	0.040815675	0	0	0	1208189	950	South Los Angeles			Above Moderate
LOS ANGELES			5042030026	Low II Residential	R1-1-O	0	1 unit per lot	0.004268959	Residential - Single Family Residence - Vacant Land	YES - Current	NO - Privately-Owned	Available	Not Used in Prior Housing Element	0	0	0.040589449	0.040589449	0	0	0	1208189	1015	South Los Angeles			Above Moderate
LOS ANGELES			5042030030	Low II Residential	R1-1-O	0	1 unit per lot	0.004703195	Residential - Single Family Residence - Vacant Land	YES - Current	NO - Privately-Owned	Available	Not Used in Prior Housing Element	0	0	0.040589449	0.040589449	0	0	0	1208189	1053	South Los Angeles			Above Moderate
LOS ANGELES			5042030044	Low Medium I Residential	R2-1-O	0	17	0.019381945	Residential - Single Family Residence - Vacant Land	YES - Current	NO - Privately-Owned	Available	Not Used in Prior Housing Element	0	0	0.040815675	0.040815675	0	0	0	1208189	976	South Los Angeles			Above Moderate
LOS ANGELES			5042031012	Low Medium II Residential	RD2-1-O-HPOZ	0	21	0.011471952	Residential - Single Family Residence - Vacant Land	YES - Current	NO - Privately-Owned	Available	Not Used in Prior Housing Element	0	0	0.040815675	0.040815675	0	0	0	1208189	984	South Los Angeles			Above Moderate
LOS ANGELES			5042031012	Low Medium II Residential	RD2-1-O-HPOZ	0	21	0.011472311	Residential - Single Family Residence - Vacant Land	YES - Current	NO - Privately-Owned	Available	Not Used in Prior Housing Element	0	0	0.040815675	0.040815675	0	0	0	1208189	982	South Los Angeles			Above Moderate
LOS ANGELES			5042031012	Low Medium II Residential	RD2-1-O-HPOZ	0	21	0.011472382	Residential - Single Family Residence - Vacant Land	YES - Current	NO - Privately-Owned	Available	Not Used in Prior Housing Element	0	0	0.040815675	0.040815675	0	0	0	1208189	985	South Los Angeles			Above Moderate
LOS ANGELES			5042031012	Low Medium II Residential	RD2-1-O-HPOZ	0	21	0.011472597	Residential - Single Family Residence - Vacant Land	YES - Current	NO - Privately-Owned	Available	Not Used in Prior Housing Element	0	0	0.040815675	0.040815675	0	0	0	1208189	986	South Los Angeles			Above Moderate
LOS ANGELES			5042031012	Low Medium II Residential	RD2-1-O-HPOZ	0	21	0.011834448	Residential - Single Family Residence - Vacant Land	YES - Current	NO - Privately-Owned	Available	Not Used in Prior Housing Element	0	0	0.040815675	0.040815675	0	0	0	1208189	981	South Los Angeles			Above Moderate
LOS ANGELES	2070 W JEFFERSON BLVD	90018	5042032002	Neighborhood Commercial	C2-1VL-O-HPOZ-CPIO	0	108	0.967432009	Residential - Single Family Residence - Vacant Land	YES - Current	NO - Privately-Owned	Available	Not Used in Prior Housing Element	0	0	4.239740968	4.239740968	0	0	0	1208189	758	South Los Angeles			Above Moderate
LOS ANGELES	3422 S ARLINGTON AVE	90018	5042032007	Low Medium II Residential	RD2-1-O-HPOZ	0	21	0.164206976	Residential - Double, Duplex, or Two Units - 4 Stories or Less	YES - Current	NO - Privately-Owned	Available	Not Used in Prior Housing Element	0	0.1264889	0	0.1264889	2	3*	3*	1208189	824	South Los Angeles	Yes		Moderate
LOS ANGELES	3426 S ARLINGTON AVE	90018	5042032008	Low Medium II Residential	RD2-1-O-HPOZ	0	21	0.164207341	Residential - Double, Duplex, or Two Units - 4 Stories or Less	YES - Current	NO - Privately-Owned	Available	Not Used in Prior Housing Element	0	0.1264889	0	0.1264889	2	3*	3*	1208189	849	South Los Angeles	Yes		Moderate
LOS ANGELES	3432 S ARLINGTON AVE	90018	5042032009	Low Medium II Residential	RD2-1-O-HPOZ	0	21	0.082102127	Residential - Single Family Residence	YES - Current	NO - Privately-Owned	Available	Not Used in Prior Housing Element	0	0	0.038422984	0.038422984	1	1*	1*	1208189	873	South Los Angeles			Above Moderate
LOS ANGELES	3434 S ARLINGTON AVE	90018	5042032010	Low Medium II Residential	RD2-1-O-HPOZ	0	21	0.082104002	Residential - Single Family Residence	YES - Current	NO - Privately-Owned	Available	Not Used in Prior Housing Element	0	0	0.017145255	0.017145255	1	1*	1*	1208189	880	South Los Angeles			Above Moderate
LOS ANGELES	3438 S ARLINGTON AVE	90018	5042032011	Low Medium II Residential	RD2-1-O-HPOZ	0	21	0.147789578	Residential - Single Family Residence	YES - Current	NO - Privately-Owned	Available	Not Used in Prior Housing Element	0	0.093667388	0	0.093667388	1	3*	3*	1208189	913	South Los Angeles			Moderate
LOS ANGELES	3444 S ARLINGTON AVE	90018	5042032012	Low Medium II Residential	RD2-1-O-HPOZ	0	21	0.16420631	Residential - Single Family Residence	YES - Current	NO - Privately-Owned	Available	Not Used in Prior Housing Element	0	0.093667388	0	0.093667388	1	3*	3*	1208189	932	South Los Angeles			Moderate
LOS ANGELES	3448 S ARLINGTON AVE	90018	5042032013	Low Medium II Residential	RD2-1-O-HPOZ	0	21	0.164084558	Residential - Single Family Residence	YES - Current	NO - Privately-Owned	Available	Not Used in Prior Housing Element	0	0.093667388	0	0.093667388	1	3*	3*	1208189	956	South Los Angeles			Moderate
LOS ANGELES	2076 W JEFFERSON BLVD	90018	5042032024	Neighborhood Commercial	C2-1VL-O-HPOZ-CPIO	0	108	0.050638017	Institutional - Church - One Story	YES - Current	NO - Privately-Owned	Available	Not Used in Prior Housing Element	0	0	0.004780109	0.004780109	0	0	0	1208189	761	South Los Angeles			Above Moderate
LOS ANGELES	2084 W JEFFERSON BLVD	90018	5042032024	Neighborhood Commercial	C2-1VL-O-HPOZ-CPIO	0	108	0.132134534	Institutional - Church - One Story	YES - Current	NO - Privately-Owned	Available	Not Used in Prior Housing Element	0	0	0.060845274	0.060845274	0	0	0	1208189	762	South Los Angeles			Above Moderate
LOS ANGELES	2090 W JEFFERSON BLVD	90018	5042032024	Neighborhood Commercial	C2-1VL-O-HPOZ-CPIO	0	108	0.173941278	Institutional - Church - One Story	YES - Current	NO - Privately-Owned	Available	Not Used in Prior Housing Element	0	0	0.068263051	0.068263051	0	0	0	1208189	763	South Los Angeles			Above Moderate
LOS ANGELES			5042032024	Neighborhood Commercial	C2-1VL-O-HPOZ-CPIO	0	108	0.004613672	Institutional - Church - One Story	YES - Current	NO - Privately-Owned	Available	Not Used in Prior Housing Element	0	0	0.005971644	0.005971644	0	0	0	1208189	759	South Los Angeles			Above Moderate
LOS ANGELES			5042032024	Neighborhood Commercial	C2-1VL-O-HPOZ-CPIO	0	108	0.083310455	Institutional - Church - One Story	YES - Current	NO - Privately-Owned	Available	Not Used in Prior Housing Element	0	0	0.0528629	0.0528629	0	0	0	1208189	760	South Los Angeles			Above Moderate
LOS ANGELES	2006 W JEFFERSON BLVD	90018	5042033001	Neighborhood Commercial	C2-1VL-O-HPOZ-CPIO	0	108	0.138130403	Commercial - Auto, Recreation Equipment, Construction Equipment Sales and Service - Auto Body Repair Shop - One Story	YES - Current	NO - Privately-Owned	Available	Not Used in Prior Housing Element	0	0	0.112488894	0.112488894	0	0	0	1208189	753	South Los Angeles			Above Moderate
LOS ANGELES	2012 W JEFFERSON BLVD	90018	5042033001	Neighborhood Commercial	C2-1VL-O-HPOZ-CPIO	0	108	0.138153761	Commercial - Auto, Recreation Equipment, Construction Equipment Sales and Service - Auto Body Repair Shop - One Story	YES - Current	NO - Privately-Owned	Available	Not Used in Prior Housing Element	0	0	0.112488894	0.112488894	0	0	0	1208189	755	South Los Angeles			Above Moderate
LOS ANGELES	2000 W JEFFERSON BLVD	90018	5042033002	Neighborhood Commercial	C2-1VL-O-HPOZ-CPIO	0	108	0.156249509	Residential - Single Family Residence	YES - Current	NO - Privately-Owned	Available	Not Used in Prior Housing Element	0	0	0.599586105	0.599586105	1	0	0	1208189	752	South Los Angeles			Above Moderate
LOS ANGELES	1996 W JEFFERSON BLVD	90018	5042033003	Neighborhood Commercial	C2-1VL-O-HPOZ-CPIO	0	108	0.156247708	Commercial - Store Combination - Store and Residential Combination - One Story	YES - Current	NO - Privately-Owned	Available	Not Used in Prior Housing Element	0	0	0.013242269	0.013242269	6	0	0	1208189	751	South Los Angeles	Yes		Above Moderate
LOS ANGELES	1988 W JEFFERSON BLVD	90018	5042033004	Neighborhood Commercial	C2-1VL-O-HPOZ-CPIO	0	108	0.156245554	Commercial - Store Combination - Store and Residential Combination - One Story	YES - Current	NO - Privately-Owned	Available	Not Used in Prior Housing Element	0	0	0.00453555	0.00453555	8	0	0	1208189	750	South Los Angeles	Yes		Above Moderate
LOS ANGELES	1980 W JEFFERSON BLVD	90018	5042033006	Neighborhood Commercial	C2-1VL-O-HPOZ-CPIO	0	108	0.156242707	Commercial - Office Building - One Story	YES - Current	NO - Privately-Owned	Available	Not Used in Prior Housing Element	0	0	0.036523323	0.036523323	0	0	0	1208189	746	South Los Angeles			Above Moderate
LOS ANGELES			5042033006	Neighborhood Commercial	C2-1VL-O-HPOZ-CPIO	0	108	0.032863634	Commercial - Office Building - One Story	YES - Current	NO - Privately-Owned	Available	Not Used in Prior Housing Element	0	0	0.002016144	0.002016144	0	0	0	1208189	748	South Los Angeles			Above Moderate
LOS ANGELES	1915 W 35TH ST	90018	5042033007	Low Medium II Residential	RD1.5-1-O	0	29	0.158549738	Residential - Four Units (Any Combination) - 4 Stories or Less	YES - Current	NO - Privately-Owned	Available	Not Used in Prior Housing Element	0	0.116859496	0	0.116859496	4	0	0	1208189	799	South Los Angeles	Yes		Moderate
LOS ANGELES	1921 W 35TH ST	90018	5042033008	Low Medium II Residential	RD1.5-1-O	0	29	0.158537494	Residential - Four Units (Any Combination) - 4 Stories or Less	YES - Current	NO - Privately-Owned	Available	Not Used in Prior Housing Element	0	0.116859496	0	0.116859496	4	0	0	1208189	800	South Los Angeles	Yes		Moderate
LOS ANGELES	1925 W 35TH ST	90018	5042033009	Low Medium II Residential	RD1.5-1-O	0	29	0.158539647	Residential - Four Units (Any Combination) - 4 Stories or Less	YES - Current	NO - Privately-Owned	Available	Not Used in Prior Housing Element	0	0.116859496	0	0.116859496	4	0	0	1208189	801	South Los Angeles	Yes		Moderate
LOS ANGELES	1931 W 35TH ST	90018	5042033010	Low Medium II Residential	RD1.5-1-O	0	29	0.158542073	Residential - Four Units (Any Combination) - 4 Stories or Less	YES - Current	NO - Privately-Owned	Available	Not Used in Prior Housing Element	0	0.116859496	0	0.116859496	4	0	0	1208189	802	South Los Angeles	Yes		Moderate
LOS ANGELES	1935 W 35TH ST	90018	5042033011	Low Medium II Residential	RD1.5-1-O	0	29	0.158541879	Residential - Four Units (Any Combination) - 4 Stories or Less	YES - Current	NO - Privately-Owned	Available	Not Used in Prior Housing Element	0	0.116859496	0	0.116859496	4	0	0	1208189	803	South Los Angeles	Yes		Moderate
LOS ANGELES	1939 W 35TH ST	90018	5042033013	Low Medium II Residential	RD1.5-1-O	0	29	0.144209012	Residential - Three Units (Any Combination) - 4 Stories or Less	YES - Current	NO - Privately-Owned	Available	Not Used in Prior Housing Element	0	0.11553663	0	0.11553663	3	0	0	1208189	797	South Los Angeles	Yes		Moderate
LOS ANGELES			5042033014	Low Medium II Residential	RD1.5-1-O	0	29	0.004060849	Residential - Single Family Residence - Vacant Land	YES - Current	NO - Privately-Owned	Available	Not Used in Prior Housing Element	0	0	0.040815675	0.040815675	0	0	0	1208189	798	South Los Angeles			Above Moderate
LOS ANGELES	3418 S CIMARRON ST	90018	5042033015	Low Medium II Residential	RD1.5-1-O	0	29	0.140164969	Residential - Three Units (Any Combination) - 4 Stories or Less	YES - Current	NO - Privately-Owned	Available	Not Used in Prior Housing Element	0	0.11553663	0	0.11553663	3	0	0	1208189	804	South Los Angeles	Yes		Moderate
LOS ANGELES	3411 S GRAMERCY PL	90018	5042033019	Neighborhood Commercial	C2-1VL-O-CPIO	0	108	0.072811132	Residential - Single Family Residence	YES - Current	NO - Privately-Owned	Available	Not Used in Prior Housing Element	0.397916859	0	0	0.397916859	1	0	0	1208189	775	South Los Angeles			Lower
LOS ANGELES	3415 S GRAMERCY PL	90018	5042033020	Low Medium I Residential	R2-1-O	0	17	0.115075931	Residential - Single Family Residence	YES - Current	NO - Privately-Owned	Available	Not Used in Prior Housing Element	0	0	0.112163696	0.112163696	1	2*	2*	1208189	787	South Los Angeles			Above Moderate
LOS ANGELES			5042033021	Low Medium I Residential	R2-1-O	0	17	0.003090552	Residential - Single Family Residence - Vacant Land	YES - Current	NO - Privately-Owned	Available	Not Used in Prior Housing Element	0	0	0.040815675	0.040815675	0	0	0	1208189	788	South Los Angeles			Above Moderate
LOS ANGELES	3419 S GRAMERCY PL	90018	5042033023	Low Medium I Residential	R2-1-O	0	17	0.118118011	Residential - Single Family Residence	YES - Current	NO - Privately-Owned	Available	Not Used in Prior Housing Element	0	0	0.115907818	0.115907818	1	2*	2*	1208189	814	South Los Angeles			Above Moderate
LOS ANGELES	3423 S GRAMERCY PL	90018	5042033025	Low Medium I Residential	R2-1-O	0	17	0.11821822	Residential - Single Family Residence	YES - Current	NO - Privately-Owned	Available	Not Used in Prior Housing Element	0	0	0.115907818	0.115907818	1	2*	2*	1208189	834	South Los Angeles			Above Moderate
LOS ANGELES	3429 S GRAMERCY PL	90018	5042033026	Low Medium I Residential	R2-1-O	0	17	0.13309446	Residential - Double, Duplex, or Two Units - 4 Stories or Less	YES - Current	NO - Privately-Owned	Available	Not Used in Prior Housing Element	0	0	0.080153161	0.080153161	2	2*	2*	1208189	854	South Los Angeles	Yes		Above Moderate
LOS ANGELES			5042033027	Low Medium I Residential	R2-1-O	0	17	0.003565572	Residential - Single Family Residence - Vacant Land	YES - Current	NO - Privately-Owned	Available	Not Used in Prior Housing Element	0	0	0.040815675	0.040815675	0	0	0	1208189	855	South Los Angeles			Above Moderate
LOS ANGELES	1962 W JEFFERSON BLVD	90018	5042033028	Neighborhood Commercial	C2-1VL-O-HPOZ-CPIO	0	108	0.082630284	Commercial - Office Building - Vacant Land	YES - Current	NO - Privately-Owned	Available	Not Used in Prior Housing Element	0	0	0.07028206	0.07028206	0	0	0	1208189	744	South Los Angeles			Above Moderate
LOS ANGELES	1966 W JEFFERSON BLVD	90018	5042033028	Neighborhood Commercial	C2-1VL-O-HPOZ-CPIO	0	108	0.080789171	Commercial - Office Building - Vacant Land	YES - Current	NO - Privately-Owned	Available	Not Used in Prior Housing Element	0	0	0.062063994	0.062063994	0	0	0	1208189	745	South Los Angeles			Above Moderate
LOS ANGELES	1974 W JEFFERSON BLVD	90018	5042033029	Neighborhood Commercial	C2-1VL-O-HPOZ-CPIO	0	108	0.148472613	Residential - Single Family Residence	YES - Current	NO - Privately-Owned	Available	Not Used in Prior Housing Element	0	0	0.604955822	0.604955822	1	0	0	1208189	771	South Los Angeles			Above Moderate
LOS ANGELES	1958 W JEFFERSON BLVD	90018	5042034001	Neighborhood Commercial	C2-1VL-O-HPOZ-CPIO	0	108	0.073462412	Commercial - Store - One Story	YES - Current	NO - Privately-Owned	Available	Not Used in Prior Housing Element	0	0	0.026595357	0.026595357	0	0	0	1208189	743	South Los Angeles			Above Moderate
LOS ANGELES	1948 W JEFFERSON BLVD	90018	5042034002	Neighborhood Commercial	C2-1VL-O-HPOZ-CPIO	0	108	0.046045568	Residential - Double, Duplex, or Two Units - 4 Stories or Less	YES - Current	NO - Privately-Owned	Available	Not Used in Prior Housing Element	0	0	0.003775541	0.003775541	2	0	0	1208189	740	South Los Angeles	Yes		Above Moderate
LOS ANGELES	1950 W JEFFERSON BLVD	90018	5042034002	Neighborhood Commercial	C2-1VL-O-HPOZ-CPIO	0	108	0.045914614	Residential - Double, Duplex, or Two Units - 4 Stories or Less	YES - Current	NO - Privately-Owned	Available	Not Used in Prior Housing Element	0	0	0.003775541	0.003775541	2	0	0	1208189	741	South Los Angeles	Yes		Above Moderate
LOS ANGELES	3410 S GRAMERCY PL	90018	5042034003	Low Medium I Residential	R2-1-O	0	17	0.118287631	Residential - Single Family Residence	YES - Current	NO - Privately-Owned	Available	Not Used in Prior Housing Element	0	0	0.112163696	0.112163696	1	2*	2*	1208189	774	South Los Angeles			Above Moderate
LOS ANGELES	3414 S GRAMERCY PL	90018	5042034004	Low Medium I Residential	R2-1-O	0	17	0.116452037	Residential - Single Family Residence	YES - Current	NO - Privately-Owned	Available	Not Used in Prior Housing Element	0	0	0.115907818	0.115907818	1	2*	2*	1208189	786	South Los Angeles			Above Moderate
LOS ANGELES	3422 S GRAMERCY PL	90018	5042034006	Low Medium I Residential	R2-1-O	0	17	0.114960379	Residential - Single Family Residence	YES - Current	NO - Privately-Owned	Available	Not Used in Prior Housing Element	0	0	0.041062289	0.041062289	1	1*	1*	1208189	836	South Los Angeles			Above Moderate
LOS ANGELES	3428 S GRAMERCY PL	90018	5042034007	Low Medium I Residential	R2-1-O	0	17	0.129868021	Residential - Single Family Residence	YES - Current	NO - Privately-Owned	Available	Not Used in Prior Housing Element	0	0	0.061107433	0.061107433	1	2*	2*	1208189	856	South Los Angeles			Above Moderate
LOS ANGELES	1839 W 35TH ST	90018	5042034008	Low Medium I Residential	R2-1-O	0	17	0.133334349	Residential - Double, Duplex, or Two Units - 4 Stories or Less	YES - Current	NO - Privately-Owned	Available	Not Used in Prior Housing Element	0	0	0.080153161	0.080153161	2	2*	2*	1208193	874	South Los Angeles	Yes		Above Moderate
LOS ANGELES	1940 W JEFFERSON BLVD	90018	5042034009	Neighborhood Commercial	C2-1VL-O-HPOZ-CPIO	0	108	0.119149628	Commercial - Store - One Story	YES - Current	NO - Privately-Owned	Available	Not Used in Prior Housing Element	0	0	0.105751552	0.105751552	0	0	0	1208193	724	South Los Angeles			Above Moderate
LOS ANGELES	1942 W JEFFERSON BLVD	90018	5042034010	Neighborhood Commercial	C2-1VL-O-HPOZ-CPIO	0	108	0.045905499	Commercial - Commercial - Vacant Land	YES - Current	NO - Privately-Owned	Available	Not Used in Prior Housing Element	0	0	0.017456213	0.017456213	0	0	0	1208193	725	South Los Angeles			Above Moderate
LOS ANGELES	1944 W JEFFERSON BLVD	90018	5042034011	Neighborhood Commercial	C2-1VL-O-HPOZ-CPIO	0	108	0.045906355	Commercial - Store - One Story	YES - Current	NO - Privately-Owned	Available	Not Used in Prior Housing Element	0	0	0.007159554	0.007159554	1	0	0	1208193	726	South Los Angeles			Above Moderate
LOS ANGELES	1922 W JEFFERSON BLVD	90018	5042034014	Neighborhood Commercial	C2-1VL-O-HPOZ-CPIO	0	108	0.11751326	Residential - Single Family Residence	YES - Current	NO - Privately-Owned	Available	Not Used in Prior Housing Element	0	0	0.558719158	0.558719158	1	0	0	1208193	723	South Los Angeles			Above Moderate
LOS ANGELES	1920 W JEFFERSON BLVD	90018	5042034015	Neighborhood Commercial	C2-1VL-O-HPOZ-CPIO	0	108	0.117518148	Residential - Four Units (Any Combination) - 4 Stories or Less	YES - Current	NO - Privately-Owned	Available	Not Used in Prior Housing Element	0	0	0.088267177	0.088267177	4	0	0	1208193	722	South Los Angeles	Yes		Above Moderate
LOS ANGELES	1914 W JEFFERSON BLVD	90018	5042034016	Neighborhood Commercial	C2-1VL-O-HPOZ-CPIO	0	108	0.117521532	Residential - Single Family Residence	YES - Current	NO - Privately-Owned	Available	Not Used in Prior Housing Element	0	0	0.558719158	0.558719158	1	0	0	1208193	721	South Los Angeles			Above Moderate
LOS ANGELES	1910 W JEFFERSON BLVD	90018	5042034017	Neighborhood Commercial	C2-1VL-O-HPOZ-CPIO	0	108	0.117526758	Residential - Single Family Residence	YES - Current	NO - Privately-Owned	Available	Not Used in Prior Housing Element	0	0	0.3599635	0.3599635	1	0	0	1208193	720	South Los Angeles			Above Moderate
LOS ANGELES	1906 W JEFFERSON BLVD	90018	5042034018	Neighborhood Commercial	C2-1VL-O-HPOZ-CPIO	0	108	0.11753077	Residential - Double, Duplex, or Two Units - 4 Stories or Less	YES - Current	NO - Privately-Owned	Available	Not Used in Prior Housing Element	0	0	0.226795954	0.226795954	2	0	0	1208193	719	South Los Angeles	Yes		Above Moderate
LOS ANGELES	1902 W JEFFERSON BLVD	90018	5042034019	Neighborhood Commercial	C2-1VL-O-HPOZ-CPIO	0	108	0.117535367	Residential - Single Family Residence	YES - Current	NO - Privately-Owned	Available	Not Used in Prior Housing Element	0	0	0.3599635	0.3599635	1	0	0	1208193	718	South Los Angeles			Above Moderate
LOS ANGELES	3417 S ST ANDREWS PL	90018	5042034020	Low Medium I Residential	R2-1-O	0	17	0.11002331	Residential - Single Family Residence	YES - Current	NO - Privately-Owned	Available	Not Used in Prior Housing Element	0	0	0.030880517	0.030880517	1	1*	1*	1208193	865	South Los Angeles			Above Moderate
LOS ANGELES	1821 W 35TH ST	90018	5042034025	Low Medium I Residential	R2-1-O	0	17	0.119443823	Residential - Double, Duplex, or Two Units - 4 Stories or Less	YES - Current	NO - Privately-Owned	Available	Not Used in Prior Housing Element	0	0	0.119551063	0.119551063	2	2*	2*	1208193	870	South Los Angeles	Yes		Above Moderate
LOS ANGELES	1926 W JEFFERSON BLVD	90018	5042034029	Neighborhood Commercial	C2-1VL-O-HPOZ-CPIO	0	108	0.11610257	Residential - Five or More Units or Apartments (Any Combination) - 4 Stories or Less	YES - Current	NO - Privately-Owned	Available	Not Used in Prior Housing Element	0	0	0.045447413	0.045447413	12	0	0	1208193	744	South Los Angeles			Above Moderate
LOS ANGELES	1930 W JEFFERSON BLVD	90018	5042034029	Neighborhood Commercial	C2-1VL-O-HPOZ-CPIO	0	108	0.167989508	Residential - Five or More Units or Apartments (Any Combination) - 4 Stories or Less	YES - Current	NO - Privately-Owned	Available	Not Used in Prior Housing Element	0	0	0.050212486	0.050212486	12	0	0	1208193	745	South Los Angeles			Above Moderate
LOS ANGELES	1831 W 35TH ST	90018	5042034031	Low Medium I Residential	R2-1-O	0	17	0.172703637	Residential - Single Family Residence	YES - Current	NO - Privately-Owned	Available	Not Used in Prior Housing Element	0	0.016103856	0	0.016103856	1	3*	3*	1208193	873	South Los Angeles			Moderate
LOS ANGELES	1825 W 35TH ST	90018	5042034032	Low Medium I Residential	R2-1-O	0	17	0.129910003	Residential - Single Family Residence	YES - Current	NO - Privately-Owned	Available	Not Used in Prior Housing Element	0	0	0.039038891	0.039038891	1	2*	2*	1208193	871	South Los Angeles			Above Moderate
LOS ANGELES	2607 S CIMARRON ST	90018	5052016001	Medium Residential	R3-1-O-HPOZ	0	54	0.138511845	Residential - Four Units (Any Combination) - 4 Stories or Less	YES - Current	NO - Privately-Owned	Available	Not Used in Prior Housing Element	0	0	0.063298499	0.063298499	4	0	0	1238189	693	South Los Angeles			Above Moderate
LOS ANGELES	2220 W ADAMS BLVD	90018	5052016002	Medium Residential	R3-1-O-HPOZ	0	54	0.138475874	Residential - Double, Duplex, or Two Units - 4 Stories or Less	YES - Current	NO - Privately-Owned	Available	Not Used in Prior Housing Element	0	0	0.418308413	0.418308413	2	0	0	1238189	694	South Los Angeles	Yes		Above Moderate
LOS ANGELES	2226 W ADAMS BLVD	90018	5052016003	Medium Residential	R3-1-O-HPOZ	0	54	0.138437311	Residential - Double, Duplex, or Two Units - 4 Stories or Less	YES - Current	NO - Privately-Owned	Available	Not Used in Prior Housing Element	0	0	0.418308413	0.418308413	2	0	0	1238189	695	South Los Angeles	Yes		Above Moderate
LOS ANGELES	2232 W ADAMS BLVD	90018	5052016004	Medium Residential	R3-1-O-HPOZ	0	54	0.138400476	Residential - Five or More Units or Apartments (Any Combination) - 4 Stories or Less	YES - Current	NO - Privately-Owned	Available	Not Used in Prior Housing Element	0	0	0.368538529	0.368538529	6	0	0	1238189	696	South Los Angeles	Yes		Above Moderate
LOS ANGELES	2234 W ADAMS BLVD	90018	5052016004	Medium Residential	R3-1-O-HPOZ	0	54	0.138362776	Residential - Five or More Units or Apartments (Any Combination) - 4 Stories or Less	YES - Current	NO - Privately-Owned	Available	Not Used in Prior Housing Element	0	0	0.368538529	0.368538529	6	0	0	1238189	698	South Los Angeles	Yes		Above Moderate
LOS ANGELES	2244 W ADAMS BLVD	90018	5052016005	Medium Residential	R3-1-O-HPOZ	0	54	0.138324625	Residential - Five or More Units or Apartments (Any Combination) - 4 Stories or Less	YES - Current	NO - Privately-Owned	Available	Not Used in Prior Housing Element	0	0	0.082433848	0.082433848	6	0	0	1238189	699	South Los Angeles	Yes		Above Moderate
LOS ANGELES	2252 W ADAMS BLVD	90018	5052016006	Medium Residential	R3-1-O-HPOZ	0	54	0.138286011	Residential - Three Units (Any Combination) - 4 Stories or Less	YES - Current	NO - Privately-Owned	Available	Not Used in Prior Housing Element	0	0	0.122193907	0.122193907	3	0

LOS ANGELES	2657 S CIMARRON ST	90018	5052017002	Medium Residential	R3-1-O-HPOZ	0	54	0.051894198	Residential - Double, Duplex, or Two Units - 4 Stories or Less	YES - Current	NO - Privately-Owned	Available	Not Used in Prior Housing Element	0	0	0.111428225	0.111428225	2	2*	2*	1238189	815	South Los Angeles	Yes	Above Moderate					
LOS ANGELES			5052017002	Medium Residential	R3-1-O-HPOZ	0	54	0.051862566	Residential - Double, Duplex, or Two Units - 4 Stories or Less	YES - Current	NO - Privately-Owned	Available	Not Used in Prior Housing Element	0	0	0.074167764	0.074167764	2	2*	2*	1238189	816	South Los Angeles		Above Moderate					
LOS ANGELES	2663 S CIMARRON ST	90018	5052017003	Medium Residential	R3-1-O-HPOZ	0	54	0.045961311	Residential - Single Family Residence	YES - Current	NO - Privately-Owned	Available	Not Used in Prior Housing Element	0	0	0.097230497	0.097230497	1	2*	2*	1238189	822	South Los Angeles		Above Moderate					
LOS ANGELES			5052017003	Medium Residential	R3-1-O-HPOZ	0	54	0.045961312	Residential - Single Family Residence	YES - Current	NO - Privately-Owned	Available	Not Used in Prior Housing Element	0	0	0.097230497	0.097230497	1	2*	2*	1238189	823	South Los Angeles		Above Moderate					
LOS ANGELES	2226 W 26TH PL	90018	5052017004	Medium Residential	R3-1-O-HPOZ	0	54	0.155245141	Residential - Four Units (Any Combination) - 4 Stories or Less	YES - Current	NO - Privately-Owned	Available	Not Used in Prior Housing Element	0	0	0.111890457	0.111890457	4	0	0	1238189	797	South Los Angeles	Yes	Above Moderate					
LOS ANGELES	2238 W 26TH PL	90018	5052017006	Medium Residential	R3-1-O-HPOZ	0	54	0.155182924	Residential - Double, Duplex, or Two Units - 4 Stories or Less	YES - Current	NO - Privately-Owned	Available	Not Used in Prior Housing Element	0	0	0.423810539	0.423810539	2	0	0	1238189	799	South Los Angeles	Yes	Above Moderate					
LOS ANGELES	2244 W 26TH PL	90018	5052017007	Medium Residential	R3-1-O-HPOZ	0	54	0.155149644	Residential - Double, Duplex, or Two Units - 4 Stories or Less	YES - Current	NO - Privately-Owned	Available	Not Used in Prior Housing Element	0	0	0.423810539	0.423810539	2	0	0	1238189	800	South Los Angeles	Yes	Above Moderate					
LOS ANGELES	2248 W 26TH PL	90018	5052017008	Medium Residential	R3-1-O-HPOZ	0	54	0.155117333	Residential - Single Family Residence	YES - Current	NO - Privately-Owned	Available	Not Used in Prior Housing Element	0	0	0.652926207	0.652926207	1	0	0	1238189	801	South Los Angeles		Above Moderate					
LOS ANGELES	2256 W 26TH PL	90018	5052017009	Medium Residential	R3-1-O-HPOZ	0	54	0.155083444	Residential - Double, Duplex, or Two Units - 4 Stories or Less	YES - Current	NO - Privately-Owned	Available	Not Used in Prior Housing Element	0	0	0.423810539	0.423810539	2	0	0	1238189	802	South Los Angeles	Yes	Above Moderate					
LOS ANGELES	2260 W 26TH PL	90018	5052017010	Medium Residential	R3-1-O-HPOZ	0	54	0.155055365	Residential - Double, Duplex, or Two Units - 4 Stories or Less	YES - Current	NO - Privately-Owned	Available	Not Used in Prior Housing Element	0	0	0.423810539	0.423810539	2	0	0	1238189	803	South Los Angeles	Yes	Above Moderate					
LOS ANGELES	2266 W 26TH PL	90018	5052017011	Medium Residential	R3-1-O-HPOZ	0	54	0.155020868	Residential - Three Units (Any Combination) - 4 Stories or Less	YES - Current	NO - Privately-Owned	Available	Not Used in Prior Housing Element	0	0	0.378703579	0.378703579	3	0	0	1238189	804	South Los Angeles	Yes	Above Moderate					
LOS ANGELES	2272 W 26TH PL	90018	5052017012	Medium Residential	R3-1-O-HPOZ	0	54	0.154988916	Residential - Three Units (Any Combination) - 4 Stories or Less	YES - Current	NO - Privately-Owned	Available	Not Used in Prior Housing Element	0	0	0.378703579	0.378703579	3	0	0	1238189	805	South Los Angeles	Yes	Above Moderate					
LOS ANGELES	2276 W 26TH PL	90018	5052017013	Medium Residential	R3-1-O-HPOZ	0	54	0.154958263	Residential - Double, Duplex, or Two Units - 4 Stories or Less	YES - Current	NO - Privately-Owned	Available	Not Used in Prior Housing Element	0	0	0.255001003	0.255001003	2	0	0	1238189	806	South Los Angeles		Above Moderate					
LOS ANGELES	2284 W 26TH PL	90018	5052017014	Medium Residential	R3-1-O-HPOZ	0	54	0.051708435	Residential - Single Family Residence	YES - Current	NO - Privately-Owned	Available	Not Used in Prior Housing Element	0	0	0.074167764	0.074167764	1	2*	2*	1238189	807	South Los Angeles		Above Moderate					
LOS ANGELES	2288 W 26TH PL	90018	5052017015	Medium Residential	R3-1-O-HPOZ	0	54	0.051708115	Residential - Single Family Residence	YES - Current	NO - Privately-Owned	Available	Not Used in Prior Housing Element	0	0	0.074167764	0.074167764	1	2*	2*	1238189	808	South Los Angeles		Above Moderate					
LOS ANGELES	2656 S ARLINGTON AVE	90018	5052017016	Medium Residential	R3-1-O-HPOZ	0	54	0.103184912	Residential - Four Units (Any Combination) - 4 Stories or Less	YES - Current	NO - Privately-Owned	Available	Not Used in Prior Housing Element	0	0	0.290778542	0.290778542	4	0	0	1238189	814	South Los Angeles	Yes	Above Moderate					
LOS ANGELES			5052017016	Medium Residential	R3-1-O-HPOZ	0	54	0.103217869	Residential - Four Units (Any Combination) - 4 Stories or Less	YES - Current	NO - Privately-Owned	Available	Not Used in Prior Housing Element	0	0	0.401213741	0.401213741	4	0	0	1238189	813	South Los Angeles		Above Moderate					
LOS ANGELES	2289 W 27TH ST	90018	5052017017	Medium Residential	R3-1-O-HPOZ	0	54	0.154886277	Residential - Four Units (Any Combination) - 4 Stories or Less	YES - Current	NO - Privately-Owned	Available	Not Used in Prior Housing Element	0	0	0.297030663	0.297030663	4	0	0	1238189	851	South Los Angeles	Yes	Above Moderate					
LOS ANGELES	2285 W 27TH ST	90018	5052017018	Medium Residential	R3-1-O-HPOZ	0	54	0.154919197	Residential - Three Units (Any Combination) - 4 Stories or Less	YES - Current	NO - Privately-Owned	Available	Not Used in Prior Housing Element	0	0	0.378703579	0.378703579	3	0	0	1238189	850	South Los Angeles	Yes	Above Moderate					
LOS ANGELES	2277 W 27TH ST	90018	5052017019	Medium Residential	R3-1-O-HPOZ	0	54	0.154951149	Residential - Four Units (Any Combination) - 4 Stories or Less	YES - Current	NO - Privately-Owned	Available	Not Used in Prior Housing Element	0	0	0.338274723	0.338274723	4	0	0	1238189	849	South Los Angeles	Yes	Above Moderate					
LOS ANGELES	2273 W 27TH ST	90018	5052017020	Medium Residential	R3-1-O-HPOZ	0	54	0.154981775	Residential - Single Family Residence	YES - Current	NO - Privately-Owned	Available	Not Used in Prior Housing Element	0	0	0.652926207	0.652926207	1	0	0	1238189	848	South Los Angeles		Above Moderate					
LOS ANGELES	2267 W 27TH ST	90018	5052017021	Medium Residential	R3-1-O-HPOZ	0	54	0.155012759	Residential - Single Family Residence	YES - Current	NO - Privately-Owned	Available	Not Used in Prior Housing Element	0	0	0.652926207	0.652926207	1	0	0	1238189	847	South Los Angeles		Above Moderate					
LOS ANGELES	2261 W 27TH ST	90018	5052017022	Medium Residential	R3-1-O-HPOZ	0	54	0.155048942	Residential - Double, Duplex, or Two Units - 4 Stories or Less	YES - Current	NO - Privately-Owned	Available	Not Used in Prior Housing Element	0	0	0.423810539	0.423810539	2	0	0	1238189	846	South Los Angeles	Yes	Above Moderate					
LOS ANGELES	2255 W 27TH ST	90018	5052017023	Medium Residential	R3-1-O-HPOZ	0	54	0.155076054	Residential - Double, Duplex, or Two Units - 4 Stories or Less	YES - Current	NO - Privately-Owned	Available	Not Used in Prior Housing Element	0	0	0.423810539	0.423810539	2	0	0	1238189	845	South Los Angeles	Yes	Above Moderate					
LOS ANGELES	2249 W 27TH ST	90018	5052017024	Medium Residential	R3-1-O-HPOZ	0	54	0.155109942	Residential - Five or More Units or Apartments (Any Combination) - 4 Stories or Less	YES - Current	NO - Privately-Owned	Available	Not Used in Prior Housing Element	0	0	0.055253582	0.055253582	10	0	0	1238189	844	South Los Angeles	Yes	Above Moderate					
LOS ANGELES	2245 W 27TH ST	90018	5052017025	Medium Residential	R3-1-O-HPOZ	0	54	0.155142863	Residential - Double, Duplex, or Two Units - 4 Stories or Less	YES - Current	NO - Privately-Owned	Available	Not Used in Prior Housing Element	0	0	0.423810539	0.423810539	2	0	0	1238189	843	South Los Angeles	Yes	Above Moderate					
LOS ANGELES	2239 W 27TH ST	90018	5052017026	Medium Residential	R3-1-O-HPOZ	0	54	0.155176754	Residential - Double, Duplex, or Two Units - 4 Stories or Less	YES - Current	NO - Privately-Owned	Available	Not Used in Prior Housing Element	0	0	0.423810539	0.423810539	2	0	0	1238189	842	South Los Angeles	Yes	Above Moderate					
LOS ANGELES	2235 W 27TH ST	90018	5052017027	Medium Residential	R3-1-O-HPOZ	0	54	0.155204471	Residential - Double, Duplex, or Two Units - 4 Stories or Less	YES - Current	NO - Privately-Owned	Available	Not Used in Prior Housing Element	0	0	0.423810539	0.423810539	2	0	0	1238189	841	South Los Angeles	Yes	Above Moderate					
LOS ANGELES	2229 W 27TH ST	90018	5052017028	Medium Residential	R3-1-O-HPOZ	0	54	0.155238002	Residential - Three Units (Any Combination) - 4 Stories or Less	YES - Current	NO - Privately-Owned	Available	Not Used in Prior Housing Element	0	0	0.163625762	0.163625762	3	0	0	1238189	840	South Los Angeles	Yes	Above Moderate					
LOS ANGELES	2223 W 27TH ST	90018	5052017029	Medium Residential	R3-1-O-HPOZ	0	54	0.155269892	Residential - Double, Duplex, or Two Units - 4 Stories or Less	YES - Current	NO - Privately-Owned	Available	Not Used in Prior Housing Element	0	0	0.423810539	0.423810539	2	0	0	1238189	839	South Los Angeles	Yes	Above Moderate					
LOS ANGELES	2667 S CIMARRON ST	90018	5052017030	Medium Residential	R3-1-O-HPOZ	0	54	0.088950246	Residential - Double, Duplex, or Two Units - 4 Stories or Less	YES - Current	NO - Privately-Owned	Available	Not Used in Prior Housing Element	0	0	0.241414028	0.241414028	2	0	0	1238189	838	South Los Angeles	Yes	Above Moderate					
LOS ANGELES	2679 S CIMARRON ST	90018	5052017031	Medium Residential	R3-1-O-HPOZ	0	54	0.066350269	Commercial - Store Combination - Store and Residential Combination - One Story	YES - Current	NO - Privately-Owned	Available	Not Used in Prior Housing Element	0	0	0.009592123	0.009592123	2	3*	3*	1238189	855	South Los Angeles	Yes	Above Moderate					
LOS ANGELES	2226 W 27TH ST	90018	5052018003	Low Medium II Residential	RD2-1-O-HPOZ	0	21	0.154629401	Residential - Three Units (Any Combination) - 4 Stories or Less	YES - Current	NO - Privately-Owned	Available	Not Used in Prior Housing Element	0	0.046084088	0	0.046084088	3	3*	3*	1238189	910	South Los Angeles	Yes	Moderate					
LOS ANGELES	2232 W 27TH ST	90018	5052018004	Low Medium II Residential	RD2-1-O-HPOZ	0	21	0.154701957	Residential - Three Units (Any Combination) - 4 Stories or Less	YES - Current	NO - Privately-Owned	Available	Not Used in Prior Housing Element	0	0.17149719	0	0.17149719	3	3*	3*	1238189	911	South Los Angeles	Yes	Moderate					
LOS ANGELES	2244 W 27TH ST	90018	5052018006	Low Medium II Residential	RD2-1-O-HPOZ	0	21	0.154839591	Residential - Three Units (Any Combination) - 4 Stories or Less	YES - Current	NO - Privately-Owned	Available	Not Used in Prior Housing Element	0	0.17149719	0	0.17149719	3	3*	3*	1238189	913	South Los Angeles	Yes	Moderate					
LOS ANGELES	2248 W 27TH ST	90018	5052018007	Low Medium II Residential	RD2-1-O-HPOZ	0	21	0.154908283	Residential - Three Units (Any Combination) - 4 Stories or Less	YES - Current	NO - Privately-Owned	Available	Not Used in Prior Housing Element	0	0.17149719	0	0.17149719	3	3*	3*	1238189	914	South Los Angeles	Yes	Moderate					
LOS ANGELES	2254 W 27TH ST	90018	5052018008	Low Medium II Residential	RD2-1-O-HPOZ	0	21	0.154978909	Residential - Double, Duplex, or Two Units - 4 Stories or Less	YES - Current	NO - Privately-Owned	Available	Not Used in Prior Housing Element	0	0.189054662	0	0.189054662	2	3*	3*	1238189	915	South Los Angeles	Yes	Moderate					
LOS ANGELES	2260 W 27TH ST	90018	5052018009	Low Medium II Residential	RD2-1-O-HPOZ	0	21	0.15504774	Residential - Single Family Residence	YES - Current	NO - Privately-Owned	Available	Not Used in Prior Housing Element	0	0.139822403	0	0.139822403	1	3*	3*	1238189	916	South Los Angeles		Moderate					
LOS ANGELES	2264 W 27TH ST	90018	5052018010	Low Medium II Residential	RD2-1-O-HPOZ	0	21	0.155119297	Residential - Three Units (Any Combination) - 4 Stories or Less	YES - Current	NO - Privately-Owned	Available	Not Used in Prior Housing Element	0	0.17149719	0	0.17149719	3	3*	3*	1238189	917	South Los Angeles	Yes	Moderate					
LOS ANGELES	2272 W 27TH ST	90018	5052018011	Low Medium II Residential	RD2-1-O-HPOZ	0	21	0.155187136	Residential - Single Family Residence	YES - Current	NO - Privately-Owned	Available	Not Used in Prior Housing Element	0	0.139822403	0	0.139822403	1	3*	3*	1238189	918	South Los Angeles		Moderate					
LOS ANGELES	2276 W 27TH ST	90018	5052018012	Low Medium II Residential	RD2-1-O-HPOZ	0	21	0.155257305	Residential - Three Units (Any Combination) - 4 Stories or Less	YES - Current	NO - Privately-Owned	Available	Not Used in Prior Housing Element	0	0.17149719	0	0.17149719	3	3*	3*	1238189	919	South Los Angeles	Yes	Moderate					
LOS ANGELES	2284 W 27TH ST	90018	5052018013	Low Medium II Residential	RD2-1-O-HPOZ	0	21	0.155326484	Residential - Double, Duplex, or Two Units - 4 Stories or Less	YES - Current	NO - Privately-Owned	Available	Not Used in Prior Housing Element	0	0.053659713	0	0.053659713	2	3*	3*	1238189	920	South Los Angeles	Yes	Moderate					
LOS ANGELES	2288 W 27TH ST	90018	5052018014	Low Medium II Residential	RD2-1-O-HPOZ	0	21	0.155396144	Residential - Double, Duplex, or Two Units - 4 Stories or Less	YES - Current	NO - Privately-Owned	Available	Not Used in Prior Housing Element	0	0.1264889	0	0.1264889	2	3*	3*	1238189	921	South Los Angeles	Yes	Moderate					
LOS ANGELES	2216 W 30TH ST	90018	5052022031	Low II Residential	R1-1-O-HPOZ	0	1 unit per lot	0.119515281	Residential - Single Family Residence	YES - Current	NO - Privately-Owned	Available	Not Used in Prior Housing Element	0	0	0.019289935	0.019289935	0	0	0	1208189	382	South Los Angeles		Above Moderate					
LOS ANGELES	2013 W JEFFERSON BLVD	90018	5052023003	Neighborhood Commercial	C2-1VL-O-HPOZ-CPIO	0	108	0.119477671	Commercial - Store Combination - Store and Residential Combination - One Story	YES - Current	NO - Privately-Owned	Available	Not Used in Prior Housing Element	0	0	0.035192039	0.035192039	0	0	0	1208189	676	South Los Angeles		Above Moderate					
LOS ANGELES	2017 W JEFFERSON BLVD	90018	5052023004	Neighborhood Commercial	C2-1VL-O-HPOZ-CPIO	0	108	0.119478317	Residential - Single Family Residence	YES - Current	NO - Privately-Owned	Available	Not Used in Prior Housing Element	0	0	0.558719158	0.558719158	1	0	0	1208189	677	South Los Angeles		Above Moderate					
LOS ANGELES	2021 W JEFFERSON BLVD	90018	5052023005	Neighborhood Commercial	C2-1VL-O-HPOZ-CPIO	0	108	0.11947803	Commercial - Store Combination - Store and Residential Combination - One Story	YES - Current	NO - Privately-Owned	Available	Not Used in Prior Housing Element	0	0	0.021876052	0.021876052	2	0	0	1208189	678	South Los Angeles	Yes	Above Moderate					
LOS ANGELES	2025 W JEFFERSON BLVD	90018	5052023005	Neighborhood Commercial	C2-1VL-O-HPOZ-CPIO	0	108	0.119478317	Commercial - Store Combination - Store and Residential Combination - One Story	YES - Current	NO - Privately-Owned	Available	Not Used in Prior Housing Element	0	0	0.021876052	0.021876052	2	0	0	1208189	679	South Los Angeles	Yes	Above Moderate					
LOS ANGELES	2029 W JEFFERSON BLVD	90018	5052023006	Neighborhood Commercial	C2-1VL-O-HPOZ-CPIO	0	108	0.119478317	Commercial - Store Combination - Store and Residential Combination - One Story	YES - Current	NO - Privately-Owned	Available	Not Used in Prior Housing Element	0	0	0.056868318	0.056868318	4	0	0	1208189	680	South Los Angeles	Yes	Above Moderate					
LOS ANGELES	2033 W JEFFERSON BLVD	90018	5052023006	Neighborhood Commercial	C2-1VL-O-HPOZ-CPIO	0	108	0.11947803	Commercial - Store Combination - Store and Residential Combination - One Story	YES - Current	NO - Privately-Owned	Available	Not Used in Prior Housing Element	0	0	0.056868318	0.056868318	4	0	0	1208189	681	South Los Angeles	Yes	Above Moderate					
LOS ANGELES	2043 W JEFFERSON BLVD	90018	5052023008	Neighborhood Commercial	C2-1VL-O-HPOZ-CPIO	0	108	0.119478604	Commercial - Store Combination - Store and Residential Combination - One Story	YES - Current	NO - Privately-Owned	Available	Not Used in Prior Housing Element	0	0	0.025338871	0.025338871	0	0	0	1208189	683	South Los Angeles	Yes	Above Moderate					
LOS ANGELES	2047 W JEFFERSON BLVD	90018	5052023009	Neighborhood Commercial	C2-1VL-O-HPOZ-CPIO	0	108	0.119478317	Commercial - Restaurant, Cocktail Lounge - Restaurant, Cocktail Lounge, Tavern - One Story	YES - Current	NO - Privately-Owned	Available	Not Used in Prior Housing Element	0	0	0.105751552	0.105751552	0	0	0	1208189	684	South Los Angeles		Above Moderate					
LOS ANGELES	2053 W JEFFERSON BLVD	90018	5052023010	Neighborhood Commercial	C2-1VL-O-HPOZ-CPIO	0	108	0.119478317	Commercial - Store Combination - Store and Residential Combination - One Story	YES - Current	NO - Privately-Owned	Available	Not Used in Prior Housing Element	0	0	0.025338871	0.025338871	0	0	0	1208189	685	South Los Angeles	Yes	Above Moderate					
LOS ANGELES	2055 W JEFFERSON BLVD	90018	5052023011	Neighborhood Commercial	C2-1VL-O-HPOZ-CPIO	0	108	0.119476738	Commercial - Store Combination - Store and Residential Combination - One Story	YES - Current	NO - Privately-Owned	Available	Not Used in Prior Housing Element	0	0	0.025338871	0.025338871	0	0	0	1208189	686	South Los Angeles	Yes	Above Moderate					
LOS ANGELES	2061 W JEFFERSON BLVD	90018	5052023012	Neighborhood Commercial	C2-1VL-O-HPOZ-CPIO	0	108	0.119478697	Commercial - Store Combination - Store and Residential Combination - One Story	YES - Current	NO - Privately-Owned	Available	Not Used in Prior Housing Element	0	0	0.025338871	0.025338871	0	0	0	1208189	687	South Los Angeles	Yes	Above Moderate					
LOS ANGELES	2007 W JEFFERSON BLVD	90018	5052023038	Neighborhood Commercial	C2-1VL-O-HPOZ-CPIO	0	108	0.119477671	Institutional - Church - One Story	YES - Current	NO - Privately-Owned	Available	Not Used in Prior Housing Element	0	0	0.020711368	0.020711368	0	0	0	1208189	675	South Los Angeles		Above Moderate					
LOS ANGELES	3115 S CIMARRON ST	90018	5052023038	Neighborhood Commercial	C2-1VL-O-HPOZ-CPIO	0	108	0.149335767	Institutional - Church - One Story	YES - Current	NO - Privately-Owned	Available	Not Used in Prior Housing Element	0	0	0.021692858	0.021692858	0	0	0	1208189	674	South Los Angeles		Above Moderate					
LOS ANGELES	2067 W JEFFERSON BLVD	90018	5052023039	Neighborhood Commercial	C2-1VL-O-HPOZ-CPIO	0	108	0.111209981	Commercial - Restaurant, Cocktail Lounge - Fast Food - Walk Up - One Story	YES - Current	NO - Privately-Owned	Available	Not Used in Prior Housing Element	0	0	0.040921652	0.040921652	0	0	0	1208189	688	South Los Angeles		Above Moderate					
LOS ANGELES	2075 W JEFFERSON BLVD	90018	5052023039	Neighborhood Commercial	C2-1VL-O-HPOZ-CPIO	0	108	0.111209981	Commercial - Restaurant, Cocktail Lounge - Fast Food - Walk Up - One Story	YES - Current	NO - Privately-Owned	Available	Not Used in Prior Housing Element	0	0	0.040921652	0.040921652	0	0	0	1208189	689	South Los Angeles		Above Moderate					
LOS ANGELES	3118 S ARLINGTON AVE	90018	5052023039	Neighborhood Commercial	C2-1VL-O-HPOZ-CPIO	0	108	0.095383922	Commercial - Restaurant, Cocktail Lounge - Fast Food - Walk Up - One Story	YES - Current	NO - Privately-Owned	Available	Not Used in Prior Housing Element	0	0	0.037275699	0.037275699	0	0	0	1208189	690	South Los Angeles		Above Moderate					
LOS ANGELES	1993 W JEFFERSON BLVD	90018	5052024002	Neighborhood Commercial	C2-1VL-O-HPOZ-CPIO	0	108	0.13435272	Institutional - Church - One Story	YES - Current	NO - Privately-Owned	Available	Not Used in Prior Housing Element	0	0	0.020210013	0.020210013	0	0	0	1208189	672	South Los Angeles		Above Moderate					
LOS ANGELES	1997 W JEFFERSON BLVD	90018	5052024002	Neighborhood Commercial	C2-1VL-O-HPOZ-CPIO	0	108	0.134352641	Institutional - Church - One Story	YES - Current	NO - Privately-Owned	Available	Not Used in Prior Housing Element	0	0	0.020210013	0.020210013	0	0	0	1208189	673	South Los Angeles		Above Moderate					
LOS ANGELES	3110 S CIMARRON ST	90018	5052024003	Low II Residential	R1-1-O-HPOZ	0	1 unit per lot	0.134352318	Residential - Single Family Residence - Other Improvements Only	YES - Current	NO - Privately-Owned	Available	Not Used in Prior Housing Element	0	0	0.006746426	0.006746426	0	0	0	1208189	575	South Los Angeles		Above Moderate					
LOS ANGELES	1901 W JEFFERSON BLVD	90018	5052024012	Neighborhood Commercial	C2-1VL-O-HPOZ-CPIO	0	108	0.129161744	Commercial - Auto, Recreation Equipment, Construction Equipment Sales and Service - Auto Service Centers (No Gasoline) - One Story	YES - Current	NO - Privately-Owned	Available	Not Used in Prior Housing Element	0	0	0.111461743	0.111461743	0	0	0	1208193	665	South Los Angeles		Above Moderate					
LOS ANGELES	1907 W JEFFERSON BLVD	90018	5052024012	Neighborhood Commercial	C2-1VL-O-HPOZ-CPIO	0	108	0.124580043	Commercial - Auto, Recreation Equipment, Construction Equipment Sales and Service - Auto Service Centers (No Gasoline) - One Story	YES - Current	NO - Privately-Owned	Available	Not Used in Prior Housing Element	0	0	0.112488894	0.112488894	0	0	0	1208193	666	South Los Angeles		Above Moderate					
LOS ANGELES	1911 W JEFFERSON BLVD	90018	5052024012	Neighborhood Commercial	C2-1VL-O-HPOZ-CPIO	0	108	0.124580053	Commercial - Auto, Recreation Equipment, Construction Equipment Sales and Service - Auto Service Centers (No Gasoline) - One Story	YES - Current	NO - Privately-Owned	Available	Not Used in Prior Housing Element	0	0	0.104155898	0.104155898	0	0	0	1208193	667	South Los Angeles		Above Moderate					
LOS ANGELES	1917 W JEFFERSON BLVD	90018	5052024015	Neighborhood Commercial	C2-1VL-O-HPOZ-CPIO	0	108	0.129822435	Residential - Single Family Residence	YES - Current	NO - Privately-Owned	Available	Not Used in Prior Housing Element	0	0	0.555417597	0.555417597	1	0	0	1208193	668	South Los Angeles		Above Moderate					
LOS ANGELES	1921 W JEFFERSON BLVD	90018	5052024017	Neighborhood Commercial	C2-1VL-O-HPOZ-CPIO	0	108	0.129823874	Residential - Single Family Residence	YES - Current	NO - Privately-Owned	Available	Not Used in Prior Housing Element	0	0	0.628747284	0.628747284	0	0	0	1208193	669	South Los Angeles		Above Moderate					
LOS ANGELES	1927 W JEFFERSON BLVD	90018	5052024019	Neighborhood Commercial	C2-1VL-O-HPOZ-CPIO	0	108	0.124580053	Residential - Four Units (Any Combination) - 4 Stories or Less	YES - Current	NO - Privately-Owned	Available	Not Used in Prior Housing Element	0	0	0.039829016	0.039829016	4	0	0	1208193	670	South Los Angeles	Yes	Above Moderate					
LOS ANGELES	1931 W JEFFERSON BLVD	90018	5052024021	Neighborhood Commercial	C2-1VL-O-HPOZ-CPIO	0	108	0.129822091	Commercial - Professional Building - One Story	YES - Current	NO - Privately-Owned	Available	Not Used in Prior Housing Element	0	0	0.103204951	0.103204951	0	0	0	1208193	671	South Los Angeles		Above Moderate					
LOS ANGELES	1937 W JEFFERSON BLVD	90018	5052024023	Neighborhood Commercial	C2-1VL-O-HPOZ-CPIO	0	108	0.128514273	Residential - Five or More Units or Apartments (Any Combination) - 4 Stories or Less	YES - Current	NO - Privately-Owned	Available	Not Used in Prior Housing Element	0	0	0.063680924	0.063680924	7	0	0	1208193	672	South Los Angeles	Yes	Above Moderate					
LOS ANGELES	1943 W JEFFERSON BLVD	90018	5052024025	Neighborhood Commercial	C2-1VL-O-HPOZ-CPIO	0	108	0.131323422	Residential - Single Family Residence	YES - Current	NO - Privately-Owned	Available	Not Used in Prior Housing Element	0	0	0.555417597	0.555417597	1	0	0	1208193	673	South Los Angeles		Above Moderate					
LOS ANGELES	2186 W 31ST ST	90018	5052024041	Low II Residential	R1-1-O-HPOZ	0	1 unit per lot	0.134352641	Institutional - Homes for Aged and Others - One Story	YES - Current	NO - Privately-Owned	Available	Not Used in Prior Housing Element	0	0	0.000895014	0.000895014	0	0	0	1208189	573	South Los Angeles		Above Moderate					
LOS ANGELES			5052024041	Low II Residential	R1-1-O-HPOZ	0	1 unit per lot	0.014927864	Institutional - Homes for Aged and Others - One Story	YES - Current	NO - Privately-Owned	Available	Not Used in Prior Housing Element	0	0	0.000895014	0.000895014	0	0	0	1208189	1629	South Los Angeles		Above Moderate					
LOS ANGELES	2171 W 31ST ST	90018	5052025001	Low II Residential	R1-1-O-HPOZ	0	1 unit per lot	0.1361643	Residential - Double, Duplex, or Two Units - 4 Stories or Less	YES - Current	NO - Privately-Owned	Available	Not Used in Prior Housing Element	0	0	0.019289935	0.019289935	0	0	0	1208189	466	South Los Angeles		Above Moderate					
LOS ANGELES	2106 W 29TH PL	90018	5052026013	Low II Residential	R1-1-O-HPOZ	0	1 unit per lot	0.138452365	Residential - Single Family Residence	YES - Current	NO - Privately-Owned	Available	Not Used in Prior Housing Element	0	0	0.13470118	0.13470118	0	0	0	1208193	237	South Los Angeles		Above Moderate					
LOS ANGELES			5052026040	Low II Residential	R1-1-O-HPOZ	0	1 unit per lot	0.028364617	Residential - Single Family Residence - Vacant Land	YES - Current	NO - Privately-Owned	Available	Not Used in Prior Housing Element	0	0	0.040589449	0.040589449	0	0	0	1208189	286	South Los Angeles		Above Moderate					
LOS ANGELES			5052026041	Low II Residential	R1-1-O-HPOZ	0	1 unit per lot	0.004091431	Residential - Single Family Residence - Vacant Land	YES - Current	NO - Privately-Owned	Available	Not Used in Prior Housing Element	0	0	0.040589449	0.040589449	0	0	0	1208193	292	South

| | | |

LOS ANGELES	2821 S WESTERN AVE	90018	5053003034	Neighborhood Commercial	C2-1VL-O-HPOZ-CPIO	0	108	0.14463321	Commercial - Store Combination - Store and Residential Combination - One Story	YES - Current	NO - Privately-Owned	Available	Not Used in Prior Housing Element	0	0	0.106901936	0.106901936	2	0	0	1238193	1163	South Los Angeles		Yes	Above Moderate
LOS ANGELES	2825 S WESTERN AVE	90018	5053003035	Neighborhood Commercial	C2-1VL-O-HPOZ-CPIO	0	108	0.144438439	Commercial - Store - One Story	YES - Current	NO - Privately-Owned	Available	Not Used in Prior Housing Element	0	0	0.189655423	0.189655423	0	0	0	1238193	1207	South Los Angeles			Above Moderate
LOS ANGELES	2012 W 29TH ST	90018	5053004032	Neighborhood Commercial	C2-1VL-O-HPOZ-CPIO	0	108	0.143940825	Commercial - Store Combination - Store and Residential Combination - One Story	YES - Current	NO - Privately-Owned	Available	Not Used in Prior Housing Element	0	0	0.054391697	0.054391697	0	0	0	1208193	33	South Los Angeles		Yes	Above Moderate
LOS ANGELES	2907 S WESTERN AVE	90018	5053004033	Neighborhood Commercial	C2-1VL-O-HPOZ-CPIO	0	108	0.135310457	Commercial - Store Combination - Store and Residential Combination - One Story	YES - Current	NO - Privately-Owned	Available	Not Used in Prior Housing Element	0	0	0.040979831	0.040979831	0	0	0	1208193	79	South Los Angeles		Yes	Above Moderate
LOS ANGELES	2911 S WESTERN AVE	90018	5053004034	Neighborhood Commercial	C2-1VL-O-HPOZ-CPIO	0	108	0.123793989	Residential - Single Family Residence	YES - Current	NO - Privately-Owned	Available	Not Used in Prior Housing Element	0	0	0.991676617	0.991676617	1	0	0	1208193	102	South Los Angeles			Above Moderate
LOS ANGELES	2915 S WESTERN AVE	90018	5053004035	Neighborhood Commercial	C2-1VL-O-HPOZ-CPIO	0	108	0.115156763	Residential - Single Family Residence	YES - Current	NO - Privately-Owned	Available	Not Used in Prior Housing Element	0	0	0.950577664	0.950577664	1	0	0	1208193	152	South Los Angeles			Above Moderate
LOS ANGELES			5053004035	Neighborhood Commercial	C2-1VL-O-HPOZ-CPIO	0	108	0.020146772	Residential - Single Family Residence	YES - Current	NO - Privately-Owned	Available	Not Used in Prior Housing Element	0	0	0.036144701	0.036144701	1	0	0	1208193	144	South Los Angeles			Above Moderate
LOS ANGELES	2921 S WESTERN AVE	90018	5053004036	Neighborhood Commercial	C2-1VL-O-HPOZ-CPIO	0	108	0.1443372	Residential - Double, Duplex, or Two Units - 4 Stories or Less	YES - Current	NO - Privately-Owned	Available	Not Used in Prior Housing Element	0	0	0.690184206	0.690184206	2	0	0	1208193	174	South Los Angeles		Yes	Above Moderate
LOS ANGELES	2082 W 29TH PL	90018	5053005003	Low II Residential	R1-1-O-HPOZ	0	1 unit per lot	0.137780397	Residential - Single Family Residence - Mills Act Property	YES - Current	NO - Privately-Owned	Available	Not Used in Prior Housing Element	0	0	0.13470118	0.13470118	0	0	0	1208193	233	South Los Angeles			Above Moderate
LOS ANGELES	2012 W 29TH PL	90018	5053005017	Neighborhood Commercial	C2-1VL-O-HPOZ-CPIO	0	108	0.030581387	Residential - Single Family Residence	YES - Current	NO - Privately-Owned	Available	Not Used in Prior Housing Element	0	0	0.029223156	0.029223156	1	0	0	1208193	218	South Los Angeles			Above Moderate
LOS ANGELES			5053005017	Neighborhood Commercial	C2-1VL-O-HPOZ-CPIO	0	108	0.027550503	Residential - Single Family Residence	YES - Current	NO - Privately-Owned	Available	Not Used in Prior Housing Element	0	0	0.029223156	0.029223156	1	0	0	1208193	265	South Los Angeles			Above Moderate
LOS ANGELES			5053005017	Neighborhood Commercial	C2-1VL-O-HPOZ-CPIO	0	108	0.027551375	Residential - Single Family Residence	YES - Current	NO - Privately-Owned	Available	Not Used in Prior Housing Element	0	0	0.029223156	0.029223156	1	0	0	1208193	277	South Los Angeles			Above Moderate
LOS ANGELES			5053005017	Neighborhood Commercial	C2-1VL-O-HPOZ-CPIO	0	108	0.028554652	Residential - Single Family Residence	YES - Current	NO - Privately-Owned	Available	Not Used in Prior Housing Element	0	0	0.029223156	0.029223156	1	0	0	1208193	219	South Los Angeles			Above Moderate
LOS ANGELES	2937 S WESTERN AVE	90018	5053005018	Neighborhood Commercial	C2-1VL-O-HPOZ-CPIO	0	108	0.087589093	Commercial - Store Combination - Store and Residential Combination - One Story	YES - Current	NO - Privately-Owned	Available	Not Used in Prior Housing Element	0	0	0.021385781	0.021385781	2	0	0	1208193	275	South Los Angeles		Yes	Above Moderate
LOS ANGELES	2943 S WESTERN AVE	90018	5053005019	Neighborhood Commercial	C2-1VL-O-HPOZ-CPIO	0	108	0.120023795	Industrial - Motion Picture, Radio and Television Industry - Studio - One Story	YES - Current	NO - Privately-Owned	Available	Not Used in Prior Housing Element	0	0	0.066102988	0.066102988	1	0	0	1208193	296	South Los Angeles			Above Moderate
LOS ANGELES	2013 W 30TH ST	90018	5053005020	Neighborhood Commercial	C2-1VL-O-HPOZ-CPIO	0	108	0.134299243	Commercial - Auto, Recreation Equipment, Construction Equipment Sales and Service - Auto Body Repair Shop - One Story	YES - Current	NO - Privately-Owned	Available	Not Used in Prior Housing Element	0	0	0.048839211	0.048839211	2	0	0	1208193	359	South Los Angeles			Above Moderate
LOS ANGELES	2947 S WESTERN AVE	90018	5053005020	Neighborhood Commercial	C2-1VL-O-HPOZ-CPIO	0	108	0.11937708	Commercial - Auto, Recreation Equipment, Construction Equipment Sales and Service - Auto Body Repair Shop - One Story	YES - Current	NO - Privately-Owned	Available	Not Used in Prior Housing Element	0	0	0.044578686	0.044578686	2	0	0	1208193	342	South Los Angeles			Above Moderate
LOS ANGELES	3101 S WESTERN AVE	90018	5053007001	Community Commercial	C2-2D-O-HPOZ-CPIO	0	108	0.125702448	Commercial - Restaurant, Cocktail Lounge - Restaurant, Cocktail Lounge, Tavern - One Story	YES - Current	NO - Privately-Owned	Available	Not Used in Prior Housing Element	0	0	0.086628288	0.086628288	0	0	0	1208193	565	South Los Angeles			Above Moderate
LOS ANGELES	3105 S WESTERN AVE	90018	5053007001	Community Commercial	C2-2D-O-HPOZ-CPIO	0	108	0.13411459	Commercial - Restaurant, Cocktail Lounge - Restaurant, Cocktail Lounge, Tavern - One Story	YES - Current	NO - Privately-Owned	Available	Not Used in Prior Housing Element	0	0	0.088214455	0.088214455	0	0	0	1208193	608	South Los Angeles			Above Moderate
LOS ANGELES	3111 S WESTERN AVE	90018	5053007002	Community Commercial	C2-2D-O-HPOZ-CPIO	0	108	0.137284835	Commercial - Store Combination - Store and Office Combination - One Story	YES - Current	NO - Privately-Owned	Available	Not Used in Prior Housing Element	0	0	0.069213508	0.069213508	0	0	0	1208193	626	South Los Angeles			Above Moderate
LOS ANGELES	3115 S WESTERN AVE	90018	5053007003	Community Commercial	C2-2D-O-HPOZ-CPIO	0	108	0.075986235	Commercial - Store - One Story	YES - Current	NO - Privately-Owned	Available	Not Used in Prior Housing Element	0	0	0.048478091	0.048478091	1	0	0	1208193	645	South Los Angeles			Above Moderate
LOS ANGELES	1811 W JEFFERSON BLVD	90018	5053007004	Community Commercial	C2-2D-O-HPOZ-CPIO	0	108	0.089431817	Commercial - Restaurant, Cocktail Lounge - Fast Food - Walk Up - One Story	YES - Current	NO - Privately-Owned	Available	Not Used in Prior Housing Element	0	0	0.175743257	0.175743257	0	0	0	1208193	703	South Los Angeles			Above Moderate
LOS ANGELES	3125 S WESTERN AVE	90018	5053007004	Community Commercial	C2-2D-O-HPOZ-CPIO	0	108	0.123969562	Commercial - Restaurant, Cocktail Lounge - Fast Food - Walk Up - One Story	YES - Current	NO - Privately-Owned	Available	Not Used in Prior Housing Element	0	0	0.210782665	0.210782665	0	0	0	1208193	700	South Los Angeles			Above Moderate
LOS ANGELES			5053007004	Community Commercial	C2-2D-O-HPOZ-CPIO	0	108	0.053720749	Commercial - Restaurant, Cocktail Lounge - Fast Food - Walk Up - One Story	YES - Current	NO - Privately-Owned	Available	Not Used in Prior Housing Element	0	0	0.130205718	0.130205718	0	0	0	1208193	686	South Los Angeles			Above Moderate
LOS ANGELES	1827 W JEFFERSON BLVD	90018	5053007011	Community Commercial	C2-2D-O-HPOZ-CPIO	0	108	0.119376075	Residential - Double, Duplex, or Two Units - 4 Stories or Less	YES - Current	NO - Privately-Owned	Available	Not Used in Prior Housing Element	0	0	0.864953443	0.864953443	2	0	0	1208193	648	South Los Angeles		Yes	Above Moderate
LOS ANGELES	1833 W JEFFERSON BLVD	90018	5053007013	Community Commercial	C2-2D-O-HPOZ-CPIO	0	108	0.11937729	Residential - Single Family Residence	YES - Current	NO - Privately-Owned	Available	Not Used in Prior Housing Element	0	0	1.236412919	1.236412919	1	0	0	1208193	649	South Los Angeles			Above Moderate
LOS ANGELES	1837 W JEFFERSON BLVD	90018	5053007015	Community Commercial	C2-2D-O-HPOZ-CPIO	0	108	0.119377582	Residential - Single Family Residence	YES - Current	NO - Privately-Owned	Available	Not Used in Prior Housing Element	0	0	1.236412919	1.236412919	1	0	0	1208193	650	South Los Angeles			Above Moderate
LOS ANGELES	1841 W JEFFERSON BLVD	90018	5053007017	Community Commercial	C2-2D-O-HPOZ-CPIO	0	108	0.11937729	Residential - Single Family Residence	YES - Current	NO - Privately-Owned	Available	Not Used in Prior Housing Element	0	0	1.236412919	1.236412919	1	0	0	1208193	651	South Los Angeles			Above Moderate
LOS ANGELES	1845 W JEFFERSON BLVD	90018	5053007019	Community Commercial	C2-2D-O-HPOZ-CPIO	0	108	0.119377008	Residential - Double, Duplex, or Two Units - 4 Stories or Less	YES - Current	NO - Privately-Owned	Available	Not Used in Prior Housing Element	0	0	0.864953443	0.864953443	2	0	0	1208193	652	South Los Angeles		Yes	Above Moderate
LOS ANGELES	1849 W JEFFERSON BLVD	90018	5053007021	Community Commercial	C2-2D-O-HPOZ-CPIO	0	108	0.11937729	Residential - Three Units (Any Combination) - 4 Stories or Less	YES - Current	NO - Privately-Owned	Available	Not Used in Prior Housing Element	0	0	0.834238344	0.834238344	3	0	0	1208193	653	South Los Angeles		Yes	Above Moderate
LOS ANGELES	1853 W JEFFERSON BLVD	90018	5053007023	Community Commercial	C2-2D-O-HPOZ-CPIO	0	108	0.11937729	Residential - Double, Duplex, or Two Units - 4 Stories or Less	YES - Current	NO - Privately-Owned	Available	Not Used in Prior Housing Element	0	0	0.864953443	0.864953443	2	0	0	1208193	654	South Los Angeles		Yes	Above Moderate
LOS ANGELES	1859 W JEFFERSON BLVD	90018	5053007025	Community Commercial	C2-2D-O-HPOZ-CPIO	0	108	0.11937729	Residential - Double, Duplex, or Two Units - 4 Stories or Less	YES - Current	NO - Privately-Owned	Available	Not Used in Prior Housing Element	0	0	0.864953443	0.864953443	2	0	0	1208193	655	South Los Angeles		Yes	Above Moderate
LOS ANGELES	1863 W JEFFERSON BLVD	90018	5053007027	Community Commercial	C2-2D-O-HPOZ-CPIO	0	108	0.119377582	Residential - Three Units (Any Combination) - 4 Stories or Less	YES - Current	NO - Privately-Owned	Available	Not Used in Prior Housing Element	0	0	0.834238344	0.834238344	3	0	0	1208193	656	South Los Angeles		Yes	Above Moderate
LOS ANGELES	1867 W JEFFERSON BLVD	90018	5053007029	Community Commercial	C2-2D-O-HPOZ-CPIO	0	108	0.119376357	Commercial - Store Combination - Store and Residential Combination - One Story	YES - Current	NO - Privately-Owned	Available	Not Used in Prior Housing Element	0	0	0.197619681	0.197619681	1	0	0	1208193	657	South Los Angeles			Above Moderate
LOS ANGELES	1873 W JEFFERSON BLVD	90018	5053007031	Community Commercial	C2-2D-O-HPOZ-CPIO	0	108	0.113408522	Residential - Double, Duplex, or Two Units - 4 Stories or Less	YES - Current	NO - Privately-Owned	Available	Not Used in Prior Housing Element	0	0	0.165799917	0.165799917	2	0	0	1208193	658	South Los Angeles			Above Moderate
LOS ANGELES			5053007032	Community Commercial	C2-2D-O-HPOZ-CPIO	0	108	0.005969169	Residential - Single Family Residence - Vacant Land	YES - Current	NO - Privately-Owned	Available	Not Used in Prior Housing Element	0	0	0.146649873	0.146649873	0	0	0	1208193	659	South Los Angeles			Above Moderate
LOS ANGELES	1885 W JEFFERSON BLVD	90018	5053007039	Community Commercial	C2-2D-O-HPOZ-CPIO	0	108	0.119376902	Commercial - Store Combination - Store and Residential Combination - One Story	YES - Current	NO - Privately-Owned	Available	Not Used in Prior Housing Element	0	0	0.044032542	0.044032542	2	0	0	1208193	662	South Los Angeles		Yes	Above Moderate
LOS ANGELES	1891 W JEFFERSON BLVD	90018	5053007039	Community Commercial	C2-2D-O-HPOZ-CPIO	0	108	0.119378514	Commercial - Store Combination - Store and Residential Combination - One Story	YES - Current	NO - Privately-Owned	Available	Not Used in Prior Housing Element	0	0	0.044032542	0.044032542	2	0	0	1208193	663	South Los Angeles		Yes	Above Moderate
LOS ANGELES	1899 W JEFFERSON BLVD	90018	5053007039	Community Commercial	C2-2D-O-HPOZ-CPIO	0	108	0.149220214	Commercial - Store Combination - Store and Residential Combination - One Story	YES - Current	NO - Privately-Owned	Available	Not Used in Prior Housing Element	0	0	0.033510307	0.033510307	2	0	0	1208193	664	South Los Angeles		Yes	Above Moderate
LOS ANGELES	1823 W JEFFERSON BLVD	90018	5053007040	Community Commercial	C2-2D-O-HPOZ-CPIO	0	108	0.119378222	Residential - Double, Duplex, or Two Units - 4 Stories or Less	YES - Current	NO - Privately-Owned	Available	Not Used in Prior Housing Element	0	0	0.864953443	0.864953443	2	0	0	1208193	647	South Los Angeles		Yes	Above Moderate
LOS ANGELES	1877 W JEFFERSON BLVD	90018	5053007041	Community Commercial	C2-2D-O-HPOZ-CPIO	0	108	0.112949328	Residential - Five or More Units or Apartments (Any Combination) - 4 Stories or Less	YES - Current	NO - Privately-Owned	Available	Not Used in Prior Housing Element	0	0	0.15065577	0.15065577	8	0	0	1208193	660	South Los Angeles			Above Moderate
LOS ANGELES	1881 W JEFFERSON BLVD	90018	5053007041	Community Commercial	C2-2D-O-HPOZ-CPIO	0	108	0.112948164	Residential - Five or More Units or Apartments (Any Combination) - 4 Stories or Less	YES - Current	NO - Privately-Owned	Available	Not Used in Prior Housing Element	0	0	0.15065577	0.15065577	8	0	0	1208193	661	South Los Angeles			Above Moderate
LOS ANGELES	1815 W JEFFERSON BLVD	90018	5053007044	Community Commercial	C2-2D-O-HPOZ-CPIO	0	108	0.130315348	Commercial - Restaurant, Cocktail Lounge - Wireless Communication Tower - One Story	YES - Current	NO - Privately-Owned	Available	Not Used in Prior Housing Element	0	0	0.208716225	0.208716225	1	0	0	1208193	646	South Los Angeles			Above Moderate
LOS ANGELES	3006 S WESTERN AVE	90018	5053008002	Community Commercial	C2-2D-O-CPIO	0	108	0.130875529	Commercial - Store - One Story	YES - Current	NO - Privately-Owned	Available	Not Used in Prior Housing Element	0.194559302	0	0	0.194559302	3	0	0	1208193	449	South Los Angeles			Lower
LOS ANGELES	3018 S WESTERN AVE	90018	5053008004	Community Commercial	C2-2D-O-CPIO	0	108	0.104299105	Industrial - Warehousing, Distribution, Storage - Warehousing, Distribution, Under 10,000 SF - One Story	YES - Current	NO - Privately-Owned	Available	Not Used in Prior Housing Element	0.088223398	0	0	0.088223398	1	0	0	1208193	517	South Los Angeles			Lower
LOS ANGELES	3022 S WESTERN AVE	90018	5053008004	Community Commercial	C2-2D-O-CPIO	0	108	0.078080041	Industrial - Warehousing, Distribution, Storage - Warehousing, Distribution, Under 10,000 SF - One Story	YES - Current	NO - Privately-Owned	Available	Not Used in Prior Housing Element	0.076947057	0	0	0.076947057	1	0	0	1208193	538	South Los Angeles			Lower
LOS ANGELES	3024 S WESTERN AVE	90018	5053008004	Community Commercial	C2-2D-O-CPIO	0	108	0.052000543	Industrial - Warehousing, Distribution, Storage - Warehousing, Distribution, Under 10,000 SF - One Story	YES - Current	NO - Privately-Owned	Available	Not Used in Prior Housing Element	0.057103026	0	0	0.057103026	1	0	0	1208193	542	South Los Angeles			Lower
LOS ANGELES	3026 S WESTERN AVE	90018	5053008004	Community Commercial	C2-2D-O-CPIO	0	108	0.077856478	Industrial - Warehousing, Distribution, Storage - Warehousing, Distribution, Under 10,000 SF - One Story	YES - Current	NO - Privately-Owned	Available	Not Used in Prior Housing Element	0.076947057	0	0	0.076947057	1	0	0	1208193	558	South Los Angeles			Lower
LOS ANGELES			5053008004	Community Commercial	C2-2D-O-CPIO	0	108	0.025930115	Industrial - Warehousing, Distribution, Storage - Warehousing, Distribution, Under 10,000 SF - One Story	YES - Current	NO - Privately-Owned	Available	Not Used in Prior Housing Element	0.033612299	0	0	0.033612299	1	0	0	1208193	604	South Los Angeles			Lower
LOS ANGELES			5053008004	Community Commercial	C2-2D-O-CPIO	0	108	0.026046829	Industrial - Warehousing, Distribution, Storage - Warehousing, Distribution, Under 10,000 SF - One Story	YES - Current	NO - Privately-Owned	Available	Not Used in Prior Housing Element	0.033612299	0	0	0.033612299	1	0	0	1208193	527	South Los Angeles			Lower
LOS ANGELES			5053008004	Community Commercial	C2-2D-O-CPIO	0	108	0.051958887	Industrial - Warehousing, Distribution, Storage - Warehousing, Distribution, Under 10,000 SF - One Story	YES - Current	NO - Privately-Owned	Available	Not Used in Prior Housing Element	0.057103026	0	0	0.057103026	1	0	0	1208193	557	South Los Angeles			Lower
LOS ANGELES	3100 S WESTERN AVE	90018	5053008005	Community Commercial	C2-2D-O-CPIO	0	108	0.103619953	Industrial - Warehousing, Distribution, Storage - Warehousing, Distribution, Under 10,000 SF - One Story	YES - Current	NO - Privately-Owned	Available	Not Used in Prior Housing Element	0.16955708	0	0	0.16955708	0	0	0	1208193	605	South Los Angeles			Lower
LOS ANGELES	3104 S WESTERN AVE	90018	5053008006	Community Commercial	C2-2D-O-CPIO	0	108	0.129284991	Commercial - Parking Lot (Commercial Use Property) - Lots - Patron or Employee - One Story	YES - Current	NO - Privately-Owned	Available	Not Used in Prior Housing Element	0.014738123	0	0	0.014738123	0	0	0	1208193	623	South Los Angeles			Lower
LOS ANGELES	3112 S WESTERN AVE	90018	5053008007	Community Commercial	C2-2D-O-CPIO	0	108	0.129026381	Residential - Five or More Units or Apartments (Any Combination) - 4 Stories or Less	YES - Current	NO - Privately-Owned	Available	Not Used in Prior Housing Element	0	0	0.124009224	0.124009224	3	0	0	1208193	641	South Los Angeles		Yes	Above Moderate
LOS ANGELES	1779 W JEFFERSON BLVD	90018	5053008008	Community Commercial	C2-2D-O-CPIO	0	108	0.090100807	Commercial - Restaurant, Cocktail Lounge - Restaurant, Cocktail Lounge, Tavern - One Story	YES - Current	NO - Privately-Owned	Available	Not Used in Prior Housing Element	0.072515928	0	0	0.072515928	0	0	0	1208193	697	South Los Angeles			Lower
LOS ANGELES	1785 W JEFFERSON BLVD	90018	5053008008	Community Commercial	C2-2D-O-CPIO	0	108	0.089641089	Commercial - Restaurant, Cocktail Lounge - Restaurant, Cocktail Lounge, Tavern - One Story	YES - Current	NO - Privately-Owned	Available	Not Used in Prior Housing Element	0.072515928	0	0	0.072515928	0	0	0	1208193	698	South Los Angeles			Lower
LOS ANGELES	1789 W JEFFERSON BLVD	90018	5053008008	Community Commercial	C2-2D-O-CPIO	0	108	0.045100613	Commercial - Restaurant, Cocktail Lounge - Restaurant, Cocktail Lounge, Tavern - One Story	YES - Current	NO - Privately-Owned	Available	Not Used in Prior Housing Element	0.045951493	0	0	0.045951493	0	0	0	1208193	699	South Los Angeles			Lower
LOS ANGELES	1773 W JEFFERSON BLVD	90018	5053008009	Community Commercial	C2-2D-O-CPIO	0	108	0.090560525	Commercial - Office Building - One Story	YES - Current	NO - Privately-Owned	Available	Not Used in Prior Housing Element	0.055752216	0	0	0.055752216	0	0	0	1208193	696	South Los Angeles			Lower
LOS ANGELES	3016 S WESTERN AVE	90018	5053008020	Community Commercial	C2-2D-O-CPIO	0	108	0.119095478	Residential - Single Family Residence - Vacant Land	YES - Current	NO - Privately-Owned	Available	Not Used in Prior Housing Element	1.00960694	0	0	1.00960694	0	0	0	1208193	472	South Los Angeles			Lower
LOS ANGELES	1769 W JEFFERSON BLVD	90018	5053008021	Community Commercial	C2-2D-O-CPIO	0	108	0.091020875	Commercial - Store - One Story	YES - Current	NO - Privately-Owned	Available	Not Used in Prior Housing Element	0.072515928	0	0	0.072515928	0	0	0	1208193	695	South Los Angeles			Lower
LOS ANGELES	3119 S HOBART BLVD	90018	5053008021	Community Commercial	C2-2D-O-CPIO	0	108	0.088897142	Commercial - Store - One Story	YES - Current	NO - Privately-Owned	Available	Not Used in Prior Housing Element	0.072515928	0	0	0.072515928	0	0	0	1208193	694	South Los Angeles			Lower
LOS ANGELES	3000 S WESTERN AVE	90018	5053008022	Community Commercial	C2-2D-O-CPIO	0	108	0.128271275	Institutional - Church - One Story	YES - Current	NO - Privately-Owned	Available	Not Used in Prior Housing Element	0.038152216	0	0	0.038152216	0	0	0	1208193	427	South Los Angeles			Lower
LOS ANGELES			5053009***	Low II Residential	R1R3-O-CPIO	0	1 unit per lot	0.001377229		YES - Current	NO - Privately-Owned	Available	Not Used in Prior Housing Element	0	0	0.13470118	0.13470118	0	0	0	1208193	70	South Los Angeles			Above Moderate
LOS ANGELES			5053009***	Low II Residential	R1R3-O-CPIO	0	1 unit per lot	0.001377272		YES - Current	NO - Privately-Owned	Available	Not Used in Prior Housing Element	0	0	0.13470118	0.13470118	0	0	0	1208193	155	South Los Angeles			Above Moderate
LOS ANGELES			5053009***	Low II Residential	R1R3-O-CPIO	0	1 unit per lot	0.002754831		YES - Current	NO - Privately-Owned	Available	Not Used in Prior Housing Element	0	0	0.13470118	0.13470118	0	0	0	1208193	89	South Los Angeles			Above Moderate
LOS ANGELES			5053009***	Low II Residential	R1R3-O-CPIO	0	1 unit per lot	0.002754831		YES - Current	NO - Privately-Owned	Available	Not Used in Prior Housing Element	0	0	0.13470118	0.13470118	0	0	0	1208193	105	South Los Angeles			Above Moderate
LOS ANGELES			5053009***	Low II Residential	R1R3-O-CPIO	0	1 unit per lot	0.004131988		YES - Current	NO - Privately-Owned	Available	Not Used in Prior Housing Element	0	0	0.13470118	0.13470118	0	0	0	1208193	109	South Los Angeles			Above Moderate
LOS ANGELES			5053009***	Low II Residential	R1R3-O-CPIO	0	1 unit per lot	0.004132032		YES - Current	NO - Privately-Owned	Available	Not Used in Prior Housing Element	0	0	0.13470118	0.13470118	0	0	0	1208193	82	South Los Angeles			Above Moderate
LOS ANGELES			5053009***	Low II Residential	R1R3-O-CPIO	0	1 unit per lot	0.006886676		YES - Current	NO - Privately-Owned	Available	Not Used in Prior Housing Element	0	0	0.13470118	0.13470118	0	0	0	1208193	177	South Los Angeles			Above Moderate
LOS ANGELES			5053009***	Low II Residential	R1R3-O-CPIO	0	1 unit per lot	0.006886718		YES - Current	NO - Privately-Owned	Available	Not Used in Prior Housing Element	0	0	0.13470118	0.13470118	0	0	0	1208193	262	South Los Angeles			Above Moderate
LOS ANGELES			5053009***	Low II Residential	R1R3-O-CPIO	0	1 unit per lot	0.006886718		YES - Current	NO - Privately-Owned	Available	Not Used in Prior Housing Element	0	0	0.13470118	0.13470118	0	0	0	1208193	357	South Los Angeles			Above Moderate
LOS ANGELES			5053009***	Low II Residential	R1R3-O-CPIO	0	1 unit per lot	0.006887077		YES - Current	NO - Privately-Owned	Available	Not Used in Prior Housing Element	0	0	0.13470118	0.13470118	0	0	0	1208193	195	South Los Angeles			Above Moderate
LOS ANGELES	2902 S WESTERN AVE	90018	5053009001	Neighborhood Commercial	C2-1VL-O-CPIO	0	108	0.134387213	Commercial - Office Building - One Story	YES - Current	NO - Privately-Owned	Available	Used in Prior Housing Element - Non-Vacant	0	0	0.131956285	0.131956285	0	0	0	1208193	62	South Los Angeles		Yes	Above Moderate
LOS ANGELES	2906 S WESTERN AVE	90018	5053009002	Neighborhood Commercial	C2-1VL-O-CPIO	0	108	0.134150233	Residential - Single Family Residence	YES - Current	NO - Privately-Owned	Available	Used in Prior Housing Element - Non-Vacant	1.014018315	0	0	1.014018315	1	0	0	1208193	83	South Los Angeles			Lower
LOS ANGELES	2912 S WESTERN AVE	90018	5053009003	Neighborhood Commercial	C2-1VL-O-CPIO	0	108	0.107148701	Residential - Single Family Residence	YES - Current	NO - Privately-Owned	Available	Not Used in Prior Housing Element	0.882400513	0	0	0.882400513	1	0	0	1208193	106	South Los Angeles			Lower
LOS ANGELES	2914 S WESTERN AVE	90018	5053009004	Neighborhood Commercial	C2-1VL-O-CPIO	0	108	0.080231996	Recreational - Club, Lodge Hall, Fraternal Organization - One Story	YES - Current	NO - Privately-Owned	Available	Not Used in Prior Housing Element	0.04589265	0	0	0.04589265	0	0	0	1208193	156	South Los Angeles			Lower
LOS ANGELES			5053009004	Neighborhood Commercial	C2-1VL-O-CPIO	0	108	0.026763566	Recreational - Club, Lodge Hall, Fraternal Organization - One Story	YES - Current	NO - Privately-Owned	Available	Not Used in Prior Housing Element	0	0	0.000535722	0.000535722	0	0	0	1208193	142	South Los Angeles			Above Moderate
LOS ANGELES	2918 S WESTERN AVE	90018	5053009005	Neighborhood Commercial	C2-1VL-O-CPIO	0	108	0.053441474	Commercial - Office Building - One Story	YES - Current	NO - Privately-Owned	Available	Not Used in Prior Housing Element	0	0	0.002540465	0.002540465	0	0	0	1208193	161	South Los Angeles			Above Moderate
LOS ANGELES	2920 S WESTERN AVE	90018	5053009005	Neighborhood Commercial	C2-1VL-O-CPIO	0	108	0.053403311	Commercial - Office Building - One Story	YES - Current	NO - Privately-Owned	Available	Not Used in Prior Housing Element	0	0	0.002540465	0.002540465	0	0	0	1208193	178	South Los Angeles			Above Moderate
LOS ANGELES	2924 S WESTERN AVE	90018	5053009006	Neighborhood Commercial	C2-1VL-O-CPIO	0	108	0.080033726	Commercial - Store Combination - Store and Residential Combination - One Story	YES - Current	NO - Privately-Owned	Available	Not Used in Prior Housing Element	0	0	0.02485496	0.02485496	1	0	0	1208193	179	South Los Angeles		Yes	Above Moderate
LOS ANGELES			5053009006	Neighborhood Commercial	C2-1VL-O-CPIO	0	108	0.026657233	Commercial - Store Combination - Store and Residential Combination - One Story	YES - Current	NO - Privately-Owned	Available	Not Used in Prior Housing Element	0	0	0.001450794	0.001450794	1	0	0	1208193	196	South Los Angeles			Above Moderate
LOS ANGELES

LOS ANGELES	2706 S WESTERN AVE	90018	5053010002	Neighborhood Commercial	C2-1VL-O-CPIO	0	108	0.135586119	Commercial - Office Building - One Story	YES - Current	NO - Privately-Owned	Available	Not Used in Prior Housing Element	0.10500794	0	0	0.10500794	1	0	0	1238193	939	South Los Angeles							Lower
LOS ANGELES	2712 S WESTERN AVE	90018	5053010003	Neighborhood Commercial	C2-1VL-O-CPIO	0	108	0.135498823	Residential - Single Family Residence	YES - Current	NO - Privately-Owned	Available	Not Used in Prior Housing Element	1.014018315	0	0	1.014018315	1	0	0	1238193	957	South Los Angeles							Lower
LOS ANGELES	2718 S WESTERN AVE	90018	5053010004	Neighborhood Commercial	C2-1VL-O-CPIO	0	108	0.135413712	Residential - Single Family Residence	YES - Current	NO - Privately-Owned	Available	Not Used in Prior Housing Element	1.014018315	0	0	1.014018315	1	0	0	1238193	999	South Los Angeles							Lower
LOS ANGELES	2722 S WESTERN AVE	90018	5053010005	Neighborhood Commercial	C2-1VL-O-CPIO	0	108	0.135325214	Residential - Single Family Residence	YES - Current	NO - Privately-Owned	Available	Not Used in Prior Housing Element	1.014018315	0	0	1.014018315	1	0	0	1238193	1019	South Los Angeles							Lower
LOS ANGELES	2726 S WESTERN AVE	90018	5053010006	Neighborhood Commercial	C2-1VL-O-CPIO	0	108	0.1352401	Commercial - Store - One Story	YES - Current	NO - Privately-Owned	Available	Not Used in Prior Housing Element	0.051004464	0	0	0.051004464	1	0	0	1238193	1040	South Los Angeles							Lower
LOS ANGELES	2802 S WESTERN AVE	90018	5053010007	Neighborhood Commercial	C2-1VL-O-CPIO	0	108	0.135152449	Commercial - Professional Building - One Story	YES - Current	NO - Privately-Owned	Available	Not Used in Prior Housing Element	0.05858882	0	0	0.05858882	0	0	0	1238193	1059	South Los Angeles							Lower
LOS ANGELES	2806 S WESTERN AVE	90018	5053010008	Neighborhood Commercial	C2-1VL-O-CPIO	0	108	0.135066848	Commercial - Office Building - One Story	YES - Current	NO - Privately-Owned	Available	Not Used in Prior Housing Element	0.184726302	0	0	0.184726302	0	0	0	1238193	1100	South Los Angeles							Lower
LOS ANGELES	2814 S WESTERN AVE	90018	5053010009	Neighborhood Commercial	C2-1VL-O-CPIO	0	108	0.134978355	Residential - Double, Duplex, or Two Units - 4 Stories or Less	YES - Current	NO - Privately-Owned	Available	Not Used in Prior Housing Element	0	0	0.64794834	0.64794834	2	0	0	1238193	1118	South Los Angeles		Yes	Above Moderate				
LOS ANGELES	2816 S WESTERN AVE	90018	5053010010	Neighborhood Commercial	C2-1VL-O-CPIO	0	108	0.13489239	Residential - Double, Duplex, or Two Units - 4 Stories or Less	YES - Current	NO - Privately-Owned	Available	Not Used in Prior Housing Element	0	0	0.64794834	0.64794834	2	0	0	1238193	1138	South Los Angeles		Yes	Above Moderate				
LOS ANGELES	2822 S WESTERN AVE	90018	5053010011	Neighborhood Commercial	C2-1VL-O-CPIO	0	108	0.095720638	Commercial - Office Building - One Story	YES - Current	NO - Privately-Owned	Available	Not Used in Prior Housing Element	0.147152901	0	0	0.147152901	0	0	0	1238193	1187	South Los Angeles							Lower
LOS ANGELES			5053010011	Neighborhood Commercial	C2-1VL-O-CPIO	0	108	0.020217585	Commercial - Office Building - One Story	YES - Current	NO - Privately-Owned	Available	Not Used in Prior Housing Element	0	0	0.01605788	0.01605788	0	0	0	1238193	1212	South Los Angeles							Above Moderate
LOS ANGELES	2826 S WESTERN AVE	90018	5053010012	Neighborhood Commercial	C2-1VL-O-CPIO	0	108	0.068953059	Residential - Single Family Residence - Vacant Land	YES - Current	NO - Privately-Owned	Available	Not Used in Prior Housing Element	0	0	0.04293226	0.04293226	0	0	0	1238193	1216	South Los Angeles							Above Moderate
LOS ANGELES	2824 S WESTERN AVE	90018	5053010013	Neighborhood Commercial	C2-1VL-O-CPIO	0	108	0.045574408	Residential - Double, Duplex, or Two Units - 4 Stories or Less	YES - Current	NO - Privately-Owned	Available	Not Used in Prior Housing Element	0	0	0.035178319	0.035178319	2	0	0	1238193	1215	South Los Angeles		Yes	Above Moderate				
LOS ANGELES	1982 W ADAMS BLVD	90018	5053011001	Community Commercial	C2-2D-O-CPIO	0	108	0.131633803	Commercial - Parking Lot (Commercial Use Property) - Lots - Patron or Employee - One Story	YES - Current	NO - Privately-Owned	Available	Used in Prior Housing Element - Non-Vacant	0.158172495	0	0	0.158172495	0	0	0	1238193	643	South Los Angeles							Lower
LOS ANGELES	1990 W ADAMS BLVD	90018	5053011001	Community Commercial	C2-2D-O-CPIO	0	108	0.105360283	Commercial - Parking Lot (Commercial Use Property) - Lots - Patron or Employee - One Story	YES - Current	NO - Privately-Owned	Available	Used in Prior Housing Element - Non-Vacant	0.154312663	0	0	0.154312663	0	0	0	1238193	644	South Los Angeles							Lower
LOS ANGELES	1976 W ADAMS BLVD	90018	5053011002	Community Commercial	C2-2D-O-CPIO	0	108	0.131632893	Commercial - Parking Lot (Commercial Use Property) - Lots - Patron or Employee - One Story	YES - Current	NO - Privately-Owned	Available	Used in Prior Housing Element - Non-Vacant	0.158172495	0	0	0.158172495	0	0	0	1238193	642	South Los Angeles							Lower
LOS ANGELES	2640 S WESTERN AVE	90018	5053011008	Community Commercial	C2-2D-O-CPIO	0	108	0.136080278	Commercial - Store - One Story	YES - Current	NO - Privately-Owned	Available	Used in Prior Housing Element - Non-Vacant	0.207404539	0	0	0.207404539	0	0	0	1238193	804	South Los Angeles							Lower
LOS ANGELES	2646 S WESTERN AVE	90018	5053011009	Community Commercial	C2-2D-O-CPIO	0	108	0.136004291	Residential - Single Family Residence	YES - Current	NO - Privately-Owned	Available	Used in Prior Housing Element - Non-Vacant	1.269603521	0	0	1.269603521	1	0	0	1238193	826	South Los Angeles							Lower
LOS ANGELES	2656 S WESTERN AVE	90018	5053011010	Community Commercial	C2-2D-O-CPIO	0	108	0.135928247	Commercial - Commercial - Miscellaneous Commercial - One Story	YES - Current	NO - Privately-Owned	Available	Used in Prior Housing Element - Non-Vacant	0.161047596	0	0	0.161047596	0	0	0	1238193	849	South Los Angeles							Lower
LOS ANGELES	2660 S WESTERN AVE	90018	5053011010	Community Commercial	C2-2D-O-CPIO	0	108	0.135853412	Commercial - Commercial - Miscellaneous Commercial - One Story	YES - Current	NO - Privately-Owned	Available	Used in Prior Housing Element - Non-Vacant	0.161047596	0	0	0.161047596	0	0	0	1238193	874	South Los Angeles							Lower
LOS ANGELES	2627 S HOBART BLVD	90018	5053011013	Low Medium II Residential	RD1.5-1-O-CPIO	0	29	0.152665612	Residential - Single Family Residence	YES - Current	NO - Privately-Owned	Available	Not Used in Prior Housing Element	0	0.410750806	0	0.410750806	1	0	0	1238193	728	South Los Angeles							Moderate
LOS ANGELES	2614 S WESTERN AVE	90018	5053011021	Community Commercial	C2-2D-O-CPIO	0	108	0.112878595	Institutional - Church - One Story	YES - Current	NO - Privately-Owned	Available	Used in Prior Housing Element - Non-Vacant	0.011488741	0	0	0.011488741	0	0	0	1238193	687	South Los Angeles							Lower
LOS ANGELES	2635 S HOBART BLVD	90018	5053011022	Low Medium II Residential	RD1.5-1-O-CPIO	0	29	0.073462396	Residential - Single Family Residence	YES - Current	NO - Privately-Owned	Available	Not Used in Prior Housing Element	0	0	0.117533827	0.117533827	1	2*	2*	1238193	780	South Los Angeles							Above Moderate
LOS ANGELES			5053011022	Low Medium II Residential	RD1.5-1-O-CPIO	0	29	0.037161632	Residential - Single Family Residence	YES - Current	NO - Privately-Owned	Available	Not Used in Prior Housing Element	0	0	0.05260244	0.05260244	1	1*	1*	1238193	764	South Los Angeles							Above Moderate
LOS ANGELES	2637 S HOBART BLVD	90018	5053011023	Low Medium II Residential	RD1.5-1-O-CPIO	0	29	0.072889268	Residential - Single Family Residence	YES - Current	NO - Privately-Owned	Available	Not Used in Prior Housing Element	0	0	0.117533827	0.117533827	1	2*	2*	1238193	787	South Los Angeles							Above Moderate
LOS ANGELES			5053011023	Low Medium II Residential	RD1.5-1-O-CPIO	0	29	0.036444636	Residential - Single Family Residence	YES - Current	NO - Privately-Owned	Available	Not Used in Prior Housing Element	0	0	0.05260244	0.05260244	1	1*	1*	1238193	802	South Los Angeles							Above Moderate
LOS ANGELES	2641 S HOBART BLVD	90018	5053011026	Low Medium II Residential	RD1.5-1-O-CPIO	0	29	0.109333903	Residential - Single Family Residence	YES - Current	NO - Privately-Owned	Available	Not Used in Prior Housing Element	0	0.139822403	0	0.139822403	1	3*	3*	1238193	809	South Los Angeles							Moderate
LOS ANGELES	2631 S HOBART BLVD	90018	5053011027	Low Medium II Residential	RD1.5-1-O-CPIO	0	29	0.111320613	Residential - Single Family Residence	YES - Current	NO - Privately-Owned	Available	Not Used in Prior Housing Element	0	0.139822403	0	0.139822403	1	3*	3*	1238193	754	South Los Angeles							Moderate
LOS ANGELES	2647 S HOBART BLVD	90018	5053011029	Low Medium II Residential	RD1.5-1-O-CPIO	0	29	0.145776717	Residential - Single Family Residence	YES - Current	NO - Privately-Owned	Available	Not Used in Prior Housing Element	0	0.153282166	0	0.153282166	1	0	0	1238193	825	South Los Angeles							Moderate
LOS ANGELES	2618 S WESTERN AVE	90018	5053011030	Community Commercial	C2-2D-O-CPIO	0	108	0.129499387	Commercial - Office Building - One Story	YES - Current	NO - Privately-Owned	Available	Used in Prior Housing Element - Non-Vacant	0.063949329	0	0	0.063949329	0	0	0	1238193	707	South Los Angeles							Lower
LOS ANGELES	2626 S WESTERN AVE	90018	5053011035	Community Commercial	C2-2D-O-CPIO	0	108	0.117942338	Institutional - Church - One Story	YES - Current	NO - Privately-Owned	Available	Used in Prior Housing Element - Non-Vacant	0.011221595	0	0	0.011221595	0	0	0	1238193	730	South Los Angeles							Lower
LOS ANGELES	2630 S WESTERN AVE	90018	5053011035	Community Commercial	C2-2D-O-CPIO	0	108	0.12016098	Institutional - Church - One Story	YES - Current	NO - Privately-Owned	Available	Used in Prior Housing Element - Non-Vacant	0.011364372	0	0	0.011364372	0	0	0	1238193	755	South Los Angeles							Lower
LOS ANGELES	2636 S WESTERN AVE	90018	5053011035	Community Commercial	C2-2D-O-CPIO	0	108	0.124102917	Institutional - Church - One Story	YES - Current	NO - Privately-Owned	Available	Used in Prior Housing Element - Non-Vacant	0.011095675	0	0	0.011095675	0	0	0	1238193	781	South Los Angeles							Lower
LOS ANGELES	1960 W ADAMS BLVD	90018	5053011036	Community Commercial	C2-2D-O-CPIO	0	108	0.146260853	Commercial - Office Building - One Story	YES - Current	NO - Privately-Owned	Available	Used in Prior Housing Element - Non-Vacant	0.081168108	0	0	0.081168108	0	0	0	1238193	639	South Los Angeles							Lower
LOS ANGELES	1968 W ADAMS BLVD	90018	5053011036	Community Commercial	C2-2D-O-CPIO	0	108	0.131633214	Commercial - Office Building - One Story	YES - Current	NO - Privately-Owned	Available	Used in Prior Housing Element - Non-Vacant	0.081940988	0	0	0.081940988	0	0	0	1238193	640	South Los Angeles							Lower
LOS ANGELES	1972 W ADAMS BLVD	90018	5053011036	Community Commercial	C2-2D-O-CPIO	0	108	0.131634721	Commercial - Office Building - One Story	YES - Current	NO - Privately-Owned	Available	Used in Prior Housing Element - Non-Vacant	0.081940988	0	0	0.081940988	0	0	0	1238193	641	South Los Angeles							Lower
LOS ANGELES	1969 W 27TH ST	90018	5053011037	Low Medium II Residential	RD1.5-1-O-CPIO	0	29	0.145776357	Residential - Five or More Units or Apartments (Any Combination) - 4 Stories or Less	YES - Current	NO - Privately-Owned	Available	Not Used in Prior Housing Element	0	0.34213264	0	0.34213264	0	0	0	1238193	872	South Los Angeles							Moderate
LOS ANGELES	2651 S HOBART BLVD	90018	5053011037	Low Medium II Residential	RD1.5-1-O-CPIO	0	29	0.145778539	Residential - Five or More Units or Apartments (Any Combination) - 4 Stories or Less	YES - Current	NO - Privately-Owned	Available	Not Used in Prior Housing Element	0	0.34213264	0	0.34213264	0	0	0	1238193	848	South Los Angeles							Moderate
LOS ANGELES			5053012***	Low Medium II Residential	RD1.5-1-O-CPIO	0	29	0.00040766		YES - Current	NO - Privately-Owned	Available	Not Used in Prior Housing Element	0	0	0.13470118	0.13470118	0	0	0	1238193	741	South Los Angeles							Above Moderate
LOS ANGELES			5053012***	Low Medium II Residential	RD1.5-1-O-CPIO	0	29	0.001233917		YES - Current	NO - Privately-Owned	Available	Not Used in Prior Housing Element	0	0	0.13470118	0.13470118	0	0	0	1238193	733	South Los Angeles							Above Moderate
LOS ANGELES			5053012***	Low Medium II Residential	RD1.5-1-O-CPIO	0	29	0.002295692		YES - Current	NO - Privately-Owned	Available	Not Used in Prior Housing Element	0	0	0.13470118	0.13470118	0	0	0	1238193	752	South Los Angeles							Above Moderate
LOS ANGELES			5053012***	Neighborhood Commercial	C2-1VL-O-CPIO	0	108	0.002823744		YES - Current	NO - Privately-Owned	Available	Not Used in Prior Housing Element	0	0	0.13470118	0.13470118	0	0	0	1238193	666	South Los Angeles							Above Moderate
LOS ANGELES			5053012***	Low Medium II Residential	RD1.5-1-O-CPIO	0	29	0.004413294		YES - Current	NO - Privately-Owned	Available	Not Used in Prior Housing Element	0	0	0.13470118	0.13470118	0	0	0	1238193	726	South Los Angeles							Above Moderate
LOS ANGELES			5053012***	Low Medium II Residential	RD1.5-1-O-CPIO	0	29	0.004591383		YES - Current	NO - Privately-Owned	Available	Not Used in Prior Housing Element	0	0	0.13470118	0.13470118	0	0	0	1238193	778	South Los Angeles							Above Moderate
LOS ANGELES			5053012***	Neighborhood Commercial	C2-1VL-O-CPIO	0	108	0.006198131		YES - Current	NO - Privately-Owned	Available	Not Used in Prior Housing Element	0	0	0.13470118	0.13470118	0	0	0	1238193	667	South Los Angeles							Above Moderate
LOS ANGELES			5053012***	Neighborhood Commercial	C2-1VL-O-CPIO	0	108	0.006198411		YES - Current	NO - Privately-Owned	Available	Not Used in Prior Housing Element	0	0	0.13470118	0.13470118	0	0	0	1238193	665	South Los Angeles							Above Moderate
LOS ANGELES			5053012***	Neighborhood Commercial	C2-1VL-O-CPIO	0	108	0.006886802		YES - Current	NO - Privately-Owned	Available	Not Used in Prior Housing Element	0	0	0.13470118	0.13470118	0	0	0	1238193	668	South Los Angeles							Above Moderate
LOS ANGELES			5053012***	Low Medium II Residential	RD1.5-1-O-CPIO	0	29	0.006886989		YES - Current	NO - Privately-Owned	Available	Not Used in Prior Housing Element	0	0	0.13470118	0.13470118	0	0	0	1238193	800	South Los Angeles							Above Moderate
LOS ANGELES			5053012***	Low Medium II Residential	RD1.5-1-O-CPIO	0	29	0.006887031		YES - Current	NO - Privately-Owned	Available	Not Used in Prior Housing Element	0	0	0.13470118	0.13470118	0	0	0	1238193	704	South Los Angeles							Above Moderate
LOS ANGELES			5053012***	Low Medium II Residential	RD1.5-1-O-CPIO	0	29	0.006887031		YES - Current	NO - Privately-Owned	Available	Not Used in Prior Housing Element	0	0	0.13470118	0.13470118	0	0	0	1238193	846	South Los Angeles							Above Moderate
LOS ANGELES			5053012***	Low Medium II Residential	RD1.5-1-O-CPIO	0	29	0.006887031		YES - Current	NO - Privately-Owned	Available	Not Used in Prior Housing Element	0	0	0.13470118	0.13470118	0	0	0	1238193	869	South Los Angeles							Above Moderate
LOS ANGELES			5053012***	Low Medium II Residential	RD1.5-1-O-CPIO	0	29	0.006887075		YES - Current	NO - Privately-Owned	Available	Not Used in Prior Housing Element	0	0	0.13470118	0.13470118	0	0	0	1238193	823	South Los Angeles							Above Moderate
LOS ANGELES	1924 W ADAMS BLVD	90018	5053012005	Neighborhood Commercial	C2-1VL-O-CPIO	0	108	0.146724679	Commercial - Store - One Story	YES - Current	NO - Privately-Owned	Available	Used in Prior Housing Element - Non-Vacant	0.037559079	0	0	0.037559079	0	0	0	1238193	632	South Los Angeles							Lower
LOS ANGELES	1926 W ADAMS BLVD	90018	5053012005	Neighborhood Commercial	C2-1VL-O-CPIO	0	108	0.131654495	Commercial - Store - One Story	YES - Current	NO - Privately-Owned	Available	Used in Prior Housing Element - Non-Vacant	0.035046834	0	0	0.035046834	0	0	0	1238193	633	South Los Angeles							Lower
LOS ANGELES			5053012005	Neighborhood Commercial	C2-1VL-O-CPIO	0	108	0.011702918	Commercial - Store - One Story	YES - Current	NO - Privately-Owned	Available	Used in Prior Housing Element - Non-Vacant	0	0	0.001023161	0.001023161	0	0	0	1238193	634	South Los Angeles							Above Moderate
LOS ANGELES	2640 S HOBART BLVD	90018	5053012008	Low Medium II Residential	RD1.5-1-O-CPIO	0	29	0.152805303	Residential - Single Family Residence - Pool	YES - Current	NO - Privately-Owned	Available	Not Used in Prior Housing Element	0	0.410750806	0	0.410750806	1	0	0	1238193	801	South Los Angeles							Moderate
LOS ANGELES	2646 S HOBART BLVD	90018	5053012009	Low Medium II Residential	RD1.5-1-O-CPIO	0	29	0.152801236	Residential - Single Family Residence	YES - Current	NO - Privately-Owned	Available	Not Used in Prior Housing Element	0	0.410750806	0	0.410750806	1	0	0	1238193	824	South Los Angeles							Moderate
LOS ANGELES	2650 S HOBART BLVD	90018	5053012010	Low Medium II Residential	RD1.5-1-O-CPIO	0	29	0.152796214	Residential - Single Family Residence	YES - Current	NO - Privately-Owned	Available	Not Used in Prior Housing Element	0	0.410750806	0	0.410750806	1	0	0	1238193	847	South Los Angeles							Moderate
LOS ANGELES	2656 S HOBART BLVD	90018	5053012011	Low Medium II Residential	RD1.5-1-O-CPIO	0	29	0.152789283	Residential - Single Family Residence	YES - Current	NO - Privately-Owned	Available	Not Used in Prior Housing Element	0	0.410750806	0	0.410750806	1	0	0	1238193	870	South Los Angeles							Moderate
LOS ANGELES	2657 S HARVARD BLVD	90018	5053012021	Low Medium II Residential	RD1.5-1-O-CPIO	0	29	0.095272272	Residential - Single Family Residence	YES - Current	NO - Privately-Owned	Available	Not Used in Prior Housing Element	0	0	0.013241747	0.013241747	1	2*	2*	1238193	867	South Los Angeles							Above Moderate
LOS ANGELES	2633 S HARVARD BLVD	90018	5053012024	Low Medium II Residential	RD1.5-1-O-CPIO	0	29	0.148073113	Residential - Four Units (Any Combination) - 4 Stories or Less	YES - Current	NO - Privately-Owned	Available	Not Used in Prior Housing Element	0	0.053154416	0	0.053154416	4	0	0	1238193	777	South Los Angeles		Yes	Moderate				
LOS ANGELES	2621 S HARVARD BLVD	90018	5053012026	Low Medium II Residential	RD1.5-1-O-CPIO	0	29	0.123824892	Residential - Double, Duplex, or Two Units - 4 Stories or Less	YES - Current	NO - Privately-Owned	Available	Not Used in Prior Housing Element	0	0.154843444	0	0.154843444	2	3*	3*	1238193	725	South Los Angeles		Yes	Moderate				
LOS ANGELES	2651 S HARVARD BLVD	90018	5053012027	Low Medium II Residential	RD1.5-1-O-CPIO	0	29	0.145777264	Residential - Single Family Residence	YES - Current	NO - Privately-Owned	Available	Not Used in Prior Housing Element	0	0.355228257	0	0.355228257	1	0	0	1238193	845	South Los Angeles							Moderate
LOS ANGELES	1935 W 27TH ST	90018	5053012028	Low Medium II Residential	RD1.5-1-O-CPIO	0	29	0.050505973	Residential - Single Family Residence - Vacant Land	YES - Current	NO - Privately-Owned	Available	Not Used in Prior Housing Element	0	0	0.12027154	0.12027154	0	1*	1*	1238193	868	South Los Angeles							Above Moderate
LOS ANGELES	2634 S HOBART BLVD	90018	5053012029	Low Medium II Residential	RD1.5-1-O-CPIO	0	29	0.152809608	Residential - Three Units (Any Combination) - 4 Stories or Less	YES - Current	NO - Privately-Owned	Available	Not Used in Prior Housing Element	0	0.198780772	0	0.198780772	3	0	0	1238193	779	South Los Angeles		Yes	Moderate				
LOS ANGELES	2641 S HARVARD BLVD	90018	5053012030	Low Medium II Residential	RD1.5-1-O-CPIO	0	29	0.145777291	Residential - Three Units (Any Combination) - 4 Stories or Less	YES - Current	NO - Privately-Owned	Available	Not Used in Prior Housing Element	0	0.171947587	0	0.171947587	3	0	0	1238193	799	South Los Angeles		Yes	Moderate				
LOS ANGELES	2645 S HARVARD BLVD	90018	5053012031	Low Medium II Residential	RD1.5-1-O-CPIO	0	29	0.145778201	Residential - Double, Duplex, or Two Units - 4 Stories or Less	YES - Current	NO - Privately-Owned	Available	Not Used in Prior Housing Element	0	0.210721958	0	0.210721958	2	0	0	1238193	822	South Los Angeles		Yes	Moderate				
LOS ANGELES	1950 W ADAMS BLVD	90018	5053012033	Neighborhood Commercial	C2-1VL-O-CPIO	0	108	0.139438094	Commercial - Store - One Story	YES - Current	NO - Privately-Owned	Available	Used in Prior Housing Element - Non-Vacant	0.038175256	0	0	0.038175256	0	0	0	1238193	638	South Los Angeles							Lower
LOS ANGELES	1944 W ADAMS BLVD	90018	5053012036	Neighborhood Commercial	C2-1VL-O-CPIO	0	108	0.125484452	Commercial - Store - One Story	YES - Current	NO - Privately-Owned	Available	Used in Prior Housing Element - Non-Vacant	0.109821245	0	0	0.109821245	0	0	0	1238193	637	South Los Angeles							Lower
LOS ANGELES	1934 W ADAMS BLVD	90018	5053012037	Neighborhood Commercial	C2-1VL-O-CPIO	0	108	0.117137771	Commercial - Store - One Story	YES - Current	NO - Privately-Owned	Available	Used in Prior Housing Element - Non-Vacant	0.032058761	0	0	0.032058761	0	0	0	1238193	635	South Los Angeles							Lower
LOS ANGELES	1938 W ADAMS BLVD	90018	5053012037	Neighborhood Commercial	C2-1VL-O-CPIO	0	108	0.125473895	Commercial - Store - One Story	YES - Current	NO - Privately-Owned	Available	Used in Prior Housing Element - Non-Vacant	0.035046834	0	0	0.035046834	0	0	0	1238193	636	South Los Angeles							Lower
LOS ANGELES	2616 S HOBART BLVD	90018	5053012038	Low Medium II Residential	RD1.5-1-O-CPIO	0	29	0.152828978	Miscellaneous - Government Owned Property	YES - Current	YES - City-Owned	Available	Not Used in Prior Housing Element	0	0.008345706	0	0.008345706	0	0	0	1238193	684	South Los Angeles							Moderate
LOS ANGELES	2613 S HARVARD BLVD	90018	5053012039	Low Medium II Residential	RD1.5-1-O-CPIO	0	29	0.125701282	Commercial - Parking Lot (Commercial Use Property) - Lots - Patron or Employee - One Story	YES - Current	NO - Privately-Owned	Available	Not Used in Prior Housing Element	0	0.116182798	0	0.116182798	0	3*	3*	1238193	683	South Los Angeles							Moderate
LOS ANGELES	1729 W JEFFERSON BLVD	90018	5053015051	Neighborhood Commercial	C2-1VL-O-CPIO	0	108	0.099382755	Residential - Five or More Units or Apartments (Any Combination) - 4 Stories or Less	YES - Current	NO - Privately-Owned	Available	Not Used in Prior Housing Element	0.272954449	0	0	0.272954449	14	0	0	1208193	689	South Los Angeles							Lower
LOS ANGELES	1735 W JEFFERSON BLVD	90018	5053015051	Neighborhood Commercial	C2-1VL-O-CPIO	0	108	0.098477344	Residential - Five or More Units or Apartments (Any Combination) - 4 Stories or Less	YES - Current	NO - Privately-Owned	Available	Not Used in Prior Housing Element	0.272954449	0	0	0.272954449	14	0	0	1208193	690	South Los Angeles							Lower
LOS ANGELES	1741 W JEFFERSON BLVD	90018	5053015051	Neighborhood Commercial	C2-1VL-O-CPIO	0	108	0.098015408	Residential - Five or More Units or Apartments (Any Combination) - 4 Stories or Less	YES - Current	NO - Privately-Owned	Available	Not Used in Prior Housing Element	0.272954449	0	0	0.272954449	14	0	0	1208193	691	South Los Angeles							Lower
LOS ANGELES	1745 W JEFFERSON BLVD	90018	5053015051	Neighborhood Commercial	C2-1VL-O-CPIO	0	108	0.097556821	Residential - Five or More Units or Apartments (Any Combination) - 4 Stories or Less	YES - Current	NO - Privately-Owned	Available	Not Used in Prior Housing Element	0.255806111	0	0	0.255806111	14	0	0	1208193	692	South Los Angeles							Lower
LOS ANGELES	3118 S HOBART BLVD	90018	5053015051	Neighborhood Commercial	C2-1VL-O-CPIO	0	108	0.094245255	Residential - Five or More Units or Apartments (Any Combination) - 4 Stories or Less	YES - Current	NO - Privately-Owned	Available	Not Used in Prior Housing Element	0.255806111	0	0	0.255806111	14	0	0	1208193	693	South Los Angeles							Lower
LOS ANGELES	3119 S HARVARD BLVD	90018	5053015051	Neighborhood Commercial	C2-1VL-O-CPIO	0	108	0.112649209	Residential - Five or More Units or Apartments (Any Combination) - 4 Stories or Less	YES - Current	NO - Privately-Owned	Available	Not Used in Prior Housing Element	0.304391456	0	0	0.304391456	14	0	0	1208193	688	South Los Angeles							Lower
LOS ANGELES			5053016***	Low II Residential	R1R3-O-CPIO	0	1 unit per lot	0.002582654		YES - Current	NO - Privately-Owned	Available	Not Used in Prior Housing Element	0	0	0.13470118	0.13470118	0	0	0	1208193	421	South Los Angeles							Above Moderate
LOS ANGELES	1687 W JEFFERSON BLVD	90018	5053016033	Neighborhood Commercial	C2-1VL-O-CPIO	0	108	0.821840035	Residential - Five or More Units or Apartments (Any Combination) - 4 Stories or Less	YES - Current	NO - Privately-Owned	Available	Not Used in Prior Housing Element	0.037246482	0	0	0.037246482	16	0	0	1208193	677	South Los Angeles							Lower
LOS ANGELES	1910 W ADAMS BLVD	90018	5053019001	Neighborhood Commercial	C2-1VL-O-CPIO	0	108	0.172182558	Commercial - Store - One Story	YES - Current	NO - Privately-Owned	Available	Used in Prior Housing Element - Non-Vacant	0.043243418	0	0	0.043243418	0	0	0	1238193	631	South Los Angeles							Lower
LOS ANGELES	1896 W ADAMS BLVD	90018	5053019002	Neighborhood Commercial	C2-1VL-O-CPIO	0	108	0.171623679	Industrial - Warehousing, Distribution, Storage - Warehousing, Distribution, Under 10,000 SF - One Story	YES - Current	NO - Privately-Owned	Available	Used in Prior Housing Element - Non-Vacant	0.073532114	0	0	0.073532114

LOS ANGELES	1836 W ADAMS BLVD	90018	5053020012	Neighborhood Commercial	C2-1VL-O-CPIO	0	108	0.092615683	Commercial - Store Combination - Store and Residential Combination - One Story	YES - Current	NO - Privately-Owned	Available	Not Used in Prior Housing Element	0.147152901	0	0	0.147152901	0	0	0	1238193	616	South Los Angeles			Lower
LOS ANGELES	2611 S DALTON AVE	90018	5053020013	Neighborhood Commercial	C2-1VL-O-CPIO	0	108	0.068433941	Residential - Single Family Residence	YES - Current	NO - Privately-Owned	Available	Not Used in Prior Housing Element	0	0	0.0029473	0.0029473	1	0	0	1238193	656	South Los Angeles			Above Moderate
LOS ANGELES	2621 S DALTON AVE	90018	5053020016	Low Medium II Residential	RD1.5-1-O-CPIO	0	29	0.171818156	Residential - Single Family Residence	YES - Current	NO - Privately-Owned	Available	Not Used in Prior Housing Element	0	0.410750806	0	0.410750806	1	0	0	1238193	698	South Los Angeles			Moderate
LOS ANGELES	2625 S DALTON AVE	90018	5053020017	Low Medium II Residential	RD1.5-1-O-CPIO	0	29	0.171822874	Residential - Double, Duplex, or Two Units - 4 Stories or Less	YES - Current	NO - Privately-Owned	Available	Not Used in Prior Housing Element	0	0.243618393	0	0.243618393	2	0	0	1238193	720	South Los Angeles		Yes	Moderate
LOS ANGELES	2631 S DALTON AVE	90018	5053020018	Low Medium II Residential	RD1.5-1-O-CPIO	0	29	0.171824314	Residential - Double, Duplex, or Two Units - 4 Stories or Less	YES - Current	NO - Privately-Owned	Available	Not Used in Prior Housing Element	0	0.336294016	0	0.336294016	2	0	0	1238193	746	South Los Angeles			Moderate
LOS ANGELES	2637 S DALTON AVE	90018	5053020019	Low Medium II Residential	RD1.5-1-O-CPIO	0	29	0.171826823	Residential - Single Family Residence	YES - Current	NO - Privately-Owned	Available	Not Used in Prior Housing Element	0	0.410750806	0	0.410750806	1	0	0	1238193	772	South Los Angeles			Moderate
LOS ANGELES	2641 S DALTON AVE	90018	5053020020	Low Medium II Residential	RD1.5-1-O-CPIO	0	29	0.171829335	Residential - Single Family Residence	YES - Current	NO - Privately-Owned	Available	Not Used in Prior Housing Element	0	0.410750806	0	0.410750806	1	0	0	1238193	794	South Los Angeles			Moderate
LOS ANGELES	2647 S DALTON AVE	90018	5053020021	Low Medium II Residential	RD1.5-1-O-CPIO	0	29	0.171831946	Residential - Double, Duplex, or Two Units - 4 Stories or Less	YES - Current	NO - Privately-Owned	Available	Not Used in Prior Housing Element	0	0.243618393	0	0.243618393	2	0	0	1238193	817	South Los Angeles		Yes	Moderate
LOS ANGELES	2657 S DALTON AVE	90018	5053020023	Low Medium II Residential	RD1.5-1-O-CPIO	0	29	0.171836412	Residential - Double, Duplex, or Two Units - 4 Stories or Less	YES - Current	NO - Privately-Owned	Available	Not Used in Prior Housing Element	0	0.033554436	0	0.033554436	2	0	0	1238193	862	South Los Angeles		Yes	Moderate
LOS ANGELES	2617 S DALTON AVE	90018	5053020026	Low Medium II Residential	RD1.5-1-O-CPIO	0	29	0.164929489	Residential - Single Family Residence	YES - Current	NO - Privately-Owned	Available	Not Used in Prior Housing Element	0	0.410750806	0	0.410750806	1	0	0	1238193	675	South Los Angeles			Moderate
LOS ANGELES	2648 S LA SALLE AVE	90018	5053020032	Low Medium II Residential	RD1.5-1-O-CPIO	0	29	0.165291982	Residential - Four Units (Any Combination) - 4 Stories or Less	YES - Current	NO - Privately-Owned	Available	Not Used in Prior Housing Element	0	0.053154416	0	0.053154416	4	0	0	1238193	842	South Los Angeles		Yes	Moderate
LOS ANGELES	2656 S LA SALLE AVE	90018	5053020033	Low Medium II Residential	RD1.5-1-O-CPIO	0	29	0.165289555	Residential - Five or More Units or Apartments (Any Combination) - 4 Stories or Less	YES - Current	NO - Privately-Owned	Available	Not Used in Prior Housing Element	0	0.024756202	0	0.024756202	5	0	0	1238193	864	South Los Angeles			Moderate
LOS ANGELES	1854 W ADAMS BLVD	90018	5053020034	Neighborhood Commercial	C2-1VL-O-CPIO	0	108	0.142707962	Institutional - Church - One Story	YES - Current	NO - Privately-Owned	Available	Used in Prior Housing Element - Non-Vacant	0.105445655	0	0	0.105445655	0	0	0	1238193	622	South Los Angeles			Lower
LOS ANGELES	1858 W ADAMS BLVD	90018	5053020034	Neighborhood Commercial	C2-1VL-O-CPIO	0	108	0.162191177	Institutional - Church - One Story	YES - Current	NO - Privately-Owned	Available	Used in Prior Housing Element - Non-Vacant	0.116765239	0	0	0.116765239	0	0	0	1238193	623	South Los Angeles			Lower
LOS ANGELES	1864 W ADAMS BLVD	90018	5053020034	Neighborhood Commercial	C2-1VL-O-CPIO	0	108	0.162214917	Institutional - Church - One Story	YES - Current	NO - Privately-Owned	Available	Used in Prior Housing Element - Non-Vacant	0.116765239	0	0	0.116765239	0	0	0	1238193	624	South Los Angeles			Lower
LOS ANGELES	2616 S LA SALLE AVE	90018	5053020034	Neighborhood Commercial	C2-1VL-O-CPIO	0	108	0.165289743	Institutional - Church - One Story	YES - Current	NO - Privately-Owned	Available	Used in Prior Housing Element - Non-Vacant	0.116765239	0	0	0.116765239	0	0	0	1238193	678	South Los Angeles			Lower
LOS ANGELES	2620 S LA SALLE AVE	90018	5053020035	Neighborhood Commercial	C2-1VL-O-CPIO	0	108	0.165291626	Commercial - Parking Lot (Commercial Use Property) - Lots - Patron or Employee - One Story	YES - Current	NO - Privately-Owned	Available	Not Used in Prior Housing Element	0.014018299	0	0	0.014018299	0	0	0	1238193	700	South Los Angeles			Lower
LOS ANGELES			5053021***	Low II Residential	R1R3-O-CPIO	0	1 unit per lot	0.00061987		YES - Current	NO - Privately-Owned	Available	Not Used in Prior Housing Element	0	0	0.13470118	0.13470118	0	0	0	1238193	1200	South Los Angeles			Above Moderate
LOS ANGELES			5053021***	Low II Residential	R1R3-O-CPIO	0	1 unit per lot	0.000688709		YES - Current	NO - Privately-Owned	Available	Not Used in Prior Housing Element	0	0	0.13470118	0.13470118	0	0	0	1238193	1173	South Los Angeles			Above Moderate
LOS ANGELES			5053021***	Low II Residential	R1R3-O-CPIO	0	1 unit per lot	0.004890001		YES - Current	NO - Privately-Owned	Available	Not Used in Prior Housing Element	0	0	0.13470118	0.13470118	0	0	0	1238193	1180	South Los Angeles			Above Moderate
LOS ANGELES			5053021***	Low II Residential	R1R3-O-CPIO	0	1 unit per lot	0.006198335		YES - Current	NO - Privately-Owned	Available	Not Used in Prior Housing Element	0	0	0.13470118	0.13470118	0	0	0	1238193	1130	South Los Angeles			Above Moderate
LOS ANGELES			5053021***	Low II Residential	R1R3-O-CPIO	0	1 unit per lot	0.006267576		YES - Current	NO - Privately-Owned	Available	Not Used in Prior Housing Element	0	0	0.13470118	0.13470118	0	0	0	1238193	1210	South Los Angeles			Above Moderate
LOS ANGELES			5053021***	Low II Residential	R1R3-O-CPIO	0	1 unit per lot	0.006880917		YES - Current	NO - Privately-Owned	Available	Not Used in Prior Housing Element	0	0	0.13470118	0.13470118	0	0	0	1238193	889	South Los Angeles			Above Moderate
LOS ANGELES			5053021***	Low II Residential	R1R3-O-CPIO	0	1 unit per lot	0.006887001		YES - Current	NO - Privately-Owned	Available	Not Used in Prior Housing Element	0	0	0.13470118	0.13470118	0	0	0	1238193	1052	South Los Angeles			Above Moderate
LOS ANGELES			5053021***	Low II Residential	R1R3-O-CPIO	0	1 unit per lot	0.006887043		YES - Current	NO - Privately-Owned	Available	Not Used in Prior Housing Element	0	0	0.13470118	0.13470118	0	0	0	1238193	1011	South Los Angeles			Above Moderate
LOS ANGELES			5053021***	Low II Residential	R1R3-O-CPIO	0	1 unit per lot	0.006887043		YES - Current	NO - Privately-Owned	Available	Not Used in Prior Housing Element	0	0	0.13470118	0.13470118	0	0	0	1238193	1032	South Los Angeles			Above Moderate
LOS ANGELES			5053021***	Low II Residential	R1R3-O-CPIO	0	1 unit per lot	0.006887043		YES - Current	NO - Privately-Owned	Available	Not Used in Prior Housing Element	0	0	0.13470118	0.13470118	0	0	0	1238193	1111	South Los Angeles			Above Moderate
LOS ANGELES			5053021***	Low II Residential	R1R3-O-CPIO	0	1 unit per lot	0.006887087		YES - Current	NO - Privately-Owned	Available	Not Used in Prior Housing Element	0	0	0.13470118	0.13470118	0	0	0	1238193	991	South Los Angeles			Above Moderate
LOS ANGELES			5053021***	Low II Residential	R1R3-O-CPIO	0	1 unit per lot	0.006887087		YES - Current	NO - Privately-Owned	Available	Not Used in Prior Housing Element	0	0	0.13470118	0.13470118	0	0	0	1238193	1093	South Los Angeles			Above Moderate
LOS ANGELES			5053021***	Low II Residential	R1R3-O-CPIO	0	1 unit per lot	0.006887761		YES - Current	NO - Privately-Owned	Available	Not Used in Prior Housing Element	0	0	0.13470118	0.13470118	0	0	0	1238193	932	South Los Angeles			Above Moderate
LOS ANGELES	1577 W JEFFERSON BLVD	90018	5053023BRK	Neighborhood Commercial	C2-1VL-O-CPIO	0	108	0.857780742	Residential - Single Family Residence - Condominium	YES - Current	NO - Privately-Owned	Available	Not Used in Prior Housing Element	0.009520536	0	0	0.009520536	55	0	0	1208193	675	South Los Angeles			Lower
LOS ANGELES	3118 S HALLDALE AVE	90018	5053023BRK	Neighborhood Commercial	C2-1VL-O-CPIO	0	108	0.843412439	Residential - Single Family Residence - Condominium	YES - Current	NO - Privately-Owned	Available	Not Used in Prior Housing Element	0.066503508	0	0	0.066503508	55	0	0	1208193	687	South Los Angeles			Lower
LOS ANGELES	3119 S DALTON AVE	90018	5053023BRK	Neighborhood Commercial	C2-1VL-O-CPIO	0	108	0.841192247	Residential - Single Family Residence - Condominium	YES - Current	NO - Privately-Owned	Available	Not Used in Prior Housing Element	0.016806296	0	0	0.016806296	55	0	0	1208193	676	South Los Angeles			Lower
LOS ANGELES			5053026901	Low II Residential	R1R3-O-CPIO	0	1 unit per lot	0.006887074	Miscellaneous - Government Owned Property	YES - Current	YES - City-Owned	Available	Not Used in Prior Housing Element	0	0	0.000531821	0.000531821	0	0	0	1238193	1309	South Los Angeles			Above Moderate
LOS ANGELES			5053026902	Low II Residential	R1R3-O-CPIO	0	1 unit per lot	0.000688707	Miscellaneous - Government Owned Property	YES - Current	YES - City-Owned	Available	Not Used in Prior Housing Element	0	0	0.000531821	0.000531821	0	0	0	1238193	1311	South Los Angeles			Above Moderate
LOS ANGELES			5053026902	Low II Residential	R1R3-O-CPIO	0	1 unit per lot	0.006198324	Miscellaneous - Government Owned Property	YES - Current	YES - City-Owned	Available	Not Used in Prior Housing Element	0	0	0.000531821	0.000531821	0	0	0	1238193	1310	South Los Angeles			Above Moderate
LOS ANGELES			5053026918	Low II Residential	R1R3-O-CPIO	0	1 unit per lot	0.004820952	Miscellaneous - Government Owned Property - Vacant Land	YES - Current	YES - City-Owned	Available	Not Used in Prior Housing Element	0	0	0.000531821	0.000531821	0	0	0	1238193	1312	South Los Angeles			Above Moderate
LOS ANGELES			5053026919	Low II Residential	R1R3-O-CPIO	0	1 unit per lot	0.000688707	Miscellaneous - Government Owned Property - Vacant Land	YES - Current	YES - City-Owned	Available	Not Used in Prior Housing Element	0	0	0.000531821	0.000531821	0	0	0	1238193	1313	South Los Angeles			Above Moderate
LOS ANGELES			5053026919	Low II Residential	R1R3-O-CPIO	0	1 unit per lot	0.006198281	Miscellaneous - Government Owned Property - Vacant Land	YES - Current	YES - City-Owned	Available	Not Used in Prior Housing Element	0	0	0.000531821	0.000531821	0	0	0	1238193	1314	South Los Angeles			Above Moderate
LOS ANGELES			5053027***	Neighborhood Commercial	C2-1VL-O-CPIO	0	108	0.00619813		YES - Current	NO - Privately-Owned	Available	Not Used in Prior Housing Element	0	0	0.111310244	0.111310244	0	0	0	1238193	662	South Los Angeles			Above Moderate
LOS ANGELES			5053027***	Neighborhood Commercial	C2-1VL-O-CPIO	0	108	0.00619813		YES - Current	NO - Privately-Owned	Available	Not Used in Prior Housing Element	0	0	0.111310244	0.111310244	0	0	0	1238193	664	South Los Angeles			Above Moderate
LOS ANGELES			5053027***	Neighborhood Commercial	C2-1VL-O-CPIO	0	108	0.006198495		YES - Current	NO - Privately-Owned	Available	Not Used in Prior Housing Element	0	0	0.111310244	0.111310244	0	0	0	1238193	663	South Los Angeles			Above Moderate
LOS ANGELES			5053027***	Low Medium II Residential	RD1.5-1-O-CPIO	0	29	0.006886672		YES - Current	NO - Privately-Owned	Available	Not Used in Prior Housing Element	0	0	0.13470118	0.13470118	0	0	0	1238193	815	South Los Angeles			Above Moderate
LOS ANGELES			5053027***	Low Medium II Residential	RD1.5-1-O-CPIO	0	29	0.006886672		YES - Current	NO - Privately-Owned	Available	Not Used in Prior Housing Element	0	0	0.13470118	0.13470118	0	0	0	1238193	837	South Los Angeles			Above Moderate
LOS ANGELES			5053027***	Low Medium II Residential	RD1.5-1-O-CPIO	0	29	0.006886987		YES - Current	NO - Privately-Owned	Available	Not Used in Prior Housing Element	0	0	0.13470118	0.13470118	0	0	0	1238193	770	South Los Angeles			Above Moderate
LOS ANGELES			5053027***	Low Medium II Residential	RD1.5-1-O-CPIO	0	29	0.006887074		YES - Current	NO - Privately-Owned	Available	Not Used in Prior Housing Element	0	0	0.13470118	0.13470118	0	0	0	1238193	744	South Los Angeles			Above Moderate
LOS ANGELES			5053027***	Low Medium II Residential	RD1.5-1-O-CPIO	0	29	0.006887074		YES - Current	NO - Privately-Owned	Available	Not Used in Prior Housing Element	0	0	0.13470118	0.13470118	0	0	0	1238193	792	South Los Angeles			Above Moderate
LOS ANGELES			5053027***	Low Medium II Residential	RD1.5-1-O-CPIO	0	29	0.006887117		YES - Current	NO - Privately-Owned	Available	Not Used in Prior Housing Element	0	0	0.13470118	0.13470118	0	0	0	1238193	860	South Los Angeles			Above Moderate
LOS ANGELES			5053027***	Low Medium II Residential	RD1.5-1-O-CPIO	0	29	0.00688739		YES - Current	NO - Privately-Owned	Available	Not Used in Prior Housing Element	0	0	0.13470118	0.13470118	0	0	0	1238193	696	South Los Angeles			Above Moderate
LOS ANGELES			5053027***	Low Medium II Residential	RD1.5-1-O-CPIO	0	29	0.00688739		YES - Current	NO - Privately-Owned	Available	Not Used in Prior Housing Element	0	0	0.13470118	0.13470118	0	0	0	1238193	718	South Los Angeles			Above Moderate
LOS ANGELES	1804 W ADAMS BLVD	90018	5053027006	Neighborhood Commercial	C2-1VL-O-CPIO	0	108	0.131338001	Commercial - Parking Lot (Commercial Use Property) - Wireless Communication Tower - One Story	YES - Current	NO - Privately-Owned	Available	Not Used in Prior Housing Element	0.012946154	0	0	0.012946154	0	0	0	1238193	609	South Los Angeles			Lower
LOS ANGELES	1788 W ADAMS BLVD	90018	5053027007	Neighborhood Commercial	C2-1VL-O-CPIO	0	108	0.080898636	Industrial - Warehousing, Distribution, Storage - Warehousing, Distribution, Under 10,000 SF - One Story	YES - Current	YES - City-Owned	Available	Used in Prior Housing Element - Non-Vacant	0.048432827	0	0	0.048432827	0	0	0	1238193	607	South Los Angeles			Lower
LOS ANGELES	1792 W ADAMS BLVD	90018	5053027007	Neighborhood Commercial	C2-1VL-O-CPIO	0	108	0.087814985	Industrial - Warehousing, Distribution, Storage - Warehousing, Distribution, Under 10,000 SF - One Story	YES - Current	NO - Privately-Owned	Available	Used in Prior Housing Element - Non-Vacant	0.051961062	0	0	0.051961062	0	0	0	1238193	608	South Los Angeles			Lower
LOS ANGELES	2611 S HALLDALE AVE	90018	5053027008	Neighborhood Commercial	C2-1VL-O-CPIO	0	108	0.036516053	Industrial - Light Manufacturing - One Story	YES - Current	NO - Privately-Owned	Available	Not Used in Prior Housing Element	0	0	0.000684478	0.000684478	0	0	0	1238193	658	South Los Angeles			Above Moderate
LOS ANGELES			5053027008	Neighborhood Commercial	C2-1VL-O-CPIO	0	108	0.043512723	Industrial - Light Manufacturing - One Story	YES - Current	NO - Privately-Owned	Available	Not Used in Prior Housing Element	0	0	0.000300315	0.000300315	0	0	0	1238193	657	South Los Angeles			Above Moderate
LOS ANGELES	2621 S HALLDALE AVE	90018	5053027019	Low Medium II Residential	RD1.5-1-O-CPIO	0	29	0.1698824	Residential - Single Family Residence	YES - Current	NO - Privately-Owned	Available	Not Used in Prior Housing Element	0	0.410750806	0	0.410750806	1	0	0	1238193	695	South Los Angeles			Moderate
LOS ANGELES	2625 S HALLDALE AVE	90018	5053027020	Low Medium II Residential	RD1.5-1-O-CPIO	0	29	0.1698824	Residential - Single Family Residence	YES - Current	NO - Privately-Owned	Available	Not Used in Prior Housing Element	0	0.410750806	0	0.410750806	1	0	0	1238193	717	South Los Angeles			Moderate
LOS ANGELES	2633 S HALLDALE AVE	90018	5053027022	Low Medium II Residential	RD1.5-1-O-CPIO	0	29	0.16988062	Residential - Single Family Residence	YES - Current	NO - Privately-Owned	Available	Not Used in Prior Housing Element	0	0.410750806	0	0.410750806	1	0	0	1238193	769	South Los Angeles			Moderate
LOS ANGELES	2641 S HALLDALE AVE	90018	5053027023	Low Medium II Residential	RD1.5-1-O-CPIO	0	29	0.169883044	Residential - Five or More Units or Apartments (Any Combination) - 4 Stories or Less	YES - Current	NO - Privately-Owned	Available	Not Used in Prior Housing Element	0	0.043003274	0	0.043003274	5	0	0	1238193	791	South Los Angeles		Yes	Moderate
LOS ANGELES	2626 S DALTON AVE	90018	5053027028	Low Medium II Residential	RD1.5-1-O-CPIO	0	29	0.1629942	Residential - Single Family Residence	YES - Current	NO - Privately-Owned	Available	Not Used in Prior Housing Element	0	0.410750806	0	0.410750806	1	0	0	1238193	719	South Los Angeles			Moderate
LOS ANGELES	2618 S DALTON AVE	90018	5053027029	Low Medium II Residential	RD1.5-1-O-CPIO	0	29	0.162995877	Residential - Double, Duplex, or Two Units - 4 Stories or Less	YES - Current	NO - Privately-Owned	Available	Not Used in Prior Housing Element	0	0.336294016	0	0.336294016	2	0	0	1238193	697	South Los Angeles			Moderate
LOS ANGELES	2646 S DALTON AVE	90018	5053027030	Low Medium II Residential	RD1.5-1-O-CPIO	0	29	0.162996595	Residential - Double, Duplex, or Two Units - 4 Stories or Less	YES - Current	NO - Privately-Owned	Available	Not Used in Prior Housing Element	0	0.243618393	0	0.243618393	2	0	0	1238193	816	South Los Angeles		Yes	Moderate
LOS ANGELES	1808 W ADAMS BLVD	90018	5053027032	Neighborhood Commercial	C2-1VL-O-CPIO	0	108	0.125147707	Residential - Five or More Units or Apartments (Any Combination) - 4 Stories or Less	YES - Current	NO - Privately-Owned	Available	Not Used in Prior Housing Element	0	0	0.116980434	0.116980434	6	0	0	1238193	610	South Los Angeles		Yes	Above Moderate
LOS ANGELES	2616 S DALTON AVE	90018	5053027033	Low Medium II Residential	RD1.5-1-O-CPIO	0	29	0.169882535	Residential - Single Family Residence	YES - Current	NO - Privately-Owned	Available	Not Used in Prior Housing Element	0	0.410750806	0	0.410750806	1	0	0	1238193	674	South Los Angeles			Moderate
LOS ANGELES	2634 S DALTON AVE	90018	5053027034	Low Medium II Residential	RD1.5-1-O-CPIO	0	29	0.162994557	Residential - Five or More Units or Apartments (Any Combination) - 4 Stories or Less	YES - Current	NO - Privately-Owned	Available	Not Used in Prior Housing Element	0	0.024756202	0	0.024756202	5	0	0	1238193	771	South Los Angeles			Moderate
LOS ANGELES	1814 W ADAMS BLVD	90018	5053027035	Neighborhood Commercial	C2-1VL-O-CPIO	0	108	0.125166878	Residential - Double, Duplex, or Two Units - 4 Stories or Less	YES - Current	NO - Privately-Owned	Available	Not Used in Prior Housing Element	0	0	0.595770589	0.595770589	2	0	0	1238193	612	South Los Angeles		Yes	Above Moderate
LOS ANGELES	1820 W ADAMS BLVD	90018	5053027036	Neighborhood Commercial	C2-1VL-O-CPIO	0	108	0.125173858	Commercial - Auto, Recreation Equipment, Construction Equipment Sales and Service - Auto Body Repair Shop - One Story	YES - Current	NO - Privately-Owned	Available	Not Used in Prior Housing Element	0.14911417	0	0	0.14911417	1	0	0	1238193	614	South Los Angeles			Lower
LOS ANGELES	2630 S DALTON AVE	90018	5053027037	Low Medium II Residential	RD1.5-1-O-CPIO	0	29	0.162996595	Residential - Single Family Residence	YES - Current	NO - Privately-Owned	Available	Not Used in Prior Housing Element	0	0.410750806	0	0.410750806	1	0	0	1238193	745	South Los Angeles			Moderate
LOS ANGELES	2656 S DALTON AVE	90018	5053027038	Low Medium II Residential	RD1.5-1-O-CPIO	0	29	0.162996195	Residential - Four Units (Any Combination) - 4 Stories or Less	YES - Current	NO - Privately-Owned	Available	Not Used in Prior Housing Element	0	0.053154416	0	0.053154416	4	0	0	1238193	861	South Los Angeles		Yes	Moderate
LOS ANGELES	2650 S DALTON AVE	90018	5053027039	Low Medium II Residential	RD1.5-1-O-CPIO	0	29	0.162994557	Residential - Single Family Residence	YES - Current	NO - Privately-Owned	Available	Not Used in Prior Housing Element	0	0.410750806	0	0.410750806	1	0	0	1238193	838	South Los Angeles			Moderate
LOS ANGELES	2657 S HALLDALE AVE	90018	5053027040	Low Medium II Residential	RD1.5-1-O-CPIO	0	29	0.169881699	Residential - Four Units (Any Combination) - 4 Stories or Less	YES - Current	NO - Privately-Owned	Available	Not Used in Prior Housing Element	0	0.042433193	0	0.042433193	4	0	0	1238193	859	South Los Angeles			Moderate
LOS ANGELES	1810 W ADAMS BLVD	90018	5053027041	Neighborhood Commercial	C2-1VL-O-CPIO	0	108	0.131353096	Residential - Double, Duplex, or Two Units - 4 Stories or Less	YES - Current	NO - Privately-Owned	Available	Not Used in Prior Housing Element	0.375594664	0	0	0.375594664	2	0	0	1238193	611	South Los Angeles			Lower
LOS ANGELES			5053028***	Low Medium II Residential	RD1.5-1-O-CPIO	0	29	0.001833819		YES - Current	NO - Privately-Owned	Available	Not Used in Prior Housing Element	0	0	0.13470118	0.13470118	0	0	0	1238193	671	South Los Angeles			Above Moderate
LOS ANGELES			5053028***	Neighborhood Commercial	C2-1VL-O-CPIO	0	108	0.003305928		YES - Current	NO - Privately-Owned	Available	Not Used in Prior Housing Element	0	0	0.13470118	0.13470118	0	0	0	1238193	659	South Los Angeles			Above Moderate
LOS ANGELES			5053028***	Neighborhood Commercial	C2-1VL-O-CPIO	0	108	0.006198415		YES - Current	NO - Privately-Owned	Available	Not Used in Prior Housing Element	0	0	0.111310244	0.111310244	0	0	0	1238193	661	South Los Angeles			Above Moderate
LOS ANGELES			5053028***	Neighborhood Commercial	C2-1VL-O-CPIO	0	108	0.006198458		YES - Current	NO - Privately-Owned	Available	Not Used in Prior Housing Element	0	0	0.111310244	0.111310244	0	0	0	1238193	660	South Los Angeles			Above Moderate
LOS ANGELES			5053028005	Neighborhood Commercial	C2-1VL-O-CPIO	0	108	0.131259806	Commercial - Store Combination - Store and Residential Combination - One Story	YES - Current	NO - Privately-Owned	Available	Used in Prior Housing Element - Non-Vacant	0.028298465	0	0	0.028298465	0	0	0	1238193	603	South Los Angeles			Lower
LOS ANGELES	1746 W ADAMS BLVD	90018	5053028006	Neighborhood Commercial	C2-1VL-O-CPIO	0	108	0.11779498	Commercial - Restaurant, Cocktail Lounge - Restaurant, Cocktail Lounge, Tavern - One Story	YES - Current	NO - Privately-Owned	Available	Used in Prior Housing Element - Non-Vacant	0.02748485	0	0	0.02748485	0	0	0	1238193	601	South Los Angeles			Lower
LOS ANGELES	1752 W ADAMS BLVD	90018	5053028006	Neighborhood Commercial	C2-1VL-O-CPIO	0	108	0.131251681	Commercial - Restaurant, Cocktail Lounge - Restaurant, Cocktail Lounge, Tavern - One Story	YES - Current	NO - Privately-Owned	Available	Used in Prior Housing Element - Non-Vacant	0.028298465	0	0	0.028298465	0	0	0	1238193	602	South Los Angeles			Lower
LOS ANGELES	2620 S HALLDALE AVE	90018	5053028008	Low Medium II Residential	RD1.5-1-O-CPIO	0	29	0.169883121	Residential - Single Family Residence	YES - Current	NO - Privately-Owned	Available	Not Used in Prior Housing Element	0	0.410750806	0	0.410750806	1	0	0	1238193	694	South Los Angeles			Moderate
LOS ANGELES	2626 S HALLDALE AVE	90018	5053028009	Low Medium II Residential	RD1.5-1-O-CPIO	0	29	0.169883125	Residential - Single Family Residence	YES - Current	NO - Privately-Owned	Available	Not Used in Prior Housing Element	0	0.410750806	0	0.410750806	1	0	0	1238193	715	South Los Angeles			Moderate
LOS ANGELES	2636 S HALLDALE AVE	90018	5053028011	Low Medium II Residential	RD1.5-1-O-CPIO	0	29	0.169882764	Residential - Four Units (Any Combination) - 4 Stories or Less	YES - Current	NO - Privately-Owned	Available	Not Used in Prior Housing Element	0	0.162019698	0	0.162019698	4	0	0	1238193	768	South Los Angeles		Yes	Moderate
LOS ANGELES	2640 S HALLDALE AVE	90018	5053028012	Low Medium II Residential	RD1.5-1-O-CPIO	0	29	0.169882764	Residential - Double, Duplex, or Two Units - 4 Stories or Less	YES - Current	NO - Privately-Owned	Available	Not Used in Prior Housing Element	0	0.162019698	0	0.162019698	4	0	0	1238193	790	South Los Angeles		Yes	Moderate
LOS ANGELES	2644 S HALLDALE AVE	90018	5053028013	Low Medium II Residential	RD1.5-1-O-CPIO	0	29	0.169883121	Residential - Single Family Residence	YES - Current	NO - Privately-Owned	Available	Not Used in Prior Housing Element	0	0.410750806	0	0.410750806	1	0	0	1238193	813	South Los Angeles			Moderate
LOS ANGELES	2650 S HALLDALE AVE	90018	5053028014	Low Medium II Residential	RD1.5-1-O-CPIO	0	29	0.169883121	Residential - Single Family Residence	YES - Current	NO - Privately-Owned	Available	Not Used in Prior Housing Element	0	0.410750806	0	0.410750806	1	0	0	1238193	835	South Los Angeles			Moderate
LOS ANGELES	2654 S HALLDALE AVE	90018	5053028015	Low Medium II Residential	RD1.5-1-O-CPIO	0	29	0.169882764	Residential - Single Family Residence	YES - Current	NO - Privately-Owned	Available	Not Used in Prior Housing Element	0	0.410750806	0	0.410750806	1	0	0	1238193	858	South Los Angeles			Moderate
LOS ANGELES	2657 S BRIGHTON AVE	90018	5053028024	Low Medium II Residential	RD1.5-1-O-CPIO	0	29	0.160414337	Residential - Single Family Residence

LOS ANGELES		5053032***	Medium Residential	R3-1-O-CPIO	0	54	0.006887074		YES - Current	NO - Privately-Owned	Available	Not Used in Prior Housing Element	0	0	0.13470118	0.13470118	0	0	0	1208193	455	South Los Angeles			Above Moderate
LOS ANGELES	1519 W JEFFERSON BLVD	90018 5053032026	Neighborhood Commercial	C2-1VL-O-CPIO	0	108	0.127349443	Residential - Five or More Units or Apartments (Any Combination) - 4 Stories or Less	YES - Current	NO - Privately-Owned	Available	Not Used in Prior Housing Element	0	0	0.089641503	0.089641503	16	0	0	1208193	682	South Los Angeles	Yes		Above Moderate
LOS ANGELES	1523 W JEFFERSON BLVD	90018 5053032026	Neighborhood Commercial	C2-1VL-O-CPIO	0	108	0.126887485	Residential - Five or More Units or Apartments (Any Combination) - 4 Stories or Less	YES - Current	NO - Privately-Owned	Available	Not Used in Prior Housing Element	0	0	0.089641503	0.089641503	16	0	0	1208193	683	South Los Angeles	Yes		Above Moderate
LOS ANGELES	3023 S NORMANDIE AVE	90007 5053032029	Medium Residential	R3-1-O-CPIO	0	54	0.151517775	Residential - Single Family Residence	YES - Current	NO - Privately-Owned	Available	Used in Prior Housing Element - Non-Vacant	0.644996828	0	0	0.644996828	1	0	0	1208193	523	South Los Angeles			Lower
LOS ANGELES	3101 S NORMANDIE AVE	90007 5053032032	Medium Residential	R3-1-O-CPIO	0	54	0.151518132	Residential - Four Units (Any Combination) - 4 Stories or Less	YES - Current	NO - Privately-Owned	Available	Not Used in Prior Housing Element	0	0	0.110463031	0.110463031	4	0	0	1208193	561	South Los Angeles	Yes		Above Moderate
LOS ANGELES	1610 W 30TH ST	90018 5053032033	Medium Residential	R3-1-O-CPIO	0	54	0.148933164	Residential - Three Units (Any Combination) - 4 Stories or Less	YES - Current	NO - Privately-Owned	Available	Not Used in Prior Housing Element	0	0	0.378703579	0.378703579	3	0	0	1208193	412	South Los Angeles	Yes		Above Moderate
LOS ANGELES	3027 S NORMANDIE AVE	90007 5053032034	Medium Residential	R3-1-O-CPIO	0	54	0.151515881	Residential - Single Family Residence	YES - Current	NO - Privately-Owned	Available	Used in Prior Housing Element - Non-Vacant	0.644996828	0	0	0.644996828	1	0	0	1208193	543	South Los Angeles			Lower
LOS ANGELES	3111 S NORMANDIE AVE	90007 5053032035	Medium Residential	R3-1-O-CPIO	0	54	0.124690578	Residential - Double, Duplex, or Two Units - 4 Stories or Less	YES - Current	NO - Privately-Owned	Available	Not Used in Prior Housing Element	0	0	0.367742479	0.367742479	2	0	0	1208193	627	South Los Angeles	Yes		Above Moderate
LOS ANGELES	3005 S NORMANDIE AVE	90007 5053032036	Medium Residential	R3-1-O-CPIO	0	54	0.151516238	Residential - Five or More Units or Apartments (Any Combination) - 4 Stories or Less	YES - Current	NO - Privately-Owned	Available	Not Used in Prior Housing Element	0	0	0.069138785	0.069138785	8	0	0	1208193	432	South Los Angeles	Yes		Above Moderate
LOS ANGELES	3019 S NORMANDIE AVE	90007 5053032038	Medium Residential	R3-1-O-CPIO	0	54	0.151518132	Residential - Five or More Units or Apartments (Any Combination) - 4 Stories or Less	YES - Current	NO - Privately-Owned	Available	Not Used in Prior Housing Element	0	0	0.088185982	0.088185982	8	0	0	1208193	502	South Los Angeles	Yes		Above Moderate
LOS ANGELES	1531 W JEFFERSON BLVD	90018 5053032039	Neighborhood Commercial	C2-1VL-O-CPIO	0	108	0.12642398	Commercial - Auto, Recreation Equipment, Construction Equipment Sales and Service - Auto Body Repair Shop - One Story	YES - Current	NO - Privately-Owned	Available	Used in Prior Housing Element - Non-Vacant	0.170000598	0	0	0.170000598	0	0	0	1208193	684	South Los Angeles			Lower
LOS ANGELES	1535 W JEFFERSON BLVD	90018 5053032039	Neighborhood Commercial	C2-1VL-O-CPIO	0	108	0.123377973	Commercial - Auto, Recreation Equipment, Construction Equipment Sales and Service - Auto Body Repair Shop - One Story	YES - Current	NO - Privately-Owned	Available	Used in Prior Housing Element - Non-Vacant	0.170000598	0	0	0.170000598	0	0	0	1208193	685	South Los Angeles			Lower
LOS ANGELES	3015 S NORMANDIE AVE	90007 5053032040	Medium Residential	R3-1-O-CPIO	0	54	0.151518492	Residential - Five or More Units or Apartments (Any Combination) - 4 Stories or Less	YES - Current	NO - Privately-Owned	Available	Not Used in Prior Housing Element	0	0	0.098316938	0.098316938	5	0	0	1208193	454	South Los Angeles	Yes		Above Moderate
LOS ANGELES	1501 W JEFFERSON BLVD	90018 5053032041	Neighborhood Commercial	C2-1VL-O-CPIO	0	108	0.122851481	Commercial - Shopping Center (Neighborhood, Community) - One Story	YES - Current	NO - Privately-Owned	Available	Not Used in Prior Housing Element	0.056162557	0	0	0.056162557	4	0	0	1208193	680	South Los Angeles			Lower
LOS ANGELES	1515 W JEFFERSON BLVD	90018 5053032041	Neighborhood Commercial	C2-1VL-O-CPIO	0	108	0.12238971	Commercial - Shopping Center (Neighborhood, Community) - One Story	YES - Current	NO - Privately-Owned	Available	Not Used in Prior Housing Element	0.053381521	0	0	0.053381521	4	0	0	1208193	681	South Los Angeles			Lower
LOS ANGELES	3123 S NORMANDIE AVE	90007 5053032041	Neighborhood Commercial	C2-1VL-O-CPIO	0	108	0.078057127	Commercial - Shopping Center (Neighborhood, Community) - One Story	YES - Current	NO - Privately-Owned	Available	Not Used in Prior Housing Element	0.039819141	0	0	0.039819141	4	0	0	1208193	679	South Los Angeles			Lower
LOS ANGELES		5053033***	Low Medium II Residential	RD1.5-1-O-CPIO	0	29	0.00389767		YES - Current	NO - Privately-Owned	Available	Not Used in Prior Housing Element	0	0	0.134002054	0.134002054	0	0	0	1208193	363	South Los Angeles			Above Moderate
LOS ANGELES	2903 S NORMANDIE AVE	90007 5053033013	Low Medium II Residential	RD1.5-1-O-CPIO	0	29	0.155820875	Residential - Single Family Residence	YES - Current	NO - Privately-Owned	Available	Not Used in Prior Housing Element	0	0.40576008	0	0.40576008	1	0	0	1208193	104	South Los Angeles			Moderate
LOS ANGELES	2907 S NORMANDIE AVE	90007 5053033014	Low Medium II Residential	RD1.5-1-O-CPIO	0	29	0.158404912	Residential - Single Family Residence	YES - Current	NO - Privately-Owned	Available	Not Used in Prior Housing Element	0	0.40576008	0	0.40576008	1	0	0	1208193	65	South Los Angeles			Moderate
LOS ANGELES	2913 S NORMANDIE AVE	90007 5053033015	Low Medium II Residential	RD1.5-1-O-CPIO	0	29	0.158402932	Residential - Double, Duplex, or Two Units - 4 Stories or Less	YES - Current	NO - Privately-Owned	Available	Not Used in Prior Housing Element	0	0.24060514	0	0.24060514	2	0	0	1208193	90	South Los Angeles	Yes		Moderate
LOS ANGELES	2919 S NORMANDIE AVE	90007 5053033016	Low Medium II Residential	RD1.5-1-O-CPIO	0	29	0.158404933	Residential - Double, Duplex, or Two Units - 4 Stories or Less	YES - Current	NO - Privately-Owned	Available	Not Used in Prior Housing Element	0	0.24060514	0	0.24060514	2	0	0	1208193	139	South Los Angeles	Yes		Moderate
LOS ANGELES	2929 S NORMANDIE AVE	90007 5053033018	Low Medium II Residential	RD1.5-1-O-CPIO	0	29	0.158403521	Residential - Single Family Residence	YES - Current	NO - Privately-Owned	Available	Not Used in Prior Housing Element	0	0.136737265	0	0.136737265	1	0	0	1208193	182	South Los Angeles			Moderate
LOS ANGELES	2933 S NORMANDIE AVE	90007 5053033019	Low Medium II Residential	RD1.5-1-O-CPIO	0	29	0.158404912	Residential - Single Family Residence	YES - Current	NO - Privately-Owned	Available	Not Used in Prior Housing Element	0	0.40576008	0	0.40576008	1	0	0	1208193	201	South Los Angeles			Moderate
LOS ANGELES	2937 S NORMANDIE AVE	90007 5053033020	Low Medium II Residential	RD1.5-1-O-CPIO	0	29	0.158402932	Residential - Four Units (Any Combination) - 4 Stories or Less	YES - Current	NO - Privately-Owned	Available	Not Used in Prior Housing Element	0	0.052470201	0	0.052470201	4	0	0	1208193	248	South Los Angeles	Yes		Moderate
LOS ANGELES	2943 S NORMANDIE AVE	90007 5053033021	Low Medium II Residential	RD1.5-1-O-CPIO	0	29	0.158404912	Residential - Four Units (Any Combination) - 4 Stories or Less	YES - Current	NO - Privately-Owned	Available	Not Used in Prior Housing Element	0	0.052470201	0	0.052470201	4	0	0	1208193	269	South Los Angeles	Yes		Moderate
LOS ANGELES	2947 S NORMANDIE AVE	90007 5053033022	Low Medium II Residential	RD1.5-1-O-CPIO	0	29	0.158404555	Residential - Four Units (Any Combination) - 4 Stories or Less	YES - Current	NO - Privately-Owned	Available	Not Used in Prior Housing Element	0	0.052470201	0	0.052470201	4	0	0	1208193	325	South Los Angeles	Yes		Moderate
LOS ANGELES	2953 S NORMANDIE AVE	90007 5053033023	Low Medium II Residential	RD1.5-1-O-CPIO	0	29	0.158402618	Residential - Double, Duplex, or Two Units - 4 Stories or Less	YES - Current	NO - Privately-Owned	Available	Not Used in Prior Housing Element	0	0.24060514	0	0.24060514	2	0	0	1208193	344	South Los Angeles	Yes		Moderate
LOS ANGELES	2923 S NORMANDIE AVE	90007 5053033025	Low Medium II Residential	RD1.5-1-O-CPIO	0	29	0.154960048	Residential - Five or More Units or Apartments (Any Combination) - 4 Stories or Less	YES - Current	NO - Privately-Owned	Available	Not Used in Prior Housing Element	0	0.013662245	0	0.013662245	6	0	0	1208193	162	South Los Angeles	Yes		Moderate
LOS ANGELES	2959 S NORMANDIE AVE	90007 5053033030	Low Medium II Residential	RD1.5-1-O-CPIO	0	29	0.152231579	Residential - Single Family Residence	YES - Current	NO - Privately-Owned	Available	Not Used in Prior Housing Element	0	0.151370734	0	0.151370734	1	0	0	1208193	364	South Los Angeles			Moderate
LOS ANGELES		5053034***	Low Medium II Residential	RD1.5-1-O-CPIO	0	29	0.000619869		YES - Current	NO - Privately-Owned	Available	Not Used in Prior Housing Element	0	0	0.134002054	0.134002054	0	0	0	1238193	1189	South Los Angeles			Above Moderate
LOS ANGELES		5053034***	Low Medium II Residential	RD1.5-1-O-CPIO	0	29	0.000688707		YES - Current	NO - Privately-Owned	Available	Not Used in Prior Housing Element	0	0	0.134002054	0.134002054	0	0	0	1238193	1162	South Los Angeles			Above Moderate
LOS ANGELES		5053034***	Low Medium II Residential	RD1.5-1-O-CPIO	0	29	0.004889737		YES - Current	NO - Privately-Owned	Available	Not Used in Prior Housing Element	0	0	0.134002054	0.134002054	0	0	0	1238193	1169	South Los Angeles			Above Moderate
LOS ANGELES		5053034***	Low Medium II Residential	RD1.5-1-O-CPIO	0	29	0.006267891		YES - Current	NO - Privately-Owned	Available	Not Used in Prior Housing Element	0	0	0.134002054	0.134002054	0	0	0	1238193	1197	South Los Angeles			Above Moderate
LOS ANGELES		5053034***	Low II Residential	R1R3-O-CPIO	0	1 unit per lot	0.006863054		YES - Current	NO - Privately-Owned	Available	Not Used in Prior Housing Element	0	0	0.134002054	0.134002054	0	0	0	1238193	880	South Los Angeles			Above Moderate
LOS ANGELES		5053034***	Low II Residential	R1R3-O-CPIO	0	1 unit per lot	0.006887031		YES - Current	NO - Privately-Owned	Available	Not Used in Prior Housing Element	0	0	0.134002054	0.134002054	0	0	0	1238193	924	South Los Angeles			Above Moderate
LOS ANGELES		5053034***	Low II Residential	R1R3-O-CPIO	0	1 unit per lot	0.00688739		YES - Current	NO - Privately-Owned	Available	Not Used in Prior Housing Element	0	0	0.134002054	0.134002054	0	0	0	1238193	943	South Los Angeles			Above Moderate
LOS ANGELES		5053034***	Low II Residential	R1R3-O-CPIO	0	1 unit per lot	0.00688739		YES - Current	NO - Privately-Owned	Available	Not Used in Prior Housing Element	0	0	0.134002054	0.134002054	0	0	0	1238193	1085	South Los Angeles			Above Moderate
LOS ANGELES		5053034***	Low II Residential	R1R3-O-CPIO	0	1 unit per lot	0.006887432		YES - Current	NO - Privately-Owned	Available	Not Used in Prior Housing Element	0	0	0.134002054	0.134002054	0	0	0	1238193	1103	South Los Angeles			Above Moderate
LOS ANGELES		5053034***	Low II Residential	R1R3-O-CPIO	0	1 unit per lot	0.006887749		YES - Current	NO - Privately-Owned	Available	Not Used in Prior Housing Element	0	0	0.134002054	0.134002054	0	0	0	1238193	1044	South Los Angeles			Above Moderate
LOS ANGELES		5053034***	Low II Residential	R1R3-O-CPIO	0	1 unit per lot	0.006887749		YES - Current	NO - Privately-Owned	Available	Not Used in Prior Housing Element	0	0	0.134002054	0.134002054	0	0	0	1238193	1121	South Los Angeles			Above Moderate
LOS ANGELES		5053034***	Low II Residential	R1R3-O-CPIO	0	1 unit per lot	0.006887791		YES - Current	NO - Privately-Owned	Available	Not Used in Prior Housing Element	0	0	0.134002054	0.134002054	0	0	0	1238193	969	South Los Angeles			Above Moderate
LOS ANGELES	1714 W 27TH ST	90018 5053034013	Low Medium II Residential	RD1.5-1-O-CPIO	0	29	0.154763647	Residential - Three Units (Any Combination) - 4 Stories or Less	YES - Current	NO - Privately-Owned	Available	Not Used in Prior Housing Element	0	0.064763869	0	0.064763869	3	0	0	1238193	879	South Los Angeles	Yes		Moderate
LOS ANGELES	2705 S NORMANDIE AVE	90007 5053034014	Low Medium II Residential	RD1.5-1-O-CPIO	0	29	0.157973376	Residential - Double, Duplex, or Two Units - 4 Stories or Less	YES - Current	NO - Privately-Owned	Available	Not Used in Prior Housing Element	0	0.079833118	0	0.079833118	2	0	0	1238193	923	South Los Angeles	Yes		Moderate
LOS ANGELES	2711 S NORMANDIE AVE	90007 5053034015	Low Medium II Residential	RD1.5-1-O-CPIO	0	29	0.157983149	Residential - Single Family Residence	YES - Current	NO - Privately-Owned	Available	Not Used in Prior Housing Element	0	0.40576008	0	0.40576008	1	0	0	1238193	942	South Los Angeles			Moderate
LOS ANGELES	2717 S NORMANDIE AVE	90007 5053034016	Low Medium II Residential	RD1.5-1-O-CPIO	0	29	0.157993549	Residential - Five or More Units or Apartments (Any Combination) - 4 Stories or Less	YES - Current	NO - Privately-Owned	Available	Not Used in Prior Housing Element	0	0.042445444	0	0.042445444	5	0	0	1238193	964	South Los Angeles	Yes		Moderate
LOS ANGELES	2721 S NORMANDIE AVE	90007 5053034017	Low Medium II Residential	RD1.5-1-O-CPIO	0	29	0.158004942	Residential - Single Family Residence	YES - Current	NO - Privately-Owned	Available	Not Used in Prior Housing Element	0	0.40576008	0	0.40576008	1	0	0	1238193	1002	South Los Angeles			Moderate
LOS ANGELES	2727 S NORMANDIE AVE	90007 5053034018	Low Medium II Residential	RD1.5-1-O-CPIO	0	29	0.158013727	Residential - Single Family Residence	YES - Current	NO - Privately-Owned	Available	Not Used in Prior Housing Element	0	0.40576008	0	0.40576008	1	0	0	1238193	1023	South Los Angeles			Moderate
LOS ANGELES	2801 S NORMANDIE AVE	90007 5053034019	Low Medium II Residential	RD1.5-1-O-CPIO	0	29	0.15802682	Residential - Four Units (Any Combination) - 4 Stories or Less	YES - Current	NO - Privately-Owned	Available	Not Used in Prior Housing Element	0	0.052470201	0	0.052470201	4	0	0	1238193	1043	South Los Angeles	Yes		Moderate
LOS ANGELES	2807 S NORMANDIE AVE	90007 5053034020	Low Medium II Residential	RD1.5-1-O-CPIO	0	29	0.158036954	Residential - Double, Duplex, or Two Units - 4 Stories or Less	YES - Current	NO - Privately-Owned	Available	Not Used in Prior Housing Element	0	0.24060514	0	0.24060514	2	0	0	1238193	1084	South Los Angeles	Yes		Moderate
LOS ANGELES	2813 S NORMANDIE AVE	90007 5053034021	Low Medium II Residential	RD1.5-1-O-CPIO	0	29	0.158047354	Residential - Single Family Residence	YES - Current	NO - Privately-Owned	Available	Not Used in Prior Housing Element	0	0.40576008	0	0.40576008	1	0	0	1238193	1102	South Los Angeles			Moderate
LOS ANGELES	2815 S NORMANDIE AVE	90007 5053034022	Low Medium II Residential	RD1.5-1-O-CPIO	0	29	0.142252247	Residential - Double, Duplex, or Two Units - 4 Stories or Less	YES - Current	NO - Privately-Owned	Available	Not Used in Prior Housing Element	0	0.208116281	0	0.208116281	2	0	0	1238193	1120	South Los Angeles	Yes		Moderate
LOS ANGELES	2827 S NORMANDIE AVE	90007 5053034035	Low Medium II Residential	RD1.5-1-O-CPIO	0	29	0.135000781	Residential - Single Family Residence	YES - Current	NO - Privately-Owned	Available	Not Used in Prior Housing Element	0	0.169830358	0	0.169830358	1	3*	3*	1238193	1194	South Los Angeles	Yes		Moderate
LOS ANGELES	2648 S BRIGHTON AVE	90018 5053035011	Low Medium II Residential	RD1.5-1-O-CPIO	0	29	0.162995208	Residential - Single Family Residence	YES - Current	NO - Privately-Owned	Available	Not Used in Prior Housing Element	0	0.410750806	0	0.410750806	1	0	0	1238193	831	South Los Angeles			Moderate
LOS ANGELES	2656 S BRIGHTON AVE	90018 5053035012	Low Medium II Residential	RD1.5-1-O-CPIO	0	29	0.251078387	Residential - Four Units (Any Combination) - 4 Stories or Less	YES - Current	NO - Privately-Owned	Available	Not Used in Prior Housing Element	0	0.089390369	0	0.089390369	4	0	0	1238193	853	South Los Angeles	Yes		Moderate
LOS ANGELES	1710 W ADAMS BLVD	90018 5053035022	Neighborhood Commercial	C2-1VL-O-CPIO	0	108	0.166437217	Commercial - Service Station - Full Service - No Additional Services	YES - Current	NO - Privately-Owned	Available	Used in Prior Housing Element - Non-Vacant	0.077613747	0	0	0.077613747	1	0	0	1238193	615	South Los Angeles			Lower
LOS ANGELES	2603 S NORMANDIE AVE	90007 5053035022	Neighborhood Commercial	C2-1VL-O-CPIO	0	108	0.247713876	Commercial - Service Station - Full Service - No Additional Services	YES - Current	NO - Privately-Owned	Available	Used in Prior Housing Element - Non-Vacant	0.086280598	0	0	0.086280598	1	0	0	1238193	613	South Los Angeles			Lower
LOS ANGELES	1722 W ADAMS BLVD	90018 5053035029	Neighborhood Commercial	C2-1VL-O-CPIO	0	108	0.166934369	Commercial - Store - One Story	YES - Current	NO - Privately-Owned	Available	Used in Prior Housing Element - Non-Vacant	0.082171506	0	0	0.082171506	0	0	0	1238193	600	South Los Angeles			Lower
LOS ANGELES	1728 W ADAMS BLVD	90018 5053035029	Neighborhood Commercial	C2-1VL-O-CPIO	0	108	0.159551454	Commercial - Store - One Story	YES - Current	NO - Privately-Owned	Available	Used in Prior Housing Element - Non-Vacant	0.07998273	0	0	0.07998273	0	0	0	1238193	617	South Los Angeles			Lower
LOS ANGELES	1732 W ADAMS BLVD	90018 5053035029	Neighborhood Commercial	C2-1VL-O-CPIO	0	108	0.236745393	Commercial - Store - One Story	YES - Current	NO - Privately-Owned	Available	Used in Prior Housing Element - Non-Vacant	0.09059841	0	0	0.09059841	0	0	0	1238193	619	South Los Angeles			Lower
LOS ANGELES	1782 W 22ND ST	90007 5054001002	Low Medium II Residential	RD1.5-1VL-HPOZ	0	29	0.099568397	Residential - Single Family Residence	YES - Current	NO - Privately-Owned	Available	Not Used in Prior Housing Element	0	0	0.09353072	0.09353072	1	2*	2*	1238197	167	South Los Angeles			Above Moderate
LOS ANGELES	1776 W 22ND ST	90007 5054001003	Low Medium II Residential	RD1.5-1VL-HPOZ	0	29	0.084853975	Residential - Single Family Residence	YES - Current	NO - Privately-Owned	Available	Not Used in Prior Housing Element	0	0	0.095412818	0.095412818	1	2*	2*	1238197	165	South Los Angeles			Above Moderate
LOS ANGELES		5054001003	Low Medium II Residential	RD1.5-1VL-HPOZ	0	29	0.049087179	Residential - Single Family Residence	YES - Current	NO - Privately-Owned	Available	Not Used in Prior Housing Element	0	0	0.052307308	0.052307308	1	1*	1*	1238197	166	South Los Angeles			Above Moderate
LOS ANGELES	1772 W 22ND ST	90007 5054001004	Low Medium II Residential	RD1.5-1VL-HPOZ	0	29	0.070088613	Residential - Double, Duplex, or Two Units - 4 Stories or Less	YES - Current	NO - Privately-Owned	Available	Not Used in Prior Housing Element	0	0	0.028538317	0.028538317	2	2*	2*	1238197	163	South Los Angeles			Above Moderate
LOS ANGELES	1764 W 22ND ST	90007 5054001005	Low Medium II Residential	RD1.5-1VL-HPOZ	0	29	0.055271569	Residential - Single Family Residence	YES - Current	NO - Privately-Owned	Available	Not Used in Prior Housing Element	0	0	0.042607829	0.042607829	1	1*	1*	1238197	161	South Los Angeles			Above Moderate
LOS ANGELES		5054001005	Low Medium II Residential	RD1.5-1VL-HPOZ	0	29	0.079105667	Residential - Single Family Residence	YES - Current	NO - Privately-Owned	Available	Not Used in Prior Housing Element	0	0	0.095412818	0.095412818	1	2*	2*	1238197	162	South Los Angeles			Above Moderate
LOS ANGELES	1756 W 22ND ST	90007 5054001006	Low Medium II Residential	RD1.5-1VL-HPOZ	0	29	0.094192841	Residential - Single Family Residence	YES - Current	NO - Privately-Owned	Available	Not Used in Prior Housing Element	0	0	0.095412818	0.095412818	1	2*	2*	1238197	160	South Los Angeles			Above Moderate
LOS ANGELES		5054001006	Low Medium II Residential	RD1.5-1VL-HPOZ	0	29	0.040103699	Residential - Single Family Residence	YES - Current	NO - Privately-Owned	Available	Not Used in Prior Housing Element	0	0	0.052307308	0.052307308	1	1*	1*	1238197	159	South Los Angeles			Above Moderate
LOS ANGELES	1754 W 22ND ST	90007 5054001007	Low Medium II Residential	RD1.5-1VL-HPOZ	0	29	0.139611241	Residential - Double, Duplex, or Two Units - 4 Stories or Less	YES - Current	NO - Privately-Owned	Available	Not Used in Prior Housing Element	0	0.208116281	0	0.208116281	2	0	0	1238197	158	South Los Angeles	Yes		Moderate
LOS ANGELES	1750 W 22ND ST	90007 5054001008	Low Medium I Residential	R2-1-HPOZ	0	17	0.150113143	Residential - Double, Duplex, or Two Units - 4 Stories or Less	YES - Current	NO - Privately-Owned	Available	Not Used in Prior Housing Element	0	0	0.118887985	0.118887985	2	2*	2*	1238197	157	South Los Angeles	Yes		Above Moderate
LOS ANGELES	1744 W 22ND ST	90007 5054001009	Low Medium I Residential	R2-1-HPOZ	0	17	0.150382093	Residential - Single Family Residence	YES - Current	NO - Privately-Owned	Available	Not Used in Prior Housing Element	0	0	0.090473878	0.090473878	1	2*	2*	1238197	156	South Los Angeles			Above Moderate
LOS ANGELES	1740 W 22ND ST	90007 5054001010	Low Medium I Residential	R2-1-HPOZ	0	17	0.15065227	Residential - Double, Duplex, or Two Units - 4 Stories or Less	YES - Current	NO - Privately-Owned	Available	Not Used in Prior Housing Element	0	0	0.118887985	0.118887985	2	2*	2*	1238197	155	South Los Angeles	Yes		Above Moderate
LOS ANGELES	1732 W 22ND ST	90007 5054001011	Low Medium I Residential	R2-1-HPOZ	0	17	0.150923605	Residential - Single Family Residence	YES - Current	NO - Privately-Owned	Available	Not Used in Prior Housing Element	0	0	0.090473878	0.090473878	1	2*	2*	1238197	153	South Los Angeles			Above Moderate
LOS ANGELES	1728 W 22ND ST	90007 5054001012	Low Medium I Residential	R2-1-HPOZ	0	17	0.151192694		YES - Current	NO - Privately-Owned	Available	Not Used in Prior Housing Element	0	0	0.090473878	0.090473878	1	2*	2*	1238197	152	South Los Angeles			Above Moderate
LOS ANGELES	1722 W 22ND ST	90007 5054001013	Low Medium I Residential	R2-1-HPOZ	0	17	0.151462988	Residential - Single Family Residence	YES - Current	NO - Privately-Owned	Available	Not Used in Prior Housing Element	0	0	0.090473878	0.090473878	1	2*	2*	1238197	151	South Los Angeles			Above Moderate
LOS ANGELES	1625 W 23RD ST	90007 5054001014	Low Medium I Residential	R2-1-HPOZ	0	17	0.154959655	Residential - Single Family Residence - Mills Act Property	YES - Current	NO - Privately-Owned	Available	Not Used in Prior Housing Element	0	0	0.073750998	0.073750998	1	2*	2*	1238197	236	South Los Angeles			Above Moderate
LOS ANGELES	1629 W 23RD ST	90007 5054001015	Low Medium I Residential	R2-1-HPOZ	0	17	0.154961044	Residential - Double, Duplex, or Two Units - 4 Stories or Less	YES - Current	NO - Privately-Owned	Available	Not Used in Prior Housing Element	0	0	0.073750998	0.073750998	1	2*	2*	1238197	237	South Los Angeles			Above Moderate
LOS ANGELES	1635 W 23RD ST	90007 5054001016	Low Medium I Residential	R2-1-HPOZ	0	17	0.12396748	Residential - Double, Duplex, or Two Units - 4 Stories or Less	YES - Current	NO - Privately-Owned	Available	Not Used in Prior Housing Element	0	0	0.118887985	0.118887985	2	2*	2*	1238197	238	South Los Angeles	Yes		Above Moderate
LOS ANGELES	1641 W 23RD ST	90007 5054001017	Low Medium I Residential	R2-1-HPOZ	0	17	0.092975852	Residential - Single Family Residence	YES - Current	NO - Privately-Owned	Available	Not Used in Prior Housing Element	0	0	0.040380549	0.040380549	1	1*	1*	1238197	240	South Los Angeles			Above Moderate
LOS ANGELES	1645 W 23RD ST	90007 5054001018	Low Medium I Residential	R2-1-HPOZ	0	17	0.061984368	Residential - Single Family Residence	YES - Current	NO - Privately-Owned	Available	Not Used in Prior Housing Element	0	0	0.051270282	0.051270282	1	1*	1*	1238197	242	South Los Angeles			Above Moderate
LOS ANGELES		5054001018	Low Medium I Residential	R2-1-HPOZ	0	17	0.061984368	Residential - Single Family Residence	YES - Current	NO - Privately-Owned	Available	Not Used in Prior Housing Element	0	0	0.051270282	0.051270282	1	1*	1*	1238197	241	South Los Angeles			Above Moderate
LOS ANGELES		5054001019	Low Medium I Residential	R2-1-HPOZ	0	17	0.092975852	Residential - Single Family Residence	YES - Current	NO - Privately-Owned	Available	Not Used in Prior Housing Element	0	0	0.040380549	0.040380549	1	1*	1*	1238197	243	South Los Angeles			Above Moderate
LOS ANGELES	1651 W 23RD ST	90007 5054001020	Low Medium I Residential	R2-1-HPOZ	0	17	0.123968449	Residential - Single Family Residence	YES - Current	NO - Privately-Owned	Available	Not Used in Prior Housing Element	0	0	0.090473878	0.090473878	1	2*	2*	1238197	245	South Los Angeles			Above Moderate
LOS ANGELES	1657 W 23RD ST	90007 5054001021	Low Medium II Residential	RD1.5-1-HPOZ	0	29	0.185952843	Residential - Single Family Residence	YES - Current	NO - Privately-Owned	Available	Not Used in Prior Housing Element	0	0.413297844	0	0.413297844	1	0	0	1238197	246	South Los Angeles			Moderate
LOS ANGELES	1665 W 23RD ST	90007 5054001022	Low Medium II Residential	RD1.5-1-HPOZ	0	29	0.154960205	Residential - Five or More Units or Apartments (Any Combination) - 4 Stories or Less	YES - Current	NO - Privately-Owned	Available	Not Used in Prior Housing Element	0	0.042445444	0	0.042445444	5	0	0	1238197	247	South Los Angeles	Yes		Moderate
LOS ANGELES	1669 W 23RD ST	90007 5054001023	Low Medium II Residential	RD1.5-1-HPOZ	0	29	0.154960303	Residential - Double, Duplex, or Two Units - 4 Stories or Less	YES - Current	NO - Privately-Owned	Available	Not Used in Prior Housing Element

LOS ANGELES	1662 W 23RD ST	90007	5054002013	Low Medium II Residential	RD1.5-1-HPOZ	0	29	0.156107934	Residential - Double, Duplex, or Two Units - 4 Stories or Less	YES - Current	NO - Privately-Owned	Available	Not Used in Prior Housing Element	0	0.24060514	0	0.24060514	2	0	0	1238197	347	South Los Angeles		Yes	Moderate
LOS ANGELES	1658 W 23RD ST	90007	5054002014	Low Medium II Residential	RD1.5-1-HPOZ	0	29	0.187329275	Residential - Single Family Residence	YES - Current	NO - Privately-Owned	Available	Not Used in Prior Housing Element	0	0.413297844	0	0.413297844	1	0	0	1238197	346	South Los Angeles			Moderate
LOS ANGELES	1650 W 23RD ST	90007	5054002015	Low Medium I Residential	R2-1-HPOZ	0	17	0.15610891	Residential - Single Family Residence	YES - Current	NO - Privately-Owned	Available	Not Used in Prior Housing Element	0	0	0.073750998	0.073750998	1	2*	2*	1238197	345	South Los Angeles			Above Moderate
LOS ANGELES	1644 W 23RD ST	90007	5054002016	Low Medium I Residential	R2-1-HPOZ	0	17	0.156108909	Residential - Single Family Residence	YES - Current	NO - Privately-Owned	Available	Not Used in Prior Housing Element	0	0	0.073750998	0.073750998	1	2*	2*	1238197	344	South Los Angeles			Above Moderate
LOS ANGELES	1640 W 23RD ST	90007	5054002017	Low Medium I Residential	R2-1-HPOZ	0	17	0.156106959	Residential - Double, Duplex, or Two Units - 4 Stories or Less	YES - Current	NO - Privately-Owned	Available	Not Used in Prior Housing Element	0	0	0.097060445	0.097060445	2	2*	2*	1238197	343	South Los Angeles		Yes	Above Moderate
LOS ANGELES	1634 W 23RD ST	90007	5054002018	Low Medium I Residential	R2-1-HPOZ	0	17	0.15610891	Residential - Double, Duplex, or Two Units - 4 Stories or Less	YES - Current	NO - Privately-Owned	Available	Not Used in Prior Housing Element	0	0	0.097060445	0.097060445	2	2*	2*	1238197	342	South Los Angeles		Yes	Above Moderate
LOS ANGELES	1628 W 23RD ST	90007	5054002019	Low Medium I Residential	R2-1-HPOZ	0	17	0.156106958	Residential - Double, Duplex, or Two Units - 4 Stories or Less	YES - Current	NO - Privately-Owned	Available	Not Used in Prior Housing Element	0	0	0.097060445	0.097060445	2	2*	2*	1238197	341	South Los Angeles		Yes	Above Moderate
LOS ANGELES	1624 W 23RD ST	90007	5054002020	Low Medium I Residential	R2-1-HPOZ	0	17	0.156108093	Residential - Single Family Residence	YES - Current	NO - Privately-Owned	Available	Not Used in Prior Housing Element	0	0	0.073750998	0.073750998	1	2*	2*	1238197	340	South Los Angeles			Above Moderate
LOS ANGELES	1633 W 24TH ST	90007	5054002023	Low Medium I Residential	R2-1-HPOZ	0	17	0.155305521	Residential - Single Family Residence	YES - Current	NO - Privately-Owned	Available	Not Used in Prior Housing Element	0	0	0.073750998	0.073750998	1	2*	2*	1238197	420	South Los Angeles			Above Moderate
LOS ANGELES	1637 W 24TH ST	90007	5054002024	Low Medium I Residential	R2-1-HPOZ	0	17	0.155295118	Residential - Double, Duplex, or Two Units - 4 Stories or Less	YES - Current	NO - Privately-Owned	Available	Not Used in Prior Housing Element	0	0	0.097060445	0.097060445	2	2*	2*	1238197	421	South Los Angeles		Yes	Above Moderate
LOS ANGELES	1645 W 24TH ST	90007	5054002025	Low Medium I Residential	R2-1-HPOZ	0	17	0.155284715	Residential - Rooming/Boarding House	YES - Current	NO - Privately-Owned	Available	Not Used in Prior Housing Element	0	0	0.014181069	0.014181069	2	2*	2*	1238197	422	South Los Angeles		Yes	Above Moderate
LOS ANGELES	1665 W 24TH ST	90007	5054002029	Low Medium II Residential	RD1.5-1-HPOZ	0	29	0.155248127	Residential - Single Family Residence	YES - Current	NO - Privately-Owned	Available	Not Used in Prior Housing Element	0	0.419455528	0	0.419455528	1	0	0	1238197	426	South Los Angeles			Moderate
LOS ANGELES	1671 W 24TH ST	90007	5054002030	Low Medium II Residential	RD1.5-1-HPOZ	0	29	0.155237725	Residential - Single Family Residence	YES - Current	NO - Privately-Owned	Available	Not Used in Prior Housing Element	0	0.40576008	0	0.40576008	1	0	0	1238197	427	South Los Angeles			Moderate
LOS ANGELES	1677 W 24TH ST	90007	5054002031	Low Medium II Residential	RD1.5-1-HPOZ	0	29	0.155226964	Residential - Three Units (Any Combination) - 4 Stories or Less	YES - Current	NO - Privately-Owned	Available	Not Used in Prior Housing Element	0	0.196308586	0	0.196308586	3	0	0	1238197	428	South Los Angeles		Yes	Moderate
LOS ANGELES	1683 W 24TH ST	90007	5054002032	Low Medium II Residential	RD1.5-1-HPOZ	0	29	0.155216203	Residential - Double, Duplex, or Two Units - 4 Stories or Less	YES - Current	NO - Privately-Owned	Available	Not Used in Prior Housing Element	0	0.24060514	0	0.24060514	2	0	0	1238197	429	South Los Angeles		Yes	Moderate
LOS ANGELES	1689 W 24TH ST	90007	5054002033	Low Medium II Residential	RD1.5-1-HPOZ	0	29	0.154710808	Residential - Three Units (Any Combination) - 4 Stories or Less	YES - Current	NO - Privately-Owned	Available	Not Used in Prior Housing Element	0	0.196308586	0	0.196308586	3	0	0	1238197	430	South Los Angeles		Yes	Moderate
LOS ANGELES	1692 W 23RD ST	90007	5054002036	Low Medium II Residential	RD1.5-1-HPOZ	0	29	0.156069144	Residential - Single Family Residence	YES - Current	NO - Privately-Owned	Available	Not Used in Prior Housing Element	0	0.40576008	0	0.40576008	1	0	0	1238197	351	South Los Angeles			Moderate
LOS ANGELES	1623 W 25TH ST	90007	5054003001	Low Medium I Residential	R2-1-HPOZ	0	17	0.14261055	Residential - Single Family Residence	YES - Current	NO - Privately-Owned	Available	Not Used in Prior Housing Element	0	0	0.097608903	0.097608903	1	2*	2*	1238197	611	South Los Angeles			Above Moderate
LOS ANGELES	2409 S RAYMOND AVE	90007	5054003004	Low Medium I Residential	R2-1-HPOZ	0	17	0.074380799	Residential - Double, Duplex, or Two Units - 4 Stories or Less	YES - Current	NO - Privately-Owned	Available	Not Used in Prior Housing Element	0	0	0.076996827	0.076996827	1	1*	1*	1238197	596	South Los Angeles		Yes	Above Moderate
LOS ANGELES			5054003004	Low Medium I Residential	R2-1-HPOZ	0	17	0.111571619	Residential - Double, Duplex, or Two Units - 4 Stories or Less	YES - Current	NO - Privately-Owned	Available	Not Used in Prior Housing Element	0	0	0.041758895	0.041758895	1	1*	1*	1238197	602	South Los Angeles			Above Moderate
LOS ANGELES	1681 W 25TH ST	90007	5054003009	Low Medium II Residential	RD1.5-1-HPOZ	0	29	0.129134252	Residential - Single Family Residence	YES - Current	NO - Privately-Owned	Available	Not Used in Prior Housing Element	0	0.017106711	0	0.017106711	1	3*	3*	1238197	628	South Los Angeles			Moderate
LOS ANGELES	1663 W 25TH ST	90007	5054003011	Low Medium II Residential	RD1.5-1-HPOZ	0	29	0.143480769	Residential - Single Family Residence	YES - Current	NO - Privately-Owned	Available	Not Used in Prior Housing Element	0	0.378091192	0	0.378091192	1	0	0	1238197	620	South Los Angeles			Moderate
LOS ANGELES			5054003011	Low Medium II Residential	RD1.5-1-HPOZ	0	29	0.071741909	Residential - Single Family Residence - Mills Act Property	YES - Current	NO - Privately-Owned	Available	Not Used in Prior Housing Element	0	0	0.120403567	0.120403567	1	2*	2*	1238197	622	South Los Angeles			Above Moderate
LOS ANGELES	1657 W 25TH ST	90007	5054003012	Low Medium II Residential	RD1.5-1-HPOZ	0	29	0.157830549	Residential - Single Family Residence - Mills Act Property	YES - Current	NO - Privately-Owned	Available	Not Used in Prior Housing Element	0	0.40576008	0	0.40576008	1	0	0	1238197	618	South Los Angeles			Moderate
LOS ANGELES	1643 W 25TH ST	90007	5054003013	Low Medium I Residential	R2-1-HPOZ	0	17	0.157829655	Residential - Rooming/Boarding House	YES - Current	NO - Privately-Owned	Available	Not Used in Prior Housing Element	0	0	0.078844294	0.078844294	1	2*	2*	1238197	615	South Los Angeles			Above Moderate
LOS ANGELES	1653 W 25TH ST	90007	5054003013	Low Medium I Residential	R2-1-HPOZ	0	17	0.143481667	Residential - Rooming/Boarding House	YES - Current	NO - Privately-Owned	Available	Not Used in Prior Housing Element	0	0	0.078844294	0.078844294	1	2*	2*	1238197	617	South Los Angeles			Above Moderate
LOS ANGELES	1633 W 25TH ST	90007	5054003014	Low Medium I Residential	R2-1-HPOZ	0	17	0.143481455	Residential - Single Family Residence	YES - Current	NO - Privately-Owned	Available	Not Used in Prior Housing Element	0	0	0.078844294	0.078844294	1	2*	2*	1238197	613	South Los Angeles			Above Moderate
LOS ANGELES	1639 W 25TH ST	90007	5054003014	Low Medium I Residential	R2-1-HPOZ	0	17	0.143481667	Residential - Single Family Residence	YES - Current	NO - Privately-Owned	Available	Not Used in Prior Housing Element	0	0	0.078844294	0.078844294	1	2*	2*	1238197	614	South Los Angeles			Above Moderate
LOS ANGELES	1629 W 25TH ST	90007	5054003015	Low Medium I Residential	R2-1-HPOZ	0	17	0.143481667	Residential - Single Family Residence	YES - Current	NO - Privately-Owned	Available	Not Used in Prior Housing Element	0	0	0.073750998	0.073750998	1	2*	2*	1238197	612	South Los Angeles			Above Moderate
LOS ANGELES	1622 W 24TH ST	90007	5054003017	Low Medium I Residential	R2-1-HPOZ	0	17	0.136467547	Residential - Single Family Residence	YES - Current	NO - Privately-Owned	Available	Not Used in Prior Housing Element	0	0	0.090473878	0.090473878	1	2*	2*	1238197	535	South Los Angeles			Above Moderate
LOS ANGELES	1630 W 24TH ST	90007	5054003019	Low Medium I Residential	R2-1-HPOZ	0	17	0.13296198	Residential - Single Family Residence	YES - Current	NO - Privately-Owned	Available	Not Used in Prior Housing Element	0	0	0.090473878	0.090473878	1	2*	2*	1238197	537	South Los Angeles			Above Moderate
LOS ANGELES	1638 W 24TH ST	90007	5054003020	Low Medium II Residential	RD1.5-1-HPOZ	0	29	0.137289733	Residential - Double, Duplex, or Two Units - 4 Stories or Less	YES - Current	NO - Privately-Owned	Available	Not Used in Prior Housing Element	0	0	0.692964506	0.692964506	2	2*	2*	1238197	539	South Los Angeles		Yes	Above Moderate
LOS ANGELES	1650 W 24TH ST	90007	5054003022	Low Medium I Residential	R2-1-HPOZ	0	17	0.13773704	Residential - Single Family Residence	YES - Current	NO - Privately-Owned	Available	Not Used in Prior Housing Element	0	0	0.090473878	0.090473878	1	2*	2*	1238197	541	South Los Angeles			Above Moderate
LOS ANGELES	1664 W 24TH ST	90007	5054003024	Low Medium II Residential	RD1.5-1-HPOZ	0	29	0.138182909	Residential - Single Family Residence	YES - Current	NO - Privately-Owned	Available	Not Used in Prior Housing Element	0	0.350913763	0	0.350913763	1	0	0	1238197	543	South Los Angeles			Moderate
LOS ANGELES	1672 W 24TH ST	90007	5054003025	Low Medium II Residential	RD1.5-1-HPOZ	0	29	0.152246704	Residential - Double, Duplex, or Two Units - 4 Stories or Less	YES - Current	NO - Privately-Owned	Available	Not Used in Prior Housing Element	0	0.06907087	0	0.06907087	2	0	0	1238197	544	South Los Angeles		Yes	Moderate
LOS ANGELES	2458 S NORMANDIE AVE	90007	5054003029	Low Medium II Residential	RD1.5-1-HPOZ	0	29	0.142334961	Residential - Four Units (Any Combination) - 4 Stories or Less	YES - Current	NO - Privately-Owned	Available	Not Used in Prior Housing Element	0	0.219555956	0	0.219555956	4	0	0	1238197	631	South Los Angeles			Moderate
LOS ANGELES	1682 W 24TH ST	90007	5054003030	Low Medium II Residential	RD1.5-1-HPOZ	0	29	0.152738783	Residential - Three Units (Any Combination) - 4 Stories or Less	YES - Current	NO - Privately-Owned	Available	Not Used in Prior Housing Element	0	0.100338596	0	0.100338596	3	0	0	1238197	546	South Los Angeles			Moderate
LOS ANGELES	2501 S RAYMOND AVE	90007	5054004001	Low Medium I Residential	R2-1-HPOZ	0	17	0.064280128	Residential - Single Family Residence	YES - Current	NO - Privately-Owned	Available	Not Used in Prior Housing Element	0	0	0.046378556	0.046378556	1	1*	1*	1238197	706	South Los Angeles			Above Moderate
LOS ANGELES	2507 S RAYMOND AVE	90007	5054004002	Low Medium I Residential	R2-1-HPOZ	0	17	0.064280215	Residential - Single Family Residence	YES - Current	NO - Privately-Owned	Available	Not Used in Prior Housing Element	0	0	0.046378556	0.046378556	1	1*	1*	1238197	750	South Los Angeles			Above Moderate
LOS ANGELES	2509 S RAYMOND AVE	90007	5054004003	Low Medium I Residential	R2-1-HPOZ	0	17	0.064279769	Residential - Single Family Residence	YES - Current	NO - Privately-Owned	Available	Not Used in Prior Housing Element	0	0	0.046378556	0.046378556	1	1*	1*	1238197	787	South Los Angeles			Above Moderate
LOS ANGELES	2515 S RAYMOND AVE	90007	5054004004	Low Medium I Residential	R2-1-HPOZ	0	17	0.064280229	Residential - Single Family Residence	YES - Current	NO - Privately-Owned	Available	Not Used in Prior Housing Element	0	0	0.046378556	0.046378556	1	1*	1*	1238197	802	South Los Angeles			Above Moderate
LOS ANGELES	2517 S RAYMOND AVE	90007	5054004005	Neighborhood Commercial	C2-1VL-O-HPOZ-CPIO	0	108	0.072393081	Residential - Single Family Residence	YES - Current	NO - Privately-Owned	Available	Not Used in Prior Housing Element	0	0	0.604320037	0.604320037	1	0	0	1238197	856	South Los Angeles			Above Moderate
LOS ANGELES	1607 W ADAMS BLVD	90007	5054004006	Neighborhood Commercial	C2-1VL-O-HPOZ-CPIO	0	108	0.112490378	Residential - Five or More Units or Apartments (Any Combination) - 4 Stories or Less	YES - Current	NO - Privately-Owned	Available	Not Used in Prior Housing Element	0	0	0.125701058	0.125701058	6	0	0	1238197	885	South Los Angeles		Yes	Above Moderate
LOS ANGELES	1611 W ADAMS BLVD	90007	5054004007	Neighborhood Commercial	C2-1VL-O-HPOZ-CPIO	0	108	0.201449966	Residential - Five or More Units or Apartments (Any Combination) - 4 Stories or Less	YES - Current	NO - Privately-Owned	Available	Not Used in Prior Housing Element	0	0	0.131317675	0.131317675	10	0	0	1238197	821	South Los Angeles		Yes	Above Moderate
LOS ANGELES			5054004008	Low Medium I Residential	R2-1-HPOZ	0	17	0.022415586	Residential - Single Family Residence - Vacant Land	YES - Current	NO - Privately-Owned	Available	Not Used in Prior Housing Element	0	0	0.040364453	0.040364453	0	0	0	1238197	803	South Los Angeles			Above Moderate
LOS ANGELES	1661 W ADAMS BLVD	90007	5054004013	Neighborhood Commercial	C2-1VL-O-HPOZ-CPIO	0	108	0.171866778	Residential - Single Family Residence	YES - Current	NO - Privately-Owned	Available	Not Used in Prior Housing Element	0	0	1.230776429	1.230776429	0	0	0	1238197	814	South Los Angeles			Above Moderate
LOS ANGELES			5054004013	Neighborhood Commercial	C2-1VL-O-HPOZ-CPIO	0	108	0.10332776	Residential - Single Family Residence	YES - Current	NO - Privately-Owned	Available	Not Used in Prior Housing Element	0	0	1.010853577	1.010853577	0	0	0	1238197	813	South Los Angeles			Above Moderate
LOS ANGELES	1655 W ADAMS BLVD	90007	5054004014	Neighborhood Commercial	C2-1VL-O-HPOZ-CPIO	0	108	0.102983399	Residential - Single Family Residence - Vacant Land	YES - Current	NO - Privately-Owned	Available	Not Used in Prior Housing Element	0	0	0.890609354	0.890609354	1	0	0	1238197	812	South Los Angeles			Above Moderate
LOS ANGELES			5054004014	Neighborhood Commercial	C2-1VL-O-HPOZ-CPIO	0	108	0.137773103	Residential - Single Family Residence - Vacant Land	YES - Current	NO - Privately-Owned	Available	Not Used in Prior Housing Element	0	0	1.047321397	1.047321397	1	0	0	1238197	811	South Los Angeles			Above Moderate
LOS ANGELES	1649 1/2 W ADAMS BLVD	90007	5054004015	Neighborhood Commercial	C2-1VL-O-HPOZ-CPIO	0	108	0.172218089	Residential - Five or More Units or Apartments (Any Combination) - 4 Stories or Less	YES - Current	NO - Privately-Owned	Available	Not Used in Prior Housing Element	0	0	0.480583967	0.480583967	9	0	0	1238197	809	South Los Angeles		Yes	Above Moderate
LOS ANGELES	1623 W ADAMS BLVD	90007	5054004018	Neighborhood Commercial	C2-1VL-O-HPOZ-CPIO	0	108	0.206786092	Commercial - Commercial - Vacant Land	YES - Current	NO - Privately-Owned	Available	Not Used in Prior Housing Element	0	0	0.167550908	0.167550908	0	0	0	1238197	804	South Los Angeles			Above Moderate
LOS ANGELES	1628 W 25TH ST	90007	5054004020	Low Medium I Residential	R2-1-HPOZ	0	17	0.129133646	Residential - Double, Duplex, or Two Units - 4 Stories or Less	YES - Current	NO - Privately-Owned	Available	Not Used in Prior Housing Element	0	0	0.126986593	0.126986593	2	2*	2*	1238197	710	South Los Angeles		Yes	Above Moderate
LOS ANGELES	1636 W 25TH ST	90007	5054004021	Low Medium I Residential	R2-1-HPOZ	0	17	0.11478557	Residential - Single Family Residence	YES - Current	NO - Privately-Owned	Available	Not Used in Prior Housing Element	0	0	0.032850516	0.032850516	1	1*	1*	1238197	712	South Los Angeles			Above Moderate
LOS ANGELES	1644 W 25TH ST	90007	5054004023	Low Medium I Residential	R2-1-HPOZ	0	17	0.114784641	Residential - Single Family Residence - Mills Act Property	YES - Current	NO - Privately-Owned	Available	Not Used in Prior Housing Element	0	0	0.013433087	0.013433087	1	1*	1*	1238197	716	South Los Angeles			Above Moderate
LOS ANGELES	1656 W 25TH ST	90007	5054004025	Low Medium II Residential	RD1.5-1-HPOZ	0	29	0.143481598	Residential - Single Family Residence - Mills Act Property	YES - Current	NO - Privately-Owned	Available	Not Used in Prior Housing Element	0	0.118289262	0	0.118289262	1	0	0	1238197	719	South Los Angeles			Moderate
LOS ANGELES	1660 W 25TH ST	90007	5054004026	Low Medium II Residential	RD1.5-1-HPOZ	0	29	0.143310484	Residential - Single Family Residence	YES - Current	NO - Privately-Owned	Available	Not Used in Prior Housing Element	0	0.362753463	0	0.362753463	1	0	0	1238197	721	South Los Angeles			Moderate
LOS ANGELES	1666 W 25TH ST	90007	5054004027	Low Medium II Residential	RD1.5-1-HPOZ	0	29	0.143308594	Residential - Four Units (Any Combination) - 4 Stories or Less	YES - Current	NO - Privately-Owned	Available	Not Used in Prior Housing Element	0	0.045402074	0	0.045402074	4	0	0	1238197	722	South Los Angeles		Yes	Moderate
LOS ANGELES	1682 W 25TH ST	90007	5054004029	Low Medium II Residential	RD1.5-1-HPOZ	0	29	0.143309614	Residential - Rooming/Boarding House	YES - Current	NO - Privately-Owned	Available	Not Used in Prior Housing Element	0	0.362753463	0	0.362753463	1	0	0	1238197	726	South Los Angeles			Moderate
LOS ANGELES	2500 S NORMANDIE AVE	90007	5054004030	Low Medium II Residential	RD1.5-1-HPOZ	0	29	0.11426697	Residential - Three Units (Any Combination) - 4 Stories or Less	YES - Current	NO - Privately-Owned	Available	Not Used in Prior Housing Element	0	0.027342027	0	0.027342027	3	3*	3*	1238197	728	South Los Angeles		Yes	Moderate
LOS ANGELES	1683 W ADAMS BLVD	90007	5054004031	Neighborhood Commercial	C2-1VL-HPOZ-CPIO	0	108	0.206301191	Commercial - Service Station - Full Service - No Additional Services	YES - Current	NO - Privately-Owned	Available	Not Used in Prior Housing Element	0	0	0.209090654	0.209090654	0	0	0	1238197	817	South Los Angeles			Above Moderate
LOS ANGELES	1691 W ADAMS BLVD	90007	5054004031	Neighborhood Commercial	C2-1VL-HPOZ-CPIO	0	108	0.236297622	Commercial - Service Station - Full Service - No Additional Services	YES - Current	NO - Privately-Owned	Available	Not Used in Prior Housing Element	0	0	0.2185534	0.2185534	0	0	0	1238197	818	South Los Angeles			Above Moderate
LOS ANGELES	1631 W ADAMS BLVD	90007	5054004032	Neighborhood Commercial	C2-1VL-O-HPOZ-CPIO	0	108	0.206325983	Institutional - Church - One Story	YES - Current	NO - Privately-Owned	Available	Not Used in Prior Housing Element	0	0	0.12089313	0.12089313	0	0	0	1238197	805	South Los Angeles			Above Moderate
LOS ANGELES	1637 W ADAMS BLVD	90007	5054004032	Neighborhood Commercial	C2-1VL-O-HPOZ-CPIO	0	108	0.034099794	Institutional - Church - One Story	YES - Current	NO - Privately-Owned	Available	Not Used in Prior Housing Element	0	0	0.007352854	0.007352854	0	0	0	1238197	806	South Los Angeles			Above Moderate
LOS ANGELES	1639 W ADAMS BLVD	90007	5054004032	Neighborhood Commercial	C2-1VL-O-HPOZ-CPIO	0	108	0.172221609	Institutional - Church - One Story	YES - Current	NO - Privately-Owned	Available	Not Used in Prior Housing Element	0	0	0.11818802	0.11818802	0	0	0	1238197	807	South Los Angeles			Above Moderate
LOS ANGELES	1641 W ADAMS BLVD	90007	5054004032	Neighborhood Commercial	C2-1VL-O-HPOZ-CPIO	0	108	0.034100303	Institutional - Church - One Story	YES - Current	NO - Privately-Owned	Available	Not Used in Prior Housing Element	0	0	0.007352854	0.007352854	0	0	0	1238197	808	South Los Angeles			Above Moderate
LOS ANGELES	1678 W ADAMS BLVD	90007	5054005001	Neighborhood Commercial	C2-1VL-O-HPOZ-CPIO	0	108	0.056818521	Commercial - Store Combination - Store and Residential Combination - One Story	YES - Current	NO - Privately-Owned	Available	Not Used in Prior Housing Element	0	0	0.004979739	0.004979739	0	0	0	1238197	937	South Los Angeles		Yes	Above Moderate
LOS ANGELES	1684 W ADAMS BLVD	90007	5054005001	Neighborhood Commercial	C2-1VL-O-HPOZ-CPIO	0	108	0.245067025	Commercial - Store Combination - Store and Residential Combination - One Story	YES - Current	NO - Privately-Owned	Available	Not Used in Prior Housing Element	0	0	0.061223239	0.061223239	0	0	0	1238197	938	South Los Angeles		Yes	Above Moderate
LOS ANGELES	2631 S KENWOOD AVE	90007	5054005006	Low Medium I Residential	R2-1-O-HPOZ	0	17	0.151851824	Residential - Single Family Residence	YES - Current	NO - Privately-Owned	Available	Not Used in Prior Housing Element	0	0	0.010589855	0.010589855	1	2*	2*	1238197	1070	South Los Angeles			Above Moderate
LOS ANGELES	2645 S KENWOOD AVE	90007	5054005008	Low Medium I Residential	R2-1-O-HPOZ	0	17	0.11542188	Residential - Single Family Residence	YES - Current	NO - Privately-Owned	Available	Not Used in Prior Housing Element	0	0	0.095412818	0.095412818	1	2*	2*	1238197	1139	South Los Angeles			Above Moderate
LOS ANGELES			5054005008	Low Medium I Residential	R2-1-O-HPOZ	0	17	0.078976685	Residential - Single Family Residence	YES - Current	NO - Privately-Owned	Available	Not Used in Prior Housing Element	0	0	0.042607829	0.042607829	1	1*	1*	1238197	1161	South Los Angeles			Above Moderate
LOS ANGELES	2656 S NORMANDIE AVE	90007	5054005011	Low Medium II Residential	RD1.5-1-O-HPOZ	0	29	0.149274415	Residential - Single Family Residence	YES - Current	NO - Privately-Owned	Available	Not Used in Prior Housing Element	0	0.350913763	0	0.350913763	1	0	0	1238197	1218	South Los Angeles			Moderate
LOS ANGELES	2652 S NORMANDIE AVE	90007	5054005012	Low Medium II Residential	RD1.5-1-O-HPOZ	0	29	0.151862167	Residential - Single Family Residence	YES - Current	NO - Privately-Owned	Available	Not Used in Prior Housing Element	0	0.350913763	0	0.350913763	1	0	0	1238197	1187	South Los Angeles			Moderate
LOS ANGELES	2646 S NORMANDIE AVE	90007	5054005013	Low Medium II Residential	RD1.5-1-O-HPOZ	0	29	0.151861162	Residential - Single Family Residence	YES - Current	NO - Privately-Owned	Available	Not Used in Prior Housing Element	0	0.350913763	0	0.350913763	1	0	0	1238197	1162	South Los Angeles			Moderate
LOS ANGELES	2642 S NORMANDIE AVE	90007	5054005014	Low Medium II Residential	RD1.5-1-O-HPOZ	0	29	0.151861046	Residential - Single Family Residence	YES - Current	NO - Privately-Owned	Available	Not Used in Prior Housing Element	0	0.350913763	0	0.350913763	1	0	0	1238197	1125	South Los Angeles			Moderate
LOS ANGELES	2636 S NORMANDIE AVE	90007	5054005015	Low Medium II Residential	RD1.5-1-O-HPOZ	0	29	0.151860788	Residential - Single Family Residence	YES - Current	NO - Privately-Owned	Available	Not Used in Prior Housing Element	0	0.118289262	0	0.118289262	1	0	0	1238197	1099	South Los Angeles			Moderate
LOS ANGELES	2630 S NORMANDIE AVE	90007	5054005016	Low Medium II Residential	RD1.5-1-O-HPOZ	0	29	0.151860788	Residential - Three Units (Any Combination) - 4 Stories or Less	YES - Current	NO - Privately-Owned	Available	Not Used in Prior Housing Element	0	0.169809616	0	0.169809616	3	0	0	1238197	1071	South Los Angeles		Yes	Moderate
LOS ANGELES	2622 S NORMANDIE AVE	90007	5054005017	Low Medium II Residential	RD1.5-1-O-HPOZ	0	29	0.182234189	Residential - Three Units (Any Combination) - 4 Stories or Less	YES - Current	NO - Privately-Owned	Available	Not Used in Prior Housing Element	0	0.05944865	0	0.05944865	4	0	0	1238197	1037	South Los Angeles		Yes	Moderate
LOS ANGELES	2619 S KENWOOD AVE	90007	5054005019	Low Medium I Residential	R2-1-O-HPOZ	0	17	0.199811992	Residential - Single Family Residence - Vacant Land	YES - Current	NO - Privately-Owned	Available	Not Used in Prior Housing Element	0	0.26197865	0	0.26197865	0	3*	3*	1238197	1001	South Los Angeles			Moderate
LOS ANGELES	1664 W ADAMS BLVD	90007	5054005020	Neighborhood Commercial	C2-1VL-O-HPOZ-CPIO	0	108	0.25290284	Commercial - Shopping Center (Neighborhood, Community) - One Story	YES - Current	NO - Privately-Owned	Available	Not Used in Prior Housing Element	0	0	0.025239821	0.025239821	0	0	0	1238197	941	South Los Angeles			Above Moderate
LOS ANGELES	1670 W ADAMS BLVD	90007	5054005020	Neighborhood Commercial	C2-1VL-O-HPOZ-CPIO	0	108	0.111663171	Commercial - Shopping Center (Neighborhood, Community) - One Story	YES - Current	NO - Privately-Owned	Available	Not Used in Prior Housing Element	0	0	0.019575091	0.019575091	0	0	0	1238197	942	South Los Angeles			Above Moderate
LOS ANGELES	1674 W ADAMS BLVD	90007	5054005020	Neighborhood Commercial	C2-1VL-O-HPOZ-CPIO	0	108	0.127090141	Commercial - Shopping Center (Neighborhood, Community) - One Story	YES - Current	NO - Privately-Owned	Available	Not Used in Prior Housing Element	0	0	0.021156309	0.021156309	0	0	0	1238197	943	South Los Angeles			Above Moderate
LOS ANGELES	1676 W ADAMS BLVD	90007	5054005020	Neighborhood Commercial	C2-1VL-O-HPOZ-CPIO	0	108	0.183658088	Commercial - Shopping Center (Neighborhood, Community) - One Story	YES - Current	NO - Privately-Owned	Available	Not Used in Prior Housing Element	0	0	0.024691138	0.024691138	0	0	0	1238197	944	South Los Angeles			Above Moderate
LOS ANGELES	2620 S NORMANDIE AVE	90007	5054005021	Low Medium II Residential	RD1.5-1-O-HPOZ	0	29	0.191699243	Comm

LOS ANGELES	2739 S KENWOOD AVE	90007	5054006025	Low Medium I Residential	R2-1-O-HPOZ	0	17	0.15192914	Residential - Double, Duplex, or Two Units - 4 Stories or Less	YES - Current	NO - Privately-Owned	Available	Not Used in Prior Housing Element	0	0	0.049603817	0.049603817	2	2*	2*	1238197	1498	South Los Angeles	Yes	Above Moderate
LOS ANGELES	1640 W 27TH ST	90007	5054009001	Low Medium I Residential	R2-1-O-HPOZ	0	17	0.206720732	Residential - Double, Duplex, or Two Units - 4 Stories or Less	YES - Current	NO - Privately-Owned	Available	Not Used in Prior Housing Element	0	0.153992164	0	0.153992164	2	3*	3*	1238197	1282	South Los Angeles	Yes	Moderate
LOS ANGELES	2708 S KENWOOD AVE	90007	5054009002	Low Medium I Residential	R2-1-O-HPOZ	0	17	0.15151316	Residential - Double, Duplex, or Two Units - 4 Stories or Less	YES - Current	NO - Privately-Owned	Available	Not Used in Prior Housing Element	0	0	0.118887985	0.118887985	2	2*	2*	1238197	1311	South Los Angeles	Yes	Above Moderate
LOS ANGELES	2712 S KENWOOD AVE	90007	5054009003	Low Medium I Residential	R2-1-O-HPOZ	0	17	0.152308765	Residential - Double, Duplex, or Two Units - 4 Stories or Less	YES - Current	NO - Privately-Owned	Available	Not Used in Prior Housing Element	0	0	0.118887985	0.118887985	2	2*	2*	1238197	1327	South Los Angeles	Yes	Above Moderate
LOS ANGELES	2718 S KENWOOD AVE	90007	5054009004	Low Medium I Residential	R2-1-O-HPOZ	0	17	0.152305527	Residential - Single Family Residence	YES - Current	NO - Privately-Owned	Available	Not Used in Prior Housing Element	0	0	0.090473878	0.090473878	1	2*	2*	1238197	1369	South Los Angeles		Above Moderate
LOS ANGELES	2722 S KENWOOD AVE	90007	5054009005	Low Medium I Residential	R2-1-O-HPOZ	0	17	0.152303242	Residential - Single Family Residence	YES - Current	NO - Privately-Owned	Available	Not Used in Prior Housing Element	0	0	0.090473878	0.090473878	1	2*	2*	1238197	1394	South Los Angeles		Above Moderate
LOS ANGELES	2728 S KENWOOD AVE	90007	5054009006	Low Medium I Residential	R2-1-O-HPOZ	0	17	0.152298105	Residential - Single Family Residence	YES - Current	NO - Privately-Owned	Available	Not Used in Prior Housing Element	0	0	0.013163241	0.013163241	1	2*	2*	1238197	1420	South Los Angeles		Above Moderate
LOS ANGELES	2734 S KENWOOD AVE	90007	5054009007	Low Medium I Residential	R2-1-O-HPOZ	0	17	0.152295911	Residential - Single Family Residence	YES - Current	NO - Privately-Owned	Available	Not Used in Prior Housing Element	0	0	0.090473878	0.090473878	1	2*	2*	1238197	1466	South Los Angeles		Above Moderate
LOS ANGELES	2738 S KENWOOD AVE	90007	5054009008	Low Medium I Residential	R2-1-O-HPOZ	0	17	0.152294336	Residential - Single Family Residence	YES - Current	NO - Privately-Owned	Available	Not Used in Prior Housing Element	0	0	0.090473878	0.090473878	1	2*	2*	1238197	1497	South Los Angeles		Above Moderate
LOS ANGELES	2754 S KENWOOD AVE	90007	5054009011	Low Medium I Residential	R2-1-O-HPOZ	0	17	0.206708748		YES - Current	NO - Privately-Owned	Available	Not Used in Prior Housing Element	0	0.113632384	0	0.113632384	1	3*	3*	1238197	1592	South Los Angeles		Moderate
LOS ANGELES	2755 S RAYMOND AVE	90007	5054009012	Low Medium II Residential	RD2-1-O-HPOZ	0	21	0.207032203	Residential - Three Units (Any Combination) - 4 Stories or Less	YES - Current	NO - Privately-Owned	Available	Not Used in Prior Housing Element	0	0.217361638	0	0.217361638	3	0	0	1238197	1591	South Los Angeles	Yes	Moderate
LOS ANGELES	2749 S RAYMOND AVE	90007	5054009013	Low Medium II Residential	RD2-1-O-HPOZ	0	21	0.115920767	Residential - Double, Duplex, or Two Units - 4 Stories or Less	YES - Current	NO - Privately-Owned	Available	Not Used in Prior Housing Element	0	0	0.126986593	0.126986593	2	2*	2*	1238197	1544	South Los Angeles	Yes	Above Moderate
LOS ANGELES	2741 S RAYMOND AVE	90007	5054009014	Low Medium II Residential	RD2-1-O-HPOZ	0	21	0.127621196	Residential - Double, Duplex, or Two Units - 4 Stories or Less	YES - Current	NO - Privately-Owned	Available	Not Used in Prior Housing Element	0	0	0.126986593	0.126986593	2	2*	2*	1238197	1521	South Los Angeles	Yes	Above Moderate
LOS ANGELES	2737 S RAYMOND AVE	90007	5054009015	Low Medium II Residential	RD2-1-O-HPOZ	0	21	0.139779513	Residential - Single Family Residence	YES - Current	NO - Privately-Owned	Available	Not Used in Prior Housing Element	0	0.139050865	0	0.139050865	1	3*	3*	1238197	1496	South Los Angeles		Moderate
LOS ANGELES	2717 S RAYMOND AVE	90007	5054009019	Low Medium II Residential	RD2-1-O-HPOZ	0	21	0.152309859	Residential - Double, Duplex, or Two Units - 4 Stories or Less	YES - Current	NO - Privately-Owned	Available	Not Used in Prior Housing Element	0	0.188023728	0	0.188023728	2	3*	3*	1238197	1368	South Los Angeles	Yes	Moderate
LOS ANGELES	2711 S RAYMOND AVE	90007	5054009020	Low Medium II Residential	RD2-1-O-HPOZ	0	21	0.152313093	Residential - Double, Duplex, or Two Units - 4 Stories or Less	YES - Current	NO - Privately-Owned	Available	Not Used in Prior Housing Element	0	0.188023728	0	0.188023728	2	3*	3*	1238197	1326	South Los Angeles	Yes	Moderate
LOS ANGELES	2707 S RAYMOND AVE	90007	5054009021	Low Medium II Residential	RD2-1-O-HPOZ	0	21	0.152028992	Residential - Double, Duplex, or Two Units - 4 Stories or Less	YES - Current	NO - Privately-Owned	Available	Not Used in Prior Housing Element	0	0.125993478	0	0.125993478	2	3*	3*	1238197	1310	South Los Angeles		Moderate
LOS ANGELES	2703 S RAYMOND AVE	90007	5054009022	Low Medium II Residential	RD2-1-O-HPOZ	0	21	0.207046647	Residential - Five or More Units or Apartments (Any Combination) - 4 Stories or Less	YES - Current	NO - Privately-Owned	Available	Not Used in Prior Housing Element	0	0.130264236	0	0.130264236	5	0	0	1238197	1278	South Los Angeles	Yes	Moderate
LOS ANGELES	2750 S KENWOOD AVE	90007	5054009023	Low Medium I Residential	R2-1-O-HPOZ	0	17	0.14621001	Residential - Double, Duplex, or Two Units - 4 Stories or Less	YES - Current	NO - Privately-Owned	Available	Not Used in Prior Housing Element	0	0	0.118887985	0.118887985	2	2*	2*	1238197	1548	South Los Angeles	Yes	Above Moderate
LOS ANGELES	1646 W ADAMS BLVD	90007	5054010001	Neighborhood Commercial	C2-1VL-O-HPOZ-CPIO	0	108	0.103306233	Commercial - Store Combination - Store and Residential Combination - One Story	YES - Current	NO - Privately-Owned	Available	Not Used in Prior Housing Element	0	0	0.046934205	0.046934205	0	0	0	1238197	935	South Los Angeles	Yes	Above Moderate
LOS ANGELES	1650 W ADAMS BLVD	90007	5054010001	Neighborhood Commercial	C2-1VL-O-HPOZ-CPIO	0	108	0.160239058	Commercial - Store Combination - Store and Residential Combination - One Story	YES - Current	NO - Privately-Owned	Available	Not Used in Prior Housing Element	0	0	0.054857733	0.054857733	0	0	0	1238197	936	South Los Angeles	Yes	Above Moderate
LOS ANGELES	2612 S KENWOOD AVE	90007	5054010002	Neighborhood Commercial	C2-1VL-O-HPOZ-CPIO	0	108	0.104148544	Residential - Five or More Units or Apartments (Any Combination) - 4 Stories or Less	YES - Current	NO - Privately-Owned	Available	Not Used in Prior Housing Element	0	0	0.106364572	0.106364572	12	0	0	1238197	960	South Los Angeles	Yes	Above Moderate
LOS ANGELES		5054010002		Neighborhood Commercial	C2-1VL-O-HPOZ-CPIO	0	108	0.096093	Residential - Five or More Units or Apartments (Any Combination) - 4 Stories or Less	YES - Current	NO - Privately-Owned	Available	Not Used in Prior Housing Element	0	0	0.132822946	0.132822946	12	0	0	1238197	959	South Los Angeles		Above Moderate
LOS ANGELES	1636 W ADAMS BLVD	90007	5054010003	Neighborhood Commercial	C2-1VL-O-HPOZ-CPIO	0	108	0.068871779	Commercial - Store - One Story	YES - Current	NO - Privately-Owned	Available	Not Used in Prior Housing Element	0	0	0.000852548	0.000852548	0	0	0	1238197	933	South Los Angeles		Above Moderate
LOS ANGELES	1640 W ADAMS BLVD	90007	5054010003	Neighborhood Commercial	C2-1VL-O-HPOZ-CPIO	0	108	0.04591428	Commercial - Store - One Story	YES - Current	NO - Privately-Owned	Available	Not Used in Prior Housing Element	0	0	0.001165032	0.001165032	0	0	0	1238197	934	South Los Angeles		Above Moderate
LOS ANGELES	1624 W ADAMS BLVD	90007	5054010004	Neighborhood Commercial	C2-1VL-O-HPOZ-CPIO	0	108	0.246215167	Residential - Five or More Units or Apartments (Any Combination) - 4 Stories or Less	YES - Current	NO - Privately-Owned	Available	Not Used in Prior Housing Element	0	0	0.19373908	0.19373908	11	0	0	1238197	930	South Los Angeles	Yes	Above Moderate
LOS ANGELES	1632 W ADAMS BLVD	90007	5054010004	Neighborhood Commercial	C2-1VL-O-HPOZ-CPIO	0	108	0.132576564	Residential - Five or More Units or Apartments (Any Combination) - 4 Stories or Less	YES - Current	NO - Privately-Owned	Available	Not Used in Prior Housing Element	0	0	0.163322416	0.163322416	11	0	0	1238197	932	South Los Angeles	Yes	Above Moderate
LOS ANGELES	2619 S RAYMOND AVE	90007	5054010005	Low Medium II Residential	RD2-1-O-HPOZ	0	21	0.201491819	Residential - Three Units (Any Combination) - 4 Stories or Less	YES - Current	NO - Privately-Owned	Available	Not Used in Prior Housing Element	0	0.056036174	0	0.056036174	3	0	0	1238197	999	South Los Angeles	Yes	Moderate
LOS ANGELES	2631 S RAYMOND AVE	90007	5054010007	Low Medium II Residential	RD2-1-O-HPOZ	0	21	0.151918543	Residential - Single Family Residence	YES - Current	NO - Privately-Owned	Available	Not Used in Prior Housing Element	0	0.020727166	0	0.020727166	1	3*	3*	1238197	1068	South Los Angeles		Moderate
LOS ANGELES	2635 S RAYMOND AVE	90007	5054010008	Low Medium II Residential	RD2-1-O-HPOZ	0	21	0.151918543	Residential - Single Family Residence	YES - Current	NO - Privately-Owned	Available	Not Used in Prior Housing Element	0	0.139050865	0	0.139050865	1	3*	3*	1238197	1096	South Los Angeles		Moderate
LOS ANGELES	2641 S RAYMOND AVE	90007	5054010009	Low Medium II Residential	RD2-1-O-HPOZ	0	21	0.151918184	Residential - Single Family Residence	YES - Current	NO - Privately-Owned	Available	Not Used in Prior Housing Element	0	0.139050865	0	0.139050865	1	3*	3*	1238197	1122	South Los Angeles		Moderate
LOS ANGELES	2647 S RAYMOND AVE	90007	5054010010	Low Medium II Residential	RD2-1-O-HPOZ	0	21	0.151918543	Residential - Single Family Residence - Mills Act Property	YES - Current	NO - Privately-Owned	Available	Not Used in Prior Housing Element	0	0.139050865	0	0.139050865	1	3*	3*	1238197	1159	South Los Angeles		Moderate
LOS ANGELES	2651 S RAYMOND AVE	90007	5054010011	Low Medium II Residential	RD2-1-O-HPOZ	0	21	0.151918543	Residential - Single Family Residence	YES - Current	NO - Privately-Owned	Available	Not Used in Prior Housing Element	0	0.139050865	0	0.139050865	1	3*	3*	1238197	1184	South Los Angeles		Moderate
LOS ANGELES	2650 S KENWOOD AVE	90007	5054010014	Low Medium I Residential	R2-1-O-HPOZ	0	17	0.152002122	Residential - Single Family Residence	YES - Current	NO - Privately-Owned	Available	Not Used in Prior Housing Element	0	0	0.073750998	0.073750998	1	2*	2*	1238197	1185	South Los Angeles		Above Moderate
LOS ANGELES	2640 S KENWOOD AVE	90007	5054010016	Low Medium I Residential	R2-1-O-HPOZ	0	17	0.152008937	Residential - Single Family Residence	YES - Current	NO - Privately-Owned	Available	Not Used in Prior Housing Element	0	0	0.010589855	0.010589855	1	2*	2*	1238197	1123	South Los Angeles		Above Moderate
LOS ANGELES	2636 S KENWOOD AVE	90007	5054010017	Low Medium I Residential	R2-1-O-HPOZ	0	17	0.152012165	Residential - Single Family Residence	YES - Current	NO - Privately-Owned	Available	Not Used in Prior Housing Element	0	0	0.010589855	0.010589855	1	2*	2*	1238197	1097	South Los Angeles		Above Moderate
LOS ANGELES	2632 S KENWOOD AVE	90007	5054010018	Low Medium I Residential	R2-1-O-HPOZ	0	17	0.152015034	Residential - Double, Duplex, or Two Units - 4 Stories or Less	YES - Current	NO - Privately-Owned	Available	Not Used in Prior Housing Element	0	0	0.097060445	0.097060445	2	2*	2*	1238197	1069	South Los Angeles	Yes	Above Moderate
LOS ANGELES	2618 S KENWOOD AVE	90007	5054010020	Low Medium I Residential	R2-1-O-HPOZ	0	17	0.200992286	Residential - Single Family Residence	YES - Current	NO - Privately-Owned	Available	Not Used in Prior Housing Element	0	0.113632384	0	0.113632384	1	3*	3*	1238197	1000	South Los Angeles		Moderate
LOS ANGELES	1610 W ADAMS BLVD	90007	5054011001	Neighborhood Commercial	C2-1VL-O-HPOZ-CPIO	0	108	0.08953251	Commercial - Auto, Recreation Equipment, Construction Equipment Sales and Service - Auto Service Centers (No Gasoline) - One Story	YES - Current	NO - Privately-Owned	Available	Not Used in Prior Housing Element	0	0	0.137451728	0.137451728	0	0	0	1238197	927	South Los Angeles		Above Moderate
LOS ANGELES	1616 W ADAMS BLVD	90007	5054011001	Neighborhood Commercial	C2-1VL-O-HPOZ-CPIO	0	108	0.208908372	Commercial - Auto, Recreation Equipment, Construction Equipment Sales and Service - Auto Service Centers (No Gasoline) - One Story	YES - Current	NO - Privately-Owned	Available	Not Used in Prior Housing Element	0	0	0.215412891	0.215412891	0	0	0	1238197	928	South Los Angeles		Above Moderate
LOS ANGELES	2607 S VAN BUREN PL	90007	5054011002	Neighborhood Commercial	C2-1VL-O-HPOZ-CPIO	0	108	0.224979868	Commercial - Shopping Center (Neighborhood, Community) - One Story	YES - Current	NO - Privately-Owned	Available	Not Used in Prior Housing Element	0	0	0.087753975	0.087753975	0	0	0	1238197	925	South Los Angeles		Above Moderate
LOS ANGELES		5054011002		Neighborhood Commercial	C2-1VL-O-HPOZ-CPIO	0	108	0.096419139	Commercial - Shopping Center (Neighborhood, Community) - One Story	YES - Current	NO - Privately-Owned	Available	Not Used in Prior Housing Element	0	0	0.056325328	0.056325328	0	0	0	1238197	926	South Los Angeles		Above Moderate
LOS ANGELES	2615 S VAN BUREN PL	90007	5054011005	Low Medium I Residential	R2-1-O-HPOZ	0	17	0.080350238	Residential - Single Family Residence	YES - Current	NO - Privately-Owned	Available	Not Used in Prior Housing Element	0	0	0.015492728	0.015492728	1	1*	1*	1238197	978	South Los Angeles		Above Moderate
LOS ANGELES	2622 S RAYMOND AVE	90007	5054011006	Low Medium II Residential	RD2-1-O-HPOZ	0	21	0.186008733	Residential - Double, Duplex, or Two Units - 4 Stories or Less	YES - Current	NO - Privately-Owned	Available	Not Used in Prior Housing Element	0	0.208116281	0	0.208116281	2	0	0	1238197	1012	South Los Angeles	Yes	Moderate
LOS ANGELES	2621 S VAN BUREN PL	90007	5054011007	Low Medium I Residential	R2-1-O-HPOZ	0	17	0.185864673	Institutional - Homes for Aged and Others - One Story	YES - Current	NO - Privately-Owned	Available	Not Used in Prior Housing Element	0	0.043983735	0	0.043983735	1	3*	3*	1238197	1010	South Los Angeles		Moderate
LOS ANGELES	2626 S RAYMOND AVE	90007	5054011008	Low Medium II Residential	RD2-1-O-HPOZ	0	21	0.186016532	Residential - Five or More Units or Apartments (Any Combination) - 4 Stories or Less	YES - Current	NO - Privately-Owned	Available	Not Used in Prior Housing Element	0	0.036730434	0	0.036730434	5	0	0	1238197	1046	South Los Angeles	Yes	Moderate
LOS ANGELES	2627 S VAN BUREN PL	90007	5054011009	Low Medium I Residential	R2-1-O-HPOZ	0	17	0.185985257	Residential - Single Family Residence	YES - Current	NO - Privately-Owned	Available	Not Used in Prior Housing Element	0	0.139050865	0	0.139050865	1	3*	3*	1238197	1044	South Los Angeles		Moderate
LOS ANGELES	2632 S RAYMOND AVE	90007	5054011010	Low Medium II Residential	RD2-1-O-HPOZ	0	21	0.165221707	Residential - Single Family Residence - Vacant Land	YES - Current	NO - Privately-Owned	Available	Not Used in Prior Housing Element	0	0.31813935	0	0.31813935	0	3*	3*	1238197	1081	South Los Angeles		Moderate
LOS ANGELES	2633 S VAN BUREN PL	90007	5054011011	Low Medium I Residential	R2-1-O-HPOZ	0	17	0.185987622	Residential - Single Family Residence	YES - Current	NO - Privately-Owned	Available	Not Used in Prior Housing Element	0	0.143686813	0	0.143686813	1	3*	3*	1238197	1078	South Los Angeles		Moderate
LOS ANGELES	2638 S RAYMOND AVE	90007	5054011012	Low Medium II Residential	RD2-1-O-HPOZ	0	21	0.186015709	Institutional - Homes for Aged and Others - One Story	YES - Current	NO - Privately-Owned	Available	Not Used in Prior Housing Element	0	0.032649509	0	0.032649509	1	0	0	1238197	1106	South Los Angeles		Moderate
LOS ANGELES	2639 S VAN BUREN PL	90007	5054011013	Low Medium I Residential	R2-1-O-HPOZ	0	17	0.185986119	Residential - Single Family Residence - Mills Act Property	YES - Current	NO - Privately-Owned	Available	Not Used in Prior Housing Element	0	0.139050865	0	0.139050865	1	3*	3*	1238197	1105	South Los Angeles		Moderate
LOS ANGELES	2644 S RAYMOND AVE	90007	5054011014	Low Medium II Residential	RD2-1-O-HPOZ	0	21	0.154858168	Residential - Three Units (Any Combination) - 4 Stories or Less	YES - Current	NO - Privately-Owned	Available	Not Used in Prior Housing Element	0	0.025704964	0	0.025704964	3	3*	3*	1238197	1144	South Los Angeles	Yes	Moderate
LOS ANGELES	2648 S RAYMOND AVE	90007	5054011015	Low Medium II Residential	RD2-1-O-HPOZ	0	21	0.131628182	Residential - Single Family Residence	YES - Current	NO - Privately-Owned	Available	Not Used in Prior Housing Element	0	0	0.09353072	0.09353072	1	2*	2*	1238197	1176	South Los Angeles		Above Moderate
LOS ANGELES	2645 S VAN BUREN PL	90007	5054011016	Low Medium I Residential	R2-1-O-HPOZ	0	17	0.185986587	Residential - Single Family Residence	YES - Current	NO - Privately-Owned	Available	Not Used in Prior Housing Element	0	0.143686813	0	0.143686813	1	3*	3*	1238197	1143	South Los Angeles		Moderate
LOS ANGELES		5054011016		Low Medium I Residential	R2-1-O-HPOZ	0	17	0.064642466	Residential - Single Family Residence	YES - Current	NO - Privately-Owned	Available	Not Used in Prior Housing Element	0	0	0.053009993	0.053009993	1	1*	1*	1238197	1175	South Los Angeles		Above Moderate
LOS ANGELES	2656 S RAYMOND AVE	90007	5054011017	Low Medium II Residential	RD2-1-O-HPOZ	0	21	0.185827304	Residential - Four Units (Any Combination) - 4 Stories or Less	YES - Current	NO - Privately-Owned	Available	Not Used in Prior Housing Element	0	0.052248158	0	0.052248158	4	0	0	1238197	1204	South Los Angeles	Yes	Above Moderate
LOS ANGELES	2657 S VAN BUREN PL	90007	5054011019	Low Medium I Residential	R2-1-O-HPOZ	0	17	0.154834655	Residential - Single Family Residence - Mills Act Property	YES - Current	NO - Privately-Owned	Available	Not Used in Prior Housing Element	0	0	0.073750998	0.073750998	1	2*	2*	1238197	1214	South Los Angeles		Above Moderate
LOS ANGELES	1610 W 27TH ST	90007	5054012001	Low Medium II Residential	RD2-1-O-HPOZ	0	21	0.160988169	Residential - Double, Duplex, or Two Units - 4 Stories or Less	YES - Current	NO - Privately-Owned	Available	Not Used in Prior Housing Element	0	0.028489114	0	0.028489114	2	3*	3*	1238197	1276	South Los Angeles	Yes	Moderate
LOS ANGELES	2724 S RAYMOND AVE	90007	5054012006	Low Medium II Residential	RD2-1-O-HPOZ	0	21	0.167440703	Residential - Single Family Residence	YES - Current	NO - Privately-Owned	Available	Not Used in Prior Housing Element	0	0.139050865	0	0.139050865	1	3*	3*	1238197	1400	South Los Angeles		Moderate
LOS ANGELES	2734 S RAYMOND AVE	90007	5054012008	Low Medium II Residential	RD2-1-O-HPOZ	0	21	0.166980774	Residential - Single Family Residence	YES - Current	NO - Privately-Owned	Available	Not Used in Prior Housing Element	0	0.139050865	0	0.139050865	1	3*	3*	1238197	1469	South Los Angeles		Moderate
LOS ANGELES	2740 S RAYMOND AVE	90007	5054012009	Low Medium II Residential	RD2-1-O-HPOZ	0	21	0.166751379	Residential - Single Family Residence	YES - Current	NO - Privately-Owned	Available	Not Used in Prior Housing Element	0	0.139050865	0	0.139050865	1	3*	3*	1238197	1500	South Los Angeles		Moderate
LOS ANGELES	2750 S RAYMOND AVE	90007	5054012011	Low Medium II Residential	RD2-1-O-HPOZ	0	21	0.166294332	Residential - Single Family Residence	YES - Current	NO - Privately-Owned	Available	Not Used in Prior Housing Element	0	0.139050865	0	0.139050865	1	3*	3*	1238197	1549	South Los Angeles		Moderate
LOS ANGELES	2756 S RAYMOND AVE	90007	5054012012	Low Medium II Residential	RD2-1-O-HPOZ	0	21	0.208601644	Residential - Single Family Residence	YES - Current	NO - Privately-Owned	Available	Not Used in Prior Housing Element	0	0.40576008	0	0.40576008	1	0	0	1238197	1595	South Los Angeles		Moderate
LOS ANGELES	1570 W 29TH ST	90007	5054014001	Low Medium II Residential	RD2-1-O-HPOZ	0	21	0.105524897	Residential - Single Family Residence	YES - Current	NO - Privately-Owned	Available	Not Used in Prior Housing Element	0	0	0.090473878	0.090473878	1	2*	2*	1208197	51	South Los Angeles		Above Moderate
LOS ANGELES	1566 W 29TH ST	90007	5054014002	Low Medium II Residential	RD2-1-O-HPOZ	0	21	0.101792242	Residential - Single Family Residence	YES - Current	NO - Privately-Owned	Available	Not Used in Prior Housing Element	0	0	0.110865363	0.110865363	1	2*	2*	1208197	50	South Los Angeles		Above Moderate
LOS ANGELES	1560 W 29TH ST	90007	5054014003	Low Medium II Residential	RD2-1-O-HPOZ	0	21	0.101010275	Residential - Single Family Residence	YES - Current	NO - Privately-Owned	Available	Not Used in Prior Housing Element	0	0	0.110865363	0.110865363	1	2*	2*	1208197	49	South Los Angeles		Above Moderate
LOS ANGELES	1558 W 29TH ST	90007	5054014004	Low Medium II Residential	RD2-1-O-HPOZ	0	21	0.101012428	Residential - Single Family Residence	YES - Current	NO - Privately-Owned	Available	Not Used in Prior Housing Element	0	0	0.110865363	0.110865363	1	2*	2*	1208197	48	South Los Angeles		Above Moderate
LOS ANGELES	1554 W 29TH ST	90007	5054014005	Low Medium II Residential	RD2-1-O-HPOZ	0	21	0.101011392	Residential - Single Family Residence	YES - Current	NO - Privately-Owned	Available	Not Used in Prior Housing Element	0	0	0.110865363	0.110865363	1	2*	2*	1208197	47	South Los Angeles		Above Moderate
LOS ANGELES	1550 W 29TH ST	90007	5054014006	Low Medium II Residential	RD2-1-O-HPOZ	0	21	0.10560204	Residential - Single Family Residence	YES - Current	NO - Privately-Owned	Available	Not Used in Prior Housing Element	0	0	0.090473878	0.090473878	1	2*	2*	1208197	46	South Los Angeles		Above Moderate
LOS ANGELES	2910 S VAN BUREN PL	90007	5054014007	Low Medium I Residential	R2-1-O	0	17	0.12333367	Residential - Single Family Residence	YES - Current	NO - Privately-Owned	Available	Not Used in Prior Housing Element	0	0	0.090473878	0.090473878	1	2*	2*	1208197	88	South Los Angeles		Above Moderate
LOS ANGELES	2916 S VAN BUREN PL	90007	5054014008	Low Medium I Residential	R2-1-O	0	17	0.123340242	Residential - Single Family Residence	YES - Current	NO - Privately-Owned	Available	Not Used in Prior Housing Element	0	0	0.090473878	0.090473878	1	2*	2*	1208197	108	South Los Angeles		Above Moderate
LOS ANGELES	2920 S VAN BUREN PL	90007	5054014009	Low Medium I Residential	R2-1-O	0	17	0.123340818	Residential - Single Family Residence	YES - Current	NO - Privately-Owned	Available	Not Used in Prior Housing Element	0	0	0.090473878	0.090473878	1	2*	2*	1208197	142	South Los Angeles		Above Moderate
LOS ANGELES	2924 S VAN BUREN PL	90007	5054014010	Low Medium I Residential	R2-1-O	0	17	0.123343692	Residential - Single Family Residence	YES - Current	NO - Privately-Owned	Available	Not Used in Prior Housing Element	0	0	0.090473878	0.090473878	1	2*	2*	1208197	148	South Los Angeles		Above Moderate
LOS ANGELES	2928 S VAN BUREN PL	90007	5054014011	Low Medium I Residential	R2-1-O	0	17	0.121826999	Residential - Single Family Residence	YES - Current	NO - Privately-Owned	Available	Not Used in Prior Housing Element	0	0	0.090473878	0.090473878	1	2*	2*	1208197	165	South Los Angeles		Above Moderate
LOS ANGELES	2911 S BUDLONG AVE	90007	5054014012	Low Medium I Residential	R2-1-O	0	17	0.123049215	Residential - Single Family Residence	YES - Current	NO - Privately-Owned	Available	Not Used in Prior Housing Element	0	0	0.09353072	0.09353072	1	2*	2*	1208197	87	South Los Angeles		Above Moderate
LOS ANGELES	2915 S BUDLONG AVE	90007	5054014013	Low Medium I Residential	R2-1-O	0	17	0.092289033	Residential - Single Family Residence	YES - Current	NO - Privately-Owned	Available	Not Used in Prior Housing Element	0	0	0.041758895	0.041758895	1	1*	1*	1208197	110	South Los Angeles		Above Moderate
LOS ANGELES	2919 S BUDLONG AVE	90007	5054014013	Low Medium I Residential	R2-1-O	0	17	0.061524242	Residential - Single Family Residence	YES - Current	NO - Privately-Owned	Available	Not Used in Prior Housing Element	0	0	0.051270282	0.051270282	1	1*	1*	1208197	141	South Los Angeles		Above Moderate
LOS ANGELES	2921 S BUDLONG AVE	90007	5054014014	Low Medium I Residential	R2-1-O	0	17	0.092287325	Residential - Single Family Residence - Pool	YES - Current	NO - Privately-Owned	Available	Not Used in Prior Housing Element	0	0	0.041758895	0.041758895	1	1*	1*	1208197	147	South Los Angeles		Above Moderate
LOS ANGELES		5054014014		Low Medium I Residential	R2-1-O	0	17	0.061526165	Residential - Single Family Residence - Pool	YES - Current	NO - Privately-Owned	Available	Not Used in Prior Housing Element	0	0	0.051270282	0.051270282	1	1*	1*	1208197	143	South Los Angeles		Above Moderate
LOS ANGELES	2931 S BUDLONG AVE	90007	5054014016	Low Medium I Residential	R2-1-O	0	17	0.154961468	Residential - Double, Duplex, or Two Units - 4 Stories or Less	YES - Current	NO - Privately-Owned	Available	Not Used in Prior Housing Element	0	0	0.097060445	0.097060445	2	2*	2*	1208197	197	South Los Angeles	Yes	Above Moderate
LOS ANGELES	2935 S BUDLONG AVE	90007	5054014019	Low Medium I Residential	R2-1-O	0	17	0.175564602	Residential - Double, Duplex, or Two Units - 4 Stories or Less	YES - Current	NO - Privately-Owned	Available	Not Used in Prior Housing Element	0	0.188023728	0	0.188023728	2	3*	3*	1208197	223	South Los Angeles	Yes	Moderate
LOS ANGELES	2939 S BUDLONG AVE	90007	5054014021	Low Medium I Residential	R2-1-O	0	17	0.158624304	Residential - Single Family Residence	YES - Current	NO - Privately-Owned	Available	Not Used in Prior Housing Element	0	0	0.073750998	0.073750998	1	2*	2*	1208197	243	South Los Angeles		Above Moderate
LOS ANGELES	2945 S BUDLONG AVE	90007	5054014023	Low Medium I Residential	R2-1-

LOS ANGELES	1568 W ADAMS BLVD	90007	5054016002	Neighborhood Commercial	C2-1VL-O-HPOZ-CPIO	0	108	0.208363255	Residential - Five or More Units or Apartments (Any Combination) - 4 Stories or Less	YES - Current	NO - Privately-Owned	Available	Not Used in Prior Housing Element	0	0	0.588135031	0.588135031	6	0	0	1238197	922	South Los Angeles		Yes	Above Moderate
LOS ANGELES	2616 S VAN BUREN PL	90007	5054016003	Low Medium I Residential	R2-1-O-HPOZ	0	17	0.123813252	Residential - Single Family Residence	YES - Current	NO - Privately-Owned	Available	Not Used in Prior Housing Element	0	0	0.090473878	0.090473878	1	2*	2*	1238197	977	South Los Angeles			Above Moderate
LOS ANGELES	1548 W ADAMS BLVD	90007	5054016004	Neighborhood Commercial	C2-1VL-O-HPOZ-CPIO	0	108	0.224982162	Commercial - Store - One Story	YES - Current	NO - Privately-Owned	Available	Not Used in Prior Housing Element	0	0	0.216106794	0.216106794	0	0	0	1238197	917	South Los Angeles			Above Moderate
LOS ANGELES	1562 W ADAMS BLVD	90007	5054016004	Neighborhood Commercial	C2-1VL-O-HPOZ-CPIO	0	108	0.207443394	Commercial - Store - One Story	YES - Current	NO - Privately-Owned	Available	Not Used in Prior Housing Element	0	0	0.215412891	0.215412891	0	0	0	1238197	919	South Los Angeles			Above Moderate
LOS ANGELES	2615 S BUDLONG AVE	90007	5054016004	Neighborhood Commercial	C2-1VL-O-HPOZ-CPIO	0	108	0.1232129	Commercial - Store - One Story	YES - Current	NO - Privately-Owned	Available	Not Used in Prior Housing Element	0	0	0.167292648	0.167292648	0	0	0	1238197	975	South Los Angeles			Above Moderate
LOS ANGELES	2620 S VAN BUREN PL	90007	5054016005	Low Medium I Residential	R2-1-O-HPOZ	0	17	0.185958924	Institutional - Church - One Story	YES - Current	NO - Privately-Owned	Available	Not Used in Prior Housing Element	0	0.047700709	0	0.047700709	0	3*	3*	1238197	1008	South Los Angeles			Moderate
LOS ANGELES			5054016006	Low Medium II Residential	RD1.5-1-O-HPOZ	0	29	0.123062703	Residential - Single Family Residence	YES - Current	NO - Privately-Owned	Available	Not Used in Prior Housing Element	0	0.139050865	0	0.139050865	1	3*	3*	1238197	1007	South Los Angeles			Moderate
LOS ANGELES	2624 S VAN BUREN PL	90007	5054016008	Low Medium I Residential	R2-1-O-HPOZ	0	17	0.18590451	Residential - Single Family Residence - Pool	YES - Current	NO - Privately-Owned	Available	Not Used in Prior Housing Element	0	0.14181481	0	0.14181481	1	3*	3*	1238197	1043	South Los Angeles			Moderate
LOS ANGELES	2633 S BUDLONG AVE	90007	5054016011	Low Medium II Residential	RD1.5-1-O-HPOZ	0	29	0.122721082	Residential - Single Family Residence	YES - Current	NO - Privately-Owned	Available	Not Used in Prior Housing Element	0	0.14181481	0	0.14181481	1	3*	3*	1238197	1084	South Los Angeles			Moderate
LOS ANGELES	2638 S VAN BUREN PL	90007	5054016012	Low Medium I Residential	R2-1-O-HPOZ	0	17	0.170427521	Residential - Single Family Residence	YES - Current	NO - Privately-Owned	Available	Not Used in Prior Housing Element	0	0	0.076256195	0.076256195	1	2*	2*	1238197	1107	South Los Angeles			Above Moderate
LOS ANGELES	2639 S BUDLONG AVE	90007	5054016014	Low Medium II Residential	RD1.5-1-O-HPOZ	0	29	0.153096826	Residential - Single Family Residence	YES - Current	NO - Privately-Owned	Available	Not Used in Prior Housing Element	0	0.419455528	0	0.419455528	1	0	0	1238197	1109	South Los Angeles			Moderate
LOS ANGELES	2653 S BUDLONG AVE	90007	5054016018	Low Medium II Residential	RD1.5-1-O-HPOZ	0	29	0.08066183	Residential - Single Family Residence - Vacant Land	YES - Current	NO - Privately-Owned	Available	Not Used in Prior Housing Element	0	0	0.217002118	0.217002118	0	2*	2*	1238197	1191	South Los Angeles			Above Moderate
LOS ANGELES	2659 S BUDLONG AVE	90007	5054016018	Low Medium II Residential	RD1.5-1-O-HPOZ	0	29	0.182554054	Residential - Single Family Residence - Vacant Land	YES - Current	NO - Privately-Owned	Available	Not Used in Prior Housing Element	0	0.385035306	0	0.385035306	0	0	0	1238197	1201	South Los Angeles			Moderate
LOS ANGELES	2518 S RAYMOND AVE	90007	5054017002	Neighborhood Commercial	C2-1VL-HPOZ-CPIO	0	108	0.209197052	Commercial - Store Combination - Store and Residential Combination - One Story	YES - Current	NO - Privately-Owned	Available	Not Used in Prior Housing Element	0	0	0.046226475	0.046226475	0	0	0	1238197	820	South Los Angeles		Yes	Above Moderate
LOS ANGELES	2510 S RAYMOND AVE	90007	5054017003	Low Medium I Residential	R2-1-HPOZ	0	17	0.170456629	Residential - Single Family Residence	YES - Current	NO - Privately-Owned	Available	Not Used in Prior Housing Element	0	0	0.073750998	0.073750998	1	2*	2*	1238197	788	South Los Angeles			Above Moderate
LOS ANGELES	2430 S RAYMOND AVE	90007	5054017005	Low Medium I Residential	R2-1-HPOZ	0	17	0.154958864	Residential - Double, Duplex, or Two Units - 4 Stories or Less	YES - Current	NO - Privately-Owned	Available	Not Used in Prior Housing Element	0	0	0.097060445	0.097060445	2	2*	2*	1238197	705	South Los Angeles		Yes	Above Moderate
LOS ANGELES	2420 S RAYMOND AVE	90007	5054017007	Low Medium I Residential	R2-1-HPOZ	0	17	0.154960191	Residential - Double, Duplex, or Two Units - 4 Stories or Less	YES - Current	NO - Privately-Owned	Available	Not Used in Prior Housing Element	0	0	0.028435271	0.028435271	2	2*	2*	1238197	681	South Los Angeles			Above Moderate
LOS ANGELES	2416 S RAYMOND AVE	90007	5054017008	Low Medium I Residential	R2-1-HPOZ	0	17	0.139465168	Residential - Single Family Residence	YES - Current	NO - Privately-Owned	Available	Not Used in Prior Housing Element	0	0	0.09353072	0.09353072	1	2*	2*	1238197	642	South Los Angeles			Above Moderate
LOS ANGELES	2517 S BUDLONG AVE	90007	5054017013	Neighborhood Commercial	C2-1VL-HPOZ-CPIO	0	108	0.123968802	Commercial - Store Combination - Store and Residential Combination - One Story	YES - Current	NO - Privately-Owned	Available	Not Used in Prior Housing Element	0	0	0.037279777	0.037279777	0	0	0	1238197	852	South Los Angeles		Yes	Above Moderate
LOS ANGELES	1575 W ADAMS BLVD	90007	5054017014	Neighborhood Commercial	C2-1VL-HPOZ-CPIO	0	108	0.123968565	Residential - Single Family Residence	YES - Current	NO - Privately-Owned	Available	Not Used in Prior Housing Element	0	0	0.920631015	0.920631015	1	0	0	1238197	853	South Los Angeles			Above Moderate
LOS ANGELES	2507 S BUDLONG AVE	90007	5054017017	Low Medium I Residential	R2-1-HPOZ	0	17	0.154984749	Residential - Single Family Residence	YES - Current	NO - Privately-Owned	Available	Not Used in Prior Housing Element	0	0	0.073750998	0.073750998	1	2*	2*	1238197	784	South Los Angeles			Above Moderate
LOS ANGELES	2501 S BUDLONG AVE	90007	5054017018	Low Medium I Residential	R2-1-HPOZ	0	17	0.154989846	Residential - Single Family Residence	YES - Current	NO - Privately-Owned	Available	Not Used in Prior Housing Element	0	0	0.073750998	0.073750998	1	2*	2*	1238197	734	South Los Angeles			Above Moderate
LOS ANGELES	2411 S BUDLONG AVE	90007	5054017022	Low Medium I Residential	R2-1-HPOZ	0	17	0.155006343	Residential - Single Family Residence	YES - Current	NO - Privately-Owned	Available	Not Used in Prior Housing Element	0	0	0.076256195	0.076256195	1	2*	2*	1238197	610	South Los Angeles			Above Moderate
LOS ANGELES	2407 S BUDLONG AVE	90007	5054017023	Low Medium I Residential	R2-1-HPOZ	0	17	0.112941205	Residential - Single Family Residence	YES - Current	NO - Privately-Owned	Available	Not Used in Prior Housing Element	0	0	0.040380549	0.040380549	1	1*	1*	1238197	595	South Los Angeles			Above Moderate
LOS ANGELES	2423 S BUDLONG AVE	90007	5054017026	Low Medium I Residential	R2-1-HPOZ	0	17	0.154996693	Residential - Single Family Residence	YES - Current	NO - Privately-Owned	Available	Not Used in Prior Housing Element	0	0	0.019230042	0.019230042	1	2*	2*	1238197	693	South Los Angeles			Above Moderate
LOS ANGELES	2403 S BUDLONG AVE	90007	5054017028	Low Medium I Residential	R2-1-HPOZ	0	17	0.071129505	Residential - Single Family Residence	YES - Current	NO - Privately-Owned	Available	Not Used in Prior Housing Element	0	0	0.049586275	0.049586275	1	1*	1*	1238197	552	South Los Angeles			Above Moderate
LOS ANGELES	1581 W ADAMS BLVD	90007	5054017029	Neighborhood Commercial	C2-1VL-HPOZ-CPIO	0	108	0.119867118	Commercial - Parking Lot (Commercial Use Property) - Lots - Patron or Employee - One Story	YES - Current	NO - Privately-Owned	Available	Not Used in Prior Housing Element	0	0	2.505925179	2.505925179	0	0	0	1238197	854	South Los Angeles			Above Moderate
LOS ANGELES	1587 W ADAMS BLVD	90007	5054017029	Neighborhood Commercial	C2-1VL-HPOZ-CPIO	0	108	0.201448987	Commercial - Parking Lot (Commercial Use Property) - Lots - Patron or Employee - One Story	YES - Current	NO - Privately-Owned	Available	Not Used in Prior Housing Element	0	0	3.278275681	3.278275681	0	0	0	1238197	819	South Los Angeles			Above Moderate
LOS ANGELES	2211 S BUDLONG AVE	90007	5054018003	Low Medium I Residential	R2-1-HPOZ	0	17	0.155065758	Residential - Single Family Residence	YES - Current	NO - Privately-Owned	Available	Not Used in Prior Housing Element	0	0	0.073750998	0.073750998	1	2*	2*	1238197	207	South Los Angeles			Above Moderate
LOS ANGELES	2215 S BUDLONG AVE	90007	5054018004	Low Medium I Residential	R2-1-HPOZ	0	17	0.155061457	Residential - Single Family Residence	YES - Current	NO - Privately-Owned	Available	Not Used in Prior Housing Element	0	0	0.073750998	0.073750998	1	2*	2*	1238197	260	South Los Angeles			Above Moderate
LOS ANGELES	2227 S BUDLONG AVE	90007	5054018006	Low Medium I Residential	R2-1-HPOZ	0	17	0.155052845	Residential - Single Family Residence	YES - Current	NO - Privately-Owned	Available	Not Used in Prior Housing Element	0	0	0.073750998	0.073750998	1	2*	2*	1238197	305	South Los Angeles			Above Moderate
LOS ANGELES	2233 S BUDLONG AVE	90007	5054018007	Low Medium I Residential	R2-1-HPOZ	0	17	0.155048527	Residential - Single Family Residence	YES - Current	NO - Privately-Owned	Available	Not Used in Prior Housing Element	0	0	0.073750998	0.073750998	1	2*	2*	1238197	332	South Los Angeles			Above Moderate
LOS ANGELES	2303 S BUDLONG AVE	90007	5054018008	Low Medium I Residential	R2-1-HPOZ	0	17	0.155044236	Residential - Single Family Residence	YES - Current	NO - Privately-Owned	Available	Not Used in Prior Housing Element	0	0	0.073750998	0.073750998	1	2*	2*	1238197	368	South Los Angeles			Above Moderate
LOS ANGELES	2305 S BUDLONG AVE	90007	5054018009	Low Medium I Residential	R2-1-HPOZ	0	17	0.155039573	Residential - Double, Duplex, or Two Units - 4 Stories or Less	YES - Current	NO - Privately-Owned	Available	Not Used in Prior Housing Element	0	0	0.097060445	0.097060445	2	2*	2*	1238197	382	South Los Angeles		Yes	Above Moderate
LOS ANGELES	2309 S BUDLONG AVE	90007	5054018010	Low Medium I Residential	R2-1-HPOZ	0	17	0.155036221	Residential - Double, Duplex, or Two Units - 4 Stories or Less	YES - Current	NO - Privately-Owned	Available	Not Used in Prior Housing Element	0	0	0.097060445	0.097060445	2	2*	2*	1238197	417	South Los Angeles		Yes	Above Moderate
LOS ANGELES	2317 S BUDLONG AVE	90007	5054018011	Low Medium I Residential	R2-1-HPOZ	0	17	0.155030606	Residential - Single Family Residence - Mills Act Property	YES - Current	NO - Privately-Owned	Available	Not Used in Prior Housing Element	0	0	0.073750998	0.073750998	1	2*	2*	1238197	453	South Los Angeles			Above Moderate
LOS ANGELES	1589 W 24TH ST	90007	5054018013	Low Medium I Residential	R2-1-HPOZ	0	17	0.07616011	Residential - Single Family Residence	YES - Current	NO - Privately-Owned	Available	Not Used in Prior Housing Element	0	0	0.049586275	0.049586275	1	1*	1*	1238197	496	South Los Angeles			Above Moderate
LOS ANGELES	2320 S RAYMOND AVE	90007	5054018015	Low Medium I Residential	R2-1-HPOZ	0	17	0.154959962	Residential - Single Family Residence	YES - Current	NO - Privately-Owned	Available	Not Used in Prior Housing Element	0	0	0.073750998	0.073750998	1	2*	2*	1238197	450	South Los Angeles			Above Moderate
LOS ANGELES	2310 S RAYMOND AVE	90007	5054018017	Low Medium I Residential	R2-1-HPOZ	0	17	0.154959944	Residential - Single Family Residence	YES - Current	NO - Privately-Owned	Available	Not Used in Prior Housing Element	0	0	0.073750998	0.073750998	1	2*	2*	1238197	379	South Los Angeles			Above Moderate
LOS ANGELES	2226 1/2 S RAYMOND AVE	90007	5054018020	Low Medium I Residential	R2-1-HPOZ	0	17	0.154960932	Residential - Single Family Residence	YES - Current	NO - Privately-Owned	Available	Not Used in Prior Housing Element	0	0	0.073750998	0.073750998	1	2*	2*	1238197	302	South Los Angeles			Above Moderate
LOS ANGELES	2216 S RAYMOND AVE	90007	5054018022	Low Medium I Residential	R2-1-HPOZ	0	17	0.154959461	Residential - Single Family Residence	YES - Current	NO - Privately-Owned	Available	Not Used in Prior Housing Element	0	0	0.073750998	0.073750998	1	2*	2*	1238197	257	South Los Angeles			Above Moderate
LOS ANGELES	2206 S RAYMOND AVE	90007	5054018023	Low Medium I Residential	R2-1-HPOZ	0	17	0.075930637	Residential - Single Family Residence	YES - Current	NO - Privately-Owned	Available	Not Used in Prior Housing Element	0	0	0.051270282	0.051270282	1	1*	1*	1238197	204	South Los Angeles			Above Moderate
LOS ANGELES			5054018023	Low Medium I Residential	R2-1-HPOZ	0	17	0.07593102	Residential - Single Family Residence	YES - Current	NO - Privately-Owned	Available	Not Used in Prior Housing Element	0	0	0.051270282	0.051270282	1	1*	1*	1238197	202	South Los Angeles			Above Moderate
LOS ANGELES			5054018024	Low Medium I Residential	R2-1-HPOZ	0	17	0.07593096	Residential - Single Family Residence	YES - Current	NO - Privately-Owned	Available	Not Used in Prior Housing Element	0	0	0.051270282	0.051270282	1	1*	1*	1238197	182	South Los Angeles			Above Moderate
LOS ANGELES			5054018024	Low Medium I Residential	R2-1-HPOZ	0	17	0.07593099	Residential - Single Family Residence	YES - Current	NO - Privately-Owned	Available	Not Used in Prior Housing Element	0	0	0.051270282	0.051270282	1	1*	1*	1238197	183	South Los Angeles			Above Moderate
LOS ANGELES	2212 S BUDLONG AVE	90007	5054019003	Low Medium I Residential	R2-1-HPOZ	0	17	0.154959226	Residential - Double, Duplex, or Two Units - 4 Stories or Less	YES - Current	NO - Privately-Owned	Available	Not Used in Prior Housing Element	0	0	0.097060445	0.097060445	2	2*	2*	1238197	199	South Los Angeles		Yes	Above Moderate
LOS ANGELES	2218 S BUDLONG AVE	90007	5054019004	Low Medium I Residential	R2-1-HPOZ	0	17	0.154961163	Residential - Double, Duplex, or Two Units - 4 Stories or Less	YES - Current	NO - Privately-Owned	Available	Not Used in Prior Housing Element	0	0	0.014181069	0.014181069	2	2*	2*	1238197	258	South Los Angeles		Yes	Above Moderate
LOS ANGELES	2222 S BUDLONG AVE	90007	5054019005	Low Medium I Residential	R2-1-HPOZ	0	17	0.154959226	Residential - Single Family Residence	YES - Current	NO - Privately-Owned	Available	Not Used in Prior Housing Element	0	0	0.073750998	0.073750998	1	2*	2*	1238197	269	South Los Angeles			Above Moderate
LOS ANGELES	2232 S BUDLONG AVE	90007	5054019007	Low Medium I Residential	R2-1-HPOZ	0	17	0.154960201	Residential - Single Family Residence	YES - Current	NO - Privately-Owned	Available	Not Used in Prior Housing Element	0	0	0.073750998	0.073750998	1	2*	2*	1238197	331	South Los Angeles			Above Moderate
LOS ANGELES	2302 S BUDLONG AVE	90007	5054019008	Low Medium I Residential	R2-1-HPOZ	0	17	0.154960199	Residential - Single Family Residence	YES - Current	NO - Privately-Owned	Available	Not Used in Prior Housing Element	0	0	0.073750998	0.073750998	1	2*	2*	1238197	365	South Los Angeles			Above Moderate
LOS ANGELES	2306 S BUDLONG AVE	90007	5054019009	Low Medium I Residential	R2-1-HPOZ	0	17	0.154961163	Residential - Single Family Residence	YES - Current	NO - Privately-Owned	Available	Not Used in Prior Housing Element	0	0	0.073750998	0.073750998	1	2*	2*	1238197	380	South Los Angeles			Above Moderate
LOS ANGELES	2323 S JULIET ST	90007	5054019013	Low Medium I Residential	R2-1-HPOZ	0	17	0.160961647	Residential - Single Family Residence	YES - Current	NO - Privately-Owned	Available	Not Used in Prior Housing Element	0	0	0.073750998	0.073750998	1	2*	2*	1238197	495	South Los Angeles			Above Moderate
LOS ANGELES	2317 S JULIET ST	90007	5054019014	Low Medium I Residential	R2-1-HPOZ	0	17	0.15491606	Residential - Single Family Residence	YES - Current	NO - Privately-Owned	Available	Not Used in Prior Housing Element	0	0	0.073750998	0.073750998	1	2*	2*	1238197	449	South Los Angeles			Above Moderate
LOS ANGELES	2311 S JULIET ST	90007	5054019015	Low Medium I Residential	R2-1-HPOZ	0	17	0.154920366	Residential - Single Family Residence	YES - Current	NO - Privately-Owned	Available	Not Used in Prior Housing Element	0	0	0.073750998	0.073750998	1	2*	2*	1238197	413	South Los Angeles			Above Moderate
LOS ANGELES	2307 S JULIET ST	90007	5054019016	Low Medium I Residential	R2-1-HPOZ	0	17	0.154925275	Residential - Single Family Residence	YES - Current	NO - Privately-Owned	Available	Not Used in Prior Housing Element	0	0	0.073750998	0.073750998	1	2*	2*	1238197	378	South Los Angeles			Above Moderate
LOS ANGELES	2303 S JULIET ST	90007	5054019017	Low Medium I Residential	R2-1-HPOZ	0	17	0.154928612	Residential - Single Family Residence	YES - Current	NO - Privately-Owned	Available	Not Used in Prior Housing Element	0	0	0.073750998	0.073750998	1	2*	2*	1238197	363	South Los Angeles			Above Moderate
LOS ANGELES	2233 S JULIET ST	90007	5054019018	Low Medium I Residential	R2-1-HPOZ	0	17	0.154933278	Residential - Single Family Residence	YES - Current	NO - Privately-Owned	Available	Not Used in Prior Housing Element	0	0	0.073750998	0.073750998	1	2*	2*	1238197	328	South Los Angeles			Above Moderate
LOS ANGELES	2227 S JULIET ST	90007	5054019019	Low Medium I Residential	R2-1-HPOZ	0	17	0.154938906	Residential - Single Family Residence	YES - Current	NO - Privately-Owned	Available	Not Used in Prior Housing Element	0	0	0.073750998	0.073750998	1	2*	2*	1238197	301	South Los Angeles			Above Moderate
LOS ANGELES	2217 S JULIET ST	90007	5054019021	Low Medium I Residential	R2-1-HPOZ	0	17	0.154946547	Residential - Single Family Residence	YES - Current	NO - Privately-Owned	Available	Not Used in Prior Housing Element	0	0	0.073750998	0.073750998	1	2*	2*	1238197	256	South Los Angeles			Above Moderate
LOS ANGELES	2211 S JULIET ST	90007	5054019022	Low Medium I Residential	R2-1-HPOZ	0	17	0.154950851	Residential - Single Family Residence	YES - Current	NO - Privately-Owned	Available	Not Used in Prior Housing Element	0	0	0.073750998	0.073750998	1	2*	2*	1238197	195	South Los Angeles			Above Moderate
LOS ANGELES	2207 S JULIET ST	90007	5054019023	Low Medium I Residential	R2-1-HPOZ	0	17	0.154956485	Residential - Single Family Residence	YES - Current	NO - Privately-Owned	Available	Not Used in Prior Housing Element	0	0	0.073750998	0.073750998	1	2*	2*	1238197	177	South Los Angeles			Above Moderate
LOS ANGELES	2201 S JULIET ST	90007	5054019024	Low Medium I Residential	R2-1-HPOZ	0	17	0.154960177	Residential - Double, Duplex, or Two Units - 4 Stories or Less	YES - Current	NO - Privately-Owned	Available	Not Used in Prior Housing Element	0	0	0.014181069	0.014181069	2	2*	2*	1238197	143	South Los Angeles		Yes	Above Moderate
LOS ANGELES	1549 W ADAMS BLVD	90007	5054020001	Neighborhood Commercial	C2-1VL-HPOZ-CPIO	0	108	0.123968155	Commercial - Auto, Recreation Equipment, Construction Equipment Sales and Service - Auto Body Repair Shop - One Story	YES - Current	NO - Privately-Owned	Available	Not Used in Prior Housing Element	0	0	0.176043248	0.176043248	0	0	0	1238197	849	South Los Angeles			Above Moderate
LOS ANGELES	1555 W ADAMS BLVD	90007	5054020001	Neighborhood Commercial	C2-1VL-HPOZ-CPIO	0	108	0.123968157	Commercial - Auto, Recreation Equipment, Construction Equipment Sales and Service - Auto Body Repair Shop - One Story	YES - Current	NO - Privately-Owned	Available	Not Used in Prior Housing Element	0	0	0.176043248	0.176043248	0	0	0	1238197	850	South Los Angeles			Above Moderate
LOS ANGELES	2526 S BUDLONG AVE	90007	5054020001	Neighborhood Commercial	C2-1VL-HPOZ-CPIO	0	108	0.123968155	Commercial - Auto, Recreation Equipment, Construction Equipment Sales and Service - Auto Body Repair Shop - One Story	YES - Current	NO - Privately-Owned	Available	Not Used in Prior Housing Element	0	0	0.176043248	0.176043248	0	0	0	1238197	851	South Los Angeles			Above Moderate
LOS ANGELES	2512 S BUDLONG AVE	90007	5054020002	Low Medium I Residential	R2-1-HPOZ	0	17	0.13946454	Residential - Double, Duplex, or Two Units - 4 Stories or Less	YES - Current	NO - Privately-Owned	Available	Not Used in Prior Housing Element	0	0	0.118887585	0.118887585	2	2*	2*	1238197	799	South Los Angeles		Yes	Above Moderate
LOS ANGELES	2500 S BUDLONG AVE	90007	5054020004	Low Medium I Residential	R2-1-HPOZ	0	17	0.154959629	Residential - Single Family Residence	YES - Current	NO - Privately-Owned	Available	Not Used in Prior Housing Element	0	0	0.073750998	0.073750998	1	2*	2*	1238197	733	South Los Angeles			Above Moderate
LOS ANGELES	2422 S BUDLONG AVE	90007	5054020006	Low Medium I Residential	R2-1-HPOZ	0	17	0.154959629	Residential - Single Family Residence	YES - Current	NO - Privately-Owned	Available	Not Used in Prior Housing Element	0	0	0.073750998	0.073750998	1	2*	2*	1238197	692	South Los Angeles			Above Moderate
LOS ANGELES	2416 S BUDLONG AVE	90007	5054020007	Low Medium I Residential	R2-1-HPOZ	0	17	0.154959629	Residential - Single Family Residence	YES - Current	NO - Privately-Owned	Available	Not Used in Prior Housing Element	0	0	0.030447994	0.030447994	1	2*	2*	1238197	651	South Los Angeles			Above Moderate
LOS ANGELES	2413 S JULIET ST	90007	5054020013	Low Medium I Residential	R2-1-HPOZ	0	17	0.154893512	Residential - Single Family Residence	YES - Current	NO - Privately-Owned	Available	Not Used in Prior Housing Element	0	0	0.073750998	0.073750998	1	2*	2*	1238197	608	South Los Angeles			Above Moderate
LOS ANGELES	2423 S JULIET ST	90007	5054020015	Low Medium I Residential	R2-1-HPOZ	0	17	0.154883574	Residential - Single Family Residence	YES - Current	NO - Privately-Owned	Available	Not Used in Prior Housing Element	0	0	0.073750998	0.073750998	1	2*	2*	1238197	691	South Los Angeles			Above Moderate
LOS ANGELES	2501 S JULIET ST	90007	5054020017	Low Medium I Residential	R2-1-HPOZ	0	17	0.154874248	Residential - Single Family Residence	YES - Current	NO - Privately-Owned	Available	Not Used in Prior Housing Element	0	0	0.073750998	0.073750998	1	2*	2*	1238197	732	South Los Angeles			Above Moderate
LOS ANGELES	2507 S JULIET ST	90007	5054020018	Low Medium I Residential	R2-1-HPOZ	0	17	0.154870912	Residential - Single Family Residence	YES - Current	NO - Privately-Owned	Available	Not Used in Prior Housing Element	0	0	0.073750998	0.073750998	1	2*	2*	1238197	782	South Los Angeles			Above Moderate
LOS ANGELES	1531 W ADAMS BLVD	90007	5054020020	Neighborhood Commercial	C2-1VL-HPOZ-CPIO	0	108	0.12396934	Residential - Five or More Units or Apartments (Any Combination) - 4 Stories or Less	YES - Current	NO - Privately-Owned	Available	Not Used in Prior Housing Element	0	0	0.720650071	0.720650071	10	0	0	1238197	847	South Los Angeles			Above Moderate
LOS ANGELES	1543 W ADAMS BLVD	90007	5054020020	Neighborhood Commercial	C2-1VL-HPOZ-CPIO	0	108	0.123966435	Residential - Five or More Units or Apartments (Any Combination) - 4 Stories or Less	YES - Current	NO - Privately-Owned	Available	Not Used in Prior Housing Element	0	0	0.720650071	0.720650071	10	0	0	1238197	848	South Los Angeles			Above Moderate
LOS ANGELES	2521 S JULIET ST	90007	5054020020	Neighborhood Commercial	C2-1VL-HPOZ-CPIO	0	108	0.123725702	Residential - Five or More Units or Apartments (Any Combination) - 4 Stories or Less	YES - Current	NO - Privately-Owned	Available	Not Used in Prior Housing Element	0	0	0.720650071	0.720650071	10	0	0	1238197	846	South Los Angeles			Above Moderate
LOS ANGELES	2510 S JULIET ST	90007	5054021003	Low Medium I Residential	R2-1-HPOZ	0	17	0.139788781	Residential - Single Family Residence	YES - Current	NO - Privately-Owned	Available	Not Used in Prior Housing Element	0	0	0.090473878	0.090473878	1	2*	2*	1238197	797	South Los Angeles			Above Moderate
LOS ANGELES	2506 S JULIET ST	90007	5054021004	Low Medium I Residential	R2-1-HPOZ	0	17	0.155352549	Residential - Single Family Residence	YES - Current	NO - Privately-Owned	Available	Not Used in Prior Housing Element	0	0	0.073750998	0.073750998	1	2*	2*	1238197	780	South Los Angeles			Above Moderate
LOS ANGELES	2500 S JULIET ST	90007	5054021005	Low Medium I Residential	R2-1-HPOZ	0	17	0.155384685	Residential - Single Family Residence	YES - Current	NO - Privately-Owned	Available	Not Used in Prior Housing Element	0	0	0.073750998	0.073750998	1	2*	2*	1238197	731	South Los Angeles			Above Moderate
LOS ANGELES	2428 S JULIET ST	90007	5054021006	Low Medium I Residential	R2-1-HPOZ	0	17	0.155420702	Residential - Single Family Residence	YES - Current	NO - Privately-Owned	Available	Not Used in Prior Housing Element	0	0	0.076256195	0.076256195	1	2*	2*	1238197	701	South Los Angeles			Above Moderate
LOS ANGELES	2422 S JULIET ST	90007	5054021007	Low Medium I Residential	R2-1-HPOZ	0	17	0.146127831	Residential - Double, Duplex, or Two Units - 4 Stories or Less	YES - Current	NO - Privately-Owned	Available	Not Used in Prior Housing Element	0	0	0.103713584	0.103713584	2	2*	2*	1238197	690	South Los Angeles		Yes	Above Moderate
LOS ANGELES	2408 S JULIET ST	90007	5054021010	Low Medium I Residential	R2-1-HPOZ	0	17	0.136890143	Residential - Single Family Residence	YES - Current	NO - Privately-Owned	Available	Not Used in Prior Housing Element	0	0	0.09353072	0.09353072	1	2*	2*	1238197	592	South Los Angeles			Above Moderate
LOS ANGELES	2402 S JULIET ST	90007	5054021011	Low Medium I Residential	R2-1-HPOZ	0	17	0.136920783	Residential - Single Family Residence	YES - Current	NO - Privately-Owned	Available	Not Used in Prior Housing Element	0	0	0.09353072	0.09353072	1	2*	2*	1238197	549	South Los Angeles			Above Moderate
LOS ANGELES	1503 W ADAMS BLVD	90007	5054021013	Neighborhood Commercial	C2-1VL-HPOZ-CPIO	0	108

LOS ANGELES	2303 S CATALINA ST	90007	5054022019	Low Medium I Residential	R2-1-HPOZ	0	17	0.158822302	Residential - Double, Duplex, or Two Units - 4 Stories or Less	YES - Current	NO - Privately-Owned	Available	Not Used in Prior Housing Element	0	0	0.003259691	0.003259691	2	2*	2*	1238197	360	South Los Angeles		Yes	Above Moderate
LOS ANGELES	1571 W 22ND PL	90007	5054023001	Low Medium I Residential	R2-1-HPOZ	0	17	0.046882582	Residential - Single Family Residence - Other Improvements Only	YES - Current	NO - Privately-Owned	Available	Not Used in Prior Housing Element	0	0	0.015416269	0.015416269	0	0	0	1238197	262	South Los Angeles			Above Moderate
LOS ANGELES			5054023002	Low Medium I Residential	R2-1-HPOZ	0	17	0.041322893	Residential - Single Family Residence - Vacant Land	YES - Current	NO - Privately-Owned	Available	Not Used in Prior Housing Element	0	0	0.032957259	0.032957259	0	0	0	1238197	209	South Los Angeles			Above Moderate
LOS ANGELES			5054023003	Low Medium I Residential	R2-1-HPOZ	0	17	0.020661768	Residential - Single Family Residence - Vacant Land	YES - Current	NO - Privately-Owned	Available	Not Used in Prior Housing Element	0	0	0.040364453	0.040364453	0	0	0	1238197	206	South Los Angeles			Above Moderate
LOS ANGELES	2220 S CATALINA ST	90007	5054023004	Low Medium I Residential	R2-1-HPOZ	0	17	0.10929748	Residential - Single Family Residence	YES - Current	NO - Privately-Owned	Available	Not Used in Prior Housing Element	0	0	0.030705023	0.030705023	1	1*	1*	1238197	263	South Los Angeles			Above Moderate
LOS ANGELES	2206 S CATALINA ST	90007	5054023007	Low Medium I Residential	R2-1-HPOZ	0	17	0.096420204	Residential - Single Family Residence	YES - Current	NO - Privately-Owned	Available	Not Used in Prior Housing Element	0	0	0.037755802	0.037755802	1	1*	1*	1238197	172	South Los Angeles			Above Moderate
LOS ANGELES	1572 W 22ND ST	90007	5054023008	Low Medium I Residential	R2-1-HPOZ	0	17	0.104416432	Residential - Single Family Residence	YES - Current	NO - Privately-Owned	Available	Not Used in Prior Housing Element	0	0	0.037755802	0.037755802	1	1*	1*	1238197	140	South Los Angeles			Above Moderate
LOS ANGELES	1564 W 22ND ST	90007	5054023009	Low Medium I Residential	R2-1-HPOZ	0	17	0.088294212	Residential - Single Family Residence	YES - Current	NO - Privately-Owned	Available	Not Used in Prior Housing Element	0	0	0.037755802	0.037755802	1	1*	1*	1238197	139	South Los Angeles			Above Moderate
LOS ANGELES	1560 W 22ND ST	90007	5054023010	Low Medium I Residential	R2-1-HPOZ	0	17	0.095158811	Residential - Single Family Residence	YES - Current	NO - Privately-Owned	Available	Not Used in Prior Housing Element	0	0	0.037755802	0.037755802	1	1*	1*	1238197	138	South Los Angeles			Above Moderate
LOS ANGELES	1552 W 22ND ST	90007	5054023012	Low Medium I Residential	R2-1-HPOZ	0	17	0.095151879	Residential - Single Family Residence	YES - Current	NO - Privately-Owned	Available	Not Used in Prior Housing Element	0	0	0.037755802	0.037755802	1	1*	1*	1238197	136	South Los Angeles			Above Moderate
LOS ANGELES	1548 W 22ND ST	90007	5054023013	Low Medium I Residential	R2-1-HPOZ	0	17	0.095149363	Residential - Single Family Residence	YES - Current	NO - Privately-Owned	Available	Not Used in Prior Housing Element	0	0	0.037755802	0.037755802	1	1*	1*	1238197	135	South Los Angeles			Above Moderate
LOS ANGELES	1544 W 22ND ST	90007	5054023014	Low Medium I Residential	R2-1-HPOZ	0	17	0.095146273	Residential - Single Family Residence	YES - Current	NO - Privately-Owned	Available	Not Used in Prior Housing Element	0	0	0.037755802	0.037755802	1	1*	1*	1238197	134	South Los Angeles			Above Moderate
LOS ANGELES	1540 W 22ND ST	90007	5054023015	Low Medium I Residential	R2-1-HPOZ	0	17	0.101593708	Residential - Single Family Residence	YES - Current	NO - Privately-Owned	Available	Not Used in Prior Housing Element	0	0	0.037755802	0.037755802	1	1*	1*	1238197	133	South Los Angeles			Above Moderate
LOS ANGELES	1534 W 22ND ST	90007	5054023016	Low Medium I Residential	R2-1-HPOZ	0	17	0.101589928	Residential - Single Family Residence	YES - Current	NO - Privately-Owned	Available	Not Used in Prior Housing Element	0	0	0.037755802	0.037755802	1	1*	1*	1238197	132	South Los Angeles			Above Moderate
LOS ANGELES	1532 W 22ND ST	90007	5054023017	Low Medium I Residential	R2-1-HPOZ	0	17	0.101586561	Residential - Single Family Residence	YES - Current	NO - Privately-Owned	Available	Not Used in Prior Housing Element	0	0	0.037755802	0.037755802	1	1*	1*	1238197	130	South Los Angeles			Above Moderate
LOS ANGELES	1530 W 22ND ST	90007	5054023018	Low Medium I Residential	R2-1-HPOZ	0	17	0.101583701	Residential - Single Family Residence	YES - Current	NO - Privately-Owned	Available	Not Used in Prior Housing Element	0	0	0.040380549	0.040380549	1	1*	1*	1238197	129	South Los Angeles			Above Moderate
LOS ANGELES	1524 W 22ND ST	90007	5054023019	Low Medium I Residential	R2-1-HPOZ	0	17	0.096741336	Residential - Single Family Residence	YES - Current	NO - Privately-Owned	Available	Not Used in Prior Housing Element	0	0	0.037755802	0.037755802	1	1*	1*	1238197	127	South Los Angeles			Above Moderate
LOS ANGELES	1520 W 22ND ST	90007	5054023020	Low Medium I Residential	R2-1-HPOZ	0	17	0.101576292	Residential - Single Family Residence	YES - Current	NO - Privately-Owned	Available	Not Used in Prior Housing Element	0	0	0.040380549	0.040380549	1	1*	1*	1238197	126	South Los Angeles			Above Moderate
LOS ANGELES	2207 S VERMONT AVE	90007	5054023023	Neighborhood Commercial	C2-1VL-HPOZ-CPIO	0	108	0.098713616	Commercial - Store - One Story	YES - Current	NO - Privately-Owned	Available	Not Used in Prior Housing Element	0	0	0.154202342	0.154202342	0	0	0	1238197	171	South Los Angeles			Above Moderate
LOS ANGELES	1565 W 22ND PL	90007	5054023027	Low Medium I Residential	R2-1-HPOZ	0	17	0.096766989	Residential - Single Family Residence	YES - Current	NO - Privately-Owned	Available	Not Used in Prior Housing Element	0	0	0.037755802	0.037755802	1	1*	1*	1238197	205	South Los Angeles			Above Moderate
LOS ANGELES	1555 W 22ND PL	90007	5054023029	Low Medium I Residential	R2-1-HPOZ	0	17	0.096760575	Residential - Single Family Residence	YES - Current	NO - Privately-Owned	Available	Not Used in Prior Housing Element	0	0	0.037755802	0.037755802	1	1*	1*	1238197	201	South Los Angeles			Above Moderate
LOS ANGELES	1551 W 22ND PL	90007	5054023030	Low Medium I Residential	R2-1-HPOZ	0	17	0.096756785	Residential - Single Family Residence	YES - Current	NO - Privately-Owned	Available	Not Used in Prior Housing Element	0	0	0.037755802	0.037755802	1	1*	1*	1238197	200	South Los Angeles			Above Moderate
LOS ANGELES	1547 W 22ND PL	90007	5054023031	Low Medium I Residential	R2-1-HPOZ	0	17	0.096755718	Residential - Single Family Residence	YES - Current	NO - Privately-Owned	Available	Not Used in Prior Housing Element	0	0	0.037755802	0.037755802	1	1*	1*	1238197	198	South Los Angeles			Above Moderate
LOS ANGELES	1537 W 22ND PL	90007	5054023033	Low Medium I Residential	R2-1-HPOZ	0	17	0.096748065	Residential - Single Family Residence	YES - Current	NO - Privately-Owned	Available	Not Used in Prior Housing Element	0	0	0.037755802	0.037755802	1	1*	1*	1238197	196	South Los Angeles			Above Moderate
LOS ANGELES	1527 W 22ND PL	90007	5054023035	Low Medium I Residential	R2-1-HPOZ	0	17	0.096741924	Residential - Single Family Residence	YES - Current	NO - Privately-Owned	Available	Not Used in Prior Housing Element	0	0	0.037755802	0.037755802	1	1*	1*	1238197	193	South Los Angeles			Above Moderate
LOS ANGELES	1519 W 22ND PL	90007	5054023037	Low Medium I Residential	R2-1-HPOZ	0	17	0.096738518	Residential - Single Family Residence	YES - Current	NO - Privately-Owned	Available	Not Used in Prior Housing Element	0	0	0.037755802	0.037755802	1	1*	1*	1238197	191	South Los Angeles			Above Moderate
LOS ANGELES	2215 S VERMONT AVE	90007	5054023039	Neighborhood Commercial	C2-1VL-HPOZ-CPIO	0	108	0.110768916	Commercial - Store - One Story	YES - Current	NO - Privately-Owned	Available	Not Used in Prior Housing Element	0	0	0.054650265	0.054650265	4	0	0	1238197	208	South Los Angeles			Above Moderate
LOS ANGELES			5054023039	Neighborhood Commercial	C2-1VL-HPOZ-CPIO	0	108	0.110418711	Commercial - Store - One Story	YES - Current	NO - Privately-Owned	Available	Not Used in Prior Housing Element	0	0	0.054650265	0.054650265	4	0	0	1238197	261	South Los Angeles			Above Moderate
LOS ANGELES			5054023039	Neighborhood Commercial	C2-1VL-HPOZ-CPIO	0	108	0.111120761	Commercial - Store - One Story	YES - Current	NO - Privately-Owned	Available	Not Used in Prior Housing Element	0	0	0.054650265	0.054650265	4	0	0	1238197	184	South Los Angeles			Above Moderate
LOS ANGELES	1508 W 22ND ST	90007	5054023040	Neighborhood Commercial	C2-1VL-HPOZ-CPIO	0	108	0.04783285	Commercial - Commercial - Vacant Land	YES - Current	NO - Privately-Owned	Available	Not Used in Prior Housing Element	0	0	0.022615771	0.022615771	0	0	0	1238197	123	South Los Angeles			Above Moderate
LOS ANGELES			5054023040	Neighborhood Commercial	C2-1VL-HPOZ-CPIO	0	108	0.005314905	Commercial - Commercial - Vacant Land	YES - Current	NO - Privately-Owned	Available	Not Used in Prior Housing Element	0	0	0.017428076	0.017428076	0	0	0	1238197	170	South Los Angeles			Above Moderate
LOS ANGELES			5054024001	Neighborhood Commercial	C2-1VL-HPOZ-CPIO	0	108	0.032450948	Commercial - Parking Lot (Commercial Use Property) - Lots - Patron or Employee - One Story	YES - Current	NO - Privately-Owned	Available	Not Used in Prior Housing Element	0	0	0.003333806	0.003333806	0	0	0	1238197	372	South Los Angeles			Above Moderate
LOS ANGELES			5054024002	Neighborhood Commercial	C2-1VL-HPOZ-CPIO	0	108	0.035813389	Commercial - Parking Lot (Commercial Use Property) - Lots - Patron or Employee - One Story	YES - Current	NO - Privately-Owned	Available	Not Used in Prior Housing Element	0	0	0.005214769	0.005214769	0	0	0	1238197	354	South Los Angeles			Above Moderate
LOS ANGELES			5054024003	Neighborhood Commercial	C2-1VL-HPOZ-CPIO	0	108	0.035813389	Commercial - Auto, Recreation Equipment, Construction Equipment Sales and Service - Auto Body Repair Shop - One Story	YES - Current	NO - Privately-Owned	Available	Not Used in Prior Housing Element	0	0	0.263832974	0.263832974	0	0	0	1238197	326	South Los Angeles			Above Moderate
LOS ANGELES	1518 W 22ND PL	90007	5054024005	Neighborhood Commercial	C2-1VL-HPOZ-CPIO	0	108	0.143277673	Industrial - Warehousing, Distribution, Storage - Warehousing, Distribution, Under 10,000 SF - One Story	YES - Current	NO - Privately-Owned	Available	Not Used in Prior Housing Element	0	0	2.822700238	2.822700238	0	0	0	1238197	307	South Los Angeles			Above Moderate
LOS ANGELES	1525 W 23RD ST	90007	5054024005	Neighborhood Commercial	C2-1VL-HPOZ-CPIO	0	108	0.214635861	Industrial - Warehousing, Distribution, Storage - Warehousing, Distribution, Under 10,000 SF - One Story	YES - Current	NO - Privately-Owned	Available	Not Used in Prior Housing Element	0	0	3.385186791	3.385186791	0	0	0	1238197	308	South Los Angeles			Above Moderate
LOS ANGELES	1531 W 23RD ST	90007	5054024005	Neighborhood Commercial	C2-1VL-HPOZ-CPIO	0	108	0.142905993	Industrial - Warehousing, Distribution, Storage - Warehousing, Distribution, Under 10,000 SF - One Story	YES - Current	NO - Privately-Owned	Available	Not Used in Prior Housing Element	0	0	2.822700238	2.822700238	0	0	0	1238197	309	South Los Angeles			Above Moderate
LOS ANGELES	1543 W 23RD ST	90007	5054024007	Low Medium II Residential	RD2-1-HPOZ	0	21	0.114751657	Residential - Single Family Residence	YES - Current	NO - Privately-Owned	Available	Not Used in Prior Housing Element	0	0	0.090473878	0.090473878	1	2*	2*	1238197	334	South Los Angeles			Above Moderate
LOS ANGELES	1549 W 23RD ST	90007	5054024010	Low Medium II Residential	RD2-1-HPOZ	0	21	0.08538664	Residential - Single Family Residence	YES - Current	NO - Privately-Owned	Available	Not Used in Prior Housing Element	0	0	0.037755802	0.037755802	1	1*	1*	1238197	353	South Los Angeles			Above Moderate
LOS ANGELES	1546 W 22ND PL	90007	5054024011	Low Medium II Residential	RD2-1-HPOZ	0	21	0.086489774	Residential - Single Family Residence	YES - Current	NO - Privately-Owned	Available	Not Used in Prior Housing Element	0	0	0.037755802	0.037755802	1	1*	1*	1238197	313	South Los Angeles			Above Moderate
LOS ANGELES	1552 W 22ND PL	90007	5054024015	Low Medium II Residential	RD2-1-HPOZ	0	21	0.078790329	Residential - Single Family Residence	YES - Current	NO - Privately-Owned	Available	Not Used in Prior Housing Element	0	0	0.037755802	0.037755802	1	1*	1*	1238197	316	South Los Angeles			Above Moderate
LOS ANGELES	1562 W 22ND PL	90007	5054024016	Low Medium II Residential	RD2-1-HPOZ	0	21	0.078788895	Residential - Single Family Residence	YES - Current	NO - Privately-Owned	Available	Not Used in Prior Housing Element	0	0	0.037755802	0.037755802	1	1*	1*	1238197	317	South Los Angeles			Above Moderate
LOS ANGELES	1563 W 23RD ST	90007	5054024018	Low Medium II Residential	RD2-1-HPOZ	0	21	0.073288881	Residential - Single Family Residence	YES - Current	NO - Privately-Owned	Available	Not Used in Prior Housing Element	0	0	0.040380549	0.040380549	1	1*	1*	1238197	359	South Los Angeles			Above Moderate
LOS ANGELES	1564 W 22ND PL	90007	5054024020	Low Medium II Residential	RD2-1-HPOZ	0	21	0.075166112	Residential - Single Family Residence	YES - Current	NO - Privately-Owned	Available	Not Used in Prior Housing Element	0	0	0.037755802	0.037755802	1	1*	1*	1238197	318	South Los Angeles			Above Moderate
LOS ANGELES			5054024023	Low Medium II Residential	RD2-1-HPOZ	0	21	0.022746129	Residential - Single Family Residence - Other Improvements Only	YES - Current	NO - Privately-Owned	Available	Not Used in Prior Housing Element	0	0	0.018955912	0.018955912	0	0	0	1238197	319	South Los Angeles			Above Moderate
LOS ANGELES			5054024023	Low Medium II Residential	RD2-1-HPOZ	0	21	0.031200945	Residential - Single Family Residence - Other Improvements Only	YES - Current	NO - Privately-Owned	Available	Not Used in Prior Housing Element	0	0	0.018955912	0.018955912	0	0	0	1238197	322	South Los Angeles			Above Moderate
LOS ANGELES	2232 S CATALINA ST	90007	5054024024	Low Medium II Residential	RD2-1-HPOZ	0	21	0.073046498	Residential - Single Family Residence	YES - Current	NO - Privately-Owned	Available	Not Used in Prior Housing Element	0	0	0.040380549	0.040380549	1	1*	1*	1238197	361	South Los Angeles			Above Moderate
LOS ANGELES			5054024025	Low Medium II Residential	RD2-1-HPOZ	0	21	0.063937222	Residential - Single Family Residence	YES - Current	NO - Privately-Owned	Available	Not Used in Prior Housing Element	0	0	0.046378556	0.046378556	1	1*	1*	1238197	373	South Los Angeles			Above Moderate
LOS ANGELES	1510 W 22ND PL	90007	5054024027	Neighborhood Commercial	C2-1VL-HPOZ-CPIO	0	108	0.09477399	Commercial - Auto, Recreation Equipment, Construction Equipment Sales and Service - Auto Body Repair Shop - One Story	YES - Current	NO - Privately-Owned	Available	Not Used in Prior Housing Element	0	0	0.060073189	0.060073189	0	0	0	1238197	321	South Los Angeles			Above Moderate
LOS ANGELES	2235 S VERMONT AVE	90007	5054024027	Neighborhood Commercial	C2-1VL-HPOZ-CPIO	0	108	0.074776742	Commercial - Auto, Recreation Equipment, Construction Equipment Sales and Service - Auto Body Repair Shop - One Story	YES - Current	NO - Privately-Owned	Available	Not Used in Prior Housing Element	0	0	0.053347541	0.053347541	0	0	0	1238197	325	South Los Angeles			Above Moderate
LOS ANGELES	2241 S VERMONT AVE	90007	5054024027	Neighborhood Commercial	C2-1VL-HPOZ-CPIO	0	108	0.074775869	Commercial - Auto, Recreation Equipment, Construction Equipment Sales and Service - Auto Body Repair Shop - One Story	YES - Current	NO - Privately-Owned	Available	Not Used in Prior Housing Element	0	0	0.053347541	0.053347541	0	0	0	1238197	352	South Los Angeles			Above Moderate
LOS ANGELES	2245 S VERMONT AVE	90007	5054024027	Neighborhood Commercial	C2-1VL-HPOZ-CPIO	0	108	0.066244021	Commercial - Auto, Recreation Equipment, Construction Equipment Sales and Service - Auto Body Repair Shop - One Story	YES - Current	NO - Privately-Owned	Available	Not Used in Prior Housing Element	0	0	0.00399199	0.00399199	0	0	0	1238197	371	South Los Angeles			Above Moderate
LOS ANGELES	2320 S CATALINA ST	90007	5054025002	Low Medium II Residential	RD2-1-HPOZ	0	21	0.150328647	Residential - Double, Duplex, or Two Units - 4 Stories or Less	YES - Current	NO - Privately-Owned	Available	Not Used in Prior Housing Element	0	0.188023728	0	0.188023728	2	3*	3*	1238197	455	South Los Angeles		Yes	Moderate
LOS ANGELES			5054025003	Low Medium II Residential	RD2-1-HPOZ	0	21	0.089527862	Residential - Single Family Residence	YES - Current	NO - Privately-Owned	Available	Not Used in Prior Housing Element	0	0	0.046175206	0.046175206	0	1*	1*	1238197	504	South Los Angeles			Above Moderate
LOS ANGELES	1465 W 24TH ST	90007	5054025012	Low Medium II Residential	RD2-1-HPOZ	0	21	0.066268148	Residential - Single Family Residence	YES - Current	NO - Privately-Owned	Available	Not Used in Prior Housing Element	0	0	0.046378556	0.046378556	1	1*	1*	1238197	465	South Los Angeles			Above Moderate
LOS ANGELES	1417 W 24TH ST	90007	5054025014	Neighborhood Commercial	C2-1VL-HPOZ-CPIO	0	108	0.089604691	Commercial - Store Combination - Store and Residential Combination - One Story	YES - Current	NO - Privately-Owned	Available	Not Used in Prior Housing Element	0	0	0.017023046	0.017023046	4	0	0	1238197	503	South Los Angeles		Yes	Above Moderate
LOS ANGELES	2305 S VERMONT AVE	90007	5054025014	Neighborhood Commercial	C2-1VL-HPOZ-CPIO	0	108	0.147089447	Commercial - Store Combination - Store and Residential Combination - One Story	YES - Current	NO - Privately-Owned	Available	Not Used in Prior Housing Element	0	0	0.02493036	0.02493036	4	0	0	1238197	454	South Los Angeles		Yes	Above Moderate
LOS ANGELES	1520 W 23RD ST	90007	5054025015	Low Medium II Residential	RD2-1-HPOZ	0	21	0.149638911	Commercial - Store Combination - Store and Residential Combination - One Story	YES - Current	NO - Privately-Owned	Available	Not Used in Prior Housing Element	0	0.014434192	0	0.014434192	0	3*	3*	1238197	432	South Los Angeles			Moderate
LOS ANGELES	1526 W 23RD ST	90007	5054025015	Low Medium II Residential	RD2-1-HPOZ	0	21	0.075058	Commercial - Store Combination - Store and Residential Combination - One Story	YES - Current	NO - Privately-Owned	Available	Not Used in Prior Housing Element	0	0	0.004047242	0.004047242	0	1*	1*	1238197	433	South Los Angeles			Above Moderate
LOS ANGELES	1427 W 24TH ST	90007	5054025016	Low Medium II Residential	RD2-1-HPOZ	0	21	0.074524012	Commercial - Restaurant, Cocktail Lounge - Restaurant, Cocktail Lounge, Tavern - One Story	YES - Current	NO - Privately-Owned	Available	Not Used in Prior Housing Element	0	0	0.002574775	0.002574775	0	1*	1*	1238197	457	South Los Angeles			Above Moderate
LOS ANGELES	1449 W 24TH ST	90007	5054025022	Low Medium II Residential	RD2-1-HPOZ	0	21	0.074309986	Residential - Single Family Residence	YES - Current	NO - Privately-Owned	Available	Not Used in Prior Housing Element	0	0	0.037755802	0.037755802	1	1*	1*	1238197	460	South Los Angeles			Above Moderate
LOS ANGELES	1542 W 23RD ST	90007	5054025026	Low Medium II Residential	RD2-1-HPOZ	0	21	0.075431415	Residential - Single Family Residence	YES - Current	NO - Privately-Owned	Available	Not Used in Prior Housing Element	0	0	0.015492728	0.015492728	1	1*	1*	1238197	436	South Los Angeles			Above Moderate
LOS ANGELES	1516 W 23RD ST	90007	5054025029	Neighborhood Commercial	C2-1VL-HPOZ-CPIO	0	108	0.14225335	Commercial - Restaurant, Cocktail Lounge - Restaurant, Cocktail Lounge, Tavern - One Story	YES - Current	NO - Privately-Owned	Available	Not Used in Prior Housing Element	0	0	0.07510294	0.07510294	0	0	0	1238197	431	South Los Angeles			Above Moderate
LOS ANGELES	2423 S VERMONT AVE	90007	5054026001	Neighborhood Commercial	C2-1VL-HPOZ-CPIO	0	108	0.042964724	Commercial - Auto, Recreation Equipment, Construction Equipment Sales and Service - Auto Body Repair Shop - One Story	YES - Current	NO - Privately-Owned	Available	Not Used in Prior Housing Element	0	0	0.044455455	0.044455455	0	0	0	1238197	677	South Los Angeles			Above Moderate
LOS ANGELES	2425 S VERMONT AVE	90007	5054026001	Neighborhood Commercial	C2-1VL-HPOZ-CPIO	0	108	0.071607066	Commercial - Auto, Recreation Equipment, Construction Equipment Sales and Service - Auto Body Repair Shop - One Story	YES - Current	NO - Privately-Owned	Available	Not Used in Prior Housing Element	0	0	0.069437242	0.069437242	0	0	0	1238197	686	South Los Angeles			Above Moderate
LOS ANGELES			5054026002	Neighborhood Commercial	C2-1VL-HPOZ-CPIO	0	108	0.020661514	Residential - Single Family Residence	YES - Current	NO - Privately-Owned	Available	Not Used in Prior Housing Element	0	0	0.051270282	0.051270282	1	0	0	1238197	678	South Los Angeles			Above Moderate
LOS ANGELES			5054026002	Neighborhood Commercial	C2-1VL-HPOZ-CPIO	0	108	0.034436	Residential - Single Family Residence	YES - Current	NO - Privately-Owned	Available	Not Used in Prior Housing Element	0	0	0.041758895	0.041758895	1	0	0	1238197	687	South Los Angeles			Above Moderate
LOS ANGELES	1411 W 25TH ST	90007	5054026003	Neighborhood Commercial	C2-1VL-HPOZ-CPIO	0	108	0.043618287	Residential - Double, Duplex, or Two Units - 4 Stories or Less	YES - Current	NO - Privately-Owned	Available	Not Used in Prior Housing Element	0	0	0.019636566	0.019636566	2	0	0	1238197	688	South Los Angeles		Yes	Above Moderate
LOS ANGELES	2413 S VERMONT AVE	90007	5054026004	Neighborhood Commercial	C2-1VL-HPOZ-CPIO	0	108	0.149661351	Commercial - Store - One Story	YES - Current	NO - Privately-Owned	Available	Not Used in Prior Housing Element	0	0	0.116334419	0.116334419	0	0	0	1238197	605	South Los Angeles			Above Moderate
LOS ANGELES	2421 S VERMONT AVE	90007	5054026004	Neighborhood Commercial	C2-1VL-HPOZ-CPIO	0	108	0.059864452	Commercial - Store - One Story	YES - Current	NO - Privately-Owned	Available	Not Used in Prior Housing Element	0	0	0.066602415	0.066602415	0	0	0	1238197	647	South Los Angeles			Above Moderate
LOS ANGELES	1421 W 25TH ST	90007	5054026007	Low Medium I Residential	R2-1-HPOZ	0	17	0.18595255	Residential - Double, Duplex, or Two Units - 4 Stories or Less	YES - Current	NO - Privately-Owned	Available	Not Used in Prior Housing Element	0	0.027151995	0	0.027151995	2	3*	3*	1238197	616	South Los Angeles			Moderate
LOS ANGELES	1427 W 25TH ST	90007	5054026008	Low Medium I Residential	R2-1-HPOZ	0	17	0.154960421	Residential - Single Family Residence	YES - Current	NO - Privately-Owned	Available	Not Used in Prior Housing Element	0	0	0.073750998	0.073750998	1	2*	2*	1238197	619	South Los Angeles			Above Moderate
LOS ANGELES	1431 W 25TH ST	90007	5054026009	Low Medium I Residential	R2-1-HPOZ	0	17	0.154960424	Residential - Double, Duplex, or Two Units - 4 Stories or Less	YES - Current	NO - Privately-Owned	Available	Not Used in Prior Housing Element	0	0	0.046159382	0.046159382	1	2*	2*	1238197	621	South Los Angeles		Yes	Above Moderate
LOS ANGELES	1437 W 25TH ST	90007	5054026010	Low Medium I Residential	R2-1-HPOZ	0	17	0.154960421	Residential - Double, Duplex, or Two Units - 4 Stories or Less	YES - Current	NO - Privately-Owned	Available	Not Used in Prior Housing Element	0	0	0.097060445	0.097060445	2	2*	2*	1238197	623	South Los Angeles		Yes	Above Moderate
LOS ANGELES	1443 W 25TH ST	90007	5054026011	Low Medium I Residential	R2-1-HPOZ	0	17	0.154960424	Residential - Double, Duplex, or Two Units - 4 Stories or Less	YES - Current	NO - Privately-Owned	Available	Not Used in Prior Housing Element	0	0	0.097060445	0.097060445	2	2*	2*	1238197	626	South Los Angeles		Yes	Above Moderate
LOS ANGELES	1455 W 25TH ST	90007	5054026013	Low Medium I Residential	R2-1-HPOZ	0	17	0.154961391	Residential - Single Family Residence	YES - Current	NO - Privately-Owned	Available	Not Used in Prior Housing Element	0	0	0.073750998	0.073750998	1	2*	2*	1238197	632	South Los Angeles			Above Moderate
LOS ANGELES	1471 W 25TH ST	90007	5054026016	Low Medium I Residential	R2-1-HPOZ	0	17	0.154960781	Residential - Double, Duplex, or Two Units - 4 Stories or Less	YES - Current	NO - Privately-Owned	Available	Not Used in Prior Housing Element	0	0	0.097060445	0.097060445	2	2*	2*	1238197	636	South Los Angeles		Yes	Above Moderate
LOS ANGELES	1483 W 25TH ST	90007	5054026018	Low Medium I Residential	R2-1-HPOZ	0	17	0.156074347	Residential - Double, Duplex, or Two Units - 4 Stories or Less	YES - Current	NO - Privately-Owned	Available	Not Used in Prior Housing Element	0	0	0.097060445	0.097060445	2	2*	2*	1238197	638	South Los Angeles		Yes	Above Moderate
LOS ANGELES	1458 W 24TH ST	90007	5054026023	Low Medium I Residential	R2-1-HPOZ	0	17	0.143198757	Residential - Three Units (Any Combination) - 4 Stories or Less	YES - Current	NO - Privately-Owned	Available	Not Used in Prior Housing Element	0	0	0.12643894	0.12643894	0	2*	2*	1238197	519	South Los Angeles		Yes	Above Moderate
LOS ANGELES	1454 W 24TH ST	90007	5054026024	Low Medium I Residential	R2-1-HPOZ	0	17	0.142930985	Residential - Double, Duplex, or Two Units - 4 Stories or Less	YES - Current	NO - Privately-Owned	Available	Not Used in Prior Housing Element	0	0	0.097060445	0.097060445	2	2*	2*	1238197	518	South Los Angeles		Yes	Above Moderate
LOS ANGELES	1430 W 24TH ST	90007	5054026028	Low Medium I Residential	R2-1-HPOZ	0	17	0.141856136	Residential - Double, Duplex, or Two Units - 4 Stories or Less	YES - Current	NO - Privately-Owned	Available	Not Used in Prior Housing Element	0	0	0.097060445	0.097060445	2	2*	2*	1238197	513	South Los Angeles		Yes	Above Moderate
LOS ANGELES	1426 W 24TH ST	90007	5054026029	Low Medium I Residential	R2-1-HPOZ	0	17	0.141587465	Residential - Double, Duplex, or Two Units - 4 Stories or Less	YES - Current	NO - Privately-Owned	Available	Not Used in Prior Housing Element	0	0	0.025559742	0.025559742	2	2*	2*	1238197	512	South Los Angeles		Yes	Above Moderate
LOS ANGELES	1422 W 24TH ST	90007	5054026030	Low Medium I Residential	R2-1-HPOZ	0	17	0.169550981	Commercial - Store Combination - Store and Residential Combination - One Story	YES - Current	NO - Privately-Owned	Available	Not Used in Prior Housing

LOS ANGELES	1443 W ADAMS BLVD	90007	5054027018	Neighborhood Commercial	C2-1VL-HPOZ-CPIO	0	108	0.137291158	Institutional - Church - One Story	YES - Current	NO - Privately-Owned	Available	Not Used in Prior Housing Element	0	0	0.065947522	0.065947522	2	0	0	1238197	831	South Los Angeles								Above Moderate
LOS ANGELES	1449 W ADAMS BLVD	90007	5054027018	Neighborhood Commercial	C2-1VL-HPOZ-CPIO	0	108	0.137262461	Institutional - Church - One Story	YES - Current	NO - Privately-Owned	Available	Not Used in Prior Housing Element	0	0	0.065947522	0.065947522	2	0	0	1238197	832	South Los Angeles								Above Moderate
LOS ANGELES	1450 W 25TH ST	90007	5054027018	Low Medium I Residential	[Q]R4-1-HPOZ	0	108	0.154473352	Institutional - Church - One Story	YES - Current	NO - Privately-Owned	Available	Not Used in Prior Housing Element	0	0	0.105875096	0.105875096	2	0	0	1238197	741	South Los Angeles								Above Moderate
LOS ANGELES	1453 W ADAMS BLVD	90007	5054027018	Neighborhood Commercial	C2-1VL-HPOZ-CPIO	0	108	0.137233765	Institutional - Church - One Story	YES - Current	NO - Privately-Owned	Available	Not Used in Prior Housing Element	0	0	0.065947522	0.065947522	2	0	0	1238197	833	South Los Angeles								Above Moderate
LOS ANGELES	1457 W ADAMS BLVD	90007	5054027018	Neighborhood Commercial	C2-1VL-HPOZ-CPIO	0	108	0.137205927	Institutional - Church - One Story	YES - Current	NO - Privately-Owned	Available	Not Used in Prior Housing Element	0	0	0.065947522	0.065947522	2	0	0	1238197	834	South Los Angeles								Above Moderate
LOS ANGELES			5054027018	Neighborhood Commercial	C2-1VL-HPOZ-CPIO	0	108	0.068655288	Institutional - Church - One Story	YES - Current	NO - Privately-Owned	Available	Not Used in Prior Housing Element	0	0	0.038167991	0.038167991	2	0	0	1238197	830	South Los Angeles								Above Moderate
LOS ANGELES	1436 W 25TH ST	90007	5054027019	Low Medium I Residential	[Q]R4-1-HPOZ	0	108	0.154532359	Residential - Four Units (Any Combination) - 4 Stories or Less	YES - Current	NO - Privately-Owned	Available	Not Used in Prior Housing Element	0	0	0.74480266	0.74480266	5	0	0	1238197	739	South Los Angeles						Yes		Above Moderate
LOS ANGELES	1442 W 25TH ST	90007	5054027019	Low Medium I Residential	[Q]R4-1-HPOZ	0	108	0.154502765	Residential - Four Units (Any Combination) - 4 Stories or Less	YES - Current	NO - Privately-Owned	Available	Not Used in Prior Housing Element	0	0	0.74480266	0.74480266	5	0	0	1238197	740	South Los Angeles						Yes		Above Moderate
LOS ANGELES	1403 W ADAMS BLVD	90007	5054027026	Community Commercial	C2-2D-HPOZ-CPIO	0	108	0.132046419	Commercial - Service Station - With Car Wash - Convenience Store	YES - Current	NO - Privately-Owned	Available	Not Used in Prior Housing Element	0	0	0.082478065	0.082478065	0	0	0	1238197	823	South Los Angeles								Above Moderate
LOS ANGELES			5054027026	Community Commercial	C2-2D-HPOZ-CPIO	0	108	0.078280376	Commercial - Service Station - With Car Wash - Convenience Store	YES - Current	NO - Privately-Owned	Available	Not Used in Prior Housing Element	0	0	0.07389605	0.07389605	0	0	0	1238197	822	South Los Angeles								Above Moderate
LOS ANGELES			5054027026	Community Commercial	C2-2D-HPOZ-CPIO	0	108	0.132017254	Commercial - Service Station - With Car Wash - Convenience Store	YES - Current	NO - Privately-Owned	Available	Not Used in Prior Housing Element	0	0	0.083019328	0.083019328	0	0	0	1238197	824	South Los Angeles								Above Moderate
LOS ANGELES	2511 S VERMONT AVE	90007	5054027027	Community Commercial	C2-2D-HPOZ-CPIO	0	108	0.124116544	Commercial - Restaurant, Cocktail Lounge - Restaurant, Cocktail Lounge, Tavern - One Story	YES - Current	NO - Privately-Owned	Available	Not Used in Prior Housing Element	0	0	0.081875612	0.081875612	0	0	0	1238197	781	South Los Angeles								Above Moderate
LOS ANGELES	2517 S VERMONT AVE	90007	5054027027	Community Commercial	C2-2D-HPOZ-CPIO	0	108	0.124116777	Commercial - Restaurant, Cocktail Lounge - Restaurant, Cocktail Lounge, Tavern - One Story	YES - Current	NO - Privately-Owned	Available	Not Used in Prior Housing Element	0	0	0.081875612	0.081875612	0	0	0	1238197	790	South Los Angeles								Above Moderate
LOS ANGELES			5054027027	Community Commercial	C2-2D-HPOZ-CPIO	0	108	0.122203837	Commercial - Restaurant, Cocktail Lounge - Restaurant, Cocktail Lounge, Tavern - One Story	YES - Current	NO - Privately-Owned	Available	Not Used in Prior Housing Element	0	0	0.082411808	0.082411808	0	0	0	1238197	735	South Los Angeles								Above Moderate
LOS ANGELES	1421 W ADAMS BLVD	90007	5054027031	Community Commercial	C2-2D-HPOZ-CPIO	0	108	0.163141307	Commercial - Store - One Story	YES - Current	NO - Privately-Owned	Available	Not Used in Prior Housing Element	0	0	0.19390813	0.19390813	1	0	0	1238197	825	South Los Angeles								Above Moderate
LOS ANGELES	1429 W ADAMS BLVD	90007	5054027031	Community Commercial	C2-2D-HPOZ-CPIO	0	108	0.065779994	Commercial - Store - One Story	YES - Current	NO - Privately-Owned	Available	Not Used in Prior Housing Element	0	0	0.165288515	0.165288515	1	0	0	1238197	826	South Los Angeles								Above Moderate
LOS ANGELES	1431 W ADAMS BLVD	90007	5054027031	Community Commercial	C2-2D-HPOZ-CPIO	0	108	0.131519608	Residential - Single Family Residence - Vacant Land	YES - Current	NO - Privately-Owned	Available	Not Used in Prior Housing Element	0	0	0.999053447	0.999053447	0	0	0	1238197	828	South Los Angeles								Above Moderate
LOS ANGELES	1439 W ADAMS BLVD	90007	5054027031	Community Commercial	C2-2D-HPOZ-CPIO	0	108	0.065750045	Residential - Single Family Residence - Vacant Land	YES - Current	NO - Privately-Owned	Available	Not Used in Prior Housing Element	0	0	0.827917993	0.827917993	0	0	0	1238197	829	South Los Angeles								Above Moderate
LOS ANGELES			5054027031	Community Commercial	C2-2D-HPOZ-CPIO	0	108	0.068450784	Commercial - Store - One Story	YES - Current	NO - Privately-Owned	Available	Not Used in Prior Housing Element	0	0	0.048972392	0.048972392	1	0	0	1238197	827	South Los Angeles								Above Moderate
LOS ANGELES	1407 W DANA ST	90007	5054028006	Neighborhood Commercial	C2-1VL-O-HPOZ-CPIO	0	108	0.059824561	Institutional - Church - One Story	YES - Current	NO - Privately-Owned	Available	Not Used in Prior Housing Element	0	0	0.006389232	0.006389232	2	0	0	1238197	1073	South Los Angeles								Above Moderate
LOS ANGELES	2629 S VERMONT AVE	90007	5054028006	Neighborhood Commercial	C2-1VL-O-HPOZ-CPIO	0	108	0.113009165	Institutional - Church - One Story	YES - Current	NO - Privately-Owned	Available	Not Used in Prior Housing Element	0	0	0.016271576	0.016271576	2	0	0	1238197	1049	South Los Angeles								Above Moderate
LOS ANGELES	2633 S VERMONT AVE	90007	5054028006	Neighborhood Commercial	C2-1VL-O-HPOZ-CPIO	0	108	0.112948766	Institutional - Church - One Story	YES - Current	NO - Privately-Owned	Available	Not Used in Prior Housing Element	0	0	0.016271576	0.016271576	2	0	0	1238197	1072	South Los Angeles								Above Moderate
LOS ANGELES			5054028006	Neighborhood Commercial	C2-1VL-O-HPOZ-CPIO	0	108	0.05982428	Institutional - Church - One Story	YES - Current	NO - Privately-Owned	Available	Not Used in Prior Housing Element	0	0	0.006389232	0.006389232	2	0	0	1238197	1050	South Los Angeles								Above Moderate
LOS ANGELES	1457 W DANA ST	90007	5054028009	Low Medium II Residential	[Q]R4-1-O-HPOZ	0	108	0.212628489	Residential - Five or More Units or Apartments (Any Combination) - 4 Stories or Less	YES - Current	NO - Privately-Owned	Available	Not Used in Prior Housing Element	0	0	0.744880047	0.744880047	5	0	0	1238197	996	South Los Angeles						Yes		Above Moderate
LOS ANGELES	1451 W DANA ST	90007	5054028010	Low Medium II Residential	[Q]R4-1-O-HPOZ	0	108	0.212657798	Residential - Double, Duplex, or Two Units - 4 Stories or Less	YES - Current	NO - Privately-Owned	Available	Not Used in Prior Housing Element	0	0	0.846049967	0.846049967	2	0	0	1238197	995	South Los Angeles						Yes		Above Moderate
LOS ANGELES	1445 W DANA ST	90007	5054028011	Low Medium II Residential	[Q]R4-1-O-HPOZ	0	108	0.212685777	Residential - Single Family Residence	YES - Current	NO - Privately-Owned	Available	Not Used in Prior Housing Element	0	0	1.219192743	1.219192743	1	0	0	1238197	994	South Los Angeles								Above Moderate
LOS ANGELES	1470 W ADAMS BLVD	90007	5054028017	Neighborhood Commercial	C2-1VL-O-HPOZ-CPIO	0	108	0.195353591	Residential - Single Family Residence	YES - Current	NO - Privately-Owned	Available	Not Used in Prior Housing Element	0	0	0.822562635	0.822562635	1	0	0	1238197	904	South Los Angeles								Above Moderate
LOS ANGELES			5054028017	Neighborhood Commercial	C2-1VL-O-HPOZ-CPIO	0	108	0.0976892	Residential - Single Family Residence	YES - Current	NO - Privately-Owned	Available	Not Used in Prior Housing Element	0	0	0.522798014	0.522798014	1	0	0	1238197	903	South Los Angeles								Above Moderate
LOS ANGELES	2612 S CATALINA ST	90007	5054028019	Neighborhood Commercial	C2-1VL-O-HPOZ-CPIO	0	108	0.07461051	Residential - Four Units (Any Combination) - 4 Stories or Less	YES - Current	NO - Privately-Owned	Available	Not Used in Prior Housing Element	0	0	0.24060514	0.24060514	4	0	0	1238197	954	South Los Angeles						Yes		Above Moderate
LOS ANGELES			5054028019	Neighborhood Commercial	C2-1VL-O-HPOZ-CPIO	0	108	0.074838721	Residential - Four Units (Any Combination) - 4 Stories or Less	YES - Current	NO - Privately-Owned	Available	Not Used in Prior Housing Element	0	0	0.332176599	0.332176599	4	0	0	1238197	953	South Los Angeles								Above Moderate
LOS ANGELES	2618 S CATALINA ST	90007	5054028020	Low Medium I Residential	R2-1-O-HPOZ	0	17	0.149425795	Residential - Single Family Residence	YES - Current	NO - Privately-Owned	Available	Not Used in Prior Housing Element	0	0	0.073750998	0.073750998	1	2*	2*	1238197	985	South Los Angeles								Above Moderate
LOS ANGELES	2622 S CATALINA ST	90007	5054028021	Low Medium I Residential	R2-1-O-HPOZ	0	17	0.165089171	Residential - Double, Duplex, or Two Units - 4 Stories or Less	YES - Current	NO - Privately-Owned	Available	Not Used in Prior Housing Element	0	0	0.097060445	0.097060445	2	2*	2*	1238197	1020	South Los Angeles						Yes		Above Moderate
LOS ANGELES	2626 S CATALINA ST	90007	5054028022	Low Medium I Residential	R2-1-O-HPOZ	0	17	0.149377212	Residential - Double, Duplex, or Two Units - 4 Stories or Less	YES - Current	NO - Privately-Owned	Available	Not Used in Prior Housing Element	0	0	0.097060445	0.097060445	2	2*	2*	1238197	1053	South Los Angeles						Yes		Above Moderate
LOS ANGELES	1404 W ADAMS BLVD	90007	5054028024	Neighborhood Commercial	C2-1VL-O-HPOZ-CPIO	0	108	0.139146524	Commercial - Parking Lot (Commercial Use Property) - Lots - Patron or Employee - One Story	YES - Current	NO - Privately-Owned	Available	Not Used in Prior Housing Element	0	0	0.008616532	0.008616532	0	0	0	1238197	901	South Los Angeles								Above Moderate
LOS ANGELES	2607 S VERMONT AVE	90007	5054028024	Neighborhood Commercial	C2-1VL-O-HPOZ-CPIO	0	108	0.115550582	Commercial - Parking Lot (Commercial Use Property) - Lots - Patron or Employee - One Story	YES - Current	NO - Privately-Owned	Available	Not Used in Prior Housing Element	0	0	0.007275433	0.007275433	0	0	0	1238197	949	South Los Angeles								Above Moderate
LOS ANGELES			5054028024	Neighborhood Commercial	C2-1VL-O-HPOZ-CPIO	0	108	0.080929293	Commercial - Parking Lot (Commercial Use Property) - Lots - Patron or Employee - One Story	YES - Current	NO - Privately-Owned	Available	Not Used in Prior Housing Element	0	0	0.005952829	0.005952829	0	0	0	1238197	955	South Los Angeles								Above Moderate
LOS ANGELES	2613 S VERMONT AVE	90007	5054028029	Neighborhood Commercial	C2-1VL-O-HPOZ-CPIO	0	108	0.036283157	Institutional - Church - One Story	YES - Current	NO - Privately-Owned	Available	Not Used in Prior Housing Element	0	0	0.005197053	0.005197053	1	0	0	1238197	968	South Los Angeles								Above Moderate
LOS ANGELES	2617 S VERMONT AVE	90007	5054028029	Neighborhood Commercial	C2-1VL-O-HPOZ-CPIO	0	108	0.157998245	Institutional - Church - One Story	YES - Current	NO - Privately-Owned	Available	Not Used in Prior Housing Element	0	0	0.021292763	0.021292763	1	0	0	1238197	987	South Los Angeles								Above Moderate
LOS ANGELES	2623 S VERMONT AVE	90007	5054028029	Neighborhood Commercial	C2-1VL-O-HPOZ-CPIO	0	108	0.15793721	Institutional - Church - One Story	YES - Current	NO - Privately-Owned	Available	Not Used in Prior Housing Element	0	0	0.021292763	0.021292763	1	0	0	1238197	1022	South Los Angeles								Above Moderate
LOS ANGELES	1419 W DANA ST	90007	5054028031	Low Medium II Residential	[Q]R4-1-O-HPOZ	0	108	0.212798562	Institutional - Church - One Story	YES - Current	NO - Privately-Owned	Available	Not Used in Prior Housing Element	0	0	0.11507588	0.11507588	2	0	0	1238197	990	South Los Angeles								Above Moderate
LOS ANGELES	1422 W ADAMS BLVD	90007	5054028031	Neighborhood Commercial	C2-1VL-O-HPOZ-CPIO	0	108	0.189843075	Institutional - Church - One Story	YES - Current	NO - Privately-Owned	Available	Not Used in Prior Housing Element	0	0	0.081612088	0.081612088	2	0	0	1238197	913	South Los Angeles								Above Moderate
LOS ANGELES	1428 W ADAMS BLVD	90007	5054028031	Neighborhood Commercial	C2-1VL-O-HPOZ-CPIO	0	108	0.18981293	Institutional - Church - One Story	YES - Current	NO - Privately-Owned	Available	Not Used in Prior Housing Element	0	0	0.081612088	0.081612088	2	0	0	1238197	914	South Los Angeles								Above Moderate
LOS ANGELES	1431 W DANA ST	90007	5054028031	Low Medium II Residential	[Q]R4-1-O-HPOZ	0	108	0.212768742	Institutional - Church - One Story	YES - Current	NO - Privately-Owned	Available	Not Used in Prior Housing Element	0	0	0.11507588	0.11507588	2	0	0	1238197	991	South Los Angeles								Above Moderate
LOS ANGELES	1432 W ADAMS BLVD	90007	5054028031	Neighborhood Commercial	C2-1VL-O-HPOZ-CPIO	0	108	0.18978553	Institutional - Church - One Story	YES - Current	NO - Privately-Owned	Available	Not Used in Prior Housing Element	0	0	0.081612088	0.081612088	2	0	0	1238197	915	South Los Angeles								Above Moderate
LOS ANGELES	1435 W DANA ST	90007	5054028031	Low Medium II Residential	[Q]R4-1-O-HPOZ	0	108	0.212742097	Institutional - Church - One Story	YES - Current	NO - Privately-Owned	Available	Not Used in Prior Housing Element	0	0	0.11507588	0.11507588	2	0	0	1238197	992	South Los Angeles								Above Moderate
LOS ANGELES	1438 W ADAMS BLVD	90007	5054028031	Neighborhood Commercial	C2-1VL-O-HPOZ-CPIO	0	108	0.189756255	Institutional - Church - One Story	YES - Current	NO - Privately-Owned	Available	Not Used in Prior Housing Element	0	0	0.081612088	0.081612088	2	0	0	1238197	916	South Los Angeles								Above Moderate
LOS ANGELES	1439 W DANA ST	90007	5054028031	Low Medium II Residential	[Q]R4-1-O-HPOZ	0	108	0.212711098	Institutional - Church - One Story	YES - Current	NO - Privately-Owned	Available	Not Used in Prior Housing Element	0	0	0.11507588	0.11507588	2	0	0	1238197	993	South Los Angeles								Above Moderate
LOS ANGELES	1444 W ADAMS BLVD	90007	5054028031	Neighborhood Commercial	C2-1VL-O-HPOZ-CPIO	0	108	0.18972792	Institutional - Church - One Story	YES - Current	NO - Privately-Owned	Available	Not Used in Prior Housing Element	0	0	0.081612088	0.081612088	2	0	0	1238197	918	South Los Angeles								Above Moderate
LOS ANGELES	1450 W ADAMS BLVD	90007	5054028031	Neighborhood Commercial	C2-1VL-O-HPOZ-CPIO	0	108	0.189700765	Institutional - Church - One Story	YES - Current	NO - Privately-Owned	Available	Not Used in Prior Housing Element	0	0	0.081612088	0.081612088	2	0	0	1238197	920	South Los Angeles								Above Moderate
LOS ANGELES	1456 W ADAMS BLVD	90007	5054028031	Neighborhood Commercial	C2-1VL-O-HPOZ-CPIO	0	108	0.189636849	Institutional - Church - One Story	YES - Current	NO - Privately-Owned	Available	Not Used in Prior Housing Element	0	0	0.081612088	0.081612088	2	0	0	1238197	921	South Los Angeles								Above Moderate
LOS ANGELES	1462 W ADAMS BLVD	90007	5054028031	Neighborhood Commercial	C2-1VL-O-HPOZ-CPIO	0	108	0.094859403	Institutional - Church - One Story	YES - Current	NO - Privately-Owned	Available	Not Used in Prior Housing Element	0	0	0.045442577	0.045442577	2	0	0	1238197	923	South Los Angeles								Above Moderate
LOS ANGELES			5054028031	Neighborhood Commercial	C2-1VL-O-HPOZ-CPIO	0	108	0.037965634	Institutional - Church - One Story	YES - Current	NO - Privately-Owned	Available	Not Used in Prior Housing Element	0	0	0.031596536	0.031596536	2	0	0	1238197	989	South Los Angeles								Above Moderate
LOS ANGELES			5054028031	Neighborhood Commercial	C2-1VL-O-HPOZ-CPIO	0	108	0.037965736	Institutional - Church - One Story	YES - Current	NO - Privately-Owned	Available	Not Used in Prior Housing Element	0	0	0.031596536	0.031596536	2	0	0	1238197	1023	South Los Angeles								Above Moderate
LOS ANGELES			5054028031	Neighborhood Commercial	C2-1VL-O-HPOZ-CPIO	0	108	0.06376171	Institutional - Church - One Story	YES - Current	NO - Privately-Owned	Available	Not Used in Prior Housing Element	0	0	0.038593456	0.038593456	2	0	0	1238197	957	South Los Angeles								Above Moderate
LOS ANGELES	2646 S CATALINA ST	90007	5054029014	Low Medium I Residential	R2-1-O-HPOZ	0	17	0.149281456	Residential - Single Family Residence	YES - Current	NO - Privately-Owned	Available	Not Used in Prior Housing Element	0	0	0.073750998	0.073750998	1	2*	2*	1238197	1163	South Los Angeles								Above Moderate
LOS ANGELES	2650 S CATALINA ST	90007	5054029015	Low Medium I Residential	R2-1-O-HPOZ	0	17	0.149259073	Residential - Single Family Residence	YES - Current	NO - Privately-Owned	Available	Not Used in Prior Housing Element	0	0	0.073750998	0.073750998	1	2*	2*	1238197	1190	South Los Angeles								Above Moderate
LOS ANGELES	2658 S CATALINA ST	90007	5054029016	Low Medium I Residential	R2-1-O-HPOZ	0	17	0.169546874	Residential - Single Family Residence	YES - Current	NO - Privately-Owned	Available	Not Used in Prior Housing Element	0	0	0.073750998	0.073750998	1	2*	2*	1238197	1219	South Los Angeles								Above Moderate
LOS ANGELES	1502 W ADAMS BLVD	90007	5054030001	Neighborhood Commercial	C2-1VL-O-HPOZ-CPIO	0	108	0.240012876	Residential - Five or More Units or Apartments (Any Combination) - 4 Stories or Less	YES - Current	NO - Privately-Owned	Available	Not Used in Prior Housing Element	0	0	0.181322053	0.181322053	8	0	0	1238197	908	South Los Angeles						Yes		Above Moderate
LOS ANGELES	1500 W ADAMS BLVD	90007	5054030002	Neighborhood Commercial	C2-1VL-O-HPOZ-CPIO	0	108	0.239329832	Commercial - Auto, Recreation Equipment, Construction Equipment Sales and Service - Auto Body Repair Shop - One Story	YES - Current	NO - Privately-Owned	Available	Not Used in Prior Housing Element	0	0	0.202674302	0.202674302	1	0	0	1238197	907	South Los Angeles								Above Moderate
LOS ANGELES	2619 S CATALINA ST	90007	5054030003	Low Medium I Residential	R2-1-O-HPOZ	0	17	0.15977682	Residential - Single Family Residence	YES - Current	NO - Privately-Owned	Available	Not Used in Prior Housing Element	0	0	0.073750998	0.073750998	1	2*	2*	1238197	986	South Los Angeles								Above Moderate
LOS ANGELES	2623 S CATALINA ST	90007	5054030004	Low Medium I Residential	R2-1-O-HPOZ	0	17	0.168147864	Residential - Single Family Residence	YES - Current	NO - Privately-Owned	Available	Not Used in Prior Housing Element	0	0	0.073750998	0.073750998	1	2*	2*	1238197	1021	South Los Angeles								Above Moderate
LOS ANGELES	2627 S CATALINA ST	90007	5054030005	Low Medium I Residential	R2-1-O-HPOZ	0	17	0.168177823	Residential - Double, Duplex, or Two Units - 4 Stories or Less	YES - Current	NO - Privately-Owned	Available	Not Used in Prior Housing Element	0	0	0.064508933	0.064508933	2	2*	2*	1238197	1052	South Los Angeles								Above Moderate
LOS ANGELES	2641 S CATALINA ST	90007	5054030008	Low Medium I Residential	R2-1-O-HPOZ	0	17	0.159768911	Residential - Single Family Residence	YES - Current	NO - Privately-Owned	Available	Not Used in Prior Housing Element	0	0	0.073750998	0.073750998	1	2*	2*	1238197	1138	South Los Angeles								Above Moderate
LOS ANGELES	2647 S CATALINA ST	90007	5054030009	Low Medium I Residential	R2-1-O-HPOZ	0	17	0.15976705	Residential - Single Family Residence	YES - Current	NO - Privately-Owned	Available	Not Used in Prior Housing Element	0	0	0.073750998	0.073750998	1	2*	2*	1238197	1164	South Los Angeles								Above Moderate
LOS ANGELES	2651 S CATALINA ST	90007	5054030010	Low Medium I Residential	R2-1-O-HPOZ	0	17	0.159765013	Residential - Double, Duplex, or Two Units - 4 Stories or Less	YES - Current	NO - Privately-Owned	Available	Not Used in Prior Housing Element	0	0	0.097060445	0.097060445	2	2*	2*	1238197	1192	South Los Angeles						Yes		Above Moderate
LOS ANGELES	1528 W ADAMS BLVD	90007	5054030013	Neighborhood Commercial	C2-1VL-O-HPOZ-CPIO	0	108	0.143482042	Residential - Three Units (Any Combination) - 4 Stories or Less	YES - Current	NO - Privately-Owned	Available	Not Used in Prior Housing Element	0	0	0.199711964	0.199711964	3	0	0	1238197	912	South Los Angeles						Yes		Above Moderate
LOS ANGELES	1514 W ADAMS BLVD	90007	5054030014	Neighborhood Commercial	C2-1VL-O-HPOZ-CPIO	0	108	0.143482586	Residential - Three Units (Any Combination) - 4 Stories or Less	YES - Current	NO - Privately-Owned	Available	Not Used in Prior Housing Element	0	0	0.199711964	0.199711964	3	0	0	1238197	911	South Los Angeles						Yes		Above Moderate
LOS ANGELES	1510 W ADAMS BLVD	90007	5054030015	Neighborhood Commercial	C2-1VL-O-HPOZ-CPIO	0	108	0.114786607	Residential - Double, Duplex, or Two Units - 4 Stories or Less	YES - Current	NO - Privately-Owned	Available	Not Used in Prior Housing Element	0	0	0.570865256	0.570865256	2	0	0	1238197	910	South Los Angeles						Yes		Above Moderate
LOS ANGELES	1506 W ADAMS BLVD	90007	5054030016	Neighborhood Commercial	C2-1VL-O-HPOZ-CPIO	0	108	0.11478571	Residential - Double, Duplex, or Two Units - 4 Stories or Less	YES - Current	NO - Privately-Owned	Available	Not Used in Prior Housing Element	0	0	0.112005589	0.112005589	2	0	0	1238197	909	South Los Angeles								Above Moderate
LOS ANGELES	2614 S BUDLONG AVE	90007	5054030019	Low Medium I Residential	R2-1-O-HPOZ	0	17	0.067276953	Residential - Single Family Residence	YES - Current	NO - Privately-Owned	Available	Not Used in Prior Housing Element	0	0	0.046378556	0.046378556	1	1*	1*	1238197	971	South Los Angeles								Above Moderate
LOS ANGELES	2620 S JULIET ST	90007	5054030021	Low Medium I Residential	R2-1-O-HPOZ	0	17	0.143549501	Residential - Single Family Residence	YES - Current	NO - Privately-Owned	Available	Not Used in Prior Housing Element	0	0	0.073750998	0.073750998	1	2*	2*	1238197	1009	South Los Angeles								Above Moderate
LOS ANGELES	2622 S JULIET ST	90007	5054030022	Low Medium I Residential	R2-1-O-HPOZ	0	17	0.14355055	Residential - Double, Duplex, or Two Units - 4 Stories or Less	YES - Current	NO - Privately-Owned	Available	Not Used in Prior Housing Element	0	0	0.097060445	0.097060445	2	2*	2*	1238197	1031	South Los Angeles						Yes		Above Moderate
LOS ANGELES	2630 S JULIET ST	90007	5054030027	Low Medium I Residential	R2-1-O-HPOZ	0	17	0.143550286	Residential - Double, Duplex, or Two Units - 4 Stories or Less	YES - Current	NO - Privately-Owned	Available	Not Used in Prior Housing Element	0	0	0.097060445	0.097060445	2	2*	2*	1238197	1055	South Los Angeles						Yes		Above Moderate
LOS ANGELES	2634 S BUDLONG AVE	90007	5054030029	Low Medium I Residential	R2-1-O-HPOZ	0	17	0.133703709	Residential - Double, Duplex, or Two Units - 4 Stories or Less	YES - Current	NO - Privately-Owned	Available	Not Used in Prior Housing Element	0	0	0.049603817	0.049603817	2	2*	2*	1238197	1086	South Los Angeles						Yes		Above Moderate
LOS ANGELES	2640 S BUDLONG AVE	90007	5054030030	Low Medium I Residential	R2-1-O-HPOZ	0	17	0.133744548	Residential - Single Family Residence	YES - Current	NO - Privately-Owned	Available	Not Used in Prior Housing Element	0	0	0.090473878	0.090473878	1	2*	2*	1238197	1111	South Los Angeles								Above Moderate
LOS ANGELES	2636 S JULIET ST	90007	5054030031	Low Medium I Residential	R2-1-O-HPOZ	0	17	0.143551173	Residential - Double, Duplex, or Two Units - 4 Stories or Less	YES - Current	NO - Privately-Owned	Available	Not Used in Prior Housing Element	0	0	0.097060445	0.097060445	2	2*	2*	1238197	1110	South Los Angeles						Yes		Above Moderate
LOS ANGELES	2640 S JULIET ST	90007	5054030032	Low Medium I Residential	R2-1-O-HPOZ	0	17	0.143549434	Residential - Single Family Residence	YES - Current	NO - Privately-Owned	Available	Not Used in Prior Housing Element	0	0	0.073750998	0.073750998	1	2*	2*	1238197	1142	South Los Angeles								Above Moderate
LOS ANGELES	2644 S BUDLONG AVE	90007	5054030033	Low Medium I Residential	R2-1-O-HPOZ	0	17	0.133789074	Residential - Single Family Residence	YES - Current	NO - Privately-Owned	Available	Not Used in Prior Housing Element	0	0	0.090473878	0.090473878	1	2*	2*	1238197	1145	South Los Angeles								Above Moderate
LOS ANGELES	2648 S BUDLONG AVE	90007	5054030034	Low Medium I Residential	R2-1-O-HPOZ	0	17	0.133830814	Residential - Single Family Residence	YES - Current	NO - Privately-Owned	Available	Not Used in Prior Housing Element	0	0	0.090473878	0.090473878	1	2*	2*	1238197	1167	South Los Angeles								Above Moderate
LOS ANGELES	2648 S JULIET ST	90007	5054030035	Low Medium I Residential	R2-1-O-HPOZ	0	17	0.143551325	Residential -

LOS ANGELES	1522 W 27TH ST	90007	5054031010	Low Medium II Residential	RD1.5-1-O-HPOZ	0	29	0.160702039	Residential - Four Units (Any Combination) - 4 Stories or Less	YES - Current	NO - Privately-Owned	Available	Not Used in Prior Housing Element	0	0.052470201	0	0.052470201	4	0	0	1238197	1362	South Los Angeles		Yes	Moderate
LOS ANGELES	1528 W 27TH ST	90007	5054033011	Low Medium II Residential	RD1.5-1-O-HPOZ	0	29	0.160700675	Residential - Five or More Units or Apartments (Any Combination) - 4 Stories or Less	YES - Current	NO - Privately-Owned	Available	Not Used in Prior Housing Element	0	0.042445444	0	0.042445444	5	0	0	1238197	1363	South Los Angeles		Yes	Moderate
LOS ANGELES			5054031014	Low Medium II Residential	RD1.5-1-O-HPOZ	0	29	0.051653996	Residential - Single Family Residence	YES - Current	NO - Privately-Owned	Available	Not Used in Prior Housing Element	0	0	0.017775905	0.017775905	1	1*	1*	1238197	1460	South Los Angeles			Above Moderate
LOS ANGELES			5054031014	Low Medium II Residential	RD1.5-1-O-HPOZ	0	29	0.051653996	Residential - Single Family Residence	YES - Current	NO - Privately-Owned	Available	Not Used in Prior Housing Element	0	0	0.017775905	0.017775905	1	1*	1*	1238197	1484	South Los Angeles			Above Moderate
LOS ANGELES			5054031014	Low Medium II Residential	RD1.5-1-O-HPOZ	0	29	0.051859885	Residential - Single Family Residence	YES - Current	NO - Privately-Owned	Available	Not Used in Prior Housing Element	0	0	0.017775905	0.017775905	1	1*	1*	1238197	1504	South Los Angeles			Above Moderate
LOS ANGELES	1529 W 28TH ST	90007	5054031015	Low Medium II Residential	RD1.5-1-O-HPOZ	0	29	0.051849158	Residential - Single Family Residence	YES - Current	NO - Privately-Owned	Available	Not Used in Prior Housing Element	0	0	0.043183121	0.043183121	1	1*	1*	1238197	1503	South Los Angeles			Above Moderate
LOS ANGELES			5054031015	Low Medium II Residential	RD1.5-1-O-HPOZ	0	29	0.051653351	Residential - Single Family Residence	YES - Current	NO - Privately-Owned	Available	Not Used in Prior Housing Element	0	0	0.043183121	0.043183121	1	1*	1*	1238197	1459	South Los Angeles			Above Moderate
LOS ANGELES			5054031015	Low Medium II Residential	RD1.5-1-O-HPOZ	0	29	0.051653351	Residential - Single Family Residence	YES - Current	NO - Privately-Owned	Available	Not Used in Prior Housing Element	0	0	0.043183121	0.043183121	1	1*	1*	1238197	1482	South Los Angeles			Above Moderate
LOS ANGELES	1523 W 28TH ST	90007	5054031016	Low Medium I Residential	R2-1-O-HPOZ	0	17	0.155147422	Residential - Double, Duplex, or Two Units - 4 Stories or Less	YES - Current	NO - Privately-Owned	Available	Not Used in Prior Housing Element	0	0	0.097060445	0.097060445	2	2*	2*	1238197	1458	South Los Angeles		Yes	Above Moderate
LOS ANGELES	1511 W 28TH ST	90007	5054031018	Low Medium I Residential	R2-1-O-HPOZ	0	17	0.155127323	Residential - Single Family Residence	YES - Current	NO - Privately-Owned	Available	Not Used in Prior Housing Element	0	0	0.073750998	0.073750998	1	2*	2*	1238197	1456	South Los Angeles			Above Moderate
LOS ANGELES	1487 W 28TH ST	90007	5054031021	Low Medium I Residential	R2-1-O-HPOZ	0	17	0.136472081	Residential - Single Family Residence	YES - Current	NO - Privately-Owned	Available	Not Used in Prior Housing Element	0	0	0.090473878	0.090473878	1	2*	2*	1238197	1448	South Los Angeles			Above Moderate
LOS ANGELES	1505 W 28TH ST	90007	5054031025	Low Medium I Residential	R2-1-O-HPOZ	0	17	0.136503018	Residential - Double, Duplex, or Two Units - 4 Stories or Less	YES - Current	NO - Privately-Owned	Available	Not Used in Prior Housing Element	0	0	0.118887985	0.118887985	2	2*	2*	1238197	1455	South Los Angeles		Yes	Above Moderate
LOS ANGELES	1426 W 27TH ST	90007	5054032004	Low Medium II Residential	RD1.5-1-O-HPOZ	0	29	0.160699976	Residential - Single Family Residence	YES - Current	NO - Privately-Owned	Available	Not Used in Prior Housing Element	0	0.40576008	0	0.40576008	1	0	0	1238197	1343	South Los Angeles			Moderate
LOS ANGELES	1430 W 27TH ST	90007	5054032005	Low Medium II Residential	RD1.5-1-O-HPOZ	0	29	0.160699615	Residential - Three Units (Any Combination) - 4 Stories or Less	YES - Current	NO - Privately-Owned	Available	Not Used in Prior Housing Element	0	0.196308586	0	0.196308586	3	0	0	1238197	1344	South Los Angeles		Yes	Moderate
LOS ANGELES	1438 W 27TH ST	90007	5054032006	Low Medium II Residential	RD1.5-1-O-HPOZ	0	29	0.160699259	Residential - Three Units (Any Combination) - 4 Stories or Less	YES - Current	NO - Privately-Owned	Available	Not Used in Prior Housing Element	0	0.064763869	0	0.064763869	3	0	0	1238197	1345	South Los Angeles		Yes	Moderate
LOS ANGELES	1442 W 27TH ST	90007	5054032007	Low Medium II Residential	RD1.5-1-O-HPOZ	0	29	0.160699259	Residential - Four Units (Any Combination) - 4 Stories or Less	YES - Current	NO - Privately-Owned	Available	Not Used in Prior Housing Element	0	0.021420485	0	0.021420485	4	0	0	1238197	1346	South Los Angeles		Yes	Moderate
LOS ANGELES	1448 W 27TH ST	90007	5054032008	Low Medium II Residential	RD1.5-1-O-HPOZ	0	29	0.160699939	Residential - Single Family Residence	YES - Current	NO - Privately-Owned	Available	Not Used in Prior Housing Element	0	0.40576008	0	0.40576008	1	0	0	1238197	1347	South Los Angeles			Moderate
LOS ANGELES	1454 W 27TH ST	90007	5054032009	Low Medium II Residential	RD1.5-1-O-HPOZ	0	29	0.160699801	Residential - Single Family Residence	YES - Current	NO - Privately-Owned	Available	Not Used in Prior Housing Element	0	0.40576008	0	0.40576008	1	0	0	1238197	1348	South Los Angeles			Moderate
LOS ANGELES	1458 W 27TH ST	90007	5054032010	Low Medium II Residential	RD1.5-1-O-HPOZ	0	29	0.160701701	Residential - Single Family Residence	YES - Current	NO - Privately-Owned	Available	Not Used in Prior Housing Element	0	0.40576008	0	0.40576008	1	0	0	1238197	1349	South Los Angeles			Moderate
LOS ANGELES	1415 W 28TH ST	90007	5054032013	Neighborhood Commercial	C2-1VL-O-CPIO	0	108	0.051653911	Residential - Single Family Residence	YES - Current	NO - Privately-Owned	Available	Not Used in Prior Housing Element	0	0	0.018402939	0.018402939	1	0	0	1238197	1502	South Los Angeles			Above Moderate
LOS ANGELES			5054032013	Neighborhood Commercial	C2-1VL-O-CPIO	0	108	0.025827314	Residential - Single Family Residence	YES - Current	NO - Privately-Owned	Available	Not Used in Prior Housing Element	0	0	0.028184834	0.028184834	1	0	0	1238197	1491	South Los Angeles			Above Moderate
LOS ANGELES	1427 W 28TH ST	90007	5054032016	Low Medium I Residential	R2-1-O-HPOZ	0	17	0.154973053	Residential - Double, Duplex, or Two Units - 4 Stories or Less	YES - Current	NO - Privately-Owned	Available	Not Used in Prior Housing Element	0	0	0.097060445	0.097060445	2	2*	2*	1238197	1431	South Los Angeles		Yes	Above Moderate
LOS ANGELES	1433 W 28TH ST	90007	5054032017	Low Medium I Residential	R2-1-O-HPOZ	0	17	0.154983458	Residential - Single Family Residence	YES - Current	NO - Privately-Owned	Available	Not Used in Prior Housing Element	0	0	0.073750998	0.073750998	1	2*	2*	1238197	1432	South Los Angeles			Above Moderate
LOS ANGELES	1439 W 28TH ST	90007	5054032018	Low Medium I Residential	R2-1-O-HPOZ	0	17	0.154993502	Residential - Single Family Residence	YES - Current	NO - Privately-Owned	Available	Not Used in Prior Housing Element	0	0	0.073750998	0.073750998	1	2*	2*	1238197	1433	South Los Angeles			Above Moderate
LOS ANGELES	1441 W 28TH ST	90007	5054032019	Low Medium I Residential	R2-1-O-HPOZ	0	17	0.155002895	Residential - Single Family Residence	YES - Current	NO - Privately-Owned	Available	Not Used in Prior Housing Element	0	0	0.073750998	0.073750998	1	2*	2*	1238197	1434	South Los Angeles			Above Moderate
LOS ANGELES	1447 W 28TH ST	90007	5054032020	Low Medium I Residential	R2-1-O-HPOZ	0	17	0.155014557		YES - Current	NO - Privately-Owned	Available	Not Used in Prior Housing Element	0	0	0.073750998	0.073750998	1	2*	2*	1238197	1435	South Los Angeles			Above Moderate
LOS ANGELES	1455 W 28TH ST	90007	5054032021	Low Medium I Residential	R2-1-O-HPOZ	0	17	0.130219606	Residential - Double, Duplex, or Two Units - 4 Stories or Less	YES - Current	NO - Privately-Owned	Available	Not Used in Prior Housing Element	0	0	0.017571452	0.017571452	2	2*	2*	1238197	1436	South Los Angeles		Yes	Above Moderate
LOS ANGELES	1459 W 28TH ST	90007	5054032022	Low Medium I Residential	R2-1-O-HPOZ	0	17	0.086818374	Residential - Single Family Residence	YES - Current	NO - Privately-Owned	Available	Not Used in Prior Housing Element	0	0	0.040380549	0.040380549	1	1*	1*	1238197	1438	South Los Angeles			Above Moderate
LOS ANGELES	1469 W 28TH ST	90007	5054032024	Low Medium I Residential	R2-1-O-HPOZ	0	17	0.127142065	Residential - Double, Duplex, or Two Units - 4 Stories or Less	YES - Current	NO - Privately-Owned	Available	Not Used in Prior Housing Element	0	0	0.118887985	0.118887985	2	2*	2*	1238197	1442	South Los Angeles		Yes	Above Moderate
LOS ANGELES	2701 1/4 S VERMONT AVE	90007	5054032026	Neighborhood Commercial	C2-1VL-O-CPIO	0	108	0.029888176	Commercial - Shopping Center (Neighborhood, Community) - One Story	YES - Current	NO - Privately-Owned	Available	Not Used in Prior Housing Element	0	0	0.000214752	0.000214752	1	0	0	1238197	1385	South Los Angeles			Above Moderate
LOS ANGELES	2701 S VERMONT AVE	90007	5054032026	Neighborhood Commercial	C2-1VL-O-CPIO	0	108	0.131932992	Commercial - Shopping Center (Neighborhood, Community) - One Story	YES - Current	NO - Privately-Owned	Available	Not Used in Prior Housing Element	0.020305435	0	0	0.020305435	1	0	0	1238197	1361	South Los Angeles			Lower
LOS ANGELES	2703 S VERMONT AVE	90007	5054032026	Neighborhood Commercial	C2-1VL-O-CPIO	0	108	0.104597494	Commercial - Shopping Center (Neighborhood, Community) - One Story	YES - Current	NO - Privately-Owned	Available	Not Used in Prior Housing Element	0.019138163	0	0	0.019138163	1	0	0	1238197	1390	South Los Angeles			Lower
LOS ANGELES	2711 S VERMONT AVE	90007	5054032026	Neighborhood Commercial	C2-1VL-O-CPIO	0	108	0.134454461	Commercial - Shopping Center (Neighborhood, Community) - One Story	YES - Current	NO - Privately-Owned	Available	Not Used in Prior Housing Element	0.021197255	0	0	0.021197255	1	0	0	1238197	1412	South Los Angeles			Lower
LOS ANGELES			5054032026	Neighborhood Commercial	C2-1VL-O-CPIO	0	108	0.030777826	Commercial - Shopping Center (Neighborhood, Community) - One Story	YES - Current	NO - Privately-Owned	Available	Not Used in Prior Housing Element	0	0	0.000214752	0.000214752	1	0	0	1238197	1833	South Los Angeles			Above Moderate
LOS ANGELES			5054032026	Neighborhood Commercial	C2-1VL-O-CPIO	0	108	0.056244206	Commercial - Shopping Center (Neighborhood, Community) - One Story	YES - Current	NO - Privately-Owned	Available	Not Used in Prior Housing Element	0	0	0.000538202	0.000538202	1	0	0	1238197	1427	South Los Angeles			Above Moderate
LOS ANGELES	2721 S VERMONT AVE	90007	5054032027	Neighborhood Commercial	C2-1VL-O-CPIO	0	108	0.087074631	Commercial - Store Combination - Store and Office Combination - One Story	YES - Current	NO - Privately-Owned	Available	Not Used in Prior Housing Element	0.045764838	0	0	0.045764838	4	0	0	1238197	1464	South Los Angeles			Lower
LOS ANGELES	2723 S VERMONT AVE	90007	5054032027	Neighborhood Commercial	C2-1VL-O-CPIO	0	108	0.071282824	Commercial - Store Combination - Store and Office Combination - One Story	YES - Current	NO - Privately-Owned	Available	Not Used in Prior Housing Element	0.039878662	0	0	0.039878662	4	0	0	1238197	1477	South Los Angeles			Lower
LOS ANGELES	2733 S VERMONT AVE	90007	5054032027	Neighborhood Commercial	C2-1VL-O-CPIO	0	108	0.090911111	Commercial - Store Combination - Store and Office Combination - One Story	YES - Current	NO - Privately-Owned	Available	Not Used in Prior Housing Element	0.045470662	0	0	0.045470662	4	0	0	1238197	1501	South Los Angeles			Lower
LOS ANGELES	2807 S VERMONT AVE	90007	5054033001	Neighborhood Commercial	C2-1VL-O-CPIO	0	108	0.07748087	Commercial - Store Combination - Store and Residential Combination - One Story	YES - Current	NO - Privately-Owned	Available	Used in Prior Housing Element - Non-Vacant	0	0	0.028818255	0.028818255	0	0	0	1238197	1606	South Los Angeles		Yes	Above Moderate
LOS ANGELES	2811 S VERMONT AVE	90007	5054033001	Neighborhood Commercial	C2-1VL-O-CPIO	0	108	0.154961573	Commercial - Store Combination - Store and Residential Combination - One Story	YES - Current	NO - Privately-Owned	Available	Used in Prior Housing Element - Non-Vacant	0	0	0.042588923	0.042588923	0	0	0	1238197	1609	South Los Angeles		Yes	Above Moderate
LOS ANGELES	1462 W 28TH ST	90007	5054033005	Low Medium I Residential	R2-1-O-HPOZ	0	17	0.154962093		YES - Current	NO - Privately-Owned	Available	Not Used in Prior Housing Element	0	0	0.076256195	0.076256195	1	2*	2*	1238197	1562	South Los Angeles			Above Moderate
LOS ANGELES	1454 W 28TH ST	90007	5054033006	Low Medium I Residential	R2-1-O-HPOZ	0	17	0.170455977	Residential - Single Family Residence	YES - Current	NO - Privately-Owned	Available	Not Used in Prior Housing Element	0	0	0.076256195	0.076256195	1	2*	2*	1238197	1560	South Los Angeles			Above Moderate
LOS ANGELES	1438 W 28TH ST	90007	5054033009	Low Medium I Residential	R2-1-O-HPOZ	0	17	0.154960517	Residential - Single Family Residence	YES - Current	NO - Privately-Owned	Available	Not Used in Prior Housing Element	0	0	0.073750998	0.073750998	1	2*	2*	1238197	1557	South Los Angeles			Above Moderate
LOS ANGELES	1432 W 28TH ST	90007	5054033010	Low Medium I Residential	R2-1-O-HPOZ	0	17	0.154961125	Residential - Single Family Residence	YES - Current	NO - Privately-Owned	Available	Not Used in Prior Housing Element	0	0	0.073750998	0.073750998	1	2*	2*	1238197	1556	South Los Angeles			Above Moderate
LOS ANGELES	1426 W 28TH ST	90007	5054033011	Low Medium I Residential	R2-1-O-HPOZ	0	17	0.154961125	Residential - Single Family Residence	YES - Current	NO - Privately-Owned	Available	Not Used in Prior Housing Element	0	0	0.073750998	0.073750998	1	2*	2*	1238197	1555	South Los Angeles			Above Moderate
LOS ANGELES	2823 S VERMONT AVE	90007	5054033013	Neighborhood Commercial	C2-1VL-O-CPIO	0	108	0.130740582	Commercial - Professional Building - One Story	YES - Current	NO - Privately-Owned	Available	Used in Prior Housing Element - Non-Vacant	0.062778282	0	0	0.062778282	1	0	0	1208197	69	South Los Angeles			Lower
LOS ANGELES	2815 S VERMONT AVE	90007	5054033014	Neighborhood Commercial	C2-1VL-O-CPIO	0	108	0.12871465	Commercial - Store - One Story	YES - Current	NO - Privately-Owned	Available	Not Used in Prior Housing Element	0.11745117	0	0	0.11745117	6	0	0	1208197	18	South Los Angeles			Lower
LOS ANGELES	2819 S VERMONT AVE	90007	5054033014	Neighborhood Commercial	C2-1VL-O-CPIO	0	108	0.129121364	Commercial - Store - One Story	YES - Current	NO - Privately-Owned	Available	Not Used in Prior Housing Element	0.11745117	0	0	0.11745117	6	0	0	1208197	62	South Los Angeles			Lower
LOS ANGELES	1419 W 29TH ST	90007	5054033015	Low Medium I Residential	R2-1-O-HPOZ	0	17	0.143339092	Residential - Single Family Residence	YES - Current	NO - Privately-Owned	Available	Not Used in Prior Housing Element	0	0	0.073750998	0.073750998	1	2*	2*	1208197	21	South Los Angeles			Above Moderate
LOS ANGELES	1423 W 29TH ST	90007	5054033016	Low Medium I Residential	R2-1-O-HPOZ	0	17	0.143339092	Residential - Double, Duplex, or Two Units - 4 Stories or Less	YES - Current	NO - Privately-Owned	Available	Not Used in Prior Housing Element	0	0	0.097060445	0.097060445	2	2*	2*	1208197	22	South Los Angeles		Yes	Above Moderate
LOS ANGELES	1441 W 29TH ST	90007	5054033019	Low Medium I Residential	R2-1-O-HPOZ	0	17	0.143337298	Residential - Double, Duplex, or Two Units - 4 Stories or Less	YES - Current	NO - Privately-Owned	Available	Not Used in Prior Housing Element	0	0	0.097060445	0.097060445	2	2*	2*	1208197	26	South Los Angeles		Yes	Above Moderate
LOS ANGELES	1447 W 29TH ST	90007	5054033020	Low Medium I Residential	R2-1-O-HPOZ	0	17	0.143339092	Residential - Single Family Residence	YES - Current	NO - Privately-Owned	Available	Not Used in Prior Housing Element	0	0	0.073750998	0.073750998	1	2*	2*	1208197	27	South Los Angeles			Above Moderate
LOS ANGELES	1465 W 29TH ST	90007	5054033023	Low Medium I Residential	R2-1-O-HPOZ	0	17	0.143339092	Residential - Double, Duplex, or Two Units - 4 Stories or Less	YES - Current	NO - Privately-Owned	Available	Not Used in Prior Housing Element	0	0	0.014181069	0.014181069	2	2*	2*	1208197	31	South Los Angeles		Yes	Above Moderate
LOS ANGELES	1471 W 29TH ST	90007	5054033024	Low Medium I Residential	R2-1-O-HPOZ	0	17	0.172185903	Residential - Single Family Residence	YES - Current	NO - Privately-Owned	Available	Not Used in Prior Housing Element	0	0	0.084279862	0.084279862	2	2*	2*	1208197	32	South Los Angeles			Above Moderate
LOS ANGELES	1406 W 28TH ST	90007	5054033025	Neighborhood Commercial	C2-1VL-O-CPIO	0	108	0.154961732	Commercial - Store - One Story	YES - Current	NO - Privately-Owned	Available	Not Used in Prior Housing Element	0.023580654	0	0	0.023580654	0	0	0	1238197	1551	South Los Angeles			Lower
LOS ANGELES	2805 S VERMONT AVE	90007	5054033025	Neighborhood Commercial	C2-1VL-O-CPIO	0	108	0.077480866	Commercial - Store - One Story	YES - Current	NO - Privately-Owned	Available	Not Used in Prior Housing Element	0.016158615	0	0	0.016158615	0	0	0	1238197	1597	South Los Angeles			Lower
LOS ANGELES	1516 W 28TH ST	90007	5054034005	Low Medium I Residential	R2-1-O-HPOZ	0	17	0.154961216	Residential - Double, Duplex, or Two Units - 4 Stories or Less	YES - Current	NO - Privately-Owned	Available	Not Used in Prior Housing Element	0	0	0.097060445	0.097060445	2	2*	2*	1238197	1576	South Los Angeles		Yes	Above Moderate
LOS ANGELES	1496 W 28TH ST	90007	5054034008	Low Medium I Residential	R2-1-O-HPOZ	0	17	0.154962093	Residential - Double, Duplex, or Two Units - 4 Stories or Less	YES - Current	NO - Privately-Owned	Available	Not Used in Prior Housing Element	0	0	0.064508933	0.064508933	2	2*	2*	1238197	1572	South Los Angeles			Above Moderate
LOS ANGELES	1492 W 28TH ST	90007	5054034009	Low Medium I Residential	R2-1-O-HPOZ	0	17	0.170455585	Residential - Single Family Residence	YES - Current	NO - Privately-Owned	Available	Not Used in Prior Housing Element	0	0	0.073750998	0.073750998	1	2*	2*	1238197	1571	South Los Angeles			Above Moderate
LOS ANGELES	1486 W 28TH ST	90007	5054034010	Low Medium I Residential	R2-1-O-HPOZ	0	17	0.127069614	Residential - Single Family Residence	YES - Current	NO - Privately-Owned	Available	Not Used in Prior Housing Element	0	0	0.090473878	0.090473878	1	2*	2*	1238197	1570	South Los Angeles			Above Moderate
LOS ANGELES	1482 W 28TH ST	90007	5054034011	Low Medium I Residential	R2-1-O-HPOZ	0	17	0.083679567	Residential - Single Family Residence	YES - Current	NO - Privately-Owned	Available	Not Used in Prior Housing Element	0	0	0.040380549	0.040380549	1	1*	1*	1238197	1568	South Los Angeles			Above Moderate
LOS ANGELES	1478 W 28TH ST	90007	5054034012	Low Medium I Residential	R2-1-O-HPOZ	0	17	0.086776806	Residential - Single Family Residence	YES - Current	NO - Privately-Owned	Available	Not Used in Prior Housing Element	0	0	0.040380549	0.040380549	1	1*	1*	1238197	1567	South Los Angeles			Above Moderate
LOS ANGELES	1474 W 28TH ST	90007	5054034013	Low Medium I Residential	R2-1-O-HPOZ	0	17	0.130166841	Residential - Single Family Residence	YES - Current	NO - Privately-Owned	Available	Not Used in Prior Housing Element	0	0	0.090473878	0.090473878	1	2*	2*	1238197	1565	South Los Angeles			Above Moderate
LOS ANGELES	1477 W 29TH ST	90007	5054034014	Low Medium I Residential	R2-1-O-HPOZ	0	17	0.129162616	Residential - Single Family Residence	YES - Current	NO - Privately-Owned	Available	Not Used in Prior Housing Element	0	0	0.090473878	0.090473878	1	2*	2*	1208197	33	South Los Angeles			Above Moderate
LOS ANGELES	1487 W 29TH ST	90007	5054034016	Low Medium I Residential	R2-1-O-HPOZ	0	17	0.129133592	Residential - Single Family Residence	YES - Current	NO - Privately-Owned	Available	Not Used in Prior Housing Element	0	0	0.090473878	0.090473878	1	2*	2*	1208197	36	South Los Angeles			Above Moderate
LOS ANGELES	1523 W 29TH ST	90007	5054034022	Low Medium I Residential	R2-1-O-HPOZ	0	17	0.13050334	Residential - Double, Duplex, or Two Units - 4 Stories or Less	YES - Current	NO - Privately-Owned	Available	Not Used in Prior Housing Element	0	0	0.118887985	0.118887985	2	2*	2*	1208197	42	South Los Angeles		Yes	Above Moderate
LOS ANGELES	2814 S BUDLONG AVE	90007	5054034023	Low Medium I Residential	R2-1-O-HPOZ	0	17	0.13203177	Residential - Double, Duplex, or Two Units - 4 Stories or Less	YES - Current	NO - Privately-Owned	Available	Not Used in Prior Housing Element	0	0	0.118887985	0.118887985	2	2*	2*	1208197	1154	South Los Angeles		Yes	Above Moderate
LOS ANGELES	2820 S BUDLONG AVE	90007	5054034024	Low Medium I Residential	R2-1-O-HPOZ	0	17	0.127067901	Residential - Double, Duplex, or Two Units - 4 Stories or Less	YES - Current	NO - Privately-Owned	Available	Not Used in Prior Housing Element	0	0	0.118887985	0.118887985	2	2*	2*	1208197	63	South Los Angeles		Yes	Above Moderate
LOS ANGELES	1524 W 29TH ST	90007	5054035001	Low Medium I Residential	R2-1-O-HPOZ	0	17	0.09124275	Residential - Single Family Residence	YES - Current	NO - Privately-Owned	Available	Not Used in Prior Housing Element	0	0	0.037755802	0.037755802	1	1*	1*	1208197	133	South Los Angeles			Above Moderate
LOS ANGELES	1514 W 29TH ST	90007	5054035003	Low Medium I Residential	R2-1-O-HPOZ	0	17	0.086778044	Residential - Single Family Residence	YES - Current	NO - Privately-Owned	Available	Not Used in Prior Housing Element	0	0	0.040380549	0.040380549	1	1*	1*	1208197	129	South Los Angeles			Above Moderate
LOS ANGELES	2902 S BUDLONG AVE	90007	5054035006	Low Medium I Residential	R2-1-O	0	17	0.112952892	Residential - Single Family Residence	YES - Current	NO - Privately-Owned	Available	Not Used in Prior Housing Element	0	0	0.037755802	0.037755802	1	1*	1*	1208197	149	South Los Angeles			Above Moderate
LOS ANGELES	2908 S BUDLONG AVE	90007	5054035007	Low Medium I Residential	R2-1-O	0	17	0.127066378	Residential - Double, Duplex, or Two Units - 4 Stories or Less	YES - Current	NO - Privately-Owned	Available	Not Used in Prior Housing Element	0	0	0.118887985	0.118887985	2	2*	2*	1208197	166	South Los Angeles		Yes	Above Moderate
LOS ANGELES	2916 S BUDLONG AVE	90007	5054035008	Low Medium I Residential	R2-1-O	0	17	0.143480602	Residential - Double, Duplex, or Two Units - 4 Stories or Less	YES - Current	NO - Privately-Owned	Available	Not Used in Prior Housing Element	0	0	0.097060445	0.097060445	2	2*	2*	1208197	212	South Los Angeles		Yes	Above Moderate
LOS ANGELES	2936 S BUDLONG AVE	90007	5054035011	Low Medium I Residential	R2-1-O	0	17	0.140457648	Residential - Double, Duplex, or Two Units - 4 Stories or Less	YES - Current	NO - Privately-Owned	Available	Not Used in Prior Housing Element	0	0	0.118887985	0.118887985	2	2*	2*	1208197	313	South Los Angeles		Yes	Above Moderate
LOS ANGELES	1429 W 30TH ST	90007	5054035013	Low Medium I Residential	R2-1-O	0	17	0.139462922	Residential - Double, Duplex, or Two Units - 4 Stories or Less	YES - Current	NO - Privately-Owned	Available	Not Used in Prior Housing Element	0	0	0.118887985	0.118887985	2	2*	2*	1208197	311	South Los Angeles		Yes	Above Moderate
LOS ANGELES	2931 S WALTON AVE	90007	5054035017	Low Medium II Residential	RD1.5-1-O	0	29	0.143480254	Residential - Three Units (Any Combination) - 4 Stories or Less	YES - Current	NO - Privately-Owned	Available	Not Used in Prior Housing Element	0	0.169809616	0	0.169809616	3	0	0	1208197	277	South Los Angeles		Yes	Moderate
LOS ANGELES	2927 S WALTON AVE	90007	5054035018	Low Medium II Residential	[Q]R4-1-O	0	108	0.143483301	Institutional - Church - One Story	YES - Current	NO - Privately-Owned	Available	Not Used in Prior Housing Element	0.361436427	0	0	0.361436427	1	0	0	1208197	241	South Los Angeles			Lower
LOS ANGELES	2921 S WALTON AVE	90007	5054035019	Low Medium II Residential	RD1.5-1-O	0	29	0.14348187	Residential - Single Family Residence	YES - Current	NO - Privately-Owned	Available	Not Used in Prior Housing Element	0	0.350913763	0	0.350913763	1	0	0	1208197	227	South Los Angeles			Moderate
LOS ANGELES	2917 S WALTON AVE	90007	5054035020	Low Medium II Residential	RD1.5-1-O	0	29	0.143506081	Residential - Five or More Units or Apartments (Any Combination) - 4 Stories or Less	YES - Current	NO - Privately-Owned	Available	Not Used in Prior Housing Element	0	0.036730434	0	0.036730434	5	0	0	1208197	211	South Los Angeles		Yes	Moderate
LOS ANGELES	2900 S WALTON AVE	90007	5054036001	Low Medium I Residential	R2-1-O-HPOZ	0	17	0.117348347	Residential - Single Family Residence	YES - Current	NO - Privately-Owned	Available	Not Used in Prior Housing Element	0	0	0.013163241	0.013163241	1	2*	2*	1208197	128	South Los Angeles			Above Moderate
LOS ANGELES	1490 W 29TH ST	90007	5054036003	Low Medium I Residential	R2-1-O-HPOZ	0	17	0.12187336	Residential - Single Family Residence	YES - Current	NO - Privately-Owned	Available	Not Used in Prior Housing Element	0	0	0.090473878	0.090473878	1	2*	2*	1208197	125	South Los Angeles			Above Moderate
LOS ANGELES	2918 S WALTON AVE	90007	5054036008	Low Medium II Residential	RD1.5-1-O	0	29	0.143503574	Residential - Three Units (Any Combination) - 4 Stories or Less	YES - Current	NO - Privately-Owned	Available	Not Used in Prior Housing Element	0	0.234874141	0	0.234874141	3	0	0	1208197	210	South Los Angeles			Moderate
LOS ANGELES	2920 S WALTON AVE	90007	5054036009	Low Medium II Residential	RD1.5-1-O	0	29	0.143482051	Residential - Four Units (Any Combination) - 4 Stories or Less	YES - Current	NO - Privately-Owned	Available	Not Used in Prior Housing Element	0	0.045402074	0	0.045402074	4	0	0	1208197	226	South Los Angeles		Yes	Moderate
LOS ANGELES	2930 S WALTON AVE	90007	5054036011	Low

LOS ANGELES	1321 W 30TH ST	90007	5054037015	Low Medium I Residential	R2-1-O	0	17	0.15468716	Residential - Double, Duplex, or Two Units - 4 Stories or Less	YES - Current	NO - Privately-Owned	Available	Not Used in Prior Housing Element	0	0	0.014181069	0.014181069	2	2*	2*	1208197	200	South Los Angeles	Yes	Above Moderate
LOS ANGELES	1331 W 30TH ST	90007	5054037016	Low Medium I Residential	R2-1-O	0	17	0.154628332	Residential - Double, Duplex, or Two Units - 4 Stories or Less	YES - Current	NO - Privately-Owned	Available	Not Used in Prior Housing Element	0	0	0.097060445	0.097060445	2	2*	2*	1208197	202	South Los Angeles	Yes	Above Moderate
LOS ANGELES	1341 W 30TH ST	90007	5054037018	Low Medium I Residential	R2-1-O	0	17	0.154509604	Residential - Double, Duplex, or Two Units - 4 Stories or Less	YES - Current	NO - Privately-Owned	Available	Not Used in Prior Housing Element	0	0	0.097060445	0.097060445	2	2*	2*	1208197	204	South Los Angeles	Yes	Above Moderate
LOS ANGELES	1347 W 30TH ST	90007	5054037019	Low Medium I Residential	R2-1-O	0	17	0.154449446	Residential - Single Family Residence	YES - Current	NO - Privately-Owned	Available	Not Used in Prior Housing Element	0	0	0.073750998	0.073750998	1	2*	2*	1208197	205	South Los Angeles		Above Moderate
LOS ANGELES	1355 W 30TH ST	90007	5054037020	Low Medium I Residential	R2-1-O	0	17	0.154391482	Residential - Double, Duplex, or Two Units - 4 Stories or Less	YES - Current	NO - Privately-Owned	Available	Not Used in Prior Housing Element	0	0	0.025559742	0.025559742	2	2*	2*	1208197	206	South Los Angeles	Yes	Above Moderate
LOS ANGELES	1357 W 30TH ST	90007	5054037021	Low Medium I Residential	R2-1-O	0	17	0.113007958	Residential - Single Family Residence	YES - Current	NO - Privately-Owned	Available	Not Used in Prior Housing Element	0	0	0.030705023	0.030705023	1	1*	1*	1208197	220	South Los Angeles		Above Moderate
LOS ANGELES	2901 S VERMONT AVE	90007	5054037027	Neighborhood Commercial	C2-1VL-O-CPIO	0	108	0.113793056	Commercial - Store Combination - Store and Office Combination - One Story	YES - Current	NO - Privately-Owned	Available	Not Used in Prior Housing Element	0.067247784	0	0	0.067247784	0	0	0	1208197	111	South Los Angeles		Lower
LOS ANGELES	2905 S VERMONT AVE	90007	5054037027	Neighborhood Commercial	C2-1VL-O-CPIO	0	108	0.059478645	Commercial - Store Combination - Store and Office Combination - One Story	YES - Current	NO - Privately-Owned	Available	Not Used in Prior Housing Element	0	0	0.00303413	0.00303413	0	0	0	1208197	145	South Los Angeles		Above Moderate
LOS ANGELES	2909 S VERMONT AVE	90007	5054037027	Neighborhood Commercial	C2-1VL-O-CPIO	0	108	0.059505298	Commercial - Store Combination - Store and Office Combination - One Story	YES - Current	NO - Privately-Owned	Available	Not Used in Prior Housing Element	0	0	0.00303413	0.00303413	0	0	0	1208197	157	South Los Angeles		Above Moderate
LOS ANGELES	2911 S VERMONT AVE	90007	5054037027	Neighborhood Commercial	C2-1VL-O-CPIO	0	108	0.119087571	Commercial - Store Combination - Store and Office Combination - One Story	YES - Current	NO - Privately-Owned	Available	Not Used in Prior Housing Element	0.070760747	0	0	0.070760747	0	0	0	1208197	162	South Los Angeles		Lower
LOS ANGELES	2915 S VERMONT AVE	90007	5054037027	Neighborhood Commercial	C2-1VL-O-CPIO	0	108	0.134186331	Commercial - Store Combination - Store and Office Combination - One Story	YES - Current	NO - Privately-Owned	Available	Not Used in Prior Housing Element	0.076324208	0	0	0.076324208	0	0	0	1208197	196	South Los Angeles		Lower
LOS ANGELES	3015 S VERMONT AVE	90007	5054038001	Neighborhood Commercial	C2-1VL-O-CPIO	0	108	0.096361538	Commercial - Office Building - Office and Residential - One Story	YES - Current	NO - Privately-Owned	Available	Not Used in Prior Housing Element	0.079022665	0	0	0.079022665	0	0	0	1208197	338	South Los Angeles		Lower
LOS ANGELES	3003 S VERMONT AVE	90007	5054038002	Neighborhood Commercial	C2-1VL-O-CPIO	0	108	0.144317956	Commercial - Professional Building - Medical Dental Building - One Story	YES - Current	NO - Privately-Owned	Available	Used in Prior Housing Element - Non-Vacant	0.178103939	0	0	0.178103939	1	0	0	1208197	287	South Los Angeles		Lower
LOS ANGELES	3009 S VERMONT AVE	90007	5054038002	Neighborhood Commercial	C2-1VL-O-CPIO	0	108	0.144419581	Commercial - Professional Building - Medical Dental Building - One Story	YES - Current	NO - Privately-Owned	Available	Used in Prior Housing Element - Non-Vacant	0.111725634	0	0	0.111725634	1	0	0	1208197	323	South Los Angeles		Lower
LOS ANGELES	3011 S VERMONT AVE	90007	5054038002	Neighborhood Commercial	C2-1VL-O-CPIO	0	108	0.048750695	Commercial - Professional Building - Medical Dental Building - One Story	YES - Current	NO - Privately-Owned	Available	Used in Prior Housing Element - Non-Vacant	0	0	0.035414135	0.035414135	1	0	0	1208197	335	South Los Angeles		Above Moderate
LOS ANGELES	1364 W 30TH ST	90007	5054038003	Low Medium I Residential	R2-1-O	0	17	0.123708827	Residential - Double, Duplex, or Two Units - 4 Stories or Less	YES - Current	NO - Privately-Owned	Available	Not Used in Prior Housing Element	0	0	0.118887985	0.118887985	2	2*	2*	1208197	296	South Los Angeles	Yes	Above Moderate
LOS ANGELES	1356 W 30TH ST	90007	5054038005	Low Medium I Residential	R2-1-O	0	17	0.15586892	Residential - Single Family Residence	YES - Current	NO - Privately-Owned	Available	Not Used in Prior Housing Element	0	0	0.073750998	0.073750998	1	2*	2*	1208197	295	South Los Angeles		Above Moderate
LOS ANGELES	1352 W 30TH ST	90007	5054038006	Low Medium I Residential	R2-1-O	0	17	0.155823894	Residential - Single Family Residence	YES - Current	NO - Privately-Owned	Available	Not Used in Prior Housing Element	0	0	0.073750998	0.073750998	1	2*	2*	1208197	294	South Los Angeles		Above Moderate
LOS ANGELES	1346 W 30TH ST	90007	5054038007	Low Medium I Residential	R2-1-O	0	17	0.155783314	Residential - Double, Duplex, or Two Units - 4 Stories or Less	YES - Current	NO - Privately-Owned	Available	Not Used in Prior Housing Element	0	0	0.097060445	0.097060445	2	2*	2*	1208197	293	South Los Angeles	Yes	Above Moderate
LOS ANGELES	1340 W 30TH ST	90007	5054038008	Low Medium I Residential	R2-1-O	0	17	0.15573824	Residential - Double, Duplex, or Two Units - 4 Stories or Less	YES - Current	NO - Privately-Owned	Available	Not Used in Prior Housing Element	0	0	0.064508933	0.064508933	2	2*	2*	1208197	292	South Los Angeles		Above Moderate
LOS ANGELES	1336 W 30TH ST	90007	5054038009	Low Medium I Residential	R2-1-O	0	17	0.15569439	Residential - Single Family Residence	YES - Current	NO - Privately-Owned	Available	Not Used in Prior Housing Element	0	0	0.073750998	0.073750998	1	2*	2*	1208197	291	South Los Angeles		Above Moderate
LOS ANGELES	1318 W 30TH ST	90007	5054038012	Low Medium I Residential	R2-1-O	0	17	0.155562416	Residential - Single Family Residence - Vacant Land	YES - Current	NO - Privately-Owned	Available	Not Used in Prior Housing Element	0	0	0.177946883	0.177946883	0	2*	2*	1208197	288	South Los Angeles		Above Moderate
LOS ANGELES	3016 S CATALINA ST	90007	5054038013	Low Medium I Residential	R2-1-O	0	17	0.155271663	Residential - Single Family Residence	YES - Current	NO - Privately-Owned	Available	Not Used in Prior Housing Element	0	0	0.073750998	0.073750998	1	2*	2*	1208197	377	South Los Angeles		Above Moderate
LOS ANGELES	1359 W 30TH PL	90007	5054038014	Low Medium I Residential	R2-1-O	0	17	0.155271663	Residential - Double, Duplex, or Two Units - 4 Stories or Less	YES - Current	NO - Privately-Owned	Available	Not Used in Prior Housing Element	0	0	0.097060445	0.097060445	2	2*	2*	1208197	376	South Los Angeles	Yes	Above Moderate
LOS ANGELES	1351 W 30TH PL	90007	5054038015	Low Medium I Residential	R2-1-O	0	17	0.155270329	Residential - Double, Duplex, or Two Units - 4 Stories or Less	YES - Current	NO - Privately-Owned	Available	Not Used in Prior Housing Element	0	0	0.064508933	0.064508933	2	2*	2*	1208197	375	South Los Angeles		Above Moderate
LOS ANGELES	1341 W 30TH PL	90007	5054038017	Low Medium I Residential	R2-1-O	0	17	0.155269975	Residential - Single Family Residence	YES - Current	NO - Privately-Owned	Available	Not Used in Prior Housing Element	0	0	0.073750998	0.073750998	1	2*	2*	1208197	373	South Los Angeles		Above Moderate
LOS ANGELES	1337 W 30TH PL	90007	5054038018	Low Medium I Residential	R2-1-O	0	17	0.155270329	Residential - Single Family Residence	YES - Current	NO - Privately-Owned	Available	Not Used in Prior Housing Element	0	0	0.073750998	0.073750998	1	2*	2*	1208197	372	South Los Angeles		Above Moderate
LOS ANGELES	1331 W 30TH PL	90007	5054038019	Low Medium I Residential	R2-1-O	0	17	0.155272631	Residential - Single Family Residence	YES - Current	NO - Privately-Owned	Available	Not Used in Prior Housing Element	0	0	0.073750998	0.073750998	1	2*	2*	1208197	371	South Los Angeles		Above Moderate
LOS ANGELES	3021 S VERMONT AVE	90007	5054038022	Neighborhood Commercial	C2-1VL-O-CPIO	0	108	0.129235602	Commercial - Office Building - One Story	YES - Current	NO - Privately-Owned	Available	Used in Prior Housing Element - Non-Vacant	0.032286987	0	0	0.032286987	1	0	0	1208197	393	South Los Angeles		Lower
LOS ANGELES		505403802	2	Neighborhood Commercial	C2-1VL-O-CPIO	0	108	0.129134665	Commercial - Office Building - One Story	YES - Current	NO - Privately-Owned	Available	Used in Prior Housing Element - Non-Vacant	0.032286987	0	0	0.032286987	1	0	0	1208197	368	South Los Angeles		Lower
LOS ANGELES	3025 S VERMONT AVE	90007	5054038023	Neighborhood Commercial	C2-1VL-O-CPIO	0	108	0.129340097	Commercial - Store - One Story	YES - Current	NO - Privately-Owned	Available	Not Used in Prior Housing Element	0.01271624	0	0	0.01271624	7	0	0	1208197	410	South Los Angeles		Lower
LOS ANGELES	1409 W 23RD ST	90007	5055001003	Low Medium II Residential	[Q]RD2-1XL-HPOZ	0	21	0.135274897	Residential - Single Family Residence	YES - Current	NO - Privately-Owned	Available	Not Used in Prior Housing Element	0	0	0.135617781	0.135617781	1	2*	2*	1238197	287	South Los Angeles	Yes	Above Moderate
LOS ANGELES	1415 W 23RD ST	90007	5055001004	Low Medium II Residential	[Q]RD2-1XL-HPOZ	0	21	0.135282831	Residential - Double, Duplex, or Two Units - 4 Stories or Less	YES - Current	NO - Privately-Owned	Available	Not Used in Prior Housing Element	0	0	0.118887985	0.118887985	2	2*	2*	1238197	288	South Los Angeles	Yes	Above Moderate
LOS ANGELES	1423 W 23RD ST	90007	5055001005	Low Medium II Residential	[Q]RD2-1XL-HPOZ	0	21	0.13528868	Residential - Double, Duplex, or Two Units - 4 Stories or Less	YES - Current	NO - Privately-Owned	Available	Not Used in Prior Housing Element	0	0	0.118887985	0.118887985	2	2*	2*	1238197	289	South Los Angeles	Yes	Above Moderate
LOS ANGELES	1429 W 23RD ST	90007	5055001006	Low Medium II Residential	[Q]RD2-1XL-HPOZ	0	21	0.135297897	Residential - Single Family Residence	YES - Current	NO - Privately-Owned	Available	Not Used in Prior Housing Element	0	0	0.090473878	0.090473878	1	2*	2*	1238197	290	South Los Angeles		Above Moderate
LOS ANGELES	1437 W 23RD ST	90007	5055001007	Low Medium II Residential	[Q]RD2-1XL-HPOZ	0	21	0.13530459	Residential - Double, Duplex, or Two Units - 4 Stories or Less	YES - Current	NO - Privately-Owned	Available	Not Used in Prior Housing Element	0	0	0.118887985	0.118887985	2	2*	2*	1238197	291	South Los Angeles	Yes	Above Moderate
LOS ANGELES	1441 1/2 W 23RD ST	90007	5055001008	Low Medium II Residential	[Q]RD2-1XL-HPOZ	0	21	0.135312482	Residential - Double, Duplex, or Two Units - 4 Stories or Less	YES - Current	NO - Privately-Owned	Available	Not Used in Prior Housing Element	0	0	0.118887985	0.118887985	2	2*	2*	1238197	292	South Los Angeles	Yes	Above Moderate
LOS ANGELES	1461 W 23RD ST	90007	5055001011	Low Medium II Residential	[Q]RD2-1XL-HPOZ	0	21	0.135335075	Residential - Single Family Residence	YES - Current	NO - Privately-Owned	Available	Not Used in Prior Housing Element	0	0	0.090473878	0.090473878	1	2*	2*	1238197	295	South Los Angeles		Above Moderate
LOS ANGELES	1483 W 23RD ST	90007	5055001013	Neighborhood Commercial	C2-1VL-HPOZ-CPIO	0	108	0.135357551	Commercial - Non-Auto Service and Repair Shop, Paint Shop, or Laundry - One Story	YES - Current	NO - Privately-Owned	Available	Not Used in Prior Housing Element	0	0	0.050311084	0.050311084	2	0	0	1238197	298	South Los Angeles		Above Moderate
LOS ANGELES	2212 S VERMONT AVE	90007	5055001013	Neighborhood Commercial	C2-1VL-HPOZ-CPIO	0	108	0.137831501	Commercial - Non-Auto Service and Repair Shop, Paint Shop, or Laundry - One Story	YES - Current	NO - Privately-Owned	Available	Not Used in Prior Housing Element	0	0	0.049810156	0.049810156	2	0	0	1238197	299	South Los Angeles		Above Moderate
LOS ANGELES	1466 W 22ND ST	90007	5055001015	Low Medium II Residential	[Q]RD2-1XL-HPOZ	0	21	0.135347838	Residential - Double, Duplex, or Two Units - 4 Stories or Less	YES - Current	NO - Privately-Owned	Available	Not Used in Prior Housing Element	0	0	0.118887985	0.118887985	2	2*	2*	1238197	233	South Los Angeles	Yes	Above Moderate
LOS ANGELES	1452 W 22ND ST	90007	5055001017	Low Medium II Residential	[Q]RD2-1XL-HPOZ	0	21	0.135333632	Residential - Double, Duplex, or Two Units - 4 Stories or Less	YES - Current	NO - Privately-Owned	Available	Not Used in Prior Housing Element	0	0	0.118887985	0.118887985	2	2*	2*	1238197	231	South Los Angeles	Yes	Above Moderate
LOS ANGELES	1440 W 22ND ST	90007	5055001019	Low Medium II Residential	[Q]RD2-1XL-HPOZ	0	21	0.135317356	Residential - Single Family Residence	YES - Current	NO - Privately-Owned	Available	Not Used in Prior Housing Element	0	0	0.090473878	0.090473878	1	2*	2*	1238197	229	South Los Angeles		Above Moderate
LOS ANGELES	1434 W 22ND ST	90007	5055001020	Low Medium II Residential	[Q]RD2-1XL-HPOZ	0	21	0.13530983	Residential - Single Family Residence	YES - Current	NO - Privately-Owned	Available	Not Used in Prior Housing Element	0	0	0.090473878	0.090473878	1	2*	2*	1238197	228	South Los Angeles		Above Moderate
LOS ANGELES	1420 W 22ND ST	90007	5055001022	Low Medium II Residential	[Q]RD2-1XL-HPOZ	0	21	0.135294399	Residential - Single Family Residence	YES - Current	NO - Privately-Owned	Available	Not Used in Prior Housing Element	0	0	0.090473878	0.090473878	1	2*	2*	1238197	226	South Los Angeles		Above Moderate
LOS ANGELES	1408 W 22ND ST	90007	5055001024	Low Medium II Residential	[Q]RD2-1XL-HPOZ	0	21	0.135279855	Residential - Single Family Residence	YES - Current	NO - Privately-Owned	Available	Not Used in Prior Housing Element	0	0	0.090473878	0.090473878	1	2*	2*	1238197	224	South Los Angeles		Above Moderate
LOS ANGELES	1400 W 22ND ST	90007	5055001025	Low Medium II Residential	[Q]RD2-1XL-HPOZ	0	21	0.100835537	Residential - Double, Duplex, or Two Units - 4 Stories or Less	YES - Current	NO - Privately-Owned	Available	Not Used in Prior Housing Element	0	0	0.021731756	0.021731756	2	2*	2*	1238197	223	South Los Angeles	Yes	Above Moderate
LOS ANGELES	1401 W 22ND ST	90007	5055001027	Low Medium II Residential	[Q]RD2-1XL-HPOZ	0	21	0.11781972	Residential - Single Family Residence	YES - Current	NO - Privately-Owned	Available	Not Used in Prior Housing Element	0	0	0.090473878	0.090473878	1	2*	2*	1238197	103	South Los Angeles		Above Moderate
LOS ANGELES	1437 W 22ND ST	90007	5055001029	Low Medium II Residential	[Q]RD2-1XL-HPOZ	0	21	0.12587991	Residential - Single Family Residence	YES - Current	NO - Privately-Owned	Available	Not Used in Prior Housing Element	0	0	0.140143266	0.140143266	1	2*	2*	1238197	111	South Los Angeles		Above Moderate
LOS ANGELES	1475 W 22ND ST	90007	5055001031	Low Medium II Residential	[Q]RD2-1XL-HPOZ	0	21	0.125799009	Residential - Double, Duplex, or Two Units - 4 Stories or Less	YES - Current	NO - Privately-Owned	Available	Not Used in Prior Housing Element	0	0	0.118887985	0.118887985	2	2*	2*	1238197	119	South Los Angeles	Yes	Above Moderate
LOS ANGELES	1449 W 22ND ST	90007	5055001032	Low Medium II Residential	[Q]RD2-1XL-HPOZ	0	21	0.126355236	Residential - Double, Duplex, or Two Units - 4 Stories or Less	YES - Current	NO - Privately-Owned	Available	Not Used in Prior Housing Element	0	0	0.118887985	0.118887985	2	2*	2*	1238197	115	South Los Angeles	Yes	Above Moderate
LOS ANGELES	1455 W 22ND ST	90007	5055001033	Low Medium II Residential	[Q]RD2-1XL-HPOZ	0	21	0.113740786	Residential - Single Family Residence	YES - Current	NO - Privately-Owned	Available	Not Used in Prior Housing Element	0	0	0.090473878	0.090473878	1	2*	2*	1238197	116	South Los Angeles		Above Moderate
LOS ANGELES	1463 W 22ND ST	90007	5055001034	Low Medium II Residential	[Q]RD2-1XL-HPOZ	0	21	0.126188546	Residential - Single Family Residence	YES - Current	NO - Privately-Owned	Available	Not Used in Prior Housing Element	0	0	0.090473878	0.090473878	1	2*	2*	1238197	117	South Los Angeles		Above Moderate
LOS ANGELES	1467 W 22ND ST	90007	5055001035	Low Medium II Residential	[Q]RD2-1XL-HPOZ	0	21	0.114408285	Residential - Single Family Residence	YES - Current	NO - Privately-Owned	Available	Not Used in Prior Housing Element	0	0	0.090473878	0.090473878	1	2*	2*	1238197	118	South Los Angeles		Above Moderate
LOS ANGELES	1480 W 22ND ST	90007	5055001040	Neighborhood Commercial	C2-1VL-HPOZ-CPIO	0	108	0.257771707	Commercial - Service Station - Full Service - No Additional Services	YES - Current	NO - Privately-Owned	Available	Not Used in Prior Housing Element	0	0	0.089290841	0.089290841	0	0	0	1238197	235	South Los Angeles		Above Moderate
LOS ANGELES	1481 W 22ND ST	90007	5055001043	Neighborhood Commercial	C2-1VL-HPOZ-CPIO	0	108	0.1255965	Commercial - Auto, Recreation Equipment, Construction Equipment Sales and Service - Auto Body Repair Shop - One Story	YES - Current	NO - Privately-Owned	Available	Not Used in Prior Housing Element	0	0	0.062821459	0.062821459	2	0	0	1238197	120	South Los Angeles		Above Moderate
LOS ANGELES	2130 S VERMONT AVE	90007	5055001043	Neighborhood Commercial	C2-1VL-HPOZ-CPIO	0	108	0.089096062	Commercial - Auto, Recreation Equipment, Construction Equipment Sales and Service - Auto Body Repair Shop - One Story	YES - Current	NO - Privately-Owned	Available	Not Used in Prior Housing Element	0	0	0.048738142	0.048738142	2	0	0	1238197	122	South Los Angeles		Above Moderate
LOS ANGELES	1407 W 22ND ST	90007	5055001045	Low Medium II Residential	[Q]RD2-1XL-HPOZ	0	21	0.092074718	Residential - Double, Duplex, or Two Units - 4 Stories or Less	YES - Current	NO - Privately-Owned	Available	Not Used in Prior Housing Element	0	0	0.028538317	0.028538317	2	2*	2*	1238197	105	South Los Angeles		Above Moderate
LOS ANGELES	1411 W 22ND ST	90007	5055001046	Low Medium II Residential	[Q]RD2-1XL-HPOZ	0	21	0.104686078	Residential - Single Family Residence	YES - Current	NO - Privately-Owned	Available	Not Used in Prior Housing Element	0	0	0.023766506	0.023766506	1	2*	2*	1238197	107	South Los Angeles		Above Moderate
LOS ANGELES	1309 W 24TH ST	90007	5055002003	Low Medium II Residential	[Q]RD2-1XL-HPOZ	0	21	0.13547846	Residential - Single Family Residence	YES - Current	NO - Privately-Owned	Available	Not Used in Prior Housing Element	0	0	0.577338696	0.577338696	0	2*	2*	1238197	479	South Los Angeles		Above Moderate
LOS ANGELES	1315 W 24TH ST	90007	5055002004	Low Medium II Residential	[Q]RD2-1XL-HPOZ	0	21	0.135484903	Residential - Double, Duplex, or Two Units - 4 Stories or Less	YES - Current	NO - Privately-Owned	Available	Not Used in Prior Housing Element	0	0	0.118887985	0.118887985	2	2*	2*	1238197	480	South Los Angeles	Yes	Above Moderate
LOS ANGELES	1321 W 24TH ST	90007	5055002005	Low Medium II Residential	[Q]RD2-1XL-HPOZ	0	21	0.135491854	Residential - Single Family Residence	YES - Current	NO - Privately-Owned	Available	Not Used in Prior Housing Element	0	0	0.090473878	0.090473878	1	2*	2*	1238197	481	South Los Angeles		Above Moderate
LOS ANGELES	1339 W 24TH ST	90007	5055002008	Low Medium II Residential	[Q]RD2-1XL-HPOZ	0	21	0.135509424	Residential - Double, Duplex, or Two Units - 4 Stories or Less	YES - Current	NO - Privately-Owned	Available	Not Used in Prior Housing Element	0	0	0.097060445	0.097060445	2	2*	2*	1238197	484	South Los Angeles	Yes	Above Moderate
LOS ANGELES	1347 W 24TH ST	90007	5055002009	Low Medium II Residential	[Q]RD2-1XL-HPOZ	0	21	0.135515048	Residential - Single Family Residence	YES - Current	NO - Privately-Owned	Available	Not Used in Prior Housing Element	0	0	0.073750998	0.073750998	1	2*	2*	1238197	485	South Los Angeles		Above Moderate
LOS ANGELES	1353 W 24TH ST	90007	5055002010	Low Medium II Residential	[Q]R4-1-HPOZ	0	108	0.135521986	Residential - Single Family Residence - Vacant Land	YES - Current	NO - Privately-Owned	Available	Not Used in Prior Housing Element	0	0	0.887328744	0.887328744	0	0	0	1238197	486	South Los Angeles		Above Moderate
LOS ANGELES	1361 W 24TH ST	90007	5055002011	Low Medium II Residential	[Q]R4-1-HPOZ	0	108	0.135526383	Institutional - Church - One Story	YES - Current	NO - Privately-Owned	Available	Not Used in Prior Housing Element	0	0	0.038291968	0.038291968	1	0	0	1238197	487	South Los Angeles		Above Moderate
LOS ANGELES	1367 W 24TH ST	90007	5055002012	Low Medium II Residential	[Q]RD2-1XL-HPOZ	0	21	0.135534182	Commercial - Store Combination - Store and Residential Combination - One Story	YES - Current	NO - Privately-Owned	Available	Not Used in Prior Housing Element	0	0	0.007668587	0.007668587	0	2*	2*	1238197	488	South Los Angeles	Yes	Above Moderate
LOS ANGELES	1373 W 24TH ST	90007	5055002013	Low Medium II Residential	[Q]RD2-1XL-HPOZ	0	21	0.135539073	Commercial - Store Combination - Store and Residential Combination - One Story	YES - Current	NO - Privately-Owned	Available	Not Used in Prior Housing Element	0	0	0.007668587	0.007668587	0	2*	2*	1238197	489	South Los Angeles	Yes	Above Moderate
LOS ANGELES	1385 W 24TH ST	90007	5055002014	Neighborhood Commercial	C2-1VL-HPOZ-CPIO	0	108	0.135544813	Commercial - Store - One Story	YES - Current	NO - Privately-Owned	Available	Not Used in Prior Housing Element	0	0	0.027187493	0.027187493	5	0	0	1238197	490	South Los Angeles		Above Moderate
LOS ANGELES	2314 S VERMONT AVE	90007	5055002014	Neighborhood Commercial	C2-1VL-HPOZ-CPIO	0	108	0.145370142	Commercial - Store - One Story	YES - Current	NO - Privately-Owned	Available	Not Used in Prior Housing Element	0	0	0.027008137	0.027008137	5	0	0	1238197	491	South Los Angeles		Above Moderate
LOS ANGELES	1480 W 23RD ST	90007	5055002015	Neighborhood Commercial	C2-1VL-HPOZ-CPIO	0	108	0.135549843	Commercial - Store Combination - Store and Residential Combination - One Story	YES - Current	NO - Privately-Owned	Available	Not Used in Prior Housing Element	0	0	0.033091829	0.033091829	2	0	0	1238197	408	South Los Angeles		Above Moderate
LOS ANGELES	2300 S VERMONT AVE	90007	5055002015	Neighborhood Commercial	C2-1VL-HPOZ-CPIO	0	108	0.142421325	Commercial - Store Combination - Store and Residential Combination - One Story	YES - Current	NO - Privately-Owned	Available	Not Used in Prior Housing Element	0	0	0.032876862	0.032876862	2	0	0	1238197	409	South Los Angeles		Above Moderate
LOS ANGELES	1466 W 23RD ST	90007	5055002016	Low Medium II Residential	[Q]RD2-1XL-HPOZ	0	21	0.135542187	Residential - Single Family Residence	YES - Current	NO - Privately-Owned	Available	Not Used in Prior Housing Element	0	0	0.090473878	0.090473878	1	2*	2*	1238197	407	South Los Angeles		Above Moderate
LOS ANGELES	1460 W 23RD ST	90007	5055002018	Low Medium II Residential	[Q]RD2-1XL-HPOZ	0	21	0.135528061	Residential - Single Family Residence	YES - Current	NO - Privately-Owned	Available	Not Used in Prior Housing Element	0	0	0.090473878	0.090473878	1	2*	2*	1238197	405	South Los Angeles		Above Moderate
LOS ANGELES	1458 W 23RD ST	90007	5055002019	Low Medium II Residential	[Q]RD2-1XL-HPOZ	0	21	0.135523299	Residential - Single Family Residence - Vacant Land	YES - Current	NO - Privately-Owned	Available	Not Used in Prior Housing Element	0	0	0.217002118	0.217002118	0	2*	2*	1238197	404	South Los Angeles		Above Moderate
LOS ANGELES	1432 W 23RD ST	90007	5055002022	Low Medium II Residential	[Q]RD2-1XL-HPOZ	0	21	0.13550273	Residential - Single Family Residence	YES - Current	NO - Privately-Owned	Available	Not Used in Prior Housing Element	0	0	0.090473878	0.090473878	1	2*	2*	1238197	401	South Los Angeles		Above Moderate
LOS ANGELES	1428 W 23RD ST	90007	5055002023	Low Medium II Residential	[Q]RD2-1XL-HPOZ	0	21	0.135496273	Residential - Double, Duplex, or Two Units - 4 Stories or Less	YES - Current	NO - Privately-Owned	Available	Not Used in Prior Housing Element	0	0	0.118887985	0.118887985	2	2*	2*	1238197	400	South Los Angeles	Yes	Above Moderate
LOS ANGELES	1418 W 23RD ST	90007	5055002024	Low Medium II Residential	[Q]RD2-1XL-HPOZ	0	21	0.135490297	Residential - Double, Duplex, or Two Units - 4 Stories or Less	YES - Current	NO - Privately-Owned	Available	Not Used in Prior Housing Element	0	0	0.118887985	0.118887985	2	2*	2*	1238197	399	South Los Angeles	Yes	Above Moderate
LOS ANGELES	1414 W 23RD ST	90007	5055002025	Low Medium II Residential	[Q]RD2-1XL-HPOZ	0	21	0.135483841	Residential - Single Family Residence	YES - Current	NO - Privately-Owned	Available	Not Used in Prior Housing Element	0	0	0.090473878	0.090473878	1	2*	2*	1238197	398	South Los Angeles		Above Moderate
LOS ANGELES	1408 W 23RD ST	90007	5055002026	Low Medium II Residential	[Q]RD2-1XL-HPOZ	0	21	0.135476538	Residential - Double, Duplex, or Two Units - 4 Stories or Less	YES - Current	NO - Privately-Owned	Available	Not Used in Prior Housing Element	0	0	0.118887985	0.118887985	2	2*	2*	1238197	397	South Los Angeles	Yes	Above Moderate
LOS ANGELES	2415 S ELLENDALE PL	90007	5055003001	Low Medium II Residential	RD1.5-1-CPIO	0	29	0.135234976	Residential - Double, Duplex, or Two Units - 4 Stories or Less	YES - Current	NO - Privately-Owned	Available	Not Used in Prior Housing Element	0	0.153992164	0	0.153992164	2	3*	3*	1238197	664	South Los Angeles	Yes	Moderate
LOS ANGELES	1315 W 25TH ST	90007	5055003003	Low Medium II Residential	RD1.5-1-CPIO	0	29	0.135235437	Residential - Single Family Residence	YES - Current	NO - Privately-Owned	Available	Not Used in Prior Housing Element	0

LOS ANGELES	1370 W 24TH ST	90007	5055003016	Low Medium II Residential	RD2-1-CPIO	0	21	0.135248888	Commercial - Store Combination - Store and Residential Combination - One Story	YES - Current	NO - Privately-Owned	Available	Not Used in Prior Housing Element	0	0	0.01172397	0.01172397	0	2*	2*	1238197	584	South Los Angeles		Yes	Above Moderate
LOS ANGELES	1346 W 24TH ST	90007	5055003019	Low Medium II Residential	RD2-1-CPIO	0	21	0.135243443	Residential - Three Units (Any Combination) - 4 Stories or Less	YES - Current	NO - Privately-Owned	Available	Not Used in Prior Housing Element	0	0	0.097060445	0.097060445	2	2*	2*	1238197	581	South Los Angeles		Yes	Above Moderate
LOS ANGELES	1342 W 24TH ST	90007	5055003020	Low Medium II Residential	RD2-1-CPIO	0	21	0.135242725	Commercial - Store Combination - Store and Residential Combination - One Story	YES - Current	NO - Privately-Owned	Available	Not Used in Prior Housing Element	0	0	0.054644935	0.054644935	0	2*	2*	1238197	580	South Los Angeles		Yes	Above Moderate
LOS ANGELES	1338 W 24TH ST	90007	5055003021	Low Medium II Residential	RD2-1-CPIO	0	21	0.13524236	Residential - Single Family Residence	YES - Current	NO - Privately-Owned	Available	Not Used in Prior Housing Element	0	0	0.073750998	0.073750998	1	2*	2*	1238197	579	South Los Angeles			Above Moderate
LOS ANGELES	1328 W 24TH ST	90007	5055003022	Low Medium II Residential	RD2-1-CPIO	0	21	0.135241291	Residential - Double, Duplex, or Two Units - 4 Stories or Less	YES - Current	NO - Privately-Owned	Available	Not Used in Prior Housing Element	0	0	0.097060445	0.097060445	2	2*	2*	1238197	578	South Los Angeles		Yes	Above Moderate
LOS ANGELES	1312 W 24TH ST	90007	5055003024	Low Medium II Residential	[Q]R4-1-CPIO	0	21	0.135238646	Commercial - Parking Lot (Commercial Use Property) - Lots - Patron or Employee - One Story	YES - Current	NO - Privately-Owned	Available	Not Used in Prior Housing Element	0	0	0.002436463	0.002436463	0	2*	2*	1238197	575	South Los Angeles			Above Moderate
LOS ANGELES	1306 W 24TH ST	90007	5055003025	Low Medium II Residential	[Q]R4-1-CPIO	0	21	0.135239267	Institutional - Church - One Story	YES - Current	NO - Privately-Owned	Available	Not Used in Prior Housing Element	0	0	0.003284813	0.003284813	0	2*	2*	1238197	574	South Los Angeles			Above Moderate
LOS ANGELES	1302 W 24TH ST	90007	5055003026	Low Medium II Residential	RD2-1-CPIO	0	21	0.135237704	Commercial - Store Combination - Store and Residential Combination - Two Stories	YES - Current	NO - Privately-Owned	Available	Not Used in Prior Housing Element	0	0	0.012643148	0.012643148	1	2*	2*	1238197	573	South Los Angeles		Yes	Above Moderate
LOS ANGELES	1381 W 25TH ST	90007	5055003027	Neighborhood Commercial	C2-1VL-CPIO	0	108	0.183426068	Commercial - Store - One Story	YES - Current	NO - Privately-Owned	Available	Used in Prior Housing Element - Non-Vacant	0.045202183	0	0	0.045202183	0	0	0	1238197	694	South Los Angeles			Lower
LOS ANGELES	2414 S VERMONT AVE	90007	5055003028	Neighborhood Commercial	C2-1VL-CPIO	0	108	0.104211512	Commercial - Restaurant, Cocktail Lounge - Restaurant, Cocktail Lounge, Tavern - One Story	YES - Current	NO - Privately-Owned	Available	Not Used in Prior Housing Element	0.028577334	0	0	0.028577334	0	0	0	1238197	676	South Los Angeles			Lower
LOS ANGELES	1301 W ADAMS BLVD	90007	5055004001	Low Medium II Residential	RD1.5-1-CPIO	0	29	0.118582709	Residential - Single Family Residence	YES - Current	NO - Privately-Owned	Available	Not Used in Prior Housing Element	0	0.139050865	0	0.139050865	1	3*	3*	1238197	869	South Los Angeles			Moderate
LOS ANGELES	1321 W ADAMS BLVD	90007	5055004003	Low Medium II Residential	RD1.5-1-CPIO	0	29	0.118508813	Residential - Single Family Residence - Mills Act Property	YES - Current	NO - Privately-Owned	Available	Used in Prior Housing Element - Non-Vacant	0	0.146060345	0	0.146060345	1	3*	3*	1238197	872	South Los Angeles			Moderate
LOS ANGELES	1325 W ADAMS BLVD	90007	5055004003	Low Medium II Residential	RD1.5-1-CPIO	0	29	0.118484421	Residential - Single Family Residence - Mills Act Property	YES - Current	NO - Privately-Owned	Available	Used in Prior Housing Element - Non-Vacant	0	0.146060345	0	0.146060345	1	3*	3*	1238197	873	South Los Angeles			Moderate
LOS ANGELES	1347 W ADAMS BLVD	90007	5055004007	Low Medium II Residential	RD1.5-1-CPIO	0	29	0.11841127	Residential - Double, Duplex, or Two Units - 4 Stories or Less	YES - Current	NO - Privately-Owned	Available	Not Used in Prior Housing Element	0	0.188023728	0	0.188023728	2	3*	3*	1238197	876	South Los Angeles		Yes	Moderate
LOS ANGELES	1374 W 25TH ST	90007	5055004013	Community Commercial	C2-2D-CPIO	0	108	0.121957122	Residential - Double, Duplex, or Two Units - 4 Stories or Less	YES - Current	NO - Privately-Owned	Available	Not Used in Prior Housing Element	0	0	0.284163964	0.284163964	2	0	0	1238197	775	South Los Angeles		Yes	Above Moderate
LOS ANGELES	1370 W 25TH ST	90007	5055004014	Community Commercial	C2-2D-CPIO	0	108	0.135524461	Residential - Single Family Residence	YES - Current	NO - Privately-Owned	Available	Used in Prior Housing Element - Non-Vacant	1.253992617	0	0	1.253992617	1	0	0	1238197	774	South Los Angeles			Lower
LOS ANGELES	1363 W ADAMS BLVD	90007	5055004015	Community Commercial	C2-2D-CPIO	0	108	0.118336637	Residential - Five or More Units or Apartments (Any Combination) - 4 Stories or Less	YES - Current	NO - Privately-Owned	Available	Not Used in Prior Housing Element	0	0	0.771879941	0.771879941	14	0	0	1238197	879	South Los Angeles		Yes	Above Moderate
LOS ANGELES	1366 W 25TH ST	90007	5055004015	Community Commercial	C2-2D-CPIO	0	108	0.135550899	Residential - Five or More Units or Apartments (Any Combination) - 4 Stories or Less	YES - Current	NO - Privately-Owned	Available	Not Used in Prior Housing Element	0	0	0.792541623	0.792541623	14	0	0	1238197	773	South Los Angeles		Yes	Above Moderate
LOS ANGELES	1367 W ADAMS BLVD	90007	5055004015	Community Commercial	C2-2D-CPIO	0	108	0.118312285	Residential - Five or More Units or Apartments (Any Combination) - 4 Stories or Less	YES - Current	NO - Privately-Owned	Available	Not Used in Prior Housing Element	0	0	0.771879941	0.771879941	14	0	0	1238197	880	South Los Angeles		Yes	Above Moderate
LOS ANGELES	1360 W 25TH ST	90007	5055004016	Community Commercial	C2-2D-CPIO	0	108	0.135574314	Residential - Three Units (Any Combination) - 4 Stories or Less	YES - Current	NO - Privately-Owned	Available	Used in Prior Housing Element - Non-Vacant	0	0	0.365519464	0.365519464	3	0	0	1238197	772	South Los Angeles		Yes	Above Moderate
LOS ANGELES	1346 W 25TH ST	90007	5055004018	Low Medium II Residential	RD1.5-1-CPIO	0	29	0.135623448	Residential - Double, Duplex, or Two Units - 4 Stories or Less	YES - Current	NO - Privately-Owned	Available	Not Used in Prior Housing Element	0	0.153992164	0	0.153992164	2	3*	3*	1238197	770	South Los Angeles		Yes	Moderate
LOS ANGELES	1340 W 25TH ST	90007	5055004019	Low Medium II Residential	RD1.5-1-CPIO	0	29	0.13564857	Residential - Double, Duplex, or Two Units - 4 Stories or Less	YES - Current	NO - Privately-Owned	Available	Not Used in Prior Housing Element	0	0.153992164	0	0.153992164	2	3*	3*	1238197	769	South Los Angeles		Yes	Moderate
LOS ANGELES	1336 W 25TH ST	90007	5055004020	Low Medium II Residential	RD1.5-1-CPIO	0	29	0.135673314	Residential - Double, Duplex, or Two Units - 4 Stories or Less	YES - Current	NO - Privately-Owned	Available	Not Used in Prior Housing Element	0	0.153992164	0	0.153992164	2	3*	3*	1238197	768	South Los Angeles		Yes	Moderate
LOS ANGELES	1328 W 25TH ST	90007	5055004021	Low Medium II Residential	RD1.5-1-CPIO	0	29	0.13569892	Residential - Double, Duplex, or Two Units - 4 Stories or Less	YES - Current	NO - Privately-Owned	Available	Not Used in Prior Housing Element	0	0.023080603	0	0.023080603	2	3*	3*	1238197	767	South Los Angeles		Yes	Moderate
LOS ANGELES	2503 S ELLENDALE PL	90007	5055004025	Low Medium II Residential	RD1.5-1-CPIO	0	29	0.135797789	Residential - Three Units (Any Combination) - 4 Stories or Less	YES - Current	NO - Privately-Owned	Available	Not Used in Prior Housing Element	0	0.139580584	0	0.139580584	3	3*	3*	1238197	763	South Los Angeles		Yes	Moderate
LOS ANGELES	1361 W ADAMS BLVD	90007	5055004028	Community Commercial	C2-2D-CPIO	0	108	0.118361029	Residential - Four Units (Any Combination) - 4 Stories or Less	YES - Current	NO - Privately-Owned	Available	Not Used in Prior Housing Element	0	0	0.266337705	0.266337705	4	0	0	1238197	878	South Los Angeles		Yes	Above Moderate
LOS ANGELES	1315 W ADAMS BLVD	90007	5055004031	Low Medium II Residential	RD1.5-1-CPIO	0	29	0.118532088	Residential - Single Family Residence	YES - Current	NO - Privately-Owned	Available	Used in Prior Housing Element - Non-Vacant	0	0.146060345	0	0.146060345	1	3*	3*	1238197	871	South Los Angeles			Moderate
LOS ANGELES			5055004031	Low Medium II Residential	RD1.5-1-CPIO	0	29	0.118559055	Residential - Single Family Residence	YES - Current	NO - Privately-Owned	Available	Used in Prior Housing Element - Non-Vacant	0	0.146060345	0	0.146060345	1	3*	3*	1238197	870	South Los Angeles			Moderate
LOS ANGELES	1314 W 25TH ST	90007	5055004032	Low Medium II Residential	RD1.5-1-CPIO	0	29	0.135747089	Residential - Single Family Residence	YES - Current	NO - Privately-Owned	Available	Not Used in Prior Housing Element	0	0.113632384	0	0.113632384	1	3*	3*	1238197	765	South Los Angeles			Moderate
LOS ANGELES	1375 W ADAMS BLVD	90007	5055004034	Community Commercial	C2-2D-CPIO	0	108	0.104512197	Commercial - Restaurant, Cocktail Lounge - Restaurant, Cocktail Lounge, Tavern - One Story	YES - Current	NO - Privately-Owned	Available	Not Used in Prior Housing Element	0.081351111	0	0	0.081351111	0	0	0	1238197	881	South Los Angeles			Lower
LOS ANGELES	2524 S VERMONT AVE	90007	5055004034	Community Commercial	C2-2D-CPIO	0	108	0.108576283	Commercial - Restaurant, Cocktail Lounge - Restaurant, Cocktail Lounge, Tavern - One Story	YES - Current	NO - Privately-Owned	Available	Not Used in Prior Housing Element	0.083233817	0	0	0.083233817	0	0	0	1238197	883	South Los Angeles			Lower
LOS ANGELES			5055004034	Community Commercial	C2-2D-CPIO	0	108	0.008503186	Commercial - Restaurant, Cocktail Lounge - Restaurant, Cocktail Lounge, Tavern - One Story	YES - Current	NO - Privately-Owned	Available	Not Used in Prior Housing Element	0	0	0.004901681	0.004901681	0	0	0	1238197	882	South Los Angeles			Above Moderate
LOS ANGELES	2506 S VERMONT AVE	90007	5055004035	Community Commercial	C2-2D-CPIO	0	108	0.052247883	Commercial - Store Combination - Store and Residential Combination - One Story	YES - Current	NO - Privately-Owned	Available	Not Used in Prior Housing Element	0.060658894	0	0	0.060658894	0	0	0	1238197	793	South Los Angeles			Lower
LOS ANGELES			5055004035	Community Commercial	C2-2D-CPIO	0	108	0.003684925	Commercial - Store Combination - Store and Residential Combination - One Story	YES - Current	NO - Privately-Owned	Available	Not Used in Prior Housing Element	0	0	0.001276709	0.001276709	0	0	0	1238197	777	South Los Angeles			Above Moderate
LOS ANGELES			5055004035	Community Commercial	C2-2D-CPIO	0	108	0.004564477	Commercial - Store Combination - Store and Residential Combination - One Story	YES - Current	NO - Privately-Owned	Available	Not Used in Prior Housing Element	0	0	0.005076025	0.005076025	0	0	0	1238197	792	South Los Angeles			Above Moderate
LOS ANGELES			5055004035	Community Commercial	C2-2D-CPIO	0	108	0.006654583	Commercial - Store Combination - Store and Residential Combination - One Story	YES - Current	NO - Privately-Owned	Available	Not Used in Prior Housing Element	0	0	0.004047242	0.004047242	0	0	0	1238197	776	South Los Angeles			Above Moderate
LOS ANGELES			5055004035	Community Commercial	C2-2D-CPIO	0	108	0.006888234	Commercial - Store Combination - Store and Residential Combination - One Story	YES - Current	NO - Privately-Owned	Available	Not Used in Prior Housing Element	0	0	0.004047242	0.004047242	0	0	0	1238197	791	South Los Angeles			Above Moderate
LOS ANGELES			5055004036	Community Commercial	C2-2D-CPIO	0	108	0.047901457	Commercial - Parking Lot (Commercial Use Property) - Lots - Patron or Employee - One Story	YES - Current	NO - Privately-Owned	Available	Not Used in Prior Housing Element	0.110783859	0	0	0.110783859	0	0	0	1238197	778	South Los Angeles			Lower
LOS ANGELES	2663 S MENLO AVE	90007	5055005008	Low Medium II Residential	RD1.5-1-O	0	29	0.172121317	Residential - Four Units (Any Combination) - 4 Stories or Less	YES - Current	NO - Privately-Owned	Available	Not Used in Prior Housing Element	0	0.21538865	0	0.21538865	4	0	0	1238197	1234	South Los Angeles		Yes	Moderate
LOS ANGELES			5055005009	Low Medium II Residential	RD1.5-1-O	0	29	0.043030328	Residential - Single Family Residence - Vacant Land	YES - Current	NO - Privately-Owned	Available	Not Used in Prior Housing Element	0	0	0.119614339	0.119614339	0	1*	1*	1238197	1269	South Los Angeles			Above Moderate
LOS ANGELES	2667 S MENLO AVE	90007	5055005010	Low Medium II Residential	RD1.5-1-O	0	29	0.12908749	Residential - Double, Duplex, or Two Units - 4 Stories or Less	YES - Current	NO - Privately-Owned	Available	Not Used in Prior Housing Element	0	0.030432495	0	0.030432495	2	3*	3*	1238197	1280	South Los Angeles			Moderate
LOS ANGELES	2675 S MENLO AVE	90007	5055005010	Low Medium II Residential	RD1.5-1-O	0	29	0.172116997	Residential - Double, Duplex, or Two Units - 4 Stories or Less	YES - Current	NO - Privately-Owned	Available	Not Used in Prior Housing Element	0	0.173457377	0	0.173457377	2	0	0	1238197	1300	South Los Angeles			Moderate
LOS ANGELES	2679 S MENLO AVE	90007	5055005011	Low Medium II Residential	RD1.5-1-O	0	29	0.210742714	Residential - Single Family Residence	YES - Current	NO - Privately-Owned	Available	Not Used in Prior Housing Element	0	0.485113192	0	0.485113192	1	0	0	1238197	1321	South Los Angeles			Moderate
LOS ANGELES	1365 W 27TH ST	90731	5055005012	Low Medium II Residential	RD1.5-1-O	0	29	0.05947012	Residential - Single Family Residence	YES - Current	NO - Privately-Owned	Available	Not Used in Prior Housing Element	0	0	0.040380549	0.040380549	1	1*	1*	1238197	1322	South Los Angeles			Above Moderate
LOS ANGELES	2666 S VERMONT AVE	90007	5055005020	Neighborhood Commercial	C2-1VL-O-CPIO	0	108	0.172117889	Residential - Three Units (Any Combination) - 4 Stories or Less	YES - Current	NO - Privately-Owned	Available	Not Used in Prior Housing Element	0	0	0.446309817	0.446309817	3	0	0	1238197	1270	South Los Angeles		Yes	Above Moderate
LOS ANGELES	2672 S VERMONT AVE	90007	5055005021	Neighborhood Commercial	C2-1VL-O-CPIO	0	108	0.172116991	Residential - Single Family Residence	YES - Current	NO - Privately-Owned	Available	Not Used in Prior Housing Element	0	0	0.752679229	0.752679229	1	0	0	1238197	1301	South Los Angeles			Above Moderate
LOS ANGELES	2674 S VERMONT AVE	90007	5055005022	Neighborhood Commercial	C2-1VL-O-CPIO	0	108	0.17211197	Residential - Single Family Residence	YES - Current	NO - Privately-Owned	Available	Not Used in Prior Housing Element	0	0	1.113657212	1.113657212	1	0	0	1238197	1323	South Los Angeles			Above Moderate
LOS ANGELES	1375 W 27TH ST	90731	5055005023	Neighborhood Commercial	C2-1VL-O-CPIO	0	108	0.09810362	Commercial - Store Combination - Store and Residential Combination - One Story	YES - Current	NO - Privately-Owned	Available	Not Used in Prior Housing Element	0	0	0.025803641	0.025803641	2	0	0	1238197	1337	South Los Angeles		Yes	Above Moderate
LOS ANGELES	2645 S MENLO AVE	90007	5055005024	Low Medium II Residential	RD1.5-1-O	0	29	0.172131	Residential - Single Family Residence - Vacant Land	YES - Current	NO - Privately-Owned	Available	Not Used in Prior Housing Element	0	0.387308347	0	0.387308347	0	0	0	1238197	1157	South Los Angeles			Moderate
LOS ANGELES			5055005024	Low Medium II Residential	RD1.5-1-O	0	29	0.043032751	Residential - Single Family Residence - Vacant Land	YES - Current	NO - Privately-Owned	Available	Not Used in Prior Housing Element	0	0	0.119614339	0.119614339	0	1*	1*	1238197	1182	South Los Angeles			Above Moderate
LOS ANGELES	2651 S MENLO AVE	90007	5055005025	Low Medium II Residential	RD1.5-1-O	0	29	0.129095022	Residential - Single Family Residence - Vacant Land	YES - Current	NO - Privately-Owned	Available	Not Used in Prior Housing Element	0	0.26197865	0	0.26197865	0	3*	3*	1238197	1189	South Los Angeles			Moderate
LOS ANGELES			5055005025	Low Medium II Residential	RD1.5-1-O	0	29	0.085063707	Residential - Single Family Residence - Vacant Land	YES - Current	NO - Privately-Owned	Available	Not Used in Prior Housing Element	0	0	0.217002118	0.217002118	0	2*	2*	1238197	1212	South Los Angeles			Above Moderate
LOS ANGELES	1360 W ADAMS BLVD	90007	5055005032	Community Commercial	C2-2D-O-CPIO	0	108	0.152361062	Commercial - Shopping Center (Neighborhood, Community) - One Story	YES - Current	NO - Privately-Owned	Available	Not Used in Prior Housing Element	0	0	0.022582372	0.022582372	0	0	0	1238197	899	South Los Angeles			Above Moderate
LOS ANGELES	2607 S MENLO AVE	90007	5055005032	Community Commercial	C2-2D-O-CPIO	0	108	0.172156826	Commercial - Shopping Center (Neighborhood, Community) - One Story	YES - Current	NO - Privately-Owned	Available	Not Used in Prior Housing Element	0	0	0.021391293	0.021391293	0	0	0	1238197	947	South Los Angeles			Above Moderate
LOS ANGELES	2613 S MENLO AVE	90007	5055005032	Community Commercial	C2-2D-O-CPIO	0	108	0.172155752	Commercial - Shopping Center (Neighborhood, Community) - One Story	YES - Current	NO - Privately-Owned	Available	Not Used in Prior Housing Element	0	0	0.021391293	0.021391293	0	0	0	1238197	951	South Los Angeles			Above Moderate
LOS ANGELES	2617 S MENLO AVE	90007	5055005032	Community Commercial	C2-2D-O-CPIO	0	108	0.150045675	Commercial - Shopping Center (Neighborhood, Community) - One Story	YES - Current	NO - Privately-Owned	Available	Not Used in Prior Housing Element	0	0	0.022858791	0.022858791	0	0	0	1238197	988	South Los Angeles			Above Moderate
LOS ANGELES	2621 S MENLO AVE	90007	5055005032	Community Commercial	C2-2D-O-CPIO	0	108	0.086073034	Commercial - Shopping Center (Neighborhood, Community) - One Story	YES - Current	NO - Privately-Owned	Available	Not Used in Prior Housing Element	0	0	0.022532355	0.022532355	0	0	0	1238197	1026	South Los Angeles			Above Moderate
LOS ANGELES	2627 S MENLO AVE	90007	5055005032	Community Commercial	C2-2D-O-CPIO	0	108	0.172146065	Commercial - Shopping Center (Neighborhood, Community) - One Story	YES - Current	NO - Privately-Owned	Available	Not Used in Prior Housing Element	0	0	0.021391293	0.021391293	0	0	0	1238197	1047	South Los Angeles			Above Moderate
LOS ANGELES	2631 S MENLO AVE	90007	5055005032	Community Commercial	C2-2D-O-CPIO	0	108	0.172140687	Commercial - Shopping Center (Neighborhood, Community) - One Story	YES - Current	NO - Privately-Owned	Available	Not Used in Prior Housing Element	0	0	0.021391293	0.021391293	0	0	0	1238197	1066	South Los Angeles			Above Moderate
LOS ANGELES	2637 S MENLO AVE	90007	5055005032	Community Commercial	C2-2D-O-CPIO	0	108	0.086067295	Commercial - Shopping Center (Neighborhood, Community) - One Story	YES - Current	NO - Privately-Owned	Available	Not Used in Prior Housing Element	0	0	0.022532355	0.022532355	0	0	0	1238197	1108	South Los Angeles			Above Moderate
LOS ANGELES	2643 S MENLO AVE	90007	5055005032	Community Commercial	C2-2D-O-CPIO	0	108	0.172136739	Commercial - Shopping Center (Neighborhood, Community) - One Story	YES - Current	NO - Privately-Owned	Available	Not Used in Prior Housing Element	0	0	0.021391293	0.021391293	0	0	0	1238197	1120	South Los Angeles			Above Moderate
LOS ANGELES			5055005032	Community Commercial	C2-2D-O-CPIO	0	108	0.022104566	Commercial - Shopping Center (Neighborhood, Community) - One Story	YES - Current	NO - Privately-Owned	Available	Not Used in Prior Housing Element	0	0	0.009981865	0.009981865	0	0	0	1238197	982	South Los Angeles			Above Moderate
LOS ANGELES			5055005032	Community Commercial	C2-2D-O-CPIO	0	108	0.086069982	Commercial - Shopping Center (Neighborhood, Community) - One Story	YES - Current	NO - Privately-Owned	Available	Not Used in Prior Housing Element	0	0	0.022532355	0.022532355	0	0	0	1238197	1094	South Los Angeles			Above Moderate
LOS ANGELES			5055005032	Community Commercial	C2-2D-O-CPIO	0	108	0.086073929	Commercial - Shopping Center (Neighborhood, Community) - One Story	YES - Current	NO - Privately-Owned	Available	Not Used in Prior Housing Element	0	0	0.022532355	0.022532355	0	0	0	1238197	1018	South Los Angeles			Above Moderate
LOS ANGELES	1370 W ADAMS BLVD	90007	5055005033	Community Commercial	C2-2D-O-CPIO	0	108	0.14203035	Commercial - Shopping Center (Neighborhood, Community) - One Story	YES - Current	NO - Privately-Owned	Available	Not Used in Prior Housing Element	0.08445566	0	0	0.08445566	0	0	0	1238197	900	South Los Angeles			Lower
LOS ANGELES	2606 S VERMONT AVE	90007	5055005033	Community Commercial	C2-2D-O-CPIO	0	108	0.160677391	Commercial - Shopping Center (Neighborhood, Community) - One Story	YES - Current	NO - Privately-Owned	Available	Not Used in Prior Housing Element	0.082459722	0	0	0.082459722	0	0	0	1238197	948	South Los Angeles			Lower
LOS ANGELES	2612 S VERMONT AVE	90007	5055005033	Community Commercial	C2-2D-O-CPIO	0	108	0.172154446	Commercial - Shopping Center (Neighborhood, Community) - One Story	YES - Current	NO - Privately-Owned	Available	Not Used in Prior Housing Element	0.079995708	0	0	0.079995708	0	0	0	1238197	952	South Los Angeles			Lower
LOS ANGELES	2616 S VERMONT AVE	90007	5055005033	Community Commercial	C2-2D-O-CPIO	0	108	0.172149466	Commercial - Shopping Center (Neighborhood, Community) - One Story	YES - Current	NO - Privately-Owned	Available	Not Used in Prior Housing Element	0.079995708	0	0	0.079995708	0	0	0	1238197	984	South Los Angeles			Lower
LOS ANGELES	2624 S VERMONT AVE	90007	5055005033	Community Commercial	C2-2D-O-CPIO	0	108	0.172146405	Commercial - Shopping Center (Neighborhood, Community) - One Story	YES - Current	NO - Privately-Owned	Available	Not Used in Prior Housing Element	0	0	0.079995708	0.079995708	0	0	0	1238197	1019	South Los Angeles			Above Moderate
LOS ANGELES	2626 S VERMONT AVE	90007	5055005033	Community Commercial	C2-2D-O-CPIO	0	108	0.172145331	Commercial - Shopping Center (Neighborhood, Community) - One Story	YES - Current	NO - Privately-Owned	Available	Not Used in Prior Housing Element	0	0	0.079995708	0.079995708	0	0	0	1238197	1048	South Los Angeles			Above Moderate
LOS ANGELES	2634 S VERMONT AVE	90007	5055005033	Community Commercial	C2-2D-O-CPIO	0	108	0.172139949	Commercial - Shopping Center (Neighborhood, Community) - One Story	YES - Current	NO - Privately-Owned	Available	Not Used in Prior Housing Element	0	0	0.079995708	0.079995708	0	0	0	1238197	1067	South Los Angeles			Above Moderate
LOS ANGELES	2636 S VERMONT AVE	90007	5055005033	Community Commercial	C2-2D-O-CPIO	0	108	0.172136902	Commercial - Shopping Center (Neighborhood, Community) - One Story	YES - Current	NO - Privately-Owned	Available	Not Used in Prior Housing Element	0	0	0.079995708	0.079995708	0	0	0	1238197	1095	South Los Angeles			Above Moderate
LOS ANGELES	2640 S VERMONT AVE	90007	5055005033	Community Commercial	C2-2D-O-CPIO	0	108	0.172135644	Commercial - Shopping Center (Neighborhood, Community) - One Story	YES - Current	NO - Privately-Owned	Available	Not Used in Prior Housing Element	0	0	0.079995708	0.079995708	0	0	0	1238197	1121	South Los Angeles			Above Moderate
LOS ANGELES	2646 S VERMONT AVE	90007	5055005033	Community Commercial	C2-2D-O-CPIO	0	108	0.172130623	Commercial - Shopping Center (Neighborhood, Community) - One Story	YES - Current	NO - Privately-Owned	Available	Not Used in Prior Housing Element	0	0	0.079995708	0.079995708	0	0	0	1238197	1158	South Los Angeles			Above Moderate
LOS ANGELES	2650 S VERMONT AVE	90007	5055005033	Community Commercial	C2-2D-O-CPIO	0	108	0.172127307	Commercial - Shopping Center (Neighborhood, Community) - One Story	YES - Current	NO - Privately-Owned	Available	Not Used in Prior Housing Element	0	0	0.079995708	0.079995708	0	0	0	1238197	1183	South Los Angeles			Above Moderate
LOS ANGELES	2654 S VERMONT AVE	90007	5055005033	Community Commercial	C2-2D-O-CPIO	0	108	0.172126318	Commercial - Shopping Center (Neighborhood, Community) - One Story	YES - Current	NO - Privately-Owned	Available	Not Used in Prior Housing Element	0	0	0.079995708	0.079995708	0	0	0	1238197	1213	South Los Angeles			Above Moderate
LOS ANGELES	2658 S VERMONT AVE	90007	5055005033	Community Commercial	C2-2D-O-CPIO	0	108	0.17212094	Commercial - Shopping Center (Neighborhood, Community) - One Story	YES - Current	NO - Privately-Owned	Available	Not Used in Prior Housing Element	0	0	0.079995708	0.079995708	0	0	0	1238197	1235	South Los Angeles			Above Moderate
LOS ANGELES	2626 S MENLO AVE	90007	5055006003	Low Medium II Residential	RD1.5-1-O	0	29	0.171899267	Residential - Rooming/Boarding House	YES - Current	NO - Privately-Owned	Available	Used in Prior Housing Element - Non-Vacant	0	0.325743958	0	0.325743958	1	0	0	1238197	1045	South Los Angeles		Yes	Moderate
LOS ANGELES	2630 S MENLO AVE	90007	5055006003	Low Medium II Residential	RD1.5-1-O	0	29	0.171905379	Residential - Rooming/Boarding House	YES - Current	NO - Privately-Owned	Available	Used in Prior Housing Element - Non-Vacant	0	0.325743958	0	0.325743958	1	0	0	1238197	1065	South Los Angeles		Yes	Moderate
LOS ANGELES	2636 S MENLO AVE	90007	5055006004	Low Medium II Residential	RD1.5-1-O	0	29	0.120338644	Residential - Double, Duplex, or Two Units - 4 Stories or Less	YES - Current	NO - Privately-Owned	Available	Not Used in Prior Housing Element	0	0.125993478	0	0.125993478	2	3*	3*	1238197	1093	South Los Angeles			Moderate
LOS ANGELES	1308 W ADAMS BLVD	90007	5055006005	High Medium Residential	R4-1L-O	0	108	0.164256531	Recreational - Club, Lodge Hall, Fraternal Organization - One Story	YES - Current	NO - Privately-Owned	Available	Used in Prior Housing Element - Non-Vacant	0.207558293	0	0	0.207558293	1	0	0	1238197	895	South Los Angeles			Lower

LOS ANGELES	2615 S ELLENDALE PL	90007	5055006005	High Medium Residential	R4-1L-O	0	108	0.164173257	Recreational - Club, Lodge Hall, Fraternal Organization - One Story	YES - Current	NO - Privately-Owned	Available	Used in Prior Housing Element - Non-Vacant	0.207558293	0	0	0.207558293	1	0	0	1238197	894	South Los Angeles				Lower
LOS ANGELES			5055006005	High Medium Residential	R4-1L-O	0	108	0.015813199	Recreational - Club, Lodge Hall, Fraternal Organization - One Story	YES - Current	NO - Privately-Owned	Available	Used in Prior Housing Element - Non-Vacant	0	0	0.009349892	0.009349892	1	1*	1*	1238197	1840	South Los Angeles				Above Moderate
LOS ANGELES	2617 S ELLENDALE PL	90007	5055006007	Medium Residential	R3-1-O	0	54	0.229530565	Residential - Five or More Units or Apartments (Any Combination) - 4 Stories or Less - Pool	YES - Current	NO - Privately-Owned	Available	Not Used in Prior Housing Element	0	0	0.078572738	0.078572738	18	0	0	1238197	974	South Los Angeles		Yes		Above Moderate
LOS ANGELES	2623 S ELLENDALE PL	90007	5055006008	Medium Residential	R3-1-O	0	54	0.229526983	Residential - Five or More Units or Apartments (Any Combination) - 4 Stories or Less	YES - Current	NO - Privately-Owned	Available	Not Used in Prior Housing Element	0	0	0.121909793	0.121909793	20	0	0	1238197	1015	South Los Angeles		Yes		Above Moderate
LOS ANGELES	2627 S ELLENDALE PL	90007	5055006008	Medium Residential	R3-1-O	0	54	0.22952447	Residential - Five or More Units or Apartments (Any Combination) - 4 Stories or Less	YES - Current	NO - Privately-Owned	Available	Not Used in Prior Housing Element	0	0	0.121909793	0.121909793	20	0	0	1238197	1040	South Los Angeles		Yes		Above Moderate
LOS ANGELES	2633 S ELLENDALE PL	90007	5055006009	Medium Residential	R3-1-O	0	54	0.229520522	Residential - Five or More Units or Apartments (Any Combination) - 4 Stories or Less	YES - Current	NO - Privately-Owned	Available	Not Used in Prior Housing Element	0.057430447	0	0	0.057430447	18	0	0	1238197	1063	South Los Angeles				Lower
LOS ANGELES	1314 W ADAMS BLVD	90007	5055006012	High Medium Residential	R4-1L-O	0	108	0.167358988	Institutional - Church - One Story	YES - Current	NO - Privately-Owned	Available	Not Used in Prior Housing Element	0.03359253	0	0	0.03359253	0	0	0	1238197	896	South Los Angeles				Lower
LOS ANGELES	1320 W ADAMS BLVD	90007	5055006012	High Medium Residential	R4-1L-O	0	108	0.167356405	Institutional - Church - One Story	YES - Current	NO - Privately-Owned	Available	Not Used in Prior Housing Element	0.03359253	0	0	0.03359253	0	0	0	1238197	897	South Los Angeles				Lower
LOS ANGELES	1342 W ADAMS BLVD	90007	5055006012	High Medium Residential	R4-1L-O	0	108	0.171860155	Institutional - Church - One Story	YES - Current	NO - Privately-Owned	Available	Not Used in Prior Housing Element	0.034681459	0	0	0.034681459	0	0	0	1238197	898	South Los Angeles				Lower
LOS ANGELES	2610 S MENLO AVE	90007	5055006012	High Medium Residential	R4-1L-O	0	108	0.171875109	Institutional - Church - One Story	YES - Current	NO - Privately-Owned	Available	Not Used in Prior Housing Element	0.034681459	0	0	0.034681459	0	0	0	1238197	950	South Los Angeles				Lower
LOS ANGELES			5055006012	High Medium Residential	R4-1L-O	0	108	0.171860494	Institutional - Church - One Story	YES - Current	NO - Privately-Owned	Available	Not Used in Prior Housing Element	0.034681459	0	0	0.034681459	0	0	0	1238197	946	South Los Angeles				Lower
LOS ANGELES			5055006012	High Medium Residential	R4-1L-O	0	108	0.01611559	Institutional - Church - One Story	YES - Current	NO - Privately-Owned	Available	Not Used in Prior Housing Element	0	0	0.001736239	0.001736239	0	1*	1*	1238197	1841	South Los Angeles				Above Moderate
LOS ANGELES			5055007007	Low Medium II Residential	RD1.5-1-O	0	29	0.08597797	Residential - Single Family Residence - Vacant Land	YES - Current	NO - Privately-Owned	Available	Not Used in Prior Housing Element	0	0	0.217002118	0.217002118	0	2*	2*	1238197	1268	South Los Angeles				Above Moderate
LOS ANGELES	2666 S MENLO AVE	90007	5055007008	Low Medium II Residential	RD1.5-1-O	0	29	0.085981028	Residential - Single Family Residence	YES - Current	NO - Privately-Owned	Available	Used in Prior Housing Element - Non-Vacant	0	0	0.098305205	0.098305205	1	2*	2*	1238197	1286	South Los Angeles				Above Moderate
LOS ANGELES	2672 S MENLO AVE	90007	5055007008	Low Medium II Residential	RD1.5-1-O	0	29	0.171965873	Residential - Single Family Residence	YES - Current	NO - Privately-Owned	Available	Used in Prior Housing Element - Non-Vacant	0	0.437197715	0	0.437197715	1	0	0	1238197	1298	South Los Angeles				Moderate
LOS ANGELES	2651 3/8 S ELLENDALE PL	90007	5055007012	Medium Residential	R3-1-O	0	54	0.229504383	Residential - Five or More Units or Apartments (Any Combination) - 4 Stories or Less	YES - Current	NO - Privately-Owned	Available	Not Used in Prior Housing Element	0.069714302	0	0	0.069714302	20	0	0	1238197	1179	South Los Angeles				Lower
LOS ANGELES			5055007018	Medium Residential	R3-1-O	0	54	0.016070241	Residential - Single Family Residence - Vacant Land	YES - Current	NO - Privately-Owned	Available	Not Used in Prior Housing Element	0	0	0.032957259	0.032957259	0	0	0	1238197	1267	South Los Angeles				Above Moderate
LOS ANGELES			5055007019	Medium Residential	R3-1-O	0	54	0.00642795	Residential - Single Family Residence - Vacant Land	YES - Current	NO - Privately-Owned	Available	Not Used in Prior Housing Element	0	0	0.040364453	0.040364453	0	0	0	1238197	1297	South Los Angeles				Above Moderate
LOS ANGELES			5055007020	Medium Residential	R3-1-O	0	54	0.009641825	Residential - Single Family Residence - Vacant Land	YES - Current	NO - Privately-Owned	Available	Not Used in Prior Housing Element	0	0	0.040364453	0.040364453	0	0	0	1238197	1307	South Los Angeles				Above Moderate
LOS ANGELES			5055007021	Medium Residential	R3-1-O	0	54	0.016069776	Residential - Single Family Residence - Vacant Land	YES - Current	NO - Privately-Owned	Available	Not Used in Prior Housing Element	0	0	0.032957259	0.032957259	0	0	0	1238197	1319	South Los Angeles				Above Moderate
LOS ANGELES	2647 S ELLENDALE PL	90007	5055007022	Medium Residential	R3-1-O	0	54	0.2295112	Residential - Five or More Units or Apartments (Any Combination) - 4 Stories or Less	YES - Current	NO - Privately-Owned	Available	Used in Prior Housing Element - Non-Vacant	0	0	0.0796418	0.0796418	5	0	0	1238197	1154	South Los Angeles		Yes		Above Moderate
LOS ANGELES	1321 W 29TH ST	90007	5055008002	Medium Residential	R3-1-O	0	54	0.07920158	Residential - Single Family Residence	YES - Current	NO - Privately-Owned	Available	Not Used in Prior Housing Element	0.136737265	0	0	0.136737265	1	0	0	1208197	100	South Los Angeles				Lower
LOS ANGELES	2825 S ELLENDALE PL	90007	5055008003	Medium Residential	R3-1-O	0	54	0.24747911	Residential - Five or More Units or Apartments (Any Combination) - 4 Stories or Less	YES - Current	NO - Privately-Owned	Available	Not Used in Prior Housing Element	0	0	0.096432978	0.096432978	13	0	0	1208197	82	South Los Angeles		Yes		Above Moderate
LOS ANGELES	2819 1/2 S ELLENDALE PL	90007	5055008004	Medium Residential	R3-1-O	0	54	0.247476815	Residential - Five or More Units or Apartments (Any Combination) - 4 Stories or Less	YES - Current	NO - Privately-Owned	Available	Not Used in Prior Housing Element	0	0	0.163754801	0.163754801	6	0	0	1208197	64	South Los Angeles		Yes		Above Moderate
LOS ANGELES	2813 S ELLENDALE PL	90007	5055008005	Medium Residential	R3-1-O	0	54	0.244936764	Residential - Five or More Units or Apartments (Any Combination) - 4 Stories or Less	YES - Current	NO - Privately-Owned	Available	Not Used in Prior Housing Element	0.076671649	0	0	0.076671649	9	0	0	1208197	19	South Los Angeles				Lower
LOS ANGELES	2809 S ELLENDALE PL	90007	5055008006	Medium Residential	R3-1-O	0	54	0.26983036	Residential - Five or More Units or Apartments (Any Combination) - 4 Stories or Less	YES - Current	NO - Privately-Owned	Available	Not Used in Prior Housing Element	0.067666513	0	0	0.067666513	15	0	0	1238197	1607	South Los Angeles				Lower
LOS ANGELES	2803 1/2 S ELLENDALE PL	90007	5055008007	Medium Residential	R3-1-O	0	54	0.337296721	Residential - Five or More Units or Apartments (Any Combination) - 4 Stories or Less	YES - Current	NO - Privately-Owned	Available	Not Used in Prior Housing Element	0.067929617	0	0	0.067929617	20	0	0	1238197	1552	South Los Angeles				Lower
LOS ANGELES	2830 S MENLO AVE	90007	5055008013	Low Medium II Residential	RD1.5-1-O	0	29	0.170454666	Residential - Single Family Residence	YES - Current	NO - Privately-Owned	Available	Not Used in Prior Housing Element	0	0.355147731	0	0.355147731	2	0	0	1208197	107	South Los Angeles				Moderate
LOS ANGELES	2824 S MENLO AVE	90007	5055008014	Low Medium II Residential	RD1.5-1-O	0	29	0.129938195	Residential - Three Units (Any Combination) - 4 Stories or Less	YES - Current	NO - Privately-Owned	Available	Not Used in Prior Housing Element	0	0.020810384	0	0.020810384	3	3*	3*	1208197	86	South Los Angeles		Yes		Moderate
LOS ANGELES	2820 S MENLO AVE	90007	5055008015	Low Medium II Residential	RD1.5-1-O	0	29	0.172177614	Residential - Four Units (Any Combination) - 4 Stories or Less	YES - Current	NO - Privately-Owned	Available	Not Used in Prior Housing Element	0	0.030810543	0	0.030810543	4	0	0	1208197	68	South Los Angeles				Moderate
LOS ANGELES	2722 1/2 S MENLO AVE	90007	5055008021	Low Medium II Residential	RD1.5-1-O	0	29	0.17202013	Residential - Double, Duplex, or Two Units - 4 Stories or Less	YES - Current	NO - Privately-Owned	Available	Not Used in Prior Housing Element	0	0.102495618	0	0.102495618	2	0	0	1238197	1516	South Los Angeles		Yes		Moderate
LOS ANGELES	2716 S MENLO AVE	90007	5055008022	Low Medium II Residential	RD1.5-1-O	0	29	0.172011483	Residential - Single Family Residence	YES - Current	NO - Privately-Owned	Available	Not Used in Prior Housing Element	0	0.40576008	0	0.40576008	1	0	0	1238197	1489	South Los Angeles				Moderate
LOS ANGELES	2712 S MENLO AVE	90007	5055008023	Low Medium II Residential	RD1.5-1-O	0	29	0.172006153	Residential - Double, Duplex, or Two Units - 4 Stories or Less	YES - Current	NO - Privately-Owned	Available	Not Used in Prior Housing Element	0	0.40576008	0	0.40576008	1	0	0	1238197	1445	South Los Angeles				Moderate
LOS ANGELES	2706 S MENLO AVE	90007	5055008024	Low Medium II Residential	RD1.5-1-O	0	29	0.171996339	Residential - Single Family Residence	YES - Current	NO - Privately-Owned	Available	Not Used in Prior Housing Element	0	0.40576008	0	0.40576008	1	0	0	1238197	1411	South Los Angeles				Moderate
LOS ANGELES	1385 W 29TH ST	90007	5055009002	Neighborhood Commercial	C2-1VL-O-CPIO	0	108	0.06198411	Commercial - Office Building - One Story	YES - Current	NO - Privately-Owned	Available	Not Used in Prior Housing Element	0	0	0.00151836	0.00151836	0	0	0	1208197	104	South Los Angeles				Above Moderate
LOS ANGELES	2826 S VERMONT AVE	90007	5055009003	Neighborhood Commercial	C2-1VL-O-CPIO	0	108	0.171908827	Commercial - Store - One Story	YES - Current	NO - Privately-Owned	Available	Not Used in Prior Housing Element	0.013215145	0	0	0.013215145	15	0	0	1208197	84	South Los Angeles				Lower
LOS ANGELES	2812 S VERMONT AVE	90007	5055009006	Neighborhood Commercial	C2-1VL-O-CPIO	0	108	0.156513684	Commercial - Parking Lot (Commercial Use Property) - Lots - Patron or Employee - One Story	YES - Current	NO - Privately-Owned	Available	Used in Prior Housing Element - Non-Vacant	0.038055775	0	0	0.038055775	0	0	0	1238197	1616	South Los Angeles				Lower
LOS ANGELES	2800 S VERMONT AVE	90007	5055009007	Neighborhood Commercial	C2-1VL-O-CPIO	0	108	0.201343572	Commercial - Restaurant, Cocktail Lounge - Restaurant, Cocktail Lounge, Tavern - One Story	YES - Current	NO - Privately-Owned	Available	Used in Prior Housing Element - Non-Vacant	0.065748165	0	0	0.065748165	0	0	0	1238197	1582	South Los Angeles				Lower
LOS ANGELES	2806 S VERMONT AVE	90007	5055009007	Neighborhood Commercial	C2-1VL-O-CPIO	0	108	0.154876627	Commercial - Restaurant, Cocktail Lounge - Restaurant, Cocktail Lounge, Tavern - One Story	YES - Current	NO - Privately-Owned	Available	Used in Prior Housing Element - Non-Vacant	0.058676511	0	0	0.058676511	0	0	0	1238197	1605	South Los Angeles				Lower
LOS ANGELES	2701 S MENLO AVE	90007	5055009013	Low Medium II Residential	RD1.5-1-O	0	29	0.172104563	Residential - Five or More Units or Apartments (Any Combination) - 4 Stories or Less	YES - Current	NO - Privately-Owned	Available	Not Used in Prior Housing Element	0	0.042445444	0	0.042445444	6	0	0	1238197	1383	South Los Angeles		Yes		Moderate
LOS ANGELES	2707 S MENLO AVE	90007	5055009014	Low Medium II Residential	RD1.5-1-O	0	29	0.172094883	Residential - Double, Duplex, or Two Units - 4 Stories or Less	YES - Current	NO - Privately-Owned	Available	Not Used in Prior Housing Element	0	0.24060514	0	0.24060514	2	0	0	1238197	1410	South Los Angeles		Yes		Moderate
LOS ANGELES	2711 S MENLO AVE	90007	5055009015	Low Medium II Residential	RD1.5-1-O	0	29	0.172103127	Residential - Single Family Residence	YES - Current	NO - Privately-Owned	Available	Not Used in Prior Housing Element	0	0.40576008	0	0.40576008	1	0	0	1238197	1444	South Los Angeles				Moderate
LOS ANGELES	2717 S MENLO AVE	90007	5055009016	Low Medium II Residential	RD1.5-1-O	0	29	0.172094519	Residential - Double, Duplex, or Two Units - 4 Stories or Less	YES - Current	NO - Privately-Owned	Available	Not Used in Prior Housing Element	0	0.830637753	0	0.830637753	2	0	0	1238197	1488	South Los Angeles		Yes		Moderate
LOS ANGELES	2801 S MENLO AVE	90007	5055009019	Low Medium II Residential	RD1.5-1-O	0	29	0.170364684	Residential - Single Family Residence	YES - Current	NO - Privately-Owned	Available	Not Used in Prior Housing Element	0	0.136737265	0	0.136737265	1	0	0	1238197	1583	South Los Angeles				Moderate
LOS ANGELES	2803 S MENLO AVE	90007	5055009020	Low Medium II Residential	RD1.5-1-O	0	29	0.170361678	Residential - Single Family Residence	YES - Current	NO - Privately-Owned	Available	Not Used in Prior Housing Element	0	0.40576008	0	0.40576008	1	0	0	1238197	1602	South Los Angeles				Moderate
LOS ANGELES	1357 W 29TH ST	90007	5055009025	Low Medium II Residential	RD1.5-1-O	0	29	0.232440536	Residential - Double, Duplex, or Two Units - 4 Stories or Less	YES - Current	NO - Privately-Owned	Available	Not Used in Prior Housing Element	0	0.333984616	0	0.333984616	2	0	0	1208197	105	South Los Angeles		Yes		Moderate
LOS ANGELES	2821 S MENLO AVE	90007	5055009026	Low Medium II Residential	[Q]R4-1-O	0	108	0.172176897	Institutional - Church - One Story	YES - Current	NO - Privately-Owned	Available	Not Used in Prior Housing Element	0	0	0.04315101	0.04315101	1	0	0	1208197	44	South Los Angeles				Above Moderate
LOS ANGELES	2823 S MENLO AVE	90007	5055009026	Low Medium II Residential	[Q]R4-1-O	0	108	0.172178337	Institutional - Church - One Story	YES - Current	NO - Privately-Owned	Available	Not Used in Prior Housing Element	0	0	0.04315101	0.04315101	1	0	0	1208197	67	South Los Angeles				Above Moderate
LOS ANGELES	1389 W 29TH ST	90007	5055009029	Neighborhood Commercial	C2-1VL-O-CPIO	0	108	0.152000133	Commercial - Store - One Story	YES - Current	NO - Privately-Owned	Available	Used in Prior Housing Element - Non-Vacant	0.022328204	0	0	0.022328204	0	0	0	1208197	103	South Los Angeles				Lower
LOS ANGELES	2820 S VERMONT AVE	90007	5055009032	Neighborhood Commercial	C2-1VL-O-CPIO	0	108	0.16044484	Commercial - Store Combination - Store and Office Combination - One Story	YES - Current	NO - Privately-Owned	Available	Used in Prior Housing Element - Non-Vacant	0.023016746	0	0	0.023016746	0	0	0	1208197	43	South Los Angeles				Lower
LOS ANGELES			5055009032	Neighborhood Commercial	C2-1VL-O-CPIO	0	108	0.160436957	Commercial - Store Combination - Store and Office Combination - One Story	YES - Current	NO - Privately-Owned	Available	Used in Prior Housing Element - Non-Vacant	0.023016746	0	0	0.023016746	0	0	0	1208197	66	South Los Angeles				Lower
LOS ANGELES	2700 S VERMONT AVE	90007	5055009033	Neighborhood Commercial	C2-1VL-O-CPIO	0	108	0.171647528	Commercial - Store Combination - Store and Residential Combination - One Story	YES - Current	NO - Privately-Owned	Available	Not Used in Prior Housing Element	0	0	0.043416592	0.043416592	0	0	0	1238197	1382	South Los Angeles		Yes		Above Moderate
LOS ANGELES	2710 S VERMONT AVE	90007	5055009033	Neighborhood Commercial	C2-1VL-O-CPIO	0	108	0.160608146	Commercial - Store Combination - Store and Residential Combination - One Story	YES - Current	NO - Privately-Owned	Available	Not Used in Prior Housing Element	0	0	0.042302734	0.042302734	0	0	0	1238197	1409	South Los Angeles		Yes		Above Moderate
LOS ANGELES			5055009033	Neighborhood Commercial	C2-1VL-O-CPIO	0	108	0.028102465	Commercial - Store Combination - Store and Residential Combination - One Story	YES - Current	NO - Privately-Owned	Available	Not Used in Prior Housing Element	0	0	0.001552292	0.001552292	0	0	0	1238197	1837	South Los Angeles				Above Moderate
LOS ANGELES	2712 S VERMONT AVE	90007	5055009037	Neighborhood Commercial	C2-1VL-O-CPIO	0	108	0.158344339	Commercial - Store - One Story	YES - Current	NO - Privately-Owned	Available	Not Used in Prior Housing Element	0.05087423	0	0	0.05087423	15	0	0	1238197	1443	South Los Angeles				Lower
LOS ANGELES	2716 S VERMONT AVE	90007	5055009037	Neighborhood Commercial	C2-1VL-O-CPIO	0	108	0.158324281	Commercial - Store - One Story	YES - Current	NO - Privately-Owned	Available	Not Used in Prior Housing Element	0.05087423	0	0	0.05087423	15	0	0	1238197	1487	South Los Angeles				Lower
LOS ANGELES	2722 S VERMONT AVE	90007	5055009037	Neighborhood Commercial	C2-1VL-O-CPIO	0	108	0.158320328	Commercial - Store - One Story	YES - Current	NO - Privately-Owned	Available	Not Used in Prior Housing Element	0.05087423	0	0	0.05087423	15	0	0	1238197	1514	South Los Angeles				Lower
LOS ANGELES	2726 S VERMONT AVE	90007	5055009037	Neighborhood Commercial	C2-1VL-O-CPIO	0	108	0.158316463	Commercial - Store - One Story	YES - Current	NO - Privately-Owned	Available	Not Used in Prior Housing Element	0.05087423	0	0	0.05087423	15	0	0	1238197	1539	South Los Angeles				Lower
LOS ANGELES	2909 S ORCHARD AVE	90007	5055010001	Low Medium II Residential	[Q]R4-1-O	0	108	0.24547169	Institutional - Church - One Story	YES - Current	NO - Privately-Owned	Available	Not Used in Prior Housing Element	0	0	0.035156367	0.035156367	0	0	0	1208197	181	South Los Angeles				Above Moderate
LOS ANGELES	1288 W 29TH ST	90007	5055010003	Low Medium II Residential	RD2-1-O	0	21	0.157728796	Residential - Three Units (Any Combination) - 4 Stories or Less	YES - Current	NO - Privately-Owned	Available	Not Used in Prior Housing Element	0	0.025704964	0	0.025704964	3	3*	3*	1208197	179	South Los Angeles		Yes		Moderate
LOS ANGELES	1302 W 29TH ST	90007	5055010005	Low Medium II Residential	RD2-1-O	0	21	0.157728806	Residential - Three Units (Any Combination) - 4 Stories or Less	YES - Current	NO - Privately-Owned	Available	Not Used in Prior Housing Element	0	0.170558095	0	0.170558095	3	3*	3*	1208197	177	South Los Angeles		Yes		Moderate
LOS ANGELES	1332 W 29TH ST	90007	5055010010	Low Medium II Residential	RD2-1-O	0	21	0.157727062	Residential - Single Family Residence	YES - Current	NO - Privately-Owned	Available	Not Used in Prior Housing Element	0	0.139050865	0	0.139050865	1	3*	3*	1208197	172	South Los Angeles				Moderate
LOS ANGELES	1344 W 29TH ST	90007	5055010011	Low Medium II Residential	RD2-1-O	0	21	0.157727804	Residential - Three Units (Any Combination) - 4 Stories or Less	YES - Current	NO - Privately-Owned	Available	Not Used in Prior Housing Element	0	0.170558095	0	0.170558095	3	3*	3*	1208197	171	South Los Angeles		Yes		Moderate
LOS ANGELES	1358 W 29TH ST	90007	5055010014	Low Medium II Residential	RD2-1-O	0	21	0.157728796	Residential - Double, Duplex, or Two Units - 4 Stories or Less	YES - Current	NO - Privately-Owned	Available	Not Used in Prior Housing Element	0	0.125993478	0	0.125993478	2	3*	3*	1208197	168	South Los Angeles				Moderate
LOS ANGELES	1360 W 29TH ST	90007	5055010015	Low Medium II Residential	RD2-1-O	0	21	0.157728785	Residential - Single Family Residence	YES - Current	NO - Privately-Owned	Available	Not Used in Prior Housing Element	0	0.139050865	0	0.139050865	1	3*	3*	1208197	167	South Los Angeles				Moderate
LOS ANGELES	1239 W 30TH ST	90007	5055010025	Medium Residential	R3-1-O	0	54	0.15756646	Residential - Five or More Units or Apartments (Any Combination) - 4 Stories or Less	YES - Current	NO - Privately-Owned	Available	Not Used in Prior Housing Element	0.055565996	0	0	0.055565996	6	0	0	1208197	249	South Los Angeles				Lower
LOS ANGELES	1225 W 30TH ST	90007	5055010026	Low Medium II Residential	RD1.5-1-O	0	29	0.157555861	Residential - Three Units (Any Combination) - 4 Stories or Less	YES - Current	NO - Privately-Owned	Available	Not Used in Prior Housing Element	0	0.027069015	0	0.027069015	3	0	0	1208197	250	South Los Angeles		Yes		Moderate
LOS ANGELES	1221 W 30TH ST	90007	5055010027	Low Medium II Residential	RD1.5-1-O	0	29	0.157547853	Residential - Single Family Residence	YES - Current	NO - Privately-Owned	Available	Not Used in Prior Housing Element	0	0.40576008	0	0.40576008	1	0	0	1208197	251	South Los Angeles				Moderate
LOS ANGELES	1209 W 30TH ST	90007	5055010030	Low Medium II Residential	RD1.5-1-O	0	29	0.157530218	Residential - Four Units (Any Combination) - 4 Stories or Less	YES - Current	NO - Privately-Owned	Available	Not Used in Prior Housing Element	0	0.052470201	0	0.052470201	4	0	0	1208197	253	South Los Angeles		Yes		Moderate
LOS ANGELES	1201 W 30TH ST	90007	5055010031	Low Medium II Residential	RD1.5-1-O	0	29	0.157521583	Residential - Three Units (Any Combination) - 4 Stories or Less	YES - Current	NO - Privately-Owned	Available	Not Used in Prior Housing Element	0	0.038195652	0	0.038195652	3	0	0	1208197	254	South Los Angeles				Moderate
LOS ANGELES	1197 W 30TH ST	90007	5055010032	Low Medium II Residential	RD1.5-1-O	0	29	0.157511966	Residential - Five or More Units or Apartments (Any Combination) - 4 Stories or Less	YES - Current	NO - Privately-Owned	Available	Not Used in Prior Housing Element	0	0.130264236	0	0.130264236	5	0	0	1208197	255	South Los Angeles		Yes		Moderate
LOS ANGELES	1189 W 30TH ST	90007	5055010033	Low Medium II Residential	RD1.5-1-O	0	29	0.157505294	Residential - Three Units (Any Combination) - 4 Stories or Less	YES - Current	NO - Privately-Owned	Available	Not Used in Prior Housing Element	0	0.064763869	0	0.064763869	3	0	0	1208197	256	South Los Angeles		Yes		Moderate
LOS ANGELES	1175 W 30TH ST	90007	5055010036	Low Medium II Residential	RD1.5-1-O	0	29	0.123415131	Residential - Three Units (Any Combination) - 4 Stories or Less	YES - Current	NO - Privately-Owned	Available	Not Used in Prior Housing Element	0	0.025704964	0	0.025704964	3	3*	3*	1208197	259	South Los Angeles		Yes		Moderate
LOS ANGELES	1215 W 30TH ST	90007	5055010037	Low Medium II Residential	RD1.5-1-O	0	29	0.157539833	Residential - Four Units (Any Combination) - 4 Stories or Less	YES - Current	NO - Privately-Owned	Available	Not Used in Prior Housing Element	0	0.15999442	0	0.15999442	4	0	0	1208197	252	South Los Angeles		Yes		Moderate
LOS ANGELES	1372 W 29TH ST	90007	5055010041	Neighborhood Commercial	C2-1VL-O-CPIO	0	108	0.161599018	Commercial - Auto, Recreation Equipment, Construction Equipment Sales and Service - Auto Service Centers (No Gasoline) - One Story	YES - Current	NO - Privately-Owned	Available	Used in Prior Housing Element - Non-Vacant	0.078950972	0	0	0.078950972	1	0	0	1208197	189	South Los Angeles				Lower
LOS ANGELES	2908 S VERMONT AVE	90007	5055010041	Neighborhood Commercial	C2-1VL-O-CPIO	0	108	0.173195718	Commercial - Auto, Recreation Equipment, Construction Equipment Sales and Service - Auto Service Centers (No Gasoline) - One Story	YES - Current	NO - Privately-Owned	Available	Used in Prior Housing Element - Non-Vacant	0.080938228	0	0	0.080938228	1	0	0	1208197	215	South Los Angeles				Lower
LOS ANGELES	2912 S VERMONT AVE	90007	5055010041	Neighborhood Commercial	C2-1VL-O-CPIO	0	108	0.172971448	Commercial - Auto, Recreation Equipment, Construction Equipment Sales and Service - Auto Service Centers (No Gasoline) - One Story	YES - Current	NO - Privately-Owned	Available	Used in Prior Housing Element - Non-Vacant	0.080938228	0	0	0.080938228	1	0	0	1208197	236	South Los Angeles				Lower
LOS ANGELES	1290 W 29TH ST	90007	5055010043	Low Medium II Residential	RD2-1-O	0	21	0.157727185	Residential - Three Units (Any Combination) - 4 Stories or Less	YES - Current	NO - Privately-Owned	Available	Not Used in Prior Housing Element	0	0.010290138	0	0.010290138	3	3*	3*	1208197	178	South Los Angeles		Yes		Moderate
LOS ANGELES	2924 S VERMONT AVE	90007	5055010044	Neighborhood Commercial	C2-1VL-O-CPIO	0	108	0.172748099	Residential - Five or More Units or Apartments (Any Combination) - 4 Stories or Less	YES - Current	NO - Privately-Owned	Available	Not Used in Prior Housing Element	3.230889606	0	0	3.230889606	0	0	0	1208197	274	South Los Angeles				Lower
LOS ANGELES	2814 S ELLENDALE PL	90007	5055012005	Medium Residential	R3-1-O	0	54	0.188248501	Residential - Five or More Units or Apartments (Any Combination) - 4 Stories or Less	YES - Current	NO - Privately-Owned	Available	Not Used in Prior Housing Element	0	0	0.091040364	0.091040364	9	0	0	1208197	35	South Los Angeles		Yes		Above Moderate
LOS ANGELES	2818 S ELLENDALE PL	90007	5055012006	Medium Residential	R3-1-O	0	54	0.188248501	Residential - Five or More Units or Apartments (Any Combination) - 4 Stories or Less	YES - Current	NO - Privately-Owned	Available	Not Used in Prior Housing Element	0	0	0.099300535	0.099300535	8	0	0	1208197	65	South Los Angeles		Yes		Above Moderate
LOS ANGELES	2815 S ORCHARD AVE	90007	5055012018	Low Medium II Residential	RD1.5-1-O	0	29	0.135355107	Residential - Rooming/Boarding House	YES - Current	NO - Privately-Owned	Available	Used in Prior Housing Element - Non-Vacant	0	0.120057651	0	0.120057651	1	3*	3*	1208197	71	South Los Angeles				Moderate
LOS ANGELES			5055012018	Low Medium II Residential	RD1.5-1-O	0	29

LOS ANGELES	2674 S ELLENDALE PL	90007	5055013024	Medium Residential	R3-1-O	0	54	0.229570394	Residential - Four Units (Any Combination) - 4 Stories or Less	YES - Current	NO - Privately-Owned	Available	Not Used in Prior Housing Element	0	0	0.587392291	0.587392291	4	0	0	1238197	1317	South Los Angeles	Yes		Above Moderate
LOS ANGELES	2616 S ELLENDALE PL	90007	5055014001	Medium Residential	R3-1-O	0	54	0.068871705	Residential - Single Family Residence	YES - Current	NO - Privately-Owned	Available	Not Used in Prior Housing Element	0	0	0.061830086	0.061830086	1	3*	3*	1238197	972	South Los Angeles			Above Moderate
LOS ANGELES			5055014002	High Medium Residential	R4-1L-O	0	108	0.000298706	Residential - Single Family Residence - Vacant Land	YES - Current	NO - Privately-Owned	Available	Not Used in Prior Housing Element	0	0	0.04059068	0.04059068	0	0	0	1238197	1835	South Los Angeles			Above Moderate
LOS ANGELES	1280 W ADAMS BLVD	90007	5055014005	High Medium Residential	R4-1L-O	0	108	0.164258494	Residential - Five or More Units or Apartments (Any Combination) - 4 Stories or Less	YES - Current	NO - Privately-Owned	Available	Not Used in Prior Housing Element	0	0	0.150743054	0.150743054	22	0	0	1238197	892	South Los Angeles	Yes		Above Moderate
LOS ANGELES	1286 W ADAMS BLVD	90007	5055014005	High Medium Residential	R4-1L-O	0	108	0.164257521	Residential - Five or More Units or Apartments (Any Combination) - 4 Stories or Less	YES - Current	NO - Privately-Owned	Available	Not Used in Prior Housing Element	0	0	0.150743054	0.150743054	22	0	0	1238197	893	South Los Angeles	Yes		Above Moderate
LOS ANGELES	2618 S ELLENDALE PL	90007	5055014006	Medium Residential	R3-1-O	0	54	0.188247755	Residential - Five or More Units or Apartments (Any Combination) - 4 Stories or Less	YES - Current	NO - Privately-Owned	Available	Not Used in Prior Housing Element	0	0	0.093339451	0.093339451	11	0	0	1238197	973	South Los Angeles	Yes		Above Moderate
LOS ANGELES	2642 S ELLENDALE PL	90007	5055014009	Medium Residential	R3-1-O	0	54	0.229569682	Residential - Five or More Units or Apartments (Any Combination) - 4 Stories or Less	YES - Current	NO - Privately-Owned	Available	Not Used in Prior Housing Element	0.053080682	0	0	0.053080682	13	0	0	1238197	1116	South Los Angeles			Lower
LOS ANGELES	2652 S ELLENDALE PL	90007	5055014012	Medium Residential	R3-1-O	0	54	0.229572907	Residential - Five or More Units or Apartments (Any Combination) - 4 Stories or Less - Pool	YES - Current	NO - Privately-Owned	Available	Not Used in Prior Housing Element	0	0	0.099865469	0.099865469	12	0	0	1238197	1178	South Los Angeles	Yes		Above Moderate
LOS ANGELES	2662 S ELLENDALE PL	90007	5055014014	Medium Residential	R3-1-O	0	54	0.229570038	Residential - Five or More Units or Apartments (Any Combination) - 4 Stories or Less	YES - Current	NO - Privately-Owned	Available	Not Used in Prior Housing Element	0	0	0.099865469	0.099865469	12	0	0	1238197	1230	South Los Angeles	Yes		Above Moderate
LOS ANGELES	2666 S ELLENDALE PL	90007	5055014015	Medium Residential	R3-1-O	0	54	0.229572907	Residential - Five or More Units or Apartments (Any Combination) - 4 Stories or Less	YES - Current	NO - Privately-Owned	Available	Not Used in Prior Housing Element	0	0	0.087172129	0.087172129	17	0	0	1238197	1265	South Los Angeles	Yes		Above Moderate
LOS ANGELES	2665 1/2 S ORCHARD AVE	90007	5055014017	Low Medium II Residential	RD1.5-1-O	0	29	0.13998694	Residential - Single Family Residence	YES - Current	NO - Privately-Owned	Available	Not Used in Prior Housing Element	0	0.350913763	0	0.350913763	1	0	0	1238197	1228	South Los Angeles			Moderate
LOS ANGELES	2663 S ORCHARD AVE	90007	5055014018	Low Medium II Residential	RD1.5-1-O	0	29	0.140277327	Residential - Single Family Residence	YES - Current	NO - Privately-Owned	Available	Not Used in Prior Housing Element	0	0.122415179	0	0.122415179	1	0	0	1238197	1200	South Los Angeles			Moderate
LOS ANGELES	2651 S ORCHARD AVE	90007	5055014019	Low Medium II Residential	RD1.5-1-O	0	29	0.123717045	Residential - Single Family Residence	YES - Current	NO - Privately-Owned	Available	Not Used in Prior Housing Element	0	0.139050865	0	0.139050865	1	3*	3*	1238197	1172	South Los Angeles			Moderate
LOS ANGELES	2641 S ORCHARD AVE	90007	5055014020	Low Medium II Residential	RD1.5-1-O	0	29	0.141153792	Residential - Single Family Residence	YES - Current	NO - Privately-Owned	Available	Not Used in Prior Housing Element	0	0.350913763	0	0.350913763	1	0	0	1238197	1114	South Los Angeles			Moderate
LOS ANGELES	2631 S ORCHARD AVE	90007	5055014021	Low Medium II Residential	RD1.5-1-O	0	29	0.141444957	Residential - Single Family Residence	YES - Current	NO - Privately-Owned	Available	Not Used in Prior Housing Element	0	0.118289262	0	0.118289262	1	0	0	1238197	1088	South Los Angeles			Moderate
LOS ANGELES	2627 S ORCHARD AVE	90007	5055014022	Low Medium II Residential	RD1.5-1-O	0	29	0.141738281	Residential - Double, Duplex, or Two Units - 4 Stories or Less	YES - Current	NO - Privately-Owned	Available	Not Used in Prior Housing Element	0	0.096238634	0	0.096238634	2	0	0	1238197	1060	South Los Angeles			Moderate
LOS ANGELES	2623 S ORCHARD AVE	90007	5055014023	Low Medium II Residential	RD1.5-1-O	0	29	0.142028201	Residential - Four Units (Any Combination) - 4 Stories or Less	YES - Current	NO - Privately-Owned	Available	Not Used in Prior Housing Element	0	0.158638376	0	0.158638376	4	0	0	1238197	1030	South Los Angeles	Yes		Moderate
LOS ANGELES	2619 S ORCHARD AVE	90007	5055014024	Low Medium II Residential	RD1.5-1-O	0	29	0.11937524	Residential - Single Family Residence	YES - Current	NO - Privately-Owned	Available	Not Used in Prior Housing Element	0	0.139050865	0	0.139050865	1	3*	3*	1238197	1006	South Los Angeles			Moderate
LOS ANGELES	1238 W ADAMS BLVD	90007	5055014025	High Medium Residential	R4-1L-O	0	108	0.198119026	Residential - Five or More Units or Apartments (Any Combination) - 4 Stories or Less	YES - Current	NO - Privately-Owned	Available	Not Used in Prior Housing Element	0	0	0.197309684	0.197309684	12	0	0	1238197	888	South Los Angeles	Yes		Above Moderate
LOS ANGELES	2607 S ORCHARD AVE	90007	5055014025	High Medium Residential	R4-1L-O	0	108	0.071762072	Residential - Five or More Units or Apartments (Any Combination) - 4 Stories or Less	YES - Current	NO - Privately-Owned	Available	Not Used in Prior Housing Element	0	0	0.116434217	0.116434217	12	0	0	1238197	963	South Los Angeles	Yes		Above Moderate
LOS ANGELES	1248 W ADAMS BLVD	90007	5055014026	High Medium Residential	R4-1L-O	0	108	0.197003704	Residential - Five or More Units or Apartments (Any Combination) - 4 Stories or Less	YES - Current	NO - Privately-Owned	Available	Not Used in Prior Housing Element	0.133357635	0	0	0.133357635	15	0	0	1238197	889	South Los Angeles			Lower
LOS ANGELES	2647 S ORCHARD AVE	90007	5055014027	Low Medium II Residential	RD1.5-1-O	0	29	0.140861878	Residential - Single Family Residence	YES - Current	NO - Privately-Owned	Available	Not Used in Prior Housing Element	0	0.118289262	0	0.118289262	1	0	0	1238197	1147	South Los Angeles			Moderate
LOS ANGELES			5055014028	Medium Residential	R3-1-O	0	54	0.016069849	Residential - Single Family Residence - Vacant Land	YES - Current	NO - Privately-Owned	Available	Not Used in Prior Housing Element	0	0	0.032957259	0.032957259	0	0	0	1238197	1152	South Los Angeles			Above Moderate
LOS ANGELES			5055014029	Medium Residential	R3-1-O	0	54	0.016070035	Residential - Single Family Residence - Vacant Land	YES - Current	NO - Privately-Owned	Available	Not Used in Prior Housing Element	0	0	0.032957259	0.032957259	0	0	0	1238197	1206	South Los Angeles			Above Moderate
LOS ANGELES	2644 S ELLENDALE PL	90007	5055014030	Medium Residential	R3-1-O	0	54	0.229570038	Residential - Five or More Units or Apartments (Any Combination) - 4 Stories or Less	YES - Current	NO - Privately-Owned	Available	Not Used in Prior Housing Element	0	0	0.041397053	0.041397053	11	0	0	1238197	1153	South Los Angeles	Yes		Above Moderate
LOS ANGELES	1256 W ADAMS BLVD	90007	5055014031	High Medium Residential	R4-1L-O	0	108	0.097841167		YES - Current	NO - Privately-Owned	Available	Not Used in Prior Housing Element	2.336971521	0	0	2.336971521	0	0	0	1238197	1846	South Los Angeles			Lower
LOS ANGELES			5055014032	High Medium Residential	R4-1L-O	0	108	0.024854931		YES - Current	NO - Privately-Owned	Available	Not Used in Prior Housing Element	0	0	0.573905253	0.573905253	0	2*	2*	1238197	1848	South Los Angeles			Above Moderate
LOS ANGELES			5055014033	High Medium Residential	R4-1L-O	0	108	0.031738712		YES - Current	NO - Privately-Owned	Available	Not Used in Prior Housing Element	0	0	0.811474442	0.811474442	0	3*	3*	1238197	1847	South Los Angeles			Above Moderate
LOS ANGELES	1201 W ADAMS BLVD	90007	5055015001	Low Medium II Residential	RD1.5-1-CPIO	0	29	0.118991132	Commercial - Parking Lot (Commercial Use Property) - Lots - Patron or Employee - One Story	YES - Current	NO - Privately-Owned	Available	Used in Prior Housing Element - Non-Vacant	0	0.009113333	0	0.009113333	0	3*	3*	123A201	19	South Los Angeles			Moderate
LOS ANGELES	1209 W ADAMS BLVD	90007	5055015001	Low Medium II Residential	RD1.5-1-CPIO	0	29	0.118990769	Commercial - Parking Lot (Commercial Use Property) - Lots - Patron or Employee - One Story	YES - Current	NO - Privately-Owned	Available	Used in Prior Housing Element - Non-Vacant	0	0.009113333	0	0.009113333	0	3*	3*	123A201	20	South Los Angeles			Moderate
LOS ANGELES	1219 W ADAMS BLVD	90007	5055015002	Low Medium II Residential	RD1.5-1-CPIO	0	29	0.117821498	Residential - Single Family Residence	YES - Current	NO - Privately-Owned	Available	Not Used in Prior Housing Element	0	0.058230154	0	0.058230154	1	3*	3*	123A201	21	South Los Angeles			Moderate
LOS ANGELES	1241 W ADAMS BLVD	90007	5055015007	Low Medium II Residential	RD1.5-1-CPIO	0	29	0.118334529	Residential - Single Family Residence	YES - Current	NO - Privately-Owned	Available	Not Used in Prior Housing Element	0	0.021456016	0	0.021456016	1	3*	3*	1238197	860	South Los Angeles			Moderate
LOS ANGELES	1245 W ADAMS BLVD	90007	5055015007	Low Medium II Residential	RD1.5-1-CPIO	0	29	0.05939784	Residential - Single Family Residence	YES - Current	NO - Privately-Owned	Available	Not Used in Prior Housing Element	0	0	0.006143271	0.006143271	1	1*	1*	1238197	861	South Los Angeles			Above Moderate
LOS ANGELES	1263 W ADAMS BLVD	90007	5055015009	Low Medium II Residential	RD1.5-1-CPIO	0	29	0.118260502	Residential - Double, Duplex, or Two Units - 4 Stories or Less	YES - Current	NO - Privately-Owned	Available	Not Used in Prior Housing Element	0	0.01947493	0	0.01947493	2	3*	3*	1238197	864	South Los Angeles			Moderate
LOS ANGELES	1277 W ADAMS BLVD	90007	5055015011	Low Medium II Residential	RD1.5-1-CPIO	0	29	0.118211432	Residential - Double, Duplex, or Two Units - 4 Stories or Less	YES - Current	NO - Privately-Owned	Available	Not Used in Prior Housing Element	0	0.188023728	0	0.188023728	2	3*	3*	1238197	866	South Los Angeles	Yes		Moderate
LOS ANGELES	1283 W ADAMS BLVD	90007	5055015012	Low Medium II Residential	RD1.5-1-CPIO	0	29	0.047859441	Residential - Single Family Residence	YES - Current	NO - Privately-Owned	Available	Not Used in Prior Housing Element	0	0	0.046378556	0.046378556	1	1*	1*	1238197	884	South Los Angeles			Above Moderate
LOS ANGELES	1288 W 25TH ST	90007	5055015014	Low Medium II Residential	RD1.5-1-CPIO	0	29	0.135308538	Residential - Single Family Residence	YES - Current	NO - Privately-Owned	Available	Not Used in Prior Housing Element	0	0.113632384	0	0.113632384	1	3*	3*	1238197	762	South Los Angeles			Moderate
LOS ANGELES	1286 W 25TH ST	90007	5055015015	Low Medium II Residential	RD1.5-1-CPIO	0	29	0.13533128	Residential - Single Family Residence	YES - Current	NO - Privately-Owned	Available	Not Used in Prior Housing Element	0	0.113632384	0	0.113632384	1	3*	3*	1238197	761	South Los Angeles			Moderate
LOS ANGELES	1276 W 25TH ST	90007	5055015016	Low Medium II Residential	RD1.5-1-CPIO	0	29	0.135357624	Residential - Single Family Residence	YES - Current	NO - Privately-Owned	Available	Not Used in Prior Housing Element	0	0.113632384	0	0.113632384	1	3*	3*	1238197	760	South Los Angeles			Moderate
LOS ANGELES	1268 W 25TH ST	90007	5055015017	Low Medium II Residential	RD1.5-1-CPIO	0	29	0.135381	Residential - Single Family Residence	YES - Current	NO - Privately-Owned	Available	Not Used in Prior Housing Element	0	0.113632384	0	0.113632384	1	3*	3*	1238197	759	South Los Angeles			Moderate
LOS ANGELES	1256 W 25TH ST	90007	5055015019	Low Medium II Residential	RD1.5-1-CPIO	0	29	0.135431261	Residential - Three Units (Any Combination) - 4 Stories or Less	YES - Current	NO - Privately-Owned	Available	Not Used in Prior Housing Element	0	0.005239059	0	0.005239059	3	3*	3*	1238197	757	South Los Angeles			Moderate
LOS ANGELES	1250 W 25TH ST	90007	5055015020	Low Medium II Residential	RD1.5-1-CPIO	0	29	0.135453722	Residential - Double, Duplex, or Two Units - 4 Stories or Less	YES - Current	NO - Privately-Owned	Available	Not Used in Prior Housing Element	0	0.003499871	0	0.003499871	2	3*	3*	1238197	756	South Los Angeles			Moderate
LOS ANGELES	1242 1/2 W 25TH ST	90007	5055015021	Low Medium II Residential	RD1.5-1-CPIO	0	29	0.135480172	Residential - Three Units (Any Combination) - 4 Stories or Less	YES - Current	NO - Privately-Owned	Available	Not Used in Prior Housing Element	0	0.139580584	0	0.139580584	3	3*	3*	1238197	755	South Los Angeles	Yes		Moderate
LOS ANGELES	1236 W 25TH ST	90007	5055015022	Low Medium II Residential	RD1.5-1-CPIO	0	29	0.135503966	Residential - Single Family Residence	YES - Current	NO - Privately-Owned	Available	Not Used in Prior Housing Element	0	0.113632384	0	0.113632384	1	3*	3*	1238197	754	South Los Angeles			Moderate
LOS ANGELES	1228 W 25TH ST	90007	5055015023	Low Medium II Residential	RD1.5-1-CPIO	0	29	0.135527774	Residential - Double, Duplex, or Two Units - 4 Stories or Less	YES - Current	NO - Privately-Owned	Available	Not Used in Prior Housing Element	0	0.153992164	0	0.153992164	2	3*	3*	1238197	753	South Los Angeles	Yes		Moderate
LOS ANGELES	1224 W 25TH ST	90007	5055015024	Low Medium II Residential	RD1.5-1-CPIO	0	29	0.135553769	Residential - Double, Duplex, or Two Units - 4 Stories or Less	YES - Current	NO - Privately-Owned	Available	Not Used in Prior Housing Element	0	0.153992164	0	0.153992164	2	3*	3*	1238197	752	South Los Angeles	Yes		Moderate
LOS ANGELES	1216 W 25TH ST	90007	5055015025	Low Medium II Residential	RD1.5-1-CPIO	0	29	0.135388255	Residential - Double, Duplex, or Two Units - 4 Stories or Less	YES - Current	NO - Privately-Owned	Available	Not Used in Prior Housing Element	0	0.153992164	0	0.153992164	2	3*	3*	124-SA201	405	South Los Angeles	Yes		Moderate
LOS ANGELES	1200 W 25TH ST	90007	5055015027	Low Medium II Residential	RD1.5-1-CPIO	0	29	0.136173637	Residential - Single Family Residence	YES - Current	NO - Privately-Owned	Available	Not Used in Prior Housing Element	0	0.113632384	0	0.113632384	1	3*	3*	124-SA201	403	South Los Angeles			Moderate
LOS ANGELES	1229 W ADAMS BLVD	90007	5055015028	Low Medium II Residential	RD1.5-1-CPIO	0	29	0.118383089	Residential - Single Family Residence	YES - Current	NO - Privately-Owned	Available	Not Used in Prior Housing Element	0	0.139050865	0	0.139050865	1	3*	3*	1238197	858	South Los Angeles			Moderate
LOS ANGELES	2413 S MAGNOLIA AVE	90007	5055016001	Low Medium II Residential	RD1.5-1-CPIO	0	29	0.135221298	Residential - Single Family Residence - Vacant Land	YES - Current	NO - Privately-Owned	Available	Not Used in Prior Housing Element	0	0.26197865	0	0.26197865	0	3*	3*	124-SA201	355	South Los Angeles			Moderate
LOS ANGELES	1209 W 25TH ST	90007	5055016002	Low Medium II Residential	RD1.5-1-CPIO	0	29	0.135220817	Residential - Single Family Residence	YES - Current	NO - Privately-Owned	Available	Not Used in Prior Housing Element	0	0.113632384	0	0.113632384	1	3*	3*	124-SA201	356	South Los Angeles			Moderate
LOS ANGELES	1219 W 25TH ST	90007	5055016004	Low Medium II Residential	RD1.5-1-CPIO	0	29	0.134791772	Residential - Rooming/Boarding House	YES - Current	NO - Privately-Owned	Available	Not Used in Prior Housing Element	0	0.153992164	0	0.153992164	2	3*	3*	1238197	653	South Los Angeles	Yes		Moderate
LOS ANGELES	1231 W 25TH ST	90007	5055016005	Low Medium II Residential	RD1.5-1-CPIO	0	29	0.134791148	Residential - Single Family Residence	YES - Current	NO - Privately-Owned	Available	Not Used in Prior Housing Element	0	0.113632384	0	0.113632384	1	3*	3*	1238197	654	South Los Angeles			Moderate
LOS ANGELES	1237 W 25TH ST	90007	5055016006	Low Medium II Residential	RD1.5-1-CPIO	0	29	0.134791863	Residential - Single Family Residence	YES - Current	NO - Privately-Owned	Available	Not Used in Prior Housing Element	0	0.113632384	0	0.113632384	1	3*	3*	1238197	655	South Los Angeles			Moderate
LOS ANGELES	1245 W 25TH ST	90007	5055016007	Low Medium II Residential	RD1.5-1-CPIO	0	29	0.134793293	Residential - Double, Duplex, or Two Units - 4 Stories or Less	YES - Current	NO - Privately-Owned	Available	Not Used in Prior Housing Element	0	0.153992164	0	0.153992164	2	3*	3*	1238197	656	South Los Angeles	Yes		Moderate
LOS ANGELES	1257 W 25TH ST	90007	5055016009	Low Medium II Residential	RD1.5-1-CPIO	0	29	0.134795439	Residential - Single Family Residence	YES - Current	NO - Privately-Owned	Available	Not Used in Prior Housing Element	0	0.113632384	0	0.113632384	1	3*	3*	1238197	658	South Los Angeles			Moderate
LOS ANGELES	1263 W 25TH ST	90007	5055016010	Low Medium II Residential	RD1.5-1-CPIO	0	29	0.134796518	Residential - Double, Duplex, or Two Units - 4 Stories or Less	YES - Current	NO - Privately-Owned	Available	Not Used in Prior Housing Element	0	0.023080603	0	0.023080603	2	3*	3*	1238197	659	South Los Angeles	Yes		Moderate
LOS ANGELES	1269 W 25TH ST	90007	5055016011	Low Medium II Residential	RD1.5-1-CPIO	0	29	0.134797935	Residential - Single Family Residence	YES - Current	NO - Privately-Owned	Available	Not Used in Prior Housing Element	0	0.113632384	0	0.113632384	1	3*	3*	1238197	660	South Los Angeles			Moderate
LOS ANGELES	1277 W 25TH ST	90007	5055016012	Low Medium II Residential	RD1.5-1-CPIO	0	29	0.134800705	Residential - Double, Duplex, or Two Units - 4 Stories or Less	YES - Current	NO - Privately-Owned	Available	Not Used in Prior Housing Element	0	0.153992164	0	0.153992164	2	3*	3*	1238197	661	South Los Angeles	Yes		Moderate
LOS ANGELES	2414 S ELLENDALE PL	90007	5055016014	Low Medium II Residential	RD1.5-1-CPIO	0	29	0.134802004	Residential - Three Units (Any Combination) - 4 Stories or Less	YES - Current	NO - Privately-Owned	Available	Not Used in Prior Housing Element	0	0.139580584	0	0.139580584	3	3*	3*	1238197	663	South Los Angeles	Yes		Moderate
LOS ANGELES	1288 W 24TH ST	90007	5055016015	Low Medium II Residential	RD2-1-CPIO	0	21	0.134802927	Residential - Single Family Residence	YES - Current	NO - Privately-Owned	Available	Not Used in Prior Housing Element	0	0	0.090473878	0.090473878	1	2*	2*	1238197	572	South Los Angeles			Above Moderate
LOS ANGELES	1286 W 24TH ST	90007	5055016016	Low Medium II Residential	RD2-1-CPIO	0	21	0.134801497	Residential - Single Family Residence	YES - Current	NO - Privately-Owned	Available	Not Used in Prior Housing Element	0	0	0.090473878	0.090473878	1	2*	2*	1238197	571	South Los Angeles			Above Moderate
LOS ANGELES	1274 W 24TH ST	90007	5055016017	Low Medium II Residential	RD2-1-CPIO	0	21	0.134802121	Residential - Double, Duplex, or Two Units - 4 Stories or Less	YES - Current	NO - Privately-Owned	Available	Not Used in Prior Housing Element	0	0	0.118887985	0.118887985	2	2*	2*	1238197	570	South Los Angeles	Yes		Above Moderate
LOS ANGELES	1250 W 24TH ST	90007	5055016020	Low Medium II Residential	RD2-1-CPIO	0	21	0.134797921	Residential - Double, Duplex, or Two Units - 4 Stories or Less	YES - Current	NO - Privately-Owned	Available	Not Used in Prior Housing Element	0	0	0.049603817	0.049603817	2	2*	2*	1238197	567	South Los Angeles	Yes		Above Moderate
LOS ANGELES	1248 W 24TH ST	90007	5055016021	Low Medium II Residential	RD2-1-CPIO	0	21	0.134796491	Residential - Single Family Residence	YES - Current	NO - Privately-Owned	Available	Not Used in Prior Housing Element	0	0	0.079190406	0.079190406	2	2*	2*	1238197	566	South Los Angeles			Above Moderate
LOS ANGELES	1236 W 24TH ST	90007	5055016023	Low Medium II Residential	RD2-1-CPIO	0	21	0.134795061	Residential - Single Family Residence	YES - Current	NO - Privately-Owned	Available	Not Used in Prior Housing Element	0	0	0.090473878	0.090473878	1	2*	2*	1238197	564	South Los Angeles			Above Moderate
LOS ANGELES	1228 W 24TH ST	90007	5055016024	Low Medium II Residential	RD2-1-CPIO	0	21	0.134793995	Residential - Single Family Residence	YES - Current	NO - Privately-Owned	Available	Not Used in Prior Housing Element	0	0	0.090473878	0.090473878	1	2*	2*	1238197	563	South Los Angeles			Above Moderate
LOS ANGELES	1222 W 24TH ST	90007	5055016025	Low Medium II Residential	RD2-1-CPIO	0	21	0.134794606	Residential - Single Family Residence	YES - Current	NO - Privately-Owned	Available	Not Used in Prior Housing Element	0	0	0.090473878	0.090473878	1	2*	2*	1238197	562	South Los Angeles			Above Moderate
LOS ANGELES	1220 W 24TH ST	90007	5055016026	Low Medium II Residential	RD2-1-CPIO	0	21	0.134879089	Residential - Single Family Residence	YES - Current	NO - Privately-Owned	Available	Not Used in Prior Housing Element	0	0	0.090473878	0.090473878	1	2*	2*	124-SA201	319	South Los Angeles			Above Moderate
LOS ANGELES	2405 S MAGNOLIA AVE	90007	5055016028	Low Medium II Residential	RD2-1-CPIO	0	21	0.135221524	Residential - Double, Duplex, or Two Units - 4 Stories or Less	YES - Current	NO - Privately-Owned	Available	Not Used in Prior Housing Element	0	0	0.002527927	0.002527927	2	2*	2*	124-SA201	317	South Los Angeles			Above Moderate
LOS ANGELES	1209 W 24TH ST	90007	5055017001	Low Medium II Residential	[Q]RD2-1XL-HPOZ	0	21	0.135371098	Residential - Five or More Units or Apartments (Any Combination) - 4 Stories or Less	YES - Current	NO - Privately-Owned	Available	Not Used in Prior Housing Element	0	0	0.034713178	0.034713178	0	2*	2*	124-SA201	276	South Los Angeles	Yes		Above Moderate
LOS ANGELES	2315 S MAGNOLIA AVE	90007	5055017001	Low Medium II Residential	[Q]RD2-1XL-HPOZ	0	21	0.135371954	Residential - Five or More Units or Apartments (Any Combination) - 4 Stories or Less	YES - Current	NO - Privately-Owned	Available	Not Used in Prior Housing Element	0	0	0.034713178	0.034713178	0	2*	2*	124-SA201	275	South Los Angeles	Yes		Above Moderate
LOS ANGELES	1223 W 24TH ST	90007	5055017003	Low Medium II Residential	[Q]RD2-1XL-HPOZ	0	21	0.13507114	Residential - Single Family Residence	YES - Current	NO - Privately-Owned	Available	Not Used in Prior Housing Element	0	0	0.090473878	0.090473878	1	2*	2*	1238197	467	South Los Angeles			Above Moderate
LOS ANGELES	1237 W 24TH ST	90007	5055017005	Low Medium II Residential	[Q]RD2-1XL-HPOZ	0	21	0.13508246	Residential - Double, Duplex, or Two Units - 4 Stories or Less	YES - Current	NO - Privately-Owned	Available	Not Used in Prior Housing Element	0	0	0.118887985	0.118887985	2	2*	2*	1238197	469	South Los Angeles	Yes		Above Moderate
LOS ANGELES	1249 W 24TH ST	90007	5055017007	Low Medium II Residential	[Q]RD2-1XL-HPOZ	0	21	0.135093724	Residential - Single Family Residence	YES - Current	NO - Privately-Owned	Available	Not Used in Prior Housing Element	0	0	0.090473878	0.090473878	1	2*	2*	1238197	471	South Los Angeles			Above Moderate
LOS ANGELES	1257 W 24TH ST	90007	5055017008	Low Medium II Residential	[Q]RD2-1XL-HPOZ	0	21	0.135099637	Residential - Single Family Residence	YES - Current	NO - Privately-Owned	Available	Not Used in Prior Housing Element	0	0	0.577338696	0.577338696	0	2*	2*	1238197	472	South Los Angeles			Above Moderate
LOS ANGELES	1263 W 24TH ST	90007	5055017009	Low Medium II Residential	[Q]RD2-1XL-HPOZ	0	21	0.135106559	Residential - Single Family Residence - Pool	YES - Current	NO - Privately-Owned	Available	Not Used in Prior Housing Element	0	0	0.090473878	0.090473878	1	2*	2*	1238197	473	South Los Angeles			Above Moderate
LOS ANGELES	1271 W 24TH ST	90007	5055017010	Low Medium II Residential	[Q]RD2-1XL-HPOZ	0	21	0.135111438	Residential - Single Family Residence	YES - Current	NO - Privately-Owned	Available	Not Used in Prior Housing Element	0	0	0.037520188	0.037520188	1	2*	2*	1238197	474	South Los Angeles			Above Moderate
LOS ANGELES	1275 W 24TH ST	90007	5055017011	Low Medium II Residential	[Q]RD2-1XL-HPOZ	0	21	0.135117528	Residential - Single Family Residence	YES - Current	NO - Privately-Owned	Available	Not Used in Prior Housing Element	0	0	0.027266349	0.027266349	0	2*	2*	1238197	475	South Los Angeles			Above Moderate
LOS ANGELES	1382 W 23RD ST	90007	5055017015	Low Medium II Residential	[Q]RD2-1XL-HPOZ	0	21	0.135128493	Residential - Double, Duplex, or Two Units - 4 Stories or Less	YES - Current	NO - Privately-Owned	Available	Not Used in Prior Housing Element	0	0	0.118887985	0.118887985	2	2*	2*	1238197	394	South Los Angeles	Yes		Above Moderate
LOS ANGELES	1376 W 23RD ST	90007	5055017016	Low Medium II Residential	[Q]RD2-1XL-HPOZ	0	21	0.135123263	Residential - Double, Duplex, or Two Units - 4 Stories or Less	YES - Current	NO - Privately-Owned	Available	Not Used in Prior Housing Element	0	0	0.118887985	0.118887985	2	2*	2*	1238197	393	South Los Angeles	Yes		Above Moderate
LOS ANGELES	1368 W 23RD ST	90007	5055017017	Low Medium II Residential	[Q]RD2-1XL-HPOZ	0	21	0.135115976	Residential - Double, Duplex, or Two Units - 4 Stories or Less	YES - Current	NO - Privately-Owned	Available	Not Used in Prior Housing Element	0	0	0.118887985	0.118887985	2	2*	2*	1238197	392	South Los Angeles	Yes		Above Moderate
LOS ANGELES	1362 W 23RD ST	90007	5055017018	Low Medium II Residential	[Q]RD2-1XL-HPOZ	0	21	0.135110381	Residential - Single Family Residence	YES - Current	NO - Privately-Owned	Available	Not Used in Prior Housing Element	0	0	0.090473878	0.090473878	1	2*	2*	1238197	391	South Los Angeles			Above Moderate
LOS ANGELES	1356 W

LOS ANGELES	1376 W 22ND ST	90007	5055018017	Low Medium II Residential	[Q]RD2-1XL-HPOZ	0	21	0.135005437	Residential - Single Family Residence	YES - Current	NO - Privately-Owned	Available	Not Used in Prior Housing Element	0	0	0.090473878	0.090473878	1	2*	2*	1238197	220	South Los Angeles			Above Moderate
LOS ANGELES	1362 W 22ND ST	90007	5055018019	Low Medium II Residential	[Q]RD2-1XL-HPOZ	0	21	0.134978571	Residential - Single Family Residence	YES - Current	NO - Privately-Owned	Available	Not Used in Prior Housing Element	0	0	0.090473878	0.090473878	1	2*	2*	1238197	218	South Los Angeles			Above Moderate
LOS ANGELES	1348 W 22ND ST	90007	5055018021	Low Medium II Residential	[Q]RD2-1XL-HPOZ	0	21	0.134952692	Residential - Double, Duplex, or Two Units - 4 Stories or Less	YES - Current	NO - Privately-Owned	Available	Not Used in Prior Housing Element	0	0	0.118887985	0.118887985	2	2*	2*	1238197	216	South Los Angeles		Yes	Above Moderate
LOS ANGELES	1332 W 22ND ST	90007	5055018023	Low Medium II Residential	[Q]RD2-1XL-HPOZ	0	21	0.134924981	Residential - Single Family Residence	YES - Current	NO - Privately-Owned	Available	Not Used in Prior Housing Element	0	0	0.090473878	0.090473878	1	2*	2*	1238197	214	South Los Angeles			Above Moderate
LOS ANGELES	1328 W 22ND ST	90007	5055018024	Low Medium II Residential	[Q]RD2-1XL-HPOZ	0	21	0.13491102	Residential - Double, Duplex, or Two Units - 4 Stories or Less	YES - Current	NO - Privately-Owned	Available	Not Used in Prior Housing Element	0	0	0.118887985	0.118887985	2	2*	2*	1238197	213	South Los Angeles		Yes	Above Moderate
LOS ANGELES	1308 W 22ND ST	90007	5055018027	Low Medium II Residential	[Q]RD2-1XL-HPOZ	0	21	0.135053377	Residential - Double, Duplex, or Two Units - 4 Stories or Less	YES - Current	NO - Privately-Owned	Available	Not Used in Prior Housing Element	0	0	0.118887985	0.118887985	2	2*	2*	124-SA201	162	South Los Angeles		Yes	Above Moderate
LOS ANGELES	1303 W 22ND ST	90007	5055018029	Low Medium II Residential	[Q]RD2-1XL-HPOZ	0	21	0.131133073	Residential - Single Family Residence	YES - Current	NO - Privately-Owned	Available	Not Used in Prior Housing Element	0	0	0.090473878	0.090473878	1	2*	2*	124-SA201	100	South Los Angeles			Above Moderate
LOS ANGELES	1323 W 22ND ST	90007	5055018032	Low Medium II Residential	[Q]RD2-1XL-HPOZ	0	21	0.063928621	Residential - Single Family Residence	YES - Current	NO - Privately-Owned	Available	Not Used in Prior Housing Element	0	0	0.046378556	0.046378556	1	1*	1*	1238197	131	South Los Angeles			Above Moderate
LOS ANGELES	1331 W 22ND ST	90007	5055018033	Low Medium II Residential	[Q]RD2-1XL-HPOZ	0	21	0.130441142	Residential - Double, Duplex, or Two Units - 4 Stories or Less	YES - Current	NO - Privately-Owned	Available	Not Used in Prior Housing Element	0	0	0.118887985	0.118887985	2	2*	2*	1238197	92	South Los Angeles		Yes	Above Moderate
LOS ANGELES	1337 W 22ND ST	90007	5055018034	Low Medium II Residential	[Q]RD2-1XL-HPOZ	0	21	0.057390969	Residential - Single Family Residence	YES - Current	NO - Privately-Owned	Available	Not Used in Prior Housing Element	0	0	0.046378556	0.046378556	1	1*	1*	1238197	93	South Los Angeles			Above Moderate
LOS ANGELES	1343 W 22ND ST	90007	5055018036	Low Medium II Residential	[Q]RD2-1XL-HPOZ	0	21	0.130009867	Residential - Double, Duplex, or Two Units - 4 Stories or Less	YES - Current	NO - Privately-Owned	Available	Not Used in Prior Housing Element	0	0	0.118887985	0.118887985	2	2*	2*	1238197	94	South Los Angeles		Yes	Above Moderate
LOS ANGELES	1371 W 22ND ST	90007	5055018039	Low Medium II Residential	[Q]RD2-1XL-HPOZ	0	21	0.077916528	Residential - Single Family Residence	YES - Current	NO - Privately-Owned	Available	Not Used in Prior Housing Element	0	0	0.040380549	0.040380549	1	1*	1*	1238197	98	South Los Angeles			Above Moderate
LOS ANGELES	1385 W 22ND ST	90007	5055018041	Low Medium II Residential	[Q]RD2-1XL-HPOZ	0	21	0.121879568	Residential - Single Family Residence	YES - Current	NO - Privately-Owned	Available	Not Used in Prior Housing Element	0	0	0.090473878	0.090473878	1	2*	2*	1238197	102	South Los Angeles			Above Moderate
LOS ANGELES	1223 W 23RD ST	90007	5055019004	Low Medium II Residential	[Q]RD2-1XL-HPOZ	0	21	0.134595465	Residential - Double, Duplex, or Two Units - 4 Stories or Less	YES - Current	NO - Privately-Owned	Available	Not Used in Prior Housing Element	0	0	0.049603817	0.049603817	2	2*	2*	124-SA201	187	South Los Angeles		Yes	Above Moderate
LOS ANGELES	1229 W 23RD ST	90007	5055019005	Low Medium II Residential	[Q]RD2-1XL-HPOZ	0	21	0.134598336	Residential - Single Family Residence	YES - Current	NO - Privately-Owned	Available	Not Used in Prior Housing Element	0	0	0.013163241	0.013163241	1	2*	2*	124-SA201	188	South Los Angeles			Above Moderate
LOS ANGELES	1239 W 23RD ST	90007	5055019006	Low Medium II Residential	[Q]RD2-1XL-HPOZ	0	21	0.134595805	Residential - Single Family Residence	YES - Current	NO - Privately-Owned	Available	Not Used in Prior Housing Element	0	0	0.037520188	0.037520188	1	2*	2*	124-SA201	189	South Los Angeles			Above Moderate
LOS ANGELES	1245 W 23RD ST	90007	5055019007	Low Medium II Residential	[Q]RD2-1XL-HPOZ	0	21	0.134597493	Residential - Single Family Residence	YES - Current	NO - Privately-Owned	Available	Not Used in Prior Housing Element	0	0	0.090473878	0.090473878	1	2*	2*	124-SA201	190	South Los Angeles			Above Moderate
LOS ANGELES	1263 W 23RD ST	90007	5055019010	Low Medium II Residential	[Q]RD2-1XL-HPOZ	0	21	0.134596649	Residential - Double, Duplex, or Two Units - 4 Stories or Less	YES - Current	NO - Privately-Owned	Available	Not Used in Prior Housing Element	0	0	0.118887985	0.118887985	2	2*	2*	124-SA201	193	South Los Angeles		Yes	Above Moderate
LOS ANGELES	1273 W 23RD ST	90007	5055019011	Low Medium II Residential	[Q]RD2-1XL-HPOZ	0	21	0.067096846	Residential - Single Family Residence	YES - Current	NO - Privately-Owned	Available	Not Used in Prior Housing Element	0	0	0.046378556	0.046378556	1	1*	1*	124-SA201	194	South Los Angeles			Above Moderate
LOS ANGELES	1275 W 23RD ST	90007	5055019012	Low Medium II Residential	[Q]RD2-1XL-HPOZ	0	21	0.06750016	Residential - Single Family Residence	YES - Current	NO - Privately-Owned	Available	Not Used in Prior Housing Element	0	0	0.046378556	0.046378556	1	1*	1*	124-SA201	195	South Los Angeles			Above Moderate
LOS ANGELES	1279 W 23RD ST	90007	5055019014	Low Medium II Residential	[Q]RD2-1XL-HPOZ	0	21	0.134596649	Residential - Single Family Residence	YES - Current	NO - Privately-Owned	Available	Not Used in Prior Housing Element	0	0	0.090473878	0.090473878	1	2*	2*	124-SA201	197	South Los Angeles			Above Moderate
LOS ANGELES	2214 S MAGNOLIA AVE	90007	5055019015	Low Medium II Residential	[Q]RD2-1XL-HPOZ	0	21	0.135690099	Residential - Double, Duplex, or Two Units - 4 Stories or Less	YES - Current	NO - Privately-Owned	Available	Not Used in Prior Housing Element	0	0	0.118887985	0.118887985	2	2*	2*	124-SA201	198	South Los Angeles		Yes	Above Moderate
LOS ANGELES	1284 W 22ND ST	90007	5055019017	Low Medium II Residential	[Q]RD2-1XL-HPOZ	0	21	0.134558408	Residential - Double, Duplex, or Two Units - 4 Stories or Less	YES - Current	NO - Privately-Owned	Available	Not Used in Prior Housing Element	0	0	0.118887985	0.118887985	2	2*	2*	124-SA201	158	South Los Angeles		Yes	Above Moderate
LOS ANGELES	1268 W 22ND ST	90007	5055019019	Low Medium II Residential	[Q]RD2-1XL-HPOZ	0	21	0.134508303	Residential - Double, Duplex, or Two Units - 4 Stories or Less	YES - Current	NO - Privately-Owned	Available	Not Used in Prior Housing Element	0	0	0.079190406	0.079190406	2	2*	2*	124-SA201	154	South Los Angeles			Above Moderate
LOS ANGELES	1242 W 22ND ST	90007	5055019023	Low Medium II Residential	[Q]RD2-1XL-HPOZ	0	21	0.134409046	Residential - Single Family Residence	YES - Current	NO - Privately-Owned	Available	Not Used in Prior Housing Element	0	0	0.090473878	0.090473878	1	2*	2*	124-SA201	150	South Los Angeles			Above Moderate
LOS ANGELES	1228 W 22ND ST	90007	5055019025	Low Medium II Residential	[Q]RD2-1XL-HPOZ	0	21	0.134359821	Residential - Single Family Residence	YES - Current	NO - Privately-Owned	Available	Not Used in Prior Housing Element	0	0	0.090473878	0.090473878	1	2*	2*	124-SA201	148	South Los Angeles			Above Moderate
LOS ANGELES	1222 W 22ND ST	90007	5055019026	Low Medium II Residential	[Q]RD2-1XL-HPOZ	0	21	0.134331174	Residential - Single Family Residence - Mills Act Property	YES - Current	NO - Privately-Owned	Available	Not Used in Prior Housing Element	0	0	0.090473878	0.090473878	1	2*	2*	124-SA201	147	South Los Angeles			Above Moderate
LOS ANGELES	2116 S ARAPAHOE ST	90007	5055019033	Low Medium II Residential	[Q]RD2-1XL-HPOZ	0	21	0.13301192	Residential - Single Family Residence	YES - Current	NO - Privately-Owned	Available	Not Used in Prior Housing Element	0	0	0.090473878	0.090473878	1	2*	2*	124-SA201	99	South Los Angeles			Above Moderate
LOS ANGELES	1283 W 22ND ST	90007	5055019039	Low Medium II Residential	[Q]RD2-1XL-HPOZ	0	21	0.112965999	Residential - Single Family Residence	YES - Current	NO - Privately-Owned	Available	Not Used in Prior Housing Element	0	0	0.090473878	0.090473878	1	2*	2*	124-SA201	112	South Los Angeles			Above Moderate
LOS ANGELES	2134 S MAGNOLIA CT	90007	5055019040	Low Medium II Residential	[Q]RD2-1XL-HPOZ	0	21	0.121147123	Residential - Double, Duplex, or Two Units - 4 Stories or Less	YES - Current	NO - Privately-Owned	Available	Not Used in Prior Housing Element	0	0	0.118887985	0.118887985	2	2*	2*	124-SA201	110	South Los Angeles		Yes	Above Moderate
LOS ANGELES	1249 W 22ND ST	90007	5055019041	Low Medium II Residential	[Q]RD2-1XL-HPOZ	0	21	0.106543727	Residential - Single Family Residence	YES - Current	NO - Privately-Owned	Available	Not Used in Prior Housing Element	0	0	0.037520188	0.037520188	1	2*	2*	124-SA201	113	South Los Angeles			Above Moderate
LOS ANGELES	1205 W 23RD ST	90007	5055019042	Neighborhood Commercial	C2-1VL-HPOZ-CPIO	0	108	0.133452235	Commercial - Service Station - Full Service - No Additional Services	YES - Current	NO - Privately-Owned	Available	Not Used in Prior Housing Element	0	0	0.075202394	0.075202394	0	0	0	124-SA201	185	South Los Angeles			Above Moderate
LOS ANGELES	1208 W 22ND ST	90007	5055019042	Neighborhood Commercial	C2-1VL-HPOZ-CPIO	0	108	0.111394397	Commercial - Service Station - Full Service - No Additional Services	YES - Current	NO - Privately-Owned	Available	Not Used in Prior Housing Element	0	0	0.066261822	0.066261822	0	0	0	124-SA201	157	South Los Angeles			Above Moderate
LOS ANGELES	1211 W 23RD ST	90007	5055019042	Neighborhood Commercial	C2-1VL-HPOZ-CPIO	0	108	0.133453071	Commercial - Service Station - Full Service - No Additional Services	YES - Current	NO - Privately-Owned	Available	Not Used in Prior Housing Element	0	0	0.050210984	0.050210984	0	0	0	124-SA201	186	South Los Angeles			Above Moderate
LOS ANGELES	1216 W 22ND ST	90007	5055019042	Neighborhood Commercial	C2-1VL-HPOZ-CPIO	0	108	0.124009123	Commercial - Service Station - Full Service - No Additional Services	YES - Current	NO - Privately-Owned	Available	Not Used in Prior Housing Element	0	0	0.046882163	0.046882163	0	0	0	124-SA201	159	South Los Angeles			Above Moderate
LOS ANGELES	2211 S HOOVER ST	90007	5055019042	Neighborhood Commercial	C2-1VL-HPOZ-CPIO	0	108	0.083570348	Commercial - Service Station - Full Service - No Additional Services	YES - Current	NO - Privately-Owned	Available	Not Used in Prior Housing Element	0	0	0.057236675	0.057236675	0	0	0	124-SA201	155	South Los Angeles			Above Moderate
LOS ANGELES	2219 S HOOVER ST	90007	5055019042	Neighborhood Commercial	C2-1VL-HPOZ-CPIO	0	108	0.085247294	Commercial - Service Station - Full Service - No Additional Services	YES - Current	NO - Privately-Owned	Available	Not Used in Prior Housing Element	0	0	0.057236675	0.057236675	0	0	0	124-SA201	184	South Los Angeles			Above Moderate
LOS ANGELES			5055019042	Neighborhood Commercial	C2-1VL-HPOZ-CPIO	0	108	0.009155368	Commercial - Service Station - Full Service - No Additional Services	YES - Current	NO - Privately-Owned	Available	Not Used in Prior Housing Element	0	0	0.002801045	0.002801045	0	0	0	124-SA201	182	South Los Angeles			Above Moderate
LOS ANGELES			5055019042	Neighborhood Commercial	C2-1VL-HPOZ-CPIO	0	108	0.021743912	Commercial - Service Station - Full Service - No Additional Services	YES - Current	NO - Privately-Owned	Available	Not Used in Prior Housing Element	0	0	0.006371513	0.006371513	0	0	0	124-SA201	178	South Los Angeles			Above Moderate
LOS ANGELES	1261 W 22ND ST	90007	5055019044	Low Medium II Residential	[Q]RD2-1XL-HPOZ	0	21	0.102350091	Residential - Double, Duplex, or Two Units - 4 Stories or Less	YES - Current	NO - Privately-Owned	Available	Not Used in Prior Housing Element	0	0	0.004693793	0.004693793	2	2*	2*	124-SA201	118	South Los Angeles			Above Moderate
LOS ANGELES	1107 W 24TH ST	90007	5055020001	Neighborhood Commercial	C2-1VL-HPOZ-CPIO	0	108	0.134853472	Commercial - Store - One Story	YES - Current	NO - Privately-Owned	Available	Not Used in Prior Housing Element	0	0	0.057800544	0.057800544	0	0	0	124-SA201	260	South Los Angeles			Above Moderate
LOS ANGELES	2319 S HOOVER ST	90007	5055020001	Neighborhood Commercial	C2-1VL-HPOZ-CPIO	0	108	0.086877338	Commercial - Store - One Story	YES - Current	NO - Privately-Owned	Available	Not Used in Prior Housing Element	0	0	0.043636301	0.043636301	0	0	0	124-SA201	259	South Los Angeles			Above Moderate
LOS ANGELES	1117 W 24TH ST	90007	5055020002	Neighborhood Commercial	C2-1VL-HPOZ-CPIO	0	108	0.134853472	Recreational - Theater - Legitimate (Stage) Theater - One Story	YES - Current	NO - Privately-Owned	Available	Not Used in Prior Housing Element	0	0	0.081905549	0.081905549	0	0	0	124-SA201	261	South Los Angeles			Above Moderate
LOS ANGELES	1121 W 24TH ST	90007	5055020003	Low Medium II Residential	[Q]RD2-1XL-HPOZ	0	21	0.134854318	Residential - Double, Duplex, or Two Units - 4 Stories or Less	YES - Current	NO - Privately-Owned	Available	Not Used in Prior Housing Element	0	0	0.118887985	0.118887985	2	2*	2*	124-SA201	262	South Los Angeles		Yes	Above Moderate
LOS ANGELES	1129 W 24TH ST	90007	5055020004	Low Medium II Residential	[Q]RD2-1XL-HPOZ	0	21	0.134852626	Residential - Double, Duplex, or Two Units - 4 Stories or Less	YES - Current	NO - Privately-Owned	Available	Not Used in Prior Housing Element	0	0	0.118887985	0.118887985	2	2*	2*	124-SA201	263	South Los Angeles		Yes	Above Moderate
LOS ANGELES	1137 W 24TH ST	90007	5055020005	Low Medium II Residential	[Q]RD2-1XL-HPOZ	0	21	0.134854318	Residential - Single Family Residence	YES - Current	NO - Privately-Owned	Available	Not Used in Prior Housing Element	0	0	0.079190406	0.079190406	2	2*	2*	124-SA201	265	South Los Angeles			Above Moderate
LOS ANGELES	1143 W 24TH ST	90007	5055020006	Low Medium II Residential	[Q]RD2-1XL-HPOZ	0	21	0.134853471	Residential - Single Family Residence	YES - Current	NO - Privately-Owned	Available	Not Used in Prior Housing Element	0	0	0.090473878	0.090473878	1	2*	2*	124-SA201	266	South Los Angeles			Above Moderate
LOS ANGELES	1159 W 24TH ST	90007	5055020008	Low Medium II Residential	[Q]RD2-1XL-HPOZ	0	21	0.134854676	Residential - Double, Duplex, or Two Units - 4 Stories or Less	YES - Current	NO - Privately-Owned	Available	Not Used in Prior Housing Element	0	0	0.118887985	0.118887985	2	2*	2*	124-SA201	268	South Los Angeles		Yes	Above Moderate
LOS ANGELES	1169 W 24TH ST	90007	5055020010	Low Medium II Residential	[Q]RD2-1XL-HPOZ	0	21	0.13485396		YES - Current	NO - Privately-Owned	Available	Not Used in Prior Housing Element	0	0	0.090473878	0.090473878	1	2*	2*	124-SA201	270	South Los Angeles			Above Moderate
LOS ANGELES	1258 W 23RD ST	90007	5055020019	Low Medium II Residential	[Q]RD2-1XL-HPOZ	0	21	0.13481953	Residential - Single Family Residence	YES - Current	NO - Privately-Owned	Available	Not Used in Prior Housing Element	0	0	0.090473878	0.090473878	1	2*	2*	124-SA201	233	South Los Angeles			Above Moderate
LOS ANGELES	1248 W 23RD ST	90007	5055020020	Low Medium II Residential	[Q]RD2-1XL-HPOZ	0	21	0.134814302	Residential - Double, Duplex, or Two Units - 4 Stories or Less	YES - Current	NO - Privately-Owned	Available	Not Used in Prior Housing Element	0	0	0.032745147	0.032745147	2	2*	2*	124-SA201	232	South Los Angeles			Above Moderate
LOS ANGELES	1242 W 23RD ST	90007	5055020021	Low Medium II Residential	[Q]RD2-1XL-HPOZ	0	21	0.134806177	Residential - Double, Duplex, or Two Units - 4 Stories or Less	YES - Current	NO - Privately-Owned	Available	Not Used in Prior Housing Element	0	0	0.118887985	0.118887985	2	2*	2*	124-SA201	231	South Los Angeles		Yes	Above Moderate
LOS ANGELES	1236 W 23RD ST	90007	5055020022	Low Medium II Residential	[Q]RD2-1XL-HPOZ	0	21	0.134802639	Residential - Single Family Residence	YES - Current	NO - Privately-Owned	Available	Not Used in Prior Housing Element	0	0	0.090473878	0.090473878	1	2*	2*	124-SA201	230	South Los Angeles			Above Moderate
LOS ANGELES	1228 W 23RD ST	90007	5055020023	Low Medium II Residential	[Q]RD2-1XL-HPOZ	0	21	0.134794027	Residential - Single Family Residence	YES - Current	NO - Privately-Owned	Available	Not Used in Prior Housing Element	0	0	0.090473878	0.090473878	1	2*	2*	124-SA201	229	South Los Angeles			Above Moderate
LOS ANGELES	1222 W 23RD ST	90007	5055020024	Low Medium II Residential	[Q]RD2-1XL-HPOZ	0	21	0.134789644	Residential - Single Family Residence	YES - Current	NO - Privately-Owned	Available	Not Used in Prior Housing Element	0	0	0.090473878	0.090473878	1	2*	2*	124-SA201	228	South Los Angeles			Above Moderate
LOS ANGELES	1216 W 23RD ST	90007	5055020025	Neighborhood Commercial	C2-1VL-HPOZ-CPIO	0	108	0.134782723	Commercial - Parking Lot (Commercial Use Property) - Lots - Patron or Employee - One Story	YES - Current	NO - Privately-Owned	Available	Not Used in Prior Housing Element	0	0	0.025534212	0.025534212	0	0	0	124-SA201	227	South Los Angeles			Above Moderate
LOS ANGELES	1212 W 23RD ST	90007	5055020026	Neighborhood Commercial	C2-1VL-HPOZ-CPIO	0	108	0.134776649	Commercial - Store - One Story	YES - Current	NO - Privately-Owned	Available	Not Used in Prior Housing Element	0	0	0.025096945	0.025096945	1	0	0	124-SA201	226	South Los Angeles			Above Moderate
LOS ANGELES	2301 S HOOVER ST	90007	5055020027	Neighborhood Commercial	C2-1VL-HPOZ-CPIO	0	108	0.085315332	Commercial - Parking Lot (Commercial Use Property) - Lots - Patron or Employee - One Story	YES - Current	NO - Privately-Owned	Available	Not Used in Prior Housing Element	0	0	0.027665869	0.027665869	0	0	0	124-SA201	225	South Los Angeles			Above Moderate
LOS ANGELES	1157 W 25TH ST	90007	5055021009	Low Medium II Residential	RD2-1-O-CPIO	0	21	0.134923815	Residential - Single Family Residence	YES - Current	NO - Privately-Owned	Available	Not Used in Prior Housing Element	0	0	0.090473878	0.090473878	1	2*	2*	124-SA201	349	South Los Angeles			Above Moderate
LOS ANGELES	1169 W 25TH ST	90007	5055021011	Low Medium II Residential	RD2-1-O-CPIO	0	21	0.134923462	Residential - Double, Duplex, or Two Units - 4 Stories or Less	YES - Current	NO - Privately-Owned	Available	Not Used in Prior Housing Element	0	0	0.118887985	0.118887985	2	2*	2*	124-SA201	351	South Los Angeles		Yes	Above Moderate
LOS ANGELES	1177 W 25TH ST	90007	5055021012	Low Medium II Residential	[Q]R4-1-O-CPIO	0	21	0.134922617	Institutional - Church - One Story	YES - Current	NO - Privately-Owned	Available	Not Used in Prior Housing Element	0	0	0.003284813	0.003284813	0	2*	2*	124-SA201	352	South Los Angeles			Above Moderate
LOS ANGELES	1183 W 25TH ST	90007	5055021012	Low Medium II Residential	[Q]R4-1-O-CPIO	0	21	0.13492298	Institutional - Church - One Story	YES - Current	NO - Privately-Owned	Available	Not Used in Prior Housing Element	0	0	0.003284813	0.003284813	0	2*	2*	124-SA201	353	South Los Angeles			Above Moderate
LOS ANGELES	1189 W 25TH ST	90007	5055021012	Low Medium II Residential	[Q]R4-1-O-CPIO	0	21	0.13492297	Institutional - Church - One Story	YES - Current	NO - Privately-Owned	Available	Not Used in Prior Housing Element	0	0	0.003284813	0.003284813	0	2*	2*	124-SA201	354	South Los Angeles			Above Moderate
LOS ANGELES	1190 W 24TH ST	90007	5055021013	Low Medium II Residential	RD2-1-O-CPIO	0	21	0.134921891	Residential - Double, Duplex, or Two Units - 4 Stories or Less	YES - Current	NO - Privately-Owned	Available	Not Used in Prior Housing Element	0	0	0.118887985	0.118887985	2	2*	2*	124-SA201	316	South Los Angeles		Yes	Above Moderate
LOS ANGELES	1182 W 24TH ST	90007	5055021014	Low Medium II Residential	RD2-1-O-CPIO	0	21	0.13492133	Residential - Single Family Residence	YES - Current	NO - Privately-Owned	Available	Not Used in Prior Housing Element	0	0	0.090473878	0.090473878	1	2*	2*	124-SA201	315	South Los Angeles			Above Moderate
LOS ANGELES	1162 W 24TH ST	90007	5055021017	Low Medium II Residential	RD2-1-O-CPIO	0	21	0.13491921	Residential - Single Family Residence	YES - Current	NO - Privately-Owned	Available	Not Used in Prior Housing Element	0	0	0.090473878	0.090473878	1	2*	2*	124-SA201	312	South Los Angeles			Above Moderate
LOS ANGELES	1160 W 24TH ST	90007	5055021018	Low Medium II Residential	RD2-1-O-CPIO	0	21	0.134917762	Residential - Single Family Residence	YES - Current	NO - Privately-Owned	Available	Not Used in Prior Housing Element	0	0	0.103316304	0.103316304	0	2*	2*	124-SA201	311	South Los Angeles			Above Moderate
LOS ANGELES	1142 W 24TH ST	90007	5055021020	Low Medium II Residential	RD2-1-O-CPIO	0	21	0.134915646	Residential - Single Family Residence	YES - Current	NO - Privately-Owned	Available	Not Used in Prior Housing Element	0	0	0.023766506	0.023766506	1	2*	2*	124-SA201	310	South Los Angeles			Above Moderate
LOS ANGELES	1136 W 24TH ST	90007	5055021021	Low Medium II Residential	RD2-1-O-CPIO	0	21	0.134915941	Residential - Single Family Residence	YES - Current	NO - Privately-Owned	Available	Not Used in Prior Housing Element	0	0	0.090473878	0.090473878	1	2*	2*	124-SA201	309	South Los Angeles			Above Moderate
LOS ANGELES	1128 W 24TH ST	90007	5055021022	Low Medium II Residential	RD2-1-O-CPIO	0	21	0.134913182	Residential - Double, Duplex, or Two Units - 4 Stories or Less	YES - Current	NO - Privately-Owned	Available	Not Used in Prior Housing Element	0	0	0.103316304	0.103316304	0	2*	2*	124-SA201	308	South Los Angeles			Above Moderate
LOS ANGELES	1122 W 24TH ST	90007	5055021023	Neighborhood Commercial	C2-1VL-O-CPIO	0	108	0.134914149	Recreational - Club, Lodge Hall, Fraternal Organization - One Story	YES - Current	NO - Privately-Owned	Available	Not Used in Prior Housing Element	0.063764171	0	0	0.063764171	0	0	0	124-SA201	307	South Los Angeles			Lower
LOS ANGELES	1116 W 24TH ST	90007	5055021024	Neighborhood Commercial	C2-1VL-O-CPIO	0	108	0.130856336	Commercial - Store - One Story	YES - Current	NO - Privately-Owned	Available	Used in Prior Housing Element - Non-Vacant	0.15520298	0	0	0.15520298	1	0	0	124-SA201	306	South Los Angeles			Lower
LOS ANGELES	2413 S HOOVER ST	90007	5055021025	Neighborhood Commercial	C2-1VL-O-CPIO	0	108	0.042451613	Commercial - Office Building - Loft-type Buildings - One Story	YES - Current	NO - Privately-Owned	Available	Not Used in Prior Housing Element	0	0	7.34002E-05	7.34002E-05	0	0	0	124-SA201	331	South Los Angeles			Above Moderate
LOS ANGELES	1108 W 24TH ST	90007	5055021026	Neighborhood Commercial	C2-1VL-O-CPIO	0	108	0.067573805	Commercial - Commercial - Vacant Land	YES - Current	NO - Privately-Owned	Available	Not Used in Prior Housing Element	0	0	0.022420995	0.022420995	0	0	0	124-SA201	304	South Los Angeles			Above Moderate
LOS ANGELES	2407 S HOOVER ST	90007	5055021026	Neighborhood Commercial	C2-1VL-O-CPIO	0	108	0.041616937	Commercial - Commercial - Vacant Land	YES - Current	NO - Privately-Owned	Available	Not Used in Prior Housing Element	0	0	0.027852345	0.027852345	0	0	0	124-SA201	303	South Los Angeles			Above Moderate
LOS ANGELES	1109 W 25TH ST	90007	5055021027	Neighborhood Commercial	C2-1VL-O-CPIO	0	108	0.068719989	Commercial - Non-Auto Service and Repair Shop, Paint Shop, or Laundry - One Story	YES - Current	NO - Privately-Owned	Available	Used in Prior Housing Element - Non-Vacant	0	0	0.001151283	0.001151283	0	0	0	124-SA201	368	South Los Angeles			Above Moderate
LOS ANGELES	1115 W 25TH ST	90007	5055021027	Neighborhood Commercial	C2-1VL-O-CPIO	0	108	0.130865752	Commercial - Non-Auto Service and Repair Shop, Paint Shop, or Laundry - One Story	YES - Current	NO - Privately-Owned	Available	Used in Prior Housing Element - Non-Vacant	0.055302912	0	0	0.055302912	0	0	0	124-SA201	343	South Los Angeles			Lower
LOS ANGELES	2417 S HOOVER ST	90007	5055021027	Neighborhood Commercial	C2-1VL-O-CPIO	0	108	0.041578149	Commercial - Non-Auto Service and Repair Shop, Paint Shop, or Laundry - One Story	YES - Current	NO - Privately-Owned	Available	Used in Prior Housing Element - Non-Vacant	0	0	0.001535254	0.001535254	0	0	0	124-SA201	340	South Los Angeles			Above Moderate
LOS ANGELES	2495 S HOOVER ST	90007	5055021027	Neighborhood Commercial	C2-1VL-O-CPIO	0	108	0.041844539	Commercial - Non-Auto Service and Repair Shop, Paint Shop, or Laundry - One Story	YES - Current	NO - Privately-Owned	Available	Used in Prior Housing Element - Non-Vacant	0	0	0.001535254	0.001535254	0	0	0	124-SA201	367	South Los Angeles			Above Moderate
LOS ANGELES			5055021027	Neighborhood Commercial	C2-1VL-O-CPIO	0	108	0.004056594	Commercial - Non-Auto Service and Repair Shop, Paint Shop, or Laundry - One Story	YES - Current	NO - Privately-Owned	Available	Used in Prior Housing Element - Non-Vacant	0	0	0.0010161	0.0010161	0	0	0	124-SA201	342	South Los Angeles			Above Moderate
LOS ANGELES			5055021027	Neighborhood Commercial

LOS ANGELES	1108 W 25TH ST	90007	5055022031	Neighborhood Commercial	C2-1VL-O-CPIO	0	108	0.135669893	Industrial - Light Manufacturing - One Story	YES - Current	NO - Privately-Owned	Available	Not Used in Prior Housing Element	0.026138335	0	0	0.026138335	0	0	0	124-SA201	395	South Los Angeles								Lower
LOS ANGELES	1114 W 25TH ST	90007	5055022031	Neighborhood Commercial	C2-1VL-O-CPIO	0	108	0.135600253	Industrial - Light Manufacturing - One Story	YES - Current	NO - Privately-Owned	Available	Not Used in Prior Housing Element	0.019223157	0	0	0.019223157	0	0	0	124-SA201	397	South Los Angeles								Lower
LOS ANGELES	2519 S HOOVER ST	90007	5055022031	Neighborhood Commercial	C2-1VL-O-CPIO	0	108	0.027525061	Industrial - Light Manufacturing - One Story	YES - Current	NO - Privately-Owned	Available	Not Used in Prior Housing Element	0	0	0.000302477	0.000302477	0	0	0	123A201	16	South Los Angeles								Above Moderate
LOS ANGELES			5055022031	Neighborhood Commercial	C2-1VL-O-CPIO	0	108	0.043653821	Industrial - Light Manufacturing - One Story	YES - Current	NO - Privately-Owned	Available	Not Used in Prior Housing Element	0	0	0.000296058	0.000296058	0	0	0	123A201	17	South Los Angeles								Above Moderate
LOS ANGELES			5055022031	Neighborhood Commercial	C2-1VL-O-CPIO	0	108	0.082154507	Industrial - Light Manufacturing - One Story	YES - Current	NO - Privately-Owned	Available	Not Used in Prior Housing Element	0.020101869	0	0	0.020101869	0	0	0	124-SA201	394	South Los Angeles								Lower
LOS ANGELES	2551 S HOOVER ST	90007	5055022036	Neighborhood Commercial	C2-1VL-O-CPIO	0	108	0.954182698	Commercial - Store Combination - Store and Office Combination - One Story	YES - Current	NO - Privately-Owned	Available	Not Used in Prior Housing Element	0.959557576	0	0	0.959557576	0	0	0	123A201	42	South Los Angeles								Lower
LOS ANGELES	2627 S HOOVER ST	90007	5055024004	Medium Residential	R3-1-O	0	54	0.111093035	Residential - Four Units (Any Combination) - 4 Stories or Less	YES - Current	NO - Privately-Owned	Available	Not Used in Prior Housing Element	0	0	0.082389837	0.082389837	4	0	0	123A201	153	South Los Angeles		Yes						Above Moderate
LOS ANGELES	2640 S MONMOUTH AVE	90007	5055024005	Low Medium II Residential	RD1.5-1-O	0	29	0.141524284	Residential - Single Family Residence	YES - Current	NO - Privately-Owned	Available	Not Used in Prior Housing Element	0	0.350913763	0	0.350913763	1	0	0	123A201	154	South Los Angeles								Moderate
LOS ANGELES	2636 S MONMOUTH AVE	90007	5055024006	Low Medium II Residential	RD1.5-1-O	0	29	0.141462543	Residential - Double, Duplex, or Two Units - 4 Stories or Less	YES - Current	NO - Privately-Owned	Available	Not Used in Prior Housing Element	0	0.040305716	0	0.040305716	2	0	0	123A201	145	South Los Angeles								Moderate
LOS ANGELES	2632 S MONMOUTH AVE	90007	5055024007	Low Medium II Residential	RD1.5-1-O	0	29	0.141396702	Residential - Four Units (Any Combination) - 4 Stories or Less - Vacant Land	YES - Current	NO - Privately-Owned	Available	Not Used in Prior Housing Element	0	0.337970781	0	0.337970781	0	0	0	123A201	139	South Los Angeles								Moderate
LOS ANGELES	2653 S HOOVER ST	90007	5055024009	Medium Residential	R3-1-O	0	54	0.225044971	Residential - Rooming/Boarding House	YES - Current	NO - Privately-Owned	Available	Not Used in Prior Housing Element	0	0	0.89066267	0.89066267	1	0	0	123A201	188	South Los Angeles								Above Moderate
LOS ANGELES	2633 1/2 S HOOVER ST	90007	5055024010	Medium Residential	R3-1-O	0	54	0.230375917	Residential - Single Family Residence	YES - Current	NO - Privately-Owned	Available	Not Used in Prior Housing Element	0	0	0.937899923	0.937899923	1	0	0	123A201	161	South Los Angeles								Above Moderate
LOS ANGELES	2617 S HOOVER ST	90007	5055024014	Medium Residential	R3-1-O	0	54	0.110751806	Residential - Four Units (Any Combination) - 4 Stories or Less - Vacant Land	YES - Current	NO - Privately-Owned	Available	Not Used in Prior Housing Element	0.483403587	0	0	0.483403587	0	0	0	123A201	138	South Los Angeles								Lower
LOS ANGELES	2621 S HOOVER ST	90007	5055024014	Medium Residential	R3-1-O	0	54	0.110111993	Residential - Four Units (Any Combination) - 4 Stories or Less - Vacant Land	YES - Current	NO - Privately-Owned	Available	Not Used in Prior Housing Element	0.486260033	0	0	0.486260033	0	0	0	123A201	144	South Los Angeles								Lower
LOS ANGELES	1190 W ADAMS BLVD	90007	5055025002	High Medium Residential	R4-1L-O	0	108	0.213006834	Residential - Single Family Residence	YES - Current	NO - Privately-Owned	Available	Used in Prior Housing Element - Non-Vacant	0	0	1.256752145	1.256752145	1	0	0	123A201	50	South Los Angeles								Above Moderate
LOS ANGELES	2618 S MAGNOLIA AVE	90007	5055025002	Low Medium II Residential	RD1.5-1-O	0	29	0.092528377	Residential - Single Family Residence	YES - Current	NO - Privately-Owned	Available	Used in Prior Housing Element - Non-Vacant	0	0	0.102115354	0.102115354	1	2*	2*	123A201	77	South Los Angeles								Above Moderate
LOS ANGELES			5055025002	High Medium Residential	R4-1L-O	0	108	0.056484846	Residential - Single Family Residence	YES - Current	NO - Privately-Owned	Available	Used in Prior Housing Element - Non-Vacant	0	0	0.594764346	0.594764346	1	0	0	123A201	56	South Los Angeles								Above Moderate
LOS ANGELES	2620 S MAGNOLIA AVE	90007	5055025003	Low Medium II Residential	RD1.5-1-O	0	29	0.140119031	Residential - Four Units (Any Combination) - 4 Stories or Less	YES - Current	NO - Privately-Owned	Available	Not Used in Prior Housing Element	0	0.018542911	0	0.018542911	4	0	0	123A201	86	South Los Angeles		Yes						Moderate
LOS ANGELES	2632 S MAGNOLIA AVE	90007	5055025004	Low Medium II Residential	RD1.5-1-O	0	29	0.140118323	Residential - Double, Duplex, or Two Units - 4 Stories or Less	YES - Current	NO - Privately-Owned	Available	Not Used in Prior Housing Element	0	0.208116281	0	0.208116281	2	0	0	123A201	94	South Los Angeles		Yes						Moderate
LOS ANGELES	2636 S MAGNOLIA AVE	90007	5055025005	Low Medium II Residential	RD1.5-1-O	0	29	0.140117802	Residential - Single Family Residence	YES - Current	NO - Privately-Owned	Available	Not Used in Prior Housing Element	0	0.350913763	0	0.350913763	1	0	0	123A201	105	South Los Angeles								Moderate
LOS ANGELES	2640 S MAGNOLIA AVE	90007	5055025006	Low Medium II Residential	RD1.5-1-O	0	29	0.140119913	Residential - Single Family Residence	YES - Current	NO - Privately-Owned	Available	Not Used in Prior Housing Element	0	0.350913763	0	0.350913763	1	0	0	123A201	114	South Los Angeles								Moderate
LOS ANGELES	2646 S MAGNOLIA AVE	90007	5055025007	Low Medium II Residential	RD1.5-1-O	0	29	0.14011873	Residential - Single Family Residence	YES - Current	NO - Privately-Owned	Available	Not Used in Prior Housing Element	0	0.350913763	0	0.350913763	1	0	0	123A201	123	South Los Angeles								Moderate
LOS ANGELES	2650 S MAGNOLIA AVE	90007	5055025008	Low Medium II Residential	RD1.5-1-O	0	29	0.140118682	Residential - Single Family Residence	YES - Current	NO - Privately-Owned	Available	Not Used in Prior Housing Element	0	0.350913763	0	0.350913763	1	0	0	123A201	133	South Los Angeles								Moderate
LOS ANGELES	2654 S MAGNOLIA AVE	90007	5055025009	Low Medium II Residential	RD1.5-1-O	0	29	0.14011904	Residential - Double, Duplex, or Two Units - 4 Stories or Less	YES - Current	NO - Privately-Owned	Available	Not Used in Prior Housing Element	0	0.208116281	0	0.208116281	2	0	0	123A201	141	South Los Angeles		Yes						Moderate
LOS ANGELES	2660 S MAGNOLIA AVE	90007	5055025010	Low Medium II Residential	RD1.5-1-O	0	29	0.140119919	Residential - Five or More Units or Apartments (Any Combination) - 4 Stories or Less	YES - Current	NO - Privately-Owned	Available	Not Used in Prior Housing Element	0	0.036730434	0	0.036730434	5	0	0	123A201	147	South Los Angeles		Yes						Moderate
LOS ANGELES	2668 S MAGNOLIA AVE	90007	5055025011	Low Medium II Residential	RD1.5-1-O	0	29	0.140119168	Residential - Four Units (Any Combination) - 4 Stories or Less	YES - Current	NO - Privately-Owned	Available	Not Used in Prior Housing Element	0	0.062222569	0	0.062222569	4	0	0	123A201	157	South Los Angeles		Yes						Moderate
LOS ANGELES			5055025012	Low Medium II Residential	RD1.5-1-O	0	29	0.059685426	Residential - Single Family Residence	YES - Current	NO - Privately-Owned	Available	Not Used in Prior Housing Element	0	0	0.046175206	0.046175206	0	1*	1*	123A201	316	South Los Angeles								Above Moderate
LOS ANGELES			5055025013	Low Medium II Residential	RD1.5-1-O	0	29	0.063411356	Residential - Single Family Residence - Other Improvements Only	YES - Current	NO - Privately-Owned	Available	Not Used in Prior Housing Element	0	0	0.046175206	0.046175206	0	1*	1*	123A201	317	South Los Angeles								Above Moderate
LOS ANGELES			5055025014	Low Medium II Residential	RD1.5-1-O	0	29	0.297472467	Residential - Four Units (Any Combination) - 4 Stories or Less	YES - Current	NO - Privately-Owned	Available	Not Used in Prior Housing Element	0	0.465971494	0	0.465971494	4	0	0	123A201	313	South Los Angeles								Moderate
LOS ANGELES			5055025015	Low Medium II Residential	RD1.5-1-O	0	29	0.321798805	Residential - Four Units (Any Combination) - 4 Stories or Less	YES - Current	NO - Privately-Owned	Available	Not Used in Prior Housing Element	0	0.480072549	0	0.480072549	4	0	0	123A201	312	South Los Angeles								Moderate
LOS ANGELES			5055025016	Low Medium II Residential	RD1.5-1-O	0	29	0.29249137	Residential - Four Units (Any Combination) - 4 Stories or Less	YES - Current	NO - Privately-Owned	Available	Not Used in Prior Housing Element	0	0.465971494	0	0.465971494	4	0	0	123A201	311	South Los Angeles								Moderate
LOS ANGELES			5055025017	Low Medium II Residential	RD1.5-1-O	0	29	0.321851455	Residential - Four Units (Any Combination) - 4 Stories or Less	YES - Current	NO - Privately-Owned	Available	Not Used in Prior Housing Element	0	0.480072549	0	0.480072549	4	0	0	123A201	310	South Los Angeles								Moderate
LOS ANGELES	1178 W ADAMS BLVD	90007	5055025018	Low Medium II Residential	RD1.5-1-O	0	29	0.293726783	Residential - Four Units (Any Combination) - 4 Stories or Less	YES - Current	NO - Privately-Owned	Available	Not Used in Prior Housing Element	0	0.337137693	0	0.337137693	4	0	0	123A201	60	South Los Angeles		Yes						Moderate
LOS ANGELES	1158 W ADAMS BLVD	90007	5055025019	Low Medium II Residential	RD1.5-1-O	0	29	0.308005952	Residential - Four Units (Any Combination) - 4 Stories or Less	YES - Current	NO - Privately-Owned	Available	Not Used in Prior Housing Element	0	0.334076458	0	0.334076458	4	0	0	123A201	309	South Los Angeles		Yes						Moderate
LOS ANGELES	1140 W ADAMS BLVD	90007	5055025020	High Medium Residential	R4-1L-O	0	108	0.040761259	Residential - Single Family Residence - Mills Act Property	YES - Current	NO - Privately-Owned	Available	Not Used in Prior Housing Element	0	0	0.471439779	0.471439779	1	0	0	123A201	79	South Los Angeles								Above Moderate
LOS ANGELES			5055025020	High Medium Residential	R4-1L-O	0	108	0.176079128	Residential - Single Family Residence - Mills Act Property	YES - Current	NO - Privately-Owned	Available	Not Used in Prior Housing Element	0	0	1.155089217	1.155089217	1	0	0	123A201	80	South Los Angeles								Above Moderate
LOS ANGELES	2611 S MONMOUTH AVE	90007	5055025022	Low Medium II Residential	RD1.5-1-O	0	29	0.143187403	Residential - Four Units (Any Combination) - 4 Stories or Less	YES - Current	NO - Privately-Owned	Available	Not Used in Prior Housing Element	0	0.045402074	0	0.045402074	4	0	0	123A201	104	South Los Angeles		Yes						Moderate
LOS ANGELES	2623 S MONMOUTH AVE	90007	5055025023	Low Medium II Residential	RD1.5-1-O	0	29	0.14328291	Residential - Four Units (Any Combination) - 4 Stories or Less	YES - Current	NO - Privately-Owned	Available	Not Used in Prior Housing Element	0	0.045402074	0	0.045402074	4	0	0	123A201	113	South Los Angeles		Yes						Moderate
LOS ANGELES	2633 S MONMOUTH AVE	90007	5055025025	Low Medium II Residential	RD1.5-1-O	0	29	0.142905691	Residential - Single Family Residence	YES - Current	NO - Privately-Owned	Available	Not Used in Prior Housing Element	0	0.254762989	0	0.254762989	1	0	0	123A201	132	South Los Angeles		Yes						Moderate
LOS ANGELES	2635 S MONMOUTH AVE	90007	5055025026	Low Medium II Residential	RD1.5-1-O	0	29	0.142776087	Residential - Double, Duplex, or Two Units - 4 Stories or Less	YES - Current	NO - Privately-Owned	Available	Not Used in Prior Housing Element	0	0.208116281	0	0.208116281	2	0	0	123A201	140	South Los Angeles		Yes						Moderate
LOS ANGELES	2639 S MONMOUTH AVE	90007	5055025027	Low Medium II Residential	RD1.5-1-O	0	29	0.142644699	Residential - Rooming/Boarding House	YES - Current	NO - Privately-Owned	Available	Not Used in Prior Housing Element	0	0.085039079	0	0.085039079	1	0	0	123A201	146	South Los Angeles		Yes						Moderate
LOS ANGELES	2643 S MONMOUTH AVE	90007	5055025028	Low Medium II Residential	RD1.5-1-O	0	29	0.142512991	Residential - Four Units (Any Combination) - 4 Stories or Less	YES - Current	NO - Privately-Owned	Available	Not Used in Prior Housing Element	0	0.045402074	0	0.045402074	4	0	0	123A201	155	South Los Angeles		Yes						Moderate
LOS ANGELES	1135 W 27TH ST	90007	5055025030	Low Medium II Residential	RD1.5-1-O	0	29	0.18375221	Residential - Five or More Units or Apartments (Any Combination) - 4 Stories or Less	YES - Current	NO - Privately-Owned	Available	Not Used in Prior Housing Element	0	0.034960695	0	0.034960695	7	0	0	123A201	165	South Los Angeles		Yes						Moderate
LOS ANGELES			5055025032	Low Medium II Residential	RD1.5-1-O	0	29	0.19277231	Residential - Four Units (Any Combination) - 4 Stories or Less	YES - Current	NO - Privately-Owned	Available	Not Used in Prior Housing Element	0	0.327256405	0	0.327256405	4	0	0	123A201	167	South Los Angeles								Moderate
LOS ANGELES	2629 S MAGNOLIA AVE	90007	5055026001	Low Medium II Residential	RD1.5-1-O	0	29	0.113386845	Residential - Single Family Residence	YES - Current	NO - Privately-Owned	Available	Not Used in Prior Housing Element	0	0.139050865	0	0.139050865	1	3*	3*	123A201	95	South Los Angeles								Moderate
LOS ANGELES	2633 S MAGNOLIA AVE	90007	5055026002	Low Medium II Residential	RD1.5-1-O	0	29	0.113387427	Residential - Single Family Residence	YES - Current	NO - Privately-Owned	Available	Not Used in Prior Housing Element	0	0.139050865	0	0.139050865	1	3*	3*	123A201	102	South Los Angeles								Moderate
LOS ANGELES	2639 S MAGNOLIA AVE	90007	5055026003	Low Medium II Residential	RD1.5-1-O	0	29	0.113387399	Residential - Single Family Residence	YES - Current	NO - Privately-Owned	Available	Not Used in Prior Housing Element	0	0.139050865	0	0.139050865	1	3*	3*	123A201	110	South Los Angeles								Moderate
LOS ANGELES	2643 S MAGNOLIA AVE	90007	5055026004	Low Medium II Residential	RD1.5-1-O	0	29	0.113387358	Residential - Double, Duplex, or Two Units - 4 Stories or Less	YES - Current	NO - Privately-Owned	Available	Not Used in Prior Housing Element	0	0.968469644	0	0.968469644	2	3*	3*	123A201	116	South Los Angeles		Yes						Moderate
LOS ANGELES	2647 S MAGNOLIA AVE	90007	5055026005	Low Medium II Residential	RD1.5-1-O	0	29	0.113386272	Residential - Single Family Residence	YES - Current	NO - Privately-Owned	Available	Not Used in Prior Housing Element	0	0.139050865	0	0.139050865	1	3*	3*	123A201	126	South Los Angeles								Moderate
LOS ANGELES	2667 S MAGNOLIA AVE	90007	5055026006	Low Medium II Residential	RD1.5-1-O	0	29	0.141733908	Residential - Five or More Units or Apartments (Any Combination) - 4 Stories or Less	YES - Current	NO - Privately-Owned	Available	Not Used in Prior Housing Element	0	0.054585452	5	0	0	123A201	158	South Los Angeles		Yes						Moderate
LOS ANGELES	2661 S MAGNOLIA AVE	90007	5055026007	Low Medium II Residential	RD1.5-1-O	0	29	0.141734221	Residential - Single Family Residence	YES - Current	NO - Privately-Owned	Available	Not Used in Prior Housing Element	0	0.350913763	0	0.350913763	1	0	0	123A201	148	South Los Angeles								Moderate
LOS ANGELES	2627 S MAGNOLIA AVE	90007	5055026010	Low Medium II Residential	RD1.5-1-O	0	29	0.14173407	Residential - Single Family Residence	YES - Current	NO - Privately-Owned	Available	Not Used in Prior Housing Element	0	0.350913763	0	0.350913763	1	0	0	123A201	87	South Los Angeles								Moderate
LOS ANGELES	2622 S ORCHARD AVE	90007	5055026020	Low Medium II Residential	RD1.5-1-O	0	29	0.143625904	Residential - Single Family Residence	YES - Current	NO - Privately-Owned	Available	Not Used in Prior Housing Element	0	0.118289262	0	0.118289262	1	0	0	123B197	1029	South Los Angeles								Moderate
LOS ANGELES	2624 S ORCHARD AVE	90007	5055026021	Low Medium II Residential	RD1.5-1-O	0	29	0.143580623	Residential - Single Family Residence	YES - Current	NO - Privately-Owned	Available	Not Used in Prior Housing Element	0	0.350913763	0	0.350913763	1	0	0	123B197	1059	South Los Angeles								Moderate
LOS ANGELES	2626 S ORCHARD AVE	90007	5055026022	Low Medium II Residential	RD1.5-1-O	0	29	0.143535332	Residential - Single Family Residence - Pool	YES - Current	NO - Privately-Owned	Available	Not Used in Prior Housing Element	0	0.118289262	0	0.118289262	1	0	0	123B197	1087	South Los Angeles								Moderate
LOS ANGELES	2640 S ORCHARD AVE	90007	5055026023	Low Medium II Residential	RD1.5-1-O	0	29	0.143489736	Residential - Single Family Residence	YES - Current	NO - Privately-Owned	Available	Not Used in Prior Housing Element	0	0.350913763	0	0.350913763	1	0	0	123B197	1113	South Los Angeles								Moderate
LOS ANGELES	2652 S ORCHARD AVE	90007	5055026025	Low Medium II Residential	RD1.5-1-O	0	29	0.143373717	Residential - Four Units (Any Combination) - 4 Stories or Less	YES - Current	NO - Privately-Owned	Available	Not Used in Prior Housing Element	0	0.191774869	0	0.191774869	4	0	0	123B197	1171	South Los Angeles								Moderate
LOS ANGELES	2656 S ORCHARD AVE	90007	5055026026	Low Medium II Residential	RD1.5-1-O	0	29	0.14333036	Residential - Three Units (Any Combination) - 4 Stories or Less	YES - Current	NO - Privately-Owned	Available	Not Used in Prior Housing Element	0	0.592425227	0	0.592425227	3	0	0	123B197	1199	South Los Angeles		Yes						Moderate
LOS ANGELES	2660 S ORCHARD AVE	90007	5055026027	Low Medium II Residential	RD1.5-1-O	0	29	0.143283782	Residential - Double, Duplex, or Two Units - 4 Stories or Less	YES - Current	NO - Privately-Owned	Available	Not Used in Prior Housing Element	0	0.089934674	0	0.089934674	2	0	0	123B197	1227	South Los Angeles		Yes						Moderate
LOS ANGELES	1204 W ADAMS BLVD	90007	5055026037	High Medium Residential	R4-1L-O	0	108	0.186302088	Residential - Five or More Units or Apartments (Any Combination) - 4 Stories or Less	YES - Current	NO - Privately-Owned	Available	Not Used in Prior Housing Element	0	0	0.1779935	0.1779935	28	0	0	123A201	47	South Los Angeles		Yes						Above Moderate
LOS ANGELES	1208 W ADAMS BLVD	90007	5055026037	High Medium Residential	R4-1L-O	0	108	0.191525012	Residential - Five or More Units or Apartments (Any Combination) - 4 Stories or Less	YES - Current	NO - Privately-Owned	Available	Not Used in Prior Housing Element	0	0	0.183662437	0.183662437	28	0	0	123A201	48	South Los Angeles		Yes						Above Moderate
LOS ANGELES	1210 W ADAMS BLVD	90007	5055026038	High Medium Residential	R4-1L-O	0	108	0.238475385	Residential - Five or More Units or Apartments (Any Combination) - 4 Stories or Less	YES - Current	NO - Privately-Owned	Available	Not Used in Prior Housing Element	0.140279913	0	0	0.140279913	17	0	0	123B197	886	South Los Angeles								Lower
LOS ANGELES	1226 W ADAMS BLVD	90007	5055026039	High Medium Residential	R4-1L-O	0	108	0.158405719	Residential - Five or More Units or Apartments (Any Combination) - 4 Stories or Less	YES - Current	NO - Privately-Owned	Available	Not Used in Prior Housing Element	0.133315536	0	0	0.133315536	11	0	0	123B197	887	South Los Angeles								Lower
LOS ANGELES	1109 W 28TH ST	90007	5055027001	Medium Residential	R3-1-O	0	54	0.179812739	Residential - Five or More Units or Apartments (Any Combination) - 4 Stories or Less	YES - Current	NO - Privately-Owned	Available	Not Used in Prior Housing Element	0	0	0.034263266	0.034263266	10	0	0	123A201	271	South Los Angeles		Yes						Above Moderate
LOS ANGELES	2725 S HOOVER ST	90007	5055027002	Medium Residential	R3-1-O	0	54	0.189216294	Residential - Five or More Units or Apartments (Any Combination) - 4 Stories or Less	YES - Current	NO - Privately-Owned	Available	Not Used in Prior Housing Element	0	0	0.038593426	0.038593426	10	0	0	123A201	264	South Los Angeles		Yes						Above Moderate
LOS ANGELES	2717 S HOOVER ST	90007	5055027003	Medium Residential	R3-1-O	0	54	0.180678487	Residential - Five or More Units or Apartments (Any Combination) - 4 Stories or Less	YES - Current	NO - Privately-Owned	Available	Not Used in Prior Housing Element	0	0	0.039236233	0.039236233	10	0	0	123A201	238	South Los Angeles		Yes						Above Moderate
LOS ANGELES	1110 W 27TH ST	90007	5055027004	Medium Residential	R3-1-O	0	54	0.175491794	Residential - Single Family Residence	YES - Current	NO - Privately-Owned	Available	Not Used in Prior Housing Element	0	0	0.84438715	0.84438715	1	0	0	123A201	221	South Los Angeles								Above Moderate
LOS ANGELES	2707 S HOOVER ST	90007	5055027004	Medium Residential	R3-1-O	0	54	0.17216802	Residential - Single Family Residence	YES - Current	NO - Privately-Owned	Available	Not Used in Prior Housing Element	0	0	0.791094327	0.791094327	1	0	0	123A201	229	South Los Angeles								Above Moderate
LOS ANGELES	1120 W 27TH ST	90007	5055027005	Low Medium II Residential	RD1.5-1-O	0	29	0.20262025	Residential - Double, Duplex, or Two Units - 4 Stories or Less	YES - Current	NO - Privately-Owned	Available	Not Used in Prior Housing Element	0	0.275885737	0	0.275885737	2	0	0	123A201	220	South Los Angeles		Yes						Moderate
LOS ANGELES	1230 W 27TH ST	90731	5055027007	Low Medium II Residential	RD1.5-1-O	0	29	0.140497359	Residential - Four Units (Any Combination) - 4 Stories or Less	YES - Current	NO - Privately-Owned	Available	Not Used in Prior Housing Element	0	0.052248158	0	0.052248158	4	0	0	123B197	1397	South Los Angeles		Yes						Moderate
LOS ANGELES	1220 W 27TH ST	90007	5055027008	Low Medium II Residential	RD1.5-1-O	0	29	0.14568355	Residential - Four Units (Any Combination) - 4 Stories or Less	YES - Current	NO - Privately-Owned	Available	Not Used in Prior Housing Element	0	0.045402074	0	0.045402074	4	0	0	123B197	1398	South Los Angeles		Yes						Moderate
LOS ANGELES	1204 W 27TH ST	90007	5055027010	Low Medium II Residential	RD1.5-1-O	0	29	0.194541033	Residential - Single Family Residence	YES - Current	NO - Privately-Owned	Available	Not Used in Prior Housing Element	0	0.139361855	0	0.139361855	1	0	0	123A201	203	South Los Angeles								Moderate
LOS ANGELES	1194 W 27TH ST	90007	5055027011	Low Medium II Residential	RD1.5-1-O	0	29	0.194542006	Residential - Single Family Residence	YES - Current	NO - Privately-Owned	Available	Not Used in Prior Housing Element	0	0.430790943	0	0.430790943	1	0	0	123A201	204	South Los Angeles								Moderate
LOS ANGELES			5055027011	Low Medium II Residential	RD1.5-1-O	0	29	0.038857393	Residential - Single Family Residence	YES - Current	NO - Privately-Owned	Available	Not Used in Prior Housing Element	0	0	0.053901291	0.053901291	1	1*	1*	123A201	205	South Los Angeles								Above Moderate
LOS ANGELES	1186 W 27TH ST	90007	5055027012	Low Medium II Residential	RD1.5-1-O	0	29	0.155685568	Residential - Single Family Residence	YES - Current	NO - Privately-Owned	Available	Not Used in Prior Housing Element	0	0.40576008	0	0.40576008	1	0	0	123A201	206	South Los Angeles								Moderate
LOS ANGELES	1156 W 27TH ST	90007	5055027013	Low Medium II Residential	RD1.5-1-O	0	29	0.103618025	Residential - Rooming/Boarding House	YES - Current	NO - Privately-Owned	Available	Not Used in Prior Housing Element	0	0.219569224	0	0.219569224	1	3*	3*	123A201	208	South Los Angeles		Yes						Moderate
LOS ANGELES	1160 W 27TH ST	90007	5055027013	Low Medium II Residential	RD1.5-1-O	0	29	0.194541949	Residential - Rooming/Boarding House	YES - Current	NO - Privately-Owned	Available	Not Used in Prior Housing Element	0	0.320915785	0	0.320915785	1	0	0	123A201	207	South Los Angeles		Yes						Moderate
LOS ANGELES			5055027015	Low Medium II Residential	RD1.5-1-O	0	29	0.107114893	Residential - Single Family Residence	YES - Current	NO - Privately-Owned	Available	Not Used in Prior Housing Element	0	0.146060345	0	0.146060345	1	3*	3*	123A201	211	South Los Angeles								Moderate
LOS ANGELES			5055027015	Low Medium II Residential	RD1.5-1-O	0	29	0.113332118	Residential - Single Family Residence	YES - Current	NO - Privately-Owned	Available	Not Used in Prior Housing Element	0	0.146060345	0	0.146060345	1	3*	3*	123A201	212	South Los Angeles								Moderate
LOS ANGELES	1130 W 27TH ST	90007	5055027018	Low Medium II Residential	RD1.5-1-O	0	29	0.09739999	Residential - Single Family Residence	YES - Current	NO - Privately-Owned	Available	Not Used in Prior Housing Element	0	0	0.096687958	0.096687958	1	2*	2*	123A201	217	South Los Angeles								Above Moderate
LOS ANGELES			5055027018	Low Medium II Residential	RD1.5-1-O	0	29	0.09714196	Residential - Single Family Residence	YES - Current	NO - Privately-Owned	Available	Not Used in Prior Housing Element	0	0	0.096687958	0.096687958	1	2*	2*	123A201	218	South Los Angeles								Above Moderate
LOS ANGELES	1123 W 28TH ST	90007	5055027020	Low Medium II Residential	RD1.5-1-O	0	29	0.162230035	Residential - Single Family Residence	YES - Current	NO - Privately-Owned	Available	Not Used in Prior Housing Element	0	0.40576008	0	0.40576008	1	0	0	123A201	257	South Los Angeles								Moderate
LOS ANGELES	1177 W 28TH ST	90007	5055027026	Low Medium II Residential	RD1.5-1-O	0	29	0.194828514

LOS ANGELES	1170 W 28TH ST	90007	5055028013	Low Medium II Residential	RD1.5-1-O	0	29	0.149996382	Residential - Double, Duplex, or Two Units - 4 Stories or Less	YES - Current	NO - Privately-Owned	Available	Not Used in Prior Housing Element	0	0.089934674	0	0.089934674	2	0	0	123A201	287	South Los Angeles		Yes	Moderate				
LOS ANGELES	1166 W 28TH ST	90007	5055028015	Low Medium II Residential	RD1.5-1-O	0	29	0.099887692	Residential - Single Family Residence	YES - Current	NO - Privately-Owned	Available	Not Used in Prior Housing Element	0	0	0	0.095412818	1	2*	2*	123A201	290	South Los Angeles			Above Moderate				
LOS ANGELES			5055028015	Low Medium II Residential	RD1.5-1-O	0	29	0.043285484	Residential - Single Family Residence	YES - Current	NO - Privately-Owned	Available	Not Used in Prior Housing Element	0	0	0	0.052307308	1	1*	1*	123A201	291	South Los Angeles			Above Moderate				
LOS ANGELES	1158 W 28TH ST	90007	5055028016	Low Medium II Residential	RD1.5-1-O	0	29	0.156657567	Residential - Double, Duplex, or Two Units - 4 Stories or Less	YES - Current	NO - Privately-Owned	Available	Not Used in Prior Housing Element	0	0.24060514	0	0.24060514	2	0	0	123A201	292	South Los Angeles		Yes	Moderate				
LOS ANGELES	1126 W 28TH ST	90007	5055028019	Low Medium II Residential	RD1.5-1-O	0	29	0.236615977	Residential - Five or More Units or Apartments (Any Combination) - 4 Stories or Less	YES - Current	NO - Privately-Owned	Available	Not Used in Prior Housing Element	0	0.070894881	0	0.070894881	5	0	0	123A201	298	South Los Angeles		Yes	Moderate				
LOS ANGELES	1143 W 29TH ST	90007	5055028022	Low Medium II Residential	RD1.5-1-O	0	29	0.199617143	Residential - Single Family Residence	YES - Current	NO - Privately-Owned	Available	Not Used in Prior Housing Element	0	0.413297844	0	0.413297844	1	0	0	121-5A201	30	South Los Angeles			Moderate				
LOS ANGELES	1153 W 29TH ST	90007	5055028023	Low Medium II Residential	RD1.5-1-O	0	29	0.149834367	Residential - Four Units (Any Combination) - 4 Stories or Less	YES - Current	NO - Privately-Owned	Available	Not Used in Prior Housing Element	0	0.052248158	0	0.052248158	4	0	0	121-5A201	29	South Los Angeles		Yes	Moderate				
LOS ANGELES	1161 W 29TH ST	90007	5055028024	Low Medium II Residential	RD1.5-1-O	0	29	0.199775553	Residential - Double, Duplex, or Two Units - 4 Stories or Less	YES - Current	NO - Privately-Owned	Available	Not Used in Prior Housing Element	0	0.029253259	0	0.029253259	3	0	0	121-5A201	27	South Los Angeles		Yes	Moderate				
LOS ANGELES	1167 W 29TH ST	90007	5055028025	Low Medium II Residential	RD1.5-1-O	0	29	0.199775366	Residential - Single Family Residence	YES - Current	NO - Privately-Owned	Available	Not Used in Prior Housing Element	0	0.413297844	0	0.413297844	1	0	0	121-5A201	26	South Los Angeles			Moderate				
LOS ANGELES	1197 W 29TH ST	90007	5055028029	Low Medium II Residential	RD1.5-1-O	0	29	0.199833228	Residential - Single Family Residence	YES - Current	NO - Privately-Owned	Available	Not Used in Prior Housing Element	0	0.413297844	0	0.413297844	1	0	0	121-5A201	20	South Los Angeles			Moderate				
LOS ANGELES	1209 W 29TH ST	90007	5055028030	Low Medium II Residential	RD1.5-1-O	0	29	0.199677253	Residential - Single Family Residence	YES - Current	NO - Privately-Owned	Available	Not Used in Prior Housing Element	0	0.413297844	0	0.413297844	1	0	0	121-5A201	19	South Los Angeles			Moderate				
LOS ANGELES	1137 W 29TH ST	90007	5055028041	Low Medium II Residential	RD1.5-1-O	0	29	0.19711035	Residential - Four Units (Any Combination) - 4 Stories or Less	YES - Current	NO - Privately-Owned	Available	Not Used in Prior Housing Element	0	0.083053965	0	0.083053965	4	0	0	121-5A201	31	South Los Angeles			Moderate				
LOS ANGELES	1102 W 29TH ST	90007	5055029001	Medium Residential	R3-1-O	0	54	0.172094642	Residential - Five or More Units or Apartments (Any Combination) - 4 Stories or Less	YES - Current	NO - Privately-Owned	Available	Not Used in Prior Housing Element	0	0	0.026635855	0.026635855	13	0	0	121-5A201	82	South Los Angeles		Yes	Above Moderate				
LOS ANGELES	2903 S HOOVER ST	90007	5055029002	Medium Residential	R3-1-O	0	54	0.174394882	Residential - Double, Duplex, or Two Units - 4 Stories or Less	YES - Current	NO - Privately-Owned	Available	Used in Prior Housing Element - Non-Vacant	0	0	0.493892598	0.493892598	2	0	0	121-5A201	89	South Los Angeles		Yes	Above Moderate				
LOS ANGELES	2905 S HOOVER ST	90007	5055029003	Medium Residential	R3-1-O	0	54	0.174374695	Residential - Single Family Residence	YES - Current	NO - Privately-Owned	Available	Used in Prior Housing Element - Non-Vacant	0	0	0.752679229	0.752679229	1	0	0	121-5A201	96	South Los Angeles			Above Moderate				
LOS ANGELES	2927 S HOOVER ST	90007	5055029005	Medium Residential	R3-1-O	0	54	0.171140053	Residential - Five or More Units or Apartments (Any Combination) - 4 Stories or Less	YES - Current	NO - Privately-Owned	Available	Not Used in Prior Housing Element	0	0	0.072663358	0.072663358	10	0	0	121-5A201	122	South Los Angeles		Yes	Above Moderate				
LOS ANGELES	1025 W 30TH ST	90007	5055029006	Low Medium II Residential	RD1.5-1-O	0	29	0.157027447	Residential - Three Units (Any Combination) - 4 Stories or Less	YES - Current	NO - Privately-Owned	Available	Not Used in Prior Housing Element	0	0.196308586	0	0.196308586	3	0	0	121-5A201	115	South Los Angeles		Yes	Moderate				
LOS ANGELES	1033 W 30TH ST	90007	5055029007	Low Medium II Residential	RD1.5-1-O	0	29	0.157025842	Residential - Single Family Residence	YES - Current	NO - Privately-Owned	Available	Not Used in Prior Housing Element	0	0.40576008	0	0.40576008	1	0	0	121-5A201	114	South Los Angeles			Moderate				
LOS ANGELES	1041 W 30TH ST	90007	5055029008	Low Medium II Residential	RD1.5-1-O	0	29	0.157027804	Residential - Three Units (Any Combination) - 4 Stories or Less	YES - Current	NO - Privately-Owned	Available	Not Used in Prior Housing Element	0	0.196308586	0	0.196308586	3	0	0	121-5A201	113	South Los Angeles		Yes	Moderate				
LOS ANGELES	1049 W 30TH ST	90007	5055029009	Low Medium II Residential	[Q]R4-1-O	0	108	0.157027804	Institutional - Church - Vacant Land	YES - Current	NO - Privately-Owned	Available	Not Used in Prior Housing Element	0.079327345	0	0	0.079327345	0	0	0	121-5A201	112	South Los Angeles			Lower				
LOS ANGELES	1051 W 30TH ST	90007	5055029010	Low Medium II Residential	[Q]R4-1-O	0	108	0.157025485	Institutional - Church - Vacant Land	YES - Current	NO - Privately-Owned	Available	Not Used in Prior Housing Element	0.079327345	0	0	0.079327345	0	0	0	121-5A201	111	South Los Angeles			Lower				
LOS ANGELES	1059 W 30TH ST	90007	5055029011	Low Medium II Residential	[Q]R4-1-O	0	108	0.157027087	Institutional - Church - One Story	YES - Current	NO - Privately-Owned	Available	Not Used in Prior Housing Element	0.010569084	0	0	0.010569084	0	0	0	121-5A201	110	South Los Angeles			Lower				
LOS ANGELES	1063 W 30TH ST	90007	5055029012	Low Medium II Residential	[Q]R4-1-O	0	108	0.157025124	Residential - Single Family Residence - Vacant Land	YES - Current	NO - Privately-Owned	Available	Not Used in Prior Housing Element	0.871669829	0	0	0.871669829	0	0	0	121-5A201	109	South Los Angeles			Lower				
LOS ANGELES	1071 W 30TH ST	90007	5055029013	Low Medium II Residential	RD1.5-1-O	0	29	0.157027087	Residential - Double, Duplex, or Two Units - 4 Stories or Less	YES - Current	NO - Privately-Owned	Available	Not Used in Prior Housing Element	0	0.24060514	0	0.24060514	2	0	0	121-5A201	108	South Los Angeles		Yes	Moderate				
LOS ANGELES	1077 W 30TH ST	90007	5055029014	Low Medium II Residential	RD1.5-1-O	0	29	0.157025485	Residential - Single Family Residence	YES - Current	NO - Privately-Owned	Available	Not Used in Prior Housing Element	0	0.40576008	0	0.40576008	1	0	0	121-5A201	107	South Los Angeles			Moderate				
LOS ANGELES	1158 W 29TH ST	90007	5055029016	Medium Residential	R3-1-O	0	54	0.157025522	Residential - Three Units (Any Combination) - 4 Stories or Less	YES - Current	NO - Privately-Owned	Available	Used in Prior Housing Element - Non-Vacant	0	0	0.052202801	0.052202801	3	0	0	121-5A201	74	South Los Angeles		Yes	Above Moderate				
LOS ANGELES	1154 W 29TH ST	90007	5055029017	Medium Residential	R3-1-O	0	54	0.157027482	Residential - Single Family Residence	YES - Current	NO - Privately-Owned	Available	Used in Prior Housing Element - Non-Vacant	0.644996828	0	0	0.644996828	1	0	0	121-5A201	75	South Los Angeles			Lower				
LOS ANGELES	1144 W 29TH ST	90007	5055029019	Medium Residential	R3-1-O	0	54	0.157025162	Residential - Five or More Units or Apartments (Any Combination) - 4 Stories or Less	YES - Current	NO - Privately-Owned	Available	Not Used in Prior Housing Element	0	0	0.042894112	0.042894112	12	0	0	121-5A201	77	South Los Angeles		Yes	Above Moderate				
LOS ANGELES	1083 W 30TH ST	90007	5055030001	Low Medium II Residential	RD1.5-1-O	0	29	0.151609654	Residential - Double, Duplex, or Two Units - 4 Stories or Less	YES - Current	NO - Privately-Owned	Available	Not Used in Prior Housing Element	0	0.287296289	0	0.287296289	2	0	0	121-5A201	106	South Los Angeles			Moderate				
LOS ANGELES	1091 W 30TH ST	90007	5055030002	Low Medium II Residential	RD1.5-1-O	0	29	0.157027226	Residential - Double, Duplex, or Two Units - 4 Stories or Less	YES - Current	NO - Privately-Owned	Available	Not Used in Prior Housing Element	0	0.257424095	0	0.257424095	2	0	0	121-5A201	104	South Los Angeles		Yes	Moderate				
LOS ANGELES	1097 W 30TH ST	90007	5055030003	Low Medium II Residential	RD1.5-1-O	0	29	0.157025124	Residential - Four Units (Any Combination) - 4 Stories or Less	YES - Current	NO - Privately-Owned	Available	Not Used in Prior Housing Element	0	0.067563551	0	0.067563551	4	0	0	121-5A201	103	South Los Angeles		Yes	Moderate				
LOS ANGELES	1109 W 30TH ST	90007	5055030005	Low Medium II Residential	RD1.5-1-O	0	29	0.157027087	Residential - Four Units (Any Combination) - 4 Stories or Less	YES - Current	NO - Privately-Owned	Available	Not Used in Prior Housing Element	0	0.030359906	0	0.030359906	4	0	0	121-5A201	101	South Los Angeles			Moderate				
LOS ANGELES	1135 W 30TH ST	90007	5055030009	Low Medium II Residential	RD1.5-1-O	0	29	0.156963103	Residential - Four Units (Any Combination) - 4 Stories or Less	YES - Current	NO - Privately-Owned	Available	Not Used in Prior Housing Element	0	0.052470201	0	0.052470201	4	0	0	120B197	263	South Los Angeles		Yes	Moderate				
LOS ANGELES	1147 W 30TH ST	90007	5055030010	Low Medium II Residential	RD1.5-1-O	0	29	0.15697011	Residential - Four Units (Any Combination) - 4 Stories or Less	YES - Current	NO - Privately-Owned	Available	Not Used in Prior Housing Element	0	0.052470201	0	0.052470201	4	0	0	120B197	262	South Los Angeles		Yes	Moderate				
LOS ANGELES	1216 W 29TH ST	90007	5055030016	Medium Residential	R3-1-O	0	54	0.157124226	Residential - Single Family Residence	YES - Current	NO - Privately-Owned	Available	Used in Prior Housing Element - Non-Vacant	0.691121292	0	0	0.691121292	1	0	0	121-5A201	63	South Los Angeles			Lower				
LOS ANGELES	1222 W 29TH ST	90007	5055030016	Medium Residential	R3-1-O	0	54	0.157334317	Residential - Single Family Residence	YES - Current	NO - Privately-Owned	Available	Used in Prior Housing Element - Non-Vacant	0.691121292	0	0	0.691121292	1	0	0	120B197	187	South Los Angeles			Lower				
LOS ANGELES			5055030016	Medium Residential	R3-1-O	0	54	0.094200562	Residential - Single Family Residence	YES - Current	NO - Privately-Owned	Available	Used in Prior Housing Element - Non-Vacant	0.467923468	0	0	0.467923468	1	0	0	121-5A201	64	South Los Angeles			Lower				
LOS ANGELES	1202 W 29TH ST	90007	5055030019	Medium Residential	R3-1-O	0	54	0.157027482	Residential - Four Units (Any Combination) - 4 Stories or Less	YES - Current	NO - Privately-Owned	Available	Not Used in Prior Housing Element	0	0	0.127424265	0.127424265	4	0	0	121-5A201	66	South Los Angeles		Yes	Above Moderate				
LOS ANGELES	1196 W 29TH ST	90007	5055030020	Medium Residential	R3-1-O	0	54	0.141324932	Residential - Double, Duplex, or Two Units - 4 Stories or Less	YES - Current	NO - Privately-Owned	Available	Not Used in Prior Housing Element	0	0	0.413147882	0.413147882	2	0	0	121-5A201	67	South Los Angeles		Yes	Above Moderate				
LOS ANGELES	1190 W 29TH ST	90007	5055030021	Medium Residential	R3-1-O	0	54	0.157025879	Residential - Single Family Residence - Vacant Land	YES - Current	NO - Privately-Owned	Available	Not Used in Prior Housing Element	0.568405241	0	0	0.568405241	0	0	0	121-5A201	69	South Los Angeles			Lower				
LOS ANGELES			5055030021	Medium Residential	R3-1-O	0	54	0.015702551	Residential - Single Family Residence - Vacant Land	YES - Current	NO - Privately-Owned	Available	Not Used in Prior Housing Element	0	0	0.032957259	0.032957259	0	0	0	121-5A201	68	South Los Angeles			Above Moderate				
LOS ANGELES			5055030021	Medium Residential	R3-1-O	0	54	0.07851276	Residential - Single Family Residence - Vacant Land	YES - Current	NO - Privately-Owned	Available	Not Used in Prior Housing Element	0.390788776	0	0	0.390788776	0	0	0	121-5A201	70	South Los Angeles			Lower				
LOS ANGELES	2468 W PICO BLVD	90006	5056001002	Community Commercial	C2-2D-CPIO	0	108	0.156391227	Commercial - Professional Building - Medical Dental Building - One Story	YES - Current	NO - Privately-Owned	Available	Not Used in Prior Housing Element	0.263897443	0	0	0.263897443	0	0	0	129B197	1092	South Los Angeles			Lower				
LOS ANGELES	2482 W PICO BLVD	90006	5056001004	Community Commercial	C2-2D-CPIO	0	108	0.156393047	Commercial - Store Combination - Store and Residential Combination - Two Stories	YES - Current	NO - Privately-Owned	Available	Not Used in Prior Housing Element	0.106953156	0	0	0.106953156	0	0	0	129B197	1094	South Los Angeles			Lower				
LOS ANGELES	2486 W PICO BLVD	90006	5056001004	Community Commercial	C2-2D-CPIO	0	108	0.129393355	Commercial - Store Combination - Store and Residential Combination - Two Stories	YES - Current	NO - Privately-Owned	Available	Not Used in Prior Housing Element	0.106237359	0	0	0.106237359	0	0	0	129B197	1095	South Los Angeles			Lower				
LOS ANGELES	1319 S MENLO AVE	90006	5056001006	Low Medium II Residential	RD1.5-1	0	29	0.167584372	Residential - Five or More Units or Apartments (Any Combination) - 4 Stories or Less	YES - Current	NO - Privately-Owned	Available	Not Used in Prior Housing Element	0	0.147558635	0	0.147558635	5	0	0	129B197	1187	South Los Angeles		Yes	Moderate				
LOS ANGELES	1325 S MENLO AVE	90006	5056001007	Low Medium II Residential	RD1.5-1	0	29	0.167586373	Residential - Double, Duplex, or Two Units - 4 Stories or Less	YES - Current	NO - Privately-Owned	Available	Not Used in Prior Housing Element	0	0.271319944	0	0.271319944	2	0	0	129B197	1206	South Los Angeles		Yes	Moderate				
LOS ANGELES	1333 S MENLO AVE	90006	5056001010	Low Medium II Residential	RD1.5-1	0	29	0.167585348	Residential - Single Family Residence	YES - Current	NO - Privately-Owned	Available	Not Used in Prior Housing Element	0	0.455108821	0	0.455108821	1	0	0	129B197	1254	South Los Angeles			Moderate				
LOS ANGELES	1405 S MENLO AVE	90006	5056001011	Low Medium II Residential	RD1.5-1	0	29	0.167584372	Residential - Double, Duplex, or Two Units - 4 Stories or Less	YES - Current	NO - Privately-Owned	Available	Not Used in Prior Housing Element	0	0.271319944	0	0.271319944	2	0	0	129B197	1290	South Los Angeles		Yes	Moderate				
LOS ANGELES	1411 S MENLO AVE	90006	5056001012	Low Medium II Residential	RD1.5-1	0	29	0.167586467	Residential - Four Units (Any Combination) - 4 Stories or Less	YES - Current	NO - Privately-Owned	Available	Not Used in Prior Housing Element	0	0.0247061	0	0.0247061	4	0	0	129B197	1311	South Los Angeles		Yes	Moderate				
LOS ANGELES	1415 S MENLO AVE	90006	5056001013	Low Medium II Residential	RD1.5-1	0	29	0.167585419	Residential - Four Units (Any Combination) - 4 Stories or Less	YES - Current	NO - Privately-Owned	Available	Not Used in Prior Housing Element	0	0.059830517	0	0.059830517	4	0	0	129B197	1336	South Los Angeles		Yes	Moderate				
LOS ANGELES	1419 S MENLO AVE	90006	5056001014	Low Medium II Residential	RD1.5-1	0	29	0.167585284	Residential - Double, Duplex, or Two Units - 4 Stories or Less	YES - Current	NO - Privately-Owned	Available	Not Used in Prior Housing Element	0	0.271319944	0	0.271319944	2	0	0	129B197	1361	South Los Angeles		Yes	Moderate				
LOS ANGELES	1427 S MENLO AVE	90006	5056001015	Low Medium II Residential	RD1.5-1	0	29	0.168569443	Residential - Single Family Residence	YES - Current	NO - Privately-Owned	Available	Not Used in Prior Housing Element	0	0.455108821	0	0.455108821	1	0	0	126B197	37	South Los Angeles			Moderate				
LOS ANGELES	1431 S MENLO AVE	90006	5056001016	Low Medium II Residential	RD1.5-1	0	29	0.1675861	Residential - Double, Duplex, or Two Units - 4 Stories or Less	YES - Current	NO - Privately-Owned	Available	Not Used in Prior Housing Element	0	0.271319944	0	0.271319944	2	0	0	126B197	47	South Los Angeles		Yes	Moderate				
LOS ANGELES	1511 S MENLO AVE	90006	5056001018	Low Medium II Residential	RD1.5-1	0	29	0.16758574	Residential - Single Family Residence	YES - Current	NO - Privately-Owned	Available	Not Used in Prior Housing Element	0	0.455108821	0	0.455108821	1	0	0	126B197	107	South Los Angeles			Moderate				
LOS ANGELES	1521 1/2 S MENLO AVE	90006	5056001020	Low Medium II Residential	RD1.5-1	0	29	0.167587145	Residential - Four Units (Any Combination) - 4 Stories or Less	YES - Current	NO - Privately-Owned	Available	Not Used in Prior Housing Element	0	0.271319944	0	0.271319944	4	0	0	126B197	139	South Los Angeles		Yes	Moderate				
LOS ANGELES			5056001020	Community Commercial	C2-2D-CPIO	0	108	0.02011044	Residential - Four Units (Any Combination) - 4 Stories or Less	YES - Current	NO - Privately-Owned	Available	Not Used in Prior Housing Element	0.373437095	0	0	0.373437095	4	0	0	126B197	152	South Los Angeles			Lower				
LOS ANGELES	1527 S MENLO AVE	90006	5056001021	Community Commercial	C2-2D-CPIO	0	108	0.029878688	Industrial - Light Manufacturing - One Story	YES - Current	NO - Privately-Owned	Available	Not Used in Prior Housing Element	0.049277219	0	0	0.049277219	0	0	0	126B197	156	South Los Angeles			Lower				
LOS ANGELES	1657 W VENICE BLVD	90006	5056001021	Community Commercial	C2-2D-CPIO	0	108	0.022610962	Industrial - Light Manufacturing - One Story	YES - Current	NO - Privately-Owned	Available	Not Used in Prior Housing Element	0.039314453	0	0	0.039314453	0	0	0	126B197	167	South Los Angeles			Lower				
LOS ANGELES	1661 W VENICE BLVD	90006	5056001022	Community Commercial	C2-2D-CPIO	0	108	0.024027321	Industrial - Light Manufacturing - One Story	YES - Current	NO - Privately-Owned	Available	Used in Prior Housing Element - Non-Vacant	0.039314453	0	0	0.039314453	0	0	0	126B197	168	South Los Angeles			Lower				
LOS ANGELES	1665 W VENICE BLVD	90006	5056001022	Community Commercial	C2-2D-CPIO	0	108	0.032900156	Industrial - Light Manufacturing - One Story	YES - Current	NO - Privately-Owned	Available	Used in Prior Housing Element - Non-Vacant	0.053889588	0	0	0.053889588	0	0	0	126B197	169	South Los Angeles			Lower				
LOS ANGELES			5056001022	Community Commercial	C2-2D-CPIO	0	108	0.031737249	Industrial - Light Manufacturing - One Story	YES - Current	NO - Privately-Owned	Available	Used in Prior Housing Element - Non-Vacant	0.053889588	0	0	0.053889588	0	0	0	126B197	157	South Los Angeles			Lower				
LOS ANGELES			5056001022	Community Commercial	C2-2D-CPIO	0	108	0.043434063	Industrial - Light Manufacturing - One Story	YES - Current	NO - Privately-Owned	Available	Used in Prior Housing Element - Non-Vacant	0.066572498	0	0	0.066572498	0	0	0	126B197	158	South Los Angeles			Lower				
LOS ANGELES	1669 W VENICE BLVD	90006	5056001023	Community Commercial	C2-2D-CPIO	0	108	0.03215361	Industrial - Light Manufacturing - One Story	YES - Current	NO - Privately-Owned	Available	Not Used in Prior Housing Element	0.053889588	0	0	0.053889588	0	0	0	126B197	170	South Los Angeles			Lower				
LOS ANGELES			5056001023	Community Commercial	C2-2D-CPIO	0	108	0.042423983	Industrial - Light Manufacturing - One Story	YES - Current	NO - Privately-Owned	Available	Not Used in Prior Housing Element	0.062044644	0	0	0.062044644	0	0	0	126B197	159	South Los Angeles			Lower				
LOS ANGELES	1510 1/2 S VERMONT AVE	90006	5056001028	Community Commercial	C2-2D-CPIO	0	108	0.156338504	Commercial - Store Combination - Store and Office Combination - One Story	YES - Current	NO - Privately-Owned	Available	Not Used in Prior Housing Element	0.263897443	0	0	0.263897443	0	0	0	126B197	108	South Los Angeles			Lower				
LOS ANGELES	1404 S VERMONT AVE	90006	5056001036	Community Commercial	C2-2D-CPIO	0	108	0.157151059	Commercial - Store Combination - Store and Office Combination - One Story	YES - Current	NO - Privately-Owned	Available	Not Used in Prior Housing Element	0	0	0.177324295	0.177324295	2	0	0	129B197	1291	South Los Angeles		Yes	Above Moderate				
LOS ANGELES	1400 S VERMONT AVE	90006	5056001037	Community Commercial	C2-2D-CPIO	0	108	0.157262784	Residential - Double, Duplex, or Two Units - 4 Stories or Less	YES - Current	NO - Privately-Owned	Available	Not Used in Prior Housing Element	0	0	1.133804035	1.133804035	2	0	0	129B197	1255	South Los Angeles		Yes	Above Moderate				
LOS ANGELES	1330 S VERMONT AVE	90006	5056001038	Community Commercial	C2-2D-CPIO	0	108	0.157375321	Commercial - Professional Building - Medical Dental Building - One Story	YES - Current	NO - Privately-Owned	Available	Not Used in Prior Housing Element	0.263897443	0	0	0.263897443	0	0	0	129B197	1234	South Los Angeles			Lower				
LOS ANGELES	1326 S VERMONT AVE	90006	5056001039	Community Commercial	C2-2D-CPIO	0	108	0.157487502	Institutional - Homes for Aged and Others - One Story	YES - Current	NO - Privately-Owned	Available	Not Used in Prior Housing Element	0.152535236	0	0	0.152535236	0	0	0	129B197	1207	South Los Angeles			Lower				
LOS ANGELES	1316 S VERMONT AVE	90006	5056001040	Community Commercial	C2-2D-CPIO	0	108	0.157708684	Institutional - Homes for Aged and Others - One Story	YES - Current	NO - Privately-Owned	Available	Not Used in Prior Housing Element	0.045806229	0	0	0.045806229	0	0	0	129B197	1158	South Los Angeles			Lower				
LOS ANGELES	1320 S VERMONT AVE	90006	5056001040	Community Commercial	C2-2D-CPIO	0	108	0.15759709	Institutional - Homes for Aged and Others - One Story	YES - Current	NO - Privately-Owned	Available	Not Used in Prior Housing Element	0.045806229	0	0	0.045806229	0	0	0	129B197	1188	South Los Angeles			Lower				
LOS ANGELES	1331 S MENLO AVE	90006	5056001041	Low Medium II Residential	RD1.5-1	0	29	0.141185203	Residential - Three Units (Any Combination) - 4 Stories or Less	YES - Current	NO - Privately-Owned	Available	Not Used in Prior Housing Element	0	0.247542876	0	0.247542876	3	0	0	129B197	1232	South Los Angeles		Yes	Moderate				
LOS ANGELES	1514 S VERMONT AVE	90006	5056001047	Community Commercial	C2-2D-CPIO	0	108	0.144717394	Commercial - Shopping Center (Neighborhood, Community) - One Story	YES - Current	NO - Privately-Owned	Available	Used in Prior Housing Element - Non-Vacant	0.031151257	0	0	0.031151257	0	0	0	126B197	118	South Los Angeles			Lower				
LOS ANGELES	1677 W VENICE BLVD	90006	5056001047	Community Commercial	C2-2D-CPIO	0	108	0.072096543	Commercial - Shopping Center (Neighborhood, Community) - One Story	YES - Current	NO - Privately-Owned	Available	Used in Prior Housing Element - Non-Vacant	0.028738429	0	0	0.028738429	0	0	0	126B197	171	South Los Angeles			Lower				
LOS ANGELES			5056001047	Community Commercial	C2-2D-CPIO	0	108	0.144358681	Commercial - Shopping Center (Neighborhood, Community) - One Story	YES - Current	NO - Privately-Owned	Available	Used in Prior Housing Element - Non-Vacant	0.031151257	0	0	0.031151257	0	0	0	126B197	153	South Los Angeles			Lower				
LOS ANGELES			5056001047	Community Commercial	C2-2D-CPIO	0	108	0.144538474	Commercial - Shopping Center (Neighborhood, Community) - One Story	YES - Current	NO - Privately-Owned	Available	Used in Prior Housing Element - Non-Vacant	0.031151257	0	0	0.031151257	0	0	0	126B197	140	South Los Angeles			Lower				
LOS ANGELES	2474 W PICO BLVD	90006	5056001055	Community Commercial	C2-2D-CPIO	0	108	0.156392114	Commercial - Store - One Story	YES - Current	NO - Privately-Owned	Available	Not Used in Prior Housing Element	0.030505112	0	0	0.030505112	1	0	0	129B197	1093	South Los Angeles			Lower				
LOS ANGELES	1500 S VERMONT AVE	90006	5056001056	Community Commercial	C2-2D-CPIO	0	108	0.145073387	Commercial - Supermarket - Supermarket - 12,000 SF or More - One Story	YES - Current	NO - Privately-Owned	Available	Not Used in Prior Housing Element	0.041961277	0	0	0.041961277	0	0	0	126B197	76	South Los Angeles			Lower				
LOS ANGELES	1502 S VERMONT AVE	90006	5056001056	Community Commercial	C2-2D-CPIO	0	108	0.144968307	Commercial - Supermarket - Supermarket - 12,000 SF or More - One Story	YES - Current	NO - Privately-Owned	Available	Not Used in Prior Housing Element	0.041961277	0	0	0.041961277	0	0	0	126B197	98	South Los Angeles			Lower				
LOS ANGELES	1420 S VERMONT AVE	90006	5056001057	Community Commercial	C2-2D-CPIO	0	108	0.145355059	Commercial - Supermarket - Supermarket - 12,000 SF or More - One Story	YES - Current	NO - Privately-Owned	Available	Not Used in Prior Housing Element	0.202401929	0	0	0.202401929	0	0	0	129B197	1362	South Los Angeles			Lower				
LOS ANGELES	1430 S VERMONT AVE	90006	5056001057	Community Commercial	C2-2D-CPIO	0	108	0.145787112	Commercial - Supermarket - Supermarket - 12,000 SF or More - One Story	YES - Current	NO - Privately-Owned	Available	Not Used in Prior Housing Element	0.207170857	0	0	0.207170857	0	0	0	126B197	38	South Los Angeles			Lower				
LOS ANGELES	1436 S VERMONT AVE	90006	5056001057	Community Commercial	C2-2D-CPIO	0

LOS ANGELES	1329 S WESTMORELAND AVE	90006	5056002006	Low Medium II Residential	RD1.5-1	0	29	0.155154981	Residential - Four Units (Any Combination) - 4 Stories or Less	YES - Current	NO - Privately-Owned	Available	Not Used in Prior Housing Element	0	0.124542797	0	0.124542797	2	0	0	1298197	1230	South Los Angeles			Yes	Moderate
LOS ANGELES	1409 S WESTMORELAND AVE	90006	5056002009	Low Medium II Residential	RD1.5-1	0	29	0.155140097	Residential - Three Units (Any Combination) - 4 Stories or Less	YES - Current	NO - Privately-Owned	Available	Not Used in Prior Housing Element	0	0.221729743	0	0.221729743	3	0	0	1298197	1308	South Los Angeles			Yes	Moderate
LOS ANGELES	1415 S WESTMORELAND AVE	90006	5056002010	Low Medium II Residential	RD1.5-1	0	29	0.155135362	Residential - Four Units (Any Combination) - 4 Stories or Less	YES - Current	NO - Privately-Owned	Available	Not Used in Prior Housing Element	0	0.059830517	0	0.059830517	4	0	0	1298197	1330	South Los Angeles			Yes	Moderate
LOS ANGELES	1423 S WESTMORELAND AVE	90006	5056002012	Low Medium II Residential	RD1.5-1	0	29	0.129618008	Residential - Double, Duplex, or Two Units - 4 Stories or Less	YES - Current	NO - Privately-Owned	Available	Not Used in Prior Housing Element	0	0.173738891	0	0.173738891	2	3*	3*	1268197	1213	South Los Angeles			Yes	Moderate
LOS ANGELES	1429 S WESTMORELAND AVE	90006	5056002013	Low Medium II Residential	RD1.5-1	0	29	0.155077872	Residential - Single Family Residence	YES - Current	NO - Privately-Owned	Available	Not Used in Prior Housing Element	0	0.455108821	0	0.455108821	1	0	0	1268197	42	South Los Angeles				Moderate
LOS ANGELES	1505 S WESTMORELAND AVE	90006	5056002015	Low Medium II Residential	[Q]R4-1	0	108	0.138606074	Institutional - Church - One Story	YES - Current	NO - Privately-Owned	Available	Not Used in Prior Housing Element	0.13862288	0	0	0.13862288	0	0	0	1268197	84	South Los Angeles				Lower
LOS ANGELES	1509 S WESTMORELAND AVE	90006	5056002015	Low Medium II Residential	[Q]R4-1	0	108	0.155054201	Institutional - Church - One Story	YES - Current	NO - Privately-Owned	Available	Not Used in Prior Housing Element	0.140584894	0	0	0.140584894	0	0	0	1268197	102	South Los Angeles				Lower
LOS ANGELES	1513 S WESTMORELAND AVE	90006	5056002016	Low Medium II Residential	RD1.5-1	0	29	0.155048822	Residential - Double, Duplex, or Two Units - 4 Stories or Less	YES - Current	NO - Privately-Owned	Available	Not Used in Prior Housing Element	0	0.090732336	0	0.090732336	2	0	0	1268197	114	South Los Angeles			Yes	Moderate
LOS ANGELES	1527 S WESTMORELAND AVE	90006	5056002018	Hybrid Industrial	CM-1-CPIO	0	54	0.148409761	Commercial - Parking Lot (Commercial Use Property) - Lots - Patron or Employee - One Story	YES - Current	NO - Privately-Owned	Available	Not Used in Prior Housing Element	0.023876461	0	0	0.023876461	0	0	0	1268197	161	South Los Angeles				Lower
LOS ANGELES	1631 W VENICE BLVD	90006	5056002019	Hybrid Industrial	CM-1-CPIO	0	54	0.093107696	Commercial - Auto, Recreation Equipment, Construction Equipment Sales and Service - Auto Body Repair Shop - One Story	YES - Current	NO - Privately-Owned	Available	Not Used in Prior Housing Element	0.091500387	0	0	0.091500387	0	0	0	1268197	175	South Los Angeles				Lower
LOS ANGELES	2428 W PICO BLVD	90006	5056002020	Neighborhood Commercial	C2-1VL-CPIO	0	108	0.153072398	Commercial - Commercial - Vacant Land	YES - Current	NO - Privately-Owned	Available	Not Used in Prior Housing Element	0.120514645	0	0	0.120514645	0	0	0	1298197	1099	South Los Angeles				Lower
LOS ANGELES	1310 S MENLO AVE	90006	5056002021	Neighborhood Commercial	C2-1VL-CPIO	0	108	0.150485479	Industrial - Light Manufacturing - One Story	YES - Current	NO - Privately-Owned	Available	Not Used in Prior Housing Element	0.073828157	0	0	0.073828157	0	0	0	1298197	1103	South Los Angeles				Lower
LOS ANGELES	2432 W PICO BLVD	90006	5056002021	Neighborhood Commercial	C2-1VL-CPIO	0	108	0.153072048	Industrial - Light Manufacturing - One Story	YES - Current	NO - Privately-Owned	Available	Not Used in Prior Housing Element	0.073828157	0	0	0.073828157	0	0	0	1298197	1101	South Los Angeles				Lower
LOS ANGELES	1316 S MENLO AVE	90006	5056002022	Low Medium II Residential	RD1.5-1	0	29	0.167597615	Residential - Double, Duplex, or Two Units - 4 Stories or Less	YES - Current	NO - Privately-Owned	Available	Not Used in Prior Housing Element	0	0.271319944	0	0.271319944	2	0	0	1298197	1156	South Los Angeles			Yes	Moderate
LOS ANGELES	1320 S MENLO AVE	90006	5056002023	Low Medium II Residential	RD1.5-1	0	29	0.167597615	Residential - Four Units (Any Combination) - 4 Stories or Less	YES - Current	NO - Privately-Owned	Available	Not Used in Prior Housing Element	0	0.271319944	0	0.271319944	2	0	0	1298197	1186	South Los Angeles			Yes	Moderate
LOS ANGELES	1324 S MENLO AVE	90006	5056002024	Low Medium II Residential	RD1.5-1	0	29	0.167597615	Residential - Three Units (Any Combination) - 4 Stories or Less	YES - Current	NO - Privately-Owned	Available	Not Used in Prior Housing Element	0	0.221729743	0	0.221729743	3	0	0	1298197	1205	South Los Angeles			Yes	Moderate
LOS ANGELES	1330 S MENLO AVE	90006	5056002025	Low Medium II Residential	RD1.5-1	0	29	0.167596568	Residential - Three Units (Any Combination) - 4 Stories or Less	YES - Current	NO - Privately-Owned	Available	Not Used in Prior Housing Element	0	0.221729743	0	0.221729743	3	0	0	1298197	1229	South Los Angeles			Yes	Moderate
LOS ANGELES	1336 S MENLO AVE	90006	5056002026	Low Medium II Residential	RD1.5-1	0	29	0.167598663	Residential - Four Units (Any Combination) - 4 Stories or Less	YES - Current	NO - Privately-Owned	Available	Not Used in Prior Housing Element	0	0.18098191	0	0.18098191	4	0	0	1298197	1253	South Los Angeles			Yes	Moderate
LOS ANGELES	1404 S MENLO AVE	90006	5056002027	Low Medium II Residential	RD1.5-1	0	29	0.167597615	Residential - Five or More Units or Apartments (Any Combination) - 4 Stories or Less	YES - Current	NO - Privately-Owned	Available	Not Used in Prior Housing Element	0	0.147558635	0	0.147558635	5	0	0	1298197	1289	South Los Angeles			Yes	Moderate
LOS ANGELES	1410 S MENLO AVE	90006	5056002028	Low Medium II Residential	RD1.5-1	0	29	0.167596568	Residential - Rooming/Boarding House	YES - Current	NO - Privately-Owned	Available	Not Used in Prior Housing Element	0	1.472059107	0	1.472059107	1	0	0	1298197	1310	South Los Angeles				Moderate
LOS ANGELES	1414 S MENLO AVE	90006	5056002029	Low Medium II Residential	RD1.5-1	0	29	0.167597615	Residential - Single Family Residence	YES - Current	NO - Privately-Owned	Available	Not Used in Prior Housing Element	0	0.455108821	0	0.455108821	1	0	0	1298197	1334	South Los Angeles				Moderate
LOS ANGELES	1420 1/4 S MENLO AVE	90006	5056002030	Low Medium II Residential	RD1.5-1	0	29	0.167597838	Residential - Five or More Units or Apartments (Any Combination) - 4 Stories or Less	YES - Current	NO - Privately-Owned	Available	Not Used in Prior Housing Element	0	0.059830517	0	0.059830517	4	0	0	1298197	1360	South Los Angeles				Moderate
LOS ANGELES	1424 S MENLO AVE	90006	5056002031	Low Medium II Residential	RD1.5-1	0	29	0.169177371	Residential - Four Units (Any Combination) - 4 Stories or Less	YES - Current	NO - Privately-Owned	Available	Not Used in Prior Housing Element	0	0.18098191	0	0.18098191	4	0	0	1268197	36	South Los Angeles			Yes	Moderate
LOS ANGELES	1428 S MENLO AVE	90006	5056002032	Low Medium II Residential	RD1.5-1	0	29	0.167598624	Residential - Four Units (Any Combination) - 4 Stories or Less	YES - Current	NO - Privately-Owned	Available	Not Used in Prior Housing Element	0	0.059830517	0	0.059830517	4	0	0	1268197	46	South Los Angeles			Yes	Moderate
LOS ANGELES	1502 S MENLO AVE	90006	5056002033	Low Medium II Residential	RD1.5-1	0	29	0.167596528	Residential - Three Units (Any Combination) - 4 Stories or Less	YES - Current	NO - Privately-Owned	Available	Not Used in Prior Housing Element	0	0.221729743	0	0.221729743	3	0	0	1268197	74	South Los Angeles			Yes	Moderate
LOS ANGELES	1504 S MENLO AVE	90006	5056002034	Low Medium II Residential	RD1.5-1	0	29	0.167597577	Residential - Five or More Units or Apartments (Any Combination) - 4 Stories or Less	YES - Current	NO - Privately-Owned	Available	Not Used in Prior Housing Element	0	0.048497057	0	0.048497057	5	0	0	1268197	96	South Los Angeles			Yes	Moderate
LOS ANGELES	1510 S MENLO AVE	90006	5056002035	Low Medium II Residential	RD1.5-1	0	29	0.167597575	Residential - Three Units (Any Combination) - 4 Stories or Less	YES - Current	NO - Privately-Owned	Available	Not Used in Prior Housing Element	0	0.221729743	0	0.221729743	3	0	0	1268197	106	South Los Angeles			Yes	Moderate
LOS ANGELES	1512 S MENLO AVE	90006	5056002036	Low Medium II Residential	RD1.5-1	0	29	0.167597577	Residential - Five or More Units or Apartments (Any Combination) - 4 Stories or Less	YES - Current	NO - Privately-Owned	Available	Not Used in Prior Housing Element	0	0.048497057	0	0.048497057	5	0	0	1268197	116	South Los Angeles			Yes	Moderate
LOS ANGELES	1524 S MENLO AVE	90006	5056002038	Hybrid Industrial	CM-1-CPIO	0	54	0.167596529	Residential - Four Units (Any Combination) - 4 Stories or Less	YES - Current	NO - Privately-Owned	Available	Not Used in Prior Housing Element	0	0	0.384529182	0.384529182	4	0	0	1268197	151	South Los Angeles			Yes	Above Moderate
LOS ANGELES	1530 S MENLO AVE	90006	5056002039	Hybrid Industrial	CM-1-CPIO	0	54	0.111369295	Commercial - Auto, Recreation Equipment, Construction Equipment Sales and Service - Auto Body Repair Shop - One Story	YES - Current	NO - Privately-Owned	Available	Used in Prior Housing Element - Non-Vacant	0.105120793	0	0	0.105120793	0	0	0	1268197	166	South Los Angeles				Lower
LOS ANGELES	2422 W PICO BLVD	90006	5056002040	Neighborhood Commercial	C2-1VL-CPIO	0	108	0.153702044	Commercial - Store Combination - Store and Office Combination - One Story	YES - Current	NO - Privately-Owned	Available	Not Used in Prior Housing Element	0	0	0.035154397	0.035154397	0	0	0	1298197	1087	South Los Angeles			Yes	Above Moderate
LOS ANGELES			5056002040	Neighborhood Commercial	C2-1VL-CPIO	0	108	0.010976907	Commercial - Store Combination - Store and Office Combination - One Story	YES - Current	NO - Privately-Owned	Available	Not Used in Prior Housing Element	0	0	0.001089098	0.001089098	0	0	0	1298197	1155	South Los Angeles				Above Moderate
LOS ANGELES	1315 S WESTMORELAND AVE	90006	5056002041	Low Medium II Residential	RD1.5-1	0	29	0.15516784	Residential - Four Units (Any Combination) - 4 Stories or Less	YES - Current	NO - Privately-Owned	Available	Not Used in Prior Housing Element	0	0.068773578	0	0.068773578	4	0	0	1298197	1163	South Los Angeles			Yes	Moderate
LOS ANGELES	2400 W PICO BLVD	90006	5056002042	Neighborhood Commercial	C2-1VL-CPIO	0	108	0.147850779	Commercial - Auto, Recreation Equipment, Construction Equipment Sales and Service - Car Wash Only, Self-service Type - One Story	YES - Current	NO - Privately-Owned	Available	Not Used in Prior Housing Element	0.064410659	0	0	0.064410659	0	0	0	1298197	1096	South Los Angeles				Lower
LOS ANGELES	2416 W PICO BLVD	90006	5056002042	Neighborhood Commercial	C2-1VL-CPIO	0	108	0.150430518	Commercial - Auto, Recreation Equipment, Construction Equipment Sales and Service - Car Wash Only, Self-service Type - One Story	YES - Current	NO - Privately-Owned	Available	Not Used in Prior Housing Element	0.064410659	0	0	0.064410659	0	0	0	1298197	1097	South Los Angeles				Lower
LOS ANGELES			5056002042	Neighborhood Commercial	C2-1VL-CPIO	0	108	0.010980405	Commercial - Auto, Recreation Equipment, Construction Equipment Sales and Service - Car Wash Only, Self-service Type - One Story	YES - Current	NO - Privately-Owned	Available	Not Used in Prior Housing Element	0	0	0.003416866	0.003416866	0	0	0	1298197	1475	South Los Angeles				Above Moderate
LOS ANGELES	1327 S ORCHARD AVE	90006	5056003005	Low Medium II Residential	RD1.5-1	0	29	0.077335706	Residential - Single Family Residence - Vacant Land	YES - Current	NO - Privately-Owned	Available	Not Used in Prior Housing Element	0	0	0.229190361	0.229190361	0	2*	2*	1298197	1208	South Los Angeles				Above Moderate
LOS ANGELES	1333 S ORCHARD AVE	90006	5056003005	Low Medium II Residential	RD1.5-1	0	29	0.077369841	Residential - Single Family Residence - Vacant Land	YES - Current	NO - Privately-Owned	Available	Not Used in Prior Housing Element	0	0	0.229190361	0.229190361	0	2*	2*	1298197	1227	South Los Angeles				Above Moderate
LOS ANGELES	1401 S ORCHARD AVE	90006	5056003007	Low Medium II Residential	RD1.5-1	0	29	0.155271184	Residential - Five or More Units or Apartments (Any Combination) - 4 Stories or Less	YES - Current	NO - Privately-Owned	Available	Not Used in Prior Housing Element	0	0.020163622	0	0.020163622	5	0	0	1298197	1250	South Los Angeles			Yes	Moderate
LOS ANGELES	1407 S ORCHARD AVE	90006	5056003008	Low Medium II Residential	RD1.5-1	0	29	0.155306789	Residential - Five or More Units or Apartments (Any Combination) - 4 Stories or Less	YES - Current	NO - Privately-Owned	Available	Not Used in Prior Housing Element	0	0.039253888	0	0.039253888	6	0	0	1298197	1286	South Los Angeles			Yes	Moderate
LOS ANGELES	1411 S ORCHARD AVE	90006	5056003009	Low Medium II Residential	RD1.5-1	0	29	0.150394123	Residential - Five or More Units or Apartments (Any Combination) - 4 Stories or Less	YES - Current	NO - Privately-Owned	Available	Not Used in Prior Housing Element	0	0.048497057	0	0.048497057	5	0	0	1298197	1307	South Los Angeles			Yes	Moderate
LOS ANGELES	1415 S ORCHARD AVE	90006	5056003010	Low Medium II Residential	RD1.5-1	0	29	0.15537429	Residential - Four Units (Any Combination) - 4 Stories or Less	YES - Current	NO - Privately-Owned	Available	Not Used in Prior Housing Element	0	0.068773578	0	0.068773578	4	0	0	1298197	1329	South Los Angeles			Yes	Moderate
LOS ANGELES	1419 S ORCHARD AVE	90006	5056003011	Low Medium II Residential	RD1.5-1	0	29	0.07808864	Residential - Single Family Residence	YES - Current	NO - Privately-Owned	Available	Not Used in Prior Housing Element	0	0	0.095726681	0.095726681	1	2*	2*	1298197	1353	South Los Angeles				Above Moderate
LOS ANGELES	1418 S WESTMORELAND AVE	90006	5056003012	Low Medium II Residential	RD1.5-1	0	29	0.077969065	Residential - Double, Duplex, or Two Units - 4 Stories or Less	YES - Current	NO - Privately-Owned	Available	Not Used in Prior Housing Element	0	0	0.018640378	0.018640378	2	2*	2*	1298197	1354	South Los Angeles			Yes	Above Moderate
LOS ANGELES	1425 S ORCHARD AVE	90006	5056003013	Low Medium II Residential	RD1.5-1	0	29	0.077991327	Residential - Single Family Residence	YES - Current	NO - Privately-Owned	Available	Not Used in Prior Housing Element	0	0	0.095726681	0.095726681	1	2*	2*	1268197	32	South Los Angeles				Above Moderate
LOS ANGELES	1422 S WESTMORELAND AVE	90006	5056003014	Low Medium II Residential	RD1.5-1	0	29	0.077597424	Residential - Double, Duplex, or Two Units - 4 Stories or Less	YES - Current	NO - Privately-Owned	Available	Not Used in Prior Housing Element	0	0	0.018640378	0.018640378	2	2*	2*	1268197	33	South Los Angeles			Yes	Above Moderate
LOS ANGELES	1429 S ORCHARD AVE	90006	5056003015	Low Medium II Residential	RD1.5-1	0	29	0.056779066	Residential - Single Family Residence	YES - Current	NO - Privately-Owned	Available	Not Used in Prior Housing Element	0	0	0.039974353	0.039974353	1	1*	1*	1268197	43	South Los Angeles				Above Moderate
LOS ANGELES	1433 S ORCHARD AVE	90006	5056003017	Low Medium II Residential	RD1.5-1	0	29	0.056778689	Residential - Single Family Residence	YES - Current	NO - Privately-Owned	Available	Not Used in Prior Housing Element	0	0	0.039974353	0.039974353	1	1*	1*	1268197	69	South Los Angeles				Above Moderate
LOS ANGELES	1434 S WESTMORELAND AVE	90006	5056003018	Low Medium II Residential	RD1.5-1	0	29	0.099055194	Residential - Double, Duplex, or Two Units - 4 Stories or Less	YES - Current	NO - Privately-Owned	Available	Not Used in Prior Housing Element	0	0	0.015052072	0.015052072	2	2*	2*	1268197	70	South Los Angeles			Yes	Above Moderate
LOS ANGELES	1501 S ORCHARD AVE	90006	5056003019	Low Medium II Residential	RD1.5-1	0	29	0.15588966	Residential - Double, Duplex, or Two Units - 4 Stories or Less	YES - Current	NO - Privately-Owned	Available	Not Used in Prior Housing Element	0	0.271319944	0	0.271319944	2	0	0	1268197	82	South Los Angeles			Yes	Moderate
LOS ANGELES	1507 S ORCHARD AVE	90006	5056003020	Low Medium II Residential	RD1.5-1	0	29	0.155945017	Residential - Double, Duplex, or Two Units - 4 Stories or Less	YES - Current	NO - Privately-Owned	Available	Not Used in Prior Housing Element	0	0.271319944	0	0.271319944	2	0	0	1268197	103	South Los Angeles			Yes	Moderate
LOS ANGELES	1510 S WESTMORELAND AVE	90006	5056003021	Low Medium II Residential	RD1.5-1	0	29	0.156000108	Residential - Five or More Units or Apartments (Any Combination) - 4 Stories or Less	YES - Current	NO - Privately-Owned	Available	Not Used in Prior Housing Element	0	0.019864049	0	0.019864049	5	0	0	1268197	112	South Los Angeles			Yes	Moderate
LOS ANGELES	1517 S ORCHARD AVE	90006	5056003022	Low Medium II Residential	RD1.5-1	0	29	0.158606199	Residential - Three Units (Any Combination) - 4 Stories or Less	YES - Current	NO - Privately-Owned	Available	Not Used in Prior Housing Element	0	0.221729743	0	0.221729743	3	0	0	1268197	124	South Los Angeles			Yes	Moderate
LOS ANGELES	1520 S WESTMORELAND AVE	90006	5056003023	Low Medium II Residential	RD1.5-1	0	29	0.150939373	Residential - Three Units (Any Combination) - 4 Stories or Less	YES - Current	NO - Privately-Owned	Available	Not Used in Prior Housing Element	0	0.221729743	0	0.221729743	3	0	0	1268197	144	South Los Angeles			Yes	Moderate
LOS ANGELES	1524 S WESTMORELAND AVE	90006	5056003024	Hybrid Industrial	CM-1-CPIO	0	54	0.15099164	Residential - Double, Duplex, or Two Units - 4 Stories or Less	YES - Current	NO - Privately-Owned	Available	Not Used in Prior Housing Element	0.569868994	0	0	0.569868994	2	0	0	1268197	160	South Los Angeles				Lower
LOS ANGELES	1601 W VENICE BLVD	90006	5056003025	Hybrid Industrial	CM-1-CPIO	0	54	0.093455698	Commercial - Parking Lot (Commercial Use Property) - Lots - Patron or Employee - One Story	YES - Current	NO - Privately-Owned	Available	Not Used in Prior Housing Element	0.071485913	0	0	0.071485913	0	0	0	1268197	174	South Los Angeles				Lower
LOS ANGELES	2390 W PICO BLVD	90006	5056003027	Neighborhood Commercial	C2-1VL-CPIO	0	108	0.458208296	Industrial - Light Manufacturing - One Story	YES - Current	NO - Privately-Owned	Available	Used in Prior Housing Element - Non-Vacant	0.122658946	0	0	0.122658946	0	0	0	1298197	1082	South Los Angeles				Lower
LOS ANGELES	1322 S WESTMORELAND AVE	90006	5056003028	Neighborhood Commercial	C2-1VL-CPIO	0	108	0.342670765	Commercial - Parking Lot (Commercial Use Property) - Lots - Patron or Employee - One Story	YES - Current	NO - Privately-Owned	Available	Not Used in Prior Housing Element	0.032475299	0	0	0.032475299	0	0	0	1298197	1154	South Los Angeles				Lower
LOS ANGELES	2308 W PICO BLVD	90006	5056004003	Neighborhood Commercial	C2-1VL-CPIO	0	108	0.160696493	Residential - Five or More Units or Apartments (Any Combination) - 4 Stories or Less	YES - Current	NO - Privately-Owned	Available	Not Used in Prior Housing Element	0	0	0.139191458	0.139191458	12	0	0	129A201	245	South Los Angeles			Yes	Above Moderate
LOS ANGELES	2314 W PICO BLVD	90006	5056004004	Neighborhood Commercial	C2-1VL-CPIO	0	108	0.160690392	Residential - Five or More Units or Apartments (Any Combination) - 4 Stories or Less	YES - Current	NO - Privately-Owned	Available	Not Used in Prior Housing Element	0	0	0.09071818	0.09071818	16	0	0	1298197	1079	South Los Angeles			Yes	Above Moderate
LOS ANGELES	1317 S MAGNOLIA AVE	90006	5056004008	Medium Residential	R3-1	0	54	0.172184358	Residential - Four Units (Any Combination) - 4 Stories or Less	YES - Current	NO - Privately-Owned	Available	Not Used in Prior Housing Element	0	0	0.526108658	0.526108658	4	0	0	129A201	276	South Los Angeles			Yes	Above Moderate
LOS ANGELES	1325 S MAGNOLIA AVE	90006	5056004009	Medium Residential	R3-1	0	54	0.172178257	Residential - Five or More Units or Apartments (Any Combination) - 4 Stories or Less	YES - Current	NO - Privately-Owned	Available	Not Used in Prior Housing Element	0	0	0.388104203	0.388104203	7	0	0	129A201	286	South Los Angeles			Yes	Above Moderate
LOS ANGELES	2215 W 14TH ST	90006	5056004011	Medium Residential	R3-1	0	54	0.172288433	Residential - Five or More Units or Apartments (Any Combination) - 4 Stories or Less	YES - Current	NO - Privately-Owned	Available	Not Used in Prior Housing Element	0.062215942	0	0	0.062215942	11	0	0	1298197	1166	South Los Angeles				Lower
LOS ANGELES	2223 W 14TH ST	90006	5056004012	Medium Residential	R3-1	0	54	0.172281259	Residential - Four Units (Any Combination) - 4 Stories or Less	YES - Current	NO - Privately-Owned	Available	Not Used in Prior Housing Element	0	0	0.175370993	0.175370993	4	0	0	1298197	1167	South Los Angeles			Yes	Above Moderate
LOS ANGELES	2229 W 14TH ST	90006	5056004013	Medium Residential	R3-1	0	54	0.172274085	Residential - Five or More Units or Apartments (Any Combination) - 4 Stories or Less	YES - Current	NO - Privately-Owned	Available	Not Used in Prior Housing Element	0	0	0.093545872	0.093545872	10	0	0	1298197	1168	South Los Angeles			Yes	Above Moderate
LOS ANGELES	2233 W 14TH ST	90006	5056004014	Medium Residential	R3-1	0	54	0.172266193	Residential - Five or More Units or Apartments (Any Combination) - 4 Stories or Less	YES - Current	NO - Privately-Owned	Available	Not Used in Prior Housing Element	0	0	0.093545872	0.093545872	10	0	0	1298197	1169	South Los Angeles			Yes	Above Moderate
LOS ANGELES	2241 W 14TH ST	90006	5056004015	Medium Residential	R3-1	0	54	0.172260454	Residential - Five or More Units or Apartments (Any Combination) - 4 Stories or Less	YES - Current	NO - Privately-Owned	Available	Not Used in Prior Housing Element	0	0	0.093545872	0.093545872	10	0	0	1298197	1170	South Los Angeles			Yes	Above Moderate
LOS ANGELES	2247 W 14TH ST	90006	5056004016	Medium Residential	R3-1	0	54	0.172252204	Residential - Double, Duplex, or Two Units - 4 Stories or Less	YES - Current	NO - Privately-Owned	Available	Used in Prior Housing Element - Non-Vacant	0	0	0.276353607	0.276353607	2	0	0	1298197	1171	South Los Angeles			Yes	Above Moderate
LOS ANGELES	2326 W PICO BLVD	90006	5056004021	Neighborhood Commercial	C2-1VL-CPIO	0	108	0.157133086	Commercial - Store - One Story	YES - Current	NO - Privately-Owned	Available	Not Used in Prior Housing Element	0.256227572	0	0	0.256227572	0	0	0	1298197	1083	South Los Angeles				Lower
LOS ANGELES	2328 W PICO BLVD	90006	5056004021	Neighborhood Commercial	C2-1VL-CPIO	0	108	0.157170391	Commercial - Store - One Story	YES - Current	NO - Privately-Owned	Available	Not Used in Prior Housing Element	0.256227572	0	0	0.256227572	0	0	0	1298197	1084	South Los Angeles				Lower
LOS ANGELES	2334 W PICO BLVD	90006	5056004021	Neighborhood Commercial	C2-1VL-CPIO	0	108	0.157206089	Commercial - Store - One Story	YES - Current	NO - Privately-Owned	Available	Not Used in Prior Housing Element	0.256227572	0	0	0.256227572	0	0	0	1298197	1085	South Los Angeles				Lower
LOS ANGELES	2340 W PICO BLVD	90006	5056004021	Neighborhood Commercial	C2-1VL-CPIO	0	108	0.157246702	Commercial - Store - One Story	YES - Current	NO - Privately-Owned	Available	Not Used in Prior Housing Element	0.154337104	0	0	0.154337104	0	0	0	1298197	1086	South Los Angeles				Lower
LOS ANGELES	2346 W PICO BLVD	90006	5056004021	Neighborhood Commercial	C2-1VL-CPIO	0	108	0.157282042	Commercial - Store - One Story	YES - Current	NO - Privately-Owned	Available	Not Used in Prior Housing Element	0.154337104	0	0	0.154337104	0	0	0	1298197	1088	South Los Angeles				Lower
LOS ANGELES	2354 W PICO BLVD	90006	5056004021	Neighborhood Commercial	C2-1VL-CPIO	0	108	0.157320221	Commercial - Store - One Story	YES - Current	NO - Privately-Owned	Available	Not Used in Prior Housing Element	0.154337104	0	0	0.154337104	0	0	0	1298197	1089	South Los Angeles				Lower
LOS ANGELES	2300 W PICO BLVD	90006	5056004024	Neighborhood Commercial	C2-1VL-CPIO	0	108	0.164103355	Commercial - Store Combination - Store and Office Combination - One Story	YES - Current	NO - Privately-Owned	Available	Not Used in Prior Housing Element	0.106365518	0	0	0.106365518	0	0	0	129A201	247	South Los Angeles				Lower
LOS ANGELES			5056004024	Neighborhood Commercial	C2-1VL-CPIO	0	108	0.157252884	Commercial - Store Combination - Store and Office Combination - One Story	YES - Current	NO - Privately-Owned	Available	Not Used in Prior Housing Element	0.108073381	0	0	0.108073381	0	0	0	129A201	248	South Los Angeles				Lower
LOS ANGELES	2360 W PICO BLVD	90006	5056004025	Neighborhood Commercial	C2-1VL-CPIO	0	108	0.155062889	Commercial - Commercial - Vacant Land	YES - Current	NO - Privately-Owned	Available	Not Used in Prior Housing Element	0.120514645	0	0	0.120514645	0	0	0	1298197	1080	South Los Angeles				Lower
LOS ANGELES	2368 W PICO BLVD	90006	5056004025	Neighborhood Commercial	C2-1VL-CPIO	0	108	0.130799106	Commercial - Commercial - Vacant Land	YES - Current	NO - Privately-Owned	Available	Not Used in Prior Housing Element	0.112316445	0	0	0.112316445	0	0	0	1298197	1081	South Los Angeles				Lower
LOS ANGELES	2200 W 14TH ST	90006	5056005001	Medium Residential	R3-1	0	54	0.180786095	Residential - Five or More Units or Apartments (Any Combination) - 4 Stories or Less	YES - Current	NO - Privately-Owned	Available	Not Used in Prior Housing Element	0	0	0.096555178	0.096555178	12	0	0	129A201	325	South Los Angeles			Yes	Above Moderate
LOS ANGELES	1415 S MAGNOLIA AVE	90006	5056005003	Medium Residential	R3-1	0	54	0.180786471	Residential - Single Family Residence	YES - Current	NO - Privately-Owned	Available	Used in Prior Housing Element - Non-Vacant	0.976287585	0	0	0.976287585	1	0	0	129A201	359	South Los Angeles				Lower
LOS ANGELES	1417 S MAGNOLIA AVE	90006	5056005004	Medium Residential	R3-1	0	54	0.172177539	Residential - Single Family Residence	YES - Current	NO

LOS ANGELES	2205 W 15TH ST	90006	5056005006	Medium Residential	R3-1	0	54	0.180815772	Residential - Five or More Units or Apartments (Any Combination) - 4 Stories or Less	YES - Current	NO - Privately-Owned	Available	Not Used in Prior Housing Element	0	0	0.103002535	0.103002535	12	0	0	127-5A201	46	South Los Angeles		Yes	Above Moderate
LOS ANGELES	2218 W 14TH ST	90006	5056005007	Medium Residential	R3-1	0	54	0.172176508	Residential - Five or More Units or Apartments (Any Combination) - 4 Stories or Less	YES - Current	NO - Privately-Owned	Available	Not Used in Prior Housing Element	0	0	0.107294065	0.107294065	11	0	0	1298197	1262	South Los Angeles		Yes	Above Moderate
LOS ANGELES	2224 W 14TH ST	90006	5056005008	Medium Residential	R3-1	0	54	0.172178301	Residential - Five or More Units or Apartments (Any Combination) - 4 Stories or Less	YES - Current	NO - Privately-Owned	Available	Not Used in Prior Housing Element	0	0	0.158051798	0.158051798	5	0	0	1298197	1263	South Los Angeles		Yes	Above Moderate
LOS ANGELES	2234 W 14TH ST	90006	5056005010	Medium Residential	R3-1	0	54	0.172177224	Residential - Single Family Residence	YES - Current	NO - Privately-Owned	Available	Used in Prior Housing Element - Non-Vacant	0.976287585	0	0	0.976287585	1	0	0	1298197	1265	South Los Angeles			Lower
LOS ANGELES	2242 W 14TH ST	90006	5056005011	Medium Residential	R3-1	0	54	0.172177224	Residential - Three Units (Any Combination) - 4 Stories or Less	YES - Current	NO - Privately-Owned	Available	Not Used in Prior Housing Element	0	0	0.581900465	0.581900465	3	0	0	1298197	1266	South Los Angeles		Yes	Above Moderate
LOS ANGELES	2248 W 14TH ST	90006	5056005012	Medium Residential	R3-1	0	54	0.172177224	Residential - Four Units (Any Combination) - 4 Stories or Less	YES - Current	NO - Privately-Owned	Available	Used in Prior Housing Element - Non-Vacant	0.976287585	0	0	0.976287585	1	0	0	1298197	1267	South Los Angeles			Lower
LOS ANGELES	2260 W 14TH ST	90006	5056005014	Medium Residential	R3-1	0	54	0.137742497	Residential - Single Family Residence - Vacant Land	YES - Current	NO - Privately-Owned	Available	Not Used in Prior Housing Element	0.749168509	0	0	0.749168509	0	0	0	1298197	1269	South Los Angeles			Lower
LOS ANGELES	2215 W 15TH ST	90006	5056005016	Medium Residential	R3-1	0	54	0.172174059	Institutional - Homes for Aged and Others - One Story	YES - Current	NO - Privately-Owned	Available	Used in Prior Housing Element - Non-Vacant	0.032219896	0	0	0.032219896	0	0	0	1268197	22	South Los Angeles			Lower
LOS ANGELES	2219 W 15TH ST	90006	5056005017	Medium Residential	R3-1	0	54	0.172068239	Residential - Five or More Units or Apartments (Any Combination) - 4 Stories or Less	YES - Current	NO - Privately-Owned	Available	Not Used in Prior Housing Element	0	0	0.158051798	0.158051798	5	0	0	1268197	23	South Los Angeles		Yes	Above Moderate
LOS ANGELES	2227 W 15TH ST	90006	5056005019	Medium Residential	R3-1	0	54	0.171859469	Residential - Four Units (Any Combination) - 4 Stories or Less	YES - Current	NO - Privately-Owned	Available	Not Used in Prior Housing Element	0	0	0.175370993	0.175370993	4	0	0	1268197	25	South Los Angeles		Yes	Above Moderate
LOS ANGELES	2241 W 15TH ST	90006	5056005020	Medium Residential	R3-1	0	54	0.171752913	Residential - Five or More Units or Apartments (Any Combination) - 4 Stories or Less	YES - Current	NO - Privately-Owned	Available	Not Used in Prior Housing Element	0	0	0.119185179	0.119185179	10	0	0	1268197	26	South Los Angeles		Yes	Above Moderate
LOS ANGELES	2249 W 15TH ST	90006	5056005021	Medium Residential	R3-1	0	54	0.171648582	Residential - Four Units (Any Combination) - 4 Stories or Less	YES - Current	NO - Privately-Owned	Available	Not Used in Prior Housing Element	0	0	0.175370993	0.175370993	4	0	0	1268197	27	South Los Angeles		Yes	Above Moderate
LOS ANGELES	2255 W 15TH ST	90006	5056005022	Medium Residential	R3-1	0	54	0.17136582	Residential - Five or More Units or Apartments (Any Combination) - 4 Stories or Less	YES - Current	NO - Privately-Owned	Available	Not Used in Prior Housing Element	0	0	0.115495323	0.115495323	8	0	0	1268197	28	South Los Angeles		Yes	Above Moderate
LOS ANGELES	2261 W 15TH ST	90006	5056005023	Medium Residential	R3-1	0	54	0.15429849	Residential - Single Family Residence	YES - Current	NO - Privately-Owned	Available	Used in Prior Housing Element - Non-Vacant	0.979893941	0	0	0.979893941	1	0	0	1268197	29	South Los Angeles			Lower
LOS ANGELES	1418 S ORCHARD AVE	90006	5056005024	Medium Residential	R3-1	0	54	0.154214333	Residential - Five or More Units or Apartments (Any Combination) - 4 Stories or Less	YES - Current	NO - Privately-Owned	Available	Not Used in Prior Housing Element	0	0	0.15149059	0.15149059	5	0	0	1268197	30	South Los Angeles		Yes	Above Moderate
LOS ANGELES	1503 S MAGNOLIA AVE	90006	5056006001	Medium Residential	R3-1	0	54	0.180811509	Residential - Four Units (Any Combination) - 4 Stories or Less	YES - Current	NO - Privately-Owned	Available	Not Used in Prior Housing Element	0	0	0.187111446	0.187111446	4	0	0	127-5A201	59	South Los Angeles		Yes	Above Moderate
LOS ANGELES	1509 S MAGNOLIA AVE	90006	5056006002	Medium Residential	R3-1	0	54	0.180814113	Residential - Five or More Units or Apartments (Any Combination) - 4 Stories or Less	YES - Current	NO - Privately-Owned	Available	Not Used in Prior Housing Element	0	0	0.123214123	0.123214123	8	0	0	127-5A201	67	South Los Angeles		Yes	Above Moderate
LOS ANGELES	1513 S MAGNOLIA AVE	90006	5056006003	Medium Residential	R3-1	0	54	0.180814113	Residential - Four Units (Any Combination) - 4 Stories or Less	YES - Current	NO - Privately-Owned	Available	Used in Prior Housing Element - Non-Vacant	0	0	0.686680561	0.686680561	2	0	0	127-5A201	81	South Los Angeles		Yes	Above Moderate
LOS ANGELES	1519 S MAGNOLIA AVE	90006	5056006004	Medium Residential	R3-1	0	54	0.18081407	Residential - Five or More Units or Apartments (Any Combination) - 4 Stories or Less	YES - Current	NO - Privately-Owned	Available	Not Used in Prior Housing Element	0	0	0.414160639	0.414160639	7	0	0	127-5A201	100	South Los Angeles		Yes	Above Moderate
LOS ANGELES	1501 W VENICE BLVD	90006	5056006005	Hybrid Industrial	CM-1-CPIO	0	54	0.09205323	Institutional - Church - One Story	YES - Current	NO - Privately-Owned	Available	Used in Prior Housing Element - Non-Vacant	0.016873967	0	0	0.016873967	0	0	0	127-5A201	136	South Los Angeles			Lower
LOS ANGELES	1525 S MAGNOLIA AVE	90006	5056006005	Hybrid Industrial	CM-1-CPIO	0	54	0.120550684	Institutional - Church - One Story	YES - Current	NO - Privately-Owned	Available	Used in Prior Housing Element - Non-Vacant	0.01936386	0	0	0.01936386	0	0	0	127-5A201	116	South Los Angeles			Lower
LOS ANGELES	1509 1/2 W VENICE BLVD	90006	5056006006	Hybrid Industrial	CM-1-CPIO	0	54	0.045754035	Commercial - Parking Lot (Commercial Use Property) - Lots - Patron or Employee - One Story	YES - Current	NO - Privately-Owned	Available	Not Used in Prior Housing Element	0	0	0.019806527	0.019806527	0	0	0	127-5A201	137	South Los Angeles			Above Moderate
LOS ANGELES		5056006006	Hybrid Industrial	CM-1-CPIO	0	54	0.060262332	Commercial - Parking Lot (Commercial Use Property) - Lots - Patron or Employee - One Story	YES - Current	NO - Privately-Owned	Available	Not Used in Prior Housing Element	0	0	0.029936329	0.029936329	0	0	0	127-5A201	117	South Los Angeles			Above Moderate
LOS ANGELES	2214 W 15TH ST	90006	5056006007	Medium Residential	R3-1	0	54	0.172283507	Residential - Five or More Units or Apartments (Any Combination) - 4 Stories or Less	YES - Current	NO - Privately-Owned	Available	Not Used in Prior Housing Element	0	0	0.119185179	0.119185179	10	0	0	1268197	85	South Los Angeles		Yes	Above Moderate
LOS ANGELES	2228 W 15TH ST	90006	5056006009	Medium Residential	R3-1	0	54	0.172232928	Residential - Five or More Units or Apartments (Any Combination) - 4 Stories or Less	YES - Current	NO - Privately-Owned	Available	Not Used in Prior Housing Element	0	0	0.093545872	0.093545872	10	0	0	1268197	87	South Los Angeles		Yes	Above Moderate
LOS ANGELES	2236 1/2 W 15TH ST	90006	5056006010	Medium Residential	R3-1	0	54	0.172210331	Residential - Four Units (Any Combination) - 4 Stories or Less	YES - Current	NO - Privately-Owned	Available	Not Used in Prior Housing Element	0	0	0.526108658	0.526108658	4	0	0	1268197	88	South Los Angeles		Yes	Above Moderate
LOS ANGELES	2240 W 15TH ST	90006	5056006011	Medium Residential	R3-1	0	54	0.17218271	Residential - Four Units (Any Combination) - 4 Stories or Less	YES - Current	NO - Privately-Owned	Available	Not Used in Prior Housing Element	0	0	0.175370993	0.175370993	4	0	0	1268197	89	South Los Angeles		Yes	Above Moderate
LOS ANGELES	2250 W 15TH ST	90006	5056006012	Medium Residential	R3-1	0	54	0.172156883	Residential - Three Units (Any Combination) - 4 Stories or Less	YES - Current	NO - Privately-Owned	Available	Not Used in Prior Housing Element	0	0	0.581900465	0.581900465	3	0	0	1268197	90	South Los Angeles		Yes	Above Moderate
LOS ANGELES	2254 W 15TH ST	90006	5056006013	Medium Residential	R3-1	0	54	0.171850648	Residential - Four Units (Any Combination) - 4 Stories or Less	YES - Current	NO - Privately-Owned	Available	Not Used in Prior Housing Element	0	0	0.526108658	0.526108658	4	0	0	1268197	91	South Los Angeles		Yes	Above Moderate
LOS ANGELES	2268 W 15TH ST	90006	5056006015	Medium Residential	R3-1	0	54	0.154877846	Residential - Double, Duplex, or Two Units - 4 Stories or Less	YES - Current	NO - Privately-Owned	Available	Used in Prior Housing Element - Non-Vacant	0	0	0.638653255	0.638653255	2	0	0	1268197	93	South Los Angeles		Yes	Above Moderate
LOS ANGELES	1513 W VENICE BLVD	90006	5056006016	Hybrid Industrial	CM-1-CPIO	0	54	0.1578403	Residential - Five or More Units or Apartments (Any Combination) - 4 Stories or Less	YES - Current	NO - Privately-Owned	Available	Not Used in Prior Housing Element	0	0	0.078179723	0.078179723	7	0	0	1268197	127	South Los Angeles		Yes	Above Moderate
LOS ANGELES	1517 W VENICE BLVD	90006	5056006017	Hybrid Industrial	CM-1-CPIO	0	54	0.151526239	Commercial - Commercial - Vacant Land	YES - Current	NO - Privately-Owned	Available	Not Used in Prior Housing Element	0.09098776	0	0	0.09098776	0	0	0	1268197	128	South Los Angeles			Lower
LOS ANGELES	1529 W VENICE BLVD	90006	5056006018	Hybrid Industrial	CM-1-CPIO	0	54	0.151525164	Industrial - Warehousing, Distribution, Storage - Warehousing, Distribution, Under 10,000 SF - One Story	YES - Current	NO - Privately-Owned	Available	Used in Prior Housing Element - Non-Vacant	0.015442103	0	0	0.015442103	1	0	0	1268197	129	South Los Angeles			Lower
LOS ANGELES	1533 W VENICE BLVD	90006	5056006019	Hybrid Industrial	CM-1-CPIO	0	54	0.157837185	Residential - Double, Duplex, or Two Units - 4 Stories or Less	YES - Current	NO - Privately-Owned	Available	Not Used in Prior Housing Element	0	0	0.058449638	0.058449638	2	0	0	1268197	130	South Los Angeles		Yes	Above Moderate
LOS ANGELES	1543 W VENICE BLVD	90006	5056006020	Hybrid Industrial	CM-1-CPIO	0	54	0.157835872	Commercial - Store Combination - Store and Residential Combination - One Story	YES - Current	NO - Privately-Owned	Available	Used in Prior Housing Element - Non-Vacant	0	0	0.074365032	0.074365032	1	0	0	1268197	131	South Los Angeles		Yes	Above Moderate
LOS ANGELES	1547 W VENICE BLVD	90006	5056006021	Hybrid Industrial	CM-1-CPIO	0	54	0.157833181	Commercial - Commercial - Miscellaneous Commercial - One Story	YES - Current	NO - Privately-Owned	Available	Used in Prior Housing Element - Non-Vacant	0.033375984	0	0	0.033375984	1	0	0	1268197	133	South Los Angeles			Lower
LOS ANGELES	1555 W VENICE BLVD	90006	5056006022	Hybrid Industrial	CM-1-CPIO	0	54	0.157501264	Commercial - Parking Lot (Commercial Use Property) - Lots - Patron or Employee - One Story	YES - Current	NO - Privately-Owned	Available	Used in Prior Housing Element - Non-Vacant	0.023876461	0	0	0.023876461	0	0	0	1268197	134	South Los Angeles			Lower
LOS ANGELES	1518 S ORCHARD AVE	90006	5056006023	Hybrid Industrial	CM-1-CPIO	0	54	0.056819068	Residential - Double, Duplex, or Two Units - 4 Stories or Less	YES - Current	NO - Privately-Owned	Available	Not Used in Prior Housing Element	0	0	0.041195561	0.041195561	2	0	0	1268197	136	South Los Angeles		Yes	Above Moderate
LOS ANGELES		5056006023	Hybrid Industrial	CM-1-CPIO	0	54	0.056819068	Residential - Double, Duplex, or Two Units - 4 Stories or Less	YES - Current	NO - Privately-Owned	Available	Not Used in Prior Housing Element	0	0	0.027139492	0.027139492	2	0	0	1268197	135	South Los Angeles			Above Moderate
LOS ANGELES	1559 W VENICE BLVD	90006	5056006024	Hybrid Industrial	CM-1-CPIO	0	54	0.085230086	Commercial - Store - One Story	YES - Current	NO - Privately-Owned	Available	Used in Prior Housing Element - Non-Vacant	0.025069624	0	0	0.025069624	0	0	0	1268197	148	South Los Angeles			Lower
LOS ANGELES	1565 W VENICE BLVD	90006	5056006024	Hybrid Industrial	CM-1-CPIO	0	54	0.085230214	Commercial - Store - One Story	YES - Current	NO - Privately-Owned	Available	Used in Prior Housing Element - Non-Vacant	0.025069624	0	0	0.025069624	0	0	0	1268197	149	South Los Angeles			Lower
LOS ANGELES	2278 W PICO BLVD	90006	5056007001	Neighborhood Commercial	C2-1VL-CPIO	0	108	0.168045062	Commercial - Store - One Story	YES - Current	NO - Privately-Owned	Available	Not Used in Prior Housing Element	0.083876543	0	0	0.083876543	0	0	0	129A201	243	South Los Angeles			Lower
LOS ANGELES	2270 W PICO BLVD	90006	5056007002	Neighborhood Commercial	C2-1VL-CPIO	0	108	0.085399719	Commercial - Parking Lot (Commercial Use Property) - Lots - Patron or Employee - One Story	YES - Current	NO - Privately-Owned	Available	Not Used in Prior Housing Element	0.037523529	0	0	0.037523529	0	0	0	129A201	242	South Los Angeles			Lower
LOS ANGELES		5056007002	Neighborhood Commercial	C2-1VL-CPIO	0	108	0.003558127	Commercial - Parking Lot (Commercial Use Property) - Lots - Patron or Employee - One Story	YES - Current	NO - Privately-Owned	Available	Not Used in Prior Housing Element	0	0	0.002825295	0.002825295	0	0	0	129A201	268	South Los Angeles			Above Moderate
LOS ANGELES	2268 W PICO BLVD	90006	5056007003	Neighborhood Commercial	C2-1VL-CPIO	0	108	0.082644917	Commercial - Parking Lot (Commercial Use Property) - Lots - Patron or Employee - One Story	YES - Current	NO - Privately-Owned	Available	Not Used in Prior Housing Element	0.037523529	0	0	0.037523529	0	0	0	129A201	241	South Los Angeles			Lower
LOS ANGELES		5056007003	Neighborhood Commercial	C2-1VL-CPIO	0	108	0.00344335	Commercial - Parking Lot (Commercial Use Property) - Lots - Patron or Employee - One Story	YES - Current	NO - Privately-Owned	Available	Not Used in Prior Housing Element	0	0	0.002825295	0.002825295	0	0	0	129A201	267	South Los Angeles			Above Moderate
LOS ANGELES		5056007004	Neighborhood Commercial	C2-1VL-CPIO	0	108	0.007001951	Commercial - Commercial - Vacant Land	YES - Current	NO - Privately-Owned	Available	Not Used in Prior Housing Element	0	0	0.015006214	0.015006214	0	0	0	129A201	269	South Los Angeles			Above Moderate
LOS ANGELES	1314 S MAGNOLIA AVE	90006	5056007005	Low Medium II Residential	RD1.5-1	0	29	0.126033322	Residential - Four Units (Any Combination) - 4 Stories or Less	YES - Current	NO - Privately-Owned	Available	Not Used in Prior Housing Element	0	0.240990651	0	0.240990651	0	3*	3*	129A201	271	South Los Angeles		Yes	Moderate
LOS ANGELES	1318 S MAGNOLIA AVE	90006	5056007006	Low Medium II Residential	RD1.5-1	0	29	0.140038293	Residential - Three Units (Any Combination) - 4 Stories or Less	YES - Current	NO - Privately-Owned	Available	Not Used in Prior Housing Element	0	0.074410978	0	0.074410978	3	0	0	129A201	281	South Los Angeles		Yes	Moderate
LOS ANGELES	1324 S MAGNOLIA AVE	90006	5056007007	Low Medium II Residential	RD1.5-1	0	29	0.140036541	Residential - Three Units (Any Combination) - 4 Stories or Less	YES - Current	NO - Privately-Owned	Available	Not Used in Prior Housing Element	0	0.223750252	0	0.223750252	3	0	0	129A201	293	South Los Angeles		Yes	Moderate
LOS ANGELES	1330 S MAGNOLIA AVE	90006	5056007008	Low Medium II Residential	RD1.5-1	0	29	0.1400369	Residential - Double, Duplex, or Two Units - 4 Stories or Less	YES - Current	NO - Privately-Owned	Available	Not Used in Prior Housing Element	0	0.37677623	0	0.37677623	2	0	0	129A201	313	South Los Angeles			Moderate
LOS ANGELES	1400 S MAGNOLIA AVE	90006	5056007009	Low Medium II Residential	RD1.5-1	0	29	0.140038651	Residential - Double, Duplex, or Two Units - 4 Stories or Less	YES - Current	NO - Privately-Owned	Available	Not Used in Prior Housing Element	0	0.273776436	0	0.273776436	2	0	0	129A201	320	South Los Angeles		Yes	Moderate
LOS ANGELES	1404 S MAGNOLIA AVE	90006	5056007010	Low Medium II Residential	RD1.5-1	0	29	0.1400369	Residential - Single Family Residence	YES - Current	NO - Privately-Owned	Available	Not Used in Prior Housing Element	0	0.459139252	0	0.459139252	1	0	0	129A201	330	South Los Angeles			Moderate
LOS ANGELES	1408 S MAGNOLIA AVE	90006	5056007011	Low Medium II Residential	RD1.5-1	0	29	0.1400369	Residential - Single Family Residence	YES - Current	NO - Privately-Owned	Available	Not Used in Prior Housing Element	0	0.459139252	0	0.459139252	1	0	0	129A201	342	South Los Angeles			Moderate
LOS ANGELES	1414 S MAGNOLIA AVE	90006	5056007012	Low Medium II Residential	RD1.5-1	0	29	0.140038651	Residential - Double, Duplex, or Two Units - 4 Stories or Less	YES - Current	NO - Privately-Owned	Available	Not Used in Prior Housing Element	0	0.273776436	0	0.273776436	2	0	0	129A201	362	South Los Angeles		Yes	Moderate
LOS ANGELES	1418 S MAGNOLIA AVE	90006	5056007013	Low Medium II Residential	RD1.5-1	0	29	0.14258208	Residential - Four Units (Any Combination) - 4 Stories or Less	YES - Current	NO - Privately-Owned	Available	Not Used in Prior Housing Element	0	0.060394357	0	0.060394357	4	0	0	129A201	371	South Los Angeles		Yes	Moderate
LOS ANGELES	1428 S MAGNOLIA AVE	90006	5056007015	Low Medium II Residential	RD1.5-1	0	29	0.139718292	Residential - Double, Duplex, or Two Units - 4 Stories or Less	YES - Current	NO - Privately-Owned	Available	Not Used in Prior Housing Element	0	0.091578153	0	0.091578153	2	0	0	127-5A201	48	South Los Angeles		Yes	Moderate
LOS ANGELES	1438 S MAGNOLIA AVE	90006	5056007016	Low Medium II Residential	RD1.5-1	0	29	0.139692622	Residential - Four Units (Any Combination) - 4 Stories or Less	YES - Current	NO - Privately-Owned	Available	Not Used in Prior Housing Element	0	0.060394357	0	0.060394357	4	0	0	127-5A201	55	South Los Angeles		Yes	Moderate
LOS ANGELES	1500 S MAGNOLIA AVE	90006	5056007017	Low Medium II Residential	RD1.5-1	0	29	0.139666078	Residential - Four Units (Any Combination) - 4 Stories or Less	YES - Current	NO - Privately-Owned	Available	Not Used in Prior Housing Element	0	0.060394357	0	0.060394357	4	0	0	127-5A201	60	South Los Angeles		Yes	Moderate
LOS ANGELES	1508 S MAGNOLIA AVE	90006	5056007018	Low Medium II Residential	RD1.5-1	0	29	0.139639534	Residential - Four Units (Any Combination) - 4 Stories or Less	YES - Current	NO - Privately-Owned	Available	Not Used in Prior Housing Element	0	0.060394357	0	0.060394357	4	0	0	127-5A201	66	South Los Angeles		Yes	Moderate
LOS ANGELES	1512 S MAGNOLIA AVE	90006	5056007019	Low Medium II Residential	RD1.5-1	0	29	0.139612991	Residential - Single Family Residence	YES - Current	NO - Privately-Owned	Available	Not Used in Prior Housing Element	0	0.459139252	0	0.459139252	1	0	0	127-5A201	74	South Los Angeles			Moderate
LOS ANGELES	1518 S MAGNOLIA AVE	90006	5056007020	Low Medium II Residential	RD1.5-1	0	29	0.139585216	Residential - Double, Duplex, or Two Units - 4 Stories or Less	YES - Current	NO - Privately-Owned	Available	Not Used in Prior Housing Element	0	0.37677623	0	0.37677623	2	0	0	127-5A201	99	South Los Angeles			Moderate
LOS ANGELES	1315 S ARAPAHOE ST	90006	5056007023	Neighborhood Commercial	C2-1VL-CPIO	0	108	0.141691176	Commercial - Supermarket - Supermarket - 12,000 SF or More - One Story	YES - Current	NO - Privately-Owned	Available	Not Used in Prior Housing Element	0.229998228	0	0	0.229998228	1	0	0	129A201	266	South Los Angeles			Lower
LOS ANGELES	2250 W PICO BLVD	90006	5056007023	Neighborhood Commercial	C2-1VL-CPIO	0	108	0.162608514	Commercial - Supermarket - Supermarket - 12,000 SF or More - One Story	YES - Current	NO - Privately-Owned	Available	Not Used in Prior Housing Element	0.243389942	0	0	0.243389942	1	0	0	129A201	239	South Los Angeles			Lower
LOS ANGELES	2260 W PICO BLVD	90006	5056007023	Neighborhood Commercial	C2-1VL-CPIO	0	108	0.163525164	Commercial - Supermarket - Supermarket - 12,000 SF or More - One Story	YES - Current	NO - Privately-Owned	Available	Not Used in Prior Housing Element	0.243389942	0	0	0.243389942	1	0	0	129A201	240	South Los Angeles			Lower
LOS ANGELES	1319 S ARAPAHOE ST	90006	5056007024	Low Medium II Residential	RD1.5-1	0	29	0.141625865	Residential - Four Units (Any Combination) - 4 Stories or Less	YES - Current	NO - Privately-Owned	Available	Not Used in Prior Housing Element	0	0.060394357	0	0.060394357	4	0	0	129A201	280	South Los Angeles		Yes	Moderate
LOS ANGELES	1329 S ARAPAHOE ST	90006	5056007026	Low Medium II Residential	RD1.5-1	0	29	0.141496734	Residential - Double, Duplex, or Two Units - 4 Stories or Less	YES - Current	NO - Privately-Owned	Available	Not Used in Prior Housing Element	0	0.273776436	0	0.273776436	2	0	0	129A201	312	South Los Angeles		Yes	Moderate
LOS ANGELES	1333 S ARAPAHOE ST	90006	5056007027	Low Medium II Residential	RD1.5-1	0	29	0.141433053	Residential - Single Family Residence	YES - Current	NO - Privately-Owned	Available	Not Used in Prior Housing Element	0	0.459139252	0	0.459139252	1	0	0	129A201	319	South Los Angeles			Moderate
LOS ANGELES	1403 S ARAPAHOE ST	90006	5056007028	Low Medium II Residential	RD1.5-1	0	29	0.141369204	Residential - Single Family Residence	YES - Current	NO - Privately-Owned	Available	Not Used in Prior Housing Element	0	0.459139252	0	0.459139252	1	0	0	129A201	329	South Los Angeles			Moderate
LOS ANGELES	1409 S ARAPAHOE ST	90006	5056007029	Low Medium II Residential	RD1.5-1	0	29	0.141303756	Residential - Single Family Residence	YES - Current	NO - Privately-Owned	Available	Not Used in Prior Housing Element	0	0.459139252	0	0.459139252	1	0	0	129A201	339	South Los Angeles			Moderate
LOS ANGELES	1421 S ARAPAHOE ST	90006	5056007031	Low Medium II Residential	RD1.5-1	0	29	0.112935352	Residential - Single Family Residence	YES - Current	NO - Privately-Owned	Available	Not Used in Prior Housing Element	0	0.149931577	0	0.149931577	1	3*	3*	129A201	373	South Los Angeles			Moderate
LOS ANGELES	1425 S ARAPAHOE ST	90006	5056007032	Low Medium II Residential	RD1.5-1	0	29	0.113062457	Residential - Single Family Residence	YES - Current	NO - Privately-Owned	Available	Not Used in Prior Housing Element	0	0.149931577	0	0.149931577	1	3*	3*	127-5A201	20	South Los Angeles			Moderate
LOS ANGELES	1429 S ARAPAHOE ST	90006	5056007033	Low Medium II Residential	RD1.5-1	0	29	0.113025682	Residential - Single Family Residence	YES - Current	NO - Privately-Owned	Available	Not Used in Prior Housing Element	0	0.149931577	0	0.149931577	1	3*	3*	127-5A201	47	South Los Angeles			Moderate
LOS ANGELES	1501 S ARAPAHOE ST	90006	5056007035	Low Medium II Residential	RD1.5-1	0	29	0.141201809	Residential - Four Units (Any Combination) - 4 Stories or Less	YES - Current	NO - Privately-Owned	Available	Not Used in Prior Housing Element	0	0.182640606	0	0.182640606	4	0	0	127-5A201	58	South Los Angeles		Yes	Moderate
LOS ANGELES	1507 S ARAPAHOE ST	90006	5056007036	Low Medium II Residential	RD1.5-1	0	29	0.141157882	Residential - Single Family Residence	YES - Current	NO - Privately-Owned	Available	Not Used in Prior Housing Element	0	0.459139252	0	0.459139252	1	0	0	127-5A201	65	South Los Angeles			Moderate
LOS ANGELES	1523 S ARAPAHOE ST	90006	5056007038	Low Medium II Residential	RD1.5-1	0	29	0.141027675	Residential - Three Units (Any Combination) - 4 Stories or Less	YES - Current	NO - Privately-Owned	Available	Not Used in Prior Housing Element	0	0.223750252	0	0.223750252	3	0	0	127-5A201	110	South Los Angeles		Yes	Moderate
LOS ANGELES	1453 W VENICE BLVD	90006	5056007039	Hybrid Industrial	CM-1-CPIO	0	54	0.037209559	Commercial - Store - One Story	YES - Current	NO - Privately-Owned	Available	Used in Prior Housing Element - Non-Vacant	0	0	0.002836905	0.002836905	2	0	0	127-5A201	153	South Los Angeles			Above Moderate
LOS ANGELES	1459 W VENICE BLVD	90006	5056007039	Hybrid Industrial	CM-1-CPIO	0	54	0.14040864	Commercial - Store - One Story	YES - Current	NO - Privately-Owned	Available	Used in Prior Housing Element - Non-Vacant	0.011784997	0	0	0.011784997	2	0	0	127-5A201	142	South Los Angeles			Lower
LOS ANGELES	1529 S ARAPAHOE ST	90006	5056007039	Hybrid Industrial	CM-1-CPIO	0	54	0.140983032	Commercial - Store - One Story	YES - Current	NO - Privately-Owned	Available	Used in Prior Housing Element - Non-Vacant	0.011784997	0	0	0.011784997	2	0	0	127-5A201	129	South Los Angeles			Lower
LOS ANGELES	2226 W PICO BLVD	90006	5056008001	Neighborhood Commercial	C2-1VL-CPIO	0	108	0.101611084	Commercial - Store - One Story	YES - Current	NO - Privately-Owned	Available	Not Used in Prior Housing Element	0.065924484	0	0	0.065924484	0	0	0	129A201	238	South Los Angeles			Lower
LOS ANGELES		5056008001	Neighborhood Commercial	C2-1VL-CPIO	0	108	0.140840909	Commercial - Store - One Story	YES - Current	NO - Privately-Owned	Available	Not Used in Prior Housing Element	0.077033557	0	0	0.077033557	0	0	0	129A201	250	South Los Angeles			Lower
LOS ANGELES	1310 S ARAPAHOE ST	90006	5056008002	Neighborhood Commercial	C2-1VL-CPIO	0	108	0.105855436	Residential - Single Family Residence	YES - Current	NO - Privately-Owned	Available	Not Used in Prior Housing Element	1.070127904	0	0	1.070127904	1	0	0

LOS ANGELES	1332 S ARAPAHOE ST	90006	5056008006	Low Medium II Residential	RD1.5-1	0	29	0.142564497	Residential - Double, Duplex, or Two Units - 4 Stories or Less	YES - Current	NO - Privately-Owned	Available	Not Used in Prior Housing Element	0	0.273776436	0	0.273776436	2	0	0	129A201	315	South Los Angeles		Yes	Moderate
LOS ANGELES	1400 S ARAPAHOE ST	90006	5056008007	Low Medium II Residential	RD1.5-1	0	29	0.1429121	Residential - Single Family Residence	YES - Current	NO - Privately-Owned	Available	Not Used in Prior Housing Element	0	0.459139252	0	0.459139252	1	0	0	129A201	323	South Los Angeles			Moderate
LOS ANGELES	1404 S ARAPAHOE ST	90006	5056008008	Low Medium II Residential	RD1.5-1	0	29	0.1432547	Residential - Double, Duplex, or Two Units - 4 Stories or Less	YES - Current	NO - Privately-Owned	Available	Not Used in Prior Housing Element	0	0.209137166	0	0.209137166	4	0	0	129A201	332	South Los Angeles		Yes	Moderate
LOS ANGELES	1408 S ARAPAHOE ST	90006	5056008009	Low Medium II Residential	RD1.5-1	0	29	0.126388166	Residential - Double, Duplex, or Two Units - 4 Stories or Less	YES - Current	NO - Privately-Owned	Available	Not Used in Prior Housing Element	0	0.03019337	0	0.03019337	2	3*	3*	129A201	347	South Los Angeles		Yes	Moderate
LOS ANGELES	1319 S HOOVER ST	90006	5056008013	Community Commercial	C2-1VL-CPIO	0	108	0.154963686	Residential - Five or More Units or Apartments (Any Combination) - 4 Stories or Less	YES - Current	NO - Privately-Owned	Available	Not Used in Prior Housing Element	0	0	0.058922387	0.058922387	18	0	0	129A201	272	South Los Angeles		Yes	Above Moderate
LOS ANGELES	1329 S HOOVER ST	90006	5056008016	Community Commercial	C2-1VL-CPIO	0	108	0.154959585	Residential - Five or More Units or Apartments (Any Combination) - 4 Stories or Less	YES - Current	NO - Privately-Owned	Available	Not Used in Prior Housing Element	0	0	0.152632733	0.152632733	8	0	0	129A201	310	South Los Angeles		Yes	Above Moderate
LOS ANGELES	1335 S HOOVER ST	90006	5056008017	Community Commercial	C2-1VL-CPIO	0	108	0.154959375	Residential - Five or More Units or Apartments (Any Combination) - 4 Stories or Less	YES - Current	NO - Privately-Owned	Available	Not Used in Prior Housing Element	0	0	0.171618231	0.171618231	7	0	0	129A201	316	South Los Angeles		Yes	Above Moderate
LOS ANGELES	2214 W PICO BLVD	90006	5056008022	Neighborhood Commercial	C2-1VL-CPIO	0	108	0.139900656	Commercial - Store - One Story	YES - Current	NO - Privately-Owned	Available	Not Used in Prior Housing Element	0.030271775	0	0	0.030271775	0	0	0	129A201	237	South Los Angeles			Lower
LOS ANGELES	1420 S ARAPAHOE ST	90006	5056009001	Low Medium II Residential	RD1.5-1	0	29	0.091765172	Residential - Single Family Residence	YES - Current	NO - Privately-Owned	Available	Not Used in Prior Housing Element	0	0	0	0.098955953	1	2*	2*	129A201	377	South Los Angeles			Above Moderate
LOS ANGELES	1424 S ARAPAHOE ST	90006	5056009002	Low Medium II Residential	RD1.5-1	0	29	0.119352148	Residential - Single Family Residence	YES - Current	NO - Privately-Owned	Available	Not Used in Prior Housing Element	0	0.147015184	0	0.147015184	1	3*	3*	127-SA201	29	South Los Angeles			Moderate
LOS ANGELES	1500 S ARAPAHOE ST	90006	5056009004	Low Medium II Residential	RD1.5-1	0	29	0.174523552	Residential - Single Family Residence	YES - Current	NO - Privately-Owned	Available	Not Used in Prior Housing Element	0	0.540698373	0	0.540698373	1	0	0	127-SA201	56	South Los Angeles			Moderate
LOS ANGELES	1506 S ARAPAHOE ST	90006	5056009005	Low Medium II Residential	RD1.5-1	0	29	0.145816362	Residential - Single Family Residence	YES - Current	NO - Privately-Owned	Available	Not Used in Prior Housing Element	0	0.459139252	0	0.459139252	1	0	0	127-SA201	64	South Los Angeles			Moderate
LOS ANGELES	1512 S ARAPAHOE ST	90006	5056009006	Low Medium II Residential	RD1.5-1	0	29	0.146162563	Residential - Single Family Residence	YES - Current	NO - Privately-Owned	Available	Not Used in Prior Housing Element	0	0.459139252	0	0.459139252	1	0	0	127-SA201	71	South Los Angeles			Moderate
LOS ANGELES	1516 S ARAPAHOE ST	90006	5056009007	Low Medium II Residential	RD1.5-1	0	29	0.146508952	Residential - Single Family Residence	YES - Current	NO - Privately-Owned	Available	Not Used in Prior Housing Element	0	0.459139252	0	0.459139252	1	0	0	127-SA201	94	South Los Angeles			Moderate
LOS ANGELES	1520 S ARAPAHOE ST	90006	5056009008	Low Medium II Residential	RD1.5-1	0	29	0.146855419	Residential - Four Units (Any Combination) - 4 Stories or Less	YES - Current	NO - Privately-Owned	Available	Not Used in Prior Housing Element	0	0.474429202	0	0.474429202	1	0	0	127-SA201	105	South Los Angeles			Moderate
LOS ANGELES	1526 S ARAPAHOE ST	90006	5056009009	Low Medium II Residential	RD1.5-1	0	29	0.135438009	Residential - Single Family Residence	YES - Current	NO - Privately-Owned	Available	Not Used in Prior Housing Element	0	0.120185468	0	0.120185468	1	3*	3*	127-SA201	127	South Los Angeles			Moderate
LOS ANGELES	1515 S HOOVER ST	90006	5056009017	Community Commercial	C2-1VL-CPIO	0	108	0.14629044	Residential - Single Family Residence	YES - Current	NO - Privately-Owned	Available	Used in Prior Housing Element - Non-Vacant	0	0	0.639690447	0.639690447	1	0	0	127-SA201	91	South Los Angeles		Yes	Above Moderate
LOS ANGELES			5056009017	Community Commercial	C2-1VL-CPIO	0	108	0.07315711	Residential - Single Family Residence	YES - Current	NO - Privately-Owned	Available	Used in Prior Housing Element - Non-Vacant	0.51626755	0	0	0.51626755	1	0	0	127-SA201	76	South Los Angeles			Lower
LOS ANGELES	1519 S HOOVER ST	90006	5056009018	Community Commercial	C2-1VL-CPIO	0	108	0.16454299	Institutional - Church - One Story	YES - Current	NO - Privately-Owned	Available	Not Used in Prior Housing Element	0.0101751	0	0	0.0101751	1	0	0	127-SA201	103	South Los Angeles			Lower
LOS ANGELES			5056009018	Community Commercial	C2-1VL-CPIO	0	108	0.018285081	Institutional - Church - One Story	YES - Current	NO - Privately-Owned	Available	Not Used in Prior Housing Element	0	0	0.000678736	0.000678736	1	0	0	127-SA201	101	South Los Angeles			Above Moderate
LOS ANGELES	1433 W VENICE BLVD	90006	5056009022	Community Commercial	C2-1VL-CPIO	0	108	0.034812205	Industrial - Light Manufacturing - One Story	YES - Current	NO - Privately-Owned	Available	Used in Prior Housing Element - Non-Vacant	0	0	0.002401029	0.002401029	1	0	0	127-SA201	162	South Los Angeles			Above Moderate
LOS ANGELES	1439 W VENICE BLVD	90006	5056009022	Community Commercial	C2-1VL-CPIO	0	108	0.143712582	Industrial - Light Manufacturing - One Story	YES - Current	NO - Privately-Owned	Available	Used in Prior Housing Element - Non-Vacant	0.050272495	0	0	0.050272495	1	0	0	127-SA201	152	South Los Angeles			Lower
LOS ANGELES	1532 S ARAPAHOE ST	90006	5056009022	Community Commercial	C2-1VL-CPIO	0	108	0.147547566	Industrial - Light Manufacturing - One Story	YES - Current	NO - Privately-Owned	Available	Used in Prior Housing Element - Non-Vacant	0.054770437	0	0	0.054770437	1	0	0	127-SA201	140	South Los Angeles			Lower
LOS ANGELES	1537 S HOOVER ST	90006	5056009023	Community Commercial	C2-1VL-CPIO	0	108	0.158742006	Commercial - Auto, Recreation Equipment, Construction Equipment Sales and Service - Car Wash Only, Self-service Type - One Story	YES - Current	NO - Privately-Owned	Available	Not Used in Prior Housing Element	0.070174988	0	0	0.070174988	0	0	0	127-SA201	155	South Los Angeles			Lower
LOS ANGELES	1543 S HOOVER ST	90006	5056009023	Community Commercial	C2-1VL-CPIO	0	108	0.10371991	Commercial - Auto, Recreation Equipment, Construction Equipment Sales and Service - Car Wash Only, Self-service Type - One Story	YES - Current	NO - Privately-Owned	Available	Not Used in Prior Housing Element	0.050315648	0	0	0.050315648	0	0	0	127-SA201	165	South Los Angeles			Lower
LOS ANGELES			5056009023	Community Commercial	C2-1VL-CPIO	0	108	0.006137399	Commercial - Auto, Recreation Equipment, Construction Equipment Sales and Service - Car Wash Only, Self-service Type - One Story	YES - Current	NO - Privately-Owned	Available	Not Used in Prior Housing Element	0	0	0.002100356	0.002100356	0	0	0	127-SA201	177	South Los Angeles			Above Moderate
LOS ANGELES			5056009023	Community Commercial	C2-1VL-CPIO	0	108	0.027053289	Commercial - Auto, Recreation Equipment, Construction Equipment Sales and Service - Car Wash Only, Self-service Type - One Story	YES - Current	NO - Privately-Owned	Available	Not Used in Prior Housing Element	0	0	0.005215988	0.005215988	0	0	0	127-SA201	166	South Los Angeles			Above Moderate
LOS ANGELES	1634 S ARAPAHOE ST	90006	5056010003	Low Medium II Residential	RD1.5-1	0	29	0.194100888	Residential - Five or More Units or Apartments (Any Combination) - 4 Stories or Less	YES - Current	NO - Privately-Owned	Available	Not Used in Prior Housing Element	0	0.055701057	0	0.055701057	6	0	0	127-SA201	248	South Los Angeles		Yes	Moderate
LOS ANGELES	1640 S ARAPAHOE ST	90006	5056010004	Low Medium II Residential	RD1.5-1	0	29	0.144778465	Residential - Single Family Residence	YES - Current	NO - Privately-Owned	Available	Not Used in Prior Housing Element	0	0.459139252	0	0.459139252	1	0	0	127-SA201	265	South Los Angeles			Moderate
LOS ANGELES	1644 S ARAPAHOE ST	90006	5056010005	Low Medium II Residential	RD1.5-1	0	29	0.076202834	Residential - Single Family Residence	YES - Current	NO - Privately-Owned	Available	Not Used in Prior Housing Element	0	0	0.100944087	0.100944087	1	2*	2*	127-SA201	283	South Los Angeles			Above Moderate
LOS ANGELES			5056010005	Low Medium II Residential	RD1.5-1	0	29	0.040327392	Residential - Single Family Residence	YES - Current	NO - Privately-Owned	Available	Not Used in Prior Housing Element	0	0	0.055355871	0.055355871	1	1*	1*	127-SA201	277	South Los Angeles			Above Moderate
LOS ANGELES	1623 S HOOVER ST	90006	5056010010	Community Commercial	C2-1VL-CPIO	0	108	0.1479732	Commercial - Store Combination - Store and Residential Combination - One Story	YES - Current	NO - Privately-Owned	Available	Not Used in Prior Housing Element	0.154337104	0	0	0.154337104	0	0	0	127-SA201	247	South Los Angeles			Lower
LOS ANGELES	1625 S HOOVER ST	90006	5056010011	Community Commercial	C2-1VL-CPIO	0	108	0.10868516	Residential - Four Units (Any Combination) - 4 Stories or Less	YES - Current	NO - Privately-Owned	Available	Not Used in Prior Housing Element	0	0	0.098176879	0.098176879	4	0	0	127-SA201	264	South Los Angeles		Yes	Above Moderate
LOS ANGELES	1705 S HOOVER ST	90006	5056010017	Community Commercial	C2-1VL-CPIO	0	108	0.106327506	Residential - Single Family Residence	YES - Current	NO - Privately-Owned	Available	Not Used in Prior Housing Element	0.623403025	0	0	0.623403025	1	0	0	127-SA201	305	South Los Angeles			Lower
LOS ANGELES	1703 S HOOVER ST	90006	5056010018	Community Commercial	C2-1VL-CPIO	0	108	0.129102634	Commercial - Auto, Recreation Equipment, Construction Equipment Sales and Service - Used Car Sales - One Story	YES - Current	NO - Privately-Owned	Available	Not Used in Prior Housing Element	0.060938194	0	0	0.060938194	0	0	0	127-SA201	289	South Los Angeles			Lower
LOS ANGELES			5056010018	Community Commercial	C2-1VL-CPIO	0	108	0.007346344	Commercial - Auto, Recreation Equipment, Construction Equipment Sales and Service - Used Car Sales - One Story	YES - Current	NO - Privately-Owned	Available	Not Used in Prior Housing Element	0	0	0.002100356	0.002100356	0	0	0	127-SA201	291	South Los Angeles			Above Moderate
LOS ANGELES	1724 S ARAPAHOE ST	90006	5056010020	Low Medium II Residential	RD1.5-1	0	29	0.084707564	Residential - Single Family Residence	YES - Current	NO - Privately-Owned	Available	Not Used in Prior Housing Element	0	0	0.005404655	0.005404655	1	2*	2*	127-SA201	380	South Los Angeles			Above Moderate
LOS ANGELES	1720 S ARAPAHOE ST	90006	5056010021	Low Medium II Residential	RD1.5-1	0	29	0.176089716	Residential - Double, Duplex, or Two Units - 4 Stories or Less	YES - Current	NO - Privately-Owned	Available	Not Used in Prior Housing Element	0	0.333458504	0	0.333458504	2	0	0	127-SA201	362	South Los Angeles		Yes	Moderate
LOS ANGELES	1716 S ARAPAHOE ST	90006	5056010022	Low Medium II Residential	RD1.5-1	0	29	0.17608861	Residential - Four Units (Any Combination) - 4 Stories or Less	YES - Current	NO - Privately-Owned	Available	Not Used in Prior Housing Element	0	0.238168648	0	0.238168648	4	0	0	127-SA201	350	South Los Angeles		Yes	Moderate
LOS ANGELES	1704 S ARAPAHOE ST	90006	5056010024	Low Medium II Residential	RD1.5-1	0	29	0.176088569	Residential - Four Units (Any Combination) - 4 Stories or Less	YES - Current	NO - Privately-Owned	Available	Not Used in Prior Housing Element	0	0.238168648	0	0.238168648	4	0	0	127-SA201	306	South Los Angeles		Yes	Moderate
LOS ANGELES	1700 S ARAPAHOE ST	90006	5056010025	Low Medium II Residential	RD1.5-1	0	29	0.168779153	Residential - Double, Duplex, or Two Units - 4 Stories or Less	YES - Current	NO - Privately-Owned	Available	Not Used in Prior Housing Element	0	0.271319944	0	0.271319944	2	0	0	127-SA201	292	South Los Angeles		Yes	Moderate
LOS ANGELES	1409 W 18TH ST	90006	5056010029	Community Commercial	C2-1VL-CPIO	0	108	0.039486024	Institutional - Church - One Story	YES - Current	NO - Privately-Owned	Available	Not Used in Prior Housing Element	0	0	0.001459516	0.001459516	0	0	0	127-SA201	383	South Los Angeles			Above Moderate
LOS ANGELES	1709 S HOOVER ST	90006	5056010029	Community Commercial	C2-1VL-CPIO	0	108	0.083547669	Institutional - Church - One Story	YES - Current	NO - Privately-Owned	Available	Not Used in Prior Housing Element	0.006363977	0	0	0.006363977	0	0	0	127-SA201	326	South Los Angeles			Lower
LOS ANGELES	1717 S HOOVER ST	90006	5056010029	Community Commercial	C2-1VL-CPIO	0	108	0.068363872	Institutional - Church - One Story	YES - Current	NO - Privately-Owned	Available	Not Used in Prior Housing Element	0	0	0.001926624	0.001926624	0	0	0	127-SA201	355	South Los Angeles			Above Moderate
LOS ANGELES	1723 S HOOVER ST	90006	5056010029	Community Commercial	C2-1VL-CPIO	0	108	0.088625829	Institutional - Church - One Story	YES - Current	NO - Privately-Owned	Available	Not Used in Prior Housing Element	0.007287935	0	0	0.007287935	0	0	0	127-SA201	368	South Los Angeles			Lower
LOS ANGELES	1725 S HOOVER ST	90006	5056010029	Community Commercial	C2-1VL-CPIO	0	108	0.06245698	Institutional - Church - One Story	YES - Current	NO - Privately-Owned	Available	Not Used in Prior Housing Element	0	0	0.001926624	0.001926624	0	0	0	127-SA201	382	South Los Angeles			Above Moderate
LOS ANGELES			5056010029	Community Commercial	C2-1VL-CPIO	0	108	0.020256871	Institutional - Church - One Story	YES - Current	NO - Privately-Owned	Available	Not Used in Prior Housing Element	0	0	0.000717417	0.000717417	0	0	0	127-SA201	378	South Los Angeles			Above Moderate
LOS ANGELES			5056010029	Community Commercial	C2-1VL-CPIO	0	108	0.022784788	Institutional - Church - One Story	YES - Current	NO - Privately-Owned	Available	Not Used in Prior Housing Element	0	0	0.000717417	0.000717417	0	0	0	127-SA201	323	South Los Angeles			Above Moderate
LOS ANGELES			5056010029	Community Commercial	C2-1VL-CPIO	0	108	0.040514009	Institutional - Church - One Story	YES - Current	NO - Privately-Owned	Available	Not Used in Prior Housing Element	0	0	0.001459516	0.001459516	0	0	0	127-SA201	361	South Los Angeles			Above Moderate
LOS ANGELES			5056010029	Community Commercial	C2-1VL-CPIO	0	108	0.045573078	Institutional - Church - One Story	YES - Current	NO - Privately-Owned	Available	Not Used in Prior Housing Element	0	0	0.001459516	0.001459516	0	0	0	127-SA201	341	South Los Angeles			Above Moderate
LOS ANGELES			5056010029	Community Commercial	C2-1VL-CPIO	0	108	0.060765472	Institutional - Church - One Story	YES - Current	NO - Privately-Owned	Available	Not Used in Prior Housing Element	0	0	0.001926624	0.001926624	0	0	0	127-SA201	349	South Los Angeles			Above Moderate
LOS ANGELES	1605 S HOOVER ST	90006	5056010030	Community Commercial	C2-1VL-CPIO	0	108	0.145687204	Commercial - Shopping Center (Neighborhood, Community) - One Story	YES - Current	NO - Privately-Owned	Available	Not Used in Prior Housing Element	0.014399891	0	0	0.014399891	8	0	0	127-SA201	194	South Los Angeles			Lower
LOS ANGELES			5056010030	Community Commercial	C2-1VL-CPIO	0	108	0.14720838	Commercial - Shopping Center (Neighborhood, Community) - One Story	YES - Current	NO - Privately-Owned	Available	Not Used in Prior Housing Element	0.014399891	0	0	0.014399891	8	0	0	127-SA201	207	South Los Angeles			Lower
LOS ANGELES			5056010030	Community Commercial	C2-1VL-CPIO	0	108	0.147463323	Commercial - Shopping Center (Neighborhood, Community) - One Story	YES - Current	NO - Privately-Owned	Available	Not Used in Prior Housing Element	0.014399891	0	0	0.014399891	8	0	0	127-SA201	217	South Los Angeles			Lower
LOS ANGELES	1811 S HOOVER ST	90006	5056011007	Community Commercial	C2-1VL-CPIO	0	108	0.126610986	Commercial - Auto, Recreation Equipment, Construction Equipment Sales and Service - Auto Body Repair Shop - One Story	YES - Current	NO - Privately-Owned	Available	Used in Prior Housing Element - Non-Vacant	0.09638506	0	0	0.09638506	0	0	0	126A201	25	South Los Angeles			Lower
LOS ANGELES	1838 S ARAPAHOE ST	90006	5056011010	Community Commercial	C2-1VL-CPIO	0	108	0.166206393	Commercial - Parking Lot (Commercial Use Property) - Lots - Patron or Employee - One Story	YES - Current	NO - Privately-Owned	Available	Not Used in Prior Housing Element	0.019261908	0	0	0.019261908	0	0	0	126A201	99	South Los Angeles			Lower
LOS ANGELES	1832 S ARAPAHOE ST	90006	5056011011	Community Commercial	C2-1VL-CPIO	0	108	0.172636557	Industrial - Warehousing, Distribution, Storage - Public Storage (Bekins, Lyons) - One Story	YES - Current	NO - Privately-Owned	Available	Not Used in Prior Housing Element	0.075973685	0	0	0.075973685	0	0	0	126A201	69	South Los Angeles			Lower
LOS ANGELES	1836 S ARAPAHOE ST	90006	5056011011	Community Commercial	C2-1VL-CPIO	0	108	0.172636557	Industrial - Warehousing, Distribution, Storage - Public Storage (Bekins, Lyons) - One Story	YES - Current	NO - Privately-Owned	Available	Not Used in Prior Housing Element	0.123593837	0	0	0.123593837	0	0	0	126A201	82	South Los Angeles			Lower
LOS ANGELES	1826 S ARAPAHOE ST	90006	5056011012	Community Commercial	C2-1VL-CPIO	0	108	0.172636557	Residential - Single Family Residence - Vacant Land	YES - Current	NO - Privately-Owned	Available	Not Used in Prior Housing Element	0.748459262	0	0	0.748459262	0	0	0	126A201	59	South Los Angeles			Lower
LOS ANGELES	1822 S ARAPAHOE ST	90006	5056011013	Low Medium II Residential	RD1.5-1	0	29	0.172636557	Residential - Four Units (Any Combination) - 4 Stories or Less	YES - Current	NO - Privately-Owned	Available	Not Used in Prior Housing Element	0	0.068352091	0	0.068352091	4	0	0	126A201	48	South Los Angeles		Yes	Moderate
LOS ANGELES	1812 S ARAPAHOE ST	90006	5056011015	Low Medium II Residential	RD1.5-1	0	29	0.172637137	Residential - Single Family Residence	YES - Current	NO - Privately-Owned	Available	Not Used in Prior Housing Element	0	0.467556131	0	0.467556131	1	0	0	126A201	26	South Los Angeles			Moderate
LOS ANGELES	1426 W 18TH ST	90006	5056011022	Low Medium II Residential	RD1.5-1	0	29	0.051985362	Residential - Single Family Residence - Vacant Land	YES - Current	NO - Privately-Owned	Available	Not Used in Prior Housing Element	0	0	0.103525305	0.103525305	0	1*	1*	127-SA201	405	South Los Angeles			Above Moderate
LOS ANGELES			5056011022	Low Medium II Residential	RD1.5-1	0	29	0.036127945	Residential - Single Family Residence - Vacant Land	YES - Current	NO - Privately-Owned	Available	Not Used in Prior Housing Element	0	0	0.126395297	0.126395297	0	1*	1*	127-SA201	420	South Los Angeles			Above Moderate
LOS ANGELES	1801 S HOOVER ST	90006	5056011025	Community Commercial	C2-1VL-CPIO	0	108	0.057789288	Commercial - Office Building - One Story	YES - Current	NO - Privately-Owned	Available	Not Used in Prior Housing Element	0	0	0.003790378	0.003790378	0	0	0	127-SA201	402	South Los Angeles			Above Moderate
LOS ANGELES			5056011025	Community Commercial	C2-1VL-CPIO	0	108	0.010334542	Commercial - Office Building - One Story	YES - Current	NO - Privately-Owned	Available	Not Used in Prior Housing Element	0	0	0.000319112	0.000319112	0	0	0	127-SA201	403	South Los Angeles			Above Moderate
LOS ANGELES			5056011026	Community Commercial	C2-1VL-CPIO	0	108	0.008992475	Commercial - Commercial - Vacant Land	YES - Current	NO - Privately-Owned	Available	Not Used in Prior Housing Element	0	0	0.015006214	0.015006214	0	0	0	126A201	109	South Los Angeles			Above Moderate
LOS ANGELES			5056011026	Community Commercial	C2-1VL-CPIO	0	108	0.020579273	Commercial - Commercial - Vacant Land	YES - Current	NO - Privately-Owned	Available	Not Used in Prior Housing Element	0	0	0.036594278	0.036594278	0	0	0	126A201	144	South Los Angeles			Above Moderate
LOS ANGELES			5056011026	Community Commercial	C2-1VL-CPIO	0	108	0.026227697	Commercial - Commercial - Vacant Land	YES - Current	NO - Privately-Owned	Available	Not Used in Prior Housing Element	0	0	0.029755795	0.029755795	0	0	0	126A201	143	South Los Angeles			Above Moderate
LOS ANGELES			5056011026	Community Commercial	C2-1VL-CPIO	0	108	0.035077002	Commercial - Commercial - Vacant Land	YES - Current	NO - Privately-Owned	Available	Not Used in Prior Housing Element	0	0	0.019610216	0.019610216	0	0	0	126A201	108	South Los Angeles			Above Moderate
LOS ANGELES			5056011026	Community Commercial	C2-1VL-CPIO	0	108	0.037762958	Commercial - Commercial - Vacant Land	YES - Current	NO - Privately-Owned	Available	Not Used in Prior Housing Element	0	0	0.036282837	0.036282837	0	0	0	126A201	124	South Los Angeles			Above Moderate
LOS ANGELES	1311 W WASHINGTON BLVD	90007	5056011027	Community Commercial	C2-1VL-CPIO	0	108	0.157559407	Commercial - Store Combination - Store and Office Combination - One Story	YES - Current	NO - Privately-Owned	Available	Not Used in Prior Housing Element	0.074711245	0	0	0.074711245	3	0	0	126A201	107	South Los Angeles			Lower
LOS ANGELES	1317 W WASHINGTON BLVD	90007	5056011027	Community Commercial	C2-1VL-CPIO	0	108	0.149805458	Commercial - Store Combination - Store and Office Combination - One Story	YES - Current	NO - Privately-Owned	Available	Not Used in Prior Housing Element	0.071853772	0	0	0.071853772	3	0	0	126A201	106	South Los Angeles			Lower
LOS ANGELES	1325 W WASHINGTON BLVD	90007	5056011027	Community Commercial	C2-1VL-CPIO	0	108	0.13022778	Commercial - Store Combination - Store and Office Combination - One Story	YES - Current	NO - Privately-Owned	Available	Not Used in Prior Housing Element	0.067681146	0	0	0.067681146	3	0	0	126A201	120	South Los Angeles			Lower
LOS ANGELES	1331 W WASHINGTON BLVD	90007	5056011027	Community Commercial	C2-1VL-CPIO	0	108	0.067467088	Commercial - Store Combination - Store and Office Combination - One Story	YES - Current	NO - Privately-Owned	Available	Not Used in Prior Housing Element	0	0	0.002306263	0.002306263	3	0	0	126A201	121	South Los Angeles			Above Moderate
LOS ANGELES	1335 W WASHINGTON BLVD	90007	5056011027	Community Commercial	C2-1VL-CPIO	0	108	0.071644257	Commercial - Store Combination - Store and Office Combination - One Story	YES - Current	NO - Privately-Owned	Available	Not Used in Prior Housing Element	0.046471336	0	0	0.046471336	3	0	0	126A201	142	South Los Angeles			Lower
LOS ANGELES	1844 S ARAPAHOE ST	90006	5056011027	Community Commercial	C2-1VL-CPIO	0	108	0.061983696	Commercial - Store Combination - Store and Office Combination - One Story	YES - Current	NO - Privately-Owned	Available	Not Used in Prior Housing Element	0	0	0.002937422	0.002937422	3	0	0	126A201	122	South Los Angeles			Above Moderate
LOS ANGELES	1846 S ARAPAHOE ST	90006	5056011027	Community Commercial	C2-1VL-CPIO	0	108	0.061984666	Commercial - Store Combination - Store and Office Combination - One Story	YES - Current	NO - Privately-Owned	Available	Not Used in Prior Housing Element	0	0	0.002937422	0.002937422	3	0	0	126A201	137	South Los Angeles			Above Moderate
LOS ANGELES	1809 S HOOVER ST	90006	5056011028	Community Commercial	C2-1VL-CPIO	0	108	0.068870994	Commercial - Store - One Story	YES - Current	NO - Privately-Owned	Available	Not Used in Prior Housing Element	0	0	0.003377166	0.003377166	0	0	0	127-SA201	418	South Los Angeles			Above Moderate
LOS ANGELES	1836 S MAGNOLIA AVE	90006	5056012001	Community Commercial	C2-1-CPIO	0	108	0.158466842	Commercial - Store - One Story	YES - Current	NO - Privately-Owned	Available	Not Used in Prior Housing Element	0.078533671	0	0	0.078533671	0	0	0	126A201	118	South Los Angeles			Lower
LOS ANGELES			5056012001	Community Commercial	C2-1-CPIO	0	108	0.02059305	Commercial - Store - One Story	YES - Current	NO - Privately-Owned	Available	Not Used in Prior Housing Element	0	0	0.003209683	0.003209683	0	0	0	126A201	117	South Los Angeles			Above Moderate
LOS ANGELES	1816 S MAGNOLIA AVE	90006	5056012006	Low Medium II Residential	RD1.5-1	0	29	0.109712151	Residential - Single Family Residence	YES - Current	NO - Privately-Owned	Available	Not Used in Prior Housing Element	0	0.151906711	0	0.151906711	1	3*	3*	126A201	74	South Los Angeles			Moderate
LOS ANGELES			5056012006	Low Medium II Residential	RD1.5-1	0	29	0.036569227	Residential - Single Family Residence	YES - Current	NO - Privately-Owned	Available	Not Used in Prior Housing Element	0	0	0.056098425	0.056098425	1	1*	1*	126A201	80	South Los Angeles			Above Moderate
LOS ANGELES	1804 S MAGNOLIA AVE	90006	5056012008	Low Medium II Residential	RD1.5-1	0	29	0.121778336	Residential - Single Family Residence	YES - Current	NO - Privately-Owned	Available	Not Used in Prior Housing Element	0	0.147015184	0	0.147015184	1	3*	3*	126A201	50	South Los Angeles			Moderate
LOS ANGELES	1800 S MAGNOLIA AVE	90006	5056012009	Low Medium II Residential	RD1.5-1	0	29	0.061073168	Residential - Single Family Residence	YES - Current	NO - Privately-Owned	Available	Not Used in Prior Housing Element	0	0	0.044206598	0.044206598	1	1*	1*	126A201	42	South Los Angeles			Above Moderate
LOS ANGELES	1802 S MAGNOLIA AVE	90006	5056012009	Low Medium II Residential	RD1.5-1	0	29	0.061073167	Residential - Single Family Residence	YES - Current	NO -

LOS ANGELES			5056012019	Community Commercial	C2-1-CPIO	0	108	0.031041552	Industrial - Light Manufacturing - One Story	YES - Current	NO - Privately-Owned	Available	Not Used in Prior Housing Element	0	0	0.001116561	0.001116561	0	0	0	126A201	92	South Los Angeles							Above Moderate
LOS ANGELES	1837 S ARAPAHOE ST	90006	5056012020	Low Medium II Residential	RD1.5-1	0	29	0.123899254	Residential - Single Family Residence	YES - Current	NO - Privately-Owned	Available	Not Used in Prior Housing Element	0	0.149931577	0	0.149931577	1	3*	3*	126A201	78	South Los Angeles							Moderate
LOS ANGELES	1833 S ARAPAHOE ST	90006	5056012021	Low Medium II Residential	RD1.5-1	0	29	0.123368924	Residential - Double, Duplex, or Two Units - 4 Stories or Less	YES - Current	NO - Privately-Owned	Available	Not Used in Prior Housing Element	0	0.19866001	0	0.19866001	2	3*	3*	126A201	66	South Los Angeles		Yes					Moderate
LOS ANGELES	1829 S ARAPAHOE ST	90006	5056012022	Low Medium II Residential	RD1.5-1	0	29	0.076890626	Residential - Single Family Residence	YES - Current	NO - Privately-Owned	Available	Not Used in Prior Housing Element	0	0	0.095726681	0.095726681	1	2*	2*	126A201	63	South Los Angeles							Above Moderate
LOS ANGELES	1823 S ARAPAHOE ST	90006	5056012024	Low Medium II Residential	RD1.5-1	0	29	0.152952282	Residential - Double, Duplex, or Two Units - 4 Stories or Less	YES - Current	NO - Privately-Owned	Available	Not Used in Prior Housing Element	0	0.273776436	0	0.273776436	2	0	0	126A201	44	South Los Angeles		Yes					Moderate
LOS ANGELES	1819 S ARAPAHOE ST	90006	5056012025	Low Medium II Residential	RD1.5-1	0	29	0.152290977	Residential - Three Units (Any Combination) - 4 Stories or Less	YES - Current	NO - Privately-Owned	Available	Not Used in Prior Housing Element	0	0.223750252	0	0.223750252	3	0	0	126A201	33	South Los Angeles		Yes					Moderate
LOS ANGELES	1813 S ARAPAHOE ST	90006	5056012026	Low Medium II Residential	RD1.5-1	0	29	0.15162828	Residential - Four Units (Any Combination) - 4 Stories or Less	YES - Current	NO - Privately-Owned	Available	Not Used in Prior Housing Element	0	0.182640606	0	0.182640606	4	0	0	126A201	22	South Los Angeles		Yes					Moderate
LOS ANGELES	1807 S ARAPAHOE ST	90006	5056012027	Low Medium II Residential	RD1.5-1	0	29	0.150966373	Residential - Double, Duplex, or Two Units - 4 Stories or Less	YES - Current	NO - Privately-Owned	Available	Not Used in Prior Housing Element	0	0.273776436	0	0.273776436	2	0	0	127-5A201	415	South Los Angeles		Yes					Moderate
LOS ANGELES	1801 S ARAPAHOE ST	90006	5056012028	Low Medium II Residential	RD1.5-1	0	29	0.150304247	Residential - Three Units (Any Combination) - 4 Stories or Less	YES - Current	NO - Privately-Owned	Available	Not Used in Prior Housing Element	0	0.223750252	0	0.223750252	3	0	0	127-5A201	400	South Los Angeles		Yes					Moderate
LOS ANGELES	1729 S ARAPAHOE ST	90006	5056012029	Low Medium II Residential	RD1.5-1	0	29	0.149642085	Residential - Double, Duplex, or Two Units - 4 Stories or Less	YES - Current	NO - Privately-Owned	Available	Not Used in Prior Housing Element	0	0.273776436	0	0.273776436	2	0	0	127-5A201	390	South Los Angeles		Yes					Moderate
LOS ANGELES	1723 S ARAPAHOE ST	90006	5056012030	Low Medium II Residential	RD1.5-1	0	29	0.14897962	Residential - Double, Duplex, or Two Units - 4 Stories or Less	YES - Current	NO - Privately-Owned	Available	Not Used in Prior Housing Element	0	0.271319944	0	0.271319944	2	0	0	127-5A201	375	South Los Angeles		Yes					Moderate
LOS ANGELES	1369 W WASHINGTON BLVD	90007	5056012031	Community Commercial	C2-1-CPIO	0	108	0.149387725	Industrial - Light Manufacturing - One Story	YES - Current	NO - Privately-Owned	Available	Not Used in Prior Housing Element	0.026049729	0	0	0.026049729	1	0	0	126A201	114	South Los Angeles							Lower
LOS ANGELES	1375 W WASHINGTON BLVD	90007	5056012031	Community Commercial	C2-1-CPIO	0	108	0.137877465	Industrial - Light Manufacturing - One Story	YES - Current	NO - Privately-Owned	Available	Not Used in Prior Housing Element	0.025468012	0	0	0.025468012	1	0	0	126A201	116	South Los Angeles							Lower
LOS ANGELES	1818 S MAGNOLIA AVE	90006	5056012031	Community Commercial	C2-1-CPIO	0	108	0.146283569	Industrial - Light Manufacturing - One Story	YES - Current	NO - Privately-Owned	Available	Not Used in Prior Housing Element	0.026133017	0	0	0.026133017	1	0	0	126A201	87	South Los Angeles							Lower
LOS ANGELES	1824 S MAGNOLIA AVE	90006	5056012031	Community Commercial	C2-1-CPIO	0	108	0.112896392	Industrial - Light Manufacturing - One Story	YES - Current	NO - Privately-Owned	Available	Not Used in Prior Housing Element	0.022789404	0	0	0.022789404	1	0	0	126A201	102	South Los Angeles							Lower
LOS ANGELES	1616 S MAGNOLIA AVE	90006	5056013004	Low Medium II Residential	RD1.5-1	0	29	0.116938817	Residential - Three Units (Any Combination) - 4 Stories or Less	YES - Current	NO - Privately-Owned	Available	Not Used in Prior Housing Element	0	0.027247495	0	0.027247495	3	3*	3*	127-5A201	197	South Los Angeles		Yes					Moderate
LOS ANGELES	1624 S MAGNOLIA AVE	90006	5056013005	Low Medium II Residential	RD1.5-1	0	29	0.149846702	Residential - Five or More Units or Apartments (Any Combination) - 4 Stories or Less	YES - Current	NO - Privately-Owned	Available	Not Used in Prior Housing Element	0	0.019864049	0	0.019864049	5	0	0	127-5A201	209	South Los Angeles		Yes					Moderate
LOS ANGELES	1628 S MAGNOLIA AVE	90006	5056013006	Low Medium II Residential	RD1.5-1	0	29	0.070022512	Residential - Single Family Residence	YES - Current	NO - Privately-Owned	Available	Not Used in Prior Housing Element	0	0	0.031083244	0.031083244	1	2*	2*	127-5A201	220	South Los Angeles							Above Moderate
LOS ANGELES	1630 S MAGNOLIA AVE	90006	5056013007	Low Medium II Residential	RD1.5-1	0	29	0.079825255	Residential - Single Family Residence	YES - Current	NO - Privately-Owned	Available	Not Used in Prior Housing Element	0	0	0.095726681	0.095726681	1	2*	2*	127-5A201	226	South Los Angeles							Above Moderate
LOS ANGELES	1636 S MAGNOLIA AVE	90006	5056013008	Low Medium II Residential	RD1.5-1	0	29	0.07492332	Residential - Single Family Residence	YES - Current	NO - Privately-Owned	Available	Not Used in Prior Housing Element	0	0	0.095726681	0.095726681	1	2*	2*	127-5A201	233	South Los Angeles							Above Moderate
LOS ANGELES	1700 S MAGNOLIA AVE	90006	5056013009	Low Medium II Residential	RD1.5-1	0	29	0.074922061	Residential - Single Family Residence	YES - Current	NO - Privately-Owned	Available	Not Used in Prior Housing Element	0	0	0.095726681	0.095726681	1	2*	2*	127-5A201	242	South Los Angeles							Above Moderate
LOS ANGELES	1706 S MAGNOLIA AVE	90006	5056013010	Low Medium II Residential	RD1.5-1	0	29	0.149842972	Residential - Double, Duplex, or Two Units - 4 Stories or Less	YES - Current	NO - Privately-Owned	Available	Not Used in Prior Housing Element	0	0.271319944	0	0.271319944	2	0	0	127-5A201	251	South Los Angeles		Yes					Moderate
LOS ANGELES	1623 S ARAPAHOE ST	90006	5056013015	Low Medium II Residential	RD1.5-1	0	29	0.149791901	Residential - Double, Duplex, or Two Units - 4 Stories or Less	YES - Current	NO - Privately-Owned	Available	Not Used in Prior Housing Element	0	0.271319944	0	0.271319944	2	0	0	127-5A201	219	South Los Angeles		Yes					Moderate
LOS ANGELES	1627 S ARAPAHOE ST	90006	5056013016	Low Medium II Residential	RD1.5-1	0	29	0.149720727	Residential - Four Units (Any Combination) - 4 Stories or Less	YES - Current	NO - Privately-Owned	Available	Not Used in Prior Housing Element	0	0.18098191	0	0.18098191	4	0	0	127-5A201	232	South Los Angeles		Yes					Moderate
LOS ANGELES	1738 S MAGNOLIA AVE	90006	5056013020	Low Medium II Residential	RD1.5-1	0	29	0.182852294	Residential - Double, Duplex, or Two Units - 4 Stories or Less	YES - Current	NO - Privately-Owned	Available	Not Used in Prior Housing Element	0	0.333458504	0	0.333458504	2	0	0	127-5A201	363	South Los Angeles		Yes					Moderate
LOS ANGELES	1734 S MAGNOLIA AVE	90006	5056013021	Low Medium II Residential	RD1.5-1	0	29	0.182850024	Residential - Three Units (Any Combination) - 4 Stories or Less	YES - Current	NO - Privately-Owned	Available	Not Used in Prior Housing Element	0	0.281940052	0	0.281940052	3	0	0	127-5A201	351	South Los Angeles		Yes					Moderate
LOS ANGELES	1730 S MAGNOLIA AVE	90006	5056013022	Low Medium II Residential	RD1.5-1	0	29	0.182851956	Residential - Single Family Residence	YES - Current	NO - Privately-Owned	Available	Not Used in Prior Housing Element	0	0.540698373	0	0.540698373	1	0	0	127-5A201	329	South Los Angeles							Moderate
LOS ANGELES	1726 S MAGNOLIA AVE	90006	5056013023	Low Medium II Residential	RD1.5-1	0	29	0.144732851	Residential - Three Units (Any Combination) - 4 Stories or Less	YES - Current	NO - Privately-Owned	Available	Not Used in Prior Housing Element	0	0.247542876	0	0.247542876	3	0	0	127-5A201	309	South Los Angeles		Yes					Moderate
LOS ANGELES	1722 S MAGNOLIA AVE	90006	5056013024	Low Medium II Residential	RD1.5-1	0	29	0.055705999	Residential - Single Family Residence	YES - Current	NO - Privately-Owned	Available	Not Used in Prior Housing Element	0	0	0.044206598	0.044206598	1	1*	1*	127-5A201	302	South Los Angeles							Above Moderate
LOS ANGELES	1724 S MAGNOLIA AVE	90006	5056013024	Low Medium II Residential	RD1.5-1	0	29	0.043636083	Residential - Single Family Residence	YES - Current	NO - Privately-Owned	Available	Not Used in Prior Housing Element	0	0	0.054259962	0.054259962	1	1*	1*	127-5A201	310	South Los Angeles							Above Moderate
LOS ANGELES	1720 S MAGNOLIA AVE	90006	5056013025	Low Medium II Residential	RD1.5-1	0	29	0.12269255	Residential - Single Family Residence	YES - Current	NO - Privately-Owned	Available	Not Used in Prior Housing Element	0	0.147015184	0	0.147015184	1	3*	3*	127-5A201	294	South Los Angeles							Moderate
LOS ANGELES	1721 S ARAPAHOE ST	90006	5056013026	Low Medium II Residential	RD1.5-1	0	29	0.148317115	Residential - Single Family Residence	YES - Current	NO - Privately-Owned	Available	Not Used in Prior Housing Element	0	0.455108821	0	0.455108821	1	0	0	127-5A201	360	South Los Angeles							Moderate
LOS ANGELES	1715 S ARAPAHOE ST	90006	5056013027	Low Medium II Residential	RD1.5-1	0	29	0.147653726	Residential - Double, Duplex, or Two Units - 4 Stories or Less	YES - Current	NO - Privately-Owned	Available	Not Used in Prior Housing Element	0	0.090732336	0	0.090732336	2	0	0	127-5A201	348	South Los Angeles		Yes					Moderate
LOS ANGELES	1711 S ARAPAHOE ST	90006	5056013028	Low Medium II Residential	RD1.5-1	0	29	0.146992523	Residential - Single Family Residence	YES - Current	NO - Privately-Owned	Available	Not Used in Prior Housing Element	0	0.459139252	0	0.459139252	1	0	0	127-5A201	325	South Los Angeles							Moderate
LOS ANGELES	1709 S ARAPAHOE ST	90006	5056013029	Low Medium II Residential	RD1.5-1	0	29	0.14633035	Residential - Single Family Residence	YES - Current	NO - Privately-Owned	Available	Not Used in Prior Housing Element	0	0.459139252	0	0.459139252	1	0	0	127-5A201	308	South Los Angeles							Moderate
LOS ANGELES	1701 S ARAPAHOE ST	90006	5056013030	Low Medium II Residential	RD1.5-1	0	29	0.146372055	Residential - Three Units (Any Combination) - 4 Stories or Less	YES - Current	NO - Privately-Owned	Available	Not Used in Prior Housing Element	0	0.223750252	0	0.223750252	3	0	0	127-5A201	293	South Los Angeles		Yes					Moderate
LOS ANGELES	1450 W VENICE BLVD	90006	5056013031	Hybrid Industrial	CM-1-CPIO	0	54	0.220691534	Industrial - Warehousing, Distribution, Storage - Warehousing, Distribution, Under 10,000 SF - One Story	YES - Current	NO - Privately-Owned	Available	Used in Prior Housing Element - Non-Vacant	0.026792836	0	0	0.026792836	1	0	0	127-5A201	173	South Los Angeles							Lower
LOS ANGELES	1619 S ARAPAHOE ST	90006	5056013033	Hybrid Industrial	CM-1-CPIO	0	54	0.16883623	Commercial - Parking Lot (Commercial Use Property) - Lots - Patron or Employee - One Story	YES - Current	NO - Privately-Owned	Available	Not Used in Prior Housing Element	0.026423008	0	0	0.026423008	0	0	0	127-5A201	205	South Los Angeles							Lower
LOS ANGELES	1470 W VENICE BLVD	90006	5056013035	Hybrid Industrial	CM-1-CPIO	0	54	0.108032457	Industrial - Warehousing, Distribution, Storage - Warehousing, Distribution, Under 10,000 SF - One Story	YES - Current	NO - Privately-Owned	Available	Used in Prior Housing Element - Non-Vacant	0.013828731	0	0	0.013828731	0	0	0	127-5A201	168	South Los Angeles							Lower
LOS ANGELES	1600 S MAGNOLIA AVE	90006	5056013035	Hybrid Industrial	CM-1-CPIO	0	54	0.124832284	Industrial - Warehousing, Distribution, Storage - Warehousing, Distribution, Under 10,000 SF - One Story	YES - Current	NO - Privately-Owned	Available	Used in Prior Housing Element - Non-Vacant	0.015864858	0	0	0.015864858	0	0	0	127-5A201	167	South Los Angeles							Lower
LOS ANGELES			5056013035	Hybrid Industrial	CM-1-CPIO	0	54	0.084028713	Industrial - Warehousing, Distribution, Storage - Warehousing, Distribution, Under 10,000 SF - One Story	YES - Current	NO - Privately-Owned	Available	Used in Prior Housing Element - Non-Vacant	0.011718793	0	0	0.011718793	0	0	0	127-5A201	184	South Los Angeles							Lower
LOS ANGELES	1731 S MAGNOLIA AVE	90006	5056014013	Low Medium II Residential	RD1.5-1	0	29	0.213791925	Residential - Single Family Residence	YES - Current	NO - Privately-Owned	Available	Used in Prior Housing Element - Non-Vacant	0	0.623403025	0	0.623403025	1	0	0	127-5A201	340	South Los Angeles							Moderate
LOS ANGELES	1727 S MAGNOLIA AVE	90006	5056014014	Low Medium II Residential	RD1.5-1	0	29	0.213793949	Residential - Double, Duplex, or Two Units - 4 Stories or Less	YES - Current	NO - Privately-Owned	Available	Not Used in Prior Housing Element	0	0.541475725	0	0.541475725	2	0	0	127-5A201	315	South Los Angeles							Moderate
LOS ANGELES	1719 S MAGNOLIA AVE	90006	5056014015	Low Medium II Residential	RD1.5-1	0	29	0.213793196	Residential - Four Units (Any Combination) - 4 Stories or Less	YES - Current	NO - Privately-Owned	Available	Not Used in Prior Housing Element	0	0.295298338	0	0.295298338	4	0	0	127-5A201	296	South Los Angeles		Yes					Moderate
LOS ANGELES	1714 S NEW ENGLAND ST	90006	5056014016	Low Medium II Residential	RD1.5-1	0	29	0.180083909	Residential - Five or More Units or Apartments (Any Combination) - 4 Stories or Less	YES - Current	NO - Privately-Owned	Available	Not Used in Prior Housing Element	0	0.201029405	0	0.201029405	5	0	0	1268197	365	South Los Angeles		Yes					Moderate
LOS ANGELES	1722 1/2 S NEW ENGLAND ST	90006	5056014017	Low Medium II Residential	RD1.5-1	0	29	0.182207224	Residential - Four Units (Any Combination) - 4 Stories or Less	YES - Current	NO - Privately-Owned	Available	Not Used in Prior Housing Element	0	0.281940052	0	0.281940052	3	0	0	1268197	380	South Los Angeles		Yes					Moderate
LOS ANGELES	1724 S NEW ENGLAND ST	90006	5056014018	Low Medium II Residential	RD1.5-1	0	29	0.182154906	Residential - Five or More Units or Apartments (Any Combination) - 4 Stories or Less	YES - Current	NO - Privately-Owned	Available	Not Used in Prior Housing Element	0	0.06636601	0	0.06636601	5	0	0	1268197	397	South Los Angeles		Yes					Moderate
LOS ANGELES	1736 S NEW ENGLAND ST	90006	5056014020	Low Medium II Residential	RD1.5-1	0	29	0.182052316	Residential - Three Units (Any Combination) - 4 Stories or Less	YES - Current	NO - Privately-Owned	Available	Not Used in Prior Housing Element	0	0.281940052	0	0.281940052	3	0	0	1268197	434	South Los Angeles		Yes					Moderate
LOS ANGELES	1753 S MAGNOLIA AVE	90006	5056014022	Low Medium II Residential	RD1.5-1	0	29	0.182025055	Residential - Four Units (Any Combination) - 4 Stories or Less	YES - Current	NO - Privately-Owned	Available	Not Used in Prior Housing Element	0	0.101435483	0	0.101435483	4	0	0	127-5A201	396	South Los Angeles		Yes					Moderate
LOS ANGELES	1749 S MAGNOLIA AVE	90006	5056014023	Low Medium II Residential	RD1.5-1	0	29	0.182026771	Residential - Double, Duplex, or Two Units - 4 Stories or Less	YES - Current	NO - Privately-Owned	Available	Not Used in Prior Housing Element	0	0.333458504	0	0.333458504	2	0	0	127-5A201	387	South Los Angeles		Yes					Moderate
LOS ANGELES	1742 S NEW ENGLAND ST	90006	5056014024	Low Medium II Residential	RD1.5-1	0	29	0.182649271	Residential - Single Family Residence	YES - Current	NO - Privately-Owned	Available	Not Used in Prior Housing Element	0	0.393999004	0	0.393999004	1	0	0	1268197	453	South Los Angeles		Yes					Moderate
LOS ANGELES	1744 S NEW ENGLAND ST	90006	5056014025	Low Medium II Residential	RD1.5-1	0	29	0.182596433	Residential - Double, Duplex, or Two Units - 4 Stories or Less	YES - Current	NO - Privately-Owned	Available	Not Used in Prior Housing Element	0	0.333458504	0	0.333458504	2	0	0	1268197	472	South Los Angeles		Yes					Moderate
LOS ANGELES	1750 S NEW ENGLAND ST	90006	5056014026	Low Medium II Residential	RD1.5-1	0	29	0.182545632	Residential - Four Units (Any Combination) - 4 Stories or Less	YES - Current	NO - Privately-Owned	Available	Not Used in Prior Housing Element	0	0.201029405	0	0.201029405	5	0	0	1268197	489	South Los Angeles		Yes					Moderate
LOS ANGELES	1401 W WASHINGTON BLVD	90007	5056015001	Community Commercial	C2-1-CPIO	0	108	0.149573427	Institutional - Church - One Story	YES - Current	NO - Privately-Owned	Available	Not Used in Prior Housing Element	0.032667361	0	0	0.032667361	0	0	0	126A201	119	South Los Angeles							Lower
LOS ANGELES	1403 W WASHINGTON BLVD	90007	5056015002	Community Commercial	C2-1-CPIO	0	108	0.14856799	Commercial - Wholesale and Manufacturing Outlet - One Story	YES - Current	NO - Privately-Owned	Available	Not Used in Prior Housing Element	0.052375115	0	0	0.052375115	2	0	0	126A201	126	South Los Angeles							Lower
LOS ANGELES	1409 W WASHINGTON BLVD	90007	5056015002	Community Commercial	C2-1-CPIO	0	108	0.148712031	Commercial - Wholesale and Manufacturing Outlet - One Story	YES - Current	NO - Privately-Owned	Available	Not Used in Prior Housing Element	0.052375115	0	0	0.052375115	2	0	0	126A201	128	South Los Angeles							Lower
LOS ANGELES	1417 W WASHINGTON BLVD	90007	5056015003	Community Commercial	C2-1-CPIO	0	108	0.149284558	Commercial - Store - One Story	YES - Current	NO - Privately-Owned	Available	Not Used in Prior Housing Element	0.058676511	0	0	0.058676511	0	0	0	126A201	123	South Los Angeles							Lower
LOS ANGELES	1421 W WASHINGTON BLVD	90007	5056015004	Community Commercial	C2-1-CPIO	0	108	0.149271797	Commercial - Parking Lot (Commercial Use Property) - Lots - Patron or Employee - One Story	YES - Current	NO - Privately-Owned	Available	Not Used in Prior Housing Element	0.050380129	0	0	0.050380129	0	0	0	1268197	651	South Los Angeles							Lower
LOS ANGELES	1429 W WASHINGTON BLVD	90007	5056015005	Community Commercial	C2-1-CPIO	0	108	0.099560445	Commercial - Parking Lot (Commercial Use Property) - Lots - Patron or Employee - One Story	YES - Current	NO - Privately-Owned	Available	Not Used in Prior Housing Element	0.041749008	0	0	0.041749008	0	0	0	1268197	671	South Los Angeles							Lower
LOS ANGELES	1435 W WASHINGTON BLVD	90007	5056015005	Community Commercial	C2-1-CPIO	0	108	0.096525012	Commercial - Parking Lot (Commercial Use Property) - Lots - Patron or Employee - One Story	YES - Current	NO - Privately-Owned	Available	Not Used in Prior Housing Element	0.039355765	0	0	0.039355765	0	0	0	1268197	672	South Los Angeles							Lower
LOS ANGELES	1830 S NEW ENGLAND ST	90006	5056015006	Community Commercial	C2-1-CPIO	0	108	0.04821728	Residential - Double, Duplex, or Two Units - 4 Stories or Less	YES - Current	NO - Privately-Owned	Available	Not Used in Prior Housing Element	0	0	0.034473076	0.034473076	2	0	0	1268197	653	South Los Angeles		Yes					Above Moderate
LOS ANGELES			5056015006	Community Commercial	C2-1-CPIO	0	108	0.049658222	Residential - Double, Duplex, or Two Units - 4 Stories or Less	YES - Current	NO - Privately-Owned	Available	Not Used in Prior Housing Element	0	0	0.02276673	0.02276673	2	0	0	1268197	652	South Los Angeles							Above Moderate
LOS ANGELES	1823 S MAGNOLIA AVE	90006	5056015007	Low Medium II Residential	RD1.5-1	0	29	0.207415236	Institutional - Church - Church Parking Lot - One Story	YES - Current	NO - Privately-Owned	Available	Used in Prior Housing Element - Non-Vacant	0	0.004688011	0	0.004688011	0	0	0	126A201	89	South Los Angeles							Moderate
LOS ANGELES	1817 S MAGNOLIA AVE	90006	5056015008	Low Medium II Residential	RD1.5-1	0	29	0.193040013	Institutional - Church - Church Parking Lot - One Story	YES - Current	NO - Privately-Owned	Available	Used in Prior Housing Element - Non-Vacant	0	0.004189646	0	0.004189646	0	0	0	126A201	76	South Los Angeles							Moderate
LOS ANGELES	1815 S MAGNOLIA AVE	90006	5056015009	Low Medium II Residential	RD1.5-1	0	29	0.193222719	Residential - Single Family Residence	YES - Current	NO - Privately-Owned	Available	Not Used in Prior Housing Element	0	0.540698373	0	0.540698373	1	0	0	126A201	64	South Los Angeles							Moderate
LOS ANGELES	1807 S MAGNOLIA AVE	90006	5056015010	Low Medium II Residential	RD1.5-1	0	29	0.193404548	Residential - Three Units (Any Combination) - 4 Stories or Less	YES - Current	NO - Privately-Owned	Available	Not Used in Prior Housing Element	0	0.120521721	0	0.120521721	3	0	0	126A201	52	South Los Angeles		Yes					Moderate
LOS ANGELES	1803 S MAGNOLIA AVE	90006	5056015011	Low Medium II Residential	RD1.5-1	0	29	0.17258361	Residential - Four Units (Any Combination) - 4 Stories or Less	YES - Current	NO - Privately-Owned	Available	Not Used in Prior Housing Element	0	0.028351171	0	0.028351171	4	0	0	126A201	40	South Los Angeles		Yes					Moderate
LOS ANGELES	1800 S NEW ENGLAND ST	90006	5056015012	Low Medium II Residential	RD1.5-1	0	29	0.1937316	Residential - Five or More Units or Apartments (Any Combination) - 4 Stories or Less	YES - Current	NO - Privately-Owned	Available	Not Used in Prior Housing Element	0	0.06636601	0	0.06636601	5	0	0	1268197	556	South Los Angeles		Yes					Moderate
LOS ANGELES	1812 S NEW ENGLAND ST	90006	5056015014	Low Medium II Residential	RD1.5-1	0	29	0.193616809	Residential - Single Family Residence	YES - Current	NO - Privately-Owned	Available	Not Used in Prior Housing Element	0	0.540698373	0	0.540698373	1	0	0	1268197	587	South Los Angeles							Moderate
LOS ANGELES	1814 S NEW ENGLAND ST	90006	5056015015	Low Medium II Residential	RD1.5-1	0	29	0.193559451	Residential - Four Units (Any Combination) - 4 Stories or Less	YES - Current	NO - Privately-Owned	Available	Not Used in Prior Housing Element	0	0.087243298	0	0.087243298	4	0	0	1268197	603	South Los Angeles		Yes					Moderate
LOS ANGELES	1826 S NEW ENGLAND ST	90006	5056015016	Low Medium II Residential	RD1.5-1	0	29	0.209430685	Residential - Four Units (Any Combination) - 4 Stories or Less	YES - Current	NO - Privately-Owned	Available	Not Used in Prior Housing Element	0	0.295298338	0	0.295298338	4	0	0	1268197	620	South Los Angeles		Yes					Moderate
LOS ANGELES	1763 S MAGNOLIA AVE	90006	5056015018	Low Medium II Residential	RD1.5-1	0	29	0.182022909	Residential - Single Family Residence	YES - Current	NO - Privately-Owned	Available	Not Used in Prior Housing Element	0	0.540698373	0	0.540698373	1	0	0	127-5A201	426	South Los Angeles							Moderate
LOS ANGELES	1754 S NEW ENGLAND ST	90006	5056015020	Low Medium II Residential	RD1.5-1	0	29	0.182493134	Residential - Four Units (Any Combination) - 4 Stories or Less	YES - Current	NO - Privately-Owned	Available	Not Used in Prior Housing Element	0	0.238168648	0	0.238168648	4	0	0	1268197	503	South Los Angeles		Yes					Moderate
LOS ANGELES	1758 S NEW ENGLAND ST	90006	5056015021	Low Medium II Residential	RD1.5-1	0	29	0.182442668	Residential - Five or More Units or Apartments (Any Combination) - 4 Stories or Less	YES - Current	NO - Privately-Owned	Available	Not Used in Prior Housing Element	0	0.06636601	0	0.06636601	5	0	0	1268197	520	South Los Angeles		Yes					Moderate
LOS ANGELES	1757 S MAGNOLIA AVE	90006	5056015023	Low Medium II Residential	RD1.5-1	0	29	0.17982018	Residential - Five or More Units or Apartments (Any Combination) - 4 Stories or Less	YES - Current	NO - Privately-Owned	Available	Not Used in Prior Housing Element	0	0.039158578	0	0.039158578	5	0	0	127-5A201	409	South Los Angeles							Moderate
LOS ANGELES	1756 S ORCHARD AVE	90006	5056016001	Low Medium II Residential	RD1.5-1	0	29	0.151229477	Residential - Three Units (Any Combination) - 4 Stories or Less	YES - Current	NO - Privately-Owned	Available	Not Used in Prior Housing Element	0	0.073720166	0	0.073720166	3	0	0	1268197	513	South Los Angeles		Yes					Moderate
LOS ANGELES	1762 S ORCHARD AVE	90006	5056016002	Low Medium II Residential	RD1.5-1	0	29	0.151228534	Residential - Three Units (Any Combination) - 4 Stories or Less	YES - Current	NO - Privately-Owned	Available	Not Used in Prior Housing Element	0	0.073720166	0	0.073720166	3	0	0	1268197	528	South Los Angeles		Yes					Moderate
LOS ANGELES	1802 S ORCHARD AVE	90006	5056016003	Low Medium II Residential	RD1.5-1	0	29	0.151230069	Residential - Double, Duplex, or Two Units - 4 Stories or Less	YES - Current	NO - Privately-Owned	Available	Not Used in Prior Housing Element	0	0.271319944	0	0.271319944	2	0	0	1268197	542	South Los Angeles		Yes					Moderate
LOS ANGELES	1804 S ORCHARD AVE	90006	5056016004	Low Medium II Residential	RD1.5-1	0	29	0.151228172	Residential - Three Units (Any Combination) - 4 Stories or Less	YES - Current	NO - Privately-Owned	Available	Not Used in Prior Housing Element	0	0.221729743	0	0.221729743	3	0	0	1268197	563	South Los Angeles		Yes					Moderate
LOS ANGELES	1810 S ORCHARD AVE	90006

LOS ANGELES	1461 W WASHINGTON BLVD	90007	5056016012	Community Commercial	C2-1-CPIO	0	108	0.15748794	Commercial - Store - One Story	YES - Current	NO - Privately-Owned	Available	Not Used in Prior Housing Element	0.19293087	0	0	0.19293087	0	0	0	1268197	645	South Los Angeles												Lower
LOS ANGELES	1451 W WASHINGTON BLVD	90007	5056016013	Community Commercial	C2-1-CPIO	0	108	0.16182429	Commercial - Store - One Story	YES - Current	NO - Privately-Owned	Available	Not Used in Prior Housing Element	0.062862401	0	0	0.062862401	0	0	0	1268197	641	South Los Angeles												Lower
LOS ANGELES	1457 W WASHINGTON BLVD	90007	5056016013	Community Commercial	C2-1-CPIO	0	108	0.161822381	Commercial - Store - One Story	YES - Current	NO - Privately-Owned	Available	Not Used in Prior Housing Element	0.062862401	0	0	0.062862401	0	0	0	1268197	643	South Los Angeles												Lower
LOS ANGELES	1825 S NEW ENGLAND ST	90006	5056016014	Low Medium II Residential	RD1.5-1	0	29	0.151412228	Residential - Four Units (Any Combination) - 4 Stories or Less	YES - Current	NO - Privately-Owned	Available	Not Used in Prior Housing Element	0	0.060394357	0	0.060394357	4	0	0	1268197	624	South Los Angeles		Yes	Moderate									
LOS ANGELES	1815 S NEW ENGLAND ST	90006	5056016016	Low Medium II Residential	RD1.5-1	0	29	0.151523831	Residential - Single Family Residence	YES - Current	NO - Privately-Owned	Available	Not Used in Prior Housing Element	0	0.459139252	0	0.459139252	1	0	0	1268197	594	South Los Angeles												Moderate
LOS ANGELES	1811 S NEW ENGLAND ST	90006	5056016017	Low Medium II Residential	RD1.5-1	0	29	0.151581682	Residential - Single Family Residence	YES - Current	NO - Privately-Owned	Available	Not Used in Prior Housing Element	0	0.459139252	0	0.459139252	1	0	0	1268197	580	South Los Angeles												Moderate
LOS ANGELES	1805 1/2 S NEW ENGLAND ST	90006	5056016018	Low Medium II Residential	RD1.5-1	0	29	0.151637044	Residential - Single Family Residence	YES - Current	NO - Privately-Owned	Available	Not Used in Prior Housing Element	0	0.459139252	0	0.459139252	1	0	0	1268197	562	South Los Angeles												Moderate
LOS ANGELES	1801 S NEW ENGLAND ST	90006	5056016019	Low Medium II Residential	RD1.5-1	0	29	0.151693362	Residential - Double, Duplex, or Two Units - 4 Stories or Less	YES - Current	NO - Privately-Owned	Available	Not Used in Prior Housing Element	0	0.271319944	0	0.271319944	2	0	0	1268197	541	South Los Angeles		Yes	Moderate									
LOS ANGELES	1761 S NEW ENGLAND ST	90006	5056016020	Low Medium II Residential	RD1.5-1	0	29	0.151749674	Residential - Single Family Residence	YES - Current	NO - Privately-Owned	Available	Not Used in Prior Housing Element	0	0.455108821	0	0.455108821	1	0	0	1268197	527	South Los Angeles												Moderate
LOS ANGELES	1757 S NEW ENGLAND ST	90006	5056016021	Low Medium II Residential	RD1.5-1	0	29	0.151806939	Residential - Four Units (Any Combination) - 4 Stories or Less	YES - Current	NO - Privately-Owned	Available	Not Used in Prior Housing Element	0	0.076881927	0	0.076881927	4	0	0	1268197	510	South Los Angeles		Yes	Moderate									
LOS ANGELES	1720 S ORCHARD AVE	90006	5056017001	Low Medium II Residential	RD1.5-1	0	29	0.1144532	Residential - Single Family Residence	YES - Current	NO - Privately-Owned	Available	Not Used in Prior Housing Element	0	0.147015184	0	0.147015184	1	3*	3*	1268197	367	South Los Angeles												Moderate
LOS ANGELES	1722 S ORCHARD AVE	90006	5056017002	Low Medium II Residential	RD1.5-1	0	29	0.081663636	Residential - Single Family Residence	YES - Current	NO - Privately-Owned	Available	Not Used in Prior Housing Element	0	0	0.100944087	0.100944087	1	2*	2*	1268197	383	South Los Angeles												Above Moderate
LOS ANGELES			5056017002	Low Medium II Residential	RD1.5-1	0	29	0.042332166	Residential - Single Family Residence	YES - Current	NO - Privately-Owned	Available	Not Used in Prior Housing Element	0	0	0.055355871	0.055355871	1	1*	1*	1268197	379	South Los Angeles												Above Moderate
LOS ANGELES	1724 S ORCHARD AVE	90006	5056017003	Low Medium II Residential	RD1.5-1	0	29	0.069565961	Residential - Double, Duplex, or Two Units - 4 Stories or Less	YES - Current	NO - Privately-Owned	Available	Not Used in Prior Housing Element	0	0	0.1706779	0.1706779	2	2*	2*	1268197	394	South Los Angeles		Yes	Above Moderate									
LOS ANGELES	1728 S ORCHARD AVE	90006	5056017004	Low Medium II Residential	RD1.5-1	0	29	0.096787578	Residential - Single Family Residence	YES - Current	NO - Privately-Owned	Available	Not Used in Prior Housing Element	0	0	0.098955953	0.098955953	1	2*	2*	1268197	408	South Los Angeles												Above Moderate
LOS ANGELES	1734 S ORCHARD AVE	90006	5056017005	Low Medium II Residential	RD1.5-1	0	29	0.12400866	Residential - Single Family Residence	YES - Current	NO - Privately-Owned	Available	Not Used in Prior Housing Element	0	0.120185468	0	0.120185468	1	3*	3*	1268197	425	South Los Angeles												Moderate
LOS ANGELES	1750 S ORCHARD AVE	90006	5056017007	Low Medium II Residential	RD1.5-1	0	29	0.151229119	Residential - Single Family Residence	YES - Current	NO - Privately-Owned	Available	Not Used in Prior Housing Element	0	0.455108821	0	0.455108821	1	0	0	1268197	477	South Los Angeles												Moderate
LOS ANGELES	1754 S ORCHARD AVE	90006	5056017008	Low Medium II Residential	RD1.5-1	0	29	0.151229122	Residential - Single Family Residence	YES - Current	NO - Privately-Owned	Available	Not Used in Prior Housing Element	0	0.455108821	0	0.455108821	1	0	0	1268197	492	South Los Angeles												Moderate
LOS ANGELES	1753 S NEW ENGLAND ST	90006	5056017009	Low Medium II Residential	RD1.5-1	0	29	0.151861715	Residential - Double, Duplex, or Two Units - 4 Stories or Less	YES - Current	NO - Privately-Owned	Available	Not Used in Prior Housing Element	0	0.271319944	0	0.271319944	2	0	0	1268197	491	South Los Angeles		Yes	Moderate									
LOS ANGELES	1747 S NEW ENGLAND ST	90006	5056017010	Low Medium II Residential	RD1.5-1	0	29	0.151918974	Residential - Single Family Residence	YES - Current	NO - Privately-Owned	Available	Not Used in Prior Housing Element	0	0.455108821	0	0.455108821	1	0	0	1268197	476	South Los Angeles												Moderate
LOS ANGELES	1741 S NEW ENGLAND ST	90006	5056017011	Low Medium II Residential	RD1.5-1	0	29	0.151975878	Residential - Four Units (Any Combination) - 4 Stories or Less	YES - Current	NO - Privately-Owned	Available	Not Used in Prior Housing Element	0	0.18098191	0	0.18098191	4	0	0	1268197	458	South Los Angeles		Yes	Moderate									
LOS ANGELES	1735 S NEW ENGLAND ST	90006	5056017012	Low Medium II Residential	RD1.5-1	0	29	0.15202994	Residential - Five or More Units or Apartments (Any Combination) - 4 Stories or Less	YES - Current	NO - Privately-Owned	Available	Not Used in Prior Housing Element	0	0.048497057	0	0.048497057	5	0	0	1268197	438	South Los Angeles		Yes	Moderate									
LOS ANGELES	1727 S NEW ENGLAND ST	90006	5056017014	Low Medium II Residential	RD1.5-1	0	29	0.076065237	Residential - Double, Duplex, or Two Units - 4 Stories or Less	YES - Current	NO - Privately-Owned	Available	Not Used in Prior Housing Element	0	0	0.13967936	0.13967936	2	2*	2*	1268197	411	South Los Angeles		Yes	Above Moderate									
LOS ANGELES	1725 S NEW ENGLAND ST	90006	5056017015	Low Medium II Residential	RD1.5-1	0	29	0.076078346	Residential - Single Family Residence	YES - Current	NO - Privately-Owned	Available	Not Used in Prior Housing Element	0	0	0.041118465	0.041118465	1	2*	2*	1268197	401	South Los Angeles												Above Moderate
LOS ANGELES	1719 S NEW ENGLAND ST	90006	5056017016	Low Medium II Residential	RD1.5-1	0	29	0.121764625	Residential - Double, Duplex, or Two Units - 4 Stories or Less	YES - Current	NO - Privately-Owned	Available	Not Used in Prior Housing Element	0	0.133234933	0	0.133234933	2	3*	3*	1268197	382	South Los Angeles												Moderate
LOS ANGELES	1715 S NEW ENGLAND ST	90006	5056017017	Low Medium II Residential	RD1.5-1	0	29	0.162570534	Residential - Four Units (Any Combination) - 4 Stories or Less	YES - Current	NO - Privately-Owned	Available	Not Used in Prior Housing Element	0	0.18098191	0	0.18098191	4	0	0	1268197	366	South Los Angeles		Yes	Moderate									
LOS ANGELES	1711 S NEW ENGLAND ST	90006	5056017019	Low Medium II Residential	RD1.5-1	0	29	0.042788947	Residential - Single Family Residence	YES - Current	NO - Privately-Owned	Available	Not Used in Prior Housing Element	0	0	0.049089935	0.049089935	1	1*	1*	1268197	318	South Los Angeles												Above Moderate
LOS ANGELES	1550 W 17TH ST	90006	5056017020	Low Medium II Residential	RD1.5-1	0	29	0.185027458	Residential - Double, Duplex, or Two Units - 4 Stories or Less	YES - Current	NO - Privately-Owned	Available	Not Used in Prior Housing Element	0	0.14511812	0	0.14511812	2	0	0	1268197	297	South Los Angeles		Yes	Moderate									
LOS ANGELES	1554 1/2 W 17TH ST	90006	5056017021	Low Medium II Residential	RD1.5-1	0	29	0.185025272	Residential - Double, Duplex, or Two Units - 4 Stories or Less	YES - Current	NO - Privately-Owned	Available	Not Used in Prior Housing Element	0	0.14511812	0	0.14511812	2	0	0	1268197	298	South Los Angeles		Yes	Moderate									
LOS ANGELES	1556 W 17TH ST	90006	5056017022	Low Medium II Residential	RD1.5-1	0	29	0.111015903	Residential - Double, Duplex, or Two Units - 4 Stories or Less	YES - Current	NO - Privately-Owned	Available	Not Used in Prior Housing Element	0	0.03547438	0	0.03547438	2	3*	3*	1268197	299	South Los Angeles												Moderate
LOS ANGELES	1566 W 17TH ST	90006	5056017023	Low Medium II Residential	RD1.5-1	0	29	0.111856556	Residential - Four Units (Any Combination) - 4 Stories or Less	YES - Current	NO - Privately-Owned	Available	Not Used in Prior Housing Element	0	0.027247495	0	0.027247495	3	3*	3*	1268197	300	South Los Angeles		Yes	Moderate									
LOS ANGELES	1714 S ORCHARD AVE	90006	5056017025	Low Medium II Residential	RD1.5-1	0	29	0.070293599	Residential - Double, Duplex, or Two Units - 4 Stories or Less	YES - Current	NO - Privately-Owned	Available	Not Used in Prior Housing Element	0	0	0.153755003	0.153755003	2	2*	2*	1268197	349	South Los Angeles		Yes	Above Moderate									
LOS ANGELES	1602 S MENLO AVE	90006	5056019001	Hybrid Industrial	CM-1-CPIO	0	54	0.140815222	Residential - Single Family Residence	YES - Current	NO - Privately-Owned	Available	Used in Prior Housing Element - Non-Vacant	0.570626336	0	0	0.570626336	1	0	0	1268197	183	South Los Angeles												Lower
LOS ANGELES			5056019001	Hybrid Industrial	CM-1-CPIO	0	54	0.020583593	Residential - Single Family Residence	YES - Current	NO - Privately-Owned	Available	Used in Prior Housing Element - Non-Vacant	0	0	0.057612759	0.057612759	1	0	0	1268197	182	South Los Angeles												Above Moderate
LOS ANGELES	1606 S MENLO AVE	90006	5056019002	Hybrid Industrial	CM-1-CPIO	0	54	0.167598607	Residential - Single Family Residence	YES - Current	NO - Privately-Owned	Available	Not Used in Prior Housing Element	0.712585688	0	0	0.712585688	1	0	0	1268197	200	South Los Angeles												Lower
LOS ANGELES	1612 S MENLO AVE	90006	5056019003	Low Medium II Residential	RD1.5-1	0	29	0.167597703	Residential - Single Family Residence	YES - Current	NO - Privately-Owned	Available	Not Used in Prior Housing Element	0	0.455108821	0	0.455108821	1	0	0	1268197	214	South Los Angeles												Moderate
LOS ANGELES	1616 S MENLO AVE	90006	5056019004	Low Medium II Residential	RD1.5-1	0	29	0.167597584	Residential - Single Family Residence	YES - Current	NO - Privately-Owned	Available	Not Used in Prior Housing Element	0	0.455108821	0	0.455108821	1	0	0	1268197	224	South Los Angeles												Moderate
LOS ANGELES	1622 S MENLO AVE	90006	5056019005	Low Medium II Residential	RD1.5-1	0	29	0.167596569	Residential - Single Family Residence	YES - Current	NO - Privately-Owned	Available	Not Used in Prior Housing Element	0	0.455108821	0	0.455108821	1	0	0	1268197	240	South Los Angeles												Moderate
LOS ANGELES	1626 S MENLO AVE	90006	5056019006	Low Medium II Residential	RD1.5-1	0	29	0.167598494	Residential - Single Family Residence	YES - Current	NO - Privately-Owned	Available	Not Used in Prior Housing Element	0	0.455108821	0	0.455108821	1	0	0	1268197	252	South Los Angeles												Moderate
LOS ANGELES	1632 S MENLO AVE	90006	5056019007	Low Medium II Residential	RD1.5-1	0	29	0.167596468	Residential - Single Family Residence	YES - Current	NO - Privately-Owned	Available	Not Used in Prior Housing Element	0	0.455108821	0	0.455108821	1	0	0	1268197	263	South Los Angeles												Moderate
LOS ANGELES	1636 S MENLO AVE	90006	5056019008	Low Medium II Residential	RD1.5-1	0	29	0.167597467	Residential - Five or More Units or Apartments (Any Combination) - 4 Stories or Less	YES - Current	NO - Privately-Owned	Available	Not Used in Prior Housing Element	0	0.039253888	0	0.039253888	6	0	0	1268197	280	South Los Angeles		Yes	Moderate									
LOS ANGELES	1642 S MENLO AVE	90006	5056019009	Low Medium II Residential	RD1.5-1	0	29	0.134078888	Residential - Double, Duplex, or Two Units - 4 Stories or Less	YES - Current	NO - Privately-Owned	Available	Not Used in Prior Housing Element	0	0.16277824	0	0.16277824	2	3*	3*	1268197	312	South Los Angeles		Yes	Moderate									
LOS ANGELES	1646 S MENLO AVE	90006	5056019010	Low Medium II Residential	RD1.5-1	0	29	0.068043931	Residential - Single Family Residence	YES - Current	NO - Privately-Owned	Available	Not Used in Prior Housing Element	0	0	0.042749423	0.042749423	1	1*	1*	1268197	331	South Los Angeles												Above Moderate
LOS ANGELES	1605 S WESTMORELAND AVE	90006	5056019015	Hybrid Industrial	CM-1-CPIO	0	54	0.082658528	Commercial - Auto, Recreation Equipment, Construction Equipment Sales and Service - New Car Sales and Service - One Story	YES - Current	NO - Privately-Owned	Available	Not Used in Prior Housing Element	0.032400213	0	0	0.032400213	0	0	0	1268197	199	South Los Angeles												Lower
LOS ANGELES	1622 W VENICE BLVD	90006	5056019015	Hybrid Industrial	CM-1-CPIO	0	54	0.058726349	Commercial - Auto, Recreation Equipment, Construction Equipment Sales and Service - New Car Sales and Service - One Story	YES - Current	NO - Privately-Owned	Available	Not Used in Prior Housing Element	0	0	0.035839677	0.035839677	0	0	0	1268197	180	South Los Angeles												Above Moderate
LOS ANGELES			5056019015	Hybrid Industrial	CM-1-CPIO	0	54	0.021992346	Commercial - Auto, Recreation Equipment, Construction Equipment Sales and Service - New Car Sales and Service - One Story	YES - Current	NO - Privately-Owned	Available	Not Used in Prior Housing Element	0	0	0.010447481	0.010447481	0	0	0	1268197	210	South Los Angeles												Above Moderate
LOS ANGELES	1614 S WESTMORELAND AVE	90006	5056019026	Hybrid Industrial	CM-1-CPIO	0	54	0.137377999	Commercial - Commercial - Vacant Parcel with Existing Non-structural Other Imps.	YES - Current	NO - Privately-Owned	Available	Not Used in Prior Housing Element	0.006926192	0	0	0.006926192	0	0	0	1268197	220	South Los Angeles												Lower
LOS ANGELES	1600 W 17TH ST	90006	5056019030	Medium Residential	R3-1	0	54	0.133723679	Residential - Five or More Units or Apartments (Any Combination) - 4 Stories or Less	YES - Current	NO - Privately-Owned	Available	Not Used in Prior Housing Element	0	0	0.107252594	0.107252594	6	0	0	1268197	301	South Los Angeles		Yes	Above Moderate									
LOS ANGELES	1706 S WESTMORELAND AVE	90006	5056019031	Medium Residential	R3-1	0	54	0.079102005	Residential - Four Units (Any Combination) - 4 Stories or Less	YES - Current	NO - Privately-Owned	Available	Not Used in Prior Housing Element	0	0	0.087780005	0.087780005	4	0	0	1268197	310	South Los Angeles		Yes	Above Moderate									
LOS ANGELES	1705 S ORCHARD AVE	90006	5056019032	Medium Residential	R3-1	0	54	0.070772043	Residential - Three Units (Any Combination) - 4 Stories or Less	YES - Current	NO - Privately-Owned	Available	Not Used in Prior Housing Element	0	0	0.088778293	0.088778293	3	3*	3*	1268197	309	South Los Angeles		Yes	Above Moderate									
LOS ANGELES	1604 W VENICE BLVD	90006	5056019034	Hybrid Industrial	CM-1-CPIO	0	54	0.096583888	Industrial - Light Manufacturing - One Story	YES - Current	NO - Privately-Owned	Available	Used in Prior Housing Element - Non-Vacant	0.034348936	0	0	0.034348936	0	0	0	1268197	179	South Los Angeles												Lower
LOS ANGELES	1607 S ORCHARD AVE	90006	5056019034	Hybrid Industrial	CM-1-CPIO	0	54	0.149703213	Industrial - Light Manufacturing - One Story	YES - Current	NO - Privately-Owned	Available	Used in Prior Housing Element - Non-Vacant	0.043669778	0	0	0.043669778	0	0	0	1268197	198	South Los Angeles												Lower
LOS ANGELES	1610 S WESTMORELAND AVE	90006	5056019034	Hybrid Industrial	CM-1-CPIO	0	54	0.145592919	Industrial - Light Manufacturing - One Story	YES - Current	NO - Privately-Owned	Available	Used in Prior Housing Element - Non-Vacant	0.028861532	0	0	0.028861532	0	0	0	1268197	209	South Los Angeles												Lower
LOS ANGELES	1628 W VENICE BLVD	90006	5056019035	Hybrid Industrial	CM-1-CPIO	0	54	0.130662067	Commercial - Auto, Recreation Equipment, Construction Equipment Sales and Service - Auto Body Repair Shop - One Story	YES - Current	NO - Privately-Owned	Available	Not Used in Prior Housing Element	0.042785656	0	0	0.042785656	0	0	0	1268197	181	South Los Angeles												Lower
LOS ANGELES	1710 S WESTMORELAND AVE	90006	5056019036	Medium Residential	R3-1	0	54	0.090022997	Residential - Double, Duplex, or Two Units - 4 Stories or Less	YES - Current	NO - Privately-Owned	Available	Not Used in Prior Housing Element	0	0	0.355294275	0.355294275	2	0	0	1268197	336	South Los Angeles		Yes	Above Moderate									
LOS ANGELES	1712 S WESTMORELAND AVE	90006	5056019037	Medium Residential	R3-1	0	54	0.073681763	Residential - Double, Duplex, or Two Units - 4 Stories or Less	YES - Current	NO - Privately-Owned	Available	Not Used in Prior Housing Element	0	0	0.271319944	0.271319944	2	0	0	1268197	352	South Los Angeles		Yes	Above Moderate									
LOS ANGELES	1845 S ORCHARD AVE	90006	5056020001	Community Commercial	C2-1-CPIO	0	108	0.689264813	Commercial - Commercial - Vacant Land	YES - Current	NO - Privately-Owned	Available	Not Used in Prior Housing Element	0.151584367	0	0	0.151584367	0	0	0	1268197	637	South Los Angeles												Lower
LOS ANGELES	1831 S ORCHARD AVE	90006	5056020002	Medium Residential	R3-1-CPIO	0	54	0.19198612	Residential - Five or More Units or Apartments (Any Combination) - 4 Stories or Less	YES - Current	NO - Privately-Owned	Available	Not Used in Prior Housing Element	0	0	0.140283287	0.140283287	8	0	0	1268197	599	South Los Angeles		Yes	Above Moderate									
LOS ANGELES	1830 S WESTMORELAND AVE	90006	5056020003	Medium Residential	R3-1-CPIO	0	54	0.191663081	Residential - Five or More Units or Apartments (Any Combination) - 4 Stories or Less	YES - Current	NO - Privately-Owned	Available	Not Used in Prior Housing Element	0	0	0.140283287	0.140283287	8	0	0	1268197	600	South Los Angeles		Yes	Above Moderate									
LOS ANGELES	1825 S ORCHARD AVE	90006	5056020004	Medium Residential	R3-1-CPIO	0	54	0.164196623	Residential - Five or More Units or Apartments (Any Combination) - 4 Stories or Less	YES - Current	NO - Privately-Owned	Available	Not Used in Prior Housing Element	0	0	0.105840998	0.105840998	8	0	0	1268197	573	South Los Angeles		Yes	Above Moderate									
LOS ANGELES	1820 S WESTMORELAND AVE	90006	5056020005	Medium Residential	R3-1-CPIO	0	54	0.163595333	Residential - Five or More Units or Apartments (Any Combination) - 4 Stories or Less	YES - Current	NO - Privately-Owned	Available	Not Used in Prior Housing Element	0	0	0.105840998	0.105840998	8	0	0	1268197	574	South Los Angeles		Yes	Above Moderate									
LOS ANGELES	1811 S ORCHARD AVE	90006	5056020006	Medium Residential	R3-1-CPIO	0	54	0.164548564	Residential - Five or More Units or Apartments (Any Combination) - 4 Stories or Less	YES - Current	NO - Privately-Owned	Available	Not Used in Prior Housing Element	0	0	0.105840998	0.105840998	8	0	0	1268197	543	South Los Angeles		Yes	Above Moderate									
LOS ANGELES	1810 S WESTMORELAND AVE	90006	5056020007	Medium Residential	R3-1-CPIO	0	54	0.163595979	Residential - Five or More Units or Apartments (Any Combination) - 4 Stories or Less	YES - Current	NO - Privately-Owned	Available	Not Used in Prior Housing Element	0	0	0.105840998	0.105840998	8	0	0	1268197	544	South Los Angeles		Yes	Above Moderate									
LOS ANGELES	1801 S ORCHARD AVE	90006	5056020008	Medium Residential	R3-1-CPIO	0	54	0.171528607	Residential - Five or More Units or Apartments (Any Combination) - 4 Stories or Less	YES - Current	NO - Privately-Owned	Available	Not Used in Prior Housing Element	0	0	0.115495323	0.115495323	8	0	0	1268197	518	South Los Angeles		Yes	Above Moderate									
LOS ANGELES	1800 S WESTMORELAND AVE	90006	5056020009	Medium Residential	R3-1-CPIO	0	54	0.170449652	Residential - Five or More Units or Apartments (Any Combination) - 4 Stories or Less	YES - Current	NO - Privately-Owned	Available	Not Used in Prior Housing Element	0	0	0.115495323	0.115495323	8	0	0	1268197	519	South Los Angeles		Yes	Above Moderate									
LOS ANGELES	1749 S ORCHARD AVE	90006	5056020010	Medium Residential	R3-1-CPIO	0	54	0.163644149	Residential - Five or More Units or Apartments (Any Combination) - 4 Stories or Less	YES - Current	NO - Privately-Owned	Available	Not Used in Prior Housing Element	0	0	0.133640683	0.133640683	6	0	0	1268197	474	South Los Angeles		Yes	Above Moderate									
LOS ANGELES	1748 S WESTMORELAND AVE	90006	5056020011	Medium Residential	R3-1-CPIO	0	54	0.162984047	Residential - Five or More Units or Apartments (Any Combination) - 4 Stories or Less	YES - Current	NO - Privately-Owned	Available	Not Used in Prior Housing Element	0	0	0.133640683	0.133640683	6	0	0	1268197	475	South Los Angeles		Yes	Above Moderate									
LOS ANGELES	1741 S ORCHARD AVE	90006	5056020012	Medium Residential	R3-1-CPIO	0	54	0.164449004	Residential - Five or More Units or Apartments (Any Combination) - 4 Stories or Less	YES - Current	NO - Privately-Owned	Available	Not Used in Prior Housing Element	0	0	0.105840998	0.105840998	8	0	0	1268197	446	South Los Angeles		Yes	Above Moderate									
LOS ANGELES	1740 S WESTMORELAND AVE	90006	5056020013	Medium Residential	R3-1-CPIO	0	54	0.16223036	Residential - Five or More Units or Apartments (Any Combination) - 4 Stories or Less	YES - Current	NO - Privately-Owned	Available	Not Used in Prior Housing Element	0	0	0.105840998	0.105840998	8	0	0	1268197	447	South Los Angeles		Yes	Above Moderate									
LOS ANGELES	1733 S ORCHARD AVE	90006	5056020014	Medium Residential	R3-1-CPIO	0	54	0.164795302	Residential - Five or More Units or Apartments (Any Combination) - 4 Stories or Less	YES - Current	NO - Privately-Owned	Available	Not Used in Prior Housing Element	0	0	0.105840998	0.105840998	8	0	0	1268197	414	South Los Angeles		Yes	Above Moderate									
LOS ANGELES	1732 S WESTMORELAND AVE	90006	5056020015	Medium Residential	R3-1-CPIO	0	54	0.162229066	Residential - Five or More Units or Apartments (Any Combination) - 4 Stories or Less	YES - Current	NO - Privately-Owned	Available	Not Used in Prior Housing Element	0	0	0.105840998	0.105840998	8	0	0	1268197	415	South Los Angeles		Yes	Above Moderate									
LOS ANGELES	1725 S ORCHARD AVE	90006	5056020016	Medium Residential	R3-1-CPIO	0	54	0.162341933	Residential - Five or More Units or Apartments (Any Combination) - 4 Stories or Less	YES - Current	NO - Privately-Owned	Available	Not Used in Prior Housing Element	0	0	0.133640683	0.133640683	6	0	0	1268197	384	South Los Angeles		Yes	Above Moderate									
LOS ANGELES	1724 S WESTMORELAND AVE	90006	5056020017	Medium Residential	R3-1-CPIO	0	54	0.159503773	Residential - Five or More Units or Apartments (Any Combination) - 4 Stories or Less	YES - Current	NO - Privately-Owned	Available	Not Used in Prior Housing Element	0	0	0.134899028	0.134899028	6	0	0	1268197	385	South Los Angeles		Yes	Above Moderate									
LOS ANGELES	1541 W WASHINGTON BLVD	90007	5056021003	Community Commercial	C2-1-CPIO	0	108	0.178964543	Commercial - Commercial - Miscellaneous Commercial - One Story	YES - Current	NO - Privately-Owned	Available	Not Used in Prior Housing Element	0.176859713	0	0	0.176859713	0	0	0	1268197	660	South Los Angeles												Lower
LOS ANGELES	1830 S MENLO AVE	90006	5056021003	Community Commercial	C2-1-CPIO	0	108	0.180596349	Commercial - Commercial - Miscellaneous Commercial - One Story	YES - Current	NO - Privately-Owned	Available	Not Used in Prior Housing Element	0.176859713	0	0	0.176859713	0	0	0	1268197	661	South Los Angeles												Lower
LOS ANGELES	1820 S MENLO AVE	90006	5056021005	Low Medium II Residential	RD1.5-1	0	29	0.139019151	Residential - Three Units (Any Combination) - 4 Stories or Less	YES - Current	NO - Privately-Owned	Available	Not Used in Prior Housing Element	0	0.043475014	0	0.043475014	3	0	0	1268197	612	South Los Angeles												Moderate
LOS ANGELES	1814 S MENLO AVE	90006	5056021006	Low Medium II Residential	RD1.5-1	0	29	0.138788948	Residential - Double, Duplex, or Two Units - 4 Stories or Less	YES - Current	NO - Privately-Owned	Available	Not Used in Prior Housing Element	0	0.273776436	0	0.273776436	2	0	0	1268197	596	South Los Angeles		Yes	Moderate									
LOS ANGELES	1810 S MENLO AVE	90006	5056021007	Low Medium II Residential	RD1.5-1	0	29	0.139184827	Residential - Double, Duplex, or Two Units - 4 Stories or Less	YES - Current	NO - Privately-Owned	Available	Not Used in Prior Housing Element	0	0.273776436	0	0.273776436	2	0	0	1268197	583	South Los Angeles		Yes	Moderate									
LOS ANGELES	1804 S M

LOS ANGELES	1710 S MENLO AVE	90006	5056021019	Low Medium II Residential	RD1.5-1	0	29	0.112826664	Residential - Double, Duplex, or Two Units - 4 Stories or Less	YES - Current	NO - Privately-Owned	Available	Not Used in Prior Housing Element	0	0.206515843	0	0.206515843	2	3*	3*	1268197	407	South Los Angeles		Yes	Moderate
LOS ANGELES	1700 S MENLO AVE	90006	5056021020	Low Medium II Residential	RD1.5-1	0	29	0.094337222	Residential - Single Family Residence	YES - Current	NO - Privately-Owned	Available	Not Used in Prior Housing Element	0	0	0.102291021	0.102291021	1	2*	2*	1268197	387	South Los Angeles			Above Moderate
LOS ANGELES	1708 S MENLO AVE	90006	5056021020	Low Medium II Residential	RD1.5-1	0	29	0.070575853	Residential - Single Family Residence	YES - Current	NO - Privately-Owned	Available	Not Used in Prior Housing Element	0	0	0.125255388	0.125255388	1	2*	2*	1268197	398	South Los Angeles			Above Moderate
LOS ANGELES	1729 S WESTMORELAND AVE	90006	5056021021	Medium Residential	R3-1-CPIO	0	54	0.298507645	Residential - Five or More Units or Apartments (Any Combination) - 4 Stories or Less	YES - Current	NO - Privately-Owned	Available	Not Used in Prior Housing Element	0	0	0.176146138	0.176146138	12	0	0	1268197	386	South Los Angeles		Yes	Above Moderate
LOS ANGELES	1737 S WESTMORELAND AVE	90006	5056021022	Medium Residential	R3-1-CPIO	0	54	0.299751079	Residential - Five or More Units or Apartments (Any Combination) - 4 Stories or Less	YES - Current	NO - Privately-Owned	Available	Not Used in Prior Housing Element	0	0	0.176146138	0.176146138	12	0	0	1268197	430	South Los Angeles		Yes	Above Moderate
LOS ANGELES	1755 1/2 S WESTMORELAND AVE	90006	5056021023	Medium Residential	R3-1-CPIO	0	54	0.299413942	Residential - Five or More Units or Apartments (Any Combination) - 4 Stories or Less	YES - Current	NO - Privately-Owned	Available	Not Used in Prior Housing Element	0	0	0.176146138	0.176146138	12	0	0	1268197	467	South Los Angeles		Yes	Above Moderate
LOS ANGELES	1805 1/2 S WESTMORELAND AVE	90006	5056021024	Medium Residential	R3-1-CPIO	0	54	0.299078269	Residential - Five or More Units or Apartments (Any Combination) - 4 Stories or Less	YES - Current	NO - Privately-Owned	Available	Not Used in Prior Housing Element	0	0	0.176146138	0.176146138	12	0	0	1268197	506	South Los Angeles		Yes	Above Moderate
LOS ANGELES	1813 S WESTMORELAND AVE	90006	5056021025	Medium Residential	R3-1-CPIO	0	54	0.298743084	Residential - Five or More Units or Apartments (Any Combination) - 4 Stories or Less	YES - Current	NO - Privately-Owned	Available	Not Used in Prior Housing Element	0	0	0.176146138	0.176146138	12	0	0	1268197	540	South Los Angeles		Yes	Above Moderate
LOS ANGELES	1835 1/2 S WESTMORELAND AVE	90006	5056021026	Medium Residential	R3-1-CPIO	0	54	0.298407628	Residential - Five or More Units or Apartments (Any Combination) - 4 Stories or Less	YES - Current	NO - Privately-Owned	Available	Not Used in Prior Housing Element	0	0	0.176146138	0.176146138	12	0	0	1268197	579	South Los Angeles		Yes	Above Moderate
LOS ANGELES	1824 S MENLO AVE	90006	5056021027	Community Commercial	C2-1-CPIO	0	108	0.138626165	Commercial - Office Building - One Story	YES - Current	NO - Privately-Owned	Available	Not Used in Prior Housing Element	0.048367791	0	0	0.048367791	0	0	0	1268197	628	South Los Angeles			Lower
LOS ANGELES	1837 S WESTMORELAND AVE	90006	5056021027	Community Commercial	C2-1-CPIO	0	108	0.138451977	Commercial - Office Building - One Story	YES - Current	NO - Privately-Owned	Available	Not Used in Prior Housing Element	0.048367791	0	0	0.048367791	0	0	0	1268197	611	South Los Angeles			Lower
LOS ANGELES	1843 S WESTMORELAND AVE	90006	5056021027	Community Commercial	C2-1-CPIO	0	108	0.082788025	Commercial - Office Building - One Story	YES - Current	NO - Privately-Owned	Available	Not Used in Prior Housing Element	0.032924798	0	0	0.032924798	0	0	0	1268197	627	South Los Angeles			Lower
LOS ANGELES	1851 S WESTMORELAND AVE	90006	5056021027	Community Commercial	C2-1-CPIO	0	108	0.413557393	Commercial - Office Building - One Story	YES - Current	NO - Privately-Owned	Available	Not Used in Prior Housing Element	0.079226596	0	0	0.079226596	0	0	0	1268197	638	South Los Angeles			Lower
LOS ANGELES	1627 S MENLO AVE	90006	5056022006	Low Medium II Residential	RD1.5-1	0	29	0.167586457	Residential - Double, Duplex, or Two Units - 4 Stories or Less	YES - Current	NO - Privately-Owned	Available	Not Used in Prior Housing Element	0	0.025211973	0	0.025211973	2	0	0	1268197	253	South Los Angeles			Moderate
LOS ANGELES	1641 S MENLO AVE	90006	5056022009	Low Medium II Residential	RD1.5-1	0	29	0.167585052	Residential - Single Family Residence	YES - Current	NO - Privately-Owned	Available	Not Used in Prior Housing Element	0	0.455108821	0	0.455108821	1	0	0	1268197	313	South Los Angeles			Moderate
LOS ANGELES	1647 S MENLO AVE	90006	5056022010	Low Medium II Residential	RD1.5-1	0	29	0.167587223	Residential - Single Family Residence	YES - Current	NO - Privately-Owned	Available	Not Used in Prior Housing Element	0	0.455108821	0	0.455108821	1	0	0	1268197	332	South Los Angeles			Moderate
LOS ANGELES	1661 W 17TH PL	90006	5056022011	Low Medium II Residential	RD1.5-1	0	29	0.0633779	Residential - Single Family Residence	YES - Current	NO - Privately-Owned	Available	Not Used in Prior Housing Element	0	0	0.039974353	0.039974353	1	1*	1*	1268197	357	South Los Angeles			Above Moderate
LOS ANGELES	1626 S VERMONT AVE	90006	5056022015	Community Commercial	C2-2D-CPIO	0	108	0.155131383	Commercial - Commercial - Vacant Land	YES - Current	NO - Privately-Owned	Available	Not Used in Prior Housing Element	0.205254436	0	0	0.205254436	0	0	0	1268197	255	South Los Angeles			Lower
LOS ANGELES	1616 S VERMONT AVE	90006	5056022016	Community Commercial	C2-2D-CPIO	0	108	0.155339384	Commercial - Auto, Recreation Equipment, Construction Equipment Sales and Service - Used Car Sales - One Story	YES - Current	NO - Privately-Owned	Available	Not Used in Prior Housing Element	0.106545675	0	0	0.106545675	1	0	0	1268197	227	South Los Angeles			Lower
LOS ANGELES	1620 S VERMONT AVE	90006	5056022016	Community Commercial	C2-2D-CPIO	0	108	0.155235869	Commercial - Auto, Recreation Equipment, Construction Equipment Sales and Service - Used Car Sales - One Story	YES - Current	NO - Privately-Owned	Available	Not Used in Prior Housing Element	0.106545675	0	0	0.106545675	1	0	0	1268197	243	South Los Angeles			Lower
LOS ANGELES	1610 S VERMONT AVE	90006	5056022017	Community Commercial	C2-2D-CPIO	0	108	0.155447639	Residential - Single Family Residence - Vacant Land	YES - Current	NO - Privately-Owned	Available	Not Used in Prior Housing Element	1.302762127	0	0	1.302762127	0	0	0	1268197	217	South Los Angeles			Lower
LOS ANGELES	1632 S VERMONT AVE	90006	5056022020	Community Commercial	C2-2D-CPIO	0	108	0.155024956	Industrial - Warehousing, Distribution, Storage - Warehousing, Distribution, 10,000 to 24,999 SF - One Story	YES - Current	NO - Privately-Owned	Available	Not Used in Prior Housing Element	0.03693949	0	0	0.03693949	0	0	0	1268197	266	South Los Angeles			Lower
LOS ANGELES	1636 S VERMONT AVE	90006	5056022020	Community Commercial	C2-2D-CPIO	0	108	0.154918528	Industrial - Warehousing, Distribution, Storage - Warehousing, Distribution, 10,000 to 24,999 SF - One Story	YES - Current	NO - Privately-Owned	Available	Not Used in Prior Housing Element	0.03693949	0	0	0.03693949	0	0	0	1268197	283	South Los Angeles			Lower
LOS ANGELES	1640 S VERMONT AVE	90006	5056022020	Community Commercial	C2-2D-CPIO	0	108	0.154813431	Industrial - Warehousing, Distribution, Storage - Warehousing, Distribution, 10,000 to 24,999 SF - One Story	YES - Current	NO - Privately-Owned	Available	Not Used in Prior Housing Element	0.03693949	0	0	0.03693949	0	0	0	1268197	315	South Los Angeles			Lower
LOS ANGELES	1644 S VERMONT AVE	90006	5056022020	Community Commercial	C2-2D-CPIO	0	108	0.154708941	Industrial - Warehousing, Distribution, Storage - Warehousing, Distribution, 10,000 to 24,999 SF - One Story	YES - Current	NO - Privately-Owned	Available	Not Used in Prior Housing Element	0.036181717	0	0	0.036181717	0	0	0	1268197	334	South Los Angeles			Lower
LOS ANGELES	1671 W 17TH PL	90006	5056022020	Community Commercial	C2-2D-CPIO	0	108	0.059235438	Industrial - Warehousing, Distribution, Storage - Warehousing, Distribution, 10,000 to 24,999 SF - One Story	YES - Current	NO - Privately-Owned	Available	Not Used in Prior Housing Element	0.030288106	0	0	0.030288106	0	0	0	1268197	359	South Los Angeles			Lower
LOS ANGELES	1604 S VERMONT AVE	90006	5056022022	Community Commercial	C2-2D-CPIO	0	108	0.141777323	Commercial - Restaurant, Cocktail Lounge - Restaurant, Cocktail Lounge, Tavern - One Story	YES - Current	NO - Privately-Owned	Available	Not Used in Prior Housing Element	0.110226586	0	0	0.110226586	0	0	0	1268197	203	South Los Angeles			Lower
LOS ANGELES	1607 S MENLO AVE	90006	5056022022	Community Commercial	C2-2D-CPIO	0	108	0.16758541	Commercial - Restaurant, Cocktail Lounge - Restaurant, Cocktail Lounge, Tavern - One Story	YES - Current	NO - Privately-Owned	Available	Not Used in Prior Housing Element	0.106780411	0	0	0.106780411	0	0	0	1268197	201	South Los Angeles			Lower
LOS ANGELES	1613 S MENLO AVE	90006	5056022022	Community Commercial	C2-2D-CPIO	0	108	0.167586787	Commercial - Restaurant, Cocktail Lounge - Restaurant, Cocktail Lounge, Tavern - One Story	YES - Current	NO - Privately-Owned	Available	Not Used in Prior Housing Element	0.106780411	0	0	0.106780411	0	0	0	1268197	215	South Los Angeles			Lower
LOS ANGELES	1617 S MENLO AVE	90006	5056022022	Community Commercial	C2-2D-CPIO	0	108	0.167584693	Commercial - Restaurant, Cocktail Lounge - Restaurant, Cocktail Lounge, Tavern - One Story	YES - Current	NO - Privately-Owned	Available	Not Used in Prior Housing Element	0.106780411	0	0	0.106780411	0	0	0	1268197	225	South Los Angeles			Lower
LOS ANGELES	1660 W VENICE BLVD	90006	5056022022	Community Commercial	C2-2D-CPIO	0	108	0.112571759	Commercial - Restaurant, Cocktail Lounge - Restaurant, Cocktail Lounge, Tavern - One Story	YES - Current	NO - Privately-Owned	Available	Not Used in Prior Housing Element	0.1090631	0	0	0.1090631	0	0	0	1268197	184	South Los Angeles			Lower
LOS ANGELES	1678 W VENICE BLVD	90006	5056022022	Community Commercial	C2-2D-CPIO	0	108	0.094815151	Commercial - Restaurant, Cocktail Lounge - Restaurant, Cocktail Lounge, Tavern - One Story	YES - Current	NO - Privately-Owned	Available	Not Used in Prior Housing Element	0.104887242	0	0	0.104887242	0	0	0	1268197	185	South Los Angeles			Lower
LOS ANGELES	1583 W WASHINGTON BLVD	90007	5056023001	Community Commercial	C2-2D-CPIO	0	108	0.03787955	Commercial - Store Combination - Store and Office Combination - One Story	YES - Current	NO - Privately-Owned	Available	Not Used in Prior Housing Element	0.037057195	0	0	0.037057195	0	0	0	1268197	667	South Los Angeles			Lower
LOS ANGELES	1830 S VERMONT AVE	90006	5056023001	Community Commercial	C2-2D-CPIO	0	108	0.126255858	Commercial - Store Combination - Store and Office Combination - One Story	YES - Current	NO - Privately-Owned	Available	Not Used in Prior Housing Element	0.061925519	0	0	0.061925519	0	0	0	1268197	668	South Los Angeles			Lower
LOS ANGELES	1577 W WASHINGTON BLVD	90007	5056023002	Community Commercial	C2-2D-CPIO	0	108	0.113641008	Commercial - Store - One Story	YES - Current	NO - Privately-Owned	Available	Not Used in Prior Housing Element	0.063439527	0	0	0.063439527	0	0	0	1268197	666	South Los Angeles			Lower
LOS ANGELES	1824 S VERMONT AVE	90006	5056023005	Community Commercial	C2-2D-CPIO	0	108	0.075758017	Commercial - Commercial - Vacant Land	YES - Current	NO - Privately-Owned	Available	Not Used in Prior Housing Element	0.175959371	0	0	0.175959371	0	0	0	1268197	630	South Los Angeles			Lower
LOS ANGELES		90006	5056023005	Community Commercial	C2-2D-CPIO	0	108	0.025252935	Commercial - Commercial - Vacant Land	YES - Current	NO - Privately-Owned	Available	Not Used in Prior Housing Element	0.092681146	0	0	0.092681146	0	0	0	1268197	623	South Los Angeles			Lower
LOS ANGELES	1820 S VERMONT AVE	90006	5056023006	Community Commercial	C2-2D-CPIO	0	108	0.101009876	Commercial - Commercial - Vacant Land	YES - Current	NO - Privately-Owned	Available	Not Used in Prior Housing Element	0.19797383	0	0	0.19797383	0	0	0	1268197	614	South Los Angeles			Lower
LOS ANGELES	1821 S MENLO AVE	90006	5056023007	Low Medium II Residential	RD1.5-1	0	29	0.137527016	Residential - Single Family Residence	YES - Current	NO - Privately-Owned	Available	Not Used in Prior Housing Element	0	0.120185468	0	0.120185468	1	3*	3*	1268197	613	South Los Angeles			Moderate
LOS ANGELES	1815 S MENLO AVE	90006	5056023008	Low Medium II Residential	RD1.5-1	0	29	0.137549609	Residential - Single Family Residence	YES - Current	NO - Privately-Owned	Available	Not Used in Prior Housing Element	0	0.120185468	0	0.120185468	1	3*	3*	1268197	597	South Los Angeles			Moderate
LOS ANGELES	1812 S VERMONT AVE	90006	5056023009	Community Commercial	C2-2D-CPIO	0	108	0.126264677	Residential - Four Units (Any Combination) - 4 Stories or Less	YES - Current	NO - Privately-Owned	Available	Not Used in Prior Housing Element	0	0	0.316575743	0.316575743	4	0	0	1268197	598	South Los Angeles		Yes	Above Moderate
LOS ANGELES	1810 S VERMONT AVE	90006	5056023010	Community Commercial	C2-2D-CPIO	0	108	0.126263098	Commercial - Parking Lot (Commercial Use Property) - Lots - Patron or Employee - One Story	YES - Current	NO - Privately-Owned	Available	Not Used in Prior Housing Element	0.206306854	0	0	0.206306854	0	0	0	1268197	585	South Los Angeles			Lower
LOS ANGELES	1811 S MENLO AVE	90006	5056023011	Low Medium II Residential	RD1.5-1	0	29	0.137571493	Residential - Double, Duplex, or Two Units - 4 Stories or Less	YES - Current	NO - Privately-Owned	Available	Not Used in Prior Housing Element	0	0.16277824	0	0.16277824	2	3*	3*	1268197	584	South Los Angeles		Yes	Moderate
LOS ANGELES	1805 S MENLO AVE	90006	5056023012	Low Medium II Residential	RD1.5-1	0	29	0.137592511	Residential - Double, Duplex, or Two Units - 4 Stories or Less	YES - Current	NO - Privately-Owned	Available	Not Used in Prior Housing Element	0	0.16277824	0	0.16277824	2	3*	3*	1268197	566	South Los Angeles		Yes	Moderate
LOS ANGELES	1804 S VERMONT AVE	90006	5056023013	Community Commercial	C2-2D-CPIO	0	108	0.126263098	Commercial - Parking Lot (Commercial Use Property) - Lots - Patron or Employee - One Story	YES - Current	NO - Privately-Owned	Available	Not Used in Prior Housing Element	0.206306854	0	0	0.206306854	0	0	0	1268197	567	South Los Angeles			Lower
LOS ANGELES	1800 S VERMONT AVE	90006	5056023014	Community Commercial	C2-2D-CPIO	0	108	0.126264677	Commercial - Office Building - One Story	YES - Current	NO - Privately-Owned	Available	Not Used in Prior Housing Element	0.083908723	0	0	0.083908723	0	0	0	1268197	549	South Los Angeles			Lower
LOS ANGELES	1801 S MENLO AVE	90006	5056023015	Low Medium II Residential	RD1.5-1	0	29	0.137616115	Residential - Single Family Residence - Vacant Land	YES - Current	NO - Privately-Owned	Available	Not Used in Prior Housing Element	0	0.276532835	0	0.276532835	0	3*	3*	1268197	547	South Los Angeles			Moderate
LOS ANGELES	1745 S MENLO AVE	90006	5056023016	Low Medium II Residential	RD1.5-1	0	29	0.137636278	Residential - Double, Duplex, or Two Units - 4 Stories or Less	YES - Current	NO - Privately-Owned	Available	Not Used in Prior Housing Element	0	0.16277824	0	0.16277824	2	3*	3*	1268197	530	South Los Angeles		Yes	Moderate
LOS ANGELES	1742 S VERMONT AVE	90006	5056023017	Community Commercial	C2-2D-CPIO	0	108	0.126262742	Residential - Double, Duplex, or Two Units - 4 Stories or Less	YES - Current	NO - Privately-Owned	Available	Not Used in Prior Housing Element	0	0	0.372282803	0.372282803	2	0	0	1268197	531	South Los Angeles		Yes	Above Moderate
LOS ANGELES	1738 S VERMONT AVE	90006	5056023018	Community Commercial	C2-2D-CPIO	0	108	0.126262737	Commercial - Professional Building - Medical Dental Building - One Story	YES - Current	NO - Privately-Owned	Available	Not Used in Prior Housing Element	0.255533719	0	0	0.255533719	1	0	0	1268197	516	South Los Angeles			Lower
LOS ANGELES	1735 S MENLO AVE	90006	5056023020	Low Medium II Residential	RD1.5-1	0	29	0.137680177	Residential - Single Family Residence	YES - Current	NO - Privately-Owned	Available	Not Used in Prior Housing Element	0	0.108849576	0	0.108849576	2	3*	3*	1268197	497	South Los Angeles			Moderate
LOS ANGELES	1732 S VERMONT AVE	90006	5056023021	Community Commercial	C2-2D-CPIO	0	108	0.126264677	Residential - Four Units (Any Combination) - 4 Stories or Less	YES - Current	NO - Privately-Owned	Available	Not Used in Prior Housing Element	0	0	0.346521866	0.346521866	4	0	0	1268197	498	South Los Angeles		Yes	Above Moderate
LOS ANGELES	1730 S VERMONT AVE	90006	5056023022	Community Commercial	C2-2D-CPIO	0	108	0.126263098	Residential - Single Family Residence	YES - Current	NO - Privately-Owned	Available	Not Used in Prior Housing Element	1.593986416	0	0	1.593986416	1	0	0	1268197	480	South Los Angeles			Lower
LOS ANGELES	1724 S VERMONT AVE	90006	5056023025	Community Commercial	C2-2D-CPIO	0	108	0.126262742	Commercial - Store Combination - Store and Office Combination - One Story	YES - Current	NO - Privately-Owned	Available	Not Used in Prior Housing Element	0.083908723	0	0	0.083908723	0	0	0	1268197	462	South Los Angeles			Lower
LOS ANGELES	1721 S MENLO AVE	90006	5056023027	Low Medium II Residential	RD1.5-1	0	29	0.137746177	Residential - Single Family Residence	YES - Current	NO - Privately-Owned	Available	Not Used in Prior Housing Element	0	0.120185468	0	0.120185468	1	3*	3*	1268197	443	South Los Angeles			Moderate
LOS ANGELES	1715 S MENLO AVE	90006	5056023028	Low Medium II Residential	RD1.5-1	0	29	0.137768061	Residential - Double, Duplex, or Two Units - 4 Stories or Less	YES - Current	NO - Privately-Owned	Available	Not Used in Prior Housing Element	0	0.16277824	0	0.16277824	2	3*	3*	1268197	423	South Los Angeles		Yes	Moderate
LOS ANGELES	1712 S VERMONT AVE	90006	5056023030	Community Commercial	C2-2D-CPIO	0	108	0.16557898	Residential - Four Units (Any Combination) - 4 Stories or Less	YES - Current	NO - Privately-Owned	Available	Not Used in Prior Housing Element	0	0	1.068921286	1.068921286	4	0	0	1268197	400	South Los Angeles		Yes	Above Moderate
LOS ANGELES	1701 S MENLO AVE	90006	5056023033	Low Medium II Residential	RD1.5-1	0	29	0.111640481	Residential - Single Family Residence	YES - Current	NO - Privately-Owned	Available	Not Used in Prior Housing Element	0	0.147015184	0	0.147015184	1	3*	3*	1268197	372	South Los Angeles			Moderate
LOS ANGELES	1678 W 17TH PL	90006	5056023034	Community Commercial	C2-2D-CPIO	0	108	0.165405909	Residential - Four Units (Any Combination) - 4 Stories or Less	YES - Current	NO - Privately-Owned	Available	Not Used in Prior Housing Element	0	0	0.335123648	0.335123648	6	0	0	1268197	373	South Los Angeles		Yes	Above Moderate
LOS ANGELES	1828 S VERMONT AVE	90006	5056023037	Community Commercial	C2-2D-CPIO	0	108	0.050505064	Commercial - Restaurant, Cocktail Lounge - Restaurant, Cocktail Lounge, Tavern - One Story	YES - Current	NO - Privately-Owned	Available	Not Used in Prior Housing Element	0.031220907	0	0	0.031220907	0	0	0	1268197	639	South Los Angeles			Lower
LOS ANGELES		5056023037		Community Commercial	C2-2D-CPIO	0	108	0.022955296	Commercial - Restaurant, Cocktail Lounge - Restaurant, Cocktail Lounge, Tavern - One Story	YES - Current	NO - Privately-Owned	Available	Not Used in Prior Housing Element	0.017789564	0	0	0.017789564	0	0	0	1268197	665	South Los Angeles			Lower
LOS ANGELES		5056023037		Community Commercial	C2-2D-CPIO	0	108	0.027550214	Commercial - Restaurant, Cocktail Lounge - Restaurant, Cocktail Lounge, Tavern - One Story	YES - Current	NO - Privately-Owned	Available	Not Used in Prior Housing Element	0.022269602	0	0	0.022269602	0	0	0	1268197	664	South Los Angeles			Lower
LOS ANGELES	1720 S VERMONT AVE	90006	5056023038	Community Commercial	C2-2D-CPIO	0	108	0.126263813	Industrial - Warehousing, Distribution, Storage - Warehousing, Distribution, Under 10,000 SF - One Story	YES - Current	NO - Privately-Owned	Available	Not Used in Prior Housing Element	0.03789604	0	0	0.03789604	0	0	0	1268197	445	South Los Angeles			Lower
LOS ANGELES	1716 S VERMONT AVE	90006	5056023039	Community Commercial	C2-2D-CPIO	0	108	0.114784393	Commercial - Office Building - Two Stories	YES - Current	NO - Privately-Owned	Available	Not Used in Prior Housing Element	0.032040193	0	0	0.032040193	0	0	0	1268197	424	South Los Angeles			Lower
LOS ANGELES	1565 W WASHINGTON BLVD	90007	5056023040	Community Commercial	C2-2D-CPIO	0	108	0.179058003	Commercial - Auto, Recreation Equipment, Construction Equipment Sales and Service - Used Car Sales - One Story	YES - Current	NO - Privately-Owned	Available	Not Used in Prior Housing Element	0.150614001	0	0	0.150614001	0	0	0	1268197	663	South Los Angeles			Lower
LOS ANGELES	1833 S MENLO AVE	90006	5056023040	Community Commercial	C2-2D-CPIO	0	108	0.178356912	Commercial - Auto, Recreation Equipment, Construction Equipment Sales and Service - Used Car Sales - One Story	YES - Current	NO - Privately-Owned	Available	Not Used in Prior Housing Element	0.152080117	0	0	0.152080117	0	0	0	1268197	662	South Los Angeles			Lower
LOS ANGELES		5056023040		Community Commercial	C2-2D-CPIO	0	108	0.137505915	Commercial - Auto, Recreation Equipment, Construction Equipment Sales and Service - Used Car Sales - One Story	YES - Current	NO - Privately-Owned	Available	Not Used in Prior Housing Element	0.156438276	0	0	0.156438276	0	0	0	1268197	629	South Los Angeles			Lower
LOS ANGELES	1915 S ORCHARD AVE	90007	5056025016	Low Medium II Residential	RD1.5-1	0	29	0.161118851	Residential - Three Units (Any Combination) - 4 Stories or Less	YES - Current	NO - Privately-Owned	Available	Not Used in Prior Housing Element	0	0.196308586	0	0.196308586	3	0	0	1268197	750	South Los Angeles		Yes	Moderate
LOS ANGELES	1919 S ORCHARD AVE	90007	5056025017	Low Medium II Residential	RD1.5-1	0	29	0.161111527	Residential - Three Units (Any Combination) - 4 Stories or Less	YES - Current	NO - Privately-Owned	Available	Not Used in Prior Housing Element	0	0.196308586	0	0.196308586	3	0	0	1268197	801	South Los Angeles		Yes	Moderate
LOS ANGELES	1925 S ORCHARD AVE	90007	5056025018	Low Medium II Residential	RD1.5-1	0	29	0.161105714	Residential - Four Units (Any Combination) - 4 Stories or Less	YES - Current	NO - Privately-Owned	Available	Not Used in Prior Housing Element	0	0.221708095	0	0.221708095	4	0	0	1268197	815	South Los Angeles			Moderate
LOS ANGELES	1929 S ORCHARD AVE	90007	5056025019	Low Medium II Residential	RD1.5-1	0	29	0.161098902	Residential - Three Units (Any Combination) - 4 Stories or Less	YES - Current	NO - Privately-Owned	Available	Not Used in Prior Housing Element	0	0.052470201	0	0.052470201	4	0	0	1268197	828	South Los Angeles		Yes	Moderate
LOS ANGELES	1945 S ORCHARD AVE	90007	5056025022	Low Medium II Residential	RD1.5-1	0	29	0.161078873	Residential - Single Family Residence	YES - Current	NO - Privately-Owned	Available	Not Used in Prior Housing Element	0	0.40576008	0	0.40576008	1	0	0	1268197	922	South Los Angeles			Moderate
LOS ANGELES	1477 W 20TH ST	90007	5056025BRK	Low Medium II Residential	RD1.5-1	0	29	0.275095027	Residential - Single Family Residence - Condominium	YES - Current	NO - Privately-Owned	Available	Not Used in Prior Housing Element	0	0.032188144	0	0.032188144	10	0	0	1268197	946	South Los Angeles			Moderate
LOS ANGELES	1945 S MAGNOLIA AVE	90007	5056026003	Low Medium II Residential	RD1.5-1	0	29	0.141473611	Residential - Four Units (Any Combination) - 4 Stories or Less	YES - Current	NO - Privately-Owned	Available	Not Used in Prior Housing Element	0	0.138403863	0	0.138403863	4	0	0	126A201	248	South Los Angeles		Yes	Moderate
LOS ANGELES	1939 S MAGNOLIA AVE	90007	5056026005	Low Medium II Residential	RD1.5-1	0	29	0.141268969	Residential - Single Family Residence	YES - Current	NO - Privately-Owned	Available	Not Used in Prior Housing Element	0	0.350913763	0	0.350913763	1	0	0	126A201	230	South Los Angeles			Moderate
LOS ANGELES	1933 S MAGNOLIA AVE	90007	5056026006	Low Medium II Residential	RD1.5-1	0	29	0.142927919	Residential - Single Family Residence	YES - Current	NO - Privately-Owned	Available	Not Used in Prior Housing Element	0	0.378091192	0	0.378091192	1	0	0	126A201	223	South Los Angeles			Moderate
LOS ANGELES	1402 W WASHINGTON BLVD	90007	5056026007	Community Commercial	C2-1-CPIO	0	108	0.446518237	Commercial - Parking Lot (Commercial Use Property) - Lots - Patron or Employee - One Story	YES - Current	NO - Privately-Owned	Available	Not Used in Prior Housing Element	0.017390947	0	0	0.017390947	0	0	0	126A201	177	South Los Angeles			Lower
LOS ANGELES		5056026007		Community Commercial	C2-1-CPIO	0	108	0.066954199	Commercial - Parking Lot (Commercial Use Property) - Lots - Patron or Employee - One Story	YES - Current	NO - Privately-Owned	Available	Not Used in Prior Housing Element	0	0	0.001861106	0.001861106	0	0	0	126A201	176	South Los Angeles			Above Moderate
LOS ANGELES		5056026008		Community Commercial	C2-1-CPIO	0	108	0.199443998	Commercial - Parking Lot (Commercial Use Property) - Lots - Patron or Employee - One Story	YES - Current	NO - Privately-Owned	Available	Not Used in Prior Housing Element	0.054118516	0	0	0.054118516	0	0	0	126A201	199	South Los Angeles			Lower
LOS ANGELES	1920 S NEW ENGLAND ST	90007	5056026014	Low Medium II Residential	RD1.5-1	0	29	0.160699324	Residential - Single Family Residence	YES - Current	NO - Privately-Owned	Available	Not Used in Prior Housing Element	0	0.40576008	0	0.40576008	1	0	0	1268197	799	South Los Angeles			Moderate
LOS ANGELES	1926 1/4 S NEW ENGLAND ST	90007	5056026015	Low Medium II Residential	RD1.5-1	0	29	0.160699316	Residential - Five or More Units or Apartments (Any Combination) - 4 Stories or Less	YES - Current	NO - Privately-Owned	Available	Not Used in Prior Housing Element	0	0.130264236	0	0.130264236	5	0	0	1268197	813	South Los Angeles		Yes	Moderate
LOS ANGELES	1930 S NEW ENGLAND ST	90007	5056026016	Low Medium II Residential	RD1.5-1	0	29	0.160697934	Residential - Single Family Residence	YES - Current	NO

LOS ANGELES	1950 S NEW ENGLAND ST	90007	5056026022	Low Medium II Residential	RD1.5-1	0	29	0.042613182	Residential - Single Family Residence	YES - Current	NO - Privately-Owned	Available	Not Used in Prior Housing Element	0	0	0	0.049586275	0.049586275	1	1*	1*	1268197	939	South Los Angeles								Above Moderate
LOS ANGELES	1433 W 20TH ST	90007	5056026023	Low Medium II Residential	RD1.5-1	0	29	0.084792259	Residential - Single Family Residence	YES - Current	NO - Privately-Owned	Available	Not Used in Prior Housing Element	0	0	0	0.090473878	0.090473878	1	2*	2*	1268197	998	South Los Angeles								Above Moderate
LOS ANGELES	1951 S NEW ENGLAND ST	90007	5056026024	Low Medium II Residential	RD1.5-1	0	29	0.135260945	Residential - Three Units (Any Combination) - 4 Stories or Less	YES - Current	NO - Privately-Owned	Available	Not Used in Prior Housing Element	0	0.005239059	0	0.005239059	3	3*	3*	1268197	940	South Los Angeles								Moderate
LOS ANGELES	1942 S ORCHARD AVE	90007	5056026026	Low Medium II Residential	RD1.5-1	0	29	0.140291026	Residential - Five or More Units or Apartments (Any Combination) - 4 Stories or Less	YES - Current	NO - Privately-Owned	Available	Not Used in Prior Housing Element	0	0.036730434	0	0.036730434	5	0	0	1268197	925	South Los Angeles	Yes							Moderate
LOS ANGELES	1940 S ORCHARD AVE	90007	5056026027	Low Medium II Residential	RD1.5-1	0	29	0.069215931	Residential - Single Family Residence	YES - Current	NO - Privately-Owned	Available	Not Used in Prior Housing Element	0	0	0.110865363	0.110865363	1	2*	2*	1268197	909	South Los Angeles								Above Moderate
LOS ANGELES	1943 S NEW ENGLAND ST	90007	5056026028	Low Medium II Residential	RD1.5-1	0	29	0.071099561	Residential - Double, Duplex, or Two Units - 4 Stories or Less	YES - Current	NO - Privately-Owned	Available	Not Used in Prior Housing Element	0	0	0.145438662	0.145438662	2	2*	2*	1268197	908	South Los Angeles	Yes							Above Moderate
LOS ANGELES	1937 S NEW ENGLAND ST	90007	5056026029	Low Medium II Residential	RD1.5-1	0	29	0.07076506	Residential - Single Family Residence	YES - Current	NO - Privately-Owned	Available	Not Used in Prior Housing Element	0	0	0.110865363	0.110865363	1	2*	2*	1268197	854	South Los Angeles								Above Moderate
LOS ANGELES	1936 S ORCHARD AVE	90007	5056026030	Low Medium II Residential	RD1.5-1	0	29	0.069574277	Residential - Single Family Residence	YES - Current	NO - Privately-Owned	Available	Not Used in Prior Housing Element	0	0	0.110865363	0.110865363	1	2*	2*	1268197	855	South Los Angeles								Above Moderate
LOS ANGELES	1931 S NEW ENGLAND ST	90007	5056026032	Low Medium II Residential	RD1.5-1	0	29	0.071147765	Residential - Single Family Residence	YES - Current	NO - Privately-Owned	Available	Not Used in Prior Housing Element	0	0	0.110865363	0.110865363	1	2*	2*	1268197	833	South Los Angeles								Above Moderate
LOS ANGELES	1462 W WASHINGTON BLVD	90007	5056026034	Community Commercial	C2-1-CPIO	0	108	0.153100615	Commercial - Auto, Recreation Equipment, Construction Equipment Sales and Service - Auto Body Repair Shop - One Story	YES - Current	NO - Privately-Owned	Available	Not Used in Prior Housing Element	0.058676511	0	0	0.058676511	0	0	0	1268197	679	South Los Angeles								Lower
LOS ANGELES	1919 S NEW ENGLAND ST	90007	5056026035	Low Medium II Residential	RD1.5-1	0	29	0.109235256	Residential - Double, Duplex, or Two Units - 4 Stories or Less	YES - Current	NO - Privately-Owned	Available	Not Used in Prior Housing Element	0	0.028489114	0	0.028489114	2	3*	3*	1268197	753	South Los Angeles	Yes							Moderate
LOS ANGELES	1921 S NEW ENGLAND ST	90007	5056026036	Low Medium II Residential	RD1.5-1	0	29	0.109222124	Residential - Single Family Residence	YES - Current	NO - Privately-Owned	Available	Not Used in Prior Housing Element	0	0.139050865	0	0.139050865	1	3*	3*	1268197	804	South Los Angeles								Moderate
LOS ANGELES	1923 S NEW ENGLAND ST	90007	5056026037	Low Medium II Residential	RD1.5-1	0	29	0.124805814	Residential - Single Family Residence	YES - Current	NO - Privately-Owned	Available	Not Used in Prior Housing Element	0	0.139050865	0	0.139050865	1	3*	3*	1268197	812	South Los Angeles								Moderate
LOS ANGELES	1925 S NEW ENGLAND ST	90007	5056026038	Low Medium II Residential	RD1.5-1	0	29	0.06427952	Residential - Single Family Residence	YES - Current	NO - Privately-Owned	Available	Not Used in Prior Housing Element	0	0	0.037755802	0.037755802	1	1*	1*	1268197	824	South Los Angeles								Above Moderate
LOS ANGELES	1928 S ORCHARD AVE	90007	5056026039	Low Medium II Residential	RD1.5-1	0	29	0.060508069	Residential - Single Family Residence	YES - Current	NO - Privately-Owned	Available	Not Used in Prior Housing Element	0	0	0.037755802	0.037755802	1	1*	1*	1268197	825	South Los Angeles								Above Moderate
LOS ANGELES	1338 W WASHINGTON BLVD	90007	5056027002	Community Commercial	C2-1-CPIO	0	108	0.131198328	Commercial - Store Combination - Store and Residential Combination - One Story	YES - Current	NO - Privately-Owned	Available	Not Used in Prior Housing Element	0.055302912	0	0	0.055302912	0	0	0	126A201	168	South Los Angeles								Lower
LOS ANGELES	1342 W WASHINGTON BLVD	90007	5056027003	Community Commercial	C2-1-CPIO	0	108	0.131199833	Commercial - Parking Lot (Commercial Use Property) - Lots - Patron or Employee - One Story	YES - Current	NO - Privately-Owned	Available	Used in Prior Housing Element - Non-Vacant	0.012346035	0	0	0.012346035	0	0	0	126A201	169	South Los Angeles								Lower
LOS ANGELES	1344 W WASHINGTON BLVD	90007	5056027003	Community Commercial	C2-1-CPIO	0	108	0.131198011	Commercial - Parking Lot (Commercial Use Property) - Lots - Patron or Employee - One Story	YES - Current	NO - Privately-Owned	Available	Used in Prior Housing Element - Non-Vacant	0.012346035	0	0	0.012346035	0	0	0	126A201	170	South Los Angeles								Lower
LOS ANGELES	1931 S ARAPAHOE ST	90007	5056027007	Low Medium II Residential	RD1.5-1	0	29	0.177687105	Residential - Four Units (Any Combination) - 4 Stories or Less	YES - Current	NO - Privately-Owned	Available	Not Used in Prior Housing Element	0	0.182289699	0	0.182289699	4	0	0	126A201	215	South Los Angeles	Yes							Moderate
LOS ANGELES	1935 S ARAPAHOE ST	90007	5056027008	Low Medium II Residential	RD1.5-1	0	29	0.188778253	Residential - Five or More Units or Apartments (Any Combination) - 4 Stories or Less	YES - Current	NO - Privately-Owned	Available	Not Used in Prior Housing Element	0	0.04177934	0	0.04177934	7	0	0	126A201	225	South Los Angeles	Yes							Moderate
LOS ANGELES		5056027009		Low Medium II Residential	RD1.5-1	0	29	0.008263664	Miscellaneous - Government Owned Property - Vacant Land	YES - Current	YES - City-Owned	Available	Not Used in Prior Housing Element	0	0	0.000527536	0.000527536	0	0	0	126A201	233	South Los Angeles								Above Moderate
LOS ANGELES	1941 S ARAPAHOE ST	90007	5056027010	Low Medium II Residential	RD1.5-1	0	29	0.118892241	Residential - Double, Duplex, or Two Units - 4 Stories or Less	YES - Current	NO - Privately-Owned	Available	Not Used in Prior Housing Element	0	0.188023728	0	0.188023728	2	3*	3*	126A201	235	South Los Angeles	Yes							Moderate
LOS ANGELES	1945 S ARAPAHOE ST	90007	5056027011	Low Medium II Residential	RD1.5-1	0	29	0.118968807	Residential - Three Units (Any Combination) - 4 Stories or Less	YES - Current	NO - Privately-Owned	Available	Not Used in Prior Housing Element	0	0.170558095	0	0.170558095	3	3*	3*	126A201	247	South Los Angeles	Yes							Moderate
LOS ANGELES	1325 W 20TH ST	90007	5056027012	Low Medium II Residential	RD1.5-1	0	29	0.035863222	Residential - Single Family Residence	YES - Current	NO - Privately-Owned	Available	Not Used in Prior Housing Element	0	0	0.080333161	0.080333161	1	1*	1*	126A201	256	South Los Angeles	Yes							Above Moderate
LOS ANGELES	1335 W 20TH ST	90007	5056027012	Low Medium II Residential	RD1.5-1	0	29	0.146923895	Residential - Single Family Residence	YES - Current	NO - Privately-Owned	Available	Not Used in Prior Housing Element	0	0.269853526	0	0.269853526	1	0	0	126A201	257	South Los Angeles	Yes							Moderate
LOS ANGELES	1339 W 20TH ST	90007	5056027013	Low Medium II Residential	RD1.5-1	0	29	0.146925908	Residential - Four Units (Any Combination) - 4 Stories or Less	YES - Current	NO - Privately-Owned	Available	Not Used in Prior Housing Element	0	0.045402074	0	0.045402074	4	0	0	126A201	258	South Los Angeles	Yes							Moderate
LOS ANGELES	1343 W 20TH ST	90007	5056027014	Low Medium II Residential	RD1.5-1	0	29	0.146925908	Residential - Single Family Residence	YES - Current	NO - Privately-Owned	Available	Not Used in Prior Housing Element	0	0.350913763	0	0.350913763	1	0	0	126A201	259	South Los Angeles								Moderate
LOS ANGELES	1359 W 20TH ST	90007	5056027016	Low Medium II Residential	RD1.5-1	0	29	0.330581142	Residential - Five or More Units or Apartments (Any Combination) - 4 Stories or Less	YES - Current	NO - Privately-Owned	Available	Not Used in Prior Housing Element	0	0.40963133	0	0.40963133	0	0	0	126A201	237	South Los Angeles	Yes							Moderate
LOS ANGELES	1363 W 20TH ST	90007	5056027017	Low Medium II Residential	RD1.5-1	0	29	0.330580789	Residential - Five or More Units or Apartments (Any Combination) - 4 Stories or Less	YES - Current	NO - Privately-Owned	Available	Not Used in Prior Housing Element	0	0.208265373	0	0.208265373	9	0	0	126A201	238	South Los Angeles	Yes							Moderate
LOS ANGELES	1944 S MAGNOLIA AVE	90007	5056027021	Low Medium II Residential	RD1.5-1	0	29	0.140879186	Residential - Three Units (Any Combination) - 4 Stories or Less	YES - Current	NO - Privately-Owned	Available	Not Used in Prior Housing Element	0	0.056036174	0	0.056036174	3	0	0	126A201	249	South Los Angeles	Yes							Moderate
LOS ANGELES	1940 S MAGNOLIA AVE	90007	5056027022	Low Medium II Residential	RD1.5-1	0	29	0.140879799	Residential - Double, Duplex, or Two Units - 4 Stories or Less	YES - Current	NO - Privately-Owned	Available	Not Used in Prior Housing Element	0	0.208116281	0	0.208116281	2	0	0	126A201	244	South Los Angeles	Yes							Moderate
LOS ANGELES	1936 S MAGNOLIA AVE	90007	5056027023	Low Medium II Residential	RD1.5-1	0	29	0.140878763	Residential - Single Family Residence	YES - Current	NO - Privately-Owned	Available	Not Used in Prior Housing Element	0	0.350913763	0	0.350913763	1	0	0	126A201	231	South Los Angeles								Moderate
LOS ANGELES	1928 S MAGNOLIA AVE	90007	5056027024	Low Medium II Residential	RD1.5-1	0	29	0.141981994	Residential - Five or More Units or Apartments (Any Combination) - 4 Stories or Less	YES - Current	NO - Privately-Owned	Available	Not Used in Prior Housing Element	0	0.014843915	0	0.014843915	5	0	0	126A201	222	South Los Angeles	Yes							Moderate
LOS ANGELES		5056027031		Community Commercial	C2-1-CPIO	0	108	0.306895785	Institutional - Children's Day Care Center - Other Improvements Only	YES - Current	NO - Privately-Owned	Available	Not Used in Prior Housing Element	0.005067815	0	0	0.005067815	0	0	0	126A201	173	South Los Angeles								Lower
LOS ANGELES	1915 S ARAPAHOE ST	90007	5056027032	Community Commercial	C2-1-CPIO	0	108	0.183885867	Industrial - Heavy Manufacturing - Vacant Land	YES - Current	NO - Privately-Owned	Available	Not Used in Prior Housing Element	0.187218118	0	0	0.187218118	0	0	0	126A201	196	South Los Angeles								Lower
LOS ANGELES	1925 S ARAPAHOE ST	90007	5056027033	Community Commercial	C2-1-CPIO	0	108	0.183886081	Industrial - Warehousing, Distribution, Storage - Warehousing, Distribution, Under 10,000 SF - One Story	YES - Current	NO - Privately-Owned	Available	Not Used in Prior Housing Element	0.025679806	0	0	0.025679806	0	0	0	126A201	201	South Los Angeles								Lower
LOS ANGELES	1927 S ARAPAHOE ST	90007	5056027034	Community Commercial	C2-1-CPIO	0	108	0.183885763	Commercial - Parking Lot (Commercial Use Property) - Lots - Patron or Employee - One Story	YES - Current	NO - Privately-Owned	Available	Not Used in Prior Housing Element	0.011434063	0	0	0.011434063	0	0	0	126A201	208	South Los Angeles								Lower
LOS ANGELES	1330 W WASHINGTON BLVD	90007	5056027035	Community Commercial	C2-1-CPIO	0	108	0.128618033	Commercial - Restaurant, Cocktail Lounge - Restaurant, Cocktail Lounge, Tavern - One Story	YES - Current	NO - Privately-Owned	Available	Not Used in Prior Housing Element	0.021156309	0	0	0.021156309	0	0	0	126A201	167	South Los Angeles								Lower
LOS ANGELES	1910 S MAGNOLIA AVE	90007	5056027037	Community Commercial	C2-1-CPIO	0	108	0.307639588	Commercial - Parking Lot (Commercial Use Property) - Lots - Patron or Employee - One Story	YES - Current	NO - Privately-Owned	Available	Used in Prior Housing Element - Non-Vacant	0.168814313	0	0	0.168814313	0	0	0	126A201	175	South Los Angeles								Lower
LOS ANGELES	1338 W 20TH ST	90007	5056028005	Low Medium II Residential	RD1.5-1	0	29	0.103306116	Residential - Double, Duplex, or Two Units - 4 Stories or Less	YES - Current	NO - Privately-Owned	Available	Not Used in Prior Housing Element	0	0	0.016732996	0.016732996	2	2*	2*	126A201	288	South Los Angeles								Above Moderate
LOS ANGELES	1342 W 20TH ST	90007	5056028006	Low Medium II Residential	RD1.5-1	0	29	0.137742873	Residential - Three Units (Any Combination) - 4 Stories or Less	YES - Current	NO - Privately-Owned	Available	Not Used in Prior Housing Element	0	0.139580584	0	0.139580584	3	3*	3*	126A201	289	South Los Angeles	Yes							Moderate
LOS ANGELES	1354 W 20TH ST	90007	5056028024	Low Medium II Residential	RD1.5-1	0	29	0.170252772	Residential - Single Family Residence	YES - Current	NO - Privately-Owned	Available	Used in Prior Housing Element - Non-Vacant	0	0.429507744	0	0.429507744	1	0	0	126A201	291	South Los Angeles								Moderate
LOS ANGELES		5056028024		Low Medium II Residential	RD1.5-1	0	29	0.050298208	Residential - Single Family Residence	YES - Current	NO - Privately-Owned	Available	Used in Prior Housing Element - Non-Vacant	0	0	0.053517532	0.053517532	1	1*	1*	126A201	293	South Los Angeles								Above Moderate
LOS ANGELES	2013 S ARAPAHOE ST	90007	5056028026	Low Medium II Residential	RD1.5-1	0	29	0.098345537	Residential - Double, Duplex, or Two Units - 4 Stories or Less	YES - Current	NO - Privately-Owned	Available	Not Used in Prior Housing Element	0	0	0.023120729	0.023120729	2	2*	2*	126A201	323	South Los Angeles								Above Moderate
LOS ANGELES	1315 W 20TH ST	90007	5056028029	Community Commercial	C2-1VL-CPIO	0	108	0.147504852	Industrial - Light Manufacturing - One Story	YES - Current	NO - Privately-Owned	Available	Not Used in Prior Housing Element	0.018757693	0	0	0.018757693	0	0	0	126A201	254	South Los Angeles								Lower
LOS ANGELES	1927 S HOOVER ST	90007	5056028029	Community Commercial	C2-1VL-CPIO	0	108	0.040878718	Industrial - Light Manufacturing - One Story	YES - Current	NO - Privately-Owned	Available	Not Used in Prior Housing Element	0	0	0.000304528	0.000304528	0	0	0	126A201	216	South Los Angeles								Above Moderate
LOS ANGELES	1929 S HOOVER ST	90007	5056028029	Community Commercial	C2-1VL-CPIO	0	108	0.041036739	Industrial - Light Manufacturing - One Story	YES - Current	NO - Privately-Owned	Available	Not Used in Prior Housing Element	0	0	0.000296058	0.000296058	0	0	0	126A201	226	South Los Angeles								Above Moderate
LOS ANGELES	1930 S ARAPAHOE ST	90007	5056028029	Community Commercial	C2-1VL-CPIO	0	108	0.091919694	Industrial - Light Manufacturing - One Story	YES - Current	NO - Privately-Owned	Available	Not Used in Prior Housing Element	0.021047359	0	0	0.021047359	0	0	0	126A201	217	South Los Angeles								Lower
LOS ANGELES	1934 S ARAPAHOE ST	90007	5056028029	Community Commercial	C2-1VL-CPIO	0	108	0.099924436	Industrial - Light Manufacturing - One Story	YES - Current	NO - Privately-Owned	Available	Not Used in Prior Housing Element	0.022312587	0	0	0.022312587	0	0	0	126A201	227	South Los Angeles								Lower
LOS ANGELES	1935 S HOOVER ST	90007	5056028029	Community Commercial	C2-1VL-CPIO	0	108	0.129131569	Industrial - Light Manufacturing - One Story	YES - Current	NO - Privately-Owned	Available	Not Used in Prior Housing Element	0.017784491	0	0	0.017784491	0	0	0	126A201	246	South Los Angeles								Lower
LOS ANGELES	1936 S ARAPAHOE ST	90007	5056028029	Community Commercial	C2-1VL-CPIO	0	108	0.127972956	Industrial - Light Manufacturing - One Story	YES - Current	NO - Privately-Owned	Available	Not Used in Prior Housing Element	0.025029791	0	0	0.025029791	0	0	0	126A201	234	South Los Angeles								Lower
LOS ANGELES		5056028029		Community Commercial	C2-1VL-CPIO	0	108	0.074109868	Industrial - Light Manufacturing - One Story	YES - Current	NO - Privately-Owned	Available	Not Used in Prior Housing Element	0.014444156	0	0	0.014444156	0	0	0	126A201	255	South Los Angeles								Lower
LOS ANGELES	1957 S HOOVER ST	90007	5056028030	Community Commercial	C2-1VL-CPIO	0	108	0.146701022	Commercial - Store - One Story	YES - Current	NO - Privately-Owned	Available	Used in Prior Housing Element - Non-Vacant	0.02257704	0	0	0.02257704	0	0	0	126A201	252	South Los Angeles								Lower
LOS ANGELES		5056028030		Community Commercial	C2-1VL-CPIO	0	108	0.010973185	Commercial - Store - One Story	YES - Current	NO - Privately-Owned	Available	Used in Prior Housing Element - Non-Vacant	0	0	0.000192877	0.000192877	0	0	0	126A201	251	South Los Angeles								Above Moderate
LOS ANGELES		5056028030		Community Commercial	C2-1VL-CPIO	0	108	0.147437709	Commercial - Store - One Story	YES - Current	NO - Privately-Owned	Available	Used in Prior Housing Element - Non-Vacant	0.02257704	0	0	0.02257704	0	0	0	126A201	253	South Los Angeles								Lower
LOS ANGELES	1302 W 20TH ST	90007	5056028031	Community Commercial	C2-1VL-CPIO	0	108	0.077727469	Industrial - Light Manufacturing - One Story	YES - Current	NO - Privately-Owned	Available	Used in Prior Housing Element - Non-Vacant	0.060594307	0	0	0.060594307	1	0	0	126A201	282	South Los Angeles								Lower
LOS ANGELES	1308 W 20TH ST	90007	5056028031	Community Commercial	C2-1VL-CPIO	0	108	0.13774208	Industrial - Light Manufacturing - One Story	YES - Current	NO - Privately-Owned	Available	Used in Prior Housing Element - Non-Vacant	0.084659817	0	0	0.084659817	1	0	0	126A201	283	South Los Angeles								Lower
LOS ANGELES	1314 W 20TH ST	90007	5056028031	Community Commercial	C2-1VL-CPIO	0	108	0.110193148	Industrial - Light Manufacturing - One Story	YES - Current	NO - Privately-Owned	Available	Used in Prior Housing Element - Non-Vacant	0.075296843	0	0	0.075296843	1	0	0	126A201	284	South Los Angeles								Lower
LOS ANGELES	1322 W 20TH ST	90007	5056028031	Community Commercial	C2-1VL-CPIO	0	108	0.131131386	Industrial - Light Manufacturing - One Story	YES - Current	NO - Privately-Owned	Available	Used in Prior Housing Element - Non-Vacant	0.081769851	0	0	0.081769851	1	0	0	126A201	286	South Los Angeles								Lower
LOS ANGELES	2013 S HOOVER ST	90007	5056028031	Community Commercial	C2-1VL-CPIO	0	108	0.018213819	Industrial - Light Manufacturing - One Story	YES - Current	NO - Privately-Owned	Available	Used in Prior Housing Element - Non-Vacant	0	0	0.007101536	0.007101536	1	0	0	126A201	321	South Los Angeles								Above Moderate
LOS ANGELES	2014 S ARAPAHOE ST	90007	5056028031	Community Commercial	C2-1VL-CPIO	0	108	0.134994479	Industrial - Light Manufacturing - One Story	YES - Current	NO - Privately-Owned	Available	Used in Prior Housing Element - Non-Vacant	0.081769851	0	0	0.081769851	1	0	0	126A201	322	South Los Angeles								Lower
LOS ANGELES	2015 S HOOVER ST	90007	5056028031	Community Commercial	C2-1VL-CPIO	0	108	0.091285418	Industrial - Light Manufacturing - One Story	YES - Current	NO - Privately-Owned	Available	Used in Prior Housing Element - Non-Vacant	0.064605578	0	0	0.064605578	1	0	0	126A201	326	South Los Angeles								Lower
LOS ANGELES		5056028031		Community Commercial	C2-1VL-CPIO	0	108	0.018300114	Industrial - Light Manufacturing - One Story	YES - Current	NO - Privately-Owned	Available	Used in Prior Housing Element - Non-Vacant	0	0	0.007101536	0.007101536	1	0	0	126A201	338	South Los Angeles								Above Moderate
LOS ANGELES		5056028031		Community Commercial	C2-1VL-CPIO	0	108	0.027548933	Industrial - Light Manufacturing - One Story	YES - Current	NO - Privately-Owned	Available	Used in Prior Housing Element - Non-Vacant	0	0	0.00455248	0.00455248	1	0	0	126A201	285	South Los Angeles								Above Moderate
LOS ANGELES	1302 W WASHINGTON BLVD	90007	5056028032	Community Commercial	C2-1VL-CPIO	0	108	0.061585816	Commercial - Department Store - One Story	YES - Current	NO - Privately-Owned	Available	Not Used in Prior Housing Element	0	0	0.000260692	0.000260692	0	0	0	126A201	184	South Los Angeles								Above Moderate
LOS ANGELES	1306 W WASHINGTON BLVD	90007	5056028032	Community Commercial	C2-1VL-CPIO	0	108	0.150288576	Commercial - Department Store - One Story	YES - Current	NO - Privately-Owned	Available	Not Used in Prior Housing Element	0.017701034	0	0	0.017701034	0	0	0	126A201	182	South Los Angeles								Lower
LOS ANGELES	1316 W WASHINGTON BLVD	90007	5056028032	Community Commercial	C2-1VL-CPIO	0	108	0.119988818	Commercial - Department Store - One Story	YES - Current	NO - Privately-Owned	Available	Not Used in Prior Housing Element	0.016023316	0	0	0.016023316	0	0	0	126A201	181	South Los Angeles								Lower
LOS ANGELES	1914 S ARAPAHOE ST	90007	5056028032	Community Commercial	C2-1VL-CPIO	0	108	0.13380676	Commercial - Department Store - One Story	YES - Current	NO - Privately-Owned	Available	Not Used in Prior Housing Element	0.02246014	0	0	0.02246014	0	0	0	126A201	197	South Los Angeles								Lower
LOS ANGELES	1922 S ARAPAHOE ST	90007	5056028032	Community Commercial	C2-1VL-CPIO	0	108	0.135206421	Commercial - Department Store - One Story	YES - Current	NO - Privately-Owned	Available	Not Used in Prior Housing Element	0.02246014	0	0	0.02246014	0	0	0	126A201	203	South Los Angeles								Lower
LOS ANGELES	1923 S HOOVER ST	90007	5056028032	Community Commercial	C2-1VL-CPIO	0	108	0.136606496	Commercial - Department Store - One Story	YES - Current	NO - Privately-Owned	Available	Not Used in Prior Housing Element	0.02246014	0	0	0.02246014	0	0	0	126A201	210	South Los Angeles								Lower
LOS ANGELES	1392 W 20TH ST	90007	5056029002	Low Medium II Residential	RD1.5-1-CPIO	0	29	0.146978983	Residential - Single Family Residence	YES - Current	NO - Privately-Owned	Available	Not Used in Prior Housing Element	0	0.350913763	0	0.350913763	1	0	0	126A201	301	South Los Angeles								Moderate
LOS ANGELES		5056029003		Low Medium II Residential	RD1.5-1-CPIO	0	29	0.025083316	Residential - Single Family Residence - Vacant Land	YES - Current	NO - Privately-Owned	Available	Not Used in Prior Housing Element	0	0	0.040364453	0.040364453	0	0	0	126A201	327	South Los Angeles								Above Moderate
LOS ANGELES	2001 S MAGNOLIA AVE	90007	5056029004	Low Medium II Residential	RD1.5-1-CPIO	0	29	0.136904809	Residential - Single Family Residence	YES - Current	NO - Privately-Owned	Available	Not Used in Prior Housing Element	0	0.113632384	0	0.113632384	1	3*	3*	1268197	1016	South Los Angeles								Moderate
LOS ANGELES	2005 S MAGNOLIA AVE	90007	5056029005	Low Medium II Residential	RD1.5-1-CPIO	0	29	0.136894188	Residential - Double, Duplex, or Two Units - 4 Stories or Less	YES - Current	NO - Privately-Owned	Available	Not Used in Prior Housing Element	0	0.023080603	0	0.023080603	2	3*	3*	1268197	1080	South Los Angeles	Yes							Moderate
LOS ANGELES	2009 S MAGNOLIA AVE	90007	5056029006	Low Medium II Residential	RD1.5-1-CPIO	0	29	0.136883575	Residential - Double, Duplex, or Two Units - 4 Stories or Less	YES - Current	NO - Privately-Owned	Available	Not Used in Prior Housing Element	0	0.153992164	0	0.153992164	2	3*	3*	1268197	1089	South Los Angeles	Yes							Moderate
LOS ANGELES	2013 S MAGNOLIA AVE	90007	5056029007	Low Medium II Residential	RD1.5-1-CPIO	0	29	0.134369302	Residential - Double, Duplex, or Two Units - 4 Stories or Less	YES - Current	NO - Privately-Owned	Available	Not Used in Prior Housing Element	0	0.153992164	0	0.153992164	2	3*	3*	1268197	1099	South Los Angeles	Yes							Moderate
LOS ANGELES	2002 S MAGNOLIA AVE	90007	5056029009	Low Medium II Residential	RD1.5-1-CPIO	0	29	0.09010949	Residential - Single Family Residence	YES - Current	NO - Privately-Owned	Available	Not Used in Prior Housing Element	0	0	0.090473878	0.090473878	1	2*	2*	126A201	302	South Los Angeles								Above Moderate
LOS ANGELES	2006 S MAGNOLIA AVE	90007	5056029010	Low Medium II Residential	RD1.5-1-CPIO	0	29	0.092657186	Residential - Single Family Residence	YES - Current	NO - Privately-Owned	Available	Not Used in Prior Housing Element	0	0	0.090473878	0.090473878	1	2*	2*	126A201	309	South Los Angeles								Above Moderate
LOS ANGELES	2010 S MAGNOLIA AVE	90007	5056029011	Low Medium II Residential	RD1.5-1-CPIO	0	29	0.091986073	Residential - Single Family Residence	YES - Current	NO - Privately-Owned	Available	Not Used in Prior Housing Element	0	0	0.090473878	0.090473878	1	2*	2*	126A201	316	South Los Angeles								Above Moderate
LOS ANGELES	2014 S MAGNOLIA AVE	90007	5056029012	Low Medium II Residential	RD1.5-1-CPIO	0	29	0.102680842	Residential - Single Family Residence	YES - Current	NO - Privately-Owned	Available	Not Used in Prior Housing Element	0	0	0.073750998	0.073750998	1	2*	2*	126A201	324	South Los Angeles								Above Moderate
LOS ANGELES	1442 W 20TH ST	90007	5056029014	Low Medium II Residential	RD1.5-1-CPIO	0	29	0.172202955	Residential - Double, Duplex, or Two Units - 4 Stories or Less	YES - Current	NO - Privately-Owned	Available	Not Used in Prior Housing Element	0	0.24060514	0	0.24060514	2	0	0	1268197	1017	South Los Angeles	Yes							Moderate
LOS ANGELES		5056029023		Low Medium II Residential	RD1.5-1	0

LOS ANGELES	2165 W 25TH ST	90018	5058006022	Low II Residential	R1-1-O-HPOZ	0	1 unit per lot	0.172163955	Residential - Single Family Residence - Vacant Land	YES - Current	NO - Privately-Owned	Available	Not Used in Prior Housing Element	0	0	0.040589449	0.040589449	0	0	0	1238189	457	South Los Angeles								Above Moderate
LOS ANGELES			5058007006	Low II Residential	R1-1-O-HPOZ	0	1 unit per lot	0.020661179	Residential - Single Family Residence - Vacant Land	YES - Current	NO - Privately-Owned	Available	Not Used in Prior Housing Element	0	0	0.040589449	0.040589449	0	0	0	1238189	261	South Los Angeles								Above Moderate
LOS ANGELES	2137 S WESTERN AVE	90018	5058009046	Neighborhood Commercial	C2-1-O-CPIO	0	108	0.306516145	Commercial - Auto, Recreation Equipment, Construction Equipment Sales and Service - Wireless Communication Tower - One Story	YES - Current	NO - Privately-Owned	Available	Used in Prior Housing Element - Non-Vacant	0.089570856	0	0	0.089570856	0	0	0	1238193	109	South Los Angeles								Lower
LOS ANGELES	2211 S WESTERN AVE	90018	5058009046	Neighborhood Commercial	C2-1-O-CPIO	0	108	0.17253926	Commercial - Auto, Recreation Equipment, Construction Equipment Sales and Service - Wireless Communication Tower - One Story	YES - Current	NO - Privately-Owned	Available	Used in Prior Housing Element - Non-Vacant	0.085071392	0	0	0.085071392	0	0	0	1238193	151	South Los Angeles								Lower
LOS ANGELES			5058009046	Neighborhood Commercial	C2-1-O-CPIO	0	108	0.001367855	Commercial - Auto, Recreation Equipment, Construction Equipment Sales and Service - Wireless Communication Tower - One Story	YES - Current	NO - Privately-Owned	Available	Used in Prior Housing Element - Non-Vacant	0	0	0.00323449	0.00323449	0	0	0	1238193	103	South Los Angeles								Above Moderate
LOS ANGELES			5058009046	Neighborhood Commercial	C2-1-O-CPIO	0	108	0.013931259	Commercial - Auto, Recreation Equipment, Construction Equipment Sales and Service - Wireless Communication Tower - One Story	YES - Current	NO - Privately-Owned	Available	Used in Prior Housing Element - Non-Vacant	0	0	0.002066536	0.002066536	0	0	0	1238193	102	South Los Angeles								Above Moderate
LOS ANGELES			5058009046	Neighborhood Commercial	C2-1-O-CPIO	0	108	0.016988522	Commercial - Auto, Recreation Equipment, Construction Equipment Sales and Service - Wireless Communication Tower - One Story	YES - Current	NO - Privately-Owned	Available	Used in Prior Housing Element - Non-Vacant	0	0	0.002066536	0.002066536	0	0	0	1238193	152	South Los Angeles								Above Moderate
LOS ANGELES			5058009049	Neighborhood Commercial	C2-1-O-CPIO	0	108	0.009651601	Commercial - Parking Lot (Commercial Use Property) - Lots - Patron or Employee - One Story	YES - Current	NO - Privately-Owned	Available	Not Used in Prior Housing Element	0	0	0.111536467	0.111536467	0	0	0	1238193	104	South Los Angeles								Above Moderate
LOS ANGELES			5058009049	Neighborhood Commercial	C2-1-O-CPIO	0	108	0.011019456	Commercial - Parking Lot (Commercial Use Property) - Lots - Patron or Employee - One Story	YES - Current	NO - Privately-Owned	Available	Not Used in Prior Housing Element	0	0	0.111536467	0.111536467	0	0	0	1238193	105	South Los Angeles								Above Moderate
LOS ANGELES			5058009049	Neighborhood Commercial	C2-1-O-CPIO	0	108	0.120411265	Commercial - Parking Lot (Commercial Use Property) - Lots - Patron or Employee - One Story	YES - Current	NO - Privately-Owned	Available	Not Used in Prior Housing Element	1.730623055	0	0	1.730623055	0	0	0	1238193	220	South Los Angeles								Lower
LOS ANGELES			5058009049	Neighborhood Commercial	C2-1-O-CPIO	0	108	0.411919	Commercial - Parking Lot (Commercial Use Property) - Lots - Patron or Employee - One Story	YES - Current	NO - Privately-Owned	Available	Not Used in Prior Housing Element	1.38885811	0	0	1.38885811	0	0	0	1238193	174	South Los Angeles								Lower
LOS ANGELES			5058009049	Neighborhood Commercial	C2-1-O-CPIO	0	108	0.413323148	Commercial - Parking Lot (Commercial Use Property) - Lots - Patron or Employee - One Story	YES - Current	NO - Privately-Owned	Available	Not Used in Prior Housing Element	1.376827598	0	0	1.376827598	0	0	0	1238193	110	South Los Angeles								Lower
LOS ANGELES			5058009049	Neighborhood Commercial	C2-1-O-CPIO	0	108	0.442154069	Commercial - Parking Lot (Commercial Use Property) - Lots - Patron or Employee - One Story	YES - Current	NO - Privately-Owned	Available	Not Used in Prior Housing Element	1.303082675	0	0	1.303082675	0	0	0	1238193	153	South Los Angeles								Lower
LOS ANGELES			5058009049	Neighborhood Commercial	C2-1-O-CPIO	0	108	0.459138115	Commercial - Parking Lot (Commercial Use Property) - Lots - Patron or Employee - One Story	YES - Current	NO - Privately-Owned	Available	Not Used in Prior Housing Element	1.177951193	0	0	1.177951193	0	0	0	1238193	154	South Los Angeles								Lower
LOS ANGELES			5058011013	Low II Residential	R1-1-O-HPOZ	0	1 unit per lot	0.00294863	Residential - Single Family Residence - Pool	YES - Current	NO - Privately-Owned	Available	Not Used in Prior Housing Element	0	0	0.13470118	0.13470118	0	0	0	1238193	410	South Los Angeles								Above Moderate
LOS ANGELES	2101 W ADAMS BLVD	90018	5058012901	High Medium Residential	R4-1-O-HPOZ	0	108	0.330581627	Residential - Single Family Residence - Vacant Land	YES - Current	NO - Privately-Owned	Available	Not Used in Prior Housing Element	0	0	1.007728422	1.007728422	0	0	0	1238193	577	South Los Angeles								Above Moderate
LOS ANGELES	2117 W ADAMS BLVD	90018	5058012901	High Medium Residential	R4-1-O-HPOZ	0	108	0.330582337	Residential - Single Family Residence - Vacant Land	YES - Current	NO - Privately-Owned	Available	Not Used in Prior Housing Element	0	0	1.007728422	1.007728422	0	0	0	1238193	582	South Los Angeles								Above Moderate
LOS ANGELES	2091 W ADAMS BLVD	90018	5058012904	High Medium Residential	R4-1-O-HPOZ	0	108	0.233015156	Residential - Five or More Units or Apartments (Any Combination) - 5 Stories or More	YES - Current	NO - Privately-Owned	Available	Not Used in Prior Housing Element	0	0	1.028541481	1.028541481	0	0	0	1238193	576	South Los Angeles								Above Moderate
LOS ANGELES	2423 S ST ANDREWS PL	90018	5058012904	High Medium Residential	R4-1-O-HPOZ	0	108	0.168422688	Residential - Five or More Units or Apartments (Any Combination) - 5 Stories or More	YES - Current	NO - Privately-Owned	Available	Not Used in Prior Housing Element	0	0	0.930781764	0.930781764	0	0	0	1238193	460	South Los Angeles								Above Moderate
LOS ANGELES	2429 S ST ANDREWS PL	90018	5058012904	High Medium Residential	R4-1-O-HPOZ	0	108	0.168217875	Residential - Five or More Units or Apartments (Any Combination) - 5 Stories or More	YES - Current	NO - Privately-Owned	Available	Not Used in Prior Housing Element	0	0	0.930781764	0.930781764	0	0	0	1238193	474	South Los Angeles								Above Moderate
LOS ANGELES	2433 S ST ANDREWS PL	90018	5058012904	High Medium Residential	R4-1-O-HPOZ	0	108	0.168217973	Residential - Five or More Units or Apartments (Any Combination) - 5 Stories or More	YES - Current	NO - Privately-Owned	Available	Not Used in Prior Housing Element	0	0	0.930781764	0.930781764	0	0	0	1238193	489	South Los Angeles								Above Moderate
LOS ANGELES	2439 S ST ANDREWS PL	90018	5058012904	High Medium Residential	R4-1-O-HPOZ	0	108	0.168218572	Residential - Five or More Units or Apartments (Any Combination) - 5 Stories or More	YES - Current	NO - Privately-Owned	Available	Not Used in Prior Housing Element	0	0	0.930781764	0.930781764	0	0	0	1238193	497	South Los Angeles								Above Moderate
LOS ANGELES	2443 S ST ANDREWS PL	90018	5058012904	High Medium Residential	R4-1-O-HPOZ	0	108	0.168218564	Residential - Five or More Units or Apartments (Any Combination) - 5 Stories or More	YES - Current	NO - Privately-Owned	Available	Not Used in Prior Housing Element	0	0	0.930781764	0.930781764	0	0	0	1238193	531	South Los Angeles								Above Moderate
LOS ANGELES	2449 S ST ANDREWS PL	90018	5058012904	High Medium Residential	R4-1-O-HPOZ	0	108	0.168217794	Residential - Five or More Units or Apartments (Any Combination) - 5 Stories or More	YES - Current	NO - Privately-Owned	Available	Not Used in Prior Housing Element	0	0	0.930781764	0.930781764	0	0	0	1238193	545	South Los Angeles								Above Moderate
LOS ANGELES	2453 S ST ANDREWS PL	90018	5058012904	High Medium Residential	R4-1-O-HPOZ	0	108	0.25286585	Residential - Five or More Units or Apartments (Any Combination) - 5 Stories or More	YES - Current	NO - Privately-Owned	Available	Not Used in Prior Housing Element	0	0	1.031164169	1.031164169	0	0	0	1238193	575	South Los Angeles								Above Moderate
LOS ANGELES			5058012904	High Medium Residential	R4-1-O-HPOZ	0	108	0.231865002	Residential - Five or More Units or Apartments (Any Combination) - 5 Stories or More	YES - Current	NO - Privately-Owned	Available	Not Used in Prior Housing Element	0	0	1.028541481	1.028541481	0	0	0	1238193	533	South Los Angeles								Above Moderate
LOS ANGELES			5058012904	High Medium Residential	R4-1-O-HPOZ	0	108	0.231866572	Residential - Five or More Units or Apartments (Any Combination) - 5 Stories or More	YES - Current	NO - Privately-Owned	Available	Not Used in Prior Housing Element	0	0	1.028541481	1.028541481	0	0	0	1238193	532	South Los Angeles								Above Moderate
LOS ANGELES	2428 S ST ANDREWS PL	90018	5058014011	Medium Residential	R3-1-O-HPOZ	0	54	0.166439415	Institutional - Homes for Aged and Others - One Story	YES - Current	NO - Privately-Owned	Available	Not Used in Prior Housing Element	0	0	0.009324931	0.009324931	0	0	0	1238193	473	South Los Angeles								Above Moderate
LOS ANGELES	2432 S ST ANDREWS PL	90018	5058014011	Medium Residential	R3-1-O-HPOZ	0	54	0.16643873	Institutional - Homes for Aged and Others - One Story	YES - Current	NO - Privately-Owned	Available	Not Used in Prior Housing Element	0	0	0.009324931	0.009324931	0	0	0	1238193	488	South Los Angeles								Above Moderate
LOS ANGELES	2438 S ST ANDREWS PL	90018	5058014011	Medium Residential	R3-1-O-HPOZ	0	54	0.166439418	Institutional - Homes for Aged and Others - One Story	YES - Current	NO - Privately-Owned	Available	Not Used in Prior Housing Element	0	0	0.009324931	0.009324931	0	0	0	1238193	496	South Los Angeles								Above Moderate
LOS ANGELES			5058014011	Medium Residential	R3-1-O-HPOZ	0	54	0.155983491	Institutional - Homes for Aged and Others - One Story	YES - Current	NO - Privately-Owned	Available	Not Used in Prior Housing Element	0	0	0.008837654	0.008837654	0	0	0	1238193	462	South Los Angeles								Above Moderate
LOS ANGELES	2490 S WESTERN AVE	90018	5058015005	Community Commercial	[T][Q]C2-2D-CPIO	0	108	1.609398953	Commercial - Office Building - One Story	YES - Current	NO - Privately-Owned	Available	Used in Prior Housing Element - Non-Vacant	0	0	6.438657045	6.438657045	0	0	0	1238193	477	South Los Angeles								Above Moderate
LOS ANGELES	1975 W ADAMS BLVD	90018	5058015006	Neighborhood Commercial	C2-1-CPIO	0	108	0.717492303	Commercial - Store - One Story	YES - Current	NO - Privately-Owned	Available	Not Used in Prior Housing Element	0.080464379	0	0	0.080464379	0	0	0	1238193	543	South Los Angeles								Lower
LOS ANGELES	2212 S WESTERN AVE	90018	5058016003	Neighborhood Commercial	C2-1-CPIO	0	108	0.174926523	Industrial - Warehousing, Distribution, Storage - Warehousing, Distribution, Under 10,000 SF - One Story	YES - Current	NO - Privately-Owned	Available	Used in Prior Housing Element - Non-Vacant	0.076121907	0	0	0.076121907	0	0	0	1238193	176	South Los Angeles								Lower
LOS ANGELES	2216 S WESTERN AVE	90018	5058016004	Neighborhood Commercial	C2-1-CPIO	0	108	0.179072048	Residential - Four Units (Any Combination) - 4 Stories or Less	YES - Current	NO - Privately-Owned	Available	Not Used in Prior Housing Element	0	0	0.210403336	0.210403336	4	0	0	1238193	212	South Los Angeles							Yes	Above Moderate
LOS ANGELES	2226 S WESTERN AVE	90018	5058016005	Neighborhood Commercial	C2-1-CPIO	0	108	0.168203876	Institutional - Homes for Aged and Others - Two Stories	YES - Current	NO - Privately-Owned	Available	Not Used in Prior Housing Element	0.007931777	0	0	0.007931777	11	0	0	1238193	218	South Los Angeles								Lower
LOS ANGELES	2232 S WESTERN AVE	90018	5058016006	Neighborhood Commercial	C2-1-CPIO	0	108	0.168195956	Residential - Five or More Units or Apartments (Any Combination) - 4 Stories or Less	YES - Current	NO - Privately-Owned	Available	Not Used in Prior Housing Element	0	0	0.120756122	0.120756122	11	0	0	1238193	222	South Los Angeles							Yes	Above Moderate
LOS ANGELES	2066 W 22ND ST	90018	5058016011	Low Medium II Residential	RD1.5-1-CPIO	0	29	0.246842882	Residential - Single Family Residence	YES - Current	NO - Privately-Owned	Available	Used in Prior Housing Element - Non-Vacant	0	0.544350189	0	0.544350189	1	0	0	1238193	149	South Los Angeles								Moderate
LOS ANGELES	2211 S HOBART BLVD	90018	5058016012	Low Medium II Residential	RD1.5-1-CPIO	0	29	0.246214812	Residential - Five or More Units or Apartments (Any Combination) - 4 Stories or Less	YES - Current	NO - Privately-Owned	Available	Not Used in Prior Housing Element	0	0.068734315	0	0.068734315	6	0	0	1238193	170	South Los Angeles							Yes	Moderate
LOS ANGELES	2217 S HOBART BLVD	90018	5058016013	Low Medium II Residential	RD1.5-1-CPIO	0	29	0.245652067	Residential - Four Units (Any Combination) - 4 Stories or Less	YES - Current	NO - Privately-Owned	Available	Not Used in Prior Housing Element	0	0.30706712	0	0.30706712	3	0	0	1238193	211	South Los Angeles							Yes	Moderate
LOS ANGELES	2241 S HOBART BLVD	90018	5058016016	Low Medium II Residential	RD1.5-1-CPIO	0	29	0.243959962	Residential - Single Family Residence	YES - Current	NO - Privately-Owned	Available	Used in Prior Housing Element - Non-Vacant	0	0.544350189	1	0.544350189	1	0	0	1238193	283	South Los Angeles								Moderate
LOS ANGELES	2140 S WESTERN AVE	90018	5058016022	Neighborhood Commercial	C2-1-CPIO	0	108	0.115264374	Commercial - Commercial - Vacant Land	YES - Current	NO - Privately-Owned	Available	Not Used in Prior Housing Element	0.133258419	0	0	0.133258419	0	0	0	1238193	86	South Los Angeles								Lower
LOS ANGELES	2143 S HOBART BLVD	90018	5058016022	Medium Residential	R3-1-CPIO	0	54	0.10983312	Commercial - Commercial - Vacant Land	YES - Current	NO - Privately-Owned	Available	Not Used in Prior Housing Element	0.078749865	0	0	0.078749865	0	0	0	1238193	89	South Los Angeles								Lower
LOS ANGELES			5058016022	Medium Residential	R3-1-CPIO	0	54	0.037108994	Commercial - Commercial - Vacant Land	YES - Current	NO - Privately-Owned	Available	Not Used in Prior Housing Element	0	0	0.09564186	0.09564186	0	2*	2*	1238193	88	South Los Angeles								Above Moderate
LOS ANGELES	2238 S WESTERN AVE	90018	5058016024	Neighborhood Commercial	C2-1-CPIO	0	108	0.17493927	Residential - Five or More Units or Apartments (Any Combination) - 4 Stories or Less - Pool	YES - Current	NO - Privately-Owned	Available	Not Used in Prior Housing Element	0	0	0.121097298	0.121097298	18	0	0	1238193	280	South Los Angeles							Yes	Above Moderate
LOS ANGELES	2244 S WESTERN AVE	90018	5058016024	Neighborhood Commercial	C2-1-CPIO	0	108	0.174932771	Residential - Five or More Units or Apartments (Any Combination) - 4 Stories or Less - Pool	YES - Current	NO - Privately-Owned	Available	Not Used in Prior Housing Element	0	0	0.121097298	0.121097298	18	0	0	1238193	292	South Los Angeles							Yes	Above Moderate
LOS ANGELES	2245 S HOBART BLVD	90018	5058016025	Low Medium II Residential	RD1.5-1-CPIO	0	29	0.194762345	Residential - Single Family Residence	YES - Current	NO - Privately-Owned	Available	Used in Prior Housing Element - Non-Vacant	0	0.471869737	1	0.471869737	1	0	0	1238193	299	South Los Angeles								Moderate
LOS ANGELES	2249 S HOBART BLVD	90018	5058016025	Low Medium II Residential	RD1.5-1-CPIO	0	29	0.09316278	Residential - Single Family Residence	YES - Current	NO - Privately-Owned	Available	Used in Prior Housing Element - Non-Vacant	0	0	0.102034593	0.102034593	1	2*	2*	1238193	333	South Los Angeles								Above Moderate
LOS ANGELES	2255 S HOBART BLVD	90018	5058016025	Low Medium II Residential	RD1.5-1-CPIO	0	29	0.161882279	Residential - Single Family Residence	YES - Current	NO - Privately-Owned	Available	Used in Prior Housing Element - Non-Vacant	0	0.478858048	0	0.478858048	1	0	0	1238193	343	South Los Angeles								Moderate
LOS ANGELES	2263 S HOBART BLVD	90018	5058016025	Low Medium II Residential	RD1.5-1-CPIO	0	29	0.254425175	Residential - Single Family Residence	YES - Current	NO - Privately-Owned	Available	Used in Prior Housing Element - Non-Vacant	0	0.648757935	0	0.648757935	1	0	0	1238193	359	South Los Angeles								Moderate
LOS ANGELES	2250 S WESTERN AVE	90018	5058016026	Neighborhood Commercial	C2-1-CPIO	0	108	0.165290326	Commercial - Professional Building - Medical Dental Building - One Story	YES - Current	NO - Privately-Owned	Available	Used in Prior Housing Element - Non-Vacant	0.028389287	0	0	0.028389287	1	0	0	1238193	331	South Los Angeles								Lower
LOS ANGELES	2266 S WESTERN AVE	90018	5058016027	Neighborhood Commercial	C2-1-CPIO	0	108	0.165291696	Commercial - Parking Lot (Commercial Use Property) - Lots - Patron or Employee - One Story	YES - Current	NO - Privately-Owned	Available	Used in Prior Housing Element - Non-Vacant	0.009184253	0	0	0.009184253	0	0	0	1238193	341	South Los Angeles								Lower
LOS ANGELES	2014 W 22ND ST	90018	5058018001	Low Medium II Residential	RD2-1-CPIO	0	21	0.410528362	Residential - Single Family Residence	YES - Current	NO - Privately-Owned	Available	Not Used in Prior Housing Element	0	0.652926207	0	0.652926207	1	0	0	1238193	146	South Los Angeles								Moderate
LOS ANGELES	2218 S HARVARD BLVD	90018	5058018002	Low Medium II Residential	RD2-1-CPIO	0	21	0.540818372	Residential - Single Family Residence	YES - Current	NO - Privately-Owned	Available	Not Used in Prior Housing Element	0	0.817216301	0	0.817216301	1	0	0	1238193	175	South Los Angeles								Moderate
LOS ANGELES	2200 S HOBART BLVD	90018	5058018007	Low Medium II Residential	RD2-1-CPIO	0	21	0.276658506	Residential - Single Family Residence	YES - Current	NO - Privately-Owned	Available	Not Used in Prior Housing Element	0	0.48424445	0	0.48424445	1	0	0	1238193	148	South Los Angeles								Moderate
LOS ANGELES			5058018008	Low Medium II Residential	RD2-1-CPIO	0	21	0.275485638	Residential - Five or More Units or Apartments (Any Combination) - 4 Stories or Less	YES - Current	NO - Privately-Owned	Available	Not Used in Prior Housing Element	0	0.027979502	0	0.027979502	6	0	0	1238193	169	South Los Angeles								Moderate
LOS ANGELES	2218 S HOBART BLVD	90018	5058018009	Low Medium II Residential	RD2-1-CPIO	0	21	0.265153271	Residential - Single Family Residence	YES - Current	NO - Privately-Owned	Available	Not Used in Prior Housing Element	0	0.418377316	0	0.418377316	1	0	0	1238193	210	South Los Angeles								Moderate
LOS ANGELES	2236 S HOBART BLVD	90018	5058018013	Low Medium II Residential	RD2-1-CPIO	0	21	0.275483774	Residential - Single Family Residence	YES - Current	NO - Privately-Owned	Available	Not Used in Prior Housing Element	0	0.473898935	0	0.473898935	1	0	0	1238193	224	South Los Angeles								Moderate
LOS ANGELES	2242 S HOBART BLVD	90018	5058018014	Low Medium II Residential	RD2-1-CPIO	0	21	0.275484944	Residential - Single Family Residence - Mills Act Property	YES - Current	NO - Privately-Owned	Available	Not Used in Prior Housing Element	0	0.344102502	0	0.344102502	1	0	0	1238193	282	South Los Angeles							Yes	Moderate
LOS ANGELES	2248 S HOBART BLVD	90018	5058018015	Low Medium II Residential	[Q]RD2-1-CPIO	0	21	0.194734014	Residential - Single Family Residence	YES - Current	NO - Privately-Owned	Available	Not Used in Prior Housing Element	0	0.375999141	0	0.375999141	1	0	0	1238193	298	South Los Angeles								Moderate
LOS ANGELES			5058018015	Low Medium II Residential	[Q]RD2-1-CPIO	0	21	0.080751395	Residential - Single Family Residence	YES - Current	NO - Privately-Owned	Available	Not Used in Prior Housing Element	0	0	0.043845776	0.043845776	1	1*	1*	1238193	297	South Los Angeles								Above Moderate
LOS ANGELES	2211 S HARVARD BLVD	90018	5058018019	Low Medium II Residential	RD2-1-CPIO	0	21	0.220104059	Residential - Single Family Residence	YES - Current	NO - Privately-Owned	Available	Not Used in Prior Housing Element	0	0.448700732	0	0.448700732	1	0	0	1238193	172	South Los Angeles								Moderate
LOS ANGELES	2215 S HARVARD BLVD	90018	5058018019	Low Medium II Residential	RD2-1-CPIO	0	21	0.183434863	Residential - Single Family Residence	YES - Current	NO - Privately-Owned	Available	Not Used in Prior Housing Element	0	0.12072705	0	0.12072705	1	3*	3*	1238193	209	South Los Angeles								Moderate
LOS ANGELES	2256 S HOBART BLVD	90018	5058018025	Low Medium II Residential	RD2-1-CPIO	0	21	0.073462866	Residential - Single Family Residence - Mills Act Property	YES - Current	NO - Privately-Owned	Available	Not Used in Prior Housing Element	0	0	0.045972621	0.045972621	1	1*	1*	1238193	347	South Los Angeles								Above Moderate
LOS ANGELES	2263 S HARVARD BLVD	90018	5058018025	Low Medium II Residential	RD2-1-CPIO	0	21	0.275357669	Residential - Single Family Residence - Mills Act Property	YES - Current	NO - Privately-Owned	Available	Not Used in Prior Housing Element	0	0.545448446	0	0.545448446	1	0	0	1238193	365	South Los Angeles								Moderate
LOS ANGELES	2264 S HOBART BLVD	90018	5058018025	Low Medium II Residential	RD2-1-CPIO	0	21	0.275486285	Residential - Single Family Residence - Mills Act Property	YES - Current	NO - Privately-Owned	Available	Not Used in Prior Housing Element	0	0.545448446	0	0.545448446	1	0	0	1238193	366	South Los Angeles								Moderate
LOS ANGELES	2271 S HARVARD BLVD	90018	5058018025	Low Medium II Residential	RD2-1-CPIO	0	21	0.467841071	Residential - Single Family Residence - Mills Act Property	YES - Current	NO - Privately-Owned	Available	Not Used in Prior Housing Element	0	0.816150677	0	0.816150677	1	0	0	1238193	408	South Los Angeles								Moderate
LOS ANGELES	2272 S HOBART BLVD	90018	5058018025	Low Medium II Residential	RD2-1-CPIO	0	21	0.565534123	Residential - Single Family Residence - Mills Act Property	YES - Current	NO - Privately-Owned	Available	Not Used in Prior Housing Element	0	0.906198442	0	0.906198442	1	0	0	1238193	409	South Los Angeles								Moderate
LOS ANGELES			5058018025	Low Medium II Residential	RD2-1-CPIO	0	21	0.073423116	Residential - Single Family Residence - Mills Act Property	YES - Current	NO - Privately-Owned	Available	Not Used in Prior Housing Element	0	0	0.045972621	0.045972621	1	1*	1*	1238193	346	South Los Angeles								Above Moderate
LOS ANGELES	2248 S HARVARD BLVD	90018	5058018029	Low Medium II Residential	[Q]RD2-1-CPIO	0	21	0.451059402	Institutional - Church - One Story	YES - Current	NO - Privately-Owned	Available	Not Used in Prior Housing Element	0	0.029710329	0	0.029710329	0	0	0	1238193	291	South Los Angeles								Moderate
LOS ANGELES	2270 S HARVARD BLVD	90018	5058018029	Low Medium II Residential	[Q]RD2-1-CPIO	0	21	0.457271637	Institutional - Church - One Story	YES - Current	NO - Privately-Owned	Available	Not Used in Prior Housing Element	0	0.029710329	0	0.029710329	0	0	0	1238193	422	South Los Angeles								Moderate
LOS ANGELES	2323 S LA SALLE AVE	90018	5058018029	Low Medium II Residential	[Q]RD2-1-CPIO	0	21	0.09023053	Institutional - Church - One Story	YES - Current	NO - Privately-Owned	Available	Not Used in Prior Housing Element	0	0	0.005589885	0.005589885	0	1*	1*	1238193	342	South Los Angeles								Above Moderate
LOS ANGELES	2331 S LA SALLE AVE	90018	5058018029	Low Medium II Residential	[Q]RD2-1-CPIO	0	21	0.451254557	Institutional - Church - One Story	YES - Current	NO - Privately-Owned	Available	Not Used in Prior Housing Element	0	0.029710329	0	0.029710329	0	0	0	1238193	344	South Los Angeles								Above Moderate
LOS ANGELES	2401 S LA SALLE AVE	90018	5058018029	Low Medium II Residential	[Q]RD2-1-CPIO	0	21	0.089946082	Institutional - Church - One Story	YES - Current	NO - Privately-Owned	Available	Not Used in Prior Housing Element	0	0	0.005589885	0.005589885	0	1*	1*	1238193	417	South Los Angeles								Above Moderate
LOS ANGELES	1902 W 25TH ST	90018	5058019001	Low Medium II Residential	RD1.5-1-CPIO	0	29	0.108814424	Residential - Double, Duplex, or Two Units - 4 Stories or Less	YES - Current	NO - Privately-Owned	Available	Not Used in Prior Housing Element	0	0.189054662	0	0.189054662	2	3*	3*	1238193	495	South Los Angeles							Yes	Moderate
LOS ANGELES	2511 S LA SALLE AVE	90018	5058019002	Low Medium II Residential	RD1.5-1-CPIO	0	29	0.092517148	Residential - Double, Duplex, or Two Units - 4 Stories or Less	YES - Current	NO - Privately-Owned	Available	Not Used in Prior Housing Element	0	0	0.002546154	0.002546154	2	2*	2*	1238193	540	South Los Angeles								Above Moderate
LOS ANGELES	1910 W 25TH ST	90018	5058019003	Low Medium II Residential	RD1.5-1-CPIO	0	29	0.190584312	Residential - Four Units (Any Combination) - 4 Stories or Less	YES - Current	NO - Privately-Owned	Available	Not Used in Prior Housing Element	0	0.229387385	0	0.229387385	4	0	0	1238193	494	South Los Angeles							Yes	Moderate
LOS ANGELES			5058019005	Low Medium II Residential	RD1.5-1-CPIO	0	29	0.020343016	Residential - Single Family Residence - Vacant Land	YES - Current	NO - Privately-Owned	Available	Not Used in Prior Housing Element	0	0	0.040589449	0.040589449	0	0	0	1238193	471	South Los Angeles								Above Moderate
LOS ANGELES	1926 W 25TH ST	90018	5058019006	Low Medium II Residential	RD1.5-1-CPIO	0	29	0.222839991	Residential - Five or More Units or Apartments (Any Combination) - 4 Stories or Less	YES - Current	NO - Privately-Owned	Available	Not Used in Prior Housing Element	0	0.045544741	0	0.045544741	8	0	0	1238193	472	South Los Angeles							Yes	Moderate
LOS ANGELES	1909 W ADAMS BLVD	90018	5058019014	Neighborhood Commercial	C2-1VL-CPIO	0	108	0.200873426	Commercial - Commercial - Vacant Land	YES - Current	NO - Privately-Owned	Available	Not Used in Prior Housing Element	0.164778493	0	0	0.164778493	0	0	0	1238193	546	South Los Angeles								Lower

LOS ANGELES	1883 W ADAMS BLVD	90018	5058020018	Neighborhood Commercial	C2-1VL-CPIO	0	108	0.152664528	Commercial - Supermarket - Supermarket - 12,000 SF or More - One Story	YES - Current	NO - Privately-Owned	Available	Not Used in Prior Housing Element	0.078571662	0	0	0.078571662	0	0	0	1238193	598	South Los Angeles								Lower
LOS ANGELES	1868 W 25TH ST	90018	5058020021	Low Medium II Residential	RD1.5-1-CPIO	0	29	0.152292097	Residential - Three Units (Any Combination) - 4 Stories or Less	YES - Current	NO - Privately-Owned	Available	Not Used in Prior Housing Element	0	0.074007994	0	0.074007994	3	0	0	1238193	527	South Los Angeles			Yes					Moderate
LOS ANGELES	1862 W 25TH ST	90018	5058020022	Low Medium II Residential	RD1.5-1-CPIO	0	29	0.152303691	Residential - Double, Duplex, or Two Units - 4 Stories or Less	YES - Current	NO - Privately-Owned	Available	Not Used in Prior Housing Element	0	0.210721958	0	0.210721958	2	0	0	1238193	526	South Los Angeles			Yes					Moderate
LOS ANGELES	1858 W 25TH ST	90018	5058020023	Low Medium II Residential	RD1.5-1-CPIO	0	29	0.152315169	Residential - Three Units (Any Combination) - 4 Stories or Less	YES - Current	NO - Privately-Owned	Available	Not Used in Prior Housing Element	0	0.072964717	0	0.072964717	3	0	0	1238193	525	South Los Angeles			Yes					Moderate
LOS ANGELES	1850 W 25TH ST	90018	5058020024	Low Medium II Residential	RD2-1-CPIO	0	21	0.152328552	Residential - Double, Duplex, or Two Units - 4 Stories or Less	YES - Current	NO - Privately-Owned	Available	Not Used in Prior Housing Element	0	0.189054662	0	0.189054662	2	3*	3*	1238193	524	South Los Angeles			Yes					Moderate
LOS ANGELES	1846 W 25TH ST	90018	5058020025	Low Medium II Residential	RD2-1-CPIO	0	21	0.152336222	Residential - Double, Duplex, or Two Units - 4 Stories or Less	YES - Current	NO - Privately-Owned	Available	Not Used in Prior Housing Element	0	0.126694885	0	0.126694885	2	3*	3*	1238193	523	South Los Angeles								Moderate
LOS ANGELES	1840 W 25TH ST	90018	5058020026	Low Medium II Residential	RD2-1-CPIO	0	21	0.152350558	Residential - Single Family Residence	YES - Current	NO - Privately-Owned	Available	Not Used in Prior Housing Element	0	0.139822403	0	0.139822403	1	3*	3*	1238193	522	South Los Angeles								Moderate
LOS ANGELES	1828 W 25TH ST	90018	5058020028	Low Medium II Residential	RD2-1-CPIO	0	21	0.152372564	Residential - Double, Duplex, or Two Units - 4 Stories or Less	YES - Current	NO - Privately-Owned	Available	Not Used in Prior Housing Element	0	0.189054662	0	0.189054662	2	3*	3*	1238193	520	South Los Angeles			Yes					Moderate
LOS ANGELES	1822 W 25TH ST	90018	5058020029	Low Medium II Residential	RD2-1-CPIO	0	21	0.152383089	Residential - Double, Duplex, or Two Units - 4 Stories or Less	YES - Current	NO - Privately-Owned	Available	Not Used in Prior Housing Element	0	0.189054662	0	0.189054662	2	3*	3*	1238193	519	South Los Angeles			Yes					Moderate
LOS ANGELES	1788 W 25TH ST	90018	5058020035	Low Medium II Residential	RD2-1-CPIO	0	21	0.152453631	Residential - Single Family Residence	YES - Current	NO - Privately-Owned	Available	Not Used in Prior Housing Element	0	0.126694885	0	0.126694885	2	3*	3*	1238193	513	South Los Angeles								Moderate
LOS ANGELES	1782 W 25TH ST	90018	5058020036	Low Medium II Residential	RD2-1-CPIO	0	21	0.152465109	Residential - Single Family Residence	YES - Current	NO - Privately-Owned	Available	Not Used in Prior Housing Element	0	0.139822403	0	0.139822403	1	3*	3*	1238193	512	South Los Angeles								Moderate
LOS ANGELES	1808 W 25TH ST	90018	5058020038	Low Medium II Residential	RD2-1-CPIO	0	21	0.152419195	Residential - Three Units (Any Combination) - 4 Stories or Less	YES - Current	NO - Privately-Owned	Available	Not Used in Prior Housing Element	0	0.047844547	0	0.047844547	3	3*	3*	1238193	516	South Los Angeles								Moderate
LOS ANGELES	1831 W ADAMS BLVD	90018	5058020044	Neighborhood Commercial	C2-1VL-CPIO	0	108	0.144630231	Residential - Double, Duplex, or Two Units - 4 Stories or Less	YES - Current	NO - Privately-Owned	Available	Not Used in Prior Housing Element	0.134477034	0	0	0.134477034	2	0	0	1238193	589	South Los Angeles								Lower
LOS ANGELES	2421 S CONGRESS AVE	90018	5058021001	Low Medium II Residential	RD2-1-CPIO	0	21	0.075758763	Residential - Single Family Residence	YES - Current	NO - Privately-Owned	Available	Not Used in Prior Housing Element	0	0	0.015582973	0.015582973	1	1*	1*	1238193	465	South Los Angeles								Above Moderate
LOS ANGELES	2417 S CONGRESS AVE	90018	5058021002	Low Medium II Residential	RD2-1-CPIO	0	21	0.037957806	Residential - Three Units (Any Combination) - 4 Stories or Less - Vacant Land	YES - Current	NO - Privately-Owned	Available	Not Used in Prior Housing Element	0	0	0.033142075	0.033142075	0	0	0	1238193	439	South Los Angeles								Above Moderate
LOS ANGELES			5058021002	Low Medium II Residential	RD2-1-CPIO	0	21	0.03787889	Residential - Three Units (Any Combination) - 4 Stories or Less - Vacant Land	YES - Current	NO - Privately-Owned	Available	Not Used in Prior Housing Element	0	0	0.033142075	0.033142075	0	0	0	1238193	440	South Los Angeles								Above Moderate
LOS ANGELES	1789 W 25TH ST	90018	5058021005	Low Medium II Residential	RD2-1-CPIO	0	21	0.152665573	Residential - Single Family Residence	YES - Current	NO - Privately-Owned	Available	Not Used in Prior Housing Element	0	0.139822403	0	0.139822403	1	3*	3*	1238193	441	South Los Angeles								Moderate
LOS ANGELES	1795 W 25TH ST	90018	5058021006	Low Medium II Residential	RD2-1-CPIO	0	21	0.152664569	Residential - Three Units (Any Combination) - 4 Stories or Less	YES - Current	NO - Privately-Owned	Available	Not Used in Prior Housing Element	0	0.17149719	0	0.17149719	3	3*	3*	1238193	442	South Los Angeles			Yes					Moderate
LOS ANGELES	1801 W 25TH ST	90018	5058021007	Low Medium II Residential	RD2-1-CPIO	0	21	0.152664569	Residential - Double, Duplex, or Two Units - 4 Stories or Less	YES - Current	NO - Privately-Owned	Available	Not Used in Prior Housing Element	0	0.050995481	0	0.050995481	2	3*	3*	1238193	443	South Los Angeles			Yes					Moderate
LOS ANGELES	1807 W 25TH ST	90018	5058021008	Low Medium II Residential	RD2-1-CPIO	0	21	0.152662661	Residential - Double, Duplex, or Two Units - 4 Stories or Less	YES - Current	NO - Privately-Owned	Available	Not Used in Prior Housing Element	0	0.17149719	0	0.17149719	3	3*	3*	1238193	444	South Los Angeles			Yes					Moderate
LOS ANGELES	1811 W 25TH ST	90018	5058021009	Low Medium II Residential	RD2-1-CPIO	0	21	0.152666478	Residential - Double, Duplex, or Two Units - 4 Stories or Less	YES - Current	NO - Privately-Owned	Available	Not Used in Prior Housing Element	0	0.189054662	0	0.189054662	2	3*	3*	1238193	445	South Los Angeles			Yes					Moderate
LOS ANGELES	1825 W 25TH ST	90018	5058021011	Low Medium II Residential	RD2-1-CPIO	0	21	0.152664569	Residential - Single Family Residence	YES - Current	NO - Privately-Owned	Available	Not Used in Prior Housing Element	0	0.139822403	0	0.139822403	1	3*	3*	1238193	447	South Los Angeles								Moderate
LOS ANGELES	1841 W 25TH ST	90018	5058021014	Low Medium II Residential	RD2-1-CPIO	0	21	0.152664569	Residential - Single Family Residence	YES - Current	NO - Privately-Owned	Available	Not Used in Prior Housing Element	0	0.139822403	0	0.139822403	1	3*	3*	1238193	450	South Los Angeles								Moderate
LOS ANGELES	1847 W 25TH ST	90018	5058021015	Low Medium II Residential	RD2-1-CPIO	0	21	0.152664569	Residential - Single Family Residence	YES - Current	NO - Privately-Owned	Available	Not Used in Prior Housing Element	0	0.139822403	0	0.139822403	1	3*	3*	1238193	451	South Los Angeles								Moderate
LOS ANGELES	1859 W 25TH ST	90018	5058021017	Low Medium II Residential	RD1.5-1-CPIO	0	29	0.152663852	Residential - Double, Duplex, or Two Units - 4 Stories or Less	YES - Current	NO - Privately-Owned	Available	Not Used in Prior Housing Element	0	0.210721958	0	0.210721958	2	0	0	1238193	453	South Los Angeles			Yes					Moderate
LOS ANGELES	1865 W 25TH ST	90018	5058021018	Low Medium II Residential	RD1.5-1-CPIO	0	29	0.152663852	Residential - Four Units (Any Combination) - 4 Stories or Less	YES - Current	NO - Privately-Owned	Available	Not Used in Prior Housing Element	0	0.045993926	0	0.045993926	4	0	0	1238193	454	South Los Angeles			Yes					Moderate
LOS ANGELES	1869 W 25TH ST	90018	5058021019	Low Medium II Residential	RD1.5-1-CPIO	0	29	0.152663852	Residential - Double, Duplex, or Two Units - 4 Stories or Less	YES - Current	NO - Privately-Owned	Available	Not Used in Prior Housing Element	0	0.210721958	0	0.210721958	2	0	0	1238193	455	South Los Angeles			Yes					Moderate
LOS ANGELES	1873 W 25TH ST	90018	5058021020	Low Medium II Residential	RD1.5-1-CPIO	0	29	0.152662897	Residential - Four Units (Any Combination) - 4 Stories or Less	YES - Current	NO - Privately-Owned	Available	Not Used in Prior Housing Element	0	0.140155444	0	0.140155444	4	0	0	1238193	456	South Los Angeles			Yes					Moderate
LOS ANGELES	2424 S LA SALLE AVE	90018	5058021021	Low Medium II Residential	RD1.5-1-CPIO	0	29	0.152664805	Residential - Double, Duplex, or Two Units - 4 Stories or Less	YES - Current	NO - Privately-Owned	Available	Not Used in Prior Housing Element	0	0.210721958	0	0.210721958	2	0	0	1238193	457	South Los Angeles			Yes					Moderate
LOS ANGELES	1870 W 24TH ST	90018	5058021023	Low Medium II Residential	RD1.5-1-CPIO	0	29	0.152719447	Residential - Four Units (Any Combination) - 4 Stories or Less	YES - Current	NO - Privately-Owned	Available	Not Used in Prior Housing Element	0	0.045993926	0	0.045993926	4	0	0	1238193	391	South Los Angeles			Yes					Moderate
LOS ANGELES	1860 W 24TH ST	90018	5058021024	Low Medium II Residential	RD1.5-1-CPIO	0	29	0.152716935	Residential - Double, Duplex, or Two Units - 4 Stories or Less	YES - Current	NO - Privately-Owned	Available	Not Used in Prior Housing Element	0	0.210721958	0	0.210721958	2	0	0	1238193	389	South Los Angeles			Yes					Moderate
LOS ANGELES	1856 W 24TH ST	90018	5058021025	Low Medium II Residential	RD1.5-1-CPIO	0	29	0.152714425	Residential - Four Units (Any Combination) - 4 Stories or Less	YES - Current	NO - Privately-Owned	Available	Not Used in Prior Housing Element	0	0.045993926	0	0.045993926	4	0	0	1238193	387	South Los Angeles			Yes					Moderate
LOS ANGELES	1846 W 24TH ST	90018	5058021027	Low Medium II Residential	RD2-1-CPIO	0	21	0.152710121	Residential - Double, Duplex, or Two Units - 4 Stories or Less	YES - Current	NO - Privately-Owned	Available	Not Used in Prior Housing Element	0	0.189054662	0	0.189054662	2	3*	3*	1238193	383	South Los Angeles			Yes					Moderate
LOS ANGELES	1832 W 24TH ST	90018	5058021029	Low Medium II Residential	RD2-1-CPIO	0	21	0.152707365	Residential - Double, Duplex, or Two Units - 4 Stories or Less	YES - Current	NO - Privately-Owned	Available	Not Used in Prior Housing Element	0	0.189054662	0	0.189054662	2	3*	3*	1238193	381	South Los Angeles			Yes					Moderate
LOS ANGELES	1822 W 24TH ST	90018	5058021031	Low Medium II Residential	RD2-1-CPIO	0	21	0.152700795	Residential - Single Family Residence	YES - Current	NO - Privately-Owned	Available	Not Used in Prior Housing Element	0	0.139822403	0	0.139822403	1	3*	3*	1238193	379	South Los Angeles								Moderate
LOS ANGELES	1818 W 24TH ST	90018	5058021032	Low Medium II Residential	RD2-1-CPIO	0	21	0.152698642	Residential - Single Family Residence	YES - Current	NO - Privately-Owned	Available	Not Used in Prior Housing Element	0	0.139822403	0	0.139822403	1	3*	3*	1238193	378	South Los Angeles								Moderate
LOS ANGELES	1810 W 24TH ST	90018	5058021033	Low Medium II Residential	RD2-1-CPIO	0	21	0.152698399	Residential - Three Units (Any Combination) - 4 Stories or Less	YES - Current	NO - Privately-Owned	Available	Not Used in Prior Housing Element	0	0.189054662	0	0.189054662	2	3*	3*	1238193	377	South Los Angeles			Yes					Moderate
LOS ANGELES	1808 W 24TH ST	90018	5058021034	Low Medium II Residential	RD2-1-CPIO	0	21	0.152693023	Residential - Three Units (Any Combination) - 4 Stories or Less	YES - Current	NO - Privately-Owned	Available	Not Used in Prior Housing Element	0	0.17149719	0	0.17149719	3	3*	3*	1238193	376	South Los Angeles			Yes					Moderate
LOS ANGELES	1800 W 24TH ST	90018	5058021035	Low Medium II Residential	RD2-1-CPIO	0	21	0.152690873	Residential - Double, Duplex, or Two Units - 4 Stories or Less	YES - Current	NO - Privately-Owned	Available	Not Used in Prior Housing Element	0	0.033673592	0	0.033673592	2	3*	3*	1238193	375	South Los Angeles								Moderate
LOS ANGELES	1788 W 24TH ST	90018	5058021037	Low Medium II Residential	RD2-1-CPIO	0	21	0.152689072	Residential - Single Family Residence	YES - Current	NO - Privately-Owned	Available	Not Used in Prior Housing Element	0	0.139822403	0	0.139822403	1	3*	3*	1238193	373	South Los Angeles								Moderate
LOS ANGELES	1782 W 24TH ST	90018	5058021038	Low Medium II Residential	RD2-1-CPIO	0	21	0.152683103	Residential - Single Family Residence	YES - Current	NO - Privately-Owned	Available	Not Used in Prior Housing Element	0	0.139822403	0	0.139822403	1	3*	3*	1238193	372	South Los Angeles								Moderate
LOS ANGELES	1776 W 24TH ST	90018	5058021039	Low Medium II Residential	RD2-1-CPIO	0	21	0.152938633	Residential - Three Units (Any Combination) - 4 Stories or Less	YES - Current	NO - Privately-Owned	Available	Not Used in Prior Housing Element	0	0.17149719	0	0.17149719	3	3*	3*	1238193	371	South Los Angeles			Yes					Moderate
LOS ANGELES	2300 S LA SALLE AVE	90018	5058022001	Low Medium II Residential	RD1.5-1-CPIO	0	29	0.119680467	Residential - Single Family Residence	YES - Current	NO - Privately-Owned	Available	Not Used in Prior Housing Element	0	0.139822403	0	0.139822403	1	3*	3*	1238193	278	South Los Angeles								Moderate
LOS ANGELES	2306 S LA SALLE AVE	90018	5058022002	Low Medium II Residential	RD1.5-1-CPIO	0	29	0.114785212	Residential - Double, Duplex, or Two Units - 4 Stories or Less	YES - Current	NO - Privately-Owned	Available	Not Used in Prior Housing Element	0	0.196548182	0	0.196548182	2	3*	3*	1238193	286	South Los Angeles			Yes					Moderate
LOS ANGELES	2316 S LA SALLE AVE	90018	5058022003	Low Medium II Residential	RD1.5-1-CPIO	0	29	0.114785927	Residential - Single Family Residence	YES - Current	NO - Privately-Owned	Available	Not Used in Prior Housing Element	0	0.020848379	0	0.020848379	1	3*	3*	1238193	295	South Los Angeles								Moderate
LOS ANGELES	2320 S LA SALLE AVE	90018	5058022004	Low Medium II Residential	RD1.5-1-CPIO	0	29	0.114784855	Residential - Single Family Residence	YES - Current	NO - Privately-Owned	Available	Not Used in Prior Housing Element	0	0.139822403	0	0.139822403	1	3*	3*	1238193	332	South Los Angeles								Moderate
LOS ANGELES	2324 S LA SALLE AVE	90018	5058022005	Low Medium II Residential	RD1.5-1-CPIO	0	29	0.133150544	Residential - Single Family Residence	YES - Current	NO - Privately-Owned	Available	Not Used in Prior Housing Element	0	0.11426703	0	0.11426703	1	3*	3*	1238193	340	South Los Angeles								Moderate
LOS ANGELES	1789 W 24TH ST	90018	5058022008	Low Medium II Residential	RD2-1-CPIO	0	21	0.15266421	Residential - Single Family Residence	YES - Current	NO - Privately-Owned	Available	Not Used in Prior Housing Element	0	0.139822403	0	0.139822403	1	3*	3*	1238193	302	South Los Angeles								Moderate
LOS ANGELES	1801 W 24TH ST	90018	5058022010	Low Medium II Residential	RD2-1-CPIO	0	21	0.152665524	Residential - Three Units (Any Combination) - 4 Stories or Less	YES - Current	NO - Privately-Owned	Available	Not Used in Prior Housing Element	0	0.17149719	0	0.17149719	3	3*	3*	1238193	304	South Los Angeles			Yes					Moderate
LOS ANGELES	1811 W 24TH ST	90018	5058022012	Low Medium II Residential	RD2-1-CPIO	0	21	0.152663616	Residential - Double, Duplex, or Two Units - 4 Stories or Less	YES - Current	NO - Privately-Owned	Available	Not Used in Prior Housing Element	0	0.189054662	0	0.189054662	2	3*	3*	1238193	307	South Los Angeles			Yes					Moderate
LOS ANGELES	1819 W 24TH ST	90018	5058022013	Low Medium II Residential	RD2-1-CPIO	0	21	0.15266421	Residential - Three Units (Any Combination) - 4 Stories or Less	YES - Current	NO - Privately-Owned	Available	Not Used in Prior Housing Element	0	0.17149719	0	0.17149719	3	3*	3*	1238193	309	South Los Angeles								Moderate
LOS ANGELES	1847 W 24TH ST	90018	5058022019	Low Medium II Residential	RD2-1-CPIO	0	21	0.152665164	Residential - Double, Duplex, or Two Units - 4 Stories or Less	YES - Current	NO - Privately-Owned	Available	Not Used in Prior Housing Element	0	0.189054662	0	0.189054662	2	3*	3*	1238193	321	South Los Angeles			Yes					Moderate
LOS ANGELES	1853 W 24TH ST	90018	5058022020	Low Medium II Residential	RD2-1-CPIO	0	21	0.152663256	Residential - Double, Duplex, or Two Units - 4 Stories or Less	YES - Current	NO - Privately-Owned	Available	Not Used in Prior Housing Element	0	0.189054662	0	0.189054662	2	3*	3*	1238193	323	South Los Angeles			Yes					Moderate
LOS ANGELES	1857 W 24TH ST	90018	5058022021	Low Medium II Residential	RD1.5-1-CPIO	0	29	0.15266457	Residential - Four Units (Any Combination) - 4 Stories or Less	YES - Current	NO - Privately-Owned	Available	Not Used in Prior Housing Element	0	0.140155444	0	0.140155444	4	0	0	1238193	325	South Los Angeles			Yes					Moderate
LOS ANGELES	1863 W 24TH ST	90018	5058022022	Low Medium II Residential	RD1.5-1-CPIO	0	29	0.15266457	Residential - Single Family Residence	YES - Current	NO - Privately-Owned	Available	Not Used in Prior Housing Element	0	0.355228257	0	0.355228257	1	0	0	1238193	327	South Los Angeles								Moderate
LOS ANGELES			5058022024	Low Medium II Residential	RD1.5-1-CPIO	0	29	0.011478449	Residential - Single Family Residence - Vacant Land	YES - Current	NO - Privately-Owned	Available	Not Used in Prior Housing Element	0	0	0.040589449	0.040589449	0	0	0	1238193	294	South Los Angeles								Above Moderate
LOS ANGELES			5058022025	Low Medium II Residential	RD1.5-1-CPIO	0	29	0.025711971	Residential - Single Family Residence - Vacant Land	YES - Current	NO - Privately-Owned	Available	Not Used in Prior Housing Element	0	0	0.033142075	0.033142075	0	0	0	1238193	284	South Los Angeles								Above Moderate
LOS ANGELES			5058022026	Low Medium II Residential	RD1.5-1-CPIO	0	29	0.023939631	Residential - Single Family Residence - Vacant Land	YES - Current	NO - Privately-Owned	Available	Not Used in Prior Housing Element	0	0	0.040589449	0.040589449	0	0	0	1238193	277	South Los Angeles								Above Moderate
LOS ANGELES	1960 1/2 W 23RD ST	90018	5058022028	Low Medium II Residential	RD1.5-1-CPIO	0	29	0.152839509	Residential - Four Units (Any Combination) - 4 Stories or Less	YES - Current	NO - Privately-Owned	Available	Not Used in Prior Housing Element	0	0.045993926	0	0.045993926	4	0	0	1238193	274	South Los Angeles			Yes					Moderate
LOS ANGELES	1946 W 23RD ST	90018	5058022030	Low Medium II Residential	RD2-1-CPIO	0	21	0.152851825	Residential - Double, Duplex, or Two Units - 4 Stories or Less	YES - Current	NO - Privately-Owned	Available	Not Used in Prior Housing Element	0	0.189054662	0	0.189054662	2	3*	3*	1238193	272	South Los Angeles			Yes					Moderate
LOS ANGELES	1940 W 23RD ST	90018	5058022031	Low Medium II Residential	RD2-1-CPIO	0	21	0.152857457	Residential - Single Family Residence	YES - Current	NO - Privately-Owned	Available	Not Used in Prior Housing Element	0	0.139822403	0	0.139822403	1	3*	3*	1238193	271	South Los Angeles								Moderate
LOS ANGELES	1922 W 23RD ST	90018	5058022035	Low Medium II Residential	RD2-1-CPIO	0	21	0.152876575	Residential - Single Family Residence	YES - Current	NO - Privately-Owned	Available	Not Used in Prior Housing Element	0	0.139822403	0	0.139822403	1	3*	3*	1238193	266	South Los Angeles								Moderate
LOS ANGELES	1918 W 23RD ST	90018	5058022036	Low Medium II Residential	RD2-1-CPIO	0	21	0.152883034	Residential - Double, Duplex, or Two Units - 4 Stories or Less	YES - Current	NO - Privately-Owned	Available	Not Used in Prior Housing Element	0	0.189054662	0	0.189054662	2	3*	3*	1238193	264	South Los Angeles			Yes					Moderate
LOS ANGELES	1912 W 23RD ST	90018	5058022037	Low Medium II Residential	RD2-1-CPIO	0	21	0.152889131	Residential - Single Family Residence - Vacant Land	YES - Current	NO - Privately-Owned	Available	Not Used in Prior Housing Element	0	0.139822403	0	0.139822403	1	3*	3*	1238193	261	South Los Angeles								Moderate
LOS ANGELES	1900 W 23RD ST	90018	5058022039	Low Medium II Residential	RD2-1-CPIO	0	21	0.152901327	Residential - Single Family Residence	YES - Current	NO - Privately-Owned	Available	Not Used in Prior Housing Element	0	0.139822403	0	0.139822403	1	3*	3*	1238193	257	South Los Angeles								Moderate
LOS ANGELES	1894 W 23RD ST	90018	5058022040	Low Medium II Residential	RD2-1-CPIO	0	21	0.152908738	Residential - Single Family Residence	YES - Current	NO - Privately-Owned	Available	Not Used in Prior Housing Element	0	0.139822403	0	0.139822403	1	3*	3*	1238193	255	South Los Angeles								Moderate
LOS ANGELES			5058022044	Low Medium II Residential	RD2-1-CPIO	0	21	0.01528688	Residential - Single Family Residence - Vacant Land	YES - Current	NO - Privately-Owned	Available	Not Used in Prior Housing Element	0	0	0.040589449	0.040589449	0	0	0	1238193	270	South Los Angeles								Above Moderate
LOS ANGELES	1934 W 23RD ST	90018	5058022045	Low Medium II Residential	RD2-1-CPIO	0	21	0.137578134	Residential - Single Family Residence	YES - Current	NO - Privately-Owned	Available	Not Used in Prior Housing Element	0	0	0.111428225	0.111428225	1	2*	2*	1238193	269	South Los Angeles			Yes					Above Moderate
LOS ANGELES	1783 W 24TH ST	90018	5058022046	Low Medium II Residential	RD2-1-CPIO	0	21	0.15266457	Residential - Single Family Residence	YES - Current	NO - Privately-Owned	Available	Not Used in Prior Housing Element	0	0.058561103	0	0.058561103	1	3*	3*	1238193	301	South Los Angeles								Moderate
LOS ANGELES	1835 W 24TH ST	90018	5058022047	Low Medium II Residential	RD2-1-CPIO	0	21	0.137399888	Residential - Double, Duplex, or Two Units - 4 Stories or Less	YES - Current	NO - Privately-Owned	Available	Not Used in Prior Housing Element	0	0	0.097605014	0.097605014	2	2*	2*	1238193	315	South Los Angeles			Yes					Above Moderate
LOS ANGELES			5058022048	Low Medium II Residential	RD2-1-CPIO	0	21	0.015265277	Residential - Single Family Residence - Vacant Land	YES - Current	NO - Privately-Owned	Available	Not Used in Prior Housing Element	0	0	0.040589449	0.040589449	0	0	0	1238193	317	South Los Angeles								Above Moderate
LOS ANGELES	2217 S CONGRESS AVE	90018	5058023001	Low Medium II Residential	RD2-1-CPIO	0	21	0.152565749	Residential - Double, Duplex, or Two Units - 4 Stories or Less	YES - Current	NO - Privately-Owned	Available	Not Used in Prior Housing Element	0	0.189054662	0	0.189054662	2	3*	3*	1238193	188	South Los Angeles			Yes					Moderate
LOS ANGELES	1883 W 23RD ST	90018	5058023002	Low Medium II Residential	RD2-1-CPIO	0	21	0.15266363	Residential - Single Family Residence	YES - Current	NO - Privately-Owned	Available	Not Used in Prior Housing Element	0	0.139822403	0	0.139822403	1	3*	3*	1238193	190	South Los Angeles								Moderate
LOS ANGELES	1903 W 23RD ST	90018	5058023005	Low Medium II Residential	RD2-1-CPIO	0	21	0.152665899	Residential - Three Units (Any Combination) - 4 Stories or Less	YES - Current	NO - Privately-Owned	Available	Not Used in Prior Housing Element	0	0.189054662	0	0.189054662	2	3*	3*	1238193	193	South Los Angeles			Yes					Moderate
LOS ANGELES	1919 W 23RD ST	90018	5058023008	Low Medium II Residential	RD2-1-CPIO	0	21	0.152664588	Residential - Single Family Residence	YES - Current	NO - Privately-Owned	Available	Not Used in Prior Housing Element	0	0.139822403	0	0.139822403	1	3*	3*	1238193	196	South Los Angeles								Moderate
LOS ANGELES	1921 W 23RD ST	90018	5058023009	Low Medium II Residential	RD2-1-CPIO	0	21	0.152665539	Residential - Double, Duplex, or Two Units - 4 Stories or Less	YES - Current	NO - Privately-Owned	Available	Not Used in Prior Housing Element	0	0.189054662	0	0.189054662	2	3*	3*	1238193	197	South Los Angeles			Yes					Moderate
LOS ANGELES	1929 W 23RD ST	90018	5058023010	Low Medium II Residential	RD2-1-CPIO	0	21	0.152663633	Residential - Single Family Residence	YES - Current	NO - Privately-Owned	Available	Not Used in Prior Housing Element	0	0.139822403	0	0.139822403	1	3*	3*	1238193	198	South Los Angeles								Moderate
LOS ANGELES	1959 W 23RD ST	90018	5058023017	Low Medium II Residential	RD1.5-1-CPIO	0	29	0.152664227	Residential - Three Units (Any Combination) - 4 Stories or Less	YES - Current	NO - Privately-Owned	Available	Not Used in Prior Housing Element	0	0.171947587	0	0.171947587	3	0	0	1238193	203	South Los Angeles			Yes					Moderate
LOS ANGELES	1963 W 23RD ST	90018	5058023018	Low Medium II Residential	RD1.5-1-CPIO	0	29	0.152665181	Residential - Single Family Residence	YES - Current	NO - Privately-Owned	Available	Not Used in Prior Housing Element	0	0.355228257	0	0.355228257	1	0	0	1238193	204	South Los Angeles								Moderate
LOS ANGELES	1969 W 23RD ST	90018	5058023019	Low Medium II Residential	RD1.5-1-CPIO	0	29	0.152664945	Residential - Three Units (Any Combination) - 4 Stories or Less	YES - Current	NO - Privately-Owned	Available	Not Used in Prior Housing Element	0	0.056761806	0	0.056761806	3	0	0	1238193	205	South Los Angeles			Yes					Moderate
LOS ANGELES	1975 W 23RD ST	90018	5058023020	Low Medium II Residential	RD1.5-1-CPIO	0	29	0.15266399	Residential - Four Units (Any Combination) - 4 Stories or Less	YES - Current	NO - Privately-Owned	Available	Not Used in Prior Housing Element	0	0.045993926	0	0.045993926	4	0	0	1238193	206	South Los Angeles			Yes					Moderate
LOS ANGELES

LOS ANGELES	1918 W 22ND ST	90018	5058023035	Medium Residential	R3-1-CPIO	0	54	0.154324634	Residential - Four Units (Any Combination) - 4 Stories or Less	YES - Current	NO - Privately-Owned	Available	Not Used in Prior Housing Element	0	0	0.338274723	0.338274723	4	0	0	1238193	133	South Los Angeles			Yes		Above Moderate
LOS ANGELES	1914 W 22ND ST	90018	5058023036	Medium Residential	R3-1-CPIO	0	54	0.154301203	Residential - Double, Duplex, or Two Units - 4 Stories or Less	YES - Current	NO - Privately-Owned	Available	Used in Prior Housing Element - Non-Vacant	0	0	0.423810539	0.423810539	2	0	0	1238193	132	South Los Angeles			Yes		Above Moderate
LOS ANGELES	1904 W 22ND ST	90018	5058023037	Medium Residential	R3-1-CPIO	0	54	0.154274885	Residential - Double, Duplex, or Two Units - 4 Stories or Less	YES - Current	NO - Privately-Owned	Available	Used in Prior Housing Element - Non-Vacant	0	0	0.423810539	0.423810539	2	0	0	1238193	131	South Los Angeles			Yes		Above Moderate
LOS ANGELES	1900 W 22ND ST	90018	5058023038	Medium Residential	R3-1-CPIO	0	54	0.154252061	Residential - Five or More Units or Apartments (Any Combination) - 4 Stories or Less	YES - Current	NO - Privately-Owned	Available	Not Used in Prior Housing Element	0	0	0.07004614	0.07004614	8	0	0	1238193	130	South Los Angeles			Yes		Above Moderate
LOS ANGELES	1894 W 22ND ST	90018	5058023039	Medium Residential	R3-1-CPIO	0	54	0.154226705	Residential - Single Family Residence	YES - Current	NO - Privately-Owned	Available	Used in Prior Housing Element - Non-Vacant	0.281759337	0	0	0.281759337	1	0	0	1238193	129	South Los Angeles					Lower
LOS ANGELES	1888 W 22ND ST	90018	5058023040	Medium Residential	R3-1-CPIO	0	54	0.154202313	Residential - Four Units (Any Combination) - 4 Stories or Less	YES - Current	NO - Privately-Owned	Available	Not Used in Prior Housing Element	0	0	0.111890457	0.111890457	4	0	0	1238193	128	South Los Angeles			Yes		Above Moderate
LOS ANGELES	1882 W 22ND ST	90018	5058023041	Medium Residential	R3-1-CPIO	0	54	0.154177504	Residential - Three Units (Any Combination) - 4 Stories or Less	YES - Current	NO - Privately-Owned	Available	Not Used in Prior Housing Element	0	0	0.378703579	0.378703579	3	0	0	1238193	127	South Los Angeles			Yes		Above Moderate
LOS ANGELES	1880 W 22ND ST	90018	5058023042	Medium Residential	R3-1-CPIO	0	54	0.113351439	Residential - Four Units (Any Combination) - 4 Stories or Less	YES - Current	NO - Privately-Owned	Available	Not Used in Prior Housing Element	0	0	0.083457369	0.083457369	4	0	0	1238193	126	South Los Angeles			Yes		Above Moderate
LOS ANGELES	1980 W 22ND ST	90018	5058023044	Medium Residential	R3-1-CPIO	0	54	0.098806994	Residential - Five or More Units or Apartments (Any Combination) - 4 Stories or Less	YES - Current	NO - Privately-Owned	Available	Not Used in Prior Housing Element	0.091994381	0	0	0.091994381	7	0	0	1238193	144	South Los Angeles					Lower
LOS ANGELES		5058023046	Low Medium II Residential		RD2-1-CPIO	0	21	0.015266305	Residential - Single Family Residence - Vacant Land	YES - Current	NO - Privately-Owned	Available	Not Used in Prior Housing Element	0	0	0.040589449	0.040589449	0	0	0	1238193	1315	South Los Angeles					Above Moderate
LOS ANGELES	1941 W 23RD ST	90018	5058023047	Low Medium II Residential	RD2-1-CPIO	0	21	0.137398642	Residential - Single Family Residence	YES - Current	NO - Privately-Owned	Available	Not Used in Prior Housing Element	0	0	0.074167764	0.074167764	1	2*	2*	1238193	200	South Los Angeles					Above Moderate
LOS ANGELES	1958 W 22ND ST	90018	5058023048	Medium Residential	R3-1-CPIO	0	54	0.154496344	Residential - Single Family Residence	YES - Current	NO - Privately-Owned	Available	Used in Prior Housing Element - Non-Vacant	0.652926207	0	0	0.652926207	1	0	0	1238193	140	South Los Angeles					Lower
LOS ANGELES	1935 W 22ND ST	90018	5058024003	Medium Residential	R3-1-CPIO	0	54	0.157685338	Residential - Double, Duplex, or Two Units - 4 Stories or Less	YES - Current	NO - Privately-Owned	Available	Used in Prior Housing Element - Non-Vacant	0	0	0.423810539	0.423810539	2	0	0	1238193	73	South Los Angeles			Yes		Above Moderate
LOS ANGELES	1925 W 22ND ST	90018	5058024013	Medium Residential	R3-1-CPIO	0	54	0.088938748	Residential - Single Family Residence	YES - Current	NO - Privately-Owned	Available	Used in Prior Housing Element - Non-Vacant	0.407100022	0	0	0.407100022	1	0	0	1238193	75	South Los Angeles					Lower
LOS ANGELES	1929 W 22ND ST	90018	5058024014	Medium Residential	R3-1-CPIO	0	54	0.098633005	Residential - Double, Duplex, or Two Units - 4 Stories or Less	YES - Current	NO - Privately-Owned	Available	Not Used in Prior Housing Element	0	0	0.290778542	0.290778542	2	0	0	1238193	74	South Los Angeles			Yes		Above Moderate
LOS ANGELES	2015 W 22ND ST	90018	5058024018	Medium Residential	R3-1-CPIO	0	54	0.556453157	Residential - Five or More Units or Apartments (Any Combination) - 4 Stories or Less	YES - Current	NO - Privately-Owned	Available	Not Used in Prior Housing Element	0	0	0.181382218	0.181382218	16	0	0	1238193	72	South Los Angeles			Yes		Above Moderate
LOS ANGELES	1836 W 22ND ST	90018	5058026001	Medium Residential	R3-1-CPIO	0	54	0.130171744	Residential - Single Family Residence	YES - Current	NO - Privately-Owned	Available	Used in Prior Housing Element - Non-Vacant	0.599464536	0	0	0.599464536	1	0	0	1238193	119	South Los Angeles					Lower
LOS ANGELES	1842 W 22ND ST	90018	5058026002	Medium Residential	R3-1-CPIO	0	54	0.130165374	Residential - Single Family Residence	YES - Current	NO - Privately-Owned	Available	Used in Prior Housing Element - Non-Vacant	0.599464536	0	0	0.599464536	1	0	0	1238193	120	South Los Angeles					Lower
LOS ANGELES	1848 W 22ND ST	90018	5058026003	Medium Residential	R3-1-CPIO	0	54	0.130158516	Residential - Single Family Residence	YES - Current	NO - Privately-Owned	Available	Used in Prior Housing Element - Non-Vacant	0.599464536	0	0	0.599464536	1	0	0	1238193	121	South Los Angeles					Lower
LOS ANGELES	1850 W 22ND ST	90018	5058026004	Medium Residential	R3-1-CPIO	0	54	0.130150761	Residential - Single Family Residence	YES - Current	NO - Privately-Owned	Available	Used in Prior Housing Element - Non-Vacant	0.599464536	0	0	0.599464536	1	0	0	1238193	122	South Los Angeles					Lower
LOS ANGELES	1858 W 22ND ST	90018	5058026006	Medium Residential	R3-1-CPIO	0	54	0.13013645	Residential - Single Family Residence	YES - Current	NO - Privately-Owned	Available	Used in Prior Housing Element - Non-Vacant	0.599464536	0	0	0.599464536	1	0	0	1238193	124	South Los Angeles					Lower
LOS ANGELES	1862 W 22ND ST	90018	5058026007	Medium Residential	R3-1-CPIO	0	54	0.148722879	Residential - Double, Duplex, or Two Units - 4 Stories or Less	YES - Current	NO - Privately-Owned	Available	Used in Prior Housing Element - Non-Vacant	0	0	0.423810539	0.423810539	2	0	0	1238193	125	South Los Angeles			Yes		Above Moderate
LOS ANGELES	1767 W 23RD ST	90018	5058026008	Low Medium II Residential	RD2-1-CPIO	0	21	0.154961537	Residential - Three Units (Any Combination) - 4 Stories or Less	YES - Current	NO - Privately-Owned	Available	Not Used in Prior Housing Element	0	0.025854208	0	0.025854208	3	3*	3*	1238193	189	South Los Angeles			Yes		Moderate
LOS ANGELES	1755 W 23RD ST	90018	5058026010	Low Medium II Residential	RD2-1-CPIO	0	21	0.154960063	Residential - Single Family Residence	YES - Current	NO - Privately-Owned	Available	Not Used in Prior Housing Element	0	0.139822403	0	0.139822403	1	3*	3*	1238193	186	South Los Angeles					Moderate
LOS ANGELES	1749 W 23RD ST	90018	5058026011	Low Medium II Residential	RD2-1-CPIO	0	21	0.154960275	Residential - Single Family Residence	YES - Current	NO - Privately-Owned	Available	Not Used in Prior Housing Element	0	0.139822403	0	0.139822403	1	3*	3*	1238193	185	South Los Angeles					Moderate
LOS ANGELES	1733 W 23RD ST	90018	5058026014	Low Medium II Residential	RD2-1-CPIO	0	21	0.154960235	Residential - Single Family Residence	YES - Current	NO - Privately-Owned	Available	Not Used in Prior Housing Element	0	0.139822403	0	0.139822403	1	3*	3*	1238193	182	South Los Angeles					Moderate
LOS ANGELES	1727 W 23RD ST	90018	5058026015	Low Medium II Residential	RD2-1-CPIO	0	21	0.154960232	Residential - Double, Duplex, or Two Units - 4 Stories or Less	YES - Current	NO - Privately-Owned	Available	Not Used in Prior Housing Element	0	0.189054662	0	0.189054662	2	3*	3*	1238193	181	South Los Angeles			Yes		Moderate
LOS ANGELES	1806 W 22ND ST	90018	5058026021	Medium Residential	R3-1-CPIO	0	54	0.155012985	Residential - Four Units (Any Combination) - 4 Stories or Less	YES - Current	NO - Privately-Owned	Available	Not Used in Prior Housing Element	0	0	0.111890457	0.111890457	4	0	0	1238193	114	South Los Angeles			Yes		Above Moderate
LOS ANGELES	1814 W 22ND ST	90018	5058026022	Medium Residential	R3-1-CPIO	0	54	0.155003659	Residential - Double, Duplex, or Two Units - 4 Stories or Less	YES - Current	NO - Privately-Owned	Available	Used in Prior Housing Element - Non-Vacant	0	0	0.423810539	0.423810539	2	0	0	1238193	115	South Los Angeles			Yes		Above Moderate
LOS ANGELES	1820 W 22ND ST	90018	5058026023	Medium Residential	R3-1-CPIO	0	54	0.154994329	Residential - Single Family Residence	YES - Current	NO - Privately-Owned	Available	Used in Prior Housing Element - Non-Vacant	0.652926207	0	0	0.652926207	1	0	0	1238193	116	South Los Angeles					Lower
LOS ANGELES	1826 W 22ND ST	90018	5058026024	Medium Residential	R3-1-CPIO	0	54	0.154984646	Residential - Double, Duplex, or Two Units - 4 Stories or Less	YES - Current	NO - Privately-Owned	Available	Used in Prior Housing Element - Non-Vacant	0	0	0.423810539	0.423810539	2	0	0	1238193	117	South Los Angeles			Yes		Above Moderate
LOS ANGELES	1832 W 22ND ST	90018	5058026025	Medium Residential	R3-1-CPIO	0	54	0.154974962	Residential - Single Family Residence	YES - Current	NO - Privately-Owned	Available	Used in Prior Housing Element - Non-Vacant	0.652926207	0	0	0.652926207	1	0	0	1238193	118	South Los Angeles					Lower
LOS ANGELES	1802 W 22ND ST	90018	5058026026	Neighborhood Commercial	C2-1VL-CPIO	0	108	0.104793947	Residential - Single Family Residence - Vacant Land	YES - Current	NO - Privately-Owned	Available	Not Used in Prior Housing Element	0.595275468	0	0	0.595275468	0	0	0	1238193	113	South Los Angeles					Lower
LOS ANGELES	1709 W 23RD ST	90018	5058026027	Neighborhood Commercial	C2-1VL-CPIO	0	108	0.154960235	Commercial - Service Station - Full Service - No Additional Services	YES - Current	NO - Privately-Owned	Available	Used in Prior Housing Element - Non-Vacant	0.179534703	0	0	0.179534703	1	0	0	1238193	178	South Los Angeles					Lower
LOS ANGELES	1715 W 23RD ST	90018	5058026027	Neighborhood Commercial	C2-1VL-CPIO	0	108	0.154959875	Commercial - Service Station - Full Service - No Additional Services	YES - Current	NO - Privately-Owned	Available	Used in Prior Housing Element - Non-Vacant	0.179534703	0	0	0.179534703	1	0	0	1238193	179	South Los Angeles					Lower
LOS ANGELES	2217 S NORMANDIE AVE	90007	5058026027	Neighborhood Commercial	C2-1VL-CPIO	0	108	0.117513165	Commercial - Service Station - Full Service - No Additional Services	YES - Current	NO - Privately-Owned	Available	Used in Prior Housing Element - Non-Vacant	0.153852391	0	0	0.153852391	1	0	0	1238193	177	South Los Angeles					Lower
LOS ANGELES	2316 S CONGRESS AVE	90018	5058027001	Low Medium II Residential	RD2-1-CPIO	0	21	0.154960357	Residential - Three Units (Any Combination) - 4 Stories or Less	YES - Current	NO - Privately-Owned	Available	Not Used in Prior Housing Element	0	0.17149719	0	0.17149719	3	3*	3*	1238193	330	South Los Angeles			Yes		Moderate
LOS ANGELES	1761 W 24TH ST	90018	5058027002	Low Medium II Residential	RD2-1-CPIO	0	21	0.15496036	Residential - Single Family Residence	YES - Current	NO - Privately-Owned	Available	Not Used in Prior Housing Element	0	0.139822403	0	0.139822403	1	3*	3*	1238193	328	South Los Angeles					Moderate
LOS ANGELES	1755 W 24TH ST	90018	5058027003	Low Medium II Residential	RD2-1-CPIO	0	21	0.154960357	Residential - Double, Duplex, or Two Units - 4 Stories or Less	YES - Current	NO - Privately-Owned	Available	Not Used in Prior Housing Element	0	0.189054662	0	0.189054662	2	3*	3*	1238193	326	South Los Angeles			Yes		Moderate
LOS ANGELES	1749 W 24TH ST	90018	5058027004	Low Medium II Residential	RD2-1-CPIO	0	21	0.15496036	Residential - Three Units (Any Combination) - 4 Stories or Less	YES - Current	NO - Privately-Owned	Available	Not Used in Prior Housing Element	0	0.17149719	0	0.17149719	3	3*	3*	1238193	324	South Los Angeles			Yes		Moderate
LOS ANGELES	1743 W 24TH ST	90018	5058027005	Low Medium II Residential	RD2-1-CPIO	0	21	0.154960357	Residential - Single Family Residence	YES - Current	NO - Privately-Owned	Available	Not Used in Prior Housing Element	0	0.139822403	0	0.139822403	1	3*	3*	1238193	322	South Los Angeles					Moderate
LOS ANGELES	1739 W 24TH ST	90018	5058027006	Low Medium II Residential	RD2-1-CPIO	0	21	0.15496036	Residential - Single Family Residence	YES - Current	NO - Privately-Owned	Available	Not Used in Prior Housing Element	0	0.139822403	0	0.139822403	1	3*	3*	1238193	320	South Los Angeles					Moderate
LOS ANGELES	1733 W 24TH ST	90018	5058027007	Low Medium II Residential	RD2-1-CPIO	0	21	0.154960357	Residential - Single Family Residence	YES - Current	NO - Privately-Owned	Available	Not Used in Prior Housing Element	0	0.139822403	0	0.139822403	1	3*	3*	1238193	316	South Los Angeles					Moderate
LOS ANGELES	1727 W 24TH ST	90018	5058027008	Low Medium II Residential	RD2-1-CPIO	0	21	0.154959392	Residential - Three Units (Any Combination) - 4 Stories or Less	YES - Current	NO - Privately-Owned	Available	Not Used in Prior Housing Element	0	0.114763534	0	0.114763534	3	3*	3*	1238193	314	South Los Angeles					Moderate
LOS ANGELES	1721 W 24TH ST	90018	5058027009	Low Medium II Residential	RD2-1-CPIO	0	21	0.154961326	Residential - Three Units (Any Combination) - 4 Stories or Less	YES - Current	NO - Privately-Owned	Available	Not Used in Prior Housing Element	0	0.17149719	0	0.17149719	3	3*	3*	1238193	312	South Los Angeles			Yes		Moderate
LOS ANGELES	1726 W 23RD ST	90018	5058027019	Low Medium II Residential	RD2-1-CPIO	0	21	0.154995198	Residential - Single Family Residence	YES - Current	NO - Privately-Owned	Available	Not Used in Prior Housing Element	0	0.139822403	0	0.139822403	1	3*	3*	1238193	253	South Los Angeles					Moderate
LOS ANGELES	1732 W 23RD ST	90018	5058027020	Low Medium II Residential	RD2-1-CPIO	0	21	0.155024861	Residential - Single Family Residence	YES - Current	NO - Privately-Owned	Available	Not Used in Prior Housing Element	0	0.139822403	0	0.139822403	1	3*	3*	1238193	254	South Los Angeles					Moderate
LOS ANGELES	1742 W 23RD ST	90018	5058027022	Low Medium II Residential	RD2-1-CPIO	0	21	0.155083223	Residential - Three Units (Any Combination) - 4 Stories or Less	YES - Current	NO - Privately-Owned	Available	Not Used in Prior Housing Element	0	0.17149719	0	0.17149719	3	3*	3*	1238193	258	South Los Angeles			Yes		Moderate
LOS ANGELES	1748 W 23RD ST	90018	5058027023	Low Medium II Residential	RD2-1-CPIO	0	21	0.155110341	Residential - Double, Duplex, or Two Units - 4 Stories or Less	YES - Current	NO - Privately-Owned	Available	Not Used in Prior Housing Element	0	0.033673592	0	0.033673592	2	3*	3*	1238193	260	South Los Angeles					Moderate
LOS ANGELES	1754 W 23RD ST	90018	5058027024	Low Medium II Residential	RD2-1-CPIO	0	21	0.155140007	Residential - Single Family Residence	YES - Current	NO - Privately-Owned	Available	Not Used in Prior Housing Element	0	0.139822403	0	0.139822403	1	3*	3*	1238193	262	South Los Angeles					Moderate
LOS ANGELES	1766 W 23RD ST	90018	5058027026	Low Medium II Residential	RD2-1-CPIO	0	21	0.15519704	Residential - Three Units (Any Combination) - 4 Stories or Less	YES - Current	NO - Privately-Owned	Available	Not Used in Prior Housing Element	0	0.17149719	0	0.17149719	3	3*	3*	1238193	267	South Los Angeles			Yes		Moderate
LOS ANGELES	1714 W 23RD ST	90018	5058027028	Low Medium II Residential	RD2-1-CPIO	0	21	0.154938775	Residential - Three Units (Any Combination) - 4 Stories or Less	YES - Current	NO - Privately-Owned	Available	Not Used in Prior Housing Element	0	0.047844547	0	0.047844547	3	3*	3*	1238193	249	South Los Angeles					Moderate
LOS ANGELES	1718 W 23RD ST	90018	5058027029	Low Medium II Residential	RD2-1-CPIO	0	21	0.154968436	Residential - Three Units (Any Combination) - 4 Stories or Less	YES - Current	NO - Privately-Owned	Available	Not Used in Prior Housing Element	0	0.047844547	0	0.047844547	3	3*	3*	1238193	251	South Los Angeles					Moderate
LOS ANGELES	1702 W 24TH ST	90018	5058028001	Low Medium II Residential	RD2-1-CPIO	0	21	0.114404954	Residential - Single Family Residence	YES - Current	NO - Privately-Owned	Available	Not Used in Prior Housing Element	0	0	0.013241747	0.013241747	1	2*	2*	1238193	385	South Los Angeles					Above Moderate
LOS ANGELES	1708 W 24TH ST	90018	5058028002	Low Medium II Residential	RD2-1-CPIO	0	21	0.143671115	Residential - Double, Duplex, or Two Units - 4 Stories or Less	YES - Current	NO - Privately-Owned	Available	Not Used in Prior Housing Element	0	0.189054662	0	0.189054662	2	3*	3*	1238193	386	South Los Angeles			Yes		Moderate
LOS ANGELES	1720 W 24TH ST	90018	5058028004	Low Medium II Residential	RD2-1-CPIO	0	21	0.143629147	Residential - Single Family Residence	YES - Current	NO - Privately-Owned	Available	Not Used in Prior Housing Element	0	0.139822403	0	0.139822403	1	3*	3*	1238193	390	South Los Angeles					Moderate
LOS ANGELES	1728 W 24TH ST	90018	5058028005	Low Medium II Residential	RD2-1-CPIO	0	21	0.143607803	Residential - Three Units (Any Combination) - 4 Stories or Less	YES - Current	NO - Privately-Owned	Available	Not Used in Prior Housing Element	0	0.025854208	0	0.025854208	3	3*	3*	1238193	392	South Los Angeles			Yes		Moderate
LOS ANGELES	1746 W 24TH ST	90018	5058028008	Low Medium II Residential	RD2-1-CPIO	0	21	0.143545928	Residential - Single Family Residence	YES - Current	NO - Privately-Owned	Available	Not Used in Prior Housing Element	0	0.208321702	0	0.208321702	1	3*	3*	1238193	397	South Los Angeles			Yes		Moderate
LOS ANGELES	1758 W 24TH ST	90018	5058028010	Low Medium II Residential	RD2-1-CPIO	0	21	0.143504675	Residential - Double, Duplex, or Two Units - 4 Stories or Less	YES - Current	NO - Privately-Owned	Available	Not Used in Prior Housing Element	0	0.05293875	0	0.05293875	2	3*	3*	1238193	399	South Los Angeles					Moderate
LOS ANGELES	1760 W 24TH ST	90018	5058028011	Low Medium II Residential	RD2-1-CPIO	0	21	0.14348351	Residential - Double, Duplex, or Two Units - 4 Stories or Less	YES - Current	NO - Privately-Owned	Available	Not Used in Prior Housing Element	0	0.189054662	0	0.189054662	2	3*	3*	1238193	400	South Los Angeles			Yes		Moderate
LOS ANGELES	1765 W 25TH ST	90018	5058028013	Low Medium II Residential	RD2-1-CPIO	0	21	0.143482574	Residential - Double, Duplex, or Two Units - 4 Stories or Less	YES - Current	NO - Privately-Owned	Available	Not Used in Prior Housing Element	0	0.189054662	0	0.189054662	2	3*	3*	1238193	438	South Los Angeles			Yes		Moderate
LOS ANGELES	1761 W 25TH ST	90018	5058028014	Low Medium II Residential	RD2-1-CPIO	0	21	0.143480778	Residential - Double, Duplex, or Two Units - 4 Stories or Less	YES - Current	NO - Privately-Owned	Available	Not Used in Prior Housing Element	0	0.972864175	0	0.972864175	2	3*	3*	1238193	437	South Los Angeles			Yes		Moderate
LOS ANGELES	1755 W 25TH ST	90018	5058028015	Low Medium II Residential	RD2-1-CPIO	0	21	0.143482214	Residential - Double, Duplex, or Two Units - 4 Stories or Less	YES - Current	NO - Privately-Owned	Available	Not Used in Prior Housing Element	0	0.972864175	0	0.972864175	2	3*	3*	1238193	436	South Los Angeles			Yes		Moderate
LOS ANGELES	1743 W 25TH ST	90018	5058028017	Low Medium II Residential	RD2-1-CPIO	0	21	0.143481678	Residential - Double, Duplex, or Two Units - 4 Stories or Less	YES - Current	NO - Privately-Owned	Available	Not Used in Prior Housing Element	0	0.126694885	0	0.126694885	2	3*	3*	1238193	434	South Los Angeles					Moderate
LOS ANGELES	1739 W 25TH ST	90018	5058028018	Low Medium II Residential	RD2-1-CPIO	0	21	0.143481675	Residential - Double, Duplex, or Two Units - 4 Stories or Less	YES - Current	NO - Privately-Owned	Available	Not Used in Prior Housing Element	0	0.033673592	0	0.033673592	2	3*	3*	1238193	433	South Los Angeles					Moderate
LOS ANGELES	1735 W 25TH ST	90018	5058028019	Low Medium II Residential	RD2-1-CPIO	0	21	0.143482214	Residential - Single Family Residence	YES - Current	NO - Privately-Owned	Available	Not Used in Prior Housing Element	0	0.139822403	0	0.139822403	1	3*	3*	1238193	432	South Los Angeles					Moderate
LOS ANGELES	1727 W 25TH ST	90018	5058028020	Low Medium II Residential	RD2-1-CPIO	0	21	0.143480421	Residential - Single Family Residence	YES - Current	NO - Privately-Owned	Available	Not Used in Prior Housing Element	0	0.139822403	0	0.139822403	1	3*	3*	1238193	431	South Los Angeles					Moderate
LOS ANGELES	1721 W 25TH ST	90018	5058028021	Low Medium II Residential	RD2-1-CPIO	0	21	0.143481678	Residential - Double, Duplex, or Two Units - 4 Stories or Less	YES - Current	NO - Privately-Owned	Available	Not Used in Prior Housing Element	0	0.189054662	0	0.189054662	2	3*	3*	1238193	430	South Los Angeles			Yes		Moderate
LOS ANGELES	1715 W 25TH ST	90018	5058028022	Low Medium II Residential	RD2-1-CPIO	0	21	0.143482571	Residential - Single Family Residence	YES - Current	NO - Privately-Owned	Available	Not Used in Prior Housing Element	0	0.139822403	0	0.139822403	1	3*	3*	1238193	429	South Los Angeles					Moderate
LOS ANGELES	1707 W 25TH ST	90018	5058028023	Low Medium II Residential	RD2-1-CPIO	0	21	0.143481317	Residential - Double, Duplex, or Two Units - 4 Stories or Less	YES - Current	NO - Privately-Owned	Available	Not Used in Prior Housing Element	0	0.189054662	0	0.189054662	2	3*	3*	1238193	428	South Los Angeles			Yes		Moderate
LOS ANGELES	1703 W 25TH ST	90018	5058028024	Low Medium II Residential	RD2-1-CPIO	0	21	0.114086251	Residential - Single Family Residence	YES - Current	NO - Privately-Owned	Available	Not Used in Prior Housing Element	0	0	0.013241747	0.013241747	1	2*	2*	1238193	427	South Los Angeles					Above Moderate
LOS ANGELES	1702 W 25TH ST	90018	5058029001	Neighborhood Commercial	C2-1VL-CPIO	0	108	0.113967534	Residential - Single Family Residence - Vacant Land	YES - Current	NO - Privately-Owned	Available	Not Used in Prior Housing Element	0.79535265	0	0	0.79535265	0	0	0	1238193	499	South Los Angeles					Lower
LOS ANGELES	1708 W 25TH ST	90018	5058029002	Neighborhood Commercial	C2-1VL-CPIO	0	108	0.143631274	Residential - Single Family Residence - Vacant Land	YES - Current	NO - Privately-Owned	Available	Not Used in Prior Housing Element	0.930875778	0	0	0.930875778	0	0	0	1238193	500	South Los Angeles					Lower
LOS ANGELES	1714 W 25TH ST	90018	5058029003	Neighborhood Commercial	C2-1VL-CPIO	0	108	0.143639883	Residential - Single Family Residence - Vacant Land	YES - Current	NO - Privately-Owned	Available	Not Used in Prior Housing Element	0.930875778	0	0	0.930875778	0	0	0	1238193	501	South Los Angeles					Lower
LOS ANGELES	1720 W 25TH ST	90018	5058029004	Low Medium II Residential	RD2-1-CPIO	0	21	0.143648492	Residential - Single Family Residence	YES - Current	NO - Privately-Owned	Available	Not Used in Prior Housing Element	0	0.139822403	0	0.139822403	1	3*	3*	1238193	502	South Los Angeles					Moderate
LOS ANGELES	1726 W 25TH ST	90018	5058029005	Low Medium II Residential	RD2-1-CPIO	0	21	0.143657102	Residential - Three Units (Any Combination) - 4 Stories or Less	YES - Current	NO - Privately-Owned	Available	Not Used in Prior Housing Element	0	0.17149719	0	0.17149719	3	3*	3*	1238193	503	South Los Angeles			Yes		Moderate
LOS ANGELES	1732 W 25TH ST	90018	5058029006	Low Medium II Residential	RD2-1-CPIO	0	21	0.143666067	Residential - Single Family Residence	YES - Current	NO - Privately-Owned	Available	Not Used in Prior Housing Element	0	0.139822403	0	0.139822403	1	3*	3*	1238193	504	South Los Angeles					Moderate
LOS ANGELES	1744 W 25TH ST	90018	5058029008	Low Medium II Residential	RD2-1-CPIO	0	21	0.143683285	Residential - Double, Duplex, or Two Units - 4 Stories or Less	YES - Current	NO - Privately-Owned	Available	Not Used in Prior Housing Element	0	0.189054662	0	0.189054662	2	3*	3*	1238193	506	South Los Angeles			Yes		Moderate
LOS ANGELES	1748 W 25TH ST	90018	5058029009	Low Medium II Residential	RD2-1-CPIO	0	21	0.143691897	Institutional - Church - One Story	YES - Current	NO - Privately-Owned	Available	Not Used in Prior Housing Element	0	0.043346317	0	0.043346317	1	3*	3*	1238193	507	South Los Angeles					Moderate
LOS ANGELES	1754 W 25TH ST	90018	5058029010	Low Medium II Residential	RD2-1-CPIO	0	21	0.143701762	Residential - Double, Duplex, or Two Units - 4 Stories or Less	YES - Current	NO - Privately-Owned	Available	Not Used in Prior Housing Element	0	0.189054662	0	0.189054662	2	3*	3*	1238193	508	South Los Angeles			Yes		Moderate
LOS ANGELES	1760 W 25TH ST	90018	5058029011	Low Medium II Residential	RD2-1-CPIO	0	21	0.143708574	Residential - Single Family Residence	YES - Current	NO - Privately-Owned	Available	Not Used in Prior Housing Element	0	0.139822403	0	0.139822403	1	3*	3*	1238193	509	South Los Angeles					Moderate
LOS ANGELES	1766 W 25TH ST	90018	5058029012	Low Medium II Residential	RD2-1-CPIO	0	21	0.14371898	Residential - Three Units (Any Combination) - 4 Stories or Less	YES - Current	NO - Privately-Owned	Available	Not Used in Prior Housing Element	0	0.025854208	0	0.025854208	3	3*	3*	1238193	510	South Los Angeles			Yes		Moderate
LOS ANGELES	1767 W ADAMS BLVD	90018	5058029013	Neighborhood Commercial	C2-1VL-CPIO	0	108	0.172177839	Industrial - Warehousing, Distribution, Storage - Warehousing, Distribution, 10,000 to 24,999 SF - One Story	YES - Current

LOS ANGELES	1743 W ADAMS BLVD	90018	5058029028	Neighborhood Commercial	C2-1VL-CPIO	0	108	0.166438542	Commercial - Parking Lot (Commercial Use Property) - Lots - Patron or Employee - One Story	YES - Current	NO - Privately-Owned	Available	Used in Prior Housing Element - Non-Vacant	0.013843838	0	0	0.013843838	0	0	0	1238193	566	South Los Angeles			Lower
LOS ANGELES			5058029029	Neighborhood Commercial	C2-1VL-CPIO	0	108	0.049931981	Residential - Single Family Residence	YES - Current	NO - Privately-Owned	Available	Not Used in Prior Housing Element	0	0	0.023997094	0.023997094	1	0	0	1238193	563	South Los Angeles			Above Moderate
LOS ANGELES			5058029029	Neighborhood Commercial	C2-1VL-CPIO	0	108	0.166438542	Residential - Single Family Residence	YES - Current	NO - Privately-Owned	Available	Not Used in Prior Housing Element	1.153774667	0	0	1.153774667	1	0	0	1238193	564	South Los Angeles			Lower
LOS ANGELES	2575 S NORMANDIE AVE	90007	5058029030	Neighborhood Commercial	C2-1VL-CPIO	0	108	0.124871816	Commercial - Non-Auto Service and Repair Shop, Paint Shop, or Laundry - One Story	YES - Current	NO - Privately-Owned	Available	Not Used in Prior Housing Element	0.056613084	0	0	0.056613084	0	0	0	1238193	557	South Los Angeles			Lower
LOS ANGELES			5058029030	Neighborhood Commercial	C2-1VL-CPIO	0	108	0.172177839	Commercial - Non-Auto Service and Repair Shop, Paint Shop, or Laundry - One Story	YES - Current	NO - Privately-Owned	Available	Not Used in Prior Housing Element	0.065308742	0	0	0.065308742	0	0	0	1238193	558	South Los Angeles			Lower
LOS ANGELES	1319 S VAN NESS AVE	90019	5073001007	Low Medium II Residential	RD2-1-O-CPIO	0	21	0.157262	Residential - Double, Duplex, or Two Units - 4 Stories or Less	YES - Current	NO - Privately-Owned	Available	Not Used in Prior Housing Element	0	0.289951122	0	0.289951122	2	3*	3*	1298189	1118	South Los Angeles	Yes	Moderate	
LOS ANGELES	1327 S VAN NESS AVE	90019	5073001008	Low Medium II Residential	RD2-1-O-CPIO	0	21	0.173602319	Residential - Single Family Residence	YES - Current	NO - Privately-Owned	Available	Not Used in Prior Housing Element	0	0.169004456	0	0.169004456	1	3*	3*	1298189	1145	South Los Angeles			Moderate
LOS ANGELES	1331 S VAN NESS AVE	90019	5073001009	Low Medium II Residential	RD2-1-O-CPIO	0	21	0.21444827	Residential - Single Family Residence	YES - Current	NO - Privately-Owned	Available	Not Used in Prior Housing Element	0	0.435305482	0	0.435305482	1	0	0	1298189	1166	South Los Angeles			Moderate
LOS ANGELES	1419 S VAN NESS AVE	90019	5073001012	Low Medium II Residential	RD2-1-O-CPIO	0	21	0.205671262	Residential - Single Family Residence	YES - Current	NO - Privately-Owned	Available	Not Used in Prior Housing Element	0	0.421114695	0	0.421114695	1	0	0	1298189	1238	South Los Angeles			Moderate
LOS ANGELES	1423 S VAN NESS AVE	90019	5073001013	Low Medium II Residential	RD2-1-O-CPIO	0	21	0.204238042	Residential - Single Family Residence	YES - Current	NO - Privately-Owned	Available	Not Used in Prior Housing Element	0	0.421114695	0	0.421114695	1	0	0	1268189	27	South Los Angeles			Moderate
LOS ANGELES	1427 S VAN NESS AVE	90019	5073001014	Low Medium II Residential	RD2-1-O-CPIO	0	21	0.245085565	Residential - Four Units (Any Combination) - 4 Stories or Less	YES - Current	NO - Privately-Owned	Available	Not Used in Prior Housing Element	0	0.070658195	0	0.070658195	4	0	0	1268189	35	South Los Angeles	Yes	Moderate	
LOS ANGELES	1503 S VAN NESS AVE	90019	5073001015	Low Medium II Residential	RD2-1-O-CPIO	0	21	0.20423513	Residential - Single Family Residence	YES - Current	NO - Privately-Owned	Available	Not Used in Prior Housing Element	0	0.421114695	0	0.421114695	1	0	0	1268189	62	South Los Angeles			Moderate
LOS ANGELES	1511 S VAN NESS AVE	90019	5073001017	Low Medium II Residential	RD2-1-O-CPIO	0	21	0.24508522	Residential - Four Units (Any Combination) - 4 Stories or Less	YES - Current	NO - Privately-Owned	Available	Not Used in Prior Housing Element	0	0.214451051	0	0.214451051	4	0	0	1268189	101	South Los Angeles	Yes	Moderate	
LOS ANGELES	1517 S VAN NESS AVE	90019	5073001018	Low Medium II Residential	RD2-1-O-CPIO	0	21	0.245083097	Residential - Single Family Residence	YES - Current	NO - Privately-Owned	Available	Not Used in Prior Housing Element	0	0.490200281	0	0.490200281	1	0	0	1268189	122	South Los Angeles			Moderate
LOS ANGELES	1525 S VAN NESS AVE	90019	5073001019	Low Medium II Residential	RD2-1-O-CPIO	0	21	0.245086064	Residential - Four Units (Any Combination) - 4 Stories or Less	YES - Current	NO - Privately-Owned	Available	Not Used in Prior Housing Element	0	0.296764803	0	0.296764803	4	0	0	1268189	147	South Los Angeles			Moderate
LOS ANGELES	1537 S VAN NESS AVE	90019	5073001021	Low Medium II Residential	RD2-1-O-CPIO	0	21	0.224661846	Residential - Single Family Residence	YES - Current	NO - Privately-Owned	Available	Not Used in Prior Housing Element	0	0.421114695	0	0.421114695	1	0	0	1268189	193	South Los Angeles			Moderate
LOS ANGELES	1543 S VAN NESS AVE	90019	5073001022	Low Medium II Residential	RD2-1-O-CPIO	0	21	0.245083097	Residential - Single Family Residence	YES - Current	NO - Privately-Owned	Available	Not Used in Prior Housing Element	0	0.490200281	0	0.490200281	1	0	0	1268189	213	South Los Angeles			Moderate
LOS ANGELES	1547 S VAN NESS AVE	90019	5073001023	Low Medium II Residential	RD2-1-O-CPIO	0	21	0.245085565	Residential - Four Units (Any Combination) - 4 Stories or Less	YES - Current	NO - Privately-Owned	Available	Not Used in Prior Housing Element	0	0.070658195	0	0.070658195	4	0	0	1268189	236	South Los Angeles	Yes	Moderate	
LOS ANGELES	1315 S WILTON PL	90019	5073002003	Medium Residential	R3-1-O-CPIO	0	54	0.20666902	Residential - Four Units (Any Combination) - 4 Stories or Less	YES - Current	NO - Privately-Owned	Available	Not Used in Prior Housing Element	0	0	0.249695723	0.249695723	4	0	0	1298189	1086	South Los Angeles	Yes	Above Moderate	
LOS ANGELES	1321 S WILTON PL	90019	5073002004	Medium Residential	R3-1-O-CPIO	0	54	0.206652664	Residential - Four Units (Any Combination) - 4 Stories or Less	YES - Current	NO - Privately-Owned	Available	Not Used in Prior Housing Element	0	0	0.249695723	0.249695723	4	0	0	1298189	1106	South Los Angeles	Yes	Above Moderate	
LOS ANGELES	1327 S WILTON PL	90019	5073002005	Medium Residential	R3-1-O-CPIO	0	54	0.206635661	Residential - Double, Duplex, or Two Units - 4 Stories or Less	YES - Current	NO - Privately-Owned	Available	Not Used in Prior Housing Element	0	0	0.126630789	0.126630789	2	0	0	1298189	1128	South Los Angeles	Yes	Above Moderate	
LOS ANGELES			5073002005	Medium Residential	R3-1-O-CPIO	0	54	0.072319318	Residential - Double, Duplex, or Two Units - 4 Stories or Less	YES - Current	NO - Privately-Owned	Available	Not Used in Prior Housing Element	0	0	0.006281006	0.006281006	2	3*	3*	1298189	1156	South Los Angeles			Above Moderate
LOS ANGELES	1407 S WILTON PL	90019	5073002007	Medium Residential	R3-1-O-CPIO	0	54	0.099857259	Residential - Double, Duplex, or Two Units - 4 Stories or Less	YES - Current	NO - Privately-Owned	Available	Not Used in Prior Housing Element	0	0	0.406625515	0.406625515	2	0	0	1298189	1194	South Los Angeles	Yes	Above Moderate	
LOS ANGELES			5073002007	Medium Residential	R3-1-O-CPIO	0	54	0.137727049	Residential - Double, Duplex, or Two Units - 4 Stories or Less	YES - Current	NO - Privately-Owned	Available	Not Used in Prior Housing Element	0.771009713	0	0	0.771009713	2	0	0	1298189	1209	South Los Angeles			Lower
LOS ANGELES	1420 S VAN NESS AVE	90019	5073002011	Low Medium II Residential	RD2-1-O-CPIO	0	21	0.173513657	Residential - Three Units (Any Combination) - 4 Stories or Less	YES - Current	NO - Privately-Owned	Available	Not Used in Prior Housing Element	0	0.01245711	0	0.01245711	3	3*	3*	1298189	1237	South Los Angeles	Yes	Moderate	
LOS ANGELES	1412 S VAN NESS AVE	90019	5073002012	Low Medium II Residential	RD2-1-O-CPIO	0	21	0.2065873	Residential - Five or More Units or Apartments (Any Combination) - 4 Stories or Less	YES - Current	NO - Privately-Owned	Available	Not Used in Prior Housing Element	0	0.044163144	0	0.044163144	5	0	0	1298189	1210	South Los Angeles	Yes	Moderate	
LOS ANGELES	1404 S VAN NESS AVE	90019	5073002013	Low Medium II Residential	RD2-1-O-CPIO	0	21	0.206605457	Residential - Four Units (Any Combination) - 4 Stories or Less	YES - Current	NO - Privately-Owned	Available	Not Used in Prior Housing Element	0	0.166229063	0	0.166229063	4	0	0	1298189	1187	South Los Angeles	Yes	Moderate	
LOS ANGELES	1332 S VAN NESS AVE	90019	5073002014	Low Medium II Residential	RD2-1-O-CPIO	0	21	0.206620674	Residential - Four Units (Any Combination) - 4 Stories or Less	YES - Current	NO - Privately-Owned	Available	Not Used in Prior Housing Element	0	0.054577027	0	0.054577027	4	0	0	1298189	1157	South Los Angeles	Yes	Moderate	
LOS ANGELES	1324 S VAN NESS AVE	90019	5073002015	Low Medium II Residential	RD2-1-O-CPIO	0	21	0.206636291	Residential - Four Units (Any Combination) - 4 Stories or Less	YES - Current	NO - Privately-Owned	Available	Not Used in Prior Housing Element	0	0.054577027	0	0.054577027	4	0	0	1298189	1129	South Los Angeles	Yes	Moderate	
LOS ANGELES			5073002018	Neighborhood Commercial	C2-2D-O-CPIO	0	108	0.027620663	Residential - Single Family Residence - Vacant Land	YES - Current	NO - Privately-Owned	Available	Not Used in Prior Housing Element	0.521428406	0	0	0.521428406	0	0	0	1298189	1061	South Los Angeles			Lower
LOS ANGELES	1308 S VAN NESS AVE	90019	5073002019	Low Medium II Residential	C2-2D-O-CPIO	0	108	0.179064055	Residential - Four Units (Any Combination) - 4 Stories or Less	YES - Current	NO - Privately-Owned	Available	Not Used in Prior Housing Element	0	0	0.474462055	0.474462055	4	0	0	1298189	1062	South Los Angeles	Yes	Above Moderate	
LOS ANGELES	3288 W PICO BLVD	90019	5073002020	Neighborhood Commercial	C2-2D-O-CPIO	0	108	0.241187056	Commercial - Store Combination - Store and Residential Combination - One Story	YES - Current	NO - Privately-Owned	Available	Used in Prior Housing Element - Non-Vacant	0	0	3.835029453	3.835029453	0	0	0	1298189	1031	South Los Angeles	Yes	Above Moderate	
LOS ANGELES	3280 W PICO BLVD	90019	5073002023	Neighborhood Commercial	C2-2D-O-CPIO	0	108	0.228268203	Commercial - Store - One Story	YES - Current	NO - Privately-Owned	Available	Used in Prior Housing Element - Non-Vacant	0.35560931	0	0	0.35560931	0	0	0	1298189	1039	South Los Angeles			Lower
LOS ANGELES			5073002023	Neighborhood Commercial	C2-2D-O-CPIO	0	108	0.206885377	Commercial - Store - One Story	YES - Current	NO - Privately-Owned	Available	Used in Prior Housing Element - Non-Vacant	0.146745955	0	0	0.146745955	0	0	0	1298189	1060	South Los Angeles			Lower
LOS ANGELES	3066 W 15TH ST	90019	5073003001	Medium Residential	R3-1-O-CPIO	0	54	0.334885907	Residential - Five or More Units or Apartments (Any Combination) - 4 Stories or Less - Pool	YES - Current	NO - Privately-Owned	Available	Not Used in Prior Housing Element	0	0	0.097639915	0.097639915	22	0	0	1268189	60	South Los Angeles	Yes	Above Moderate	
LOS ANGELES	1511 S WILTON PL	90019	5073003002	Medium Residential	R3-1-O-CPIO	0	54	0.206628093	Residential - Four Units (Any Combination) - 4 Stories or Less	YES - Current	NO - Privately-Owned	Available	Not Used in Prior Housing Element	0	0	0.185017848	0.185017848	4	0	0	1268189	99	South Los Angeles	Yes	Above Moderate	
LOS ANGELES	1517 1/2 S WILTON PL	90019	5073003003	Medium Residential	R3-1-O-CPIO	0	54	0.206684199	Residential - Four Units (Any Combination) - 4 Stories or Less	YES - Current	NO - Privately-Owned	Available	Not Used in Prior Housing Element	0	0	1.193918329	1.193918329	2	0	0	1268189	120	South Los Angeles	Yes	Above Moderate	
LOS ANGELES	1527 S WILTON PL	90019	5073003004	Medium Residential	R3-1-O-CPIO	0	54	0.206741018	Residential - Single Family Residence	YES - Current	NO - Privately-Owned	Available	Not Used in Prior Housing Element	0.990502477	0	0	0.990502477	1	0	0	1268189	142	South Los Angeles			Lower
LOS ANGELES	1531 S WILTON PL	90019	5073003005	Medium Residential	R3-1-O-CPIO	0	54	0.206796328	Residential - Double, Duplex, or Two Units - 4 Stories or Less	YES - Current	NO - Privately-Owned	Available	Not Used in Prior Housing Element	0.433222404	0	0	0.433222404	1	0	0	1268189	173	South Los Angeles			Lower
LOS ANGELES	1537 S WILTON PL	90019	5073003006	Medium Residential	R3-1-O-CPIO	0	54	0.20685444	Residential - Single Family Residence	YES - Current	NO - Privately-Owned	Available	Not Used in Prior Housing Element	1.002318019	0	0	1.002318019	1	0	0	1268189	190	South Los Angeles			Lower
LOS ANGELES			5073003006	Medium Residential	R3-1-O-CPIO	0	54	0.034481265	Residential - Single Family Residence	YES - Current	NO - Privately-Owned	Available	Not Used in Prior Housing Element	0	0	0.053695112	0.053695112	1	1*	1*	1268189	211	South Los Angeles			Above Moderate
LOS ANGELES	1543 S WILTON PL	90019	5073003007	Medium Residential	R3-1-O-CPIO	0	54	0.172429635	Residential - Single Family Residence	YES - Current	NO - Privately-Owned	Available	Not Used in Prior Housing Element	0.908278048	0	0	0.908278048	1	0	0	1268189	215	South Los Angeles			Lower
LOS ANGELES	1547 S WILTON PL	90019	5073003007	Medium Residential	R3-1-O-CPIO	0	54	0.034490662	Residential - Single Family Residence	YES - Current	NO - Privately-Owned	Available	Not Used in Prior Housing Element	0	0	0.053439933	0.053439933	1	1*	1*	1268189	234	South Los Angeles			Above Moderate
LOS ANGELES	1549 S WILTON PL	90019	5073003008	Medium Residential	R3-1-O-CPIO	0	54	0.172474828	Residential - Four Units (Any Combination) - 4 Stories or Less	YES - Current	NO - Privately-Owned	Available	Not Used in Prior Housing Element	0	0	0.512369916	0.512369916	4	0	0	1268189	241	South Los Angeles	Yes	Above Moderate	
LOS ANGELES	2481 W VENICE BLVD	90019	5073003009	Medium Residential	R3-1-O-CPIO	0	54	0.204173569	Residential - Five or More Units or Apartments (Any Combination) - 4 Stories or Less	YES - Current	NO - Privately-Owned	Available	Not Used in Prior Housing Element	0	0	0.118114103	0.118114103	10	0	0	1268189	277	South Los Angeles	Yes	Above Moderate	
LOS ANGELES	1548 S VAN NESS AVE	90019	5073003011	Low Medium II Residential	RD2-1-O-CPIO	0	21	0.206612275	Residential - Four Units (Any Combination) - 4 Stories or Less	YES - Current	NO - Privately-Owned	Available	Not Used in Prior Housing Element	0	0.166229063	0	0.166229063	4	0	0	1268189	235	South Los Angeles	Yes	Moderate	
LOS ANGELES	1544 S VAN NESS AVE	90019	5073003012	Low Medium II Residential	RD2-1-O-CPIO	0	21	0.206614786	Residential - Four Units (Any Combination) - 4 Stories or Less	YES - Current	NO - Privately-Owned	Available	Not Used in Prior Housing Element	0	0.054577027	0	0.054577027	4	0	0	1268189	212	South Los Angeles	Yes	Moderate	
LOS ANGELES	1536 S VAN NESS AVE	90019	5073003013	Low Medium II Residential	RD2-1-O-CPIO	0	21	0.206614211	Residential - Four Units (Any Combination) - 4 Stories or Less	YES - Current	NO - Privately-Owned	Available	Not Used in Prior Housing Element	0	0.054577027	0	0.054577027	4	0	0	1268189	191	South Los Angeles	Yes	Moderate	
LOS ANGELES	1532 S VAN NESS AVE	90019	5073003014	Low Medium II Residential	RD2-1-O-CPIO	0	21	0.206613136	Residential - Four Units (Any Combination) - 4 Stories or Less	YES - Current	NO - Privately-Owned	Available	Not Used in Prior Housing Element	0	0.054577027	0	0.054577027	4	0	0	1268189	174	South Los Angeles	Yes	Moderate	
LOS ANGELES	1524 S VAN NESS AVE	90019	5073003015	Low Medium II Residential	RD2-1-O-CPIO	0	21	0.206613135	Residential - Four Units (Any Combination) - 4 Stories or Less	YES - Current	NO - Privately-Owned	Available	Not Used in Prior Housing Element	0	0.054577027	0	0.054577027	4	0	0	1268189	144	South Los Angeles	Yes	Moderate	
LOS ANGELES	1510 S VAN NESS AVE	90019	5073003017	Low Medium II Residential	RD2-1-O-CPIO	0	21	0.206614212	Residential - Four Units (Any Combination) - 4 Stories or Less	YES - Current	NO - Privately-Owned	Available	Not Used in Prior Housing Element	0	0.054577027	0	0.054577027	4	0	0	1268189	100	South Los Angeles	Yes	Moderate	
LOS ANGELES	1506 S VAN NESS AVE	90019	5073003018	Low Medium II Residential	RD2-1-O-CPIO	0	21	0.172176716	Residential - Four Units (Any Combination) - 4 Stories or Less	YES - Current	NO - Privately-Owned	Available	Not Used in Prior Housing Element	0	0.034225222	0	0.034225222	2	3*	3*	1268189	80	South Los Angeles	Yes	Moderate	
LOS ANGELES	1327 S GRAMERCY PL	90019	5073004002	Medium Residential	R3-1-O-CPIO	0	54	0.301762151	Residential - Five or More Units or Apartments (Any Combination) - 4 Stories or Less	YES - Current	NO - Privately-Owned	Available	Not Used in Prior Housing Element	0	0	0.200648083	0.200648083	12	0	0	1298193	1413	South Los Angeles	Yes	Above Moderate	
LOS ANGELES	1333 S GRAMERCY PL	90019	5073004003	Medium Residential	R3-1-O-CPIO	0	54	0.210832785	Residential - Five or More Units or Apartments (Any Combination) - 4 Stories or Less	YES - Current	NO - Privately-Owned	Available	Not Used in Prior Housing Element	0	0	0.144262692	0.144262692	10	0	0	1298193	1425	South Los Angeles	Yes	Above Moderate	
LOS ANGELES	1401 S GRAMERCY PL	90019	5073004004	Medium Residential	R3-1-O-CPIO	0	54	0.090969007	Residential - Double, Duplex, or Two Units - 4 Stories or Less	YES - Current	NO - Privately-Owned	Available	Not Used in Prior Housing Element	0	0	0.688314104	0.688314104	2	0	0	1298193	1473	South Los Angeles			Above Moderate
LOS ANGELES	1409 S GRAMERCY PL	90019	5073004004	Medium Residential	R3-1-O-CPIO	0	54	0.30184388	Residential - Double, Duplex, or Two Units - 4 Stories or Less	YES - Current	NO - Privately-Owned	Available	Not Used in Prior Housing Element	0	0	1.561260945	1.561260945	2	0	0	1298193	1483	South Los Angeles			Above Moderate
LOS ANGELES	1415 S GRAMERCY PL	90019	5073004005	Medium Residential	R3-1-O-CPIO	0	54	0.302075787	Residential - Double, Duplex, or Two Units - 4 Stories or Less	YES - Current	NO - Privately-Owned	Available	Not Used in Prior Housing Element	0	0	1.150803423	1.150803423	2	0	0	1298193	1531	South Los Angeles	Yes	Above Moderate	
LOS ANGELES	1425 S GRAMERCY PL	90019	5073004006	Medium Residential	R3-1-O-CPIO	0	54	0.286650207	Residential - Five or More Units or Apartments (Any Combination) - 4 Stories or Less	YES - Current	NO - Privately-Owned	Available	Not Used in Prior Housing Element	0	0	0.188718606	0.188718606	16	0	0	1298193	1554	South Los Angeles	Yes	Above Moderate	
LOS ANGELES	1414 S WILTON PL	90019	5073004008	Medium Residential	R3-1-O-CPIO	0	54	0.303241594	Residential - Four Units (Any Combination) - 4 Stories or Less	YES - Current	NO - Privately-Owned	Available	Not Used in Prior Housing Element	0	0	0.982165566	0.982165566	4	0	0	1298189	1215	South Los Angeles	Yes	Above Moderate	
LOS ANGELES	1408 S WILTON PL	90019	5073004009	Medium Residential	R3-1-O-CPIO	0	54	0.302211165	Residential - Five or More Units or Apartments (Any Combination) - 4 Stories or Less	YES - Current	NO - Privately-Owned	Available	Not Used in Prior Housing Element	0	0	0.146231598	0.146231598	21	0	0	1298189	1184	South Los Angeles	Yes	Above Moderate	
LOS ANGELES	1400 S WILTON PL	90019	5073004010	Medium Residential	R3-1-O-CPIO	0	54	0.302184566	Residential - Five or More Units or Apartments (Any Combination) - 4 Stories or Less	YES - Current	NO - Privately-Owned	Available	Not Used in Prior Housing Element	0	0	0.256708764	0.256708764	8	0	0	1298189	1148	South Los Angeles	Yes	Above Moderate	
LOS ANGELES	1330 S WILTON PL	90019	5073004011	Medium Residential	R3-1-O-CPIO	0	54	0.302160373	Residential - Five or More Units or Apartments (Any Combination) - 4 Stories or Less	YES - Current	NO - Privately-Owned	Available	Not Used in Prior Housing Element	0	0	0.213431326	0.213431326	11	0	0	1298189	1123	South Los Angeles	Yes	Above Moderate	
LOS ANGELES	1318 S WILTON PL	90019	5073004012	Medium Residential	R3-1-O-CPIO	0	54	0.302134977	Residential - Five or More Units or Apartments (Any Combination) - 4 Stories or Less	YES - Current	NO - Privately-Owned	Available	Not Used in Prior Housing Element	0	0	0.177269186	0.177269186	14	0	0	1298189	1094	South Los Angeles	Yes	Above Moderate	
LOS ANGELES	1310 S WILTON PL	90019	5073004013	Neighborhood Commercial	C2-2D-O-CPIO	0	108	0.280520547	Residential - Five or More Units or Apartments (Any Combination) - 4 Stories or Less	YES - Current	NO - Privately-Owned	Available	Not Used in Prior Housing Element	4.519148254	0	0	4.519148254	48	0	0	1298189	1067	South Los Angeles			Lower
LOS ANGELES	3268 W PICO BLVD	90019	5073004014	Neighborhood Commercial	C2-2D-O-CPIO	0	108	0.191582332	Commercial - Store - One Story	YES - Current	NO - Privately-Owned	Available	Used in Prior Housing Element - Non-Vacant	0.11231657	0	0	0.11231657	0	0	0	1298189	1028	South Los Angeles			Lower
LOS ANGELES			5073004014	Neighborhood Commercial	C2-2D-O-CPIO	0	108	0.015955557	Commercial - Store - One Story	YES - Current	NO - Privately-Owned	Available	Used in Prior Housing Element - Non-Vacant	0	0	0.032417348	0.032417348	0	0	0	1298189	1065	South Los Angeles			Above Moderate
LOS ANGELES	3262 W PICO BLVD	90019	5073004015	Neighborhood Commercial	C2-2D-O-CPIO	0	108	0.110912296	Residential - Five or More Units or Apartments (Any Combination) - 4 Stories or Less	YES - Current	NO - Privately-Owned	Available	Used in Prior Housing Element - Non-Vacant	1.283750021	0	0	1.283750021	0	0	0	1298189	1027	South Los Angeles			Lower
LOS ANGELES			5073004015	Neighborhood Commercial	C2-2D-O-CPIO	0	108	0.005631498	Residential - Five or More Units or Apartments (Any Combination) - 4 Stories or Less	YES - Current	NO - Privately-Owned	Available	Used in Prior Housing Element - Non-Vacant	0	0	0.186342871	0.186342871	0	0	0	1298189	1064	South Los Angeles			Above Moderate
LOS ANGELES	3050 W 15TH ST	90019	5073005001	Medium Residential	R3-1-O-CPIO	0	54	0.301841881	Residential - Four Units (Any Combination) - 4 Stories or Less	YES - Current	NO - Privately-Owned	Available	Used in Prior Housing Element - Non-Vacant	0	0	1.015652418	1.015652418	4	0	0	1268193	60	South Los Angeles	Yes	Above Moderate	
LOS ANGELES	1533 S GRAMERCY PL	90019	5073005005	Medium Residential	R3-1-O-CPIO	0	54	0.301792185	Residential - Five or More Units or Apartments (Any Combination) - 4 Stories or Less	YES - Current	NO - Privately-Owned	Available	Not Used in Prior Housing Element	0	0	0.107142019	0.107142019	22	0	0	1268193	153	South Los Angeles	Yes	Above Moderate	
LOS ANGELES	1541 S GRAMERCY PL	90019	5073005006	Medium Residential	R3-1-O-CPIO	0	54	0.301792185	Residential - Five or More Units or Apartments (Any Combination) - 4 Stories or Less	YES - Current	NO - Privately-Owned	Available	Not Used in Prior Housing Element	0	0	0.201543653	0.201543653	8	0	0	1268193	204	South Los Angeles	Yes	Above Moderate	
LOS ANGELES	1545 S GRAMERCY PL	90019	5073005007	Medium Residential	R3-1-O-CPIO	0	54	0.301790454	Residential - Double, Duplex, or Two Units - 4 Stories or Less	YES - Current	NO - Privately-Owned	Available	Not Used in Prior Housing Element	0.527483439	0	0	0.527483439	2	0	0	1268193	254	South Los Angeles			Lower
LOS ANGELES	1554 S WILTON PL	90019	5073005009	Medium Residential	R3-1-O-CPIO	0	54	0.303993974	Residential - Five or More Units or Apartments (Any Combination) - 4 Stories or Less	YES - Current	NO - Privately-Owned	Available	Not Used in Prior Housing Element	0	0	0.097871013	0.097871013	20	0	0	1268189	255	South Los Angeles	Yes	Above Moderate	
LOS ANGELES	1546 S WILTON PL	90019	5073005010	Medium Residential	R3-1-O-CPIO	0	54	0.301945341	Residential - Five or More Units or Apartments (Any Combination) - 4 Stories or Less	YES - Current	NO - Privately-Owned	Available	Not Used in Prior Housing Element	0	0	0.059689884	0.059689884	13	0	0	1268189	232	South Los Angeles	Yes	Above Moderate	
LOS ANGELES	1540 S WILTON PL	90019	5073005011	Medium Residential	R3-1-O-CPIO	0	54	0.301998692	Residential - Five or More Units or Apartments (Any Combination) - 4 Stories or Less	YES - Current	NO - Privately-Owned	Available	Not Used in Prior Housing Element	0	0	0.114152527	0.114152527	21	0	0	1268189	196	South Los Angeles	Yes	Above Moderate	
LOS ANGELES	1532 S WILTON PL	90019	5073005012	Medium Residential	R3-1-O-CPIO	0	54	0.302047982	Residential - Five or More Units or Apartments (Any Combination) - 4 Stories or Less	YES - Current	NO - Privately-Owned	Available	Not Used in Prior Housing Element	0	0	0.13869136	0.13869136	14	0	0	1268189	177	South Los Angeles	Yes	Above Moderate	
LOS ANGELES	1528 S WILTON PL	90019	5073005013	Medium Residential	R3-1-O-CPIO	0	54	0.302100361	Residential - Five or More Units or Apartments (Any Combination) - 4 Stories or Less	YES - Current	NO - Privately-Owned	Available	Not Used in Prior Housing Element	0	0	0.22804867	0.22804867	6	0	0	1268189	145	South Los Angeles	Yes	Above Moderate	
LOS ANGELES	1506 S WILTON PL	90019	5073005015	Medium Residential	R3-1-O-CPIO	0	54	0.30220353	Residential - Five or More Units or Apartments (Any Combination) - 4 Stories or Less	YES - Current	NO - Privately-Owned	Available	Not Used in Prior Housing Element	0	0	0.152071662	0.152071662	12	0	0	1268189	91	South Los Angeles	Yes	Above Moderate	
LOS ANGELES	3056 W 15TH ST	90019	5073005016	Medium Residential	R3-1-O-CPIO	0	54	0.302256132	Residential - Single Family Residence	YES - Current	NO - Privately-Owned	Available	Used in Prior Housing Element - Non-Vacant	1.241403842	0	0	1.241403842	1	0	0	1268189	59	South Los Angeles			Lower
LOS ANGELES	2445 W VENICE BLVD	90019	5073005017	Medium Residential	R3-1-O-CPIO	0	54	0.151938385	Residential - Four Units (Any Combination) - 4 Stories or Less	YES - Current	NO - Privately-Owned	Available	Not Used in Prior Housing Element	0	0	0.143468758	0.143468758	4	0	0	1268193	275	South Los Angeles	Yes	Above Moderate	
LOS ANGELES	2439 W VENICE BLVD	90019	5073005018	Medium Residential	R3-1-O-CPIO	0	54	0.151934108	Residential - Four Units (Any Combination) - 4 Stories or Less	YES - Current	NO - Privately-Owned	Available	Not Used in Prior Housing Element	0	0	0.143468758	0.143468758	4	0	0	1268193	274	South Los Angeles	Yes	Above

LOS ANGELES	1319 S ST ANDREWS PL	90019	5073006004	Medium Residential	R3-1-CPIO	0	54	0.302360863	Residential - Five or More Units or Apartments (Any Combination) - 4 Stories or Less	YES - Current	NO - Privately-Owned	Available	Not Used in Prior Housing Element	0	0	0.183235449	0.183235449	14	0	0	1298193	1396	South Los Angeles			Yes	Above Moderate
LOS ANGELES	1327 S ST ANDREWS PL	90019	5073006005	Medium Residential	R3-1-CPIO	0	54	0.302337796	Residential - Five or More Units or Apartments (Any Combination) - 4 Stories or Less	YES - Current	NO - Privately-Owned	Available	Not Used in Prior Housing Element	0	0	0.15200336	0.15200336	17	0	0	1298193	1411	South Los Angeles			Yes	Above Moderate
LOS ANGELES	1415 S ST ANDREWS PL	90019	5073006008	Medium Residential	R3-1-CPIO	0	54	0.302263473	Residential - Five or More Units or Apartments (Any Combination) - 4 Stories or Less	YES - Current	NO - Privately-Owned	Available	Not Used in Prior Housing Element	0	0	0.265376276	0.265376276	8	0	0	1298193	1523	South Los Angeles			Yes	Above Moderate
LOS ANGELES	1423 S ST ANDREWS PL	90019	5073006009	Medium Residential	R3-1-CPIO	0	54	0.302265004	Residential - Five or More Units or Apartments (Any Combination) - 4 Stories or Less	YES - Current	NO - Privately-Owned	Available	Not Used in Prior Housing Element	0	0	0.160882133	0.160882133	20	0	0	1298193	1548	South Los Angeles			Yes	Above Moderate
LOS ANGELES	1406 S GRAMERCY PL	90019	5073006012	Medium Residential	R3-1-CPIO	0	54	0.302287808	Residential - Five or More Units or Apartments (Any Combination) - 4 Stories or Less	YES - Current	NO - Privately-Owned	Available	Not Used in Prior Housing Element	0	0	0.183235449	0.183235449	14	0	0	1298193	1481	South Los Angeles			Yes	Above Moderate
LOS ANGELES	1400 S GRAMERCY PL	90019	5073006013	Medium Residential	R3-1-CPIO	0	54	0.302314717	Residential - Five or More Units or Apartments (Any Combination) - 4 Stories or Less	YES - Current	NO - Privately-Owned	Available	Not Used in Prior Housing Element	0	0	0.142782435	0.142782435	18	0	0	1298193	1424	South Los Angeles			Yes	Above Moderate
LOS ANGELES	1326 S GRAMERCY PL	90019	5073006014	Medium Residential	R3-1-CPIO	0	54	0.302336503	Residential - Five or More Units or Apartments (Any Combination) - 4 Stories or Less - Pool	YES - Current	NO - Privately-Owned	Available	Not Used in Prior Housing Element	0	0	0.207408983	0.207408983	12	0	0	1298193	1412	South Los Angeles			Yes	Above Moderate
LOS ANGELES	1401 S ST ANDREWS PL	90019	507300688RK	Medium Residential	R3-1-CPIO	0	54	0.604601269	Residential - Single Family Residence - Condominium	YES - Current	NO - Privately-Owned	Available	Not Used in Prior Housing Element	0.088545052	0	0	0.088545052	43	0	0	1298193	1573	South Los Angeles				Lower
LOS ANGELES	1525 S ST ANDREWS PL	90019	5073007004	Medium Residential	R3-1-CPIO	0	54	0.301717473	Residential - Five or More Units or Apartments (Any Combination) - 4 Stories or Less	YES - Current	NO - Privately-Owned	Available	Not Used in Prior Housing Element	0	0	0.189009798	0.189009798	27	0	0	1268193	141	South Los Angeles			Yes	Above Moderate
LOS ANGELES	1535 S ST ANDREWS PL	90019	5073007004	Medium Residential	R3-1-CPIO	0	54	0.301716195	Residential - Five or More Units or Apartments (Any Combination) - 4 Stories or Less	YES - Current	NO - Privately-Owned	Available	Not Used in Prior Housing Element	0	0	0.189009798	0.189009798	27	0	0	1268193	156	South Los Angeles			Yes	Above Moderate
LOS ANGELES	1541 S ST ANDREWS PL	90019	5073007005	Medium Residential	R3-1-CPIO	0	54	0.301719281	Residential - Five or More Units or Apartments (Any Combination) - 4 Stories or Less	YES - Current	NO - Privately-Owned	Available	Not Used in Prior Housing Element	0	0	0.079871061	0.079871061	13	0	0	1268193	206	South Los Angeles			Yes	Above Moderate
LOS ANGELES	1547 S ST ANDREWS PL	90019	5073007006	Medium Residential	R3-1-CPIO	0	54	0.301716724	Residential - Five or More Units or Apartments (Any Combination) - 4 Stories or Less	YES - Current	NO - Privately-Owned	Available	Not Used in Prior Housing Element	0	0	0.070154223	0.070154223	15	0	0	1268193	257	South Los Angeles			Yes	Above Moderate
LOS ANGELES	1555 S ST ANDREWS PL	90019	5073007007	Medium Residential	R3-1-CPIO	0	54	0.301853276	Residential - Five or More Units or Apartments (Any Combination) - 4 Stories or Less	YES - Current	NO - Privately-Owned	Available	Not Used in Prior Housing Element	0	0	0.079871061	0.079871061	13	0	0	1268193	278	South Los Angeles			Yes	Above Moderate
LOS ANGELES	1554 S GRAMERCY PL	90019	5073007008	Medium Residential	R3-1-CPIO	0	54	0.291273065	Residential - Five or More Units or Apartments (Any Combination) - 4 Stories or Less	YES - Current	NO - Privately-Owned	Available	Not Used in Prior Housing Element	0	0	0.109413865	0.109413865	20	0	0	1268193	279	South Los Angeles			Yes	Above Moderate
LOS ANGELES	1544 S GRAMERCY PL	90019	5073007009	Medium Residential	R3-1-CPIO	0	54	0.302275972	Residential - Five or More Units or Apartments (Any Combination) - 4 Stories or Less	YES - Current	NO - Privately-Owned	Available	Not Used in Prior Housing Element	0	0	0.13869136	0.13869136	14	0	0	1268193	258	South Los Angeles			Yes	Above Moderate
LOS ANGELES	1540 S GRAMERCY PL	90019	5073007010	Medium Residential	R3-1-CPIO	0	54	0.302244142	Residential - Five or More Units or Apartments (Any Combination) - 4 Stories or Less	YES - Current	NO - Privately-Owned	Available	Not Used in Prior Housing Element	0	0	0.059689884	0.059689884	13	0	0	1268193	207	South Los Angeles			Yes	Above Moderate
LOS ANGELES	1518 S GRAMERCY PL	90019	5073007013	Medium Residential	(Q)RA-1-CPIO	0	54	0.302136072	Institutional - Church - One Story	YES - Current	NO - Privately-Owned	Available	Not Used in Prior Housing Element	0.05192104	0	0	0.05192104	0	0	0	1268193	125	South Los Angeles				Lower
LOS ANGELES	1309 S MANHATTAN PL	90019	5073008001	Neighborhood Commercial	C2-2D-CPIO	0	108	0.301693405	Commercial - Store - One Story	YES - Current	NO - Privately-Owned	Available	Used in Prior Housing Element - Non-Vacant	1.781425178	0	0	1.781425178	0	0	0	1298193	1345	South Los Angeles				Lower
LOS ANGELES	3138 W PICO BLVD	90019	5073008001	Neighborhood Commercial	C2-2D-CPIO	0	108	0.301951472	Commercial - Store - One Story	YES - Current	NO - Privately-Owned	Available	Used in Prior Housing Element - Non-Vacant	1.781425178	0	0	1.781425178	0	0	0	1298193	1332	South Los Angeles				Lower
LOS ANGELES	1319 S MANHATTAN PL	90019	5073008002	Low Medium I Residential	R2-1-CPIO	0	17	0.301724104	Institutional - Homes for Aged and Others - One Story	YES - Current	NO - Privately-Owned	Available	Not Used in Prior Housing Element	0	0.01768288	0	0.01768288	0	0	0	1298193	1394	South Los Angeles			Yes	Moderate
LOS ANGELES	1325 S MANHATTAN PL	90019	5073008003	Low Medium I Residential	R2-1-CPIO	0	17	0.301756301	Residential - Double, Duplex, or Two Units - 4 Stories or Less	YES - Current	NO - Privately-Owned	Available	Not Used in Prior Housing Element	0	0.437170109	0	0.437170109	2	0	0	1298193	1409	South Los Angeles			Yes	Moderate
LOS ANGELES	1415 S MANHATTAN PL	90019	5073008006	Low Medium I Residential	R2-1-CPIO	0	17	0.301846282	Residential - Double, Duplex, or Two Units - 4 Stories or Less	YES - Current	NO - Privately-Owned	Available	Not Used in Prior Housing Element	0	0.146506736	0	0.146506736	2	0	0	1298193	1520	South Los Angeles			Yes	Moderate
LOS ANGELES	1423 S MANHATTAN PL	90019	5073008007	Low Medium I Residential	R2-1-CPIO	0	17	0.301891075	Institutional - Homes for Aged and Others - One Story	YES - Current	NO - Privately-Owned	Available	Not Used in Prior Housing Element	0	0.012707701	0	0.012707701	0	0	0	1298193	1546	South Los Angeles				Moderate
LOS ANGELES	1422 S ST ANDREWS PL	90019	5073008008	Low Medium I Residential	R2-1-CPIO	0	17	0.301894278	Residential - Single Family Residence	YES - Current	NO - Privately-Owned	Available	Not Used in Prior Housing Element	0	0.708575034	0	0.708575034	1	0	0	1298193	1547	South Los Angeles				Moderate
LOS ANGELES	1400 S ST ANDREWS PL	90019	5073008011	Low Medium I Residential	R2-1-CPIO	0	17	0.301783401	Residential - Four Units (Any Combination) - 4 Stories or Less	YES - Current	NO - Privately-Owned	Available	Not Used in Prior Housing Element	0	0.10365215	0	0.10365215	4	0	0	1298193	1422	South Los Angeles			Yes	Moderate
LOS ANGELES	3180 W PICO BLVD	90019	5073008015	Neighborhood Commercial	C2-2D-CPIO	0	108	0.110199162	Commercial - Store - One Story	YES - Current	NO - Privately-Owned	Available	Used in Prior Housing Element - Non-Vacant	0.099369485	0	0	0.099369485	0	0	0	1298193	1335	South Los Angeles				Lower
LOS ANGELES	3174 W PICO BLVD	90019	5073008016	Neighborhood Commercial	C2-2D-CPIO	0	108	0.08476936	Commercial - Store - One Story	YES - Current	NO - Privately-Owned	Available	Not Used in Prior Housing Element	0.09025045	0	0	0.09025045	0	0	0	1298193	1334	South Los Angeles				Lower
LOS ANGELES	3160 W PICO BLVD	90019	5073008017	Neighborhood Commercial	C2-2D-CPIO	0	108	0.106983205	Commercial - Store - One Story	YES - Current	NO - Privately-Owned	Available	Not Used in Prior Housing Element	0.097636164	0	0	0.097636164	0	0	0	1298193	1333	South Los Angeles				Lower
LOS ANGELES	1509 S MANHATTAN PL	90019	5073009002	Low Medium I Residential	R2-1-CPIO	0	17	0.301902142	Residential - Double, Duplex, or Two Units - 4 Stories or Less	YES - Current	NO - Privately-Owned	Available	Not Used in Prior Housing Element	0	0.06227459	0	0.06227459	2	0	0	1268193	70	South Los Angeles			Yes	Moderate
LOS ANGELES	1525 S MANHATTAN PL	90019	5073009004	Low Medium I Residential	R2-1-CPIO	0	17	0.301900862	Residential - Single Family Residence	YES - Current	NO - Privately-Owned	Available	Not Used in Prior Housing Element	0	0.708575034	0	0.708575034	1	0	0	1268193	138	South Los Angeles				Moderate
LOS ANGELES	1533 S MANHATTAN PL	90019	5073009005	Low Medium I Residential	R2-1-CPIO	0	17	0.301900862	Residential - Single Family Residence	YES - Current	NO - Privately-Owned	Available	Not Used in Prior Housing Element	0	0.725328648	0	0.725328648	1	0	0	1268193	149	South Los Angeles				Moderate
LOS ANGELES	1541 S MANHATTAN PL	90019	5073009006	Low Medium I Residential	R2-1-CPIO	0	17	0.261982207	Residential - Single Family Residence	YES - Current	NO - Privately-Owned	Available	Not Used in Prior Housing Element	0	0.618512344	0	0.618512344	1	0	0	1268193	209	South Los Angeles				Moderate
LOS ANGELES	1549 S MANHATTAN PL	90019	5073009007	Low Medium I Residential	R2-1-CPIO	0	17	0.301903421	Residential - Double, Duplex, or Two Units - 4 Stories or Less - Mills Act Property	YES - Current	NO - Privately-Owned	Available	Not Used in Prior Housing Element	0	0.146506736	0	0.146506736	2	0	0	1268193	255	South Los Angeles			Yes	Moderate
LOS ANGELES		5073009008		Low Medium I Residential	R2-1-CPIO	0	17	0.066521093	Residential - Single Family Residence - Vacant Land	YES - Current	NO - Privately-Owned	Available	Not Used in Prior Housing Element	0	0	0.126395297	0.126395297	0	1*	1*	1268193	276	South Los Angeles				Above Moderate
LOS ANGELES	1555 S MANHATTAN PL	90019	5073009009	Low Medium I Residential	R2-1-CPIO	0	17	0.232768956	Residential - Single Family Residence	YES - Current	NO - Privately-Owned	Available	Not Used in Prior Housing Element	0	0.545986253	0	0.545986253	1	0	0	1268193	283	South Los Angeles				Moderate
LOS ANGELES	1558 S ST ANDREWS PL	90019	5073009010	Low Medium I Residential	R2-1-CPIO	0	17	0.300462899	Commercial - Store Combination - Store and Residential Combination - One Story	YES - Current	NO - Privately-Owned	Available	Not Used in Prior Housing Element	0	0.098617154	0	0.098617154	0	0	0	1268193	277	South Los Angeles			Yes	Moderate
LOS ANGELES	1518 S ST ANDREWS PL	90019	5073009015	Low Medium I Residential	R2-1-CPIO	0	17	0.302105299	Residential - Single Family Residence	YES - Current	NO - Privately-Owned	Available	Not Used in Prior Housing Element	0	0.708575034	0	0.708575034	1	0	0	1268193	123	South Los Angeles				Moderate
LOS ANGELES	3026 W 15TH ST	90019	5073009017	Low Medium I Residential	R2-1-CPIO	0	17	0.302166895	Residential - Four Units (Any Combination) - 4 Stories or Less	YES - Current	NO - Privately-Owned	Available	Not Used in Prior Housing Element	0	0.10365215	0	0.10365215	4	0	0	1268193	47	South Los Angeles			Yes	Moderate
LOS ANGELES	1540 S ST ANDREWS PL	90019	5073009018	Low Medium I Residential	R2-1-CPIO	0	17	0.302013001	Residential - Double, Duplex, or Two Units - 4 Stories or Less	YES - Current	NO - Privately-Owned	Available	Not Used in Prior Housing Element	0	2.035741925	0	2.035741925	0	0	0	1268193	205	South Los Angeles				Moderate
LOS ANGELES	1546 S ST ANDREWS PL	90019	5073009018	Low Medium I Residential	R2-1-CPIO	0	17	0.30198489	Residential - Double, Duplex, or Two Units - 4 Stories or Less	YES - Current	NO - Privately-Owned	Available	Not Used in Prior Housing Element	0	1.524888396	0	1.524888396	0	0	0	1268193	256	South Los Angeles			Yes	Moderate
LOS ANGELES	1317 S WESTERN AVE	90006	5073010002	Community Commercial	C2-2D-CPIO	0	108	0.140944699	Commercial - Auto, Recreation Equipment, Construction Equipment Sales and Service - Auto Body Repair Shop - One Story	YES - Current	NO - Privately-Owned	Available	Used in Prior Housing Element - Non-Vacant	0.031502833	0	0	0.031502833	0	0	0	1298193	1391	South Los Angeles				Lower
LOS ANGELES			5073010002	Community Commercial	C2-2D-CPIO	0	108	0.070058935	Commercial - Auto, Recreation Equipment, Construction Equipment Sales and Service - Auto Body Repair Shop - One Story	YES - Current	NO - Privately-Owned	Available	Used in Prior Housing Element - Non-Vacant	0.028939428	0	0	0.028939428	0	0	0	1298193	1402	South Los Angeles				Lower
LOS ANGELES	1325 S WESTERN AVE	90006	5073010003	Community Commercial	C2-2D-CPIO	0	108	0.071785219	Commercial - Auto, Recreation Equipment, Construction Equipment Sales and Service - Auto Body Repair Shop - One Story	YES - Current	NO - Privately-Owned	Available	Not Used in Prior Housing Element	0.095199114	0	0	0.095199114	0	0	0	1298193	1405	South Los Angeles				Lower
LOS ANGELES	1329 S WESTERN AVE	90006	5073010003	Community Commercial	C2-2D-CPIO	0	108	0.143569016	Commercial - Auto, Recreation Equipment, Construction Equipment Sales and Service - Auto Body Repair Shop - One Story	YES - Current	NO - Privately-Owned	Available	Not Used in Prior Housing Element	0.107540287	0	0	0.107540287	0	0	0	1298193	1414	South Los Angeles				Lower
LOS ANGELES	1408 S MANHATTAN PL	90019	5073010010	Low Medium I Residential	R2-1-CPIO	0	17	0.093074842	Institutional - Homes for Aged and Others - One Story	YES - Current	NO - Privately-Owned	Available	Not Used in Prior Housing Element	0	0	0.03156648	0.03156648	1	1*	1*	1298193	1488	South Los Angeles			Yes	Above Moderate
LOS ANGELES	1412 S MANHATTAN PL	90019	5073010010	Low Medium I Residential	R2-1-CPIO	0	17	0.093076407	Institutional - Homes for Aged and Others - One Story	YES - Current	NO - Privately-Owned	Available	Not Used in Prior Housing Element	0	0	0.03156648	0.03156648	1	1*	1*	1298193	1519	South Los Angeles			Yes	Above Moderate
LOS ANGELES	1404 S MANHATTAN PL	90019	5073010011	Low Medium I Residential	R2-1-CPIO	0	17	0.12406779	Residential - Single Family Residence	YES - Current	NO - Privately-Owned	Available	Not Used in Prior Housing Element	0	0	0.154127848	0.154127848	1	2*	2*	1298193	1474	South Los Angeles				Above Moderate
LOS ANGELES			5073010011	Low Medium I Residential	R2-1-CPIO	0	17	0.061986043	Residential - Single Family Residence	YES - Current	NO - Privately-Owned	Available	Not Used in Prior Housing Element	0	0	0.084732825	0.084732825	1	1*	1*	1298193	1487	South Los Angeles				Above Moderate
LOS ANGELES	1400 S MANHATTAN PL	90019	5073010012	Low Medium I Residential	R2-1-CPIO	0	17	0.155055106	Residential - Single Family Residence	YES - Current	NO - Privately-Owned	Available	Not Used in Prior Housing Element	0	0	0.123575109	0.123575109	1	2*	2*	1298193	1420	South Los Angeles				Above Moderate
LOS ANGELES	1320 S MANHATTAN PL	90019	5073010013	Low Medium I Residential	R2-1-CPIO	0	17	0.077477828	Residential - Single Family Residence	YES - Current	NO - Privately-Owned	Available	Not Used in Prior Housing Element	0	0	0.069204104	0.069204104	1	1*	1*	1298193	1406	South Los Angeles				Above Moderate
LOS ANGELES	1326 S MANHATTAN PL	90019	5073010013	Low Medium I Residential	R2-1-CPIO	0	17	0.155055858	Residential - Single Family Residence	YES - Current	NO - Privately-Owned	Available	Not Used in Prior Housing Element	0	0	0.126041266	0.126041266	1	2*	2*	1298193	1415	South Los Angeles				Above Moderate
LOS ANGELES	1310 S MANHATTAN PL	90019	5073010017	Neighborhood Commercial	C2-2D-CPIO	0	108	0.114855927	Commercial - Auto, Recreation Equipment, Construction Equipment Sales and Service - Car Wash Only, Self-service Type - One Story	YES - Current	NO - Privately-Owned	Available	Used in Prior Housing Element - Non-Vacant	0.12705281	0	0	0.12705281	0	0	0	1298193	1353	South Los Angeles				Lower
LOS ANGELES	3130 W PICO BLVD	90019	5073010017	Neighborhood Commercial	C2-2D-CPIO	0	108	0.078374799	Commercial - Auto, Recreation Equipment, Construction Equipment Sales and Service - Car Wash Only, Self-service Type - One Story	YES - Current	NO - Privately-Owned	Available	Used in Prior Housing Element - Non-Vacant	0.115806395	0	0	0.115806395	0	0	0	1298193	1340	South Los Angeles				Lower
LOS ANGELES			5073010017	Neighborhood Commercial	C2-2D-CPIO	0	108	0.114855927	Commercial - Auto, Recreation Equipment, Construction Equipment Sales and Service - Car Wash Only, Self-service Type - One Story	YES - Current	NO - Privately-Owned	Available	Used in Prior Housing Element - Non-Vacant	0.12705281	0	0	0.12705281	0	0	0	1298193	1344	South Los Angeles				Lower
LOS ANGELES	1401 S WESTERN AVE	90006	5073010018	Community Commercial	C2-2D-CPIO	0	108	0.140124114	Commercial - Store - One Story	YES - Current	NO - Privately-Owned	Available	Used in Prior Housing Element - Non-Vacant	0.265851595	0	0	0.265851595	0	0	0	1298193	1419	South Los Angeles				Lower
LOS ANGELES	1407 S WESTERN AVE	90006	5073010018	Community Commercial	C2-2D-CPIO	0	108	0.14012859	Commercial - Store - One Story	YES - Current	NO - Privately-Owned	Available	Used in Prior Housing Element - Non-Vacant	0.265851595	0	0	0.265851595	0	0	0	1298193	1471	South Los Angeles				Lower
LOS ANGELES	1409 S WESTERN AVE	90006	5073010018	Community Commercial	C2-2D-CPIO	0	108	0.1408205	Commercial - Store - One Story	YES - Current	NO - Privately-Owned	Available	Used in Prior Housing Element - Non-Vacant	0.265851595	0	0	0.265851595	0	0	0	1298193	1486	South Los Angeles				Lower
LOS ANGELES	1411 S WESTERN AVE	90006	5073010018	Community Commercial	C2-2D-CPIO	0	108	0.143578096	Commercial - Store - One Story	YES - Current	NO - Privately-Owned	Available	Used in Prior Housing Element - Non-Vacant	0.261734024	0	0	0.261734024	0	0	0	1298193	1518	South Los Angeles				Lower
LOS ANGELES	1413 S WESTERN AVE	90006	5073010018	Community Commercial	C2-2D-CPIO	0	108	0.143581217	Commercial - Store - One Story	YES - Current	NO - Privately-Owned	Available	Used in Prior Housing Element - Non-Vacant	0.261734024	0	0	0.261734024	0	0	0	1298193	1543	South Los Angeles				Lower
LOS ANGELES	1421 S WESTERN AVE	90006	5073010018	Community Commercial	C2-2D-CPIO	0	108	0.143608827	Commercial - Store - One Story	YES - Current	NO - Privately-Owned	Available	Used in Prior Housing Element - Non-Vacant	0.261734024	0	0	0.261734024	0	0	0	1298193	1558	South Los Angeles				Lower
LOS ANGELES	1424 S MANHATTAN PL	90019	5073010019	Low Medium I Residential	R2-1-CPIO	0	17	0.155036305	Residential - Double, Duplex, or Two Units - 4 Stories or Less	YES - Current	NO - Privately-Owned	Available	Not Used in Prior Housing Element	0	0	0.046636507	0.046636507	2	2*	2*	1298193	1559	South Los Angeles				Above Moderate
LOS ANGELES	1305 S WESTERN AVE	90006	5073010020	Neighborhood Commercial	C2-2D-CPIO	0	108	0.132072972	Commercial - Service Station - With Car Wash - No Additional Services	YES - Current	NO - Privately-Owned	Available	Not Used in Prior Housing Element	0.111138105	0	0	0.111138105	0	0	0	1298193	1342	South Los Angeles				Lower
LOS ANGELES	1315 S WESTERN AVE	90006	5073010020	Neighborhood Commercial	C2-2D-CPIO	0	108	0.132075485	Commercial - Service Station - With Car Wash - No Additional Services	YES - Current	NO - Privately-Owned	Available	Not Used in Prior Housing Element	0.111138105	0	0	0.111138105	0	0	0	1298193	1351	South Los Angeles				Lower
LOS ANGELES	3100 W PICO BLVD	90019	5073010020	Neighborhood Commercial	C2-2D-CPIO	0	108	0.09042729	Commercial - Service Station - With Car Wash - No Additional Services	YES - Current	NO - Privately-Owned	Available	Not Used in Prior Housing Element	0.102934591	0	0	0.102934591	0	0	0	1298193	1337	South Los Angeles				Lower
LOS ANGELES	3110 W PICO BLVD	90019	5073010020	Neighborhood Commercial	C2-2D-CPIO	0	108	0.028113086	Commercial - Service Station - With Car Wash - No Additional Services	YES - Current	NO - Privately-Owned	Available	Not Used in Prior Housing Element	0.055718058	0	0	0.055718058	0	0	0	1298193	1338	South Los Angeles				Lower
LOS ANGELES			5073010020	Neighborhood Commercial	C2-2D-CPIO	0	108	0.040188304	Commercial - Service Station - With Car Wash - No Additional Services	YES - Current	NO - Privately-Owned	Available	Not Used in Prior Housing Element	0.070174988	0	0	0.070174988	0	0	0	1298193	1343	South Los Angeles				Lower
LOS ANGELES			5073010020	Neighborhood Commercial	C2-2D-CPIO	0	108	0.040190817	Commercial - Service Station - With Car Wash - No Additional Services	YES - Current	NO - Privately-Owned	Available	Not Used in Prior Housing Element	0.070174988	0	0	0.070174988	0	0	0	1298193	1352	South Los Angeles				Lower
LOS ANGELES	3002 W 15TH ST	90019	5073011001	Community Commercial	C2-1VL-CPIO	0	108	0.211594175	Residential - Five or More Units or Apartments (Any Combination) - 4 Stories or Less	YES - Current	NO - Privately-Owned	Available	Not Used in Prior Housing Element	0	0	0.131674385	0.131674385	12	0	0	1268193	38	South Los Angeles			Yes	Above Moderate
LOS ANGELES	1511 S WESTERN AVE	90006	5073011002	Community Commercial	C2-1VL-CPIO	0	108	0.211595972	Commercial - Commercial - Vacant Land	YES - Current	NO - Privately-Owned	Available	Not Used in Prior Housing Element	0.153002724	0	0	0.153002724	0	0	0	1268193	68	South Los Angeles				Lower
LOS ANGELES	1514 S MANHATTAN PL	90019	5073011018	Low Medium I Residential	R2-1-CPIO	0	17	0.129180878	Residential - Double, Duplex, or Two Units - 4 Stories or Less	YES - Current	NO - Privately-Owned	Available	Not Used in Prior Housing Element	0	0	0.036507174	0.036507174	2	2*	2*	1268193	121	South Los Angeles				Above Moderate
LOS ANGELES	1530 S MANHATTAN PL	90019	5073011019	Low Medium I Residential	R2-1-CPIO	0	17	0.180207858	Residential - Single Family Residence	YES - Current	NO - Privately-Owned	Available	Not Used in Prior Housing Element	0	0.183045334	0	0.183045334	1	3*	3*	1268193	75	South Los Angeles				Moderate
LOS ANGELES	3014 W 15TH ST	90019	5073011021	Low Medium I Residential	R2-1-CPIO	0	17	0.228582637	Residential - Three Units (Any Combination) - 4 Stories or Less	YES - Current	NO - Privately-Owned	Available	Not Used in Prior Housing Element	0	0.03640326	0	0.03640326	3	3*	3*	1268193	41	South Los Angeles				Moderate
LOS ANGELES	1535 S WESTERN AVE	90006	5073011028	Community Commercial	C2-1VL-CPIO	0	108	0.126664549	Commercial - Store - One Story	YES - Current	NO - Privately-Owned	Available	Not Used in Prior Housing Element	0.068091489	0	0	0.068091489	0	0	0	1268193	196	South Los Angeles				Lower
LOS ANGELES	1545 S WESTERN AVE	90006	5073011028	Community Commercial	C2-1VL-CPIO	0	108	0.125744264	Commercial - Store - One Story	YES - Current	NO - Privately-Owned	Available	Not Used in Prior Housing Element	0.068091489	0	0	0.068091489	0	0	0	1268193	252	South Los Angeles				Lower
LOS ANGELES	1555 S WESTERN AVE	90006	5073011028	Community Commercial	C2-1VL-CPIO	0	108	0.068946703	Commercial - Store - One Story	YES - Current	NO - Privately-Owned	Available	Not Used in Prior Housing Element	0	0	0.036565869	0.036565869	0	0	0	1268193	267	South Los Angeles				Above Moderate
LOS ANGELES	1565 S WESTERN AVE	90006	5073011028	Community Commercial	C2-1VL-CPIO	0	108	0.17766649	Commercial - Store - One Story	YES - Current	NO - Privately-Owned	Available	Not Used in Prior Housing Element	0.081860743	0	0	0.081860743	0	0	0	1268193	272	South Los Angeles				Lower
LOS ANGELES			5073011028	Community Commercial	C2-1VL-CPIO	0	108	0.00415504	Commercial - Store - One Story	YES - Current	NO - Privately-Owned	Available	Not Used in Prior Housing Element	0	0	0.005380097	0.005380097	0	0	0	1268193	251	South Los Angeles				Above Moderate
LOS ANGELES			5073011028	Community Commercial	C2-1VL-CPIO	0	108	0.011905567	Commercial - Store - One Story	YES - Current	NO - Privately-Owned	Available	Not Used in Prior Housing Element	0	0	0.005380097	0.005380097	0	0	0	1268193	146	South Los Angeles				Above Moderate
LOS ANGELES			5073011028	Community Commercial	C2-1VL-CPIO	0	108	0.024915619	Commercial - Store - One Story	YES - Current	NO - Privately-Owned	Available	Not Used in Prior Housing Element	0	0	0.013200571	0.013200571	0	0	0	1268193	271	South Los Angeles				Above Moderate
LOS ANGELES			5073011028	Community Commercial	C2-1VL-CPIO	0	108	0.034394507	Commercial - Store - One Story	YES - Current	NO - Privately-Owned	Available	Not Used in Prior Housing Element	0	0	0.013200571	0.013200571	0	0	0	1268193	225	South Los Angeles				Above Moderate
LOS ANGELES			5073011028	Community Commercial	C2-1VL-CPIO	0	108	0.068021019	Commercial - Store - One Story	YES - Current	NO - Privately-Owned	Available	Not Used in Prior Housing Element	0	0	0.036565869	0.036565869	0	0	0	1268193	147	South Los Angeles				Above Moderate
LOS ANGELES			5073011028	Community Commercial	C2-1VL-CPIO	0	108	0.069463717	Commercial - Store - One Story	YES - Current	NO - Privately-Owned	Available	Not Used in Prior Housing Element	0	0	0.036565869	0.036565869	0	0	0	1268193	202	South Los Angeles				Above Moderate
LOS ANGELES			5073011028	Community Commercial	C2-1VL-CPIO

LOS ANGELES	1521 S WESTERN AVE	90006	5073011031	Community Commercial	C2-1VL-CPIO	0	108	0.06273628	Commercial - Store Combination - Store and Office Combination - One Story	YES - Current	NO - Privately-Owned	Available	Not Used in Prior Housing Element	0	0	0.004727701	0.004727701	0	0	0	1268193	136	South Los Angeles			Above Moderate
LOS ANGELES			5073011031	Community Commercial	C2-1VL-CPIO	0	108	0.124149272	Commercial - Store Combination - Store and Office Combination - One Story	YES - Current	NO - Privately-Owned	Available	Not Used in Prior Housing Element	0.023964083	0	0	0.023964083	0	0	0	1268193	120	South Los Angeles		Lower		
LOS ANGELES			5073012003	Community Commercial	C2-2D-CPIO	0	108	0.541191951	Commercial - Shopping Center (Regional) - One Story	YES - Current	NO - Privately-Owned	Available	Not Used in Prior Housing Element	2.464267933	0	0	2.464267933	0	0	0	1268193	1423	South Los Angeles		Lower		
LOS ANGELES			5073012005	Community Commercial	C2-2D-CPIO	0	108	0.099455639	Commercial - Shopping Center (Regional) - One Story	YES - Current	NO - Privately-Owned	Available	Not Used in Prior Housing Element	0.05131305	0	0	0.05131305	0	0	0	1268193	1418	South Los Angeles		Lower		
LOS ANGELES			5073012006	Community Commercial	C2-2D-CPIO	0	108	0.338612876	Commercial - Shopping Center (Regional) - One Story	YES - Current	NO - Privately-Owned	Available	Not Used in Prior Housing Element	1.54286035	0	0	1.54286035	0	0	0	1268193	1417	South Los Angeles		Lower		
LOS ANGELES			5073012008	Community Commercial	C2-2D-CPIO	0	108	0.26400414	Commercial - Shopping Center (Regional) - One Story	YES - Current	NO - Privately-Owned	Available	Not Used in Prior Housing Element	1.214211354	0	0	1.214211354	0	0	0	1268193	1416	South Los Angeles		Lower		
LOS ANGELES			5073012009	Community Commercial	C2-2D-CPIO	0	108	0.229456556	Commercial - Shopping Center (Regional) - One Story	YES - Current	NO - Privately-Owned	Available	Not Used in Prior Housing Element	0.903599295	0	0	0.903599295	0	0	0	1268193	1419	South Los Angeles		Lower		
LOS ANGELES	2341 W 18TH ST	90019	5073012010	Community Commercial	C2-2D-CPIO	0	108	0.578513539	Commercial - Shopping Center (Regional) - One Story	YES - Current	NO - Privately-Owned	Available	Not Used in Prior Housing Element	2.157825641	0	0	2.157825641	0	0	0	1268193	1420	South Los Angeles		Lower		
LOS ANGELES	2366 W VENICE BLVD	90019	5073012013	Medium Residential	R3-1-CPIO	0	54	0.203959754	Residential - Five or More Units or Apartments (Any Combination) - 4 Stories or Less	YES - Current	NO - Privately-Owned	Available	Not Used in Prior Housing Element	0	0	0.157460118	0.157460118	9	0	0	1268193	313	South Los Angeles	Yes		Above Moderate
LOS ANGELES	1606 S ST ANDREWS PL	90019	5073012014	Medium Residential	R3-1-CPIO	0	54	0.186409275	Residential - Five or More Units or Apartments (Any Combination) - 4 Stories or Less	YES - Current	NO - Privately-Owned	Available	Not Used in Prior Housing Element	0	0	0.148886461	0.148886461	9	0	0	1268193	343	South Los Angeles	Yes		Above Moderate
LOS ANGELES	1612 S ST ANDREWS PL	90019	5073012015	Medium Residential	R3-1-CPIO	0	54	0.186412291	Residential - Five or More Units or Apartments (Any Combination) - 4 Stories or Less	YES - Current	NO - Privately-Owned	Available	Not Used in Prior Housing Element	0	0	0.112845547	0.112845547	9	0	0	1268193	372	South Los Angeles	Yes		Above Moderate
LOS ANGELES	1618 S ST ANDREWS PL	90019	5073012016	Medium Residential	R3-1-CPIO	0	54	0.186412291	Residential - Five or More Units or Apartments (Any Combination) - 4 Stories or Less	YES - Current	NO - Privately-Owned	Available	Not Used in Prior Housing Element	0	0	0.112845547	0.112845547	9	0	0	1268193	404	South Los Angeles	Yes		Above Moderate
LOS ANGELES	1624 S ST ANDREWS PL	90019	5073012017	Medium Residential	R3-1-CPIO	0	54	0.18641028	Residential - Five or More Units or Apartments (Any Combination) - 4 Stories or Less	YES - Current	NO - Privately-Owned	Available	Not Used in Prior Housing Element	0	0	0.112845547	0.112845547	9	0	0	1268193	430	South Los Angeles	Yes		Above Moderate
LOS ANGELES	1630 S ST ANDREWS PL	90019	5073012018	Medium Residential	R3-1-CPIO	0	54	0.186412291	Residential - Five or More Units or Apartments (Any Combination) - 4 Stories or Less	YES - Current	NO - Privately-Owned	Available	Not Used in Prior Housing Element	0	0	0.112845547	0.112845547	9	0	0	1268193	456	South Los Angeles	Yes		Above Moderate
LOS ANGELES	1636 S ST ANDREWS PL	90019	5073012019	Medium Residential	R3-1-CPIO	0	54	0.186409865	Residential - Five or More Units or Apartments (Any Combination) - 4 Stories or Less	YES - Current	NO - Privately-Owned	Available	Not Used in Prior Housing Element	0	0	0.112845547	0.112845547	9	0	0	1268193	482	South Los Angeles	Yes		Above Moderate
LOS ANGELES	1642 S ST ANDREWS PL	90019	5073012020	Medium Residential	R3-1-CPIO	0	54	0.186410869	Residential - Five or More Units or Apartments (Any Combination) - 4 Stories or Less	YES - Current	NO - Privately-Owned	Available	Not Used in Prior Housing Element	0	0	0.112845547	0.112845547	9	0	0	1268193	510	South Los Angeles	Yes		Above Moderate
LOS ANGELES	1648 S ST ANDREWS PL	90019	5073012021	Medium Residential	R3-1-CPIO	0	54	0.186411286	Residential - Five or More Units or Apartments (Any Combination) - 4 Stories or Less	YES - Current	NO - Privately-Owned	Available	Not Used in Prior Housing Element	0	0	0.112845547	0.112845547	9	0	0	1268193	535	South Los Angeles	Yes		Above Moderate
LOS ANGELES	2369 W 18TH ST	90019	5073012026	Medium Residential	R3-1-CPIO	0	54	0.204687766	Residential - Five or More Units or Apartments (Any Combination) - 4 Stories or Less	YES - Current	NO - Privately-Owned	Available	Not Used in Prior Housing Element	0	0	0.119405261	0.119405261	9	0	0	1268193	569	South Los Angeles	Yes		Above Moderate
LOS ANGELES	2300 W VENICE BLVD	90019	5073012032	Community Commercial	C2-2D-CPIO	0	108	0.292615408	Commercial - Shopping Center (Regional) - One Story	YES - Current	NO - Privately-Owned	Available	Not Used in Prior Housing Element	2.261541465	0	0	2.261541465	0	0	0	1268193	1425	South Los Angeles		Lower		
LOS ANGELES	1707 S WESTERN AVE	90006	5073012033	Community Commercial	C2-2D-CPIO	0	108	0.891235802	Commercial - Shopping Center (Regional) - One Story	YES - Current	NO - Privately-Owned	Available	Not Used in Prior Housing Element	5.007687056	0	0	5.007687056	0	0	0	1268193	1422	South Los Angeles		Lower		
LOS ANGELES	1713 S WESTERN AVE	90006	5073012034	Community Commercial	C2-2D-CPIO	0	108	1.909782158	Commercial - Shopping Center (Regional) - One Story	YES - Current	NO - Privately-Owned	Available	Not Used in Prior Housing Element	4.213319272	0	0	4.213319272	0	0	0	1268193	1421	South Los Angeles		Lower		
LOS ANGELES	1850 S MANHATTAN PL	90019	5073013001	Community Commercial	C2-2D-CPIO	0	108	0.193055786	Commercial - Store Combination - Store and Residential Combination - One Story	YES - Current	NO - Privately-Owned	Available	Not Used in Prior Housing Element	0.088810834	0	0	0.088810834	0	0	0	1268193	884	South Los Angeles		Lower		
LOS ANGELES	2221 W WASHINGTON BLVD	90018	5073013002	Community Commercial	C2-2D-CPIO	0	108	0.160699325	Commercial - Auto, Recreation Equipment, Construction Equipment Sales and Service - Auto Body Repair Shop - One Story	YES - Current	NO - Privately-Owned	Available	Not Used in Prior Housing Element	0.060658133	0	0	0.060658133	0	0	0	1268193	883	South Los Angeles		Lower		
LOS ANGELES	1839 S WESTERN AVE	90006	5073013005	Community Commercial	C2-2D-CPIO	0	108	0.140610939	Commercial - Commercial - Vacant Land	YES - Current	NO - Privately-Owned	Available	Not Used in Prior Housing Element	0.20690167	0	0	0.20690167	0	0	0	1268193	801	South Los Angeles		Lower		
LOS ANGELES	1843 S WESTERN AVE	90006	5073013005	Community Commercial	C2-2D-CPIO	0	108	0.133474941	Commercial - Commercial - Vacant Land	YES - Current	NO - Privately-Owned	Available	Not Used in Prior Housing Element	0.207066638	0	0	0.207066638	0	0	0	1268193	832	South Los Angeles		Lower		
LOS ANGELES	1829 S WESTERN AVE	90006	5073013006	Community Commercial	C2-2D-CPIO	0	108	0.140610587	Commercial - Store - One Story	YES - Current	NO - Privately-Owned	Available	Not Used in Prior Housing Element	0.083885266	0	0	0.083885266	0	0	0	1268193	747	South Los Angeles		Lower		
LOS ANGELES	1835 S WESTERN AVE	90006	5073013006	Community Commercial	C2-2D-CPIO	0	108	0.140612381	Commercial - Store - One Story	YES - Current	NO - Privately-Owned	Available	Not Used in Prior Housing Element	0.083885266	0	0	0.083885266	0	0	0	1268193	775	South Los Angeles		Lower		
LOS ANGELES	1811 S WESTERN AVE	90006	5073013009	Community Commercial	C2-2D-CPIO	0	108	0.140612732	Commercial - Store Combination - Store and Residential Combination - One Story	YES - Current	NO - Privately-Owned	Available	Not Used in Prior Housing Element	0	0	0.054427598	0.054427598	2	0	0	1268193	666	South Los Angeles	Yes		Above Moderate
LOS ANGELES	1807 S WESTERN AVE	90006	5073013010	Community Commercial	C2-2D-CPIO	0	108	0.140610587	Commercial - Parking Lot (Commercial Use Property) - Lots - Patron or Employee - One Story	YES - Current	NO - Privately-Owned	Available	Not Used in Prior Housing Element	0.038421049	0	0	0.038421049	0	0	0	1268193	638	South Los Angeles		Lower		
LOS ANGELES	2304 W 18TH ST	90019	5073013011	Community Commercial	C2-2D-CPIO	0	108	0.140612381	Commercial - Store - One Story	YES - Current	NO - Privately-Owned	Available	Not Used in Prior Housing Element	0.083885266	0	0	0.083885266	0	0	0	1268193	612	South Los Angeles		Lower		
LOS ANGELES	1800 S MANHATTAN PL	90019	5073013012	Community Commercial	C2-2D-CPIO	0	108	0.152228297	Residential - Four Units (Any Combination) - 4 Stories or Less	YES - Current	NO - Privately-Owned	Available	Not Used in Prior Housing Element	0	0	0.198489894	0.198489894	4	0	0	1268193	613	South Los Angeles	Yes		Above Moderate
LOS ANGELES	1810 S MANHATTAN PL	90019	5073013013	Community Commercial	C2-2D-CPIO	0	108	0.15219877	Residential - Five or More Units or Apartments (Any Combination) - 4 Stories or Less	YES - Current	NO - Privately-Owned	Available	Not Used in Prior Housing Element	0	0	0.192764437	0.192764437	5	0	0	1268193	639	South Los Angeles	Yes		Above Moderate
LOS ANGELES	1814 S MANHATTAN PL	90019	5073013014	Community Commercial	C2-2D-CPIO	0	108	0.152169241	Residential - Double, Duplex, or Two Units - 4 Stories or Less	YES - Current	NO - Privately-Owned	Available	Not Used in Prior Housing Element	0	0	0.627641416	0.627641416	2	0	0	1268193	667	South Los Angeles	Yes		Above Moderate
LOS ANGELES	1830 S MANHATTAN PL	90019	5073013017	Community Commercial	C2-2D-CPIO	0	108	0.152080657	Residential - Double, Duplex, or Two Units - 4 Stories or Less - Pool	YES - Current	NO - Privately-Owned	Available	Not Used in Prior Housing Element	0	0	0.627641416	0.627641416	2	0	0	1268193	748	South Los Angeles	Yes		Above Moderate
LOS ANGELES	1832 S MANHATTAN PL	90019	5073013018	Community Commercial	C2-2D-CPIO	0	108	0.152050778	Residential - Single Family Residence	YES - Current	NO - Privately-Owned	Available	Not Used in Prior Housing Element	0.89144119	0	0	0.89144119	1	0	0	1268193	776	South Los Angeles		Lower		
LOS ANGELES	1838 S MANHATTAN PL	90019	5073013019	Community Commercial	C2-2D-CPIO	0	108	0.15202125	Residential - Double, Duplex, or Two Units - 4 Stories or Less	YES - Current	NO - Privately-Owned	Available	Not Used in Prior Housing Element	0	0	0.627641416	0.627641416	2	0	0	1268193	802	South Los Angeles	Yes		Above Moderate
LOS ANGELES	1842 S MANHATTAN PL	90019	5073013020	Community Commercial	C2-2D-CPIO	0	108	0.144837511	Residential - Single Family Residence - Vacant Land	YES - Current	NO - Privately-Owned	Available	Not Used in Prior Housing Element	0.716814637	0	0	0.716814637	0	0	0	1268193	833	South Los Angeles		Lower		
LOS ANGELES	2201 W WASHINGTON BLVD	90018	5073013023	Community Commercial	C2-2D-CPIO	0	108	0.125977393	Commercial - Shopping Center (Neighborhood, Community) - One Story	YES - Current	NO - Privately-Owned	Available	Not Used in Prior Housing Element	0.082037999	0	0	0.082037999	0	0	0	1268193	880	South Los Angeles		Lower		
LOS ANGELES	2207 W WASHINGTON BLVD	90018	5073013023	Community Commercial	C2-2D-CPIO	0	108	0.160699325	Commercial - Shopping Center (Neighborhood, Community) - One Story	YES - Current	NO - Privately-Owned	Available	Not Used in Prior Housing Element	0.079702395	0	0	0.079702395	0	0	0	1268193	881	South Los Angeles		Lower		
LOS ANGELES	2211 W WASHINGTON BLVD	90018	5073013023	Community Commercial	C2-2D-CPIO	0	108	0.160699324	Commercial - Shopping Center (Neighborhood, Community) - One Story	YES - Current	NO - Privately-Owned	Available	Not Used in Prior Housing Element	0.079702395	0	0	0.079702395	0	0	0	1268193	882	South Los Angeles		Lower		
LOS ANGELES	1819 S WESTERN AVE	90006	5073013900	Community Commercial	C2-2D-CPIO	0	108	0.140610939	Commercial - Bank, Savings and Loan - One Story	YES - Current	NO - Privately-Owned	Available	Not Used in Prior Housing Element	0.20690167	0	0	0.20690167	0	0	0	1268193	692	South Los Angeles		Lower		
LOS ANGELES	1825 S WESTERN AVE	90006	5073013900	Community Commercial	C2-2D-CPIO	0	108	0.140612732	Commercial - Bank, Savings and Loan - One Story	YES - Current	NO - Privately-Owned	Available	Not Used in Prior Housing Element	0.20690167	0	0	0.20690167	0	0	0	1268193	719	South Los Angeles		Lower		
LOS ANGELES	1820 S MANHATTAN PL	90019	5073013901	Community Commercial	C2-2D-CPIO	0	108	0.152139362	Commercial - Parking Lot (Commercial Use Property) - Lots - Patron or Employee - One Story	YES - Current	NO - Privately-Owned	Available	Not Used in Prior Housing Element	0.013670243	0	0	0.013670243	0	0	0	1268193	693	South Los Angeles		Lower		
LOS ANGELES	1826 S MANHATTAN PL	90019	5073013902	Community Commercial	C2-2D-CPIO	0	108	0.152109834	Commercial - Parking Lot (Commercial Use Property) - Lots - Patron or Employee - One Story	YES - Current	NO - Privately-Owned	Available	Not Used in Prior Housing Element	0.116642264	0	0	0.116642264	0	0	0	1268193	720	South Los Angeles		Lower		
LOS ANGELES	1818 S ST ANDREWS PL	90019	5073014003	Medium Residential	R3-1-CPIO	0	54	0.204603152	Residential - Three Units (Any Combination) - 4 Stories or Less	YES - Current	NO - Privately-Owned	Available	Not Used in Prior Housing Element	0	0	0.085055206	0.085055206	3	0	0	1268193	671	South Los Angeles	Yes		Above Moderate
LOS ANGELES	1820 S ST ANDREWS PL	90019	5073014004	Medium Residential	R3-1-CPIO	0	54	0.204599877	Residential - Four Units (Any Combination) - 4 Stories or Less	YES - Current	NO - Privately-Owned	Available	Not Used in Prior Housing Element	0	0	0.558327803	0.558327803	4	0	0	1268193	697	South Los Angeles	Yes		Above Moderate
LOS ANGELES	1824 S ST ANDREWS PL	90019	5073014005	Medium Residential	R3-1-CPIO	0	54	0.20460199	Residential - Double, Duplex, or Two Units - 4 Stories or Less	YES - Current	NO - Privately-Owned	Available	Used in Prior Housing Element - Non-Vacant	0	0	0.661055088	0.661055088	2	0	0	1268193	725	South Los Angeles	Yes		Above Moderate
LOS ANGELES	1828 S ST ANDREWS PL	90019	5073014006	Medium Residential	R3-1-CPIO	0	54	0.204600438	Residential - Five or More Units or Apartments (Any Combination) - 4 Stories or Less	YES - Current	NO - Privately-Owned	Available	Not Used in Prior Housing Element	0	0	0.130398718	0.130398718	8	0	0	1268193	753	South Los Angeles	Yes		Above Moderate
LOS ANGELES	1832 S ST ANDREWS PL	90019	5073014007	Medium Residential	R3-1-CPIO	0	54	0.20460008	Residential - Three Units (Any Combination) - 4 Stories or Less	YES - Current	NO - Privately-Owned	Available	Used in Prior Housing Element - Non-Vacant	0	0	0.661055088	0.661055088	3	0	0	1268193	779	South Los Angeles	Yes		Above Moderate
LOS ANGELES	1836 S ST ANDREWS PL	90019	5073014007	Medium Residential	R3-1-CPIO	0	54	0.102300679	Residential - Three Units (Any Combination) - 4 Stories or Less	YES - Current	NO - Privately-Owned	Available	Used in Prior Housing Element - Non-Vacant	0	0	0.437146991	0.437146991	3	0	0	1268193	806	South Los Angeles	Yes		Above Moderate
LOS ANGELES	1850 S ST ANDREWS PL	90019	5073014009	Neighborhood Commercial	C1.5-1VL-CPIO	0	108	0.204599597	Residential - Single Family Residence	YES - Current	NO - Privately-Owned	Available	Not Used in Prior Housing Element	0	0	0.68910923	0.68910923	1	0	0	1268193	895	South Los Angeles	Yes		Above Moderate
LOS ANGELES	2269 W WASHINGTON BLVD	90018	5073014010	Neighborhood Commercial	C1.5-1VL-CPIO	0	108	0.115027162	Commercial - Store Combination - Store and Residential Combination - One Story	YES - Current	NO - Privately-Owned	Available	Not Used in Prior Housing Element	0	0	0.029061953	0.029061953	0	0	0	1268193	914	South Los Angeles	Yes		Above Moderate
LOS ANGELES	2267 W WASHINGTON BLVD	90018	5073014011	Neighborhood Commercial	C1.5-1VL-CPIO	0	108	0.074000929	Industrial - Light Manufacturing - One Story	YES - Current	NO - Privately-Owned	Available	Not Used in Prior Housing Element	0.030238572	0	0	0.030238572	0	0	0	1268193	913	South Los Angeles		Lower		
LOS ANGELES	2261 W WASHINGTON BLVD	90018	5073014012	Neighborhood Commercial	C1.5-1VL-CPIO	0	108	0.073546239	Industrial - Light Manufacturing - One Story	YES - Current	NO - Privately-Owned	Available	Not Used in Prior Housing Element	0.030238572	0	0	0.030238572	0	0	0	1268193	912	South Los Angeles		Lower		
LOS ANGELES	2251 W WASHINGTON BLVD	90018	5073014013	Neighborhood Commercial	C1.5-1VL-CPIO	0	108	0.077879683	Industrial - Light Manufacturing - One Story	YES - Current	NO - Privately-Owned	Available	Not Used in Prior Housing Element	0.030238572	0	0	0.030238572	0	0	0	1268193	911	South Los Angeles		Lower		
LOS ANGELES			5073014013	Neighborhood Commercial	C1.5-1VL-CPIO	0	108	0.060836689	Industrial - Light Manufacturing - One Story	YES - Current	NO - Privately-Owned	Available	Not Used in Prior Housing Element	0	0	0.006887006	0.006887006	0	0	0	1268193	894	South Los Angeles		Above Moderate		
LOS ANGELES	2247 W WASHINGTON BLVD	90018	5073014014	Neighborhood Commercial	C1.5-1VL-CPIO	0	108	0.077790789	Commercial - Store - One Story	YES - Current	NO - Privately-Owned	Available	Not Used in Prior Housing Element	0.026009748	0	0	0.026009748	0	0	0	1268193	910	South Los Angeles		Lower		
LOS ANGELES			5073014014	Neighborhood Commercial	C1.5-1VL-CPIO	0	108	0.060835951	Commercial - Store - One Story	YES - Current	NO - Privately-Owned	Available	Not Used in Prior Housing Element	0	0	0.007649028	0.007649028	0	0	0	1268193	893	South Los Angeles		Above Moderate		
LOS ANGELES	1831 S MANHATTAN PL	90019	5073014018	Medium Residential	R3-1-CPIO	0	54	0.204604385	Residential - Three Units (Any Combination) - 4 Stories or Less	YES - Current	NO - Privately-Owned	Available	Not Used in Prior Housing Element	0	0	0.607587194	0.607587194	3	0	0	1268193	777	South Los Angeles	Yes		Above Moderate
LOS ANGELES	1829 S MANHATTAN PL	90019	5073014019	Medium Residential	R3-1-CPIO	0	54	0.204604385	Residential - Single Family Residence	YES - Current	NO - Privately-Owned	Available	Used in Prior Housing Element - Non-Vacant	0.990502477	0	0	0.990502477	1	0	0	1268193	752	South Los Angeles		Lower		
LOS ANGELES	1825 S MANHATTAN PL	90019	5073014020	Medium Residential	R3-1-CPIO	0	54	0.196421437	Residential - Single Family Residence	YES - Current	NO - Privately-Owned	Available	Used in Prior Housing Element - Non-Vacant	0.988844651	0	0	0.988844651	1	0	0	1268193	728	South Los Angeles		Lower		
LOS ANGELES	1819 S MANHATTAN PL	90019	5073014021	Medium Residential	R3-1-CPIO	0	54	0.204603106	Residential - Five or More Units or Apartments (Any Combination) - 4 Stories or Less	YES - Current	NO - Privately-Owned	Available	Not Used in Prior Housing Element	0	0	0.126806884	0.126806884	12	0	0	1268193	696	South Los Angeles	Yes		Above Moderate
LOS ANGELES	1817 1/2 S MANHATTAN PL	90019	5073014022	Medium Residential	R3-1-CPIO	0	54	0.204605663	Residential - Four Units (Any Combination) - 4 Stories or Less	YES - Current	NO - Privately-Owned	Available	Not Used in Prior Housing Element	0	0	0.558327803	0.558327803	4	0	0	1268193	670	South Los Angeles	Yes		Above Moderate
LOS ANGELES	1809 S MANHATTAN PL	90019	5073014023	Medium Residential	R3-1-CPIO	0	54	0.20460385	Residential - Five or More Units or Apartments (Any Combination) - 4 Stories or Less	YES - Current	NO - Privately-Owned	Available	Not Used in Prior Housing Element	0.073873711	0	0	0.073873711	11	0	0	1268193	641	South Los Angeles		Lower		
LOS ANGELES	2346 W 18TH ST	90019	5073014024	Medium Residential	R3-1-CPIO	0	54	0.266394828	Residential - Five or More Units or Apartments (Any Combination) - 4 Stories or Less	YES - Current	NO - Privately-Owned	Available	Not Used in Prior Housing Element	0	0	0.113289706	0.113289706	18	0	0	1268193	614	South Los Angeles	Yes		Above Moderate
LOS ANGELES	1844 S ST ANDREWS PL	90019	5073014027	Medium Residential	R3-1-CPIO	0	54	0.204597725	Residential - Five or More Units or Apartments (Any Combination) - 4 Stories or Less	YES - Current	NO - Privately-Owned	Available	Not Used in Prior Housing Element	0	0	0.047121452	0.047121452	14	0	0	1268193	838	South Los Angeles	Yes		Above Moderate
LOS ANGELES	1614 S GRAMERCY PL	90019	5073015003	Low Medium II Residential	RD1.5-1-CPIO	0	29	0.204820963	Residential - Single Family Residence	YES - Current	NO - Privately-Owned	Available	Not Used in Prior Housing Element	0	0.546582699	0	0.546582699	1	0	0	1268193	373	South Los Angeles		Moderate		
LOS ANGELES	1618 S GRAMERCY PL	90019	5073015004	Low Medium II Residential	RD1.5-1-CPIO	0	29	0.204835109	Residential - Single Family Residence	YES - Current	NO - Privately-Owned	Available	Not Used in Prior Housing Element	0	0.546582699	0	0.546582699	1	0	0	1268193	395	South Los Angeles		Moderate		
LOS ANGELES	1624 S GRAMERCY PL	90019	5073015005	Low Medium II Residential	RD1.5-1-CPIO	0	29	0.204853449	Residential - Single Family Residence	YES - Current	NO - Privately-Owned	Available	Not Used in Prior Housing Element	0	0.546582699	0	0.546582699	1	0	0	1268193	422	South Los Angeles		Moderate		
LOS ANGELES	1630 S GRAMERCY PL	90019	5073015006	Low Medium II Residential	RD1.5-1-CPIO	0	29	0.204868312	Residential - Five or More Units or Apartments (Any Combination) - 4 Stories or Less	YES - Current	NO - Privately-Owned	Available	Not Used in Prior Housing Element	0	0.036518976	0	0.036518976	7	0	0	1268193	446	South Los Angeles		Moderate		
LOS ANGELES	1636 S GRAMERCY PL	90019	5073015007	Low Medium II Residential	RD1.5-1-CPIO	0	29	0.163909449	Residential - Four Units (Any Combination) - 4 Stories or Less	YES - Current	NO - Privately-Owned	Available	Not Used in Prior Housing Element	0	0.225764263	0	0.225764263	4	0	0	1268193	477	South Los Angeles	Yes		Moderate	
LOS ANGELES	1657 S ST ANDREWS PL	90019	5073015011	Medium Residential	R3-1-CPIO	0	54	0.289462179	Residential - Five or More Units or Apartments (Any Combination) - 4 Stories or Less - Pool	YES - Current	NO - Privately-Owned	Available	Not Used in Prior Housing Element	0	0	0.117010822	0.117010822	19	0	0	1268193	560	South Los Angeles	Yes		Above Moderate
LOS ANGELES	1649 S ST ANDREWS PL	90019	5073015012	Medium Residential	R3-1-CPIO	0	54	0.196584624	Residential - Five or More Units or Apartments (Any Combination) - 4 Stories or Less	YES - Current	NO - Privately-Owned	Available	Not Used in Prior Housing Element	0	0	0.092098407	0.092098407	11	0	0	1268193	544	South Los Angeles	Yes		Above Moderate
LOS ANGELES	1645 S ST ANDREWS PL	90019	5073015013	Medium Residential	R3-1-CPIO	0	54	0.204772732	Residential - Five or More Units or Apartments (Any Combination) - 4 Stories or Less	YES - Current	NO - Privately-Owned	Available	Not Used in Prior Housing Element	0	0	0.091519603	0.091519603	13	0	0	1268193	516	South Los Angeles	Yes		Above Moderate
LOS ANGELES	1639 S ST ANDREWS PL	90019	5073015014	Medium Residential	R3-1-CPIO	0	54	0.204775649	Residential - Double, Duplex, or Two Units - 4 Stories or Less	YES - Current	NO - Privately-Owned	Available	Not Used in Prior Housing Element	0	0	0.661055088	0.661055088	2	0	0	1268193	493	South Los Angeles	Yes		Above Moderate
LOS ANGELES	1635 S ST ANDREWS PL	90019	5073015015	Medium Residential	R3-1-CPIO	0	54	0.204773161	Residential - Single Family Residence	YES - Current	NO - Privately-Owned	Available	Not Used in Prior Housing Element	0.990502477	0	0	0.990502477	1	0	0	1268193	468	South Los Angeles		Lower		
LOS ANGELES	1619 S ST ANDREWS PL	90019	5073015018	Medium Residential	R3-1-CPIO	0	54	0.204772732	Residential - Four Units (Any Combination) - 4 Stories or Less	YES - Current	NO - Privately-Owned	Available	Not Used in Prior Housing Element	0	0	0.558327803	0.558327803	4	0	0	1268193	393	South Los Angeles	Yes		Above Moderate
LOS ANGELES	1617 1/4 S ST ANDREWS PL	90019	5073015019	Medium Residential	R3-1-CPIO	0	54	0.204774369	Residential - Four Units (Any Combination) - 4 Stories or Less	YES - Current	NO - Privately-Owned	Available	Not Used in Prior Housing Element	0	0	0.471187788	0.471187788	6	0	0	1268193	370	South Los Angeles	Yes		Above Moderate
LOS ANGELES	1609 S ST ANDREWS PL	90019	5073015020	Medium Residential	R3-1-CPIO	0	54	0.204774369	Residential - Five or More Units or Apartments (Any Combination) - 4 Stories or Less	YES - Current	NO - Privately-Owned	Available	Not Used in Prior Housing Element	0.057518109	0	0	0.057518109	11	0	0	1268193	348	South Los Angeles		Lower		
LOS ANGELES	2410 W VENICE BLVD	90019	5073015021	Medium Residential	R3-1-CPIO	0	54	0.287094181	Residential - Five or More Units or Apartments (Any Combination) - 4 Stories or Less	YES - Current	NO - Privately-Owned	Available	Not Used in Prior Housing Element	0	0	0.166709776	0.166709776	10	0	0	1268193	314	South Los Angeles	Yes		Above Moderate
LOS ANGELES	1800 S GRAMERCY PL	90019	5073016001	Low Medium II Residential	[Q]R4-1-CPIO	0	29	0.266764375	Institutional - Church - One Story	YES - Current	NO - Privately-Owned	Available	Not Used in Prior Housing Element	0	0.082819054	0	0.082819054	0	0	0	1268193	617	South Los Angeles		Moderate		
LOS ANGELES	1810 S GRAMERCY PL	90019	5073016001	Low Medium II Residential	[Q]R4-1-CPIO	0	29	0.204908772	Institutional - Church - One Story	YES - Current	NO - Privately-Owned	Available

LOS ANGELES	1844 S GRAMERCY PL	90019	5073016008	Low Medium II Residential	R2-1-CPIO	0	21	0.205019046	Residential - Four Units (Any Combination) - 4 Stories or Less	YES - Current	NO - Privately-Owned	Available	Not Used in Prior Housing Element	0	0.054577027	0	0.054577027	4	0	0	1268193	840	South Los Angeles		Yes	Moderate
LOS ANGELES	2329 W WASHINGTON BLVD	90018	5073016010	Neighborhood Commercial	C1.5-1VL-CPIO	0	108	0.114255289	Commercial - Store - One Story	YES - Current	NO - Privately-Owned	Available	Not Used in Prior Housing Element	0.162507498	0	0	0.162507498	0	0	0	1268193	918	South Los Angeles			Lower
LOS ANGELES	2325 W WASHINGTON BLVD	90018	5073016011	Neighborhood Commercial	C1.5-1VL-CPIO	0	108	0.151390277	Commercial - Store - One Story	YES - Current	NO - Privately-Owned	Available	Not Used in Prior Housing Element	0.059478834	0	0	0.059478834	0	0	0	1268193	917	South Los Angeles			Lower
LOS ANGELES	1849 S ST ANDREWS PL	90019	5073016013	Neighborhood Commercial	C1.5-1VL-CPIO	0	108	0.204879215	Residential - Single Family Residence	YES - Current	NO - Privately-Owned	Available	Not Used in Prior Housing Element	0.955103683	0	0	0.955103683	1	0	0	1268193	897	South Los Angeles			Lower
LOS ANGELES	1845 S ST ANDREWS PL	90019	5073016014	Medium Residential	R3-1-CPIO	0	54	0.204876431	Residential - Five or More Units or Apartments (Any Combination) - 4 Stories or Less	YES - Current	NO - Privately-Owned	Available	Not Used in Prior Housing Element	0	0	0.115943698	0.115943698	14	0	0	1268193	839	South Los Angeles		Yes	Above Moderate
LOS ANGELES	1835 S ST ANDREWS PL	90019	5073016015	Medium Residential	R3-1-CPIO	0	54	0.204877353	Residential - Four Units (Any Combination) - 4 Stories or Less	YES - Current	NO - Privately-Owned	Available	Not Used in Prior Housing Element	0	0	0.261641471	0.261641471	0	0	0	1268193	780	South Los Angeles		Yes	Above Moderate
LOS ANGELES			5073016015	Medium Residential	R3-1-CPIO	0	54	0.102439317	Residential - Four Units (Any Combination) - 4 Stories or Less	YES - Current	NO - Privately-Owned	Available	Not Used in Prior Housing Element	0.240976974	0	0	0.240976974	0	0	0	1268193	807	South Los Angeles			Lower
LOS ANGELES	1829 S ST ANDREWS PL	90019	5073016016	Medium Residential	R3-1-CPIO	0	54	0.204878071	Residential - Single Family Residence	YES - Current	NO - Privately-Owned	Available	Not Used in Prior Housing Element	0.990502477	0	0	0.990502477	1	0	0	1268193	754	South Los Angeles			Lower
LOS ANGELES	1815 S ST ANDREWS PL	90019	5073016019	Medium Residential	R3-1-CPIO	0	54	0.204878993	Residential - Single Family Residence	YES - Current	NO - Privately-Owned	Available	Not Used in Prior Housing Element	0.990502477	0	0	0.990502477	1	0	0	1268193	672	South Los Angeles			Lower
LOS ANGELES	1809 S ST ANDREWS PL	90019	5073016020	Medium Residential	R3-1-CPIO	0	54	0.204877712	Residential - Five or More Units or Apartments (Any Combination) - 4 Stories or Less	YES - Current	NO - Privately-Owned	Available	Not Used in Prior Housing Element	0	0	0.130398718	0.130398718	18	0	0	1268193	643	South Los Angeles		Yes	Above Moderate
LOS ANGELES	2404 W 18TH ST	90019	5073016020	Medium Residential	R3-1-CPIO	0	54	0.266751168	Residential - Five or More Units or Apartments (Any Combination) - 4 Stories or Less	YES - Current	NO - Privately-Owned	Available	Not Used in Prior Housing Element	0	0	0.156479378	0.156479378	18	0	0	1268193	616	South Los Angeles		Yes	Above Moderate
LOS ANGELES	2301 W WASHINGTON BLVD	90018	5073016022	Neighborhood Commercial	C1.5-1VL-CPIO	0	108	0.257836452	Commercial - Shopping Center (Neighborhood, Community) - One Story	YES - Current	NO - Privately-Owned	Available	Not Used in Prior Housing Element	0.020641513	0	0	0.020641513	0	0	0	1268193	916	South Los Angeles			Lower
LOS ANGELES	1614 S WILTON PL	90019	5073017003	Low Medium I Residential	R2-1-CPIO	0	17	0.204604412	Residential - Single Family Residence	YES - Current	NO - Privately-Owned	Available	Not Used in Prior Housing Element	0	0.090422833	0	0.090422833	1	3*	3*	1268189	357	South Los Angeles			Moderate
LOS ANGELES	1624 S WILTON PL	90019	5073017005	Low Medium I Residential	R2-1-CPIO	0	17	0.20460569	Residential - Single Family Residence	YES - Current	NO - Privately-Owned	Available	Not Used in Prior Housing Element	0	0.090422833	0	0.090422833	1	3*	3*	1268189	412	South Los Angeles			Moderate
LOS ANGELES	1630 S WILTON PL	90019	5073017006	Low Medium I Residential	R2-1-CPIO	0	17	0.204603492	Residential - Three Units (Any Combination) - 4 Stories or Less	YES - Current	NO - Privately-Owned	Available	Not Used in Prior Housing Element	0	0.110932469	0	0.110932469	3	3*	3*	1268189	431	South Los Angeles		Yes	Moderate
LOS ANGELES	1657 S GRAMERCY PL	90019	5073017013	Low Medium II Residential	RD1.5-1-CPIO	0	29	0.286373211	Residential - Double, Duplex, or Two Units - 4 Stories or Less	YES - Current	NO - Privately-Owned	Available	Not Used in Prior Housing Element	0	0.478496647	0	0.478496647	2	0	0	1268193	566	South Los Angeles		Yes	Moderate
LOS ANGELES	1651 S GRAMERCY PL	90019	5073017014	Low Medium II Residential	RD1.5-1-CPIO	0	29	0.204382939	Residential - Double, Duplex, or Two Units - 4 Stories or Less	YES - Current	NO - Privately-Owned	Available	Not Used in Prior Housing Element	0	0.335522166	0	0.335522166	2	0	0	1268193	545	South Los Angeles		Yes	Moderate
LOS ANGELES	1645 S GRAMERCY PL	90019	5073017015	Low Medium II Residential	RD1.5-1-CPIO	0	29	0.204407649	Residential - Double, Duplex, or Two Units - 4 Stories or Less	YES - Current	NO - Privately-Owned	Available	Not Used in Prior Housing Element	0	0.335522166	0	0.335522166	2	0	0	1268193	521	South Los Angeles		Yes	Moderate
LOS ANGELES	1635 S GRAMERCY PL	90019	5073017016	Low Medium II Residential	RD1.5-1-CPIO	0	29	0.204431087	Residential - Five or More Units or Apartments (Any Combination) - 4 Stories or Less	YES - Current	NO - Privately-Owned	Available	Not Used in Prior Housing Element	0	0.041789051	0	0.041789051	4	0	0	1268193	498	South Los Angeles		Yes	Moderate
LOS ANGELES	1615 S GRAMERCY PL	90019	5073017019	Low Medium II Residential	RD1.5-1-CPIO	0	29	0.204549364	Residential - Single Family Residence	YES - Current	NO - Privately-Owned	Available	Not Used in Prior Housing Element	0	0.577595472	0	0.577595472	1	0	0	1268193	376	South Los Angeles			Moderate
LOS ANGELES			5073017019	Low Medium II Residential	RD1.5-1-CPIO	0	29	0.102483056	Residential - Single Family Residence	YES - Current	NO - Privately-Owned	Available	Not Used in Prior Housing Element	0	0	0.118078887	0.118078887	1	2*	2*	1268193	398	South Los Angeles			Above Moderate
LOS ANGELES	1607 S GRAMERCY PL	90019	5073017020	Low Medium II Residential	RD1.5-1-CPIO	0	29	0.2045735	Residential - Five or More Units or Apartments (Any Combination) - 4 Stories or Less	YES - Current	NO - Privately-Owned	Available	Not Used in Prior Housing Element	0	0.169825204	0	0.169825204	6	0	0	1268193	354	South Los Angeles		Yes	Moderate
LOS ANGELES	1601 S GRAMERCY PL	90019	5073017021	Low Medium II Residential	RD1.5-1-CPIO	0	29	0.287343163	Residential - Five or More Units or Apartments (Any Combination) - 4 Stories or Less	YES - Current	NO - Privately-Owned	Available	Not Used in Prior Housing Element	0	0.192825544	0	0.192825544	10	0	0	1268193	320	South Los Angeles		Yes	Moderate
LOS ANGELES	1808 S WILTON PL	90019	5073018002	Low Medium II Residential	RD2-1-CPIO	0	21	0.20456508	Residential - Single Family Residence	YES - Current	NO - Privately-Owned	Available	Not Used in Prior Housing Element	0	0.421114695	0	0.421114695	1	0	0	1268189	657	South Los Angeles			Moderate
LOS ANGELES	1818 S WILTON PL	90019	5073018004	Low Medium II Residential	RD2-1-CPIO	0	21	0.204522598	Residential - Four Units (Any Combination) - 4 Stories or Less	YES - Current	NO - Privately-Owned	Available	Not Used in Prior Housing Element	0	0.054577027	0	0.054577027	4	0	0	1268189	706	South Los Angeles		Yes	Moderate
LOS ANGELES	1824 S WILTON PL	90019	5073018005	Low Medium II Residential	RD2-1-CPIO	0	21	0.20449852	Residential - Four Units (Any Combination) - 4 Stories or Less	YES - Current	NO - Privately-Owned	Available	Not Used in Prior Housing Element	0	0.166229063	0	0.166229063	4	0	0	1268189	725	South Los Angeles		Yes	Moderate
LOS ANGELES	1828 S WILTON PL	90019	5073018006	Low Medium II Residential	RD2-1-CPIO	0	21	0.204879913	Residential - Double, Duplex, or Two Units - 4 Stories or Less	YES - Current	NO - Privately-Owned	Available	Not Used in Prior Housing Element	0	0.249879384	0	0.249879384	2	0	0	1268189	741	South Los Angeles		Yes	Moderate
LOS ANGELES	1832 S WILTON PL	90019	5073018007	Low Medium II Residential	RD2-1-CPIO	0	21	0.204457113	Residential - Four Units (Any Combination) - 4 Stories or Less	YES - Current	NO - Privately-Owned	Available	Not Used in Prior Housing Element	0	0.225764263	0	0.225764263	4	0	0	1268189	770	South Los Angeles		Yes	Moderate
LOS ANGELES	1838 S WILTON PL	90019	5073018008	Low Medium II Residential	RD2-1-CPIO	0	21	0.102214108	Residential - Single Family Residence	YES - Current	NO - Privately-Owned	Available	Not Used in Prior Housing Element	0	0	0.143668565	0.143668565	1	2*	2*	1268189	817	South Los Angeles			Above Moderate
LOS ANGELES	1846 S WILTON PL	90019	5073018008	Low Medium II Residential	RD2-1-CPIO	0	21	0.20441463	Residential - Single Family Residence	YES - Current	NO - Privately-Owned	Available	Not Used in Prior Housing Element	0	0.45368737	0	0.45368737	1	0	0	1268189	846	South Los Angeles			Moderate
LOS ANGELES	1835 S GRAMERCY PL	90019	5073018014	Low Medium II Residential	RD2-1-CPIO	0	21	0.204296017	Residential - Single Family Residence	YES - Current	NO - Privately-Owned	Available	Not Used in Prior Housing Element	0	0.421114695	0	0.421114695	1	0	0	1268193	785	South Los Angeles			Moderate
LOS ANGELES	1829 S GRAMERCY PL	90019	5073018015	Low Medium II Residential	RD2-1-CPIO	0	21	0.204297917	Residential - Single Family Residence	YES - Current	NO - Privately-Owned	Available	Not Used in Prior Housing Element	0	0.421114695	0	0.421114695	1	0	0	1268193	760	South Los Angeles			Moderate
LOS ANGELES	1815 S GRAMERCY PL	90019	5073018017	Low Medium II Residential	RD2-1-CPIO	0	21	0.204303956	Residential - Three Units (Any Combination) - 4 Stories or Less	YES - Current	NO - Privately-Owned	Available	Not Used in Prior Housing Element	0	0.067346898	0	0.067346898	3	0	0	1268193	676	South Los Angeles		Yes	Moderate
LOS ANGELES	1807 S GRAMERCY PL	90019	5073018018	Low Medium II Residential	RD2-1-CPIO	0	21	0.204306419	Residential - Single Family Residence	YES - Current	NO - Privately-Owned	Available	Not Used in Prior Housing Element	0	0.421114695	0	0.421114695	1	0	0	1268193	647	South Los Angeles			Moderate
LOS ANGELES	2446 W 18TH ST	90019	5073018019	Low Medium II Residential	RD2-1-CPIO	0	21	0.26626296	Residential - Five or More Units or Apartments (Any Combination) - 4 Stories or Less	YES - Current	NO - Privately-Owned	Available	Not Used in Prior Housing Element	0	0.046336669	0	0.046336669	7	0	0	1268193	618	South Los Angeles		Yes	Moderate
LOS ANGELES	1657 S WILTON PL	90019	5073019001	Low Medium I Residential	R2-1-CPIO	0	17	0.161114459	Residential - Double, Duplex, or Two Units - 4 Stories or Less	YES - Current	NO - Privately-Owned	Available	Not Used in Prior Housing Element	0	0	0.141870645	0.141870645	2	2*	2*	1268189	584	South Los Angeles		Yes	Above Moderate
LOS ANGELES	2485 W 18TH ST	90019	5073019002	Low Medium I Residential	R2-1-CPIO	0	17	0.084474554	Residential - Single Family Residence	YES - Current	NO - Privately-Owned	Available	Not Used in Prior Housing Element	0	0	0.055493557	0.055493557	1	1*	1*	1268189	4329	South Los Angeles			Above Moderate
LOS ANGELES	1651 S WILTON PL	90019	5073019003	Low Medium I Residential	R2-1-CPIO	0	17	0.174884663	Residential - Single Family Residence	YES - Current	NO - Privately-Owned	Available	Not Used in Prior Housing Element	0	0.202281368	0	0.202281368	1	3*	3*	1268189	561	South Los Angeles			Moderate
LOS ANGELES	1643 S WILTON PL	90019	5073019004	Low Medium I Residential	R2-1-CPIO	0	17	0.174815648	Residential - Double, Duplex, or Two Units - 4 Stories or Less	YES - Current	NO - Privately-Owned	Available	Not Used in Prior Housing Element	0	0.04214792	0	0.04214792	2	3*	3*	1268189	518	South Los Angeles		Yes	Moderate
LOS ANGELES	1635 S WILTON PL	90019	5073019006	Low Medium I Residential	R2-1-CPIO	0	17	0.174673731	Residential - Single Family Residence	YES - Current	NO - Privately-Owned	Available	Not Used in Prior Housing Element	0	0.202281368	0	0.202281368	1	3*	3*	1268189	468	South Los Angeles			Moderate
LOS ANGELES	1631 S WILTON PL	90019	5073019007	Low Medium I Residential	R2-1-CPIO	0	17	0.174604947	Residential - Single Family Residence	YES - Current	NO - Privately-Owned	Available	Not Used in Prior Housing Element	0	0.202281368	0	0.202281368	1	3*	3*	1268189	432	South Los Angeles			Moderate
LOS ANGELES	1625 S WILTON PL	90019	5073019008	Low Medium I Residential	R2-1-CPIO	0	17	0.174532241	Residential - Double, Duplex, or Two Units - 4 Stories or Less	YES - Current	NO - Privately-Owned	Available	Not Used in Prior Housing Element	0	0.272118223	0	0.272118223	2	3*	3*	1268189	413	South Los Angeles		Yes	Moderate
LOS ANGELES	1615 S WILTON PL	90019	5073019010	Low Medium I Residential	R2-1-CPIO	0	17	0.174566725	Residential - Single Family Residence	YES - Current	NO - Privately-Owned	Available	Not Used in Prior Housing Element	0	0.202281368	0	0.202281368	1	3*	3*	1268189	358	South Los Angeles			Moderate
LOS ANGELES			5073019014	Low Medium I Residential	R2-1-CPIO	0	17	0.002066015	Residential - Single Family Residence - Vacant Land	YES - Current	NO - Privately-Owned	Available	Not Used in Prior Housing Element	0	0	0.040589449	0.040589449	0	0	0	1268189	289	South Los Angeles			Above Moderate
LOS ANGELES			5073019016	Low Medium I Residential	R2-1-CPIO	0	17	0.001721752	Residential - Single Family Residence - Vacant Land	YES - Current	NO - Privately-Owned	Available	Not Used in Prior Housing Element	0	0	0.040589449	0.040589449	0	0	0	1268189	335	South Los Angeles			Above Moderate
LOS ANGELES			5073019019	Low Medium I Residential	R2-1-CPIO	0	17	0.106406567	Residential - Single Family Residence	YES - Current	NO - Privately-Owned	Available	Not Used in Prior Housing Element	0	0	0.008032142	0.008032142	1	1*	1*	1268189	417	South Los Angeles			Above Moderate
LOS ANGELES	1630 S CIMARRON ST	90019	5073019020	Low Medium I Residential	R2-1-CPIO	0	17	0.106405722	Residential - Single Family Residence	YES - Current	NO - Privately-Owned	Available	Not Used in Prior Housing Element	0	0	0.003069072	0.003069072	1	1*	1*	1268189	452	South Los Angeles			Above Moderate
LOS ANGELES	1638 S CIMARRON ST	90019	5073019021	Low Medium I Residential	R2-1-CPIO	0	17	0.10640587	Residential - Single Family Residence	YES - Current	NO - Privately-Owned	Available	Not Used in Prior Housing Element	0	0	0.008032142	0.008032142	1	1*	1*	1268189	475	South Los Angeles			Above Moderate
LOS ANGELES	1642 S CIMARRON ST	90019	5073019022	Low Medium I Residential	R2-1-CPIO	0	17	0.106406229	Residential - Single Family Residence	YES - Current	NO - Privately-Owned	Available	Not Used in Prior Housing Element	0	0	0.055493557	0.055493557	1	1*	1*	1268189	506	South Los Angeles			Above Moderate
LOS ANGELES	1646 S CIMARRON ST	90019	5073019023	Low Medium I Residential	R2-1-CPIO	0	17	0.106406107	Residential - Single Family Residence	YES - Current	NO - Privately-Owned	Available	Not Used in Prior Housing Element	0	0	0.008032142	0.008032142	1	1*	1*	1268189	560	South Los Angeles			Above Moderate
LOS ANGELES			5073019024	Low Medium I Residential	R2-1-CPIO	0	17	0.104700965	Residential - Single Family Residence	YES - Current	NO - Privately-Owned	Available	Not Used in Prior Housing Element	0	0	0.055493557	0.055493557	1	1*	1*	1268189	590	South Los Angeles			Above Moderate
LOS ANGELES	1609 S WILTON PL	90019	5073019027	Low Medium I Residential	R2-1-CPIO	0	17	0.174322334	Residential - Single Family Residence	YES - Current	NO - Privately-Owned	Available	Not Used in Prior Housing Element	0	0.202281368	0	0.202281368	1	3*	3*	1268189	334	South Los Angeles			Moderate
LOS ANGELES			5073019028	Low Medium I Residential	R2-1-CPIO	0	17	0.04182719	Residential - Single Family Residence - Vacant Land	YES - Current	NO - Privately-Owned	Available	Not Used in Prior Housing Element	0	0	0.033142075	0.033142075	0	0	0	1268189	4330	South Los Angeles			Above Moderate
LOS ANGELES	1851 S WILTON PL	90019	5073020001	Neighborhood Commercial	C1.5-1VL-CPIO	0	108	0.05509714	Commercial - Store - One Story	YES - Current	NO - Privately-Owned	Available	Not Used in Prior Housing Element	0	0	0.001983159	0.001983159	0	0	0	1268189	900	South Los Angeles			Above Moderate
LOS ANGELES	2401 W WASHINGTON BLVD	90018	5073020001	Neighborhood Commercial	C1.5-1VL-CPIO	0	108	0.05703499	Commercial - Store - One Story	YES - Current	NO - Privately-Owned	Available	Not Used in Prior Housing Element	0	0	0.001983159	0.001983159	0	0	0	1268189	911	South Los Angeles			Above Moderate
LOS ANGELES	2403 W WASHINGTON BLVD	90018	5073020002	Neighborhood Commercial	C1.5-1VL-CPIO	0	108	0.102611213	Commercial - Store - One Story	YES - Current	NO - Privately-Owned	Available	Not Used in Prior Housing Element	0.049715448	0	0	0.049715448	0	0	0	1268189	912	South Los Angeles			Lower
LOS ANGELES			5073020002	Neighborhood Commercial	C1.5-1VL-CPIO	0	108	0.099174645	Commercial - Store - One Story	YES - Current	NO - Privately-Owned	Available	Not Used in Prior Housing Element	0.049715448	0	0	0.049715448	0	0	0	1268189	901	South Los Angeles			Lower
LOS ANGELES	1847 S WILTON PL	90019	5073020003	Low Medium I Residential	R2-1-CPIO	0	17	0.154270063	Residential - Double, Duplex, or Two Units - 4 Stories or Less	YES - Current	NO - Privately-Owned	Available	Not Used in Prior Housing Element	0	0	0.141870645	0.141870645	2	2*	2*	1268189	849	South Los Angeles		Yes	Above Moderate
LOS ANGELES	1841 S WILTON PL	90019	5073020004	Low Medium I Residential	R2-1-CPIO	0	17	0.154272144	Residential - Single Family Residence	YES - Current	NO - Privately-Owned	Available	Not Used in Prior Housing Element	0	0	0.108121848	0.108121848	1	2*	2*	1268189	806	South Los Angeles			Above Moderate
LOS ANGELES	1835 S WILTON PL	90019	5073020005	Low Medium I Residential	R2-1-CPIO	0	17	0.154270049	Residential - Single Family Residence	YES - Current	NO - Privately-Owned	Available	Not Used in Prior Housing Element	0	0	0.015895849	0.015895849	1	2*	2*	1268189	783	South Los Angeles			Above Moderate
LOS ANGELES	1831 S WILTON PL	90019	5073020006	Low Medium I Residential	R2-1-CPIO	0	17	0.154272129	Residential - Single Family Residence	YES - Current	NO - Privately-Owned	Available	Not Used in Prior Housing Element	0	0	0.108121848	0.108121848	1	2*	2*	1268189	753	South Los Angeles			Above Moderate
LOS ANGELES	1827 S WILTON PL	90019	5073020007	Low Medium I Residential	R2-1-CPIO	0	17	0.154272316	Residential - Double, Duplex, or Two Units - 4 Stories or Less	YES - Current	NO - Privately-Owned	Available	Not Used in Prior Housing Element	0	0	0.141870645	0.141870645	2	2*	2*	1268189	737	South Los Angeles		Yes	Above Moderate
LOS ANGELES	1817 S WILTON PL	90019	5073020009	Low Medium I Residential	R2-1-CPIO	0	17	0.154271101	Residential - Single Family Residence - Pool	YES - Current	NO - Privately-Owned	Available	Not Used in Prior Housing Element	0	0	0.108121848	0.108121848	1	2*	2*	1268189	701	South Los Angeles			Above Moderate
LOS ANGELES	1811 S WILTON PL	90019	5073020010	Low Medium I Residential	R2-1-CPIO	0	17	0.154270774	Residential - Single Family Residence	YES - Current	NO - Privately-Owned	Available	Not Used in Prior Housing Element	0	0	0.108121848	0.108121848	1	2*	2*	1268189	674	South Los Angeles			Above Moderate
LOS ANGELES	1807 S WILTON PL	90019	5073020011	Low Medium I Residential	R2-1-CPIO	0	17	0.154271614	Residential - Single Family Residence	YES - Current	NO - Privately-Owned	Available	Not Used in Prior Housing Element	0	0	0.108121848	0.108121848	1	2*	2*	1268189	650	South Los Angeles			Above Moderate
LOS ANGELES	1801 S WILTON PL	90019	5073020012	Low Medium I Residential	R2-1-CPIO	0	17	0.150446019	Residential - Single Family Residence	YES - Current	NO - Privately-Owned	Available	Not Used in Prior Housing Element	0	0	0.015895849	0.015895849	1	2*	2*	1268189	629	South Los Angeles			Above Moderate
LOS ANGELES	1818 S CIMARRON ST	90019	5073020017	Low Medium I Residential	R2-1-CPIO	0	17	0.124135773	Residential - Rooming/Boarding House	YES - Current	NO - Privately-Owned	Available	Not Used in Prior Housing Element	0	0	0.019675809	0.019675809	1	2*	2*	1268189	705	South Los Angeles			Above Moderate
LOS ANGELES	1826 S CIMARRON ST	90019	5073020019	Low Medium I Residential	R2-1-CPIO	0	17	0.124215253	Residential - Single Family Residence	YES - Current	NO - Privately-Owned	Available	Not Used in Prior Housing Element	0	0	0.132349777	0.132349777	1	2*	2*	1268189	751	South Los Angeles			Above Moderate
LOS ANGELES	1834 S CIMARRON ST	90019	5073020020	Low Medium I Residential	R2-1-CPIO	0	17	0.12431623	Residential - Double, Duplex, or Two Units - 4 Stories or Less	YES - Current	NO - Privately-Owned	Available	Not Used in Prior Housing Element	0	0	0.048376492	0.048376492	2	2*	2*	1268189	784	South Los Angeles			Above Moderate
LOS ANGELES	2425 W WASHINGTON BLVD	90018	5073020021	Neighborhood Commercial	C1.5-1VL-CPIO	0	108	0.373830917	Commercial - Store - One Story	YES - Current	NO - Privately-Owned	Available	Not Used in Prior Housing Element	0.09944694	0	0	0.09944694	0	0	0	1268189	842	South Los Angeles			Lower
LOS ANGELES	1800 S CIMARRON ST	90019	5073020022	Low Medium I Residential	R2-1-CPIO	0	17	0.120662388	Residential - Double, Duplex, or Two Units - 4 Stories or Less	YES - Current	NO - Privately-Owned	Available	Not Used in Prior Housing Element	0	0	0.02800188	0.02800188	2	2*	2*	1268189	631	South Los Angeles		Yes	Above Moderate
LOS ANGELES	1606 S VAN NESS AVE	90019	5073021002	Low Medium I Residential	R2-1-CPIO	0	17	0.128559322	Residential - Single Family Residence	YES - Current	NO - Privately-Owned	Available	Not Used in Prior Housing Element	0	0	0.132349777	0.132349777	1	2*	2*	1268189	313	South Los Angeles			Above Moderate
LOS ANGELES	1608 S VAN NESS AVE	90019	5073021003	Low Medium I Residential	R2-1-CPIO	0	17	0.128558276	Residential - Single Family Residence	YES - Current	NO - Privately-Owned	Available	Not Used in Prior Housing Element	0	0	0.132349777	0.132349777	1	2*	2*	1268189	338	South Los Angeles			Above Moderate
LOS ANGELES	1614 S VAN NESS AVE	90019	5073021004	Low Medium I Residential	R2-1-CPIO	0	17	0.128560637	Residential - Single Family Residence	YES - Current	NO - Privately-Owned	Available	Not Used in Prior Housing Element	0	0	0.132349777	0.132349777	1	2*	2*	1268189	362	South Los Angeles			Above Moderate
LOS ANGELES	1652 S VAN NESS AVE	90019	5073021006	Low Medium I Residential	R2-1-CPIO	0	17	0.160698913	Residential - Double, Duplex, or Two Units - 4 Stories or Less	YES - Current	NO - Privately-Owned	Available	Not Used in Prior Housing Element	0	0	0.141870645	0.141870645	2	2*	2*	1268189	574	South Los Angeles		Yes	Above Moderate
LOS ANGELES	1644 S VAN NESS AVE	90019	5073021008	Low Medium I Residential	R2-1-CPIO	0	17	0.160699435	Residential - Single Family Residence	YES - Current	NO - Privately-Owned	Available	Not Used in Prior Housing Element	0	0	0.108121848	0.108121848	1	2*	2*	1268189	511	South Los Angeles			Above Moderate
LOS ANGELES	1638 S VAN NESS AVE	90019	5073021009	Low Medium I Residential	R2-1-CPIO	0	17	0.160699139	Residential - Single Family Residence	YES - Current	NO - Privately-Owned	Available	Not Used in Prior Housing Element	0	0	0.108121848	0.108121848	1	2*	2*	1268189	482	South Los Angeles			Above Moderate
LOS ANGELES	1632 S VAN NESS AVE	90019	5073021010	Low Medium I Residential	R2-1-CPIO	0	17	0.160699415	Residential - Double, Duplex, or Two Units - 4 Stories or Less	YES - Current	NO - Privately-Owned	Available	Not Used in Prior Housing Element	0	0	0.141870645	0.141870645	2	2*	2*	1268189	460	South Los Angeles		Yes	Above Moderate
LOS ANGELES	1628 S VAN NESS AVE	90019	5073021011	Low Medium I Residential	R2-1-CPIO	0	17	0.160698985	Residential - Double, Duplex, or Two Units - 4 Stories or Less	YES - Current	NO - Privately-Owned	Available	Not Used in Prior Housing Element	0	0	0.037857851	0.037857851	2	2*	2*	1268189	426	South Los Angeles		Yes	Above Moderate
LOS ANGELES	1624 S VAN NESS AVE	90019	5073021012	Low Medium I Residential	R2-1-CPIO	0	17	0.160700276	Residential - Double, Duplex, or Two Units - 4 Stories or Less	YES - Current	NO - Privately-Owned	Available	Not Used in Prior Housing Element	0	0	0.141870645	0.141870645	2	2*	2*	1268189	407	South Los Angeles		Yes	Above Moderate
LOS ANGELES	1618 S VAN NESS AVE	90019	5073021013	Low Medium I Residential	R2-1-CPIO	0	17	0.160699559	Residential - Single Family Residence	YES - Current	NO - Privately-Owned	Available	Not Used in Prior Housing Element	0	0	0.108121848	0.108121848	1	2*	2*	1268189	379	South Los Angeles			Above Moderate
LOS ANGELES	1625 S CIMARRON ST	90019	5073021017	Low Medium I Residential	R2-1-CPIO	0	17	0.107484729	Residential - Single Family Residence	YES - Current	NO - Privately-Owned	Available	Not Used in Prior Housing Element	0	0	0.008032142	0.008032142	1	1*	1*	1268189	418	South Los Angeles			Above Moderate
LOS ANGELES			5073021019	Low Medium I Residential	R2-1-CPIO	0	17	0.107393161	Residential - Single Family Residence	YES - Current	NO - Privately-Owned	Available	Not Used in Prior Housing Element	0	0	0.008032142	0.008032142	1	1*	1*	1268189	476	South Los Angeles			Above Moderate
LOS ANGELES	1645 S CIMARRON ST	90019	5073021020	Low Medium I Residential	R2-1-CPIO	0	17	0.107344983	Residential - Single Family Residence	YES - Current	NO - Privately-Owned	Available	Not Used in Prior Housing Element	0	0	0.055493557	0.055493557	1	1*	1*	1268189	507	South Los Angeles			Above Moderate
LOS ANGELES	1651 S CIMARRON ST	90019	5073021021	Low Medium I Residential	R2-1-CPIO	0	17	0.107299627	Residential - Single Family Residence	YES - Current	NO - Privately-Owned	Available

LOS ANGELES	1618 S ARLINGTON AVE	90019	5073023010	Low Medium II Residential	RD2-1-CPIO	0	21	0.186852062	Residential - Four Units (Any Combination) - 4 Stories or Less	YES - Current	NO - Privately-Owned	Available	Not Used in Prior Housing Element	0	0.047224505	0	0.047224505	4	0	0	1268189	369	South Los Angeles	Yes	Moderate
LOS ANGELES	1612 S ARLINGTON AVE	90019	5073023011	Low Medium II Residential	RD2-1-CPIO	0	21	0.196007854	Residential - Single Family Residence	YES - Current	NO - Privately-Owned	Available	Not Used in Prior Housing Element	0	0.364187801	0	0.364187801	1	0	0	1268189	343	South Los Angeles		Moderate
LOS ANGELES	1659 S VAN NESS AVE	90019	5073023015	Low Medium II Residential	RD2-1-CPIO	0	21	0.185089608	Residential - Single Family Residence	YES - Current	NO - Privately-Owned	Available	Not Used in Prior Housing Element	0	0.376455402	0	0.376455402	1	0	0	1268189	595	South Los Angeles		Moderate
LOS ANGELES	1649 S VAN NESS AVE	90019	5073023017	Low Medium II Residential	RD2-1-CPIO	0	21	0.185090945	Residential - Single Family Residence	YES - Current	NO - Privately-Owned	Available	Not Used in Prior Housing Element	0	0.364187801	0	0.364187801	1	0	0	1268189	553	South Los Angeles		Moderate
LOS ANGELES	1647 S VAN NESS AVE	90019	5073023018	Low Medium II Residential	RD2-1-CPIO	0	21	0.185090586	Residential - Single Family Residence	YES - Current	NO - Privately-Owned	Available	Not Used in Prior Housing Element	0	0.364187801	0	0.364187801	1	0	0	1268189	513	South Los Angeles		Moderate
LOS ANGELES	1637 S VAN NESS AVE	90019	5073023019	Low Medium II Residential	RD2-1-CPIO	0	21	0.185091743	Residential - Three Units (Any Combination) - 4 Stories or Less	YES - Current	NO - Privately-Owned	Available	Not Used in Prior Housing Element	0	0.176390576	0	0.176390576	3	0	0	1268189	484	South Los Angeles	Yes	Moderate
LOS ANGELES	1633 S VAN NESS AVE	90019	5073023020	Low Medium II Residential	RD2-1-CPIO	0	21	0.185089429	Residential - Double, Duplex, or Two Units - 4 Stories or Less	YES - Current	NO - Privately-Owned	Available	Not Used in Prior Housing Element	0	0.216136068	0	0.216136068	2	0	0	1268189	462	South Los Angeles	Yes	Moderate
LOS ANGELES	1619 S VAN NESS AVE	90019	5073023023	Low Medium II Residential	RD2-1-CPIO	0	21	0.185090513	Residential - Single Family Residence	YES - Current	NO - Privately-Owned	Available	Not Used in Prior Housing Element	0	0.364187801	0	0.364187801	1	0	0	1268189	381	South Los Angeles		Moderate
LOS ANGELES	1615 S VAN NESS AVE	90019	5073023024	Low Medium II Residential	RD2-1-CPIO	0	21	0.185092102	Residential - Single Family Residence	YES - Current	NO - Privately-Owned	Available	Not Used in Prior Housing Element	0	0.364187801	0	0.364187801	1	0	0	1268189	354	South Los Angeles		Moderate
LOS ANGELES	1680 S ARLINGTON AVE	90019	5073023027	Low Medium II Residential	RD2-1-CPIO	0	21	0.17308989	Residential - Single Family Residence	YES - Current	NO - Privately-Owned	Available	Not Used in Prior Housing Element	0	0.165771317	0	0.165771317	1	3*	3*	1268189	592	South Los Angeles		Moderate
LOS ANGELES	1606 S ARLINGTON AVE	90019	5073023028	Neighborhood Commercial	C2-1VL-CPIO	0	108	0.186798983	Commercial - Auto, Recreation Equipment, Construction Equipment Sales and Service - Auto Body Repair Shop - One Story	YES - Current	NO - Privately-Owned	Available	Used in Prior Housing Element - Non-Vacant	0.243080355	0	0	0.243080355	0	0	0	1268189	314	South Los Angeles		Lower
LOS ANGELES	2580 W VENICE BLVD	90019	5073023028	Neighborhood Commercial	C2-1VL-CPIO	0	108	0.055079896	Commercial - Auto, Recreation Equipment, Construction Equipment Sales and Service - Auto Body Repair Shop - One Story	YES - Current	NO - Privately-Owned	Available	Used in Prior Housing Element - Non-Vacant	0	0	0.023258334	0.023258334	0	0	0	1268189	294	South Los Angeles		Above Moderate
LOS ANGELES			5073023028	Neighborhood Commercial	C2-1VL-CPIO	0	108	0.121703598	Commercial - Auto, Recreation Equipment, Construction Equipment Sales and Service - Auto Body Repair Shop - One Story	YES - Current	NO - Privately-Owned	Available	Used in Prior Housing Element - Non-Vacant	0.204650372	0	0	0.204650372	0	0	0	1268189	295	South Los Angeles		Lower
LOS ANGELES	1650 S ARLINGTON AVE	90019	5073023029	Low Medium II Residential	RD2-1-CPIO	0	21	0.185374468	Residential - Four Units (Any Combination) - 4 Stories or Less	YES - Current	NO - Privately-Owned	Available	Not Used in Prior Housing Element	0	0.066024604	0	0.066024604	4	0	0	1268189	422	South Los Angeles		Moderate
LOS ANGELES	1836 S ARLINGTON AVE	90019	5073024004	Low Medium II Residential	RD2-1-CPIO	0	21	0.196487801	Residential - Four Units (Any Combination) - 4 Stories or Less	YES - Current	NO - Privately-Owned	Available	Not Used in Prior Housing Element	0	0.143795934	0	0.143795934	4	0	0	1268189	786	South Los Angeles	Yes	Moderate
LOS ANGELES	1832 S ARLINGTON AVE	90019	5073024005	Low Medium II Residential	RD2-1-CPIO	0	21	0.196459313	Residential - Single Family Residence	YES - Current	NO - Privately-Owned	Available	Not Used in Prior Housing Element	0	0.364187801	0	0.364187801	1	0	0	1268189	754	South Los Angeles		Moderate
LOS ANGELES	1728 S ARLINGTON AVE	90019	5073024006	Low Medium II Residential	RD2-1-CPIO	0	21	0.196432769	Residential - Double, Duplex, or Two Units - 4 Stories or Less	YES - Current	NO - Privately-Owned	Available	Not Used in Prior Housing Element	0	0.129927716	0	0.129927716	2	0	0	1268189	738	South Los Angeles		Moderate
LOS ANGELES	1724 S ARLINGTON AVE	90019	5073024007	Low Medium II Residential	RD2-1-CPIO	0	21	0.196407094	Residential - Single Family Residence	YES - Current	NO - Privately-Owned	Available	Not Used in Prior Housing Element	0	0.364187801	0	0.364187801	1	0	0	1268189	721	South Los Angeles		Moderate
LOS ANGELES	1720 S ARLINGTON AVE	90019	5073024008	Low Medium II Residential	RD2-1-CPIO	0	21	0.196967312	Residential - Single Family Residence	YES - Current	NO - Privately-Owned	Available	Not Used in Prior Housing Element	0	0.364187801	0	0.364187801	1	0	0	1268189	700	South Los Angeles		Moderate
LOS ANGELES	1716 S ARLINGTON AVE	90019	5073024009	Low Medium II Residential	RD2-1-CPIO	0	21	0.081567461	Residential - Single Family Residence	YES - Current	NO - Privately-Owned	Available	Not Used in Prior Housing Element	0	0	0.063389575	0.063389575	1	1*	1*	1268189	673	South Los Angeles		Above Moderate
LOS ANGELES			5073024009	Low Medium II Residential	RD2-1-CPIO	0	21	0.057392476	Residential - Single Family Residence	YES - Current	NO - Privately-Owned	Available	Not Used in Prior Housing Element	0	0	0.077654392	0.077654392	1	1*	1*	1268189	672	South Los Angeles		Above Moderate
LOS ANGELES			5073024009	Low Medium II Residential	RD2-1-CPIO	0	21	0.057392607	Residential - Single Family Residence	YES - Current	NO - Privately-Owned	Available	Not Used in Prior Housing Element	0	0	0.077654392	0.077654392	1	1*	1*	1268189	671	South Los Angeles		Above Moderate
LOS ANGELES	1700 S ARLINGTON AVE	90019	5073024010	Low Medium II Residential	RD2-1-CPIO	0	21	0.196270887	Residential - Single Family Residence	YES - Current	NO - Privately-Owned	Available	Not Used in Prior Housing Element	0	0.157254678	0	0.157254678	1	0	0	1268189	597	South Los Angeles		Moderate
LOS ANGELES	1712 S ARLINGTON AVE	90019	5073024012	Low Medium II Residential	RD2-1-CPIO	0	21	0.196325153	Residential - Single Family Residence	YES - Current	NO - Privately-Owned	Available	Not Used in Prior Housing Element	0	0.364187801	0	0.364187801	1	0	0	1268189	649	South Los Angeles		Moderate
LOS ANGELES	1849 S VAN NESS AVE	90019	5073024013	Neighborhood Commercial	C1.5-1VL-CPIO	0	108	0.185089413	Commercial - Auto, Recreation Equipment, Construction Equipment Sales and Service - Auto Body Repair Shop - One Story	YES - Current	NO - Privately-Owned	Available	Not Used in Prior Housing Element	0.066368258	0	0	0.066368258	0	0	0	1268189	899	South Los Angeles		Lower
LOS ANGELES	2461 W WASHINGTON BLVD	90018	5073024013	Neighborhood Commercial	C1.5-1VL-CPIO	0	108	0.219618671	Commercial - Auto, Recreation Equipment, Construction Equipment Sales and Service - Auto Body Repair Shop - One Story	YES - Current	NO - Privately-Owned	Available	Not Used in Prior Housing Element	0.066828313	0	0	0.066828313	0	0	0	1268189	910	South Los Angeles		Lower
LOS ANGELES	1845 S VAN NESS AVE	90019	5073024014	Neighborhood Commercial	C1.5-1VL-CPIO	0	108	0.185091942	Commercial - Parking Lot (Commercial Use Property) - Lots - Patron or Employee - One Story	YES - Current	NO - Privately-Owned	Available	Not Used in Prior Housing Element	0.041311263	0	0	0.041311263	0	0	0	1268189	848	South Los Angeles		Lower
LOS ANGELES	1839 S VAN NESS AVE	90019	5073024015	Low Medium II Residential	RD2-1-CPIO	0	21	0.1850919	Residential - Single Family Residence	YES - Current	NO - Privately-Owned	Available	Not Used in Prior Housing Element	0	0.364187801	0	0.364187801	1	0	0	1268189	795	South Los Angeles		Moderate
LOS ANGELES	1827 S VAN NESS AVE	90019	5073024017	Low Medium II Residential	RD2-1-CPIO	0	21	0.185091102	Residential - Four Units (Any Combination) - 4 Stories or Less	YES - Current	NO - Privately-Owned	Available	Not Used in Prior Housing Element	0	0.047224505	0	0.047224505	4	0	0	1268189	746	South Los Angeles	Yes	Moderate
LOS ANGELES	1803 S VAN NESS AVE	90019	5073024024	Low Medium II Residential	RD2-1-CPIO	0	21	0.185092129	Residential - Double, Duplex, or Two Units - 4 Stories or Less	YES - Current	NO - Privately-Owned	Available	Not Used in Prior Housing Element	0	0.231222993	0	0.231222993	2	0	0	1268189	620	South Los Angeles	Yes	Moderate
LOS ANGELES	1823 S VAN NESS AVE	90019	5073024025	Low Medium II Residential	RD2-1-CPIO	0	21	0.185092259	Residential - Three Units (Any Combination) - 4 Stories or Less	YES - Current	NO - Privately-Owned	Available	Not Used in Prior Housing Element	0	0.176390576	0	0.176390576	3	0	0	1268189	732	South Los Angeles	Yes	Moderate
LOS ANGELES	2479 W WASHINGTON BLVD	90018	5073024027	Neighborhood Commercial	C1.5-1VL-CPIO	0	108	0.159823238	Commercial - Parking Lot (Commercial Use Property) - Lots - Patron or Employee - One Story	YES - Current	NO - Privately-Owned	Available	Not Used in Prior Housing Element	0.023630242	0	0	0.023630242	0	0	0	1268189	884	South Los Angeles		Lower
LOS ANGELES	2489 W WASHINGTON BLVD	90018	5073024027	Neighborhood Commercial	C1.5-1VL-CPIO	0	108	0.227673979	Commercial - Parking Lot (Commercial Use Property) - Lots - Patron or Employee - One Story	YES - Current	NO - Privately-Owned	Available	Not Used in Prior Housing Element	0.025293298	0	0	0.025293298	0	0	0	1268189	886	South Los Angeles		Lower
LOS ANGELES	2475 W WASHINGTON BLVD	90018	5073024900	Neighborhood Commercial	C1.5-1VL-CPIO	0	108	0.159858348	Miscellaneous - Government Owned Property	YES - Current	YES - City-Owned	Available	Not Used in Prior Housing Element	0	0	0.019278573	0.019278573	0	0	0	1268189	883	South Los Angeles		Above Moderate
LOS ANGELES	2470 W WASHINGTON BLVD	90018	5073025004	Neighborhood Commercial	C1.5-1VL-O-CPIO	0	108	0.161499816	Commercial - Parking Lot (Commercial Use Property) - Lots - Patron or Employee - One Story	YES - Current	NO - Privately-Owned	Available	Not Used in Prior Housing Element	0.013718807	0	0	0.013718807	0	0	0	1268189	935	South Los Angeles		Lower
LOS ANGELES	2464 W WASHINGTON BLVD	90018	5073025005	Neighborhood Commercial	C1.5-1VL-O-CPIO	0	108	0.16146538	Commercial - Store Combination - Store and Residential Combination - One Story	YES - Current	NO - Privately-Owned	Available	Not Used in Prior Housing Element	0.142908827	0	0	0.142908827	3	0	0	1268189	934	South Los Angeles		Lower
LOS ANGELES	2361 W 20TH ST	90018	5073025006	Low Medium II Residential	RD1.5-1-O-HPOZ	0	29	0.144826125	Residential - Single Family Residence - Mills Act Property	YES - Current	NO - Privately-Owned	Available	Not Used in Prior Housing Element	0	0.355228257	0	0.355228257	1	0	0	1268189	1000	South Los Angeles		Moderate
LOS ANGELES	2365 W 20TH ST	90018	5073025007	Low Medium II Residential	RD1.5-1-O-HPOZ	0	29	0.144794201	Residential - Double, Duplex, or Two Units - 4 Stories or Less	YES - Current	NO - Privately-Owned	Available	Not Used in Prior Housing Element	0	0.210721958	0	0.210721958	2	0	0	1268189	1001	South Los Angeles	Yes	Moderate
LOS ANGELES	2371 W 20TH ST	90018	5073025008	Low Medium II Residential	RD1.5-1-O-HPOZ	0	29	0.144762993	Residential - Single Family Residence	YES - Current	NO - Privately-Owned	Available	Not Used in Prior Housing Element	0	0.355228257	0	0.355228257	1	0	0	1268189	1002	South Los Angeles		Moderate
LOS ANGELES	2444 W WASHINGTON BLVD	90018	5073025012	Neighborhood Commercial	C1.5-1VL-O-CPIO	0	108	0.16133008	Commercial - Store Combination - Store and Office Combination - One Story	YES - Current	NO - Privately-Owned	Available	Not Used in Prior Housing Element	0.082041802	0	0	0.082041802	0	0	0	1268189	930	South Los Angeles		Lower
LOS ANGELES	2450 W WASHINGTON BLVD	90018	5073025013	Neighborhood Commercial	C1.5-1VL-O-CPIO	0	108	0.161363149	Residential - Five or More Units or Apartments (Any Combination) - 4 Stories or Less	YES - Current	NO - Privately-Owned	Available	Not Used in Prior Housing Element	0	0	0.131376055	0.131376055	8	0	0	1268189	931	South Los Angeles	Yes	Above Moderate
LOS ANGELES	2454 W WASHINGTON BLVD	90018	5073025014	Neighborhood Commercial	C1.5-1VL-O-CPIO	0	108	0.161396217	Commercial - Auto, Recreation Equipment, Construction Equipment Sales and Service - Auto Body Repair Shop - One Story	YES - Current	NO - Privately-Owned	Available	Not Used in Prior Housing Element	0.063723648	0	0	0.063723648	0	0	0	1268189	932	South Los Angeles		Lower
LOS ANGELES	2460 W WASHINGTON BLVD	90018	5073025015	Neighborhood Commercial	C1.5-1VL-O-CPIO	0	108	0.161432312	Residential - Single Family Residence - Vacant Land	YES - Current	NO - Privately-Owned	Available	Not Used in Prior Housing Element	0.962932357	0	0	0.962932357	0	0	0	1268189	933	South Los Angeles		Lower
LOS ANGELES	2355 W 20TH ST	90018	5073025016	Low Medium II Residential	RD1.5-1-O-HPOZ	0	29	0.144857691	Residential - Single Family Residence	YES - Current	NO - Privately-Owned	Available	Not Used in Prior Housing Element	0	0.355228257	0	0.355228257	1	0	0	1268189	999	South Los Angeles		Moderate
LOS ANGELES	2351 W 20TH ST	90018	5073025017	Low Medium II Residential	RD1.5-1-O-HPOZ	0	29	0.144888899	Residential - Single Family Residence	YES - Current	NO - Privately-Owned	Available	Not Used in Prior Housing Element	0	0.355228257	0	0.355228257	1	0	0	1268189	998	South Los Angeles		Moderate
LOS ANGELES	2343 W 20TH ST	90018	5073025018	Low Medium II Residential	RD1.5-1-O-HPOZ	0	29	0.144921137	Residential - Four Units (Any Combination) - 4 Stories or Less	YES - Current	NO - Privately-Owned	Available	Not Used in Prior Housing Element	0	0.045993926	0	0.045993926	4	0	0	1268189	997	South Los Angeles	Yes	Moderate
LOS ANGELES	2339 W 20TH ST	90018	5073025019	Low Medium II Residential	RD1.5-1-O-HPOZ	0	29	0.144952031	Residential - Four Units (Any Combination) - 4 Stories or Less	YES - Current	NO - Privately-Owned	Available	Not Used in Prior Housing Element	0	0.045993926	0	0.045993926	4	0	0	1268189	996	South Los Angeles	Yes	Moderate
LOS ANGELES	2329 W 20TH ST	90018	5073025020	Low Medium II Residential	RD1.5-1-O-HPOZ	0	29	0.144984144	Residential - Three Units (Any Combination) - 4 Stories or Less	YES - Current	NO - Privately-Owned	Available	Not Used in Prior Housing Element	0	0.056761806	0	0.056761806	3	0	0	1268189	995	South Los Angeles	Yes	Moderate
LOS ANGELES	1915 S CIMARRON ST	90018	5073025021	Low Medium II Residential	RD1.5-1-O-HPOZ	0	29	0.164447673	Residential - Three Units (Any Combination) - 4 Stories or Less	YES - Current	NO - Privately-Owned	Available	Not Used in Prior Housing Element	0	0.065602756	0	0.065602756	3	0	0	1268189	994	South Los Angeles	Yes	Moderate
LOS ANGELES	1904 S ARLINGTON AVE	90018	5073025023	Neighborhood Commercial	C1.5-1VL-O-CPIO	0	108	0.046942807	Commercial - Auto, Recreation Equipment, Construction Equipment Sales and Service - Auto Body Repair Shop - One Story	YES - Current	NO - Privately-Owned	Available	Not Used in Prior Housing Element	0	0	0.000376247	0.000376247	0	0	0	1268189	940	South Los Angeles		Above Moderate
LOS ANGELES	2478 W WASHINGTON BLVD	90018	5073025023	Neighborhood Commercial	C1.5-1VL-O-CPIO	0	108	0.161533893	Commercial - Auto, Recreation Equipment, Construction Equipment Sales and Service - Auto Body Repair Shop - One Story	YES - Current	NO - Privately-Owned	Available	Not Used in Prior Housing Element	0.023630242	0	0	0.023630242	0	0	0	1268189	936	South Los Angeles		Lower
LOS ANGELES	2484 W WASHINGTON BLVD	90018	5073025023	Neighborhood Commercial	C1.5-1VL-O-CPIO	0	108	0.183543384	Commercial - Auto, Recreation Equipment, Construction Equipment Sales and Service - Auto Body Repair Shop - One Story	YES - Current	NO - Privately-Owned	Available	Not Used in Prior Housing Element	0.023769063	0	0	0.023769063	0	0	0	1268189	937	South Los Angeles		Lower
LOS ANGELES	2488 W WASHINGTON BLVD	90018	5073025023	Neighborhood Commercial	C1.5-1VL-O-CPIO	0	108	0.129282902	Commercial - Auto, Recreation Equipment, Construction Equipment Sales and Service - Auto Body Repair Shop - One Story	YES - Current	NO - Privately-Owned	Available	Not Used in Prior Housing Element	0.021713677	0	0	0.021713677	0	0	0	1268189	938	South Los Angeles		Lower
LOS ANGELES	2496 W WASHINGTON BLVD	90018	5073025023	Neighborhood Commercial	C1.5-1VL-O-CPIO	0	108	0.032328485	Commercial - Auto, Recreation Equipment, Construction Equipment Sales and Service - Auto Body Repair Shop - One Story	YES - Current	NO - Privately-Owned	Available	Not Used in Prior Housing Element	0	0	0.000227633	0.000227633	0	0	0	1268189	939	South Los Angeles		Above Moderate
LOS ANGELES	2434 W WASHINGTON BLVD	90018	5073025024	Neighborhood Commercial	C1.5-1VL-O-CPIO	0	108	0.180623553	Commercial - Auto, Recreation Equipment, Construction Equipment Sales and Service - Auto Body Repair Shop - One Story	YES - Current	NO - Privately-Owned	Available	Not Used in Prior Housing Element	0.083703647	0	0	0.083703647	0	0	0	1268189	928	South Los Angeles		Lower
LOS ANGELES	2436 W WASHINGTON BLVD	90018	5073025024	Neighborhood Commercial	C1.5-1VL-O-CPIO	0	108	0.161296003	Commercial - Auto, Recreation Equipment, Construction Equipment Sales and Service - Auto Body Repair Shop - One Story	YES - Current	NO - Privately-Owned	Available	Not Used in Prior Housing Element	0.082977752	0	0	0.082977752	0	0	0	1268189	929	South Los Angeles		Lower
LOS ANGELES	2376 W 20TH ST	90018	5073026003	Low Medium II Residential	RD1.5-1-O-HPOZ	0	29	0.14206922	Residential - Single Family Residence	YES - Current	NO - Privately-Owned	Available	Not Used in Prior Housing Element	0	0.355228257	0	0.355228257	1	0	0	1268189	1098	South Los Angeles		Moderate
LOS ANGELES	2370 W 20TH ST	90018	5073026004	Low Medium II Residential	RD1.5-1-O-HPOZ	0	29	0.138924832	Residential - Single Family Residence	YES - Current	NO - Privately-Owned	Available	Not Used in Prior Housing Element	0	0.355228257	0	0.355228257	1	0	0	1268189	1097	South Los Angeles		Moderate
LOS ANGELES	2364 W 20TH ST	90018	5073026005	Low Medium II Residential	RD1.5-1-O-HPOZ	0	29	0.138738548	Residential - Double, Duplex, or Two Units - 4 Stories or Less	YES - Current	NO - Privately-Owned	Available	Not Used in Prior Housing Element	0	0.210721958	0	0.210721958	2	0	0	1268189	1096	South Los Angeles	Yes	Moderate
LOS ANGELES	2360 W 20TH ST	90018	5073026006	Low Medium II Residential	RD1.5-1-O-HPOZ	0	29	0.138526006	Residential - Single Family Residence - Mills Act Property	YES - Current	NO - Privately-Owned	Available	Not Used in Prior Housing Element	0	0.355228257	0	0.355228257	1	0	0	1268189	1095	South Los Angeles		Moderate
LOS ANGELES	2361 W 21ST ST	90018	5073026007	Low Medium II Residential	RD1.5-1-O-HPOZ	0	29	0.138145475	Residential - Double, Duplex, or Two Units - 4 Stories or Less	YES - Current	NO - Privately-Owned	Available	Not Used in Prior Housing Element	0	0.290856242	0	0.290856242	2	0	0	1268189	1151	South Los Angeles		Moderate
LOS ANGELES	2367 W 21ST ST	90018	5073026008	Low Medium II Residential	RD1.5-1-O-HPOZ	0	29	0.13810904	Residential - Single Family Residence - Mills Act Property	YES - Current	NO - Privately-Owned	Available	Not Used in Prior Housing Element	0	0.355228257	0	0.355228257	1	0	0	1268189	1152	South Los Angeles		Moderate
LOS ANGELES	2371 W 21ST ST	90018	5073026009	Low Medium II Residential	RD1.5-1-O-HPOZ	0	29	0.13811054	Residential - Five or More Units or Apartments (Any Combination) - 4 Stories or Less	YES - Current	NO - Privately-Owned	Available	Not Used in Prior Housing Element	0	0.037212972	0	0.037212972	5	0	0	1268189	1153	South Los Angeles	Yes	Moderate
LOS ANGELES	2379 W 21ST ST	90018	5073026010	Low Medium II Residential	RD1.5-1-O-HPOZ	0	29	0.141047186	Residential - Single Family Residence - Mills Act Property	YES - Current	NO - Privately-Owned	Available	Not Used in Prior Housing Element	0	0.355228257	0	0.355228257	1	0	0	1268189	1154	South Los Angeles		Moderate
LOS ANGELES	2383 W 21ST ST	90018	5073026011	Low Medium II Residential	RD1.5-1-O-HPOZ	0	29	0.141049367	Residential - Single Family Residence	YES - Current	NO - Privately-Owned	Available	Not Used in Prior Housing Element	0	0.355228257	0	0.355228257	1	0	0	1268189	1155	South Los Angeles		Moderate
LOS ANGELES	2014 S ARLINGTON AVE	90018	5073026012	Low Medium II Residential	RD1.5-1-O-HPOZ	0	29	0.146925989	Residential - Five or More Units or Apartments (Any Combination) - 4 Stories or Less	YES - Current	NO - Privately-Owned	Available	Not Used in Prior Housing Element	0	0.02571356	0	0.02571356	5	0	0	1268189	1156	South Los Angeles	Yes	Moderate
LOS ANGELES	2388 W 21ST ST	90018	5073026013	Low Medium II Residential	RD1.5-1-O-HPOZ	0	29	0.103160264	Residential - Single Family Residence - Mills Act Property	YES - Current	NO - Privately-Owned	Available	Not Used in Prior Housing Element	0	0	0.00755499	0.00755499	1	2*	2*	1268189	1252	South Los Angeles		Above Moderate
LOS ANGELES	2384 W 21ST ST	90018	5073026014	Low Medium II Residential	RD1.5-1-O-HPOZ	0	29	0.173001836	Residential - Single Family Residence	YES - Current	NO - Privately-Owned	Available	Not Used in Prior Housing Element	0	0.302648932	0	0.302648932	1	0	0	1268189	1251	South Los Angeles		Moderate
LOS ANGELES	2374 W 21ST ST	90018	5073026016	Low Medium II Residential	RD1.5-1-O-HPOZ	0	29	0.172988888	Residential - Single Family Residence	YES - Current	NO - Privately-Owned	Available	Not Used in Prior Housing Element	0	0.422124898	0	0.422124898	1	0	0	1268189	1249	South Los Angeles		Moderate
LOS ANGELES	2366 W 21ST ST	90018	5073026017	Low Medium II Residential	RD1.5-1-O-HPOZ	0	29	0.172984236	Residential - Single Family Residence	YES - Current	NO - Privately-Owned	Available	Not Used in Prior Housing Element	0	0.422124898	0	0.422124898	1	0	0	1268189	1248	South Los Angeles		Moderate
LOS ANGELES	2362 W 21ST ST	90018	5073026018	Low Medium II Residential	RD1.5-1-O-HPOZ	0	29	0.172976696	Residential - Single Family Residence	YES - Current	NO - Privately-Owned	Available	Not Used in Prior Housing Element	0	0.422124898	0	0.422124898	1	0	0	1268189	1247	South Los Angeles		Moderate
LOS ANGELES	2342 W 21ST ST	90018	5073026021	Low Medium II Residential	RD1.5-1-O-HPOZ	0	29	0.172957326	Residential - Five or More Units or Apartments (Any Combination) - 4 Stories or Less	YES - Current	NO - Privately-Owned	Available	Not Used in Prior Housing Element	0	0.1518742	0	0.1518742	6	0	0	1268189	1244	South Los Angeles	Yes	Moderate
LOS ANGELES	2336 W 21ST ST	90018	5073026022	Low Medium II Residential	RD1.5-1-O-HPOZ	0	29	0.138361705	Residential - Four Units (Any Combination) - 4 Stories or Less	YES - Current	NO - Privately-Owned	Available	Not Used in Prior Housing Element	0	0.058487016	0	0.058487016	4	0	0	1268189	1242	South Los Angeles	Yes	Moderate
LOS ANGELES	2112 S ARLINGTON AVE	90018	5073026031	Low Medium II Residential	RD1.5-1-O-HPOZ	0	29	0.048217995	Residential - Single Family Residence	YES - Current	NO - Privately-Owned	Available	Not Used in Prior Housing Element	0	0	0.00712503	0.00712503	1	1*	1*	1268189	1299	South Los Angeles		Above Moderate
LOS ANGELES	2324 W 20TH ST	90018	5073026032	Low Medium II Residential	RD1.5-1-O-HPOZ	0	29	0.15192428	Residential - Double, Duplex, or Two Units - 4 Stories or Less	YES - Current	NO - Privately-Owned	Available	Not Used in Prior Housing Element	0	0.069960071	0	0.069960071	2	0	0	1268189	1085	South Los Angeles	Yes	Moderate
LOS ANGELES	2332 W 20TH ST	90018	5073026033	Low Medium II Residential	RD1.5-1-O-HPOZ	0	29	0.135169549	Residential - Double, Duplex, or Two Units - 4 Stories or Less	YES - Current	NO - Privately-Owned	Available	Not Used in Prior Housing Element	0	0.161033195	0	0.161033195	2	3*	3*	1268189	1088	South Los Angeles	Yes	Moderate
LOS ANGELES	2342 W 20TH ST	90018	5073026035	Low Medium II Residential	RD1.5-1-O-HPOZ	0	29	0.146924901	Residential - Single Family Residence	YES - Current	NO - Privately-Owned	Available	Not Used in Prior Housing Element	0	0.355228257	0	0.355228257	1	0	0	1268189	1091	South Los Angeles		Moderate
LOS ANGELES	2348 W 20TH ST	90018	5073026036	Low Medium II Residential	RD1.5-1-O-HPOZ	0	29	0.146923423	Residential - Single Family Residence - Pool	YES - Current	NO - Privately-Owned	Available	Not Used in Prior Housing Element	0	0.355228257	0	0.355228257	1	0	0	1268189	1092	South Los Angeles		Moderate
LOS ANGELES	2354 W 20TH ST	90018	5073026037	Low Medium II Residential	RD1.5-1-O-HPOZ	0	29	0.14692526	Residential - Double, Duplex, or Two Units - 4 Stories or Less	YES - Current	NO - Privately-Owned	Available	Not Used in Prior Housing Element	0	0.210721958	0	0.210721958	2	0	0	1268189	1094	South Los Angeles	Yes	Moderate
LOS ANGELES	2357 W 21ST ST	90018	5073026038	Low Medium II Residential	RD1.5-1-O-HPOZ	0	29	0.147197815	Residential - Single Family Residence	YES - Current	NO - Privately-Owned	Available	Not Used in Prior Housing Element	0	0.355228257	0	0.355228257	1	0	0	1268189	1150	South Los Angeles		Moderate
LOS ANGELES	2349 W 21ST ST	90018	5073

LOS ANGELES	2327 W 21ST ST	90018	5073026043	Low Medium II Residential	RD1.5-1-O-HPOZ	0	29	0.146128822	Residential - Double, Duplex, or Two Units - 4 Stories or Less	YES - Current	NO - Privately-Owned	Available	Not Used in Prior Housing Element	0	0.074989682	0	0.074989682	2	0	0	1268189	1144	South Los Angeles		Yes	Moderate					
LOS ANGELES	2116 S ARLINGTON AVE	90018	5073026046	Low Medium II Residential	RD1.5-1-O-HPOZ	0	29	0.073509405	Commercial - Office Building - Two Stories	YES - Current	NO - Privately-Owned	Available	Not Used in Prior Housing Element	0	0	0.003484165	0.003484165	0	2*	2*	1238189	28	South Los Angeles							Above Moderate	
LOS ANGELES			5073026046	Low Medium II Residential	RD1.5-1-O-HPOZ	0	29	0.036796458	Commercial - Office Building - Two Stories	YES - Current	NO - Privately-Owned	Available	Not Used in Prior Housing Element	0	0	0.001098847	0.001098847	0	1*	1*	1238189	17	South Los Angeles							Above Moderate	
LOS ANGELES			5073026046	Low Medium II Residential	RD1.5-1-O-HPOZ	0	29	0.040323463	Commercial - Office Building - Two Stories	YES - Current	NO - Privately-Owned	Available	Not Used in Prior Housing Element	0	0	0.001098847	0.001098847	0	1*	1*	1238189	18	South Los Angeles							Above Moderate	
LOS ANGELES			5073026046	Low Medium II Residential	RD1.5-1-O-HPOZ	0	29	0.043851214	Commercial - Office Building - Two Stories	YES - Current	NO - Privately-Owned	Available	Not Used in Prior Housing Element	0	0	0.001098847	0.001098847	0	1*	1*	1238189	19	South Los Angeles							Above Moderate	
LOS ANGELES			5073026046	Low Medium II Residential	RD1.5-1-O-HPOZ	0	29	0.051195072	Commercial - Office Building - Two Stories	YES - Current	NO - Privately-Owned	Available	Not Used in Prior Housing Element	0	0	0.000809876	0.000809876	0	1*	1*	1238189	20	South Los Angeles							Above Moderate	
LOS ANGELES			5073026046	Low Medium II Residential	RD1.5-1-O-HPOZ	0	29	0.062356838	Commercial - Office Building - Two Stories	YES - Current	NO - Privately-Owned	Available	Not Used in Prior Housing Element	0	0	0.000809876	0.000809876	0	1*	1*	1238189	21	South Los Angeles							Above Moderate	
LOS ANGELES			5073026046	Low Medium II Residential	RD1.5-1-O-HPOZ	0	29	0.073518027	Commercial - Office Building - Two Stories	YES - Current	NO - Privately-Owned	Available	Not Used in Prior Housing Element	0	0	0.002805481	0.002805481	0	2*	2*	1238189	22	South Los Angeles							Above Moderate	
LOS ANGELES			5073026046	Low Medium II Residential	RD1.5-1-O-HPOZ	0	29	0.082969248	Commercial - Office Building - Two Stories	YES - Current	NO - Privately-Owned	Available	Not Used in Prior Housing Element	0	0	0.002156591	0.002156591	0	2*	2*	1238189	23	South Los Angeles							Above Moderate	
LOS ANGELES			5073026046	Low Medium II Residential	RD1.5-1-O-HPOZ	0	29	0.090709021	Commercial - Office Building - Two Stories	YES - Current	NO - Privately-Owned	Available	Not Used in Prior Housing Element	0	0	0.002156591	0.002156591	0	2*	2*	1238189	24	South Los Angeles							Above Moderate	
LOS ANGELES			5073026046	Low Medium II Residential	RD1.5-1-O-HPOZ	0	29	0.098450791	Commercial - Office Building - Two Stories	YES - Current	NO - Privately-Owned	Available	Not Used in Prior Housing Element	0	0	0.002156591	0.002156591	0	2*	2*	1238189	25	South Los Angeles							Above Moderate	
LOS ANGELES			5073026046	Low Medium II Residential	RD1.5-1-O-HPOZ	0	29	0.106190799	Commercial - Office Building - Two Stories	YES - Current	NO - Privately-Owned	Available	Not Used in Prior Housing Element	0	0.002830034	0	0.002830034	0	3*	3*	1238189	26	South Los Angeles							Moderate	
LOS ANGELES			5073026046	Low Medium II Residential	RD1.5-1-O-HPOZ	0	29	0.113932481	Commercial - Office Building - Two Stories	YES - Current	NO - Privately-Owned	Available	Not Used in Prior Housing Element	0	0.002830034	0	0.002830034	0	3*	3*	1238189	27	South Los Angeles							Moderate	
LOS ANGELES			5073027037	Low Medium II Residential	RD1.5-1-O-HPOZ	0	29	0.074493307	Commercial - Parking Lot (Commercial Use Property) - Lots - Patron or Employee - One Story	YES - Current	NO - Privately-Owned	Available	Not Used in Prior Housing Element	0	0	0.117160535	0.117160535	0	2*	2*	1238189	16	South Los Angeles							Above Moderate	
LOS ANGELES	2350 W WASHINGTON BLVD	90018	5073028001	Neighborhood Commercial	C1.5-1VL-O-CPIO	0	108	0.153928052	Commercial - Store - One Story	YES - Current	NO - Privately-Owned	Available	Not Used in Prior Housing Element	0.059478834	0	0	0.059478834	0	0	0	1268189	914	South Los Angeles							Lower	
LOS ANGELES	1915 S GRAMERCY PL	90018	5073028002	Low II Residential	R1-1-O-HPOZ	0	1 unit per lot	0.018366162	Commercial - Wholesale and Manufacturing Outlet - One Story	YES - Current	NO - Privately-Owned	Available	Not Used in Prior Housing Element	0	0	0.017527384	0.017527384	0	0	0	1268189	992	South Los Angeles							Above Moderate	
LOS ANGELES			5073028003	Low II Residential	R1-1-O-HPOZ	0	1 unit per lot	0.01836523	Commercial - Commercial - Vacant Land	YES - Current	NO - Privately-Owned	Available	Not Used in Prior Housing Element	0	0	0.017527384	0.017527384	0	0	0	1268189	993	South Los Angeles							Above Moderate	
LOS ANGELES	2356 W WASHINGTON BLVD	90018	5073028004	Neighborhood Commercial	C1.5-1VL-O-CPIO	0	108	0.153957319	Commercial - Store - One Story	YES - Current	NO - Privately-Owned	Available	Not Used in Prior Housing Element	0.059478834	0	0	0.059478834	0	0	0	1268189	915	South Los Angeles							Lower	
LOS ANGELES	2360 W WASHINGTON BLVD	90018	5073028005	Neighborhood Commercial	C1.5-1VL-O-CPIO	0	108	0.17235467	Commercial - Store Combination - Store and Residential Combination - One Story	YES - Current	NO - Privately-Owned	Available	Not Used in Prior Housing Element	0	0	0.015530561	0.015530561	11	0	0	1268189	916	South Los Angeles		Yes	Above Moderate					
LOS ANGELES	2368 W WASHINGTON BLVD	90018	5073028006	Neighborhood Commercial	C1.5-1VL-O-CPIO	0	108	0.172391177	Commercial - Parking Lot (Commercial Use Property) - Lots - Patron or Employee - One Story	YES - Current	NO - Privately-Owned	Available	Not Used in Prior Housing Element	0.014568069	0	0	0.014568069	0	0	0	1268189	917	South Los Angeles							Lower	
LOS ANGELES	2374 W WASHINGTON BLVD	90018	5073028007	Neighborhood Commercial	C1.5-1VL-O-CPIO	0	108	0.172424537	Industrial - Light Manufacturing - One Story	YES - Current	NO - Privately-Owned	Available	Not Used in Prior Housing Element	0.098906618	0	0	0.098906618	0	0	0	1268189	918	South Los Angeles							Lower	
LOS ANGELES	2378 W WASHINGTON BLVD	90018	5073028008	Neighborhood Commercial	C1.5-1VL-O-CPIO	0	108	0.172457537	Industrial - Light Manufacturing - One Story	YES - Current	NO - Privately-Owned	Available	Not Used in Prior Housing Element	0.076121907	0	0	0.076121907	0	0	0	1268189	919	South Los Angeles							Lower	
LOS ANGELES	2386 W WASHINGTON BLVD	90018	5073028008	Neighborhood Commercial	C1.5-1VL-O-CPIO	0	108	0.034495165	Industrial - Light Manufacturing - One Story	YES - Current	NO - Privately-Owned	Available	Not Used in Prior Housing Element	0	0	0.000760262	0.000760262	0	0	0	1268189	920	South Los Angeles							Above Moderate	
LOS ANGELES	2400 W WASHINGTON BLVD	90018	5073028009	Neighborhood Commercial	C1.5-1VL-O-CPIO	0	108	0.172523895	Commercial - Auto, Recreation Equipment, Construction Equipment Sales and Service - Auto Body Repair Shop - One Story	YES - Current	NO - Privately-Owned	Available	Not Used in Prior Housing Element	0.206804962	0	0	0.206804962	0	0	0	1268189	922	South Los Angeles							Lower	
LOS ANGELES	2406 W WASHINGTON BLVD	90018	5073028009	Neighborhood Commercial	C1.5-1VL-O-CPIO	0	108	0.172560129	Commercial - Auto, Recreation Equipment, Construction Equipment Sales and Service - Auto Body Repair Shop - One Story	YES - Current	NO - Privately-Owned	Available	Not Used in Prior Housing Element	0.206804962	0	0	0.206804962	0	0	0	1268189	923	South Los Angeles							Lower	
LOS ANGELES	2412 W WASHINGTON BLVD	90018	5073028009	Neighborhood Commercial	C1.5-1VL-O-CPIO	0	108	0.17259241	Commercial - Auto, Recreation Equipment, Construction Equipment Sales and Service - Auto Body Repair Shop - One Story	YES - Current	NO - Privately-Owned	Available	Not Used in Prior Housing Element	0.206804962	0	0	0.206804962	0	0	0	1268189	924	South Los Angeles							Lower	
LOS ANGELES			5073028009	Neighborhood Commercial	C1.5-1VL-O-CPIO	0	108	0.137996018	Commercial - Auto, Recreation Equipment, Construction Equipment Sales and Service - Auto Body Repair Shop - One Story	YES - Current	NO - Privately-Owned	Available	Not Used in Prior Housing Element	0.182999994	0	0	0.182999994	0	0	0	1268189	921	South Los Angeles							Lower	
LOS ANGELES	2418 W WASHINGTON BLVD	90018	5073028010	Neighborhood Commercial	C1.5-1VL-O-CPIO	0	108	0.134231768	Commercial - Office Building - One Story	YES - Current	NO - Privately-Owned	Available	Not Used in Prior Housing Element	0.184726302	0	0	0.184726302	0	0	0	1268189	925	South Los Angeles							Lower	
LOS ANGELES	2422 W WASHINGTON BLVD	90018	5073028011	Neighborhood Commercial	C1.5-1VL-O-CPIO	0	108	0.151937269	Commercial - Store Combination - Store and Residential Combination - One Story	YES - Current	NO - Privately-Owned	Available	Not Used in Prior Housing Element	0	0	0.023098938	0.023098938	8	0	0	1268189	927	South Los Angeles		Yes	Above Moderate					
LOS ANGELES	2340 W WASHINGTON BLVD	90018	5073030028	Neighborhood Commercial	C1.5-1VL-O-CPIO	0	108	0.080349777	Industrial - Warehousing, Distribution, Storage - Warehousing, Distribution, Under 10,000 SF - One Story	YES - Current	NO - Privately-Owned	Available	Not Used in Prior Housing Element	0.161893052	0	0	0.161893052	0	0	0	1268193	965	South Los Angeles							Lower	
LOS ANGELES	2342 W WASHINGTON BLVD	90018	5073030028	Neighborhood Commercial	C1.5-1VL-O-CPIO	0	108	0.160699553	Industrial - Warehousing, Distribution, Storage - Warehousing, Distribution, Under 10,000 SF - One Story	YES - Current	NO - Privately-Owned	Available	Not Used in Prior Housing Element	0.233100207	0	0	0.233100207	0	0	0	1268193	966	South Los Angeles							Lower	
LOS ANGELES	2330 W WASHINGTON BLVD	90018	5073030029	Neighborhood Commercial	C1.5-1VL-O-CPIO	0	108	0.160699553	Industrial - Motion Picture, Radio and Television Industry - Studio - One Story	YES - Current	NO - Privately-Owned	Available	Not Used in Prior Housing Element	0.095377753	0	0	0.095377753	0	0	0	1268193	964	South Los Angeles							Lower	
LOS ANGELES	2336 W WASHINGTON BLVD	90018	5073030029	Neighborhood Commercial	C1.5-1VL-O-CPIO	0	108	0.080349956	Industrial - Motion Picture, Radio and Television Industry - Studio - One Story	YES - Current	NO - Privately-Owned	Available	Not Used in Prior Housing Element	0.06658721	0	0	0.06658721	0	0	0	1268193	1306	South Los Angeles							Lower	
LOS ANGELES	2324 W WASHINGTON BLVD	90018	5073030030	Neighborhood Commercial	C1.5-1VL-O-CPIO	0	108	0.160699553	Residential - Four Units (Any Combination) - 4 Stories or Less	YES - Current	NO - Privately-Owned	Available	Not Used in Prior Housing Element	0	0	0.20049976	0.20049976	4	0	0	1268193	963	South Los Angeles		Yes	Above Moderate					
LOS ANGELES	2318 W WASHINGTON BLVD	90018	5073030031	Neighborhood Commercial	C1.5-1VL-O-CPIO	0	108	0.160700917	Residential - Three Units (Any Combination) - 4 Stories or Less	YES - Current	NO - Privately-Owned	Available	Not Used in Prior Housing Element	0	0	0.222651391	0.222651391	3	0	0	1268193	962	South Los Angeles		Yes	Above Moderate					
LOS ANGELES	2274 W WASHINGTON BLVD	90018	5073030040	Neighborhood Commercial	C1.5-1VL-O-CPIO	0	108	0.192840788	Institutional - Homes for Aged and Others - One Story	YES - Current	NO - Privately-Owned	Available	Not Used in Prior Housing Element	0.083618768	0	0	0.083618768	0	0	0	1268193	957	South Los Angeles							Lower	
LOS ANGELES	2280 W WASHINGTON BLVD	90018	5073030040	Neighborhood Commercial	C1.5-1VL-O-CPIO	0	108	0.241048509	Institutional - Homes for Aged and Others - One Story	YES - Current	NO - Privately-Owned	Available	Not Used in Prior Housing Element	0.126622662	0	0	0.126622662	0	0	0	1268193	958	South Los Angeles							Lower	
LOS ANGELES	2300 W WASHINGTON BLVD	90018	5073030040	Neighborhood Commercial	C1.5-1VL-O-CPIO	0	108	0.169174405	Institutional - Homes for Aged and Others - One Story	YES - Current	NO - Privately-Owned	Available	Not Used in Prior Housing Element	0.115650345	0	0	0.115650345	0	0	0	1268193	959	South Los Angeles							Lower	
LOS ANGELES	2308 W WASHINGTON BLVD	90018	5073030040	Neighborhood Commercial	C1.5-1VL-O-CPIO	0	108	0.160700558	Institutional - Homes for Aged and Others - One Story	YES - Current	NO - Privately-Owned	Available	Not Used in Prior Housing Element	0.116765239	0	0	0.116765239	0	0	0	1268193	960	South Los Angeles							Lower	
LOS ANGELES	2314 W WASHINGTON BLVD	90018	5073030040	Neighborhood Commercial	C1.5-1VL-O-CPIO	0	108	0.160698908	Institutional - Homes for Aged and Others - One Story	YES - Current	NO - Privately-Owned	Available	Not Used in Prior Housing Element	0.116765239	0	0	0.116765239	0	0	0	1268193	961	South Los Angeles							Lower	
LOS ANGELES	2270 W WASHINGTON BLVD	90018	5073030041	Neighborhood Commercial	C1.5-1VL-O-CPIO	0	108	0.241049981	Commercial - Store - One Story	YES - Current	NO - Privately-Owned	Available	Not Used in Prior Housing Element	0.04936403	0	0	0.04936403	0	0	0	1268193	955	South Los Angeles							Lower	
LOS ANGELES	2272 W WASHINGTON BLVD	90018	5073030041	Neighborhood Commercial	C1.5-1VL-O-CPIO	0	108	0.048209192	Commercial - Store - One Story	YES - Current	NO - Privately-Owned	Available	Not Used in Prior Housing Element	0	0	0.006157405	0.006157405	0	0	0	1268193	956	South Los Angeles							Above Moderate	
LOS ANGELES	2260 W WASHINGTON BLVD	90018	5073030042	Neighborhood Commercial	C1.5-1VL-O-CPIO	0	108	0.241047972	Industrial - Warehousing, Distribution, Storage - Warehousing, Distribution, Under 10,000 SF - One Story	YES - Current	NO - Privately-Owned	Available	Not Used in Prior Housing Element	0.05748775	0	0	0.05748775	0	0	0	1268193	954	South Los Angeles							Lower	
LOS ANGELES	2252 W WASHINGTON BLVD	90018	5073030043	Neighborhood Commercial	C1.5-1VL-O-CPIO	0	108	0.228192186	Commercial - Office Building - One Story	YES - Current	NO - Privately-Owned	Available	Not Used in Prior Housing Element	0.158077574	0	0	0.158077574	0	0	0	1268193	953	South Los Angeles							Lower	
LOS ANGELES	2240 W WASHINGTON BLVD	90018	5073030044	Neighborhood Commercial	C1.5-1VL-O-CPIO	0	108	0.241048367	Industrial - Light Manufacturing - One Story	YES - Current	NO - Privately-Owned	Available	Not Used in Prior Housing Element	0.05748775	0	0	0.05748775	0	0	0	1268193	951	South Los Angeles							Lower	
LOS ANGELES	2244 W WASHINGTON BLVD	90018	5073030044	Neighborhood Commercial	C1.5-1VL-O-CPIO	0	108	0.228192682	Industrial - Light Manufacturing - One Story	YES - Current	NO - Privately-Owned	Available	Not Used in Prior Housing Element	0.058427852	0	0	0.058427852	0	0	0	1268193	952	South Los Angeles							Lower	
LOS ANGELES	2232 W WASHINGTON BLVD	90018	5073030045	Community Commercial	C2-2D-O-CPIO	0	108	0.241045282	Commercial - Parking Lot (Commercial Use Property) - Lots - Patron or Employee - One Story	YES - Current	NO - Privately-Owned	Available	Not Used in Prior Housing Element	0.422746684	0	0	0.422746684	0	0	0	1268193	950	South Los Angeles							Lower	
LOS ANGELES	2222 W WASHINGTON BLVD	90018	5073030046	Community Commercial	C2-2D-O-CPIO	0	108	0.241046392	Commercial - Parking Lot (Commercial Use Property) - Lots - Patron or Employee - One Story	YES - Current	NO - Privately-Owned	Available	Not Used in Prior Housing Element	0.422746684	0	0	0.422746684	0	0	0	1268193	949	South Los Angeles							Lower	
LOS ANGELES	2208 W WASHINGTON BLVD	90018	5073030048	Community Commercial	C2-2D-O-CPIO	0	108	0.120867292	Commercial - Commercial - Vacant Land	YES - Current	NO - Privately-Owned	Available	Not Used in Prior Housing Element	0.160688122	0	0	0.160688122	0	0	0	1268193	1426	South Los Angeles							Lower	
LOS ANGELES			5073030048	Community Commercial	C2-2D-O-CPIO	0	108	0.088035365	Commercial - Commercial - Vacant Land	YES - Current	NO - Privately-Owned	Available	Not Used in Prior Housing Element	0.151711798	0	0	0.151711798	0	0	0	1268193	1427	South Los Angeles							Lower	
LOS ANGELES	2137 W 20TH ST	90018	5073030054	Low II Residential	R1-1-O-HPOZ	0	1 unit per lot	0.216496823	Residential - Single Family Residence - Vacant Land	YES - Current	NO - Privately-Owned	Available	Not Used in Prior Housing Element	0	0	0.040589449	0.040589449	0	0	0	1268193	1006	South Los Angeles							Above Moderate	
LOS ANGELES	2110 W 20TH ST	90018	5073030064	Neighborhood Commercial	C2-1VL-O-CPIO	0	108	0.130167513	Industrial - Light Manufacturing - One Story	YES - Current	NO - Privately-Owned	Available	Not Used in Prior Housing Element	0.126908496	0	0	0.126908496	0	0	0	1268193	1084	South Los Angeles							Lower	
LOS ANGELES	2122 W 20TH ST	90018	5073030064	Neighborhood Commercial	C2-1VL-O-CPIO	0	108	0.031612024	Industrial - Light Manufacturing - One Story	YES - Current	NO - Privately-Owned	Available	Not Used in Prior Housing Element	0	0	0.017968462	0.017968462	0	0	0	1268193	1085	South Los Angeles							Above Moderate	
LOS ANGELES	2001 S WESTERN AVE	90018	5073030065	Neighborhood Commercial	C2-1VL-O-CPIO	0	108	0.168352585	Commercial - Restaurant, Cocktail Lounge - Restaurant, Cocktail Lounge, Tavern - One Story	YES - Current	NO - Privately-Owned	Available	Not Used in Prior Housing Element	0.052365603	0	0	0.052365603	0	0	0	1268193	1083	South Los Angeles							Lower	
LOS ANGELES	2017 S WESTERN AVE	90018	5073030066	Neighborhood Commercial	C2-1VL-O-CPIO	0	108	0.266874778	Commercial - Auto, Recreation Equipment, Construction Equipment Sales and Service - Auto Body Repair Shop - One Story	YES - Current	NO - Privately-Owned	Available	Not Used in Prior Housing Element	0.069943012	0	0	0.069943012	0	0	0	1268193	1153	South Los Angeles							Lower	
LOS ANGELES	2021 S WESTERN AVE	90018	5073030066	Neighborhood Commercial	C2-1VL-O-CPIO	0	108	0.288226581	Commercial - Auto, Recreation Equipment, Construction Equipment Sales and Service - Auto Body Repair Shop - One Story	YES - Current	NO - Privately-Owned	Available	Not Used in Prior Housing Element	0.071939886	0	0	0.071939886	0	0	0	1268193	1184	South Los Angeles							Lower	
LOS ANGELES			5073030066	Neighborhood Commercial	C2-1VL-O-CPIO	0	108	0.06088261	Commercial - Auto, Recreation Equipment, Construction Equipment Sales and Service - Auto Body Repair Shop - One Story	YES - Current	NO - Privately-Owned	Available	Not Used in Prior Housing Element	0	0	0.022349576	0.022349576	0	0	0	1268193	1154	South Los Angeles							Above Moderate	
LOS ANGELES	1927 S WESTERN AVE	90018	5073030070	Community Commercial	C2-2D-O-CPIO	0	108	0.288779782	Commercial - Shopping Center (Neighborhood, Community) - One Story	YES - Current	NO - Privately-Owned	Available	Not Used in Prior Housing Element	0.503400341	0	0	0.503400341	6	0	0	1268193	1038	South Los Angeles							Lower	
LOS ANGELES	2202 W WASHINGTON BLVD	90018	5073030071	Community Commercial	C2-2D-O-CPIO	0	108	0.164615612	Commercial - Shopping Center (Neighborhood, Community) - One Story	YES - Current	NO - Privately-Owned	Available	Not Used in Prior Housing Element	0.017736343	0	0	0.017736343	14	0	0	1268193	948	South Los Angeles							Lower	
LOS ANGELES	1909 S WESTERN AVE	90018	5073030072	Community Commercial	C2-2D-O-CPIO	0	108	0.12178379	Commercial - Store - One Story	YES - Current	NO - Privately-Owned	Available	Not Used in Prior Housing Element	0.023481332	0	0	0.023481332	0	0	0	1268193	983	South Los Angeles							Lower	
LOS ANGELES	3082 W PICO BLVD	90006	5074001001	Neighborhood Commercial	C2-1VL-HPOZ-CPIO	0	108	0.142499685	Commercial - Store - One Story	YES - Current	NO - Privately-Owned	Available	Not Used in Prior Housing Element	0	0	0.045694616	0.045694616	0	0	0	1298193	1330	South Los Angeles							Above Moderate	
LOS ANGELES	3088 W PICO BLVD	90006	5074001001	Neighborhood Commercial	C2-1VL-HPOZ-CPIO	0	108	0.113412331	Commercial - Store - One Story	YES - Current	NO - Privately-Owned	Available	Not Used in Prior Housing Element	0	0	0.042462524	0.042462524	0	0	0	1298193	1331	South Los Angeles							Above Moderate	
LOS ANGELES	3080 W PICO BLVD	90006	5074001002	Neighborhood Commercial	C2-1VL-HPOZ-CPIO	0	108	0.142507769	Commercial - Store Combination - Store and Residential Combination - One Story	YES - Current	NO - Privately-Owned	Available	Not Used in Prior Housing Element	0	0	0.041481812	0.041481812	0	0	0	1298193	1329	South Los Angeles		Yes	Above Moderate					
LOS ANGELES	3070 W PICO BLVD	90006	5074001003	Neighborhood Commercial	C2-1VL-HPOZ-CPIO	0	108	0.142516206	Commercial - Auto, Recreation Equipment, Construction Equipment Sales and Service - Auto Body Repair Shop - One Story	YES - Current	NO - Privately-Owned	Available	Not Used in Prior Housing Element	0	0	0.045694616	0.045694616	0	0	0	1298193	1328	South Los Angeles							Above Moderate	
LOS ANGELES	3054 W PICO BLVD	90006	5074001006	Neighborhood Commercial	C2-1VL-HPOZ-CPIO	0	108	0.071271638	Commercial - Office Building - One Story	YES - Current	NO - Privately-Owned	Available	Not Used in Prior Housing Element	0	0	0.029795567	0.029795567	0	0	0	1298193	1324	South Los Angeles							Above Moderate	
LOS ANGELES	3050 W PICO BLVD	90006	5074001007	Neighborhood Commercial	C2-1VL-HPOZ-CPIO	0	108	0.142548528	Residential - Single Family Residence - Vacant Land	YES - Current	NO - Privately-Owned	Available	Not Used in Prior Housing Element	0	0	0.683131993	0.683131993	0	0	0	1298193	1323	South Los Angeles							Above Moderate	
LOS ANGELES	3044 W PICO BLVD	90006	5074001008	Neighborhood Commercial	C2-1VL-HPOZ-CPIO	0	108	0.129814297	Commercial - Store - One Story	YES - Current	NO - Privately-Owned	Available	Not Used in Prior Housing Element	0	0	0.143815443	0.143815443	0	0	0	1298193	1322	South Los Angeles							Above Moderate	
LOS ANGELES	3038 W PICO BLVD	90006	5074001009	Neighborhood Commercial	C2-1VL-HPOZ-CPIO	0	108	0.136746161	Commercial - Store - One Story	YES - Current	NO - Privately-Owned	Available	Not Used in Prior Housing Element	0	0	0.142485231	0.142485231	0	0	0	1298193	1321	South Los Angeles							Above Moderate	
LOS ANGELES	3034 W PICO BLVD	90006	5074001010	Neighborhood Commercial	C2-1VL-HPOZ-CPIO	0	108	0.136754051	Residential - Four Units (Any Combination) - 4 Stories or Less	YES - Current	NO - Privately-Owned	Available	Not Used in Prior Housing Element	0	0	0.127756342	0.127756342	4	0	0	1298193	1320	South Los Angeles		Yes	Above Moderate					
LOS ANGELES	3030 W PICO BLVD	90006	5074001011	Neighborhood Commercial	C2-1VL-HPOZ-CPIO	0	108	0.096285404	Commercial - Store Combination - Store and Residential Combination - One Story	YES - Current	NO - Privately-Owned	Available	Not Used in Prior Housing Element	0	0	0.030768238	0.030768238	0	0	0	1298193	1319	South Los Angeles		Yes	Above Moderate					
LOS ANGELES	1309 S OXFORD AVE	90006	5074001012	Neighborhood Commercial	C2-1VL-HPOZ-CPIO	0	108	0.037613678	Residential - Double, Duplex, or Two Units - 4 Stories or Less	YES - Current	NO - Privately-Owned	Available	Not Used in Prior Housing Element	0	0	0.027994325	0.027994325	2	0	0	1298193	1350	South Los Angeles		Yes	Above Moderate					
LOS ANGELES	2935 W 14TH ST	90006	5074001014	Low Medium I Residential	R2-1-HPOZ	0	17	0.129477824	Residential - Single Family Residence	YES - Current	NO - Privately-Owned	Available	Not Used in Prior Housing Element	0	0	0.095726681	0.095726681	1	2*	2*	1298193	1379	South Los Angeles							Above Moderate	
LOS ANGELES	2941 W 14TH ST	90006	5074001015	Low Medium I Residential	R2-1-HPOZ	0	17	0.129477822	Residential - Double, Duplex, or Two Units - 4 Stories or Less	YES - Current	NO - Privately-Owned	Available	Not Used in Prior Housing Element	0	0	0.125734225	0.125734225	2	2*	2*	1298193	1380	South Los Angeles		Yes	Above Moderate					
LOS ANGELES	2945 W 14TH ST	90006	5074001016	Medium Residential	R3-1-HPOZ	0	54	0.122921373	Residential - Single Family Residence	YES - Current	NO - Privately-Owned	Available	Not Used in Prior Housing Element	0	0	0.758921921	0.758921921	1	0	0	1298193	1381	South Los Angeles							Above Moderate	
LOS ANGELES	2951 W 14TH ST	90006	5074001017	Medium Residential	R3-1-HPOZ	0	54	0.123967341	Residential - Single Family Residence	YES - Current	NO - Privately-Owned	Available	Not Used in Prior Housing Element	0	0	0.758921921	0.758921921	1	0	0	1298193	1382	South Los Angeles							Above Moderate	
LOS ANGELES	2957 W 14TH ST	90006	5074001018	Medium Residential	R3-1-HPOZ	0	54	0.134987268	Residential - Double, Duplex, or Two Units - 4 Stories or Less	YES - Current	NO - Privately-Owned	Available	Not Used in Prior Housing Element	0	0	0.760722196	0.760722196	2	0	0	1298193	1384	South Los Angeles							Above Moderate	
LOS ANGELES	2959 W 14TH ST	90006	5074001019	Medium Residential	R3-1-HPOZ	0	54	0.134986583	Residential - Four Units (Any Combination) - 4 Stories or Less	YES - Current	NO - Privately-Owned	Available	Not Used in Prior Housing Element	0	0	0.139228313	0.139228313	4	0	0	1298193	1385	South Los Angeles		Yes	Above Moderate					
LOS ANGELES	2963 W 14TH ST	90006	5074001020	Medium Residential	R3-1-HPOZ	0	54	0.134987953	Residential - Four Units (Any Combination) - 4 Stories or Less	YES - Current	NO - Privately-Owned	Available	Not Used in Prior Housing Element	0	0	0.139228313	0.139228313	4	0	0	1298193	1386	South Los Angeles		Yes	Above Moderate					
LOS ANGELES	2967 W 14TH ST	90006	5074001021	Medium Residential	R3-1-HPOZ	0	54	0.134986231	Residential - Single Family Residence	YES - Current	NO - Privately-Owned	Available	Not

LOS ANGELES	2992 W PICO BLVD	90006	5074002005	Neighborhood Commercial	C2-1VL-HPOZ-CPIO	0	108	0.139720666	Commercial - Store Combination - Store and Residential Combination - One Story	YES - Current	NO - Privately-Owned	Available	Not Used in Prior Housing Element	0	0	0.032485142	0.032485142	0	0	0	1298193	1313	South Los Angeles		Yes	Above Moderate
LOS ANGELES	3000 W PICO BLVD	90006	5074002006	Neighborhood Commercial	C2-1VL-HPOZ-CPIO	0	108	0.139714221	Commercial - Store - One Story	YES - Current	NO - Privately-Owned	Available	Not Used in Prior Housing Element	0	0	0.142485231	0.142485231	0	0	0	1298193	1314	South Los Angeles			Above Moderate
LOS ANGELES	3004 W PICO BLVD	90006	5074002007	Neighborhood Commercial	C2-1VL-HPOZ-CPIO	0	108	0.139703571	Commercial - Store Combination - Store and Residential Combination - One Story	YES - Current	NO - Privately-Owned	Available	Not Used in Prior Housing Element	0	0	0.045985829	0.045985829	0	0	0	1298193	1315	South Los Angeles			Above Moderate
LOS ANGELES	3012 W PICO BLVD	90006	5074002008	Neighborhood Commercial	C2-1VL-HPOZ-CPIO	0	108	0.139699289	Commercial - Store Combination - Store and Residential Combination - One Story	YES - Current	NO - Privately-Owned	Available	Not Used in Prior Housing Element	0	0	0.032485142	0.032485142	0	0	0	1298193	1316	South Los Angeles		Yes	Above Moderate
LOS ANGELES	3018 W PICO BLVD	90006	5074002009	Neighborhood Commercial	C2-1VL-HPOZ-CPIO	0	108	0.149644693	Institutional - Church - One Story	YES - Current	NO - Privately-Owned	Available	Not Used in Prior Housing Element	0	0	0.028282997	0.028282997	0	0	0	1298193	1317	South Los Angeles			Above Moderate
LOS ANGELES	2917 W 14TH ST	90006	5074002011	Low Medium I Residential	R2-1-HPOZ	0	17	0.096984353	Residential - Single Family Residence	YES - Current	NO - Privately-Owned	Available	Not Used in Prior Housing Element	0	0	0.039974353	0.039974353	1	1*	1*	1298193	1393	South Los Angeles			Above Moderate
LOS ANGELES	2905 W 14TH ST	90006	5074002013	Low Medium I Residential	R2-1-HPOZ	0	17	0.132231631	Residential - Double, Duplex, or Two Units - 4 Stories or Less	YES - Current	NO - Privately-Owned	Available	Not Used in Prior Housing Element	0	0	0.125734225	0.125734225	2	2*	2*	1298193	1375	South Los Angeles		Yes	Above Moderate
LOS ANGELES	2893 W 14TH ST	90006	5074002016	Low Medium I Residential	R2-1-HPOZ	0	17	0.13223077	Residential - Single Family Residence	YES - Current	NO - Privately-Owned	Available	Not Used in Prior Housing Element	0	0	0.095726681	0.095726681	1	2*	2*	1298193	1371	South Los Angeles			Above Moderate
LOS ANGELES	2885 W 14TH ST	90006	5074002017	Low Medium I Residential	R2-1-HPOZ	0	17	0.132233008	Residential - Double, Duplex, or Two Units - 4 Stories or Less	YES - Current	NO - Privately-Owned	Available	Not Used in Prior Housing Element	0	0	0.125734225	0.125734225	2	2*	2*	1298193	1370	South Los Angeles		Yes	Above Moderate
LOS ANGELES	2877 W 14TH ST	90006	5074002018	Low Medium I Residential	R2-1-HPOZ	0	17	0.132232147	Residential - Double, Duplex, or Two Units - 4 Stories or Less	YES - Current	NO - Privately-Owned	Available	Not Used in Prior Housing Element	0	0	0.018640378	0.018640378	2	2*	2*	1298193	1369	South Los Angeles		Yes	Above Moderate
LOS ANGELES			5074003001	Low Medium I Residential	R2-1-HPOZ	0	17	0.002410623	Residential - Single Family Residence - Vacant Land	YES - Current	NO - Privately-Owned	Available	Not Used in Prior Housing Element	0	0	0.04268747	0.04268747	0	0	0	1298193	1436	South Los Angeles			Above Moderate
LOS ANGELES			5074003001	Low Medium I Residential	R2-1-HPOZ	0	17	0.040204163	Residential - Single Family Residence - Vacant Land	YES - Current	NO - Privately-Owned	Available	Not Used in Prior Housing Element	0	0	0.034865901	0.034865901	0	0	0	1298193	1437	South Los Angeles			Above Moderate
LOS ANGELES	1401 S OXFORD AVE	90006	5074003002	Low Medium I Residential	R2-1-HPOZ	0	17	0.176680194	Residential - Single Family Residence	YES - Current	NO - Privately-Owned	Available	Not Used in Prior Housing Element	0	0.120185468	0	0.120185468	1	3*	3*	1298193	1468	South Los Angeles			Moderate
LOS ANGELES	1405 S OXFORD AVE	90006	5074003003	Low Medium I Residential	R2-1-HPOZ	0	17	0.154209257	Residential - Single Family Residence	YES - Current	NO - Privately-Owned	Available	Not Used in Prior Housing Element	0	0	0.078056234	0.078056234	1	2*	2*	1298193	1480	South Los Angeles			Above Moderate
LOS ANGELES	1419 S OXFORD AVE	90006	5074003006	Low Medium I Residential	R2-1-HPOZ	0	17	0.067485081	Residential - Single Family Residence	YES - Current	NO - Privately-Owned	Available	Not Used in Prior Housing Element	0	0	0.068734956	0.068734956	1	1*	1*	1298193	1545	South Los Angeles		Yes	Above Moderate
LOS ANGELES	1421 S OXFORD AVE	90006	5074003006	Low Medium I Residential	R2-1-HPOZ	0	17	0.176195517	Residential - Single Family Residence	YES - Current	NO - Privately-Owned	Available	Not Used in Prior Housing Element	0	0.124212277	0	0.124212277	1	3*	3*	1298193	1557	South Los Angeles			Moderate
LOS ANGELES	1412 S WESTERN AVE	90006	5074003007	Neighborhood Commercial	C2-1VL-HPOZ-CPIO	0	108	0.192753782	Commercial - Auto, Recreation Equipment, Construction Equipment Sales and Service - Auto Service Centers (No Gasoline) - One Story	YES - Current	NO - Privately-Owned	Available	Not Used in Prior Housing Element	0	0	0.175221619	0.175221619	0	0	0	1298193	1503	South Los Angeles			Above Moderate
LOS ANGELES	2963 W 15TH ST	90006	5074003009	Low Medium I Residential	R2-1-HPOZ	0	17	0.192822375	Residential - Double, Duplex, or Two Units - 4 Stories or Less	YES - Current	NO - Privately-Owned	Available	Not Used in Prior Housing Element	0	0.169272226	0	0.169272226	2	3*	3*	1298193	1500	South Los Angeles		Yes	Moderate
LOS ANGELES	2961 W 15TH ST	90006	5074003010	Low Medium I Residential	R2-1-HPOZ	0	17	0.173559208	Residential - Single Family Residence	YES - Current	NO - Privately-Owned	Available	Not Used in Prior Housing Element	0	0.120185468	0	0.120185468	1	3*	3*	1298193	1498	South Los Angeles			Moderate
LOS ANGELES	2957 W 15TH ST	90006	5074003011	Low Medium I Residential	R2-1-HPOZ	0	17	0.192863052	Residential - Single Family Residence	YES - Current	NO - Privately-Owned	Available	Not Used in Prior Housing Element	0	0.120185468	0	0.120185468	1	3*	3*	1298193	1497	South Los Angeles			Moderate
LOS ANGELES	2951 W 15TH ST	90006	5074003012	Low Medium I Residential	R2-1-HPOZ	0	17	0.192882666	Residential - Single Family Residence	YES - Current	NO - Privately-Owned	Available	Not Used in Prior Housing Element	0	0.120185468	0	0.120185468	1	3*	3*	1298193	1496	South Los Angeles			Moderate
LOS ANGELES	1400 S WESTERN AVE	90006	5074003014	Neighborhood Commercial	C2-1VL-HPOZ-CPIO	0	108	0.088154802	Commercial - Store Combination - Store and Residential Combination - One Story	YES - Current	NO - Privately-Owned	Available	Not Used in Prior Housing Element	0	0	0.043325612	0.043325612	0	0	0	1298193	1453	South Los Angeles			Above Moderate
LOS ANGELES	2978 W 14TH ST	90006	5074003015	Neighborhood Commercial	C2-1VL-HPOZ-CPIO	0	108	0.096419133	Residential - Double, Duplex, or Two Units - 4 Stories or Less	YES - Current	NO - Privately-Owned	Available	Not Used in Prior Housing Element	0	0	0.362514681	0.362514681	2	0	0	1298193	1451	South Los Angeles		Yes	Above Moderate
LOS ANGELES	2970 W 14TH ST	90006	5074003016	Neighborhood Commercial	C2-1VL-HPOZ-CPIO	0	108	0.077135387	Residential - Double, Duplex, or Two Units - 4 Stories or Less	YES - Current	NO - Privately-Owned	Available	Not Used in Prior Housing Element	0	0	0.211158895	0.211158895	2	0	0	1298193	1449	South Los Angeles		Yes	Above Moderate
LOS ANGELES	2974 W 14TH ST	90006	5074003016	Neighborhood Commercial	C2-1VL-HPOZ-CPIO	0	108	0.03856821	Residential - Double, Duplex, or Two Units - 4 Stories or Less	YES - Current	NO - Privately-Owned	Available	Not Used in Prior Housing Element	0	0	0.148167863	0.148167863	2	0	0	1298193	1450	South Los Angeles		Yes	Above Moderate
LOS ANGELES	2962 W 14TH ST	90006	5074003019	Low Medium I Residential	R2-1-HPOZ	0	17	0.096419126	Residential - Single Family Residence	YES - Current	NO - Privately-Owned	Available	Not Used in Prior Housing Element	0	0	0.042749423	0.042749423	1	1*	1*	1298193	1444	South Los Angeles			Above Moderate
LOS ANGELES	2958 W 14TH ST	90006	5074003020	Low Medium I Residential	R2-1-HPOZ	0	17	0.115703008	Residential - Single Family Residence	YES - Current	NO - Privately-Owned	Available	Not Used in Prior Housing Element	0	0	0.095726681	0.095726681	1	2*	2*	1298193	1442	South Los Angeles			Above Moderate
LOS ANGELES	2954 W 14TH ST	90006	5074003021	Low Medium I Residential	R2-1-HPOZ	0	17	0.134987874	Residential - Single Family Residence	YES - Current	NO - Privately-Owned	Available	Not Used in Prior Housing Element	0	0	0.095726681	0.095726681	1	2*	2*	1298193	1441	South Los Angeles			Above Moderate
LOS ANGELES	2870 W 14TH ST	90006	5074004001	Low Medium I Residential	R2-1-HPOZ	0	17	0.088154191	Residential - Single Family Residence	YES - Current	NO - Privately-Owned	Available	Not Used in Prior Housing Element	0	0	0.039974353	0.039974353	1	1*	1*	1298193	1426	South Los Angeles			Above Moderate
LOS ANGELES	2892 W 14TH ST	90006	5074004006	Low Medium I Residential	R2-1-HPOZ	0	17	0.158678094	Residential - Single Family Residence	YES - Current	NO - Privately-Owned	Available	Not Used in Prior Housing Element	0	0	0.078056234	0.078056234	1	2*	2*	1298193	1430	South Los Angeles			Above Moderate
LOS ANGELES	2900 W 14TH ST	90006	5074004008	Low Medium I Residential	R2-1-HPOZ	0	17	0.158679128	Residential - Double, Duplex, or Two Units - 4 Stories or Less	YES - Current	NO - Privately-Owned	Available	Not Used in Prior Housing Element	0	0	0.042702574	0.042702574	2	2*	2*	1298193	1432	South Los Angeles		Yes	Above Moderate
LOS ANGELES	2907 W 15TH ST	90006	5074004016	Low Medium I Residential	R2-1-HPOZ	0	17	0.158877721	Residential - Double, Duplex, or Two Units - 4 Stories or Less	YES - Current	NO - Privately-Owned	Available	Not Used in Prior Housing Element	0	0	0.102684474	0.102684474	2	2*	2*	1298193	1532	South Los Angeles		Yes	Above Moderate
LOS ANGELES	2901 W 15TH ST	90006	5074004017	Low Medium I Residential	R2-1-HPOZ	0	17	0.158898385	Residential - Single Family Residence - Mills Act Property	YES - Current	NO - Privately-Owned	Available	Not Used in Prior Housing Element	0	0	0.078056234	0.078056234	1	2*	2*	1298193	1530	South Los Angeles			Above Moderate
LOS ANGELES	2895 W 15TH ST	90006	5074004018	Low Medium I Residential	R2-1-HPOZ	0	17	0.158915304	Residential - Single Family Residence - Mills Act Property	YES - Current	NO - Privately-Owned	Available	Not Used in Prior Housing Element	0	0	0.078056234	0.078056234	1	2*	2*	1298193	1529	South Los Angeles			Above Moderate
LOS ANGELES	2891 W 15TH ST	90006	5074004019	Low Medium I Residential	R2-1-HPOZ	0	17	0.158933805	Residential - Single Family Residence	YES - Current	NO - Privately-Owned	Available	Not Used in Prior Housing Element	0	0	0.078056234	0.078056234	1	2*	2*	1298193	1528	South Los Angeles			Above Moderate
LOS ANGELES	2881 W 15TH ST	90006	5074004021	Low Medium I Residential	R2-1-HPOZ	0	17	0.145725207	Residential - Single Family Residence - Mills Act Property	YES - Current	NO - Privately-Owned	Available	Not Used in Prior Housing Element	0	0	0.078056234	0.078056234	1	2*	2*	1298193	1524	South Los Angeles			Above Moderate
LOS ANGELES	2875 W 15TH ST	90006	5074004022	Low Medium I Residential	R2-1-HPOZ	0	17	0.158990672	Residential - Single Family Residence	YES - Current	NO - Privately-Owned	Available	Not Used in Prior Housing Element	0	0	0.078056234	0.078056234	1	2*	2*	1298193	1522	South Los Angeles			Above Moderate
LOS ANGELES	2952 W PICO BLVD	90006	5074005002	Neighborhood Commercial	C2-1VL-HPOZ-CPIO	0	108	0.194675462	Commercial - Auto, Recreation Equipment, Construction Equipment Sales and Service - Auto Body Repair Shop - One Story	YES - Current	NO - Privately-Owned	Available	Not Used in Prior Housing Element	0	0	0.086871073	0.086871073	0	0	0	1298193	1308	South Los Angeles			Above Moderate
LOS ANGELES	2958 W PICO BLVD	90006	5074005003	Neighborhood Commercial	C2-1VL-HPOZ-CPIO	0	108	0.187407351	Commercial - Store - One Story	YES - Current	NO - Privately-Owned	Available	Not Used in Prior Housing Element	0	0	0.108545541	0.108545541	0	0	0	1298193	1318	South Los Angeles			Above Moderate
LOS ANGELES	2930 W PICO BLVD	90006	5074005011	Neighborhood Commercial	C2-1VL-HPOZ-CPIO	0	108	0.167454386	Commercial - Store Combination - Store and Residential Combination - One Story	YES - Current	NO - Privately-Owned	Available	Not Used in Prior Housing Element	0	0	0.076067763	0.076067763	0	0	0	1298193	1305	South Los Angeles		Yes	Above Moderate
LOS ANGELES	2940 W PICO BLVD	90006	5074005012	Neighborhood Commercial	C2-1VL-HPOZ-CPIO	0	108	0.16993257	Commercial - Store - One Story	YES - Current	NO - Privately-Owned	Available	Not Used in Prior Housing Element	0	0	0.083876543	0.083876543	0	0	0	1298193	1306	South Los Angeles			Above Moderate
LOS ANGELES	1321 S HARVARD BLVD	90006	5074005014	Low Medium I Residential	R2-1-HPOZ	0	17	0.147804872	Residential - Single Family Residence	YES - Current	NO - Privately-Owned	Available	Not Used in Prior Housing Element	0	0	0.078056234	0.078056234	1	2*	2*	1298193	1401	South Los Angeles			Above Moderate
LOS ANGELES	1325 S HARVARD BLVD	90006	5074005015	Low Medium I Residential	R2-1-HPOZ	0	17	0.147746703	Residential - Single Family Residence	YES - Current	NO - Privately-Owned	Available	Not Used in Prior Housing Element	0	0	0.078056234	0.078056234	1	2*	2*	1298193	1408	South Los Angeles			Above Moderate
LOS ANGELES	1335 S HARVARD BLVD	90006	5074005017	Low Medium I Residential	R2-1-HPOZ	0	17	0.147631908	Residential - Double, Duplex, or Two Units - 4 Stories or Less	YES - Current	NO - Privately-Owned	Available	Not Used in Prior Housing Element	0	0	0.102684474	0.102684474	2	2*	2*	1298193	1470	South Los Angeles		Yes	Above Moderate
LOS ANGELES	1405 S HARVARD BLVD	90006	5074005018	Low Medium I Residential	R2-1-HPOZ	0	17	0.147575048	Residential - Single Family Residence	YES - Current	NO - Privately-Owned	Available	Not Used in Prior Housing Element	0	0	0.078056234	0.078056234	1	2*	2*	1298193	1482	South Los Angeles			Above Moderate
LOS ANGELES	1411 S HARVARD BLVD	90006	5074005019	Low Medium I Residential	R2-1-HPOZ	0	17	0.147517224	Residential - Double, Duplex, or Two Units - 4 Stories or Less	YES - Current	NO - Privately-Owned	Available	Not Used in Prior Housing Element	0	0	0.015052072	0.015052072	2	2*	2*	1298193	1493	South Los Angeles		Yes	Above Moderate
LOS ANGELES	1415 S HARVARD BLVD	90006	5074005020	Low Medium I Residential	R2-1-HPOZ	0	17	0.147459759	Residential - Single Family Residence	YES - Current	NO - Privately-Owned	Available	Not Used in Prior Housing Element	0	0	0.078056234	0.078056234	1	2*	2*	1298193	1539	South Los Angeles			Above Moderate
LOS ANGELES	2948 W PICO BLVD	90006	5074005022	Neighborhood Commercial	C2-1VL-HPOZ-CPIO	0	108	0.194673943	Industrial - Light Manufacturing - One Story	YES - Current	NO - Privately-Owned	Available	Not Used in Prior Housing Element	0	0	0.03610011	0.03610011	0	0	0	1298193	1307	South Los Angeles			Above Moderate
LOS ANGELES	2924 W PICO BLVD	90006	5074006001	Neighborhood Commercial	C2-1VL-HPOZ-CPIO	0	108	0.134701032	Commercial - Store - One Story	YES - Current	NO - Privately-Owned	Available	Not Used in Prior Housing Element	0	0	0.073691849	0.073691849	0	0	0	1298193	1302	South Los Angeles			Above Moderate
LOS ANGELES	1320 S HARVARD BLVD	90006	5074006004	Low Medium I Residential	R2-1-HPOZ	0	17	0.128104781	Residential - Single Family Residence	YES - Current	NO - Privately-Owned	Available	Not Used in Prior Housing Element	0	0	0.095726681	0.095726681	1	2*	2*	1298193	1400	South Los Angeles			Above Moderate
LOS ANGELES	1326 S HARVARD BLVD	90006	5074006005	Low Medium I Residential	R2-1-HPOZ	0	17	0.12802641	Residential - Single Family Residence	YES - Current	NO - Privately-Owned	Available	Not Used in Prior Housing Element	0	0	0.095726681	0.095726681	1	2*	2*	1298193	1407	South Los Angeles			Above Moderate
LOS ANGELES	1330 S HARVARD BLVD	90006	5074006006	Low Medium I Residential	R2-1-HPOZ	0	17	0.128027213	Residential - Single Family Residence	YES - Current	NO - Privately-Owned	Available	Not Used in Prior Housing Element	0	0	0.143392467	0.143392467	1	2*	2*	1298193	1417	South Los Angeles		Yes	Above Moderate
LOS ANGELES	1406 S HARVARD BLVD	90006	5074006008	Low Medium I Residential	R2-1-HPOZ	0	17	0.128027571	Residential - Single Family Residence	YES - Current	NO - Privately-Owned	Available	Not Used in Prior Housing Element	0	0	0.095726681	0.095726681	1	2*	2*	1298193	1479	South Los Angeles			Above Moderate
LOS ANGELES	1412 S HARVARD BLVD	90006	5074006009	Low Medium I Residential	R2-1-HPOZ	0	17	0.128027571	Residential - Single Family Residence	YES - Current	NO - Privately-Owned	Available	Not Used in Prior Housing Element	0	0	0.095726681	0.095726681	1	2*	2*	1298193	1492	South Los Angeles			Above Moderate
LOS ANGELES	1312 S HARVARD BLVD	90006	5074006014	Neighborhood Commercial	C2-1VL-HPOZ-CPIO	0	108	0.127949642	Commercial - Store - One Story	YES - Current	NO - Privately-Owned	Available	Not Used in Prior Housing Element	0	0	0.23151994	0.23151994	0	0	0	1298193	1368	South Los Angeles			Above Moderate
LOS ANGELES	2920 W PICO BLVD	90006	5074006014	Neighborhood Commercial	C2-1VL-HPOZ-CPIO	0	108	0.147786862	Commercial - Store - One Story	YES - Current	NO - Privately-Owned	Available	Not Used in Prior Housing Element	0	0	0.248621374	0.248621374	0	0	0	1298193	1300	South Los Angeles			Above Moderate
LOS ANGELES			5074006014	Neighborhood Commercial	C2-1VL-HPOZ-CPIO	0	108	0.009238231	Commercial - Store - One Story	YES - Current	NO - Privately-Owned	Available	Not Used in Prior Housing Element	0	0	0.00691103	0.00691103	0	0	0	1298193	1301	South Los Angeles			Above Moderate
LOS ANGELES			5074006014	Neighborhood Commercial	C2-1VL-HPOZ-CPIO	0	108	0.040964932	Commercial - Store - One Story	YES - Current	NO - Privately-Owned	Available	Not Used in Prior Housing Element	0	0	0.013581362	0.013581362	0	0	0	1298193	1354	South Los Angeles			Above Moderate
LOS ANGELES	1506 S HARVARD BLVD	90006	5074007002	Low Medium I Residential	R2-1-HPOZ	0	17	0.162306113	Residential - Single Family Residence	YES - Current	NO - Privately-Owned	Available	Not Used in Prior Housing Element	0	0	0.078056234	0.078056234	1	2*	2*	1268193	64	South Los Angeles			Above Moderate
LOS ANGELES	1507 S JAIDMORE AVE	90006	5074007010	Low Medium I Residential	R2-1-HPOZ	0	17	0.16184675	Residential - Single Family Residence	YES - Current	NO - Privately-Owned	Available	Not Used in Prior Housing Element	0	0	0.078056234	0.078056234	1	2*	2*	1268193	63	South Los Angeles			Above Moderate
LOS ANGELES	2123 W CAMBRIDGE ST	90006	5074007015	Low Medium I Residential	R2-1-HPOZ	0	17	0.149220871	Residential - Single Family Residence	YES - Current	NO - Privately-Owned	Available	Not Used in Prior Housing Element	0	0	0.078056234	0.078056234	1	2*	2*	1268193	92	South Los Angeles			Above Moderate
LOS ANGELES	2117 W CAMBRIDGE ST	90006	5074007016	Low Medium I Residential	R2-1-HPOZ	0	17	0.149219121	Residential - Single Family Residence	YES - Current	NO - Privately-Owned	Available	Not Used in Prior Housing Element	0	0	0.078056234	0.078056234	1	2*	2*	1268193	91	South Los Angeles			Above Moderate
LOS ANGELES	2130 W CAMBRIDGE ST	90006	5074008002	Low Medium I Residential	R2-1-HPOZ	0	17	0.166769118	Residential - Double, Duplex, or Two Units - 4 Stories or Less	YES - Current	NO - Privately-Owned	Available	Not Used in Prior Housing Element	0	0	0.102684474	0.102684474	2	2*	2*	1268193	173	South Los Angeles		Yes	Above Moderate
LOS ANGELES	2122 W CAMBRIDGE ST	90006	5074008004	Low Medium I Residential	R2-1-HPOZ	0	17	0.165903212	Residential - Double, Duplex, or Two Units - 4 Stories or Less	YES - Current	NO - Privately-Owned	Available	Not Used in Prior Housing Element	0	0	0.068287379	0.068287379	2	2*	2*	1268193	170	South Los Angeles			Above Moderate
LOS ANGELES	2118 W CAMBRIDGE ST	90006	5074008005	Low Medium I Residential	R2-1-HPOZ	0	17	0.165934911	Residential - Single Family Residence	YES - Current	NO - Privately-Owned	Available	Not Used in Prior Housing Element	0	0	0.078056234	0.078056234	1	2*	2*	1268193	169	South Los Angeles			Above Moderate
LOS ANGELES	2112 W CAMBRIDGE ST	90006	5074008006	Low Medium I Residential	R2-1-HPOZ	0	17	0.166768746	Residential - Double, Duplex, or Two Units - 4 Stories or Less	YES - Current	NO - Privately-Owned	Available	Not Used in Prior Housing Element	0	0	0.102684474	0.102684474	2	2*	2*	1268193	168	South Los Angeles		Yes	Above Moderate
LOS ANGELES	2106 W CAMBRIDGE ST	90006	5074008007	Low Medium I Residential	R2-1-HPOZ	0	17	0.166768746	Residential - Single Family Residence	YES - Current	NO - Privately-Owned	Available	Not Used in Prior Housing Element	0	0	0.078056234	0.078056234	1	2*	2*	1268193	167	South Los Angeles			Above Moderate
LOS ANGELES	2100 W CAMBRIDGE ST	90006	5074008008	Low Medium I Residential	R2-1-HPOZ	0	17	0.193906035	Residential - Single Family Residence	YES - Current	NO - Privately-Owned	Available	Not Used in Prior Housing Element	0	0.120185468	0	0.120185468	1	3*	3*	1268193	166	South Los Angeles			Moderate
LOS ANGELES	2137 W VENICE BLVD	90006	5074008009	Neighborhood Commercial	C1-1VL-HPOZ-CPIO	0	54	0.193148329	Commercial - Store Combination - Store and Residential Combination - One Story	YES - Current	NO - Privately-Owned	Available	Not Used in Prior Housing Element	0	0	0.022864501	0.022864501	6	0	0	1268193	250	South Los Angeles		Yes	Above Moderate
LOS ANGELES	2133 W VENICE BLVD	90006	5074008010	Neighborhood Commercial	C1-1VL-HPOZ-CPIO	0	54	0.167407798	Commercial - Commercial - Miscellaneous Commercial - One Story	YES - Current	NO - Privately-Owned	Available	Not Used in Prior Housing Element	0	0	0.13892711	0.13892711	0	0	0	1268193	249	South Los Angeles			Above Moderate
LOS ANGELES	2129 W VENICE BLVD	90006	5074008011	Neighborhood Commercial	C1-1VL-HPOZ-CPIO	0	54	0.167418989	Commercial - Non-Auto Service and Repair Shop, Paint Shop, or Laundry - One Story	YES - Current	NO - Privately-Owned	Available	Not Used in Prior Housing Element	0	0	0.059222385	0.059222385	2	0	0	1268193	248	South Los Angeles			Above Moderate
LOS ANGELES	2123 W VENICE BLVD	90006	5074008012	Neighborhood Commercial	C1-1VL-HPOZ-CPIO	0	54	0.166561213	Residential - Four Units (Any Combination) - 4 Stories or Less	YES - Current	NO - Privately-Owned	Available	Not Used in Prior Housing Element	0	0	0.177010442	0.177010442	4	0	0	1268193	247	South Los Angeles		Yes	Above Moderate
LOS ANGELES	2117 W VENICE BLVD	90006	5074008013	Neighborhood Commercial	C1-1VL-HPOZ-CPIO	0	54	0.166605289	Commercial - Store Combination - Store and Residential Combination - One Story	YES - Current	NO - Privately-Owned	Available	Not Used in Prior Housing Element	0	0	0.046141856	0.046141856	2	0	0	1268193	246	South Los Angeles			Above Moderate
LOS ANGELES	2115 W VENICE BLVD	90006	5074008014	Neighborhood Commercial	C1-1VL-HPOZ-CPIO	0	54	0.167454358	Residential - Five or More Units or Apartments (Any Combination) - 4 Stories or Less	YES - Current	NO - Privately-Owned	Available	Not Used in Prior Housing Element	0	0	0.116587459	0.116587459	8	0	0	1268193	245	South Los Angeles		Yes	Above Moderate
LOS ANGELES	2101 W VENICE BLVD	90006	5074008017	Neighborhood Commercial	C1-1VL-HPOZ-CPIO	0	54	0.188115639	Commercial - Professional Building - Medical Dental Building - One Story	YES - Current	NO - Privately-Owned	Available	Not Used in Prior Housing Element	0	0	0.053591814	0.053591814	1	0	0	1268193	243	South Los Angeles			Above Moderate
LOS ANGELES	2109 W VENICE BLVD	90006	5074008017	Neighborhood Commercial	C1-1VL-HPOZ-CPIO	0	54	0.163882956	Commercial - Professional Building - Medical Dental Building - One Story	YES - Current	NO - Privately-Owned	Available	Not Used in Prior Housing Element	0	0	0.050761977	0.050761977	1	0	0	1268193	244	South Los Angeles			Above Moderate
LOS ANGELES	1501 S HARVARD BLVD	90006	5074009001	Low Medium I Residential	R2-1-HPOZ	0	17	0.14727777	Residential - Single Family Residence	YES - Current	NO - Privately-Owned	Available	Not Used in Prior Housing Element	0	0	0.078056234	0.078056234	1	2*	2*	1268193	30	South Los Angeles			Above Moderate
LOS ANGELES	1507 S HARVARD BLVD	90006	5074009002	Low Medium I Residential	R2-1-HPOZ	0	17	0.147217462	Residential - Double, Duplex, or Two Units - 4 Stories or Less	YES - Current	NO - Privately-Owned	Available	Not Used in Prior Housing Element	0	0	0.102684474	0.102684474	2	2*	2*	1268193	65	South Los Angeles		Yes	Above Moderate
LOS ANGELES	1511 S HARVARD BLVD	90006	5074009003	Low Medium I Residential	R2-1-HPOZ	0	17	0.147158069	Residential - Single Family Residence	YES - Current	NO - Privately-Owned	Available	Not Used in Prior Housing Element	0	0	0.078056234	0.078056234	1	2*	2*	1268193	77	South Los Angeles			Above Moderate
LOS ANGELES	1517 S HARVARD BLVD	90006	5074009004	Low Medium I Residential	R2-1-HPOZ	0	17	0.147098321	Residential - Single Family Residence	YES - Current	NO - Privately-Owned	Available	Not Used in Prior Housing Element	0	0	0.078056234	0.078056234	1	2*	2*	1268193	117	South Los Angeles			Above Moderate
LOS ANGELES	1567 S HARVARD BLVD	90006	5074009009	Neighborhood Commercial	C1-1VL-HPOZ-CPIO	0	54	0.157730846	Residential - Five or More Units or Apartments (Any Combination) - 4 Stories or Less	YES - Current	NO - Privately-Owned	Available	Not Used in Prior Housing Element	0	0	0.130601034	0.130601034	5	0	0	1268193	259	South Los Angeles		Yes	Above Moderate
LOS ANGELES	2155 W VENICE BLVD	90006	5074009010	Neighborhood Commercial	C1-1VL-HPOZ-CPIO	0	54	0.093384067	Commercial - Store - One Story	YES - Current	NO - Privately-Owned	Available	Not Used in Prior Housing Element	0	0	0.019633431	0.019633431	3	0	0	1268193	280

| | | |

LOS ANGELES	1804 S WESTERN AVE	90006	5074015050	Neighborhood Commercial	C2-1VL-HPOZ-CPIO	0	108	0.181719163	Commercial - Restaurant, Cocktail Lounge - Restaurant, Cocktail Lounge, Tavern - One Story	YES - Current	NO - Privately-Owned	Available	Not Used in Prior Housing Element	0	0	0.073747167	0.073747167	0	0	0	1268193	635	South Los Angeles								Above Moderate
LOS ANGELES			5074015050	Neighborhood Commercial	C2-1VL-HPOZ-CPIO	0	108	0.026384646	Commercial - Restaurant, Cocktail Lounge - Restaurant, Cocktail Lounge, Tavern - One Story	YES - Current	NO - Privately-Owned	Available	Not Used in Prior Housing Element	0	0	0.008421912	0.008421912	0	0	0	1268193	605	South Los Angeles								Above Moderate
LOS ANGELES			5074015050	Neighborhood Commercial	C2-1VL-HPOZ-CPIO	0	108	0.026387604	Commercial - Restaurant, Cocktail Lounge - Restaurant, Cocktail Lounge, Tavern - One Story	YES - Current	NO - Privately-Owned	Available	Not Used in Prior Housing Element	0	0	0.008421912	0.008421912	0	0	0	1268193	660	South Los Angeles								Above Moderate
LOS ANGELES			5074015050	Neighborhood Commercial	C2-1VL-HPOZ-CPIO	0	108	0.026388703	Commercial - Restaurant, Cocktail Lounge - Restaurant, Cocktail Lounge, Tavern - One Story	YES - Current	NO - Privately-Owned	Available	Not Used in Prior Housing Element	0	0	0.008421912	0.008421912	0	0	0	1268193	634	South Los Angeles								Above Moderate
LOS ANGELES	1828 S WESTERN AVE	90006	5074015051	Community Commercial	C2-1VL-HPOZ-CPIO	0	108	0.170154061	Commercial - Auto, Recreation Equipment, Construction Equipment Sales and Service - Car Wash Only - One Story	YES - Current	NO - Privately-Owned	Available	Not Used in Prior Housing Element	0	0	0.075300007	0.075300007	0	0	0	1268193	744	South Los Angeles								Above Moderate
LOS ANGELES	1830 S WESTERN AVE	90006	5074015051	Community Commercial	C2-1VL-HPOZ-CPIO	0	108	0.205867057	Commercial - Auto, Recreation Equipment, Construction Equipment Sales and Service - Car Wash Only - One Story	YES - Current	NO - Privately-Owned	Available	Not Used in Prior Housing Element	0	0	0.078561623	0.078561623	0	0	0	1268193	773	South Los Angeles								Above Moderate
LOS ANGELES			5074015051	Community Commercial	C2-1VL-HPOZ-CPIO	0	108	0.019545033	Commercial - Auto, Recreation Equipment, Construction Equipment Sales and Service - Car Wash Only - One Story	YES - Current	NO - Privately-Owned	Available	Not Used in Prior Housing Element	0	0	0.006511403	0.006511403	0	0	0	1268193	826	South Los Angeles								Above Moderate
LOS ANGELES			5074015051	Community Commercial	C2-1VL-HPOZ-CPIO	0	108	0.021040779	Commercial - Auto, Recreation Equipment, Construction Equipment Sales and Service - Car Wash Only - One Story	YES - Current	NO - Privately-Owned	Available	Not Used in Prior Housing Element	0	0	0.006511403	0.006511403	0	0	0	1268193	714	South Los Angeles								Above Moderate
LOS ANGELES			5074015051	Community Commercial	C2-1VL-HPOZ-CPIO	0	108	0.041323436	Commercial - Auto, Recreation Equipment, Construction Equipment Sales and Service - Car Wash Only - One Story	YES - Current	NO - Privately-Owned	Available	Not Used in Prior Housing Element	0	0	0.012044267	0.012044267	0	0	0	1268193	795	South Los Angeles								Above Moderate
LOS ANGELES			5074015051	Community Commercial	C2-1VL-HPOZ-CPIO	0	108	0.041323538	Commercial - Auto, Recreation Equipment, Construction Equipment Sales and Service - Car Wash Only - One Story	YES - Current	NO - Privately-Owned	Available	Not Used in Prior Housing Element	0	0	0.012044267	0.012044267	0	0	0	1268193	772	South Los Angeles								Above Moderate
LOS ANGELES			5074015051	Community Commercial	C2-1VL-HPOZ-CPIO	0	108	0.041323637	Commercial - Auto, Recreation Equipment, Construction Equipment Sales and Service - Car Wash Only - One Story	YES - Current	NO - Privately-Owned	Available	Not Used in Prior Housing Element	0	0	0.012044267	0.012044267	0	0	0	1268193	713	South Los Angeles								Above Moderate
LOS ANGELES			5074015051	Community Commercial	C2-1VL-HPOZ-CPIO	0	108	0.041323896	Commercial - Auto, Recreation Equipment, Construction Equipment Sales and Service - Car Wash Only - One Story	YES - Current	NO - Privately-Owned	Available	Not Used in Prior Housing Element	0	0	0.012044267	0.012044267	0	0	0	1268193	743	South Los Angeles								Above Moderate
LOS ANGELES			5074015051	Community Commercial	C2-1VL-HPOZ-CPIO	0	108	0.041355666	Commercial - Auto, Recreation Equipment, Construction Equipment Sales and Service - Car Wash Only - One Story	YES - Current	NO - Privately-Owned	Available	Not Used in Prior Housing Element	0	0	0.012044267	0.012044267	0	0	0	1268193	825	South Los Angeles								Above Moderate
LOS ANGELES			5074015051	Community Commercial	C2-1VL-HPOZ-CPIO	0	108	0.092629237	Commercial - Auto, Recreation Equipment, Construction Equipment Sales and Service - Car Wash Only - One Story	YES - Current	NO - Privately-Owned	Available	Not Used in Prior Housing Element	0	0	0.044447462	0.044447462	0	0	0	1268193	803	South Los Angeles								Above Moderate
LOS ANGELES			5074015051	Community Commercial	C2-1VL-HPOZ-CPIO	0	108	0.113252048	Commercial - Auto, Recreation Equipment, Construction Equipment Sales and Service - Car Wash Only - One Story	YES - Current	NO - Privately-Owned	Available	Not Used in Prior Housing Element	0	0	0.055718058	0.055718058	0	0	0	1268193	796	South Los Angeles								Above Moderate
LOS ANGELES			5074015051	Community Commercial	C2-1VL-HPOZ-CPIO	0	108	0.186674089	Commercial - Auto, Recreation Equipment, Construction Equipment Sales and Service - Car Wash Only - One Story	YES - Current	NO - Privately-Owned	Available	Not Used in Prior Housing Element	0	0	0.074116117	0.074116117	0	0	0	1268193	827	South Los Angeles								Above Moderate
LOS ANGELES	1820 S OXFORD AVE	90006	5074016005	Low Medium I Residential	R2-1-HPOZ	0	17	0.131107722	Residential - Single Family Residence	YES - Current	NO - Privately-Owned	Available	Not Used in Prior Housing Element	0	0	0.095726681	0.095726681	1	2*	2*	1268193	793	South Los Angeles								Above Moderate
LOS ANGELES	1816 S OXFORD AVE	90006	5074016006	Low Medium I Residential	R2-1-HPOZ	0	17	0.131107756	Residential - Single Family Residence	YES - Current	NO - Privately-Owned	Available	Not Used in Prior Housing Element	0	0	0.095726681	0.095726681	1	2*	2*	1268193	770	South Los Angeles								Above Moderate
LOS ANGELES	1808 S OXFORD AVE	90006	5074016007	Low Medium I Residential	R2-1-HPOZ	0	17	0.131107707	Residential - Single Family Residence	YES - Current	NO - Privately-Owned	Available	Not Used in Prior Housing Element	0	0	0.095726681	0.095726681	1	2*	2*	1268193	741	South Los Angeles								Above Moderate
LOS ANGELES	1802 S OXFORD AVE	90006	5074016008	Low Medium I Residential	R2-1-HPOZ	0	17	0.131107299	Residential - Single Family Residence	YES - Current	NO - Privately-Owned	Available	Not Used in Prior Housing Element	0	0	0.095726681	0.095726681	1	2*	2*	1268193	711	South Los Angeles								Above Moderate
LOS ANGELES	1800 S OXFORD AVE	90006	5074016009	Low Medium I Residential	R2-1-HPOZ	0	17	0.131108217	Residential - Single Family Residence	YES - Current	NO - Privately-Owned	Available	Not Used in Prior Housing Element	0	0	0.095726681	0.095726681	1	2*	2*	1268193	685	South Los Angeles								Above Moderate
LOS ANGELES	1744 S OXFORD AVE	90006	5074016010	Low Medium I Residential	R2-1-HPOZ	0	17	0.131106601	Residential - Single Family Residence	YES - Current	NO - Privately-Owned	Available	Not Used in Prior Housing Element	0	0	0.095726681	0.095726681	1	2*	2*	1268193	656	South Los Angeles								Above Moderate
LOS ANGELES	1738 S OXFORD AVE	90006	5074016011	Low Medium I Residential	R2-1-HPOZ	0	17	0.131108217	Residential - Single Family Residence	YES - Current	NO - Privately-Owned	Available	Not Used in Prior Housing Element	0	0	0.095726681	0.095726681	1	2*	2*	1268193	631	South Los Angeles								Above Moderate
LOS ANGELES	1734 S OXFORD AVE	90006	5074016012	Low Medium I Residential	R2-1-HPOZ	0	17	0.131106781	Residential - Single Family Residence	YES - Current	NO - Privately-Owned	Available	Not Used in Prior Housing Element	0	0	0.095726681	0.095726681	1	2*	2*	1268193	602	South Los Angeles								Above Moderate
LOS ANGELES	1728 S OXFORD AVE	90006	5074016013	Low Medium I Residential	R2-1-HPOZ	0	17	0.131108576	Residential - Single Family Residence	YES - Current	NO - Privately-Owned	Available	Not Used in Prior Housing Element	0	0	0.095726681	0.095726681	1	2*	2*	1268193	585	South Los Angeles								Above Moderate
LOS ANGELES	1827 S WESTMORELAND BLVD	90006	5074016017	Low Medium I Residential	R2-1-HPOZ	0	17	0.147712234	Residential - Single Family Residence	YES - Current	NO - Privately-Owned	Available	Not Used in Prior Housing Element	0	0	0.085312209	0.085312209	1	2*	2*	1268193	829	South Los Angeles								Above Moderate
LOS ANGELES			5074016017	Neighborhood Commercial	C1.5-1VL-HPOZ-CPIO	0	108	0.021900769	Residential - Single Family Residence	YES - Current	NO - Privately-Owned	Available	Not Used in Prior Housing Element	0	0	0.057357633	0.057357633	1	0	0	1268193	855	South Los Angeles								Above Moderate
LOS ANGELES			5074016017	Neighborhood Commercial	C1.5-1VL-HPOZ-CPIO	0	108	0.021901154	Residential - Single Family Residence	YES - Current	NO - Privately-Owned	Available	Not Used in Prior Housing Element	0	0	0.057357633	0.057357633	1	0	0	1268193	856	South Los Angeles								Above Moderate
LOS ANGELES			5074016017	Neighborhood Commercial	C1.5-1VL-HPOZ-CPIO	0	108	0.026646457	Residential - Single Family Residence	YES - Current	NO - Privately-Owned	Available	Not Used in Prior Housing Element	0	0	0.046743616	0.046743616	1	0	0	1268193	854	South Los Angeles								Above Moderate
LOS ANGELES	1821 S WESTMORELAND BLVD	90006	5074016018	Low Medium I Residential	R2-1-HPOZ	0	17	0.184689483	Residential - Single Family Residence	YES - Current	NO - Privately-Owned	Available	Not Used in Prior Housing Element	0	0.122586116	0	0.122586116	1	3*	3*	1268193	788	South Los Angeles								Moderate
LOS ANGELES	1815 S WESTMORELAND BLVD	90006	5074016019	Low Medium I Residential	R2-1-HPOZ	0	17	0.184730935	Residential - Single Family Residence	YES - Current	NO - Privately-Owned	Available	Not Used in Prior Housing Element	0	0.122586116	0	0.122586116	1	3*	3*	1268193	764	South Los Angeles								Moderate
LOS ANGELES	1769 S WESTMORELAND BLVD	90006	5074016020	Low Medium I Residential	R2-1-HPOZ	0	17	0.073923383	Residential - Single Family Residence - Mills Act Property	YES - Current	NO - Privately-Owned	Available	Not Used in Prior Housing Element	0	0	0.006437188	0.006437188	1	1*	1*	1268193	721	South Los Angeles								Above Moderate
LOS ANGELES	1809 S WESTMORELAND BLVD	90006	5074016020	Low Medium I Residential	R2-1-HPOZ	0	17	0.147825622	Residential - Single Family Residence - Mills Act Property	YES - Current	NO - Privately-Owned	Available	Not Used in Prior Housing Element	0	0	0.011908741	0.011908741	1	2*	2*	1268193	735	South Los Angeles								Above Moderate
LOS ANGELES	1731 S WESTMORELAND BLVD	90006	5074016024	Low Medium I Residential	R2-1-HPOZ	0	17	0.185039818	Residential - Single Family Residence	YES - Current	NO - Privately-Owned	Available	Not Used in Prior Housing Element	0	0.124212277	0	0.124212277	1	3*	3*	1268193	580	South Los Angeles								Moderate
LOS ANGELES			5074016024	Neighborhood Commercial	R2-1-HPOZ	0	17	0.092504004	Residential - Single Family Residence	YES - Current	NO - Privately-Owned	Available	Not Used in Prior Housing Element	0	0	0.045712203	0.045712203	1	1*	1*	1268193	597	South Los Angeles								Above Moderate
LOS ANGELES	1830 S OXFORD AVE	90006	5074016028	Low Medium I Residential	R2-1-HPOZ	0	17	0.065553591	Commercial - Commercial - Vacant Land	YES - Current	NO - Privately-Owned	Available	Not Used in Prior Housing Element	0	0	0.055178344	0.055178344	0	1*	1*	1268193	888	South Los Angeles								Above Moderate
LOS ANGELES			5074016028	Low Medium I Residential	R2-1-HPOZ	0	17	0.065554373	Commercial - Commercial - Vacant Land	YES - Current	NO - Privately-Owned	Available	Not Used in Prior Housing Element	0	0	0.055178344	0.055178344	0	1*	1*	1268193	900	South Los Angeles								Above Moderate
LOS ANGELES	1836 S OXFORD AVE	90006	5074016029	Neighborhood Commercial	C1.5-1VL-HPOZ-CPIO	0	108	0.065554441	Institutional - Church - One Story	YES - Current	NO - Privately-Owned	Available	Not Used in Prior Housing Element	0	0	0.083600199	0.083600199	0	0	0	1268193	908	South Los Angeles								Above Moderate
LOS ANGELES	1841 S WESTMORELAND BLVD	90006	5074016029	Neighborhood Commercial	C1.5-1VL-HPOZ-CPIO	0	108	0.083753073	Institutional - Church - One Story	YES - Current	NO - Privately-Owned	Available	Not Used in Prior Housing Element	0	0	0.03671498	0.03671498	0	0	0	1268193	885	South Los Angeles								Above Moderate
LOS ANGELES	2109 W WASHINGTON BLVD	90018	5074016029	Neighborhood Commercial	C1.5-1VL-HPOZ-CPIO	0	108	0.105317785	Institutional - Church - One Story	YES - Current	NO - Privately-Owned	Available	Not Used in Prior Housing Element	0	0	0.040902653	0.040902653	0	0	0	1268193	905	South Los Angeles								Above Moderate
LOS ANGELES	2117 W WASHINGTON BLVD	90018	5074016029	Neighborhood Commercial	C1.5-1VL-HPOZ-CPIO	0	108	0.086667744	Institutional - Church - One Story	YES - Current	NO - Privately-Owned	Available	Not Used in Prior Housing Element	0	0	0.036364233	0.036364233	0	0	0	1268193	906	South Los Angeles								Above Moderate
LOS ANGELES	2119 W WASHINGTON BLVD	90018	5074016029	Neighborhood Commercial	C1.5-1VL-HPOZ-CPIO	0	108	0.086659563	Institutional - Church - One Story	YES - Current	NO - Privately-Owned	Available	Not Used in Prior Housing Element	0	0	0.036364233	0.036364233	0	0	0	1268193	907	South Los Angeles								Above Moderate
LOS ANGELES	2145 W WASHINGTON BLVD	90018	5074016029	Neighborhood Commercial	C1.5-1VL-HPOZ-CPIO	0	108	0.128026767	Institutional - Church - One Story	YES - Current	NO - Privately-Owned	Available	Not Used in Prior Housing Element	0	0	0.049524091	0.049524091	0	0	0	1268193	920	South Los Angeles								Above Moderate
LOS ANGELES			5074016029	Neighborhood Commercial	C1.5-1VL-HPOZ-CPIO	0	108	0.068871344	Institutional - Church - One Story	YES - Current	NO - Privately-Owned	Available	Not Used in Prior Housing Element	0	0	0.083600199	0.083600199	0	0	0	1268193	887	South Los Angeles								Above Moderate
LOS ANGELES			5074016029	Neighborhood Commercial	C1.5-1VL-HPOZ-CPIO	0	108	0.068871473	Institutional - Church - One Story	YES - Current	NO - Privately-Owned	Available	Not Used in Prior Housing Element	0	0	0.083600199	0.083600199	0	0	0	1268193	886	South Los Angeles								Above Moderate
LOS ANGELES	1726 S OXFORD AVE	90006	5074017001	Low Medium I Residential	R2-1-HPOZ	0	17	0.131108115	Residential - Single Family Residence	YES - Current	NO - Privately-Owned	Available	Not Used in Prior Housing Element	0	0	0.095726681	0.095726681	1	2*	2*	1268193	567	South Los Angeles								Above Moderate
LOS ANGELES	1712 S OXFORD AVE	90006	5074017003	Low Medium I Residential	R2-1-HPOZ	0	17	0.131108575	Residential - Single Family Residence	YES - Current	NO - Privately-Owned	Available	Not Used in Prior Housing Element	0	0	0.095726681	0.095726681	1	2*	2*	1268193	522	South Los Angeles								Above Moderate
LOS ANGELES	1710 S OXFORD AVE	90006	5074017004	Low Medium I Residential	R2-1-HPOZ	0	17	0.131106842	Residential - Single Family Residence	YES - Current	NO - Privately-Owned	Available	Not Used in Prior Housing Element	0	0	0.095726681	0.095726681	1	2*	2*	1268193	499	South Los Angeles								Above Moderate
LOS ANGELES	1700 S OXFORD AVE	90006	5074017005	Low Medium I Residential	R2-1-HPOZ	0	17	0.131107634	Residential - Single Family Residence - Mills Act Property	YES - Current	NO - Privately-Owned	Available	Not Used in Prior Housing Element	0	0	0.143392467	0.143392467	1	2*	2*	1268193	474	South Los Angeles		Yes						Above Moderate
LOS ANGELES	1664 S OXFORD AVE	90006	5074017006	Low Medium I Residential	R2-1-HPOZ	0	17	0.131107756	Residential - Single Family Residence	YES - Current	NO - Privately-Owned	Available	Not Used in Prior Housing Element	0	0	0.095726681	0.095726681	1	2*	2*	1268193	450	South Los Angeles								Above Moderate
LOS ANGELES	1660 S OXFORD AVE	90006	5074017007	Low Medium I Residential	R2-1-HPOZ	0	17	0.131108216	Residential - Single Family Residence	YES - Current	NO - Privately-Owned	Available	Not Used in Prior Housing Element	0	0	0.095726681	0.095726681	1	2*	2*	1268193	426	South Los Angeles								Above Moderate
LOS ANGELES	1650 S OXFORD AVE	90006	5074017009	Low Medium I Residential	R2-1-HPOZ	0	17	0.131107397	Residential - Single Family Residence	YES - Current	NO - Privately-Owned	Available	Not Used in Prior Housing Element	0	0	0.095726681	0.095726681	1	2*	2*	1268193	377	South Los Angeles								Above Moderate
LOS ANGELES	1725 S WESTMORELAND BLVD	90006	5074017012	Low Medium I Residential	R2-1-HPOZ	0	17	0.185083613	Residential - Single Family Residence	YES - Current	NO - Privately-Owned	Available	Not Used in Prior Housing Element	0	0.120185468	0	0.120185468	1	3*	3*	1268193	558	South Los Angeles								Moderate
LOS ANGELES	1645 S WESTMORELAND BLVD	90006	5074017013	Low Medium I Residential	R2-1-HPOZ	0	17	0.185128091	Residential - Single Family Residence	YES - Current	NO - Privately-Owned	Available	Not Used in Prior Housing Element	0	0.050157626	0	0.050157626	1	3*	3*	1268193	536	South Los Angeles								Moderate
LOS ANGELES	1645 1/2 S WESTMORELAND BLVD	90006	5074017020	Neighborhood Commercial	C1-1VL-HPOZ-CPIO	0	54	0.185479976	Residential - Single Family Residence	YES - Current	NO - Privately-Owned	Available	Not Used in Prior Housing Element	0	0	0.979364634	0.979364634	1	0	0	1268193	346	South Los Angeles								Above Moderate
LOS ANGELES	2210 W VENICE BLVD	90006	5074017021	Neighborhood Commercial	C1-1VL-HPOZ-CPIO	0	54	0.282201003	Commercial - Commercial - Vacant Land	YES - Current	NO - Privately-Owned	Available	Not Used in Prior Housing Element	0	0	0.178722529	0.178722529	0	0	0	1268193	308	South Los Angeles								Above Moderate
LOS ANGELES	1636 S OXFORD AVE	90006	5074017024	Neighborhood Commercial	C1-1VL-HPOZ-CPIO	0	54	0.131107722	Commercial - Auto, Recreation Equipment, Construction Equipment Sales and Service - Auto Body Repair Shop - One Story	YES - Current	NO - Privately-Owned	Available	Not Used in Prior Housing Element	0	0	0.018439585	0.018439585	0	0	0	1268193	332	South Los Angeles								Above Moderate
LOS ANGELES	1644 S OXFORD AVE	90006	5074017024	Neighborhood Commercial	C1-1VL-HPOZ-CPIO	0	54	0.131108217	Commercial - Auto, Recreation Equipment, Construction Equipment Sales and Service - Auto Body Repair Shop - One Story	YES - Current	NO - Privately-Owned	Available	Not Used in Prior Housing Element	0	0	0.018439585	0.018439585	0	0	0	1268193	355	South Los Angeles								Above Moderate
LOS ANGELES	2230 W VENICE BLVD	90006	5074017024	Neighborhood Commercial	C1-1VL-HPOZ-CPIO	0	54	0.072412029	Commercial - Auto, Recreation Equipment, Construction Equipment Sales and Service - Auto Body Repair Shop - One Story	YES - Current	NO - Privately-Owned	Available	Not Used in Prior Housing Element	0	0	0.011888532	0.011888532	0	0	0	1268193	311	South Los Angeles								Above Moderate
LOS ANGELES	2196 W VENICE BLVD	90006	5074018001	Neighborhood Commercial	C1-1VL-HPOZ-CPIO	0	54	0.163601179	Commercial - Store Combination - Store and Residential Combination - One Story	YES - Current	NO - Privately-Owned	Available	Not Used in Prior Housing Element	0	0	0.030210753	0.030210753	2	0	0	1268193	307	South Los Angeles		Yes						Above Moderate
LOS ANGELES	2194 W VENICE BLVD	90006	5074018002	Neighborhood Commercial	C1-1VL-HPOZ-CPIO	0	54	0.077354217	Residential - Single Family Residence	YES - Current	NO - Privately-Owned	Available	Not Used in Prior Housing Element	0	0	0.455108821	0.455108821	1	0	0	1268193	306	South Los Angeles								Above Moderate
LOS ANGELES	1644 S WESTMORELAND BLVD	90006	5074018003	Neighborhood Commercial	C1-1VL-HPOZ-CPIO	0	54	0.185951338	Residential - Single Family Residence	YES - Current	NO - Privately-Owned	Available	Not Used in Prior Housing Element	0	0	0.979364634	0.979364634	1	0	0	1268193	342	South Los Angeles								Above Moderate
LOS ANGELES	1650 S WESTMORELAND BLVD	90006	5074018004	Low Medium I Residential	R2-1-HPOZ	0	17	0.185952615	Residential - Single Family Residence	YES - Current	NO - Privately-Owned	Available	Not Used in Prior Housing Element	0	0.120185468	0	0.120185468	1	3*	3*	1268193	367	South Los Angeles								Moderate
LOS ANGELES	1654 S WESTMORELAND BLVD	90006	5074018005	Low Medium I Residential	R2-1-HPOZ	0	17	0.185951451	Residential - Single Family Residence	YES - Current	NO - Privately-Owned	Available	Not Used in Prior Housing Element	0	0.120185468	0	0.120185468	1	3*	3*	1268193	386	South Los Angeles								Moderate
LOS ANGELES	1666 S WESTMORELAND BLVD	90006	5074018007	Low Medium I Residential	R2-1-HPOZ	0	17	0.185951811	Residential - Single Family Residence	YES - Current	NO - Privately-Owned	Available	Not Used in Prior Housing Element	0	0.120185468	0	0.120185468	1	3*	3*	1268193	434	South Los Angeles								Moderate
LOS ANGELES	1724 S WESTMORELAND BLVD	90006	5074018012	Low Medium I Residential	R2-1-HPOZ	0	17	0.185953333	Residential - Single Family Residence	YES - Current	NO - Privately-Owned	Available	Not Used in Prior Housing Element	0	0.122586116	0	0.122586116	1	3*	3*	1268193	554	South Los Angeles								Moderate
LOS ANGELES	1728 S WESTMORELAND BLVD	90006	5074018013	Low Medium I Residential	R2-1-HPOZ	0	17	0.148761215	Residential - Double, Duplex, or Two Units - 4 Stories or Less - Mills Act Property	YES - Current	NO - Privately-Owned	Available	Not Used in Prior Housing Element	0	0	0.114149371	0.114149371	2	2*	2*	1268193	576	South Los Angeles		Yes						Above Moderate
LOS ANGELES	1727 S HOBART BLVD	90006	5074018014	Low Medium I Residential	R2-1-HPOZ	0	17	0.186020451	Residential - Single Family Residence	YES - Current	NO - Privately-Owned	Available	Not Used in Prior Housing Element	0	0.120185468	0	0.120185468	1	3*	3*	1268193	574	South Los Angeles								Moderate
LOS ANGELES	1719 S HOBART BLVD	90006	5074018016	Low Medium I Residential	R2-1-HPOZ	0	17	0.185998444	Residential - Single Family Residence	YES - Current	NO - Privately-Owned	Available	Not Used in Prior Housing Element	0	0.120185468	0	0.120185468	1	3*	3*	1268193	528	South Los Angeles								Moderate
LOS ANGELES	1707 S HOBART BLVD	90006	5074018018	Low Medium I Residential	R2-1-HPOZ	0	17	0.185996829	Residential - Three Units (Any Combination) - 4 Stories or Less	YES - Current	NO - Privately-Owned	Available	Not Used in Prior Housing Element	0	0.022068116	0	0.022068116	3	3*	3*	1268193	484	South Los Angeles		Yes						Moderate
LOS ANGELES	1701 S HOBART BLVD	90006	5074018019	Low Medium I Residential	R2-1-HPOZ	0	17	0.185996292	Residential - Single Family Residence	YES - Current	NO - Privately-Owned	Available	Not Used in Prior Housing Element	0	0.120185468	0	0.120185468	1	3*	3*	1268193	458	South Los Angeles								Moderate
LOS ANGELES	1665 S HOBART BLVD	90006	5074018020	Low Medium I Residential	R2-1-HPOZ	0	17	0.185996377	Residential - Three Units (Any Combination) - 4 Stories or Less	YES - Current	NO - Privately-Owned	Available	Not Used in Prior Housing Element	0	0.14757413	0	0.14757413	3	3*	3*	1268193	433	South Los Angeles		Yes						Moderate
LOS ANGELES	1657 S HOBART BLVD	90006	5074018021	Low Medium I Residential	R2-1-HPOZ	0	17	0.18599414	Residential - Single Family Residence - Mills Act Property	YES - Current	NO - Privately-Owned	Available	Not Used in Prior Housing Element	0	0.120185468	0	0.120185468	1	3*	3*	1268193	410	South Los Angeles								Moderate
LOS ANGELES	1651 S HOBART BLVD	90006	5074018022	Low Medium I Residential	R2-1-HPOZ	0	17	0.185993062	Residential - Double, Duplex, or Two Units - 4 Stories or Less	YES - Current	NO - Privately-Owned	Available	Not Used in Prior Housing Element	0	0.16277824	0	0.16277824	2	3*	3*	1268193	385	South Los Angeles		Yes						Moderate
LOS ANGELES	1649 S HOBART BLVD	90006	5074018023	Low Medium I Residential	R2-1-HPOZ	0	17	0.185991987	Residential - Single Family Residence	YES - Current	NO - Privately-Owned	Available	Not Used in Prior Housing Element	0	0.122586116	0	0.122586116	1	3*	3*	1268193	366	South Los Angeles								Moderate
LOS ANGELES	1645 S HOBART BLVD	90006	5074018024	Neighborhood Commercial	C1-1VL-HPOZ-CPIO	0	54	0.178550883	Residential - Five or More Units or Apartments (Any Combination) - 4 Stories or Less	YES - Current	NO - Privately-Owned	Available	Not Used in Prior Housing Element	0	0	0.113675766	0.113675766	9	0	0	1268193	341	South Los Angeles		Yes						Above Moderate
LOS ANGELES	2176 W VENICE BLVD	90006	5074018025	Neighborhood Commercial	C1-1VL-HPOZ-CPIO	0	54	0.229933256	Commercial - Store Combination - Store and Residential Combination - One Story	YES - Current	NO - Privately-Owned	Available	Not Used in Prior Housing Element	0	0	0.043727769	0.043727769	0	0	0	1268193	309	South Los Angeles		Yes						Above Moderate
LOS ANGELES	2073 W WASHINGTON BLVD	90018	5074019002	Neighborhood Commercial	C1.5-1VL-HPOZ-CPIO	0	108	0.042839338	Industrial - Warehousing, Distribution, Storage - Warehousing, Distribution, 10,000 to 24,999 SF - One Story	YES - Current	NO - Privately-Owned	Available	Not Used in Prior Housing Element	0	0	0.000292364	0.000292364	1	0	0	1268193	843	South Los Angeles								Above Moderate
LOS ANGELES	2079 W WASHINGTON BLVD	90018	5074019002	Neighborhood Commercial	C1.5-1VL-HPOZ-CPIO	0	108	0.177722688	Industrial - Warehousing, Distribution, Storage - Warehousing, Distribution, 10,000 to 24,999 SF - One Story	YES - Current	NO - Privately-Owned	Available	Not Used in Prior Housing Element	0	0	0.018959478	0.018959478	1	0	0	1268193	845	South Los Angeles								Above Moderate
LOS ANGELES	2085 W WASHINGTON BLVD	90018	5074019002	Neighborhood Commercial	C1.5-1VL-HPOZ-CPIO	0	108	0.177

LOS ANGELES	1735 1/2 S HOBART BLVD	90006	5074019020	Low Medium I Residential	R2-1-HPOZ	0	17	0.227106502	Residential - Double, Duplex, or Two Units - 4 Stories or Less	YES - Current	NO - Privately-Owned	Available	Not Used in Prior Housing Element	0	0.088778293	0	0.088778293	2	3*	3*	1268193	592	South Los Angeles		Yes	Moderate
LOS ANGELES	1730 S HOBART BLVD	90006	5074020001	Low Medium I Residential	R2-1-HPOZ	0	17	0.13435138	Residential - Single Family Residence	YES - Current	NO - Privately-Owned	Available	Not Used in Prior Housing Element	0	0	0.095726681	0.095726681	1	2*	2*	1268193	584	South Los Angeles			Above Moderate
LOS ANGELES	1734 S HOBART BLVD	90006	5074020002	Low Medium I Residential	R2-1-HPOZ	0	17	0.134356514	Residential - Double, Duplex, or Two Units - 4 Stories or Less	YES - Current	NO - Privately-Owned	Available	Not Used in Prior Housing Element	0	0	0.125734225	0.125734225	2	2*	2*	1268193	601	South Los Angeles		Yes	Above Moderate
LOS ANGELES	1740 S HOBART BLVD	90006	5074020003	Low Medium I Residential	R2-1-HPOZ	0	17	0.13436465	Residential - Single Family Residence	YES - Current	NO - Privately-Owned	Available	Not Used in Prior Housing Element	0	0	0.095726681	0.095726681	1	2*	2*	1268193	630	South Los Angeles			Above Moderate
LOS ANGELES	1746 S HOBART BLVD	90006	5074020004	Low Medium I Residential	R2-1-HPOZ	0	17	0.134171467	Residential - Single Family Residence - Mills Act Property	YES - Current	NO - Privately-Owned	Available	Not Used in Prior Housing Element	0	0	0.013974766	0.013974766	1	2*	2*	1268193	655	South Los Angeles			Above Moderate
LOS ANGELES	1800 S HOBART BLVD	90006	5074020005	Low Medium I Residential	R2-1-HPOZ	0	17	0.134376959	Residential - Single Family Residence - Mills Act Property	YES - Current	NO - Privately-Owned	Available	Not Used in Prior Housing Element	0	0	0.095726681	0.095726681	1	2*	2*	1268193	684	South Los Angeles			Above Moderate
LOS ANGELES	1806 S HOBART BLVD	90006	5074020006	Low Medium I Residential	R2-1-HPOZ	0	17	0.134385512	Residential - Single Family Residence - Mills Act Property	YES - Current	NO - Privately-Owned	Available	Not Used in Prior Housing Element	0	0	0.095726681	0.095726681	1	2*	2*	1268193	710	South Los Angeles			Above Moderate
LOS ANGELES	1810 S HOBART BLVD	90006	5074020007	Low Medium I Residential	R2-1-HPOZ	0	17	0.134390305	Residential - Single Family Residence - Mills Act Property	YES - Current	NO - Privately-Owned	Available	Not Used in Prior Housing Element	0	0	0.095726681	0.095726681	1	2*	2*	1268193	740	South Los Angeles			Above Moderate
LOS ANGELES	1820 S HOBART BLVD	90006	5074020009	Low Medium I Residential	R2-1-HPOZ	0	17	0.134405542	Residential - Single Family Residence	YES - Current	NO - Privately-Owned	Available	Not Used in Prior Housing Element	0	0	0.095726681	0.095726681	1	2*	2*	1268193	792	South Los Angeles			Above Moderate
LOS ANGELES	1846 S HOBART BLVD	90006	5074020011	Neighborhood Commercial	C1.5-1VL-HPOZ-CPIO	0	108	0.200526202	Commercial - Parking Lot (Commercial Use Property) - Lots - Patron or Employee - One Story	YES - Current	NO - Privately-Owned	Available	Not Used in Prior Housing Element	0	0	0.014520943	0.014520943	0	0	0	1268193	867	South Los Angeles			Above Moderate
LOS ANGELES			5074020011	Neighborhood Commercial	C1.5-1VL-HPOZ-CPIO	0	108	0.029907769	Commercial - Parking Lot (Commercial Use Property) - Lots - Patron or Employee - One Story	YES - Current	NO - Privately-Owned	Available	Not Used in Prior Housing Element	0	0	0.001126605	0.001126605	0	0	0	1268193	866	South Los Angeles			Above Moderate
LOS ANGELES	2057 W WASHINGTON BLVD	90018	5074020012	Neighborhood Commercial	C1.5-1VL-HPOZ-CPIO	0	108	0.171694641	Commercial - Parking Lot (Commercial Use Property) - Lots - Patron or Employee - One Story	YES - Current	NO - Privately-Owned	Available	Not Used in Prior Housing Element	0	0	0.013843838	0.013843838	0	0	0	1268193	865	South Los Angeles			Above Moderate
LOS ANGELES	1827 S HARVARD BLVD	90006	5074020014	Low Medium I Residential	R2-1-HPOZ	0	17	0.133848984	Residential - Single Family Residence	YES - Current	NO - Privately-Owned	Available	Not Used in Prior Housing Element	0	0	0.095726681	0.095726681	1	2*	2*	1268193	818	South Los Angeles			Above Moderate
LOS ANGELES	1811 S HARVARD BLVD	90006	5074020017	Low Medium I Residential	R2-1-HPOZ	0	17	0.129832552	Residential - Single Family Residence	YES - Current	NO - Privately-Owned	Available	Not Used in Prior Housing Element	0	0	0.098955953	0.098955953	1	2*	2*	1268193	739	South Los Angeles			Above Moderate
LOS ANGELES	1805 S HARVARD BLVD	90006	5074020018	Low Medium I Residential	R2-1-HPOZ	0	17	0.129833875	Residential - Double, Duplex, or Two Units - 4 Stories or Less	YES - Current	NO - Privately-Owned	Available	Not Used in Prior Housing Element	0	0	0.125734225	0.125734225	2	2*	2*	1268193	709	South Los Angeles		Yes	Above Moderate
LOS ANGELES	1801 S HARVARD BLVD	90006	5074020019	Low Medium I Residential	R2-1-HPOZ	0	17	0.133848371	Residential - Single Family Residence	YES - Current	NO - Privately-Owned	Available	Not Used in Prior Housing Element	0	0	0.013974766	0.013974766	1	2*	2*	1268193	683	South Los Angeles			Above Moderate
LOS ANGELES	1741 S HARVARD BLVD	90006	5074020021	Low Medium I Residential	R2-1-HPOZ	0	17	0.133849567	Residential - Single Family Residence	YES - Current	NO - Privately-Owned	Available	Not Used in Prior Housing Element	0	0	0.095726681	0.095726681	1	2*	2*	1268193	629	South Los Angeles			Above Moderate
LOS ANGELES	1731 S HARVARD BLVD	90006	5074020023	Low Medium I Residential	R2-1-HPOZ	0	17	0.133849567	Residential - Single Family Residence	YES - Current	NO - Privately-Owned	Available	Not Used in Prior Housing Element	0	0	0.095726681	0.095726681	1	2*	2*	1268193	583	South Los Angeles			Above Moderate
LOS ANGELES	1640 S HOBART BLVD	90006	5074021001	Neighborhood Commercial	C1-1VL-HPOZ-CPIO	0	54	0.074610009	Commercial - Store Combination - Store and Residential Combination - One Story	YES - Current	NO - Privately-Owned	Available	Not Used in Prior Housing Element	0	0	0.037727465	0.037727465	0	0	0	1268193	331	South Los Angeles			Above Moderate
LOS ANGELES	2170 W VENICE BLVD	90006	5074021001	Neighborhood Commercial	C1-1VL-HPOZ-CPIO	0	54	0.046482325	Commercial - Store Combination - Store and Residential Combination - One Story	YES - Current	NO - Privately-Owned	Available	Not Used in Prior Housing Element	0	0	0.010015546	0.010015546	0	0	0	1268193	304	South Los Angeles			Above Moderate
LOS ANGELES	2160 W VENICE BLVD	90006	5074021002	Neighborhood Commercial	C1-1VL-HPOZ-CPIO	0	54	0.037168969	Commercial - Store - One Story	YES - Current	NO - Privately-Owned	Available	Not Used in Prior Housing Element	0	0	0.047083278	0.047083278	0	0	0	1268193	303	South Los Angeles			Above Moderate
LOS ANGELES			5074021002	Neighborhood Commercial	C1-1VL-HPOZ-CPIO	0	54	0.059666274	Commercial - Store - One Story	YES - Current	NO - Privately-Owned	Available	Not Used in Prior Housing Element	0	0	0.070500384	0.070500384	0	0	0	1268193	330	South Los Angeles			Above Moderate
LOS ANGELES	1648 S HOBART BLVD	90006	5074021003	Low Medium I Residential	R2-1-HPOZ	0	17	0.13428245	Residential - Double, Duplex, or Two Units - 4 Stories or Less	YES - Current	NO - Privately-Owned	Available	Not Used in Prior Housing Element	0	0	0.125734225	0.125734225	2	2*	2*	1268193	353	South Los Angeles		Yes	Above Moderate
LOS ANGELES	1652 S HOBART BLVD	90006	5074021004	Low Medium I Residential	R2-1-HPOZ	0	17	0.1342904	Residential - Single Family Residence	YES - Current	NO - Privately-Owned	Available	Not Used in Prior Housing Element	0	0	0.095726681	0.095726681	1	2*	2*	1268193	375	South Los Angeles			Above Moderate
LOS ANGELES	1654 S HOBART BLVD	90006	5074021005	Low Medium I Residential	R2-1-HPOZ	0	17	0.134295536	Residential - Double, Duplex, or Two Units - 4 Stories or Less	YES - Current	NO - Privately-Owned	Available	Not Used in Prior Housing Element	0	0	0.125734225	0.125734225	2	2*	2*	1268193	397	South Los Angeles		Yes	Above Moderate
LOS ANGELES	1700 S HOBART BLVD	90006	5074021007	Low Medium I Residential	R2-1-HPOZ	0	17	0.134311205	Residential - Single Family Residence	YES - Current	NO - Privately-Owned	Available	Not Used in Prior Housing Element	0	0	0.095726681	0.095726681	1	2*	2*	1268193	448	South Los Angeles			Above Moderate
LOS ANGELES	1706 S HOBART BLVD	90006	5074021008	Low Medium I Residential	R2-1-HPOZ	0	17	0.13431634	Residential - Double, Duplex, or Two Units - 4 Stories or Less	YES - Current	NO - Privately-Owned	Available	Not Used in Prior Housing Element	0	0	0.083804646	0.083804646	2	2*	2*	1268193	472	South Los Angeles			Above Moderate
LOS ANGELES	1716 S HOBART BLVD	90006	5074021010	Low Medium I Residential	R2-1-HPOZ	0	17	0.134329613	Residential - Single Family Residence - Mills Act Property	YES - Current	NO - Privately-Owned	Available	Not Used in Prior Housing Element	0	0	0.095726681	0.095726681	1	2*	2*	1268193	520	South Los Angeles			Above Moderate
LOS ANGELES	1720 S HOBART BLVD	90006	5074021011	Low Medium I Residential	R2-1-HPOZ	0	17	0.134338107	Residential - Single Family Residence - Mills Act Property	YES - Current	NO - Privately-Owned	Available	Not Used in Prior Housing Element	0	0	0.095726681	0.095726681	1	2*	2*	1268193	543	South Los Angeles			Above Moderate
LOS ANGELES	1724 S HOBART BLVD	90006	5074021012	Low Medium I Residential	R2-1-HPOZ	0	17	0.134342884	Residential - Single Family Residence - Pool	YES - Current	NO - Privately-Owned	Available	Not Used in Prior Housing Element	0	0	0.095726681	0.095726681	1	2*	2*	1268193	565	South Los Angeles			Above Moderate
LOS ANGELES	1725 S HARVARD BLVD	90006	5074021013	Low Medium I Residential	R2-1-HPOZ	0	17	0.13384871	Residential - Single Family Residence	YES - Current	NO - Privately-Owned	Available	Not Used in Prior Housing Element	0	0	0.095726681	0.095726681	1	2*	2*	1268193	563	South Los Angeles			Above Moderate
LOS ANGELES	1721 S HARVARD BLVD	90006	5074021014	Low Medium I Residential	R2-1-HPOZ	0	17	0.133848371	Residential - Single Family Residence	YES - Current	NO - Privately-Owned	Available	Not Used in Prior Housing Element	0	0	0.013974766	0.013974766	1	2*	2*	1268193	541	South Los Angeles			Above Moderate
LOS ANGELES	1715 S HARVARD BLVD	90006	5074021015	Low Medium I Residential	R2-1-HPOZ	0	17	0.133847894	Residential - Single Family Residence	YES - Current	NO - Privately-Owned	Available	Not Used in Prior Housing Element	0	0	0.095726681	0.095726681	1	2*	2*	1268193	519	South Los Angeles			Above Moderate
LOS ANGELES	1705 S HARVARD BLVD	90006	5074021017	Low Medium I Residential	R2-1-HPOZ	0	17	0.133848371	Residential - Double, Duplex, or Two Units - 4 Stories or Less	YES - Current	NO - Privately-Owned	Available	Not Used in Prior Housing Element	0	0	0.125734225	0.125734225	2	2*	2*	1268193	471	South Los Angeles		Yes	Above Moderate
LOS ANGELES	1681 S HARVARD BLVD	90006	5074021019	Low Medium I Residential	R2-1-HPOZ	0	17	0.133849567	Residential - Single Family Residence	YES - Current	NO - Privately-Owned	Available	Not Used in Prior Housing Element	0	0	0.095726681	0.095726681	1	2*	2*	1268193	423	South Los Angeles			Above Moderate
LOS ANGELES	1671 S HARVARD BLVD	90006	5074021021	Low Medium I Residential	R2-1-HPOZ	0	17	0.133849567	Residential - Single Family Residence	YES - Current	NO - Privately-Owned	Available	Not Used in Prior Housing Element	0	0	0.095726681	0.095726681	1	2*	2*	1268193	374	South Los Angeles			Above Moderate
LOS ANGELES	1657 S HARVARD BLVD	90006	5074021023	Neighborhood Commercial	C1-1VL-HPOZ-CPIO	0	54	0.133848371	Commercial - Auto, Recreation Equipment, Construction Equipment Sales and Service - Auto Body Repair Shop - One Story	YES - Current	NO - Privately-Owned	Available	Not Used in Prior Housing Element	0	0	0.142485231	0.142485231	0	0	0	1268193	329	South Los Angeles			Above Moderate
LOS ANGELES	2158 W VENICE BLVD	90006	5074021024	Neighborhood Commercial	C1-1VL-HPOZ-CPIO	0	54	0.083387833	Commercial - Parking Lot (Commercial Use Property) - Lots - Patron or Employee - One Story	YES - Current	NO - Privately-Owned	Available	Not Used in Prior Housing Element	0	0	0.018747063	0.018747063	0	0	0	1268193	302	South Los Angeles			Above Moderate
LOS ANGELES	2140 W VENICE BLVD	90006	5074022001	Neighborhood Commercial	C1-1VL-HPOZ-CPIO	0	54	0.083560962	Commercial - Store - One Story	YES - Current	NO - Privately-Owned	Available	Not Used in Prior Housing Element	0	0	0.029510213	0.029510213	0	0	0	1268193	301	South Los Angeles			Above Moderate
LOS ANGELES	1660 S HARVARD BLVD	90006	5074022002	Neighborhood Commercial	C1-1VL-HPOZ-CPIO	0	54	0.134120617	Residential - Four Units (Any Combination) - 4 Stories or Less	YES - Current	NO - Privately-Owned	Available	Not Used in Prior Housing Element	0	0	0.127756342	0.127756342	4	0	0	1268193	328	South Los Angeles		Yes	Above Moderate
LOS ANGELES	1676 S HARVARD BLVD	90006	5074022005	Low Medium I Residential	R2-1-HPOZ	0	17	0.134106269	Residential - Double, Duplex, or Two Units - 4 Stories or Less	YES - Current	NO - Privately-Owned	Available	Not Used in Prior Housing Element	0	0	0.018640378	0.018640378	2	2*	2*	1268193	394	South Los Angeles		Yes	Above Moderate
LOS ANGELES	1680 S HARVARD BLVD	90006	5074022006	Low Medium I Residential	R2-1-HPOZ	0	17	0.134101605	Residential - Single Family Residence	YES - Current	NO - Privately-Owned	Available	Not Used in Prior Housing Element	0	0	0.095726681	0.095726681	1	2*	2*	1268193	421	South Los Angeles			Above Moderate
LOS ANGELES	1700 S HARVARD BLVD	90006	5074022007	Low Medium I Residential	R2-1-HPOZ	0	17	0.134097779	Residential - Single Family Residence	YES - Current	NO - Privately-Owned	Available	Not Used in Prior Housing Element	0	0	0.095726681	0.095726681	1	2*	2*	1268193	445	South Los Angeles			Above Moderate
LOS ANGELES	1724 S HARVARD BLVD	90006	5074022012	Low Medium I Residential	R2-1-HPOZ	0	17	0.134072909	Residential - Single Family Residence	YES - Current	NO - Privately-Owned	Available	Not Used in Prior Housing Element	0	0	0.095726681	0.095726681	1	2*	2*	1268193	561	South Los Angeles			Above Moderate
LOS ANGELES	1732 S HARVARD BLVD	90006	5074022013	Low Medium I Residential	R2-1-HPOZ	0	17	0.134068245	Residential - Single Family Residence - Mills Act Property	YES - Current	NO - Privately-Owned	Available	Not Used in Prior Housing Element	0	0	0.143392467	0.143392467	1	2*	2*	1268193	582	South Los Angeles		Yes	Above Moderate
LOS ANGELES	1725 S KINGSLEY DR	90006	5074022015	Low Medium I Residential	R2-1-HPOZ	0	17	0.134127546	Residential - Single Family Residence	YES - Current	NO - Privately-Owned	Available	Not Used in Prior Housing Element	0	0	0.095726681	0.095726681	1	2*	2*	1268193	559	South Los Angeles			Above Moderate
LOS ANGELES	1721 S KINGSLEY DR	90006	5074022016	Low Medium I Residential	R2-1-HPOZ	0	17	0.134126708	Residential - Single Family Residence	YES - Current	NO - Privately-Owned	Available	Not Used in Prior Housing Element	0	0	0.095726681	0.095726681	1	2*	2*	1268193	537	South Los Angeles			Above Moderate
LOS ANGELES	1715 S KINGSLEY DR	90006	5074022017	Low Medium I Residential	R2-1-HPOZ	0	17	0.134126706	Residential - Double, Duplex, or Two Units - 4 Stories or Less	YES - Current	NO - Privately-Owned	Available	Not Used in Prior Housing Element	0	0	0.125734225	0.125734225	2	2*	2*	1268193	515	South Los Angeles		Yes	Above Moderate
LOS ANGELES	1711 S KINGSLEY DR	90006	5074022018	Low Medium I Residential	R2-1-HPOZ	0	17	0.134126708	Residential - Single Family Residence	YES - Current	NO - Privately-Owned	Available	Not Used in Prior Housing Element	0	0	0.095726681	0.095726681	1	2*	2*	1268193	492	South Los Angeles			Above Moderate
LOS ANGELES	1705 S KINGSLEY DR	90006	5074022019	Low Medium I Residential	R2-1-HPOZ	0	17	0.134126708	Residential - Double, Duplex, or Two Units - 4 Stories or Less	YES - Current	NO - Privately-Owned	Available	Not Used in Prior Housing Element	0	0	0.125734225	0.125734225	2	2*	2*	1268193	467	South Los Angeles		Yes	Above Moderate
LOS ANGELES	1701 S KINGSLEY DR	90006	5074022020	Low Medium I Residential	R2-1-HPOZ	0	17	0.134127544	Residential - Double, Duplex, or Two Units - 4 Stories or Less	YES - Current	NO - Privately-Owned	Available	Not Used in Prior Housing Element	0	0	0.018640378	0.018640378	2	2*	2*	1268193	443	South Los Angeles		Yes	Above Moderate
LOS ANGELES	1681 S KINGSLEY DR	90006	5074022021	Low Medium I Residential	R2-1-HPOZ	0	17	0.134125869	Residential - Single Family Residence	YES - Current	NO - Privately-Owned	Available	Not Used in Prior Housing Element	0	0	0.095726681	0.095726681	1	2*	2*	1268193	419	South Los Angeles			Above Moderate
LOS ANGELES	1675 S KINGSLEY DR	90006	5074022022	Low Medium I Residential	R2-1-HPOZ	0	17	0.134127065	Residential - Single Family Residence	YES - Current	NO - Privately-Owned	Available	Not Used in Prior Housing Element	0	0	0.095726681	0.095726681	1	2*	2*	1268193	392	South Los Angeles			Above Moderate
LOS ANGELES	1671 S KINGSLEY DR	90006	5074022023	Low Medium I Residential	R2-1-HPOZ	0	17	0.134127065	Residential - Double, Duplex, or Two Units - 4 Stories or Less	YES - Current	NO - Privately-Owned	Available	Not Used in Prior Housing Element	0	0	0.125734225	0.125734225	2	2*	2*	1268193	369	South Los Angeles		Yes	Above Moderate
LOS ANGELES	1665 S KINGSLEY DR	90006	5074022024	Low Medium I Residential	R2-1-HPOZ	0	17	0.134126708	Residential - Single Family Residence	YES - Current	NO - Privately-Owned	Available	Not Used in Prior Housing Element	0	0	0.013974766	0.013974766	1	2*	2*	1268193	347	South Los Angeles			Above Moderate
LOS ANGELES	1736 S HARVARD BLVD	90006	5074023001	Low Medium I Residential	R2-1-HPOZ	0	17	0.134063226	Residential - Double, Duplex, or Two Units - 4 Stories or Less	YES - Current	NO - Privately-Owned	Available	Not Used in Prior Housing Element	0	0	0.125734225	0.125734225	2	2*	2*	1268193	599	South Los Angeles		Yes	Above Moderate
LOS ANGELES	1740 S HARVARD BLVD	90006	5074023002	Low Medium I Residential	R2-1-HPOZ	0	17	0.134058561	Residential - Single Family Residence	YES - Current	NO - Privately-Owned	Available	Not Used in Prior Housing Element	0	0	0.095726681	0.095726681	1	2*	2*	1268193	628	South Los Angeles			Above Moderate
LOS ANGELES	1744 S HARVARD BLVD	90006	5074023003	Low Medium I Residential	R2-1-HPOZ	0	17	0.134054735	Residential - Single Family Residence	YES - Current	NO - Privately-Owned	Available	Not Used in Prior Housing Element	0	0	0.095726681	0.095726681	1	2*	2*	1268193	653	South Los Angeles			Above Moderate
LOS ANGELES	1800 S HARVARD BLVD	90006	5074023004	Low Medium I Residential	R2-1-HPOZ	0	17	0.134048878	Residential - Single Family Residence	YES - Current	NO - Privately-Owned	Available	Not Used in Prior Housing Element	0	0	0.095726681	0.095726681	1	2*	2*	1268193	682	South Los Angeles			Above Moderate
LOS ANGELES	1806 S HARVARD BLVD	90006	5074023005	Low Medium I Residential	R2-1-HPOZ	0	17	0.134044213	Residential - Single Family Residence	YES - Current	NO - Privately-Owned	Available	Not Used in Prior Housing Element	0	0	0.095726681	0.095726681	1	2*	2*	1268193	708	South Los Angeles			Above Moderate
LOS ANGELES	1818 S HARVARD BLVD	90006	5074023007	Low Medium I Residential	R2-1-HPOZ	0	17	0.13403453	Residential - Double, Duplex, or Two Units - 4 Stories or Less	YES - Current	NO - Privately-Owned	Available	Not Used in Prior Housing Element	0	0	0.013974766	0.013974766	1	2*	2*	1268193	767	South Los Angeles			Above Moderate
LOS ANGELES	1822 S HARVARD BLVD	90006	5074023008	Low Medium I Residential	R2-1-HPOZ	0	17	0.134030703	Residential - Single Family Residence - Vacant Land	YES - Current	NO - Privately-Owned	Available	Not Used in Prior Housing Element	0	0	0.229190361	0.229190361	0	2*	2*	1268193	790	South Los Angeles			Above Moderate
LOS ANGELES	2015 W WASHINGTON BLVD	90018	5074023012	Neighborhood Commercial	C1.5-1VL-HPOZ-CPIO	0	108	0.0669691	Commercial - Commercial - Vacant Land	YES - Current	NO - Privately-Owned	Available	Not Used in Prior Housing Element	0	0	0.023725595	0.023725595	0	0	0	1268193	858	South Los Angeles			Above Moderate
LOS ANGELES	2001 W WASHINGTON BLVD	90018	5074023013	Neighborhood Commercial	C1.5-1VL-HPOZ-CPIO	0	108	0.20070594	Institutional - Homes for Aged and Others - Vacant Land	YES - Current	NO - Privately-Owned	Available	Not Used in Prior Housing Element	0	0	0.095662996	0.095662996	0	0	0	1268193	857	South Los Angeles			Above Moderate
LOS ANGELES	1827 S KINGSLEY DR	90006	5074023014	Neighborhood Commercial	C1.5-1VL-HPOZ-CPIO	0	108	0.134127527	Commercial - Parking Lot (Commercial Use Property) - Lots - Patron or Employee - One Story	YES - Current	NO - Privately-Owned	Available	Not Used in Prior Housing Element	0	0	0.04656738	0.04656738	0	0	0	1268193	816	South Los Angeles			Above Moderate
LOS ANGELES	1821 S KINGSLEY DR	90006	5074023015	Neighborhood Commercial	C1.5-1VL-HPOZ-CPIO	0	108	0.134126708	Commercial - Parking Lot (Commercial Use Property) - Lots - Patron or Employee - One Story	YES - Current	NO - Privately-Owned	Available	Not Used in Prior Housing Element	0	0	0.04656738	0.04656738	0	0	0	1268193	789	South Los Angeles			Above Moderate
LOS ANGELES	1817 S KINGSLEY DR	90006	5074023016	Low Medium I Residential	R2-1-HPOZ	0	17	0.134126708	Residential - Single Family Residence	YES - Current	NO - Privately-Owned	Available	Not Used in Prior Housing Element	0	0	0.095726681	0.095726681	1	2*	2*	1268193	766	South Los Angeles			Above Moderate
LOS ANGELES	1811 S KINGSLEY DR	90006	5074023017	Low Medium I Residential	R2-1-HPOZ	0	17	0.134126706	Residential - Single Family Residence	YES - Current	NO - Privately-Owned	Available	Not Used in Prior Housing Element	0	0	0.095726681	0.095726681	1	2*	2*	1268193	737	South Los Angeles			Above Moderate
LOS ANGELES	1807 S KINGSLEY DR	90006	5074023018	Low Medium I Residential	R2-1-HPOZ	0	17	0.134126708	Residential - Single Family Residence	YES - Current	NO - Privately-Owned	Available	Not Used in Prior Housing Element	0	0	0.095726681	0.095726681	1	2*	2*	1268193	707	South Los Angeles			Above Moderate
LOS ANGELES	1745 S KINGSLEY DR	90006	5074023020	Low Medium I Residential	R2-1-HPOZ	0	17	0.134126706	Residential - Single Family Residence	YES - Current	NO - Privately-Owned	Available	Not Used in Prior Housing Element	0	0	0.095726681	0.095726681	1	2*	2*	1268193	652	South Los Angeles			Above Moderate
LOS ANGELES	1739 S KINGSLEY DR	90006	5074023021	Low Medium I Residential	R2-1-HPOZ	0	17	0.134126708	Residential - Double, Duplex, or Two Units - 4 Stories or Less	YES - Current	NO - Privately-Owned	Available	Not Used in Prior Housing Element	0	0	0.002716366	0.002716366	2	2*	2*	1268193	627	South Los Angeles			Above Moderate
LOS ANGELES	1733 S KINGSLEY DR	90006	5074023022	Low Medium I Residential	R2-1-HPOZ	0	17	0.134126708	Residential - Double, Duplex, or Two Units - 4 Stories or Less	YES - Current	NO - Privately-Owned	Available	Not Used in Prior Housing Element	0	0	0.002716366	0.002716366	2	2*	2*	1268193	598	South Los Angeles			Above Moderate
LOS ANGELES	1989 W WASHINGTON BLVD	90018	5074024001	Neighborhood Commercial	C1.5-1VL-HPOZ-CPIO	0	108	0.206659805	Commercial - Auto, Recreation Equipment, Construction Equipment Sales and Service - Auto Body Repair Shop - One Story	YES - Current	NO - Privately-Owned	Available	Not Used in Prior Housing Element	0	0	0.218212636	0.218212636	0	0	0	1268193	852	South Los Angeles			Above Moderate
LOS ANGELES	1993 W WASHINGTON BLVD	90018	5074024001	Neighborhood Commercial	C1.5-1VL-HPOZ-CPIO	0	108	0.206672314	Commercial - Auto, Recreation Equipment, Construction Equipment Sales and Service - Auto Body Repair Shop - One Story	YES - Current	NO - Privately-Owned	Available	Not Used in Prior Housing Element	0	0	0.218212636	0.218212636	0	0	0	1268193	853	South Los Angeles			Above Moderate
LOS ANGELES	1815 S ARDMORE AVE	90006	5074024005	Low Medium I Residential	R2-1-HPOZ	0	17	0.103363584	Residential - Single Family Residence - Mills Act Property	YES - Current	NO - Privately-Owned	Available	Not Used in Prior Housing Element	0	0	0.006076954	0.006076954	1	1*	1*	1268193	755	South Los Angeles			Above Moderate
LOS ANGELES	1801 S ARDMORE AVE	90006	5074024008	Low Medium I Residential	R2-1-HPOZ	0	17	0.133922838	Residential - Single Family Residence	YES - Current	NO - Privately-Owned	Available	Not Used in Prior Housing Element	0	0	0.095726681	0.095726681	1	2*	2*	1268193	664	South Los Angeles			Above Moderate
LOS ANGELES	1739 S ARDMORE AVE	90006	5074024009	Low Medium I Residential	R2-1-HPOZ	0	17	0.133898565	Residential - Single Family Residence	YES - Current	NO - Privately-Owned	Available	Not Used in Prior Housing Element	0	0	0.095726681	0.095726681	1	2*	2*	1268193	610	South Los Angeles			Above Moderate
LOS ANGELES	1727 S ARDMORE AVE	90006	5074024010	Low Medium I Residential	R2-1-HPOZ	0	17	0.129457969	Residential - Single Family Residence	YES - Current	NO - Privately-Owned	Available	Not Used in Prior Housing Element	0	0	0.095726681	0.095726681	1	2*	2*	1268193	571	South Los Angeles			Above Moderate
LOS ANGELES	1715 S ARDMORE AVE	90006	5074024011	Low Medium I Residential	R2-1-HPOZ	0	17	0.133850521	Residential - Single Family Residence	YES - Current	NO - Privately-Owned	Available	Not Used in Prior Housing Element	0	0	0.095726681	0.095726681	1	2*	2*	1268193	529	South Los Angeles			Above Moderate
LOS ANGELES	1711 S ARDMORE AVE	90006	5074024012	Low Medium I Residential	R2-1-HPOZ	0	17	0.133825145	Residential - Single Family Residence	YES - Current	NO - Privately-Owned	Available	Not Used in Prior Housing Element	0	0	0.095726681	0.095726681	1	2*	2*	1268193	486	South Los Angeles			Above Moderate
LOS ANGELES	1677 S ARDMORE AVE	90006	5074024014	Low Medium I Residential	R2-1-HPOZ	0	17	0.071718384	Residential - Single Family Residence	YES - Current	NO - Privately-Owned	Available	Not Used in Prior Housing Element	0	0	0.005652982	0.005652982	1	1*	1*	1268193	412	South Los Angeles			Above Moderate
LOS ANGELES	1667 S ARDMORE AVE	90006	5074024016	Low Medium I Residential	R2-1-HPOZ	0	17	0.082735988	Residential - Single Family Residence	YES - Current	NO - Privately-Owned	Available	Not Used in Prior Housing Element

LOS ANGELES	1676 S ARDMORE AVE	90006	5074025020	Low Medium I Residential	R2-1-HPOZ	0	17	0.117080249	Residential - Double, Duplex, or Two Units - 4 Stories or Less	YES - Current	NO - Privately-Owned	Available	Not Used in Prior Housing Element	0	0	0.125734225	0.125734225	2	2*	2*	1268193	403	South Los Angeles	Yes	Above Moderate
LOS ANGELES	1680 S ARDMORE AVE	90006	5074025021	Low Medium I Residential	R2-1-HPOZ	0	17	0.13774198	Residential - Double, Duplex, or Two Units - 4 Stories or Less	YES - Current	NO - Privately-Owned	Available	Not Used in Prior Housing Element	0	0	0.102684474	0.102684474	2	2*	2*	1268193	417	South Los Angeles	Yes	Above Moderate
LOS ANGELES	1684 S ARDMORE AVE	90006	5074025022	Low Medium I Residential	R2-1-HPOZ	0	17	0.13774198	Residential - Double, Duplex, or Two Units - 4 Stories or Less	YES - Current	NO - Privately-Owned	Available	Not Used in Prior Housing Element	0	0	0.102684474	0.102684474	2	2*	2*	1268193	441	South Los Angeles	Yes	Above Moderate
LOS ANGELES	1718 S ARDMORE AVE	90006	5074025026	Low Medium I Residential	R2-1-HPOZ	0	17	0.137742482	Residential - Double, Duplex, or Two Units - 4 Stories or Less	YES - Current	NO - Privately-Owned	Available	Not Used in Prior Housing Element	0	0	0.018640378	0.018640378	2	2*	2*	1268193	534	South Los Angeles	Yes	Above Moderate
LOS ANGELES	1730 S ARDMORE AVE	90006	5074025028	Low Medium I Residential	R2-1-HPOZ	0	17	0.137742841	Residential - Single Family Residence	YES - Current	NO - Privately-Owned	Available	Not Used in Prior Housing Element	0	0	0.095726681	0.095726681	1	2*	2*	1268193	579	South Los Angeles		Above Moderate
LOS ANGELES	1807 S ROOSEVELT AVE	90006	5074026001	Low Medium I Residential	R2-1-HPOZ	0	17	0.137894281	Residential - Single Family Residence - Pool	YES - Current	NO - Privately-Owned	Available	Not Used in Prior Housing Element	0	0	0.095726681	0.095726681	1	2*	2*	1268193	732	South Los Angeles		Above Moderate
LOS ANGELES	1805 S ROOSEVELT AVE	90006	5074026002	Low Medium I Residential	R2-1-HPOZ	0	17	0.137912505	Residential - Single Family Residence	YES - Current	NO - Privately-Owned	Available	Not Used in Prior Housing Element	0	0	0.095726681	0.095726681	1	2*	2*	1268193	703	South Los Angeles		Above Moderate
LOS ANGELES	1749 S ROOSEVELT AVE	90006	5074026003	Low Medium I Residential	R2-1-HPOZ	0	17	0.137928646	Residential - Single Family Residence	YES - Current	NO - Privately-Owned	Available	Not Used in Prior Housing Element	0	0	0.095726681	0.095726681	1	2*	2*	1268193	677	South Los Angeles		Above Moderate
LOS ANGELES	1743 S ROOSEVELT AVE	90006	5074026004	Low Medium I Residential	R2-1-HPOZ	0	17	0.137943781	Residential - Single Family Residence	YES - Current	NO - Privately-Owned	Available	Not Used in Prior Housing Element	0	0	0.095726681	0.095726681	1	2*	2*	1268193	648	South Los Angeles		Above Moderate
LOS ANGELES	1739 S ROOSEVELT AVE	90006	5074026005	Low Medium I Residential	R2-1-HPOZ	0	17	0.137961861	Residential - Single Family Residence	YES - Current	NO - Privately-Owned	Available	Not Used in Prior Housing Element	0	0	0.095726681	0.095726681	1	2*	2*	1268193	623	South Los Angeles		Above Moderate
LOS ANGELES	1731 S ROOSEVELT AVE	90006	5074026006	Low Medium I Residential	R2-1-HPOZ	0	17	0.13797872	Residential - Double, Duplex, or Two Units - 4 Stories or Less	YES - Current	NO - Privately-Owned	Available	Not Used in Prior Housing Element	0	0	0.125734225	0.125734225	2	2*	2*	1268193	595	South Los Angeles	Yes	Above Moderate
LOS ANGELES	1734 S ARDMORE AVE	90006	5074026007	Low Medium I Residential	R2-1-HPOZ	0	17	0.137742482	Residential - Single Family Residence	YES - Current	NO - Privately-Owned	Available	Not Used in Prior Housing Element	0	0	0.095726681	0.095726681	1	2*	2*	1268193	596	South Los Angeles		Above Moderate
LOS ANGELES	1740 S ARDMORE AVE	90006	5074026008	Low Medium I Residential	R2-1-HPOZ	0	17	0.13774076	Residential - Single Family Residence	YES - Current	NO - Privately-Owned	Available	Not Used in Prior Housing Element	0	0	0.095726681	0.095726681	1	2*	2*	1268193	625	South Los Angeles		Above Moderate
LOS ANGELES	1744 S ARDMORE AVE	90006	5074026009	Low Medium I Residential	R2-1-HPOZ	0	17	0.137741119	Residential - Double, Duplex, or Two Units - 4 Stories or Less	YES - Current	NO - Privately-Owned	Available	Not Used in Prior Housing Element	0	0	0.125734225	0.125734225	2	2*	2*	1268193	650	South Los Angeles	Yes	Above Moderate
LOS ANGELES	1750 S ARDMORE AVE	90006	5074026010	Low Medium I Residential	R2-1-HPOZ	0	17	0.137742841	Residential - Single Family Residence	YES - Current	NO - Privately-Owned	Available	Not Used in Prior Housing Element	0	0	0.095726681	0.095726681	1	2*	2*	1268193	679	South Los Angeles		Above Moderate
LOS ANGELES	1804 S ARDMORE AVE	90006	5074026011	Low Medium I Residential	R2-1-HPOZ	0	17	0.137742482	Residential - Single Family Residence	YES - Current	NO - Privately-Owned	Available	Not Used in Prior Housing Element	0	0	0.095726681	0.095726681	1	2*	2*	1268193	705	South Los Angeles		Above Moderate
LOS ANGELES	1808 S ARDMORE AVE	90006	5074026012	Low Medium I Residential	R2-1-HPOZ	0	17	0.137741119	Residential - Single Family Residence	YES - Current	NO - Privately-Owned	Available	Not Used in Prior Housing Element	0	0	0.095726681	0.095726681	1	2*	2*	1268193	734	South Los Angeles		Above Moderate
LOS ANGELES	1822 S ARDMORE AVE	90006	5074026015	Low Medium I Residential	R2-1-HPOZ	0	17	0.111565678	Residential - Single Family Residence	YES - Current	NO - Privately-Owned	Available	Not Used in Prior Housing Element	0	0	0.03251844	0.03251844	1	1*	1*	1268193	813	South Los Angeles		Above Moderate
LOS ANGELES	1967 W WASHINGTON BLVD	90018	5074026016	Neighborhood Commercial	C1.5-1VL-HPOZ-CPIO	0	108	0.219658828	Recreational - Club, Lodge Hall, Fraternal Organization - One Story	YES - Current	NO - Privately-Owned	Available	Not Used in Prior Housing Element	0	0	0.233737525	0.233737525	0	0	0	1268193	836	South Los Angeles		Above Moderate
LOS ANGELES	1975 W WASHINGTON BLVD	90018	5074026016	Neighborhood Commercial	C1.5-1VL-HPOZ-CPIO	0	108	0.205971074	Recreational - Club, Lodge Hall, Fraternal Organization - One Story	YES - Current	NO - Privately-Owned	Available	Not Used in Prior Housing Element	0	0	0.232613534	0.232613534	0	0	0	1268193	851	South Los Angeles		Above Moderate
LOS ANGELES	1819 S ROOSEVELT AVE	90006	5074026019	Neighborhood Commercial	C1.5-1VL-HPOZ-CPIO	0	108	0.330797807	Residential - Five or More Units or Apartments (Any Combination) - 4 Stories or Less	YES - Current	NO - Privately-Owned	Available	Not Used in Prior Housing Element	0	0	0.110377561	0.110377561	11	0	0	1268193	811	South Los Angeles	Yes	Above Moderate
LOS ANGELES	1815 S ROOSEVELT AVE	90006	5074026021	Low Medium I Residential	R2-1-HPOZ	0	17	0.137347947	Residential - Single Family Residence	YES - Current	NO - Privately-Owned	Available	Not Used in Prior Housing Element	0	0	0.095726681	0.095726681	1	2*	2*	1268193	761	South Los Angeles		Above Moderate
LOS ANGELES	1821 S ROOSEVELT AVE	90006	5074026022	Neighborhood Commercial	C1.5-1VL-HPOZ-CPIO	0	108	0.110194674	Commercial - Auto, Recreation Equipment, Construction Equipment Sales and Service - Auto Body Repair Shop - One Story	YES - Current	NO - Privately-Owned	Available	Not Used in Prior Housing Element	0	0	0.162507498	0.162507498	0	0	0	1268193	903	South Los Angeles		Above Moderate
LOS ANGELES	1951 W WASHINGTON BLVD	90018	5074026022	Neighborhood Commercial	C1.5-1VL-HPOZ-CPIO	0	108	0.110284366	Commercial - Auto, Recreation Equipment, Construction Equipment Sales and Service - Auto Body Repair Shop - One Story	YES - Current	NO - Privately-Owned	Available	Not Used in Prior Housing Element	0	0	0.162507498	0.162507498	0	0	0	1268193	904	South Los Angeles		Above Moderate
LOS ANGELES	1919 W CORDOVA ST	90018	5074027004	Low Medium I Residential	R2-1-HPOZ	0	17	0.149277195	Residential - Single Family Residence	YES - Current	NO - Privately-Owned	Available	Not Used in Prior Housing Element	0	0	0.074167764	0.074167764	1	2*	2*	1268193	991	South Los Angeles		Above Moderate
LOS ANGELES	1915 W CORDOVA ST	90018	5074027005	Low Medium I Residential	R2-1-HPOZ	0	17	0.149277444	Residential - Single Family Residence	YES - Current	NO - Privately-Owned	Available	Not Used in Prior Housing Element	0	0	0.074167764	0.074167764	1	2*	2*	1268193	990	South Los Angeles		Above Moderate
LOS ANGELES	1909 W CORDOVA ST	90018	5074027006	Low Medium I Residential	R2-1-HPOZ	0	17	0.149279097	Residential - Single Family Residence	YES - Current	NO - Privately-Owned	Available	Not Used in Prior Housing Element	0	0	0.074167764	0.074167764	1	2*	2*	1268193	989	South Los Angeles		Above Moderate
LOS ANGELES	1912 W WASHINGTON BLVD	90018	5074027009	Neighborhood Commercial	C1.5-1VL-HPOZ-CPIO	0	108	0.132600252	Commercial - Auto, Recreation Equipment, Construction Equipment Sales and Service - Auto Body Repair Shop - One Story	YES - Current	NO - Privately-Owned	Available	Not Used in Prior Housing Element	0	0	0.05858882	0.05858882	0	0	0	1268193	939	South Los Angeles		Above Moderate
LOS ANGELES	1918 S LA SALLE AVE	90018	5074027010	Low Medium I Residential	R2-1-HPOZ	0	17	0.122546336	Residential - Single Family Residence	YES - Current	NO - Privately-Owned	Available	Not Used in Prior Housing Element	0	0	0.09098247	0.09098247	1	2*	2*	1268193	969	South Los Angeles		Above Moderate
LOS ANGELES	1922 S LA SALLE AVE	90018	5074027011	Low Medium I Residential	R2-1-HPOZ	0	17	0.128508656	Residential - Single Family Residence	YES - Current	NO - Privately-Owned	Available	Not Used in Prior Housing Element	0	0	0.09098247	0.09098247	1	2*	2*	1268193	972	South Los Angeles		Above Moderate
LOS ANGELES	1926 S LA SALLE AVE	90018	5074027012	Low Medium I Residential	R2-1-HPOZ	0	17	0.148169468	Residential - Single Family Residence	YES - Current	NO - Privately-Owned	Available	Not Used in Prior Housing Element	0	0	0.074167764	0.074167764	1	2*	2*	1268193	979	South Los Angeles		Above Moderate
LOS ANGELES	1900 W WASHINGTON BLVD	90018	5074027013	Neighborhood Commercial	C1.5-1VL-HPOZ-CPIO	0	108	0.077415483	Commercial - Service Station - Self Service - No Additional Services	YES - Current	NO - Privately-Owned	Available	Not Used in Prior Housing Element	0	0	0.05405855	0.05405855	0	0	0	1268193	923	South Los Angeles		Above Moderate
LOS ANGELES	1908 W WASHINGTON BLVD	90018	5074027013	Neighborhood Commercial	C1.5-1VL-HPOZ-CPIO	0	108	0.13794382	Commercial - Service Station - Self Service - No Additional Services	YES - Current	NO - Privately-Owned	Available	Not Used in Prior Housing Element	0	0	0.075473094	0.075473094	0	0	0	1268193	924	South Los Angeles		Above Moderate
LOS ANGELES	1956 S LA SALLE AVE	90018	5074028005	Low Medium I Residential	R2-1-HPOZ	0	17	0.172177393	Commercial - Service Station - Self Service - No Additional Services	YES - Current	NO - Privately-Owned	Available	Not Used in Prior Housing Element	0	0	0.074167764	0.074167764	1	2*	2*	1268193	1067	South Los Angeles		Above Moderate
LOS ANGELES		5074027013	Neighborhood Commercial	C1.5-1VL-HPOZ-CPIO	0	108	0.133180625	Residential - Single Family Residence - Other Improvements Only	YES - Current	NO - Privately-Owned	Available	Not Used in Prior Housing Element	0	0	0.076210974	0.076210974	0	0	0	1268193	925	South Los Angeles		Above Moderate
LOS ANGELES		5074028008	Low Medium I Residential	R2-1-HPOZ	0	17	0.02295682	Residential - Single Family Residence - Other Improvements Only	YES - Current	NO - Privately-Owned	Available	Not Used in Prior Housing Element	0	0	0.020069657	0.020069657	0	0	0	1268193	1143	South Los Angeles		Above Moderate
LOS ANGELES	1970 S LA SALLE AVE	90018	5074028009	Low Medium I Residential	R2-1-HPOZ	0	17	0.180262095	Residential - Single Family Residence	YES - Current	NO - Privately-Owned	Available	Not Used in Prior Housing Element	0	0.11426703	0	0.11426703	1	3*	3*	1268193	1127	South Los Angeles		Moderate
LOS ANGELES		5074028010	Low Medium I Residential	R2-1-HPOZ	0	17	0.022346983	Residential - Single Family Residence - Vacant Land	YES - Current	NO - Privately-Owned	Available	Not Used in Prior Housing Element	0	0	0.040589449	0.040589449	0	0	0	1268193	1082	South Los Angeles		Above Moderate
LOS ANGELES		5074028010	Low Medium I Residential	R2-1-HPOZ	0	17	0.032443912	Residential - Single Family Residence - Vacant Land	YES - Current	NO - Privately-Owned	Available	Not Used in Prior Housing Element	0	0	0.040589449	0.040589449	0	0	0	1268193	1070	South Los Angeles		Above Moderate
LOS ANGELES	1940 W CORDOVA ST	90018	5074028011	Low Medium I Residential	R2-1-HPOZ	0	17	0.18681305	Residential - Double, Duplex, or Two Units - 4 Stories or Less	YES - Current	NO - Privately-Owned	Available	Not Used in Prior Housing Element	0	0.161033195	0	0.161033195	2	3*	3*	1268193	1046	South Los Angeles	Yes	Moderate
LOS ANGELES	1938 W CORDOVA ST	90018	5074028012	Low Medium I Residential	R2-1-HPOZ	0	17	0.125055457	Residential - Single Family Residence	YES - Current	NO - Privately-Owned	Available	Not Used in Prior Housing Element	0	0	0.09098247	0.09098247	1	2*	2*	1268193	1053	South Los Angeles		Above Moderate
LOS ANGELES	1924 W CORDOVA ST	90018	5074028014	Low Medium I Residential	R2-1-HPOZ	0	17	0.15600068	Residential - Double, Duplex, or Two Units - 4 Stories or Less	YES - Current	NO - Privately-Owned	Available	Not Used in Prior Housing Element	0	0	0.097605014	0.097605014	2	2*	2*	1268193	1061	South Los Angeles	Yes	Above Moderate
LOS ANGELES	1912 W CORDOVA ST	90018	5074028016	Low Medium I Residential	R2-1-HPOZ	0	17	0.156091531	Residential - Double, Duplex, or Two Units - 4 Stories or Less	YES - Current	NO - Privately-Owned	Available	Not Used in Prior Housing Element	0	0	0.097605014	0.097605014	2	2*	2*	1268193	1058	South Los Angeles	Yes	Above Moderate
LOS ANGELES	1965 W 20TH ST	90018	5074028019	Low Medium I Residential	R2-1-HPOZ	0	17	0.155741835	Residential - Single Family Residence	YES - Current	NO - Privately-Owned	Available	Not Used in Prior Housing Element	0	0	0.074167764	0.074167764	1	2*	2*	1268193	1133	South Los Angeles		Above Moderate
LOS ANGELES	1957 W 20TH ST	90018	5074028020	Low Medium I Residential	R2-1-HPOZ	0	17	0.115714292	Residential - Single Family Residence	YES - Current	NO - Privately-Owned	Available	Not Used in Prior Housing Element	0	0	0.09098247	0.09098247	1	2*	2*	1268193	1126	South Los Angeles		Above Moderate
LOS ANGELES	1951 W 20TH ST	90018	5074028021	Low Medium I Residential	R2-1-HPOZ	0	17	0.068682415	Residential - Single Family Residence	YES - Current	NO - Privately-Owned	Available	Not Used in Prior Housing Element	0	0	0.049866429	0.049866429	1	1*	1*	1268193	1125	South Los Angeles		Above Moderate
LOS ANGELES	1943 W 20TH ST	90018	5074028023	Low Medium I Residential	R2-1-HPOZ	0	17	0.156096849	Residential - Single Family Residence	YES - Current	NO - Privately-Owned	Available	Not Used in Prior Housing Element	0	0	0.074167764	0.074167764	1	2*	2*	1268193	1122	South Los Angeles		Above Moderate
LOS ANGELES	1937 W 20TH ST	90018	5074028024	Low Medium I Residential	R2-1-HPOZ	0	17	0.156096347	Residential - Single Family Residence	YES - Current	NO - Privately-Owned	Available	Not Used in Prior Housing Element	0	0	0.074167764	0.074167764	1	2*	2*	1268193	1121	South Los Angeles		Above Moderate
LOS ANGELES	1919 W 20TH ST	90018	5074028027	Low Medium I Residential	R2-1-HPOZ	0	17	0.156095157	Residential - Single Family Residence	YES - Current	NO - Privately-Owned	Available	Not Used in Prior Housing Element	0	0	0.074167764	0.074167764	1	2*	2*	1268193	1118	South Los Angeles		Above Moderate
LOS ANGELES	1917 W 20TH ST	90018	5074028028	Low Medium I Residential	R2-1-HPOZ	0	17	0.15609649	Residential - Double, Duplex, or Two Units - 4 Stories or Less	YES - Current	NO - Privately-Owned	Available	Not Used in Prior Housing Element	0	0	0.097605014	0.097605014	2	2*	2*	1268193	1117	South Los Angeles	Yes	Above Moderate
LOS ANGELES	1902 W CORDOVA ST	90018	5074028030	Low Medium I Residential	R2-1-HPOZ	0	17	0.090412657	Residential - Single Family Residence	YES - Current	NO - Privately-Owned	Available	Not Used in Prior Housing Element	0	0	0.042849448	0.042849448	1	1*	1*	1268193	1055	South Los Angeles		Above Moderate
LOS ANGELES	1906 W CORDOVA ST	90018	5074028030	Low Medium I Residential	R2-1-HPOZ	0	17	0.156138423	Residential - Single Family Residence	YES - Current	NO - Privately-Owned	Available	Not Used in Prior Housing Element	0	0	0.07823799	0.07823799	1	2*	2*	1268193	1056	South Los Angeles		Above Moderate
LOS ANGELES	1908 W 20TH ST	90018	5074029002	Low Medium I Residential	R2-1-HPOZ	0	17	0.155912475	Residential - Double, Duplex, or Two Units - 4 Stories or Less	YES - Current	NO - Privately-Owned	Available	Not Used in Prior Housing Element	0	0	0.097605014	0.097605014	2	2*	2*	1268193	1188	South Los Angeles	Yes	Above Moderate
LOS ANGELES	1914 W 20TH ST	90018	5074029003	Low Medium I Residential	R2-1-HPOZ	0	17	0.155912476	Residential - Single Family Residence	YES - Current	NO - Privately-Owned	Available	Not Used in Prior Housing Element	0	0	0.074167764	0.074167764	1	2*	2*	1268193	1189	South Los Angeles		Above Moderate
LOS ANGELES	1918 W 20TH ST	90018	5074029004	Low Medium I Residential	R2-1-HPOZ	0	17	0.155911859	Residential - Single Family Residence	YES - Current	NO - Privately-Owned	Available	Not Used in Prior Housing Element	0	0	0.074167764	0.074167764	1	2*	2*	1268193	1190	South Los Angeles		Above Moderate
LOS ANGELES	1924 W 20TH ST	90018	5074029005	Low Medium I Residential	R2-1-HPOZ	0	17	0.155913192	Residential - Double, Duplex, or Two Units - 4 Stories or Less	YES - Current	NO - Privately-Owned	Available	Not Used in Prior Housing Element	0	0	0.097605014	0.097605014	2	2*	2*	1268193	1191	South Los Angeles	Yes	Above Moderate
LOS ANGELES	1930 W 20TH ST	90018	5074029006	Low Medium I Residential	R2-1-HPOZ	0	17	0.155912833	Residential - Single Family Residence	YES - Current	NO - Privately-Owned	Available	Not Used in Prior Housing Element	0	0	0.074167764	0.074167764	1	2*	2*	1268193	1192	South Los Angeles		Above Moderate
LOS ANGELES	1936 W 20TH ST	90018	5074029007	Low Medium I Residential	R2-1-HPOZ	0	17	0.155912833	Residential - Single Family Residence	YES - Current	NO - Privately-Owned	Available	Not Used in Prior Housing Element	0	0	0.074167764	0.074167764	1	2*	2*	1268193	1193	South Los Angeles		Above Moderate
LOS ANGELES	1942 W 20TH ST	90018	5074029008	Low Medium I Residential	R2-1-HPOZ	0	17	0.155912833	Residential - Single Family Residence	YES - Current	NO - Privately-Owned	Available	Not Used in Prior Housing Element	0	0	0.074167764	0.074167764	1	2*	2*	1268193	1194	South Los Angeles		Above Moderate
LOS ANGELES	1948 W 20TH ST	90018	5074029009	Low Medium I Residential	R2-1-HPOZ	0	17	0.155912475	Residential - Single Family Residence	YES - Current	NO - Privately-Owned	Available	Not Used in Prior Housing Element	0	0	0.074167764	0.074167764	1	2*	2*	1268193	1195	South Los Angeles		Above Moderate
LOS ANGELES	1954 W 20TH ST	90018	5074029010	Low Medium I Residential	R2-1-HPOZ	0	17	0.155912833	Residential - Single Family Residence	YES - Current	NO - Privately-Owned	Available	Not Used in Prior Housing Element	0	0	0.074167764	0.074167764	1	2*	2*	1268193	1196	South Los Angeles		Above Moderate
LOS ANGELES	1960 W 20TH ST	90018	5074029011	Low Medium I Residential	R2-1-HPOZ	0	17	0.155912833	Institutional - Homes for Aged and Others - One Story	YES - Current	NO - Privately-Owned	Available	Not Used in Prior Housing Element	0	0	0.022549172	0.022549172	1	2*	2*	1268193	1197	South Los Angeles		Above Moderate
LOS ANGELES	1966 W 20TH ST	90018	5074029012	Low Medium I Residential	R2-1-HPOZ	0	17	0.155874269	Residential - Single Family Residence	YES - Current	NO - Privately-Owned	Available	Not Used in Prior Housing Element	0	0	0.074167764	0.074167764	1	2*	2*	1268193	1198	South Los Angeles		Above Moderate
LOS ANGELES	2002 S LA SALLE AVE	90018	5074029014	Low Medium II Residential	RD1.5-1-HPOZ	0	29	0.20206991	Residential - Three Units (Any Combination) - 4 Stories or Less	YES - Current	NO - Privately-Owned	Available	Not Used in Prior Housing Element	0	0.216790468	0	0.216790468	3	0	0	1268193	1145	South Los Angeles	Yes	Moderate
LOS ANGELES	2014 S LA SALLE AVE	90018	5074029016	Low Medium II Residential	RD1.5-1-HPOZ	0	29	0.172178696	Residential - Four Units (Any Combination) - 4 Stories or Less	YES - Current	NO - Privately-Owned	Available	Not Used in Prior Housing Element	0	0.162019698	0	0.162019698	4	0	0	1268193	1180	South Los Angeles	Yes	Moderate
LOS ANGELES	2024 S LA SALLE AVE	90018	5074029018	Low Medium II Residential	RD1.5-1-HPOZ	0	29	0.154732488	Residential - Single Family Residence	YES - Current	NO - Privately-Owned	Available	Not Used in Prior Housing Element	0	0.410750806	0	0.410750806	1	0	0	1268193	1206	South Los Angeles		Moderate
LOS ANGELES	2001 S CONGRESS AVE	90018	5074029022	Low Medium II Residential	RD2-1-HPOZ	0	21	0.14424291	Residential - Three Units (Any Combination) - 4 Stories or Less	YES - Current	NO - Privately-Owned	Available	Not Used in Prior Housing Element	0	0.17149719	0	0.17149719	3	3*	3*	1268193	1182	South Los Angeles	Yes	Moderate
LOS ANGELES	1902 W 20TH ST	90018	5074029024	Low Medium I Residential	R2-1-HPOZ	0	17	0.098095468	Residential - Single Family Residence - Vacant Land	YES - Current	NO - Privately-Owned	Available	Not Used in Prior Housing Element	0	0	0.103525305	0.103525305	0	1*	1*	1268193	1186	South Los Angeles		Above Moderate
LOS ANGELES	2005 S CONGRESS AVE	90018	5074029026	Low Medium II Residential	RD2-1-HPOZ	0	21	0.160592141	Residential - Single Family Residence	YES - Current	NO - Privately-Owned	Available	Not Used in Prior Housing Element	0	0.146869361	0	0.146869361	1	3*	3*	1268193	1215	South Los Angeles		Moderate
LOS ANGELES	1948 S HARVARD BLVD	90018	5074030001	Low Medium II Residential	RD2-1-HPOZ	0	21	0.307129462	Residential - Five or More Units or Apartments (Any Combination) - 4 Stories or Less	YES - Current	NO - Privately-Owned	Available	Not Used in Prior Housing Element	0	0.053059519	0	0.053059519	7	0	0	1268193	1077	South Los Angeles	Yes	Moderate
LOS ANGELES	2064 S HARVARD BLVD	90018	5074030003	Low Medium II Residential	RD2-1-HPOZ	0	21	0.275454142	Residential - Three Units (Any Combination) - 4 Stories or Less	YES - Current	NO - Privately-Owned	Available	Not Used in Prior Housing Element	0	0.290778542	0	0.290778542	2	0	0	1268193	1141	South Los Angeles	Yes	Moderate
LOS ANGELES	2082 S HARVARD BLVD	90018	5074030005	Low Medium II Residential	RD2-1-HPOZ	0	21	0.275596005	Residential - Single Family Residence - Guesthouse	YES - Current	NO - Privately-Owned	Available	Not Used in Prior Housing Element	0	0.473898935	0	0.473898935	1	0	0	1268193	1176	South Los Angeles		Moderate
LOS ANGELES	2090 S HARVARD BLVD	90018	5074030006	Low Medium II Residential	RD2-1-HPOZ	0	21	0.27586959	Residential - Single Family Residence - Mills Act Property	YES - Current	NO - Privately-Owned	Available	Not Used in Prior Housing Element	0	0.473898935	0	0.473898935	1	0	0	1268193	1202	South Los Angeles		Moderate
LOS ANGELES		5074030008	Low Medium II Residential	RD2-1-HPOZ	0	21	0.220387909	Residential - Single Family Residence	YES - Current	NO - Privately-Owned	Available	Not Used in Prior Housing Element	0	0.410750806	0	0.410750806	1	0	0	1268193	1128	South Los Angeles		Moderate
LOS ANGELES	2017 S LA SALLE AVE	90018	5074030009	Low Medium II Residential	RD2-1-HPOZ	0	21	0.055096326	Residential - Single Family Residence - Pool	YES - Current	NO - Privately-Owned	Available	Not Used in Prior Housing Element	0	0	0.053308982	0.053308982	1	1*	1*	1268193	1140	South Los Angeles		Above Moderate
LOS ANGELES	2025 S LA SALLE AVE	90018	5074030009	Low Medium II Residential	RD2-1-HPOZ	0	21	0.165290605	Residential - Single Family Residence - Pool	YES - Current	NO - Privately-Owned	Available	Not Used in Prior Housing Element	0	0.144483152	0	0.144483152	1	3*	3*	1268193	1142	South Los Angeles		Moderate
LOS ANGELES	2033 S LA SALLE AVE	90018	5074030011	Low Medium II Residential	RD2-1-HPOZ	0	21	0.1652906	Residential - Single Family Residence - Other Improvements Only	YES - Current	NO - Privately-Owned	Available	Not Used in Prior Housing Element	0	0.144483152	0	0.144483152	1	3*	3*	1268193	1174	South Los Angeles		Moderate
LOS ANGELES		5074030011	Low Medium II Residential	RD2-1-HPOZ	0	21	0.055101195	Residential - Single Family Residence - Other Improvements Only	YES - Current	NO - Privately-Owned	Available	Not Used in Prior Housing Element	0	0	0.053308982	0.053308982	1	1*	1*	1268193	1179	South Los Angeles		Above Moderate
LOS ANGELES	2041 S LA SALLE AVE	90018	5074030012	Low Medium II Residential	RD2-1-HPOZ	0	21	0.220385056	Residential - Double, Duplex, or Two Units - 4 Stories or Less	YES - Current	NO - Privately-Owned	Available	Not Used in Prior Housing Element	0	0.243618393	0	0.243618393	2	0	0	1268193	1181	South Los Angeles	Yes	Moderate
LOS ANGELES	2047 S LA SALLE AVE	90018	5074030013	Low Medium II Residential	RD2-1-HPOZ	0	21	0.220400156	Residential - Single Family Residence	YES - Current	NO - Privately-Owned	Available	Not Used in Prior Housing Element	0	0.410750806	0	0.410750806	1	0	0	1268193	1203	South Los Angeles		Moderate
LOS ANGELES	2096 S HARVARD BLVD	90018	5074030017	Low Medium II Residential	RD2-1-HPOZ	0	21	0.19828432	Residential - Three Units (Any Combination) - 4 Stories or Less	YES - Current	NO - Privately-Owned	Available	Not Used in Prior Housing Element	0	0.171947587	0	0.171947587	3	0	0	1268193	1209	South Los Angeles	Yes	Moderate
LOS ANGELES		5074030019	Low Medium II Residential	RD2-1-HPOZ	0	21	0.00807381	Residential - Single Family Residence - Vacant Land	YES - Current	NO - Privately-Owned	Available	Not Used in Prior Housing Element	0	0	0.040589449	0.040589449	0	0	0	1268193	1400	South Los Angeles		Above Moderate
LOS ANGELES	2051 S LA SALLE AVE	90018	5074030020	Low Medium II Residential	RD2-1-HPOZ	0	21	0.219339586	Residential - Single Family Residence - Vacant Land	YES - Current	NO - Privately-Owned	Available	Not Used in Prior Housing Element	0	0.395602846	0	0.395602846	0	0	0	1268193	1211	South Los Angeles		Moderate
LOS ANGELES		5074030020	Low Medium II

LOS ANGELES	2052 S HOBART BLVD	90018	5074032006	Low Medium II Residential	RD2-1-HPOZ	0	21	0.287178341	Residential - Single Family Residence - Pool	YES - Current	NO - Privately-Owned	Available	Not Used in Prior Housing Element	0	0.48242445	0	0.48242445	1	0	0	1268193	1066	South Los Angeles												Moderate
LOS ANGELES	2068 S HOBART BLVD	90018	5074032008	Low Medium II Residential	RD2-1-HPOZ	0	21	0.273366332	Residential - Single Family Residence	YES - Current	NO - Privately-Owned	Available	Not Used in Prior Housing Element	0	0.473898935	0	0.473898935	1	0	0	1268193	1113	South Los Angeles												Moderate
LOS ANGELES	1903 S HARVARD BLVD	90018	5074032009	Neighborhood Commercial	C1.5-1VL-HPOZ-CPIO	0	108	0.325366866	Residential - Three Units (Any Combination) - 4 Stories or Less	YES - Current	NO - Privately-Owned	Available	Not Used in Prior Housing Element	0	0	0.856148574	0.856148574	3	0	0	1268193	936	South Los Angeles										Yes		Above Moderate
LOS ANGELES	1909 S HARVARD BLVD	90018	5074032010	Low Medium II Residential	RD2-1-HPOZ	0	21	0.339139619	Residential - Single Family Residence - Mills Act Property	YES - Current	NO - Privately-Owned	Available	Not Used in Prior Housing Element	0	0.544350189	0	0.544350189	1	0	0	1268193	982	South Los Angeles												Moderate
LOS ANGELES	1919 S HARVARD BLVD	90018	5074032011	Low Medium II Residential	RD2-1-HPOZ	0	21	0.259955042	Residential - Single Family Residence - Mills Act Property	YES - Current	NO - Privately-Owned	Available	Not Used in Prior Housing Element	0	0.418377316	0	0.418377316	1	0	0	1268193	1000	South Los Angeles												Moderate
LOS ANGELES	2037 S HARVARD BLVD	90018	5074032014	Low Medium II Residential	RD2-1-HPOZ	0	21	0.284233689	Residential - Single Family Residence - Mills Act Property	YES - Current	NO - Privately-Owned	Available	Not Used in Prior Housing Element	0	0.48242445	0	0.48242445	1	0	0	1268193	1039	South Los Angeles												Moderate
LOS ANGELES	2047 S HARVARD BLVD	90018	5074032015	Low Medium II Residential	RD2-1-HPOZ	0	21	0.323292269	Residential - Single Family Residence	YES - Current	NO - Privately-Owned	Available	Not Used in Prior Housing Element	0	0.544350189	0	0.544350189	1	0	0	1268193	1047	South Los Angeles												Moderate
LOS ANGELES	2057 S HARVARD BLVD	90018	5074032016	Low Medium II Residential	RD2-1-HPOZ	0	21	0.287856744	Residential - Single Family Residence - Mills Act Property	YES - Current	NO - Privately-Owned	Available	Not Used in Prior Housing Element	0	0.48242445	0	0.48242445	1	0	0	1268193	1073	South Los Angeles												Moderate
LOS ANGELES	2067 S HARVARD BLVD	90018	5074032017	Low Medium II Residential	RD2-1-HPOZ	0	21	0.275357709	Residential - Five or More Units or Apartments (Any Combination) - 4 Stories or Less	YES - Current	NO - Privately-Owned	Available	Not Used in Prior Housing Element	0	0.057187676	0	0.057187676	5	0	0	1268193	1109	South Los Angeles										Yes		Moderate
LOS ANGELES	2077 S HARVARD BLVD	90018	5074032018	Low Medium II Residential	RD2-1-HPOZ	0	21	0.275728207	Residential - Double, Duplex, or Two Units - 4 Stories or Less - Pool	YES - Current	NO - Privately-Owned	Available	Not Used in Prior Housing Element	0	0.41833334	0	0.41833334	2	0	0	1268193	1135	South Los Angeles												Moderate
LOS ANGELES	2091 S HARVARD BLVD	90018	5074032024	Low Medium II Residential	RD2-1-HPOZ	0	21	0.365479324	Residential - Single Family Residence	YES - Current	NO - Privately-Owned	Available	Not Used in Prior Housing Element	0	0.599464536	0	0.599464536	1	0	0	1268193	1144	South Los Angeles												Moderate
LOS ANGELES	1910 S HOBART BLVD	90018	5074032025	Low Medium II Residential	RD2-1-HPOZ	0	21	0.315866483	Residential - Five or More Units or Apartments (Any Combination) - 4 Stories or Less	YES - Current	NO - Privately-Owned	Available	Not Used in Prior Housing Element	0	0.188802423	0	0.188802423	6	0	0	1268193	975	South Los Angeles										Yes		Moderate
LOS ANGELES	1912 S OXFORD AVE	90018	5074033001	Neighborhood Commercial	C1.5-1VL-HPOZ-CPIO	0	108	0.172241322	Residential - Double, Duplex, or Two Units - 4 Stories or Less	YES - Current	NO - Privately-Owned	Available	Not Used in Prior Housing Element	0	0	0.166447042	0.166447042	2	0	0	1268193	985	South Los Angeles										Yes		Above Moderate
LOS ANGELES			5074033005	Low Medium I Residential	R2-1-HPOZ	0	17	0.028577954	Residential - Single Family Residence - Vacant Land	YES - Current	NO - Privately-Owned	Available	Not Used in Prior Housing Element	0	0	0.040589449	0.040589449	0	0	0	1268193	1051	South Los Angeles												Above Moderate
LOS ANGELES	2036 S OXFORD AVE	90018	5074033007	Low Medium I Residential	R2-1-HPOZ	0	17	0.172917653	Residential - Single Family Residence	YES - Current	NO - Privately-Owned	Available	Not Used in Prior Housing Element	0	0.11426703	0	0.11426703	1	3*	3*	1268193	1072	South Los Angeles												Moderate
LOS ANGELES	2042 S OXFORD AVE	90018	5074033008	Low Medium I Residential	R2-1-HPOZ	0	17	0.149267336	Residential - Single Family Residence	YES - Current	NO - Privately-Owned	Available	Not Used in Prior Housing Element	0	0	0.074167764	0.074167764	1	2*	2*	1268193	1106	South Los Angeles												Above Moderate
LOS ANGELES	2048 S OXFORD AVE	90018	5074033009	Low Medium I Residential	R2-1-HPOZ	0	17	0.196459267	Residential - Double, Duplex, or Two Units - 4 Stories or Less	YES - Current	NO - Privately-Owned	Available	Not Used in Prior Housing Element	0	0.103473875	0	0.103473875	2	3*	3*	1268193	1132	South Los Angeles												Moderate
LOS ANGELES	2122 W WASHINGTON BLVD	90018	5074033012	Neighborhood Commercial	C1.5-1VL-HPOZ-CPIO	0	108	0.195134741	Industrial - Light Manufacturing - One Story	YES - Current	NO - Privately-Owned	Available	Not Used in Prior Housing Element	0	0	0.020478601	0.020478601	0	0	0	1268193	942	South Los Angeles												Above Moderate
LOS ANGELES	2116 W WASHINGTON BLVD	90018	5074033013	Neighborhood Commercial	C1.5-1VL-HPOZ-CPIO	0	108	0.195134752	Commercial - Store Combination - Store and Residential Combination - One Story	YES - Current	NO - Privately-Owned	Available	Not Used in Prior Housing Element	0	0	0.045073764	0.045073764	0	0	0	1268193	941	South Los Angeles												Above Moderate
LOS ANGELES	2110 W WASHINGTON BLVD	90018	5074033014	Neighborhood Commercial	C1.5-1VL-HPOZ-CPIO	0	108	0.183656175	Commercial - Store Combination - Store and Residential Combination - One Story	YES - Current	NO - Privately-Owned	Available	Not Used in Prior Housing Element	0	0	0.130950198	0.130950198	1	0	0	1268193	940	South Los Angeles												Above Moderate
LOS ANGELES	2108 W WASHINGTON BLVD	90018	5074033015	Neighborhood Commercial	C1.5-1VL-HPOZ-CPIO	0	108	0.048714295	Commercial - Store - One Story	YES - Current	NO - Privately-Owned	Available	Not Used in Prior Housing Element	0	0	0.010404117	0.010404117	0	0	0	1268193	1428	South Los Angeles												Above Moderate
LOS ANGELES			5074033015	Neighborhood Commercial	C1.5-1VL-HPOZ-CPIO	0	108	0.049194672	Commercial - Store - One Story	YES - Current	NO - Privately-Owned	Available	Not Used in Prior Housing Element	0	0	0.010404117	0.010404117	0	0	0	1268193	1429	South Los Angeles												Above Moderate
LOS ANGELES	1915 S HOBART BLVD	90018	5074033016	Neighborhood Commercial	C1.5-1VL-HPOZ-CPIO	0	108	0.173356443	Commercial - Store - One Story	YES - Current	NO - Privately-Owned	Available	Not Used in Prior Housing Element	0	0	0.206804962	0.206804962	0	0	0	1268193	973	South Los Angeles												Above Moderate
LOS ANGELES	2100 W WASHINGTON BLVD	90018	5074033016	Neighborhood Commercial	C1.5-1VL-HPOZ-CPIO	0	108	0.187574438	Commercial - Store - One Story	YES - Current	NO - Privately-Owned	Available	Not Used in Prior Housing Element	0	0	0.210466698	0.210466698	0	0	0	1268193	938	South Los Angeles												Above Moderate
LOS ANGELES	1925 S HOBART BLVD	90018	5074033017	Low Medium I Residential	R2-1-HPOZ	0	17	0.191432764	Residential - Single Family Residence - Vacant Land	YES - Current	NO - Privately-Owned	Available	Not Used in Prior Housing Element	0	0.263390493	0	0.263390493	0	3*	3*	1268193	984	South Los Angeles												Moderate
LOS ANGELES	1931 S HOBART BLVD	90018	5074033018	Low Medium I Residential	R2-1-HPOZ	0	17	0.196487844	Residential - Double, Duplex, or Two Units - 4 Stories or Less	YES - Current	NO - Privately-Owned	Available	Not Used in Prior Housing Element	0	0.154843444	0	0.154843444	2	3*	3*	1268193	1001	South Los Angeles										Yes		Moderate
LOS ANGELES	1937 S HOBART BLVD	90018	5074033019	Low Medium I Residential	R2-1-HPOZ	0	17	0.311013291	Residential - Single Family Residence	YES - Current	NO - Privately-Owned	Available	Not Used in Prior Housing Element	0	0.528399575	0	0.528399575	1	0	0	1268193	1022	South Los Angeles												Moderate
LOS ANGELES	2065 S HOBART BLVD	90018	5074033022	Low Medium I Residential	R2-1-HPOZ	0	17	0.282781034	Residential - Single Family Residence	YES - Current	NO - Privately-Owned	Available	Not Used in Prior Housing Element	0	0.155364501	0	0.155364501	1	0	0	1268193	1063	South Los Angeles												Moderate
LOS ANGELES			5074033023	Low Medium I Residential	R2-1-HPOZ	0	17	0.187643856	Residential - Single Family Residence	YES - Current	NO - Privately-Owned	Available	Not Used in Prior Housing Element	0	0.11426703	0	0.11426703	1	3*	3*	1268193	1080	South Los Angeles												Moderate
LOS ANGELES	2085 S HOBART BLVD	90018	5074033026	Low Medium I Residential	[Q]R4-1-HPOZ	0	108	0.405296262	Institutional - Church - One Story	YES - Current	NO - Privately-Owned	Available	Not Used in Prior Housing Element	0	0	0.028008333	0.028008333	0	0	0	1268193	1148	South Los Angeles												Above Moderate
LOS ANGELES	2100 S HOBART BLVD	90018	5074033027	Low Medium II Residential	RD2-1-HPOZ	0	21	0.273505913	Residential - Single Family Residence	YES - Current	NO - Privately-Owned	Available	Not Used in Prior Housing Element	0	0.473898935	0	0.473898935	1	0	0	1268193	1147	South Los Angeles												Moderate
LOS ANGELES	2110 S HOBART BLVD	90018	5074033028	Low Medium II Residential	RD2-1-HPOZ	0	21	0.275484696	Residential - Five or More Units or Apartments (Any Combination) - 4 Stories or Less	YES - Current	NO - Privately-Owned	Available	Not Used in Prior Housing Element	0	0.023295042	0	0.023295042	5	0	0	1268193	1175	South Los Angeles										Yes		Moderate
LOS ANGELES	2118 S HOBART BLVD	90018	5074033036	Low Medium II Residential	RD2-1-HPOZ	0	21	0.269744126	Commercial - Parking Lot (Commercial Use Property) - Lots - Patron or Employee - One Story	YES - Current	NO - Privately-Owned	Available	Not Used in Prior Housing Element	0	0.005932791	0	0.005932791	0	0	0	1268193	1183	South Los Angeles												Moderate
LOS ANGELES	2126 S HOBART BLVD	90018	5074033036	Low Medium II Residential	RD2-1-HPOZ	0	21	0.141040009	Commercial - Parking Lot (Commercial Use Property) - Lots - Patron or Employee - One Story	YES - Current	NO - Privately-Owned	Available	Not Used in Prior Housing Element	0	0.009168917	0	0.009168917	0	3*	3*	1268193	1207	South Los Angeles												Moderate
LOS ANGELES			5074033036	Low Medium II Residential	RD2-1-HPOZ	0	21	0.001128715	Commercial - Parking Lot (Commercial Use Property) - Lots - Patron or Employee - One Story	YES - Current	NO - Privately-Owned	Available	Not Used in Prior Housing Element	0	0	0.000976287	0.000976287	0	0	0	1268193	1231	South Los Angeles												Above Moderate
LOS ANGELES			5074033036	Low Medium II Residential	RD2-1-HPOZ	0	21	0.006638535	Commercial - Parking Lot (Commercial Use Property) - Lots - Patron or Employee - One Story	YES - Current	NO - Privately-Owned	Available	Not Used in Prior Housing Element	0	0	0.000976287	0.000976287	0	0	0	1268193	1218	South Los Angeles												Above Moderate
LOS ANGELES			5074033036	Low Medium II Residential	RD2-1-HPOZ	0	21	0.132377995	Commercial - Parking Lot (Commercial Use Property) - Lots - Patron or Employee - One Story	YES - Current	NO - Privately-Owned	Available	Not Used in Prior Housing Element	0	0	0.005901092	0.005901092	0	2*	2*	1268193	1210	South Los Angeles												Above Moderate
LOS ANGELES	2071 S HOBART BLVD	90018	5074033039	Low Medium II Residential	[Q]R4-1-HPOZ	0	108	0.041553155	Residential - Single Family Residence	YES - Current	NO - Privately-Owned	Available	Not Used in Prior Housing Element	0	0	0.477199507	0.477199507	1	0	0	1268193	1129	South Los Angeles												Above Moderate
LOS ANGELES	2077 S HOBART BLVD	90018	5074033039	Low Medium II Residential	[Q]R4-1-HPOZ	0	108	0.175613046	Residential - Single Family Residence - Vacant Land	YES - Current	NO - Privately-Owned	Available	Not Used in Prior Housing Element	0	0	1.198500609	1.198500609	1	0	0	1268193	1134	South Los Angeles												Above Moderate
LOS ANGELES			5074033040	Low Medium II Residential	RD2-1-HPOZ	0	21	0.135165145	Residential - Single Family Residence	YES - Current	NO - Privately-Owned	Available	Not Used in Prior Housing Element	0	0	0.03773573	0.03773573	1	2*	2*	1268193	1401	South Los Angeles												Above Moderate
LOS ANGELES	2103 S HARVARD BLVD	90018	5074033041	Low Medium II Residential	RD2-1-HPOZ	0	21	0.193126703	Residential - Single Family Residence	YES - Current	NO - Privately-Owned	Available	Not Used in Prior Housing Element	0	0.153282166	0	0.153282166	1	0	0	1268193	1402	South Los Angeles												Moderate
LOS ANGELES	1910 S OXFORD AVE	90018	5074033042	Neighborhood Commercial	C1.5-1VL-HPOZ-CPIO	0	108	0.172210832	Commercial - Store - One Story	YES - Current	NO - Privately-Owned	Available	Not Used in Prior Housing Element	0	0	0.043243418	0.043243418	0	0	0	1268193	974	South Los Angeles												Above Moderate
LOS ANGELES	2128 W WASHINGTON BLVD	90018	5074033042	Neighborhood Commercial	C1.5-1VL-HPOZ-CPIO	0	108	0.191816772	Commercial - Store - One Story	YES - Current	NO - Privately-Owned	Available	Not Used in Prior Housing Element	0	0	0.045816104	0.045816104	0	0	0	1268193	943	South Los Angeles												Above Moderate
LOS ANGELES	2136 W WASHINGTON BLVD	90018	5074033042	Neighborhood Commercial	C1.5-1VL-HPOZ-CPIO	0	108	0.178926793	Commercial - Store - One Story	YES - Current	NO - Privately-Owned	Available	Not Used in Prior Housing Element	0	0	0.042964439	0.042964439	0	0	0	1268193	944	South Los Angeles												Above Moderate
LOS ANGELES	2146 W WASHINGTON BLVD	90018	5074033042	Neighborhood Commercial	C1.5-1VL-HPOZ-CPIO	0	108	0.170312765	Commercial - Store - One Story	YES - Current	NO - Privately-Owned	Available	Not Used in Prior Housing Element	0	0	0.043243418	0.043243418	0	0	0	1268193	945	South Los Angeles												Above Moderate
LOS ANGELES	1910 S WESTERN AVE	90018	5074034002	Community Commercial	C2-1VL-HPOZ-CPIO	0	108	0.179064544	Commercial - Store - One Story	YES - Current	NO - Privately-Owned	Available	Not Used in Prior Housing Element	0	0	0.056654779	0.056654779	0	0	0	1268193	995	South Los Angeles												Above Moderate
LOS ANGELES	1918 S WESTERN AVE	90018	5074034003	Community Commercial	C2-1VL-HPOZ-CPIO	0	108	0.179064544	Residential - Four Units (Any Combination) - 4 Stories or Less	YES - Current	NO - Privately-Owned	Available	Not Used in Prior Housing Element	0	0	0.139489804	0.139489804	4	0	0	1268193	1027	South Los Angeles										Yes		Above Moderate
LOS ANGELES	1926 S WESTERN AVE	90018	5074034004	Neighborhood Commercial	C2-1VL-HPOZ-CPIO	0	108	0.179064975	Residential - Single Family Residence	YES - Current	NO - Privately-Owned	Available	Not Used in Prior Housing Element	0	0	0.76436699	0.76436699	1	0	0	1268193	1041	South Los Angeles												Above Moderate
LOS ANGELES	1934 S WESTERN AVE	90018	5074034005	Neighborhood Commercial	C2-1VL-HPOZ-CPIO	0	108	0.179064788	Residential - Single Family Residence	YES - Current	NO - Privately-Owned	Available	Not Used in Prior Housing Element	0	0	0.836656737	0.836656737	0	0	0	1268193	1059	South Los Angeles												Above Moderate
LOS ANGELES	2010 S WESTERN AVE	90018	5074034008	Neighborhood Commercial	C2-1VL-HPOZ-CPIO	0	108	0.179062384	Residential - Single Family Residence	YES - Current	NO - Privately-Owned	Available	Not Used in Prior Housing Element	0	0	0.76436699	0.76436699	1	0	0	1268193	1139	South Los Angeles												Above Moderate
LOS ANGELES	1915 S OXFORD AVE	90018	5074034014	Low Medium I Residential	R2-1-HPOZ	0	17	0.196523295	Residential - Single Family Residence	YES - Current	NO - Privately-Owned	Available	Not Used in Prior Housing Element	0	0.11426703	0	0.11426703	1	3*	3*	1268193	994	South Los Angeles												Moderate
LOS ANGELES	1921 S OXFORD AVE	90018	5074034015	Low Medium I Residential	R2-1-HPOZ	0	17	0.196504461	Residential - Double, Duplex, or Two Units - 4 Stories or Less	YES - Current	NO - Privately-Owned	Available	Not Used in Prior Housing Element	0	0.041450523	0	0.041450523	2	3*	3*	1268193	1026	South Los Angeles										Yes		Moderate
LOS ANGELES	1927 S OXFORD AVE	90018	5074034016	Low Medium I Residential	R2-1-HPOZ	0	17	0.19648929	Residential - Double, Duplex, or Two Units - 4 Stories or Less	YES - Current	NO - Privately-Owned	Available	Not Used in Prior Housing Element	0	0.023215076	0	0.023215076	2	3*	3*	1268193	1040	South Los Angeles										Yes		Moderate
LOS ANGELES	1931 S OXFORD AVE	90018	5074034017	Low Medium I Residential	R2-1-HPOZ	0	17	0.196470456	Residential - Single Family Residence	YES - Current	NO - Privately-Owned	Available	Not Used in Prior Housing Element	0	0.027309376	0	0.027309376	2	3*	3*	1268193	1057	South Los Angeles												Moderate
LOS ANGELES	2039 S OXFORD AVE	90018	5074034018	Low Medium I Residential	R2-1-HPOZ	0	17	0.196455716	Residential - Single Family Residence	YES - Current	NO - Privately-Owned	Available	Not Used in Prior Housing Element	0	0.11426703	0	0.11426703	1	3*	3*	1268193	1075	South Los Angeles												Moderate
LOS ANGELES	2045 S OXFORD AVE	90018	5074034019	Low Medium I Residential	R2-1-HPOZ	0	17	0.196437906	Residential - Single Family Residence	YES - Current	NO - Privately-Owned	Available	Not Used in Prior Housing Element	0	0.11426703	0	0.11426703	1	3*	3*	1268193	1111	South Los Angeles												Moderate
LOS ANGELES	2051 S OXFORD AVE	90018	5074034020	Low Medium I Residential	R2-1-HPOZ	0	17	0.196421119	Residential - Single Family Residence	YES - Current	NO - Privately-Owned	Available	Not Used in Prior Housing Element	0	0.11426703	0	0.11426703	1	3*	3*	1268193	1138	South Los Angeles												Moderate
LOS ANGELES	2057 S OXFORD AVE	90018	5074034021	Low Medium I Residential	R2-1-HPOZ	0	17	0.196403901	Residential - Single Family Residence	YES - Current	NO - Privately-Owned	Available	Not Used in Prior Housing Element	0	0.11426703	0	0.11426703	1	3*	3*	1268193	1149	South Los Angeles												Moderate
LOS ANGELES	2063 S OXFORD AVE	90018	5074034022	Low Medium I Residential	R2-1-HPOZ	0	17	0.196387545	Residential - Single Family Residence	YES - Current	NO - Privately-Owned	Available	Not Used in Prior Housing Element	0	0.11426703	0	0.11426703	1	3*	3*	1268193	1177	South Los Angeles												Moderate
LOS ANGELES	1903 S OXFORD AVE	90018	5074034024	Community Commercial	C2-1VL-HPOZ-CPIO	0	108	0.195494847	Commercial - Office Building - Office and Residential - One Story	YES - Current	NO - Privately-Owned	Available	Not Used in Prior Housing Element	0	0	0.031566678	0.031566678	0	0	0	1268193	946	South Los Angeles										Yes		Above Moderate
LOS ANGELES	1905 S OXFORD AVE	90018	5074034024	Community Commercial	C2-1VL-HPOZ-CPIO	0	108	0.196539059	Commercial - Office Building - Office and Residential - One Story	YES - Current	NO - Privately-Owned	Available	Not Used in Prior Housing Element	0	0	0.031566678	0.031566678	0	0	0	1268193	977	South Los Angeles										Yes		Above Moderate
LOS ANGELES	1938 S WESTERN AVE	90018	5074034025	Neighborhood Commercial	C2-1VL-HPOZ-CPIO	0	108	0.174933677	Institutional - Church - One Story	YES - Current	NO - Privately-Owned	Available	Not Used in Prior Housing Element	0	0	0.078883906	0.078883906	0	0	0	1268193	1076	South Los Angeles												Above Moderate
LOS ANGELES	2004 S WESTERN AVE	90018	5074034025	Neighborhood Commercial	C2-1VL-HPOZ-CPIO	0	108	0.174932335	Institutional - Church - One Story	YES - Current	NO - Privately-Owned	Available	Not Used in Prior Housing Element	0	0	0.078883906	0.078883906	0	0	0	1268193	1112	South Los Angeles												Above Moderate
LOS ANGELES	2190 W WASHINGTON BLVD	90018	5074034028	Community Commercial	C2-1VL-HPOZ-CPIO	0	108	0.162973861	Commercial - Store - One Story	YES - Current	NO - Privately-Owned	Available	Not Used in Prior Housing Element	0	0	0.05314263	0.05314263	0	0	0	1268193	947	South Los Angeles												Above Moderate
LOS ANGELES			5074034028	Community Commercial	C2-1VL-HPOZ-CPIO	0	108	0.165290939	Commercial - Store - One Story	YES - Current	NO - Privately-Owned	Available	Not Used in Prior Housing Element	0	0	0.05314263	0.05314263	0	0	0	1268193	978	South Los Angeles												Above Moderate
LOS ANGELES	2014 S WESTERN AVE	90018	5074034031	Neighborhood Commercial	C2-1VL-HPOZ-CPIO	0	108	0.176940335	Commercial - Auto, Recreation Equipment, Construction Equipment Sales and Service - Auto Body Repair Shop - One Story	YES - Current	NO - Privately-Owned	Available	Not Used in Prior Housing Element	0	0	0.055825717	0.055825717	0	0	0	1268193	1150	South Los Angeles												Above Moderate
LOS ANGELES	2020 S WESTERN AVE	90018	5074034031	Neighborhood Commercial	C2-1VL-HPOZ-CPIO	0	108	0.172872482	Commercial - Auto, Recreation Equipment, Construction Equipment Sales and Service - Auto Body Repair Shop - One Story	YES - Current	NO - Privately-Owned	Available	Not Used in Prior Housing Element	0	0	0.056182632	0.056182632	0	0	0	1268193	1178	South Los Angeles												Above Moderate
LOS ANGELES	2030 S WESTERN AVE	90018	5074034031	Neighborhood Commercial	C2-1VL-HPOZ-CPIO	0	108	0.181318514	Commercial - Auto, Recreation Equipment, Construction Equipment Sales and Service - Auto Body Repair Shop - One Story	YES - Current	NO - Privately-Owned	Available	Not Used in Prior Housing Element	0	0	0.055825717	0.055825717	0	0	0	1268193	1205	South Los Angeles												Above Moderate
LOS ANGELES			5074034031	Neighborhood Commercial	C2-1VL-HPOZ-CPIO	0	108	0.021606311	Commercial - Auto, Recreation Equipment, Construction Equipment Sales and Service - Auto Body Repair Shop - One Story	YES - Current	NO - Privately-Owned	Available	Not Used in Prior Housing Element	0	0	0.006410246	0.006410246	0	0	0	1268193	1415	South Los Angeles												Above Moderate
LOS ANGELES	2069 S OXFORD AVE	90018	5074034032	Low Medium I Residential	R2-1-HPOZ	0	17	0.20912348	Residential - Single Family Residence - Vacant Land	YES - Current	NO - Privately-Owned	Available	Not Used in Prior Housing Element	0	0.144271183	0	0.144271183	0	3*	3*	1268193	1204	South Los Angeles												Moderate
LOS ANGELES			5074034032	Low Medium I Residential	R2-1-HPOZ	0	17	0.028156258	Residential - Single Family Residence - Vacant Land	YES - Current	NO - Privately-Owned	Available	Not Used in Prior Housing Element	0	0	0.040815675	0.040815675	0	0	0	1268193	1414	South Los Angeles												Above Moderate
LOS ANGELES	2500 W PICO BLVD	90006	5075001001	Community Commercial	C2-2D-CPIO	0	108	0.124009801	Commercial - Store - One Story	YES - Current	NO - Privately-Owned	Available	Not Used in Prior Housing Element	0	0	0.073995515	0.073995515	0	0	0	1298197	1098	South Los Angeles										Yes		Above Moderate
LOS ANGELES	2506 W PICO BLVD	90006	5075001001	Community Commercial	C2-2D-CPIO	0	108	0.153919016	Commercial - Store - One Story	YES - Current	NO - Privately-Owned	Available	Not Used in Prior Housing Element	0	0	0.073865119	0.073865119	0	0	0	1298197	1100	South Los Angeles										Yes		Above Moderate
LOS ANGELES	1319 S VERMONT AVE	90006	5075001006	Community Commercial	C2-2D-CPIO	0	108	0.123606822	Commercial - Auto, Recreation Equipment, Construction Equipment Sales and Service - Auto Body Repair Shop - One Story	YES - Current	NO - Privately-Owned	Available	Not Used in Prior Housing Element	0.257894699	0	0	0.257894699	0	0	0	1298197	1189	South Los Angeles												Lower
LOS ANGELES	1327 S VERMONT AVE	90006	5075001006	Community Commercial	C2-2D-CPIO	0	108	0.123611824	Commercial - Auto, Recreation Equipment, Construction Equipment Sales and Service - Auto Body Repair Shop - One Story	YES - Current	NO - Privately-Owned	Available	Not Used in Prior Housing Element	0.257894699	0	0	0.257894699	0	0	0	1298197	1209	South Los Angeles												Lower
LOS ANGELES	1326 S NEW HAMPSHIRE AVE	90006	5075001007	Community Commercial	C2-2D-CPIO	0	108	0.086089117	Residential - Single Family Residence	YES - Current	NO - Privately-Owned	Available	Not Used in Prior Housing Element	1.459645081	0	0	1.459645081	1	0	0	1298197	1212	South Los Angeles												Lower
LOS ANGELES	1331 S VERMONT AVE	90006	5075001008	Community Commercial	C2-2D-CPIO	0	108	0.209705709	Commercial - Store - One Story	YES - Current	NO - Privately-Owned	Available	Not Used in Prior Housing Element	0.106864583	0	0	0.106864583	0	0	0	1298197	1235	South Los Angeles												Lower
LOS ANGELES	1337 S VERMONT AVE	90006	5075001008	Community Commercial	C2-2D-CPIO	0	108	0.209713543	Commercial - Store - One Story	YES - Current	NO - Privately-Owned	Available	Not Used in Prior Housing Element	0.106864583	0	0	0.106864583	0	0	0	1298197	1256	South Los Angeles												Lower
LOS ANGELES	1404 S NEW HAMPSHIRE AVE	90006	5075001009	Low Medium II Residential

LOS ANGELES	1526 S NEW HAMPSHIRE AVE	90006	5075002018	Community Commercial	C2-2D-CPIO	0	108	0.094123643	Residential - Single Family Residence	YES - Current	NO - Privately-Owned	Available	Used in Prior Housing Element - Non-Vacant	1.475222832	0	0	1.475222832	1	0	0	1268197	155	South Los Angeles					Lower
LOS ANGELES	1525 S VERMONT AVE	90006	5075002019	Community Commercial	C2-2D-CPIO	0	108	0.115753238	Commercial - Auto, Recreation Equipment, Construction Equipment Sales and Service - Auto Body Repair Shop - One Story	YES - Current	NO - Privately-Owned	Available	Used in Prior Housing Element - Non-Vacant	0.101795254	0	0	0.101795254	3	0	0	1268197	154	South Los Angeles					Lower
LOS ANGELES	1705 W VENICE BLVD	90006	5075002019	Community Commercial	C2-2D-CPIO	0	108	0.069785562	Commercial - Auto, Recreation Equipment, Construction Equipment Sales and Service - Auto Body Repair Shop - One Story	YES - Current	NO - Privately-Owned	Available	Used in Prior Housing Element - Non-Vacant	0.085020661	0	0	0.085020661	3	0	0	1268197	172	South Los Angeles					Lower
LOS ANGELES	1530 S NEW HAMPSHIRE AVE	90006	5075002020	Community Commercial	C2-2D-CPIO	0	108	0.071723987	Commercial - Store Combination - Store and Residential Combination - One Story	YES - Current	NO - Privately-Owned	Available	Used in Prior Housing Element - Non-Vacant	0.06887211	0	0	0.06887211	1	0	0	1268197	173	South Los Angeles					Lower
LOS ANGELES	1420 S NEW HAMPSHIRE AVE	90006	5075002022	Low Medium II Residential	RD1.5-1	0	29	0.094697054	Residential - Single Family Residence	YES - Current	NO - Privately-Owned	Available	Not Used in Prior Housing Element	0	0	0.095726681	0.095726681	1	2*	2*	1298197	1365	South Los Angeles					Above Moderate
LOS ANGELES	1419 S VERMONT AVE	90006	5075002023	Community Commercial	C2-2D-CPIO	0	108	0.115033969	Residential - Three Units (Any Combination) - 4 Stories or Less	YES - Current	NO - Privately-Owned	Available	Not Used in Prior Housing Element	0	0	1.04325133	1.04325133	3	0	0	1298197	1364	South Los Angeles		Yes			Above Moderate
LOS ANGELES	1318 S BERENDO ST	90006	5075003004	Low Medium II Residential	[Q]R4-1	0	108	0.15288619	Institutional - Church - One Story	YES - Current	NO - Privately-Owned	Available	Not Used in Prior Housing Element	0.109126841	0	0	0.109126841	0	0	0	1298197	1190	South Los Angeles					Lower
LOS ANGELES	1324 S BERENDO ST	90006	5075003005	Low Medium II Residential	[Q]R4-1	0	108	0.153108936	Institutional - Church - One Story	YES - Current	NO - Privately-Owned	Available	Not Used in Prior Housing Element	0.04353999	0	0	0.04353999	0	0	0	1298197	1204	South Los Angeles					Lower
LOS ANGELES	1330 S BERENDO ST	90006	5075003005	Low Medium II Residential	[Q]R4-1	0	108	0.149921745	Institutional - Church - One Story	YES - Current	NO - Privately-Owned	Available	Not Used in Prior Housing Element	0.043987218	0	0	0.043987218	0	0	0	1298197	1225	South Los Angeles					Lower
LOS ANGELES	1334 S BERENDO ST	90006	5075003006	Low Medium II Residential	RD1.5-1	0	29	0.1364771	Residential - Three Units (Any Combination) - 4 Stories or Less	YES - Current	NO - Privately-Owned	Available	Not Used in Prior Housing Element	0	0.14757413	0	0.14757413	3	3*	3*	1298197	1248	South Los Angeles		Yes			Moderate
LOS ANGELES	1340 S BERENDO ST	90006	5075003008	Low Medium II Residential	RD1.5-1	0	29	0.136830266	Residential - Single Family Residence	YES - Current	NO - Privately-Owned	Available	Not Used in Prior Housing Element	0	0.120185468	0	0.120185468	1	3*	3*	1298197	1298	South Los Angeles					Moderate
LOS ANGELES	1344 S BERENDO ST	90006	5075003009	Low Medium II Residential	RD1.5-1	0	29	0.137005099	Residential - Double, Duplex, or Two Units - 4 Stories or Less	YES - Current	NO - Privately-Owned	Available	Not Used in Prior Housing Element	0	0.16277824	0	0.16277824	2	3*	3*	1298197	1317	South Los Angeles		Yes			Moderate
LOS ANGELES	1418 S BERENDO ST	90006	5075003010	Low Medium II Residential	RD1.5-1	0	29	0.13718129	Residential - Double, Duplex, or Two Units - 4 Stories or Less	YES - Current	NO - Privately-Owned	Available	Not Used in Prior Housing Element	0	0.024470508	0	0.024470508	2	3*	3*	1298197	1332	South Los Angeles		Yes			Moderate
LOS ANGELES	2524 W PICO BLVD	90006	5075003011	Community Commercial	C2-2D-CPIO	0	108	0.101293591	Commercial - Store Combination - Store and Residential Combination - One Story	YES - Current	NO - Privately-Owned	Available	Not Used in Prior Housing Element	0	0	0.072854125	0.072854125	0	0	0	1298197	1105	South Los Angeles		Yes			Above Moderate
LOS ANGELES	1311 S NEW HAMPSHIRE AVE	90006	5075003012	Community Commercial	C2-2D-CPIO	0	108	0.041838739	Residential - Single Family Residence	YES - Current	NO - Privately-Owned	Available	Not Used in Prior Housing Element	0.31215874	0	0	0.312158746	1	0	0	1298197	1146	South Los Angeles					Lower
LOS ANGELES	2534 W PICO BLVD	90006	5075003013	Community Commercial	C2-2D-CPIO	0	108	0.143249839	Commercial - Department Store - One Story	YES - Current	NO - Privately-Owned	Available	Not Used in Prior Housing Element	0.106323559	0	0	0.106323559	0	0	0	1298197	1106	South Los Angeles					Lower
LOS ANGELES	1317 S NEW HAMPSHIRE AVE	90006	5075003015	Low Medium II Residential	RD1.5-1	0	29	0.144276451	Residential - Single Family Residence	YES - Current	NO - Privately-Owned	Available	Not Used in Prior Housing Element	0	0.459139252	0	0.459139252	1	0	0	1298197	1161	South Los Angeles					Moderate
LOS ANGELES	1321 S NEW HAMPSHIRE AVE	90006	5075003016	Low Medium II Residential	RD1.5-1	0	29	0.144275511	Residential - Single Family Residence	YES - Current	NO - Privately-Owned	Available	Not Used in Prior Housing Element	0	0.459139252	0	0.459139252	1	0	0	1298197	1192	South Los Angeles					Moderate
LOS ANGELES	1327 S NEW HAMPSHIRE AVE	90006	5075003017	Low Medium II Residential	RD1.5-1	0	29	0.144276451	Residential - Double, Duplex, or Two Units - 4 Stories or Less	YES - Current	NO - Privately-Owned	Available	Not Used in Prior Housing Element	0	0.273776436	0	0.273776436	2	0	0	1298197	1211	South Los Angeles		Yes			Moderate
LOS ANGELES	1329 S NEW HAMPSHIRE AVE	90006	5075003018	Low Medium II Residential	RD1.5-1	0	29	0.144275513	Residential - Four Units (Any Combination) - 4 Stories or Less	YES - Current	NO - Privately-Owned	Available	Not Used in Prior Housing Element	0	0.060394357	0	0.060394357	4	0	0	1298197	1231	South Los Angeles		Yes			Moderate
LOS ANGELES	1333 S NEW HAMPSHIRE AVE	90006	5075003019	Low Medium II Residential	RD1.5-1	0	29	0.144275513	Residential - Double, Duplex, or Two Units - 4 Stories or Less	YES - Current	NO - Privately-Owned	Available	Not Used in Prior Housing Element	0	0.273776436	0	0.273776436	2	0	0	1298197	1252	South Los Angeles		Yes			Moderate
LOS ANGELES	1405 S NEW HAMPSHIRE AVE	90006	5075003020	Low Medium II Residential	RD1.5-1	0	29	0.144276451	Residential - Double, Duplex, or Two Units - 4 Stories or Less	YES - Current	NO - Privately-Owned	Available	Not Used in Prior Housing Element	0	0.117366663	0	0.117366663	2	0	0	1298197	1288	South Los Angeles		Yes			Moderate
LOS ANGELES	1409 S NEW HAMPSHIRE AVE	90006	5075003021	Low Medium II Residential	RD1.5-1	0	29	0.144276451	Residential - Double, Duplex, or Two Units - 4 Stories or Less	YES - Current	NO - Privately-Owned	Available	Not Used in Prior Housing Element	0	0.273776436	0	0.273776436	2	0	0	1298197	1309	South Los Angeles		Yes			Moderate
LOS ANGELES	1415 1/2 S NEW HAMPSHIRE AVE	90006	5075003022	Low Medium II Residential	RD1.5-1	0	29	0.144275513	Residential - Four Units (Any Combination) - 4 Stories or Less	YES - Current	NO - Privately-Owned	Available	Not Used in Prior Housing Element	0	0.060394357	0	0.060394357	4	0	0	1298197	1331	South Los Angeles		Yes			Moderate
LOS ANGELES	2538 W PICO BLVD	90006	5075003024	Community Commercial	C2-2D-CPIO	0	108	0.143251702	Commercial - Store - One Story	YES - Current	NO - Privately-Owned	Available	Not Used in Prior Housing Element	0.031687584	0	0	0.031687584	0	0	0	1298197	1107	South Los Angeles					Lower
LOS ANGELES			5075003024	Community Commercial	C2-2D-CPIO	0	108	0.015310189	Commercial - Store - One Story	YES - Current	NO - Privately-Owned	Available	Not Used in Prior Housing Element	0	0	0.001642657	0.001642657	0	0	0	1298197	1150	South Los Angeles					Above Moderate
LOS ANGELES			5075003024	Community Commercial	C2-2D-CPIO	0	108	0.050953736	Commercial - Store - One Story	YES - Current	NO - Privately-Owned	Available	Not Used in Prior Housing Element	0.023976571	0	0	0.023976571	0	0	0	1298197	1108	South Los Angeles					Lower
LOS ANGELES	1310 S BERENDO ST	90006	5075003025	Community Commercial	C2-2D-CPIO	0	108	0.041791	Commercial - Store - One Story	YES - Current	NO - Privately-Owned	Available	Not Used in Prior Housing Element	0.0534428	0	0	0.0534428	0	0	0	1298197	1151	South Los Angeles					Lower
LOS ANGELES	2550 W PICO BLVD	90006	5075003025	Community Commercial	C2-2D-CPIO	0	108	0.034279938	Commercial - Store - One Story	YES - Current	NO - Privately-Owned	Available	Not Used in Prior Housing Element	0.045985829	0	0	0.045985829	0	0	0	1298197	1111	South Los Angeles					Lower
LOS ANGELES	2552 W PICO BLVD	90006	5075003025	Community Commercial	C2-2D-CPIO	0	108	0.057391852	Commercial - Store - One Story	YES - Current	NO - Privately-Owned	Available	Not Used in Prior Housing Element	0.062041445	0	0	0.062041445	0	0	0	1298197	1112	South Los Angeles					Lower
LOS ANGELES	2554 W PICO BLVD	90006	5075003025	Community Commercial	C2-2D-CPIO	0	108	0.057393283	Commercial - Store - One Story	YES - Current	NO - Privately-Owned	Available	Not Used in Prior Housing Element	0.062041445	0	0	0.062041445	0	0	0	1298197	1113	South Los Angeles					Lower
LOS ANGELES	2544 W PICO BLVD	90006	5075003026	Community Commercial	C2-2D-CPIO	0	108	0.05739257	Commercial - Store - One Story	YES - Current	NO - Privately-Owned	Available	Not Used in Prior Housing Element	0.024420477	0	0	0.024420477	0	0	0	1298197	1109	South Los Angeles					Lower
LOS ANGELES	2546 W PICO BLVD	90006	5075003026	Community Commercial	C2-2D-CPIO	0	108	0.057393283	Commercial - Store - One Story	YES - Current	NO - Privately-Owned	Available	Not Used in Prior Housing Element	0.024420477	0	0	0.024420477	0	0	0	1298197	1110	South Los Angeles					Lower
LOS ANGELES			5075003026	Community Commercial	C2-2D-CPIO	0	108	0.02311187	Commercial - Store - One Story	YES - Current	NO - Privately-Owned	Available	Not Used in Prior Housing Element	0.013495905	0	0	0.013495905	0	0	0	1298197	1456	South Los Angeles					Lower
LOS ANGELES			5075003026	Community Commercial	C2-2D-CPIO	0	108	0.044488542	Commercial - Store - One Story	YES - Current	NO - Privately-Owned	Available	Not Used in Prior Housing Element	0.022529344	0	0	0.022529344	0	0	0	1298197	1455	South Los Angeles					Lower
LOS ANGELES	1424 1/2 S BERENDO ST	90006	5075004001	Low Medium II Residential	RD1.5-1	0	29	0.138533086	Residential - Double, Duplex, or Two Units - 4 Stories or Less	YES - Current	NO - Privately-Owned	Available	Not Used in Prior Housing Element	0	0.060394357	0	0.060394357	4	0	0	1298197	1356	South Los Angeles		Yes			Moderate
LOS ANGELES	1426 S BERENDO ST	90006	5075004002	Low Medium II Residential	RD1.5-1	0	29	0.138680047	Residential - Single Family Residence	YES - Current	NO - Privately-Owned	Available	Not Used in Prior Housing Element	0	0.459139252	0	0.459139252	1	0	0	1298197	1377	South Los Angeles					Moderate
LOS ANGELES	1501 S NEW HAMPSHIRE AVE	90006	5075004017	Low Medium II Residential	RD1.5-1	0	29	0.14436974	Residential - Five or More Units or Apartments (Any Combination) - 4 Stories or Less	YES - Current	NO - Privately-Owned	Available	Not Used in Prior Housing Element	0	0.148918149	0	0.148918149	5	0	0	1268197	94	South Los Angeles		Yes			Moderate
LOS ANGELES	1513 S NEW HAMPSHIRE AVE	90006	5075004019	Low Medium II Residential	RD1.5-1	0	29	0.144375155	Residential - Three Units (Any Combination) - 4 Stories or Less	YES - Current	NO - Privately-Owned	Available	Not Used in Prior Housing Element	0	0.074410978	0	0.074410978	3	0	0	1268197	115	South Los Angeles		Yes			Moderate
LOS ANGELES	1519 S NEW HAMPSHIRE AVE	90006	5075004024	Hybrid Industrial	CM-1-CPIO	0	54	0.142180843	Industrial - Light Manufacturing - One Story	YES - Current	NO - Privately-Owned	Available	Used in Prior Housing Element - Non-Vacant	0.015600264	0	0	0.015600264	0	0	0	1268197	132	South Los Angeles					Lower
LOS ANGELES	1523 S NEW HAMPSHIRE AVE	90006	5075004024	Hybrid Industrial	CM-1-CPIO	0	54	0.142181425	Industrial - Light Manufacturing - One Story	YES - Current	NO - Privately-Owned	Available	Used in Prior Housing Element - Non-Vacant	0.015600264	0	0	0.015600264	0	0	0	1268197	147	South Los Angeles					Lower
LOS ANGELES	1721 W VENICE BLVD	90006	5075004024	Hybrid Industrial	CM-1-CPIO	0	54	0.132379593	Industrial - Light Manufacturing - One Story	YES - Current	NO - Privately-Owned	Available	Used in Prior Housing Element - Non-Vacant	0.015600264	0	0	0.015600264	0	0	0	1268197	164	South Los Angeles					Lower
LOS ANGELES	2594 W PICO BLVD	90006	5075005001	Neighborhood Commercial	C2-2D-CPIO	0	108	0.18443898	Commercial - Store Combination - Store and Residential Combination - One Story	YES - Current	NO - Privately-Owned	Available	Not Used in Prior Housing Element	0	0	0.050579675	0.050579675	2	0	0	1298197	1120	South Los Angeles		Yes			Above Moderate
LOS ANGELES	2588 W PICO BLVD	90006	5075005002	Neighborhood Commercial	C2-2D-CPIO	0	108	0.160698953	Commercial - Store Combination - Store and Residential Combination - One Story	YES - Current	NO - Privately-Owned	Available	Not Used in Prior Housing Element	0.108037233	0	0	0.108037233	0	0	0	1298197	1119	South Los Angeles					Lower
LOS ANGELES	2584 W PICO BLVD	90006	5075005003	Neighborhood Commercial	C2-2D-CPIO	0	108	0.136851521	Commercial - Parking Lot (Commercial Use Property) - Lots - Patron or Employee - One Story	YES - Current	NO - Privately-Owned	Available	Not Used in Prior Housing Element	0.018243389	0	0	0.018243389	0	0	0	1298197	1117	South Los Angeles					Lower
LOS ANGELES			5075005003	Neighborhood Commercial	C2-2D-CPIO	0	108	0.023847426	Commercial - Parking Lot (Commercial Use Property) - Lots - Patron or Employee - One Story	YES - Current	NO - Privately-Owned	Available	Not Used in Prior Housing Element	0.008370193	0	0	0.008370193	0	0	0	1298197	1118	South Los Angeles					Lower
LOS ANGELES	2582 W PICO BLVD	90006	5075005004	Neighborhood Commercial	C2-2D-CPIO	0	108	0.047694852	Commercial - Store - One Story	YES - Current	NO - Privately-Owned	Available	Not Used in Prior Housing Element	0.175221619	0	0	0.175221619	0	0	0	1298197	1116	South Los Angeles					Lower
LOS ANGELES	2576 W PICO BLVD	90006	5075005005	Neighborhood Commercial	C2-2D-CPIO	0	108	0.184546372	Commercial - Store - One Story	YES - Current	NO - Privately-Owned	Available	Not Used in Prior Housing Element	0.077318473	0	0	0.077318473	0	0	0	1298197	1115	South Los Angeles					Lower
LOS ANGELES	2572 W PICO BLVD	90006	5075005006	Neighborhood Commercial	C2-2D-CPIO	0	108	0.184933698	Commercial - Store - One Story	YES - Current	NO - Privately-Owned	Available	Not Used in Prior Housing Element	0.076804626	0	0	0.076804626	0	0	0	1298197	1114	South Los Angeles					Lower
LOS ANGELES	1316 S CATALINA ST	90006	5075005007	Medium Residential	R3-1	0	54	0.156242569	Residential - Five or More Units or Apartments (Any Combination) - 4 Stories or Less	YES - Current	NO - Privately-Owned	Available	Not Used in Prior Housing Element	0.06194969	0	0	0.06194969	8	0	0	1298197	1178	South Los Angeles					Lower
LOS ANGELES	1326 S CATALINA ST	90006	5075005009	Medium Residential	R3-1	0	54	0.156226686	Residential - Five or More Units or Apartments (Any Combination) - 4 Stories or Less	YES - Current	NO - Privately-Owned	Available	Not Used in Prior Housing Element	0	0	0.134899028	0.134899028	6	0	0	1298197	1218	South Los Angeles		Yes			Above Moderate
LOS ANGELES	1330 S CATALINA ST	90006	5075005010	Medium Residential	R3-1	0	54	0.156216125	Residential - Five or More Units or Apartments (Any Combination) - 4 Stories or Less	YES - Current	NO - Privately-Owned	Available	Not Used in Prior Housing Element	0	0	0.15149059	0.15149059	5	0	0	1298197	1241	South Los Angeles		Yes			Above Moderate
LOS ANGELES	1400 S CATALINA ST	90006	5075005011	Medium Residential	R3-1	0	54	0.156208494	Residential - Five or More Units or Apartments (Any Combination) - 4 Stories or Less	YES - Current	NO - Privately-Owned	Available	Not Used in Prior Housing Element	0	0	0.134899028	0.134899028	6	0	0	1298197	1275	South Los Angeles		Yes			Above Moderate
LOS ANGELES	1410 S CATALINA ST	90006	5075005012	Medium Residential	R3-1	0	54	0.156199885	Residential - Four Units (Any Combination) - 4 Stories or Less	YES - Current	NO - Privately-Owned	Available	Not Used in Prior Housing Element	0	0	0.244646068	0.244646068	3	0	0	1298197	1300	South Los Angeles		Yes			Above Moderate
LOS ANGELES	1414 S CATALINA ST	90006	5075005013	Medium Residential	R3-1	0	54	0.156191276	Residential - Three Units (Any Combination) - 4 Stories or Less	YES - Current	NO - Privately-Owned	Available	Not Used in Prior Housing Element	0	0	0.57117818	0.57117818	3	0	0	1298197	1321	South Los Angeles		Yes			Above Moderate
LOS ANGELES	1418 S CATALINA ST	90006	5075005014	Medium Residential	R3-1	0	54	0.156182668	Residential - Four Units (Any Combination) - 4 Stories or Less	YES - Current	NO - Privately-Owned	Available	Not Used in Prior Housing Element	0	0	0.170062521	0.170062521	4	0	0	1298197	1344	South Los Angeles		Yes			Above Moderate
LOS ANGELES	2487 W 15TH ST	90006	5075005015	Medium Residential	R3-1	0	54	0.15596765	Residential - Five or More Units or Apartments (Any Combination) - 4 Stories or Less	YES - Current	NO - Privately-Owned	Available	Not Used in Prior Housing Element	0	0	0.134899028	0.134899028	6	0	0	1298197	1368	South Los Angeles		Yes			Above Moderate
LOS ANGELES	1401 S BERENDO ST	90006	5075005019	Low Medium II Residential	RD1.5-1	0	29	0.156164713	Residential - Single Family Residence	YES - Current	NO - Privately-Owned	Available	Not Used in Prior Housing Element	0	0.455108821	0	0.455108821	1	0	0	1298197	1240	South Los Angeles					Moderate
LOS ANGELES	1411 S BERENDO ST	90006	5075005021	Low Medium II Residential	RD1.5-1	0	29	0.156164713	Residential - Five or More Units or Apartments (Any Combination) - 4 Stories or Less	YES - Current	NO - Privately-Owned	Available	Not Used in Prior Housing Element	0	0.048497057	0	0.048497057	5	0	0	1298197	1299	South Los Angeles		Yes			Moderate
LOS ANGELES	1415 S BERENDO ST	90006	5075005022	Low Medium II Residential	RD1.5-1	0	29	0.156165688	Residential - Four Units (Any Combination) - 4 Stories or Less	YES - Current	NO - Privately-Owned	Available	Not Used in Prior Housing Element	0	0.18098191	0	0.18098191	4	0	0	1298197	1320	South Los Angeles		Yes			Moderate
LOS ANGELES	1419 S BERENDO ST	90006	5075005023	Low Medium II Residential	RD1.5-1	0	29	0.156164335	Residential - Four Units (Any Combination) - 4 Stories or Less	YES - Current	NO - Privately-Owned	Available	Not Used in Prior Housing Element	0	0.059830517	0	0.059830517	4	0	0	1298197	1341	South Los Angeles		Yes			Moderate
LOS ANGELES	2479 W 15TH ST	90006	5075005024	Low Medium II Residential	RD1.5-1	0	29	0.055100191	Residential - Single Family Residence	YES - Current	NO - Privately-Owned	Available	Not Used in Prior Housing Element	0	0	0.005652982	0.005652982	1	1*	1*	1298197	1367	South Los Angeles					Above Moderate
LOS ANGELES	1425 S BERENDO ST	90006	5075005025	Low Medium II Residential	RD1.5-1	0	29	0.100938672	Residential - Double, Duplex, or Two Units - 4 Stories or Less	YES - Current	NO - Privately-Owned	Available	Not Used in Prior Housing Element	0	0	0.015052072	0.015052072	2	2*	2*	1298197	1366	South Los Angeles		Yes			Above Moderate
LOS ANGELES	1315 S BERENDO ST	90006	5075005026	Low Medium II Residential	RD1.5-1	0	29	0.155932039	Residential - Single Family Residence - Vacant Land	YES - Current	NO - Privately-Owned	Available	Not Used in Prior Housing Element	0	0.438519609	0	0.438519609	0	0	0	1298197	1177	South Los Angeles					Moderate
LOS ANGELES			5075005BRK	Low Medium II Residential	RD1.5-1	0	29	0.153296117	Residential - Single Family Residence - Condominium	YES - Current	NO - Privately-Owned	Available	Not Used in Prior Housing Element	0	0.035335053	0	0.035335053	4	0	0	1298197	1482	South Los Angeles					Moderate
LOS ANGELES	2632 W PICO BLVD	90006	5075006001	Neighborhood Commercial	C2-2D-CPIO	0	108	0.105420353	Commercial - Store Combination - Store and Residential Combination - One Story	YES - Current	NO - Privately-Owned	Available	Not Used in Prior Housing Element	0.0303781	0	0	0.0303781	0	0	0	1298197	1126	South Los Angeles					Lower
LOS ANGELES	1312 S DEWEY AVE	90006	5075006002	Neighborhood Commercial	C2-2D-CPIO	0	108	0.079017767	Commercial - Auto, Recreation Equipment, Construction Equipment Sales and Service - Auto Body Repair Shop - One Story	YES - Current	NO - Privately-Owned	Available	Not Used in Prior Housing Element	0.063484222	0	0	0.063484222	0	0	0	1298197	1145	South Los Angeles					Lower
LOS ANGELES	2628 W PICO BLVD	90006	5075006003	Neighborhood Commercial	C2-2D-CPIO	0	108	0.125346049	Commercial - Store Combination - Store and Residential Combination - One Story	YES - Current	NO - Privately-Owned	Available	Not Used in Prior Housing Element	0	0	0.052079567	0.052079567	3	0	0	1298197	1125	South Los Angeles		Yes			Above Moderate
LOS ANGELES	2620 W PICO BLVD	90006	5075006004	Neighborhood Commercial	C2-2D-CPIO	0	108	0.184546372	Commercial - Store - One Story	YES - Current	NO - Privately-Owned	Available	Not Used in Prior Housing Element	0.077318473	0	0	0.077318473	0	0	0	1298197	1123	South Los Angeles					Lower
LOS ANGELES			5075006004	Neighborhood Commercial	C2-2D-CPIO	0	108	0.059200757	Commercial - Store - One Story	YES - Current	NO - Privately-Owned	Available	Not Used in Prior Housing Element	0.065537882	0	0	0.065537882	0	0	0	1298197	1124	South Los Angeles					Lower
LOS ANGELES	2612 W PICO BLVD	90006	5075006005	Neighborhood Commercial	C2-2D-CPIO	0	108	0.184546788	Commercial - Store Combination - Store and Residential Combination - One Story	YES - Current	NO - Privately-Owned	Available	Not Used in Prior Housing Element	0	0	0.015869556	0.015869556	4	0	0	1298197	1122	South Los Angeles		Yes			Above Moderate
LOS ANGELES	2608 W PICO BLVD	90006	5075006006	Neighborhood Commercial	C2-2D-CPIO	0	108	0.184934517	Commercial - Store Combination - Store and Residential Combination - One Story	YES - Current	NO - Privately-Owned	Available	Not Used in Prior Housing Element	0.076804626	0	0	0.076804626	0	0	0	1298197	1121	South Los Angeles					Lower
LOS ANGELES	1314 S DEWEY AVE	90006	5075006007	Medium Residential	R3-1	0	54	0.156242209	Residential - Four Units (Any Combination) - 4 Stories or Less	YES - Current	NO - Privately-Owned	Available	Not Used in Prior Housing Element	0	0	0.170062521	0.170062521	4	0	0	1298197	1180	South Los Angeles		Yes			Above Moderate
LOS ANGELES	1322 S DEWEY AVE	90006	5075006008	Medium Residential	R3-1	0	54	0.1562336	Residential - Single Family Residence - Vacant Land	YES - Current	NO - Privately-Owned	Available	Used in Two Consecutive Prior Housing Elements - Vacant	0.864748526	0	0	0.864748526	0	0	0	1298197	1199	South Los Angeles					Lower
LOS ANGELES	1315 S CATALINA ST	90006	5075006016	Medium Residential	R3-1	0	54	0.156165688	Residential - Five or More Units or Apartments (Any Combination) - 4 Stories or Less	YES - Current	NO - Privately-Owned	Available	Not Used in Prior Housing Element	0	0	0.056610118	0.056610118	6	0	0	1298197	1179	South Los Angeles		Yes			Above Moderate
LOS ANGELES	1323 S CATALINA ST	90006	5075006017	Medium Residential	R3-1	0	54	0.156164713	Residential - Single Family Residence - Vacant Land	YES - Current	NO - Privately-Owned	Available	Used in Two Consecutive Prior Housing Elements - Vacant	0.864748526	0	0	0.864748526	0	0	0	1298197	1198	South Los Angeles					Lower
LOS ANGELES	1401 S CATALINA ST	90006	5075006019	Medium Residential	R3-1	0	54	0.156164713	Residential - Five or More Units or Apartments (Any Combination) - 4 Stories or Less	YES - Current	NO - Privately-Owned	Available	Not Used in Prior Housing Element	0	0	0.066649437	0.066649437	12	0	0	1298197	1242	South Los Angeles		Yes			Above Moderate
LOS ANGELES	1405 S CATALINA ST	90006	5075006020	Medium Residential	R3-1	0	54	0.156164713	Residential - Five or More Units or Apartments (Any Combination) - 4 Stories or Less	YES - Current	NO - Privately-Owned	Available	Not Used in Prior Housing Element	0	0	0.106844578	0.106844578	8	0	0	1298197	1276	South Los Angeles		Yes			Above Moderate
LOS ANGELES	1411 S CATALINA ST	90006	5075006021	Medium Residential	R3-1	0	54	0.156164713	Residential - Three Units (Any Combination) - 4 Stories or Less	YES - Current	NO - Privately-Owned	Available	Not Used in Prior Housing Element	0	0	0.57117818	0.57117818	3	0	0	1298197	1301	South Los Angeles		Yes			Above Moderate
LOS ANGELES	1421 S CATALINA ST	90006	5075006033	Medium Residential	R3-1	0	54	0.346763974	Commercial - Commercial - Vacant Land	YES - Current	NO - Privately-Owned	Available	Not Used in Prior Housing Element	0.204869717	0	0	0.204869717	0	0	0	1298197	1487	South Los Angeles					Lower
LOS ANGELES	2678 W PICO BLVD	90006	5075007001	Neighborhood Commercial	C2-2D-CPIO	0	108	0.184546372	Commercial - Store Combination - Store and Residential Combination - One Story	YES - Current	NO - Privately-Owned	Available	Not Used in Prior Housing Element	0	0	0.084492136	0.084492136	0	0	0	1298197	1131	South Los Angeles		Yes			Above Moderate
LOS ANGELES	2666 W PICO BLVD	90006	5075007002	Neighborhood Commercial	C2-2D-CPIO	0	108	0.184547383	Institutional - Church - One Story	YES - Current	NO - Privately-Owned	Available	Not Used in Prior Housing Element	0.052027083	0	0	0.052027083	0	0	0	1298197	1130	South Los Angeles					Lower
LOS ANGELES	2650 W PICO BLVD	90006

LOS ANGELES	1410 S KENMORE AVE	90006	5075007012	Medium Residential	R3-1	0	54	0.156171044	Residential - Double, Duplex, or Two Units - 4 Stories or Less	YES - Current	NO - Privately-Owned	Available	Used in Prior Housing Element - Non-Vacant	0	0	0.594847906	0.594847906	2	0	0	1298197	1305	South Los Angeles	Yes	Above Moderate
LOS ANGELES	1414 S KENMORE AVE	90006	5075007013	Medium Residential	R3-1	0	54	0.140575457	Residential - Single Family Residence - Vacant Land	YES - Current	NO - Privately-Owned	Available	Not Used in Prior Housing Element	0.749168509	0	0	0.749168509	0	0	0	1298197	1326	South Los Angeles		Lower
LOS ANGELES	1315 S DEWEY AVE	90006	5075007017	Medium Residential	R3-1	0	54	0.156164033	Institutional - School (Private) - Vacant Land	YES - Current	NO - Privately-Owned	Available	Used in Two Consecutive Prior Housing Elements - Vacant	0.075688657	0	0	0.075688657	0	0	0	1298197	1181	South Los Angeles		Lower
LOS ANGELES	1323 S DEWEY AVE	90006	5075007018	Medium Residential	R3-1	0	54	0.156165367	Institutional - School (Private) - Vacant Land	YES - Current	NO - Privately-Owned	Available	Used in Two Consecutive Prior Housing Elements - Vacant	0.075688657	0	0	0.075688657	0	0	0	1298197	1200	South Los Angeles		Lower
LOS ANGELES	2736 W PICO BLVD	90006	5075008001	Neighborhood Commercial	C2-2D-CPIO	0	108	0.167125923	Commercial - Store - One Story	YES - Current	NO - Privately-Owned	Available	Not Used in Prior Housing Element	0.092290335	0	0	0.092290335	0	0	0	1298197	1138	South Los Angeles		Lower
LOS ANGELES	2726 W PICO BLVD	90006	5075008002	Neighborhood Commercial	C2-2D-CPIO	0	108	0.167126928	Commercial - Store - One Story	YES - Current	NO - Privately-Owned	Available	Not Used in Prior Housing Element	0.290526257	0	0	0.290526257	0	0	0	1298197	1137	South Los Angeles		Lower
LOS ANGELES	2712 W PICO BLVD	90006	5075008003	Neighborhood Commercial	C2-2D-CPIO	0	108	0.107439485	Commercial - Store - One Story	YES - Current	NO - Privately-Owned	Available	Not Used in Prior Housing Element	0.07709901	0	0	0.07709901	0	0	0	1298197	1135	South Los Angeles		Lower
LOS ANGELES	2718 W PICO BLVD	90006	5075008003	Neighborhood Commercial	C2-2D-CPIO	0	108	0.125803615	Commercial - Store - One Story	YES - Current	NO - Privately-Owned	Available	Not Used in Prior Housing Element	0.083920396	0	0	0.083920396	0	0	0	1298197	1136	South Los Angeles		Lower
LOS ANGELES	2702 W PICO BLVD	90006	5075008004	Neighborhood Commercial	C2-2D-CPIO	0	108	0.107229046	Commercial - Store - One Story	YES - Current	NO - Privately-Owned	Available	Not Used in Prior Housing Element	0.07709901	0	0	0.07709901	0	0	0	1298197	1134	South Los Angeles		Lower
LOS ANGELES	1313 S FEDORA ST	90006	5075008005	Neighborhood Commercial	C2-2D-CPIO	0	108	0.059612859	Industrial - Light Manufacturing - One Story	YES - Current	NO - Privately-Owned	Available	Not Used in Prior Housing Element	0.079559344	0	0	0.079559344	0	0	0	1298197	1147	South Los Angeles		Lower
LOS ANGELES			5075008005	Neighborhood Commercial	C2-2D-CPIO	0	108	0.041322914	Industrial - Light Manufacturing - One Story	YES - Current	NO - Privately-Owned	Available	Not Used in Prior Housing Element	0.062947228	0	0	0.062947228	0	0	0	1298197	1149	South Los Angeles		Lower
LOS ANGELES			5075008005	Neighborhood Commercial	C2-2D-CPIO	0	108	0.059687084	Industrial - Light Manufacturing - One Story	YES - Current	NO - Privately-Owned	Available	Not Used in Prior Housing Element	0.079559344	0	0	0.079559344	0	0	0	1298197	1148	South Los Angeles		Lower
LOS ANGELES	1322 S MARIPOSA AVE	90006	5075008008	Medium Residential	R3-1	0	54	0.149208268	Residential - Double, Duplex, or Two Units - 4 Stories or Less	YES - Current	NO - Privately-Owned	Available	Used in Prior Housing Element - Non-Vacant	0	0	0.550197941	0.550197941	2	0	0	1298197	1203	South Los Angeles	Yes	Above Moderate
LOS ANGELES	1321 S FEDORA ST	90006	5075008009	Medium Residential	R3-1	0	54	0.149220173	Residential - Four Units (Any Combination) - 4 Stories or Less	YES - Current	NO - Privately-Owned	Available	Not Used in Prior Housing Element	0	0	0.475627291	0.475627291	4	0	0	1298197	1201	South Los Angeles	Yes	Above Moderate
LOS ANGELES	1325 S FEDORA ST	90006	5075008011	Medium Residential	R3-1	0	54	0.149220173	Residential - Five or More Units or Apartments (Any Combination) - 4 Stories or Less	YES - Current	NO - Privately-Owned	Available	Not Used in Prior Housing Element	0	0	0.099560648	0.099560648	8	0	0	1298197	1222	South Los Angeles	Yes	Above Moderate
LOS ANGELES	1330 S MARIPOSA AVE	90006	5075008012	Medium Residential	R3-1	0	54	0.149268529	Residential - Double, Duplex, or Two Units - 4 Stories or Less	YES - Current	NO - Privately-Owned	Available	Used in Prior Housing Element - Non-Vacant	0	0	0.594847906	0.594847906	2	0	0	1298197	1247	South Los Angeles	Yes	Above Moderate
LOS ANGELES	1401 S FEDORA ST	90006	5075008013	Medium Residential	R3-1	0	54	0.149220173	Residential - Five or More Units or Apartments (Any Combination) - 4 Stories or Less	YES - Current	NO - Privately-Owned	Available	Not Used in Prior Housing Element	0	0	0.099560648	0.099560648	8	0	0	1298197	1245	South Los Angeles	Yes	Above Moderate
LOS ANGELES	1402 S MARIPOSA AVE	90006	5075008014	Medium Residential	R3-1	0	54	0.14929902	Residential - Five or More Units or Apartments (Any Combination) - 4 Stories or Less	YES - Current	NO - Privately-Owned	Available	Not Used in Prior Housing Element	0	0	0.141149667	0.141149667	5	0	0	1298197	1281	South Los Angeles	Yes	Above Moderate
LOS ANGELES	1405 S FEDORA ST	90006	5075008015	Medium Residential	R3-1	0	54	0.149220173	Residential - Double, Duplex, or Two Units - 4 Stories or Less	YES - Current	NO - Privately-Owned	Available	Used in Prior Housing Element - Non-Vacant	0	0	0.594847906	0.594847906	2	0	0	1298197	1279	South Los Angeles	Yes	Above Moderate
LOS ANGELES	1412 S MARIPOSA AVE	90006	5075008016	Medium Residential	R3-1	0	54	0.149329151	Residential - Five or More Units or Apartments (Any Combination) - 4 Stories or Less	YES - Current	NO - Privately-Owned	Available	Not Used in Prior Housing Element	0	0	0.125694349	0.125694349	6	0	0	1298197	1306	South Los Angeles	Yes	Above Moderate
LOS ANGELES	1411 S FEDORA ST	90006	5075008017	Medium Residential	R3-1	0	54	0.149219813	Residential - Four Units (Any Combination) - 4 Stories or Less	YES - Current	NO - Privately-Owned	Available	Not Used in Prior Housing Element	0	0	0.475627291	0.475627291	4	0	0	1298197	1304	South Los Angeles	Yes	Above Moderate
LOS ANGELES	1414 S MARIPOSA AVE	90006	5075008018	Medium Residential	R3-1	0	54	0.149358921	Residential - Five or More Units or Apartments (Any Combination) - 4 Stories or Less	YES - Current	NO - Privately-Owned	Available	Not Used in Prior Housing Element	0.196633369	0	0	0.196633369	5	0	0	1298197	1327	South Los Angeles		Lower
LOS ANGELES	1415 S FEDORA ST	90006	5075008019	Medium Residential	R3-1	0	54	0.149220173	Residential - Three Units (Any Combination) - 4 Stories or Less - Vacant Land	YES - Current	NO - Privately-Owned	Available	Not Used in Prior Housing Element	0.805345201	0	0	0.805345201	0	0	0	1298197	1325	South Los Angeles		Lower
LOS ANGELES	1420 S MARIPOSA AVE	90006	5075008020	Medium Residential	R3-1	0	54	0.149389054	Residential - Five or More Units or Apartments (Any Combination) - 4 Stories or Less	YES - Current	NO - Privately-Owned	Available	Not Used in Prior Housing Element	0	0	0.141149667	0.141149667	5	0	0	1298197	1350	South Los Angeles	Yes	Above Moderate
LOS ANGELES	2615 W 15TH ST	90006	5075008022	Medium Residential	R3-1	0	54	0.15475715	Residential - Single Family Residence	YES - Current	NO - Privately-Owned	Available	Used in Prior Housing Element - Non-Vacant	0.912530494	0	0	0.912530494	1	0	0	1298197	1376	South Los Angeles		Lower
LOS ANGELES	2692 W PICO BLVD	90006	5075008024	Neighborhood Commercial	C2-2D-CPIO	0	108	0.208908401	Commercial - Store - One Story	YES - Current	NO - Privately-Owned	Available	Not Used in Prior Housing Element	0.280742311	0	0	0.280742311	3	0	0	1298197	1133	South Los Angeles		Lower
LOS ANGELES	2688 W PICO BLVD	90006	5075008025	Neighborhood Commercial	C2-2D-CPIO	0	108	0.150683397	Commercial - Store Combination - Store and Residential Combination - One Story	YES - Current	NO - Privately-Owned	Available	Not Used in Prior Housing Element	0.090239824	0	0	0.090239824	0	0	0	1298197	1132	South Los Angeles		Lower
LOS ANGELES	1311 S KENMORE AVE	90006	5075008026	Neighborhood Commercial	C2-2D-CPIO	0	108	0.059167615	Residential - Single Family Residence	YES - Current	NO - Privately-Owned	Available	Not Used in Prior Housing Element	0.946418953	0	0	0.946418953	1	0	0	1298197	1153	South Los Angeles		Lower
LOS ANGELES	1324 S FEDORA ST	90006	5075008029	Medium Residential	R3-1	0	54	0.076242295	Residential - Single Family Residence	YES - Current	NO - Privately-Owned	Available	Not Used in Prior Housing Element	0.455108821	0	0	0.455108821	1	0	0	1298197	1216	South Los Angeles		Lower
LOS ANGELES	1325 S KENMORE AVE	90006	5075008030	Medium Residential	R3-1	0	54	0.076101744	Residential - Single Family Residence	YES - Current	NO - Privately-Owned	Available	Not Used in Prior Housing Element	0.455108821	0	0	0.455108821	1	0	0	1298197	1215	South Los Angeles		Lower
LOS ANGELES	1400 S FEDORA ST	90006	5075008031	Medium Residential	R3-1	0	54	0.0687215	Residential - Single Family Residence	YES - Current	NO - Privately-Owned	Available	Not Used in Prior Housing Element	0	0	0.120185468	0.120185468	1	3*	3*	1298197	1239	South Los Angeles		Above Moderate
LOS ANGELES	1401 S KENMORE AVE	90006	5075008032	Medium Residential	R3-1	0	54	0.068640743	Residential - Single Family Residence - Vacant Land	YES - Current	NO - Privately-Owned	Available	Not Used in Prior Housing Element	0	0	0.120185468	0.120185468	1	3*	3*	1298197	1238	South Los Angeles		Above Moderate
LOS ANGELES	1402 S FEDORA ST	90006	5075008033	Medium Residential	R3-1	0	54	0.034357205	Residential - Single Family Residence	YES - Current	NO - Privately-Owned	Available	Not Used in Prior Housing Element	0	0	0.006076954	0.006076954	1	1*	1*	1298197	1273	South Los Angeles		Above Moderate
LOS ANGELES	1403 S KENMORE AVE	90006	5075008034	Medium Residential	R3-1	0	54	0.034335061	Residential - Single Family Residence	YES - Current	NO - Privately-Owned	Available	Not Used in Prior Housing Element	0	0	0.006076954	0.006076954	1	1*	1*	1298197	1272	South Los Angeles		Above Moderate
LOS ANGELES	1404 S FEDORA ST	90006	5075008035	Medium Residential	R3-1	0	54	0.041778698	Residential - Single Family Residence	YES - Current	NO - Privately-Owned	Available	Not Used in Prior Housing Element	0	0	0.013974766	0.013974766	1	2*	2*	1298197	1285	South Los Angeles		Above Moderate
LOS ANGELES	1405 S KENMORE AVE	90006	5075008036	Medium Residential	R3-1	0	54	0.041766219	Residential - Single Family Residence	YES - Current	NO - Privately-Owned	Available	Not Used in Prior Housing Element	0	0	0.013974766	0.013974766	1	2*	2*	1298197	1284	South Los Angeles		Above Moderate
LOS ANGELES	1410 S FEDORA ST	90006	5075008037	Medium Residential	R3-1	0	54	0.076083509	Residential - Double, Duplex, or Two Units - 4 Stories or Less	YES - Current	NO - Privately-Owned	Available	Not Used in Prior Housing Element	0	0	0.090732336	0.090732336	2	0	0	1298197	1297	South Los Angeles	Yes	Above Moderate
LOS ANGELES	1411 S KENMORE AVE	90006	5075008038	Medium Residential	R3-1	0	54	0.076101744	Residential - Single Family Residence	YES - Current	NO - Privately-Owned	Available	Not Used in Prior Housing Element	0.455108821	0	0	0.455108821	1	0	0	1298197	1296	South Los Angeles		Lower
LOS ANGELES	1414 S FEDORA ST	90006	5075008039	Medium Residential	R3-1	0	54	0.076030823	Residential - Single Family Residence	YES - Current	NO - Privately-Owned	Available	Not Used in Prior Housing Element	0.455108821	0	0	0.455108821	1	0	0	1298197	1319	South Los Angeles		Lower
LOS ANGELES	1415 S KENMORE AVE	90006	5075008040	Medium Residential	R3-1	0	54	0.076101744	Residential - Single Family Residence	YES - Current	NO - Privately-Owned	Available	Not Used in Prior Housing Element	0.154840618	0	0	0.154840618	1	0	0	1298197	1318	South Los Angeles		Lower
LOS ANGELES	1420 S FEDORA ST	90006	5075008041	Medium Residential	R3-1	0	54	0.075977306	Residential - Single Family Residence	YES - Current	NO - Privately-Owned	Available	Not Used in Prior Housing Element	0.455108821	0	0	0.455108821	1	0	0	1298197	1343	South Los Angeles		Lower
LOS ANGELES	1421 S KENMORE AVE	90006	5075008042	Medium Residential	R3-1	0	54	0.076101279	Residential - Single Family Residence	YES - Current	NO - Privately-Owned	Available	Not Used in Prior Housing Element	0.455108821	0	0	0.455108821	1	0	0	1298197	1342	South Los Angeles		Lower
LOS ANGELES	1425 S KENMORE AVE	90006	5075008043	Medium Residential	R3-1	0	54	0.160494867	Residential - Five or More Units or Apartments (Any Combination) - 4 Stories or Less - Vacant Land	YES - Current	NO - Privately-Owned	Available	Not Used in Prior Housing Element	0.805345201	0	0	0.805345201	0	0	0	1298197	1369	South Los Angeles		Lower
LOS ANGELES	1421 S FEDORA ST	90006	5075008044	Medium Residential	R3-1	0	54	0.149220173	Commercial - Parking Lot (Commercial Use Property) - Lots - Patron or Employee - One Story	YES - Current	NO - Privately-Owned	Available	Used in Prior Housing Element - Non-Vacant	0.012918005	0	0	0.012918005	0	0	0	1298197	1348	South Los Angeles		Lower
LOS ANGELES	1425 S FEDORA ST	90006	5075008044	Medium Residential	R3-1	0	54	0.154617277	Commercial - Parking Lot (Commercial Use Property) - Lots - Patron or Employee - One Story	YES - Current	NO - Privately-Owned	Available	Used in Prior Housing Element - Non-Vacant	0.012918005	0	0	0.012918005	0	0	0	1298197	1374	South Los Angeles		Lower
LOS ANGELES	1317 S MARIPOSA AVE	90006	5075009004	Neighborhood Commercial	C2-1VL-CPIO	0	108	0.059686968	Institutional - Church - One Story	YES - Current	NO - Privately-Owned	Available	Not Used in Prior Housing Element	0	0	0.000996605	0.000996605	1	0	0	1298197	1175	South Los Angeles		Above Moderate
LOS ANGELES	1321 S MARIPOSA AVE	90006	5075009004	Neighborhood Commercial	C2-1VL-CPIO	0	108	0.143251511	Institutional - Church - One Story	YES - Current	NO - Privately-Owned	Available	Not Used in Prior Housing Element	0.039667454	0	0	0.039667454	1	0	0	1298197	1194	South Los Angeles		Lower
LOS ANGELES	1327 S MARIPOSA AVE	90006	5075009005	Neighborhood Commercial	C2-1VL-CPIO	0	108	0.143251507	Residential - Single Family Residence	YES - Current	NO - Privately-Owned	Available	Not Used in Prior Housing Element	1.310959905	0	0	1.310959905	1	0	0	1298197	1214	South Los Angeles		Lower
LOS ANGELES	1329 S MARIPOSA AVE	90006	5075009006	Neighborhood Commercial	C2-1VL-CPIO	0	108	0.143251165	Residential - Three Units (Any Combination) - 4 Stories or Less	YES - Current	NO - Privately-Owned	Available	Not Used in Prior Housing Element	0	0	0.78876476	0.78876476	3	0	0	1298197	1236	South Los Angeles	Yes	Above Moderate
LOS ANGELES			5075009014	Neighborhood Commercial	C2-1VL-CPIO	0	108	0.035097589	Institutional - Church - Vacant Land	YES - Current	NO - Privately-Owned	Available	Not Used in Prior Housing Element	0	0	0.013942106	0.013942106	0	0	0	1298197	1185	South Los Angeles		Above Moderate
LOS ANGELES	1421 S MARIPOSA AVE	90006	5075009025	Neighborhood Commercial	C2-1VL-CPIO	0	108	0.143253269	Residential - Five or More Units or Apartments (Any Combination) - 4 Stories or Less	YES - Current	NO - Privately-Owned	Available	Not Used in Prior Housing Element	3.62603395	0	0	3.62603395	0	0	0	1298197	1358	South Los Angeles		Lower
LOS ANGELES			5075009025	Neighborhood Commercial	C2-1VL-CPIO	0	108	0.0145234	Residential - Five or More Units or Apartments (Any Combination) - 4 Stories or Less	YES - Current	NO - Privately-Owned	Available	Not Used in Prior Housing Element	0	0	0.096283424	0.096283424	0	0	0	1298197	1335	South Los Angeles		Above Moderate
LOS ANGELES			5075009025	Neighborhood Commercial	C2-1VL-CPIO	0	108	0.014523551	Residential - Five or More Units or Apartments (Any Combination) - 4 Stories or Less	YES - Current	NO - Privately-Owned	Available	Not Used in Prior Housing Element	0	0	0.096283424	0.096283424	0	0	0	1298197	1359	South Los Angeles		Above Moderate
LOS ANGELES			5075009025	Neighborhood Commercial	C2-1VL-CPIO	0	108	0.014523589	Residential - Five or More Units or Apartments (Any Combination) - 4 Stories or Less	YES - Current	NO - Privately-Owned	Available	Not Used in Prior Housing Element	0	0	0.096283424	0.096283424	0	0	0	1298197	1314	South Los Angeles		Above Moderate
LOS ANGELES			5075009025	Neighborhood Commercial	C2-1VL-CPIO	0	108	0.143249299	Residential - Five or More Units or Apartments (Any Combination) - 4 Stories or Less	YES - Current	NO - Privately-Owned	Available	Not Used in Prior Housing Element	3.62603395	0	0	3.62603395	0	0	0	1298197	1333	South Los Angeles		Lower
LOS ANGELES			5075009025	Neighborhood Commercial	C2-1VL-CPIO	0	108	0.143253373	Residential - Five or More Units or Apartments (Any Combination) - 4 Stories or Less	YES - Current	NO - Privately-Owned	Available	Not Used in Prior Housing Element	3.62603395	0	0	3.62603395	0	0	0	1298197	1312	South Los Angeles		Lower
LOS ANGELES	2750 W PICO BLVD	90006	5075009026	Neighborhood Commercial	C2-1VL-CPIO	0	108	0.201163157	Institutional - Church - One Story	YES - Current	NO - Privately-Owned	Available	Not Used in Prior Housing Element	0.018274278	0	0	0.018274278	0	0	0	1298197	1140	South Los Angeles		Lower
LOS ANGELES	2760 W PICO BLVD	90006	5075009026	Neighborhood Commercial	C2-1VL-CPIO	0	108	0.170455939	Institutional - Church - One Story	YES - Current	NO - Privately-Owned	Available	Not Used in Prior Housing Element	0.017551731	0	0	0.017551731	0	0	0	1298197	1142	South Los Angeles		Lower
LOS ANGELES	1401 S MARIPOSA AVE	90006	5075009028	Neighborhood Commercial	C2-1VL-CPIO	0	108	0.143251165	Commercial - Parking Lot (Commercial Use Property) - Lots - Patron or Employee - One Story	YES - Current	NO - Privately-Owned	Available	Not Used in Prior Housing Element	0.018381302	0	0	0.018381302	0	0	0	1298197	1257	South Los Angeles		Lower
LOS ANGELES	1407 S MARIPOSA AVE	90006	5075009028	Neighborhood Commercial	C2-1VL-CPIO	0	108	0.143251511	Commercial - Parking Lot (Commercial Use Property) - Lots - Patron or Employee - One Story	YES - Current	NO - Privately-Owned	Available	Not Used in Prior Housing Element	0.018381302	0	0	0.018381302	0	0	0	1298197	1294	South Los Angeles		Lower
LOS ANGELES			5075009028	Neighborhood Commercial	C2-1VL-CPIO	0	108	0.014523493	Commercial - Parking Lot (Commercial Use Property) - Lots - Patron or Employee - One Story	YES - Current	NO - Privately-Owned	Available	Not Used in Prior Housing Element	0	0	0.000308818	0.000308818	0	0	0	1298197	1258	South Los Angeles		Above Moderate
LOS ANGELES			5075009028	Neighborhood Commercial	C2-1VL-CPIO	0	108	0.014523493	Commercial - Parking Lot (Commercial Use Property) - Lots - Patron or Employee - One Story	YES - Current	NO - Privately-Owned	Available	Not Used in Prior Housing Element	0	0	0.000308818	0.000308818	0	0	0	1298197	1295	South Los Angeles		Above Moderate
LOS ANGELES	2864 W PICO BLVD	90006	5075010001	Neighborhood Commercial	C2-1VL-HPOZ-CPIO	0	108	0.175190317	Commercial - Non-Auto Service and Repair Shop, Paint Shop, or Laundry - One Story	YES - Current	NO - Privately-Owned	Available	Not Used in Prior Housing Element	0	0	0.233713683	0.233713683	1	0	0	1298193	1304	South Los Angeles		Above Moderate
LOS ANGELES	2858 W PICO BLVD	90006	5075010002	Neighborhood Commercial	C2-1VL-HPOZ-CPIO	0	108	0.149417728	Commercial - Store Combination - Store and Residential Combination - One Story	YES - Current	NO - Privately-Owned	Available	Not Used in Prior Housing Element	0	0	0.246313393	0.246313393	0	0	0	1298193	1298	South Los Angeles		Above Moderate
LOS ANGELES	2850 W PICO BLVD	90006	5075010004	Neighborhood Commercial	C2-1VL-HPOZ-CPIO	0	108	0.149391998	Commercial - Store Combination - Store and Office Combination - One Story	YES - Current	NO - Privately-Owned	Available	Not Used in Prior Housing Element	0	0	0.070003979	0.070003979	1	0	0	1298193	1297	South Los Angeles		Above Moderate
LOS ANGELES	2842 W PICO BLVD	90006	5075010005	Neighborhood Commercial	C2-1VL-HPOZ-CPIO	0	108	0.149380116	Residential - Five or More Units or Apartments (Any Combination) - 4 Stories or Less	YES - Current	NO - Privately-Owned	Available	Not Used in Prior Housing Element	0	0	0.146748081	0.146748081	8	0	0	1298193	1296	South Los Angeles	Yes	Above Moderate
LOS ANGELES	2836 W PICO BLVD	90006	5075010006	Neighborhood Commercial	C2-1VL-HPOZ-CPIO	0	108	0.149366844	Residential - Single Family Residence	YES - Current	NO - Privately-Owned	Available	Not Used in Prior Housing Element	0	0	1.355706453	1.355706453	1	0	0	1298193	1295	South Los Angeles		Above Moderate
LOS ANGELES	2828 W PICO BLVD	90006	5075010007	Neighborhood Commercial	C2-1VL-HPOZ-CPIO	0	108	0.149354506	Commercial - Store Combination - Store and Residential Combination - One Story	YES - Current	NO - Privately-Owned	Available	Not Used in Prior Housing Element	0	0	0.246313393	0.246313393	0	0	0	1298193	1294	South Los Angeles		Above Moderate
LOS ANGELES	2824 W PICO BLVD	90006	5075010008	Neighborhood Commercial	C2-1VL-HPOZ-CPIO	0	108	0.149339367	Commercial - Store Combination - Store and Residential Combination - One Story	YES - Current	NO - Privately-Owned	Available	Not Used in Prior Housing Element	0	0	0.055634711	0.055634711	0	0	0	1298193	1293	South Los Angeles	Yes	Above Moderate
LOS ANGELES	2818 W PICO BLVD	90006	5075010009	Neighborhood Commercial	C2-1VL-HPOZ-CPIO	0	108	0.149327028	Commercial - Auto, Recreation Equipment, Construction Equipment Sales and Service - Auto Body Repair Shop - One Story	YES - Current	NO - Privately-Owned	Available	Not Used in Prior Housing Element	0	0	0.079018354	0.079018354	0	0	0	1298193	1292	South Los Angeles		Above Moderate
LOS ANGELES	2814 W PICO BLVD	90006	5075010010	Neighborhood Commercial	C2-1VL-HPOZ-CPIO	0	108	0.149312823	Commercial - Store Combination - Store and Residential Combination - One Story	YES - Current	NO - Privately-Owned	Available	Not Used in Prior Housing Element	0	0	0.055634711	0.055634711	0	0	0	1298193	1291	South Los Angeles	Yes	Above Moderate
LOS ANGELES	2759 W 14TH ST	90006	5075010014	Low Medium I Residential	R2-1-HPOZ	0	17	0.149418981	Residential - Single Family Residence	YES - Current	NO - Privately-Owned	Available	Not Used in Prior Housing Element	0	0	0.102684474	0.102684474	2	2*	2*	1298193	1365	South Los Angeles	Yes	Above Moderate
LOS ANGELES	2755 W 14TH ST	90006	5075010015	Low Medium I Residential	R2-1-HPOZ	0	17	0.149407576	Residential - Single Family Residence	YES - Current	NO - Privately-Owned	Available	Not Used in Prior Housing Element	0	0	0.078056234	0.078056234	1	2*	2*	1298193	1364	South Los Angeles		Above Moderate
LOS ANGELES	2737 W 14TH ST	90006	5075010019	Low Medium I Residential	R2-1-HPOZ	0	17	0.149366827	Residential - Single Family Residence	YES - Current	NO - Privately-Owned	Available	Not Used in Prior Housing Element	0	0	0.078056234	0.078056234	1	2*	2*	1298193	1361	South Los Angeles		Above Moderate
LOS ANGELES	2731 W 14TH ST	90006	5075010020	Low Medium I Residential	R2-1-HPOZ	0	17	0.149354488	Residential - Single Family Residence	YES - Current	NO - Privately-Owned	Available	Not Used in Prior Housing Element	0	0	0.078056234	0.078056234	1	2*	2*	1298193	1360	South Los Angeles		Above Moderate
LOS ANGELES	2725 W 14TH ST	90006	5075010021	Low Medium I Residential	R2-1-HPOZ	0	17	0.149339349	Residential - Single Family Residence	YES - Current	NO - Privately-Owned	Available	Not Used in Prior Housing Element	0	0	0.078056234	0.078056234	1	2*	2*	1298193	1359	South Los Angeles		Above Moderate
LOS ANGELES	2719 W 14TH ST	90006	5075010022	Low Medium I Residential	R2-1-HPOZ	0	17	0.149326077	Residential - Single Family Residence	YES - Current	NO - Privately-Owned	Available	Not Used in Prior Housing Element	0	0	0.078056234	0.078056234	1	2*	2*	1298193	1358	South Los Angeles		Above Moderate
LOS ANGELES	2701 W 14TH ST	90006	5075010027	Neighborhood Commercial	C2-1VL-HPOZ-CPIO	0	108	0.149302214	Residential - Single Family Residence	YES - Current	NO - Privately-Owned	Available	Not Used in Prior Housing Element	0	0	0.117473975	0.117473975	0	0	0	1298193	1355	South Los Angeles		Above Moderate
LOS ANGELES	2800 W PICO BLVD	90006	5075010027	Neighborhood Commercial	C2-1-HPOZ-CPIO	0	108	0.149293463	Residential - Single Family Residence	YES - Current	NO - Privately-Owned	Available	Not Used in Prior Housing Element	0	0	0.117473975	0.117473975	0	0	0	1298193	1289	South Los Angeles		Above Moderate
LOS ANGELES	2808 W PICO BLVD	90006	5075010027	Neighborhood Commercial	C2-1-HPOZ-CPIO	0	108	0.149249201	Residential - Single Family Residence	YES - Current	NO - Privately-Owned	Available	Not Used in Prior Housing Element	0	0	0.117473975	0.117473975	0	0	0	1298193	1290	South Los Angeles		Above Moderate
LOS ANGELES	2854 W PICO BLVD	90006	5075010028	Neighborhood Commercial	C2-1VL-HPOZ-CPIO	0	108	0.14596456	Commercial - Store - One Story	YES - Current	NO - Privately-Owned	Available	Not Used in Prior Housing Element	0	0	0.079791136	0.079791136	0	0	0	1298193	1303	South Los Angeles		Above Moderate
LOS ANGELES	2764 W 14TH ST	90006	5075011001	Low Medium I Residential	R2-1-HPOZ	0	17	0.180050656	Residential - Three Units (Any Combination) - 4 Stories or Less	YES - Current	NO - Privately-Owned	Available	Not Used in Prior Housing Element	0	0.850763226	0	0.850763226	0	3*	3*	1298193	1466	South Los Angeles		Moderate
LOS ANGELES	2730 W 14TH ST	90006	5075011002	Low Medium I Residential	R2-1-HPOZ	0	17	0.149209908	Residential - Single Family Residence	YES - Current	NO - Privately-Owned	Available	Not Used in Prior Housing Element	0	0	0.078056234	0.078056234	1	2*	2*	1298193	1459	South Los Angeles		Above Moderate
LOS ANGELES	2724 W 14TH ST	90006	5075011003	Low Medium I Residential	R2-1-HPOZ	0	17	0.14922196	Residential - Double, Duplex, or Two Units - 4 Stories or Less	YES - Current	NO - Privately-Owned	Available	Not Used in Prior Housing Element	0	0	0.102684474	0.102684474	2	2*

LOS ANGELES	2708 W 15TH ST	90006	5075012011	Low Medium I Residential	R2-1-HPOZ	0	17	0.14793607	Residential - Single Family Residence	YES - Current	NO - Privately-Owned	Available	Not Used in Prior Housing Element	0	0	0.078056234	0.078056234	1	2*	2*	1268193	14	South Los Angeles								Above Moderate
LOS ANGELES	1501 S NORMANDIE AVE	90006	5075012012	Low Medium I Residential	R2-1-HPOZ	0	17	0.151198409	Residential - Double, Duplex, or Two Units - 4 Stories or Less	YES - Current	NO - Privately-Owned	Available	Not Used in Prior Housing Element	0	0	0.102684474	0.102684474	2	2*	2*	1268193	13	South Los Angeles							Yes	Above Moderate
LOS ANGELES	2059 W CAMBRIDGE ST	90006	5075012015	Low Medium I Residential	R2-1-HPOZ	0	17	0.088057672	Residential - Single Family Residence	YES - Current	NO - Privately-Owned	Available	Not Used in Prior Housing Element	0	0	0.039974353	0.039974353	1	1*	1*	1268193	127	South Los Angeles								Above Moderate
LOS ANGELES	2055 W CAMBRIDGE ST	90006	5075012016	Low Medium I Residential	R2-1-HPOZ	0	17	0.149124209	Residential - Single Family Residence	YES - Current	NO - Privately-Owned	Available	Not Used in Prior Housing Element	0	0	0.078056234	0.078056234	1	2*	2*	1268193	88	South Los Angeles								Above Moderate
LOS ANGELES	2043 W CAMBRIDGE ST	90006	5075012018	Low Medium I Residential	R2-1-HPOZ	0	17	0.149137073	Residential - Single Family Residence	YES - Current	NO - Privately-Owned	Available	Not Used in Prior Housing Element	0	0	0.078056234	0.078056234	1	2*	2*	1268193	86	South Los Angeles								Above Moderate
LOS ANGELES	2037 W CAMBRIDGE ST	90006	5075012019	Low Medium I Residential	R2-1-HPOZ	0	17	0.149142812	Residential - Single Family Residence	YES - Current	NO - Privately-Owned	Available	Not Used in Prior Housing Element	0	0	0.078056234	0.078056234	1	2*	2*	1268193	85	South Los Angeles								Above Moderate
LOS ANGELES	2031 W CAMBRIDGE ST	90006	5075012020	Low Medium I Residential	R2-1-HPOZ	0	17	0.149149844	Residential - Single Family Residence	YES - Current	NO - Privately-Owned	Available	Not Used in Prior Housing Element	0	0	0.078056234	0.078056234	1	2*	2*	1268193	84	South Los Angeles								Above Moderate
LOS ANGELES	2025 W CAMBRIDGE ST	90006	5075012021	Low Medium I Residential	R2-1-HPOZ	0	17	0.149155941	Residential - Double, Duplex, or Two Units - 4 Stories or Less	YES - Current	NO - Privately-Owned	Available	Not Used in Prior Housing Element	0	0	0.102684474	0.102684474	2	2*	2*	1268193	83	South Los Angeles							Yes	Above Moderate
LOS ANGELES	2015 W CAMBRIDGE ST	90006	5075012023	Low Medium I Residential	R2-1-HPOZ	0	17	0.149170002	Residential - Single Family Residence	YES - Current	NO - Privately-Owned	Available	Not Used in Prior Housing Element	0	0	0.078056234	0.078056234	1	2*	2*	1268193	81	South Los Angeles								Above Moderate
LOS ANGELES	2009 W CAMBRIDGE ST	90006	5075012024	Low Medium I Residential	R2-1-HPOZ	0	17	0.147889488	Residential - Double, Duplex, or Two Units - 4 Stories or Less	YES - Current	NO - Privately-Owned	Available	Not Used in Prior Housing Element	0	0	0.102684474	0.102684474	2	2*	2*	1268193	80	South Los Angeles							Yes	Above Moderate
LOS ANGELES	1515 S NORMANDIE AVE	90006	5075012025	Low Medium I Residential	R2-1-HPOZ	0	17	0.151257673	Residential - Double, Duplex, or Two Units - 4 Stories or Less	YES - Current	NO - Privately-Owned	Available	Not Used in Prior Housing Element	0	0	0.102684474	0.102684474	2	2*	2*	1268193	79	South Los Angeles							Yes	Above Moderate
LOS ANGELES	2060 W CAMBRIDGE ST	90006	5075013002	Low Medium I Residential	R2-1-HPOZ	0	17	0.149221803	Residential - Single Family Residence	YES - Current	NO - Privately-Owned	Available	Not Used in Prior Housing Element	0	0	0.078056234	0.078056234	1	2*	2*	1268193	164	South Los Angeles								Above Moderate
LOS ANGELES	2042 W CAMBRIDGE ST	90006	5075013005	Low Medium I Residential	R2-1-HPOZ	0	17	0.149220871	Residential - Single Family Residence	YES - Current	NO - Privately-Owned	Available	Not Used in Prior Housing Element	0	0	0.078056234	0.078056234	1	2*	2*	1268193	161	South Los Angeles								Above Moderate
LOS ANGELES	2036 W CAMBRIDGE ST	90006	5075013006	Low Medium I Residential	R2-1-HPOZ	0	17	0.149221229	Residential - Single Family Residence	YES - Current	NO - Privately-Owned	Available	Not Used in Prior Housing Element	0	0	0.078056234	0.078056234	1	2*	2*	1268193	159	South Los Angeles								Above Moderate
LOS ANGELES	2032 W CAMBRIDGE ST	90006	5075013007	Low Medium I Residential	R2-1-HPOZ	0	17	0.149220871	Residential - Double, Duplex, or Two Units - 4 Stories or Less	YES - Current	NO - Privately-Owned	Available	Not Used in Prior Housing Element	0	0	0.102684474	0.102684474	2	2*	2*	1268193	158	South Los Angeles							Yes	Above Moderate
LOS ANGELES	2024 W CAMBRIDGE ST	90006	5075013008	Low Medium I Residential	R2-1-HPOZ	0	17	0.149220512	Residential - Double, Duplex, or Two Units - 4 Stories or Less	YES - Current	NO - Privately-Owned	Available	Not Used in Prior Housing Element	0	0	0.015052072	0.015052072	2	2*	2*	1268193	157	South Los Angeles							Yes	Above Moderate
LOS ANGELES	2018 W CAMBRIDGE ST	90006	5075013009	Low Medium I Residential	R2-1-HPOZ	0	17	0.149220861	Residential - Double, Duplex, or Two Units - 4 Stories or Less	YES - Current	NO - Privately-Owned	Available	Not Used in Prior Housing Element	0	0	0.102684474	0.102684474	2	2*	2*	1268193	155	South Los Angeles							Yes	Above Moderate
LOS ANGELES	2065 W VENICE BLVD	90006	5075013015	Neighborhood Commercial	C1-1VL-HPOZ-CPIO	0	54	0.151538585	Commercial - Store - One Story	YES - Current	NO - Privately-Owned	Available	Not Used in Prior Housing Element	0	0	0.034621615	0.034621615	3	0	0	1268193	261	South Los Angeles								Above Moderate
LOS ANGELES	2059 W VENICE BLVD	90006	5075013016	Neighborhood Commercial	C1-1VL-HPOZ-CPIO	0	54	0.126293809	Commercial - Commercial - Vacant Land	YES - Current	NO - Privately-Owned	Available	Not Used in Prior Housing Element	0	0	0.112316445	0.112316445	0	0	0	1268193	260	South Los Angeles								Above Moderate
LOS ANGELES	1564 S ARDMORE AVE	90006	5075013017	Neighborhood Commercial	C1-1VL-HPOZ-CPIO	0	54	0.055096524	Residential - Single Family Residence	YES - Current	NO - Privately-Owned	Available	Not Used in Prior Housing Element	0	0	0.153332841	0.153332841	1	0	0	1268193	224	South Los Angeles								Above Moderate
LOS ANGELES			5075013017	Neighborhood Commercial	C1-1VL-HPOZ-CPIO	0	54	0.045914558	Residential - Single Family Residence	YES - Current	NO - Privately-Owned	Available	Not Used in Prior Housing Element	0	0	0.103263795	0.103263795	1	0	0	1268193	223	South Los Angeles								Above Moderate
LOS ANGELES	2000 W CAMBRIDGE ST	90006	5075013022	Low Medium I Residential	R2-1-HPOZ	0	17	0.136394749	Residential - Single Family Residence	YES - Current	NO - Privately-Owned	Available	Not Used in Prior Housing Element	0	0	0.078056234	0.078056234	1	2*	2*	1268193	150	South Los Angeles								Above Moderate
LOS ANGELES	2019 W VENICE BLVD	90006	5075013024	Neighborhood Commercial	C1-1VL-HPOZ-CPIO	0	54	0.118249161	Commercial - Restaurant, Cocktail Lounge - Restaurant, Cocktail Lounge, Tavern - One Story	YES - Current	NO - Privately-Owned	Available	Not Used in Prior Housing Element	0	0	0.113322727	0.113322727	1	0	0	1268193	216	South Los Angeles								Above Moderate
LOS ANGELES	2025 W VENICE BLVD	90006	5075013025	Neighborhood Commercial	C1-1VL-HPOZ-CPIO	0	54	0.14689818	Commercial - Auto, Recreation Equipment, Construction Equipment Sales and Service - Auto Body Repair Shop - One Story	YES - Current	NO - Privately-Owned	Available	Not Used in Prior Housing Element	0	0	0.044142652	0.044142652	2	0	0	1268193	217	South Los Angeles								Above Moderate
LOS ANGELES	2029 W VENICE BLVD	90006	5075013025	Neighborhood Commercial	C1-1VL-HPOZ-CPIO	0	54	0.153329019	Commercial - Auto, Recreation Equipment, Construction Equipment Sales and Service - Auto Body Repair Shop - One Story	YES - Current	NO - Privately-Owned	Available	Not Used in Prior Housing Element	0	0	0.044142652	0.044142652	2	0	0	1268193	218	South Los Angeles								Above Moderate
LOS ANGELES	2001 W VENICE BLVD	90006	5075013026	Neighborhood Commercial	C1-1VL-HPOZ-CPIO	0	54	0.060717396	Commercial - Shopping Center (Neighborhood, Community) - One Story	YES - Current	NO - Privately-Owned	Available	Not Used in Prior Housing Element	0	0	0.0029582	0.0029582	0	0	0	1268193	1399	South Los Angeles								Above Moderate
LOS ANGELES	2007 W VENICE BLVD	90006	5075013026	Neighborhood Commercial	C1-1VL-HPOZ-CPIO	0	54	0.11966565	Commercial - Shopping Center (Neighborhood, Community) - One Story	YES - Current	NO - Privately-Owned	Available	Not Used in Prior Housing Element	0	0	0.016882583	0.016882583	0	0	0	1268193	213	South Los Angeles								Above Moderate
LOS ANGELES	2013 W VENICE BLVD	90006	5075013026	Neighborhood Commercial	C1-1VL-HPOZ-CPIO	0	54	0.130269689	Commercial - Shopping Center (Neighborhood, Community) - One Story	YES - Current	NO - Privately-Owned	Available	Not Used in Prior Housing Element	0	0	0.018439585	0.018439585	0	0	0	1268193	214	South Los Angeles								Above Moderate
LOS ANGELES			5075013026	Neighborhood Commercial	C1-1VL-HPOZ-CPIO	0	54	0.025549721	Commercial - Shopping Center (Neighborhood, Community) - One Story	YES - Current	NO - Privately-Owned	Available	Not Used in Prior Housing Element	0	0	0.000876524	0.000876524	0	0	0	1268193	215	South Los Angeles								Above Moderate
LOS ANGELES	2039 W VENICE BLVD	90006	5075013027	Neighborhood Commercial	C1-1VL-HPOZ-CPIO	0	54	0.164237379	Industrial - Industrial - Vacant Land	YES - Current	NO - Privately-Owned	Available	Not Used in Prior Housing Element	0	0	0.186541075	0.186541075	1	0	0	1268193	219	South Los Angeles								Above Moderate
LOS ANGELES	2047 W VENICE BLVD	90006	5075013027	Neighborhood Commercial	C1-1VL-HPOZ-CPIO	0	54	0.168070928	Industrial - Industrial - Vacant Land	YES - Current	NO - Privately-Owned	Available	Not Used in Prior Housing Element	0	0	0.186541075	0.186541075	1	0	0	1268193	220	South Los Angeles								Above Moderate
LOS ANGELES	2053 W VENICE BLVD	90006	5075013027	Neighborhood Commercial	C1-1VL-HPOZ-CPIO	0	54	0.17063464	Industrial - Industrial - Vacant Land	YES - Current	NO - Privately-Owned	Available	Not Used in Prior Housing Element	0	0	0.200220494	0.200220494	1	0	0	1268193	221	South Los Angeles								Above Moderate
LOS ANGELES	2055 W VENICE BLVD	90006	5075013027	Neighborhood Commercial	C1-1VL-HPOZ-CPIO	0	54	0.171930193	Industrial - Industrial - Vacant Land	YES - Current	NO - Privately-Owned	Available	Not Used in Prior Housing Element	0	0	0.200220494	0.200220494	1	0	0	1268193	222	South Los Angeles								Above Moderate
LOS ANGELES	2626 W 15TH ST	90006	5075014016	Medium Residential	R3-1	0	54	0.436181046	Institutional - Church - One Story	YES - Current	NO - Privately-Owned	Available	Not Used in Prior Housing Element	0.119558515	0	0	0.119558515	0	0	0	1268197	1205	South Los Angeles								Lower
LOS ANGELES	1125 MARYLAND ST	90015	5075015023	Medium Residential	R3-1	0	54	0.008824234	Commercial - Commercial - Vacant Land	YES - Current	NO - Privately-Owned	Available	Not Used in Prior Housing Element	0	0	0.141197979	0.141197979	0	0	0	1268197	123	South Los Angeles								Above Moderate
LOS ANGELES	1611 S VERMONT AVE	90006	5075016003	Community Commercial	C2-2D-CPIO	0	108	0.209797025	Commercial - Store - One Story	YES - Current	NO - Privately-Owned	Available	Not Used in Prior Housing Element	0.217366782	0	0	0.217366782	3	0	0	1268197	216	South Los Angeles								Lower
LOS ANGELES	1617 S VERMONT AVE	90006	5075016004	Community Commercial	C2-2D-CPIO	0	108	0.209799769	Industrial - Warehousing, Distribution, Storage - Warehousing, Distribution, Under 10,000 SF - One Story	YES - Current	NO - Privately-Owned	Available	Not Used in Prior Housing Element	0.10610489	0	0	0.10610489	1	0	0	1268197	226	South Los Angeles								Lower
LOS ANGELES	1623 S VERMONT AVE	90006	5075016005	Community Commercial	C2-2D-CPIO	0	108	0.209804999	Commercial - Auto, Recreation Equipment, Construction Equipment Sales and Service - Auto Body Repair Shop - One Story	YES - Current	NO - Privately-Owned	Available	Not Used in Prior Housing Element	0.034014645	0	0	0.034014645	2	0	0	1268197	242	South Los Angeles								Lower
LOS ANGELES	1636 S NEW HAMPSHIRE AVE	90006	5075016009	Low Medium II Residential	RD1.5-1	0	29	0.06503826	Residential - Single Family Residence	YES - Current	NO - Privately-Owned	Available	Not Used in Prior Housing Element	0	0	0.039974353	0.039974353	1	1*	1*	1268197	304	South Los Angeles								Above Moderate
LOS ANGELES	1642 S NEW HAMPSHIRE AVE	90006	5075016011	Low Medium II Residential	RD1.5-1	0	29	0.106175933	Residential - Single Family Residence	YES - Current	NO - Privately-Owned	Available	Not Used in Prior Housing Element	0	0.147015184	0	0.147015184	1	3*	3*	1268197	316	South Los Angeles								Moderate
LOS ANGELES	1646 S NEW HAMPSHIRE AVE	90006	5075016013	Low Medium II Residential	RD1.5-1	0	29	0.05524066	Residential - Single Family Residence	YES - Current	NO - Privately-Owned	Available	Not Used in Prior Housing Element	0	0	0.039974353	0.039974353	1	1*	1*	1268197	335	South Los Angeles								Above Moderate
LOS ANGELES	1647 S VERMONT AVE	90006	5075016015	Community Commercial	C2-2D-CPIO	0	108	0.049671826	Residential - Single Family Residence	YES - Current	NO - Privately-Owned	Available	Not Used in Prior Housing Element	0.356082749	0	0	0.356082749	1	0	0	1268197	333	South Los Angeles								Lower
LOS ANGELES	1649 S VERMONT AVE	90006	5075016016	Community Commercial	C2-2D-CPIO	0	108	0.049672636	Residential - Single Family Residence	YES - Current	NO - Privately-Owned	Available	Not Used in Prior Housing Element	1.047166741	0	0	1.047166741	1	0	0	1268197	343	South Los Angeles								Lower
LOS ANGELES	1650 S NEW HAMPSHIRE AVE	90006	5075016017	Low Medium II Residential	RD1.5-1	0	29	0.110479967	Residential - Double, Duplex, or Two Units - 4 Stories or Less	YES - Current	NO - Privately-Owned	Available	Not Used in Prior Housing Element	0	0.19866001	0	0.19866001	2	3*	3*	1268197	360	South Los Angeles							Yes	Moderate
LOS ANGELES	1653 S VERMONT AVE	90006	5075016018	Community Commercial	C2-2D-CPIO	0	108	0.099348605	Residential - Double, Duplex, or Two Units - 4 Stories or Less	YES - Current	NO - Privately-Owned	Available	Not Used in Prior Housing Element	0	0	1.057186031	1.057186031	2	0	0	1268197	358	South Los Angeles							Yes	Above Moderate
LOS ANGELES	1702 S NEW HAMPSHIRE AVE	90006	5075016019	Low Medium II Residential	RD1.5-1	0	29	0.091828827	Residential - Single Family Residence	YES - Current	NO - Privately-Owned	Available	Not Used in Prior Housing Element	0	0	0.095726681	0.095726681	1	2*	2*	1268197	375	South Los Angeles								Above Moderate
LOS ANGELES	1710 S NEW HAMPSHIRE AVE	90006	5075016024	Low Medium II Residential	RD1.5-1	0	29	0.10330701	Residential - Double, Duplex, or Two Units - 4 Stories or Less	YES - Current	NO - Privately-Owned	Available	Not Used in Prior Housing Element	0	0	0.102684474	0.102684474	2	2*	2*	1268197	413	South Los Angeles							Yes	Above Moderate
LOS ANGELES	1716 S NEW HAMPSHIRE AVE	90006	5075016025	Low Medium II Residential	RD1.5-1	0	29	0.103306004	Residential - Double, Duplex, or Two Units - 4 Stories or Less	YES - Current	NO - Privately-Owned	Available	Not Used in Prior Housing Element	0	0	0.102684474	0.102684474	2	2*	2*	1268197	433	South Los Angeles							Yes	Above Moderate
LOS ANGELES	1633 S VERMONT AVE	90006	5075016027	Community Commercial	C2-2D-CPIO	0	108	0.100193439	Residential - Single Family Residence - Vacant Land	YES - Current	NO - Privately-Owned	Available	Not Used in Prior Housing Element	1.241116905	0	0	1.241116905	0	0	0	1268197	265	South Los Angeles								Lower
LOS ANGELES	1637 S VERMONT AVE	90006	5075016027	Community Commercial	C2-2D-CPIO	0	108	0.097598341	Residential - Single Family Residence - Vacant Land	YES - Current	NO - Privately-Owned	Available	Not Used in Prior Housing Element	1.252299356	0	0	1.252299356	0	0	0	1268197	282	South Los Angeles								Lower
LOS ANGELES	1643 S VERMONT AVE	90006	5075016027	Community Commercial	C2-2D-CPIO	0	108	0.092167315	Residential - Single Family Residence - Vacant Land	YES - Current	NO - Privately-Owned	Available	Not Used in Prior Housing Element	1.23631956	0	0	1.23631956	0	0	0	1268197	314	South Los Angeles								Lower
LOS ANGELES			5075016027	Community Commercial	C2-2D-CPIO	0	108	0.003172334	Residential - Single Family Residence - Vacant Land	YES - Current	NO - Privately-Owned	Available	Not Used in Prior Housing Element	0	0	0.034865901	0.034865901	0	0	0	1268197	284	South Los Angeles								Above Moderate
LOS ANGELES	1701 S VERMONT AVE	90006	5075016028	Community Commercial	C2-2D-CPIO	0	108	0.115136642	Commercial - Office Building - One Story	YES - Current	NO - Privately-Owned	Available	Not Used in Prior Housing Element	0.030621826	0	0	0.030621826	1	0	0	1268197	374	South Los Angeles								Lower
LOS ANGELES	1601 S VERMONT AVE	90006	5075016030	Community Commercial	C2-2D-CPIO	0	108	0.084772564	Commercial - Shopping Center (Neighborhood, Community) - One Story	YES - Current	NO - Privately-Owned	Available	Used in Prior Housing Element - Non-Vacant	0.099338276	0	0	0.099338276	0	0	0	1268197	186	South Los Angeles								Lower
LOS ANGELES			5075016030	Community Commercial	C2-2D-CPIO	0	108	0.085114839	Commercial - Shopping Center (Neighborhood, Community) - One Story	YES - Current	NO - Privately-Owned	Available	Used in Prior Housing Element - Non-Vacant	0.103069688	0	0	0.103069688	0	0	0	1268197	187	South Los Angeles								Lower
LOS ANGELES			5075016030	Community Commercial	C2-2D-CPIO	0	108	0.104764773	Commercial - Shopping Center (Neighborhood, Community) - One Story	YES - Current	NO - Privately-Owned	Available	Used in Prior Housing Element - Non-Vacant	0.107747773	0	0	0.107747773	0	0	0	1268197	202	South Los Angeles								Lower
LOS ANGELES			5075016030	Community Commercial	C2-2D-CPIO	0	108	0.105028408	Commercial - Shopping Center (Neighborhood, Community) - One Story	YES - Current	NO - Privately-Owned	Available	Used in Prior Housing Element - Non-Vacant	0.107747773	0	0	0.107747773	0	0	0	1268197	204	South Los Angeles								Lower
LOS ANGELES	1626 S NEW HAMPSHIRE AVE	90006	5075016031	Community Commercial	C2-2D-CPIO	0	108	0.198329536	Residential - Five or More Units or Apartments (Any Combination) - 4 Stories or Less	YES - Current	NO - Privately-Owned	Available	Not Used in Prior Housing Element	0.090116173	0	0	0.090116173	15	0	0	1268197	254	South Los Angeles								Lower
LOS ANGELES	1707 S VERMONT AVE	90006	5075016032	Community Commercial	C2-2D-CPIO	0	108	0.198332852	Commercial - Store Combination - Store and Residential Combination - One Story	YES - Current	NO - Privately-Owned	Available	Not Used in Prior Housing Element	0.046301633	0	0	0.046301633	2	0	0	1268197	395	South Los Angeles								Lower
LOS ANGELES	1720 S NEW HAMPSHIRE AVE	90006	5075017001	Low Medium II Residential	RD1.5-1	0	29	0.110193558	Residential - Single Family Residence	YES - Current	NO - Privately-Owned	Available	Not Used in Prior Housing Element	0	0.147015184	0	0.147015184	1	3*	3*	1268197	450	South Los Angeles								Moderate
LOS ANGELES	1724 S NEW HAMPSHIRE AVE	90006	5075017003	Low Medium II Residential	RD1.5-1	0	29	0.110194047	Residential - Double, Duplex, or Two Units - 4 Stories or Less	YES - Current	NO - Privately-Owned	Available	Not Used in Prior Housing Element	0	0.19866001	0	0.19866001	2	3*	3*	1268197	469	South Los Angeles							Yes	Moderate
LOS ANGELES	1727 S VERMONT AVE	90006	5075017004	Community Commercial	C2-2D-CPIO	0	108	0.099660519	Residential - Five or More Units or Apartments (Any Combination) - 4 Stories or Less	YES - Current	NO - Privately-Owned	Available	Not Used in Prior Housing Element	0	0	0.391586387	0.391586387	5	0	0	1268197	468	South Los Angeles							Yes	Above Moderate
LOS ANGELES	1730 S NEW HAMPSHIRE AVE	90006	5075017005	Low Medium II Residential	RD1.5-1	0	29	0.110193462	Residential - Single Family Residence	YES - Current	NO - Privately-Owned	Available	Not Used in Prior Housing Element	0	0.147015184	0	0.147015184	1	3*	3*	1268197	488	South Los Angeles								Moderate
LOS ANGELES	1731 S VERMONT AVE	90006	5075017006	Community Commercial	C2-2D-CPIO	0	108	0.099664512	Residential - Double, Duplex, or Two Units - 4 Stories or Less	YES - Current	NO - Privately-Owned	Available	Not Used in Prior Housing Element	0	0	0.353262484	0.353262484	2	0	0	1268197	487	South Los Angeles							Yes	Above Moderate
LOS ANGELES	1802 S NEW HAMPSHIRE AVE	90006	5075017010	Community Commercial	C2-2D-CPIO	0	108	0.110479956	Residential - Single Family Residence	YES - Current	NO - Privately-Owned	Available	Not Used in Prior Housing Element	1.568962252	0	0	1.568962252	1	0	0	1268197	558	South Los Angeles								Lower
LOS ANGELES	1803 S VERMONT AVE	90006	5075017011	Community Commercial	C2-2D-CPIO	0	108	0.099394676	Industrial - Light Manufacturing - One Story	YES - Current	NO - Privately-Owned	Available	Not Used in Prior Housing Element	0.105898091	0	0	0.105898091	3	0	0	1268197	557	South Los Angeles								Lower
LOS ANGELES	1806 S NEW HAMPSHIRE AVE	90006	5075017012	Community Commercial	C2-2D-CPIO	0	108	0.110479384	Residential - Single Family Residence	YES - Current	NO - Privately-Owned	Available	Not Used in Prior Housing Element	1.568962252	0	0	1.568962252	1	0	0	1268197	572	South Los Angeles								Lower
LOS ANGELES	1807 S VERMONT AVE	90006	5075017013	Community Commercial	C2-2D-CPIO	0	108	0.099398175	Commercial - Store - One Story	YES - Current	NO - Privately-Owned	Available	Not Used in Prior Housing Element	0.074267963	0	0	0.074267963	2	0	0	1268197	571	South Los Angeles								Lower
LOS ANGELES	1721 S VERMONT AVE	90006	5075017019	Community Commercial	C2-2D-CPIO	0	108	0.088157686	Residential - Single Family Residence - Vacant Land	YES - Current	NO - Privately-Owned	Available	Not Used in Prior Housing Element	1.193205523	0	0	1.193205523	0	0	0	1268197	449	South Los Angeles								Lower
LOS ANGELES	1812 S NEW HAMPSHIRE AVE	90006	5075017020	Community Commercial	C2-2D-CPIO	0	108	1.196816115	Commercial - Store - One Story	YES - Current	NO - Privately-Owned	Available	Not Used in Prior Housing Element	2.054062454	0	0	2.054062454	6	0	0	1268197	588	South Los Angeles								Lower
LOS ANGELES	1736 S NEW HAMPSHIRE AVE	90006	5075017021	Community Commercial	C2-2D-CPIO	0	108	0.094697259	Residential - Single Family Residence	YES - Current	NO - Privately-Owned	Available	Not Used in Prior Housing Element	0.508166784	0	0	0.508166784	4	0	0	1268197	505	South Los Angeles								Lower
LOS ANGELES	1737 S VERMONT AVE	90006	5075017021	Community Commercial	C2-2D-CPIO	0	108	0.115165001	Residential - Single Family Residence	YES - Current	NO - Privately-Owned	Available	Not Used in Prior Housing Element	0.527369976	0	0	0.527369976	4	0	0	1268197	504	South Los Angeles								Lower
LOS ANGELES	1743 S VERMONT AVE	90006	5075017021	Community Commercial	C2-2D-CPIO	0	108	0.209867555	Residential - Single Family Residence	YES - Current	NO - Privately-Owned	Available	Not Used in Prior Housing Element	0.215935683	0	0	0.215935683	4	0	0	1268197	521	South Los Angeles								Lower
LOS ANGELES	1746 S NEW HAMPSHIRE AVE	90006	5075017021	Community Commercial	C2-2D-CPIO	0	108	0.110481007	Residential - Single Family Residence	YES - Current	NO - Privately-Owned	Available	Not Used in Prior Housing Element	0.535486639	0	0	0.535486639	4	0	0	1268197	538	South Los Angeles								Lower
LOS ANGELES	1747 S VERMONT AVE	90006	5075017021	Community Commercial	C2-2D-CPIO	0	108	0.099390371	Residential - Single Family Residence	YES - Current	NO - Privately-Owned	Available	Not Used in Prior Housing Element	0.522236931	0	0	0.522236931	4	0	0	1268197	537	South Los Angeles								Lower
LOS ANGELES	1618 S BERENDO ST	90006	5075018001	Low Medium II Residential	RD1.5-1	0	29	0.10265645	Residential - Single Family Residence	YES - Current	NO - Privately-Owned	Available	Not Used in Prior Housing Element	0	0	0.078056234	0.078056234	1	2*	2*	1268197	228	South Los Angeles								Above Moderate
LOS ANGELES	1616 S BERENDO ST	90006	5075018002	Low Medium II Residential	RD1.5-1	0	29	0.102473946	Residential - Single Family Residence	YES - Current	NO - Privately-Owned	Available	Not Used in Prior Housing Element	0	0	0.078056234	0.078056234	1	2*	2*	1268197	218	South Los Angeles								Above Moderate
LOS ANGELES	1612 S BERENDO ST	90006	5075018003	Low Medium II Residential	RD1.5-1	0	29	0.102292527	Residential - Single Family Residence	YES - Current	NO - Privately-Owned	Available	Not Used in Prior Housing Element	0	0	0.078056234	0.078056234	1	2*	2*	1268197	207	South Los Angeles								Above Moderate
LOS ANGELES	1722 S BERENDO ST	90006	5075018006	Low Medium II Residential	RD1.5-1	0	29	0.09704934	Residential - Single Family Residence	YES - Current	NO - Privately-Owned	Available	Not Used in Prior Housing Element	0	0	0.143392467	0.143392467	1	2*	2*	1268197	435	South Los Angeles							Yes	Above Moderate
LOS ANGELES	1718 S BERENDO ST	90006	5075018007	Low Medium II Residential	RD1.5-1	0	29	0.105028763	Residential - Double, Duplex, or Two Units - 4 Stories or Less	YES - Current	NO - Privately-Owned	Available	Not Used in Prior Housing Element	0	0.19866001	0	0.19866001	2	3*	3*	1268197	419	South Los Angeles							Yes	Moderate
LOS ANGELES	1714 S BERENDO ST	90006	5075018008	Low Medium II Residential	RD1.5-1	0	29	0.104845389	Residential - Single Family Residence	YES - Current	NO - Privately-Owned	Available	Not Used in Prior Housing Element	0	0.

LOS ANGELES	1711 S NEW HAMPSHIRE AVE	90006	5075018034	Low Medium II Residential	RD1.5-1	0	29	0.150346919	Residential - Three Units (Any Combination) - 4 Stories or Less	YES - Current	NO - Privately-Owned	Available	Not Used in Prior Housing Element	0	0.221729743	0	0.221729743	3	0	0	1268197	409	South Los Angeles		Yes	Moderate
LOS ANGELES	1717 S NEW HAMPSHIRE AVE	90006	5075018035	Low Medium II Residential	RD1.5-1	0	29	0.120725259	Residential - Single Family Residence	YES - Current	NO - Privately-Owned	Available	Not Used in Prior Housing Element	0	0.147015184	0	0.147015184	1	3*	3*	1268197	431	South Los Angeles			Moderate
LOS ANGELES	1702 S BERENDO ST	90006	5075018038	Low Medium II Residential	RD1.5-1	0	29	0.104298697	Residential - Single Family Residence	YES - Current	NO - Privately-Owned	Available	Not Used in Prior Housing Element	0	0.147015184	0	0.147015184	1	3*	3*	1268197	362	South Los Angeles			Moderate
LOS ANGELES	1609 S NEW HAMPSHIRE AVE	90006	5075018039	Low Medium II Residential	RD1.5-1	0	29	0.150396459	Residential - Three Units (Any Combination) - 4 Stories or Less	YES - Current	NO - Privately-Owned	Available	Not Used in Prior Housing Element	0	0.221729743	0	0.221729743	3	0	0	1268197	208	South Los Angeles		Yes	Moderate
LOS ANGELES	1738 W VENICE BLVD	90006	5075018041	Hybrid Industrial	CM-1-CPIO	0	54	0.10210814	Commercial - Store - One Story	YES - Current	NO - Privately-Owned	Available	Used in Prior Housing Element - Non-Vacant	0.030189852	0	0	0.030189852	2	0	0	1268197	197	South Los Angeles			Lower
LOS ANGELES			5075018041	Hybrid Industrial	CM-1-CPIO	0	54	0.045033428	Commercial - Store - One Story	YES - Current	NO - Privately-Owned	Available	Used in Prior Housing Element - Non-Vacant	0	0	0.021679261	0.021679261	2	0	0	1268197	191	South Los Angeles			Above Moderate
LOS ANGELES	1625 1/2 S NEW HAMPSHIRE AVE	90006	5075018042	Low Medium II Residential	RD1.5-1	0	29	0.144652032	Residential - Four Units (Any Combination) - 4 Stories or Less	YES - Current	NO - Privately-Owned	Available	Not Used in Prior Housing Element	0	0.045524132	0	0.045524132	4	0	0	1268197	248	South Los Angeles			Moderate
LOS ANGELES	1727 S NEW HAMPSHIRE AVE	90006	5075019003	Low Medium II Residential	RD1.5-1	0	29	0.090204333	Residential - Single Family Residence	YES - Current	NO - Privately-Owned	Available	Not Used in Prior Housing Element	0	0	0.095726681	0.095726681	1	2*	2*	1268197	473	South Los Angeles			Above Moderate
LOS ANGELES	1731 S NEW HAMPSHIRE AVE	90006	5075019004	Low Medium II Residential	RD1.5-1	0	29	0.150338444	Residential - Double, Duplex, or Two Units - 4 Stories or Less	YES - Current	NO - Privately-Owned	Available	Not Used in Prior Housing Element	0	0.271319944	0	0.271319944	2	0	0	1268197	484	South Los Angeles		Yes	Moderate
LOS ANGELES	1735 S NEW HAMPSHIRE AVE	90006	5075019005	Low Medium II Residential	RD1.5-1	0	29	0.150338532	Residential - Five or More Units or Apartments (Any Combination) - 4 Stories or Less	YES - Current	NO - Privately-Owned	Available	Not Used in Prior Housing Element	0	0.120182875	0	0.120182875	6	0	0	1268197	501	South Los Angeles		Yes	Moderate
LOS ANGELES	1741 S NEW HAMPSHIRE AVE	90006	5075019006	Low Medium II Residential	RD1.5-1	0	29	0.150335218	Residential - Five or More Units or Apartments (Any Combination) - 4 Stories or Less	YES - Current	NO - Privately-Owned	Available	Not Used in Prior Housing Element	0	0.048497057	0	0.048497057	5	0	0	1268197	517	South Los Angeles		Yes	Moderate
LOS ANGELES	1747 S NEW HAMPSHIRE AVE	90006	5075019007	Low Medium II Residential	RD1.5-1	0	29	0.150333783	Residential - Five or More Units or Apartments (Any Combination) - 4 Stories or Less	YES - Current	NO - Privately-Owned	Available	Not Used in Prior Housing Element	0	0.048497057	0	0.048497057	5	0	0	1268197	532	South Los Angeles		Yes	Moderate
LOS ANGELES	1801 S NEW HAMPSHIRE AVE	90006	5075019008	Low Medium II Residential	RD1.5-1	0	29	0.150332571	Residential - Single Family Residence	YES - Current	NO - Privately-Owned	Available	Not Used in Prior Housing Element	0	0.455108821	0	0.455108821	1	0	0	1268197	553	South Los Angeles			Moderate
LOS ANGELES	1807 S NEW HAMPSHIRE AVE	90006	5075019009	Low Medium II Residential	RD1.5-1	0	29	0.150330419	Residential - Double, Duplex, or Two Units - 4 Stories or Less	YES - Current	NO - Privately-Owned	Available	Not Used in Prior Housing Element	0	0.271319944	0	0.271319944	2	0	0	1268197	569	South Los Angeles		Yes	Moderate
LOS ANGELES	1811 S NEW HAMPSHIRE AVE	90006	5075019010	Low Medium II Residential	RD1.5-1	0	29	0.150328044	Residential - Five or More Units or Apartments (Any Combination) - 4 Stories or Less	YES - Current	NO - Privately-Owned	Available	Not Used in Prior Housing Element	0	0.039253888	0	0.039253888	6	0	0	1268197	586	South Los Angeles		Yes	Moderate
LOS ANGELES	1818 S BERENDO ST	90006	5075019022	Low Medium II Residential	RD1.5-1	0	29	0.107401243	Residential - Single Family Residence	YES - Current	NO - Privately-Owned	Available	Not Used in Prior Housing Element	0	0.147015184	0	0.147015184	1	3*	3*	1268197	602	South Los Angeles			Moderate
LOS ANGELES	1814 S BERENDO ST	90006	5075019023	Low Medium II Residential	RD1.5-1	0	29	0.1072179	Residential - Single Family Residence	YES - Current	NO - Privately-Owned	Available	Not Used in Prior Housing Element	0	0.147015184	0	0.147015184	1	3*	3*	1268197	589	South Los Angeles			Moderate
LOS ANGELES	1806 S BERENDO ST	90006	5075019025	Low Medium II Residential	RD1.5-1	0	29	0.106852343	Residential - Double, Duplex, or Two Units - 4 Stories or Less	YES - Current	NO - Privately-Owned	Available	Not Used in Prior Housing Element	0	0.19866001	0	0.19866001	2	3*	3*	1268197	564	South Los Angeles		Yes	Moderate
LOS ANGELES	1800 S BERENDO ST	90006	5075019026	Low Medium II Residential	RD1.5-1	0	29	0.106671222	Residential - Single Family Residence	YES - Current	NO - Privately-Owned	Available	Not Used in Prior Housing Element	0	0.218855989	0	0.218855989	1	3*	3*	1268197	550	South Los Angeles		Yes	Moderate
LOS ANGELES	1752 S BERENDO ST	90006	5075019027	Low Medium II Residential	RD1.5-1	0	29	0.106887885	Residential - Double, Duplex, or Two Units - 4 Stories or Less	YES - Current	NO - Privately-Owned	Available	Not Used in Prior Housing Element	0	0.19866001	0	0.19866001	2	3*	3*	1268197	533	South Los Angeles		Yes	Moderate
LOS ANGELES	1746 S BERENDO ST	90006	5075019028	Low Medium II Residential	RD1.5-1	0	29	0.106304836	Residential - Single Family Residence	YES - Current	NO - Privately-Owned	Available	Not Used in Prior Housing Element	0	0.147015184	0	0.147015184	1	3*	3*	1268197	522	South Los Angeles			Moderate
LOS ANGELES	1742 S BERENDO ST	90006	5075019029	Low Medium II Residential	RD1.5-1	0	29	0.106124824	Residential - Double, Duplex, or Two Units - 4 Stories or Less	YES - Current	NO - Privately-Owned	Available	Not Used in Prior Housing Element	0	0.19866001	0	0.19866001	2	3*	3*	1268197	507	South Los Angeles		Yes	Moderate
LOS ANGELES	1738 S BERENDO ST	90006	5075019030	Low Medium II Residential	RD1.5-1	0	29	0.10593983	Residential - Single Family Residence	YES - Current	NO - Privately-Owned	Available	Not Used in Prior Housing Element	0	0.147015184	0	0.147015184	1	3*	3*	1268197	493	South Los Angeles			Moderate
LOS ANGELES	1734 S BERENDO ST	90006	5075019031	Low Medium II Residential	RD1.5-1	0	29	0.105758443	Residential - Three Units (Any Combination) - 4 Stories or Less	YES - Current	NO - Privately-Owned	Available	Not Used in Prior Housing Element	0	0.180248559	0	0.180248559	3	3*	3*	1268197	481	South Los Angeles		Yes	Moderate
LOS ANGELES	1730 S BERENDO ST	90006	5075019032	Low Medium II Residential	RD1.5-1	0	29	0.105576764	Residential - Double, Duplex, or Two Units - 4 Stories or Less	YES - Current	NO - Privately-Owned	Available	Not Used in Prior Housing Element	0	0.053693944	0	0.053693944	2	3*	3*	1268197	464	South Los Angeles		Yes	Moderate
LOS ANGELES	1726 S BERENDO ST	90006	5075019033	Low Medium II Residential	RD1.5-1	0	29	0.105392562	Residential - Single Family Residence	YES - Current	NO - Privately-Owned	Available	Not Used in Prior Housing Element	0	0.147015184	0	0.147015184	1	3*	3*	1268197	451	South Los Angeles			Moderate
LOS ANGELES	1633 W WASHINGTON BLVD	90007	5075019044	Community Commercial	C2-1-CPIO	0	108	0.842975264	Commercial - Store - One Story	YES - Current	NO - Privately-Owned	Available	Not Used in Prior Housing Element	0.071146054	0	0	0.071146054	0	0	0	1268197	626	South Los Angeles			Lower
LOS ANGELES	1655 W WASHINGTON BLVD	90007	5075019046	Community Commercial	C2-1-CPIO	0	108	0.114984381	Commercial - Store - One Story	YES - Current	NO - Privately-Owned	Available	Not Used in Prior Housing Element	0.012473784	0	0	0.012473784	0	0	0	1268197	669	South Los Angeles			Lower
LOS ANGELES	1611 1/2 S BERENDO ST	90006	5075020010	Low Medium II Residential	RD1.5-1	0	29	0.109638341	Residential - Double, Duplex, or Two Units - 4 Stories or Less	YES - Current	NO - Privately-Owned	Available	Not Used in Prior Housing Element	0	0.19866001	0	0.19866001	2	3*	3*	1268197	221	South Los Angeles		Yes	Moderate
LOS ANGELES	1621 S BERENDO ST	90006	5075020012	Low Medium II Residential	RD1.5-1	0	29	0.109703483	Residential - Double, Duplex, or Two Units - 4 Stories or Less	YES - Current	NO - Privately-Owned	Available	Not Used in Prior Housing Element	0	0.19866001	0	0.19866001	2	3*	3*	1268197	237	South Los Angeles		Yes	Moderate
LOS ANGELES	1625 S BERENDO ST	90006	5075020013	Low Medium II Residential	RD1.5-1	0	29	0.109664062	Residential - Double, Duplex, or Two Units - 4 Stories or Less	YES - Current	NO - Privately-Owned	Available	Not Used in Prior Housing Element	0	0.19866001	0	0.19866001	2	3*	3*	1268197	250	South Los Angeles		Yes	Moderate
LOS ANGELES	1627 S BERENDO ST	90006	5075020014	Low Medium II Residential	RD1.5-1	0	29	0.109621889	Residential - Three Units (Any Combination) - 4 Stories or Less	YES - Current	NO - Privately-Owned	Available	Not Used in Prior Housing Element	0	0.180248559	0	0.180248559	3	3*	3*	1268197	260	South Los Angeles		Yes	Moderate
LOS ANGELES	1633 S BERENDO ST	90006	5075020015	Low Medium II Residential	RD1.5-1	0	29	0.109583139	Residential - Double, Duplex, or Two Units - 4 Stories or Less	YES - Current	NO - Privately-Owned	Available	Not Used in Prior Housing Element	0	0.19866001	0	0.19866001	2	3*	3*	1268197	274	South Los Angeles		Yes	Moderate
LOS ANGELES	1641 S BERENDO ST	90006	5075020017	Low Medium II Residential	RD1.5-1	0	29	0.109500505	Residential - Single Family Residence	YES - Current	NO - Privately-Owned	Available	Not Used in Prior Housing Element	0	0.147015184	0	0.147015184	1	3*	3*	1268197	307	South Los Angeles			Moderate
LOS ANGELES	1645 S BERENDO ST	90006	5075020018	Low Medium II Residential	RD1.5-1	0	29	0.109461756	Residential - Double, Duplex, or Two Units - 4 Stories or Less	YES - Current	NO - Privately-Owned	Available	Not Used in Prior Housing Element	0	0.19866001	0	0.19866001	2	3*	3*	1268197	322	South Los Angeles		Yes	Moderate
LOS ANGELES	1649 S BERENDO ST	90006	5075020019	Low Medium II Residential	RD1.5-1	0	29	0.109420439	Residential - Single Family Residence	YES - Current	NO - Privately-Owned	Available	Not Used in Prior Housing Element	0	0.147015184	0	0.147015184	1	3*	3*	1268197	342	South Los Angeles			Moderate
LOS ANGELES	1701 S BERENDO ST	90006	5075020020	Low Medium II Residential	RD1.5-1	0	29	0.109380546	Residential - Single Family Residence	YES - Current	NO - Privately-Owned	Available	Not Used in Prior Housing Element	0	0.147015184	0	0.147015184	1	3*	3*	1268197	363	South Los Angeles			Moderate
LOS ANGELES	1707 S BERENDO ST	90006	5075020022	Low Medium II Residential	RD1.5-1	0	29	0.109299338	Residential - Three Units (Any Combination) - 4 Stories or Less	YES - Current	NO - Privately-Owned	Available	Not Used in Prior Housing Element	0	0.180248559	0	0.180248559	3	3*	3*	1268197	392	South Los Angeles		Yes	Moderate
LOS ANGELES	1713 S BERENDO ST	90006	5075020023	Low Medium II Residential	RD1.5-1	0	29	0.109256594	Residential - Three Units (Any Combination) - 4 Stories or Less	YES - Current	NO - Privately-Owned	Available	Not Used in Prior Housing Element	0	0.180248559	0	0.180248559	3	3*	3*	1268197	404	South Los Angeles		Yes	Moderate
LOS ANGELES	1717 S BERENDO ST	90006	5075020024	Low Medium II Residential	RD1.5-1	0	29	0.109200728	Residential - Single Family Residence	YES - Current	NO - Privately-Owned	Available	Not Used in Prior Housing Element	0	0.147015184	0	0.147015184	1	3*	3*	1268197	420	South Los Angeles			Moderate
LOS ANGELES	1719 1/2 S BERENDO ST	90006	5075020025	Low Medium II Residential	RD1.5-1	0	29	0.109029017	Residential - Double, Duplex, or Two Units - 4 Stories or Less	YES - Current	NO - Privately-Owned	Available	Not Used in Prior Housing Element	0	0	0.102684474	0.102684474	2	3*	2*	1268197	436	South Los Angeles		Yes	Above Moderate
LOS ANGELES	1720 S CATALINA ST	90006	5075020026	Low Medium II Residential	RD1.5-1	0	29	0.108421086	Residential - Single Family Residence	YES - Current	NO - Privately-Owned	Available	Not Used in Prior Housing Element	0	0.147015184	0	0.147015184	1	3*	3*	1268197	437	South Los Angeles			Moderate
LOS ANGELES	1716 S CATALINA ST	90006	5075020027	Low Medium II Residential	RD1.5-1	0	29	0.108421375	Residential - Single Family Residence	YES - Current	NO - Privately-Owned	Available	Not Used in Prior Housing Element	0	0.147015184	0	0.147015184	1	3*	3*	1268197	421	South Los Angeles			Moderate
LOS ANGELES	1712 S CATALINA ST	90006	5075020028	Low Medium II Residential	RD1.5-1	0	29	0.108420813	Residential - Double, Duplex, or Two Units - 4 Stories or Less	YES - Current	NO - Privately-Owned	Available	Not Used in Prior Housing Element	0	0.19866001	0	0.19866001	2	3*	3*	1268197	406	South Los Angeles		Yes	Moderate
LOS ANGELES	1706 S CATALINA ST	90006	5075020029	Low Medium II Residential	RD1.5-1	0	29	0.108422221	Residential - Double, Duplex, or Two Units - 4 Stories or Less	YES - Current	NO - Privately-Owned	Available	Not Used in Prior Housing Element	0	0.083987287	0	0.083987287	2	3*	3*	1268197	393	South Los Angeles		Yes	Moderate
LOS ANGELES	1704 S CATALINA ST	90006	5075020030	Low Medium II Residential	RD1.5-1	0	29	0.108421086	Residential - Single Family Residence	YES - Current	NO - Privately-Owned	Available	Not Used in Prior Housing Element	0	0.147015184	0	0.147015184	1	3*	3*	1268197	378	South Los Angeles			Moderate
LOS ANGELES	1700 S CATALINA ST	90006	5075020031	Low Medium II Residential	RD1.5-1	0	29	0.108421086	Residential - Single Family Residence	YES - Current	NO - Privately-Owned	Available	Not Used in Prior Housing Element	0	0.147015184	0	0.147015184	1	3*	3*	1268197	364	South Los Angeles			Moderate
LOS ANGELES	1650 S CATALINA ST	90006	5075020032	Low Medium II Residential	RD1.5-1	0	29	0.108421086	Residential - Single Family Residence	YES - Current	NO - Privately-Owned	Available	Not Used in Prior Housing Element	0	0.147015184	0	0.147015184	1	3*	3*	1268197	344	South Los Angeles			Moderate
LOS ANGELES	1646 S CATALINA ST	90006	5075020033	Low Medium II Residential	RD1.5-1	0	29	0.108421086	Residential - Single Family Residence	YES - Current	NO - Privately-Owned	Available	Not Used in Prior Housing Element	0	0.147015184	0	0.147015184	1	3*	3*	1268197	323	South Los Angeles			Moderate
LOS ANGELES	1642 S CATALINA ST	90006	5075020034	Low Medium II Residential	RD1.5-1	0	29	0.108421086	Residential - Single Family Residence	YES - Current	NO - Privately-Owned	Available	Not Used in Prior Housing Element	0	0.147015184	0	0.147015184	1	3*	3*	1268197	308	South Los Angeles			Moderate
LOS ANGELES	1636 S CATALINA ST	90006	5075020035	Low Medium II Residential	RD1.5-1	0	29	0.108421086	Residential - Double, Duplex, or Two Units - 4 Stories or Less	YES - Current	NO - Privately-Owned	Available	Not Used in Prior Housing Element	0	0.19866001	0	0.19866001	2	3*	3*	1268197	291	South Los Angeles		Yes	Moderate
LOS ANGELES	1634 S CATALINA ST	90006	5075020036	Low Medium II Residential	RD1.5-1	0	29	0.108421933	Residential - Double, Duplex, or Two Units - 4 Stories or Less	YES - Current	NO - Privately-Owned	Available	Not Used in Prior Housing Element	0	0.19866001	0	0.19866001	2	3*	3*	1268197	275	South Los Angeles		Yes	Moderate
LOS ANGELES	1630 S CATALINA ST	90006	5075020037	Low Medium II Residential	RD1.5-1	0	29	0.108420527	Residential - Single Family Residence	YES - Current	NO - Privately-Owned	Available	Not Used in Prior Housing Element	0	0.147015184	0	0.147015184	1	3*	3*	1268197	261	South Los Angeles			Moderate
LOS ANGELES	1626 S CATALINA ST	90006	5075020038	Low Medium II Residential	RD1.5-1	0	29	0.108422507	Residential - Single Family Residence	YES - Current	NO - Privately-Owned	Available	Not Used in Prior Housing Element	0	0.147015184	0	0.147015184	1	3*	3*	1268197	251	South Los Angeles			Moderate
LOS ANGELES	1622 S CATALINA ST	90006	5075020039	Low Medium II Residential	RD1.5-1	0	29	0.097578303	Residential - Single Family Residence	YES - Current	NO - Privately-Owned	Available	Not Used in Prior Housing Element	0	0	0.095726681	0.095726681	1	2*	2*	1268197	239	South Los Angeles			Above Moderate
LOS ANGELES	1608 S CATALINA ST	90006	5075020041	Hybrid Industrial	CM-1-CPIO	0	54	0.093133593	Industrial - Warehousing, Distribution, Storage - Warehousing, Distribution, 10,000 to 24,999 SF - One Story	YES - Current	NO - Privately-Owned	Available	Used in Prior Housing Element - Non-Vacant	0.013506788	0	0	0.013506788	1	0	0	1268197	206	South Los Angeles			Lower
LOS ANGELES	1609 S BERENDO ST	90006	5075020041	Hybrid Industrial	CM-1-CPIO	0	54	0.086467262	Industrial - Warehousing, Distribution, Storage - Warehousing, Distribution, 10,000 to 24,999 SF - One Story	YES - Current	NO - Privately-Owned	Available	Used in Prior Housing Element - Non-Vacant	0.011446383	0	0	0.011446383	1	0	0	1268197	205	South Los Angeles			Lower
LOS ANGELES	1612 S CATALINA ST	90006	5075020041	Hybrid Industrial	(T)(Q)CM-2	0	54	0.093133841	Industrial - Warehousing, Distribution, Storage - Warehousing, Distribution, 10,000 to 24,999 SF - One Story	YES - Current	NO - Privately-Owned	Available	Used in Prior Housing Element - Non-Vacant	0.013506788	0	0	0.013506788	1	0	0	1268197	212	South Los Angeles			Lower
LOS ANGELES	1616 S CATALINA ST	90006	5075020041	Hybrid Industrial	CM-1-CPIO	0	54	0.108422508	Industrial - Warehousing, Distribution, Storage - Warehousing, Distribution, 10,000 to 24,999 SF - One Story	YES - Current	NO - Privately-Owned	Available	Used in Prior Housing Element - Non-Vacant	0.013506788	0	0	0.013506788	1	0	0	1268197	223	South Los Angeles			Lower
LOS ANGELES	1618 S CATALINA ST	90006	5075020041	Hybrid Industrial	CM-1-CPIO	0	54	0.070475477	Industrial - Warehousing, Distribution, Storage - Warehousing, Distribution, 10,000 to 24,999 SF - One Story	YES - Current	NO - Privately-Owned	Available	Used in Prior Housing Element - Non-Vacant	0	0	0.004268264	0.004268264	1	0	0	1268197	232	South Los Angeles			Above Moderate
LOS ANGELES	1810 W VENICE BLVD	90006	5075020041	Hybrid Industrial	CM-1-CPIO	0	54	0.086134414	Industrial - Warehousing, Distribution, Storage - Warehousing, Distribution, 10,000 to 24,999 SF - One Story	YES - Current	NO - Privately-Owned	Available	Used in Prior Housing Element - Non-Vacant	0.011446383	0	0	0.011446383	1	0	0	1268197	194	South Los Angeles			Lower
LOS ANGELES	1812 W VENICE BLVD	90006	5075020041	Hybrid Industrial	CM-1-CPIO	0	54	0.092824445	Industrial - Warehousing, Distribution, Storage - Warehousing, Distribution, 10,000 to 24,999 SF - One Story	YES - Current	NO - Privately-Owned	Available	Used in Prior Housing Element - Non-Vacant	0.013506788	0	0	0.013506788	1	0	0	1268197	195	South Los Angeles			Lower
LOS ANGELES			5075020041	Hybrid Industrial	CM-1-CPIO	0	54	0.018621921	Industrial - Warehousing, Distribution, Storage - Warehousing, Distribution, 10,000 to 24,999 SF - One Story	YES - Current	NO - Privately-Owned	Available	Used in Prior Housing Element - Non-Vacant	0	0	0.001018715	0.001018715	1	0	0	1268197	192	South Los Angeles			Above Moderate
LOS ANGELES			5075020041	Hybrid Industrial	CM-1-CPIO	0	54	0.020881731	Industrial - Warehousing, Distribution, Storage - Warehousing, Distribution, 10,000 to 24,999 SF - One Story	YES - Current	NO - Privately-Owned	Available	Used in Prior Housing Element - Non-Vacant	0	0	0.001018715	0.001018715	1	0	0	1268197	193	South Los Angeles			Above Moderate
LOS ANGELES			5075020041	Hybrid Industrial	(T)(Q)CM-2	0	54	0.086438224	Industrial - Warehousing, Distribution, Storage - Warehousing, Distribution, 10,000 to 24,999 SF - One Story	YES - Current	NO - Privately-Owned	Available	Used in Prior Housing Element - Non-Vacant	0.011446383	0	0	0.011446383	1	0	0	1268197	211	South Los Angeles			Lower
LOS ANGELES	1683 W WASHINGTON BLVD	90007	5075021001	Community Commercial	C2-1-CPIO	0	108	0.128559895	Commercial - Auto, Recreation Equipment, Construction Equipment Sales and Service - Used Car Sales - One Story	YES - Current	NO - Privately-Owned	Available	Not Used in Prior Housing Element	0.010363351	0	0	0.010363351	1	0	0	1268197	659	South Los Angeles			Lower
LOS ANGELES	1679 W WASHINGTON BLVD	90007	5075021002	Community Commercial	C2-1-CPIO	0	108	0.128559892	Commercial - Office Building - One Story	YES - Current	NO - Privately-Owned	Available	Not Used in Prior Housing Element	0.034216292	0	0	0.034216292	2	0	0	1268197	658	South Los Angeles			Lower
LOS ANGELES	1673 W WASHINGTON BLVD	90007	5075021003	Community Commercial	C2-1-CPIO	0	108	0.128557671	Residential - Single Family Residence	YES - Current	NO - Privately-Owned	Available	Not Used in Prior Housing Element	0.592187405	0	0	0.592187405	1	0	0	1268197	657	South Los Angeles			Lower
LOS ANGELES	1671 W WASHINGTON BLVD	90007	5075021004	Community Commercial	C2-1-CPIO	0	108	0.128559895	Residential - Single Family Residence - Vacant Land	YES - Current	NO - Privately-Owned	Available	Not Used in Prior Housing Element	0	0	0.383755982	0.383755982	0	0	0	1268197	656	South Los Angeles		Yes	Above Moderate
LOS ANGELES	1667 W WASHINGTON BLVD	90007	5075021005	Community Commercial	C2-1-CPIO	0	108	0.128559895	Commercial - Office Building - One Story	YES - Current	NO - Privately-Owned	Available	Not Used in Prior Housing Element	0.030980501	0	0	0.030980501	1	0	0	1268197	655	South Los Angeles			Lower
LOS ANGELES			5075021005	Community Commercial	C2-1-CPIO	0	108	0.024998649	Commercial - Office Building - One Story	YES - Current	NO - Privately-Owned	Available	Not Used in Prior Housing Element	0	0	0.002455133	0.002455133	1	0	0	1268197	654	South Los Angeles			Above Moderate
LOS ANGELES	1827 S BERENDO ST	90006	5075021006	Low Medium II Residential	RD1.5-1	0	29	0.066181735	Residential - Single Family Residence	YES - Current	NO - Privately-Owned	Available	Not Used in Prior Housing Element	0	0	0.039974353	0.039974353	1	1*	1*	1268197	635	South Los Angeles			Above Moderate
LOS ANGELES	1826 S CATALINA ST	90006	5075021007	Low Medium II Residential	RD1.5-1	0	29	0.081213585	Residential - Single Family Residence	YES - Current	NO - Privately-Owned	Available	Not Used in Prior Housing Element	0	0	0.095726681	0.095726681	1	2*	2*	1268197	636	South Los Angeles			Above Moderate
LOS ANGELES	1824 S CATALINA ST	90006	5075021008	Low Medium II Residential	RD1.5-1	0	29	0.081171534	Residential - Single Family Residence	YES - Current	NO - Privately-Owned	Available	Not Used in Prior Housing Element	0	0	0.095726681	0.095726681	1	2*	2*	1268197	622	South Los Angeles			Above Moderate
LOS ANGELES	1820 S CATALINA ST	90006	5075021009	Low Medium II Residential	RD1.5-1	0	29	0.067709852	Residential - Single Family Residence	YES - Current	NO - Privately-Owned	Available	Not Used in Prior Housing Element	0	0	0.005652982	0.005652982	1	1*	1*	1268197	617	South Los Angeles			Above Moderate
LOS ANGELES			5075021011	Low Medium II Residential	RD1.5-1	0	29	0.067722508	Residential - Single Family Residence	YES - Current	NO - Privately-Owned	Available	Not Used in Prior Housing Element	0	0	0.042749423	0.042749423	1	1*	1*	1268197	608	South Los Angeles			Above Moderate
LOS ANGELES	1816 S CATALINA ST	90006	5075021013	Low Medium II Residential	RD1.5-1	0	29	0.119191941	Residential - Single Family Residence	YES - Current	NO - Privately-Owned	Available	Not Used in Prior Housing Element	0	0.147015184	0	0.147015184	1	3*	3*	1268197	593	South Los Angeles			Moderate
LOS ANGELES	1812 S CATALINA ST	90006	5075021014	Low Medium II Residential	RD1.5-1	0	29	0.135445504	Residential - Single Family Residence	YES - Current	NO - Privately-Owned	Available	Not Used in Prior Housing Element	0	0.120185468	0	0.120185468	1	3*	3*	1268197	578	South Los Angeles			Moderate
LOS ANGELES	1808 S CATALINA ST	90006	5075021015	Low Medium II Residential	RD1.5-1	0	29	0.136102936	Residential - Single Family Residence	YES - Current	NO - Privately-Owned	Available	Not Used in Prior Housing Element	0	0.120185468	0	0.120185468	1	3*	3*	1268197	561	South Los Angeles			Moderate
LOS ANGELES	1809 S BERENDO ST	90006	5075021017	Low Medium II Residential	RD1.5-1	0	29	0.109802277	Residential - Single Family Residence	YES - Current	NO - Privately-Owned	Available	Not Used in Prior Housing Element	0	0.149931577	0	0.149931577	1	3*	3*	1268197	577	South Los Angeles			Moderate
LOS ANGELES	1823 S BERENDO ST	90006	5075021018	Low Medium II Residential	RD1.5-1	0	29	0.10880489	Residential - Double, Duplex, or Two Units - 4 Stories or Less	YES - Current	NO - Privately-Owned	Available	Not Used in Prior Housing Element	0	0.19866001	0	0.19866001	2	3*	3*	1268197	621	South Los Angeles		Yes	Moderate
LOS ANGELES	1725 S BERENDO ST	90006	5075021019	Low Medium II Residential	RD1.5-1	0	29	0.109264169	Residential - Double, Duplex, or Two Units - 4 Stories or Less	YES - Current	NO - Privately-Owned	Available	Not Used in Prior Housing Element	0	0.19866001	0	0.19866001	2	3*	3*	1268197	452	South Los Angeles		Yes	Moderate
LOS ANGELES	1733 1/2 S BERENDO ST	90006	5075021021	Low Medium II Residential	RD1.5-1	0	29	0.109054293	Residential - Double, Duplex, or Two Units - 4 Stories or Less	YES - Current	NO - Privately-Owned	Available	Not Used in Prior Hous

LOS ANGELES	1663 W WASHINGTON BLVD	90007	5075021031	Community Commercial	C2-1-CPIO	0	108	0.091462676	Commercial - Auto, Recreation Equipment, Construction Equipment Sales and Service - Used Car Sales - One Story	YES - Current	NO - Privately-Owned	Available	Not Used in Prior Housing Element	0.079022665	0	0	0.079022665	0	0	0	1268197	670	South Los Angeles						Lower
LOS ANGELES	1800 S CATALINA ST	90006	5075021032	Low Medium II Residential	RD1.5-1	0	29	0.081044763	Residential - Single Family Residence	YES - Current	NO - Privately-Owned	Available	Not Used in Prior Housing Element		0	0.098955953	0.098955953	1	2*	2*	1268197	552	South Los Angeles						Above Moderate
LOS ANGELES	1748 S CATALINA ST	90006	5075021033	Low Medium II Residential	RD1.5-1	0	29	0.094598386	Residential - Double, Duplex, or Two Units - 4 Stories or Less	YES - Current	NO - Privately-Owned	Available	Not Used in Prior Housing Element	0	0	0.125734225	0.125734225	2	2*	2*	1268197	536	South Los Angeles	Yes					Above Moderate
LOS ANGELES	1744 S CATALINA ST	90006	5075021034	Low Medium II Residential	RD1.5-1	0	29	0.108420527	Residential - Single Family Residence	YES - Current	NO - Privately-Owned	Available	Not Used in Prior Housing Element	0	0.147015184	0	0.147015184	1	3*	3*	1268197	524	South Los Angeles						Moderate
LOS ANGELES	1740 S CATALINA ST	90006	5075021035	Low Medium II Residential	RD1.5-1	0	29	0.108421933		YES - Current	NO - Privately-Owned	Available	Not Used in Prior Housing Element	0	0.147015184	0	0.147015184	1	3*	3*	1268197	509	South Los Angeles						Moderate
LOS ANGELES	1736 S CATALINA ST	90006	5075021036	Low Medium II Residential	RD1.5-1	0	29	0.108421933	Residential - Single Family Residence	YES - Current	NO - Privately-Owned	Available	Not Used in Prior Housing Element	0	0.147015184	0	0.147015184	1	3*	3*	1268197	495	South Los Angeles						Moderate
LOS ANGELES	1732 S CATALINA ST	90006	5075021037	Low Medium II Residential	RD1.5-1	0	29	0.108420239	Residential - Single Family Residence	YES - Current	NO - Privately-Owned	Available	Not Used in Prior Housing Element	0	0.147015184	0	0.147015184	1	3*	3*	1268197	483	South Los Angeles						Moderate
LOS ANGELES	1728 S CATALINA ST	90006	5075021038	Low Medium II Residential	RD1.5-1	0	29	0.108420239	Residential - Single Family Residence	YES - Current	NO - Privately-Owned	Available	Not Used in Prior Housing Element	0	0.147015184	0	0.147015184	1	3*	3*	1268197	466	South Los Angeles						Moderate
LOS ANGELES	1724 S CATALINA ST	90006	5075021039	Low Medium II Residential	RD1.5-1	0	29	0.108421933	Residential - Single Family Residence	YES - Current	NO - Privately-Owned	Available	Not Used in Prior Housing Element	0	0.147015184	0	0.147015184	1	3*	3*	1268197	454	South Los Angeles						Moderate
LOS ANGELES	1815 S BERENDO ST	90006	5075021040	Low Medium II Residential	RD1.5-1	0	29	0.109922015	Residential - Double, Duplex, or Two Units - 4 Stories or Less	YES - Current	NO - Privately-Owned	Available	Not Used in Prior Housing Element	0	0.206515843	0	0.206515843	2	3*	3*	1268197	592	South Los Angeles	Yes					Moderate
LOS ANGELES	1819 S BERENDO ST	90006	5075021041	Low Medium II Residential	RD1.5-1	0	29	0.088023971	Residential - Single Family Residence	YES - Current	NO - Privately-Owned	Available	Not Used in Prior Housing Element		0	0.098955953	0.098955953	1	2*	2*	1268197	607	South Los Angeles						Above Moderate
LOS ANGELES	1637 S CATALINA ST	90006	5075022002	Low Medium II Residential	RD1.5-1	0	29	0.172977631	Residential - Four Units (Any Combination) - 4 Stories or Less	YES - Current	NO - Privately-Owned	Available	Not Used in Prior Housing Element	0	0.238168648	0	0.238168648	4	0	0	1268197	269	South Los Angeles	Yes					Moderate
LOS ANGELES	1641 S CATALINA ST	90006	5075022003	Low Medium II Residential	RD1.5-1	0	29	0.270487114	Residential - Five or More Units or Apartments (Any Combination) - 4 Stories or Less	YES - Current	NO - Privately-Owned	Available	Not Used in Prior Housing Element	0	0.300554186	0	0.300554186	6	0	0	1268197	279	South Los Angeles	Yes					Moderate
LOS ANGELES	1647 1/2 S CATALINA ST	90006	5075022005	Low Medium II Residential	RD1.5-1	0	29	0.207211087	Residential - Four Units (Any Combination) - 4 Stories or Less	YES - Current	NO - Privately-Owned	Available	Not Used in Prior Housing Element	0	0.127778769	0	0.127778769	4	0	0	1268197	320	South Los Angeles	Yes					Moderate
LOS ANGELES	1655 S CATALINA ST	90006	5075022006	Low Medium II Residential	RD1.5-1	0	29	0.173446362	Residential - Five or More Units or Apartments (Any Combination) - 4 Stories or Less	YES - Current	NO - Privately-Owned	Available	Not Used in Prior Housing Element	0	0.201029405	0	0.201029405	5	0	0	1268197	351	South Los Angeles	Yes					Moderate
LOS ANGELES	1671 S CATALINA ST	90006	5075022007	Low Medium II Residential	RD1.5-1	0	29	0.260363173	Residential - Five or More Units or Apartments (Any Combination) - 4 Stories or Less	YES - Current	NO - Privately-Owned	Available	Not Used in Prior Housing Element	0	0.300554186	0	0.300554186	6	0	0	1268197	368	South Los Angeles	Yes					Moderate
LOS ANGELES	1697 S CATALINA ST	90006	5075022008	Low Medium II Residential	RD1.5-1	0	29	0.260598664	Residential - Five or More Units or Apartments (Any Combination) - 4 Stories or Less	YES - Current	NO - Privately-Owned	Available	Not Used in Prior Housing Element	0	0.087141275	0	0.087141275	7	0	0	1268197	388	South Los Angeles	Yes					Moderate
LOS ANGELES	1711 S CATALINA ST	90006	5075022009	Low Medium II Residential	RD1.5-1	0	29	0.146261564	Residential - Single Family Residence	YES - Current	NO - Privately-Owned	Available	Not Used in Prior Housing Element	0	0.459139252	0	0.459139252	1	0	0	1268197	410	South Los Angeles						Moderate
LOS ANGELES	1715 S CATALINA ST	90006	5075022010	Low Medium II Residential	RD1.5-1	0	29	0.091163413	Residential - Single Family Residence	YES - Current	NO - Privately-Owned	Available	Not Used in Prior Housing Element	0	0	0.095726681	0.095726681	1	2*	2*	1268197	426	South Los Angeles						Above Moderate
LOS ANGELES	1712 S WALTON AVE	90006	5075022011	Low Medium II Residential	RD1.5-1	0	29	0.055097395	Residential - Single Family Residence	YES - Current	NO - Privately-Owned	Available	Not Used in Prior Housing Element	0	0	0.039974353	0.039974353	1	1*	1*	1268197	427	South Los Angeles						Above Moderate
LOS ANGELES	1719 S CATALINA ST	90006	5075022012	Low Medium II Residential	RD1.5-1	0	29	0.073127921	Residential - Single Family Residence	YES - Current	NO - Privately-Owned	Available	Not Used in Prior Housing Element	0	0	0.117263827	0.117263827	1	2*	2*	1268197	439	South Los Angeles						Above Moderate
LOS ANGELES	1723 S CATALINA ST	90006	5075022014	Low Medium II Residential	RD1.5-1	0	29	0.08380941	Residential - Single Family Residence	YES - Current	NO - Privately-Owned	Available	Not Used in Prior Housing Element	0	0	0.095726681	0.095726681	1	2*	2*	1268197	455	South Los Angeles						Above Moderate
LOS ANGELES	1727 S CATALINA ST	90006	5075022016	Low Medium II Residential	RD1.5-1	0	29	0.091153833	Residential - Single Family Residence	YES - Current	NO - Privately-Owned	Available	Not Used in Prior Housing Element	0	0	0.095726681	0.095726681	1	2*	2*	1268197	470	South Los Angeles						Above Moderate
LOS ANGELES	1731 S CATALINA ST	90006	5075022018	Low Medium II Residential	RD1.5-1	0	29	0.082644211	Residential - Single Family Residence	YES - Current	NO - Privately-Owned	Available	Not Used in Prior Housing Element	0	0	0.095726681	0.095726681	1	2*	2*	1268197	485	South Los Angeles						Above Moderate
LOS ANGELES	1735 S CATALINA ST	90006	5075022020	Low Medium II Residential	RD1.5-1	0	29	0.087473425	Residential - Double, Duplex, or Two Units - 4 Stories or Less	YES - Current	NO - Privately-Owned	Available	Not Used in Prior Housing Element	0	0	0.125734225	0.125734225	2	2*	2*	1268197	499	South Los Angeles	Yes					Above Moderate
LOS ANGELES	1738 S WALTON AVE	90006	5075023001	Low Medium II Residential	RD1.5-1	0	29	0.064278825	Residential - Single Family Residence	YES - Current	NO - Privately-Owned	Available	Not Used in Prior Housing Element	0	0	0.039974353	0.039974353	1	1*	1*	1268197	512	South Los Angeles						Above Moderate
LOS ANGELES	1739 S CATALINA ST	90006	5075023002	Low Medium II Residential	RD1.5-1	0	29	0.081960185	Residential - Single Family Residence	YES - Current	NO - Privately-Owned	Available	Not Used in Prior Housing Element	0	0	0.095726681	0.095726681	1	2*	2*	1268197	511	South Los Angeles						Above Moderate
LOS ANGELES	1741 S CATALINA ST	90006	5075023003	Low Medium II Residential	RD1.5-1	0	29	0.083793747	Residential - Double, Duplex, or Two Units - 4 Stories or Less	YES - Current	NO - Privately-Owned	Available	Not Used in Prior Housing Element	0	0	0.125734225	0.125734225	2	2*	2*	1268197	525	South Los Angeles	Yes					Above Moderate
LOS ANGELES	1800 S WALTON AVE	90006	5075023006	Low Medium II Residential	RD1.5-1	0	29	0.063126519	Residential - Single Family Residence	YES - Current	NO - Privately-Owned	Available	Not Used in Prior Housing Element	0	0	0.039974353	0.039974353	1	1*	1*	1268197	555	South Los Angeles						Above Moderate
LOS ANGELES	1801 S CATALINA ST	90006	5075023007	Low Medium II Residential	RD1.5-1	0	29	0.083104064	Residential - Single Family Residence	YES - Current	NO - Privately-Owned	Available	Not Used in Prior Housing Element	0	0	0.095726681	0.095726681	1	2*	2*	1268197	554	South Los Angeles						Above Moderate
LOS ANGELES	1804 S WALTON AVE	90006	5075023008	Low Medium II Residential	RD1.5-1	0	29	0.146225536	Residential - Four Units (Any Combination) - 4 Stories or Less	YES - Current	NO - Privately-Owned	Available	Not Used in Prior Housing Element	0	0.060394357	0	0.060394357	4	0	0	1268197	568	South Los Angeles	Yes					Moderate
LOS ANGELES	1808 S WALTON AVE	90006	5075023009	Low Medium II Residential	RD1.5-1	0	29	0.146222562	Residential - Five or More Units or Apartments (Any Combination) - 4 Stories or Less	YES - Current	NO - Privately-Owned	Available	Not Used in Prior Housing Element	0	0.148918149	0	0.148918149	5	0	0	1268197	581	South Los Angeles						Moderate
LOS ANGELES	1812 S WALTON AVE	90006	5075023010	Low Medium II Residential	RD1.5-1	0	29	0.146219407	Residential - Four Units (Any Combination) - 4 Stories or Less	YES - Current	NO - Privately-Owned	Available	Not Used in Prior Housing Element	0	0.182640606	0	0.182640606	4	0	0	1268197	590	South Los Angeles	Yes					Moderate
LOS ANGELES	1817 S CATALINA ST	90006	5075023011	Low Medium II Residential	RD1.5-1	0	29	0.146216248	Residential - Five or More Units or Apartments (Any Combination) - 4 Stories or Less	YES - Current	NO - Privately-Owned	Available	Not Used in Prior Housing Element	0	0.020060429	0	0.020060429	5	0	0	1268197	604	South Los Angeles	Yes					Moderate
LOS ANGELES	1821 S CATALINA ST	90006	5075023012	Low Medium II Residential	RD1.5-1	0	29	0.146212539	Residential - Four Units (Any Combination) - 4 Stories or Less	YES - Current	NO - Privately-Owned	Available	Not Used in Prior Housing Element	0	0.182640606	0	0.182640606	4	0	0	1268197	618	South Los Angeles	Yes					Moderate
LOS ANGELES	1825 S CATALINA ST	90006	5075023013	Low Medium II Residential	RD1.5-1	0	29	0.097540821	Residential - Double, Duplex, or Two Units - 4 Stories or Less	YES - Current	NO - Privately-Owned	Available	Not Used in Prior Housing Element	0	0	0.125734225	0.125734225	2	2*	2*	1268197	631	South Los Angeles	Yes					Above Moderate
LOS ANGELES	1709 W WASHINGTON BLVD	90007	5075023015	Community Commercial	C2-1-CPIO	0	108	0.166153399	Commercial - Store - One Story	YES - Current	NO - Privately-Owned	Available	Not Used in Prior Housing Element	0.062862401	0	0	0.062862401	0	0	0	1268197	646	South Los Angeles						Lower
LOS ANGELES	1697 W WASHINGTON BLVD	90007	5075023016	Community Commercial	C2-1-CPIO	0	108	0.363544996	Commercial - Auto, Recreation Equipment, Construction Equipment Sales and Service - Auto Body Repair Shop - One Story	YES - Current	NO - Privately-Owned	Available	Not Used in Prior Housing Element	0.083268327	0	0	0.083268327	0	0	0	1268197	642	South Los Angeles						Lower
LOS ANGELES	1736 S NORMANDIE AVE	90006	5075024010	Open Space	A1-1	0	1 unit per lot	0.107391849	Residential - Single Family Residence - Vacant Land	YES - Current	NO - Privately-Owned	Available	Not Used in Prior Housing Element		0	0	0.072631878	0	0	0	1268193	620	South Los Angeles						Above Moderate
LOS ANGELES	1742 S NORMANDIE AVE	90006	5075024011	Open Space	A1-1	0	1 unit per lot	0.105421587	Residential - Single Family Residence - Vacant Land	YES - Current	NO - Privately-Owned	Available	Not Used in Prior Housing Element		0	0	0.04268747	0	0	0	1268193	640	South Los Angeles						Above Moderate
LOS ANGELES	1746 S NORMANDIE AVE	90006	5075024020	Open Space	A1-1	0	1 unit per lot	0.100478323	Residential - Single Family Residence - Vacant Land	YES - Current	NO - Privately-Owned	Available	Not Used in Prior Housing Element		0	0	0.04268747	0	0	0	1268193	668	South Los Angeles						Above Moderate
LOS ANGELES	1802 S NORMANDIE AVE	90006	5075024020	Open Space	A1-1	0	1 unit per lot	0.092487885	Residential - Single Family Residence - Vacant Land	YES - Current	NO - Privately-Owned	Available	Not Used in Prior Housing Element		0	0	0.04268747	0	0	0	1268193	695	South Los Angeles						Above Moderate
LOS ANGELES	1816 S NORMANDIE AVE	90006	5075024020	Open Space	A1-1	0	1 unit per lot	0.081384397	Residential - Single Family Residence - Vacant Land	YES - Current	NO - Privately-Owned	Available	Not Used in Prior Housing Element		0	0	0.04268747	0	0	0	1268193	722	South Los Angeles						Above Moderate
LOS ANGELES	1818 S NORMANDIE AVE	90006	5075024020	Open Space	A1-1	0	1 unit per lot	0.078681552	Residential - Single Family Residence - Vacant Land	YES - Current	NO - Privately-Owned	Available	Not Used in Prior Housing Element		0	0	0.04268747	0	0	0	1268193	749	South Los Angeles						Above Moderate
LOS ANGELES			5075024020	Open Space	A1-1	0	1 unit per lot	0.004271099	Residential - Single Family Residence - Vacant Land	YES - Current	NO - Privately-Owned	Available	Not Used in Prior Housing Element		0	0	0.04268747	0	0	0	1268193	876	South Los Angeles						Above Moderate
LOS ANGELES			5075024020	Open Space	A1-1	0	1 unit per lot	0.02554722	Residential - Single Family Residence - Vacant Land	YES - Current	NO - Privately-Owned	Available	Not Used in Prior Housing Element		0	0	0.04268747	0	0	0	1268193	824	South Los Angeles						Above Moderate
LOS ANGELES			5075024020	Open Space	A1-1	0	1 unit per lot	0.054732618	Residential - Single Family Residence - Vacant Land	YES - Current	NO - Privately-Owned	Available	Not Used in Prior Housing Element		0	0	0.04268747	0	0	0	1268193	778	South Los Angeles						Above Moderate
LOS ANGELES			5075024918	Open Space	A1-1	0	1 unit per lot	0.0009976	Miscellaneous - Government Owned Property	YES - Current	YES - City-Owned	Available	Not Used in Prior Housing Element		0	0	0.00057184	0	0	0	1268193	1403	South Los Angeles						Above Moderate
LOS ANGELES			5075024918	Open Space	A1-1	0	1 unit per lot	0.0054594	Miscellaneous - Government Owned Property	YES - Current	YES - City-Owned	Available	Not Used in Prior Housing Element		0	0	0.00057184	0	0	0	1268193	1405	South Los Angeles						Above Moderate
LOS ANGELES	1682 S NORMANDIE AVE	90006	5075025025	Open Space	A1-1	0	1 unit per lot	0.102287958	Residential - Single Family Residence - Vacant Land	YES - Current	NO - Privately-Owned	Available	Not Used in Prior Housing Element		0	0	0.04268747	0	0	0	1268193	432	South Los Angeles						Above Moderate
LOS ANGELES	1706 S NORMANDIE AVE	90006	5075025026	Open Space	A1-1	0	1 unit per lot	0.107610328	Residential - Single Family Residence - Vacant Land	YES - Current	NO - Privately-Owned	Available	Not Used in Prior Housing Element		0	0	0.04268747	0	0	0	1268193	483	South Los Angeles						Above Moderate
LOS ANGELES	1710 S NORMANDIE AVE	90006	5075025026	Open Space	A1-1	0	1 unit per lot	0.107625882	Residential - Single Family Residence - Vacant Land	YES - Current	NO - Privately-Owned	Available	Not Used in Prior Housing Element		0	0	0.04268747	0	0	0	1268193	505	South Los Angeles						Above Moderate
LOS ANGELES	1656 S ROOSEVELT AVE	90006	5075026001	Neighborhood Commercial	C1-1VL-HPOZ-CPIO	0	54	0.111181268	Commercial - Store - One Story	YES - Current	NO - Privately-Owned	Available	Not Used in Prior Housing Element		0	0	0.0690838	0.0690838	8	0	0	1268193	324	South Los Angeles						Above Moderate
LOS ANGELES	2030 W VENICE BLVD	90006	5075026001	Neighborhood Commercial	C1-1VL-HPOZ-CPIO	0	54	0.102066993	Commercial - Store - One Story	YES - Current	NO - Privately-Owned	Available	Not Used in Prior Housing Element		0	0	0.062377864	0.062377864	8	0	0	1268193	293	South Los Angeles						Above Moderate
LOS ANGELES	1660 S ROOSEVELT AVE	90006	5075026002	Low Medium I Residential	R2-1-HPOZ	0	17	0.111129184	Residential - Single Family Residence	YES - Current	NO - Privately-Owned	Available	Not Used in Prior Housing Element		0	0	0.03251844	0.03251844	1	1*	1*	1268193	336	South Los Angeles						Above Moderate
LOS ANGELES	1666 S ROOSEVELT AVE	90006	5075026003	Low Medium I Residential	R2-1-HPOZ	0	17	0.111075251	Residential - Single Family Residence	YES - Current	NO - Privately-Owned	Available	Not Used in Prior Housing Element		0	0	0.03251844	0.03251844	1	1*	1*	1268193	358	South Los Angeles						Above Moderate
LOS ANGELES	1670 S ROOSEVELT AVE	90006	5075026004	Low Medium I Residential	R2-1-HPOZ	0	17	0.111024587	Residential - Single Family Residence	YES - Current	NO - Privately-Owned	Available	Not Used in Prior Housing Element		0	0	0.03251844	0.03251844	1	1*	1*	1268193	379	South Los Angeles						Above Moderate
LOS ANGELES	1674 S ROOSEVELT AVE	90006	5075026005	Low Medium I Residential	R2-1-HPOZ	0	17	0.117904771	Residential - Double, Duplex, or Two Units - 4 Stories or Less	YES - Current	NO - Privately-Owned	Available	Not Used in Prior Housing Element	0	0	0.007346147	0.007346147	2	2*	2*	1268193	399	South Los Angeles	Yes					Above Moderate
LOS ANGELES	1704 S ROOSEVELT AVE	90006	5075026008	Low Medium I Residential	R2-1-HPOZ	0	17	0.138474804	Residential - Single Family Residence	YES - Current	NO - Privately-Owned	Available	Not Used in Prior Housing Element	0	0	0.078056234	0.078056234	1	2*	2*	1268193	463	South Los Angeles						Above Moderate
LOS ANGELES	1706 S ROOSEVELT AVE	90006	5075026009	Low Medium I Residential	R2-1-HPOZ	0	17	0.138391475	Residential - Double, Duplex, or Two Units - 4 Stories or Less	YES - Current	NO - Privately-Owned	Available	Not Used in Prior Housing Element	0	0	0.102684474	0.102684474	2	2*	2*	1268193	488	South Los Angeles	Yes					Above Moderate
LOS ANGELES	1714 S ROOSEVELT AVE	90006	5075026010	Low Medium I Residential	R2-1-HPOZ	0	17	0.138311955	Residential - Single Family Residence	YES - Current	NO - Privately-Owned	Available	Not Used in Prior Housing Element	0	0	0.078056234	0.078056234	1	2*	2*	1268193	511	South Los Angeles						Above Moderate
LOS ANGELES	1722 S ROOSEVELT AVE	90006	5075026012	Low Medium I Residential	R2-1-HPOZ	0	17	0.138147223	Residential - Single Family Residence	YES - Current	NO - Privately-Owned	Available	Not Used in Prior Housing Element	0	0	0.078056234	0.078056234	1	2*	2*	1268193	555	South Los Angeles						Above Moderate
LOS ANGELES	1728 S ROOSEVELT AVE	90006	5075026013	Low Medium I Residential	R2-1-HPOZ	0	17	0.138065538	Residential - Single Family Residence	YES - Current	NO - Privately-Owned	Available	Not Used in Prior Housing Element	0	0	0.078056234	0.078056234	1	2*	2*	1268193	577	South Los Angeles						Above Moderate
LOS ANGELES	1723 S NORMANDIE AVE	90006	5075026014	Low Medium I Residential	R2-1-HPOZ	0	17	0.139887538	Residential - Single Family Residence	YES - Current	NO - Privately-Owned	Available	Not Used in Prior Housing Element	0	0	0.078056234	0.078056234	1	2*	2*	1268193	570	South Los Angeles						Above Moderate
LOS ANGELES	1721 S NORMANDIE AVE	90006	5075026015	Low Medium I Residential	R2-1-HPOZ	0	17	0.139886204	Residential - Single Family Residence	YES - Current	NO - Privately-Owned	Available	Not Used in Prior Housing Element	0	0	0.078056234	0.078056234	1	2*	2*	1268193	550	South Los Angeles						Above Moderate
LOS ANGELES	1715 S NORMANDIE AVE	90006	5075026016	Low Medium I Residential	R2-1-HPOZ	0	17	0.139886106	Residential - Single Family Residence	YES - Current	NO - Privately-Owned	Available	Not Used in Prior Housing Element	0	0	0.078056234	0.078056234	1	2*	2*	1268193	525	South Los Angeles						Above Moderate
LOS ANGELES	1711 S NORMANDIE AVE	90006	5075026017	Low Medium I Residential	R2-1-HPOZ	0	17	0.141186647	Residential - Double, Duplex, or Two Units - 4 Stories or Less	YES - Current	NO - Privately-Owned	Available	Not Used in Prior Housing Element	0	0	0.102684474	0.102684474	2	2*	2*	1268193	503	South Los Angeles	Yes					Above Moderate
LOS ANGELES	1705 S NORMANDIE AVE	90006	5075026018	Low Medium I Residential	R2-1-HPOZ	0	17	0.141185764	Residential - Single Family Residence	YES - Current	NO - Privately-Owned	Available	Not Used in Prior Housing Element	0	0	0.078056234	0.078056234	1	2*	2*	1268193	478	South Los Angeles						Above Moderate
LOS ANGELES	1701 S NORMANDIE AVE	90006	5075026019	Low Medium I Residential	R2-1-HPOZ	0	17	0.141185947	Residential - Single Family Residence	YES - Current	NO - Privately-Owned	Available	Not Used in Prior Housing Element	0	0	0.078056234	0.078056234	1	2*	2*	1268193	454	South Los Angeles						Above Moderate
LOS ANGELES	1685 S NORMANDIE AVE	90006	5075026020	Low Medium I Residential	R2-1-HPOZ	0	17	0.141184347	Residential - Double, Duplex, or Two Units - 4 Stories or Less	YES - Current	NO - Privately-Owned	Available	Not Used in Prior Housing Element	0	0	0.027093834	0.027093834	2	2*	2*	1268193	431	South Los Angeles	Yes					Above Moderate
LOS ANGELES	1675 S NORMANDIE AVE	90006	5075026021	Low Medium I Residential	R2-1-HPOZ	0	17	0.141185406	Residential - Single Family Residence	YES - Current	NO - Privately-Owned	Available	Not Used in Prior Housing Element	0	0	0.078056234	0.078056234	1	2*	2*	1268193	407	South Los Angeles						Above Moderate
LOS ANGELES	1673 S NORMANDIE AVE	90006	5075026022	Low Medium I Residential	R2-1-HPOZ	0	17	0.141186361	Residential - Double, Duplex, or Two Units - 4 Stories or Less	YES - Current	NO - Privately-Owned	Available	Not Used in Prior Housing Element	0	0	0.102684474	0.102684474	2	2*	2*	1268193	382	South Los Angeles	Yes					Above Moderate
LOS ANGELES	1667 S NORMANDIE AVE	90006	5075026023	Low Medium I Residential	R2-1-HPOZ	0	17	0.141184479	Residential - Single Family Residence	YES - Current	NO - Privately-Owned	Available	Not Used in Prior Housing Element	0	0	0.078056234	0.078056234	1	2*	2*	1268193	357	South Los Angeles						Above Moderate
LOS ANGELES	2000 W VENICE BLVD	90006	5075026026	Neighborhood Commercial	C1-1VL-HPOZ-CPIO	0	54	0.141185105	Commercial - Auto, Recreation Equipment, Construction Equipment Sales and Service - Auto Body Repair Shop - One Story	YES - Current	NO - Privately-Owned	Available	Not Used in Prior Housing Element	0	0	0.141616821	0.141616821	0	0	0	1268193	305	South Los Angeles						Above Moderate
LOS ANGELES	2002 W VENICE BLVD	90006	5075026026	Neighborhood Commercial	C1-1VL-HPOZ-CPIO	0	54	0.060448039	Commercial - Auto, Recreation Equipment, Construction Equipment Sales and Service - Auto Body Repair Shop - One Story	YES - Current	NO - Privately-Owned	Available	Not Used in Prior Housing Element	0	0	0.070500384	0.070500384	0	0	0	1268193	292	South Los Angeles						Above Moderate
LOS ANGELES	1732 S ROOSEVELT AVE	90006	5075027001	Low Medium I Residential	R2-1-HPOZ	0	17	0.137985229	Residential - Double, Duplex, or Two Units - 4 Stories or Less	YES - Current	NO - Privately-Owned	Available	Not Used in Prior Housing Element	0	0	0.125734225	0.125734225	2	2*	2*	1268193	594	South Los Angeles	Yes					Above Moderate
LOS ANGELES	1744 S ROOSEVELT AVE	90006	5075027003	Low Medium I Residential	R2-1-HPOZ	0	17	0.137820502	Residential - Double, Duplex, or Two Units - 4 Stories or Less	YES - Current	NO - Privately-Owned	Available	Not Used in Prior Housing Element	0	0	0.125734225	0.125734225	2	2*	2*	1268193	645	South Los Angeles	Yes					Above Moderate
LOS ANGELES	1804 S ROOSEVELT AVE	90006	5075027005	Low Medium I Residential	R2-1-HPOZ	0	17	0.137657142	Residential - Single Family Residence	YES - Current	NO - Privately-Owned	Available	Not Used in Prior Housing Element	0	0	0.095726681	0.095726681	1	2*	2*	1268193	700	South Los Angeles						Above Moderate
LOS ANGELES	1814 S ROOSEVELT AVE	90006	5075027007	Low Medium I Residential	R2-1-HPOZ	0	17	0.137495358	Residential - Single Family Residence	YES - Current	NO - Privately-Owned	Available	Not Used in Prior Housing Element	0	0	0.095726681	0.095726681	1	2*	2*	1268193	758	South Los Angeles						Above Moderate
LOS ANGELES	1832 S ROOSEVELT AVE	90006	5075027010	Neighborhood Commercial	C1.5-1VL-HPOZ-CPIO	0	108	0.061983439	Residential - Single Family Residence	YES - Current	NO - Privately-Owned	Available	Not Used in Prior Housing Element	0	0	0.030422428	0.030422428	1	0	0	1268193	841	South Los Angeles						Above Moderate
LOS ANGELES			5075027010	Neighborhood Commercial	C1.5-1VL-HPOZ-CPIO	0	108	0.075230533	Residential - Single Family Residence	YES - Current	NO - Privately-Owned	Available	Not Used in Prior Housing Element	0	0	0.933935523	0.933935523	1	0	0	1268193	835	South Los Angeles						Above Moderate
LOS ANGELES	1937 W WASHINGTON BLVD	90018	5075027011	Neighborhood Commercial	C1.5-1VL-HPOZ-CPIO	0	108	0.142848542	Residential - Five or More Units or Apartments (Any Combination) - 4 Stories or Less	YES - Current	NO - Privately-Owned	Available	Not Used in Prior Housing Element	0	0	0.111162067	0.111162067	12	0	0	1268193	889	South Los Angeles	Yes					Above Moderate
LOS ANGELES	1949 W WASHINGTON BLVD	90018	5075027012	Neighborhood Commercial	C1.5-1VL-HPOZ-CPIO	0	108	0.120205303		YES - Current	NO - Privately-Owned	Available	Not Used in Prior Housing Element	0	0	0.920913923	0.920913923	1	0	0

LOS ANGELES	1864 W WASHINGTON BLVD	90007	5075028006	Hybrid Industrial	CM-1-CPIO	0	54	0.129803594	Commercial - Auto, Recreation Equipment, Construction Equipment Sales and Service - Auto Body Repair Shop - One Story	YES - Current	NO - Privately-Owned	Available	Not Used in Prior Housing Element	0.031993272	0	0	0.031993272	0	0	0	1268197	741	South Los Angeles							Lower		
LOS ANGELES	1866 W WASHINGTON BLVD	90007	5075028007	Hybrid Industrial	CM-1-CPIO	0	54	0.129216797	Commercial - Store - One Story	YES - Current	NO - Privately-Owned	Available	Not Used in Prior Housing Element	0.031993272	0	0	0.031993272	0	0	0	1268197	742	South Los Angeles							Lower		
LOS ANGELES	1870 W WASHINGTON BLVD	90007	5075028007	Hybrid Industrial	CM-1-CPIO	0	54	0.128628831	Commercial - Store - One Story	YES - Current	NO - Privately-Owned	Available	Not Used in Prior Housing Element	0.032509511	0	0	0.032509511	0	0	0	1268197	743	South Los Angeles							Lower		
LOS ANGELES	1882 W WASHINGTON BLVD	90007	5075028008	Hybrid Industrial	CM-1-CPIO	0	54	0.128043153	Commercial - Store - One Story	YES - Current	NO - Privately-Owned	Available	Not Used in Prior Housing Element	0.025335889	0	0	0.025335889	0	0	0	1268197	744	South Los Angeles							Lower		
LOS ANGELES	1888 W WASHINGTON BLVD	90007	5075028008	Hybrid Industrial	CM-1-CPIO	0	54	0.127723651	Commercial - Store - One Story	YES - Current	NO - Privately-Owned	Available	Not Used in Prior Housing Element	0.025335889	0	0	0.025335889	0	0	0	1268197	745	South Los Angeles							Lower		
LOS ANGELES	1887 W CORDOVA ST	90007	5075028009	Hybrid Industrial	CM-1-CPIO	0	54	0.153454722	Residential - Five or More Units or Apartments (Any Combination) - 4 Stories or Less	YES - Current	NO - Privately-Owned	Available	Not Used in Prior Housing Element	0	0	0.052234071	0.052234071	8	0	0	1268197	771	South Los Angeles						Yes	Above Moderate		
LOS ANGELES	1883 W CORDOVA ST	90007	5075028010	Hybrid Industrial	CM-1-CPIO	0	54	0.154194657	Residential - Five or More Units or Apartments (Any Combination) - 4 Stories or Less	YES - Current	NO - Privately-Owned	Available	Not Used in Prior Housing Element	0	0	0.052234071	0.052234071	8	0	0	1268197	773	South Los Angeles						Yes	Above Moderate		
LOS ANGELES	1875 W CORDOVA ST	90007	5075028011	Hybrid Industrial	CM-1-CPIO	0	54	0.154130156	Industrial - Industrial - Miscellaneous Industrial - One Story	YES - Current	NO - Privately-Owned	Available	Used in Prior Housing Element - Non-Vacant	0.079205489	0	0	0.079205489	0	0	0	1268197	774	South Los Angeles							Lower		
LOS ANGELES	1865 W CORDOVA ST	90007	5075028012	Hybrid Industrial	CM-1-CPIO	0	54	0.154005758	Industrial - Light Manufacturing - One Story	YES - Current	NO - Privately-Owned	Available	Used in Prior Housing Element - Non-Vacant	0.041771275	0	0	0.041771275	0	0	0	1268197	778	South Los Angeles							Lower		
LOS ANGELES	1869 W CORDOVA ST	90007	5075028012	Hybrid Industrial	CM-1-CPIO	0	54	0.154068416	Industrial - Light Manufacturing - One Story	YES - Current	NO - Privately-Owned	Available	Used in Prior Housing Element - Non-Vacant	0.041771275	0	0	0.041771275	0	0	0	1268197	776	South Los Angeles							Lower		
LOS ANGELES	1861 W CORDOVA ST	90007	5075028013	Medium Residential	R3-1	0	54	0.153942182	Residential - Five or More Units or Apartments (Any Combination) - 4 Stories or Less	YES - Current	NO - Privately-Owned	Available	Not Used in Prior Housing Element	0	0	0.287816155	0.287816155	6	0	0	1268197	779	South Los Angeles						Yes	Above Moderate		
LOS ANGELES	1853 W CORDOVA ST	90007	5075028014	Medium Residential	R3-1	0	54	0.153880067	Residential - Five or More Units or Apartments (Any Combination) - 4 Stories or Less	YES - Current	NO - Privately-Owned	Available	Not Used in Prior Housing Element	0	0	0.07470898	0.07470898	8	0	0	1268197	781	South Los Angeles						Yes	Above Moderate		
LOS ANGELES	1849 W CORDOVA ST	90007	5075028015	Medium Residential	R3-1	0	54	0.105884567	Residential - Double, Duplex, or Two Units - 4 Stories or Less	YES - Current	NO - Privately-Owned	Available	Not Used in Prior Housing Element	0	0	0.320163998	0.320163998	2	0	0	1268197	782	South Los Angeles						Yes	Above Moderate		
LOS ANGELES	1843 W CORDOVA ST	90007	5075028016	Medium Residential	R3-1	0	54	0.153753459	Residential - Five or More Units or Apartments (Any Combination) - 4 Stories or Less	YES - Current	NO - Privately-Owned	Available	Not Used in Prior Housing Element	0	0	0.317265916	0.317265916	8	0	0	1268197	785	South Los Angeles						Yes	Above Moderate		
LOS ANGELES	1917 S MARIPOSA AVE	90007	5075028017	Medium Residential	R3-1	0	54	0.132235524	Residential - Five or More Units or Apartments (Any Combination) - 4 Stories or Less	YES - Current	NO - Privately-Owned	Available	Not Used in Prior Housing Element	0	0	0.092834556	0.092834556	5	0	0	1268197	788	South Los Angeles						Yes	Above Moderate		
LOS ANGELES	1840 W WASHINGTON BLVD	90007	5075028018	Hybrid Industrial	CM-1-CPIO	0	54	0.132151244	Commercial - Store - One Story	YES - Current	NO - Privately-Owned	Available	Not Used in Prior Housing Element	0.024928015	0	0	0.024928015	0	0	0	1268197	737	South Los Angeles							Lower		
LOS ANGELES	1848 W WASHINGTON BLVD	90007	5075028018	Hybrid Industrial	CM-1-CPIO	0	54	0.131564049	Commercial - Store - One Story	YES - Current	NO - Privately-Owned	Available	Not Used in Prior Housing Element	0.024928015	0	0	0.024928015	0	0	0	1268197	738	South Los Angeles							Lower		
LOS ANGELES	1842 W CORDOVA ST	90007	5075029001	Medium Residential	R3-1	0	54	0.03721909	Residential - Single Family Residence	YES - Current	NO - Privately-Owned	Available	Not Used in Prior Housing Element	0	0	0.096687958	0.096687958	1	2*	2*	1268197	869	South Los Angeles							Above Moderate		
LOS ANGELES	1955 S MARIPOSA AVE	90007	5075029001	Medium Residential	R3-1	0	54	0.037219241	Residential - Single Family Residence	YES - Current	NO - Privately-Owned	Available	Not Used in Prior Housing Element	0	0	0.096687958	0.096687958	1	2*	2*	1268197	870	South Los Angeles							Above Moderate		
LOS ANGELES	1957 S MARIPOSA AVE	90007	5075029002	Medium Residential	R3-1	0	54	0.039620883	Residential - Double, Duplex, or Two Units - 4 Stories or Less	YES - Current	NO - Privately-Owned	Available	Not Used in Prior Housing Element	0	0	0.020188216	0.020188216	2	2*	2*	1268197	902	South Los Angeles						Yes	Above Moderate		
LOS ANGELES			5075029002	Medium Residential	R3-1	0	54	0.039621356	Residential - Double, Duplex, or Two Units - 4 Stories or Less	YES - Current	NO - Privately-Owned	Available	Not Used in Prior Housing Element	0	0	0.013163241	0.013163241	2	2*	2*	1268197	901	South Los Angeles							Above Moderate		
LOS ANGELES	1959 S MARIPOSA AVE	90007	5075029003	Medium Residential	R3-1	0	54	0.038530182	Residential - Single Family Residence	YES - Current	NO - Privately-Owned	Available	Not Used in Prior Housing Element	0	0	0.144814324	0.144814324	1	2*	2*	1268197	916	South Los Angeles						Yes	Above Moderate		
LOS ANGELES			5075029003	Medium Residential	R3-1	0	54	0.038531018	Residential - Single Family Residence	YES - Current	NO - Privately-Owned	Available	Not Used in Prior Housing Element	0	0	0.096687958	0.096687958	1	2*	2*	1268197	1206	South Los Angeles							Above Moderate		
LOS ANGELES	1961 S MARIPOSA AVE	90007	5075029004	Medium Residential	R3-1	0	54	0.038420249	Residential - Double, Duplex, or Two Units - 4 Stories or Less	YES - Current	NO - Privately-Owned	Available	Not Used in Prior Housing Element	0	0	0.135617781	0.135617781	2	2*	2*	1268197	1208	South Los Angeles						Yes	Above Moderate		
LOS ANGELES			5075029004	Medium Residential	R3-1	0	54	0.038420708	Residential - Double, Duplex, or Two Units - 4 Stories or Less	YES - Current	NO - Privately-Owned	Available	Not Used in Prior Housing Element	0	0	0.090473878	0.090473878	2	2*	2*	1268197	1207	South Los Angeles							Above Moderate		
LOS ANGELES	1846 W CORDOVA ST	90007	5075029005	Medium Residential	R3-1	0	54	0.153790803	Residential - Five or More Units or Apartments (Any Combination) - 4 Stories or Less	YES - Current	NO - Privately-Owned	Available	Not Used in Prior Housing Element	0	0	0.07470898	0.07470898	8	0	0	1268197	868	South Los Angeles						Yes	Above Moderate		
LOS ANGELES	1850 W CORDOVA ST	90007	5075029006	Medium Residential	R3-1	0	54	0.102919422	Residential - Three Units (Any Combination) - 4 Stories or Less	YES - Current	NO - Privately-Owned	Available	Not Used in Prior Housing Element	0	0	0.080166644	0.080166644	3	0	0	1268197	867	South Los Angeles						Yes	Above Moderate		
LOS ANGELES	1854 W CORDOVA ST	90007	5075029007	Medium Residential	R3-1	0	54	0.050872179	Residential - Single Family Residence	YES - Current	NO - Privately-Owned	Available	Not Used in Prior Housing Element	0	0	0.078844294	0.078844294	1	2*	2*	1268197	866	South Los Angeles							Above Moderate		
LOS ANGELES			5075029007	Medium Residential	R3-1	0	54	0.050871383	Residential - Single Family Residence	YES - Current	NO - Privately-Owned	Available	Not Used in Prior Housing Element	0	0	0.078844294	0.078844294	1	2*	2*	1268197	864	South Los Angeles							Above Moderate		
LOS ANGELES	1858 W CORDOVA ST	90007	5075029008	Medium Residential	R3-1	0	54	0.102920841	Residential - Single Family Residence	YES - Current	NO - Privately-Owned	Available	Not Used in Prior Housing Element	0.468143225	0	0	0.468143225	1	0	0	1268197	863	South Los Angeles							Lower		
LOS ANGELES	1864 W CORDOVA ST	90007	5075029009	Medium Residential	R3-1	0	54	0.153791851	Residential - Rooming/Boarding House	YES - Current	NO - Privately-Owned	Available	Used in Prior Housing Element - Non-Vacant	0	0	0.189565676	0.189565676	0	0	0	1268197	862	South Los Angeles						Yes	Above Moderate		
LOS ANGELES	1870 W CORDOVA ST	90007	5075029009	Medium Residential	R3-1	0	54	0.153790934	Residential - Rooming/Boarding House	YES - Current	NO - Privately-Owned	Available	Used in Prior Housing Element - Non-Vacant	0	0	0.189565676	0.189565676	0	0	0	1268197	861	South Los Angeles						Yes	Above Moderate		
LOS ANGELES	1878 W CORDOVA ST	90007	5075029010	Medium Residential	R3-1	0	54	0.153792226	Residential - Double, Duplex, or Two Units - 4 Stories or Less	YES - Current	NO - Privately-Owned	Available	Used in Prior Housing Element - Non-Vacant	0	0	0.452516234	0.452516234	2	0	0	1268197	860	South Los Angeles						Yes	Above Moderate		
LOS ANGELES	1884 W CORDOVA ST	90007	5075029011	Medium Residential	R3-1	0	54	0.153791851	Residential - Five or More Units or Apartments (Any Combination) - 4 Stories or Less	YES - Current	NO - Privately-Owned	Available	Not Used in Prior Housing Element	0	0	0.07470898	0.07470898	8	0	0	1268197	859	South Los Angeles						Yes	Above Moderate		
LOS ANGELES	1964 S NORMANDIE AVE	90007	5075029013	Medium Residential	R3-1	0	54	0.126128486	Residential - Three Units (Any Combination) - 4 Stories or Less	YES - Current	NO - Privately-Owned	Available	Not Used in Prior Housing Element	0.062263325	0	0	0.062263325	3	0	0	1268197	976	South Los Angeles							Lower		
LOS ANGELES	1869 W 20TH ST	90007	5075029017	Medium Residential	R3-1	0	54	0.117577508	Residential - Single Family Residence	YES - Current	NO - Privately-Owned	Available	Used in Prior Housing Element - Non-Vacant	0.585174143	0	0	0.585174143	1	0	0	1268197	982	South Los Angeles							Lower		
LOS ANGELES	1865 W 20TH ST	90007	5075029018	Medium Residential	R3-1	0	54	0.099360609	Residential - Double, Duplex, or Two Units - 4 Stories or Less	YES - Current	NO - Privately-Owned	Available	Not Used in Prior Housing Element	0	0	0.301372385	0.301372385	2	0	0	1268197	984	South Los Angeles						Yes	Above Moderate		
LOS ANGELES	1861 W 20TH ST	90007	5075029020	Medium Residential	R3-1	0	54	0.09054932	Residential - Single Family Residence	YES - Current	NO - Privately-Owned	Available	Used in Prior Housing Element - Non-Vacant	0.425697452	0	0	0.425697452	1	0	0	1268197	987	South Los Angeles							Lower		
LOS ANGELES			5075029020	Medium Residential	R3-1	0	54	0.029988294	Residential - Single Family Residence	YES - Current	NO - Privately-Owned	Available	Used in Prior Housing Element - Non-Vacant	0	0	0.043598676	0.043598676	1	1*	1*	1268197	988	South Los Angeles							Above Moderate		
LOS ANGELES	1853 W 20TH ST	90007	5075029021	Medium Residential	R3-1	0	54	0.117603334	Residential - Single Family Residence	YES - Current	NO - Privately-Owned	Available	Used in Prior Housing Element - Non-Vacant	0.585174143	0	0	0.585174143	1	0	0	1268197	989	South Los Angeles							Lower		
LOS ANGELES	1849 W 20TH ST	90007	5075029022	Medium Residential	R3-1	0	54	0.106732162	Residential - Single Family Residence	YES - Current	NO - Privately-Owned	Available	Used in Prior Housing Element - Non-Vacant	0.534506375	0	0	0.534506375	1	0	0	1268197	991	South Los Angeles							Lower		
LOS ANGELES	1843 W 20TH ST	90007	5075029023	Medium Residential	R3-1	0	54	0.072335478	Residential - Single Family Residence	YES - Current	NO - Privately-Owned	Available	Used in Prior Housing Element - Non-Vacant	0	0	0.064526671	0.064526671	1	3*	3*	1268197	993	South Los Angeles							Above Moderate		
LOS ANGELES			5075029023	Medium Residential	R3-1	0	54	0.047045283	Residential - Single Family Residence	YES - Current	NO - Privately-Owned	Available	Used in Prior Housing Element - Non-Vacant	0	0	0.079599345	0.079599345	1	2*	2*	1268197	992	South Los Angeles							Above Moderate		
LOS ANGELES	1839 W 20TH ST	90007	5075029024	Medium Residential	R3-1	0	54	0.081452786	Residential - Single Family Residence	YES - Current	NO - Privately-Owned	Available	Used in Prior Housing Element - Non-Vacant	0.425697452	0	0	0.425697452	1	0	0	1268197	994	South Los Angeles							Lower		
LOS ANGELES			5075029024	Medium Residential	R3-1	0	54	0.036170863	Residential - Single Family Residence	YES - Current	NO - Privately-Owned	Available	Used in Prior Housing Element - Non-Vacant	0	0	0.035481936	0.035481936	1	1*	1*	1268197	995	South Los Angeles							Above Moderate		
LOS ANGELES	1965 S MARIPOSA AVE	90007	5075029025	Medium Residential	R3-1	0	54	0.117628016	Residential - Three Units (Any Combination) - 4 Stories or Less	YES - Current	NO - Privately-Owned	Available	Not Used in Prior Housing Element	0	0	0.318122178	0.318122178	3	0	0	1268197	996	South Los Angeles						Yes	Above Moderate		
LOS ANGELES	1838 W 20TH ST	90007	5075030001	Medium Residential	R3-1	0	54	0.153681182	Residential - Four Units (Any Combination) - 4 Stories or Less	YES - Current	NO - Privately-Owned	Available	Not Used in Prior Housing Element	0	0	0.120199679	0.120199679	4	0	0	1268197	1056	South Los Angeles						Yes	Above Moderate		
LOS ANGELES	1842 W 20TH ST	90007	5075030002	Medium Residential	R3-1	0	54	0.117537053	Residential - Three Units (Any Combination) - 4 Stories or Less	YES - Current	NO - Privately-Owned	Available	Not Used in Prior Housing Element	0	0	0.28893021	0.28893021	3	0	0	1268197	1053	South Los Angeles						Yes	Above Moderate		
LOS ANGELES	1846 1/2 W 20TH ST	90007	5075030003	Medium Residential	R3-1	0	54	0.153681182	Residential - Three Units (Any Combination) - 4 Stories or Less	YES - Current	NO - Privately-Owned	Available	Not Used in Prior Housing Element	0	0	0.124062021	0.124062021	3	0	0	1268197	1051	South Los Angeles						Yes	Above Moderate		
LOS ANGELES	1852 W 20TH ST	90007	5075030004	Medium Residential	R3-1	0	54	0.153681182	Residential - Three Units (Any Combination) - 4 Stories or Less	YES - Current	NO - Privately-Owned	Available	Not Used in Prior Housing Element	0	0	0.3740181	0.3740181	3	0	0	1268197	1049	South Los Angeles						Yes	Above Moderate		
LOS ANGELES	1858 W 20TH ST	90007	5075030005	Medium Residential	R3-1	0	54	0.153681182	Residential - Five or More Units or Apartments (Any Combination) - 4 Stories or Less	YES - Current	NO - Privately-Owned	Available	Not Used in Prior Housing Element	0	0	0.078424345	0.078424345	9	0	0	1268197	1047	South Los Angeles						Yes	Above Moderate		
LOS ANGELES	1862 W 20TH ST	90007	5075030006	Medium Residential	R3-1	0	54	0.153680266	Residential - Five or More Units or Apartments (Any Combination) - 4 Stories or Less	YES - Current	NO - Privately-Owned	Available	Not Used in Prior Housing Element	0	0	0.07470898	0.07470898	8	0	0	1268197	1044	South Los Angeles						Yes	Above Moderate		
LOS ANGELES	1878 W 20TH ST	90007	5075030008	Medium Residential	R3-1	0	54	0.153681558	Residential - Double, Duplex, or Two Units - 4 Stories or Less	YES - Current	NO - Privately-Owned	Available	Used in Prior Housing Element - Non-Vacant	0	0	0.452516234	0.452516234	2	0	0	1268197	1038	South Los Angeles						Yes	Above Moderate		
LOS ANGELES	1882 W 20TH ST	90007	5075030015	Medium Residential	R3-1	0	54	0.15367311	Residential - Double, Duplex, or Two Units - 4 Stories or Less	YES - Current	NO - Privately-Owned	Available	Not Used in Prior Housing Element	1.954147911	0	0	1.954147911	0	0	0	1268197	1037	South Los Angeles							Lower		
LOS ANGELES	2010 S NORMANDIE AVE	90007	5075030016	Medium Residential	R3-1	0	54	0.102462093	Residential - Double, Duplex, or Two Units - 4 Stories or Less	YES - Current	NO - Privately-Owned	Available	Not Used in Prior Housing Element	1.380145264	0	0	1.380145264	0	0	0	1268197	1035	South Los Angeles							Lower		
LOS ANGELES	1800 W WASHINGTON BLVD	90007	5075031001	Hybrid Industrial	CM-1-CPIO	0	54	0.128838651	Industrial - Light Manufacturing - One Story	YES - Current	NO - Privately-Owned	Available	Not Used in Prior Housing Element	0.028991508	0	0	0.028991508	0	0	0	1268197	731	South Los Angeles							Lower		
LOS ANGELES	1806 W WASHINGTON BLVD	90007	5075031001	Hybrid Industrial	CM-1-CPIO	0	54	0.128629927	Industrial - Light Manufacturing - One Story	YES - Current	NO - Privately-Owned	Available	Not Used in Prior Housing Element	0.029461727	0	0	0.029461727	0	0	0	1268197	732	South Los Angeles							Lower		
LOS ANGELES	1915 S RAYMOND AVE	90007	5075031001	Hybrid Industrial	CM-1-CPIO	0	54	0.130951002	Industrial - Light Manufacturing - One Story	YES - Current	NO - Privately-Owned	Available	Not Used in Prior Housing Element	0.028991508	0	0	0.028991508	0	0	0	1268197	751	South Los Angeles							Lower		
LOS ANGELES	1917 S RAYMOND AVE	90007	5075031006	Hybrid Industrial	CM-1-CPIO	0	54	0.130945661	Industrial - Light Manufacturing - One Story	YES - Current	NO - Privately-Owned	Available	Not Used in Prior Housing Element	0.028991508	0	0	0.028991508	0	0	0	1268197	802	South Los Angeles							Lower		
LOS ANGELES	1923 S RAYMOND AVE	90007	5075031009	Hybrid Industrial	CM-1-CPIO	0	54	0.130938029	Commercial - Parking Lot (Commercial Use Property) - Lots - Patron or Employee - One Story	YES - Current	NO - Privately-Owned	Available	Not Used in Prior Housing Element	0.060856189	0	0	0.060856189	0	0	0	1268197	816	South Los Angeles							Lower		
LOS ANGELES	1929 S RAYMOND AVE	90007	5075031010	Hybrid Industrial	CM-1-CPIO	0	54	0.13093068	Residential - Single Family Residence	YES - Current	NO - Privately-Owned	Available	Not Used in Prior Housing Element	0.425770843	0	0	0.425770843	1	0	0	1268197	829	South Los Angeles							Lower		
LOS ANGELES			5075031013	Medium Residential	R3-1	0	54	0.078512567	Residential - Double, Duplex, or Two Units - 4 Stories or Less	YES - Current	NO - Privately-Owned	Available	Not Used in Prior Housing Element	0.372484326	0	0	0.372484326	2	0	0	1268197	883	South Los Angeles							Lower		
LOS ANGELES	1951 S RAYMOND AVE	90007	5075031014	Hybrid Industrial	CM-1-CPIO	0	54	0.130925575	Residential - Single Family Residence - Vacant Land	YES - Current	NO - Privately-Owned	Available	Not Used in Prior Housing Element	0.380527568	0	0	0.380527568	0	0	0	1268197	852	South Los Angeles							Lower		
LOS ANGELES	1957 S RAYMOND AVE	90007	5075031015	Medium Residential	R3-1	0	54	0.130917942	Residential - Single Family Residence	YES - Current	NO - Privately-Owned	Available	Not Used in Prior Housing Element	0.592187405	0	0	0.592187405	1	0	0	1268197	905	South Los Angeles							Lower		
LOS ANGELES	1956 S MARIPOSA AVE	90007	5075031016	Medium Residential	R3-1	0	54	0.104684802	Residential - Single Family Residence	YES - Current	NO - Privately-Owned	Available	Not Used in Prior Housing Element	0.468143225	0	0	0.468143225	1	0	0	1268197	911	South Los Angeles							Lower		
LOS ANGELES	1962 S MARIPOSA AVE	90007	5075031017	Medium Residential	R3-1	0	54	0.130854007	Residential - Single Family Residence	YES - Current	NO - Privately-Owned	Available	Used in Prior Housing Element - Non-Vacant	0.592187405	0	0	0.592187405	1	0	0	1268197	924	South Los Angeles							Lower		
LOS ANGELES	1963 S RAYMOND AVE	90007	5075031018	Medium Residential	R3-1	0	54	0.130911483	Residential - Four Units (Any Combination) - 4 Stories or Less	YES - Current	NO - Privately-Owned	Available	Not Used in Prior Housing Element	0	0	0.097138569	0.097138569	4	0	0	1268197	923	South Los Angeles						Yes	Above Moderate		
LOS ANGELES	1914 S MARIPOSA AVE	90007	5075031020	Medium Residential	R3-1	0	54	0.13085426	Commercial - Non-Auto Service and Repair Shop, Paint Shop, or Laundry - One Story	YES - Current	NO - Privately-Owned	Available	Not Used in Prior Housing Element	0.037665672	0	0	0.037665672	0	0	0	1268197	752	South Los Angeles							Lower		
LOS ANGELES	1828 W WASHINGTON BLVD	90007	5075031022	Hybrid Industrial	CM-1-CPIO	0	54	0.126041057	Industrial - Warehousing, Distribution, Storage - Warehousing, Distribution, Under 10,000 SF - One Story	YES - Current	NO - Privately-Owned	Available	Not Used in Prior Housing Element	0.00980887	0	0	0.00980887	1	0	0	1268197	735	South Los Angeles							Lower		
LOS ANGELES	1967 S RAYMOND AVE	90007	5075032001	Medium Residential	R3-1	0	54	0.130905848	Residential - Three Units (Any Combination) - 4 Stories or Less	YES - Current	NO - Privately-Owned	Available	Not Used in Prior Housing Element	0.065497801	0	0	0.065497801	3	0	0	1268197	947	South Los Angeles							Lower		
LOS ANGELES	1966 S MARIPOSA AVE	90007	5075032002	Medium Residential	R3-1	0	54	0.130855642	Residential - Single Family Residence	YES - Current	NO - Privately-Owned	Available	Used in Prior Housing Element - Non-Vacant	0.592187405	0	0	0.592187405	1	0	0	1268197	948	South Los Angeles							Lower		
LOS ANGELES	1970 S MARIPOSA AVE	90007	5075032003	Medium Residential	R3-1	0	54	0.130855181	Residential - Single Family Residence	YES - Current	NO - Privately-Owned	Available	Used in Prior Housing Element - Non-Vacant	0.592187405	0	0	0.592187405	1	0	0	1268197	1003	South Los Angeles							Lower		
LOS ANGELES	1971 S RAYMOND AVE	90007	5075032004	Medium Residential	R3-1	0	54	0.130897752	Residential - Four Units (Any Combination) - 4 Stories or Less	YES - Current	NO - Privately-Owned	Available	Not Used in Prior Housing Element	0	0	0.294046402	0.294046402	4	0	0	1268197	1002	South Los Angeles						Yes	Above Moderate		
LOS ANGELES	1973 S RAYMOND AVE	90007	5075032005	Medium Residential	R3-1	0	54	0.128999867	Residential - Single Family Residence	YES - Current	NO - Privately-Owned	Available	Used in Prior Housing Element - Non-Vacant	0.255532444	0	0	0.255532444	1	0	0	1268197	1007	South Los Angeles							Lower		
LOS ANGELES	1972 S MARIPOSA AVE	90007	5075032006	Medium Residential	R3-1	0	54	0.129154497	Residential - Three Units (Any Combination) - 4 Stories or Less	YES - Current	NO - Privately-Owned	Available	Not Used in Prior Housing Element	0	0	0.110702448	0.110702448	3	0	0	1268197	1008	South Los Angeles						Yes	Above Moderate		
LOS ANGELES	1980 S MARIPOSA AVE	90007	5075032007	Medium Residential	R3-1	0	54	0.128838784	Residential - Five or More Units or Apartments (Any Combination) - 4 Stories or Less	YES - Current	NO - Privately-Owned	Available	Not Used in Prior Housing Element	0	0	0.074678458	0.074678458	6	0	0	1268197	1013	South Los Angeles						Yes	Above Moderate		
LOS ANGELES	2000 S MARIPOSA AVE	90007	5075032009	Medium Residential	R3-1	0	54	0.130855595	Residential - Three Units (Any Combination) - 4 Stories or Less	YES - Current	NO - Privately-Owned	Available	Not Used in Prior Housing Element	0	0	0.333911538	0.333911538	3	0	0	1268197	1043	South Los Angeles						Yes	Above Moderate		
LOS ANGELES	2008 S MARIPOSA AVE	90007	5075032010	Medium Residential	R3-1	0	54	0.130853959	Residential - Double, Duplex, or Two Units - 4 Stories or Less	YES - Current	NO - Privately-Owned	Available	Not Used in Prior Housing Element	0	0	0.379009873	0.379009873	2	0	0	1268197	1086	South Los Angeles						Yes	Above Moderate		
LOS ANGELES	2009 S RAYMOND AVE	90007	5075032011	Medium Residential	R3-1	0	54	0.130872694	Residential - Four Units (Any Combination) - 4 Stories or Less	YES - Current	NO - Privately-Owned	Available	Not Used in Prior Housing Element	0	0	0.097138569	0.097138569	4	0	0	1268197	1084	South Los Angeles						Yes	Above Moderate		
LOS ANGELES	2015 S RAYMOND AVE	90007	5075032012	Medium Residential	R3-1	0	54	0.130866695	Residential - Four Units (Any Combination) - 4 Stories or Less	YES - Current	NO - Privately-Owned	Available	Used in Prior Housing Element - Non-Vacant	0.073198162	0	0	0.073198162	4	0	0	1268197	1094	South Los Angeles							Lower		
LOS ANGELES	2012 S MARIPOSA AVE	90007	5075032013	Medium Residential	R3-1	0	54	0.130855955	Residential - Three Units (Any Combination) - 4 Stories or Less	YES - Current	NO - Privately-Owned	Available	Not Used in Prior Housing Element	0	0	0.333911538	0.333911538	3	0	0	1268197	1096	South Los Angeles						Yes	Above Moderate		
LOS ANGELES	1782 W WASHINGTON BLVD	90007	5075033009	Hybrid Industrial	CM-1-CPIO	0	54	0.135296184	Industrial - Light Manufacturing - One Story	YES - Current	NO - Privately-Owned	Available	Not Used in Prior Housing Element	0.028991508	0	0	0.028991508	0

LOS ANGELES	1631 W CORDOVA ST	90007	5075036031	Community Commercial	C2-2D-CPIO	0	108	0.154189754	Industrial - Warehousing, Distribution, Storage - Warehousing, Distribution, Under 10,000 SF - One Story	YES - Current	NO - Privately-Owned	Available	Not Used in Prior Housing Element	0.040980972	0	0	0.040980972	1	0	0	1268197	760	South Los Angeles			Lower
LOS ANGELES	1600 W WASHINGTON BLVD	90007	5075036032	Community Commercial	C2-2D-CPIO	0	108	0.160468363	Commercial - Store - One Story	YES - Current	NO - Privately-Owned	Available	Not Used in Prior Housing Element	0.101839228	0	0	0.101839228	9	0	0	1268197	699	South Los Angeles			Lower
LOS ANGELES	1606 W WASHINGTON BLVD	90007	5075036032	Community Commercial	C2-2D-CPIO	0	108	0.149373236	Commercial - Store - One Story	YES - Current	NO - Privately-Owned	Available	Not Used in Prior Housing Element	0.106605154	0	0	0.106605154	9	0	0	1268197	700	South Los Angeles			Lower
LOS ANGELES	1612 W WASHINGTON BLVD	90007	5075036032	Community Commercial	C2-2D-CPIO	0	108	0.149469954	Commercial - Store - One Story	YES - Current	NO - Privately-Owned	Available	Not Used in Prior Housing Element	0.106605154	0	0	0.106605154	9	0	0	1268197	701	South Los Angeles			Lower
LOS ANGELES	1618 W WASHINGTON BLVD	90007	5075036032	Community Commercial	C2-2D-CPIO	0	108	0.149565511	Commercial - Store - One Story	YES - Current	NO - Privately-Owned	Available	Not Used in Prior Housing Element	0.106605154	0	0	0.106605154	9	0	0	1268197	702	South Los Angeles			Lower
LOS ANGELES	1624 W WASHINGTON BLVD	90007	5075036032	Community Commercial	C2-2D-CPIO	0	108	0.149662936	Commercial - Store - One Story	YES - Current	NO - Privately-Owned	Available	Not Used in Prior Housing Element	0.105962286	0	0	0.105962286	9	0	0	1268197	703	South Los Angeles			Lower
LOS ANGELES	1688 W CORDOVA ST	90007	5075037001	Hybrid Industrial	CM-1-CPIO	0	54	0.154958197	Industrial - Warehousing, Distribution, Storage - Warehousing, Distribution, Under 10,000 SF - One Story	YES - Current	NO - Privately-Owned	Available	Not Used in Prior Housing Element	0.009785428	1	0	0.009785428	1	0	0	1268197	885	South Los Angeles			Lower
LOS ANGELES	1694 W CORDOVA ST	90007	5075037002	Hybrid Industrial	CM-1-CPIO	0	54	0.154960134	Industrial - Warehousing, Distribution, Storage - Warehousing, Distribution, Under 10,000 SF - One Story	YES - Current	NO - Privately-Owned	Available	Not Used in Prior Housing Element	0.023025513	0	0	0.023025513	1	0	0	1268197	886	South Los Angeles			Lower
LOS ANGELES	1698 1/2 W CORDOVA ST	90007	5075037003	Hybrid Industrial	CM-1-CPIO	0	54	0.154957843	Commercial - Store Combination - Store and Residential Combination - One Story	YES - Current	NO - Privately-Owned	Available	Not Used in Prior Housing Element	0	0	0.034436837	0.034436837	3	0	0	1268197	887	South Los Angeles	Yes		Above Moderate
LOS ANGELES	1726 W CORDOVA ST	90007	5075037008	Hybrid Industrial	CM-1-CPIO	0	54	0.154959167	Industrial - Light Manufacturing - One Story	YES - Current	NO - Privately-Owned	Available	Not Used in Prior Housing Element	0.024378265	1	0	0.024378265	1	0	0	1268197	892	South Los Angeles			Lower
LOS ANGELES	1730 W CORDOVA ST	90007	5075037008	Hybrid Industrial	CM-1-CPIO	0	54	0.154959175	Industrial - Light Manufacturing - One Story	YES - Current	NO - Privately-Owned	Available	Not Used in Prior Housing Element	0.024378265	1	0	0.024378265	1	0	0	1268197	893	South Los Angeles			Lower
LOS ANGELES	1738 W CORDOVA ST	90007	5075037009	Hybrid Industrial	CM-1-CPIO	0	54	0.154958197	Industrial - Light Manufacturing - One Story	YES - Current	NO - Privately-Owned	Available	Not Used in Prior Housing Element	0.023025513	1	0	0.023025513	1	0	0	1268197	895	South Los Angeles			Lower
LOS ANGELES			5075037010	Hybrid Industrial	CM-1-CPIO	0	54	0.077478131	Industrial - Warehousing, Distribution, Storage - Warehousing, Distribution, Under 10,000 SF - One Story	YES - Current	NO - Privately-Owned	Available	Not Used in Prior Housing Element	0.004746585	0	0	0.004746585	1	0	0	1268197	896	South Los Angeles			Lower
LOS ANGELES	1689 W 20TH ST	90007	5075037013	Low Medium II Residential	RD1.5-1	0	29	0.156150315	Residential - Single Family Residence	YES - Current	NO - Privately-Owned	Available	Not Used in Prior Housing Element	0	0.40576008	0	0.40576008	1	0	0	1268197	964	South Los Angeles			Moderate
LOS ANGELES	1695 W 20TH ST	90007	5075037014	Low Medium II Residential	RD1.5-1	0	29	0.15622482	Residential - Double, Duplex, or Two Units - 4 Stories or Less	YES - Current	NO - Privately-Owned	Available	Not Used in Prior Housing Element	0	0.24060514	0	0.24060514	2	0	0	1268197	965	South Los Angeles	Yes		Moderate
LOS ANGELES	1699 1/2 W 20TH ST	90007	5075037015	Low Medium II Residential	RD1.5-1	0	29	0.156296769	Residential - Three Units (Any Combination) - 4 Stories or Less	YES - Current	NO - Privately-Owned	Available	Not Used in Prior Housing Element	0	0.196308586	0	0.196308586	3	0	0	1268197	966	South Los Angeles	Yes		Moderate
LOS ANGELES	1705 W 20TH ST	90007	5075037016	Low Medium II Residential	RD1.5-1	0	29	0.156371629	Residential - Five or More Units or Apartments (Any Combination) - 4 Stories or Less	YES - Current	NO - Privately-Owned	Available	Not Used in Prior Housing Element	0	0.042445444	0	0.042445444	5	0	0	1268197	967	South Los Angeles	Yes		Moderate
LOS ANGELES	1711 W 20TH ST	90007	5075037017	Low Medium II Residential	RD1.5-1	0	29	0.156446144	Residential - Double, Duplex, or Two Units - 4 Stories or Less	YES - Current	NO - Privately-Owned	Available	Not Used in Prior Housing Element	0	0.103954284	0	0.103954284	2	0	0	1268197	968	South Los Angeles	Yes		Moderate
LOS ANGELES	1717 W 20TH ST	90007	5075037018	Low Medium II Residential	RD1.5-1	0	29	0.156518695	Residential - Three Units (Any Combination) - 4 Stories or Less	YES - Current	NO - Privately-Owned	Available	Not Used in Prior Housing Element	0	0.084455048	0	0.084455048	3	0	0	1268197	969	South Los Angeles	Yes		Moderate
LOS ANGELES	1723 W 20TH ST	90007	5075037019	Low Medium II Residential	RD1.5-1	0	29	0.156591254	Residential - Double, Duplex, or Two Units - 4 Stories or Less	YES - Current	NO - Privately-Owned	Available	Not Used in Prior Housing Element	0	0.24060514	0	0.24060514	2	0	0	1268197	970	South Los Angeles	Yes		Moderate
LOS ANGELES	1729 W 20TH ST	90007	5075037020	Low Medium II Residential	RD1.5-1	0	29	0.156665762	Residential - Four Units (Any Combination) - 4 Stories or Less	YES - Current	NO - Privately-Owned	Available	Not Used in Prior Housing Element	0	0.15999442	0	0.15999442	4	0	0	1268197	971	South Los Angeles	Yes		Moderate
LOS ANGELES	1733 W 20TH ST	90007	5075037021	Low Medium II Residential	RD1.5-1	0	29	0.156740642	Residential - Double, Duplex, or Two Units - 4 Stories or Less	YES - Current	NO - Privately-Owned	Available	Not Used in Prior Housing Element	0	0.24060514	0	0.24060514	2	0	0	1268197	972	South Los Angeles	Yes		Moderate
LOS ANGELES	1737 W 20TH ST	90007	5075037025	Low Medium II Residential	RD1.5-1	0	29	0.156813546	Residential - Double, Duplex, or Two Units - 4 Stories or Less	YES - Current	NO - Privately-Owned	Available	Not Used in Prior Housing Element	0	0.24060514	0	0.24060514	2	0	0	1268197	973	South Los Angeles	Yes		Moderate
LOS ANGELES	1706 W CORDOVA ST	90007	5075037026	Hybrid Industrial	CM-1-CPIO	0	54	0.154958449	Industrial - Light Manufacturing - One Story	YES - Current	NO - Privately-Owned	Available	Not Used in Prior Housing Element	0.010970737	0	0	0.010970737	0	0	0	1268197	888	South Los Angeles			Lower
LOS ANGELES	1710 W CORDOVA ST	90007	5075037026	Hybrid Industrial	CM-1-CPIO	0	54	0.154958812	Industrial - Light Manufacturing - One Story	YES - Current	NO - Privately-Owned	Available	Not Used in Prior Housing Element	0.010970737	0	0	0.010970737	0	0	0	1268197	889	South Los Angeles			Lower
LOS ANGELES	1716 W CORDOVA ST	90007	5075037026	Hybrid Industrial	CM-1-CPIO	0	54	0.154958197	Industrial - Light Manufacturing - One Story	YES - Current	NO - Privately-Owned	Available	Not Used in Prior Housing Element	0.010970737	0	0	0.010970737	0	0	0	1268197	890	South Los Angeles			Lower
LOS ANGELES	1722 W CORDOVA ST	90007	5075037026	Hybrid Industrial	CM-1-CPIO	0	54	0.154958197	Industrial - Light Manufacturing - One Story	YES - Current	NO - Privately-Owned	Available	Not Used in Prior Housing Element	0.010970737	0	0	0.010970737	0	0	0	1268197	891	South Los Angeles			Lower
LOS ANGELES	1746 W CORDOVA ST	90007	5075037027	Hybrid Industrial	CM-1-CPIO	0	54	0.077481036	Industrial - Warehousing, Distribution, Storage - Warehousing, Distribution, Under 10,000 SF - One Story	YES - Current	NO - Privately-Owned	Available	Not Used in Prior Housing Element	0.005831234	0	0	0.005831234	0	0	0	1268197	897	South Los Angeles			Lower
LOS ANGELES	1954 S BUDLONG AVE	90007	5075037027	Hybrid Industrial	CM-1-CPIO	0	54	0.145275019	Industrial - Warehousing, Distribution, Storage - Warehousing, Distribution, Under 10,000 SF - One Story	YES - Current	NO - Privately-Owned	Available	Not Used in Prior Housing Element	0.009283108	0	0	0.009283108	0	0	0	1268197	898	South Los Angeles			Lower
LOS ANGELES	1951 S VERMONT AVE	90007	5075038001	Hybrid Industrial	CM-1-CPIO	0	54	0.144629622	Recreational - Bowling Alley - One Story	YES - Current	NO - Privately-Owned	Available	Not Used in Prior Housing Element	0.024650382	1	0	0.024650382	1	0	0	1268197	865	South Los Angeles			Lower
LOS ANGELES	1957 S VERMONT AVE	90007	5075038001	Hybrid Industrial	CM-1-CPIO	0	54	0.144628622	Recreational - Bowling Alley - One Story	YES - Current	NO - Privately-Owned	Available	Not Used in Prior Housing Element	0.024650382	1	0	0.024650382	1	0	0	1268197	912	South Los Angeles			Lower
LOS ANGELES	1961 S VERMONT AVE	90007	5075038002	Hybrid Industrial	CM-1-CPIO	0	54	0.144628943	Commercial - Store - One Story	YES - Current	NO - Privately-Owned	Available	Not Used in Prior Housing Element	0.021093376	1	0	0.021093376	1	0	0	1268197	927	South Los Angeles			Lower
LOS ANGELES	1963 S VERMONT AVE	90007	5075038003	Hybrid Industrial	CM-1-CPIO	0	54	0.145027767	Commercial - Store - One Story	YES - Current	NO - Privately-Owned	Available	Used in Prior Housing Element - Non-Vacant	0.016446394	3	0	0.016446394	3	0	0	1268197	950	South Los Angeles			Lower
LOS ANGELES	1630 W CORDOVA ST	90007	5075038007	Hybrid Industrial	CM-1-CPIO	0	54	0.154961116	Commercial - Commercial - Vacant Land	YES - Current	NO - Privately-Owned	Available	Not Used in Prior Housing Element	0.069598188	0	0	0.069598188	0	0	0	1268197	873	South Los Angeles			Lower
LOS ANGELES	1636 W CORDOVA ST	90007	5075038008	Hybrid Industrial	CM-1-CPIO	0	54	0.15495882	Commercial - Parking Lot (Commercial Use Property) - Lots - Patron or Employee - One Story	YES - Current	NO - Privately-Owned	Available	Not Used in Prior Housing Element	0.007300715	1	0	0.007300715	1	0	0	1268197	874	South Los Angeles			Lower
LOS ANGELES	1642 W CORDOVA ST	90007	5075038009	Hybrid Industrial	CM-1-CPIO	0	54	0.077478747	Institutional - Church - One Story	YES - Current	NO - Privately-Owned	Available	Not Used in Prior Housing Element	0.005699087	1	0	0.005699087	1	0	0	1268197	875	South Los Angeles			Lower
LOS ANGELES	1644 W CORDOVA ST	90007	5075038010	Hybrid Industrial	CM-1-CPIO	0	54	0.077480684	Commercial - Office Building - One Story	YES - Current	NO - Privately-Owned	Available	Not Used in Prior Housing Element	0.026655503	4	0	0.026655503	4	0	0	1268197	876	South Los Angeles			Lower
LOS ANGELES	1654 W CORDOVA ST	90007	5075038010	Hybrid Industrial	CM-1-CPIO	0	54	0.15495882	Commercial - Office Building - One Story	YES - Current	NO - Privately-Owned	Available	Not Used in Prior Housing Element	0.050180747	4	0	0.050180747	4	0	0	1268197	877	South Los Angeles			Lower
LOS ANGELES	1664 W CORDOVA ST	90007	5075038012	Hybrid Industrial	CM-1-CPIO	0	54	0.154959179	Residential - Four Units (Any Combination) - 4 Stories or Less	YES - Current	NO - Privately-Owned	Available	Not Used in Prior Housing Element	0	0	0.05704089	0.05704089	5	0	0	1268197	880	South Los Angeles	Yes		Above Moderate
LOS ANGELES	1670 W CORDOVA ST	90007	5075038013	Hybrid Industrial	CM-1-CPIO	0	54	0.154960147	Industrial - Food Processing Plant - Other - One Story	YES - Current	NO - Privately-Owned	Available	Not Used in Prior Housing Element	0.010970737	0	0	0.010970737	0	0	0	1268197	881	South Los Angeles			Lower
LOS ANGELES	1676 W CORDOVA ST	90007	5075038014	Hybrid Industrial	CM-1-CPIO	0	54	0.154960148	Residential - Single Family Residence	YES - Current	NO - Privately-Owned	Available	Not Used in Prior Housing Element	0.365952873	1	0	0.365952873	1	0	0	1268197	882	South Los Angeles			Lower
LOS ANGELES	1682 W CORDOVA ST	90007	5075038015	Hybrid Industrial	CM-1-CPIO	0	54	0.161036441	Residential - Double, Duplex, or Two Units - 4 Stories or Less	YES - Current	NO - Privately-Owned	Available	Not Used in Prior Housing Element	0.327725101	0	0	0.327725101	2	0	0	1268197	884	South Los Angeles			Lower
LOS ANGELES	1615 W 20TH ST	90007	5075038016	Hybrid Industrial	CM-1-CPIO	0	54	0.077622348	Commercial - Bank, Savings and Loan - One Story	YES - Current	NO - Privately-Owned	Available	Used in Prior Housing Element - Non-Vacant	0.01797883	1	0	0.01797883	1	0	0	1268197	951	South Los Angeles			Lower
LOS ANGELES	1617 W 20TH ST	90007	5075038016	Hybrid Industrial	CM-1-CPIO	0	54	0.077640641	Commercial - Bank, Savings and Loan - One Story	YES - Current	NO - Privately-Owned	Available	Used in Prior Housing Element - Non-Vacant	0.01797883	1	0	0.01797883	1	0	0	1268197	952	South Los Angeles			Lower
LOS ANGELES	1627 W 20TH ST	90007	5075038016	Hybrid Industrial	CM-1-CPIO	0	54	0.155334584	Commercial - Bank, Savings and Loan - One Story	YES - Current	NO - Privately-Owned	Available	Used in Prior Housing Element - Non-Vacant	0.026954597	1	0	0.026954597	1	0	0	1268197	953	South Los Angeles			Lower
LOS ANGELES	1631 W 20TH ST	90007	5075038016	Hybrid Industrial	CM-1-CPIO	0	54	0.155412002	Commercial - Bank, Savings and Loan - One Story	YES - Current	NO - Privately-Owned	Available	Used in Prior Housing Element - Non-Vacant	0.026954597	1	0	0.026954597	1	0	0	1268197	954	South Los Angeles			Lower
LOS ANGELES	1637 W 20TH ST	90007	5075038017	Low Medium II Residential	RD1.5-1	0	29	0.155482009	Commercial - Parking Lot (Commercial Use Property) - Lots - Patron or Employee - One Story	YES - Current	NO - Privately-Owned	Available	Not Used in Prior Housing Element	0	0.018747063	0	0.018747063	0	0	0	1268197	955	South Los Angeles			Moderate
LOS ANGELES	1643 W 20TH ST	90007	5075038018	Low Medium II Residential	RD1.5-1	0	29	0.155558205	Residential - Single Family Residence	YES - Current	NO - Privately-Owned	Available	Not Used in Prior Housing Element	0	0.40576008	0	0.40576008	1	0	0	1268197	956	South Los Angeles			Moderate
LOS ANGELES	1649 W 20TH ST	90007	5075038019	Low Medium II Residential	RD1.5-1	0	29	0.155630767	Residential - Double, Duplex, or Two Units - 4 Stories or Less	YES - Current	NO - Privately-Owned	Available	Not Used in Prior Housing Element	0	0.24060514	0	0.24060514	2	0	0	1268197	957	South Los Angeles	Yes		Moderate
LOS ANGELES	1655 W 20TH ST	90007	5075038020	Low Medium II Residential	RD1.5-1	0	29	0.155704916	Residential - Single Family Residence	YES - Current	NO - Privately-Owned	Available	Not Used in Prior Housing Element	0	0.40576008	0	0.40576008	1	0	0	1268197	958	South Los Angeles			Moderate
LOS ANGELES	1661 W 20TH ST	90007	5075038021	Low Medium II Residential	RD1.5-1	0	29	0.155778452	Residential - Five or More Units or Apartments (Any Combination) - 4 Stories or Less	YES - Current	NO - Privately-Owned	Available	Not Used in Prior Housing Element	0	0.034273886	0	0.034273886	6	0	0	1268197	959	South Los Angeles	Yes		Moderate
LOS ANGELES	1665 W 20TH ST	90007	5075038022	Low Medium II Residential	RD1.5-1	0	29	0.15585137	Residential - Single Family Residence	YES - Current	NO - Privately-Owned	Available	Not Used in Prior Housing Element	0	0.40576008	0	0.40576008	1	0	0	1268197	960	South Los Angeles			Moderate
LOS ANGELES	1677 W 20TH ST	90007	5075038024	Low Medium II Residential	RD1.5-1	0	29	0.155998796	Residential - Double, Duplex, or Two Units - 4 Stories or Less	YES - Current	NO - Privately-Owned	Available	Not Used in Prior Housing Element	0	0.102495618	0	0.102495618	2	0	0	1268197	962	South Los Angeles	Yes		Moderate
LOS ANGELES	1681 W 20TH ST	90007	5075038025	Low Medium II Residential	RD1.5-1	0	29	0.16452106	Residential - Double, Duplex, or Two Units - 4 Stories or Less	YES - Current	NO - Privately-Owned	Available	Not Used in Prior Housing Element	0	0.24060514	0	0.24060514	2	0	0	1268197	963	South Los Angeles	Yes		Moderate
LOS ANGELES	1746 W 20TH ST	90007	5075039002	Low Medium II Residential	RD1.5-1	0	29	0.150793943	Residential - Three Units (Any Combination) - 4 Stories or Less	YES - Current	NO - Privately-Owned	Available	Not Used in Prior Housing Element	0	0.169809616	0	0.169809616	3	0	0	1268197	1077	South Los Angeles	Yes		Moderate
LOS ANGELES	1716 W 20TH ST	90007	5075039007	Low Medium II Residential	RD1.5-1	0	29	0.15079395	Residential - Single Family Residence	YES - Current	NO - Privately-Owned	Available	Not Used in Prior Housing Element	0	0.350913763	0	0.350913763	1	0	0	1268197	1072	South Los Angeles			Moderate
LOS ANGELES	1710 W 20TH ST	90007	5075039008	Low Medium II Residential	RD1.5-1	0	29	0.150793	Residential - Single Family Residence	YES - Current	NO - Privately-Owned	Available	Not Used in Prior Housing Element	0	0.350913763	0	0.350913763	1	0	0	1268197	1071	South Los Angeles			Moderate
LOS ANGELES	1704 W 20TH ST	90007	5075039009	Low Medium II Residential	RD1.5-1	0	29	0.150793952	Residential - Double, Duplex, or Two Units - 4 Stories or Less	YES - Current	NO - Privately-Owned	Available	Not Used in Prior Housing Element	0	0.208116281	0	0.208116281	2	0	0	1268197	1070	South Los Angeles	Yes		Moderate
LOS ANGELES	1696 W 20TH ST	90007	5075039010	Low Medium II Residential	RD1.5-1	0	29	0.150793943	Residential - Double, Duplex, or Two Units - 4 Stories or Less	YES - Current	NO - Privately-Owned	Available	Not Used in Prior Housing Element	0	0.208116281	0	0.208116281	2	0	0	1268197	1069	South Los Angeles	Yes		Moderate
LOS ANGELES	1688 W 20TH ST	90007	5075039012	Low Medium II Residential	RD1.5-1	0	29	0.150793943	Residential - Single Family Residence	YES - Current	NO - Privately-Owned	Available	Not Used in Prior Housing Element	0	0.350913763	0	0.350913763	1	0	0	1268197	1067	South Los Angeles			Moderate
LOS ANGELES	2016 S BUDLONG AVE	90007	5075039013	Low Medium II Residential	RD1.5-1	0	29	0.062453177	Residential - Single Family Residence	YES - Current	NO - Privately-Owned	Available	Not Used in Prior Housing Element	0	0	0.011479349	0.011479349	1	1*	1*	1268197	1124	South Los Angeles			Above Moderate
LOS ANGELES			5075039013	Low Medium II Residential	RD1.5-1	0	29	0.068695606	Residential - Single Family Residence	YES - Current	NO - Privately-Owned	Available	Not Used in Prior Housing Element	0	0	0.011479349	0.011479349	1	1*	1*	1268197	1200	South Los Angeles			Above Moderate
LOS ANGELES	1728 W 20TH ST	90007	5075039015	Low Medium II Residential	RD1.5-1	0	29	0.150793952	Residential - Single Family Residence	YES - Current	NO - Privately-Owned	Available	Used in Prior Housing Element - Non-Vacant	0	0.378091192	0	0.378091192	1	0	0	1268197	1074	South Los Angeles			Moderate
LOS ANGELES			5075039015	Low Medium II Residential	RD1.5-1	0	29	0.073085657	Residential - Single Family Residence	YES - Current	NO - Privately-Owned	Available	Used in Prior Housing Element - Non-Vacant	0	0	0.120403567	0.120403567	1	2*	2*	1268197	1120	South Los Angeles			Above Moderate
LOS ANGELES	1736 W 20TH ST	90007	5075039026	Low Medium II Residential	RD1.5-1	0	29	0.150793099	Residential - Three Units (Any Combination) - 4 Stories or Less	YES - Current	NO - Privately-Owned	Available	Not Used in Prior Housing Element	0	0.092293087	0	0.092293087	3	0	0	1268197	1076	South Los Angeles	Yes		Moderate
LOS ANGELES	1694 W 20TH ST	90007	5075039031	Low Medium II Residential	RD1.5-1	0	29	0.150792067	Residential - Four Units (Any Combination) - 4 Stories or Less	YES - Current	NO - Privately-Owned	Available	Not Used in Prior Housing Element	0	0.151370734	0	0.151370734	4	0	0	1268197	1068	South Los Angeles			Moderate
LOS ANGELES	2001 S VERMONT AVE	90007	5075040001	Hybrid Industrial	CM-1-CPIO	0	54	0.167448448	Commercial - Office Building - One Story	YES - Current	NO - Privately-Owned	Available	Not Used in Prior Housing Element	0.039836641	0	0	0.039836641	0	0	0	1268197	1027	South Los Angeles			Lower
LOS ANGELES	1682 W 20TH ST	90007	5075040019	Low Medium II Residential	RD1.5-1	0	29	0.162410505	Residential - Double, Duplex, or Two Units - 4 Stories or Less	YES - Current	NO - Privately-Owned	Available	Not Used in Prior Housing Element	0	0.24060514	0	0.24060514	2	0	0	1268197	1066	South Los Angeles	Yes		Moderate
LOS ANGELES	1664 W 20TH ST	90007	5075040022	Low Medium II Residential	RD1.5-1	0	29	0.15079172	Residential - Double, Duplex, or Two Units - 4 Stories or Less	YES - Current	NO - Privately-Owned	Available	Not Used in Prior Housing Element	0	0.208116281	0	0.208116281	2	0	0	1268197	1060	South Los Angeles	Yes		Moderate
LOS ANGELES			5075040035	Low Medium II Residential	RD1.5-1	0	29	0.064908138	Residential - Single Family Residence - Vacant Land	YES - Current	NO - Privately-Owned	Available	Not Used in Prior Housing Element	0	0	0.103525305	0.103525305	0	1*	1*	1268197	1108	South Los Angeles			Above Moderate
LOS ANGELES	1630 W 20TH ST	90007	5075040037	Low Medium II Residential	RD1.5-1	0	29	0.150792662	Residential - Single Family Residence - Vacant Land	YES - Current	NO - Privately-Owned	Available	Not Used in Prior Housing Element	0	0.337970781	0	0.337970781	0	0	0	1268197	1040	South Los Angeles			Moderate
LOS ANGELES			5075040037	Low Medium II Residential	RD1.5-1	0	29	0.056357375	Residential - Single Family Residence - Vacant Land	YES - Current	NO - Privately-Owned	Available	Not Used in Prior Housing Element	0	0	0.097927791	0.097927791	0	1*	1*	1268197	1102	South Los Angeles			Above Moderate
LOS ANGELES	1648 W 20TH ST	90007	5075040040	Low Medium II Residential	RD1.5-1	0	29	0.150791722	Residential - Single Family Residence	YES - Current	NO - Privately-Owned	Available	Used in Prior Housing Element - Non-Vacant	0	0.371443427	0	0.371443427	1	0	0	1268197	1054	South Los Angeles			Moderate
LOS ANGELES			5075040040	Low Medium II Residential	RD1.5-1	0	29	0.060632382	Residential - Single Family Residence	YES - Current	NO - Privately-Owned	Available	Used in Prior Housing Element - Non-Vacant	0	0	0.043598676	0.043598676	1	1*	1*	1268197	1105	South Los Angeles			Above Moderate
LOS ANGELES	1636 W 20TH ST	90007	5075040041	Low Medium II Residential	RD1.5-1	0	29	0.150793607	Residential - Single Family Residence	YES - Current	NO - Privately-Owned	Available	Used in Prior Housing Element - Non-Vacant	0	0.371443427	0	0.371443427	1	0	0	1268197	1046	South Los Angeles			Moderate
LOS ANGELES			5075040041	Low Medium II Residential	RD1.5-1	0	29	0.05778322	Residential - Single Family Residence	YES - Current	NO - Privately-Owned	Available	Used in Prior Housing Element - Non-Vacant	0	0	0.043598676	0.043598676	1	1*	1*	1268197	1103	South Los Angeles			Above Moderate
LOS ANGELES	1640 W 20TH ST	90007	5075040045	Low Medium II Residential	RD1.5-1	0	29	0.150793605	Residential - Double, Duplex, or Two Units - 4 Stories or Less	YES - Current	NO - Privately-Owned	Available	Not Used in Prior Housing Element	0	0.233647549	0	0.233647549	2	0	0	1268197	1050	South Los Angeles	Yes		Moderate
LOS ANGELES			5075040046	Low Medium II Residential	RD1.5-1	0	29	0.062058304	Residential - Single Family Residence - Vacant Land	YES - Current	NO - Privately-Owned	Available	Not Used in Prior Housing Element	0	0	0.103525305	0.103525305	0	1*	1*	1268197	1106	South Los Angeles			Above Moderate
LOS ANGELES	1650 W 20TH ST	90007	5075040047	Low Medium II Residential	RD1.5-1	0	29	0.150793965	Residential - Three Units (Any Combination) - 4 Stories or Less	YES - Current	NO - Privately-Owned	Available	Not Used in Prior Housing Element	0	0.203856146	0	0.203856146	3	0	0	1268197	1057	South Los Angeles	Yes		Moderate
LOS ANGELES	2007 S VERMONT AVE	90007	5075040051	Hybrid Industrial	CM-1-CPIO	0	54	0.156680707	Recreational - Athletic and Amusement Facility - Gymnasium, Health Spa - One Story	YES - Current	NO - Privately-Owned	Available	Not Used in Prior Housing Element	0.01209031	0	0	0.01209031	0	0	0	1268197	1087	South Los Angeles			Lower
LOS ANGELES	2009 S VERMONT AVE	90007	5075040051	Hybrid Industrial	CM-1-CPIO	0	54	0.160411222	Recreational - Athletic and Amusement Facility - Gymnasium, Health Spa - One Story	YES - Current	NO - Privately-Owned	Available	Not Used in Prior Housing Element	0.01209031	0	0	0.01209031	0	0	0	1268197	1097	South Los Angeles			Lower
LOS ANGELES			5075040051	Hybrid Industrial	CM-1-CPIO	0	54	0.057317113	Recreational - Athletic and Amusement Facility - Gymnasium, Health Spa - One Story	YES - Current	NO - Privately-Owned	Available	Not Used in Prior Housing Element	0	0	0.001864103	0.001864103	0	0	0	1268197	1032	South Los Angeles			Above Moderate
LOS ANGELES			5075040051	Hybrid Industrial	CM-1-CPIO	0	54	0.084514528	Recreational - Athletic and Amusement Facility - Gymnasium, Health Spa - One Story	YES - Current	NO - Privately-Owned	Available	Not Used in Prior Housing Element	0.008104249	0	0	0.008104249	0	0	0	1268197	1134	South Los Angeles			Lower
LOS ANGELES	2623 S PORTLAND ST	90007	5123001003	Medium Residential	R3-1-O	0	54	0.1836564	Residential - Three Units (Any Combination) - 4 Stories or Less	YES - Current	NO - Privately-Owned	Available	Not Used in Prior Housing Element	0.651734751	0	0	0.651734751

LOS ANGELES		5123001406	Medium Residential	[Q]R4-1-O	0	108	0.01212361	Institutional - Church - One Story	YES - Current	NO - Privately-Owned	Available	Not Used in Prior Housing Element	0	0	0.014007626	0.014007626	0	1*	1*	123A201	193	South Los Angeles								Above Moderate
LOS ANGELES		5123001406	Medium Residential	R3-1-O	0	54	0.067149861	Institutional - Church - One Story	YES - Current	NO - Privately-Owned	Available	Not Used in Prior Housing Element	0	0	0.038759288	0.038759288	0	3*	3*	123A201	199	South Los Angeles								Above Moderate
LOS ANGELES	2652 S HOOVER ST	90007 5123001407	Medium Residential	R3-1-O	0	54	0.11378805	Residential - Single Family Residence - Vacant Land	YES - Current	NO - Privately-Owned	Available	Not Used in Prior Housing Element	0.483403587	0	0	0.483403587	0	0	0	123A201	228	South Los Angeles								Lower
LOS ANGELES	2712 S HOOVER ST	90007 5123001408	Medium Residential	R3-1-O	0	54	0.099113702	Residential - Double, Duplex, or Two Units - 4 Stories or Less	YES - Current	NO - Privately-Owned	Available	Not Used in Prior Housing Element	0	0	0.100253892	0.100253892	2	0	0	123A201	234	South Los Angeles		Yes						Above Moderate
LOS ANGELES	854 W ADAMS BLVD	90007 5123002012	Low Medium II Residential	RD1.5-1-O	0	29	0.296690777	Residential - Rooming/Boarding House	YES - Current	NO - Privately-Owned	Available	Not Used in Prior Housing Element	0	0.124062021	0	0.124062021	3	0	0	123A201	192	South Los Angeles		Yes						Moderate
LOS ANGELES	2627 S SEVERANCE ST	90007 5123002400	Low Medium II Residential	RD1.5-1-O	0	29	0.249175061	Recreational - Club, Lodge Hall, Fraternal Organization - One Story	YES - Current	NO - Privately-Owned	Available	Not Used in Prior Housing Element	0	0.108230472	0	0.108230472	1	0	0	123A201	260	South Los Angeles								Moderate
LOS ANGELES		5123002400	Low Medium II Residential	RD1.5-1-O	0	29	0.083053579	Recreational - Club, Lodge Hall, Fraternal Organization - One Story	YES - Current	NO - Privately-Owned	Available	Not Used in Prior Housing Element	0	0	0.020745485	0.020745485	1	2*	2*	123A201	239	South Los Angeles								Above Moderate
LOS ANGELES	2713 S SEVERANCE ST	90007 5123002403	Low Medium II Residential	RD1.5-1-O	0	29	0.249541032	Recreational - Club, Lodge Hall, Fraternal Organization - One Story	YES - Current	NO - Privately-Owned	Available	Used in Prior Housing Element - Non-Vacant	0	0.104442894	0	0.104442894	1	0	0	121-SA201	9	South Los Angeles								Moderate
LOS ANGELES	2715 S SEVERANCE ST	90007 5123002404	Low Medium II Residential	RD1.5-1-O	0	29	0.180653903	Recreational - Club, Lodge Hall, Fraternal Organization - One Story	YES - Current	NO - Privately-Owned	Available	Used in Prior Housing Element - Non-Vacant	0	0.083661612	0	0.083661612	1	0	0	121-SA201	11	South Los Angeles								Moderate
LOS ANGELES	911 W 28TH ST	90007 5123002404	Low Medium II Residential	RD1.5-1-O	0	29	0.593123344	Recreational - Club, Lodge Hall, Fraternal Organization - One Story	YES - Current	NO - Privately-Owned	Available	Used in Prior Housing Element - Non-Vacant	0	0.18933028	0	0.18933028	1	0	0	121-SA201	13	South Los Angeles								Moderate
LOS ANGELES	917 W 28TH ST	90007 5123002404	Low Medium II Residential	RD1.5-1-O	0	29	0.12710446	Recreational - Club, Lodge Hall, Fraternal Organization - One Story	YES - Current	NO - Privately-Owned	Available	Used in Prior Housing Element - Non-Vacant	0	0.026000357	0	0.026000357	1	3*	3*	121-SA201	33	South Los Angeles								Moderate
LOS ANGELES	2626 S PORTLAND ST	90007 5123002405	Low Medium II Residential	RD1.5-1-O	0	29	0.348846147	Residential - Single Family Residence	YES - Current	NO - Privately-Owned	Available	Not Used in Prior Housing Element	0	0.769875085	0	0.769875085	1	0	0	123A201	226	South Los Angeles								Moderate
LOS ANGELES		5123002405	Low Medium II Residential	RD1.5-1-O	0	29	0.049826911	Residential - Single Family Residence	YES - Current	NO - Privately-Owned	Available	Not Used in Prior Housing Element	0	0	0.044868898	0.044868898	1	1*	1*	123A201	235	South Los Angeles								Above Moderate
LOS ANGELES		5123002408	Low Medium II Residential	RD1.5-1-O	0	29	0.149535473	Residential - Single Family Residence - Vacant Land	YES - Current	NO - Privately-Owned	Available	Not Used in Prior Housing Element	0	0.390788776	0	0.390788776	0	0	0	123A201	269	South Los Angeles								Moderate
LOS ANGELES	2720 S PORTLAND ST	90007 5123002412	Low Medium II Residential	RD1.5-1-O	0	29	0.391361882	Residential - Single Family Residence - Vacant Land	YES - Current	NO - Privately-Owned	Available	Not Used in Prior Housing Element	0	0.282810357	0	0.282810357	1	0	0	121-SA201	8	South Los Angeles								Moderate
LOS ANGELES	929 W 28TH ST	90007 5123002412	Low Medium II Residential	RD1.5-1-O	0	29	0.31896257	Residential - Single Family Residence - Vacant Land	YES - Current	NO - Privately-Owned	Available	Not Used in Prior Housing Element	0	0.231219505	0	0.231219505	1	0	0	121-SA201	12	South Los Angeles								Moderate
LOS ANGELES	758 W ADAMS BLVD	90007 5123003022	Low Medium II Residential	RD1.5-1-O	0	29	0.815711623	Residential - Five or More Units or Apartments (Any Combination) - 4 Stories or Less - Vacant Land	YES - Current	NO - Privately-Owned	Available	Not Used in Prior Housing Element	0	0.045303637	0	0.045303637	0	0	0	123A203	199	South Los Angeles								Moderate
LOS ANGELES	806 W ADAMS BLVD	90007 5123003022	Low Medium II Residential	RD1.5-1-O	0	29	1.36207804	Residential - Five or More Units or Apartments (Any Combination) - 4 Stories or Less - Vacant Land	YES - Current	NO - Privately-Owned	Available	Not Used in Prior Housing Element	0	0.04365423	0	0.04365423	0	0	0	123A201	233	South Los Angeles								Moderate
LOS ANGELES	832 W ADAMS BLVD	90007 5123003022	Low Medium II Residential	RD1.5-1-O	0	29	0.282135787	Residential - Five or More Units or Apartments (Any Combination) - 4 Stories or Less - Vacant Land	YES - Current	NO - Privately-Owned	Available	Not Used in Prior Housing Element	0	0.027589554	0	0.027589554	0	0	0	123A201	224	South Los Angeles								Moderate
LOS ANGELES		5123003022	Low Medium II Residential	RD1.5-1-O	0	29	0.304317065	Residential - Five or More Units or Apartments (Any Combination) - 4 Stories or Less - Vacant Land	YES - Current	NO - Privately-Owned	Available	Not Used in Prior Housing Element	0	0.027313625	0	0.027313625	0	0	0	123A201	230	South Los Angeles								Moderate
LOS ANGELES	801 W 28TH ST	90007 5123003406	Low Medium II Residential	RD1.5-1-O	0	29	0.192368363	Recreational - Club, Lodge Hall, Fraternal Organization - One Story	YES - Current	NO - Privately-Owned	Available	Not Used in Prior Housing Element	0	0.023197627	0	0.023197627	1	0	0	121-SA201	83	South Los Angeles								Moderate
LOS ANGELES	811 W 28TH ST	90007 5123003407	Low Medium II Residential	RD1.5-1-O	0	29	0.192231013	Recreational - Club, Lodge Hall, Fraternal Organization - One Story	YES - Current	NO - Privately-Owned	Available	Used in Prior Housing Element - Non-Vacant	0	0.026278949	0	0.026278949	1	0	0	121-SA201	58	South Los Angeles								Moderate
LOS ANGELES	813 W 28TH ST	90007 5123003407	Low Medium II Residential	RD1.5-1-O	0	29	0.192092244	Recreational - Club, Lodge Hall, Fraternal Organization - One Story	YES - Current	NO - Privately-Owned	Available	Used in Prior Housing Element - Non-Vacant	0	0.026278949	0	0.026278949	1	0	0	121-SA201	56	South Los Angeles								Moderate
LOS ANGELES	815 W 28TH ST	90007 5123003407	Low Medium II Residential	RD1.5-1-O	0	29	0.218817324	Recreational - Club, Lodge Hall, Fraternal Organization - One Story	YES - Current	NO - Privately-Owned	Available	Used in Prior Housing Element - Non-Vacant	0	0.029550654	0	0.029550654	1	0	0	121-SA201	53	South Los Angeles								Moderate
LOS ANGELES	817 W 28TH ST	90007 5123003408	Low Medium II Residential	RD1.5-1-O	0	29	0.191796889	Residential - Single Family Residence - Other Improvements Only	YES - Current	NO - Privately-Owned	Available	Used in Prior Housing Element - Non-Vacant	0	0.385035306	0	0.385035306	0	0	0	121-SA201	49	South Los Angeles								Moderate
LOS ANGELES	829 W 28TH ST	90007 5123003409	Low Medium II Residential	RD1.5-1-O	0	29	0.191658297	Recreational - Club, Lodge Hall, Fraternal Organization - One Story	YES - Current	NO - Privately-Owned	Available	Used in Prior Housing Element - Non-Vacant	0	0.025413612	0	0.025413612	1	0	0	121-SA201	44	South Los Angeles								Moderate
LOS ANGELES	833 W 28TH ST	90007 5123003409	Low Medium II Residential	RD1.5-1-O	0	29	0.193725353	Recreational - Club, Lodge Hall, Fraternal Organization - One Story	YES - Current	NO - Privately-Owned	Available	Used in Prior Housing Element - Non-Vacant	0	0.025413612	0	0.025413612	1	0	0	121-SA201	42	South Los Angeles								Moderate
LOS ANGELES	2700 S SEVERANCE ST	90007 5123003412	Low Medium II Residential	RD1.5-1-O	0	29	0.2586122	Residential - Single Family Residence	YES - Current	NO - Privately-Owned	Available	Used in Prior Housing Element - Non-Vacant	0	0.199702188	0	0.199702188	1	0	0	121-SA201	10	South Los Angeles								Moderate
LOS ANGELES	2636 S SEVERANCE ST	90007 5123003413	Low Medium II Residential	RD1.5-1-O	0	29	0.258266859	Residential - Rooming/Boarding House	YES - Current	NO - Privately-Owned	Available	Not Used in Prior Housing Element	0	0.592187405	0	0.592187405	1	0	0	123A201	279	South Los Angeles								Moderate
LOS ANGELES	2630 S SEVERANCE ST	90007 5123003414	Low Medium II Residential	RD1.5-1-O	0	29	0.258267141	Residential - Five or More Units or Apartments (Any Combination) - 4 Stories or Less	YES - Current	NO - Privately-Owned	Available	Not Used in Prior Housing Element	0	0.043206107	0	0.043206107	6	0	0	123A201	272	South Los Angeles								Moderate
LOS ANGELES	828 W 28TH ST	90007 5123004400	Low Medium II Residential	RD1.5-1-O	0	29	0.149062777	Recreational - Club, Lodge Hall, Fraternal Organization - Vacant Land	YES - Current	NO - Privately-Owned	Available	Not Used in Prior Housing Element	0	0.068721204	0	0.068721204	0	0	0	121-SA201	93	South Los Angeles								Moderate
LOS ANGELES		5123004400	Low Medium II Residential	RD1.5-1-O	0	29	0.009131076	Recreational - Club, Lodge Hall, Fraternal Organization - Vacant Land	YES - Current	NO - Privately-Owned	Available	Not Used in Prior Housing Element	0	0	0.008472896	0.008472896	0	0	0	121-SA201	210	South Los Angeles								Above Moderate
LOS ANGELES		5123004401	Low Medium II Residential	RD1.5-1-O	0	29	0.005520267	Recreational - Club, Lodge Hall, Fraternal Organization - Vacant Land	YES - Current	NO - Privately-Owned	Available	Not Used in Prior Housing Element	0	0	0.008472896	0.008472896	0	0	0	121-SA201	209	South Los Angeles								Above Moderate
LOS ANGELES		5123004401	Low Medium II Residential	RD1.5-1-O	0	29	0.089438013	Recreational - Club, Lodge Hall, Fraternal Organization - Vacant Land	YES - Current	NO - Privately-Owned	Available	Not Used in Prior Housing Element	0	0	0.04673696	0.04673696	0	2*	2*	121-SA201	92	South Los Angeles								Above Moderate
LOS ANGELES	834 W 28TH ST	90007 5123004402	Low Medium II Residential	RD1.5-1-O	0	29	0.278252153	Recreational - Club, Lodge Hall, Fraternal Organization - One Story	YES - Current	NO - Privately-Owned	Available	Used in Prior Housing Element - Non-Vacant	0	0.038533787	0	0.038533787	1	0	0	121-SA201	88	South Los Angeles								Moderate
LOS ANGELES	900 W 28TH ST	90007 5123004402	Low Medium II Residential	RD1.5-1-O	0	29	0.178874705	Recreational - Club, Lodge Hall, Fraternal Organization - One Story	YES - Current	NO - Privately-Owned	Available	Used in Prior Housing Element - Non-Vacant	0	0.025997831	0	0.025997831	1	0	0	121-SA201	86	South Los Angeles								Moderate
LOS ANGELES	938 W 28TH ST	90007 5123004405	Low Medium II Residential	RD1.5-1-O	0	29	0.278252153	Recreational - Club, Lodge Hall, Fraternal Organization - One Story	YES - Current	NO - Privately-Owned	Available	Used in Prior Housing Element - Non-Vacant	0	0.111951835	0	0.111951835	1	0	0	121-SA201	41	South Los Angeles								Moderate
LOS ANGELES	944 W 28TH ST	90007 5123004405	Low Medium II Residential	RD1.5-1-O	0	29	0.261164722	Recreational - Club, Lodge Hall, Fraternal Organization - One Story	YES - Current	NO - Privately-Owned	Available	Used in Prior Housing Element - Non-Vacant	0	0.112642489	0	0.112642489	1	0	0	121-SA201	34	South Los Angeles								Moderate
LOS ANGELES	923 W 30TH ST	90007 5123004411	Low Medium II Residential	RD1.5-1-O	0	29	0.226292986	Residential - Double, Duplex, or Two Units - 4 Stories or Less	YES - Current	NO - Privately-Owned	Available	Used in Prior Housing Element - Non-Vacant	0	0.046857223	0	0.046857223	2	0	0	121-SA201	125	South Los Angeles		Yes						Moderate
LOS ANGELES	915 W 30TH ST	90007 5123004412	Low Medium II Residential	RD1.5-1-O	0	29	0.217632916	Recreational - Club, Lodge Hall, Fraternal Organization - One Story	YES - Current	NO - Privately-Owned	Available	Not Used in Prior Housing Element	0	0.008675562	0	0.008675562	2	0	0	121-SA201	129	South Los Angeles								Moderate
LOS ANGELES	2821 S UNIVERSITY AVE	90007 5123004415	Low Medium II Residential	RD1.5-1-O	0	29	0.050505194	Residential - Single Family Residence - Vacant Land	YES - Current	NO - Privately-Owned	Available	Not Used in Prior Housing Element	0	0	0.097927791	0.097927791	0	1*	1*	121-SA201	143	South Los Angeles								Above Moderate
LOS ANGELES		5123004415	Low Medium II Residential	RD1.5-1-O	0	29	0.055096587	Residential - Single Family Residence - Vacant Land	YES - Current	NO - Privately-Owned	Available	Not Used in Prior Housing Element	0	0	0.097927791	0.097927791	0	1*	1*	121-SA201	132	South Los Angeles								Above Moderate
LOS ANGELES	814 W 28TH ST	90007 5123004416	Low Medium II Residential	RD1.5-1-O	0	29	1.053348497	Recreational - Club, Lodge Hall, Fraternal Organization - One Story	YES - Current	NO - Privately-Owned	Available	Used in Prior Housing Element - Non-Vacant	0	0.214217759	0	0.214217759	1	0	0	121-SA201	95	South Los Angeles								Moderate
LOS ANGELES	914 W 28TH ST	90007 5123004446	Low Medium II Residential	RD1.5-1-O	0	29	0.130497678	Recreational - Club, Lodge Hall, Fraternal Organization - One Story	YES - Current	NO - Privately-Owned	Available	Not Used in Prior Housing Element	0	0.003287021	0	0.003287021	1	3*	3*	121-SA201	57	South Los Angeles								Moderate
LOS ANGELES	920 W 28TH ST	90007 5123004446	Low Medium II Residential	RD1.5-1-O	0	29	0.218625631	Recreational - Club, Lodge Hall, Fraternal Organization - One Story	YES - Current	NO - Privately-Owned	Available	Not Used in Prior Housing Element	0	0.029351738	0	0.029351738	1	0	0	121-SA201	52	South Los Angeles								Moderate
LOS ANGELES		5123004446	Low Medium II Residential	RD1.5-1-O	0	29	0.034639575	Recreational - Club, Lodge Hall, Fraternal Organization - One Story	YES - Current	NO - Privately-Owned	Available	Not Used in Prior Housing Element	0	0	0.001328446	0.001328446	1	1*	1*	121-SA201	207	South Los Angeles								Above Moderate
LOS ANGELES		5123004446	Low Medium II Residential	RD1.5-1-O	0	29	0.036289099	Recreational - Club, Lodge Hall, Fraternal Organization - One Story	YES - Current	NO - Privately-Owned	Available	Not Used in Prior Housing Element	0	0	0.001328446	0.001328446	1	1*	1*	121-SA201	221	South Los Angeles								Above Moderate
LOS ANGELES		5123004446	Low Medium II Residential	RD1.5-1-O	0	29	0.059624586	Recreational - Club, Lodge Hall, Fraternal Organization - One Story	YES - Current	NO - Privately-Owned	Available	Not Used in Prior Housing Element	0	0	0.000996726	0.000996726	1	1*	1*	121-SA201	55	South Los Angeles								Above Moderate
LOS ANGELES	904 W 28TH ST	90007 5123004447	Low Medium II Residential	RD1.5-1-O	0	29	0.218625044	Recreational - Club, Lodge Hall, Fraternal Organization - One Story	YES - Current	NO - Privately-Owned	Available	Not Used in Prior Housing Element	0	0.029550654	0	0.029550654	1	0	0	121-SA201	60	South Los Angeles								Moderate
LOS ANGELES		5123004447	Low Medium II Residential	RD1.5-1-O	0	29	0.059625241	Recreational - Club, Lodge Hall, Fraternal Organization - One Story	YES - Current	NO - Privately-Owned	Available	Not Used in Prior Housing Element	0	0	0.00100035	0.00100035	1	1*	1*	121-SA201	59	South Los Angeles								Above Moderate
LOS ANGELES		5123004447	Low Medium II Residential	RD1.5-1-O	0	29	0.08812987	Recreational - Club, Lodge Hall, Fraternal Organization - One Story	YES - Current	NO - Privately-Owned	Available	Not Used in Prior Housing Element	0	0	0.00258431	0.00258431	1	2*	2*	121-SA201	222	South Los Angeles								Above Moderate
LOS ANGELES		5123004447	Low Medium II Residential	RD1.5-1-O	0	29	0.09937611	Recreational - Club, Lodge Hall, Fraternal Organization - One Story	YES - Current	NO - Privately-Owned	Available	Not Used in Prior Housing Element	0	0	0.001976588	0.001976588	1	2*	2*	121-SA201	85	South Los Angeles								Above Moderate
LOS ANGELES	2900 S HOOVER ST	90007 5123004BRK	Low Medium II Residential	RD1.5-1-O	0	29	1.000287931	Residential - Five or More Units or Apartments (Any Combination) - 4 Stories or Less	YES - Current	NO - Privately-Owned	Available	Not Used in Prior Housing Element	0	0.066108421	0	0.066108421	27	0	0	121-SA201	84	South Los Angeles								Moderate
LOS ANGELES	3036 S HOOVER ST	90007 5123005017	Medium Residential	R3-1-O	0	54	0.227668704	Residential - Five or More Units or Apartments (Any Combination) - 4 Stories or Less	YES - Current	NO - Privately-Owned	Available	Not Used in Prior Housing Element	0	0	0.133679339	0.133679339	18	0	0	121-SA201	167	South Los Angeles		Yes						Above Moderate
LOS ANGELES	936 W 30TH ST	90007 5123005032	Medium Residential	R3-1-O	0	54	0.825382259	Institutional - College, University (Private) - Vacant Land	YES - Current	NO - Privately-Owned	Available	Not Used in Prior Housing Element	0.075955116	0	0	0.075955116	0	0	0	121-SA201	219	South Los Angeles								Lower
LOS ANGELES	3032 S HOOVER ST	90007 5123005916	Medium Residential	R3-1-O	0	54	0.919880362	Residential - Single Family Residence - Vacant Land	YES - Current	NO - Privately-Owned	Available	Not Used in Prior Housing Element	2.147845504	0	0	2.147845504	0	0	0	121-SA201	220	South Los Angeles								Lower
LOS ANGELES	3300 S HOOVER ST	90007 5123008018	Medium Residential	[Q]R4-1-O	0	108	0.356635732	Recreational - Club, Lodge Hall, Fraternal Organization - One Story	YES - Current	NO - Privately-Owned	Available	Not Used in Prior Housing Element	0.081529599	0	0	0.081529599	1	0	0	120A201	27	South Los Angeles								Lower
LOS ANGELES	3216 S HOOVER ST	90007 5123008909	Medium Residential	R3-1-O	0	54	0.339584966	Miscellaneous - Government Owned Property	YES - Current	YES - City-Owned	Available	Not Used in Prior Housing Element	0.019089199	0	0	0.019089199	0	0	0	120A201	14	South Los Angeles								Lower
LOS ANGELES	3212 S ROYAL ST	90007 5123009028	Community Commercial	[Q]C2-1-O	0	108	0.128466574	Commercial - Parking Lot (Commercial Use Property) - Lots - Commercial Parking - One Story	YES - Current	NO - Privately-Owned	Available	Not Used in Prior Housing Element	0	0	0.012872761	0.012872761	0	0	0	120A201	43	South Los Angeles								Above Moderate
LOS ANGELES	704 W 32ND ST	90007 5123009028	Community Commercial	[Q]C2-1-O	0	108	0.12934909	Commercial - Parking Lot (Commercial Use Property) - Lots - Commercial Parking - One Story	YES - Current	NO - Privately-Owned	Available	Not Used in Prior Housing Element	0	0	0.012872761	0.012872761	0	0	0	120A201	39	South Los Angeles								Above Moderate
LOS ANGELES	708 W 32ND ST	90007 5123009028	Community Commercial	[Q]C2-1-O	0	108	0.129303743	Commercial - Parking Lot (Commercial Use Property) - Lots - Commercial Parking - One Story	YES - Current	NO - Privately-Owned	Available	Not Used in Prior Housing Element	0	0	0.012872761	0.012872761	0	0	0	120A201	38	South Los Angeles								Above Moderate
LOS ANGELES	714 W 32ND ST	90007 5123009028	Community Commercial	[Q]C2-1-O	0	108	0.128703294	Commercial - Parking Lot (Commercial Use Property) - Lots - Commercial Parking - One Story	YES - Current	NO - Privately-Owned	Available	Not Used in Prior Housing Element	0	0	0.012872761	0.012872761	0	0	0	120A201	36	South Los Angeles								Above Moderate
LOS ANGELES		5123009028	Community Commercial	[Q]C2-1-O	0	108	0.044965387	Commercial - Parking Lot (Commercial Use Property) - Lots - Commercial Parking - One Story	YES - Current	NO - Privately-Owned	Available	Not Used in Prior Housing Element	0	0	0.001104332	0.001104332	0	0	0	120A201	47	South Los Angeles								Above Moderate
LOS ANGELES		5123009028	Community Commercial	[Q]C2-1-O	0	108	0.078686604	Commercial - Parking Lot (Commercial Use Property) - Lots - Commercial Parking - One Story	YES - Current	NO - Privately-Owned	Available	Not Used in Prior Housing Element	0	0	0.010059443	0.010059443	0	0	0	120A201	48	South Los Angeles								Above Moderate
LOS ANGELES	631 W JEFFERSON BLVD	90007 5123009043	Community Commercial	[Q]C2-1-O	0	108	0.450879767		YES - Current	NO - Privately-Owned	Available	Not Used in Prior Housing Element	0.00935143	0	0	0.00935143	0	0	0	120A201	68	South Los Angeles								Lower
LOS ANGELES	640 W 32ND ST	90007 5123009043	Community Commercial	[Q]C2-1-O	0	108	0.420114424		YES - Current	NO - Privately-Owned	Available	Not Used in Prior Housing Element	0.010325954	0	0	0.010325954	0	0	0	120A201	46	South Los Angeles								Lower
LOS ANGELES		5123009043	Community Commercial	[Q]C2-1-O	0	108	0.38868603		YES - Current	NO - Privately-Owned	Available	Not Used in Prior Housing Element	0.011199643	0	0	0.011199643	0	0	0	120A201	67	South Los Angeles								Lower
LOS ANGELES		5123009043	Community Commercial	[Q]C2-1-O	0	108	0.421500526		YES - Current	NO - Privately-Owned	Available	Not Used in Prior Housing Element	0.010154201	0	0	0.010154201	0	0	0	120A203	92	South Los Angeles								Lower
LOS ANGELES	626 W 30TH ST	90007 5123010003	Medium Residential	R3-1-O	0	54	0.168290205	Residential - Single Family Residence - Vacant Land	YES - Current	NO - Privately-Owned	Available	Not Used in Prior Housing Element	0.700056577	0	0	0.700056577	0	0	0	121-SA203	208	South Los Angeles								Lower
LOS ANGELES	654 W 30TH ST	90007 5123010013	Medium Residential	R3-1-O	0	54	0.107899383	Residential - Four Units (Any Combination) - 4 Stories or Less	YES - Current	NO - Privately-Owned	Available	Not Used in Prior Housing Element	0	0	0.075006111	0.075006111	4	0	0	121-SA203	193	South Los Angeles		Yes						Above Moderate
LOS ANGELES	3010 S SHRINE PL	90007 5123010014	Medium Residential	R3-1-O	0	54	0.05075332	Residential - Double, Duplex, or Two Units - 4 Stories or Less	YES - Current	NO - Privately-Owned	Available	Not Used in Prior Housing Element	0	0	0.016313438	0.016313438	2	2*	2*	121-SA203	210	South Los Angeles		Yes						Above Moderate
LOS ANGELES		5123010014	Medium Residential	R3-1-O	0	54	0.049681983	Residential - Double, Duplex, or Two Units - 4 Stories or Less	YES - Current	NO - Privately-Owned	Available	Not Used in Prior Housing Element	0	0	0.010589855	0.010589855	2	2*	2*	121-SA203	214	South Los Angeles								Above Moderate
LOS ANGELES	642 W 30TH ST	90007 5123010015	Medium Residential	R3-1-O	0	54	0.105602153	Residential - Single Family Residence - Vacant Land	YES - Current	NO - Privately-Owned	Available	Not Used in Prior Housing Element	0.486260033	0	0	0.486260033	0	0	0	121-SA203	199	South Los Angeles								Lower
LOS ANGELES	636 W 30TH ST	90007 5123010016	Medium Residential	R3-1-O	0	54	0.155295693	Residential - Single Family Residence	YES - Current	NO - Privately-Owned	Available	Used in Prior Housing Element - Non-Vacant	0.748775947	0	0	0.748775947	1	0	0	121-SA203	202	South Los Angeles								Lower
LOS ANGELES	630 W 30TH ST	90007 5123010017	Medium Residential	R3-1-O	0	54	0.155303319	Residential - Five or More Units or Apartments (Any Combination) - 4 Stories or Less	YES - Current	NO - Privately-Owned	Available	Not Used in Prior Housing Element	0.087412232	0	0	0.087412232	7	0	0	121-SA203	206	South Los Angeles								Lower
LOS ANGELES	3016 S SHRINE PL	90007 5123010018	Medium Residential	R3-1-O	0	54	0.172316077	Residential - Five or More Units or Apartments (Any Combination) - 4 Stories or Less	YES - Current	NO - Privately-Owned	Available	Not Used in Prior Housing Element	0	0	0.075479896	0.075479896	10	0	0	121-SA203	217	South Los Angeles		Yes						Above Moderate
LOS ANGELES	3036 1/4 S SHRINE PL	90007 5123010021	Medium Residential	R3-1-O	0	54	0.22934172	Residential - Five or More Units or Apartments (Any Combination) - 4 Stories or Less	YES - Current	NO - Privately-Owned	Available	Not Used in Prior Housing Element	0	0	0.35236904	0.35236904	10	0	0	120A203	32	South Los Angeles		Yes						Above Moderate
LOS ANGELES	3031 S FIGUEROA ST	90007 5123010026	Community Commercial	(T)(Q)C2-2D-O	0	108	0.168770926	Commercial - Hotel and Motel - Motel - Under 50 Rooms - One Story	YES - Current	NO - Privately-Owned	Available	Not Used in Prior Housing Element	0.086551806	0	0	0.086551806	11	0	0	120A203	45	South Los Angeles								Lower
LOS ANGELES	3101 S FIGUEROA ST	90007 5123010026	Community Commercial	(T)(Q)C2-2D-O	0	108	0.427537346	Commercial - Hotel and Motel - Motel - Under 50 Rooms - One Story	YES - Current	NO - Privately-Owned	Available	Not Used in Prior Housing Element	0.697283864	0	0	0.697283864	11	0	0	120A203	39	South Los Angeles								Lower
LOS ANGELES	3105 S FIGUEROA ST	90007 5123010026	Community Commercial	(T)(Q)C2-2D-O	0	108	0.300761263	Commercial - Hotel and Motel - Motel - Under 50 Rooms - One Story	YES - Current	NO - Privately-Owned	Available	Not Used in Prior Housing Element	0.493139333	0	0	0.493139333	11	0	0	120A203	53	South Los Angeles								Lower
LOS ANGELES		5123010026	Community Commercial	(T)(Q)C2-2D-O	0	108	0.058756801	Commercial - Hotel and Motel - Motel - Under 50 Rooms - One Story	YES - Current	NO - Privately-Owned	Available	Not Used in Prior Housing Element	0.049995853	0	0	0.049995853	11	0	0	120A203	31	South Los Angeles								Lower
LOS ANGELES		5123010026	Community Commercial	(T)(Q)C2-2D-O	0	108	0.091545249	Commercial - Hotel and Motel - Motel - Under 50 Rooms - One Story	YES - Current	NO - Privately-Owned	Available	Not Used in Prior Housing Element	0.067638639	0

LOS ANGELES		5123010026	Community Commercial	(T)(Q)C2-2D-O	0	108	0.108355135	Commercial - Hotel and Motel - Motel - Under 50 Rooms - One Story	YES - Current	NO - Privately-Owned	Available	Not Used in Prior Housing Element	0.07395547	0	0	0.07395547	11	0	0	120A203	35	South Los Angeles			Lower
LOS ANGELES		5123010026	Community Commercial	(T)(Q)C2-2D-O	0	108	0.14978217	Commercial - Hotel and Motel - Motel - Under 50 Rooms - One Story	YES - Current	NO - Privately-Owned	Available	Not Used in Prior Housing Element	0.083188796	0	0	0.083188796	11	0	0	120A203	22	South Los Angeles			Lower
LOS ANGELES	3021 S FIGUEROA ST	90007	5123010027	Community Commercial	(Q)C2-1VL-O	0	108	0.578995517	Commercial - Store - One Story	YES - Current	NO - Privately-Owned	Available	Not Used in Prior Housing Element	0.008485152	0	0	0.008485152	8	0	0	121-5A203	221	South Los Angeles			Lower
LOS ANGELES	3131 S FIGUEROA ST	90007	5123010030	Community Commercial	(Q)C2-1VL-O	0	108	0.903392814		YES - Current	NO - Privately-Owned	Available	Not Used in Prior Housing Element	1.636286777	0	0	1.636286777	1	0	0	120A203	61	South Los Angeles			Lower
LOS ANGELES	633 W 32ND ST	90007	5123010030	Medium Residential	R3-1-O	0	54	0.155446623		YES - Current	NO - Privately-Owned	Available	Not Used in Prior Housing Element	0.016601893	0	0	0.016601893	1	0	0	120A203	56	South Los Angeles			Lower
LOS ANGELES	639 W 32ND ST	90007	5123010030	Medium Residential	R3-1-O	0	54	0.155446836		YES - Current	NO - Privately-Owned	Available	Not Used in Prior Housing Element	0.016601893	0	0	0.016601893	1	0	0	120A203	49	South Los Angeles			Lower
LOS ANGELES	643 W 32ND ST	90007	5123010030	Medium Residential	R3-1-O	0	54	0.155446835		YES - Current	NO - Privately-Owned	Available	Not Used in Prior Housing Element	0.016601893	0	0	0.016601893	1	0	0	120A203	44	South Los Angeles			Lower
LOS ANGELES	647 W 32ND ST	90007	5123010030	Medium Residential	R3-1-O	0	54	0.15882742		YES - Current	NO - Privately-Owned	Available	Not Used in Prior Housing Element	0.016601893	0	0	0.016601893	1	0	0	120A203	38	South Los Angeles			Lower
LOS ANGELES	722 W 30TH ST	90007	5123011002	Medium Residential	R3-1-O	0	54	0.074598229	Residential - Five or More Units or Apartments (Any Combination) - 4 Stories or Less	YES - Current	NO - Privately-Owned	Available	Not Used in Prior Housing Element	0	0	0.067852886	0.067852886	5	0	0	121-5A201	181	South Los Angeles	Yes		Above Moderate
LOS ANGELES	3014 S ROYAL ST	90007	5123011003	Medium Residential	R3-1-O	0	54	0.166027494	Residential - Double, Duplex, or Two Units - 4 Stories or Less	YES - Current	NO - Privately-Owned	Available	Used in Prior Housing Element - Non-Vacant	0	0	0.527083951	0.527083951	2	0	0	121-5A201	185	South Los Angeles	Yes		Above Moderate
LOS ANGELES	3018 S ROYAL ST	90007	5123011004	Medium Residential	R3-1-O	0	54	0.166018317	Residential - Single Family Residence	YES - Current	NO - Privately-Owned	Available	Used in Prior Housing Element - Non-Vacant	0.803369105	0	0	0.803369105	1	0	0	121-5A201	186	South Los Angeles			Lower
LOS ANGELES	3024 S ROYAL ST	90007	5123011005	Medium Residential	R3-1-O	0	54	0.166005743	Residential - Double, Duplex, or Two Units - 4 Stories or Less	YES - Current	NO - Privately-Owned	Available	Used in Prior Housing Element - Non-Vacant	0.726993775	0	0	0.726993775	2	0	0	121-5A201	188	South Los Angeles			Lower
LOS ANGELES	3030 S ROYAL ST	90007	5123011006	Medium Residential	R3-1-O	0	54	0.12449961	Residential - Double, Duplex, or Two Units - 4 Stories or Less	YES - Current	NO - Privately-Owned	Available	Not Used in Prior Housing Element	0	0	0.400862357	0.400862357	2	0	0	121-5A201	189	South Los Angeles	Yes		Above Moderate
LOS ANGELES	3034 S ROYAL ST	90007	5123011007	Medium Residential	R3-1-O	0	54	0.082995186	Residential - Five or More Units or Apartments (Any Combination) - 4 Stories or Less	YES - Current	NO - Privately-Owned	Available	Not Used in Prior Housing Element	0	0	0.054792596	0.054792596	6	0	0	121-5A201	195	South Los Angeles	Yes		Above Moderate
LOS ANGELES	3038 S ROYAL ST	90007	5123011008	Medium Residential	R3-1-O	0	54	0.082992233	Residential - Four Units (Any Combination) - 4 Stories or Less	YES - Current	NO - Privately-Owned	Available	Not Used in Prior Housing Element	0	0	0.038258041	0.038258041	4	0	0	121-5A201	197	South Los Angeles	Yes		Above Moderate
LOS ANGELES	3042 S ROYAL ST	90007	5123011009	Medium Residential	R3-1-O	0	54	0.124482299	Residential - Double, Duplex, or Two Units - 4 Stories or Less	YES - Current	NO - Privately-Owned	Available	Not Used in Prior Housing Element	0.553091329	0	0	0.553091329	2	0	0	120A201	10	South Los Angeles			Lower
LOS ANGELES	731 W 32ND ST	90007	5123011010	Medium Residential	R3-1-O	0	54	0.05545517	Residential - Single Family Residence	YES - Current	NO - Privately-Owned	Available	Used in Prior Housing Element - Non-Vacant	0	0	0.119399607	0.119399607	1	3*	3*	120A201	21	South Los Angeles			Above Moderate
LOS ANGELES			5123011010	Medium Residential	R3-1-O	0	54	0.056566121	Residential - Single Family Residence	YES - Current	NO - Privately-Owned	Available	Used in Prior Housing Element - Non-Vacant	0	0	0.119399607	0.119399607	1	3*	3*	120A201	13	South Los Angeles			Above Moderate
LOS ANGELES	725 W 32ND ST	90007	5123011011	Medium Residential	R3-1-O	0	54	0.044995918	Residential - Double, Duplex, or Two Units - 4 Stories or Less	YES - Current	NO - Privately-Owned	Available	Not Used in Prior Housing Element	0	0	0.016313438	0.016313438	2	2*	2*	120A201	24	South Los Angeles	Yes		Above Moderate
LOS ANGELES	727 W 32ND ST	90007	5123011011	Medium Residential	R3-1-O	0	54	0.044995598	Residential - Double, Duplex, or Two Units - 4 Stories or Less	YES - Current	NO - Privately-Owned	Available	Not Used in Prior Housing Element	0	0	0.016313438	0.016313438	2	2*	2*	120A201	16	South Los Angeles	Yes		Above Moderate
LOS ANGELES	723 W 32ND ST	90007	5123011012	Medium Residential	R3-1-O	0	54	0.06439579	Residential - Single Family Residence	YES - Current	NO - Privately-Owned	Available	Used in Prior Housing Element - Non-Vacant	0	0	0.119399607	0.119399607	1	3*	3*	120A201	26	South Los Angeles			Above Moderate
LOS ANGELES			5123011012	Medium Residential	R3-1-O	0	54	0.064405858	Residential - Single Family Residence	YES - Current	NO - Privately-Owned	Available	Used in Prior Housing Element - Non-Vacant	0	0	0.119399607	0.119399607	1	3*	3*	120A201	19	South Los Angeles			Above Moderate
LOS ANGELES	711 W 32ND ST	90007	5123011015	Medium Residential	R3-1-O	0	54	0.155447314	Residential - Five or More Units or Apartments (Any Combination) - 4 Stories or Less	YES - Current	NO - Privately-Owned	Available	Not Used in Prior Housing Element	0.059239762	0	0	0.059239762	8	0	0	120A201	23	South Los Angeles			Lower
LOS ANGELES	715 W 32ND ST	90007	5123011016	Medium Residential	R3-1-O	0	54	0.155447314	Residential - Five or More Units or Apartments (Any Combination) - 4 Stories or Less - Pool	YES - Current	NO - Privately-Owned	Available	Not Used in Prior Housing Element	0	0	0.071210705	0.071210705	9	0	0	120A201	17	South Los Angeles	Yes		Above Moderate
LOS ANGELES	3029 S SHRINE PL	90007	5123011018	Medium Residential	R3-1-O	0	54	0.231202862	Residential - Five or More Units or Apartments (Any Combination) - 4 Stories or Less	YES - Current	NO - Privately-Owned	Available	Not Used in Prior Housing Element	0.078255808	0	0	0.078255808	11	0	0	121-5A201	198	South Los Angeles			Lower
LOS ANGELES	3025 S SHRINE PL	90007	5123011019	Medium Residential	R3-1-O	0	54	0.231200693	Residential - Five or More Units or Apartments (Any Combination) - 4 Stories or Less	YES - Current	NO - Privately-Owned	Available	Not Used in Prior Housing Element	0	0	0.032841487	0.032841487	14	0	0	121-5A201	194	South Los Angeles	Yes		Above Moderate
LOS ANGELES	3015 S SHRINE PL	90007	5123011021	Medium Residential	R3-1-O	0	54	0.231202103	Residential - Three Units (Any Combination) - 4 Stories or Less	YES - Current	NO - Privately-Owned	Available	Used in Prior Housing Element - Non-Vacant	0.843637615	0	0	0.843637615	3	0	0	121-5A203	197	South Los Angeles			Lower
LOS ANGELES	718 W 30TH ST	90007	5123011022	Medium Residential	R3-1-O	0	54	0.155227731	Residential - Five or More Units or Apartments (Any Combination) - 4 Stories or Less	YES - Current	NO - Privately-Owned	Available	Not Used in Prior Housing Element	0	0	0.101438745	0.101438745	6	0	0	121-5A203	172	South Los Angeles	Yes		Above Moderate
LOS ANGELES	706 W 30TH ST	90007	5123011024	Medium Residential	R3-1-O	0	54	0.063911533	Residential - Three Units (Any Combination) - 4 Stories or Less	YES - Current	NO - Privately-Owned	Available	Not Used in Prior Housing Element	0	0	0.020810384	0.020810384	3	3*	3*	121-5A203	182	South Los Angeles	Yes		Above Moderate
LOS ANGELES	3005 S SHRINE PL	90007	5123011026	Medium Residential	R3-1-O	0	54	0.124665218	Residential - Five or More Units or Apartments (Any Combination) - 4 Stories or Less	YES - Current	NO - Privately-Owned	Available	Not Used in Prior Housing Element	0	0	0.069850674	0.069850674	9	0	0	121-5A203	187	South Los Angeles	Yes		Above Moderate
LOS ANGELES	3039 S SHRINE PL	90007	5123011030	Medium Residential	R3-1-O	0	54	0.231200404	Residential - Five or More Units or Apartments (Any Combination) - 4 Stories or Less	YES - Current	NO - Privately-Owned	Available	Not Used in Prior Housing Element	0	0	0.032841487	0.032841487	14	0	0	120A201	11	South Los Angeles	Yes		Above Moderate
LOS ANGELES	3035 S ROYAL ST	90007	5123012025	Medium Residential	R3-1-O	0	54	3.297107984	Residential - Five or More Units or Apartments (Any Combination) - 4 Stories or Less	YES - Current	NO - Privately-Owned	Available	Not Used in Prior Housing Element	6.271698189	0	0	6.271698189	210	0	0	121-5A201	171	South Los Angeles			Lower
LOS ANGELES	703 W 30TH ST	90007	5123013001	Low Medium II Residential	RD1.5-1-O	0	29	0.266295318	Residential - Four Units (Any Combination) - 4 Stories or Less	YES - Current	NO - Privately-Owned	Available	Not Used in Prior Housing Element	0	0.294046402	0	0.294046402	4	0	0	121-5A203	157	South Los Angeles	Yes		Moderate
LOS ANGELES	707 W 30TH ST	90007	5123013002	Low Medium II Residential	RD1.5-1-O	0	29	0.270761286	Residential - Five or More Units or Apartments (Any Combination) - 4 Stories or Less	YES - Current	NO - Privately-Owned	Available	Not Used in Prior Housing Element	0	0.071282485	0	0.071282485	7	0	0	121-5A203	153	South Los Angeles	Yes		Moderate
LOS ANGELES	727 W 30TH ST	90007	5123013005	Low Medium II Residential	RD1.5-1-O	0	29	0.270801356	Recreational - Club, Lodge Hall, Fraternal Organization - One Story	YES - Current	NO - Privately-Owned	Available	Used in Prior Housing Element - Non-Vacant	0	0.129678976	0	0.129678976	0	0	0	121-5A203	134	South Los Angeles			Moderate
LOS ANGELES	715 W 30TH ST	90007	5123013021	Low Medium II Residential	RD1.5-1-O	0	29	0.250449884	Residential - Five or More Units or Apartments (Any Combination) - 4 Stories or Less	YES - Current	NO - Privately-Owned	Available	Not Used in Prior Housing Element	0	0.057274319	0	0.057274319	8	0	0	121-5A203	147	South Los Angeles	Yes		Moderate
LOS ANGELES	817 W 30TH ST	90007	5123013400	Low Medium II Residential	RD1.5-1-O	0	29	0.254417011	Recreational - Club, Lodge Hall, Fraternal Organization - One Story	YES - Current	NO - Privately-Owned	Available	Used in Prior Housing Element - Non-Vacant	0	0.033759102	0	0.033759102	1	0	0	121-5A201	153	South Los Angeles			Moderate
LOS ANGELES	2828 S UNIVERSITY AVE	90007	5123013401	Low Medium II Residential	RD1.5-1-O	0	29	0.171969751	Residential - Single Family Residence - Vacant Land	YES - Current	NO - Privately-Owned	Available	Not Used in Prior Housing Element	0	0.390788776	0	0.390788776	0	0	0	121-5A201	154	South Los Angeles			Moderate
LOS ANGELES	2822 S UNIVERSITY AVE	90007	5123013402	Low Medium II Residential	RD1.5-1-O	0	29	0.076925214	Residential - Single Family Residence - Vacant Land	YES - Current	NO - Privately-Owned	Available	Not Used in Prior Housing Element	0	0	0.217002118	0.217002118	0	2*	2*	121-5A201	151	South Los Angeles			Above Moderate
LOS ANGELES			5123013402	Low Medium II Residential	RD1.5-1-O	0	29	0.016442384	Residential - Single Family Residence - Vacant Land	YES - Current	NO - Privately-Owned	Available	Not Used in Prior Housing Element	0	0	0.040364453	0.040364453	0	0	0	121-5A201	152	South Los Angeles			Above Moderate
LOS ANGELES	742 W 28TH ST	90007	5123013403	Low Medium II Residential	RD1.5-1-O	0	29	0.270123001	Residential - Rooming/Boarding House	YES - Current	NO - Privately-Owned	Available	Used in Prior Housing Element - Non-Vacant	0	0.057656679	0	0.057656679	1	0	0	121-5A201	124	South Los Angeles			Moderate
LOS ANGELES			5123013403	Low Medium II Residential	RD1.5-1-O	0	29	0.135650887	Residential - Rooming/Boarding House	YES - Current	NO - Privately-Owned	Available	Used in Prior Housing Element - Non-Vacant	0	0.037465225	0	0.037465225	1	3*	3*	121-5A201	126	South Los Angeles			Moderate
LOS ANGELES	728 W 28TH ST	90007	5123013404	Low Medium II Residential	RD1.5-1-O	0	29	0.183316841	Recreational - Club, Lodge Hall, Fraternal Organization - One Story	YES - Current	NO - Privately-Owned	Available	Used in Prior Housing Element - Non-Vacant	0	0.024955141	0	0.024955141	1	0	0	121-5A201	128	South Los Angeles			Moderate
LOS ANGELES	734 W 28TH ST	90007	5123013404	Low Medium II Residential	RD1.5-1-O	0	29	0.13502127	Recreational - Club, Lodge Hall, Fraternal Organization - One Story	YES - Current	NO - Privately-Owned	Available	Used in Prior Housing Element - Non-Vacant	0	0.003221711	0	0.003221711	1	3*	3*	121-5A201	127	South Los Angeles			Moderate
LOS ANGELES	720 W 28TH ST	90007	5123013405	Low Medium II Residential	RD1.5-1-O	0	29	0.270699995	Recreational - Club, Lodge Hall, Fraternal Organization - One Story	YES - Current	NO - Privately-Owned	Available	Used in Prior Housing Element - Non-Vacant	0	0.048278893	0	0.048278893	1	0	0	121-5A201	131	South Los Angeles			Moderate
LOS ANGELES			5123013405	Low Medium II Residential	RD1.5-1-O	0	29	0.087370344	Recreational - Club, Lodge Hall, Fraternal Organization - One Story	YES - Current	NO - Privately-Owned	Available	Used in Prior Housing Element - Non-Vacant	0	0	0.00409779	0.00409779	1	2*	2*	121-5A201	130	South Los Angeles			Above Moderate
LOS ANGELES	710 W 28TH ST	90007	5123013407	Low Medium II Residential	RD1.5-1-O	0	29	0.270725424	Commercial - Parking Lot (Commercial Use Property) - Lots - Patron or Employee - One Story	YES - Current	NO - Privately-Owned	Available	Used in Prior Housing Element - Non-Vacant	0	0.008616532	0	0.008616532	0	0	0	121-5A203	99	South Los Angeles			Moderate
LOS ANGELES	700 W 28TH ST	90007	5123013408	Low Medium II Residential	RD1.5-1-O	0	29	0.127746785	Recreational - Club, Lodge Hall, Fraternal Organization - One Story	YES - Current	NO - Privately-Owned	Available	Used in Prior Housing Element - Non-Vacant	0	0.003248015	0	0.003248015	1	3*	3*	121-5A203	115	South Los Angeles			Moderate
LOS ANGELES	706 W 28TH ST	90007	5123013408	Low Medium II Residential	RD1.5-1-O	0	29	0.270739099	Recreational - Club, Lodge Hall, Fraternal Organization - One Story	YES - Current	NO - Privately-Owned	Available	Used in Prior Housing Element - Non-Vacant	0	0.037908763	0	0.037908763	1	0	0	121-5A203	106	South Los Angeles			Moderate
LOS ANGELES	668 W 28TH ST	90007	5123013409	Low Medium II Residential	RD1.5-1-O	0	29	0.143005697	Recreational - Club, Lodge Hall, Fraternal Organization - One Story	YES - Current	NO - Privately-Owned	Available	Used in Prior Housing Element - Non-Vacant	0	0.021689118	0	0.021689118	1	0	0	121-5A203	116	South Los Angeles			Moderate
LOS ANGELES			5123013409	Low Medium II Residential	RD1.5-1-O	0	29	0.115199956	Recreational - Club, Lodge Hall, Fraternal Organization - One Story	YES - Current	NO - Privately-Owned	Available	Used in Prior Housing Element - Non-Vacant	0	0.004092699	0	0.004092699	1	3*	3*	121-5A203	121	South Los Angeles			Moderate
LOS ANGELES	660 W 28TH ST	90007	5123013410	Low Medium II Residential	RD1.5-1-O	0	29	0.266169328	Recreational - Club, Lodge Hall, Fraternal Organization - One Story	YES - Current	NO - Privately-Owned	Available	Used in Prior Housing Element - Non-Vacant	0	0.035258602	0	0.035258602	1	0	0	121-5A203	127	South Los Angeles			Moderate
LOS ANGELES	666 W 28TH ST	90007	5123013410	Low Medium II Residential	RD1.5-1-O	0	29	0.155565364	Recreational - Club, Lodge Hall, Fraternal Organization - One Story	YES - Current	NO - Privately-Owned	Available	Used in Prior Housing Element - Non-Vacant	0	0.026166349	0	0.026166349	1	0	0	121-5A203	124	South Los Angeles			Moderate
LOS ANGELES	716 W 28TH ST	90007	5123013411	Low Medium II Residential	RD1.5-1-O	0	29	0.267582676	Recreational - Club, Lodge Hall, Fraternal Organization - One Story	YES - Current	NO - Privately-Owned	Available	Used in Prior Housing Element - Non-Vacant	0	0.012827616	0	0.012827616	1	0	0	121-5A203	94	South Los Angeles			Moderate
LOS ANGELES	625 W 30TH ST	90007	5123014007	Low Medium II Residential	RD1.5-1-O	0	29	0.26622693	Residential - Five or More Units or Apartments (Any Combination) - 4 Stories or Less	YES - Current	NO - Privately-Owned	Available	Not Used in Prior Housing Element	0	0.193395466	0	0.193395466	10	0	0	121-5A203	175	South Los Angeles	Yes		Moderate
LOS ANGELES	631 W 30TH ST	90007	5123014008	Low Medium II Residential	RD1.5-1-O	0	29	0.178820173	Residential - Three Units (Any Combination) - 4 Stories or Less	YES - Current	NO - Privately-Owned	Available	Not Used in Prior Housing Element	0	0.214100423	0	0.214100423	3	0	0	121-5A203	170	South Los Angeles	Yes		Moderate
LOS ANGELES	635 W 30TH ST	90007	5123014014	Low Medium II Residential	RD1.5-1-O	0	29	0.199691032	Residential - Five or More Units or Apartments (Any Combination) - 4 Stories or Less	YES - Current	NO - Privately-Owned	Available	Not Used in Prior Housing Element	0	0.102868497	0	0.102868497	8	0	0	121-5A203	167	South Los Angeles	Yes		Moderate
LOS ANGELES	2929 S FIGUEROA ST	90007	5123014016	Community Commercial	(Q)C2-1VL-O	0	108	0.182992448	Commercial - Restaurant, Cocktail Lounge - Restaurant, Cocktail Lounge, Tavern - One Story	YES - Current	NO - Privately-Owned	Available	Not Used in Prior Housing Element	0.084508458	0	0	0.084508458	0	0	0	121-5A203	201	South Los Angeles			Lower
LOS ANGELES			5123014016	Community Commercial	(Q)C2-1VL-O	0	108	0.006028479	Commercial - Restaurant, Cocktail Lounge - Restaurant, Cocktail Lounge, Tavern - One Story	YES - Current	NO - Privately-Owned	Available	Not Used in Prior Housing Element	0	0	0.002574817	0.002574817	0	0	0	121-5A203	200	South Los Angeles			Above Moderate
LOS ANGELES			5123014016	Community Commercial	(Q)C2-1VL-O	0	108	0.239134463	Commercial - Restaurant, Cocktail Lounge - Restaurant, Cocktail Lounge, Tavern - One Story	YES - Current	NO - Privately-Owned	Available	Not Used in Prior Housing Element	0.089873444	0	0	0.089873444	0	0	0	121-5A203	191	South Los Angeles			Lower
LOS ANGELES	2813 S FIGUEROA ST	90007	5123014021	Community Commercial	(Q)C2-1VL-O	0	108	0.244459699	Commercial - Shopping Center (Neighborhood, Community) - One Story	YES - Current	NO - Privately-Owned	Available	Not Used in Prior Housing Element	0.074670727	0	0	0.074670727	9	0	0	121-5A203	181	South Los Angeles			Lower
LOS ANGELES	2901 S FIGUEROA ST	90007	5123014021	Community Commercial	(Q)C2-1VL-O	0	108	0.084158646	Commercial - Shopping Center (Neighborhood, Community) - One Story	YES - Current	NO - Privately-Owned	Available	Not Used in Prior Housing Element	0.047756268	0	0	0.047756268	9	0	0	121-5A203	179	South Los Angeles			Lower
LOS ANGELES			5123014021	Community Commercial	(Q)C2-1VL-O	0	108	0.160298634	Commercial - Shopping Center (Neighborhood, Community) - One Story	YES - Current	NO - Privately-Owned	Available	Not Used in Prior Housing Element	0.068187992	0	0	0.068187992	9	0	0	121-5A203	171	South Los Angeles			Lower
LOS ANGELES			5123014021	Community Commercial	(Q)C2-1VL-O	0	108	0.233856857	Commercial - Shopping Center (Neighborhood, Community) - One Story	YES - Current	NO - Privately-Owned	Available	Not Used in Prior Housing Element	0.073554822	0	0	0.073554822	9	0	0	121-5A203	158	South Los Angeles			Lower
LOS ANGELES			5123014021	Community Commercial	(Q)C2-1VL-O	0	108	0.244455578	Commercial - Shopping Center (Neighborhood, Community) - One Story	YES - Current	NO - Privately-Owned	Available	Not Used in Prior Housing Element	0.074670727	0	0	0.074670727	9	0	0	121-5A203	166	South Los Angeles			Lower
LOS ANGELES	626 W 28TH ST	90007	5123014402	Low Medium II Residential	RD1.5-1-O	0	29	0.266233418	Recreational - Club, Lodge Hall, Fraternal Organization - One Story	YES - Current	NO - Privately-Owned	Available	Used in Prior Housing Element - Non-Vacant	0	0.034802329	0	0.034802329	1	0	0	121-5A203	155	South Los Angeles			Moderate
LOS ANGELES			5123014402	Low Medium II Residential	RD1.5-1-O	0	29	0.135096955	Recreational - Club, Lodge Hall, Fraternal Organization - One Story	YES - Current	NO - Privately-Owned	Available	Used in Prior Housing Element - Non-Vacant	0	0.003248015	0	0.003248015	1	3*	3*	121-5A203	154	South Los Angeles			Moderate
LOS ANGELES	642 W 28TH ST	90007	5123014403	Low Medium II Residential	RD1.5-1-O	0	29	0.263119526	Recreational - Club, Lodge Hall, Fraternal Organization - One Story	YES - Current	NO - Privately-Owned	Available	Used in Prior Housing Element - Non-Vacant	0	0.013354928	0	0.013354928	2	0	0	121-5A203	139	South Los Angeles			Moderate
LOS ANGELES	654 W 28TH ST	90007	5123014403	Low Medium II Residential	RD1.5-1-O	0	29	0.2434715	Recreational - Club, Lodge Hall, Fraternal Organization - One Story	YES - Current	NO - Privately-Owned	Available	Used in Prior Housing Element - Non-Vacant	0	0.012149664	0	0.012149664	2	0	0	121-5A203	132	South Los Angeles			Moderate
LOS ANGELES			5123014403	Low Medium II Residential	RD1.5-1-O	0	29	0.078544891	Recreational - Club, Lodge Hall, Fraternal Organization - One Story	YES - Current	NO - Privately-Owned	Available	Used in Prior Housing Element - Non-Vacant	0	0	0.000166449	0.000166449	2	2*	2*	121-5A203	143	South Los Angeles			Above Moderate
LOS ANGELES	2701 S FIGUEROA ST	90007	5123015001	Community Commercial	(Q)C2-1VL-O	0	108	0.234121119	Commercial - Bank, Savings and Loan - One Story	YES - Current	NO - Privately-Owned	Available	Not Used in Prior Housing Element	0.217955542	0	0	0.217955542	0	0	0	121-5A203	91	South Los Angeles			Lower
LOS ANGELES			5123015001	Community Commercial	(Q)C2-1VL-O	0	108	0.156083495	Commercial - Bank, Savings and Loan - One Story	YES - Current	NO - Privately-Owned	Available	Not Used in Prior Housing Element	0.205425076	0	0	0.205425076	0	0	0	121-5A203	103	South Los Angeles			Lower
LOS ANGELES	616 W 27TH ST	90007	5123015003	Low Medium II Residential	RD1.5-1-O	0	29	0.195113458	Commercial - Parking Lot (Commercial Use Property) - Lots - Patron or Employee - One Story	YES - Current	NO - Privately-Owned	Available	Used in Prior Housing Element - Non-Vacant	0	0.006594612	0	0.006594612	0	0	0	121-5A203	85	South Los Angeles			Moderate
LOS ANGELES	628 W 27TH ST	90007	5123015004	Low Medium II Residential	RD1.5-1-O	0	29	0.195131969	Residential - Single Family Residence - Vacant Land	YES - Current	NO - Privately-Owned	Available	Not Used in Prior Housing Element	0	0.385035306	0	0.385035306	0	0	0	121-5A203	78	South Los Angeles			Moderate
LOS ANGELES			5123015004	Low Medium II Residential	RD1.5-1-O	0	29	0.039024322	Residential - Single Family Residence - Vacant Land	YES - Current	NO - Privately-Owned	Available	Not Used in Prior Housing Element	0	0	0.119614339	0.119614339	0	1*	1*	121-5A203	82	South Los Angeles			Above Moderate
LOS ANGELES	642 W 27TH ST	90007	5123015006	Low Medium II Residential	RD1.5-1-O	0	29	0.195169188	Residential - Single Family Residence - Vacant Land	YES - Current	NO - Privately-Owned	Available	Not Used in Prior Housing Element	0	0.385035306	0	0.385035306	0	0	0	121-5A203	66	South Los Angeles			Moderate
LOS ANGELES	644 W 27TH ST	90007	5123015006	Low Medium II Residential	RD1.5-1-O	0	29	0.156144456	Residential - Single Family Residence - Vacant Land	YES - Current	NO - Privately-Owned	Available	Not Used in Prior Housing Element	0	0.390788776	0	0.390788776	0	0	0	121-5A203	63	South Los Angeles			Moderate
LOS ANGELES	646 W 27TH ST	90007	5123015007	Low Medium II Residential	RD1.5-1-O	0	29	0.078076485	Commercial - Parking Lot (Commercial Use Property) - Lots - Patron or Employee - Vacant Land	YES - Current	NO - Privately-Owned	Available	Not Used in Prior Housing Element	0	0	0.095107949	0.095107949	0	2*	2*	121-5A203	61	South Los Angeles			Above Moderate
LOS ANGELES	650 W 27TH ST	90007	5123015008	Low Medium II Residential	RD1.5-1-O	0	29	0.234241051	Commercial - Parking Lot (Commercial Use Property) - Lots - Patron or Employee - One Story	YES - Current	NO - Privately-Owned	Available	Used in Prior Housing Element - Non-Vacant	0	0.007275433	0	0.007275433	0	0	0	121-5A203	57	South Los Angeles			Moderate
LOS ANGELES	658 W 27TH ST	90007	5123015009	Low Medium II Residential	RD1.5-1-O	0	29	0.234262657	Commercial - Parking Lot (Commercial Use Property) - Lots - Patron or Employee - Vacant Land	YES - Current	NO - Privately-Owned	Available	Not Used in Prior Housing Element	0	0.077260481	0	0.077260481	0	0	0	121-5A203	53	South Los Angeles			Moderate
LOS ANGELES	2711 S FIGUEROA ST	90007	5123015016	Community Commercial	(Q)C2-1VL-O	0	108	0.077811643	Commercial - Restaurant, Cocktail Lounge - Restaurant, Cocktail Lounge, Tavern - One Story	YES - Current	NO - Privately-Owned	Available	Not Used in Prior Housing Element	0.05668527	0	0	0.05668527	0	0	0	121-5A203	109	South Los Angeles			Lower
LOS ANGELES	2723 S FIGUEROA ST	90007	5123015016	Community Commercial	(Q)C2-1VL-O	0	108	0.233441028	Commercial - Restaurant, Cocktail Lounge - Restaurant, Cocktail Lounge, Tavern - One Story	YES - Current	NO - Privately-Owned	Available	Not Used in Prior Housing Element	0.088989104	0	0	0.088989104	0	0	0	121-5A203	114	South Los Angeles			Lower

LOS ANGELES	2727 S FIGUEROA ST	90007	5123015016	Community Commercial	(Q)C2-1VL-O	0	108	0.233442734	Commercial - Restaurant, Cocktail Lounge - Restaurant, Cocktail Lounge, Tavern - One Story	YES - Current	NO - Privately-Owned	Available	Not Used in Prior Housing Element	0.088989104	0	0	0.088989104	0	0	0	121-SA203	126	South Los Angeles		Lower
LOS ANGELES	2731 S FIGUEROA ST	90007	5123015016	Community Commercial	(Q)C2-1VL-O	0	108	0.23344892	Commercial - Restaurant, Cocktail Lounge - Restaurant, Cocktail Lounge, Tavern - One Story	YES - Current	NO - Privately-Owned	Available	Not Used in Prior Housing Element	0.088989104	0	0	0.088989104	0	0	0	121-SA203	133	South Los Angeles		Lower
LOS ANGELES	2735 S FIGUEROA ST	90007	5123015016	Community Commercial	(Q)C2-1VL-O	0	108	0.224389202	Commercial - Restaurant, Cocktail Lounge - Restaurant, Cocktail Lounge, Tavern - One Story	YES - Current	NO - Privately-Owned	Available	Not Used in Prior Housing Element	0.089965239	0	0	0.089965239	0	0	0	121-SA203	142	South Los Angeles		Lower
LOS ANGELES	653 W 28TH ST	90007	5123015400	Low Medium II Residential	RD1.5-1-O	0	29	0.21619147	Recreational - Club, Lodge Hall, Fraternal Organization - One Story	YES - Current	NO - Privately-Owned	Available	Used in Prior Housing Element - Non-Vacant	0	0.035062221	0	0.035062221	1	0	0	121-SA203	83	South Los Angeles		Moderate
LOS ANGELES	649 W 28TH ST	90007	5123015401	Low Medium II Residential	RD1.5-1-O	0	29	0.216039504	Recreational - Club, Lodge Hall, Fraternal Organization - Vacant Land	YES - Current	NO - Privately-Owned	Available	Not Used in Prior Housing Element	0	0.076131201	0	0.076131201	0	0	0	121-SA203	89	South Los Angeles		Moderate
LOS ANGELES			5123015401	Low Medium II Residential	RD1.5-1-O	0	29	0.078525419	Recreational - Club, Lodge Hall, Fraternal Organization - Vacant Land	YES - Current	NO - Privately-Owned	Available	Not Used in Prior Housing Element	0	0	0.04673696	0.04673696	0	2*	2*	121-SA203	95	South Los Angeles		Above Moderate
LOS ANGELES	643 W 28TH ST	90007	5123015402	Low Medium II Residential	RD1.5-1-O	0	29	0.156991796	Recreational - Club, Lodge Hall, Fraternal Organization - One Story	YES - Current	NO - Privately-Owned	Available	Used in Prior Housing Element - Non-Vacant	0	0.031074721	0	0.031074721	1	0	0	121-SA203	97	South Los Angeles		Moderate
LOS ANGELES			5123015402	Low Medium II Residential	RD1.5-1-O	0	29	0.058854052	Recreational - Club, Lodge Hall, Fraternal Organization - One Story	YES - Current	NO - Privately-Owned	Available	Used in Prior Housing Element - Non-Vacant	0	0	0.001630329	0.001630329	1	1*	1*	121-SA203	101	South Los Angeles		Above Moderate
LOS ANGELES	639 W 28TH ST	90007	5123015403	Low Medium II Residential	RD1.5-1-O	0	29	0.176500059	Recreational - Club, Lodge Hall, Fraternal Organization - One Story	YES - Current	NO - Privately-Owned	Available	Used in Prior Housing Element - Non-Vacant	0	0.01270552	0	0.01270552	1	0	0	121-SA203	102	South Los Angeles		Moderate
LOS ANGELES			5123015403	Low Medium II Residential	RD1.5-1-O	0	29	0.117614155	Recreational - Club, Lodge Hall, Fraternal Organization - One Story	YES - Current	NO - Privately-Owned	Available	Used in Prior Housing Element - Non-Vacant	0	0.002276057	0	0.002276057	1	3*	3*	121-SA203	105	South Los Angeles		Moderate
LOS ANGELES	631 W 28TH ST	90007	5123015406	Low Medium II Residential	RD1.5-1-O	0	29	0.193566289	Recreational - Club, Lodge Hall, Fraternal Organization - One Story	YES - Current	NO - Privately-Owned	Available	Used in Prior Housing Element - Non-Vacant	0	0.078137673	0	0.078137673	1	0	0	121-SA203	112	South Los Angeles		Moderate
LOS ANGELES	633 W 28TH ST	90007	5123015406	Low Medium II Residential	RD1.5-1-O	0	29	0.116194486	Recreational - Club, Lodge Hall, Fraternal Organization - One Story	YES - Current	NO - Privately-Owned	Available	Used in Prior Housing Element - Non-Vacant	0	0.031220012	0	0.031220012	1	3*	3*	121-SA203	108	South Los Angeles		Moderate
LOS ANGELES	625 W 28TH ST	90007	5123015407	Low Medium II Residential	RD1.5-1-O	0	29	0.232096095	Residential - Five or More Units or Apartments (Any Combination) - 4 Stories or Less	YES - Current	NO - Privately-Owned	Available	Used in Prior Housing Element - Non-Vacant	0	0.030555504	0	0.030555504	9	0	0	121-SA203	119	South Los Angeles		Moderate
LOS ANGELES	686 W 27TH ST	90007	5123016001	Low Medium II Residential	RD1.5-1-O	0	29	0.234302192	Commercial - Parking Lot (Commercial Use Property) - Lots - Patron or Employee - One Story	YES - Current	NO - Privately-Owned	Available	Used in Prior Housing Element - Non-Vacant	0	0.007275433	0	0.007275433	0	0	0	121-SA203	45	South Los Angeles		Moderate
LOS ANGELES			5123016001	Low Medium II Residential	RD1.5-1-O	0	29	0.234281785	Commercial - Parking Lot (Commercial Use Property) - Lots - Patron or Employee - One Story	YES - Current	NO - Privately-Owned	Available	Used in Prior Housing Element - Non-Vacant	0	0.007275433	0	0.007275433	0	0	0	121-SA203	49	South Los Angeles		Moderate
LOS ANGELES	706 W 27TH ST	90007	5123016002	Low Medium II Residential	RD1.5-1-O	0	29	0.234323961	Commercial - Parking Lot (Commercial Use Property) - Lots - Patron or Employee - Vacant Land	YES - Current	NO - Privately-Owned	Available	Not Used in Prior Housing Element	0	0.077260481	0	0.077260481	0	0	0	121-SA203	41	South Los Angeles		Moderate
LOS ANGELES	732 W 27TH ST	90007	5123016007	Low Medium II Residential	RD1.5-1-O	0	29	0.11721209	Commercial - Parking Lot (Commercial Use Property) - Lots - Patron or Employee - One Story	YES - Current	NO - Privately-Owned	Available	Not Used in Prior Housing Element	0	0.022882491	0	0.022882491	0	3*	3*	121-SA203	30	South Los Angeles		Moderate
LOS ANGELES	734 W 27TH ST	90007	5123016008	Low Medium II Residential	RD1.5-1-O	0	29	0.11721435	Commercial - Parking Lot (Commercial Use Property) - Lots - Patron or Employee - One Story	YES - Current	NO - Privately-Owned	Available	Not Used in Prior Housing Element	0	0.022882491	0	0.022882491	0	3*	3*	121-SA203	29	South Los Angeles		Moderate
LOS ANGELES	745 W 28TH ST	90007	5123016400	Low Medium II Residential	RD1.5-1-O	0	29	0.243956371	Commercial - Parking Lot (Commercial Use Property) - Lots - Patron or Employee - One Story	YES - Current	NO - Privately-Owned	Available	Not Used in Prior Housing Element	0	0.007349958	0	0.007349958	0	0	0	121-SA201	87	South Los Angeles		Moderate
LOS ANGELES			5123016400	Low Medium II Residential	RD1.5-1-O	0	29	0.059355215	Commercial - Parking Lot (Commercial Use Property) - Lots - Patron or Employee - One Story	YES - Current	NO - Privately-Owned	Available	Not Used in Prior Housing Element	0	0	0.00140738	0.00140738	0	1*	1*	121-SA201	90	South Los Angeles		Above Moderate
LOS ANGELES	733 W 28TH ST	90007	5123016401	Low Medium II Residential	RD1.5-1-O	0	29	0.118612289	Recreational - Club, Lodge Hall, Fraternal Organization - One Story	YES - Current	NO - Privately-Owned	Available	Used in Prior Housing Element - Non-Vacant	0	0.006445197	0	0.006445197	1	3*	3*	121-SA203	43	South Los Angeles		Moderate
LOS ANGELES	737 W 28TH ST	90007	5123016401	Low Medium II Residential	RD1.5-1-O	0	29	0.177996344	Recreational - Club, Lodge Hall, Fraternal Organization - One Story	YES - Current	NO - Privately-Owned	Available	Used in Prior Housing Element - Non-Vacant	0	0.032027602	0	0.032027602	1	0	0	121-SA201	91	South Los Angeles		Moderate
LOS ANGELES	729 W 28TH ST	90007	5123016402	Low Medium II Residential	RD1.5-1-O	0	29	0.158028781	Recreational - Club, Lodge Hall, Fraternal Organization - One Story	YES - Current	NO - Privately-Owned	Available	Used in Prior Housing Element - Non-Vacant	0	0.012760685	0	0.012760685	1	0	0	121-SA203	48	South Los Angeles		Moderate
LOS ANGELES			5123016402	Low Medium II Residential	RD1.5-1-O	0	29	0.118572666	Recreational - Club, Lodge Hall, Fraternal Organization - One Story	YES - Current	NO - Privately-Owned	Available	Used in Prior Housing Element - Non-Vacant	0	0.002262844	0	0.002262844	1	3*	3*	121-SA203	46	South Los Angeles		Moderate
LOS ANGELES	725 W 28TH ST	90007	5123016403	Low Medium II Residential	RD1.5-1-O	0	29	0.236850561	Residential - Single Family Residence - Vacant Land	YES - Current	NO - Privately-Owned	Available	Not Used in Prior Housing Element	0	0.483403587	0	0.483403587	0	0	0	121-SA203	52	South Los Angeles		Moderate
LOS ANGELES			5123016403	Low Medium II Residential	RD1.5-1-O	0	29	0.078987972	Residential - Single Family Residence - Vacant Land	YES - Current	NO - Privately-Owned	Available	Not Used in Prior Housing Element	0	0	0.217002118	0.217002118	0	2*	2*	121-SA203	51	South Los Angeles		Above Moderate
LOS ANGELES	715 W 28TH ST	90007	5123016404	Low Medium II Residential	RD1.5-1-O	0	29	0.236683803	Residential - Single Family Residence	YES - Current	NO - Privately-Owned	Available	Used in Prior Housing Element - Non-Vacant	0	0.554525131	0	0.554525131	1	0	0	121-SA203	56	South Los Angeles		Moderate
LOS ANGELES			5123016404	Low Medium II Residential	RD1.5-1-O	0	29	0.078857861	Residential - Single Family Residence	YES - Current	NO - Privately-Owned	Available	Used in Prior Housing Element - Non-Vacant	0	0	0.099288145	0.099288145	1	2*	2*	121-SA203	60	South Los Angeles		Above Moderate
LOS ANGELES	703 W 28TH ST	90007	5123016405	Low Medium II Residential	RD1.5-1-O	0	29	0.236351045	Recreational - Club, Lodge Hall, Fraternal Organization - One Story	YES - Current	NO - Privately-Owned	Available	Used in Prior Housing Element - Non-Vacant	0	0.10096227	0	0.10096227	1	0	0	121-SA203	65	South Los Angeles		Moderate
LOS ANGELES	707 W 28TH ST	90007	5123016405	Low Medium II Residential	RD1.5-1-O	0	29	0.157660464	Recreational - Club, Lodge Hall, Fraternal Organization - One Story	YES - Current	NO - Privately-Owned	Available	Used in Prior Housing Element - Non-Vacant	0	0.081757989	0	0.081757989	1	0	0	121-SA203	62	South Los Angeles		Moderate
LOS ANGELES			5123016405	Low Medium II Residential	RD1.5-1-O	0	29	0.059062685	Recreational - Club, Lodge Hall, Fraternal Organization - One Story	YES - Current	NO - Privately-Owned	Available	Used in Prior Housing Element - Non-Vacant	0	0	0.009173556	0.009173556	1	1*	1*	121-SA203	71	South Los Angeles		Above Moderate
LOS ANGELES	667 W 28TH ST	90007	5123016406	Low Medium II Residential	RD1.5-1-O	0	29	0.236017758	Recreational - Club, Lodge Hall, Fraternal Organization - One Story	YES - Current	NO - Privately-Owned	Available	Used in Prior Housing Element - Non-Vacant	0	0.016425737	0	0.016425737	1	0	0	121-SA203	75	South Los Angeles		Moderate
LOS ANGELES	671 W 28TH ST	90007	5123016406	Low Medium II Residential	RD1.5-1-O	0	29	0.177123337	Recreational - Club, Lodge Hall, Fraternal Organization - One Story	YES - Current	NO - Privately-Owned	Available	Used in Prior Housing Element - Non-Vacant	0	0.013131778	0	0.013131778	1	0	0	121-SA203	73	South Los Angeles		Moderate
LOS ANGELES	2625 S FIGUEROA ST	90007	5123017004	Community Commercial	C2-1VL-O	0	108	0.594215665	Commercial - Parking Lot (Commercial Use Property) - Lots - Patron or Employee - One Story	YES - Current	NO - Privately-Owned	Available	Not Used in Prior Housing Element	0.004340321	0	0	0.004340321	0	0	0	121-SA203	54	South Los Angeles		Lower
LOS ANGELES	2601 S FIGUEROA ST	90007	5123017007	Community Commercial	C2-1VL-O	0	108	5.178050226	Commercial - Bank, Savings and Loan - One Story	YES - Current	NO - Privately-Owned	Available	Not Used in Prior Housing Element	0	0	1.601248848	1.601248848	0	0	0	121-SA203	23	South Los Angeles		Above Moderate
LOS ANGELES	710 W ADAMS BLVD	90007	5123017007	Community Commercial	C2-1VL-O	0	108	1.153395848	Commercial - Bank, Savings and Loan - One Story	YES - Current	NO - Privately-Owned	Available	Not Used in Prior Housing Element	0	0	1.576705858	1.576705858	0	0	0	121-SA203	19	South Los Angeles		Above Moderate
LOS ANGELES			5123018003	Community Commercial	C2-2D-O-CPIO	0	108	0.165405066	Institutional - Church - One Story	YES - Current	NO - Privately-Owned	Available	Used in Prior Housing Element - Non-Vacant	0	0	0.112340361	0.112340361	0	0	0	121-SA203	64	South Los Angeles		Above Moderate
LOS ANGELES	2626 S FIGUEROA ST	90007	5123018008	Community Commercial	C2-2D-O-CPIO	0	108	0.14428539	Commercial - Store Combination - Store and Residential Combination - One Story	YES - Current	NO - Privately-Owned	Available	Used in Prior Housing Element - Non-Vacant	0.081402927	0	0	0.081402927	0	0	0	121-SA203	245	South Los Angeles		Lower
LOS ANGELES			5123018008	Community Commercial	C2-2D-O-CPIO	0	108	0.009642049	Commercial - Store Combination - Store and Residential Combination - One Story	YES - Current	NO - Privately-Owned	Available	Used in Prior Housing Element - Non-Vacant	0	0	0.009422825	0.009422825	0	0	0	121-SA203	70	South Los Angeles		Above Moderate
LOS ANGELES			5123018009	Community Commercial	C2-2D-O-CPIO	0	108	0.077764539	Institutional - Church - Church Parking Lot - One Story	YES - Current	NO - Privately-Owned	Available	Not Used in Prior Housing Element	0	0	0.018607559	0.018607559	0	0	0	121-SA203	67	South Los Angeles		Above Moderate
LOS ANGELES	507 W 27TH ST	90007	5123018010	Community Commercial	C2-2D-O-CPIO	0	108	0.122300844	Institutional - Church - Church Parking Lot - One Story	YES - Current	NO - Privately-Owned	Available	Used in Prior Housing Element - Non-Vacant	0	0	0.020204866	0.020204866	0	0	0	121-SA203	96	South Los Angeles		Above Moderate
LOS ANGELES			5123018010	Community Commercial	C2-2D-O-CPIO	0	108	0.005886611	Institutional - Church - Church Parking Lot - One Story	YES - Current	NO - Privately-Owned	Available	Used in Prior Housing Element - Non-Vacant	0	0	0.005730134	0.005730134	0	0	0	121-SA203	111	South Los Angeles		Above Moderate
LOS ANGELES			5123018010	Community Commercial	C2-2D-O-CPIO	0	108	0.017779724	Institutional - Church - Church Parking Lot - One Story	YES - Current	NO - Privately-Owned	Available	Used in Prior Housing Element - Non-Vacant	0	0	0.007673128	0.007673128	0	0	0	121-SA203	92	South Los Angeles		Above Moderate
LOS ANGELES			5123018014	Community Commercial	C2-1L	0	108	0.002223255	Commercial - Auto, Recreation Equipment, Construction Equipment Sales and Service - Auto Body Repair Shop - One Story	YES - Current	NO - Privately-Owned	Available	Not Used in Prior Housing Element	0	0	0.008052532	0.008052532	0	0	0	121-SA203	247	South Los Angeles		Above Moderate
LOS ANGELES			5123018014	Community Commercial	C2-1L	0	108	0.037035544	Commercial - Auto, Recreation Equipment, Construction Equipment Sales and Service - Auto Body Repair Shop - One Story	YES - Current	NO - Privately-Owned	Available	Not Used in Prior Housing Element	0	0	0.012805136	0.012805136	0	0	0	121-SA203	136	South Los Angeles		Above Moderate
LOS ANGELES	2724 S FIGUEROA ST	90007	5123018015	Community Commercial	C2-1L	0	108	0.138554996	Commercial - Restaurant, Cocktail Lounge - Restaurant, Cocktail Lounge, Tavern - One Story	YES - Current	NO - Privately-Owned	Available	Used in Prior Housing Element - Non-Vacant	0.023355745	0	0	0.023355745	0	0	0	121-SA203	138	South Los Angeles		Lower
LOS ANGELES			5123018015	Community Commercial	C2-1L	0	108	0.008110307	Commercial - Restaurant, Cocktail Lounge - Restaurant, Cocktail Lounge, Tavern - One Story	YES - Current	NO - Privately-Owned	Available	Used in Prior Housing Element - Non-Vacant	0	0	0.000192877	0.000192877	0	0	0	121-SA203	145	South Los Angeles		Above Moderate
LOS ANGELES	511 W 28TH ST	90007	5123018020	Community Commercial	C2-1L	0	108	0.07425904	Commercial - Parking Lot (Commercial Use Property) - Lots - Patron or Employee - One Story	YES - Current	NO - Privately-Owned	Available	Not Used in Prior Housing Element	0.027665869	0	0	0.027665869	0	0	0	121-SA203	151	South Los Angeles		Lower
LOS ANGELES	517 W 28TH ST	90007	5123018022	Community Commercial	C2-1L	0	108	0.074260684	Commercial - Parking Lot (Commercial Use Property) - Lots - Patron or Employee - One Story	YES - Current	NO - Privately-Owned	Available	Not Used in Prior Housing Element	0.027665869	0	0	0.027665869	0	0	0	121-SA203	148	South Los Angeles		Lower
LOS ANGELES			5123018022	Community Commercial	C2-1L	0	108	0.009907306	Commercial - Parking Lot (Commercial Use Property) - Lots - Patron or Employee - One Story	YES - Current	NO - Privately-Owned	Available	Not Used in Prior Housing Element	0	0	0.002119778	0.002119778	0	0	0	121-SA203	248	South Los Angeles		Above Moderate
LOS ANGELES	2727 S FLOWER ST	90007	5123018023	Community Commercial	C2-1L	0	108	0.068240012	Industrial - Warehousing, Distribution, Storage - Warehousing, Distribution, Under 10,000 SF - One Story	YES - Current	NO - Privately-Owned	Available	Used in Prior Housing Element - Non-Vacant	0	0	0.000512149	0.000512149	0	0	0	121-SA203	152	South Los Angeles		Above Moderate
LOS ANGELES			5123018023	Community Commercial	C2-1L	0	108	0.121837406	Industrial - Warehousing, Distribution, Storage - Warehousing, Distribution, Under 10,000 SF - One Story	YES - Current	NO - Privately-Owned	Available	Used in Prior Housing Element - Non-Vacant	0.067757338	0	0	0.067757338	0	0	0	121-SA203	149	South Los Angeles		Lower
LOS ANGELES			5123018023	Community Commercial	C2-1L	0	108	0.121840198	Industrial - Warehousing, Distribution, Storage - Warehousing, Distribution, Under 10,000 SF - One Story	YES - Current	NO - Privately-Owned	Available	Used in Prior Housing Element - Non-Vacant	0.067757338	0	0	0.067757338	0	0	0	121-SA203	144	South Los Angeles		Lower
LOS ANGELES			5123018026	Community Commercial	C2-2D-O-CPIO	0	108	0.043515628	Commercial - Parking Lot (Commercial Use Property) - Lots - Patron or Employee - One Story	YES - Current	NO - Privately-Owned	Available	Not Used in Prior Housing Element	0.104494107	0	0	0.104494107	0	0	0	121-SA203	246	South Los Angeles		Lower
LOS ANGELES	2614 S FIGUEROA ST	90007	5123018030	Community Commercial	C2-2D-O-CPIO	0	108	0.145393702	Commercial - Service Station - Full Service - Lift	YES - Current	NO - Privately-Owned	Available	Used in Prior Housing Element - Non-Vacant	0.156585297	0	0	0.156585297	0	0	0	121-SA203	59	South Los Angeles		Lower
LOS ANGELES	2620 S FIGUEROA ST	90007	5123018030	Community Commercial	C2-2D-O-CPIO	0	108	0.14549312	Commercial - Service Station - Full Service - Lift	YES - Current	NO - Privately-Owned	Available	Used in Prior Housing Element - Non-Vacant	0.156585297	0	0	0.156585297	0	0	0	121-SA203	68	South Los Angeles		Lower
LOS ANGELES	538 W ADAMS BLVD	90007	5123018030	Community Commercial	C2-2D-O-CPIO	0	108	0.214709622	Commercial - Service Station - Full Service - Lift	YES - Current	NO - Privately-Owned	Available	Used in Prior Housing Element - Non-Vacant	0.139588251	0	0	0.139588251	0	0	0	121-SA203	50	South Los Angeles		Lower
LOS ANGELES			5123018030	Community Commercial	C2-2D-O-CPIO	0	108	0.008230503	Commercial - Service Station - Full Service - Lift	YES - Current	NO - Privately-Owned	Available	Used in Prior Housing Element - Non-Vacant	0	0	0.042470303	0.042470303	0	0	0	121-SA203	58	South Los Angeles		Above Moderate
LOS ANGELES			5123018030	Community Commercial	C2-2D-O-CPIO	0	108	0.020018575	Commercial - Service Station - Full Service - Lift	YES - Current	NO - Privately-Owned	Available	Used in Prior Housing Element - Non-Vacant	0	0	0.062583865	0.062583865	0	0	0	121-SA203	250	South Los Angeles		Above Moderate
LOS ANGELES	531 W 29TH ST	90007	5123019004	Community Commercial	C2-1L	0	108	0.26704352	Commercial - Restaurant, Cocktail Lounge - Restaurant, Cocktail Lounge, Tavern - One Story	YES - Current	NO - Privately-Owned	Available	Not Used in Prior Housing Element	0.091617995	0	0	0.091617995	0	0	0	121-SA203	177	South Los Angeles		Lower
LOS ANGELES			5123019004	Community Commercial	C2-1L	0	108	0.025194548	Commercial - Restaurant, Cocktail Lounge - Restaurant, Cocktail Lounge, Tavern - One Story	YES - Current	NO - Privately-Owned	Available	Not Used in Prior Housing Element	0	0	0.00309413	0.00309413	0	0	0	121-SA203	174	South Los Angeles		Above Moderate
LOS ANGELES	2902 S FIGUEROA ST	90007	5123019005	Community Commercial	C2-1L	0	108	0.26702296	Commercial - Store - One Story	YES - Current	NO - Privately-Owned	Available	Used in Prior Housing Element - Non-Vacant	0.221546976	0	0	0.221546976	0	0	0	121-SA203	192	South Los Angeles		Lower
LOS ANGELES	2907 S FLOWER ST	90007	5123019011	Community Commercial	C2-1L	0	108	0.185924127	Commercial - Hotel and Motel - Motel - Under 50 Rooms - One Story	YES - Current	NO - Privately-Owned	Available	Not Used in Prior Housing Element	0.038281358	0	0	0.038281358	8	0	0	121-SA203	216	South Los Angeles		Lower
LOS ANGELES	2903 S FLOWER ST	90007	5123019012	Community Commercial	C2-1L	0	108	0.188591771	Commercial - Hotel and Motel - Motel - Under 50 Rooms - One Story	YES - Current	NO - Privately-Owned	Available	Used in Prior Housing Element - Non-Vacant	0.212384388	0	0	0.212384388	0	0	0	121-SA203	207	South Los Angeles		Lower
LOS ANGELES	2819 S FLOWER ST	90007	5123019014	Community Commercial	C2-1L	0	108	0.118800052	Commercial - Auto, Recreation Equipment, Construction Equipment Sales and Service - Auto Body Repair Shop - One Story	YES - Current	NO - Privately-Owned	Available	Used in Prior Housing Element - Non-Vacant	0.053093519	0	0	0.053093519	0	0	0	121-SA203	190	South Los Angeles		Lower
LOS ANGELES	2813 S FLOWER ST	90007	5123019016	Community Commercial	C2-1L	0	108	0.188591716	Commercial - Auto, Recreation Equipment, Construction Equipment Sales and Service - Auto Body Repair Shop - One Story	YES - Current	NO - Privately-Owned	Available	Used in Prior Housing Element - Non-Vacant	0.072737655	0	0	0.072737655	2	0	0	121-SA203	178	South Los Angeles		Lower
LOS ANGELES	2908 S FIGUEROA ST	90007	5123019023	Community Commercial	C2-1L	0	108	0.248687732	Commercial - Restaurant, Cocktail Lounge - Restaurant, Cocktail Lounge, Tavern - One Story	YES - Current	NO - Privately-Owned	Available	Used in Prior Housing Element - Non-Vacant	0.090559524	0	0	0.090559524	0	0	0	121-SA203	204	South Los Angeles		Lower
LOS ANGELES	2912 S FIGUEROA ST	90007	5123019023	Community Commercial	C2-1L	0	108	0.155725174	Commercial - Restaurant, Cocktail Lounge - Restaurant, Cocktail Lounge, Tavern - One Story	YES - Current	NO - Privately-Owned	Available	Used in Prior Housing Element - Non-Vacant	0.082403418	0	0	0.082403418	0	0	0	121-SA203	213	South Los Angeles		Lower
LOS ANGELES	2928 S FIGUEROA ST	90007	5123019023	Community Commercial	C2-1L	0	108	0.255358379	Commercial - Restaurant, Cocktail Lounge - Restaurant, Cocktail Lounge, Tavern - One Story	YES - Current	NO - Privately-Owned	Available	Used in Prior Housing Element - Non-Vacant	0.089666773	0	0	0.089666773	0	0	0	121-SA203	223	South Los Angeles		Lower
LOS ANGELES			5123019023	Community Commercial	C2-1L	0	108	0.110512055	Commercial - Restaurant, Cocktail Lounge - Restaurant, Cocktail Lounge, Tavern - One Story	YES - Current	NO - Privately-Owned	Available	Used in Prior Housing Element - Non-Vacant	0.069722731	0	0	0.069722731	0	0	0	121-SA203	219	South Los Angeles		Lower
LOS ANGELES	2800 S FIGUEROA ST	90007	5123019025	Community Commercial	C2-1L	0	108	0.255721231	Commercial - Restaurant, Cocktail Lounge - Restaurant, Cocktail Lounge, Tavern - One Story	YES - Current	NO - Privately-Owned	Available	Not Used in Prior Housing Element	0.091307482	0	0	0.091307482	0	0	0	121-SA203	156	South Los Angeles		Lower
LOS ANGELES	2807 S FLOWER ST	90007	5123019025	Community Commercial	C2-1L	0	108	0.188592778	Commercial - Restaurant, Cocktail Lounge - Restaurant, Cocktail Lounge, Tavern - One Story	YES - Current	NO - Privately-Owned	Available	Not Used in Prior Housing Element	0.090233315	0	0	0.090233315	0	0	0	121-SA203	169	South Los Angeles		Lower
LOS ANGELES			5123019025	Community Commercial	C2-1L	0	108	0.105519425	Commercial - Restaurant, Cocktail Lounge - Restaurant, Cocktail Lounge, Tavern - One Story	YES - Current	NO - Privately-Owned	Available	Not Used in Prior Housing Element	0.071213904	0	0	0.071213904	0	0	0	121-SA203	160	South Los Angeles		Lower
LOS ANGELES			5123019025	Community Commercial	C2-1L	0	108	0.160789647	Commercial - Restaurant, Cocktail Lounge - Restaurant, Cocktail Lounge, Tavern - One Story	YES - Current	NO - Privately-Owned	Available	Not Used in Prior Housing Element	0.084369676	0	0	0.084369676	0	0	0	121-SA203	163	South Los Angeles		Lower
LOS ANGELES			5123019025	Community Commercial	C2-1L	0	108	0.185990913	Commercial - Restaurant, Cocktail Lounge - Restaurant, Cocktail Lounge, Tavern - One Story	YES - Current	NO - Privately-Owned	Available	Not Used in Prior Housing Element	0.090233315	0	0	0.090233315	0	0	0	121-SA203	164	South Los Angeles		Lower
LOS ANGELES			5123019025	Community Commercial	C2-1L	0	108	0.241174147	Commercial - Restaurant, Cocktail Lounge - Restaurant, Cocktail Lounge, Tavern - One Story	YES - Current	NO - Privately-Owned	Available	Not Used in Prior Housing Element	0.091623198	0	0	0.091623198	0	0	0	121-SA203	168	South Los Angeles		Lower
LOS ANGELES	509 W 29TH ST	90007	5123019027	Community Commercial	C2-1L	0	108	0.152222616	Commercial - Office Building - One Story	YES - Current	NO - Privately-Owned	Available	Used in Prior Housing Element - Non-Vacant	0.024021093	0	0	0.024021093	0	0	0	121-SA203	195	South Los Angeles		Lower
LOS ANGELES			5123019027	Community Commercial	C2-1L	0	108	0.069793134	Commercial - Office Building - One Story	YES - Current	NO - Privately-Owned	Available	Used in Prior Housing Element - Non-Vacant	0	0	8.84737E-05	8.84737E-05	0	0	0	121-SA203	186	South Los Angeles		Above Moderate
LOS ANGELES	2913 S FLOWER ST	90007	5123019029	Community Commercial	C2-1L	0	108	0.185923667		YES - Current	NO - Privately-Owned	Available	Not Used in Prior Housing Element	0	0	2.487015426	2.487015426	0	0	0	121-SA203	224	South Los Angeles	Yes	Above Moderate

LOS ANGELES	2917 S FLOWER ST	90007	5123019030	Community Commercial	C2-1L	0	108	0.102446241		YES - Current	NO - Privately-Owned	Available	Not Used in Prior Housing Element	2.540780449	0	0	2.540780449	0	0	0	120A203	20	South Los Angeles								Lower
LOS ANGELES	2923 S FLOWER ST	90007	5123019030	Community Commercial	C2-1L	0	108	0.124154768		YES - Current	NO - Privately-Owned	Available	Not Used in Prior Housing Element	2.734336567	0	0	2.734336567	0	0	0	120A203	28	South Los Angeles								Lower
LOS ANGELES	511 W 30TH ST	90007	5123019030	Community Commercial	C2-1L	0	108	0.058800068		YES - Current	NO - Privately-Owned	Available	Not Used in Prior Housing Element	0	0	0.216213107	0.216213107	0	0	0	120A203	23	South Los Angeles								Above Moderate
LOS ANGELES			5123019030	Community Commercial	C2-1L	0	108	0.08347748		YES - Current	NO - Privately-Owned	Available	Not Used in Prior Housing Element	2.128110647	0	0	2.128110647	0	0	0	120A203	15	South Los Angeles								Lower
LOS ANGELES	3000 S FIGUEROA ST	90007	5123020001	Community Commercial	C2-1L	0	108	0.193246971	Commercial - Auto, Recreation Equipment, Construction Equipment Sales and Service - Auto Body Repair Shop - One Story	YES - Current	NO - Privately-Owned	Available	Used in Prior Housing Element - Non-Vacant	0.086319689	0	0	0.086319689	0	0	0	120A203	26	South Los Angeles								Lower
LOS ANGELES	3006 S FIGUEROA ST	90007	5123020001	Community Commercial	C2-1L	0	108	0.172178009	Commercial - Auto, Recreation Equipment, Construction Equipment Sales and Service - Auto Body Repair Shop - One Story	YES - Current	NO - Privately-Owned	Available	Used in Prior Housing Element - Non-Vacant	0.083123051	0	0	0.083123051	0	0	0	120A203	33	South Los Angeles								Lower
LOS ANGELES	3100 S FIGUEROA ST	90007	5123020004	Community Commercial	C2-1L	0	108	0.205169957	Commercial - Parking Lot (Commercial Use Property) - Lots - Patron or Employee - One Story	YES - Current	NO - Privately-Owned	Available	Used in Prior Housing Element - Non-Vacant	0.165963762	0	0	0.165963762	0	0	0	120A203	89	South Los Angeles								Lower
LOS ANGELES	3106 S FIGUEROA ST	90007	5123020004	Community Commercial	C2-1L	0	108	0.172179397	Commercial - Parking Lot (Commercial Use Property) - Lots - Patron or Employee - One Story	YES - Current	NO - Privately-Owned	Available	Used in Prior Housing Element - Non-Vacant	0.15738833	0	0	0.15738833	0	0	0	120A203	98	South Los Angeles								Lower
LOS ANGELES	3110 S FIGUEROA ST	90007	5123020004	Community Commercial	C2-1L	0	108	0.17217838	Commercial - Parking Lot (Commercial Use Property) - Lots - Patron or Employee - One Story	YES - Current	NO - Privately-Owned	Available	Used in Prior Housing Element - Non-Vacant	0.15738833	0	0	0.15738833	0	0	0	120A203	108	South Los Angeles								Lower
LOS ANGELES	516 W 31ST ST	90007	5123020005	Community Commercial	C2-1L	0	108	0.181759999	Commercial - Parking Lot (Commercial Use Property) - Lots - Patron or Employee - One Story	YES - Current	NO - Privately-Owned	Available	Not Used in Prior Housing Element	0.160136908	0	0	0.160136908	0	0	0	120A203	101	South Los Angeles								Lower
LOS ANGELES			5123020005	Community Commercial	C2-1L	0	108	0.017180121	Commercial - Parking Lot (Commercial Use Property) - Lots - Patron or Employee - One Story	YES - Current	NO - Privately-Owned	Available	Not Used in Prior Housing Element	0	0	0.009332059	0.009332059	0	0	0	120A203	105	South Los Angeles								Above Moderate
LOS ANGELES	510 W 31ST ST	90007	5123020006	Community Commercial	C2-1L	0	108	0.164422496	Residential - Three Units (Any Combination) - 4 Stories or Less	YES - Current	NO - Privately-Owned	Available	Not Used in Prior Housing Element	0	0	0.706081724	0.706081724	4	0	0	120A203	107	South Los Angeles		Yes						Above Moderate
LOS ANGELES			5123020006	Community Commercial	C2-1L	0	108	0.073033177	Residential - Three Units (Any Combination) - 4 Stories or Less	YES - Current	NO - Privately-Owned	Available	Not Used in Prior Housing Element	0.611229372	0	0	0.611229372	4	0	0	120A203	111	South Los Angeles								Lower
LOS ANGELES	3111 S FLOWER ST	90007	5123020007	Community Commercial	C2-1L	0	108	0.127862087	Commercial - Store Combination - Store and Residential Combination - One Story	YES - Current	NO - Privately-Owned	Available	Used in Prior Housing Element - Non-Vacant	0.182366664	0	0	0.182366664	0	0	0	120A203	117	South Los Angeles								Lower
LOS ANGELES	506 W 31ST ST	90007	5123020007	Community Commercial	C2-1L	0	108	0.108410089	Commercial - Store Combination - Store and Residential Combination - One Story	YES - Current	NO - Privately-Owned	Available	Used in Prior Housing Element - Non-Vacant	0.168869804	0	0	0.168869804	0	0	0	120A203	115	South Los Angeles								Lower
LOS ANGELES	3019 S FLOWER ST	90007	5123020008	Community Commercial	C2-1L	0	108	0.073005752	Commercial - Store Combination - Store and Residential Combination - One Story	YES - Current	NO - Privately-Owned	Available	Not Used in Prior Housing Element	0	0	0.037229428	0.037229428	0	0	0	120A203	83	South Los Angeles		Yes						Above Moderate
LOS ANGELES			5123020012	Community Commercial	C2-1L	0	108	0.060836104	Commercial - Parking Lot (Commercial Use Property) - Lots - Patron or Employee - One Story	YES - Current	NO - Privately-Owned	Available	Not Used in Prior Housing Element	0	0	0.003269756	0.003269756	0	0	0	120A203	68	South Los Angeles								Above Moderate
LOS ANGELES	3200 S FIGUEROA ST	90007	5123020016	Community Commercial	C2-1L	0	108	0.289783695	Commercial - Parking Lot (Commercial Use Property) - Lots - Patron or Employee - One Story	YES - Current	NO - Privately-Owned	Available	Used in Prior Housing Element - Non-Vacant	0.041652963	0	0	0.041652963	0	0	0	120A203	134	South Los Angeles								Lower
LOS ANGELES	3210 S FIGUEROA ST	90007	5123020017	Community Commercial	C2-1L	0	108	0.289896574	Commercial - Parking Lot (Commercial Use Property) - Lots - Patron or Employee - One Story	YES - Current	NO - Privately-Owned	Available	Not Used in Prior Housing Element	0.013815373	0	0	0.013815373	0	0	0	120A203	145	South Los Angeles								Lower
LOS ANGELES	515 W 33RD ST	90007	5123020018	Community Commercial	C2-1L	0	108	0.142904404	Commercial - Parking Lot (Commercial Use Property) - Lots - Patron or Employee - One Story	YES - Current	NO - Privately-Owned	Available	Not Used in Prior Housing Element	0.013197551	0	0	0.013197551	0	0	0	120A203	148	South Los Angeles								Lower
LOS ANGELES			5123020018	Community Commercial	C2-1L	0	108	0.017217418	Commercial - Parking Lot (Commercial Use Property) - Lots - Patron or Employee - One Story	YES - Current	NO - Privately-Owned	Available	Not Used in Prior Housing Element	0	0	0.000184965	0.000184965	0	0	0	120A203	150	South Los Angeles								Above Moderate
LOS ANGELES	509 W 33RD ST	90007	5123020019	Community Commercial	C2-1L	0	108	0.154956072	Commercial - Parking Lot (Commercial Use Property) - Lots - Patron or Employee - One Story	YES - Current	NO - Privately-Owned	Available	Used in Prior Housing Element - Non-Vacant	0.039456382	0	0	0.039456382	0	0	0	120A203	151	South Los Angeles								Lower
LOS ANGELES	505 W 33RD ST	90007	5123020020	Community Commercial	C2-1L	0	108	0.15495709	Commercial - Parking Lot (Commercial Use Property) - Lots - Patron or Employee - One Story	YES - Current	NO - Privately-Owned	Available	Used in Prior Housing Element - Non-Vacant	0.039456382	0	0	0.039456382	0	0	0	120A203	156	South Los Angeles								Lower
LOS ANGELES	3131 S FLOWER ST	90007	5123020021	Community Commercial	C2-1L	0	108	0.055785375	Commercial - Parking Lot (Commercial Use Property) - Lots - Patron or Employee - One Story	YES - Current	NO - Privately-Owned	Available	Not Used in Prior Housing Element	0	0	0.027613741	0.027613741	0	0	0	120A203	160	South Los Angeles								Above Moderate
LOS ANGELES			5123020021	Community Commercial	C2-1L	0	108	0.017216818	Commercial - Parking Lot (Commercial Use Property) - Lots - Patron or Employee - One Story	YES - Current	NO - Privately-Owned	Available	Not Used in Prior Housing Element	0	0	0.009332059	0.009332059	0	0	0	120A203	159	South Los Angeles								Above Moderate
LOS ANGELES	3117 S FLOWER ST	90007	5123020022	Community Commercial	C2-1L	0	108	0.033077569	Commercial - Parking Lot (Commercial Use Property) - Lots - Patron or Employee - One Story	YES - Current	NO - Privately-Owned	Available	Used in Prior Housing Element - Non-Vacant	0	0	0.008411906	0.008411906	0	0	0	120A203	144	South Los Angeles								Above Moderate
LOS ANGELES			5123020022	Community Commercial	C2-1L	0	108	0.07607144	Commercial - Parking Lot (Commercial Use Property) - Lots - Patron or Employee - One Story	YES - Current	NO - Privately-Owned	Available	Used in Prior Housing Element - Non-Vacant	0.138301023	0	0	0.138301023	0	0	0	120A203	133	South Los Angeles								Lower
LOS ANGELES			5123020022	Community Commercial	C2-1L	0	108	0.106914081	Commercial - Parking Lot (Commercial Use Property) - Lots - Patron or Employee - One Story	YES - Current	NO - Privately-Owned	Available	Used in Prior Housing Element - Non-Vacant	0.160434246	0	0	0.160434246	0	0	0	120A203	136	South Los Angeles								Lower
LOS ANGELES			5123020022	Community Commercial	C2-1L	0	108	0.107202093	Commercial - Parking Lot (Commercial Use Property) - Lots - Patron or Employee - One Story	YES - Current	NO - Privately-Owned	Available	Used in Prior Housing Element - Non-Vacant	0.160434246	0	0	0.160434246	0	0	0	120A203	141	South Los Angeles								Lower
LOS ANGELES	3120 S FIGUEROA ST	90007	5123020023	Community Commercial	C2-1L	0	108	0.2545952	Commercial - Commercial - Vacant Land	YES - Current	NO - Privately-Owned	Available	Not Used in Prior Housing Element	0.170824047	0	0	0.170824047	0	0	0	120A203	116	South Los Angeles								Lower
LOS ANGELES	3124 S FIGUEROA ST	90007	5123020023	Community Commercial	C2-1L	0	108	0.170094046	Commercial - Commercial - Vacant Land	YES - Current	NO - Privately-Owned	Available	Not Used in Prior Housing Element	0.15738833	0	0	0.15738833	0	0	0	120A203	128	South Los Angeles								Lower
LOS ANGELES	3010 S FIGUEROA ST	90007	5123020024	Community Commercial	C2-1L	0	108	0.171605263	Commercial - Shopping Center (Neighborhood, Community) - One Story	YES - Current	NO - Privately-Owned	Available	Used in Prior Housing Element - Non-Vacant	0.083123051	0	0	0.083123051	0	0	0	120A203	40	South Los Angeles								Lower
LOS ANGELES			5123020024	Community Commercial	C2-1L	0	108	0.034319686	Commercial - Shopping Center (Neighborhood, Community) - One Story	YES - Current	NO - Privately-Owned	Available	Not Used in Prior Housing Element - Non-Vacant	0	0	0.003226949	0.003226949	0	0	0	120A203	52	South Los Angeles								Above Moderate
LOS ANGELES			5123020024	Community Commercial	C2-1L	0	108	0.034320259	Commercial - Shopping Center (Neighborhood, Community) - One Story	YES - Current	NO - Privately-Owned	Available	Used in Prior Housing Element - Non-Vacant	0	0	0.003226949	0.003226949	0	0	0	120A203	60	South Los Angeles								Above Moderate
LOS ANGELES			5123020024	Community Commercial	C2-1L	0	108	0.137284557	Commercial - Shopping Center (Neighborhood, Community) - One Story	YES - Current	NO - Privately-Owned	Available	Used in Prior Housing Element - Non-Vacant	0.077633396	0	0	0.077633396	0	0	0	120A203	55	South Los Angeles								Lower
LOS ANGELES	3026 S FIGUEROA ST	90007	5123020025	Community Commercial	C2-1L	0	108	0.186170755	Commercial - Restaurant, Cocktail Lounge - Fast Food - Walk Up - One Story	YES - Current	NO - Privately-Owned	Available	Used in Prior Housing Element - Non-Vacant	0.08228262	0	0	0.08228262	1	0	0	120A203	72	South Los Angeles								Lower
LOS ANGELES			5123020025	Community Commercial	C2-1L	0	108	0.137283176	Commercial - Restaurant, Cocktail Lounge - Fast Food - Walk Up - One Story	YES - Current	NO - Privately-Owned	Available	Used in Prior Housing Element - Non-Vacant	0.07330808	0	0	0.07330808	1	0	0	120A203	62	South Los Angeles								Lower
LOS ANGELES	3300 S FIGUEROA ST	90007	5123021001	Community Commercial	C2-1L	0	108	0.302487259	Commercial - Auto, Recreation Equipment, Construction Equipment Sales and Service - Auto Body Repair Shop - One Story	YES - Current	NO - Privately-Owned	Available	Used in Prior Housing Element - Non-Vacant	0.024332722	0	0	0.024332722	0	0	0	120A203	166	South Los Angeles								Lower
LOS ANGELES	3308 S FIGUEROA ST	90007	5123021001	Community Commercial	C2-1L	0	108	0.201435647	Commercial - Auto, Recreation Equipment, Construction Equipment Sales and Service - Auto Body Repair Shop - One Story	YES - Current	NO - Privately-Owned	Available	Used in Prior Housing Element - Non-Vacant	0.025527233	0	0	0.025527233	0	0	0	120A203	175	South Los Angeles								Lower
LOS ANGELES	3314 S FIGUEROA ST	90007	5123021001	Community Commercial	C2-1L	0	108	0.216402312	Commercial - Auto, Recreation Equipment, Construction Equipment Sales and Service - Auto Body Repair Shop - One Story	YES - Current	NO - Privately-Owned	Available	Used in Prior Housing Element - Non-Vacant	0.025426821	0	0	0.025426821	0	0	0	120A203	180	South Los Angeles								Lower
LOS ANGELES	3322 S FIGUEROA ST	90007	5123021001	Community Commercial	C2-1L	0	108	0.301633835	Commercial - Auto, Recreation Equipment, Construction Equipment Sales and Service - Auto Body Repair Shop - One Story	YES - Current	NO - Privately-Owned	Available	Used in Prior Housing Element - Non-Vacant	0.024332722	0	0	0.024332722	0	0	0	120A203	188	South Los Angeles								Lower
LOS ANGELES	3330 S FIGUEROA ST	90007	5123021001	Community Commercial	C2-1L	0	108	0.301348544	Commercial - Auto, Recreation Equipment, Construction Equipment Sales and Service - Auto Body Repair Shop - One Story	YES - Current	NO - Privately-Owned	Available	Used in Prior Housing Element - Non-Vacant	0.024332722	0	0	0.024332722	0	0	0	120A203	195	South Los Angeles								Lower
LOS ANGELES	3332 S FIGUEROA ST	90007	5123021001	Community Commercial	C2-1L	0	108	0.317616912	Commercial - Auto, Recreation Equipment, Construction Equipment Sales and Service - Auto Body Repair Shop - One Story	YES - Current	NO - Privately-Owned	Available	Used in Prior Housing Element - Non-Vacant	0.024012687	0	0	0.024012687	0	0	0	120A203	203	South Los Angeles								Lower
LOS ANGELES			5123021001	Community Commercial	C2-1L	0	108	0.085514364	Commercial - Auto, Recreation Equipment, Construction Equipment Sales and Service - Auto Body Repair Shop - One Story	YES - Current	NO - Privately-Owned	Available	Used in Prior Housing Element - Non-Vacant	0.017131481	0	0	0.017131481	0	0	0	120A203	185	South Los Angeles								Lower
LOS ANGELES			5123021001	Community Commercial	C2-1L	0	108	0.100765147	Commercial - Auto, Recreation Equipment, Construction Equipment Sales and Service - Auto Body Repair Shop - One Story	YES - Current	NO - Privately-Owned	Available	Used in Prior Housing Element - Non-Vacant	0.020265377	0	0	0.020265377	0	0	0	120A203	172	South Los Angeles								Lower
LOS ANGELES	511 W JEFFERSON BLVD	90007	5123021006	Community Commercial	C2-1L	0	108	0.20661197	Commercial - Parking Lot (Commercial Use Property) - Lots - Patron or Employee - One Story	YES - Current	NO - Privately-Owned	Available	Used in Prior Housing Element - Non-Vacant	0.066353169	0	0	0.066353169	0	0	0	120A203	204	South Los Angeles								Lower
LOS ANGELES	504 W 33RD ST	90007	5123021007	Community Commercial	C2-1L	0	108	0.211485543	Commercial - Auto, Recreation Equipment, Construction Equipment Sales and Service - Auto Body Repair Shop - One Story	YES - Current	NO - Privately-Owned	Available	Used in Prior Housing Element - Non-Vacant	0.216106794	0	0	0.216106794	0	0	0	120A203	183	South Los Angeles								Lower
LOS ANGELES	506 W 33RD ST	90007	5123021007	Community Commercial	C2-1L	0	108	0.210287272	Commercial - Auto, Recreation Equipment, Construction Equipment Sales and Service - Auto Body Repair Shop - One Story	YES - Current	NO - Privately-Owned	Available	Used in Prior Housing Element - Non-Vacant	0.211385632	0	0	0.211385632	0	0	0	120A203	179	South Los Angeles								Lower
LOS ANGELES			5123021007	Community Commercial	C2-1L	0	108	0.076293343	Commercial - Auto, Recreation Equipment, Construction Equipment Sales and Service - Auto Body Repair Shop - One Story	YES - Current	NO - Privately-Owned	Available	Used in Prior Housing Element - Non-Vacant	0.138301023	0	0	0.138301023	0	0	0	120A203	186	South Los Angeles								Lower
LOS ANGELES	3321 S FLOWER ST	90007	5123021008	Community Commercial	C2-1L	0	108	0.21008394	Commercial - Parking Lot (Commercial Use Property) - Lots - Patron or Employee - One Story	YES - Current	NO - Privately-Owned	Available	Used in Prior Housing Element - Non-Vacant	0.041141343	0	0	0.041141343	0	0	0	120A203	207	South Los Angeles								Lower
LOS ANGELES			5123021008	Community Commercial	C2-1L	0	108	0.078793141	Commercial - Parking Lot (Commercial Use Property) - Lots - Patron or Employee - One Story	YES - Current	NO - Privately-Owned	Available	Used in Prior Housing Element - Non-Vacant	0.027665869	0	0	0.027665869	0	0	0	120A203	210	South Los Angeles								Lower
LOS ANGELES	3520 S FIGUEROA ST	90007	5123022031	Community Commercial	USC-1B	0	108	2.67372512	Commercial - Hotel and Motel - Hotel - 50 Rooms and Over - 6 to 13 Stories	YES - Current	NO - Privately-Owned	Available	Used in Prior Housing Element - Non-Vacant	4.011800307	0	0	4.011800307	0	0	0	118-SA201	7	South Los Angeles								Lower
LOS ANGELES	3500 S FIGUEROA ST	90007	5123022034	Community Commercial	USC-1B	0	108	1.342654646	Commercial - Office Building - One Story	YES - Current	NO - Privately-Owned	Available	Used in Prior Housing Element - Non-Vacant	2.156694359	0	0	2.156694359	0	0	0	118-SA201	20	South Los Angeles								Lower
LOS ANGELES	441 W EXPOSITION BLVD	90007	5123022038	Community Commercial	USC-1B	0	108	0.295566757	Commercial - Commercial - Vacant Land	YES - Current	NO - Privately-Owned	Available	Not Used in Prior Housing Element	0.105721962	0	0	0.105721962	0	0	0	118-SA201	40	South Los Angeles								Lower
LOS ANGELES			5123022038	Community Commercial	USC-1B	0	108	0.189519737	Commercial - Commercial - Vacant Land	YES - Current	NO - Privately-Owned	Available	Not Used in Prior Housing Element	0.082955956	0	0	0.082955956	0	0	0	118-SA201	37	South Los Angeles								Lower
LOS ANGELES			5123023025	High Medium Residential	USC-1A	0	108	0.06917006	Residential - Single Family Residence - Vacant Land	YES - Current	NO - Privately-Owned	Available	Not Used in Prior Housing Element	0	0	0.380527568	0.380527568	0	0	0	120A201	208	South Los Angeles								Above Moderate
LOS ANGELES	2203 S UNION AVE	90007	5124001003	Neighborhood Commercial	C2-1VL-O-HPOZ-CPIO	0	108	0.064280645	Commercial - Office Building - Loft-type Buildings - One Story	YES - Current	NO - Privately-Owned	Available	Not Used in Prior Housing Element	0	0	0.000212337	0.000212337	0	0	0	124-SA201	179	South Los Angeles								Above Moderate
LOS ANGELES	2216 S HOOVER ST	90007	5124001004	Neighborhood Commercial	C2-1VL-O-HPOZ-CPIO	0	108	0.06471778	Commercial - Professional Building - One Story	YES - Current	NO - Privately-Owned	Available	Not Used in Prior Housing Element	0	0	0.001151283	0.001151283	0	0	0	124-SA201	175	South Los Angeles								Above Moderate
LOS ANGELES	2201 S UNION AVE	90007	5124001011	Neighborhood Commercial	C2-1VL-O-HPOZ-CPIO	0	108	0.171753659	Commercial - Shopping Center (Neighborhood, Community) - One Story	YES - Current	NO - Privately-Owned	Available	Not Used in Prior Housing Element	0	0	0.08107956	0.08107956	0	0	0	124-SA201	166	South Los Angeles								Above Moderate
LOS ANGELES	2202 S HOOVER ST	90007	5124001011	Neighborhood Commercial	C2-1VL-O-HPOZ-CPIO	0	108	0.134655473	Commercial - Shopping Center (Neighborhood, Community) - One Story	YES - Current	NO - Privately-Owned	Available	Not Used in Prior Housing Element	0	0	0.075202394	0.075202394	0	0	0	124-SA201	142	South Los Angeles								Above Moderate
LOS ANGELES	2214 S HOOVER ST	90007	5124001011	Neighborhood Commercial	C2-1VL-O-HPOZ-CPIO	0	108	0.095384278	Commercial - Shopping Center (Neighborhood, Community) - One Story	YES - Current	NO - Privately-Owned	Available	Not Used in Prior Housing Element	0	0	0.060073189	0.060073189	0	0	0	124-SA201	168	South Los Angeles								Above Moderate
LOS ANGELES			5124001011	Neighborhood Commercial	C2-1VL-O-HPOZ-CPIO	0	108	0.096307601	Commercial - Shopping Center (Neighborhood, Community) - One Story	YES - Current	NO - Privately-Owned	Available	Not Used in Prior Housing Element	0	0	0.060073189	0.060073189	0	0	0	124-SA201	172	South Los Angeles								Above Moderate
LOS ANGELES	2220 S HOOVER ST	90007	5124001012	Neighborhood Commercial	C2-1VL-O-HPOZ-CPIO	0	108	0.19490486	Commercial - Shopping Center (Neighborhood, Community) - One Story	YES - Current	NO - Privately-Owned	Available	Not Used in Prior Housing Element	0	0	0.022988652	0.022988652	1	0	0	124-SA201	202	South Los Angeles								Above Moderate
LOS ANGELES	2221 S UNION AVE	90007	5124001012	Neighborhood Commercial	C2-1VL-O-HPOZ-CPIO	0	108	0.19834655	Commercial - Shopping Center (Neighborhood, Community) - One Story	YES - Current	NO - Privately-Owned	Available	Not Used in Prior Housing Element	0	0	0.023674688	0.023674688	1	0	0	124-SA201	212	South Los Angeles								Above Moderate
LOS ANGELES	2308 S HOOVER ST	90007	5124001900	Neighborhood Commercial	C2-1VL-O-HPOZ-CPIO	0	108	0.08489492	Miscellaneous - Government Owned Property	YES - Current	YES - City-Owned	Available	Not Used in Prior Housing Element	0	0	0.013972476	0.013972476	0	0	0	124-SA201	248	South Los Angeles								Above Moderate
LOS ANGELES	2320 S HOOVER ST	90007	5124001900	Neighborhood Commercial	C2-1VL-O-HPOZ-CPIO	0	108	0.093466434	Miscellaneous - Government Owned Property	YES - Current	YES - City-Owned	Available	Not Used in Prior Housing Element	0	0	0.014606162	0.014606162	0	0	0	124-SA201	256	South Los Angeles								Above Moderate
LOS ANGELES	1125 W 22ND ST	90007	5124002001	Low Medium II Residential	[Q]RD2-1XL-O-HPOZ	0	21	0.123378894	Residential - Single Family Residence	YES - Current	NO - Privately-Owned	Available	Not Used in Prior Housing Element	0	0	0.09353072	0.09353072	1	2*	2*	124-SA201	91	South Los Angeles								Above Moderate
LOS ANGELES	1121 W 22ND ST	90007	5124002002	Low Medium II Residential	[Q]RD2-1XL-O-HPOZ	0	21	0.117638863	Residential - Single Family Residence	YES - Current	NO - Privately-Owned	Available	Not Used in Prior Housing Element	0	0	0.09353072	0.09353072	1	2*	2*	124-SA201	94	South Los Angeles								Above Moderate
LOS ANGELES	2107 S UNION AVE	90007	5124002007	Low Medium II Residential	[Q]RD2-1XL-O-HPOZ	0	21	0.160613946	Residential - Double, Duplex, or Two Units - 4 Stories or Less	YES - Current	NO - Privately-Owned	Available	Not Used in Prior Housing Element	0	0.188023728	0	0.188023728	2	3*	3*	124-SA201	89	South Los Angeles		Yes						Moderate
LOS ANGELES	2115 S UNION AVE	90007	5124002009	Low Medium II Residential	[Q]RD2-1XL-O-HPOZ	0	21	0.160616997	Residential - Single Family Residence	YES - Current	NO - Privately-Owned	Available	Not Used in Prior Housing Element	0	0.139050865	0	0.139050865	1	3*	3*	124-SA201	125	South Los Angeles								Moderate
LOS ANGELES	1117 W 22ND ST	90007	5124002011	Low Medium II Residential	[Q]RD2-1XL-O-HPOZ	0	21	0.131976467	Residential - Single Family Residence	YES - Current	NO - Privately-Owned	Available	Not Used in Prior Housing Element	0	0	0.090473878	0.090473878	1	2*	2*	124-SA201	108	South Los Angeles								Above Moderate
LOS ANGELES	1921 S TOBERMAN ST	90007	5124003001	Low Medium II Residential	[Q]RD2-1XL-HPOZ	0	21	0.14405271	Residential - Double, Duplex, or Two Units - 4 Stories or Less	YES - Current	NO - Privately-Owned	Available	Not Used in Prior Housing Element	0	0.188023728	0	0.188023728	2	3*	3*	124-SA201	427	South Los Angeles		Yes						Moderate
LOS ANGELES			5124003003	Low Medium II Residential	[Q]RD2-1XL-HPOZ	0	21	0.104143307	Residential - Single Family Residence	YES - Current	NO - Privately-Owned	Available	Not Used in Prior Housing Element	0	0	0.090473878	0.090473878	1	2*	2*	124-SA203	20	South Los Angeles								Above Moderate

LOS ANGELES	1923 S TOBERMAN ST	90007	5124003005	Low Medium II Residential		Q]RD2-1XL-H-POZ	0	21	0.130971	Residential - Double, Duplex, or Two Units - 4 Stories or Less	YES - Current	NO - Privately-Owned	Available	Not Used in Prior Housing Element	0	0	0.118887985	0.118887985	2	2*	2*	124-SA203	26	South Los Angeles	Yes	Above Moderate
LOS ANGELES	1003 W 20TH ST	90007	5124003008	Low Medium II Residential		Q]RD2-1XL-H-POZ	0	21	0.07132399	Residential - Single Family Residence	YES - Current	NO - Privately-Owned	Available	Not Used in Prior Housing Element	0	0	0.040380549	0.040380549	1	1*	1*	124-SA203	47	South Los Angeles		Above Moderate
LOS ANGELES	1007 W 20TH ST	90007	5124003009	Low Medium II Residential		Q]RD2-1XL-H-POZ	0	21	0.128696727	Residential - Single Family Residence	YES - Current	NO - Privately-Owned	Available	Not Used in Prior Housing Element	0	0	0.090473878	0.090473878	1	2*	2*	124-SA203	37	South Los Angeles		Above Moderate
LOS ANGELES	1031 W 20TH ST	90007	5124003014	Low Medium II Residential		Q]RD2-1XL-H-POZ	0	21	0.135801582	Residential - Rooming/Boarding House	YES - Current	NO - Privately-Owned	Available	Not Used in Prior Housing Element	0	0	0.090473878	0.090473878	1	2*	2*	124-SA201	23	South Los Angeles		Above Moderate
LOS ANGELES			5124003016	Low Medium II Residential		Q]RD2-1XL-H-POZ	0	21	0.027306607	Commercial - Commercial - Vacant Land	YES - Current	NO - Privately-Owned	Available	Not Used in Prior Housing Element	0	0	0.017428076	0.017428076	0	0	0	124-SA201	17	South Los Angeles		Above Moderate
LOS ANGELES			5124003016	Low Medium II Residential		Q]RD2-1XL-H-POZ	0	21	0.215972629	Commercial - Commercial - Vacant Land	YES - Current	NO - Privately-Owned	Available	Not Used in Prior Housing Element	0	0.062583865	0	0.062583865	0	0	0	124-SA201	11	South Los Angeles		Moderate
LOS ANGELES	1919 S TOBERMAN ST	90007	5124003018	Low Medium II Residential		Q]RD2-1XL-H-POZ	0	21	0.130967879	Residential - Double, Duplex, or Two Units - 4 Stories or Less	YES - Current	NO - Privately-Owned	Available	Not Used in Prior Housing Element	0	0	0.126986593	0.126986593	2	2*	2*	124-SA203	23	South Los Angeles	Yes	Above Moderate
LOS ANGELES	1035 W 20TH ST	90007	5124003019	Low Medium II Residential		Q]RD2-1XL-H-POZ	0	21	0.112109133	Residential - Single Family Residence	YES - Current	NO - Privately-Owned	Available	Not Used in Prior Housing Element	0	0	0.090473878	0.090473878	1	2*	2*	124-SA201	22	South Los Angeles		Above Moderate
LOS ANGELES	1039 W 20TH ST	90007	5124003020	Low Medium II Residential		Q]RD2-1XL-H-POZ	0	21	0.058613899	Residential - Single Family Residence	YES - Current	NO - Privately-Owned	Available	Not Used in Prior Housing Element	0	0	0.046378556	0.046378556	1	1*	1*	124-SA201	26	South Los Angeles		Above Moderate
LOS ANGELES	1030 W 20TH ST	90007	5124004001	Low Medium II Residential		Q]RD2-1XL-H-POZ	0	21	0.136106353	Residential - Single Family Residence	YES - Current	NO - Privately-Owned	Available	Not Used in Prior Housing Element	0	0	0.090473878	0.090473878	1	2*	2*	124-SA201	64	South Los Angeles		Above Moderate
LOS ANGELES	1036 W 20TH ST	90007	5124004002	Low Medium II Residential		Q]RD2-1XL-H-POZ	0	21	0.134877124	Residential - Double, Duplex, or Two Units - 4 Stories or Less	YES - Current	NO - Privately-Owned	Available	Not Used in Prior Housing Element	0	0	0.118887985	0.118887985	2	2*	2*	124-SA201	54	South Los Angeles	Yes	Above Moderate
LOS ANGELES	1015 W 21ST ST	90007	5124004009	Low Medium II Residential		Q]RD2-1XL-H-POZ	0	21	0.136121095	Residential - Single Family Residence	YES - Current	NO - Privately-Owned	Available	Not Used in Prior Housing Element	0	0	0.09353072	0.09353072	1	2*	2*	124-SA201	109	South Los Angeles		Above Moderate
LOS ANGELES	1019 W 21ST ST	90007	5124004010	Low Medium II Residential		Q]RD2-1XL-H-POZ	0	21	0.136105815	Residential - Double, Duplex, or Two Units - 4 Stories or Less	YES - Current	NO - Privately-Owned	Available	Not Used in Prior Housing Element	0	0	0.118887985	0.118887985	2	2*	2*	124-SA201	95	South Los Angeles	Yes	Above Moderate
LOS ANGELES	1041 W 21ST ST	90007	5124004013	Low Medium II Residential		Q]RD2-1XL-H-POZ	0	21	0.136062444	Residential - Double, Duplex, or Two Units - 4 Stories or Less	YES - Current	NO - Privately-Owned	Available	Not Used in Prior Housing Element	0	0	0.118887985	0.118887985	2	2*	2*	124-SA201	80	South Los Angeles	Yes	Above Moderate
LOS ANGELES	1043 W 21ST ST	90007	5124004014	Low Medium II Residential		Q]RD2-1XL-H-POZ	0	21	0.136047673	Residential - Single Family Residence	YES - Current	NO - Privately-Owned	Available	Not Used in Prior Housing Element	0	0	0.090473878	0.090473878	1	2*	2*	124-SA201	77	South Los Angeles		Above Moderate
LOS ANGELES	1047 W 21ST ST	90007	5124004015	Low Medium II Residential		Q]RD2-1XL-H-POZ	0	21	0.136032134	Residential - Single Family Residence	YES - Current	NO - Privately-Owned	Available	Not Used in Prior Housing Element	0	0	0.090473878	0.090473878	1	2*	2*	124-SA201	71	South Los Angeles		Above Moderate
LOS ANGELES	2013 S TOBERMAN ST	90007	5124004017	Low Medium II Residential		Q]RD2-1XL-H-POZ	0	21	0.157718522	Residential - Four Units (Any Combination) - 4 Stories or Less	YES - Current	NO - Privately-Owned	Available	Not Used in Prior Housing Element	0	0.034963008	0	0.034963008	0	0	3*	3*	124-SA201	136	South Los Angeles	Yes	Moderate
LOS ANGELES			5124004018	Low Medium II Residential		Q]RD2-1XL-H-POZ	0	21	0.011480335	Residential - Single Family Residence - Vacant Land	YES - Current	NO - Privately-Owned	Available	Not Used in Prior Housing Element	0	0	0.040364453	0.040364453	0	0	0	124-SA201	133	South Los Angeles		Above Moderate
LOS ANGELES	1006 W 20TH ST	90007	5124004021	Low Medium II Residential		Q]RD2-1XL-H-POZ	0	21	0.114784543	Residential - Single Family Residence	YES - Current	NO - Privately-Owned	Available	Not Used in Prior Housing Element	0	0	0.09353072	0.09353072	1	2*	2*	124-SA201	88	South Los Angeles		Above Moderate
LOS ANGELES			5124004022	Low Medium II Residential		Q]RD2-1XL-H-POZ	0	21	0.012507356	Residential - Single Family Residence - Vacant Land	YES - Current	NO - Privately-Owned	Available	Not Used in Prior Housing Element	0	0	0.040364453	0.040364453	0	0	0	124-SA201	122	South Los Angeles		Above Moderate
LOS ANGELES			5124004022	Low Medium II Residential		Q]RD2-1XL-H-POZ	0	21	0.0150814	Residential - Single Family Residence - Vacant Land	YES - Current	NO - Privately-Owned	Available	Not Used in Prior Housing Element	0	0	0.040364453	0.040364453	0	0	0	124-SA201	123	South Los Angeles		Above Moderate
LOS ANGELES			5124004024	Low Medium II Residential		Q]RD2-1XL-H-POZ	0	21	0.014978405	Residential - Single Family Residence - Vacant Land	YES - Current	NO - Privately-Owned	Available	Not Used in Prior Housing Element	0	0	0.040364453	0.040364453	0	0	0	124-SA201	114	South Los Angeles		Above Moderate
LOS ANGELES	1016 W 20TH ST	90007	5124004025	Low Medium II Residential		Q]RD2-1XL-H-POZ	0	21	0.142303108	Residential - Single Family Residence	YES - Current	NO - Privately-Owned	Available	Not Used in Prior Housing Element	0	0.139050865	0	0.139050865	1	3*	3*	124-SA201	79	South Los Angeles		Moderate
LOS ANGELES	1022 W 20TH ST	90007	5124004026	Low Medium II Residential		Q]RD2-1XL-H-POZ	0	21	0.143713237	Residential - Three Units (Any Combination) - 4 Stories or Less	YES - Current	NO - Privately-Owned	Available	Not Used in Prior Housing Element	0	0.025704964	0	0.025704964	3	3*	3*	124-SA201	76	South Los Angeles	Yes	Moderate
LOS ANGELES	1026 W 20TH ST	90007	5124004027	Low Medium II Residential		Q]RD2-1XL-H-POZ	0	21	0.113892537	Residential - Single Family Residence	YES - Current	NO - Privately-Owned	Available	Not Used in Prior Housing Element	0	0	0.013163241	0.013163241	1	2*	2*	124-SA201	69	South Los Angeles		Above Moderate
LOS ANGELES	2004 S UNION AVE	90007	5124004028	Low Medium II Residential		Q]RD2-1XL-H-POZ	0	21	0.013917054	Residential - Single Family Residence - Vacant Land	YES - Current	NO - Privately-Owned	Available	Not Used in Prior Housing Element	0	0	0.040364453	0.040364453	0	0	0	124-SA201	40	South Los Angeles		Above Moderate
LOS ANGELES			5124004028	Low Medium II Residential		Q]RD2-1XL-H-POZ	0	21	0.047119792	Residential - Single Family Residence - Vacant Land	YES - Current	NO - Privately-Owned	Available	Not Used in Prior Housing Element	0	0	0.119614339	0.119614339	0	1*	1*	124-SA201	39	South Los Angeles		Above Moderate
LOS ANGELES	1024 W 21ST ST	90007	5124005002	Low Medium II Residential		Q]RD2-1XL-O-HPOZ	0	21	0.149310719	Residential - Double, Duplex, or Two Units - 4 Stories or Less	YES - Current	NO - Privately-Owned	Available	Not Used in Prior Housing Element	0	0.125993478	0	0.125993478	2	3*	3*	124-SA201	143	South Los Angeles		Moderate
LOS ANGELES	1028 W 21ST ST	90007	5124005003	Low Medium II Residential		Q]RD2-1XL-O-HPOZ	0	21	0.149309041	Residential - Single Family Residence	YES - Current	NO - Privately-Owned	Available	Not Used in Prior Housing Element	0	0.139050865	0	0.139050865	1	3*	3*	124-SA201	141	South Los Angeles		Moderate
LOS ANGELES	1036 W 21ST ST	90007	5124005004	Low Medium II Residential		Q]RD2-1XL-O-HPOZ	0	21	0.149309145	Residential - Double, Duplex, or Two Units - 4 Stories or Less	YES - Current	NO - Privately-Owned	Available	Not Used in Prior Housing Element	0	0.188023728	0	0.188023728	2	3*	3*	124-SA201	138	South Los Angeles	Yes	Moderate
LOS ANGELES	1044 W 21ST ST	90007	5124005006	Low Medium II Residential		Q]RD2-1XL-O-HPOZ	0	21	0.149311101	Residential - Single Family Residence	YES - Current	NO - Privately-Owned	Available	Not Used in Prior Housing Element	0	0.139050865	0	0.139050865	1	3*	3*	124-SA201	126	South Los Angeles		Moderate
LOS ANGELES	1009 W 22ND ST	90007	5124005010	Low Medium II Residential		Q]RD2-1XL-O-HPOZ	0	21	0.085397403	Residential - Single Family Residence	YES - Current	NO - Privately-Owned	Available	Not Used in Prior Housing Element	0	0	0.040380549	0.040380549	1	1*	1*	124-SA201	206	South Los Angeles		Above Moderate
LOS ANGELES	1017 W 22ND ST	90007	5124005011	Low Medium II Residential		Q]RD2-1XL-O-HPOZ	0	21	0.113924458	Residential - Double, Duplex, or Two Units - 4 Stories or Less	YES - Current	NO - Privately-Owned	Available	Not Used in Prior Housing Element	0	0	0.118887985	0.118887985	2	2*	2*	124-SA201	204	South Los Angeles	Yes	Above Moderate
LOS ANGELES	1023 W 22ND ST	90007	5124005013	Low Medium II Residential		Q]RD2-1XL-O-HPOZ	0	21	0.142519609	Residential - Single Family Residence	YES - Current	NO - Privately-Owned	Available	Not Used in Prior Housing Element	0	0.139050865	0	0.139050865	1	3*	3*	124-SA201	177	South Los Angeles		Moderate
LOS ANGELES	1029 W 22ND ST	90007	5124005014	Low Medium II Residential		Q]RD2-1XL-O-HPOZ	0	21	0.142591788	Residential - Single Family Residence	YES - Current	NO - Privately-Owned	Available	Not Used in Prior Housing Element	0	0.139050865	0	0.139050865	1	3*	3*	124-SA201	173	South Los Angeles		Moderate
LOS ANGELES	1033 W 22ND ST	90007	5124005015	Low Medium II Residential		Q]RD2-1XL-O-HPOZ	0	21	0.142663273	Residential - Three Units (Any Combination) - 4 Stories or Less	YES - Current	NO - Privately-Owned	Available	Not Used in Prior Housing Element	0	0.170558095	0	0.170558095	3	3*	3*	124-SA201	170	South Los Angeles	Yes	Moderate
LOS ANGELES	1037 W 22ND ST	90007	5124005016	Low Medium II Residential		Q]RD2-1XL-O-HPOZ	0	21	0.142734848	Residential - Double, Duplex, or Two Units - 4 Stories or Less	YES - Current	NO - Privately-Owned	Available	Not Used in Prior Housing Element	0	0.188023728	0	0.188023728	2	3*	3*	124-SA201	167	South Los Angeles	Yes	Moderate
LOS ANGELES	1041 W 22ND ST	90007	5124005017	Low Medium II Residential		Q]RD2-1XL-O-HPOZ	0	21	0.142806363	Residential - Three Units (Any Combination) - 4 Stories or Less	YES - Current	NO - Privately-Owned	Available	Not Used in Prior Housing Element	0	0.170558095	0	0.170558095	3	3*	3*	124-SA201	146	South Los Angeles	Yes	Moderate
LOS ANGELES	1001 W 22ND ST	90007	5124005020	Low Medium II Residential		Q]RD2-1XL-O-HPOZ	0	21	0.110704744	Residential - Single Family Residence	YES - Current	NO - Privately-Owned	Available	Not Used in Prior Housing Element	0	0	0.090473878	0.090473878	1	2*	2*	124-SA201	213	South Los Angeles		Above Moderate
LOS ANGELES	1005 W 22ND ST	90007	5124005021	Low Medium II Residential		Q]RD2-1XL-O-HPOZ	0	21	0.113746223	Residential - Single Family Residence	YES - Current	NO - Privately-Owned	Available	Not Used in Prior Housing Element	0	0	0.090473878	0.090473878	1	2*	2*	124-SA201	210	South Los Angeles		Above Moderate
LOS ANGELES	1010 W 21ST ST	90007	5124005022	Low Medium II Residential		Q]RD2-1XL-O-HPOZ	0	21	0.202482767	Residential - Single Family Residence - Mills Act Property	YES - Current	NO - Privately-Owned	Available	Not Used in Prior Housing Element	0	0.350913763	0	0.350913763	0	0	0	124-SA201	165	South Los Angeles		Moderate
LOS ANGELES	2109 S TOBERMAN ST	90007	5124005025	Low Medium II Residential		Q]RD2-1XL-O-HPOZ	0	21	0.090193442	Residential - Single Family Residence	YES - Current	NO - Privately-Owned	Available	Not Used in Prior Housing Element	0	0	0.005314489	0.005314489	1	1*	1*	124-SA201	203	South Los Angeles		Above Moderate
LOS ANGELES	1004 W 21ST ST	90007	5124005027	Low Medium II Residential		Q]RD2-1XL-O-HPOZ	0	21	0.113636923	Residential - Single Family Residence	YES - Current	NO - Privately-Owned	Available	Not Used in Prior Housing Element	0	0	0.090473878	0.090473878	1	2*	2*	124-SA201	171	South Los Angeles		Above Moderate
LOS ANGELES	1049 W 22ND ST	90007	5124005028	Low Medium II Residential		Q]RD2-1XL-O-HPOZ	0	21	0.142878543	Residential - Single Family Residence - Pool	YES - Current	NO - Privately-Owned	Available	Not Used in Prior Housing Element	0	0.146060345	0	0.146060345	1	3*	3*	124-SA201	144	South Los Angeles		Moderate
LOS ANGELES	2120 S UNION AVE	90007	5124005028	Low Medium II Residential		Q]RD2-1XL-O-HPOZ	0	21	0.167483268	Residential - Single Family Residence - Pool	YES - Current	NO - Privately-Owned	Available	Not Used in Prior Housing Element	0	0.146060345	0	0.146060345	1	3*	3*	124-SA201	140	South Los Angeles		Moderate
LOS ANGELES	1047 W 23RD ST	90007	5124006002	Neighborhood Commercial		C2-1VL-O-HPOZ-CPIO	0	108	0.168925826	Residential - Five or More Units or Apartments (Any Combination) - 4 Stories or Less	YES - Current	NO - Privately-Owned	Available	Not Used in Prior Housing Element	0	0	0.128437328	0.128437328	8	0	0	124-SA201	221	South Los Angeles	Yes	Above Moderate
LOS ANGELES	1027 W 23RD ST	90007	5124006005	Low Medium II Residential		Q]RD1.5-1XL-O-HPOZ	0	29	0.168441081	Residential - Four Units (Any Combination) - 4 Stories or Less	YES - Current	NO - Privately-Owned	Available	Not Used in Prior Housing Element	0	0.052470201	0	0.052470201	4	0	0	124-SA201	247	South Los Angeles	Yes	Moderate
LOS ANGELES	1015 W 23RD ST	90007	5124006008	Low Medium II Residential		Q]RD1.5-1XL-O-HPOZ	0	29	0.168219698	Residential - Single Family Residence	YES - Current	NO - Privately-Owned	Available	Not Used in Prior Housing Element	0	0.40576008	0	0.40576008	1	0	0	124-SA201	257	South Los Angeles		Moderate
LOS ANGELES	2215 S TOBERMAN ST	90007	5124006010	Low Medium II Residential		Q]RD1.5-1XL-O-HPOZ	0	29	0.07849391	Residential - Double, Duplex, or Two Units - 4 Stories or Less	YES - Current	NO - Privately-Owned	Available	Not Used in Prior Housing Element	0	0	0.017571452	0.017571452	2	2*	2*	124-SA201	280	South Los Angeles	Yes	Above Moderate
LOS ANGELES	1000 W 22ND ST	90007	5124006013	Low Medium II Residential		Q]RD2-1XL-O-HPOZ	0	21	0.14212993	Residential - Three Units (Any Combination) - 4 Stories or Less	YES - Current	NO - Privately-Owned	Available	Not Used in Prior Housing Element	0	0.025704964	0	0.025704964	3	3*	3*	124-SA201	249	South Los Angeles	Yes	Moderate
LOS ANGELES	1008 W 22ND ST	90007	5124006014	Low Medium II Residential		Q]RD2-1XL-O-HPOZ	0	21	0.142679738	Residential - Double, Duplex, or Two Units - 4 Stories or Less Residential - Three Units (Any Combination) - 4 Stories or Less	YES - Current	NO - Privately-Owned	Available	Not Used in Prior Housing Element	0	0.025704964	0	0.025704964	3	3*	3*	124-SA201	246	South Los Angeles	Yes	Moderate
LOS ANGELES	1022 W 22ND ST	90007	5124006017	Low Medium II Residential		Q]RD2-1XL-O-HPOZ	0	21	0.142594272	- Mills Act Property	YES - Current	NO - Privately-Owned	Available	Not Used in Prior Housing Element	0	0.170558095	0	0.170558095	3	3*	3*	124-SA201	220	South Los Angeles	Yes	Moderate
LOS ANGELES	1032 W 22ND ST	90007	5124006019	Low Medium II Residential		Q]RD2-1XL-O-HPOZ	0	21	0.142540706	Residential - Single Family Residence	YES - Current	NO - Privately-Owned	Available	Not Used in Prior Housing Element	0	0.139050865	0	0.139050865	1	3*	3*	124-SA201	214	South Los Angeles		Moderate
LOS ANGELES	1036 W 22ND ST	90007	5124006020	Low Medium II Residential		Q]RD2-1XL-O-HPOZ	0	21	0.142509629	Residential - Single Family Residence	YES - Current	NO - Privately-Owned	Available	Not Used in Prior Housing Element	0	0.139050865	0	0.139050865	1	3*	3*	124-SA201	211	South Los Angeles		Moderate
LOS ANGELES	1042 W 22ND ST	90007	5124006021	Low Medium II Residential		Q]RD2-1XL-O-HPOZ	0	21	0.143040134	Residential - Single Family Residence	YES - Current	NO - Privately-Owned	Available	Not Used in Prior Housing Element	0	0.139050865	0	0.139050865	1	3*	3*	124-SA201	208	South Los Angeles		Moderate
LOS ANGELES	1053 W 23RD ST	90007	5124006024	Neighborhood Commercial		C2-1VL-O-HPOZ-CPIO	0	108	0.205094398	Commercial - Store - One Story	YES - Current	NO - Privately-Owned	Available	Not Used in Prior Housing Element	0	0	0.065748165	0.065748165	0	0	0	124-SA201	219	South Los Angeles		Above Moderate
LOS ANGELES	2200 S UNION AVE	90007	5124006025	Neighborhood Commercial		C2-1VL-O-HPOZ-CPIO	0	108	0.163852858	Commercial - Parking Lot (Commercial Use Property) - Lots - Patron or Employee - One Story	YES - Current	NO - Privately-Owned	Available	Not Used in Prior Housing Element	0	0	0.014045072	0.014045072	0	0	0	124-SA201	180	South Los Angeles		Above Moderate
LOS ANGELES			5124006025	Neighborhood Commercial		C2-1VL-O-HPOZ-CPIO	0	108	0.002848454	Commercial - Parking Lot (Commercial Use Property) - Lots - Patron or Employee - One Story	YES - Current	NO - Privately-Owned	Available	Not Used in Prior Housing Element	0	0	0.000536969	0.000536969	0	0	0	124-SA201	207	South Los Angeles		Above Moderate
LOS ANGELES	2208 S UNION AVE	90007	5124006026	Neighborhood Commercial		C2-1VL-O-HPOZ-CPIO	0	108	0.163904229	Residential - Single Family Residence	YES - Current	NO - Privately-Owned	Available	Not Used in Prior Housing Element	0	0	1.133975446	1.133975446	1	0	0	124-SA201	209	South Los Angeles		Above Moderate
LOS ANGELES	2212 S UNION AVE	90007	5124006027	Neighborhood Commercial		C2-1VL-O-HPOZ-CPIO	0	108	0.065075651	Commercial - Restaurant, Cocktail Lounge - Restaurant, Cocktail Lounge, Tavern - One Story	YES - Current	NO - Privately-Owned	Available	Not Used in Prior Housing Element	0	0	0.001151283	0.001151283	0	0	0	124-SA201	216	South Los Angeles		Above Moderate
LOS ANGELES	1023 W 24TH ST	90007	5124007001	Low Medium II Residential		Q]RD2-1XL-O-HPOZ	0	21	0.139417946	Residential - Single Family Residence	YES - Current	NO - Privately-Owned	Available	Not Used in Prior Housing Element	0	0.139050865	0	0.139050865	1	3*	3*	124-SA201	326	South Los Angeles		Moderate
LOS ANGELES	1021 W 24TH ST	90007	5124007002	Low Medium II Residential		Q]RD2-1XL-O-HPOZ	0	21	0.139302618	Residential - Single Family Residence	YES - Current	NO - Privately-Owned	Available	Not Used in Prior Housing Element	0	0.139050865	0	0.139050865	1	3*	3*	124-SA201	330	South Los Angeles		Moderate
LOS ANGELES	1013 W 24TH ST	90007	5124007004	Low Medium II Residential		Q]RD2-1XL-O-HPOZ	0	21	0.139072692	Residential - Single Family Residence	YES - Current	NO - Privately-Owned	Available	Not Used in Prior Housing Element	0	0.139050865	0	0.139050865	1	3*	3*	124-SA201	337	South Los Angeles		Moderate
LOS ANGELES	1007 W 24TH ST	90007	5124007005	Low Medium II Residential		Q]RD2-1XL-O-HPOZ	0	21	0.138959288	Residential - Single Family Residence - Mills Act Property	YES - Current	NO - Privately-Owned	Available	Not Used in Prior Housing Element	0	0.146060345	0	0.146060345	1	3*	3*	124-SA201	358	South Los Angeles		Moderate
LOS ANGELES	2311 S TOBERMAN ST	90007	5124007005	Low Medium II Residential		Q]RD2-1XL-O-HPOZ	0	21	0.140260163	Residential - Single Family Residence - Mills Act Property	YES - Current	NO - Privately-Owned	Available	Not Used in Prior Housing Element	0	0.146060345	0	0.146060345	1	3*	3*	124-SA201	362	South Los Angeles		Moderate
LOS ANGELES	1000 W 23RD ST	90007	5124007006	Low Medium II Residential		Q]RD2-1XL-O-HPOZ	0	21	0.112042163	Residential - Double, Duplex, or Two Units - 4 Stories or Less	YES - Current	NO - Privately-Owned	Available	Not Used in Prior Housing Element	0	0	0.017571452	0.017571452	2	2*	2*	124-SA201	329	South Los Angeles	Yes	Above Moderate
LOS ANGELES	1006 W 23RD ST	90007	5124007007	Low Medium II Residential		Q]RD2-1XL-O-HPOZ	0	21	0.112425732	Residential - Single Family Residence - Mills Act Property	YES - Current	NO - Privately-Owned	Available	Not Used in Prior Housing Element	0	0	0.020188216	0.020188216	1	2*	2*	124-SA201	325	South Los Angeles	Yes	Above Moderate
LOS ANGELES	1010 W 23RD ST	90007	5124007008	Low Medium II Residential		Q]RD2-1XL-O-HPOZ	0	21	0.120027393	Residential - Double, Duplex, or Two Units - 4 Stories or Less	YES - Current	NO - Privately-Owned	Available	Not Used in Prior Housing Element	0	0	0.118887985	0.118887985	2	2*	2*	124-SA201	322	South Los Angeles	Yes	Above Moderate
LOS ANGELES	1024 W 23RD ST	90007	5124007010	Low Medium II Residential		Q]RD2-1XL-O-HPOZ	0	21	0.120953616	Residential - Double, Duplex, or Two Units - 4 Stories or Less	YES - Current	NO - Privately-Owned	Available	Not Used in Prior Housing Element	0	0	0.118887985	0.118887985	2	2*	2*	124-SA201	296	South Los Angeles	Yes	Above Moderate
LOS ANGELES	1030 W 23RD ST	90007	5124007012	Low Medium II Residential		Q]RD2-1XL-O-HPOZ	0	21	0.121755487	Residential - Double, Duplex, or Two Units - 4 Stories or Less	YES - Current	NO - Privately-Owned	Available	Not Used in Prior Housing Element	0	0	0.118887985	0.118887985	2	2*	2*	124-SA201	287	South Los Angeles	Yes	Above Moderate
LOS ANGELES	1038 W 23RD ST	90007	5124007014	Low Medium II Residential		Q]RD2-1XL-O-HPOZ	0	21	0.122626454	Residential - Single Family Residence	YES - Current	NO - Privately-Owned	Available	Not Used in Prior Housing Element	0	0	0.090473878	0.090473878	1	2*	2*	124-SA201	281	South Los Angeles		Above Moderate
LOS ANGELES	1042 W 23RD ST	90007	5124007015	Neighborhood Commercial		C2-1VL-O-HPOZ-CPIO	0	108	0.095851447	Residential - Single Family Residence - Vacant Land	YES - Current	NO - Privately-Owned	Available	Not Used in Prior Housing Element	0	0	0.710385585	0.710385585	0	0	0	124-SA201	279	South Los Angeles		Above Moderate
LOS ANGELES	2300 1/2 S UNION AVE	90007	5124007016	Neighborhood Commercial		C2-1VL-O-HPOZ-CPIO	0	108	0.172882321	Commercial - Store Combination - Store and Residential Combination - One Story	YES - Current	NO - Privately-Owned	Available	Not Used in Prior Housing Element	0	0	0.06442476	0.06442476	0	0	0	124-SA201	258	South Los Angeles		Above Moderate
LOS ANGELES	2308 S UNION AVE	90007	5124007017	Neighborhood Commercial		C2-1VL-O-HPOZ-CPIO	0	108	0.063555777	Commercial - Store Combination - Store and Residential Combination - Two Stories	YES - Current	NO - Privately-Owned	Available	Not Used in Prior Housing Element	0	0	0.003145865	0.003145865	0	0	0	124-SA201	286	South Los Angeles	Yes	Above Moderate
LOS ANGELES	2310 S UNION AVE	90007	5124007018	Neighborhood Commercial		C2-1VL-O-HPOZ-CPIO	0	108	0.119496186	Commercial - Store Combination - Store and Residential Combination - Two Stories	YES - Current	NO - Privately-Owned	Available	Not Used in Prior Housing Element	0	0	0.06894003	0.06894003	0	0	0	124-SA201	291	South Los Angeles		Above Moderate
LOS ANGELES	2316 S UNION AVE	90007	5124007019	Neighborhood Commercial		C2-1VL-O-HPOZ-CPIO	0	108	0.114898063	Commercial - Store Combination - Store and Residential Combination - Two Stories	YES - Current	NO - Privately-Owned	Available	Not Used in Prior Housing Element	0	0	0.06894003	0.06894003	0	0	0	124-SA201	299	South Los Angeles		Above Moderate
LOS ANGELES	1047 W 24TH ST	90007	5124007020	Neighborhood Commercial		C2-1VL-O-HPOZ-CPIO	0	108	0.113907559	Commercial - Store Combination - Store and Office Combination - One Story	YES - Current	NO - Privately-Owned	Available	Not Used in Prior Housing Element	0	0	0.01469258	0.01469258	0	0	0	124-SA201	295	South Los Angeles	Yes	Above Moderate
LOS ANGELES	1043 W 24TH ST	90007	5124007021	Low Medium II Residential		Q]RD2-1XL-O-HPOZ	0	21	0.124879838	Residential - Single Family Residence	YES - Current	NO - Privately-Owned	Available	Not Used in Prior Housing Element	0	0	0.090473878	0.090473878	1	2*	2*	124-SA201	297	South Los Angeles		Above Moderate
LOS ANGELES	1037 W 24TH ST	90007	5124007023	Low Medium II Residential		Q]RD2-1XL-O-HPOZ	0	21	0.148940282	Residential - Five or More Units or Apartments (Any Combination) - 4 Stories or Less	YES - Current	NO - Privately-Owned	Available	Not Used in Prior Housing Element	0	0.031084784	0	0.031084784	1	3*	3*	124-SA201	301	South Los Angeles		Moderate
LOS ANGELES	1033 W 25TH ST	90007	5124008004	Low Medium II Residential		Q]RD1.5-1XL-O-HPOZ	0	29	0.162234047	Residential - Five or More Units or Apartments (Any Combination) - 4 Stories or Less	YES - Current	NO - Privately-Owned	Available	Not Used in Prior Housing Element	0	0.130264236	0	0.130264236	5	0	0	124-SA201	409	South Los

LOS ANGELES	2322 S TOBERMAN ST	90007	5124010008	Low Medium II Residential	[Q]RD2-1XL-O-HPOZ	0	21	0.070676283	Residential - Single Family Residence - Mills Act Property	YES - Current	NO - Privately-Owned	Available	Not Used in Prior Housing Element	0	0	0.037755802	0.037755802	1	1*	1*	124-SA201	382	South Los Angeles										Above Moderate
LOS ANGELES	2326 S TOBERMAN ST	90007	5124010009	Low Medium II Residential	[Q]RD2-1XL-O-HPOZ	0	21	0.206782061	Residential - Single Family Residence	YES - Current	NO - Privately-Owned	Available	Not Used in Prior Housing Element	0	0.40576008	0	0.40576008	1	0	0	124-SA201	407	South Los Angeles										Moderate
LOS ANGELES	2335 S PORTLAND ST	90007	5124010011	Low Medium II Residential	[Q]RD1.5-1XL-O-HPOZ	0	29	0.206764179	Residential - Rooming/Boarding House	YES - Current	NO - Privately-Owned	Available	Not Used in Prior Housing Element	0	0.468143225	0	0.468143225	1	0	0	123A201	13	South Los Angeles										Moderate
LOS ANGELES	2500 S TOBERMAN ST	90007	5124010017	Low Medium II Residential	[Q]RD1.5-1XL-O-HPOZ	0	29	0.206713696	Residential - Five or More Units or Apartments (Any Combination) - 4 Stories or Less	YES - Current	NO - Privately-Owned	Available	Not Used in Prior Housing Element	0	0.047294164	0	0.047294164	6	0	0	123A201	55	South Los Angeles		Yes								Moderate
LOS ANGELES	2506 S TOBERMAN ST	90007	5124010018	Low Medium II Residential	[Q]RD1.5-1XL-O-HPOZ	0	29	0.206705302	Residential - Three Units (Any Combination) - 4 Stories or Less	YES - Current	NO - Privately-Owned	Available	Not Used in Prior Housing Element	0	0.242464304	0	0.242464304	3	0	0	123A201	62	South Los Angeles		Yes								Moderate
LOS ANGELES	2510 S TOBERMAN ST	90007	5124010019	Low Medium II Residential	[Q]RD1.5-1XL-O-HPOZ	0	29	0.206697124	Residential - Five or More Units or Apartments (Any Combination) - 4 Stories or Less	YES - Current	NO - Privately-Owned	Available	Not Used in Prior Housing Element	0	0.022980325	0	0.022980325	5	0	0	123A201	68	South Los Angeles		Yes								Moderate
LOS ANGELES			5124010023	Low Medium II Residential	[Q]RD2-1XL-O-HPOZ	0	21	0.024798698	Residential - Single Family Residence - Vacant Land	YES - Current	NO - Privately-Owned	Available	Not Used in Prior Housing Element	0	0	0.040364453	0.040364453	0	0	0	124-SA201	375	South Los Angeles										Above Moderate
LOS ANGELES	954 W 23RD ST	90007	5124010024	Low Medium II Residential	[Q]RD2-1XL-O-HPOZ	0	21	0.130294651	Residential - Single Family Residence	YES - Current	NO - Privately-Owned	Available	Not Used in Prior Housing Element	0	0	0.090473878	0.090473878	1	2*	2*	124-SA201	339	South Los Angeles										Above Moderate
LOS ANGELES	2356 S PORTLAND ST	90007	5124011001	Low Medium II Residential	[Q]RD2-1XL-O-HPOZ	0	21	0.204367621	Residential - Four Units (Any Combination) - 4 Stories or Less	YES - Current	NO - Privately-Owned	Available	Not Used in Prior Housing Element	0	0.052470201	0	0.052470201	4	0	0	123A201	58	South Los Angeles		Yes								Moderate
LOS ANGELES	2361 S SCARFF ST	90007	5124011004	Low Medium II Residential	[Q]RD2-1XL-O-HPOZ	0	21	0.20045877	Residential - Single Family Residence	YES - Current	NO - Privately-Owned	Available	Not Used in Prior Housing Element	0	0.40576008	0	0.40576008	1	0	0	123A201	83	South Los Angeles										Moderate
LOS ANGELES	2364 S PORTLAND ST	90007	5124011005	Low Medium II Residential	[Q]RD2-1XL-O-HPOZ	0	21	0.203949788	Residential - Four Units (Any Combination) - 4 Stories or Less	YES - Current	NO - Privately-Owned	Available	Not Used in Prior Housing Element	0	0.15999442	0	0.15999442	4	0	0	123A201	71	South Los Angeles		Yes								Moderate
LOS ANGELES	2369 S SCARFF ST	90007	5124011006	Low Medium II Residential	[Q]RD2-1XL-O-HPOZ	0	21	0.200087973	Residential - Three Units (Any Combination) - 4 Stories or Less	YES - Current	NO - Privately-Owned	Available	Not Used in Prior Housing Element	0	0.196308586	0	0.196308586	3	0	0	123A201	89	South Los Angeles		Yes								Moderate
LOS ANGELES	2370 S PORTLAND ST	90007	5124011007	Low Medium II Residential	[Q]RD1.5-1XL-O-HPOZ	0	29	0.203738813	Residential - Five or More Units or Apartments (Any Combination) - 4 Stories or Less	YES - Current	NO - Privately-Owned	Available	Not Used in Prior Housing Element	0	0.027196747	0	0.027196747	6	0	0	123A201	81	South Los Angeles										Moderate
LOS ANGELES	2376 S PORTLAND ST	90007	5124011009	Low Medium II Residential	[Q]RD1.5-1XL-O-HPOZ	0	29	0.203530076	Residential - Five or More Units or Apartments (Any Combination) - 4 Stories or Less	YES - Current	NO - Privately-Owned	Available	Not Used in Prior Housing Element	0	0.033061802	0	0.033061802	8	0	0	123A201	88	South Los Angeles		Yes								Moderate
LOS ANGELES			5124011010	Low Medium II Residential	[Q]RD1.5-1XL-O-HPOZ	0	29	0.099740033	Residential - Single Family Residence - Vacant Land	YES - Current	NO - Privately-Owned	Available	Not Used in Prior Housing Element	0	0	0.177946883	0.177946883	0	2*	2*	123A201	106	South Los Angeles										Above Moderate
LOS ANGELES	2378 S PORTLAND ST	90007	5124011011	Low Medium II Residential	[Q]RD1.5-1XL-O-HPOZ	0	29	0.203317233	Residential - Five or More Units or Apartments (Any Combination) - 4 Stories or Less	YES - Current	NO - Privately-Owned	Available	Not Used in Prior Housing Element	0	0.145263219	0	0.145263219	6	0	0	123A201	96	South Los Angeles		Yes								Moderate
LOS ANGELES	2377 S SCARFF ST	90007	5124011012	Low Medium II Residential	[Q]RD1.5-1XL-O-HPOZ	0	29	0.099607994	Residential - Five or More Units or Apartments (Any Combination) - 4 Stories or Less - Vacant Land	YES - Current	NO - Privately-Owned	Available	Not Used in Prior Housing Element	0	0	0.177946883	0.177946883	0	2*	2*	123A201	109	South Los Angeles										Above Moderate
LOS ANGELES	2381 S SCARFF ST	90007	5124011012	Low Medium II Residential	[Q]RD1.5-1XL-O-HPOZ	0	29	0.198977058	Residential - Five or More Units or Apartments (Any Combination) - 4 Stories or Less - Vacant Land	YES - Current	NO - Privately-Owned	Available	Not Used in Prior Housing Element	0	0.436118937	0	0.436118937	0	0	0	123A201	112	South Los Angeles										Moderate
LOS ANGELES	919 W ADAMS BLVD	90007	5124011014	Low Medium II Residential	[Q]RD1.5-1XL-O-HPOZ	0	29	0.21579194	Residential - Single Family Residence - Vacant Land	YES - Current	NO - Privately-Owned	Available	Not Used in Prior Housing Element	0	0.43355794	0	0.43355794	0	0	0	123A201	119	South Los Angeles										Moderate
LOS ANGELES	925 W ADAMS BLVD	90007	5124011014	Low Medium II Residential	[Q]RD1.5-1XL-O-HPOZ	0	29	0.107903644	Residential - Single Family Residence - Vacant Land	YES - Current	NO - Privately-Owned	Available	Not Used in Prior Housing Element	0	0.31813935	0	0.31813935	0	3*	3*	123A201	117	South Los Angeles										Moderate
LOS ANGELES	903 W ADAMS BLVD	90007	5124011015	Low Medium II Residential	[Q]RD1.5-1XL-O-HPOZ	0	29	0.295705306	Recreational - Club, Lodge Hall, Fraternal Organization - One Story	YES - Current	NO - Privately-Owned	Available	Not Used in Prior Housing Element	0	0.122025085	0	0.122025085	1	0	0	123A201	136	South Los Angeles										Moderate
LOS ANGELES	909 W ADAMS BLVD	90007	5124011015	Low Medium II Residential	[Q]RD1.5-1XL-O-HPOZ	0	29	0.215783683	Recreational - Club, Lodge Hall, Fraternal Organization - One Story	YES - Current	NO - Privately-Owned	Available	Not Used in Prior Housing Element	0	0.093266237	0	0.093266237	1	0	0	123A201	128	South Los Angeles										Moderate
LOS ANGELES	915 W ADAMS BLVD	90007	5124011015	Low Medium II Residential	[Q]RD1.5-1XL-O-HPOZ	0	29	0.215788493	Recreational - Club, Lodge Hall, Fraternal Organization - One Story	YES - Current	NO - Privately-Owned	Available	Not Used in Prior Housing Element	0	0.093266237	0	0.093266237	1	0	0	123A201	125	South Los Angeles										Moderate
LOS ANGELES	934 W 23RD ST	90007	5124012001	Low Medium II Residential	[Q]RD1.5-1XL-O-HPOZ	0	29	0.155080297	Commercial - Store - One Story	YES - Current	NO - Privately-Owned	Available	Not Used in Prior Housing Element	0	0.05275211	0	0.05275211	2	0	0	124-SA201	373	South Los Angeles										Moderate
LOS ANGELES	926 W 23RD ST	90007	5124012003	Low Medium II Residential	[Q]RD1.5-1XL-O-HPOZ	0	29	0.15507628	Residential - Five or More Units or Apartments (Any Combination) - 4 Stories or Less	YES - Current	NO - Privately-Owned	Available	Not Used in Prior Housing Element	0	0.390788776	0	0.390788776	0	0	0	124-SA201	381	South Los Angeles										Moderate
LOS ANGELES	922 W 23RD ST	90007	5124012004	Low Medium II Residential	[Q]RD1.5-1XL-O-HPOZ	0	29	0.154079042	Residential - Five or More Units or Apartments (Any Combination) - 4 Stories or Less	YES - Current	NO - Privately-Owned	Available	Not Used in Prior Housing Element	0	0.390788776	0	0.390788776	0	0	0	124-SA201	384	South Los Angeles										Moderate
LOS ANGELES	2303 S SCARFF ST	90007	5124012006	Low Medium II Residential	[Q]RD2-1XL-O-HPOZ	0	21	0.18393775	Residential - Four Units (Any Combination) - 4 Stories or Less	YES - Current	NO - Privately-Owned	Available	Not Used in Prior Housing Element	0	0.045402074	0	0.045402074	4	0	0	123A203	22	South Los Angeles		Yes								Moderate
LOS ANGELES	2309 S SCARFF ST	90007	5124012007	Low Medium II Residential	[Q]RD2-1XL-O-HPOZ	0	21	0.204018509	Residential - Double, Duplex, or Two Units - 4 Stories or Less - Mills Act Property	YES - Current	NO - Privately-Owned	Available	Not Used in Prior Housing Element	0	0.24060514	0	0.24060514	2	0	0	123A203	32	South Los Angeles		Yes								Moderate
LOS ANGELES	2317 S SCARFF ST	90007	5124012008	Low Medium II Residential	[Q]RD2-1XL-O-HPOZ	0	21	0.203648368	Residential - Four Units (Any Combination) - 4 Stories or Less	YES - Current	NO - Privately-Owned	Available	Not Used in Prior Housing Element	0	0.030810543	0	0.030810543	4	0	0	123A203	41	South Los Angeles										Moderate
LOS ANGELES	2320 S PORTLAND ST	90007	5124012011	Low Medium II Residential	[Q]RD2-1XL-O-HPOZ	0	21	0.164596837	Residential - Single Family Residence	YES - Current	NO - Privately-Owned	Available	Not Used in Prior Housing Element	0	0.113632384	0	0.113632384	1	3*	3*	123A201	12	South Los Angeles										Moderate
LOS ANGELES	2324 S PORTLAND ST	90007	5124012012	Low Medium II Residential	[Q]RD2-1XL-O-HPOZ	0	21	0.20562734	Residential - Single Family Residence	YES - Current	NO - Privately-Owned	Available	Not Used in Prior Housing Element	0	0.40576008	0	0.40576008	1	0	0	123A201	15	South Los Angeles										Moderate
LOS ANGELES	2332 S PORTLAND ST	90007	5124012013	Low Medium II Residential	[Q]RD2-1XL-O-HPOZ	0	21	0.205418613	Residential - Single Family Residence	YES - Current	NO - Privately-Owned	Available	Not Used in Prior Housing Element	0	0.294550258	0	0.294550258	1	0	0	123A201	26	South Los Angeles		Yes								Moderate
LOS ANGELES	2334 S PORTLAND ST	90007	5124012016	Low Medium II Residential	[Q]RD2-1XL-O-HPOZ	0	21	0.20520763	Residential - Single Family Residence	YES - Current	NO - Privately-Owned	Available	Not Used in Prior Housing Element	0	0.40576008	0	0.40576008	1	0	0	123A201	30	South Los Angeles										Moderate
LOS ANGELES	2340 S PORTLAND ST	90007	5124012018	Low Medium II Residential	[Q]RD2-1XL-O-HPOZ	0	21	0.204997973	Residential - Single Family Residence	YES - Current	NO - Privately-Owned	Available	Not Used in Prior Housing Element	0	0.174987619	0	0.174987619	1	0	0	123A201	37	South Los Angeles										Moderate
LOS ANGELES	2339 S SCARFF ST	90007	5124012019	Low Medium II Residential	[Q]RD2-1XL-O-HPOZ	0	21	0.201941846	Residential - Single Family Residence	YES - Current	NO - Privately-Owned	Available	Not Used in Prior Housing Element	0	0.40576008	0	0.40576008	1	0	0	123A201	54	South Los Angeles										Moderate
LOS ANGELES	2346 S PORTLAND ST	90007	5124012020	Low Medium II Residential	[Q]RD2-1XL-O-HPOZ	0	21	0.204786037	Residential - Single Family Residence - Mills Act Property	YES - Current	NO - Privately-Owned	Available	Not Used in Prior Housing Element	0	0.294550258	0	0.294550258	1	0	0	123A201	41	South Los Angeles		Yes								Moderate
LOS ANGELES	2352 S PORTLAND ST	90007	5124012022	Low Medium II Residential	[Q]RD2-1XL-O-HPOZ	0	21	0.204579818	Residential - Double, Duplex, or Two Units - 4 Stories or Less	YES - Current	NO - Privately-Owned	Available	Not Used in Prior Housing Element	0	0.144547138	0	0.144547138	2	0	0	123A201	52	South Los Angeles										Moderate
LOS ANGELES	2347 S SCARFF ST	90007	5124012023	Low Medium II Residential	[Q]RD2-1XL-O-HPOZ	0	21	0.201197953	Residential - Four Units (Any Combination) - 4 Stories or Less	YES - Current	NO - Privately-Owned	Available	Not Used in Prior Housing Element	0	0.15999442	0	0.15999442	4	0	0	123A201	67	South Los Angeles		Yes								Moderate
LOS ANGELES	2329 S SCARFF ST	90007	5124012025	Low Medium II Residential	[Q]RD2-1XL-O-HPOZ	0	21	0.242936214	Residential - Four Units (Any Combination) - 4 Stories or Less	YES - Current	NO - Privately-Owned	Available	Not Used in Prior Housing Element	0	0.05944865	0	0.05944865	4	0	0	123A201	36	South Los Angeles		Yes								Moderate
LOS ANGELES	2107 S OAK ST	90007	5124013005	Low Medium II Residential	[Q]RD1.5-1XL-O-HPOZ	0	29	0.149208727	Residential - Four Units (Any Combination) - 4 Stories or Less	YES - Current	NO - Privately-Owned	Available	Not Used in Prior Housing Element	0	0.15999442	0	0.15999442	4	0	0	124-SA203	239	South Los Angeles		Yes								Moderate
LOS ANGELES	2101 S OAK ST	90007	5124013006	Low Medium II Residential	[Q]RD1.5-1XL-O-HPOZ	0	29	0.149208946	Residential - Single Family Residence	YES - Current	NO - Privately-Owned	Available	Not Used in Prior Housing Element	0	0.40576008	0	0.40576008	1	0	0	124-SA203	229	South Los Angeles										Moderate
LOS ANGELES	2100 S PORTLAND ST	90007	5124013007	Low Medium II Residential	[Q]RD2-1XL-O-HPOZ	0	21	0.114769455	Residential - Double, Duplex, or Two Units - 4 Stories or Less	YES - Current	NO - Privately-Owned	Available	Not Used in Prior Housing Element	0	0	0.118887985	0.118887985	2	2*	2*	124-SA203	214	South Los Angeles		Yes								Above Moderate
LOS ANGELES	2108 S PORTLAND ST	90007	5124013009	Low Medium II Residential	[Q]RD2-1XL-O-HPOZ	0	21	0.068844253	Residential - Single Family Residence	YES - Current	NO - Privately-Owned	Available	Not Used in Prior Housing Element	0	0	0.040380549	0.040380549	1	1*	1*	124-SA203	231	South Los Angeles										Above Moderate
LOS ANGELES	2112 S PORTLAND ST	90007	5124013010	Low Medium II Residential	[Q]RD2-1XL-O-HPOZ	0	21	0.103251034	Residential - Single Family Residence	YES - Current	NO - Privately-Owned	Available	Not Used in Prior Housing Element	0	0	0.09353072	0.09353072	1	2*	2*	124-SA203	241	South Los Angeles										Above Moderate
LOS ANGELES	2120 S PORTLAND ST	90007	5124013012	Low Medium II Residential	[Q]RD2-1XL-O-HPOZ	0	21	0.149093954	Residential - Double, Duplex, or Two Units - 4 Stories or Less	YES - Current	NO - Privately-Owned	Available	Not Used in Prior Housing Element	0	0.188023728	0	0.188023728	2	3*	3*	124-SA203	261	South Los Angeles		Yes								Moderate
LOS ANGELES	2126 S PORTLAND ST	90007	5124013013	Low Medium II Residential	[Q]RD2-1XL-O-HPOZ	0	21	0.147116798	Residential - Single Family Residence	YES - Current	NO - Privately-Owned	Available	Not Used in Prior Housing Element	0	0.139050865	0	0.139050865	1	3*	3*	124-SA203	275	South Los Angeles										Moderate
LOS ANGELES	2135 S OAK ST	90007	5124013014	Low Medium II Residential	[Q]RD1.5-1XL-O-HPOZ	0	29	0.162285453	Residential - Five or More Units or Apartments (Any Combination) - 4 Stories or Less	YES - Current	NO - Privately-Owned	Available	Not Used in Prior Housing Element	0	0.034273886	0	0.034273886	6	0	0	124-SA203	306	South Los Angeles		Yes								Moderate
LOS ANGELES	917 W 23RD ST	90007	5124013015	Low Medium II Residential	[Q]RD1.5-1XL-O-HPOZ	0	29	0.162309997	Residential - Five or More Units or Apartments (Any Combination) - 4 Stories or Less	YES - Current	NO - Privately-Owned	Available	Not Used in Prior Housing Element	0	0.130264236	0	0.130264236	5	0	0	124-SA203	303	South Los Angeles		Yes								Moderate
LOS ANGELES	925 W 23RD ST	90007	5124013016	Low Medium II Residential	[Q]RD2-1XL-O-HPOZ	0	21	0.162363787	Residential - Single Family Residence	YES - Current	NO - Privately-Owned	Available	Not Used in Prior Housing Element	0	0.139050865	0	0.139050865	1	3*	3*	124-SA203	296	South Los Angeles										Moderate
LOS ANGELES	931 W 23RD ST	90007	5124013017	Low Medium II Residential	[Q]RD2-1XL-O-HPOZ	0	21	0.162418327	Residential - Single Family Residence - Mills Act Property	YES - Current	NO - Privately-Owned	Available	Not Used in Prior Housing Element	0	0.139050865	0	0.139050865	1	3*	3*	124-SA203	290	South Los Angeles										Moderate
LOS ANGELES			5124013018	Low Medium II Residential	[Q]RD2-1XL-O-HPOZ	0	21	0.005885413	Residential - Single Family Residence - Vacant Land	YES - Current	NO - Privately-Owned	Available	Not Used in Prior Housing Element	0	0	0.040364453	0.040364453	0	0	0	124-SA201	327	South Los Angeles										Above Moderate
LOS ANGELES	2121 S PORTLAND ST	90007	5124014002	Low Medium II Residential	[Q]RD2-1XL-O-HPOZ	0	21	0.143113848	Residential - Double, Duplex, or Two Units - 4 Stories or Less	YES - Current	NO - Privately-Owned	Available	Not Used in Prior Housing Element	0	0.188023728	0	0.188023728	2	3*	3*	124-SA201	283	South Los Angeles		Yes								Moderate
LOS ANGELES	2115 S PORTLAND ST	90007	5124014003	Low Medium II Residential	[Q]RD2-1XL-O-HPOZ	0	21	0.143113848	Residential - Single Family Residence	YES - Current	NO - Privately-Owned	Available	Not Used in Prior Housing Element	0	0.018680909	0	0.018680909	2	3*	3*	124-SA201	274	South Los Angeles										Moderate
LOS ANGELES	2103 S PORTLAND ST	90007	5124014006	Low Medium II Residential	[Q]RD2-1XL-O-HPOZ	0	21	0.096031514	Residential - Single Family Residence	YES - Current	NO - Privately-Owned	Available	Not Used in Prior Housing Element	0	0	0.016322222	0.016322222	1	2*	2*	124-SA203	199	South Los Angeles										Above Moderate
LOS ANGELES	2106 S TOBERMAN ST	90007	5124014009	Low Medium II Residential	[Q]RD1.5-1XL-O-HPOZ	0	29	0.119274845	Residential - Single Family Residence	YES - Current	NO - Privately-Owned	Available	Not Used in Prior Housing Element	0	0.139050865	0	0.139050865	1	3*	3*	124-SA201	222	South Los Angeles										Moderate
LOS ANGELES	2206 S TOBERMAN ST	90007	5124014012	Low Medium II Residential	[Q]RD1.5-1XL-O-HPOZ	0	29	0.118246593	Residential - Single Family Residence	YES - Current	NO - Privately-Owned	Available	Not Used in Prior Housing Element	0	0.139050865	0	0.139050865	1	3*	3*	124-SA201	264	South Los Angeles										Moderate
LOS ANGELES	2143 S PORTLAND ST	90007	5124014014	Low Medium II Residential	[Q]RD2-1XL-O-HPOZ	0	21	0.161985351	Residential - Single Family Residence	YES - Current	NO - Privately-Owned	Available	Not Used in Prior Housing Element	0	0.021161556	0	0.021161556	1	3*	3*	124-SA201	302	South Los Angeles										Moderate
LOS ANGELES	947 W 23RD ST	90007	5124014015	Low Medium II Residential	[Q]RD2-1XL-O-HPOZ	0	21	0.163797228	Residential - Single Family Residence	YES - Current	NO - Privately-Owned	Available	Not Used in Prior Housing Element	0	0.139050865	0	0.139050865	1	3*	3*	124-SA201	298	South Los Angeles										Moderate
LOS ANGELES	955 W 23RD ST	90007	5124014016	Low Medium II Residential	[Q]RD2-1XL-O-HPOZ	0	21	0.163909902	Residential - Single Family Residence	YES - Current	NO - Privately-Owned	Available	Not Used in Prior Housing Element	0	0.139050865	0	0.139050865	1	3*	3*	124-SA201	294	South Los Angeles										Moderate
LOS ANGELES	2022 S TOBERMAN ST	90007	5124015001	Low Medium II Residential	[Q]RD2-1XL-H*POZ	0	21	0.33571331	Residential - Five or More Units or Apartments (Any Combination) - 4 Stories or Less	YES - Current	NO - Privately-Owned	Available	Not Used in Prior Housing Element	0	0.23509039	0	0.23509039	5	0	0	124-SA201	169	South Los Angeles		Yes								Moderate
LOS ANGELES	921 W 21ST ST	90007	5124015005	Low Medium II Residential	[Q]RD2-1XL-H*POZ	0	21	0.184038279	Residential - Four Units (Any Combination) - 4 Stories or Less	YES - Current	NO - Privately-Owned	Available	Not Used in Prior Housing Element	0	0.081567299	0	0.081567299	4	0	0	124-SA203	160	South Los Angeles										Moderate
LOS ANGELES	917 W 21ST ST	90007	5124015006	Low Medium II Residential	[Q]RD2-1XL-H*POZ	0	21	0.18168777	Residential - Single Family Residence	YES - Current	NO - Privately-Owned	Available	Not Used in Prior Housing Element	0	0.113632384	0	0.113632384	1	3*	3*	124-SA203	168	South Los Angeles										Moderate
LOS ANGELES	915 W 21ST ST	90007	5124015007	Low Medium II Residential	[Q]RD2-1XL-H*POZ	0	21	0.147888742	Residential - Single Family Residence	YES - Current	NO - Privately-Owned	Available	Not Used in Prior Housing Element	0	0.139050865	0	0.139050865	1	3*	3*	124-SA203	176	South Los Angeles										Moderate
LOS ANGELES	2020 S TOBERMAN ST	90007	5124015009	Low Medium II Residential	[Q]RD2-1XL-H*POZ	0	21	0.051371764	Residential - Single Family Residence	YES - Current	NO - Privately-Owned	Available	Not Used in Prior Housing Element	0	0	0.046378556	0.046378556	1	1*	1*	124-SA203	103	South Los Angeles										Above Moderate
LOS ANGELES	944 W 20TH ST	90007	5124015010	Low Medium II Residential	[Q]RD2-1XL-H*POZ	0	21	0.146318252	Residential - Single Family Residence	YES - Current	NO - Privately-Owned	Available	Not Used in Prior Housing Element	0	0.139050865	0	0.139050865	1	3*	3*	124-SA203	89	South Los Angeles										Moderate
LOS ANGELES	940 W 20TH ST	90007	5124015011	Low Medium II Residential	[Q]RD2-1XL-H*POZ	0	21	0.146324002	Residential - Single Family Residence - Pool	YES - Current	NO - Privately-Owned	Available	Not Used in Prior Housing Element	0	0.139050865	0	0.139050865	1	3*	3*	124-SA203	95	South Los Angeles										Moderate
LOS ANGELES	936 W 20TH ST	90007	5124015012	Low Medium II Residential	[Q]RD2-1XL-H*POZ	0	21	0.146323173	Residential - Single Family Residence	YES - Current	NO - Privately-Owned	Available	Not Used in Prior Housing Element	0	0.020727166	0	0.020727166	1	3*	3*	124-SA203	99	South Los Angeles										Moderate
LOS ANGELES	932 W 20TH ST	90007	5124015013	Low Medium II Residential	[Q]RD2-1XL-H*POZ	0	21	0.146327102	Residential - Single Family Residence	YES - Current	NO - Privately-Owned	Available	Not Used in Prior Housing Element	0	0.139050865	0	0.139050865	1	3*	3*	124-SA203	102	South Los Angeles										Moderate
LOS ANGELES	928 W 20TH ST	90007	5124015014	Low Medium II Residential	[Q]RD2-1XL-H*POZ	0	21	0.146328816	Residential - Double, Duplex, or Two Units - 4 Stories or Less	YES - Current	NO - Privately-Owned	Available	Not Used in Prior Housing Element	0	0.188023728	0	0.188023728	2	3*	3*	124-SA203	109	South Los Angeles		Yes								Moderate
LOS ANGELES	924 W 20TH ST	90007	5124015015	Low Medium II Residential	[Q]RD2-1XL-H*POZ	0	21	0.146331744	Residential - Single Family Residence - Mills Act Property	YES - Current	NO - Privately-Owned	Available	Not Used in Prior Housing Element	0	0.139050865	0	0.139050865	1	3*	3*	124-SA203	115	South Los Angeles										Moderate
LOS ANGELES	916 W 20TH ST	90007	5124015017	Low Medium II Residential	[Q]RD2-1XL-H*POZ	0	21	0.146336267	Residential - Double, Duplex, or Two Units - 4 Stories or Less	YES - Current	NO - Privately-Owned	Available	Not Used in Prior Housing Element	0	0.188023728	0	0.188023728	2	3*	3*	124-SA203	124	South Los Angeles		Yes								Moderate
LOS ANGELES	912 W 20TH ST	90007	5124015018	Low Medium II Residential	[Q]RD2-1XL-H*POZ	0	21	0.137362852	Residential - Double, Duplex, or Two Units - 4 Stories or Less	YES - Current	NO - Privately-Owned	Available	Not Used in Prior Housing Element	0	0	0.097060445	0.097060445	2	2*	2*	124-SA203	131	South Los Angeles		Yes								Above Moderate
LOS ANGELES	1930 S TOBERMAN ST	90007	5124016011	Low Medium II Residential	[Q]RD1.5-1XL-H*POZ	0	29	0.260908323	Commercial - Parking Lot (Commercial Use Property) - Lots - Patron or Employee - One Story	YES - Current	NO - Privately-Owned	Available	Not Used in Prior Housing Element	0	0.021725427	0	0.021725427	0	0	0	124-SA203	32	South Los Angeles										Moderate
LOS ANGELES	949 W 20TH ST	90007	5124016014	Low Medium II Residential	[Q]RD1.5-1XL-H*POZ	0	29	0.155558563	Residential - Double, Duplex, or Two Units - 4 Stories or Less	YES - Current	NO - Privately-Owned	Available	Not Used in Prior Housing Element	0	0.033480681	0	0.033480681	2	3*	3*	124-SA203	60	South Los Angeles										Moderate
LOS ANGELES	945 W 20TH ST	90007	5124016015	Low Medium II Residential	[Q]RD1.5-1XL-H*POZ	0	29	0.123058144	Residential - Single Family Residence - Pool	YES - Current	NO - Privately-Owned	Available	Not Used in Prior Housing Element	0	0.139050865	0	0.139050865	1	3*	3*	124-SA203	65	South Los Angeles										Moderate
LOS ANGELES	935 W 20TH ST	90007	5124016028	Low Medium II Residential, Neighborhood Commercial	[Q]RD1.5-1XL-H*POZ, C2-1VL-H*POZ-CPIO	0		0.406209967	Industrial - Warehousing, Distribution, Storage - Warehousing, Distribution, Under 10,000 SF - Three Stories	YES - Current	NO - Privately-Owned	Available	Not Used in Prior Housing Element	0	0	0.012328974	0.012328974	0	0	0	124-SA203	68	South Los Angeles										Above

LOS ANGELES	1929 S OAK ST	90007	5124016029	Low Medium II Residential	[Q]RD1.5-1XL-HPOZ	0	29	0.180075531	Commercial - Parking Lot (Commercial Use Property) - Lots - Patron or Employee - One Story	YES - Current	NO - Privately-Owned	Available	Not Used in Prior Housing Element	0	0.024536585	0	0.024536585	0	0	0	124-SA203	69	South Los Angeles			Moderate
LOS ANGELES	1933 S OAK ST	90007	5124016029	Low Medium II Residential	[Q]RD1.5-1XL-HPOZ	0	29	0.180072696	Commercial - Parking Lot (Commercial Use Property) - Lots - Patron or Employee - One Story	YES - Current	NO - Privately-Owned	Available	Not Used in Prior Housing Element	0	0.024536585	0	0.024536585	0	0	0	124-SA203	74	South Los Angeles			Moderate
LOS ANGELES	1939 S OAK ST	90007	5124016029	Low Medium II Residential	[Q]RD1.5-1XL-HPOZ	0	29	0.180072852	Commercial - Parking Lot (Commercial Use Property) - Lots - Patron or Employee - One Story	YES - Current	NO - Privately-Owned	Available	Not Used in Prior Housing Element	0	0.032767624	0	0.032767624	0	0	0	124-SA203	82	South Los Angeles			Moderate
LOS ANGELES	902 W WASHINGTON BLVD	90015	5124016029	Neighborhood Commercial	C2-1VL-HPOZ-CPIO	0	108	0.181257485	Commercial - Parking Lot (Commercial Use Property) - Lots - Patron or Employee - One Story	YES - Current	NO - Privately-Owned	Available	Not Used in Prior Housing Element	0	0	0.08055985	0.08055985	0	0	0	124-SA203	36	South Los Angeles			Above Moderate
LOS ANGELES	903 W 20TH ST	90007	5124016029	Low Medium II Residential	[Q]RD1.5-1XL-HPOZ	0	29	0.16176394	Commercial - Parking Lot (Commercial Use Property) - Lots - Patron or Employee - One Story	YES - Current	NO - Privately-Owned	Available	Not Used in Prior Housing Element	0	0.033295733	0	0.033295733	0	0	0	124-SA203	101	South Los Angeles			Moderate
LOS ANGELES	907 W 20TH ST	90007	5124016029	Low Medium II Residential	[Q]RD1.5-1XL-HPOZ	0	29	0.098640784	Commercial - Parking Lot (Commercial Use Property) - Lots - Patron or Employee - One Story	YES - Current	NO - Privately-Owned	Available	Not Used in Prior Housing Element	0	0	0.018128691	0.018128691	0	2*	2*	124-SA203	97	South Los Angeles			Above Moderate
LOS ANGELES	910 W WASHINGTON BLVD	90015	5124016029	Neighborhood Commercial	C2-1VL-HPOZ-CPIO	0	108	0.191003347	Commercial - Parking Lot (Commercial Use Property) - Lots - Patron or Employee - One Story	YES - Current	NO - Privately-Owned	Available	Not Used in Prior Housing Element	0	0	0.082589605	0.082589605	0	0	0	124-SA203	34	South Los Angeles			Above Moderate
LOS ANGELES	913 W 20TH ST	90007	5124016029	Low Medium II Residential	[Q]RD1.5-1XL-HPOZ	0	29	0.098640784	Commercial - Parking Lot (Commercial Use Property) - Lots - Patron or Employee - One Story	YES - Current	NO - Privately-Owned	Available	Not Used in Prior Housing Element	0	0	0.018128691	0.018128691	0	2*	2*	124-SA203	93	South Los Angeles			Above Moderate
LOS ANGELES	919 W 20TH ST	90007	5124016029	Low Medium II Residential	[Q]RD1.5-1XL-HPOZ	0	29	0.206511582	Commercial - Parking Lot (Commercial Use Property) - Lots - Patron or Employee - One Story	YES - Current	NO - Privately-Owned	Available	Not Used in Prior Housing Element	0	0.03708905	0	0.03708905	0	0	0	124-SA203	78	South Los Angeles			Moderate
LOS ANGELES		5124016029		Low Medium II Residential	[Q]RD1.5-1XL-HPOZ	0	29	0.019496255	Commercial - Parking Lot (Commercial Use Property) - Lots - Patron or Employee - One Story	YES - Current	NO - Privately-Owned	Available	Not Used in Prior Housing Element	0	0	0.003441187	0.003441187	0	0	0	124-SA203	58	South Los Angeles			Above Moderate
LOS ANGELES		5124016029		Neighborhood Commercial	C2-1VL-HPOZ-CPIO	0	108	0.193570243	Commercial - Parking Lot (Commercial Use Property) - Lots - Patron or Employee - One Story	YES - Current	NO - Privately-Owned	Available	Not Used in Prior Housing Element	0	0	0.082589605	0.082589605	0	0	0	124-SA203	42	South Los Angeles			Above Moderate
LOS ANGELES	901 W WASHINGTON BLVD	90015	5124017001	Neighborhood Commercial	C2-1VL-O-HPOZ-CPIO	0	108	0.301842201	Institutional - Church - One Story	YES - Current	NO - Privately-Owned	Available	Not Used in Prior Housing Element	0	0	0.027507628	0.027507628	1	0	0	124-SA203	18	South Los Angeles			Above Moderate
LOS ANGELES	1824 S OAK ST	90015	5124017002	Neighborhood Commercial	C2-1VL-O-HPOZ-CPIO	0	108	0.428774764	Recreational - Club, Lodge Hall, Fraternal Organization - One Story	YES - Current	NO - Privately-Owned	Available	Not Used in Prior Housing Element	0	0	0.068425794	0.068425794	1	0	0	124-SA203	22	South Los Angeles			Above Moderate
LOS ANGELES	841 W WASHINGTON BLVD	90015	5124017003	Neighborhood Commercial	C2-1VL-O-HPOZ-CPIO	0	108	0.202050159	Commercial - Store - One Story	YES - Current	NO - Privately-Owned	Available	Not Used in Prior Housing Element	0	0	0.037594717	0.037594717	3	0	0	124-SA203	28	South Los Angeles			Above Moderate
LOS ANGELES	827 W WASHINGTON BLVD	90015	5124017004	Neighborhood Commercial	C2-1VL-O-HPOZ-CPIO	0	108	0.203169402	Commercial - Parking Lot (Commercial Use Property) - Lots - Patron or Employee - One Story	YES - Current	NO - Privately-Owned	Available	Not Used in Prior Housing Element	0	0	0.022829299	0.022829299	1	0	0	124-SA203	33	South Los Angeles			Above Moderate
LOS ANGELES	839 W WASHINGTON BLVD	90015	5124017004	Neighborhood Commercial	C2-1VL-O-HPOZ-CPIO	0	108	0.211857448	Commercial - Parking Lot (Commercial Use Property) - Lots - Patron or Employee - One Story	YES - Current	NO - Privately-Owned	Available	Not Used in Prior Housing Element	0	0	0.022434926	0.022434926	1	0	0	124-SA203	30	South Los Angeles			Above Moderate
LOS ANGELES		5124017009		Neighborhood Commercial	C2-1VL-O-HPOZ-CPIO	0	108	0.165680441	Commercial - Store - One Story	YES - Current	NO - Privately-Owned	Available	Not Used in Prior Housing Element	0	0	0.024801712	0.024801712	6	0	0	124-SA203	21	South Los Angeles			Above Moderate
LOS ANGELES	751 W WASHINGTON BLVD	90015	5124017013	Neighborhood Commercial	C2-1VL-O-HPOZ-CPIO	0	108	0.099786293	Commercial - Store - One Story	YES - Current	NO - Privately-Owned	Available	Not Used in Prior Housing Element	0	0	0.016063045	0.016063045	5	0	0	124-SA203	73	South Los Angeles			Above Moderate
LOS ANGELES	759 W WASHINGTON BLVD	90015	5124017013	Neighborhood Commercial	C2-1VL-O-HPOZ-CPIO	0	108	0.092682359	Commercial - Store - One Story	YES - Current	NO - Privately-Owned	Available	Not Used in Prior Housing Element	0	0	0.014200003	0.014200003	5	0	0	124-SA203	70	South Los Angeles			Above Moderate
LOS ANGELES	725 W WASHINGTON BLVD	90015	5124017015	Neighborhood Commercial	C2-1VL-O-HPOZ-CPIO	0	108	0.059880954	Industrial - Light Manufacturing - One Story	YES - Current	NO - Privately-Owned	Available	Not Used in Prior Housing Element	0	0	0.002457177	0.002457177	0	0	0	124-SA203	92	South Los Angeles			Above Moderate
LOS ANGELES	735 W WASHINGTON BLVD	90015	5124017015	Neighborhood Commercial	C2-1VL-O-HPOZ-CPIO	0	108	0.089135139	Industrial - Light Manufacturing - One Story	YES - Current	NO - Privately-Owned	Available	Not Used in Prior Housing Element	0	0	0.009906007	0.009906007	0	0	0	124-SA203	84	South Los Angeles			Above Moderate
LOS ANGELES	749 W WASHINGTON BLVD	90015	5124017015	Neighborhood Commercial	C2-1VL-O-HPOZ-CPIO	0	108	0.095324644	Industrial - Light Manufacturing - One Story	YES - Current	NO - Privately-Owned	Available	Not Used in Prior Housing Element	0	0	0.009906007	0.009906007	0	0	0	124-SA203	352	South Los Angeles			Above Moderate
LOS ANGELES		5124017015		Neighborhood Commercial	C2-1VL-O-HPOZ-CPIO	0	108	0.000819209	Industrial - Light Manufacturing - One Story	YES - Current	NO - Privately-Owned	Available	Not Used in Prior Housing Element	0	0	0.00015636	0.00015636	0	0	0	124-SA203	353	South Los Angeles			Above Moderate
LOS ANGELES		5124017015		Neighborhood Commercial	C2-1VL-O-HPOZ-CPIO	0	108	0.004392902	Industrial - Light Manufacturing - One Story	YES - Current	NO - Privately-Owned	Available	Not Used in Prior Housing Element	0	0	0.00015636	0.00015636	0	0	0	124-SA203	81	South Los Angeles			Above Moderate
LOS ANGELES		5124017015		Neighborhood Commercial	C2-1VL-O-HPOZ-CPIO	0	108	0.012462603	Industrial - Light Manufacturing - One Story	YES - Current	NO - Privately-Owned	Available	Not Used in Prior Housing Element	0	0	8.50788E-05	8.50788E-05	0	0	0	124-SA203	105	South Los Angeles			Above Moderate
LOS ANGELES	801 W WASHINGTON BLVD	90015	5124017016	Neighborhood Commercial	C2-1VL-O-HPOZ-CPIO	0	108	0.269366082	Industrial - Light Manufacturing - One Story	YES - Current	NO - Privately-Owned	Available	Not Used in Prior Housing Element	0	0	0.050619698	0.050619698	1	0	0	124-SA203	51	South Los Angeles			Above Moderate
LOS ANGELES	813 W WASHINGTON BLVD	90015	5124017016	Neighborhood Commercial	C2-1VL-O-HPOZ-CPIO	0	108	0.150690058	Industrial - Light Manufacturing - One Story	YES - Current	NO - Privately-Owned	Available	Not Used in Prior Housing Element	0	0	0.035747872	0.035747872	1	0	0	124-SA203	45	South Los Angeles			Above Moderate
LOS ANGELES	1950 S PARK GROVE AVE	90007	5124018002	Low Medium II Residential	[Q]RD2-1XL-O-HPOZ	0	21	0.149685439	Residential - Three Units (Any Combination) - 4 Stories or Less	YES - Current	NO - Privately-Owned	Available	Not Used in Prior Housing Element	0	0.170558095	0	0.170558095	3	3*	3*	124-SA203	212	South Los Angeles	Yes		Moderate
LOS ANGELES	1960 S PARK GROVE AVE	90007	5124018004	Low Medium II Residential	[Q]RD2-1XL-O-HPOZ	0	21	0.149737731	Residential - Single Family Residence	YES - Current	NO - Privately-Owned	Available	Not Used in Prior Housing Element	0	0.139050865	0	0.139050865	1	3*	3*	124-SA203	232	South Los Angeles			Moderate
LOS ANGELES	1964 S PARK GROVE AVE	90007	5124018005	Low Medium II Residential	[Q]RD2-1XL-O-HPOZ	0	21	0.149765839	Residential - Double, Duplex, or Two Units - 4 Stories or Less	YES - Current	NO - Privately-Owned	Available	Not Used in Prior Housing Element	0	0.188023728	0	0.188023728	2	3*	3*	124-SA203	244	South Los Angeles	Yes		Moderate
LOS ANGELES	1970 S PARK GROVE AVE	90007	5124018006	Low Medium II Residential	[Q]RD2-1XL-O-HPOZ	0	21	0.149792385	Residential - Double, Duplex, or Two Units - 4 Stories or Less	YES - Current	NO - Privately-Owned	Available	Not Used in Prior Housing Element	0	0.188023728	0	0.188023728	2	3*	3*	124-SA203	254	South Los Angeles	Yes		Moderate
LOS ANGELES	1974 S PARK GROVE AVE	90007	5124018007	Low Medium II Residential	[Q]RD2-1XL-O-HPOZ	0	21	0.14981947	Residential - Double, Duplex, or Two Units - 4 Stories or Less	YES - Current	NO - Privately-Owned	Available	Not Used in Prior Housing Element	0	0.188023728	0	0.188023728	2	3*	3*	124-SA203	268	South Los Angeles	Yes		Moderate
LOS ANGELES	828 W WASHINGTON BLVD	90015	5124018010	Neighborhood Commercial	C2-1VL-O-HPOZ-CPIO	0	108	0.18685068	Recreational - Club, Lodge Hall, Fraternal Organization - One Story	YES - Current	NO - Privately-Owned	Available	Not Used in Prior Housing Element	0	0	0.046667419	0.046667419	1	0	0	124-SA203	90	South Los Angeles			Above Moderate
LOS ANGELES	1914 S PARK GROVE AVE	90007	5124018011	Neighborhood Commercial	C2-1VL-O-HPOZ-CPIO	0	108	0.050861933	Recreational - Club, Lodge Hall, Fraternal Organization - One Story	YES - Current	NO - Privately-Owned	Available	Not Used in Prior Housing Element	0	0	0.014128108	0.014128108	0	0	0	124-SA203	118	South Los Angeles			Above Moderate
LOS ANGELES	810 W WASHINGTON BLVD	90015	5124018011	Neighborhood Commercial	C2-1VL-O-HPOZ-CPIO	0	108	0.25362721	Recreational - Club, Lodge Hall, Fraternal Organization - One Story	YES - Current	NO - Privately-Owned	Available	Not Used in Prior Housing Element	0	0	0.144703412	0.144703412	0	0	0	124-SA203	96	South Los Angeles			Above Moderate
LOS ANGELES	1920 S PARK GROVE AVE	90007	5124018012	Low Medium II Residential	[Q]RD2-1XL-O-HPOZ	0	21	0.149520862	Residential - Single Family Residence	YES - Current	NO - Privately-Owned	Available	Not Used in Prior Housing Element	0	0.139050865	0	0.139050865	1	3*	3*	124-SA203	126	South Los Angeles			Moderate
LOS ANGELES	1928 S PARK GROVE AVE	90007	5124018014	Low Medium II Residential	[Q]RD2-1XL-O-HPOZ	0	21	0.14957623	Residential - Single Family Residence	YES - Current	NO - Privately-Owned	Available	Not Used in Prior Housing Element	0	0.139050865	0	0.139050865	1	3*	3*	124-SA203	159	South Los Angeles			Moderate
LOS ANGELES	1934 S PARK GROVE AVE	90007	5124018015	Low Medium II Residential	[Q]RD2-1XL-O-HPOZ	0	21	0.149601788	Residential - Double, Duplex, or Two Units - 4 Stories or Less	YES - Current	NO - Privately-Owned	Available	Not Used in Prior Housing Element	0	0.188023728	0	0.188023728	2	3*	3*	124-SA203	173	South Los Angeles	Yes		Moderate
LOS ANGELES	806 W WASHINGTON BLVD	90015	5124018018	Neighborhood Commercial	C2-1VL-O-HPOZ-CPIO	0	108	0.236057033	Recreational - Club, Lodge Hall, Fraternal Organization - One Story	YES - Current	NO - Privately-Owned	Available	Not Used in Prior Housing Element	0	0	0.046471632	0.046471632	0	0	0	124-SA203	106	South Los Angeles			Above Moderate
LOS ANGELES		5124018018		Neighborhood Commercial	C2-1VL-O-HPOZ-CPIO	0	108	0.038108536	Recreational - Club, Lodge Hall, Fraternal Organization - One Story	YES - Current	NO - Privately-Owned	Available	Not Used in Prior Housing Element	0	0	0.002046988	0.002046988	0	0	0	124-SA203	113	South Los Angeles			Above Moderate
LOS ANGELES	1935 S BONSALLO AVE	90007	5124018022	Low Medium II Residential	[Q]RD2-1XL-O-HPOZ	0	21	0.142419964	Residential - Single Family Residence	YES - Current	NO - Privately-Owned	Available	Not Used in Prior Housing Element	0	0.139050865	0	0.139050865	1	3*	3*	124-SA203	191	South Los Angeles			Moderate
LOS ANGELES	1953 S BONSALLO AVE	90007	5124018025	Low Medium II Residential	[Q]RD2-1XL-O-HPOZ	0	21	0.142500078	Residential - Double, Duplex, or Two Units - 4 Stories or Less	YES - Current	NO - Privately-Owned	Available	Not Used in Prior Housing Element	0	0.188023728	0	0.188023728	2	3*	3*	124-SA203	226	South Los Angeles	Yes		Moderate
LOS ANGELES	1955 S BONSALLO AVE	90007	5124018026	Low Medium II Residential	[Q]RD2-1XL-O-HPOZ	0	21	0.14252872	Residential - Double, Duplex, or Two Units - 4 Stories or Less	YES - Current	NO - Privately-Owned	Available	Not Used in Prior Housing Element	0	0.139050865	0	0.139050865	1	3*	3*	124-SA203	237	South Los Angeles			Moderate
LOS ANGELES	1959 S BONSALLO AVE	90007	5124018027	Low Medium II Residential	[Q]RD2-1XL-O-HPOZ	0	21	0.142557377	Residential - Double, Duplex, or Two Units - 4 Stories or Less	YES - Current	NO - Privately-Owned	Available	Not Used in Prior Housing Element	0	0.188023728	0	0.188023728	2	3*	3*	124-SA203	248	South Los Angeles	Yes		Moderate
LOS ANGELES	1973 S BONSALLO AVE	90007	5124018030	Low Medium II Residential	[Q]RD2-1XL-O-HPOZ	0	21	0.114114029	Residential - Single Family Residence	YES - Current	NO - Privately-Owned	Available	Not Used in Prior Housing Element	0	0	0.090473878	0.090473878	1	2*	2*	124-SA203	283	South Los Angeles			Above Moderate
LOS ANGELES	1977 S BONSALLO AVE	90007	5124018031	Low Medium II Residential	[Q]RD2-1XL-O-HPOZ	0	21	0.142661138	Residential - Double, Duplex, or Two Units - 4 Stories or Less	YES - Current	NO - Privately-Owned	Available	Not Used in Prior Housing Element	0	0.188023728	0	0.188023728	2	3*	3*	124-SA203	291	South Los Angeles	Yes		Moderate
LOS ANGELES	1981 S BONSALLO AVE	90007	5124018032	Low Medium II Residential	[Q]RD2-1XL-O-HPOZ	0	21	0.142857067	Residential - Single Family Residence	YES - Current	NO - Privately-Owned	Available	Not Used in Prior Housing Element	0	0.139050865	0	0.139050865	1	3*	3*	124-SA203	304	South Los Angeles			Moderate
LOS ANGELES	1965 S BONSALLO AVE	90007	5124018033	Low Medium II Residential	[Q]RD2-1XL-O-HPOZ	0	21	0.142583524	Residential - Single Family Residence	YES - Current	NO - Privately-Owned	Available	Not Used in Prior Housing Element	0	0.125993478	0	0.125993478	2	3*	3*	124-SA203	258	South Los Angeles			Moderate
LOS ANGELES	1941 S PARK GROVE AVE	90007	5124019003	Low Medium II Residential	[Q]RD2-1XL-O-HPOZ	0	21	0.106771555	Residential - Single Family Residence	YES - Current	NO - Privately-Owned	Available	Not Used in Prior Housing Element	0	0	0.090473878	0.090473878	1	2*	2*	124-SA203	166	South Los Angeles			Above Moderate
LOS ANGELES	1939 S PARK GROVE AVE	90007	5124019005	Low Medium II Residential	[Q]RD2-1XL-O-HPOZ	0	21	0.106771622	Residential - Double, Duplex, or Two Units - 4 Stories or Less	YES - Current	NO - Privately-Owned	Available	Not Used in Prior Housing Element	0	0	0.118887985	0.118887985	2	2*	2*	124-SA203	150	South Los Angeles	Yes		Above Moderate
LOS ANGELES	1920 S NORWOOD ST	90007	5124019009	Low Medium II Residential	[Q]RD2-1XL-O-HPOZ	0	21	0.046870956	Residential - Single Family Residence	YES - Current	NO - Privately-Owned	Available	Not Used in Prior Housing Element	0	0	0.006632365	0.006632365	1	1*	1*	124-SA203	108	South Los Angeles			Above Moderate
LOS ANGELES	1908 S NORWOOD ST	90007	5124019011	Neighborhood Commercial	C2-1VL-O-HPOZ-CPIO	0	108	0.105243843	Commercial - Parking Lot (Commercial Use Property) - Lots - Patron or Employee - One Story	YES - Current	NO - Privately-Owned	Available	Not Used in Prior Housing Element	0	0	0.006713442	0.006713442	0	0	0	124-SA203	91	South Los Angeles			Above Moderate
LOS ANGELES	1909 S PARK GROVE AVE	90007	5124019011	Neighborhood Commercial	C2-1VL-O-HPOZ-CPIO	0	108	0.105226803	Commercial - Parking Lot (Commercial Use Property) - Lots - Patron or Employee - One Story	YES - Current	NO - Privately-Owned	Available	Not Used in Prior Housing Element	0	0	0.006713442	0.006713442	0	0	0	124-SA203	98	South Los Angeles			Above Moderate
LOS ANGELES		5124019011		Neighborhood Commercial	C2-1VL-O-HPOZ-CPIO	0	108	0.015106144	Commercial - Parking Lot (Commercial Use Property) - Lots - Patron or Employee - One Story	YES - Current	NO - Privately-Owned	Available	Not Used in Prior Housing Element	0	0	0.000394803	0.000394803	0	0	0	124-SA203	107	South Los Angeles			Above Moderate
LOS ANGELES	1985 S PARK GROVE AVE	90007	5124019012	Low Medium II Residential	[Q]RD2-1XL-O-HPOZ	0	21	0.079296591	Residential - Single Family Residence	YES - Current	NO - Privately-Owned	Available	Not Used in Prior Housing Element	0	0	0.041758895	0.041758895	1	1*	1*	124-SA203	274	South Los Angeles			Above Moderate
LOS ANGELES	1981 S PARK GROVE AVE	90007	5124019014	Low Medium II Residential	[Q]RD2-1XL-O-HPOZ	0	21	0.102723874	Residential - Single Family Residence	YES - Current	NO - Privately-Owned	Available	Not Used in Prior Housing Element	0	0	0.090473878	0.090473878	1	2*	2*	124-SA203	260	South Los Angeles			Above Moderate
LOS ANGELES	1974 S NORWOOD ST	90007	5124019016	Low Medium II Residential	[Q]RD2-1XL-O-HPOZ	0	21	0.150627798	Residential - Double, Duplex, or Two Units - 4 Stories or Less	YES - Current	NO - Privately-Owned	Available	Not Used in Prior Housing Element	0	0.188023728	0	0.188023728	2	3*	3*	124-SA203	245	South Los Angeles	Yes		Moderate
LOS ANGELES	1968 S NORWOOD ST	90007	5124019017	Low Medium II Residential	[Q]RD2-1XL-O-HPOZ	0	21	0.150644296	Residential - Three Units (Any Combination) - 4 Stories or Less	YES - Current	NO - Privately-Owned	Available	Not Used in Prior Housing Element	0	0.045822161	0	0.045822161	3	3*	3*	124-SA203	233	South Los Angeles	Yes		Moderate
LOS ANGELES	1964 S NORWOOD ST	90007	5124019018	Low Medium II Residential	[Q]RD2-1XL-O-HPOZ	0	21	0.150663972	Residential - Three Units (Any Combination) - 4 Stories or Less	YES - Current	NO - Privately-Owned	Available	Not Used in Prior Housing Element	0	0.170558095	0	0.170558095	3	3*	3*	124-SA203	221	South Los Angeles	Yes		Moderate
LOS ANGELES	1961 S PARK GROVE AVE	90007	5124019020	Low Medium II Residential	[Q]RD2-1XL-O-HPOZ	0	21	0.102460652	Residential - Single Family Residence	YES - Current	NO - Privately-Owned	Available	Not Used in Prior Housing Element	0	0	0.090473878	0.090473878	1	2*	2*	124-SA203	217	South Los Angeles			Above Moderate
LOS ANGELES	1955 S PARK GROVE AVE	90007	5124019022	Low Medium II Residential	[Q]RD2-1XL-O-HPOZ	0	21	0.105636962	Residential - Single Family Residence - Mills Act Property	YES - Current	NO - Privately-Owned	Available	Not Used in Prior Housing Element	0	0	0.013163241	0.013163241	1	2*	2*	124-SA203	206	South Los Angeles			Above Moderate
LOS ANGELES	1944 S NORWOOD ST	90007	5124019024	Low Medium II Residential	[Q]RD2-1XL-O-HPOZ	0	21	0.150735056	Residential - Three Units (Any Combination) - 4 Stories or Less	YES - Current	NO - Privately-Owned	Available	Not Used in Prior Housing Element	0	0.170558095	0	0.170558095	3	3*	3*	124-SA203	174	South Los Angeles	Yes		Moderate
LOS ANGELES	1919 S NORWOOD ST	90007	5124020016	Neighborhood Commercial	C2-1VL-O-HPOZ-CPIO	0	108	0.154646675	Commercial - Parking Lot (Commercial Use Property) - Lots - Patron or Employee - One Story	YES - Current	NO - Privately-Owned	Available	Not Used in Prior Housing Element	0	0	0.007197859	0.007197859	0	0	0	124-SA203	86	South Los Angeles			Above Moderate
LOS ANGELES		5124020016		Neighborhood Commercial	C2-1VL-O-HPOZ-CPIO	0	108	0.001722211	Commercial - Parking Lot (Commercial Use Property) - Lots - Patron or Employee - One Story	YES - Current	NO - Privately-Owned	Available	Not Used in Prior Housing Element	0	0	0.000397877	0.000397877	0	0	0	124-SA203	85	South Los Angeles			Above Moderate
LOS ANGELES	852 W WASHINGTON BLVD	90015	5124020022	Neighborhood Commercial	C2-1VL-O-HPOZ-CPIO	0	108	0.1556871	Commercial - Office Building - One Story	YES - Current	NO - Privately-Owned	Available	Not Used in Prior Housing Element	0	0	0.011649252	0.011649252	2	0	0	124-SA203	64	South Los Angeles			Above Moderate
LOS ANGELES	856 W WASHINGTON BLVD	90015	5124020022	Neighborhood Commercial	C2-1VL-O-HPOZ-CPIO	0	108	0.217303475	Commercial - Office Building - One Story	YES - Current	NO - Privately-Owned	Available	Not Used in Prior Housing Element	0	0	0.013603247	0.013603247	2	0	0	124-SA203	57	South Los Angeles			Above Moderate
LOS ANGELES	860 W WASHINGTON BLVD	90015	5124020022	Neighborhood Commercial	C2-1VL-O-HPOZ-CPIO	0	108	0.106770943	Commercial - Office Building - One Story	YES - Current	NO - Privately-Owned	Available	Not Used in Prior Housing Element	0	0	0.008988889	0.008988889	2	0	0	124-SA203	56	South Los Angeles			Above Moderate
LOS ANGELES		5124020022		Neighborhood Commercial	C2-1VL-O-HPOZ-CPIO	0	108	0.063616969	Commercial - Office Building - One Story	YES - Current	NO - Privately-Owned	Available	Not Used in Prior Housing Element	0	0	0.001078396	0.001078396	2	0	0	124-SA203	83	South Los Angeles			Above Moderate
LOS ANGELES		5124020022		Neighborhood Commercial	C2-1VL-O-HPOZ-CPIO	0	108	0.110907672	Commercial - Office Building - One Story	YES - Current	NO - Privately-Owned	Available	Not Used in Prior Housing Element	0	0	0.010000957	0.010000957	2	0	0	124-SA203	54	South Los Angeles			Above Moderate
LOS ANGELES	1908 S OAK ST	90007	5124020023	Neighborhood Commercial	C2-1VL-O-HPOZ-CPIO	0	108	0.216767931	Commercial - Parking Lot (Commercial Use Property) - Lots - Patron or Employee - One Story	YES - Current	NO - Privately-Owned	Available	Not Used in Prior Housing Element	0	0	0.011253246	0.011253246	0	0	0	124-SA203	46	South Los Angeles			Above Moderate
LOS ANGELES	1916 S OAK ST	90007	5124020023	Neighborhood Commercial	C2-1VL-O-HPOZ-CPIO	0	108	0.156368941	Commercial - Parking Lot (Commercial Use Property) - Lots - Patron or Employee - One Story	YES - Current	NO - Privately-Owned	Available	Not Used in Prior Housing Element	0	0	0.007197859	0.007197859	0	0	0	124-SA203	71	South Los Angeles			Above Moderate
LOS ANGELES	866 W WASHINGTON BLVD	90015	5124020023	Neighborhood Commercial	C2-1VL-O-HPOZ-CPIO	0	108	0.218054032	Commercial - Parking Lot (Commercial Use Property) - Lots - Patron or Employee - One Story	YES - Current	NO - Privately-Owned	Available	Not Used in Prior Housing Element	0	0	0.008322734	0.008322734	0	0	0	124-SA203	49	South Los Angeles			Above Moderate
LOS ANGELES	2102 S OAK ST	90007	5124022001	Low Medium II Residential	[Q]RD2-1XL-O-HPOZ	0	21	0.087178465	Residential - Single Family Residence	YES - Current	NO - Privately-Owned	Available	Not Used in Prior Housing Element	0	0	0.005314489	0.005314489	1	1*	1*	124-SA203	251	South Los Angeles			Above Moderate
LOS ANGELES	2114 S OAK ST	90007	5124022005	Low Medium II Residential	[Q]RD2-1XL-O-HPOZ	0	21	0.15154764	Residential - Single Family Residence	YES - Current	NO - Privately-Owned	Available	Not Used in Prior Housing Element	0	0.139050865	0	0.139050865	1	3*	3*	124-SA203	277	South Los Angeles			Moderate
LOS ANGELES	2120 S OAK ST	90007	5124022007	Low Medium II Residential	[Q]RD2-1XL-O-HPOZ	0	21	0.151548377	Residential - Single Family Residence - Mills Act Property	YES - Current	NO - Privately-Owned	Available	Not Used in Prior Housing Element	0	0.139050865	0	0.139050865	1	3*	3*	124-SA203	300	South Los Angeles			Moderate
LOS ANGELES	2106 S NORWOOD ST	90007	5124022009	Low Medium II Residential	[Q]RD2-1XL-O-HPOZ	0	21	0.156491589	Residential - Three Units (Any Combination) - 4 Stories or Less	YES - Current	NO - Privately-Owned	Available	Not Used in Prior Housing Element	0	0.025704964	0	0.025704964	3	3*	3*	124-SA203	301	South Los Angeles	Yes		Moderate
LOS ANGELES	2111 S PARK GROVE AVE	90007	5124022010	Low Medium II Residential	[Q]RD2-1XL-O-HPOZ	0	21	0.15055506	Residential - Single Family Residence - Mills Act Property	YES - Current	NO - Privately-Owned	Available	Not Used in Prior Housing Element	0	0.146060345	0	0.146060345	1	3*	3*	124-SA203	310	South Los Angeles			Moderate
LOS ANGELES	2116 S NORWOOD ST	90007	5124022010	Low Medium II Residential	[Q]RD2-1X

| | | |

LOS ANGELES	1918 S BONSALLO AVE	90007	5124034002	Neighborhood Commercial	C2-1-O-HPOZ-CPIO	0	108	0.143034517	Commercial - Parking Lot (Commercial Use Property) - Lots - Patron or Employee - One Story	YES - Current	NO - Privately-Owned	Available	Not Used in Prior Housing Element	0	0	0.01653675	0.01653675	0	0	0	124-SA203	178	South Los Angeles			Above Moderate
LOS ANGELES	1922 S BONSALLO AVE	90007	5124034003	Neighborhood Commercial	C2-1-O-HPOZ-CPIO	0	108	0.143066877	Commercial - Parking Lot (Commercial Use Property) - Lots - Patron or Employee - One Story	YES - Current	NO - Privately-Owned	Available	Not Used in Prior Housing Element	0	0	0.01653675	0.01653675	0	0	0	124-SA203	190	South Los Angeles			Above Moderate
LOS ANGELES	1928 S BONSALLO AVE	90007	5124034004	Neighborhood Commercial	C2-1-O-HPOZ-CPIO	0	108	0.143164986	Commercial - Parking Lot (Commercial Use Property) - Lots - Patron or Employee - One Story	YES - Current	NO - Privately-Owned	Available	Not Used in Prior Housing Element	0	0	0.01653675	0.01653675	0	0	0	124-SA203	203	South Los Angeles			Above Moderate
LOS ANGELES			5124034006	Neighborhood Commercial	C2-1-O-HPOZ-CPIO	0	108	0.066520856	Commercial - Parking Lot (Commercial Use Property) - Lots - Commercial Parking - One Story	YES - Current	NO - Privately-Owned	Available	Not Used in Prior Housing Element	0	0	0.005840443	0.005840443	0	0	0	124-SA203	198	South Los Angeles			Above Moderate
LOS ANGELES			5124034006	Neighborhood Commercial	C2-1-O-HPOZ-CPIO	0	108	0.079317184	Commercial - Parking Lot (Commercial Use Property) - Lots - Commercial Parking - One Story	YES - Current	NO - Privately-Owned	Available	Not Used in Prior Housing Element	0	0	0.004284285	0.004284285	0	0	0	124-SA203	149	South Los Angeles			Above Moderate
LOS ANGELES			5124034006	Neighborhood Commercial	C2-1-O-HPOZ-CPIO	0	108	0.090078795	Commercial - Parking Lot (Commercial Use Property) - Lots - Commercial Parking - One Story	YES - Current	NO - Privately-Owned	Available	Not Used in Prior Housing Element	0	0	0.004898427	0.004898427	0	0	0	124-SA203	210	South Los Angeles			Above Moderate
LOS ANGELES			5124034006	Neighborhood Commercial	C2-1-O-HPOZ-CPIO	0	108	0.112818546	Commercial - Parking Lot (Commercial Use Property) - Lots - Commercial Parking - One Story	YES - Current	NO - Privately-Owned	Available	Not Used in Prior Housing Element	0	0	0.006096097	0.006096097	0	0	0	124-SA203	219	South Los Angeles			Above Moderate
LOS ANGELES	1106 W WASHINGTON BLVD	90015	5135014001	Community Commercial	C2-2D-CPIO	0	108	0.141139967	Residential - Single Family Residence - Vacant Land	YES - Current	NO - Privately-Owned	Available	Not Used in Prior Housing Element	1.120059133	0	0	1.120059133	0	0	0	126A201	270	South Los Angeles			Lower
LOS ANGELES			5135014001	Community Commercial	C2-2D-CPIO	0	108	0.052662513	Residential - Single Family Residence - Vacant Land	YES - Current	NO - Privately-Owned	Available	Not Used in Prior Housing Element	0.613947618	0	0	0.613947618	0	0	0	126A201	269	South Los Angeles			Lower
LOS ANGELES			5135014001	Community Commercial	C2-2D-CPIO	0	108	0.064600815	Residential - Single Family Residence - Vacant Land	YES - Current	NO - Privately-Owned	Available	Not Used in Prior Housing Element	0.700223273	0	0	0.700223273	0	0	0	126A201	276	South Los Angeles			Lower
LOS ANGELES	1118 W WASHINGTON BLVD	90015	5135014003	Community Commercial	C2-2D-CPIO	0	108	0.291909217	Commercial - Auto, Recreation Equipment, Construction Equipment Sales and Service - Auto Body Repair Shop - One Story	YES - Current	NO - Privately-Owned	Available	Not Used in Prior Housing Element	0.930514361	0	0	0.930514361	0	0	0	126A201	260	South Los Angeles			Lower
LOS ANGELES			5135014003	Community Commercial	C2-2D-CPIO	0	108	0.028491007	Commercial - Auto, Recreation Equipment, Construction Equipment Sales and Service - Auto Body Repair Shop - One Story	YES - Current	NO - Privately-Owned	Available	Not Used in Prior Housing Element	0.02781782	0	0	0.02781782	0	0	0	126A201	250	South Los Angeles			Lower
LOS ANGELES	2002 S HOOVER ST	90007	5135014019	Community Commercial	C2-1VL-CPIO	0	108	0.10679922	Commercial - Store - One Story	YES - Current	NO - Privately-Owned	Available	Not Used in Prior Housing Element	0.054771411	0	0	0.054771411	1	0	0	126A201	312	South Los Angeles			Lower
LOS ANGELES	1108 W WASHINGTON BLVD	90015	5135014032	Community Commercial	C2-2D-CPIO	0	108	0.071287623	Commercial - Parking Lot (Commercial Use Property) - Lots - Patron or Employee - One Story	YES - Current	NO - Privately-Owned	Available	Not Used in Prior Housing Element	0.145075321	0	0	0.145075321	0	0	0	126A201	268	South Los Angeles			Lower
LOS ANGELES	1110 W WASHINGTON BLVD	90015	5135014032	Community Commercial	C2-2D-CPIO	0	108	0.124004501	Commercial - Parking Lot (Commercial Use Property) - Lots - Patron or Employee - One Story	YES - Current	NO - Privately-Owned	Available	Not Used in Prior Housing Element	0.197999704	0	0	0.197999704	0	0	0	126A201	267	South Los Angeles			Lower
LOS ANGELES			5135014032	Community Commercial	C2-2D-CPIO	0	108	0.065096455	Commercial - Parking Lot (Commercial Use Property) - Lots - Patron or Employee - One Story	YES - Current	NO - Privately-Owned	Available	Not Used in Prior Housing Element	0.128494555	0	0	0.128494555	0	0	0	126A201	274	South Los Angeles			Lower
LOS ANGELES	1200 W WASHINGTON BLVD	90007	5135014041	Community Commercial	C2-2D-CPIO	0	108	2.584057402	Commercial - Auto, Recreation Equipment, Construction Equipment Sales and Service - Auto Body Repair Shop - One Story	YES - Current	NO - Privately-Owned	Available	Not Used in Prior Housing Element	3.616146386	0	0	3.616146386	0	0	0	126A201	195	South Los Angeles			Lower
LOS ANGELES	1940 S HOOVER ST	90007	5135014043	Community Commercial	C2-2D-CPIO	0	108	0.68562234	Commercial - Service Station - Full Service - Lift	YES - Current	NO - Privately-Owned	Available	Not Used in Prior Housing Element	3.566143417	0	0	3.566143417	0	0	0	126A201	239	South Los Angeles			Lower
LOS ANGELES	1122 W WASHINGTON BLVD	90015	5135014046	Community Commercial	C2-2D-CPIO	0	108	0.911109292	Commercial - Office Building - One Story	YES - Current	NO - Privately-Owned	Available	Not Used in Prior Housing Element	37.263414	0	0	37.263414	0	0	0	126A201	241	South Los Angeles			Lower
LOS ANGELES			5135014047	Community Commercial	C2-2D-CPIO	0	108	0.000730215	Commercial - Office Building - One Story	YES - Current	NO - Privately-Owned	Available	Not Used in Prior Housing Element	0	0	0.161530781	0.161530781	0	0	0	126A201	313	South Los Angeles			Above Moderate
LOS ANGELES			5135014047	Community Commercial	C2-2D-CPIO	0	108	0.045574291	Commercial - Office Building - One Story	YES - Current	NO - Privately-Owned	Available	Not Used in Prior Housing Element	1.801864624	0	0	1.801864624	0	0	0	126A201	306	South Los Angeles			Lower
LOS ANGELES			5135014047	Community Commercial	C2-2D-CPIO	0	108	0.081352551	Commercial - Office Building - One Story	YES - Current	NO - Privately-Owned	Available	Not Used in Prior Housing Element	2.605521393	0	0	2.605521393	0	0	0	126A201	281	South Los Angeles			Lower
LOS ANGELES			5135014047	Community Commercial	C2-2D-CPIO	0	108	0.152313338	Commercial - Office Building - One Story	YES - Current	NO - Privately-Owned	Available	Not Used in Prior Housing Element	3.639965451	0	0	3.639965451	0	0	0	126A201	277	South Los Angeles			Lower
LOS ANGELES			5135014047	Community Commercial	C2-2D-CPIO	0	108	1.687314515	Commercial - Office Building - One Story	YES - Current	NO - Privately-Owned	Available	Not Used in Prior Housing Element	70.25339098	0	0	70.25339098	0	0	0	126A201	357	South Los Angeles			Lower
LOS ANGELES			6001001002	Community Commercial	C2-2D-CPIO	0	108	0.300077508	Commercial - Shopping Center (Neighborhood, Community) - One Story	YES - Current	NO - Privately-Owned	Available	Not Used in Prior Housing Element	0.871895117	0	0	0.871895117	0	0	0	1058189	290	South Los Angeles			Lower
LOS ANGELES	1850 W SLAUSON AVE	90047	6001001018	Community Commercial	C2-2D-CPIO	0	108	0.250002002	Commercial - Shopping Center (Neighborhood, Community) - One Story	YES - Current	NO - Privately-Owned	Available	Not Used in Prior Housing Element	0.461775845	0	0	0.461775845	2	0	0	1088193	1513	South Los Angeles			Lower
LOS ANGELES			6001001018	Community Commercial	C2-2D-CPIO	0	108	0.071523153	Commercial - Shopping Center (Neighborhood, Community) - One Story	YES - Current	NO - Privately-Owned	Available	Not Used in Prior Housing Element	0.051814295	0	0	0.051814295	2	0	0	1088193	1511	South Los Angeles			Lower
LOS ANGELES			6001001018	Community Commercial	C2-2D-CPIO	0	108	0.160358419	Commercial - Shopping Center (Neighborhood, Community) - One Story	YES - Current	NO - Privately-Owned	Available	Not Used in Prior Housing Element	0.049205946	0	0	0.049205946	2	0	0	1088193	1357	South Los Angeles			Lower
LOS ANGELES	1880 W SLAUSON AVE	90047	6001001019	Community Commercial	C2-2D-CPIO	0	108	0.431665557	Commercial - Shopping Center (Neighborhood, Community) - One Story	YES - Current	NO - Privately-Owned	Available	Not Used in Prior Housing Element	0.76136823	0	0	0.76136823	0	0	0	1088193	1530	South Los Angeles			Lower
LOS ANGELES			6001001019	Community Commercial	C2-2D-CPIO	0	108	0.1523317	Commercial - Shopping Center (Neighborhood, Community) - One Story	YES - Current	NO - Privately-Owned	Available	Not Used in Prior Housing Element	0.051680119	0	0	0.051680119	0	0	0	1088193	1516	South Los Angeles			Lower
LOS ANGELES	1890 W SLAUSON AVE	90047	6001001020	Community Commercial	C2-2D-CPIO	0	108	0.289945789	Commercial - Shopping Center (Neighborhood, Community) - One Story	YES - Current	NO - Privately-Owned	Available	Not Used in Prior Housing Element	0.521525562	0	0	0.521525562	0	0	0	1088193	1529	South Los Angeles			Lower
LOS ANGELES			6001001020	Community Commercial	C2-2D-CPIO	0	108	0.148576764	Commercial - Shopping Center (Neighborhood, Community) - One Story	YES - Current	NO - Privately-Owned	Available	Not Used in Prior Housing Element	0.052960788	0	0	0.052960788	0	0	0	1088193	1528	South Los Angeles			Lower
LOS ANGELES	1900 W SLAUSON AVE	90047	6001001021	Community Commercial	C2-2D-CPIO	0	108	0.250876285	Commercial - Shopping Center (Neighborhood, Community) - One Story	YES - Current	NO - Privately-Owned	Available	Not Used in Prior Housing Element	0.919110638	0	0	0.919110638	0	0	0	1088193	1524	South Los Angeles			Lower
LOS ANGELES			6001001021	Community Commercial	C2-2D-CPIO	0	108	0.040133321	Commercial - Shopping Center (Neighborhood, Community) - One Story	YES - Current	NO - Privately-Owned	Available	Not Used in Prior Housing Element	0.316504955	0	0	0.316504955	0	0	0	1088193	1521	South Los Angeles			Lower
LOS ANGELES			6001001021	Community Commercial	C2-2D-CPIO	0	108	0.067104944	Commercial - Shopping Center (Neighborhood, Community) - One Story	YES - Current	NO - Privately-Owned	Available	Not Used in Prior Housing Element	0.441237003	0	0	0.441237003	0	0	0	1088193	1525	South Los Angeles			Lower
LOS ANGELES			6001001021	Community Commercial	C2-2D-CPIO	0	108	0.165769711	Commercial - Shopping Center (Neighborhood, Community) - One Story	YES - Current	NO - Privately-Owned	Available	Not Used in Prior Housing Element	0.587199306	0	0	0.587199306	0	0	0	1088193	1522	South Los Angeles			Lower
LOS ANGELES			6001001021	Community Commercial	C2-2D-CPIO	0	108	0.377516695	Commercial - Shopping Center (Neighborhood, Community) - One Story	YES - Current	NO - Privately-Owned	Available	Not Used in Prior Housing Element	1.351088268	0	0	1.351088268	0	0	0	1088193	1523	South Los Angeles			Lower
LOS ANGELES	1954 W SLAUSON AVE	90047	6001001022	Community Commercial	C2-2D-CPIO	0	108	1.573366387	Commercial - Shopping Center (Neighborhood, Community) - One Story	YES - Current	NO - Privately-Owned	Available	Not Used in Prior Housing Element	2.141143611	0	0	2.141143611	0	0	0	1088193	1519	South Los Angeles			Lower
LOS ANGELES			6001001022	Community Commercial	C2-2D-CPIO	0	108	0.037769912	Commercial - Shopping Center (Neighborhood, Community) - One Story	YES - Current	NO - Privately-Owned	Available	Not Used in Prior Housing Element	0.032387942	0	0	0.032387942	0	0	0	1088193	1520	South Los Angeles			Lower
LOS ANGELES	1830 W SLAUSON AVE	90047	6001001023	Community Commercial	C2-2D-CPIO	0	108	2.308506814	Commercial - Department Store - Building Supplies (Home Depot, etc.) - One Story	YES - Current	NO - Privately-Owned	Available	Not Used in Prior Housing Element	3.186375841	0	0	3.186375841	0	0	0	1058193	1872	South Los Angeles			Lower
LOS ANGELES			6001001023	Community Commercial	C2-2D-CPIO	0	108	0.030798412	Commercial - Department Store - Building Supplies (Home Depot, etc.) - One Story	YES - Current	NO - Privately-Owned	Available	Not Used in Prior Housing Element	0.026467869	0	0	0.026467869	0	0	0	1058193	1888	South Los Angeles			Lower
LOS ANGELES			6001001023	Community Commercial	C2-2D-CPIO	0	108	0.484392175	Commercial - Department Store - Building Supplies (Home Depot, etc.) - One Story	YES - Current	NO - Privately-Owned	Available	Not Used in Prior Housing Element	0.649520561	0	0	0.649520561	0	0	0	1058193	1887	South Los Angeles			Lower
LOS ANGELES			6001001023	Community Commercial	C2-2D-CPIO	0	108	0.944352221	Commercial - Department Store - Building Supplies (Home Depot, etc.) - One Story	YES - Current	NO - Privately-Owned	Available	Not Used in Prior Housing Element	1.271315703	0	0	1.271315703	0	0	0	1058193	1873	South Los Angeles			Lower
LOS ANGELES			6001001023	Community Commercial	C2-2D-CPIO	0	108	1.203050173	Commercial - Department Store - Building Supplies (Home Depot, etc.) - One Story	YES - Current	NO - Privately-Owned	Available	Not Used in Prior Housing Element	1.627288799	0	0	1.627288799	0	0	0	1058193	1871	South Los Angeles			Lower
LOS ANGELES			6001001023	Community Commercial	C2-2D-CPIO	0	108	1.28188371	Commercial - Department Store - Building Supplies (Home Depot, etc.) - One Story	YES - Current	NO - Privately-Owned	Available	Not Used in Prior Housing Element	1.729267842	0	0	1.729267842	0	0	0	1058193	1870	South Los Angeles			Lower
LOS ANGELES			6001001023	Community Commercial	C2-2D-CPIO	0	108	3.588812707	Commercial - Department Store - Building Supplies (Home Depot, etc.) - One Story	YES - Current	NO - Privately-Owned	Available	Not Used in Prior Housing Element	5.097251344	0	0	5.097251344	0	0	0	1058193	1869	South Los Angeles			Lower
LOS ANGELES	1820 W SLAUSON AVE	90047	6001001024	Community Commercial	C2-2D-CPIO	0	108	2.658784731	Commercial - Shopping Center (Neighborhood, Community) - One Story	YES - Current	NO - Privately-Owned	Available	Not Used in Prior Housing Element	2.221589062	0	0	2.221589062	0	0	0	1088193	1398	South Los Angeles			Lower
LOS ANGELES			6001001024	Community Commercial	C2-2D-CPIO	0	108	0.022300491	Commercial - Shopping Center (Neighborhood, Community) - One Story	YES - Current	NO - Privately-Owned	Available	Not Used in Prior Housing Element	0.032679066	0	0	0.032679066	0	0	0	1088193	1517	South Los Angeles			Lower
LOS ANGELES			6001001024	Community Commercial	C2-2D-CPIO	0	108	0.251906289	Commercial - Shopping Center (Neighborhood, Community) - One Story	YES - Current	NO - Privately-Owned	Available	Not Used in Prior Housing Element	0.463320184	0	0	0.463320184	0	0	0	1058193	1886	South Los Angeles			Lower
LOS ANGELES			6001001024	Community Commercial	C2-2D-CPIO	0	108	0.345977438	Commercial - Shopping Center (Neighborhood, Community) - One Story	YES - Current	NO - Privately-Owned	Available	Not Used in Prior Housing Element	0.461353131	0	0	0.461353131	0	0	0	1088193	1526	South Los Angeles			Lower
LOS ANGELES			6001001024	Community Commercial	C2-2D-CPIO	0	108	0.505505233	Commercial - Shopping Center (Neighborhood, Community) - One Story	YES - Current	NO - Privately-Owned	Available	Not Used in Prior Housing Element	0.677149732	0	0	0.677149732	0	0	0	1058193	1868	South Los Angeles			Lower
LOS ANGELES			6001001024	Community Commercial	C2-2D-CPIO	0	108	0.611556551	Commercial - Shopping Center (Neighborhood, Community) - One Story	YES - Current	NO - Privately-Owned	Available	Not Used in Prior Housing Element	1.021709383	0	0	1.021709383	0	0	0	1088193	1399	South Los Angeles			Lower
LOS ANGELES			6001001024	Community Commercial	C2-2D-CPIO	0	108	0.666151935	Commercial - Shopping Center (Neighborhood, Community) - One Story	YES - Current	NO - Privately-Owned	Available	Not Used in Prior Housing Element	0.895579031	0	0	0.895579031	0	0	0	1088193	1527	South Los Angeles			Lower
LOS ANGELES	1810 W SLAUSON AVE	90047	6001001025	Community Commercial	C2-2D-CPIO	0	108	1.339807694	Commercial - Shopping Center (Neighborhood, Community) - One Story	YES - Current	NO - Privately-Owned	Available	Not Used in Prior Housing Element	1.811195648	0	0	1.811195648	0	0	0	1088193	1356	South Los Angeles			Lower
LOS ANGELES			6001001025	Community Commercial	C2-2D-CPIO	0	108	0.076886471	Commercial - Shopping Center (Neighborhood, Community) - One Story	YES - Current	NO - Privately-Owned	Available	Not Used in Prior Housing Element	0.056657302	0	0	0.056657302	0	0	0	1088193	1509	South Los Angeles			Lower
LOS ANGELES			6001001025	Community Commercial	C2-2D-CPIO	0	108	0.17599018	Commercial - Shopping Center (Neighborhood, Community) - One Story	YES - Current	NO - Privately-Owned	Available	Not Used in Prior Housing Element	0.047007073	0	0	0.047007073	0	0	0	1088193	1518	South Los Angeles			Lower
LOS ANGELES			6001001025	Community Commercial	C2-2D-CPIO	0	108	0.215324583	Commercial - Shopping Center (Neighborhood, Community) - One Story	YES - Current	NO - Privately-Owned	Available	Not Used in Prior Housing Element	0.039486953	0	0	0.039486953	0	0	0	1088193	1512	South Los Angeles			Lower
LOS ANGELES	1800 W SLAUSON AVE	90047	6001001026	Community Commercial	C2-2D-CPIO	0	108	0.418089524	Commercial - Shopping Center (Neighborhood, Community) - One Story	YES - Current	NO - Privately-Owned	Available	Not Used in Prior Housing Element	0.730868459	0	0	0.730868459	0	0	0	1088193	1367	South Los Angeles			Lower
LOS ANGELES			6001001026	Community Commercial	C2-2D-CPIO	0	108	0.186317823	Commercial - Shopping Center (Neighborhood, Community) - One Story	YES - Current	NO - Privately-Owned	Available	Not Used in Prior Housing Element	0.044490097	0	0	0.044490097	0	0	0	1088193	1510	South Los Angeles			Lower
LOS ANGELES			6001001026	Community Commercial	C2-2D-CPIO	0	108	0.196970003	Commercial - Shopping Center (Neighborhood, Community) - One Story	YES - Current	NO - Privately-Owned	Available	Not Used in Prior Housing Element	0.042755769	0	0	0.042755769	0	0	0	1088193	1444	South Los Angeles			Lower
LOS ANGELES			6001001026	Community Commercial	C2-2D-CPIO	0	108	0.965966027	Commercial - Shopping Center (Neighborhood, Community) - One Story	YES - Current	NO - Privately-Owned	Available	Not Used in Prior Housing Element	1.468088445	0	0	1.468088445	0	0	0	1088193	1450	South Los Angeles			Lower
LOS ANGELES	2064 W SLAUSON AVE	90047	6001002015	Neighborhood Commercial	C2-1VL-CPIO	0	108	0.061780043	Commercial - Auto, Recreation Equipment, Construction Equipment Sales and Service - Auto Service Centers (No Gasoline) - One Story	YES - Current	NO - Privately-Owned	Available	Used in Prior Housing Element - Non-Vacant	0	0	0.015951888	0.015951888	0	0	0	1088189	1358	South Los Angeles			Above Moderate
LOS ANGELES	2070 W SLAUSON AVE	90047	6001002015	Neighborhood Commercial	C2-1VL-CPIO	0	108	0.099171469	Commercial - Auto, Recreation Equipment, Construction Equipment Sales and Service - Auto Service Centers (No Gasoline) - One Story	YES - Current	NO - Privately-Owned	Available	Used in Prior Housing Element - Non-Vacant	0.177889928	0	0	0.177889928	0	0	0	1088189	1359	South Los Angeles			Lower
LOS ANGELES	2060 W SLAUSON AVE	90047	6001002016	Neighborhood Commercial	C2-1VL-CPIO	0	108	0.061705421	Residential - Single Family Residence	YES - Current	NO - Privately-Owned	Available	Not Used in Prior Housing Element	0	0	0.035710251	0.035710251	1	0	0	1088189	1356	South Los Angeles			Above Moderate
LOS ANGELES	2062 W SLAUSON AVE	90047	6001002016	Neighborhood Commercial	C2-1VL-CPIO	0	108	0.061742326	Residential - Single Family Residence	YES - Current	NO - Privately-Owned	Available	Not Used in Prior Housing Element	0	0	0.035710251	0.035710251	1	0	0	1088189	1357	South Los Angeles			Above Moderate
LOS ANGELES	2050 W SLAUSON AVE	90047	6001002019	Neighborhood Commercial	C2-1VL-CPIO	0	108	0.098534008	Residential - Double, Duplex, or Two Units - 4 Stories or Less	YES - Current	NO - Privately-Owned	Available	Not Used in Prior Housing Element	0.112669465	0	0	0.112669465	2	0	0	1088189	1353	South Los Angeles			Lower
LOS ANGELES	2054 W SLAUSON AVE	90047	6001002042	Neighborhood Commercial	C2-1VL-CPIO	0	108	0.061630361	Residential - Double, Duplex, or Two Units - 4 Stories or Less	YES - Current	NO - Privately-Owned	Available	Not Used in Prior Housing Element	0	0	0.008717236	0.008717236	2	0	0	1088189	1354	South Los Angeles			Above Moderate
LOS ANGELES	2056 W SLAUSON AVE	90047	6001002042	Neighborhood Commercial	C2-1VL-CPIO	0	108	0.061669805	Residential - Double, Duplex, or Two Units - 4 Stories or Less	YES - Current	NO - Privately-Owned	Available	Not Used in Prior Housing Element	0	0	0.008717236	0.008717236	2	0	0	1088189	1355	South Los Angeles			Above Moderate
LOS ANGELES	2100 W SLAUSON AVE	90047	6001003007	Neighborhood Commercial	C2-1VL-CPIO	0	108	0.111552689	Commercial - Store Combination - Store and Office Combination - One Story	YES - Current	NO - Privately-Owned	Available	Used in Prior Housing Element - Non-Vacant	0.186893818	0	0	0.186893818	0	0	0	1088189	1360	South Los Angeles			Lower
LOS ANGELES	2106 W SLAUSON AVE	90047	6001003007	Neighborhood Commercial	C2-1VL-CPIO	0	108	0.062024705	Commercial - Store Combination - Store and Office Combination - One Story	YES - Current	NO - Privately-Owned	Available	Used in Prior Housing Element - Non-Vacant	0	0	0.015951888	0.015951888	0	0	0	1088189	1361	South Los Angeles			Above Moderate
LOS ANGELES	2122 W SLAUSON AVE	90047	6001003033	Neighborhood Commercial	C2-1VL-CPIO	0	108	0.100330972	Residential - Double, Duplex, or Two Units - 4 Stories or Less	YES - Current	NO - Privately-Owned	Available	Not Used in Prior Housing Element	0.112669465	0	0	0.112669465	2	0	0	1088189	1367	South Los Angeles			Lower
LOS ANGELES	2112 W SLAUSON AVE	90047	6001003035	Neighborhood Commercial	C2-1VL-CPIO	0	108	0.060413358	Residential - Single Family Residence	YES - Current	NO - Privately-Owned	Available	Not Used in Prior Housing Element	0	0	0.001235222	0.001235222	1	0	0	1088189	1364	South Los Angeles			Above Moderate
LOS ANGELES	2114 W SLAUSON AVE	90047	6001003037	Neighborhood Commercial	C2-1VL-CPIO	0	108	0.060451417	Residential - Double, Duplex, or Two Units - 4 Stories or Less	YES - Current	NO - Privately-Owned	Available	Not Used in Prior Housing Element	0	0	0.001235222	0.001235222	2	0	0	1088189	1365	South Los Angeles			Above Moderate
LOS ANGELES	2118 W SLAUSON AVE	90047	6001003037	Neighborhood Commercial	C2-1VL-CPIO	0	108	0.06048855	Residential - Double, Duplex, or Two Units - 4 Stories or Less	YES - Current	NO - Privately-Owned	Available	Not Used in Prior Housing Element	0	0	0.001235222	0.001235222	2	0	0	1088189	1366	South Los Angeles			Above Moderate
LOS ANGELES	2108 W SLAUSON AVE	90047	6001003038	Neighborhood Commercial	C2-1VL-CPIO	0	108	0.060339467	Residential - Double, Duplex, or Two Units - 4 Stories or Less	YES - Current	NO - Privately-Owned	Available	Not Used in Prior Housing Element	0	0	0.001235222	0.001235222	2	0	0	1088189	1362	South Los Angeles			Above Moderate

LOS ANGELES	2110 W SLAUSON AVE	90047	6001003038	Neighborhood Commercial	C2-1VL-CPIO	0	108	0.060376996	Residential - Double, Duplex, or Two Units - 4 Stories or Less	YES - Current	NO - Privately-Owned	Available	Not Used in Prior Housing Element	0	0	0.001235222	0.001235222	2	0	0	1088189	1363	South Los Angeles								Above Moderate
LOS ANGELES	2164 W SLAUSON AVE	90047	6001004001	Neighborhood Commercial	C2-1VL-CPIO	0	108	0.061431966	Commercial - Store - One Story	YES - Current	NO - Privately-Owned	Available	Used in Prior Housing Element - Non-Vacant	0	0	0.006366056	0.006366056	0	0	0	1088189	1373	South Los Angeles								Above Moderate
LOS ANGELES	2166 W SLAUSON AVE	90047	6001004001	Neighborhood Commercial	C2-1VL-CPIO	0	108	0.061469856	Commercial - Store - One Story	YES - Current	NO - Privately-Owned	Available	Used in Prior Housing Element - Non-Vacant	0	0	0.006366056	0.006366056	0	0	0	1088189	1375	South Los Angeles								Above Moderate
LOS ANGELES	2170 W SLAUSON AVE	90047	6001004001	Neighborhood Commercial	C2-1VL-CPIO	0	108	0.061506986	Commercial - Store - One Story	YES - Current	NO - Privately-Owned	Available	Used in Prior Housing Element - Non-Vacant	0	0	0.006366056	0.006366056	0	0	0	1088189	1377	South Los Angeles								Above Moderate
LOS ANGELES	2172 W SLAUSON AVE	90047	6001004001	Neighborhood Commercial	C2-1VL-CPIO	0	108	0.060526317	Commercial - Store - One Story	YES - Current	NO - Privately-Owned	Available	Used in Prior Housing Element - Non-Vacant	0	0	0.007923609	0.007923609	0	0	0	1088189	1379	South Los Angeles								Above Moderate
LOS ANGELES	2158 W SLAUSON AVE	90047	6001004002	Neighborhood Commercial	C2-1VL-CPIO	0	108	0.06320357	Commercial - Store - One Story	YES - Current	NO - Privately-Owned	Available	Not Used in Prior Housing Element	0	0	0.002009113	0.002009113	0	0	0	1088189	1371	South Los Angeles								Above Moderate
LOS ANGELES	2156 W SLAUSON AVE	90047	6001004003	Neighborhood Commercial	C2-1VL-CPIO	0	108	0.062484891	Commercial - Store - One Story	YES - Current	NO - Privately-Owned	Available	Not Used in Prior Housing Element	0	0	0.002009113	0.002009113	0	0	0	1088189	1370	South Los Angeles								Above Moderate
LOS ANGELES	2154 W SLAUSON AVE	90047	6001004004	Neighborhood Commercial	C2-1VL-CPIO	0	108	0.062446212	Commercial - Parking Lot (Commercial Use Property) - Lots - Patron or Employee - One Story	YES - Current	NO - Privately-Owned	Available	Not Used in Prior Housing Element	0	0	0.007071122	0.007071122	0	0	0	1088189	1369	South Los Angeles								Above Moderate
LOS ANGELES	2152 W SLAUSON AVE	90047	6001004005	Neighborhood Commercial	C2-1VL-CPIO	0	108	0.087663718	Commercial - Parking Lot (Commercial Use Property) - Lots - Patron or Employee - One Story	YES - Current	NO - Privately-Owned	Available	Not Used in Prior Housing Element	0.038033257	0	0	0.038033257	0	0	0	1088189	1368	South Los Angeles								Lower
LOS ANGELES	5860 S WILTON PL	90047	6001007900	Low II Residential	R1-1	0	1 unit per lot	0.138302251	Miscellaneous - Government Owned Property	YES - Current	YES - City-Owned	Available	Not Used in Prior Housing Element	0	0	0.000813772	0.000813772	0	0	0	1058189	157	South Los Angeles								Above Moderate
LOS ANGELES	5960 S WILTON PL	90047	6001007901	Low II Residential	R1-1	0	1 unit per lot	0.150251672	Miscellaneous - Government Owned Property - Vacant Land	YES - Current	YES - City-Owned	Available	Not Used in Prior Housing Element	0	0	0.001014512	0.001014512	0	0	0	1058189	530	South Los Angeles								Above Moderate
LOS ANGELES			6001008014	Low II Residential	R1-1	0	1 unit per lot	0.009133645	Commercial - Parking Lot (Commercial Use Property) - Lots - Patron or Employee - One Story	YES - Current	NO - Privately-Owned	Available	Not Used in Prior Housing Element	0	0	0.003372782	0.003372782	0	0	0	1058189	567	South Los Angeles								Above Moderate
LOS ANGELES			6001008014	Low II Residential	R1-1	0	1 unit per lot	0.013762485	Commercial - Parking Lot (Commercial Use Property) - Lots - Patron or Employee - One Story	YES - Current	NO - Privately-Owned	Available	Not Used in Prior Housing Element	0	0	0.003372782	0.003372782	0	0	0	1058189	536	South Los Angeles								Above Moderate
LOS ANGELES			6001008014	Low II Residential	R1-1	0	1 unit per lot	0.139207585	Commercial - Parking Lot (Commercial Use Property) - Lots - Patron or Employee - One Story	YES - Current	NO - Privately-Owned	Available	Not Used in Prior Housing Element	0	0	0.003372782	0.003372782	0	0	0	1058189	535	South Los Angeles								Above Moderate
LOS ANGELES	6104 S WILTON PL	90047	6001012030	Low II Residential	R1-1	0	1 unit per lot	0.094959715	Residential - Single Family Residence - Vacant Land	YES - Current	NO - Privately-Owned	Available	Not Used in Prior Housing Element	0	0	0.050161153	0.050161153	0	0	0	1058189	819	South Los Angeles								Above Moderate
LOS ANGELES	1855 W GAGE AVE	90047	6001016007	Hybrid Industrial	CM-1-CPIO	0	54	0.170414491	Industrial - Light Manufacturing - One Story	YES - Current	NO - Privately-Owned	Available	Not Used in Prior Housing Element	0.033388735	0	0	0.033388735	0	0	0	1058193	922	South Los Angeles								Lower
LOS ANGELES	1837 W GAGE AVE	90047	6001016014	Hybrid Industrial	CM-1-CPIO	0	54	0.17089855	Industrial - Light Manufacturing - One Story	YES - Current	NO - Privately-Owned	Available	Not Used in Prior Housing Element	0.033388735	0	0	0.033388735	0	0	0	1058193	919	South Los Angeles								Lower
LOS ANGELES	1841 W GAGE AVE	90047	6001016014	Hybrid Industrial	CM-1-CPIO	0	54	0.170737766	Industrial - Light Manufacturing - One Story	YES - Current	NO - Privately-Owned	Available	Not Used in Prior Housing Element	0.033388735	0	0	0.033388735	0	0	0	1058193	920	South Los Angeles								Lower
LOS ANGELES	1851 W GAGE AVE	90047	6001016014	Hybrid Industrial	CM-1-CPIO	0	54	0.17057511	Industrial - Light Manufacturing - One Story	YES - Current	NO - Privately-Owned	Available	Not Used in Prior Housing Element	0.033388735	0	0	0.033388735	0	0	0	1058193	921	South Los Angeles								Lower
LOS ANGELES	1825 W GAGE AVE	90047	6001016017	Hybrid Industrial	CM-1-CPIO	0	54	0.150561093	Industrial - Light Manufacturing - One Story	YES - Current	NO - Privately-Owned	Available	Not Used in Prior Housing Element	0.012014235	0	0	0.012014235	0	0	0	1058193	917	South Los Angeles								Lower
LOS ANGELES	1831 W GAGE AVE	90047	6001016017	Hybrid Industrial	CM-1-CPIO	0	54	0.150398854	Industrial - Light Manufacturing - One Story	YES - Current	NO - Privately-Owned	Available	Not Used in Prior Housing Element	0.012014235	0	0	0.012014235	0	0	0	1058193	918	South Los Angeles								Lower
LOS ANGELES	6245 S MANHATTAN PL	90047	6001016017	Hybrid Industrial	CM-1-CPIO	0	54	0.099447279	Industrial - Light Manufacturing - One Story	YES - Current	NO - Privately-Owned	Available	Not Used in Prior Housing Element	0	0	0.010062246	0.010062246	0	0	0	1058193	916	South Los Angeles								Lower
LOS ANGELES			6001016017	Hybrid Industrial	CM-1-CPIO	0	54	0.015959232	Industrial - Light Manufacturing - One Story	YES - Current	NO - Privately-Owned	Available	Not Used in Prior Housing Element	0	0	0.000584421	0.000584421	0	0	0	1058193	1000	South Los Angeles								Above Moderate
LOS ANGELES			6001016017	Hybrid Industrial	CM-1-CPIO	0	54	0.031843871	Industrial - Light Manufacturing - One Story	YES - Current	NO - Privately-Owned	Available	Not Used in Prior Housing Element	0	0	0.00175022	0.00175022	0	0	0	1058193	993	South Los Angeles								Above Moderate
LOS ANGELES	1861 W GAGE AVE	90047	6001016901	Hybrid Industrial	CM-1-CPIO	0	54	0.170251765	Industrial - Light Manufacturing - One Story	YES - Current	NO - Privately-Owned	Available	Not Used in Prior Housing Element	0.042274176	0	0	0.042274176	0	0	0	1058193	924	South Los Angeles								Lower
LOS ANGELES	1969 W GAGE AVE	90047	6001016901	Hybrid Industrial	CM-1-CPIO	0	54	0.178591139	Industrial - Light Manufacturing - One Story	YES - Current	NO - Privately-Owned	Available	Not Used in Prior Housing Element	0.042274176	0	0	0.042274176	0	0	0	1058193	927	South Los Angeles								Lower
LOS ANGELES	6241 S ST ANDREWS PL	90047	6001019001	Hybrid Industrial	CM-1-CPIO	0	54	0.171327432	Industrial - Industrial - Vacant Land	YES - Current	NO - Privately-Owned	Available	Not Used in Prior Housing Element	0.078518209	0	0	0.078518209	0	0	0	1058193	928	South Los Angeles								Lower
LOS ANGELES	1907 W GAGE AVE	90047	6001019002	Hybrid Industrial	CM-1-CPIO	0	54	0.16676964	Industrial - Industrial - Vacant Land	YES - Current	NO - Privately-Owned	Available	Not Used in Prior Housing Element	0.078518209	0	0	0.078518209	0	0	0	1058193	930	South Los Angeles								Lower
LOS ANGELES	1915 W GAGE AVE	90047	6001019003	Hybrid Industrial	CM-1-CPIO	0	54	0.166613023	Commercial - Office Building - One Story	YES - Current	NO - Privately-Owned	Available	Not Used in Prior Housing Element	0.086864376	0	0	0.086864376	0	0	0	1058193	931	South Los Angeles								Lower
LOS ANGELES	1919 W GAGE AVE	90047	6001019004	Hybrid Industrial	CM-1-CPIO	0	54	0.166457305	Industrial - Light Manufacturing - One Story	YES - Current	NO - Privately-Owned	Available	Not Used in Prior Housing Element	0.033388735	0	0	0.033388735	0	0	0	1058193	932	South Los Angeles								Lower
LOS ANGELES	1925 W GAGE AVE	90047	6001019005	Hybrid Industrial	CM-1-CPIO	0	54	0.084577246	Industrial - Light Manufacturing - One Story	YES - Current	NO - Privately-Owned	Available	Not Used in Prior Housing Element	0.018016994	0	0	0.018016994	0	0	0	1058193	933	South Los Angeles								Lower
LOS ANGELES	1931 W GAGE AVE	90047	6001019006	Hybrid Industrial	CM-1-CPIO	0	54	0.16614493	Industrial - Light Manufacturing - One Story	YES - Current	NO - Privately-Owned	Available	Not Used in Prior Housing Element	0.033388735	0	0	0.033388735	0	0	0	1058193	934	South Los Angeles								Lower
LOS ANGELES			6001019006	Hybrid Industrial	CM-1-CPIO	0	54	0.08172334	Industrial - Light Manufacturing - One Story	YES - Current	NO - Privately-Owned	Available	Not Used in Prior Housing Element	0.018016994	0	0	0.018016994	0	0	0	1058193	1883	South Los Angeles								Lower
LOS ANGELES	1937 W GAGE AVE	90047	6001019007	Hybrid Industrial	CM-1-CPIO	0	54	0.165988739	Industrial - Warehousing, Distribution, Storage - Warehousing, Distribution, Under 10,000 SF - One Story	YES - Current	NO - Privately-Owned	Available	Not Used in Prior Housing Element	0.033388735	0	0	0.033388735	0	0	0	1058193	935	South Los Angeles								Lower
LOS ANGELES	1945 W GAGE AVE	90047	6001019007	Hybrid Industrial	CM-1-CPIO	0	54	0.165831679	Industrial - Warehousing, Distribution, Storage - Warehousing, Distribution, Under 10,000 SF - One Story	YES - Current	NO - Privately-Owned	Available	Not Used in Prior Housing Element	0.033388735	0	0	0.033388735	0	0	0	1058193	936	South Los Angeles								Lower
LOS ANGELES	1951 W GAGE AVE	90047	6001019007	Hybrid Industrial	CM-1-CPIO	0	54	0.16567507	Industrial - Warehousing, Distribution, Storage - Warehousing, Distribution, Under 10,000 SF - One Story	YES - Current	NO - Privately-Owned	Available	Not Used in Prior Housing Element	0.033388735	0	0	0.033388735	0	0	0	1058193	937	South Los Angeles								Lower
LOS ANGELES	6214 S WILTON PL	90047	6001020002	Hybrid Industrial	CM-1-CPIO	0	54	0.09590582	Industrial - Light Manufacturing - One Story	YES - Current	NO - Privately-Owned	Available	Not Used in Prior Housing Element	0.023659159	0	0	0.023659159	0	0	0	1058189	1106	South Los Angeles								Above Moderate
LOS ANGELES	6216 S WILTON PL	90047	6001020002	Hybrid Industrial	CM-1-CPIO	0	54	0.096035785	Industrial - Light Manufacturing - One Story	YES - Current	NO - Privately-Owned	Available	Not Used in Prior Housing Element	0.023659159	0	0	0.023659159	0	0	0	1058189	1132	South Los Angeles								Above Moderate
LOS ANGELES	6222 S WILTON PL	90047	6001020003	Hybrid Industrial	CM-1-CPIO	0	54	0.09612138	Industrial - Warehousing, Distribution, Storage - Warehousing, Distribution, Under 10,000 SF - One Story	YES - Current	NO - Privately-Owned	Available	Not Used in Prior Housing Element	0.029953608	0	0	0.029953608	0	0	0	1058189	1163	South Los Angeles								Lower
LOS ANGELES	6226 S WILTON PL	90047	6001020004	Hybrid Industrial	CM-1-CPIO	0	54	0.09620718	Industrial - Warehousing, Distribution, Storage - Warehousing, Distribution, Under 10,000 SF - One Story	YES - Current	NO - Privately-Owned	Available	Not Used in Prior Housing Element	0.023659159	0	0	0.023659159	0	0	0	1058189	1188	South Los Angeles								Lower
LOS ANGELES	6230 S WILTON PL	90047	6001020005	Hybrid Industrial	CM-1-CPIO	0	54	0.09629298	Industrial - Warehousing, Distribution, Storage - Warehousing, Distribution, Under 10,000 SF - One Story	YES - Current	NO - Privately-Owned	Available	Not Used in Prior Housing Element	0.030275059	0	0	0.030275059	0	0	0	1058189	1215	South Los Angeles								Lower
LOS ANGELES	6234 S WILTON PL	90047	6001020006	Hybrid Industrial	CM-1-CPIO	0	54	0.096378493	Commercial - Parking Lot (Commercial Use Property) - Lots - Patron or Employee - One Story	YES - Current	NO - Privately-Owned	Available	Not Used in Prior Housing Element	0.013363223	0	0	0.013363223	0	0	0	1058189	1241	South Los Angeles								Lower
LOS ANGELES	6238 S WILTON PL	90047	6001020007	Hybrid Industrial	CM-1-CPIO	0	54	0.096464292	Commercial - Parking Lot (Commercial Use Property) - Lots - Patron or Employee - One Story	YES - Current	NO - Privately-Owned	Available	Not Used in Prior Housing Element	0.013363223	0	0	0.013363223	0	0	0	1058189	1265	South Los Angeles								Lower
LOS ANGELES	6242 S WILTON PL	90047	6001020008	Hybrid Industrial	CM-1-CPIO	0	54	0.096550093	Commercial - Parking Lot (Commercial Use Property) - Lots - Patron or Employee - One Story	YES - Current	NO - Privately-Owned	Available	Not Used in Prior Housing Element	0.013363223	0	0	0.013363223	0	0	0	1058189	1294	South Los Angeles								Lower
LOS ANGELES	6248 S WILTON PL	90047	6001020009	Hybrid Industrial	CM-1-CPIO	0	54	0.120807757	Residential - Three Units (Any Combination) - 4 Stories or Less	YES - Current	NO - Privately-Owned	Available	Not Used in Prior Housing Element	0	0	0.173544896	0.173544896	3	0	0	1058189	1318	South Los Angeles		Yes						Above Moderate
LOS ANGELES			6001020010	Hybrid Industrial	CM-1-CPIO	0	54	0.003102669	Industrial - Industrial - Vacant Land	YES - Current	NO - Privately-Owned	Available	Not Used in Prior Housing Element	0	0	0.026261139	0.026261139	0	0	0	1058189	1345	South Los Angeles								Above Moderate
LOS ANGELES			6001020011	Hybrid Industrial	CM-1-CPIO	0	54	0.027718962	Industrial - Industrial - Vacant Land	YES - Current	NO - Privately-Owned	Available	Not Used in Prior Housing Element	0	0	0.078023601	0.078023601	0	0	0	1058189	1162	South Los Angeles								Above Moderate
LOS ANGELES			6001020012	Hybrid Industrial	CM-1-CPIO	0	54	0.00668664	Industrial - Industrial - Vacant Land	YES - Current	NO - Privately-Owned	Available	Not Used in Prior Housing Element	0	0	0.026261139	0.026261139	0	0	0	1058189	1105	South Los Angeles								Above Moderate
LOS ANGELES			6001020014	Hybrid Industrial	CM-1-CPIO	0	54	0.006465828	Industrial - Industrial - Vacant Land	YES - Current	NO - Privately-Owned	Available	Not Used in Prior Housing Element	0	0	0.026261139	0.026261139	0	0	0	1058189	1021	South Los Angeles								Above Moderate
LOS ANGELES	2001 W GAGE AVE	90047	6001020018	Hybrid Industrial	CM-1-CPIO	0	54	0.185721709	Industrial - Heavy Manufacturing - One Story	YES - Current	NO - Privately-Owned	Available	Not Used in Prior Housing Element	0.032883377	0	0	0.032883377	0	0	0	1058189	1276	South Los Angeles								Lower
LOS ANGELES	2007 W GAGE AVE	90047	6001020018	Hybrid Industrial	CM-1-CPIO	0	54	0.182034809	Industrial - Heavy Manufacturing - One Story	YES - Current	NO - Privately-Owned	Available	Not Used in Prior Housing Element	0.033388735	0	0	0.033388735	0	0	0	1058189	1277	South Los Angeles								Lower
LOS ANGELES	2015 W GAGE AVE	90047	6001020019	Hybrid Industrial	CM-1-CPIO	0	54	0.181855156	Commercial - Parking Lot (Commercial Use Property) - Lots - Patron or Employee - One Story	YES - Current	NO - Privately-Owned	Available	Not Used in Prior Housing Element	0.008162756	0	0	0.008162756	0	0	0	1058189	1278	South Los Angeles								Lower
LOS ANGELES	2023 W GAGE AVE	90047	6001020020	Hybrid Industrial	CM-1-CPIO	0	54	0.181662818	Industrial - Light Manufacturing - One Story	YES - Current	NO - Privately-Owned	Available	Not Used in Prior Housing Element	0.030130693	0	0	0.030130693	1	0	0	1058189	1279	South Los Angeles								Lower
LOS ANGELES	6210 S WILTON PL	90047	6001020025	Hybrid Industrial	CM-1-CPIO	0	54	0.095863521	Commercial - Parking Lot (Commercial Use Property) - Lots - Patron or Employee - One Story	YES - Current	NO - Privately-Owned	Available	Not Used in Prior Housing Element	0.048267433	0	0	0.048267433	0	0	0	1058189	1076	South Los Angeles								Lower
LOS ANGELES			6001020025	Hybrid Industrial	CM-1-CPIO	0	54	0.003292368	Commercial - Parking Lot (Commercial Use Property) - Lots - Patron or Employee - One Story	YES - Current	NO - Privately-Owned	Available	Not Used in Prior Housing Element	0	0	0.021993308	0.021993308	0	0	0	1058189	1075	South Los Angeles								Above Moderate
LOS ANGELES	6213 S WILTON PL	90047	6001021016	Low II Residential	R1-1	0	1 unit per lot	0.110236006	Residential - Single Family Residence - Vacant Land	YES - Current	NO - Privately-Owned	Available	Not Used in Prior Housing Element	0	0	0.050387383	0.050387383	0	0	0	1058189	1107	South Los Angeles								Above Moderate
LOS ANGELES	6242 S VAN NESS AVE	90047	6001023007	Medium Residential	R3-1	0	54	0.05169502	Residential - Single Family Residence	YES - Current	NO - Privately-Owned	Available	Not Used in Prior Housing Element	0	0	0.075554389	0.075554389	1	2*	2*	1058189	1290	South Los Angeles								Above Moderate
LOS ANGELES	6214 S VAN NESS AVE	90047	6001023021	Medium Residential	R3-1	0	54	0.05169502	Residential - Single Family Residence	YES - Current	NO - Privately-Owned	Available	Not Used in Prior Housing Element	0	0	0.003054165	0.003054165	1	2*	2*	1058189	1101	South Los Angeles								Above Moderate
LOS ANGELES	6216 S VAN NESS AVE	90047	6001023023	Medium Residential	R3-1	0	54	0.051696492	Residential - Single Family Residence	YES - Current	NO - Privately-Owned	Available	Not Used in Prior Housing Element	0	0	0.003054165	0.003054165	1	2*	2*	1058189	1120	South Los Angeles								Above Moderate
LOS ANGELES	6202 S VAN NESS AVE	90047	6001023024	Medium Residential	R3-1	0	54	0.068887485	Residential - Single Family Residence	YES - Current	NO - Privately-Owned	Available	Not Used in Prior Housing Element	0	0	0.012790772	0.012790772	1	3*	3*	1058189	1028	South Los Angeles								Above Moderate
LOS ANGELES	6206 S VAN NESS AVE	90047	6001023025	Medium Residential	R3-1	0	54	0.051696313	Residential - Single Family Residence	YES - Current	NO - Privately-Owned	Available	Not Used in Prior Housing Element	0	0	0.003054165	0.003054165	1	2*	2*	1058189	1048	South Los Angeles								Above Moderate
LOS ANGELES	6208 S VAN NESS AVE	90047	6001023026	Medium Residential	R3-1	0	54	0.051695199	Residential - Single Family Residence	YES - Current	NO - Privately-Owned	Available	Not Used in Prior Housing Element	0	0	0.003054165	0.003054165	1	2*	2*	1058189	1069	South Los Angeles								Above Moderate
LOS ANGELES	6210 S VAN NESS AVE	90047	6001023027	Medium Residential	R3-1	0	54	0.051696492	Residential - Single Family Residence	YES - Current	NO - Privately-Owned	Available	Not Used in Prior Housing Element	0	0	0.003054165	0.003054165	1	2*	2*	1058189	1081	South Los Angeles								Above Moderate
LOS ANGELES	1754 W SLAUSON AVE	90047	6002001001	Community Commercial	C2-2D-CPIO	0	108	0.520701563	Commercial - Non-Auto Service and Repair Shop, Paint Shop, or Laundry - One Story	YES - Current	NO - Privately-Owned	Available	Not Used in Prior Housing Element	0.473924437	0	0	0.473924437	0	0	0	1088193	1385	South Los Angeles								Lower
LOS ANGELES	1554 W SLAUSON AVE	90047	6002003018	Hybrid Industrial	CM-1-CPIO	0	54	0.123873039	Residential - Single Family Residence - Other Improvements Only	YES - Current	NO - Privately-Owned	Available	Not Used in Prior Housing Element	0.544027877	0	0	0.544027877	0	0	0	1088193	1358	South Los Angeles								Lower
LOS ANGELES	1550 W SLAUSON AVE	90047	6002003019	Hybrid Industrial	CM-1-CPIO	0	54	0.061985978	Commercial - Office Building - One Story	YES - Current	NO - Privately-Owned	Available	Not Used in Prior Housing Element	0	0	0.003601982	0.003601982	2	0	0	1088193	1359	South Los Angeles								Above Moderate
LOS ANGELES	1544 W SLAUSON AVE	90047	6002003020	Hybrid Industrial	CM-1-CPIO	0	54	0.123972395	Commercial - Professional Building - One Story	YES - Current	NO - Privately-Owned	Available	Not Used in Prior Housing Element	0	0	0.028952871	0.028952871	0	0	0	1088193	1361	South Los Angeles								Above Moderate
LOS ANGELES			6002003020	Hybrid Industrial	CM-1-CPIO	0	54	0.061987269	Commercial - Professional Building - One Story	YES - Current	NO - Privately-Owned	Available	Not Used in Prior Housing Element	0	0	0.019896771	0.019896771	0	0	0	1088193	1360	South Los Angeles								Above Moderate
LOS ANGELES	1536 W SLAUSON AVE	90047	6002003021	Hybrid Industrial	CM-1-CPIO	0	54	0.123973546	Industrial - Light Manufacturing - One Story	YES - Current	NO - Privately-Owned	Available	Not Used in Prior Housing Element	0.033594346	0	0	0.033594346	0	0	0	1088193	1362	South Los Angeles								Lower
LOS ANGELES	1530 W SLAUSON AVE	90047	6002003022	Hybrid Industrial	CM-1-CPIO	0	54	0.111576404	Commercial - Parking Lot (Commercial Use Property) - Lots - Patron or Employee - One Story	YES - Current	NO - Privately-Owned	Available	Not Used in Prior Housing Element	0.007030559	0	0	0.007030559	0	0	0	1088193	1397	South Los Angeles								Lower
LOS ANGELES			6002003025	Hybrid Industrial	CM-1-CPIO	0	54	0.061986198	Industrial - Light Manufacturing - One Story	YES - Current	NO - Privately-Owned	Available	Not Used in Prior Housing Element	0	0	0.017995952	0.017995952	0	0	0	1088193	1365	South Los Angeles								Above Moderate
LOS ANGELES	1516 W SLAUSON AVE	90047	6002003026	Hybrid Industrial	CM-1-CPIO	0	54	0.061987192	Industrial - Light Manufacturing - One Story	YES - Current	NO - Privately-Owned	Available	Not Used in Prior Housing Element	0	0	0.017995952	0.017995952	0	0	0	1088193	1366	South Los Angeles								Above Moderate
LOS ANGELES			6002003028	Hybrid Industrial	CM-1-CPIO	0	54	0.058543795	Industrial - Industrial - Vacant Land	YES - Current	NO - Privately-Owned	Available	Not Used in Prior Housing Element	0	0	0.286283112	0.286283112	0	0	0	1088193	1369	South Los Angeles								Above Moderate
LOS ANGELES	1506 W SLAUSON AVE	90047	6002003029	Hybrid Industrial	CM-1-CPIO	0	54	0.058543405	Industrial - Industrial - Vacant Land	YES - Current	NO - Privately-Owned	Available	Not Used in Prior Housing Element	0	0	0.286283112	0.286283112	0	0	0	1088193	1370	South Los Angeles								Above Moderate
LOS ANGELES	1500 W SLAUSON AVE	90047	6002003030	Hybrid Industrial	CM-1-CPIO	0	54	0.123972216	Industrial - Light Manufacturing - One Story	YES - Current	NO - Privately-Owned	Available	Not Used in Prior Housing Element	0.033594346	0	0	0.033594346	0	0	0	1088193	1371	South Los Angeles								Lower
LOS ANGELES	1518 W SLAUSON AVE	90047	6002003032	Hybrid Industrial	CM-1-CPIO	0	54	0.061986409	Industrial - Light Manufacturing - One Story	YES - Current	NO - Privately-Owned	Available	Not Used in Prior Housing Element	0	0	0.006658927	0.006658927	1	0	0	1088193	1364	South Los Angeles								Above Moderate
LOS ANGELES	1524 W SLAUSON AVE	90047	6002003032	Hybrid Industrial	CM-1-CPIO	0	54	0.114055032	Industrial - Light Manufacturing - One Story	YES - Current	NO - Privately-Owned	Available	Not Used in Prior Housing Element	0.012180138	0	0	0.012180138	1	0	0	1088193	1363	South Los Angeles								Lower
LOS ANGELES	1407 W 58TH PL	90047	6002004016	Low II Residential	R1-1	0	1 unit per lot	0.07369483	Residential - Single Family Residence - Vacant Land	YES - Current	NO - Privately-Owned	Available	Not Used in Prior Housing Element	0	0	0.049929115	0.049929115	0	0	0	1088193	1440	South Los Angeles								Above Moderate
LOS ANGELES	5841 S NORMANDIE AVE	90044	6002004017	Neighborhood Commercial	C2-1VL-CPIO	0	108	0.121678312	Commercial - Parking Lot (Commercial Use Property) - Lots - Patron or Employee - One Story	YES - Current	NO - Privately-Owned	Available	Used in Prior Housing Element - Non-Vacant	0.038735121	0	0	0.038735121	0	0	0	1088193	1441	South Los Angeles								Lower
LOS ANGELES	1456 W SLAUSON AVE	90047	6002004018	Hybrid Industrial	CM-1-CPIO	0	54	0.061987051	Industrial - Light Manufacturing - One Story	YES - Current	NO - Privately-Owned	Available	Not Used in Prior Housing Element	0	0	0.027029184	0.027029184	0	0	0	1088193	1373	South Los Angeles								Above Moderate
LOS ANGELES	1458 W SLAUSON AVE	90047	6002004018	Hybrid Industrial	CM-1-CPIO	0	54	0.061985759	Industrial - Light Manufacturing - One Story	YES - Current	NO - Privately-Owned	Available	Not Used in Prior Housing Element	0	0	0.027029184	0.027029184	0	0	0	1088193	1372	South Los Angeles								Above Moderate
LOS ANGELES	1452 W SLAUSON AVE	90047	6002004019	Hybrid Industrial	CM-1-CPIO	0	54	0.061986195	Commercial - Store Combination - Store and Residential Combination - One Story	YES - Current	NO - Privately-Owned	Available	Not Used in Prior Housing Element	0	0

LOS ANGELES	1643 W 59TH ST	90047	6002007020	Low Medium I Residential	R2-1	0	17	0.076908096	Residential - Single Family Residence	YES - Current	NO - Privately-Owned	Available	Not Used in Prior Housing Element	0	0	0.050394511	0.050394511	1	1*	1*	1058193	39	South Los Angeles									Above Moderate
LOS ANGELES	1635 W 59TH ST	90047	6002007022	Low Medium I Residential	R2-1	0	17	0.077369693	Residential - Single Family Residence	YES - Current	NO - Privately-Owned	Available	Not Used in Prior Housing Element	0	0	0.047135755	0.047135755	1	1*	1*	1058193	42	South Los Angeles									Above Moderate
LOS ANGELES	1631 W 59TH ST	90047	6002007023	Low Medium I Residential	R2-1	0	17	0.076908617	Residential - Single Family Residence	YES - Current	NO - Privately-Owned	Available	Not Used in Prior Housing Element	0	0	0.047135755	0.047135755	1	1*	1*	1058193	43	South Los Angeles									Above Moderate
LOS ANGELES	1629 W 59TH ST	90047	6002007024	Low Medium I Residential	R2-1	0	17	0.077369398	Residential - Single Family Residence	YES - Current	NO - Privately-Owned	Available	Not Used in Prior Housing Element	0	0	0.047135755	0.047135755	1	1*	1*	1058193	44	South Los Angeles									Above Moderate
LOS ANGELES	1625 W 59TH ST	90047	6002007025	Low Medium I Residential	R2-1	0	17	0.076907296	Residential - Single Family Residence	YES - Current	NO - Privately-Owned	Available	Not Used in Prior Housing Element	0	0	0.047135755	0.047135755	1	1*	1*	1058193	45	South Los Angeles									Above Moderate
LOS ANGELES	1613 W 59TH ST	90047	6002007028	Low Medium I Residential	R2-1	0	17	0.1157079	Residential - Double, Duplex, or Two Units - 4 Stories or Less	YES - Current	NO - Privately-Owned	Available	Not Used in Prior Housing Element	0	0	0.147762707	0.147762707	2	2*	2*	1058193	49	South Los Angeles	Yes								Above Moderate
LOS ANGELES	1611 W 59TH ST	90047	6002007029	Low Medium I Residential	R2-1	0	17	0.077370082	Residential - Single Family Residence	YES - Current	NO - Privately-Owned	Available	Not Used in Prior Housing Element	0	0	0.047135755	0.047135755	1	1*	1*	1058193	50	South Los Angeles									Above Moderate
LOS ANGELES	1607 W 59TH ST	90047	6002007030	Low Medium I Residential	R2-1	0	17	0.076908221	Residential - Single Family Residence	YES - Current	NO - Privately-Owned	Available	Not Used in Prior Housing Element	0	0	0.047135755	0.047135755	1	1*	1*	1058193	51	South Los Angeles									Above Moderate
LOS ANGELES	1605 W 59TH ST	90047	6002007031	Low Medium I Residential	R2-1	0	17	0.0977087	Residential - Single Family Residence	YES - Current	NO - Privately-Owned	Available	Not Used in Prior Housing Element	0	0	0.047135755	0.047135755	1	1*	1*	1058193	52	South Los Angeles									Above Moderate
LOS ANGELES	5914 S WESTERN AVE	90047	6002008004	Hybrid Industrial	CM-1-CPIO	0	54	0.082649324	Commercial - Commercial - Vacant Parcel with Existing Non-structural Other Imps.	YES - Current	NO - Privately-Owned	Available	Not Used in Prior Housing Element	0.060126491	0	0	0.060126491	0	0	0	1058193	247	South Los Angeles									Lower
LOS ANGELES	5918 S WESTERN AVE	90047	6002008004	Hybrid Industrial	CM-1-CPIO	0	54	0.165530225	Commercial - Commercial - Vacant Parcel with Existing Non-structural Other Imps.	YES - Current	NO - Privately-Owned	Available	Not Used in Prior Housing Element	0.089033449	0	0	0.089033449	0	0	0	1058193	248	South Los Angeles									Lower
LOS ANGELES	1740 W 59TH ST	90047	6002008005	Low Medium I Residential	R2-1	0	17	0.15436418	Institutional - Church - One Story	YES - Current	NO - Privately-Owned	Available	Not Used in Prior Housing Element	0	0	0.00364893	0.00364893	1	2*	2*	1058193	96	South Los Angeles									Above Moderate
LOS ANGELES	1736 W 59TH ST	90047	6002008006	Low Medium I Residential	R2-1	0	17	0.077427668	Residential - Single Family Residence - Vacant Land	YES - Current	NO - Privately-Owned	Available	Not Used in Prior Housing Element	0	0	0.133743548	0.133743548	0	1*	1*	1058193	97	South Los Angeles									Above Moderate
LOS ANGELES	1734 W 59TH ST	90047	6002008007	Low Medium I Residential	R2-1	0	17	0.076936429	Residential - Single Family Residence - Vacant Land	YES - Current	NO - Privately-Owned	Available	Not Used in Prior Housing Element	0	0	0.121509874	0.121509874	0	1*	1*	1058193	98	South Los Angeles									Above Moderate
LOS ANGELES	1730 W 59TH ST	90047	6002008008	Low Medium I Residential	R2-1	0	17	0.077428464	Residential - Single Family Residence	YES - Current	NO - Privately-Owned	Available	Not Used in Prior Housing Element	0	0	0.047135755	0.047135755	1	1*	1*	1058193	99	South Los Angeles									Above Moderate
LOS ANGELES	1728 W 59TH ST	90047	6002008009	Low Medium I Residential	R2-1	0	17	0.07693504	Residential - Single Family Residence	YES - Current	NO - Privately-Owned	Available	Not Used in Prior Housing Element	0	0	0.047135755	0.047135755	1	1*	1*	1058193	100	South Los Angeles									Above Moderate
LOS ANGELES	1726 W 59TH ST	90047	6002008010	Low Medium I Residential	R2-1	0	17	0.077428685	Residential - Single Family Residence	YES - Current	NO - Privately-Owned	Available	Not Used in Prior Housing Element	0	0	0.047135755	0.047135755	1	1*	1*	1058193	102	South Los Angeles									Above Moderate
LOS ANGELES	1724 W 59TH ST	90047	6002008011	Low Medium I Residential	R2-1	0	17	0.076935843	Residential - Single Family Residence	YES - Current	NO - Privately-Owned	Available	Not Used in Prior Housing Element	0	0	0.019441588	0.019441588	1	1*	1*	1058193	103	South Los Angeles									Above Moderate
LOS ANGELES	1720 W 59TH ST	90047	6002008012	Low Medium I Residential	R2-1	0	17	0.077429488	Residential - Single Family Residence	YES - Current	NO - Privately-Owned	Available	Not Used in Prior Housing Element	0	0	0.019441588	0.019441588	1	1*	1*	1058193	104	South Los Angeles									Above Moderate
LOS ANGELES	1716 W 59TH ST	90047	6002008013	Low Medium I Residential	R2-1	0	17	0.076935843	Residential - Single Family Residence	YES - Current	NO - Privately-Owned	Available	Not Used in Prior Housing Element	0	0	0.047135755	0.047135755	1	1*	1*	1058193	105	South Los Angeles									Above Moderate
LOS ANGELES	1714 W 59TH ST	90047	6002008014	Low Medium I Residential	R2-1	0	17	0.077403501	Residential - Single Family Residence	YES - Current	NO - Privately-Owned	Available	Not Used in Prior Housing Element	0	0	0.047135755	0.047135755	1	1*	1*	1058193	106	South Los Angeles									Above Moderate
LOS ANGELES	1710 W 59TH ST	90047	6002008015	Low Medium I Residential	R2-1	0	17	0.076968346	Residential - Single Family Residence	YES - Current	NO - Privately-Owned	Available	Not Used in Prior Housing Element	0	0	0.047135755	0.047135755	1	1*	1*	1058193	107	South Los Angeles									Above Moderate
LOS ANGELES	1706 W 59TH ST	90047	6002008016	Low Medium I Residential	R2-1	0	17	0.077186398	Residential - Single Family Residence	YES - Current	NO - Privately-Owned	Available	Not Used in Prior Housing Element	0	0	0.047135755	0.047135755	1	1*	1*	1058193	108	South Los Angeles									Above Moderate
LOS ANGELES	1743 W 59TH PL	90047	6002008020	Low Medium I Residential	R2-1	0	17	0.076941575	Residential - Single Family Residence	YES - Current	NO - Privately-Owned	Available	Not Used in Prior Housing Element	0	0	0.047135755	0.047135755	1	1*	1*	1058193	175	South Los Angeles									Above Moderate
LOS ANGELES	1739 W 59TH PL	90047	6002008021	Low Medium I Residential	R2-1	0	17	0.077433214	Residential - Single Family Residence	YES - Current	NO - Privately-Owned	Available	Not Used in Prior Housing Element	0	0	0.047135755	0.047135755	1	1*	1*	1058193	176	South Los Angeles									Above Moderate
LOS ANGELES	1735 W 59TH PL	90047	6002008022	Low Medium I Residential	R2-1	0	17	0.076940719	Residential - Single Family Residence	YES - Current	NO - Privately-Owned	Available	Not Used in Prior Housing Element	0	0	0.047135755	0.047135755	1	1*	1*	1058193	177	South Los Angeles									Above Moderate
LOS ANGELES	1733 W 59TH PL	90047	6002008023	Low Medium I Residential	R2-1	0	17	0.077431766	Residential - Single Family Residence	YES - Current	NO - Privately-Owned	Available	Not Used in Prior Housing Element	0	0	0.047135755	0.047135755	1	1*	1*	1058193	178	South Los Angeles									Above Moderate
LOS ANGELES	1729 W 59TH PL	90047	6002008024	Low Medium I Residential	R2-1	0	17	0.076939485	Residential - Single Family Residence	YES - Current	NO - Privately-Owned	Available	Not Used in Prior Housing Element	0	0	0.047135755	0.047135755	1	1*	1*	1058193	179	South Los Angeles									Above Moderate
LOS ANGELES	1727 W 59TH PL	90047	6002008025	Low Medium I Residential	R2-1	0	17	0.115778205	Residential - Single Family Residence	YES - Current	NO - Privately-Owned	Available	Not Used in Prior Housing Element	0	0	0.112652904	0.112652904	1	2*	2*	1058193	180	South Los Angeles									Above Moderate
LOS ANGELES	1717 W 59TH PL	90047	6002008027	Low Medium I Residential	R2-1	0	17	0.076937769	Residential - Single Family Residence	YES - Current	NO - Privately-Owned	Available	Not Used in Prior Housing Element	0	0	0.047135755	0.047135755	1	1*	1*	1058193	183	South Los Angeles									Above Moderate
LOS ANGELES	1715 W 59TH PL	90047	6002008028	Low Medium I Residential	R2-1	0	17	0.077429386	Residential - Single Family Residence	YES - Current	NO - Privately-Owned	Available	Not Used in Prior Housing Element	0	0	0.047135755	0.047135755	1	1*	1*	1058193	184	South Los Angeles									Above Moderate
LOS ANGELES	1711 W 59TH PL	90047	6002008029	Low Medium I Residential	R2-1	0	17	0.076937716	Residential - Single Family Residence	YES - Current	NO - Privately-Owned	Available	Not Used in Prior Housing Element	0	0	0.047135755	0.047135755	1	1*	1*	1058193	185	South Los Angeles									Above Moderate
LOS ANGELES	1707 W 59TH PL	90047	6002008030	Low Medium I Residential	R2-1	0	17	0.077152016	Residential - Single Family Residence	YES - Current	NO - Privately-Owned	Available	Not Used in Prior Housing Element	0	0	0.047135755	0.047135755	1	1*	1*	1058193	186	South Los Angeles									Above Moderate
LOS ANGELES	1705 W 59TH PL	90047	6002008031	Low Medium I Residential	R2-1	0	17	0.077182136	Residential - Single Family Residence	YES - Current	NO - Privately-Owned	Available	Not Used in Prior Housing Element	0	0	0.047135755	0.047135755	1	1*	1*	1058193	187	South Los Angeles									Above Moderate
LOS ANGELES	1701 W 59TH PL	90047	6002008032	Low Medium I Residential	R2-1	0	17	0.088101329	Residential - Single Family Residence	YES - Current	NO - Privately-Owned	Available	Not Used in Prior Housing Element	0	0	0.047135755	0.047135755	1	1*	1*	1058193	188	South Los Angeles									Above Moderate
LOS ANGELES			6002008033	Hybrid Industrial	CM-1-CPIO	0	54	0.020214724	Industrial - Industrial - Vacant Land	YES - Current	NO - Privately-Owned	Available	Not Used in Prior Housing Element	0	0	0.065198606	0.065198606	0	0	0	1058193	1879	South Los Angeles									Above Moderate
LOS ANGELES	5900 S WESTERN AVE	90047	6002035034	Hybrid Industrial	CM-1-CPIO	0	54	0.16529606	Institutional - Church - One Story	YES - Current	NO - Privately-Owned	Available	Not Used in Prior Housing Element	0.010788193	0	0	0.010788193	0	0	0	1058193	95	South Los Angeles									Lower
LOS ANGELES			6002008034	Hybrid Industrial	CM-1-CPIO	0	54	0.011019708	Institutional - Church - One Story	YES - Current	NO - Privately-Owned	Available	Not Used in Prior Housing Element	0	0	0.000211069	0.000211069	0	0	0	1058193	1880	South Los Angeles									Above Moderate
LOS ANGELES	5906 S WESTERN AVE	90047	6002008035	Hybrid Industrial	CM-1-CPIO	0	54	0.082648893	Industrial - Light Manufacturing - Vacant Land	YES - Current	NO - Privately-Owned	Available	Not Used in Prior Housing Element	0.069458216	0	0	0.069458216	0	0	0	1058193	168	South Los Angeles									Lower
LOS ANGELES			6002008035	Hybrid Industrial	CM-1-CPIO	0	54	0.005509911	Industrial - Light Manufacturing - Vacant Land	YES - Current	NO - Privately-Owned	Available	Not Used in Prior Housing Element	0	0	0.019776618	0.019776618	0	0	0	1058193	1881	South Los Angeles									Above Moderate
LOS ANGELES	5908 S WESTERN AVE	90047	6002008036	Hybrid Industrial	CM-1-CPIO	0	54	0.082649068	Commercial - Commercial - Vacant Parcel with Existing Non-structural Other Imps.	YES - Current	NO - Privately-Owned	Available	Not Used in Prior Housing Element	0.060126491	0	0	0.060126491	0	0	0	1058193	171	South Los Angeles									Lower
LOS ANGELES	5910 S WESTERN AVE	90047	6002008036	Hybrid Industrial	CM-1-CPIO	0	54	0.082649067	Commercial - Commercial - Vacant Parcel with Existing Non-structural Other Imps.	YES - Current	NO - Privately-Owned	Available	Not Used in Prior Housing Element	0.060126491	0	0	0.060126491	0	0	0	1058193	173	South Los Angeles									Lower
LOS ANGELES			6002008036	Hybrid Industrial	CM-1-CPIO	0	54	0.003684791	Commercial - Commercial - Vacant Parcel with Existing Non-structural Other Imps.	YES - Current	NO - Privately-Owned	Available	Not Used in Prior Housing Element	0	0	0.02176708	0.02176708	0	0	0	1058193	1882	South Los Angeles									Above Moderate
LOS ANGELES	1411 W 59TH PL	90047	6002011016	Neighborhood Commercial	C2-1VL-CPIO	0	108	0.077155482	Commercial - Parking Lot (Commercial Use Property) - Lots - Patron or Employee - One Story	YES - Current	NO - Privately-Owned	Available	Not Used in Prior Housing Element	0.012125275	0	0	0.012125275	0	0	0	1058193	244	South Los Angeles									Lower
LOS ANGELES			6002011017	Neighborhood Commercial	C2-1VL-CPIO	0	108	0.077154669	Commercial - Parking Lot (Commercial Use Property) - Lots - Patron or Employee - One Story	YES - Current	NO - Privately-Owned	Available	Not Used in Prior Housing Element	0.031428199	0	0	0.031428199	0	0	0	1058193	245	South Los Angeles									Lower
LOS ANGELES	5915 S NORMANDIE AVE	90044	6002011018	Neighborhood Commercial	C2-1VL-CPIO	0	108	0.127894687	Commercial - Store - One Story	YES - Current	NO - Privately-Owned	Available	Not Used in Prior Housing Element	0.041661108	0	0	0.041661108	0	0	0	1058193	246	South Los Angeles									Lower
LOS ANGELES	1406 W 59TH ST	90047	6002011036	Low II Residential	R1-1	0	1 unit per lot	0.07715311	Residential - Single Family Residence - Vacant Land	YES - Current	NO - Privately-Owned	Available	Not Used in Prior Housing Element	0	0	0.049929115	0.049929115	0	0	0	1058193	163	South Los Angeles									Above Moderate
LOS ANGELES	5909 S NORMANDIE AVE	90044	6002011037	Neighborhood Commercial	C2-1VL-CPIO	0	108	0.128777068	Commercial - Store - One Story	YES - Current	NO - Privately-Owned	Available	Used in Prior Housing Element - Non-Vacant	0.011561922	0	0	0.011561922	5	0	0	1058193	164	South Los Angeles									Lower
LOS ANGELES	1403 W 60TH ST	90047	6002012039	Neighborhood Commercial	C2-1VL-CPIO	0	108	0.077634288	Residential - Double, Duplex, or Two Units - 4 Stories or Less	YES - Current	NO - Privately-Owned	Available	Not Used in Prior Housing Element	0.327002639	0	0	0.327002639	2	0	0	1058193	406	South Los Angeles									Lower
LOS ANGELES			6002012039	Neighborhood Commercial	C2-1VL-CPIO	0	108	0.047259013	Residential - Double, Duplex, or Two Units - 4 Stories or Less	YES - Current	NO - Privately-Owned	Available	Not Used in Prior Housing Element	0	0	0.009712423	0.009712423	2	0	0	1058193	407	South Los Angeles									Above Moderate
LOS ANGELES	1400 W 59TH PL	90047	6002012041	Neighborhood Commercial	C2-1VL-CPIO	0	108	0.077151885	Residential - Double, Duplex, or Two Units - 4 Stories or Less	YES - Current	NO - Privately-Owned	Available	Not Used in Prior Housing Element	0.295302302	0	0	0.295302302	2	0	0	1058193	325	South Los Angeles									Lower
LOS ANGELES	5961 S NORMANDIE AVE	90044	6002012041	Neighborhood Commercial	C2-1VL-CPIO	0	108	0.05076371	Residential - Double, Duplex, or Two Units - 4 Stories or Less	YES - Current	NO - Privately-Owned	Available	Not Used in Prior Housing Element	0	0	0.00704062	0.00704062	2	0	0	1058193	326	South Los Angeles									Above Moderate
LOS ANGELES	1750 W 59TH PL	90047	6002015001	Hybrid Industrial	CM-1-CPIO	0	54	0.165573683	Institutional - Church - One Story	YES - Current	NO - Privately-Owned	Available	Not Used in Prior Housing Element	0.06654563	0	0	0.06654563	0	0	0	1058193	252	South Los Angeles									Lower
LOS ANGELES	5956 S WESTERN AVE	90047	6002015001	Hybrid Industrial	CM-1-CPIO	0	54	0.165297337	Institutional - Church - One Story	YES - Current	NO - Privately-Owned	Available	Not Used in Prior Housing Element	0.067594075	0	0	0.067594075	0	0	0	1058193	330	South Los Angeles									Lower
LOS ANGELES			6002015002	Hybrid Industrial	CM-1-CPIO	0	54	0.082649093	Commercial - Parking Lot (Commercial Use Property) - Lots - Patron or Employee - One Story	YES - Current	NO - Privately-Owned	Available	Not Used in Prior Housing Element	0.015829949	0	0	0.015829949	0	0	0	1058193	332	South Los Angeles									Lower
LOS ANGELES	5966 S WESTERN AVE	90047	6002015004	Hybrid Industrial	CM-1-CPIO	0	54	0.082649093	Industrial - Light Manufacturing - One Story	YES - Current	NO - Privately-Owned	Available	Not Used in Prior Housing Element	0.036885552	0	0	0.036885552	0	0	0	1058193	408	South Los Angeles									Lower
LOS ANGELES	5972 S WESTERN AVE	90047	6002015005	Hybrid Industrial	CM-1-CPIO	0	54	0.165296899	Industrial - Warehousing, Distribution, Storage - Warehousing, Distribution, Under 10,000 SF - One Story	YES - Current	NO - Privately-Owned	Available	Not Used in Prior Housing Element	0.038519239	0	0	0.038519239	1	0	0	1058193	410	South Los Angeles									Lower
LOS ANGELES	1742 W 59TH PL	90047	6002015007	Low Medium I Residential	R2-1	0	17	0.077197843	Residential - Single Family Residence	YES - Current	NO - Privately-Owned	Available	Not Used in Prior Housing Element	0	0	0.047135755	0.047135755	1	1*	1*	1058193	254	South Los Angeles									Above Moderate
LOS ANGELES	1732 1/2 W 59TH PL	90047	6002015009	Low Medium I Residential	R2-1	0	17	0.077444282	Residential - Single Family Residence	YES - Current	NO - Privately-Owned	Available	Not Used in Prior Housing Element	0	0	0.047135755	0.047135755	1	1*	1*	1058193	256	South Los Angeles									Above Moderate
LOS ANGELES	1728 W 59TH PL	90047	6002015010	Low Medium I Residential	R2-1	0	17	0.076952943	Residential - Single Family Residence	YES - Current	NO - Privately-Owned	Available	Not Used in Prior Housing Element	0	0	0.019441588	0.019441588	1	1*	1*	1058193	257	South Los Angeles									Above Moderate
LOS ANGELES	1726 W 59TH PL	90047	6002015011	Low Medium I Residential	R2-1	0	17	0.077198865	Residential - Single Family Residence	YES - Current	NO - Privately-Owned	Available	Not Used in Prior Housing Element	0	0	0.047135755	0.047135755	1	1*	1*	1058193	258	South Los Angeles									Above Moderate
LOS ANGELES	1720 W 59TH PL	90047	6002015013	Low Medium I Residential	R2-1	0	17	0.077402839	Residential - Single Family Residence	YES - Current	NO - Privately-Owned	Available	Not Used in Prior Housing Element	0	0	0.047135755	0.047135755	1	1*	1*	1058193	260	South Los Angeles									Above Moderate
LOS ANGELES	1716 W 59TH PL	90047	6002015014	Low Medium I Residential	R2-1	0	17	0.07699272	Residential - Single Family Residence	YES - Current	NO - Privately-Owned	Available	Not Used in Prior Housing Element	0	0	0.047135755	0.047135755	1	1*	1*	1058193	261	South Los Angeles									Above Moderate
LOS ANGELES	1714 W 59TH PL	90047	6002015015	Low Medium I Residential	R2-1	0	17	0.077403644	Residential - Single Family Residence	YES - Current	NO - Privately-Owned	Available	Not Used in Prior Housing Element	0	0	0.047135755	0.047135755	1	1*	1*	1058193	262	South Los Angeles									Above Moderate
LOS ANGELES	1710 W 59TH PL	90047	6002015016	Low Medium I Residential	R2-1	0	17	0.076993315	Residential - Single Family Residence	YES - Current	NO - Privately-Owned	Available	Not Used in Prior Housing Element	0	0	0.047135755	0.047135755	1	1*	1*	1058193	263	South Los Angeles									Above Moderate
LOS ANGELES			6002015017	Low Medium I Residential	R2-1	0	17	0.077125042	Residential - Single Family Residence	YES - Current	NO - Privately-Owned	Available	Not Used in Prior Housing Element	0	0	0.047135755	0.047135755	1	1*	1*	1058193	264	South Los Angeles									Above Moderate
LOS ANGELES	1708 W 59TH PL	90047	6002015018	Low Medium I Residential	R2-1	0	17	0.077199021	Residential - Single Family Residence	YES - Current	NO - Privately-Owned	Available	Not Used in Prior Housing Element	0	0	0.047135755	0.047135755	1	1*	1*	1058193	265	South Los Angeles									Above Moderate
LOS ANGELES	1745 W 60TH ST	90047	6002015020	Low Medium I Residential	R2-1	0	17	0.077148281	Residential - Single Family Residence	YES - Current	NO - Privately-Owned	Available	Not Used in Prior Housing Element	0	0	0.047135755	0.047135755	1	1*	1*	1058193	334	South Los Angeles									Above Moderate
LOS ANGELES	1741 W 60TH ST	90047	6002015021	Low Medium I Residential	R2-1	0	17	0.077147479	Residential - Single Family Residence	YES - Current	NO - Privately-Owned	Available	Not Used in Prior Housing Element	0	0	0.047135755	0.047135755	1	1*	1*	1058193	335	South Los Angeles									Above Moderate
LOS ANGELES	1739 W 60TH ST	90047	6002015022	Low Medium I Residential	R2-1	0	17	0.115720892	Residential - Double, Duplex, or Two Units - 4 Stories or Less	YES - Current	NO - Privately-Owned	Available	Not Used in Prior Housing Element	0	0	0.147762707	0.147762707	2	2*	2*	1058193	336	South Los Angeles	Yes								Above Moderate
LOS ANGELES	1733 W 60TH ST	90047	6002015024	Low Medium I Residential	R2-1	0	17	0.076901881	Residential - Single Family Residence	YES - Current	NO - Privately-Owned	Available	Not Used in Prior Housing Element	0	0	0.047135755	0.047135755	1	1*	1*	1058193	339	South Los Angeles									Above Moderate
LOS ANGELES	1727 W 60TH ST	90047	6002015025	Low Medium I Residential	R2-1	0	17	0.077146829	Residential - Single Family Residence	YES - Current	NO - Privately-Owned	Available	Not Used in Prior Housing Element	0	0	0.047135755	0.047135755	1	1*	1*	1058193	340	South Los Angeles									Above Moderate
LOS ANGELES	1723 W 60TH ST	90047	6002015026	Low Medium I Residential	R2-1	0	17	0.077146619	Residential - Single Family Residence	YES - Current	NO - Privately-Owned	Available	Not Used in Prior Housing Element	0	0	0.047135755	0.047135755	1	1*	1*	1058193	341	South Los Angeles									Above Moderate
LOS ANGELES	1717 W 60TH ST	90047	6002015028	Low Medium I Residential	R2-1	0	17	0.076941421	Residential - Single Family Residence	YES - Current	NO - Privately-Owned	Available	Not Used in Prior Housing Element	0	0	0.047135755	0.047135755	1	1*	1*	1058193	343	South Los Angeles									Above Moderate
LOS ANGELES	1715 W 60TH ST	90047	6002015029	Low Medium I Residential	R2-1	0	17	0.077351257	Residential - Single Family Residence	YES - Current	NO - Privately-Owned	Available	Not Used in Prior Housing Element	0	0	0.047135755	0.047135755	1	1*	1*	1058193	344	South Los Angeles									Above Moderate
LOS ANGELES	1713 W 60TH ST	90047	6002015030	Low Medium I Residential	R2-1	0	17	0.076942226	Residential - Single Family Residence	YES - Current	NO - Privately-Owned	Available	Not Used in Prior Housing Element	0	0	0.050394511	0.050394511	1	1*	1*	1058193	345	South Los Angeles									Above Moderate
LOS ANGELES	6000 S WESTERN AVE	90047	6002016001	Hybrid Industrial	CM-1-CPIO	0	54	0.131300284	Commercial - Auto, Recreation Equipment, Construction Equipment Sales and Service - Auto Body Repair Shop - One Story	YES - Current	NO - Privately-Owned	Available	Not Used in Prior Housing Element	0.033242956	0	0	0.033242956	0	0	0	1058193	415	South Los Angeles									Lower
LOS ANGELES	6006 S WESTERN AVE	90047	6002016002	Hybrid Industrial	CM-1-CPIO	0	54	0.165298842	Commercial - Professional Building - One Story	YES - Current	NO - Privately-Owned	Available	Not Used in Prior Housing Element	0.115779078	0	0	0.115779078	0	0	0	1058193	488	South Los Angeles									Lower
LOS ANGELES	1732 W 60TH ST	90047	6002016005	Low Medium I Residential	R2-1	0	17	0.084439907	Residential - Single Family Residence	YES - Current	NO - Privately-Owned	Available	Not Used in Prior Housing Element	0	0	0.047135755	0.047135755	1	1*	1*	1058193	417	South Los Angeles									Above Moderate
LOS ANGELES	1720 W 60TH ST	90047	6002016008	Low Medium I Residential	R2-1	0	17	0.068375364	Residential - Single Family Residence	YES - Current	NO - Privately-Owned	Available	Not Used in Prior Housing Element	0	0	0.061813366	0.061813366	1	1*	1*	1058193	422	South Los Angeles									Above Moderate
LOS ANGELES	1710 W 60TH ST	90047	6002016010	Low Medium I Residential	R2-1	0	17	0.068299603	Residential - Single Family Residence	YES - Current	NO - Privately-Owned	Available	Not Used in Prior Housing Element	0	0	0.057836336	0.057836336	1	1*	1*	1058193	425	South Los Angeles									Above Moderate
LOS ANGELES	1706 W 60TH ST	90047	6002016011	Low Medium I Residential	R2-1	0	17	0.068703993	Residential - Single Family Residence	YES - Current	NO - Privately-Owned	Available	Not Used in Prior Housing Element	0	0	0.057836336	0.057836336	1	1*	1*	1058193	426	South Los Angeles									Above Moderate
LOS ANGELES	6014 S WESTERN AVE	90047	6002016013	Hybrid Industrial	CM-1-CPIO	0	54	0.165298508	Commercial - Professional Building - One Story	YES - Current	NO - Privately-Owned	Available	Not Used in Prior Housing Element	0.115779078	0	0	0.115779078	0	0	0	1058193	491	South Los Angeles									Lower
LOS ANGELES	6020 S WESTERN AVE	90047	6002016014	Hybrid Industrial	CM-1-CPIO	0	54	0.227007279	Commercial - Office Building - One Story	YES - Current	NO - Privately-Owned	Available	Not Used in Prior Housing Element	0.149678342	0	0	0.149678342	0	0	0	1058193	562	South Los Angeles									Lower
LOS ANGELES	1743 W 60TH PL	90047	6002016015	Low Medium I Residential	R2-1	0	17	0.185303466	Residential - Double, Duplex, or Two Units - 4 Stories or Less	YES - Current	NO - Privately-Owned

LOS ANGELES	1426 W 62ND ST	90047	6002026020	Low II Residential	R1-1	0	1 unit per lot	0.117518038	Residential - Double, Duplex, or Two Units - 4 Stories or Less	YES - Current	NO - Privately-Owned	Available	Not Used in Prior Housing Element	0	0	0.074303931	0.074303931	0	0	0	1058193	778	South Los Angeles	Yes	Above Moderate
LOS ANGELES	6207 S NORMANDIE AVE	90044	6002026026	Neighborhood Commercial	C2-1VL-CPIO	0	108	0.057392269	Residential - Single Family Residence	YES - Current	NO - Privately-Owned	Available	Not Used in Prior Housing Element	0	0	0.001902639	0.001902639	1	0	0	1058193	832	South Los Angeles		Above Moderate
LOS ANGELES	6215 S NORMANDIE AVE	90044	6002026028	Neighborhood Commercial	C2-1VL-CPIO	0	108	0.057388322	Residential - Single Family Residence	YES - Current	NO - Privately-Owned	Available	Not Used in Prior Housing Element	0	0	0.037166956	0.037166956	1	0	0	1058193	844	South Los Angeles		Above Moderate
LOS ANGELES	6217 S NORMANDIE AVE	90044	6002026029	Neighborhood Commercial	C2-1VL-CPIO	0	108	0.057387063	Residential - Double, Duplex, or Two Units - 4 Stories or Less	YES - Current	NO - Privately-Owned	Available	Not Used in Prior Housing Element	0	0	0.056004399	0.056004399	2	0	0	1058193	900	South Los Angeles	Yes	Above Moderate
LOS ANGELES	6221 S NORMANDIE AVE	90044	6002026029	Neighborhood Commercial	C2-1VL-CPIO	0	108	0.057386713	Residential - Double, Duplex, or Two Units - 4 Stories or Less	YES - Current	NO - Privately-Owned	Available	Not Used in Prior Housing Element	0	0	0.056004399	0.056004399	2	0	0	1058193	902	South Los Angeles	Yes	Above Moderate
LOS ANGELES	6223 S NORMANDIE AVE	90044	6002026032	Neighborhood Commercial	C2-1VL-CPIO	0	108	0.057385629	Residential - Double, Duplex, or Two Units - 4 Stories or Less	YES - Current	NO - Privately-Owned	Available	Not Used in Prior Housing Element	0	0	0.038809088	0.038809088	1	0	0	1058193	909	South Los Angeles		Above Moderate
LOS ANGELES	6225 S NORMANDIE AVE	90044	6002026032	Neighborhood Commercial	C2-1VL-CPIO	0	108	0.050213807	Residential - Double, Duplex, or Two Units - 4 Stories or Less	YES - Current	NO - Privately-Owned	Available	Not Used in Prior Housing Element	0	0	0.025869983	0.025869983	1	0	0	1058193	912	South Los Angeles		Above Moderate
LOS ANGELES	6213 S NORMANDIE AVE	90044	6002026033	Neighborhood Commercial	C2-1VL-CPIO	0	108	0.057390117	Residential - Single Family Residence	YES - Current	NO - Privately-Owned	Available	Not Used in Prior Housing Element	0	0	0.001902639	0.001902639	1	0	0	1058193	841	South Los Angeles		Above Moderate
LOS ANGELES	6211 S NORMANDIE AVE	90044	6002026034	Neighborhood Commercial	C2-1VL-CPIO	0	108	0.057391193	Residential - Single Family Residence	YES - Current	NO - Privately-Owned	Available	Not Used in Prior Housing Element	0	0	0.001902639	0.001902639	1	0	0	1058193	838	South Los Angeles		Above Moderate
LOS ANGELES	6200 S WESTERN AVE	90047	6002029001	Community Commercial	C2-1-CPIO	0	108	0.087979049	Commercial - Store - One Story	YES - Current	NO - Privately-Owned	Available	Not Used in Prior Housing Element	0.021861096	0	0	0	0	0	0	1058193	827	South Los Angeles		Lower
LOS ANGELES	6204 S WESTERN AVE	90047	6002029001	Community Commercial	C2-1-CPIO	0	108	0.06887383	Commercial - Store - One Story	YES - Current	NO - Privately-Owned	Available	Not Used in Prior Housing Element	0	0	7.74849E-05	7.74849E-05	0	0	0	1058193	828	South Los Angeles		Above Moderate
LOS ANGELES	6214 S WESTERN AVE	90047	6002029003	Community Commercial	C2-1-CPIO	0	108	0.06887469	Commercial - Store Combination - Store and Residential Combination - One Story	YES - Current	NO - Privately-Owned	Available	Not Used in Prior Housing Element	0	0	0.012907703	0.012907703	0	0	0	1058193	843	South Los Angeles		Above Moderate
LOS ANGELES	6216 S WESTERN AVE	90047	6002029003	Community Commercial	C2-1-CPIO	0	108	0.068872784	Commercial - Store Combination - Store and Residential Combination - One Story	YES - Current	NO - Privately-Owned	Available	Not Used in Prior Housing Element	0	0	0.012907703	0.012907703	0	0	0	1058193	898	South Los Angeles		Above Moderate
LOS ANGELES	6226 S WESTERN AVE	90047	6002029004	Community Commercial	C2-1-CPIO	0	108	0.082648205	Commercial - Office Building - One Story	YES - Current	NO - Privately-Owned	Available	Not Used in Prior Housing Element	0.065959209	0	0	0.065959209	0	0	0	1058193	911	South Los Angeles		Lower
LOS ANGELES	6002029004			Community Commercial	C2-1-CPIO	0	108	0.027549185	Commercial - Office Building - One Story	YES - Current	NO - Privately-Owned	Available	Not Used in Prior Housing Element	0	0	0.003976721	0.003976721	0	0	0	1058193	910	South Los Angeles		Above Moderate
LOS ANGELES	1747 W GAGE AVE	90047	6002029005	Medium Residential	R3-1	0	54	0.114789681	Residential - Three Units (Any Combination) - 4 Stories or Less	YES - Current	NO - Privately-Owned	Available	Not Used in Prior Housing Element	0	0	0.336049318	0.336049318	3	0	0	1058193	845	South Los Angeles	Yes	Above Moderate
LOS ANGELES	1741 W GAGE AVE	90047	6002029006	Medium Residential	R3-1	0	54	0.114790288	Residential - Single Family Residence - Pool	YES - Current	NO - Privately-Owned	Available	Used in Prior Housing Element - Non-Vacant	0.614328146	0	0	0.614328146	1	0	0	1058193	846	South Los Angeles		Lower
LOS ANGELES	1739 W GAGE AVE	90047	6002029007	Medium Residential	R3-1	0	54	0.114789101	Residential - Double, Duplex, or Two Units - 4 Stories or Less	YES - Current	NO - Privately-Owned	Available	Not Used in Prior Housing Element	0	0	0.387983561	0.387983561	2	0	0	1058193	847	South Los Angeles	Yes	Above Moderate
LOS ANGELES	1733 W GAGE AVE	90047	6002029008	Medium Residential	R3-1	0	54	0.114791186	Residential - Single Family Residence	YES - Current	NO - Privately-Owned	Available	Used in Prior Housing Element - Non-Vacant	0.614328146	0	0	0.614328146	1	0	0	1058193	848	South Los Angeles		Lower
LOS ANGELES	1729 W GAGE AVE	90047	6002029009	Medium Residential	R3-1	0	54	0.114790288	Residential - Four Units (Any Combination) - 4 Stories or Less	YES - Current	NO - Privately-Owned	Available	Not Used in Prior Housing Element	0	0	0.096663922	0.096663922	4	0	0	1058193	849	South Los Angeles	Yes	Above Moderate
LOS ANGELES	1725 W GAGE AVE	90047	6002029010	Medium Residential	R3-1	0	54	0.11478939	Residential - Single Family Residence	YES - Current	NO - Privately-Owned	Available	Used in Prior Housing Element - Non-Vacant	0.614328146	0	0	0.614328146	1	0	0	1058193	850	South Los Angeles		Lower
LOS ANGELES	1721 W GAGE AVE	90047	6002029011	Medium Residential	R3-1	0	54	0.113825714	Residential - Single Family Residence	YES - Current	NO - Privately-Owned	Available	Used in Prior Housing Element - Non-Vacant	0.614328146	0	0	0.614328146	1	0	0	1058193	851	South Los Angeles		Lower
LOS ANGELES	1719 1/2 W GAGE AVE	90047	6002029012	Medium Residential	R3-1	0	54	0.108932065	Residential - Four Units (Any Combination) - 4 Stories or Less	YES - Current	NO - Privately-Owned	Available	Not Used in Prior Housing Element	0	0	0.088893718	0.088893718	4	0	0	1058193	852	South Los Angeles	Yes	Above Moderate
LOS ANGELES	1713 W GAGE AVE	90047	6002029013	Medium Residential	R3-1	0	54	0.106090723	Residential - Single Family Residence	YES - Current	NO - Privately-Owned	Available	Not Used in Prior Housing Element	0.608941412	0	0	0.608941412	1	0	0	1058193	853	South Los Angeles		Lower
LOS ANGELES	1709 W GAGE AVE	90047	6002029014	Medium Residential	R3-1	0	54	0.125405921	Residential - Single Family Residence	YES - Current	NO - Privately-Owned	Available	Used in Prior Housing Element - Non-Vacant	0.685053456	0	0	0.685053456	1	0	0	1058193	854	South Los Angeles		Lower
LOS ANGELES	6215 S HARVARD BLVD	90047	6002029015	Medium Residential	R3-1	0	54	0.124488007	Residential - Five or More Units or Apartments (Any Combination) - 4 Stories or Less	YES - Current	NO - Privately-Owned	Available	Not Used in Prior Housing Element	0	0	0.079907432	0.079907432	6	0	0	1058193	855	South Los Angeles	Yes	Above Moderate
LOS ANGELES	1746 W 62ND ST	90047	6002029016	Medium Residential	R3-1	0	54	0.112212249	Residential - Five or More Units or Apartments (Any Combination) - 4 Stories or Less	YES - Current	NO - Privately-Owned	Available	Not Used in Prior Housing Element	0	0	0.083277619	0.083277619	5	0	0	1058193	826	South Los Angeles	Yes	Above Moderate
LOS ANGELES	1740 W 62ND ST	90047	6002029017	Medium Residential	R3-1	0	54	0.112312389	Residential - Four Units (Any Combination) - 4 Stories or Less	YES - Current	NO - Privately-Owned	Available	Not Used in Prior Housing Element	0	0	0.096663922	0.096663922	4	0	0	1058193	825	South Los Angeles	Yes	Above Moderate
LOS ANGELES	1738 1/2 W 62ND ST	90047	6002029018	Medium Residential	R3-1	0	54	0.112412263	Residential - Three Units (Any Combination) - 4 Stories or Less	YES - Current	NO - Privately-Owned	Available	Not Used in Prior Housing Element	0	0	0.336049318	0.336049318	3	0	0	1058193	824	South Los Angeles	Yes	Above Moderate
LOS ANGELES	1732 W 62ND ST	90047	6002029019	Medium Residential	R3-1	0	54	0.112513006	Residential - Three Units (Any Combination) - 4 Stories or Less	YES - Current	NO - Privately-Owned	Available	Not Used in Prior Housing Element	0	0	0.336049318	0.336049318	3	0	0	1058193	823	South Los Angeles	Yes	Above Moderate
LOS ANGELES	1730 W 62ND ST	90047	6002029020	Medium Residential	R3-1	0	54	0.112612274	Residential - Double, Duplex, or Two Units - 4 Stories or Less	YES - Current	NO - Privately-Owned	Available	Not Used in Prior Housing Element	0	0	0.387983561	0.387983561	2	0	0	1058193	822	South Los Angeles	Yes	Above Moderate
LOS ANGELES	1724 W 62ND ST	90047	6002029021	Medium Residential	R3-1	0	54	0.112712431	Residential - Single Family Residence	YES - Current	NO - Privately-Owned	Available	Used in Prior Housing Element - Non-Vacant	0.614328146	0	0	0.614328146	1	0	0	1058193	821	South Los Angeles		Lower
LOS ANGELES	1720 W 62ND ST	90047	6002029022	Medium Residential	R3-1	0	54	0.112814341	Residential - Single Family Residence	YES - Current	NO - Privately-Owned	Available	Used in Prior Housing Element - Non-Vacant	0.614328146	0	0	0.614328146	1	0	0	1058193	820	South Los Angeles		Lower
LOS ANGELES	1716 W 62ND ST	90047	6002029023	Medium Residential	R3-1	0	54	0.112911852	Residential - Three Units (Any Combination) - 4 Stories or Less	YES - Current	NO - Privately-Owned	Available	Not Used in Prior Housing Element	0	0	0.336049318	0.336049318	3	0	0	1058193	819	South Los Angeles	Yes	Above Moderate
LOS ANGELES	1712 W 62ND ST	90047	6002029024	Medium Residential	R3-1	0	54	0.113013765	Residential - Single Family Residence	YES - Current	NO - Privately-Owned	Available	Used in Prior Housing Element - Non-Vacant	0.614328146	0	0	0.614328146	1	0	0	1058193	818	South Los Angeles		Lower
LOS ANGELES	1708 W 62ND ST	90047	6002029025	Medium Residential	R3-1	0	54	0.134332471	Residential - Single Family Residence	YES - Current	NO - Privately-Owned	Available	Used in Prior Housing Element - Non-Vacant	0.693161666	0	0	0.693161666	1	0	0	1058193	817	South Los Angeles		Lower
LOS ANGELES	6203 S HARVARD BLVD	90047	6002029026	Medium Residential	R3-1	0	54	0.134756681	Residential - Three Units (Any Combination) - 4 Stories or Less	YES - Current	NO - Privately-Owned	Available	Not Used in Prior Housing Element	0	0	0.144564256	0.144564256	3	0	0	1058193	816	South Los Angeles	Yes	Above Moderate
LOS ANGELES	6220 S WESTERN AVE	90047	6002029027	Community Commercial	C2-1-CPIO	0	108	0.06887469	Industrial - Light Manufacturing - One Story	YES - Current	NO - Privately-Owned	Available	Not Used in Prior Housing Element	0	0	0.001265307	0.001265307	1	0	0	1058193	901	South Los Angeles		Above Moderate
LOS ANGELES	6222 S WESTERN AVE	90047	6002029027	Community Commercial	C2-1-CPIO	0	108	0.041325613	Industrial - Light Manufacturing - One Story	YES - Current	NO - Privately-Owned	Available	Not Used in Prior Housing Element	0	0	0.002163768	0.002163768	1	0	0	1058193	908	South Los Angeles		Above Moderate
LOS ANGELES	6206 S WESTERN AVE	90047	6002029028	Community Commercial	C2-1-CPIO	0	108	0.068874692	Commercial - Auto, Recreation Equipment, Construction Equipment Sales and Service - Auto Body Repair Shop - One Story	YES - Current	NO - Privately-Owned	Available	Not Used in Prior Housing Element	0	0	0.003091292	0.003091292	0	0	0	1058193	831	South Los Angeles		Above Moderate
LOS ANGELES	6210 S WESTERN AVE	90047	6002029028	Community Commercial	C2-1-CPIO	0	108	0.068873646	Commercial - Auto, Recreation Equipment, Construction Equipment Sales and Service - Auto Body Repair Shop - One Story	YES - Current	NO - Privately-Owned	Available	Not Used in Prior Housing Element	0	0	0.003091292	0.003091292	0	0	0	1058193	836	South Los Angeles		Above Moderate
LOS ANGELES	6212 S WESTERN AVE	90047	6002029028	Community Commercial	C2-1-CPIO	0	108	0.06887469	Commercial - Auto, Recreation Equipment, Construction Equipment Sales and Service - Auto Body Repair Shop - One Story	YES - Current	NO - Privately-Owned	Available	Not Used in Prior Housing Element	0	0	0.003091292	0.003091292	0	0	0	1058193	840	South Los Angeles		Above Moderate
LOS ANGELES	1720 W GAGE AVE	90047	6002030009	Medium Residential	R3-1	0	54	0.10384186	Residential - Three Units (Any Combination) - 4 Stories or Less	YES - Current	NO - Privately-Owned	Available	Not Used in Prior Housing Element	0	0	0.317399383	0.317399383	3	0	0	1058193	983	South Los Angeles	Yes	Above Moderate
LOS ANGELES	1716 W GAGE AVE	90047	6002030010	Medium Residential	R3-1	0	54	0.110512137	Residential - Four Units (Any Combination) - 4 Stories or Less	YES - Current	NO - Privately-Owned	Available	Not Used in Prior Housing Element	0	0	0.096663922	0.096663922	4	0	0	1058193	955	South Los Angeles	Yes	Above Moderate
LOS ANGELES	1714 W GAGE AVE	90047	6002030011	Medium Residential	R3-1	0	54	0.113741137	Residential - Double, Duplex, or Two Units - 4 Stories or Less	YES - Current	NO - Privately-Owned	Available	Not Used in Prior Housing Element	0.089830887	0	0	0.089830887	1	0	0	1058193	938	South Los Angeles		Lower
LOS ANGELES	1708 W GAGE AVE	90047	6002030012	Medium Residential	R3-1	0	54	0.135563222	Residential - Four Units (Any Combination) - 4 Stories or Less	YES - Current	NO - Privately-Owned	Available	Not Used in Prior Housing Element	0	0	0.381538928	0.381538928	4	0	0	1058193	939	South Los Angeles	Yes	Above Moderate
LOS ANGELES	1702 W GAGE AVE	90047	6002030013	Medium Residential	R3-1	0	54	0.146493321	Residential - Five or More Units or Apartments (Any Combination) - 4 Stories or Less	YES - Current	NO - Privately-Owned	Available	Not Used in Prior Housing Element	0	0	0.296022654	0.296022654	6	0	0	1058193	929	South Los Angeles	Yes	Above Moderate
LOS ANGELES	6327 S HARVARD BLVD	90047	6002030014	Medium Residential	R3-1	0	54	0.14084609	Residential - Four Units (Any Combination) - 4 Stories or Less	YES - Current	NO - Privately-Owned	Available	Not Used in Prior Housing Element	0	0	0.077537933	0.077537933	4	0	0	1058193	1049	South Los Angeles	Yes	Above Moderate
LOS ANGELES	1705 W 64TH ST	90047	6002030015	Medium Residential	R3-1	0	54	0.140708977	Residential - Four Units (Any Combination) - 4 Stories or Less	YES - Current	NO - Privately-Owned	Available	Not Used in Prior Housing Element	0	0	0.077537933	0.077537933	4	0	0	1058193	1050	South Los Angeles	Yes	Above Moderate
LOS ANGELES	1717 W 64TH ST	90047	6002030017	Medium Residential	R3-1	0	54	0.125143555	Residential - Double, Duplex, or Two Units - 4 Stories or Less	YES - Current	NO - Privately-Owned	Available	Not Used in Prior Housing Element	0	0	0.432573447	0.432573447	2	0	0	1058193	1052	South Los Angeles	Yes	Above Moderate
LOS ANGELES	1721 W 64TH ST	90047	6002030018	Medium Residential	R3-1	0	54	0.125175131	Residential - Single Family Residence	YES - Current	NO - Privately-Owned	Available	Used in Prior Housing Element - Non-Vacant	0.685053456	0	0	0.685053456	1	0	0	1058193	1053	South Los Angeles		Lower
LOS ANGELES	1725 W 64TH ST	90047	6002030019	Medium Residential	R3-1	0	54	0.125205428	Residential - Single Family Residence	YES - Current	NO - Privately-Owned	Available	Used in Prior Housing Element - Non-Vacant	0.685053456	0	0	0.685053456	1	0	0	1058193	1054	South Los Angeles		Lower
LOS ANGELES	1743 W 64TH ST	90047	6002030022	Medium Residential	R3-1	0	54	0.125331525	Residential - Three Units (Any Combination) - 4 Stories or Less	YES - Current	NO - Privately-Owned	Available	Not Used in Prior Housing Element	0	0	0.374654067	0.374654067	3	0	0	1058193	1059	South Los Angeles	Yes	Above Moderate
LOS ANGELES	1747 W 64TH ST	90047	6002030023	Medium Residential	R3-1	0	54	0.125363091	Residential - Four Units (Any Combination) - 4 Stories or Less	YES - Current	NO - Privately-Owned	Available	Not Used in Prior Housing Element	0	0	0.324273115	0.324273115	4	0	0	1058193	1060	South Los Angeles	Yes	Above Moderate
LOS ANGELES	6318 S WESTERN AVE	90047	6002030028	Neighborhood Commercial	C2-1VL-CPIO	0	108	0.065040772	Industrial - Light Manufacturing - One Story	YES - Current	NO - Privately-Owned	Available	Used in Prior Housing Element - Non-Vacant	0	0	0.00178367	0.00178367	0	0	0	1058193	1063	South Los Angeles		Above Moderate
LOS ANGELES	6320 S WESTERN AVE	90047	6002030028	Neighborhood Commercial	C2-1VL-CPIO	0	108	0.068874848	Industrial - Light Manufacturing - One Story	YES - Current	NO - Privately-Owned	Available	Used in Prior Housing Element - Non-Vacant	0	0	0.001367206	0.001367206	0	0	0	1058193	1114	South Los Angeles		Above Moderate
LOS ANGELES	6322 S WESTERN AVE	90047	6002030028	Neighborhood Commercial	C2-1VL-CPIO	0	108	0.068873805	Industrial - Light Manufacturing - One Story	YES - Current	NO - Privately-Owned	Available	Used in Prior Housing Element - Non-Vacant	0	0	0.001367206	0.001367206	0	0	0	1058193	1118	South Los Angeles		Above Moderate
LOS ANGELES	6326 S WESTERN AVE	90047	6002030029	Neighborhood Commercial	C2-1VL-CPIO	0	108	0.100817389	Commercial - Non-Auto Service and Repair Shop, Paint Shop, or Laundry - One Story	YES - Current	NO - Privately-Owned	Available	Not Used in Prior Housing Element	0.057320369	0	0	0.057320369	0	0	0	1058193	1121	South Los Angeles		Lower
LOS ANGELES	1737 W 64TH ST	90047	6002030030	Medium Residential	R3-1	0	54	0.125300532	Residential - Five or More Units or Apartments (Any Combination) - 4 Stories or Less	YES - Current	NO - Privately-Owned	Available	Not Used in Prior Housing Element	0	0	0.310140154	0.310140154	8	0	0	1058193	1058	South Los Angeles	Yes	Above Moderate
LOS ANGELES	1731 W 64TH ST	90047	6002030031	Medium Residential	R3-1	0	54	0.125238378	Residential - Double, Duplex, or Two Units - 4 Stories or Less	YES - Current	NO - Privately-Owned	Available	Used in Prior Housing Element - Non-Vacant	0	0	0.461005157	0.461005157	2	0	0	1058193	1055	South Los Angeles	Yes	Above Moderate
LOS ANGELES	1728 W GAGE AVE	90047	6002030033	Medium Residential	R3-1	0	54	0.079358378	Residential - Double, Duplex, or Two Units - 4 Stories or Less	YES - Current	NO - Privately-Owned	Available	Not Used in Prior Housing Element	0	0	0.269699407	0.269699407	2	0	0	1058193	990	South Los Angeles	Yes	Above Moderate
LOS ANGELES	1724 W GAGE AVE	90047	6002030034	Medium Residential	R3-1	0	54	0.09353983	Residential - Double, Duplex, or Two Units - 4 Stories or Less	YES - Current	NO - Privately-Owned	Available	Not Used in Prior Housing Element	0	0	0.331470391	0.331470391	2	0	0	1058193	987	South Los Angeles	Yes	Above Moderate
LOS ANGELES	1738 W GAGE AVE	90047	6002030901	Medium Residential	R3-1	0	54	0.046149076	Miscellaneous - Government Owned Property	YES - Current	YES - City-Owned	Available	Not Used in Prior Housing Element	0	0	0.001724537	0.001724537	0	2*	2*	1058193	996	South Los Angeles		Above Moderate
LOS ANGELES	1734 W GAGE AVE	90047	6002030902	Medium Residential	R3-1	0	54	0.06282833	Miscellaneous - Government Owned Property - Miscellaneous - Government Property and Possessory Interest Not Classified in Any of the Above	YES - Current	YES - City-Owned	Available	Not Used in Prior Housing Element	0	0	0.002249507	0.002249507	0	3*	3*	1058193	992	South Los Angeles		Above Moderate
LOS ANGELES	6312 S WESTERN AVE	90047	6002030903	Neighborhood Commercial	C2-1VL-CPIO	0	108	0.033348098	Commercial - Commercial - One Story	YES - Current	NO - Privately-Owned	Available	Not Used in Prior Housing Element	0	0	0.014504838	0.014504838	0	0	0	1058193	1061	South Los Angeles		Above Moderate
LOS ANGELES	1750 W GAGE AVE	90047	6002030904	Community Commercial	C2-1-CPIO	0	108	0.031013756	Miscellaneous - Government Owned Property - Vacant Land	YES - Current	YES - City-Owned	Available	Not Used in Prior Housing Element	0	0	0.000913154	0.000913154	0	0	0	1058193	925	South Los Angeles		Above Moderate
LOS ANGELES	6002030904			Community Commercial	C2-1-CPIO	0	108	0.006222772	Miscellaneous - Government Owned Property - Vacant Land	YES - Current	YES - City-Owned	Available	Not Used in Prior Housing Element	0	0	0.000620071	0.000620071	0	0	0	1058193	926	South Los Angeles		Above Moderate
LOS ANGELES	1742 W GAGE AVE	90047	6002030905	Medium Residential	R3-1	0	54	0.029470686	Miscellaneous - Government Owned Property - Vacant Land	YES - Current	YES - City-Owned	Available	Not Used in Prior Housing Element	0	0	0.002081825	0.002081825	0	1*	1*	1058193	1001	South Los Angeles		Above Moderate
LOS ANGELES	1744 W GAGE AVE	90047	6002030905	Medium Residential	R3-1	0	54	0.011022848	Miscellaneous - Government Owned Property - Vacant Land	YES - Current	YES - City-Owned	Available	Not Used in Prior Housing Element	0	0	0.000813772	0.000813772	0	0	0	1058193	1003	South Los Angeles		Above Moderate
LOS ANGELES	6300 S WESTERN AVE	90047	6002030906	Community Commercial	C2-1-CPIO	0	108	0.071687372	Commercial - Commercial - Vacant Land	YES - Current	NO - Privately-Owned	Available	Not Used in Prior Housing Element	0.068942074	0	0	0.068942074	0	0	0	1058193	923	South Los Angeles		Lower
LOS ANGELES	6304 S WESTERN AVE	90047	6002030906	Community Commercial	C2-1-CPIO	0	108	0.068848941	Commercial - Commercial - Vacant Land	YES - Current	NO - Privately-Owned	Available	Not Used in Prior Housing Element	0	0	0.014261369	0.014261369	0	0	0	1058193	986	South Los Angeles		Above Moderate
LOS ANGELES	6306 S WESTERN AVE	90047	6002030906	Community Commercial	C2-1-CPIO	0	108	0.051804602	Commercial - Commercial - Vacant Land	YES - Current	NO - Privately-Owned	Available	Not Used in Prior Housing Element	0	0	0.014382593	0.014382593	0	0	0	1058193	991	South Los Angeles		Above Moderate
LOS ANGELES	1414 1/2 W GAGE AVE	90047	6002033045	Neighborhood Commercial	C2-1VL-CPIO	0	108	0.093164753	Commercial - Parking Lot (Commercial Use Property) - Lots - Patron or Employee - One Story	YES - Current	NO - Privately-Owned	Available	Not Used in Prior Housing Element	0.012841487	0	0	0.012841487	0	0	0	1058193	982	South Los Angeles		Lower
LOS ANGELES	1415 W 64TH ST	90047	6002033045	Neighborhood Commercial	C2-1VL-CPIO	0	108	0.123550753	Commercial - Parking Lot (Commercial Use Property) - Lots - Patron or Employee - One Story	YES - Current	NO - Privately-Owned	Available	Not Used in Prior Housing Element	0.015948147	0	0	0.015948147	0	0	0	1058193	1007	South Los Angeles		Lower
LOS ANGELES	1416 W GAGE AVE	90047	6002033045	Neighborhood Commercial	C2-1VL-CPIO	0	108	0.09308073	Commercial - Parking Lot (Commercial Use Property) - Lots - Patron or Employee - One Story	YES - Current	NO - Privately-Owned	Available	Not Used in Prior Housing Element	0.012841487	0	0	0.012841487	0	0	0	1058193	981	South Los Angeles		Lower
LOS ANGELES	1417 W 64TH ST	90047	6002033045	Neighborhood Commercial	C2-1VL-CPIO	0	108	0.123606167	Commercial - Parking Lot (Commercial Use Property) - Lots - Patron or Employee - One Story	YES - Current	NO - Privately-Owned	Available	Not Used in Prior Housing Element	0.015948147	0	0	0.015948147	0	0	0	1058193	1008	South Los Angeles		Lower
LOS ANGELES	1420 W GAGE AVE	90047	6002033045	Neighborhood Commercial	C2-1VL-CPIO	0	108	0.029544343	Commercial - Parking Lot (Commercial Use Property) - Lots - Patron or Employee - One Story	YES - Current	NO - Privately-Owned	Available	Not Used in Prior Housing Element	0	0	0.001078482	0.001078482	0	0	0	1058193	980	South Los Angeles		Above Moderate
LOS ANGELES	6002033045			Neighborhood Commercial	C2-1VL-CPIO	0	108	0.044244958	Commercial - Parking Lot (Commercial Use Property) - Lots - Patron or Employee - One Story	YES - Current	NO - Privately-Owned	Available	Not Used in Prior Housing Element	0	0	0.001065469	0.001065469	0	0	0	1058193	1874	South Los Angeles		Above Moderate
LOS ANGELES	1348 W SLAUSON AVE	90044	6003001003	Hybrid Industrial	CM-1-CPIO	0	54	0.085541354	Commercial - Service Station - Full Service - No Additional Services	YES - Current	NO - Privately-Owned	Available	Not Used in Prior Housing Element	0.060334408	0	0	0.060334408	0	0	0	1088197	1464	South Los Angeles		Lower
LOS ANGELES	1352 W SLAUSON AVE	90044	6003001003	Hybrid Industrial	CM-1-CPIO	0	54	0.085540551	Commercial - Service Station - Full Service - No Additional Services	YES - Current	NO - Privately-Owned	Available	Not Used in Prior Housing Element	0.060334408	0	0	0.060334408	0	0	0	1088197	1463	South Los Angeles		Lower
LOS ANGELES	1360 W SLAUSON AVE	90044	6003001003	Hybrid Industrial	CM-1-CPIO	0	54	0.064298612	Commercial - Service Station - Full Service - No Additional Services	YES - Current	NO - Privately-Owned	Available	Not Used in Prior Housing Element	0	0	0.121133256	0.121133256	0	0	0	1088197	1462	South Los Angeles		Above Moderate
LOS ANGELES	1344 W SLAUSON AVE	90044	6003001004	Hybrid Industrial	CM-1-CPIO	0	54	0.085541221	Commercial - Auto, Recreation Equipment, Construction Equipment Sales and Service - Auto Body Repair Shop - One Story	YES - Current	NO - Privately-Owned	Available	Not Used in Prior Housing Element	0.019514917	0	0	0.019514917	0	0	0	1088197	1465	South Los Angeles		Lower
LOS ANGELES	1312 W SLAUSON AVE	90044	6003001010	Hybrid Industrial	CM-1-CPIO	0	54	0.085541503	Commercial - Commercial - Vacant Land	YES - Current	NO - Privately-Owned	Available	Not Used in Prior Housing Element	0.059244908	0	0	0.059244908	0	0	0	1088197	1473	South Los Angeles		Lower
LOS ANGELES	1308 W SLAUSON AVE	90044	6003001011	Hybrid Industrial	CM-1-CPIO	0

LOS ANGELES	1300 W SLAUSON AVE	90044	6003001013	Hybrid Industrial	CM-1-CPIO	0	54	0.085541503	Industrial - Light Manufacturing - One Story	YES - Current	NO - Privately-Owned	Available	Not Used in Prior Housing Element	0.069642645	0	0	0.069642645	0	0	0	1088197	1476	South Los Angeles								Lower
LOS ANGELES	1301 W 58TH PL	90044	6003001014	Low Medium I Residential	R2-1	0	17	0.110123531	Residential - Single Family Residence	YES - Current	NO - Privately-Owned	Available	Not Used in Prior Housing Element	0	0	0.03417486	0.03417486	1	1*	1*	1088197	1525	South Los Angeles								Above Moderate
LOS ANGELES	1305 W 58TH PL	90044	6003001015	Low Medium I Residential	R2-1	0	17	0.110123246	Residential - Single Family Residence	YES - Current	NO - Privately-Owned	Available	Not Used in Prior Housing Element	0	0	0.03417486	0.03417486	1	1*	1*	1088197	1523	South Los Angeles								Above Moderate
LOS ANGELES	1309 W 58TH PL	90044	6003001016	Low Medium I Residential	R2-1	0	17	0.110124107	Residential - Single Family Residence	YES - Current	NO - Privately-Owned	Available	Not Used in Prior Housing Element	0	0	0.03417486	0.03417486	1	1*	1*	1088197	1521	South Los Angeles								Above Moderate
LOS ANGELES	1313 W 58TH PL	90044	6003001017	Low Medium I Residential	R2-1	0	17	0.110122953	Residential - Single Family Residence	YES - Current	NO - Privately-Owned	Available	Not Used in Prior Housing Element	0	0	0.03417486	0.03417486	1	1*	1*	1088197	1519	South Los Angeles								Above Moderate
LOS ANGELES	1317 W 58TH PL	90044	6003001018	Low Medium I Residential	R2-1	0	17	0.110124105	Residential - Single Family Residence	YES - Current	NO - Privately-Owned	Available	Not Used in Prior Housing Element	0	0	0.03417486	0.03417486	1	1*	1*	1088197	1517	South Los Angeles								Above Moderate
LOS ANGELES	1329 W 58TH PL	90044	6003001021	Low Medium I Residential	R2-1	0	17	0.11012554	Residential - Single Family Residence	YES - Current	NO - Privately-Owned	Available	Not Used in Prior Housing Element	0	0	0.03417486	0.03417486	1	1*	1*	1088197	1512	South Los Angeles								Above Moderate
LOS ANGELES	1337 W 58TH PL	90044	6003001023	Low Medium I Residential	R2-1	0	17	0.110124974	Residential - Single Family Residence	YES - Current	NO - Privately-Owned	Available	Not Used in Prior Housing Element	0	0	0.03417486	0.03417486	1	1*	1*	1088197	1510	South Los Angeles								Above Moderate
LOS ANGELES	1341 W 58TH PL	90044	6003001024	Low Medium I Residential	R2-1	0	17	0.110124101	Residential - Single Family Residence	YES - Current	NO - Privately-Owned	Available	Not Used in Prior Housing Element	0	0	0.03417486	0.03417486	1	1*	1*	1088197	1509	South Los Angeles								Above Moderate
LOS ANGELES	1345 W 58TH PL	90044	6003001025	Low Medium I Residential	R2-1	0	17	0.110125253	Residential - Single Family Residence	YES - Current	NO - Privately-Owned	Available	Not Used in Prior Housing Element	0	0	0.03417486	0.03417486	1	1*	1*	1088197	1508	South Los Angeles								Above Moderate
LOS ANGELES	1349 W 58TH PL	90044	6003001026	Low Medium I Residential	R2-1	0	17	0.110125534	Residential - Single Family Residence	YES - Current	NO - Privately-Owned	Available	Not Used in Prior Housing Element	0	0	0.03417486	0.03417486	1	1*	1*	1088197	1507	South Los Angeles								Above Moderate
LOS ANGELES	1353 W 58TH PL	90044	6003001027	Low Medium I Residential	R2-1	0	17	0.110124993	Residential - Single Family Residence	YES - Current	NO - Privately-Owned	Available	Not Used in Prior Housing Element	0	0	0.03417486	0.03417486	1	1*	1*	1088197	1506	South Los Angeles								Above Moderate
LOS ANGELES	1357 W 58TH PL	90044	6003001028	Neighborhood Commercial	C2-1VL-CPIO	0	108	0.070184929	Residential - Double, Duplex, or Two Units - 4 Stories or Less	YES - Current	NO - Privately-Owned	Available	Not Used in Prior Housing Element	0	0	0.003723215	0.003723215	2	0	0	1088197	1558	South Los Angeles							Yes	Above Moderate
LOS ANGELES	5840 S NORMANDIE AVE	90044	6003001029	Hybrid Industrial	CM-1-CPIO	0	54	0.014269513	Residential - Single Family Residence - Vacant Land	YES - Current	NO - Privately-Owned	Available	Not Used in Prior Housing Element	0	0	0.054999006	0.054999006	0	0	0	1088197	1505	South Los Angeles								Above Moderate
LOS ANGELES	1316 W SLAUSON AVE	90044	6003001031	Hybrid Industrial	CM-1-CPIO	0	54	0.085541503	Industrial - Light Manufacturing - One Story	YES - Current	NO - Privately-Owned	Available	Not Used in Prior Housing Element	0.02264173	0	0	0.02264173	0	0	0	1088197	1472	South Los Angeles								Lower
LOS ANGELES	1320 W SLAUSON AVE	90044	6003001031	Hybrid Industrial	CM-1-CPIO	0	54	0.085541221	Industrial - Light Manufacturing - One Story	YES - Current	NO - Privately-Owned	Available	Not Used in Prior Housing Element	0.02264173	0	0	0.02264173	0	0	0	1088197	1471	South Los Angeles								Lower
LOS ANGELES	1324 W SLAUSON AVE	90044	6003001031	Hybrid Industrial	CM-1-CPIO	0	54	0.085540543	Industrial - Light Manufacturing - One Story	YES - Current	NO - Privately-Owned	Available	Not Used in Prior Housing Element	0.02264173	0	0	0.02264173	0	0	0	1088197	1470	South Los Angeles								Lower
LOS ANGELES	1328 W SLAUSON AVE	90044	6003001031	Hybrid Industrial	CM-1-CPIO	0	54	0.085541888	Industrial - Light Manufacturing - One Story	YES - Current	NO - Privately-Owned	Available	Not Used in Prior Housing Element	0.02264173	0	0	0.02264173	0	0	0	1088197	1469	South Los Angeles								Lower
LOS ANGELES	1332 W SLAUSON AVE	90044	6003001032	Hybrid Industrial	CM-1-CPIO	0	54	0.085540543	Commercial - Store - One Story	YES - Current	NO - Privately-Owned	Available	Not Used in Prior Housing Element	0.019514917	0	0	0.019514917	0	0	0	1088197	1468	South Los Angeles								Lower
LOS ANGELES	1336 W SLAUSON AVE	90044	6003001032	Hybrid Industrial	CM-1-CPIO	0	54	0.085540551	Commercial - Store - One Story	YES - Current	NO - Privately-Owned	Available	Not Used in Prior Housing Element	0.019514917	0	0	0.019514917	0	0	0	1088197	1467	South Los Angeles								Lower
LOS ANGELES	1342 W SLAUSON AVE	90044	6003001032	Hybrid Industrial	CM-1-CPIO	0	54	0.085541212	Commercial - Store - One Story	YES - Current	NO - Privately-Owned	Available	Not Used in Prior Housing Element	0.019514917	0	0	0.019514917	0	0	0	1088197	1466	South Los Angeles								Lower
LOS ANGELES	1252 W SLAUSON AVE	90044	6003002002	Hybrid Industrial	CM-1-CPIO	0	54	0.085510506	Commercial - Non-Auto Service and Repair Shop, Paint Shop, or Laundry - One Story	YES - Current	NO - Privately-Owned	Available	Not Used in Prior Housing Element	0.060334408	0	0	0.060334408	0	0	0	1088197	1478	South Los Angeles								Lower
LOS ANGELES	1248 W SLAUSON AVE	90044	6003002003	Hybrid Industrial	CM-1-CPIO	0	54	0.085510223	Residential - Single Family Residence - Vacant Land	YES - Current	NO - Privately-Owned	Available	Not Used in Prior Housing Element	0.290182734	0	0	0.290182734	0	0	0	1088197	1479	South Los Angeles								Lower
LOS ANGELES	1244 W SLAUSON AVE	90044	6003002004	Hybrid Industrial	CM-1-CPIO	0	54	0.085510506	Commercial - Non-Auto Service and Repair Shop, Paint Shop, or Laundry - One Story	YES - Current	NO - Privately-Owned	Available	Not Used in Prior Housing Element	0.060334408	0	0	0.060334408	0	0	0	1088197	1480	South Los Angeles								Lower
LOS ANGELES	1240 W SLAUSON AVE	90044	6003002005	Hybrid Industrial	CM-1-CPIO	0	54	0.085510798	Commercial - Auto, Recreation Equipment, Construction Equipment Sales and Service - Auto Body Repair Shop - One Story	YES - Current	NO - Privately-Owned	Available	Not Used in Prior Housing Element	0.020679161	0	0	0.020679161	1	0	0	1088197	1481	South Los Angeles								Lower
LOS ANGELES	1236 W SLAUSON AVE	90044	6003002006	Hybrid Industrial	CM-1-CPIO	0	54	0.08551013	Commercial - Store - One Story	YES - Current	NO - Privately-Owned	Available	Not Used in Prior Housing Element	0.060334408	0	0	0.060334408	0	0	0	1088197	1482	South Los Angeles								Lower
LOS ANGELES	1228 W SLAUSON AVE	90044	6003002007	Hybrid Industrial	CM-1-CPIO	0	54	0.085509557	Industrial - Light Manufacturing - One Story	YES - Current	NO - Privately-Owned	Available	Not Used in Prior Housing Element	0.069642645	0	0	0.069642645	0	0	0	1088197	1484	South Los Angeles								Lower
LOS ANGELES	1232 W SLAUSON AVE	90044	6003002007	Hybrid Industrial	CM-1-CPIO	0	54	0.085510506	Industrial - Light Manufacturing - One Story	YES - Current	NO - Privately-Owned	Available	Not Used in Prior Housing Element	0.069642645	0	0	0.069642645	0	0	0	1088197	1483	South Los Angeles								Lower
LOS ANGELES	1224 W SLAUSON AVE	90044	6003002008	Hybrid Industrial	CM-1-CPIO	0	54	0.085510337	Commercial - Auto, Recreation Equipment, Construction Equipment Sales and Service - Auto Body Repair Shop - One Story	YES - Current	NO - Privately-Owned	Available	Not Used in Prior Housing Element	0.060334408	0	0	0.060334408	0	0	0	1088197	1485	South Los Angeles								Lower
LOS ANGELES	1216 W SLAUSON AVE	90044	6003002009	Hybrid Industrial	CM-1-CPIO	0	54	0.077235209	Industrial - Light Manufacturing - One Story	YES - Current	NO - Privately-Owned	Available	Not Used in Prior Housing Element	0.02264173	0	0	0.02264173	0	0	0	1088197	1497	South Los Angeles								Lower
LOS ANGELES	1218 W SLAUSON AVE	90044	6003002009	Hybrid Industrial	CM-1-CPIO	0	54	0.077235095	Industrial - Light Manufacturing - One Story	YES - Current	NO - Privately-Owned	Available	Not Used in Prior Housing Element	0.02264173	0	0	0.02264173	0	0	0	1088197	1496	South Los Angeles								Lower
LOS ANGELES			6003002009	Hybrid Industrial	CM-1-CPIO	0	54	0.009642255	Industrial - Light Manufacturing - One Story	YES - Current	NO - Privately-Owned	Available	Not Used in Prior Housing Element	0	0	0.001029278	0.001029278	0	0	0	1088197	1498	South Los Angeles								Above Moderate
LOS ANGELES	1208 W SLAUSON AVE	90044	6003002010	Hybrid Industrial	CM-1-CPIO	0	54	0.08551013	Commercial - Auto, Recreation Equipment, Construction Equipment Sales and Service - Auto Body Repair Shop - One Story	YES - Current	NO - Privately-Owned	Available	Not Used in Prior Housing Element	0.060334408	0	0	0.060334408	0	0	0	1088197	1487	South Los Angeles								Lower
LOS ANGELES	1212 W SLAUSON AVE	90044	6003002010	Hybrid Industrial	CM-1-CPIO	0	54	0.074835428	Commercial - Auto, Recreation Equipment, Construction Equipment Sales and Service - Auto Body Repair Shop - One Story	YES - Current	NO - Privately-Owned	Available	Not Used in Prior Housing Element	0.060334408	0	0	0.060334408	0	0	0	1088197	1486	South Los Angeles								Lower
LOS ANGELES	1206 W SLAUSON AVE	90044	6003002011	Hybrid Industrial	CM-1-CPIO	0	54	0.085510121	Residential - Single Family Residence	YES - Current	NO - Privately-Owned	Available	Not Used in Prior Housing Element	0.301164651	0	0	0.301164651	1	0	0	1088197	1488	South Los Angeles								Lower
LOS ANGELES	1200 W SLAUSON AVE	90044	6003002012	Hybrid Industrial	CM-1-CPIO	0	54	0.086175147	Industrial - Light Manufacturing - One Story	YES - Current	NO - Privately-Owned	Available	Not Used in Prior Housing Element	0.02264173	0	0	0.02264173	0	0	0	1088197	1489	South Los Angeles								Lower
LOS ANGELES	1201 W 58TH PL	90044	6003002013	Low Medium I Residential	R2-1	0	17	0.111602495	Residential - Single Family Residence	YES - Current	NO - Privately-Owned	Available	Not Used in Prior Housing Element	0	0	0.03417486	0.03417486	1	1*	1*	1088197	1534	South Los Angeles								Above Moderate
LOS ANGELES	1207 W 58TH PL	90044	6003002014	Low Medium I Residential	R2-1	0	17	0.110394785	Residential - Single Family Residence	YES - Current	NO - Privately-Owned	Available	Not Used in Prior Housing Element	0	0	0.03417486	0.03417486	1	1*	1*	1088197	1533	South Los Angeles								Above Moderate
LOS ANGELES	1211 W 58TH PL	90044	6003002015	Low Medium I Residential	R2-1	0	17	0.110396519	Residential - Single Family Residence	YES - Current	NO - Privately-Owned	Available	Not Used in Prior Housing Element	0	0	0.00877761	0.00877761	1	1*	1*	1088197	1532	South Los Angeles								Above Moderate
LOS ANGELES	1215 W 58TH PL	90044	6003002016	Low Medium I Residential	R2-1	0	17	0.110397026	Residential - Single Family Residence	YES - Current	NO - Privately-Owned	Available	Not Used in Prior Housing Element	0	0	0.03417486	0.03417486	1	1*	1*	1088197	1531	South Los Angeles								Above Moderate
LOS ANGELES	1219 W 58TH PL	90044	6003002017	Low Medium I Residential	R2-1	0	17	0.11039708	Residential - Single Family Residence	YES - Current	NO - Privately-Owned	Available	Not Used in Prior Housing Element	0	0	0.042000327	0.042000327	1	1*	1*	1088197	1530	South Los Angeles								Above Moderate
LOS ANGELES	1223 W 58TH PL	90044	6003002018	Low Medium I Residential	R2-1	0	17	0.110397094	Residential - Single Family Residence	YES - Current	NO - Privately-Owned	Available	Not Used in Prior Housing Element	0	0	0.042000327	0.042000327	1	1*	1*	1088197	1529	South Los Angeles								Above Moderate
LOS ANGELES	1227 W 58TH PL	90044	6003002019	Low Medium I Residential	R2-1	0	17	0.110397376	Residential - Single Family Residence	YES - Current	NO - Privately-Owned	Available	Not Used in Prior Housing Element	0	0	0.042000327	0.042000327	1	1*	1*	1088197	1528	South Los Angeles								Above Moderate
LOS ANGELES	1231 W 58TH PL	90044	6003002020	Low Medium I Residential	R2-1	0	17	0.11039795	Residential - Single Family Residence	YES - Current	NO - Privately-Owned	Available	Not Used in Prior Housing Element	0	0	0.042000327	0.042000327	1	1*	1*	1088197	1527	South Los Angeles								Above Moderate
LOS ANGELES	1235 W 58TH PL	90044	6003002021	Low Medium I Residential	R2-1	0	17	0.110396227	Residential - Single Family Residence	YES - Current	NO - Privately-Owned	Available	Not Used in Prior Housing Element	0	0	0.042000327	0.042000327	1	1*	1*	1088197	1526	South Los Angeles								Above Moderate
LOS ANGELES	1239 W 58TH PL	90044	6003002022	Low Medium I Residential	R2-1	0	17	0.110397669	Residential - Single Family Residence	YES - Current	NO - Privately-Owned	Available	Not Used in Prior Housing Element	0	0	0.042000327	0.042000327	1	1*	1*	1088197	1524	South Los Angeles								Above Moderate
LOS ANGELES	1243 W 58TH PL	90044	6003002023	Low Medium I Residential	R2-1	0	17	0.11039795	Residential - Single Family Residence	YES - Current	NO - Privately-Owned	Available	Not Used in Prior Housing Element	0	0	0.042000327	0.042000327	1	1*	1*	1088197	1522	South Los Angeles								Above Moderate
LOS ANGELES	1247 W 58TH PL	90044	6003002024	Low Medium I Residential	R2-1	0	17	0.110398243	Residential - Single Family Residence	YES - Current	NO - Privately-Owned	Available	Not Used in Prior Housing Element	0	0	0.042000327	0.042000327	1	1*	1*	1088197	1520	South Los Angeles								Above Moderate
LOS ANGELES	1259 W 58TH PL	90044	6003002027	Low Medium I Residential	R2-1	0	17	0.110399385	Residential - Single Family Residence	YES - Current	NO - Privately-Owned	Available	Not Used in Prior Housing Element	0	0	0.03417486	0.03417486	1	1*	1*	1088197	1514	South Los Angeles								Above Moderate
LOS ANGELES	1146 W SLAUSON AVE	90044	6003003003	Hybrid Industrial	CM-1-CPIO	0	54	0.085463074	Residential - Double, Duplex, or Two Units - 4 Stories or Less	YES - Current	NO - Privately-Owned	Available	Not Used in Prior Housing Element	0	0	0.17951442	0.17951442	2	0	0	1088197	1493	South Los Angeles							Yes	Above Moderate
LOS ANGELES	1140 W SLAUSON AVE	90044	6003003004	Hybrid Industrial	CM-1-CPIO	0	54	0.085463575	Residential - Double, Duplex, or Two Units - 4 Stories or Less	YES - Current	NO - Privately-Owned	Available	Not Used in Prior Housing Element	0	0	0.060018182	0.060018182	2	0	0	1088197	1494	South Los Angeles							Yes	Above Moderate
LOS ANGELES	1105 W 58TH PL	90044	6003003015	Low Medium I Residential	R2-1	0	17	0.110413708	Residential - Single Family Residence	YES - Current	NO - Privately-Owned	Available	Not Used in Prior Housing Element	0	0	0.03417486	0.03417486	1	1*	1*	1088197	1549	South Los Angeles								Above Moderate
LOS ANGELES	1109 W 58TH PL	90044	6003003016	Low Medium I Residential	R2-1	0	17	0.110198481	Residential - Single Family Residence	YES - Current	NO - Privately-Owned	Available	Not Used in Prior Housing Element	0	0	0.03417486	0.03417486	1	1*	1*	1088197	1548	South Los Angeles								Above Moderate
LOS ANGELES	1113 W 58TH PL	90044	6003003017	Low Medium I Residential	R2-1	0	17	0.110197905	Residential - Single Family Residence	YES - Current	NO - Privately-Owned	Available	Not Used in Prior Housing Element	0	0	0.03417486	0.03417486	1	1*	1*	1088197	1547	South Los Angeles								Above Moderate
LOS ANGELES	1121 W 58TH PL	90044	6003003019	Low Medium I Residential	R2-1	0	17	0.110198191	Residential - Single Family Residence	YES - Current	NO - Privately-Owned	Available	Not Used in Prior Housing Element	0	0	0.03417486	0.03417486	1	1*	1*	1088197	1545	South Los Angeles								Above Moderate
LOS ANGELES	1133 W 58TH PL	90044	6003003022	Low Medium I Residential	R2-1	0	17	0.110197905	Residential - Single Family Residence	YES - Current	NO - Privately-Owned	Available	Not Used in Prior Housing Element	0	0	0.03417486	0.03417486	1	1*	1*	1088197	1541	South Los Angeles								Above Moderate
LOS ANGELES	1137 W 58TH PL	90044	6003003023	Low Medium I Residential	R2-1	0	17	0.110198481	Residential - Single Family Residence	YES - Current	NO - Privately-Owned	Available	Not Used in Prior Housing Element	0	0	0.03417486	0.03417486	1	1*	1*	1088197	1540	South Los Angeles								Above Moderate
LOS ANGELES	1141 W 58TH PL	90044	6003003025	Low Medium I Residential	R2-1	0	17	0.110198479	Residential - Single Family Residence	YES - Current	NO - Privately-Owned	Available	Not Used in Prior Housing Element	0	0	0.03417486	0.03417486	1	1*	1*	1088197	1538	South Los Angeles								Above Moderate
LOS ANGELES	1154 W SLAUSON AVE	90044	6003003036	Hybrid Industrial	CM-1-CPIO	0	54	0.085462979	Industrial - Light Manufacturing - One Story	YES - Current	NO - Privately-Owned	Available	Not Used in Prior Housing Element	0.009109379	0	0	0.009109379	0	0	0	1088197	1491	South Los Angeles								Lower
LOS ANGELES			6003003036	Hybrid Industrial	CM-1-CPIO	0	54	0.085463074	Industrial - Light Manufacturing - One Story	YES - Current	NO - Privately-Owned	Available	Not Used in Prior Housing Element	0.009109379	0	0	0.009109379	0	0	0	1088197	1492	South Los Angeles								Lower
LOS ANGELES			6003003036	Hybrid Industrial	CM-1-CPIO	0	54	0.085463648	Industrial - Light Manufacturing - One Story	YES - Current	NO - Privately-Owned	Available	Not Used in Prior Housing Element	0.009109379	0	0	0.009109379	0	0	0	1088197	1490	South Los Angeles								Lower
LOS ANGELES			6003003040	Community Commercial	C2-2D-CPIO	0	108	0.191530157	Commercial - Commercial - Vacant Land	YES - Current	NO - Privately-Owned	Available	Not Used in Prior Housing Element	0.169386303	0	0	0.169386303	0	0	0	1088197	1544	South Los Angeles								Lower
LOS ANGELES	1002 W SLAUSON AVE	90044	6003003041	Community Commercial	C2-2D-CPIO	0	108	0.095740375	Commercial - Restaurant, Cocktail Lounge - Fast Food - Walk Up - One Story	YES - Current	NO - Privately-Owned	Available	Not Used in Prior Housing Element	0.025845954	0	0	0.025845954	2	0	0	1088197	1500	South Los Angeles								Lower
LOS ANGELES			6003003041	Community Commercial	C2-2D-CPIO	0	108	0.051168829	Commercial - Restaurant, Cocktail Lounge - Fast Food - Walk Up - One Story	YES - Current	NO - Privately-Owned	Available	Not Used in Prior Housing Element	0.020170294	0	0	0.020170294	2	0	0	1088197	1502	South Los Angeles								Lower
LOS ANGELES			6003003042	Community Commercial	C2-2D-CPIO	0	108	0.051683741	Commercial - Parking Lot (Commercial Use Property) - Lots - Patron or Employee - One Story	YES - Current	NO - Privately-Owned	Available	Not Used in Prior Housing Element	0.12991562	0	0	0.12991562	0	0	0	1088197	1504	South Los Angeles								Lower
LOS ANGELES			6003003042	Community Commercial	C2-2D-CPIO	0	108	0.098995269	Commercial - Parking Lot (Commercial Use Property) - Lots - Patron or Employee - One Story	YES - Current	NO - Privately-Owned	Available	Not Used in Prior Housing Element	0.170244133	0	0	0.170244133	0	0	0	1088197	1550	South Los Angeles								Lower
LOS ANGELES			6003003043	Community Commercial	C2-2D-CPIO	0	108	0.003856876	Commercial - Parking Lot (Commercial Use Property) - Lots - Patron or Employee - One Story	YES - Current	NO - Privately-Owned	Available	Not Used in Prior Housing Element	0	0	0.015772111	0.015772111	0	0	0	1088197	1566	South Los Angeles								Above Moderate
LOS ANGELES			6003003043	Community Commercial	C2-2D-CPIO	0	108	0.100880349	Commercial - Parking Lot (Commercial Use Property) - Lots - Patron or Employee - One Story	YES - Current	NO - Privately-Owned	Available	Not Used in Prior Housing Element	0.176675038	0	0	0.176675038	0	0	0	1088197	1569	South Los Angeles								Lower
LOS ANGELES			6003003043	Community Commercial	C2-2D-CPIO	0	108	0.102852425	Commercial - Parking Lot (Commercial Use Property) - Lots - Patron or Employee - One Story	YES - Current	NO - Privately-Owned	Available	Not Used in Prior Housing Element	0.175580969	0	0	0.175580969	0	0	0	1088197	1567	South Los Angeles								Lower
LOS ANGELES	1004 W SLAUSON AVE	90044	6003003044	Community Commercial	C2-2D-CPIO	0	108	2.886692432	Commercial - Supermarket - Supermarket - 12,000 SF or More - One Story	YES - Current	NO - Privately-Owned	Available	Not Used in Prior Housing Element	1.992016569	0	0	1.992016569	0	0	0	1088197	1495	South Los Angeles								Lower
LOS ANGELES			6003003044	Community Commercial	C2-2D-CPIO	0	108	0.036558812	Commercial - Supermarket - Supermarket - 12,000 SF or More - One Story	YES - Current	NO - Privately-Owned	Available	Not Used in Prior Housing Element	0.036050561	0	0	0.036050561	0	0	0	1088197	1820	South Los Angeles								Lower
LOS ANGELES			6003003044	Community Commercial	C2-2D-CPIO	0	108	0.054829636	Commercial - Supermarket - Supermarket - 12,000 SF or More - One Story	YES - Current	NO - Privately-Owned	Available	Not Used in Prior Housing Element	0.074530682	0	0	0.074530682	0	0	0	1088197	1819	South Los Angeles								Lower
LOS ANGELES	1036 W 58TH PL	90044	6003005006	Low Medium I Residential	R2-1	0	17	0.11031174	Residential - Single Family Residence	YES - Current	NO - Privately-Owned	Available	Not Used in Prior Housing Element	0	0	0.03417486	0.03417486	1	1*	1*	1088197	1625	South Los Angeles								Above Moderate
LOS ANGELES	1032 W 58TH PL	90044	6003005007	Low Medium I Residential	R2-1	0	17	0.110314223	Residential - Single Family Residence	YES - Current	NO - Privately-Owned	Available	Not Used in Prior Housing Element	0	0	0.03417486	0.03417486	1	1*	1*	1088197	1626	South Los Angeles								Above Moderate
LOS ANGELES	1008 W 58TH PL	90044	6003005012	Commercial	C2-2D-CPIO	0	108	0.113871825	Commercial - Store - One Story	YES - Current	NO - Privately-Owned	Available	Not Used in Prior Housing Element	0.071095657	0	0	0.071095657	0	0	0	1088197	1631	South Los Angeles								Lower
LOS ANGELES	5853 S VERMONT AVE	90044	6003005012	Commercial	C2-2D-CPIO	0	108	0.113870646	Commercial - Store - One Story	YES - Current	NO - Privately-Owned	Available	Not Used in Prior Housing Element	0.071095657	0	0	0.071095657	0	0	0	1088197	1660	South Los Angeles								Lower
LOS ANGELES			6003005012	Community Commercial	C2-2D-CPIO	0	108	0.024393766	Commercial - Store - One Story	YES - Current	NO - Privately-Owned	Available	Not Used in Prior Housing Element	0.032651693	0	0	0.032651693	0	0	0	1088197	1666	South Los Angeles								Lower
LOS ANGELES	5855 S VERMONT AVE	90044	6003005014	Community Commercial	C2-2D-CPIO	0	108	0.089478137	Commercial - Store - One Story	YES - Current	NO - Privately-Owned	Available	Not Used in Prior Housing Element	0.088713616	0	0	0.088713616	0	0	0	1088197	1669	South Los Angeles								Lower
LOS ANGELES	5859 S VERMONT AVE	90044	6003005014	Community Commercial	C2-2D-CPIO	0	108	0.089371254	Commercial - Store - One Story	YES - Current	NO - Privately-Owned	Available	Not Used in Prior Housing Element	0.088713616	0	0	0.088713616	0	0	0	1058197	65	South Los Angeles								Lower
LOS ANGELES	5875 S VERMONT AVE	90044	6003005015	Community Commercial	C2-2D-CPIO	0	108	0.113891082	Commercial - Store - One Story	YES - Current	NO - Privately-Owned	Available	Not Used in Prior Housing Element	0.057577847	11	0	0.057577847	11	0	0	1058197	70	South Los Angeles								Lower
LOS ANGELES	5877 S VERMONT AVE	90044	6003005015	Community Commercial	C2-2D-CPIO	0	108	0.113893405	Commercial - Store - One Story	YES - Current	NO - Privately-Owned	Available	Not Used in Prior Housing Element	0.057577847	11	0	0.057577847	11	0	0	1058197	92	South Los Angeles								Lower
LOS ANGELES	1033 W 59TH ST	90044	6003005020	Low Medium I Residential	R2-1	0	17	0.110277578	Residential - Single Family Residence	YES - Current	NO - Privately-Owned	Available	Not Used in Prior Housing Element	0	0	0.03417486	0.03417486	1	1*	1*	1058197	60	South Los Angeles								Above Moderate
LOS ANGELES	1037 W 59TH ST	90044	6003005021	Low Medium I Residential	R2-1	0	17	0.110277866	Residential - Single Family Residence	YES - Current	NO - Privately-Owned	Available	Not Used in Prior Housing Element	0	0	0.03417486	0.03417486	1	1*	1*	1058197	59	South Los Angeles								Above Moderate
LOS ANGELES	1045 W 59TH ST	90044	6003005023	Low Medium I Residential	R2-1	0	17	0.110278152	Residential - Single Family Residence	YES - Current	NO - Privately-Owned	Available	Not Used in Prior Housing Element	0	0	0.03417486	0.03417486	1	1*	1*	1058197	57	South Los Angeles								Above Moderate
LOS ANGELES	1049 W 59TH ST

LOS ANGELES	1356 W 58TH PL	90044	6003008001	Neighborhood Commercial	C2-1VL-CPIO	0	108	0.053833349	Residential - Single Family Residence	YES - Current	NO - Privately-Owned	Available	Not Used in Prior Housing Element	0	0	0.005224714	0.005224714	1	0	0	1088197	1574	South Los Angeles								Above Moderate
LOS ANGELES	5860 S NORMANDIE AVE	90044	6003008002	Neighborhood Commercial	C2-1VL-CPIO	0	108	0.030725404	Residential - Single Family Residence	YES - Current	NO - Privately-Owned	Available	Not Used in Prior Housing Element	0	0	0.022555892	0.022555892	1	0	0	1088197	1665	South Los Angeles								Above Moderate
LOS ANGELES	1354 W 58TH PL	90044	6003008003	Low Medium I Residential	R2-1	0	17	0.1101978	Residential - Single Family Residence	YES - Current	NO - Privately-Owned	Available	Not Used in Prior Housing Element	0	0	0.03417486	0.03417486	1	1*	1*	1088197	1575	South Los Angeles								Above Moderate
LOS ANGELES	1348 W 58TH PL	90044	6003008004	Low Medium I Residential	R2-1	0	17	0.110198425	Residential - Single Family Residence	YES - Current	NO - Privately-Owned	Available	Not Used in Prior Housing Element	0	0	0.03417486	0.03417486	1	1*	1*	1088197	1576	South Los Angeles								Above Moderate
LOS ANGELES	1344 W 58TH PL	90044	6003008005	Low Medium I Residential	R2-1	0	17	0.110198718	Residential - Single Family Residence	YES - Current	NO - Privately-Owned	Available	Not Used in Prior Housing Element	0	0	0.03417486	0.03417486	1	1*	1*	1088197	1577	South Los Angeles								Above Moderate
LOS ANGELES	1340 W 58TH PL	90044	6003008006	Low Medium I Residential	R2-1	0	17	0.110198718	Residential - Single Family Residence	YES - Current	NO - Privately-Owned	Available	Not Used in Prior Housing Element	0	0	0.03417486	0.03417486	1	1*	1*	1088197	1578	South Los Angeles								Above Moderate
LOS ANGELES	1336 W 58TH PL	90044	6003008007	Low Medium I Residential	R2-1	0	17	0.110197566	Residential - Single Family Residence	YES - Current	NO - Privately-Owned	Available	Not Used in Prior Housing Element	0	0	0.03417486	0.03417486	1	1*	1*	1088197	1579	South Los Angeles								Above Moderate
LOS ANGELES	1332 W 58TH PL	90044	6003008008	Low Medium I Residential	R2-1	0	17	0.110197566	Residential - Single Family Residence	YES - Current	NO - Privately-Owned	Available	Not Used in Prior Housing Element	0	0	0.03417486	0.03417486	1	1*	1*	1088197	1580	South Los Angeles								Above Moderate
LOS ANGELES	1328 W 58TH PL	90044	6003008009	Low Medium I Residential	R2-1	0	17	0.11019958	Residential - Single Family Residence	YES - Current	NO - Privately-Owned	Available	Not Used in Prior Housing Element	0	0	0.03417486	0.03417486	1	1*	1*	1088197	1581	South Los Angeles								Above Moderate
LOS ANGELES	1324 W 58TH PL	90044	6003008010	Low Medium I Residential	R2-1	0	17	0.110197858	Residential - Single Family Residence	YES - Current	NO - Privately-Owned	Available	Not Used in Prior Housing Element	0	0	0.03417486	0.03417486	1	1*	1*	1088197	1582	South Los Angeles								Above Moderate
LOS ANGELES	1320 W 58TH PL	90044	6003008011	Low Medium I Residential	R2-1	0	17	0.110198425	Residential - Single Family Residence	YES - Current	NO - Privately-Owned	Available	Not Used in Prior Housing Element	0	0	0.03417486	0.03417486	1	1*	1*	1088197	1583	South Los Angeles								Above Moderate
LOS ANGELES	1318 W 58TH PL	90044	6003008012	Low Medium I Residential	R2-1	0	17	0.110198718	Residential - Single Family Residence	YES - Current	NO - Privately-Owned	Available	Not Used in Prior Housing Element	0	0	0.03417486	0.03417486	1	1*	1*	1088197	1584	South Los Angeles								Above Moderate
LOS ANGELES	1314 W 58TH PL	90044	6003008013	Low Medium I Residential	R2-1	0	17	0.110198718	Residential - Single Family Residence	YES - Current	NO - Privately-Owned	Available	Not Used in Prior Housing Element	0	0	0.03417486	0.03417486	1	1*	1*	1088197	1585	South Los Angeles								Above Moderate
LOS ANGELES	1308 W 58TH PL	90044	6003008014	Low Medium I Residential	R2-1	0	17	0.110197566	Residential - Single Family Residence	YES - Current	NO - Privately-Owned	Available	Not Used in Prior Housing Element	0	0	0.03417486	0.03417486	1	1*	1*	1088197	1586	South Los Angeles								Above Moderate
LOS ANGELES	1304 W 58TH PL	90044	6003008015	Low Medium I Residential	R2-1	0	17	0.110197566	Residential - Single Family Residence	YES - Current	NO - Privately-Owned	Available	Not Used in Prior Housing Element	0	0	0.03417486	0.03417486	1	1*	1*	1088197	1587	South Los Angeles								Above Moderate
LOS ANGELES	1300 W 58TH PL	90044	6003008016	Low Medium I Residential	R2-1	0	17	0.110199287	Residential - Single Family Residence	YES - Current	NO - Privately-Owned	Available	Not Used in Prior Housing Element	0	0	0.03417486	0.03417486	1	1*	1*	1088197	1588	South Los Angeles								Above Moderate
LOS ANGELES	1305 W 59TH ST	90044	6003008018	Low Medium I Residential	R2-1	0	17	0.110226398	Residential - Single Family Residence	YES - Current	NO - Privately-Owned	Available	Not Used in Prior Housing Element	0	0	0.03417486	0.03417486	1	1*	1*	1058197	22	South Los Angeles								Above Moderate
LOS ANGELES	1309 W 59TH ST	90044	6003008019	Low Medium I Residential	R2-1	0	17	0.110224703	Residential - Single Family Residence	YES - Current	NO - Privately-Owned	Available	Not Used in Prior Housing Element	0	0	0.03417486	0.03417486	1	1*	1*	1058197	21	South Los Angeles								Above Moderate
LOS ANGELES	1315 W 59TH ST	90044	6003008020	Low Medium I Residential	R2-1	0	17	0.110221957	Residential - Single Family Residence	YES - Current	NO - Privately-Owned	Available	Not Used in Prior Housing Element	0	0	0.03417486	0.03417486	1	1*	1*	1058197	20	South Los Angeles								Above Moderate
LOS ANGELES	1321 W 59TH ST	90044	6003008022	Low Medium I Residential	R2-1	0	17	0.110219698	Residential - Single Family Residence	YES - Current	NO - Privately-Owned	Available	Not Used in Prior Housing Element	0	0	0.03417486	0.03417486	1	1*	1*	1058197	18	South Los Angeles								Above Moderate
LOS ANGELES	1325 W 59TH ST	90044	6003008023	Low Medium I Residential	R2-1	0	17	0.110217146	Residential - Single Family Residence	YES - Current	NO - Privately-Owned	Available	Not Used in Prior Housing Element	0	0	0.03417486	0.03417486	1	1*	1*	1058197	17	South Los Angeles								Above Moderate
LOS ANGELES	1333 W 59TH ST	90044	6003008025	Low Medium I Residential	R2-1	0	17	0.110214811	Residential - Single Family Residence	YES - Current	NO - Privately-Owned	Available	Not Used in Prior Housing Element	0	0	0.03417486	0.03417486	1	1*	1*	1058197	15	South Los Angeles								Above Moderate
LOS ANGELES	1337 W 59TH ST	90044	6003008026	Low Medium I Residential	R2-1	0	17	0.110211962	Residential - Single Family Residence	YES - Current	NO - Privately-Owned	Available	Not Used in Prior Housing Element	0	0	0.03417486	0.03417486	1	1*	1*	1058197	14	South Los Angeles								Above Moderate
LOS ANGELES	1341 W 59TH ST	90044	6003008027	Low Medium I Residential	R2-1	0	17	0.110211215	Residential - Single Family Residence	YES - Current	NO - Privately-Owned	Available	Not Used in Prior Housing Element	0	0	0.03417486	0.03417486	1	1*	1*	1058197	13	South Los Angeles								Above Moderate
LOS ANGELES	1345 W 59TH ST	90044	6003008028	Low Medium I Residential	R2-1	0	17	0.110208951	Residential - Single Family Residence	YES - Current	NO - Privately-Owned	Available	Not Used in Prior Housing Element	0	0	0.03417486	0.03417486	1	1*	1*	1058197	12	South Los Angeles								Above Moderate
LOS ANGELES	1349 W 59TH ST	90044	6003008029	Low Medium I Residential	R2-1	0	17	0.110208394	Residential - Single Family Residence	YES - Current	NO - Privately-Owned	Available	Not Used in Prior Housing Element	0	0	0.03417486	0.03417486	1	1*	1*	1058197	11	South Los Angeles								Above Moderate
LOS ANGELES	1353 W 59TH ST	90044	6003008030	Low Medium I Residential	R2-1	0	17	0.110206326	Residential - Single Family Residence	YES - Current	NO - Privately-Owned	Available	Not Used in Prior Housing Element	0	0	0.03417486	0.03417486	1	1*	1*	1058197	10	South Los Angeles								Above Moderate
LOS ANGELES	5862 S NORMANDIE AVE	90044	6003008031	Neighborhood Commercial	C2-1VL-CPIO	0	108	0.081525852	Commercial - Store Combination - Store and Residential Combination - One Story	YES - Current	NO - Privately-Owned	Available	Not Used in Prior Housing Element	0.01640129	0	0	0.01640129	6	0	0	1058197	9	South Los Angeles								Lower
LOS ANGELES	5900 S NORMANDIE AVE	90044	6003009001	Neighborhood Commercial	C2-1VL-CPIO	0	108	0.081560316	Commercial - Store Combination - Store and Residential Combination - One Story	YES - Current	NO - Privately-Owned	Available	Not Used in Prior Housing Element	0	0	0.021956821	0.021956821	2	0	0	1058197	106	South Los Angeles							Yes	Above Moderate
LOS ANGELES	1344 W 59TH ST	90044	6003009004	Low Medium I Residential	R2-1	0	17	0.1102845	Residential - Single Family Residence	YES - Current	NO - Privately-Owned	Available	Not Used in Prior Housing Element	0	0	0.03417486	0.03417486	1	1*	1*	1058197	109	South Los Angeles								Above Moderate
LOS ANGELES	1340 W 59TH ST	90044	6003009005	Low Medium I Residential	R2-1	0	17	0.110284293	Residential - Single Family Residence	YES - Current	NO - Privately-Owned	Available	Not Used in Prior Housing Element	0	0	0.03417486	0.03417486	1	1*	1*	1058197	110	South Los Angeles								Above Moderate
LOS ANGELES	1336 W 59TH ST	90044	6003009006	Low Medium I Residential	R2-1	0	17	0.110284293	Residential - Single Family Residence	YES - Current	NO - Privately-Owned	Available	Not Used in Prior Housing Element	0	0	0.03417486	0.03417486	1	1*	1*	1058197	111	South Los Angeles								Above Moderate
LOS ANGELES	1332 W 59TH ST	90044	6003009007	Low Medium I Residential	R2-1	0	17	0.110284336		YES - Current	NO - Privately-Owned	Available	Not Used in Prior Housing Element	0	0	0.03417486	0.03417486	1	1*	1*	1058197	112	South Los Angeles								Above Moderate
LOS ANGELES	1328 W 59TH ST	90044	6003009008	Low Medium I Residential	R2-1	0	17	0.110283541	Residential - Single Family Residence	YES - Current	NO - Privately-Owned	Available	Not Used in Prior Housing Element	0	0	0.03417486	0.03417486	1	1*	1*	1058197	113	South Los Angeles								Above Moderate
LOS ANGELES	1324 W 59TH ST	90044	6003009009	Low Medium I Residential	R2-1	0	17	0.110283386	Residential - Single Family Residence	YES - Current	NO - Privately-Owned	Available	Not Used in Prior Housing Element	0	0	0.03417486	0.03417486	1	1*	1*	1058197	114	South Los Angeles								Above Moderate
LOS ANGELES	1318 W 59TH ST	90044	6003009011	Low Medium I Residential	R2-1	0	17	0.110284574		YES - Current	NO - Privately-Owned	Available	Not Used in Prior Housing Element	0	0	0.03417486	0.03417486	1	1*	1*	1058197	116	South Los Angeles								Above Moderate
LOS ANGELES	1312 W 59TH ST	90044	6003009012	Low Medium I Residential	R2-1	0	17	0.110284521	Residential - Single Family Residence	YES - Current	NO - Privately-Owned	Available	Not Used in Prior Housing Element	0	0	0.042000327	0.042000327	1	1*	1*	1058197	117	South Los Angeles								Above Moderate
LOS ANGELES	1308 W 59TH ST	90044	6003009013	Low Medium I Residential	R2-1	0	17	0.110284355	Residential - Single Family Residence	YES - Current	NO - Privately-Owned	Available	Not Used in Prior Housing Element	0	0	0.042000327	0.042000327	1	1*	1*	1058197	118	South Los Angeles								Above Moderate
LOS ANGELES	1304 W 59TH ST	90044	6003009014	Low Medium I Residential	R2-1	0	17	0.110244205	Residential - Single Family Residence	YES - Current	NO - Privately-Owned	Available	Not Used in Prior Housing Element	0	0	0.042000327	0.042000327	1	1*	1*	1058197	119	South Los Angeles								Above Moderate
LOS ANGELES	1300 W 59TH ST	90044	6003009015	Low Medium I Residential	R2-1	0	17	0.110244956	Residential - Single Family Residence	YES - Current	NO - Privately-Owned	Available	Not Used in Prior Housing Element	0	0	0.042000327	0.042000327	1	1*	1*	1058197	120	South Los Angeles								Above Moderate
LOS ANGELES	1307 W 59TH PL	90044	6003009017	Low Medium I Residential	R2-1	0	17	0.137872559	Residential - Single Family Residence	YES - Current	NO - Privately-Owned	Available	Not Used in Prior Housing Element	0	0	0.100519726	0.100519726	1	2*	2*	1058197	192	South Los Angeles								Above Moderate
LOS ANGELES	1311 W 59TH PL	90044	6003009018	Low Medium I Residential	R2-1	0	17	0.137875148	Residential - Double, Duplex, or Two Units - 4 Stories or Less	YES - Current	NO - Privately-Owned	Available	Not Used in Prior Housing Element	0	0	0.131977102	0.131977102	2	2*	2*	1058197	191	South Los Angeles							Yes	Above Moderate
LOS ANGELES	1317 W 59TH PL	90044	6003009019	Low Medium I Residential	R2-1	0	17	0.13791745	Residential - Single Family Residence	YES - Current	NO - Privately-Owned	Available	Not Used in Prior Housing Element	0	0	0.100519726	0.100519726	1	2*	2*	1058197	190	South Los Angeles								Above Moderate
LOS ANGELES	1323 W 59TH PL	90044	6003009020	Low Medium I Residential	R2-1	0	17	0.137832779	Residential - Single Family Residence	YES - Current	NO - Privately-Owned	Available	Not Used in Prior Housing Element	0	0	0.100519726	0.100519726	1	2*	2*	1058197	189	South Los Angeles								Above Moderate
LOS ANGELES	1333 W 59TH PL	90044	6003009022	Low Medium I Residential	R2-1	0	17	0.137876929	Residential - Double, Duplex, or Two Units - 4 Stories or Less	YES - Current	NO - Privately-Owned	Available	Not Used in Prior Housing Element	0	0	0.131977102	0.131977102	2	2*	2*	1058197	187	South Los Angeles							Yes	Above Moderate
LOS ANGELES	1335 W 59TH PL	90044	6003009023	Low Medium I Residential	R2-1	0	17	0.137889261	Residential - Single Family Residence	YES - Current	NO - Privately-Owned	Available	Not Used in Prior Housing Element	0	0	0.100519726	0.100519726	1	2*	2*	1058197	186	South Los Angeles								Above Moderate
LOS ANGELES	1343 W 59TH PL	90044	6003009024	Low Medium I Residential	R2-1	0	17	0.137869555	Residential - Double, Duplex, or Two Units - 4 Stories or Less	YES - Current	NO - Privately-Owned	Available	Not Used in Prior Housing Element	0	0	0.055198856	0.055198856	2	2*	2*	1058197	185	South Los Angeles							Yes	Above Moderate
LOS ANGELES	1349 W 59TH PL	90044	6003009025	Low Medium I Residential	R2-1	0	17	0.137879686	Residential - Single Family Residence	YES - Current	NO - Privately-Owned	Available	Not Used in Prior Housing Element	0	0	0.041782679	0.041782679	1	2*	2*	1058197	184	South Los Angeles								Above Moderate
LOS ANGELES	1353 W 59TH PL	90044	6003009026	Low Medium I Residential	R2-1	0	17	0.137881601	Residential - Single Family Residence	YES - Current	NO - Privately-Owned	Available	Not Used in Prior Housing Element	0	0	0.100519726	0.100519726	1	2*	2*	1058197	183	South Los Angeles								Above Moderate
LOS ANGELES	5920 S NORMANDIE AVE	90044	6003009027	Neighborhood Commercial	C2-1VL-CPIO	0	108	0.109080826	Residential - Double, Duplex, or Two Units - 4 Stories or Less	YES - Current	NO - Privately-Owned	Available	Not Used in Prior Housing Element	0.12074322	0	0	0.12074322	2	0	0	1058197	182	South Los Angeles								Lower
LOS ANGELES	1258 W 59TH ST	90044	6003010001	Low Medium I Residential	R2-1	0	17	0.073465743	Residential - Single Family Residence	YES - Current	NO - Privately-Owned	Available	Not Used in Prior Housing Element	0	0	0.051565218	0.051565218	1	1*	1*	1058197	121	South Los Angeles								Above Moderate
LOS ANGELES	1254 W 59TH ST	90044	6003010003	Low Medium I Residential	R2-1	0	17	0.073465453	Residential - Single Family Residence	YES - Current	NO - Privately-Owned	Available	Not Used in Prior Housing Element	0	0	0.051565218	0.051565218	1	1*	1*	1058197	122	South Los Angeles								Above Moderate
LOS ANGELES	1250 W 59TH ST	90044	6003010004	Low Medium I Residential	R2-1	0	17	0.110396427	Residential - Single Family Residence	YES - Current	NO - Privately-Owned	Available	Not Used in Prior Housing Element	0	0	0.042000327	0.042000327	1	1*	1*	1058197	123	South Los Angeles								Above Moderate
LOS ANGELES	1246 W 59TH ST	90044	6003010005	Low Medium I Residential	R2-1	0	17	0.110396357	Residential - Single Family Residence	YES - Current	NO - Privately-Owned	Available	Not Used in Prior Housing Element	0	0	0.042000327	0.042000327	1	1*	1*	1058197	124	South Los Angeles								Above Moderate
LOS ANGELES	1242 W 59TH ST	90044	6003010006	Low Medium I Residential	R2-1	0	17	0.110395393	Residential - Single Family Residence	YES - Current	NO - Privately-Owned	Available	Not Used in Prior Housing Element	0	0	0.042000327	0.042000327	1	1*	1*	1058197	125	South Los Angeles								Above Moderate
LOS ANGELES	1238 W 59TH ST	90044	6003010007	Low Medium I Residential	R2-1	0	17	0.110395395	Residential - Single Family Residence	YES - Current	NO - Privately-Owned	Available	Not Used in Prior Housing Element	0	0	0.042000327	0.042000327	1	1*	1*	1058197	126	South Los Angeles								Above Moderate
LOS ANGELES	1230 W 59TH ST	90044	6003010009	Low Medium I Residential	R2-1	0	17	0.110396537	Residential - Single Family Residence	YES - Current	NO - Privately-Owned	Available	Not Used in Prior Housing Element	0	0	0.042000327	0.042000327	1	1*	1*	1058197	128	South Los Angeles								Above Moderate
LOS ANGELES	1226 W 59TH ST	90044	6003010010	Low Medium I Residential	R2-1	0	17	0.110396324	Residential - Single Family Residence	YES - Current	NO - Privately-Owned	Available	Not Used in Prior Housing Element	0	0	0.042000327	0.042000327	1	1*	1*	1058197	129	South Los Angeles								Above Moderate
LOS ANGELES	1222 W 59TH ST	90044	6003010011	Low Medium I Residential	R2-1	0	17	0.110395332	Residential - Single Family Residence	YES - Current	NO - Privately-Owned	Available	Not Used in Prior Housing Element	0	0	0.042000327	0.042000327	1	1*	1*	1058197	130	South Los Angeles								Above Moderate
LOS ANGELES	1218 W 59TH ST	90044	6003010012	Low Medium I Residential	R2-1	0	17	0.110395677	Residential - Single Family Residence	YES - Current	NO - Privately-Owned	Available	Not Used in Prior Housing Element	0	0	0.042000327	0.042000327	1	1*	1*	1058197	131	South Los Angeles								Above Moderate
LOS ANGELES	1214 W 59TH ST	90044	6003010013	Low Medium I Residential	R2-1	0	17	0.110396347	Residential - Single Family Residence	YES - Current	NO - Privately-Owned	Available	Not Used in Prior Housing Element	0	0	0.042000327	0.042000327	1	1*	1*	1058197	132	South Los Angeles								Above Moderate
LOS ANGELES	1206 W 59TH ST	90044	6003010015	Low Medium I Residential	R2-1	0	17	0.110244903	Residential - Single Family Residence	YES - Current	NO - Privately-Owned	Available	Not Used in Prior Housing Element	0	0	0.042000327	0.042000327	1	1*	1*	1058197	134	South Los Angeles								Above Moderate
LOS ANGELES	1200 W 59TH ST	90044	6003010016	Low Medium I Residential	R2-1	0	17	0.113597938	Residential - Single Family Residence	YES - Current	NO - Privately-Owned	Available	Not Used in Prior Housing Element	0	0	0.03417486	0.03417486	1	1*	1*	1058197	135	South Los Angeles								Above Moderate
LOS ANGELES	5917 S BUDLONG AVE	90044	6003010017	Low Medium I Residential	R2-1	0	17	0.058161828	Residential - Single Family Residence	YES - Current	NO - Privately-Owned	Available	Not Used in Prior Housing Element	0	0	0.007428029	0.007428029	1	1*	1*	1058197	207	South Los Angeles								Above Moderate
LOS ANGELES	1201 W 59TH PL	90044	6003010018	Low Medium I Residential	R2-1	0	17	0.084321409	Residential - Single Family Residence	YES - Current	NO - Privately-Owned	Available	Not Used in Prior Housing Element	0	0	0.042000327	0.042000327	1	1*	1*	1058197	212	South Los Angeles								Above Moderate
LOS ANGELES	1213 W 59TH PL	90044	6003010020	Low Medium I Residential	R2-1	0	17	0.137855587	Residential - Double, Duplex, or Two Units - 4 Stories or Less	YES - Current	NO - Privately-Owned	Available	Not Used in Prior Housing Element	0	0	0.131977102	0.131977102	2	2*	2*	1058197	205	South Los Angeles							Yes	Above Moderate
LOS ANGELES	1217 W 59TH PL	90044	6003010021	Low Medium I Residential	R2-1	0	17	0.137854362	Residential - Single Family Residence	YES - Current	NO - Privately-Owned	Available	Not Used in Prior Housing Element	0	0	0.100519726	0.100519726	1	2*	2*	1058197	204	South Los Angeles								Above Moderate
LOS ANGELES	1227 W 59TH PL	90044	6003010023	Low Medium I Residential	R2-1	0	17	0.096516564	Residential - Single Family Residence	YES - Current	NO - Privately-Owned	Available	Not Used in Prior Housing Element	0	0	0.042000327	0.042000327	1	1*	1*	1058197	202	South Los Angeles								Above Moderate
LOS ANGELES	1235 W 59TH PL	90044	6003010025	Low Medium I Residential	R2-1	0	17	0.137719544	Residential - Double, Duplex, or Two Units - 4 Stories or Less	YES - Current	NO - Privately-Owned	Available	Not Used in Prior Housing Element	0	0	0.131977102	0.131977102	2	2*	2*	1058197	198	South Los Angeles							Yes	Above Moderate
LOS ANGELES	1243 W 59TH PL	90044	6003010026	Low Medium I Residential	R2-1	0	17	0.138001084	Residential - Single Family Residence	YES - Current	NO - Privately-Owned	Available	Not Used in Prior Housing Element	0	0	0.100519726	0.100519726	1	2*	2*	1058197	197	South Los Angeles								Above Moderate
LOS ANGELES	1249 W 59TH PL	90044	6003010027	Low Medium I Residential	R2-1	0	17	0.137860719	Residential - Double, Duplex, or Two Units - 4 Stories or Less	YES - Current	NO - Privately-Owned	Available	Not Used in Prior Housing Element	0	0	0.088016126	0.088016126	2	2*	2*	1058197	196	South Los Angeles								Above Moderate
LOS ANGELES	1253 W 59TH PL	90044	6003010028	Low Medium I Residential	R2-1	0	17	0.137861293	Residential - Double, Duplex, or Two Units - 4 Stories or Less	YES - Current	NO - Privately-Owned	Available	Not Used in Prior Housing Element	0	0	0.131977102	0.131977102	2	2*	2*	1058197	195	South Los Angeles							Yes	Above Moderate
LOS ANGELES	5914 S RAYMOND AVE	90044	6003010029	Low Medium I Residential	R2-1	0	17	0.13780446	Residential - Double, Duplex, or Two Units - 4 Stories or Less	YES - Current	NO - Privately-Owned	Available	Not Used in Prior Housing Element	0	0	0.023098308	0.023098308	2	2*	2*	1058197	194	South Los Angeles								Above Moderate
LOS ANGELES	5950 S NORMANDIE AVE	90044	6003011001	Neighborhood Commercial	C2-1VL-CPIO	0	108	0.109109913	Commercial - Store - One Story	YES - Current	NO - Privately-Owned	Available	Not Used in Prior Housing Element	0.01786089	0	0	0.01786089	7	0	0	1058197	248	South Los Angeles								Lower
LOS ANGELES	1352 W 59TH PL	90044	6003011002	Low Medium I Residential	R2-1	0	17	0.137860301	Residential - Single Family Residence	YES - Current	NO - Privately-Owned	Available	Not Used in Prior Housing Element	0	0	0.041782679	0.041782679	1	2*	2*	1058197	249	South Los Angeles								Above Moderate
LOS ANGELES	1346 W 59TH PL	90044	6003011003	Low Medium I Residential	R2-1	0	17	0.137860301	Residential - Single Family Residence	YES - Current	NO - Privately-Owned	Available	Not Used in Prior Housing Element	0	0	0.100519726	0.100519726	1	2*	2*	1058197	250	South Los Angeles								Above Moderate
LOS ANGELES	1342 W 59TH PL	90044	6003011004	Low Medium I Residential	R2-1	0	17	0.137860654	Residential - Single Family Residence	YES - Current	NO - Privately-Owned	Available	Not Used in Prior Housing Element	0	0	0.026503028	0.026503028	1	2*	2*	1058197	251	South Los Angeles								Above Moderate
LOS ANGELES	1336 W 59TH PL	90044	6003011005	Low Medium I Residential	R2-1	0	17	0.137861019	Residential - Single Family Residence	YES - Current	NO - Privately-Owned	Available	Not Used in Prior Housing Element	0	0	0.100519726	0.100519726	1	2*	2*	1058197	252	South Los Angeles								Above Moderate
LOS ANGELES	1332 W 59TH PL	90044	6003011006	Low Medium I Residential	R2-1	0	17	0.137861019	Residential - Single Family Residence	YES - Current	NO - Privately-Owned	Available	Not Used in Prior Housing Element	0	0	0.100519726	0.100519726	1	2*	2*	1058197	253	South Los Angeles								Above Moderate
LOS ANGELES	1326 W 59TH PL	90044	6003011007	Low Medium I Residential	R2-1	0	17	0.137860159	Residential - Single Family Residence	YES - Current	NO - Privately-Owned	Available	Not Used in Prior Housing Element	0	0	0.100519726	0.100519726	1	2*	2*	1058197	254	South Los Angeles								Above Moderate
LOS ANGELES	1322 W 59TH PL	90044	6003011008	Low Medium I Residential	R2-1	0	17	0.137860159	Residential - Single Family Residence	YES - Current	NO - Privately-Owned	Available	Not Used in Prior Housing Element	0	0	0.100519726	0.100519726	1	2*	2*	1058197	255	South Los Angeles								Above Moderate
LOS ANGELES	1318 W 59TH PL	90044	6003011009	Low Medium I Residential	R2-1	0	17	0.137861019	Residential - Double, Duplex, or Two Units - 4 Stories or Less	YES - Current	NO - Privately-Owned	Available	Not Used in Prior Housing Element	0	0	0.131977102	0.131977102	2	2*	2*	1058197	256	South Los Angeles							Yes	Above Moderate
LOS ANGELES	1312 W 59TH PL	90044	6003011010	Low Medium I Residential	R2-1	0	17	0.137861019	Residential - Single Family Residence	YES - Current	NO - Privately-Owned	Available	Not Used in Prior Housing Element	0	0	0.100519726	0.100519726	1	2*	2*	1058197	257	South Los Angeles								Above Moderate
LOS ANGELES	5953 S RAYMOND AVE	90044	6003011012	Low Medium I Residential	R2-1	0	17	0.137626417	Residential - Double, Duplex, or Two Units - 4 Stories or Less	YES - Current	NO - Privately-Owned	Available	Not Used in Prior Housing Element	0	0	0.023098308	0.023098308	2	2*	2*	1058197	259	South Los Angeles								Above Moderate
LOS ANGELES	1309 W 60TH ST	90044	6003011014	Low Medium I Residential	R2-1	0	17	0.137864232	Residential - Double, Duplex, or Two Units - 4 Stories or Less	YES - Current	NO - Privately-Owned	Available	Not Used in Prior Housing Element	0	0	0.131977102	0.131977102	2	2*	2*	1058197	316	South Los Angeles							Yes	Above Moderate
LOS ANGELES	1315 W 60TH ST	90044	6003011015	Low Medium I Residential	R2-1	0	17	0.137866738	Residential - Double, Duplex, or Two Units - 4 Stories or Less	YES - Current	NO - Privately-Owned	Available	Not Used in Prior Housing Element	0	0	0.

LOS ANGELES	1247 W 60TH ST	90044	6003012024	Low Medium I Residential	R2-1	0	17	0.137847294	Residential - Double, Duplex, or Two Units - 4 Stories or Less	YES - Current	NO - Privately-Owned	Available	Not Used in Prior Housing Element	0	0	0.131977102	0.131977102	2	2*	2*	1058197	320	South Los Angeles	Yes	Above Moderate
LOS ANGELES	1253 W 60TH ST	90044	6003012025	Low Medium I Residential	R2-1	0	17	0.13785037	Residential - Double, Duplex, or Two Units - 4 Stories or Less	YES - Current	NO - Privately-Owned	Available	Not Used in Prior Housing Element	0	0	0.131977102	0.131977102	2	2*	2*	1058197	319	South Los Angeles	Yes	Above Moderate
LOS ANGELES	1257 W 60TH ST	90044	6003012027	Low Medium I Residential	R2-1	0	17	0.084986892	Residential - Single Family Residence	YES - Current	NO - Privately-Owned	Available	Not Used in Prior Housing Element	0	0	0.042000327	0.042000327	1	1*	1*	1058197	332	South Los Angeles		Above Moderate
LOS ANGELES	5903 S VERMONT AVE	90044	6003013016	Community Commercial	C2-2D-CPIO	0	108	0.113899175	Commercial - Store - One Story	YES - Current	NO - Privately-Owned	Available	Not Used in Prior Housing Element	0.270395967	0	0	0.270395967	0	0	0	1058197	147	South Los Angeles		Lower
LOS ANGELES	5905 S VERMONT AVE	90044	6003013016	Community Commercial	C2-2D-CPIO	0	108	0.113898544	Commercial - Store - One Story	YES - Current	NO - Privately-Owned	Available	Not Used in Prior Housing Element	0.270395967	0	0	0.270395967	0	0	0	1058197	155	South Los Angeles		Lower
LOS ANGELES	5909 S VERMONT AVE	90044	6003013016	Community Commercial	C2-2D-CPIO	0	108	0.113902045	Commercial - Store - One Story	YES - Current	NO - Privately-Owned	Available	Not Used in Prior Housing Element	0.270395967	0	0	0.270395967	0	0	0	1058197	179	South Los Angeles		Lower
LOS ANGELES	1044 1/2 W 60TH ST	90044	6003014003	Low Medium I Residential	R2-1	0	17	0.1320822	Residential - Single Family Residence	YES - Current	NO - Privately-Owned	Available	Not Used in Prior Housing Element	0	0	0.100519726	0.100519726	1	2*	2*	1058197	417	South Los Angeles		Above Moderate
LOS ANGELES	1040 W 60TH ST	90044	6003014004	Low Medium I Residential	R2-1	0	17	0.132083659	Residential - Single Family Residence	YES - Current	NO - Privately-Owned	Available	Not Used in Prior Housing Element	0	0	0.100519726	0.100519726	1	2*	2*	1058197	418	South Los Angeles		Above Moderate
LOS ANGELES	1034 W 60TH ST	90044	6003014006	Low Medium I Residential	R2-1	0	17	0.129210676	Residential - Double, Duplex, or Two Units - 4 Stories or Less	YES - Current	NO - Privately-Owned	Available	Not Used in Prior Housing Element	0	0	0.131977102	0.131977102	2	2*	2*	1058197	420	South Los Angeles	Yes	Above Moderate
LOS ANGELES	1030 W 60TH ST	90044	6003014007	Low Medium I Residential	R2-1	0	17	0.129210597	Residential - Double, Duplex, or Two Units - 4 Stories or Less	YES - Current	NO - Privately-Owned	Available	Not Used in Prior Housing Element	0	0	0.131977102	0.131977102	2	2*	2*	1058197	421	South Los Angeles	Yes	Above Moderate
LOS ANGELES	1024 W 60TH ST	90044	6003014008	Low Medium I Residential	R2-1	0	17	0.129209952	Residential - Double, Duplex, or Two Units - 4 Stories or Less	YES - Current	NO - Privately-Owned	Available	Not Used in Prior Housing Element	0	0	0.131977102	0.131977102	2	2*	2*	1058197	422	South Los Angeles	Yes	Above Moderate
LOS ANGELES	1020 W 60TH ST	90044	6003014009	Low Medium I Residential	R2-1	0	17	0.129142048	Residential - Double, Duplex, or Two Units - 4 Stories or Less	YES - Current	NO - Privately-Owned	Available	Not Used in Prior Housing Element	0	0	0.131977102	0.131977102	2	2*	2*	1058197	423	South Los Angeles	Yes	Above Moderate
LOS ANGELES	6019 S VERMONT AVE	90044	6003014014	Neighborhood Commercial	C2-1VL-CPIO	0	108	0.110260415	Commercial - Store Combination - Store and Residential Combination - One Story	YES - Current	NO - Privately-Owned	Available	Not Used in Prior Housing Element	0	0	0.028006834	0.028006834	4	0	0	1058197	514	South Los Angeles		Above Moderate
LOS ANGELES	6029 S VERMONT AVE	90044	6003014015	Neighborhood Commercial	C2-1VL-CPIO	0	108	0.12404508	Commercial - Store Combination - Store and Residential Combination - One Story	YES - Current	NO - Privately-Owned	Available	Used in Prior Housing Element - Non-Vacant	0	0	0.045773435	0.045773435	0	0	0	1058197	520	South Los Angeles	Yes	Above Moderate
LOS ANGELES	1015 W 60TH PL	90044	6003014016	Low Medium I Residential	R2-1	0	17	0.129342353	Residential - Double, Duplex, or Two Units - 4 Stories or Less	YES - Current	NO - Privately-Owned	Available	Not Used in Prior Housing Element	0	0	0.131977102	0.131977102	2	2*	2*	1058197	494	South Los Angeles	Yes	Above Moderate
LOS ANGELES	1021 W 60TH PL	90044	6003014017	Low Medium I Residential	R2-1	0	17	0.129138741	Residential - Double, Duplex, or Two Units - 4 Stories or Less	YES - Current	NO - Privately-Owned	Available	Not Used in Prior Housing Element	0	0	0.131977102	0.131977102	2	2*	2*	1058197	492	South Los Angeles	Yes	Above Moderate
LOS ANGELES	1023 W 60TH PL	90044	6003014018	Low Medium I Residential	R2-1	0	17	0.129204207	Residential - Single Family Residence	YES - Current	NO - Privately-Owned	Available	Not Used in Prior Housing Element	0	0	0.100519726	0.100519726	1	2*	2*	1058197	491	South Los Angeles		Above Moderate
LOS ANGELES	1029 W 60TH PL	90044	6003014019	Low Medium I Residential	R2-1	0	17	0.129206	Residential - Single Family Residence	YES - Current	NO - Privately-Owned	Available	Not Used in Prior Housing Element	0	0	0.100519726	0.100519726	1	2*	2*	1058197	490	South Los Angeles		Above Moderate
LOS ANGELES	1039 W 60TH PL	90044	6003014021	Low Medium I Residential	R2-1	0	17	0.129205682	Residential - Double, Duplex, or Two Units - 4 Stories or Less	YES - Current	NO - Privately-Owned	Available	Not Used in Prior Housing Element	0	0	0.131977102	0.131977102	2	2*	2*	1058197	487	South Los Angeles	Yes	Above Moderate
LOS ANGELES	1043 W 60TH PL	90044	6003014022	Low Medium I Residential	R2-1	0	17	0.1320754	Residential - Double, Duplex, or Two Units - 4 Stories or Less	YES - Current	NO - Privately-Owned	Available	Not Used in Prior Housing Element	0	0	0.131977102	0.131977102	2	2*	2*	1058197	486	South Los Angeles	Yes	Above Moderate
LOS ANGELES	1047 W 60TH PL	90044	6003014023	Low Medium I Residential	R2-1	0	17	0.132073941	Residential - Double, Duplex, or Two Units - 4 Stories or Less	YES - Current	NO - Privately-Owned	Available	Not Used in Prior Housing Element	0	0	0.131977102	0.131977102	2	2*	2*	1058197	485	South Los Angeles	Yes	Above Moderate
LOS ANGELES	1051 W 60TH PL	90044	6003014024	Low Medium I Residential	R2-1	0	17	0.132007571	Residential - Double, Duplex, or Two Units - 4 Stories or Less	YES - Current	NO - Privately-Owned	Available	Not Used in Prior Housing Element	0	0	0.131977102	0.131977102	2	2*	2*	1058197	484	South Los Angeles	Yes	Above Moderate
LOS ANGELES	1057 W 60TH PL	90044	6003014025	Low Medium I Residential	R2-1	0	17	0.143487929	Residential - Double, Duplex, or Two Units - 4 Stories or Less	YES - Current	NO - Privately-Owned	Available	Not Used in Prior Housing Element	0	0	0.107815468	0.107815468	2	2*	2*	1058197	482	South Los Angeles	Yes	Above Moderate
LOS ANGELES	6001 S VERMONT AVE	90044	6003014027	Neighborhood Commercial	C2-1VL-CPIO	0	108	0.106078146	Commercial - Shopping Center (Neighborhood, Community) - One Story	YES - Current	NO - Privately-Owned	Available	Not Used in Prior Housing Element	0.023218098	0	0	0.023218098	0	0	0	1058197	425	South Los Angeles		Lower
LOS ANGELES	6007 S VERMONT AVE	90044	6003014027	Neighborhood Commercial	C2-1VL-CPIO	0	108	0.101077754	Commercial - Shopping Center (Neighborhood, Community) - One Story	YES - Current	NO - Privately-Owned	Available	Not Used in Prior Housing Element	0.021937053	0	0	0.021937053	0	0	0	1058197	431	South Los Angeles		Lower
LOS ANGELES	6011 S VERMONT AVE	90044	6003014027	Neighborhood Commercial	C2-1VL-CPIO	0	108	0.101076466	Commercial - Shopping Center (Neighborhood, Community) - One Story	YES - Current	NO - Privately-Owned	Available	Not Used in Prior Housing Element	0.021937053	0	0	0.021937053	0	0	0	1058197	433	South Los Angeles		Lower
LOS ANGELES	6015 S VERMONT AVE	90044	6003014027	Neighborhood Commercial	C2-1VL-CPIO	0	108	0.10107861	Commercial - Shopping Center (Neighborhood, Community) - One Story	YES - Current	NO - Privately-Owned	Available	Not Used in Prior Housing Element	0.021937053	0	0	0.021937053	0	0	0	1058197	495	South Los Angeles		Lower
LOS ANGELES	1150 W 60TH ST	90044	6003015002	Low Medium I Residential	R2-1	0	17	0.120619733	Residential - Double, Duplex, or Two Units - 4 Stories or Less	YES - Current	NO - Privately-Owned	Available	Not Used in Prior Housing Element	0	0	0.131977102	0.131977102	2	2*	2*	1058197	403	South Los Angeles	Yes	Above Moderate
LOS ANGELES	1146 W 60TH ST	90044	6003015003	Low Medium I Residential	R2-1	0	17	0.120618824	Residential - Double, Duplex, or Two Units - 4 Stories or Less	YES - Current	NO - Privately-Owned	Available	Not Used in Prior Housing Element	0	0	0.131977102	0.131977102	2	2*	2*	1058197	404	South Los Angeles	Yes	Above Moderate
LOS ANGELES	1140 W 60TH ST	90044	6003015004	Low Medium I Residential	R2-1	0	17	0.12061822	Residential - Single Family Residence	YES - Current	NO - Privately-Owned	Available	Not Used in Prior Housing Element	0	0	0.100519726	0.100519726	1	2*	2*	1058197	405	South Los Angeles		Above Moderate
LOS ANGELES	1132 W 60TH ST	90044	6003015006	Low Medium I Residential	R2-1	0	17	0.120617015	Residential - Double, Duplex, or Two Units - 4 Stories or Less	YES - Current	NO - Privately-Owned	Available	Not Used in Prior Housing Element	0	0	0.131977102	0.131977102	2	2*	2*	1058197	407	South Los Angeles	Yes	Above Moderate
LOS ANGELES	1126 W 60TH ST	90044	6003015007	Low Medium I Residential	R2-1	0	17	0.123486809	Residential - Single Family Residence	YES - Current	NO - Privately-Owned	Available	Not Used in Prior Housing Element	0	0	0.100519726	0.100519726	1	2*	2*	1058197	408	South Los Angeles		Above Moderate
LOS ANGELES	1122 W 60TH ST	90044	6003015008	Low Medium I Residential	R2-1	0	17	0.123484993	Residential - Single Family Residence	YES - Current	NO - Privately-Owned	Available	Not Used in Prior Housing Element	0	0	0.100519726	0.100519726	1	2*	2*	1058197	409	South Los Angeles		Above Moderate
LOS ANGELES	1118 W 60TH ST	90044	6003015009	Low Medium I Residential	R2-1	0	17	0.123484957	Residential - Double, Duplex, or Two Units - 4 Stories or Less	YES - Current	NO - Privately-Owned	Available	Not Used in Prior Housing Element	0	0	0.131977102	0.131977102	2	2*	2*	1058197	410	South Los Angeles	Yes	Above Moderate
LOS ANGELES	1110 W 60TH ST	90044	6003015011	Low Medium I Residential	R2-1	0	17	0.123790438	Residential - Double, Duplex, or Two Units - 4 Stories or Less	YES - Current	NO - Privately-Owned	Available	Not Used in Prior Housing Element	0	0	0.131977102	0.131977102	2	2*	2*	1058197	412	South Los Angeles	Yes	Above Moderate
LOS ANGELES	1106 W 60TH ST	90044	6003015012	Low Medium I Residential	R2-1	0	17	0.123410422	Residential - Single Family Residence	YES - Current	NO - Privately-Owned	Available	Not Used in Prior Housing Element	0	0	0.100519726	0.100519726	1	2*	2*	1058197	413	South Los Angeles		Above Moderate
LOS ANGELES	1100 W 60TH ST	90044	6003015013	Low Medium I Residential	R2-1	0	17	0.129151589	Residential - Single Family Residence	YES - Current	NO - Privately-Owned	Available	Not Used in Prior Housing Element	0	0	0.100519726	0.100519726	1	2*	2*	1058197	414	South Los Angeles		Above Moderate
LOS ANGELES	1105 W 60TH PL	90044	6003015015	Low Medium I Residential	R2-1	0	17	0.123398387	Residential - Double, Duplex, or Two Units - 4 Stories or Less	YES - Current	NO - Privately-Owned	Available	Not Used in Prior Housing Element	0	0	0.131977102	0.131977102	2	2*	2*	1058197	479	South Los Angeles	Yes	Above Moderate
LOS ANGELES	1111 W 60TH PL	90044	6003015016	Low Medium I Residential	R2-1	0	17	0.123798373	Residential - Double, Duplex, or Two Units - 4 Stories or Less	YES - Current	NO - Privately-Owned	Available	Not Used in Prior Housing Element	0	0	0.131977102	0.131977102	2	2*	2*	1058197	478	South Los Angeles	Yes	Above Moderate
LOS ANGELES	1117 W 60TH PL	90044	6003015017	Low Medium I Residential	R2-1	0	17	0.123471063	Residential - Double, Duplex, or Two Units - 4 Stories or Less	YES - Current	NO - Privately-Owned	Available	Not Used in Prior Housing Element	0	0	0.131977102	0.131977102	2	2*	2*	1058197	477	South Los Angeles	Yes	Above Moderate
LOS ANGELES	1121 W 60TH PL	90044	6003015018	Low Medium I Residential	R2-1	0	17	0.123471958	Residential - Double, Duplex, or Two Units - 4 Stories or Less	YES - Current	NO - Privately-Owned	Available	Not Used in Prior Housing Element	0	0	0.131977102	0.131977102	2	2*	2*	1058197	475	South Los Angeles	Yes	Above Moderate
LOS ANGELES	1129 W 60TH PL	90044	6003015020	Low Medium I Residential	R2-1	0	17	0.123471063	Residential - Double, Duplex, or Two Units - 4 Stories or Less	YES - Current	NO - Privately-Owned	Available	Not Used in Prior Housing Element	0	0	0.171466649	0.171466649	0	2*	2*	1058197	472	South Los Angeles	Yes	Above Moderate
LOS ANGELES	1133 W 60TH PL	90044	6003015021	Low Medium I Residential	R2-1	0	17	0.120601337	Residential - Single Family Residence	YES - Current	NO - Privately-Owned	Available	Not Used in Prior Housing Element	0	0	0.100519726	0.100519726	1	2*	2*	1058197	470	South Los Angeles		Above Moderate
LOS ANGELES	1137 W 60TH PL	90044	6003015022	Low Medium I Residential	R2-1	0	17	0.120600429	Residential - Single Family Residence	YES - Current	NO - Privately-Owned	Available	Not Used in Prior Housing Element	0	0	0.100519726	0.100519726	1	2*	2*	1058197	469	South Los Angeles		Above Moderate
LOS ANGELES	1143 W 60TH PL	90044	6003015023	Low Medium I Residential	R2-1	0	17	0.120602232	Residential - Double, Duplex, or Two Units - 4 Stories or Less	YES - Current	NO - Privately-Owned	Available	Not Used in Prior Housing Element	0	0	0.131977102	0.131977102	2	2*	2*	1058197	468	South Los Angeles	Yes	Above Moderate
LOS ANGELES	1145 W 60TH PL	90044	6003015024	Low Medium I Residential	R2-1	0	17	0.120601327	Residential - Double, Duplex, or Two Units - 4 Stories or Less	YES - Current	NO - Privately-Owned	Available	Not Used in Prior Housing Element	0	0	0.131977102	0.131977102	2	2*	2*	1058197	467	South Los Angeles	Yes	Above Moderate
LOS ANGELES	1149 W 60TH PL	90044	6003015025	Low Medium I Residential	R2-1	0	17	0.120601221	Residential - Single Family Residence	YES - Current	NO - Privately-Owned	Available	Not Used in Prior Housing Element	0	0	0.100519726	0.100519726	1	2*	2*	1058197	466	South Los Angeles		Above Moderate
LOS ANGELES	1153 W 60TH PL	90044	6003015026	Low Medium I Residential	R2-1	0	17	0.077666419	Residential - Single Family Residence	YES - Current	NO - Privately-Owned	Available	Not Used in Prior Housing Element	0	0	0.042000327	0.042000327	1	1*	1*	1058197	516	South Los Angeles		Above Moderate
LOS ANGELES	6008 S RAYMOND AVE	90044	6003016001	Low Medium I Residential	R2-1	0	17	0.143541195	Residential - Double, Duplex, or Two Units - 4 Stories or Less	YES - Current	NO - Privately-Owned	Available	Not Used in Prior Housing Element	0	0	0.131977102	0.131977102	2	2*	2*	1058197	389	South Los Angeles	Yes	Above Moderate
LOS ANGELES	1254 W 60TH ST	90044	6003016002	Low Medium I Residential	R2-1	0	17	0.143617993	Residential - Double, Duplex, or Two Units - 4 Stories or Less	YES - Current	NO - Privately-Owned	Available	Not Used in Prior Housing Element	0	0	0.035127752	0.035127752	2	2*	2*	1058197	390	South Los Angeles	Yes	Above Moderate
LOS ANGELES	1246 W 60TH ST	90044	6003016003	Low Medium I Residential	R2-1	0	17	0.143616551	Residential - Double, Duplex, or Two Units - 4 Stories or Less	YES - Current	NO - Privately-Owned	Available	Not Used in Prior Housing Element	0	0	0.131977102	0.131977102	2	2*	2*	1058197	391	South Los Angeles	Yes	Above Moderate
LOS ANGELES	1236 W 60TH ST	90044	6003016005	Low Medium I Residential	R2-1	0	17	0.143618346	Residential - Single Family Residence	YES - Current	NO - Privately-Owned	Available	Not Used in Prior Housing Element	0	0	0.041782679	0.041782679	1	2*	2*	1058197	393	South Los Angeles		Above Moderate
LOS ANGELES	1232 W 60TH ST	90044	6003016006	Low Medium I Residential	R2-1	0	17	0.143616199	Residential - Double, Duplex, or Two Units - 4 Stories or Less	YES - Current	NO - Privately-Owned	Available	Not Used in Prior Housing Element	0	0	0.131977102	0.131977102	2	2*	2*	1058197	394	South Los Angeles	Yes	Above Moderate
LOS ANGELES	1228 W 60TH ST	90044	6003016007	Low Medium I Residential	R2-1	0	17	0.143618346	Residential - Single Family Residence	YES - Current	NO - Privately-Owned	Available	Not Used in Prior Housing Element	0	0	0.100519726	0.100519726	1	2*	2*	1058197	395	South Los Angeles		Above Moderate
LOS ANGELES	1222 W 60TH ST	90044	6003016008	Low Medium I Residential	R2-1	0	17	0.143617812	Residential - Double, Duplex, or Two Units - 4 Stories or Less	YES - Current	NO - Privately-Owned	Available	Not Used in Prior Housing Element	0	0	0.131977102	0.131977102	2	2*	2*	1058197	396	South Los Angeles	Yes	Above Moderate
LOS ANGELES	1218 W 60TH ST	90044	6003016009	Low Medium I Residential	R2-1	0	17	0.143617812	Residential - Double, Duplex, or Two Units - 4 Stories or Less	YES - Current	NO - Privately-Owned	Available	Not Used in Prior Housing Element	0	0	0.131977102	0.131977102	2	2*	2*	1058197	397	South Los Angeles	Yes	Above Moderate
LOS ANGELES	1214 W 60TH ST	90044	6003016010	Low Medium I Residential	R2-1	0	17	0.14361871	Residential - Double, Duplex, or Two Units - 4 Stories or Less	YES - Current	NO - Privately-Owned	Available	Not Used in Prior Housing Element	0	0	0.131977102	0.131977102	2	2*	2*	1058197	398	South Los Angeles	Yes	Above Moderate
LOS ANGELES	1206 W 60TH ST	90044	6003016011	Low Medium I Residential	R2-1	0	17	0.143616522	Residential - Single Family Residence	YES - Current	NO - Privately-Owned	Available	Not Used in Prior Housing Element	0	0	0.100519726	0.100519726	1	2*	2*	1058197	399	South Los Angeles		Above Moderate
LOS ANGELES	6001 S BUDLONG AVE	90044	6003016012	Low Medium I Residential	R2-1	0	17	0.068887491	Residential - Single Family Residence	YES - Current	NO - Privately-Owned	Available	Not Used in Prior Housing Element	0	0	0.051565218	0.051565218	1	1*	1*	1058197	400	South Los Angeles		Above Moderate
LOS ANGELES	6021 S BUDLONG AVE	90044	6003016016	Low Medium I Residential	R2-1	0	17	0.069193155	Residential - Single Family Residence	YES - Current	NO - Privately-Owned	Available	Not Used in Prior Housing Element	0	0	0.051565218	0.051565218	1	1*	1*	1058197	518	South Los Angeles		Above Moderate
LOS ANGELES	1213 W 60TH PL	90044	6003016018	Low Medium I Residential	R2-1	0	17	0.143649246	Residential - Double, Duplex, or Two Units - 4 Stories or Less	YES - Current	NO - Privately-Owned	Available	Not Used in Prior Housing Element	0	0	0.131977102	0.131977102	2	2*	2*	1058197	460	South Los Angeles	Yes	Above Moderate
LOS ANGELES	1223 W 60TH PL	90044	6003016020	Low Medium I Residential	R2-1	0	17	0.143642243	Residential - Double, Duplex, or Two Units - 4 Stories or Less	YES - Current	NO - Privately-Owned	Available	Not Used in Prior Housing Element	0	0	0.131977102	0.131977102	2	2*	2*	1058197	458	South Los Angeles	Yes	Above Moderate
LOS ANGELES	1227 W 60TH PL	90044	6003016021	Low Medium I Residential	R2-1	0	17	0.143639915	Residential - Double, Duplex, or Two Units - 4 Stories or Less	YES - Current	NO - Privately-Owned	Available	Not Used in Prior Housing Element	0	0	0.002888667	0.002888667	2	2*	2*	1058197	457	South Los Angeles		Above Moderate
LOS ANGELES	1237 W 60TH PL	90044	6003016024	Low Medium I Residential	R2-1	0	17	0.14363309	Residential - Single Family Residence	YES - Current	NO - Privately-Owned	Available	Not Used in Prior Housing Element	0	0	0.100519726	0.100519726	1	2*	2*	1058197	455	South Los Angeles		Above Moderate
LOS ANGELES	1253 W 60TH PL	90044	6003016027	Low Medium I Residential	R2-1	0	17	0.143622507	Residential - Double, Duplex, or Two Units - 4 Stories or Less	YES - Current	NO - Privately-Owned	Available	Not Used in Prior Housing Element	0	0	0.131977102	0.131977102	2	2*	2*	1058197	451	South Los Angeles	Yes	Above Moderate
LOS ANGELES	6014 S RAYMOND AVE	90044	6003016028	Low Medium I Residential	R2-1	0	17	0.143543549	Residential - Double, Duplex, or Two Units - 4 Stories or Less	YES - Current	NO - Privately-Owned	Available	Not Used in Prior Housing Element	0	0	0.131977102	0.131977102	2	2*	2*	1058197	450	South Los Angeles	Yes	Above Moderate
LOS ANGELES	1233 W 60TH PL	90044	6003016029	Low Medium I Residential	R2-1	0	17	0.143634885	Residential - Double, Duplex, or Two Units - 4 Stories or Less	YES - Current	NO - Privately-Owned	Available	Not Used in Prior Housing Element	0	0	0.131977102	0.131977102	2	2*	2*	1058197	456	South Los Angeles	Yes	Above Moderate
LOS ANGELES	6010 S NORMANDIE AVE	90044	6003017001	Neighborhood Commercial	C2-1VL-CPIO	0	108	0.127906495	Institutional - Church - One Story	YES - Current	NO - Privately-Owned	Available	Used in Prior Housing Element - Non-Vacant	0.111544244	0	0	0.111544244	0	0	0	1058197	377	South Los Angeles		Lower
LOS ANGELES	1352 W 60TH ST	90044	6003017002	Low Medium I Residential	R2-1	0	17	0.143623016	Residential - Single Family Residence	YES - Current	NO - Privately-Owned	Available	Not Used in Prior Housing Element	0	0	0.100519726	0.100519726	1	2*	2*	1058197	378	South Los Angeles		Above Moderate
LOS ANGELES	1346 W 60TH ST	90044	6003017003	Low Medium I Residential	R2-1	0	17	0.143623016	Residential - Double, Duplex, or Two Units - 4 Stories or Less	YES - Current	NO - Privately-Owned	Available	Not Used in Prior Housing Element	0	0	0.131977102	0.131977102	2	2*	2*	1058197	379	South Los Angeles	Yes	Above Moderate
LOS ANGELES	1340 W 60TH ST	90044	6003017004	Low Medium I Residential	R2-1	0	17	0.143623369	Residential - Double, Duplex, or Two Units - 4 Stories or Less	YES - Current	NO - Privately-Owned	Available	Not Used in Prior Housing Element	0	0	0.131977102	0.131977102	2	2*	2*	1058197	380	South Los Angeles	Yes	Above Moderate
LOS ANGELES	1338 W 60TH ST	90044	6003017005	Low Medium I Residential	R2-1	0	17	0.143623734	Residential - Double, Duplex, or Two Units - 4 Stories or Less	YES - Current	NO - Privately-Owned	Available	Not Used in Prior Housing Element	0	0	0.131977102	0.131977102	2	2*	2*	1058197	381	South Los Angeles	Yes	Above Moderate
LOS ANGELES	1332 W 60TH ST	90044	6003017006	Low Medium I Residential	R2-1	0	17	0.143623734	Residential - Double, Duplex, or Two Units - 4 Stories or Less	YES - Current	NO - Privately-Owned	Available	Not Used in Prior Housing Element	0	0	0.131977102	0.131977102	2	2*	2*	1058197	382	South Los Angeles	Yes	Above Moderate
LOS ANGELES	1326 W 60TH ST	90044	6003017007	Low Medium I Residential	R2-1	0	17	0.143625163	Residential - Double, Duplex, or Two Units - 4 Stories or Less	YES - Current	NO - Privately-Owned	Available	Not Used in Prior Housing Element	0	0	0.131977102	0.131977102	2	2*	2*	1058197	383	South Los Angeles	Yes	Above Moderate
LOS ANGELES	1310 W 60TH ST	90044	6003017010	Low Medium I Residential	R2-1	0	17	0.143623016	Residential - Single Family Residence	YES - Current	NO - Privately-Owned	Available	Not Used in Prior Housing Element	0	0	0.100519726	0.100519726	1	2*	2*	1058197	386	South Los Angeles		Above Moderate
LOS ANGELES	1307 W 60TH PL	90044	6003017014	Low Medium I Residential	R2-1	0	17	0.143619628	Residential - Single Family Residence	YES - Current	NO - Privately-Owned	Available	Not Used in Prior Housing Element	0	0	0.100519726	0.100519726	1	2*	2*	1058197	448	South Los Angeles		Above Moderate
LOS ANGELES	1311 W 60TH PL	90044	6003017015	Low Medium I Residential	R2-1	0	17	0.143616404	Residential - Single Family Residence	YES - Current	NO - Privately-Owned	Available	Not Used in Prior Housing Element	0	0	0.100519726	0.100519726	1	2*	2*	1058197	447	South Los Angeles		Above Moderate
LOS ANGELES	1317 W 60TH PL	90044	6003017016	Low Medium I Residential	R2-1	0	17	0.143612272	Residential - Double, Duplex, or Two Units - 4 Stories or Less	YES - Current	NO - Privately-Owned	Available	Not Used in Prior Housing Element	0	0	0.131977102	0.131977102	2	2*	2*	1058197	446	South Los Angeles	Yes	Above Moderate
LOS ANGELES	1321 W 60TH PL	90044	6003017017	Low Medium I Residential	R2-1	0	17	0.143609048	Residential - Single Family Residence	YES - Current	NO - Privately-Owned	Available	Not Used in Prior Housing Element	0	0	0.100519726	0.100519726	1	2*	2*	1058197	445	South Los Angeles		Above Moderate
LOS ANGELES	1327 W 60TH PL	90044	6003017018	Low Medium I Residential	R2-1	0	17	0.143606342	Residential - Single Family Residence	YES - Current	NO - Privately-Owned	Available	Not Used in Prior Housing Element	0	0	0.100519726	0.100519726	1	2*	2*	1058197	444	South Los Angeles		Above Moderate
LOS ANGELES	1333 W 60TH PL	90044	6003017019	Low Medium I Residential	R2-1	0	17	0.14360222	Residential - Single Family Residence	YES - Current	NO - Privately-Owned	Available	Not Used in Prior Housing Element	0	0	0.100519726	0.100519726	1	2*	2*	1058197	443	South Los Angeles		Above Moderate
LOS ANGELES	1337 W 60TH PL	90044	6003017020	Low Medium I Residential	R2-1	0	17	0.143599894	Residential - Single Family Residence	YES - Current	NO - Privately-Owned	Available	Not Used in Prior Housing Element	0	0	0.100519726	0.100519726	1	2*	2*	1058197	442	South Los Angeles		Above Moderate
LOS ANGELES	1341 W 60TH PL	90044	6003017021	Low Medium I Residential	R2-1	0	17	0.143595762	Residential - Double, Duplex, or Two Units - 4 Stories or Less	YES - Current	NO - Privately-Owned	Available	Not Used in Prior Housing Element	0	0	0.035127752	0.035127752	2	2*	2*	1058197	441	South Los Angeles	Yes	Above Moderate
LOS ANGELES	1347 W 60TH PL	90044	6003017022	Low Medium I Residential	R2-1	0	17	0.143592538	Residential - Double, Duplex, or Two Units - 4 Stories or Less	YES - Current	NO - Privately-Owned	Available	Not Used in Prior Housing Element	0	0	0.002888667	0.002888667	2	2*	2*	1058197	440	South Los Angeles		Above Moderate
LOS ANGELES	1353 W 60TH PL	90044	6003017023	Low Medium I Residential	R2-1	0	17	0.143589302	Residential - Single Family Residence	YES - Current	NO - Privately-Owned	Available

LOS ANGELES	1346 W 60TH PL	90044	6003018003	Low Medium I Residential	R2-1	0	17	0.147682209	Residential - Single Family Residence	YES - Current	NO - Privately-Owned	Available	Not Used in Prior Housing Element	0	0	0.100519726	0.100519726	1	2*	2*	1058197	556	South Los Angeles		Above Moderate
LOS ANGELES	1336 W 60TH PL	90044	6003018005	Low Medium I Residential	R2-1	0	17	0.147682209	Residential - Double, Duplex, or Two Units - 4 Stories or Less	YES - Current	NO - Privately-Owned	Available	Not Used in Prior Housing Element	0	0	0.131977102	0.131977102	2	2*	2*	1058197	558	South Los Angeles	Yes	Above Moderate
LOS ANGELES	1330 W 60TH PL	90044	6003018006	Low Medium I Residential	R2-1	0	17	0.147684053	Residential - Double, Duplex, or Two Units - 4 Stories or Less	YES - Current	NO - Privately-Owned	Available	Not Used in Prior Housing Element	0	0	0.040240256	0.040240256	1	2*	2*	1058197	559	South Los Angeles	Yes	Above Moderate
LOS ANGELES	1328 W 60TH PL	90044	6003018007	Low Medium I Residential	R2-1	0	17	0.147682574	Residential - Double, Duplex, or Two Units - 4 Stories or Less	YES - Current	NO - Privately-Owned	Available	Not Used in Prior Housing Element	0	0	0.131977102	0.131977102	2	2*	2*	1058197	560	South Los Angeles	Yes	Above Moderate
LOS ANGELES	1322 W 60TH PL	90044	6003018008	Low Medium I Residential	R2-1	0	17	0.14768313	Residential - Double, Duplex, or Two Units - 4 Stories or Less	YES - Current	NO - Privately-Owned	Available	Not Used in Prior Housing Element	0	0	0.023098308	0.023098308	2	2*	2*	1058197	561	South Los Angeles		Above Moderate
LOS ANGELES	1316 W 60TH PL	90044	6003018009	Low Medium I Residential	R2-1	0	17	0.14768313	Residential - Double, Duplex, or Two Units - 4 Stories or Less	YES - Current	NO - Privately-Owned	Available	Not Used in Prior Housing Element	0	0	0.131977102	0.131977102	2	2*	2*	1058197	562	South Los Angeles	Yes	Above Moderate
LOS ANGELES	1312 W 60TH PL	90044	6003018010	Low Medium I Residential	R2-1	0	17	0.14768313	Residential - Single Family Residence	YES - Current	NO - Privately-Owned	Available	Not Used in Prior Housing Element	0	0	0.100519726	0.100519726	1	2*	2*	1058197	563	South Los Angeles		Above Moderate
LOS ANGELES	1306 W 60TH PL	90044	6003018011	Low Medium I Residential	R2-1	0	17	0.14768313	Residential - Single Family Residence	YES - Current	NO - Privately-Owned	Available	Not Used in Prior Housing Element	0	0	0.100519726	0.100519726	1	2*	2*	1058197	564	South Los Angeles		Above Moderate
LOS ANGELES	6061 S RAYMOND AVE	90044	6003018012	Low Medium I Residential	R2-1	0	17	0.147369957	Residential - Single Family Residence	YES - Current	NO - Privately-Owned	Available	Not Used in Prior Housing Element	0	0	0.100519726	0.100519726	1	2*	2*	1058197	565	South Los Angeles		Above Moderate
LOS ANGELES	6065 S RAYMOND AVE	90044	6003018013	Low Medium I Residential	R2-1	0	17	0.147371356	Residential - Double, Duplex, or Two Units - 4 Stories or Less	YES - Current	NO - Privately-Owned	Available	Not Used in Prior Housing Element	0	0	0.131977102	0.131977102	2	2*	2*	1058197	682	South Los Angeles	Yes	Above Moderate
LOS ANGELES	1307 W 61ST ST	90044	6003018014	Low Medium I Residential	R2-1	0	17	0.147689558	Residential - Single Family Residence	YES - Current	NO - Privately-Owned	Available	Not Used in Prior Housing Element	0	0	0.100519726	0.100519726	1	2*	2*	1058197	681	South Los Angeles		Above Moderate
LOS ANGELES	1313 W 61ST ST	90044	6003018015	Low Medium I Residential	R2-1	0	17	0.14769422	Residential - Single Family Residence - Pool	YES - Current	NO - Privately-Owned	Available	Not Used in Prior Housing Element	0	0	0.100519726	0.100519726	1	2*	2*	1058197	680	South Los Angeles		Above Moderate
LOS ANGELES	1323 W 61ST ST	90044	6003018017	Low Medium I Residential	R2-1	0	17	0.147702484	Residential - Double, Duplex, or Two Units - 4 Stories or Less	YES - Current	NO - Privately-Owned	Available	Not Used in Prior Housing Element	0	0	0.002888667	0.002888667	2	2*	2*	1058197	678	South Los Angeles		Above Moderate
LOS ANGELES	1333 W 61ST ST	90044	6003018019	Low Medium I Residential	R2-1	0	17	0.147711819	Residential - Single Family Residence - Pool	YES - Current	NO - Privately-Owned	Available	Not Used in Prior Housing Element	0	0	0.100519726	0.100519726	1	2*	2*	1058197	676	South Los Angeles		Above Moderate
LOS ANGELES	1337 W 61ST ST	90044	6003018020	Low Medium I Residential	R2-1	0	17	0.147716127	Residential - Double, Duplex, or Two Units - 4 Stories or Less	YES - Current	NO - Privately-Owned	Available	Not Used in Prior Housing Element	0	0	0.131977102	0.131977102	2	2*	2*	1058197	675	South Los Angeles	Yes	Above Moderate
LOS ANGELES	1343 W 61ST ST	90044	6003018021	Low Medium I Residential	R2-1	0	17	0.147721006	Residential - Double, Duplex, or Two Units - 4 Stories or Less	YES - Current	NO - Privately-Owned	Available	Not Used in Prior Housing Element	0	0	0.131977102	0.131977102	2	2*	2*	1058197	674	South Los Angeles	Yes	Above Moderate
LOS ANGELES	1349 W 61ST ST	90044	6003018022	Low Medium I Residential	R2-1	0	17	0.147723458	Residential - Double, Duplex, or Two Units - 4 Stories or Less	YES - Current	NO - Privately-Owned	Available	Not Used in Prior Housing Element	0	0	0.131977102	0.131977102	2	2*	2*	1058197	673	South Los Angeles	Yes	Above Moderate
LOS ANGELES	1353 W 61ST ST	90044	6003018023	Low Medium I Residential	R2-1	0	17	0.147729623	Residential - Single Family Residence	YES - Current	NO - Privately-Owned	Available	Not Used in Prior Housing Element	0	0	0.100519726	0.100519726	1	2*	2*	1058197	672	South Los Angeles		Above Moderate
LOS ANGELES	6070 S NORMANDIE AVE	90044	6003018024	Neighborhood Commercial	C2-1VL-CPIO	0	108	0.140533263	Residential - Single Family Residence	YES - Current	NO - Privately-Owned	Available	Used in Prior Housing Element - Non-Vacant	0.4998725	0	0	0.4998725	1	0	0	1058197	671	South Los Angeles		Lower
LOS ANGELES	6056 S RAYMOND AVE	90044	6003019001	Low Medium I Residential	R2-1	0	17	0.147545425	Residential - Double, Duplex, or Two Units - 4 Stories or Less	YES - Current	NO - Privately-Owned	Available	Not Used in Prior Housing Element	0	0	0.131977102	0.131977102	2	2*	2*	1058197	566	South Los Angeles	Yes	Above Moderate
LOS ANGELES	1252 W 60TH PL	90044	6003019002	Low Medium I Residential	R2-1	0	17	0.147634869	Residential - Double, Duplex, or Two Units - 4 Stories or Less	YES - Current	NO - Privately-Owned	Available	Not Used in Prior Housing Element	0	0	0.035127752	0.035127752	2	2*	2*	1058197	567	South Los Angeles	Yes	Above Moderate
LOS ANGELES	1246 W 60TH PL	90044	6003019003	Low Medium I Residential	R2-1	0	17	0.147635428	Residential - Double, Duplex, or Two Units - 4 Stories or Less	YES - Current	NO - Privately-Owned	Available	Not Used in Prior Housing Element	0	0	0.131977102	0.131977102	2	2*	2*	1058197	568	South Los Angeles	Yes	Above Moderate
LOS ANGELES	1242 W 60TH PL	90044	6003019004	Low Medium I Residential	R2-1	0	17	0.147634519	Residential - Double, Duplex, or Two Units - 4 Stories or Less	YES - Current	NO - Privately-Owned	Available	Not Used in Prior Housing Element	0	0	0.131977102	0.131977102	2	2*	2*	1058197	569	South Los Angeles	Yes	Above Moderate
LOS ANGELES	1236 1/2 W 60TH PL	90044	6003019005	Low Medium I Residential	R2-1	0	17	0.147635428	Residential - Double, Duplex, or Two Units - 4 Stories or Less	YES - Current	NO - Privately-Owned	Available	Not Used in Prior Housing Element	0	0	0.131977102	0.131977102	2	2*	2*	1058197	570	South Los Angeles	Yes	Above Moderate
LOS ANGELES	1226 W 60TH PL	90044	6003019007	Low Medium I Residential	R2-1	0	17	0.147635793	Residential - Single Family Residence	YES - Current	NO - Privately-Owned	Available	Not Used in Prior Housing Element	0	0	0.100519726	0.100519726	1	2*	2*	1058197	572	South Los Angeles		Above Moderate
LOS ANGELES	1222 W 60TH PL	90044	6003019008	Low Medium I Residential	R2-1	0	17	0.147634504	Residential - Single Family Residence	YES - Current	NO - Privately-Owned	Available	Not Used in Prior Housing Element	0	0	0.100519726	0.100519726	1	2*	2*	1058197	573	South Los Angeles		Above Moderate
LOS ANGELES	1212 W 60TH PL	90044	6003019010	Low Medium I Residential	R2-1	0	17	0.147634507	Residential - Double, Duplex, or Two Units - 4 Stories or Less	YES - Current	NO - Privately-Owned	Available	Not Used in Prior Housing Element	0	0	0.131977102	0.131977102	2	2*	2*	1058197	575	South Los Angeles	Yes	Above Moderate
LOS ANGELES	1200 W 60TH PL	90044	6003019012	Low Medium I Residential	R2-1	0	17	0.084406485	Residential - Single Family Residence	YES - Current	NO - Privately-Owned	Available	Not Used in Prior Housing Element	0	0	0.042000327	0.042000327	1	1*	1*	1058197	577	South Los Angeles		Above Moderate
LOS ANGELES	6061 S BUDLONG AVE	90044	6003019013	Low Medium I Residential	R2-1	0	17	0.070684523	Residential - Single Family Residence	YES - Current	NO - Privately-Owned	Available	Not Used in Prior Housing Element	0	0	0.051565218	0.051565218	1	1*	1*	1058197	613	South Los Angeles		Above Moderate
LOS ANGELES	1207 W 61ST ST	90044	6003019015	Low Medium I Residential	R2-1	0	17	0.147590734	Residential - Double, Duplex, or Two Units - 4 Stories or Less	YES - Current	NO - Privately-Owned	Available	Not Used in Prior Housing Element	0	0	0.131977102	0.131977102	2	2*	2*	1058197	693	South Los Angeles	Yes	Above Moderate
LOS ANGELES	1211 W 61ST ST	90044	6003019016	Low Medium I Residential	R2-1	0	17	0.147593198	Residential - Double, Duplex, or Two Units - 4 Stories or Less	YES - Current	NO - Privately-Owned	Available	Not Used in Prior Housing Element	0	0	0.114929625	0.114929625	2	2*	2*	1058197	692	South Los Angeles	Yes	Above Moderate
LOS ANGELES	1219 W 61ST ST	90044	6003019017	Low Medium I Residential	R2-1	0	17	0.147597505	Residential - Double, Duplex, or Two Units - 4 Stories or Less	YES - Current	NO - Privately-Owned	Available	Not Used in Prior Housing Element	0	0	0.131977102	0.131977102	2	2*	2*	1058197	691	South Los Angeles	Yes	Above Moderate
LOS ANGELES	1223 W 61ST ST	90044	6003019018	Low Medium I Residential	R2-1	0	17	0.147603088	Residential - Single Family Residence	YES - Current	NO - Privately-Owned	Available	Not Used in Prior Housing Element	0	0	0.100519726	0.100519726	1	2*	2*	1058197	690	South Los Angeles		Above Moderate
LOS ANGELES	1227 W 61ST ST	90044	6003019019	Low Medium I Residential	R2-1	0	17	0.147607042	Residential - Single Family Residence	YES - Current	NO - Privately-Owned	Available	Not Used in Prior Housing Element	0	0	0.100519726	0.100519726	1	2*	2*	1058197	689	South Los Angeles		Above Moderate
LOS ANGELES	1231 W 61ST ST	90044	6003019020	Low Medium I Residential	R2-1	0	17	0.147611349	Residential - Single Family Residence	YES - Current	NO - Privately-Owned	Available	Not Used in Prior Housing Element	0	0	0.100519726	0.100519726	1	2*	2*	1058197	688	South Los Angeles		Above Moderate
LOS ANGELES	1237 W 61ST ST	90044	6003019021	Low Medium I Residential	R2-1	0	17	0.147616009	Residential - Single Family Residence	YES - Current	NO - Privately-Owned	Available	Not Used in Prior Housing Element	0	0	0.100519726	0.100519726	1	2*	2*	1058197	687	South Los Angeles		Above Moderate
LOS ANGELES	1243 W 61ST ST	90044	6003019022	Low Medium I Residential	R2-1	0	17	0.147619405	Residential - Single Family Residence	YES - Current	NO - Privately-Owned	Available	Not Used in Prior Housing Element	0	0	0.100519726	0.100519726	1	2*	2*	1058197	686	South Los Angeles		Above Moderate
LOS ANGELES	1253 W 61ST ST	90044	6003019024	Low Medium I Residential	R2-1	0	17	0.147627956	Residential - Single Family Residence	YES - Current	NO - Privately-Owned	Available	Not Used in Prior Housing Element	0	0	0.100519726	0.100519726	1	2*	2*	1058197	684	South Los Angeles		Above Moderate
LOS ANGELES	6070 S RAYMOND AVE	90044	6003019025	Low Medium I Residential	R2-1	0	17	0.063134441	Residential - Single Family Residence	YES - Current	NO - Privately-Owned	Available	Not Used in Prior Housing Element	0	0	0.051565218	0.051565218	1	1*	1*	1058197	683	South Los Angeles		Above Moderate
LOS ANGELES	1257 W 61ST ST	90044	6003019026	Low Medium I Residential	R2-1	0	17	0.084407563	Residential - Single Family Residence	YES - Current	NO - Privately-Owned	Available	Not Used in Prior Housing Element	0	0	0.042000327	0.042000327	1	1*	1*	1058197	721	South Los Angeles		Above Moderate
LOS ANGELES	1158 W 60TH PL	90044	6003020001	Low Medium I Residential	R2-1	0	17	0.085779642	Residential - Single Family Residence	YES - Current	NO - Privately-Owned	Available	Not Used in Prior Housing Element	0	0	0.042000327	0.042000327	1	1*	1*	1058197	578	South Los Angeles		Above Moderate
LOS ANGELES	1152 W 60TH PL	90044	6003020002	Low Medium I Residential	R2-1	0	17	0.080341199	Residential - Single Family Residence	YES - Current	NO - Privately-Owned	Available	Not Used in Prior Housing Element	0	0	0.042000327	0.042000327	1	1*	1*	1058197	579	South Los Angeles		Above Moderate
LOS ANGELES	1146 W 60TH PL	90044	6003020005	Low Medium I Residential	R2-1	0	17	0.120761941	Residential - Double, Duplex, or Two Units - 4 Stories or Less	YES - Current	NO - Privately-Owned	Available	Not Used in Prior Housing Element	0	0	0.140935457	0.140935457	2	2*	2*	1058197	581	South Los Angeles	Yes	Above Moderate
LOS ANGELES	1138 W 60TH PL	90044	6003020006	Low Medium I Residential	R2-1	0	17	0.120761932	Residential - Single Family Residence	YES - Current	NO - Privately-Owned	Available	Not Used in Prior Housing Element	0	0	0.103905979	0.103905979	1	2*	2*	1058197	582	South Los Angeles		Above Moderate
LOS ANGELES			6003020008	Low Medium I Residential	R2-1	0	17	0.002976617	Residential - Single Family Residence - Vacant Land	YES - Current	NO - Privately-Owned	Available	Not Used in Prior Housing Element	0	0	0.048492241	0.048492241	0	0	0	1058197	622	South Los Angeles		Above Moderate
LOS ANGELES	1130 W 60TH PL	90044	6003020009	Low Medium I Residential	R2-1	0	17	0.120760765	Residential - Single Family Residence	YES - Current	NO - Privately-Owned	Available	Not Used in Prior Housing Element	0	0	0.100519726	0.100519726	1	2*	2*	1058197	584	South Los Angeles		Above Moderate
LOS ANGELES			6003020010	Low Medium I Residential	R2-1	0	17	0.002964744	Residential - Single Family Residence - Vacant Land	YES - Current	NO - Privately-Owned	Available	Not Used in Prior Housing Element	0	0	0.048492241	0.048492241	0	0	0	1058197	623	South Los Angeles		Above Moderate
LOS ANGELES	1128 W 60TH PL	90044	6003020011	Low Medium I Residential	R2-1	0	17	0.12076162	Residential - Double, Duplex, or Two Units - 4 Stories or Less	YES - Current	NO - Privately-Owned	Available	Not Used in Prior Housing Element	0	0	0.131977102	0.131977102	2	2*	2*	1058197	585	South Los Angeles	Yes	Above Moderate
LOS ANGELES			6003020012	Low Medium I Residential	R2-1	0	17	0.002952623	Residential - Single Family Residence - Vacant Land	YES - Current	NO - Privately-Owned	Available	Not Used in Prior Housing Element	0	0	0.048492241	0.048492241	0	0	0	1058197	624	South Los Angeles		Above Moderate
LOS ANGELES			6003020013	Low Medium I Residential	R2-1	0	17	0.002940249	Residential - Single Family Residence - Vacant Land	YES - Current	NO - Privately-Owned	Available	Not Used in Prior Housing Element	0	0	0.048492241	0.048492241	0	0	0	1058197	625	South Los Angeles		Above Moderate
LOS ANGELES			6003020015	Low Medium I Residential	R2-1	0	17	0.002927916	Residential - Single Family Residence - Vacant Land	YES - Current	NO - Privately-Owned	Available	Not Used in Prior Housing Element	0	0	0.048492241	0.048492241	0	0	0	1058197	626	South Los Angeles		Above Moderate
LOS ANGELES	1112 W 60TH PL	90044	6003020016	Low Medium I Residential	R2-1	0	17	0.12076162	Residential - Double, Duplex, or Two Units - 4 Stories or Less	YES - Current	NO - Privately-Owned	Available	Not Used in Prior Housing Element	0	0	0.131977102	0.131977102	2	2*	2*	1058197	588	South Los Angeles	Yes	Above Moderate
LOS ANGELES			6003020017	Low Medium I Residential	R2-1	0	17	0.002916036	Residential - Single Family Residence - Vacant Land	YES - Current	NO - Privately-Owned	Available	Not Used in Prior Housing Element	0	0	0.048492241	0.048492241	0	0	0	1058197	627	South Los Angeles		Above Moderate
LOS ANGELES	1110 W 60TH PL	90044	6003020018	Low Medium I Residential	R2-1	0	17	0.12076162	Residential - Double, Duplex, or Two Units - 4 Stories or Less	YES - Current	NO - Privately-Owned	Available	Not Used in Prior Housing Element	0	0	0.131977102	0.131977102	2	2*	2*	1058197	589	South Los Angeles	Yes	Above Moderate
LOS ANGELES	1106 W 60TH PL	90044	6003020019	Low Medium I Residential	R2-1	0	17	0.12076162	Residential - Double, Duplex, or Two Units - 4 Stories or Less	YES - Current	NO - Privately-Owned	Available	Not Used in Prior Housing Element	0	0	0.131977102	0.131977102	2	2*	2*	1058197	590	South Los Angeles	Yes	Above Moderate
LOS ANGELES			6003020020	Low Medium I Residential	R2-1	0	17	0.002891908	Residential - Single Family Residence - Vacant Land	YES - Current	NO - Privately-Owned	Available	Not Used in Prior Housing Element	0	0	0.048492241	0.048492241	0	0	0	1058197	629	South Los Angeles		Above Moderate
LOS ANGELES			6003020022	Low Medium I Residential	R2-1	0	17	0.002879608	Residential - Single Family Residence - Vacant Land	YES - Current	NO - Privately-Owned	Available	Not Used in Prior Housing Element	0	0	0.048492241	0.048492241	0	0	0	1058197	630	South Los Angeles		Above Moderate
LOS ANGELES			6003020023	Low Medium I Residential	R2-1	0	17	0.002903882	Residential - Single Family Residence - Vacant Land	YES - Current	NO - Privately-Owned	Available	Not Used in Prior Housing Element	0	0	0.048492241	0.048492241	0	0	0	1058197	628	South Los Angeles		Above Moderate
LOS ANGELES			6003021002	Low Medium I Residential	R2-1	0	17	0.002867582	Residential - Single Family Residence - Vacant Land	YES - Current	NO - Privately-Owned	Available	Not Used in Prior Housing Element	0	0	0.048492241	0.048492241	0	0	0	1058197	631	South Los Angeles		Above Moderate
LOS ANGELES			6003021004	Low Medium I Residential	R2-1	0	17	0.002855519	Residential - Single Family Residence - Vacant Land	YES - Current	NO - Privately-Owned	Available	Not Used in Prior Housing Element	0	0	0.048492241	0.048492241	0	0	0	1058197	632	South Los Angeles		Above Moderate
LOS ANGELES			6003021006	Low Medium I Residential	R2-1	0	17	0.002843165	Residential - Single Family Residence - Vacant Land	YES - Current	NO - Privately-Owned	Available	Not Used in Prior Housing Element	0	0	0.048492241	0.048492241	0	0	0	1058197	633	South Los Angeles		Above Moderate
LOS ANGELES	1046 W 60TH PL	90044	6003021007	Low Medium I Residential	R2-1	0	17	0.120760765	Residential - Double, Duplex, or Two Units - 4 Stories or Less	YES - Current	NO - Privately-Owned	Available	Not Used in Prior Housing Element	0	0	0.140935457	0.140935457	2	2*	2*	1058197	596	South Los Angeles	Yes	Above Moderate
LOS ANGELES	1042 W 60TH PL	90044	6003021009	Low Medium I Residential	R2-1	0	17	0.12076162	Residential - Single Family Residence	YES - Current	NO - Privately-Owned	Available	Not Used in Prior Housing Element	0	0	0.100519726	0.100519726	1	2*	2*	1058197	597	South Los Angeles		Above Moderate
LOS ANGELES			6003021010	Low Medium I Residential	R2-1	0	17	0.002818894	Residential - Single Family Residence - Vacant Land	YES - Current	NO - Privately-Owned	Available	Not Used in Prior Housing Element	0	0	0.048492241	0.048492241	0	0	0	1058197	635	South Los Angeles		Above Moderate
LOS ANGELES	1040 W 60TH PL	90044	6003021011	Low Medium I Residential	R2-1	0	17	0.12076045	Residential - Double, Duplex, or Two Units - 4 Stories or Less	YES - Current	NO - Privately-Owned	Available	Not Used in Prior Housing Element	0	0	0.131977102	0.131977102	2	2*	2*	1058197	598	South Los Angeles	Yes	Above Moderate
LOS ANGELES			6003021012	Low Medium I Residential	R2-1	0	17	0.002806789	Residential - Single Family Residence - Vacant Land	YES - Current	NO - Privately-Owned	Available	Not Used in Prior Housing Element	0	0	0.048492241	0.048492241	0	0	0	1058197	636	South Los Angeles		Above Moderate
LOS ANGELES			6003021014	Low Medium I Residential	R2-1	0	17	0.002794507	Residential - Single Family Residence - Vacant Land	YES - Current	NO - Privately-Owned	Available	Not Used in Prior Housing Element	0	0	0.048492241	0.048492241	0	0	0	1058197	637	South Los Angeles		Above Moderate
LOS ANGELES	1032 W 60TH PL	90044	6003021015	Low Medium I Residential	R2-1	0	17	0.12076162	Residential - Double, Duplex, or Two Units - 4 Stories or Less	YES - Current	NO - Privately-Owned	Available	Not Used in Prior Housing Element	0	0	0.131977102	0.131977102	2	2*	2*	1058197	600	South Los Angeles	Yes	Above Moderate
LOS ANGELES			6003021016	Low Medium I Residential	R2-1	0	17	0.002782151	Residential - Single Family Residence - Vacant Land	YES - Current	NO - Privately-Owned	Available	Not Used in Prior Housing Element	0	0	0.048492241	0.048492241	0	0	0	1058197	638	South Los Angeles		Above Moderate
LOS ANGELES	1026 W 60TH PL	90044	6003021017	Low Medium I Residential	R2-1	0	17	0.120760765	Residential - Single Family Residence	YES - Current	NO - Privately-Owned	Available	Not Used in Prior Housing Element	0	0	0.103905979	0.103905979	1	2*	2*	1058197	601	South Los Angeles		Above Moderate
LOS ANGELES	1020 W 60TH PL	90044	6003021019	Low Medium I Residential	R2-1	0	17	0.120760989	Residential - Single Family Residence	YES - Current	NO - Privately-Owned	Available	Not Used in Prior Housing Element	0	0	0.100519726	0.100519726	1	2*	2*	1058197	602	South Los Angeles		Above Moderate
LOS ANGELES			6003021020	Low Medium I Residential	R2-1	0	17	0.002758433	Residential - Single Family Residence - Vacant Land	YES - Current	NO - Privately-Owned	Available	Not Used in Prior Housing Element	0	0	0.048492241	0.048492241	0	0	0	1058197	640	South Los Angeles		Above Moderate
LOS ANGELES	1016 W 60TH PL	90044	6003021021	Low Medium I Residential	R2-1	0	17	0.122173036	Residential - Single Family Residence	YES - Current	NO - Privately-Owned	Available	Not Used in Prior Housing Element	0	0	0.103905979	0.103905979	1	2*	2*	1058197	603	South Los Angeles		Above Moderate
LOS ANGELES	6051 S VERMONT AVE	90044	6003021023	Neighborhood Commercial	C2-1VL-CPIO	0	108	0.112268283	Commercial - Restaurant, Cocktail Lounge - Restaurant, Cocktail Lounge, Tavern - One Story	YES - Current	NO - Privately-Owned	Available	Used in Prior Housing Element - Non-Vacant	0.070665659	0	0	0.070665659	1	0	0	1058197	604	South Los Angeles		Lower
LOS ANGELES	6055 S VERMONT AVE	90044	6003021023	Neighborhood Commercial	C2-1VL-CPIO	0	108	0.1148479	Commercial - Restaurant, Cocktail Lounge - Restaurant, Cocktail Lounge, Tavern - One Story	YES - Current	NO - Privately-Owned	Available	Used in Prior Housing Element - Non-Vacant	0.070665659	0	0	0.070665659	1	0	0	1058197	610	South Los Angeles		Lower
LOS ANGELES	6057 S VERMONT AVE	90044	6003021024	Neighborhood Commercial	C2-1VL-CPIO	0	108	0.122478116	Commercial - Professional Building - One Story	YES - Current	NO - Privately-Owned	Available	Used in Prior Housing Element - Non-Vacant	0.169094168	0	0	0.169094168	1	0	0	1058197	616	South Los Angeles		Lower
LOS ANGELES	1145 W 61ST ST	90044	6003022002	Low Medium I Residential	R2-1	0	17	0.123514813	Residential - Single Family Residence	YES - Current	NO - Privately-Owned	Available	Not Used in Prior Housing Element	0	0	0.100519726	0.100519726	1	2*	2*	1058197	645	South Los Angeles		Above Moderate
LOS ANGELES	1141 W 61ST ST	90044	6003022003	Low Medium I Residential	R2-1	0	17	0.123513271	Residential - Single Family Residence	YES - Current	NO - Privately-Owned	Available	Not Used in Prior Housing Element	0	0	0.100519726	0.100519726	1	2*	2*	1058197	646	South Los Angeles		Above Moderate
LOS ANGELES	1139 W 61ST ST	90044	6003022004	Low Medium I Residential	R2-1	0	17	0.123514157	Residential - Double, Duplex, or Two Units - 4 Stories or Less	YES - Current	NO - Privately-Owned	Available	Not Used in Prior Housing Element	0	0	0.131977102	0.131977102	2	2*	2*	1058197	647	South Los Angeles	Yes	Above Moderate
LOS ANGELES	1133 W 61ST ST	90044	6003022005	Low Medium I Residential	R2-1	0	17	0.123513742	Residential - Double, Duplex, or Two Units - 4 Stories or Less	YES - Current	NO - Privately-Owned	Available	Not Used in Prior Housing Element	0	0	0.023098308	0.023098308	2	2*	2*	1058197	648	South Los Angeles		Above Moderate
LOS ANGELES	1131 W 61ST ST	90044	6003022006	Low Medium I Residential	R2-1	0	17	0.138993453	Residential - Double, Duplex, or Two Units - 4 Stories or Less	YES - Current	NO - Privately-Owned	Available	Not Used in Prior Housing Element	0	0	0.131977102	0.131977102	2	2*	2*	1058197	650	South Los Angeles	Yes	Above Moderate
LOS ANGELES	1127 W 61ST ST	90044	6003022007	Low Medium I Residential	R2-1	0	17	0.13899454	Residential - Double, Duplex, or Two Units - 4 Stories or Less	YES - Current	NO - Privately-Owned	Available	Not Used in Prior Housing Element	0	0	0.131977102	0.131977102	2	2*	2*	1058197	651	South Los Angeles	Yes	Above Moderate
LOS ANGELES	1123 W 61ST ST	90044	6003022008	Low Medium I Residential	R2-1	0	17	0.138994385	Residential - Single Family Residence	YES - Current	NO - Privately-Owned	Available	Not Used in Prior Housing Element	0	0	0.100519726	0.100519726	1	2*	2*	1058197	652	South Los Angeles		Above Moderate
LOS ANGELES	1115 W 61ST ST	90044	6003022009	Low Medium I Residential	R2-1	0	17	0.138993729	Residential - Single Family Residence	YES - Current	NO - Privately-Owned	Available	Not Used in Prior Housing Element	0	0	0.100519726	0.100519726	1	2*	2*	1058197	653	South Los Angeles		Above Moderate
LOS ANGELES	1111 W 61ST ST	90044	6003022010	Low Medium I Residential	R2-1	0	17	0.138994995	Residential - Double, Duplex, or Two Units - 4 Stories or Less	YES - Current	NO - Privately-Owned	Available	Not Used in Prior Housing Element	0	0	0.131977102	0.131977102	2	2*	2*	1058197	654	South Los Angeles	Yes	Above Moderate
LOS ANGELES	1107 W 61ST ST	90044	6003022011	Low Medium I Residential	R2-1	0	17	0.13899476	Residential - Single Family Residence	YES - Current	NO - Privately-Owned	Available	Not Used in Prior Housing Element	0	0	0.100519726	0.100519726	1	2*	2*	1058197	655	South Los Angeles		Above Moderate
LOS ANGELES	1101 W 61ST ST	90044	6003022012	Low Medium I Residential	R2-1	0	17	0.138994641	Residential - Single Family Residence	YES - Current	NO - Privately-Owned	Available	Not Used in Prior Housing Element	0	0	0.100519726	0.100519726	1	2*	2*	1058197	656	South Los Angeles	

LOS ANGELES	6067 1/2 S VERMONT AVE	90044	6003022029	Neighborhood Commercial	C2-1VL-CPIO	0	108	0.139525368	Commercial - Store Combination - Store and Residential Combination - One Story	YES - Current	NO - Privately-Owned	Available	Not Used in Prior Housing Element	0	0	0.08449955	0.08449955	4	0	0	1058197	720	South Los Angeles	Yes	Above Moderate
LOS ANGELES	6071 S VERMONT AVE	90044	6003022030	Neighborhood Commercial	C2-1VL-CPIO	0	108	0.128330899	Commercial - Professional Building - One Story	YES - Current	NO - Privately-Owned	Available	Not Used in Prior Housing Element	0.168057404	0	0	0.168057404	1	0	0	1058197	727	South Los Angeles		Lower
LOS ANGELES	1071 W 61ST ST	90044	6003022031	Low Medium I Residential	R2-1	0	17	0.138992782	Residential - Double, Duplex, or Two Units - 4 Stories or Less	YES - Current	NO - Privately-Owned	Available	Not Used in Prior Housing Element	0	0	0.131977102	0.131977102	2	2*	2*	1058197	657	South Los Angeles	Yes	Above Moderate
LOS ANGELES	1060 W 61ST ST	90044	6003023001	Low Medium I Residential	R2-1	0	17	0.133303704	Residential - Single Family Residence	YES - Current	NO - Privately-Owned	Available	Not Used in Prior Housing Element	0	0	0.100519726	0.100519726	1	2*	2*	1058197	799	South Los Angeles		Above Moderate
LOS ANGELES	1056 W 61ST ST	90044	6003023002	Low Medium I Residential	R2-1	0	17	0.133303704	Residential - Double, Duplex, or Two Units - 4 Stories or Less	YES - Current	NO - Privately-Owned	Available	Not Used in Prior Housing Element	0	0	0.131977102	0.131977102	2	2*	2*	1058197	800	South Los Angeles	Yes	Above Moderate
LOS ANGELES	1050 W 61ST ST	90044	6003023003	Low Medium I Residential	R2-1	0	17	0.133303378	Residential - Double, Duplex, or Two Units - 4 Stories or Less	YES - Current	NO - Privately-Owned	Available	Not Used in Prior Housing Element	0	0	0.131977102	0.131977102	2	2*	2*	1058197	801	South Los Angeles	Yes	Above Moderate
LOS ANGELES	1048 W 61ST ST	90044	6003023004	Low Medium I Residential	R2-1	0	17	0.133301527	Residential - Double, Duplex, or Two Units - 4 Stories or Less	YES - Current	NO - Privately-Owned	Available	Not Used in Prior Housing Element	0	0	0.131977102	0.131977102	2	2*	2*	1058197	802	South Los Angeles	Yes	Above Moderate
LOS ANGELES	1042 W 61ST ST	90044	6003023005	Low Medium I Residential	R2-1	0	17	0.133305235	Residential - Double, Duplex, or Two Units - 4 Stories or Less	YES - Current	NO - Privately-Owned	Available	Not Used in Prior Housing Element	0	0	0.100519726	0.100519726	1	2*	2*	1058197	803	South Los Angeles		Above Moderate
LOS ANGELES	1040 W 61ST ST	90044	6003023006	Low Medium I Residential	R2-1	0	17	0.133303378	Residential - Double, Duplex, or Two Units - 4 Stories or Less	YES - Current	NO - Privately-Owned	Available	Not Used in Prior Housing Element	0	0	0.131977102	0.131977102	2	2*	2*	1058197	804	South Los Angeles	Yes	Above Moderate
LOS ANGELES	1036 W 61ST ST	90044	6003023007	Low Medium I Residential	R2-1	0	17	0.13330278	Residential - Double, Duplex, or Two Units - 4 Stories or Less	YES - Current	NO - Privately-Owned	Available	Not Used in Prior Housing Element	0	0	0.131977102	0.131977102	2	2*	2*	1058197	805	South Los Angeles	Yes	Above Moderate
LOS ANGELES	1030 W 61ST ST	90044	6003023008	Low Medium I Residential	R2-1	0	17	0.1333031	Residential - Double, Duplex, or Two Units - 4 Stories or Less	YES - Current	NO - Privately-Owned	Available	Not Used in Prior Housing Element	0	0	0.023098308	0.023098308	2	2*	2*	1058197	806	South Los Angeles		Above Moderate
LOS ANGELES	1026 W 61ST ST	90044	6003023009	Low Medium I Residential	R2-1	0	17	0.133305555	Residential - Single Family Residence	YES - Current	NO - Privately-Owned	Available	Not Used in Prior Housing Element	0	0	0.100519726	0.100519726	1	2*	2*	1058197	807	South Los Angeles		Above Moderate
LOS ANGELES	1022 W 61ST ST	90044	6003023010	Low Medium I Residential	R2-1	0	17	0.133303378	Residential - Double, Duplex, or Two Units - 4 Stories or Less	YES - Current	NO - Privately-Owned	Available	Not Used in Prior Housing Element	0	0	0.131977102	0.131977102	2	2*	2*	1058197	808	South Los Angeles	Yes	Above Moderate
LOS ANGELES	6111 1/2 S VERMONT AVE	90044	6003023014	Community Commercial	C2-1-CPIO	0	108	0.13898098	Commercial - Parking Lot (Commercial Use Property) - Lots - Patron or Employee - One Story	YES - Current	NO - Privately-Owned	Available	Used in Prior Housing Element - Non-Vacant	0.156381023	0	0	0.156381023	0	0	0	1058197	819	South Los Angeles		Lower
LOS ANGELES	1061 W 62ND ST	90044	6003023018	Low Medium I Residential	R2-1	0	17	0.133158375	Residential - Double, Duplex, or Two Units - 4 Stories or Less	YES - Current	NO - Privately-Owned	Available	Not Used in Prior Housing Element	0	0	0.131977102	0.131977102	2	2*	2*	1058197	860	South Los Angeles	Yes	Above Moderate
LOS ANGELES	1059 W 62ND ST	90044	6003023019	Low Medium I Residential	R2-1	0	17	0.133168343	Residential - Single Family Residence	YES - Current	NO - Privately-Owned	Available	Not Used in Prior Housing Element	0	0	0.100519726	0.100519726	1	2*	2*	1058197	861	South Los Angeles		Above Moderate
LOS ANGELES	1053 W 62ND ST	90044	6003023020	Low Medium I Residential	R2-1	0	17	0.133176141	Residential - Double, Duplex, or Two Units - 4 Stories or Less	YES - Current	NO - Privately-Owned	Available	Not Used in Prior Housing Element	0	0	0.131977102	0.131977102	2	2*	2*	1058197	862	South Los Angeles	Yes	Above Moderate
LOS ANGELES	1049 W 62ND ST	90044	6003023021	Low Medium I Residential	R2-1	0	17	0.133184856	Residential - Single Family Residence	YES - Current	NO - Privately-Owned	Available	Not Used in Prior Housing Element	0	0	0.014716605	0.014716605	1	2*	2*	1058197	863	South Los Angeles		Above Moderate
LOS ANGELES	1045 W 62ND ST	90044	6003023022	Low Medium I Residential	R2-1	0	17	0.133195747	Residential - Double, Duplex, or Two Units - 4 Stories or Less	YES - Current	NO - Privately-Owned	Available	Not Used in Prior Housing Element	0	0	0.131977102	0.131977102	2	2*	2*	1058197	864	South Los Angeles	Yes	Above Moderate
LOS ANGELES	1039 W 62ND ST	90044	6003023024	Low Medium I Residential	R2-1	0	17	0.133202293	Residential - Single Family Residence	YES - Current	NO - Privately-Owned	Available	Not Used in Prior Housing Element	0	0	0.100519726	0.100519726	1	2*	2*	1058197	865	South Los Angeles		Above Moderate
LOS ANGELES	1035 W 62ND ST	90044	6003023025	Low Medium I Residential	R2-1	0	17	0.133210688	Residential - Single Family Residence	YES - Current	NO - Privately-Owned	Available	Not Used in Prior Housing Element	0	0	0.100519726	0.100519726	1	2*	2*	1058197	866	South Los Angeles		Above Moderate
LOS ANGELES	1033 W 62ND ST	90044	6003023026	Low Medium I Residential	R2-1	0	17	0.133219729	Residential - Double, Duplex, or Two Units - 4 Stories or Less	YES - Current	NO - Privately-Owned	Available	Not Used in Prior Housing Element	0	0	0.131977102	0.131977102	2	2*	2*	1058197	867	South Los Angeles	Yes	Above Moderate
LOS ANGELES	1025 W 62ND ST	90044	6003023027	Low Medium I Residential	R2-1	0	17	0.13322877	Residential - Double, Duplex, or Two Units - 4 Stories or Less	YES - Current	NO - Privately-Owned	Available	Not Used in Prior Housing Element	0	0	0.131977102	0.131977102	2	2*	2*	1058197	868	South Los Angeles	Yes	Above Moderate
LOS ANGELES	1021 W 62ND ST	90044	6003023028	Low Medium I Residential	R2-1	0	17	0.133239342	Residential - Single Family Residence	YES - Current	NO - Privately-Owned	Available	Not Used in Prior Housing Element	0	0	0.100519726	0.100519726	1	2*	2*	1058197	869	South Los Angeles		Above Moderate
LOS ANGELES	1019 W 62ND ST	90044	6003023029	Low Medium I Residential	R2-1	0	17	0.133244954	Residential - Double, Duplex, or Two Units - 4 Stories or Less	YES - Current	NO - Privately-Owned	Available	Not Used in Prior Housing Element	0	0	0.131977102	0.131977102	2	2*	2*	1058197	870	South Los Angeles	Yes	Above Moderate
LOS ANGELES	1011 W 62ND ST	90044	6003023030	Community Commercial	C2-1-CPIO	0	108	0.128679394	Commercial - Store - One Story	YES - Current	NO - Privately-Owned	Available	Used in Prior Housing Element - Non-Vacant	0.193710876	0	0	0.193710876	1	0	0	1058197	906	South Los Angeles		Lower
LOS ANGELES	6115 S VERMONT AVE	90044	6003023030	Community Commercial	C2-1-CPIO	0	108	0.128686725	Commercial - Store - One Story	YES - Current	NO - Privately-Owned	Available	Used in Prior Housing Element - Non-Vacant	0.193710876	0	0	0.193710876	1	0	0	1058197	844	South Los Angeles		Lower
LOS ANGELES	6121 S VERMONT AVE	90044	6003023030	Community Commercial	C2-1-CPIO	0	108	0.12868262	Commercial - Store - One Story	YES - Current	NO - Privately-Owned	Available	Used in Prior Housing Element - Non-Vacant	0.193710876	0	0	0.193710876	1	0	0	1058197	901	South Los Angeles		Lower
LOS ANGELES	6101 S VERMONT AVE	90044	6003023031	Community Commercial	C2-1-CPIO	0	108	0.138955743	Commercial - Store - One Story	YES - Current	NO - Privately-Owned	Available	Not Used in Prior Housing Element	0.079115707	0	0	0.079115707	1	0	0	1058197	810	South Los Angeles		Lower
LOS ANGELES	6105 S VERMONT AVE	90044	6003023031	Community Commercial	C2-1-CPIO	0	108	0.138985512	Commercial - Store - One Story	YES - Current	NO - Privately-Owned	Available	Not Used in Prior Housing Element	0.079115707	0	0	0.079115707	1	0	0	1058197	815	South Los Angeles		Lower
LOS ANGELES	1146 W 61ST ST	90044	6003024002	Low Medium I Residential	R2-1	0	17	0.11846413	Residential - Double, Duplex, or Two Units - 4 Stories or Less	YES - Current	NO - Privately-Owned	Available	Not Used in Prior Housing Element	0	0	0.131977102	0.131977102	2	2*	2*	1058197	786	South Los Angeles	Yes	Above Moderate
LOS ANGELES	1142 W 61ST ST	90044	6003024003	Low Medium I Residential	R2-1	0	17	0.118463206	Residential - Double, Duplex, or Two Units - 4 Stories or Less	YES - Current	NO - Privately-Owned	Available	Not Used in Prior Housing Element	0	0	0.131977102	0.131977102	2	2*	2*	1058197	787	South Los Angeles	Yes	Above Moderate
LOS ANGELES	1136 W 61ST ST	90044	6003024004	Low Medium I Residential	R2-1	0	17	0.118462916	Residential - Double, Duplex, or Two Units - 4 Stories or Less	YES - Current	NO - Privately-Owned	Available	Not Used in Prior Housing Element	0	0	0.131977102	0.131977102	2	2*	2*	1058197	788	South Los Angeles	Yes	Above Moderate
LOS ANGELES	1132 W 61ST ST	90044	6003024005	Low Medium I Residential	R2-1	0	17	0.118462916	Residential - Single Family Residence	YES - Current	NO - Privately-Owned	Available	Not Used in Prior Housing Element	0	0	0.100519726	0.100519726	1	2*	2*	1058197	789	South Los Angeles		Above Moderate
LOS ANGELES	1128 W 61ST ST	90044	6003024006	Low Medium I Residential	R2-1	0	17	0.133302461	Residential - Single Family Residence	YES - Current	NO - Privately-Owned	Available	Not Used in Prior Housing Element	0	0	0.100519726	0.100519726	1	2*	2*	1058197	790	South Los Angeles		Above Moderate
LOS ANGELES	1124 W 61ST ST	90044	6003024007	Low Medium I Residential	R2-1	0	17	0.133304305	Residential - Single Family Residence	YES - Current	NO - Privately-Owned	Available	Not Used in Prior Housing Element	0	0	0.100519726	0.100519726	1	2*	2*	1058197	791	South Los Angeles		Above Moderate
LOS ANGELES	1120 W 61ST ST	90044	6003024008	Low Medium I Residential	R2-1	0	17	0.133302454	Residential - Single Family Residence	YES - Current	NO - Privately-Owned	Available	Not Used in Prior Housing Element	0	0	0.087438485	0.087438485	1	2*	2*	1058197	792	South Los Angeles		Above Moderate
LOS ANGELES	1112 W 61ST ST	90044	6003024009	Low Medium I Residential	R2-1	0	17	0.133303704	Residential - Single Family Residence	YES - Current	NO - Privately-Owned	Available	Not Used in Prior Housing Element	0	0	0.087438485	0.087438485	1	2*	2*	1058197	793	South Los Angeles		Above Moderate
LOS ANGELES	1110 W 61ST ST	90044	6003024010	Low Medium I Residential	R2-1	0	17	0.133303704	Residential - Single Family Residence	YES - Current	NO - Privately-Owned	Available	Not Used in Prior Housing Element	0	0	0.100519726	0.100519726	1	2*	2*	1058197	794	South Los Angeles		Above Moderate
LOS ANGELES	1104 W 61ST ST	90044	6003024011	Low Medium I Residential	R2-1	0	17	0.133303378	Residential - Double, Duplex, or Two Units - 4 Stories or Less	YES - Current	NO - Privately-Owned	Available	Not Used in Prior Housing Element	0	0	0.100519726	0.100519726	1	2*	2*	1058197	795	South Los Angeles		Above Moderate
LOS ANGELES	1066 W 61ST ST	90044	6003024013	Low Medium I Residential	R2-1	0	17	0.133303378		YES - Current	NO - Privately-Owned	Available	Not Used in Prior Housing Element	0	0	0.100519726	0.100519726	1	2*	2*	1058197	798	South Los Angeles		Above Moderate
LOS ANGELES	6120 S BUDLONG AVE	90044	6003024014	Low Medium I Residential	R2-1	0	17	0.131987208	Residential - Double, Duplex, or Two Units - 4 Stories or Less	YES - Current	NO - Privately-Owned	Available	Not Used in Prior Housing Element	0	0	0.131977102	0.131977102	2	2*	2*	1058197	845	South Los Angeles	Yes	Above Moderate
LOS ANGELES	1147 W 62ND ST	90044	6003024015	Low Medium I Residential	R2-1	0	17	0.118242629	Residential - Double, Duplex, or Two Units - 4 Stories or Less	YES - Current	NO - Privately-Owned	Available	Not Used in Prior Housing Element	0	0	0.002888667	0.002888667	2	2*	2*	1058197	846	South Los Angeles		Above Moderate
LOS ANGELES	1129 W 62ND ST	90044	6003024018	Low Medium I Residential	R2-1	0	17	0.125689659	Residential - Single Family Residence	YES - Current	NO - Privately-Owned	Available	Not Used in Prior Housing Element	0	0	0.100519726	0.100519726	1	2*	2*	1058197	851	South Los Angeles		Above Moderate
LOS ANGELES	1125 W 62ND ST	90044	6003024019	Low Medium I Residential	R2-1	0	17	0.133088959	Residential - Double, Duplex, or Two Units - 4 Stories or Less	YES - Current	NO - Privately-Owned	Available	Not Used in Prior Housing Element	0	0	0.131977102	0.131977102	2	2*	2*	1058197	852	South Los Angeles	Yes	Above Moderate
LOS ANGELES	1121 W 62ND ST	90044	6003024020	Low Medium I Residential	R2-1	0	17	0.133097674	Residential - Single Family Residence	YES - Current	NO - Privately-Owned	Available	Not Used in Prior Housing Element	0	0	0.100519726	0.100519726	1	2*	2*	1058197	853	South Los Angeles		Above Moderate
LOS ANGELES	1115 W 62ND ST	90044	6003024021	Low Medium I Residential	R2-1	0	17	0.133107311	Residential - Single Family Residence	YES - Current	NO - Privately-Owned	Available	Not Used in Prior Housing Element	0	0	0.100519726	0.100519726	1	2*	2*	1058197	854	South Los Angeles		Above Moderate
LOS ANGELES	1111 W 62ND ST	90044	6003024022	Low Medium I Residential	R2-1	0	17	0.133115107	Residential - Double, Duplex, or Two Units - 4 Stories or Less	YES - Current	NO - Privately-Owned	Available	Not Used in Prior Housing Element	0	0	0.131977102	0.131977102	2	2*	2*	1058197	855	South Los Angeles	Yes	Above Moderate
LOS ANGELES	1107 1/2 W 62ND ST	90044	6003024023	Low Medium I Residential	R2-1	0	17	0.133124755	Residential - Single Family Residence	YES - Current	NO - Privately-Owned	Available	Not Used in Prior Housing Element	0	0	0.100519726	0.100519726	1	2*	2*	1058197	856	South Los Angeles		Above Moderate
LOS ANGELES	1101 W 62ND ST	90044	6003024024	Low Medium I Residential	R2-1	0	17	0.133132547	Residential - Single Family Residence	YES - Current	NO - Privately-Owned	Available	Not Used in Prior Housing Element	0	0	0.100519726	0.100519726	1	2*	2*	1058197	857	South Los Angeles		Above Moderate
LOS ANGELES	1071 W 62ND ST	90044	6003024025	Low Medium I Residential	R2-1	0	17	0.133141268	Residential - Double, Duplex, or Two Units - 4 Stories or Less	YES - Current	NO - Privately-Owned	Available	Not Used in Prior Housing Element	0	0	0.131977102	0.131977102	2	2*	2*	1058197	858	South Los Angeles	Yes	Above Moderate
LOS ANGELES	1065 W 62ND ST	90044	6003024026	Low Medium I Residential	R2-1	0	17	0.13315058	Residential - Double, Duplex, or Two Units - 4 Stories or Less	YES - Current	NO - Privately-Owned	Available	Not Used in Prior Housing Element	0	0	0.002888667	0.002888667	2	2*	2*	1058197	859	South Los Angeles		Above Moderate
LOS ANGELES	1141 W 62ND ST	90044	6003024027	Low Medium I Residential	R2-1	0	17	0.118247379	Residential - Double, Duplex, or Two Units - 4 Stories or Less	YES - Current	NO - Privately-Owned	Available	Not Used in Prior Housing Element	0	0	0.002888667	0.002888667	2	2*	2*	1058197	847	South Los Angeles		Above Moderate
LOS ANGELES	1139 W 62ND ST	90044	6003024028	Low Medium I Residential	R2-1	0	17	0.118255191	Residential - Double, Duplex, or Two Units - 4 Stories or Less	YES - Current	NO - Privately-Owned	Available	Not Used in Prior Housing Element	0	0	0.002888667	0.002888667	2	2*	2*	1058197	848	South Los Angeles		Above Moderate
LOS ANGELES	1256 W 61ST ST	90044	6003025001	Low Medium I Residential	R2-1	0	17	0.090685098	Residential - Single Family Residence	YES - Current	NO - Privately-Owned	Available	Not Used in Prior Housing Element	0	0	0.042000327	0.042000327	1	1*	1*	1058197	773	South Los Angeles		Above Moderate
LOS ANGELES	6110 S RAYMOND AVE	90044	6003025002	Low Medium I Residential	R2-1	0	17	0.06352222	Residential - Single Family Residence	YES - Current	NO - Privately-Owned	Available	Not Used in Prior Housing Element	0	0	0.051565218	0.051565218	1	1*	1*	1058197	817	South Los Angeles		Above Moderate
LOS ANGELES	1250 W 61ST ST	90044	6003025003	Low Medium I Residential	R2-1	0	17	0.154309587	Residential - Double, Duplex, or Two Units - 4 Stories or Less	YES - Current	NO - Privately-Owned	Available	Not Used in Prior Housing Element	0	0	0.044884926	0.044884926	2	2*	2*	1058197	774	South Los Angeles	Yes	Above Moderate
LOS ANGELES	1246 W 61ST ST	90044	6003025004	Low Medium I Residential	R2-1	0	17	0.154311396	Residential - Double, Duplex, or Two Units - 4 Stories or Less	YES - Current	NO - Privately-Owned	Available	Not Used in Prior Housing Element	0	0	0.029598317	0.029598317	2	2*	2*	1058197	775	South Los Angeles		Above Moderate
LOS ANGELES	1238 W 61ST ST	90044	6003025006	Low Medium I Residential	R2-1	0	17	0.154311409	Residential - Single Family Residence	YES - Current	NO - Privately-Owned	Available	Not Used in Prior Housing Element	0	0	0.081986189	0.081986189	1	2*	2*	1058197	777	South Los Angeles		Above Moderate
LOS ANGELES	1232 W 61ST ST	90044	6003025007	Low Medium I Residential	R2-1	0	17	0.154311044	Residential - Single Family Residence	YES - Current	NO - Privately-Owned	Available	Not Used in Prior Housing Element	0	0	0.021461083	0.021461083	1	2*	2*	1058197	778	South Los Angeles		Above Moderate
LOS ANGELES	1218 W 61ST ST	90044	6003025009	Low Medium I Residential	R2-1	0	17	0.154311044	Residential - Double, Duplex, or Two Units - 4 Stories or Less	YES - Current	NO - Privately-Owned	Available	Not Used in Prior Housing Element	0	0	0.107815468	0.107815468	2	2*	2*	1058197	781	South Los Angeles	Yes	Above Moderate
LOS ANGELES	1212 W 61ST ST	90044	6003025010	Low Medium I Residential	R2-1	0	17	0.154309116	Residential - Single Family Residence	YES - Current	NO - Privately-Owned	Available	Not Used in Prior Housing Element	0	0	0.081986189	0.081986189	1	2*	2*	1058197	782	South Los Angeles		Above Moderate
LOS ANGELES	1206 W 61ST ST	90044	6003025011	Low Medium I Residential	R2-1	0	17	0.154311044	Residential - Double, Duplex, or Two Units - 4 Stories or Less	YES - Current	NO - Privately-Owned	Available	Not Used in Prior Housing Element	0	0	0.107815468	0.107815468	2	2*	2*	1058197	783	South Los Angeles	Yes	Above Moderate
LOS ANGELES	6127 S BUDLONG AVE	90044	6003025015	Low Medium I Residential	R2-1	0	17	0.071942485	Residential - Single Family Residence	YES - Current	NO - Privately-Owned	Available	Not Used in Prior Housing Element	0	0	0.051565218	0.051565218	1	1*	1*	1058197	902	South Los Angeles		Above Moderate
LOS ANGELES	1207 W 62ND ST	90044	6003025016	Low Medium I Residential	R2-1	0	17	0.154374846	Residential - Double, Duplex, or Two Units - 4 Stories or Less	YES - Current	NO - Privately-Owned	Available	Not Used in Prior Housing Element	0	0	0.107815468	0.107815468	2	2*	2*	1058197	842	South Los Angeles	Yes	Above Moderate
LOS ANGELES	1213 W 62ND ST	90044	6003025017	Low Medium I Residential	R2-1	0	17	0.154367929	Residential - Single Family Residence	YES - Current	NO - Privately-Owned	Available	Not Used in Prior Housing Element	0	0	0.081986189	0.081986189	1	2*	2*	1058197	841	South Los Angeles		Above Moderate
LOS ANGELES	1229 W 62ND ST	90044	6003025020	Low Medium I Residential	R2-1	0	17	0.154349617	Residential - Double, Duplex, or Two Units - 4 Stories or Less	YES - Current	NO - Privately-Owned	Available	Not Used in Prior Housing Element	0	0	0.002224294	0.002224294	2	2*	2*	1058197	838	South Los Angeles		Above Moderate
LOS ANGELES	1233 W 62ND ST	90044	6003025021	Low Medium I Residential	R2-1	0	17	0.154344836	Residential - Single Family Residence	YES - Current	NO - Privately-Owned	Available	Not Used in Prior Housing Element	0	0	0.081986189	0.081986189	1	2*	2*	1058197	837	South Los Angeles		Above Moderate
LOS ANGELES	1237 W 62ND ST	90044	6003025022	Low Medium I Residential	R2-1	0	17	0.15433874	Residential - Single Family Residence	YES - Current	NO - Privately-Owned	Available	Not Used in Prior Housing Element	0	0	0.081986189	0.081986189	1	2*	2*	1058197	836	South Los Angeles		Above Moderate
LOS ANGELES	1243 W 62ND ST	90044	6003025023	Low Medium I Residential	R2-1	0	17	0.154330704	Residential - Single Family Residence	YES - Current	NO - Privately-Owned	Available	Not Used in Prior Housing Element	0	0	0.081986189	0.081986189	1	2*	2*	1058197	835	South Los Angeles		Above Moderate
LOS ANGELES	1253 W 62ND ST	90044	6003025025	Low Medium I Residential	R2-1	0	17	0.1543185	Residential - Double, Duplex, or Two Units - 4 Stories or Less	YES - Current	NO - Privately-Owned	Available	Not Used in Prior Housing Element	0	0	0.123036942	0.123036942	1	2*	2*	1058197	833	South Los Angeles	Yes	Above Moderate
LOS ANGELES	1259 W 62ND ST	90044	6003025026	Low Medium I Residential	R2-1	0	17	0.154210597	Residential - Double, Duplex, or Two Units - 4 Stories or Less	YES - Current	NO - Privately-Owned	Available	Not Used in Prior Housing Element	0	0	0.107815468	0.107815468	2	2*	2*	1058197	832	South Los Angeles	Yes	Above Moderate
LOS ANGELES	6100 S NORMANDIE AVE	90044	6003026001	Neighborhood Commercial	C2-1VL-CPIO	0	108	0.103708805	Residential - Single Family Residence	YES - Current	NO - Privately-Owned	Available	Not Used in Prior Housing Element	0.904421377	0	0	0.904421377	1	0	0	1058197	761	South Los Angeles		Lower
LOS ANGELES	6108 S NORMANDIE AVE	90044	6003026002	Neighborhood Commercial	C2-1VL-CPIO	0	108	0.050524344	Residential - Single Family Residence	YES - Current	NO - Privately-Owned	Available	Not Used in Prior Housing Element	0	0	0.02519204	0.02519204	0	0	0	1058197	818	South Los Angeles		Above Moderate
LOS ANGELES	1352 W 61ST ST	90044	6003026003	Low Medium I Residential	R2-1	0	17	0.154351619	Residential - Single Family Residence	YES - Current	NO - Privately-Owned	Available	Not Used in Prior Housing Element	0	0	0.081986189	0.081986189	1	2*	2*	1058197	762	South Los Angeles		Above Moderate
LOS ANGELES	1348 W 61ST ST	90044	6003026004	Low Medium I Residential	R2-1	0	17	0.154351785	Residential - Double, Duplex, or Two Units - 4 Stories or Less	YES - Current	NO - Privately-Owned	Available	Not Used in Prior Housing Element	0	0	0.107815468	0.107815468	2	2*	2*	1058197	763	South Los Angeles	Yes	Above Moderate
LOS ANGELES	1342 W 61ST ST	90044	6003026005	Low Medium I Residential	R2-1	0	17	0.154351785	Residential - Single Family Residence	YES - Current	NO - Privately-Owned	Available	Not Used in Prior Housing Element	0	0	0.081986189	0.081986189	1	2*	2*	1058197	764	South Los Angeles		Above Moderate
LOS ANGELES	1336 W 61ST ST	90044	6003026006	Low Medium I Residential	R2-1	0	17	0.154350211	Residential - Single Family Residence	YES - Current	NO - Privately-Owned	Available	Not Used in Prior Housing Element	0	0	0.081986189	0.081986189	1	2*	2*	1058197	765	South Los Angeles		Above Moderate
LOS ANGELES	1332 W 61ST ST	90044	6003026007	Low Medium I Residential	R2-1	0	17	0.154352151	Residential - Single Family Residence	YES - Current	NO - Privately-Owned	Available	Not Used in Prior Housing Element	0	0	0.029398703	0.029398703	1	2*	2*	1058197	766	South Los Angeles		Above Moderate
LOS ANGELES	1326 W 61ST ST	90044	6003026008	Low Medium I Residential	R2-1	0	17	0.154351785	Residential - Double, Duplex, or Two Units - 4 Stories or Less	YES - Current	NO - Privately-Owned	Available	Not Used in Prior Housing Element	0	0	0.107815468	0.107815468	2	2*	2*	1058197	767	South Los Angeles	Yes	Above Moderate
LOS ANGELES	1322 W 61ST ST	90044	6003026009	Low Medium I Residential	R2-1	0	17	0.154351785	Residential - Single Family Residence	YES - Current	NO - Privately-Owned	Available	Not Used in Prior Housing Element	0	0	0.081986189	0.081986189	1	2*	2*	1058197	768	South Los Angeles		Above Moderate
LOS ANGELES	1316 W 61ST ST	90044	6003026010	Low Medium I Residential	R2-1	0	17	0.154352138	Residential - Single Family Residence	YES - Current	NO - Privately-Owned	Available	Not Used in Prior Housing Element	0	0	0.081986189	0.081986189	1	2*	2*	1058197	769	South Los Angeles		Above Moderate
LOS ANGELES	1310 W 61ST ST	90044	6003026014	Low Medium I Residential	R2-1	0	17	0.154352748	Residential - Three Units (Any Combination) - 4 Stories or Less	YES - Current	NO - Privately-Owned	Available	Not Used in Prior Housing Element	0	0	0.107815468	0.107815468	2	2*	2*	1058197	771	South Los Angeles	Yes	Above Moderate
LOS ANGELES	1302 W 61ST ST	90044	6003026015	Low Medium I Residential	R2-1	0	17	0.154016045	Residential - Double, Duplex, or Two Units - 4 Stories or Less	YES - Current	NO - Privately-Owned	Available	Not Used in Prior Housing Element	0	0	0.107815468	0.107815468	2	2*	2*	1058197	772	South Los Angeles	Yes	Above Moderate
LOS ANGELES	1311 W 62ND ST	90044	6003026018	Low Medium I Residential	R2-1	0	17	0.154337121	Residential - Double, Duplex, or Two Units - 4 Stories or Less	YES - Current	NO - Privately-Owned	Available	Not Used in Prior Housing Element	0	0	0.107815468	0.107815468	2	2*	2*	1058197	829	South Los Angeles	Yes	Above Moderate
LOS ANGELES	1317 W 62ND ST	90044	6003026019	Low Medium I Residential	R2-1	0	17	0.154331011	Residential - Double, Duplex, or Two Units - 4 Stories or Less	YES - Current	NO - Privately-Owned	Available

LOS ANGELES	1354 W 62ND ST	90044	6003027002	Low Medium I Residential	R2-1	0	17	0.154474665	Residential - Single Family Residence	YES - Current	NO - Privately-Owned	Available	Not Used in Prior Housing Element	0	0	0.081986189	0.081986189	1	2*	2*	1058197	942	South Los Angeles			Above Moderate
LOS ANGELES	1346 W 62ND ST	90044	6003027003	Low Medium I Residential	R2-1	0	17	0.154475628	Residential - Single Family Residence	YES - Current	NO - Privately-Owned	Available	Not Used in Prior Housing Element	0	0	0.081986189	0.081986189	1	2*	2*	1058197	943	South Los Angeles			Above Moderate
LOS ANGELES	1336 W 62ND ST	90044	6003027005	Low Medium I Residential	R2-1	0	17	0.154475628	Residential - Double, Duplex, or Two Units - 4 Stories or Less	YES - Current	NO - Privately-Owned	Available	Not Used in Prior Housing Element	0	0	0.002224294	0.002224294	2	2*	2*	1058197	945	South Los Angeles			Above Moderate
LOS ANGELES	1332 W 62ND ST	90044	6003027006	Low Medium I Residential	R2-1	0	17	0.154475628	Residential - Single Family Residence	YES - Current	NO - Privately-Owned	Available	Not Used in Prior Housing Element	0	0	0.081986189	0.081986189	1	2*	2*	1058197	946	South Los Angeles			Above Moderate
LOS ANGELES	1326 W 62ND ST	90044	6003027007	Low Medium I Residential	R2-1	0	17	0.154475628	Residential - Single Family Residence	YES - Current	NO - Privately-Owned	Available	Not Used in Prior Housing Element	0	0	0.081986189	0.081986189	1	2*	2*	1058197	947	South Los Angeles			Above Moderate
LOS ANGELES	1322 W 62ND ST	90044	6003027008	Low Medium I Residential	R2-1	0	17	0.154475628	Residential - Single Family Residence	YES - Current	NO - Privately-Owned	Available	Not Used in Prior Housing Element	0	0	0.081986189	0.081986189	1	2*	2*	1058197	948	South Los Angeles			Above Moderate
LOS ANGELES	1316 W 62ND ST	90044	6003027009	Low Medium I Residential	R2-1	0	17	0.154475628	Residential - Single Family Residence	YES - Current	NO - Privately-Owned	Available	Not Used in Prior Housing Element	0	0	0.081986189	0.081986189	1	2*	2*	1058197	949	South Los Angeles			Above Moderate
LOS ANGELES	1312 W 62ND ST	90044	6003027010	Low Medium I Residential	R2-1	0	17	0.154474297	Residential - Double, Duplex, or Two Units - 4 Stories or Less	YES - Current	NO - Privately-Owned	Available	Not Used in Prior Housing Element	0	0	0.107815468	0.107815468	2	2*	2*	1058197	950	South Los Angeles	Yes		Above Moderate
LOS ANGELES	1300 W 62ND ST	90044	6003027012	Low Medium I Residential	R2-1	0	17	0.156174106	Residential - Double, Duplex, or Two Units - 4 Stories or Less	YES - Current	NO - Privately-Owned	Available	Not Used in Prior Housing Element	0	0	0.107815468	0.107815468	2	2*	2*	1058197	952	South Los Angeles	Yes		Above Moderate
LOS ANGELES	1301 W GAGE AVE	90044	6003027014	Low Medium I Residential	R2-1	0	17	0.095208493	Residential - Single Family Residence	YES - Current	NO - Privately-Owned	Available	Not Used in Prior Housing Element	0	0	0.042000327	0.042000327	1	1*	1*	1058197	1076	South Los Angeles			Above Moderate
LOS ANGELES	1309 W GAGE AVE	90044	6003027015	Low Medium I Residential	R2-1	0	17	0.142345783	Residential - Double, Duplex, or Two Units - 4 Stories or Less	YES - Current	NO - Privately-Owned	Available	Not Used in Prior Housing Element	0	0	0.131977102	0.131977102	2	2*	2*	1058197	1011	South Los Angeles	Yes		Above Moderate
LOS ANGELES	1315 W GAGE AVE	90044	6003027016	Low Medium I Residential	R2-1	0	17	0.143021947	Residential - Single Family Residence	YES - Current	NO - Privately-Owned	Available	Not Used in Prior Housing Element	0	0	0.041782679	0.041782679	1	2*	2*	1058197	1010	South Los Angeles			Above Moderate
LOS ANGELES	1317 W GAGE AVE	90044	6003027017	Low Medium I Residential	R2-1	0	17	0.143018003	Residential - Single Family Residence	YES - Current	NO - Privately-Owned	Available	Not Used in Prior Housing Element	0	0	0.100519726	0.100519726	1	2*	2*	1058197	1009	South Los Angeles			Above Moderate
LOS ANGELES	1323 W GAGE AVE	90044	6003027018	Low Medium I Residential	R2-1	0	17	0.143014766	Residential - Single Family Residence	YES - Current	NO - Privately-Owned	Available	Not Used in Prior Housing Element	0	0	0.014716605	0.014716605	1	2*	2*	1058197	1008	South Los Angeles			Above Moderate
LOS ANGELES	1329 W GAGE AVE	90044	6003027019	Low Medium I Residential	R2-1	0	17	0.14301154	Residential - Double, Duplex, or Two Units - 4 Stories or Less	YES - Current	NO - Privately-Owned	Available	Not Used in Prior Housing Element	0	0	0.131977102	0.131977102	2	2*	2*	1058197	1007	South Los Angeles	Yes		Above Moderate
LOS ANGELES	1335 W GAGE AVE	90044	6003027020	Low Medium I Residential	R2-1	0	17	0.143007949	Residential - Double, Duplex, or Two Units - 4 Stories or Less	YES - Current	NO - Privately-Owned	Available	Not Used in Prior Housing Element	0	0	0.131977102	0.131977102	2	2*	2*	1058197	1006	South Los Angeles	Yes		Above Moderate
LOS ANGELES	1337 W GAGE AVE	90044	6003027021	Low Medium I Residential	R2-1	0	17	0.143004358	Residential - Single Family Residence	YES - Current	NO - Privately-Owned	Available	Not Used in Prior Housing Element	0	0	0.100519726	0.100519726	1	2*	2*	1058197	1005	South Los Angeles			Above Moderate
LOS ANGELES	1343 W GAGE AVE	90044	6003027022	Low Medium I Residential	R2-1	0	17	0.143000226	Residential - Single Family Residence	YES - Current	NO - Privately-Owned	Available	Not Used in Prior Housing Element	0	0	0.100519726	0.100519726	1	2*	2*	1058197	1004	South Los Angeles			Above Moderate
LOS ANGELES	1349 W GAGE AVE	90044	6003027023	Low Medium I Residential	R2-1	0	17	0.142997892	Residential - Double, Duplex, or Two Units - 4 Stories or Less	YES - Current	NO - Privately-Owned	Available	Not Used in Prior Housing Element	0	0	0.131977102	0.131977102	2	2*	2*	1058197	1003	South Los Angeles	Yes		Above Moderate
LOS ANGELES	1353 W GAGE AVE	90044	6003027024	Low Medium I Residential	R2-1	0	17	0.142994301	Residential - Single Family Residence	YES - Current	NO - Privately-Owned	Available	Not Used in Prior Housing Element	0	0	0.100519726	0.100519726	1	2*	2*	1058197	1002	South Los Angeles			Above Moderate
LOS ANGELES	1357 W GAGE AVE	90044	6003027025	Neighborhood Commercial	C2-1VL-CPIO	0	108	0.140282857	Residential - Double, Duplex, or Two Units - 4 Stories or Less	YES - Current	NO - Privately-Owned	Available	Not Used in Prior Housing Element	0	0	0.697403336	0.697403336	2	0	0	1058197	1001	South Los Angeles	Yes		Above Moderate
LOS ANGELES	1256 W 62ND ST	90044	6003028001	Low Medium I Residential	R2-1	0	17	0.154311665	Residential - Double, Duplex, or Two Units - 4 Stories or Less	YES - Current	NO - Privately-Owned	Available	Not Used in Prior Housing Element	0	0	0.107815468	0.107815468	2	2*	2*	1058197	953	South Los Angeles	Yes		Above Moderate
LOS ANGELES	1254 W 62ND ST	90044	6003028002	Low Medium I Residential	R2-1	0	17	0.154421621	Residential - Double, Duplex, or Two Units - 4 Stories or Less	YES - Current	NO - Privately-Owned	Available	Not Used in Prior Housing Element	0	0	0.021461083	0.021461083	1	2*	2*	1058197	954	South Los Angeles			Above Moderate
LOS ANGELES	1248 W 62ND ST	90044	6003028003	Low Medium I Residential	R2-1	0	17	0.154422584	Residential - Double, Duplex, or Two Units - 4 Stories or Less	YES - Current	NO - Privately-Owned	Available	Not Used in Prior Housing Element	0	0	0.107815468	0.107815468	2	2*	2*	1058197	955	South Los Angeles	Yes		Above Moderate
LOS ANGELES	1242 W 62ND ST	90044	6003028004	Low Medium I Residential	R2-1	0	17	0.154421618	Residential - Double, Duplex, or Two Units - 4 Stories or Less	YES - Current	NO - Privately-Owned	Available	Not Used in Prior Housing Element	0	0	0.107815468	0.107815468	2	2*	2*	1058197	956	South Los Angeles	Yes		Above Moderate
LOS ANGELES	1238 W 62ND ST	90044	6003028005	Low Medium I Residential	R2-1	0	17	0.154421618	Residential - Double, Duplex, or Two Units - 4 Stories or Less	YES - Current	NO - Privately-Owned	Available	Not Used in Prior Housing Element	0	0	0.107815468	0.107815468	2	2*	2*	1058197	957	South Los Angeles	Yes		Above Moderate
LOS ANGELES	1234 W 62ND ST	90044	6003028006	Low Medium I Residential	R2-1	0	17	0.154421618	Residential - Double, Duplex, or Two Units - 4 Stories or Less	YES - Current	NO - Privately-Owned	Available	Not Used in Prior Housing Element	0	0	0.044884926	0.044884926	2	2*	2*	1058197	958	South Los Angeles	Yes		Above Moderate
LOS ANGELES	1228 W 62ND ST	90044	6003028007	Low Medium I Residential	R2-1	0	17	0.154421618	Residential - Double, Duplex, or Two Units - 4 Stories or Less	YES - Current	NO - Privately-Owned	Available	Not Used in Prior Housing Element	0	0	0.107815468	0.107815468	2	2*	2*	1058197	959	South Los Angeles	Yes		Above Moderate
LOS ANGELES	1224 W 62ND ST	90044	6003028008	Low Medium I Residential	R2-1	0	17	0.154421605	Residential - Double, Duplex, or Two Units - 4 Stories or Less	YES - Current	NO - Privately-Owned	Available	Not Used in Prior Housing Element	0	0	0.002224294	0.002224294	2	2*	2*	1058197	960	South Los Angeles			Above Moderate
LOS ANGELES	1216 W 62ND ST	90044	6003028009	Low Medium I Residential	R2-1	0	17	0.154422584	Residential - Double, Duplex, or Two Units - 4 Stories or Less	YES - Current	NO - Privately-Owned	Available	Not Used in Prior Housing Element	0	0	0.071737213	0.071737213	2	2*	2*	1058197	961	South Los Angeles			Above Moderate
LOS ANGELES	1200 W 62ND ST	90044	6003028012	Low Medium I Residential	R2-1	0	17	0.068384904	Residential - Single Family Residence	YES - Current	NO - Privately-Owned	Available	Not Used in Prior Housing Element	0	0	0.051565218	0.051565218	1	1*	1*	1058197	964	South Los Angeles			Above Moderate
LOS ANGELES	6219 S BUDLONG AVE	90044	6003028015	Low Medium I Residential	R2-1	0	17	0.149996067	Residential - Double, Duplex, or Two Units - 4 Stories or Less	YES - Current	NO - Privately-Owned	Available	Not Used in Prior Housing Element	0	0	0.023870957	0.023870957	2	2*	2*	1058197	1024	South Los Angeles	Yes		Above Moderate
LOS ANGELES	1209 W GAGE AVE	90044	6003028016	Low Medium I Residential	R2-1	0	17	0.143020046	Residential - Double, Duplex, or Two Units - 4 Stories or Less	YES - Current	NO - Privately-Owned	Available	Not Used in Prior Housing Element	0	0	0.088437188	0.088437188	2	2*	2*	1058197	1023	South Los Angeles	Yes		Above Moderate
LOS ANGELES	1215 W GAGE AVE	90044	6003028017	Low Medium I Residential	R2-1	0	17	0.143016821	Residential - Single Family Residence	YES - Current	NO - Privately-Owned	Available	Not Used in Prior Housing Element	0	0	0.100519726	0.100519726	1	2*	2*	1058197	1022	South Los Angeles			Above Moderate
LOS ANGELES	1217 W GAGE AVE	90044	6003028018	Low Medium I Residential	R2-1	0	17	0.143013584	Residential - Single Family Residence	YES - Current	NO - Privately-Owned	Available	Not Used in Prior Housing Element	0	0	0.100519726	0.100519726	1	2*	2*	1058197	1021	South Los Angeles			Above Moderate
LOS ANGELES	1223 W GAGE AVE	90044	6003028019	Low Medium I Residential	R2-1	0	17	0.143009995	Residential - Single Family Residence	YES - Current	NO - Privately-Owned	Available	Not Used in Prior Housing Element	0	0	0.100519726	0.100519726	1	2*	2*	1058197	1020	South Los Angeles			Above Moderate
LOS ANGELES	1227 W GAGE AVE	90044	6003028020	Low Medium I Residential	R2-1	0	17	0.143006052	Residential - Single Family Residence	YES - Current	NO - Privately-Owned	Available	Not Used in Prior Housing Element	0	0	0.100519726	0.100519726	1	2*	2*	1058197	1019	South Los Angeles			Above Moderate
LOS ANGELES	1233 W GAGE AVE	90044	6003028021	Low Medium I Residential	R2-1	0	17	0.143002815	Residential - Double, Duplex, or Two Units - 4 Stories or Less	YES - Current	NO - Privately-Owned	Available	Not Used in Prior Housing Element	0	0	0.131977102	0.131977102	2	2*	2*	1058197	1018	South Los Angeles	Yes		Above Moderate
LOS ANGELES	1237 W GAGE AVE	90044	6003028022	Low Medium I Residential	R2-1	0	17	0.142999591	Residential - Double, Duplex, or Two Units - 4 Stories or Less	YES - Current	NO - Privately-Owned	Available	Not Used in Prior Housing Element	0	0	0.131977102	0.131977102	2	2*	2*	1058197	1017	South Los Angeles	Yes		Above Moderate
LOS ANGELES	1243 W GAGE AVE	90044	6003028023	Low Medium I Residential	R2-1	0	17	0.142996354	Residential - Single Family Residence	YES - Current	NO - Privately-Owned	Available	Not Used in Prior Housing Element	0	0	0.100519726	0.100519726	1	2*	2*	1058197	1016	South Los Angeles			Above Moderate
LOS ANGELES	1249 W GAGE AVE	90044	6003028024	Low Medium I Residential	R2-1	0	17	0.142994223	Residential - Double, Duplex, or Two Units - 4 Stories or Less	YES - Current	NO - Privately-Owned	Available	Not Used in Prior Housing Element	0	0	0.131977102	0.131977102	2	2*	2*	1058197	1015	South Los Angeles	Yes		Above Moderate
LOS ANGELES	1253 W GAGE AVE	90044	6003028025	Low Medium I Residential	R2-1	0	17	0.090737473	Residential - Single Family Residence	YES - Current	NO - Privately-Owned	Available	Not Used in Prior Housing Element	0	0	0.044912472	0.044912472	1	1*	1*	1058197	1077	South Los Angeles			Above Moderate
LOS ANGELES	1257 W GAGE AVE	90044	6003028027	Low Medium I Residential	R2-1	0	17	0.097312039	Residential - Single Family Residence	YES - Current	NO - Privately-Owned	Available	Not Used in Prior Housing Element	0	0	0.002394068	0.002394068	1	1*	1*	1058197	1073	South Los Angeles			Above Moderate
LOS ANGELES	1148 W 62ND ST	90044	6003029001	Low Medium I Residential	R2-1	0	17	0.086856174	Residential - Single Family Residence	YES - Current	NO - Privately-Owned	Available	Not Used in Prior Housing Element	0	0	0.042000327	0.042000327	1	1*	1*	1058197	965	South Los Angeles			Above Moderate
LOS ANGELES	1146 W 62ND ST	90044	6003029003	Low Medium I Residential	R2-1	0	17	0.118463803	Residential - Double, Duplex, or Two Units - 4 Stories or Less	YES - Current	NO - Privately-Owned	Available	Not Used in Prior Housing Element	0	0	0.131977102	0.131977102	2	2*	2*	1058197	966	South Los Angeles	Yes		Above Moderate
LOS ANGELES	1140 W 62ND ST	90044	6003029004	Low Medium I Residential	R2-1	0	17	0.118464208	Residential - Single Family Residence	YES - Current	NO - Privately-Owned	Available	Not Used in Prior Housing Element	0	0	0.100519726	0.100519726	1	2*	2*	1058197	967	South Los Angeles			Above Moderate
LOS ANGELES	1132 W 62ND ST	90044	6003029006	Low Medium I Residential	R2-1	0	17	0.118462641	Residential - Single Family Residence	YES - Current	NO - Privately-Owned	Available	Not Used in Prior Housing Element	0	0	0.100519726	0.100519726	1	2*	2*	1058197	969	South Los Angeles			Above Moderate
LOS ANGELES	1128 W 62ND ST	90044	6003029007	Low Medium I Residential	R2-1	0	17	0.133290832	Residential - Single Family Residence	YES - Current	NO - Privately-Owned	Available	Not Used in Prior Housing Element	0	0	0.100519726	0.100519726	1	2*	2*	1058197	970	South Los Angeles			Above Moderate
LOS ANGELES	1124 W 62ND ST	90044	6003029008	Low Medium I Residential	R2-1	0	17	0.133289585	Residential - Double, Duplex, or Two Units - 4 Stories or Less	YES - Current	NO - Privately-Owned	Available	Not Used in Prior Housing Element	0	0	0.131977102	0.131977102	2	2*	2*	1058197	971	South Los Angeles	Yes		Above Moderate
LOS ANGELES	1120 W 62ND ST	90044	6003029009	Low Medium I Residential	R2-1	0	17	0.133289585	Residential - Double, Duplex, or Two Units - 4 Stories or Less	YES - Current	NO - Privately-Owned	Available	Not Used in Prior Housing Element	0	0	0.055198856	0.055198856	2	2*	2*	1058197	972	South Los Angeles	Yes		Above Moderate
LOS ANGELES	1110 W 62ND ST	90044	6003029011	Low Medium I Residential	R2-1	0	17	0.133291158	Residential - Single Family Residence	YES - Current	NO - Privately-Owned	Available	Not Used in Prior Housing Element	0	0	0.100519726	0.100519726	1	2*	2*	1058197	974	South Los Angeles			Above Moderate
LOS ANGELES	1106 W 62ND ST	90044	6003029012	Low Medium I Residential	R2-1	0	17	0.133290234	Residential - Single Family Residence	YES - Current	NO - Privately-Owned	Available	Not Used in Prior Housing Element	0	0	0.100519726	0.100519726	1	2*	2*	1058197	975	South Los Angeles			Above Moderate
LOS ANGELES	1102 W 62ND ST	90044	6003029013	Low Medium I Residential	R2-1	0	17	0.133289908	Residential - Double, Duplex, or Two Units - 4 Stories or Less	YES - Current	NO - Privately-Owned	Available	Not Used in Prior Housing Element	0	0	0.002888667	0.002888667	2	2*	2*	1058197	976	South Los Angeles			Above Moderate
LOS ANGELES	1070 W 62ND ST	90044	6003029014	Low Medium I Residential	R2-1	0	17	0.133288661	Residential - Single Family Residence	YES - Current	NO - Privately-Owned	Available	Not Used in Prior Housing Element	0	0	0.100519726	0.100519726	1	2*	2*	1058197	977	South Los Angeles			Above Moderate
LOS ANGELES	1064 W 62ND ST	90044	6003029015	Low Medium I Residential	R2-1	0	17	0.118481791	Residential - Single Family Residence	YES - Current	NO - Privately-Owned	Available	Not Used in Prior Housing Element	0	0	0.100519726	0.100519726	1	2*	2*	1058197	978	South Los Angeles			Above Moderate
LOS ANGELES	1060 W 62ND ST	90044	6003029016	Low Medium I Residential	R2-1	0	17	0.133289905	Residential - Double, Duplex, or Two Units - 4 Stories or Less	YES - Current	NO - Privately-Owned	Available	Not Used in Prior Housing Element	0	0	0.0031367	0.0031367	2	2*	2*	1058197	980	South Los Angeles			Above Moderate
LOS ANGELES	1141 W GAGE AVE	90044	6003029019	Low Medium I Residential	R2-1	0	17	0.109236695	Residential - Single Family Residence	YES - Current	NO - Privately-Owned	Available	Not Used in Prior Housing Element	0	0	0.042452782	0.042452782	1	1*	1*	1058197	1028	South Los Angeles			Above Moderate
LOS ANGELES	1133 W GAGE AVE	90044	6003029021	Low Medium I Residential	R2-1	0	17	0.109241863	Residential - Single Family Residence	YES - Current	NO - Privately-Owned	Available	Not Used in Prior Housing Element	0	0	0.042000327	0.042000327	1	1*	1*	1058197	1030	South Los Angeles			Above Moderate
LOS ANGELES	1131 W GAGE AVE	90044	6003029022	Low Medium I Residential	R2-1	0	17	0.12291623	Residential - Double, Duplex, or Two Units - 4 Stories or Less	YES - Current	NO - Privately-Owned	Available	Not Used in Prior Housing Element	0	0	0.035127752	0.035127752	2	2*	2*	1058197	1031	South Los Angeles	Yes		Above Moderate
LOS ANGELES	1125 W GAGE AVE	90044	6003029023	Low Medium I Residential	R2-1	0	17	0.12292096	Residential - Single Family Residence	YES - Current	NO - Privately-Owned	Available	Not Used in Prior Housing Element	0	0	0.100519726	0.100519726	1	2*	2*	1058197	1032	South Los Angeles			Above Moderate
LOS ANGELES	1121 W GAGE AVE	90044	6003029024	Low Medium I Residential	R2-1	0	17	0.122924509	Residential - Single Family Residence	YES - Current	NO - Privately-Owned	Available	Not Used in Prior Housing Element	0	0	0.100519726	0.100519726	1	2*	2*	1058197	1033	South Los Angeles			Above Moderate
LOS ANGELES	1109 W GAGE AVE	90044	6003029026	Low Medium I Residential	R2-1	0	17	0.122931728	Residential - Double, Duplex, or Two Units - 4 Stories or Less	YES - Current	NO - Privately-Owned	Available	Not Used in Prior Housing Element	0	0	0.131977102	0.131977102	2	2*	2*	1058197	1035	South Los Angeles	Yes		Above Moderate
LOS ANGELES	1107 W GAGE AVE	90044	6003029027	Low Medium I Residential	R2-1	0	17	0.122936129	Residential - Double, Duplex, or Two Units - 4 Stories or Less	YES - Current	NO - Privately-Owned	Available	Not Used in Prior Housing Element	0	0	0.131977102	0.131977102	2	2*	2*	1058197	1036	South Los Angeles	Yes		Above Moderate
LOS ANGELES	1101 W GAGE AVE	90044	6003029028	Low Medium I Residential	R2-1	0	17	0.122938831	Residential - Double, Duplex, or Two Units - 4 Stories or Less	YES - Current	NO - Privately-Owned	Available	Not Used in Prior Housing Element	0	0	0.131977102	0.131977102	2	2*	2*	1058197	1037	South Los Angeles	Yes		Above Moderate
LOS ANGELES	1071 W GAGE AVE	90044	6003029029	Low Medium I Residential	R2-1	0	17	0.122943561	Residential - Double, Duplex, or Two Units - 4 Stories or Less	YES - Current	NO - Privately-Owned	Available	Not Used in Prior Housing Element	0	0	0.131977102	0.131977102	2	2*	2*	1058197	1038	South Los Angeles	Yes		Above Moderate
LOS ANGELES	1065 W GAGE AVE	90044	6003029030	Low Medium I Residential	R2-1	0	17	0.122947436	Residential - Single Family Residence	YES - Current	NO - Privately-Owned	Available	Not Used in Prior Housing Element	0	0	0.100519726	0.100519726	1	2*	2*	1058197	1039	South Los Angeles			Above Moderate
LOS ANGELES	1061 W GAGE AVE	90044	6003029031	Low Medium I Residential	R2-1	0	17	0.122949923	Residential - Single Family Residence	YES - Current	NO - Privately-Owned	Available	Not Used in Prior Housing Element	0	0	0.100519726	0.100519726	1	2*	2*	1058197	1040	South Los Angeles			Above Moderate
LOS ANGELES	1056 W 62ND ST	90044	6003030001	Low Medium I Residential	R2-1	0	17	0.133290231	Residential - Double, Duplex, or Two Units - 4 Stories or Less	YES - Current	NO - Privately-Owned	Available	Not Used in Prior Housing Element	0	0	0.131977102	0.131977102	2	2*	2*	1058197	981	South Los Angeles	Yes		Above Moderate
LOS ANGELES	1052 W 62ND ST	90044	6003030002	Low Medium I Residential	R2-1	0	17	0.133288981	Residential - Double, Duplex, or Two Units - 4 Stories or Less	YES - Current	NO - Privately-Owned	Available	Not Used in Prior Housing Element	0	0	0.055198856	0.055198856	2	2*	2*	1058197	982	South Los Angeles	Yes		Above Moderate
LOS ANGELES	1050 W 62ND ST	90044	6003030003	Low Medium I Residential	R2-1	0	17	0.133290512	Residential - Double, Duplex, or Two Units - 4 Stories or Less	YES - Current	NO - Privately-Owned	Available	Not Used in Prior Housing Element	0	0	0.131977102	0.131977102	2	2*	2*	1058197	983	South Los Angeles	Yes		Above Moderate
LOS ANGELES	1044 W 62ND ST	90044	6003030004	Low Medium I Residential	R2-1	0	17	0.133290832	Residential - Double, Duplex, or Two Units - 4 Stories or Less	YES - Current	NO - Privately-Owned	Available	Not Used in Prior Housing Element	0	0	0.131977102	0.131977102	2	2*	2*	1058197	984	South Los Angeles	Yes		Above Moderate
LOS ANGELES	1034 W 62ND ST	90044	6003030006	Low Medium I Residential	R2-1	0	17	0.133291158	Residential - Single Family Residence	YES - Current	NO - Privately-Owned	Available	Not Used in Prior Housing Element	0	0	0.100519726	0.100519726	1	2*	2*	1058197	986	South Los Angeles			Above Moderate
LOS ANGELES	1030 W 62ND ST	90044	6003030007	Low Medium I Residential	R2-1	0	17	0.133288981	Residential - Single Family Residence	YES - Current	NO - Privately-Owned	Available	Not Used in Prior Housing Element	0	0	0.100519726	0.100519726	1	2*	2*	1058197	987	South Los Angeles			Above Moderate
LOS ANGELES	1024 W 62ND ST	90044	6003030008	Low Medium I Residential	R2-1	0	17	0.133290512	Residential - Double, Duplex, or Two Units - 4 Stories or Less	YES - Current	NO - Privately-Owned	Available	Not Used in Prior Housing Element	0	0	0.131977102	0.131977102	2	2*	2*	1058197	988	South Los Angeles	Yes		Above Moderate
LOS ANGELES	1018 W 62ND ST	90044	6003030009	Low Medium I Residential	R2-1	0	17	0.133288661	Residential - Double, Duplex, or Two Units - 4 Stories or Less	YES - Current	NO - Privately-Owned	Available	Not Used in Prior Housing Element	0	0	0.100519726	0.100519726	1	2*	2*	1058197	989	South Los Angeles			Above Moderate
LOS ANGELES	1016 W 62ND ST	90044	6003030010	Low Medium I Residential	R2-1	0	17	0.133290832	Residential - Single Family Residence	YES - Current	NO - Privately-Owned	Available	Not Used in Prior Housing Element	0	0	0.150479168	0.150479168	1	2*	2*	1058197	990	South Los Angeles	Yes		Above Moderate
LOS ANGELES	1010 W 62ND ST	90044	6003030011	Community Commercial	C2-1-CPIO	0	108	0.138994631	Commercial - Store Combination - Store and Residential Combination - One Story	YES - Current	NO - Privately-Owned	Available	Used in Prior Housing Element - Non-Vacant	0.056150198	0	0	0.056150198	1	0	0	1058197	991	South Los Angeles			Lower
LOS ANGELES	6205 1/2 S VERMONT AVE	90044	6003030012	Community Commercial	C2-1-CPIO	0	108	0.138960734	Commercial - Store Combination - Store and Residential Combination - One Story	YES - Current	NO - Privately-Owned	Available	Used in Prior Housing Element - Non-Vacant	0	0	0.045320413	0.045320413	0	0	0	1058197	994	South Los Angeles	Yes		Above Moderate
LOS ANGELES	6217 S VERMONT AVE	90044	6003030014	Community Commercial	C2-1-CPIO	0	108	0.128662925	Commercial - Commercial - Vacant Land	YES - Current	NO - Privately-Owned	Available	Not Used in Prior Housing Element	0.157855594	0	0	0.157855594	0	0	0	1058197	1025	South Los Angeles			Lower
LOS ANGELES	6219 S VERMONT AVE	90044	6003030015	Community Commercial	C2-1-CPIO	0	108	0.128658811	Commercial - Auto, Recreation Equipment, Construction Equipment Sales and Service - Auto Body Repair Shop - Three Stories	YES - Current	NO - Privately-Owned	Available	Not Used in Prior Housing Element	0.085414159	0	0	0.085414159	0	0	0	1058197	1078	South Los Angeles			Lower
LOS ANGELES	6225 S VERMONT AVE	90044	6003030015	Community Commercial	C2-1-CPIO	0	108	0.113019628	Commercial - Auto, Recreation Equipment, Construction Equipment Sales and Service - Auto Body Repair Shop - Three Stories	YES - Current	NO - Privately-Owned	Available	Not Used in Prior Housing Element	0.077403343	0	0	0.077403343	0	0	0	1058197	1082	South Los Angeles			Lower
LOS ANGELES	1057 W GAGE AVE	90044	6003030016	Low Medium I Residential	R2-1	0	17	0.122957212	Residential - Single Family Residence	YES - Current	NO - Privately-Owned	Available	Not Used in Prior Housing Element	0	0	0.100519726	0.100519726	1	2*	2*	1058197	1041	South Los Angeles			Above Moderate
LOS ANGELES	1055 W GAGE AVE	90044	6003030017	Low Medium I Residential	R2-1	0	17	0.122957352	Residential - Double, Duplex, or Two Units - 4 Stories or Less	YES - Current	NO - Privately-Owned	Available	Not Used in Prior Housing Element	0	0	0.088016126	0.088016126	2	2*	2*	1058197	1042	South Los Angeles			Above Moderate
LOS ANGELES	1049 W GAGE AVE	90044	6003030018	Low Medium I Residential	R2-1	0	17	0.122962934	Residential - Single Family Residence	YES - Current	NO - Privately-Owned	Available	Not Used in Prior Housing Element	0	0	0.100519726	0.100519726	1	2*	2*	1058197	1043	South Los Angeles			Above Moderate
LOS ANGELES	1043 W GAGE AVE	90044	6003030019	Low Medium I Residential	R2-1	0	17	0.122966802	Residential - Single Family Residence	YES - Current	NO - Privately-Owned	Available	Not Used in Prior Housing Element	0	0

LOS ANGELES	1048 W GAGE AVE	90044	6003031004	Low Medium I Residential	R2-1	0	17	0.128508025	Residential - Double, Duplex, or Two Units - 4 Stories or Less	YES - Current	NO - Privately-Owned	Available	Not Used in Prior Housing Element	0	0	0.131977102	0.131977102	2	2*	2*	1058197	1149	South Los Angeles	Yes	Above Moderate			
LOS ANGELES	1044 W GAGE AVE	90044	6003031005	Low Medium I Residential	R2-1	0	17	0.128509809	Residential - Double, Duplex, or Two Units - 4 Stories or Less	YES - Current	NO - Privately-Owned	Available	Not Used in Prior Housing Element	0	0	0.131977102	0.131977102	2	2*	2*	1058197	1150	South Los Angeles	Yes	Above Moderate			
LOS ANGELES	1034 W GAGE AVE	90044	6003031007	Low Medium I Residential	R2-1	0	17	0.128508596	Residential - Double, Duplex, or Two Units - 4 Stories or Less	YES - Current	NO - Privately-Owned	Available	Not Used in Prior Housing Element	0	0	0.131977102	0.131977102	2	2*	2*	1058197	1152	South Los Angeles	Yes	Above Moderate			
LOS ANGELES	1024 W GAGE AVE	90044	6003031009	Low Medium I Residential	R2-1	0	17	0.12850949	Residential - Single Family Residence	YES - Current	NO - Privately-Owned	Available	Not Used in Prior Housing Element	0	0	0.100519726	0.100519726	1	2*	2*	1058197	1154	South Los Angeles		Above Moderate			
LOS ANGELES	1020 W GAGE AVE	90044	6003031010	Low Medium I Residential	R2-1	0	17	0.128508915	Residential - Single Family Residence	YES - Current	NO - Privately-Owned	Available	Not Used in Prior Housing Element	0	0	0.100519726	0.100519726	1	2*	2*	1058197	1155	South Los Angeles		Above Moderate			
LOS ANGELES	1016 1/2 W GAGE AVE	90044	6003031011	Low Medium I Residential	R2-1	0	17	0.127922926	Residential - Single Family Residence	YES - Current	NO - Privately-Owned	Available	Not Used in Prior Housing Element	0	0	0.041782679	0.041782679	1	2*	2*	1058197	1156	South Los Angeles		Above Moderate			
LOS ANGELES			6003031012	Community Commercial	C2-1-CPIO	0	108	0.059983394	Commercial - Parking Lot (Commercial Use Property) - Lots - Patron or Employee - One Story	YES - Current	NO - Privately-Owned	Available	Not Used in Prior Housing Element	0	0	0.005798038	0.005798038	0	0	0	1058197	1160	South Los Angeles		Above Moderate			
LOS ANGELES	1019 W 64TH ST	90044	6003031018	Low Medium I Residential	R2-1	0	17	0.137984958	Residential - Single Family Residence	YES - Current	NO - Privately-Owned	Available	Not Used in Prior Housing Element	0	0	0.100519726	0.100519726	1	2*	2*	1058197	1196	South Los Angeles		Above Moderate			
LOS ANGELES	1023 W 64TH ST	90044	6003031019	Low Medium I Residential	R2-1	0	17	0.138022394	Residential - Single Family Residence	YES - Current	NO - Privately-Owned	Available	Not Used in Prior Housing Element	0	0	0.100519726	0.100519726	1	2*	2*	1058197	1197	South Los Angeles		Above Moderate			
LOS ANGELES	1027 W 64TH ST	90044	6003031020	Low Medium I Residential	R2-1	0	17	0.138059838	Residential - Single Family Residence	YES - Current	NO - Privately-Owned	Available	Not Used in Prior Housing Element	0	0	0.100519726	0.100519726	1	2*	2*	1058197	1198	South Los Angeles		Above Moderate			
LOS ANGELES	1031 W 64TH ST	90044	6003031021	Low Medium I Residential	R2-1	0	17	0.138094071	Residential - Double, Duplex, or Two Units - 4 Stories or Less	YES - Current	NO - Privately-Owned	Available	Not Used in Prior Housing Element	0	0	0.131977102	0.131977102	2	2*	2*	1058197	1199	South Los Angeles	Yes	Above Moderate			
LOS ANGELES	1037 W 64TH ST	90044	6003031022	Low Medium I Residential	R2-1	0	17	0.153175898	Residential - Single Family Residence	YES - Current	NO - Privately-Owned	Available	Not Used in Prior Housing Element	0	0	0.081986189	0.081986189	1	2*	2*	1058197	1200	South Los Angeles		Above Moderate			
LOS ANGELES	1041 W 64TH ST	90044	6003031023	Low Medium I Residential	R2-1	0	17	0.153526726	Residential - Single Family Residence	YES - Current	NO - Privately-Owned	Available	Not Used in Prior Housing Element	0	0	0.081986189	0.081986189	1	2*	2*	1058197	1201	South Los Angeles		Above Moderate			
LOS ANGELES	1047 W 64TH ST	90044	6003031024	Low Medium I Residential	R2-1	0	17	0.153569648	Residential - Double, Duplex, or Two Units - 4 Stories or Less	YES - Current	NO - Privately-Owned	Available	Not Used in Prior Housing Element	0	0	0.107815468	0.107815468	2	2*	2*	1058197	1202	South Los Angeles	Yes	Above Moderate			
LOS ANGELES	1058 W GAGE AVE	90044	6003031025	Low Medium I Residential	R2-1	0	17	0.128508919	Residential - Double, Duplex, or Two Units - 4 Stories or Less	YES - Current	NO - Privately-Owned	Available	Not Used in Prior Housing Element	0	0	0.131977102	0.131977102	2	2*	2*	1058197	1147	South Los Angeles	Yes	Above Moderate			
LOS ANGELES	6315 S VERMONT AVE	90044	6003031026	Community Commercial	C2-1-CPIO	0	108	0.057381548	Commercial - Commercial - Vacant Land	YES - Current	NO - Privately-Owned	Available	Not Used in Prior Housing Element	0	0	0.04099018	0.04099018	0	0	0	1058197	1194	South Los Angeles		Above Moderate			
LOS ANGELES			6003031026	Community Commercial	C2-1-CPIO	0	108	0.005738495	Commercial - Commercial - Vacant Land	YES - Current	NO - Privately-Owned	Available	Not Used in Prior Housing Element	0	0	0.021025728	0.021025728	0	0	0	1058197	1682	South Los Angeles		Above Moderate			
LOS ANGELES	6319 S VERMONT AVE	90044	6003031027	Community Commercial	C2-1-CPIO	0	108	0.057389619	Commercial - Commercial - Vacant Land	YES - Current	NO - Privately-Owned	Available	Not Used in Prior Housing Element	0	0	0.04099018	0.04099018	0	0	0	1058197	1228	South Los Angeles		Above Moderate			
LOS ANGELES			6003031027	Community Commercial	C2-1-CPIO	0	108	0.005739572	Commercial - Commercial - Vacant Land	YES - Current	NO - Privately-Owned	Available	Not Used in Prior Housing Element	0	0	0.021025728	0.021025728	0	0	0	1058197	1681	South Los Angeles		Above Moderate			
LOS ANGELES	1015 W 64TH ST	90044	6003031905	Low Medium I Residential	R2-1	0	17	0.137948475	Miscellaneous - Government Owned Property - Concessions - Parking Lot Lease	YES - Current	YES - City-Owned	Available	Not Used in Prior Housing Element	0	0	0.003910617	0.003910617	0	2*	2*	1058197	1195	South Los Angeles		Above Moderate			
LOS ANGELES			6003031905	Low Medium I Residential	R2-1	0	17	0.030650128	Miscellaneous - Government Owned Property - Concessions - Parking Lot Lease	YES - Current	YES - City-Owned	Available	Not Used in Prior Housing Element	0	0	0.000612352	0.000612352	0	0	0	1058197	1678	South Los Angeles		Above Moderate			
LOS ANGELES	1148 W GAGE AVE	90044	6003032001	Low Medium I Residential	R2-1	0	17	0.128409737	Residential - Double, Duplex, or Two Units - 4 Stories or Less	YES - Current	NO - Privately-Owned	Available	Not Used in Prior Housing Element	0	0	0.088437188	0.088437188	2	2*	2*	1058197	1132	South Los Angeles	Yes	Above Moderate			
LOS ANGELES	1144 W GAGE AVE	90044	6003032002	Low Medium I Residential	R2-1	0	17	0.114229069	Residential - Single Family Residence	YES - Current	NO - Privately-Owned	Available	Not Used in Prior Housing Element	0	0	0.042452782	0.042452782	1	1*	1*	1058197	1133	South Los Angeles		Above Moderate			
LOS ANGELES	1140 W GAGE AVE	90044	6003032003	Low Medium I Residential	R2-1	0	17	0.11423025	Residential - Single Family Residence	YES - Current	NO - Privately-Owned	Available	Not Used in Prior Housing Element	0	0	0.042452782	0.042452782	1	1*	1*	1058197	1134	South Los Angeles		Above Moderate			
LOS ANGELES	1136 W GAGE AVE	90044	6003032004	Low Medium I Residential	R2-1	0	17	0.114230534	Residential - Single Family Residence	YES - Current	NO - Privately-Owned	Available	Not Used in Prior Housing Element	0	0	0.042452782	0.042452782	1	1*	1*	1058197	1135	South Los Angeles		Above Moderate			
LOS ANGELES	1134 W GAGE AVE	90044	6003032005	Low Medium I Residential	R2-1	0	17	0.114231428	Residential - Single Family Residence	YES - Current	NO - Privately-Owned	Available	Not Used in Prior Housing Element	0	0	0.026692721	0.026692721	1	1*	1*	1058197	1136	South Los Angeles	Yes	Above Moderate			
LOS ANGELES	1130 W GAGE AVE	90044	6003032006	Low Medium I Residential	R2-1	0	17	0.128508025	Residential - Double, Duplex, or Two Units - 4 Stories or Less	YES - Current	NO - Privately-Owned	Available	Not Used in Prior Housing Element	0	0	0.088437188	0.088437188	2	2*	2*	1058197	1137	South Los Angeles	Yes	Above Moderate			
LOS ANGELES	1120 W GAGE AVE	90044	6003032008	Low Medium I Residential	R2-1	0	17	0.128508596	Residential - Single Family Residence	YES - Current	NO - Privately-Owned	Available	Not Used in Prior Housing Element	0	0	0.067465603	0.067465603	1	2*	2*	1058197	1139	South Los Angeles		Above Moderate			
LOS ANGELES	1114 W GAGE AVE	90044	6003032009	Low Medium I Residential	R2-1	0	17	0.128509483	Residential - Single Family Residence	YES - Current	NO - Privately-Owned	Available	Not Used in Prior Housing Element	0	0	0.067465603	0.067465603	1	2*	2*	1058197	1140	South Los Angeles		Above Moderate			
LOS ANGELES	1110 W GAGE AVE	90044	6003032010	Low Medium I Residential	R2-1	0	17	0.128507705	Residential - Single Family Residence	YES - Current	NO - Privately-Owned	Available	Not Used in Prior Housing Element	0	0	0.067465603	0.067465603	1	2*	2*	1058197	1141	South Los Angeles		Above Moderate			
LOS ANGELES	1106 W GAGE AVE	90044	6003032011	Low Medium I Residential	R2-1	0	17	0.12850949	Residential - Single Family Residence	YES - Current	NO - Privately-Owned	Available	Not Used in Prior Housing Element	0	0	0.067465603	0.067465603	1	2*	2*	1058197	1142	South Los Angeles		Above Moderate			
LOS ANGELES	1100 W GAGE AVE	90044	6003032012	Low Medium I Residential	R2-1	0	17	0.128508915	Residential - Single Family Residence	YES - Current	NO - Privately-Owned	Available	Not Used in Prior Housing Element	0	0	0.067465603	0.067465603	1	2*	2*	1058197	1143	South Los Angeles		Above Moderate			
LOS ANGELES	1070 W GAGE AVE	90044	6003032013	Low Medium I Residential	R2-1	0	17	0.128508915	Residential - Double, Duplex, or Two Units - 4 Stories or Less	YES - Current	NO - Privately-Owned	Available	Not Used in Prior Housing Element	0	0	0.088437188	0.088437188	2	2*	2*	1058197	1144	South Los Angeles	Yes	Above Moderate			
LOS ANGELES	1060 W GAGE AVE	90044	6003032015	Low Medium I Residential	R2-1	0	17	0.128509809	Residential - Double, Duplex, or Two Units - 4 Stories or Less	YES - Current	NO - Privately-Owned	Available	Not Used in Prior Housing Element	0	0	0.088437188	0.088437188	2	2*	2*	1058197	1146	South Los Angeles	Yes	Above Moderate			
LOS ANGELES	1107 W 64TH ST	90044	6003032018	Low Medium I Residential	R2-1	0	17	0.138401872	Residential - Double, Duplex, or Two Units - 4 Stories or Less	YES - Current	NO - Privately-Owned	Available	Not Used in Prior Housing Element	0	0	0.088437188	0.088437188	2	2*	2*	1058197	1205	South Los Angeles	Yes	Above Moderate			
LOS ANGELES	1113 W 64TH ST	90044	6003032019	Low Medium I Residential	R2-1	0	17	0.138437405	Residential - Double, Duplex, or Two Units - 4 Stories or Less	YES - Current	NO - Privately-Owned	Available	Not Used in Prior Housing Element	0	0	0.067465603	0.067465603	1	2*	2*	1058197	1206	South Los Angeles		Above Moderate			
LOS ANGELES	1125 W 64TH ST	90044	6003032022	Low Medium I Residential	R2-1	0	17	0.138547214	Residential - Single Family Residence	YES - Current	NO - Privately-Owned	Available	Not Used in Prior Housing Element	0	0	0.067465603	0.067465603	1	2*	2*	1058197	1209	South Los Angeles		Above Moderate			
LOS ANGELES	1129 W 64TH ST	90044	6003032023	Low Medium I Residential	R2-1	0	17	0.138582426	Residential - Single Family Residence	YES - Current	NO - Privately-Owned	Available	Not Used in Prior Housing Element	0	0	0.067465603	0.067465603	1	2*	2*	1058197	1210	South Los Angeles		Above Moderate			
LOS ANGELES	1133 W 64TH ST	90044	6003032024	Low Medium I Residential	R2-1	0	17	0.138619881	Residential - Double, Duplex, or Two Units - 4 Stories or Less	YES - Current	NO - Privately-Owned	Available	Not Used in Prior Housing Element	0	0	0.088437188	0.088437188	2	2*	2*	1058197	1211	South Los Angeles	Yes	Above Moderate			
LOS ANGELES	1139 W 64TH ST	90044	6003032025	Low Medium I Residential	R2-1	0	17	0.138656055	Residential - Single Family Residence	YES - Current	NO - Privately-Owned	Available	Not Used in Prior Housing Element	0	0	0.067465603	0.067465603	1	2*	2*	1058197	1212	South Los Angeles		Above Moderate			
LOS ANGELES	1143 W 64TH ST	90044	6003032026	Low Medium I Residential	R2-1	0	17	0.13869191	Residential - Double, Duplex, or Two Units - 4 Stories or Less	YES - Current	NO - Privately-Owned	Available	Not Used in Prior Housing Element	0	0	0.088437188	0.088437188	2	2*	2*	1058197	1213	South Los Angeles	Yes	Above Moderate			
LOS ANGELES	1147 W 64TH ST	90044	6003032027	Low Medium I Residential	R2-1	0	17	0.141656163	Residential - Double, Duplex, or Two Units - 4 Stories or Less	YES - Current	NO - Privately-Owned	Available	Not Used in Prior Housing Element	0	0	0.023870957	0.023870957	2	2*	2*	1058197	1214	South Los Angeles	Yes	Above Moderate			
LOS ANGELES	1151 W 64TH ST	90044	6003032028	Low Medium I Residential	R2-1	0	17	0.154117688	Residential - Double, Duplex, or Two Units - 4 Stories or Less	YES - Current	NO - Privately-Owned	Available	Not Used in Prior Housing Element	0	0	0.088437188	0.088437188	2	2*	2*	1058197	1215	South Los Angeles	Yes	Above Moderate			
LOS ANGELES	6318 S BUDLONG AVE	90044	6003032029	Low Medium I Residential	R2-1	0	17	0.065774438	Residential - Single Family Residence	YES - Current	NO - Privately-Owned	Available	Not Used in Prior Housing Element	0	0	0.052017671	0.052017671	1	1*	1*	1058197	1216	South Los Angeles		Above Moderate			
LOS ANGELES	1157 W 64TH ST	90044	6003032030	Low Medium I Residential	R2-1	0	17	0.088386798	Residential - Single Family Residence	YES - Current	NO - Privately-Owned	Available	Not Used in Prior Housing Element	0	0	0.042452782	0.042452782	1	1*	1*	1058197	1254	South Los Angeles		Above Moderate			
LOS ANGELES	1258 W GAGE AVE	90044	6003033001	Low Medium I Residential	R2-1	0	17	0.144185727	Residential - Double, Duplex, or Two Units - 4 Stories or Less	YES - Current	NO - Privately-Owned	Available	Not Used in Prior Housing Element	0	0	0.088437188	0.088437188	2	2*	2*	1058197	1119	South Los Angeles	Yes	Above Moderate			
LOS ANGELES	1254 W GAGE AVE	90044	6003033002	Low Medium I Residential	R2-1	0	17	0.145453353	Residential - Double, Duplex, or Two Units - 4 Stories or Less	YES - Current	NO - Privately-Owned	Available	Not Used in Prior Housing Element	0	0	0.088437188	0.088437188	2	2*	2*	1058197	1120	South Los Angeles	Yes	Above Moderate			
LOS ANGELES	1248 W GAGE AVE	90044	6003033003	Low Medium I Residential	R2-1	0	17	0.145453897	Residential - Single Family Residence	YES - Current	NO - Privately-Owned	Available	Not Used in Prior Housing Element	0	0	0.067465603	0.067465603	1	2*	2*	1058197	1121	South Los Angeles		Above Moderate			
LOS ANGELES	1244 W GAGE AVE	90044	6003033004	Low Medium I Residential	R2-1	0	17	0.14545299	Residential - Double, Duplex, or Two Units - 4 Stories or Less	YES - Current	NO - Privately-Owned	Available	Not Used in Prior Housing Element	0	0	0.088437188	0.088437188	2	2*	2*	1058197	1122	South Los Angeles	Yes	Above Moderate			
LOS ANGELES	1236 W GAGE AVE	90044	6003033005	Low Medium I Residential	R2-1	0	17	0.14545299	Residential - Single Family Residence	YES - Current	NO - Privately-Owned	Available	Not Used in Prior Housing Element	0	0	0.067465603	0.067465603	1	2*	2*	1058197	1123	South Los Angeles		Above Moderate			
LOS ANGELES	1234 W GAGE AVE	90044	6003033006	Low Medium I Residential	R2-1	0	17	0.145453897	Residential - Double, Duplex, or Two Units - 4 Stories or Less	YES - Current	NO - Privately-Owned	Available	Not Used in Prior Housing Element	0	0	0.088437188	0.088437188	2	2*	2*	1058197	1124	South Los Angeles	Yes	Above Moderate			
LOS ANGELES	1228 W GAGE AVE	90044	6003033007	Low Medium I Residential	R2-1	0	17	0.145453353	Residential - Double, Duplex, or Two Units - 4 Stories or Less	YES - Current	NO - Privately-Owned	Available	Not Used in Prior Housing Element	0	0	0.088437188	0.088437188	2	2*	2*	1058197	1125	South Los Angeles	Yes	Above Moderate			
LOS ANGELES	1222 W GAGE AVE	90044	6003033008	Low Medium I Residential	R2-1	0	17	0.145452988	Residential - Single Family Residence	YES - Current	NO - Privately-Owned	Available	Not Used in Prior Housing Element	0	0	0.067465603	0.067465603	1	2*	2*	1058197	1126	South Los Angeles		Above Moderate			
LOS ANGELES	1216 W GAGE AVE	90044	6003033009	Low Medium I Residential	R2-1	0	17	0.145453897	Residential - Single Family Residence	YES - Current	NO - Privately-Owned	Available	Not Used in Prior Housing Element	0	0	0.067465603	0.067465603	1	2*	2*	1058197	1127	South Los Angeles		Above Moderate			
LOS ANGELES	1212 W GAGE AVE	90044	6003033010	Low Medium I Residential	R2-1	0	17	0.145452007	Residential - Double, Duplex, or Two Units - 4 Stories or Less	YES - Current	NO - Privately-Owned	Available	Not Used in Prior Housing Element	0	0	0.088437188	0.088437188	2	2*	2*	1058197	1128	South Los Angeles	Yes	Above Moderate			
LOS ANGELES	6301 S BUDLONG AVE	90044	6003033013	Low Medium I Residential	R2-1	0	17	0.103863827	Residential - Single Family Residence	YES - Current	NO - Privately-Owned	Available	Not Used in Prior Housing Element	0	0	0.045364928	0.045364928	1	1*	1*	1058197	1131	South Los Angeles		Above Moderate			
LOS ANGELES	1201 W 64TH ST	90044	6003033015	Low Medium I Residential	R2-1	0	17	0.109538144	Residential - Single Family Residence	YES - Current	NO - Privately-Owned	Available	Not Used in Prior Housing Element	0	0	0.042452782	0.042452782	1	1*	1*	1058197	1248	South Los Angeles		Above Moderate			
LOS ANGELES	1217 W 64TH ST	90044	6003033019	Low Medium I Residential	R2-1	0	17	0.157474288	Residential - Double, Duplex, or Two Units - 4 Stories or Less	YES - Current	NO - Privately-Owned	Available	Not Used in Prior Housing Element	0	0	0.088437188	0.088437188	2	2*	2*	1058197	1190	South Los Angeles	Yes	Above Moderate			
LOS ANGELES	1237 W 64TH ST	90044	6003033023	Low Medium I Residential	R2-1	0	17	0.157917287	Residential - Single Family Residence	YES - Current	NO - Privately-Owned	Available	Not Used in Prior Housing Element	0	0	0.067465603	0.067465603	1	2*	2*	1058197	1186	South Los Angeles		Above Moderate			
LOS ANGELES	1243 W 64TH ST	90044	6003033024	Low Medium I Residential	R2-1	0	17	0.158027874	Residential - Single Family Residence	YES - Current	NO - Privately-Owned	Available	Not Used in Prior Housing Element	0	0	0.067465603	0.067465603	1	2*	2*	1058197	1185	South Los Angeles		Above Moderate			
LOS ANGELES	1249 W 64TH ST	90044	6003033025	Low Medium I Residential	R2-1	0	17	0.158138435	Residential - Double, Duplex, or Two Units - 4 Stories or Less	YES - Current	NO - Privately-Owned	Available	Not Used in Prior Housing Element	0	0	0.088437188	0.088437188	2	2*	2*	1058197	1184	South Los Angeles	Yes	Above Moderate			
LOS ANGELES	1253 W 64TH ST	90044	6003033026	Low Medium I Residential	R2-1	0	17	0.158249022	Residential - Double, Duplex, or Two Units - 4 Stories or Less	YES - Current	NO - Privately-Owned	Available	Not Used in Prior Housing Element	0	0	0.004575124	0.004575124	2	2*	2*	1058197	1183	South Los Angeles	Yes	Above Moderate			
LOS ANGELES	6320 S RAYMOND AVE	90044	6003033027	Low Medium I Residential	R2-1	0	17	0.158230402	Residential - Single Family Residence	YES - Current	NO - Privately-Owned	Available	Not Used in Prior Housing Element	0	0	0.055109912	0.055109912	1	2*	2*	1058197	1182	South Los Angeles		Above Moderate			
LOS ANGELES	1348 W GAGE AVE	90044	6003034002	Low Medium I Residential	R2-1	0	17	0.14548271	Residential - Double, Duplex, or Two Units - 4 Stories or Less	YES - Current	NO - Privately-Owned	Available	Not Used in Prior Housing Element	0	0	0.131977102	0.131977102	2	2*	2*	1058197	1109	South Los Angeles	Yes	Above Moderate			
LOS ANGELES	1342 W GAGE AVE	90044	6003034003	Low Medium I Residential	R2-1	0	17	0.145482419	Residential - Single Family Residence	YES - Current	NO - Privately-Owned	Available	Not Used in Prior Housing Element	0	0	0.100519726	0.100519726	1	2*	2*	1058197	1110	South Los Angeles		Above Moderate			
LOS ANGELES	1338 W GAGE AVE	90044	6003034004	Low Medium I Residential	R2-1	0	17	0.145482419	Residential - Single Family Residence	YES - Current	NO - Privately-Owned	Available	Not Used in Prior Housing Element	0	0	0.100519726	0.100519726	1	2*	2*	1058197	1111	South Los Angeles		Above Moderate			
LOS ANGELES	1332 W GAGE AVE	90044	6003034005	Low Medium I Residential	R2-1	0	17	0.145482053	Residential - Single Family Residence	YES - Current	NO - Privately-Owned	Available	Not Used in Prior Housing Element	0	0	0.100519726	0.100519726	1	2*	2*	1058197	1112	South Los Angeles		Above Moderate			
LOS ANGELES	1326 W GAGE AVE	90044	6003034006	Low Medium I Residential	R2-1	0	17	0.145481147	Residential - Double, Duplex, or Two Units - 4 Stories or Less	YES - Current	NO - Privately-Owned	Available	Not Used in Prior Housing Element	0	0	0.131977102	0.131977102	2	2*	2*	1058197	1113	South Los Angeles	Yes	Above Moderate			
LOS ANGELES	1322 W GAGE AVE	90044	6003034007	Low Medium I Residential	R2-1	0	17	0.145482421	Residential - Double, Duplex, or Two Units - 4 Stories or Less	YES - Current	NO - Privately-Owned	Available	Not Used in Prior Housing Element	0	0	0.131977102	0.131977102	2	2*	2*	1058197	1114	South Los Angeles	Yes	Above Moderate			
LOS ANGELES	1314 W GAGE AVE	90044	6003034009	Low Medium I Residential	R2-1	0	17	0.145482421	Residential - Double, Duplex, or Two Units - 4 Stories or Less	YES - Current	NO - Privately-Owned	Available	Not Used in Prior Housing Element	0	0	0.131977102	0.131977102	2	2*	2*	1058197	1116	South Los Angeles	Yes	Above Moderate			
LOS ANGELES	1306 W GAGE AVE	90044	6003034010	Low Medium I Residential	R2-1	0	17	0.145482421	Residential - Single Family Residence	YES - Current	NO - Privately-Owned	Available	Not Used in Prior Housing Element	0	0	0.100519726	0.100519726	1	2*	2*	1058197	1117	South Los Angeles		Above Moderate			
LOS ANGELES	1300 W GAGE AVE	90044	6003034011	Low Medium I Residential	R2-1	0	17	0.142577252	Residential - Double, Duplex, or Two Units - 4 Stories or Less	YES - Current	NO - Privately-Owned	Available	Not Used in Prior Housing Element	0	0	0.131977102	0.131977102	2	2*	2*	1058197	1118	South Los Angeles	Yes	Above Moderate			
LOS ANGELES	1301 W 64TH ST	90044	6003034012	Low Medium I Residential	R2-1	0	17	0.108982497	Residential - Single Family Residence	YES - Current	NO - Privately-Owned	Available	Not Used in Prior Housing Element	0	0	0.042452782	0.042452782	1	1*	1*	1058197	1247	South Los Angeles		Above Moderate			
LOS ANGELES	1307 W 64TH ST	90044	6003034014	Low Medium I Residential	R2-1	0	17	0.109337584	Residential - Single Family Residence	YES - Current	NO - Privately-Owned	Available	Not Used in Prior Housing Element	0	0	0.042000327	0.042000327	1	1*	1*	1058197	1246	South Los Angeles		Above Moderate			
LOS ANGELES	1311 W 64TH ST	90044	6003034015	Low Medium I Residential	R2-1	0	17	0.15885557	Residential - Double, Duplex, or Two Units - 4 Stories or Less	YES - Current	NO - Privately-Owned	Available	Not Used in Prior Housing Element	0	0	0.072329432	0.072329432	2	2*	2*	1058197	1179	South Los Angeles	Yes	Above Moderate			
LOS ANGELES	1317 W 64TH ST	90044	6003034016	Low Medium I Residential	R2-1	0	17	0.158968181	Residential - Single Family Residence	YES - Current	NO - Privately-Owned	Available	Not Used in Prior Housing Element	0	0	0.081986189	0.081986189	1	2*	2*	1058197	1178	South Los Angeles		Above Moderate			
LOS ANGELES	1323 W 64TH ST	90044	6003034017	Low Medium I Residential	R2-1	0	17	0.159077156	Residential - Double, Duplex, or Two Units - 4 Stories or Less	YES - Current	NO - Privately-Owned	Available	Not Used in Prior Housing Element	0	0	0.107815468	0.107815468	2	2*	2*	1058197	1177	South Los Angeles	Yes	Above Moderate			
LOS ANGELES	1327 W 64TH ST	90044	6003034018	Low Medium I Residential	R2-1	0	17	0.159189112	Residential - Single Family Residence	YES - Current	NO - Privately-Owned	Available	Not Used in Prior Housing Element	0	0	0.081986189	0.081986189	1	2*	2*	1058197	1176	South Los Angeles		Above Moderate			
LOS ANGELES	1333 W 64TH ST	90044	6003034019	Low Medium I Residential	R2-1	0	17	0.159298349	Institutional - Church - Church Parking Lot - One Story	YES - Current	NO - Privately-Owned	Available	Not Used in Prior Housing Element	0	0	0.002030229	0.002030229	0	2*	2*	1058197	1175	South Los Angeles		Above Moderate			
LOS ANGELES	1337 W 64TH ST	90044	6003034020	Low Medium I Residential	R2-1	0	17	0.159410934	Residential - Single Family Residence - Vacant Land	YES - Current	NO - Privately-Owned	Available	Not Used in Prior Housing Element	0	0	0.197227889	0.197227889	0	2*	2*	1058197	1174	South Los Angeles		Above Moderate			
LOS ANGELES	1343 W 64TH ST	90044	6003034023	Low Medium I Residential	R2-1	0	17	0.159520257	Institutional - Church - One Story	YES - Current	NO - Privately-Owned	Available	Used in Prior Housing Element - Non-Vacant	0	0	0.001130724	0.001130724	1	2*	2*	1058197	1173	South Los Angeles		Above Moderate			
LOS ANGELES	1347 W 64TH ST	90044	6003034023	Neighborhood Commercial	C2-1VL-CPIO	0	108	0.159632214	Institutional - Church - One Story	YES - Current	NO - Privately-Owned	Available	Used in Prior Housing Element - Non-Vacant	0.013656064	0	0	0.013656064	1	0	0	1058197	1172	South Los Angeles		Lower			
LOS ANGELES	1353 W 64TH ST	90044	6003034023	Neighborhood Commercial	C2-1VL-CPIO	0	108	0.159742444	Institutional - Church - One Story	YES - Current	NO - Privately-Owned	Available	Used in Prior Housing Element - Non-Vacant	0.013656064	0	0	0.013656064	1	0	0	1058197	1171	South Los Angeles		Lower			
LOS ANGELES	6310 S NORMANDIE AVE	90044	6003034023	Neighborhood Commercial	C2-1VL-CPIO	0	108	0.05173213	Institutional - Church - One Story	YES - Current	NO - Privately-Owned	Available	Used in Prior Housing Element - Non-Vacant	0	0	7.63398E-05	7.63398E-05	1	0	0	1058197	1164	South Los Angeles		Above Moderate			
LOS ANGELES	6314 S NORMANDIE AVE	90044	6003034023	Neighborhood Comm

LOS ANGELES	5824 S VERMONT AVE	90044	6004001031	Community Commercial	C2-2D-CPIO	0	108	3.833114923	Commercial - Shopping Center (Neighborhood, Community) - One Story	YES - Current	NO - Privately-Owned	Available	Not Used in Prior Housing Element	6.280977473	0	0	6.280977473	6	0	0	1088197	1460	South Los Angeles			Lower
LOS ANGELES	5826 S VERMONT AVE	90044	6004001031	Community Commercial	C2-2D-CPIO	0	108	0.075777055	Commercial - Shopping Center (Neighborhood, Community) - One Story	YES - Current	NO - Privately-Owned	Available	Not Used in Prior Housing Element	0.081324762	0	0	0.081324762	6	0	0	1088197	1646	South Los Angeles			Lower
LOS ANGELES	5828 S VERMONT AVE	90044	6004001031	Community Commercial	C2-2D-CPIO	0	108	0.06060617	Commercial - Shopping Center (Neighborhood, Community) - One Story	YES - Current	NO - Privately-Owned	Available	Not Used in Prior Housing Element	0.077223882	0	0	0.077223882	6	0	0	1088197	1661	South Los Angeles			Lower
LOS ANGELES	5830 S VERMONT AVE	90044	6004001031	Community Commercial	C2-2D-CPIO	0	108	0.053035726	Commercial - Shopping Center (Neighborhood, Community) - One Story	YES - Current	NO - Privately-Owned	Available	Not Used in Prior Housing Element	0.068656877	0	0	0.068656877	6	0	0	1088197	1664	South Los Angeles			Lower
LOS ANGELES	5834 S MENLO AVE	90044	6004001031	Community Commercial	C2-2D-CPIO	0	108	0.160687492	Commercial - Shopping Center (Neighborhood, Community) - One Story	YES - Current	NO - Privately-Owned	Available	Not Used in Prior Housing Element	0.107061626	0	0	0.107061626	6	0	0	1058197	86	South Los Angeles			Lower
LOS ANGELES	5840 S VERMONT AVE	90044	6004001031	Community Commercial	C2-2D-CPIO	0	108	0.047978765	Commercial - Shopping Center (Neighborhood, Community) - One Story	YES - Current	NO - Privately-Owned	Available	Not Used in Prior Housing Element	0.065422475	0	0	0.065422475	6	0	0	1088197	1670	South Los Angeles			Lower
LOS ANGELES	5842 S VERMONT AVE	90044	6004001031	Community Commercial	C2-2D-CPIO	0	108	0.078294322	Commercial - Shopping Center (Neighborhood, Community) - One Story	YES - Current	NO - Privately-Owned	Available	Not Used in Prior Housing Element	0.085282445	0	0	0.085282445	6	0	0	1088197	1673	South Los Angeles			Lower
LOS ANGELES	5915 S MENLO AVE	90044	6004001031	Community Commercial	C2-2D-CPIO	0	108	0.146004052	Commercial - Shopping Center (Neighborhood, Community) - One Story	YES - Current	NO - Privately-Owned	Available	Not Used in Prior Housing Element	0.063081535	0	0	0.063081535	6	0	0	1058197	148	South Los Angeles			Lower
LOS ANGELES	907 W 59TH PL	90044	6004001031	Community Commercial	C2-2D-CPIO	0	108	0.13984446	Commercial - Shopping Center (Neighborhood, Community) - One Story	YES - Current	NO - Privately-Owned	Available	Not Used in Prior Housing Element	0.059837687	0	0	0.059837687	6	0	0	1058197	149	South Los Angeles			Lower
LOS ANGELES			6004001031	Community Commercial	C2-2D-CPIO	0	108	0.018366443	Commercial - Shopping Center (Neighborhood, Community) - One Story	YES - Current	NO - Privately-Owned	Available	Not Used in Prior Housing Element	0.037019156	0	0	0.037019156	6	0	0	1088197	1663	South Los Angeles			Lower
LOS ANGELES			6004001031	Community Commercial	C2-2D-CPIO	0	108	0.022023905	Commercial - Shopping Center (Neighborhood, Community) - One Story	YES - Current	NO - Privately-Owned	Available	Not Used in Prior Housing Element	0.042511706	0	0	0.042511706	6	0	0	1088197	1644	South Los Angeles			Lower
LOS ANGELES			6004001031	Community Commercial	C2-2D-CPIO	0	108	0.024797095	Commercial - Shopping Center (Neighborhood, Community) - One Story	YES - Current	NO - Privately-Owned	Available	Not Used in Prior Housing Element	0.042108078	0	0	0.042108078	6	0	0	1088197	1645	South Los Angeles			Lower
LOS ANGELES			6004001031	Community Commercial	C2-2D-CPIO	0	108	0.030701623	Commercial - Shopping Center (Neighborhood, Community) - One Story	YES - Current	NO - Privately-Owned	Available	Not Used in Prior Housing Element	0.052782608	0	0	0.052782608	6	0	0	1088197	1642	South Los Angeles			Lower
LOS ANGELES			6004001031	Community Commercial	C2-2D-CPIO	0	108	0.063513262	Commercial - Shopping Center (Neighborhood, Community) - One Story	YES - Current	NO - Privately-Owned	Available	Not Used in Prior Housing Element	0.07600355	0	0	0.07600355	6	0	0	1088197	1572	South Los Angeles			Lower
LOS ANGELES			6004001031	Community Commercial	C2-2D-CPIO	0	108	0.12055578	Commercial - Shopping Center (Neighborhood, Community) - One Story	YES - Current	NO - Privately-Owned	Available	Not Used in Prior Housing Element	0.093149981	0	0	0.093149981	6	0	0	1058197	71	South Los Angeles			Lower
LOS ANGELES			6004001031	Community Commercial	C2-2D-CPIO	0	108	0.121287203	Commercial - Shopping Center (Neighborhood, Community) - One Story	YES - Current	NO - Privately-Owned	Available	Not Used in Prior Housing Element	0.093149981	0	0	0.093149981	6	0	0	1088197	1633	South Los Angeles			Lower
LOS ANGELES			6004001031	Community Commercial	C2-2D-CPIO	0	108	0.121397195	Commercial - Shopping Center (Neighborhood, Community) - One Story	YES - Current	NO - Privately-Owned	Available	Not Used in Prior Housing Element	0.096090008	0	0	0.096090008	6	0	0	1088197	1634	South Los Angeles			Lower
LOS ANGELES			6004001031	Community Commercial	C2-2D-CPIO	0	108	0.121505637	Commercial - Shopping Center (Neighborhood, Community) - One Story	YES - Current	NO - Privately-Owned	Available	Not Used in Prior Housing Element	0.096090008	0	0	0.096090008	6	0	0	1088197	1635	South Los Angeles			Lower
LOS ANGELES			6004001031	Community Commercial	C2-2D-CPIO	0	108	0.121615026	Commercial - Shopping Center (Neighborhood, Community) - One Story	YES - Current	NO - Privately-Owned	Available	Not Used in Prior Housing Element	0.096090008	0	0	0.096090008	6	0	0	1088197	1636	South Los Angeles			Lower
LOS ANGELES			6004001031	Community Commercial	C2-2D-CPIO	0	108	0.12172424	Commercial - Shopping Center (Neighborhood, Community) - One Story	YES - Current	NO - Privately-Owned	Available	Not Used in Prior Housing Element	0.096090008	0	0	0.096090008	6	0	0	1088197	1637	South Los Angeles			Lower
LOS ANGELES			6004001031	Community Commercial	C2-2D-CPIO	0	108	0.12183357	Commercial - Shopping Center (Neighborhood, Community) - One Story	YES - Current	NO - Privately-Owned	Available	Not Used in Prior Housing Element	0.096090008	0	0	0.096090008	6	0	0	1088197	1638	South Los Angeles			Lower
LOS ANGELES			6004001031	Community Commercial	C2-2D-CPIO	0	108	0.121943631	Commercial - Shopping Center (Neighborhood, Community) - One Story	YES - Current	NO - Privately-Owned	Available	Not Used in Prior Housing Element	0.096090008	0	0	0.096090008	6	0	0	1088197	1639	South Los Angeles			Lower
LOS ANGELES			6004001031	Community Commercial	C2-2D-CPIO	0	108	0.122052014	Commercial - Shopping Center (Neighborhood, Community) - One Story	YES - Current	NO - Privately-Owned	Available	Not Used in Prior Housing Element	0.096090008	0	0	0.096090008	6	0	0	1088197	1640	South Los Angeles			Lower
LOS ANGELES			6004001031	Community Commercial	C2-2D-CPIO	0	108	0.122162225	Commercial - Shopping Center (Neighborhood, Community) - One Story	YES - Current	NO - Privately-Owned	Available	Not Used in Prior Housing Element	0.096090008	0	0	0.096090008	6	0	0	1088197	1641	South Los Angeles			Lower
LOS ANGELES			6004001031	Community Commercial	C2-2D-CPIO	0	108	0.124060681	Commercial - Shopping Center (Neighborhood, Community) - One Story	YES - Current	NO - Privately-Owned	Available	Not Used in Prior Housing Element	0.052588278	0	0	0.052588278	6	0	0	1058197	159	South Los Angeles			Lower
LOS ANGELES			6004001031	Community Commercial	C2-2D-CPIO	0	108	0.1240896	Commercial - Shopping Center (Neighborhood, Community) - One Story	YES - Current	NO - Privately-Owned	Available	Not Used in Prior Housing Element	0.052588278	0	0	0.052588278	6	0	0	1058197	158	South Los Angeles			Lower
LOS ANGELES			6004001031	Community Commercial	C2-2D-CPIO	0	108	0.124119483	Commercial - Shopping Center (Neighborhood, Community) - One Story	YES - Current	NO - Privately-Owned	Available	Not Used in Prior Housing Element	0.052588278	0	0	0.052588278	6	0	0	1058197	157	South Los Angeles			Lower
LOS ANGELES			6004001031	Community Commercial	C2-2D-CPIO	0	108	0.124147431	Commercial - Shopping Center (Neighborhood, Community) - One Story	YES - Current	NO - Privately-Owned	Available	Not Used in Prior Housing Element	0.052588278	0	0	0.052588278	6	0	0	1058197	156	South Los Angeles			Lower
LOS ANGELES			6004001031	Community Commercial	C2-2D-CPIO	0	108	0.124178285	Commercial - Shopping Center (Neighborhood, Community) - One Story	YES - Current	NO - Privately-Owned	Available	Not Used in Prior Housing Element	0.062640551	0	0	0.062640551	6	0	0	1058197	154	South Los Angeles			Lower
LOS ANGELES			6004001031	Community Commercial	C2-2D-CPIO	0	108	0.124241642	Commercial - Shopping Center (Neighborhood, Community) - One Story	YES - Current	NO - Privately-Owned	Available	Not Used in Prior Housing Element	0.062640551	0	0	0.062640551	6	0	0	1058197	151	South Los Angeles			Lower
LOS ANGELES			6004001031	Community Commercial	C2-2D-CPIO	0	108	0.128634027	Commercial - Shopping Center (Neighborhood, Community) - One Story	YES - Current	NO - Privately-Owned	Available	Not Used in Prior Housing Element	0.099424858	0	0	0.099424858	6	0	0	1058197	87	South Los Angeles			Lower
LOS ANGELES			6004001031	Community Commercial	C2-2D-CPIO	0	108	0.128634363	Commercial - Shopping Center (Neighborhood, Community) - One Story	YES - Current	NO - Privately-Owned	Available	Not Used in Prior Housing Element	0.093030501	0	0	0.093030501	6	0	0	1058197	95	South Los Angeles			Lower
LOS ANGELES			6004001031	Community Commercial	C2-2D-CPIO	0	108	0.128634616	Commercial - Shopping Center (Neighborhood, Community) - One Story	YES - Current	NO - Privately-Owned	Available	Not Used in Prior Housing Element	0.093030501	0	0	0.093030501	6	0	0	1058197	91	South Los Angeles			Lower
LOS ANGELES			6004001031	Community Commercial	C2-2D-CPIO	0	108	0.128635092	Commercial - Shopping Center (Neighborhood, Community) - One Story	YES - Current	NO - Privately-Owned	Available	Not Used in Prior Housing Element	0.093030501	0	0	0.093030501	6	0	0	1058197	97	South Los Angeles			Lower
LOS ANGELES			6004001031	Community Commercial	C2-2D-CPIO	0	108	0.128635309	Commercial - Shopping Center (Neighborhood, Community) - One Story	YES - Current	NO - Privately-Owned	Available	Not Used in Prior Housing Element	0.093030501	0	0	0.093030501	6	0	0	1058197	89	South Los Angeles			Lower
LOS ANGELES			6004001031	Community Commercial	C2-2D-CPIO	0	108	0.128636148	Commercial - Shopping Center (Neighborhood, Community) - One Story	YES - Current	NO - Privately-Owned	Available	Not Used in Prior Housing Element	0.093030501	0	0	0.093030501	6	0	0	1058197	96	South Los Angeles			Lower
LOS ANGELES			6004001031	Community Commercial	C2-2D-CPIO	0	108	0.128636221	Commercial - Shopping Center (Neighborhood, Community) - One Story	YES - Current	NO - Privately-Owned	Available	Not Used in Prior Housing Element	0.093030501	0	0	0.093030501	6	0	0	1058197	88	South Los Angeles			Lower
LOS ANGELES			6004001031	Community Commercial	C2-2D-CPIO	0	108	0.128636307	Commercial - Shopping Center (Neighborhood, Community) - One Story	YES - Current	NO - Privately-Owned	Available	Not Used in Prior Housing Element	0.093030501	0	0	0.093030501	6	0	0	1058197	94	South Los Angeles			Lower
LOS ANGELES			6004001031	Community Commercial	C2-2D-CPIO	0	108	0.128636392	Commercial - Shopping Center (Neighborhood, Community) - One Story	YES - Current	NO - Privately-Owned	Available	Not Used in Prior Housing Element	0.093030501	0	0	0.093030501	6	0	0	1058197	90	South Los Angeles			Lower
LOS ANGELES			6004001031	Community Commercial	C2-2D-CPIO	0	108	0.128636523	Commercial - Shopping Center (Neighborhood, Community) - One Story	YES - Current	NO - Privately-Owned	Available	Not Used in Prior Housing Element	0.093030501	0	0	0.093030501	6	0	0	1058197	93	South Los Angeles			Lower
LOS ANGELES			6004001031	Community Commercial	C2-2D-CPIO	0	108	0.139731183	Commercial - Shopping Center (Neighborhood, Community) - One Story	YES - Current	NO - Privately-Owned	Available	Not Used in Prior Housing Element	0.059837687	0	0	0.059837687	6	0	0	1058197	153	South Los Angeles			Lower
LOS ANGELES			6004001031	Community Commercial	C2-2D-CPIO	0	108	0.139808579	Commercial - Shopping Center (Neighborhood, Community) - One Story	YES - Current	NO - Privately-Owned	Available	Not Used in Prior Housing Element	0.059837687	0	0	0.059837687	6	0	0	1058197	150	South Los Angeles			Lower
LOS ANGELES			6004001031	Community Commercial	C2-2D-CPIO	0	108	0.149560768	Commercial - Shopping Center (Neighborhood, Community) - One Story	YES - Current	NO - Privately-Owned	Available	Not Used in Prior Housing Element	0.094812302	0	0	0.094812302	6	0	0	1088197	1571	South Los Angeles			Lower
LOS ANGELES			6004001031	Community Commercial	C2-2D-CPIO	0	108	0.150850329	Commercial - Shopping Center (Neighborhood, Community) - One Story	YES - Current	NO - Privately-Owned	Available	Not Used in Prior Housing Element	0.094201349	0	0	0.094201349	6	0	0	1088197	1632	South Los Angeles			Lower
LOS ANGELES			6004001031	Community Commercial	C2-2D-CPIO	0	108	0.157228009	Commercial - Shopping Center (Neighborhood, Community) - One Story	YES - Current	NO - Privately-Owned	Available	Not Used in Prior Housing Element	0.045548448	0	0	0.045548448	6	0	0	1058197	160	South Los Angeles			Lower
LOS ANGELES			6004001031	Community Commercial	C2-2D-CPIO	0	108	0.258357798	Commercial - Shopping Center (Neighborhood, Community) - One Story	YES - Current	NO - Privately-Owned	Available	Not Used in Prior Housing Element	0.41342776	0	0	0.41342776	6	0	0	1058197	1686	South Los Angeles			Lower
LOS ANGELES			6004001031	Community Commercial	C2-2D-CPIO	0	108	0.344427449	Commercial - Shopping Center (Neighborhood, Community) - One Story	YES - Current	NO - Privately-Owned	Available	Not Used in Prior Housing Element	0.545624931	0	0	0.545624931	6	0	0	1058197	67	South Los Angeles			Lower
LOS ANGELES	5928 S VERMONT AVE	90044	6004001902	Community Commercial	C2-2D-CPIO	0	108	0.13946441	Miscellaneous - Government Owned Property	YES - Current	YES - City-Owned	Available	Not Used in Prior Housing Element	0.022910364	0	0	0.022910364	0	0	0	1058197	210	South Los Angeles			Lower
LOS ANGELES			6004002005	Neighborhood Commercial	C2-1VL-CPIO	0	108	0.119121042	Commercial - Auto, Recreation Equipment, Construction Equipment Sales and Service - Auto Body Repair Shop - One Story	YES - Current	NO - Privately-Owned	Available	Used in Prior Housing Element - Non-Vacant	0.192604981	0	0	0.192604981	0	0	0	1088197	1568	South Los Angeles			Lower
LOS ANGELES	5845 S HOOVER ST	90044	6004002006	Neighborhood Commercial	C2-1VL-CPIO	0	108	0.122629824	Commercial - Auto, Recreation Equipment, Construction Equipment Sales and Service - Auto Body Repair Shop - One Story	YES - Current	NO - Privately-Owned	Available	Not Used in Prior Housing Element	0.14159986	0	0	0.14159986	2	0	0	1088197	1570	South Los Angeles			Lower
LOS ANGELES			6004002009	Community Commercial	C2-1-CPIO	0	108	0.096986054	Commercial - Parking Lot (Commercial Use Property) - Lots - Patron or Employee - One Story	YES - Current	NO - Privately-Owned	Available	Not Used in Prior Housing Element	0.03552454	0	0	0.03552454	0	0	0	1088197	1450	South Los Angeles			Lower
LOS ANGELES			6004002028	Community Commercial	C2-1-CPIO	0	108	0.097102276	Commercial - Parking Lot (Commercial Use Property) - Lots - Patron or Employee - One Story	YES - Current	NO - Privately-Owned	Available	Used in Prior Housing Element - Non-Vacant	0.03552454	0	0	0.03552454	0	0	0	1088197	1451	South Los Angeles			Lower
LOS ANGELES			6004002028	Community Commercial	C2-1-CPIO	0	108	0.097219254	Commercial - Parking Lot (Commercial Use Property) - Lots - Patron or Employee - One Story	YES - Current	NO - Privately-Owned	Available	Used in Prior Housing Element - Non-Vacant	0.03552454	0	0	0.03552454	0	0	0	1088197	1452	South Los Angeles			Lower
LOS ANGELES			6004002028	Community Commercial	C2-1-CPIO	0	108	0.097336525	Commercial - Parking Lot (Commercial Use Property) - Lots - Patron or Employee - One Story	YES - Current	NO - Privately-Owned	Available	Used in Prior Housing Element - Non-Vacant	0.03552454	0	0	0.03552454	0	0	0	1088197	1453	South Los Angeles			Lower
LOS ANGELES	810 W SLAUSON AVE	90044	6004002032	Community Commercial	C2-1-CPIO	0	108	0.096269464	Commercial - Store Combination - Store and Residential Combination - One Story	YES - Current	NO - Privately-Owned	Available	Used in Prior Housing Element - Non-Vacant	0	0	0.03959538	0.03959538	0	0	0	1088197	1448	South Los Angeles	Yes		Above Moderate
LOS ANGELES			6004002032	Community Commercial	C2-1-CPIO	0	108	0.096870593	Commercial - Store Combination - Store and Residential Combination - One Story	YES - Current	NO - Privately-Owned	Available	Used in Prior Housing Element - Non-Vacant	0	0	0.03959538	0.03959538	0	0	0	1088197	1449	South Los Angeles	Yes		Above Moderate
LOS ANGELES	5827 S HOOVER ST	90044	6004002036	Neighborhood Commercial	C2-1VL-CPIO	0	108	0.103229356	Commercial - Auto, Recreation Equipment, Construction Equipment Sales and Service - Used Car Sales - One Story	YES - Current	NO - Privately-Owned	Available	Not Used in Prior Housing Element	0.073024111	0	0	0.073024111	0	0	0	1088197	1501	South Los Angeles			Lower
LOS ANGELES			6004002036	Neighborhood Commercial	C2-1VL-CPIO	0	108	0.022601967	Commercial - Auto, Recreation Equipment, Construction Equipment Sales and Service - Used Car Sales - One Story	YES - Current	NO - Privately-Owned	Available	Not Used in Prior Housing Element	0	0	0.004395162	0.004395162	0	0	0	1088197	1779	South Los Angeles			Above Moderate
LOS ANGELES			6004002036	Neighborhood Commercial	C2-1VL-CPIO	0	108	0.106923696	Commercial - Auto, Recreation Equipment, Construction Equipment Sales and Service - Used Car Sales - One Story	YES - Current	NO - Privately-Owned	Available	Not Used in Prior Housing Element	0.077403343	0	0	0.077403343	0	0	0	1088197	1503	South Los Angeles			Lower
LOS ANGELES			6004002903	Community Commercial	C2-1-CPIO	0	108	0.066206955	Commercial - Parking Lot (Commercial Use Property) - Lots - Patron or Employee - One Story	YES - Current	NO - Privately-Owned	Available	Used in Prior Housing Element - Non-Vacant	0	0	0.020660066	0.020660066	0	0	0	1088197	1459	South Los Angeles			Above Moderate
LOS ANGELES			6004002903	Community Commercial	C2-1-CPIO	0	108	0.097451224	Commercial - Parking Lot (Commercial Use Property) - Lots - Patron or Employee - One Story	YES - Current	NO - Privately-Owned	Available	Used in Prior Housing Element - Non-Vacant	0.03552454	0	0	0.03552454	0	0	0	1088197	1454	South Los Angeles			Lower
LOS ANGELES			6004002903	Community Commercial	C2-1-CPIO	0	108	0.097568204	Commercial - Parking Lot (Commercial Use Property) - Lots - Patron or Employee - One Story	YES - Current	NO - Privately-Owned	Available	Used in Prior Housing Element - Non-Vacant	0.035171714	0	0	0.035171714	0	0	0	1088197	1455	South Los Angeles			Lower
LOS ANGELES			6004002903	Community Commercial	C2-1-CPIO	0	108	0.09768395	Commercial - Parking Lot (Commercial Use Property) - Lots - Patron or Employee - One Story	YES - Current	NO - Privately-Owned	Available	Used in Prior Housing Element - Non-Vacant	0.035171714	0	0	0.035171714	0	0	0	1088197	1456	South Los Angeles			Lower
LOS ANGELES			6004002903	Community Commercial	C2-1-CPIO	0	108	0.097801219	Commercial - Parking Lot (Commercial Use Property) - Lots - Patron or Employee - One Story	YES - Current	NO - Privately-Owned	Available	Used in Prior Housing Element - Non-Vacant	0.035171714	0	0	0.035171714	0	0	0	1088197	1457	South Los Angeles			Lower
LOS ANGELES			6004002903	Community Commercial	C2-1-CPIO	0	108	0.09791744	Commercial - Parking Lot (Commercial Use Property) - Lots - Patron or Employee - One Story	YES - Current	NO - Privately-Owned	Available	Used in Prior Housing Element - Non-Vacant	0.020713028	0	0	0.020713028	0	0	0	1088197	1458	South Los Angeles			Lower
LOS ANGELES			6004002907	Neighborhood Commercial	C2-1VL-CPIO	0	108	0.115609961	Residential - Three Units (Any Combination) - 4 Stories or Less	YES - Current	NO - Privately-Owned	Available	Not Used in Prior Housing Element	0.771425486	0	0	0.771425486	3	0	0	1088197	1552	South Los Angeles			Lower
LOS ANGELES	5948 S VERMONT AVE	90044	6004006001	Neighborhood Commercial	C2-1VL-CPIO	0	108	0.176942701	Commercial - Restaurant, Cocktail Lounge - Restaurant, Cocktail Lounge_Tavern - One Story	YES - Current	NO - Privately-Owned	Available	Used in Prior Housing Element - Non-Vacant	0.207580417	0	0	0.207580417	1	0	0	1058197	291	South Los Angeles			Lower
LOS ANGELES	943 W 59TH DR	90044	6004006003	Low Medium I Residential	R2-1	0	17	0.073489466	Residential - Single Family Residence	YES - Current	NO - Privately-Owned	Available	Not Used in Prior Housing Element	0	0	0.042000327	0.042000327	1	1*	1*	1058197	289	South Los Angeles			Above Moderate
LOS ANGELES	939 W 59TH DR	90044	6004006004	Low Medium I Residential	R2-1	0	17	0.072398981	Residential - Single Family Residence	YES - Current	NO - Privately-Owned	Available	Not Used in Prior Housing Element	0	0	0.042000327	0.042000327	1	1*	1*	1058197	288	South Los Angeles			Above Moderate
LOS ANGELES	935 W 59TH DR	90044	6004006005	Low Medium I Residential	R2-1	0	17	0.075541296	Residential - Single Family Residence	YES - Current	NO - Privately-Owned	Available	Not Used in Prior Housing Element	0	0	0.042000327	0.042000327	1	1*	1*	1058197	287	South Los Angeles			Above Moderate
LOS ANGELES	929 W 59TH DR	90044	6004006006	Low Medium I Residential	R2-1	0	17	0.072406379	Residential - Single Family Residence	YES - Current	NO - Privately-Owned	Available	Not Used in Prior Housing Element	0	0	0.042000327	0.042000327	1	1*	1*	1058197	285	South Los Angeles			Above Moderate
LOS ANGELES	925 W 59TH DR	90044	6004006007	Low Medium I Residential	R2-1	0	17	0.072528778	Residential - Single Family Residence	YES - Current	NO - Privately-Owned	Available	Not Used in Prior Housing Element	0	0	0.042000327	0.042000327	1	1*	1*	1058197	284	South Los Angeles			Above Moderate
LOS ANGELES	921 W 59TH DR	90044	6004006008	Low Medium I Residential	R2-1	0	17	0.072296537	Residential - Single Family Residence	YES - Current	NO - Privately-Owned	Available	Not Used in Prior Housing Element	0	0	0.042000327	0.042000327	1	1*	1*	1058197	283	South Los Angeles			Above Moderate
LOS ANGELES	917 W 59TH DR	90044	6004006009	Low Medium I Residential	R2-1	0	17	0.072418361	Residential - Single Family Residence	YES - Current	NO - Privately-Owned	Available	Not Used in Prior Housing Element	0	0	0.042000327	0.042000327	1	1*	1*	1058197	282	South Los Angeles			Above Moderate

LOS ANGELES	911 W 59TH DR	90044	6004006010	Low Medium I Residential	R2-1	0	17	0.07242104	Residential - Single Family Residence	YES - Current	NO - Privately-Owned	Available	Not Used in Prior Housing Element	0	0	0.042000327	0.042000327	1	1*	1*	1058197	281	South Los Angeles									Above Moderate
LOS ANGELES	907 W 59TH DR	90044	6004006011	Low Medium I Residential	R2-1	0	17	0.07242537	Residential - Single Family Residence	YES - Current	NO - Privately-Owned	Available	Not Used in Prior Housing Element	0	0	0.042000327	0.042000327	1	1*	1*	1058197	280	South Los Angeles									Above Moderate
LOS ANGELES	903 W 59TH DR	90044	6004006012	Low Medium I Residential	R2-1	0	17	0.07242874	Residential - Single Family Residence	YES - Current	NO - Privately-Owned	Available	Not Used in Prior Housing Element	0	0	0.042000327	0.042000327	1	1*	1*	1058197	279	South Los Angeles									Above Moderate
LOS ANGELES	916 W 59TH PL	90044	6004006014	Low Medium I Residential	R2-1	0	17	0.13947039	Residential - Single Family Residence	YES - Current	NO - Privately-Owned	Available	Not Used in Prior Housing Element	0	0	0.100519726	0.100519726	1	2*	2*	1058197	232	South Los Angeles									Above Moderate
LOS ANGELES	912 W 59TH PL	90044	6004006015	Low Medium I Residential	R2-1	0	17	0.1298925	Residential - Double, Duplex, or Two Units - 4 Stories or Less	YES - Current	NO - Privately-Owned	Available	Not Used in Prior Housing Element	0	0	0.002888667	0.002888667	2	2*	2*	1058197	231	South Los Angeles									Above Moderate
LOS ANGELES	906 W 59TH PL	90044	6004006016	Low Medium I Residential	R2-1	0	17	0.145305308	Residential - Single Family Residence	YES - Current	NO - Privately-Owned	Available	Not Used in Prior Housing Element	0	0	0.084763554	0.084763554	1	2*	2*	1058197	229	South Los Angeles									Above Moderate
LOS ANGELES	5935 S MENLO AVE	90044	6004006017	Low Medium I Residential	R2-1	0	17	0.09757477	Residential - Single Family Residence	YES - Current	NO - Privately-Owned	Available	Not Used in Prior Housing Element	0	0	0.044912472	0.044912472	1	1*	1*	1058197	244	South Los Angeles									Above Moderate
LOS ANGELES	950 W 59TH PL	90044	6004006019	Neighborhood Commercial	C2-1VL-CPIO	0	108	0.050505139	Residential - Single Family Residence	YES - Current	NO - Privately-Owned	Available	Not Used in Prior Housing Element	0	0	0.026206601	0.026206601	1	0	0	1058197	241	South Los Angeles									Above Moderate
LOS ANGELES			6004006019	Neighborhood Commercial	C2-1VL-CPIO	0	108	0.036731325	Residential - Single Family Residence	YES - Current	NO - Privately-Owned	Available	Not Used in Prior Housing Element	0	0	0.039645872	0.039645872	1	0	0	1058197	245	South Los Angeles									Above Moderate
LOS ANGELES			6004006019	Neighborhood Commercial	C2-1VL-CPIO	0	108	0.036736849	Residential - Single Family Residence	YES - Current	NO - Privately-Owned	Available	Not Used in Prior Housing Element	0	0	0.039645872	0.039645872	1	0	0	1058197	276	South Los Angeles									Above Moderate
LOS ANGELES	948 W 59TH PL	90044	6004006020	Low Medium I Residential	R2-1	0	17	0.150776451	Residential - Single Family Residence	YES - Current	NO - Privately-Owned	Available	Not Used in Prior Housing Element	0	0	0.081986189	0.081986189	1	2*	2*	1058197	240	South Los Angeles									Above Moderate
LOS ANGELES	942 W 59TH PL	90044	6004006021	Low Medium I Residential	R2-1	0	17	0.123974204	Residential - Single Family Residence	YES - Current	NO - Privately-Owned	Available	Not Used in Prior Housing Element	0	0	0.100519726	0.100519726	1	2*	2*	1058197	239	South Los Angeles									Above Moderate
LOS ANGELES	938 W 59TH PL	90044	6004006022	Low Medium I Residential	R2-1	0	17	0.123972985	Residential - Double, Duplex, or Two Units - 4 Stories or Less	YES - Current	NO - Privately-Owned	Available	Not Used in Prior Housing Element	0	0	0.131977102	0.131977102	2	2*	2*	1058197	238	South Los Angeles								Yes	Above Moderate
LOS ANGELES	934 W 59TH PL	90044	6004006023	Low Medium I Residential	R2-1	0	17	0.123974715	Residential - Double, Duplex, or Two Units - 4 Stories or Less	YES - Current	NO - Privately-Owned	Available	Not Used in Prior Housing Element	0	0	0.035127752	0.035127752	2	2*	2*	1058197	237	South Los Angeles								Yes	Above Moderate
LOS ANGELES	928 W 59TH PL	90044	6004006024	Low Medium I Residential	R2-1	0	17	0.123972048	Residential - Single Family Residence	YES - Current	NO - Privately-Owned	Available	Not Used in Prior Housing Element	0	0	0.100519726	0.100519726	1	2*	2*	1058197	236	South Los Angeles									Above Moderate
LOS ANGELES	5932 S VERMONT AVE	90044	6004006900	Neighborhood Commercial	C2-1VL-CPIO	0	108	0.119949708	Commercial - Commercial - One Story	YES - Current	NO - Privately-Owned	Available	Used in Prior Housing Element - Non-Vacant	0.150309272	0	0	0.150309272	0	0	0	1058197	242	South Los Angeles									Lower
LOS ANGELES	5940 S VERMONT AVE	90044	6004006900	Neighborhood Commercial	C2-1VL-CPIO	0	108	0.08723553	Commercial - Commercial - One Story	YES - Current	NO - Privately-Owned	Available	Used in Prior Housing Element - Non-Vacant	0.127579576	0	0	0.127579576	0	0	0	1058197	246	South Los Angeles									Lower
LOS ANGELES	5944 S VERMONT AVE	90044	6004006900	Neighborhood Commercial	C2-1VL-CPIO	0	108	0.087250815	Commercial - Commercial - One Story	YES - Current	NO - Privately-Owned	Available	Used in Prior Housing Element - Non-Vacant	0.127579576	0	0	0.127579576	0	0	0	1058197	277	South Los Angeles									Lower
LOS ANGELES	927 W 60TH ST	90044	6004007003	Low Medium I Residential	R2-1	0	17	0.114867668	Residential - Single Family Residence	YES - Current	NO - Privately-Owned	Available	Not Used in Prior Housing Element	0	0	0.03417486	0.03417486	1	1*	1*	1058197	367	South Los Angeles									Above Moderate
LOS ANGELES	901 W 60TH ST	90044	6004007009	Low Medium I Residential	R2-1	0	17	0.143484625	Residential - Double, Duplex, or Two Units - 4 Stories or Less	YES - Current	NO - Privately-Owned	Available	Not Used in Prior Housing Element	0	0	0.107815468	0.107815468	2	2*	2*	1058197	361	South Los Angeles								Yes	Above Moderate
LOS ANGELES	910 W 59TH DR	90044	6004007012	Low Medium I Residential	R2-1	0	17	0.072632246	Residential - Single Family Residence	YES - Current	NO - Privately-Owned	Available	Not Used in Prior Housing Element	0	0	0.002209036	0.002209036	1	1*	1*	1058197	335	South Los Angeles									Above Moderate
LOS ANGELES	916 W 59TH DR	90044	6004007013	Low Medium I Residential	R2-1	0	17	0.072630096	Residential - Single Family Residence	YES - Current	NO - Privately-Owned	Available	Not Used in Prior Housing Element	0	0	0.042000327	0.042000327	1	1*	1*	1058197	336	South Los Angeles									Above Moderate
LOS ANGELES	920 W 59TH DR	90044	6004007014	Low Medium I Residential	R2-1	0	17	0.072627393	Residential - Single Family Residence	YES - Current	NO - Privately-Owned	Available	Not Used in Prior Housing Element	0	0	0.042000327	0.042000327	1	1*	1*	1058197	337	South Los Angeles									Above Moderate
LOS ANGELES	924 W 59TH DR	90044	6004007015	Low Medium I Residential	R2-1	0	17	0.07262572	Residential - Single Family Residence	YES - Current	NO - Privately-Owned	Available	Not Used in Prior Housing Element	0	0	0.042000327	0.042000327	1	1*	1*	1058197	338	South Los Angeles									Above Moderate
LOS ANGELES	934 W 59TH DR	90044	6004007017	Low Medium I Residential	R2-1	0	17	0.072568065	Residential - Single Family Residence	YES - Current	NO - Privately-Owned	Available	Not Used in Prior Housing Element	0	0	0.042000327	0.042000327	1	1*	1*	1058197	340	South Los Angeles									Above Moderate
LOS ANGELES	5960 S VERMONT AVE	90044	6004007021	Neighborhood Commercial	C2-1VL-CPIO	0	108	0.126263103	Commercial - Store - One Story	YES - Current	NO - Privately-Owned	Available	Used in Prior Housing Element - Non-Vacant	0.055640477	0	0	0.055640477	2	0	0	1058197	344	South Los Angeles									Lower
LOS ANGELES	5966 S VERMONT AVE	90044	6004007021	Neighborhood Commercial	C2-1VL-CPIO	0	108	0.113637822	Commercial - Store - One Story	YES - Current	NO - Privately-Owned	Available	Used in Prior Housing Element - Non-Vacant	0.050461999	0	0	0.050461999	2	0	0	1058197	346	South Los Angeles									Lower
LOS ANGELES	5970 S VERMONT AVE	90044	6004007022	Neighborhood Commercial	C2-1VL-CPIO	0	108	0.119009503	Commercial - Store - One Story	YES - Current	NO - Privately-Owned	Available	Used in Prior Housing Element - Non-Vacant	0.061899282	0	0	0.061899282	0	0	0	1058197	375	South Los Angeles									Lower
LOS ANGELES			6004007022	Neighborhood Commercial	C2-1VL-CPIO	0	108	0.017302431	Commercial - Store - One Story	YES - Current	NO - Privately-Owned	Available	Not Used in Prior Housing Element - Non-Vacant	0	0	0.000518533	0.000518533	0	0	0	1058197	429	South Los Angeles									Above Moderate
LOS ANGELES	5976 S VERMONT AVE	90044	6004007023	Neighborhood Commercial	C2-1VL-CPIO	0	108	0.109574629	Commercial - Parking Lot (Commercial Use Property) - Lots - Patron or Employee - One Story	YES - Current	NO - Privately-Owned	Available	Used in Prior Housing Element - Non-Vacant	0.152572721	0	0	0.152572721	0	0	0	1058197	430	South Los Angeles									Lower
LOS ANGELES			6004007023	Neighborhood Commercial	C2-1VL-CPIO	0	108	0.007254269	Commercial - Parking Lot (Commercial Use Property) - Lots - Patron or Employee - One Story	YES - Current	NO - Privately-Owned	Available	Used in Prior Housing Element - Non-Vacant	0	0	0.017108335	0.017108335	0	0	0	1058197	428	South Los Angeles									Above Moderate
LOS ANGELES	943 W 60TH ST	90044	6004007026	Low Medium I Residential	R2-1	0	17	0.103566517	Residential - Single Family Residence	YES - Current	NO - Privately-Owned	Available	Not Used in Prior Housing Element	0	0	0.042000327	0.042000327	1	1*	1*	1058197	371	South Los Angeles									Above Moderate
LOS ANGELES	812 W 60TH ST	90044	6004009004	Low Medium I Residential	R2-1	0	17	0.119379052	Residential - Double, Duplex, or Two Units - 4 Stories or Less	YES - Current	NO - Privately-Owned	Available	Not Used in Prior Housing Element	0	0	0.131977102	0.131977102	2	2*	2*	1058197	436	South Los Angeles								Yes	Above Moderate
LOS ANGELES	816 W 60TH ST	90044	6004009005	Low Medium I Residential	R2-1	0	17	0.119374319	Residential - Single Family Residence	YES - Current	NO - Privately-Owned	Available	Not Used in Prior Housing Element	0	0	0.100519726	0.100519726	1	2*	2*	1058197	437	South Los Angeles									Above Moderate
LOS ANGELES	822 W 60TH ST	90044	6004009006	Low Medium I Residential	R2-1	0	17	0.149212516	Residential - Double, Duplex, or Two Units - 4 Stories or Less	YES - Current	NO - Privately-Owned	Available	Not Used in Prior Housing Element	0	0	0.131977102	0.131977102	2	2*	2*	1058197	453	South Los Angeles								Yes	Above Moderate
LOS ANGELES	826 W 60TH ST	90044	6004009007	Low Medium I Residential	R2-1	0	17	0.149208285	Residential - Double, Duplex, or Two Units - 4 Stories or Less	YES - Current	NO - Privately-Owned	Available	Not Used in Prior Housing Element	0	0	0.131977102	0.131977102	2	2*	2*	1058197	464	South Los Angeles								Yes	Above Moderate
LOS ANGELES	825 W 61ST ST	90044	6004009008	Medium Residential	R3-1	0	54	0.134362578	Residential - Single Family Residence	YES - Current	NO - Privately-Owned	Available	Not Used in Prior Housing Element	0.679990143	0	0	0.679990143	1	0	0	1058197	534	South Los Angeles									Lower
LOS ANGELES	819 W 61ST ST	90044	6004009009	Medium Residential	R3-1	0	54	0.134379331	Residential - Double, Duplex, or Two Units - 4 Stories or Less	YES - Current	NO - Privately-Owned	Available	Not Used in Prior Housing Element	0	0	0.437076285	0.437076285	2	0	0	1058197	533	South Los Angeles								Yes	Above Moderate
LOS ANGELES	815 W 61ST ST	90044	6004009010	Medium Residential	R3-1	0	54	0.134394827	Residential - Double, Duplex, or Two Units - 4 Stories or Less	YES - Current	NO - Privately-Owned	Available	Not Used in Prior Housing Element	0.263869688	0	0	0.263869688	2	0	0	1058197	532	South Los Angeles									Lower
LOS ANGELES	813 W 61ST ST	90044	6004009011	Medium Residential	R3-1	0	54	0.134410408	Residential - Three Units (Any Combination) - 4 Stories or Less	YES - Current	NO - Privately-Owned	Available	Not Used in Prior Housing Element	0	0	0.385449314	0.385449314	3	0	0	1058197	531	South Los Angeles								Yes	Above Moderate
LOS ANGELES	6017 S HOOVER ST	90044	6004009012	Neighborhood Commercial	C2-1VL-CPIO	0	108	0.110563405	Residential - Four Units (Any Combination) - 4 Stories or Less	YES - Current	NO - Privately-Owned	Available	Not Used in Prior Housing Element	0	0	0.152385591	0.152385591	4	0	0	1058197	530	South Los Angeles								Yes	Above Moderate
LOS ANGELES	6023 S HOOVER ST	90044	6004009013	Neighborhood Commercial	C2-1VL-CPIO	0	108	0.11019671	Commercial - Store Combination - Store and Residential Combination - One Story	YES - Current	NO - Privately-Owned	Available	Not Used in Prior Housing Element	0.135936585	0	0	0.135936585	2	0	0	1058197	552	South Los Angeles									Lower
LOS ANGELES	6027 S HOOVER ST	90044	6004009014	Neighborhood Commercial	C2-1VL-CPIO	0	108	0.049359709	Commercial - Store - One Story	YES - Current	NO - Privately-Owned	Available	Not Used in Prior Housing Element	0	0	0.001347031	0.001347031	0	0	0	1058197	607	South Los Angeles									Above Moderate
LOS ANGELES	807 W 61ST ST	90044	6004009015	Neighborhood Commercial	C2-1VL-CPIO	0	108	0.088388387	Residential - Double, Duplex, or Two Units - 4 Stories or Less	YES - Current	NO - Privately-Owned	Available	Not Used in Prior Housing Element	0	0	0.479536751	0.479536751	2	0	0	1058197	609	South Los Angeles								Yes	Above Moderate
LOS ANGELES	856 W 60TH ST	90044	6004009017	Low Medium I Residential	R2-1	0	17	0.119340242	Residential - Double, Duplex, or Two Units - 4 Stories or Less	YES - Current	NO - Privately-Owned	Available	Not Used in Prior Housing Element	0	0	0.131977102	0.131977102	2	2*	2*	1058197	496	South Los Angeles								Yes	Above Moderate
LOS ANGELES	842 W 60TH ST	90044	6004009020	Low Medium I Residential	R2-1	0	17	0.119350787	Residential - Double, Duplex, or Two Units - 4 Stories or Less	YES - Current	NO - Privately-Owned	Available	Not Used in Prior Housing Element	0	0	0.131977102	0.131977102	2	2*	2*	1058197	483	South Los Angeles								Yes	Above Moderate
LOS ANGELES	838 W 60TH ST	90044	6004009021	Low Medium I Residential	R2-1	0	17	0.119356671	Residential - Double, Duplex, or Two Units - 4 Stories or Less	YES - Current	NO - Privately-Owned	Available	Not Used in Prior Housing Element	0	0	0.002888667	0.002888667	2	2*	2*	1058197	480	South Los Angeles									Above Moderate
LOS ANGELES	834 W 60TH ST	90044	6004009022	Low Medium I Residential	R2-1	0	17	0.089519618	Residential - Single Family Residence	YES - Current	NO - Privately-Owned	Available	Not Used in Prior Housing Element	0	0	0.042000327	0.042000327	1	1*	1*	1058197	476	South Los Angeles									Above Moderate
LOS ANGELES	829 W 61ST ST	90044	6004009024	Medium Residential	R3-1	0	54	0.059712469	Residential - Single Family Residence	YES - Current	NO - Privately-Owned	Available	Not Used in Prior Housing Element	0	0	0.042715283	0.042715283	1	3*	3*	1058197	535	South Los Angeles									Above Moderate
LOS ANGELES			6004009024	Medium Residential	R3-1	0	54	0.029853687	Residential - Single Family Residence	YES - Current	NO - Privately-Owned	Available	Not Used in Prior Housing Element	0	0	0.012510033	0.012510033	1	1*	1*	1058197	536	South Los Angeles									Above Moderate
LOS ANGELES	833 W 61ST ST	90044	6004009025	Medium Residential	R3-1	0	54	0.089555941	Residential - Single Family Residence	YES - Current	NO - Privately-Owned	Available	Not Used in Prior Housing Element	0.513262373	0	0	0.513262373	1	0	0	1058197	537	South Los Angeles									Lower
LOS ANGELES	837 W 61ST ST	90044	6004009026	Medium Residential	R3-1	0	54	0.119403128	Residential - Double, Duplex, or Two Units - 4 Stories or Less	YES - Current	NO - Privately-Owned	Available	Not Used in Prior Housing Element	0	0	0.054133034	0.054133034	2	0	0	1058197	538	South Los Angeles								Yes	Above Moderate
LOS ANGELES	841 W 61ST ST	90044	6004009027	Medium Residential	R3-1	0	54	0.119388636	Residential - Single Family Residence	YES - Current	NO - Privately-Owned	Available	Not Used in Prior Housing Element	0.602652836	0	0	0.602652836	1	0	0	1058197	539	South Los Angeles									Lower
LOS ANGELES	847 W 61ST ST	90044	6004009028	Medium Residential	R3-1	0	54	0.119377875	Residential - Three Units (Any Combination) - 4 Stories or Less	YES - Current	NO - Privately-Owned	Available	Not Used in Prior Housing Element	0	0	0.329503775	0.329503775	3	0	0	1058197	540	South Los Angeles								Yes	Above Moderate
LOS ANGELES	851 W 61ST ST	90044	6004009029	Medium Residential	[T][Q]R3-1	0	54	0.119363098	Residential - Double, Duplex, or Two Units - 4 Stories or Less	YES - Current	NO - Privately-Owned	Available	Not Used in Prior Housing Element	0.22961719	0	0	0.22961719	2	0	0	1058197	541	South Los Angeles									Lower
LOS ANGELES	853 W 61ST ST	90044	6004009030	Medium Residential	R3-1	0	54	0.119350545	Residential - Double, Duplex, or Two Units - 4 Stories or Less	YES - Current	NO - Privately-Owned	Available	Not Used in Prior Housing Element	0.22961719	0	0	0.22961719	2	0	0	1058197	542	South Los Angeles									Lower
LOS ANGELES	6016 S MENLO AVE	90044	6004009031	Medium Residential	R3-1	0	54	0.050924608	Residential - Double, Duplex, or Two Units - 4 Stories or Less	YES - Current	NO - Privately-Owned	Available	Not Used in Prior Housing Element	0	0	0.107815468	0.107815468	2	2*	2*	1058197	543	South Los Angeles								Yes	Above Moderate
LOS ANGELES	6001 S HOOVER ST	90044	6004009034	Neighborhood Commercial	C2-1VL-CPIO	0	108	0.13774659	Institutional - Church - One Story	YES - Current	NO - Privately-Owned	Available	Used in Prior Housing Element - Non-Vacant	0.047602522	0	0	0.047602522	0	0	0	1058197	435	South Los Angeles									Lower
LOS ANGELES	6007 S HOOVER ST	90044	6004009034	Neighborhood Commercial	C2-1VL-CPIO	0	108	0.11019641	Institutional - Church - One Story	YES - Current	NO - Privately-Owned	Available	Used in Prior Housing Element - Non-Vacant	0.043617341	0	0	0.043617341	0	0	0	1058197	517	South Los Angeles									Lower
LOS ANGELES	6011 S HOOVER ST	90044	6004009034	Neighborhood Commercial	C2-1VL-CPIO	0	108	0.110216494	Institutional - Church - One Story	YES - Current	NO - Privately-Owned	Available	Used in Prior Housing Element - Non-Vacant	0.043617341	0	0	0.043617341	0	0	0	1058197	521	South Los Angeles									Lower
LOS ANGELES	6024 S VERMONT AVE	90044	6004010006	Neighborhood Commercial	C2-1VL-CPIO	0	108	0.069521438	Commercial - Store Combination - Store and Residential Combination - One Story	YES - Current	NO - Privately-Owned	Available	Not Used in Prior Housing Element	0	0	0.011452008	0.011452008	0	0	0	1058197	605	South Los Angeles									Above Moderate
LOS ANGELES	6028 S VERMONT AVE	90044	6004010007	Neighborhood Commercial	C2-1VL-CPIO	0	108	0.06961728	Commercial - Store Combination - Store and Residential Combination - One Story	YES - Current	NO - Privately-Owned	Available	Not Used in Prior Housing Element	0	0	0.011452008	0.011452008	0	0	0	1058197	608	South Los Angeles									Above Moderate
LOS ANGELES	958 W 60TH ST	90044	6004010009	Low Medium I Residential	R2-1	0	17	0.118232143	Residential - Double, Duplex, or Two Units - 4 Stories or Less	YES - Current	NO - Privately-Owned	Available	Not Used in Prior Housing Element	0	0	0.131977102	0.131977102	2	2*	2*	1058197	510	South Los Angeles								Yes	Above Moderate
LOS ANGELES	954 W 60TH ST	90044	6004010010	Low Medium I Residential	R2-1	0	17	0.119380065	Residential - Single Family Residence	YES - Current	NO - Privately-Owned	Available	Not Used in Prior Housing Element	0	0	0.100519726	0.100519726	1	2*	2*	1058197	509	South Los Angeles									Above Moderate
LOS ANGELES	952 W 60TH ST	90044	6004010011	Low Medium I Residential	R2-1	0	17	0.11938193	Residential - Single Family Residence	YES - Current	NO - Privately-Owned	Available	Not Used in Prior Housing Element	0	0	0.100519726	0.100519726	1	2*	2*	1058197	508	South Los Angeles									Above Moderate
LOS ANGELES	948 W 60TH ST	90044	6004010012	Low Medium I Residential	R2-1	0	17	0.119380065	Residential - Single Family Residence	YES - Current	NO - Privately-Owned	Available	Not Used in Prior Housing Element	0	0	0.100519726	0.100519726	1	2*	2*	1058197	506	South Los Angeles									Above Moderate
LOS ANGELES	942 W 60TH ST	90044	6004010013	Low Medium II Residential	R2-1	0	17	0.119380065	Residential - Double, Duplex, or Two Units - 4 Stories or Less	YES - Current	NO - Privately-Owned	Available	Not Used in Prior Housing Element	0	0	0.055198856	0.055198856	2	2*	2*	1058197	505	South Los Angeles								Yes	Above Moderate
LOS ANGELES	957 W 61ST ST	90044	6004010014	Low Medium II Residential	R2D-1	0	21	0.118338178	Residential - Single Family Residence	YES - Current	NO - Privately-Owned	Available	Not Used in Prior Housing Element	0	0	0.100519726	0.100519726	1	2*	2*	1058197	549	South Los Angeles									Above Moderate
LOS ANGELES	953 W 61ST ST	90044	6004010015	Low Medium II Residential	R2D-1	0	21	0.119476861	Residential - Three Units (Any Combination) - 4 Stories or Less	YES - Current	NO - Privately-Owned	Available	Not Used in Prior Housing Element	0	0	0.131977102	0.131977102	2	2*	2*	1058197	548	South Los Angeles								Yes	Above Moderate
LOS ANGELES	951 W 61ST ST	90044	6004010016	Low Medium II Residential	R2D-1	0	21	0.119465238	Residential - Double, Duplex, or Two Units - 4 Stories or Less	YES - Current	NO - Privately-Owned	Available	Not Used in Prior Housing Element	0	0	0.131977102	0.131977102	2	2*	2*	1058197	547	South Los Angeles								Yes	Above Moderate
LOS ANGELES	943 W 61ST ST	90044	6004010017	Low Medium II Residential	R2D-1	0	21	0.119458853	Residential - Single Family Residence	YES - Current	NO - Privately-Owned	Available	Not Used in Prior Housing Element	0	0	0.100519726	0.100519726	1	2*	2*	1058197	546	South Los Angeles									Above Moderate
LOS ANGELES	939 W 61ST ST	90044	6004010018	Low Medium II Residential	R2D-1	0	21	0.119447888	Residential - Single Family Residence	YES - Current	NO - Privately-Owned	Available	Not Used in Prior Housing Element	0	0	0.100519726	0.100519726	1	2*	2*	1058197	545	South Los Angeles									Above Moderate
LOS ANGELES	936 W 60TH ST	90044	6004010019	Low Medium I Residential	R2-1	0	17	0.119380065	Residential - Single Family Residence	YES - Current	NO - Privately-Owned	Available	Not Used in Prior Housing Element	0	0	0.100519726	0.100519726	1	2*	2*	1058197	504	South Los Angeles									Above Moderate
LOS ANGELES	920 W 60TH ST	90044	6004010020	Low Medium I Residential	R2-1	0	17	0.119380639	Residential - Single Family Residence	YES - Current	NO - Privately-Owned	Available	Not Used in Prior Housing Element	0	0	0.100519726	0.100519726	1	2*	2*	1058197	503	South Los Angeles									Above Moderate
LOS ANGELES	916 W 60TH ST	90044	6004010021	Low Medium I Residential	R2-1	0	17	0.119382504	Residential - Single Family Residence	YES - Current	NO - Privately-Owned	Available	Not Used in Prior Housing Element	0	0	0.100519726	0.100519726	1	2*	2*	1058197	502	South Los Angeles									Above Moderate
LOS ANGELES	914 W 60TH ST	90044	6004010022	Low Medium I Residential	R2-1	0	17	0.14922573	Residential - Single Family Residence	YES - Current	NO - Privately-Owned	Available	Not Used in Prior Housing Element	0	0	0.081986189	0.081986189	1	2*	2*	1058197	501	South Los Angeles									Above Moderate
LOS ANGELES	910 W 60TH ST	90044	6004010023	Low Medium I Residential	R2-1	0	17	0.119380924	Residential - Single Family Residence	YES - Current	NO - Privately-Owned	Available	Not Used in Prior Housing Element	0	0	0.100519726	0.100519726	1	2*	2*	1058197	500	South Los Angeles									Above Moderate
LOS ANGELES	906 W 60TH ST	90044	6004010024	Low Medium I Residential	R2-1	0	17	0.096423079	Residential - Single Family Residence	YES - Current	NO - Privately-Owned	Available	Not Used in Prior Housing Element	0	0	0.042000327	0.042000327	1	1*	1*	1058197	499	South Los Angeles									Above Moderate
LOS ANGELES	900 W 60TH ST	90044	6004010025	Low Medium I Residential	R2-1	0	17	0.120532217	Residential - Double, Duplex, or Two Units - 4 Stories or Less	YES - Current	NO - Privately-Owned	Available	Not Used in Prior Housing Element	0	0	0.131977102	0.131977102	2	2*	2*	1058197	498	South Los Angeles								Yes	Above Moderate
LOS ANGELES	6011 S MENLO AVE	90044	6004010026	Low Medium I Residential	R2-1	0	17	0.072158655	Residential - Single Family Residence	YES - Current	NO - Privately-Owned	Available	Not Used in Prior Housing Element	0	0	0.051565218	0.051565218	1	1*	1*	1058197	523	South Los Angeles									Above Moderate
LOS ANGELES	6000 S VERMONT AVE	90044	6004010034	Neighborhood Commercial	C2-1VL-CPIO	0	108	0.05533351	Commercial - Parking Lot (Commercial Use Property) - Lots - Patron or Employee - One Story	YES - Current	NO - Privately-Owned	Available	Used in Prior Housing Element - Non-Vacant	0	0	0.002140746	0.002140746	0	0	0	1058197	511	South Los Angeles									Above Moderate
LOS ANGELES	6004 S VERMONT AVE	90044	6004010034	Neighborhood Commercial	C2-1VL-CPIO	0	108	0.062147462	Commercial - Parking Lot (Commercial Use Property) - Lots - Patron or Employee - One Story	YES - Current	NO - Privately-Owned	Available	Used in Prior Housing Element - Non-Vacant	0	0	0.001657822	0.001657822	0	0	0	1058197	513	South Los Angeles									Above Moderate
LOS ANGELES	6008 S VERMONT AVE	90044	6004010035	Neighborhood Commercial	C2-1VL-CPIO	0	108	0.062245178	Commercial - Restaurant, Cocktail Lounge - Restaurant, Cocktail Lounge, Tavern - One Story	YES - Current	NO - Privately-Owned	Available	Not Used in Prior Housing Element	0	0	0.005621766	0.005621766	0	0	0	1058197	519	South Los Angeles									Above Moderate
LOS

LOS ANGELES	957 W 62ND ST	90044	6004011017	Low Medium II Residential	RD2-1	0	21	0.118301935	Residential - Single Family Residence	YES - Current	NO - Privately-Owned	Available	Not Used in Prior Housing Element	0	0	0.100519726	0.100519726	1	2*	2*	1058197	757	South Los Angeles			Above Moderate
LOS ANGELES	953 W 62ND ST	90044	6004011018	Low Medium II Residential	RD2-1	0	21	0.119448931	Residential - Double, Duplex, or Two Units - 4 Stories or Less	YES - Current	NO - Privately-Owned	Available	Not Used in Prior Housing Element	0	0	0.131977102	0.131977102	2	2*	2*	1058197	756	South Los Angeles	Yes		Above Moderate
LOS ANGELES	947 W 62ND ST	90044	6004011019	Low Medium II Residential	RD2-1	0	21	0.119449578	Residential - Single Family Residence	YES - Current	NO - Privately-Owned	Available	Not Used in Prior Housing Element	0	0	0.100519726	0.100519726	1	2*	2*	1058197	755	South Los Angeles			Above Moderate
LOS ANGELES	939 W 62ND ST	90044	6004011021	Low Medium II Residential	RD2-1	0	21	0.119447998	Residential - Single Family Residence	YES - Current	NO - Privately-Owned	Available	Not Used in Prior Housing Element	0	0	0.100519726	0.100519726	1	2*	2*	1058197	753	South Los Angeles			Above Moderate
LOS ANGELES	929 W 62ND ST	90044	6004011024	Low Medium II Residential	RD2-1	0	21	0.104517564	Residential - Single Family Residence	YES - Current	NO - Privately-Owned	Available	Not Used in Prior Housing Element	0	0	0.100519726	0.100519726	1	2*	2*	1058197	752	South Los Angeles			Above Moderate
LOS ANGELES	923 W 62ND ST	90044	6004011025	Low Medium II Residential	RD2-1	0	21	0.403296996	Residential - Five or More Units or Apartments (Any Combination) - 4 Stories or Less	YES - Current	NO - Privately-Owned	Available	Not Used in Prior Housing Element	0	0.199286699	0	0.199286699	10	0	0	1058197	723	South Los Angeles	Yes		Moderate
LOS ANGELES	900 W 61ST ST	90044	6004011027	Low Medium II Residential	RD2-1	0	21	0.124677002	Residential - Single Family Residence	YES - Current	NO - Privately-Owned	Available	Not Used in Prior Housing Element	0	0	0.100519726	0.100519726	1	2*	2*	1058197	711	South Los Angeles			Above Moderate
LOS ANGELES	6112 S VERMONT AVE	90044	6004011028	Community Commercial	C2-1-CPIO	0	108	0.070298484	Miscellaneous - Government Owned Property - Vacant Land	YES - Current	YES - City-Owned	Available	Not Used in Prior Housing Element	0	0	0.000721347	0.000721347	0	0	0	1058197	731	South Los Angeles			Above Moderate
LOS ANGELES	6116 S VERMONT AVE	90044	6004011030	Community Commercial	C2-1-CPIO	0	108	0.063508069	Industrial - Warehousing, Distribution, Storage - Warehousing, Distribution, Under 10,000 SF - One Story	YES - Current	NO - Privately-Owned	Available	Used in Prior Housing Element - Non-Vacant	0	0	0.001482702	0.001482702	1	0	0	1058197	733	South Los Angeles			Above Moderate
LOS ANGELES	6120 S VERMONT AVE	90044	6004011030	Community Commercial	C2-1-CPIO	0	108	0.070492098	Industrial - Warehousing, Distribution, Storage - Warehousing, Distribution, Under 10,000 SF - One Story	YES - Current	NO - Privately-Owned	Available	Used in Prior Housing Element - Non-Vacant	0.044127193	0	0	0.044127193	1	0	0	1058197	758	South Los Angeles			Lower
LOS ANGELES	6124 S VERMONT AVE	90044	6004011030	Community Commercial	C2-1-CPIO	0	108	0.070590868	Industrial - Warehousing, Distribution, Storage - Warehousing, Distribution, Under 10,000 SF - One Story	YES - Current	NO - Privately-Owned	Available	Used in Prior Housing Element - Non-Vacant	0.044127193	0	0	0.044127193	1	0	0	1058197	812	South Los Angeles			Lower
LOS ANGELES	6100 S VERMONT AVE	90044	6004011031	Community Commercial	C2-1-CPIO	0	108	0.060536796	Commercial - Store Combination - Store and Office Combination - One Story	YES - Current	NO - Privately-Owned	Available	Used in Prior Housing Element - Non-Vacant	0	0	0.017495312	0.017495312	0	0	0	1058197	719	South Los Angeles			Above Moderate
LOS ANGELES	6104 S VERMONT AVE	90044	6004011031	Community Commercial	C2-1-CPIO	0	108	0.06321622	Commercial - Store Combination - Store and Office Combination - One Story	YES - Current	NO - Privately-Owned	Available	Used in Prior Housing Element - Non-Vacant	0	0	0.014166026	0.014166026	0	0	0	1058197	722	South Los Angeles			Above Moderate
LOS ANGELES	6108 S VERMONT AVE	90044	6004011031	Community Commercial	C2-1-CPIO	0	108	0.063314599	Commercial - Store Combination - Store and Office Combination - One Story	YES - Current	NO - Privately-Owned	Available	Used in Prior Housing Element - Non-Vacant	0	0	0.014166026	0.014166026	0	0	0	1058197	726	South Los Angeles			Above Moderate
LOS ANGELES	6101 S HOOVER ST	90044	6004012001	Neighborhood Commercial	C2-1VL-CPIO	0	108	0.081593383	Commercial - Store Combination - Store and Residential Combination - One Story	YES - Current	NO - Privately-Owned	Available	Not Used in Prior Housing Element	0	0	0.014370776	0.014370776	5	0	0	1058197	695	South Los Angeles	Yes		Above Moderate
LOS ANGELES	808 W 61ST ST	90044	6004012002	Neighborhood Commercial	C2-1VL-CPIO	0	108	0.056311396	Residential - Single Family Residence	YES - Current	NO - Privately-Owned	Available	Not Used in Prior Housing Element	0	0	0.007982728	0.007982728	1	0	0	1058197	696	South Los Angeles			Above Moderate
LOS ANGELES	6107 S HOOVER ST	90044	6004012003	Neighborhood Commercial	C2-1VL-CPIO	0	108	0.110353248	Residential - Three Units (Any Combination) - 4 Stories or Less	YES - Current	NO - Privately-Owned	Available	Not Used in Prior Housing Element	0	0	0.53150866	0.53150866	3	0	0	1058197	725	South Los Angeles	Yes		Above Moderate
LOS ANGELES	6111 S HOOVER ST	90044	6004012004	Neighborhood Commercial	C2-1VL-CPIO	0	108	0.054900756	Residential - Single Family Residence	YES - Current	NO - Privately-Owned	Available	Not Used in Prior Housing Element	0	0	0.045658758	0.045658758	1	0	0	1058197	729	South Los Angeles			Above Moderate
LOS ANGELES		6004012005		Neighborhood Commercial	C2-1VL-CPIO	0	108	0.054925292	Residential - Single Family Residence	YES - Current	NO - Privately-Owned	Available	Not Used in Prior Housing Element	0	0	0.045658758	0.045658758	1	0	0	1058197	730	South Los Angeles			Above Moderate
LOS ANGELES	812 W 61ST ST	90044	6004012006	Low Medium II Residential	RD2-1	0	21	0.134305641	Residential - Double, Duplex, or Two Units - 4 Stories or Less	YES - Current	NO - Privately-Owned	Available	Not Used in Prior Housing Element	0	0	0.002888667	0.002888667	2	2*	2*	1058197	697	South Los Angeles			Above Moderate
LOS ANGELES	816 W 61ST ST	90044	6004012007	Low Medium II Residential	RD2-1	0	21	0.134321502	Residential - Single Family Residence	YES - Current	NO - Privately-Owned	Available	Not Used in Prior Housing Element	0	0	0.041782679	0.041782679	1	2*	2*	1058197	698	South Los Angeles			Above Moderate
LOS ANGELES	822 W 61ST ST	90044	6004012008	Low Medium II Residential	RD2-1	0	21	0.13433352	Residential - Double, Duplex, or Two Units - 4 Stories or Less	YES - Current	NO - Privately-Owned	Available	Not Used in Prior Housing Element	0	0	0.131977102	0.131977102	2	2*	2*	1058197	699	South Los Angeles	Yes		Above Moderate
LOS ANGELES	825 W 62ND ST	90044	6004012010	Low Medium II Residential	RD2-1	0	21	0.109813849	Residential - Double, Duplex, or Two Units - 4 Stories or Less	YES - Current	NO - Privately-Owned	Available	Not Used in Prior Housing Element	0	0	0.131977102	0.131977102	2	2*	2*	1058197	739	South Los Angeles	Yes		Above Moderate
LOS ANGELES	815 W 62ND ST	90044	6004012012	Low Medium II Residential	RD2-1	0	21	0.134452352	Residential - Double, Duplex, or Two Units - 4 Stories or Less	YES - Current	NO - Privately-Owned	Available	Not Used in Prior Housing Element	0	0	0.131977102	0.131977102	2	2*	2*	1058197	736	South Los Angeles	Yes		Above Moderate
LOS ANGELES	6117 S HOOVER ST	90044	6004012014	Neighborhood Commercial	C2-1VL-CPIO	0	108	0.110354216	Residential - Three Units (Any Combination) - 4 Stories or Less	YES - Current	NO - Privately-Owned	Available	Not Used in Prior Housing Element	0	0	0.176849321	0.176849321	3	0	0	1058197	734	South Los Angeles	Yes		Above Moderate
LOS ANGELES	6123 S HOOVER ST	90044	6004012015	Neighborhood Commercial	C2-1VL-CPIO	0	108	0.110352786	Commercial - Store Combination - Store and Residential Combination - One Story	YES - Current	NO - Privately-Owned	Available	Not Used in Prior Housing Element	0	0	0.025599019	0.025599019	3	0	0	1058197	811	South Los Angeles	Yes		Above Moderate
LOS ANGELES	6127 S HOOVER ST	90044	6004012016	Neighborhood Commercial	C2-1VL-CPIO	0	108	0.137793781	Commercial - Store Combination - Store and Residential Combination - One Story	YES - Current	NO - Privately-Owned	Available	Not Used in Prior Housing Element	0	0	0.03422516	0.03422516	2	0	0	1058197	813	South Los Angeles	Yes		Above Moderate
LOS ANGELES	858 W 61ST ST	90044	6004012017	Low Medium II Residential	RD2-1	0	21	0.119503488	Residential - Double, Duplex, or Two Units - 4 Stories or Less	YES - Current	NO - Privately-Owned	Available	Not Used in Prior Housing Element	0	0	0.131977102	0.131977102	2	2*	2*	1058197	710	South Los Angeles	Yes		Above Moderate
LOS ANGELES	852 W 61ST ST	90044	6004012018	Low Medium II Residential	RD2-1	0	21	0.119491366	Residential - Double, Duplex, or Two Units - 4 Stories or Less	YES - Current	NO - Privately-Owned	Available	Not Used in Prior Housing Element	0	0	0.150479168	0.150479168	1	2*	2*	1058197	709	South Los Angeles	Yes		Above Moderate
LOS ANGELES	846 W 61ST ST	90044	6004012019	Low Medium II Residential	RD2-1	0	21	0.119480747	Residential - Double, Duplex, or Two Units - 4 Stories or Less	YES - Current	NO - Privately-Owned	Available	Not Used in Prior Housing Element	0	0	0.131977102	0.131977102	2	2*	2*	1058197	708	South Los Angeles	Yes		Above Moderate
LOS ANGELES	844 W 61ST ST	90044	6004012020	Low Medium II Residential	RD2-1	0	21	0.119469843	Residential - Double, Duplex, or Two Units - 4 Stories or Less	YES - Current	NO - Privately-Owned	Available	Not Used in Prior Housing Element	0	0	0.131977102	0.131977102	2	2*	2*	1058197	707	South Los Angeles	Yes		Above Moderate
LOS ANGELES	840 W 61ST ST	90044	6004012021	Low Medium II Residential	RD2-1	0	21	0.119460519	Residential - Single Family Residence	YES - Current	NO - Privately-Owned	Available	Not Used in Prior Housing Element	0	0	0.100519726	0.100519726	1	2*	2*	1058197	705	South Los Angeles			Above Moderate
LOS ANGELES	836 W 61ST ST	90044	6004012022	Low Medium II Residential	RD2-1	0	21	0.119448681	Residential - Double, Duplex, or Two Units - 4 Stories or Less	YES - Current	NO - Privately-Owned	Available	Not Used in Prior Housing Element	0	0	0.140935457	0.140935457	2	2*	2*	1058197	704	South Los Angeles	Yes		Above Moderate
LOS ANGELES	831 W 62ND ST	90044	6004012026	Low Medium II Residential	RD2-1	0	21	0.059763345	Residential - Single Family Residence	YES - Current	NO - Privately-Owned	Available	Not Used in Prior Housing Element	0	0	0.05512194	0.05512194	1	1*	1*	1058197	740	South Los Angeles			Above Moderate
LOS ANGELES	833 W 62ND ST	90044	6004012027	Low Medium II Residential	RD2-1	0	21	0.089647814	Residential - Single Family Residence	YES - Current	NO - Privately-Owned	Available	Not Used in Prior Housing Element	0	0	0.042000327	0.042000327	1	1*	1*	1058197	742	South Los Angeles			Above Moderate
LOS ANGELES	837 W 62ND ST	90044	6004012028	Low Medium II Residential	RD2-1	0	21	0.119535087	Residential - Double, Duplex, or Two Units - 4 Stories or Less	YES - Current	NO - Privately-Owned	Available	Not Used in Prior Housing Element	0	0	0.055198856	0.055198856	2	2*	2*	1058197	743	South Los Angeles	Yes		Above Moderate
LOS ANGELES	841 W 62ND ST	90044	6004012029	Low Medium II Residential	RD2-1	0	21	0.119539076	Residential - Single Family Residence	YES - Current	NO - Privately-Owned	Available	Not Used in Prior Housing Element	0	0	0.100519726	0.100519726	1	2*	2*	1058197	744	South Los Angeles			Above Moderate
LOS ANGELES	845 W 62ND ST	90044	6004012030	Low Medium II Residential	RD2-1	0	21	0.119544914	Residential - Single Family Residence	YES - Current	NO - Privately-Owned	Available	Not Used in Prior Housing Element	0	0	0.100519726	0.100519726	1	2*	2*	1058197	745	South Los Angeles			Above Moderate
LOS ANGELES	849 W 62ND ST	90044	6004012031	Low Medium II Residential	RD2-1	0	21	0.119545481	Residential - Single Family Residence	YES - Current	NO - Privately-Owned	Available	Not Used in Prior Housing Element	0	0	0.041782679	0.041782679	1	2*	2*	1058197	746	South Los Angeles			Above Moderate
LOS ANGELES	862 W 62ND ST	90044	6004013001	Low Medium II Residential	RD2-1	0	21	0.126727855	Residential - Single Family Residence	YES - Current	NO - Privately-Owned	Available	Not Used in Prior Housing Element	0	0	0.041782679	0.041782679	1	2*	2*	1058197	886	South Los Angeles			Above Moderate
LOS ANGELES	854 W 62ND ST	90044	6004013002	Low Medium II Residential	RD2-1	0	21	0.126729629	Residential - Double, Duplex, or Two Units - 4 Stories or Less	YES - Current	NO - Privately-Owned	Available	Not Used in Prior Housing Element	0	0	0.131977102	0.131977102	2	2*	2*	1058197	885	South Los Angeles	Yes		Above Moderate
LOS ANGELES	857 W 62ND PL	90044	6004013005	Low Medium II Residential	RD2-1	0	21	0.125109082	Residential - Double, Duplex, or Two Units - 4 Stories or Less	YES - Current	NO - Privately-Owned	Available	Not Used in Prior Housing Element	0	0	0.131977102	0.131977102	2	2*	2*	1058197	924	South Los Angeles	Yes		Above Moderate
LOS ANGELES	853 W 62ND PL	90044	6004013006	Low Medium II Residential	RD2-1	0	21	0.125114304	Residential - Double, Duplex, or Two Units - 4 Stories or Less	YES - Current	NO - Privately-Owned	Available	Not Used in Prior Housing Element	0	0	0.131977102	0.131977102	2	2*	2*	1058197	923	South Los Angeles	Yes		Above Moderate
LOS ANGELES	848 W 62ND ST	90044	6004013008	Low Medium II Residential	RD2-1	0	21	0.126727759	Residential - Single Family Residence	YES - Current	NO - Privately-Owned	Available	Not Used in Prior Housing Element	0	0	0.150479168	0.150479168	1	2*	2*	1058197	882	South Los Angeles	Yes		Above Moderate
LOS ANGELES	840 W 62ND ST	90044	6004013010	Low Medium II Residential	RD2-1	0	21	0.126728747	Residential - Double, Duplex, or Two Units - 4 Stories or Less	YES - Current	NO - Privately-Owned	Available	Not Used in Prior Housing Element	0	0	0.131977102	0.131977102	2	2*	2*	1058197	880	South Los Angeles	Yes		Above Moderate
LOS ANGELES	836 W 62ND ST	90044	6004013011	Low Medium II Residential	RD2-1	0	21	0.126727759	Residential - Double, Duplex, or Two Units - 4 Stories or Less	YES - Current	NO - Privately-Owned	Available	Not Used in Prior Housing Element	0	0	0.131977102	0.131977102	2	2*	2*	1058197	879	South Los Angeles	Yes		Above Moderate
LOS ANGELES	832 W 62ND ST	90044	6004013012	Low Medium II Residential	RD2-1	0	21	0.126727469	Residential - Single Family Residence	YES - Current	NO - Privately-Owned	Available	Not Used in Prior Housing Element	0	0	0.100519726	0.100519726	1	2*	2*	1058197	878	South Los Angeles			Above Moderate
LOS ANGELES	833 W 62ND PL	90044	6004013013	Low Medium II Residential	RD2-1	0	21	0.125969922	Residential - Single Family Residence	YES - Current	NO - Privately-Owned	Available	Not Used in Prior Housing Element	0	0	0.100519726	0.100519726	1	2*	2*	1058197	917	South Los Angeles			Above Moderate
LOS ANGELES	837 W 62ND PL	90044	6004013014	Low Medium II Residential	RD2-1	0	21	0.125848248	Residential - Single Family Residence	YES - Current	NO - Privately-Owned	Available	Not Used in Prior Housing Element	0	0	0.100519726	0.100519726	1	2*	2*	1058197	918	South Los Angeles			Above Moderate
LOS ANGELES	841 W 62ND PL	90044	6004013015	Low Medium II Residential	RD2-1	0	21	0.125727557	Residential - Single Family Residence	YES - Current	NO - Privately-Owned	Available	Not Used in Prior Housing Element	0	0	0.100519726	0.100519726	1	2*	2*	1058197	919	South Los Angeles			Above Moderate
LOS ANGELES	845 W 62ND PL	90044	6004013016	Low Medium II Residential	RD2-1	0	21	0.125605185	Residential - Double, Duplex, or Two Units - 4 Stories or Less	YES - Current	NO - Privately-Owned	Available	Not Used in Prior Housing Element	0	0	0.131977102	0.131977102	2	2*	2*	1058197	920	South Los Angeles	Yes		Above Moderate
LOS ANGELES	851 W 62ND PL	90044	6004013017	Low Medium II Residential	RD2-1	0	21	0.125483517	Residential - Double, Duplex, or Two Units - 4 Stories or Less	YES - Current	NO - Privately-Owned	Available	Not Used in Prior Housing Element	0	0	0.140935457	0.140935457	2	2*	2*	1058197	921	South Los Angeles	Yes		Above Moderate
LOS ANGELES	6203 S HOOVER ST	90044	6004013018	Neighborhood Commercial	C2-1VL-CPIO	0	108	0.114787668	Residential - Five or More Units or Apartments (Any Combination) - 4 Stories or Less	YES - Current	NO - Privately-Owned	Available	Not Used in Prior Housing Element	0	0	0.061424319	0.061424319	10	0	0	1058197	871	South Los Angeles	Yes		Above Moderate
LOS ANGELES	821 W 62ND PL	90044	6004013024	Low Medium II Residential	RD2-1	0	21	0.126333433	Residential - Double, Duplex, or Two Units - 4 Stories or Less	YES - Current	NO - Privately-Owned	Available	Not Used in Prior Housing Element	0	0	0.131977102	0.131977102	2	2*	2*	1058197	913	South Los Angeles	Yes		Above Moderate
LOS ANGELES	823 W 62ND PL	90044	6004013025	Low Medium II Residential	RD2-1	0	21	0.126213034	Residential - Single Family Residence	YES - Current	NO - Privately-Owned	Available	Not Used in Prior Housing Element	0	0	0.041782679	0.041782679	1	2*	2*	1058197	914	South Los Angeles			Above Moderate
LOS ANGELES	827 1/2 W 62ND PL	90044	6004013026	Low Medium II Residential	RD2-1	0	21	0.116765036	Residential - Double, Duplex, or Two Units - 4 Stories or Less	YES - Current	NO - Privately-Owned	Available	Not Used in Prior Housing Element	0	0	0.103905979	0.103905979	1	2*	2*	1058197	915	South Los Angeles			Above Moderate
LOS ANGELES	814 W 62ND ST	90044	6004013028	Low Medium II Residential	RD2-1	0	21	0.126727614	Residential - Double, Duplex, or Two Units - 4 Stories or Less	YES - Current	NO - Privately-Owned	Available	Not Used in Prior Housing Element	0	0	0.131977102	0.131977102	2	2*	2*	1058197	873	South Los Angeles	Yes		Above Moderate
LOS ANGELES	816 W 62ND ST	90044	6004013029	Low Medium II Residential	RD2-1	0	21	0.126727902	Residential - Single Family Residence	YES - Current	NO - Privately-Owned	Available	Not Used in Prior Housing Element	0	0	0.100519726	0.100519726	1	2*	2*	1058197	874	South Los Angeles			Above Moderate
LOS ANGELES	820 W 62ND ST	90044	6004013030	Low Medium II Residential	RD2-1	0	21	0.126729594	Residential - Single Family Residence	YES - Current	NO - Privately-Owned	Available	Not Used in Prior Housing Element	0	0	0.100519726	0.100519726	1	2*	2*	1058197	875	South Los Angeles			Above Moderate
LOS ANGELES	826 W 62ND ST	90044	6004013031	Low Medium II Residential	RD2-1	0	21	0.119524007	Residential - Double, Duplex, or Two Units - 4 Stories or Less	YES - Current	NO - Privately-Owned	Available	Not Used in Prior Housing Element	0	0	0.140935457	0.140935457	2	2*	2*	1058197	876	South Los Angeles	Yes		Above Moderate
LOS ANGELES	807 W 62ND PL	90044	6004013032	Neighborhood Commercial	C2-1VL-CPIO	0	108	0.114947997	Residential - Double, Duplex, or Two Units - 4 Stories or Less	YES - Current	NO - Privately-Owned	Available	Not Used in Prior Housing Element	0.364956868	0	0	0.364956868	2	0	0	1058197	995	South Los Angeles			Lower
LOS ANGELES	811 W 62ND PL	90044	6004013035	Low Medium II Residential	RD2-1	0	21	0.126577682	Residential - Single Family Residence	YES - Current	NO - Privately-Owned	Available	Not Used in Prior Housing Element	0	0	0.100519726	0.100519726	1	2*	2*	1058197	911	South Los Angeles			Above Moderate
LOS ANGELES	6225 S HOOVER ST	90044	6004013036	Neighborhood Commercial	C2-1VL-CPIO	0	108	0.101013268	Residential - Single Family Residence	YES - Current	NO - Privately-Owned	Available	Not Used in Prior Housing Element	0.942407203	0	0	0.942407203	1	0	0	1058197	992	South Los Angeles			Lower
LOS ANGELES		6004013036		Neighborhood Commercial	C2-1VL-CPIO	0	108	0.025253849	Residential - Single Family Residence	YES - Current	NO - Privately-Owned	Available	Not Used in Prior Housing Element	0	0	0.032345048	0.032345048	1	0	0	1058197	939	South Los Angeles			Above Moderate
LOS ANGELES	6219 S HOOVER ST	90044	6004013037	Neighborhood Commercial	C2-1VL-CPIO	0	108	0.075758694	Residential - Single Family Residence	YES - Current	NO - Privately-Owned	Available	Not Used in Prior Housing Element	0.753366564	0	0	0.753366564	1	0	0	1058197	910	South Los Angeles			Lower
LOS ANGELES		6004013037		Neighborhood Commercial	C2-1VL-CPIO	0	108	0.050507707	Residential - Single Family Residence	YES - Current	NO - Privately-Owned	Available	Not Used in Prior Housing Element	0	0	0.026058808	0.026058808	1	0	0	1058197	909	South Los Angeles			Above Moderate
LOS ANGELES	964 W 62ND ST	90044	6004014001	Community Commercial	C2-1-CPIO	0	108	0.121100216	Residential - Single Family Residence	YES - Current	NO - Privately-Owned	Available	Used in Prior Housing Element - Non-Vacant	1.111312151	0	0	1.111312151	0	0	0	1058197	899	South Los Angeles			Lower
LOS ANGELES	6202 S VERMONT AVE	90044	6004014002	Community Commercial	C2-1-CPIO	0	108	0.13078239	Commercial - Store Combination - Store and Residential Combination - One Story	YES - Current	NO - Privately-Owned	Available	Used in Prior Housing Element - Non-Vacant	0	0	0.052192163	0.052192163	1	0	0	1058197	905	South Los Angeles	Yes		Above Moderate
LOS ANGELES	6212 S VERMONT AVE	90044	6004014003	Community Commercial	C2-1-CPIO	0	108	0.131080959	Commercial - Store Combination - Store and Residential Combination - One Story	YES - Current	NO - Privately-Owned	Available	Not Used in Prior Housing Element	0	0	0.022348872	0.022348872	5	0	0	1058197	908	South Los Angeles	Yes		Above Moderate
LOS ANGELES	958 W 62ND ST	90044	6004014007	Low Medium II Residential	RD2-1	0	21	0.142053399	Residential - Double, Duplex, or Two Units - 4 Stories or Less	YES - Current	NO - Privately-Owned	Available	Not Used in Prior Housing Element	0	0.208343232	0	0.208343232	2	3*	3*	1058197	898	South Los Angeles	Yes		Moderate
LOS ANGELES	950 W 62ND ST	90044	6004014008	Low Medium II Residential	RD2-1	0	21	0.142051421	Residential - Three Units (Any Combination) - 4 Stories or Less	YES - Current	NO - Privately-Owned	Available	Not Used in Prior Housing Element	0	0.189074296	0	0.189074296	3	3*	3*	1058197	897	South Los Angeles	Yes		Moderate
LOS ANGELES	946 W 62ND ST	90044	6004014009	Low Medium II Residential	RD2-1	0	21	0.142051426	Residential - Single Family Residence	YES - Current	NO - Privately-Owned	Available	Not Used in Prior Housing Element	0	0.154274154	0	0.154274154	1	3*	3*	1058197	896	South Los Angeles			Moderate
LOS ANGELES	955 W 62ND PL	90044	6004014013	Low Medium II Residential	RD2-1	0	21	0.142174177	Residential - Double, Duplex, or Two Units - 4 Stories or Less	YES - Current	NO - Privately-Owned	Available	Not Used in Prior Housing Element	0	0.208343232	0	0.208343232	2	3*	3*	1058197	936	South Los Angeles	Yes		Moderate
LOS ANGELES	934 W 62ND ST	90044	6004014014	Low Medium II Residential	RD2-1	0	21	0.126267932	Residential - Double, Duplex, or Two Units - 4 Stories or Less	YES - Current	NO - Privately-Owned	Available	Not Used in Prior Housing Element	0	0	0.131977102	0.131977102	2	2*	2*	1058197	894	South Los Angeles	Yes		Above Moderate
LOS ANGELES	932 W 62ND ST	90044	6004014015	Low Medium II Residential	RD2-1	0	21	0.126267932	Residential - Double, Duplex, or Two Units - 4 Stories or Less	YES - Current	NO - Privately-Owned	Available	Not Used in Prior Housing Element	0	0	0.131977102	0.131977102	2	2*	2*	1058197	893	South Los Angeles	Yes		Above Moderate
LOS ANGELES	928 W 62ND ST	90044	6004014016	Low Medium II Residential	RD2-1	0	21	0.126268925	Residential - Double, Duplex, or Two Units - 4 Stories or Less	YES - Current	NO - Privately-Owned	Available	Not Used in Prior Housing Element	0	0	0.131977102	0.131977102	2	2*	2*	1058197	892	South Los Angeles	Yes		Above Moderate
LOS ANGELES	914 W 62ND ST	90044	6004014018	Low Medium II Residential	RD2-1	0	21	0.126267937	Residential - Double, Duplex, or Two Units - 4 Stories or Less	YES - Current	NO - Privately-Owned	Available	Not Used in Prior Housing Element	0	0	0.131977102	0.131977102	2	2*	2*	1058197	890	South Los Angeles	Yes		Above Moderate
LOS ANGELES	904 W 62ND ST	90044	6004014021	Low Medium II Residential	RD2-1	0	21	0.132580348	Residential - Double, Duplex, or Two Units - 4 Stories or Less	YES - Current	NO - Privately-Owned	Available	Not Used in Prior Housing Element	0	0	0.131977102	0.131977102	2	2*	2*	1058197	887	South Los Angeles	Yes		Above Moderate
LOS ANGELES	901 W 62ND PL	90044	6004014022	Low Medium II Residential	RD2-1	0	21	0.26355855	Residential - Five or More Units or Apartments (Any Combination) - 4 Stories or Less	YES - Current	NO - Privately-Owned	Available	Not Used in Prior Housing Element	0	0.195877731	0	0.195877731	5	0	0	1058197	925	South Los Angeles	Yes		Moderate
LOS ANGELES	909 W 62ND PL	90044	6004014023	Low Medium II Residential	RD2-1	0	21	0.126273563	Residential - Double, Duplex, or Two Units - 4 Stories or Less	YES - Current	NO - Privately-Owned	Available	Not Used in Prior Housing Element	0	0	0.131977102	0.131977102	2	2*	2*	1058197	927	South Los Angeles	Yes		Above Moderate
LOS ANGELES	913 W 62ND PL	90044	6004014024	Low Medium II Residential	RD2-1	0	21	0.126284467	Residential - Double, Duplex, or Two Units - 4 Stories or Less	YES - Current	NO - Privately-Owned	Available	Not Used in Prior Housing Element	0	0	0.002888667	0.002888667	2	2*	2*	1058197	928	South Los Angeles			Above Moderate
LOS ANGELES	919 W 62ND PL	90044	6004014025	Low Medium II Residential	RD2-1	0	21	0.135766768	Residential - Double, Duplex, or Two Units - 4 Stories or Less	YES - Current	NO - Privately-Owned	Available	Not Used in Prior Housing Element	0	0	0.055198856	0.055198856	2	2*	2*	1058197	929	South Los Angeles	Yes		Above Moderate
LOS ANGELES	921 W 62ND PL	90044	6004014026	Low Medium II Residential	RD2-1	0	21	0.12630685	Residential - Single Family Residence	YES - Current	NO - Privately-Owned	Available	Not Used in Prior Housing Element	0	0	0.041782679	0.041782679	1	2*	2*	1058197	930	South Los Angeles			Above Moderate
LOS ANGELES	6214 S VERMONT AVE	90044	6004014029	Community Commercial	C2-1-CPIO	0	108	0.120851483	Commercial - Store - One Story	YES - Current	NO - Privately-Owned	Available	Not Used in Prior Housing Element	0.076665593	0	0	0.076665593	0	0	0

LOS ANGELES	912 W 62ND PL	90044	6004015005	Low Medium II Residential	RD2-1	0	21	0.125630272	Residential - Double, Duplex, or Two Units - 4 Stories or Less	YES - Current	NO - Privately-Owned	Available	Not Used in Prior Housing Element	0	0	0.131977102	0.131977102	2	2*	2*	1058197	1065	South Los Angeles	Yes	Above Moderate
LOS ANGELES	910 W 62ND PL	90044	6004015006	Low Medium II Residential	RD2-1	0	21	0.05591153	Residential - Single Family Residence	YES - Current	NO - Privately-Owned	Available	Not Used in Prior Housing Element	0	0	0.051565218	0.051565218	1	1*	1*	1058197	1064	South Los Angeles		Above Moderate
LOS ANGELES	906 W 62ND PL	90044	6004015009	Low Medium II Residential	RD2-1	0	21	0.047134745	Residential - Single Family Residence	YES - Current	NO - Privately-Owned	Available	Not Used in Prior Housing Element	0	0	0.051565218	0.051565218	1	1*	1*	1058197	1063	South Los Angeles		Above Moderate
LOS ANGELES	917 W GAGE AVE	90044	6004015012	Low Medium II Residential	RD2-1	0	21	0.111967874	Residential - Double, Duplex, or Two Units - 4 Stories or Less	YES - Current	NO - Privately-Owned	Available	Not Used in Prior Housing Element	0	0	0.131977102	0.131977102	2	2*	2*	1058197	1101	South Los Angeles	Yes	Above Moderate
LOS ANGELES	923 W GAGE AVE	90044	6004015014	Low Medium II Residential	RD2-1	0	21	0.111833552	Residential - Single Family Residence	YES - Current	NO - Privately-Owned	Available	Not Used in Prior Housing Element	0	0	0.100519726	0.100519726	1	2*	2*	1058197	1103	South Los Angeles		Above Moderate
LOS ANGELES	959 W GAGE AVE	90044	6004015020	Community Commercial	C2-1-CPIO	0	108	1.046311538	Residential - Five or More Units or Apartments (Any Combination) - 4 Stories or Less	YES - Current	NO - Privately-Owned	Available	Not Used in Prior Housing Element	4.391833544	0	0	4.391833544	79	0	0	1058197	1072	South Los Angeles		Lower
LOS ANGELES	853 W GAGE AVE	90044	6004016002	Low Medium II Residential	RD2-1	0	21	0.11250625	Residential - Single Family Residence	YES - Current	NO - Privately-Owned	Available	Not Used in Prior Housing Element	0	0	0.100519726	0.100519726	1	2*	2*	1058197	1097	South Los Angeles		Above Moderate
LOS ANGELES	847 W GAGE AVE	90044	6004016003	Low Medium II Residential	RD2-1	0	21	0.112511379	Residential - Double, Duplex, or Two Units - 4 Stories or Less	YES - Current	NO - Privately-Owned	Available	Not Used in Prior Housing Element	0	0	0.024771765	0.024771765	2	2*	2*	1058197	1096	South Los Angeles		Above Moderate
LOS ANGELES	843 W GAGE AVE	90044	6004016004	Low Medium II Residential	RD2-1	0	21	0.112517977	Residential - Double, Duplex, or Two Units - 4 Stories or Less	YES - Current	NO - Privately-Owned	Available	Not Used in Prior Housing Element	0	0	0.088437188	0.088437188	2	2*	2*	1058197	1095	South Los Angeles	Yes	Above Moderate
LOS ANGELES	841 W GAGE AVE	90044	6004016005	Low Medium II Residential	RD2-1	0	21	0.11252458	Residential - Single Family Residence	YES - Current	NO - Privately-Owned	Available	Not Used in Prior Housing Element	0	0	0.028307575	0.028307575	1	2*	2*	1058197	1094	South Los Angeles		Above Moderate
LOS ANGELES	837 1/2 W GAGE AVE	90044	6004016006	Low Medium II Residential	RD2-1	0	21	0.112531178	Residential - Double, Duplex, or Two Units - 4 Stories or Less	YES - Current	NO - Privately-Owned	Available	Not Used in Prior Housing Element	0	0	0.088437188	0.088437188	2	2*	2*	1058197	1093	South Los Angeles	Yes	Above Moderate
LOS ANGELES	833 W GAGE AVE	90044	6004016007	Low Medium II Residential	RD2-1	0	21	0.112085483	Residential - Double, Duplex, or Two Units - 4 Stories or Less	YES - Current	NO - Privately-Owned	Available	Not Used in Prior Housing Element	0	0	0.088437188	0.088437188	2	2*	2*	1058197	1092	South Los Angeles	Yes	Above Moderate
LOS ANGELES	823 W GAGE AVE	90044	6004016009	Low Medium II Residential	RD2-1	0	21	0.101721474	Residential - Single Family Residence	YES - Current	NO - Privately-Owned	Available	Not Used in Prior Housing Element	0	0	0.123778144	0.123778144	1	2*	2*	1058197	1090	South Los Angeles		Above Moderate
LOS ANGELES	819 W GAGE AVE	90044	6004016010	Low Medium II Residential	RD2-1	0	21	0.096389666	Residential - Double, Duplex, or Two Units - 4 Stories or Less	YES - Current	NO - Privately-Owned	Available	Not Used in Prior Housing Element	0	0	0.162012398	0.162012398	2	2*	2*	1058197	1089	South Los Angeles	Yes	Above Moderate
LOS ANGELES	822 W 62ND PL	90044	6004016013	Low Medium II Residential	RD2-1	0	21	0.126270626	Residential - Double, Duplex, or Two Units - 4 Stories or Less	YES - Current	NO - Privately-Owned	Available	Not Used in Prior Housing Element	0	0	0.131977102	0.131977102	2	2*	2*	1058197	1053	South Los Angeles	Yes	Above Moderate
LOS ANGELES	824 W 62ND PL	90044	6004016014	Low Medium II Residential	RD2-1	0	21	0.123114092	Residential - Double, Duplex, or Two Units - 4 Stories or Less	YES - Current	NO - Privately-Owned	Available	Not Used in Prior Housing Element	0	0	0.131977102	0.131977102	2	2*	2*	1058197	1054	South Los Angeles	Yes	Above Moderate
LOS ANGELES	828 W 62ND PL	90044	6004016015	Low Medium II Residential	RD2-1	0	21	0.123113664	Residential - Single Family Residence	YES - Current	NO - Privately-Owned	Available	Not Used in Prior Housing Element	0	0	0.100519726	0.100519726	1	2*	2*	1058197	1055	South Los Angeles		Above Moderate
LOS ANGELES	830 W 62ND PL	90044	6004016016	Low Medium II Residential	RD2-1	0	21	0.126271237	Residential - Single Family Residence	YES - Current	NO - Privately-Owned	Available	Not Used in Prior Housing Element	0	0	0.100519726	0.100519726	1	2*	2*	1058197	1056	South Los Angeles		Above Moderate
LOS ANGELES	836 W 62ND PL	90044	6004016017	Low Medium II Residential	RD2-1	0	21	0.126272095	Residential - Single Family Residence	YES - Current	NO - Privately-Owned	Available	Not Used in Prior Housing Element	0	0	0.100519726	0.100519726	1	2*	2*	1058197	1057	South Los Angeles		Above Moderate
LOS ANGELES	840 W 62ND PL	90044	6004016018	Low Medium II Residential	RD2-1	0	21	0.126272959	Residential - Single Family Residence	YES - Current	NO - Privately-Owned	Available	Not Used in Prior Housing Element	0	0	0.041782679	0.041782679	1	2*	2*	1058197	1058	South Los Angeles		Above Moderate
LOS ANGELES	844 1/2 W 62ND PL	90044	6004016019	Low Medium II Residential	RD2-1	0	21	0.126273817	Residential - Double, Duplex, or Two Units - 4 Stories or Less	YES - Current	NO - Privately-Owned	Available	Not Used in Prior Housing Element	0	0	0.131977102	0.131977102	2	2*	2*	1058197	1059	South Los Angeles	Yes	Above Moderate
LOS ANGELES	848 W 62ND PL	90044	6004016020	Low Medium II Residential	RD2-1	0	21	0.126274391	Residential - Single Family Residence	YES - Current	NO - Privately-Owned	Available	Not Used in Prior Housing Element	0	0	0.100519726	0.100519726	1	2*	2*	1058197	1060	South Los Angeles		Above Moderate
LOS ANGELES	852 W 62ND PL	90044	6004016021	Low Medium II Residential	RD2-1	0	21	0.12627712	Residential - Single Family Residence	YES - Current	NO - Privately-Owned	Available	Not Used in Prior Housing Element	0	0	0.100519726	0.100519726	1	2*	2*	1058197	1061	South Los Angeles		Above Moderate
LOS ANGELES	856 W 62ND PL	90044	6004016022	Low Medium II Residential	RD2-1	0	21	0.115069956	Residential - Double, Duplex, or Two Units - 4 Stories or Less	YES - Current	NO - Privately-Owned	Available	Not Used in Prior Housing Element	0	0	0.131977102	0.131977102	2	2*	2*	1058197	1062	South Los Angeles	Yes	Above Moderate
LOS ANGELES	6260 S MENLO AVE	90044	6004016023	Low Medium II Residential	RD2-1	0	21	0.056295729	Residential - Single Family Residence	YES - Current	NO - Privately-Owned	Available	Not Used in Prior Housing Element	0	0	0.051565218	0.051565218	1	1*	1*	1058197	1084	South Los Angeles		Above Moderate
LOS ANGELES	6251 S HOOVER ST	90044	6004016024	Low Medium II Residential	RD1.5-1	0	29	0.151551209	Commercial - Store - One Story	YES - Current	NO - Privately-Owned	Available	Not Used in Prior Housing Element	0	0.045511432	0	0.045511432	0	0	0	1058197	1051	South Los Angeles		Moderate
LOS ANGELES	6257 S HOOVER ST	90044	6004016025	Low Medium II Residential	RD1.5-1	0	29	0.087614086	Residential - Double, Duplex, or Two Units - 4 Stories or Less	YES - Current	NO - Privately-Owned	Available	Not Used in Prior Housing Element	0	0	0.088437188	0.088437188	2	2*	2*	1058197	1079	South Los Angeles	Yes	Above Moderate
LOS ANGELES	6261 S HOOVER ST	90044	6004016026	Low Medium II Residential	RD1.5-1	0	29	0.127274702	Residential - Double, Duplex, or Two Units - 4 Stories or Less	YES - Current	NO - Privately-Owned	Available	Not Used in Prior Housing Element	0	0.021619602	0	0.021619602	2	3*	3*	1058197	1083	South Los Angeles	Yes	Moderate
LOS ANGELES	6267 S HOOVER ST	90044	6004016027	Low Medium II Residential	RD1.5-1	0	29	0.127081658	Residential - Three Units (Any Combination) - 4 Stories or Less	YES - Current	NO - Privately-Owned	Available	Not Used in Prior Housing Element	0	0.126501989	0	0.126501989	3	3*	3*	1058197	1087	South Los Angeles	Yes	Moderate
LOS ANGELES	829 W GAGE AVE	90044	6004016032	Low Medium II Residential	RD2-1	0	21	0.106750295	Residential - Double, Duplex, or Two Units - 4 Stories or Less	YES - Current	NO - Privately-Owned	Available	Not Used in Prior Housing Element	0	0	0.088437188	0.088437188	2	2*	2*	1058197	1091	South Los Angeles	Yes	Above Moderate
LOS ANGELES	908 W GAGE AVE	90044	6004017001	Low Medium II Residential	RD2-1	0	21	0.127085529	Residential - Single Family Residence	YES - Current	NO - Privately-Owned	Available	Not Used in Prior Housing Element	0	0	0.100519726	0.100519726	1	2*	2*	1058197	1241	South Los Angeles		Above Moderate
LOS ANGELES	906 W GAGE AVE	90044	6004017002	Low Medium II Residential	RD2-1	0	21	0.127049541	Residential - Double, Duplex, or Two Units - 4 Stories or Less	YES - Current	NO - Privately-Owned	Available	Not Used in Prior Housing Element	0	0	0.131977102	0.131977102	2	2*	2*	1058197	1240	South Los Angeles	Yes	Above Moderate
LOS ANGELES	900 W GAGE AVE	90044	6004017003	Low Medium II Residential	RD2-1	0	21	0.127011444	Residential - Double, Duplex, or Two Units - 4 Stories or Less	YES - Current	NO - Privately-Owned	Available	Not Used in Prior Housing Element	0	0	0.095681322	0.095681322	2	2*	2*	1058197	1239	South Los Angeles	Yes	Above Moderate
LOS ANGELES	862 W GAGE AVE	90044	6004017004	Low Medium II Residential	RD2-1	0	21	0.127004704	Residential - Single Family Residence	YES - Current	NO - Privately-Owned	Available	Not Used in Prior Housing Element	0	0	0.028307575	0.028307575	1	2*	2*	1058197	1238	South Los Angeles		Above Moderate
LOS ANGELES	905 W 64TH ST	90044	6004017006	Low Medium II Residential	RD2-1	0	21	0.142308993	Residential - Single Family Residence	YES - Current	NO - Privately-Owned	Available	Not Used in Prior Housing Element	0	0.154274154	0	0.154274154	1	3*	3*	1058197	1277	South Los Angeles		Moderate
LOS ANGELES	863 W 64TH ST	90044	6004017008	Low Medium II Residential	RD2-1	0	21	0.142242171	Residential - Double, Duplex, or Two Units - 4 Stories or Less	YES - Current	NO - Privately-Owned	Available	Not Used in Prior Housing Element	0	0.208343232	0	0.208343232	2	3*	3*	1058197	1275	South Los Angeles	Yes	Moderate
LOS ANGELES	919 W 64TH ST	90044	6004017012	Low Medium II Residential	RD2-1	0	21	0.344245849	Residential - Five or More Units or Apartments (Any Combination) - 4 Stories or Less	YES - Current	NO - Privately-Owned	Available	Not Used in Prior Housing Element	0	0.263574994	0	0.263574994	6	0	0	1058197	1244	South Los Angeles	Yes	Moderate
LOS ANGELES	926 W GAGE AVE	90044	6004017013	Low Medium II Residential	RD2-1	0	21	0.28705127	Residential - Five or More Units or Apartments (Any Combination) - 4 Stories or Less	YES - Current	NO - Privately-Owned	Available	Not Used in Prior Housing Element	0	0.188297868	0	0.188297868	6	0	0	1058197	1245	South Los Angeles	Yes	Moderate
LOS ANGELES	932 W GAGE AVE	90044	6004017014	Low Medium II Residential	RD2-1	0	21	0.288639405	Residential - Five or More Units or Apartments (Any Combination) - 4 Stories or Less	YES - Current	NO - Privately-Owned	Available	Not Used in Prior Housing Element	0	0.188297868	0	0.188297868	6	0	0	1058197	1234	South Los Angeles	Yes	Moderate
LOS ANGELES	940 W GAGE AVE	90044	6004017016	Community Commercial	C2-1-CPIO	0	108	0.171336222	Residential - Five or More Units or Apartments (Any Combination) - 4 Stories or Less	YES - Current	NO - Privately-Owned	Available	Not Used in Prior Housing Element	0	0	0.140367346	0.140367346	16	0	0	1058197	1225	South Los Angeles	Yes	Above Moderate
LOS ANGELES	937 W 64TH ST	90044	6004017017	Low Medium II Residential	RD2-1	0	21	0.101145821	Residential - Single Family Residence	YES - Current	NO - Privately-Owned	Available	Not Used in Prior Housing Element	0	0	0.127220705	0.127220705	1	2*	2*	1058197	1337	South Los Angeles		Above Moderate
LOS ANGELES	964 W GAGE AVE	90044	6004017018	Community Commercial	C2-1-CPIO	0	108	0.08397243	Commercial - Parking Lot (Commercial Use Property) - Lots - Patron or Employee - One Story	YES - Current	NO - Privately-Owned	Available	Not Used in Prior Housing Element	0.031174917	0	0	0.031174917	0	0	0	1058197	1224	South Los Angeles		Lower
LOS ANGELES	952 W GAGE AVE	90044	6004017019	Community Commercial	C2-1-CPIO	0	108	0.075095316	Residential - Double, Duplex, or Two Units - 4 Stories or Less	YES - Current	NO - Privately-Owned	Available	Not Used in Prior Housing Element	0	0	0.417517006	0.417517006	2	0	0	1058197	1223	South Los Angeles	Yes	Above Moderate
LOS ANGELES	946 W GAGE AVE	90044	6004017020	Community Commercial	C2-1-CPIO	0	108	0.07088286	Residential - Double, Duplex, or Two Units - 4 Stories or Less	YES - Current	NO - Privately-Owned	Available	Not Used in Prior Housing Element	0	0	1.292277575	1.292277575	2	0	0	1058197	1222	South Los Angeles	Yes	Above Moderate
LOS ANGELES	6308 S VERMONT AVE	90044	6004017021	Community Commercial	C2-1-CPIO	0	108	0.176885798	Residential - Four Units (Any Combination) - 4 Stories or Less	YES - Current	NO - Privately-Owned	Available	Not Used in Prior Housing Element	0	0	0.686940986	0.686940986	4	0	0	1058197	1258	South Los Angeles	Yes	Above Moderate
LOS ANGELES	6316 S VERMONT AVE	90044	6004017023	Community Commercial	C2-1-CPIO	0	108	0.123816765	Residential - Five or More Units or Apartments (Any Combination) - 4 Stories or Less	YES - Current	NO - Privately-Owned	Available	Not Used in Prior Housing Element	0	0	0.110811554	0.110811554	11	0	0	1058197	1265	South Los Angeles	Yes	Above Moderate
LOS ANGELES	6318 S VERMONT AVE	90044	6004017025	Community Commercial	C2-1-CPIO	0	108	0.106133013	Residential - Single Family Residence - Vacant Land	YES - Current	NO - Privately-Owned	Available	Not Used in Prior Housing Element	0.830670941	0	0	0.830670941	0	0	0	1058197	1283	South Los Angeles		Lower
LOS ANGELES			6004017025	Community Commercial	C2-1-CPIO	0	108	0.070756054	Residential - Single Family Residence - Vacant Land	YES - Current	NO - Privately-Owned	Available	Not Used in Prior Housing Element	0.613677782	0	0	0.613677782	0	0	0	1058197	1343	South Los Angeles		Lower
LOS ANGELES	6330 S VERMONT AVE	90044	6004017026	Community Commercial	C2-1-CPIO	0	108	0.074669392	Commercial - Commercial - Miscellaneous Commercial - One Story	YES - Current	NO - Privately-Owned	Available	Not Used in Prior Housing Element	0.05843807	0	0	0.05843807	0	0	0	1058197	1347	South Los Angeles		Lower
LOS ANGELES			6004017026	Community Commercial	C2-1-CPIO	0	108	0.022808342	Commercial - Commercial - Miscellaneous Commercial - One Story	YES - Current	NO - Privately-Owned	Available	Not Used in Prior Housing Element	0	0	0.007137951	0.007137951	0	0	0	1058197	1361	South Los Angeles		Above Moderate
LOS ANGELES	943 W 64TH ST	90044	6004017029	Community Commercial	C2-1-CPIO	0	108	0.053372782	Residential - Double, Duplex, or Two Units - 4 Stories or Less	YES - Current	NO - Privately-Owned	Available	Not Used in Prior Housing Element	0	0	0.067687464	0.067687464	2	0	0	1058197	1342	South Los Angeles	Yes	Above Moderate
LOS ANGELES			6004017030	Low Medium II Residential	RD2-1	0	21	0.056934017	Residential - Single Family Residence - Vacant Land	YES - Current	NO - Privately-Owned	Available	Not Used in Prior Housing Element	0	0	0.143297386	0.143297386	0	1*	1*	1058197	1356	South Los Angeles		Above Moderate
LOS ANGELES	939 W 64TH ST	90044	6004017031	Low Medium II Residential	RD2-1	0	21	0.080343145	Residential - Single Family Residence	YES - Current	NO - Privately-Owned	Available	Not Used in Prior Housing Element	0	0	0.044912472	0.044912472	1	1*	1*	1058197	1338	South Los Angeles		Above Moderate
LOS ANGELES	945 W 64TH ST	90044	6004017032	Community Commercial	C2-1-CPIO	0	108	0.104509227	Residential - Double, Duplex, or Two Units - 4 Stories or Less	YES - Current	NO - Privately-Owned	Available	Not Used in Prior Housing Element	0	0	0.59984507	0.59984507	2	0	0	1058197	1346	South Los Angeles	Yes	Above Moderate
LOS ANGELES	912 W GAGE AVE	90044	6004017033	Low Medium II Residential	RD2-1	0	21	0.11489586	Residential - Double, Duplex, or Two Units - 4 Stories or Less	YES - Current	NO - Privately-Owned	Available	Not Used in Prior Housing Element	0	0	0.140935457	0.140935457	2	2*	2*	1058197	1243	South Los Angeles	Yes	Above Moderate
LOS ANGELES	911 W 64TH ST	90044	6004017034	Low Medium II Residential	RD2-1	0	21	0.142342078	Residential - Three Units (Any Combination) - 4 Stories or Less	YES - Current	NO - Privately-Owned	Available	Not Used in Prior Housing Element	0	0.054189594	0	0.054189594	3	3*	3*	1058197	1278	South Los Angeles	Yes	Moderate
LOS ANGELES	850 W GAGE AVE	90044	6004018002	Low Medium II Residential	RD2-1	0	21	0.130094183	Residential - Single Family Residence	YES - Current	NO - Privately-Owned	Available	Not Used in Prior Housing Element	0	0	0.100771904	0.100771904	1	2*	2*	1058197	1236	South Los Angeles	Yes	Above Moderate
LOS ANGELES	846 W GAGE AVE	90044	6004018003	Low Medium II Residential	RD2-1	0	21	0.130054226	Residential - Single Family Residence	YES - Current	NO - Privately-Owned	Available	Not Used in Prior Housing Element	0	0	0.100771904	0.100771904	1	2*	2*	1058197	1235	South Los Angeles	Yes	Above Moderate
LOS ANGELES	842 W GAGE AVE	90044	6004018004	Low Medium II Residential	RD2-1	0	21	0.130016904	Residential - Double, Duplex, or Two Units - 4 Stories or Less	YES - Current	NO - Privately-Owned	Available	Not Used in Prior Housing Element	0	0	0.088437188	0.088437188	2	2*	2*	1058197	1233	South Los Angeles	Yes	Above Moderate
LOS ANGELES	855 W 64TH ST	90044	6004018005	Low Medium II Residential	RD2-1	0	21	0.14585893	Residential - Double, Duplex, or Two Units - 4 Stories or Less	YES - Current	NO - Privately-Owned	Available	Not Used in Prior Housing Element	0	0.208343232	0	0.208343232	2	3*	3*	1058197	1274	South Los Angeles	Yes	Moderate
LOS ANGELES	851 W 64TH ST	90044	6004018006	Low Medium II Residential	RD2-1	0	21	0.145825791	Residential - Double, Duplex, or Two Units - 4 Stories or Less	YES - Current	NO - Privately-Owned	Available	Not Used in Prior Housing Element	0	0.139837092	0	0.139837092	2	3*	3*	1058197	1273	South Los Angeles		Moderate
LOS ANGELES	847 W 64TH ST	90044	6004018007	Low Medium II Residential	RD2-1	0	21	0.145788949	Residential - Double, Duplex, or Two Units - 4 Stories or Less	YES - Current	NO - Privately-Owned	Available	Not Used in Prior Housing Element	0	0.208343232	0	0.208343232	2	3*	3*	1058197	1272	South Los Angeles	Yes	Moderate
LOS ANGELES	843 W 64TH ST	90044	6004018008	Low Medium II Residential	RD2-1	0	21	0.145755339	Residential - Double, Duplex, or Two Units - 4 Stories or Less	YES - Current	NO - Privately-Owned	Available	Not Used in Prior Housing Element	0	0.208343232	0	0.208343232	2	3*	3*	1058197	1271	South Los Angeles	Yes	Moderate
LOS ANGELES	840 W GAGE AVE	90044	6004018009	Low Medium II Residential	RD2-1	0	21	0.052114855	Residential - Single Family Residence	YES - Current	NO - Privately-Owned	Available	Not Used in Prior Housing Element	0	0	0.052017671	0.052017671	1	1*	1*	1058197	1232	South Los Angeles		Above Moderate
LOS ANGELES			6004018011	Low Medium II Residential	RD2-1	0	21	0.054319597	Residential - Single Family Residence	YES - Current	NO - Privately-Owned	Available	Not Used in Prior Housing Element	0	0	0.052017671	0.052017671	1	1*	1*	1058197	1261	South Los Angeles		Above Moderate
LOS ANGELES	833 W 64TH ST	90044	6004018015	Low Medium II Residential	RD2-1	0	21	0.152177182	Residential - Double, Duplex, or Two Units - 4 Stories or Less	YES - Current	NO - Privately-Owned	Available	Not Used in Prior Housing Element	0	0.208343232	0	0.208343232	2	3*	3*	1058197	1270	South Los Angeles	Yes	Moderate
LOS ANGELES	832 W GAGE AVE	90044	6004018016	Low Medium II Residential	RD2-1	0	21	0.135299534	Residential - Double, Duplex, or Two Units - 4 Stories or Less	YES - Current	NO - Privately-Owned	Available	Not Used in Prior Housing Element	0	0	0.088437188	0.088437188	2	2*	2*	1058197	1231	South Los Angeles	Yes	Above Moderate
LOS ANGELES	809 W 64TH ST	90044	6004018017	Low Medium II Residential	RD1.5-1	0	29	0.128822534	Residential - Single Family Residence	YES - Current	NO - Privately-Owned	Available	Not Used in Prior Housing Element	0	0.042280146	0	0.042280146	1	3*	3*	1058197	1348	South Los Angeles		Moderate
LOS ANGELES	6335 S HOOVER ST	90044	6004018018	Low Medium II Residential	RD1.5-1	0	29	0.128997823	Industrial - Warehousing, Distribution, Storage - Warehousing, Distribution, Under 10,000 SF - One Story	YES - Current	NO - Privately-Owned	Available	Not Used in Prior Housing Element	0	0.018487525	0	0.018487525	0	3*	3*	1058197	1341	South Los Angeles		Moderate
LOS ANGELES	6331 S HOOVER ST	90044	6004018019	Low Medium II Residential	RD1.5-1	0	29	0.129145114	Residential - Double, Duplex, or Two Units - 4 Stories or Less	YES - Current	NO - Privately-Owned	Available	Not Used in Prior Housing Element	0	0.015521227	0	0.015521227	2	3*	3*	1058197	1282	South Los Angeles	Yes	Moderate
LOS ANGELES	6325 S HOOVER ST	90044	6004018020	Low Medium II Residential	RD1.5-1	0	29	0.129288065	Residential - Single Family Residence	YES - Current	NO - Privately-Owned	Available	Not Used in Prior Housing Element	0	0.062983257	0	0.062983257	1	3*	3*	1058197	1262	South Los Angeles	Yes	Moderate
LOS ANGELES	6319 S HOOVER ST	90044	6004018022	Low Medium II Residential	RD1.5-1	0	29	0.092975631	Residential - Single Family Residence	YES - Current	NO - Privately-Owned	Available	Not Used in Prior Housing Element	0	0	0.067465603	0.067465603	1	2*	2*	1058197	1252	South Los Angeles		Above Moderate
LOS ANGELES	802 W GAGE AVE	90044	6004018024	Low Medium II Residential	RD1.5-1	0	29	0.093406045	Residential - Double, Duplex, or Two Units - 4 Stories or Less	YES - Current	NO - Privately-Owned	Available	Not Used in Prior Housing Element	0	0	0.088437188	0.088437188	2	2*	2*	1058197	1217	South Los Angeles	Yes	Above Moderate
LOS ANGELES	820 W GAGE AVE	90044	6004018026	Low Medium II Residential	RD2-1	0	21	0.117876246	Residential - Double, Duplex, or Two Units - 4 Stories or Less	YES - Current	NO - Privately-Owned	Available	Not Used in Prior Housing Element	0	0	0.088437188	0.088437188	2	2*	2*	1058197	1226	South Los Angeles	Yes	Above Moderate
LOS ANGELES	826 W GAGE AVE	90044	6004018027	Low Medium II Residential	RD2-1	0	21	0.11481854	Residential - Single Family Residence	YES - Current	NO - Privately-Owned	Available	Not Used in Prior Housing Element	0	0	0.067465603	0.067465603	1	2*	2*	1058197	1229	South Los Angeles		Above Moderate
LOS ANGELES	830 W GAGE AVE	90044	6004018028	Low Medium II Residential	RD2-1	0	21	0.114347184	Residential - Single Family Residence	YES - Current	NO - Privately-Owned	Available	Not Used in Prior Housing Element	0	0	0.067465603	0.067465603	1	2*	2*	1058197	1230	South Los Angeles		Above Moderate
LOS ANGELES	831 W 64TH ST	90044	6004018029	Low Medium II Residential	RD2-1	0	21	0.128561891	Residential - Double, Duplex, or Two Units - 4 Stories or Less	YES - Current	NO - Privately-Owned	Available	Not Used in Prior Housing Element	0	0	0.088437188	0.088437188	2	2*	2*	1058197	1269	South Los Angeles	Yes	Above Moderate
LOS ANGELES	827 W 64TH ST	90044	6004018030	Low Medium II Residential	RD2-1	0	21	0.128559882	Residential - Single Family Residence	YES - Current	NO - Privately-Owned	Available	Not Used in Prior Housing Element	0	0	0.067465603	0.067465603	1	2*	2*	1058197	1268	South Los Angeles		Above Moderate
LOS ANGELES	823 W 64TH ST	90044	6004018031	Low Medium II Residential	RD2-1	0	21	0.128561891	Residential - Single Family Residence	YES - Current	NO - Privately-Owned	Available	Not Used in Prior Housing Element	0	0	0.067465603	0.067465603	1	2*	2*	1058197	1267	South Los Angeles		Above Moderate
LOS ANGELES	6414 S HOOVER ST	90044	6004019002	Neighborhood Commercial	C2-1VL-CPIO	0	108	0.120661568	Residential - Double, Duplex, or Two Units - 4 Stories or Less	YES - Current	NO - Privately-Owned	Available	Used in Prior Housing Element - Non-Vacant	1.111312151	0	0	1.111312151	0	0	0	1058201	1386	South Los Angeles		Lower
LOS ANGELES	6410 S HOOVER ST	90044	6004019003	Neighborhood Commercial	C2-1VL-CPIO	0	108	0.120661568	Residential - Double, Duplex, or Two Units - 4 Stories or Less	YES - Current	NO - Privately-Owned	Available	Not Used in Prior Housing Element	0	0	0.228007346	0.228007346	3	0	0	1058201	1357	South Los Angeles	Yes	Above Moderate
LOS ANGELES	6402 1/2 S HOOVER ST	90044	6004019005	Neighborhood Commercial	C2-1VL-CPIO	0	108	0.120661568	Residential - Three Units (Any Combination) - 4 Stories or Less	YES - Current	NO - Privately-Owned	Available	Not Used in Prior Housing Element	0	0	0.294976017	0.294976017	4	0	0	1058201	1312	South Los Angeles	Yes	Above Moderate
LOS ANGELES	6334 S HOOVER ST	90044	6004019006	Neighborhood Commercial	C2-1VL-CPIO	0	108	0.120661568	Residential - Double, Duplex, or Two Units - 4 Stories or Less	YES - Current	NO - Privately-Owned	Available	Not Used in Prior Housing Element	0	0	0.355813885	0.355813885	2	0	0	1058201	1261	South Los Angeles	Yes	Above Moderate
LOS ANGELES	6330 S HOOVER ST	90044	6004019007	Neighborhood Commercial	C2-1VL-CPIO	0	108	0.120660627	Residential - Double, Duplex, or Two Units - 4 Stories or Less	YES - Current	NO - Privately-Owned	Available	Not Used in Prior Housing Element	0.215228033	0	0	0.215228033	2	0	0	1058201	1251	South Los Angeles		Lower
LO

LOS ANGELES	6323 S BONSALLO AVE	90044	6004019012	Low Medium I Residential	R2-1	0	17	0.120660627	Residential - Double, Duplex, or Two Units - 4 Stories or Less	YES - Current	NO - Privately-Owned	Available	Not Used in Prior Housing Element	0	0	0.162012398	0.162012398	2	2*	2*	1058201	1199	South Los Angeles	Yes	Above Moderate
LOS ANGELES	6327 S BONSALLO AVE	90044	6004019013	Low Medium I Residential	R2-1	0	17	0.120661568	Residential - Double, Duplex, or Two Units - 4 Stories or Less	YES - Current	NO - Privately-Owned	Available	Not Used in Prior Housing Element	0	0	0.029189508	0.029189508	2	2*	2*	1058201	1239	South Los Angeles		Above Moderate
LOS ANGELES	6333 S BONSALLO AVE	90044	6004019014	Low Medium I Residential	R2-1	0	17	0.120661568	Residential - Double, Duplex, or Two Units - 4 Stories or Less	YES - Current	NO - Privately-Owned	Available	Not Used in Prior Housing Element	0	0	0.162012398	0.162012398	2	2*	2*	1058201	1250	South Los Angeles	Yes	Above Moderate
LOS ANGELES	6335 S BONSALLO AVE	90044	6004019015	Low Medium I Residential	R2-1	0	17	0.120660627	Residential - Double, Duplex, or Two Units - 4 Stories or Less	YES - Current	NO - Privately-Owned	Available	Not Used in Prior Housing Element	0	0	0.088437188	0.088437188	2	2*	2*	1058201	1260	South Los Angeles	Yes	Above Moderate
LOS ANGELES	6403 S BONSALLO AVE	90044	6004019016	Low Medium I Residential	R2-1	0	17	0.120661568	Residential - Double, Duplex, or Two Units - 4 Stories or Less	YES - Current	NO - Privately-Owned	Available	Not Used in Prior Housing Element	0	0	0.002888667	0.002888667	2	2*	2*	1058201	1311	South Los Angeles		Above Moderate
LOS ANGELES	6405 S BONSALLO AVE	90044	6004019017	Low Medium I Residential	R2-1	0	17	0.120661568	Residential - Double, Duplex, or Two Units - 4 Stories or Less	YES - Current	NO - Privately-Owned	Available	Not Used in Prior Housing Element	0	0	0.035127752	0.035127752	2	2*	2*	1058201	1320	South Los Angeles	Yes	Above Moderate
LOS ANGELES	6409 S BONSALLO AVE	90044	6004019018	Low Medium I Residential	R2-1	0	17	0.120660627	Residential - Double, Duplex, or Two Units - 4 Stories or Less	YES - Current	NO - Privately-Owned	Available	Not Used in Prior Housing Element	0	0	0.088016126	0.088016126	2	2*	2*	1058201	1353	South Los Angeles		Above Moderate
LOS ANGELES	711 W 65TH ST	90044	6004019020	Low Medium I Residential	R2-1	0	17	0.068870559	Residential - Single Family Residence	YES - Current	NO - Privately-Owned	Available	Not Used in Prior Housing Element	0	0	0.051565218	0.051565218	1	1*	1*	1058201	1407	South Los Angeles		Above Moderate
LOS ANGELES	6418 S BONSALLO AVE	90044	6004019022	Low Medium I Residential	R2-1	0	17	0.103330157	Residential - Single Family Residence	YES - Current	NO - Privately-Owned	Available	Not Used in Prior Housing Element	0	0	0.042000327	0.042000327	1	1*	1*	1058201	1405	South Los Angeles		Above Moderate
LOS ANGELES	6412 S BONSALLO AVE	90044	6004019024	Low Medium I Residential	R2-1	0	17	0.123988772	Residential - Double, Duplex, or Two Units - 4 Stories or Less	YES - Current	NO - Privately-Owned	Available	Not Used in Prior Housing Element	0	0	0.131977102	0.131977102	2	2*	2*	1058201	1384	South Los Angeles	Yes	Above Moderate
LOS ANGELES	6408 S BONSALLO AVE	90044	6004019025	Low Medium I Residential	R2-1	0	17	0.123987709	Residential - Single Family Residence	YES - Current	NO - Privately-Owned	Available	Not Used in Prior Housing Element	0	0	0.041782679	0.041782679	1	2*	2*	1058201	1352	South Los Angeles		Above Moderate
LOS ANGELES	6404 S BONSALLO AVE	90044	6004019026	Low Medium I Residential	R2-1	0	17	0.123990221	Residential - Single Family Residence	YES - Current	NO - Privately-Owned	Available	Not Used in Prior Housing Element	0	0	0.100519726	0.100519726	1	2*	2*	1058201	1319	South Los Angeles		Above Moderate
LOS ANGELES	6400 S BONSALLO AVE	90044	6004019027	Low Medium I Residential	R2-1	0	17	0.123989827	Residential - Double, Duplex, or Two Units - 4 Stories or Less	YES - Current	NO - Privately-Owned	Available	Not Used in Prior Housing Element	0	0	0.131977102	0.131977102	2	2*	2*	1058201	1310	South Los Angeles	Yes	Above Moderate
LOS ANGELES	6334 S BONSALLO AVE	90044	6004019028	Low Medium I Residential	R2-1	0	17	0.123990401	Residential - Double, Duplex, or Two Units - 4 Stories or Less	YES - Current	NO - Privately-Owned	Available	Not Used in Prior Housing Element	0	0	0.131977102	0.131977102	2	2*	2*	1058201	1259	South Los Angeles	Yes	Above Moderate
LOS ANGELES	6330 S BONSALLO AVE	90044	6004019029	Low Medium I Residential	R2-1	0	17	0.123991942	Residential - Single Family Residence	YES - Current	NO - Privately-Owned	Available	Not Used in Prior Housing Element	0	0	0.100519726	0.100519726	1	2*	2*	1058201	1249	South Los Angeles		Above Moderate
LOS ANGELES	6326 S BONSALLO AVE	90044	6004019030	Low Medium I Residential	R2-1	0	17	0.123991549	Residential - Double, Duplex, or Two Units - 4 Stories or Less	YES - Current	NO - Privately-Owned	Available	Not Used in Prior Housing Element	0	0	0.037251693	0.037251693	2	2*	2*	1058201	1238	South Los Angeles	Yes	Above Moderate
LOS ANGELES	6324 S BONSALLO AVE	90044	6004019031	Low Medium I Residential	R2-1	0	17	0.123992499	Residential - Double, Duplex, or Two Units - 4 Stories or Less	YES - Current	NO - Privately-Owned	Available	Not Used in Prior Housing Element	0	0	0.162012398	0.162012398	2	2*	2*	1058201	1198	South Los Angeles	Yes	Above Moderate
LOS ANGELES	6316 S BONSALLO AVE	90044	6004019032	Low Medium I Residential	R2-1	0	17	0.10330871	Residential - Single Family Residence	YES - Current	NO - Privately-Owned	Available	Not Used in Prior Housing Element	0	0	0.042452782	0.042452782	1	1*	1*	1058201	1169	South Los Angeles		Above Moderate
LOS ANGELES	6317 S ESTRELLA AVE	90044	6004019034	Low Medium I Residential	R2-1	0	17	0.154964208	Residential - Double, Duplex, or Two Units - 4 Stories or Less	YES - Current	NO - Privately-Owned	Available	Not Used in Prior Housing Element	0	0	0.023870957	0.023870957	2	2*	2*	1058201	1167	South Los Angeles	Yes	Above Moderate
LOS ANGELES	6321 S ESTRELLA AVE	90044	6004019035	Low Medium I Residential	R2-1	0	17	0.123971172	Residential - Single Family Residence	YES - Current	NO - Privately-Owned	Available	Not Used in Prior Housing Element	0	0	0.067465603	0.067465603	1	2*	2*	1058201	1197	South Los Angeles		Above Moderate
LOS ANGELES	6327 S ESTRELLA AVE	90044	6004019036	Low Medium I Residential	R2-1	0	17	0.123971172	Residential - Single Family Residence	YES - Current	NO - Privately-Owned	Available	Not Used in Prior Housing Element	0	0	0.100519726	0.100519726	1	2*	2*	1058201	1236	South Los Angeles		Above Moderate
LOS ANGELES	6331 S ESTRELLA AVE	90044	6004019037	Low Medium I Residential	R2-1	0	17	0.123972141	Residential - Single Family Residence	YES - Current	NO - Privately-Owned	Available	Not Used in Prior Housing Element	0	0	0.100519726	0.100519726	1	2*	2*	1058201	1247	South Los Angeles		Above Moderate
LOS ANGELES	6335 S ESTRELLA AVE	90044	6004019038	Low Medium I Residential	R2-1	0	17	0.123971461	Residential - Single Family Residence	YES - Current	NO - Privately-Owned	Available	Not Used in Prior Housing Element	0	0	0.100519726	0.100519726	1	2*	2*	1058201	1258	South Los Angeles		Above Moderate
LOS ANGELES	6339 S ESTRELLA AVE	90044	6004019039	Low Medium I Residential	R2-1	0	17	0.123971746	Residential - Single Family Residence	YES - Current	NO - Privately-Owned	Available	Not Used in Prior Housing Element	0	0	0.100519726	0.100519726	1	2*	2*	1058201	1309	South Los Angeles		Above Moderate
LOS ANGELES	6343 S ESTRELLA AVE	90044	6004019040	Low Medium I Residential	R2-1	0	17	0.123971746	Residential - Double, Duplex, or Two Units - 4 Stories or Less	YES - Current	NO - Privately-Owned	Available	Not Used in Prior Housing Element	0	0	0.002888667	0.002888667	2	2*	2*	1058201	1318	South Los Angeles		Above Moderate
LOS ANGELES	6347 S ESTRELLA AVE	90044	6004019041	Low Medium I Residential	R2-1	0	17	0.123971746	Residential - Single Family Residence	YES - Current	NO - Privately-Owned	Available	Not Used in Prior Housing Element	0	0	0.100519726	0.100519726	1	2*	2*	1058201	1351	South Los Angeles		Above Moderate
LOS ANGELES	6317 S BONSALLO AVE	90044	6004019047	Low Medium I Residential	R2-1	0	17	0.150827199	Residential - Single Family Residence	YES - Current	NO - Privately-Owned	Available	Not Used in Prior Housing Element	0	0	0.028307575	0.028307575	1	2*	2*	1058201	1170	South Los Angeles		Above Moderate
LOS ANGELES	6418 S HOOVER ST	90044	6004019048	Neighborhood Commercial	C2-1VL-CPIO	0	108	0.150826254	Residential - Double, Duplex, or Two Units - 4 Stories or Less	YES - Current	NO - Privately-Owned	Available	Not Used in Prior Housing Element	0.448432988	0	0	0.448432988	2	0	0	1058201	1408	South Los Angeles		Lower
LOS ANGELES	6344 S ESTRELLA AVE	90044	6004020004	Low Medium I Residential	R2-1	0	17	0.124092593	Residential - Double, Duplex, or Two Units - 4 Stories or Less	YES - Current	NO - Privately-Owned	Available	Not Used in Prior Housing Element	0	0	0.100519726	0.100519726	1	2*	2*	1058201	1349	South Los Angeles		Above Moderate
LOS ANGELES	6342 S ESTRELLA AVE	90044	6004020005	Low Medium I Residential	R2-1	0	17	0.124097128	Residential - Double, Duplex, or Two Units - 4 Stories or Less	YES - Current	NO - Privately-Owned	Available	Not Used in Prior Housing Element	0	0	0.131977102	0.131977102	2	2*	2*	1058201	1317	South Los Angeles	Yes	Above Moderate
LOS ANGELES	6338 S ESTRELLA AVE	90044	6004020006	Low Medium I Residential	R2-1	0	17	0.12410298	Residential - Double, Duplex, or Two Units - 4 Stories or Less	YES - Current	NO - Privately-Owned	Available	Not Used in Prior Housing Element	0	0	0.131977102	0.131977102	2	2*	2*	1058201	1308	South Los Angeles	Yes	Above Moderate
LOS ANGELES	6334 S ESTRELLA AVE	90044	6004020007	Low Medium I Residential	R2-1	0	17	0.124105632	Residential - Single Family Residence	YES - Current	NO - Privately-Owned	Available	Not Used in Prior Housing Element	0	0	0.100519726	0.100519726	1	2*	2*	1058201	1257	South Los Angeles		Above Moderate
LOS ANGELES	6326 S ESTRELLA AVE	90044	6004020009	Low Medium I Residential	R2-1	0	17	0.124117328	Residential - Double, Duplex, or Two Units - 4 Stories or Less	YES - Current	NO - Privately-Owned	Available	Not Used in Prior Housing Element	0	0	0.088016126	0.088016126	2	2*	2*	1058201	1235	South Los Angeles		Above Moderate
LOS ANGELES	6320 S ESTRELLA AVE	90044	6004020010	Low Medium I Residential	R2-1	0	17	0.124120269	Residential - Single Family Residence	YES - Current	NO - Privately-Owned	Available	Not Used in Prior Housing Element	0	0	0.100519726	0.100519726	1	2*	2*	1058201	1196	South Los Angeles		Above Moderate
LOS ANGELES	6323 S DENVER AVE	90044	6004020012	Low Medium I Residential	R2-1	0	17	0.154965127	Residential - Double, Duplex, or Two Units - 4 Stories or Less	YES - Current	NO - Privately-Owned	Available	Not Used in Prior Housing Element	0	0	0.107815468	0.107815468	2	2*	2*	1058201	1165	South Los Angeles	Yes	Above Moderate
LOS ANGELES	6325 S DENVER AVE	90044	6004020013	Low Medium I Residential	R2-1	0	17	0.123971136	Residential - Single Family Residence	YES - Current	NO - Privately-Owned	Available	Not Used in Prior Housing Element	0	0	0.100519726	0.100519726	1	2*	2*	1058201	1195	South Los Angeles		Above Moderate
LOS ANGELES	6331 S DENVER AVE	90044	6004020014	Low Medium I Residential	R2-1	0	17	0.123971136	Residential - Double, Duplex, or Two Units - 4 Stories or Less	YES - Current	NO - Privately-Owned	Available	Not Used in Prior Housing Element	0	0	0.131977102	0.131977102	2	2*	2*	1058201	1234	South Los Angeles	Yes	Above Moderate
LOS ANGELES	6333 S DENVER AVE	90044	6004020015	Low Medium I Residential	R2-1	0	17	0.123972099	Residential - Double, Duplex, or Two Units - 4 Stories or Less	YES - Current	NO - Privately-Owned	Available	Not Used in Prior Housing Element	0	0	0.131977102	0.131977102	2	2*	2*	1058201	1245	South Los Angeles	Yes	Above Moderate
LOS ANGELES	6337 S DENVER AVE	90044	6004020016	Low Medium I Residential	R2-1	0	17	0.123970167	Residential - Single Family Residence	YES - Current	NO - Privately-Owned	Available	Not Used in Prior Housing Element	0	0	0.100519726	0.100519726	1	2*	2*	1058201	1256	South Los Angeles		Above Moderate
LOS ANGELES	6407 S DENVER AVE	90044	6004020018	Low Medium I Residential	R2-1	0	17	0.123971132	Residential - Single Family Residence	YES - Current	NO - Privately-Owned	Available	Not Used in Prior Housing Element	0	0	0.100519726	0.100519726	1	2*	2*	1058201	1316	South Los Angeles		Above Moderate
LOS ANGELES	6411 S DENVER AVE	90044	6004020019	Low Medium I Residential	R2-1	0	17	0.123972105	Residential - Single Family Residence	YES - Current	NO - Privately-Owned	Available	Not Used in Prior Housing Element	0	0	0.100519726	0.100519726	1	2*	2*	1058201	1345	South Los Angeles		Above Moderate
LOS ANGELES	6415 S DENVER AVE	90044	6004020021	Low Medium I Residential	R2-1	0	17	0.082647615	Residential - Single Family Residence	YES - Current	NO - Privately-Owned	Available	Not Used in Prior Housing Element	0	0	0.044912472	0.044912472	1	1*	1*	1058201	1376	South Los Angeles		Above Moderate
LOS ANGELES			6004020022	Low Medium I Residential	R2-1	0	17	0.092978647	Residential - Single Family Residence	YES - Current	NO - Privately-Owned	Available	Not Used in Prior Housing Element	0	0	0.042000327	0.042000327	1	1*	1*	1058201	1409	South Los Angeles		Above Moderate
LOS ANGELES			6004020024	Low Medium I Residential	R2-1	0	17	0.062559165	Residential - Single Family Residence	YES - Current	NO - Privately-Owned	Available	Not Used in Prior Housing Element	0	0	0.051565218	0.051565218	1	1*	1*	1058201	1394	South Los Angeles		Above Moderate
LOS ANGELES	6414 S DENVER AVE	90044	6004020026	Low Medium I Residential	R2-1	0	17	0.123971755	Residential - Single Family Residence	YES - Current	NO - Privately-Owned	Available	Not Used in Prior Housing Element	0	0	0.100519726	0.100519726	1	2*	2*	1058201	1375	South Los Angeles		Above Moderate
LOS ANGELES	6410 S DENVER AVE	90044	6004020027	Low Medium I Residential	R2-1	0	17	0.12397411	Residential - Single Family Residence	YES - Current	NO - Privately-Owned	Available	Not Used in Prior Housing Element	0	0	0.100519726	0.100519726	1	2*	2*	1058201	1340	South Los Angeles		Above Moderate
LOS ANGELES	6404 S DENVER AVE	90044	6004020028	Low Medium I Residential	R2-1	0	17	0.123973032	Residential - Double, Duplex, or Two Units - 4 Stories or Less	YES - Current	NO - Privately-Owned	Available	Not Used in Prior Housing Element	0	0	0.004705015	0.004705015	2	2*	2*	1058201	1315	South Los Angeles	Yes	Above Moderate
LOS ANGELES	6400 S DENVER AVE	90044	6004020029	Low Medium I Residential	R2-1	0	17	0.123976117	Residential - Single Family Residence	YES - Current	NO - Privately-Owned	Available	Not Used in Prior Housing Element	0	0	0.100519726	0.100519726	1	2*	2*	1058201	1305	South Los Angeles		Above Moderate
LOS ANGELES	6332 S DENVER AVE	90044	6004020031	Low Medium I Residential	R2-1	0	17	0.114678292	Residential - Single Family Residence	YES - Current	NO - Privately-Owned	Available	Not Used in Prior Housing Element	0	0	0.017277935	0.017277935	1	1*	1*	1058201	1248	South Los Angeles		Above Moderate
LOS ANGELES	6328 S DENVER AVE	90044	6004020032	Low Medium I Residential	R2-1	0	17	0.123972462	Residential - Double, Duplex, or Two Units - 4 Stories or Less	YES - Current	NO - Privately-Owned	Available	Not Used in Prior Housing Element	0	0	0.0031367	0.0031367	2	2*	2*	1058201	1233	South Los Angeles		Above Moderate
LOS ANGELES	6324 S DENVER AVE	90044	6004020033	Low Medium I Residential	R2-1	0	17	0.087238369	Residential - Single Family Residence	YES - Current	NO - Privately-Owned	Available	Not Used in Prior Housing Element	0	0	0.044912472	0.044912472	1	1*	1*	1058201	1194	South Los Angeles		Above Moderate
LOS ANGELES	6316 S DENVER AVE	90044	6004020035	Low Medium I Residential	R2-1	0	17	0.09160022	Residential - Single Family Residence	YES - Current	NO - Privately-Owned	Available	Not Used in Prior Housing Element	0	0	0.042000327	0.042000327	1	1*	1*	1058201	1163	South Los Angeles		Above Moderate
LOS ANGELES	6325 S FIGUEROA ST	90003	6004020038	Neighborhood Commercial	C2-1VL-CPIO	0	108	0.110275151	Residential - Five or More Units or Apartments (Any Combination) - 4 Stories or Less	YES - Current	NO - Privately-Owned	Available	Not Used in Prior Housing Element	0	0	0.120977915	0.120977915	10	0	0	1058201	1232	South Los Angeles	Yes	Above Moderate
LOS ANGELES	6331 S FIGUEROA ST	90003	6004020038	Neighborhood Commercial	C2-1VL-CPIO	0	108	0.110267564	Residential - Five or More Units or Apartments (Any Combination) - 4 Stories or Less	YES - Current	NO - Privately-Owned	Available	Not Used in Prior Housing Element	0	0	0.120977915	0.120977915	10	0	0	1058201	1243	South Los Angeles	Yes	Above Moderate
LOS ANGELES	6401 S FIGUEROA ST	90003	6004020039	Neighborhood Commercial	C2-1VL-CPIO	0	108	0.110263671	Residential - Double, Duplex, or Two Units - 4 Stories or Less	YES - Current	NO - Privately-Owned	Available	Not Used in Prior Housing Element	0.341239795	0	0	0.341239795	2	0	0	1058201	1254	South Los Angeles		Lower
LOS ANGELES	6407 S FIGUEROA ST	90003	6004020040	Neighborhood Commercial	C2-1VL-CPIO	0	108	0.110263383	Residential - Double, Duplex, or Two Units - 4 Stories or Less	YES - Current	NO - Privately-Owned	Available	Not Used in Prior Housing Element	0.341239795	0	0	0.341239795	2	0	0	1058201	1304	South Los Angeles		Lower
LOS ANGELES	6411 S FIGUEROA ST	90003	6004020041	Neighborhood Commercial	C2-1VL-CPIO	0	108	0.110259939	Residential - Double, Duplex, or Two Units - 4 Stories or Less	YES - Current	NO - Privately-Owned	Available	Not Used in Prior Housing Element	0.341239795	0	0	0.341239795	2	0	0	1058201	1314	South Los Angeles		Lower
LOS ANGELES	6413 S FIGUEROA ST	90003	6004020042	Neighborhood Commercial	C2-1VL-CPIO	0	108	0.110259655	Industrial - Light Manufacturing - One Story	YES - Current	NO - Privately-Owned	Available	Used in Prior Housing Element - Non-Vacant	0.063060496	0	0	0.063060496	0	0	0	1058201	1337	South Los Angeles		Lower
LOS ANGELES	6419 S FIGUEROA ST	90003	6004020043	Neighborhood Commercial	C2-1VL-CPIO	0	108	0.110257644	Residential - Single Family Residence	YES - Current	NO - Privately-Owned	Available	Used in Prior Housing Element - Non-Vacant	1.034051567	0	0	1.034051567	0	0	0	1058201	1372	South Los Angeles		Lower
LOS ANGELES	6427 S FIGUEROA ST	90003	6004020044	Neighborhood Commercial	C2-1VL-CPIO	0	108	0.137817822	Residential - Three Units (Any Combination) - 4 Stories or Less	YES - Current	NO - Privately-Owned	Available	Used in Prior Housing Element - Non-Vacant	0	0	0.280787632	0.280787632	0	0	0	1058201	1391	South Los Angeles	Yes	Above Moderate
LOS ANGELES	6317 S FIGUEROA ST	90003	6004020045	Neighborhood Commercial	C2-1VL-CPIO	0	108	0.137850611	Commercial - Office Building - One Story	YES - Current	NO - Privately-Owned	Available	Used in Prior Housing Element - Non-Vacant	0.059872689	0	0	0.059872689	0	0	0	1058201	1161	South Los Angeles		Lower
LOS ANGELES	6321 S FIGUEROA ST	90003	6004020045	Neighborhood Commercial	C2-1VL-CPIO	0	108	0.110276013	Commercial - Office Building - One Story	YES - Current	NO - Privately-Owned	Available	Used in Prior Housing Element - Non-Vacant	0.054292147	0	0	0.054292147	0	0	0	1058201	1192	South Los Angeles		Lower
LOS ANGELES			6004020045	Low Medium I Residential	R2-1	0	17	0.036732081	Commercial - Office Building - One Story	YES - Current	NO - Privately-Owned	Available	Used in Prior Housing Element - Non-Vacant	0	0	0.001018587	0.001018587	0	0	0	1058201	1193	South Los Angeles		Above Moderate
LOS ANGELES			6004020045	Low Medium I Residential	R2-1	0	17	0.04591539	Commercial - Office Building - One Story	YES - Current	NO - Privately-Owned	Available	Used in Prior Housing Element - Non-Vacant	0	0	0.000786763	0.000786763	0	0	0	1058201	1162	South Los Angeles		Above Moderate
LOS ANGELES	515 W 63RD PL	90044	6004021005	Low Medium II Residential	RD1.5-1	0	29	0.039436116	Residential - Single Family Residence - Vacant Land	YES - Current	NO - Privately-Owned	Available	Not Used in Prior Housing Element	0	0	0.132569873	0.132569873	0	1*	1*	1058201	1136	South Los Angeles		Above Moderate
LOS ANGELES	518 W GAGE AVE	90044	6004021006	Low Medium II Residential	RD1.5-1	0	29	0.115684012	Residential - Single Family Residence	YES - Current	NO - Privately-Owned	Available	Not Used in Prior Housing Element	0	0.154274154	0	0.154274154	1	3*	3*	1058201	1094	South Los Angeles		Moderate
LOS ANGELES	522 W GAGE AVE	90044	6004021007	Low Medium II Residential	RD1.5-1	0	29	0.115715722	Residential - Single Family Residence	YES - Current	NO - Privately-Owned	Available	Not Used in Prior Housing Element	0	0.154274154	0	0.154274154	1	3*	3*	1058201	1095	South Los Angeles		Moderate
LOS ANGELES	528 W GAGE AVE	90044	6004021008	Low Medium II Residential	RD1.5-1	0	29	0.115743475	Residential - Double, Duplex, or Two Units - 4 Stories or Less	YES - Current	NO - Privately-Owned	Available	Not Used in Prior Housing Element	0	0.208343232	0	0.208343232	2	3*	3*	1058201	1097	South Los Angeles	Yes	Moderate
LOS ANGELES	600 W GAGE AVE	90044	6004021011	Low Medium II Residential	RD1.5-1	0	29	0.115804399	Residential - Three Units (Any Combination) - 4 Stories or Less	YES - Current	NO - Privately-Owned	Available	Not Used in Prior Housing Element	0	0.189074296	0	0.189074296	3	3*	3*	1058201	1100	South Los Angeles	Yes	Moderate
LOS ANGELES	608 W GAGE AVE	90044	6004021013	Low Medium II Residential	RD1.5-1	0	29	0.115861703	Residential - Double, Duplex, or Two Units - 4 Stories or Less	YES - Current	NO - Privately-Owned	Available	Not Used in Prior Housing Element	0	0.208343232	0	0.208343232	2	3*	3*	1058201	1102	South Los Angeles	Yes	Moderate
LOS ANGELES	612 W GAGE AVE	90044	6004021014	Low Medium II Residential	RD1.5-1	0	29	0.115891257	Residential - Double, Duplex, or Two Units - 4 Stories or Less	YES - Current	NO - Privately-Owned	Available	Not Used in Prior Housing Element	0	0.208343232	0	0.208343232	2	3*	3*	1058201	1103	South Los Angeles	Yes	Moderate
LOS ANGELES	616 W GAGE AVE	90044	6004021015	Low Medium II Residential	RD1.5-1	0	29	0.115921723	Residential - Three Units (Any Combination) - 4 Stories or Less	YES - Current	NO - Privately-Owned	Available	Not Used in Prior Housing Element	0	0.028657153	0	0.028657153	3	3*	3*	1058201	1104	South Los Angeles	Yes	Moderate
LOS ANGELES	620 W GAGE AVE	90044	6004021016	Low Medium II Residential	RD1.5-1	0	29	0.115952182	Residential - Single Family Residence	YES - Current	NO - Privately-Owned	Available	Not Used in Prior Housing Element	0	0.154274154	0	0.154274154	1	3*	3*	1058201	1105	South Los Angeles		Moderate
LOS ANGELES	624 W GAGE AVE	90044	6004021017	Low Medium II Residential	RD1.5-1	0	29	0.115979931	Residential - Three Units (Any Combination) - 4 Stories or Less	YES - Current	NO - Privately-Owned	Available	Not Used in Prior Housing Element	0	0.126501989	0	0.126501989	3	3*	3*	1058201	1106	South Los Angeles	Yes	Moderate
LOS ANGELES	629 W 63RD PL	90044	6004021018	Low Medium II Residential	RD1.5-1	0	29	0.116009486	Residential - Three Units (Any Combination) - 4 Stories or Less	YES - Current	NO - Privately-Owned	Available	Not Used in Prior Housing Element	0	0.126501989	0	0.126501989	3	3*	3*	1058201	1108	South Los Angeles	Yes	Moderate
LOS ANGELES	650 W GAGE AVE	90044	6004021019	Low Medium II Residential	RD1.5-1	0	29	0.116040859	Residential - Single Family Residence	YES - Current	NO - Privately-Owned	Available	Not Used in Prior Housing Element	0	0.103301895	0	0.103301895	1	3*	3*	1058201	1109	South Los Angeles		Moderate
LOS ANGELES	654 W GAGE AVE	90044	6004021020	Low Medium II Residential	RD1.5-1	0	29	0.1160686	Residential - Single Family Residence	YES - Current	NO - Privately-Owned	Available	Not Used in Prior Housing Element	0	0.103301895	0	0.103301895	1	3*	3*	1058201	1110	South Los Angeles		Moderate
LOS ANGELES	658 W GAGE AVE	90044	6004021021	Low Medium II Residential	RD1.5-1	0	29	0.116099067	Residential - Three Units (Any Combination) - 4 Stories or Less	YES - Current	NO - Privately-Owned	Available	Not Used in Prior Housing Element	0	0.00344285	0	0.00344285	3	3*	3*	1058201	1112	South Los Angeles		Moderate
LOS ANGELES	666 W GAGE AVE	90044	6004021023	Low Medium II Residential	RD1.5-1	0	29	0.068405805	Residential - Single Family Residence	YES - Current	NO - Privately-Owned	Available	Not Used in Prior Housing Element	0	0	0.042452782	0.042452782	1	1*	1*	1058201	1114	South Los Angeles		Above Moderate
LOS ANGELES	665 W 63RD PL	90044	6004021024	Low Medium II Residential	RD1.5-1	0	29	0.047752391	Residential - Single Family Residence	YES - Current	NO - Privately-Owned	Available	Not Used in Prior Housing Element	0	0	0.052017671	0.052017671	1	1*	1*	1058201	1135	South Los Angeles		Above Moderate
LOS ANGELES	670 W GAGE AVE	90044	6004021025	Low Medium II Residential	RD1.5-1	0	29	0.116186599	Residential - Single Family Residence	YES - Current	NO - Privately-Owned	Available	Not Used in Prior Housing Element	0	0.103301895	0	0.103301895	1	3*	3*	1058201	1115	South Los Angeles		Moderate
LOS ANGELES	672 W GAGE AVE	90044	6004021026	Low Medium II Residential	RD1.5-1	0	29	0.116216389	Residential - Double, Duplex, or Two Units - 4 Stories or Less	YES - Current	NO - Privately-Owned	Available	Not Used in Prior Housing Element	0	0.139347947	0	0.139347947	2	3*	3*	1058201	1116	South Los Angeles	Yes	Moderate
LOS ANGELES	678 W GAGE AVE	90044	6004021027	Low Medium II Residential	RD1.5-1	0	29	0.116246567	Residential - Single Family Residence	YES - Current	NO - Privately-Owned	Available	Not Used in Prior Housing Element	0	0.103301895	0	0.103301895	1	3*	3*	1058201	1117	South Los Angeles		Moderate
LOS ANGELES	706 W GAGE AVE	90044	6004021029	Low Medium II Residential	RD1.5-1	0	29	0.116305108	Residential - Double, Duplex, or Two Units - 4 Stories or Less	YES - Current	NO - Privately-Owned	Available	Not Used in Prior Housing Element	0	0.139347947	0	0.139347947	2	3*	3*	1058201	1119	South Los Angeles	Yes	Moderate
LOS ANGELES	713 W 63RD PL	90044	6004021031	Low Medium II Residential	RD1.5-1	0	29	0.1221721	Residential - Three Units (Any Combination) - 4 Stories or Less

LOS ANGELES	522 W 62ND ST	90044	6004022006	Low Medium I Residential	R2-1	0	17	0.123971016	Residential - Double, Duplex, or Two Units - 4 Stories or Less	YES - Current	NO - Privately-Owned	Available	Not Used in Prior Housing Element	0	0	0.131977102	0.131977102	2	2*	2*	1058201	908	South Los Angeles	Yes	Above Moderate
LOS ANGELES	526 W 62ND ST	90044	6004022007	Low Medium I Residential	R2-1	0	17	0.123971701	Residential - Single Family Residence	YES - Current	NO - Privately-Owned	Available	Not Used in Prior Housing Element	0	0	0.100519726	0.100519726	1	2*	2*	1058201	910	South Los Angeles		Above Moderate
LOS ANGELES	532 W 62ND ST	90044	6004022008	Low Medium I Residential	R2-1	0	17	0.123970443	Residential - Double, Duplex, or Two Units - 4 Stories or Less	YES - Current	NO - Privately-Owned	Available	Not Used in Prior Housing Element	0	0	0.100519726	0.100519726	1	2*	2*	1058201	912	South Los Angeles		Above Moderate
LOS ANGELES	604 W 62ND ST	90044	6004022010	Low Medium I Residential	R2-1	0	17	0.123971411	Residential - Double, Duplex, or Two Units - 4 Stories or Less	YES - Current	NO - Privately-Owned	Available	Not Used in Prior Housing Element	0	0	0.088016126	0.088016126	2	2*	2*	1058201	915	South Los Angeles		Above Moderate
LOS ANGELES	612 W 62ND ST	90044	6004022012	Low Medium I Residential	R2-1	0	17	0.123975341	Residential - Single Family Residence	YES - Current	NO - Privately-Owned	Available	Not Used in Prior Housing Element	0	0	0.100519726	0.100519726	1	2*	2*	1058201	919	South Los Angeles		Above Moderate
LOS ANGELES	616 W 62ND ST	90044	6004022013	Low Medium I Residential	R2-1	0	17	0.123979358	Residential - Single Family Residence	YES - Current	NO - Privately-Owned	Available	Not Used in Prior Housing Element	0	0	0.100519726	0.100519726	1	2*	2*	1058201	921	South Los Angeles		Above Moderate
LOS ANGELES	620 W 62ND ST	90044	6004022014	Low Medium I Residential	R2-1	0	17	0.123984054	Residential - Single Family Residence	YES - Current	NO - Privately-Owned	Available	Not Used in Prior Housing Element	0	0	0.100519726	0.100519726	1	2*	2*	1058201	922	South Los Angeles		Above Moderate
LOS ANGELES	613 W GAGE AVE	90044	6004022020	Low Medium I Residential	R2-1	0	17	0.114656203	Residential - Single Family Residence	YES - Current	NO - Privately-Owned	Available	Not Used in Prior Housing Element	0	0	0.042000327	0.042000327	1	1*	1*	1058201	994	South Los Angeles		Above Moderate
LOS ANGELES	609 W GAGE AVE	90044	6004022021	Low Medium I Residential	R2-1	0	17	0.114659362	Residential - Single Family Residence	YES - Current	NO - Privately-Owned	Available	Not Used in Prior Housing Element	0	0	0.042000327	0.042000327	1	1*	1*	1058201	992	South Los Angeles		Above Moderate
LOS ANGELES	605 W GAGE AVE	90044	6004022022	Low Medium I Residential	R2-1	0	17	0.114663702	Residential - Single Family Residence	YES - Current	NO - Privately-Owned	Available	Not Used in Prior Housing Element	0	0	0.042000327	0.042000327	1	1*	1*	1058201	990	South Los Angeles		Above Moderate
LOS ANGELES			6004022025	Low Medium I Residential	R2-1	0	17	0.029845278	Residential - Single Family Residence - Vacant Land	YES - Current	NO - Privately-Owned	Available	Not Used in Prior Housing Element	0	0	0.048492241	0.048492241	0	0	0	1058201	987	South Los Angeles		Above Moderate
LOS ANGELES	527 W GAGE AVE	90044	6004022026	Low Medium I Residential	R2-1	0	17	0.08482932	Residential - Single Family Residence	YES - Current	NO - Privately-Owned	Available	Not Used in Prior Housing Element	0	0	0.042000327	0.042000327	1	1*	1*	1058201	1029	South Los Angeles		Above Moderate
LOS ANGELES	6201 S FIGUEROA ST	90003	6004022033	Neighborhood Commercial	C2-1VL-CPIO	0	108	0.105892844	Commercial - Auto, Recreation Equipment, Construction Equipment Sales and Service - Used Car Sales - One Story	YES - Current	NO - Privately-Owned	Available	Used in Prior Housing Element - Non-Vacant	0.151821707	0	0	0.151821707	1	0	0	1058201	901	South Los Angeles		Lower
LOS ANGELES	6207 S FIGUEROA ST	90003	6004022033	Neighborhood Commercial	C2-1VL-CPIO	0	108	0.029721933	Commercial - Auto, Recreation Equipment, Construction Equipment Sales and Service - Used Car Sales - One Story	YES - Current	NO - Privately-Owned	Available	Used in Prior Housing Element - Non-Vacant	0	0	0.012359849	0.012359849	1	0	0	1058201	944	South Los Angeles		Above Moderate
LOS ANGELES	6217 S FIGUEROA ST	90003	6004022034	Neighborhood Commercial	C2-1VL-CPIO	0	108	0.170473808	Commercial - Shopping Center (Neighborhood, Community) - One Story	YES - Current	NO - Privately-Owned	Available	Used in Prior Housing Element - Non-Vacant	0.087619467	0	0	0.087619467	0	0	0	1058201	983	South Los Angeles		Lower
LOS ANGELES	6225 S FIGUEROA ST	90003	6004022034	Neighborhood Commercial	C2-1VL-CPIO	0	108	0.129718496	Commercial - Shopping Center (Neighborhood, Community) - One Story	YES - Current	NO - Privately-Owned	Available	Used in Prior Housing Element - Non-Vacant	0.078336647	0	0	0.078336647	0	0	0	1058201	1035	South Los Angeles		Lower
LOS ANGELES			6004022034	Neighborhood Commercial	C2-1VL-CPIO	0	108	0.110093696	Commercial - Shopping Center (Neighborhood, Community) - One Story	YES - Current	NO - Privately-Owned	Available	Used in Prior Housing Element - Non-Vacant	0.070992902	0	0	0.070992902	0	0	0	1058201	984	South Los Angeles		Lower
LOS ANGELES	650 W 62ND ST	90044	6004023006	Low Medium I Residential	R2-1	0	17	0.123982884	Residential - Single Family Residence	YES - Current	NO - Privately-Owned	Available	Not Used in Prior Housing Element	0	0	0.100519726	0.100519726	1	2*	2*	1058201	926	South Los Angeles		Above Moderate
LOS ANGELES	654 W 62ND ST	90044	6004023007	Low Medium I Residential	R2-1	0	17	0.123980767	Residential - Single Family Residence	YES - Current	NO - Privately-Owned	Available	Not Used in Prior Housing Element	0	0	0.100519726	0.100519726	1	2*	2*	1058201	927	South Los Angeles		Above Moderate
LOS ANGELES	658 W 62ND ST	90044	6004023008	Low Medium I Residential	R2-1	0	17	0.123979909	Residential - Single Family Residence	YES - Current	NO - Privately-Owned	Available	Not Used in Prior Housing Element	0	0	0.100519726	0.100519726	1	2*	2*	1058201	928	South Los Angeles		Above Moderate
LOS ANGELES	662 W 62ND ST	90044	6004023009	Low Medium I Residential	R2-1	0	17	0.12398002	Residential - Double, Duplex, or Two Units - 4 Stories or Less	YES - Current	NO - Privately-Owned	Available	Not Used in Prior Housing Element	0	0	0.005479323	0.005479323	1	2*	2*	1058201	929	South Los Angeles	Yes	Above Moderate
LOS ANGELES	668 W 62ND ST	90044	6004023010	Low Medium I Residential	R2-1	0	17	0.123977898	Residential - Double, Duplex, or Two Units - 4 Stories or Less	YES - Current	NO - Privately-Owned	Available	Not Used in Prior Housing Element	0	0	0.131977102	0.131977102	2	2*	2*	1058201	930	South Los Angeles	Yes	Above Moderate
LOS ANGELES	670 W 62ND ST	90044	6004023011	Low Medium I Residential	R2-1	0	17	0.123977719	Residential - Double, Duplex, or Two Units - 4 Stories or Less	YES - Current	NO - Privately-Owned	Available	Not Used in Prior Housing Element	0	0	0.131977102	0.131977102	2	2*	2*	1058201	931	South Los Angeles	Yes	Above Moderate
LOS ANGELES	674 W 62ND ST	90044	6004023012	Low Medium I Residential	R2-1	0	17	0.123975607	Residential - Single Family Residence	YES - Current	NO - Privately-Owned	Available	Not Used in Prior Housing Element	0	0	0.100519726	0.100519726	1	2*	2*	1058201	932	South Los Angeles		Above Moderate
LOS ANGELES	678 W 62ND ST	90044	6004023013	Low Medium I Residential	R2-1	0	17	0.123976192	Residential - Single Family Residence	YES - Current	NO - Privately-Owned	Available	Not Used in Prior Housing Element	0	0	0.100519726	0.100519726	1	2*	2*	1058201	933	South Los Angeles		Above Moderate
LOS ANGELES	700 W 62ND ST	90044	6004023014	Low Medium I Residential	R2-1	0	17	0.123980326	Residential - Single Family Residence	YES - Current	NO - Privately-Owned	Available	Not Used in Prior Housing Element	0	0	0.100519726	0.100519726	1	2*	2*	1058201	934	South Los Angeles		Above Moderate
LOS ANGELES	704 W 62ND ST	90044	6004023015	Low Medium I Residential	R2-1	0	17	0.123983086	Residential - Single Family Residence	YES - Current	NO - Privately-Owned	Available	Not Used in Prior Housing Element	0	0	0.100519726	0.100519726	1	2*	2*	1058201	935	South Los Angeles		Above Moderate
LOS ANGELES	708 W 62ND ST	90044	6004023016	Low Medium I Residential	R2-1	0	17	0.123987503	Residential - Double, Duplex, or Two Units - 4 Stories or Less	YES - Current	NO - Privately-Owned	Available	Not Used in Prior Housing Element	0	0	0.023098308	0.023098308	2	2*	2*	1058201	936	South Los Angeles		Above Moderate
LOS ANGELES	712 W 62ND ST	90044	6004023017	Neighborhood Commercial	C2-1VL-CPIO	0	108	0.13491145	Residential - Single Family Residence - Vacant Land	YES - Current	NO - Privately-Owned	Available	Not Used in Prior Housing Element	0.972141266	0	0	0.972141266	0	0	0	1058201	937	South Los Angeles		Lower
LOS ANGELES	705 W GAGE AVE	90044	6004023020	Low Medium I Residential	R2-1	0	17	0.114605697	Residential - Single Family Residence	YES - Current	NO - Privately-Owned	Available	Not Used in Prior Housing Element	0	0	0.042000327	0.042000327	1	1*	1*	1058201	1011	South Los Angeles		Above Moderate
LOS ANGELES	679 W GAGE AVE	90044	6004023022	Low Medium I Residential	R2-1	0	17	0.114613159	Residential - Single Family Residence	YES - Current	NO - Privately-Owned	Available	Not Used in Prior Housing Element	0	0	0.042000327	0.042000327	1	1*	1*	1058201	1009	South Los Angeles		Above Moderate
LOS ANGELES	667 W GAGE AVE	90044	6004023025	Low Medium I Residential	R2-1	0	17	0.114623778	Residential - Single Family Residence	YES - Current	NO - Privately-Owned	Available	Not Used in Prior Housing Element	0	0	0.042000327	0.042000327	1	1*	1*	1058201	1006	South Los Angeles		Above Moderate
LOS ANGELES	659 W GAGE AVE	90044	6004023027	Low Medium I Residential	R2-1	0	17	0.114630666	Residential - Single Family Residence	YES - Current	NO - Privately-Owned	Available	Not Used in Prior Housing Element	0	0	0.042000327	0.042000327	1	1*	1*	1058201	1004	South Los Angeles		Above Moderate
LOS ANGELES	655 W GAGE AVE	90044	6004023028	Low Medium I Residential	R2-1	0	17	0.114634394	Residential - Single Family Residence	YES - Current	NO - Privately-Owned	Available	Not Used in Prior Housing Element	0	0	0.042000327	0.042000327	1	1*	1*	1058201	1003	South Los Angeles		Above Moderate
LOS ANGELES	6210 S HOOVER ST	90044	6004023031	Neighborhood Commercial	C2-1VL-CPIO	0	108	0.109809439	Residential - Single Family Residence - Vacant Parcel with Existing Non-structural Other Imps.	YES - Current	NO - Privately-Owned	Available	Not Used in Prior Housing Element	0.830670941	0	0	0.830670941	0	0	0	1058201	953	South Los Angeles		Lower
LOS ANGELES			6004023031	Neighborhood Commercial	C2-1VL-CPIO	0	108	0.008442133	Residential - Single Family Residence - Vacant Parcel with Existing Non-structural Other Imps.	YES - Current	NO - Privately-Owned	Available	Not Used in Prior Housing Element	0	0	0.036607143	0.036607143	0	0	0	1058201	951	South Los Angeles		Above Moderate
LOS ANGELES	6220 S HOOVER ST	90044	6004023033	Neighborhood Commercial	C2-1VL-CPIO	0	108	0.127027652	Residential - Single Family Residence - Vacant Parcel with Existing Non-structural Other Imps.	YES - Current	NO - Privately-Owned	Available	Not Used in Prior Housing Element	0.558696896	0	0	0.558696896	0	0	0	1058201	1032	South Los Angeles		Lower
LOS ANGELES	6208 S HOOVER ST	90044	6004023035	Neighborhood Commercial	C2-1VL-CPIO	0	108	0.112471774	Residential - Single Family Residence - Vacant Parcel with Existing Non-structural Other Imps.	YES - Current	NO - Privately-Owned	Available	Not Used in Prior Housing Element	0.886646795	0	0	0.886646795	0	0	0	1058201	943	South Los Angeles		Lower
LOS ANGELES			6004023035	Neighborhood Commercial	C2-1VL-CPIO	0	108	0.008441233	Residential - Single Family Residence - Vacant Parcel with Existing Non-structural Other Imps.	YES - Current	NO - Privately-Owned	Available	Not Used in Prior Housing Element	0	0	0.036607143	0.036607143	0	0	0	1058201	949	South Los Angeles		Above Moderate
LOS ANGELES	715 W GAGE AVE	90044	6004023036	Neighborhood Commercial	C2-1VL-CPIO	0	108	0.124897468	Residential - Single Family Residence - Vacant Land	YES - Current	NO - Privately-Owned	Available	Not Used in Prior Housing Element	0.927768052	0	0	0.927768052	0	0	0	1058201	1013	South Los Angeles		Lower
LOS ANGELES	709 W GAGE AVE	90044	6004023037	Neighborhood Commercial	C2-1VL-CPIO	0	108	0.114603154	Residential - Single Family Residence - Vacant Land	YES - Current	NO - Privately-Owned	Available	Not Used in Prior Housing Element	0.886646795	0	0	0.886646795	0	0	0	1058201	1012	South Los Angeles		Lower
LOS ANGELES	718 W 62ND ST	90044	6004023038	Neighborhood Commercial	C2-1VL-CPIO	0	108	0.111804334	Residential - Single Family Residence - Vacant Parcel with Existing Non-structural Other Imps.	YES - Current	NO - Privately-Owned	Available	Not Used in Prior Housing Element	0.886646795	0	0	0.886646795	0	0	0	1058201	938	South Los Angeles		Lower
LOS ANGELES	654 W 61ST ST	90044	6004024002	Low Medium I Residential	R2-1	0	17	0.124404262	Residential - Single Family Residence	YES - Current	NO - Privately-Owned	Available	Not Used in Prior Housing Element	0	0	0.100519726	0.100519726	1	2*	2*	1058201	753	South Los Angeles		Above Moderate
LOS ANGELES	670 W 61ST ST	90044	6004024006	Low Medium I Residential	R2-1	0	17	0.124488339	Residential - Double, Duplex, or Two Units - 4 Stories or Less	YES - Current	NO - Privately-Owned	Available	Not Used in Prior Housing Element	0	0	0.131977102	0.131977102	2	2*	2*	1058201	757	South Los Angeles	Yes	Above Moderate
LOS ANGELES	700 W 61ST ST	90044	6004024009	Low Medium I Residential	R2-1	0	17	0.124552046	Residential - Single Family Residence	YES - Current	NO - Privately-Owned	Available	Not Used in Prior Housing Element	0	0	0.041782679	0.041782679	1	2*	2*	1058201	760	South Los Angeles		Above Moderate
LOS ANGELES	704 W 61ST ST	90044	6004024010	Low Medium I Residential	R2-1	0	17	0.124572997	Residential - Single Family Residence	YES - Current	NO - Privately-Owned	Available	Not Used in Prior Housing Element	0	0	0.100519726	0.100519726	1	2*	2*	1058201	761	South Los Angeles		Above Moderate
LOS ANGELES	708 W 61ST ST	90044	6004024011	Low Medium I Residential	R2-1	0	17	0.124593993	Residential - Single Family Residence	YES - Current	NO - Privately-Owned	Available	Not Used in Prior Housing Element	0	0	0.100519726	0.100519726	1	2*	2*	1058201	762	South Los Angeles		Above Moderate
LOS ANGELES	6120 S HOOVER ST	90044	6004024015	Neighborhood Commercial	C2-1VL-CPIO	0	108	0.139669661	Residential - Single Family Residence	YES - Current	NO - Privately-Owned	Available	Not Used in Prior Housing Element	1.037423462	0	0	1.037423462	1	0	0	1058201	857	South Los Angeles		Lower
LOS ANGELES	717 W 62ND ST	90044	6004024016	Neighborhood Commercial	C2-1VL-CPIO	0	108	0.126040876	Residential - Four Units (Any Combination) - 4 Stories or Less	YES - Current	NO - Privately-Owned	Available	Not Used in Prior Housing Element	0	0	0.517095745	0.517095745	4	0	0	1058201	863	South Los Angeles	Yes	Above Moderate
LOS ANGELES	715 W 62ND ST	90044	6004024017	Low Medium I Residential	R2-1	0	17	0.12528462	Residential - Double, Duplex, or Two Units - 4 Stories or Less	YES - Current	NO - Privately-Owned	Available	Not Used in Prior Housing Element	0	0	0.240278971	0.240278971	0	2*	2*	1058201	841	South Los Angeles		Above Moderate
LOS ANGELES	703 W 62ND ST	90044	6004024019	Low Medium I Residential	R2-1	0	17	0.123967683	Residential - Single Family Residence	YES - Current	NO - Privately-Owned	Available	Not Used in Prior Housing Element	0	0	0.103905979	0.103905979	1	2*	2*	1058201	837	South Los Angeles		Above Moderate
LOS ANGELES	701 W 62ND ST	90044	6004024020	Low Medium I Residential	R2-1	0	17	0.123967393	Residential - Double, Duplex, or Two Units - 4 Stories or Less	YES - Current	NO - Privately-Owned	Available	Not Used in Prior Housing Element	0	0	0.131977102	0.131977102	2	2*	2*	1058201	836	South Los Angeles	Yes	Above Moderate
LOS ANGELES	679 W 62ND ST	90044	6004024021	Low Medium I Residential	R2-1	0	17	0.123967393	Residential - Single Family Residence - Pool	YES - Current	NO - Privately-Owned	Available	Not Used in Prior Housing Element	0	0	0.100519726	0.100519726	1	2*	2*	1058201	835	South Los Angeles		Above Moderate
LOS ANGELES	675 W 62ND ST	90044	6004024022	Low Medium I Residential	R2-1	0	17	0.123966425	Residential - Double, Duplex, or Two Units - 4 Stories or Less	YES - Current	NO - Privately-Owned	Available	Not Used in Prior Housing Element	0	0	0.131977102	0.131977102	2	2*	2*	1058201	834	South Los Angeles	Yes	Above Moderate
LOS ANGELES	671 W 62ND ST	90044	6004024023	Low Medium I Residential	R2-1	0	17	0.123967683	Residential - Double, Duplex, or Two Units - 4 Stories or Less	YES - Current	NO - Privately-Owned	Available	Not Used in Prior Housing Element	0	0	0.088016126	0.088016126	2	2*	2*	1058201	833	South Los Angeles		Above Moderate
LOS ANGELES	667 W 62ND ST	90044	6004024024	Low Medium I Residential	R2-1	0	17	0.123967683	Residential - Double, Duplex, or Two Units - 4 Stories or Less	YES - Current	NO - Privately-Owned	Available	Not Used in Prior Housing Element	0	0	0.131977102	0.131977102	2	2*	2*	1058201	832	South Los Angeles	Yes	Above Moderate
LOS ANGELES	659 W 62ND ST	90044	6004024026	Low Medium I Residential	R2-1	0	17	0.123967683	Residential - Single Family Residence	YES - Current	NO - Privately-Owned	Available	Not Used in Prior Housing Element	0	0	0.100519726	0.100519726	1	2*	2*	1058201	829	South Los Angeles		Above Moderate
LOS ANGELES	655 W 62ND ST	90044	6004024027	Low Medium I Residential	R2-1	0	17	0.123967683	Residential - Double, Duplex, or Two Units - 4 Stories or Less	YES - Current	NO - Privately-Owned	Available	Not Used in Prior Housing Element	0	0	0.150479168	0.150479168	1	2*	2*	1058201	827	South Los Angeles	Yes	Above Moderate
LOS ANGELES	653 W 62ND ST	90044	6004024028	Low Medium I Residential	R2-1	0	17	0.123966424	Residential - Double, Duplex, or Two Units - 4 Stories or Less	YES - Current	NO - Privately-Owned	Available	Not Used in Prior Housing Element	0	0	0.002888667	0.002888667	2	2*	2*	1058201	825	South Los Angeles		Above Moderate
LOS ANGELES	6100 S HOOVER ST	90044	6004024029	Neighborhood Commercial	C2-1VL-CPIO	0	108	0.123968799	Institutional - Church - One Story	YES - Current	NO - Privately-Owned	Available	Not Used in Prior Housing Element	0.105656784	0	0	0.105656784	2	0	0	1058201	764	South Los Angeles		Lower
LOS ANGELES	6106 S HOOVER ST	90044	6004024029	Neighborhood Commercial	C2-1VL-CPIO	0	108	0.123968472	Institutional - Church - One Story	YES - Current	NO - Privately-Owned	Available	Not Used in Prior Housing Element	0.105656784	0	0	0.105656784	2	0	0	1058201	770	South Los Angeles		Lower
LOS ANGELES	6110 S HOOVER ST	90044	6004024029	Neighborhood Commercial	C2-1VL-CPIO	0	108	0.126043461	Institutional - Church - One Story	YES - Current	NO - Privately-Owned	Available	Not Used in Prior Housing Element	0.105656784	0	0	0.105656784	2	0	0	1058201	778	South Los Angeles		Lower
LOS ANGELES	6114 S HOOVER ST	90044	6004024029	Neighborhood Commercial	C2-1VL-CPIO	0	108	0.121895614	Institutional - Church - One Story	YES - Current	NO - Privately-Owned	Available	Not Used in Prior Housing Element	0.100175388	0	0	0.100175388	2	0	0	1058201	842	South Los Angeles		Lower
LOS ANGELES	716 W 61ST ST	90044	6004024029	Neighborhood Commercial	C2-1VL-CPIO	0	108	0.13506727	Institutional - Church - One Story	YES - Current	NO - Privately-Owned	Available	Not Used in Prior Housing Element	0.110582078	0	0	0.110582078	2	0	0	1058201	763	South Los Angeles		Lower
LOS ANGELES	6107 S FIGUEROA ST	90003	6004025003	Neighborhood Commercial	C2-1VL-CPIO	0	108	0.044205827	Commercial - Auto, Recreation Equipment, Construction Equipment Sales and Service - Auto Body Repair Shop - One Story	YES - Current	NO - Privately-Owned	Available	Used in Prior Housing Element - Non-Vacant	0	0	0.001539235	0.001539235	0	0	0	1058201	769	South Los Angeles		Above Moderate
LOS ANGELES	6109 S FIGUEROA ST	90003	6004025003	Neighborhood Commercial	C2-1VL-CPIO	0	108	0.064383608	Commercial - Auto, Recreation Equipment, Construction Equipment Sales and Service - Auto Body Repair Shop - One Story	YES - Current	NO - Privately-Owned	Available	Used in Prior Housing Element - Non-Vacant	0	0	0.001522307	0.001522307	0	0	0	1058201	772	South Los Angeles		Above Moderate
LOS ANGELES	6111 S FIGUEROA ST	90003	6004025004	Neighborhood Commercial	C2-1VL-CPIO	0	108	0.106077874	Residential - Single Family Residence	YES - Current	NO - Privately-Owned	Available	Not Used in Prior Housing Element	0.906283677	0	0	0.906283677	1	0	0	1058201	777	South Los Angeles		Lower
LOS ANGELES	518 W 61ST ST	90044	6004025006	Low Medium I Residential	R2-1	0	17	0.124129348	Residential - Single Family Residence	YES - Current	NO - Privately-Owned	Available	Not Used in Prior Housing Element	0	0	0.100519726	0.100519726	1	2*	2*	1058201	740	South Los Angeles		Above Moderate
LOS ANGELES	522 W 61ST ST	90044	6004025007	Low Medium I Residential	R2-1	0	17	0.124149324	Residential - Single Family Residence	YES - Current	NO - Privately-Owned	Available	Not Used in Prior Housing Element	0	0	0.100519726	0.100519726	1	2*	2*	1058201	741	South Los Angeles		Above Moderate
LOS ANGELES	528 W 61ST ST	90044	6004025008	Low Medium I Residential	R2-1	0	17	0.12417153	Residential - Double, Duplex, or Two Units - 4 Stories or Less	YES - Current	NO - Privately-Owned	Available	Not Used in Prior Housing Element	0	0	0.023098308	0.023098308	2	2*	2*	1058201	742	South Los Angeles		Above Moderate
LOS ANGELES	530 W 61ST ST	90044	6004025009	Low Medium I Residential	R2-1	0	17	0.124193055	Residential - Double, Duplex, or Two Units - 4 Stories or Less	YES - Current	NO - Privately-Owned	Available	Not Used in Prior Housing Element	0	0	0.131977102	0.131977102	2	2*	2*	1058201	743	South Los Angeles	Yes	Above Moderate
LOS ANGELES	600 W 61ST ST	90044	6004025010	Low Medium I Residential	R2-1	0	17	0.124213604	Residential - Double, Duplex, or Two Units - 4 Stories or Less	YES - Current	NO - Privately-Owned	Available	Not Used in Prior Housing Element	0	0	0.131977102	0.131977102	2	2*	2*	1058201	744	South Los Angeles	Yes	Above Moderate
LOS ANGELES	606 W 61ST ST	90044	6004025011	Low Medium I Residential	R2-1	0	17	0.124235526	Residential - Double, Duplex, or Two Units - 4 Stories or Less	YES - Current	NO - Privately-Owned	Available	Not Used in Prior Housing Element	0	0	0.131977102	0.131977102	2	2*	2*	1058201	745	South Los Angeles	Yes	Above Moderate
LOS ANGELES	612 W 61ST ST	90044	6004025013	Low Medium I Residential	R2-1	0	17	0.124277706	Residential - Single Family Residence	YES - Current	NO - Privately-Owned	Available	Not Used in Prior Housing Element	0	0	0.100519726	0.100519726	1	2*	2*	1058201	747	South Los Angeles		Above Moderate
LOS ANGELES	616 W 61ST ST	90044	6004025014	Low Medium I Residential	R2-1	0	17	0.124298658	Residential - Double, Duplex, or Two Units - 4 Stories or Less	YES - Current	NO - Privately-Owned	Available	Not Used in Prior Housing Element	0	0	0.131977102	0.131977102	2	2*	2*	1058201	748	South Los Angeles	Yes	Above Moderate
LOS ANGELES	620 W 61ST ST	90044	6004025015	Low Medium I Residential	R2-1	0	17	0.124318633	Residential - Single Family Residence	YES - Current	NO - Privately-Owned	Available	Not Used in Prior Housing Element	0	0	0.100519726	0.100519726	1	2*	2*	1058201	749	South Los Angeles		Above Moderate
LOS ANGELES	624 W 61ST ST	90044	6004025016	Low Medium I Residential	R2-1	0	17	0.124340839	Residential - Single Family Residence	YES - Current	NO - Privately-Owned	Available	Not Used in Prior Housing Element	0	0	0.100519726	0.100519726	1	2*	2*	1058201	750	South Los Angeles		Above Moderate
LOS ANGELES	628 W 61ST ST	90044	6004025017	Low Medium I Residential	R2-1	0	17	0.124362075	Residential - Single Family Residence	YES - Current	NO - Privately-Owned	Available	Not Used in Prior Housing Element	0	0	0.100519726	0.100519726	1	2*	2*	1058201	751	South Los Angeles		Above Moderate
LOS ANGELES	623 W 62ND ST	90044	6004025019	Low Medium I Residential	R2-1	0	17	0.123967393	Residential - Double, Duplex, or Two Units - 4 Stories or Less	YES - Current	NO - Privately-Owned	Available	Not Used in Prior Housing Element	0	0	0.131977102	0.131977102	2	2*	2*	1058201	822	South Los Angeles	Yes	Above Moderate
LOS ANGELES	621 W 62ND ST	90044	6004025020	Low Medium I Residential	R2-1	0	17	0.123967683	Residential - Double, Duplex, or Two Units - 4 Stories or Less	YES - Current	NO - Privately-Owned	Available	Not Used in Prior Housing Element	0	0	0.131977102	0.131977102	2	2*	2*	1058201	820	South Los Angeles	Yes	Above Moderate
LOS ANGELES	617 W 62ND ST	90044	6004025021	Low Medium I Residential	R2-1	0	17	0.123966715	Residential - Single Family Residence	YES - Current	NO - Privately-Owned	Available	Not Used in Prior Housing Element	0	0	0.100519726	0.100519726	1	2*	2*	1058201	818	South Los Angeles		Above Moderate
LOS ANGELES	613 W 62ND ST	90044	6004025022	Low Medium I Residential	R2-1	0	17	0.123967393	Residential - Single Family Residence	YES - Current	NO - Privately-Owned	Available	Not Used in Prior Housing Element	0	0	0.100519726	0.100519726	1	2*	2*	1058201	817	South Los Angeles		Above Moderate
LOS ANGELES	605 W 62ND ST	90044	6004025024	Low Medium I Residential	R2-1	0	17	0.123966714	Residential - Double, Duplex, or Two Units - 4 Stories or Less	YES - Current	NO - Privately-Owned	Available	Not Used in Prior Housing Element	0	0	0.035127752	0.035127752	2	2*	2*	1058201	813	South Los Angeles	Yes	Above Moderate
LOS ANGELES	599 W 62ND ST	90044	6004025025	Low Medium I Residential	R2-1	0	17	0.123967393	Residential - Double, Duplex, or Two Units - 4 Stories or Less	YES - Current	NO - Privately-Owned	Available	Not Used in Prior Housing Element	0	0	0.002888667	0.002888667	2	2*	2*	1058201	812	South Los Angeles		Above Moderate
LOS ANGELES	531 W 62ND ST	90044	6004025026	Low Medium I Residential	R2-1	0	17	0.123967393	Residential - Single Family Residence	YES - Current	NO - Privately-Owned	Available	Not Used in Prior Housing Element	0	0	0.100519726	0.100519726	1	2*	2*	1058201	811	South Los Angeles		Above Moderate
LOS ANGELES	527 W 62ND ST	90044	6004025027	Low Medium I Residential	R2-1	0	17	0.123967393	Residential - Single Family

LOS ANGELES	605 W 61ST ST	90044	6004026010	Low Medium I Residential	R2-1	0	17	0.123967197	Residential - Double, Duplex, or Two Units - 4 Stories or Less	YES - Current	NO - Privately-Owned	Available	Not Used in Prior Housing Element	0	0	0.131977102	0.131977102	2	2*	2*	1058201	669	South Los Angeles	Yes	Above Moderate
LOS ANGELES	619 W 61ST ST	90044	6004026013	Low Medium I Residential	R2-1	0	17	0.123966623	Residential - Double, Duplex, or Two Units - 4 Stories or Less	YES - Current	NO - Privately-Owned	Available	Not Used in Prior Housing Element	0	0	0.002888667	0.002888667	2	2*	2*	1058201	672	South Los Angeles		Above Moderate
LOS ANGELES	623 W 61ST ST	90044	6004026014	Low Medium I Residential	R2-1	0	17	0.123966623	Residential - Single Family Residence	YES - Current	NO - Privately-Owned	Available	Not Used in Prior Housing Element	0	0	0.100519726	0.100519726	1	2*	2*	1058201	673	South Los Angeles		Above Moderate
LOS ANGELES	627 W 61ST ST	90044	6004026015	Low Medium I Residential	R2-1	0	17	0.12396866	Residential - Single Family Residence	YES - Current	NO - Privately-Owned	Available	Not Used in Prior Housing Element	0	0	0.100519726	0.100519726	1	2*	2*	1058201	674	South Los Angeles		Above Moderate
LOS ANGELES	629 W 61ST ST	90044	6004026016	Low Medium I Residential	R2-1	0	17	0.123966229	Residential - Double, Duplex, or Two Units - 4 Stories or Less	YES - Current	NO - Privately-Owned	Available	Not Used in Prior Housing Element	0	0	0.002888667	0.002888667	2	2*	2*	1058201	675	South Los Angeles		Above Moderate
LOS ANGELES	508 W 60TH ST	90044	6004026018	Neighborhood Commercial	C2-1VL-CPIO	0	108	0.139304114	Residential - Single Family Residence	YES - Current	NO - Privately-Owned	Available	Used in Prior Housing Element - Non-Vacant	1.087140083	0	0	1.087140083	1	0	0	1058201	588	South Los Angeles		Lower
LOS ANGELES	512 W 60TH ST	90044	6004026019	Low Medium I Residential	R2-1	0	17	0.123805545	Residential - Double, Duplex, or Two Units - 4 Stories or Less	YES - Current	NO - Privately-Owned	Available	Not Used in Prior Housing Element	0	0	0.131977102	0.131977102	2	2*	2*	1058201	589	South Los Angeles	Yes	Above Moderate
LOS ANGELES	520 W 60TH ST	90044	6004026020	Low Medium I Residential	R2-1	0	17	0.123786605	Residential - Double, Duplex, or Two Units - 4 Stories or Less	YES - Current	NO - Privately-Owned	Available	Not Used in Prior Housing Element	0	0	0.131977102	0.131977102	2	2*	2*	1058201	590	South Los Angeles	Yes	Above Moderate
LOS ANGELES	522 W 60TH ST	90044	6004026021	Low Medium I Residential	R2-1	0	17	0.123769599	Residential - Single Family Residence	YES - Current	NO - Privately-Owned	Available	Not Used in Prior Housing Element	0	0	0.100519726	0.100519726	1	2*	2*	1058201	591	South Los Angeles		Above Moderate
LOS ANGELES	526 W 60TH ST	90044	6004026022	Low Medium I Residential	R2-1	0	17	0.123749016	Residential - Single Family Residence	YES - Current	NO - Privately-Owned	Available	Not Used in Prior Housing Element	0	0	0.100519726	0.100519726	1	2*	2*	1058201	593	South Los Angeles		Above Moderate
LOS ANGELES	530 W 60TH ST	90044	6004026023	Low Medium I Residential	R2-1	0	17	0.12373036	Residential - Double, Duplex, or Two Units - 4 Stories or Less	YES - Current	NO - Privately-Owned	Available	Not Used in Prior Housing Element	0	0	0.131977102	0.131977102	2	2*	2*	1058201	594	South Los Angeles	Yes	Above Moderate
LOS ANGELES	534 W 60TH ST	90044	6004026024	Low Medium I Residential	R2-1	0	17	0.123713353	Residential - Double, Duplex, or Two Units - 4 Stories or Less	YES - Current	NO - Privately-Owned	Available	Not Used in Prior Housing Element	0	0	0.131977102	0.131977102	2	2*	2*	1058201	595	South Los Angeles	Yes	Above Moderate
LOS ANGELES	602 W 60TH ST	90044	6004026025	Low Medium I Residential	R2-1	0	17	0.123692481	Residential - Single Family Residence	YES - Current	NO - Privately-Owned	Available	Not Used in Prior Housing Element	0	0	0.100519726	0.100519726	1	2*	2*	1058201	596	South Los Angeles		Above Moderate
LOS ANGELES	606 W 60TH ST	90044	6004026026	Low Medium I Residential	R2-1	0	17	0.123673541	Residential - Single Family Residence	YES - Current	NO - Privately-Owned	Available	Not Used in Prior Housing Element	0	0	0.100519726	0.100519726	1	2*	2*	1058201	597	South Los Angeles		Above Moderate
LOS ANGELES	610 W 60TH ST	90044	6004026027	Low Medium I Residential	R2-1	0	17	0.123656823	Residential - Double, Duplex, or Two Units - 4 Stories or Less	YES - Current	NO - Privately-Owned	Available	Not Used in Prior Housing Element	0	0	0.131977102	0.131977102	2	2*	2*	1058201	598	South Los Angeles	Yes	Above Moderate
LOS ANGELES	618 W 60TH ST	90044	6004026029	Low Medium I Residential	R2-1	0	17	0.123617296	Residential - Single Family Residence	YES - Current	NO - Privately-Owned	Available	Not Used in Prior Housing Element	0	0	0.100519726	0.100519726	1	2*	2*	1058201	600	South Los Angeles		Above Moderate
LOS ANGELES	622 W 60TH ST	90044	6004026030	Low Medium I Residential	R2-1	0	17	0.123599322	Residential - Double, Duplex, or Two Units - 4 Stories or Less	YES - Current	NO - Privately-Owned	Available	Not Used in Prior Housing Element	0	0	0.035127752	0.035127752	2	2*	2*	1058201	601	South Los Angeles	Yes	Above Moderate
LOS ANGELES	628 W 60TH ST	90044	6004026031	Low Medium I Residential	R2-1	0	17	0.123579909	Residential - Double, Duplex, or Two Units - 4 Stories or Less	YES - Current	NO - Privately-Owned	Available	Not Used in Prior Housing Element	0	0	0.019617413	0.019617413	2	2*	2*	1058201	602	South Los Angeles	Yes	Above Moderate
LOS ANGELES	500 W 60TH ST	90044	6004026032	Neighborhood Commercial	C2-1VL-CPIO	0	108	0.153518366	Residential - Double, Duplex, or Two Units - 4 Stories or Less	YES - Current	NO - Privately-Owned	Available	Not Used in Prior Housing Element	0	0	0.78063612	0.78063612	2	0	0	1058201	603	South Los Angeles	Yes	Above Moderate
LOS ANGELES	6025 S FIGUEROA ST	90003	6004026034	Neighborhood Commercial	C2-1VL-CPIO	0	108	0.167867455	Institutional - Church - One Story	YES - Current	NO - Privately-Owned	Available	Used in Prior Housing Element - Non-Vacant	0.04991252	0	0	0.04991252	0	0	0	1058201	696	South Los Angeles		Lower
LOS ANGELES			6004026034	Neighborhood Commercial	C2-1VL-CPIO	0	108	0.085223628	Institutional - Church - One Story	YES - Current	NO - Privately-Owned	Available	Used in Prior Housing Element - Non-Vacant	0.032907777	0	0	0.032907777	0	0	0	1058201	692	South Los Angeles		Lower
LOS ANGELES			6004026034	Neighborhood Commercial	C2-1VL-CPIO	0	108	0.085225136	Institutional - Church - One Story	YES - Current	NO - Privately-Owned	Available	Used in Prior Housing Element - Non-Vacant	0.032907777	0	0	0.032907777	0	0	0	1058201	662	South Los Angeles		Lower
LOS ANGELES	633 W 61ST ST	90044	6004027001	Low Medium I Residential	R2-1	0	17	0.123968166	Residential - Double, Duplex, or Two Units - 4 Stories or Less	YES - Current	NO - Privately-Owned	Available	Not Used in Prior Housing Element	0	0	0.131977102	0.131977102	2	2*	2*	1058201	676	South Los Angeles	Yes	Above Moderate
LOS ANGELES	653 W 61ST ST	90044	6004027002	Low Medium I Residential	R2-1	0	17	0.123968165	Residential - Single Family Residence	YES - Current	NO - Privately-Owned	Available	Not Used in Prior Housing Element	0	0	0.100519726	0.100519726	1	2*	2*	1058201	677	South Los Angeles		Above Moderate
LOS ANGELES	657 W 61ST ST	90044	6004027003	Low Medium I Residential	R2-1	0	17	0.123967198	Residential - Single Family Residence	YES - Current	NO - Privately-Owned	Available	Not Used in Prior Housing Element	0	0	0.100519726	0.100519726	1	2*	2*	1058201	678	South Los Angeles		Above Moderate
LOS ANGELES	665 W 61ST ST	90044	6004027005	Low Medium I Residential	R2-1	0	17	0.123967197	Residential - Single Family Residence	YES - Current	NO - Privately-Owned	Available	Not Used in Prior Housing Element	0	0	0.100519726	0.100519726	1	2*	2*	1058201	680	South Los Angeles		Above Moderate
LOS ANGELES	671 W 61ST ST	90044	6004027006	Low Medium I Residential	R2-1	0	17	0.123968166	Residential - Double, Duplex, or Two Units - 4 Stories or Less	YES - Current	NO - Privately-Owned	Available	Not Used in Prior Housing Element	0	0	0.131977102	0.131977102	2	2*	2*	1058201	681	South Los Angeles	Yes	Above Moderate
LOS ANGELES	673 W 61ST ST	90044	6004027007	Low Medium I Residential	R2-1	0	17	0.123968166	Residential - Double, Duplex, or Two Units - 4 Stories or Less	YES - Current	NO - Privately-Owned	Available	Not Used in Prior Housing Element	0	0	0.131977102	0.131977102	2	2*	2*	1058201	682	South Los Angeles	Yes	Above Moderate
LOS ANGELES	677 W 61ST ST	90044	6004027008	Low Medium I Residential	R2-1	0	17	0.123968165	Residential - Single Family Residence - Pool	YES - Current	NO - Privately-Owned	Available	Not Used in Prior Housing Element	0	0	0.100519726	0.100519726	1	2*	2*	1058201	683	South Los Angeles		Above Moderate
LOS ANGELES	711 W 61ST ST	90044	6004027011	Low Medium I Residential	R2-1	0	17	0.123967197	Residential - Single Family Residence	YES - Current	NO - Privately-Owned	Available	Not Used in Prior Housing Element	0	0	0.100519726	0.100519726	1	2*	2*	1058201	686	South Los Angeles		Above Moderate
LOS ANGELES	717 W 61ST ST	90044	6004027012	Low Medium I Residential	R2-1	0	17	0.134528533	Residential - Double, Duplex, or Two Units - 4 Stories or Less	YES - Current	NO - Privately-Owned	Available	Not Used in Prior Housing Element	0	0	0.131977102	0.131977102	2	2*	2*	1058201	687	South Los Angeles	Yes	Above Moderate
LOS ANGELES	6080 S HOOVER ST	90044	6004027013	Neighborhood Commercial	C2-1VL-CPIO	0	108	0.123957841	Commercial - Store - One Story	YES - Current	NO - Privately-Owned	Available	Used in Prior Housing Element - Non-Vacant	0.078792913	0	0	0.078792913	0	0	0	1058201	688	South Los Angeles		Lower
LOS ANGELES	6084 S HOOVER ST	90044	6004027014	Neighborhood Commercial	C2-1VL-CPIO	0	108	0.123967736	Commercial - Store Combination - Store and Residential Combination - One Story	YES - Current	NO - Privately-Owned	Available	Used in Prior Housing Element - Non-Vacant	0.19142805	0	0	0.19142805	0	0	0	1058201	694	South Los Angeles		Lower
LOS ANGELES	719 W 61ST ST	90044	6004027015	Neighborhood Commercial	C2-1VL-CPIO	0	108	0.123966878	Residential - Four Units (Any Combination) - 4 Stories or Less	YES - Current	NO - Privately-Owned	Available	Not Used in Prior Housing Element	0	0	0.517095745	0.517095745	4	0	0	1058201	699	South Los Angeles	Yes	Above Moderate
LOS ANGELES	630 W 60TH ST	90044	6004027016	Low Medium I Residential	R2-1	0	17	0.123561159	Residential - Single Family Residence	YES - Current	NO - Privately-Owned	Available	Not Used in Prior Housing Element	0	0	0.100519726	0.100519726	1	2*	2*	1058201	604	South Los Angeles		Above Moderate
LOS ANGELES	634 W 60TH ST	90044	6004027017	Low Medium I Residential	R2-1	0	17	0.123541538	Residential - Single Family Residence	YES - Current	NO - Privately-Owned	Available	Not Used in Prior Housing Element	0	0	0.100519726	0.100519726	1	2*	2*	1058201	605	South Los Angeles		Above Moderate
LOS ANGELES	638 W 60TH ST	90044	6004027018	Low Medium I Residential	R2-1	0	17	0.123524528	Residential - Single Family Residence	YES - Current	NO - Privately-Owned	Available	Not Used in Prior Housing Element	0	0	0.100519726	0.100519726	1	2*	2*	1058201	606	South Los Angeles		Above Moderate
LOS ANGELES	644 W 60TH ST	90044	6004027019	Low Medium I Residential	R2-1	0	17	0.123503659	Residential - Single Family Residence	YES - Current	NO - Privately-Owned	Available	Not Used in Prior Housing Element	0	0	0.100519726	0.100519726	1	2*	2*	1058201	607	South Los Angeles		Above Moderate
LOS ANGELES	646 W 60TH ST	90044	6004027020	Low Medium I Residential	R2-1	0	17	0.123484719	Residential - Single Family Residence	YES - Current	NO - Privately-Owned	Available	Not Used in Prior Housing Element	0	0	0.100519726	0.100519726	1	2*	2*	1058201	608	South Los Angeles		Above Moderate
LOS ANGELES	652 W 60TH ST	90044	6004027021	Low Medium I Residential	R2-1	0	17	0.123467999	Residential - Single Family Residence	YES - Current	NO - Privately-Owned	Available	Not Used in Prior Housing Element	0	0	0.100519726	0.100519726	1	2*	2*	1058201	609	South Los Angeles		Above Moderate
LOS ANGELES	656 W 60TH ST	90044	6004027022	Low Medium I Residential	R2-1	0	17	0.123447414	Residential - Single Family Residence	YES - Current	NO - Privately-Owned	Available	Not Used in Prior Housing Element	0	0	0.100519726	0.100519726	1	2*	2*	1058201	610	South Los Angeles		Above Moderate
LOS ANGELES	658 W 60TH ST	90044	6004027023	Low Medium I Residential	R2-1	0	17	0.123428474	Residential - Single Family Residence	YES - Current	NO - Privately-Owned	Available	Not Used in Prior Housing Element	0	0	0.100519726	0.100519726	1	2*	2*	1058201	611	South Los Angeles		Above Moderate
LOS ANGELES	662 W 60TH ST	90044	6004027024	Low Medium I Residential	R2-1	0	17	0.123410499	Residential - Single Family Residence	YES - Current	NO - Privately-Owned	Available	Not Used in Prior Housing Element	0	0	0.100519726	0.100519726	1	2*	2*	1058201	612	South Los Angeles		Above Moderate
LOS ANGELES	702 W 60TH ST	90044	6004027025	Low Medium I Residential	R2-1	0	17	0.123391559	Residential - Single Family Residence	YES - Current	NO - Privately-Owned	Available	Not Used in Prior Housing Element	0	0	0.100519726	0.100519726	1	2*	2*	1058201	613	South Los Angeles		Above Moderate
LOS ANGELES	706 W 60TH ST	90044	6004027026	Low Medium I Residential	R2-1	0	17	0.123371945	Residential - Single Family Residence	YES - Current	NO - Privately-Owned	Available	Not Used in Prior Housing Element	0	0	0.100519726	0.100519726	1	2*	2*	1058201	614	South Los Angeles		Above Moderate
LOS ANGELES	710 W 60TH ST	90044	6004027027	Low Medium I Residential	R2-1	0	17	0.123354253	Residential - Single Family Residence	YES - Current	NO - Privately-Owned	Available	Not Used in Prior Housing Element	0	0	0.100519726	0.100519726	1	2*	2*	1058201	615	South Los Angeles		Above Moderate
LOS ANGELES	718 W 60TH ST	90044	6004027029	Neighborhood Commercial	C2-1VL-CPIO	0	108	0.138729282	Residential - Single Family Residence	YES - Current	NO - Privately-Owned	Available	Used in Prior Housing Element - Non-Vacant	1.087140083	0	0	1.087140083	1	0	0	1058201	617	South Los Angeles		Lower
LOS ANGELES	724 W 60TH ST	90044	6004027030	Neighborhood Commercial	C2-1VL-CPIO	0	108	0.15745341	Residential - Five or More Units or Apartments (Any Combination) - 4 Stories or Less	YES - Current	NO - Privately-Owned	Available	Not Used in Prior Housing Element	0	0	0.12979015	0.12979015	8	0	0	1058201	618	South Los Angeles	Yes	Above Moderate
LOS ANGELES	6000 S HOOVER ST	90044	6004028001	Neighborhood Commercial	C2-1VL-CPIO	0	108	0.156979352	Residential - Five or More Units or Apartments (Any Combination) - 4 Stories or Less	YES - Current	NO - Privately-Owned	Available	Not Used in Prior Housing Element	0	0	0.12979015	0.12979015	8	0	0	1058201	540	South Los Angeles	Yes	Above Moderate
LOS ANGELES	717 W 60TH ST	90044	6004028002	Neighborhood Commercial	C2-1VL-CPIO	0	108	0.141310899	Residential - Three Units (Any Combination) - 4 Stories or Less	YES - Current	NO - Privately-Owned	Available	Not Used in Prior Housing Element	0	0	0.671114162	0.671114162	3	0	0	1058201	539	South Los Angeles	Yes	Above Moderate
LOS ANGELES	715 W 60TH ST	90044	6004028003	Low Medium I Residential	R2-1	0	17	0.125575484	Residential - Double, Duplex, or Two Units - 4 Stories or Less	YES - Current	NO - Privately-Owned	Available	Not Used in Prior Housing Element	0	0	0.131977102	0.131977102	2	2*	2*	1058201	538	South Los Angeles	Yes	Above Moderate
LOS ANGELES	707 W 60TH ST	90044	6004028005	Low Medium I Residential	R2-1	0	17	0.125513831	Residential - Single Family Residence	YES - Current	NO - Privately-Owned	Available	Not Used in Prior Housing Element	0	0	0.100519726	0.100519726	1	2*	2*	1058201	536	South Los Angeles		Above Moderate
LOS ANGELES	703 W 60TH ST	90044	6004028006	Low Medium I Residential	R2-1	0	17	0.125482191	Residential - Single Family Residence	YES - Current	NO - Privately-Owned	Available	Not Used in Prior Housing Element	0	0	0.100519726	0.100519726	1	2*	2*	1058201	535	South Los Angeles		Above Moderate
LOS ANGELES	663 W 60TH ST	90044	6004028007	Low Medium I Residential	R2-1	0	17	0.125451421	Residential - Single Family Residence	YES - Current	NO - Privately-Owned	Available	Not Used in Prior Housing Element	0	0	0.100519726	0.100519726	1	2*	2*	1058201	534	South Los Angeles		Above Moderate
LOS ANGELES	659 W 60TH ST	90044	6004028008	Low Medium I Residential	R2-1	0	17	0.125420499	Residential - Single Family Residence	YES - Current	NO - Privately-Owned	Available	Not Used in Prior Housing Element	0	0	0.100519726	0.100519726	1	2*	2*	1058201	533	South Los Angeles		Above Moderate
LOS ANGELES	655 W 60TH ST	90044	6004028009	Low Medium I Residential	R2-1	0	17	0.125389202	Residential - Single Family Residence	YES - Current	NO - Privately-Owned	Available	Not Used in Prior Housing Element	0	0	0.100519726	0.100519726	1	2*	2*	1058201	532	South Los Angeles		Above Moderate
LOS ANGELES	651 W 60TH ST	90044	6004028010	Low Medium I Residential	R2-1	0	17	0.12535676	Residential - Single Family Residence	YES - Current	NO - Privately-Owned	Available	Not Used in Prior Housing Element	0	0	0.100519726	0.100519726	1	2*	2*	1058201	531	South Los Angeles		Above Moderate
LOS ANGELES	647 W 60TH ST	90044	6004028011	Low Medium I Residential	R2-1	0	17	0.125325838	Residential - Single Family Residence	YES - Current	NO - Privately-Owned	Available	Not Used in Prior Housing Element	0	0	0.100519726	0.100519726	1	2*	2*	1058201	530	South Los Angeles		Above Moderate
LOS ANGELES	643 W 60TH ST	90044	6004028012	Low Medium I Residential	R2-1	0	17	0.125296044	Residential - Single Family Residence	YES - Current	NO - Privately-Owned	Available	Not Used in Prior Housing Element	0	0	0.100519726	0.100519726	1	2*	2*	1058201	529	South Los Angeles		Above Moderate
LOS ANGELES	639 W 60TH ST	90044	6004028013	Low Medium I Residential	R2-1	0	17	0.125263183	Residential - Single Family Residence	YES - Current	NO - Privately-Owned	Available	Not Used in Prior Housing Element	0	0	0.100519726	0.100519726	1	2*	2*	1058201	528	South Los Angeles		Above Moderate
LOS ANGELES	635 W 60TH ST	90044	6004028014	Low Medium I Residential	R2-1	0	17	0.125231939	Residential - Single Family Residence	YES - Current	NO - Privately-Owned	Available	Not Used in Prior Housing Element	0	0	0.100519726	0.100519726	1	2*	2*	1058201	527	South Los Angeles		Above Moderate
LOS ANGELES	631 W 60TH ST	90044	6004028015	Low Medium I Residential	R2-1	0	17	0.125201457	Residential - Single Family Residence	YES - Current	NO - Privately-Owned	Available	Not Used in Prior Housing Element	0	0	0.100519726	0.100519726	1	2*	2*	1058201	526	South Los Angeles		Above Moderate
LOS ANGELES	658 W 59TH PL	90044	6004028018	Low Medium I Residential	R2-1	0	17	0.114249045	Residential - Single Family Residence	YES - Current	NO - Privately-Owned	Available	Not Used in Prior Housing Element	0	0	0.042000327	0.042000327	1	1*	1*	1058201	451	South Los Angeles		Above Moderate
LOS ANGELES	676 W 59TH PL	90044	6004028022	Low Medium I Residential	R2-1	0	17	0.115260062	Residential - Double, Duplex, or Two Units - 4 Stories or Less	YES - Current	NO - Privately-Owned	Available	Not Used in Prior Housing Element	0	0	0.131977102	0.131977102	2	2*	2*	1058201	446	South Los Angeles	Yes	Above Moderate
LOS ANGELES	678 W 59TH PL	90044	6004028023	Low Medium I Residential	R2-1	0	17	0.115512656	Residential - Single Family Residence	YES - Current	NO - Privately-Owned	Available	Not Used in Prior Housing Element	0	0	0.100519726	0.100519726	1	2*	2*	1058201	444	South Los Angeles		Above Moderate
LOS ANGELES	700 W 59TH PL	90044	6004028024	Low Medium I Residential	R2-1	0	17	0.115765017	Residential - Single Family Residence	YES - Current	NO - Privately-Owned	Available	Not Used in Prior Housing Element	0	0	0.041782679	0.041782679	1	2*	2*	1058201	443	South Los Angeles		Above Moderate
LOS ANGELES	704 W 59TH PL	90044	6004028025	Low Medium I Residential	R2-1	0	17	0.116018346	Residential - Double, Duplex, or Two Units - 4 Stories or Less	YES - Current	NO - Privately-Owned	Available	Not Used in Prior Housing Element	0	0	0.131977102	0.131977102	2	2*	2*	1058201	442	South Los Angeles	Yes	Above Moderate
LOS ANGELES	710 W 59TH PL	90044	6004028026	Low Medium I Residential	R2-1	0	17	0.116270661	Residential - Double, Duplex, or Two Units - 4 Stories or Less	YES - Current	NO - Privately-Owned	Available	Not Used in Prior Housing Element	0	0	0.131977102	0.131977102	2	2*	2*	1058201	440	South Los Angeles	Yes	Above Moderate
LOS ANGELES	712 W 59TH PL	90044	6004028027	Low Medium I Residential	R2-1	0	17	0.116523159	Residential - Single Family Residence	YES - Current	NO - Privately-Owned	Available	Not Used in Prior Housing Element	0	0	0.100519726	0.100519726	1	2*	2*	1058201	439	South Los Angeles		Above Moderate
LOS ANGELES	716 W 59TH PL	90044	6004028028	Low Medium I Residential	R2-1	0	17	0.116776886	Residential - Single Family Residence	YES - Current	NO - Privately-Owned	Available	Not Used in Prior Housing Element	0	0	0.100519726	0.100519726	1	2*	2*	1058201	438	South Los Angeles		Above Moderate
LOS ANGELES	720 1/2 W 59TH PL	90044	6004028029	Neighborhood Commercial	C2-1VL-CPIO	0	108	0.117028799	Residential - Four Units (Any Combination) - 4 Stories or Less	YES - Current	NO - Privately-Owned	Available	Not Used in Prior Housing Element	0	0	0.455684412	0.455684412	4	0	0	1058201	436	South Los Angeles	Yes	Above Moderate
LOS ANGELES	5960 S HOOVER ST	90044	6004028030	Neighborhood Commercial	C2-1VL-CPIO	0	108	0.122023141	Residential - Five or More Units or Apartments (Any Combination) - 4 Stories or Less	YES - Current	NO - Privately-Owned	Available	Not Used in Prior Housing Element	0	0	0.062506317	0.062506317	4	0	0	1058201	435	South Los Angeles	Yes	Above Moderate
LOS ANGELES	614 W 59TH PL	90044	6004029003	Low Medium I Residential	R2-1	0	17	0.123117828	Residential - Single Family Residence	YES - Current	NO - Privately-Owned	Available	Not Used in Prior Housing Element	0	0	0.100519726	0.100519726	1	2*	2*	1058201	445	South Los Angeles		Above Moderate
LOS ANGELES	610 W 59TH PL	90044	6004029004	Low Medium I Residential	R2-1	0	17	0.123080895	Residential - Double, Duplex, or Two Units - 4 Stories or Less	YES - Current	NO - Privately-Owned	Available	Not Used in Prior Housing Element	0	0	0.131977102	0.131977102	2	2*	2*	1058201	441	South Los Angeles	Yes	Above Moderate
LOS ANGELES	606 W 59TH PL	90044	6004029005	Low Medium I Residential	R2-1	0	17	0.123044681	Residential - Single Family Residence	YES - Current	NO - Privately-Owned	Available	Not Used in Prior Housing Element	0	0	0.100519726	0.100519726	1	2*	2*	1058201	437	South Los Angeles		Above Moderate
LOS ANGELES	600 W 59TH PL	90044	6004029006	Low Medium I Residential	R2-1	0	17	0.123006788	Residential - Single Family Residence	YES - Current	NO - Privately-Owned	Available	Not Used in Prior Housing Element	0	0	0.100519726	0.100519726	1	2*	2*	1058201	434	South Los Angeles		Above Moderate
LOS ANGELES	530 W 59TH PL	90044	6004029007	Low Medium I Residential	R2-1	0	17	0.122969262	Residential - Double, Duplex, or Two Units - 4 Stories or Less	YES - Current	NO - Privately-Owned	Available	Not Used in Prior Housing Element	0	0	0.131977102	0.131977102	2	2*	2*	1058201	432	South Los Angeles	Yes	Above Moderate
LOS ANGELES	524 W 59TH PL	90044	6004029009	Low Medium I Residential	R2-1	0	17	0.122896111	Residential - Double, Duplex, or Two Units - 4 Stories or Less	YES - Current	NO - Privately-Owned	Available	Not Used in Prior Housing Element	0	0	0.094066027	0.094066027	2	2*	2*	1058201	430	South Los Angeles		Above Moderate
LOS ANGELES	520 W 59TH PL	90044	6004029010	Low Medium I Residential	R2-1	0	17	0.10920536	Residential - Single Family Residence	YES - Current	NO - Privately-Owned	Available	Not Used in Prior Housing Element	0	0	0.03417486	0.03417486	1	1*	1*	1058201	428	South Los Angeles		Above Moderate
LOS ANGELES	514 W 59TH PL	90044	6004029011	Low Medium I Residential	R2-1	0	17	0.122820709	Residential - Single Family Residence	YES - Current	NO - Privately-Owned	Available	Not Used in Prior Housing Element	0	0	0.100519726	0.100519726	1	2*	2*	1058201	427	South Los Angeles		Above Moderate
LOS ANGELES	627 W 60TH ST	90044	6004029013	Low Medium I Residential	R2-1	0	17	0.125182442	Residential - Single Family Residence	YES - Current	NO - Privately-Owned	Available	Not Used in Prior Housing Element	0	0	0.100519726	0.100519726	1	2*	2*	1058201	525	South Los Angeles		Above Moderate
LOS ANGELES	625 W 60TH ST	90044	6004029014	Low Medium I Residential	R2-1	0	17	0.125186568	Residential - Double, Duplex, or Two Units - 4 Stories or Less	YES - Current	NO - Privately-Owned	Available	Not Used in Prior Housing Element	0	0	0.023098308	0.023098308	2	2*	2*	1058201	524	South Los Angeles		Above Moderate
LOS ANGELES	615 W 60TH ST	90044	6004029016	Low Medium I Residential	R2-1	0	17	0.125198262	Residential - Single Family Residence	YES - Current	NO - Privately-Owned	Available	Not Used in Prior Housing Element	0	0	0.100519726	0.100519726	1	2*	2*	1058201	522	South Los Angeles		Above Moderate
LOS ANGELES	607 W 60TH ST	90044	6004029018	Low Medium I Residential	R2-1	0	17	0.12521036	Residential - Double, Duplex, or Two Units - 4 Stories or Less	YES - Current	NO - Privately-Owned	Available	Not Used in Prior Housing Element	0	0	0.088016126	0.088016126	2	2*	2*	1058201	520	South Los Angeles		Above Moderate
LOS ANGELES	603 W 60TH ST	90044	6004029019	Low Medium I Residential	R2-1	0	17	0.125216262	Residential - Single Family Residence	YES - Current	NO - Privately-Owned	Available	Not Used in Prior Housing Element	0	0	0.100519726	0.100519726	1	2*	2*	1058201	519	South Los Angeles		Above Moderate
LOS ANGELES	531 W 60TH ST	90044	6004029021	Low Medium I Residential	R2-1	0	17	0.125226814	Residential - Single Family Residence	YES - Current	NO - Privately-Owned	Available	Not Used in Prior Housing Element	0	0	0.100519726	0.100519726	1	2*	2*	1058201	517	South Los Angeles		Above Moderate
LOS ANGELES	527 W 60TH ST	90044	6004029022	Low Medium I Residential	R2-1	0	17	0.125234475	Residential - Double, Duplex, or Two Units - 4 Stories or Less	YES - Current	NO - Privately-Owned	Available	Not Used in Prior Housing Element	0	0	0.131977102	0.131977102	2	2*	2*	1058201	516	South Los Angeles

LOS ANGELES	610 W 59TH ST	90044	6040030010	Low Medium I Residential	R2-1	0	17	0.136247969	Residential - Double, Duplex, or Two Units - 4 Stories or Less	YES - Current	NO - Privately-Owned	Available	Not Used in Prior Housing Element	0	0	0.131977102	0.131977102	2	2*	2*	1058201	136	South Los Angeles	Yes	Above Moderate
LOS ANGELES	5905 S DENVER AVE	90044	6040030011	Low Medium I Residential	R2-1	0	17	0.119379598	Residential - Single Family Residence	YES - Current	NO - Privately-Owned	Available	Not Used in Prior Housing Element	0	0	0.100519726	0.100519726	1	2*	2*	1058201	160	South Los Angeles		Above Moderate
LOS ANGELES	5911 S DENVER AVE	90044	6040030022	Low Medium I Residential	R2-1	0	17	0.119379598	Residential - Single Family Residence	YES - Current	NO - Privately-Owned	Available	Not Used in Prior Housing Element	0	0	0.100519726	0.100519726	1	2*	2*	1058201	182	South Los Angeles		Above Moderate
LOS ANGELES	5915 S DENVER AVE	90044	6040030013	Low Medium I Residential	R2-1	0	17	0.119380821	Residential - Single Family Residence	YES - Current	NO - Privately-Owned	Available	Not Used in Prior Housing Element	0	0	0.100519726	0.100519726	1	2*	2*	1058201	195	South Los Angeles		Above Moderate
LOS ANGELES	5917 S DENVER AVE	90044	6040030014	Low Medium I Residential	R2-1	0	17	0.119380172	Residential - Double, Duplex, or Two Units - 4 Stories or Less	YES - Current	NO - Privately-Owned	Available	Not Used in Prior Housing Element	0	0	0.100519726	0.100519726	1	2*	2*	1058201	233	South Los Angeles		Above Moderate
LOS ANGELES	5916 S ESTRELLA AVE	90044	6040030015	Low Medium I Residential	R2-1	0	17	0.119120598	Residential - Double, Duplex, or Two Units - 4 Stories or Less	YES - Current	NO - Privately-Owned	Available	Not Used in Prior Housing Element	0	0	0.131977102	0.131977102	2	2*	2*	1058201	234	South Los Angeles	Yes	Above Moderate
LOS ANGELES	5906 S ESTRELLA AVE	90044	6040030018	Low Medium I Residential	R2-1	0	17	0.1191564	Residential - Single Family Residence	YES - Current	NO - Privately-Owned	Available	Not Used in Prior Housing Element	0	0	0.100519726	0.100519726	1	2*	2*	1058201	161	South Los Angeles		Above Moderate
LOS ANGELES	5923 S FIGUEROA ST	90003	6040030020	Neighborhood Commercial	C2-1VL-CPIO	0	108	0.123972082	Residential - Double, Duplex, or Two Units - 4 Stories or Less	YES - Current	NO - Privately-Owned	Available	Not Used in Prior Housing Element	0	0	0.655192941	0.655192941	2	0	0	1058201	246	South Los Angeles	Yes	Above Moderate
LOS ANGELES	5927 S FIGUEROA ST	90003	6040030021	Neighborhood Commercial	C2-1VL-CPIO	0	108	0.123971114	Residential - Four Units (Any Combination) - 4 Stories or Less	YES - Current	NO - Privately-Owned	Available	Not Used in Prior Housing Element	0	0	0.168776505	0.168776505	4	0	0	1058201	263	South Los Angeles	Yes	Above Moderate
LOS ANGELES	5931 S FIGUEROA ST	90003	6040030022	Neighborhood Commercial	C2-1VL-CPIO	0	108	0.12397112	Residential - Three Units (Any Combination) - 4 Stories or Less - Vacant Land	YES - Current	NO - Privately-Owned	Available	Not Used in Prior Housing Element	0.913278401	0	0	0.913278401	0	0	0	1058201	278	South Los Angeles		Lower
LOS ANGELES			6040030024	Low Medium I Residential	R2-1	0	17	0.119661656	Residential - Single Family Residence	YES - Current	NO - Privately-Owned	Available	Not Used in Prior Housing Element	0	0	0.041782679	0.041782679	1	2*	2*	1058201	264	South Los Angeles		Above Moderate
LOS ANGELES	5922 S DENVER AVE	90044	6040030025	Low Medium I Residential	R2-1	0	17	0.119656349	Residential - Double, Duplex, or Two Units - 4 Stories or Less	YES - Current	NO - Privately-Owned	Available	Not Used in Prior Housing Element	0	0	0.131977102	0.131977102	2	2*	2*	1058201	247	South Los Angeles	Yes	Above Moderate
LOS ANGELES	5921 S DENVER AVE	90044	6040030026	Low Medium I Residential	R2-1	0	17	0.119379887	Residential - Double, Duplex, or Two Units - 4 Stories or Less	YES - Current	NO - Privately-Owned	Available	Not Used in Prior Housing Element	0	0	0.019617413	0.019617413	2	2*	2*	1058201	249	South Los Angeles	Yes	Above Moderate
LOS ANGELES	5927 S DENVER AVE	90044	6040030027	Low Medium I Residential	R2-1	0	17	0.119380821	Residential - Single Family Residence	YES - Current	NO - Privately-Owned	Available	Not Used in Prior Housing Element	0	0	0.100519726	0.100519726	1	2*	2*	1058201	266	South Los Angeles		Above Moderate
LOS ANGELES	5929 S DENVER AVE	90044	6040030028	Low Medium I Residential	R2-1	0	17	0.119381105	Residential - Double, Duplex, or Two Units - 4 Stories or Less	YES - Current	NO - Privately-Owned	Available	Not Used in Prior Housing Element	0	0	0.131977102	0.131977102	2	2*	2*	1058201	282	South Los Angeles	Yes	Above Moderate
LOS ANGELES	5928 S ESTRELLA AVE	90044	6040030029	Low Medium I Residential	R2-1	0	17	0.11908351	Residential - Double, Duplex, or Two Units - 4 Stories or Less	YES - Current	NO - Privately-Owned	Available	Not Used in Prior Housing Element	0	0	0.131977102	0.131977102	2	2*	2*	1058201	285	South Los Angeles	Yes	Above Moderate
LOS ANGELES	5924 S ESTRELLA AVE	90044	6040030030	Low Medium I Residential	R2-1	0	17	0.119096777	Residential - Double, Duplex, or Two Units - 4 Stories or Less	YES - Current	NO - Privately-Owned	Available	Not Used in Prior Housing Element	0	0	0.131977102	0.131977102	2	2*	2*	1058201	267	South Los Angeles	Yes	Above Moderate
LOS ANGELES	5922 S ESTRELLA AVE	90044	6040030031	Low Medium I Residential	R2-1	0	17	0.119106684	Residential - Double, Duplex, or Two Units - 4 Stories or Less	YES - Current	NO - Privately-Owned	Available	Not Used in Prior Housing Element	0	0	0.131977102	0.131977102	2	2*	2*	1058201	250	South Los Angeles	Yes	Above Moderate
LOS ANGELES	5937 S FIGUEROA ST	90003	6040030032	Neighborhood Commercial	C2-1VL-CPIO	0	108	0.148068866	Institutional - Church - Vacant Land	YES - Current	NO - Privately-Owned	Available	Not Used in Prior Housing Element	0.092374171	0	0	0.092374171	0	0	0	1058201	329	South Los Angeles		Lower
LOS ANGELES	5943 S FIGUEROA ST	90003	6040030033	Neighborhood Commercial	C2-1VL-CPIO	0	108	0.151520305	Commercial - Store Combination - Store and Residential Combination - One Story	YES - Current	NO - Privately-Owned	Available	Used in Prior Housing Element - Non-Vacant	0	0	0.040276696	0.040276696	1	0	0	1058201	358	South Los Angeles	Yes	Above Moderate
LOS ANGELES	521 W 59TH PL	90044	6040030035	Low Medium I Residential	R2-1	0	17	0.122493714	Residential - Double, Duplex, or Two Units - 4 Stories or Less	YES - Current	NO - Privately-Owned	Available	Not Used in Prior Housing Element	0	0	0.002888667	0.002888667	2	2*	2*	1058201	331	South Los Angeles		Above Moderate
LOS ANGELES	523 W 59TH PL	90044	6040030036	Low Medium I Residential	R2-1	0	17	0.122470144	Residential - Single Family Residence	YES - Current	NO - Privately-Owned	Available	Not Used in Prior Housing Element	0	0	0.100519726	0.100519726	1	2*	2*	1058201	332	South Los Angeles		Above Moderate
LOS ANGELES	529 W 59TH PL	90044	6040030037	Low Medium I Residential	R2-1	0	17	0.12244743	Residential - Single Family Residence	YES - Current	NO - Privately-Owned	Available	Not Used in Prior Housing Element	0	0	0.100519726	0.100519726	1	2*	2*	1058201	333	South Los Angeles		Above Moderate
LOS ANGELES	533 W 59TH PL	90044	6040030038	Low Medium I Residential	R2-1	0	17	0.122423011	Residential - Double, Duplex, or Two Units - 4 Stories or Less	YES - Current	NO - Privately-Owned	Available	Not Used in Prior Housing Element	0	0	0.131977102	0.131977102	2	2*	2*	1058201	334	South Los Angeles	Yes	Above Moderate
LOS ANGELES	601 W 59TH PL	90044	6040030039	Low Medium I Residential	R2-1	0	17	0.122400617	Residential - Double, Duplex, or Two Units - 4 Stories or Less	YES - Current	NO - Privately-Owned	Available	Not Used in Prior Housing Element	0	0	0.002888667	0.002888667	2	2*	2*	1058201	335	South Los Angeles		Above Moderate
LOS ANGELES	613 W 59TH PL	90044	6040030041	Low Medium I Residential	R2-1	0	17	0.122352308	Residential - Double, Duplex, or Two Units - 4 Stories or Less	YES - Current	NO - Privately-Owned	Available	Not Used in Prior Housing Element	0	0	0.100519726	0.100519726	1	2*	2*	1058201	337	South Los Angeles		Above Moderate
LOS ANGELES	621 W 59TH PL	90044	6040030043	Low Medium I Residential	R2-1	0	17	0.122305179	Residential - Single Family Residence	YES - Current	NO - Privately-Owned	Available	Not Used in Prior Housing Element	0	0	0.103905979	0.103905979	1	2*	2*	1058201	340	South Los Angeles		Above Moderate
LOS ANGELES	625 W 59TH PL	90044	6040030044	Low Medium I Residential	R2-1	0	17	0.12940314	Residential - Single Family Residence	YES - Current	NO - Privately-Owned	Available	Not Used in Prior Housing Element	0	0	0.100519726	0.100519726	1	2*	2*	1058201	342	South Los Angeles		Above Moderate
LOS ANGELES	5911 S FIGUEROA ST	90003	6040030045	Neighborhood Commercial	C2-1VL-CPIO	0	108	0.123972083	Institutional - Church - Church Parking Lot - One Story	YES - Current	NO - Privately-Owned	Available	Used in Prior Housing Element - Non-Vacant	0.109693453	0	0	0.109693453	0	0	0	1058201	177	South Los Angeles		Lower
LOS ANGELES	5915 S FIGUEROA ST	90003	6040030045	Neighborhood Commercial	C2-1VL-CPIO	0	108	0.123971404	Institutional - Church - Church Parking Lot - One Story	YES - Current	NO - Privately-Owned	Available	Used in Prior Housing Element - Non-Vacant	0.109693453	0	0	0.109693453	0	0	0	1058201	191	South Los Angeles		Lower
LOS ANGELES	5900 S HOOVER ST	90044	6040031001	Neighborhood Commercial	C2-1VL-CPIO	0	108	0.13524616	Residential - Five or More Units or Apartments (Any Combination) - 4 Stories or Less	YES - Current	NO - Privately-Owned	Available	Not Used in Prior Housing Element	0	0	0.15763427	0.15763427	5	0	0	1058201	144	South Los Angeles	Yes	Above Moderate
LOS ANGELES	5906 S HOOVER ST	90044	6040031002	Neighborhood Commercial	C2-1VL-CPIO	0	108	0.135510861	Residential - Single Family Residence	YES - Current	NO - Privately-Owned	Available	Used in Prior Housing Element - Non-Vacant	1.087140083	0	0	1.087140083	1	0	0	1058201	163	South Los Angeles		Lower
LOS ANGELES	5912 1/4 S HOOVER ST	90044	6040031003	Neighborhood Commercial	C2-1VL-CPIO	0	108	0.149693385	Residential - Double, Duplex, or Two Units - 4 Stories or Less	YES - Current	NO - Privately-Owned	Available	Not Used in Prior Housing Element	0	0	0.743951946	0.743951946	2	0	0	1058201	188	South Los Angeles	Yes	Above Moderate
LOS ANGELES	5942 S HOOVER ST	90044	6040031004	Neighborhood Commercial	C2-1VL-CPIO	0	108	0.141922384	Residential - Single Family Residence	YES - Current	NO - Privately-Owned	Available	Used in Prior Housing Element - Non-Vacant	1.153981155	0	0	1.153981155	1	0	0	1058201	368	South Los Angeles		Lower
LOS ANGELES	5932 S HOOVER ST	90044	6040031005	Neighborhood Commercial	C2-1VL-CPIO	0	108	0.13908248	Commercial - Store Combination - Store and Residential Combination - One Story	YES - Current	NO - Privately-Owned	Available	Used in Prior Housing Element - Non-Vacant	0	0	0.117806339	0.117806339	3	0	0	1058201	324	South Los Angeles	Yes	Above Moderate
LOS ANGELES	5938 S HOOVER ST	90044	6040031005	Neighborhood Commercial	C2-1VL-CPIO	0	108	0.14069311	Commercial - Store Combination - Store and Residential Combination - One Story	YES - Current	NO - Privately-Owned	Available	Used in Prior Housing Element - Non-Vacant	0	0	0.117806339	0.117806339	3	0	0	1058201	350	South Los Angeles	Yes	Above Moderate
LOS ANGELES	5933 S BONSALLO AVE	90044	6040031006	Low Medium I Residential	R2-1	0	17	0.144295481	Residential - Double, Duplex, or Two Units - 4 Stories or Less	YES - Current	NO - Privately-Owned	Available	Not Used in Prior Housing Element	0	0	0.131977102	0.131977102	2	2*	2*	1058201	323	South Los Angeles	Yes	Above Moderate
LOS ANGELES	5935 S BONSALLO AVE	90044	6040031007	Low Medium I Residential	R2-1	0	17	0.143516228	Residential - Double, Duplex, or Two Units - 4 Stories or Less	YES - Current	NO - Privately-Owned	Available	Not Used in Prior Housing Element	0	0	0.055198856	0.055198856	2	2*	2*	1058201	349	South Los Angeles	Yes	Above Moderate
LOS ANGELES	669 W 59TH PL	90044	6040031009	Low Medium I Residential	R2-1	0	17	0.168325682	Residential - Single Family Residence	YES - Current	NO - Privately-Owned	Available	Not Used in Prior Housing Element	0	0	0.033927054	0.033927054	1	2*	2*	1058201	366	South Los Angeles		Above Moderate
LOS ANGELES	5936 S BONSALLO AVE	90044	6040031010	Low Medium I Residential	R2-1	0	17	0.156770757	Residential - Double, Duplex, or Two Units - 4 Stories or Less	YES - Current	NO - Privately-Owned	Available	Not Used in Prior Housing Element	0	0	0.107815468	0.107815468	2	2*	2*	1058201	348	South Los Angeles	Yes	Above Moderate
LOS ANGELES	5930 S BONSALLO AVE	90044	6040031011	Low Medium I Residential	R2-1	0	17	0.157617807	Residential - Double, Duplex, or Two Units - 4 Stories or Less	YES - Current	NO - Privately-Owned	Available	Not Used in Prior Housing Element	0	0	0.107815468	0.107815468	2	2*	2*	1058201	322	South Los Angeles	Yes	Above Moderate
LOS ANGELES	659 W 59TH PL	90044	6040031013	Low Medium I Residential	R2-1	0	17	0.143006241	Residential - Single Family Residence	YES - Current	NO - Privately-Owned	Available	Not Used in Prior Housing Element	0	0	0.041782679	0.041782679	1	2*	2*	1058201	319	South Los Angeles		Above Moderate
LOS ANGELES	5935 S ESTRELLA AVE	90044	6040031014	Low Medium I Residential	R2-1	0	17	0.141522923	Residential - Single Family Residence	YES - Current	NO - Privately-Owned	Available	Not Used in Prior Housing Element	0	0	0.100519726	0.100519726	1	2*	2*	1058201	318	South Los Angeles		Above Moderate
LOS ANGELES	650 W 59TH ST	90044	6040031016	Low Medium I Residential	R2-1	0	17	0.123936284	Residential - Double, Duplex, or Two Units - 4 Stories or Less	YES - Current	NO - Privately-Owned	Available	Not Used in Prior Housing Element	0	0	0.131977102	0.131977102	2	2*	2*	1058201	139	South Los Angeles	Yes	Above Moderate
LOS ANGELES	5907 S ESTRELLA AVE	90044	6040031017	Low Medium I Residential	R2-1	0	17	0.130338611	Residential - Single Family Residence	YES - Current	NO - Privately-Owned	Available	Not Used in Prior Housing Element	0	0	0.100519726	0.100519726	1	2*	2*	1058201	155	South Los Angeles		Above Moderate
LOS ANGELES	5919 S ESTRELLA AVE	90044	6040031020	Low Medium I Residential	R2-1	0	17	0.130390501	Residential - Double, Duplex, or Two Units - 4 Stories or Less	YES - Current	NO - Privately-Owned	Available	Not Used in Prior Housing Element	0	0	0.131977102	0.131977102	2	2*	2*	1058201	235	South Los Angeles	Yes	Above Moderate
LOS ANGELES	5923 S ESTRELLA AVE	90044	6040031021	Low Medium I Residential	R2-1	0	17	0.130406405	Residential - Double, Duplex, or Two Units - 4 Stories or Less	YES - Current	NO - Privately-Owned	Available	Not Used in Prior Housing Element	0	0	0.131977102	0.131977102	2	2*	2*	1058201	252	South Los Angeles	Yes	Above Moderate
LOS ANGELES	5918 S BONSALLO AVE	90044	6040031025	Low Medium I Residential	R2-1	0	17	0.130170793	Residential - Double, Duplex, or Two Units - 4 Stories or Less	YES - Current	NO - Privately-Owned	Available	Not Used in Prior Housing Element	0	0	0.131977102	0.131977102	2	2*	2*	1058201	236	South Los Angeles	Yes	Above Moderate
LOS ANGELES	5908 1/2 S BONSALLO AVE	90044	6040031027	Low Medium I Residential	R2-1	0	17	0.130169821	Residential - Double, Duplex, or Two Units - 4 Stories or Less	YES - Current	NO - Privately-Owned	Available	Not Used in Prior Housing Element	0	0	0.131977102	0.131977102	2	2*	2*	1058201	179	South Los Angeles	Yes	Above Moderate
LOS ANGELES	5904 S BONSALLO AVE	90044	6040031028	Low Medium I Residential	R2-1	0	17	0.130169825	Residential - Double, Duplex, or Two Units - 4 Stories or Less	YES - Current	NO - Privately-Owned	Available	Not Used in Prior Housing Element	0	0	0.131977102	0.131977102	2	2*	2*	1058201	156	South Los Angeles	Yes	Above Moderate
LOS ANGELES	664 W 59TH ST	90044	6040031029	Low Medium I Residential	R2-1	0	17	0.123758311	Residential - Single Family Residence	YES - Current	NO - Privately-Owned	Available	Not Used in Prior Housing Element	0	0	0.041782679	0.041782679	1	2*	2*	1058201	140	South Los Angeles		Above Moderate
LOS ANGELES	708 W 59TH ST	90044	6040031030	Low Medium I Residential	R2-1	0	17	0.128899459	Residential - Double, Duplex, or Two Units - 4 Stories or Less	YES - Current	NO - Privately-Owned	Available	Not Used in Prior Housing Element	0	0	0.131977102	0.131977102	2	2*	2*	1058201	142	South Los Angeles	Yes	Above Moderate
LOS ANGELES	5903 S BONSALLO AVE	90044	6040031031	Low Medium I Residential	R2-1	0	17	0.129137124	Residential - Double, Duplex, or Two Units - 4 Stories or Less	YES - Current	NO - Privately-Owned	Available	Not Used in Prior Housing Element	0	0	0.131977102	0.131977102	2	2*	2*	1058201	162	South Los Angeles	Yes	Above Moderate
LOS ANGELES	5911 S BONSALLO AVE	90044	6040031032	Low Medium I Residential	R2-1	0	17	0.142699037	Residential - Single Family Residence	YES - Current	NO - Privately-Owned	Available	Not Used in Prior Housing Element	0	0	0.100519726	0.100519726	1	2*	2*	1058201	187	South Los Angeles		Above Moderate
LOS ANGELES	5915 S BONSALLO AVE	90044	6040031033	Low Medium I Residential	R2-1	0	17	0.120114756	Residential - Single Family Residence	YES - Current	NO - Privately-Owned	Available	Not Used in Prior Housing Element	0	0	0.100519726	0.100519726	1	2*	2*	1058201	202	South Los Angeles		Above Moderate
LOS ANGELES	5921 S BONSALLO AVE	90044	6040031034	Low Medium I Residential	R2-1	0	17	0.120114609	Residential - Single Family Residence	YES - Current	NO - Privately-Owned	Available	Not Used in Prior Housing Element	0	0	0.100519726	0.100519726	1	2*	2*	1058201	241	South Los Angeles		Above Moderate
LOS ANGELES	5923 S BONSALLO AVE	90044	6040031035	Low Medium I Residential	R2-1	0	17	0.120114756	Residential - Single Family Residence	YES - Current	NO - Privately-Owned	Available	Not Used in Prior Housing Element	0	0	0.041782679	0.041782679	1	2*	2*	1058201	258	South Los Angeles		Above Moderate
LOS ANGELES	5927 S BONSALLO AVE	90044	6040031036	Low Medium I Residential	R2-1	0	17	0.126121137	Residential - Double, Duplex, or Two Units - 4 Stories or Less	YES - Current	NO - Privately-Owned	Available	Not Used in Prior Housing Element	0	0	0.131977102	0.131977102	2	2*	2*	1058201	275	South Los Angeles	Yes	Above Moderate
LOS ANGELES			6040031037	Low Medium I Residential	R2-1	0	17	0.009007447	Residential - Single Family Residence - Vacant Land	YES - Current	NO - Privately-Owned	Available	Not Used in Prior Housing Element	0	0	0.048492241	0.048492241	0	0	0	1058201	314	South Los Angeles		Above Moderate
LOS ANGELES			6040031037	Low Medium I Residential	R2-1	0	17	0.018614523	Residential - Single Family Residence - Vacant Land	YES - Current	NO - Privately-Owned	Available	Not Used in Prior Housing Element	0	0	0.048492241	0.048492241	0	0	0	1058201	313	South Los Angeles		Above Moderate
LOS ANGELES	5914 S HOOVER ST	90044	6040031038	Neighborhood Commercial	C2-1VL-CPIO	0	108	0.109395349	Residential - Five or More Units or Apartments (Any Combination) - 4 Stories or Less	YES - Current	NO - Privately-Owned	Available	Not Used in Prior Housing Element	0	0	0.105858394	0.105858394	6	0	0	1058201	203	South Los Angeles	Yes	Above Moderate
LOS ANGELES	5920 S HOOVER ST	90044	6040031039	Neighborhood Commercial	C2-1VL-CPIO	0	108	0.111240454	Residential - Double, Duplex, or Two Units - 4 Stories or Less	YES - Current	NO - Privately-Owned	Available	Not Used in Prior Housing Element	0.370078439	0	0	0.370078439	2	0	0	1058201	242	South Los Angeles		Lower
LOS ANGELES	5926 S HOOVER ST	90044	6040031040	Neighborhood Commercial	C2-1VL-CPIO	0	108	0.235737712	Residential - Four Units (Any Combination) - 4 Stories or Less	YES - Current	NO - Privately-Owned	Available	Not Used in Prior Housing Element	0	0	0.267975151	0.267975151	4	0	0	1058201	260	South Los Angeles	Yes	Above Moderate
LOS ANGELES	728 W SLAUSON AVE	90044	6040032001	Neighborhood Commercial	C2-1VL-CPIO	0	108	0.300017624	Commercial - Store Combination - Store and Residential Combination - One Story	YES - Current	NO - Privately-Owned	Available	Used in Prior Housing Element - Non-Vacant	0	0	0.177683806	0.177683806	0	0	0	1088201	1394	South Los Angeles	Yes	Above Moderate
LOS ANGELES	5832 S HOOVER ST	90044	6040032002	Neighborhood Commercial	C2-1VL-CPIO	0	108	0.124269401	Commercial - Auto, Recreation Equipment, Construction Equipment Sales and Service - Auto Service Centers (No Gasoline) - One Story	YES - Current	NO - Privately-Owned	Available	Not Used in Prior Housing Element	0.019239879	0	0	0.019239879	2	0	0	1088201	1432	South Los Angeles		Lower
LOS ANGELES	5838 S HOOVER ST	90044	6040032003	Neighborhood Commercial	C2-1VL-CPIO	0	108	0.121452649	Commercial - Auto, Recreation Equipment, Construction Equipment Sales and Service - Auto Service Centers (No Gasoline) - One Story	YES - Current	NO - Privately-Owned	Available	Used in Prior Housing Element - Non-Vacant	0.148905817	0	0	0.148905817	0	0	0	1088201	1449	South Los Angeles		Lower
LOS ANGELES	5850 S HOOVER ST	90044	6040032006	Neighborhood Commercial	C2-1VL-CPIO	0	108	0.115997299	Commercial - Auto, Recreation Equipment, Construction Equipment Sales and Service - Auto Body Repair Shop - One Story	YES - Current	NO - Privately-Owned	Available	Used in Prior Housing Element - Non-Vacant	0.192604981	0	0	0.192604981	0	0	0	1088201	1497	South Los Angeles		Lower
LOS ANGELES	5854 S HOOVER ST	90044	6040032007	Neighborhood Commercial	C2-1VL-CPIO	0	108	0.115983837	Residential - Single Family Residence - Vacant Land	YES - Current	NO - Privately-Owned	Available	Not Used in Prior Housing Element	0.933218211	0	0	0.933218211	0	0	0	1088201	1516	South Los Angeles		Lower
LOS ANGELES	5858 S HOOVER ST	90044	6040032008	Neighborhood Commercial	C2-1VL-CPIO	0	108	0.115971495	Residential - Double, Duplex, or Two Units - 4 Stories or Less	YES - Current	NO - Privately-Owned	Available	Not Used in Prior Housing Element	0	0	0.646027252	0.646027252	2	0	0	1088201	1548	South Los Angeles	Yes	Above Moderate
LOS ANGELES	5862 S HOOVER ST	90044	6040032009	Neighborhood Commercial	C2-1VL-CPIO	0	108	0.114289669	Commercial - Auto, Recreation Equipment, Construction Equipment Sales and Service - Auto Body Repair Shop - One Story	YES - Current	NO - Privately-Owned	Available	Used in Prior Housing Element - Non-Vacant	0.058336303	0	0	0.058336303	0	0	0	1088201	1563	South Los Angeles		Lower
LOS ANGELES	5866 S HOOVER ST	90044	6040032010	Neighborhood Commercial	C2-1VL-CPIO	0	108	0.114341561	Commercial - Commercial - Vacant Land	YES - Current	NO - Privately-Owned	Available	Not Used in Prior Housing Element	0.14161054	0	0	0.14161054	0	0	0	1058201	28	South Los Angeles		Lower
LOS ANGELES	5868 S HOOVER ST	90044	6040032011	Neighborhood Commercial	C2-1VL-CPIO	0	108	0.115929401	Residential - Single Family Residence	YES - Current	NO - Privately-Owned	Available	Not Used in Prior Housing Element	1.025222272	0	0	1.025222272	1	0	0	1058201	45	South Los Angeles		Lower
LOS ANGELES	5874 S HOOVER ST	90044	6040032012	Neighborhood Commercial	C2-1VL-CPIO	0	108	0.115918876	Residential - Four Units (Any Combination) - 4 Stories or Less	YES - Current	NO - Privately-Owned	Available	Not Used in Prior Housing Element	0	0	0.160242084	0.160242084	4	0	0	1058201	77	South Los Angeles	Yes	Above Moderate
LOS ANGELES	5878 S HOOVER ST	90044	6040032013	Neighborhood Commercial	C2-1VL-CPIO	0	108	0.118973601	Commercial - Store Combination - Store and Residential Combination - One Story	YES - Current	NO - Privately-Owned	Available	Not Used in Prior Housing Element	0	0	0.0298472	0.0298472	2	0	0	1058201	100	South Los Angeles	Yes	Above Moderate
LOS ANGELES	712 W SLAUSON AVE	90044	6040032015	Neighborhood Commercial	C2-1VL-CPIO	0	108	0.074381909	Residential - Single Family Residence - Vacant Land	YES - Current	NO - Privately-Owned	Available	Not Used in Prior Housing Element	0.853913426	0	0	0.853913426	0	0	0	1088201	1392	South Los Angeles		Lower
LOS ANGELES	716 W SLAUSON AVE	90044	6040032015	Neighborhood Commercial	C2-1VL-CPIO	0	108	0.049589226	Residential - Single Family Residence - Vacant Land	YES - Current	NO - Privately-Owned	Available	Not Used in Prior Housing Element	0	0	0.027418727	0.027418727	0	0	0	1088201	1393	South Los Angeles		Above Moderate
LOS ANGELES	5835 S BONSALLO AVE	90044	6040032016	Low Medium I Residential	R2-1	0	17	0.119380094	Residential - Single Family Residence	YES - Current	NO - Privately-Owned	Available	Not Used in Prior Housing Element	0	0	0.100519726	0.100519726	1	2*	2*	1088201	1431	South Los Angeles		Above Moderate
LOS ANGELES	5839 S BONSALLO AVE	90044	6040032017	Low Medium I Residential	R2-1	0	17	0.119382386	Residential - Single Family Residence	YES - Current	NO - Privately-Owned	Available	Not Used in Prior Housing Element	0	0	0.100519726	0.100519726	1	2*	2*	1088201	1448	South Los Angeles		Above Moderate
LOS ANGELES	5851 S BONSALLO AVE	90044	6040032020	Low Medium I Residential	R2-1	0	17	0.119382382	Residential - Single Family Residence	YES - Current	NO - Privately-Owned	Available	Not Used in Prior Housing Element	0	0	0.100519726	0.100519726	1	2*	2*	1088201	1496	South Los Angeles		Above Moderate
LOS ANGELES	5855 S BONSALLO AVE	90044	6040032021	Low Medium I Residential	R2-1	0	17	0.119381455	Residential - Single Family Residence	YES - Current	NO - Privately-Owned	Available	Not Used in Prior Housing Element	0	0	0.100519726	0.100519726	1	2*	2*	1088201	1515	South Los Angeles		Above Moderate
LOS ANGELES	5857 S BONSALLO AVE	90044	6040032022	Low Medium I Residential	R2-1	0	17	0.119381165	Residential - Double, Duplex, or Two Units - 4 Stories or Less	YES - Current	NO - Privately-Owned	Available	Not Used in Prior Housing Element	0	0	0.004705015	0.004705015	2	2*	2*	1088201	1547	South Los Angeles	Yes	Above Moderate
LOS ANGELES	5875 S BONSALLO AVE	90044	6040032026	Low Medium I Residential	R2-1	0	17	0.119382462	Residential - Double, Duplex, or Two Units - 4 Stories or Less	YES - Current	NO - Privately-Owned	Available	Not Used in Prior Housing Element	0	0	0.131977102	0.131977102	2	2*	2*	1058201	76	South Los Angeles	Yes	Above Moderate
LOS ANGELES	5879 S BONSALLO AVE	90044	6040032027	Low Medium I Residential	R2-1	0	17	0.122481408	Residential - Single Family Residence	YES - Current	NO - Privately-Owned	Available	Not Used in Prior Housing Element	0	0	0.041782679	0.041782679

LOS ANGELES	5841 S ESTRELLA AVE	90044	6004033006	Low Medium I Residential	R2-1	0	17	0.123958067	Residential - Single Family Residence	YES - Current	NO - Privately-Owned	Available	Not Used in Prior Housing Element	0	0	0.100519726	0.100519726	1	2*	2*	1088201	1459	South Los Angeles			Above Moderate
LOS ANGELES	5849 S ESTRELLA AVE	90044	6004033008	Low Medium I Residential	R2-1	0	17	0.123973274	Residential - Double, Duplex, or Two Units - 4 Stories or Less	YES - Current	NO - Privately-Owned	Available	Not Used in Prior Housing Element	0	0	0.131977102	0.131977102	2	2*	2*	1088201	1494	South Los Angeles	Yes		Above Moderate
LOS ANGELES	5853 S ESTRELLA AVE	90044	6004033009	Low Medium I Residential	R2-1	0	17	0.123981993	Residential - Single Family Residence	YES - Current	NO - Privately-Owned	Available	Not Used in Prior Housing Element	0	0	0.100519726	0.100519726	1	2*	2*	1088201	1513	South Los Angeles			Above Moderate
LOS ANGELES	5857 S ESTRELLA AVE	90044	6004033010	Low Medium I Residential	R2-1	0	17	0.12398877	Residential - Double, Duplex, or Two Units - 4 Stories or Less	YES - Current	NO - Privately-Owned	Available	Not Used in Prior Housing Element	0	0	0.131977102	0.131977102	2	2*	2*	1088201	1544	South Los Angeles	Yes		Above Moderate
LOS ANGELES	5861 S ESTRELLA AVE	90044	6004033011	Low Medium I Residential	R2-1	0	17	0.122936686	Residential - Single Family Residence	YES - Current	NO - Privately-Owned	Available	Not Used in Prior Housing Element	0	0	0.100519726	0.100519726	1	2*	2*	1088201	1560	South Los Angeles			Above Moderate
LOS ANGELES	5865 S ESTRELLA AVE	90044	6004033012	Low Medium I Residential	R2-1	0	17	0.122944335	Residential - Single Family Residence	YES - Current	NO - Privately-Owned	Available	Not Used in Prior Housing Element	0	0	0.041782679	0.041782679	1	2*	2*	1058201	23	South Los Angeles			Above Moderate
LOS ANGELES	5869 S ESTRELLA AVE	90044	6004033013	Low Medium I Residential	R2-1	0	17	0.124048653	Residential - Double, Duplex, or Two Units - 4 Stories or Less	YES - Current	NO - Privately-Owned	Available	Not Used in Prior Housing Element	0	0	0.131977102	0.131977102	2	2*	2*	1058201	41	South Los Angeles	Yes		Above Moderate
LOS ANGELES	5875 S ESTRELLA AVE	90044	6004033014	Low Medium I Residential	R2-1	0	17	0.12406512	Residential - Double, Duplex, or Two Units - 4 Stories or Less	YES - Current	NO - Privately-Owned	Available	Not Used in Prior Housing Element	0	0	0.131977102	0.131977102	2	2*	2*	1058201	74	South Los Angeles	Yes		Above Moderate
LOS ANGELES	655 W 59TH ST	90044	6004033015	Low Medium I Residential	R2-1	0	17	0.126709436	Residential - Double, Duplex, or Two Units - 4 Stories or Less	YES - Current	NO - Privately-Owned	Available	Not Used in Prior Housing Element	0	0	0.354026163	0.354026163	0	2*	2*	1058201	94	South Los Angeles	Yes		Above Moderate
LOS ANGELES	5878 S BONSALLO AVE	90044	6004033018	Low Medium I Residential	R2-1	0	17	0.061058174	Residential - Single Family Residence	YES - Current	NO - Privately-Owned	Available	Not Used in Prior Housing Element	0	0	0.051565218	0.051565218	1	1*	1*	1058201	98	South Los Angeles			Above Moderate
LOS ANGELES	5874 S BONSALLO AVE	90044	6004033019	Low Medium I Residential	R2-1	0	17	0.123973676	Residential - Double, Duplex, or Two Units - 4 Stories or Less	YES - Current	NO - Privately-Owned	Available	Not Used in Prior Housing Element	0	0	0.131977102	0.131977102	2	2*	2*	1058201	75	South Los Angeles	Yes		Above Moderate
LOS ANGELES	5872 S BONSALLO AVE	90044	6004033020	Low Medium I Residential	R2-1	0	17	0.123971995	Residential - Single Family Residence	YES - Current	NO - Privately-Owned	Available	Not Used in Prior Housing Element	0	0	0.100519726	0.100519726	1	2*	2*	1058201	42	South Los Angeles			Above Moderate
LOS ANGELES	5866 S BONSALLO AVE	90044	6004033021	Low Medium I Residential	R2-1	0	17	0.122748669	Residential - Double, Duplex, or Two Units - 4 Stories or Less	YES - Current	NO - Privately-Owned	Available	Not Used in Prior Housing Element	0	0	0.002888667	0.002888667	2	2*	2*	1058201	24	South Los Angeles			Above Moderate
LOS ANGELES	5864 S BONSALLO AVE	90044	6004033022	Low Medium I Residential	R2-1	0	17	0.122718045	Residential - Single Family Residence	YES - Current	NO - Privately-Owned	Available	Not Used in Prior Housing Element	0	0	0.100519726	0.100519726	1	2*	2*	1088201	1561	South Los Angeles			Above Moderate
LOS ANGELES	5860 S BONSALLO AVE	90044	6004033023	Low Medium I Residential	R2-1	0	17	0.123988134	Residential - Double, Duplex, or Two Units - 4 Stories or Less	YES - Current	NO - Privately-Owned	Available	Not Used in Prior Housing Element	0	0	0.131977102	0.131977102	2	2*	2*	1088201	1546	South Los Angeles	Yes		Above Moderate
LOS ANGELES	5854 S BONSALLO AVE	90044	6004033024	Low Medium I Residential	R2-1	0	17	0.123980673	Residential - Double, Duplex, or Two Units - 4 Stories or Less	YES - Current	NO - Privately-Owned	Available	Not Used in Prior Housing Element	0	0	0.131977102	0.131977102	2	2*	2*	1088201	1514	South Los Angeles	Yes		Above Moderate
LOS ANGELES	5850 S BONSALLO AVE	90044	6004033025	Low Medium I Residential	R2-1	0	17	0.12397389	Residential - Double, Duplex, or Two Units - 4 Stories or Less	YES - Current	NO - Privately-Owned	Available	Not Used in Prior Housing Element	0	0	0.131977102	0.131977102	2	2*	2*	1088201	1495	South Los Angeles	Yes		Above Moderate
LOS ANGELES	5848 S BONSALLO AVE	90044	6004033026	Low Medium I Residential	R2-1	0	17	0.123965177	Residential - Double, Duplex, or Two Units - 4 Stories or Less	YES - Current	NO - Privately-Owned	Available	Not Used in Prior Housing Element	0	0	0.100519726	0.100519726	1	2*	2*	1088201	1478	South Los Angeles			Above Moderate
LOS ANGELES	5840 S BONSALLO AVE	90044	6004033028	Low Medium I Residential	R2-1	0	17	0.123949965	Residential - Double, Duplex, or Two Units - 4 Stories or Less	YES - Current	NO - Privately-Owned	Available	Not Used in Prior Housing Element	0	0	0.100519726	0.100519726	1	2*	2*	1088201	1447	South Los Angeles			Above Moderate
LOS ANGELES	5834 S BONSALLO AVE	90044	6004033029	Low Medium I Residential	R2-1	0	17	0.123943563	Residential - Double, Duplex, or Two Units - 4 Stories or Less	YES - Current	NO - Privately-Owned	Available	Not Used in Prior Housing Element	0	0	0.131977102	0.131977102	2	2*	2*	1088201	1429	South Los Angeles	Yes		Above Moderate
LOS ANGELES	666 W SLAUSON AVE	90044	6004033030	Neighborhood Commercial	C2-1VL-CPIO	0	108	0.111574337	Residential - Single Family Residence - Vacant Land	YES - Current	NO - Privately-Owned	Available	Not Used in Prior Housing Element	0.946551561	0	0	0.946551561	0	0	0	1088201	1383	South Los Angeles			Lower
LOS ANGELES	668 W SLAUSON AVE	90044	6004033031	Neighborhood Commercial	C2-1VL-CPIO	0	108	0.111574337	Commercial - Store - One Story	YES - Current	NO - Privately-Owned	Available	Used in Prior Housing Element - Non-Vacant	0.181447265	0	0	0.181447265	0	0	0	1088201	1384	South Los Angeles			Lower
LOS ANGELES	676 W SLAUSON AVE	90044	6004033032	Neighborhood Commercial	C2-1VL-CPIO	0	108	0.111457311	Commercial - Non-Auto Service and Repair Shop, Paint Shop, or Laundry - One Story	YES - Current	NO - Privately-Owned	Available	Used in Prior Housing Element - Non-Vacant	0.075438726	0	0	0.075438726	0	0	0	1088201	1387	South Los Angeles			Lower
LOS ANGELES	5835 S DENVER AVE	90044	6004034004	Community Commercial	C2-1-CPIO	0	108	0.119355915	Residential - Single Family Residence - Vacant Land	YES - Current	NO - Privately-Owned	Available	Not Used in Prior Housing Element	0.933218211	0	0	0.933218211	0	0	0	1088201	1426	South Los Angeles			Lower
LOS ANGELES	5839 S DENVER AVE	90044	6004034005	Low Medium I Residential	R2-1	0	17	0.119350007	Residential - Double, Duplex, or Two Units - 4 Stories or Less	YES - Current	NO - Privately-Owned	Available	Not Used in Prior Housing Element	0	0	0.131977102	0.131977102	2	2*	2*	1088201	1442	South Los Angeles	Yes		Above Moderate
LOS ANGELES	5851 S DENVER AVE	90044	6004034008	Low Medium I Residential	R2-1	0	17	0.11933193	Residential - Double, Duplex, or Two Units - 4 Stories or Less	YES - Current	NO - Privately-Owned	Available	Not Used in Prior Housing Element	0	0	0.131977102	0.131977102	2	2*	2*	1088201	1492	South Los Angeles	Yes		Above Moderate
LOS ANGELES	5855 S DENVER AVE	90044	6004034009	Low Medium I Residential	R2-1	0	17	0.11932497	Residential - Double, Duplex, or Two Units - 4 Stories or Less	YES - Current	NO - Privately-Owned	Available	Not Used in Prior Housing Element	0	0	0.131977102	0.131977102	2	2*	2*	1088201	1511	South Los Angeles	Yes		Above Moderate
LOS ANGELES	5859 S DENVER AVE	90044	6004034010	Low Medium I Residential	R2-1	0	17	0.119318942	Residential - Single Family Residence	YES - Current	NO - Privately-Owned	Available	Not Used in Prior Housing Element	0	0	0.100519726	0.100519726	1	2*	2*	1088201	1541	South Los Angeles			Above Moderate
LOS ANGELES	5863 S DENVER AVE	90044	6004034011	Low Medium I Residential	R2-1	0	17	0.118720955	Residential - Double, Duplex, or Two Units - 4 Stories or Less	YES - Current	NO - Privately-Owned	Available	Not Used in Prior Housing Element	0	0	0.131977102	0.131977102	2	2*	2*	1088201	1558	South Los Angeles	Yes		Above Moderate
LOS ANGELES	5865 S DENVER AVE	90044	6004034012	Low Medium I Residential	R2-1	0	17	0.118672015	Residential - Double, Duplex, or Two Units - 4 Stories or Less	YES - Current	NO - Privately-Owned	Available	Not Used in Prior Housing Element	0	0	0.002888667	0.002888667	2	2*	2*	1058201	20	South Los Angeles			Above Moderate
LOS ANGELES	5871 S DENVER AVE	90044	6004034013	Low Medium I Residential	R2-1	0	17	0.119219356	Residential - Double, Duplex, or Two Units - 4 Stories or Less	YES - Current	NO - Privately-Owned	Available	Not Used in Prior Housing Element	0	0	0.131977102	0.131977102	2	2*	2*	1058201	39	South Los Angeles	Yes		Above Moderate
LOS ANGELES	5873 S DENVER AVE	90044	6004034014	Low Medium I Residential	R2-1	0	17	0.119209166	Residential - Single Family Residence	YES - Current	NO - Privately-Owned	Available	Not Used in Prior Housing Element	0	0	0.100519726	0.100519726	1	2*	2*	1058201	72	South Los Angeles			Above Moderate
LOS ANGELES	607 W 59TH ST	90044	6004034015	Low Medium I Residential	R2-1	0	17	0.121333208	Residential - Double, Duplex, or Two Units - 4 Stories or Less	YES - Current	NO - Privately-Owned	Available	Not Used in Prior Housing Element	0	0	0.131977102	0.131977102	2	2*	2*	1058201	91	South Los Angeles	Yes		Above Moderate
LOS ANGELES	5878 S ESTRELLA AVE	90044	6004034016	Low Medium I Residential	R2-1	0	17	0.121685799	Residential - Double, Duplex, or Two Units - 4 Stories or Less	YES - Current	NO - Privately-Owned	Available	Not Used in Prior Housing Element	0	0	0.131977102	0.131977102	2	2*	2*	1058201	92	South Los Angeles	Yes		Above Moderate
LOS ANGELES	5874 S ESTRELLA AVE	90044	6004034017	Low Medium I Residential	R2-1	0	17	0.119383459	Residential - Double, Duplex, or Two Units - 4 Stories or Less	YES - Current	NO - Privately-Owned	Available	Not Used in Prior Housing Element	0	0	0.131977102	0.131977102	2	2*	2*	1058201	73	South Los Angeles	Yes		Above Moderate
LOS ANGELES	5860 S ESTRELLA AVE	90044	6004034020	Low Medium I Residential	R2-1	0	17	0.118538279	Residential - Double, Duplex, or Two Units - 4 Stories or Less	YES - Current	NO - Privately-Owned	Available	Not Used in Prior Housing Element	0	0	0.131977102	0.131977102	2	2*	2*	1088201	1559	South Los Angeles	Yes		Above Moderate
LOS ANGELES	5854 S ESTRELLA AVE	90044	6004034021	Low Medium I Residential	R2-1	0	17	0.119319634	Residential - Single Family Residence	YES - Current	NO - Privately-Owned	Available	Not Used in Prior Housing Element	0	0	0.100519726	0.100519726	1	2*	2*	1088201	1542	South Los Angeles			Above Moderate
LOS ANGELES	5852 1/2 S ESTRELLA AVE	90044	6004034022	Low Medium I Residential	R2-1	0	17	0.119325021	Residential - Double, Duplex, or Two Units - 4 Stories or Less	YES - Current	NO - Privately-Owned	Available	Not Used in Prior Housing Element	0	0	0.131977102	0.131977102	2	2*	2*	1088201	1512	South Los Angeles	Yes		Above Moderate
LOS ANGELES	5850 S ESTRELLA AVE	90044	6004034023	Low Medium I Residential	R2-1	0	17	0.119331045	Residential - Double, Duplex, or Two Units - 4 Stories or Less	YES - Current	NO - Privately-Owned	Available	Not Used in Prior Housing Element	0	0	0.131977102	0.131977102	2	2*	2*	1088201	1493	South Los Angeles	Yes		Above Moderate
LOS ANGELES	5842 S ESTRELLA AVE	90044	6004034025	Low Medium I Residential	R2-1	0	17	0.119343098	Residential - Double, Duplex, or Two Units - 4 Stories or Less	YES - Current	NO - Privately-Owned	Available	Not Used in Prior Housing Element	0	0	0.131977102	0.131977102	2	2*	2*	1088201	1458	South Los Angeles	Yes		Above Moderate
LOS ANGELES	5838 S ESTRELLA AVE	90044	6004034026	Low Medium I Residential	R2-1	0	17	0.119350058	Residential - Single Family Residence	YES - Current	NO - Privately-Owned	Available	Not Used in Prior Housing Element	0	0	0.100519726	0.100519726	1	2*	2*	1088201	1443	South Los Angeles			Above Moderate
LOS ANGELES	5836 S ESTRELLA AVE	90044	6004034027	Community Commercial	C2-1-CPIO	0	108	0.119355776	Residential - Single Family Residence - Vacant Land	YES - Current	NO - Privately-Owned	Available	Not Used in Prior Housing Element	0.933218211	0	0	0.933218211	0	0	0	1088201	1427	South Los Angeles			Lower
LOS ANGELES	600 W SLAUSON AVE	90044	6004034032	Neighborhood Commercial	C2-1VL-CPIO	0	108	0.105444208	Industrial - Light Manufacturing - One Story	YES - Current	NO - Privately-Owned	Available	Used in Prior Housing Element - Non-Vacant	0.068849248	0	0	0.068849248	0	0	0	1088201	1400	South Los Angeles			Lower
LOS ANGELES	602 W SLAUSON AVE	90044	6004034032	Neighborhood Commercial	C2-1VL-CPIO	0	108	0.088363873	Industrial - Light Manufacturing - One Story	YES - Current	NO - Privately-Owned	Available	Used in Prior Housing Element - Non-Vacant	0.060741399	0	0	0.060741399	0	0	0	1088201	1401	South Los Angeles			Lower
LOS ANGELES	604 W SLAUSON AVE	90044	6004034032	Neighborhood Commercial	C2-1VL-CPIO	0	108	0.088157995	Industrial - Light Manufacturing - One Story	YES - Current	NO - Privately-Owned	Available	Used in Prior Housing Element - Non-Vacant	0.060741399	0	0	0.060741399	0	0	0	1088201	1405	South Los Angeles			Lower
LOS ANGELES	614 W SLAUSON AVE	90044	6004034032	Neighborhood Commercial	C2-1VL-CPIO	0	108	0.0900165	Industrial - Light Manufacturing - One Story	YES - Current	NO - Privately-Owned	Available	Used in Prior Housing Element - Non-Vacant	0.060741399	0	0	0.060741399	0	0	0	1088201	1402	South Los Angeles			Lower
LOS ANGELES	5830 S ESTRELLA AVE	90044	6004034035	Neighborhood Commercial	C2-1VL-CPIO	0	108	0.107579511	Industrial - Warehousing, Distribution, Storage - Warehousing, Distribution, Under 10,000 SF - One Story	YES - Current	NO - Privately-Owned	Available	Used in Prior Housing Element - Non-Vacant	0.02726779	0	0	0.02726779	0	0	0	1088201	1407	South Los Angeles			Lower
LOS ANGELES	618 W SLAUSON AVE	90044	6004034035	Neighborhood Commercial	C2-1VL-CPIO	0	108	0.088157018	Industrial - Warehousing, Distribution, Storage - Warehousing, Distribution, Under 10,000 SF - One Story	YES - Current	NO - Privately-Owned	Available	Used in Prior Housing Element - Non-Vacant	0.024267076	0	0	0.024267076	0	0	0	1088201	1406	South Los Angeles			Lower
LOS ANGELES	5841 S FIGUEROA ST	90003	6004035004	Community Commercial	C2-1-CPIO	0	108	0.123972406	Commercial - Store Combination - Store and Residential Combination - One Story	YES - Current	NO - Privately-Owned	Available	Not Used in Prior Housing Element	0	0	0.007559181	0.007559181	9	0	0	1088201	1454	South Los Angeles	Yes		Above Moderate
LOS ANGELES	5847 S FIGUEROA ST	90003	6004035005	Community Commercial	C2-1-CPIO	0	108	0.123972406	Residential - Single Family Residence	YES - Current	NO - Privately-Owned	Available	Not Used in Prior Housing Element	0.675405282	0	0	0.675405282	1	0	0	1088201	1471	South Los Angeles			Lower
LOS ANGELES	5851 1/2 S FIGUEROA ST	90003	6004035006	Community Commercial	C2-1-CPIO	0	108	0.123972122	Commercial - Store Combination - Store and Residential Combination - One Story	YES - Current	NO - Privately-Owned	Available	Not Used in Prior Housing Element	0	0	0.028620344	0.028620344	2	0	0	1088201	1490	South Los Angeles	Yes		Above Moderate
LOS ANGELES	5855 S FIGUEROA ST	90003	6004035007	Community Commercial	C2-1-CPIO	0	108	0.123971832	Residential - Double, Duplex, or Two Units - 4 Stories or Less	YES - Current	NO - Privately-Owned	Available	Not Used in Prior Housing Element	0	0	0.655192941	0.655192941	2	0	0	1088201	1509	South Los Angeles	Yes		Above Moderate
LOS ANGELES	5859 S FIGUEROA ST	90003	6004035008	Community Commercial	C2-1-CPIO	0	108	0.123973089	Residential - Single Family Residence	YES - Current	NO - Privately-Owned	Available	Not Used in Prior Housing Element	1.021303296	0	0	1.021303296	1	0	0	1088201	1537	South Los Angeles			Lower
LOS ANGELES	5863 S FIGUEROA ST	90003	6004035009	Community Commercial	C2-1-CPIO	0	108	0.123694366	Commercial - Store Combination - Store and Residential Combination - One Story	YES - Current	NO - Privately-Owned	Available	Not Used in Prior Housing Element	0	0	0.103605743	0.103605743	2	0	0	1088201	1555	South Los Angeles	Yes		Above Moderate
LOS ANGELES	5865 S FIGUEROA ST	90003	6004035010	Community Commercial	C2-1-CPIO	0	108	0.123973852	Commercial - Store Combination - Store and Residential Combination - One Story	YES - Current	NO - Privately-Owned	Available	Used in Prior Housing Element - Non-Vacant	0	0	0.042586567	0.042586567	0	0	0	1058201	18	South Los Angeles	Yes		Above Moderate
LOS ANGELES	5875 S FIGUEROA ST	90003	6004035012	Community Commercial	C2-1-CPIO	0	108	0.123971645	Residential - Five or More Units or Apartments (Any Combination) - 4 Stories or Less	YES - Current	NO - Privately-Owned	Available	Not Used in Prior Housing Element	0	0	0.129902992	0.129902992	6	0	0	1058201	70	South Los Angeles	Yes		Above Moderate
LOS ANGELES	5877 S FIGUEROA ST	90003	6004035013	Community Commercial	C2-1-CPIO	0	108	0.125741171	Commercial - Store - One Story	YES - Current	NO - Privately-Owned	Available	Used in Prior Housing Element - Non-Vacant	0.188301243	0	0	0.188301243	0	0	0	1058201	87	South Los Angeles			Lower
LOS ANGELES	5878 S DENVER AVE	90044	6004035014	Low Medium I Residential	R2-1	0	17	0.121483342	Residential - Double, Duplex, or Two Units - 4 Stories or Less	YES - Current	NO - Privately-Owned	Available	Not Used in Prior Housing Element	0	0	0.035127752	0.035127752	2	2*	2*	1058201	89	South Los Angeles	Yes		Above Moderate
LOS ANGELES	5874 S DENVER AVE	90044	6004035015	Low Medium I Residential	R2-1	0	17	0.11958954	Residential - Single Family Residence	YES - Current	NO - Privately-Owned	Available	Not Used in Prior Housing Element	0	0	0.100519726	0.100519726	1	2*	2*	1058201	71	South Los Angeles			Above Moderate
LOS ANGELES	5870 S DENVER AVE	90044	6004035016	Low Medium I Residential	R2-1	0	17	0.119583945	Residential - Single Family Residence	YES - Current	NO - Privately-Owned	Available	Not Used in Prior Housing Element	0	0	0.100519726	0.100519726	1	2*	2*	1058201	38	South Los Angeles			Above Moderate
LOS ANGELES	5866 S DENVER AVE	90044	6004035017	Low Medium I Residential	R2-1	0	17	0.119575549	Residential - Single Family Residence	YES - Current	NO - Privately-Owned	Available	Not Used in Prior Housing Element	0	0	0.100519726	0.100519726	1	2*	2*	1058201	19	South Los Angeles			Above Moderate
LOS ANGELES	5862 S DENVER AVE	90044	6004035018	Low Medium I Residential	R2-1	0	17	0.118923677	Residential - Double, Duplex, or Two Units - 4 Stories or Less	YES - Current	NO - Privately-Owned	Available	Not Used in Prior Housing Element	0	0	0.131977102	0.131977102	2	2*	2*	1088201	1556	South Los Angeles	Yes		Above Moderate
LOS ANGELES	5858 S DENVER AVE	90044	6004035019	Low Medium I Residential	R2-1	0	17	0.11956086	Residential - Single Family Residence	YES - Current	NO - Privately-Owned	Available	Not Used in Prior Housing Element	0	0	0.100519726	0.100519726	1	2*	2*	1088201	1539	South Los Angeles			Above Moderate
LOS ANGELES	5854 S DENVER AVE	90044	6004035020	Low Medium I Residential	R2-1	0	17	0.119554332	Residential - Double, Duplex, or Two Units - 4 Stories or Less	YES - Current	NO - Privately-Owned	Available	Not Used in Prior Housing Element	0	0	0.131977102	0.131977102	2	2*	2*	1088201	1510	South Los Angeles	Yes		Above Moderate
LOS ANGELES	5848 S DENVER AVE	90044	6004035021	Low Medium I Residential	R2-1	0	17	0.119544719	Residential - Single Family Residence	YES - Current	NO - Privately-Owned	Available	Not Used in Prior Housing Element	0	0	0.100519726	0.100519726	1	2*	2*	1088201	1491	South Los Angeles			Above Moderate
LOS ANGELES	5846 S DENVER AVE	90044	6004035022	Low Medium I Residential	R2-1	0	17	0.119539125	Residential - Single Family Residence	YES - Current	NO - Privately-Owned	Available	Not Used in Prior Housing Element	0	0	0.100519726	0.100519726	1	2*	2*	1088201	1472	South Los Angeles			Above Moderate
LOS ANGELES	5842 S DENVER AVE	90044	6004035023	Low Medium I Residential	R2-1	0	17	0.119531016	Residential - Single Family Residence	YES - Current	NO - Privately-Owned	Available	Not Used in Prior Housing Element	0	0	0.100519726	0.100519726	1	2*	2*	1088201	1455	South Los Angeles			Above Moderate
LOS ANGELES	5838 S DENVER AVE	90044	6004035024	Low Medium I Residential	R2-1	0	17	0.11952327	Residential - Double, Duplex, or Two Units - 4 Stories or Less	YES - Current	NO - Privately-Owned	Available	Not Used in Prior Housing Element	0	0	0.131977102	0.131977102	2	2*	2*	1088201	1440	South Los Angeles	Yes		Above Moderate
LOS ANGELES	5834 S DENVER AVE	90044	6004035025	Low Medium I Residential	R2-1	0	17	0.11951603	Residential - Double, Duplex, or Two Units - 4 Stories or Less - Vacant Land	YES - Current	NO - Privately-Owned	Available	Not Used in Prior Housing Element	0	0	0.240278971	0.240278971	0	2*	2*	1088201	1425	South Los Angeles			Above Moderate
LOS ANGELES	514 W SLAUSON AVE	90044	6004035026	Community Commercial	C2-1-CPIO	0	108	0.099192013	Commercial - Commercial - Vacant Land	YES - Current	NO - Privately-Owned	Available	Not Used in Prior Housing Element	0.134812708	0	0	0.134812708	0	0	0	1088201	1372	South Los Angeles			Lower
LOS ANGELES	518 W SLAUSON AVE	90044	6004035027	Community Commercial	C2-1-CPIO	0	108	0.099176668	Commercial - Commercial - Vacant Land	YES - Current	NO - Privately-Owned	Available	Not Used in Prior Housing Element	0.134812708	0	0	0.134812708	0	0	0	1088201	1373	South Los Angeles			Lower
LOS ANGELES	524 W SLAUSON AVE	90044	6004035027	Community Commercial	C2-1-CPIO	0	108	0.124288102	Commercial - Commercial - Vacant Land	YES - Current	NO - Privately-Owned	Available	Not Used in Prior Housing Element	0.157855594	0	0	0.157855594	0	0	0	1088201	1374	South Los Angeles			Lower
LOS ANGELES	5827 S FIGUEROA ST	90003	6004035029	Community Commercial	C2-1-CPIO	0	108	0.123972406	Commercial - Store - One Story	YES - Current	NO - Privately-Owned	Available	Not Used in Prior Housing Element	0.040874207	0	0	0.040874207	8	0	0	1088201	1408	South Los Angeles			Lower
LOS ANGELES	5831 S FIGUEROA ST	90003	6004035029	Community Commercial	C2-1-CPIO	0	108	0.123972406	Commercial - Store - One Story	YES - Current	NO - Privately-Owned	Available	Not Used in Prior Housing Element	0.040874207	0	0	0.040874207	8	0	0	1088201	1413	South Los Angeles			Lower
LOS ANGELES	5835 S FIGUEROA ST	90003	6004035029	Community Commercial	C2-1-CPIO	0	108	0.123971437	Commercial - Store - One Story	YES - Current	NO - Privately-Owned	Available	Not Used in Prior Housing Element	0.040874207	0	0	0.040874207	8	0	0	1088201	1424	South Los Angeles			Lower
LOS ANGELES	5839 S FIGUEROA ST	90003	6004035029	Community Commercial	C2-1-CPIO	0	108	0.123973379	Commercial - Store - One Story	YES - Current	NO - Privately-Owned	Available	Not Used in Prior Housing Element	0.040874207	0	0	0.040874207	8	0	0	1088201	1438	South Los Angeles			Lower
LOS ANGELES	5869 S FIGUEROA ST	90003	6004035030	Community Commercial	C2-1-CPIO	0	108	0.122137108	Residential - Five or More Units or Apartments (Any Combination) - 4 Stories or Less	YES - Current	NO - Privately-Owned	Available	Not Used in Prior Housing Element	0.10219432	0	0	0.10219432	5	0	0	1058201	37	South Los Angeles			Lower
LOS ANGELES	5850 S FIGUEROA ST	90003	6004036010	Community Commercial	C2-1-CPIO	0	108	0.137747897	Commercial - Auto, Recreation Equipment, Construction Equipment Sales and Service - Auto Body Repair Shop - One Story	YES - Current	NO - Privately-Owned	Available	Used in Prior Housing Element - Non-Vacant	0.124007066	0	0	0.124007066	0	0	0	1088201	1499	South Los Angeles			Lower
LOS ANGELES	5856 S FIGUEROA ST	90003	6004036011	Community Commercial	C2-1-CPIO	0	108	0.137747888	Commercial - Auto, Recreation Equipment, Construction Equipment Sales and Service - Auto Body Repair Shop - One Story	YES - Current	NO - Privately-Owned	Available	Used in Prior Housing Element - Non-Vacant	0.039969099	0	0	0.039969099	0	0	0	1088201	1521	South Los Angeles			Lower
LOS ANGELES	5860 S FIGUEROA ST	90003	6004036012	Community Commercial	C2-1-CPIO	0	108	0.138520563	Residential - Three Units (Any Combination) - 4 Stories or Less - Vacant Land	YES - Current	NO - Privately-Owned	Available	Not Used in Prior Housing Element	0.598939794	0	0	0.598939794	0	0	0	1088201	1554	South Los Angeles			Lower
LOS ANGELES	5866 S FIGUEROA ST	90003	6004036013	Community Commercial	C2-1-CPIO	0	108	0.137743428	Residential - Double, Duplex, or Two Units - 4 Stories or Less	YES - Current	NO - Privately-Owned	Available	Not Used in Prior Housing Element	0	0	0.184621476	0.184621476	2	0	0	1058201	25	South Los Angeles	Yes		Above Moderate
LOS ANGELES	5870 S FIGUEROA ST	90003	6004036014	Community Commercial	C2-1-CPIO	0	108	0.137742569	Residential - Five or More Units or Apartments (Any Combination) - 4 Stories or Less	YES - Current	NO - Privately-Owned	Available	Not Used in Prior Housing Element	0.049797537	0	0	0.049797537	6	0	0	1058201	47	South Los Angeles			Lower
LOS ANGELES	5874 S FIGUEROA ST	90003	6004036015	Community Commercial	C2-1-CPI

LOS ANGELES	5844 S FIGUEROA ST	90003	6004036027	Community Commercial	C2-1-CPIO	0	108	0.137747888	Commercial - Commercial - Vacant Land	YES - Current	NO - Privately-Owned	Available	Not Used in Prior Housing Element	0.096820061	0	0	0.096820061	0	0	0	1088201	1476	South Los Angeles								Lower
LOS ANGELES			6004036027	Community Commercial	C2-1-CPIO	0	108	0.01377497	Commercial - Commercial - Vacant Land	YES - Current	NO - Privately-Owned	Available	Not Used in Prior Housing Element	0	0	0.014196378	0.014196378	0	0	0	1088201	1435	South Los Angeles								Above Moderate
LOS ANGELES	5820 S FIGUEROA ST	90003	6004036029	Community Commercial	C2-1-CPIO	0	108	0.064994817	Commercial - Service Station - Full Service - No Additional Services	YES - Current	NO - Privately-Owned	Available	Used in Prior Housing Element - Non-Vacant	0	0	0.053230284	0.053230284	1	0	0	1088201	1396	South Los Angeles								Above Moderate
LOS ANGELES	5826 S FIGUEROA ST	90003	6004036029	Community Commercial	C2-1-CPIO	0	108	0.137747888	Commercial - Service Station - Full Service - No Additional Services	YES - Current	NO - Privately-Owned	Available	Used in Prior Housing Element - Non-Vacant	0.117731917	0	0	0.117731917	1	0	0	1088201	1410	South Los Angeles								Lower
LOS ANGELES	5832 S FIGUEROA ST	90003	6004036029	Community Commercial	C2-1-CPIO	0	108	0.137747897	Commercial - Service Station - Full Service - No Additional Services	YES - Current	NO - Privately-Owned	Available	Used in Prior Housing Element - Non-Vacant	0.117731917	0	0	0.117731917	1	0	0	1088201	1416	South Los Angeles								Lower
LOS ANGELES			6004036036	Community Commercial	C2-1-CPIO	0	108	0.014921745	Residential - Single Family Residence - Vacant Land	YES - Current	NO - Privately-Owned	Available	Not Used in Prior Housing Element	0	0	0.039639768	0.039639768	0	0	0	1088201	1703	South Los Angeles								Above Moderate
LOS ANGELES			6004036036	Community Commercial	C2-1-CPIO	0	108	0.028696622	Residential - Single Family Residence - Vacant Land	YES - Current	NO - Privately-Owned	Available	Not Used in Prior Housing Element	0	0	0.117496991	0.117496991	0	0	0	1088201	1704	South Los Angeles								Above Moderate
LOS ANGELES			6004036036	Community Commercial	C2-1-CPIO	0	108	0.028697074	Residential - Single Family Residence - Vacant Land	YES - Current	NO - Privately-Owned	Available	Not Used in Prior Housing Element	0	0	0.117496991	0.117496991	0	0	0	1088201	1705	South Los Angeles								Above Moderate
LOS ANGELES			6004036036	Community Commercial	C2-1-CPIO	0	108	0.028697074	Residential - Single Family Residence - Vacant Land	YES - Current	NO - Privately-Owned	Available	Not Used in Prior Housing Element	0	0	0.117496991	0.117496991	0	0	0	1088201	1706	South Los Angeles								Above Moderate
LOS ANGELES	5837 S FLOWER ST	90003	6004036037	Community Commercial	C2-1-CPIO	0	108	0.040816927	Residential - Single Family Residence - Vacant Land	YES - Current	NO - Privately-Owned	Available	Not Used in Prior Housing Element	0	0	0.259521908	0.259521908	0	0	0	1088201	1752	South Los Angeles								Above Moderate
LOS ANGELES			6004036038	Community Commercial	C2-1-CPIO	0	108	0.024015171	Commercial - Commercial - Vacant Land	YES - Current	NO - Privately-Owned	Available	Not Used in Prior Housing Element	0	0	0.052242965	0.052242965	0	0	0	1088201	1399	South Los Angeles								Above Moderate
LOS ANGELES			6004036038	Community Commercial	C2-1-CPIO	0	108	0.080095566	Commercial - Commercial - Vacant Land	YES - Current	NO - Privately-Owned	Available	Not Used in Prior Housing Element	0.068896812	0	0	0.068896812	0	0	0	1088201	1415	South Los Angeles								Lower
LOS ANGELES			6004036038	Community Commercial	C2-1-CPIO	0	108	0.088062457	Commercial - Commercial - Vacant Land	YES - Current	NO - Privately-Owned	Available	Not Used in Prior Housing Element	0.068255907	0	0	0.068255907	0	0	0	1088201	1409	South Los Angeles								Lower
LOS ANGELES	5843 S FLOWER ST	90003	6004036039	Community Commercial	C2-1-CPIO	0	108	0.036679033	Residential - Single Family Residence - Vacant Land	YES - Current	NO - Privately-Owned	Available	Not Used in Prior Housing Element	0	0	0.259521908	0.259521908	0	0	0	1088201	1755	South Los Angeles								Above Moderate
LOS ANGELES	5847 S FLOWER ST	90003	6004036039	Community Commercial	C2-1-CPIO	0	108	0.048574156	Residential - Single Family Residence - Vacant Land	YES - Current	NO - Privately-Owned	Available	Not Used in Prior Housing Element	0	0	0.213194042	0.213194042	0	0	0	1088201	1754	South Los Angeles								Above Moderate
LOS ANGELES	5853 S FLOWER ST	90003	6004036039	Community Commercial	C2-1-CPIO	0	108	0.081115604	Residential - Single Family Residence - Vacant Land	YES - Current	NO - Privately-Owned	Available	Not Used in Prior Housing Element	0.429895484	0	0	0.429895484	0	0	0	1088201	1753	South Los Angeles								Lower
LOS ANGELES	5924 S FIGUEROA ST	90003	6004037004	Community Commercial	C2-1-CPIO	0	108	0.123970206	Institutional - Church - Church Parking Lot - One Story	YES - Current	NO - Privately-Owned	Available	Used in Prior Housing Element - Non-Vacant	0.006995752	0	0	0.006995752	0	0	0	1058201	257	South Los Angeles								Lower
LOS ANGELES			6004037004	Community Commercial	C2-1-CPIO	0	108	0.008264428	Institutional - Church - Church Parking Lot - One Story	YES - Current	NO - Privately-Owned	Available	Used in Prior Housing Element - Non-Vacant	0	0	0.000472177	0.000472177	0	0	0	1058201	254	South Los Angeles								Above Moderate
LOS ANGELES	5920 S FIGUEROA ST	90003	6004037005	Community Commercial	C2-1-CPIO	0	108	0.114516438	Residential - Three Units (Any Combination) - 4 Stories or Less	YES - Current	NO - Privately-Owned	Available	Not Used in Prior Housing Element	0	0	0.173959902	0.173959902	3	0	0	1058201	239	South Los Angeles		Yes						Above Moderate
LOS ANGELES	5918 S FIGUEROA ST	90003	6004037006	Community Commercial	C2-1-CPIO	0	108	0.110194988	Residential - Five or More Units or Apartments (Any Combination) - 4 Stories or Less	YES - Current	NO - Privately-Owned	Available	Not Used in Prior Housing Element	0	0	0.111061485	0.111061485	6	0	0	1058201	201	South Los Angeles		Yes						Above Moderate
LOS ANGELES	5912 S FIGUEROA ST	90003	6004037007	Community Commercial	C2-1-CPIO	0	108	0.11019585	Commercial - Parking Lot (Commercial Use Property) - Lots - Patron or Employee - One Story	YES - Current	NO - Privately-Owned	Available	Not Used in Prior Housing Element	0	0	0.100467294	0.100467294	0	0	0	1058201	186	South Los Angeles		Yes						Above Moderate
LOS ANGELES	5908 S FIGUEROA ST	90003	6004037008	Community Commercial	C2-1-CPIO	0	108	0.110194699	Residential - Five or More Units or Apartments (Any Combination) - 4 Stories or Less	YES - Current	NO - Privately-Owned	Available	Used in Prior Housing Element - Non-Vacant	0	0	0.077307891	0.077307891	10	0	0	1058201	167	South Los Angeles		Yes						Above Moderate
LOS ANGELES	5904 S FIGUEROA ST	90003	6004037009	Community Commercial	C2-1-CPIO	0	108	0.110194699	Commercial - Store Combination - Store and Residential Combination - One Story	YES - Current	NO - Privately-Owned	Available	Not Used in Prior Housing Element	0.155245762	0	0	0.155245762	1	0	0	1058201	151	South Los Angeles								Lower
LOS ANGELES	5945 S FLOWER ST	90003	6004037011	Low Medium I Residential	R2-1	0	17	0.138840057	Residential - Single Family Residence	YES - Current	NO - Privately-Owned	Available	Not Used in Prior Housing Element	0	0	0.09065305	0.09065305	1	2*	2*	1058201	361	South Los Angeles								Above Moderate
LOS ANGELES	5939 S FLOWER ST	90003	6004037012	Low Medium I Residential	R2-1	0	17	0.124943192	Residential - Single Family Residence	YES - Current	NO - Privately-Owned	Available	Not Used in Prior Housing Element	0	0	0.09065305	0.09065305	1	2*	2*	1058201	346	South Los Angeles								Above Moderate
LOS ANGELES	5935 S FLOWER ST	90003	6004037013	Low Medium I Residential	R2-1	0	17	0.124926385	Residential - Single Family Residence	YES - Current	NO - Privately-Owned	Available	Not Used in Prior Housing Element	0	0	0.09065305	0.09065305	1	2*	2*	1058201	316	South Los Angeles								Above Moderate
LOS ANGELES	5931 S FLOWER ST	90003	6004037014	Low Medium I Residential	R2-1	0	17	0.124913915	Residential - Single Family Residence	YES - Current	NO - Privately-Owned	Available	Not Used in Prior Housing Element	0	0	0.09065305	0.09065305	1	2*	2*	1058201	273	South Los Angeles								Above Moderate
LOS ANGELES	5925 S FLOWER ST	90003	6004037015	Low Medium I Residential	R2-1	0	17	0.12488971	Residential - Single Family Residence	YES - Current	NO - Privately-Owned	Available	Not Used in Prior Housing Element	0	0	0.09065305	0.09065305	1	2*	2*	1058201	256	South Los Angeles								Above Moderate
LOS ANGELES	5921 S FLOWER ST	90003	6004037016	Low Medium I Residential	R2-1	0	17	0.124001102	Residential - Double, Duplex, or Two Units - 4 Stories or Less	YES - Current	NO - Privately-Owned	Available	Not Used in Prior Housing Element	0	0	0.119121578	0.119121578	2	2*	2*	1058201	238	South Los Angeles		Yes						Above Moderate
LOS ANGELES	5913 S FLOWER ST	90003	6004037018	Low Medium I Residential	R2-1	0	17	0.110986499	Residential - Single Family Residence	YES - Current	NO - Privately-Owned	Available	Not Used in Prior Housing Element	0	0	0.030766848	0.030766848	1	1*	1*	1058201	185	South Los Angeles								Above Moderate
LOS ANGELES	5911 S FLOWER ST	90003	6004037019	Low Medium I Residential	R2-1	0	17	0.110975311	Residential - Single Family Residence	YES - Current	NO - Privately-Owned	Available	Not Used in Prior Housing Element	0	0	0.030766848	0.030766848	1	1*	1*	1058201	166	South Los Angeles								Above Moderate
LOS ANGELES	5905 S FLOWER ST	90003	6004037020	Low Medium I Residential	R2-1	0	17	0.110964122	Residential - Single Family Residence	YES - Current	NO - Privately-Owned	Available	Not Used in Prior Housing Element	0	0	0.030766848	0.030766848	1	1*	1*	1058201	150	South Los Angeles								Above Moderate
LOS ANGELES	5901 S FLOWER ST	90003	6004037021	Low Medium I Residential	R2-1	0	17	0.110953795	Residential - Single Family Residence	YES - Current	NO - Privately-Owned	Available	Not Used in Prior Housing Element	0	0	0.030766848	0.030766848	1	1*	1*	1058201	117	South Los Angeles								Above Moderate
LOS ANGELES	5938 S FLOWER ST	90003	6004037023	Low Medium I Residential	R2-1	0	17	0.114773038	Residential - Single Family Residence	YES - Current	NO - Privately-Owned	Available	Not Used in Prior Housing Element	0	0	0.030766848	0.030766848	1	1*	1*	1058201	352	South Los Angeles								Above Moderate
LOS ANGELES	5936 S FLOWER ST	90003	6004037024	Low Medium I Residential	R2-1	0	17	0.114776454	Residential - Single Family Residence	YES - Current	NO - Privately-Owned	Available	Not Used in Prior Housing Element	0	0	0.030766848	0.030766848	1	1*	1*	1058201	327	South Los Angeles								Above Moderate
LOS ANGELES	5932 S FLOWER ST	90003	6004037025	Low Medium I Residential	R2-1	0	17	0.114781935	Residential - Single Family Residence	YES - Current	NO - Privately-Owned	Available	Not Used in Prior Housing Element	0	0	0.030766848	0.030766848	1	1*	1*	1058201	280	South Los Angeles								Above Moderate
LOS ANGELES	5924 S FLOWER ST	90003	6004037027	Low Medium I Residential	R2-1	0	17	0.114790222	Residential - Single Family Residence	YES - Current	NO - Privately-Owned	Available	Not Used in Prior Housing Element	0	0	0.030766848	0.030766848	1	1*	1*	1058201	248	South Los Angeles								Above Moderate
LOS ANGELES	5916 S FLOWER ST	90003	6004037029	Low Medium I Residential	R2-1	0	17	0.114799729	Residential - Single Family Residence	YES - Current	NO - Privately-Owned	Available	Not Used in Prior Housing Element	0	0	0.030766848	0.030766848	1	1*	1*	1058201	194	South Los Angeles								Above Moderate
LOS ANGELES	5912 S FLOWER ST	90003	6004037030	Low Medium I Residential	R2-1	0	17	0.114804326	Residential - Single Family Residence	YES - Current	NO - Privately-Owned	Available	Not Used in Prior Housing Element	0	0	0.030766848	0.030766848	1	1*	1*	1058201	181	South Los Angeles								Above Moderate
LOS ANGELES	5908 S FLOWER ST	90003	6004037031	Low Medium I Residential	R2-1	0	17	0.114808014	Residential - Single Family Residence	YES - Current	NO - Privately-Owned	Available	Not Used in Prior Housing Element	0	0	0.030766848	0.030766848	1	1*	1*	1058201	159	South Los Angeles								Above Moderate
LOS ANGELES	5904 S FLOWER ST	90003	6004037032	Low Medium I Residential	R2-1	0	17	0.114813508	Residential - Single Family Residence	YES - Current	NO - Privately-Owned	Available	Not Used in Prior Housing Element	0	0	0.030766848	0.030766848	1	1*	1*	1058201	145	South Los Angeles								Above Moderate
LOS ANGELES	5900 S FLOWER ST	90003	6004037033	Low Medium I Residential	R2-1	0	17	0.114816907	Residential - Single Family Residence	YES - Current	NO - Privately-Owned	Available	Not Used in Prior Housing Element	0	0	0.030766848	0.030766848	1	1*	1*	1058201	115	South Los Angeles								Above Moderate
LOS ANGELES	5880 S FLOWER ST	90003	6004037034	Low Medium I Residential	R2-1	0	17	0.114821221	Residential - Single Family Residence	YES - Current	NO - Privately-Owned	Available	Not Used in Prior Housing Element	0	0	0.030766848	0.030766848	1	1*	1*	1058201	103	South Los Angeles								Above Moderate
LOS ANGELES	5876 S FLOWER ST	90003	6004037035	Low Medium I Residential	R2-1	0	17	0.0993548	Residential - Single Family Residence	YES - Current	NO - Privately-Owned	Available	Not Used in Prior Housing Element	0	0	0.037831447	0.037831447	1	1*	1*	1058201	81	South Los Angeles								Above Moderate
LOS ANGELES	5872 S FLOWER ST	90003	6004037037	Low Medium I Residential	R2-1	0	17	0.086125712	Residential - Single Family Residence	YES - Current	NO - Privately-Owned	Available	Not Used in Prior Housing Element	0	0	0.040461323	0.040461323	1	1*	1*	1058201	51	South Los Angeles								Above Moderate
LOS ANGELES	5930 S FIGUEROA ST	90003	6004037039	Community Commercial	C2-1-CPIO	0	108	0.123970526	Institutional - Church - One Story	YES - Current	NO - Privately-Owned	Available	Used in Prior Housing Element - Non-Vacant	0.016835863	0	0	0.016835863	0	0	0	1058201	274	South Los Angeles								Lower
LOS ANGELES	5934 S FIGUEROA ST	90003	6004037039	Community Commercial	C2-1-CPIO	0	108	0.123970206	Institutional - Church - One Story	YES - Current	NO - Privately-Owned	Available	Used in Prior Housing Element - Non-Vacant	0.016835863	0	0	0.016835863	0	0	0	1058201	320	South Los Angeles								Lower
LOS ANGELES	5940 S FIGUEROA ST	90003	6004037039	Community Commercial	C2-1-CPIO	0	108	0.12396988	Institutional - Church - One Story	YES - Current	NO - Privately-Owned	Available	Used in Prior Housing Element - Non-Vacant	0.016835863	0	0	0.016835863	0	0	0	1058201	347	South Los Angeles								Lower
LOS ANGELES	5946 S FIGUEROA ST	90003	6004037039	Community Commercial	C2-1-CPIO	0	108	0.137742208	Institutional - Church - One Story	YES - Current	NO - Privately-Owned	Available	Used in Prior Housing Element - Non-Vacant	0.017369327	0	0	0.017369327	0	0	0	1058201	362	South Los Angeles								Lower
LOS ANGELES	5960 S FIGUEROA ST	90003	6004038001	Neighborhood Commercial	C2-1VL-CPIO	0	108	0.098832216	Residential - Three Units (Any Combination) - 4 Stories or Less	YES - Current	NO - Privately-Owned	Available	Not Used in Prior Housing Element	0	0	0.462836039	0.462836039	3	0	0	1058201	465	South Los Angeles		Yes						Above Moderate
LOS ANGELES	5956 S FIGUEROA ST	90003	6004038002	Neighborhood Commercial	C2-1VL-CPIO	0	108	0.066278526	Residential - Double, Duplex, or Two Units - 4 Stories or Less	YES - Current	NO - Privately-Owned	Available	Not Used in Prior Housing Element	0	0	0.032970086	0.032970086	2	0	0	1058201	459	South Los Angeles		Yes						Above Moderate
LOS ANGELES			6004038002	Neighborhood Commercial	C2-1VL-CPIO	0	108	0.037375202	Residential - Double, Duplex, or Two Units - 4 Stories or Less	YES - Current	NO - Privately-Owned	Available	Not Used in Prior Housing Element	0	0	0.033271039	0.033271039	2	0	0	1058201	458	South Los Angeles								Above Moderate
LOS ANGELES	5952 S FIGUEROA ST	90003	6004038003	Neighborhood Commercial	C2-1VL-CPIO	0	108	0.125144057	Residential - Four Units (Any Combination) - 4 Stories or Less	YES - Current	NO - Privately-Owned	Available	Not Used in Prior Housing Element	0	0	0.168776505	0.168776505	4	0	0	1058201	424	South Los Angeles		Yes						Above Moderate
LOS ANGELES	462 W 59TH PL	90003	6004038004	Low Medium I Residential	R2-1	0	17	0.124706127	Residential - Single Family Residence	YES - Current	NO - Privately-Owned	Available	Not Used in Prior Housing Element	0	0	0.037596117	0.037596117	1	2*	2*	1058201	423	South Los Angeles								Above Moderate
LOS ANGELES	458 W 59TH PL	90003	6004038005	Low Medium I Residential	R2-1	0	17	0.124656485	Residential - Single Family Residence	YES - Current	NO - Privately-Owned	Available	Not Used in Prior Housing Element	0	0	0.09065305	0.09065305	1	2*	2*	1058201	422	South Los Angeles								Above Moderate
LOS ANGELES	450 W 59TH PL	90003	6004038007	Low Medium I Residential	R2-1	0	17	0.143226561	Residential - Single Family Residence	YES - Current	NO - Privately-Owned	Available	Not Used in Prior Housing Element	0	0	0.073897818	0.073897818	1	2*	2*	1058201	420	South Los Angeles								Above Moderate
LOS ANGELES	430 W 59TH PL	90003	6004038008	Low Medium I Residential	R2-1	0	17	0.140058141	Residential - Double, Duplex, or Two Units - 4 Stories or Less	YES - Current	NO - Privately-Owned	Available	Not Used in Prior Housing Element	0	0	0.002534347	0.002534347	2	2*	2*	1058201	419	South Los Angeles								Above Moderate
LOS ANGELES	424 W 59TH PL	90003	6004038009	Low Medium I Residential	R2-1	0	17	0.139995982	Residential - Single Family Residence	YES - Current	NO - Privately-Owned	Available	Not Used in Prior Housing Element	0	0	0.09065305	0.09065305	1	2*	2*	1058201	418	South Los Angeles								Above Moderate
LOS ANGELES	420 W 59TH PL	90003	6004038010	Low Medium I Residential	R2-1	0	17	0.134206964	Residential - Double, Duplex, or Two Units - 4 Stories or Less	YES - Current	NO - Privately-Owned	Available	Not Used in Prior Housing Element	0	0	0.022229346	0.022229346	2	2*	2*	1058201	417	South Los Angeles								Above Moderate
LOS ANGELES	417 W 60TH ST	90003	6004038011	Low Medium I Residential	R2-1	0	17	0.123649835	Residential - Double, Duplex, or Two Units - 4 Stories or Less	YES - Current	NO - Privately-Owned	Available	Not Used in Prior Housing Element	0	0	0.119121578	0.119121578	2	2*	2*	1058201	502	South Los Angeles		Yes						Above Moderate
LOS ANGELES	427 W 60TH ST	90003	6004038013	Low Medium I Residential	R2-1	0	17	0.124159306	Residential - Double, Duplex, or Two Units - 4 Stories or Less	YES - Current	NO - Privately-Owned	Available	Not Used in Prior Housing Element	0	0	0.09065305	0.09065305	1	2*	2*	1058201	504	South Los Angeles								Above Moderate
LOS ANGELES	429 W 60TH ST	90003	6004038014	Low Medium I Residential	R2-1	0	17	0.124166959	Residential - Double, Duplex, or Two Units - 4 Stories or Less	YES - Current	NO - Privately-Owned	Available	Not Used in Prior Housing Element	0	0	0.119121578	0.119121578	2	2*	2*	1058201	505	South Los Angeles		Yes						Above Moderate
LOS ANGELES	433 W 60TH ST	90003	6004038015	Low Medium I Residential	R2-1	0	17	0.124170338	Residential - Single Family Residence	YES - Current	NO - Privately-Owned	Available	Not Used in Prior Housing Element	0	0	0.09065305	0.09065305	1	2*	2*	1058201	506	South Los Angeles								Above Moderate
LOS ANGELES	451 W 60TH ST	90003	6004038016	Low Medium I Residential	R2-1	0	17	0.12417956	Residential - Double, Duplex, or Two Units - 4 Stories or Less	YES - Current	NO - Privately-Owned	Available	Not Used in Prior Housing Element	0	0	0.119121578	0.119121578	2	2*	2*	1058201	507	South Los Angeles		Yes						Above Moderate
LOS ANGELES	457 W 60TH ST	90003	6004038017	Low Medium I Residential	R2-1	0	17	0.124185481	Residential - Double, Duplex, or Two Units - 4 Stories or Less	YES - Current	NO - Privately-Owned	Available	Not Used in Prior Housing Element	0	0	0.119121578	0.119121578	2	2*	2*	1058201	508	South Los Angeles		Yes						Above Moderate
LOS ANGELES	5964 S FIGUEROA ST	90003	6004038019	Neighborhood Commercial	C2-1VL-CPIO	0	108	0.097040609	Residential - Three Units (Any Combination) - 4 Stories or Less	YES - Current	NO - Privately-Owned	Available	Not Used in Prior Housing Element	0	0	0.143227574	0.143227574	3	0	0	1058201	510	South Los Angeles		Yes						Above Moderate
LOS ANGELES	5968 S FIGUEROA ST	90003	6004038020	Neighborhood Commercial	C2-1VL-CPIO	0	108	0.108474864	Residential - Single Family Residence - Vacant Land	YES - Current	NO - Privately-Owned	Available	Not Used in Prior Housing Element	0.891342747	0	0	0.891342747	0	0	0	1058201	546	South Los Angeles								Lower
LOS ANGELES	5970 S FIGUEROA ST	90003	6004038021	Neighborhood Commercial	C2-1VL-CPIO	0	108	0.120527648	Commercial - Store - One Story	YES - Current	NO - Privately-Owned	Available	Used in Prior Housing Element - Non-Vacant	0.060845755	0	0	0.060845755	0	0	0	1058201	550	South Los Angeles								Lower
LOS ANGELES			6004038022	Low Medium I Residential	R2-1	0	17	0.024049581	Residential - Single Family Residence - Vacant Land	YES - Current	NO - Privately-Owned	Available	Not Used in Prior Housing Element	0	0	0.048492241	0.048492241	0	0	0	1058201	541	South Los Angeles								Above Moderate
LOS ANGELES	6116 S FIGUEROA ST	90003	6004038023	Neighborhood Commercial	C2-1VL-CPIO	0	108	0.162688126	Commercial - Store Combination - Store and Residential Combination - One Story	YES - Current	NO - Privately-Owned	Available	Not Used in Prior Housing Element	0	0	0.094256691	0.094256691	4	0	0	1058201	1800	South Los Angeles		Yes						Above Moderate
LOS ANGELES	447 W 62ND ST	90003	6004038025	Low Medium I Residential	R2-1	0	17	0.118460462	Residential - Double, Duplex, or Two Units - 4 Stories or Less	YES - Current	NO - Privately-Owned	Available	Not Used in Prior Housing Element	0	0	0.119121578	0.119121578	2	2*	2*	1058201	850	South Los Angeles		Yes						Above Moderate
LOS ANGELES	441 W 62ND ST	90003	6004038026	Low Medium I Residential	R2-1	0	17	0.118462313	Residential - Single Family Residence	YES - Current	NO - Privately-Owned	Available	Not Used in Prior Housing Element	0	0	0.09065305	0.09065305	1	2*	2*	1058201	849	South Los Angeles								Above Moderate
LOS ANGELES	437 W 62ND ST	90003	6004038027	Low Medium I Residential	R2-1	0	17	0.118460462	Residential - Single Family Residence	YES - Current	NO - Privately-Owned	Available	Not Used in Prior Housing Element	0	0	0.09065305	0.09065305	1	2*	2*	1058201	848	South Los Angeles								Above Moderate
LOS ANGELES	431 W 62ND ST	90003	6004038029	Low Medium I Residential	R2-1	0	17	0.118460462	Residential - Double, Duplex, or Two Units - 4 Stories or Less	YES - Current	NO - Privately-Owned	Available	Not Used in Prior Housing Element	0	0	0.119121578	0.119121578	2	2*	2*	1058201	846	South Los Angeles		Yes						Above Moderate
LOS ANGELES	425 W 62ND ST	90003	6004038030	Low Medium I Residential	R2-1	0	17	0.118461105	Residential - Double, Duplex, or Two Units - 4 Stories or Less	YES - Current	NO - Privately-Owned	Available	Not Used in Prior Housing Element	0	0	0.119121578	0.119121578	2	2*	2*	1058201	845	South Los Angeles		Yes						Above Moderate
LOS ANGELES	421 W 62ND ST	90003	6004038031	Low Medium I Residential	R2-1	0	17	0.118460815	Residential - Single Family Residence	YES - Current	NO - Privately-Owned	Available	Not Used in Prior Housing Element	0	0	0.093715784	0.093715784	1	2*	2*	1058201	844	South Los Angeles								Above Moderate
LOS ANGELES	420 W 62ND ST	90003	6004038032	Low Medium I Residential	R2-1	0	17	0.115781378	Residential - Single Family Residence	YES - Current	NO - Privately-Owned	Available	Not Used in Prior Housing Element	0	0	0.093715784	0.093715784	1	2*	2*	1058201	905	South Los Angeles								Above Moderate
LOS ANGELES	424 W 62ND ST	90003	6004038033	Low Medium I Residential	R2-1	0	17	0.118465689	Residential - Single Family Residence	YES - Current	NO - Privately-Owned	Available	Not Used in Prior Housing Element	0	0	0.09065305	0.09065305	1	2*	2*	1058201	909	South Los Angeles								Above Moderate
LOS ANGELES	428 W 62ND ST	90003	6004038034	Low Medium I Residential	R2-1	0	17	0.118465115	Residential - Double, Duplex, or Two Units - 4 Stories or Less	YES - Current	NO - Privately-Owned	Available	Not Used in Prior Housing Element	0	0	0.119121578	0.119121578	2	2*	2*	1058201	911	South Los Angeles		Yes						Above Moderate
LOS ANGELES	430 W 62ND ST	90003	6004038035	Low Medium I Residential	R2-1	0	17	0.118464251	Residential - Single Family Residence	YES - Current	NO - Privately-Owned	Available	Not Used in Prior Housing Element	0	0	0.09065305	0.09065305	1	2*	2*	1058201	913	South Los Angeles								Above Moderate
LOS ANGELES	436 W 62ND ST	90003	6004038036	Low Medium I Residential	R2-1	0	17	0.118463393	Residential - Single Family Residence	YES - Current	NO - Privately-Owned	Available	Not Used in Prior Housing Element	0	0	0.09065305	0.09065305	1	2*	2*	1058201	916	South Los Angeles								Above Moderate
LOS ANGELES	440 W 62ND ST	90003	6004038037	Low Medium I Residential	R2-1	0	17	0.118462529	Residential - Single Family Residence	YES - Current	NO - Privately-Owned	Available	Not Used in Prior Housing Element	0	0	0.09065305	0.09065305	1	2*	2*	1058201	918	South Los Angeles								Above Moderate
LOS ANGELES	444 W 62ND ST	90003	6004038038	Low Medium I Residential	R2-1	0	17	0.118461671	Residential - Double, Duplex, or Two Units - 4 Stories or Less	YES - Current	NO - Privately-Owned	Available	Not Used in Prior Housing Element	0	0	0.119121578	0.119121578	2	2*	2*	1058201	920	South Los Angeles		Yes						Above Moderate
LOS ANGELES	6200 S FIGUEROA ST	90003	6004038039	Neighborhood Commercial	C2-1VL-CPIO	0	108	0.161563599	Industrial - Light Manufacturing - One Story	YES - Current	NO - Privately-Owned	Available	Used in Prior Housing Element - Non-Vacant	0.193445048	0	0	0.193445048	3	0	0	1058201	923	South Los

LOS ANGELES	435 W 64TH ST	90003	6004040025	Low Medium I Residential	R2-1	0	17	0.074382731	Residential - Single Family Residence	YES - Current	NO - Privately-Owned	Available	Not Used in Prior Housing Element	0	0	0.046471018	0.046471018	1	1*	1*	1058201	1227	South Los Angeles							Above Moderate
LOS ANGELES	431 W 64TH ST	90003	6004040026	Low Medium I Residential	R2-1	0	17	0.074381361	Residential - Single Family Residence	YES - Current	NO - Privately-Owned	Available	Not Used in Prior Housing Element	0	0	0.046471018	0.046471018	1	1*	1*	1058201	1226	South Los Angeles							Above Moderate
LOS ANGELES	448 W 64TH ST	90003	6004040027	Low Medium I Residential	R2-1	0	17	0.079444039	Residential - Single Family Residence	YES - Current	NO - Privately-Owned	Available	Not Used in Prior Housing Element	0	0	0.037831447	0.037831447	1	1*	1*	1058201	1303	South Los Angeles							Above Moderate
LOS ANGELES	442 W 64TH ST	90003	6004040028	Low Medium I Residential	R2-1	0	17	0.079547983	Residential - Single Family Residence	YES - Current	NO - Privately-Owned	Available	Not Used in Prior Housing Element	0	0	0.037831447	0.037831447	1	1*	1*	1058201	1302	South Los Angeles							Above Moderate
LOS ANGELES	438 W 64TH ST	90003	6004040029	Low Medium I Residential	R2-1	0	17	0.072019776	Residential - Single Family Residence	YES - Current	NO - Privately-Owned	Available	Not Used in Prior Housing Element	0	0	0.046471018	0.046471018	1	1*	1*	1058201	1301	South Los Angeles							Above Moderate
LOS ANGELES	434 W 64TH ST	90003	6004040030	Low Medium I Residential	R2-1	0	17	0.069396705	Residential - Single Family Residence	YES - Current	NO - Privately-Owned	Available	Not Used in Prior Housing Element	0	0	0.046471018	0.046471018	1	1*	1*	1058201	1300	South Los Angeles							Above Moderate
LOS ANGELES	429 W 65TH ST	90003	6004040032	Low Medium I Residential	R2-1	0	17	0.103766915	Residential - Single Family Residence	YES - Current	NO - Privately-Owned	Available	Not Used in Prior Housing Element	0	0	0.040461323	0.040461323	1	1*	1*	1058201	1355	South Los Angeles							Above Moderate
LOS ANGELES	433 W 65TH ST	90003	6004040033	Low Medium I Residential	R2-1	0	17	0.100380637	Residential - Single Family Residence	YES - Current	NO - Privately-Owned	Available	Not Used in Prior Housing Element	0	0	0.037831447	0.037831447	1	1*	1*	1058201	1356	South Los Angeles							Above Moderate
LOS ANGELES	441 W 65TH ST	90003	6004040035	Low Medium I Residential	R2-1	0	17	0.11673918	Residential - Single Family Residence	YES - Current	NO - Privately-Owned	Available	Not Used in Prior Housing Element	0	0	0.09065305	0.09065305	1	2*	2*	1058201	1359	South Los Angeles							Above Moderate
LOS ANGELES	447 W 65TH ST	90003	6004040036	Low Medium I Residential	R2-1	0	17	0.118275616	Residential - Double, Duplex, or Two Units - 4 Stories or Less	YES - Current	NO - Privately-Owned	Available	Not Used in Prior Housing Element	0	0	0.09065305	0.09065305	1	2*	2*	1058201	1360	South Los Angeles							Above Moderate
LOS ANGELES	6418 S FIGUEROA ST	90003	6004040037	Neighborhood Commercial	C2-1VL-CPIO	0	108	0.094251071	Residential - Single Family Residence	YES - Current	NO - Privately-Owned	Available	Not Used in Prior Housing Element	0.985691929	0	0	0.985691929	0	0	0	1058201	1342	South Los Angeles							Lower
LOS ANGELES	6422 S FIGUEROA ST	90003	6004040038	Neighborhood Commercial	C2-1VL-CPIO	0	108	0.096421573	Residential - Single Family Residence	YES - Current	NO - Privately-Owned	Available	Not Used in Prior Housing Element	0.836576414	0	0	0.836576414	1	0	0	1058201	1373	South Los Angeles							Lower
LOS ANGELES	6426 S FIGUEROA ST	90003	6004040039	Neighborhood Commercial	C2-1VL-CPIO	0	108	0.096420067	Residential - Single Family Residence	YES - Current	NO - Privately-Owned	Available	Not Used in Prior Housing Element	0.836576414	0	0	0.836576414	1	0	0	1058201	1392	South Los Angeles							Lower
LOS ANGELES			6004040041	Low Medium I Residential	R2-1	0	17	0.001040908	Residential - Single Family Residence - Vacant Land	YES - Current	NO - Privately-Owned	Available	Not Used in Prior Housing Element	0	0	0.040443718	0.040443718	0	0	0	1058201	1224	South Los Angeles							Above Moderate
LOS ANGELES			6004040041	Low Medium I Residential	R2-1	0	17	0.043792571	Residential - Single Family Residence - Vacant Land	YES - Current	NO - Privately-Owned	Available	Not Used in Prior Housing Element	0	0	0.033022368	0.033022368	0	0	0	1058201	1225	South Los Angeles							Above Moderate
LOS ANGELES	6400 S FIGUEROA ST	90003	6004040044	Neighborhood Commercial	C2-1VL-CPIO	0	108	0.181236735	Institutional - Church - One Story	YES - Current	NO - Privately-Owned	Available	Used in Prior Housing Element - Non-Vacant	0.014146752	0	0	0.014146752	0	0	0	1058201	1307	South Los Angeles							Lower
LOS ANGELES	430 W 64TH ST	90003	6004040046	Low Medium I Residential	R2-1	0	17	0.070708951	Residential - Single Family Residence	YES - Current	NO - Privately-Owned	Available	Not Used in Prior Housing Element	0	0	0.049684969	0.049684969	1	1*	1*	1058201	1299	South Los Angeles							Above Moderate
LOS ANGELES	953 W FLORENCE AVE	90044	6013001001	Community Commercial	C2-2D-CPIO	0	108	0.139197166	Commercial - Restaurant, Cocktail Lounge - Restaurant, Cocktail Lounge, Tavern - One Story	YES - Current	NO - Privately-Owned	Available	Not Used in Prior Housing Element	0.226445973	0	0	0.226445973	0	0	0	1028197	1069	South Los Angeles							Lower
LOS ANGELES	925 W FLORENCE AVE	90044	6013001007	Community Commercial	C2-2D-CPIO	0	108	0.057398855	Commercial - Auto, Recreation Equipment, Construction Equipment Sales and Service - Auto Body Repair Shop - One Story	YES - Current	NO - Privately-Owned	Available	Not Used in Prior Housing Element	0.175453594	0	0	0.175453594	0	0	0	1028197	1103	South Los Angeles							Lower
LOS ANGELES	929 W FLORENCE AVE	90044	6013001007	Community Commercial	C2-2D-CPIO	0	108	0.057398911	Commercial - Auto, Recreation Equipment, Construction Equipment Sales and Service - Auto Body Repair Shop - One Story	YES - Current	NO - Privately-Owned	Available	Not Used in Prior Housing Element	0.175453594	0	0	0.175453594	0	0	0	1028197	1104	South Los Angeles							Lower
LOS ANGELES			6013001007	Community Commercial	C2-2D-CPIO	0	108	0.057398855	Commercial - Auto, Recreation Equipment, Construction Equipment Sales and Service - Auto Body Repair Shop - One Story	YES - Current	NO - Privately-Owned	Available	Not Used in Prior Housing Element	0.175453594	0	0	0.175453594	0	0	0	1028197	1102	South Los Angeles							Lower
LOS ANGELES			6013001007	Community Commercial	C2-2D-CPIO	0	108	0.05740029	Commercial - Auto, Recreation Equipment, Construction Equipment Sales and Service - Auto Body Repair Shop - One Story	YES - Current	NO - Privately-Owned	Available	Not Used in Prior Housing Element	0.175453594	0	0	0.175453594	0	0	0	1028197	1101	South Los Angeles							Lower
LOS ANGELES			6013001008	Community Commercial	C2-2D-CPIO	0	108	0.057399032	Commercial - Parking Lot (Commercial Use Property) - Lots - Patron or Employee - One Story	YES - Current	NO - Privately-Owned	Available	Not Used in Prior Housing Element	0.03530288	0	0	0.03530288	0	0	0	1028197	1100	South Los Angeles							Lower
LOS ANGELES	917 W FLORENCE AVE	90044	6013001009	Community Commercial	C2-2D-CPIO	0	108	0.057399931	Commercial - Parking Lot (Commercial Use Property) - Lots - Patron or Employee - One Story	YES - Current	NO - Privately-Owned	Available	Not Used in Prior Housing Element	0.03530288	0	0	0.03530288	0	0	0	1028197	1099	South Los Angeles							Lower
LOS ANGELES	915 W FLORENCE AVE	90044	6013001010	Community Commercial	C2-2D-CPIO	0	108	0.057399931	Commercial - Parking Lot (Commercial Use Property) - Lots - Patron or Employee - One Story	YES - Current	NO - Privately-Owned	Available	Not Used in Prior Housing Element	0.03530288	0	0	0.03530288	0	0	0	1028197	1098	South Los Angeles							Lower
LOS ANGELES	913 W FLORENCE AVE	90044	6013001011	Community Commercial	C2-2D-CPIO	0	108	0.057399391	Commercial - Parking Lot (Commercial Use Property) - Lots - Patron or Employee - One Story	YES - Current	NO - Privately-Owned	Available	Not Used in Prior Housing Element	0.03530288	0	0	0.03530288	0	0	0	1028197	1097	South Los Angeles							Lower
LOS ANGELES	909 W FLORENCE AVE	90044	6013001012	Community Commercial	C2-2D-CPIO	0	108	0.05740029	Commercial - Parking Lot (Commercial Use Property) - Lots - Patron or Employee - One Story	YES - Current	NO - Privately-Owned	Available	Not Used in Prior Housing Element	0.03530288	0	0	0.03530288	0	0	0	1028197	1096	South Los Angeles							Lower
LOS ANGELES	905 W FLORENCE AVE	90044	6013001013	Community Commercial	C2-2D-CPIO	0	108	0.057399572	Commercial - Parking Lot (Commercial Use Property) - Lots - Patron or Employee - One Story	YES - Current	NO - Privately-Owned	Available	Not Used in Prior Housing Element	0.035575714	0	0	0.035575714	0	0	0	1028197	1095	South Los Angeles							Lower
LOS ANGELES	901 W FLORENCE AVE	90044	6013001014	Community Commercial	C2-2D-CPIO	0	108	0.080498557	Commercial - Auto, Recreation Equipment, Construction Equipment Sales and Service - Used Car Sales - One Story	YES - Current	NO - Privately-Owned	Available	Not Used in Prior Housing Element	0.203017808	0	0	0.203017808	0	0	0	1028197	1094	South Los Angeles							Lower
LOS ANGELES	7101 S MENLO AVE	90044	6013001015	Low Medium II Residential	RD1.5-1	0	29	0.137846447	Recreational - Club, Lodge Hall, Fraternal Organization - Wireless Communication Tower - One Story	YES - Current	NO - Privately-Owned	Available	Not Used in Prior Housing Element	0	0.006036418	0	0.006036418	0	0	0	1028197	992	South Los Angeles							Moderate
LOS ANGELES	906 W 71ST ST	90044	6013001016	Low Medium II Residential	RD1.5-1	0	29	0.137850102	Residential - Single Family Residence - Vacant Land	YES - Current	NO - Privately-Owned	Available	Not Used in Prior Housing Element	0	0.289760059	0	0.289760059	0	3*	3*	1028197	993	South Los Angeles							Moderate
LOS ANGELES	914 W 71ST ST	90044	6013001018	Low Medium II Residential	RD1.5-1	0	29	0.046871504	Residential - Single Family Residence	YES - Current	NO - Privately-Owned	Available	Not Used in Prior Housing Element	0	0	0.056988841	0.056988841	1	1*	1*	1028197	995	South Los Angeles							Above Moderate
LOS ANGELES			6013001018	Low Medium II Residential	RD1.5-1	0	29	0.046872979	Residential - Single Family Residence	YES - Current	NO - Privately-Owned	Available	Not Used in Prior Housing Element	0	0	0.056988841	0.056988841	1	1*	1*	1028197	996	South Los Angeles							Above Moderate
LOS ANGELES	916 W 71ST ST	90044	6013001019	Low Medium II Residential	RD1.5-1	0	29	0.090988369	Residential - Single Family Residence	YES - Current	NO - Privately-Owned	Available	Not Used in Prior Housing Element	0	0	0.100519726	0.100519726	1	2*	2*	1028197	997	South Los Angeles							Above Moderate
LOS ANGELES	920 W 71ST ST	90044	6013001020	Low Medium II Residential	RD1.5-1	0	29	0.137866747	Residential - Single Family Residence	YES - Current	NO - Privately-Owned	Available	Not Used in Prior Housing Element	0	0.12616176	0	0.12616176	1	3*	3*	1028197	998	South Los Angeles							Moderate
LOS ANGELES	926 W 71ST ST	90044	6013001021	Low Medium II Residential	RD1.5-1	0	29	0.090994912	Residential - Single Family Residence	YES - Current	NO - Privately-Owned	Available	Not Used in Prior Housing Element	0	0	0.100519726	0.100519726	1	2*	2*	1028197	999	South Los Angeles							Above Moderate
LOS ANGELES	930 W 71ST ST	90044	6013001022	Low Medium II Residential	RD1.5-1	0	29	0.046876865	Residential - Single Family Residence	YES - Current	NO - Privately-Owned	Available	Not Used in Prior Housing Element	0	0	0.056988841	0.056988841	1	1*	1*	1028197	1001	South Los Angeles							Above Moderate
LOS ANGELES			6013001022	Low Medium II Residential	RD1.5-1	0	29	0.046877976	Residential - Single Family Residence	YES - Current	NO - Privately-Owned	Available	Not Used in Prior Housing Element	0	0	0.056988841	0.056988841	1	1*	1*	1028197	1000	South Los Angeles							Above Moderate
LOS ANGELES			6013001026	Low Medium II Residential	RD1.5-1	0	29	0.008624879	Residential - Single Family Residence - Vacant Land	YES - Current	NO - Privately-Owned	Available	Not Used in Prior Housing Element	0	0	0.040443718	0.040443718	0	0	0	1028197	1005	South Los Angeles							Above Moderate
LOS ANGELES			6013001027	Low Medium II Residential	RD1.5-1	0	29	0.075249325	Residential - Single Family Residence - Vacant Land	YES - Current	NO - Privately-Owned	Available	Not Used in Prior Housing Element	0	0	0.217418486	0.217418486	0	2*	2*	1028197	1004	South Los Angeles							Above Moderate
LOS ANGELES	7124 S VERMONT AVE	90044	6013001028	Community Commercial	C2-2D-CPIO	0	108	0.156501023	Commercial - Store - One Story	YES - Current	NO - Privately-Owned	Available	Not Used in Prior Housing Element	0.224801436	0	0	0.224801436	0	0	0	1028197	1064	South Los Angeles							Lower
LOS ANGELES	7100 S VERMONT AVE	90044	6013001030	Community Commercial	C2-2D-CPIO	0	108	0.066135346	Commercial - Hotel and Motel - Motel - Under 50 Rooms - Two Stories	YES - Current	NO - Privately-Owned	Available	Not Used in Prior Housing Element	0.015973942	0	0	0.015973942	20	0	0	1028197	1006	South Los Angeles							Lower
LOS ANGELES	7110 S VERMONT AVE	90044	6013001030	Community Commercial	C2-2D-CPIO	0	108	0.128721462	Commercial - Hotel and Motel - Motel - Under 50 Rooms - Two Stories	YES - Current	NO - Privately-Owned	Available	Not Used in Prior Housing Element	0.017512852	0	0	0.017512852	20	0	0	1028197	1066	South Los Angeles							Lower
LOS ANGELES	933 W FLORENCE AVE	90044	6013001032	Community Commercial	C2-2D-CPIO	0	108	0.056251345	Commercial - Service Station - Full Service - No Additional Services	YES - Current	NO - Privately-Owned	Available	Not Used in Prior Housing Element	0.074530682	0	0	0.074530682	0	0	0	1028197	1105	South Los Angeles							Lower
LOS ANGELES	935 W FLORENCE AVE	90044	6013001032	Community Commercial	C2-2D-CPIO	0	108	0.056250467	Commercial - Service Station - Full Service - No Additional Services	YES - Current	NO - Privately-Owned	Available	Not Used in Prior Housing Element	0.074530682	0	0	0.074530682	0	0	0	1028197	1106	South Los Angeles							Lower
LOS ANGELES	937 W FLORENCE AVE	90044	6013001032	Community Commercial	C2-2D-CPIO	0	108	0.056251175	Commercial - Service Station - Full Service - No Additional Services	YES - Current	NO - Privately-Owned	Available	Not Used in Prior Housing Element	0.074530682	0	0	0.074530682	0	0	0	1028197	1107	South Los Angeles							Lower
LOS ANGELES	941 W FLORENCE AVE	90044	6013001032	Community Commercial	C2-2D-CPIO	0	108	0.056250285	Commercial - Service Station - Full Service - No Additional Services	YES - Current	NO - Privately-Owned	Available	Not Used in Prior Housing Element	0.074530682	0	0	0.074530682	0	0	0	1028197	1108	South Los Angeles							Lower
LOS ANGELES	943 W FLORENCE AVE	90044	6013001032	Community Commercial	C2-2D-CPIO	0	108	0.056250816	Commercial - Service Station - Full Service - No Additional Services	YES - Current	NO - Privately-Owned	Available	Not Used in Prior Housing Element	0.074530682	0	0	0.074530682	0	0	0	1028197	1109	South Los Angeles							Lower
LOS ANGELES	947 W FLORENCE AVE	90044	6013001032	Community Commercial	C2-2D-CPIO	0	108	0.056250811	Commercial - Service Station - Full Service - No Additional Services	YES - Current	NO - Privately-Owned	Available	Not Used in Prior Housing Element	0.074530682	0	0	0.074530682	0	0	0	1028197	1110	South Los Angeles							Lower
LOS ANGELES	949 W FLORENCE AVE	90044	6013001032	Community Commercial	C2-2D-CPIO	0	108	0.056250816	Commercial - Service Station - Full Service - No Additional Services	YES - Current	NO - Privately-Owned	Available	Not Used in Prior Housing Element	0.074530682	0	0	0.074530682	0	0	0	1028197	1111	South Los Angeles							Lower
LOS ANGELES	951 W FLORENCE AVE	90044	6013001032	Community Commercial	C2-2D-CPIO	0	108	0.068112889	Commercial - Service Station - Full Service - No Additional Services	YES - Current	NO - Privately-Owned	Available	Not Used in Prior Housing Element	0.080429459	0	0	0.080429459	0	0	0	1028197	1112	South Los Angeles							Lower
LOS ANGELES	7112 S MENLO AVE	90044	6013002001	Community Commercial	C2-1-CPIO	0	108	0.068879774	Commercial - Auto, Recreation Equipment, Construction Equipment Sales and Service - Auto Body Repair Shop - One Story	YES - Current	NO - Privately-Owned	Available	Used in Prior Housing Element - Non-Vacant	0	0	0.008920678	0.008920678	1	0	0	1028197	1093	South Los Angeles							Above Moderate
LOS ANGELES	851 W FLORENCE AVE	90044	6013002001	Community Commercial	C2-1-CPIO	0	108	0.057400649	Commercial - Auto, Recreation Equipment, Construction Equipment Sales and Service - Auto Body Repair Shop - One Story	YES - Current	NO - Privately-Owned	Available	Used in Prior Housing Element - Non-Vacant	0	0	0.01368465	0.01368465	1	0	0	1028197	1091	South Los Angeles							Above Moderate
LOS ANGELES	853 W FLORENCE AVE	90044	6013002001	Community Commercial	C2-1-CPIO	0	108	0.057399931	Commercial - Auto, Recreation Equipment, Construction Equipment Sales and Service - Auto Body Repair Shop - One Story	YES - Current	NO - Privately-Owned	Available	Used in Prior Housing Element - Non-Vacant	0	0	0.01368465	0.01368465	1	0	0	1028197	1092	South Los Angeles							Above Moderate
LOS ANGELES	847 W FLORENCE AVE	90044	6013002002	Community Commercial	C2-1-CPIO	0	108	0.057400108	Commercial - Auto, Recreation Equipment, Construction Equipment Sales and Service - Auto Body Repair Shop - One Story	YES - Current	NO - Privately-Owned	Available	Not Used in Prior Housing Element	0	0	0.014166026	0.014166026	0	0	0	1028197	1090	South Los Angeles							Above Moderate
LOS ANGELES	845 W FLORENCE AVE	90044	6013002003	Community Commercial	C2-1-CPIO	0	108	0.057401725	Commercial - Parking Lot (Commercial Use Property) - Lots - Patron or Employee - One Story	YES - Current	NO - Privately-Owned	Available	Not Used in Prior Housing Element	0	0	0.004130185	0.004130185	0	0	0	1028197	1089	South Los Angeles							Above Moderate
LOS ANGELES	841 W FLORENCE AVE	90044	6013002004	Community Commercial	C2-1-CPIO	0	108	0.057400467	Commercial - Store Combination - Store and Residential Combination - One Story	YES - Current	NO - Privately-Owned	Available	Used in Prior Housing Element - Non-Vacant	0	0	0.021566238	0.021566238	0	0	0	1028197	1087	South Los Angeles					Yes		Above Moderate
LOS ANGELES	843 W FLORENCE AVE	90044	6013002004	Community Commercial	C2-1-CPIO	0	108	0.05740029	Commercial - Store Combination - Store and Residential Combination - One Story	YES - Current	NO - Privately-Owned	Available	Used in Prior Housing Element - Non-Vacant	0	0	0.021566238	0.021566238	0	0	0	1028197	1088	South Los Angeles					Yes		Above Moderate
LOS ANGELES	833 W FLORENCE AVE	90044	6013002007	Community Commercial	C2-1-CPIO	0	108	0.057400649	Commercial - Auto, Recreation Equipment, Construction Equipment Sales and Service - Auto Body Repair Shop - One Story	YES - Current	NO - Privately-Owned	Available	Used in Prior Housing Element - Non-Vacant	0	0	0.005621766	0.005621766	0	0	0	1028197	1083	South Los Angeles							Above Moderate
LOS ANGELES	835 W FLORENCE AVE	90044	6013002007	Community Commercial	C2-1-CPIO	0	108	0.057401366	Commercial - Auto, Recreation Equipment, Construction Equipment Sales and Service - Auto Body Repair Shop - One Story	YES - Current	NO - Privately-Owned	Available	Used in Prior Housing Element - Non-Vacant	0	0	0.005621766	0.005621766	0	0	0	1028197	1084	South Los Angeles							Above Moderate
LOS ANGELES	829 W FLORENCE AVE	90044	6013002008	Community Commercial	C2-1-CPIO	0	108	0.05740226	Commercial - Commercial - Vacant Land	YES - Current	NO - Privately-Owned	Available	Not Used in Prior Housing Element	0	0	0.030742708	0.030742708	0	0	0	1028197	1082	South Los Angeles							Above Moderate
LOS ANGELES	827 W FLORENCE AVE	90044	6013002009	Community Commercial	C2-1-CPIO	0	108	0.057401007	Commercial - Parking Lot (Commercial Use Property) - Lots - Patron or Employee - One Story	YES - Current	NO - Privately-Owned	Available	Not Used in Prior Housing Element	0	0	0.030742708	0.030742708	0	0	0	1028197	1081	South Los Angeles							Above Moderate
LOS ANGELES	823 W FLORENCE AVE	90044	6013002010	Community Commercial	C2-1-CPIO	0	108	0.057401007	Commercial - Parking Lot (Commercial Use Property) - Lots - Patron or Employee - One Story	YES - Current	NO - Privately-Owned	Available	Not Used in Prior Housing Element	0	0	0.030742708	0.030742708	0	0	0	1028197	1080	South Los Angeles							Above Moderate
LOS ANGELES	819 W FLORENCE AVE	90044	6013002011	Community Commercial	C2-1-CPIO	0	108	0.057401366	Industrial - Light Manufacturing - One Story	YES - Current	NO - Privately-Owned	Available	Used in Prior Housing Element - Non-Vacant	0	0	0.001539269	0.001539269	0	0	0	1028197	1078	South Los Angeles							Above Moderate
LOS ANGELES	821 W FLORENCE AVE	90044	6013002011	Community Commercial	C2-1-CPIO	0	108	0.057401902	Industrial - Light Manufacturing - One Story	YES - Current	NO - Privately-Owned	Available	Used in Prior Housing Element - Non-Vacant	0	0	0.001539269	0.001539269	0	0	0	1028197	1079	South Los Angeles							Above Moderate
LOS ANGELES	807 W FLORENCE AVE	90044	6013002021	Community Commercial	C2-1-CPIO	0	108	0.057401725	Commercial - Commercial - Vacant Land	YES - Current	NO - Privately-Owned	Available	Not Used in Prior Housing Element	0	0	0.030742708	0.030742708	0	0	0	1028197	1073	South Los Angeles							Above Moderate
LOS ANGELES	801 W FLORENCE AVE	90044	6013002022	Community Commercial	C2-1-CPIO	0	108	0.074383351	Commercial - Auto, Recreation Equipment, Construction Equipment Sales and Service - Auto Body Repair Shop - One Story	YES - Current	NO - Privately-Owned	Available	Used in Prior Housing Element - Non-Vacant	0.140033409	0	0	0.140033409	0	0	0	1028197	1071	South Los Angeles							Lower
LOS ANGELES	805 W FLORENCE AVE	90044	6013002022	Community Commercial	C2-1-CPIO	0	108	0.05740316	Commercial - Auto, Recreation Equipment, Construction Equipment Sales and Service - Auto Body Repair Shop - One Story	YES - Current	NO - Privately-Owned	Available	Used in Prior Housing Element - Non-Vacant	0	0	0.014166026	0.014166026	0	0	0	1028197	1072	South Los Angeles							Above Moderate
LOS ANGELES	814 W 71ST ST	90044	6013002027	Low Medium II Residential	RD2-1	0	21	0.137852154	Residential - Double, Duplex, or Two Units - 4 Stories or Less	YES - Current	NO - Privately-Owned	Available	Not Used in Prior Housing Element	0	0	0.107815468	0.107815468	2	2*	2*	1028197	977	South Los Angeles					Yes		Above Moderate
LOS ANGELES	818 W 71ST ST	90044	6013002028	Low Medium II Residential	RD2-1	0	21	0.104724009	Residential - Single Family Residence	YES - Current	NO - Privately-Owned	Available	Not Used in Prior Housing Element	0	0	0.100519726	0.100519726	1	2*	2*	1028197	978	South Los Angeles							Above Moderate
LOS ANGELES	820 W 71ST ST	90044	6013002029	Low Medium II Residential	RD2-1	0	21	0.068898863	Residential - Single Family Residence	YES - Current	NO - Privately-Owned	Available	Not Used in Prior Housing Element	0	0	0.044912472	0.044912472	1	1*	1*	1028197	980	South Los Angeles							Above Moderate
LOS ANGELES	830 W 71ST ST	90044	6013002031	Low Medium II Residential	RD2-1	0	21	0.104730694	Residential - Double, Duplex, or Two Units - 4 Stories or Less	YES - Current	NO - Privately-Owned	Available	Not Used in Prior Housing Element	0	0	0.002888667	0.002888667	2	2*	2*	1028197	983	South Los Angeles							Above Moderate
LOS ANGELES	832 W 71ST ST	90044	6013002032	Low Medium II Residential	RD2-1	0	21	0.104736274	Residential - Single Family Residence	YES - Current	NO - Privately-Owned	Available	Not Used in Prior Housing Element	0	0	0.100519726	0.100519726	1	2*	2*	1028197	984	South Los Angeles							Above Moderate
LOS ANGELES	836 W 71ST ST	90044	6013002033	Low Medium II Residential	RD2-1	0	21	0.068907798	Residential - Single Family Residence	YES - Current	NO - Privately-Owned	Available	Not Used in Prior Housing Element	0	0	0.044912472	0.044912472	1	1*	1*	1028197	986	South Los Angeles							Above Moderate
LOS ANGELES	840 W 71ST ST	90044	6013002034	Low Medium II Residential	RD2-1	0	21	0.068909056	Residential - Single Family Residence	YES - Current	NO - Privately-Owned	Available	Not Used in Prior Housing Element	0	0	0.044912472	0.044912472	1	1*	1*	1028197	987	South Los Angeles							Above Moderate
LOS ANGELES	844 W 71ST ST	90044	6013002035	Low Medium II Residential	RD2-1	0	21	0.104745273	Residential - Single Family Residence	YES - Current	NO - Privately-Owned	Available	Not Used in Prior Housing Element	0	0	0.100519726	0.100519726	1	2*	2*	1028197	989	South Los Angeles							Above Moderate
LOS ANGELES	813 W FLORENCE AVE	90044	6013002038	Community Commercial	C2-1-CPIO	0	108	0.057401366	Commercial - Auto, Recreation Equipment, Construction Equipment Sales and Service - Auto Body Repair Shop - One Story	YES - Current	NO - Privately-Owned	Available	Used in Prior Housing Element - Non-Vacant	0	0	0.014166026	0.014166026	0	0	0	1028197	1076	South Los Angeles							Above Moderate
LOS ANGELES	815 W FLORENCE AVE	90044	6013002038	Community Commercial	C2-1-CPIO	0	108	0.057402083	Commercial - Auto, Recreation Equipment, Construction Equipment Sales and Service - Auto Body Repair Shop - One Story	YES - Current	NO - Privately-Owned	Available	Used in Prior Housing Element - Non-Vacant	0	0	0.014166026	0.014166026	0	0	0	1028197	1077	South Los Angeles							Above Moderate
LOS ANGELES	809 W FLORENCE AVE	90044	6013002039	Community Commercial	C2-1-CPIO	0	108	0.057402261	Commercial - Auto, Recreation Equipment, Construction Equipment Sales and Service - Auto Body Repair Shop - One Story	YES - Current	NO - Privately-Owned	Available	Used in Prior Housing Element - Non-Vacant	0	0	0.014166026	0.014166026	0	0	0	1028197	1074	South Los Angeles							Above Moderate
LOS ANGELES	811 W FLORENCE AVE	90044	6013002039	Community Commercial	C2-1-CPIO	0	108	0.057402084	Commercial - Auto, Recreation Equipment, Construction Equipment Sales and Service - Auto Body Repair Shop - One Story	YES - Current	NO - Privately-Owned	Available	Used in Prior Housing Element - Non-Vacant	0	0	0.014166026	0.014166026	0	0	0	1028197	1075	South Los Angeles							Above Moderate
LOS ANGELES	837 W FLORENCE AVE	90044	6013002040	Community Commercial	C2-1-CPIO	0	108	0.057400649	Commercial - Auto, Recreation Equipment, Construction Equipment Sales and Service - Auto Body Repair Shop - One Story	YES

LOS ANGELES	839 W FLORENCE AVE	90044	6013002040	Community Commercial	C2-1-CPIO	0	108	0.057402084	Commercial - Auto, Recreation Equipment, Construction Equipment Sales and Service - Auto Body Repair Shop - One Story	YES - Current	NO - Privately-Owned	Available	Used in Prior Housing Element - Non-Vacant	0	0	0.014166026	0.014166026	0	0	0	1028197	1086	South Los Angeles			Above Moderate
LOS ANGELES	7020 S VERMONT AVE	90044	6013003001	Community Commercial	C2-2D-CPIO	0	108	0.045819398	Commercial - Auto, Recreation Equipment, Construction Equipment Sales and Service - Auto Body Repair Shop - One Story	YES - Current	NO - Privately-Owned	Available	Not Used in Prior Housing Element	0.050671148	0	0	0.050671148	0	0	0	1028197	969	South Los Angeles			Lower
LOS ANGELES	7024 S VERMONT AVE	90044	6013003001	Community Commercial	C2-2D-CPIO	0	108	0.057273174	Commercial - Auto, Recreation Equipment, Construction Equipment Sales and Service - Auto Body Repair Shop - One Story	YES - Current	NO - Privately-Owned	Available	Not Used in Prior Housing Element	0.05632883	0	0	0.05632883	0	0	0	1028197	973	South Los Angeles			Lower
LOS ANGELES	7030 S VERMONT AVE	90044	6013003001	Community Commercial	C2-2D-CPIO	0	108	0.062465553	Commercial - Auto, Recreation Equipment, Construction Equipment Sales and Service - Auto Body Repair Shop - One Story	YES - Current	NO - Privately-Owned	Available	Not Used in Prior Housing Element	0.058811294	0	0	0.058811294	0	0	0	1028197	975	South Los Angeles			Lower
LOS ANGELES	7000 S VERMONT AVE	90044	6013003004	Community Commercial	C2-2D-CPIO	0	108	0.057287701	Commercial - Auto, Recreation Equipment, Construction Equipment Sales and Service - Auto Body Repair Shop - One Story	YES - Current	NO - Privately-Owned	Available	Not Used in Prior Housing Element	0.175453594	0	0	0.175453594	0	0	0	1028197	841	South Los Angeles			Lower
LOS ANGELES	7004 S VERMONT AVE	90044	6013003004	Community Commercial	C2-2D-CPIO	0	108	0.057285907	Commercial - Auto, Recreation Equipment, Construction Equipment Sales and Service - Auto Body Repair Shop - One Story	YES - Current	NO - Privately-Owned	Available	Not Used in Prior Housing Element	0.175453594	0	0	0.175453594	0	0	0	1028197	842	South Los Angeles			Lower
LOS ANGELES	7006 S VERMONT AVE	90044	6013003004	Community Commercial	C2-2D-CPIO	0	108	0.057283936	Commercial - Auto, Recreation Equipment, Construction Equipment Sales and Service - Auto Body Repair Shop - One Story	YES - Current	NO - Privately-Owned	Available	Not Used in Prior Housing Element	0.175453594	0	0	0.175453594	0	0	0	1028197	856	South Los Angeles			Lower
LOS ANGELES	7008 S VERMONT AVE	90044	6013003004	Community Commercial	C2-2D-CPIO	0	108	0.057282139	Commercial - Auto, Recreation Equipment, Construction Equipment Sales and Service - Auto Body Repair Shop - One Story	YES - Current	NO - Privately-Owned	Available	Not Used in Prior Housing Element	0.175453594	0	0	0.175453594	0	0	0	1028197	900	South Los Angeles			Lower
LOS ANGELES	7010 S VERMONT AVE	90044	6013003004	Community Commercial	C2-2D-CPIO	0	108	0.057280349	Commercial - Auto, Recreation Equipment, Construction Equipment Sales and Service - Auto Body Repair Shop - One Story	YES - Current	NO - Privately-Owned	Available	Not Used in Prior Housing Element	0.175453594	0	0	0.175453594	0	0	0	1028197	901	South Los Angeles			Lower
LOS ANGELES	934 W 70TH ST	90044	6013003005	Low Medium II Residential	[Q]R4-1	0	108	0.144634344	Institutional - Church - One Story	YES - Current	NO - Privately-Owned	Available	Not Used in Prior Housing Element	0.116798656	0	0	0.116798656	2	0	0	1028197	838	South Los Angeles			Lower
LOS ANGELES	939 W 71ST ST	90044	6013003005	Low Medium II Residential	[Q]R4-1	0	108	0.275053013	Institutional - Church - One Story	YES - Current	NO - Privately-Owned	Available	Not Used in Prior Housing Element	0.132195741	0	0	0.132195741	2	0	0	1028197	907	South Los Angeles			Lower
LOS ANGELES	947 W 71ST ST	90044	6013003005	Low Medium II Residential	[Q]R4-1	0	108	0.145664672	Institutional - Church - One Story	YES - Current	NO - Privately-Owned	Available	Not Used in Prior Housing Element	0.116798656	0	0	0.116798656	2	0	0	1028197	908	South Los Angeles			Lower
LOS ANGELES			6013003005	Low Medium II Residential	[Q]R4-1	0	108	0.059459506	Institutional - Church - One Story	YES - Current	NO - Privately-Owned	Available	Not Used in Prior Housing Element	0.071208861	0	0	0.071208861	2	0	0	1028197	1965	South Los Angeles			Lower
LOS ANGELES			6013003005	Low Medium II Residential	[Q]R4-1	0	108	0.023072333	Institutional - Church - One Story	YES - Current	NO - Privately-Owned	Available	Not Used in Prior Housing Element	0	0	0.028355549	0.028355549	2	2*	2*	1028197	1964	South Los Angeles			Above Moderate
LOS ANGELES			6013003009	Low Medium II Residential	[Q]R4-1	0	108	0.05188245	Residential - Single Family Residence - Vacant Land	YES - Current	NO - Privately-Owned	Available	Not Used in Prior Housing Element	0.552020073	0	0	0.552020073	0	0	0	1028197	970	South Los Angeles			Lower
LOS ANGELES	909 W 71ST ST	90044	6013003010	Low Medium II Residential	[Q]R4-1	0	108	0.059014989	Residential - Single Family Residence - Vacant Land	YES - Current	NO - Privately-Owned	Available	Not Used in Prior Housing Element	0.611963314	0	0	0	0.611963314	0	0	0	1028197	950	South Los Angeles			Lower
LOS ANGELES	7019 S MENLO AVE	90044	6013003011	Low Medium II Residential	RD1.5-1	0	29	0.103671843	Residential - Double, Duplex, or Two Units - 4 Stories or Less	YES - Current	NO - Privately-Owned	Available	Not Used in Prior Housing Element	0	0.208343232	0	0.208343232	2	3*	3*	1028197	913	South Los Angeles	Yes	Moderate	
LOS ANGELES	7007 S MENLO AVE	90044	6013003012	Low Medium II Residential	RD1.5-1	0	29	0.147861872	Residential - Four Units (Any Combination) - 4 Stories or Less	YES - Current	NO - Privately-Owned	Available	Not Used in Prior Housing Element	0	0.148306027	0	0.148306027	4	0	0	1028197	830	South Los Angeles	Yes	Moderate	
LOS ANGELES	906 1/2 W 70TH ST	90044	6013003013	Low Medium II Residential	RD1.5-1	0	29	0.159729272	Residential - Four Units (Any Combination) - 4 Stories or Less	YES - Current	NO - Privately-Owned	Available	Not Used in Prior Housing Element	0	0.22243014	0	0.22243014	4	0	0	1028197	831	South Los Angeles	Yes	Moderate	
LOS ANGELES	942 W 70TH ST	90044	6013003014	Low Medium II Residential	[Q]R4-1	0	108	0.122279367	Institutional - Church - One Story	YES - Current	NO - Privately-Owned	Available	Not Used in Prior Housing Element	0.10760529	0	0	0.10760529	1	0	0	1028197	840	South Los Angeles			Lower
LOS ANGELES			6013003014	Low Medium II Residential	[Q]R4-1	0	108	0.08517487	Institutional - Church - One Story	YES - Current	NO - Privately-Owned	Available	Not Used in Prior Housing Element	0.088423777	0	0	0.088423777	1	0	0	1028197	839	South Los Angeles			Lower
LOS ANGELES			6013003015	Low Medium II Residential	[Q]R4-1	0	108	0.242607668	Institutional - School (Private) - Vacant Land	YES - Current	NO - Privately-Owned	Available	Not Used in Prior Housing Element	0.100879055	0	0	0.100879055	0	0	0	1028197	910	South Los Angeles			Lower
LOS ANGELES			6013003016	Low Medium II Residential	[Q]R4-1	0	108	0.042325531	Residential - Single Family Residence - Vacant Land	YES - Current	NO - Privately-Owned	Available	Not Used in Prior Housing Element	0.421007931	0	0	0.421007931	0	0	0	1028197	909	South Los Angeles			Lower
LOS ANGELES			6013003017	Low Medium II Residential	RD1.5-1	0	29	0.019903854	Residential - Single Family Residence - Vacant Land	YES - Current	NO - Privately-Owned	Available	Not Used in Prior Housing Element	0	0	0.040443718	0.040443718	0	0	0	1028197	912	South Los Angeles			Above Moderate
LOS ANGELES			6013003018	Low Medium II Residential	[Q]R4-1	0	108	0.031757361	Institutional - School (Private) - Vacant Land	YES - Current	NO - Privately-Owned	Available	Not Used in Prior Housing Element	0	0	0.083296841	0.083296841	0	3*	3*	1028197	904	South Los Angeles			Above Moderate
LOS ANGELES	7012 S VERMONT AVE	90044	6013003020	Community Commercial	C2-2D-CPIO	0	108	0.057278552	Commercial - Store Combination - Store and Residential Combination - One Story	YES - Current	NO - Privately-Owned	Available	Not Used in Prior Housing Element	0	0	0.038278723	0.038278723	1	0	0	1028197	906	South Los Angeles	Yes	Above Moderate	
LOS ANGELES	7014 S VERMONT AVE	90044	6013003020	Community Commercial	C2-2D-CPIO	0	108	0.057276762	Commercial - Store Combination - Store and Residential Combination - One Story	YES - Current	NO - Privately-Owned	Available	Not Used in Prior Housing Element	0	0	0.038278723	0.038278723	1	0	0	1028197	911	South Los Angeles	Yes	Above Moderate	
LOS ANGELES			6013003020	Community Commercial	C2-2D-CPIO	0	108	0.011455567	Commercial - Store Combination - Store and Residential Combination - One Story	YES - Current	NO - Privately-Owned	Available	Not Used in Prior Housing Element	0	0	0.006785208	0.006785208	1	0	0	1028197	956	South Los Angeles			Above Moderate
LOS ANGELES	918 W 69TH ST	90044	6013005005	Low Medium II Residential	RD1.5-1	0	29	0.164147456	Residential - Five or More Units or Apartments (Any Combination) - 4 Stories or Less	YES - Current	NO - Privately-Owned	Available	Not Used in Prior Housing Element	0	0.143762577	0	0.143762577	5	0	0	1028197	663	South Los Angeles	Yes	Moderate	
LOS ANGELES	910 1/2 W 69TH ST	90044	6013005007	Low Medium II Residential	RD1.5-1	0	29	0.164148599	Residential - Four Units (Any Combination) - 4 Stories or Less	YES - Current	NO - Privately-Owned	Available	Not Used in Prior Housing Element	0	0.17634986	0	0.17634986	4	0	0	1028197	661	South Los Angeles	Yes	Moderate	
LOS ANGELES	900 W 69TH ST	90044	6013005008	Low Medium II Residential	RD1.5-1	0	29	0.073006727	Residential - Double, Duplex, or Two Units - 4 Stories or Less	YES - Current	NO - Privately-Owned	Available	Not Used in Prior Housing Element	0	0	0.16133371	0.16133371	2	2*	2*	1028197	660	South Los Angeles	Yes	Above Moderate	
LOS ANGELES	6907 S MENLO AVE	90044	6013005009	Low Medium II Residential	RD1.5-1	0	29	0.061985293	Residential - Single Family Residence	YES - Current	NO - Privately-Owned	Available	Not Used in Prior Housing Element	0	0	0.042000327	0.042000327	1	1*	1*	1028197	672	South Los Angeles			Above Moderate
LOS ANGELES	6913 S MENLO AVE	90044	6013005010	Low Medium II Residential	RD1.5-1	0	29	0.061985425	Residential - Single Family Residence	YES - Current	NO - Privately-Owned	Available	Not Used in Prior Housing Element	0	0	0.042000327	0.042000327	1	1*	1*	1028197	732	South Los Angeles			Above Moderate
LOS ANGELES	935 W 70TH ST	90044	6013005014	Low Medium II Residential	RD1.5-1	0	29	0.137753817	Residential - Double, Duplex, or Two Units - 4 Stories or Less	YES - Current	NO - Privately-Owned	Available	Not Used in Prior Housing Element	0	0.170783401	0	0.170783401	2	3*	3*	1028197	760	South Los Angeles	Yes	Moderate	
LOS ANGELES	931 W 70TH ST	90044	6013005015	Low Medium II Residential	RD1.5-1	0	29	0.137759047	Residential - Single Family Residence	YES - Current	NO - Privately-Owned	Available	Not Used in Prior Housing Element	0	0.12616176	0	0.12616176	1	3*	3*	1028197	759	South Los Angeles			Moderate
LOS ANGELES	925 W 70TH ST	90044	6013005016	Low Medium II Residential	RD1.5-1	0	29	0.123991652	Residential - Double, Duplex, or Two Units - 4 Stories or Less	YES - Current	NO - Privately-Owned	Available	Not Used in Prior Housing Element	0	0.208343232	0	0.208343232	2	3*	3*	1028197	758	South Los Angeles	Yes	Moderate	
LOS ANGELES	921 W 70TH ST	90044	6013005017	Low Medium II Residential	RD1.5-1	0	29	0.10746302	Residential - Double, Duplex, or Two Units - 4 Stories or Less	YES - Current	NO - Privately-Owned	Available	Not Used in Prior Housing Element	0	0.208343232	0	0.208343232	2	3*	3*	1028197	757	South Los Angeles	Yes	Moderate	
LOS ANGELES	917 W 70TH ST	90044	6013005018	Low Medium II Residential	RD1.5-1	0	29	0.090934581	Residential - Single Family Residence	YES - Current	NO - Privately-Owned	Available	Not Used in Prior Housing Element	0	0	0.103905979	0.103905979	1	2*	2*	1028197	755	South Los Angeles			Above Moderate
LOS ANGELES	913 W 70TH ST	90044	6013005019	Low Medium II Residential	RD1.5-1	0	29	0.060625605	Residential - Single Family Residence	YES - Current	NO - Privately-Owned	Available	Not Used in Prior Housing Element	0	0	0.046441522	0.046441522	1	1*	1*	1028197	753	South Los Angeles			Above Moderate
LOS ANGELES			6013005019	Low Medium II Residential	RD1.5-1	0	29	0.04684716	Residential - Single Family Residence	YES - Current	NO - Privately-Owned	Available	Not Used in Prior Housing Element	0	0	0.056988841	0.056988841	1	1*	1*	1028197	754	South Los Angeles			Above Moderate
LOS ANGELES	909 W 70TH ST	90044	6013005020	Low Medium II Residential	RD1.5-1	0	29	0.077163553	Residential - Single Family Residence	YES - Current	NO - Privately-Owned	Available	Not Used in Prior Housing Element	0	0	0.103905979	0.103905979	1	2*	2*	1028197	752	South Los Angeles			Above Moderate
LOS ANGELES	905 W 70TH ST	90044	6013005021	Low Medium II Residential	RD1.5-1	0	29	0.10748208	Residential - Double, Duplex, or Two Units - 4 Stories or Less	YES - Current	NO - Privately-Owned	Available	Not Used in Prior Housing Element	0	0.208343232	0	0.208343232	2	3*	3*	1028197	750	South Los Angeles	Yes	Moderate	
LOS ANGELES	901 W 70TH ST	90044	6013005022	Low Medium II Residential	RD1.5-1	0	29	0.137970035	Residential - Single Family Residence	YES - Current	NO - Privately-Owned	Available	Not Used in Prior Housing Element	0	0.373148382	0	0.373148382	1	0	0	1028197	749	South Los Angeles			Moderate
LOS ANGELES	6910 S MENLO AVE	90044	6013006001	Low Medium II Residential	RD2-1	0	21	0.061984756	Residential - Single Family Residence	YES - Current	NO - Privately-Owned	Available	Not Used in Prior Housing Element	0	0	0.051565218	0.051565218	1	1*	1*	1028197	731	South Los Angeles			Above Moderate
LOS ANGELES	6904 S MENLO AVE	90044	6013006002	Low Medium II Residential	RD2-1	0	21	0.061985401	Residential - Single Family Residence	YES - Current	NO - Privately-Owned	Available	Not Used in Prior Housing Element	0	0	0.051565218	0.051565218	1	1*	1*	1028197	670	South Los Angeles			Above Moderate
LOS ANGELES	844 W 69TH ST	90044	6013006005	Low Medium II Residential	RD2-1	0	21	0.164149099	Residential - Double, Duplex, or Two Units - 4 Stories or Less	YES - Current	NO - Privately-Owned	Available	Not Used in Prior Housing Element	0	0.208343232	0	0.208343232	2	3*	3*	1028197	657	South Los Angeles	Yes	Moderate	
LOS ANGELES	838 W 69TH ST	90044	6013006007	Low Medium II Residential	RD2-1	0	21	0.164147711	Residential - Double, Duplex, or Two Units - 4 Stories or Less	YES - Current	NO - Privately-Owned	Available	Not Used in Prior Housing Element	0	0.208343232	0	0.208343232	2	3*	3*	1028197	656	South Los Angeles	Yes	Moderate	
LOS ANGELES	828 W 69TH ST	90044	6013006009	Low Medium II Residential	RD2-1	0	21	0.164148221	Residential - Three Units (Any Combination) - 4 Stories or Less	YES - Current	NO - Privately-Owned	Available	Not Used in Prior Housing Element	0	0.189074296	0	0.189074296	3	3*	3*	1028197	654	South Los Angeles	Yes	Moderate	
LOS ANGELES	822 W 69TH ST	90044	6013006010	Low Medium II Residential	RD2-1	0	21	0.164148357	Residential - Three Units (Any Combination) - 4 Stories or Less	YES - Current	NO - Privately-Owned	Available	Not Used in Prior Housing Element	0	0.189074296	0	0.189074296	3	3*	3*	1028197	653	South Los Angeles	Yes	Moderate	
LOS ANGELES	855 W 70TH ST	90044	6013006015	Low Medium II Residential	RD2-1	0	21	0.137817373	Residential - Single Family Residence	YES - Current	NO - Privately-Owned	Available	Not Used in Prior Housing Element	0	0	0.081986189	0.081986189	1	2*	2*	1028197	748	South Los Angeles			Above Moderate
LOS ANGELES	851 W 70TH ST	90044	6013006016	Low Medium II Residential	RD2-1	0	21	0.113017584	Residential - Single Family Residence	YES - Current	NO - Privately-Owned	Available	Not Used in Prior Housing Element	0	0	0.100519726	0.100519726	1	2*	2*	1028197	747	South Los Angeles			Above Moderate
LOS ANGELES	845 W 70TH ST	90044	6013006017	Low Medium II Residential	RD2-1	0	21	0.09096928	Residential - Single Family Residence	YES - Current	NO - Privately-Owned	Available	Not Used in Prior Housing Element	0	0	0.044912472	0.044912472	1	1*	1*	1028197	745	South Los Angeles			Above Moderate
LOS ANGELES	841 W 70TH ST	90044	6013006018	Low Medium II Residential	RD2-1	0	21	0.068919877	Residential - Single Family Residence	YES - Current	NO - Privately-Owned	Available	Not Used in Prior Housing Element	0	0	0.046441522	0.046441522	1	1*	1*	1028197	743	South Los Angeles			Above Moderate
LOS ANGELES			6013006018	Low Medium II Residential	RD2-1	0	21	0.046864086	Residential - Single Family Residence	YES - Current	NO - Privately-Owned	Available	Not Used in Prior Housing Element	0	0	0.056988841	0.056988841	1	1*	1*	1028197	744	South Los Angeles			Above Moderate
LOS ANGELES	837 W 70TH ST	90044	6013006019	Low Medium II Residential	RD2-1	0	21	0.068920956	Residential - Single Family Residence	YES - Current	NO - Privately-Owned	Available	Not Used in Prior Housing Element	0	0	0.046441522	0.046441522	1	1*	1*	1028197	742	South Los Angeles			Above Moderate
LOS ANGELES			6013006019	Low Medium II Residential	RD2-1	0	21	0.046867579	Residential - Single Family Residence	YES - Current	NO - Privately-Owned	Available	Not Used in Prior Housing Element	0	0	0.056988841	0.056988841	1	1*	1*	1028197	741	South Los Angeles			Above Moderate
LOS ANGELES	835 W 70TH ST	90044	6013006020	Low Medium II Residential	RD2-1	0	21	0.09098743	Residential - Single Family Residence	YES - Current	NO - Privately-Owned	Available	Not Used in Prior Housing Element	0	0	0.044912472	0.044912472	1	1*	1*	1028197	740	South Los Angeles			Above Moderate
LOS ANGELES	848 W 69TH ST	90044	6013006033	Low Medium II Residential	RD2-1	0	21	0.164147615	Residential - Double, Duplex, or Two Units - 4 Stories or Less - Pool	YES - Current	NO - Privately-Owned	Available	Not Used in Prior Housing Element	0	0.208343232	0	0.208343232	2	3*	3*	1028197	658	South Los Angeles	Yes	Moderate	
LOS ANGELES			6013006036	Low Medium II Residential	RD2-1	0	21	0.105587127	Residential - Double, Duplex, or Two Units - 4 Stories or Less	YES - Current	NO - Privately-Owned	Available	Not Used in Prior Housing Element	0	0	0.017642695	0.017642695	2	2*	2*	1028197	649	South Los Angeles			Above Moderate
LOS ANGELES	6901 S HOOVER ST	90044	6013006038	Neighborhood Commercial	C2-1VL-CPIO	0	108	0.353476098	Residential - Five or More Units or Apartments (Any Combination) - 4 Stories or Less	YES - Current	NO - Privately-Owned	Available	Not Used in Prior Housing Element	0.044360349	0	0	0.044360349	49	0	0	1028197	648	South Los Angeles			Lower
LOS ANGELES	823 W 70TH ST	90044	6013006038	Neighborhood Commercial	C2-1VL-CPIO	0	108	0.355193354	Residential - Five or More Units or Apartments (Any Combination) - 4 Stories or Less	YES - Current	NO - Privately-Owned	Available	Not Used in Prior Housing Element	0.104114033	0	0	0.104114033	49	0	0	1028197	737	South Los Angeles			Lower
LOS ANGELES	6816 S MENLO AVE	90044	6013008001	Low Medium II Residential	RD2-1	0	21	0.055097461	Residential - Single Family Residence	YES - Current	NO - Privately-Owned	Available	Not Used in Prior Housing Element	0	0	0.051565218	0.051565218	1	1*	1*	1028197	562	South Los Angeles			Above Moderate
LOS ANGELES	6820 S MENLO AVE	90044	6013008002	Low Medium II Residential	RD2-1	0	21	0.055097895	Residential - Single Family Residence	YES - Current	NO - Privately-Owned	Available	Not Used in Prior Housing Element	0	0	0.051565218	0.051565218	1	1*	1*	1028197	587	South Los Angeles			Above Moderate
LOS ANGELES	849 W 69TH ST	90044	6013008004	Low Medium II Residential	RD2-1	0	21	0.164209716	Residential - Single Family Residence	YES - Current	NO - Privately-Owned	Available	Not Used in Prior Housing Element	0	0.154274154	0	0.154274154	1	3*	3*	1028197	560	South Los Angeles			Moderate
LOS ANGELES	843 W 69TH ST	90044	6013008005	Low Medium II Residential	RD2-1	0	21	0.164211437	Residential - Single Family Residence	YES - Current	NO - Privately-Owned	Available	Not Used in Prior Housing Element	0	0.154274154	0	0.154274154	1	3*	3*	1028197	558	South Los Angeles			Moderate
LOS ANGELES	833 W 69TH ST	90044	6013008007	Low Medium II Residential	RD2-1	0	21	0.164211844	Residential - Double, Duplex, or Two Units - 4 Stories or Less	YES - Current	NO - Privately-Owned	Available	Not Used in Prior Housing Element	0	0.208343232	0	0.208343232	2	3*	3*	1028197	554	South Los Angeles	Yes	Moderate	
LOS ANGELES	817 W 69TH ST	90044	6013008010	Low Medium II Residential	RD2-1	0	21	0.164214049	Residential - Double, Duplex, or Two Units - 4 Stories or Less	YES - Current	NO - Privately-Owned	Available	Not Used in Prior Housing Element	0	0.208343232	0	0.208343232	2	3*	3*	1028197	549	South Los Angeles	Yes	Moderate	
LOS ANGELES	811 W 69TH ST	90044	6013008011	Low Medium II Residential	RD2-1	0	21	0.164217175	Residential - Three Units (Any Combination) - 4 Stories or Less	YES - Current	NO - Privately-Owned	Available	Not Used in Prior Housing Element	0	0.007113704	0	0.007113704	3	3*	3*	1028197	547	South Los Angeles	Yes	Moderate	
LOS ANGELES	809 W 69TH ST	90044	6013008012	Low Medium II Residential	RD2-1	0	21	0.164216201	Residential - Double, Duplex, or Two Units - 4 Stories or Less	YES - Current	NO - Privately-Owned	Available	Not Used in Prior Housing Element	0	0.208343232	0	0.208343232	2	3*	3*	1028197	545	South Los Angeles	Yes	Moderate	
LOS ANGELES	812 W 68TH ST	90044	6013008016	Low Medium II Residential	RD2-1	0	21	0.164148659	Residential - Double, Duplex, or Two Units - 4 Stories or Less	YES - Current	NO - Privately-Owned	Available	Not Used in Prior Housing Element	0	0.088207707	0	0.088207707	2	3*	3*	1028197	479	South Los Angeles	Yes	Moderate	
LOS ANGELES	818 W 68TH ST	90044	6013008017	Low Medium II Residential	RD2-1	0	21	0.164146607	Residential - Double, Duplex, or Two Units - 4 Stories or Less	YES - Current	NO - Privately-Owned	Available	Not Used in Prior Housing Element	0	0.208343232	0	0.208343232	2	3*	3*	1028197	480	South Los Angeles	Yes	Moderate	
LOS ANGELES	822 W 68TH ST	90044	6013008018	Low Medium II Residential	RD2-1	0	21	0.164148659	Residential - Three Units (Any Combination) - 4 Stories or Less	YES - Current	NO - Privately-Owned	Available	Not Used in Prior Housing Element	0	0.189074296	0	0.189074296	3	3*	3*	1028197	481	South Los Angeles	Yes	Moderate	
LOS ANGELES	828 W 68TH ST	90044	6013008019	Low Medium II Residential	RD2-1	0	21	0.164147632	Residential - Single Family Residence	YES - Current	NO - Privately-Owned	Available	Not Used in Prior Housing Element	0	0.154274154	0	0.154274154	1	3*	3*	1028197	482	South Los Angeles			Moderate
LOS ANGELES	832 W 68TH ST	90044	6013008020	Low Medium II Residential	RD2-1	0	21	0.164147632	Residential - Double, Duplex, or Two Units - 4 Stories or Less	YES - Current	NO - Privately-Owned	Available	Not Used in Prior Housing Element	0	0.208343232	0	0.208343232	2	3*	3*	1028197	483	South Los Angeles	Yes	Moderate	
LOS ANGELES	838 W 68TH ST	90044	6013008021	Low Medium II Residential	RD2-1	0	21	0.164147277	Residential - Single Family Residence	YES - Current	NO - Privately-Owned	Available	Not Used in Prior Housing Element	0	0.154274154	0	0.154274154	1	3*	3*	1028197	484	South Los Angeles			Moderate
LOS ANGELES	844 1/2 W 68TH ST	90044	6013008022	Low Medium II Residential	RD2-1	0	21	0.164148302	Residential - Three Units (Any Combination) - 4 Stories or Less	YES - Current	NO - Privately-Owned	Available	Not Used in Prior Housing Element	0	0.189074296	0	0.189074296	3	3*	3*	1028197	485	South Los Angeles	Yes	Moderate	
LOS ANGELES	848 W 68TH ST	90044	6013008023	Low Medium II Residential	RD2-1	0	21	0.164147461	Residential - Double, Duplex, or Two Units - 4 Stories or Less	YES - Current	NO - Privately-Owned	Available	Not Used in Prior Housing Element	0	0.208343232	0	0.208343232	2	3*	3*	1028197	486	South Los Angeles	Yes	Moderate	
LOS ANGELES	6800 S MENLO AVE	90044	6013008024	Low Medium II Residential	RD2-1	0	21	0.073004338	Residential - Single Family Residence	YES - Current	NO - Privately-Owned	Available	Not Used in Prior Housing Element	0	0	0.042000327	0.042000327	1	1*	1*	1028197	487	South Los Angeles			Above Moderate
LOS ANGELES	6808 S MENLO AVE	90044	6013008025	Low Medium II Residential	RD2-1	0	21	0.061985399	Residential - Single Family Residence	YES - Current	NO - Privately-Owned	Available	Not Used in Prior Housing Element	0	0	0.051565218	0.051565218	1	1*	1*	1028197	499	South Los Angeles			Above Moderate
LOS ANGELES	6812 S MENLO AVE	90044	6013008026	Low Medium II Residential	RD2-1	0	21	0.061985399	Residential - Single Family Residence	YES - Current	NO - Privately-Owned	Available	Not Used in Prior Housing Element	0	0	0.051565218	0.051565218	1	1*	1*	1028197	503	South Los Angeles			Above Moderate
LOS ANGELES	6809 S HOOVER ST	90044	6013008028	Neighborhood Commercial	C2-1VL-CPIO	0	108	0.183552643	Commercial - Store - One Story	YES - Current	NO - Privately-Owned	Available	Used in Prior Housing Element - Non-Vacant	0.07369063	0	0	0.07369063	0	0	0	1028197	477	South Los Angeles			Lower
LOS ANGELES			6013008028	Neighborhood Commercial	C2-1VL-CPIO	0	108	0.074236003	Commercial - Store - One Story	YES - Current	NO - Privately-Owned	Available	Used in Prior Housing Element - Non-Vacant	0.045163687	0	0	0.045163687	0	0	0	1028197	476	South Los Angeles			Lower
LOS ANGELES	805 W 69TH ST	90044	6013008029	Neighborhood Commercial	C2-1VL-CPIO	0	108	0.104245048	Residential - Five or More Units or Apartments (Any Combination) - 4 Stories or Less	YES - Current	NO - Privately-Owned	Available	Not Used in Prior Housing Element	0	0	0.230336586	0.230336586	5	0	0	1028197	543	South Los Angeles	Yes	Above Moderate	
LOS ANGELES			6013008029	Neighborhood Commercial	C2-1VL-CPIO	0	108	0.100169759	Residential - Five or More Units or Apartments (Any Combination) - 4 Stories or Less	YES - Current	NO - Privately-Owned	Available	Not Used in Prior Housing Element	0.322783841	0	0	0.322783841	5	0	0	1028197	541	South Los Angeles			Lower
LOS ANGELES	6620 S VERMONT AVE	90044	6013009001	Community Commercial	C2-1-CPIO	0	108	0.098837661	Commercial - Store Combination - Store and Residential Combination - One Story	YES - Current	NO - Privately-Owned	Available	Used in Prior Housing Element - Non-Vacant	0.055584019	0	0	0.055584019	0	0	0	1028197	352	South Los

LOS ANGELES	6612 S VERMONT AVE	90044	6013009004	Community Commercial	C2-1-CPIO	0	108	0.172392539	Residential - Five or More Units or Apartments (Any Combination) - 4 Stories or Less	YES - Current	NO - Privately-Owned	Available	Not Used in Prior Housing Element	0	0	0.150149897	0.150149897	8	0	0	1028197	298	South Los Angeles	Yes	Above Moderate
LOS ANGELES	6606 S VERMONT AVE	90044	6013009005	Community Commercial	C2-1-CPIO	0	108	0.098837559	Commercial - Store - One Story	YES - Current	NO - Privately-Owned	Available	Not Used in Prior Housing Element	0.046829234	0	0	0.046829234	1	0	0	1028197	260	South Los Angeles		Lower
LOS ANGELES	6602 S VERMONT AVE	90044	6013009007	Community Commercial	C2-1-CPIO	0	108	0.114926569	Commercial - Store Combination - Store and Residential Combination - One Story	YES - Current	NO - Privately-Owned	Available	Used in Prior Housing Element - Non-Vacant	0	0	0.053451224	0.053451224	0	0	0	1028197	254	South Los Angeles	Yes	Above Moderate
LOS ANGELES	937 W 68TH ST	90044	6013009010	Low Medium II Residential	RD1.5-1	0	29	0.164382737	Residential - Three Units (Any Combination) - 4 Stories or Less	YES - Current	NO - Privately-Owned	Available	Not Used in Prior Housing Element	0	0.216086465	0	0.216086465	3	0	0	1028197	348	South Los Angeles	Yes	Moderate
LOS ANGELES	933 W 68TH ST	90044	6013009011	Low Medium II Residential	RD1.5-1	0	29	0.164379022	Residential - Five or More Units or Apartments (Any Combination) - 4 Stories or Less	YES - Current	NO - Privately-Owned	Available	Not Used in Prior Housing Element	0	0.038207097	0	0.038207097	6	0	0	1028197	347	South Los Angeles	Yes	Moderate
LOS ANGELES	929 W 68TH ST	90044	6013009012	Low Medium II Residential	RD1.5-1	0	29	0.164373645	Residential - Single Family Residence	YES - Current	NO - Privately-Owned	Available	Not Used in Prior Housing Element	0	0.443842185	0	0.443842185	1	0	0	1028197	346	South Los Angeles		Moderate
LOS ANGELES	921 W 68TH ST	90044	6013009014	Low Medium II Residential	RD1.5-1	0	29	0.164362573	Residential - Double, Duplex, or Two Units - 4 Stories or Less	YES - Current	NO - Privately-Owned	Available	Not Used in Prior Housing Element	0	0.26445778	0	0.26445778	2	0	0	1028197	344	South Los Angeles	Yes	Moderate
LOS ANGELES	915 W 68TH ST	90044	6013009015	Low Medium II Residential	RD1.5-1	0	29	0.164360909	Residential - Single Family Residence	YES - Current	NO - Privately-Owned	Available	Not Used in Prior Housing Element	0	0.443842185	0	0.443842185	1	0	0	1028197	343	South Los Angeles		Moderate
LOS ANGELES	901 W 68TH ST	90044	6013009017	Low Medium II Residential	RD1.5-1	0	29	0.197219311	Residential - Five or More Units or Apartments (Any Combination) - 4 Stories or Less	YES - Current	NO - Privately-Owned	Available	Not Used in Prior Housing Element	0	0.139210369	0	0.139210369	7	0	0	1028197	341	South Los Angeles	Yes	Moderate
LOS ANGELES	6609 1/2 S MENLO AVE	90044	6013009018	Low Medium II Residential	RD1.5-1	0	29	0.196977632	Residential - Five or More Units or Apartments (Any Combination) - 4 Stories or Less	YES - Current	NO - Privately-Owned	Available	Not Used in Prior Housing Element	0	0.23209272	0	0.23209272	4	0	0	1028197	226	South Los Angeles	Yes	Moderate
LOS ANGELES	912 W 66TH ST	90044	6013009020	Low Medium II Residential	RD1.5-1	0	29	0.164148707	Residential - Double, Duplex, or Two Units - 4 Stories or Less	YES - Current	NO - Privately-Owned	Available	Not Used in Prior Housing Element	0	0.113280407	0	0.113280407	2	0	0	1028197	233	South Los Angeles	Yes	Moderate
LOS ANGELES	920 W 66TH ST	90044	6013009022	Low Medium II Residential	RD1.5-1	0	29	0.164147682	Residential - Three Units (Any Combination) - 4 Stories or Less	YES - Current	NO - Privately-Owned	Available	Not Used in Prior Housing Element	0	0.216086465	0	0.216086465	3	0	0	1028197	237	South Los Angeles	Yes	Moderate
LOS ANGELES	928 W 66TH ST	90044	6013009023	Low Medium II Residential	RD1.5-1	0	29	0.164148714	Residential - Single Family Residence	YES - Current	NO - Privately-Owned	Available	Not Used in Prior Housing Element	0	0.443842185	0	0.443842185	1	0	0	1028197	239	South Los Angeles		Moderate
LOS ANGELES	932 W 66TH ST	90044	6013009024	Low Medium II Residential	RD1.5-1	0	29	0.164146655	Residential - Single Family Residence	YES - Current	NO - Privately-Owned	Available	Not Used in Prior Housing Element	0	0.443842185	0	0.443842185	1	0	0	1028197	242	South Los Angeles		Moderate
LOS ANGELES	938 W 66TH ST	90044	6013009025	Low Medium II Residential	RD1.5-1	0	29	0.164146576	Residential - Double, Duplex, or Two Units - 4 Stories or Less	YES - Current	NO - Privately-Owned	Available	Not Used in Prior Housing Element	0	0.26445778	0	0.26445778	2	0	0	1028197	245	South Los Angeles	Yes	Moderate
LOS ANGELES	942 W 66TH ST	90044	6013009027	Low Medium II Residential	RD1.5-1	0	29	0.106755538	Residential - Single Family Residence	YES - Current	NO - Privately-Owned	Available	Not Used in Prior Housing Element	0	0.154274154	0	0.154274154	1	3*	3*	1028197	248	South Los Angeles		Moderate
LOS ANGELES			6013009028	Low Medium II Residential	RD1.5-1	0	29	0.057394942	Commercial - Parking Lot (Commercial Use Property) - Lots - Patron or Employee - One Story	YES - Current	NO - Privately-Owned	Available	Not Used in Prior Housing Element	0	0	0.006583533	0.006583533	0	1*	1*	1028197	294	South Los Angeles		Above Moderate
LOS ANGELES	948 W 66TH ST	90044	6013009029	Community Commercial	C2-1-CPIO	0	108	0.057476015	Residential - Single Family Residence	YES - Current	NO - Privately-Owned	Available	Not Used in Prior Housing Element	0	0	0.038809088	0.038809088	1	0	0	1028197	251	South Los Angeles		Above Moderate
LOS ANGELES			6013009029	Community Commercial	C2-1-CPIO	0	108	0.049425871	Residential - Single Family Residence	YES - Current	NO - Privately-Owned	Available	Not Used in Prior Housing Element	0	0	0.025869983	0.025869983	1	0	0	1028197	259	South Los Angeles		Above Moderate
LOS ANGELES	943 W 68TH ST	90044	6013009030	Low Medium II Residential	RD1.5-1	0	29	0.162095756	Residential - Four Units (Any Combination) - 4 Stories or Less	YES - Current	NO - Privately-Owned	Available	Not Used in Prior Housing Element	0	0.058256654	0	0.058256654	4	0	0	1028197	349	South Los Angeles	Yes	Moderate
LOS ANGELES	911 W 68TH ST	90044	6013009031	Low Medium II Residential	RD1.5-1	0	29	0.162057176	Residential - Three Units (Any Combination) - 4 Stories or Less	YES - Current	NO - Privately-Owned	Available	Not Used in Prior Housing Element	0	0.093453616	0	0.093453616	3	0	0	1028197	342	South Los Angeles	Yes	Moderate
LOS ANGELES	847 W 68TH ST	90044	6013010011	Low Medium II Residential	RD2-1	0	21	0.164331348	Residential - Three Units (Any Combination) - 4 Stories or Less	YES - Current	NO - Privately-Owned	Available	Not Used in Prior Housing Element	0	0.189074296	0	0.189074296	3	3*	3*	1028197	339	South Los Angeles	Yes	Moderate
LOS ANGELES	839 W 68TH ST	90044	6013010013	Low Medium II Residential	RD2-1	0	21	0.164319499	Residential - Three Units (Any Combination) - 4 Stories or Less	YES - Current	NO - Privately-Owned	Available	Not Used in Prior Housing Element	0	0.189074296	0	0.189074296	3	3*	3*	1028197	337	South Los Angeles	Yes	Moderate
LOS ANGELES	833 W 68TH ST	90044	6013010014	Low Medium II Residential	RD2-1	0	21	0.164316916	Residential - Three Units (Any Combination) - 4 Stories or Less	YES - Current	NO - Privately-Owned	Available	Not Used in Prior Housing Element	0	0.189074296	0	0.189074296	3	3*	3*	1028197	336	South Los Angeles	Yes	Moderate
LOS ANGELES	829 W 68TH ST	90044	6013010015	Low Medium II Residential	RD2-1	0	21	0.164310867	Residential - Double, Duplex, or Two Units - 4 Stories or Less	YES - Current	NO - Privately-Owned	Available	Not Used in Prior Housing Element	0	0.208343232	0	0.208343232	2	3*	3*	1028197	335	South Los Angeles	Yes	Moderate
LOS ANGELES	821 W 68TH ST	90044	6013010016	Low Medium II Residential	RD2-1	0	21	0.164306873	Residential - Single Family Residence	YES - Current	NO - Privately-Owned	Available	Not Used in Prior Housing Element	0	0.154274154	0	0.154274154	1	3*	3*	1028197	334	South Los Angeles		Moderate
LOS ANGELES	6627 S HOOVER ST	90044	6013010020	Neighborhood Commercial	C2-1VL-CPIO	0	108	0.190834535	Residential - Five or More Units or Apartments (Any Combination) - 4 Stories or Less	YES - Current	NO - Privately-Owned	Available	Not Used in Prior Housing Element	0	0	0.485788852	0.485788852	8	0	0	1028197	330	South Los Angeles	Yes	Above Moderate
LOS ANGELES	808 W 66TH ST	90044	6013010024	Low Medium II Residential	RD1.5-1	0	29	0.164149541	Residential - Single Family Residence	YES - Current	NO - Privately-Owned	Available	Not Used in Prior Housing Element	0	0.443842185	0	0.443842185	1	0	0	1028197	192	South Los Angeles		Moderate
LOS ANGELES	814 W 66TH ST	90044	6013010025	Low Medium II Residential	RD2-1	0	21	0.164148043	Residential - Single Family Residence	YES - Current	NO - Privately-Owned	Available	Not Used in Prior Housing Element	0	0.154274154	0	0.154274154	1	3*	3*	1028197	195	South Los Angeles		Moderate
LOS ANGELES	818 W 66TH ST	90044	6013010026	Low Medium II Residential	RD2-1	0	21	0.164146655	Residential - Single Family Residence	YES - Current	NO - Privately-Owned	Available	Not Used in Prior Housing Element	0	0.154274154	0	0.154274154	1	3*	3*	1028197	198	South Los Angeles		Moderate
LOS ANGELES	824 W 66TH ST	90044	6013010027	Low Medium II Residential	RD2-1	0	21	0.164148707	Residential - Double, Duplex, or Two Units - 4 Stories or Less	YES - Current	NO - Privately-Owned	Available	Not Used in Prior Housing Element	0	0.056422591	0	0.056422591	2	3*	3*	1028197	202	South Los Angeles	Yes	Moderate
LOS ANGELES	828 W 66TH ST	90044	6013010028	Low Medium II Residential	RD2-1	0	21	0.164147682	Residential - Single Family Residence	YES - Current	NO - Privately-Owned	Available	Not Used in Prior Housing Element	0	0.154274154	0	0.154274154	1	3*	3*	1028197	205	South Los Angeles		Moderate
LOS ANGELES	832 W 66TH ST	90044	6013010029	Low Medium II Residential	RD2-1	0	21	0.164148709	Residential - Double, Duplex, or Two Units - 4 Stories or Less	YES - Current	NO - Privately-Owned	Available	Not Used in Prior Housing Element	0	0.208343232	0	0.208343232	2	3*	3*	1028197	209	South Los Angeles	Yes	Moderate
LOS ANGELES	850 W 66TH ST	90044	6013010032	Low Medium II Residential	RD2-1	0	21	0.164147603	Residential - Three Units (Any Combination) - 4 Stories or Less	YES - Current	NO - Privately-Owned	Available	Not Used in Prior Housing Element	0	0.189074296	0	0.189074296	3	3*	3*	1028197	216	South Los Angeles	Yes	Moderate
LOS ANGELES	6604 S MENLO AVE	90044	6013010033	Low Medium II Residential	RD2-1	0	21	0.128104418	Residential - Double, Duplex, or Two Units - 4 Stories or Less	YES - Current	NO - Privately-Owned	Available	Not Used in Prior Housing Element	0	0	0.131977102	0.131977102	2	2*	2*	1028197	219	South Los Angeles	Yes	Above Moderate
LOS ANGELES	6608 S MENLO AVE	90044	6013010034	Low Medium II Residential	RD2-1	0	21	0.068873213	Residential - Single Family Residence	YES - Current	NO - Privately-Owned	Available	Not Used in Prior Housing Element	0	0	0.042000327	0.042000327	1	1*	1*	1028197	273	South Los Angeles		Above Moderate
LOS ANGELES			6013010036	Neighborhood Commercial	C2-1VL-CPIO	0	108	0.069733121	Commercial - Store - One Story	YES - Current	NO - Privately-Owned	Available	Not Used in Prior Housing Element	0	0	0.011452008	0.011452008	0	0	0	1028197	329	South Los Angeles		Above Moderate
LOS ANGELES	817 W 68TH ST	90044	6013010040	Low Medium II Residential	RD2-1	0	21	0.164299729	Residential - Single Family Residence	YES - Current	NO - Privately-Owned	Available	Not Used in Prior Housing Element	0	0.154274154	0	0.154274154	1	3*	3*	1028197	333	South Los Angeles		Moderate
LOS ANGELES	815 W 68TH ST	90044	6013010041	Low Medium II Residential	RD2-1	0	21	0.162000748	Residential - Three Units (Any Combination) - 4 Stories or Less	YES - Current	NO - Privately-Owned	Available	Not Used in Prior Housing Element	0	0.052944463	0	0.052944463	3	3*	3*	1028197	332	South Los Angeles		Moderate
LOS ANGELES			6013010042	Medium Residential	R3-1VL	0	54	0.161995804	Residential - Three Units (Any Combination) - 4 Stories or Less	YES - Current	NO - Privately-Owned	Available	Not Used in Prior Housing Element	0.286470026	0	0	0.286470026	3	0	0	1028197	331	South Los Angeles		Lower
LOS ANGELES	845 W 68TH ST	90044	6013010043	Low Medium II Residential	RD2-1	0	21	0.160883352	Residential - Double, Duplex, or Two Units - 4 Stories or Less	YES - Current	NO - Privately-Owned	Available	Not Used in Prior Housing Element	0	0.005033233	0	0.005033233	2	3*	3*	1028197	338	South Los Angeles		Moderate
LOS ANGELES	6601 S HOOVER ST	90044	6013010044	Neighborhood Commercial	C2-1VL-CPIO	0	108	0.041710063	Commercial - Store Combination - Store and Residential Combination - One Story	YES - Current	NO - Privately-Owned	Available	Not Used in Prior Housing Element	0	0	0.016813493	0.016813493	2	0	0	1028197	186	South Los Angeles		Above Moderate
LOS ANGELES	6605 S HOOVER ST	90044	6013010044	Neighborhood Commercial	C2-1VL-CPIO	0	108	0.080004454	Commercial - Store Combination - Store and Residential Combination - One Story	YES - Current	NO - Privately-Owned	Available	Not Used in Prior Housing Element	0.135046701	0	0	0.135046701	2	0	0	1028197	262	South Los Angeles		Lower
LOS ANGELES	800 W 66TH ST	90044	6013010044	Neighborhood Commercial	C2-1VL-CPIO	0	108	0.076468007	Commercial - Store Combination - Store and Residential Combination - One Story	YES - Current	NO - Privately-Owned	Available	Not Used in Prior Housing Element	0.123920202	0	0	0.123920202	2	0	0	1028197	189	South Los Angeles		Lower
LOS ANGELES	6516 S VERMONT AVE	90044	6013011004	Community Commercial	C2-1-CPIO	0	108	0.172181982	Commercial - Auto, Recreation Equipment, Construction Equipment Sales and Service - Auto Body Repair Shop - One Story	YES - Current	NO - Privately-Owned	Available	Used in Prior Housing Element - Non-Vacant	0.071149169	0	0	0.071149169	0	0	0	1028197	100	South Los Angeles		Lower
LOS ANGELES	6512 S VERMONT AVE	90044	6013011005	Community Commercial	C2-1-CPIO	0	108	0.172261422	Residential - Four Units (Any Combination) - 4 Stories or Less	YES - Current	NO - Privately-Owned	Available	Not Used in Prior Housing Element	0.129055756	0	0	0.129055756	4	0	0	1058197	1674	South Los Angeles		Lower
LOS ANGELES	943 W 66TH ST	90044	6013011006	Low Medium II Residential	RD2-1	0	21	0.164147644	Residential - Single Family Residence	YES - Current	NO - Privately-Owned	Available	Not Used in Prior Housing Element	0	0.154274154	0	0.154274154	1	3*	3*	1028197	99	South Los Angeles		Moderate
LOS ANGELES	935 W 66TH ST	90044	6013011008	Low Medium II Residential	RD2-1	0	21	0.164148739	Residential - Three Units (Any Combination) - 4 Stories or Less	YES - Current	NO - Privately-Owned	Available	Not Used in Prior Housing Element	0	0.229471207	0	0.229471207	1	3*	3*	1028197	97	South Los Angeles	Yes	Moderate
LOS ANGELES	929 W 66TH ST	90044	6013011009	Low Medium II Residential	RD2-1	0	21	0.164147706	Residential - Double, Duplex, or Two Units - 4 Stories or Less	YES - Current	NO - Privately-Owned	Available	Not Used in Prior Housing Element	0	0.208343232	0	0.208343232	2	3*	3*	1028197	96	South Los Angeles	Yes	Moderate
LOS ANGELES	923 W 66TH ST	90044	6013011010	Low Medium II Residential	RD2-1	0	21	0.164148731	Residential - Three Units (Any Combination) - 4 Stories or Less	YES - Current	NO - Privately-Owned	Available	Not Used in Prior Housing Element	0	0.189074296	0	0.189074296	3	3*	3*	1028197	95	South Los Angeles	Yes	Moderate
LOS ANGELES	919 W 66TH ST	90044	6013011011	Low Medium II Residential	RD2-1	0	21	0.164146686	Residential - Single Family Residence	YES - Current	NO - Privately-Owned	Available	Not Used in Prior Housing Element	0	0.154274154	0	0.154274154	1	3*	3*	1028197	94	South Los Angeles		Moderate
LOS ANGELES	913 W 66TH ST	90044	6013011012	Low Medium II Residential	RD2-1	0	21	0.164147706	Residential - Double, Duplex, or Two Units - 4 Stories or Less	YES - Current	NO - Privately-Owned	Available	Not Used in Prior Housing Element	0	0.056422591	0	0.056422591	2	3*	3*	1028197	93	South Los Angeles	Yes	Moderate
LOS ANGELES	909 W 66TH ST	90044	6013011013	Low Medium II Residential	RD2-1	0	21	0.164148437	Residential - Double, Duplex, or Two Units - 4 Stories or Less	YES - Current	NO - Privately-Owned	Available	Not Used in Prior Housing Element	0	0.208343232	0	0.208343232	2	3*	3*	1028197	92	South Los Angeles	Yes	Moderate
LOS ANGELES	903 W 66TH ST	90044	6013011014	Low Medium II Residential	RD2-1	0	21	0.067719363	Residential - Single Family Residence	YES - Current	NO - Privately-Owned	Available	Not Used in Prior Housing Element	0	0	0.051565218	0.051565218	1	1*	1*	1028197	164	South Los Angeles		Above Moderate
LOS ANGELES	6525 S MENLO AVE	90044	6013011015	Low Medium II Residential	RD2-1	0	21	0.046991483	Residential - Single Family Residence	YES - Current	NO - Privately-Owned	Available	Not Used in Prior Housing Element	0	0	0.051565218	0.051565218	1	1*	1*	1028197	159	South Los Angeles		Above Moderate
LOS ANGELES	6511 S MENLO AVE	90044	6013011017	Low Medium II Residential	RD2-1	0	21	0.0688914	Residential - Single Family Residence	YES - Current	NO - Privately-Owned	Available	Not Used in Prior Housing Element	0	0	0.042000327	0.042000327	1	1*	1*	1058197	1672	South Los Angeles		Above Moderate
LOS ANGELES	902 W 65TH ST	90044	6013011018	Low Medium II Residential	RD2-1	0	21	0.128101796	Residential - Double, Duplex, or Two Units - 4 Stories or Less	YES - Current	NO - Privately-Owned	Available	Not Used in Prior Housing Element	0	0	0.055198856	0.055198856	2	2*	2*	1058197	1652	South Los Angeles	Yes	Above Moderate
LOS ANGELES	906 W 65TH ST	90044	6013011019	Low Medium II Residential	RD2-1	0	21	0.164254735	Residential - Double, Duplex, or Two Units - 4 Stories or Less	YES - Current	NO - Privately-Owned	Available	Not Used in Prior Housing Element	0	0.088207707	0	0.088207707	2	3*	3*	1058197	1653	South Los Angeles	Yes	Moderate
LOS ANGELES	912 W 65TH ST	90044	6013011020	Low Medium II Residential	RD2-1	0	21	0.164254093	Residential - Single Family Residence	YES - Current	NO - Privately-Owned	Available	Not Used in Prior Housing Element	0	0.154274154	0	0.154274154	1	3*	3*	1058197	1654	South Los Angeles		Moderate
LOS ANGELES	918 W 65TH ST	90044	6013011021	Low Medium II Residential	RD2-1	0	21	0.164257441	Residential - Single Family Residence	YES - Current	NO - Privately-Owned	Available	Not Used in Prior Housing Element	0	0.154274154	0	0.154274154	1	3*	3*	1058197	1655	South Los Angeles		Moderate
LOS ANGELES	922 W 65TH ST	90044	6013011022	Low Medium II Residential	RD2-1	0	21	0.164259304	Residential - Double, Duplex, or Two Units - 4 Stories or Less	YES - Current	NO - Privately-Owned	Available	Not Used in Prior Housing Element	0	0.208343232	0	0.208343232	2	3*	3*	1058197	1656	South Los Angeles	Yes	Moderate
LOS ANGELES	928 W 65TH ST	90044	6013011023	Low Medium II Residential	RD2-1	0	21	0.16426439	Residential - Double, Duplex, or Two Units - 4 Stories or Less	YES - Current	NO - Privately-Owned	Available	Not Used in Prior Housing Element	0	0.208343232	0	0.208343232	2	3*	3*	1058197	1657	South Los Angeles	Yes	Moderate
LOS ANGELES	934 W 65TH ST	90044	6013011024	Low Medium II Residential	RD2-1	0	21	0.164265754	Residential - Three Units (Any Combination) - 4 Stories or Less	YES - Current	NO - Privately-Owned	Available	Not Used in Prior Housing Element	0	0.189074296	0	0.189074296	3	3*	3*	1058197	1658	South Los Angeles	Yes	Moderate
LOS ANGELES	938 W 65TH ST	90044	6013011025	Low Medium II Residential	RD2-1	0	21	0.164269172	Residential - Double, Duplex, or Two Units - 4 Stories or Less	YES - Current	NO - Privately-Owned	Available	Not Used in Prior Housing Element	0	0.208343232	0	0.208343232	2	3*	3*	1058197	1659	South Los Angeles	Yes	Moderate
LOS ANGELES	942 W 65TH ST	90044	6013011026	Low Medium II Residential	RD2-1	0	21	0.131437422	Residential - Single Family Residence	YES - Current	NO - Privately-Owned	Available	Not Used in Prior Housing Element	0	0	0.100519726	0.100519726	1	2*	2*	1058197	1660	South Los Angeles		Above Moderate
LOS ANGELES	950 W 65TH ST	90044	6013011027	Community Commercial	C2-1-CPIO	0	108	0.022957979	Residential - Single Family Residence	YES - Current	NO - Privately-Owned	Available	Not Used in Prior Housing Element	0	0	0.016057734	0.016057734	1	0	0	1058197	1662	South Los Angeles		Above Moderate
LOS ANGELES			6013011027	Community Commercial	C2-1-CPIO	0	108	0.017943347	Residential - Single Family Residence	YES - Current	NO - Privately-Owned	Available	Not Used in Prior Housing Element	0	0	0.016057734	0.016057734	1	0	0	1058197	1667	South Los Angeles		Above Moderate
LOS ANGELES			6013011027	Community Commercial	C2-1-CPIO	0	108	0.03282503	Residential - Single Family Residence	YES - Current	NO - Privately-Owned	Available	Not Used in Prior Housing Element	0	0	0.010496821	0.010496821	1	0	0	1058197	1661	South Los Angeles		Above Moderate
LOS ANGELES	6500 S VERMONT AVE	90044	6013011028	Community Commercial	C2-1-CPIO	0	108	0.149225071	Residential - Five or More Units or Apartments (Any Combination) - 4 Stories or Less	YES - Current	NO - Privately-Owned	Available	Not Used in Prior Housing Element	0	0	0.11000487	0.11000487	17	0	0	1058197	1663	South Los Angeles	Yes	Above Moderate
LOS ANGELES	6504 S VERMONT AVE	90044	6013011028	Community Commercial	C2-1-CPIO	0	108	0.128333152	Residential - Five or More Units or Apartments (Any Combination) - 4 Stories or Less	YES - Current	NO - Privately-Owned	Available	Not Used in Prior Housing Element	0	0	0.101457629	0.101457629	17	0	0	1058197	1668	South Los Angeles	Yes	Above Moderate
LOS ANGELES			6013011029	Community Commercial	C2-1-CPIO	0	108	0.011478632	Residential - Single Family Residence - Vacant Land	YES - Current	NO - Privately-Owned	Available	Not Used in Prior Housing Element	0	0	0.033022368	0.033022368	0	0	0	1028197	165	South Los Angeles		Above Moderate
LOS ANGELES	6520 S VERMONT AVE	90044	6013011033	Community Commercial	C2-1-CPIO	0	108	0.138205392	Commercial - Parking Lot (Commercial Use Property) - Lots - Patron or Employee - One Story	YES - Current	NO - Privately-Owned	Available	Used in Prior Housing Element - Non-Vacant	0.037804219	0	0	0.037804219	0	0	0	1028197	138	South Los Angeles		Lower
LOS ANGELES			6013011033	Community Commercial	C2-1-CPIO	0	108	0.009871664	Commercial - Parking Lot (Commercial Use Property) - Lots - Patron or Employee - One Story	YES - Current	NO - Privately-Owned	Available	Used in Prior Housing Element - Non-Vacant	0	0	0.002124472	0.002124472	0	0	0	1028197	136	South Los Angeles		Above Moderate
LOS ANGELES	949 S 66TH ST	90044	6013011034	Community Commercial	C2-1-CPIO	0	108	0.146656636	Commercial - Auto, Recreation Equipment, Construction Equipment Sales and Service - Auto Body Repair Shop - One Story	YES - Current	NO - Privately-Owned	Available	Used in Prior Housing Element - Non-Vacant	0.023425015	0	0	0.023425015	1	0	0	1028197	167	South Los Angeles		Lower
LOS ANGELES	6514 S MENLO AVE	90044	6013012001	Low Medium II Residential	RD2-1	0	21	0.196976606	Residential - Double, Duplex, or Two Units - 4 Stories or Less	YES - Current	NO - Privately-Owned	Available	Not Used in Prior Housing Element	0	0.222378522	0	0.222378522	2	0	0	1028197	90	South Los Angeles	Yes	Moderate
LOS ANGELES	849 W 66TH ST	90044	6013012002	Low Medium II Residential	RD2-1	0	21	0.164148709	Residential - Double, Duplex, or Two Units - 4 Stories or Less	YES - Current	NO - Privately-Owned	Available	Not Used in Prior Housing Element	0	0.208343232	0	0.208343232	2	3*	3*	1028197	89	South Los Angeles	Yes	Moderate
LOS ANGELES	843 W 66TH ST	90044	6013012003	Low Medium II Residential	RD2-1	0	21	0.164147682	Residential - Three Units (Any Combination) - 4 Stories or Less	YES - Current	NO - Privately-Owned	Available	Not Used in Prior Housing Element	0	0.189074296	0	0.189074296	3	3*	3*	1028197	88	South Los Angeles	Yes	Moderate
LOS ANGELES	837 W 66TH ST	90044	6013012004	Low Medium II Residential	RD2-1	0	21	0.164147682	Residential - Three Units (Any Combination) - 4 Stories or Less	YES - Current	NO - Privately-Owned	Available	Not Used in Prior Housing Element	0	0.154274154	0	0.154274154	1	3*	3*	1028197	87	South Los Angeles		Moderate
LOS ANGELES	833 W 66TH ST	90044	6013012005	Low Medium II Residential	RD2-1	0	21	0.164148709	Residential - Single Family Residence	YES - Current	NO - Privately-Owned	Available	Not Used in Prior Housing Element	0	0.154274154	0	0.154274154	1	3*	3*	1028197	86	South Los Angeles		Moderate
LOS ANGELES	829 W 66TH ST	90044	6013012006	Low Medium II Residential	RD2-1	0	21	0.164147689	Residential - Single Family Residence	YES - Current	NO - Privately-Owned	Available	Not Used in Prior Housing Element	0	0.154274154	0	0.154274154	1	3*	3*	1028197	85	South Los Angeles		Moderate
LOS ANGELES	825 W 66TH ST	90044	6013012007	Low Medium II Residential	RD2-1	0	21	0.164147682	Residential - Three Units (Any Combination) - 4 Stories or Less	YES - Current	NO - Privately-Owned	Available	Not Used in Prior Housing Element	0	0.189074296	0	0.189074296	3	3*	3*	1028197	83	South Los Angeles	Yes	Moderate
LOS ANGELES	813 W 66TH ST	90044	6013012009	Low Medium II Residential	RD2-1	0	21	0.164148707	Residential - Double, Duplex, or Two Units - 4 Stories or Less	YES - Current	NO - Privately-Owned	Available	Not Used in Prior Housing Element	0	0.208343232	0	0.208343232	2	3*	3*	1028197	81	South Los Angeles	Yes	Moderate
LOS ANGELES	807 W 66TH ST	90044	6013012010	Low Medium II Residential	RD1.5-1	0	29	0.164147682	Residential - Double, Duplex, or Two Units - 4 Stories or Less	YES - Current	NO - Privately-Owned	Available	Not Used in Prior Housing Element	0	0.26445778	0	0.26445778	2	0	0	1028197	80	South Los Angeles	Yes	Moderate
LOS ANGELES	801 W 66TH ST	90044	6013012011	Low Medium II Residential	RD1.5-1	0	29	0.190673039	Residential - Single Family Residence	YES - Current	NO - Privately-Owned	Available	Not Used in Prior Housing Element	0	0.527325571	0	0.527325571	1	0	0	1028197	79	South Los Angeles		Moderate
LOS ANGELES	802 1/2 W 65TH ST	90044	6013012012	Low Medium II Residential	RD1.5-1	0	29	0.190762309	Residential - Single Family Residence	YES - Current	NO - Privately-Owned	Available	Not Used in Prior Housing Element	0	0.384112889	0	0.384112889	1	0	0	1058197	1641	South Los Angeles	Yes	Moderate
LOS

LOS ANGELES	814 W 65TH ST	90044	6013012014	Low Medium II Residential	RD2-1	0	21	0.164163552	Residential - Three Units (Any Combination) - 4 Stories or Less	YES - Current	NO - Privately-Owned	Available	Not Used in Prior Housing Element	0	0.189074296	0	0.189074296	3	3*	3*	1058197	1643	South Los Angeles		Yes	Moderate
LOS ANGELES	818 W 65TH ST	90044	6013012015	Low Medium II Residential	RD2-1	0	21	0.164167702	Residential - Double, Duplex, or Two Units - 4 Stories or Less	YES - Current	NO - Privately-Owned	Available	Not Used in Prior Housing Element	0	0.208343232	0	0.208343232	2	3*	3*	1058197	1644	South Los Angeles		Yes	Moderate
LOS ANGELES	822 W 65TH ST	90044	6013012016	Low Medium II Residential	RD2-1	0	21	0.164171745	Residential - Double, Duplex, or Two Units - 4 Stories or Less	YES - Current	NO - Privately-Owned	Available	Not Used in Prior Housing Element	0	0.208343232	0	0.208343232	2	3*	3*	1058197	1645	South Los Angeles		Yes	Moderate
LOS ANGELES	828 W 65TH ST	90044	6013012017	Low Medium II Residential	RD2-1	0	21	0.164173209	Residential - Single Family Residence	YES - Current	NO - Privately-Owned	Available	Not Used in Prior Housing Element	0	0.154274154	0	0.154274154	1	3*	3*	1058197	1646	South Los Angeles			Moderate
LOS ANGELES	838 W 65TH ST	90044	6013012019	Low Medium II Residential	RD2-1	0	21	0.164123943	Residential - Three Units (Any Combination) - 4 Stories or Less	YES - Current	NO - Privately-Owned	Available	Not Used in Prior Housing Element	0	0.189074296	0	0.189074296	3	3*	3*	1058197	1648	South Los Angeles		Yes	Moderate
LOS ANGELES	844 W 65TH ST	90044	6013012020	Low Medium II Residential	RD2-1	0	21	0.164230303	Residential - Double, Duplex, or Two Units - 4 Stories or Less	YES - Current	NO - Privately-Owned	Available	Not Used in Prior Housing Element	0	0.208343232	0	0.208343232	2	3*	3*	1058197	1649	South Los Angeles		Yes	Moderate
LOS ANGELES	848 W 65TH ST	90044	6013012021	Low Medium II Residential	RD2-1	0	21	0.16423031	Residential - Single Family Residence	YES - Current	NO - Privately-Owned	Available	Not Used in Prior Housing Element	0	0.154274154	0	0.154274154	1	3*	3*	1058197	1650	South Los Angeles			Moderate
LOS ANGELES	6502 S MENLO AVE	90044	6013012022	Low Medium II Residential	RD2-1	0	21	0.081268363	Residential - Single Family Residence	YES - Current	NO - Privately-Owned	Available	Not Used in Prior Housing Element	0	0	0.042000327	0.042000327	1	1*	1*	1058197	1651	South Los Angeles			Above Moderate
LOS ANGELES		90044	6013012023	Low Medium II Residential	RD2-1	0	21	0.057854207	Residential - Single Family Residence	YES - Current	NO - Privately-Owned	Available	Not Used in Prior Housing Element	0	0	0.051565218	0.051565218	1	1*	1*	1058197	1669	South Los Angeles			Above Moderate
LOS ANGELES	6506 S MENLO AVE	90044	6013012024	Low Medium II Residential	RD2-1	0	21	0.057843293	Residential - Single Family Residence	YES - Current	NO - Privately-Owned	Available	Not Used in Prior Housing Element	0	0	0.051565218	0.051565218	1	1*	1*	1058197	1677	South Los Angeles			Above Moderate
LOS ANGELES	952 W 64TH ST	90044	6013013001	Community Commercial	C2-1-CPIO	0	108	0.120061847	Commercial - Store Combination - Store and Residential Combination - One Story	YES - Current	NO - Privately-Owned	Available	Used in Prior Housing Element - Non-Vacant	0.07555577	0	0	0.07555577	0	0	0	1058197	1443	South Los Angeles			Lower
LOS ANGELES	6404 S VERMONT AVE	90044	6013013002	Community Commercial	C2-1-CPIO	0	108	0.11662237	Residential - Four Units (Any Combination) - 4 Stories or Less	YES - Current	NO - Privately-Owned	Available	Not Used in Prior Housing Element	0	0	0.455684412	0.455684412	4	0	0	1058197	1453	South Los Angeles		Yes	Above Moderate
LOS ANGELES	944 W 64TH ST	90044	6013013004	Low Medium II Residential	RD2-1	0	21	0.111464362	Residential - Double, Duplex, or Two Units - 4 Stories or Less	YES - Current	NO - Privately-Owned	Available	Not Used in Prior Housing Element	0	0	0.002888667	0.002888667	2	2*	2*	1058197	1442	South Los Angeles			Above Moderate
LOS ANGELES	942 W 64TH ST	90044	6013013005	Low Medium II Residential	RD2-1	0	21	0.11155341	Residential - Single Family Residence	YES - Current	NO - Privately-Owned	Available	Not Used in Prior Housing Element	0	0	0.100519726	0.100519726	1	2*	2*	1058197	1441	South Los Angeles			Above Moderate
LOS ANGELES	938 1/2 W 64TH ST	90044	6013013006	Low Medium II Residential	RD2-1	0	21	0.111645352		YES - Current	NO - Privately-Owned	Available	Not Used in Prior Housing Element	0	0	0.150479168	0.150479168	1	2*	2*	1058197	1440	South Los Angeles		Yes	Above Moderate
LOS ANGELES	934 W 64TH ST	90044	6013013007	Low Medium II Residential	RD2-1	0	21	0.111732123	Residential - Single Family Residence	YES - Current	NO - Privately-Owned	Available	Not Used in Prior Housing Element	0	0	0.100519726	0.100519726	1	2*	2*	1058197	1439	South Los Angeles			Above Moderate
LOS ANGELES	930 W 64TH ST	90044	6013013008	Low Medium II Residential	RD2-1	0	21	0.111822697	Residential - Single Family Residence	YES - Current	NO - Privately-Owned	Available	Not Used in Prior Housing Element	0	0	0.100519726	0.100519726	1	2*	2*	1058197	1438	South Los Angeles			Above Moderate
LOS ANGELES	928 W 64TH ST	90044	6013013009	Low Medium II Residential	RD2-1	0	21	0.111912404	Residential - Double, Duplex, or Two Units - 4 Stories or Less	YES - Current	NO - Privately-Owned	Available	Not Used in Prior Housing Element	0	0	0.002888667	0.002888667	2	2*	2*	1058197	1437	South Los Angeles			Above Moderate
LOS ANGELES	922 W 64TH ST	90044	6013013010	Low Medium II Residential	RD2-1	0	21	0.112001822	Residential - Single Family Residence	YES - Current	NO - Privately-Owned	Available	Not Used in Prior Housing Element	0	0	0.100519726	0.100519726	1	2*	2*	1058197	1436	South Los Angeles			Above Moderate
LOS ANGELES	918 W 64TH ST	90044	6013013011	Low Medium II Residential	RD2-1	0	21	0.112092469	Residential - Single Family Residence	YES - Current	NO - Privately-Owned	Available	Not Used in Prior Housing Element	0	0	0.100519726	0.100519726	1	2*	2*	1058197	1435	South Los Angeles			Above Moderate
LOS ANGELES	914 W 64TH ST	90044	6013013012	Low Medium II Residential	RD2-1	0	21	0.112460642	Residential - Single Family Residence	YES - Current	NO - Privately-Owned	Available	Not Used in Prior Housing Element	0	0	0.100519726	0.100519726	1	2*	2*	1058197	1434	South Los Angeles			Above Moderate
LOS ANGELES	910 W 64TH ST	90044	6013013013	Low Medium II Residential	RD2-1	0	21	0.124095969	Residential - Double, Duplex, or Two Units - 4 Stories or Less	YES - Current	NO - Privately-Owned	Available	Not Used in Prior Housing Element	0	0	0.140935457	0.140935457	2	2*	2*	1058197	1432	South Los Angeles		Yes	Above Moderate
LOS ANGELES	904 W 64TH ST	90044	6013013014	Low Medium II Residential	RD2-1	0	21	0.124179032	Residential - Single Family Residence	YES - Current	NO - Privately-Owned	Available	Not Used in Prior Housing Element	0	0	0.100519726	0.100519726	1	2*	2*	1058197	1431	South Los Angeles			Above Moderate
LOS ANGELES	900 W 64TH ST	90044	6013013015	Low Medium II Residential	RD2-1	0	21	0.124265178	Residential - Double, Duplex, or Two Units - 4 Stories or Less	YES - Current	NO - Privately-Owned	Available	Not Used in Prior Housing Element	0	0	0.131977102	0.131977102	2	2*	2*	1058197	1430	South Los Angeles		Yes	Above Moderate
LOS ANGELES	6422 S VERMONT AVE	90044	6013013018	Community Commercial	C2-1-CPIO	0	108	0.159785849	Commercial - Store Combination - Store and Residential Combination - One Story	YES - Current	NO - Privately-Owned	Available	Used in Prior Housing Element - Non-Vacant	0	0	0.153586802	0.153586802	0	0	0	1058197	1513	South Los Angeles		Yes	Above Moderate
LOS ANGELES	6420 S VERMONT AVE	90044	6013013019	Community Commercial	C2-1-CPIO	0	108	0.172189921	Residential - Five or More Units or Apartments (Any Combination) - 4 Stories or Less	YES - Current	NO - Privately-Owned	Available	Not Used in Prior Housing Element	0.104315156	0	0	0.104315156	6	0	0	1058197	1480	South Los Angeles			Lower
LOS ANGELES	943 W 65TH ST	90044	6013013020	Low Medium II Residential	RD2-1	0	21	0.168161559	Residential - Three Units (Any Combination) - 4 Stories or Less	YES - Current	NO - Privately-Owned	Available	Not Used in Prior Housing Element	0	0.189074296	0	0.189074296	3	3*	3*	1058197	1479	South Los Angeles		Yes	Moderate
LOS ANGELES	939 W 65TH ST	90044	6013013021	Low Medium II Residential	RD2-1	0	21	0.134550037	Residential - Single Family Residence	YES - Current	NO - Privately-Owned	Available	Not Used in Prior Housing Element	0	0	0.100519726	0.100519726	1	2*	2*	1058197	1478	South Los Angeles			Above Moderate
LOS ANGELES	929 W 65TH ST	90044	6013013023	Low Medium II Residential	RD2-1	0	21	0.16816137	Residential - Double, Duplex, or Two Units - 4 Stories or Less	YES - Current	NO - Privately-Owned	Available	Not Used in Prior Housing Element	0	0.051000988	0	0.051000988	3	3*	3*	1058197	1475	South Los Angeles		Yes	Moderate
LOS ANGELES	923 W 65TH ST	90044	6013013024	Low Medium II Residential	RD2-1	0	21	0.168161254	Residential - Three Units (Any Combination) - 4 Stories or Less	YES - Current	NO - Privately-Owned	Available	Not Used in Prior Housing Element	0	0.189074296	0	0.189074296	3	3*	3*	1058197	1474	South Los Angeles		Yes	Moderate
LOS ANGELES	919 W 65TH ST	90044	6013013025	Low Medium II Residential	RD2-1	0	21	0.168160765	Residential - Single Family Residence	YES - Current	NO - Privately-Owned	Available	Not Used in Prior Housing Element	0	0.154274154	0	0.154274154	1	3*	3*	1058197	1473	South Los Angeles			Moderate
LOS ANGELES	917 W 65TH ST	90044	6013013026	Low Medium II Residential	RD2-1	0	21	0.168160824	Residential - Double, Duplex, or Two Units - 4 Stories or Less	YES - Current	NO - Privately-Owned	Available	Not Used in Prior Housing Element	0	0.208343232	0	0.208343232	2	3*	3*	1058197	1472	South Los Angeles		Yes	Moderate
LOS ANGELES	6431 S MENLO AVE	90044	6013013028	Low Medium II Residential	RD2-1	0	21	0.201661929	Residential - Single Family Residence	YES - Current	NO - Privately-Owned	Available	Not Used in Prior Housing Element	0	0.373148382	0	0.373148382	1	0	0	1058197	1470	South Los Angeles			Moderate
LOS ANGELES	858 W 64TH ST	90044	6013014001	Low Medium II Residential	RD2-1	0	21	0.12771029	Residential - Double, Duplex, or Two Units - 4 Stories or Less	YES - Current	NO - Privately-Owned	Available	Not Used in Prior Housing Element	0	0	0.131977102	0.131977102	2	2*	2*	1058197	1428	South Los Angeles		Yes	Above Moderate
LOS ANGELES	854 W 64TH ST	90044	6013014002	Low Medium II Residential	RD2-1	0	21	0.127800422	Residential - Single Family Residence	YES - Current	NO - Privately-Owned	Available	Not Used in Prior Housing Element	0	0	0.100519726	0.100519726	1	2*	2*	1058197	1427	South Los Angeles			Above Moderate
LOS ANGELES	850 W 64TH ST	90044	6013014003	Low Medium II Residential	RD2-1	0	21	0.127888373	Residential - Double, Duplex, or Two Units - 4 Stories or Less	YES - Current	NO - Privately-Owned	Available	Not Used in Prior Housing Element	0	0	0.131977102	0.131977102	2	2*	2*	1058197	1426	South Los Angeles		Yes	Above Moderate
LOS ANGELES	846 W 64TH ST	90044	6013014004	Low Medium II Residential	RD2-1	0	21	0.127975592	Residential - Single Family Residence	YES - Current	NO - Privately-Owned	Available	Not Used in Prior Housing Element	0	0	0.100519726	0.100519726	1	2*	2*	1058197	1425	South Los Angeles			Above Moderate
LOS ANGELES	834 W 64TH ST	90044	6013014005	Low Medium II Residential	RD2-1	0	21	0.133901662	Residential - Single Family Residence	YES - Current	NO - Privately-Owned	Available	Not Used in Prior Housing Element	0	0	0.100519726	0.100519726	1	2*	2*	1058197	1423	South Los Angeles			Above Moderate
LOS ANGELES	838 W 64TH ST	90044	6013014006	Low Medium II Residential	RD2-1	0	21	0.133804079	Residential - Double, Duplex, or Two Units - 4 Stories or Less	YES - Current	NO - Privately-Owned	Available	Not Used in Prior Housing Element	0	0	0.055198856	0.055198856	2	2*	2*	1058197	1424	South Los Angeles		Yes	Above Moderate
LOS ANGELES	6423 1/2 S HOOVER ST	90044	6013014007	Low Medium II Residential	RD1.5-1	0	29	0.128670894	Residential - Double, Duplex, or Two Units - 4 Stories or Less	YES - Current	NO - Privately-Owned	Available	Not Used in Prior Housing Element	0	0.03026505	0	0.03026505	2	3*	3*	1058197	1455	South Los Angeles			Moderate
LOS ANGELES	6415 S HOOVER ST	90044	6013014008	Low Medium II Residential	RD1.5-1	0	29	0.092084159	Residential - Single Family Residence	YES - Current	NO - Privately-Owned	Available	Not Used in Prior Housing Element	0	0	0.100519726	0.100519726	1	2*	2*	1058197	1449	South Los Angeles			Above Moderate
LOS ANGELES	6401 S HOOVER ST	90044	6013014009	Low Medium II Residential	RD1.5-1	0	29	0.100472748	Residential - Single Family Residence	YES - Current	NO - Privately-Owned	Available	Not Used in Prior Housing Element	0	0	0.100519726	0.100519726	1	2*	2*	1058197	1417	South Los Angeles			Above Moderate
LOS ANGELES	810 W 64TH ST	90044	6013014010	Low Medium II Residential	RD1.5-1	0	29	0.039889546	Residential - Single Family Residence	YES - Current	NO - Privately-Owned	Available	Not Used in Prior Housing Element	0	0	0.056988841	0.056988841	1	1*	1*	1058197	1418	South Los Angeles			Above Moderate
LOS ANGELES		90044	6013014010	Low Medium II Residential	RD1.5-1	0	29	0.036731242	Residential - Single Family Residence	YES - Current	NO - Privately-Owned	Available	Not Used in Prior Housing Element	0	0	0.056988841	0.056988841	1	1*	1*	1058197	1450	South Los Angeles			Above Moderate
LOS ANGELES	824 W 64TH ST	90044	6013014012	Low Medium II Residential	RD2-1	0	21	0.113191164	Residential - Single Family Residence	YES - Current	NO - Privately-Owned	Available	Not Used in Prior Housing Element	0	0	0.100519726	0.100519726	1	2*	2*	1058197	1420	South Los Angeles			Above Moderate
LOS ANGELES	826 W 64TH ST	90044	6013014013	Low Medium II Residential	RD2-1	0	21	0.113121297	Residential - Single Family Residence	YES - Current	NO - Privately-Owned	Available	Not Used in Prior Housing Element	0	0	0.100519726	0.100519726	1	2*	2*	1058197	1421	South Los Angeles			Above Moderate
LOS ANGELES	830 W 64TH ST	90044	6013014014	Low Medium II Residential	RD2-1	0	21	0.113053252	Residential - Single Family Residence	YES - Current	NO - Privately-Owned	Available	Not Used in Prior Housing Element	0	0	0.100519726	0.100519726	1	2*	2*	1058197	1422	South Los Angeles			Above Moderate
LOS ANGELES	847 W 65TH ST	90044	6013014017	Low Medium II Residential	RD2-1	0	21	0.168154906	Residential - Double, Duplex, or Two Units - 4 Stories or Less	YES - Current	NO - Privately-Owned	Available	Not Used in Prior Housing Element	0	0.208343232	0	0.208343232	2	3*	3*	1058197	1468	South Los Angeles		Yes	Moderate
LOS ANGELES	839 W 65TH ST	90044	6013014019	Low Medium II Residential	RD2-1	0	21	0.168153433	Residential - Three Units (Any Combination) - 4 Stories or Less	YES - Current	NO - Privately-Owned	Available	Not Used in Prior Housing Element	0	0.189074296	0	0.189074296	3	3*	3*	1058197	1466	South Los Angeles		Yes	Moderate
LOS ANGELES	833 W 65TH ST	90044	6013014020	Low Medium II Residential	RD2-1	0	21	0.168152367	Residential - Three Units (Any Combination) - 4 Stories or Less	YES - Current	NO - Privately-Owned	Available	Not Used in Prior Housing Element	0	0.189074296	0	0.189074296	3	3*	3*	1058197	1465	South Los Angeles		Yes	Moderate
LOS ANGELES	829 W 65TH ST	90044	6013014021	Low Medium II Residential	RD2-1	0	21	0.168154815	Residential - Three Units (Any Combination) - 4 Stories or Less	YES - Current	NO - Privately-Owned	Available	Not Used in Prior Housing Element	0	0.189074296	0	0.189074296	3	3*	3*	1058197	1464	South Los Angeles		Yes	Moderate
LOS ANGELES	819 W 65TH ST	90044	6013014023	Low Medium II Residential	RD2-1	0	21	0.168154462	Residential - Double, Duplex, or Two Units - 4 Stories or Less	YES - Current	NO - Privately-Owned	Available	Not Used in Prior Housing Element	0	0.229471207	0	0.229471207	1	3*	3*	1058197	1462	South Los Angeles		Yes	Moderate
LOS ANGELES	813 W 65TH ST	90044	6013014024	Low Medium II Residential	RD2-1	0	21	0.168153594	Residential - Three Units (Any Combination) - 4 Stories or Less	YES - Current	NO - Privately-Owned	Available	Not Used in Prior Housing Element	0	0.189074296	0	0.189074296	3	3*	3*	1058197	1461	South Los Angeles		Yes	Moderate
LOS ANGELES	809 1/4 W 65TH ST	90044	6013014025	Low Medium II Residential	RD1.5-1	0	29	0.151348592	Residential - Single Family Residence	YES - Current	NO - Privately-Owned	Available	Not Used in Prior Housing Element	0	0.331610799	0	0.331610799	0	0	0	1058197	1460	South Los Angeles		Yes	Moderate
LOS ANGELES	6430 S MENLO AVE	90044	6013014031	Low Medium II Residential	RD2-1	0	21	0.201662903	Residential - Three Units (Any Combination) - 4 Stories or Less	YES - Current	NO - Privately-Owned	Available	Not Used in Prior Housing Element	0	0.181714222	0	0.181714222	3	0	0	1058197	1469	South Los Angeles		Yes	Moderate
LOS ANGELES	717 W 66TH ST	90044	6013015001	Neighborhood Commercial	C2-1VL-CPIO	0	108	0.120959452	Residential - Double, Duplex, or Two Units - 4 Stories or Less	YES - Current	NO - Privately-Owned	Available	Not Used in Prior Housing Element	0.366705197	0	0	0.366705197	2	0	0	1058201	1611	South Los Angeles			Lower
LOS ANGELES	6532 1/2 S HOOVER ST	90044	6013015002	Neighborhood Commercial	C2-1VL-CPIO	0	108	0.12066063	Residential - Three Units (Any Combination) - 4 Stories or Less	YES - Current	NO - Privately-Owned	Available	Not Used in Prior Housing Element	0	0	0.526711613	0.526711613	3	0	0	1058201	1598	South Los Angeles		Yes	Above Moderate
LOS ANGELES	6526 S HOOVER ST	90044	6013015003	Neighborhood Commercial	C2-1VL-CPIO	0	108	0.120661568	Residential - Single Family Residence	YES - Current	NO - Privately-Owned	Available	Not Used in Prior Housing Element	0.96539309	0	0	0.96539309	1	0	0	1058201	1584	South Los Angeles			Lower
LOS ANGELES	6522 S HOOVER ST	90044	6013015004	Neighborhood Commercial	C2-1VL-CPIO	0	108	0.120661568	Commercial - Restaurant, Cocktail Lounge - Restaurant, Cocktail Lounge, Tavern - One Story	YES - Current	NO - Privately-Owned	Available	Used in Prior Housing Element - Non-Vacant	0.181447265	0	0	0.181447265	0	0	0	1058201	1572	South Los Angeles			Lower
LOS ANGELES	6518 S HOOVER ST	90044	6013015005	Neighborhood Commercial	C2-1VL-CPIO	0	108	0.120660627	Residential - Three Units (Any Combination) - 4 Stories or Less	YES - Current	NO - Privately-Owned	Available	Not Used in Prior Housing Element	0	0	0.526711613	0.526711613	3	0	0	1058201	1556	South Los Angeles		Yes	Above Moderate
LOS ANGELES	6514 S HOOVER ST	90044	6013015006	Neighborhood Commercial	C2-1VL-CPIO	0	108	0.120661568	Commercial - Store Combination - Store and Residential Combination - One Story	YES - Current	NO - Privately-Owned	Available	Not Used in Prior Housing Element	0.156363173	0	0	0.156363173	1	0	0	1058201	1544	South Los Angeles			Lower
LOS ANGELES	6510 S HOOVER ST	90044	6013015007	Neighborhood Commercial	C2-1VL-CPIO	0	108	0.120661568	Residential - Double, Duplex, or Two Units - 4 Stories or Less	YES - Current	NO - Privately-Owned	Available	Not Used in Prior Housing Element	0	0	0.608426851	0.608426851	2	0	0	1058201	1490	South Los Angeles		Yes	Above Moderate
LOS ANGELES	6506 S HOOVER ST	90044	6013015008	Neighborhood Commercial	C2-1VL-CPIO	0	108	0.120660792	Residential - Single Family Residence	YES - Current	NO - Privately-Owned	Available	Not Used in Prior Housing Element	0.96539309	0	0	0.96539309	1	0	0	1058201	1478	South Los Angeles			Lower
LOS ANGELES	6500 S HOOVER ST	90044	6013015009	Neighborhood Commercial	C2-1VL-CPIO	0	108	0.150827195	Commercial - Store Combination - Store and Residential Combination - One Story	YES - Current	NO - Privately-Owned	Available	Not Used in Prior Housing Element	0.146579921	0	0	0.146579921	3	0	0	1058201	1456	South Los Angeles			Lower
LOS ANGELES	6525 S BONSALLO AVE	90044	6013015015	Low Medium I Residential	R2-1	0	17	0.120660627	Residential - Double, Duplex, or Two Units - 4 Stories or Less	YES - Current	NO - Privately-Owned	Available	Not Used in Prior Housing Element	0	0	0.131977102	0.131977102	2	2*	2*	1058201	1571	South Los Angeles		Yes	Above Moderate
LOS ANGELES	6527 S BONSALLO AVE	90044	6013015016	Low Medium I Residential	R2-1	0	17	0.120661568	Residential - Double, Duplex, or Two Units - 4 Stories or Less	YES - Current	NO - Privately-Owned	Available	Not Used in Prior Housing Element	0	0	0.036478963	0.036478963	2	2*	2*	1058201	1583	South Los Angeles			Above Moderate
LOS ANGELES	6531 S BONSALLO AVE	90044	6013015017	Low Medium I Residential	R2-1	0	17	0.120661572	Residential - Single Family Residence	YES - Current	NO - Privately-Owned	Available	Not Used in Prior Housing Element	0	0	0.041782679	0.041782679	1	2*	2*	1058201	1596	South Los Angeles			Above Moderate
LOS ANGELES	663 W 66TH ST	90044	6013015019	Low Medium I Residential	R2-1	0	17	0.124224614	Residential - Double, Duplex, or Two Units - 4 Stories or Less	YES - Current	NO - Privately-Owned	Available	Not Used in Prior Housing Element	0	0	0.131977102	0.131977102	2	2*	2*	1058201	1609	South Los Angeles		Yes	Above Moderate
LOS ANGELES	6530 S BONSALLO AVE	90044	6013015020	Low Medium I Residential	R2-1	0	17	0.123982037	Residential - Single Family Residence	YES - Current	NO - Privately-Owned	Available	Not Used in Prior Housing Element	0	0	0.100519726	0.100519726	1	2*	2*	1058201	1595	South Los Angeles			Above Moderate
LOS ANGELES	6528 S BONSALLO AVE	90044	6013015021	Low Medium I Residential	R2-1	0	17	0.123983624	Residential - Single Family Residence	YES - Current	NO - Privately-Owned	Available	Not Used in Prior Housing Element	0	0	0.100519726	0.100519726	1	2*	2*	1058201	1582	South Los Angeles			Above Moderate
LOS ANGELES	6522 S BONSALLO AVE	90044	6013015022	Low Medium I Residential	R2-1	0	17	0.123983224	Residential - Double, Duplex, or Two Units - 4 Stories or Less	YES - Current	NO - Privately-Owned	Available	Not Used in Prior Housing Element	0	0	0.131977102	0.131977102	2	2*	2*	1058201	1569	South Los Angeles		Yes	Above Moderate
LOS ANGELES	6518 S BONSALLO AVE	90044	6013015023	Low Medium I Residential	R2-1	0	17	0.12398477	Residential - Single Family Residence	YES - Current	NO - Privately-Owned	Available	Not Used in Prior Housing Element	0	0	0.100519726	0.100519726	1	2*	2*	1058201	1553	South Los Angeles			Above Moderate
LOS ANGELES	6514 S BONSALLO AVE	90044	6013015024	Low Medium I Residential	R2-1	0	17	0.123983403	Residential - Double, Duplex, or Two Units - 4 Stories or Less	YES - Current	NO - Privately-Owned	Available	Not Used in Prior Housing Element	0	0	0.131977102	0.131977102	2	2*	2*	1058201	1542	South Los Angeles		Yes	Above Moderate
LOS ANGELES	6508 S BONSALLO AVE	90044	6013015025	Low Medium I Residential	R2-1	0	17	0.123985918	Residential - Double, Duplex, or Two Units - 4 Stories or Less	YES - Current	NO - Privately-Owned	Available	Not Used in Prior Housing Element	0	0	0.131977102	0.131977102	2	2*	2*	1058201	1488	South Los Angeles		Yes	Above Moderate
LOS ANGELES	6504 S BONSALLO AVE	90044	6013015026	Low Medium I Residential	R2-1	0	17	0.123985658	Residential - Double, Duplex, or Two Units - 4 Stories or Less	YES - Current	NO - Privately-Owned	Available	Not Used in Prior Housing Element	0	0	0.131977102	0.131977102	2	2*	2*	1058201	1476	South Los Angeles		Yes	Above Moderate
LOS ANGELES		90044	6013015028	Low Medium I Residential	R2-1	0	17	0.058950953	Residential - Single Family Residence	YES - Current	NO - Privately-Owned	Available	Not Used in Prior Housing Element	0	0	0.051565218	0.051565218	1	1*	1*	1058201	1453	South Los Angeles			Above Moderate
LOS ANGELES	6507 S ESTRELLA AVE	90044	6013015030	Low Medium I Residential	R2-1	0	17	0.123971172	Residential - Single Family Residence	YES - Current	NO - Privately-Owned	Available	Not Used in Prior Housing Element	0	0	0.041782679	0.041782679	1	2*	2*	1058201	1475	South Los Angeles			Above Moderate
LOS ANGELES	6513 S ESTRELLA AVE	90044	6013015031	Low Medium I Residential	R2-1	0	17	0.123971172	Residential - Double, Duplex, or Two Units - 4 Stories or Less	YES - Current	NO - Privately-Owned	Available	Not Used in Prior Housing Element	0	0	0.055198856	0.055198856	2	2*	2*	1058201	1487	South Los Angeles		Yes	Above Moderate
LOS ANGELES	6515 S ESTRELLA AVE	90044	6013015032	Low Medium I Residential	R2-1	0	17	0.123971172	Residential - Double, Duplex, or Two Units - 4 Stories or Less	YES - Current	NO - Privately-Owned	Available	Not Used in Prior Housing Element	0	0	0.131977102	0.131977102	2	2*	2*	1058201	1541	South Los Angeles		Yes	Above Moderate
LOS ANGELES	6523 S ESTRELLA AVE	90044	6013015034	Low Medium I Residential	R2-1	0	17	0.123971461	Residential - Single Family Residence	YES - Current	NO - Privately-Owned	Available	Not Used in Prior Housing Element	0	0	0.100519726	0.100519726	1	2*	2*	1058201	1568	South Los Angeles			Above Moderate
LOS ANGELES	6527 S ESTRELLA AVE	90044	6013015035	Low Medium I Residential	R2-1	0	17	0.123972784	Residential - Single Family Residence	YES - Current	NO - Privately-Owned	Available	Not Used in Prior Housing Element	0	0	0.100519726	0.100519726	1	2*	2*	1058201	1580	South Los Angeles			Above Moderate
LOS ANGELES	6531 S ESTRELLA AVE	90044	6013015036	Low Medium I Residential	R2-1	0	17	0.071972158	Residential - Single Family Residence	YES - Current	NO - Privately-Owned	Available	Not Used in Prior Housing Element	0	0	0.05512194	0.05512194	1	1*	1*	1058201	1592	South Los Angeles			Above Moderate
LOS ANGELES	6507 S BONSALLO AVE	90044	6013015040	Low Medium I Residential	R2-1	0	17	0.111611882	Residential - Single Family Residence	YES - Current	NO - Privately-Owned	Available	Not Used in Prior Housing Element	0	0	0.042000327	0.042000327	1	1*	1*	1058201	1477	South Los Angeles			Above Moderate
LOS ANGELES	6511 S BONSALLO AVE	90044	6013015041	Low Medium I Residential	R2-1	0	17	0.120660627	Residential - Single Family Residence	YES - Current	NO - Privately-Owned	Available	Not Used in Prior Housing Element	0	0	0.103905979	0.103905979	1	2*	2*	1058201	1489	South Los Angeles			Above Moderate
LOS ANGELES	6530 S ESTRELLA AVE	90044	6013016002	Low Medium I Residential	R2-1	0	17	0.124036505	Residential - Double, Du

LOS ANGELES			6013016012	Low Medium I Residential	R2-1	0	17	0.077482082	Residential - Single Family Residence	YES - Current	NO - Privately-Owned	Available	Not Used in Prior Housing Element	0	0	0.042000327	0.042000327	1	1*	1*	1058201	1448	South Los Angeles			Above Moderate
LOS ANGELES	6511 S DENVER AVE	90044	6013016014	Low Medium I Residential	R2-1	0	17	0.123972389	Residential - Double, Duplex, or Two Units - 4 Stories or Less	YES - Current	NO - Privately-Owned	Available	Not Used in Prior Housing Element	0	0	0.035127752	0.035127752	2	2*	2*	1058201	1484	South Los Angeles	Yes		Above Moderate
LOS ANGELES	6515 S DENVER AVE	90044	6013016015	Low Medium I Residential	R2-1	0	17	0.123971421	Residential - Double, Duplex, or Two Units - 4 Stories or Less	YES - Current	NO - Privately-Owned	Available	Not Used in Prior Housing Element	0	0	0.131977102	0.131977102	2	2*	2*	1058201	1535	South Los Angeles	Yes		Above Moderate
LOS ANGELES	6519 S DENVER AVE	90044	6013016016	Low Medium I Residential	R2-1	0	17	0.123971136	Residential - Double, Duplex, or Two Units - 4 Stories or Less	YES - Current	NO - Privately-Owned	Available	Not Used in Prior Housing Element	0	0	0.131977102	0.131977102	2	2*	2*	1058201	1550	South Los Angeles	Yes		Above Moderate
LOS ANGELES	6523 S DENVER AVE	90044	6013016017	Low Medium I Residential	R2-1	0	17	0.123972104	Residential - Single Family Residence	YES - Current	NO - Privately-Owned	Available	Not Used in Prior Housing Element	0	0	0.100519726	0.100519726	1	2*	2*	1058201	1565	South Los Angeles			Above Moderate
LOS ANGELES	6527 S DENVER AVE	90044	6013016018	Low Medium I Residential	R2-1	0	17	0.123970452	Residential - Double, Duplex, or Two Units - 4 Stories or Less	YES - Current	NO - Privately-Owned	Available	Not Used in Prior Housing Element	0	0	0.131977102	0.131977102	2	2*	2*	1058201	1578	South Los Angeles	Yes		Above Moderate
LOS ANGELES	6531 S DENVER AVE	90044	6013016019	Low Medium I Residential	R2-1	0	17	0.123972415	Residential - Single Family Residence	YES - Current	NO - Privately-Owned	Available	Not Used in Prior Housing Element	0	0	0.100519726	0.100519726	1	2*	2*	1058201	1590	South Los Angeles			Above Moderate
LOS ANGELES	6535 S DENVER AVE	90044	6013016020	Low Medium I Residential	R2-1	0	17	0.12418323	Residential - Double, Duplex, or Two Units - 4 Stories or Less	YES - Current	NO - Privately-Owned	Available	Not Used in Prior Housing Element	0	0	0.055198856	0.055198856	2	2*	2*	1058201	1604	South Los Angeles	Yes		Above Moderate
LOS ANGELES	6534 S DENVER AVE	90044	6013016021	Low Medium I Residential	R2-1	0	17	0.124170639	Residential - Double, Duplex, or Two Units - 4 Stories or Less	YES - Current	NO - Privately-Owned	Available	Not Used in Prior Housing Element	0	0	0.131977102	0.131977102	2	2*	2*	1058201	1603	South Los Angeles	Yes		Above Moderate
LOS ANGELES	6526 S DENVER AVE	90044	6013016023	Low Medium I Residential	R2-1	0	17	0.123972389	Residential - Double, Duplex, or Two Units - 4 Stories or Less	YES - Current	NO - Privately-Owned	Available	Not Used in Prior Housing Element	0	0	0.131977102	0.131977102	2	2*	2*	1058201	1577	South Los Angeles	Yes		Above Moderate
LOS ANGELES	6522 S DENVER AVE	90044	6013016024	Low Medium I Residential	R2-1	0	17	0.123971163	Residential - Single Family Residence	YES - Current	NO - Privately-Owned	Available	Not Used in Prior Housing Element	0	0	0.100519726	0.100519726	1	2*	2*	1058201	1564	South Los Angeles			Above Moderate
LOS ANGELES	6516 S DENVER AVE	90044	6013016025	Low Medium I Residential	R2-1	0	17	0.123971136	Residential - Single Family Residence	YES - Current	NO - Privately-Owned	Available	Not Used in Prior Housing Element	0	0	0.100519726	0.100519726	1	2*	2*	1058201	1549	South Los Angeles			Above Moderate
LOS ANGELES	6514 S DENVER AVE	90044	6013016026	Low Medium I Residential	R2-1	0	17	0.123972104	Residential - Double, Duplex, or Two Units - 4 Stories or Less	YES - Current	NO - Privately-Owned	Available	Not Used in Prior Housing Element	0	0	0.131977102	0.131977102	2	2*	2*	1058201	1530	South Los Angeles	Yes		Above Moderate
LOS ANGELES	6510 S DENVER AVE	90044	6013016027	Low Medium I Residential	R2-1	0	17	0.123970167	Residential - Double, Duplex, or Two Units - 4 Stories or Less	YES - Current	NO - Privately-Owned	Available	Not Used in Prior Housing Element	0	0	0.150479168	0.150479168	1	2*	2*	1058201	1483	South Los Angeles	Yes		Above Moderate
LOS ANGELES	6506 S DENVER AVE	90044	6013016028	Low Medium I Residential	R2-1	0	17	0.123972099	Residential - Double, Duplex, or Two Units - 4 Stories or Less	YES - Current	NO - Privately-Owned	Available	Not Used in Prior Housing Element	0	0	0.150479168	0.150479168	1	2*	2*	1058201	1472	South Los Angeles	Yes		Above Moderate
LOS ANGELES	512 W 65TH ST	90044	6013016029	Low Medium I Residential	R2-1	0	17	0.114489706	Residential - Single Family Residence - Vacant Land	YES - Current	NO - Privately-Owned	Available	Not Used in Prior Housing Element	0	0	0.108626151	0.108626151	0	1*	1*	1058201	1446	South Los Angeles			Above Moderate
LOS ANGELES			6013016030	Low Medium I Residential	R2-1	0	17	0.040474683	Commercial - Store - One Story	YES - Current	NO - Privately-Owned	Available	Not Used in Prior Housing Element	0	0	0.007271821	0.007271821	0	0	0	1058201	1447	South Los Angeles			Above Moderate
LOS ANGELES	6507 1/2 S FIGUEROA ST	90003	6013016032	Neighborhood Commercial	C2-1VL-CPIO	0	108	0.11024588	Residential - Double, Duplex, or Two Units - 4 Stories or Less	YES - Current	NO - Privately-Owned	Available	Used in Prior Housing Element - Non-Vacant	0	0	0.566158053	0.566158053	2	0	0	1058201	1471	South Los Angeles	Yes		Above Moderate
LOS ANGELES	6511 S FIGUEROA ST	90003	6013016033	Neighborhood Commercial	C2-1VL-CPIO	0	108	0.110241577	Commercial - Auto, Recreation Equipment, Construction Equipment Sales and Service - Auto Body Repair Shop - One Story	YES - Current	NO - Privately-Owned	Available	Used in Prior Housing Element - Non-Vacant	0.054292147	0	0	0.054292147	0	0	0	1058201	1482	South Los Angeles			Lower
LOS ANGELES	6515 S FIGUEROA ST	90003	6013016034	Neighborhood Commercial	C2-1VL-CPIO	0	108	0.11024043	Residential - Single Family Residence	YES - Current	NO - Privately-Owned	Available	Used in Prior Housing Element - Non-Vacant	1.034051567	0	0	1.034051567	0	0	0	1058201	1527	South Los Angeles			Lower
LOS ANGELES	6525 S FIGUEROA ST	90003	6013016037	Neighborhood Commercial	C2-1VL-CPIO	0	108	0.110235545	Commercial - Store Combination - Store and Residential Combination - One Story	YES - Current	NO - Privately-Owned	Available	Used in Prior Housing Element - Non-Vacant	0.1688531	0	0	0.1688531	0	0	0	1058201	1576	South Los Angeles			Lower
LOS ANGELES	6527 S FIGUEROA ST	90003	6013016038	Neighborhood Commercial	C2-1VL-CPIO	0	108	0.110229671	Commercial - Store Combination - Store and Residential Combination - One Story	YES - Current	NO - Privately-Owned	Available	Used in Prior Housing Element - Non-Vacant	0.1688531	0	0	0.1688531	0	0	0	1058201	1588	South Los Angeles			Lower
LOS ANGELES	6535 S FIGUEROA ST	90003	6013016039	Neighborhood Commercial	C2-1VL-CPIO	0	108	0.110395999	Commercial - Auto, Recreation Equipment, Construction Equipment Sales and Service - Auto Body Repair Shop - One Story	YES - Current	NO - Privately-Owned	Available	Used in Prior Housing Element - Non-Vacant	0.1688531	0	0	0.1688531	0	0	0	1058201	1601	South Los Angeles			Lower
LOS ANGELES	6517 S FIGUEROA ST	90003	6013016040	Neighborhood Commercial	C2-1VL-CPIO	0	108	0.11023756	Residential - Single Family Residence	YES - Current	NO - Privately-Owned	Available	Used in Prior Housing Element - Non-Vacant	1.034051567	0	0	1.034051567	0	0	0	1058201	1548	South Los Angeles			Lower
LOS ANGELES			6013016040	Neighborhood Commercial	C2-1VL-CPIO	0	108	0.008267683	Residential - Single Family Residence	YES - Current	NO - Privately-Owned	Available	Used in Prior Housing Element - Non-Vacant	0	0	0.015447305	0.015447305	0	0	0	1058201	1563	South Los Angeles			Above Moderate
LOS ANGELES	6519 S FIGUEROA ST	90003	6013016041	Neighborhood Commercial	C2-1VL-CPIO	0	108	0.101970134	Residential - Three Units (Any Combination) - 4 Stories or Less	YES - Current	NO - Privately-Owned	Available	Not Used in Prior Housing Element	0	0	0.143227574	0.143227574	3	0	0	1058201	1567	South Los Angeles	Yes		Above Moderate
LOS ANGELES			6013016042	Neighborhood Commercial	C2-1VL-CPIO	0	108	0.137810079	Commercial - Commercial - Vacant Land	YES - Current	NO - Privately-Owned	Available	Not Used in Prior Housing Element	0.145555638	0	0	0.145555638	0	0	0	1058201	1445	South Los Angeles			Lower
LOS ANGELES	6630 S HOOVER ST	90044	6013017001	Neighborhood Commercial	C2-1VL-CPIO	0	108	0.0634413459	Residential - Double, Duplex, or Two Units - 4 Stories or Less	YES - Current	NO - Privately-Owned	Available	Not Used in Prior Housing Element	0	0	0.007716954	0.007716954	2	0	0	1028201	214	South Los Angeles			Above Moderate
LOS ANGELES	6632 S HOOVER ST	90044	6013017001	Neighborhood Commercial	C2-1VL-CPIO	0	108	0.065939515	Residential - Double, Duplex, or Two Units - 4 Stories or Less	YES - Current	NO - Privately-Owned	Available	Not Used in Prior Housing Element	0	0	0.007716954	0.007716954	2	0	0	1028201	245	South Los Angeles			Above Moderate
LOS ANGELES	717 W 68TH ST	90044	6013017002	Neighborhood Commercial	C2-1VL-CPIO	0	108	0.059538117	Residential - Single Family Residence	YES - Current	NO - Privately-Owned	Available	Not Used in Prior Housing Element	0	0	0.039089575	0.039089575	1	0	0	1028201	244	South Los Angeles			Above Moderate
LOS ANGELES			6013017002	Neighborhood Commercial	C2-1VL-CPIO	0	108	0.057256415	Residential - Single Family Residence	YES - Current	NO - Privately-Owned	Available	Not Used in Prior Housing Element	0	0	0.039089575	0.039089575	1	0	0	1028201	213	South Los Angeles			Above Moderate
LOS ANGELES	6620 S HOOVER ST	90044	6013017003	Neighborhood Commercial	C2-1VL-CPIO	0	108	0.120669374	Residential - Three Units (Any Combination) - 4 Stories or Less	YES - Current	NO - Privately-Owned	Available	Used in Prior Housing Element - Non-Vacant	0	0	0.284375918	0.284375918	3	0	0	1028201	192	South Los Angeles	Yes		Above Moderate
LOS ANGELES	6624 S HOOVER ST	90044	6013017003	Neighborhood Commercial	C2-1VL-CPIO	0	108	0.120669272	Residential - Three Units (Any Combination) - 4 Stories or Less	YES - Current	NO - Privately-Owned	Available	Used in Prior Housing Element - Non-Vacant	0	0	0.284375918	0.284375918	3	0	0	1028201	203	South Los Angeles	Yes		Above Moderate
LOS ANGELES	6616 S HOOVER ST	90044	6013017004	Neighborhood Commercial	C2-1VL-CPIO	0	108	0.120670322	Residential - Five or More Units or Apartments (Any Combination) - 4 Stories or Less	YES - Current	NO - Privately-Owned	Available	Not Used in Prior Housing Element	0	0	0.129998668	0.129998668	5	0	0	1028201	170	South Los Angeles	Yes		Above Moderate
LOS ANGELES	6612 S HOOVER ST	90044	6013017005	Neighborhood Commercial	C2-1VL-CPIO	0	108	0.120669378	Residential - Double, Duplex, or Two Units - 4 Stories or Less	YES - Current	NO - Privately-Owned	Available	Not Used in Prior Housing Element	0	0	0.608426851	0.608426851	2	0	0	1028201	150	South Los Angeles	Yes		Above Moderate
LOS ANGELES	6608 S HOOVER ST	90044	6013017006	Neighborhood Commercial	C2-1VL-CPIO	0	108	0.120669378	Residential - Single Family Residence	YES - Current	NO - Privately-Owned	Available	Not Used in Prior Housing Element	0.96539309	0	0	0.96539309	1	0	0	1028201	138	South Los Angeles			Lower
LOS ANGELES	6604 S HOOVER ST	90044	6013017007	Neighborhood Commercial	C2-1VL-CPIO	0	108	0.120669378	Residential - Single Family Residence	YES - Current	NO - Privately-Owned	Available	Not Used in Prior Housing Element	0.96539309	0	0	0.96539309	1	0	0	1028201	122	South Los Angeles			Lower
LOS ANGELES	714 W 66TH ST	90044	6013017008	Neighborhood Commercial	C2-1VL-CPIO	0	108	0.120670031	Commercial - Store Combination - Store and Residential Combination - One Story	YES - Current	NO - Privately-Owned	Available	Not Used in Prior Housing Element	0	0	0.014147395	0.014147395	8	0	0	1028201	107	South Los Angeles	Yes		Above Moderate
LOS ANGELES	710 W 66TH ST	90044	6013017009	Low Medium I Residential	R2-1	0	17	0.12066536	Residential - Double, Duplex, or Two Units - 4 Stories or Less	YES - Current	NO - Privately-Owned	Available	Not Used in Prior Housing Element	0	0	0.100519726	0.100519726	1	2*	2*	1028201	106	South Los Angeles			Above Moderate
LOS ANGELES	6605 S BONSALLO AVE	90044	6013017010	Low Medium I Residential	R2-1	0	17	0.120666302	Residential - Single Family Residence	YES - Current	NO - Privately-Owned	Available	Not Used in Prior Housing Element	0	0	0.100519726	0.100519726	1	2*	2*	1028201	121	South Los Angeles			Above Moderate
LOS ANGELES	6611 S BONSALLO AVE	90044	6013017011	Low Medium I Residential	R2-1	0	17	0.12066536	Residential - Double, Duplex, or Two Units - 4 Stories or Less	YES - Current	NO - Privately-Owned	Available	Not Used in Prior Housing Element	0	0	0.100519726	0.100519726	1	2*	2*	1028201	137	South Los Angeles			Above Moderate
LOS ANGELES	6613 S BONSALLO AVE	90044	6013017012	Low Medium I Residential	R2-1	0	17	0.12066536	Residential - Double, Duplex, or Two Units - 4 Stories or Less	YES - Current	NO - Privately-Owned	Available	Not Used in Prior Housing Element	0	0	0.131977102	0.131977102	2	2*	2*	1028201	149	South Los Angeles	Yes		Above Moderate
LOS ANGELES	6617 S BONSALLO AVE	90044	6013017013	Low Medium I Residential	R2-1	0	17	0.120666302	Residential - Single Family Residence	YES - Current	NO - Privately-Owned	Available	Not Used in Prior Housing Element	0	0	0.100519726	0.100519726	1	2*	2*	1028201	167	South Los Angeles			Above Moderate
LOS ANGELES	6623 S BONSALLO AVE	90044	6013017014	Low Medium I Residential	R2-1	0	17	0.120664413	Residential - Double, Duplex, or Two Units - 4 Stories or Less	YES - Current	NO - Privately-Owned	Available	Not Used in Prior Housing Element	0	0	0.023098308	0.023098308	2	2*	2*	1028201	191	South Los Angeles			Above Moderate
LOS ANGELES	6625 S BONSALLO AVE	90044	6013017015	Low Medium I Residential	R2-1	0	17	0.120666302	Residential - Double, Duplex, or Two Units - 4 Stories or Less	YES - Current	NO - Privately-Owned	Available	Not Used in Prior Housing Element	0	0	0.023098308	0.023098308	2	2*	2*	1028201	202	South Los Angeles			Above Moderate
LOS ANGELES	6627 S BONSALLO AVE	90044	6013017016	Low Medium I Residential	R2-1	0	17	0.12066536	Residential - Single Family Residence	YES - Current	NO - Privately-Owned	Available	Not Used in Prior Housing Element	0	0	0.100519726	0.100519726	1	2*	2*	1028201	212	South Los Angeles			Above Moderate
LOS ANGELES	6628 S BONSALLO AVE	90044	6013017019	Low Medium I Residential	R2-1	0	17	0.123970479	Residential - Double, Duplex, or Two Units - 4 Stories or Less	YES - Current	NO - Privately-Owned	Available	Not Used in Prior Housing Element	0	0	0.150479168	0.150479168	1	2*	2*	1028201	211	South Los Angeles	Yes		Above Moderate
LOS ANGELES	6624 S BONSALLO AVE	90044	6013017020	Low Medium I Residential	R2-1	0	17	0.123972416	Residential - Single Family Residence	YES - Current	NO - Privately-Owned	Available	Not Used in Prior Housing Element	0	0	0.100519726	0.100519726	1	2*	2*	1028201	201	South Los Angeles			Above Moderate
LOS ANGELES	6620 S BONSALLO AVE	90044	6013017021	Low Medium I Residential	R2-1	0	17	0.123971162	Residential - Double, Duplex, or Two Units - 4 Stories or Less	YES - Current	NO - Privately-Owned	Available	Not Used in Prior Housing Element	0	0	0.131977102	0.131977102	2	2*	2*	1028201	190	South Los Angeles	Yes		Above Moderate
LOS ANGELES	6616 S BONSALLO AVE	90044	6013017022	Low Medium I Residential	R2-1	0	17	0.123971162	Residential - Double, Duplex, or Two Units - 4 Stories or Less	YES - Current	NO - Privately-Owned	Available	Not Used in Prior Housing Element	0	0	0.131977102	0.131977102	2	2*	2*	1028201	162	South Los Angeles	Yes		Above Moderate
LOS ANGELES	6612 S BONSALLO AVE	90044	6013017023	Low Medium I Residential	R2-1	0	17	0.123972131	Residential - Single Family Residence	YES - Current	NO - Privately-Owned	Available	Not Used in Prior Housing Element	0	0	0.100519726	0.100519726	1	2*	2*	1028201	148	South Los Angeles			Above Moderate
LOS ANGELES	6604 S BONSALLO AVE	90044	6013017025	Low Medium I Residential	R2-1	0	17	0.123972127	Residential - Double, Duplex, or Two Units - 4 Stories or Less	YES - Current	NO - Privately-Owned	Available	Not Used in Prior Housing Element	0	0	0.023098308	0.023098308	2	2*	2*	1028201	120	South Los Angeles			Above Moderate
LOS ANGELES	6600 S BONSALLO AVE	90044	6013017026	Low Medium I Residential	R2-1	0	17	0.123971162	Residential - Double, Duplex, or Two Units - 4 Stories or Less	YES - Current	NO - Privately-Owned	Available	Not Used in Prior Housing Element	0	0	0.023098308	0.023098308	2	2*	2*	1028201	105	South Los Angeles			Above Moderate
LOS ANGELES	6605 S ESTRELLA AVE	90044	6013017028	Low Medium I Residential	R2-1	0	17	0.123987621	Residential - Single Family Residence	YES - Current	NO - Privately-Owned	Available	Not Used in Prior Housing Element	0	0	0.100519726	0.100519726	1	2*	2*	1028201	119	South Los Angeles			Above Moderate
LOS ANGELES	6609 S ESTRELLA AVE	90044	6013017029	Low Medium I Residential	R2-1	0	17	0.123986658	Residential - Double, Duplex, or Two Units - 4 Stories or Less	YES - Current	NO - Privately-Owned	Available	Not Used in Prior Housing Element	0	0	0.240278971	0.240278971	0	2*	2*	1028201	135	South Los Angeles			Above Moderate
LOS ANGELES	6611 S ESTRELLA AVE	90044	6013017030	Low Medium I Residential	R2-1	0	17	0.123986369	Residential - Double, Duplex, or Two Units - 4 Stories or Less	YES - Current	NO - Privately-Owned	Available	Not Used in Prior Housing Element	0	0	0.131977102	0.131977102	2	2*	2*	1028201	147	South Los Angeles	Yes		Above Moderate
LOS ANGELES	6617 S ESTRELLA AVE	90044	6013017031	Low Medium I Residential	R2-1	0	17	0.123985795	Residential - Single Family Residence	YES - Current	NO - Privately-Owned	Available	Not Used in Prior Housing Element	0	0	0.100519726	0.100519726	1	2*	2*	1028201	158	South Los Angeles			Above Moderate
LOS ANGELES	6623 S ESTRELLA AVE	90044	6013017032	Low Medium I Residential	R2-1	0	17	0.12398648	Residential - Single Family Residence	YES - Current	NO - Privately-Owned	Available	Not Used in Prior Housing Element	0	0	0.100519726	0.100519726	1	2*	2*	1028201	189	South Los Angeles			Above Moderate
LOS ANGELES	6627 S ESTRELLA AVE	90044	6013017033	Low Medium I Residential	R2-1	0	17	0.123985221	Residential - Double, Duplex, or Two Units - 4 Stories or Less	YES - Current	NO - Privately-Owned	Available	Not Used in Prior Housing Element	0	0	0.131977102	0.131977102	2	2*	2*	1028201	200	South Los Angeles	Yes		Above Moderate
LOS ANGELES	6629 S ESTRELLA AVE	90044	6013017034	Low Medium I Residential	R2-1	0	17	0.123984723	Residential - Single Family Residence	YES - Current	NO - Privately-Owned	Available	Not Used in Prior Housing Element	0	0	0.041782679	0.041782679	1	2*	2*	1028201	210	South Los Angeles			Above Moderate
LOS ANGELES	6633 S ESTRELLA AVE	90044	6013017037	Low Medium I Residential	R2-1	0	17	0.052565026	Residential - Single Family Residence	YES - Current	NO - Privately-Owned	Available	Not Used in Prior Housing Element	0	0	0.000861174	0.000861174	0	0	0	1028201	239	South Los Angeles			Above Moderate
LOS ANGELES	615 W 68TH ST	90044	6013018002	Low Medium I Residential	R2-1	0	17	0.059274849	Residential - Single Family Residence	YES - Current	NO - Privately-Owned	Available	Not Used in Prior Housing Element	0	0	0.051565218	0.051565218	1	1*	1*	1028201	237	South Los Angeles			Above Moderate
LOS ANGELES	6634 S ESTRELLA AVE	90044	6013018003	Low Medium I Residential	R2-1	0	17	0.123971846	Residential - Double, Duplex, or Two Units - 4 Stories or Less	YES - Current	NO - Privately-Owned	Available	Not Used in Prior Housing Element	0	0	0.131977102	0.131977102	2	2*	2*	1028201	209	South Los Angeles	Yes		Above Moderate
LOS ANGELES	6624 S ESTRELLA AVE	90044	6013018004	Low Medium I Residential	R2-1	0	17	0.123972416	Residential - Single Family Residence	YES - Current	NO - Privately-Owned	Available	Not Used in Prior Housing Element	0	0	0.100519726	0.100519726	1	2*	2*	1028201	198	South Los Angeles			Above Moderate
LOS ANGELES	6616 S ESTRELLA AVE	90044	6013018006	Low Medium I Residential	R2-1	0	17	0.123972129	Residential - Single Family Residence	YES - Current	NO - Privately-Owned	Available	Not Used in Prior Housing Element	0	0	0.100519726	0.100519726	1	2*	2*	1028201	155	South Los Angeles			Above Moderate
LOS ANGELES	6612 S ESTRELLA AVE	90044	6013018007	Low Medium I Residential	R2-1	0	17	0.123971157	Residential - Single Family Residence	YES - Current	NO - Privately-Owned	Available	Not Used in Prior Housing Element	0	0	0.100519726	0.100519726	1	2*	2*	1028201	146	South Los Angeles			Above Moderate
LOS ANGELES	6608 S ESTRELLA AVE	90044	6013018008	Low Medium I Residential	R2-1	0	17	0.123972127	Residential - Single Family Residence	YES - Current	NO - Privately-Owned	Available	Not Used in Prior Housing Element	0	0	0.041782679	0.041782679	1	2*	2*	1028201	134	South Los Angeles			Above Moderate
LOS ANGELES	6604 S ESTRELLA AVE	90044	6013018009	Low Medium I Residential	R2-1	0	17	0.123970194	Residential - Double, Duplex, or Two Units - 4 Stories or Less	YES - Current	NO - Privately-Owned	Available	Not Used in Prior Housing Element	0	0	0.035127752	0.035127752	2	2*	2*	1028201	117	South Los Angeles	Yes		Above Moderate
LOS ANGELES	612 W 66TH ST	90044	6013018010	Low Medium I Residential	R2-1	0	17	0.123971157	Residential - Double, Duplex, or Two Units - 4 Stories or Less	YES - Current	NO - Privately-Owned	Available	Not Used in Prior Housing Element	0	0	0.131977102	0.131977102	2	2*	2*	1028201	102	South Los Angeles	Yes		Above Moderate
LOS ANGELES	6601 S DENVER AVE	90044	6013018011	Low Medium I Residential	R2-1	0	17	0.124044428	Residential - Single Family Residence	YES - Current	NO - Privately-Owned	Available	Not Used in Prior Housing Element	0	0	0.100519726	0.100519726	1	2*	2*	1028201	101	South Los Angeles			Above Moderate
LOS ANGELES	6609 S DENVER AVE	90044	6013018013	Low Medium I Residential	R2-1	0	17	0.124035709	Residential - Single Family Residence	YES - Current	NO - Privately-Owned	Available	Not Used in Prior Housing Element	0	0	0.100519726	0.100519726	1	2*	2*	1028201	133	South Los Angeles			Above Moderate
LOS ANGELES	6611 S DENVER AVE	90044	6013018014	Low Medium I Residential	R2-1	0	17	0.124031981	Residential - Double, Duplex, or Two Units - 4 Stories or Less	YES - Current	NO - Privately-Owned	Available	Not Used in Prior Housing Element	0	0	0.055198856	0.055198856	2	2*	2*	1028201	145	South Los Angeles	Yes		Above Moderate
LOS ANGELES	6615 S DENVER AVE	90044	6013018015	Low Medium I Residential	R2-1	0	17	0.124029223	Residential - Double, Duplex, or Two Units - 4 Stories or Less	YES - Current	NO - Privately-Owned	Available	Not Used in Prior Housing Element	0	0	0.131977102	0.131977102	2	2*	2*	1028201	154	South Los Angeles	Yes		Above Moderate
LOS ANGELES	6625 S DENVER AVE	90044	6013018017	Low Medium I Residential	R2-1	0	17	0.124021759	Residential - Single Family Residence	YES - Current	NO - Privately-Owned	Available	Not Used in Prior Housing Element	0	0	0.100519726	0.100519726	1	2*	2*	1028201	197	South Los Angeles			Above Moderate
LOS ANGELES	6631 S DENVER AVE	90044	6013018018	Low Medium I Residential	R2-1	0	17	0.12401677	Residential - Double, Duplex, or Two Units - 4 Stories or Less	YES - Current	NO - Privately-Owned	Available	Not Used in Prior Housing Element	0	0	0.002888667	0.002888667	2	2*	2*	1028201	208	South Los Angeles			Above Moderate
LOS ANGELES	6635 S DENVER AVE	90044	6013018019	Low Medium I Residential	R2-1	0	17	0.129106197	Residential - Single Family Residence	YES - Current	NO - Privately-Owned	Available	Not Used in Prior Housing Element	0	0	0.100519726	0.100519726	1	2*	2*	1028201	236	South Los Angeles			Above Moderate
LOS ANGELES	521 W 68TH ST	90044	6013018020	Low Medium I Residential	R2-1	0	17	0.129114859	Residential - Single Family Residence	YES - Current	NO - Privately-Owned	Available	Not Used in Prior Housing Element	0	0	0.100519726	0.100519726	1	2*	2*	1028201	235	South Los Angeles			Above Moderate
LOS ANGELES	6626 S DENVER AVE	90044	6013018022	Low Medium I Residential	R2-1	0	17	0.123970161	Residential - Single Family Residence	YES - Current	NO - Privately-Owned	Available	Not Used in Prior Housing Element	0	0	0.100519726	0.100519726	1	2*	2*	1028201	196	South Los Angeles			Above Moderate
LOS ANGELES	6620 S DENVER AVE	90044	6013018023	Low Medium I Residential	R2-1	0	17	0.123971415	Residential - Double, Duplex, or Two Units - 4 Stories or Less	YES - Current	NO - Privately-Owned	Available	Not Used in Prior Housing Element	0	0	0.140935457	0.140935457	2	2*	2*	1028201	186	South Los Angeles	Yes		Above Moderate
LOS ANGELES	6616 S DENVER AVE	90044	6013018024	Low Medium I Residential	R2-1	0	17	0.119323568	Residential - Single Family Residence	YES - Current	NO - Privately-Owned	Available	Not Used in Prior Housing Element	0	0	0.100519726	0.100519726	1	2*	2*	1028201	153	South Los Angeles			Above Moderate
LOS ANGELES	6608 S DENVER AVE	90044	6013018025	Low Medium I Residential	R2-1	0	17	0.123971415	Residential - Single Family Residence	YES - Current	NO - Privately-Owned	Available	Not Used in Prior Housing Element	0	0	0.100519726	0.100519726	1	2*	2*	1028201	144	South Los Angeles			Above Moderate
LOS ANGELES	6601 S FIGUEROA ST	90003	6013018028	Neighborhood Commercial	C2-1VL-CPIO	0	108	0.110279442	Residential - Double, Duplex, or Two Units - 4 Stories or Less	YES - Current	NO - Privately-Owned	Available	Not Used in Prior Housing Element	0.112365264	0	0	0.112365264	2	0	0	1028201	98	South Los Angeles			Lower
LOS ANGELES	6605 S FIGUEROA ST	90003	6013018029	Neighborhood Commercial	C2-1VL-CPIO	0	108	0.110274565	Residential - Double, Duplex, or Two Units - 4 Stories or Less	YES - Current	NO - Privately-Owned	Available	Not Used in Prior Housing Element	0.336516517	0	0	0.336516517	2	0	0	1028201	113	South Los Angeles			Lower
LOS ANGELES	6609 S FIGUEROA ST	90003	6013018030	Neighborhood Commercial	C2-1VL-CPIO	0	108

LOS ANGELES	6600 S DENVER AVE	90044	6013018039	Low Medium I Residential	R2-1	0	17	0.123971415	Residential - Double, Duplex, or Two Units - 4 Stories or Less	YES - Current	NO - Privately-Owned	Available	Not Used in Prior Housing Element	0	0	0.036478963	0.036478963	2	2*	2*	102B201	99	South Los Angeles								Above Moderate
LOS ANGELES	6825 S FIGUEROA ST	90003	6013019001	Neighborhood Commercial	C2-1VL-CPIO	0	108	0.110205713	Commercial - Auto, Recreation Equipment, Construction Equipment Sales and Service - Auto Body Repair Shop - One Story	YES - Current	NO - Privately-Owned	Available	Used in Prior Housing Element - Non-Vacant	0.1688531	0	0	0.1688531	0	0	0	102B201	344	South Los Angeles								Lower
LOS ANGELES	6821 S FIGUEROA ST	90003	6013019002	Neighborhood Commercial	C2-1VL-CPIO	0	108	0.110199413	Commercial - Auto, Recreation Equipment, Construction Equipment Sales and Service - Auto Body Repair Shop - One Story	YES - Current	NO - Privately-Owned	Available	Used in Prior Housing Element - Non-Vacant	0.183145234	0	0	0.183145234	0	0	0	102B201	333	South Los Angeles								Lower
LOS ANGELES	6817 S FIGUEROA ST	90003	6013019003	Neighborhood Commercial	C2-1VL-CPIO	0	108	0.110205865	Residential - Single Family Residence	YES - Current	NO - Privately-Owned	Available	Not Used in Prior Housing Element	0.898290527	0	0	0.898290527	1	0	0	102B201	307	South Los Angeles								Lower
LOS ANGELES	6813 S FIGUEROA ST	90003	6013019004	Neighborhood Commercial	C2-1VL-CPIO	0	108	0.11021128	Residential - Single Family Residence	YES - Current	NO - Privately-Owned	Available	Not Used in Prior Housing Element	0.898290527	0	0	0.898290527	1	0	0	102B201	297	South Los Angeles								Lower
LOS ANGELES	6809 S FIGUEROA ST	90003	6013019005	Neighborhood Commercial	C2-1VL-CPIO	0	108	0.110214623	Residential - Single Family Residence	YES - Current	NO - Privately-Owned	Available	Not Used in Prior Housing Element	0.898290527	0	0	0.898290527	1	0	0	102B201	289	South Los Angeles								Lower
LOS ANGELES			6013019007	Neighborhood Commercial	C2-1VL-CPIO	0	108	0.055110037	Residential - Single Family Residence - Vacant Land	YES - Current	NO - Privately-Owned	Available	Not Used in Prior Housing Element	0	0	0.078880835	0.078880835	0	0	0	102B201	288	South Los Angeles								Above Moderate
LOS ANGELES	522 W 68TH ST	90044	6013019009	Low Medium I Residential	R2-1	0	17	0.123971741	Residential - Double, Duplex, or Two Units - 4 Stories or Less	YES - Current	NO - Privately-Owned	Available	Not Used in Prior Housing Element	0	0	0.131977102	0.131977102	2	2*	2*	102B201	251	South Los Angeles							Yes	Above Moderate
LOS ANGELES	6804 S DENVER AVE	90044	6013019010	Low Medium I Residential	R2-1	0	17	0.123971452	Residential - Double, Duplex, or Two Units - 4 Stories or Less	YES - Current	NO - Privately-Owned	Available	Not Used in Prior Housing Element	0	0	0.131977102	0.131977102	2	2*	2*	102B201	262	South Los Angeles							Yes	Above Moderate
LOS ANGELES	6806 S DENVER AVE	90044	6013019011	Low Medium I Residential	R2-1	0	17	0.123971167	Residential - Double, Duplex, or Two Units - 4 Stories or Less	YES - Current	NO - Privately-Owned	Available	Not Used in Prior Housing Element	0	0	0.023098308	0.023098308	2	2*	2*	102B201	290	South Los Angeles								Above Moderate
LOS ANGELES	6810 S DENVER AVE	90044	6013019012	Low Medium I Residential	R2-1	0	17	0.11777372	Residential - Double, Duplex, or Two Units - 4 Stories or Less	YES - Current	NO - Privately-Owned	Available	Not Used in Prior Housing Element	0	0	0.131977102	0.131977102	2	2*	2*	102B201	298	South Los Angeles							Yes	Above Moderate
LOS ANGELES	6824 S DENVER AVE	90044	6013019015	Low Medium I Residential	R2-1	0	17	0.124006306	Residential - Double, Duplex, or Two Units - 4 Stories or Less	YES - Current	NO - Privately-Owned	Available	Not Used in Prior Housing Element	0	0	0.131977102	0.131977102	2	2*	2*	102B201	345	South Los Angeles							Yes	Above Moderate
LOS ANGELES	512 W 68TH ST	90044	6013019016	Neighborhood Commercial	C2-1VL-CPIO	0	108	0.11022524	Commercial - Auto, Recreation Equipment, Construction Equipment Sales and Service - Auto Body Repair Shop - One Story	YES - Current	NO - Privately-Owned	Available	Used in Prior Housing Element - Non-Vacant	0.153610589	0	0	0.153610589	1	0	0	102B201	250	South Los Angeles								Lower
LOS ANGELES	6805 S FIGUEROA ST	90003	6013019016	Neighborhood Commercial	C2-1VL-CPIO	0	108	0.055111185	Commercial - Auto, Recreation Equipment, Construction Equipment Sales and Service - Auto Body Repair Shop - One Story	YES - Current	NO - Privately-Owned	Available	Used in Prior Housing Element - Non-Vacant	0	0	0.015140676	0.015140676	1	0	0	102B201	261	South Los Angeles								Above Moderate
LOS ANGELES	6817 S ESTRELLA AVE	90044	6013020005	Low Medium I Residential	R2-1	0	17	0.123983791	Residential - Single Family Residence	YES - Current	NO - Privately-Owned	Available	Not Used in Prior Housing Element	0	0	0.041782679	0.041782679	1	2*	2*	102B201	309	South Los Angeles								Above Moderate
LOS ANGELES	6813 S ESTRELLA AVE	90044	6013020006	Low Medium I Residential	R2-1	0	17	0.12398422	Residential - Single Family Residence	YES - Current	NO - Privately-Owned	Available	Not Used in Prior Housing Element	0	0	0.041782679	0.041782679	1	2*	2*	102B201	299	South Los Angeles								Above Moderate
LOS ANGELES	6809 S ESTRELLA AVE	90044	6013020007	Low Medium I Residential	R2-1	0	17	0.123983505	Residential - Double, Duplex, or Two Units - 4 Stories or Less	YES - Current	NO - Privately-Owned	Available	Not Used in Prior Housing Element	0	0	0.131977102	0.131977102	2	2*	2*	102B201	291	South Los Angeles							Yes	Above Moderate
LOS ANGELES	6808 S BONSALLO AVE	90044	6013020013	Low Medium I Residential	R2-1	0	17	0.123971197	Residential - Single Family Residence	YES - Current	NO - Privately-Owned	Available	Not Used in Prior Housing Element	0	0	0.100519726	0.100519726	1	2*	2*	102B201	292	South Los Angeles								Above Moderate
LOS ANGELES	6812 S BONSALLO AVE	90044	6013020014	Low Medium I Residential	R2-1	0	17	0.123971197	Residential - Double, Duplex, or Two Units - 4 Stories or Less	YES - Current	NO - Privately-Owned	Available	Not Used in Prior Housing Element	0	0	0.131977102	0.131977102	2	2*	2*	102B201	300	South Los Angeles							Yes	Above Moderate
LOS ANGELES	6820 S BONSALLO AVE	90044	6013020015	Low Medium I Residential	R2-1	0	17	0.123972524	Residential - Double, Duplex, or Two Units - 4 Stories or Less	YES - Current	NO - Privately-Owned	Available	Not Used in Prior Housing Element	0	0	0.035127752	0.035127752	2	2*	2*	102B201	310	South Los Angeles							Yes	Above Moderate
LOS ANGELES			6013020016	Low Medium I Residential	R2-1	0	17	0.0367321	Residential - Single Family Residence - Vacant Land	YES - Current	NO - Privately-Owned	Available	Not Used in Prior Housing Element	0	0	0.040443718	0.040443718	0	0	0	102B201	338	South Los Angeles								Above Moderate
LOS ANGELES	6822 S BONSALLO AVE	90044	6013020017	Low Medium I Residential	R2-1	0	17	0.087239382	Residential - Single Family Residence	YES - Current	NO - Privately-Owned	Available	Not Used in Prior Housing Element	0	0	0.042000327	0.042000327	1	1*	1*	102B201	339	South Los Angeles								Above Moderate
LOS ANGELES	6826 S BONSALLO AVE	90044	6013020019	Low Medium I Residential	R2-1	0	17	0.087344727	Residential - Single Family Residence	YES - Current	NO - Privately-Owned	Available	Not Used in Prior Housing Element	0	0	0.042000327	0.042000327	1	1*	1*	102B201	350	South Los Angeles								Above Moderate
LOS ANGELES	6825 S BONSALLO AVE	90044	6013020020	Low Medium I Residential	R2-1	0	17	0.124150356	Residential - Double, Duplex, or Two Units - 4 Stories or Less	YES - Current	NO - Privately-Owned	Available	Not Used in Prior Housing Element	0	0	0.131977102	0.131977102	2	2*	2*	102B201	351	South Los Angeles							Yes	Above Moderate
LOS ANGELES	6817 S BONSALLO AVE	90044	6013020022	Low Medium I Residential	R2-1	0	17	0.12397023	Residential - Single Family Residence	YES - Current	NO - Privately-Owned	Available	Not Used in Prior Housing Element	0	0	0.100519726	0.100519726	1	2*	2*	102B201	311	South Los Angeles								Above Moderate
LOS ANGELES	6809 S BONSALLO AVE	90044	6013020024	Low Medium I Residential	R2-1	0	17	0.123971771	Residential - Double, Duplex, or Two Units - 4 Stories or Less	YES - Current	NO - Privately-Owned	Available	Not Used in Prior Housing Element	0	0	0.131977102	0.131977102	2	2*	2*	102B201	293	South Los Angeles							Yes	Above Moderate
LOS ANGELES	6800 S HOOVER ST	90044	6013020027	Neighborhood Commercial	C2-1VL-CPIO	0	108	0.117721354	Commercial - Auto, Recreation Equipment, Construction Equipment Sales and Service - Auto Body Repair Shop - One Story	YES - Current	NO - Privately-Owned	Available	Used in Prior Housing Element - Non-Vacant	0.181447265	0	0	0.181447265	0	0	0	102B201	259	South Los Angeles								Lower
LOS ANGELES	6804 S HOOVER ST	90044	6013020028	Neighborhood Commercial	C2-1VL-CPIO	0	108	0.118683618	Commercial - Store Combination - Store and Residential Combination - One Story	YES - Current	NO - Privately-Owned	Available	Used in Prior Housing Element - Non-Vacant	0.181447265	0	0	0.181447265	0	0	0	102B201	280	South Los Angeles								Lower
LOS ANGELES	6812 1/2 S HOOVER ST	90044	6013020030	Neighborhood Commercial	C2-1VL-CPIO	0	108	0.120605076	Residential - Three Units (Any Combination) - 4 Stories or Less	YES - Current	NO - Privately-Owned	Available	Not Used in Prior Housing Element	0	0	0.526711613	0.526711613	3	0	0	102B201	302	South Los Angeles							Yes	Above Moderate
LOS ANGELES	6816 S HOOVER ST	90044	6013020031	Neighborhood Commercial	C2-1VL-CPIO	0	108	0.121565463	Residential - Double, Duplex, or Two Units - 4 Stories or Less	YES - Current	NO - Privately-Owned	Available	Not Used in Prior Housing Element	0	0	0.608426851	0.608426851	2	0	0	102B201	312	South Los Angeles							Yes	Above Moderate
LOS ANGELES	6820 S HOOVER ST	90044	6013020032	Neighborhood Commercial	C2-1VL-CPIO	0	108	0.122528702	Residential - Five or More Units or Apartments (Any Combination) - 4 Stories or Less	YES - Current	NO - Privately-Owned	Available	Not Used in Prior Housing Element	0	0	0.118732631	0.118732631	6	0	0	102B201	341	South Los Angeles							Yes	Above Moderate
LOS ANGELES	6824 S HOOVER ST	90044	6013020033	Neighborhood Commercial	C2-1VL-CPIO	0	108	0.123691503	Commercial - Store Combination - Store and Residential Combination - One Story	YES - Current	NO - Privately-Owned	Available	Not Used in Prior Housing Element	0	0	0.024550413	0.024550413	4	0	0	102B201	352	South Los Angeles							Yes	Above Moderate
LOS ANGELES	710 W 68TH ST	90044	6013020035	Low Medium I Residential	R2-1	0	17	0.068873045	Residential - Single Family Residence	YES - Current	NO - Privately-Owned	Available	Not Used in Prior Housing Element	0	0	0.0213111	0.0213111	1	1*	1*	102B201	257	South Los Angeles								Above Moderate
LOS ANGELES	6804 S BONSALLO AVE	90044	6013020036	Low Medium I Residential	R2-1	0	17	0.123972167	Residential - Single Family Residence	YES - Current	NO - Privately-Owned	Available	Not Used in Prior Housing Element	0	0	0.041782679	0.041782679	1	2*	2*	102B201	276	South Los Angeles								Above Moderate
LOS ANGELES	6808 S HOOVER ST	90044	6013020037	Neighborhood Commercial	C2-1VL-CPIO	0	108	0.119642804	Residential - Five or More Units or Apartments (Any Combination) - 4 Stories or Less	YES - Current	NO - Privately-Owned	Available	Not Used in Prior Housing Element	0.065781853	0	0	0.065781853	6	0	0	102B201	294	South Los Angeles								Lower
LOS ANGELES	6900 S HOOVER ST	90044	6013021001	Neighborhood Commercial	C2-1VL-CPIO	0	108	0.155183382	Commercial - Office Building - One Story	YES - Current	NO - Privately-Owned	Available	Used in Prior Housing Element - Non-Vacant	0.069852984	0	0	0.069852984	0	0	0	102B201	388	South Los Angeles								Lower
LOS ANGELES	6906 S HOOVER ST	90044	6013021001	Neighborhood Commercial	C2-1VL-CPIO	0	108	0.12414508	Commercial - Office Building - One Story	YES - Current	NO - Privately-Owned	Available	Used in Prior Housing Element - Non-Vacant	0.061505076	0	0	0.061505076	0	0	0	102B201	422	South Los Angeles								Lower
LOS ANGELES	6914 S HOOVER ST	90044	6013021003	Neighborhood Commercial	C2-1VL-CPIO	0	108	0.124142785	Residential - Single Family Residence	YES - Current	NO - Privately-Owned	Available	Not Used in Prior Housing Element	1.037423462	0	0	1.037423462	1	0	0	102B201	476	South Los Angeles								Lower
LOS ANGELES	6918 S HOOVER ST	90044	6013021004	Neighborhood Commercial	C2-1VL-CPIO	0	108	0.124141637	Residential - Double, Duplex, or Two Units - 4 Stories or Less	YES - Current	NO - Privately-Owned	Available	Not Used in Prior Housing Element	0	0	0.665721372	0.665721372	2	0	0	102B201	493	South Los Angeles							Yes	Above Moderate
LOS ANGELES	6922 S HOOVER ST	90044	6013021005	Neighborhood Commercial	C2-1VL-CPIO	0	108	0.124141458	Residential - Double, Duplex, or Two Units - 4 Stories or Less	YES - Current	NO - Privately-Owned	Available	Not Used in Prior Housing Element	0	0	0.665721372	0.665721372	2	0	0	102B201	503	South Los Angeles							Yes	Above Moderate
LOS ANGELES	6934 S HOOVER ST	90044	6013021007	Neighborhood Commercial	C2-1VL-CPIO	0	108	0.124137222	Residential - Four Units (Any Combination) - 4 Stories or Less	YES - Current	NO - Privately-Owned	Available	Not Used in Prior Housing Element	0.916489363	0	0	0.916489363	4	0	0	102B201	516	South Los Angeles								Lower
LOS ANGELES	6938 S HOOVER ST	90044	6013021007	Neighborhood Commercial	C2-1VL-CPIO	0	108	0.124137738	Residential - Four Units (Any Combination) - 4 Stories or Less	YES - Current	NO - Privately-Owned	Available	Not Used in Prior Housing Element	0.916489363	0	0	0.916489363	4	0	0	102B201	566	South Los Angeles								Lower
LOS ANGELES	719 W 70TH ST	90044	6013021008	Neighborhood Commercial	C2-1VL-CPIO	0	108	0.124332178	Residential - Five or More Units or Apartments (Any Combination) - 4 Stories or Less	YES - Current	NO - Privately-Owned	Available	Not Used in Prior Housing Element	0.184466176	0	0	0.184466176	6	0	0	102B201	576	South Los Angeles								Lower
LOS ANGELES	6935 S BONSALLO AVE	90044	6013021010	Low Medium I Residential	R2-1	0	17	0.123972428	Residential - Double, Duplex, or Two Units - 4 Stories or Less	YES - Current	NO - Privately-Owned	Available	Not Used in Prior Housing Element	0	0	0.002888667	0.002888667	2	2*	2*	102B201	565	South Los Angeles								Above Moderate
LOS ANGELES	6931 S BONSALLO AVE	90044	6013021011	Low Medium I Residential	R2-1	0	17	0.123971174		YES - Current	NO - Privately-Owned	Available	Not Used in Prior Housing Element	0	0	0.100519726	0.100519726	1	2*	2*	102B201	515	South Los Angeles								Above Moderate
LOS ANGELES	6927 S BONSALLO AVE	90044	6013021012	Low Medium I Residential	R2-1	0	17	0.123971174	Residential - Single Family Residence	YES - Current	NO - Privately-Owned	Available	Not Used in Prior Housing Element	0	0	0.100519726	0.100519726	1	2*	2*	102B201	509	South Los Angeles								Above Moderate
LOS ANGELES	6923 S BONSALLO AVE	90044	6013021013	Low Medium I Residential	R2-1	0	17	0.123972143	Residential - Double, Duplex, or Two Units - 4 Stories or Less	YES - Current	NO - Privately-Owned	Available	Not Used in Prior Housing Element	0	0	0.088016126	0.088016126	2	2*	2*	102B201	502	South Los Angeles								Above Moderate
LOS ANGELES	6915 S BONSALLO AVE	90044	6013021015	Low Medium I Residential	R2-1	0	17	0.123971174	Residential - Single Family Residence	YES - Current	NO - Privately-Owned	Available	Not Used in Prior Housing Element	0	0	0.100519726	0.100519726	1	2*	2*	102B201	475	South Los Angeles								Above Moderate
LOS ANGELES	6911 S BONSALLO AVE	90044	6013021016	Low Medium I Residential	R2-1	0	17	0.123971174	Residential - Single Family Residence	YES - Current	NO - Privately-Owned	Available	Not Used in Prior Housing Element	0	0	0.100519726	0.100519726	1	2*	2*	102B201	430	South Los Angeles								Above Moderate
LOS ANGELES	6907 S BONSALLO AVE	90044	6013021017	Low Medium I Residential	R2-1	0	17	0.123971458	Residential - Single Family Residence	YES - Current	NO - Privately-Owned	Available	Not Used in Prior Housing Element	0	0	0.041782679	0.041782679	1	2*	2*	102B201	420	South Los Angeles								Above Moderate
LOS ANGELES	712 W 69TH ST	90044	6013021018	Low Medium I Residential	R2-1	0	17	0.154965534	Residential - Double, Duplex, or Two Units - 4 Stories or Less	YES - Current	NO - Privately-Owned	Available	Not Used in Prior Housing Element	0	0	0.107815468	0.107815468	2	2*	2*	102B201	386	South Los Angeles							Yes	Above Moderate
LOS ANGELES	6900 S BONSALLO AVE	90044	6013021019	Low Medium I Residential	R2-1	0	17	0.076185022	Residential - Single Family Residence	YES - Current	NO - Privately-Owned	Available	Not Used in Prior Housing Element	0	0	0.056988841	0.056988841	1	1*	1*	102B201	385	South Los Angeles								Above Moderate
LOS ANGELES	6906 S BONSALLO AVE	90044	6013021019	Low Medium I Residential	R2-1	0	17	0.060947922	Residential - Single Family Residence	YES - Current	NO - Privately-Owned	Available	Not Used in Prior Housing Element	0	0	0.056988841	0.056988841	1	1*	1*	102B201	419	South Los Angeles								Above Moderate
LOS ANGELES	666 W 69TH ST	90044	6013021020	Low Medium I Residential	R2-1	0	17	0.078792459	Residential - Single Family Residence	YES - Current	NO - Privately-Owned	Available	Not Used in Prior Housing Element	0	0	0.019148853	0.019148853	1	1*	1*	102B201	383	South Los Angeles								Above Moderate
LOS ANGELES			6013021020	Low Medium I Residential	R2-1	0	17	0.063032723	Residential - Single Family Residence	YES - Current	NO - Privately-Owned	Available	Not Used in Prior Housing Element	0	0	0.023604383	0.023604383	1	1*	1*	102B201	417	South Los Angeles								Above Moderate
LOS ANGELES	6910 S BONSALLO AVE	90044	6013021021	Low Medium I Residential	R2-1	0	17	0.123982031	Residential - Single Family Residence	YES - Current	NO - Privately-Owned	Available	Not Used in Prior Housing Element	0	0	0.100519726	0.100519726	1	2*	2*	102B201	428	South Los Angeles								Above Moderate
LOS ANGELES	6918 S BONSALLO AVE	90044	6013021023	Low Medium I Residential	R2-1	0	17	0.123981326	Residential - Double, Duplex, or Two Units - 4 Stories or Less	YES - Current	NO - Privately-Owned	Available	Not Used in Prior Housing Element	0	0	0.131977102	0.131977102	2	2*	2*	102B201	491	South Los Angeles							Yes	Above Moderate
LOS ANGELES	6922 S BONSALLO AVE	90044	6013021024	Low Medium I Residential	R2-1	0	17	0.123979385	Residential - Single Family Residence	YES - Current	NO - Privately-Owned	Available	Not Used in Prior Housing Element	0	0	0.100519726	0.100519726	1	2*	2*	102B201	501	South Los Angeles								Above Moderate
LOS ANGELES	6934 S BONSALLO AVE	90044	6013021027	Low Medium I Residential	R2-1	0	17	0.123980472	Residential - Double, Duplex, or Two Units - 4 Stories or Less	YES - Current	NO - Privately-Owned	Available	Not Used in Prior Housing Element	0	0	0.131977102	0.131977102	2	2*	2*	102B201	564	South Los Angeles							Yes	Above Moderate
LOS ANGELES	6938 S BONSALLO AVE	90044	6013021028	Low Medium I Residential	R2-1	0	17	0.082753528	Residential - Single Family Residence	YES - Current	NO - Privately-Owned	Available	Not Used in Prior Housing Element	0	0	0.042000327	0.042000327	1	1*	1*	102B201	574	South Los Angeles								Above Moderate
LOS ANGELES	6929 S ESTRELLA AVE	90044	6013021032	Low Medium I Residential	R2-1	0	17	0.123972139	Residential - Double, Duplex, or Two Units - 4 Stories or Less	YES - Current	NO - Privately-Owned	Available	Not Used in Prior Housing Element	0	0	0.002888667	0.002888667	2	2*	2*	102B201	507	South Los Angeles								Above Moderate
LOS ANGELES	6917 S ESTRELLA AVE	90044	6013021034	Low Medium I Residential	R2-1	0	17	0.123972141	Residential - Double, Duplex, or Two Units - 4 Stories or Less	YES - Current	NO - Privately-Owned	Available	Not Used in Prior Housing Element	0	0	0.131977102	0.131977102	2	2*	2*	102B201	489	South Los Angeles							Yes	Above Moderate
LOS ANGELES	6913 S ESTRELLA AVE	90044	6013021035	Low Medium I Residential	R2-1	0	17	0.123971169	Residential - Single Family Residence	YES - Current	NO - Privately-Owned	Available	Not Used in Prior Housing Element	0	0	0.026503028	0.026503028	1	2*	2*	102B201	466	South Los Angeles								Above Moderate
LOS ANGELES	6911 S ESTRELLA AVE	90044	6013021036	Low Medium I Residential	R2-1	0	17	0.123972428	Residential - Single Family Residence	YES - Current	NO - Privately-Owned	Available	Not Used in Prior Housing Element	0	0	0.100519726	0.100519726	1	2*	2*	102B201	427	South Los Angeles								Above Moderate
LOS ANGELES	664 W 69TH ST	90044	6013021038	Low Medium I Residential	R2-1	0	17	0.152036969	Residential - Double, Duplex, or Two Units - 4 Stories or Less	YES - Current	NO - Privately-Owned	Available	Not Used in Prior Housing Element	0	0	0.140935457	0.140935457	2	2*	2*	102B201	378	South Los Angeles							Yes	Above Moderate
LOS ANGELES	6931 S ESTRELLA AVE	90044	6013021043	Low Medium I Residential	[Q]R4-1	0	108	0.123970206	Institutional - Church - One Story	YES - Current	NO - Privately-Owned	Available	Not Used in Prior Housing Element	0.107450981	0	0	0.107450981	0	0	0	102B201	513	South Los Angeles								Lower
LOS ANGELES	655 W 70TH ST	90044	6013021044	Low Medium I Residential	[Q]R4-1	0	108	0.124092222	Institutional - Church - One Story	YES - Current	NO - Privately-Owned	Available	Not Used in Prior Housing Element	0.107450981	0	0	0.107450981	0	0	0	102B201	572	South Los Angeles								Lower
LOS ANGELES	665 W 70TH ST	90044	6013021044	Low Medium I Residential	[Q]R4-1	0	108	0.041369334	Institutional - Church - One Story	YES - Current	NO - Privately-Owned	Available	Not Used in Prior Housing Element	0.051882134	0	0	0.051882134	0	0	0	102B201	573	South Los Angeles								Lower
LOS ANGELES	6937 S ESTRELLA AVE	90044	6013021044	Low Medium I Residential	[Q]R4-1	0	108	0.123972139	Institutional - Church - One Story	YES - Current	NO - Privately-Owned	Available	Not Used in Prior Housing Element	0.107450981	0	0	0.107450981	0	0	0	102B201	563	South Los Angeles								Lower
LOS ANGELES	6906 S DENVER AVE	90044	6013022015	Low Medium I Residential	R2-1	0	17	0.123971105	Residential - Single Family Residence	YES - Current	NO - Privately-Owned	Available	Not Used in Prior Housing Element	0	0	0.088016126	0.088016126	2	2*	2*	102B201	411	South Los Angeles								Above Moderate
LOS ANGELES	6910 S DENVER AVE	90044	6013022016	Low Medium I Residential	R2-1	0	17	0.123971717	Residential - Single Family Residence	YES - Current	NO - Privately-Owned	Available	Not Used in Prior Housing Element	0	0	0.100519726	0.100519726	1	2*	2*	102B201	425	South Los Angeles								Above Moderate
LOS ANGELES	6914 S DENVER AVE	90044	6013022017	Low Medium I Residential	R2-1	0	17	0.123972395	Residential - Single Family Residence	YES - Current	NO - Privately-Owned	Available	Not Used in Prior Housing Element	0	0	0.100519726	0.100519726	1	2*	2*	102B201	459	South Los Angeles								Above Moderate
LOS ANGELES	6918 1/2 S DENVER AVE	90044	6013022018	Low Medium I Residential	R2-1	0	17	0.123971143	Residential - Double, Duplex, or Two Units - 4 Stories or Less	YES - Current	NO - Privately-Owned	Available	Not Used in Prior Housing Element	0	0	0.131977102	0.131977102	2	2*	2*	102B201	487	South Los Angeles							Yes	Above Moderate
LOS ANGELES	6930 S DENVER AVE	90044	6013022021	Low Medium I Residential	R2-1	0	17	0.123972686	Residential - Double, Duplex, or Two Units - 4 Stories or Less	YES - Current	NO - Privately-Owned	Available	Not Used in Prior Housing Element	0	0	0.002888667	0.002888667	2	2*	2*	102B201	512	South Los Angeles								Above Moderate
LOS ANGELES	6938 S DENVER AVE	90044	6013022023	Low Medium I Residential	R2-1	0	17	0.124007934	Residential - Double, Duplex, or Two Units - 4 Stories or Less	YES - Current	NO - Privately-Owned	Available	Not Used in Prior Housing Element	0	0	0.131977102	0.131977102	2	2*	2*	102B201	569	South Los Angeles							Yes	Above Moderate
LOS ANGELES	6929 S FIGUEROA ST	90003	6013022025	Neighborhood Commercial	C2-1VL-CPIO	0	108	0.110146302	Residential - Three Units (Any Combination) - 4 Stories or Less	YES - Current	NO - Privately-Owned	Available	Not Used in Prior Housing Element	0.103115959	0	0	0.103115959	3	0	0	102B201	511	South Los Angeles								Lower
LOS ANGELES	6927 1/2 S FIGUEROA ST	90003	6013022026	Neighborhood Commercial	C2-1VL-CPIO	0	108	0.110151467	Residential - Double, Duplex, or Two Units - 4 Stories or Less	YES - Current	NO - Privately-Owned	Available	Used in Prior Housing Element - Non-Vacant	0	0	0.804599106	0.804599106	0	0	0	102B201	505	South Los Angeles							Yes	Above Moderate
LOS ANGELES	6919 S FIGUEROA ST	90003	6013022027	Neighborhood Commercial	C2-1VL-CPIO	0	108	0.110161798	Commercial - Hotel and Motel - Motel - Under 50 Rooms - One Story	YES - Current	NO - Privately-Owned	Available	Not Used in Prior Housing Element	0.069109652	0	0	0.069109652	12	0	0	102B201	486	South Los Angeles								Lower
LOS ANGELES	6923 S FIGUEROA ST	90003	6013022027	Neighborhood Commercial	C2-1VL-CPIO	0	108	0.110154912	Commercial - Hotel and Motel - Motel - Under 50 Rooms - One Story	YES - Current	NO - Privately-Owned	Available	Not Used in Prior Housing Element	0.073011106	0	0	0.073011106	12	0	0	102B201	497	South Los Angeles								Lower
LOS ANGELES	6915 S FIGUEROA ST	90003	6013022028	Neighborhood Commercial	C2-1VL-CPIO	0	108	0.110166675	Residential - Four Units (Any Combination) - 4 Stories or Less	YES - Current	NO - Privately-Owned	Available	Not Used in Prior Housing Element	0	0	0.141809998	0.141809998	4	0	0	102B201	458	South Los Angeles							Yes	Above Moderate
LOS ANGELES	6911 S FIGUEROA ST	90003	6013022029	Neighborhood Commercial	C2-1VL-CPIO	0	108	0.110169834	Residential - Four Units (Any Combination) - 4 Stories or Less	YES - Current	NO - Privately-Owned	Available	Not Used in Prior Housing Element	0	0	0.141809998

LOS ANGELES	7106 S HOOVER ST	90044	6013023007	Medium Residential	R3-1	0	54	0.124124106	Residential - Double, Duplex, or Two Units - 4 Stories or Less	YES - Current	NO - Privately-Owned	Available	Not Used in Prior Housing Element	0	0	0.424185589	0.424185589	2	0	0	1028201	767	South Los Angeles	Yes	Above Moderate
LOS ANGELES	7110 S HOOVER ST	90044	6013023008	Medium Residential	R3-1	0	54	0.124123262	Residential - Single Family Residence	YES - Current	NO - Privately-Owned	Available	Used in Prior Housing Element - Non-Vacant	0.672028005	0	0	0.672028005	1	0	0	1028201	792	South Los Angeles		Lower
LOS ANGELES	7101 S BONSALLO AVE	90044	6013023012	Low Medium I Residential	R2-1	0	17	0.123971152	Residential - Single Family Residence	YES - Current	NO - Privately-Owned	Available	Not Used in Prior Housing Element	0	0	0.100519726	0.100519726	1	2*	2*	1028201	753	South Los Angeles		Above Moderate
LOS ANGELES	7023 S BONSALLO AVE	90044	6013023013	Low Medium I Residential	R2-1	0	17	0.12397212	Residential - Double, Duplex, or Two Units - 4 Stories or Less	YES - Current	NO - Privately-Owned	Available	Not Used in Prior Housing Element	0	0	0.131977102	0.131977102	2	2*	2*	1028201	737	South Los Angeles	Yes	Above Moderate
LOS ANGELES	7019 S BONSALLO AVE	90044	6013023014	Low Medium I Residential	R2-1	0	17	0.123971152	Residential - Single Family Residence	YES - Current	NO - Privately-Owned	Available	Not Used in Prior Housing Element	0	0	0.100519726	0.100519726	1	2*	2*	1028201	683	South Los Angeles		Above Moderate
LOS ANGELES	7015 S BONSALLO AVE	90044	6013023015	Low Medium I Residential	R2-1	0	17	0.123971152	Residential - Double, Duplex, or Two Units - 4 Stories or Less	YES - Current	NO - Privately-Owned	Available	Not Used in Prior Housing Element	0	0	0.002888667	0.002888667	2	2*	2*	1028201	675	South Los Angeles		Above Moderate
LOS ANGELES	7007 S BONSALLO AVE	90044	6013023017	Low Medium I Residential	R2-1	0	17	0.123972406	Residential - Double, Duplex, or Two Units - 4 Stories or Less	YES - Current	NO - Privately-Owned	Available	Not Used in Prior Housing Element	0	0	0.131977102	0.131977102	2	2*	2*	1028201	654	South Los Angeles	Yes	Above Moderate
LOS ANGELES	710 W 70TH ST	90044	6013023018	Low Medium I Residential	R2-1	0	17	0.123972695	Residential - Double, Duplex, or Two Units - 4 Stories or Less	YES - Current	NO - Privately-Owned	Available	Not Used in Prior Housing Element	0	0	0.131977102	0.131977102	2	2*	2*	1028201	640	South Los Angeles	Yes	Above Moderate
LOS ANGELES	7006 S BONSALLO AVE	90044	6013023020	Low Medium I Residential	R2-1	0	17	0.123978039	Residential - Double, Duplex, or Two Units - 4 Stories or Less	YES - Current	NO - Privately-Owned	Available	Not Used in Prior Housing Element	0	0	0.131977102	0.131977102	2	2*	2*	1028201	653	South Los Angeles	Yes	Above Moderate
LOS ANGELES	7010 S BONSALLO AVE	90044	6013023021	Low Medium I Residential	R2-1	0	17	0.123978718	Residential - Single Family Residence	YES - Current	NO - Privately-Owned	Available	Not Used in Prior Housing Element	0	0	0.100519726	0.100519726	1	2*	2*	1028201	666	South Los Angeles		Above Moderate
LOS ANGELES	7014 S BONSALLO AVE	90044	6013023022	Low Medium I Residential	R2-1	0	17	0.123977465	Residential - Single Family Residence	YES - Current	NO - Privately-Owned	Available	Not Used in Prior Housing Element	0	0	0.100519726	0.100519726	1	2*	2*	1028201	674	South Los Angeles		Above Moderate
LOS ANGELES	7018 S BONSALLO AVE	90044	6013023023	Low Medium I Residential	R2-1	0	17	0.123977176	Residential - Double, Duplex, or Two Units - 4 Stories or Less	YES - Current	NO - Privately-Owned	Available	Not Used in Prior Housing Element	0	0	0.131977102	0.131977102	2	2*	2*	1028201	682	South Los Angeles	Yes	Above Moderate
LOS ANGELES	7020 S BONSALLO AVE	90044	6013023024	Low Medium I Residential	R2-1	0	17	0.12397757	Residential - Double, Duplex, or Two Units - 4 Stories or Less	YES - Current	NO - Privately-Owned	Available	Not Used in Prior Housing Element	0	0	0.131977102	0.131977102	2	2*	2*	1028201	736	South Los Angeles	Yes	Above Moderate
LOS ANGELES	7114 S BONSALLO AVE	90044	6013023028	Community Commercial	C2-1-CPIO	0	108	0.123976028	Residential - Double, Duplex, or Two Units - 4 Stories or Less	YES - Current	NO - Privately-Owned	Available	Not Used in Prior Housing Element	0	0	0.665721372	0.665721372	2	0	0	1028201	847	South Los Angeles	Yes	Above Moderate
LOS ANGELES	665 W FLORENCE AVE	90044	6013023029	Community Commercial	C2-1-CPIO	0	108	0.123675477	Commercial - Store Combination - Store and Residential Combination - One Story	YES - Current	NO - Privately-Owned	Available	Not Used in Prior Housing Element	0.147472523	0	0	0.147472523	2	0	0	1028201	860	South Los Angeles		Lower
LOS ANGELES	7111 S ESTRELLA AVE	90044	6013023030	Low Medium I Residential	R2-1	0	17	0.123970972	Residential - Double, Duplex, or Two Units - 4 Stories or Less	YES - Current	NO - Privately-Owned	Available	Not Used in Prior Housing Element	0	0	0.055198856	0.055198856	2	2*	2*	1028201	778	South Los Angeles	Yes	Above Moderate
LOS ANGELES	7105 S ESTRELLA AVE	90044	6013023031	Low Medium I Residential	R2-1	0	17	0.123971147	Residential - Double, Duplex, or Two Units - 4 Stories or Less	YES - Current	NO - Privately-Owned	Available	Not Used in Prior Housing Element	0	0	0.055198856	0.055198856	2	2*	2*	1028201	764	South Los Angeles	Yes	Above Moderate
LOS ANGELES	7101 S ESTRELLA AVE	90044	6013023032	Low Medium I Residential	R2-1	0	17	0.123971437	Residential - Double, Duplex, or Two Units - 4 Stories or Less	YES - Current	NO - Privately-Owned	Available	Not Used in Prior Housing Element	0	0	0.131977102	0.131977102	2	2*	2*	1028201	751	South Los Angeles	Yes	Above Moderate
LOS ANGELES	7023 S ESTRELLA AVE	90044	6013023033	Low Medium I Residential	R2-1	0	17	0.123972406	Residential - Double, Duplex, or Two Units - 4 Stories or Less	YES - Current	NO - Privately-Owned	Available	Not Used in Prior Housing Element	0	0	0.002888667	0.002888667	2	2*	2*	1028201	735	South Los Angeles		Above Moderate
LOS ANGELES	7019 S ESTRELLA AVE	90044	6013023034	Low Medium I Residential	R2-1	0	17	0.123971147	Residential - Single Family Residence	YES - Current	NO - Privately-Owned	Available	Not Used in Prior Housing Element	0	0	0.100519726	0.100519726	1	2*	2*	1028201	681	South Los Angeles		Above Moderate
LOS ANGELES	7015 S ESTRELLA AVE	90044	6013023035	Low Medium I Residential	R2-1	0	17	0.123972404	Residential - Single Family Residence	YES - Current	NO - Privately-Owned	Available	Not Used in Prior Housing Element	0	0	0.100519726	0.100519726	1	2*	2*	1028201	673	South Los Angeles		Above Moderate
LOS ANGELES	7011 S ESTRELLA AVE	90044	6013023036	Low Medium I Residential	R2-1	0	17	0.123971437	Residential - Single Family Residence	YES - Current	NO - Privately-Owned	Available	Not Used in Prior Housing Element	0	0	0.100519726	0.100519726	1	2*	2*	1028201	664	South Los Angeles		Above Moderate
LOS ANGELES	7007 S ESTRELLA AVE	90044	6013023037	Low Medium I Residential	R2-1	0	17	0.123971149	Residential - Single Family Residence	YES - Current	NO - Privately-Owned	Available	Not Used in Prior Housing Element	0	0	0.100519726	0.100519726	1	2*	2*	1028201	652	South Los Angeles		Above Moderate
LOS ANGELES	647 W FLORENCE AVE	90044	6013023040	Community Commercial	C2-1-CPIO	0	108	0.091702431	Commercial - Store - One Story	YES - Current	NO - Privately-Owned	Available	Used in Prior Housing Element - Non-Vacant	0.052312164	0	0	0.052312164	0	0	0	1028201	844	South Los Angeles		Lower
LOS ANGELES	651 W FLORENCE AVE	90044	6013023040	Community Commercial	C2-1-CPIO	0	108	0.082536555	Commercial - Store - One Story	YES - Current	NO - Privately-Owned	Available	Used in Prior Housing Element - Non-Vacant	0.048728452	0	0	0.048728452	0	0	0	1028201	845	South Los Angeles		Lower
LOS ANGELES	655 W FLORENCE AVE	90044	6013023041	Community Commercial	C2-1-CPIO	0	108	0.073368726	Commercial - Parking Lot (Commercial Use Property) - Lots - Patron or Employee - One Story	YES - Current	NO - Privately-Owned	Available	Not Used in Prior Housing Element	0.099334813	0	0	0.099334813	0	0	0	1028201	846	South Los Angeles		Lower
LOS ANGELES	7114 S HOOVER ST	90044	6013023044	Community Commercial	C2-1-CPIO	0	108	0.119530087	Commercial - Auto, Recreation Equipment, Construction Equipment Sales and Service - Car Wash Only, Self-service Type - One Story	YES - Current	NO - Privately-Owned	Available	Used in Prior Housing Element - Non-Vacant	0.080180224	0	0	0.080180224	0	0	0	1028201	850	South Los Angeles		Lower
LOS ANGELES	715 W FLORENCE AVE	90044	6013023044	Community Commercial	C2-1-CPIO	0	108	0.116740468	Commercial - Auto, Recreation Equipment, Construction Equipment Sales and Service - Car Wash Only, Self-service Type - One Story	YES - Current	NO - Privately-Owned	Available	Used in Prior Housing Element - Non-Vacant	0.080180224	0	0	0.080180224	0	0	0	1028201	862	South Los Angeles		Lower
LOS ANGELES	711 W FLORENCE AVE	90044	6013023046	Community Commercial	C2-1-CPIO	0	108	0.115580225	Commercial - Professional Building - One Story	YES - Current	NO - Privately-Owned	Available	Not Used in Prior Housing Element	0.077403343	0	0	0.077403343	0	0	0	1028201	861	South Los Angeles		Lower
LOS ANGELES	7111 S BONSALLO AVE	90044	6013023046	Low Medium I Residential	R2-1	0	17	0.123971726	Commercial - Professional Building - One Story	YES - Current	NO - Privately-Owned	Available	Not Used in Prior Housing Element	0	0	0.012688646	0.012688646	0	2*	2*	1028201	789	South Los Angeles		Above Moderate
LOS ANGELES			6013023046	Community Commercial	C2-1-CPIO	0	108	0.123971437	Commercial - Professional Building - One Story	YES - Current	NO - Privately-Owned	Available	Not Used in Prior Housing Element	0.080847194	0	0	0.080847194	0	0	0	1028201	849	South Los Angeles		Lower
LOS ANGELES	7006 S ESTRELLA AVE	90044	6013024003	Low Medium I Residential	R2-1	0	17	0.123923344	Residential - Double, Duplex, or Two Units - 4 Stories or Less	YES - Current	NO - Privately-Owned	Available	Not Used in Prior Housing Element	0	0	0.131977102	0.131977102	2	2*	2*	1028201	651	South Los Angeles	Yes	Above Moderate
LOS ANGELES	7014 S ESTRELLA AVE	90044	6013024005	Low Medium I Residential	R2-1	0	17	0.12391661	Residential - Single Family Residence	YES - Current	NO - Privately-Owned	Available	Not Used in Prior Housing Element	0	0	0.100519726	0.100519726	1	2*	2*	1028201	672	South Los Angeles		Above Moderate
LOS ANGELES	7100 S ESTRELLA AVE	90044	6013024008	Low Medium I Residential	R2-1	0	17	0.123905132	Residential - Single Family Residence	YES - Current	NO - Privately-Owned	Available	Not Used in Prior Housing Element	0	0	0.100519726	0.100519726	1	2*	2*	1028201	750	South Los Angeles		Above Moderate
LOS ANGELES	7039 S DENVER AVE	90044	6013024014	Low Medium I Residential	R2-1	0	17	0.123972088	Residential - Single Family Residence	YES - Current	NO - Privately-Owned	Available	Not Used in Prior Housing Element	0	0	0.041782679	0.041782679	1	2*	2*	1028201	773	South Los Angeles		Above Moderate
LOS ANGELES	7029 S DENVER AVE	90044	6013024015	Low Medium I Residential	R2-1	0	17	0.12397112	Residential - Single Family Residence	YES - Current	NO - Privately-Owned	Available	Not Used in Prior Housing Element	0	0	0.041782679	0.041782679	1	2*	2*	1028201	762	South Los Angeles		Above Moderate
LOS ANGELES	7027 S DENVER AVE	90044	6013024016	Low Medium I Residential	R2-1	0	17	0.123971405	Residential - Single Family Residence	YES - Current	NO - Privately-Owned	Available	Not Used in Prior Housing Element	0	0	0.100519726	0.100519726	1	2*	2*	1028201	749	South Los Angeles		Above Moderate
LOS ANGELES	7023 S DENVER AVE	90044	6013024017	Low Medium I Residential	R2-1	0	17	0.123972662	Residential - Single Family Residence	YES - Current	NO - Privately-Owned	Available	Not Used in Prior Housing Element	0	0	0.041782679	0.041782679	1	2*	2*	1028201	733	South Los Angeles		Above Moderate
LOS ANGELES	7019 S DENVER AVE	90044	6013024018	Low Medium I Residential	R2-1	0	17	0.123971405	Residential - Single Family Residence	YES - Current	NO - Privately-Owned	Available	Not Used in Prior Housing Element	0	0	0.041782679	0.041782679	1	2*	2*	1028201	679	South Los Angeles		Above Moderate
LOS ANGELES	7017 S DENVER AVE	90044	6013024019	Low Medium I Residential	R2-1	0	17	0.12397209	Residential - Single Family Residence	YES - Current	NO - Privately-Owned	Available	Not Used in Prior Housing Element	0	0	0.041782679	0.041782679	1	2*	2*	1028201	671	South Los Angeles		Above Moderate
LOS ANGELES	7011 S DENVER AVE	90044	6013024020	Low Medium I Residential	R2-1	0	17	0.12397112	Residential - Single Family Residence	YES - Current	NO - Privately-Owned	Available	Not Used in Prior Housing Element	0	0	0.041782679	0.041782679	1	2*	2*	1028201	662	South Los Angeles		Above Moderate
LOS ANGELES	7007 S DENVER AVE	90044	6013024021	Low Medium I Residential	R2-1	0	17	0.123971478	Residential - Single Family Residence	YES - Current	NO - Privately-Owned	Available	Not Used in Prior Housing Element	0	0	0.100519726	0.100519726	1	2*	2*	1028201	650	South Los Angeles		Above Moderate
LOS ANGELES	7001 S DENVER AVE	90044	6013024023	Low Medium I Residential	R2-1	0	17	0.073366595	Residential - Single Family Residence	YES - Current	NO - Privately-Owned	Available	Not Used in Prior Housing Element	0	0	0.042000327	0.042000327	1	1*	1*	1028201	633	South Los Angeles		Above Moderate
LOS ANGELES	7022 S DENVER AVE	90044	6013024029	Medium Residential	R3-1	0	54	0.12397112	Residential - Single Family Residence	YES - Current	NO - Privately-Owned	Available	Used in Prior Housing Element - Non-Vacant	0.291954857	0	0	0.291954857	1	0	0	1028201	732	South Los Angeles		Lower
LOS ANGELES	7026 S DENVER AVE	90044	6013024030	Medium Residential	R3-1	0	54	0.12397112	Residential - Single Family Residence	YES - Current	NO - Privately-Owned	Available	Used in Prior Housing Element - Non-Vacant	0.291954857	0	0	0.291954857	1	0	0	1028201	748	South Los Angeles		Lower
LOS ANGELES	7030 S DENVER AVE	90044	6013024031	Medium Residential	R3-1	0	54	0.123972373	Residential - Single Family Residence	YES - Current	NO - Privately-Owned	Available	Used in Prior Housing Element - Non-Vacant	0.291954857	0	0	0.291954857	1	0	0	1028201	760	South Los Angeles		Lower
LOS ANGELES	7036 S DENVER AVE	90044	6013024032	Medium Residential	R3-1	0	54	0.123971694	Residential - Single Family Residence	YES - Current	NO - Privately-Owned	Available	Used in Prior Housing Element - Non-Vacant	0.291954857	0	0	0.291954857	1	0	0	1028201	772	South Los Angeles		Lower
LOS ANGELES	7103 S FIGUEROA ST	90003	6013024037	Community Commercial	C2-2D-CPIO	0	108	0.110092046	Residential - Single Family Residence	YES - Current	NO - Privately-Owned	Available	Not Used in Prior Housing Element	0.559487474	0	0	0.559487474	1	0	0	1028201	747	South Los Angeles		Lower
LOS ANGELES	7023 S FIGUEROA ST	90003	6013024038	Community Commercial	C2-2D-CPIO	0	108	0.110097211	Residential - Single Family Residence	YES - Current	NO - Privately-Owned	Available	Not Used in Prior Housing Element	0.559487474	0	0	0.559487474	1	0	0	1028201	731	South Los Angeles		Lower
LOS ANGELES	505 W FLORENCE AVE	90044	6013024045	Community Commercial	C2-2D-CPIO	0	108	0.107035657	Commercial - Restaurant, Cocktail Lounge - Restaurant, Cocktail Lounge, Tavern - One Story	YES - Current	NO - Privately-Owned	Available	Not Used in Prior Housing Element	0.093134956	0	0	0.093134956	1	0	0	1028201	855	South Los Angeles		Lower
LOS ANGELES	515 W FLORENCE AVE	90044	6013024045	Community Commercial	C2-2D-CPIO	0	108	0.12091178	Commercial - Restaurant, Cocktail Lounge - Restaurant, Cocktail Lounge, Tavern - One Story	YES - Current	NO - Privately-Owned	Available	Not Used in Prior Housing Element	0.09344852	0	0	0.09344852	1	0	0	1028201	856	South Los Angeles		Lower
LOS ANGELES	7040 S DENVER AVE	90044	6013024045	Community Commercial	C2-2D-CPIO	0	108	0.123972375	Commercial - Restaurant, Cocktail Lounge - Restaurant, Cocktail Lounge, Tavern - One Story	YES - Current	NO - Privately-Owned	Available	Not Used in Prior Housing Element	0.097500065	0	0	0.097500065	1	0	0	1028201	841	South Los Angeles		Lower
LOS ANGELES	7107 S FIGUEROA ST	90003	6013024045	Community Commercial	C2-2D-CPIO	0	108	0.110087742	Commercial - Restaurant, Cocktail Lounge - Restaurant, Cocktail Lounge, Tavern - One Story	YES - Current	NO - Privately-Owned	Available	Not Used in Prior Housing Element	0.091659848	0	0	0.091659848	1	0	0	1028201	759	South Los Angeles		Lower
LOS ANGELES	7111 S FIGUEROA ST	90003	6013024045	Community Commercial	C2-2D-CPIO	0	108	0.110082576	Commercial - Restaurant, Cocktail Lounge - Restaurant, Cocktail Lounge, Tavern - One Story	YES - Current	NO - Privately-Owned	Available	Not Used in Prior Housing Element	0.091659848	0	0	0.091659848	1	0	0	1028201	771	South Los Angeles		Lower
LOS ANGELES	7115 S FIGUEROA ST	90003	6013024045	Community Commercial	C2-2D-CPIO	0	108	0.110076546	Commercial - Restaurant, Cocktail Lounge - Restaurant, Cocktail Lounge, Tavern - One Story	YES - Current	NO - Privately-Owned	Available	Not Used in Prior Housing Element	0.091659848	0	0	0.091659848	1	0	0	1028201	840	South Los Angeles		Lower
LOS ANGELES	615 W FLORENCE AVE	90044	6013024059	Community Commercial	C2-1-CPIO	0	108	0.123547183	Residential - Single Family Residence - Vacant Land	YES - Current	NO - Privately-Owned	Available	Not Used in Prior Housing Element	3.073870277	0	0	3.073870277	0	0	0	1028201	857	South Los Angeles		Lower
LOS ANGELES	7041 S DENVER AVE	90044	6013024059	Community Commercial	C2-1-CPIO	0	108	0.123971405	Residential - Single Family Residence - Vacant Land	YES - Current	NO - Privately-Owned	Available	Not Used in Prior Housing Element	3.073870277	0	0	3.073870277	0	0	0	1028201	842	South Los Angeles		Lower
LOS ANGELES	7114 S ESTRELLA AVE	90044	6013024059	Community Commercial	C2-1-CPIO	0	108	0.123892686	Residential - Single Family Residence - Vacant Land	YES - Current	NO - Privately-Owned	Available	Not Used in Prior Housing Element	3.073870277	0	0	3.073870277	0	0	0	1028201	843	South Los Angeles		Lower
LOS ANGELES	7120 S ESTRELLA AVE	90044	6013024059	Community Commercial	C2-1-CPIO	0	108	0.123502473	Residential - Single Family Residence - Vacant Land	YES - Current	NO - Privately-Owned	Available	Not Used in Prior Housing Element	3.073870277	0	0	3.073870277	0	0	0	1028201	858	South Los Angeles		Lower
LOS ANGELES	6500 S FIGUEROA ST	90003	6013025001	Neighborhood Commercial	C2-1VL-CPIO	0	108	0.09674052	Residential - Double, Duplex, or Two Units - 4 Stories or Less	YES - Current	NO - Privately-Owned	Available	Not Used in Prior Housing Element	0.310249364	0	0	0.310249364	2	0	0	1058201	1443	South Los Angeles		Lower
LOS ANGELES	6506 S FIGUEROA ST	90003	6013025002	Neighborhood Commercial	C2-1VL-CPIO	0	108	0.096422195	Residential - Single Family Residence	YES - Current	NO - Privately-Owned	Available	Not Used in Prior Housing Element	0.836576414	0	0	0.836576414	1	0	0	1058201	1468	South Los Angeles		Lower
LOS ANGELES	6510 S FIGUEROA ST	90003	6013025003	Neighborhood Commercial	C2-1VL-CPIO	0	108	0.096420689	Residential - Double, Duplex, or Two Units - 4 Stories or Less	YES - Current	NO - Privately-Owned	Available	Not Used in Prior Housing Element	0	0	0.514852774	0.514852774	2	0	0	1058201	1479	South Los Angeles	Yes	Above Moderate
LOS ANGELES	6514 S FIGUEROA ST	90003	6013025004	Neighborhood Commercial	C2-1VL-CPIO	0	108	0.096422195	Residential - Three Units (Any Combination) - 4 Stories or Less	YES - Current	NO - Privately-Owned	Available	Not Used in Prior Housing Element	0	0	0.514852774	0.514852774	2	0	0	1058201	1507	South Los Angeles	Yes	Above Moderate
LOS ANGELES	6518 S FIGUEROA ST	90003	6013025005	Neighborhood Commercial	C2-1VL-CPIO	0	108	0.096420399	Commercial - Store Combination - Store and Residential Combination - One Story	YES - Current	NO - Privately-Owned	Available	Not Used in Prior Housing Element	0.036077039	0	0	0.036077039	2	0	0	1058201	1545	South Los Angeles		Lower
LOS ANGELES	6520 S FIGUEROA ST	90003	6013025006	Neighborhood Commercial	C2-1VL-CPIO	0	108	0.096421911	Commercial - Restaurant, Cocktail Lounge - Restaurant, Cocktail Lounge, Tavern - One Story	YES - Current	NO - Privately-Owned	Available	Not Used in Prior Housing Element	0.135581079	0	0	0.135581079	1	0	0	1058201	1560	South Los Angeles		Lower
LOS ANGELES	444 W 65TH ST	90003	6013025007	Low Medium I Residential	R2-1	0	17	0.119555852	Residential - Double, Duplex, or Two Units - 4 Stories or Less	YES - Current	NO - Privately-Owned	Available	Not Used in Prior Housing Element	0	0	0.119121578	0.119121578	2	2*	2*	1058201	1442	South Los Angeles	Yes	Above Moderate
LOS ANGELES	440 W 65TH ST	90003	6013025008	Low Medium I Residential	R2-1	0	17	0.117772245	Residential - Double, Duplex, or Two Units - 4 Stories or Less	YES - Current	NO - Privately-Owned	Available	Not Used in Prior Housing Element	0	0	0.119121578	0.119121578	2	2*	2*	1058201	1441	South Los Angeles	Yes	Above Moderate
LOS ANGELES	429 W 66TH ST	90003	6013025012	Low Medium I Residential	R2-1	0	17	0.10117695	Residential - Single Family Residence	YES - Current	NO - Privately-Owned	Available	Not Used in Prior Housing Element	0	0	0.040461323	0.040461323	1	1*	1*	1058201	1516	South Los Angeles		Above Moderate
LOS ANGELES	441 W 66TH ST	90003	6013025015	Low Medium I Residential	R2-1	0	17	0.117932387	Residential - Single Family Residence	YES - Current	NO - Privately-Owned	Available	Not Used in Prior Housing Element	0	0	0.09065305	0.09065305	1	2*	2*	1058201	1519	South Los Angeles		Above Moderate
LOS ANGELES	445 W 66TH ST	90003	6013025016	Low Medium I Residential	R2-1	0	17	0.119879244	Residential - Single Family Residence	YES - Current	NO - Privately-Owned	Available	Not Used in Prior Housing Element	0	0	0.09065305	0.09065305	1	2*	2*	1058201	1520	South Los Angeles		Above Moderate
LOS ANGELES	428 W 66TH ST	90003	6013025017	Low Medium I Residential	R2-1	0	17	0.100791632	Residential - Single Family Residence	YES - Current	NO - Privately-Owned	Available	Not Used in Prior Housing Element	0	0	0.040461323	0.040461323	1	1*	1*	1028201	38	South Los Angeles		Above Moderate
LOS ANGELES	432 W 66TH ST	90003	6013025018	Low Medium I Residential	R2-1	0	17	0.104684831	Residential - Single Family Residence	YES - Current	NO - Privately-Owned	Available	Not Used in Prior Housing Element	0	0	0.037831447	0.037831447	1	1*	1*	1028201	39	South Los Angeles		Above Moderate
LOS ANGELES	440 W 66TH ST	90003	6013025020	Low Medium I Residential	R2-1	0	17	0.117771439	Residential - Double, Duplex, or Two Units - 4 Stories or Less	YES - Current	NO - Privately-Owned	Available	Not Used in Prior Housing Element	0	0	0.119121578	0.119121578	2	2*	2*	1028201	41	South Los Angeles	Yes	Above Moderate
LOS ANGELES	444 W 66TH ST	90003	6013025021	Low Medium I Residential	R2-1	0	17	0.119274794	Residential - Single Family Residence	YES - Current	NO - Privately-Owned	Available	Not Used in Prior Housing Element	0	0	0.09065305	0.09065305	1	2*	2*	1028201	42	South Los Angeles		Above Moderate
LOS ANGELES	6604 S FIGUEROA ST	90003	6013025023	Neighborhood Commercial	C2-1VL-CPIO	0	108	0.096421425	Institutional - Church - One Story	YES - Current	NO - Privately-Owned	Available	Not Used in Prior Housing Element	0.078843981	0	0	0.078843981	1	0	0	1028201	45	South Los Angeles		Lower
LOS ANGELES	6610 S FIGUEROA ST	90003	6013025024	Neighborhood Commercial	C2-1VL-CPIO	0	108	0.096421424	Residential - Double, Duplex, or Two Units - 4 Stories or Less	YES - Current	NO - Privately-Owned	Available	Not Used in Prior Housing Element	0	0	0.6087116	0.6087116	1	0	0	1028201	65	South Los Angeles	Yes	Above Moderate
LOS ANGELES	6612 S FIGUEROA ST	90003	6013025025	Neighborhood Commercial	C2-1VL-CPIO	0	108	0.096422179	Residential - Four Units (Any Combination) - 4 Stories or Less	YES - Current	NO - Privately-Owned	Available	Not Used in Prior Housing Element	0.070731729	0	0	0.070731729	4	0	0	1028201	84	South Los Angeles		Lower
LOS ANGELES	6616 S FIGUEROA ST	90003	6013025026	Neighborhood Commercial	C2-1VL-CPIO	0	108	0.096420672	Residential - Three Units (Any Combination) - 4 Stories or Less	YES - Current	NO - Privately-Owned	Available	Not Used in Prior Housing Element	0.836576414	0	0	0.836576414	1	0	0	1028201	112	South Los Angeles		Lower
LOS ANGELES	6620 S FIGUEROA ST	90003	6013025027	Neighborhood Commercial	C2-1VL-CPIO	0	108	0.095818086	Residential - Single Family Residence	YES - Current	NO - Privately-Owned	Available	Not Used in Prior Housing Element	0.985691929	0	0	0.985691929	0	0	0	1028201	130	South Los Angeles		Lower
LOS ANGELES	443 W 67TH ST	90003	6013025029	Low Medium I Residential	R2-1	0	17	0.117540734	Residential - Double, Duplex, or Two Units - 4 Stories or Less	YES - Current	NO - Privately-Owned	Available	Not Used in Prior Housing Element	0	0	0.119121578	0.119121578	2	2*	2*	1028201	96	South Los Angeles	Yes	Above Moderate
LOS ANGELES	437 W 67TH ST	90003	6013025030	Low Medium I Residential	R2-1	0	17	0.104488868	Residential - Single Family Residence	YES - Current	NO - Privately-Owned	Available	Not Used in Prior Housing Element	0	0	0.037831447	0.037831447	1	1*	1*	1028201	95	South Los Angeles		Above Moderate
LOS ANGELES	433 W 67TH ST	90003	6013025031	Low Medium I Residential	R2-1	0	17	0.104496329	Residential - Single Family Residence	YES - Current	NO - Privately-Owned	Available	Not Used in Prior Housing Element	0	0	0.037831447	0.037831447	1	1*	1*	1028201	94	South Los Angeles		Above Moderate
LOS ANGELES	429 W 67TH ST	90003	6013025032	Low Medium I Residential	R2-1	0	17	0.100615707	Residential - Single Family Residence	YES - Current	NO - Privately-Owned	Available	Not Used in Prior Housing Element	0	0	0.040461323	0.040461323	1	1*	1*	1028201	93	South Los Angeles		Above Moderate
LOS ANGELES	428 W 65TH ST	90003	6013025033	Low Medium I Residential	R2-1	0	17	0.101046485	Residential - Single Family Residence	YES - Current	NO - Privately-Owned	Available	Not Used in Prior Housing Element	0	0	0.040461323	0.040461323	1	1*	1*	1058201	1438	South Los Angeles		Above Moderate
LOS ANGELES	6600 S FIGUEROA ST	90003	6013025034	Neighborhood Commercial	C2-1VL-CPIO	0	108	0.093838658	Commercial - Office Building - One Story	YES -

LOS ANGELES	6814 S FIGUEROA ST	90003	6013026026	Neighborhood Commercial	C2-1VL-CPIO	0	108	0.096421526	Residential - Single Family Residence	YES - Current	NO - Privately-Owned	Available	Not Used in Prior Housing Element	0.985691929	0	0	0.985691929	0	0	0	1028201	315	South Los Angeles								Lower
LOS ANGELES	6818 S FIGUEROA ST	90003	6013026027	Neighborhood Commercial	C2-1VL-CPIO	0	108	0.096422278	Residential - Single Family Residence	YES - Current	NO - Privately-Owned	Available	Not Used in Prior Housing Element	0.985691929	0	0	0.985691929	0	0	0	1028201	342	South Los Angeles								Lower
LOS ANGELES	6824 S FIGUEROA ST	90003	6013026028	Neighborhood Commercial	C2-1VL-CPIO	0	108	0.096417759	Residential - Single Family Residence	YES - Current	NO - Privately-Owned	Available	Not Used in Prior Housing Element	0.985691929	0	0	0.985691929	0	0	0	1028201	353	South Los Angeles								Lower
LOS ANGELES	441 W 69TH ST	90003	6013026030	Low Medium I Residential	R2-1	0	17	0.117770329	Residential - Double, Duplex, or Two Units - 4 Stories or Less	YES - Current	NO - Privately-Owned	Available	Not Used in Prior Housing Element	0	0	0.119121578	0.119121578	2	2*	2*	1028201	329	South Los Angeles		Yes						Above Moderate
LOS ANGELES	429 W 69TH ST	90003	6013026033	Low Medium I Residential	R2-1	0	17	0.104685737	Residential - Single Family Residence	YES - Current	NO - Privately-Owned	Available	Not Used in Prior Housing Element	0	0	0.040461323	0.040461323	1	1*	1*	1028201	326	South Los Angeles								Above Moderate
LOS ANGELES		6013026034		Low Medium I Residential	R2-1	0	17	0.008637965	Residential - Single Family Residence - Vacant Land	YES - Current	NO - Privately-Owned	Available	Not Used in Prior Housing Element	0	0	0.040443718	0.040443718	0	0	0	1028201	227	South Los Angeles								Above Moderate
LOS ANGELES	6810 S FIGUEROA ST	90003	6013026037	Neighborhood Commercial	C2-1VL-CPIO	0	108	0.096421526	Institutional - Church - One Story	YES - Current	NO - Privately-Owned	Available	Not Used in Prior Housing Element	0.078843981	0	0	0.078843981	1	0	0	1028201	303	South Los Angeles								Lower
LOS ANGELES	445 W 70TH ST	90003	6013027001	Neighborhood Commercial	C2-1VL-CPIO	0	108	0.325933911	Residential - Five or More Units or Apartments (Any Combination) - 4 Stories or Less	YES - Current	NO - Privately-Owned	Available	Not Used in Prior Housing Element	0.151605731	0	0	0.151605731	6	0	0	1028201	494	South Los Angeles								Lower
LOS ANGELES	6916 S FIGUEROA ST	90003	6013027002	Neighborhood Commercial	C2-1VL-CPIO	0	108	0.183003651	Residential - Double, Duplex, or Two Units - 4 Stories or Less	YES - Current	NO - Privately-Owned	Available	Used in Prior Housing Element - Non-Vacant	0	0	1.008244395	1.008244395	0	0	0	1028201	464	South Los Angeles		Yes						Above Moderate
LOS ANGELES	439 W 70TH ST	90003	6013027003	Low Medium I Residential	R2-1	0	17	0.134662954	Residential - Double, Duplex, or Two Units - 4 Stories or Less	YES - Current	NO - Privately-Owned	Available	Not Used in Prior Housing Element	0	0	0.119121578	0.119121578	2	2*	2*	1028201	481	South Los Angeles		Yes						Above Moderate
LOS ANGELES	435 W 70TH ST	90003	6013027004	Low Medium I Residential	R2-1	0	17	0.118493758	Residential - Single Family Residence	YES - Current	NO - Privately-Owned	Available	Not Used in Prior Housing Element	0	0	0.09065305	0.09065305	1	2*	2*	1028201	480	South Los Angeles								Above Moderate
LOS ANGELES	431 W 70TH ST	90003	6013027005	Low Medium I Residential	R2-1	0	17	0.118482119	Residential - Single Family Residence	YES - Current	NO - Privately-Owned	Available	Not Used in Prior Housing Element	0	0	0.09065305	0.09065305	1	2*	2*	1028201	479	South Los Angeles								Above Moderate
LOS ANGELES	432 W 69TH ST	90003	6013027008	Low Medium I Residential	R2-1	0	17	0.104373037	Residential - Single Family Residence	YES - Current	NO - Privately-Owned	Available	Not Used in Prior Housing Element	0	0	0.037831447	0.037831447	1	1*	1*	1028201	403	South Los Angeles								Above Moderate
LOS ANGELES	436 W 69TH ST	90003	6013027009	Low Medium I Residential	R2-1	0	17	0.104374668	Residential - Single Family Residence	YES - Current	NO - Privately-Owned	Available	Not Used in Prior Housing Element	0	0	0.009760943	0.009760943	1	1*	1*	1028201	404	South Los Angeles								Above Moderate
LOS ANGELES	440 W 69TH ST	90003	6013027010	Low Medium I Residential	R2-1	0	17	0.117420378	Residential - Single Family Residence	YES - Current	NO - Privately-Owned	Available	Not Used in Prior Housing Element	0	0	0.135883114	0.135883114	1	2*	2*	1028201	405	South Los Angeles		Yes						Above Moderate
LOS ANGELES	446 W 69TH ST	90003	6013027011	Low Medium I Residential	R2-1	0	17	0.120468241	Residential - Single Family Residence	YES - Current	NO - Privately-Owned	Available	Not Used in Prior Housing Element	0	0	0.09065305	0.09065305	1	2*	2*	1028201	406	South Los Angeles								Above Moderate
LOS ANGELES	6902 S FIGUEROA ST	90003	6013027012	Neighborhood Commercial	C2-1VL-CPIO	0	108	0.096422278	Residential - Three Units (Any Combination) - 4 Stories or Less	YES - Current	NO - Privately-Owned	Available	Not Used in Prior Housing Element	0	0	0.304235601	0.304235601	0	0	0	1028201	407	South Los Angeles		Yes						Above Moderate
LOS ANGELES	6906 S FIGUEROA ST	90003	6013027013	Neighborhood Commercial	C2-1VL-CPIO	0	108	0.096421526	Residential - Single Family Residence	YES - Current	NO - Privately-Owned	Available	Not Used in Prior Housing Element	0.82919805	0	0	0.82919805	1	0	0	1028201	414	South Los Angeles								Lower
LOS ANGELES	6912 1/2 S FIGUEROA ST	90003	6013027014	Neighborhood Commercial	C2-1VL-CPIO	0	108	0.095601962	Residential - Three Units (Any Combination) - 4 Stories or Less	YES - Current	NO - Privately-Owned	Available	Not Used in Prior Housing Element	0	0	0.431130731	0.431130731	3	0	0	1028201	426	South Los Angeles		Yes						Above Moderate
LOS ANGELES	442 W 70TH ST	90003	6013028004	Low Medium I Residential	R2-1	0	17	0.12137826	Residential - Double, Duplex, or Two Units - 4 Stories or Less	YES - Current	NO - Privately-Owned	Available	Not Used in Prior Housing Element	0	0	0.119121578	0.119121578	2	2*	2*	1028201	559	South Los Angeles		Yes						Above Moderate
LOS ANGELES	445 W 71ST ST	90003	6013028010	Low Medium I Residential	R2-1	0	17	0.119627835	Residential - Double, Duplex, or Two Units - 4 Stories or Less	YES - Current	NO - Privately-Owned	Available	Not Used in Prior Housing Element	0	0	0.119121578	0.119121578	2	2*	2*	1028201	629	South Los Angeles		Yes						Above Moderate
LOS ANGELES	439 W 71ST ST	90003	6013028011	Low Medium I Residential	R2-1	0	17	0.117238898	Residential - Single Family Residence	YES - Current	NO - Privately-Owned	Available	Not Used in Prior Housing Element	0	0	0.09065305	0.09065305	1	2*	2*	1028201	628	South Los Angeles								Above Moderate
LOS ANGELES	435 W 71ST ST	90003	6013028012	Low Medium I Residential	R2-1	0	17	0.117294285	Residential - Single Family Residence	YES - Current	NO - Privately-Owned	Available	Not Used in Prior Housing Element	0	0	0.09065305	0.09065305	1	2*	2*	1028201	627	South Los Angeles								Above Moderate
LOS ANGELES	7108 S FIGUEROA ST	90003	6013028016	Community Commercial	C2-2D-CPIO	0	108	0.118461384	Residential - Double, Duplex, or Two Units - 4 Stories or Less	YES - Current	NO - Privately-Owned	Available	Not Used in Prior Housing Element	0	0	0.383110639	0.383110639	2	0	0	1028201	758	South Los Angeles		Yes						Above Moderate
LOS ANGELES	7106 S FIGUEROA ST	90003	6013028017	Community Commercial	C2-2D-CPIO	0	108	0.117773532	Residential - Single Family Residence	YES - Current	NO - Privately-Owned	Available	Not Used in Prior Housing Element	1.274494123	0	0	1.274494123	1	0	0	1028201	745	South Los Angeles								Lower
LOS ANGELES	450 W 71ST ST	90003	6013028018	Community Commercial	C2-2D-CPIO	0	108	0.13746236	Residential - Double, Duplex, or Two Units - 4 Stories or Less	YES - Current	NO - Privately-Owned	Available	Not Used in Prior Housing Element	0	0	0.97965039	0.97965039	2	0	0	1028201	729	South Los Angeles		Yes						Above Moderate
LOS ANGELES	442 W 71ST ST	90003	6013028019	Low Medium I Residential	R2-1	0	17	0.130584576	Residential - Single Family Residence	YES - Current	NO - Privately-Owned	Available	Not Used in Prior Housing Element	0	0	0.09065305	0.09065305	1	2*	2*	1028201	728	South Los Angeles								Above Moderate
LOS ANGELES	438 W 71ST ST	90003	6013028020	Low Medium I Residential	R2-1	0	17	0.118927939	Residential - Single Family Residence	YES - Current	NO - Privately-Owned	Available	Not Used in Prior Housing Element	0	0	0.09065305	0.09065305	1	2*	2*	1028201	727	South Los Angeles								Above Moderate
LOS ANGELES	434 W 71ST ST	90003	6013028021	Low Medium I Residential	R2-1	0	17	0.119830732	Residential - Single Family Residence	YES - Current	NO - Privately-Owned	Available	Not Used in Prior Housing Element	0	0	0.09065305	0.09065305	1	2*	2*	1028201	726	South Los Angeles								Above Moderate
LOS ANGELES	430 W 71ST ST	90003	6013028022	Low Medium I Residential	R2-1	0	17	0.119381488	Residential - Single Family Residence	YES - Current	NO - Privately-Owned	Available	Not Used in Prior Housing Element	0	0	0.135883114	0.135883114	1	2*	2*	1028201	725	South Los Angeles		Yes						Above Moderate
LOS ANGELES	441 W FLORENCE AVE	90003	6013028027	Community Commercial	C2-2D-CPIO	0	108	0.100898827	Residential - Three Units (Any Combination) - 4 Stories or Less	YES - Current	NO - Privately-Owned	Available	Not Used in Prior Housing Element	0	0	0.794316825	0.794316825	3	0	0	1028201	811	South Los Angeles		Yes						Above Moderate
LOS ANGELES	445 1/2 W FLORENCE AVE	90003	6013028028	Community Commercial	C2-2D-CPIO	0	108	0.110262078	Commercial - Hotel and Motel - Motel - Under 50 Rooms - One Story	YES - Current	NO - Privately-Owned	Available	Not Used in Prior Housing Element	0	0	0.11709409	0.11709409	7	0	0	1028201	814	South Los Angeles		Yes						Above Moderate
LOS ANGELES	426 W 71ST ST	90003	6013028032	Low Medium I Residential	R2-1	0	17	0.119379651	Residential - Single Family Residence	YES - Current	NO - Privately-Owned	Available	Not Used in Prior Housing Element	0	0	0.093715784	0.093715784	1	2*	2*	1028201	724	South Los Angeles								Above Moderate
LOS ANGELES	423 W FLORENCE AVE	90003	6013028035	Community Commercial	C2-2D-CPIO	0	108	0.027522053	Commercial - Non-Auto Service and Repair Shop, Paint Shop, or Laundry - One Story	YES - Current	NO - Privately-Owned	Available	Used in Prior Housing Element - Non-Vacant	0.087566873	0	0	0.087566873	1	0	0	1028201	801	South Los Angeles								Lower
LOS ANGELES	427 W FLORENCE AVE	90003	6013028035	Community Commercial	C2-2D-CPIO	0	108	0.10087566	Commercial - Non-Auto Service and Repair Shop, Paint Shop, or Laundry - One Story	YES - Current	NO - Privately-Owned	Available	Used in Prior Housing Element - Non-Vacant	0.199290617	0	0	0.199290617	1	0	0	1028201	802	South Los Angeles								Lower
LOS ANGELES	433 W FLORENCE AVE	90003	6013028035	Community Commercial	C2-2D-CPIO	0	108	0.10088362	Commercial - Non-Auto Service and Repair Shop, Paint Shop, or Laundry - One Story	YES - Current	NO - Privately-Owned	Available	Used in Prior Housing Element - Non-Vacant	0.199290617	0	0	0.199290617	1	0	0	1028201	805	South Los Angeles								Lower
LOS ANGELES	435 W FLORENCE AVE	90003	6013028035	Community Commercial	C2-2D-CPIO	0	108	0.100890294	Commercial - Non-Auto Service and Repair Shop, Paint Shop, or Laundry - One Story	YES - Current	NO - Privately-Owned	Available	Used in Prior Housing Element - Non-Vacant	0.199290617	0	0	0.199290617	1	0	0	1028201	808	South Los Angeles								Lower
LOS ANGELES	431 W 71ST ST	90003	6013028038	Low Medium I Residential	R2-1	0	17	0.117349092	Residential - Single Family Residence	YES - Current	NO - Privately-Owned	Available	Not Used in Prior Housing Element	0	0	0.09065305	0.09065305	1	2*	2*	1028201	626	South Los Angeles								Above Moderate
LOS ANGELES		6013028039		Low Medium I Residential	R2-1	0	17	0.029463419	Residential - Single Family Residence - Vacant Land	YES - Current	NO - Privately-Owned	Available	Not Used in Prior Housing Element	0	0	0.040443718	0.040443718	0	0	0	1028201	625	South Los Angeles								Above Moderate
LOS ANGELES	455 W FLORENCE AVE	90003	6013028040	Community Commercial	C2-2D-CPIO	0	108	0.083237903	Commercial - Shopping Center (Neighborhood, Community) - One Story	YES - Current	NO - Privately-Owned	Available	Not Used in Prior Housing Element	0.0677801	0	0	0.0677801	5	0	0	1028201	863	South Los Angeles								Lower
LOS ANGELES		6013028040		Community Commercial	C2-2D-CPIO	0	108	0.115706229	Commercial - Shopping Center (Neighborhood, Community) - One Story	YES - Current	NO - Privately-Owned	Available	Not Used in Prior Housing Element	0.082506511	0	0	0.082506511	5	0	0	1028201	848	South Los Angeles								Lower
LOS ANGELES		6013028040		Community Commercial	C2-2D-CPIO	0	108	0.118461939	Commercial - Shopping Center (Neighborhood, Community) - One Story	YES - Current	NO - Privately-Owned	Available	Not Used in Prior Housing Element	0.082506511	0	0	0.082506511	5	0	0	1028201	774	South Los Angeles								Lower
LOS ANGELES	1352 W 64TH ST	90044	6014001031	Neighborhood Commercial	C2-1VL-CPIO	0	108	0.10941713	Commercial - Auto, Recreation Equipment, Construction Equipment Sales and Service - Auto Body Repair Shop - One Story	YES - Current	NO - Privately-Owned	Available	Used in Prior Housing Element - Non-Vacant	0.17165451	0	0	0.17165451	0	0	0	1058197	1334	South Los Angeles								Lower
LOS ANGELES	6400 S NORMANDIE AVE	90044	6014001031	Neighborhood Commercial	C2-1VL-CPIO	0	108	0.109348168	Commercial - Auto, Recreation Equipment, Construction Equipment Sales and Service - Auto Body Repair Shop - One Story	YES - Current	NO - Privately-Owned	Available	Used in Prior Housing Element - Non-Vacant	0.17165451	0	0	0.17165451	0	0	0	1058197	1335	South Los Angeles								Lower
LOS ANGELES	6416 S NORMANDIE AVE	90044	6014001032	Neighborhood Commercial	C2-1VL-CPIO	0	108	0.050183425	Commercial - Store - One Story	YES - Current	NO - Privately-Owned	Available	Not Used in Prior Housing Element	0	0	0.000656732	0.000656732	0	0	0	1058197	1393	South Los Angeles								Above Moderate
LOS ANGELES		6014001032		Neighborhood Commercial	C2-1VL-CPIO	0	108	0.054248402	Commercial - Store - One Story	YES - Current	NO - Privately-Owned	Available	Not Used in Prior Housing Element	0	0	0.001588607	0.001588607	0	0	0	1058197	1392	South Los Angeles								Above Moderate
LOS ANGELES	1353 W 65TH ST	90044	6014001033	Neighborhood Commercial	C2-1VL-CPIO	0	108	0.050538702	Commercial - Store - One Story	YES - Current	NO - Privately-Owned	Available	Not Used in Prior Housing Element	0	0	0.000656732	0.000656732	0	0	0	1058197	1445	South Los Angeles								Above Moderate
LOS ANGELES	6422 S NORMANDIE AVE	90044	6014001033	Neighborhood Commercial	C2-1VL-CPIO	0	108	0.044187041	Commercial - Store - One Story	YES - Current	NO - Privately-Owned	Available	Not Used in Prior Housing Element	0	0	0.000910661	0.000910661	0	0	0	1058197	1446	South Los Angeles								Above Moderate
LOS ANGELES		6014003003		Low II Residential	R1-1	0	1 unit per lot	0.041542091	Residential - Single Family Residence - Vacant Land	YES - Current	NO - Privately-Owned	Available	Not Used in Prior Housing Element	0	0	0.048492241	0.048492241	0	0	0	1058197	1362	South Los Angeles								Above Moderate
LOS ANGELES	1046 W 64TH ST	90044	6014004001	Low Medium I Residential	R2-1	0	17	0.089535297	Residential - Single Family Residence	YES - Current	NO - Privately-Owned	Available	Not Used in Prior Housing Element	0	0	0.042000327	0.042000327	1	1*	1*	1058197	1292	South Los Angeles								Above Moderate
LOS ANGELES	6410 S KANSAS AVE	90044	6014004002	Low Medium I Residential	R2-1	0	17	0.066757131	Residential - Single Family Residence	YES - Current	NO - Privately-Owned	Available	Not Used in Prior Housing Element	0	0	0.051565218	0.051565218	1	1*	1*	1058197	1352	South Los Angeles								Above Moderate
LOS ANGELES	1040 W 64TH ST	90044	6014004003	Low Medium I Residential	R2-1	0	17	0.156292221	Residential - Single Family Residence	YES - Current	NO - Privately-Owned	Available	Not Used in Prior Housing Element	0	0	0.081986189	0.081986189	1	2*	2*	1058197	1291	South Los Angeles								Above Moderate
LOS ANGELES	1030 W 64TH ST	90044	6014004005	Low Medium I Residential	R2-1	0	17	0.140659144	Residential - Single Family Residence	YES - Current	NO - Privately-Owned	Available	Not Used in Prior Housing Element	0	0	0.100519726	0.100519726	1	2*	2*	1058197	1289	South Los Angeles								Above Moderate
LOS ANGELES	1026 W 64TH ST	90044	6014004006	Low Medium I Residential	R2-1	0	17	0.140658503	Residential - Double, Duplex, or Two Units - 4 Stories or Less	YES - Current	NO - Privately-Owned	Available	Not Used in Prior Housing Element	0	0	0.131977102	0.131977102	2	2*	2*	1058197	1288	South Los Angeles		Yes						Above Moderate
LOS ANGELES	1012 W 64TH ST	90044	6014004009	Low Medium I Residential	R2-1	0	17	0.140652031	Residential - Double, Duplex, or Two Units - 4 Stories or Less	YES - Current	NO - Privately-Owned	Available	Not Used in Prior Housing Element	0	0	0.055198856	0.055198856	2	2*	2*	1058197	1285	South Los Angeles		Yes						Above Moderate
LOS ANGELES	6401 S VERMONT AVE	90044	6014004010	Community Commercial	C2-1-CPIO	0	108	0.082968652	Commercial - Store Combination - Store and Residential Combination - One Story	YES - Current	NO - Privately-Owned	Available	Not Used in Prior Housing Element	0	0	0.044661026	0.044661026	0	0	0	1058197	1284	South Los Angeles		Yes						Above Moderate
LOS ANGELES	6407 S VERMONT AVE	90044	6014004012	Community Commercial	C2-1-CPIO	0	108	0.057390527	Commercial - Store Combination - Store and Residential Combination - One Story	YES - Current	NO - Privately-Owned	Available	Not Used in Prior Housing Element	0	0	0.002871169	0.002871169	2	0	0	1058197	1349	South Los Angeles		Yes						Above Moderate
LOS ANGELES	6409 S VERMONT AVE	90044	6014004013	Community Commercial	C2-1-CPIO	0	108	0.057392142	Commercial - Store Combination - Store and Residential Combination - One Story	YES - Current	NO - Privately-Owned	Available	Not Used in Prior Housing Element	0	0	0.005590155	0.005590155	0	0	0	1058197	1354	South Los Angeles		Yes						Above Moderate
LOS ANGELES	6413 S VERMONT AVE	90044	6014004014	Community Commercial	C2-1-CPIO	0	108	0.057390886	Residential - Single Family Residence - Vacant Land	YES - Current	NO - Privately-Owned	Available	Not Used in Prior Housing Element	0	0	0.094592881	0.094592881	0	0	0	1058197	1363	South Los Angeles								Above Moderate
LOS ANGELES	6415 S VERMONT AVE	90044	6014004015	Community Commercial	C2-1-CPIO	0	108	0.057392321	Commercial - Store Combination - Store and Residential Combination - One Story	YES - Current	NO - Privately-Owned	Available	Not Used in Prior Housing Element	0	0	0.002241823	0.002241823	0	0	0	1058197	1394	South Los Angeles								Above Moderate
LOS ANGELES	6421 S VERMONT AVE	90044	6014004017	Community Commercial	C2-1-CPIO	0	108	0.057391603	Residential - Single Family Residence - Vacant Land	YES - Current	NO - Privately-Owned	Available	Not Used in Prior Housing Element	0	0	0.094592881	0.094592881	0	0	0	1058197	1454	South Los Angeles								Above Moderate
LOS ANGELES	6425 S VERMONT AVE	90044	6014004018	Community Commercial	C2-1-CPIO	0	108	0.082645287	Residential - Three Units (Any Combination) - 4 Stories or Less	YES - Current	NO - Privately-Owned	Available	Not Used in Prior Housing Element	0	0	0.123285984	0.123285984	3	0	0	1058197	1456	South Los Angeles		Yes						Above Moderate
LOS ANGELES	1017 W 65TH ST	90044	6014004020	Low Medium I Residential	R2-1	0	17	0.140502472	Residential - Double, Duplex, or Two Units - 4 Stories or Less	YES - Current	NO - Privately-Owned	Available	Not Used in Prior Housing Element	0	0	0.131977102	0.131977102	2	2*	2*	1058197	1396	South Los Angeles		Yes						Above Moderate
LOS ANGELES	1023 W 65TH ST	90044	6014004021	Low Medium I Residential	R2-1	0	17	0.135336208	Residential - Single Family Residence	YES - Current	NO - Privately-Owned	Available	Not Used in Prior Housing Element	0	0	0.100519726	0.100519726	1	2*	2*	1058197	1416	South Los Angeles								Above Moderate
LOS ANGELES	1027 W 65TH ST	90044	6014004022	Low Medium I Residential	R2-1	0	17	0.140503619	Residential - Single Family Residence	YES - Current	NO - Privately-Owned	Available	Not Used in Prior Housing Element	0	0	0.100519726	0.100519726	1	2*	2*	1058197	1398	South Los Angeles								Above Moderate
LOS ANGELES	1035 W 65TH ST	90044	6014004024	Low Medium I Residential	R2-1	0	17	0.155762378	Residential - Double, Duplex, or Two Units - 4 Stories or Less	YES - Current	NO - Privately-Owned	Available	Not Used in Prior Housing Element	0	0	0.044884926	0.044884926	2	2*	2*	1058197	1400	South Los Angeles		Yes						Above Moderate
LOS ANGELES	6414 S KANSAS AVE	90044	6014004026	Low Medium I Residential	R2-1	0	17	0.066578189	Residential - Single Family Residence	YES - Current	NO - Privately-Owned	Available	Not Used in Prior Housing Element	0	0	0.051565218	0.051565218	1	1*	1*	1058197	1402	South Los Angeles								Above Moderate
LOS ANGELES	1047 W 65TH ST	90044	6014004027	Low Medium I Residential	R2-1	0	17	0.089536765	Residential - Single Family Residence	YES - Current	NO - Privately-Owned	Available	Not Used in Prior Housing Element	0	0	0.042000327	0.042000327	1	1*	1*	1058197	1451	South Los Angeles								Above Moderate
LOS ANGELES	6505 S VERMONT AVE	90044	6014005002	Community Commercial	C2-1-CPIO	0	108	0.057395555	Commercial - Store Combination - Store and Residential Combination - One Story	YES - Current	NO - Privately-Owned	Available	Not Used in Prior Housing Element	0	0	0.005590155	0.005590155	0	0	0	1058197	1548	South Los Angeles		Yes						Above Moderate
LOS ANGELES	6507 S VERMONT AVE	90044	6014005003	Community Commercial	C2-1-CPIO	0	108	0.0573943	Residential - Single Family Residence - Vacant Land	YES - Current	NO - Privately-Owned	Available	Not Used in Prior Housing Element	0	0	0.078880835	0.078880835	0	0	0	1058197	1551	South Los Angeles								Above Moderate
LOS ANGELES	6515 S VERMONT AVE	90044	6014005004	Community Commercial	C2-1-CPIO	0	108	0.057395734	Commercial - Store - One Story	YES - Current	NO - Privately-Owned	Available	Not Used in Prior Housing Element	0	0	0.015781416	0.015781416	1	0	0	1058197	1597	South Los Angeles								Above Moderate
LOS ANGELES	6519 S VERMONT AVE	90044	6014005005	Community Commercial	C2-1-CPIO	0	108	0.05739412	Commercial - Office Building - One Story	YES - Current	NO - Privately-Owned	Available	Not Used in Prior Housing Element	0	0	0.001983421	0.001983421	1	0	0	1058197	1631	South Los Angeles								Above Moderate
LOS ANGELES	6521 S VERMONT AVE	90044	6014005006	Community Commercial	C2-1-CPIO	0	108	0.114790034	Commercial - Office Building - Office and Residential - One Story	YES - Current	NO - Privately-Owned	Available	Not Used in Prior Housing Element	0.0431114	0	0	0.0431114	2	0	0	1058197	1638	South Los Angeles								Lower
LOS ANGELES	1014 W 65TH ST	90044	6014005008	Low Medium I Residential	R2-1	0	17	0.062414278	Residential - Single Family Residence	YES - Current	NO - Privately-Owned	Available	Not Used in Prior Housing Element	0	0	0.001635185	0.001635185	1	1*	1*	1058197	1516	South Los Angeles								Above Moderate
LOS ANGELES	1026 W 65TH ST	90044	6014005011	Low Medium I Residential	R2-1	0	17	0.06248595	Residential - Single Family Residence	YES - Current	NO - Privately-Owned	Available	Not Used in Prior Housing Element	0	0	0.051565218	0.051565218	1	1*	1*	1058197	1519	South Los Angeles								Above Moderate
LOS ANGELES	1028 W 65TH ST	90044	6014005012	Low Medium I Residential	R2-1	0	17	0.062504025	Residential - Single Family Residence	YES - Current	NO - Privately-Owned	Available	Not Used in Prior Housing Element	0	0	0.051565218	0.051565218	1	1*	1*	1058197	1520	South Los Angeles								Above Moderate
LOS ANGELES	1032 W 65TH ST	90044	6014005013	Low Medium I Residential	R2-1	0	17	0.125061645	Residential - Double, Duplex, or Two Units - 4 Stories or Less	YES - Current	NO - Privately-Owned	Available	Not Used in Prior Housing Element	0	0	0.131977102	0.131977102	2	2*	2*	1058197	1521	South Los Angeles		Yes						Above Moderate
LOS ANGELES	1038 W 65TH ST	90044	6014005014	Low Medium I Residential	R2-1	0	17	0.062557618	Residential - Single Family Residence	YES - Current	NO - Privately-Owned	Available	Not Used in Prior Housing Element	0	0	0.051565218	0.051565218	1	1*	1*	1058197	1522	South Los Angeles								Above Moderate
LOS ANGELES	1040 W 65TH ST	90044	6014005015	Low Medium I Residential	R2-1	0	17	0.062575697	Residential - Single Family Residence	YES - Current	NO - Privately-Owned	Available	Not Used in Prior Housing Element	0	0	0.051565218	0.051565218	1	1*	1*	1058197	1523	South Los Angeles								Above Moderate
LOS ANGELES	1044 W 65TH ST	90044	6014005016	Low Medium I Residential	R2-1	0	17	0.062592693	Residential - Single Family Residence	YES - Current	NO - Privately-Owned	Available	Not Used in Prior Housing Element	0	0	0.051565218	0.051565218	1	1*	1*	1058197	1524	South Los Angeles								Above Moderate
LOS ANGELES	6508 S KANSAS AVE	90044	6014005017	Low Medium I Residential	R2-1	0	17	0.062612511	Residential - Single Family Residence	YES - Current	NO - Privately-Owned	Available	Not Used in Prior Housing Element	0	0	0.051565218	0.051565218	1	1*	1*	1058197	1525	South Los Angeles								Above Moderate
LOS ANGELES		6014008****		Low II Residential	R1-1	0	1 unit per lot	0.001862659	Residential - Single Family Residence	YES - Current	NO - Privately-Owned	Available	Not Used in Prior Housing Element	0	0	0.147716546	0.147716546	0	0	0	1058197	1568	South Los Angeles								Above Moderate
LOS ANGELES	6508 S NORMANDIE AVE	90044	6014008001	Neighborhood Commercial	C2-1VL-CPIO	0	108	0.044078535	Residential - Single Family Residence	YES - Current	NO - Privately-Owned	Available	Not Used in Prior Housing Element	0	0	0.032068965	0.

LOS ANGELES	1011 W 66TH ST	90044	6014012030	Low II Residential	R1-1	0	1 unit per lot	0.080010725	Residential - Single Family Residence - Vacant Land	YES - Current	NO - Privately-Owned	Available	Not Used in Prior Housing Element	0	0	0.044805643	0.044805643	0	0	0	1028	197	105	South Los Angeles						Above Moderate
LOS ANGELES	6569 S VERMONT AVE	90044	6014012032	Community Commercial	C2-1-CPIO	0	108	0.11492237	Industrial - Light Manufacturing - One Story	YES - Current	NO - Privately-Owned	Available	Used in Prior Housing Element - Non-Vacant	0.02726779	0	0	0.02726779	0	0	0	1028	197	168	South Los Angeles						Lower
LOS ANGELES			6014012032	Community Commercial	C2-1-CPIO	0	108	0.057452026	Industrial - Light Manufacturing - One Story	YES - Current	NO - Privately-Owned	Available	Used in Prior Housing Element - Non-Vacant	0	0	0.000562272	0.000562272	0	0	0	1028	197	160	South Los Angeles						Above Moderate
LOS ANGELES	6601 S VERMONT AVE	90044	6014013013	Community Commercial	C2-1-CPIO	0	108	0.091933012	Commercial - Store - One Story	YES - Current	NO - Privately-Owned	Available	Used in Prior Housing Element - Non-Vacant	0.04779734	1	0	0.04779734	1	0	0	1028	197	173	South Los Angeles						Lower
LOS ANGELES	6607 S VERMONT AVE	90044	6014013013	Community Commercial	C2-1-CPIO	0	108	0.096423356	Commercial - Store - One Story	YES - Current	NO - Privately-Owned	Available	Used in Prior Housing Element - Non-Vacant	0.04779734	0	0	0.04779734	1	0	0	1028	197	256	South Los Angeles						Lower
LOS ANGELES	6611 S VERMONT AVE	90044	6014013014	Community Commercial	C2-1-CPIO	0	108	0.096576111	Commercial - Store - One Story	YES - Current	NO - Privately-Owned	Available	Not Used in Prior Housing Element	0.046829234	1	0	0.046829234	1	0	0	1028	197	276	South Los Angeles						Lower
LOS ANGELES	6617 S VERMONT AVE	90044	6014013015	Community Commercial	C2-1-CPIO	0	108	0.091942583	Commercial - Store Combination - Store and Residential Combination - One Story	YES - Current	NO - Privately-Owned	Available	Not Used in Prior Housing Element	0.056125268	0	0	0.056125268	0	0	0	1028	197	326	South Los Angeles						Lower
LOS ANGELES	1011 W 67TH ST	90044	6014013016	Low II Residential	R1-1	0	1 unit per lot	0.056491999	Residential - Single Family Residence - Vacant Land	YES - Current	NO - Privately-Owned	Available	Not Used in Prior Housing Element	0	0	0.044805643	0.044805643	0	0	0	1028	197	277	South Los Angeles						Above Moderate
LOS ANGELES	1136 W 66TH ST	90044	6014014008	Low II Residential	R1-1	0	1 unit per lot	0.065880983	Residential - Single Family Residence	YES - Current	NO - Privately-Owned	Available	Not Used in Prior Housing Element	0	0	0.021086723	0.021086723	0	0	0	1028	197	203	South Los Angeles						Above Moderate
LOS ANGELES	1133 W 67TH ST	90044	6014014028	Low II Residential	R1-1	0	1 unit per lot	0.065967171	Residential - Single Family Residence	YES - Current	NO - Privately-Owned	Available	Not Used in Prior Housing Element	0	0	0.021086723	0.021086723	0	0	0	1028	197	301	South Los Angeles						Above Moderate
LOS ANGELES	6602 S NORMANDIE AVE	90044	6014016001	Neighborhood Commercial	C2-1VL-CPIO	0	108	0.103308928	Commercial - Store Combination - Store and Residential Combination - One Story	YES - Current	NO - Privately-Owned	Available	Used in Prior Housing Element - Non-Vacant	0	0	0.05093581	0.05093581	0	0	0	1028	197	253	South Los Angeles			Yes			Above Moderate
LOS ANGELES	6608 1/2 S NORMANDIE AVE	90044	6014016001	Neighborhood Commercial	C2-1VL-CPIO	0	108	0.10330925	Commercial - Store Combination - Store and Residential Combination - One Story	YES - Current	NO - Privately-Owned	Available	Used in Prior Housing Element - Non-Vacant	0	0	0.05093581	0.05093581	0	0	0	1028	197	258	South Los Angeles			Yes			Above Moderate
LOS ANGELES	6612 S NORMANDIE AVE	90044	6014016002	Neighborhood Commercial	C2-1VL-CPIO	0	108	0.103307493	Commercial - Auto, Recreation Equipment, Construction Equipment Sales and Service - Auto Body Repair Shop - One Story	YES - Current	NO - Privately-Owned	Available	Used in Prior Housing Element - Non-Vacant	0.159855731	0	0	0.159855731	1	0	0	1028	197	275	South Los Angeles						Lower
LOS ANGELES	6620 S NORMANDIE AVE	90044	6014016002	Neighborhood Commercial	C2-1VL-CPIO	0	108	0.103951292	Commercial - Auto, Recreation Equipment, Construction Equipment Sales and Service - Auto Body Repair Shop - One Story	YES - Current	NO - Privately-Owned	Available	Used in Prior Housing Element - Non-Vacant	0.159855731	1	0	0.159855731	1	0	0	1028	197	328	South Los Angeles						Lower
LOS ANGELES	1350 W 67TH ST	90044	6014017001	Neighborhood Commercial	C2-1VL-CPIO	0	108	0.083813037	Commercial - Store - One Story	YES - Current	NO - Privately-Owned	Available	Not Used in Prior Housing Element	0.039600773	1	0	0.039600773	1	0	0	1028	197	412	South Los Angeles						Lower
LOS ANGELES	6706 S NORMANDIE AVE	90044	6014017002	Neighborhood Commercial	C2-1VL-CPIO	0	108	0.091828772	Commercial - Store - One Story	YES - Current	NO - Privately-Owned	Available	Not Used in Prior Housing Element	0.043652044	1	0	0.043652044	1	0	0	1028	197	418	South Los Angeles						Lower
LOS ANGELES	1359 W 68TH ST	90044	6014017028	Neighborhood Commercial	C2-1VL-CPIO	0	108	0.112880106	Commercial - Store Combination - Store and Residential Combination - One Story	YES - Current	NO - Privately-Owned	Available	Used in Prior Housing Element - Non-Vacant	0	0	0.112917544	0.112917544	1	0	0	1028	197	474	South Los Angeles			Yes			Above Moderate
LOS ANGELES	1001 W 68TH ST	90044	6014020014	Community Commercial	C2-1-CPIO	0	108	0.111216672	Residential - Single Family Residence	YES - Current	NO - Privately-Owned	Available	Not Used in Prior Housing Element	0.96539309	1	0	0.96539309	1	0	0	1028	197	419	South Los Angeles						Lower
LOS ANGELES	1007 W 68TH ST	90044	6014020015	Community Commercial	C2-1-CPIO	0	108	0.113311437	Residential - Single Family Residence	YES - Current	NO - Privately-Owned	Available	Not Used in Prior Housing Element	0.96539309	1	0	0.96539309	1	0	0	1028	197	420	South Los Angeles						Lower
LOS ANGELES	1011 W 68TH ST	90044	6014020016	Community Commercial	C2-1-CPIO	0	108	0.106621598	Residential - Single Family Residence	YES - Current	NO - Privately-Owned	Available	Not Used in Prior Housing Element	0.973984158	1	0	0.973984158	1	0	0	1028	197	421	South Los Angeles						Lower
LOS ANGELES			6014020022	Low II Residential	R1-1	0	1 unit per lot	0.066481729	Residential - Single Family Residence - Vacant Land	YES - Current	NO - Privately-Owned	Available	Not Used in Prior Housing Element	0	0	0.040443718	0.040443718	0	0	0	1028	197	424	South Los Angeles						Above Moderate
LOS ANGELES	6701 S VERMONT AVE	90044	6014020025	Community Commercial	C2-1-CPIO	0	108	0.081482251	Commercial - Auto, Recreation Equipment, Construction Equipment Sales and Service - Auto Body Repair Shop - One Story	YES - Current	NO - Privately-Owned	Available	Used in Prior Housing Element - Non-Vacant	0.151198256	0	0	0.151198256	0	0	0	1028	197	353	South Los Angeles						Lower
LOS ANGELES	6703 S VERMONT AVE	90044	6014020025	Community Commercial	C2-1-CPIO	0	108	0.091952149	Commercial - Auto, Recreation Equipment, Construction Equipment Sales and Service - Auto Body Repair Shop - One Story	YES - Current	NO - Privately-Owned	Available	Used in Prior Housing Element - Non-Vacant	0.174324137	0	0	0.174324137	0	0	0	1028	197	417	South Los Angeles						Lower
LOS ANGELES	1010 W 68TH ST	90044	6014021001	Community Commercial	C2-1-CPIO	0	108	0.108004213	Residential - Single Family Residence	YES - Current	NO - Privately-Owned	Available	Not Used in Prior Housing Element	0.973984158	1	0	0.973984158	1	0	0	1028	197	507	South Los Angeles						Lower
LOS ANGELES	1006 W 68TH ST	90044	6014021002	Community Commercial	C2-1-CPIO	0	108	0.11281385	Residential - Single Family Residence	YES - Current	NO - Privately-Owned	Available	Not Used in Prior Housing Element	0.96539309	1	0	0.96539309	1	0	0	1028	197	506	South Los Angeles						Lower
LOS ANGELES	1000 W 68TH ST	90044	6014021003	Community Commercial	C2-1-CPIO	0	108	0.112812409	Residential - Single Family Residence	YES - Current	NO - Privately-Owned	Available	Not Used in Prior Housing Element	0.96539309	1	0	0.96539309	1	0	0	1028	197	505	South Los Angeles						Lower
LOS ANGELES	1007 W 69TH ST	90044	6014021006	Community Commercial	C2-1-CPIO	0	108	0.112904171	Residential - Single Family Residence	YES - Current	NO - Privately-Owned	Available	Not Used in Prior Housing Element	0.96539309	1	0	0.96539309	1	0	0	1028	197	592	South Los Angeles						Lower
LOS ANGELES	1011 W 69TH ST	90044	6014021007	Community Commercial	C2-1-CPIO	0	108	0.108114005	Residential - Single Family Residence	YES - Current	NO - Privately-Owned	Available	Used in Prior Housing Element - Non-Vacant	1.121129715	0	0	1.121129715	0	0	0	1028	197	593	South Los Angeles						Lower
LOS ANGELES	6825 S VERMONT AVE	90044	6014021023	Community Commercial	C2-1-CPIO	0	108	0.112901285	Institutional - Church - One Story	YES - Current	NO - Privately-Owned	Available	Used in Prior Housing Element - Non-Vacant	0.105754288	0	0	0.105754288	0	0	0	1028	197	591	South Los Angeles						Lower
LOS ANGELES	1010 W 69TH ST	90044	6014028001	Community Commercial	C2-1-CPIO	0	108	0.108059858	Residential - Single Family Residence	YES - Current	NO - Privately-Owned	Available	Not Used in Prior Housing Element	0.973984158	1	0	0.973984158	1	0	0	1028	197	675	South Los Angeles						Lower
LOS ANGELES	1006 W 69TH ST	90044	6014028002	Community Commercial	C2-1-CPIO	0	108	0.112813535	Residential - Single Family Residence	YES - Current	NO - Privately-Owned	Available	Not Used in Prior Housing Element	0.602652836	0	0	0.602652836	1	0	0	1028	197	674	South Los Angeles						Lower
LOS ANGELES	1001 W 70TH ST	90044	6014028004	Community Commercial	C2-1-CPIO	0	108	0.112817314	Commercial - Commercial - Miscellaneous Commercial - One Story	YES - Current	NO - Privately-Owned	Available	Used in Prior Housing Element - Non-Vacant	0.088864756	0	0	0.088864756	0	0	0	1028	197	767	South Los Angeles						Lower
LOS ANGELES			6014028005	Community Commercial	C2-1-CPIO	0	108	0.112817742	Commercial - Commercial - Miscellaneous Commercial - One Story	YES - Current	NO - Privately-Owned	Available	Used in Prior Housing Element - Non-Vacant	0.088864756	0	0	0.088864756	0	0	0	1028	197	768	South Los Angeles						Lower
LOS ANGELES	1011 W 70TH ST	90044	6014028006	Community Commercial	C2-1-CPIO	0	108	0.108088866	Residential - Single Family Residence	YES - Current	NO - Privately-Owned	Available	Not Used in Prior Housing Element	0.531992859	1	0	0.531992859	1	0	0	1028	197	769	South Los Angeles						Lower
LOS ANGELES	1014 W 69TH ST	90044	6014028007	Low II Residential	R1-1	0	1 unit per lot	0.146887201	Residential - Single Family Residence	YES - Current	NO - Privately-Owned	Available	Not Used in Prior Housing Element	0	0	0.021086723	0.021086723	0	0	0	1028	197	676	South Los Angeles						Above Moderate
LOS ANGELES	6901 S VERMONT AVE	90044	6014028023	Community Commercial	C2-1-CPIO	0	108	0.112815213	Commercial - Auto, Recreation Equipment, Construction Equipment Sales and Service - Auto Body Repair Shop - One Story	YES - Current	NO - Privately-Owned	Available	Not Used in Prior Housing Element	0.098097998	0	0	0.098097998	1	0	0	1028	197	673	South Los Angeles						Lower
LOS ANGELES	1010 W 70TH ST	90044	6014029001	Community Commercial	C2-2D-CPIO	0	108	0.126601817	Residential - Single Family Residence	YES - Current	NO - Privately-Owned	Available	Not Used in Prior Housing Element	0.606097803	0	0	0.606097803	1	0	0	1028	197	845	South Los Angeles						Lower
LOS ANGELES	1006 W 70TH ST	90044	6014029002	Community Commercial	C2-2D-CPIO	0	108	0.132097961	Residential - Single Family Residence	YES - Current	NO - Privately-Owned	Available	Not Used in Prior Housing Element	1.449895656	0	0	1.449895656	0	0	0	1028	197	844	South Los Angeles						Lower
LOS ANGELES	1000 W 70TH ST	90044	6014029003	Community Commercial	C2-2D-CPIO	0	108	0.132097961	Recreational - Athletic and Amusement Facility - Dance Hall - One Story	YES - Current	NO - Privately-Owned	Available	Not Used in Prior Housing Element	0.030291968	0	0	0.030291968	1	0	0	1028	197	843	South Los Angeles						Lower
LOS ANGELES	7015 S VERMONT AVE	90044	6014029004	Community Commercial	C2-2D-CPIO	0	108	0.120152561	Commercial - Auto, Recreation Equipment, Construction Equipment Sales and Service - Auto Body Repair Shop - One Story	YES - Current	NO - Privately-Owned	Available	Not Used in Prior Housing Element	0.226706654	0	0	0.226706654	0	0	0	1028	197	971	South Los Angeles						Lower
LOS ANGELES	7021 S VERMONT AVE	90044	6014029004	Community Commercial	C2-2D-CPIO	0	108	0.156902781	Commercial - Auto, Recreation Equipment, Construction Equipment Sales and Service - Auto Body Repair Shop - One Story	YES - Current	NO - Privately-Owned	Available	Not Used in Prior Housing Element	0.224801436	0	0	0.224801436	0	0	0	1028	197	974	South Los Angeles						Lower
LOS ANGELES	1123 W 71ST ST	90044	6014030021	Low II Residential	R1-1	0	1 unit per lot	0.053773991	Residential - Single Family Residence - Vacant Land	YES - Current	NO - Privately-Owned	Available	Not Used in Prior Housing Element	0	0	0.040443718	0.040443718	0	0	0	1028	197	926	South Los Angeles						Above Moderate
LOS ANGELES	1358 W 71ST ST	90044	6014033001	Medium Residential	R3-1VL	0	54	0.110581344	Residential - Double, Duplex, or Two Units - 4 Stories or Less	YES - Current	NO - Privately-Owned	Available	Not Used in Prior Housing Element	0.075802499	0	0	0.075802499	2	0	0	1028	197	1062	South Los Angeles						Lower
LOS ANGELES	7113 S RAYMOND AVE	90044	6014033016	Community Commercial	C2-1-CPIO	0	108	0.089188952	Residential - Double, Duplex, or Two Units - 4 Stories or Less	YES - Current	NO - Privately-Owned	Available	Not Used in Prior Housing Element	0.20571869	0	0	0.20571869	1	0	0	1028	197	1151	South Los Angeles			Yes			Above Moderate
LOS ANGELES	1307 W FLORENCE AVE	90044	6014033017	Community Commercial	C2-1-CPIO	0	108	0.089189687	Residential - Single Family Residence	YES - Current	NO - Privately-Owned	Available	Not Used in Prior Housing Element	0.842276645	0	0	0.842276645	1	0	0	1028	197	1152	South Los Angeles						Lower
LOS ANGELES	1311 W FLORENCE AVE	90044	6014033018	Community Commercial	C2-1-CPIO	0	108	0.089190552	Commercial - Store - One Story	YES - Current	NO - Privately-Owned	Available	Not Used in Prior Housing Element	0.036352073	0	0	0.036352073	2	0	0	1028	197	1153	South Los Angeles						Lower
LOS ANGELES	1339 W FLORENCE AVE	90044	6014033024	Community Commercial	C2-1-CPIO	0	108	0.089198992	Residential - Single Family Residence	YES - Current	NO - Privately-Owned	Available	Not Used in Prior Housing Element	0.370320618	1	0	0.370320618	1	0	0	1028	197	1160	South Los Angeles						Lower
LOS ANGELES	1343 W FLORENCE AVE	90044	6014033025	Community Commercial	C2-1-CPIO	0	108	0.089199442	Commercial - Store Combination - Store and Residential Combination - One Story	YES - Current	NO - Privately-Owned	Available	Not Used in Prior Housing Element	0.162419128	0	0	0.162419128	0	0	0	1028	197	1161	South Los Angeles						Lower
LOS ANGELES	1355 W FLORENCE AVE	90044	6014033030	Community Commercial	C2-1-CPIO	0	108	0.089202888	Commercial - Store - One Story	YES - Current	NO - Privately-Owned	Available	Not Used in Prior Housing Element	0.067715965	0	0	0.067715965	0	0	0	1028	197	1164	South Los Angeles						Lower
LOS ANGELES			6014033030	Community Commercial	C2-1-CPIO	0	108	0.079364705	Commercial - Store - One Story	YES - Current	NO - Privately-Owned	Available	Not Used in Prior Housing Element	0.063670061	0	0	0.063670061	0	0	0	1028	197	1165	South Los Angeles						Lower
LOS ANGELES	1347 W FLORENCE AVE	90044	6014033031	Community Commercial	C2-1-CPIO	0	108	0.089201295	Commercial - Store - One Story	YES - Current	NO - Privately-Owned	Available	Not Used in Prior Housing Element	0.068708736	0	0	0.068708736	0	0	0	1028	197	1162	South Los Angeles						Lower
LOS ANGELES	1351 W FLORENCE AVE	90044	6014033031	Community Commercial	C2-1-CPIO	0	108	0.08920174	Commercial - Store - One Story	YES - Current	NO - Privately-Owned	Available	Not Used in Prior Housing Element	0.068708736	0	0	0.068708736	0	0	0	1028	197	1163	South Los Angeles						Lower
LOS ANGELES	1315 W FLORENCE AVE	90044	6014033032	Community Commercial	C2-1-CPIO	0	108	0.089191409	Commercial - Parking Lot (Commercial Use Property) - Lots - Patron or Employee - One Story	YES - Current	NO - Privately-Owned	Available	Not Used in Prior Housing Element	0.126796111	0	0	0.126796111	0	0	0	1028	197	1154	South Los Angeles						Lower
LOS ANGELES			6014033032	Community Commercial	C2-1-CPIO	0	108	0.089193298	Commercial - Parking Lot (Commercial Use Property) - Lots - Patron or Employee - One Story	YES - Current	NO - Privately-Owned	Available	Not Used in Prior Housing Element	0.126796111	0	0	0.126796111	0	0	0	1028	197	1156	South Los Angeles						Lower
LOS ANGELES			6014033032	Community Commercial	C2-1-CPIO	0	108	0.089193543	Commercial - Parking Lot (Commercial Use Property) - Lots - Patron or Employee - One Story	YES - Current	NO - Privately-Owned	Available	Not Used in Prior Housing Element	0.126796111	0	0	0.126796111	0	0	0	1028	197	1155	South Los Angeles						Lower
LOS ANGELES			6014033032	Community Commercial	C2-1-CPIO	0	108	0.089196246	Commercial - Parking Lot (Commercial Use Property) - Lots - Patron or Employee - One Story	YES - Current	NO - Privately-Owned	Available	Not Used in Prior Housing Element	0.126796111	0	0	0.126796111	0	0	0	1028	197	1157	South Los Angeles						Lower
LOS ANGELES	1201 W FLORENCE AVE	90044	6014034016	Community Commercial	C2-1-CPIO	0	108	0.096970558	Residential - Single Family Residence	YES - Current	NO - Privately-Owned	Available	Not Used in Prior Housing Element	0.904421377	1	0	0.904421377	1	0	0	1028	197	1136	South Los Angeles						Lower
LOS ANGELES	1207 W FLORENCE AVE	90044	6014034017	Community Commercial	C2-1-CPIO	0	108	0.089169595	Residential - Single Family Residence	YES - Current	NO - Privately-Owned	Available	Not Used in Prior Housing Element	0.842276645	0	0	0.842276645	1	0	0	1028	197	1137	South Los Angeles						Lower
LOS ANGELES	1211 W FLORENCE AVE	90044	6014034018	Community Commercial	C2-1-CPIO	0	108	0.089171432	Residential - Single Family Residence	YES - Current	NO - Privately-Owned	Available	Not Used in Prior Housing Element	0.842276645	0	0	0.842276645	1	0	0	1028	197	1138	South Los Angeles						Lower
LOS ANGELES	1215 W FLORENCE AVE	90044	6014034019	Community Commercial	C2-1-CPIO	0	108	0.08917258	Residential - Single Family Residence	YES - Current	NO - Privately-Owned	Available	Not Used in Prior Housing Element	0.842276645	0	0	0.842276645	1	0	0	1028	197	1139	South Los Angeles						Lower
LOS ANGELES	1223 W FLORENCE AVE	90044	6014034020	Community Commercial	C2-1-CPIO	0	108	0.089173839	Residential - Single Family Residence	YES - Current	NO - Privately-Owned	Available	Not Used in Prior Housing Element	0.842276645	0	0	0.842276645	1	0	0	1028	197	1140	South Los Angeles						Lower
LOS ANGELES	1225 W FLORENCE AVE	90044	6014034021	Community Commercial	C2-1-CPIO	0	108	0.08917418	Residential - Double, Duplex, or Two Units - 4 Stories or Less	YES - Current	NO - Privately-Owned	Available	Not Used in Prior Housing Element	0	0	0.479536751	0.479536751	2	0	0	1028	197	1141	South Los Angeles			Yes			Above Moderate
LOS ANGELES	1227 W FLORENCE AVE	90044	6014034022	Community Commercial	C2-1-CPIO	0	108	0.089175327	Residential - Double, Duplex, or Two Units - 4 Stories or Less	YES - Current	NO - Privately-Owned	Available	Not Used in Prior Housing Element	0	0	0.479536751	0.479536751	2	0	0	1028	197	1142	South Los Angeles			Yes			Above Moderate
LOS ANGELES	1235 W FLORENCE AVE	90044	6014034024	Community Commercial	C2-1-CPIO	0	108	0.089178321	Residential - Single Family Residence	YES - Current	NO - Privately-Owned	Available	Not Used in Prior Housing Element	0.778951788	0	0	0.778951788	1	0	0	1028	197	1144	South Los Angeles						Lower
LOS ANGELES	1239 W FLORENCE AVE	90044	6014034025	Community Commercial	C2-1-CPIO	0	108	0.089178771	Commercial - Office Building - Office and Residential - One Story	YES - Current	NO - Privately-Owned	Available	Not Used in Prior Housing Element	0	0	0.107704879	0.107704879	0	0	0	1028	197	1145	South Los Angeles			Yes			Above Moderate
LOS ANGELES	1243 W FLORENCE AVE	90044	6014034026	Community Commercial	C2-1-CPIO	0	108	0.089180615	Commercial - Store Combination - Store and Residential Combination - One Story	YES - Current	NO - Privately-Owned	Available	Not Used in Prior Housing Element	0	0	0.09041245	0.09041245	1	0	0	1028	197	1146	South Los Angeles			Yes			Above Moderate
LOS ANGELES	1251 W FLORENCE AVE	90044	6014034028	Community Commercial	C2-1-CPIO	0	108	0.089182505	Residential - Single Family Residence	YES - Current	NO - Privately-Owned	Available	Not Used in Prior Housing Element	0.778951788	1	0	0.778951788	1	0	0	1028	197	1148	South Los Angeles						Lower
LOS ANGELES	1255 W FLORENCE AVE	90044	6014034029	Community Commercial	C2-1-CPIO	0	108	0.089183646	Residential - Single Family Residence	YES - Current	NO - Privately-Owned	Available	Not Used in Prior Housing Element	0.842276645	0	0	0.842276645	1	0	0	1028	197	1149	South Los Angeles						Lower
LOS ANGELES	1259 W FLORENCE AVE	90044	6014034030	Community Commercial	C2-1-CPIO	0	108	0.097407726	Commercial - Store Combination - Store and Residential Combination - One Story	YES - Current	NO - Privately-Owned	Available	Not Used in Prior Housing Element	0.046829234	0	0	0.046829234	1	0	0	1028	197	1150	South Los Angeles						Lower
LOS ANGELES	1231 W FLORENCE AVE	90044	6014034032	Community Commercial	C2-1-CPIO	0	108	0.089176483	Residential - Single Family Residence	YES - Current	NO - Privately-Owned	Available	Not Used in Prior Housing Element	0.778951788	1	0	0.778951788	1	0	0	1028	197	1143	South Los Angeles						Lower
LOS ANGELES	1101 W FLORENCE AVE	90044	6014035016	Community Commercial	C2-1-CPIO	0	108	0.091378523	Institutional - Church - One Story	YES - Current	NO - Privately-Owned	Available	Used in Prior Housing Element - Non-Vacant	0.018758419	0	0	0.018758419	0	0	0	1028	197	1120	South Los Angeles						Lower
LOS ANGELES	1107 W FLORENCE AVE	90044	6014035016	Community Commercial	C2-1-CPIO	0	108	0.089150964	Institutional - Church - One Story	YES - Current	NO - Privately-Owned	Available	Used in Prior Housing Element - Non-Vacant	0.018758419	0	0	0.018758419	0	0	0	1028	197	1121	South Los Angeles						Lower
LOS ANGELES	1109 W FLORENCE AVE	90044	6014035017	Community Commercial	C2-1-CPIO	0	108	0.089153214	Commercial - Store Combination - Store and Residential Combination - One Story	YES - Current	NO - Privately-Owned	Available	Not Used in Prior Housing Element	0	0	0.073189373	0.073189373	0	0	0	1028	197	1122	South Los Angeles			Yes			Above Moderate
LOS ANGELES	1115 W FLORENCE AVE	90044	6014035018	Community Commercial	C2-1-CPIO	0	108	0.089152969	Residential - Single Family Residence	YES - Current	NO - Privately-Owned	Available	Not Used in Prior Housing Element	0.842276645	0	0	0.842276645	1	0	0	1028	197	1123	South Los Angeles						Lower
LOS ANGELES	1119 W FLORENCE AVE	90044	6014035019	Community Commercial	C2-1-CPIO	0	108	0.089154117	Residential - Single Family Residence	YES - Current	NO - Privately-Owned	Available	Not Used in Prior Housing Element	0.842276645	0	0	0.842276645	1	0	0	1028	197	1124	South Los Angeles						Lower
LOS ANGELES	1123 W FLORENCE AVE	90044	6014035020	Community Commercial	C2-1-CPIO	0	108	0.089155272	Residential - Single Family Residence	YES - Current	NO - Privately-Owned	Available	Not Used in Prior Housing Element	0.842276645	0	0	0.842276645	1	0	0	1028	197	1125	South Los Angeles						Lower
LOS ANGELES	1127 W FLORENCE AVE	90044	6014035021	Community Commercial	C2-1-CPIO	0	108	0.089156412	Residential - Single Family Residence	YES - Current	NO - Privately-Owned	Available	Not Used in Prior Housing Element	0.842276645	0	0	0.842276645	1	0	0	1028	197	1126	South Los Angeles						Lower
LOS ANGELES	1131 W FLORENCE AVE	90044	6014035022	Community Commercial	C2-1-CPIO	0	108	0.089158256	Residential - Single Family Residence	YES - Current	NO - Privately-Owned	Available	Not Used in Prior Housing Element	0.842276645	0	0	0.842276645	1	0	0	1028	197	1127	South Los Angeles						Lower
LOS ANGELES	1135 W FLORENCE AVE	90044	6014035023	Community Commercial	C2-1-CPIO	0	108	0.089158301	Residential - Single Family Residence	YES - Current	NO - Privately-Owned	Available	Not Used in Prior Housing Element	0.842276645	0	0	0.842276645	1	0	0	1028	197	1128	South Los Angeles						Lower
LOS ANGELES	1139 W FLORENCE AVE	90044	6014035024	Community Commercial	C2-1-CPIO	0	108	0.08916154	Residential - Single Family Residence	YES - Current	NO - Privately-Owned	Available	Not Used in Prior Housing Element	0.842276645	1	0	0.842276645	1	0	0	1028	197	1129	South Los Angeles						Lower
LOS ANGELES	1143 W FLORENCE AVE	90044	6014035025	Community Commercial	C2-1-CPIO	0	108	0.089161004	Residential - Single Family Residence	YES - Current	NO - Privately-Owned	Available	Not Used in Prior Housing Element	0.842276645	1	0	0.842276645	1	0	0	1028	197	1130	South Los Angeles						Lower
LOS ANGELES	1149 W FLORENCE AVE	90044	6014035026	Community Commercial	C2-1-CPIO	0	108	0.044581485	Residential - Single Family Residence - Vacant Land	YES - Current	NO - Privately-Owned	Available	Not Used in Prior Housing Element	0	0	0.064941543	0.064941543	0	0	0	1028	197	1131	South Los Angeles						Above Moderate
LOS ANGELES			6014035027	Community Commercial	C2-1-CPIO	0	108	0.044580379	Residential - Single Family Residence - Vacant Land	YES - Current	NO - Privately-Owned	Available	Not Used in Prior Housing Element	0	0	0.064941543

LOS ANGELES	6417 S NORMANDIE AVE	90044	6015001017	Neighborhood Commercial	C2-1VL-CPIO	0	108	0.057363963	Commercial - Store Combination - Store and Residential Combination - One Story	YES - Current	NO - Privately-Owned	Available	Used in Prior Housing Element - Non-Vacant	0	0	0.002557985	0.002557985	0	0	0	1058193	1349	South Los Angeles					Above Moderate	
LOS ANGELES	6429 S NORMANDIE AVE	90044	6015001017	Neighborhood Commercial	C2-1VL-CPIO	0	108	0.072346715	Commercial - Store Combination - Store and Residential Combination - One Story	YES - Current	NO - Privately-Owned	Available	Used in Prior Housing Element - Non-Vacant	0.045961965	0	0	0.045961965	0	0	0	1058193	1355	South Los Angeles					Lower	
LOS ANGELES			6015001017	Neighborhood Commercial	C2-1VL-CPIO	0	108	0.057361991	Commercial - Store Combination - Store and Residential Combination - One Story	YES - Current	NO - Privately-Owned	Available	Used in Prior Housing Element - Non-Vacant	0	0	0.002557985	0.002557985	0	0	0	1058193	1352	South Los Angeles					Above Moderate	
LOS ANGELES	6403 S NORMANDIE AVE	90044	6015001030	Neighborhood Commercial	C2-1VL-CPIO	0	108	0.068188478	Commercial - Parking Lot (Commercial Use Property) - Lots - Patron or Employee - One Story	YES - Current	NO - Privately-Owned	Available	Used in Prior Housing Element - Non-Vacant	0	0	0.004657518	0.004657518	0	0	0	1058193	1124	South Los Angeles					Above Moderate	
LOS ANGELES	6405 S NORMANDIE AVE	90044	6015001030	Neighborhood Commercial	C2-1VL-CPIO	0	108	0.055646852	Commercial - Parking Lot (Commercial Use Property) - Lots - Patron or Employee - One Story	YES - Current	NO - Privately-Owned	Available	Used in Prior Housing Element - Non-Vacant	0	0	0.007259942	0.007259942	0	0	0	1058193	1230	South Los Angeles					Above Moderate	
LOS ANGELES	6407 S NORMANDIE AVE	90044	6015001031	Neighborhood Commercial	C2-1VL-CPIO	0	108	0.055646647	Institutional - Church - One Story	YES - Current	NO - Privately-Owned	Available	Not Used in Prior Housing Element	0	0	0.001382748	0.001382748	1	0	0	1058193	1233	South Los Angeles					Above Moderate	
LOS ANGELES	6409 S NORMANDIE AVE	90044	6015001031	Neighborhood Commercial	C2-1VL-CPIO	0	108	0.055645216	Institutional - Church - One Story	YES - Current	NO - Privately-Owned	Available	Not Used in Prior Housing Element	0	0	0.001382748	0.001382748	1	0	0	1058193	1238	South Los Angeles					Above Moderate	
LOS ANGELES	6400 S WESTERN AVE	90047	6015004001	Neighborhood Commercial	C2-1VL-CPIO	0	108	0.08672748	Commercial - Store - One Story	YES - Current	NO - Privately-Owned	Available	Used in Prior Housing Element - Non-Vacant	0.071271975	0	0	0.071271975	0	0	0	1058193	1219	South Los Angeles					Lower	
LOS ANGELES	6404 S WESTERN AVE	90047	6015004001	Neighborhood Commercial	C2-1VL-CPIO	0	108	0.068873191	Commercial - Store - One Story	YES - Current	NO - Privately-Owned	Available	Used in Prior Housing Element - Non-Vacant	0	0	0.003091292	0.003091292	0	0	0	1058193	1231	South Los Angeles					Above Moderate	
LOS ANGELES	6406 S WESTERN AVE	90047	6015004001	Neighborhood Commercial	C2-1VL-CPIO	0	108	0.068874913	Commercial - Store - One Story	YES - Current	NO - Privately-Owned	Available	Used in Prior Housing Element - Non-Vacant	0	0	0.003091292	0.003091292	0	0	0	1058193	1234	South Los Angeles					Above Moderate	
LOS ANGELES	6408 S WESTERN AVE	90047	6015004001	Neighborhood Commercial	C2-1VL-CPIO	0	108	0.068874733	Commercial - Store - One Story	YES - Current	NO - Privately-Owned	Available	Used in Prior Housing Element - Non-Vacant	0	0	0.003091292	0.003091292	0	0	0	1058193	1239	South Los Angeles					Above Moderate	
LOS ANGELES	6410 S WESTERN AVE	90047	6015004002	Neighborhood Commercial	C2-1VL-CPIO	0	108	0.068873013	Commercial - Store - One Story	YES - Current	NO - Privately-Owned	Available	Not Used in Prior Housing Element	0	0	0.012907703	0.012907703	0	0	0	1058193	1242	South Los Angeles					Above Moderate	
LOS ANGELES	6414 S WESTERN AVE	90047	6015004003	Neighborhood Commercial	C2-1VL-CPIO	0	108	0.068874733	Commercial - Store - One Story	YES - Current	NO - Privately-Owned	Available	Not Used in Prior Housing Element	0	0	0.001550687	0.001550687	0	0	0	1058193	1346	South Los Angeles					Above Moderate	
LOS ANGELES	6416 S WESTERN AVE	90047	6015004005	Neighborhood Commercial	C2-1VL-CPIO	0	108	0.068874733	Commercial - Office Building - One Story	YES - Current	NO - Privately-Owned	Available	Used in Prior Housing Element - Non-Vacant	0	0	0.001550687	0.001550687	0	0	0	1058193	1350	South Los Angeles					Above Moderate	
LOS ANGELES	6418 S WESTERN AVE	90047	6015004005	Neighborhood Commercial	C2-1VL-CPIO	0	108	0.068873875	Commercial - Office Building - One Story	YES - Current	NO - Privately-Owned	Available	Used in Prior Housing Element - Non-Vacant	0	0	0.001550687	0.001550687	0	0	0	1058193	1353	South Los Angeles					Above Moderate	
LOS ANGELES	6422 S WESTERN AVE	90047	6015004006	Neighborhood Commercial	C2-1VL-CPIO	0	108	0.087109721	Commercial - Professional Building - Medical Dental Building - One Story	YES - Current	NO - Privately-Owned	Available	Not Used in Prior Housing Element	0.168315375	0	0	0.168315375	0	0	0	1058193	1356	South Los Angeles					Lower	
LOS ANGELES	1736 W 64TH ST	90047	6015004009	Low Medium I Residential	R2-1	0	17	0.109271056	Residential - Single Family Residence	YES - Current	NO - Privately-Owned	Available	Not Used in Prior Housing Element	0	0	0.019441588	0.019441588	1	1*	1*	1058193	1212	South Los Angeles					Above Moderate	
LOS ANGELES	1724 W 64TH ST	90047	6015004013	Low Medium I Residential	R2-1	0	17	0.109271339	Residential - Single Family Residence	YES - Current	NO - Privately-Owned	Available	Not Used in Prior Housing Element	0	0	0.047135755	0.047135755	1	1*	1*	1058193	1203	South Los Angeles					Above Moderate	
LOS ANGELES	1720 W 64TH ST	90047	6015004014	Low Medium I Residential	R2-1	0	17	0.109270494	Residential - Single Family Residence	YES - Current	NO - Privately-Owned	Available	Not Used in Prior Housing Element	0	0	0.047135755	0.047135755	1	1*	1*	1058193	1200	South Los Angeles					Above Moderate	
LOS ANGELES	1716 W 64TH ST	90047	6015004015	Low Medium I Residential	R2-1	0	17	0.109272201	Residential - Single Family Residence	YES - Current	NO - Privately-Owned	Available	Not Used in Prior Housing Element	0	0	0.047135755	0.047135755	1	1*	1*	1058193	1198	South Los Angeles					Above Moderate	
LOS ANGELES	1712 W 64TH ST	90047	6015004016	Low Medium I Residential	R2-1	0	17	0.122929085	Residential - Double, Duplex, or Two Units - 4 Stories or Less	YES - Current	NO - Privately-Owned	Available	Not Used in Prior Housing Element	0	0	0.147762707	0.147762707	2	2*	2*	1058193	1197	South Los Angeles		Yes			Above Moderate	
LOS ANGELES	1706 W 64TH ST	90047	6015004017	Low Medium I Residential	R2-1	0	17	0.122930801	Residential - Double, Duplex, or Two Units - 4 Stories or Less	YES - Current	NO - Privately-Owned	Available	Not Used in Prior Housing Element	0	0	0.147762707	0.147762707	2	2*	2*	1058193	1196	South Los Angeles		Yes			Above Moderate	
LOS ANGELES	1702 W 64TH ST	90047	6015004018	Low Medium I Residential	R2-1	0	17	0.123040066	Residential - Single Family Residence	YES - Current	NO - Privately-Owned	Available	Not Used in Prior Housing Element	0	0	0.112652904	0.112652904	1	2*	2*	1058193	1193	South Los Angeles					Above Moderate	
LOS ANGELES	6508 S WESTERN AVE	90047	6015005004	Neighborhood Commercial	C2-1VL-CPIO	0	108	0.068874803	Commercial - Store - One Story	YES - Current	NO - Privately-Owned	Available	Used in Prior Housing Element - Non-Vacant	0	0	0.012907703	0.012907703	0	0	0	1058193	1473	South Los Angeles					Above Moderate	
LOS ANGELES	6510 S WESTERN AVE	90047	6015005004	Neighborhood Commercial	C2-1VL-CPIO	0	108	0.068874085	Commercial - Store - One Story	YES - Current	NO - Privately-Owned	Available	Used in Prior Housing Element - Non-Vacant	0	0	0.012907703	0.012907703	0	0	0	1058193	1476	South Los Angeles					Above Moderate	
LOS ANGELES	6514 S WESTERN AVE	90047	6015005005	Neighborhood Commercial	C2-1VL-CPIO	0	108	0.068874766	Residential - Single Family Residence	YES - Current	NO - Privately-Owned	Available	Not Used in Prior Housing Element	0	0	0.030544445	0.030544445	0	0	0	1058193	1579	South Los Angeles					Above Moderate	
LOS ANGELES	6516 S WESTERN AVE	90047	6015005006	Neighborhood Commercial	C2-1VL-CPIO	0	108	0.068873906	Commercial - Auto, Recreation Equipment, Construction Equipment Sales and Service - Auto Body Repair Shop - One Story	YES - Current	NO - Privately-Owned	Available	Used in Prior Housing Element - Non-Vacant	0	0	0.012907703	0.012907703	0	0	0	1058193	1582	South Los Angeles					Above Moderate	
LOS ANGELES	6518 S WESTERN AVE	90047	6015005006	Neighborhood Commercial	C2-1VL-CPIO	0	108	0.068874947	Commercial - Auto, Recreation Equipment, Construction Equipment Sales and Service - Auto Body Repair Shop - One Story	YES - Current	NO - Privately-Owned	Available	Used in Prior Housing Element - Non-Vacant	0	0	0.012907703	0.012907703	0	0	0	1058193	1585	South Los Angeles					Above Moderate	
LOS ANGELES	6522 S WESTERN AVE	90047	6015005006	Neighborhood Commercial	C2-1VL-CPIO	0	108	0.087221913	Commercial - Auto, Recreation Equipment, Construction Equipment Sales and Service - Auto Body Repair Shop - One Story	YES - Current	NO - Privately-Owned	Available	Used in Prior Housing Element - Non-Vacant	0.168315375	0	0	0.168315375	0	0	0	1058193	1588	South Los Angeles					Lower	
LOS ANGELES	6500 S WESTERN AVE	90047	6015005029	Neighborhood Commercial	C2-1VL-CPIO	0	108	0.082522854	Residential - Five or More Units or Apartments (Any Combination) - 4 Stories or Less	YES - Current	NO - Privately-Owned	Available	Not Used in Prior Housing Element	0	0	0.114160788	0.114160788	12	0	0	1058193	1445	South Los Angeles		Yes			Above Moderate	
LOS ANGELES	6503 S NORMANDIE AVE	90044	6015008014	Neighborhood Commercial	C2-1VL-CPIO	0	108	0.072681763	Commercial - Professional Building - Medical Dental Building - One Story	YES - Current	NO - Privately-Owned	Available	Used in Prior Housing Element - Non-Vacant	0.127207169	0	0	0.127207169	0	0	0	1058193	1359	South Los Angeles					Lower	
LOS ANGELES	6505 S NORMANDIE AVE	90044	6015008014	Neighborhood Commercial	C2-1VL-CPIO	0	108	0.057356066	Commercial - Professional Building - Medical Dental Building - One Story	YES - Current	NO - Privately-Owned	Available	Used in Prior Housing Element - Non-Vacant	0	0	0.017495312	0.017495312	0	0	0	1058193	1464	South Los Angeles					Above Moderate	
LOS ANGELES	6511 S NORMANDIE AVE	90044	6015008016	Neighborhood Commercial	C2-1VL-CPIO	0	108	0.057353427	Residential - Single Family Residence - Other Improvements Only	YES - Current	NO - Privately-Owned	Available	Not Used in Prior Housing Element	0	0	0.087395537	0.087395537	0	0	0	1058193	1475	South Los Angeles					Above Moderate	
LOS ANGELES	1419 W 65TH PL	90047	6015008018	Neighborhood Commercial	C2-1VL-CPIO	0	108	0.109451788	Institutional - Church - Church Parking Lot - One Story	YES - Current	NO - Privately-Owned	Available	Not Used in Prior Housing Element	0.007103912	0	0	0.007103912	0	0	0	1058193	1479	South Los Angeles					Lower	
LOS ANGELES	1415 W 65TH PL	90047	6015008029	Neighborhood Commercial	C2-1VL-CPIO	0	108	0.109443765	Residential - Five or More Units or Apartments (Any Combination) - 4 Stories or Less	YES - Current	NO - Privately-Owned	Available	Not Used in Prior Housing Element	0.108692397	0	0	0.108692397	0	0	0	1058193	1478	South Los Angeles					Lower	
LOS ANGELES	6557 S WESTERN AVE	90044	6015009014	Neighborhood Commercial	C2-1VL-CPIO	0	108	0.057486456	Residential - Double, Duplex, or Two Units - 4 Stories or Less	YES - Current	NO - Privately-Owned	Available	Not Used in Prior Housing Element	0	0	0.050672215	0.050672215	2	0	0	1028193	115	South Los Angeles		Yes			Above Moderate	
LOS ANGELES	6559 1/2 S NORMANDIE AVE	90044	6015009015	Neighborhood Commercial	C2-1VL-CPIO	0	108	0.057685366	Commercial - Office Building - Office and Residential - One Story	YES - Current	NO - Privately-Owned	Available	Not Used in Prior Housing Element	0	0	0.015781416	0.015781416	1	0	0	1028193	119	South Los Angeles					Above Moderate	
LOS ANGELES	6561 S NORMANDIE AVE	90044	6015009016	Neighborhood Commercial	C2-1VL-CPIO	0	108	0.034648994	Commercial - Store - One Story	YES - Current	NO - Privately-Owned	Available	Not Used in Prior Housing Element	0	0	0.001362456	0.001362456	0	0	0	1028193	124	South Los Angeles					Above Moderate	
LOS ANGELES	6565 S NORMANDIE AVE	90044	6015009017	Neighborhood Commercial	C2-1VL-CPIO	0	108	0.034529513	Commercial - Store - One Story	YES - Current	NO - Privately-Owned	Available	Not Used in Prior Housing Element	0	0	0.001362456	0.001362456	0	0	0	1028193	223	South Los Angeles					Above Moderate	
LOS ANGELES	6569 S NORMANDIE AVE	90044	6015009018	Neighborhood Commercial	C2-1VL-CPIO	0	108	0.034528721	Commercial - Store - One Story	YES - Current	NO - Privately-Owned	Available	Not Used in Prior Housing Element	0	0	0.001362456	0.001362456	0	0	0	1028193	237	South Los Angeles					Above Moderate	
LOS ANGELES			6015009018	Neighborhood Commercial	C2-1VL-CPIO	0	108	0.034527858	Commercial - Store - One Story	YES - Current	NO - Privately-Owned	Available	Not Used in Prior Housing Element	0	0	0.001362456	0.001362456	0	0	0	1028193	230	South Los Angeles					Above Moderate	
LOS ANGELES	6552 S WESTERN AVE	90047	6015012001	Neighborhood Commercial	C2-1VL-CPIO	0	108	0.078264133	Commercial - Auto, Recreation Equipment, Construction Equipment Sales and Service - Auto Body Repair Shop - One Story	YES - Current	NO - Privately-Owned	Available	Used in Prior Housing Element - Non-Vacant	0.142894685	0	0	0.142894685	0	0	0	1028193	99	South Los Angeles					Lower	
LOS ANGELES	6554 S WESTERN AVE	90047	6015012001	Neighborhood Commercial	C2-1VL-CPIO	0	108	0.051656105	Commercial - Auto, Recreation Equipment, Construction Equipment Sales and Service - Auto Body Repair Shop - One Story	YES - Current	NO - Privately-Owned	Available	Used in Prior Housing Element - Non-Vacant	0	0	0.013021815	0.013021815	0	0	0	1028193	114	South Los Angeles					Above Moderate	
LOS ANGELES	6556 S WESTERN AVE	90047	6015012001	Neighborhood Commercial	C2-1VL-CPIO	0	108	0.057955945	Commercial - Auto, Recreation Equipment, Construction Equipment Sales and Service - Auto Body Repair Shop - One Story	YES - Current	NO - Privately-Owned	Available	Used in Prior Housing Element - Non-Vacant	0	0	0.019685324	0.019685324	0	0	0	1028193	118	South Los Angeles					Above Moderate	
LOS ANGELES			6015012001	Neighborhood Commercial	C2-1VL-CPIO	0	108	0.000721451	Commercial - Auto, Recreation Equipment, Construction Equipment Sales and Service - Auto Body Repair Shop - One Story	YES - Current	NO - Privately-Owned	Available	Used in Prior Housing Element - Non-Vacant	0	0	0.010102293	0.010102293	0	0	0	1028193	121	South Los Angeles					Above Moderate	
LOS ANGELES			6015012029	Neighborhood Commercial	C2-1VL-CPIO	0	108	0.063134853	Commercial - Commercial - Vacant Land	YES - Current	NO - Privately-Owned	Available	Not Used in Prior Housing Element	0	0	0.045499671	0.045499671	0	0	0	1028193	225	South Los Angeles					Above Moderate	
LOS ANGELES	6568 S WESTERN AVE	90047	6015012030	Neighborhood Commercial	C2-1VL-CPIO	0	108	0.049359133	Commercial - Parking Lot (Commercial Use Property) - Lots - Patron or Employee - One Story	YES - Current	NO - Privately-Owned	Available	Used in Prior Housing Element - Non-Vacant	0	0	0.00149205	0.00149205	0	0	0	1028193	238	South Los Angeles					Above Moderate	
LOS ANGELES			6015012030	Neighborhood Commercial	C2-1VL-CPIO	0	108	0.063135032	Commercial - Parking Lot (Commercial Use Property) - Lots - Patron or Employee - One Story	YES - Current	NO - Privately-Owned	Available	Used in Prior Housing Element - Non-Vacant	0	0	0.00191676	0.00191676	0	0	0	1028193	233	South Los Angeles					Above Moderate	
LOS ANGELES	6560 S WESTERN AVE	90047	6015012038	Neighborhood Commercial	C2-1VL-CPIO	0	108	0.076298263	Commercial - Office Building - One Story	YES - Current	NO - Privately-Owned	Available	Not Used in Prior Housing Element	0.160166612	0	0	0.160166612	0	0	0	1028193	123	South Los Angeles					Lower	
LOS ANGELES			6015012038	Neighborhood Commercial	C2-1VL-CPIO	0	108	0.002213408	Commercial - Office Building - One Story	YES - Current	NO - Privately-Owned	Available	Not Used in Prior Housing Element	0	0	0.011175958	0.011175958	0	0	0	1028193	212	South Los Angeles					Above Moderate	
LOS ANGELES			6015012038	Neighborhood Commercial	C2-1VL-CPIO	0	108	0.012402051	Commercial - Office Building - One Story	YES - Current	NO - Privately-Owned	Available	Not Used in Prior Housing Element	0	0	0.008793972	0.008793972	0	0	0	1028193	122	South Los Angeles					Above Moderate	
LOS ANGELES	6600 S WESTERN AVE	90047	6015013015	Neighborhood Commercial	C2-1VL-CPIO	0	108	0.075040095	Commercial - Professional Building - Medical Dental Building - One Story	YES - Current	NO - Privately-Owned	Available	Not Used in Prior Housing Element	0.046123143	0	0	0.046123143	0	0	0	1028193	321	South Los Angeles					Lower	
LOS ANGELES	6604 S WESTERN AVE	90047	6015013027	Neighborhood Commercial	C2-1VL-CPIO	0	108	0.063134995	Institutional - Church - One Story	YES - Current	NO - Privately-Owned	Available	Used in Prior Housing Element - Non-Vacant	0	0	0.004433939	0.004433939	0	0	0	1028193	332	South Los Angeles					Above Moderate	
LOS ANGELES	6608 S WESTERN AVE	90047	6015013027	Neighborhood Commercial	C2-1VL-CPIO	0	108	0.063134026	Institutional - Church - One Story	YES - Current	NO - Privately-Owned	Available	Used in Prior Housing Element - Non-Vacant	0	0	0.004433939	0.004433939	0	0	0	1028193	340	South Los Angeles					Above Moderate	
LOS ANGELES	6612 S WESTERN AVE	90047	6015013027	Neighborhood Commercial	C2-1VL-CPIO	0	108	0.063134815	Institutional - Church - One Story	YES - Current	NO - Privately-Owned	Available	Used in Prior Housing Element - Non-Vacant	0	0	0.004433939	0.004433939	0	0	0	1028193	429	South Los Angeles					Above Moderate	
LOS ANGELES	6614 S WESTERN AVE	90047	6015013027	Neighborhood Commercial	C2-1VL-CPIO	0	108	0.063134815	Institutional - Church - One Story	YES - Current	NO - Privately-Owned	Available	Used in Prior Housing Element - Non-Vacant	0	0	0.003524492	0.003524492	0	0	0	1028193	431	South Los Angeles					Above Moderate	
LOS ANGELES	6618 S WESTERN AVE	90047	6015013027	Neighborhood Commercial	C2-1VL-CPIO	0	108	0.049782322	Institutional - Church - One Story	YES - Current	NO - Privately-Owned	Available	Used in Prior Housing Element - Non-Vacant	0	0	0.003558856	0.003558856	0	0	0	1028193	435	South Los Angeles					Above Moderate	
LOS ANGELES			6015013027	Neighborhood Commercial	C2-1VL-CPIO	0	108	0.063134205	Institutional - Church - One Story	YES - Current	NO - Privately-Owned	Available	Used in Prior Housing Element - Non-Vacant	0	0	0.004433939	0.004433939	0	0	0	1028193	338	South Los Angeles					Above Moderate	
LOS ANGELES	1409 W 67TH ST	90047	6015016003	Neighborhood Commercial	C2-1VL-CPIO	0	108	0.025826969	Commercial - Commercial - Vacant Land	YES - Current	NO - Privately-Owned	Available	Not Used in Prior Housing Element	0	0	0.03127481	0.03127481	0	0	0	1028193	433	South Los Angeles					Above Moderate	
LOS ANGELES	6613 S NORMANDIE AVE	90044	6015016003	Neighborhood Commercial	C2-1VL-CPIO	0	108	0.057745634	Commercial - Commercial - Vacant Land	YES - Current	NO - Privately-Owned	Available	Not Used in Prior Housing Element	0	0	0.037801912	0.037801912	0	0	0	1028193	341	South Los Angeles					Above Moderate	
LOS ANGELES			6015016003	Neighborhood Commercial	C2-1VL-CPIO	0	108	0.026165741	Commercial - Commercial - Vacant Land	YES - Current	NO - Privately-Owned	Available	Not Used in Prior Housing Element	0	0	0.03127481	0.03127481	0	0	0	1028193	342	South Los Angeles					Above Moderate	
LOS ANGELES			6015016003	Neighborhood Commercial	C2-1VL-CPIO	0	108	0.041591042	Commercial - Commercial - Vacant Land	YES - Current	NO - Privately-Owned	Available	Not Used in Prior Housing Element	0	0	0.038126072	0.038126072	0	0	0	1028193	343	South Los Angeles					Above Moderate	
LOS ANGELES	6617 S NORMANDIE AVE	90044	6015016004	Neighborhood Commercial	C2-1VL-CPIO	0	108	0.056981331	Commercial - Commercial - Vacant Land	YES - Current	NO - Privately-Owned	Available	Not Used in Prior Housing Element	0	0	0.037801912	0.037801912	0	0	0	1028193	432	South Los Angeles					Above Moderate	
LOS ANGELES	1412 W 66TH ST	90047	6015016005	Neighborhood Commercial	C2-1VL-CPIO	0	108	0.10397235	Commercial - Parking Lot (Commercial Use Property) - Lots - Patron or Employee - One Story	YES - Current	NO - Privately-Owned	Available	Not Used in Prior Housing Element	0.035813972	0	0	0.035813972	0	0	0	1028193	241	South Los Angeles					Lower	
LOS ANGELES	1402 W 66TH ST	90047	6015016029	Neighborhood Commercial	C2-1VL-CPIO	0	108	0.078901792	Commercial - Commercial - Vacant Land	YES - Current	NO - Privately-Owned	Available	Not Used in Prior Housing Element	0.109344199	0	0	0.109344199	0	0	0	1028193	240	South Los Angeles					Lower	
LOS ANGELES	6607 S NORMANDIE AVE	90044	6015016030	Neighborhood Commercial	C2-1VL-CPIO	0	108	0.08391098	Commercial - Commercial - Vacant Land	YES - Current	NO - Privately-Owned	Available	Not Used in Prior Housing Element	0.119158275	0	0	0.119158275	0	0	0	1028193	335	South Los Angeles					Lower	
LOS ANGELES			6015016030	Neighborhood Commercial	C2-1VL-CPIO	0	108	0.002760318	Commercial - Commercial - Vacant Land	YES - Current	NO - Privately-Owned	Available	Not Used in Prior Housing Element	0	0	0.019391277	0.019391277	0	0	0	1028193	334	South Los Angeles					Above Moderate	
LOS ANGELES	1420 W 67TH ST	90047	6015017005	Low II Residential	R1-1	0	1 unit per lot	0.092744802	Residential - Single Family Residence	YES - Current	NO - Privately-Owned	Available	Not Used in Prior Housing Element	0	0	0.023552857	0.023552857	0	0	0	1028193	440	South Los Angeles					Above Moderate	
LOS ANGELES	6711 S NORMANDIE AVE	90044	6015017014	Neighborhood Commercial	C2-1VL-CPIO	0	108	0.052987258	Residential - Single Family Residence - Vacant Land	YES - Current	NO - Privately-Owned	Available	Not Used in Prior Housing Element	0	0	0.118972647	0.118972647	0	0	0	1028193	534	South Los Angeles					Above Moderate	
LOS ANGELES	1407 W 68TH ST	90047	6015017015	Neighborhood Commercial	C2-1VL-CPIO	0	108	0.107443969	Residential - Single Family Residence - Vacant Land	YES - Current	NO - Privately-Owned	Available	Not Used in Prior Housing Element	0.901063097	0	0	0.901063097	0	0	0	1028193	535	South Los Angeles					Lower	
LOS ANGELES	1404 W 67TH ST	90047	6015017029	Neighborhood Commercial	C2-1VL-CPIO	0	108	0.075152833	Commercial - Store Combination - Store and Residential Combination - One Story	YES - Current	NO - Privately-Owned	Available	Not Used in Prior Housing Element	0.01592816	0	0	0.01592816	1	0	0	1028193	437	South Los Angeles					Lower	
LOS ANGELES	6705 S NORMANDIE AVE	90044	6015017029	Neighborhood Commercial	C2-1VL-CPIO	0	108	0.073524698	Commercial - Store Combination - Store and Residential Combination - One Story	YES - Current	NO - Privately-Owned	Available	Not Used in Prior Housing Element	0.01592816	0	0	0.01592816	1	0	0	1028193	528	South Los Angeles					Lower	
LOS ANGELES	6716 S WESTERN AVE	90047	6015020011	Neighborhood Commercial	C2-1VL-CPIO	0	108	0.068874399	Commercial - Store - One Story	YES - Current	NO - Privately-Owned	Available	Used in Prior Housing Element - Non-Vacant	0	0	0.010426503	0.010426503	0	0	0	1028193	635	South Los Angeles					Above Moderate	
LOS ANGELES	6718 S WESTERN AVE	90047	6015020011	Neighborhood Commercial	C2-1VL-CPIO	0	108	0.100335438	Commercial - Store - One Story	YES - Current	NO - Privately-Owned	Available	Used in Prior Housing Element - Non-Vacant	0.189799654	0	0	0.189799654	0	0	0	1028193	637	South Los Angeles					Lower	
LOS ANGELES	6714 S WESTERN AVE	90047	6015020012	Neighborhood Commercial	C2-1VL-CPIO	0	108	0.068873359	Commercial - Store - One Story	YES - Current	NO - Privately-Owned	Available	Not Used in Prior Housing Element	0	0	0.010426503	0.010426503	0	0	0	1028193	633	South Los Angeles					Above Moderate	
LOS ANGELES			6015020012	Neighborhood Commercial	C2-1VL-CPIO	0	108	0.020662665	Commercial - Store - One Story	YES - Current	NO - Privately-Owned	Available	Not Used in Prior Housing Element	0	0	0.020030037	0.020030037	0	0	0	1028193	631	South Los Angeles					Above Moderate	
LOS ANGELES	6708 S WESTERN AVE	90047	6015020013	Neighborhood Commercial	C2-1VL-CPIO	0	108	0.041330072	Commercial - Store Combination - Store and Residential Combination - One Story	YES - Current	NO - Privately-Owned	Available	Not Used in Prior Housing Element	0	0	0.016091865	0.016091865	0	0	0	1028193	533	South Los Angeles					Above Moderate	
LOS ANGELES	6710 S WESTERN AVE	90047	6015020013	Neighborhood Commercial	C2-1VL-CPIO	0	108	0.048210874	Commercial - Store Combination - Store and Residential Combination - One Story	YES - Current	NO - Privately-Owned	Available	Not Used in Prior Housing Element	0	0	0.013021815	0.013021815	0	0	0	1028193	569	South Los Angeles					Above Moderate	
LOS ANGELES	6700 S WESTERN AVE	90047	6015020025	Neighborhood Commercial	C2-1VL-CPIO	0	108	0.07946795	Commercial - Commercial - Vacant Land	YES - Current	NO - Privately-Owned	Available	Not Used in Prior Housing Element	0.121609329	0	0	0.121609329	0	0	0	1028193	527	South Los Angeles					Lower	
LOS ANGELES			6015020025	Neighborhood Commercial	C2-1VL-CPIO	0	108	0.02525411	Commercial - Commercial - Vacant Land	YES - Current	NO - Privately-Owned	Available	Not Used in Prior Housing Element	0	0	0.035127416	0.035127416	0	0	0	1028193	532	South Los Angeles					Above Moderate	
LOS ANGELES			6015020025	Neighborhood Commercial	C2-1VL-CPIO	0	108	0.063134091	Commercial - Commercial - Vacant Land	YES - Current	NO - Privately-Owned	Available	Not Used in Prior Housing Element	0	0	0.028070283	0.028070283	0	0	0	1028193	530

| | | |

LOS ANGELES	6400 S VAN NESS AVE	90047	6016001001	Medium Residential	R3-1	0	54	0.060015658	Residential - Three Units (Any Combination) - 4 Stories or Less	YES - Current	NO - Privately-Owned	Available	Not Used in Prior Housing Element	0	0	0.159951353	0.159951353	3	3*	3*	1058189	1391	South Los Angeles			Above Moderate
LOS ANGELES	6408 S VAN NESS AVE	90047	6016001002	Medium Residential	R3-1	0	54	0.051695687	Residential - Single Family Residence	YES - Current	NO - Privately-Owned	Available	Not Used in Prior Housing Element	0	0	0.075554389	0.075554389	1	2*	2*	1058189	1426	South Los Angeles			Above Moderate
LOS ANGELES	6410 S VAN NESS AVE	90047	6016001003	Medium Residential	R3-1	0	54	0.05169651	Residential - Single Family Residence	YES - Current	NO - Privately-Owned	Available	Not Used in Prior Housing Element	0	0	0.075554389	0.075554389	1	2*	2*	1058189	1431	South Los Angeles			Above Moderate
LOS ANGELES	6418 S VAN NESS AVE	90047	6016001006	Medium Residential	R3-1	0	54	0.051695862	Residential - Single Family Residence	YES - Current	NO - Privately-Owned	Available	Not Used in Prior Housing Element	0	0	0.075554389	0.075554389	1	2*	2*	1058189	1503	South Los Angeles			Above Moderate
LOS ANGELES	6420 S VAN NESS AVE	90047	6016001007	Medium Residential	R3-1	0	54	0.051696335	Residential - Double, Duplex, or Two Units - 4 Stories or Less	YES - Current	NO - Privately-Owned	Available	Not Used in Prior Housing Element	0	0	0.098960924	0.098960924	2	2*	2*	1058189	1521	South Los Angeles	Yes		Above Moderate
LOS ANGELES	6502 S VAN NESS AVE	90047	6016001012	Medium Residential	R3-1	0	54	0.051695217	Residential - Single Family Residence	YES - Current	NO - Privately-Owned	Available	Not Used in Prior Housing Element	0	0	0.080679196	0.080679196	1	2*	2*	1058189	1664	South Los Angeles			Above Moderate
LOS ANGELES	6504 S VAN NESS AVE	90047	6016001012	Medium Residential	R3-1	0	54	0.051696045	Residential - Single Family Residence	YES - Current	NO - Privately-Owned	Available	Not Used in Prior Housing Element	0	0	0.080679196	0.080679196	1	2*	2*	1058189	1680	South Los Angeles			Above Moderate
LOS ANGELES	6512 S VAN NESS AVE	90047	6016001014	Medium Residential	R3-1	0	54	0.051695401	Residential - Single Family Residence	YES - Current	NO - Privately-Owned	Available	Not Used in Prior Housing Element	0	0	0.080679196	0.080679196	1	2*	2*	1058189	1756	South Los Angeles			Above Moderate
LOS ANGELES	6514 S VAN NESS AVE	90047	6016001014	Medium Residential	R3-1	0	54	0.051696045	Residential - Single Family Residence	YES - Current	NO - Privately-Owned	Available	Not Used in Prior Housing Element	0	0	0.080679196	0.080679196	1	2*	2*	1058189	1765	South Los Angeles			Above Moderate
LOS ANGELES	6317 S WESTERN AVE	90047	6016004034	Neighborhood Commercial	C2-1VL-CPIO	0	108	0.040839074	Commercial - Restaurant, Cocktail Lounge - Fast Food - Walk Up - One Story	YES - Current	NO - Privately-Owned	Available	Used in Prior Housing Element - Non-Vacant	0	0	0.007995263	0.007995263	0	0	0	1058193	1112	South Los Angeles			Above Moderate
LOS ANGELES	6323 S WESTERN AVE	90047	6016004034	Neighborhood Commercial	C2-1VL-CPIO	0	108	0.036562185	Commercial - Restaurant, Cocktail Lounge - Fast Food - Walk Up - One Story	YES - Current	NO - Privately-Owned	Available	Used in Prior Housing Element - Non-Vacant	0	0	0.009923766	0.009923766	0	0	0	1058193	1116	South Los Angeles			Above Moderate
LOS ANGELES			6016004034	Neighborhood Commercial	C2-1VL-CPIO	0	108	0.036561559	Commercial - Restaurant, Cocktail Lounge - Fast Food - Walk Up - One Story	YES - Current	NO - Privately-Owned	Available	Used in Prior Housing Element - Non-Vacant	0	0	0.009923766	0.009923766	0	0	0	1058193	1119	South Los Angeles			Above Moderate
LOS ANGELES			6016004034	Neighborhood Commercial	C2-1VL-CPIO	0	108	0.071164507	Commercial - Restaurant, Cocktail Lounge - Fast Food - Walk Up - One Story	YES - Current	NO - Privately-Owned	Available	Used in Prior Housing Element - Non-Vacant	0.060237139	0	0	0.060237139	0	0	0	1058193	1122	South Los Angeles			Lower
LOS ANGELES	6401 S WESTERN AVE	90047	6016005013	Neighborhood Commercial	C2-1VL-CPIO	0	108	0.06537819	Commercial - Auto, Recreation Equipment, Construction Equipment Sales and Service - Auto Body Repair Shop - One Story	YES - Current	NO - Privately-Owned	Available	Used in Prior Housing Element - Non-Vacant	0	0	0.015951888	0.015951888	0	0	0	1058193	1229	South Los Angeles			Above Moderate
LOS ANGELES	6405 S WESTERN AVE	90047	6016005013	Neighborhood Commercial	C2-1VL-CPIO	0	108	0.05156683	Commercial - Auto, Recreation Equipment, Construction Equipment Sales and Service - Auto Body Repair Shop - One Story	YES - Current	NO - Privately-Owned	Available	Used in Prior Housing Element - Non-Vacant	0	0	0.013021815	0.013021815	0	0	0	1058193	1232	South Los Angeles			Above Moderate
LOS ANGELES	6407 S WESTERN AVE	90047	6016005013	Neighborhood Commercial	C2-1VL-CPIO	0	108	0.05156478	Commercial - Auto, Recreation Equipment, Construction Equipment Sales and Service - Auto Body Repair Shop - One Story	YES - Current	NO - Privately-Owned	Available	Used in Prior Housing Element - Non-Vacant	0	0	0.013021815	0.013021815	0	0	0	1058193	1235	South Los Angeles			Above Moderate
LOS ANGELES	6409 S WESTERN AVE	90047	6016005013	Neighborhood Commercial	C2-1VL-CPIO	0	108	0.051562452	Commercial - Auto, Recreation Equipment, Construction Equipment Sales and Service - Auto Body Repair Shop - One Story	YES - Current	NO - Privately-Owned	Available	Used in Prior Housing Element - Non-Vacant	0	0	0.013021815	0.013021815	0	0	0	1058193	1240	South Los Angeles			Above Moderate
LOS ANGELES	6411 S WESTERN AVE	90047	6016005013	Neighborhood Commercial	C2-1VL-CPIO	0	108	0.051559941	Commercial - Auto, Recreation Equipment, Construction Equipment Sales and Service - Auto Body Repair Shop - One Story	YES - Current	NO - Privately-Owned	Available	Used in Prior Housing Element - Non-Vacant	0	0	0.013021815	0.013021815	0	0	0	1058193	1243	South Los Angeles			Above Moderate
LOS ANGELES			6016005013	Neighborhood Commercial	C2-1VL-CPIO	0	108	0.013281043	Commercial - Auto, Recreation Equipment, Construction Equipment Sales and Service - Auto Body Repair Shop - One Story	YES - Current	NO - Privately-Owned	Available	Used in Prior Housing Element - Non-Vacant	0	0	0.006626477	0.006626477	0	0	0	1058193	1347	South Los Angeles			Above Moderate
LOS ANGELES	1807 W 65TH ST	90047	6016005014	Neighborhood Commercial	C2-1VL-CPIO	0	108	0.070983563	Commercial - Parking Lot (Commercial Use Property) - Lots - Patron or Employee - One Story	YES - Current	NO - Privately-Owned	Available	Used in Prior Housing Element - Non-Vacant	0.112641178	0	0	0.112641178	0	0	0	1058193	1357	South Los Angeles			Lower
LOS ANGELES	6413 S WESTERN AVE	90047	6016005014	Neighborhood Commercial	C2-1VL-CPIO	0	108	0.042535749	Commercial - Parking Lot (Commercial Use Property) - Lots - Patron or Employee - One Story	YES - Current	NO - Privately-Owned	Available	Used in Prior Housing Element - Non-Vacant	0	0	0.042799261	0.042799261	0	0	0	1058193	1348	South Los Angeles			Above Moderate
LOS ANGELES	6417 S WESTERN AVE	90047	6016005014	Neighborhood Commercial	C2-1VL-CPIO	0	108	0.057294443	Commercial - Parking Lot (Commercial Use Property) - Lots - Patron or Employee - One Story	YES - Current	NO - Privately-Owned	Available	Used in Prior Housing Element - Non-Vacant	0	0	0.042436367	0.042436367	0	0	0	1058193	1351	South Los Angeles			Above Moderate
LOS ANGELES	6419 S WESTERN AVE	90047	6016005014	Neighborhood Commercial	C2-1VL-CPIO	0	108	0.057291932	Commercial - Parking Lot (Commercial Use Property) - Lots - Patron or Employee - One Story	YES - Current	NO - Privately-Owned	Available	Used in Prior Housing Element - Non-Vacant	0	0	0.042436367	0.042436367	0	0	0	1058193	1354	South Los Angeles			Above Moderate
LOS ANGELES	6509 S WESTERN AVE	90047	6016010016	Neighborhood Commercial	C2-1VL-CPIO	0	108	0.05749859	Commercial - Store Combination - Store and Residential Combination - One Story	YES - Current	NO - Privately-Owned	Available	Not Used in Prior Housing Element	0	0	0.026969147	0.026969147	2	0	0	1058193	1477	South Los Angeles	Yes		Above Moderate
LOS ANGELES	6511 S WESTERN AVE	90047	6016010016	Neighborhood Commercial	C2-1VL-CPIO	0	108	0.057496069	Commercial - Store Combination - Store and Residential Combination - One Story	YES - Current	NO - Privately-Owned	Available	Not Used in Prior Housing Element	0	0	0.026969147	0.026969147	2	0	0	1058193	1580	South Los Angeles	Yes		Above Moderate
LOS ANGELES	6517 S WESTERN AVE	90047	6016010017	Neighborhood Commercial	C2-1VL-CPIO	0	108	0.057494265	Commercial - Office Building - One Story	YES - Current	NO - Privately-Owned	Available	Not Used in Prior Housing Element	0	0	0.002572352	0.002572352	0	0	0	1058193	1583	South Los Angeles			Above Moderate
LOS ANGELES	6525 S WESTERN AVE	90047	6016010018	Neighborhood Commercial	C2-1VL-CPIO	0	108	0.070863609	Commercial - Store Combination - Store and Residential Combination - One Story	YES - Current	NO - Privately-Owned	Available	Used in Prior Housing Element - Non-Vacant	0	0	0.042280991	0.042280991	0	0	0	1058193	1589	South Los Angeles	Yes		Above Moderate
LOS ANGELES			6016010018	Neighborhood Commercial	C2-1VL-CPIO	0	108	0.057491568	Commercial - Store Combination - Store and Residential Combination - One Story	YES - Current	NO - Privately-Owned	Available	Used in Prior Housing Element - Non-Vacant	0	0	0.004043641	0.004043641	0	0	0	1058193	1586	South Los Angeles			Above Moderate
LOS ANGELES	6501 S WESTERN AVE	90047	6016010032	Neighborhood Commercial	C2-1VL-CPIO	0	108	0.070803354	Commercial - Store - One Story	YES - Current	NO - Privately-Owned	Available	Not Used in Prior Housing Element	0.061117895	0	0	0.061117895	0	0	0	1058193	1463	South Los Angeles			Lower
LOS ANGELES	6505 S WESTERN AVE	90047	6016010032	Neighborhood Commercial	C2-1VL-CPIO	0	108	0.057505969	Commercial - Store - One Story	YES - Current	NO - Privately-Owned	Available	Not Used in Prior Housing Element	0	0	0.004897398	0.004897398	0	0	0	1058193	1466	South Los Angeles			Above Moderate
LOS ANGELES	6507 S WESTERN AVE	90047	6016010032	Neighborhood Commercial	C2-1VL-CPIO	0	108	0.057503456	Commercial - Store - One Story	YES - Current	NO - Privately-Owned	Available	Not Used in Prior Housing Element	0	0	0.004897398	0.004897398	0	0	0	1058193	1469	South Los Angeles			Above Moderate
LOS ANGELES			6016010032	Neighborhood Commercial	C2-1VL-CPIO	0	108	0.057501828	Commercial - Store - One Story	YES - Current	NO - Privately-Owned	Available	Not Used in Prior Housing Element	0	0	0.004897398	0.004897398	0	0	0	1058193	1474	South Los Angeles			Above Moderate
LOS ANGELES	6555 S WESTERN AVE	90047	6016011013	Neighborhood Commercial	C2-1VL-CPIO	0	108	0.057384272	Institutional - Church - One Story	YES - Current	NO - Privately-Owned	Available	Used in Prior Housing Element - Non-Vacant	0	0	0.001714502	0.001714502	0	0	0	1028193	112	South Los Angeles			Above Moderate
LOS ANGELES	6557 S WESTERN AVE	90047	6016011013	Neighborhood Commercial	C2-1VL-CPIO	0	108	0.057384272	Institutional - Church - One Story	YES - Current	NO - Privately-Owned	Available	Used in Prior Housing Element - Non-Vacant	0	0	0.001714502	0.001714502	0	0	0	1028193	116	South Los Angeles			Above Moderate
LOS ANGELES	6559 S WESTERN AVE	90047	6016011013	Neighborhood Commercial	C2-1VL-CPIO	0	108	0.028693214	Institutional - Church - One Story	YES - Current	NO - Privately-Owned	Available	Used in Prior Housing Element - Non-Vacant	0	0	0.001341275	0.001341275	0	0	0	1028193	120	South Los Angeles			Above Moderate
LOS ANGELES			6016011013	Neighborhood Commercial	C2-1VL-CPIO	0	108	0.081545669	Institutional - Church - One Story	YES - Current	NO - Privately-Owned	Available	Used in Prior Housing Element - Non-Vacant	0.028558309	0	0	0.028558309	0	0	0	1028193	110	South Los Angeles			Lower
LOS ANGELES	6561 S WESTERN AVE	90047	6016011014	Neighborhood Commercial	C2-1VL-CPIO	0	108	0.057384318	Commercial - Auto, Recreation Equipment, Construction Equipment Sales and Service - Auto Body Repair Shop - One Story	YES - Current	NO - Privately-Owned	Available	Used in Prior Housing Element - Non-Vacant	0	0	0.002572352	0.002572352	0	0	0	1028193	221	South Los Angeles			Above Moderate
LOS ANGELES	6563 S WESTERN AVE	90047	6016011014	Neighborhood Commercial	C2-1VL-CPIO	0	108	0.051645145	Commercial - Auto, Recreation Equipment, Construction Equipment Sales and Service - Auto Body Repair Shop - One Story	YES - Current	NO - Privately-Owned	Available	Used in Prior Housing Element - Non-Vacant	0	0	0.001567857	0.001567857	0	0	0	1028193	228	South Los Angeles			Above Moderate
LOS ANGELES	6571 S WESTERN AVE	90047	6016011014	Neighborhood Commercial	C2-1VL-CPIO	0	108	0.075518285	Commercial - Auto, Recreation Equipment, Construction Equipment Sales and Service - Auto Body Repair Shop - One Story	YES - Current	NO - Privately-Owned	Available	Used in Prior Housing Element - Non-Vacant	0.046123143	0	0	0.046123143	0	0	0	1028193	236	South Los Angeles			Lower
LOS ANGELES			6016011014	Neighborhood Commercial	C2-1VL-CPIO	0	108	0.028691686	Commercial - Auto, Recreation Equipment, Construction Equipment Sales and Service - Auto Body Repair Shop - One Story	YES - Current	NO - Privately-Owned	Available	Used in Prior Housing Element - Non-Vacant	0	0	0.002051488	0.002051488	0	0	0	1028193	218	South Los Angeles			Above Moderate
LOS ANGELES	6562 S VAN NESS AVE	90047	6016015003	Medium Residential	R3-1	0	54	0.051656005	Residential - Single Family Residence	YES - Current	NO - Privately-Owned	Available	Not Used in Prior Housing Element	0	0	0.075554389	0.075554389	1	2*	2*	1028189	68	South Los Angeles			Above Moderate
LOS ANGELES	6564 S VAN NESS AVE	90047	6016015004	Medium Residential	R3-1	0	54	0.05165618	Residential - Double, Duplex, or Two Units - 4 Stories or Less	YES - Current	NO - Privately-Owned	Available	Not Used in Prior Housing Element	0	0	0.015184343	0.015184343	2	2*	2*	1028189	80	South Los Angeles	Yes		Above Moderate
LOS ANGELES	6568 S VAN NESS AVE	90047	6016015005	Medium Residential	R3-1	0	54	0.051654897	Residential - Double, Duplex, or Two Units - 4 Stories or Less	YES - Current	NO - Privately-Owned	Available	Not Used in Prior Housing Element	0	0	0.015184343	0.015184343	2	2*	2*	1028189	90	South Los Angeles	Yes		Above Moderate
LOS ANGELES	6570 S VAN NESS AVE	90047	6016015006	Medium Residential	R3-1	0	54	0.051656188	Residential - Single Family Residence	YES - Current	NO - Privately-Owned	Available	Not Used in Prior Housing Element	0	0	0.075554389	0.075554389	1	2*	2*	1028189	128	South Los Angeles			Above Moderate
LOS ANGELES	6578 1/2 S VAN NESS AVE	90047	6016015008	Medium Residential	R3-1	0	54	0.051654713	Residential - Double, Duplex, or Two Units - 4 Stories or Less	YES - Current	NO - Privately-Owned	Available	Not Used in Prior Housing Element	0	0	0.098960924	0.098960924	2	2*	2*	1028189	174	South Los Angeles		Yes	Above Moderate
LOS ANGELES	6580 S VAN NESS AVE	90047	6016015009	Medium Residential	R3-1	0	54	0.051654713	Residential - Double, Duplex, or Two Units - 4 Stories or Less	YES - Current	NO - Privately-Owned	Available	Not Used in Prior Housing Element	0	0	0.098960924	0.098960924	2	2*	2*	1028189	176	South Los Angeles		Yes	Above Moderate
LOS ANGELES	6602 S VAN NESS AVE	90047	6016015010	Medium Residential	R3-1	0	54	0.051656188	Residential - Double, Duplex, or Two Units - 4 Stories or Less	YES - Current	NO - Privately-Owned	Available	Not Used in Prior Housing Element	0	0	0.098960924	0.098960924	2	2*	2*	1028189	198	South Los Angeles		Yes	Above Moderate
LOS ANGELES	6604 S VAN NESS AVE	90047	6016015011	Medium Residential	R3-1	0	54	0.051654889	Residential - Double, Duplex, or Two Units - 4 Stories or Less	YES - Current	NO - Privately-Owned	Available	Not Used in Prior Housing Element	0	0	0.112710273	0.112710273	2	2*	2*	1028189	239	South Los Angeles		Yes	Above Moderate
LOS ANGELES	6606 S VAN NESS AVE	90047	6016015011	Medium Residential	R3-1	0	54	0.051656188	Residential - Double, Duplex, or Two Units - 4 Stories or Less	YES - Current	NO - Privately-Owned	Available	Not Used in Prior Housing Element	0	0	0.112710273	0.112710273	2	2*	2*	1028189	250	South Los Angeles		Yes	Above Moderate
LOS ANGELES	6614 S VAN NESS AVE	90047	6016015013	Medium Residential	R3-1	0	54	0.051656005	Residential - Double, Duplex, or Two Units - 4 Stories or Less	YES - Current	NO - Privately-Owned	Available	Not Used in Prior Housing Element	0	0	0.015184343	0.015184343	2	2*	2*	1028189	317	South Los Angeles		Yes	Above Moderate
LOS ANGELES	6616 S VAN NESS AVE	90047	6016015014	Medium Residential	R3-1	0	54	0.051656005	Residential - Double, Duplex, or Two Units - 4 Stories or Less	YES - Current	NO - Privately-Owned	Available	Not Used in Prior Housing Element	0	0	0.112710273	0.112710273	2	2*	2*	1028189	339	South Los Angeles		Yes	Above Moderate
LOS ANGELES	6618 S VAN NESS AVE	90047	6016015014	Medium Residential	R3-1	0	54	0.051654897	Residential - Double, Duplex, or Two Units - 4 Stories or Less	YES - Current	NO - Privately-Owned	Available	Not Used in Prior Housing Element	0	0	0.112710273	0.112710273	2	2*	2*	1028189	341	South Los Angeles		Yes	Above Moderate
LOS ANGELES	6620 S VAN NESS AVE	90047	6016015015	Neighborhood Commercial	C2-1VL	0	108	0.051654889	Residential - Single Family Residence	YES - Current	NO - Privately-Owned	Available	Not Used in Prior Housing Element	0	0	0.007481039	0.007481039	1	0	0	1028189	362	South Los Angeles			Above Moderate
LOS ANGELES	6624 S VAN NESS AVE	90047	6016015015	Neighborhood Commercial	C2-1VL	0	108	0.051656188	Residential - Single Family Residence	YES - Current	NO - Privately-Owned	Available	Not Used in Prior Housing Element	0	0	0.007481039	0.007481039	1	0	0	1028189	375	South Los Angeles			Above Moderate
LOS ANGELES	6628 S VAN NESS AVE	90047	6016015016	Neighborhood Commercial	C2-1VL	0	108	0.051655072	Commercial - Commercial - Miscellaneous Commercial - One Story	YES - Current	NO - Privately-Owned	Available	Not Used in Prior Housing Element	0	0	0.000514648	0.000514648	0	0	0	1028189	410	South Los Angeles			Above Moderate
LOS ANGELES	6630 S VAN NESS AVE	90047	6016015016	Neighborhood Commercial	C2-1VL	0	108	0.051655719	Commercial - Commercial - Miscellaneous Commercial - One Story	YES - Current	NO - Privately-Owned	Available	Not Used in Prior Housing Element	0	0	0.000514648	0.000514648	0	0	0	1028189	435	South Los Angeles			Above Moderate
LOS ANGELES	6556 S VAN NESS AVE	90047	6016015031	Medium Residential	R3-1	0	54	0.051695217	Residential - Single Family Residence	YES - Current	NO - Privately-Owned	Available	Not Used in Prior Housing Element	0	0	0.003054165	0.003054165	1	2*	2*	1058189	1882	South Los Angeles			Above Moderate
LOS ANGELES	6558 S VAN NESS AVE	90047	6016015032	Medium Residential	R3-1	0	54	0.051979817	Residential - Single Family Residence	YES - Current	NO - Privately-Owned	Available	Not Used in Prior Housing Element	0	0	0.003054165	0.003054165	1	2*	2*	1058189	1886	South Los Angeles			Above Moderate
LOS ANGELES	6601 S WESTERN AVE	90047	6016018013	Neighborhood Commercial	C2-1VL-CPIO	0	108	0.060879529	Commercial - Store - One Story	YES - Current	NO - Privately-Owned	Available	Used in Prior Housing Element - Non-Vacant	0	0	0.019685324	0.019685324	0	0	0	1028193	331	South Los Angeles			Above Moderate
LOS ANGELES	6605 S WESTERN AVE	90047	6016018013	Neighborhood Commercial	C2-1VL-CPIO	0	108	0.061209164	Commercial - Store - One Story	YES - Current	NO - Privately-Owned	Available	Used in Prior Housing Element - Non-Vacant	0	0	0.019685324	0.019685324	0	0	0	1028193	333	South Los Angeles			Above Moderate
LOS ANGELES	6609 S WESTERN AVE	90047	6016018014	Neighborhood Commercial	C2-1VL-CPIO	0	108	0.067974847	Commercial - Commercial - Vacant Land	YES - Current	NO - Privately-Owned	Available	Not Used in Prior Housing Element	0	0	0.028070283	0.028070283	0	0	0	1028193	339	South Los Angeles			Above Moderate
LOS ANGELES	1809 W 67TH ST	90047	6016018015	Neighborhood Commercial	C2-1VL-CPIO	0	108	0.067088475	Commercial - Store - One Story	YES - Current	NO - Privately-Owned	Available	Used in Prior Housing Element - Non-Vacant	0	0	0.001550687	0.001550687	0	0	0	1028193	434	South Los Angeles			Above Moderate
LOS ANGELES	6611 S WESTERN AVE	90047	6016018015	Neighborhood Commercial	C2-1VL-CPIO	0	108	0.068859907	Commercial - Store - One Story	YES - Current	NO - Privately-Owned	Available	Used in Prior Housing Element - Non-Vacant	0	0	0.001550687	0.001550687	0	0	0	1028193	430	South Los Angeles			Above Moderate
LOS ANGELES			6016018015	Neighborhood Commercial	C2-1VL-CPIO	0	108	0.068702118	Commercial - Store - One Story	YES - Current	NO - Privately-Owned	Available	Used in Prior Housing Element - Non-Vacant	0	0	0.001550687	0.001550687	0	0	0	1028193	426	South Los Angeles			Above Moderate
LOS ANGELES	6719 S WESTERN AVE	90047	6016019004	Neighborhood Commercial	C2-1VL-CPIO	0	108	0.05738315	Commercial - Professional Building - One Story	YES - Current	NO - Privately-Owned	Available	Used in Prior Housing Element - Non-Vacant	0	0	0.002572352	0.002572352	0	0	0	1028193	634	South Los Angeles			Above Moderate
LOS ANGELES	6723 S WESTERN AVE	90047	6016019004	Neighborhood Commercial	C2-1VL-CPIO	0	108	0.081731585	Commercial - Professional Building - One Story	YES - Current	NO - Privately-Owned	Available	Used in Prior Housing Element - Non-Vacant	0.05428872	0	0	0.05428872	0	0	0	1028193	636	South Los Angeles			Lower
LOS ANGELES			6016019029	Neighborhood Commercial	C2-1VL-CPIO	0	108	0.062831653	Commercial - Parking Lot (Commercial Use Property) - Lots - Patron or Employee - One Story	YES - Current	NO - Privately-Owned	Available	Not Used in Prior Housing Element	0	0	0.00191676	0.00191676	0	0	0	1028193	526	South Los Angeles			Above Moderate
LOS ANGELES	6705 S WESTERN AVE	90047	6016019030	Neighborhood Commercial	C2-1VL-CPIO	0	108	0.051642778	Commercial - Commercial - Vacant Land	YES - Current	NO - Privately-Owned	Available	Not Used in Prior Housing Element	0	0	0.028312731	0.028312731	0	0	0	1028193	529	South Los Angeles			Above Moderate
LOS ANGELES	6709 S WESTERN AVE	90047	6016019031	Neighborhood Commercial	C2-1VL-CPIO	0	108	0.051643892	Commercial - Professional Building - Medical Dental Building - One Story	YES - Current	NO - Privately-Owned	Available	Used in Prior Housing Element - Non-Vacant	0	0	0.013021815	0.013021815	0	0	0	1028193	531	South Los Angeles			Above Moderate
LOS ANGELES	6711 S WESTERN AVE	90047	6016019031	Neighborhood Commercial	C2-1VL-CPIO	0	108	0.051643886	Commercial - Professional Building - Medical Dental Building - One Story	YES - Current	NO - Privately-Owned	Available	Used in Prior Housing Element - Non-Vacant	0	0	0.013021815	0.013021815	0	0	0	1028193	568	South Los Angeles			Above Moderate
LOS ANGELES	6715 S WESTERN AVE	90047	6016019031	Neighborhood Commercial	C2-1VL-CPIO	0	108	0.051643065	Commercial - Professional Building - Medical Dental Building - One Story	YES - Current	NO - Privately-Owned	Available	Used in Prior Housing Element - Non-Vacant	0	0	0.013021815	0.013021815	0	0	0	1028193	632	South Los Angeles			Above Moderate
LOS ANGELES	6801 S WESTERN AVE	90047	6016024001	Neighborhood Commercial	C2-1VL-CPIO	0	108	0.065587676	Commercial - Office Building - One Story	YES - Current	NO - Privately-Owned	Available	Not Used in Prior Housing Element	0	0	0.00300311	0.00300311	1	0	0	1028193	712	South Los Angeles			Above Moderate
LOS ANGELES	6803 S WESTERN AVE	90047	6016024001	Neighborhood Commercial	C2-1VL-CPIO	0	108	0.057382836	Commercial - Office Building - One Story	YES - Current	NO - Privately-Owned	Available	Not Used in Prior Housing Element	0	0	0.004764348	0.004764348	1	0	0	1028193	718	South Los Angeles			Above Moderate
LOS ANGELES	6805 S WESTERN AVE	90047	6016024001	Neighborhood Commercial	C2-1VL-CPIO	0	108	0.057382836	Commercial - Office Building - One Story	YES - Current	NO - Privately-Owned	Available	Not Used in Prior Housing Element	0	0	0.004764348	0.004764348	1	0	0	1028193	721	South Los Angeles			Above Moderate
LOS ANGELES	6809 S WESTERN AVE	90047	6016024001	Neighborhood Commercial	C2-1VL-CPIO	0	108	0.057381402	Commercial - Office Building - One Story	YES - Current	NO - Privately-Owned	Available	Not Used in Prior Housing Element	0	0	0.004764348	0.004764348	1	0	0	1028193	723	South Los Angeles			Above Moderate
LOS ANGELES	6813 S WESTERN AVE	90047	6016024027	Neighborhood Commercial	C2-1VL-CPIO	0	108	0.057382654	Residential - Single Family Residence	YES - Current	NO - Privately-Owned	Available	Not Used in Prior Housing Element	0	0	0.001235222	0.001235222	1	0	0	1028193	725	South Los Angeles			Above Moderate
LOS ANGELES	6815 S WESTERN AVE	90047	6016024028	Neighborhood Commercial	C2-1VL-CPIO	0	108	0.05738266	Residential - Single Family Residence	YES - Current	NO - Privately-Owned	Available	Not Used in Prior Housing Element	0	0	0.001235222	0.001235222	1	0	0	1028193	800	South Los Angeles			Above Moderate
LOS ANGELES	6817 S WESTERN AVE	90047	6016024029	Neighborhood Commercial	C2-1VL-CPIO	0	108	0.057381937	Residential - Single Family Residence	YES - Current	NO - Privately-Owned	Available	Not Used in Prior Housing Element	0	0	0.001235222	0.001235222	1	0	0	1028193	802	South Los Angeles			Above Moderate
LOS ANGELES	6821 S WESTERN AVE	90047	6016024030	Neighborhood Commercial	C2-1VL-CPIO	0	108	0.057382479	Residential - Single Family Residence	YES - Current	NO - Privately-Owned	Available	Not Used in Prior Housing Element	0	0	0.001235222	0.001235222	1	0	0	1028193	804	South Los Angeles			Above Moderate
LOS ANGELES	6825 S WESTERN AVE	90047	6016024031	Neighborhood Commercial	C2-1VL-CPIO	0	108	0.066053662	Residential - Single Family Residence	YES - Current	NO - Privately-Owned	Available	Not Used in Prior Housing Element	0	0	0.000665031	0.000665031	1	0	0	1028193	806	South Los Angeles			Above Moderate
LOS ANGELES	6901 S WESTERN AVE	90047	6016025001	Neighborhood Commercial	C2-1VL-CPIO	0	108	0.065847854	Commercial - Store - One Story	YES - Current	NO - Privately-Owned	Available	Used in Prior Housing Element - Non-Vacant	0	0	0.001550687	0.001550687	0	0	0	1028193	869	South Los Angeles			Above Moderate
LOS ANGELES	6905 S WESTERN AVE	90047	6016025001

LOS ANGELES	7011 S WESTERN AVE	90047	6016026003	Community Commercial	C2-2D-CPIO	0	108	0.057381225	Commercial - Commercial - Vacant Land	YES - Current	NO - Privately-Owned	Available	Not Used in Prior Housing Element	0.139726204	0	0	0.139726204	0	0	0	1028193	1041	South Los Angeles								Lower
LOS ANGELES	7013 S WESTERN AVE	90047	6016026004	Community Commercial	C2-2D-CPIO	0	108	0.057381219	Commercial - Parking Lot (Commercial Use Property) - Lots - Patron or Employee - One Story	YES - Current	NO - Privately-Owned	Available	Not Used in Prior Housing Element	0.013625228	0	0	0.013625228	0	0	0	1028193	1043	South Los Angeles								Lower
LOS ANGELES	7017 S WESTERN AVE	90047	6016026005	Community Commercial	C2-2D-CPIO	0	108	0.057380326	Commercial - Parking Lot (Commercial Use Property) - Lots - Patron or Employee - One Story	YES - Current	NO - Privately-Owned	Available	Not Used in Prior Housing Element	0.013625228	0	0	0.013625228	0	0	0	1028193	1120	South Los Angeles								Lower
LOS ANGELES	7019 S WESTERN AVE	90047	6016026005	Community Commercial	C2-2D-CPIO	0	108	0.057380686	Commercial - Parking Lot (Commercial Use Property) - Lots - Patron or Employee - One Story	YES - Current	NO - Privately-Owned	Available	Not Used in Prior Housing Element	0.013625228	0	0	0.013625228	0	0	0	1028193	1122	South Los Angeles								Lower
LOS ANGELES	7021 S WESTERN AVE	90047	6016026006	Community Commercial	C2-2D-CPIO	0	108	0.057379968	Commercial - Store - One Story	YES - Current	NO - Privately-Owned	Available	Not Used in Prior Housing Element	0.057532854	0	0	0.057532854	0	0	0	1028193	1124	South Los Angeles								Lower
LOS ANGELES	7025 S WESTERN AVE	90047	6016026006	Community Commercial	C2-2D-CPIO	0	108	0.065062262	Commercial - Store - One Story	YES - Current	NO - Privately-Owned	Available	Not Used in Prior Housing Element	0.063454461	0	0	0.063454461	0	0	0	1028193	1126	South Los Angeles								Lower
LOS ANGELES	1817 W 71ST ST	90047	6016026007	Low Medium I Residential	R2-1	0	17	0.127793897	Residential - Double, Duplex, or Two Units - 4 Stories or Less	YES - Current	NO - Privately-Owned	Available	Not Used in Prior Housing Element	0	0	0	0.147762707	0.147762707	2	2*	2*	1028193	1112	South Los Angeles		Yes						Above Moderate
LOS ANGELES	1829 W 71ST ST	90047	6016026010	Low Medium I Residential	R2-1	0	17	0.057683999	Residential - Single Family Residence	YES - Current	NO - Privately-Owned	Available	Not Used in Prior Housing Element	0	0	0	0.061813366	0.061813366	1	1*	1*	1028193	1105	South Los Angeles								Above Moderate
LOS ANGELES			6016026011	Low Medium I Residential	R2-1	0	17	0.070136677	Residential - Single Family Residence	YES - Current	NO - Privately-Owned	Available	Not Used in Prior Housing Element	0	0	0	0.050394511	0.050394511	1	1*	1*	1028193	1103	South Los Angeles								Above Moderate
LOS ANGELES	1835 W 71ST ST	90047	6016026012	Low Medium I Residential	R2-1	0	17	0.093515819	Residential - Single Family Residence	YES - Current	NO - Privately-Owned	Available	Not Used in Prior Housing Element	0	0	0	0.050394511	0.050394511	1	1*	1*	1028193	1101	South Los Angeles								Above Moderate
LOS ANGELES	1839 W 71ST ST	90047	6016026013	Low Medium I Residential	R2-1	0	17	0.104442065	Residential - Single Family Residence	YES - Current	NO - Privately-Owned	Available	Not Used in Prior Housing Element	0	0	0	0.0383753	0.0383753	1	1*	1*	1028193	1098	South Los Angeles								Above Moderate
LOS ANGELES	1849 W 71ST ST	90047	6016026015	Low Medium I Residential	R2-1	0	17	0.068610215	Residential - Single Family Residence	YES - Current	NO - Privately-Owned	Available	Not Used in Prior Housing Element	0	0	0	0.050394511	0.050394511	1	1*	1*	1028193	1092	South Los Angeles								Above Moderate
LOS ANGELES	1851 W 71ST ST	90047	6016026016	Low Medium I Residential	R2-1	0	17	0.059211295	Residential - Single Family Residence	YES - Current	NO - Privately-Owned	Available	Not Used in Prior Housing Element	0	0	0	0.061813366	0.061813366	1	1*	1*	1028193	1090	South Los Angeles								Above Moderate
LOS ANGELES	1855 W 71ST ST	90047	6016026017	Low Medium I Residential	R2-1	0	17	0.082590819	Residential - Single Family Residence	YES - Current	NO - Privately-Owned	Available	Not Used in Prior Housing Element	0	0	0	0.050394511	0.050394511	1	1*	1*	1028193	1087	South Los Angeles								Above Moderate
LOS ANGELES	1859 W 71ST ST	90047	6016026018	Low Medium I Residential	R2-1	0	17	0.105692249	Residential - Single Family Residence	YES - Current	NO - Privately-Owned	Available	Not Used in Prior Housing Element	0	0	0	0.0383753	0.0383753	1	1*	1*	1028193	1084	South Los Angeles								Above Moderate
LOS ANGELES	1852 W 70TH ST	90047	6016026020	Low Medium I Residential	R2-1	0	17	0.127823089	Residential - Single Family Residence	YES - Current	NO - Privately-Owned	Available	Not Used in Prior Housing Element	0	0	0	0.112652904	0.112652904	1	2*	2*	1028193	1013	South Los Angeles								Above Moderate
LOS ANGELES	1848 W 70TH ST	90047	6016026021	Low Medium I Residential	R2-1	0	17	0.127822952	Residential - Single Family Residence	YES - Current	NO - Privately-Owned	Available	Not Used in Prior Housing Element	0	0	0	0.112652904	0.112652904	1	2*	2*	1028193	1017	South Los Angeles								Above Moderate
LOS ANGELES	1844 W 70TH ST	90047	6016026022	Low Medium I Residential	R2-1	0	17	0.127822819	Residential - Double, Duplex, or Two Units - 4 Stories or Less	YES - Current	NO - Privately-Owned	Available	Not Used in Prior Housing Element	0	0	0	0.147762707	0.147762707	2	2*	2*	1028193	1018	South Los Angeles		Yes						Above Moderate
LOS ANGELES	1838 W 70TH ST	90047	6016026023	Low Medium I Residential	R2-1	0	17	0.127821486	Residential - Double, Duplex, or Two Units - 4 Stories or Less	YES - Current	NO - Privately-Owned	Available	Not Used in Prior Housing Element	0	0	0	0.147762707	0.147762707	2	2*	2*	1028193	1019	South Los Angeles		Yes						Above Moderate
LOS ANGELES	1832 W 70TH ST	90047	6016026024	Low Medium I Residential	R2-1	0	17	0.12782216	Residential - Single Family Residence	YES - Current	NO - Privately-Owned	Available	Not Used in Prior Housing Element	0	0	0	0.112652904	0.112652904	1	2*	2*	1028193	1021	South Los Angeles								Above Moderate
LOS ANGELES	1828 W 70TH ST	90047	6016026025	Low Medium I Residential	R2-1	0	17	0.127821431	Residential - Double, Duplex, or Two Units - 4 Stories or Less	YES - Current	NO - Privately-Owned	Available	Not Used in Prior Housing Element	0	0	0	0.147762707	0.147762707	2	2*	2*	1028193	1023	South Los Angeles		Yes						Above Moderate
LOS ANGELES	1826 W 70TH ST	90047	6016026026	Low Medium I Residential	R2-1	0	17	0.127821293	Residential - Double, Duplex, or Two Units - 4 Stories or Less	YES - Current	NO - Privately-Owned	Available	Not Used in Prior Housing Element	0	0	0	0.147762707	0.147762707	2	2*	2*	1028193	1025	South Los Angeles		Yes						Above Moderate
LOS ANGELES	1818 W 70TH ST	90047	6016026027	Low Medium I Residential	R2-1	0	17	0.127821651	Residential - Single Family Residence	YES - Current	NO - Privately-Owned	Available	Not Used in Prior Housing Element	0	0	0	0.112652904	0.112652904	1	2*	2*	1028193	1027	South Los Angeles								Above Moderate
LOS ANGELES	1816 W 70TH ST	90047	6016026028	Low Medium I Residential	R2-1	0	17	0.127793893	Residential - Double, Duplex, or Two Units - 4 Stories or Less	YES - Current	NO - Privately-Owned	Available	Not Used in Prior Housing Element	0	0	0	0.147762707	0.147762707	2	2*	2*	1028193	1028	South Los Angeles		Yes						Above Moderate
LOS ANGELES	2000 W 70TH ST	90047	6016028029	Low II Residential	[Q]R4-1	0	108	0.128178877	Institutional - Church - One Story	YES - Current	NO - Privately-Owned	Available	Not Used in Prior Housing Element	0.037210121	0	0	0.037210121	1	0	0	1028189	966	South Los Angeles								Lower
LOS ANGELES	2007 W 71ST ST	90047	6016028029	Low II Residential	[Q]R4-1	0	108	0.125103935	Institutional - Church - One Story	YES - Current	NO - Privately-Owned	Available	Not Used in Prior Housing Element	0.035379124	0	0	0.035379124	1	0	0	1028189	1053	South Los Angeles								Lower
LOS ANGELES	2008 W 70TH ST	90047	6016028029	Low II Residential	[Q]R4-1	0	108	0.125071773	Institutional - Church - One Story	YES - Current	NO - Privately-Owned	Available	Not Used in Prior Housing Element	0.035379124	0	0	0.035379124	1	0	0	1028189	965	South Los Angeles								Lower
LOS ANGELES	7017 S GRAMERCY PL	90047	6016028029	Low II Residential	[Q]R4-1	0	108	0.128221964	Institutional - Church - One Story	YES - Current	NO - Privately-Owned	Available	Not Used in Prior Housing Element	0.037210121	0	0	0.037210121	1	0	0	1028189	1054	South Los Angeles								Lower
LOS ANGELES	2161 W 70TH ST	90047	6016031001	Medium Residential	R3-1	0	54	0.114930503	Residential - Three Units (Any Combination) - 4 Stories or Less	YES - Current	NO - Privately-Owned	Available	Not Used in Prior Housing Element	0	0	0	0.071216978	0.071216978	3	0	0	1028189	838	South Los Angeles		Yes						Above Moderate
LOS ANGELES	6914 S VAN NESS AVE	90047	6016031002	Medium Residential	R3-1	0	54	0.057404867	Residential - Single Family Residence	YES - Current	NO - Privately-Owned	Available	Not Used in Prior Housing Element	0	0	0	0.017807022	0.017807022	1	3*	3*	1028189	831	South Los Angeles								Above Moderate
LOS ANGELES	6912 S VAN NESS AVE	90047	6016031003	Medium Residential	R3-1	0	54	0.057404937	Residential - Single Family Residence	YES - Current	NO - Privately-Owned	Available	Not Used in Prior Housing Element	0	0	0	0.11552881	0.11552881	1	3*	3*	1028189	815	South Los Angeles								Above Moderate
LOS ANGELES	6910 S VAN NESS AVE	90047	6016031004	Medium Residential	R3-1	0	54	0.05740426	Residential - Single Family Residence	YES - Current	NO - Privately-Owned	Available	Not Used in Prior Housing Element	0	0	0	0.11552881	0.11552881	1	3*	3*	1028189	791	South Los Angeles								Above Moderate
LOS ANGELES	6906 S VAN NESS AVE	90047	6016031005	Medium Residential	R3-1	0	54	0.057405945	Residential - Double, Duplex, or Two Units - 4 Stories or Less	YES - Current	NO - Privately-Owned	Available	Not Used in Prior Housing Element	0	0	0	0.155626893	0.155626893	2	3*	3*	1028189	789	South Los Angeles		Yes						Above Moderate
LOS ANGELES	6904 S VAN NESS AVE	90047	6016031006	Medium Residential	R3-1	0	54	0.114811261	Residential - Four Units (Any Combination) - 4 Stories or Less	YES - Current	NO - Privately-Owned	Available	Not Used in Prior Housing Element	0	0	0	0.184583142	0.184583142	4	0	0	1028189	735	South Los Angeles		Yes						Above Moderate
LOS ANGELES	6826 S VAN NESS AVE	90047	6016031007	Medium Residential	R3-1	0	54	0.114810068	Residential - Three Units (Any Combination) - 4 Stories or Less	YES - Current	NO - Privately-Owned	Available	Not Used in Prior Housing Element	0	0	0	0.245810911	0.245810911	2	0	0	1028189	713	South Los Angeles		Yes						Above Moderate
LOS ANGELES	6820 S VAN NESS AVE	90047	6016031008	Medium Residential	R3-1	0	54	0.114810808	Residential - Three Units (Any Combination) - 4 Stories or Less	YES - Current	NO - Privately-Owned	Available	Not Used in Prior Housing Element	0	0	0	0.213068232	0.213068232	3	0	0	1028189	689	South Los Angeles		Yes						Above Moderate
LOS ANGELES	6814 S VAN NESS AVE	90047	6016031009	Medium Residential	R3-1	0	54	0.114811744	Residential - Single Family Residence	YES - Current	NO - Privately-Owned	Available	Used in Prior Housing Element - Non-Vacant	0.388484299	0	0	0	0.388484299	1	0	0	1028189	647	South Los Angeles								Lower
LOS ANGELES	6812 S VAN NESS AVE	90047	6016031010	Medium Residential	R3-1	0	54	0.057405187	Residential - Single Family Residence	YES - Current	NO - Privately-Owned	Available	Not Used in Prior Housing Element	0	0	0	0.11552881	0.11552881	1	3*	3*	1028189	626	South Los Angeles								Above Moderate
LOS ANGELES	6810 S VAN NESS AVE	90047	6016031011	Medium Residential	R3-1	0	54	0.057406451	Residential - Double, Duplex, or Two Units - 4 Stories or Less	YES - Current	NO - Privately-Owned	Available	Not Used in Prior Housing Element	0	0	0	0.024254242	0.024254242	2	3*	3*	1028189	606	South Los Angeles		Yes						Above Moderate
LOS ANGELES	6806 S VAN NESS AVE	90047	6016031012	Medium Residential	R3-1	0	54	0.114811812	Residential - Single Family Residence	YES - Current	NO - Privately-Owned	Available	Used in Prior Housing Element - Non-Vacant	0.388484299	0	0	0.388484299	1	0	0	1028189	583	South Los Angeles								Lower
LOS ANGELES	6800 S VAN NESS AVE	90047	6016031013	Medium Residential	R3-1	0	54	0.114812969	Residential - Single Family Residence	YES - Current	NO - Privately-Owned	Available	Used in Prior Housing Element - Non-Vacant	0.388484299	0	0	0.388484299	1	0	0	1028189	537	South Los Angeles								Lower
LOS ANGELES	2160 W 67TH ST	90047	6016031032	Neighborhood Commercial	C2-1VL	0	108	0.11481261	Commercial - Office Building - One Story	YES - Current	NO - Privately-Owned	Available	Not Used in Prior Housing Element	0.047843167	0	0	0	0.047843167	0	0	0	1028189	460	South Los Angeles								Lower
LOS ANGELES	6706 S VAN NESS AVE	90047	6016031032	Neighborhood Commercial	C2-1VL	0	108	0.057407021	Commercial - Office Building - One Story	YES - Current	NO - Privately-Owned	Available	Not Used in Prior Housing Element	0	0	0	0.003286306	0.003286306	0	0	0	1028189	515	South Los Angeles								Above Moderate
LOS ANGELES	6708 S VAN NESS AVE	90047	6016031032	Neighborhood Commercial	C2-1VL	0	108	0.057405338	Commercial - Office Building - One Story	YES - Current	NO - Privately-Owned	Available	Not Used in Prior Housing Element	0	0	0	0.003286306	0.003286306	0	0	0	1028189	517	South Los Angeles								Above Moderate
LOS ANGELES	2161 W FLORENCE AVE	90047	6016032002	Neighborhood Commercial	C2-1VL-CPIO	0	108	0.056938854	Commercial - Commercial - Vacant Land	YES - Current	NO - Privately-Owned	Available	Not Used in Prior Housing Element	0	0	0	0.055838931	0.055838931	0	0	0	1028189	1300	South Los Angeles								Above Moderate
LOS ANGELES			6016032002	Neighborhood Commercial	C2-1VL-CPIO	0	108	0.056848102	Commercial - Commercial - Vacant Land	YES - Current	NO - Privately-Owned	Available	Not Used in Prior Housing Element	0	0	0	0.055838931	0.055838931	0	0	0	1028189	1302	South Los Angeles								Above Moderate
LOS ANGELES			6016032002	Neighborhood Commercial	C2-1VL-CPIO	0	108	0.057030506	Commercial - Commercial - Vacant Land	YES - Current	NO - Privately-Owned	Available	Not Used in Prior Housing Element	0	0	0	0.055838931	0.055838931	0	0	0	1028189	1298	South Los Angeles								Above Moderate
LOS ANGELES	7112 S VAN NESS AVE	90047	6016032004	Medium Residential	R3-1	0	54	0.137470689	Residential - Four Units (Any Combination) - 4 Stories or Less	YES - Current	NO - Privately-Owned	Available	Not Used in Prior Housing Element	0	0	0	0.381538928	0.381538928	4	0	0	1028189	1196	South Los Angeles		Yes						Above Moderate
LOS ANGELES	7108 S VAN NESS AVE	90047	6016032005	Medium Residential	R3-1	0	54	0.113779539	Residential - Double, Duplex, or Two Units - 4 Stories or Less	YES - Current	NO - Privately-Owned	Available	Not Used in Prior Housing Element	0	0	0	0.166568077	0.166568077	2	0	0	1028189	1144	South Los Angeles		Yes						Above Moderate
LOS ANGELES	7100 S VAN NESS AVE	90047	6016032006	Medium Residential	R3-1	0	54	0.113811568	Residential - Four Units (Any Combination) - 4 Stories or Less	YES - Current	NO - Privately-Owned	Available	Not Used in Prior Housing Element	0	0	0	0.096663922	0.096663922	4	0	0	1028189	1118	South Los Angeles		Yes						Above Moderate
LOS ANGELES	7030 S VAN NESS AVE	90047	6016032007	Medium Residential	R3-1	0	54	0.056168872	Residential - Single Family Residence	YES - Current	NO - Privately-Owned	Available	Not Used in Prior Housing Element	0	0	0	0.026031849	0.026031849	1	3*	3*	1028189	1107	South Los Angeles								Above Moderate
LOS ANGELES	7020 S VAN NESS AVE	90047	6016032008	Medium Residential	R3-1	0	54	0.085406698	Residential - Four Units (Any Combination) - 4 Stories or Less	YES - Current	NO - Privately-Owned	Available	Not Used in Prior Housing Element	0	0	0	0.086115593	0.086115593	4	0	0	1028189	1077	South Los Angeles		Yes						Above Moderate
LOS ANGELES	7014 S VAN NESS AVE	90047	6016032009	Medium Residential	R3-1	0	54	0.09112668	Residential - Four Units (Any Combination) - 4 Stories or Less	YES - Current	NO - Privately-Owned	Available	Not Used in Prior Housing Element	0	0	0	0.26228475	0.26228475	4	0	0	1028189	1023	South Los Angeles		Yes						Above Moderate
LOS ANGELES	7012 S VAN NESS AVE	90047	6016032010	Medium Residential	R3-1	0	54	0.056215707	Residential - Three Units (Any Combination) - 4 Stories or Less	YES - Current	NO - Privately-Owned	Available	Not Used in Prior Housing Element	0	0	0	0.035702679	0.035702679	3	3*	3*	1028189	998	South Los Angeles		Yes						Above Moderate
LOS ANGELES	7004 S VAN NESS AVE	90047	6016032011	Medium Residential	R3-1	0	54	0.113969156	Residential - Five or More Units or Apartments (Any Combination) - 4 Stories or Less	YES - Current	NO - Privately-Owned	Available	Not Used in Prior Housing Element	0	0	0	0.18776992	0.18776992	6	0	0	1028189	925	South Los Angeles		Yes						Above Moderate
LOS ANGELES	2160 W 70TH ST	90047	6016032012	Medium Residential	R3-1	0	54	0.117260575	Residential - Three Units (Any Combination) - 4 Stories or Less	YES - Current	NO - Privately-Owned	Available	Not Used in Prior Housing Element	0	0	0	0.211161956	0.211161956	3	0	0	1028189	889	South Los Angeles		Yes						Above Moderate
LOS ANGELES	2171 W FLORENCE AVE	90047	6016032024	Neighborhood Commercial	C2-1VL-CPIO	0	108	0.043278091	Commercial - Store Combination - Store and Office Combination - One Story	YES - Current	NO - Privately-Owned	Available	Used in Prior Housing Element - Non-Vacant	0	0	0	0.003238102	0.003238102	0	0	0	1028189	1308	South Los Angeles								Above Moderate
LOS ANGELES			6016032024	Neighborhood Commercial	C2-1VL-CPIO	0	108	0.056666774	Commercial - Store Combination - Store and Office Combination - One Story	YES - Current	NO - Privately-Owned	Available	Used in Prior Housing Element - Non-Vacant	0	0	0	0.004043641	0.004043641	0	0	0	1028189	1307	South Los Angeles								Above Moderate
LOS ANGELES			6016032024	Neighborhood Commercial	C2-1VL-CPIO	0	108	0.056757886	Commercial - Store Combination - Store and Office Combination - One Story	YES - Current	NO - Privately-Owned	Available	Used in Prior Housing Element - Non-Vacant	0	0	0	0.004043641	0.004043641	0	0	0	1028189	1305	South Los Angeles								Above Moderate
LOS ANGELES	2151 W FLORENCE AVE	90047	6016032025	Neighborhood Commercial	C2-1VL-CPIO	0	108	0.0724868	Commercial - Store - One Story	YES - Current	NO - Privately-Owned	Available	Used in Prior Housing Element - Non-Vacant	0.024038825	0	0	0	0.024038825	0	0	0	1028189	1293	South Los Angeles								Lower
LOS ANGELES			6016032025	Neighborhood Commercial	C2-1VL-CPIO	0	108	0.057120904	Commercial - Store - One Story	YES - Current	NO - Privately-Owned	Available	Used in Prior Housing Element - Non-Vacant	0	0	0	0.001412284	0.001412284	0	0	0	1028189	1295	South Los Angeles								Above Moderate
LOS ANGELES	2113 W FLORENCE AVE	90047	6016033002	Neighborhood Commercial	C2-1VL-CPIO	0	108	0.057359069	Commercial - Commercial - Vacant Land	YES - Current	NO - Privately-Owned	Available	Not Used in Prior Housing Element	0	0	0	0.055838931	0.055838931	0	0	0	1028189	1299	South Los Angeles								Above Moderate
LOS ANGELES	7111 S CIMARRON ST	90047	6016033004	Neighborhood Commercial	C2-1VL-CPIO	0	108	0.072105186	Residential - Five or More Units or Apartments (Any Combination) - 4 Stories or Less	YES - Current	NO - Privately-Owned	Available	Not Used in Prior Housing Element	0	0	0	0.086128451	0.086128451	8	0	0	1028189	1306	South Los Angeles		Yes						Above Moderate
LOS ANGELES	2001 W FLORENCE AVE	90047	6016034001	Neighborhood Commercial	C2-1VL-CPIO	0	108	0.06182019	Commercial - Parking Lot (Commercial Use Property) - Lots - Patron or Employee - One Story	YES - Current	NO - Privately-Owned	Available	Used in Prior Housing Element - Non-Vacant	0	0	0	0.00525872	0.00525872	0	0	0	1028189	1336	South Los Angeles								Above Moderate
LOS ANGELES	2005 W FLORENCE AVE	90047	6016034001	Neighborhood Commercial	C2-1VL-CPIO	0	108	0.057374138	Commercial - Parking Lot (Commercial Use Property) - Lots - Patron or Employee - One Story	YES - Current	NO - Privately-Owned	Available	Used in Prior Housing Element - Non-Vacant	0	0	0	0.00656388	0.00656388	0	0	0	1028189	1335	South Los Angeles								Above Moderate
LOS ANGELES	2007 W FLORENCE AVE	90047	6016034001	Neighborhood Commercial	C2-1VL-CPIO	0	108	0.057369647	Commercial - Parking Lot (Commercial Use Property) - Lots - Patron or Employee - One Story	YES - Current	NO - Privately-Owned	Available	Used in Prior Housing Element - Non-Vacant	0	0	0	0.00656388	0.00656388	0	0	0	1028189	1334	South Los Angeles								Above Moderate
LOS ANGELES	2009 W FLORENCE AVE	90047	6016034002	Neighborhood Commercial	C2-1VL-CPIO	0	108	0.057363017	Commercial - Store - One Story	YES - Current	NO - Privately-Owned	Available	Used in Prior Housing Element - Non-Vacant	0	0	0	0.004897398	0.004897398	0	0	0	1028189	1333	South Los Angeles								Above Moderate
LOS ANGELES	2013 W FLORENCE AVE	90047	6016034002	Neighborhood Commercial	C2-1VL-CPIO	0	108	0.057357091	Commercial - Store - One Story	YES - Current	NO - Privately-Owned	Available	Used in Prior Housing Element - Non-Vacant	0	0	0	0.004897398	0.004897398	0	0	0	1028189	1332	South Los Angeles								Above Moderate
LOS ANGELES	2021 W FLORENCE AVE	90047	6016034002	Neighborhood Commercial	C2-1VL-CPIO	0	108	0.057339156	Commercial - Store - One Story	YES - Current	NO - Privately-Owned	Available	Used in Prior Housing Element - Non-Vacant	0	0	0	0.004897398	0.004897398	0	0	0	1028189	1329	South Los Angeles								Above Moderate
LOS ANGELES	2023 W FLORENCE AVE	90047	6016034002	Neighborhood Commercial	C2-1VL-CPIO	0	108	0.057333601	Commercial - Store - One Story	YES - Current	NO - Privately-Owned	Available	Used in Prior Housing Element - Non-Vacant	0	0	0	0.004897398	0.004897398	0	0	0	1028189	1328	South Los Angeles								Above Moderate
LOS ANGELES			6016034002	Neighborhood Commercial	C2-1VL-CPIO	0	108	0.057345254	Commercial - Store - One Story	YES - Current	NO - Privately-Owned	Available	Used in Prior Housing Element - Non-Vacant	0	0	0	0.004897398	0.004897398	0	0	0	1028189	1330	South Los Angeles								Above Moderate
LOS ANGELES			6016034002	Neighborhood Commercial	C2-1VL-CPIO	0	108	0.057351179	Commercial - Store - One Story	YES - Current	NO - Privately-Owned	Available	Used in Prior Housing Element - Non-Vacant	0	0	0	0.004897398	0.004897398	0	0	0	1028189	1331	South Los Angeles								Above Moderate
LOS ANGELES	2025 W FLORENCE AVE	90047	6016034003	Neighborhood Commercial	C2-1VL-CPIO	0	108	0.057326958	Commercial - Auto, Recreation Equipment, Construction Equipment Sales and Service - Auto Body Repair Shop - One Story	YES - Current	NO - Privately-Owned	Available	Used in Prior Housing Element - Non-Vacant	0	0	0	0.002572352	0.002572352	0	0	0	1028189	1327	South Los Angeles								Above Moderate
LOS ANGELES	2027 W FLORENCE AVE	90047	6016034003	Neighborhood Commercial	C2-1VL-CPIO	0	108	0.057321046	Commercial - Auto, Recreation Equipment, Construction Equipment Sales and Service - Auto Body Repair Shop - One Story	YES - Current	NO - Privately-Owned	Available	Used in Prior Housing Element - Non-Vacant	0	0	0	0.002572352	0.002572352	0	0	0	1028189	1326	South Los Angeles								Above Moderate
LOS ANGELES	2041 W FLORENCE AVE	90047	6016034006	Neighborhood Commercial	C2-1VL-CPIO	0	108	0.057284988	Residential - Single Family Residence	YES - Current	NO - Privately-Owned	Available	Not Used in Prior Housing Element	0	0	0	0.001235222	0.001235222	1	0	0	1028189	1320	South Los Angeles								Above Moderate
LOS ANGELES	2043 W FLORENCE AVE	90047	6016034007	Neighborhood Commercial	C2-1VL-CPIO	0	108	0.057279076	Residential - Single Family Residence	YES - Current	NO - Privately-Owned	Available	Not Used in Prior Housing Element	0	0	0	0.001235222	0.001235222	1	0	0	1028189	1319	South Los Angeles								Above Moderate
LOS ANGELES	2051 1/2 W FLORENCE AVE	90047	6016034009	Neighborhood Commercial	C2-1VL-CPIO	0	108	0.057260955	Commercial - Store - One Story	YES - Current	NO - Privately-Owned	Available	Used in Prior Housing Element - Non-Vacant	0	0	0	0.019685324	0.019685324	0	0	0	1028189	1316	South Los Angeles								Above Moderate
LOS ANGELES	2053 1/2 W FLORENCE AVE	90047	6016034009	Neighborhood Commercial	C2-1VL-CPIO	0	108	0.057255758	Commercial - Store - One Story	YES - Current	NO - Privately-Owned	Available	Used in Prior Housing Element - Non-Vacant	0	0	0	0.019685324	0.019685324	0	0	0	1028189	1315	South Los Angeles								Above Moderate
LOS ANGELES	2055 W FLORENCE AVE	90047	6016034009	Neighborhood Commercial	C2-1VL-CPIO	0	108	0.057248943	Commercial - Store - One Story	YES - Current	NO - Privately-Owned	Available	Used in Prior Housing Element - Non-Vacant	0	0	0	0.019685324	0.019685324	0	0	0	1028189	1314	South Los Angeles								Above Moderate
LOS ANGELES	2057 1/2 W FLORENCE AVE	90047	6016034010	Neighborhood Commercial	C2-1VL-CPIO	0	108	0.057243018	Commercial - Parking Lot (Commercial Use Property) - Lots - Patron or Employee - One Story	YES - Current	NO - Privately-Owned	Available	Not Used in Prior Housing Element	0	0	0	0.00656388	0.00656388	0	0	0	1028189	1313	South Los Angeles								Above Moderate
LOS ANGELES	2059 1/2 W FLORENCE AVE	90047	6016034011

LOS ANGELES	1853 W FLORENCE AVE	90047	6016036008	Community Commercial	C2-2D-CPIO	0	108	0.057354969	Commercial - Office Building - One Story	YES - Current	NO - Privately-Owned	Available	Not Used in Prior Housing Element	0.179048678	0	0	0.179048678	0	0	0	1028193	1320	South Los Angeles							Lower
LOS ANGELES	1857 W FLORENCE AVE	90047	6016036009	Community Commercial	C2-2D-CPIO	0	108	0.057356405	Commercial - Professional Building - One Story	YES - Current	NO - Privately-Owned	Available	Not Used in Prior Housing Element	0.057532854	0	0	0.057532854	0	0	0	1028193	1319	South Los Angeles							Lower
LOS ANGELES	1861 W FLORENCE AVE	90047	6016036009	Community Commercial	C2-2D-CPIO	0	108	0.055241719	Commercial - Professional Building - One Story	YES - Current	NO - Privately-Owned	Available	Not Used in Prior Housing Element	0.057901557	0	0	0.057901557	0	0	0	1028193	1318	South Los Angeles							Lower
LOS ANGELES	1844 W 71ST ST	90047	6016036012	Low Medium I Residential	R2-1	0	17	0.122135777	Residential - Double, Duplex, or Two Units - 4 Stories or Less	YES - Current	NO - Privately-Owned	Available	Not Used in Prior Housing Element	0	0	0.147762707	0.147762707	2	2*	2*	1028193	1190	South Los Angeles	Yes						Above Moderate
LOS ANGELES	1840 W 71ST ST	90047	6016036013	Low Medium I Residential	R2-1	0	17	0.122136181	Residential - Single Family Residence	YES - Current	NO - Privately-Owned	Available	Not Used in Prior Housing Element	0	0	0.112652904	0.112652904	1	2*	2*	1028193	1193	South Los Angeles							Above Moderate
LOS ANGELES	1836 W 71ST ST	90047	6016036014	Low Medium I Residential	R2-1	0	17	0.080698479	Residential - Single Family Residence	YES - Current	NO - Privately-Owned	Available	Not Used in Prior Housing Element	0	0	0.047135755	0.047135755	1	1*	1*	1028193	1195	South Los Angeles							Above Moderate
LOS ANGELES	1828 W 71ST ST	90047	6016036016	Low Medium I Residential	R2-1	0	17	0.080754635	Residential - Single Family Residence	YES - Current	NO - Privately-Owned	Available	Not Used in Prior Housing Element	0	0	0.047135755	0.047135755	1	1*	1*	1028193	1200	South Los Angeles							Above Moderate
LOS ANGELES	1818 W 71ST ST	90047	6016036018	Community Commercial	C2-2D-CPIO	0	108	1.240876914	Residential - Five or More Units or Apartments (Any Combination) - 4 Stories or Less	YES - Current	NO - Privately-Owned	Available	Not Used in Prior Housing Element	1.287130985	0	0	1.287130985	35	0	0	1028193	1202	South Los Angeles							Lower
LOS ANGELES	1841 W FLORENCE AVE	90047	6016036019	Community Commercial	C2-2D-CPIO	0	108	0.057352818	Residential - Four Units (Any Combination) - 4 Stories or Less	YES - Current	NO - Privately-Owned	Available	Not Used in Prior Housing Element	0	0	0.693383276	0.693383276	4	0	0	1028193	1325	South Los Angeles	Yes						Above Moderate
LOS ANGELES	1845 W FLORENCE AVE	90047	6016036019	Community Commercial	C2-2D-CPIO	0	108	0.057352634	Residential - Four Units (Any Combination) - 4 Stories or Less	YES - Current	NO - Privately-Owned	Available	Not Used in Prior Housing Element	0	0	0.693383276	0.693383276	4	0	0	1028193	1324	South Los Angeles	Yes						Above Moderate
LOS ANGELES	1816 W FLORENCE AVE	90047	6017001006	Community Commercial	C2-2D-CPIO	0	108	0.112516046	Commercial - Commercial - Vacant Land	YES - Current	NO - Privately-Owned	Available	Not Used in Prior Housing Element	0.185944015	0	0	0.185944015	0	0	0	1028193	1440	South Los Angeles							Lower
LOS ANGELES	1820 1/2 W FLORENCE AVE	90047	6017001007	Community Commercial	C2-2D-CPIO	0	108	0.05858682	Commercial - Store Combination - Store and Residential Combination - One Story	YES - Current	NO - Privately-Owned	Available	Not Used in Prior Housing Element	0	0	0.043010616	0.043010616	0	0	0	1028193	1437	South Los Angeles	Yes						Above Moderate
LOS ANGELES			6017001007	Community Commercial	C2-2D-CPIO	0	108	0.003515244	Commercial - Store Combination - Store and Residential Combination - One Story	YES - Current	NO - Privately-Owned	Available	Not Used in Prior Housing Element	0	0	0.001036474	0.001036474	0	0	0	1028193	1439	South Los Angeles							Above Moderate
LOS ANGELES	1822 W FLORENCE AVE	90047	6017001008	Community Commercial	C2-2D-CPIO	0	108	0.058585744	Commercial - Store - One Story	YES - Current	NO - Privately-Owned	Available	Not Used in Prior Housing Element	0.190058291	0	0	0.190058291	0	0	0	1028193	1436	South Los Angeles							Lower
LOS ANGELES			6017001008	Community Commercial	C2-2D-CPIO	0	108	0.058585584	Commercial - Store - One Story	YES - Current	NO - Privately-Owned	Available	Not Used in Prior Housing Element	0.190058291	0	0	0.190058291	0	0	0	1028193	1435	South Los Angeles							Lower
LOS ANGELES	1847 W 73RD ST	90047	6017001022	Low Medium I Residential	R2-1	0	17	0.153820307	Residential - Double, Duplex, or Two Units - 4 Stories or Less	YES - Current	NO - Privately-Owned	Available	Not Used in Prior Housing Element	0	0	0.120800748	0.120800748	2	2*	2*	1028193	1468	South Los Angeles	Yes						Above Moderate
LOS ANGELES	1843 W 73RD ST	90047	6017001023	Low Medium I Residential	R2-1	0	17	0.153818385	Residential - Single Family Residence	YES - Current	NO - Privately-Owned	Available	Not Used in Prior Housing Element	0	0	0.091941091	0.091941091	1	2*	2*	1028193	1470	South Los Angeles							Above Moderate
LOS ANGELES	1837 W 73RD ST	90047	6017001024	Low Medium I Residential	R2-1	0	17	0.153818385	Residential - Single Family Residence	YES - Current	NO - Privately-Owned	Available	Not Used in Prior Housing Element	0	0	0.091941091	0.091941091	1	2*	2*	1028193	1471	South Los Angeles							Above Moderate
LOS ANGELES	1831 W 73RD ST	90047	6017001025	Low Medium I Residential	R2-1	0	17	0.153818385	Residential - Single Family Residence	YES - Current	NO - Privately-Owned	Available	Not Used in Prior Housing Element	0	0	0.091941091	0.091941091	1	2*	2*	1028193	1472	South Los Angeles							Above Moderate
LOS ANGELES	1823 W 73RD ST	90047	6017001027	Low Medium I Residential	R2-1	0	17	0.153819348	Residential - Double, Duplex, or Two Units - 4 Stories or Less	YES - Current	NO - Privately-Owned	Available	Not Used in Prior Housing Element	0	0	0.120800748	0.120800748	2	2*	2*	1028193	1474	South Los Angeles	Yes						Above Moderate
LOS ANGELES	1817 W 73RD ST	90047	6017001028	Low Medium I Residential	R2-1	0	17	0.15382223	Residential - Double, Duplex, or Two Units - 4 Stories or Less	YES - Current	NO - Privately-Owned	Available	Not Used in Prior Housing Element	0	0	0.120800748	0.120800748	2	2*	2*	1028193	1475	South Los Angeles	Yes						Above Moderate
LOS ANGELES	1855 W 73RD ST	90047	6017001029	Low Medium I Residential	R2-1	0	17	0.153818385	Residential - Double, Duplex, or Two Units - 4 Stories or Less	YES - Current	NO - Privately-Owned	Available	Not Used in Prior Housing Element	0	0	0.120800748	0.120800748	2	2*	2*	1028193	1467	South Los Angeles	Yes						Above Moderate
LOS ANGELES	7219 S WESTERN AVE	90047	6017001032	Community Commercial	C2-2D-CPIO	0	108	0.042280525	Commercial - Shopping Center (Neighborhood, Community) - One Story	YES - Current	NO - Privately-Owned	Available	Not Used in Prior Housing Element	0.016711225	0	0	0.016711225	8	0	0	1028193	1494	South Los Angeles							Lower
LOS ANGELES	7221 S WESTERN AVE	90047	6017001032	Community Commercial	C2-2D-CPIO	0	108	0.070437126	Commercial - Shopping Center (Neighborhood, Community) - One Story	YES - Current	NO - Privately-Owned	Available	Not Used in Prior Housing Element	0.022087423	0	0	0.022087423	8	0	0	1028193	1496	South Los Angeles							Lower
LOS ANGELES	7225 S WESTERN AVE	90047	6017001032	Community Commercial	C2-2D-CPIO	0	108	0.070397146	Commercial - Shopping Center (Neighborhood, Community) - One Story	YES - Current	NO - Privately-Owned	Available	Not Used in Prior Housing Element	0.022245225	0	0	0.022245225	8	0	0	1028193	1514	South Los Angeles							Lower
LOS ANGELES	7229 S WESTERN AVE	90047	6017001032	Community Commercial	C2-2D-CPIO	0	108	0.097432808	Commercial - Shopping Center (Neighborhood, Community) - One Story	YES - Current	NO - Privately-Owned	Available	Not Used in Prior Housing Element	0.02480618	0	0	0.02480618	8	0	0	1028193	1523	South Los Angeles							Lower
LOS ANGELES	1826 W FLORENCE AVE	90047	6017001037	Community Commercial	C2-2D-CPIO	0	108	0.058583953	Commercial - Restaurant, Cocktail Lounge - Restaurant, Cocktail Lounge, Tavern - One Story	YES - Current	NO - Privately-Owned	Available	Not Used in Prior Housing Element	0.080252185	0	0	0.080252185	0	0	0	1028193	1433	South Los Angeles							Lower
LOS ANGELES	1830 W FLORENCE AVE	90047	6017001037	Community Commercial	C2-2D-CPIO	0	108	0.05858379	Commercial - Restaurant, Cocktail Lounge - Restaurant, Cocktail Lounge, Tavern - One Story	YES - Current	NO - Privately-Owned	Available	Not Used in Prior Housing Element	0.080252185	0	0	0.080252185	0	0	0	1028193	1431	South Los Angeles							Lower
LOS ANGELES	1834 W FLORENCE AVE	90047	6017001037	Community Commercial	C2-2D-CPIO	0	108	0.058582157	Commercial - Restaurant, Cocktail Lounge - Restaurant, Cocktail Lounge, Tavern - One Story	YES - Current	NO - Privately-Owned	Available	Not Used in Prior Housing Element	0.080252185	0	0	0.080252185	0	0	0	1028193	1428	South Los Angeles							Lower
LOS ANGELES	1838 W FLORENCE AVE	90047	6017001037	Community Commercial	C2-2D-CPIO	0	108	0.117161448	Commercial - Restaurant, Cocktail Lounge - Restaurant, Cocktail Lounge, Tavern - One Story	YES - Current	NO - Privately-Owned	Available	Not Used in Prior Housing Element	0.102530438	0	0	0.102530438	0	0	0	1028193	1425	South Los Angeles							Lower
LOS ANGELES	1842 W FLORENCE AVE	90047	6017001037	Community Commercial	C2-2D-CPIO	0	108	0.05857947	Commercial - Restaurant, Cocktail Lounge - Restaurant, Cocktail Lounge, Tavern - One Story	YES - Current	NO - Privately-Owned	Available	Not Used in Prior Housing Element	0.080252185	0	0	0.080252185	0	0	0	1028193	1423	South Los Angeles							Lower
LOS ANGELES	1846 W FLORENCE AVE	90047	6017001038	Community Commercial	C2-2D-CPIO	0	108	0.05857841	Commercial - Store Combination - Store and Office Combination - One Story	YES - Current	NO - Privately-Owned	Available	Not Used in Prior Housing Element	0.061046312	0	0	0.061046312	0	0	0	1028193	1418	South Los Angeles							Lower
LOS ANGELES	1848 W FLORENCE AVE	90047	6017001038	Community Commercial	C2-2D-CPIO	0	108	0.117150687	Commercial - Store Combination - Store and Office Combination - One Story	YES - Current	NO - Privately-Owned	Available	Not Used in Prior Housing Element	0.077674827	0	0	0.077674827	0	0	0	1028193	1415	South Los Angeles							Lower
LOS ANGELES	1858 W FLORENCE AVE	90047	6017001038	Community Commercial	C2-2D-CPIO	0	108	0.1171471	Commercial - Store Combination - Store and Office Combination - One Story	YES - Current	NO - Privately-Owned	Available	Not Used in Prior Housing Element	0.077674827	0	0	0.077674827	0	0	0	1028193	1412	South Los Angeles							Lower
LOS ANGELES			6017001038	Community Commercial	C2-2D-CPIO	0	108	0.05857751	Commercial - Store Combination - Store and Office Combination - One Story	YES - Current	NO - Privately-Owned	Available	Not Used in Prior Housing Element	0.061046312	0	0	0.061046312	0	0	0	1028193	1417	South Los Angeles							Lower
LOS ANGELES			6017001038	Community Commercial	C2-2D-CPIO	0	108	0.05857857	Commercial - Store Combination - Store and Office Combination - One Story	YES - Current	NO - Privately-Owned	Available	Not Used in Prior Housing Element	0.061046312	0	0	0.061046312	0	0	0	1028193	1420	South Los Angeles							Lower
LOS ANGELES	1806 W FLORENCE AVE	90047	6017001039	Community Commercial	C2-2D-CPIO	0	108	0.236722576	Commercial - Restaurant, Cocktail Lounge - Restaurant, Cocktail Lounge, Tavern - One Story	YES - Current	NO - Privately-Owned	Available	Not Used in Prior Housing Element	0.733792245	0	0	0.733792245	1	0	0	1028193	1444	South Los Angeles							Above Moderate
LOS ANGELES	7215 S WESTERN AVE	90047	6017001039	Community Commercial	C2-2D-CPIO	0	108	0.067683663	Commercial - Restaurant, Cocktail Lounge - Restaurant, Cocktail Lounge, Tavern - One Story	YES - Current	NO - Privately-Owned	Available	Not Used in Prior Housing Element	0.086262053	0	0	0.086262053	1	0	0	1028193	1451	South Los Angeles							Lower
LOS ANGELES	7217 S WESTERN AVE	90047	6017001039	Community Commercial	C2-2D-CPIO	0	108	0.067645401	Commercial - Restaurant, Cocktail Lounge - Restaurant, Cocktail Lounge, Tavern - One Story	YES - Current	NO - Privately-Owned	Available	Not Used in Prior Housing Element	0.086262053	0	0	0.086262053	1	0	0	1028193	1469	South Los Angeles							Lower
LOS ANGELES			6017001039	Community Commercial	C2-2D-CPIO	0	108	0.027046586	Commercial - Restaurant, Cocktail Lounge - Restaurant, Cocktail Lounge, Tavern - One Story	YES - Current	NO - Privately-Owned	Available	Not Used in Prior Housing Element	0.049120766	0	0	0.049120766	1	0	0	1028193	1493	South Los Angeles							Lower
LOS ANGELES	1914 W FLORENCE AVE	90047	6017002003	Neighborhood Commercial	C2-1VL-CPIO	0	108	0.058565844	Commercial - Store Combination - Store and Residential Combination - One Story	YES - Current	NO - Privately-Owned	Available	Used in Prior Housing Element - Non-Vacant	0	0	0.015951888	0.015951888	0	0	0	1028193	1400	South Los Angeles							Above Moderate
LOS ANGELES	1916 W FLORENCE AVE	90047	6017002003	Neighborhood Commercial	C2-1VL-CPIO	0	108	0.058564412	Commercial - Store Combination - Store and Residential Combination - One Story	YES - Current	NO - Privately-Owned	Available	Used in Prior Housing Element - Non-Vacant	0	0	0.015951888	0.015951888	0	0	0	1028193	1398	South Los Angeles							Above Moderate
LOS ANGELES	1922 W FLORENCE AVE	90047	6017002005	Neighborhood Commercial	C2-1VL-CPIO	0	108	0.058562792	Commercial - Commercial - Vacant Land	YES - Current	NO - Privately-Owned	Available	Not Used in Prior Housing Element	0	0	0.034531415	0.034531415	0	0	0	1028193	1393	South Los Angeles							Above Moderate
LOS ANGELES			6017002006	Neighborhood Commercial	C2-1VL-CPIO	0	108	0.058561898	Commercial - Commercial - Vacant Land	YES - Current	NO - Privately-Owned	Available	Not Used in Prior Housing Element	0	0	0.034531415	0.034531415	0	0	0	1028193	1391	South Los Angeles							Above Moderate
LOS ANGELES	1926 W FLORENCE AVE	90047	6017002007	Neighborhood Commercial	C2-1VL-CPIO	0	108	0.058560998	Commercial - Commercial - Vacant Land	YES - Current	NO - Privately-Owned	Available	Not Used in Prior Housing Element	0	0	0.034531415	0.034531415	0	0	0	1028193	1389	South Los Angeles							Above Moderate
LOS ANGELES	1938 W FLORENCE AVE	90047	6017002010	Neighborhood Commercial	C2-1VL-CPIO	0	108	0.058557411	Residential - Single Family Residence - Other Improvements Only	YES - Current	NO - Privately-Owned	Available	Not Used in Prior Housing Element	0	0	0.079992992	0.079992992	0	0	0	1028193	1382	South Los Angeles							Above Moderate
LOS ANGELES			6017002011	Neighborhood Commercial	C2-1VL-CPIO	0	108	0.058556517	Commercial - Store Combination - Store and Residential Combination - One Story	YES - Current	NO - Privately-Owned	Available	Not Used in Prior Housing Element	0	0	0.00056809	0.00056809	0	0	0	1028193	1381	South Los Angeles							Above Moderate
LOS ANGELES	1946 W FLORENCE AVE	90047	6017002014	Neighborhood Commercial	C2-1VL-CPIO	0	108	0.117107668	Residential - Five or More Units or Apartments (Any Combination) - 4 Stories or Less	YES - Current	NO - Privately-Owned	Available	Not Used in Prior Housing Element	0	0	0.111172688	0.111172688	7	0	0	1028193	1375	South Los Angeles	Yes						Above Moderate
LOS ANGELES	1952 W FLORENCE AVE	90047	6017002015	Neighborhood Commercial	C2-1VL-CPIO	0	108	0.117103347	Institutional - Church - One Story	YES - Current	NO - Privately-Owned	Available	Used in Prior Housing Element - Non-Vacant	0.038207805	0	0	0.038207805	0	0	0	1028193	1371	South Los Angeles							Lower
LOS ANGELES	1958 W FLORENCE AVE	90047	6017002016	Neighborhood Commercial	C2-1VL-CPIO	0	108	0.115120069	Commercial - Store - One Story	YES - Current	NO - Privately-Owned	Available	Used in Prior Housing Element - Non-Vacant	0.209652305	0	0	0.209652305	0	0	0	1028193	1369	South Los Angeles							Lower
LOS ANGELES	1959 W 73RD ST	90047	6017002017	Low Medium I Residential	R2-1	0	17	0.1599706	Residential - Single Family Residence	YES - Current	NO - Privately-Owned	Available	Not Used in Prior Housing Element	0	0	0.091941091	0.091941091	1	2*	2*	1028193	1454	South Los Angeles							Above Moderate
LOS ANGELES	1953 W 73RD ST	90047	6017002018	Low Medium I Residential	R2-1	0	17	0.153816967	Residential - Single Family Residence	YES - Current	NO - Privately-Owned	Available	Not Used in Prior Housing Element	0	0	0.024165646	0.024165646	1	2*	2*	1028193	1455	South Los Angeles							Above Moderate
LOS ANGELES	1949 W 73RD ST	90047	6017002019	Low Medium I Residential	R2-1	0	17	0.153817927	Residential - Single Family Residence	YES - Current	NO - Privately-Owned	Available	Not Used in Prior Housing Element	0	0	0.091941091	0.091941091	1	2*	2*	1028193	1456	South Los Angeles							Above Moderate
LOS ANGELES	1945 W 73RD ST	90047	6017002020	Low Medium I Residential	R2-1	0	17	0.153816963	Residential - Double, Duplex, or Two Units - 4 Stories or Less	YES - Current	NO - Privately-Owned	Available	Not Used in Prior Housing Element	0	0	0.120800748	0.120800748	2	2*	2*	1028193	1457	South Los Angeles	Yes						Above Moderate
LOS ANGELES	1941 W 73RD ST	90047	6017002021	Low Medium I Residential	R2-1	0	17	0.153818289	Residential - Double, Duplex, or Two Units - 4 Stories or Less	YES - Current	NO - Privately-Owned	Available	Not Used in Prior Housing Element	0	0	0.120800748	0.120800748	2	2*	2*	1028193	1458	South Los Angeles	Yes						Above Moderate
LOS ANGELES	1935 W 73RD ST	90047	6017002022	Low Medium I Residential	R2-1	0	17	0.153818999	Residential - Single Family Residence	YES - Current	NO - Privately-Owned	Available	Not Used in Prior Housing Element	0	0	0.091941091	0.091941091	1	2*	2*	1028193	1459	South Los Angeles							Above Moderate
LOS ANGELES	1927 W 73RD ST	90047	6017002023	Low Medium I Residential	R2-1	0	17	0.153818398	Residential - Single Family Residence	YES - Current	NO - Privately-Owned	Available	Not Used in Prior Housing Element	0	0	0.091941091	0.091941091	1	2*	2*	1028193	1460	South Los Angeles							Above Moderate
LOS ANGELES	1923 W 73RD ST	90047	6017002024	Low Medium I Residential	R2-1	0	17	0.153819361	Residential - Single Family Residence	YES - Current	NO - Privately-Owned	Available	Not Used in Prior Housing Element	0	0	0.091941091	0.091941091	1	2*	2*	1028193	1461	South Los Angeles							Above Moderate
LOS ANGELES	1915 W 73RD ST	90047	6017002026	Low Medium I Residential	R2-1	0	17	0.153819716	Residential - Single Family Residence	YES - Current	NO - Privately-Owned	Available	Not Used in Prior Housing Element	0	0	0.091941091	0.091941091	1	2*	2*	1028193	1463	South Los Angeles							Above Moderate
LOS ANGELES	1907 W 73RD ST	90047	6017002027	Low Medium I Residential	R2-1	0	17	0.153819103	Residential - Single Family Residence - Pool	YES - Current	NO - Privately-Owned	Available	Not Used in Prior Housing Element	0	0	0.091941091	0.091941091	1	2*	2*	1028193	1464	South Los Angeles							Above Moderate
LOS ANGELES	7215 S ST ANDREWS PL	90047	6017002028	Low Medium I Residential	R2-1	0	17	0.06935587	Residential - Single Family Residence	YES - Current	NO - Privately-Owned	Available	Not Used in Prior Housing Element	0	0	0.047135755	0.047135755	1	1*	1*	1028193	1465	South Los Angeles							Above Moderate
LOS ANGELES	1901 W 73RD ST	90047	6017002029	Low Medium I Residential	R2-1	0	17	0.090881049	Residential - Single Family Residence	YES - Current	NO - Privately-Owned	Available	Not Used in Prior Housing Element	0	0	0.047135755	0.047135755	1	1*	1*	1028193	1497	South Los Angeles							Above Moderate
LOS ANGELES	1942 W FLORENCE AVE	90047	6017002030	Neighborhood Commercial	C2-1VL-CPIO	0	108	0.117111255	Residential - Four Units (Any Combination) - 4 Stories or Less	YES - Current	NO - Privately-Owned	Available	Not Used in Prior Housing Element	0	0	0.174442112	0.174442112	4	0	0	1028193	1378	South Los Angeles	Yes						Above Moderate
LOS ANGELES			6017002034	Neighborhood Commercial	C2-1VL-CPIO	0	108	0.011149778	Commercial - Parking Lot (Commercial Use Property) - Wireless Communication Tower - One Story	YES - Current	NO - Privately-Owned	Available	Not Used in Prior Housing Element	0	0	0.017714585	0.017714585	0	0	0	1028193	2173	South Los Angeles							Above Moderate
LOS ANGELES			6017002034	Neighborhood Commercial	C2-1VL-CPIO	0	108	0.047414291	Commercial - Parking Lot (Commercial Use Property) - Wireless Communication Tower - One Story	YES - Current	NO - Privately-Owned	Available	Not Used in Prior Housing Element	0	0	0.028312731	0.028312731	0	0	0	1028193	1396	South Los Angeles							Above Moderate
LOS ANGELES	2000 W FLORENCE AVE	90047	6017003001	Neighborhood Commercial	C2-1VL-CPIO	0	108	0.12246477	Commercial - Store Combination - Store and Residential Combination - One Story	YES - Current	NO - Privately-Owned	Available	Not Used in Prior Housing Element	0	0	0.038749316	0.038749316	3	0	0	1028189	1392	South Los Angeles	Yes						Above Moderate
LOS ANGELES	2006 W FLORENCE AVE	90047	6017003002	Neighborhood Commercial	C2-1VL-CPIO	0	108	0.058593685	Commercial - Store - One Story	YES - Current	NO - Privately-Owned	Available	Not Used in Prior Housing Element	0	0	0.015951888	0.015951888	0	0	0	1028189	1391	South Los Angeles							Above Moderate
LOS ANGELES	2012 W FLORENCE AVE	90047	6017003004	Neighborhood Commercial	C2-1VL-CPIO	0	108	0.058611437	Residential - Double, Duplex, or Two Units - 4 Stories or Less	YES - Current	NO - Privately-Owned	Available	Not Used in Prior Housing Element	0	0	0.000920858	0.000920858	2	0	0	1028189	1386	South Los Angeles							Above Moderate
LOS ANGELES	2014 W FLORENCE AVE	90047	6017003004	Neighborhood Commercial	C2-1VL-CPIO	0	108	0.058617359	Residential - Double, Duplex, or Two Units - 4 Stories or Less	YES - Current	NO - Privately-Owned	Available	Not Used in Prior Housing Element	0	0	0.001235222	0.001235222	2	0	0	1028189	1385	South Los Angeles							Above Moderate
LOS ANGELES	2018 W FLORENCE AVE	90047	6017003005	Neighborhood Commercial	C2-1VL-CPIO	0	108	0.058623832	Commercial - Auto, Recreation Equipment, Construction Equipment Sales and Service - Used Car Sales - One Story	YES - Current	NO - Privately-Owned	Available	Used in Prior Housing Element - Non-Vacant	0	0	0.019685324	0.019685324	0	0	0	1028189	1384	South Los Angeles							Above Moderate
LOS ANGELES	2022 W FLORENCE AVE	90047	6017003005	Neighborhood Commercial	C2-1VL-CPIO	0	108	0.058628106	Commercial - Auto, Recreation Equipment, Construction Equipment Sales and Service - Used Car Sales - One Story	YES - Current	NO - Privately-Owned	Available	Used in Prior Housing Element - Non-Vacant	0	0	0.019685324	0.019685324	0	0	0	1028189	1383	South Los Angeles							Above Moderate
LOS ANGELES	2024 W FLORENCE AVE	90047	6017003006	Neighborhood Commercial	C2-1VL-CPIO	0	108	0.058635487	Residential - Three Units (Any Combination) - 4 Stories or Less	YES - Current	NO - Privately-Owned	Available	Not Used in Prior Housing Element	0	0	0.059746432	0.059746432	3	0	0	1028189	1382	South Los Angeles	Yes						Above Moderate
LOS ANGELES	2026 W FLORENCE AVE	90047	6017003006	Neighborhood Commercial	C2-1VL-CPIO	0	108	0.058642143	Residential - Three Units (Any Combination) - 4 Stories or Less	YES - Current	NO - Privately-Owned	Available	Not Used in Prior Housing Element	0	0	0.059746432	0.059746432	3	0	0	1028189	1381	South Los Angeles	Yes						Above Moderate
LOS ANGELES	2034 W FLORENCE AVE	90047	6017003009	Neighborhood Commercial	C2-1VL-CPIO	0	108	0.058658612	Residential - Double, Duplex, or Two Units - 4 Stories or Less	YES - Current	NO - Privately-Owned	Available	Not Used in Prior Housing Element	0	0	0.056837636	0.056837636	2	0	0	1028189	1376	South Los Angeles	Yes						Above Moderate
LOS ANGELES	2040 W FLORENCE AVE	90047	6017003010	Neighborhood Commercial	C2-1VL-CPIO	0	108	0.1173348	Residential - Five or More Units or Apartments (Any Combination) - 4 Stories or Less	YES - Current	NO - Privately-Owned	Available	Not Used in Prior Housing Element	0	0	0.090412874	0.090412874	8	0	0	1028189	1374	South Los Angeles	Yes						Above Moderate
LOS ANGELES			6017003011	Neighborhood Commercial	C2-1VL-CPIO	0	108	0.046940373	Residential - Single Family Residence - Other Improvements Only	YES - Current	NO - Privately-Owned	Available	Not Used in Prior Housing Element	0	0	0.080665499	0.080665499	0	0	0	1028189	1373	South Los Angeles							Above Moderate
LOS ANGELES	2046 W FLORENCE AVE	90047	6017003012	Neighborhood Commercial	C2-1VL-CPIO	0	108	0.070417667	Commercial - Store - One Story	YES - Current	NO - Privately-Owned	Available	Not Used in Prior Housing Element	0	0	0.012907703	0.012907703	0	0	0	1028189	1371	South Los Angeles							Above Moderate
LOS ANGELES	2050 W FLORENCE AVE	90047	6017003013	Neighborhood Commercial	C2-1VL-CPIO	0	108	0.117381431	Commercial - Office Building - One Story	YES - Current	NO - Privately-Owned	Available	Used in Prior Housing Element - Non-Vacant	0.063836608	0	0	0.063836608	0	0	0	1028189	1370	South Los Angeles							Lower
LOS ANGELES	7212 S CIMARRON ST	90047	6017003016	Low Medium I Residential	R2-1	0	17	0.159571533	Residential - Double, Duplex, or Two Units - 4 Stories or Less	YES - Current	NO - Privately-Owned	Available	Not Used in Prior Housing Element	0	0	0.120800748	0.120800748	2	2*	2*	1028189	1500	South Los Angeles	Yes						Above Moderate
LOS ANGELES	2051 W 73RD ST	90047	6017003017	Low Medium I Residential	R2-1	0	17	0.153818715	Residential - Single Family Residence	YES - Current	NO - Privately-Owned	Available	Not Used in Prior Housing Element	0	0	0.091941091	0.091941091	1	2*	2*	1028189	1501	South Los Angeles							Above Moderate
LOS ANGELES	2047 W 73RD ST	90047	6017003018	Low Medium I Residential	R2-1	0	17	0.153820275	Residential - Single Family Residence	YES - Current	NO - Privately-Owned	Available	Not Used in Prior Housing Element	0	0	0.091941

LOS ANGELES	2003 W 73RD ST	90047	6017003027	Low Medium I Residential	R2-1	0	17	0.160756537	Residential - Double, Duplex, or Two Units - 4 Stories or Less	YES - Current	NO - Privately-Owned	Available	Not Used in Prior Housing Element	0	0	0.120800748	0.120800748	2	2*	2*	1028189	1520	South Los Angeles	Yes	Above Moderate						
LOS ANGELES	2030 W FLORENCE AVE	90047	6017003028	Neighborhood Commercial	C2-1VL-CPIO	0	108	0.058645308	Commercial - Office Building - One Story	YES - Current	NO - Privately-Owned	Available	Used in Prior Housing Element - Non-Vacant	0	0	0.019685324	0.019685324	0	0	0	1028189	1380	South Los Angeles		Above Moderate						
LOS ANGELES			6017003028	Neighborhood Commercial	C2-1VL-CPIO	0	108	0.058654156	Commercial - Office Building - One Story	YES - Current	NO - Privately-Owned	Available	Used in Prior Housing Element - Non-Vacant	0	0	0.019685324	0.019685324	0	0	0	1028189	1378	South Los Angeles		Above Moderate						
LOS ANGELES	2052 W FLORENCE AVE	90047	6017003029	Neighborhood Commercial	C2-1VL-CPIO	0	108	0.117405479	Commercial - Auto, Recreation Equipment, Construction Equipment Sales and Service - Auto Body Repair Shop - One Story	YES - Current	NO - Privately-Owned	Available	Used in Prior Housing Element - Non-Vacant	0.082658021	0	0	0.082658021	0	0	0	1028189	1368	South Los Angeles		Lower						
LOS ANGELES	2058 W FLORENCE AVE	90047	6017003029	Neighborhood Commercial	C2-1VL-CPIO	0	108	0.119632319	Commercial - Auto, Recreation Equipment, Construction Equipment Sales and Service - Auto Body Repair Shop - One Story	YES - Current	NO - Privately-Owned	Available	Used in Prior Housing Element - Non-Vacant	0.082658021	0	0	0.082658021	0	0	0	1028189	1367	South Los Angeles		Lower						
LOS ANGELES	2100 W FLORENCE AVE	90047	6017004001	Neighborhood Commercial	C2-1VL-CPIO	0	108	0.117694782	Commercial - Store - One Story	YES - Current	NO - Privately-Owned	Available	Not Used in Prior Housing Element	0.083871078	0	0	0.083871078	0	0	0	1028189	1364	South Los Angeles		Lower						
LOS ANGELES	2106 W FLORENCE AVE	90047	6017004001	Neighborhood Commercial	C2-1VL-CPIO	0	108	0.117248548	Commercial - Store - One Story	YES - Current	NO - Privately-Owned	Available	Not Used in Prior Housing Element	0.083871078	0	0	0.083871078	0	0	0	1028189	1363	South Los Angeles		Lower						
LOS ANGELES	2110 W FLORENCE AVE	90047	6017004002	Neighborhood Commercial	C2-1VL-CPIO	0	108	0.058616897	Commercial - Commercial - Vacant Land	YES - Current	NO - Privately-Owned	Available	Not Used in Prior Housing Element	0	0	0.042436367	0.042436367	0	0	0	1028189	1362	South Los Angeles		Above Moderate						
LOS ANGELES	2112 W FLORENCE AVE	90047	6017004003	Neighborhood Commercial	C2-1VL-CPIO	0	108	0.058615699	Commercial - Store Combination - Store and Residential Combination - One Story	YES - Current	NO - Privately-Owned	Available	Not Used in Prior Housing Element	0	0	0.019685324	0.019685324	0	0	0	1028189	1360	South Los Angeles		Above Moderate						
LOS ANGELES	2120 W FLORENCE AVE	90047	6017004005	Neighborhood Commercial	C2-1VL-CPIO	0	108	0.058605631	Commercial - Store Combination - Store and Residential Combination - One Story	YES - Current	NO - Privately-Owned	Available	Used in Prior Housing Element - Non-Vacant	0	0	0.007923609	0.007923609	0	0	0	1028189	1358	South Los Angeles		Above Moderate						
LOS ANGELES			6017004005	Neighborhood Commercial	C2-1VL-CPIO	0	108	0.058600038	Commercial - Store Combination - Store and Residential Combination - One Story	YES - Current	NO - Privately-Owned	Available	Used in Prior Housing Element - Non-Vacant	0	0	0.007923609	0.007923609	0	0	0	1028189	1357	South Los Angeles		Above Moderate						
LOS ANGELES	2124 W FLORENCE AVE	90047	6017004006	Neighborhood Commercial	C2-1VL-CPIO	0	108	0.058598106	Commercial - Parking Lot (Commercial Use Property) - Lots - Patron or Employee - One Story	YES - Current	NO - Privately-Owned	Available	Not Used in Prior Housing Element	0	0	0.004897398	0.004897398	0	0	0	1028189	1355	South Los Angeles		Above Moderate						
LOS ANGELES	2126 W FLORENCE AVE	90047	6017004006	Neighborhood Commercial	C2-1VL-CPIO	0	108	0.058592337	Commercial - Parking Lot (Commercial Use Property) - Lots - Patron or Employee - One Story	YES - Current	NO - Privately-Owned	Available	Not Used in Prior Housing Element	0	0	0.004897398	0.004897398	0	0	0	1028189	1354	South Los Angeles		Above Moderate						
LOS ANGELES	2150 W FLORENCE AVE	90047	6017004010	Neighborhood Commercial	C2-1VL-CPIO	0	108	0.058573003	Commercial - Parking Lot (Commercial Use Property) - Lots - Patron or Employee - One Story	YES - Current	NO - Privately-Owned	Available	Not Used in Prior Housing Element	0	0	0.00656388	0.00656388	0	0	0	1028189	1348	South Los Angeles		Above Moderate						
LOS ANGELES	2156 W FLORENCE AVE	90047	6017004011	Neighborhood Commercial	C2-1VL-CPIO	0	108	0.117130516	Commercial - Parking Lot (Commercial Use Property) - Lots - Patron or Employee - One Story	YES - Current	NO - Privately-Owned	Available	Used in Prior Housing Element - Non-Vacant	0.082658021	0	0	0.082658021	0	0	0	1028189	1346	South Los Angeles		Lower						
LOS ANGELES	2160 W FLORENCE AVE	90047	6017004012	Neighborhood Commercial	C2-1VL-CPIO	0	108	0.046843803	Commercial - Commercial - Vacant Land	YES - Current	NO - Privately-Owned	Available	Not Used in Prior Housing Element	0	0	0.034828171	0.034828171	0	0	0	1028189	1345	South Los Angeles		Above Moderate						
LOS ANGELES	2164 W FLORENCE AVE	90047	6017004013	Neighborhood Commercial	C2-1VL-CPIO	0	108	0.070270572	Commercial - Commercial - Vacant Land	YES - Current	NO - Privately-Owned	Available	Not Used in Prior Housing Element	0	0	0.028070283	0.028070283	0	0	0	1028189	1344	South Los Angeles		Above Moderate						
LOS ANGELES	7220 S VAN NESS AVE	90047	6017004018	Low Medium I Residential	R2-1	0	17	0.15381875	Residential - Double, Duplex, or Two Units - 4 Stories or Less	YES - Current	NO - Privately-Owned	Available	Not Used in Prior Housing Element	0	0	0.120800748	0.120800748	2	2*	2*	1028189	1476	South Los Angeles	Yes	Above Moderate						
LOS ANGELES	2155 W 73RD ST	90047	6017004019	Low Medium I Residential	R2-1	0	17	0.153820673	Residential - Double, Duplex, or Two Units - 4 Stories or Less	YES - Current	NO - Privately-Owned	Available	Not Used in Prior Housing Element	0	0	0.120800748	0.120800748	2	2*	2*	1028189	1478	South Los Angeles	Yes	Above Moderate						
LOS ANGELES	2149 W 73RD ST	90047	6017004020	Low Medium I Residential	R2-1	0	17	0.153818387	Residential - Double, Duplex, or Two Units - 4 Stories or Less	YES - Current	NO - Privately-Owned	Available	Not Used in Prior Housing Element	0	0	0.120800748	0.120800748	2	2*	2*	1028189	1480	South Los Angeles	Yes	Above Moderate						
LOS ANGELES	2143 W 73RD ST	90047	6017004021	Low Medium I Residential	R2-1	0	17	0.153818396	Residential - Single Family Residence	YES - Current	NO - Privately-Owned	Available	Not Used in Prior Housing Element	0	0	0.091941091	0.091941091	1	2*	2*	1028189	1482	South Los Angeles		Above Moderate						
LOS ANGELES	2139 W 73RD ST	90047	6017004022	Low Medium I Residential	R2-1	0	17	0.153818387	Residential - Double, Duplex, or Two Units - 4 Stories or Less	YES - Current	NO - Privately-Owned	Available	Not Used in Prior Housing Element	0	0	0.120800748	0.120800748	2	2*	2*	1028189	1484	South Los Angeles	Yes	Above Moderate						
LOS ANGELES	2133 W 73RD ST	90047	6017004023	Low Medium I Residential	R2-1	0	17	0.153820673	Residential - Single Family Residence	YES - Current	NO - Privately-Owned	Available	Not Used in Prior Housing Element	0	0	0.091941091	0.091941091	1	2*	2*	1028189	1486	South Los Angeles		Above Moderate						
LOS ANGELES	2127 W 73RD ST	90047	6017004024	Low Medium I Residential	R2-1	0	17	0.15381875	Residential - Single Family Residence	YES - Current	NO - Privately-Owned	Available	Not Used in Prior Housing Element	0	0	0.091941091	0.091941091	1	2*	2*	1028189	1488	South Los Angeles		Above Moderate						
LOS ANGELES	2123 W 73RD ST	90047	6017004025	Low Medium I Residential	R2-1	0	17	0.153818387	Residential - Single Family Residence	YES - Current	NO - Privately-Owned	Available	Not Used in Prior Housing Element	0	0	0.091941091	0.091941091	1	2*	2*	1028189	1490	South Los Angeles		Above Moderate						
LOS ANGELES	2115 W 73RD ST	90047	6017004026	Low Medium I Residential	R2-1	0	17	0.153818992	Residential - Double, Duplex, or Two Units - 4 Stories or Less	YES - Current	NO - Privately-Owned	Available	Not Used in Prior Housing Element	0	0	0.032053806	0.032053806	2	2*	2*	1028189	1491	South Los Angeles	Yes	Above Moderate						
LOS ANGELES	2111 W 73RD ST	90047	6017004027	Low Medium I Residential	R2-1	0	17	0.153818992	Residential - Double, Duplex, or Two Units - 4 Stories or Less	YES - Current	NO - Privately-Owned	Available	Not Used in Prior Housing Element	0	0	0.120800748	0.120800748	2	2*	2*	1028189	1493	South Los Angeles	Yes	Above Moderate						
LOS ANGELES	2138 1/2 W FLORENCE AVE	90047	6017004033	Neighborhood Commercial	C2-1VL-CPIO	0	108	0.058580698	Commercial - Store Combination - Store and Residential Combination - One Story	YES - Current	NO - Privately-Owned	Available	Not Used in Prior Housing Element	0	0	0.026969147	0.026969147	2	0	0	1028189	1350	South Los Angeles	Yes	Above Moderate						
LOS ANGELES			6017004033	Neighborhood Commercial	C2-1VL-CPIO	0	108	0.058575837	Commercial - Store Combination - Store and Residential Combination - One Story	YES - Current	NO - Privately-Owned	Available	Not Used in Prior Housing Element	0	0	0.017763492	0.017763492	2	0	0	1028189	1349	South Los Angeles		Above Moderate						
LOS ANGELES	2172 W FLORENCE AVE	90047	6017004035	Neighborhood Commercial	C2-1VL-CPIO	0	108	0.117097173	Commercial - Auto, Recreation Equipment, Construction Equipment Sales and Service - Auto Body Repair Shop - One Story	YES - Current	NO - Privately-Owned	Available	Not Used in Prior Housing Element	0.076716308	0	0	0.076716308	1	0	0	1028189	1342	South Los Angeles		Lower						
LOS ANGELES			6017004035	Neighborhood Commercial	C2-1VL-CPIO	0	108	0.07937681	Commercial - Auto, Recreation Equipment, Construction Equipment Sales and Service - Auto Body Repair Shop - One Story	YES - Current	NO - Privately-Owned	Available	Not Used in Prior Housing Element	0.05539019	0	0	0.05539019	1	0	0	1028189	1340	South Los Angeles		Lower						
LOS ANGELES	1810 W 73RD ST	90047	6017008001	Community Commercial	C2-2D-CPIO	0	108	0.103282296	Commercial - Professional Building - One Story	YES - Current	NO - Privately-Owned	Available	Not Used in Prior Housing Element	0.238202259	0	0	0.238202259	0	0	0	1028193	1588	South Los Angeles		Lower						
LOS ANGELES	7305 S WESTERN AVE	90047	6017008001	Community Commercial	C2-2D-CPIO	0	108	0.075895628	Commercial - Professional Building - One Story	YES - Current	NO - Privately-Owned	Available	Not Used in Prior Housing Element	0.222113179	0	0	0.222113179	0	0	0	1028193	1607	South Los Angeles		Lower						
LOS ANGELES	7307 S WESTERN AVE	90047	6017008001	Community Commercial	C2-2D-CPIO	0	108	0.075856527	Commercial - Professional Building - One Story	YES - Current	NO - Privately-Owned	Available	Not Used in Prior Housing Element	0.212397413	0	0	0.212397413	0	0	0	1028193	1609	South Los Angeles		Lower						
LOS ANGELES	7309 S WESTERN AVE	90047	6017008001	Community Commercial	C2-2D-CPIO	0	108	0.075817426	Commercial - Professional Building - One Story	YES - Current	NO - Privately-Owned	Available	Not Used in Prior Housing Element	0.212397413	0	0	0.212397413	0	0	0	1028193	1628	South Los Angeles		Lower						
LOS ANGELES	7311 S WESTERN AVE	90047	6017008002	Community Commercial	C2-2D-CPIO	0	108	0.075779459	Residential - Four Units (Any Combination) - 4 Stories or Less	YES - Current	NO - Privately-Owned	Available	Not Used in Prior Housing Element	0	0	0.26923601	0.26923601	6	0	0	1028193	1645	South Los Angeles	Yes	Above Moderate						
LOS ANGELES	7313 S WESTERN AVE	90047	6017008002	Community Commercial	C2-2D-CPIO	0	108	0.0757394	Residential - Four Units (Any Combination) - 4 Stories or Less	YES - Current	NO - Privately-Owned	Available	Not Used in Prior Housing Element	0	0	0.26923601	0.26923601	6	0	0	1028193	1668	South Los Angeles	Yes	Above Moderate						
LOS ANGELES	7317 S WESTERN AVE	90047	6017008003	Community Commercial	C2-2D-CPIO	0	108	0.075700311	Commercial - Commercial - Vacant Land	YES - Current	NO - Privately-Owned	Available	Not Used in Prior Housing Element	0.165660109	0	0	0.165660109	0	0	0	1028193	1685	South Los Angeles		Lower						
LOS ANGELES	7319 S WESTERN AVE	90047	6017008004	Community Commercial	C2-2D-CPIO	0	108	0.075662145	Institutional - Church - One Story	YES - Current	NO - Privately-Owned	Available	Not Used in Prior Housing Element	0.123605391	0	0	0.123605391	0	0	0	1028193	1691	South Los Angeles		Lower						
LOS ANGELES	7323 S WESTERN AVE	90047	6017008005	Community Commercial	C2-2D-CPIO	0	108	0.0759038	Commercial - Store - One Story	YES - Current	NO - Privately-Owned	Available	Not Used in Prior Housing Element	0.222113179	0	0	0.222113179	0	0	0	1028193	1704	South Los Angeles		Lower						
LOS ANGELES	7327 S WESTERN AVE	90047	6017008005	Community Commercial	C2-2D-CPIO	0	108	0.102783029	Commercial - Store - One Story	YES - Current	NO - Privately-Owned	Available	Not Used in Prior Housing Element	0.240444668	0	0	0.240444668	0	0	0	1028193	1721	South Los Angeles		Lower						
LOS ANGELES	7405 S WESTERN AVE	90047	6017009002	Neighborhood Commercial	C2-1VL-CPIO	0	108	0.075343333	Commercial - Non-Auto Service and Repair Shop, Paint Shop, or Laundry - One Story	YES - Current	NO - Privately-Owned	Available	Used in Prior Housing Element - Non-Vacant	0.090649599	0	0	0.090649599	0	0	0	1028193	1780	South Los Angeles		Lower						
LOS ANGELES	7409 S WESTERN AVE	90047	6017009002	Neighborhood Commercial	C2-1VL-CPIO	0	108	0.075305572	Commercial - Non-Auto Service and Repair Shop, Paint Shop, or Laundry - One Story	YES - Current	NO - Privately-Owned	Available	Used in Prior Housing Element - Non-Vacant	0.155730051	0	0	0.155730051	0	0	0	1028193	1797	South Los Angeles		Lower						
LOS ANGELES	7411 S WESTERN AVE	90047	6017009003	Neighborhood Commercial	C2-1VL-CPIO	0	108	0.075265543	Commercial - Auto, Recreation Equipment, Construction Equipment Sales and Service - Auto Body Repair Shop - One Story	YES - Current	NO - Privately-Owned	Available	Used in Prior Housing Element - Non-Vacant	0.050247834	0	0	0.050247834	0	0	0	1028193	1799	South Los Angeles		Lower						
LOS ANGELES			6017009003	Neighborhood Commercial	C2-1VL-CPIO	0	108	0.075226257	Commercial - Auto, Recreation Equipment, Construction Equipment Sales and Service - Auto Body Repair Shop - One Story	YES - Current	NO - Privately-Owned	Available	Used in Prior Housing Element - Non-Vacant	0.050247834	0	0	0.050247834	0	0	0	1028193	1838	South Los Angeles		Lower						
LOS ANGELES	7415 S WESTERN AVE	90047	6017009004	Neighborhood Commercial	C2-1VL-CPIO	0	108	0.075188096	Commercial - Auto, Recreation Equipment, Construction Equipment Sales and Service - Auto Body Repair Shop - One Story	YES - Current	NO - Privately-Owned	Available	Used in Prior Housing Element - Non-Vacant	0.050247834	0	0	0.050247834	0	0	0	1028193	1852	South Los Angeles		Lower						
LOS ANGELES	7419 S WESTERN AVE	90047	6017009004	Neighborhood Commercial	C2-1VL-CPIO	0	108	0.075148416	Commercial - Auto, Recreation Equipment, Construction Equipment Sales and Service - Auto Body Repair Shop - One Story	YES - Current	NO - Privately-Owned	Available	Used in Prior Housing Element - Non-Vacant	0.050247834	0	0	0.050247834	0	0	0	1028193	1857	South Los Angeles		Lower						
LOS ANGELES	7423 S WESTERN AVE	90047	6017009005	Neighborhood Commercial	C2-1VL-CPIO	0	108	0.075416322	Commercial - Store - One Story	YES - Current	NO - Privately-Owned	Available	Used in Prior Housing Element - Non-Vacant	0.050247834	0	0	0.050247834	0	0	0	1028193	1874	South Los Angeles		Lower						
LOS ANGELES	7425 S WESTERN AVE	90047	6017009005	Neighborhood Commercial	C2-1VL-CPIO	0	108	0.1020854	Commercial - Store - One Story	YES - Current	NO - Privately-Owned	Available	Used in Prior Housing Element - Non-Vacant	0.061134984	0	0	0.061134984	0	0	0	1028193	1876	South Los Angeles		Lower						
LOS ANGELES	7401 S WESTERN AVE	90047	6017009024	Neighborhood Commercial	C2-1VL-CPIO	0	108	0.092194663	Commercial - Auto, Recreation Equipment, Construction Equipment Sales and Service - Auto Body Repair Shop - One Story	YES - Current	NO - Privately-Owned	Available	Used in Prior Housing Element - Non-Vacant	0.043531407	0	0	0.043531407	0	0	0	1028193	1759	South Los Angeles		Lower						
LOS ANGELES			6017009024	Neighborhood Commercial	C2-1VL-CPIO	0	108	0.069643181	Commercial - Auto, Recreation Equipment, Construction Equipment Sales and Service - Auto Body Repair Shop - One Story	YES - Current	NO - Privately-Owned	Available	Used in Prior Housing Element - Non-Vacant	0	0	0.027892356	0.027892356	0	0	0	1028193	1763	South Los Angeles		Above Moderate						
LOS ANGELES			6017014900	Low II Residential	R1-1	0	1 unit per lot	0.171612058	Miscellaneous - Government Owned Property	YES - Current	YES - City-Owned	Available	Not Used in Prior Housing Element	0	0	0.000715264	0.000715264	0	0	0	0998193	81	South Los Angeles		Above Moderate						
LOS ANGELES	7503 S WESTERN AVE	90047	6017016001	Neighborhood Commercial	C2-1VL-CPIO	0	108	0.101503487	Commercial - Auto, Recreation Equipment, Construction Equipment Sales and Service - Auto Body Repair Shop - One Story	YES - Current	NO - Privately-Owned	Available	Used in Prior Housing Element - Non-Vacant	0.157075816	0	0	0.157075816	2	0	0	1028193	1949	South Los Angeles		Lower						
LOS ANGELES	7505 S WESTERN AVE	90047	6017016001	Neighborhood Commercial	C2-1VL-CPIO	0	108	0.074871076	Commercial - Auto, Recreation Equipment, Construction Equipment Sales and Service - Auto Body Repair Shop - One Story	YES - Current	NO - Privately-Owned	Available	Used in Prior Housing Element - Non-Vacant	0.128907356	0	0	0.128907356	2	0	0	1028193	1967	South Los Angeles		Lower						
LOS ANGELES	7507 S WESTERN AVE	90047	6017016002	Neighborhood Commercial	C2-1VL-CPIO	0	108	0.074831032	Commercial - Commercial - Vacant Land	YES - Current	NO - Privately-Owned	Available	Not Used in Prior Housing Element	0.121609329	0	0	0.121609329	0	0	0	1028193	1969	South Los Angeles		Lower						
LOS ANGELES	7509 S WESTERN AVE	90047	6017016003	Neighborhood Commercial	C2-1VL-CPIO	0	108	0.074792875	Commercial - Commercial - Vacant Land	YES - Current	NO - Privately-Owned	Available	Not Used in Prior Housing Element	0.121609329	0	0	0.121609329	0	0	0	1028193	1986	South Los Angeles		Lower						
LOS ANGELES	7511 S WESTERN AVE	90047	6017016004	Neighborhood Commercial	C2-1VL-CPIO	0	108	0.075400169	Commercial - Store - One Story	YES - Current	NO - Privately-Owned	Available	Used in Prior Housing Element - Non-Vacant	0.050247834	0	0	0.050247834	0	0	0	1028193	1996	South Los Angeles		Lower						
LOS ANGELES	7515 S WESTERN AVE	90047	6017016004	Neighborhood Commercial	C2-1VL-CPIO	0	108	0.074715676	Commercial - Store - One Story	YES - Current	NO - Privately-Owned	Available	Used in Prior Housing Element - Non-Vacant	0.050247834	0	0	0.050247834	0	0	0	0998193	26	South Los Angeles		Lower						
LOS ANGELES	7517 S WESTERN AVE	90047	6017016005	Neighborhood Commercial	C2-1VL-CPIO	0	108	0.074675642	Commercial - Store - One Story	YES - Current	NO - Privately-Owned	Available	Used in Prior Housing Element - Non-Vacant	0.050247834	0	0	0.050247834	0	0	0	0998193	43	South Los Angeles		Lower						
LOS ANGELES	7519 S WESTERN AVE	90047	6017016005	Neighborhood Commercial	C2-1VL-CPIO	0	108	0.074635609	Commercial - Store - One Story	YES - Current	NO - Privately-Owned	Available	Used in Prior Housing Element - Non-Vacant	0.050247834	0	0	0.050247834	0	0	0	0998193	45	South Los Angeles		Lower						
LOS ANGELES	7523 S WESTERN AVE	90047	6017016006	Neighborhood Commercial	C2-1VL-CPIO	0	108	0.074598189	Commercial - Auto, Recreation Equipment, Construction Equipment Sales and Service - Auto Body Repair Shop - One Story	YES - Current	NO - Privately-Owned	Available	Not Used in Prior Housing Element	0.060537763	0	0	0.060537763	0	0	0	0998193	62	South Los Angeles		Lower						
LOS ANGELES	7525 S WESTERN AVE	90047	6017016006	Neighborhood Commercial	C2-1VL-CPIO	0	108	0.101389001	Commercial - Auto, Recreation Equipment, Construction Equipment Sales and Service - Auto Body Repair Shop - One Story	YES - Current	NO - Privately-Owned	Available	Not Used in Prior Housing Element	0.080295224	0	0	0.080295224	0	0	0	0998193	79	South Los Angeles		Lower						
LOS ANGELES	7607 S WESTERN AVE	90047	6017017002	Neighborhood Commercial	C2-1VL-CPIO	0	108	0.074271182	Commercial - Store - Vacant Land	YES - Current	NO - Privately-Owned	Available	Not Used in Prior Housing Element	0.111592807	0	0	0.111592807	0	0	0	0998193	140	South Los Angeles		Lower						
LOS ANGELES	7609 S WESTERN AVE	90047	6017017003	Neighborhood Commercial	C2-1VL-CPIO	0	108	0.074232093	Commercial - Store - One Story	YES - Current	NO - Privately-Owned	Available	Used in Prior Housing Element - Non-Vacant	0.142894685	0	0	0.142894685	0	0	0	0998193	157	South Los Angeles		Lower						
LOS ANGELES	7611 S WESTERN AVE	90047	6017017003	Neighborhood Commercial	C2-1VL-CPIO	0	108	0.074193736	Commercial - Store - One Story	YES - Current	NO - Privately-Owned	Available	Used in Prior Housing Element - Non-Vacant	0.142894685	0	0	0.142894685	0	0	0	0998193	174	South Los Angeles		Lower						
LOS ANGELES	7623 S WESTERN AVE	90047	6017017006	Neighborhood Commercial	C2-1VL-CPIO	0	108	0.074037074	Commercial - Store Combination - Store and Residential Combination - One Story	YES - Current	NO - Privately-Owned	Available	Not Used in Prior Housing Element	0	0	0.012757132	0.012757132	9	0	0	0998193	234	South Los Angeles	Yes	Above Moderate						
LOS ANGELES	7627 S WESTERN AVE	90047	6017017006	Neighborhood Commercial	C2-1VL-CPIO	0	108	0.100940442	Commercial - Store Combination - Store and Residential Combination - One Story	YES - Current	NO - Privately-Owned	Available	Not Used in Prior Housing Element	0	0	0.015763231	0.015763231	9	0	0	0998193	252	South Los Angeles	Yes	Above Moderate						
LOS ANGELES	7615 S WESTERN AVE	90047	6017017027	Neighborhood Commercial	C2-1VL-CPIO	0	108	0.074142279	Institutional - Church - One Story	YES - Current	NO - Privately-Owned	Available	Not Used in Prior Housing Element	0.026223401	0	0	0.026223401	0	0	0	0998193	197	South Los Angeles		Lower						
LOS ANGELES	1810 W 76TH ST	90047	6017017029	Neighborhood Commercial	C2-1VL-CPIO	0	108	0.101125278	Commercial - Store - Vacant Land	YES - Current	NO - Privately-Owned	Available	Not Used in Prior Housing Element	0.148172899	0	0	0.148172899	0	0	0	0998193	118	South Los Angeles		Lower						
LOS ANGELES	7603 S WESTERN AVE	90047	6017017029	Neighborhood Commercial	C2-1VL-CPIO	0	108	0.074310283	Commercial - Store - Vacant Land	YES - Current	NO - Privately-Owned	Available	Not Used in Prior Housing Element	0.111592807	0	0	0.111592807	0	0	0	0998193	137	South Los Angeles		Lower						
LOS ANGELES	7701 S WESTERN AVE	90047	6017024001	Neighborhood Commercial	C2-1VL-CPIO	0	108	0.100426157	Residential - Five or More Units or Apartments (Any Combination) - 4 Stories or Less - Pool	YES - Current	NO - Privately-Owned	Available	Not Used in Prior Housing Element	0	0	0.094406616	0.094406616	16	0	0	0998193	310	South Los Angeles	Yes	Above Moderate						
LOS ANGELES	7709 S WESTERN AVE	90047	6017024002	Neighborhood Commercial	C2-1VL-CPIO	0	108	0.073718228	Residential - Five or More Units or Apartments (Any Combination) - 4 Stories or Less	YES - Current	NO - Privately-Owned	Available	Not Used in Prior Housing Element	0	0	0.075894557	0.075894557	10	0	0	0998193	347	South Los Angeles	Yes	Above Moderate						
LOS ANGELES	7711 S WESTERN AVE	90047	6017024002	Neighborhood Commercial	C2-1VL-CPIO	0	108	0.073679314	Residential - Five or More Units or Apartments (Any Combination) - 4 Stories or Less	YES - Current	NO - Privately-Owned	Available	Not Used in Prior Housing Element	0	0	0.075894557	0.075894557	10	0	0	0998193	364	South Los Angeles	Yes	Above Moderate						
LOS ANGELES	7715 S WESTERN AVE	90047	6017024003	Neighborhood Commercial	C2-1VL-CPIO	0	108	0.073639293	Commercial - Professional Building - One Story	YES - Current	NO - Privately-Owned	Available	Not Used in Prior Housing Element	0.142894685	0	0	0.142894685	0	0	0	0998193	395	South Los Angeles		Lower						
LOS ANGELES	7717 S WESTERN AVE	90047	6017024004	Neighborhood Commercial	C2-1VL-CPIO	0	108	0.073598328	Commercial - Restaurant, Cocktail Lounge - Restaurant, Cocktail Lounge, Tavern - One Story	YES - Current	NO - Privately-Owned	Available	Not Used in Prior Housing Element	0.037136406	0	0	0.037136406	1	0	0	0998193	404	South Los Angeles		Lower						
LOS ANGELES	7727 S WESTERN AVE	90047	6017024024	Neighborhood Commercial	C2-1VL-CPIO	0	108	0.089918987	Residential - Five or More Units or Apartments (Any Combination) - 4 Stories or Less	YES - Current	NO - Privately-Owned	Available	Not Used in Prior Housing Element	0	0	0.058638619	0.058638619	8	0	0	0998193	442	South Los Angeles	Yes	Above Moderate						
LOS ANGELES	7807 S WESTERN AVE	90047	6017025003	Neighborhood Commercial	C2-1VL-CPIO	0	108	0.073242711	Commercial - Office Building - One Story	YES - Current	NO - Privately-Owned	Available	Not Used in Prior Housing Element	0.144228622	0	0	0.144228622	0	0	0	0998193	501	South Los Angeles		Lower						
LOS ANGELES	7809 S WESTERN AVE	90047	6017025004	Neighborhood Commercial	C2-1VL-CPIO	0	108	0.0732031	Commercial - Professional Building - One Story	YES - Current	NO - Privately-Owned	Available	Not Used in Prior Housing Element	0.144228622	0	0	0.144228622	0	0	0	0998193	518	South Los Angeles		Lower						
LOS ANGELES	7811 S WESTERN AVE	90047	6017025005	Neighborhood Commercial	C2-1VL-CPIO

LOS ANGELES	7829 S WESTERN AVE	90047	6017025009	Neighborhood Commercial	C2-1VL-CPIO	0	108	0.099497198	Commercial - Store Combination - Store and Residential Combination - One Story	YES - Current	NO - Privately-Owned	Available	Used in Prior Housing Element - Non-Vacant	0	0	0.127498075	0.127498075	0	0	0	0998193	596	South Los Angeles		Yes	Above Moderate
LOS ANGELES	1804 W 78TH ST	90047	6017025028	Neighborhood Commercial	C2-1VL-CPIO	0	108	0.091920841	Residential - Five or More Units or Apartments (Any Combination) - 4 Stories or Less	YES - Current	NO - Privately-Owned	Available	Not Used in Prior Housing Element	0	0	0.124442589	0.124442589	9	0	0	0998193	481	South Los Angeles		Yes	Above Moderate
LOS ANGELES	7851 S WESTERN AVE	90047	6017032001	Neighborhood Commercial	C2-1VL-CPIO	0	108	0.085777036	Commercial - Auto, Recreation Equipment, Construction Equipment Sales and Service - Auto Body Repair Shop - One Story	YES - Current	NO - Privately-Owned	Available	Used in Prior Housing Element - Non-Vacant	0.146536428	0	0	0.146536428	2	0	0	0998193	668	South Los Angeles			Lower
LOS ANGELES	7853 S WESTERN AVE	90047	6017032001	Neighborhood Commercial	C2-1VL-CPIO	0	108	0.072774207	Commercial - Auto, Recreation Equipment, Construction Equipment Sales and Service - Auto Body Repair Shop - One Story	YES - Current	NO - Privately-Owned	Available	Used in Prior Housing Element - Non-Vacant	0.125578567	0	0	0.125578567	2	0	0	0998193	679	South Los Angeles			Lower
LOS ANGELES	7857 S WESTERN AVE	90047	6017032001	Neighborhood Commercial	C2-1VL-CPIO	0	108	0.072735836	Commercial - Auto, Recreation Equipment, Construction Equipment Sales and Service - Auto Body Repair Shop - One Story	YES - Current	NO - Privately-Owned	Available	Used in Prior Housing Element - Non-Vacant	0.125578567	0	0	0.125578567	2	0	0	0998193	687	South Los Angeles			Lower
LOS ANGELES	7859 S WESTERN AVE	90047	6017032002	Neighborhood Commercial	C2-1VL-CPIO	0	108	0.072696556	Commercial - Parking Lot (Commercial Use Property) - Lots - Patron or Employee - One Story	YES - Current	NO - Privately-Owned	Available	Not Used in Prior Housing Element	0.029541306	0	0	0.029541306	0	0	0	0998193	704	South Los Angeles			Lower
LOS ANGELES	7861 S WESTERN AVE	90047	6017032003	Neighborhood Commercial	C2-1VL-CPIO	0	108	0.072657456	Commercial - Store - One Story	YES - Current	NO - Privately-Owned	Available	Used in Prior Housing Element - Non-Vacant	0.130007714	0	0	0.130007714	1	0	0	0998193	706	South Los Angeles			Lower
LOS ANGELES	7865 S WESTERN AVE	90047	6017032003	Neighborhood Commercial	C2-1VL-CPIO	0	108	0.07261836	Commercial - Store - One Story	YES - Current	NO - Privately-Owned	Available	Used in Prior Housing Element - Non-Vacant	0.130007714	0	0	0.130007714	1	0	0	0998193	735	South Los Angeles			Lower
LOS ANGELES	7867 S WESTERN AVE	90047	6017032004	Neighborhood Commercial	C2-1VL-CPIO	0	108	0.07257835	Commercial - Store Combination - Store and Residential Combination - One Story	YES - Current	NO - Privately-Owned	Available	Used in Prior Housing Element - Non-Vacant	0.144228622	0	0	0.144228622	0	0	0	0998193	784	South Los Angeles			Lower
LOS ANGELES	7869 S WESTERN AVE	90047	6017032004	Neighborhood Commercial	C2-1VL-CPIO	0	108	0.072539979	Commercial - Store Combination - Store and Residential Combination - One Story	YES - Current	NO - Privately-Owned	Available	Used in Prior Housing Element - Non-Vacant	0.144228622	0	0	0.144228622	0	0	0	0998193	789	South Los Angeles			Lower
LOS ANGELES	7873 S WESTERN AVE	90047	6017032005	Neighborhood Commercial	C2-1VL-CPIO	0	108	0.072500698	Commercial - Restaurant, Cocktail Lounge - Restaurant, Cocktail Lounge, Tavern - One Story	YES - Current	NO - Privately-Owned	Available	Used in Prior Housing Element - Non-Vacant	0.144228622	0	0	0.144228622	0	0	0	0998193	791	South Los Angeles			Lower
LOS ANGELES	7877 S WESTERN AVE	90047	6017032005	Neighborhood Commercial	C2-1VL-CPIO	0	108	0.084051422	Commercial - Restaurant, Cocktail Lounge - Restaurant, Cocktail Lounge, Tavern - One Story	YES - Current	NO - Privately-Owned	Available	Used in Prior Housing Element - Non-Vacant	0.155730051	0	0	0.155730051	0	0	0	0998193	793	South Los Angeles			Lower
LOS ANGELES	1758 W FLORENCE AVE	90047	6018001001	Community Commercial	C2-2D-CPIO	0	108	0.109242995	Commercial - Store Combination - Store and Office Combination - One Story	YES - Current	NO - Privately-Owned	Available	Not Used in Prior Housing Element	0.077048931	0	0	0.077048931	0	0	0	1028193	1446	South Los Angeles			Lower
LOS ANGELES	7206 S WESTERN AVE	90047	6018001001	Community Commercial	C2-2D-CPIO	0	108	0.063256647	Commercial - Store Combination - Store and Office Combination - One Story	YES - Current	NO - Privately-Owned	Available	Not Used in Prior Housing Element	0.064074898	0	0	0.064074898	0	0	0	1028193	1447	South Los Angeles			Lower
LOS ANGELES	7208 S WESTERN AVE	90047	6018001002	Community Commercial	C2-2D-CPIO	0	108	0.063255392	Commercial - Non-Auto Service and Repair Shop, Paint Shop, or Laundry - One Story	YES - Current	NO - Privately-Owned	Available	Not Used in Prior Housing Element	0.061795682	0	0	0.061795682	1	0	0	1028193	1450	South Los Angeles			Lower
LOS ANGELES	7210 S WESTERN AVE	90047	6018001002	Community Commercial	C2-2D-CPIO	0	108	0.063253709	Commercial - Non-Auto Service and Repair Shop, Paint Shop, or Laundry - One Story	YES - Current	NO - Privately-Owned	Available	Not Used in Prior Housing Element	0.061795682	0	0	0.061795682	1	0	0	1028193	1452	South Los Angeles			Lower
LOS ANGELES	7216 S WESTERN AVE	90047	6018001003	Community Commercial	C2-2D-CPIO	0	108	0.063252521	Commercial - Commercial - Vacant Land	YES - Current	NO - Privately-Owned	Available	Not Used in Prior Housing Element	0.155753613	0	0	0.155753613	0	0	0	1028193	1492	South Los Angeles			Lower
LOS ANGELES	7218 S WESTERN AVE	90047	6018001004	Community Commercial	C2-2D-CPIO	0	108	0.063250654	Commercial - Commercial - Vacant Land	YES - Current	NO - Privately-Owned	Available	Not Used in Prior Housing Element	0.155753613	0	0	0.155753613	0	0	0	1028193	1495	South Los Angeles			Lower
LOS ANGELES	7220 S WESTERN AVE	90047	6018001005	Community Commercial	C2-2D-CPIO	0	108	0.063250519	Commercial - Store - One Story	YES - Current	NO - Privately-Owned	Available	Not Used in Prior Housing Element	0.064074898	0	0	0.064074898	0	0	0	1028193	1513	South Los Angeles			Lower
LOS ANGELES	7222 S WESTERN AVE	90047	6018001006	Community Commercial	C2-2D-CPIO	0	108	0.063248325	Commercial - Store - One Story	YES - Current	NO - Privately-Owned	Available	Not Used in Prior Housing Element	0.199619794	0	0	0.199619794	0	0	0	1028193	1517	South Los Angeles			Lower
LOS ANGELES	7226 S WESTERN AVE	90047	6018001007	Community Commercial	C2-2D-CPIO	0	108	0.063248038	Commercial - Auto, Recreation Equipment, Construction Equipment Sales and Service - Auto Body Repair Shop - One Story	YES - Current	NO - Privately-Owned	Available	Not Used in Prior Housing Element	0.064074898	0	0	0.064074898	0	0	0	1028193	1532	South Los Angeles			Lower
LOS ANGELES	7228 S WESTERN AVE	90047	6018001007	Community Commercial	C2-2D-CPIO	0	108	0.063246962	Commercial - Auto, Recreation Equipment, Construction Equipment Sales and Service - Auto Body Repair Shop - One Story	YES - Current	NO - Privately-Owned	Available	Not Used in Prior Housing Element	0.064074898	0	0	0.064074898	0	0	0	1028193	1548	South Los Angeles			Lower
LOS ANGELES	7300 S WESTERN AVE	90047	6018001007	Community Commercial	C2-2D-CPIO	0	108	0.063245886	Commercial - Auto, Recreation Equipment, Construction Equipment Sales and Service - Auto Body Repair Shop - One Story	YES - Current	NO - Privately-Owned	Available	Not Used in Prior Housing Element	0.064074898	0	0	0.064074898	0	0	0	1028193	1550	South Los Angeles			Lower
LOS ANGELES	7304 S WESTERN AVE	90047	6018001007	Community Commercial	C2-2D-CPIO	0	108	0.063243839	Commercial - Auto, Recreation Equipment, Construction Equipment Sales and Service - Auto Body Repair Shop - One Story	YES - Current	NO - Privately-Owned	Available	Not Used in Prior Housing Element	0.064074898	0	0	0.064074898	0	0	0	1028193	1589	South Los Angeles			Lower
LOS ANGELES	7306 S WESTERN AVE	90047	6018001008	Community Commercial	C2-2D-CPIO	0	108	0.063243733	Commercial - Parking Lot (Commercial Use Property) - Lots - Patron or Employee - One Story	YES - Current	NO - Privately-Owned	Available	Not Used in Prior Housing Element	0.015371636	0	0	0.015371636	0	0	0	1028193	1606	South Los Angeles			Lower
LOS ANGELES	7308 S WESTERN AVE	90047	6018001008	Community Commercial	C2-2D-CPIO	0	108	0.063241868	Commercial - Parking Lot (Commercial Use Property) - Lots - Patron or Employee - One Story	YES - Current	NO - Privately-Owned	Available	Not Used in Prior Housing Element	0.015371636	0	0	0.015371636	0	0	0	1028193	1608	South Los Angeles			Lower
LOS ANGELES	7310 S WESTERN AVE	90047	6018001008	Community Commercial	C2-2D-CPIO	0	108	0.063241401	Commercial - Parking Lot (Commercial Use Property) - Lots - Patron or Employee - One Story	YES - Current	NO - Privately-Owned	Available	Not Used in Prior Housing Element	0.015371636	0	0	0.015371636	0	0	0	1028193	1627	South Los Angeles			Lower
LOS ANGELES	7312 S WESTERN AVE	90047	6018001009	Community Commercial	C2-2D-CPIO	0	108	0.063239535	Commercial - Auto, Recreation Equipment, Construction Equipment Sales and Service - Auto Body Repair Shop - One Story	YES - Current	NO - Privately-Owned	Available	Not Used in Prior Housing Element	0.082108921	0	0	0.082108921	0	0	0	1028193	1631	South Los Angeles			Lower
LOS ANGELES	7314 S WESTERN AVE	90047	6018001009	Community Commercial	C2-2D-CPIO	0	108	0.06324004	Commercial - Auto, Recreation Equipment, Construction Equipment Sales and Service - Auto Body Repair Shop - One Story	YES - Current	NO - Privately-Owned	Available	Not Used in Prior Housing Element	0.082108921	0	0	0.082108921	0	0	0	1028193	1646	South Los Angeles			Lower
LOS ANGELES	7318 S WESTERN AVE	90047	6018001009	Community Commercial	C2-2D-CPIO	0	108	0.063237381	Commercial - Auto, Recreation Equipment, Construction Equipment Sales and Service - Auto Body Repair Shop - One Story	YES - Current	NO - Privately-Owned	Available	Not Used in Prior Housing Element	0.082108921	0	0	0.082108921	0	0	0	1028193	1684	South Los Angeles			Lower
LOS ANGELES	7326 S WESTERN AVE	90047	6018001010	Community Commercial	C2-2D-CPIO	0	108	0.098592483	Commercial - Hotel and Motel - Motel - Under 50 Rooms - One Story	YES - Current	NO - Privately-Owned	Available	Not Used in Prior Housing Element	0.016607989	0	0	0.016607989	23	0	0	1028193	1720	South Los Angeles			Lower
LOS ANGELES	1738 W FLORENCE AVE	90047	6018001011	Community Commercial	C2-2D-CPIO	0	108	0.067819386	Commercial - Store - One Story	YES - Current	NO - Privately-Owned	Available	Not Used in Prior Housing Element	0.206902723	0	0	0.206902723	0	0	0	1028193	1442	South Los Angeles			Lower
LOS ANGELES	1744 W FLORENCE AVE	90047	6018001011	Community Commercial	C2-2D-CPIO	0	108	0.067820451	Commercial - Store - One Story	YES - Current	NO - Privately-Owned	Available	Not Used in Prior Housing Element	0.206902723	0	0	0.206902723	0	0	0	1028193	1443	South Los Angeles			Lower
LOS ANGELES	1748 W FLORENCE AVE	90047	6018001011	Community Commercial	C2-2D-CPIO	0	108	0.067820679	Commercial - Store - One Story	YES - Current	NO - Privately-Owned	Available	Not Used in Prior Housing Element	0.206902723	0	0	0.206902723	0	0	0	1028193	1445	South Los Angeles			Lower
LOS ANGELES	1732 W FLORENCE AVE	90047	6018001012	Community Commercial	C2-2D-CPIO	0	108	0.081381174	Commercial - Restaurant, Cocktail Lounge - Restaurant, Cocktail Lounge, Tavern - One Story	YES - Current	NO - Privately-Owned	Available	Not Used in Prior Housing Element	0.069947259	0	0	0.069947259	0	0	0	1028193	1438	South Los Angeles			Lower
LOS ANGELES	1734 W FLORENCE AVE	90047	6018001012	Community Commercial	C2-2D-CPIO	0	108	0.067817451	Commercial - Restaurant, Cocktail Lounge - Restaurant, Cocktail Lounge, Tavern - One Story	YES - Current	NO - Privately-Owned	Available	Not Used in Prior Housing Element	0.066340792	0	0	0.066340792	0	0	0	1028193	1441	South Los Angeles			Lower
LOS ANGELES			6018001024	Community Commercial	C2-2D-CPIO	0	108	0.050603037	Residential - Single Family Residence - Vacant Land	YES - Current	NO - Privately-Owned	Available	Not Used in Prior Housing Element	0.829838431	0	0	0.829838431	0	0	0	1028193	1476	South Los Angeles			Lower
LOS ANGELES	1720 W FLORENCE AVE	90047	6018002001	Community Commercial	C2-2D-CPIO	0	108	0.067812288	Commercial - Auto, Recreation Equipment, Construction Equipment Sales and Service - Car Wash Only - One Story	YES - Current	NO - Privately-Owned	Available	Not Used in Prior Housing Element	0.08599551	0	0	0.08599551	0	0	0	1028193	1430	South Los Angeles			Lower
LOS ANGELES	1724 W FLORENCE AVE	90047	6018002001	Community Commercial	C2-2D-CPIO	0	108	0.067810648	Commercial - Auto, Recreation Equipment, Construction Equipment Sales and Service - Car Wash Only - One Story	YES - Current	NO - Privately-Owned	Available	Not Used in Prior Housing Element	0.08599551	0	0	0.08599551	0	0	0	1028193	1432	South Los Angeles			Lower
LOS ANGELES	1728 W FLORENCE AVE	90047	6018002001	Community Commercial	C2-2D-CPIO	0	108	0.081578373	Commercial - Auto, Recreation Equipment, Construction Equipment Sales and Service - Car Wash Only - One Story	YES - Current	NO - Privately-Owned	Available	Not Used in Prior Housing Element	0.090742299	0	0	0.090742299	0	0	0	1028193	1434	South Los Angeles			Lower
LOS ANGELES	1716 W FLORENCE AVE	90047	6018002002	Community Commercial	C2-2D-CPIO	0	108	0.067809343	Commercial - Store - One Story	YES - Current	NO - Privately-Owned	Available	Not Used in Prior Housing Element	0.206902723	0	0	0.206902723	0	0	0	1028193	1429	South Los Angeles			Lower
LOS ANGELES	1712 W FLORENCE AVE	90047	6018002003	Community Commercial	C2-2D-CPIO	0	108	0.067809115	Residential - Four Units (Any Combination) - 4 Stories or Less	YES - Current	NO - Privately-Owned	Available	Not Used in Prior Housing Element	0	0	0.305111291	0.305111291	4	0	0	1028193	1427	South Los Angeles		Yes	Above Moderate
LOS ANGELES	1710 W FLORENCE AVE	90047	6018002004	Community Commercial	C2-2D-CPIO	0	108	0.067808212	Commercial - Commercial - Vacant Land	YES - Current	NO - Privately-Owned	Available	Not Used in Prior Housing Element	0.161408942	0	0	0.161408942	0	0	0	1028193	1426	South Los Angeles			Lower
LOS ANGELES	1708 W FLORENCE AVE	90047	6018002005	Community Commercial	C2-2D-CPIO	0	108	0.067807136	Commercial - Store Combination - Store and Residential Combination - One Story	YES - Current	NO - Privately-Owned	Available	Not Used in Prior Housing Element	0.206902723	0	0	0.206902723	0	0	0	1028193	1424	South Los Angeles			Lower
LOS ANGELES	1706 W FLORENCE AVE	90047	6018002006	Community Commercial	C2-2D-CPIO	0	108	0.067806071	Institutional - Church - One Story	YES - Current	NO - Privately-Owned	Available	Not Used in Prior Housing Element	0.048488818	0	0	0.048488818	0	0	0	1028193	1422	South Los Angeles			Lower
LOS ANGELES	1702 W FLORENCE AVE	90047	6018002007	Community Commercial	C2-2D-CPIO	0	108	0.08136414	Residential - Single Family Residence - Vacant Land	YES - Current	NO - Privately-Owned	Available	Not Used in Prior Housing Element	1.064720947	0	0	1.064720947	0	0	0	1028193	1419	South Los Angeles			Lower
LOS ANGELES	1704 W FLORENCE AVE	90047	6018002007	Community Commercial	C2-2D-CPIO	0	108	0.067804984	Residential - Single Family Residence - Vacant Land	YES - Current	NO - Privately-Owned	Available	Not Used in Prior Housing Element	1.004860336	0	0	1.004860336	0	0	0	1028193	1421	South Los Angeles			Lower
LOS ANGELES	1622 W FLORENCE AVE	90047	6018004001	Community Commercial	C2-1-CPIO	0	108	0.067781754	Commercial - Auto, Recreation Equipment, Construction Equipment Sales and Service - Auto Body Repair Shop - Four Stories	YES - Current	NO - Privately-Owned	Available	Used in Prior Housing Element - Non-Vacant	0	0	0.012907703	0.012907703	0	0	0	1028193	1397	South Los Angeles			Above Moderate
LOS ANGELES	1624 W FLORENCE AVE	90047	6018004001	Community Commercial	C2-1-CPIO	0	108	0.067782831	Commercial - Auto, Recreation Equipment, Construction Equipment Sales and Service - Auto Body Repair Shop - Four Stories	YES - Current	NO - Privately-Owned	Available	Used in Prior Housing Element - Non-Vacant	0	0	0.012907703	0.012907703	0	0	0	1028193	1399	South Los Angeles			Above Moderate
LOS ANGELES	1628 W FLORENCE AVE	90047	6018004001	Community Commercial	C2-1-CPIO	0	108	0.081576738	Commercial - Auto, Recreation Equipment, Construction Equipment Sales and Service - Auto Body Repair Shop - Four Stories	YES - Current	NO - Privately-Owned	Available	Used in Prior Housing Element - Non-Vacant	0.168315375	0	0	0.168315375	0	0	0	1028193	1401	South Los Angeles			Lower
LOS ANGELES	1618 W FLORENCE AVE	90047	6018004002	Community Commercial	C2-1-CPIO	0	108	0.067780495	Commercial - Store Combination - Store and Residential Combination - One Story	YES - Current	NO - Privately-Owned	Available	Used in Prior Housing Element - Non-Vacant	0	0	7.74849E-05	7.74849E-05	0	0	0	1028193	1395	South Los Angeles			Above Moderate
LOS ANGELES	1614 E FLORENCE AVE	90047	6018004003	Community Commercial	C2-1-CPIO	0	108	0.067779602	Commercial - Store Combination - Store and Residential Combination - One Story	YES - Current	NO - Privately-Owned	Available	Not Used in Prior Housing Element	0	0	0.002570785	0.002570785	0	0	0	1028193	1394	South Los Angeles		Yes	Above Moderate
LOS ANGELES	1612 E FLORENCE AVE	90047	6018004004	Community Commercial	C2-1-CPIO	0	108	0.067778701	Commercial - Commercial - Vacant Land	YES - Current	NO - Privately-Owned	Available	Not Used in Prior Housing Element	0	0	0.028070283	0.028070283	0	0	0	1028193	1392	South Los Angeles			Above Moderate
LOS ANGELES	1608 W FLORENCE AVE	90047	6018004005	Community Commercial	C2-1-CPIO	0	108	0.067775931	Commercial - Store - One Story	YES - Current	NO - Privately-Owned	Available	Not Used in Prior Housing Element	0	0	0.001550687	0.001550687	0	0	0	1028193	1390	South Los Angeles			Above Moderate
LOS ANGELES	1600 W FLORENCE AVE	90047	6018004030	Community Commercial	C2-1-CPIO	0	108	0.081329353	Commercial - Auto, Recreation Equipment, Construction Equipment Sales and Service - Auto Body Repair Shop - One Story	YES - Current	NO - Privately-Owned	Available	Used in Prior Housing Element - Non-Vacant	0.050256054	0	0	0.050256054	1	0	0	1028193	1384	South Los Angeles			Lower
LOS ANGELES	1604 W FLORENCE AVE	90047	6018004030	Community Commercial	C2-1-CPIO	0	108	0.081330017	Commercial - Auto, Recreation Equipment, Construction Equipment Sales and Service - Auto Body Repair Shop - One Story	YES - Current	NO - Privately-Owned	Available	Used in Prior Housing Element - Non-Vacant	0.050256054	0	0	0.050256054	1	0	0	1028193	1386	South Los Angeles			Lower
LOS ANGELES	1606 W FLORENCE AVE	90047	6018004030	Community Commercial	C2-1-CPIO	0	108	0.067776557	Commercial - Auto, Recreation Equipment, Construction Equipment Sales and Service - Auto Body Repair Shop - One Story	YES - Current	NO - Privately-Owned	Available	Used in Prior Housing Element - Non-Vacant	0	0	0.001493796	0.001493796	1	0	0	1028193	1388	South Los Angeles			Above Moderate
LOS ANGELES	1556 W FLORENCE AVE	90047	6018005001	Community Commercial	C2-1-CPIO	0	108	0.089222569	Commercial - Restaurant, Cocktail Lounge - Restaurant, Cocktail Lounge, Tavern - One Story	YES - Current	NO - Privately-Owned	Available	Not Used in Prior Housing Element	0.165740615	0	0	0.165740615	0	0	0	1028193	1380	South Los Angeles			Lower
LOS ANGELES	1554 W FLORENCE AVE	90047	6018005002	Community Commercial	C2-1-CPIO	0	108	0.081322711	Commercial - Commercial - Vacant Land	YES - Current	NO - Privately-Owned	Available	Not Used in Prior Housing Element	0.131429368	0	0	0.131429368	0	0	0	1028193	1379	South Los Angeles			Lower
LOS ANGELES	1550 W FLORENCE AVE	90047	6018005003	Community Commercial	C2-1-CPIO	0	108	0.067766397	Commercial - Commercial - Vacant Land	YES - Current	NO - Privately-Owned	Available	Not Used in Prior Housing Element	0	0	0.028070283	0.028070283	0	0	0	1028193	1377	South Los Angeles			Above Moderate
LOS ANGELES	1538 W FLORENCE AVE	90047	6018005006	Community Commercial	C2-1-CPIO	0	108	0.067761017	Commercial - Commercial - Vacant Land	YES - Current	NO - Privately-Owned	Available	Not Used in Prior Housing Element	0	0	0.028070283	0.028070283	0	0	0	1028193	1370	South Los Angeles			Above Moderate
LOS ANGELES	1530 W FLORENCE AVE	90047	6018005030	Community Commercial	C2-1-CPIO	0	108	0.078728274	Commercial - Store - One Story	YES - Current	NO - Privately-Owned	Available	Not Used in Prior Housing Element	0.012335102	0	0	0.012335102	3	0	0	1028193	1367	South Los Angeles			Lower
LOS ANGELES	1534 W FLORENCE AVE	90047	6018005030	Community Commercial	C2-1-CPIO	0	108	0.067761643	Commercial - Store - One Story	YES - Current	NO - Privately-Owned	Available	Not Used in Prior Housing Element	0	0	0.000273451	0.000273451	3	0	0	1028193	1368	South Los Angeles			Above Moderate
LOS ANGELES	1524 W FLORENCE AVE	90047	6018006001	Community Commercial	C2-1-CPIO	0	108	0.041784959	Commercial - Store - One Story	YES - Current	NO - Privately-Owned	Available	Not Used in Prior Housing Element	0	0	0.002598271	0.002598271	0	0	0	1028193	1366	South Los Angeles			Above Moderate
LOS ANGELES	7210 S DALTON AVE	90047	6018006002	Community Commercial	C2-1-CPIO	0	108	0.033334388	Residential - Single Family Residence	YES - Current	NO - Privately-Owned	Available	Not Used in Prior Housing Element	0	0	0.028074324	0.028074324	1	0	0	1028193	1448	South Los Angeles			Above Moderate
LOS ANGELES			6018006002	Community Commercial	C2-1-CPIO	0	108	0.021998622	Residential - Single Family Residence	YES - Current	NO - Privately-Owned	Available	Not Used in Prior Housing Element	0	0	0.042442417	0.042442417	1	0	0	1028193	1449	South Los Angeles			Above Moderate
LOS ANGELES	1520 W FLORENCE AVE	90047	6018006003	Community Commercial	C2-1-CPIO	0	108	0.059307504	Commercial - Store - One Story	YES - Current	NO - Privately-Owned	Available	Not Used in Prior Housing Element	0	0	0.002572352	0.002572352	0	0	0	1028193	1364	South Los Angeles			Above Moderate
LOS ANGELES			6018006003	Community Commercial	C2-1-CPIO	0	108	0.00644128	Commercial - Store - One Story	YES - Current	NO - Privately-Owned	Available	Not Used in Prior Housing Element	0	0	0.001036474	0.001036474	0	0	0	1028193	1365	South Los Angeles			Above Moderate
LOS ANGELES	1518 W FLORENCE AVE	90047	6018006004	Community Commercial	C2-1-CPIO	0	108	0.06775193	Commercial - Store Combination - Store and Residential Combination - One Story	YES - Current	NO - Privately-Owned	Available	Not Used in Prior Housing Element	0	0	0.001550687	0.001550687	0	0	0	1028193	1363	South Los Angeles			Above Moderate
LOS ANGELES	1516 W FLORENCE AVE	90047	6018006005	Community Commercial	C2-1-CPIO	0	108	0.067753394	Residential - Single Family Residence	YES - Current	NO - Privately-Owned	Available	Not Used in Prior Housing Element	0	0	0.027595422	0.027595422	1	0	0	1028193	1362	South Los Angeles			Above Moderate
LOS ANGELES	1512 W FLORENCE AVE	90047	6018006006	Community Commercial	C2-1-CPIO	0	108	0.067750634	Commercial - Office Building - Office and Residential - One Story	YES - Current	NO - Privately-Owned	Available	Not Used in Prior Housing Element	0	0	0.000226236	0.000226236	2	0	0	1028193	1360	South Los Angeles			Above Moderate
LOS ANGELES	1510 W FLORENCE AVE	90047	6018006007	Community Commercial	C2-1-CPIO	0	108	0.067751242	Commercial - Office Building - Office and Residential - One Story	YES - Current	NO - Privately-Owned	Available	Not Used in Prior Housing Element	0	0	0.001358533	0.001358533	1	0	0	1028193	1359	South Los Angeles			Above Moderate
LOS ANGELES	1506 W FLORENCE AVE	90047	6018006009	Community Commercial	C2-1-CPIO	0	108	0.067748252	Residential - Five or More Units or Apartments (Any Combination) - 4 Stories or Less	YES - Current	NO - Privately-Owned	Available	Not Used in Prior Housing Element	0	0	0.065003818	0.065003818	0	0	0	1028193	1357	South Los Angeles			Above Moderate
LOS ANGELES	1500 W FLORENCE AVE	90047	6018006011	Community Commercial	C2-1-CPIO	0	108	0.081294969	Residential - Four Units (Any Combination) - 4 Stories or Less	YES - Current	NO - Privately-Owned	Available	Not Used in Prior Housing Element	0	0	0.108904392	0.108904392	4	0	0	1028193	1355	South Los Angeles		Yes	Above Moderate
LOS ANGELES	1450 W FLORENCE AVE	90047	6018007001	Community Commercial	C2-1-CPIO	0	108	0.067741379	Commercial - Auto, Recreation Equipment, Construction Equipment Sales and Service - Car Wash Only - One Story	YES - Current	NO - Privately-Owned	Available	Not Used in Prior Housing Element	0	0	0.012844452	0.012844452	0	0	0	1028193	1353	South Los Angeles			Above Moderate
LOS ANGELES	1454 W FLORENCE AVE	90047	6018007001	Community Commercial	C2-1-CPIO	0	108	0.081472477	Commercial - Auto, Recreation Equipment, Construction Equipment Sales and Service - Car Wash Only - One Story	YES - Current	NO - Privately-Owned	Available	Not Used in Prior Housing Element	0.166196322	0	0	0.166196322	0	0	0	1028193	1354	South Los Angeles			Lower
LOS ANGELES	1448 W FLORENCE AVE	90047	6018007002	Community Commercial	C2-1-CPIO	0	108	0.067740128	Commercial - Store - One Story	YES - Current	NO - Privately-Owned	Available	Not Used in Prior Housing Element	0	0	0.012844452	0.012844452	0	0	0	1028193	1352	South Los Angeles			Above Moderate

LOS ANGELES	1440 W FLORENCE AVE	90047	6018007004	Community Commercial	C2-1-CPIO	0	108	0.067737075	Commercial - Auto, Recreation Equipment, Construction Equipment Sales and Service - Auto Body Repair Shop - One Story	YES - Current	NO - Privately-Owned	Available	Not Used in Prior Housing Element	0	0	0.012844452	0.012844452	0	0	0	1028193	1349	South Los Angeles			Above Moderate
LOS ANGELES	1436 W FLORENCE AVE	90047	6018007005	Community Commercial	C2-1-CPIO	0	108	0.067734923	Commercial - Office Building - One Story	YES - Current	NO - Privately-Owned	Available	Not Used in Prior Housing Element	0	0	0.012192822	0.012192822	1	0	0	1028193	1347	South Los Angeles			Above Moderate
LOS ANGELES	1438 W FLORENCE AVE	90047	6018007005	Community Commercial	C2-1-CPIO	0	108	0.067736007	Commercial - Office Building - One Story	YES - Current	NO - Privately-Owned	Available	Not Used in Prior Housing Element	0	0	0.012192822	0.012192822	1	0	0	1028193	1348	South Los Angeles			Above Moderate
LOS ANGELES	1432 W FLORENCE AVE	90047	6018007029	Community Commercial	C2-1-CPIO	0	108	0.081278993	Industrial - Light Manufacturing - One Story	YES - Current	NO - Privately-Owned	Available	Not Used in Prior Housing Element	0.062200798	0	0	0.062200798	0	0	0	1028193	1345	South Los Angeles			Lower
LOS ANGELES	1434 W FLORENCE AVE	90047	6018007029	Community Commercial	C2-1-CPIO	0	108	0.067733847	Industrial - Light Manufacturing - One Story	YES - Current	NO - Privately-Owned	Available	Not Used in Prior Housing Element	0	0	0.00135856	0.00135856	0	0	0	1028193	1346	South Los Angeles			Above Moderate
LOS ANGELES	1420 W FLORENCE AVE	90047	6018008001	Community Commercial	C2-1-CPIO	0	108	0.067727765	Commercial - Auto, Recreation Equipment, Construction Equipment Sales and Service - Auto Body Repair Shop - One Story	YES - Current	NO - Privately-Owned	Available	Not Used in Prior Housing Element	0	0	0.012844452	0.012844452	0	0	0	1028193	1343	South Los Angeles			Above Moderate
LOS ANGELES	1422 W FLORENCE AVE	90047	6018008001	Community Commercial	C2-1-CPIO	0	108	0.081608881	Commercial - Auto, Recreation Equipment, Construction Equipment Sales and Service - Auto Body Repair Shop - One Story	YES - Current	NO - Privately-Owned	Available	Not Used in Prior Housing Element	0.166196322	0	0	0.166196322	0	0	0	1028193	1344	South Los Angeles			Lower
LOS ANGELES	1418 W FLORENCE AVE	90047	6018008002	Community Commercial	C2-1-CPIO	0	108	0.067726026	Commercial - Store - One Story	YES - Current	NO - Privately-Owned	Available	Not Used in Prior Housing Element	0	0	0.012844452	0.012844452	0	0	0	1028193	1342	South Los Angeles			Above Moderate
LOS ANGELES	1412 W FLORENCE AVE	90047	6018008003	Community Commercial	C2-1-CPIO	0	108	0.06772369	Commercial - Store Combination - Store and Residential Combination - One Story	YES - Current	NO - Privately-Owned	Available	Not Used in Prior Housing Element	0	0	0.002267877	0.002267877	2	0	0	1028193	1340	South Los Angeles		Yes	Above Moderate
LOS ANGELES	1414 W FLORENCE AVE	90047	6018008003	Community Commercial	C2-1-CPIO	0	108	0.067726643	Commercial - Store Combination - Store and Residential Combination - One Story	YES - Current	NO - Privately-Owned	Available	Not Used in Prior Housing Element	0	0	0.002267877	0.002267877	2	0	0	1028193	1341	South Los Angeles		Yes	Above Moderate
LOS ANGELES	1410 W FLORENCE AVE	90047	6018008004	Community Commercial	C2-1-CPIO	0	108	0.067722798	Commercial - Restaurant, Cocktail Lounge - Fast Food - Walk Up - One Story	YES - Current	NO - Privately-Owned	Available	Not Used in Prior Housing Element	0	0	0.012844452	0.012844452	0	0	0	1028193	1339	South Los Angeles			Above Moderate
LOS ANGELES	1400 W FLORENCE AVE	90047	6018008005	Community Commercial	C2-1-CPIO	0	108	0.081262867	Commercial - Service Station - Full Service - No Additional Services	YES - Current	NO - Privately-Owned	Available	Not Used in Prior Housing Element	0.166196322	0	0	0.166196322	0	0	0	1028193	1335	South Los Angeles			Lower
LOS ANGELES	1404 W FLORENCE AVE	90047	6018008005	Community Commercial	C2-1-CPIO	0	108	0.067720591	Commercial - Service Station - Full Service - No Additional Services	YES - Current	NO - Privately-Owned	Available	Not Used in Prior Housing Element	0	0	0.012844452	0.012844452	0	0	0	1028193	1336	South Los Angeles			Above Moderate
LOS ANGELES	1406 W FLORENCE AVE	90047	6018008005	Community Commercial	C2-1-CPIO	0	108	0.067720821	Commercial - Service Station - Full Service - No Additional Services	YES - Current	NO - Privately-Owned	Available	Not Used in Prior Housing Element	0	0	0.012844452	0.012844452	0	0	0	1028193	1337	South Los Angeles			Above Moderate
LOS ANGELES	1408 W FLORENCE AVE	90047	6018008005	Community Commercial	C2-1-CPIO	0	108	0.06772359	Commercial - Service Station - Full Service - No Additional Services	YES - Current	NO - Privately-Owned	Available	Not Used in Prior Housing Element	0	0	0.012844452	0.012844452	0	0	0	1028193	1338	South Los Angeles			Above Moderate
LOS ANGELES	7225 S NORMANDIE AVE	90044	6018008018	Medium Residential	R3-1	0	54	0.119380898	Residential - Five or More Units or Apartments (Any Combination) - 4 Stories or Less	YES - Current	NO - Privately-Owned	Available	Not Used in Prior Housing Element	0	0	0.357845467	0.357845467	5	0	0	1028193	1515	South Los Angeles		Yes	Above Moderate
LOS ANGELES	7237 S NORMANDIE AVE	90044	6018008019	Medium Residential	R3-1	0	54	0.119380901	Residential - Four Units (Any Combination) - 4 Stories or Less	YES - Current	NO - Privately-Owned	Available	Not Used in Prior Housing Element	0	0	0.392209527	0.392209527	4	0	0	1028193	1551	South Los Angeles		Yes	Above Moderate
LOS ANGELES	7303 S NORMANDIE AVE	90044	6018008020	Medium Residential	R3-1	0	54	0.119381832	Residential - Three Units (Any Combination) - 4 Stories or Less	YES - Current	NO - Privately-Owned	Available	Not Used in Prior Housing Element	0	0	0.367354488	0.367354488	3	0	0	1028193	1591	South Los Angeles		Yes	Above Moderate
LOS ANGELES	7311 S NORMANDIE AVE	90044	6018008021	Medium Residential	R3-1	0	54	0.119381832	Residential - Three Units (Any Combination) - 4 Stories or Less	YES - Current	NO - Privately-Owned	Available	Not Used in Prior Housing Element	0	0	0.367354488	0.367354488	3	0	0	1028193	1610	South Los Angeles		Yes	Above Moderate
LOS ANGELES	7315 S NORMANDIE AVE	90044	6018008022	Medium Residential	R3-1	0	54	0.119380901	Residential - Double, Duplex, or Two Units - 4 Stories or Less	YES - Current	NO - Privately-Owned	Available	Not Used in Prior Housing Element	0	0	0.424185589	0.424185589	2	0	0	1028193	1629	South Los Angeles		Yes	Above Moderate
LOS ANGELES	7321 S NORMANDIE AVE	90044	6018008023	Medium Residential	R3-1	0	54	0.119381832	Commercial - Store Combination - Store and Residential Combination - One Story	YES - Current	NO - Privately-Owned	Available	Used in Prior Housing Element - Non-Vacant	0	0	0.02467238	0.02467238	1	0	0	1028193	1669	South Los Angeles		Yes	Above Moderate
LOS ANGELES	7325 1/4 S NORMANDIE AVE	90044	6018008024	Medium Residential	R3-1	0	54	0.119380898	Residential - Five or More Units or Apartments (Any Combination) - 4 Stories or Less	YES - Current	NO - Privately-Owned	Available	Not Used in Prior Housing Element	0	0	0.057892296	0.057892296	8	0	0	1028193	1687	South Los Angeles		Yes	Above Moderate
LOS ANGELES	7329 S NORMANDIE AVE	90044	6018008025	Medium Residential	R3-1	0	54	0.118232908	Residential - Four Units (Any Combination) - 4 Stories or Less	YES - Current	NO - Privately-Owned	Available	Not Used in Prior Housing Element	0	0	0.317927545	0.317927545	4	0	0	1028193	1705	South Los Angeles		Yes	Above Moderate
LOS ANGELES	7223 1/2 S NORMANDIE AVE	90044	6018008027	Medium Residential	R3-1	0	54	0.119380898	Residential - Four Units (Any Combination) - 4 Stories or Less	YES - Current	NO - Privately-Owned	Available	Not Used in Prior Housing Element	0	0	0.317927545	0.317927545	4	0	0	1028193	1498	South Los Angeles		Yes	Above Moderate
LOS ANGELES	7215 S NORMANDIE AVE	90044	6018008028	Medium Residential	R3-1	0	54	0.11941605	Residential - Four Units (Any Combination) - 4 Stories or Less	YES - Current	NO - Privately-Owned	Available	Not Used in Prior Housing Element	0	0	0.317927545	0.317927545	4	0	0	1028193	1477	South Los Angeles		Yes	Above Moderate
LOS ANGELES	7403 S NORMANDIE AVE	90044	6018009016	Medium Residential	[Q]R4-1	0	108	0.118232981	Institutional - Church - One Story	YES - Current	NO - Privately-Owned	Available	Not Used in Prior Housing Element	0.032230611	0	0	0.032230611	1	0	0	1028193	1722	South Los Angeles			Lower
LOS ANGELES	7405 S NORMANDIE AVE	90044	6018009016	Medium Residential	[Q]R4-1	0	108	0.119381546	Institutional - Church - One Story	YES - Current	NO - Privately-Owned	Available	Not Used in Prior Housing Element	0.032230611	0	0	0.032230611	1	0	0	1028193	1764	South Los Angeles			Lower
LOS ANGELES	7411 S NORMANDIE AVE	90044	6018009017	Medium Residential	[Q]R4-1	0	108	0.11938061	Residential - Single Family Residence - Vacant Land	YES - Current	NO - Privately-Owned	Available	Not Used in Prior Housing Element	0.909039438	0	0	0.909039438	0	0	0	1028193	1781	South Los Angeles			Lower
LOS ANGELES	7415 1/2 S NORMANDIE AVE	90044	6018009018	Medium Residential	R3-1	0	54	0.119381546	Residential - Four Units (Any Combination) - 4 Stories or Less	YES - Current	NO - Privately-Owned	Available	Not Used in Prior Housing Element	0	0	0.285180902	0.285180902	4	0	0	1028193	1800	South Los Angeles		Yes	Above Moderate
LOS ANGELES	7513 S NORMANDIE AVE	90044	6018009020	Medium Residential	R3-1	0	54	0.119380903	Residential - Single Family Residence	YES - Current	NO - Privately-Owned	Available	Not Used in Prior Housing Element	0.602652836	0	0	0.602652836	1	0	0	1028193	1970	South Los Angeles			Lower
LOS ANGELES	7517 S NORMANDIE AVE	90044	6018009021	Medium Residential	R3-1	0	54	0.118874307	Residential - Single Family Residence	YES - Current	NO - Privately-Owned	Available	Not Used in Prior Housing Element	0.602652836	0	0	0.602652836	1	0	0	1028193	1988	South Los Angeles			Lower
LOS ANGELES	7521 S NORMANDIE AVE	90044	6018009022	Medium Residential	R3-1	0	54	0.119380875	Residential - Single Family Residence	YES - Current	NO - Privately-Owned	Available	Not Used in Prior Housing Element	0.602652836	0	0	0.602652836	1	0	0	0998193	27	South Los Angeles			Lower
LOS ANGELES	7523 S NORMANDIE AVE	90044	6018009023	Medium Residential	R3-1	0	54	0.119381806	Residential - Four Units (Any Combination) - 4 Stories or Less	YES - Current	NO - Privately-Owned	Available	Not Used in Prior Housing Element	0	0	0.285180902	0.285180902	4	0	0	0998193	46	South Los Angeles		Yes	Above Moderate
LOS ANGELES	7529 S NORMANDIE AVE	90044	6018009024	Medium Residential	[Q]R4-1	0	108	0.151869224	Institutional - Church - One Story	YES - Current	NO - Privately-Owned	Available	Not Used in Prior Housing Element	0.108104364	0	0	0.108104364	1	0	0	0998193	64	South Los Angeles			Lower
LOS ANGELES	7425 S NORMANDIE AVE	90044	6018009026	Medium Residential	[Q]R4-1	0	108	0.119381258	Institutional - Church - One Story	YES - Current	NO - Privately-Owned	Available	Not Used in Prior Housing Element	0.033441539	0	0	0.033441539	1	0	0	1028193	1858	South Los Angeles			Lower
LOS ANGELES	7429 S NORMANDIE AVE	90044	6018009026	Medium Residential	[Q]R4-1	0	108	0.119381546	Institutional - Church - One Story	YES - Current	NO - Privately-Owned	Available	Not Used in Prior Housing Element	0.033441539	0	0	0.033441539	1	0	0	1028193	1877	South Los Angeles			Lower
LOS ANGELES	7501 S NORMANDIE AVE	90044	6018009026	Medium Residential	[Q]R4-1	0	108	0.119380613	Institutional - Church - One Story	YES - Current	NO - Privately-Owned	Available	Not Used in Prior Housing Element	0.033441539	0	0	0.033441539	1	0	0	1028193	1893	South Los Angeles			Lower
LOS ANGELES	7505 S NORMANDIE AVE	90044	6018009026	Medium Residential	[Q]R4-1	0	108	0.110659317	Institutional - Church - One Story	YES - Current	NO - Privately-Owned	Available	Not Used in Prior Housing Element	0.031530462	0	0	0.031530462	1	0	0	1028193	1910	South Los Angeles			Lower
LOS ANGELES	7509 S NORMANDIE AVE	90044	6018009026	Medium Residential	[Q]R4-1	0	108	0.11892086	Institutional - Church - One Story	YES - Current	NO - Privately-Owned	Available	Not Used in Prior Housing Element	0.033441539	0	0	0.033441539	1	0	0	1028193	1952	South Los Angeles			Lower
LOS ANGELES	7402 S WESTERN AVE	90047	6018016001	Neighborhood Commercial	C2-1VL-CPIO	0	108	0.063230028	Commercial - Auto, Recreation Equipment, Construction Equipment Sales and Service - Auto Body Repair Shop - One Story	YES - Current	NO - Privately-Owned	Available	Used in Prior Housing Element - Non-Vacant	0	0	0.067690963	0.067690963	0	0	0	1028193	1760	South Los Angeles			Above Moderate
LOS ANGELES			6018016001	Neighborhood Commercial	C2-1VL-CPIO	0	108	0.063229385	Commercial - Auto, Recreation Equipment, Construction Equipment Sales and Service - Auto Body Repair Shop - One Story	YES - Current	NO - Privately-Owned	Available	Used in Prior Housing Element - Non-Vacant	0	0	0.067690963	0.067690963	0	0	0	1028193	1762	South Los Angeles			Above Moderate
LOS ANGELES	7404 S WESTERN AVE	90047	6018016002	Neighborhood Commercial	C2-1VL-CPIO	0	108	0.06322752	Commercial - Store Combination - Store and Residential Combination - One Story	YES - Current	NO - Privately-Owned	Available	Not Used in Prior Housing Element	0	0	0.022473201	0.022473201	0	0	0	1028193	1779	South Los Angeles		Yes	Above Moderate
LOS ANGELES	7406 S WESTERN AVE	90047	6018016003	Neighborhood Commercial	C2-1VL-CPIO	0	108	0.063227413	Commercial - Professional Building - Medical Dental Building - One Story	YES - Current	NO - Privately-Owned	Available	Not Used in Prior Housing Element	0	0	0.012907703	0.012907703	0	0	0	1028193	1783	South Los Angeles			Above Moderate
LOS ANGELES	7412 S WESTERN AVE	90047	6018016003	Neighborhood Commercial	C2-1VL-CPIO	0	108	0.037935542	Commercial - Professional Building - Medical Dental Building - One Story	YES - Current	NO - Privately-Owned	Available	Not Used in Prior Housing Element	0	0	0.019856954	0.019856954	0	0	0	1028193	1798	South Los Angeles			Above Moderate
LOS ANGELES	7414 S WESTERN AVE	90047	6018016004	Neighborhood Commercial	C2-1VL-CPIO	0	108	0.06322605	Residential - Single Family Residence	YES - Current	NO - Privately-Owned	Available	Not Used in Prior Housing Element	0	0	0.028546157	0.028546157	1	0	0	1028193	1816	South Los Angeles			Above Moderate
LOS ANGELES			6018016004	Neighborhood Commercial	C2-1VL-CPIO	0	108	0.025290146	Residential - Single Family Residence	YES - Current	NO - Privately-Owned	Available	Not Used in Prior Housing Element	0	0	0.03571969	0.03571969	1	0	0	1028193	1802	South Los Angeles			Above Moderate
LOS ANGELES	7416 S WESTERN AVE	90047	6018016005	Neighborhood Commercial	C2-1VL-CPIO	0	108	0.063223213	Commercial - Office Building - One Story	YES - Current	NO - Privately-Owned	Available	Not Used in Prior Housing Element	0	0	0.001550687	0.001550687	0	0	0	1028193	1839	South Los Angeles			Above Moderate
LOS ANGELES	7420 S WESTERN AVE	90047	6018016006	Neighborhood Commercial	C2-1VL-CPIO	0	108	0.063222928	Commercial - Store Combination - Store and Residential Combination - One Story	YES - Current	NO - Privately-Owned	Available	Not Used in Prior Housing Element	0	0	0.002525494	0.002525494	0	0	0	1028193	1856	South Los Angeles			Above Moderate
LOS ANGELES	7422 S WESTERN AVE	90047	6018016007	Neighborhood Commercial	C2-1VL-CPIO	0	108	0.063221063	Commercial - Professional Building - Medical Dental Building - One Story	YES - Current	NO - Privately-Owned	Available	Used in Prior Housing Element - Non-Vacant	0	0	0.012907703	0.012907703	0	0	0	1028193	1873	South Los Angeles			Above Moderate
LOS ANGELES	7424 S WESTERN AVE	90047	6018016007	Neighborhood Commercial	C2-1VL-CPIO	0	108	0.063220776	Commercial - Professional Building - Medical Dental Building - One Story	YES - Current	NO - Privately-Owned	Available	Used in Prior Housing Element - Non-Vacant	0	0	0.012907703	0.012907703	0	0	0	1028193	1875	South Los Angeles			Above Moderate
LOS ANGELES	7426 S WESTERN AVE	90047	6018016008	Neighborhood Commercial	C2-1VL-CPIO	0	108	0.0632197	Commercial - Store Combination - Store and Office Combination - One Story	YES - Current	NO - Privately-Owned	Available	Used in Prior Housing Element - Non-Vacant	0	0	0.001550687	0.001550687	0	0	0	1028193	1892	South Los Angeles			Above Moderate
LOS ANGELES	7430 S WESTERN AVE	90047	6018016008	Neighborhood Commercial	C2-1VL-CPIO	0	108	0.063218624	Commercial - Store Combination - Store and Office Combination - One Story	YES - Current	NO - Privately-Owned	Available	Used in Prior Housing Element - Non-Vacant	0	0	0.001550687	0.001550687	0	0	0	1028193	1895	South Los Angeles			Above Moderate
LOS ANGELES	7502 S WESTERN AVE	90047	6018016009	Neighborhood Commercial	C2-1VL-CPIO	0	108	0.063216756	Commercial - Store Combination - Store and Residential Combination - One Story	YES - Current	NO - Privately-Owned	Available	Not Used in Prior Housing Element	0	0	0.00145219	0.00145219	1	0	0	1028193	1909	South Los Angeles			Above Moderate
LOS ANGELES	7504 S WESTERN AVE	90047	6018016009	Neighborhood Commercial	C2-1VL-CPIO	0	108	0.063216472	Commercial - Store Combination - Store and Residential Combination - One Story	YES - Current	NO - Privately-Owned	Available	Not Used in Prior Housing Element	0	0	0.00145219	0.00145219	1	0	0	1028193	1929	South Los Angeles			Above Moderate
LOS ANGELES	7506 S WESTERN AVE	90047	6018016010	Neighborhood Commercial	C2-1VL-CPIO	0	108	0.063214787	Commercial - Office Building - Office and Residential - One Story	YES - Current	NO - Privately-Owned	Available	Not Used in Prior Housing Element	0	0	0.012907703	0.012907703	0	0	0	1028193	1950	South Los Angeles			Above Moderate
LOS ANGELES	7508 S WESTERN AVE	90047	6018016011	Neighborhood Commercial	C2-1VL-CPIO	0	108	0.06321432	Commercial - Commercial - Vacant Land	YES - Current	NO - Privately-Owned	Available	Not Used in Prior Housing Element	0	0	0.028070283	0.028070283	0	0	0	1028193	1968	South Los Angeles			Above Moderate
LOS ANGELES	7510 S WESTERN AVE	90047	6018016012	Neighborhood Commercial	C2-1VL-CPIO	0	108	0.063213852	Commercial - Store Combination - Store and Residential Combination - One Story	YES - Current	NO - Privately-Owned	Available	Not Used in Prior Housing Element	0	0	0.012907703	0.012907703	0	0	0	1028193	1985	South Los Angeles			Above Moderate
LOS ANGELES	7512 S WESTERN AVE	90047	6018016013	Neighborhood Commercial	C2-1VL-CPIO	0	108	0.063211197	Commercial - Office Building - One Story	YES - Current	NO - Privately-Owned	Available	Not Used in Prior Housing Element	0	0	0.012907703	0.012907703	0	0	0	1028193	1987	South Los Angeles			Above Moderate
LOS ANGELES	7520 S WESTERN AVE	90047	6018016015	Neighborhood Commercial	C2-1VL-CPIO	0	108	0.063133773	Residential - Double, Duplex, or Two Units - 4 Stories or Less	YES - Current	NO - Privately-Owned	Available	Not Used in Prior Housing Element	0	0	0.037705991	0.037705991	2	0	0	0998193	44	South Los Angeles		Yes	Above Moderate
LOS ANGELES	7522 S WESTERN AVE	90047	6018016016	Neighborhood Commercial	C2-1VL-CPIO	0	108	0.063133773	Commercial - Store - One Story	YES - Current	NO - Privately-Owned	Available	Not Used in Prior Housing Element	0	0	0.012907703	0.012907703	0	0	0	0998193	61	South Los Angeles			Above Moderate
LOS ANGELES	7524 S WESTERN AVE	90047	6018016017	Neighborhood Commercial	C2-1VL-CPIO	0	108	0.063133165	Commercial - Store Combination - Store and Office Combination - One Story	YES - Current	NO - Privately-Owned	Available	Used in Prior Housing Element - Non-Vacant	0	0	0.012907703	0.012907703	0	0	0	0998193	63	South Los Angeles			Above Moderate
LOS ANGELES	7526 S WESTERN AVE	90047	6018016017	Neighborhood Commercial	C2-1VL-CPIO	0	108	0.091594386	Commercial - Store Combination - Store and Office Combination - One Story	YES - Current	NO - Privately-Owned	Available	Used in Prior Housing Element - Non-Vacant	0.165740615	0	0	0.165740615	0	0	0	0998193	80	South Los Angeles			Lower
LOS ANGELES	7610 S WESTERN AVE	90047	6018017003	Neighborhood Commercial	C2-1VL-CPIO	0	108	0.06313378	Commercial - Store - One Story	YES - Current	NO - Privately-Owned	Available	Not Used in Prior Housing Element	0	0	0.011630231	0.011630231	1	0	0	0998193	158	South Los Angeles			Above Moderate
LOS ANGELES	7630 S WESTERN AVE	90047	6018017009	Neighborhood Commercial	C2-1VL-CPIO	0	108	0.063134747	Commercial - Store Combination - Store and Office Combination - One Story	YES - Current	NO - Privately-Owned	Available	Not Used in Prior Housing Element	0	0	0.015951888	0.015951888	0	0	0	0998193	271	South Los Angeles			Above Moderate
LOS ANGELES	7706 S WESTERN AVE	90047	6018017012	Neighborhood Commercial	C2-1VL-CPIO	0	108	0.063133317	Commercial - Store - One Story	YES - Current	NO - Privately-Owned	Available	Used in Prior Housing Element - Non-Vacant	0	0	0.002009113	0.002009113	0	0	0	0998193	327	South Los Angeles			Above Moderate
LOS ANGELES	7708 S WESTERN AVE	90047	6018017012	Neighborhood Commercial	C2-1VL-CPIO	0	108	0.063133957	Commercial - Store - One Story	YES - Current	NO - Privately-Owned	Available	Used in Prior Housing Element - Non-Vacant	0	0	0.002009113	0.002009113	0	0	0	0998193	344	South Los Angeles			Above Moderate
LOS ANGELES	7712 S WESTERN AVE	90047	6018017013	Neighborhood Commercial	C2-1VL-CPIO	0	108	0.063133958	Commercial - Parking Lot (Commercial Use Property) - Lots - Patron or Employee - One Story	YES - Current	NO - Privately-Owned	Available	Not Used in Prior Housing Element	0	0	0.00525872	0.00525872	0	0	0	0998193	346	South Los Angeles			Above Moderate
LOS ANGELES	7714 S WESTERN AVE	90047	6018017014	Neighborhood Commercial	C2-1VL-CPIO	0	108	0.063133169	Institutional - Church - One Story	YES - Current	NO - Privately-Owned	Available	Used in Prior Housing Element - Non-Vacant	0	0	0.002169131	0.002169131	0	0	0	0998193	363	South Los Angeles			Above Moderate
LOS ANGELES	7716 S WESTERN AVE	90047	6018017014	Neighborhood Commercial	C2-1VL-CPIO	0	108	0.063133961	Institutional - Church - One Story	YES - Current	NO - Privately-Owned	Available	Used in Prior Housing Element - Non-Vacant	0	0	0.002169131	0.002169131	0	0	0	0998193	375	South Los Angeles			Above Moderate
LOS ANGELES	7720 S WESTERN AVE	90047	6018017015	Neighborhood Commercial	C2-1VL-CPIO	0	108	0.063133959	Institutional - Church - One Story	YES - Current	NO - Privately-Owned	Available	Used in Prior Housing Element - Non-Vacant	0	0	0.011313506	0.011313506	0	0	0	0998193	403	South Los Angeles			Above Moderate
LOS ANGELES	7722 S WESTERN AVE	90047	6018017015	Neighborhood Commercial	C2-1VL-CPIO	0	108	0.063133349	Institutional - Church - One Story	YES - Current	NO - Privately-Owned	Available	Used in Prior Housing Element - Non-Vacant	0	0	0.011313506	0.011313506	0	0	0	0998193	420	South Los Angeles			Above Moderate
LOS ANGELES	7726 S WESTERN AVE	90047	6018017016	Neighborhood Commercial	C2-1VL-CPIO	0	108	0.063133349	Commercial - Store - One Story	YES - Current	NO - Privately-Owned	Available	Used in Prior Housing Element - Non-Vacant	0	0	0.01530616	0.01530616	1	0	0	0998193	422	South Los Angeles			Above Moderate
LOS ANGELES	7730 S WESTERN AVE	90047	6018017016	Neighborhood Commercial	C2-1VL-CPIO	0	108	0.091595184	Commercial - Store - One Story	YES - Current	NO - Privately-Owned	Available	Used in Prior Housing Element - Non-Vacant	0.150781131	0	0	0.150781131	1	0	0	0998193	441	South Los Angeles			Lower
LOS ANGELES	7600 S WESTERN AVE	90047	6018017032	Neighborhood Commercial	C2-1VL-CPIO	0	108	0.060486084	Commercial - Service Station - Full Service - No Additional Services	YES - Current	NO - Privately-Owned	Available	Not Used in Prior Housing Element	0	0	0.003793487	0.003793487	1	0	0	0998193	98	South Los Angeles			Above Moderate
LOS ANGELES	7604 S WESTERN AVE	90047	6018017032	Neighborhood Commercial	C2-1VL-CPIO	0	108	0.06313378	Commercial - Service Station - Full Service - No Additional Services	YES - Current	NO - Privately-Owned	Available	Not Used in Prior Housing Element	0	0	0.00300311	0.00300311	1	0	0	0998193	121	South Los Angeles			Above Moderate
LOS ANGELES	7606 S WESTERN AVE	90047	6018017032	Neighborhood Commercial	C2-1VL-CPIO	0	108	0.06313378	Commercial - Service Station - Full Service - No Additional Services	YES - Current	NO - Privately-Owned	Available	Not Used in Prior Housing Element	0	0	0.00300311	0.00300311	1	0	0	0998193	138	South Los Angeles			Above Moderate
LOS ANGELES	7608 S WESTERN AVE	90047	6018017032	Neighborhood Commercial	C2-1VL-CPIO	0	108	0.06313378	Commercial - Service Station - Full Service - No Additional Services	YES - Current	NO - Privately-Owned	Available	Not Used in Prior Housing Element	0	0	0.00300311	0.00300311	1	0	0	0998193	143	South Los Angeles			Above Moderate
LOS ANGELES	7700 S WESTERN AVE	90047	6018017034	Neighborhood Commercial	C2-1VL-CPIO	0	108	0.06313317	Commercial - Store Combination - Store and Residential Combination - One Story	YES - Current	NO - Privately-Owned	Available	Not Used in Prior Housing Element	0	0	0.003262392	0.003262392	0	0	0	0998193	287	South Los Angeles		Yes	Above Moderate
LOS ANGELES	7702 S WESTERN AVE	90047	6018017034	Neighborhood Commercial	C2-1VL-CPIO	0	108	0.063134747	Commercial - Store Combination - Store and Residential Combination - One Story	YES - Current	NO - Privately-Owned	Available	Not Used in Prior Housing Element	0	0	0.003262392	0.003262392	0	0	0	0998193	311	South Los Angeles		Yes	Above Moderate
LOS ANGELES	1408 W 76TH ST	90047	6018024016	Medium Residential	R3-1	0	54	0.119382091	Residential - Three Units (Any Combination) - 4 Stories or Less	YES - Current	NO - Privately-Owned	Available	Not Used in Prior Housing Element	0	0	0.33193624	0.33193624	3	0	0	0998193	83	South Los Angeles		Yes	Above Moderate
LOS ANGELES	7607 S NORMANDIE AVE	90044	6018024017	Medium Residential	R3-1	0	54	0.113412192	Residential - Single Family Residence	YES - Current	NO - Privately-Owned	Available	Used in Prior Housing Element - Non-Vacant	0.602652836	0	0	0.602652836	1	0	0	0998193	122	South Los Angeles			Lower
LOS ANGELES	7611 S NORMANDIE AVE	90044	6018024018	Medium Residential	R3-1	0	54	0.119381158	Residential - Single Family Residence	YES - Current	NO - Privately-Owned	Available	Used in Prior Housing Element - Non-Vacant	0.6133358	0	0	0.6133358	1	0	0	0998193

LOS ANGELES	7711 S NORMANDIE AVE	90044	6018024024	Medium Residential	R3-1	0	54	0.119380872	Residential - Single Family Residence	YES - Current	NO - Privately-Owned	Available	Used in Prior Housing Element - Non-Vacant	0.602652836	0	0	0.602652836	1	0	0	0998193	272	South Los Angeles			Lower					
LOS ANGELES	7715 S NORMANDIE AVE	90044	6018024025	Medium Residential	R3-1	0	54	0.119380872	Residential - Single Family Residence	YES - Current	NO - Privately-Owned	Available	Used in Prior Housing Element - Non-Vacant	0.602652836	0	0	0.602652836	1	0	0	0998193	312	South Los Angeles			Lower					
LOS ANGELES	7719 S NORMANDIE AVE	90044	6018024026	Medium Residential	R3-1	0	54	0.119382451	Residential - Four Units (Any Combination) - 4 Stories or Less	YES - Current	NO - Privately-Owned	Available	Not Used in Prior Housing Element	0	0	0.285180902	0.285180902	4	0	0	0998193	329	South Los Angeles	Yes		Above Moderate					
LOS ANGELES	7723 1/2 S NORMANDIE AVE	90044	6018024027	Medium Residential	R3-1	0	54	0.119380586	Residential - Four Units (Any Combination) - 4 Stories or Less	YES - Current	NO - Privately-Owned	Available	Not Used in Prior Housing Element	0	0	0.285180902	0.285180902	4	0	0	0998193	348	South Los Angeles	Yes		Above Moderate					
LOS ANGELES	7731 S NORMANDIE AVE	90044	6018024029	Medium Residential	R3-1	0	54	0.119382451	Residential - Single Family Residence	YES - Current	NO - Privately-Owned	Available	Used in Prior Housing Element - Non-Vacant	0.602652836	0	0	0.602652836	1	0	0	0998193	405	South Los Angeles			Lower					
LOS ANGELES	1403 W 78TH ST	90047	6018024030	Medium Residential	R3-1	0	54	0.151896266	Residential - Three Units (Any Combination) - 4 Stories or Less	YES - Current	NO - Privately-Owned	Available	Not Used in Prior Housing Element	0	0	0.483186728	0.483186728	3	0	0	0998193	425	South Los Angeles	Yes		Above Moderate					
LOS ANGELES	7727 S NORMANDIE AVE	90044	6018024031	Medium Residential	R3-1	0	54	0.119380584	Residential - Single Family Residence	YES - Current	NO - Privately-Owned	Available	Used in Prior Housing Element - Non-Vacant	0.602652836	0	0	0.602652836	1	0	0	0998193	368	South Los Angeles			Lower					
LOS ANGELES	1406 W 78TH ST	90047	6018025015	Medium Residential	R3-1	0	54	0.118233107	Residential - Three Units (Any Combination) - 4 Stories or Less	YES - Current	NO - Privately-Owned	Available	Not Used in Prior Housing Element	0	0	0.33193624	0.33193624	3	0	0	0998193	444	South Los Angeles	Yes		Above Moderate					
LOS ANGELES	7807 S NORMANDIE AVE	90044	6018025016	Medium Residential	R3-1	0	54	0.119381244	Residential - Double, Duplex, or Two Units - 4 Stories or Less	YES - Current	NO - Privately-Owned	Available	Not Used in Prior Housing Element	0	0	0.380462718	0.380462718	2	0	0	0998193	485	South Los Angeles	Yes		Above Moderate					
LOS ANGELES	7811 S NORMANDIE AVE	90044	6018025017	Medium Residential	R3-1	0	54	0.11938031	Residential - Single Family Residence	YES - Current	NO - Privately-Owned	Available	Used in Prior Housing Element - Non-Vacant	0.602652836	0	0	0.602652836	1	0	0	0998193	502	South Los Angeles			Lower					
LOS ANGELES	7815 S NORMANDIE AVE	90044	6018025018	Medium Residential	R3-1	0	54	0.11938153	Residential - Double, Duplex, or Two Units - 4 Stories or Less	YES - Current	NO - Privately-Owned	Available	Not Used in Prior Housing Element	0	0	0.380462718	0.380462718	2	0	0	0998193	521	South Los Angeles	Yes		Above Moderate					
LOS ANGELES	7819 S NORMANDIE AVE	90044	6018025019	Medium Residential	R3-1	0	54	0.119382104	Residential - Single Family Residence	YES - Current	NO - Privately-Owned	Available	Used in Prior Housing Element - Non-Vacant	0.602652836	0	0	0.602652836	1	0	0	0998193	560	South Los Angeles			Lower					
LOS ANGELES	7823 S NORMANDIE AVE	90044	6018025020	Medium Residential	R3-1	0	54	0.119381742	Residential - Three Units (Any Combination) - 4 Stories or Less	YES - Current	NO - Privately-Owned	Available	Not Used in Prior Housing Element	0	0	0.329503775	0.329503775	3	0	0	0998193	578	South Los Angeles	Yes		Above Moderate					
LOS ANGELES	7827 S NORMANDIE AVE	90044	6018025021	Medium Residential	R3-1	0	54	0.119383538	Residential - Single Family Residence	YES - Current	NO - Privately-Owned	Available	Used in Prior Housing Element - Non-Vacant	0.602652836	0	0	0.602652836	1	0	0	0998193	597	South Los Angeles			Lower					
LOS ANGELES	7833 S NORMANDIE AVE	90044	6018025022	Medium Residential	R3-1	0	54	0.119383828	Residential - Four Units (Any Combination) - 4 Stories or Less	YES - Current	NO - Privately-Owned	Available	Not Used in Prior Housing Element	0	0	0.285180902	0.285180902	4	0	0	0998193	613	South Los Angeles	Yes		Above Moderate					
LOS ANGELES	7835 S NORMANDIE AVE	90044	6018025023	Medium Residential	R3-1	0	54	0.11938232	Residential - Four Units (Any Combination) - 4 Stories or Less	YES - Current	NO - Privately-Owned	Available	Not Used in Prior Housing Element	0	0	0.285180902	0.285180902	4	0	0	0998193	630	South Los Angeles	Yes		Above Moderate					
LOS ANGELES	7839 S NORMANDIE AVE	90044	6018025024	Medium Residential	R3-1	0	54	0.119382966	Residential - Four Units (Any Combination) - 4 Stories or Less - Pool	YES - Current	NO - Privately-Owned	Available	Not Used in Prior Housing Element	0	0	0.285180902	0.285180902	4	0	0	0998193	670	South Los Angeles	Yes		Above Moderate					
LOS ANGELES	7843 S NORMANDIE AVE	90044	6018025025	Medium Residential	R3-1	0	54	0.119368117	Residential - Single Family Residence	YES - Current	NO - Privately-Owned	Available	Used in Prior Housing Element - Non-Vacant	0.602652836	0	0	0.602652836	1	0	0	0998193	688	South Los Angeles			Lower					
LOS ANGELES	7853 S NORMANDIE AVE	90044	6018025027	Neighborhood Commercial	C2-1VL-CPIO	0	108	0.052221969	Residential - Double, Duplex, or Two Units - 4 Stories or Less	YES - Current	NO - Privately-Owned	Available	Not Used in Prior Housing Element	0	0	0.006254671	0.006254671	2	0	0	0998193	709	South Los Angeles			Above Moderate					
LOS ANGELES			6018025027	Neighborhood Commercial	C2-1VL-CPIO	0	108	0.053319611	Residential - Double, Duplex, or Two Units - 4 Stories or Less	YES - Current	NO - Privately-Owned	Available	Not Used in Prior Housing Element	0	0	0.011871488	0.011871488	2	0	0	0998193	710	South Los Angeles			Above Moderate					
LOS ANGELES	7804 S WESTERN AVE	90047	6018032002	Neighborhood Commercial	C2-1VL-CPIO	0	108	0.063175216	Residential - Double, Duplex, or Two Units - 4 Stories or Less	YES - Current	NO - Privately-Owned	Available	Not Used in Prior Housing Element	0	0	0.04631767	0.04631767	2	0	0	0998193	500	South Los Angeles	Yes		Above Moderate					
LOS ANGELES	7816 1/2 S WESTERN AVE	90047	6018032005	Neighborhood Commercial	C2-1VL-CPIO	0	108	0.063172162	Residential - Double, Duplex, or Two Units - 4 Stories or Less	YES - Current	NO - Privately-Owned	Available	Not Used in Prior Housing Element	0	0	0.019573407	0.019573407	0	0	0	0998193	559	South Los Angeles	Yes		Above Moderate					
LOS ANGELES	7818 S WESTERN AVE	90047	6018032006	Neighborhood Commercial	C2-1VL-CPIO	0	108	0.063171374	Residential - Single Family Residence - Vacant Land	YES - Current	NO - Privately-Owned	Available	Not Used in Prior Housing Element	0	0	0.079992992	0.079992992	0	0	0	0998193	576	South Los Angeles			Above Moderate					
LOS ANGELES	7854 S WESTERN AVE	90047	6018032010	Neighborhood Commercial	C2-1VL-CPIO	0	108	0.06316883	Commercial - Commercial - Vacant Land	YES - Current	NO - Privately-Owned	Available	Not Used in Prior Housing Element	0	0	0.034531415	0.034531415	0	0	0	0998193	669	South Los Angeles			Above Moderate					
LOS ANGELES	7856 S WESTERN AVE	90047	6018032011	Neighborhood Commercial	C2-1VL-CPIO	0	108	0.063165996	Commercial - Auto, Recreation Equipment, Construction Equipment Sales and Service - Auto Body Repair Shop - One Story	YES - Current	NO - Privately-Owned	Available	Not Used in Prior Housing Element	0	0	0.015951888	0.015951888	0	0	0	0998193	686	South Los Angeles			Above Moderate					
LOS ANGELES	7860 S WESTERN AVE	90047	6018032012	Neighborhood Commercial	C2-1VL-CPIO	0	108	0.06316474	Commercial - Store Combination - Store and Residential Combination - Two Stories	YES - Current	NO - Privately-Owned	Available	Not Used in Prior Housing Element	0	0	0.002009113	0.002009113	0	0	0	0998193	703	South Los Angeles			Above Moderate					
LOS ANGELES	7862 S WESTERN AVE	90047	6018032013	Neighborhood Commercial	C2-1VL-CPIO	0	108	0.063164273	Commercial - Office Building - One Story	YES - Current	NO - Privately-Owned	Available	Used in Prior Housing Element - Non-Vacant	0	0	0.015951888	0.015951888	0	0	0	0998193	705	South Los Angeles			Above Moderate					
LOS ANGELES	7864 S WESTERN AVE	90047	6018032013	Neighborhood Commercial	C2-1VL-CPIO	0	108	0.063163017	Commercial - Office Building - One Story	YES - Current	NO - Privately-Owned	Available	Used in Prior Housing Element - Non-Vacant	0	0	0.015951888	0.015951888	0	0	0	0998193	707	South Los Angeles			Above Moderate					
LOS ANGELES	7868 S WESTERN AVE	90047	6018032014	Neighborhood Commercial	C2-1VL-CPIO	0	108	0.063161153	Commercial - Professional Building - Medical Dental Building - One Story	YES - Current	NO - Privately-Owned	Available	Not Used in Prior Housing Element	0	0	0.015951888	0.015951888	0	0	0	0998193	783	South Los Angeles			Above Moderate					
LOS ANGELES	7870 S WESTERN AVE	90047	6018032015	Neighborhood Commercial	C2-1VL-CPIO	0	108	0.063161582	Commercial - Store Combination - Store and Residential Combination - One Story	YES - Current	NO - Privately-Owned	Available	Not Used in Prior Housing Element	0	0	0.015951888	0.015951888	0	0	0	0998193	785	South Los Angeles			Above Moderate					
LOS ANGELES	7872 S WESTERN AVE	90047	6018032016	Neighborhood Commercial	C2-1VL-CPIO	0	108	0.063161583	Commercial - Auto, Recreation Equipment, Construction Equipment Sales and Service - Auto Body Repair Shop - One Story	YES - Current	NO - Privately-Owned	Available	Used in Prior Housing Element - Non-Vacant	0	0	0.002009113	0.002009113	0	0	0	0998193	790	South Los Angeles			Above Moderate					
LOS ANGELES	7874 S WESTERN AVE	90047	6018032016	Neighborhood Commercial	C2-1VL-CPIO	0	108	0.066574798	Commercial - Auto, Recreation Equipment, Construction Equipment Sales and Service - Auto Body Repair Shop - One Story	YES - Current	NO - Privately-Owned	Available	Used in Prior Housing Element - Non-Vacant	0	0	0.002009113	0.002009113	0	0	0	0998193	792	South Los Angeles			Above Moderate					
LOS ANGELES	7812 S WESTERN AVE	90047	6018032033	Neighborhood Commercial	C2-1VL-CPIO	0	108	0.06317281	Residential - Double, Duplex, or Two Units - 4 Stories or Less	YES - Current	NO - Privately-Owned	Available	Not Used in Prior Housing Element	0	0	0.079992992	0.079992992	0	0	0	0998193	519	South Los Angeles			Above Moderate					
LOS ANGELES	7814 S WESTERN AVE	90047	6018032034	Neighborhood Commercial	C2-1VL-CPIO	0	108	0.063172702	Residential - Double, Duplex, or Two Units - 4 Stories or Less	YES - Current	NO - Privately-Owned	Available	Not Used in Prior Housing Element	0	0	0.079992992	0.079992992	0	0	0	0998193	536	South Los Angeles			Above Moderate					
LOS ANGELES	1300 W FLORENCE AVE	90044	6019001001	Community Commercial	C2-1-CPIO	0	108	0.099088726	Residential - Single Family Residence - Pool	YES - Current	NO - Privately-Owned	Available	Not Used in Prior Housing Element	0.393928674	0	0	0.393928674	1	0	0	1028197	1230	South Los Angeles			Lower					
LOS ANGELES	1306 W FLORENCE AVE	90044	6019001002	Community Commercial	C2-1-CPIO	0	108	0.110098196	Residential - Single Family Residence	YES - Current	NO - Privately-Owned	Available	Not Used in Prior Housing Element	0.96539309	0	0	0.96539309	1	0	0	1028197	1231	South Los Angeles			Lower					
LOS ANGELES	1308 W FLORENCE AVE	90044	6019001003	Community Commercial	C2-1-CPIO	0	108	0.110097048	Residential - Single Family Residence	YES - Current	NO - Privately-Owned	Available	Not Used in Prior Housing Element	0.96539309	0	0	0.96539309	1	0	0	1028197	1232	South Los Angeles			Lower					
LOS ANGELES	1312 W FLORENCE AVE	90044	6019001004	Community Commercial	C2-1-CPIO	0	108	0.1100959	Commercial - Store Combination - Store and Residential Combination - One Story	YES - Current	NO - Privately-Owned	Available	Not Used in Prior Housing Element	0	0	0.008937876	0.008937876	3	0	0	1028197	1233	South Los Angeles	Yes		Above Moderate					
LOS ANGELES	1318 W FLORENCE AVE	90044	6019001005	Community Commercial	C2-1-CPIO	0	108	0.110095902	Residential - Double, Duplex, or Two Units - 4 Stories or Less	YES - Current	NO - Privately-Owned	Available	Not Used in Prior Housing Element	0.12074322	0	0	0.12074322	2	0	0	1028197	1234	South Los Angeles			Lower					
LOS ANGELES	1320 W FLORENCE AVE	90044	6019001006	Community Commercial	C2-1-CPIO	0	108	0.110094754	Residential - Double, Duplex, or Two Units - 4 Stories or Less	YES - Current	NO - Privately-Owned	Available	Not Used in Prior Housing Element	0	0	0.608426851	0.608426851	2	0	0	1028197	1235	South Los Angeles	Yes		Above Moderate					
LOS ANGELES	1324 W FLORENCE AVE	90044	6019001007	Community Commercial	C2-1-CPIO	0	108	0.110091596	Commercial - Store Combination - Store and Residential Combination - One Story	YES - Current	NO - Privately-Owned	Available	Not Used in Prior Housing Element	0	0	0.111856282	0.111856282	1	0	0	1028197	1236	South Los Angeles	Yes		Above Moderate					
LOS ANGELES	1328 W FLORENCE AVE	90044	6019001008	Community Commercial	C2-1-CPIO	0	108	0.110092458	Commercial - Store Combination - Store and Residential Combination - One Story	YES - Current	NO - Privately-Owned	Available	Not Used in Prior Housing Element	0	0	0.0298472	0.0298472	2	0	0	1028197	1237	South Los Angeles	Yes		Above Moderate					
LOS ANGELES	1334 W FLORENCE AVE	90044	6019001009	Community Commercial	C2-1-CPIO	0	108	0.110090735	Residential - Double, Duplex, or Two Units - 4 Stories or Less	YES - Current	NO - Privately-Owned	Available	Not Used in Prior Housing Element	0	0	0.608426851	0.608426851	2	0	0	1028197	1238	South Los Angeles	Yes		Above Moderate					
LOS ANGELES	1336 W FLORENCE AVE	90044	6019001010	Community Commercial	C2-1-CPIO	0	108	0.110089587	Residential - Single Family Residence	YES - Current	NO - Privately-Owned	Available	Not Used in Prior Housing Element	0.96539309	0	0	0.96539309	1	0	0	1028197	1239	South Los Angeles			Lower					
LOS ANGELES	1342 W FLORENCE AVE	90044	6019001011	Community Commercial	C2-1-CPIO	0	108	0.110088445	Commercial - Store Combination - Store and Residential Combination - One Story	YES - Current	NO - Privately-Owned	Available	Not Used in Prior Housing Element	0	0	0.096185425	0.096185425	2	0	0	1028197	1240	South Los Angeles	Yes		Above Moderate					
LOS ANGELES	1350 W FLORENCE AVE	90044	6019001012	Community Commercial	C2-1-CPIO	0	108	0.110088151	Commercial - Service Station - Full Service - No Additional Services	YES - Current	NO - Privately-Owned	Available	Not Used in Prior Housing Element	0.07555577	0	0	0.07555577	0	0	0	1028197	1241	South Los Angeles			Lower					
LOS ANGELES	1358 W FLORENCE AVE	90044	6019001031	Community Commercial	C2-1-CPIO	0	108	0.110086492	Commercial - Service Station - Full Service - Vacant Land	YES - Current	NO - Privately-Owned	Available	Not Used in Prior Housing Element	0.14161054	0	0	0.14161054	0	0	0	1028197	1242	South Los Angeles			Lower					
LOS ANGELES			6019001031	Community Commercial	C2-1-CPIO	0	108	0.05460487	Commercial - Service Station - Full Service - Vacant Land	YES - Current	NO - Privately-Owned	Available	Not Used in Prior Housing Element	0	0	0.037801912	0.037801912	0	0	0	1028197	1244	South Los Angeles			Above Moderate					
LOS ANGELES			6019001031	Community Commercial	C2-1-CPIO	0	108	0.073711686	Commercial - Service Station - Full Service - Vacant Land	YES - Current	NO - Privately-Owned	Available	Not Used in Prior Housing Element	0.109344199	0	0	0.109344199	0	0	0	1028197	1243	South Los Angeles			Lower					
LOS ANGELES	7210 S NORMANDIE AVE	90044	6019001032	Community Commercial	C2-1-CPIO	0	108	0.028311507	Commercial - Service Station - Full Service - Vacant Land	YES - Current	NO - Privately-Owned	Available	Not Used in Prior Housing Element	0	0	0.03127481	0.03127481	0	0	0	1028197	1249	South Los Angeles			Above Moderate					
LOS ANGELES			6019001032	Community Commercial	C2-1-CPIO	0	108	0.036374175	Commercial - Service Station - Full Service - Vacant Land	YES - Current	NO - Privately-Owned	Available	Not Used in Prior Housing Element	0	0	0.038126072	0.038126072	0	0	0	1028197	1248	South Los Angeles			Above Moderate					
LOS ANGELES			6019001033	Community Commercial	C2-1-CPIO	0	108	0.028371199	Commercial - Service Station - Full Service - Vacant Land	YES - Current	NO - Privately-Owned	Available	Not Used in Prior Housing Element	0	0	0.03127481	0.03127481	0	0	0	1028197	1324	South Los Angeles			Above Moderate					
LOS ANGELES	1248 W FLORENCE AVE	90044	6019010001	Community Commercial	C2-1-CPIO	0	108	0.110802378	Residential - Three Units (Any Combination) - 4 Stories or Less	YES - Current	NO - Privately-Owned	Available	Not Used in Prior Housing Element	0	0	0.526711613	0.526711613	3	0	0	1028197	1229	South Los Angeles	Yes		Above Moderate					
LOS ANGELES	1244 W FLORENCE AVE	90044	6019010002	Community Commercial	C2-1-CPIO	0	108	0.110101367	Residential - Single Family Residence	YES - Current	NO - Privately-Owned	Available	Not Used in Prior Housing Element	0.96539309	0	0	0.96539309	1	0	0	1028197	1228	South Los Angeles			Lower					
LOS ANGELES	1240 W FLORENCE AVE	90044	6019010003	Community Commercial	C2-1-CPIO	0	108	0.110103946	Residential - Double, Duplex, or Two Units - 4 Stories or Less	YES - Current	NO - Privately-Owned	Available	Not Used in Prior Housing Element	0	0	0.575256619	0.575256619	2	0	0	1028197	1227	South Los Angeles	Yes		Above Moderate					
LOS ANGELES	1236 W FLORENCE AVE	90044	6019010004	Community Commercial	C2-1-CPIO	0	108	0.110103373	Commercial - Store Combination - Store and Residential Combination - One Story	YES - Current	NO - Privately-Owned	Available	Used in Prior Housing Element - Non-Vacant	0.17165451	0	0	0.17165451	0	0	0	1028197	1226	South Los Angeles			Lower					
LOS ANGELES	1232 W FLORENCE AVE	90044	6019010005	Community Commercial	C2-1-CPIO	0	108	0.110104527	Residential - Five or More Units or Apartments (Any Combination) - 4 Stories or Less	YES - Current	NO - Privately-Owned	Available	Not Used in Prior Housing Element	0	0	0.105858394	0.105858394	6	0	0	1028197	1225	South Los Angeles	Yes		Above Moderate					
LOS ANGELES	1230 W FLORENCE AVE	90044	6019010006	Community Commercial	C2-1-CPIO	0	108	0.110105669	Residential - Double, Duplex, or Two Units - 4 Stories or Less	YES - Current	NO - Privately-Owned	Available	Not Used in Prior Housing Element	0	0	0.575256619	0.575256619	2	0	0	1028197	1224	South Los Angeles	Yes		Above Moderate					
LOS ANGELES	1224 W FLORENCE AVE	90044	6019010007	Community Commercial	C2-1-CPIO	0	108	0.110106817	Commercial - Store Combination - Store and Residential Combination - One Story	YES - Current	NO - Privately-Owned	Available	Used in Prior Housing Element - Non-Vacant	0.17165451	0	0	0.17165451	0	0	0	1028197	1223	South Los Angeles			Lower					
LOS ANGELES	1218 W FLORENCE AVE	90044	6019010008	Community Commercial	C2-1-CPIO	0	108	0.110107681	Commercial - Store Combination - Store and Residential Combination - One Story	YES - Current	NO - Privately-Owned	Available	Not Used in Prior Housing Element	0	0	0.105846509	0.105846509	1	0	0	1028197	1222	South Los Angeles	Yes		Above Moderate					
LOS ANGELES	1216 W FLORENCE AVE	90044	6019010009	Community Commercial	C2-1-CPIO	0	108	0.110108538	Commercial - Store Combination - Store and Residential Combination - One Story	YES - Current	NO - Privately-Owned	Available	Used in Prior Housing Element - Non-Vacant	0.17165451	0	0	0.17165451	0	0	0	1028197	1221	South Los Angeles			Lower					
LOS ANGELES	1212 W FLORENCE AVE	90044	6019010010	Community Commercial	C2-1-CPIO	0	108	0.110111697	Residential - Single Family Residence	YES - Current	NO - Privately-Owned	Available	Not Used in Prior Housing Element	0.912458849	0	0	0.912458849	1	0	0	1028197	1220	South Los Angeles			Lower					
LOS ANGELES	1206 W FLORENCE AVE	90044	6019010011	Community Commercial	C2-1-CPIO	0	108	0.110111124	Commercial - Store Combination - Store and Residential Combination - One Story	YES - Current	NO - Privately-Owned	Available	Used in Prior Housing Element - Non-Vacant	0	0	0.041123167	0.041123167	0	0	0	1028197	1219	South Los Angeles	Yes		Above Moderate					
LOS ANGELES	1204 W FLORENCE AVE	90044	6019010012	Community Commercial	C2-1-CPIO	0	108	0.110111982	Residential - Single Family Residence	YES - Current	NO - Privately-Owned	Available	Not Used in Prior Housing Element	0.96539309	0	0	0.96539309	1	0	0	1028197	1218	South Los Angeles			Lower					
LOS ANGELES	1200 W FLORENCE AVE	90044	6019010013	Community Commercial	C2-1-CPIO	0	108	0.11011227	Residential - Three Units (Any Combination) - 4 Stories or Less	YES - Current	NO - Privately-Owned	Available	Not Used in Prior Housing Element	0	0	0.526711613	0.526711613	3	0	0	1028197	1217	South Los Angeles	Yes		Above Moderate					
LOS ANGELES	1156 W FLORENCE AVE	90044	6019011002	Community Commercial	C2-1-CPIO	0	108	0.137462719	Residential - Single Family Residence	YES - Current	NO - Privately-Owned	Available	Used in Prior Housing Element - Non-Vacant	1.144886267	0	0	1.144886267	1	0	0	1028197	1215	South Los Angeles			Lower					
LOS ANGELES	1152 W FLORENCE AVE	90044	6019011003	Community Commercial	C2-1-CPIO	0	108	0.137466228	Residential - Four Units (Any Combination) - 4 Stories or Less	YES - Current	NO - Privately-Owned	Available	Not Used in Prior Housing Element	0	0	0.57026889	0.57026889	4	0	0	1028197	1214	South Los Angeles	Yes		Above Moderate					
LOS ANGELES	1146 W FLORENCE AVE	90044	6019011004	Community Commercial	C2-1-CPIO	0	108	0.137466805	Residential - Three Units (Any Combination) - 4 Stories or Less	YES - Current	NO - Privately-Owned	Available	Not Used in Prior Housing Element	0	0	0.647278851	0.647278851	3	0	0	1028197	1213	South Los Angeles	Yes		Above Moderate					
LOS ANGELES	1132 W FLORENCE AVE	90044	6019011007	Community Commercial	C2-1-CPIO	0	108	0.137473402	Residential - Single Family Residence	YES - Current	NO - Privately-Owned	Available	Used in Prior Housing Element - Non-Vacant	1.144886267	0	0	1.144886267	1	0	0	1028197	1210	South Los Angeles			Lower					
LOS ANGELES	1126 W FLORENCE AVE	90044	6019011008	Community Commercial	C2-1-CPIO	0	108	0.137473623	Commercial - Store Combination - Store and Residential Combination - One Story	YES - Current	NO - Privately-Owned	Available	Not Used in Prior Housing Element	0.162493657	0	0	0.162493657	2	0	0	1028197	1209	South Los Angeles			Lower					
LOS ANGELES	1112 W FLORENCE AVE	90044	6019011011	Community Commercial	C2-1-CPIO	0	108	0.133355567	Residential - Four Units (Any Combination) - 4 Stories or Less	YES - Current	NO - Privately-Owned	Available	Not Used in Prior Housing Element	0	0	0.57026889	0.57026889	4	0	0	1028197	1205	South Los Angeles	Yes		Above Moderate					
LOS ANGELES	1106 W FLORENCE AVE	90044	6019011012	Community Commercial	C2-1-CPIO	0	108	0.137479575	Commercial - Office Building - Office and Residential - One Story	YES - Current	NO - Privately-Owned	Available	Used in Prior Housing Element - Non-Vacant	0.109677538	0	0	0.109677538	1	0	0	1028197	1204	South Los Angeles			Lower					
LOS ANGELES	1100 W FLORENCE AVE	90044	6019011013	Community Commercial	C2-1-CPIO	0	108	0.13748309	Commercial - Store Combination - Store and Residential Combination - One Story	YES - Current	NO - Privately-Owned	Available	Used in Prior Housing Element - Non-Vacant	0	0	0.089526176	0.089526176	0	0	0	1028197	1203	South Los Angeles	Yes		Above Moderate					
LOS ANGELES	1116 W FLORENCE AVE	90044	6019011027	Community Commercial	C2-1-CPIO	0	108	0.137476711	Residential - Five or More Units or Apartments (Any Combination) - 4 Stories or Less	YES - Current	NO - Privately-Owned	Available	Not Used in Prior Housing Element	0	0	0.661877972	0.661877972	6	0	0	1028197	1207	South Los Angeles	Yes		Above Moderate					
LOS ANGELES	1120 W FLORENCE AVE	90044	6019011027	Community Commercial	C2-1-CPIO	0	108	0.137475414	Residential - Five or More Units or Apartments (Any Combination) - 4 Stories or Less	YES - Current	NO - Privately-Owned	Available	Not Used in Prior Housing Element	0	0	0.661877972	0.661877972	6	0	0	1028197	1208	South Los Angeles	Yes		Above Moderate					
LOS ANGELES	1116 W 76TH ST	90044	6019014033	Low II Residential	R1-1	0	1 unit per lot	0.136084838	Residential - Single Family Residence	YES - Current	NO - Privately-Owned	Available	Not Used in Prior Housing Element	0	0	0.021086723	0.021086723	0	0	0	0998197	90	South Los Angeles			Above Moderate					
LOS ANGELES	7911 S VERMONT AVE	90044	6019016008	Neighborhood Commercial	C2-1-CPIO	0	108	0.32502163	Institutional - Church - One Story	YES - Current	NO - Privately-Owned	Available	Not Used in Prior Housing Element	0	0	0.019256082	0.019256082	6	0	0	0998197	511	South Los Angeles	Yes		Above Moderate					
LOS ANGELES	1000 W 77TH ST	90044	6019017001	Neighborhood Commercial	C2-1VL-CPIO	0	108	0.114336641	Residential - Three Units (Any Combination) - 4 Stories or Less	YES - Current	NO - Privately-Owned	Available	Used in Prior Housing Element - Non-Vacant	0	0	0.53150866	0.53150866	3	0	0	0998197	238	South Los Angeles	Yes		Above Moderate					
LOS ANGELES	1006 W 77TH ST	90044	6019017002	Neighborhood Commercial	C2-1VL-CPIO	0	108	0.114336641	Residential - Single Family Residence	YES - Current	NO - Privately-Owned	Available	Not Used in Prior Housing Element	0.973984158	0	0	0.973984158	1	0	0	0998197	239	South Los Angeles			Lower					
LOS ANGELES	1010 W 77TH ST	90044	6019017003	Neighborhood Commercial	C2-1VL-CPIO	0	108	0.108693988	Residential - Single Family Residence	YES - Current	NO - Privately-Owned	Available	Not Used in Prior Housing Element	0.912458849	0	0	0.912458849	1	0	0	0998197	240	South Los Angeles			Lower					
LOS ANGELES	1011 W 78TH ST	90044	6019017004

LOS ANGELES	1011 W 76TH ST	90044	6019018004	Neighborhood Commercial	C2-1VL-CPIO	0	108	0.109299421	Residential - Single Family Residence	YES - Current	NO - Privately-Owned	Available	Not Used in Prior Housing Element	0.96539309	0	0	0.96539309	1	0	0	0998197	11	South Los Angeles							Lower	
LOS ANGELES	1007 W 76TH ST	90044	6019018005	Neighborhood Commercial	C2-1VL-CPIO	0	108	0.114403248	Residential - Single Family Residence	YES - Current	NO - Privately-Owned	Available	Not Used in Prior Housing Element	0.96539309	0	0	0.96539309	1	0	0	0998197	10	South Los Angeles							Lower	
LOS ANGELES	7609 S VERMONT AVE	90044	6019018036	Neighborhood Commercial	C2-1VL-CPIO	0	108	0.065478468	Commercial - Store Combination - Store and Residential Combination - One Story	YES - Current	NO - Privately-Owned	Available	Used in Prior Housing Element - Non-Vacant	0	0	0.001331736	0.001331736	0	0	0	0998197	127	South Los Angeles							Above Moderate	
LOS ANGELES	7611 S VERMONT AVE	90044	6019018036	Neighborhood Commercial	C2-1VL-CPIO	0	108	0.128382137	Commercial - Store Combination - Store and Residential Combination - One Story	YES - Current	NO - Privately-Owned	Available	Used in Prior Housing Element - Non-Vacant	0.064342356	0	0	0.064342356	0	0	0	0998197	128	South Los Angeles							Lower	
LOS ANGELES	7617 S VERMONT AVE	90044	6019018036	Neighborhood Commercial	C2-1VL-CPIO	0	108	0.065466626	Commercial - Store Combination - Store and Residential Combination - One Story	YES - Current	NO - Privately-Owned	Available	Used in Prior Housing Element - Non-Vacant	0	0	0.001331736	0.001331736	0	0	0	0998197	201	South Los Angeles							Above Moderate	
LOS ANGELES	7619 S VERMONT AVE	90044	6019018037	Neighborhood Commercial	C2-1VL-CPIO	0	108	0.065464937	Commercial - Store - One Story	YES - Current	NO - Privately-Owned	Available	Used in Prior Housing Element - Non-Vacant	0	0	0.011452008	0.011452008	0	0	0	0998197	205	South Los Angeles							Above Moderate	
LOS ANGELES	7625 S VERMONT AVE	90044	6019018037	Neighborhood Commercial	C2-1VL-CPIO	0	108	0.142300641	Commercial - Store - One Story	YES - Current	NO - Privately-Owned	Available	Used in Prior Housing Element - Non-Vacant	0.209677993	0	0	0.209677993	0	0	0	0998197	206	South Los Angeles							Lower	
LOS ANGELES	7601 S VERMONT AVE	90044	6019018048	Neighborhood Commercial	C2-1VL-CPIO	0	108	0.134368581	Commercial - Non-Auto Service and Repair Shop, Paint Shop, or Laundry - One Story	YES - Current	NO - Privately-Owned	Available	Used in Prior Housing Element - Non-Vacant	0.080225887	0	0	0.080225887	1	0	0	0998197	82	South Los Angeles							Lower	
LOS ANGELES	7607 S VERMONT AVE	90044	6019018048	Neighborhood Commercial	C2-1VL-CPIO	0	108	0.065483098	Commercial - Non-Auto Service and Repair Shop, Paint Shop, or Laundry - One Story	YES - Current	NO - Privately-Owned	Available	Used in Prior Housing Element - Non-Vacant	0	0	0.004328303	0.004328303	1	0	0	0998197	126	South Los Angeles							Above Moderate	
LOS ANGELES	7419 S VERMONT AVE	90044	6019019001	Neighborhood Commercial	C2-1VL-CPIO	0	108	0.136420486	Commercial - Parking Lot (Commercial Use Property) - Lots - Patron or Employee - One Story	YES - Current	NO - Privately-Owned	Available	Used in Prior Housing Element - Non-Vacant	0.164602329	0	0	0.164602329	0	0	0	1028197	1595	South Los Angeles							Lower	
LOS ANGELES	1007 W 75TH ST	90044	6019019002	Neighborhood Commercial	C2-1VL-CPIO	0	108	0.117317544	Residential - Double, Duplex, or Two Units - 4 Stories or Less	YES - Current	NO - Privately-Owned	Available	Not Used in Prior Housing Element	0	0	0.745774895	0.745774895	1	0	0	1028197	1596	South Los Angeles		Yes					Above Moderate	
LOS ANGELES	1015 W 75TH ST	90044	6019019004	Low II Residential	R1-1	0	1 unit per lot	0.122765782	Residential - Single Family Residence	YES - Current	NO - Privately-Owned	Available	Not Used in Prior Housing Element	0	0	0.021086723	0.021086723	0	0	0	1028197	1598	South Los Angeles							Above Moderate	
LOS ANGELES	1006 W 74TH ST	90044	6019019025	Neighborhood Commercial	C2-1VL-CPIO	0	108	0.160438561	Commercial - Auto, Recreation Equipment, Construction Equipment Sales and Service - Car Wash Only, Self-service Type - One Story	YES - Current	NO - Privately-Owned	Available	Used in Prior Housing Element - Non-Vacant	0.061699321	0	0	0.061699321	0	0	0	1028197	1511	South Los Angeles							Lower	
LOS ANGELES	7413 S VERMONT AVE	90044	6019019025	Neighborhood Commercial	C2-1VL-CPIO	0	108	0.177692703	Commercial - Auto, Recreation Equipment, Construction Equipment Sales and Service - Car Wash Only, Self-service Type - One Story	YES - Current	NO - Privately-Owned	Available	Used in Prior Housing Element - Non-Vacant	0.060727961	0	0	0.060727961	0	0	0	1028197	1510	South Los Angeles							Lower	
LOS ANGELES	1006 W 73RD ST	90044	6019020011	Neighborhood Commercial	C2-1VL-CPIO	0	108	0.160439643	Commercial - Office Building - One Story	YES - Current	NO - Privately-Owned	Available	Used in Prior Housing Element - Non-Vacant	0.148012447	0	0	0.148012447	0	0	0	1028197	1332	South Los Angeles							Lower	
LOS ANGELES	7301 S VERMONT AVE	90044	6019020012	Neighborhood Commercial	C2-1VL-CPIO	0	108	0.179693044	Commercial - Parking Lot (Commercial Use Property) - Lots - Patron or Employee - One Story	YES - Current	NO - Privately-Owned	Available	Used in Prior Housing Element - Non-Vacant	0.029674973	0	0	0.029674973	0	0	0	1028197	1331	South Los Angeles							Lower	
LOS ANGELES	7315 S VERMONT AVE	90044	6019020013	Neighborhood Commercial	C2-1VL-CPIO	0	108	0.179901144	Commercial - Store - One Story	YES - Current	NO - Privately-Owned	Available	Used in Prior Housing Element - Non-Vacant	0.145745943	0	0	0.145745943	0	0	0	1028197	1415	South Los Angeles							Lower	
LOS ANGELES	1007 W 74TH ST	90044	6019020014	Neighborhood Commercial	C2-1VL-CPIO	0	108	0.16062552	Residential - Double, Duplex, or Two Units - 4 Stories or Less	YES - Current	NO - Privately-Owned	Available	Not Used in Prior Housing Element	0	0	0.540308526	0.540308526	2	0	0	1028197	1416	South Los Angeles		Yes					Above Moderate	
LOS ANGELES	1056 W FLORENCE AVE	90044	6019021001	Community Commercial	C2-1-CPIO	0	108	0.137483162	Commercial - Office Building - Office and Residential - One Story	YES - Current	NO - Privately-Owned	Available	Used in Prior Housing Element - Non-Vacant	0	0	0.089526176	0.089526176	0	0	0	1028197	1202	South Los Angeles		Yes					Above Moderate	
LOS ANGELES	1052 W FLORENCE AVE	90044	6019021002	Community Commercial	C2-1-CPIO	0	108	0.137486677	Commercial - Store Combination - Store and Residential Combination - One Story	YES - Current	NO - Privately-Owned	Available	Used in Prior Housing Element - Non-Vacant	0	0	0.028428924	0.028428924	0	0	0	1028197	1201	South Los Angeles		Yes					Above Moderate	
LOS ANGELES	1048 W FLORENCE AVE	90044	6019021003	Community Commercial	C2-2D-CPIO	0	108	0.137486749	Commercial - Store Combination - Store and Residential Combination - One Story	YES - Current	NO - Privately-Owned	Available	Used in Prior Housing Element - Non-Vacant	0.226445973	0	0	0.226445973	0	0	0	1028197	1200	South Los Angeles							Lower	
LOS ANGELES	1042 W FLORENCE AVE	90044	6019021004	Community Commercial	C2-2D-CPIO	0	108	0.137488546	Residential - Single Family Residence	YES - Current	NO - Privately-Owned	Available	Not Used in Prior Housing Element	1.372270763	0	0	1.372270763	1	0	0	1028197	1199	South Los Angeles							Lower	
LOS ANGELES	1036 W FLORENCE AVE	90044	6019021005	Community Commercial	C2-2D-CPIO	0	108	0.137492055	Commercial - Office Building - Office and Residential - One Story	YES - Current	NO - Privately-Owned	Available	Not Used in Prior Housing Element	0	0	0.161557189	0.161557189	0	0	0	1028197	1198	South Los Angeles		Yes					Above Moderate	
LOS ANGELES	1030 W FLORENCE AVE	90044	6019021006	Community Commercial	C2-2D-CPIO	0	108	0.137491777	Residential - Double, Duplex, or Two Units - 4 Stories or Less	YES - Current	NO - Privately-Owned	Available	Not Used in Prior Housing Element	0	0	0.964127856	0.964127856	2	0	0	1028197	1197	South Los Angeles		Yes					Above Moderate	
LOS ANGELES	1024 1/2 W FLORENCE AVE	90044	6019021007	Community Commercial	C2-2D-CPIO	0	108	0.137495281	Commercial - Store Combination - Store and Residential Combination - One Story	YES - Current	NO - Privately-Owned	Available	Not Used in Prior Housing Element	0.21912577	0	0	0.21912577	1	0	0	1028197	1196	South Los Angeles							Lower	
LOS ANGELES	1022 W FLORENCE AVE	90044	6019021008	Community Commercial	C2-2D-CPIO	0	108	0.137496222	Institutional - Homes for Aged and Others - One Story	YES - Current	NO - Privately-Owned	Available	Not Used in Prior Housing Element	0.039581621	0	0	0.039581621	0	0	0	1028197	1195	South Los Angeles							Lower	
LOS ANGELES	1016 W FLORENCE AVE	90044	6019021009	Community Commercial	C2-2D-CPIO	0	108	0.137497651	Residential - Single Family Residence - Vacant Land	YES - Current	NO - Privately-Owned	Available	Not Used in Prior Housing Element	1.107667333	0	0	1.107667333	0	0	0	1028197	1194	South Los Angeles							Lower	
LOS ANGELES	1014 W FLORENCE AVE	90044	6019021010	Community Commercial	C2-2D-CPIO	0	108	0.137499088	Institutional - Church - One Story	YES - Current	NO - Privately-Owned	Available	Not Used in Prior Housing Element	0.039581621	0	0	0.039581621	0	0	0	1028197	1193	South Los Angeles							Lower	
LOS ANGELES	1006 W FLORENCE AVE	90044	6019021011	Community Commercial	C2-2D-CPIO	0	108	0.137500885	Commercial - Restaurant, Cocktail Lounge - Restaurant, Cocktail Lounge, Tavern - One Story	YES - Current	NO - Privately-Owned	Available	Not Used in Prior Housing Element	0.09303491	0	0	0.09303491	0	0	0	1028197	1192	South Los Angeles							Lower	
LOS ANGELES	7201 S VERMONT AVE	90044	6019021011	Community Commercial	C2-2D-CPIO	0	108	0.152003618	Commercial - Restaurant, Cocktail Lounge - Restaurant, Cocktail Lounge, Tavern - One Story	YES - Current	NO - Privately-Owned	Available	Not Used in Prior Housing Element	0.093564631	0	0	0.093564631	0	0	0	1028197	1191	South Los Angeles							Lower	
LOS ANGELES			6019021013	Community Commercial	C2-2D-CPIO	0	108	0.061326356	Commercial - Parking Lot (Commercial Use Property) - Lots - Patron or Employee - One Story	YES - Current	NO - Privately-Owned	Available	Not Used in Prior Housing Element	0.143952146	0	0	0.143952146	0	0	0	1028197	1253	South Los Angeles							Lower	
LOS ANGELES			6020001013	Community Commercial	C2-1-CPIO	0	108	0.116027666	Commercial - Commercial - Vacant Land	YES - Current	NO - Privately-Owned	Available	Used in Two Consecutive Prior Housing Elements - Vacant	0.088864756	0	0	0.088864756	0	0	0	1028197	1188	South Los Angeles							Lower	
LOS ANGELES	920 W FLORENCE AVE	90044	6020001014	Community Commercial	C2-1-CPIO	0	108	0.114788617	Residential - Three Units (Any Combination) - 4 Stories or Less - Vacant Land	YES - Current	NO - Privately-Owned	Available	Not Used in Prior Housing Element	0.548811483	0	0	0.548811483	0	0	0	1028197	1187	South Los Angeles							Lower	
LOS ANGELES	904 W FLORENCE AVE	90044	6020001018	Community Commercial	C2-1-CPIO	0	108	0.114788617	Residential - Single Family Residence - Vacant Land	YES - Current	NO - Privately-Owned	Available	Not Used in Prior Housing Element	0.548811483	0	0	0.548811483	0	0	0	1028197	1183	South Los Angeles							Lower	
LOS ANGELES	900 W FLORENCE AVE	90044	6020001019	Community Commercial	C2-1-CPIO	0	108	0.114788617	Residential - Single Family Residence	YES - Current	NO - Privately-Owned	Available	Not Used in Prior Housing Element	0.602652836	0	0	0.602652836	1	0	0	1028197	1182	South Los Angeles							Lower	
LOS ANGELES	901 W 73RD ST	90044	6020001020	Low Medium II Residential	RD2-1	0	21	0.133396151	Residential - Single Family Residence	YES - Current	NO - Privately-Owned	Available	Not Used in Prior Housing Element	0	0	0.081986189	0.081986189	1	2*	2*	1028197	1306	South Los Angeles							Above Moderate	
LOS ANGELES	905 W 73RD ST	90044	6020001021	Low Medium II Residential	RD2-1	0	21	0.13339805	Residential - Double, Duplex, or Two Units - 4 Stories or Less	YES - Current	NO - Privately-Owned	Available	Not Used in Prior Housing Element	0	0	0.018685343	0.018685343	2	2*	2*	1028197	1308	South Los Angeles							Above Moderate	
LOS ANGELES	909 W 73RD ST	90044	6020001022	Low Medium II Residential	RD2-1	0	21	0.133398914	Residential - Single Family Residence	YES - Current	NO - Privately-Owned	Available	Not Used in Prior Housing Element	0	0	0.081986189	0.081986189	1	2*	2*	1028197	1310	South Los Angeles							Above Moderate	
LOS ANGELES	913 W 73RD ST	90044	6020001023	Low Medium II Residential	RD2-1	0	21	0.133398447	Residential - Single Family Residence	YES - Current	NO - Privately-Owned	Available	Not Used in Prior Housing Element	0	0	0.081986189	0.081986189	1	2*	2*	1028197	1312	South Los Angeles							Above Moderate	
LOS ANGELES	917 W 73RD ST	90044	6020001024	Low Medium II Residential	RD2-1	0	21	0.133400345	Residential - Double, Duplex, or Two Units - 4 Stories or Less	YES - Current	NO - Privately-Owned	Available	Not Used in Prior Housing Element	0	0	0.028495782	0.028495782	2	2*	2*	1028197	1313	South Los Angeles		Yes					Above Moderate	
LOS ANGELES	921 W 73RD ST	90044	6020001025	Low Medium II Residential	RD2-1	0	21	0.133400452	Residential - Single Family Residence	YES - Current	NO - Privately-Owned	Available	Not Used in Prior Housing Element	0	0	0.081986189	0.081986189	1	2*	2*	1028197	1315	South Los Angeles							Above Moderate	
LOS ANGELES	7720 S VERMONT AVE	90044	6020001035	Community Commercial	C2-2D-CPIO	0	108	2.205895097	Commercial - Shopping Center (Neighborhood, Community) - One Story	YES - Current	NO - Privately-Owned	Available	Used in Prior Housing Element - Non-Vacant	1.063759306	0	0	1.063759306	2	0	0	1028197	1190	South Los Angeles							Lower	
LOS ANGELES	860 W FLORENCE AVE	90044	6020002001	Community Commercial	C2-1-CPIO	0	108	0.114788617	Residential - Single Family Residence	YES - Current	NO - Privately-Owned	Available	Not Used in Prior Housing Element	0.602652836	0	0	0.602652836	1	0	0	1028197	1181	South Los Angeles							Lower	
LOS ANGELES	854 W FLORENCE AVE	90044	6020002002	Community Commercial	C2-1-CPIO	0	108	0.114790411	Residential - Single Family Residence	YES - Current	NO - Privately-Owned	Available	Not Used in Prior Housing Element	1.025222272	0	0	1.025222272	1	0	0	1028197	1180	South Los Angeles							Lower	
LOS ANGELES	852 1/4 W FLORENCE AVE	90044	6020002003	Community Commercial	C2-1-CPIO	0	108	0.114788617	Residential - Three Units (Any Combination) - 4 Stories or Less	YES - Current	NO - Privately-Owned	Available	Not Used in Prior Housing Element	0	0	0.559239104	0.559239104	3	0	0	1028197	1179	South Los Angeles		Yes					Above Moderate	
LOS ANGELES	848 W FLORENCE AVE	90044	6020002004	Community Commercial	C2-1-CPIO	0	108	0.114788617	Residential - Double, Duplex, or Two Units - 4 Stories or Less	YES - Current	NO - Privately-Owned	Available	Not Used in Prior Housing Element	0	0	0.646027252	0.646027252	2	0	0	1028197	1178	South Los Angeles		Yes					Above Moderate	
LOS ANGELES	844 W FLORENCE AVE	90044	6020002005	Community Commercial	C2-1-CPIO	0	108	0.114789515	Residential - Single Family Residence	YES - Current	NO - Privately-Owned	Available	Not Used in Prior Housing Element	1.025222272	0	0	1.025222272	1	0	0	1028197	1177	South Los Angeles							Lower	
LOS ANGELES	840 W FLORENCE AVE	90044	6020002006	Community Commercial	C2-1-CPIO	0	108	0.114789231	Residential - Single Family Residence	YES - Current	NO - Privately-Owned	Available	Not Used in Prior Housing Element	1.025222272	0	0	1.025222272	1	0	0	1028197	1176	South Los Angeles							Lower	
LOS ANGELES	836 W FLORENCE AVE	90044	6020002007	Community Commercial	C2-1-CPIO	0	108	0.114788043	Residential - Single Family Residence	YES - Current	NO - Privately-Owned	Available	Not Used in Prior Housing Element	1.025222272	0	0	1.025222272	1	0	0	1028197	1175	South Los Angeles							Lower	
LOS ANGELES	832 W FLORENCE AVE	90044	6020002008	Community Commercial	C2-1-CPIO	0	108	0.114789837	Residential - Five or More Units or Apartments (Any Combination) - 4 Stories or Less	YES - Current	NO - Privately-Owned	Available	Not Used in Prior Housing Element	0	0	0.082645152	0.082645152	10	0	0	1028197	1174	South Los Angeles		Yes					Above Moderate	
LOS ANGELES	828 W FLORENCE AVE	90044	6020002009	Community Commercial	C2-1-CPIO	0	108	0.114788043	Commercial - Store Combination - Store and Office Combination - One Story	YES - Current	NO - Privately-Owned	Available	Not Used in Prior Housing Element	0.165972367	0	0	0.165972367	1	0	0	1028197	1173	South Los Angeles							Lower	
LOS ANGELES	826 W FLORENCE AVE	90044	6020002010	Community Commercial	C2-1-CPIO	0	108	0.114788043	Residential - Double, Duplex, or Two Units - 4 Stories or Less	YES - Current	NO - Privately-Owned	Available	Not Used in Prior Housing Element	0	0	0.646027252	0.646027252	2	0	0	1028197	1172	South Los Angeles		Yes					Above Moderate	
LOS ANGELES	820 W FLORENCE AVE	90044	6020002011	Community Commercial	C2-1-CPIO	0	108	0.114788043	Residential - Double, Duplex, or Two Units - 4 Stories or Less	YES - Current	NO - Privately-Owned	Available	Not Used in Prior Housing Element	0	0	0.646027252	0.646027252	2	0	0	1028197	1171	South Los Angeles		Yes					Above Moderate	
LOS ANGELES	816 W FLORENCE AVE	90044	6020002012	Community Commercial	C2-1-CPIO	0	108	0.114789837	Commercial - Store Combination - Store and Residential Combination - One Story	YES - Current	NO - Privately-Owned	Available	Not Used in Prior Housing Element	0	0	0.102081914	0.102081914	2	0	0	1028197	1170	South Los Angeles		Yes					Above Moderate	
LOS ANGELES	7201 S HOOVER ST	90044	6020002013	Community Commercial	C2-1-CPIO	0	108	0.076435852	Commercial - Auto, Recreation Equipment, Construction Equipment Sales and Service - Used Car Sales - One Story	YES - Current	NO - Privately-Owned	Available	Used in Prior Housing Element - Non-Vacant	0.06367061	0	0	0.06367061	0	0	0	1028197	1169	South Los Angeles							Lower	
LOS ANGELES	7207 S HOOVER ST	90044	6020002013	Community Commercial	C2-1-CPIO	0	108	0.130987452	Commercial - Auto, Recreation Equipment, Construction Equipment Sales and Service - Used Car Sales - One Story	YES - Current	NO - Privately-Owned	Available	Used in Prior Housing Element - Non-Vacant	0.083372271	0	0	0.083372271	0	0	0	1028197	1246	South Los Angeles							Lower	
LOS ANGELES	7211 S HOOVER ST	90044	6020002014	Community Commercial	C2-1-CPIO	0	108	0.116380268	Residential - Double, Duplex, or Two Units - 4 Stories or Less	YES - Current	NO - Privately-Owned	Available	Not Used in Prior Housing Element	0	0	0.646027252	0.646027252	2	0	0	1028197	1247	South Los Angeles		Yes					Above Moderate	
LOS ANGELES	7215 S HOOVER ST	90044	6020002015	Community Commercial	C2-1-CPIO	0	108	0.116330006	Residential - Double, Duplex, or Two Units - 4 Stories or Less	YES - Current	NO - Privately-Owned	Available	Not Used in Prior Housing Element	0	0	0.646027252	0.646027252	2	0	0	1028197	1250	South Los Angeles		Yes					Above Moderate	
LOS ANGELES	817 W 73RD ST	90044	6020002019	Low Medium II Residential	RD2-1	0	21	0.133388195	Residential - Double, Duplex, or Two Units - 4 Stories or Less	YES - Current	NO - Privately-Owned	Available	Not Used in Prior Housing Element	0	0	0.036478963	0.036478963	2	2*	2*	1028197	1285	South Los Angeles							Above Moderate	
LOS ANGELES	823 W 73RD ST	90044	6020002020	Low Medium II Residential	RD2-1	0	21	0.133386968	Residential - Single Family Residence	YES - Current	NO - Privately-Owned	Available	Not Used in Prior Housing Element	0	0	0.100519726	0.100519726	1	2*	2*	1028197	1287	South Los Angeles							Above Moderate	
LOS ANGELES	825 W 73RD ST	90044	6020002021	Low Medium II Residential	RD2-1	0	21	0.133387825	Residential - Single Family Residence	YES - Current	NO - Privately-Owned	Available	Not Used in Prior Housing Element	0	0	0.100519726	0.100519726	1	2*	2*	1028197	1289	South Los Angeles							Above Moderate	
LOS ANGELES	829 W 73RD ST	90044	6020002022	Low Medium II Residential	RD2-1	0	21	0.133389732	Residential - Single Family Residence	YES - Current	NO - Privately-Owned	Available	Not Used in Prior Housing Element	0	0	0.100519726	0.100519726	1	2*	2*	1028197	1290	South Los Angeles							Above Moderate	
LOS ANGELES	835 W 73RD ST	90044	6020002023	Low Medium II Residential	RD2-1	0	21	0.13339059	Residential - Single Family Residence	YES - Current	NO - Privately-Owned	Available	Not Used in Prior Housing Element	0	0	0.100519726	0.100519726	1	2*	2*	1028197	1292	South Los Angeles							Above Moderate	
LOS ANGELES	837 W 73RD ST	90044	6020002024	Low Medium II Residential	RD2-1	0	21	0.133390411	Residential - Single Family Residence	YES - Current	NO - Privately-Owned	Available	Not Used in Prior Housing Element	0	0	0.100519726	0.100519726	1	2*	2*	1028197	1294	South Los Angeles							Above Moderate	
LOS ANGELES	841 W 73RD ST	90044	6020002025	Low Medium II Residential	RD2-1	0	21	0.133393353	Residential - Double, Duplex, or Two Units - 4 Stories or Less	YES - Current	NO - Privately-Owned	Available	Not Used in Prior Housing Element	0	0	0.002888667	0.002888667	2	2*	2*	1028197	1296	South Los Angeles							Above Moderate	
LOS ANGELES	843 W 73RD ST	90044	6020002026	Low Medium II Residential	RD2-1	0	21	0.133392133	Residential - Double, Duplex, or Two Units - 4 Stories or Less	YES - Current	NO - Privately-Owned	Available	Not Used in Prior Housing Element	0	0	0.131977102	0.131977102	2	2*	2*	1028197	1297	South Los Angeles		Yes					Above Moderate	
LOS ANGELES	853 W 73RD ST	90044	6020002028	Low Medium II Residential	RD2-1	0	21	0.133393565	Residential - Single Family Residence	YES - Current	NO - Privately-Owned	Available	Not Used in Prior Housing Element	0	0	0.100519726	0.100519726	1	2*	2*	1028197	1300	South Los Angeles							Above Moderate	
LOS ANGELES	857 W 73RD ST	90044	6020002029	Low Medium II Residential	RD2-1	0	21	0.133396513	Residential - Single Family Residence	YES - Current	NO - Privately-Owned	Available	Not Used in Prior Housing Element	0	0	0.100519726	0.100519726	1	2*	2*	1028197	1302	South Los Angeles							Above Moderate	
LOS ANGELES	861 W 73RD ST	90044	6020002030	Low Medium II Residential	RD2-1	0	21	0.133395286	Residential - Single Family Residence	YES - Current	NO - Privately-Owned	Available	Not Used in Prior Housing Element	0	0	0.100519726	0.100519726	1	2*	2*	1028197	1304	South Los Angeles							Above Moderate	
LOS ANGELES	860 W 73RD ST	90044	6020003001	Low Medium II Residential	RD2-1	0	21	0.128563828	Residential - Single Family Residence	YES - Current	NO - Privately-Owned	Available	Not Used in Prior Housing Element	0	0	0.035127752	0.035127752	2	2*	2*	1028197	1397	South Los Angeles		Yes					Above Moderate	
LOS ANGELES	852 W 73RD ST	90044	6020003003	Low Medium II Residential	RD2-1	0	21	0.128563835	Residential - Single Family Residence	YES - Current	NO - Privately-Owned	Available	Not Used in Prior Housing Element	0	0	0.100519726	0.100519726	1	2*	2*	1028197	1395	South Los Angeles							Above Moderate	
LOS ANGELES	848 W 73RD ST	90044	6020003004	Low Medium II Residential	RD2-1	0	21	0.128562823	Residential - Single Family Residence	YES - Current	NO - Privately-Owned	Available	Not Used in Prior Housing Element	0	0	0.100519726	0.100519726	1	2*	2*	1028197	1394	South Los Angeles							Above Moderate	
LOS ANGELES	844 W 73RD ST	90044	6020003005	Low Medium II Residential	RD2-1	0	21	0.128563835	Residential - Single Family Residence	YES - Current	NO - Privately-Owned	Available	Not Used in Prior Housing Element	0	0	0.100519726	0.100519726	1	2*	2*	1028197	1393	South Los Angeles							Above Moderate	
LOS ANGELES	842 W 73RD ST	90044	6020003006	Low Medium II Residential	RD2-1	0	21	0.128562825	Residential - Double, Duplex, or Two Units - 4 Stories or Less	YES - Current	NO - Privately-Owned	Available	Not Used in Prior Housing Element	0	0	0.002888667	0.002888667	2	2*	2*	1028197	1392	South Los Angeles							Above Moderate	
LOS ANGELES	834 W 73RD ST	90044	6020003007	Low Medium II Residential	RD2-1	0	21	0.128563828	Residential - Double, Duplex, or Two Units - 4 Stories or Less	YES - Current	NO - Privately-Owned	Available	Not Used in Prior Housing Element	0	0	0.002888667	0.002888667	2	2*	2*	1028197	1391	South Los Angeles							Above Moderate	
LOS ANGELES	832 W 73RD ST	90044	6020003008	Low Medium II Residential	RD2-1	0	21	0.128563835	Residential - Double, Duplex, or Two Units - 4 Stories or Less	YES - Current	NO - Privately-Owned	Available	Not Used in Prior Housing Element	0	0	0.003989043	0.003989043	0	2*	2*	1028197	1390	South Los Angeles							Above Moderate	
LOS ANGELES	824 W 73RD ST	90044	6020003010	Low Medium II Residential	RD2-1	0	21	0.128562825	Residential - Single Family Residence	YES - Current	NO - Privately-Owned	Available	Not Used in Prior Housing Element	0	0	0.100519726	0.100519726	1	2*	2*	1028197	1388	South Los Angeles							Above Moderate	
LOS ANGELES	822 W 73RD ST	90044	6020003011	Low Medium II Residential	RD2-1	0	21	0.12856484	Residential - Double, Duplex, or Two Units - 4 Stories or Less	YES - Current	NO - Privately-Owned	Available	Not Used in Prior Housing Element	0	0	0.131977102	0.131977102	2	2*	2*	1028197	1387	South Los Angeles		Yes					Above Moderate	
LOS ANGELES	818 W 73RD ST	90044	6020003012	Low Medium II Residential	RD2-1	0	21	0.129758041	Residential - Double, Duplex, or Two Units - 4 Stories or Less	YES - Current	NO - Privately-Owned	Available	Not Used in Prior Housing Element	0	0	0.131977102	0.131977102	2	2*	2*	1028197	1386	South Los Angeles		Yes					Above Moderate	
LOS ANGELES	7315 S HOOVER ST	90044	6020003016	Low Medium II Residential	RD2-1	0	21	0.115891813	Residential - Single Family Residence	YES - Current	NO - Privately-Owned	Available	Not Used in Prior Housing Element	0	0	0.100519726	0.100519726	1	2*	2*	1028197	1419	South Los Angeles							Above Moderate	
LOS ANGELES	7323 S HOOVER ST	90044	6020003018	Low Medium II Residential	RD2-1	0	21	0.115793097	Residential - Single Family Residence	YES - Current	NO - Privately-Owned	Available	Not

LOS ANGELES	7300 S VERMONT AVE	90044	6020004001	Community Commercial	C2-1-CPIO	0	108	0.1478949	46	Commercial - Store - One Story	YES - Current	NO - Privately-Owned	Available	Used in Prior Housing Element - Non-Vacant	0.044028915	0	0	0	0.044028915	0	0	0	1028197	1410	South Los Angeles			Lower				
LOS ANGELES	7308 S VERMONT AVE	90044	6020004002	Community Commercial	C2-1-CPIO	0	108	0.1285659	86	Residential - Double, Duplex, or Two Units - 4 Stories or Less	YES - Current	NO - Privately-Owned	Available	Not Used in Prior Housing Element	0.263869688	0	0	0	0.263869688	2	0	0	1028197	1412	South Los Angeles			Lower				
LOS ANGELES	7310 1/2 S VERMONT AVE	90044	6020004003	Community Commercial	C2-1-CPIO	0	108	0.1285659	81	Residential - Double, Duplex, or Two Units - 4 Stories or Less	YES - Current	NO - Privately-Owned	Available	Not Used in Prior Housing Element	0.263869688	0	0	0	0.263869688	2	0	0	1028197	1414	South Los Angeles			Lower				
LOS ANGELES	7312 1/2 S VERMONT AVE	90044	6020004004	Community Commercial	C2-1-CPIO	0	108	0.1285649	78	Residential - Double, Duplex, or Two Units - 4 Stories or Less	YES - Current	NO - Privately-Owned	Available	Not Used in Prior Housing Element	0.271441939	0	0	0	0.271441939	2	0	0	1028197	1439	South Los Angeles			Lower				
LOS ANGELES	7318 S VERMONT AVE	90044	6020004005	Community Commercial	C2-1-CPIO	0	108	0.123743908		Commercial - Store - One Story	YES - Current	NO - Privately-Owned	Available	Used in Prior Housing Element - Non-Vacant	0.126061383	0	0	0	0.126061383	0	0	0	1028197	1501	South Los Angeles			Lower				
LOS ANGELES	7320 S VERMONT AVE	90044	6020004006	Community Commercial	C2-1-CPIO	0	108	0.1285649	78	Commercial - Store - One Story	YES - Current	NO - Privately-Owned	Available	Used in Prior Housing Element - Non-Vacant	0.126061383	0	0	0	0.126061383	0	0	0	1028197	1505	South Los Angeles			Lower				
LOS ANGELES	7326 S VERMONT AVE	90044	6020004007	Community Commercial	C2-1-CPIO	0	108	0.1478499	69	Commercial - Store Combination - Store and Residential Combination - One Story	YES - Current	NO - Privately-Owned	Available	Used in Prior Housing Element - Non-Vacant	0.039035305	0	0	0	0.039035305	1	0	0	1028197	1507	South Los Angeles			Lower				
LOS ANGELES	940 W 73RD ST	90044	6020004009	Low Medium II Residential	RD2-1	0	21	0.12856182		Residential - Single Family Residence	YES - Current	NO - Privately-Owned	Available	Not Used in Prior Housing Element	0	0	0	0.100519726	0.100519726	1	2*	2*	1028197	1408	South Los Angeles			Above Moderate				
LOS ANGELES	928 W 73RD ST	90044	6020004012	Low Medium II Residential	RD2-1	0	21	0.1285628	25	Residential - Single Family Residence	YES - Current	NO - Privately-Owned	Available	Not Used in Prior Housing Element	0	0	0	0.100519726	0.100519726	1	2*	2*	1028197	1405	South Los Angeles			Above Moderate				
LOS ANGELES	924 W 73RD ST	90044	6020004013	Low Medium II Residential	RD2-1	0	21	0.1285635	45	Residential - Single Family Residence	YES - Current	NO - Privately-Owned	Available	Not Used in Prior Housing Element	0	0	0	0.100519726	0.100519726	1	2*	2*	1028197	1404	South Los Angeles			Above Moderate				
LOS ANGELES	916 W 73RD ST	90044	6020004015	Low Medium II Residential	RD2-1	0	21	0.1285628	25	Residential - Single Family Residence	YES - Current	NO - Privately-Owned	Available	Not Used in Prior Housing Element	0	0	0	0.100519726	0.100519726	1	2*	2*	1028197	1402	South Los Angeles			Above Moderate				
LOS ANGELES	912 W 73RD ST	90044	6020004016	Low Medium II Residential	RD2-1	0	21	0.1285648	33	Residential - Single Family Residence	YES - Current	NO - Privately-Owned	Available	Not Used in Prior Housing Element	0	0	0	0.100519726	0.100519726	1	2*	2*	1028197	1401	South Los Angeles			Above Moderate				
LOS ANGELES	908 W 73RD ST	90044	6020004017	Low Medium II Residential	RD2-1	0	21	0.1285628	31	Residential - Double, Duplex, or Two Units - 4 Stories or Less	YES - Current	NO - Privately-Owned	Available	Not Used in Prior Housing Element	0	0	0.131977102	0.131977102	0.131977102	2	2*	2*	1028197	1400	South Los Angeles		Yes	Above Moderate				
LOS ANGELES	900 W 73RD ST	90044	6020004019	Low Medium II Residential	RD2-1	0	21	0.1285638	35	Residential - Double, Duplex, or Two Units - 4 Stories or Less	YES - Current	NO - Privately-Owned	Available	Not Used in Prior Housing Element	0	0	0.131977102	0.131977102	0.131977102	2	2*	2*	1028197	1398	South Los Angeles		Yes	Above Moderate				
LOS ANGELES	905 W 74TH ST	90044	6020004021	Low Medium II Residential	RD2-1	0	21	0.1286005	81	Residential - Double, Duplex, or Two Units - 4 Stories or Less	YES - Current	NO - Privately-Owned	Available	Not Used in Prior Housing Element	0	0	0.131977102	0.131977102	0.131977102	2	2*	2*	1028197	1488	South Los Angeles		Yes	Above Moderate				
LOS ANGELES	913 W 74TH ST	90044	6020004023	Low Medium II Residential	RD2-1	0	21	0.1285925	42	Commercial - Store Combination - Store and Residential Combination - One Story	YES - Current	NO - Privately-Owned	Available	Not Used in Prior Housing Element	0	0	0.043226932	0.043226932		1	2*	2*	1028197	1490	South Los Angeles			Above Moderate				
LOS ANGELES	917 W 74TH ST	90044	6020004024	Low Medium II Residential	RD2-1	0	21	0.1285916	88	Residential - Double, Duplex, or Two Units - 4 Stories or Less	YES - Current	NO - Privately-Owned	Available	Not Used in Prior Housing Element	0	0	0.131977102	0.131977102		2	2*	2*	1028197	1491	South Los Angeles		Yes	Above Moderate				
LOS ANGELES	921 W 74TH ST	90044	6020004025	Low Medium II Residential	RD2-1	0	21	0.1285898	17	Residential - Single Family Residence	YES - Current	NO - Privately-Owned	Available	Not Used in Prior Housing Element	0	0	0.100519726	0.100519726		1	2*	2*	1028197	1492	South Los Angeles			Above Moderate				
LOS ANGELES	931 W 74TH ST	90044	6020004027	Low Medium II Residential	RD2-1	0	21	0.1285817	84	Residential - Double, Duplex, or Two Units - 4 Stories or Less	YES - Current	NO - Privately-Owned	Available	Not Used in Prior Housing Element	0	0	0.131977102	0.131977102		2	2*	2*	1028197	1494	South Los Angeles		Yes	Above Moderate				
LOS ANGELES	945 W 74TH ST	90044	6020004031	Low Medium II Residential	RD2-1	0	21	0.1285720	25	Residential - Single Family Residence	YES - Current	NO - Privately-Owned	Available	Not Used in Prior Housing Element	0	0	0.100519726	0.100519726		1	2*	2*	1028197	1498	South Los Angeles			Above Moderate				
LOS ANGELES	7416 S VERMONT AVE	90044	6020005004	Neighborhood Commercial	C2-1VL-CPIO	0	108	0.1285650	13	Commercial - Store Combination - Store and Residential Combination - One Story	YES - Current	NO - Privately-Owned	Available	Used in Prior Housing Element - Non-Vacant	0	0	0.045320413	0.045320413		0	0	0	1028197	1635	South Los Angeles		Yes	Above Moderate				
LOS ANGELES	7418 S VERMONT AVE	90044	6020005004	Neighborhood Commercial	C2-1VL-CPIO	0	108	0.1285660	21	Commercial - Store Combination - Store and Residential Combination - One Story	YES - Current	NO - Privately-Owned	Available	Used in Prior Housing Element - Non-Vacant	0	0	0.045320413	0.045320413		0	0	0	1028197	1662	South Los Angeles		Yes	Above Moderate				
LOS ANGELES	7422 S VERMONT AVE	90044	6020005005	Neighborhood Commercial	C2-1VL-CPIO	0	108	0.1285649	74	Commercial - Store Combination - Store and Residential Combination - One Story	YES - Current	NO - Privately-Owned	Available	Used in Prior Housing Element - Non-Vacant	0.064342356	0	0	0	0.064342356	0	0	0	1028197	1664	South Los Angeles			Lower				
LOS ANGELES	7426 S VERMONT AVE	90044	6020005006	Neighborhood Commercial	C2-1VL-CPIO	0	108	0.068835312		Institutional - Church - One Story	YES - Current	NO - Privately-Owned	Available	Not Used in Prior Housing Element	0	0	0.00082559	0.00082559		0	0	0	1028197	1667	South Los Angeles			Above Moderate				
LOS ANGELES	953 W 75TH ST	90044	6020005007	Neighborhood Commercial	C2-1VL-CPIO	0	108	0.079424037		Residential - Single Family Residence	YES - Current	NO - Privately-Owned	Available	Not Used in Prior Housing Element	0.764860797	0	0	0	0.764860797	1	0	0	1028197	1666	South Los Angeles			Lower				
LOS ANGELES	944 W 74TH ST	90044	6020005008	Low Medium II Residential	RD2-1	0	21	0.1285638	69	Residential - Double, Duplex, or Two Units - 4 Stories or Less	YES - Current	NO - Privately-Owned	Available	Not Used in Prior Housing Element	0	0	0.023098308	0.023098308		2	2*	2*	1028197	1588	South Los Angeles			Above Moderate				
LOS ANGELES	928 W 74TH ST	90044	6020005012	Low Medium II Residential	RD2-1	0	21	0.1285628	65	Residential - Single Family Residence	YES - Current	NO - Privately-Owned	Available	Not Used in Prior Housing Element	0	0	0.100519726	0.100519726		1	2*	2*	1028197	1584	South Los Angeles			Above Moderate				
LOS ANGELES	924 W 74TH ST	90044	6020005013	Low Medium II Residential	RD2-1	0	21	0.1285638	62	Residential - Single Family Residence	YES - Current	NO - Privately-Owned	Available	Not Used in Prior Housing Element	0	0	0.100519726	0.100519726		1	2*	2*	1028197	1583	South Los Angeles			Above Moderate				
LOS ANGELES	916 W 74TH ST	90044	6020005015	Low Medium II Residential	RD2-1	0	21	0.1285638	62	Residential - Single Family Residence	YES - Current	NO - Privately-Owned	Available	Not Used in Prior Housing Element	0	0	0.100519726	0.100519726		1	2*	2*	1028197	1581	South Los Angeles			Above Moderate				
LOS ANGELES	912 W 74TH ST	90044	6020005016	Low Medium II Residential	RD2-1	0	21	0.1285628	64	Residential - Single Family Residence	YES - Current	NO - Privately-Owned	Available	Not Used in Prior Housing Element	0	0	0.100519726	0.100519726		1	2*	2*	1028197	1580	South Los Angeles			Above Moderate				
LOS ANGELES	904 W 74TH ST	90044	6020005018	Low Medium II Residential	RD2-1	0	21	0.1285638	62	Residential - Single Family Residence	YES - Current	NO - Privately-Owned	Available	Not Used in Prior Housing Element	0	0	0.041782679	0.041782679		1	2*	2*	1028197	1578	South Los Angeles			Above Moderate				
LOS ANGELES	900 W 74TH ST	90044	6020005019	Low Medium II Residential	RD2-1	0	21	0.1285628	64	Residential - Double, Duplex, or Two Units - 4 Stories or Less	YES - Current	NO - Privately-Owned	Available	Not Used in Prior Housing Element	0	0	0.131977102	0.131977102		2	2*	2*	1028197	1577	South Los Angeles		Yes	Above Moderate				
LOS ANGELES	901 W 75TH ST	90044	6020005020	Low Medium II Residential	RD2-1	0	21	0.1286675	96	Residential - Double, Duplex, or Two Units - 4 Stories or Less	YES - Current	NO - Privately-Owned	Available	Not Used in Prior Housing Element	0	0	0.002888667	0.002888667		2	2*	2*	1028197	1649	South Los Angeles			Above Moderate				
LOS ANGELES	905 W 75TH ST	90044	6020005021	Low Medium II Residential	RD2-1	0	21	0.1286701	81	Residential - Single Family Residence	YES - Current	NO - Privately-Owned	Available	Not Used in Prior Housing Element	0	0	0.100519726	0.100519726		1	2*	2*	1028197	1650	South Los Angeles			Above Moderate				
LOS ANGELES	909 W 75TH ST	90044	6020005022	Low Medium II Residential	RD2-1	0	21	0.1286690	34	Residential - Single Family Residence	YES - Current	NO - Privately-Owned	Available	Not Used in Prior Housing Element	0	0	0.100519726	0.100519726		1	2*	2*	1028197	1651	South Los Angeles			Above Moderate				
LOS ANGELES	913 W 75TH ST	90044	6020005023	Low Medium II Residential	RD2-1	0	21	0.1286698	92	Residential - Double, Duplex, or Two Units - 4 Stories or Less	YES - Current	NO - Privately-Owned	Available	Not Used in Prior Housing Element	0	0	0.131977102	0.131977102		2	2*	2*	1028197	1652	South Los Angeles		Yes	Above Moderate				
LOS ANGELES	919 W 75TH ST	90044	6020005025	Low Medium II Residential	RD2-1	0	21	0.12867262		Residential - Double, Duplex, or Two Units - 4 Stories or Less	YES - Current	NO - Privately-Owned	Available	Not Used in Prior Housing Element	0	0	0.131977102	0.131977102		2	2*	2*	1028197	1654	South Los Angeles		Yes	Above Moderate				
LOS ANGELES	935 W 75TH ST	90044	6020005028	Low Medium II Residential	RD2-1	0	21	0.1286747	74	Residential - Double, Duplex, or Two Units - 4 Stories or Less	YES - Current	NO - Privately-Owned	Available	Not Used in Prior Housing Element	0	0	0.354026163	0.354026163		0	2*	2*	1028197	1657	South Los Angeles		Yes	Above Moderate				
LOS ANGELES	937 W 75TH ST	90044	6020005029	Low Medium II Residential	RD2-1	0	21	0.1286756	31	Residential - Double, Duplex, or Two Units - 4 Stories or Less	YES - Current	NO - Privately-Owned	Available	Not Used in Prior Housing Element	0	0	0.131977102	0.131977102		2	2*	2*	1028197	1658	South Los Angeles		Yes	Above Moderate				
LOS ANGELES	943 W 75TH ST	90044	6020005030	Low Medium II Residential	RD2-1	0	21	0.1286764	96	Residential - Double, Duplex, or Two Units - 4 Stories or Less	YES - Current	NO - Privately-Owned	Available	Not Used in Prior Housing Element	0	0	0.002888667	0.002888667		2	2*	2*	1028197	1659	South Los Angeles			Above Moderate				
LOS ANGELES	945 W 75TH ST	90044	6020005031	Low Medium II Residential	RD2-1	0	21	0.128679364		Residential - Single Family Residence	YES - Current	NO - Privately-Owned	Available	Not Used in Prior Housing Element	0	0	0.100519726	0.100519726		1	2*	2*	1028197	1660	South Los Angeles			Above Moderate				
LOS ANGELES	862 W 74TH ST	90044	6020006001	Low Medium II Residential	RD2-1	0	21	0.1285638	69	Residential - Double, Duplex, or Two Units - 4 Stories or Less	YES - Current	NO - Privately-Owned	Available	Not Used in Prior Housing Element	0	0	0.002888667	0.002888667		2	2*	2*	1028197	1576	South Los Angeles			Above Moderate				
LOS ANGELES	854 W 74TH ST	90044	6020006002	Low Medium II Residential	RD2-1	0	21	0.1285628	59	Residential - Double, Duplex, or Two Units - 4 Stories or Less	YES - Current	NO - Privately-Owned	Available	Not Used in Prior Housing Element	0	0	0.131977102	0.131977102		2	2*	2*	1028197	1575	South Los Angeles		Yes	Above Moderate				
LOS ANGELES	852 W 74TH ST	90044	6020006003	Low Medium II Residential	RD2-1	0	21	0.1285638	62	Residential - Single Family Residence	YES - Current	NO - Privately-Owned	Available	Not Used in Prior Housing Element	0	0	0.100519726	0.100519726		1	2*	2*	1028197	1574	South Los Angeles			Above Moderate				
LOS ANGELES	844 W 74TH ST	90044	6020006005	Low Medium II Residential	RD2-1	0	21	0.1285638	62	Residential - Single Family Residence	YES - Current	NO - Privately-Owned	Available	Not Used in Prior Housing Element	0	0	0.100519726	0.100519726		1	2*	2*	1028197	1572	South Los Angeles			Above Moderate				
LOS ANGELES	840 W 74TH ST	90044	6020006006	Low Medium II Residential	RD2-1	0	21	0.12856186		Residential - Single Family Residence	YES - Current	NO - Privately-Owned	Available	Not Used in Prior Housing Element	0	0	0.100519726	0.100519726		1	2*	2*	1028197	1571	South Los Angeles			Above Moderate				
LOS ANGELES	828 W 74TH ST	90044	6020006009	Low Medium II Residential	RD2-1	0	21	0.1285648	66	Residential - Double, Duplex, or Two Units - 4 Stories or Less	YES - Current	NO - Privately-Owned	Available	Not Used in Prior Housing Element	0	0	0.131977102	0.131977102		2	2*	2*	1028197	1568	South Los Angeles		Yes	Above Moderate				
LOS ANGELES	824 W 74TH ST	90044	6020006010	Low Medium II Residential	RD2-1	0	21	0.1285635	79	Residential - Single Family Residence	YES - Current	NO - Privately-Owned	Available	Not Used in Prior Housing Element	0	0	0.100519726	0.100519726		1	2*	2*	1028197	1567	South Los Angeles			Above Moderate				
LOS ANGELES	820 W 74TH ST	90044	6020006011	Low Medium II Residential	RD2-1	0	21	0.1285625	75	Residential - Single Family Residence	YES - Current	NO - Privately-Owned	Available	Not Used in Prior Housing Element	0	0	0.100519726	0.100519726		1	2*	2*	1028197	1566	South Los Angeles			Above Moderate				
LOS ANGELES	816 W 74TH ST	90044	6020006012	Low Medium II Residential	RD2-1	0	21	0.129756066		Residential - Single Family Residence	YES - Current	NO - Privately-Owned	Available	Not Used in Prior Housing Element	0	0	0.100519726	0.100519726		1	2*	2*	1028197	1565	South Los Angeles			Above Moderate				
LOS ANGELES	7409 S HOOVER ST	90044	6020006014	Neighborhood Commercial	C2-1VL-CPIO	0	108	0.1155583	38	Residential - Double, Duplex, or Two Units - 4 Stories or Less	YES - Current	NO - Privately-Owned	Available	Not Used in Prior Housing Element	0.128154438	0	0	0	0.128154438	2	0	0	1028197	1590	South Los Angeles			Lower				
LOS ANGELES	7411 S HOOVER ST	90044	6020006015	Neighborhood Commercial	C2-1VL-CPIO	0	108	0.1155096	56	Residential - Four Units (Any Combination) - 4 Stories or Less	YES - Current	NO - Privately-Owned	Available	Not Used in Prior Housing Element	0	0	0.160242084	0.160242084		4	0	0	1028197	1593	South Los Angeles		Yes	Above Moderate				
LOS ANGELES	7413 S HOOVER ST	90044	6020006016	Neighborhood Commercial	C2-1VL-CPIO	0	108	0.1154603	02	Residential - Five or More Units or Apartments (Any Combination) - 4 Stories or Less	YES - Current	NO - Privately-Owned	Available	Not Used in Prior Housing Element	0	0	0.137980901	0.137980901		5	0	0	1028197	1634	South Los Angeles		Yes	Above Moderate				
LOS ANGELES	7419 S HOOVER ST	90044	6020006017	Neighborhood Commercial	C2-1VL-CPIO	0	108	0.1154103	26	Residential - Single Family Residence	YES - Current	NO - Privately-Owned	Available	Not Used in Prior Housing Element	0.973984158	0	0	0	0.973984158	1	0	0	1028197	1661	South Los Angeles			Lower				
LOS ANGELES	7423 S HOOVER ST	90044	6020006018	Neighborhood Commercial	C2-1VL-CPIO	0	108	0.1153624	44	Residential - Five or More Units or Apartments (Any Combination) - 4 Stories or Less	YES - Current	NO - Privately-Owned	Available	Not Used in Prior Housing Element	0	0	0.112930228	0.112930228		6	0	0	1028197	1663	South Los Angeles		Yes	Above Moderate				
LOS ANGELES	809 W 75TH ST	90044	6020006019	Neighborhood Commercial	C2-1VL-CPIO	0	108	0.132899019		Residential - Four Units (Any Combination) - 4 Stories or Less	YES - Current	NO - Privately-Owned	Available	Not Used in Prior Housing Element	0	0	0.546576643	0.546576643		4	0	0	1028197	1665	South Los Angeles		Yes	Above Moderate				
LOS ANGELES	819 W 75TH ST	90044	6020006020	Low Medium II Residential	RD2-1	0	21	0.129852492		Residential - Double, Duplex, or Two Units - 4 Stories or Less	YES - Current	NO - Privately-Owned	Available	Not Used in Prior Housing Element	0	0	0.131977102	0.131977102		2	2*	2*	1028197	1637	South Los Angeles		Yes	Above Moderate				
LOS ANGELES	821 W 75TH ST	90044	6020006021	Low Medium II Residential	RD2-1	0	21	0.1286572	66	Residential - Double, Duplex, or Two Units - 4 Stories or Less	YES - Current	NO - Privately-Owned	Available	Not Used in Prior Housing Element	0	0	0.055198856	0.055198856		2	2*	2*	1028197	1638	South Los Angeles		Yes	Above Moderate				
LOS ANGELES	829 W 75TH ST	90044	6020006023	Low Medium II Residential	RD2-1	0	21	0.1286582	73	Residential - Single Family Residence	YES - Current	NO - Privately-Owned	Available	Not Used in Prior Housing Element	0	0	0.100519726	0.100519726		1	2*	2*	1028197	1640	South Los Angeles			Above Moderate				
LOS ANGELES	833 W 75TH ST	90044	6020006024	Low Medium II Residential	RD2-1	0	21	0.1286611	41	Residential - Double, Duplex, or Two Units - 4 Stories or Less	YES - Current	NO - Privately-Owned	Available	Not Used in Prior Housing Element	0	0	0.035127752	0.035127752		2	2*	2*	1028197	1641	South Los Angeles		Yes	Above Moderate				
LOS ANGELES	837 W 75TH ST	90044	6020006025	Low Medium II Residential	RD2-1	0	21	0.1286620	05	Residential - Single Family Residence	YES - Current	NO - Privately-Owned	Available	Not Used in Prior Housing Element	0	0	0.100519726	0.100519726		1	2*	2*	1028197	1642	South Los Angeles			Above Moderate				
LOS ANGELES	841 W 75TH ST	90044	6020006026	Low Medium II Residential	RD2-1	0	21	0.1286618	57	Residential - Single Family Residence	YES - Current	NO - Privately-Owned	Available	Not Used in Prior Housing Element	0	0	0.100519726	0.100519726		1	2*	2*	1028197	1643	South Los Angeles			Above Moderate				
LOS ANGELES	855 W 75TH ST	90044	6020006029	Low Medium II Residential	RD2-1	0	21	0.1286647	27	Residential - Double, Duplex, or Two Units - 4 Stories or Less	YES - Current	NO - Privately-Owned	Available	Not Used in Prior Housing Element	0	0	0.035127752	0.035127752		2	2*	2*	1028197	1646	South Los Angeles		Yes	Above Moderate				
LOS ANGELES	7401 S HOOVER ST	90044	6020006032	Neighborhood Commercial	C2-1VL-CPIO	0	108	0.1250946	04	Residential - Double, Duplex, or Two Units - 4 Stories or Less	YES - Current	NO - Privately-Owned	Available	Not Used in Prior Housing Element	0.139728618	0	0	0	0.139728618	2	0	0	1028197	1564	South Los Angeles			Lower				
LOS ANGELES	860 W 75TH ST	90044	6020007001	Low Medium II Residential	RD2-1	0	21	0.1285630	23	Residential - Double, Duplex, or Two Units - 4 Stories or Less	YES - Current	NO - Privately-Owned	Available	Not Used in Prior Housing Element	0	0	0.036478963	0.036478963		2	2*	2*	1028197	1716	South Los Angeles			Above Moderate				
LOS ANGELES	852 W 75TH ST	90044	6020007003	Low Medium II Residential	RD2-1	0	21	0.1285630	17	Residential - Double, Duplex, or Two Units - 4 Stories or Less	YES - Current	NO - Privately-Owned	Available	Not Used in Prior Housing Element	0	0	0.131977102	0.131977102		2	2*	2*	1028197	1714	South Los Angeles		Yes	Above Moderate				
LOS ANGELES	848 W 75TH ST	90044	6020007004	Low Medium II Residential	RD2-1	0	21	0.1285640	28	Residential - Single Family Residence	YES - Current	NO - Privately-Owned	Available	Not Used in Prior Housing Element	0	0	0.100519726	0.100519726		1	2*	2*	1028197	1713	South Los Angeles			Above Moderate				
LOS ANGELES	844 W 75TH ST	90044	6020007005	Low Medium II Residential	RD2-1	0	21	0.1285625	58	Residential - Single Family Residence	YES - Current	NO - Privately-Owned	Available	Not Used in Prior Housing Element	0	0	0.100519726	0.100519726		1	2*	2*	1028197	1712	South Los Angeles			Above Moderate				
LOS ANGELES	840 W 75TH ST	90044	6020007006	Low Medium II Residential	RD2-1	0	21	0.1285644	85	Residential - Single Family Residence	YES - Current	NO - Privately-Owned	Available	Not Used in Prior Housing Element	0	0	0.100519726	0.100519726		1	2*	2*	1028197	1711	South Los Angeles			Above Moderate				
LOS ANGELES	832 W 75TH ST	90044	6020007008	Low Medium II Residential	RD2-1	0	21	0.1285635	61	Residential - Single Family Residence	YES - Current	NO - Privately-Owned	Available	Not Used in Prior Housing Element	0	0	0.100519726	0.100519726		1	2*	2*	1028197	1709	South Los Angeles			Above Moderate				
LOS ANGELES	828 W 75TH ST	90044	6020007009	Low Medium II Residential	RD2-1	0	21	0.1285630	24	Residential - Double, Duplex, or Two Units - 4 Stories or Less	YES - Current	NO - Privately-Owned	Available	Not Used in Prior Housing Element	0	0	0.131977102	0.131977102		2	2*	2*	1028197	1708	South Los Angeles		Yes	Above Moderate				
LOS ANGELES	824 W 75TH ST	90044	6020007010	Low Medium II Residential	RD2-1	0	21	0.1285634	71	Residential - Double, Duplex, or Two Units - 4 Stories or Less	YES - Current	NO - Privately-Owned	Available	Not Used in Prior Housing Element	0	0	0.131977102	0.131977102		2	2*	2*	1028197	1707	South Los Angeles		Yes	Above Moderate				
LOS ANGELES	820 W 75TH ST	90044	6020007011	Low Medium II Residential	RD2-1	0	21	0.1285635	75	Residential - Single Family Residence	YES - Current	NO - Privately-Owned	Available	Not Used in Prior Housing Element	0	0	0.100519726	0.100519726		1	2*	2*	1028197	1706	South Los Angeles			Above Moderate				
LOS ANGELES	806 W 75TH ST	90044	6020007013	Neighborhood Commercial	C2-1VL-CPIO	0	108	0.1324560	85	Residential - Four Units (Any Combination) - 4 Stories or Less	YES - Current	NO - Privately-Owned	Available	Not Used in Prior Housing Element	0	0	0.546576643	0.546576643		4	0	0	1028197	1704	South Los Angeles		Yes	Above Moderate				
LOS ANGELES	7509 S HOOVER ST	90044	6020007014	Neighborhood Commercial	C2-1VL-CPIO	0	108	0.115125287		Residential - Single Family Residence	YES - Current	NO - Privately-Owned	Available	Not Used in Prior Housing Element	0.973984158	0	0	0	0.973984158	1	0	0	1028197	1730	South Los Angeles			Lower				
LOS ANGELES	7511 3/4 S HOOVER ST	90044	6020007015	Neighborhood Commercial	C2-1VL-CPIO	0	108	0.1154321	17	Commercial - Store Combination - Store and Residential Combination - One Story	YES - Current	NO - Privately-Owned	Available	Not Used in Prior Housing Element	0.157832113	0	0	0	0.157832113	1	0	0	1028197	1962	South Los Angeles			Lower				
LOS ANGELES	7515 S HOOVER ST	90044	6020007016	Neighborhood Commercial	C2-1VL-CPIO	0	108	0.1151248	38	Residential - Three Units (Any Combination) - 4 Stories or Less	YES - Current	NO - Privately-Owned	Available	Not Used in Prior Housing Element	0.104855329	0	0	0	0.104855329	3	0	0	0998197	46	South Los Angeles			Lower				
LOS ANGELES	7517 S HOOVER ST	90044	6020007017	Neighborhood Commercial	C2-1VL-CPIO	0	108	0.1150516	59	Residential - Three Units (Any Combination) - 4 Stories or Less	YES - Current	NO - Privately-Owned	Available	Not Used in Prior Housing Element	0.382259125	0	0	0	0.382259125	0	0	0	0998197	73	South Los Angeles			Lower				
LOS ANGELES	7523 S HOOVER ST	90044	6020007018	Neighborhood Commercial	C2-1VL-CPIO	0	108	0.1149787	72	Residential - Three Units (Any Combination) - 4 Stories or Less	YES - Current	NO - Privately-Owned	Available	Not Used in Prior Housing Element	0.886646795	0	0	0	0.886646795	0	0	0	0998197	75	South Los Angeles			Lower				
LOS ANGELES	7527 S HOOVER ST	90044	6020007019	Neighborhood Commercial	C2-1VL-CPIO	0	108	0.1321358	51	Residential - Four Units (Any Combination) - 4 Stories or Less	YES - Current	NO - Privately-Owned	Available	Not Used in Prior Housing Element	0	0	0.546576643	0.546576643		4

LOS ANGELES	7518 S VERMONT AVE	90044	6020008004	Neighborhood Commercial	C2-1VL-CPIO	0	108	0.128567781	Commercial - Office Building - Office and Residential - One Story	YES - Current	NO - Privately-Owned	Available	Used in Prior Housing Element - Non-Vacant	0.064342356	0	0	0.064342356	0	0	0	0998197	74	South Los Angeles					Lower
LOS ANGELES	944 W 75TH ST	90044	6020008007	Low Medium II Residential	RD2-1	0	21	0.064281928	Residential - Single Family Residence	YES - Current	NO - Privately-Owned	Available	Not Used in Prior Housing Element	0	0	0.051565218	0.051565218	1	1*	1*	1028197	1728	South Los Angeles					Above Moderate
LOS ANGELES			6020008008	Low Medium II Residential	RD2-1	0	21	0.064282514	Residential - Single Family Residence	YES - Current	NO - Privately-Owned	Available	Not Used in Prior Housing Element	0	0	0.051565218	0.051565218	1	1*	1*	1028197	1736	South Los Angeles					Above Moderate
LOS ANGELES	936 W 75TH ST	90044	6020008010	Low Medium II Residential	RD2-1	0	21	0.128564542	Residential - Double, Duplex, or Two Units - 4 Stories or Less	YES - Current	NO - Privately-Owned	Available	Not Used in Prior Housing Element	0	0	0.100519726	0.100519726	1	2*	2*	1028197	1726	South Los Angeles					Above Moderate
LOS ANGELES	932 W 75TH ST	90044	6020008011	Low Medium II Residential	RD2-1	0	21	0.128561782	Residential - Double, Duplex, or Two Units - 4 Stories or Less	YES - Current	NO - Privately-Owned	Available	Not Used in Prior Housing Element	0	0	0.131977102	0.131977102	2	2*	2*	1028197	1725	South Los Angeles	Yes				Above Moderate
LOS ANGELES	928 W 75TH ST	90044	6020008012	Low Medium II Residential	RD2-1	0	21	0.128565318	Residential - Single Family Residence	YES - Current	NO - Privately-Owned	Available	Not Used in Prior Housing Element	0	0	0.100519726	0.100519726	1	2*	2*	1028197	1724	South Los Angeles					Above Moderate
LOS ANGELES	924 W 75TH ST	90044	6020008013	Low Medium II Residential	RD2-1	0	21	0.128562541	Residential - Single Family Residence	YES - Current	NO - Privately-Owned	Available	Not Used in Prior Housing Element	0	0	0.100519726	0.100519726	1	2*	2*	1028197	1723	South Los Angeles					Above Moderate
LOS ANGELES	920 W 75TH ST	90044	6020008014	Low Medium II Residential	RD2-1	0	21	0.128564021	Residential - Single Family Residence	YES - Current	NO - Privately-Owned	Available	Not Used in Prior Housing Element	0	0	0.100519726	0.100519726	1	2*	2*	1028197	1722	South Los Angeles					Above Moderate
LOS ANGELES	900 W 75TH ST	90044	6020008019	Low Medium II Residential	RD2-1	0	21	0.12856302	Residential - Single Family Residence	YES - Current	NO - Privately-Owned	Available	Not Used in Prior Housing Element	0	0	0.100519726	0.100519726	1	2*	2*	1028197	1717	South Los Angeles					Above Moderate
LOS ANGELES	907 W 76TH ST	90044	6020008021	Low Medium II Residential	RD1.5-1	0	29	0.128376103	Residential - Double, Duplex, or Two Units - 4 Stories or Less	YES - Current	NO - Privately-Owned	Available	Not Used in Prior Housing Element	0	0.170783401	0	0.170783401	2	3*	3*	0998197	62	South Los Angeles	Yes				Moderate
LOS ANGELES	909 W 76TH ST	90044	6020008022	Low Medium II Residential	RD1.5-1	0	29	0.128373807	Residential - Single Family Residence	YES - Current	NO - Privately-Owned	Available	Not Used in Prior Housing Element	0	0.12616176	0	0.12616176	1	3*	3*	0998197	63	South Los Angeles					Moderate
LOS ANGELES	915 W 76TH ST	90044	6020008023	Low Medium II Residential	RD1.5-1	0	29	0.128373523	Residential - Single Family Residence	YES - Current	NO - Privately-Owned	Available	Not Used in Prior Housing Element	0	0.052710803	0	0.052710803	1	3*	3*	0998197	64	South Los Angeles					Moderate
LOS ANGELES	917 W 76TH ST	90044	6020008024	Low Medium II Residential	RD1.5-1	0	29	0.128375529	Residential - Three Units (Any Combination) - 4 Stories or Less	YES - Current	NO - Privately-Owned	Available	Not Used in Prior Housing Element	0	0.154859662	0	0.154859662	3	3*	3*	0998197	65	South Los Angeles	Yes				Moderate
LOS ANGELES	923 W 76TH ST	90044	6020008025	Low Medium II Residential	RD1.5-1	0	29	0.128373807	Residential - Single Family Residence	YES - Current	NO - Privately-Owned	Available	Not Used in Prior Housing Element	0	0.12616176	0	0.12616176	1	3*	3*	0998197	66	South Los Angeles					Moderate
LOS ANGELES	929 W 76TH ST	90044	6020008027	Low Medium II Residential	RD1.5-1	0	29	0.128376103	Residential - Double, Duplex, or Two Units - 4 Stories or Less	YES - Current	NO - Privately-Owned	Available	Not Used in Prior Housing Element	0	0.170783401	0	0.170783401	2	3*	3*	0998197	68	South Los Angeles	Yes				Moderate
LOS ANGELES	933 W 76TH ST	90044	6020008028	Low Medium II Residential	RD1.5-1	0	29	0.128374097	Residential - Single Family Residence	YES - Current	NO - Privately-Owned	Available	Not Used in Prior Housing Element	0	0.12616176	0	0.12616176	1	3*	3*	0998197	69	South Los Angeles					Moderate
LOS ANGELES	941 W 76TH ST	90044	6020008030	Low Medium II Residential	RD1.5-1	0	29	0.128376103	Residential - Double, Duplex, or Two Units - 4 Stories or Less	YES - Current	NO - Privately-Owned	Available	Not Used in Prior Housing Element	0	0.170783401	0	0.170783401	2	3*	3*	0998197	71	South Los Angeles	Yes				Moderate
LOS ANGELES	947 W 76TH ST	90044	6020008031	Low Medium II Residential	RD1.5-1	0	29	0.128373807	Residential - Three Units (Any Combination) - 4 Stories or Less	YES - Current	NO - Privately-Owned	Available	Not Used in Prior Housing Element	0	0.154859662	0	0.154859662	3	3*	3*	0998197	72	South Los Angeles	Yes				Moderate
LOS ANGELES	7506 S VERMONT AVE	90044	6020008035	Neighborhood Commercial	C2-1VL-CPIO	0	108	0.12856593	Institutional - Church - One Story	YES - Current	NO - Privately-Owned	Available	Used in Prior Housing Element - Non-Vacant	0.036385152	0	0	0.036385152	0	0	0	1028197	1731	South Los Angeles					Lower
LOS ANGELES	7510 S VERMONT AVE	90044	6020008035	Neighborhood Commercial	C2-1VL-CPIO	0	108	0.129175801	Institutional - Church - One Story	YES - Current	NO - Privately-Owned	Available	Used in Prior Housing Element - Non-Vacant	0.036385152	0	0	0.036385152	0	0	0	1028197	1963	South Los Angeles					Lower
LOS ANGELES	7524 S VERMONT AVE	90044	6020008036	Neighborhood Commercial	C2-1VL-CPIO	0	108	0.128564784	Recreational - Club, Lodge Hall, Fraternal Organization - One Story	YES - Current	NO - Privately-Owned	Available	Used in Prior Housing Element - Non-Vacant	0.066497171	0	0	0.066497171	1	0	0	0998197	76	South Los Angeles					Lower
LOS ANGELES	7526 S VERMONT AVE	90044	6020008036	Neighborhood Commercial	C2-1VL-CPIO	0	108	0.147851058	Recreational - Club, Lodge Hall, Fraternal Organization - One Story	YES - Current	NO - Privately-Owned	Available	Used in Prior Housing Element - Non-Vacant	0.07219708	0	0	0.07219708	1	0	0	0998197	124	South Los Angeles					Lower
LOS ANGELES	7612 S VERMONT AVE	90044	6020009003	Neighborhood Commercial	C2-1VL-CPIO	0	108	0.12856373	Industrial - Light Manufacturing - One Story	YES - Current	NO - Privately-Owned	Available	Used in Prior Housing Element - Non-Vacant	0.096540749	0	0	0.096540749	0	0	0	0998197	210	South Los Angeles					Lower
LOS ANGELES	7616 S VERMONT AVE	90044	6020009004	Neighborhood Commercial	C2-1VL-CPIO	0	108	0.128566024	Commercial - Restaurant, Cocktail Lounge - Restaurant, Cocktail Lounge, Tavern - One Story	YES - Current	NO - Privately-Owned	Available	Used in Prior Housing Element - Non-Vacant	0.202295661	0	0	0.202295661	0	0	0	0998197	237	South Los Angeles					Lower
LOS ANGELES	7620 S VERMONT AVE	90044	6020009005	Neighborhood Commercial	C2-1VL-CPIO	0	108	0.128566024	Residential - Double, Duplex, or Two Units - 4 Stories or Less	YES - Current	NO - Privately-Owned	Available	Not Used in Prior Housing Element	0	0	0.797889948	0.797889948	1	0	0	0998197	287	South Los Angeles	Yes				Above Moderate
LOS ANGELES	7626 S VERMONT AVE	90044	6020009006	Neighborhood Commercial	C2-1VL-CPIO	0	108	0.147850328	Commercial - Store Combination - Store and Residential Combination - One Story	YES - Current	NO - Privately-Owned	Available	Used in Prior Housing Element - Non-Vacant	0	0	0.148732037	0.148732037	0	0	0	0998197	289	South Los Angeles	Yes				Above Moderate
LOS ANGELES	946 W 76TH ST	90044	6020009007	Low Medium II Residential	RD1.5-1	0	29	0.123974122	Residential - Three Units (Any Combination) - 4 Stories or Less	YES - Current	NO - Privately-Owned	Available	Not Used in Prior Housing Element	0	0.189074296	0	0.189074296	3	3*	3*	0998197	161	South Los Angeles	Yes				Moderate
LOS ANGELES	938 W 76TH ST	90044	6020009009	Low Medium II Residential	RD1.5-1	0	29	0.123974406	Residential - Three Units (Any Combination) - 4 Stories or Less	YES - Current	NO - Privately-Owned	Available	Not Used in Prior Housing Element	0	0.189074296	0	0.189074296	3	3*	3*	0998197	158	South Los Angeles	Yes				Moderate
LOS ANGELES	932 W 76TH ST	90044	6020009010	Low Medium II Residential	RD1.5-1	0	29	0.123973443	Residential - Single Family Residence	YES - Current	NO - Privately-Owned	Available	Not Used in Prior Housing Element	0	0.064771838	0	0.064771838	1	3*	3*	0998197	156	South Los Angeles					Moderate
LOS ANGELES	930 W 76TH ST	90044	6020009011	Low Medium II Residential	RD1.5-1	0	29	0.123974406	Residential - Double, Duplex, or Two Units - 4 Stories or Less	YES - Current	NO - Privately-Owned	Available	Not Used in Prior Housing Element	0	0.208343232	0	0.208343232	2	3*	3*	0998197	154	South Los Angeles	Yes				Moderate
LOS ANGELES	924 W 76TH ST	90044	6020009012	Low Medium II Residential	RD1.5-1	0	29	0.123973728	Residential - Three Units (Any Combination) - 4 Stories or Less	YES - Current	NO - Privately-Owned	Available	Not Used in Prior Housing Element	0	0.189074296	0	0.189074296	3	3*	3*	0998197	152	South Los Angeles	Yes				Moderate
LOS ANGELES	920 W 76TH ST	90044	6020009013	Low Medium II Residential	RD1.5-1	0	29	0.123974696	Residential - Single Family Residence	YES - Current	NO - Privately-Owned	Available	Not Used in Prior Housing Element	0	0.154274154	0	0.154274154	1	3*	3*	0998197	151	South Los Angeles					Moderate
LOS ANGELES	916 W 76TH ST	90044	6020009014	Low Medium II Residential	RD1.5-1	0	29	0.123974406	Residential - Three Units (Any Combination) - 4 Stories or Less	YES - Current	NO - Privately-Owned	Available	Not Used in Prior Housing Element	0	0.189074296	0	0.189074296	3	3*	3*	0998197	149	South Los Angeles	Yes				Moderate
LOS ANGELES	912 W 76TH ST	90044	6020009015	Low Medium II Residential	RD1.5-1	0	29	0.123974413	Residential - Single Family Residence	YES - Current	NO - Privately-Owned	Available	Not Used in Prior Housing Element	0	0.154274154	0	0.154274154	1	3*	3*	0998197	147	South Los Angeles					Moderate
LOS ANGELES	908 W 76TH ST	90044	6020009016	Low Medium II Residential	RD1.5-1	0	29	0.123972469	Residential - Double, Duplex, or Two Units - 4 Stories or Less	YES - Current	NO - Privately-Owned	Available	Not Used in Prior Housing Element	0	0.088207707	0	0.088207707	2	3*	3*	0998197	146	South Los Angeles	Yes				Moderate
LOS ANGELES	904 W 76TH ST	90044	6020009017	Low Medium II Residential	RD1.5-1	0	29	0.123974962	Residential - Double, Duplex, or Two Units - 4 Stories or Less	YES - Current	NO - Privately-Owned	Available	Not Used in Prior Housing Element	0	0.208343232	0	0.208343232	2	3*	3*	0998197	144	South Los Angeles	Yes				Moderate
LOS ANGELES	901 W 77TH ST	90044	6020009019	Low Medium II Residential	RD2-1	0	21	0.12878927	Residential - Single Family Residence	YES - Current	NO - Privately-Owned	Available	Not Used in Prior Housing Element	0	0	0.100519726	0.100519726	1	2*	2*	0998197	224	South Los Angeles					Above Moderate
LOS ANGELES	905 W 77TH ST	90044	6020009020	Low Medium II Residential	RD2-1	0	21	0.128784962	Residential - Double, Duplex, or Two Units - 4 Stories or Less	YES - Current	NO - Privately-Owned	Available	Not Used in Prior Housing Element	0	0	0.023098308	0.023098308	2	2*	2*	0998197	225	South Los Angeles					Above Moderate
LOS ANGELES	909 W 77TH ST	90044	6020009021	Low Medium II Residential	RD2-1	0	21	0.128782383	Residential - Double, Duplex, or Two Units - 4 Stories or Less	YES - Current	NO - Privately-Owned	Available	Not Used in Prior Housing Element	0	0	0.131977102	0.131977102	2	2*	2*	0998197	226	South Los Angeles	Yes				Above Moderate
LOS ANGELES	913 W 77TH ST	90044	6020009022	Low Medium II Residential	RD2-1	0	21	0.128781525	Residential - Single Family Residence	YES - Current	NO - Privately-Owned	Available	Not Used in Prior Housing Element	0	0	0.100519726	0.100519726	1	2*	2*	0998197	227	South Los Angeles					Above Moderate
LOS ANGELES	917 W 77TH ST	90044	6020009023	Low Medium II Residential	RD2-1	0	21	0.128776927	Residential - Double, Duplex, or Two Units - 4 Stories or Less	YES - Current	NO - Privately-Owned	Available	Not Used in Prior Housing Element	0	0	0.131977102	0.131977102	2	2*	2*	0998197	228	South Los Angeles	Yes				Above Moderate
LOS ANGELES	921 W 77TH ST	90044	6020009024	Low Medium II Residential	RD2-1	0	21	0.128774348	Residential - Single Family Residence	YES - Current	NO - Privately-Owned	Available	Not Used in Prior Housing Element	0	0	0.100519726	0.100519726	1	2*	2*	0998197	229	South Los Angeles					Above Moderate
LOS ANGELES	925 W 77TH ST	90044	6020009025	Low Medium II Residential	RD2-1	0	21	0.12877374	Residential - Single Family Residence	YES - Current	NO - Privately-Owned	Available	Not Used in Prior Housing Element	0	0	0.100519726	0.100519726	1	2*	2*	0998197	230	South Los Angeles					Above Moderate
LOS ANGELES	929 W 77TH ST	90044	6020009026	Low Medium II Residential	RD2-1	0	21	0.128768892	Residential - Single Family Residence	YES - Current	NO - Privately-Owned	Available	Not Used in Prior Housing Element	0	0	0.100519726	0.100519726	1	2*	2*	0998197	231	South Los Angeles					Above Moderate
LOS ANGELES	937 W 77TH ST	90044	6020009028	Low Medium II Residential	RD2-1	0	21	0.128765455	Residential - Double, Duplex, or Two Units - 4 Stories or Less	YES - Current	NO - Privately-Owned	Available	Not Used in Prior Housing Element	0	0	0.004705015	0.004705015	2	2*	2*	0998197	233	South Los Angeles	Yes				Above Moderate
LOS ANGELES	941 W 77TH ST	90044	6020009029	Low Medium II Residential	RD2-1	0	21	0.128760857	Residential - Double, Duplex, or Two Units - 4 Stories or Less	YES - Current	NO - Privately-Owned	Available	Not Used in Prior Housing Element	0	0	0.055198856	0.055198856	2	2*	2*	0998197	234	South Los Angeles	Yes				Above Moderate
LOS ANGELES	902 1/2 W 76TH ST	90044	6020009034	Low Medium II Residential	RD1.5-1	0	29	0.121218294	Residential - Three Units (Any Combination) - 4 Stories or Less	YES - Current	NO - Privately-Owned	Available	Not Used in Prior Housing Element	0	0.154274154	0	0.154274154	1	3*	3*	0998197	143	South Los Angeles					Moderate
LOS ANGELES	860 W 76TH ST	90044	6020010001	Low Medium II Residential	RD1.5-1	0	29	0.123974252	Residential - Single Family Residence	YES - Current	NO - Privately-Owned	Available	Not Used in Prior Housing Element	0	0.154274154	0	0.154274154	1	3*	3*	0998197	142	South Los Angeles					Moderate
LOS ANGELES	858 W 76TH ST	90044	6020010002	Low Medium II Residential	RD1.5-1	0	29	0.123974406	Residential - Double, Duplex, or Two Units - 4 Stories or Less	YES - Current	NO - Privately-Owned	Available	Not Used in Prior Housing Element	0	0.208343232	0	0.208343232	2	3*	3*	0998197	141	South Los Angeles	Yes				Moderate
LOS ANGELES	852 W 76TH ST	90044	6020010003	Low Medium II Residential	RD1.5-1	0	29	0.123973728	Residential - Single Family Residence	YES - Current	NO - Privately-Owned	Available	Not Used in Prior Housing Element	0	0.064771838	0	0.064771838	1	3*	3*	0998197	140	South Los Angeles					Moderate
LOS ANGELES	846 W 76TH ST	90044	6020010005	Low Medium II Residential	RD1.5-1	0	29	0.123974406	Residential - Double, Duplex, or Two Units - 4 Stories or Less	YES - Current	NO - Privately-Owned	Available	Not Used in Prior Housing Element	0	0.208343232	0	0.208343232	2	3*	3*	0998197	138	South Los Angeles	Yes				Moderate
LOS ANGELES	840 W 76TH ST	90044	6020010006	Low Medium II Residential	RD1.5-1	0	29	0.123973445	Residential - Double, Duplex, or Two Units - 4 Stories or Less	YES - Current	NO - Privately-Owned	Available	Not Used in Prior Housing Element	0	0.208343232	0	0.208343232	2	3*	3*	0998197	137	South Los Angeles	Yes				Moderate
LOS ANGELES	834 W 76TH ST	90044	6020010007	Low Medium II Residential	RD1.5-1	0	29	0.123973438	Residential - Single Family Residence	YES - Current	NO - Privately-Owned	Available	Not Used in Prior Housing Element	0	0.005033233	0	0.005033233	2	3*	3*	0998197	136	South Los Angeles					Moderate
LOS ANGELES	832 W 76TH ST	90044	6020010008	Low Medium II Residential	RD1.5-1	0	29	0.123974682	Residential - Double, Duplex, or Two Units - 4 Stories or Less	YES - Current	NO - Privately-Owned	Available	Not Used in Prior Housing Element	0	0.208343232	0	0.208343232	2	3*	3*	0998197	135	South Los Angeles	Yes				Moderate
LOS ANGELES	824 W 76TH ST	90044	6020010010	Low Medium II Residential	RD1.5-1	0	29	0.123973564	Residential - Double, Duplex, or Two Units - 4 Stories or Less	YES - Current	NO - Privately-Owned	Available	Not Used in Prior Housing Element	0	0.208343232	0	0.208343232	2	3*	3*	0998197	133	South Los Angeles	Yes				Moderate
LOS ANGELES	820 W 76TH ST	90044	6020010011	Low Medium II Residential	RD1.5-1	0	29	0.123974406	Residential - Three Units (Any Combination) - 4 Stories or Less	YES - Current	NO - Privately-Owned	Available	Not Used in Prior Housing Element	0	0.189074296	0	0.189074296	3	3*	3*	0998197	132	South Los Angeles	Yes				Moderate
LOS ANGELES	816 W 76TH ST	90044	6020010012	Low Medium II Residential	RD1.5-1	0	29	0.123976633	Residential - Single Family Residence	YES - Current	NO - Privately-Owned	Available	Not Used in Prior Housing Element	0	0.154274154	0	0.154274154	1	3*	3*	0998197	131	South Los Angeles					Moderate
LOS ANGELES	7601 S HOOVER ST	90044	6020010013	Neighborhood Commercial	C2-1VL-CPIO	0	108	0.118419471	Residential - Four Units (Any Combination) - 4 Stories or Less	YES - Current	NO - Privately-Owned	Available	Not Used in Prior Housing Element	0	0	0.455684412	0.455684412	4	0	0	0998197	130	South Los Angeles	Yes				Above Moderate
LOS ANGELES	7609 S HOOVER ST	90044	6020010014	Neighborhood Commercial	C2-1VL-CPIO	0	108	0.114660524	Residential - Four Units (Any Combination) - 4 Stories or Less	YES - Current	NO - Privately-Owned	Available	Not Used in Prior Housing Element	0	0	0.459852064	0.459852064	4	0	0	0998197	202	South Los Angeles	Yes				Above Moderate
LOS ANGELES	7611 S HOOVER ST	90044	6020010015	Neighborhood Commercial	C2-1VL-CPIO	0	108	0.114596782	Residential - Three Units (Any Combination) - 4 Stories or Less	YES - Current	NO - Privately-Owned	Available	Not Used in Prior Housing Element	0	0	0.53150866	0.53150866	3	0	0	0998197	207	South Los Angeles	Yes				Above Moderate
LOS ANGELES	7617 S HOOVER ST	90044	6020010016	Neighborhood Commercial	C2-1VL-CPIO	0	108	0.114535123	Institutional - Church - One Story	YES - Current	NO - Privately-Owned	Available	Not Used in Prior Housing Element	0.106759536	0	0	0.106759536	0	0	0	0998197	209	South Los Angeles					Lower
LOS ANGELES	7619 S HOOVER ST	90044	6020010017	Neighborhood Commercial	C2-1VL-CPIO	0	108	0.11447256	Residential - Single Family Residence	YES - Current	NO - Privately-Owned	Available	Not Used in Prior Housing Element	0.422212309	0	0	0.422212309	1	0	0	0998197	236	South Los Angeles					Lower
LOS ANGELES	7623 S HOOVER ST	90044	6020010018	Neighborhood Commercial	C2-1VL-CPIO	0	108	0.114409397	Residential - Double, Duplex, or Two Units - 4 Stories or Less	YES - Current	NO - Privately-Owned	Available	Not Used in Prior Housing Element	0.121886019	0	0	0.121886019	2	0	0	0998197	286	South Los Angeles					Lower
LOS ANGELES	7627 S HOOVER ST	90044	6020010019	Neighborhood Commercial	C2-1VL-CPIO	0	108	0.131494076	Residential - Double, Duplex, or Two Units - 4 Stories or Less	YES - Current	NO - Privately-Owned	Available	Not Used in Prior Housing Element	0	0	0.305689478	0.305689478	2	0	0	0998197	288	South Los Angeles	Yes				Above Moderate
LOS ANGELES	821 W 77TH ST	90044	6020010021	Low Medium II Residential	RD2-1	0	21	0.128818108	Residential - Double, Duplex, or Two Units - 4 Stories or Less	YES - Current	NO - Privately-Owned	Available	Not Used in Prior Housing Element	0	0	0.131977102	0.131977102	2	2*	2*	0998197	213	South Los Angeles	Yes				Above Moderate
LOS ANGELES	831 W 77TH ST	90044	6020010023	Low Medium II Residential	RD2-1	0	21	0.128813375	Residential - Double, Duplex, or Two Units - 4 Stories or Less	YES - Current	NO - Privately-Owned	Available	Not Used in Prior Housing Element	0	0	0.023098308	0.023098308	2	2*	2*	0998197	215	South Los Angeles					Above Moderate
LOS ANGELES	833 1/2 W 77TH ST	90044	6020010024	Low Medium II Residential	RD2-1	0	21	0.128808783	Residential - Single Family Residence	YES - Current	NO - Privately-Owned	Available	Not Used in Prior Housing Element	0	0	0.100519726	0.100519726	1	2*	2*	0998197	216	South Los Angeles					Above Moderate
LOS ANGELES	835 W 77TH ST	90044	6020010025	Low Medium II Residential	RD2-1	0	21	0.128806197	Residential - Double, Duplex, or Two Units - 4 Stories or Less	YES - Current	NO - Privately-Owned	Available	Not Used in Prior Housing Element	0	0	0.100519726	0.100519726	1	2*	2*	0998197	217	South Los Angeles					Above Moderate
LOS ANGELES	845 W 77TH ST	90044	6020010027	Low Medium II Residential	RD2-1	0	21	0.128801032	Residential - Double, Duplex, or Two Units - 4 Stories or Less	YES - Current	NO - Privately-Owned	Available	Not Used in Prior Housing Element	0	0	0.002888667	0.002888667	2	2*	2*	0998197	219	South Los Angeles					Above Moderate
LOS ANGELES	828 W 76TH ST	90044	6020010032	Low Medium II Residential	RD1.5-1	0	29	0.122136592	Residential - Double, Duplex, or Two Units - 4 Stories or Less	YES - Current	NO - Privately-Owned	Available	Not Used in Prior Housing Element	0	0.037296009	0	0.037296009	2	3*	3*	0998197	134	South Los Angeles					Moderate
LOS ANGELES	7723 S HOOVER ST	90044	6020011039	Neighborhood Commercial	C2-1VL-CPIO	0	108	0.113841966	Institutional - Church - One Story	YES - Current	NO - Privately-Owned	Available	Not Used in Prior Housing Element	0.039842039	0	0	0.039842039	1	0	0	0998197	402	South Los Angeles					Lower
LOS ANGELES	7727 S HOOVER ST	90044	6020011039	Neighborhood Commercial	C2-1VL-CPIO	0	108	0.114040721	Institutional - Church - One Story	YES - Current	NO - Privately-Owned	Available	Not Used in Prior Housing Element	0.039842039	0	0	0.039842039	1	0	0	0998197	407	South Los Angeles					Lower
LOS ANGELES	7705 S HOOVER ST	90044	6020011040	Neighborhood Commercial	C2-1VL-CPIO	0	108	0.114091912	Institutional - Church - Church Parking Lot - One Story	YES - Current	NO - Privately-Owned	Available	Not Used in Prior Housing Element	0.082976683	0	0	0.082976683	0	0	0	0998197	345	South Los Angeles					Lower
LOS ANGELES	7711 S HOOVER ST	90044	6020011040	Neighborhood Commercial	C2-1VL-CPIO	0	108	0.11402935	Institutional - Church - Church Parking Lot - One Story	YES - Current	NO - Privately-Owned	Available	Not Used in Prior Housing Element	0.082976683	0	0	0.082976683	0	0	0	0998197	347	South Los Angeles					Lower
LOS ANGELES	7715 S HOOVER ST	90044	6020011040	Neighborhood Commercial	C2-1VL-CPIO	0	108	0.11396768	Institutional - Church - Church Parking Lot - One Story	YES - Current	NO - Privately-Owned	Available	Not Used in Prior Housing Element	0.082976683	0	0	0.082976683	0	0	0	0998197	363	South Los Angeles					Lower
LOS ANGELES	7719 S HOOVER ST	90044	6020011040	Neighborhood Commercial	C2-1VL-CPIO	0	108	0.113904524	Institutional - Church - Church Parking Lot - One Story	YES - Current	NO - Privately-Owned	Available	Not Used in Prior Housing Element	0.082976683	0	0	0.082976683	0	0	0	0998197	399	South Los Angeles					Lower
LOS ANGELES	944 W 78TH ST	90044	6020013006	Low Medium II Residential	RD1.5-1	0	29	0.13131892	Residential - Double, Duplex, or Two Units - 4 Stories or Less	YES - Current	NO - Privately-Owned	Available	Not Used in Prior Housing Element	0	0.003969849	0	0.003969849	2	3*	3*	0998197	437	South Los Angeles					Moderate
LOS ANGELES	940 W 78TH ST	90044	6020013007	Low Medium II Residential	RD1.5-1	0	29	0.13132199	Residential - Single Family Residence	YES - Current	NO - Privately-Owned	Available	Not Used in Prior Housing Element	0	0.12616176	0	0.12616176	1	3*	3*	0998197	436	South Los Angeles					Moderate
LOS ANGELES	932 W 78TH ST	90044	6020013009	Low Medium II Residential	RD1.5-1	0	29	0.131321997	Residential - Single Family Residence	YES - Current	NO - Privately-Owned	Available	Not Used in Prior Housing Element	0	0.052710803	0	0.052710803	1	3*	3*	0998197	434	South Los Angeles					Moderate
LOS ANGELES	924 W 78TH ST	90044	6020013011	Low Medium II Residential	RD1.5-1	0	29	0.131320965	Residential - Single Family Residence	YES - Current	NO - Privately-Owned	Available	Not Used in Prior Housing Element	0	0.12616176	0	0.12616176	1	3*	3*	0998197	432	South Los Angeles					Moderate
LOS ANGELES	920 W 78TH ST	90044	6020013012	Low Medium II Residential	RD1.5-1	0	29	0.131319946	Residential - Three Units (Any Combination) - 4 Stories or Less	YES - Current	NO - Privately-Owned	Available	Not Used in Prior Housing Element	0	0.154859662	0	0.154859662	3	3*	3*	0998197	431	South Los Angeles	Yes				Moderate
LOS ANGELES	916 W 78TH ST	90044	6020013013	Low Medium II Residential	RD1.5-1	0	29	0.131320971	Residential - Single Family Residence	YES - Current	NO - Privately-Owned	Available	Not Used in Prior Housing Element	0	0.052710803	0	0.052710803	1	3*	3*	0998197	430	South Los Angeles					Moderate
LOS ANGELES	910 W 78TH ST	90044	6020013015	Low Medium II Residential	RD1.5-1	0	29	0.131321997	Residential - Double, Duplex, or Two Units - 4 Stories or Less	YES - Current	NO - Privately-Owned	Available	Not Used in Prior Housing Element	0	0.170783401	0	0.170783401	2	3*	3*	0998197	428	South Los Angeles	Yes				Moderate
LOS ANGELES	904 W 78TH ST	90044

LOS ANGELES	931 1/2 W 79TH ST	90044	6020013026	Low Medium II Residential	RD1.5-1	0	29	0.131482063	Residential - Three Units (Any Combination) - 4 Stories or Less	YES - Current	NO - Privately-Owned	Available	Not Used in Prior Housing Element	0	0.154859662	0	0.154859662	3	3*	3*	0998197	465	South Los Angeles		Yes	Moderate
LOS ANGELES	937 W 79TH ST	90044	6020013028	Low Medium II Residential	RD1.5-1	0	29	0.13148654	Residential - Three Units (Any Combination) - 4 Stories or Less	YES - Current	NO - Privately-Owned	Available	Not Used in Prior Housing Element	0	0.154859662	0	0.154859662	3	3*	3*	0998197	467	South Los Angeles		Yes	Moderate
LOS ANGELES	941 W 79TH ST	90044	6020013029	Low Medium II Residential	RD1.5-1	0	29	0.131488545	Residential - Double, Duplex, or Two Units - 4 Stories or Less	YES - Current	NO - Privately-Owned	Available	Not Used in Prior Housing Element	0	0.170783401	0	0.170783401	2	3*	3*	0998197	468	South Los Angeles		Yes	Moderate
LOS ANGELES	947 W 79TH ST	90044	6020013030	Low Medium II Residential	RD1.5-1	0	29	0.13148953	Residential - Single Family Residence	YES - Current	NO - Privately-Owned	Available	Not Used in Prior Housing Element	0	0.12616176	0	0.12616176	1	3*	3*	0998197	469	South Los Angeles			Moderate
LOS ANGELES	901 W 79TH ST	90044	6020013031	Low Medium II Residential	RD1.5-1	0	29	0.131471044	Residential - Double, Duplex, or Two Units - 4 Stories or Less	YES - Current	NO - Privately-Owned	Available	Not Used in Prior Housing Element	0	0.170783401	0	0.170783401	2	3*	3*	0998197	458	South Los Angeles		Yes	Moderate
LOS ANGELES	7816 S VERMONT AVE	90044	6020013034	Community Commercial	C2-1-CPIO	0	108	0.128563931	Institutional - Church - One Story	YES - Current	NO - Privately-Owned	Available	Used in Prior Housing Element - Non-Vacant	0.046536821	0	0	0.046536821	1	0	0	0998197	444	South Los Angeles			Lower
LOS ANGELES	7820 S VERMONT AVE	90044	6020013034	Community Commercial	C2-1-CPIO	0	108	0.12856594	Institutional - Church - One Story	YES - Current	NO - Privately-Owned	Available	Used in Prior Housing Element - Non-Vacant	0.046536821	0	0	0.046536821	1	0	0	0998197	471	South Los Angeles			Lower
LOS ANGELES	7824 S VERMONT AVE	90044	6020013034	Community Commercial	C2-1-CPIO	0	108	0.141422138	Institutional - Church - One Story	YES - Current	NO - Privately-Owned	Available	Used in Prior Housing Element - Non-Vacant	0.048156206	0	0	0.048156206	1	0	0	0998197	473	South Los Angeles			Lower
LOS ANGELES	7826 S VERMONT AVE	90044	6020013034	Community Commercial	C2-1-CPIO	0	108	0.144636503	Institutional - Church - One Story	YES - Current	NO - Privately-Owned	Available	Used in Prior Housing Element - Non-Vacant	0.048156206	0	0	0.048156206	1	0	0	0998197	475	South Los Angeles			Lower
LOS ANGELES	860 W 78TH ST	90044	6020014001	Low Medium II Residential	RD1.5-1	0	29	0.131319946	Residential - Three Units (Any Combination) - 4 Stories or Less	YES - Current	NO - Privately-Owned	Available	Not Used in Prior Housing Element	0	0.12616176	0	0.12616176	1	3*	3*	0998197	425	South Los Angeles			Moderate
LOS ANGELES	856 W 78TH ST	90044	6020014002	Low Medium II Residential	RD1.5-1	0	29	0.131320971	Residential - Single Family Residence	YES - Current	NO - Privately-Owned	Available	Not Used in Prior Housing Element	0	0.12616176	0	0.12616176	1	3*	3*	0998197	424	South Los Angeles			Moderate
LOS ANGELES	850 W 78TH ST	90044	6020014003	Low Medium II Residential	RD1.5-1	0	29	0.131319938	Residential - Double, Duplex, or Two Units - 4 Stories or Less	YES - Current	NO - Privately-Owned	Available	Not Used in Prior Housing Element	0	0.010305072	0	0.010305072	2	3*	3*	0998197	423	South Los Angeles		Yes	Moderate
LOS ANGELES	848 1/2 W 78TH ST	90044	6020014004	Low Medium II Residential	RD1.5-1	0	29	0.131321997	Residential - Three Units (Any Combination) - 4 Stories or Less	YES - Current	NO - Privately-Owned	Available	Not Used in Prior Housing Element	0	0.12616176	0	0.12616176	1	3*	3*	0998197	422	South Los Angeles			Moderate
LOS ANGELES	844 W 78TH ST	90044	6020014005	Low Medium II Residential	RD1.5-1	0	29	0.131319945	Residential - Single Family Residence	YES - Current	NO - Privately-Owned	Available	Not Used in Prior Housing Element	0	0.12616176	0	0.12616176	1	3*	3*	0998197	421	South Los Angeles			Moderate
LOS ANGELES	840 W 78TH ST	90044	6020014006	Low Medium II Residential	RD1.5-1	0	29	0.131320971	Residential - Single Family Residence	YES - Current	NO - Privately-Owned	Available	Not Used in Prior Housing Element	0	0.12616176	0	0.12616176	1	3*	3*	0998197	420	South Los Angeles			Moderate
LOS ANGELES	838 W 78TH ST	90044	6020014007	Low Medium II Residential	RD1.5-1	0	29	0.131319946	Residential - Double, Duplex, or Two Units - 4 Stories or Less	YES - Current	NO - Privately-Owned	Available	Not Used in Prior Housing Element	0	0.003969849	0	0.003969849	2	3*	3*	0998197	419	South Los Angeles			Moderate
LOS ANGELES	824 W 78TH ST	90044	6020014010	Low Medium II Residential	RD1.5-1	0	29	0.131320971	Residential - Single Family Residence	YES - Current	NO - Privately-Owned	Available	Not Used in Prior Housing Element	0	0.12616176	0	0.12616176	1	3*	3*	0998197	416	South Los Angeles			Moderate
LOS ANGELES	800 W 78TH ST	90044	6020014015	Neighborhood Commercial	C2-1VL-CPIO	0	108	0.128234564	Residential - Three Units (Any Combination) - 4 Stories or Less	YES - Current	NO - Privately-Owned	Available	Not Used in Prior Housing Element	0	0	0.195434935	0.195434935	3	0	0	0998197	413	South Los Angeles		Yes	Above Moderate
LOS ANGELES	7813 S HOOVER ST	90044	6020014017	Neighborhood Commercial	C2-1VL-CPIO	0	108	0.113437343	Residential - Double, Duplex, or Two Units - 4 Stories or Less	YES - Current	NO - Privately-Owned	Available	Not Used in Prior Housing Element	0.121886019	0	0	0.121886019	2	0	0	0998197	443	South Los Angeles			Lower
LOS ANGELES	7819 S HOOVER ST	90044	6020014018	Neighborhood Commercial	C2-1VL-CPIO	0	108	0.113379974	Residential - Double, Duplex, or Two Units - 4 Stories or Less	YES - Current	NO - Privately-Owned	Available	Not Used in Prior Housing Element	0	0	0.352634287	0.352634287	2	0	0	0998197	470	South Los Angeles		Yes	Above Moderate
LOS ANGELES	7821 S HOOVER ST	90044	6020014019	Neighborhood Commercial	C2-1VL-CPIO	0	108	0.124649584	Residential - Four Units (Any Combination) - 4 Stories or Less Commercial - Store Combination - Store and Residential	YES - Current	NO - Privately-Owned	Available	Not Used in Prior Housing Element	0	0	0.282652974	0.282652974	4	0	0	0998197	472	South Los Angeles		Yes	Above Moderate
LOS ANGELES	7827 S HOOVER ST	90044	6020014020	Neighborhood Commercial	C2-1VL-CPIO	0	108	0.127409205	Combination - One Story	YES - Current	NO - Privately-Owned	Available	Used in Prior Housing Element - Non-Vacant	0	0	0.025388706	0.025388706	0	0	0	0998197	474	South Los Angeles		Yes	Above Moderate
LOS ANGELES	807 W 79TH ST	90044	6020014021	Low Medium II Residential	RD1.5-1	0	29	0.131453462	Residential - Single Family Residence	YES - Current	NO - Privately-Owned	Available	Not Used in Prior Housing Element	0	0.042280146	0	0.042280146	1	3*	3*	0998197	446	South Los Angeles			Moderate
LOS ANGELES	817 W 79TH ST	90044	6020014022	Low Medium II Residential	RD1.5-1	0	29	0.131450786	Residential - Single Family Residence	YES - Current	NO - Privately-Owned	Available	Not Used in Prior Housing Element	0	0.12616176	0	0.12616176	1	3*	3*	0998197	447	South Los Angeles			Moderate
LOS ANGELES	825 W 79TH ST	90044	6020014023	Low Medium II Residential	RD1.5-1	0	29	0.131454278	Residential - Single Family Residence	YES - Current	NO - Privately-Owned	Available	Not Used in Prior Housing Element	0	0.12616176	0	0.12616176	1	3*	3*	0998197	448	South Los Angeles			Moderate
LOS ANGELES	829 W 79TH ST	90044	6020014024	Low Medium II Residential	RD1.5-1	0	29	0.131454064	Residential - Single Family Residence	YES - Current	NO - Privately-Owned	Available	Not Used in Prior Housing Element	0	0.12616176	0	0.12616176	1	3*	3*	0998197	449	South Los Angeles			Moderate
LOS ANGELES	837 W 79TH ST	90044	6020014026	Low Medium II Residential	RD1.5-1	0	29	0.131458224	Residential - Single Family Residence	YES - Current	NO - Privately-Owned	Available	Not Used in Prior Housing Element	0	0.12616176	0	0.12616176	1	3*	3*	0998197	451	South Los Angeles			Moderate
LOS ANGELES	841 W 79TH ST	90044	6020014027	Low Medium II Residential	RD1.5-1	0	29	0.131460706	Residential - Three Units (Any Combination) - 4 Stories or Less	YES - Current	NO - Privately-Owned	Available	Not Used in Prior Housing Element	0	0.170783401	0	0.170783401	2	3*	3*	0998197	452	South Los Angeles		Yes	Moderate
LOS ANGELES	849 W 79TH ST	90044	6020014029	Low Medium II Residential	RD1.5-1	0	29	0.131465183	Residential - Double, Duplex, or Two Units - 4 Stories or Less	YES - Current	NO - Privately-Owned	Available	Not Used in Prior Housing Element	0	0.170783401	0	0.170783401	2	3*	3*	0998197	454	South Los Angeles		Yes	Moderate
LOS ANGELES	853 W 79TH ST	90044	6020014030	Low Medium II Residential	RD1.5-1	0	29	0.131464851	Residential - Double, Duplex, or Two Units - 4 Stories or Less	YES - Current	NO - Privately-Owned	Available	Not Used in Prior Housing Element	0	0.170783401	0	0.170783401	2	3*	3*	0998197	455	South Los Angeles		Yes	Moderate
LOS ANGELES	857 W 79TH ST	90044	6020014031	Low Medium II Residential	RD1.5-1	0	29	0.13146731	Residential - Double, Duplex, or Two Units - 4 Stories or Less	YES - Current	NO - Privately-Owned	Available	Not Used in Prior Housing Element	0	0.170783401	0	0.170783401	2	3*	3*	0998197	456	South Los Angeles		Yes	Moderate
LOS ANGELES	861 W 79TH ST	90044	6020014032	Low Medium II Residential	RD1.5-1	0	29	0.131469032	Residential - Double, Duplex, or Two Units - 4 Stories or Less	YES - Current	NO - Privately-Owned	Available	Not Used in Prior Housing Element	0	0.170783401	0	0.170783401	2	3*	3*	0998197	457	South Los Angeles		Yes	Moderate
LOS ANGELES	822 W 78TH ST	90044	6020014033	Low Medium II Residential	RD1.5-1	0	29	0.131319945	Residential - Double, Duplex, or Two Units - 4 Stories or Less	YES - Current	NO - Privately-Owned	Available	Not Used in Prior Housing Element	0	0.170783401	0	0.170783401	2	3*	3*	0998197	415	South Los Angeles		Yes	Moderate
LOS ANGELES	7807 S HOOVER ST	90044	6020014034	Neighborhood Commercial	C2-1VL-CPIO	0	108	0.124912843	Residential - Double, Duplex, or Two Units - 4 Stories or Less	YES - Current	NO - Privately-Owned	Available	Not Used in Prior Housing Element	0.132234927	0	0	0.132234927	2	0	0	0998197	439	South Los Angeles			Lower
LOS ANGELES	7809 S HOOVER ST	90044	6020014035	Neighborhood Commercial	C2-1VL-CPIO	0	108	0.113497653	Residential - Double, Duplex, or Two Units - 4 Stories or Less	YES - Current	NO - Privately-Owned	Available	Not Used in Prior Housing Element	0.121886019	0	0	0.121886019	2	0	0	0998197	441	South Los Angeles			Lower
LOS ANGELES	7800 S HOOVER ST	90044	6020015001	Neighborhood Commercial	C2-1VL-CPIO	0	108	0.171537825	Residential - Five or More Units or Apartments (Any Combination) - 4 Stories or Less	YES - Current	NO - Privately-Owned	Available	Not Used in Prior Housing Element	0	0	0.094988025	0.094988025	12	0	0	0998201	454	South Los Angeles		Yes	Above Moderate
LOS ANGELES	738 W 78TH ST	90044	6020015002	Low Medium II Residential	RD2-1	0	21	0.164150543	Residential - Double, Duplex, or Two Units - 4 Stories or Less	YES - Current	NO - Privately-Owned	Available	Not Used in Prior Housing Element	0	0.005033233	0	0.005033233	2	3*	3*	0998201	453	South Los Angeles			Moderate
LOS ANGELES	730 W 78TH ST	90044	6020015003	Low Medium II Residential	RD2-1	0	21	0.16415157	Residential - Double, Duplex, or Two Units - 4 Stories or Less	YES - Current	NO - Privately-Owned	Available	Not Used in Prior Housing Element	0	0.208343232	0	0.208343232	2	3*	3*	0998201	452	South Los Angeles		Yes	Moderate
LOS ANGELES	726 W 78TH ST	90044	6020015004	Low Medium II Residential	RD2-1	0	21	0.164150543	Residential - Single Family Residence	YES - Current	NO - Privately-Owned	Available	Not Used in Prior Housing Element	0	0.154274154	0	0.154274154	1	3*	3*	0998201	451	South Los Angeles			Moderate
LOS ANGELES	722 W 78TH ST	90044	6020015005	Low Medium II Residential	RD2-1	0	21	0.164151204	Residential - Single Family Residence	YES - Current	NO - Privately-Owned	Available	Not Used in Prior Housing Element	0	0.154274154	0	0.154274154	1	3*	3*	0998201	450	South Los Angeles			Moderate
LOS ANGELES	718 W 78TH ST	90044	6020015006	Low Medium II Residential	RD2-1	0	21	0.164150179	Residential - Single Family Residence	YES - Current	NO - Privately-Owned	Available	Not Used in Prior Housing Element	0	0.154274154	0	0.154274154	1	3*	3*	0998201	449	South Los Angeles			Moderate
LOS ANGELES	714 W 78TH ST	90044	6020015007	Low Medium II Residential	RD2-1	0	21	0.164150543	Residential - Double, Duplex, or Two Units - 4 Stories or Less	YES - Current	NO - Privately-Owned	Available	Not Used in Prior Housing Element	0	0.208343232	0	0.208343232	2	3*	3*	0998201	448	South Los Angeles		Yes	Moderate
LOS ANGELES	708 W 78TH ST	90044	6020015008	Low Medium II Residential	RD2-1	0	21	0.164150543	Residential - Three Units (Any Combination) - 4 Stories or Less	YES - Current	NO - Privately-Owned	Available	Not Used in Prior Housing Element	0	0.189074296	0	0.189074296	3	3*	3*	0998201	447	South Los Angeles		Yes	Moderate
LOS ANGELES	700 W 78TH ST	90044	6020015009	Low Medium II Residential	RD2-1	0	21	0.16415157	Residential - Three Units (Any Combination) - 4 Stories or Less	YES - Current	NO - Privately-Owned	Available	Not Used in Prior Housing Element	0	0.189074296	0	0.189074296	3	3*	3*	0998201	446	South Los Angeles		Yes	Moderate
LOS ANGELES	636 W 78TH ST	90044	6020015010	Low Medium II Residential	RD2-1	0	21	0.164150543	Residential - Double, Duplex, or Two Units - 4 Stories or Less	YES - Current	NO - Privately-Owned	Available	Not Used in Prior Housing Element	0	0.037296009	0	0.037296009	2	3*	3*	0998201	445	South Los Angeles			Moderate
LOS ANGELES	634 1/2 W 78TH ST	90044	6020015011	Low Medium II Residential	RD2-1	0	21	0.164151568	Residential - Double, Duplex, or Two Units - 4 Stories or Less	YES - Current	NO - Privately-Owned	Available	Not Used in Prior Housing Element	0	0.208343232	0	0.208343232	2	3*	3*	0998201	444	South Los Angeles		Yes	Moderate
LOS ANGELES	627 W 79TH ST	90044	6020015013	Low Medium II Residential	RD1.5-1	0	29	0.164000015	Residential - Four Units (Any Combination) - 4 Stories or Less	YES - Current	NO - Privately-Owned	Available	Not Used in Prior Housing Element	0	0.058256654	0	0.058256654	4	0	0	0998201	519	South Los Angeles		Yes	Moderate
LOS ANGELES	633 W 79TH ST	90044	6020015014	Low Medium II Residential	RD1.5-1	0	29	0.163974093	Residential - Five or More Units or Apartments (Any Combination) - 4 Stories or Less	YES - Current	NO - Privately-Owned	Available	Not Used in Prior Housing Element	0	0.143762577	0	0.143762577	5	0	0	0998201	520	South Los Angeles		Yes	Moderate
LOS ANGELES	703 W 79TH ST	90044	6020015016	Low Medium II Residential	RD1.5-1	0	29	0.163923643	Residential - Five or More Units or Apartments (Any Combination) - 4 Stories or Less	YES - Current	NO - Privately-Owned	Available	Not Used in Prior Housing Element	0	0.038207097	0	0.038207097	6	0	0	0998201	522	South Los Angeles		Yes	Moderate
LOS ANGELES	707 W 79TH ST	90044	6020015017	Low Medium II Residential	RD1.5-1	0	29	0.163897031	Residential - Four Units (Any Combination) - 4 Stories or Less	YES - Current	NO - Privately-Owned	Available	Not Used in Prior Housing Element	0	0.17634986	0	0.17634986	4	0	0	0998201	523	South Los Angeles		Yes	Moderate
LOS ANGELES	727 W 79TH ST	90044	6020015021	Low Medium II Residential	RD1.5-1	0	29	0.163793778	Residential - Three Units (Any Combination) - 4 Stories or Less	YES - Current	NO - Privately-Owned	Available	Not Used in Prior Housing Element	0	0.216086465	0	0.216086465	3	0	0	0998201	527	South Los Angeles		Yes	Moderate
LOS ANGELES	731 W 79TH ST	90044	6020015022	Low Medium II Residential	RD1.5-1	0	29	0.163767995	Residential - Double, Duplex, or Two Units - 4 Stories or Less	YES - Current	NO - Privately-Owned	Available	Not Used in Prior Housing Element	0	0.177210093	0	0.177210093	2	0	0	0998201	528	South Los Angeles		Yes	Moderate
LOS ANGELES	735 W 79TH ST	90044	6020015023	Low Medium II Residential	RD1.5-1	0	29	0.163743182	Residential - Three Units (Any Combination) - 4 Stories or Less	YES - Current	NO - Privately-Owned	Available	Not Used in Prior Housing Element	0	0.144962549	0	0.144962549	3	0	0	0998201	529	South Los Angeles		Yes	Moderate
LOS ANGELES	743 W 79TH ST	90044	6020015024	Neighborhood Commercial	C2-1VL-CPIO	0	108	0.171086775	Institutional - Church - One Story	YES - Current	NO - Privately-Owned	Available	Used in Prior Housing Element - Non-Vacant	0.070988044	0	0	0.070988044	0	0	0	0998201	530	South Los Angeles			Lower
LOS ANGELES	723 1/2 W 79TH ST	90044	6020015025	Low Medium II Residential	RD1.5-1	0	29	0.161523666	Residential - Three Units (Any Combination) - 4 Stories or Less	YES - Current	NO - Privately-Owned	Available	Not Used in Prior Housing Element	0	0.093453616	0	0.093453616	3	0	0	0998201	526	South Los Angeles		Yes	Moderate
LOS ANGELES	622 W 78TH ST	90044	6020016001	Low Medium II Residential	RD2-1	0	21	0.164150179	Residential - Single Family Residence	YES - Current	NO - Privately-Owned	Available	Not Used in Prior Housing Element	0	0.154274154	0	0.154274154	1	3*	3*	0998201	442	South Los Angeles			Moderate
LOS ANGELES	616 W 78TH ST	90044	6020016002	Low Medium II Residential	RD2-1	0	21	0.164150543	Residential - Double, Duplex, or Two Units - 4 Stories or Less	YES - Current	NO - Privately-Owned	Available	Not Used in Prior Housing Element	0	0.208343232	0	0.208343232	2	3*	3*	0998201	441	South Los Angeles		Yes	Moderate
LOS ANGELES	612 W 78TH ST	90044	6020016003	Low Medium II Residential	RD2-1	0	21	0.16415157	Residential - Single Family Residence	YES - Current	NO - Privately-Owned	Available	Not Used in Prior Housing Element	0	0.154274154	0	0.154274154	1	3*	3*	0998201	440	South Los Angeles			Moderate
LOS ANGELES	606 W 78TH ST	90044	6020016004	Low Medium II Residential	RD2-1	0	21	0.16415157	Residential - Three Units (Any Combination) - 4 Stories or Less	YES - Current	NO - Privately-Owned	Available	Not Used in Prior Housing Element	0	0.189074296	0	0.189074296	3	3*	3*	0998201	439	South Los Angeles		Yes	Moderate
LOS ANGELES	600 W 78TH ST	90044	6020016005	Low Medium II Residential	RD2-1	0	21	0.164150179	Residential - Double, Duplex, or Two Units - 4 Stories or Less	YES - Current	NO - Privately-Owned	Available	Not Used in Prior Housing Element	0	0.208343232	0	0.208343232	2	3*	3*	0998201	438	South Los Angeles		Yes	Moderate
LOS ANGELES	538 W 78TH ST	90044	6020016006	Low Medium II Residential	RD2-1	0	21	0.164150851	Residential - Double, Duplex, or Two Units - 4 Stories or Less	YES - Current	NO - Privately-Owned	Available	Not Used in Prior Housing Element	0	0.005033233	0	0.005033233	2	3*	3*	0998201	437	South Los Angeles			Moderate
LOS ANGELES	522 W 78TH ST	90044	6020016009	Low Medium II Residential	RD2-1	0	21	0.164150543	Residential - Double, Duplex, or Two Units - 4 Stories or Less	YES - Current	NO - Privately-Owned	Available	Not Used in Prior Housing Element	0	0.208343232	0	0.208343232	2	3*	3*	0998201	434	South Los Angeles		Yes	Moderate
LOS ANGELES	7807 S FIGUEROA ST	90003	6020016010	Neighborhood Commercial	C2-1VL-CPIO	0	108	0.149227699	Residential - Double, Duplex, or Two Units - 4 Stories or Less	YES - Current	NO - Privately-Owned	Available	Used in Prior Housing Element - Non-Vacant	0	0	0.738820803	0.738820803	2	0	0	0998201	461	South Los Angeles		Yes	Above Moderate
LOS ANGELES	7811 S FIGUEROA ST	90003	6020016011	Neighborhood Commercial	C2-1VL-CPIO	0	108	0.146686963	Residential - Double, Duplex, or Two Units - 4 Stories or Less	YES - Current	NO - Privately-Owned	Available	Not Used in Prior Housing Element	0	0	0.701664877	0.701664877	2	0	0	0998201	466	South Los Angeles		Yes	Above Moderate
LOS ANGELES	7817 S FIGUEROA ST	90003	6020016012	Neighborhood Commercial	C2-1VL-CPIO	0	108	0.14624319	Residential - Five or More Units or Apartments (Any Combination) - 4 Stories or Less	YES - Current	NO - Privately-Owned	Available	Not Used in Prior Housing Element	0.163318992	0	0	0.163318992	8	0	0	0998201	508	South Los Angeles			Lower
LOS ANGELES	7821 S FIGUEROA ST	90003	6020016013	Neighborhood Commercial	C2-1VL-CPIO	0	108	0.149228046	Residential - Five or More Units or Apartments (Any Combination) - 4 Stories or Less	YES - Current	NO - Privately-Owned	Available	Not Used in Prior Housing Element	0.171907032	0	0	0.171907032	8	0	0	0998201	541	South Los Angeles			Lower
LOS ANGELES	7829 S FIGUEROA ST	90003	6020016014	Neighborhood Commercial	C2-1VL-CPIO	0	108	0.14922805	Residential - Single Family Residence	YES - Current	NO - Privately-Owned	Available	Not Used in Prior Housing Element	0	0	0.359696223	0.359696223	1	0	0	0998201	551	South Los Angeles		Yes	Above Moderate
LOS ANGELES	523 W 79TH ST	90044	6020016016	Low Medium II Residential	RD1.5-1	0	29	0.149310289	Residential - Four Units (Any Combination) - 4 Stories or Less	YES - Current	NO - Privately-Owned	Available	Not Used in Prior Housing Element	0	0.148306027	0	0.148306027	4	0	0	0998201	510	South Los Angeles		Yes	Moderate
LOS ANGELES	529 W 79TH ST	90044	6020016017	Low Medium II Residential	RD1.5-1	0	29	0.164206091	Residential - Single Family Residence	YES - Current	NO - Privately-Owned	Available	Not Used in Prior Housing Element	0	0.443842185	0	0.443842185	1	0	0	0998201	511	South Los Angeles			Moderate
LOS ANGELES	533 W 79TH ST	90044	6020016018	Low Medium II Residential	RD1.5-1	0	29	0.164180858	Residential - Single Family Residence	YES - Current	NO - Privately-Owned	Available	Not Used in Prior Housing Element	0	0.443842185	0	0.443842185	1	0	0	0998201	512	South Los Angeles			Moderate
LOS ANGELES	539 W 79TH ST	90044	6020016019	Low Medium II Residential	RD1.5-1	0	29	0.164156058	Residential - Single Family Residence	YES - Current	NO - Privately-Owned	Available	Not Used in Prior Housing Element	0	0.443842185	0	0.443842185	1	0	0	0998201	513	South Los Angeles			Moderate
LOS ANGELES	603 W 79TH ST	90044	6020016020	Low Medium II Residential	RD1.5-1	0	29	0.164128179	Residential - Single Family Residence	YES - Current	NO - Privately-Owned	Available	Not Used in Prior Housing Element	0	0.443842185	0	0.443842185	1	0	0	0998201	514	South Los Angeles			Moderate
LOS ANGELES	607 W 79TH ST	90044	6020016021	Low Medium II Residential	RD1.5-1	0	29	0.16410404	Residential - Double, Duplex, or Two Units - 4 Stories or Less	YES - Current	NO - Privately-Owned	Available	Not Used in Prior Housing Element	0	0.26445778	0	0.26445778	2	0	0	0998201	515	South Los Angeles		Yes	Moderate
LOS ANGELES	611 W 79TH ST	90044	6020016022	Low Medium II Residential	RD1.5-1	0	29	0.164077243	Residential - Double, Duplex, or Two Units - 4 Stories or Less	YES - Current	NO - Privately-Owned	Available	Not Used in Prior Housing Element	0	0.26445778	0	0.26445778	2	0	0	0998201	516	South Los Angeles		Yes	Moderate
LOS ANGELES	623 W 79TH ST	90044	6020016025	Low Medium II Residential	RD1.5-1	0	29	0.16173016	Residential - Four Units (Any Combination) - 4 Stories or Less	YES - Current	NO - Privately-Owned	Available	Not Used in Prior Housing Element	0	0.024391566	0	0.024391566	4	0	0	0998201	518	South Los Angeles		Yes	Moderate
LOS ANGELES	615 W 79TH ST	90044	6020016026	Low Medium II Residential	RD1.5-1	0	29	0.160609152	Residential - Single Family Residence	YES - Current	NO - Privately-Owned	Available	Not Used in Prior Housing Element	0	0.443842185	0	0.443842185	1	0	0	0998201	517	South Los Angeles			Moderate
LOS ANGELES	518 W 78TH ST	90044	6020016901	Low Medium II Residential	RD2-1	0	21	0.171112956	Miscellaneous - Government Owned Property	YES - Current	YES - City-Owned	Available	Not Used in Prior Housing Element	0	0.004357438	0	0.004357438	0	3*	3*	0998201	433	South Los Angeles			Moderate
LOS ANGELES	616 W 77TH ST	90044	6020017002	Low Medium II Residential	RD2-1	0	21	0.160705563	Residential - Single Family Residence	YES - Current	NO - Privately-Owned	Available	Not Used in Prior Housing Element	0	0.154274154	0	0.154274154	1	3*	3*	0998201	274	South Los Angeles			Moderate
LOS ANGELES	612 W 77TH ST	90044	6020017003	Low Medium II Residential	RD2-1	0	21	0.160707936	Residential - Three Units (Any Combination) - 4 Stories or Less	YES - Current	NO - Privately-Owned	Available	Not Used in Prior Housing Element	0	0.051000988	0	0.051000988	3	3*	3*	0998201	273	South Los Angeles		Yes	Moderate
LOS ANGELES	610 1/2 W 77TH ST	90044	6020017004	Low Medium II Residential	RD2-1	0	21	0.160708289	Residential - Double, Duplex, or Two Units - 4 Stories or Less	YES - Current	NO - Privately-Owned	Available	Not Used in Prior Housing Element	0	0.208343232	0	0.208343232	2	3*	3*	0998201	272	South Los Angeles		Yes	Moderate
LOS ANGELES	600 W 77TH ST	90044	6020017005	Low Medium II Residential	RD2-1	0	21	0.160705927	Residential - Three Units (Any Combination) - 4 Stories or Less	YES - Current	NO - Privately-Owned	Available	Not Used in Prior Housing Element	0	0.011521899	0	0.011521899	3	3*	3*	0998201	271	South Los Angeles		Yes	Moderate
LOS ANGELES	538 W 77TH ST	90044	6020017006	Low Medium II Residential	RD2-1	0	21	0.160707936	Residential - Single Family Residence	YES - Current	NO - Privately-Owned	Available	Not Used in Prior Housing Element	0	0.154274154	0	0.154274154	1	3*	3*	0998201	270	South Los Angeles			Moderate
LOS ANGELES	502 W 77TH ST	90044	6020017011	Neighborhood Commercial	C2-1VL-CPIO	0	108	0.125354071	Residential - Double, Duplex, or Two Units - 4 Stories or Less	YES - Current	NO - Privately-Owned	Available	Not Used in Prior Housing Element	0	0	0.665721372	0.665721372	2	0	0	0998201	265	South Los Angeles		Yes	Above Moderate
LOS ANGELES	7719 S FIGUEROA ST	90003	6020017015	Neighborhood Commercial	C2-1VL-CPIO	0	108	0.14325859	Residential - Four Units (Any Combination) - 4 Stories or Less	YES - Current	NO - Privately-

LOS ANGELES	521 W 78TH ST	90044	6020017019	Low Medium II Residential	RD2-1	0	21	0.160707632	Residential - Three Units (Any Combination) - 4 Stories or Less	YES - Current	NO - Privately-Owned	Available	Not Used in Prior Housing Element	0	0.189074296	0	0.189074296	3	3*	3*	0998201	343	South Los Angeles	Yes	Moderate
LOS ANGELES	529 W 78TH ST	90044	6020017020	Low Medium II Residential	RD2-1	0	21	0.160706273	Residential - Single Family Residence	YES - Current	NO - Privately-Owned	Available	Not Used in Prior Housing Element	0	0.154274154	0	0.154274154	1	3*	3*	0998201	344	South Los Angeles		Moderate
LOS ANGELES	531 W 78TH ST	90044	6020017021	Low Medium II Residential	RD2-1	0	21	0.160706273	Residential - Double, Duplex, or Two Units - 4 Stories or Less	YES - Current	NO - Privately-Owned	Available	Not Used in Prior Housing Element	0	0.005033233	0	0.005033233	2	3*	3*	0998201	345	South Los Angeles		Moderate
LOS ANGELES	539 W 78TH ST	90044	6020017022	Low Medium II Residential	RD2-1	0	21	0.160706627	Residential - Double, Duplex, or Two Units - 4 Stories or Less	YES - Current	NO - Privately-Owned	Available	Not Used in Prior Housing Element	0	0.208343232	0	0.208343232	2	3*	3*	0998201	346	South Los Angeles	Yes	Moderate
LOS ANGELES	611 W 78TH ST	90044	6020017025	Low Medium II Residential	RD2-1	0	21	0.160706991	Residential - Double, Duplex, or Two Units - 4 Stories or Less	YES - Current	NO - Privately-Owned	Available	Not Used in Prior Housing Element	0	0.208343232	0	0.208343232	2	3*	3*	0998201	348	South Los Angeles	Yes	Moderate
LOS ANGELES	613 W 78TH ST	90044	6020017026	Low Medium II Residential	RD2-1	0	21	0.160707996	Residential - Double, Duplex, or Two Units - 4 Stories or Less	YES - Current	NO - Privately-Owned	Available	Not Used in Prior Housing Element	0	0.208343232	0	0.208343232	2	3*	3*	0998201	349	South Los Angeles	Yes	Moderate
LOS ANGELES	623 W 78TH ST	90044	6020017028	Low Medium II Residential	RD2-1	0	21	0.160707277	Residential - Three Units (Any Combination) - 4 Stories or Less	YES - Current	NO - Privately-Owned	Available	Not Used in Prior Housing Element	0	0.189074296	0	0.189074296	3	3*	3*	0998201	351	South Los Angeles	Yes	Moderate
LOS ANGELES	601 W 78TH ST	90044	6020017029	Low Medium II Residential	RD2-1	0	21	0.160707994	Residential - Double, Duplex, or Two Units - 4 Stories or Less	YES - Current	NO - Privately-Owned	Available	Not Used in Prior Housing Element	0	0.208343232	0	0.208343232	2	3*	3*	0998201	347	South Los Angeles	Yes	Moderate
LOS ANGELES	7705 S FIGUEROA ST	90003	6020017030	Neighborhood Commercial	C2-1VL-CPIO	0	108	0.143257857	Residential - Double, Duplex, or Two Units - 4 Stories or Less	YES - Current	NO - Privately-Owned	Available	Not Used in Prior Housing Element	0	0	0	0.730779886	2	0	0	0998201	293	South Los Angeles	Yes	Above Moderate
LOS ANGELES	7711 S FIGUEROA ST	90003	6020017031	Neighborhood Commercial	C2-1VL-CPIO	0	108	0.125353703	Residential - Double, Duplex, or Two Units - 4 Stories or Less	YES - Current	NO - Privately-Owned	Available	Not Used in Prior Housing Element	0.391462773	0	0	0.391462773	2	0	0	0998201	300	South Los Angeles		Lower
LOS ANGELES	517 W 78TH ST	90044	6020017032	Low Medium II Residential	RD2-1	0	21	0.055149701	Residential - Single Family Residence	YES - Current	NO - Privately-Owned	Available	Not Used in Prior Housing Element	0	0	0.058138388	0.058138388	1	1*	1*	0998201	369	South Los Angeles		Above Moderate
LOS ANGELES	519 W 78TH ST	90044	6020017032	Low Medium II Residential	RD2-1	0	21	0.11147974	Residential - Single Family Residence	YES - Current	NO - Privately-Owned	Available	Not Used in Prior Housing Element	0	0	0.105990645	0.105990645	1	2*	2*	0998201	342	South Los Angeles		Above Moderate
LOS ANGELES	7717 S FIGUEROA ST	90003	6020017033	Neighborhood Commercial	C2-1VL-CPIO	0	108	0.14105555	Residential - Double, Duplex, or Two Units - 4 Stories or Less	YES - Current	NO - Privately-Owned	Available	Not Used in Prior Housing Element	0	0	0.304774117	0.304774117	2	0	0	0998201	341	South Los Angeles	Yes	Above Moderate
LOS ANGELES	740 W 77TH ST	90044	6020018001	Low Medium II Residential	RD2-1	0	21	0.16793898	Residential - Single Family Residence	YES - Current	NO - Privately-Owned	Available	Not Used in Prior Housing Element	0	0.154274154	0	0.154274154	1	3*	3*	0998201	287	South Los Angeles		Moderate
LOS ANGELES	736 W 77TH ST	90044	6020018002	Low Medium II Residential	RD2-1	0	21	0.160707284	Residential - Double, Duplex, or Two Units - 4 Stories or Less	YES - Current	NO - Privately-Owned	Available	Not Used in Prior Housing Element	0	0.208343232	0	0.208343232	2	3*	3*	0998201	286	South Los Angeles	Yes	Moderate
LOS ANGELES	732 W 77TH ST	90044	6020018003	Low Medium II Residential	RD2-1	0	21	0.16070693	Residential - Double, Duplex, or Two Units - 4 Stories or Less	YES - Current	NO - Privately-Owned	Available	Not Used in Prior Housing Element	0	0.208343232	0	0.208343232	2	3*	3*	0998201	285	South Los Angeles	Yes	Moderate
LOS ANGELES	722 W 77TH ST	90044	6020018005	Low Medium II Residential	RD2-1	0	21	0.16070693	Residential - Double, Duplex, or Two Units - 4 Stories or Less	YES - Current	NO - Privately-Owned	Available	Not Used in Prior Housing Element	0	0.088207707	0	0.088207707	2	3*	3*	0998201	283	South Los Angeles	Yes	Moderate
LOS ANGELES	718 1/2 W 77TH ST	90044	6020018006	Low Medium II Residential	RD2-1	0	21	0.16070693	Residential - Three Units (Any Combination) - 4 Stories or Less	YES - Current	NO - Privately-Owned	Available	Not Used in Prior Housing Element	0	0.189074296	0	0.189074296	3	3*	3*	0998201	282	South Los Angeles	Yes	Moderate
LOS ANGELES	708 W 77TH ST	90044	6020018008	Low Medium II Residential	RD2-1	0	21	0.160707284	Residential - Double, Duplex, or Two Units - 4 Stories or Less	YES - Current	NO - Privately-Owned	Available	Not Used in Prior Housing Element	0	0.088207707	0	0.088207707	2	3*	3*	0998201	280	South Los Angeles	Yes	Moderate
LOS ANGELES	700 W 77TH ST	90044	6020018009	Low Medium II Residential	RD2-1	0	21	0.160707284	Residential - Three Units (Any Combination) - 4 Stories or Less	YES - Current	NO - Privately-Owned	Available	Not Used in Prior Housing Element	0	0.189074296	0	0.189074296	3	3*	3*	0998201	279	South Los Angeles	Yes	Moderate
LOS ANGELES	638 W 77TH ST	90044	6020018010	Low Medium II Residential	RD2-1	0	21	0.160707936	Residential - Double, Duplex, or Two Units - 4 Stories or Less	YES - Current	NO - Privately-Owned	Available	Not Used in Prior Housing Element	0	0.037296009	0	0.037296009	2	3*	3*	0998201	278	South Los Angeles		Moderate
LOS ANGELES	634 W 77TH ST	90044	6020018011	Low Medium II Residential	RD2-1	0	21	0.16070693	Residential - Double, Duplex, or Two Units - 4 Stories or Less	YES - Current	NO - Privately-Owned	Available	Not Used in Prior Housing Element	0	0.088207707	0	0.088207707	2	3*	3*	0998201	277	South Los Angeles	Yes	Moderate
LOS ANGELES	627 W 78TH ST	90044	6020018013	Low Medium II Residential	RD2-1	0	21	0.160706273	Residential - Three Units (Any Combination) - 4 Stories or Less	YES - Current	NO - Privately-Owned	Available	Not Used in Prior Housing Element	0	0.189074296	0	0.189074296	3	3*	3*	0998201	352	South Los Angeles	Yes	Moderate
LOS ANGELES	637 W 78TH ST	90044	6020018015	Low Medium II Residential	RD2-1	0	21	0.160707994	Residential - Three Units (Any Combination) - 4 Stories or Less	YES - Current	NO - Privately-Owned	Available	Not Used in Prior Housing Element	0	0.189074296	0	0.189074296	3	3*	3*	0998201	354	South Los Angeles	Yes	Moderate
LOS ANGELES	707 W 78TH ST	90044	6020018017	Low Medium II Residential	RD2-1	0	21	0.160706637	Residential - Double, Duplex, or Two Units - 4 Stories or Less	YES - Current	NO - Privately-Owned	Available	Not Used in Prior Housing Element	0	0.056422591	0	0.056422591	2	3*	3*	0998201	356	South Los Angeles	Yes	Moderate
LOS ANGELES	713 W 78TH ST	90044	6020018018	Low Medium II Residential	RD2-1	0	21	0.160707631	Residential - Double, Duplex, or Two Units - 4 Stories or Less	YES - Current	NO - Privately-Owned	Available	Not Used in Prior Housing Element	0	0.208343232	0	0.208343232	2	3*	3*	0998201	357	South Los Angeles	Yes	Moderate
LOS ANGELES	723 W 78TH ST	90044	6020018020	Low Medium II Residential	RD2-1	0	21	0.160706273	Residential - Double, Duplex, or Two Units - 4 Stories or Less	YES - Current	NO - Privately-Owned	Available	Not Used in Prior Housing Element	0	0.208343232	0	0.208343232	2	3*	3*	0998201	359	South Los Angeles	Yes	Moderate
LOS ANGELES	727 W 78TH ST	90044	6020018021	Low Medium II Residential	RD2-1	0	21	0.160707631	Residential - Double, Duplex, or Two Units - 4 Stories or Less	YES - Current	NO - Privately-Owned	Available	Not Used in Prior Housing Element	0	0.139837092	0	0.139837092	2	3*	3*	0998201	360	South Los Angeles		Moderate
LOS ANGELES	737 W 78TH ST	90044	6020018023	Low Medium II Residential	RD2-1	0	21	0.160707632	Residential - Single Family Residence	YES - Current	NO - Privately-Owned	Available	Not Used in Prior Housing Element	0	0.154274154	0	0.154274154	1	3*	3*	0998201	362	South Los Angeles		Moderate
LOS ANGELES	7601 S FIGUEROA ST	90003	6020020011	Neighborhood Commercial	C2-1VL-CPIO	0	108	0.149227159	Commercial - Auto, Recreation Equipment, Construction Equipment Sales and Service - Auto Body Repair Shop - One Story	YES - Current	NO - Privately-Owned	Available	Used in Prior Housing Element - Non-Vacant	0.206250121	0	0	0.206250121	0	0	0	0998201	109	South Los Angeles		Lower
LOS ANGELES	7607 S FIGUEROA ST	90003	6020020011	Neighborhood Commercial	C2-1VL-CPIO	0	108	0.14326043	Commercial - Auto, Recreation Equipment, Construction Equipment Sales and Service - Auto Body Repair Shop - One Story	YES - Current	NO - Privately-Owned	Available	Used in Prior Housing Element - Non-Vacant	0.195937383	0	0	0.195937383	0	0	0	0998201	138	South Los Angeles		Lower
LOS ANGELES	7611 S FIGUEROA ST	90003	6020020012	Neighborhood Commercial	C2-1VL-CPIO	0	108	0.143258223	Commercial - Auto, Recreation Equipment, Construction Equipment Sales and Service - Auto Body Repair Shop - One Story	YES - Current	NO - Privately-Owned	Available	Used in Prior Housing Element - Non-Vacant	0.062841946	0	0	0.062841946	0	0	0	0998201	143	South Los Angeles		Lower
LOS ANGELES	7617 S FIGUEROA ST	90003	6020020013	Neighborhood Commercial	C2-1VL-CPIO	0	108	0.143257949	Commercial - Hotel and Motel - Motel - Under 50 Rooms - One Story	YES - Current	NO - Privately-Owned	Available	Not Used in Prior Housing Element	0.04720642	0	0	0.04720642	12	0	0	0998201	186	South Los Angeles		Lower
LOS ANGELES	7501 S FIGUEROA ST	90003	6020021011	Neighborhood Commercial	C2-1VL-CPIO	0	108	0.149227852	Residential - Single Family Residence	YES - Current	NO - Privately-Owned	Available	Used in Prior Housing Element - Non-Vacant	1.136033958	0	0	1.136033958	1	0	0	1028201	1401	South Los Angeles		Lower
LOS ANGELES	7507 S FIGUEROA ST	90003	6020021012	Neighborhood Commercial	C2-1VL-CPIO	0	108	0.143258706	Residential - Single Family Residence	YES - Current	NO - Privately-Owned	Available	Used in Prior Housing Element - Non-Vacant	1.078737736	0	0	1.078737736	1	0	0	1028201	1429	South Los Angeles		Lower
LOS ANGELES	7511 S FIGUEROA ST	90003	6020021013	Neighborhood Commercial	C2-1VL-CPIO	0	108	0.143537911	Residential - Single Family Residence	YES - Current	NO - Privately-Owned	Available	Used in Prior Housing Element - Non-Vacant	1.078737736	0	0	1.078737736	1	0	0	1028201	1434	South Los Angeles		Lower
LOS ANGELES	7519 S FIGUEROA ST	90003	6020021014	Neighborhood Commercial	C2-1VL-CPIO	0	108	0.143259838	Residential - Double, Duplex, or Two Units - 4 Stories or Less	YES - Current	NO - Privately-Owned	Available	Not Used in Prior Housing Element	0	0	0.701664877	0.701664877	2	0	0	0998201	22	South Los Angeles	Yes	Above Moderate
LOS ANGELES	7521 S FIGUEROA ST	90003	6020021015	Neighborhood Commercial	C2-1VL-CPIO	0	108	0.143259838	Residential - Double, Duplex, or Two Units - 4 Stories or Less	YES - Current	NO - Privately-Owned	Available	Not Used in Prior Housing Element	0	0	0.627266026	0.627266026	3	0	0	0998201	51	South Los Angeles	Yes	Above Moderate
LOS ANGELES	7527 S FIGUEROA ST	90003	6020021016	Neighborhood Commercial	C2-1VL-CPIO	0	108	0.149103866	Industrial - Light Manufacturing - One Story	YES - Current	NO - Privately-Owned	Available	Used in Prior Housing Element - Non-Vacant	0.239957301	0	0	0.239957301	0	0	0	0998201	59	South Los Angeles		Lower
LOS ANGELES	737 W 75TH ST	90044	6020023023	Neighborhood Commercial	C2-1VL-CPIO	0	108	0.160812831	Residential - Single Family Residence	YES - Current	NO - Privately-Owned	Available	Not Used in Prior Housing Element	1.195928228	0	0	1.195928228	1	0	0	1028201	1354	South Los Angeles		Lower
LOS ANGELES	7410 S HOOVER ST	90044	6020023024	Neighborhood Commercial	C2-1VL-CPIO	0	108	0.167814697	Commercial - Store - One Story	YES - Current	NO - Privately-Owned	Available	Used in Prior Housing Element - Non-Vacant	0.071847157	0	0	0.071847157	0	0	0	1028201	1355	South Los Angeles		Lower
LOS ANGELES	7406 S HOOVER ST	90044	6020023026	Neighborhood Commercial	C2-1VL-CPIO	0	108	0.041939043	Commercial - Commercial - Vacant Land	YES - Current	NO - Privately-Owned	Available	Not Used in Prior Housing Element	0	0	0.057434994	0.057434994	0	0	0	1028201	1292	South Los Angeles	Yes	Above Moderate
LOS ANGELES			6020023026	Neighborhood Commercial	C2-1VL-CPIO	0	108	0.04017946	Commercial - Commercial - Vacant Land	YES - Current	NO - Privately-Owned	Available	Not Used in Prior Housing Element	0	0	0.038126072	0.038126072	0	0	0	1028201	1291	South Los Angeles		Above Moderate
LOS ANGELES	514 W 74TH ST	90044	6020024012	Neighborhood Commercial	C2-1VL-CPIO	0	108	0.149227491	Residential - Single Family Residence	YES - Current	NO - Privately-Owned	Available	Used in Prior Housing Element - Non-Vacant	1.327843022	0	0	1.327843022	0	0	0	1028201	1252	South Los Angeles		Lower
LOS ANGELES	7411 S FIGUEROA ST	90003	6020024014	Neighborhood Commercial	C2-1VL-CPIO	0	108	0.143259092	Residential - Five or More Units or Apartments (Any Combination) - 4 Stories or Less	YES - Current	NO - Privately-Owned	Available	Not Used in Prior Housing Element	0	0	0.131242108	0.131242108	7	0	0	1028201	1290	South Los Angeles	Yes	Above Moderate
LOS ANGELES	7415 S FIGUEROA ST	90003	6020024015	Neighborhood Commercial	C2-1VL-CPIO	0	108	0.143258504	Residential - Double, Duplex, or Two Units - 4 Stories or Less	YES - Current	NO - Privately-Owned	Available	Not Used in Prior Housing Element	0	0	0.701664877	0.701664877	2	0	0	1028201	1333	South Los Angeles	Yes	Above Moderate
LOS ANGELES	7421 S FIGUEROA ST	90003	6020024016	Neighborhood Commercial	C2-1VL-CPIO	0	108	0.143258504	Residential - Five or More Units or Apartments (Any Combination) - 4 Stories or Less	YES - Current	NO - Privately-Owned	Available	Not Used in Prior Housing Element	0	0	0.116724968	0.116724968	8	0	0	1028201	1360	South Los Angeles	Yes	Above Moderate
LOS ANGELES	7427 S FIGUEROA ST	90003	6020024017	Neighborhood Commercial	C2-1VL-CPIO	0	108	0.149521851	Residential - Five or More Units or Apartments (Any Combination) - 4 Stories or Less	YES - Current	NO - Privately-Owned	Available	Not Used in Prior Housing Element	0	0	0.122850752	0.122850752	8	0	0	1028201	1372	South Los Angeles	Yes	Above Moderate
LOS ANGELES	616 W 73RD ST	90044	6020025005	Low Medium II Residential	RD2-1	0	21	0.160706722	Residential - Double, Duplex, or Two Units - 4 Stories or Less	YES - Current	NO - Privately-Owned	Available	Not Used in Prior Housing Element	0	0.208343232	0	0.208343232	2	3*	3*	1028201	1093	South Los Angeles	Yes	Moderate
LOS ANGELES	612 W 73RD ST	90044	6020025006	Low Medium II Residential	RD2-1	0	21	0.160706368	Residential - Single Family Residence	YES - Current	NO - Privately-Owned	Available	Not Used in Prior Housing Element	0	0.154274154	0	0.154274154	1	3*	3*	1028201	1092	South Los Angeles		Moderate
LOS ANGELES	610 W 73RD ST	90044	6020025007	Low Medium II Residential	RD2-1	0	21	0.160707372	Residential - Double, Duplex, or Two Units - 4 Stories or Less	YES - Current	NO - Privately-Owned	Available	Not Used in Prior Housing Element	0	0.252616954	0	0.252616954	0	3*	3*	1028201	1091	South Los Angeles	Yes	Moderate
LOS ANGELES	600 W 73RD ST	90044	6020025008	Low Medium II Residential	RD2-1	0	21	0.16070672	Residential - Single Family Residence	YES - Current	NO - Privately-Owned	Available	Not Used in Prior Housing Element	0	0.064771838	0	0.064771838	1	3*	3*	1028201	1090	South Los Angeles		Moderate
LOS ANGELES	530 W 73RD ST	90044	6020025009	Low Medium II Residential	RD2-1	0	21	0.160707084	Residential - Double, Duplex, or Two Units - 4 Stories or Less	YES - Current	NO - Privately-Owned	Available	Not Used in Prior Housing Element	0	0.208343232	0	0.208343232	2	3*	3*	1028201	1089	South Los Angeles	Yes	Moderate
LOS ANGELES	524 W 73RD ST	90044	6020025010	Low Medium II Residential	RD2-1	0	21	0.160706722	Residential - Single Family Residence	YES - Current	NO - Privately-Owned	Available	Not Used in Prior Housing Element	0	0.154274154	0	0.154274154	1	3*	3*	1028201	1088	South Los Angeles		Moderate
LOS ANGELES	7301 S FIGUEROA ST	90003	6020025012	Neighborhood Commercial	C2-1VL-CPIO	0	108	0.149228425	Commercial - Store - One Story	YES - Current	NO - Privately-Owned	Available	Used in Prior Housing Element - Non-Vacant	0.064845547	0	0	0.064845547	0	0	0	1028201	1086	South Los Angeles		Lower
LOS ANGELES	7307 S FIGUEROA ST	90003	6020025013	Neighborhood Commercial	C2-1VL-CPIO	0	108	0.143258504	Residential - Five or More Units or Apartments (Any Combination) - 4 Stories or Less	YES - Current	NO - Privately-Owned	Available	Not Used in Prior Housing Element	0	0	0.174419102	0.174419102	5	0	0	1028201	1114	South Los Angeles	Yes	Above Moderate
LOS ANGELES	7315 S FIGUEROA ST	90003	6020025015	Neighborhood Commercial	C2-1VL-CPIO	0	108	0.143258504	Commercial - Office Building - Office and Residential - One Story	YES - Current	NO - Privately-Owned	Available	Used in Prior Housing Element - Non-Vacant	0.183684246	0	0	0.183684246	1	0	0	1028201	1164	South Los Angeles		Lower
LOS ANGELES	7321 S FIGUEROA ST	90003	6020025016	Neighborhood Commercial	C2-1VL-CPIO	0	108	0.143259439	Residential - Five or More Units or Apartments (Any Combination) - 4 Stories or Less	YES - Current	NO - Privately-Owned	Available	Not Used in Prior Housing Element	0	0	0.122850752	0.122850752	8	0	0	1028201	1191	South Los Angeles	Yes	Above Moderate
LOS ANGELES	7327 S FIGUEROA ST	90003	6020025017	Neighborhood Commercial	C2-1VL-CPIO	0	108	0.149524436	Residential - Five or More Units or Apartments (Any Combination) - 4 Stories or Less	YES - Current	NO - Privately-Owned	Available	Not Used in Prior Housing Element	0	0	0.46222645	0.46222645	6	0	0	1028201	1200	South Los Angeles	Yes	Above Moderate
LOS ANGELES	622 W 73RD ST	90044	6020025027	Low Medium II Residential	RD2-1	0	21	0.160708089	Residential - Double, Duplex, or Two Units - 4 Stories or Less	YES - Current	NO - Privately-Owned	Available	Not Used in Prior Housing Element	0	0.208343232	0	0.208343232	2	3*	3*	1028201	1094	South Los Angeles	Yes	Moderate
LOS ANGELES	518 W 73RD ST	90044	6020025030	Low Medium II Residential	RD2-1	0	21	0.165979364	Residential - Single Family Residence	YES - Current	NO - Privately-Owned	Available	Not Used in Prior Housing Element	0	0.154274154	0	0.154274154	1	3*	3*	1028201	1087	South Los Angeles		Moderate
LOS ANGELES	7310 S HOOVER ST	90044	6020026001	Neighborhood Commercial	C2-1VL-CPIO	0	108	0.167902883	Residential - Five or More Units or Apartments (Any Combination) - 4 Stories or Less	YES - Current	NO - Privately-Owned	Available	Not Used in Prior Housing Element	0	0	0.193045586	0.193045586	8	0	0	1028201	1108	South Los Angeles	Yes	Above Moderate
LOS ANGELES	730 W 73RD ST	90044	6020026002	Neighborhood Commercial	C2-1VL-CPIO	0	108	0.160706366	Residential - Five or More Units or Apartments (Any Combination) - 4 Stories or Less	YES - Current	NO - Privately-Owned	Available	Not Used in Prior Housing Element	0	0	0.580553949	0.580553949	5	0	0	1028201	1107	South Los Angeles	Yes	Above Moderate
LOS ANGELES	724 W 73RD ST	90044	6020026004	Low Medium II Residential	RD2-1	0	21	0.160707725	Residential - Three Units (Any Combination) - 4 Stories or Less	YES - Current	NO - Privately-Owned	Available	Not Used in Prior Housing Element	0	0.189074296	0	0.189074296	3	3*	3*	1028201	1105	South Los Angeles	Yes	Moderate
LOS ANGELES	706 W 73RD ST	90044	6020026007	Low Medium II Residential	RD2-1	0	21	0.160707372	Residential - Single Family Residence	YES - Current	NO - Privately-Owned	Available	Not Used in Prior Housing Element	0	0.154274154	0	0.154274154	1	3*	3*	1028201	1102	South Los Angeles		Moderate
LOS ANGELES	700 W 73RD ST	90044	6020026008	Low Medium II Residential	RD2-1	0	21	0.160706366	Residential - Three Units (Any Combination) - 4 Stories or Less	YES - Current	NO - Privately-Owned	Available	Not Used in Prior Housing Element	0	0.189074296	0	0.189074296	3	3*	3*	1028201	1101	South Los Angeles	Yes	Moderate
LOS ANGELES	654 W 73RD ST	90044	6020026009	Low Medium II Residential	RD2-1	0	21	0.160706366	Residential - Three Units (Any Combination) - 4 Stories or Less	YES - Current	NO - Privately-Owned	Available	Not Used in Prior Housing Element	0	0.189074296	0	0.189074296	3	3*	3*	1028201	1100	South Los Angeles	Yes	Moderate
LOS ANGELES	646 W 73RD ST	90044	6020026010	Low Medium II Residential	RD2-1	0	21	0.160707372	Residential - Double, Duplex, or Two Units - 4 Stories or Less	YES - Current	NO - Privately-Owned	Available	Not Used in Prior Housing Element	0	0.208343232	0	0.208343232	2	3*	3*	1028201	1099	South Los Angeles	Yes	Moderate
LOS ANGELES	640 1/2 W 73RD ST	90044	6020026011	Low Medium II Residential	RD2-1	0	21	0.160706358	Residential - Three Units (Any Combination) - 4 Stories or Less	YES - Current	NO - Privately-Owned	Available	Not Used in Prior Housing Element	0	0.052944463	0	0.052944463	3	3*	3*	1028201	1098	South Los Angeles		Moderate
LOS ANGELES	636 W 73RD ST	90044	6020026012	Low Medium II Residential	RD2-1	0	21	0.160706368	Residential - Double, Duplex, or Two Units - 4 Stories or Less	YES - Current	NO - Privately-Owned	Available	Not Used in Prior Housing Element	0	0.005033233	0	0.005033233	2	3*	3*	1028201	1097	South Los Angeles		Moderate
LOS ANGELES	7316 S HOOVER ST	90044	6020026023	Neighborhood Commercial	C2-1VL-CPIO	0	108	0.167952761	Institutional - Church - One Story	YES - Current	NO - Privately-Owned	Available	Used in Prior Housing Element - Non-Vacant	0.040520776	0	0	0.040520776	0	0	0	1028201	1187	South Los Angeles		Lower
LOS ANGELES	737 W 74TH ST	90044	6020026023	Neighborhood Commercial	C2-1VL-CPIO	0	108	0.160812831	Institutional - Church - One Story	YES - Current	NO - Privately-Owned	Available	Used in Prior Housing Element - Non-Vacant	0.038781316	0	0	0.038781316	0	0	0	1028201	1186	South Los Angeles		Lower
LOS ANGELES	724 W FLORENCE AVE	90044	6020027001	Community Commercial	C2-1-CPIO	0	108	0.15033624	Commercial - Restaurant, Cocktail Lounge - Restaurant, Cocktail Lounge, Tavern - One Story	YES - Current	NO - Privately-Owned	Available	Used in Prior Housing Element - Non-Vacant	0.215883574	0	0	0.215883574	0	0	0	1028201	936	South Los Angeles		Lower
LOS ANGELES			6020027001	Community Commercial	C2-1-CPIO	0	108	0.028757429	Commercial - Restaurant, Cocktail Lounge - Restaurant, Cocktail Lounge, Tavern - One Story	YES - Current	NO - Privately-Owned	Available	Used in Prior Housing Element - Non-Vacant	0	0	0.011656322	0.011656322	0	0	0	1028201	935	South Los Angeles		Above Moderate
LOS ANGELES	718 W FLORENCE AVE	90044	6020027002	Community Commercial	C2-1-CPIO	0	108	0.11503006	Commercial - Parking Lot (Commercial Use Property) - Lots - Patron or Employee - One Story	YES - Current	NO - Privately-Owned	Available	Used in Prior Housing Element - Non-Vacant	0.014669681	0	0	0.014669681	0	0	0	1028201	934	South Los Angeles		Lower
LOS ANGELES	712 W FLORENCE AVE	90044	6020027003	Community Commercial	C2-1-CPIO	0	108	0.143800399	Commercial - Store - One Story	YES - Current	NO - Privately-Owned	Available	Used in Prior Housing Element - Non-Vacant	0.067269931	0	0	0.067269931	0	0	0	1028201	933	South Los Angeles		Lower
LOS ANGELES	708 W FLORENCE AVE	90044	6020027004	Community Commercial	C2-1-CPIO	0	108	0.143816182	Commercial - Store - One Story	YES - Current	NO - Privately-Owned	Available	Used in Prior Housing Element - Non-Vacant	0.209677993	0	0	0.209677993	0	0	0	1028201	932	South Los Angeles		Lower
LOS ANGELES	704 W FLORENCE AVE	90044	6020027005	Community Commercial	C2-1-CPIO	0	108	0.143829276	Commercial - Store Combination - Store and Residential Combination - One Story	YES - Current	NO - Privately-Owned	Available	Not Used in Prior Housing Element	0	0	0.028574745	0.028574745	4	0	0	1028201	931	South Los Angeles	Yes	Above Moderate
LOS ANGELES	700 W FLORENCE AVE	90044	6020027006	Community Commercial	C2-1-CPIO	0	108	0.143843625	Commercial - Hotel and Motel - Motel - Under 50 Rooms - One Story	YES - Current	NO - Privately-Owned	Available	Used in Prior Housing Element - Non-Vacant	0.209677993	0	0	0.209677993	0	0	0	1028201	930	South Los Angeles		Lower
LOS ANGELES	676 W FLORENCE AVE	90044	6020027007	Community Commercial	C2-1-CPIO	0	108	0.143857973	Residential - Four Units (Any Combination) - 4 Stories or Less	YES - Current	NO - Privately-Owned	Available	Not Used in Prior Housing Element	0	0	0.255625203	0.255625203	4	0	0	1028201	929	South Los Angeles	Yes	Above Moderate
LOS ANGELES	674 W FLORENCE AVE	90044	6020027008	Community Commercial	C2-1-CPIO	0	108	0.143872321	Institutional - Church - One Story	YES - Current	NO - Privately-Owned	Available	Used in Prior Housing Element - Non-Vacant	0.122111603	0	0	0.122111603	0	0	0	1028201	928	South Los Angeles		Lower
LOS ANGELES	664 W FLORENCE AVE	90044	6020027009	Community Commercial	C2-1-CPIO	0	108	0.143886306	Residential - Three Units (Any Combination) - 4 Stories or Less	YES - Current	NO - Privately-Owned	Available	Not Used in Prior Housing Element	0	0	0.671114162	0.671114162	3	0	0	1028201	927	South Los Angeles	Yes	Above Moderate

LOS ANGELES	662 W FLORENCE AVE	90044	6020027010	Community Commercial	C2-1-CPIO	0	108	0.1439003	Commercial - Store Combination - Store and Residential Combination - One Story	YES - Current	NO - Privately-Owned	Available	Used in Prior Housing Element - Non-Vacant	0.18674654	0	0	0.18674654	1	0	0	102B201	926	South Los Angeles			Lower
LOS ANGELES	654 W FLORENCE AVE	90044	6020027011	Community Commercial	C2-1-CPIO	0	108	0.143914649	Commercial - Store Combination - Store and Residential Combination - One Story	YES - Current	NO - Privately-Owned	Available	Used in Prior Housing Element - Non-Vacant	0.194065198	1	0	0.194065198	1	0	0	102B201	925	South Los Angeles			Lower
LOS ANGELES	646 W FLORENCE AVE	90044	6020027012	Community Commercial	C2-1-CPIO	0	108	0.143928997	Commercial - Store Combination - Store and Residential Combination - One Story	YES - Current	NO - Privately-Owned	Available	Used in Prior Housing Element - Non-Vacant	0.061876068	0	0	0.061876068	1	0	0	102B201	924	South Los Angeles			Lower
LOS ANGELES	637 W 73RD ST	90044	6020027013	Low Medium II Residential	RD2-1	0	21	0.166447017	Residential - Single Family Residence	YES - Current	NO - Privately-Owned	Available	Not Used in Prior Housing Element	0	0.154274154	0	0.154274154	1	3*	3*	102B201	1014	South Los Angeles			Moderate
LOS ANGELES	643 W 73RD ST	90044	6020027014	Low Medium II Residential	RD2-1	0	21	0.1664453	Residential - Single Family Residence	YES - Current	NO - Privately-Owned	Available	Not Used in Prior Housing Element	0	0.154274154	0	0.154274154	1	3*	3*	102B201	1015	South Los Angeles			Moderate
LOS ANGELES	649 W 73RD ST	90044	6020027015	Low Medium II Residential	RD2-1	0	21	0.166447017	Residential - Double, Duplex, or Two Units - 4 Stories or Less	YES - Current	NO - Privately-Owned	Available	Not Used in Prior Housing Element	0	0.208343232	0	0.208343232	2	3*	3*	102B201	1016	South Los Angeles	Yes		Moderate
LOS ANGELES	653 W 73RD ST	90044	6020027016	Low Medium II Residential	RD2-1	0	21	0.166445624	Residential - Single Family Residence	YES - Current	NO - Privately-Owned	Available	Not Used in Prior Housing Element	0	0.154274154	0	0.154274154	1	3*	3*	102B201	1017	South Los Angeles			Moderate
LOS ANGELES	701 W 73RD ST	90044	6020027017	Low Medium II Residential	RD2-1	0	21	0.166445624	Residential - Three Units (Any Combination) - 4 Stories or Less	YES - Current	NO - Privately-Owned	Available	Not Used in Prior Housing Element	0	0.208343232	0	0.208343232	2	3*	3*	102B201	1019	South Los Angeles	Yes		Moderate
LOS ANGELES	707 W 73RD ST	90044	6020027018	Low Medium II Residential	RD2-1	0	21	0.166444936	Residential - Three Units (Any Combination) - 4 Stories or Less	YES - Current	NO - Privately-Owned	Available	Not Used in Prior Housing Element	0	0.189074296	0	0.189074296	3	3*	3*	102B201	1020	South Los Angeles	Yes		Moderate
LOS ANGELES	715 W 73RD ST	90044	6020027019	Low Medium II Residential	RD2-1	0	21	0.166447381	Residential - Double, Duplex, or Two Units - 4 Stories or Less	YES - Current	NO - Privately-Owned	Available	Not Used in Prior Housing Element	0	0.037296009	0	0.037296009	2	3*	3*	102B201	1021	South Los Angeles			Moderate
LOS ANGELES	717 W 73RD ST	90044	6020027020	Low Medium II Residential	RD2-1	0	21	0.166445977	Residential - Single Family Residence	YES - Current	NO - Privately-Owned	Available	Not Used in Prior Housing Element	0	0.154274154	0	0.154274154	1	3*	3*	102B201	1022	South Los Angeles			Moderate
LOS ANGELES	735 W 73RD ST	90044	6020027023	Neighborhood Commercial	C2-1VL-CPIO	0	108	0.166444936	Residential - Single Family Residence	YES - Current	NO - Privately-Owned	Available	Used in Prior Housing Element - Non-Vacant	0	0	0.940515459	0.940515459	1	0	0	102B201	1025	South Los Angeles	Yes		Above Moderate
LOS ANGELES	7228 S HOOVER ST	90044	6020027025	Neighborhood Commercial	C2-1VL-CPIO	0	108	0.164489394	Residential - Four Units (Any Combination) - 4 Stories or Less	YES - Current	NO - Privately-Owned	Available	Not Used in Prior Housing Element	0.129055756	0	0	0.129055756	4	0	0	102B201	1026	South Los Angeles			Lower
LOS ANGELES	630 W FLORENCE AVE	90044	6020028001	Community Commercial	C2-1-CPIO	0	108	0.143943345	Commercial - Commercial - Vacant Land	YES - Current	NO - Privately-Owned	Available	Not Used in Prior Housing Element	0.169988041	0	0	0.169988041	0	0	0	102B201	923	South Los Angeles			Lower
LOS ANGELES	626 W FLORENCE AVE	90044	6020028002	Community Commercial	C2-1-CPIO	0	108	0.143958229	Recreational - Club, Lodge Hall, Fraternal Organization - One Story	YES - Current	NO - Privately-Owned	Available	Used in Prior Housing Element - Non-Vacant	0.076948252	0	0	0.076948252	0	0	0	102B201	922	South Los Angeles			Lower
LOS ANGELES	620 W FLORENCE AVE	90044	6020028003	Community Commercial	C2-1-CPIO	0	108	0.143970424	Commercial - Store Combination - Store and Residential Combination - One Story	YES - Current	NO - Privately-Owned	Available	Not Used in Prior Housing Element	0	0	0.123396474	0.123396474	2	0	0	102B201	921	South Los Angeles	Yes		Above Moderate
LOS ANGELES	614 W FLORENCE AVE	90044	6020028004	Community Commercial	C2-1-CPIO	0	108	0.143985671	Residential - Four Units (Any Combination) - 4 Stories or Less	YES - Current	NO - Privately-Owned	Available	Not Used in Prior Housing Element	0	0	0.557017136	0.557017136	5	0	0	102B201	920	South Los Angeles	Yes		Above Moderate
LOS ANGELES	608 W FLORENCE AVE	90044	6020028005	Community Commercial	C2-1-CPIO	0	108	0.144000019	Commercial - Auto, Recreation Equipment, Construction Equipment Sales and Service - Auto Body Repair Shop - One Story	YES - Current	NO - Privately-Owned	Available	Used in Prior Housing Element - Non-Vacant	0.027347776	0	0	0.027347776	0	0	0	102B201	919	South Los Angeles			Lower
LOS ANGELES			6020028005	Community Commercial	C2-1-CPIO	0	108	0.144014722	Commercial - Auto, Recreation Equipment, Construction Equipment Sales and Service - Auto Body Repair Shop - One Story	YES - Current	NO - Privately-Owned	Available	Used in Prior Housing Element - Non-Vacant	0.027347776	0	0	0.027347776	0	0	0	102B201	918	South Los Angeles			Lower
LOS ANGELES	600 W FLORENCE AVE	90044	6020028006	Community Commercial	C2-1-CPIO	0	108	0.144029079	Residential - Four Units (Any Combination) - 4 Stories or Less	YES - Current	NO - Privately-Owned	Available	Not Used in Prior Housing Element	0	0	0.623576796	0.623576796	4	0	0	102B201	917	South Los Angeles	Yes		Above Moderate
LOS ANGELES	528 W FLORENCE AVE	90044	6020028007	Community Commercial	C2-1-CPIO	0	108	0.144043418	Residential - Five or More Units or Apartments (Any Combination) - 4 Stories or Less	YES - Current	NO - Privately-Owned	Available	Not Used in Prior Housing Element	0	0	0.12979015	0.12979015	8	0	0	102B201	916	South Los Angeles	Yes		Above Moderate
LOS ANGELES	526 W FLORENCE AVE	90044	6020028008	Community Commercial	C2-1-CPIO	0	108	0.144057413	Commercial - Commercial - Miscellaneous Commercial - One Story	YES - Current	NO - Privately-Owned	Available	Used in Prior Housing Element - Non-Vacant	0	0	0.121389525	0.121389525	0	0	0	102B201	915	South Los Angeles	Yes		Above Moderate
LOS ANGELES	578 W FLORENCE AVE	90044	6020028009	Community Commercial	C2-2D-CPIO	0	108	0.149834149	Commercial - Shopping Center (Neighborhood, Community) - One Story	YES - Current	NO - Privately-Owned	Available	Not Used in Prior Housing Element	0.039801456	0	0	0.039801456	0	0	0	102B201	914	South Los Angeles			Lower
LOS ANGELES			6020028011	Community Commercial	C2-2D-CPIO	0	108	0.149226738	Commercial - Commercial - Miscellaneous Commercial - One Story	YES - Current	NO - Privately-Owned	Available	Used in Prior Housing Element - Non-Vacant	0.182965715	0	0	0.182965715	0	0	0	102B201	999	South Los Angeles			Lower
LOS ANGELES			6020028012	Community Commercial	C2-2D-CPIO	0	108	0.149228242	Commercial - Commercial - Miscellaneous Commercial - One Story	YES - Current	NO - Privately-Owned	Available	Used in Prior Housing Element - Non-Vacant	0.182965715	0	0	0.182965715	0	0	0	102B201	1031	South Los Angeles			Lower
LOS ANGELES			6020028014	Community Commercial	C2-2D-CPIO	0	108	0.173104069	Commercial - Parking Lot (Commercial Use Property) - Lots - Patron or Employee - One Story	YES - Current	NO - Privately-Owned	Available	Not Used in Prior Housing Element	0.018159508	0	0	0.018159508	0	0	0	102B201	1003	South Los Angeles			Lower
LOS ANGELES			6020028015	Community Commercial	C2-2D-CPIO	0	108	0.166446341	Commercial - Parking Lot (Commercial Use Property) - Lots - Patron or Employee - One Story	YES - Current	NO - Privately-Owned	Available	Not Used in Prior Housing Element	0.188565236	0	0	0.188565236	0	0	0	102B201	1004	South Los Angeles			Lower
LOS ANGELES	607 W 73RD ST	90044	6020028018	Low Medium II Residential	RD2-1	0	21	0.166445624	Residential - Double, Duplex, or Two Units - 4 Stories or Less	YES - Current	NO - Privately-Owned	Available	Not Used in Prior Housing Element	0	0.208343232	0	0.208343232	2	3*	3*	102B201	1007	South Los Angeles	Yes		Moderate
LOS ANGELES	621 W 73RD ST	90044	6020028020	Low Medium II Residential	RD2-1	0	21	0.166445977	Residential - Three Units (Any Combination) - 4 Stories or Less	YES - Current	NO - Privately-Owned	Available	Not Used in Prior Housing Element	0	0.056422591	0	0.056422591	3	3*	3*	102B201	1011	South Los Angeles	Yes		Moderate
LOS ANGELES	625 W 73RD ST	90044	6020028021	Low Medium II Residential	RD2-1	0	21	0.166446665	Residential - Three Units (Any Combination) - 4 Stories or Less	YES - Current	NO - Privately-Owned	Available	Not Used in Prior Housing Element	0	0.189074296	0	0.189074296	3	3*	3*	102B201	1012	South Los Angeles			Moderate
LOS ANGELES	633 W 73RD ST	90044	6020028022	Low Medium II Residential	RD2-1	0	21	0.166445624	Residential - Three Units (Any Combination) - 4 Stories or Less	YES - Current	NO - Privately-Owned	Available	Not Used in Prior Housing Element	0	0.189074296	0	0.189074296	3	3*	3*	102B201	1013	South Los Angeles	Yes		Moderate
LOS ANGELES	506 W FLORENCE AVE	90044	6020028023	Community Commercial	C2-2D-CPIO	0	108	0.092924421	Commercial - Supermarket - Supermarket - 12,000 SF or More - One Story	YES - Current	NO - Privately-Owned	Available	Used in Prior Housing Element - Non-Vacant	0.20666616	0	0	0.20666616	0	0	0	102B201	1600	South Los Angeles			Lower
LOS ANGELES			6020028023	Community Commercial	C2-2D-CPIO	0	108	0.149226377	Commercial - Supermarket - Supermarket - 12,000 SF or More - One Story	YES - Current	NO - Privately-Owned	Available	Used in Prior Housing Element - Non-Vacant	0.246809453	0	0	0.246809453	0	0	0	102B201	942	South Los Angeles			Lower
LOS ANGELES			6020028023	Community Commercial	C2-2D-CPIO	0	108	0.149228603	Commercial - Supermarket - Supermarket - 12,000 SF or More - One Story	YES - Current	NO - Privately-Owned	Available	Used in Prior Housing Element - Non-Vacant	0.246809453	0	0	0.246809453	0	0	0	102B201	953	South Los Angeles			Lower
LOS ANGELES	7225 S FIGUEROA ST	90003	6020028024	Community Commercial	C2-2D-CPIO	0	108	0.148260074	Commercial - Commercial - Miscellaneous Commercial - One Story	YES - Current	NO - Privately-Owned	Available	Used in Prior Housing Element - Non-Vacant	0.1847019	0	0	0.1847019	0	0	0	102B201	1040	South Los Angeles			Lower
LOS ANGELES	433 W 73RD ST	90003	6020029004	Low Medium I Residential	R2-1	0	17	0.143988983	Residential - Single Family Residence	YES - Current	NO - Privately-Owned	Available	Not Used in Prior Housing Element	0	0	0.073897818	0.073897818	1	2*	2*	102B201	998	South Los Angeles			Above Moderate
LOS ANGELES	429 W 73RD ST	90003	6020029011	Low Medium I Residential	R2-1	0	17	0.143990979	Residential - Single Family Residence	YES - Current	NO - Privately-Owned	Available	Not Used in Prior Housing Element	0	0	0.076407883	0.076407883	1	2*	2*	102B201	997	South Los Angeles			Above Moderate
LOS ANGELES	454 W FLORENCE AVE	90003	6020029012	Community Commercial	C2-2D-CPIO	0	108	0.145779603	Commercial - Store - One Story	YES - Current	NO - Privately-Owned	Available	Not Used in Prior Housing Element	0.099451965	0	0	0.099451965	0	0	0	102B201	946	South Los Angeles			Lower
LOS ANGELES			6020029012	Community Commercial	C2-2D-CPIO	0	108	0.014578564	Commercial - Store - One Story	YES - Current	NO - Privately-Owned	Available	Not Used in Prior Housing Element	0	0	0.035303348	0.035303348	0	0	0	102B201	957	South Los Angeles			Above Moderate
LOS ANGELES			6020029012	Community Commercial	C2-2D-CPIO	0	108	0.109433248	Commercial - Store - One Story	YES - Current	NO - Privately-Owned	Available	Not Used in Prior Housing Element	0.087329178	0	0	0.087329178	0	0	0	102B201	913	South Los Angeles			Lower
LOS ANGELES	428 W FLORENCE AVE	90003	6020029014	Community Commercial	C2-2D-CPIO	0	108	0.122564366	Commercial - Service Station - Full Service - No Additional Services	YES - Current	NO - Privately-Owned	Available	Used in Prior Housing Element - Non-Vacant	0.092537485	0	0	0.092537485	1	0	0	102B201	908	South Los Angeles			Lower
LOS ANGELES	430 W FLORENCE AVE	90003	6020029014	Community Commercial	C2-2D-CPIO	0	108	0.124076679	Commercial - Service Station - Full Service - No Additional Services	YES - Current	NO - Privately-Owned	Available	Used in Prior Housing Element - Non-Vacant	0.091951646	0	0	0.091951646	1	0	0	102B201	909	South Los Angeles			Lower
LOS ANGELES	452 W FLORENCE AVE	90003	6020029014	Community Commercial	C2-2D-CPIO	0	108	0.034852142	Commercial - Service Station - Full Service - No Additional Services	YES - Current	NO - Privately-Owned	Available	Used in Prior Housing Element - Non-Vacant	0.042432328	0	0	0.042432328	1	0	0	102B201	911	South Los Angeles			Lower
LOS ANGELES			6020029014	Community Commercial	C2-2D-CPIO	0	108	0.034860096	Commercial - Service Station - Full Service - No Additional Services	YES - Current	NO - Privately-Owned	Available	Used in Prior Housing Element - Non-Vacant	0.042432328	0	0	0.042432328	1	0	0	102B201	910	South Los Angeles			Lower
LOS ANGELES			6020029014	Community Commercial	C2-2D-CPIO	0	108	0.045914762	Commercial - Service Station - Full Service - No Additional Services	YES - Current	NO - Privately-Owned	Available	Used in Prior Housing Element - Non-Vacant	0.052525364	0	0	0.052525364	1	0	0	102B201	944	South Los Angeles			Lower
LOS ANGELES			6020029014	Community Commercial	C2-2D-CPIO	0	108	0.045914995	Commercial - Service Station - Full Service - No Additional Services	YES - Current	NO - Privately-Owned	Available	Used in Prior Housing Element - Non-Vacant	0.052525364	0	0	0.052525364	1	0	0	102B201	954	South Los Angeles			Lower
LOS ANGELES			6020029014	Community Commercial	C2-2D-CPIO	0	108	0.045915048	Commercial - Service Station - Full Service - No Additional Services	YES - Current	NO - Privately-Owned	Available	Used in Prior Housing Element - Non-Vacant	0.052525364	0	0	0.052525364	1	0	0	102B201	955	South Los Angeles			Lower
LOS ANGELES			6020029014	Community Commercial	C2-2D-CPIO	0	108	0.04591512	Commercial - Service Station - Full Service - No Additional Services	YES - Current	NO - Privately-Owned	Available	Used in Prior Housing Element - Non-Vacant	0.052525364	0	0	0.052525364	1	0	0	102B201	943	South Los Angeles			Lower
LOS ANGELES	7300 S FIGUEROA ST	90003	6020030001	Neighborhood Commercial	C2-1VL-CPIO	0	108	0.158405936	Commercial - Parking Lot (Commercial Use Property) - Lots - Patron or Employee - One Story	YES - Current	NO - Privately-Owned	Available	Used in Prior Housing Element - Non-Vacant	0.042853268	0	0	0.042853268	0	0	0	102B201	1085	South Los Angeles			Lower
LOS ANGELES	7306 S FIGUEROA ST	90003	6020030001	Neighborhood Commercial	C2-1VL-CPIO	0	108	0.137746729	Commercial - Parking Lot (Commercial Use Property) - Lots - Patron or Employee - One Story	YES - Current	NO - Privately-Owned	Available	Used in Prior Housing Element - Non-Vacant	0.039521933	0	0	0.039521933	0	0	0	102B201	1113	South Los Angeles			Lower
LOS ANGELES	7314 S FIGUEROA ST	90003	6020030003	Neighborhood Commercial	C2-1VL-CPIO	0	108	0.138157513	Commercial - Parking Lot (Commercial Use Property) - Lots - Patron or Employee - One Story	YES - Current	NO - Privately-Owned	Available	Used in Prior Housing Element - Non-Vacant	0.152370489	0	0	0.152370489	0	0	0	102B201	1120	South Los Angeles			Lower
LOS ANGELES	7316 S FIGUEROA ST	90003	6020030004	Neighborhood Commercial	C2-1VL-CPIO	0	108	0.137745629	Commercial - Store Combination - Store and Residential Combination - One Story	YES - Current	NO - Privately-Owned	Available	Used in Prior Housing Element - Non-Vacant	0.171441638	0	0	0.171441638	1	0	0	102B201	1173	South Los Angeles			Lower
LOS ANGELES	7322 S FIGUEROA ST	90003	6020030005	Neighborhood Commercial	C2-1VL-CPIO	0	108	0.094585386	Residential - Five or More Units or Apartments (Any Combination) - 4 Stories or Less	YES - Current	NO - Privately-Owned	Available	Not Used in Prior Housing Element	0	0	0.448253345	0.448253345	6	0	0	102B201	1193	South Los Angeles	Yes		Above Moderate
LOS ANGELES	7324 S FIGUEROA ST	90003	6020030005	Neighborhood Commercial	C2-1VL-CPIO	0	108	0.108963505	Residential - Five or More Units or Apartments (Any Combination) - 4 Stories or Less	YES - Current	NO - Privately-Owned	Available	Not Used in Prior Housing Element	0	0	0.474038196	0.474038196	6	0	0	102B201	1198	South Los Angeles	Yes		Above Moderate
LOS ANGELES	443 W 74TH ST	90003	6020030010	Low Medium I Residential	R2-1	0	17	0.139725242	Residential - Single Family Residence	YES - Current	NO - Privately-Owned	Available	Not Used in Prior Housing Element	0	0	0.037596117	0.037596117	1	2*	2*	102B201	1163	South Los Angeles			Above Moderate
LOS ANGELES	439 W 74TH ST	90003	6020030011	Low Medium I Residential	R2-1	0	17	0.128940001	Residential - Double, Duplex, or Two Units - 4 Stories or Less	YES - Current	NO - Privately-Owned	Available	Not Used in Prior Housing Element	0	0	0.127235582	0.127235582	2	2*	2*	102B201	1161	South Los Angeles	Yes		Above Moderate
LOS ANGELES	432 W 73RD ST	90003	6020030012	Low Medium I Residential	R2-1	0	17	0.143990653	Residential - Double, Duplex, or Two Units - 4 Stories or Less	YES - Current	NO - Privately-Owned	Available	Not Used in Prior Housing Element	0	0	0.001935926	0.001935926	2	2*	2*	102B201	1082	South Los Angeles			Above Moderate
LOS ANGELES	428 W 73RD ST	90003	6020030013	Low Medium I Residential	R2-1	0	17	0.143988328	Residential - Single Family Residence	YES - Current	NO - Privately-Owned	Available	Not Used in Prior Housing Element	0	0	0.076407883	0.076407883	1	2*	2*	102B201	1081	South Los Angeles			Above Moderate
LOS ANGELES	435 W 74TH ST	90003	6020030015	Low Medium I Residential	R2-1	0	17	0.144196956	Residential - Double, Duplex, or Two Units - 4 Stories or Less	YES - Current	NO - Privately-Owned	Available	Not Used in Prior Housing Element	0	0	0.040395136	0.040395136	2	2*	2*	102B201	1160	South Los Angeles	Yes		Above Moderate
LOS ANGELES	449 W 74TH ST	90003	6020030017	Neighborhood Commercial	C2-1VL-CPIO	0	108	0.049721483	Residential - Single Family Residence	YES - Current	NO - Privately-Owned	Available	Not Used in Prior Housing Element	0	0	0.023047964	0.023047964	1	0	0	102B201	1197	South Los Angeles			Above Moderate
LOS ANGELES			6020030017	Neighborhood Commercial	C2-1VL-CPIO	0	108	0.043159928	Residential - Single Family Residence	YES - Current	NO - Privately-Owned	Available	Not Used in Prior Housing Element	0	0	0.028381756	0.028381756	1	0	0	102B201	1192	South Los Angeles			Above Moderate
LOS ANGELES	432 W 74TH ST	90003	6020031001	Low Medium I Residential	R2-1	0	17	0.143014213	Residential - Double, Duplex, or Two Units - 4 Stories or Less	YES - Current	NO - Privately-Owned	Available	Not Used in Prior Housing Element	0	0	0.119121578	0.119121578	2	2*	2*	102B201	1249	South Los Angeles	Yes		Above Moderate
LOS ANGELES	429 W 75TH ST	90003	6020031003	Low Medium I Residential	R2-1	0	17	0.144095113	Residential - Double, Duplex, or Two Units - 4 Stories or Less	YES - Current	NO - Privately-Owned	Available	Not Used in Prior Housing Element	0	0	0.043227062	0.043227062	2	2*	2*	102B201	1330	South Los Angeles	Yes		Above Moderate
LOS ANGELES	433 W 75TH ST	90003	6020031004	Low Medium I Residential	R2-1	0	17	0.144286976	Residential - Single Family Residence	YES - Current	NO - Privately-Owned	Available	Not Used in Prior Housing Element	0	0	0.073897818	0.073897818	1	2*	2*	102B201	1331	South Los Angeles			Above Moderate
LOS ANGELES			6020031005	Neighborhood Commercial	C2-1VL-CPIO	0	108	0.014316584	Residential - Single Family Residence - Vacant Land	YES - Current	NO - Privately-Owned	Available	Not Used in Prior Housing Element	0	0	0.026931664	0.026931664	0	0	0	102B201	1368	South Los Angeles			Above Moderate
LOS ANGELES	437 W 75TH ST	90003	6020031006	Neighborhood Commercial	C2-1VL-CPIO	0	108	0.036954226	Residential - Single Family Residence	YES - Current	NO - Privately-Owned	Available	Not Used in Prior Housing Element	0	0	0.033755445	0.033755445	1	0	0	102B201	1369	South Los Angeles			Above Moderate
LOS ANGELES	441 W 75TH ST	90003	6020031007	Neighborhood Commercial	C2-1VL-CPIO	0	108	0.044470147	Residential - Single Family Residence - Other Improvements Only	YES - Current	NO - Privately-Owned	Available	Not Used in Prior Housing Element	0	0	0.064941543	0.064941543	0	0	0	102B201	1370	South Los Angeles			Above Moderate
LOS ANGELES			6020031007	Neighborhood Commercial	C2-1VL-CPIO	0	108	0.005704857	Residential - Single Family Residence - Other Improvements Only	YES - Current	NO - Privately-Owned	Available	Not Used in Prior Housing Element	0	0	0.040443718	0.040443718	0	0	0	102B201	1366	South Los Angeles			Above Moderate
LOS ANGELES	7436 S FIGUEROA ST	90003	6020031008	Neighborhood Commercial	C2-1VL-CPIO	0	108	0.125266168	Residential - Five or More Units or Apartments (Any Combination) - 4 Stories or Less	YES - Current	NO - Privately-Owned	Available	Not Used in Prior Housing Element	0	0	0.105733269	0.105733269	8	0	0	102B201	1371	South Los Angeles	Yes		Above Moderate
LOS ANGELES	450 W 74TH ST	90003	6020031009	Neighborhood Commercial	C2-1VL-CPIO	0	108	0.266314013	Commercial - Hotel and Motel - Motel - Under 50 Rooms - One Story	YES - Current	NO - Privately-Owned	Available	Not Used in Prior Housing Element	0.025084738	0	0	0.025084738	20	0	0	102B201	1251	South Los Angeles			Lower
LOS ANGELES	7404 3/4 S FIGUEROA ST	90003	6020031010	Neighborhood Commercial	C2-1VL-CPIO	0	108	0.266314013	Residential - Three Units (Any Combination) - 4 Stories or Less	YES - Current	NO - Privately-Owned	Available	Used in Prior Housing Element - Non-Vacant	0	0	0.884373784	0.884373784	3	0	0	102B201	1280	South Los Angeles	Yes		Above Moderate
LOS ANGELES	7416 S FIGUEROA ST	90003	6020031012	Neighborhood Commercial	C2-1VL-CPIO	0	108	0.28352272	Residential - Five or More Units or Apartments (Any Combination) - 4 Stories or Less	YES - Current	NO - Privately-Owned	Available	Not Used in Prior Housing Element	0	0	0.783525646	0.783525646	10	0	0	102B201	1332	South Los Angeles	Yes		Above Moderate
LOS ANGELES	7428 S FIGUEROA ST	90003	6020031012	Neighborhood Commercial	C2-1VL-CPIO	0	108	0.257010832	Residential - Five or More Units or Apartments (Any Combination) - 4 Stories or Less	YES - Current	NO - Privately-Owned	Available	Not Used in Prior Housing Element	0	0	0.798045099	0.798045099	10	0	0	102B201	1359	South Los Angeles	Yes		Above Moderate
LOS ANGELES	428 W 74TH ST	90003	6020031013	Low Medium I Residential	R2-1	0	17	0.143989974	Residential - Single Family Residence	YES - Current	NO - Privately-Owned	Available	Not Used in Prior Housing Element	0	0	0.076407883	0.076407883	1	2*	2*	102B201	1247	South Los Angeles			Above Moderate
LOS ANGELES	432 W 75TH ST	90003	6020032001	Low Medium I Residential	R2-1	0	17	0.144329847	Residential - Double, Duplex, or Two Units - 4 Stories or Less	YES - Current	NO - Privately-Owned	Available	Not Used in Prior Housing Element	0	0	0.097252294	0.097252294	2	2*	2*	102B201	1390	South Los Angeles	Yes		Above Moderate
LOS ANGELES	433 W 76TH ST	90003	6020032004	Medium Residential	R3-1	0	54	0.14399428	Residential - Four Units (Any Combination) - 4 Stories or Less	YES - Current	NO - Privately-Owned	Available	Not Used in Prior Housing Element	0	0	0.144693817	0.144693817	4	0	0	099B201	21	South Los Angeles	Yes		Above Moderate
LOS ANGELES			6020032007	Neighborhood Commercial	C2-1VL-CPIO	0	108	0.039670025	Residential - Single Family Residence	YES - Current	NO - Privately-Owned	Available	Not Used in Prior Housing Element	0	0	0.033755445	0.033755445	1	0	0	102B201	1396	South Los Angeles			Above Moderate
LOS ANGELES	7528 S FIGUEROA ST	90003	6020032008	Neighborhood Commercial	C2-1VL-CPIO	0	108	0.121381661	Commercial - Store Combination - Store and Residential Combination - One Story	YES - Current	NO - Privately-Owned	Available	Not Used in Prior Housing Element	0	0	0.095487656	0.095487656	2	0	0	099B201	58	South Los Angeles	Yes		Above Moderate
LOS ANGELES	439 W 76TH ST	90003	6020032009	Neighborhood Commercial	C2-1VL-CPIO	0	108	0.10924315	Residential - Double, Duplex, or Two Units - 4 Stories or Less	YES - Current	NO - Privately-Owned	Available	Not Used in Prior Housing Element	0	0	0.571290457	0.571290457	2	0	0	099B201	57	South Los Angeles	Yes		Above Moderate
LOS ANGELES	429 W 76TH ST	90003	6020032010	Medium Residential	R3-1	0	54	0.143992953	Residential - Single Family Residence	YES - Current	NO - Privately-Owned	Available	Used in Prior Housing Element - Non-Vacant	0.678689647	0	0	0.678689647	1	0	0	099B201	20	South Los Angeles			Lower

LOS ANGELES	436 W 75TH ST	90003	6020032011	Neighborhood Commercial	C2-1VL-CPIO	0	108	0.037465847	Residential - Double, Duplex, or Two Units - 4 Stories or Less	YES - Current	NO - Privately-Owned	Available	Not Used in Prior Housing Element	0	0	0.009629878	0.009629878	0	0	0	1028201	1397	South Los Angeles			Above Moderate
LOS ANGELES	438 W 75TH ST	90003	6020032011	Neighborhood Commercial	C2-1VL-CPIO	0	108	0.033058181	Residential - Double, Duplex, or Two Units - 4 Stories or Less	YES - Current	NO - Privately-Owned	Available	Not Used in Prior Housing Element	0	0	0.006286623	0.006286623	0	0	0	1028201	1398	South Los Angeles			Above Moderate
LOS ANGELES	440 W 75TH ST	90003	6020032011	Neighborhood Commercial	C2-1VL-CPIO	0	108	0.022038671	Residential - Double, Duplex, or Two Units - 4 Stories or Less	YES - Current	NO - Privately-Owned	Available	Not Used in Prior Housing Element	0	0	0.009716081	0.009716081	0	0	0	1028201	1399	South Los Angeles			Above Moderate
LOS ANGELES			6020032011	Neighborhood Commercial	C2-1VL-CPIO	0	108	0.00138863	Residential - Double, Duplex, or Two Units - 4 Stories or Less	YES - Current	NO - Privately-Owned	Available	Not Used in Prior Housing Element	0	0	0.00490151	0.00490151	0	0	0	1028201	1394	South Los Angeles			Above Moderate
LOS ANGELES			6020032011	Neighborhood Commercial	C2-1VL-CPIO	0	108	0.002082687	Residential - Double, Duplex, or Two Units - 4 Stories or Less	YES - Current	NO - Privately-Owned	Available	Not Used in Prior Housing Element	0	0	0.00490151	0.00490151	0	0	0	1028201	1393	South Los Angeles			Above Moderate
LOS ANGELES			6020032011	Neighborhood Commercial	C2-1VL-CPIO	0	108	0.002360175	Residential - Double, Duplex, or Two Units - 4 Stories or Less	YES - Current	NO - Privately-Owned	Available	Not Used in Prior Housing Element	0	0	0.00490151	0.00490151	0	0	0	1028201	1392	South Los Angeles			Above Moderate
LOS ANGELES	7626 S FIGUEROA ST	90003	6020033001	Neighborhood Commercial	C2-1VL-CPIO	0	108	0.111397279	Commercial - Commercial - Vacant Land	YES - Current	NO - Privately-Owned	Available	Not Used in Prior Housing Element	0.131783324	0	0	0.131783324	0	0	0	0998201	221	South Los Angeles			Lower
LOS ANGELES	7616 S FIGUEROA ST	90003	6020033003	Neighborhood Commercial	C2-1VL-CPIO	0	108	0.138901019	Residential - Four Units (Any Combination) - 4 Stories or Less	YES - Current	NO - Privately-Owned	Available	Not Used in Prior Housing Element	0	0	0.504246935	0.504246935	4	0	0	0998201	185	South Los Angeles		Yes	Above Moderate
LOS ANGELES	7610 S FIGUEROA ST	90003	6020033004	Neighborhood Commercial	C2-1VL-CPIO	0	108	0.291096987	Commercial - Store Combination - Store and Residential Combination - One Story	YES - Current	NO - Privately-Owned	Available	Used in Prior Housing Element - Non-Vacant	0	0	0.166202243	0.166202243	0	0	0	0998201	142	South Los Angeles		Yes	Above Moderate
LOS ANGELES	7604 S FIGUEROA ST	90003	6020033005	Neighborhood Commercial	C2-1VL-CPIO	0	108	0.291109434	Residential - Five or More Units or Apartments (Any Combination) - 4 Stories or Less	YES - Current	NO - Privately-Owned	Available	Not Used in Prior Housing Element	0.385463014	0	0	0.385463014	8	0	0	0998201	137	South Los Angeles			Lower
LOS ANGELES	445 W 77TH ST	90003	6020033006	Low Medium I Residential	R2-1	0	17	0.135086419	Residential - Single Family Residence	YES - Current	NO - Privately-Owned	Available	Not Used in Prior Housing Element	0	0	0.037596117	0.037596117	1	2*	2*	0998201	184	South Los Angeles			Above Moderate
LOS ANGELES	439 W 77TH ST	90003	6020033007	Low Medium I Residential	R2-1	0	17	0.135086319		YES - Current	NO - Privately-Owned	Available	Not Used in Prior Housing Element	0	0	0.031592895	0.031592895	2	2*	2*	0998201	183	South Los Angeles		Yes	Above Moderate
LOS ANGELES	437 W 77TH ST	90003	6020033008	Low Medium I Residential	R2-1	0	17	0.135087324	Residential - Double, Duplex, or Two Units - 4 Stories or Less	YES - Current	NO - Privately-Owned	Available	Not Used in Prior Housing Element	0	0	0.119121578	0.119121578	2	2*	2*	0998201	182	South Los Angeles		Yes	Above Moderate
LOS ANGELES	442 W 76TH ST	90003	6020033009	Neighborhood Commercial	C2-1VL-CPIO	0	108	0.145529838	Commercial - Parking Lot (Commercial Use Property) - Lots - Patron or Employee - Vacant Land	YES - Current	NO - Privately-Owned	Available	Not Used in Prior Housing Element	0.152861106	0	0	0.152861106	0	0	0	0998201	108	South Los Angeles			Lower
LOS ANGELES			6020033009	Neighborhood Commercial	C2-1VL-CPIO	0	108	0.001698718	Commercial - Parking Lot (Commercial Use Property) - Lots - Patron or Employee - Vacant Land	YES - Current	NO - Privately-Owned	Available	Not Used in Prior Housing Element	0	0	0.017463061	0.017463061	0	0	0	0998201	107	South Los Angeles			Above Moderate
LOS ANGELES	440 W 76TH ST	90003	6020033010	Neighborhood Commercial	C2-1VL-CPIO	0	108	0.113252072	Residential - Double, Duplex, or Two Units - 4 Stories or Less	YES - Current	NO - Privately-Owned	Available	Not Used in Prior Housing Element	0	0	0.566158053	0.566158053	2	0	0	0998201	106	South Los Angeles		Yes	Above Moderate
LOS ANGELES	432 W 76TH ST	90003	6020033011	Medium Residential	R3-1	0	54	0.144090857	Residential - Single Family Residence	YES - Current	NO - Privately-Owned	Available	Used in Prior Housing Element - Non-Vacant	0.686151499	0	0	0.686151499	1	0	0	0998201	104	South Los Angeles			Lower
LOS ANGELES			6020033011	Neighborhood Commercial	C2-1VL-CPIO	0	108	0.019252718	Residential - Single Family Residence	YES - Current	NO - Privately-Owned	Available	Used in Prior Housing Element - Non-Vacant	0	0	0.036174175	0.036174175	1	0	0	0998201	105	South Los Angeles			Above Moderate
LOS ANGELES	429 W 77TH ST	90003	6020033013	Low Medium I Residential	R2-1	0	17	0.144000336	Residential - Single Family Residence	YES - Current	NO - Privately-Owned	Available	Not Used in Prior Housing Element	0	0	0.093715784	0.093715784	1	2*	2*	0998201	180	South Los Angeles			Above Moderate
LOS ANGELES	433 W 77TH ST	90003	6020033014	Low Medium I Residential	R2-1	0	17	0.144043868	Residential - Double, Duplex, or Two Units - 4 Stories or Less	YES - Current	NO - Privately-Owned	Available	Not Used in Prior Housing Element	0	0	0.031592895	0.031592895	2	2*	2*	0998201	181	South Los Angeles		Yes	Above Moderate
LOS ANGELES	426 W 76TH ST	90003	6020033015	Medium Residential	R3-1	0	54	0.144096082	Residential - Four Units (Any Combination) - 4 Stories or Less	YES - Current	NO - Privately-Owned	Available	Not Used in Prior Housing Element	0	0	0.353666425	0.353666425	4	0	0	0998201	102	South Los Angeles		Yes	Above Moderate
LOS ANGELES	7702 S FIGUEROA ST	90003	6020034001	Neighborhood Commercial	C2-1VL-CPIO	0	108	0.084888923	Commercial - Store Combination - Store and Residential Combination - One Story	YES - Current	NO - Privately-Owned	Available	Not Used in Prior Housing Element	0	0	0.015866637	0.015866637	3	0	0	0998201	264	South Los Angeles		Yes	Above Moderate
LOS ANGELES	452 W 77TH ST	90003	6020034002	Neighborhood Commercial	C2-1VL-CPIO	0	108	0.084888923	Residential - Single Family Residence	YES - Current	NO - Privately-Owned	Available	Not Used in Prior Housing Element	0.690620124	0	0	0.690620124	1	0	0	0998201	263	South Los Angeles			Lower
LOS ANGELES	448 W 77TH ST	90003	6020034003	Neighborhood Commercial	C2-1VL-CPIO	0	108	0.099744126	Residential - Single Family Residence	YES - Current	NO - Privately-Owned	Available	Not Used in Prior Housing Element	0.82919805	0	0	0.82919805	1	0	0	0998201	262	South Los Angeles			Lower
LOS ANGELES	444 W 77TH ST	90003	6020034005	Neighborhood Commercial	C2-1VL-CPIO	0	108	0.126215246	Residential - Double, Duplex, or Two Units - 4 Stories or Less	YES - Current	NO - Privately-Owned	Available	Not Used in Prior Housing Element	0	0	0.617056471	0.617056471	2	0	0	0998201	261	South Los Angeles		Yes	Above Moderate
LOS ANGELES	438 W 77TH ST	90003	6020034006	Neighborhood Commercial	C2-1VL-CPIO	0	108	0.126214071	Residential - Double, Duplex, or Two Units - 4 Stories or Less	YES - Current	NO - Privately-Owned	Available	Not Used in Prior Housing Element	0	0	0.617056471	0.617056471	2	0	0	0998201	260	South Los Angeles		Yes	Above Moderate
LOS ANGELES			6020034007	Neighborhood Commercial	C2-1VL-CPIO	0	108	0.126216043	Residential - Double, Duplex, or Two Units - 4 Stories or Less	YES - Current	NO - Privately-Owned	Available	Not Used in Prior Housing Element	1.087844992	0	0	1.087844992	0	0	0	0998201	259	South Los Angeles			Lower
LOS ANGELES	7716 S FIGUEROA ST	90003	6020034008	Neighborhood Commercial	C2-1VL-CPIO	0	108	0.283538711	Residential - Five or More Units or Apartments (Any Combination) - 4 Stories or Less	YES - Current	NO - Privately-Owned	Available	Not Used in Prior Housing Element	0	0	0.16930975	0.16930975	12	0	0	0998201	302	South Los Angeles		Yes	Above Moderate
LOS ANGELES			6020034010	Neighborhood Commercial	C2-1VL-CPIO	0	108	0.005502916	Commercial - Parking Lot (Commercial Use Property) - Lots - Patron or Employee - One Story	YES - Current	NO - Privately-Owned	Available	Not Used in Prior Housing Element	0	0	0.000538498	0.000538498	0	0	0	0998201	1414	South Los Angeles			Above Moderate
LOS ANGELES			6020034010	Neighborhood Commercial	C2-1VL-CPIO	0	108	0.066577121	Commercial - Parking Lot (Commercial Use Property) - Lots - Patron or Employee - One Story	YES - Current	NO - Privately-Owned	Available	Not Used in Prior Housing Element	0	0	0.000760623	0.000760623	0	0	0	0998201	1413	South Los Angeles			Above Moderate
LOS ANGELES	434 1/2 W 77TH ST	90003	6020034011	Medium Residential	R3-1	0	54	0.144092712	Residential - Double, Duplex, or Two Units - 4 Stories or Less	YES - Current	NO - Privately-Owned	Available	Not Used in Prior Housing Element	0	0	0.430185235	0.430185235	2	0	0	0998201	258	South Los Angeles		Yes	Above Moderate
LOS ANGELES	426 W 77TH ST	90003	6020034012	Medium Residential	R3-1	0	54	0.141384481	Residential - Five or More Units or Apartments (Any Combination) - 4 Stories or Less	YES - Current	NO - Privately-Owned	Available	Not Used in Prior Housing Element	0	0	0.093435723	0.093435723	6	0	0	0998201	257	South Los Angeles		Yes	Above Moderate
LOS ANGELES	437 W 78TH ST	90003	6020034014	Medium Residential	R3-1	0	54	0.143989791	Residential - Four Units (Any Combination) - 4 Stories or Less	YES - Current	NO - Privately-Owned	Available	Not Used in Prior Housing Element	0	0	0.334343174	0.334343174	4	0	0	0998201	340	South Los Angeles		Yes	Above Moderate
LOS ANGELES			6020034015	Medium Residential	R3-1	0	54	0.009608767	Residential - Single Family Residence - Vacant Land	YES - Current	NO - Privately-Owned	Available	Not Used in Prior Housing Element	0	0	0.040443718	0.040443718	0	0	0	0998201	338	South Los Angeles			Above Moderate
LOS ANGELES	7710 S FIGUEROA ST	90003	6020034017	Neighborhood Commercial	C2-1VL-CPIO	0	108	0.131208678	Residential - Double, Duplex, or Two Units - 4 Stories or Less	YES - Current	NO - Privately-Owned	Available	Not Used in Prior Housing Element	0.394920722	0	0	0.394920722	2	0	0	0998201	298	South Los Angeles			Lower
LOS ANGELES	440 W 78TH ST	90003	6020035002	Neighborhood Commercial	C2-1VL-CPIO	0	108	0.108380676	Residential - Single Family Residence	YES - Current	NO - Privately-Owned	Available	Not Used in Prior Housing Element	0.906283677	0	0	0.906283677	1	0	0	0998201	429	South Los Angeles			Lower
LOS ANGELES	7826 S FIGUEROA ST	90003	6020035005	Neighborhood Commercial	C2-1VL-CPIO	0	108	0.073902352	Residential - Four Units (Any Combination) - 4 Stories or Less	YES - Current	NO - Privately-Owned	Available	Not Used in Prior Housing Element	0	0	0.124657527	0.124657527	4	0	0	0998201	546	South Los Angeles		Yes	Above Moderate
LOS ANGELES	459 W 79TH ST	90003	6020035006	Neighborhood Commercial	C2-1VL-CPIO	0	108	0.076933373	Residential - Four Units (Any Combination) - 4 Stories or Less	YES - Current	NO - Privately-Owned	Available	Not Used in Prior Housing Element	0	0	0.124657527	0.124657527	4	0	0	0998201	545	South Los Angeles		Yes	Above Moderate
LOS ANGELES	451 W 79TH ST	90003	6020035007	Neighborhood Commercial	C2-1VL-CPIO	0	108	0.076934224	Residential - Four Units (Any Combination) - 4 Stories or Less	YES - Current	NO - Privately-Owned	Available	Not Used in Prior Housing Element	0	0	0.124657527	0.124657527	4	0	0	0998201	544	South Los Angeles		Yes	Above Moderate
LOS ANGELES	445 W 79TH ST	90003	6020035008	Neighborhood Commercial	C2-1VL-CPIO	0	108	0.08362384	Residential - Four Units (Any Combination) - 4 Stories or Less	YES - Current	NO - Privately-Owned	Available	Not Used in Prior Housing Element	0	0	0.130846143	0.130846143	4	0	0	0998201	543	South Los Angeles		Yes	Above Moderate
LOS ANGELES	441 W 79TH ST	90003	6020035009	Neighborhood Commercial	C2-1VL-CPIO	0	108	0.102021588	Residential - Four Units (Any Combination) - 4 Stories or Less	YES - Current	NO - Privately-Owned	Available	Not Used in Prior Housing Element	0	0	0.158930111	0.158930111	4	0	0	0998201	542	South Los Angeles		Yes	Above Moderate
LOS ANGELES	434 W 78TH ST	90003	6020035010	Medium Residential	R3-1	0	54	0.147079735	Residential - Four Units (Any Combination) - 4 Stories or Less	YES - Current	NO - Privately-Owned	Available	Not Used in Prior Housing Element	0	0	0.054443117	0.054443117	4	0	0	0998201	428	South Los Angeles		Yes	Above Moderate
LOS ANGELES	428 W 78TH ST	90003	6020035011	Medium Residential	R3-1	0	54	0.141725111	Residential - Double, Duplex, or Two Units - 4 Stories or Less	YES - Current	NO - Privately-Owned	Available	Used in Prior Housing Element - Non-Vacant	0	0	0.192647423	0.192647423	2	0	0	0998201	427	South Los Angeles		Yes	Above Moderate
LOS ANGELES	7823 S FLOWER ST	90003	6020035012	Medium Residential	R3-1	0	54	0.128144314	Residential - Three Units (Any Combination) - 4 Stories or Less	YES - Current	NO - Privately-Owned	Available	Not Used in Prior Housing Element	0	0	0.128563468	0.128563468	3	0	0	0998201	506	South Los Angeles		Yes	Above Moderate
LOS ANGELES	435 W 79TH ST	90003	6020035013	Medium Residential	R3-1	0	54	0.13390615	Residential - Five or More Units or Apartments (Any Combination) - 4 Stories or Less	YES - Current	NO - Privately-Owned	Available	Not Used in Prior Housing Element	0	0	0.098511462	0.098511462	5	0	0	0998201	531	South Los Angeles		Yes	Above Moderate
LOS ANGELES	7908 S VERMONT AVE	90044	6032001003	Community Commercial	C2-1-CPIO	0	108	0.12856623	Commercial - Store - One Story	YES - Current	NO - Privately-Owned	Available	Not Used in Prior Housing Element	0.064970988	0	0	0.064970988	0	0	0	0998197	510	South Los Angeles			Lower
LOS ANGELES			6032001003	Community Commercial	C2-1-CPIO	0	108	0.032142884	Commercial - Store - One Story	YES - Current	NO - Privately-Owned	Available	Not Used in Prior Housing Element	0	0	0.001362456	0.001362456	0	0	0	0998197	508	South Los Angeles			Above Moderate
LOS ANGELES	7912 1/2 S VERMONT AVE	90044	6032001004	Community Commercial	C2-1-CPIO	0	108	0.122477001	Commercial - Store Combination - Store and Residential Combination - One Story	YES - Current	NO - Privately-Owned	Available	Not Used in Prior Housing Element	0	0	0.028211243	0.028211243	0	0	0	0998197	513	South Los Angeles		Yes	Above Moderate
LOS ANGELES	940 W 79TH ST	90044	6032001006	Low Medium II Residential	RD1.5-1	0	29	0.145285021	Residential - Double, Duplex, or Two Units - 4 Stories or Less	YES - Current	NO - Privately-Owned	Available	Not Used in Prior Housing Element	0	0.222378522	0	0.222378522	2	0	0	0998197	497	South Los Angeles		Yes	Moderate
LOS ANGELES	936 1/2 W 79TH ST	90044	6032001007	Low Medium II Residential	RD1.5-1	0	29	0.145161993	Residential - Double, Duplex, or Two Units - 4 Stories or Less	YES - Current	NO - Privately-Owned	Available	Not Used in Prior Housing Element	0	0.306137562	0	0.306137562	2	0	0	0998197	496	South Los Angeles			Moderate
LOS ANGELES	928 W 79TH ST	90044	6032001009	Low Medium II Residential	RD1.5-1	0	29	0.14491878	Residential - Double, Duplex, or Two Units - 4 Stories or Less	YES - Current	NO - Privately-Owned	Available	Not Used in Prior Housing Element	0	0.222378522	0	0.222378522	2	0	0	0998197	494	South Los Angeles		Yes	Moderate
LOS ANGELES	926 W 79TH ST	90044	6032001010	Low Medium II Residential	RD1.5-1	0	29	0.132858569	Residential - Double, Duplex, or Two Units - 4 Stories or Less	YES - Current	NO - Privately-Owned	Available	Not Used in Prior Housing Element	0	0.170783401	0	0.170783401	2	3*	3*	0998197	503	South Los Angeles		Yes	Moderate
LOS ANGELES	922 W 79TH ST	90044	6032001011	Low Medium II Residential	RD1.5-1	0	29	0.144672313	Residential - Three Units (Any Combination) - 4 Stories or Less	YES - Current	NO - Privately-Owned	Available	Not Used in Prior Housing Element	0	0.181714222	0	0.181714222	3	0	0	0998197	493	South Los Angeles		Yes	Moderate
LOS ANGELES	918 W 79TH ST	90044	6032001012	Low Medium II Residential	RD1.5-1	0	29	0.144551056	Residential - Double, Duplex, or Two Units - 4 Stories or Less	YES - Current	NO - Privately-Owned	Available	Not Used in Prior Housing Element	0	0.134105793	0	0.134105793	2	0	0	0998197	492	South Los Angeles		Yes	Moderate
LOS ANGELES	914 W 79TH ST	90044	6032001013	Low Medium II Residential	RD1.5-1	0	29	0.14442956	Residential - Double, Duplex, or Two Units - 4 Stories or Less	YES - Current	NO - Privately-Owned	Available	Not Used in Prior Housing Element	0	0.134105793	0	0.134105793	2	0	0	0998197	491	South Los Angeles		Yes	Moderate
LOS ANGELES	910 W 79TH ST	90044	6032001014	Low Medium II Residential	RD1.5-1	0	29	0.144307548	Residential - Three Units (Any Combination) - 4 Stories or Less	YES - Current	NO - Privately-Owned	Available	Not Used in Prior Housing Element	0	0.047840774	0	0.047840774	3	0	0	0998197	490	South Los Angeles		Yes	Moderate
LOS ANGELES	906 W 79TH ST	90044	6032001015	Low Medium II Residential	RD1.5-1	0	29	0.144183724	Residential - Single Family Residence	YES - Current	NO - Privately-Owned	Available	Not Used in Prior Housing Element	0	0.224567717	0	0.224567717	1	0	0	0998197	489	South Los Angeles			Moderate
LOS ANGELES	953 W 80TH ST	90044	6032001020	Community Commercial	C2-1-CPIO	0	108	0.163782387	Residential - Four Units (Any Combination) - 4 Stories or Less	YES - Current	NO - Privately-Owned	Available	Not Used in Prior Housing Element	0	0	0.642566085	0.642566085	4	0	0	0998197	621	South Los Angeles		Yes	Above Moderate
LOS ANGELES	7904 S VERMONT AVE	90044	6032001033	Community Commercial	C2-1-CPIO	0	108	0.062675587	Commercial - Store - One Story	YES - Current	NO - Privately-Owned	Available	Not Used in Prior Housing Element	0	0	0.001677822	0.001677822	1	0	0	0998197	507	South Los Angeles			Above Moderate
LOS ANGELES	948 W 79TH ST	90044	6032001033	Community Commercial	C2-1-CPIO	0	108	0.042748003	Commercial - Store - One Story	YES - Current	NO - Privately-Owned	Available	Not Used in Prior Housing Element	0	0	0.002187753	0.002187753	1	0	0	0998197	498	South Los Angeles			Above Moderate
LOS ANGELES	950 W 79TH ST	90044	6032001033	Community Commercial	C2-1-CPIO	0	108	0.07864231	Commercial - Store - One Story	YES - Current	NO - Privately-Owned	Available	Not Used in Prior Housing Element	0.041808557	0	0	0.041808557	1	0	0	0998197	499	South Los Angeles			Lower
LOS ANGELES			6032001033	Community Commercial	C2-1-CPIO	0	108	0.03374808	Commercial - Store - One Story	YES - Current	NO - Privately-Owned	Available	Not Used in Prior Housing Element	0	0	0.001310908	0.001310908	1	0	0	0998197	506	South Los Angeles			Above Moderate
LOS ANGELES	932 W 79TH ST	90044	6032001034	Low Medium II Residential	RD1.5-1	0	29	0.143203579	Residential - Four Units (Any Combination) - 4 Stories or Less	YES - Current	NO - Privately-Owned	Available	Not Used in Prior Housing Element	0	0.063878268	0	0.063878268	4	0	0	0998197	495	South Los Angeles		Yes	Moderate
LOS ANGELES	7916 S VERMONT AVE	90044	6032001035	Community Commercial	C2-1-CPIO	0	108	0.165179295	Commercial - Store - One Story	YES - Current	NO - Privately-Owned	Available	Not Used in Prior Housing Element	3.284408283	0	0	3.284408283	0	0	0	0998197	535	South Los Angeles			Lower
LOS ANGELES	7922 S VERMONT AVE	90044	6032001035	Community Commercial	C2-1-CPIO	0	108	0.164505886	Commercial - Store - One Story	YES - Current	NO - Privately-Owned	Available	Not Used in Prior Housing Element	3.284408283	0	0	3.284408283	0	0	0	0998197	609	South Los Angeles			Lower
LOS ANGELES	7926 S VERMONT AVE	90044	6032001035	Community Commercial	C2-1-CPIO	0	108	0.118282772	Commercial - Store - One Story	YES - Current	NO - Privately-Owned	Available	Not Used in Prior Housing Element	2.748308063	0	0	2.748308063	0	0	0	0998197	617	South Los Angeles			Lower
LOS ANGELES	7919 S HOOVER ST	90044	6032002010	Medium Residential	R3-1	0	54	0.160703774	Residential - Five or More Units or Apartments (Any Combination) - 4 Stories or Less	YES - Current	NO - Privately-Owned	Available	Not Used in Prior Housing Element	0	0	0.036051857	0.036051857	11	0	0	0998197	514	South Los Angeles		Yes	Above Moderate
LOS ANGELES	7931 S HOOVER ST	90044	6032002014	Medium Residential	R3-1	0	54	0.160706621	Residential - Four Units (Any Combination) - 4 Stories or Less	YES - Current	NO - Privately-Owned	Available	Not Used in Prior Housing Element	0	0	0.23736797	0.23736797	4	0	0	0998197	618	South Los Angeles		Yes	Above Moderate
LOS ANGELES	862 W 79TH ST	90044	6032002015	Low Medium II Residential	RD1.5-1	0	29	0.143939479	Residential - Double, Duplex, or Two Units - 4 Stories or Less	YES - Current	NO - Privately-Owned	Available	Not Used in Prior Housing Element	0	0.047179909	0	0.047179909	3	0	0	0998197	487	South Los Angeles		Yes	Moderate
LOS ANGELES	856 W 79TH ST	90044	6032002016	Low Medium II Residential	RD1.5-1	0	29	0.143817763	Residential - Three Units (Any Combination) - 4 Stories or Less	YES - Current	NO - Privately-Owned	Available	Not Used in Prior Housing Element	0	0.109707212	0	0.109707212	3	0	0	0998197	485	South Los Angeles		Yes	Moderate
LOS ANGELES	852 W 79TH ST	90044	6032002017	Low Medium II Residential	RD1.5-1	0	29	0.143694546	Residential - Single Family Residence	YES - Current	NO - Privately-Owned	Available	Not Used in Prior Housing Element	0	0.224567717	0	0.224567717	1	0	0	0998197	484	South Los Angeles			Moderate
LOS ANGELES	846 1/2 W 79TH ST	90044	6032002019	Low Medium II Residential	RD1.5-1	0	29	0.143450027	Residential - Double, Duplex, or Two Units - 4 Stories or Less	YES - Current	NO - Privately-Owned	Available	Not Used in Prior Housing Element	0	0.134105793	0	0.134105793	2	0	0	0998197	482	South Los Angeles		Yes	Moderate
LOS ANGELES	842 W 79TH ST	90044	6032002020	Low Medium II Residential	RD1.5-1	0	29	0.143328783	Residential - Four Units (Any Combination) - 4 Stories or Less	YES - Current	NO - Privately-Owned	Available	Not Used in Prior Housing Element	0	0.089662296	0	0.089662296	4	0	0	0998197	481	South Los Angeles		Yes	Moderate
LOS ANGELES	832 W 79TH ST	90044	6032002022	Low Medium II Residential	RD1.5-1	0	29	0.143082943	Residential - Single Family Residence	YES - Current	NO - Privately-Owned	Available	Not Used in Prior Housing Element	0	0.224567717	0	0.224567717	1	0	0	0998197	480	South Los Angeles			Moderate
LOS ANGELES	824 W 79TH ST	90044	6032002024	Low Medium II Residential	RD1.5-1	0	29	0.14283859	Residential - Single Family Residence	YES - Current	NO - Privately-Owned	Available	Not Used in Prior Housing Element	0	0.224567717	0	0.224567717	1	0	0	0998197	479	South Los Angeles			Moderate
LOS ANGELES	820 W 79TH ST	90044	6032002025	Low Medium II Residential	RD1.5-1	0	29	0.142715921	Residential - Three Units (Any Combination) - 4 Stories or Less	YES - Current	NO - Privately-Owned	Available	Not Used in Prior Housing Element	0	0.015734573	0	0.015734573	3	0	0	0998197	478	South Los Angeles		Yes	Moderate
LOS ANGELES	7911 S HOOVER ST	90044	6032002028	Medium Residential	R3-1	0	54	0.113348541	Residential - Single Family Residence	YES - Current	NO - Privately-Owned	Available	Used in Prior Housing Element - Non-Vacant	0.381126046	0	0	0.381126046	1	0	0	0998197	509	South Los Angeles			Lower
LOS ANGELES	7915 S HOOVER ST	90044	6032002029	Medium Residential	R3-1	0	54	0.108831572	Residential - Three Units (Any Combination) - 4 Stories or Less	YES - Current	NO - Privately-Owned	Available	Not Used in Prior Housing Element	0	0	0.195634916	0.195634916	3	0	0	0998197	512	South Los Angeles		Yes	Above Moderate
LOS ANGELES	828 W 79TH ST	90044	6032002030	Low Medium II Residential	RD1.5-1	0	29	0.141725283	Residential - Four Units (Any Combination) - 4 Stories or Less	YES - Current	NO - Privately-Owned	Available	Not Used in Prior Housing Element	0	0.017787556	0	0.017787556	4	0	0	0998197	488	South Los Angeles			Moderate
LOS ANGELES	7923 1/2 S HOOVER ST	90044	6032002032	Medium Residential	R3-1	0	54	0.157264032	Residential - Four Units (Any Combination) - 4 Stories or Less	YES - Current	NO - Privately-Owned	Available	Not Used in Prior Housing Element	1.244533539	0	0	1.244533539	0	0	0	0998197	539	South Los Angeles			Lower
LOS ANGELES	7927 S HOOVER ST	90044	6032002033	Medium Residential	R3-1	0	54	0.076101333	Residential - Double, Duplex, or Two Units - 4 Stories or Less	YES - Current	NO - Privately-Owned	Available	Not Used in Prior Housing Element	0.031696817	0	0	0.031696817	2	0	0	0998197	612	South Los Angeles			Lower
LOS ANGELES			6032002033	Medium Residential	R3-1	0	54	0.037223263	Residential - Double, Duplex, or Two Units - 4 Stories or Less	YES - Current	NO - Privately-Owned	Available	Not Used in Prior Housing Element	0	0	0.005185595	0.005185595	2	2*	2*	0998197	613	South Los Angeles			Above Moderate
LOS ANGELES	848 W 79TH ST	90044	6032002034	Low Medium II Residential	RD1.5-1	0	29	0.140817692	Residential - Single Family Residence	YES - Current	NO - Privately-Owned	Available	Not Used in Prior Housing Element	0	0.224567717	0	0.224567717	1	0	0	0998197	483	South Los Angeles			Moderate

LOS ANGELES	811 W 81ST ST	90044	6032003001	Medium Residential	R3-1	0	54	0.215411085	Commercial - Store Combination - Store and Residential Combination - One Story	YES - Current	NO - Privately-Owned	Available	Used in Prior Housing Element - Non-Vacant	0.152643059	0	0	0.152643059	1	0	0	0998197	905	South Los Angeles			Lower
LOS ANGELES	8019 S HOOVER ST	90044	6032003004	Medium Residential	R3-1	0	54	0.160706449	Residential - Single Family Residence	YES - Current	NO - Privately-Owned	Available	Used in Prior Housing Element - Non-Vacant	0.815781087	0	0	0.815781087	1	0	0	0998197	807	South Los Angeles			Lower
LOS ANGELES	8015 1/2 S HOOVER ST	90044	6032003005	Medium Residential	R3-1	0	54	0.160708457	Residential - Five or More Units or Apartments (Any Combination) - 4 Stories or Less	YES - Current	NO - Privately-Owned	Available	Not Used in Prior Housing Element	0	0	0.088849968	0.088849968	8	0	0	0998197	796	South Los Angeles	Yes		Above Moderate
LOS ANGELES	8009 S HOOVER ST	90044	6032003006	Medium Residential	R3-1	0	54	0.160707454	Residential - Three Units (Any Combination) - 4 Stories or Less	YES - Current	NO - Privately-Owned	Available	Not Used in Prior Housing Element	0.181358895	0	0	0.181358895	3	0	0	0998197	722	South Los Angeles			Lower
LOS ANGELES	8003 S HOOVER ST	90044	6032003007	Medium Residential	R3-1	0	54	0.215379366	Residential - Five or More Units or Apartments (Any Combination) - 4 Stories or Less	YES - Current	NO - Privately-Owned	Available	Not Used in Prior Housing Element	0	0	0.093639064	0.093639064	6	0	0	0998197	693	South Los Angeles	Yes		Above Moderate
LOS ANGELES	8000 S VERMONT AVE	90044	6032004012	Community Commercial	C2-1-CPIO	0	108	0.122744961	Commercial - Auto, Recreation Equipment, Construction Equipment Sales and Service - Auto Body Repair Shop - One Story	YES - Current	NO - Privately-Owned	Available	Not Used in Prior Housing Element	0.165972367	0	0	0.165972367	1	0	0	0998197	715	South Los Angeles			Lower
LOS ANGELES	8012 S VERMONT AVE	90044	6032004014	Community Commercial	C2-1-CPIO	0	108	0.163576982	Residential - Five or More Units or Apartments (Any Combination) - 4 Stories or Less	YES - Current	NO - Privately-Owned	Available	Not Used in Prior Housing Element	0	0	0.126272781	0.126272781	9	0	0	0998197	799	South Los Angeles	Yes		Above Moderate
LOS ANGELES	8020 S VERMONT AVE	90044	6032004015	Community Commercial	C2-1-CPIO	0	108	0.163575961	Commercial - Store Combination - Store and Office Combination - One Story	YES - Current	NO - Privately-Owned	Available	Not Used in Prior Housing Element	0.21456209	0	0	0.21456209	0	0	0	0998197	808	South Los Angeles			Lower
LOS ANGELES	8024 S VERMONT AVE	90044	6032004016	Community Commercial	C2-1-CPIO	0	108	0.163577334	Commercial - Store Combination - Store and Office Combination - One Story	YES - Current	NO - Privately-Owned	Available	Not Used in Prior Housing Element	0.061622706	0	0	0.061622706	1	0	0	0998197	894	South Los Angeles			Lower
LOS ANGELES	8028 S VERMONT AVE	90044	6032004017	Community Commercial	C2-1-CPIO	0	108	0.163576348	Commercial - Store Combination - Store and Residential Combination - One Story	YES - Current	NO - Privately-Owned	Available	Not Used in Prior Housing Element	0.21456209	0	0	0.21456209	0	0	0	0998197	901	South Los Angeles			Lower
LOS ANGELES	8032 S VERMONT AVE	90044	6032004018	Community Commercial	C2-1-CPIO	0	108	0.077313681	Commercial - Commercial - Vacant Land	YES - Current	NO - Privately-Owned	Available	Not Used in Prior Housing Element	0.109344199	0	0	0.109344199	0	0	0	0998197	908	South Los Angeles			Lower
LOS ANGELES	955 W 81ST ST	90044	6032004019	Community Commercial	C2-1-CPIO	0	108	0.06878803	Residential - Double, Duplex, or Two Units - 4 Stories or Less	YES - Current	NO - Privately-Owned	Available	Not Used in Prior Housing Element	0	0	0.004678033	0.004678033	2	0	0	0998197	907	South Los Angeles	Yes		Above Moderate
LOS ANGELES	951 W 81ST ST	90044	6032004020	Community Commercial	C2-1-CPIO	0	108	0.073190009	Residential - Single Family Residence	YES - Current	NO - Privately-Owned	Available	Not Used in Prior Housing Element	0.636975718	0	0	0.636975718	1	0	0	0998197	906	South Los Angeles			Lower
LOS ANGELES	8008 S VERMONT AVE	90044	6032004031	Community Commercial	C2-1-CPIO	0	108	0.163576764	Residential - Five or More Units or Apartments (Any Combination) - 4 Stories or Less	YES - Current	NO - Privately-Owned	Available	Not Used in Prior Housing Element	0.112061968	0	0	0.112061968	8	0	0	0998197	724	South Los Angeles			Lower
LOS ANGELES			6032004031	Community Commercial	C2-1-CPIO	0	108	0.09724775	Residential - Five or More Units or Apartments (Any Combination) - 4 Stories or Less	YES - Current	NO - Privately-Owned	Available	Not Used in Prior Housing Element	0.085042879	0	0	0.085042879	8	0	0	0998197	714	South Los Angeles			Lower
LOS ANGELES	8108 S VERMONT AVE	90044	6032005016	Community Commercial	C2-1-CPIO	0	108	0.163576311	Institutional - Church - One Story	YES - Current	NO - Privately-Owned	Available	Not Used in Prior Housing Element	0.12488616	0	0	0.12488616	0	0	0	0998197	1065	South Los Angeles			Lower
LOS ANGELES	8114 S VERMONT AVE	90044	6032005017	Community Commercial	C2-1-CPIO	0	108	0.163577346	Commercial - Restaurant, Cocktail Lounge - Restaurant, Cocktail Lounge, Tavern - One Story	YES - Current	NO - Privately-Owned	Available	Not Used in Prior Housing Element	0.21456209	0	0	0.21456209	0	0	0	0998197	1080	South Los Angeles			Lower
LOS ANGELES	8118 S VERMONT AVE	90044	6032005018	Community Commercial	C2-1-CPIO	0	108	0.163576313	Commercial - Store Combination - Store and Residential Combination - One Story	YES - Current	NO - Privately-Owned	Available	Not Used in Prior Housing Element	0	0	0.124363062	0.124363062	2	0	0	0998197	1143	South Los Angeles	Yes		Above Moderate
LOS ANGELES	8122 S VERMONT AVE	90044	6032005019	Community Commercial	C2-1-CPIO	0	108	0.163577699	Commercial - Parking Lot (Commercial Use Property) - Lots - Patron or Employee - One Story	YES - Current	NO - Privately-Owned	Available	Not Used in Prior Housing Element	0.043335402	0	0	0.043335402	0	0	0	0998197	1172	South Los Angeles			Lower
LOS ANGELES	8130 S VERMONT AVE	90044	6032005020	Community Commercial	C2-1-CPIO	0	108	0.163576676	Commercial - Parking Lot (Commercial Use Property) - Lots - Patron or Employee - One Story	YES - Current	NO - Privately-Owned	Available	Not Used in Prior Housing Element	0.043335402	0	0	0.043335402	0	0	0	0998197	1247	South Los Angeles			Lower
LOS ANGELES	8134 S VERMONT AVE	90044	6032005021	Community Commercial	C2-1-CPIO	0	108	0.21881983	Commercial - Store - One Story	YES - Current	NO - Privately-Owned	Available	Not Used in Prior Housing Element	0.075453877	0	0	0.075453877	0	0	0	0998197	1255	South Los Angeles			Lower
LOS ANGELES	955 1/2 W 82ND ST	90044	6032005022	Medium Residential	R3-1	0	54	0.225815895	Residential - Five or More Units or Apartments (Any Combination) - 4 Stories or Less	YES - Current	NO - Privately-Owned	Available	Not Used in Prior Housing Element	0	0	0.164704558	0.164704558	6	0	0	0998197	1169	South Los Angeles	Yes		Above Moderate
LOS ANGELES	939 W 82ND ST	90044	6032005024	Medium Residential	R3-1	0	54	0.213414613	Residential - Five or More Units or Apartments (Any Combination) - 4 Stories or Less	YES - Current	NO - Privately-Owned	Available	Not Used in Prior Housing Element	0	0	0.105228771	0.105228771	10	0	0	0998197	1167	South Los Angeles	Yes		Above Moderate
LOS ANGELES	933 W 82ND ST	90044	6032005025	Medium Residential	R3-1	0	54	0.213421627	Residential - Five or More Units or Apartments (Any Combination) - 4 Stories or Less	YES - Current	NO - Privately-Owned	Available	Not Used in Prior Housing Element	0	0	0.114869972	0.114869972	9	0	0	0998197	1166	South Los Angeles	Yes		Above Moderate
LOS ANGELES	929 1/4 W 82ND ST	90044	6032005026	Medium Residential	R3-1	0	54	0.213433983	Residential - Four Units (Any Combination) - 4 Stories or Less	YES - Current	NO - Privately-Owned	Available	Not Used in Prior Housing Element	0	0	0.532250202	0.532250202	4	0	0	0998197	1165	South Los Angeles	Yes		Above Moderate
LOS ANGELES	921 W 82ND ST	90044	6032005027	Medium Residential	R3-1	0	54	0.213440997	Residential - Five or More Units or Apartments (Any Combination) - 4 Stories or Less	YES - Current	NO - Privately-Owned	Available	Not Used in Prior Housing Element	0	0	0.096372776	0.096372776	11	0	0	0998197	1164	South Los Angeles	Yes		Above Moderate
LOS ANGELES	915 W 82ND ST	90044	6032005028	Medium Residential	R3-1	0	54	0.213452991	Residential - Five or More Units or Apartments (Any Combination) - 4 Stories or Less	YES - Current	NO - Privately-Owned	Available	Not Used in Prior Housing Element	0	0	0.136789028	0.136789028	7	0	0	0998197	1163	South Los Angeles	Yes		Above Moderate
LOS ANGELES	911 W 82ND ST	90044	6032005029	Medium Residential	R3-1	0	54	0.213459649	Residential - Four Units (Any Combination) - 4 Stories or Less	YES - Current	NO - Privately-Owned	Available	Not Used in Prior Housing Element	0	0	0.532250202	0.532250202	4	0	0	0998197	1161	South Los Angeles	Yes		Above Moderate
LOS ANGELES	907 W 82ND ST	90044	6032005030	Medium Residential	R3-1	0	54	0.213472005	Residential - Double, Duplex, or Two Units - 4 Stories or Less	YES - Current	NO - Privately-Owned	Available	Used in Prior Housing Element - Non-Vacant	0	0	0.629449579	0.629449579	2	0	0	0998197	1160	South Los Angeles	Yes		Above Moderate
LOS ANGELES	901 W 82ND ST	90044	6032005031	Medium Residential	R3-1	0	54	0.213479019	Residential - Three Units (Any Combination) - 4 Stories or Less	YES - Current	NO - Privately-Owned	Available	Not Used in Prior Housing Element	0	0	0.532250202	0.532250202	4	0	0	0998197	1159	South Los Angeles	Yes		Above Moderate
LOS ANGELES	8102 S VERMONT AVE	90044	6032005900	Community Commercial	C2-1-CPIO	0	108	0.21929058	Commercial - Professional Building - One Story	YES - Current	NO - Privately-Owned	Available	Not Used in Prior Housing Element	0.236675112	0	0	0.236675112	0	0	0	0998197	1057	South Los Angeles			Lower
LOS ANGELES	8139 S HOOVER ST	90044	6032006001	Medium Residential	R3-1	0	54	0.216241129	Residential - Five or More Units or Apartments (Any Combination) - 4 Stories or Less	YES - Current	NO - Privately-Owned	Available	Not Used in Prior Housing Element	0	0	0.489265054	0.489265054	5	0	0	0998197	1254	South Los Angeles	Yes		Above Moderate
LOS ANGELES	8129 S HOOVER ST	90044	6032006002	Medium Residential	R3-1	0	54	0.080646168	Residential - Four Units (Any Combination) - 4 Stories or Less	YES - Current	NO - Privately-Owned	Available	Not Used in Prior Housing Element	0	0	0.26445778	0.26445778	4	0	0	0998197	1246	South Los Angeles	Yes		Above Moderate
LOS ANGELES	8131 S HOOVER ST	90044	6032006002	Medium Residential	R3-1	0	54	0.08065309	Residential - Four Units (Any Combination) - 4 Stories or Less	YES - Current	NO - Privately-Owned	Available	Not Used in Prior Housing Element	0	0	0.26445778	0.26445778	4	0	0	0998197	1250	South Los Angeles	Yes		Above Moderate
LOS ANGELES	8125 S HOOVER ST	90044	6032006003	Medium Residential	R3-1	0	54	0.161275472	Residential - Five or More Units or Apartments (Any Combination) - 4 Stories or Less	YES - Current	NO - Privately-Owned	Available	Not Used in Prior Housing Element	0	0	0.055406857	0.055406857	12	0	0	0998197	1170	South Los Angeles	Yes		Above Moderate
LOS ANGELES	8119 S HOOVER ST	90044	6032006004	Medium Residential	R3-1	0	54	0.161254895	Residential - Five or More Units or Apartments (Any Combination) - 4 Stories or Less	YES - Current	NO - Privately-Owned	Available	Not Used in Prior Housing Element	0	0	0.339164606	0.339164606	6	0	0	0998197	1141	South Los Angeles	Yes		Above Moderate
LOS ANGELES	8111 S HOOVER ST	90044	6032006005	Medium Residential	[Q]R4-1	0	108	0.161229922	Industrial - Warehousing, Distribution, Storage - Warehousing, Distribution, Under 10,000 SF - One Story	YES - Current	NO - Privately-Owned	Available	Not Used in Prior Housing Element	0.075919812	0	0	0.075919812	0	0	0	0998197	1075	South Los Angeles			Lower
LOS ANGELES	8109 S HOOVER ST	90044	6032006006	Medium Residential	[Q]R4-1	0	108	0.161208615	Institutional - Church - One Story	YES - Current	NO - Privately-Owned	Available	Not Used in Prior Housing Element	0.036752198	0	0	0.036752198	0	0	0	0998197	1063	South Los Angeles			Lower
LOS ANGELES	802 W 81ST ST	90044	6032006007	Medium Residential	R3-1	0	54	0.21620464	Commercial - Store Combination - Store and Residential Combination - One Story	YES - Current	NO - Privately-Owned	Available	Not Used in Prior Housing Element	0	0	0.023535038	0.023535038	5	0	0	0998197	1032	South Los Angeles	Yes		Above Moderate
LOS ANGELES	863 W 82ND ST	90044	6032006017	Medium Residential	R3-1	0	54	0.213491204	Residential - Three Units (Any Combination) - 4 Stories or Less	YES - Current	NO - Privately-Owned	Available	Not Used in Prior Housing Element	0	0	0.578881764	0.578881764	3	0	0	0998197	1158	South Los Angeles	Yes		Above Moderate
LOS ANGELES	845 W 82ND ST	90044	6032006019	Medium Residential	R3-1	0	54	0.213509598	Residential - Three Units (Any Combination) - 4 Stories or Less	YES - Current	NO - Privately-Owned	Available	Not Used in Prior Housing Element	0	0	0.489265054	0.489265054	5	0	0	0998197	1156	South Los Angeles	Yes		Above Moderate
LOS ANGELES	843 W 82ND ST	90044	6032006020	Medium Residential	R3-1	0	54	0.213519095	Residential - Double, Duplex, or Two Units - 4 Stories or Less	YES - Current	NO - Privately-Owned	Available	Used in Prior Housing Element - Non-Vacant	0	0	0.629449579	0.629449579	2	0	0	0998197	1155	South Los Angeles	Yes		Above Moderate
LOS ANGELES	825 4/5 W 82ND ST	90044	6032006024	Medium Residential	R3-1	0	54	0.213556141	Residential - Five or More Units or Apartments (Any Combination) - 4 Stories or Less	YES - Current	NO - Privately-Owned	Available	Not Used in Prior Housing Element	0	0	0.105228771	0.105228771	10	0	0	0998197	1151	South Los Angeles	Yes		Above Moderate
LOS ANGELES	821 W 82ND ST	90044	6032006025	Medium Residential	R3-1	0	54	0.213568142	Residential - Five or More Units or Apartments (Any Combination) - 4 Stories or Less	YES - Current	NO - Privately-Owned	Available	Not Used in Prior Housing Element	0	0	0.489265054	0.489265054	5	0	0	0998197	1150	South Los Angeles	Yes		Above Moderate
LOS ANGELES	829 W 82ND ST	90044	6032006026	Medium Residential	R3-1	0	54	0.213549134	Residential - Five or More Units or Apartments (Any Combination) - 4 Stories or Less	YES - Current	NO - Privately-Owned	Available	Not Used in Prior Housing Element	0	0	0.070790169	0.070790169	9	0	0	0998197	1152	South Los Angeles	Yes		Above Moderate
LOS ANGELES	833 W 82ND ST	90044	6032006026	Medium Residential	R3-1	0	54	0.213535434	Residential - Five or More Units or Apartments (Any Combination) - 4 Stories or Less	YES - Current	NO - Privately-Owned	Available	Not Used in Prior Housing Element	0	0	0.070790169	0.070790169	9	0	0	0998197	1153	South Los Angeles	Yes		Above Moderate
LOS ANGELES	853 W 82ND ST	90044	6032006027	Medium Residential	R3-1	0	54	0.211205292	Residential - Four Units (Any Combination) - 4 Stories or Less	YES - Current	NO - Privately-Owned	Available	Not Used in Prior Housing Element	0.577972001	0	0	0.577972001	4	0	0	0998197	1157	South Los Angeles			Lower
LOS ANGELES	8201 S HOOVER ST	90044	6032007001	Neighborhood Commercial	C2-1VL-CPIO	0	108	0.080984507	Residential - Single Family Residence	YES - Current	NO - Privately-Owned	Available	Not Used in Prior Housing Element	0.764860797	0	0	0.764860797	1	0	0	0998197	1338	South Los Angeles			Lower
LOS ANGELES	814 W 82ND ST	90044	6032007002	Neighborhood Commercial	C2-1VL-CPIO	0	108	0.080304652	Residential - Double, Duplex, or Two Units - 4 Stories or Less	YES - Current	NO - Privately-Owned	Available	Not Used in Prior Housing Element	0	0	0.45513581	0.45513581	2	0	0	0998197	1339	South Los Angeles	Yes		Above Moderate
LOS ANGELES	8213 1/2 S HOOVER ST	90044	6032007004	Neighborhood Commercial	C2-1VL-CPIO	0	108	0.161433816	Residential - Five or More Units or Apartments (Any Combination) - 4 Stories or Less	YES - Current	NO - Privately-Owned	Available	Not Used in Prior Housing Element	0	0	0.173183061	0.173183061	6	0	0	0998197	1433	South Los Angeles	Yes		Above Moderate
LOS ANGELES	8217 S HOOVER ST	90044	6032007005	Neighborhood Commercial	C2-1VL-CPIO	0	108	0.161459812	Commercial - Store Combination - Store and Residential Combination - One Story	YES - Current	NO - Privately-Owned	Available	Not Used in Prior Housing Element	0	0	0.051347133	0.051347133	2	0	0	0998197	1458	South Los Angeles	Yes		Above Moderate
LOS ANGELES	821 W 83RD ST	90044	6032007006	Medium Residential	R3-1	0	54	0.106773696	Residential - Single Family Residence	YES - Current	NO - Privately-Owned	Available	Not Used in Prior Housing Element	0.522692746	0	0	0.522692746	1	0	0	0998197	1436	South Los Angeles			Lower
LOS ANGELES	818 W 82ND ST	90044	6032007007	Medium Residential	R3-1	0	54	0.106734007	Residential - Single Family Residence	YES - Current	NO - Privately-Owned	Available	Not Used in Prior Housing Element	0.522692746	0	0	0.522692746	1	0	0	0998197	1340	South Los Angeles			Lower
LOS ANGELES	822 W 82ND ST	90044	6032007008	Medium Residential	R3-1	0	54	0.110198481	Residential - Double, Duplex, or Two Units - 4 Stories or Less	YES - Current	NO - Privately-Owned	Available	Not Used in Prior Housing Element	0	0	0.322124946	0.322124946	2	0	0	0998197	1341	South Los Angeles	Yes		Above Moderate
LOS ANGELES	833 W 83RD ST	90044	6032007010	Medium Residential	R3-1	0	54	0.106773216	Residential - Double, Duplex, or Two Units - 4 Stories or Less	YES - Current	NO - Privately-Owned	Available	Not Used in Prior Housing Element	0	0	0.322124946	0.322124946	2	0	0	0998197	1437	South Los Angeles	Yes		Above Moderate
LOS ANGELES	828 W 82ND ST	90044	6032007011	Medium Residential	R3-1	0	54	0.106730295	Residential - Single Family Residence	YES - Current	NO - Privately-Owned	Available	Not Used in Prior Housing Element	0.522692746	0	0	0.522692746	1	0	0	0998197	1342	South Los Angeles			Lower
LOS ANGELES	832 W 82ND ST	90044	6032007012	Medium Residential	R3-1	0	54	0.094658412	Residential - Single Family Residence	YES - Current	NO - Privately-Owned	Available	Not Used in Prior Housing Element	0.527325571	0	0	0.527325571	1	0	0	0998197	1343	South Los Angeles			Lower
LOS ANGELES	835 W 83RD ST	90044	6032007013	Medium Residential	R3-1	0	54	0.11884289	Residential - Three Units (Any Combination) - 4 Stories or Less	YES - Current	NO - Privately-Owned	Available	Not Used in Prior Housing Element	0	0	0.329503775	0.329503775	3	0	0	0998197	1432	South Los Angeles	Yes		Above Moderate
LOS ANGELES	841 1/2 W 83RD ST	90044	6032007014	Medium Residential	R3-1	0	54	0.213498792	Residential - Three Units (Any Combination) - 4 Stories or Less	YES - Current	NO - Privately-Owned	Available	Not Used in Prior Housing Element	0	0	0.578881764	0.578881764	3	0	0	0998197	1344	South Los Angeles	Yes		Above Moderate
LOS ANGELES	845 W 83RD ST	90044	6032007015	Medium Residential	R3-1	0	54	0.106719967	Residential - Single Family Residence	YES - Current	NO - Privately-Owned	Available	Not Used in Prior Housing Element	0.522692746	0	0	0.522692746	1	0	0	0998197	1440	South Los Angeles			Lower
LOS ANGELES	842 W 82ND ST	90044	6032007016	Medium Residential	R3-1	0	54	0.106778087	Residential - Single Family Residence	YES - Current	NO - Privately-Owned	Available	Not Used in Prior Housing Element	0.522692746	0	0	0.522692746	1	0	0	0998197	1345	South Los Angeles			Lower
LOS ANGELES	846 W 82ND ST	90044	6032007017	Medium Residential	R3-1	0	54	0.213496382	Residential - Five or More Units or Apartments (Any Combination) - 4 Stories or Less	YES - Current	NO - Privately-Owned	Available	Not Used in Prior Housing Element	0.123556418	0	0	0.123556418	12	0	0	0998197	1346	South Los Angeles			Lower
LOS ANGELES	853 W 83RD ST	90044	6032007018	Medium Residential	R3-1	0	54	0.106720425	Residential - Single Family Residence	YES - Current	NO - Privately-Owned	Available	Not Used in Prior Housing Element	0.522692746	0	0	0.522692746	1	0	0	0998197	1442	South Los Angeles			Lower
LOS ANGELES	852 W 82ND ST	90044	6032007019	Medium Residential	R3-1	0	54	0.106772801	Residential - Single Family Residence	YES - Current	NO - Privately-Owned	Available	Not Used in Prior Housing Element	0.522692746	0	0	0.522692746	1	0	0	0998197	1347	South Los Angeles			Lower
LOS ANGELES	858 W 82ND ST	90044	6032007020	Medium Residential	R3-1	0	54	0.213490868	Residential - Three Units (Any Combination) - 4 Stories or Less	YES - Current	NO - Privately-Owned	Available	Not Used in Prior Housing Element	0	0	0.578881764	0.578881764	3	0	0	0998197	1348	South Los Angeles	Yes		Above Moderate
LOS ANGELES	825 W 83RD ST	90044	6032007023	Medium Residential	R3-1	0	54	0.103304528	Residential - Double, Duplex, or Two Units - 4 Stories or Less	YES - Current	NO - Privately-Owned	Available	Not Used in Prior Housing Element	0	0	0.322124946	0.322124946	2	0	0	0998197	1443	South Los Angeles	Yes		Above Moderate
LOS ANGELES	8209 S HOOVER ST	90044	6032007024	Neighborhood Commercial	C2-1VL-CPIO	0	108	0.115094781	Residential - Double, Duplex, or Two Units - 4 Stories or Less	YES - Current	NO - Privately-Owned	Available	Not Used in Prior Housing Element	2.770666718	0	0	2.770666718	0	0	0	0998197	1367	South Los Angeles			Lower
LOS ANGELES	906 W 82ND ST	90044	6032008002	Medium Residential	R3-1	0	54	0.106732929	Residential - Three Units (Any Combination) - 4 Stories or Less	YES - Current	NO - Privately-Owned	Available	Not Used in Prior Housing Element	0.161589542	0	0	0.161589542	3	0	0	0998197	1350	South Los Angeles			Lower
LOS ANGELES	905 W 83RD ST	90044	6032008003	Medium Residential	R3-1	0	54	0.106755532	Residential - Double, Duplex, or Two Units - 4 Stories or Less	YES - Current	NO - Privately-Owned	Available	Not Used in Prior Housing Element	0	0	0.12203716	0.12203716	2	0	0	0998197	1444	South Los Angeles	Yes		Above Moderate
LOS ANGELES	911 W 83RD ST	90044	6032008004	Medium Residential	R3-1	0	54	0.106755215	Residential - Single Family Residence	YES - Current	NO - Privately-Owned	Available	Not Used in Prior Housing Element	0.592112637	0	0	0.592112637	1	0	0	0998197	1445	South Los Angeles			Lower
LOS ANGELES	912 W 82ND ST	90044	6032008005	Medium Residential	R3-1	0	54	0.106730109	Residential - Double, Duplex, or Two Units - 4 Stories or Less	YES - Current	NO - Privately-Owned	Available	Not Used in Prior Housing Element	0	0	0.322124946	0.322124946	2	0	0	0998197	1351	South Los Angeles	Yes		Above Moderate
LOS ANGELES	916 W 82ND ST	90044	6032008006	Medium Residential	R3-1	0	54	0.106729346	Residential - Single Family Residence	YES - Current	NO - Privately-Owned	Available	Not Used in Prior Housing Element	0.522692746	0	0	0.522692746	1	0	0	0998197	1352	South Los Angeles			Lower
LOS ANGELES	917 W 83RD ST	90044	6032008007	Medium Residential	R3-1	0	54	0.106755218	Residential - Single Family Residence	YES - Current	NO - Privately-Owned	Available	Not Used in Prior Housing Element	0.592112637	0	0	0.592112637	1	0	0	0998197	1448	South Los Angeles			Lower
LOS ANGELES	921 W 83RD ST	90044	6032008008	Medium Residential	R3-1	0	54	0.106732304	Residential - Double, Duplex, or Two Units - 4 Stories or Less	YES - Current	NO - Privately-Owned	Available	Not Used in Prior Housing Element	0	0	0.364840555	0.364840555	2	0	0	0998197	1449	South Los Angeles	Yes		Above Moderate
LOS ANGELES	922 W 82ND ST	90044	6032008009	Medium Residential	R3-1	0	54	0.106750651	Residential - Single Family Residence	YES - Current	NO - Privately-Owned	Available	Not Used in Prior Housing Element	0.522692746	0	0	0.522692746	1	0	0	0998197	1353	South Los Angeles			Lower
LOS ANGELES	928 1/2 W 82ND ST	90044	6032008010	Medium Residential	R3-1	0	54	0.213480115	Residential - Four Units (Any Combination) - 4 Stories or Less	YES - Current	NO - Privately-Owned	Available	Not Used in Prior Housing Element	0	0	0.568031234	0.568031234	4	0	0	0998197	1354	South Los Angeles	Yes		Above Moderate
LOS ANGELES	930 W 82ND ST	90044	6032008011	Medium Residential	R3-1	0	54	0.111415388	Residential - Single Family Residence	YES - Current	NO - Privately-Owned	Available	Used in Prior Housing Element - Non-Vacant	0.602652836	0	0	0.602652836	1	0	0	0998197	1355	South Los Angeles			Lower
LOS ANGELES	931 W 83RD ST	90044	6032008012	Medium Residential	R3-1	0	54	0.102063925	Residential - Double, Duplex, or Two Units - 4 Stories or Less	YES - Current	NO - Privately-Owned	Available	Not Used in Prior Housing Element	0	0	0.322124946	0.322124946	2	0	0	0998197	1446	South Los Angeles	Yes		Above Moderate
LOS ANGELES	937 W 83RD ST	90044	6032008013	Medium Residential	R3-1	0	54	0.106703293	Residential - Single Family Residence	YES - Current	NO - Privately-Owned	Available	Not Used in Prior Housing Element	0.592112637	0	0	0.592112637	1	0	0	0998197	1451	South Los Angeles			Lower
LOS ANGELES	938 W 82ND ST	90044	6032008014	Medium Residential	R3-1	0	54	0.106772154	Residential - Single Family Residence	YES - Current	NO - Privately-Owned	Available	Not Used in Prior Housing Element	0.592112637	0	0	0.592112637	1	0	0	0998197	1356	South Los Angeles			Lower
LOS ANGELES	8212 S VERMONT AVE	90044	6032008028	Community Commercial	C2-1-CPIO	0	108	0.152260322	Commercial - Parking Lot (Commercial Use Property) - Lots - Patron or Employee - One Story	YES - Current	NO - Privately-Owned	Available	Not Used in Prior Housing Element	0.016189071	0	0	0.016189071	0	0	0	0998197	1439	South Los Angeles			Lower
LOS ANGELES	8216 S VERMONT AVE	90044	6032008028	Community Commercial	C2-1-CPIO	0	108	0.16349338	Commercial - Parking Lot (Commercial Use Property) - Lots - Patron or Employee - One Story	YES - Current	NO - Privately-Owned	Available	Not Used in Prior Housing Element	0.01657046	0	0	0.01657046	0	0	0	0998197	1459	South Los Angeles			Lower

LOS ANGELES	941 W 83RD ST	90044	6032008028	Community Commercial	C2-1-CPIO	0	108	0.074573545	Commercial - Parking Lot (Commercial Use Property) - Lots - Patron or Employee - One Story	YES - Current	NO - Privately-Owned	Available	Not Used in Prior Housing Element	0.010860342	0	0	0.010860342	0	0	0	0998197	1455	South Los Angeles			Lower
LOS ANGELES	949 W 83RD ST	90044	6032008028	Community Commercial	C2-1-CPIO	0	108	0.081508636	Commercial - Parking Lot (Commercial Use Property) - Lots - Patron or Employee - One Story	YES - Current	NO - Privately-Owned	Available	Not Used in Prior Housing Element	0.011682513	0	0	0.011682513	0	0	0	0998197	1456	South Los Angeles			Lower
LOS ANGELES			6032008028	Community Commercial	C2-1-CPIO	0	108	0.017603188	Commercial - Parking Lot (Commercial Use Property) - Lots - Patron or Employee - One Story	YES - Current	NO - Privately-Owned	Available	Not Used in Prior Housing Element	0	0	0.000490583	0.000490583	0	0	0	0998197	1435	South Los Angeles			Above Moderate
LOS ANGELES			6032008028	Community Commercial	C2-1-CPIO	0	108	0.017898473	Commercial - Parking Lot (Commercial Use Property) - Lots - Patron or Employee - One Story	YES - Current	NO - Privately-Owned	Available	Not Used in Prior Housing Element	0	0	0.002637841	0.002637841	0	0	0	0998197	1457	South Los Angeles			Above Moderate
LOS ANGELES	902 W 82ND ST	90044	6032008029	Medium Residential	R3-1	0	54	0.114739018	Residential - Four Units (Any Combination) - 4 Stories or Less	YES - Current	NO - Privately-Owned	Available	Not Used in Prior Housing Element	0	0	0.285180902	0.285180902	4	0	0	0998197	1349	South Los Angeles	Yes		Above Moderate
LOS ANGELES	903 W 83RD ST	90044	6032008030	Medium Residential	R3-1	0	54	0.098750304	Residential - Three Units (Any Combination) - 4 Stories or Less	YES - Current	NO - Privately-Owned	Available	Not Used in Prior Housing Element	0	0	0.272305298	0.272305298	3	0	0	0998197	1546	South Los Angeles	Yes		Above Moderate
LOS ANGELES	8200 S VERMONT AVE	90044	6032008900	Community Commercial	C2-1-CPIO	0	108	0.1624061	Commercial - Office Building - One Story	YES - Current	NO - Privately-Owned	Available	Not Used in Prior Housing Element	0.216115182	0	0	0.216115182	1	0	0	0998197	1360	South Los Angeles			Lower
LOS ANGELES	8208 S VERMONT AVE	90044	6032008900	Community Commercial	C2-1-CPIO	0	108	0.100047173	Commercial - Office Building - One Story	YES - Current	NO - Privately-Owned	Available	Not Used in Prior Housing Element	0.167925611	0	0	0.167925611	1	0	0	0998197	1429	South Los Angeles			Lower
LOS ANGELES	940 W 82ND ST	90044	6032008900	Community Commercial	C2-1-CPIO	0	108	0.138901845	Commercial - Office Building - One Story	YES - Current	NO - Privately-Owned	Available	Not Used in Prior Housing Element	0.203209638	1	0	0.203209638	1	0	0	0998197	1357	South Los Angeles			Lower
LOS ANGELES	948 W 82ND ST	90044	6032008900	Community Commercial	C2-1-CPIO	0	108	0.111649963	Commercial - Office Building - One Story	YES - Current	NO - Privately-Owned	Available	Not Used in Prior Housing Element	0.176418799	0	0	0.176418799	1	0	0	0998197	1358	South Los Angeles			Lower
LOS ANGELES			6032008900	Community Commercial	C2-1-CPIO	0	108	0.033337826	Commercial - Office Building - One Story	YES - Current	NO - Privately-Owned	Available	Not Used in Prior Housing Element	0	0	0.005988949	0.005988949	1	0	0	0998197	1359	South Los Angeles			Above Moderate
LOS ANGELES			6032008900	Community Commercial	C2-1-CPIO	0	108	0.03866119	Commercial - Office Building - One Story	YES - Current	NO - Privately-Owned	Available	Not Used in Prior Housing Element	0	0	0.0174531	0.0174531	1	0	0	0998197	1447	South Los Angeles			Above Moderate
LOS ANGELES	928 W 83RD ST	90044	6032009007	Medium Residential	R3-1	0	54	0.208653833	Residential - Four Units (Any Combination) - 4 Stories or Less	YES - Current	NO - Privately-Owned	Available	Not Used in Prior Housing Element	0	0	0.440913588	0.440913588	7	0	0	0998197	1478	South Los Angeles	Yes		Above Moderate
LOS ANGELES	922 W 83RD ST	90044	6032009008	Medium Residential	R3-1	0	54	0.208708555	Residential - Three Units (Any Combination) - 4 Stories or Less	YES - Current	NO - Privately-Owned	Available	Not Used in Prior Housing Element	0	0	0.268390551	0.268390551	3	0	0	0998197	1477	South Los Angeles	Yes		Above Moderate
LOS ANGELES	918 W 83RD ST	90044	6032009009	Medium Residential	R3-1	0	54	0.208757824	Residential - Single Family Residence	YES - Current	NO - Privately-Owned	Available	Used in Prior Housing Element - Non-Vacant	1.003326285	0	0	1.003326285	1	0	0	0998197	1476	South Los Angeles			Lower
LOS ANGELES	910 W 83RD ST	90044	6032009010	Medium Residential	R3-1	0	54	0.208810136	Residential - Four Units (Any Combination) - 4 Stories or Less	YES - Current	NO - Privately-Owned	Available	Not Used in Prior Housing Element	0	0	0.568031234	0.568031234	4	0	0	0998197	1475	South Los Angeles	Yes		Above Moderate
LOS ANGELES	906 W 83RD ST	90044	6032009011	Medium Residential	R3-1	0	54	0.208859772	Residential - Five or More Units or Apartments (Any Combination) - 4 Stories or Less	YES - Current	NO - Privately-Owned	Available	Not Used in Prior Housing Element	0	0	0.522144085	0.522144085	5	0	0	0998197	1474	South Los Angeles	Yes		Above Moderate
LOS ANGELES	911 W 84TH ST	90044	6032009013	Medium Residential	R3-1	0	54	0.208126431	Residential - Double, Duplex, or Two Units - 4 Stories or Less	YES - Current	NO - Privately-Owned	Available	Used in Prior Housing Element - Non-Vacant	0	0	0.292411232	0.292411232	2	0	0	097-SA199	37	South Los Angeles	Yes		Above Moderate
LOS ANGELES	917 W 84TH ST	90044	6032009014	Medium Residential	R3-1	0	54	0.208126431	Residential - Double, Duplex, or Two Units - 4 Stories or Less	YES - Current	NO - Privately-Owned	Available	Used in Prior Housing Element - Non-Vacant	0	0	0.671799088	0.671799088	2	0	0	097-SA199	38	South Los Angeles	Yes		Above Moderate
LOS ANGELES	919 W 84TH ST	90044	6032009015	Medium Residential	R3-1	0	54	0.208125132	Residential - Single Family Residence	YES - Current	NO - Privately-Owned	Available	Used in Prior Housing Element - Non-Vacant	1.003326285	0	0	1.003326285	1	0	0	097-SA199	39	South Los Angeles			Lower
LOS ANGELES	925 W 84TH ST	90044	6032009016	Medium Residential	R3-1	0	54	0.208125132	Residential - Five or More Units or Apartments (Any Combination) - 4 Stories or Less	YES - Current	NO - Privately-Owned	Available	Not Used in Prior Housing Element	0	0	0.145937669	0.145937669	7	0	0	097-SA199	40	South Los Angeles	Yes		Above Moderate
LOS ANGELES	8300 S VERMONT AVE	90044	6032009916	Community Commercial	C2-2D-CPIO	0	108	0.26972884	Commercial - Office Building - Four Stories	YES - Current	NO - Privately-Owned	Available	Not Used in Prior Housing Element	1.209874272	0	0	1.209874272	0	0	0	0998197	1482	South Los Angeles			Lower
LOS ANGELES	8310 S VERMONT AVE	90044	6032009916	Community Commercial	C2-2D-CPIO	0	108	0.213800385	Commercial - Office Building - Four Stories	YES - Current	NO - Privately-Owned	Available	Not Used in Prior Housing Element	0.203836396	0	0	0.203836396	0	0	0	097-SA199	20	South Los Angeles			Lower
LOS ANGELES	8320 S VERMONT AVE	90044	6032009916	Community Commercial	C2-2D-CPIO	0	108	0.214152537	Commercial - Office Building - Four Stories	YES - Current	NO - Privately-Owned	Available	Not Used in Prior Housing Element	0.203836396	0	0	0.203836396	0	0	0	097-SA199	44	South Los Angeles			Lower
LOS ANGELES	8330 S VERMONT AVE	90044	6032009916	Community Commercial	C2-2D-CPIO	0	108	0.214502011	Commercial - Office Building - Four Stories	YES - Current	NO - Privately-Owned	Available	Not Used in Prior Housing Element	0.203836396	0	0	0.203836396	0	0	0	097-SA199	47	South Los Angeles			Lower
LOS ANGELES	932 W 83RD ST	90044	6032009916	Community Commercial	C2-2D-CPIO	0	108	0.11194729	Commercial - Office Building - Four Stories	YES - Current	NO - Privately-Owned	Available	Not Used in Prior Housing Element	0.170898847	0	0	0.170898847	0	0	0	0998197	1479	South Los Angeles			Lower
LOS ANGELES	935 W 84TH ST	90044	6032009916	Community Commercial	C2-2D-CPIO	0	108	0.2081265	Commercial - Office Building - Four Stories	YES - Current	NO - Privately-Owned	Available	Not Used in Prior Housing Element	0.207074059	0	0	0.207074059	0	0	0	097-SA199	41	South Los Angeles			Lower
LOS ANGELES	936 W 83RD ST	90044	6032009916	Community Commercial	C2-2D-CPIO	0	108	0.19711389	Commercial - Office Building - Four Stories	YES - Current	NO - Privately-Owned	Available	Not Used in Prior Housing Element	0.201163519	0	0	0.201163519	0	0	0	0998197	1480	South Los Angeles			Lower
LOS ANGELES	939 W 84TH ST	90044	6032009916	Community Commercial	C2-2D-CPIO	0	108	0.208125132	Commercial - Office Building - Four Stories	YES - Current	NO - Privately-Owned	Available	Not Used in Prior Housing Element	0.207074059	0	0	0.207074059	0	0	0	097-SA199	42	South Los Angeles			Lower
LOS ANGELES	951 W 84TH ST	90044	6032009916	Community Commercial	C2-2D-CPIO	0	108	0.270772166	Commercial - Office Building - Four Stories	YES - Current	NO - Privately-Owned	Available	Not Used in Prior Housing Element	1.211026382	0	0	1.211026382	0	0	0	097-SA199	49	South Los Angeles			Lower
LOS ANGELES			6032009916	Community Commercial	C2-2D-CPIO	0	108	0.157736189	Commercial - Office Building - Four Stories	YES - Current	NO - Privately-Owned	Available	Not Used in Prior Housing Element	0.195987001	0	0	0.195987001	0	0	0	0998197	1548	South Los Angeles			Lower
LOS ANGELES			6032009916	Community Commercial	C2-2D-CPIO	0	108	0.188889945	Commercial - Office Building - Four Stories	YES - Current	NO - Privately-Owned	Available	Not Used in Prior Housing Element	0.207590103	0	0	0.207590103	0	0	0	0998197	1549	South Los Angeles			Lower
LOS ANGELES			6032009916	Community Commercial	C2-2D-CPIO	0	108	0.197034955	Commercial - Office Building - Four Stories	YES - Current	NO - Privately-Owned	Available	Not Used in Prior Housing Element	0.201163519	0	0	0.201163519	0	0	0	0998197	1481	South Los Angeles			Lower
LOS ANGELES			6032009916	Community Commercial	C2-2D-CPIO	0	108	0.208131989	Commercial - Office Building - Four Stories	YES - Current	NO - Privately-Owned	Available	Not Used in Prior Housing Element	0.207074059	0	0	0.207074059	0	0	0	097-SA199	43	South Los Angeles			Lower
LOS ANGELES			6032009916	Community Commercial	C2-2D-CPIO	0	108	0.212473582	Commercial - Office Building - Four Stories	YES - Current	NO - Privately-Owned	Available	Not Used in Prior Housing Element	0.203836396	0	0	0.203836396	0	0	0	0998197	1537	South Los Angeles			Lower
LOS ANGELES			6032009916	Community Commercial	C2-2D-CPIO	0	108	0.213886376	Commercial - Office Building - Four Stories	YES - Current	NO - Privately-Owned	Available	Not Used in Prior Housing Element	0.203836396	0	0	0.203836396	0	0	0	097-SA199	7	South Los Angeles			Lower
LOS ANGELES	864 W 83RD ST	90044	6032010001	Medium Residential	R3-1	0	54	0.208913316	Residential - Double, Duplex, or Two Units - 4 Stories or Less	YES - Current	NO - Privately-Owned	Available	Used in Prior Housing Element - Non-Vacant	0	0	0.671799088	0.671799088	2	0	0	0998197	1473	South Los Angeles	Yes		Above Moderate
LOS ANGELES	860 W 83RD ST	90044	6032010002	Medium Residential	R3-1	0	54	0.208961642	Residential - Five or More Units or Apartments (Any Combination) - 4 Stories or Less	YES - Current	NO - Privately-Owned	Available	Not Used in Prior Housing Element	0	0	0.479861742	0.479861742	6	0	0	0998197	1472	South Los Angeles	Yes		Above Moderate
LOS ANGELES	856 W 83RD ST	90044	6032010003	Medium Residential	R3-1	0	54	0.209014161	Residential - Three Units (Any Combination) - 4 Stories or Less	YES - Current	NO - Privately-Owned	Available	Not Used in Prior Housing Element	0	0	0.617812914	0.617812914	3	0	0	0998197	1471	South Los Angeles	Yes		Above Moderate
LOS ANGELES	850 W 83RD ST	90044	6032010004	Medium Residential	R3-1	0	54	0.209063875	Residential - Five or More Units or Apartments (Any Combination) - 4 Stories or Less	YES - Current	NO - Privately-Owned	Available	Not Used in Prior Housing Element	0.22184962	0	0	0.22184962	6	0	0	0998197	1470	South Los Angeles			Lower
LOS ANGELES	846 W 83RD ST	90044	6032010005	Medium Residential	R3-1	0	54	0.209115171	Residential - Five or More Units or Apartments (Any Combination) - 4 Stories or Less	YES - Current	NO - Privately-Owned	Available	Not Used in Prior Housing Element	0	0	0.066032057	0.066032057	6	0	0	0998197	1469	South Los Angeles	Yes		Above Moderate
LOS ANGELES	842 W 83RD ST	90044	6032010006	Medium Residential	R3-1	0	54	0.209167415	Residential - Five or More Units or Apartments (Any Combination) - 4 Stories or Less	YES - Current	NO - Privately-Owned	Available	Not Used in Prior Housing Element	0	0	0.073612557	0.073612557	16	0	0	0998197	1468	South Los Angeles	Yes		Above Moderate
LOS ANGELES	836 W 83RD ST	90044	6032010007	Medium Residential	R3-1	0	54	0.202942921	Residential - Five or More Units or Apartments (Any Combination) - 4 Stories or Less	YES - Current	NO - Privately-Owned	Available	Not Used in Prior Housing Element	0	0	0.105228771	0.105228771	10	0	0	0998197	1466	South Los Angeles	Yes		Above Moderate
LOS ANGELES	832 W 83RD ST	90044	6032010008	Medium Residential	R3-1	0	54	0.209269026	Residential - Four Units (Any Combination) - 4 Stories or Less	YES - Current	NO - Privately-Owned	Available	Not Used in Prior Housing Element	0	0	0.532250202	0.532250202	4	0	0	0998197	1465	South Los Angeles	Yes		Above Moderate
LOS ANGELES	826 W 83RD ST	90044	6032010009	Medium Residential	R3-1	0	54	0.209320848	Residential - Five or More Units or Apartments (Any Combination) - 4 Stories or Less	YES - Current	NO - Privately-Owned	Available	Not Used in Prior Housing Element	0	0	0.136789028	0.136789028	7	0	0	0998197	1464	South Los Angeles	Yes		Above Moderate
LOS ANGELES	820 W 83RD ST	90044	6032010010	Medium Residential	R3-1	0	54	0.20936916	Residential - Five or More Units or Apartments (Any Combination) - 4 Stories or Less	YES - Current	NO - Privately-Owned	Available	Not Used in Prior Housing Element	0	0	0.247684218	0.247684218	13	0	0	0998197	1463	South Los Angeles	Yes		Above Moderate
LOS ANGELES	818 1/2 W 83RD ST	90044	6032010011	Medium Residential	R3-1	0	54	0.209422104	Residential - Three Units (Any Combination) - 4 Stories or Less	YES - Current	NO - Privately-Owned	Available	Used in Prior Housing Element - Non-Vacant	0	0	0.578881764	0.578881764	3	0	0	0998197	1462	South Los Angeles	Yes		Above Moderate
LOS ANGELES	812 W 83RD ST	90044	6032010012	Medium Residential	R3-1	0	54	0.209472445	Residential - Five or More Units or Apartments (Any Combination) - 4 Stories or Less	YES - Current	NO - Privately-Owned	Available	Not Used in Prior Housing Element	0.087073299	0	0	0.087073299	6	0	0	0998197	1461	South Los Angeles			Lower
LOS ANGELES	8301 S HOOVER ST	90044	6032010013	Neighborhood Commercial	C2-1VL-CPIO	0	108	0.129819461	Commercial - Parking Lot (Commercial Use Property) - Lots - Patron or Employee - One Story	YES - Current	NO - Privately-Owned	Available	Used in Prior Housing Element - Non-Vacant	0.157855594	0	0	0.157855594	0	0	0	0998197	1460	South Los Angeles			Lower
LOS ANGELES	8311 S HOOVER ST	90044	6032010014	Neighborhood Commercial	C2-1VL-CPIO	0	108	0.085695981	Commercial - Parking Lot (Commercial Use Property) - Lots - Patron or Employee - One Story	YES - Current	NO - Privately-Owned	Available	Not Used in Prior Housing Element	0.119158275	0	0	0.119158275	0	0	0	0998197	1538	South Los Angeles			Lower
LOS ANGELES	8317 S HOOVER ST	90044	6032010015	Neighborhood Commercial	C2-1VL-CPIO	0	108	0.080670783	Commercial - Parking Lot (Commercial Use Property) - Lots - Patron or Employee - One Story	YES - Current	NO - Privately-Owned	Available	Not Used in Prior Housing Element	0.012016023	0	0	0.012016023	0	0	0	0998197	1543	South Los Angeles			Lower
LOS ANGELES	8319 S HOOVER ST	90044	6032010016	Neighborhood Commercial	C2-1VL-CPIO	0	108	0.07082279	Residential - Double, Duplex, or Two Units - 4 Stories or Less	YES - Current	NO - Privately-Owned	Available	Not Used in Prior Housing Element	0	0	0.379176486	0.379176486	2	0	0	097-SA199	23	South Los Angeles	Yes		Above Moderate
LOS ANGELES	817 W 84TH ST	90044	6032010021	Medium Residential	R3-1	0	54	0.20812787	Residential - Five or More Units or Apartments (Any Combination) - 4 Stories or Less	YES - Current	NO - Privately-Owned	Available	Not Used in Prior Housing Element	0	0	0.159206247	0.159206247	6	0	0	097-SA199	25	South Los Angeles	Yes		Above Moderate
LOS ANGELES	821 W 84TH ST	90044	6032010022	Medium Residential	R3-1	0	54	0.20812787	Residential - Five or More Units or Apartments (Any Combination) - 4 Stories or Less	YES - Current	NO - Privately-Owned	Available	Not Used in Prior Housing Element	0	0	0.341638514	0.341638514	10	0	0	097-SA199	26	South Los Angeles	Yes		Above Moderate
LOS ANGELES	825 1/4 W 84TH ST	90044	6032010023	Medium Residential	R3-1	0	54	0.208126568	Residential - Four Units (Any Combination) - 4 Stories or Less	YES - Current	NO - Privately-Owned	Available	Not Used in Prior Housing Element	0	0	0.568031234	0.568031234	4	0	0	097-SA199	27	South Los Angeles	Yes		Above Moderate
LOS ANGELES	833 W 84TH ST	90044	6032010024	Medium Residential	R3-1	0	54	0.208126568	Residential - Double, Duplex, or Two Units - 4 Stories or Less	YES - Current	NO - Privately-Owned	Available	Used in Prior Housing Element - Non-Vacant	0	0	0.671799088	0.671799088	2	0	0	097-SA199	28	South Los Angeles	Yes		Above Moderate
LOS ANGELES	835 W 84TH ST	90044	6032010025	Medium Residential	R3-1	0	54	0.20812787	Residential - Five or More Units or Apartments (Any Combination) - 4 Stories or Less	YES - Current	NO - Privately-Owned	Available	Not Used in Prior Housing Element	0	0	0.440913588	0.440913588	7	0	0	097-SA199	29	South Los Angeles	Yes		Above Moderate
LOS ANGELES	839 W 84TH ST	90044	6032010026	Medium Residential	R3-1	0	54	0.208126212	Residential - Four Units (Any Combination) - 4 Stories or Less	YES - Current	NO - Privately-Owned	Available	Not Used in Prior Housing Element	0	0	0.568031234	0.568031234	4	0	0	097-SA199	30	South Los Angeles	Yes		Above Moderate
LOS ANGELES	847 W 84TH ST	90044	6032010027	Medium Residential	R3-1	0	54	0.208127148	Residential - Four Units (Any Combination) - 4 Stories or Less	YES - Current	NO - Privately-Owned	Available	Not Used in Prior Housing Element	0	0	0.568031234	0.568031234	4	0	0	097-SA199	31	South Los Angeles	Yes		Above Moderate
LOS ANGELES	851 W 84TH ST	90044	6032010028	Medium Residential	R3-1	0	54	0.20812585	Residential - Five or More Units or Apartments (Any Combination) - 4 Stories or Less	YES - Current	NO - Privately-Owned	Available	Not Used in Prior Housing Element	0	0	0.222823003	0.222823003	5	0	0	097-SA199	32	South Los Angeles	Yes		Above Moderate
LOS ANGELES	855 W 84TH ST	90044	6032010029	Medium Residential	R3-1	0	54	0.208127152	Residential - Five or More Units or Apartments (Any Combination) - 4 Stories or Less	YES - Current	NO - Privately-Owned	Available	Not Used in Prior Housing Element	0	0	0.522144085	0.522144085	5	0	0	097-SA199	33	South Los Angeles	Yes		Above Moderate
LOS ANGELES	865 W 84TH ST	90044	6032010030	Medium Residential	R3-1	0	54	0.208127152	Residential - Five or More Units or Apartments (Any Combination) - 4 Stories or Less	YES - Current	NO - Privately-Owned	Available	Not Used in Prior Housing Element	0	0	0.522144085	0.522144085	5	0	0	097-SA199	34	South Los Angeles	Yes		Above Moderate
LOS ANGELES	903 W 84TH ST	90044	6032010031	Medium Residential	R3-1	0	54	0.208127152	Residential - Single Family Residence	YES - Current	NO - Privately-Owned	Available	Used in Prior Housing Element - Non-Vacant	1.003326285	0	0	1.003326285	1	0	0	097-SA199	35	South Los Angeles			Lower
LOS ANGELES	818 W 84TH ST	90044	6032011001	Medium Residential	R3-1	0	54	0.188000871	Residential - Four Units (Any Combination) - 4 Stories or Less	YES - Current	NO - Privately-Owned	Available	Not Used in Prior Housing Element	0.946709228	0	0	0.946709228	1	0	0	097-SA199	66	South Los Angeles			Lower
LOS ANGELES	804 W 84TH ST	90044	6032011002	Neighborhood Commercial	C2-1VL-CPIO	0	108	0.061998294	Residential - Single Family Residence	YES - Current	NO - Privately-Owned	Available	Not Used in Prior Housing Element	0	0	0.030843031	0.030843031	1	0	0	097-SA199	65	South Los Angeles			Above Moderate
LOS ANGELES	8401 S HOOVER ST	90044	6032011003	Neighborhood Commercial	C2-1VL-CPIO	0	108	0.093106325	Commercial - Store Combination - Store and Residential Combination - One Story	YES - Current	NO - Privately-Owned	Available	Used in Prior Housing Element - Non-Vacant	0.052312164	0	0	0.052312164	0	0	0	097-SA199	64	South Los Angeles			Lower
LOS ANGELES	8407 S HOOVER ST	90044	6032011003	Neighborhood Commercial	C2-1VL-CPIO	0	108	0.104568712	Commercial - Store Combination - Store and Residential Combination - One Story	YES - Current	NO - Privately-Owned	Available	Used in Prior Housing Element - Non-Vacant	0.059282153	0	0	0.059282153	0	0	0	097-SA199	98	South Los Angeles			Lower
LOS ANGELES	8423 S HOOVER ST	90044	6032011006	Neighborhood Commercial	C2-1VL-CPIO	0	108	0.072386432	Commercial - Parking Lot (Commercial Use Property) - Lots - Patron or Employee - One Story	YES - Current	NO - Privately-Owned	Available	Not Used in Prior Housing Element	0.109344199	0	0	0.109344199	0	0	0	097-SA199	108	South Los Angeles			Lower
LOS ANGELES	8427 S HOOVER ST	90044	6032011007	Neighborhood Commercial	C2-1VL-CPIO	0	108	0.07233861	Commercial - Parking Lot (Commercial Use Property) - Lots - Patron or Employee - One Story	YES - Current	NO - Privately-Owned	Available	Not Used in Prior Housing Element	0.109344199	0	0	0.109344199	0	0	0	097-SA199	141	South Los Angeles			Lower
LOS ANGELES	8431 S HOOVER ST	90044	6032011008	Neighborhood Commercial	C2-1VL-CPIO	0	108	0.064346959	Institutional - Church - Church Parking Lot - One Story	YES - Current	NO - Privately-Owned	Available	Not Used in Prior Housing Element	0	0	0.000777624	0.000777624	0	0	0	097-SA199	144	South Los Angeles			Above Moderate
LOS ANGELES	807 W 85TH ST	90044	6032011009	Neighborhood Commercial	C2-1VL-CPIO	0	108	0.075779171	Commercial - Parking Lot (Commercial Use Property) - Lots - Patron or Employee - One Story	YES - Current	NO - Privately-Owned	Available	Not Used in Prior Housing Element	0.119158275	0	0	0.119158275	0	0	0	097-SA199	148	South Los Angeles			Lower
LOS ANGELES			6032011009	Neighborhood Commercial	C2-1VL-CPIO	0	108	0.008038468	Commercial - Parking Lot (Commercial Use Property) - Lots - Patron or Employee - One Story	YES - Current	NO - Privately-Owned	Available	Not Used in Prior Housing Element	0	0	0.01577211	0.01577211	0	0	0	097-SA199	147	South Los Angeles			Above Moderate
LOS ANGELES	813 3/4 W 85TH ST	90044	6032011010	Medium Residential	R3-1	0	54	0.209275937	Residential - Five or More Units or Apartments (Any Combination) - 4 Stories or Less	YES - Current	NO - Privately-Owned	Available	Not Used in Prior Housing Element	0	0	0.522144085	0.522144085	5	0	0	097-SA199	109	South Los Angeles	Yes		Above Moderate
LOS ANGELES	902 W 84TH ST	90044	6032011011	Medium Residential	R3-1	0	54	0.20891637	Residential - Five or More Units or Apartments (Any Combination) - 4 Stories or Less	YES - Current	NO - Privately-Owned	Available	Not Used in Prior Housing Element	0	0	0.522144085	0.522144085	5	0	0	097-SA199	77	South Los Angeles	Yes		Above Moderate
LOS ANGELES	852 W 84TH ST	90044	6032011014	Medium Residential	R3-1	0	54	0.208945087	Residential - Single Family Residence	YES - Current	NO - Privately-Owned	Available	Not Used in Prior Housing Element	1.003326285	0	0	1.003326285	1	0	0	097-SA199	74	South Los Angeles			Lower
LOS ANGELES	846 W 84TH ST	90044	6032011015	Medium Residential	R3-1	0	54	0.208951808	Residential - Single Family Residence	YES - Current	NO - Privately-Owned	Available	Not Used in Prior Housing Element	1.019959927	0	0	1.019959927	1	0	0	097-SA199	73	South Los Angeles			Lower
LOS ANGELES			6032011015	Medium Residential	R3-1	0	54	0.041769581	Residential - Single Family Residence	YES - Current	NO - Privately-Owned	Available	Not Used in Prior Housing Element	0	0	0.11175026	0.11175026	1	2*	2*	097-SA199	72	South Los Angeles			Above Moderate
LOS ANGELES	840 W 84TH ST	90044	6032011016	Medium Residential	R3-1	0	54	0.167194603	Residential - Double, Duplex, or Two Units - 4 Stories or Less	YES - Current	NO - Privately-Owned	Available	Not Used in Prior Housing Element	0	0	0.535473067	0.535473067	2	0	0	097-SA199	71	South Los Angeles	Yes		Above Moderate
LOS ANGELES	836 W 84TH ST	90044	6032011017	Medium Residential	R3-1	0	54	0.208974155	Residential - Four Units (Any Combination) - 4 Stories or Less	YES - Current	NO - Privately-Owned	Available	Not Used in Prior Housing Element	0	0	0.568031234	0.568031234	4	0	0	097-SA199	70	South Los Angeles	Yes		Above Moderate
LOS ANGELES	832 W 84TH ST	90044	6032011018	Medium Residential	R3-1	0	54	0.208983494	Residential - Five or More Units or Apartments (Any Combination) - 4 Stories or Less	YES - Current	NO - Privately-Owned	Available	Not Used in Prior Housing Element	0	0	0.112258337	0.112258337	10	0	0	097-SA199	69	South Los Angeles	Yes		Above Moderate
LOS ANGELES	828 W 84TH ST	90044	6032011019	Medium Residential	R3-1	0	54	0.208992819	Residential - Five or More Units or Apartments (Any Combination) - 4 Stories or Less	YES - Current	NO - Privately-Owned	Available	Not Used in Prior Housing Element	0	0	0.405047446	0.405047446	8	0	0	097-SA199	68	South Los Angeles	Yes		Above Moderate
LOS ANGELES	820 W 84TH ST	90044	6032011020	Medium Residential	R3-1	0	54	0.209001206	Residential - Five or More Units or Apartments (Any Combination) - 4 Stories or Less	YES - Current	NO - Privately-Owned	Available	Not Used in Prior Housing Element	0	0	0.479861742	0.479861742	6	0	0	097-SA199	67	South Los Angeles	Yes		Above Moderate
LOS ANGELES	817 W 85TH ST	90044	6032011021	Medium Residential	R3-1	0	54	0.209275015	Residential - Four Units (Any Combination) - 4 Stories or Less	YES - Current	NO - Privately-Owned	Available	Not Used in Prior Housing Element	0	0	0.568031234	0.568031234	4	0	0	097-SA199	110	South Los Angeles	Yes		Above Moderate
LOS ANGELES	823 W 85TH ST	90044	6032011022	Medium Residential	R3-1	0	54	0.209276324	Residential - Five or More Units or Apartments (Any Combination) - 4 Stories or Less	YES - Current	NO - Privately-Owned	Available	Not

LOS ANGELES	831 W 85TH ST	90044	6032011024	Medium Residential	R3-1	0	54	0.209274838	Residential - Double, Duplex, or Two Units - 4 Stories or Less	YES - Current	NO - Privately-Owned	Available	Not Used in Prior Housing Element	0	0	0.288341317	0.288341317	2	0	0	097-SA199	113	South Los Angeles		Yes	Above Moderate
LOS ANGELES			6032011025	Medium Residential	[Q]R4-1	0	108	0.094422217	Residential - Single Family Residence - Vacant Land	YES - Current	NO - Privately-Owned	Available	Not Used in Prior Housing Element	0.818705004	0	0	0.818705004	0	0	0	097-SA199	431	South Los Angeles			Lower
LOS ANGELES	837 W 85TH ST	90044	6032011026	Medium Residential	[Q]R4-1	0	108	0.114853747	Residential - Five or More Units or Apartments (Any Combination) - 4 Stories or Less	YES - Current	NO - Privately-Owned	Available	Not Used in Prior Housing Element	0	0	0.078057814	0.078057814	5	0	0	097-SA199	114	South Los Angeles		Yes	Above Moderate
LOS ANGELES	847 1/2 W 85TH ST	90044	6032011029	Medium Residential	[Q]R4-1	0	108	0.209275015	Residential - Double, Duplex, or Two Units - 4 Stories or Less	YES - Current	NO - Privately-Owned	Available	Not Used in Prior Housing Element	0	0	0.952438068	0.952438068	2	0	0	097-SA199	116	South Los Angeles		Yes	Above Moderate
LOS ANGELES	853 W 85TH ST	90044	6032011030	Medium Residential	R3-1	0	54	0.209275015	Residential - Four Units (Any Combination) - 4 Stories or Less	YES - Current	NO - Privately-Owned	Available	Not Used in Prior Housing Element	0	0	0.568031234	0.568031234	4	0	0	097-SA199	117	South Los Angeles		Yes	Above Moderate
LOS ANGELES	863 W 85TH ST	90044	6032011032	Medium Residential	R3-1	0	54	0.209275962	Residential - Four Units (Any Combination) - 4 Stories or Less	YES - Current	NO - Privately-Owned	Available	Not Used in Prior Housing Element	0	0	0.568031234	0.568031234	4	0	0	097-SA199	119	South Los Angeles		Yes	Above Moderate
LOS ANGELES	903 W 85TH ST	90044	6032011033	Medium Residential	R3-1	0	54	0.209275969	Residential - Three Units (Any Combination) - 4 Stories or Less	YES - Current	NO - Privately-Owned	Available	Not Used in Prior Housing Element	0	0	0.568031234	0.568031234	4	0	0	097-SA199	120	South Los Angeles		Yes	Above Moderate
LOS ANGELES	845 1/2 W 85TH ST	90044	6032011034	Medium Residential	[Q]R4-1	0	108	0.209277091	Institutional - Church - One Story	YES - Current	NO - Privately-Owned	Available	Not Used in Prior Housing Element	0	0	0.078502752	0.078502752	4	0	0	097-SA199	115	South Los Angeles		Yes	Above Moderate
LOS ANGELES	936 W 84TH ST	90044	6032012007	Community Commercial	C2-2D-CPIO	0	108	0.208850759	Residential - Five or More Units or Apartments (Any Combination) - 4 Stories or Less	YES - Current	NO - Privately-Owned	Available	Not Used in Prior Housing Element	0	0	0.103373659	0.103373659	10	0	0	097-SA199	84	South Los Angeles		Yes	Above Moderate
LOS ANGELES	932 W 84TH ST	90044	6032012008	Community Commercial	C2-2D-CPIO	0	108	0.208859661	Residential - Four Units (Any Combination) - 4 Stories or Less	YES - Current	NO - Privately-Owned	Available	Not Used in Prior Housing Element	0	0	0.1531563	0.1531563	4	0	0	097-SA199	83	South Los Angeles		Yes	Above Moderate
LOS ANGELES	926 W 84TH ST	90044	6032012009	Medium Residential	R3-1	0	54	0.20886769	Residential - Five or More Units or Apartments (Any Combination) - 4 Stories or Less	YES - Current	NO - Privately-Owned	Available	Not Used in Prior Housing Element	0	0	0.102807885	0.102807885	11	0	0	097-SA199	82	South Los Angeles		Yes	Above Moderate
LOS ANGELES	922 W 84TH ST	90044	6032012010	Medium Residential	R3-1	0	54	0.208877377	Residential - Five or More Units or Apartments (Any Combination) - 4 Stories or Less	YES - Current	NO - Privately-Owned	Available	Not Used in Prior Housing Element	0	0	0.086155844	0.086155844	13	0	0	097-SA199	81	South Los Angeles		Yes	Above Moderate
LOS ANGELES	916 W 84TH ST	90044	6032012011	Medium Residential	R3-1	0	54	0.208888374	Residential - Five or More Units or Apartments (Any Combination) - 4 Stories or Less	YES - Current	NO - Privately-Owned	Available	Not Used in Prior Housing Element	0	0	0.094127822	0.094127822	12	0	0	097-SA199	80	South Los Angeles		Yes	Above Moderate
LOS ANGELES	912 1/2 W 84TH ST	90044	6032012012	Medium Residential	R3-1	0	54	0.208897706	Residential - Three Units (Any Combination) - 4 Stories or Less	YES - Current	NO - Privately-Owned	Available	Not Used in Prior Housing Element	0	0	0.617812914	0.617812914	3	0	0	097-SA199	79	South Los Angeles		Yes	Above Moderate
LOS ANGELES	904 W 84TH ST	90044	6032012013	Medium Residential	R3-1	0	54	0.208907038	Residential - Three Units (Any Combination) - 4 Stories or Less	YES - Current	NO - Privately-Owned	Available	Not Used in Prior Housing Element	0	0	0.617812914	0.617812914	3	0	0	097-SA199	78	South Los Angeles		Yes	Above Moderate
LOS ANGELES	911 W 85TH ST	90044	6032012015	Medium Residential	R3-1	0	54	0.20927371	Residential - Five or More Units or Apartments (Any Combination) - 4 Stories or Less	YES - Current	NO - Privately-Owned	Available	Not Used in Prior Housing Element	0	0	0.174371168	0.174371168	8	0	0	097-SA199	122	South Los Angeles		Yes	Above Moderate
LOS ANGELES	919 1/2 W 85TH ST	90044	6032012016	Medium Residential	R3-1	0	54	0.209276324	Residential - Three Units (Any Combination) - 4 Stories or Less	YES - Current	NO - Privately-Owned	Available	Not Used in Prior Housing Element	0	0	0.655996397	0.655996397	3	0	0	097-SA199	123	South Los Angeles		Yes	Above Moderate
LOS ANGELES	923 W 85TH ST	90044	6032012017	Medium Residential	R3-1	0	54	0.209275903	Residential - Three Units (Any Combination) - 4 Stories or Less	YES - Current	NO - Privately-Owned	Available	Not Used in Prior Housing Element	0	0	0.655996397	0.655996397	3	0	0	097-SA199	124	South Los Angeles		Yes	Above Moderate
LOS ANGELES	8406 S VERMONT AVE	90044	6032012907	Community Commercial	C2-2D-CPIO	0	108	0.216170453	Commercial - Commercial - Vacant Land	YES - Current	NO - Privately-Owned	Available	Not Used in Prior Housing Element	3.421235132	0	0	3.421235132	0	0	0	097-SA199	101	South Los Angeles			Lower
LOS ANGELES	8412 S VERMONT AVE	90044	6032012908	Community Commercial	C2-2D-CPIO	0	108	0.216519921	Commercial - Commercial - Vacant Land	YES - Current	NO - Privately-Owned	Available	Not Used in Prior Housing Element	3.421235132	0	0	3.421235132	0	0	0	097-SA199	105	South Los Angeles			Lower
LOS ANGELES	8418 S VERMONT AVE	90044	6032012908	Community Commercial	C2-2D-CPIO	0	108	0.216873814	Commercial - Commercial - Vacant Land	YES - Current	NO - Privately-Owned	Available	Not Used in Prior Housing Element	3.421235132	0	0	3.421235132	0	0	0	097-SA199	107	South Los Angeles			Lower
LOS ANGELES	8422 S VERMONT AVE	90044	6032012909	Community Commercial	C2-2D-CPIO	0	108	0.217222273	Commercial - Commercial - Vacant Land	YES - Current	NO - Privately-Owned	Available	Not Used in Prior Housing Element	3.421235132	0	0	3.421235132	0	0	0	097-SA199	129	South Los Angeles			Lower
LOS ANGELES	8430 S VERMONT AVE	90044	6032012910	Community Commercial	C2-2D-CPIO	0	108	0.217574504	Commercial - Commercial - Vacant Land	YES - Current	NO - Privately-Owned	Available	Not Used in Prior Housing Element	3.421235132	0	0	3.421235132	0	0	0	097-SA199	142	South Los Angeles			Lower
LOS ANGELES	8434 S VERMONT AVE	90044	6032012911	Community Commercial	C2-2D-CPIO	0	108	0.279004218	Commercial - Store - One Story	YES - Current	NO - Privately-Owned	Available	Not Used in Prior Housing Element	13.78826139	0	0	13.78826139	0	0	0	097-SA199	146	South Los Angeles			Lower
LOS ANGELES	942 W 84TH ST	90044	6032012912	Community Commercial	C2-2D-CPIO	0	108	0.207327805	Miscellaneous - Government Owned Property	YES - Current	YES - City-Owned	Available	Not Used in Prior Housing Element	1.442449713	0	0	1.442449713	0	0	0	097-SA199	85	South Los Angeles			Lower
LOS ANGELES	927 W 85TH ST	90044	6032012913	Community Commercial	C2-2D-CPIO	0	108	0.205830674	Miscellaneous - Government Owned Property	YES - Current	YES - City-Owned	Available	Not Used in Prior Housing Element	3.47062887	0	0	3.47062887	0	0	0	097-SA199	125	South Los Angeles			Lower
LOS ANGELES	931 W 85TH ST	90044	6032012913	Community Commercial	C2-2D-CPIO	0	108	0.205830227	Miscellaneous - Government Owned Property	YES - Current	YES - City-Owned	Available	Not Used in Prior Housing Element	1.370158339	0	0	1.370158339	0	0	0	097-SA199	126	South Los Angeles			Lower
LOS ANGELES	939 W 85TH ST	90044	6032012913	Community Commercial	C2-2D-CPIO	0	108	0.205829971	Miscellaneous - Government Owned Property	YES - Current	YES - City-Owned	Available	Not Used in Prior Housing Element	1.370158339	0	0	1.370158339	0	0	0	097-SA199	127	South Los Angeles			Lower
LOS ANGELES	943 W 85TH ST	90044	6032012913	Community Commercial	C2-2D-CPIO	0	108	0.207760488	Miscellaneous - Government Owned Property	YES - Current	YES - City-Owned	Available	Not Used in Prior Housing Element	1.442449713	0	0	1.442449713	0	0	0	097-SA199	128	South Los Angeles			Lower
LOS ANGELES	928 W 85TH ST	90044	6032013010	Medium Residential	R3-1	0	54	0.207610234	Residential - Five or More Units or Apartments (Any Combination) - 4 Stories or Less	YES - Current	NO - Privately-Owned	Available	Not Used in Prior Housing Element	0.082547827	0	0	0.082547827	8	0	0	097-SA199	180	South Los Angeles			Lower
LOS ANGELES	922 W 85TH ST	90044	6032013011	Medium Residential	R3-1	0	54	0.207613112	Residential - Four Units (Any Combination) - 4 Stories or Less	YES - Current	NO - Privately-Owned	Available	Not Used in Prior Housing Element	0	0	0.261463679	0.261463679	4	0	0	097-SA199	179	South Los Angeles		Yes	Above Moderate
LOS ANGELES	918 W 85TH ST	90044	6032013012	Medium Residential	R3-1	0	54	0.207618215	Residential - Five or More Units or Apartments (Any Combination) - 4 Stories or Less	YES - Current	NO - Privately-Owned	Available	Not Used in Prior Housing Element	0	0	0.430032805	0.430032805	8	0	0	097-SA199	178	South Los Angeles		Yes	Above Moderate
LOS ANGELES	914 W 85TH ST	90044	6032013013	Medium Residential	R3-1	0	54	0.207617774	Residential - Five or More Units or Apartments (Any Combination) - 4 Stories or Less	YES - Current	NO - Privately-Owned	Available	Not Used in Prior Housing Element	0	0	0.064994428	0.064994428	7	0	0	097-SA199	177	South Los Angeles		Yes	Above Moderate
LOS ANGELES	908 W 85TH ST	90044	6032013014	Medium Residential	R3-1	0	54	0.207620645	Residential - Single Family Residence	YES - Current	NO - Privately-Owned	Available	Used in Prior Housing Element - Non-Vacant	1.065524161	0	0	1.065524161	1	0	0	097-SA199	176	South Los Angeles			Lower
LOS ANGELES	907 W MANCHESTER AVE	90044	6032013015	Community Commercial	C2-2D-CPIO	0	108	0.185147337	Commercial - Parking Lot (Commercial Use Property) - Lots - Patron Sales and Service - Auto Body Repair Shop - One Patron or Employee - One Story	YES - Current	NO - Privately-Owned	Available	Not Used in Prior Housing Element	0.041390228	0	0	0.041390228	0	0	0	097-SA199	216	South Los Angeles			Lower
LOS ANGELES	911 W MANCHESTER AVE	90044	6032013016	Community Commercial	C2-2D-CPIO	0	108	0.185146173	Commercial - Auto, Recreation Equipment, Construction Equipment Sales and Service - Auto Body Repair Shop - One Story	YES - Current	NO - Privately-Owned	Available	Not Used in Prior Housing Element	0.088200754	0	0	0.088200754	0	0	0	097-SA199	217	South Los Angeles			Lower
LOS ANGELES	932 W 85TH ST	90044	6032013901	Community Commercial	C2-2D-CPIO	0	108	0.207609383	Miscellaneous - Government Owned Property	YES - Current	YES - City-Owned	Available	Not Used in Prior Housing Element	0.010198676	0	0	0.010198676	0	0	0	097-SA199	181	South Los Angeles			Lower
LOS ANGELES	938 W 85TH ST	90044	6032013901	Community Commercial	C2-2D-CPIO	0	108	0.207606867	Miscellaneous - Government Owned Property	YES - Current	YES - City-Owned	Available	Not Used in Prior Housing Element	0.010198676	0	0	0.010198676	0	0	0	097-SA199	182	South Los Angeles			Lower
LOS ANGELES	942 W 85TH ST	90044	6032013901	Community Commercial	C2-2D-CPIO	0	108	0.207688644	Miscellaneous - Government Owned Property	YES - Current	YES - City-Owned	Available	Not Used in Prior Housing Element	0.010198676	0	0	0.010198676	0	0	0	097-SA199	183	South Los Angeles			Lower
LOS ANGELES	937 W MANCHESTER AVE	90044	6032013902	Community Commercial	C2-2D-CPIO	0	108	0.185147337	Miscellaneous - Government Owned Property - Miscellaneous - Government Property and Possessory Interest Not Classified in Any of the Above	YES - Current	YES - City-Owned	Available	Not Used in Prior Housing Element	0.01972882	0	0	0.01972882	0	0	0	097-SA199	223	South Los Angeles			Lower
LOS ANGELES	943 W MANCHESTER AVE	90044	6032013902	Community Commercial	C2-2D-CPIO	0	108	0.184074665	Miscellaneous - Government Owned Property - Miscellaneous - Government Property and Possessory Interest Not Classified in Any of the Above	YES - Current	YES - City-Owned	Available	Not Used in Prior Housing Element	0.020141003	0	0	0.020141003	0	0	0	097-SA199	224	South Los Angeles			Lower
LOS ANGELES	917 W MANCHESTER AVE	90044	6032013903	Community Commercial	C2-2D-CPIO	0	108	0.185146173	Commercial - Commercial - Vacant Land	YES - Current	NO - Privately-Owned	Available	Not Used in Prior Housing Element	0.168328126	0	0	0.168328126	0	0	0	097-SA199	218	South Los Angeles			Lower
LOS ANGELES	921 W MANCHESTER AVE	90044	6032013904	Community Commercial	C2-2D-CPIO	0	108	0.185148492	Miscellaneous - Government Owned Property	YES - Current	YES - City-Owned	Available	Not Used in Prior Housing Element	0.01972882	0	0	0.01972882	0	0	0	097-SA199	219	South Los Angeles			Lower
LOS ANGELES	927 W MANCHESTER AVE	90044	6032013904	Community Commercial	C2-2D-CPIO	0	108	0.185146173	Miscellaneous - Government Owned Property	YES - Current	YES - City-Owned	Available	Not Used in Prior Housing Element	0.01972882	0	0	0.01972882	0	0	0	097-SA199	221	South Los Angeles			Lower
LOS ANGELES	933 W MANCHESTER AVE	90044	6032013904	Community Commercial	C2-2D-CPIO	0	108	0.185147331	Miscellaneous - Government Owned Property	YES - Current	YES - City-Owned	Available	Not Used in Prior Housing Element	0.01972882	0	0	0.01972882	0	0	0	097-SA199	222	South Los Angeles			Lower
LOS ANGELES	8506 S VERMONT AVE	90044	6032013906	Community Commercial	C2-2D-CPIO	0	108	0.195249587	Commercial - Commercial - Vacant Land	YES - Current	NO - Privately-Owned	Available	Not Used in Prior Housing Element	3.562417519	0	0	3.562417519	0	0	0	097-SA199	185	South Los Angeles			Lower
LOS ANGELES	950 W 85TH ST	90044	6032013907	Community Commercial	C2-2D-CPIO	0	108	0.0804773	Commercial - Commercial - Vacant Land	YES - Current	NO - Privately-Owned	Available	Not Used in Prior Housing Element	3.128536534	0	0	3.128536534	0	0	0	097-SA199	184	South Los Angeles			Lower
LOS ANGELES	8508 S VERMONT AVE	90044	6032013908	Community Commercial	C2-2D-CPIO	0	108	0.219209166	Commercial - Commercial - Vacant Land	YES - Current	NO - Privately-Owned	Available	Not Used in Prior Housing Element	3.391756403	0	0	3.391756403	0	0	0	097-SA199	187	South Los Angeles			Lower
LOS ANGELES	8512 S VERMONT AVE	90044	6032013909	Community Commercial	C2-2D-CPIO	0	108	0.135630613	Commercial - Commercial - Vacant Land	YES - Current	NO - Privately-Owned	Available	Not Used in Prior Housing Element	3.630806208	0	0	3.630806208	0	0	0	097-SA199	198	South Los Angeles			Lower
LOS ANGELES			6032013910	Community Commercial	C2-2D-CPIO	0	108	0.083930893	Commercial - Commercial - Vacant Land	YES - Current	NO - Privately-Owned	Available	Not Used in Prior Housing Element	3.257512534	0	0	3.257512534	0	0	0	097-SA199	199	South Los Angeles			Lower
LOS ANGELES	8516 S VERMONT AVE	90044	6032013911	Community Commercial	C2-2D-CPIO	0	108	0.219913674	Commercial - Commercial - Vacant Land	YES - Current	NO - Privately-Owned	Available	Not Used in Prior Housing Element	3.372494817	0	0	3.372494817	0	0	0	097-SA199	201	South Los Angeles			Lower
LOS ANGELES	8518 S VERMONT AVE	90044	6032013912	Community Commercial	C2-2D-CPIO	0	108	0.220263135	Commercial - Commercial - Vacant Land	YES - Current	NO - Privately-Owned	Available	Not Used in Prior Housing Element	3.372494817	0	0	3.372494817	0	0	0	097-SA199	226	South Los Angeles			Lower
LOS ANGELES	8526 S VERMONT AVE	90044	6032013913	Community Commercial	C2-2D-CPIO	0	108	0.220612531	Commercial - Store - One Story	YES - Current	NO - Privately-Owned	Available	Not Used in Prior Housing Element	3.372494817	0	0	3.372494817	0	0	0	097-SA199	237	South Los Angeles			Lower
LOS ANGELES	8530 S VERMONT AVE	90044	6032013913	Community Commercial	C2-2D-CPIO	0	108	0.190003525	Commercial - Store - One Story	YES - Current	NO - Privately-Owned	Available	Not Used in Prior Housing Element	3.562417519	0	0	3.562417519	0	0	0	097-SA199	240	South Los Angeles			Lower
LOS ANGELES	904 W 85TH ST	90044	6032014001	Medium Residential	R3-1	0	54	0.207625755	Residential - Double, Duplex, or Two Units - 4 Stories or Less	YES - Current	NO - Privately-Owned	Available	Used in Prior Housing Element - Non-Vacant	0	0	0.71333769	0.71333769	2	0	0	097-SA199	175	South Los Angeles		Yes	Above Moderate
LOS ANGELES	860 W 85TH ST	90044	6032014002	Medium Residential	R3-1	0	54	0.20762567	Residential - Double, Duplex, or Two Units - 4 Stories or Less	YES - Current	NO - Privately-Owned	Available	Used in Prior Housing Element - Non-Vacant	0	0	0.671799088	0.671799088	2	0	0	097-SA199	174	South Los Angeles		Yes	Above Moderate
LOS ANGELES	858 W 85TH ST	90044	6032014003	Medium Residential	R3-1	0	54	0.207628179	Residential - Three Units (Any Combination) - 4 Stories or Less	YES - Current	NO - Privately-Owned	Available	Not Used in Prior Housing Element	0	0	0.568031234	0.568031234	4	0	0	097-SA199	173	South Los Angeles		Yes	Above Moderate
LOS ANGELES	852 W 85TH ST	90044	6032014004	Medium Residential	R3-1	0	54	0.207632933	Residential - Four Units (Any Combination) - 4 Stories or Less	YES - Current	NO - Privately-Owned	Available	Not Used in Prior Housing Element	0	0	0.246299884	0.246299884	4	0	0	097-SA199	172	South Los Angeles		Yes	Above Moderate
LOS ANGELES	848 W 85TH ST	90044	6032014005	Medium Residential	R3-1	0	54	0.207632848	Residential - Four Units (Any Combination) - 4 Stories or Less	YES - Current	NO - Privately-Owned	Available	Not Used in Prior Housing Element	0	0	0.568031234	0.568031234	4	0	0	097-SA199	171	South Los Angeles		Yes	Above Moderate
LOS ANGELES	842 W 85TH ST	90044	6032014006	Medium Residential	R3-1	0	54	0.207635364	Residential - Five or More Units or Apartments (Any Combination) - 4 Stories or Less	YES - Current	NO - Privately-Owned	Available	Not Used in Prior Housing Element	0	0	0.522144085	0.522144085	5	0	0	097-SA199	170	South Los Angeles		Yes	Above Moderate
LOS ANGELES	836 1/2 W 85TH ST	90044	6032014007	Medium Residential	R3-1	0	54	0.207640466	Residential - Single Family Residence	YES - Current	NO - Privately-Owned	Available	Used in Prior Housing Element - Non-Vacant	1.089146841	0	0	1.089146841	0	0	0	097-SA199	169	South Los Angeles			Lower
LOS ANGELES	832 W 85TH ST	90044	6032014008	Medium Residential	R3-1	0	54	0.207640388	Residential - Three Units (Any Combination) - 4 Stories or Less	YES - Current	NO - Privately-Owned	Available	Not Used in Prior Housing Element	0	0	0.24285782	0.24285782	4	0	0	097-SA199	168	South Los Angeles		Yes	Above Moderate
LOS ANGELES	828 W 85TH ST	90044	6032014009	Medium Residential	R3-1	0	54	0.207642897	Residential - Four Units (Any Combination) - 4 Stories or Less	YES - Current	NO - Privately-Owned	Available	Not Used in Prior Housing Element	0	0	0.189359182	0.189359182	4	0	0	097-SA199	167	South Los Angeles		Yes	Above Moderate
LOS ANGELES	822 W 85TH ST	90044	6032014010	Medium Residential	R3-1	0	54	0.207648	Residential - Single Family Residence	YES - Current	NO - Privately-Owned	Available	Used in Prior Housing Element - Non-Vacant	1.003326285	1	0	1.003326285	1	0	0	097-SA199	165	South Los Angeles			Lower
LOS ANGELES	816 W 85TH ST	90044	6032014011	Community Commercial	C2-2D-CPIO	0	108	0.207647566	Residential - Single Family Residence - Vacant Land	YES - Current	NO - Privately-Owned	Available	Not Used in Prior Housing Element	1.31167604	0	0	1.31167604	0	0	0	097-SA199	164	South Los Angeles			Lower
LOS ANGELES	812 W 85TH ST	90044	6032014012	Community Commercial	C2-2D-CPIO	0	108	0.207652669	Residential - Single Family Residence - Vacant Land	YES - Current	NO - Privately-Owned	Available	Not Used in Prior Housing Element	1.31167604	0	0	1.31167604	0	0	0	097-SA199	163	South Los Angeles			Lower
LOS ANGELES	815 W MANCHESTER AVE	90044	6032014015	Community Commercial	C2-2D-CPIO	0	108	0.185148049	Institutional - Church - One Story	YES - Current	NO - Privately-Owned	Available	Not Used in Prior Housing Element	0.154478465	0	0	0.154478465	0	0	0	097-SA199	205	South Los Angeles			Lower
LOS ANGELES	823 W MANCHESTER AVE	90044	6032014015	Community Commercial	C2-2D-CPIO	0	108	0.185146535	Institutional - Church - One Story	YES - Current	NO - Privately-Owned	Available	Not Used in Prior Housing Element	0.154478465	0	0	0.154478465	0	0	0	097-SA199	206	South Los Angeles			Lower
LOS ANGELES	847 W MANCHESTER AVE	90044	6032014019	Community Commercial	C2-2D-CPIO	0	108	0.185147693	Commercial - Non-Auto Service and Repair Shop, Paint Shop, or Laundry - One Story	YES - Current	NO - Privately-Owned	Available	Not Used in Prior Housing Element	0.266655171	0	0	0.266655171	0	0	0	097-SA199	211	South Los Angeles			Lower
LOS ANGELES	853 W MANCHESTER AVE	90044	6032014019	Community Commercial	C2-2D-CPIO	0	108	0.185146173	Commercial - Non-Auto Service and Repair Shop, Paint Shop, or Laundry - One Story	YES - Current	NO - Privately-Owned	Available	Not Used in Prior Housing Element	0.266655171	0	0	0.266655171	0	0	0	097-SA199	212	South Los Angeles			Lower
LOS ANGELES	857 W MANCHESTER AVE	90044	6032014019	Community Commercial	C2-2D-CPIO	0	108	0.185147337	Commercial - Non-Auto Service and Repair Shop, Paint Shop, or Laundry - One Story	YES - Current	NO - Privately-Owned	Available	Not Used in Prior Housing Element	0.266655171	0	0	0.266655171	0	0	0	097-SA199	213	South Los Angeles			Lower
LOS ANGELES	861 3/4 W MANCHESTER AVE	90044	6032014020	Community Commercial	C2-2D-CPIO	0	108	0.185147331	Residential - Five or More Units or Apartments (Any Combination) - 4 Stories or Less	YES - Current	NO - Privately-Owned	Available	Not Used in Prior Housing Element	0	0	0.25727948	0.25727948	10	0	0	097-SA199	214	South Los Angeles		Yes	Above Moderate
LOS ANGELES	903 W MANCHESTER AVE	90044	6032014021	Community Commercial	C2-2D-CPIO	0	108	0.185147331	Residential - Single Family Residence	YES - Current	NO - Privately-Owned	Available	Not Used in Prior Housing Element	1.338209644	0	0	1.338209644	1	0	0	097-SA199	215	South Los Angeles			Lower
LOS ANGELES	827 W MANCHESTER AVE	90044	6032014022	Community Commercial	C2-2D-CPIO	0	108	0.185148848	Institutional - Homes for Aged and Others - One Story	YES - Current	NO - Privately-Owned	Available	Not Used in Prior Housing Element	0.154478465	0	0	0.154478465	0	0	0	097-SA199	207	South Los Angeles			Lower
LOS ANGELES	833 W MANCHESTER AVE	90044	6032014022	Community Commercial	C2-2D-CPIO	0	108	0.185146535	Institutional - Homes for Aged and Others - One Story	YES - Current	NO - Privately-Owned	Available	Not Used in Prior Housing Element	0.154478465	0	0	0.154478465	0	0	0	097-SA199	208	South Los Angeles			Lower
LOS ANGELES	837 W MANCHESTER AVE	90044	6032014022	Community Commercial	C2-2D-CPIO	0	108	0.185147331	Institutional - Homes for Aged and Others - One Story	YES - Current	NO - Privately-Owned	Available	Not Used in Prior Housing Element	0.154478465	0	0	0.154478465	0	0	0	097-SA199	209	South Los Angeles			Lower
LOS ANGELES	841 W MANCHESTER AVE	90044	6032014022	Community Commercial	C2-2D-CPIO	0	108	0.185146538	Institutional - Homes for Aged and Others - One Story	YES - Current	NO - Privately-Owned	Available	Not Used in Prior Housing Element	0.154478465	0	0	0.154478465	0	0	0	097-SA199	210	South Los Angeles			Lower
LOS ANGELES	801 W MANCHESTER AVE	90044	6032014023	Community Commercial	C2-2D-CPIO	0	108	0.074118523	Commercial - Restaurant, Cocktail Lounge - Restaurant, Cocktail Lounge, Tavern - One Story	YES - Current	NO - Privately-Owned	Available	Not Used in Prior Housing Element	0.069715792	1	0	0.069715792	1	0	0	097-SA199	202	South Los Angeles			Lower
LOS ANGELES	805 W MANCHESTER AVE	90044	6032014023	Community Commercial	C2-2D-CPIO	0	108	0.185146535	Commercial - Restaurant, Cocktail Lounge - Restaurant, Cocktail Lounge, Tavern - One Story	YES - Current	NO - Privately-Owned	Available	Not Used in Prior Housing Element	0.108630249	0	0	0.108630249	1	0	0	097-SA199	203	South Los Angeles			Lower
LOS ANGELES	811 W MANCHESTER AVE	90044	6032014023	Community Commercial	C2-2D-CPIO	0	108	0.185147693	Commercial - Restaurant, Cocktail Lounge - Restaurant, Cocktail Lounge, Tavern - One Story	YES - Current	NO - Privately-Owned	Available	Not Used in Prior Housing Element	0.108630249	0	0	0.108630249	1	0	0	097-SA199	204	South Los Angeles			Lower
LOS ANGELES	718 W 85TH ST	90044	6032015009	Medium Residential	R3-1	0	54	0.144635942	Residential - Three Units (Any Combination) - 4 Stories or Less	YES - Current	NO - Privately-Owned	Available	Not Used in Prior Housing Element	0	0	0.18593026	0.18593026	2	0	0	097-SA201	205	South Los Angeles		Yes	Above Moderate
LOS ANGELES	736 W 85TH ST	90044	6032015012	Community Commercial	[Q]C2-1	0	108	0.12856565	Commercial - Store Combination - Store and Residential Combination - One Story	YES - Current	NO - Privately-Owned	Available	Not Used in Prior Housing Element	0	0	0.045320413	0.045320413	0	0	0	097-SA201	208	South Los Angeles		Yes	Above Moderate
LOS ANGELES	8506 S HOOVER ST	90044	6032015013	Community Commercial	[Q]C2-1	0	108	0.12856565	Residential - Single Family Residence	YES - Current	NO - Privately-Owned	Available	Not Used in Prior Housing Element	1.087140083	0	0	1.087140083	1	0	0	097-SA201	210	South Los Angeles			Lower
LOS ANGELES	8510 S HOOVER ST	90044	6032015014	Community Commercial

LOS ANGELES	726 W 85TH ST	90044	6032015039	Medium Residential	R3-1	0	54	0.144636488	Residential - Double, Duplex, or Two Units - 4 Stories or Less	YES - Current	NO - Privately-Owned	Available	Used in Prior Housing Element - Non-Vacant	0	0	0.44540374	0.44540374	2	0	0	097-SA201 207	South Los Angeles	Yes	Above Moderate
LOS ANGELES			6032015040	Community Commercial	C2-1-CPIO	0	108	0.00574043	Residential - Single Family Residence - Vacant Land	YES - Current	NO - Privately-Owned	Available	Not Used in Prior Housing Element	0	0	0.044805643	0.044805643	0	0	0	097-SA201 452	South Los Angeles		Above Moderate
LOS ANGELES			6032015041	Community Commercial	C2-1-CPIO	0	108	0.005739457	Residential - Single Family Residence - Vacant Land	YES - Current	NO - Privately-Owned	Available	Not Used in Prior Housing Element	0	0	0.044805643	0.044805643	0	0	0	097-SA201 453	South Los Angeles		Above Moderate
LOS ANGELES	709 W MANCHESTER AVE	90044	6032015042	Community Commercial	C2-1-CPIO	0	108	0.151643781	Institutional - Church - One Story	YES - Current	NO - Privately-Owned	Available	Not Used in Prior Housing Element	0.125668077	0	0	0.125668077	0	0	0	097-SA201 241	South Los Angeles		Lower
LOS ANGELES	715 W MANCHESTER AVE	90044	6032015042	Community Commercial	C2-1-CPIO	0	108	0.151574777	Institutional - Church - One Story	YES - Current	NO - Privately-Owned	Available	Not Used in Prior Housing Element	0.125668077	0	0	0.125668077	0	0	0	097-SA201 242	South Los Angeles		Lower
LOS ANGELES			6032015042	Community Commercial	C2-1-CPIO	0	108	0.005737963	Institutional - Church - One Story	YES - Current	NO - Privately-Owned	Available	Not Used in Prior Housing Element	0	0	0.006377523	0.006377523	0	0	0	097-SA201 454	South Los Angeles		Above Moderate
LOS ANGELES			6032015042	Community Commercial	C2-1-CPIO	0	108	0.00574298	Institutional - Church - One Story	YES - Current	NO - Privately-Owned	Available	Not Used in Prior Housing Element	0	0	0.00515105	0.00515105	0	0	0	097-SA201 455	South Los Angeles		Above Moderate
LOS ANGELES	703 W MANCHESTER AVE	90044	6032015043	Community Commercial	C2-1-CPIO	0	108	0.151715037	Commercial - Store Combination - Store and Residential Combination - One Story	YES - Current	NO - Privately-Owned	Available	Not Used in Prior Housing Element	0.194501379	0	0	0.194501379	1	0	0	097-SA201 240	South Los Angeles		Lower
LOS ANGELES	643 W MANCHESTER AVE	90044	6032015044	Community Commercial	C2-1-CPIO	0	108	0.151784982	Commercial - Office Building - One Story	YES - Current	NO - Privately-Owned	Available	Not Used in Prior Housing Element	0.215883574	0	0	0.215883574	0	0	0	097-SA201 239	South Los Angeles		Lower
LOS ANGELES			6032015044	Community Commercial	C2-1-CPIO	0	108	0.005739538	Commercial - Office Building - One Story	YES - Current	NO - Privately-Owned	Available	Not Used in Prior Housing Element	0	0	0.007271821	0.007271821	0	0	0	097-SA201 457	South Los Angeles		Above Moderate
LOS ANGELES	637 W MANCHESTER AVE	90044	6032015045	Community Commercial	C2-1-CPIO	0	108	0.151853985	Commercial - Commercial - Vacant Land	YES - Current	NO - Privately-Owned	Available	Not Used in Prior Housing Element	0.168398121	0	0	0.168398121	0	0	0	097-SA201 238	South Los Angeles		Lower
LOS ANGELES			6032015045	Community Commercial	C2-1-CPIO	0	108	0.005738841	Commercial - Commercial - Vacant Land	YES - Current	NO - Privately-Owned	Available	Not Used in Prior Housing Element	0	0	0.019391277	0.019391277	0	0	0	097-SA201 458	South Los Angeles		Above Moderate
LOS ANGELES	633 1/2 W MANCHESTER AVE	90044	6032015046	Community Commercial	C2-1-CPIO	0	108	0.151924524	Commercial - Store Combination - Store and Residential Combination - One Story	YES - Current	NO - Privately-Owned	Available	Not Used in Prior Housing Element	0.215883574	0	0	0.215883574	0	0	0	097-SA201 237	South Los Angeles		Lower
LOS ANGELES			6032015046	Community Commercial	C2-1-CPIO	0	108	0.005739507	Commercial - Store Combination - Store and Residential Combination - One Story	YES - Current	NO - Privately-Owned	Available	Not Used in Prior Housing Element	0	0	0.007271821	0.007271821	0	0	0	097-SA201 459	South Los Angeles		Above Moderate
LOS ANGELES	627 W MANCHESTER AVE	90044	6032015047	Community Commercial	C2-1-CPIO	0	108	0.12183711	Institutional - Church - One Story	YES - Current	NO - Privately-Owned	Available	Not Used in Prior Housing Element	0.111183397	0	0	0.111183397	0	0	0	097-SA201 236	South Los Angeles		Lower
LOS ANGELES			6032015047	Community Commercial	C2-1-CPIO	0	108	0.004641442	Institutional - Church - One Story	YES - Current	NO - Privately-Owned	Available	Not Used in Prior Housing Element	0	0	0.006377523	0.006377523	0	0	0	097-SA201 460	South Los Angeles		Above Moderate
LOS ANGELES	719 W MANCHESTER AVE	90044	6032015048	Community Commercial	C2-1-CPIO	0	108	0.151504832	Commercial - Auto, Recreation Equipment, Construction Equipment Sales and Service - Used Car Sales - One Story	YES - Current	NO - Privately-Owned	Available	Not Used in Prior Housing Element	0.207731104	0	0	0.207731104	0	0	0	097-SA201 243	South Los Angeles		Lower
LOS ANGELES	725 W MANCHESTER AVE	90044	6032015048	Community Commercial	C2-1-CPIO	0	108	0.151433577	Commercial - Auto, Recreation Equipment, Construction Equipment Sales and Service - Used Car Sales - One Story	YES - Current	NO - Privately-Owned	Available	Not Used in Prior Housing Element	0.207731104	0	0	0.207731104	0	0	0	097-SA201 244	South Los Angeles		Lower
LOS ANGELES	735 W MANCHESTER AVE	90044	6032015049	Community Commercial	C2-1-CPIO	0	108	0.030251131	Commercial - Parking Lot (Commercial Use Property) - Lots - Patron or Employee - One Story	YES - Current	NO - Privately-Owned	Available	Not Used in Prior Housing Element	0	0	0.242590761	0.242590761	0	0	0	097-SA201 247	South Los Angeles		Above Moderate
LOS ANGELES	739 W MANCHESTER AVE	90044	6032015049	Community Commercial	C2-1-CPIO	0	108	0.151225038	Commercial - Parking Lot (Commercial Use Property) - Lots - Patron or Employee - One Story	YES - Current	NO - Privately-Owned	Available	Not Used in Prior Housing Element	3.302138329	0	0	3.302138329	0	0	0	097-SA201 248	South Los Angeles		Lower
LOS ANGELES	8514 S HOOVER ST	90044	6032015049	Community Commercial	[Q]C2-1	0	108	0.119384431	Commercial - Parking Lot (Commercial Use Property) - Lots - Patron or Employee - One Story	YES - Current	NO - Privately-Owned	Available	Not Used in Prior Housing Element	2.920826375	0	0	2.920826375	0	0	0	097-SA201 219	South Los Angeles		Lower
LOS ANGELES	8526 S HOOVER ST	90044	6032015049	Community Commercial	C2-1-CPIO	0	108	0.11898881	Commercial - Parking Lot (Commercial Use Property) - Lots - Patron or Employee - One Story	YES - Current	NO - Privately-Owned	Available	Not Used in Prior Housing Element	2.920826375	0	0	2.920826375	0	0	0	097-SA201 249	South Los Angeles		Lower
LOS ANGELES			6032015049	Community Commercial	[Q]C2-1	0	108	0.009183301	Commercial - Parking Lot (Commercial Use Property) - Lots - Patron or Employee - One Story	YES - Current	NO - Privately-Owned	Available	Not Used in Prior Housing Element	0	0	0.122257912	0.122257912	0	0	0	097-SA201 220	South Los Angeles		Above Moderate
LOS ANGELES	606 W 85TH ST	90044	6032016008	Medium Residential	R3-1	0	54	0.144636722	Residential - Single Family Residence	YES - Current	NO - Privately-Owned	Available	Used in Prior Housing Element - Non-Vacant	0.742326319	0	0	0.742326319	1	0	0	097-SA201 192	South Los Angeles		Lower
LOS ANGELES	623 W MANCHESTER AVE	90044	6032016013	Community Commercial	C2-1-CPIO	0	108	0.152050584	Commercial - Store - One Story	YES - Current	NO - Privately-Owned	Available	Not Used in Prior Housing Element	0.215883574	0	0	0.215883574	0	0	0	097-SA201 235	South Los Angeles		Lower
LOS ANGELES	537 W MANCHESTER AVE	90044	6032016018	Community Commercial	C2-1-CPIO	0	108	0.152399954	Commercial - Store - One Story	YES - Current	NO - Privately-Owned	Available	Not Used in Prior Housing Element	0.215883574	0	0	0.215883574	0	0	0	097-SA201 230	South Los Angeles		Lower
LOS ANGELES	527 W MANCHESTER AVE	90044	6032016019	Community Commercial	C2-1-CPIO	0	108	0.152471211	Commercial - Store Combination - Store and Residential Combination - One Story	YES - Current	NO - Privately-Owned	Available	Not Used in Prior Housing Element	0.061271424	0	0	0.061271424	1	0	0	097-SA201 229	South Los Angeles		Lower
LOS ANGELES			6032016022	Community Commercial	C2-1-CPIO	0	108	0.152684282	Commercial - Parking Lot (Commercial Use Property) - Lots - Patron or Employee - One Story	YES - Current	NO - Privately-Owned	Available	Not Used in Prior Housing Element	0.010545695	0	0	0.010545695	0	0	0	097-SA201 226	South Los Angeles		Lower
LOS ANGELES	8531 S FIGUEROA ST	90003	6032016023	Community Commercial	C2-1-CPIO	0	108	0.150887978	Commercial - Restaurant, Cocktail Lounge - Restaurant, Cocktail Lounge, Tavern - One Story	YES - Current	NO - Privately-Owned	Available	Not Used in Prior Housing Element	0.056570437	0	0	0.056570437	0	0	0	097-SA201 224	South Los Angeles		Lower
LOS ANGELES			6032016023	Community Commercial	C2-1-CPIO	0	108	0.152751361	Commercial - Restaurant, Cocktail Lounge - Restaurant, Cocktail Lounge, Tavern - One Story	YES - Current	NO - Privately-Owned	Available	Not Used in Prior Housing Element	0.056570437	0	0	0.056570437	0	0	0	097-SA201 225	South Los Angeles		Lower
LOS ANGELES	607 W MANCHESTER AVE	90044	6032016024	Community Commercial	C2-1-CPIO	0	108	0.152261962	Commercial - Auto, Recreation Equipment, Construction Equipment Sales and Service - Auto Service Centers (No Gasoline) - One Story	YES - Current	NO - Privately-Owned	Available	Not Used in Prior Housing Element	0.192256853	0	0	0.192256853	1	0	0	097-SA201 232	South Los Angeles		Lower
LOS ANGELES	8501 S FIGUEROA ST	90003	6032016025	Neighborhood Commercial	C2-1VL-CPIO	0	108	0.204049478	Commercial - Store - One Story	YES - Current	NO - Privately-Owned	Available	Not Used in Prior Housing Element	0.059956697	0	0	0.059956697	2	0	0	097-SA201 185	South Los Angeles		Lower
LOS ANGELES	8509 S FIGUEROA ST	90003	6032016025	Neighborhood Commercial	C2-1VL-CPIO	0	108	0.172191962	Commercial - Store - One Story	YES - Current	NO - Privately-Owned	Available	Not Used in Prior Housing Element	0.05673989	0	0	0.05673989	2	0	0	097-SA201 211	South Los Angeles		Lower
LOS ANGELES			6032016025	Neighborhood Commercial	C2-1VL-CPIO	0	108	0.172192326	Commercial - Store - One Story	YES - Current	NO - Privately-Owned	Available	Not Used in Prior Housing Element	0.05673989	0	0	0.05673989	2	0	0	097-SA201 218	South Los Angeles		Lower
LOS ANGELES			6032016026	Neighborhood Commercial	C2-1VL-CPIO	0	108	0.018663054	Residential - Single Family Residence - Vacant Land	YES - Current	NO - Privately-Owned	Available	Not Used in Prior Housing Element	0	0	0.080213135	0.080213135	0	0	0	097-SA201 431	South Los Angeles		Above Moderate
LOS ANGELES	518 W 85TH ST	90044	6032016027	Medium Residential	R3-1	0	54	0.132927279	Residential - Single Family Residence	YES - Current	NO - Privately-Owned	Available	Used in Prior Housing Element - Non-Vacant	0.300377852	1	0	0.300377852	1	0	0	097-SA201 186	South Los Angeles		Lower
LOS ANGELES			6032016027	Medium Residential	R3-1	0	54	0.022792693	Residential - Single Family Residence	YES - Current	NO - Privately-Owned	Available	Used in Prior Housing Element - Non-Vacant	0.025093853	1	1*	1*	0	0	097-SA201 429	South Los Angeles		Above Moderate
LOS ANGELES	522 W 85TH ST	90044	6032016028	Medium Residential	R3-1	0	54	0.14463702	Residential - Single Family Residence	YES - Current	NO - Privately-Owned	Available	Used in Prior Housing Element - Non-Vacant	0.752549946	1	0	0.752549946	1	0	0	097-SA201 187	South Los Angeles		Lower
LOS ANGELES	524 W 85TH ST	90044	6032016029	Medium Residential	R3-1	0	54	0.144637495	Residential - Double, Duplex, or Two Units - 4 Stories or Less	YES - Current	NO - Privately-Owned	Available	Used in Prior Housing Element - Non-Vacant	0.097852096	2	0	0.097852096	2	0	0	097-SA201 188	South Los Angeles		Lower
LOS ANGELES	530 W 85TH ST	90044	6032016030	Medium Residential	R3-1	0	54	0.144636418	Residential - Single Family Residence	YES - Current	NO - Privately-Owned	Available	Used in Prior Housing Element - Non-Vacant	0.752549946	1	0	0.752549946	1	0	0	097-SA201 189	South Los Angeles		Lower
LOS ANGELES	534 W 85TH ST	90044	6032016031	Medium Residential	R3-1	0	54	0.144636722	Residential - Single Family Residence	YES - Current	NO - Privately-Owned	Available	Used in Prior Housing Element - Non-Vacant	0.752549946	1	0	0.752549946	1	0	0	097-SA201 190	South Los Angeles		Lower
LOS ANGELES	604 W 85TH ST	90044	6032016032	Medium Residential	R3-1	0	54	0.144636716	Residential - Double, Duplex, or Two Units - 4 Stories or Less	YES - Current	NO - Privately-Owned	Available	Used in Prior Housing Element - Non-Vacant	0	0	0.210622519	0.210622519	2	0	0	097-SA201 191	South Los Angeles	Yes	Above Moderate
LOS ANGELES			6032016033	Medium Residential	R3-1	0	54	0.004820844	Residential - Single Family Residence - Vacant Land	YES - Current	NO - Privately-Owned	Available	Not Used in Prior Housing Element	0	0	0.040443718	0.040443718	0	0	0	097-SA201 423	South Los Angeles		Above Moderate
LOS ANGELES	612 W 85TH ST	90044	6032016034	Medium Residential	R3-1	0	54	0.144636716	Residential - Single Family Residence	YES - Current	NO - Privately-Owned	Available	Used in Prior Housing Element - Non-Vacant	0.752549946	1	0	0.752549946	1	0	0	097-SA201 193	South Los Angeles		Lower
LOS ANGELES	614 1/2 W 85TH ST	90044	6032016035	Medium Residential	R3-1	0	54	0.144635644	Residential - Three Units (Any Combination) - 4 Stories or Less	YES - Current	NO - Privately-Owned	Available	Not Used in Prior Housing Element	0	0	0.438643724	0.438643724	3	0	0	097-SA201 194	South Los Angeles	Yes	Above Moderate
LOS ANGELES	622 W 85TH ST	90044	6032016036	Medium Residential	R3-1	0	54	0.144637492	Residential - Four Units (Any Combination) - 4 Stories or Less	YES - Current	NO - Privately-Owned	Available	Used in Prior Housing Element - Non-Vacant	0.327017933	1	0	0.327017933	1	0	0	097-SA201 195	South Los Angeles		Lower
LOS ANGELES	624 W 85TH ST	90044	6032016037	Medium Residential	R3-1	0	54	0.144636417	Residential - Four Units (Any Combination) - 4 Stories or Less	YES - Current	NO - Privately-Owned	Available	Not Used in Prior Housing Element	0	0	0.130594805	0.130594805	4	0	0	097-SA201 196	South Los Angeles	Yes	Above Moderate
LOS ANGELES			6032016038	Community Commercial	C2-1-CPIO	0	108	0.005739492	Residential - Single Family Residence - Vacant Land	YES - Current	NO - Privately-Owned	Available	Not Used in Prior Housing Element	0	0	0.036607143	0.036607143	0	0	0	097-SA201 432	South Los Angeles		Above Moderate
LOS ANGELES	617 W MANCHESTER AVE	90044	6032016039	Community Commercial	C2-1-CPIO	0	108	0.152121472	Industrial - Light Manufacturing - One Story	YES - Current	NO - Privately-Owned	Available	Not Used in Prior Housing Element	0.080399919	0	0	0.080399919	0	0	0	097-SA201 234	South Los Angeles		Lower
LOS ANGELES			6032016039	Community Commercial	C2-1-CPIO	0	108	0.005739389	Industrial - Light Manufacturing - One Story	YES - Current	NO - Privately-Owned	Available	Not Used in Prior Housing Element	0	0	0.000795464	0.000795464	0	0	0	097-SA201 433	South Los Angeles		Above Moderate
LOS ANGELES	611 W MANCHESTER AVE	90044	6032016040	Community Commercial	C2-1-CPIO	0	108	0.152190114	Industrial - Light Manufacturing - One Story	YES - Current	NO - Privately-Owned	Available	Not Used in Prior Housing Element	0.249391446	0	0	0.249391446	0	0	0	097-SA201 233	South Los Angeles		Lower
LOS ANGELES			6032016040	Community Commercial	C2-1-CPIO	0	108	0.005739712	Industrial - Light Manufacturing - One Story	YES - Current	NO - Privately-Owned	Available	Not Used in Prior Housing Element	0	0	0.00658756	0.00658756	0	0	0	097-SA201 434	South Los Angeles		Above Moderate
LOS ANGELES			6032016041	Community Commercial	C2-1-CPIO	0	108	0.005738724	Residential - Single Family Residence - Vacant Land	YES - Current	NO - Privately-Owned	Available	Not Used in Prior Housing Element	0	0	0.040443718	0.040443718	0	0	0	097-SA201 435	South Los Angeles		Above Moderate
LOS ANGELES	603 W MANCHESTER AVE	90044	6032016042	Community Commercial	C2-1-CPIO	0	108	0.152330009	Commercial - Parking Lot (Commercial Use Property) - Lots - Patron or Employee - One Story	YES - Current	NO - Privately-Owned	Available	Not Used in Prior Housing Element	0.016189071	0	0	0.016189071	0	0	0	097-SA201 231	South Los Angeles		Lower
LOS ANGELES			6032016042	Community Commercial	C2-1-CPIO	0	108	0.005740285	Commercial - Parking Lot (Commercial Use Property) - Lots - Patron or Employee - One Story	YES - Current	NO - Privately-Owned	Available	Not Used in Prior Housing Element	0	0	0.000856277	0.000856277	0	0	0	097-SA201 436	South Los Angeles		Above Moderate
LOS ANGELES			6032016043	Community Commercial	C2-1-CPIO	0	108	0.005739747	Residential - Single Family Residence - Vacant Land	YES - Current	NO - Privately-Owned	Available	Not Used in Prior Housing Element	0	0	0.033022368	0.033022368	0	0	0	097-SA201 437	South Los Angeles		Above Moderate
LOS ANGELES			6032016044	Community Commercial	C2-1-CPIO	0	108	0.005738726	Residential - Single Family Residence - Vacant Land	YES - Current	NO - Privately-Owned	Available	Not Used in Prior Housing Element	0	0	0.040443718	0.040443718	0	0	0	097-SA201 438	South Los Angeles		Above Moderate
LOS ANGELES	523 W MANCHESTER AVE	90044	6032016045	Community Commercial	C2-1-CPIO	0	108	0.152541158	Commercial - Store - One Story	YES - Current	NO - Privately-Owned	Available	Not Used in Prior Housing Element	0.215883574	0	0	0.215883574	0	0	0	097-SA201 228	South Los Angeles		Lower
LOS ANGELES			6032016045	Community Commercial	C2-1-CPIO	0	108	0.005740375	Commercial - Store - One Story	YES - Current	NO - Privately-Owned	Available	Not Used in Prior Housing Element	0	0	0.007271821	0.007271821	0	0	0	097-SA201 439	South Los Angeles		Above Moderate
LOS ANGELES			6032016046	Community Commercial	C2-1-CPIO	0	108	0.005443041	Residential - Single Family Residence - Vacant Land	YES - Current	NO - Privately-Owned	Available	Not Used in Prior Housing Element	0	0	0.040443718	0.040443718	0	0	0	097-SA201 440	South Los Angeles		Above Moderate
LOS ANGELES	8401 S FIGUEROA ST	90003	6032017001	Neighborhood Commercial	C2-1VL-CPIO	0	108	0.189336964	Institutional - Church - One Story	YES - Current	NO - Privately-Owned	Available	Used in Prior Housing Element - Non-Vacant	0.129309893	0	0	0.129309893	0	0	0	097-SA201 105	South Los Angeles		Lower
LOS ANGELES	8407 S FIGUEROA ST	90003	6032017001	Neighborhood Commercial	C2-1VL-CPIO	0	108	0.17212315	Institutional - Church - One Story	YES - Current	NO - Privately-Owned	Available	Used in Prior Housing Element - Non-Vacant	0.127192148	0	0	0.127192148	0	0	0	097-SA201 132	South Los Angeles		Lower
LOS ANGELES	8413 S FIGUEROA ST	90003	6032017002	Neighborhood Commercial	C2-1VL-CPIO	0	108	0.172125655	Commercial - Parking Lot (Commercial Use Property) - Lots - Patron or Employee - One Story	YES - Current	NO - Privately-Owned	Available	Used in Prior Housing Element - Non-Vacant	0.044035383	0	0	0.044035383	0	0	0	097-SA201 137	South Los Angeles		Lower
LOS ANGELES	8417 S FIGUEROA ST	90003	6032017003	Neighborhood Commercial	C2-1VL-CPIO	0	108	0.172123503	Commercial - Commercial - Vacant Land	YES - Current	NO - Privately-Owned	Available	Not Used in Prior Housing Element	0.170509031	0	0	0.170509031	0	0	0	097-SA201 142	South Los Angeles		Lower
LOS ANGELES	538 W 84TH ST	90044	6032017010	Medium Residential	R3-1	0	54	0.144579946	Residential - Three Units (Any Combination) - 4 Stories or Less	YES - Current	NO - Privately-Owned	Available	Not Used in Prior Housing Element	0	0	0.420608819	0.420608819	3	0	0	097-SA201 110	South Los Angeles	Yes	Above Moderate
LOS ANGELES	8423 S FIGUEROA ST	90003	6032017028	Neighborhood Commercial	C2-1VL-CPIO	0	108	0.17222857	Commercial - Auto, Recreation Equipment, Construction Equipment Sales and Service - Auto Service Centers (No Gasoline) - One Story	YES - Current	NO - Privately-Owned	Available	Used in Prior Housing Element - Non-Vacant	0.206116486	1	0	0.206116486	1	0	0	097-SA201 172	South Los Angeles		Lower
LOS ANGELES	8429 S FIGUEROA ST	90003	6032017028	Neighborhood Commercial	C2-1VL-CPIO	0	108	0.189336867	Commercial - Auto, Recreation Equipment, Construction Equipment Sales and Service - Auto Service Centers (No Gasoline) - One Story	YES - Current	NO - Privately-Owned	Available	Used in Prior Housing Element - Non-Vacant	0.148844111	1	0	0.148844111	1	0	0	097-SA201 174	South Los Angeles		Lower
LOS ANGELES	516 W 84TH ST	90044	6032017029	Medium Residential	R3-1	0	54	0.141554822	Commercial - Parking Lot (Commercial Use Property) - Lots - Patron or Employee - One Story	YES - Current	NO - Privately-Owned	Available	Used in Prior Housing Element - Non-Vacant	0.024792887	1	0	0.024792887	1	0	0	097-SA201 106	South Los Angeles		Lower
LOS ANGELES	522 W 84TH ST	90044	6032017030	Medium Residential	R3-1	0	54	0.144577496	Residential - Double, Duplex, or Two Units - 4 Stories or Less	YES - Current	NO - Privately-Owned	Available	Used in Prior Housing Element - Non-Vacant	0	0	0.490465224	0.490465224	2	0	0	097-SA201 107	South Los Angeles	Yes	Above Moderate
LOS ANGELES	526 W 84TH ST	90044	6032017031	Medium Residential	R3-1	0	54	0.144579946	Residential - Double, Duplex, or Two Units - 4 Stories or Less	YES - Current	NO - Privately-Owned	Available	Used in Prior Housing Element - Non-Vacant	0	0	0.490465224	0.490465224	2	0	0	097-SA201 108	South Los Angeles	Yes	Above Moderate
LOS ANGELES	532 W 84TH ST	90044	6032017032	Medium Residential	R3-1	0	54	0.1445778	Residential - Double, Duplex, or Two Units - 4 Stories or Less	YES - Current	NO - Privately-Owned	Available	Used in Prior Housing Element - Non-Vacant	0.674367011	2	0	0.674367011	2	0	0	097-SA201 109	South Los Angeles		Lower
LOS ANGELES			6032017033	Medium Residential	R3-1	0	54	0.004821079	Residential - Single Family Residence - Vacant Land	YES - Current	NO - Privately-Owned	Available	Not Used in Prior Housing Element	0	0	0.040443718	0.040443718	0	0	0	097-SA201 402	South Los Angeles		Above Moderate
LOS ANGELES	600 W 84TH ST	90044	6032017034	Medium Residential	R3-1	0	54	0.144578099	Residential - Double, Duplex, or Two Units - 4 Stories or Less	YES - Current	NO - Privately-Owned	Available	Used in Prior Housing Element - Non-Vacant	0	0	0.210622519	0.210622519	2	0	0	097-SA201 111	South Los Angeles	Yes	Above Moderate
LOS ANGELES	608 W 84TH ST	90044	6032017035	Medium Residential	R3-1	0	54	0.14458025	Residential - Double, Duplex, or Two Units - 4 Stories or Less	YES - Current	NO - Privately-Owned	Available	Used in Prior Housing Element - Non-Vacant	0	0	0.490465224	0.490465224	2	0	0	097-SA201 112	South Los Angeles	Yes	Above Moderate
LOS ANGELES	612 1/2 W 84TH ST	90044	6032017036	Medium Residential	R3-1	0	54	0.144579946	Residential - Four Units (Any Combination) - 4 Stories or Less	YES - Current	NO - Privately-Owned	Available	Used in Prior Housing Element - Non-Vacant	0.752549946	1	0	0.752549946	1	0	0	097-SA201 113	South Los Angeles		Lower
LOS ANGELES	616 W 84TH ST	90044	6032017037	Medium Residential	R3-1	0	54	0.1445778	Residential - Three Units (Any Combination) - 4 Stories or Less	YES - Current	NO - Privately-Owned	Available	Not Used in Prior Housing Element	0	0	0.438643724	0.438643724	3	0	0	097-SA201 114	South Los Angeles	Yes	Above Moderate
LOS ANGELES	620 W 84TH ST	90044	6032017038	Medium Residential	R3-1	0	54	0.144579946	Residential - Five or More Units or Apartments (Any Combination) - 4 Stories or Less	YES - Current	NO - Privately-Owned	Available	Not Used in Prior Housing Element	0	0	0.103590891	0.103590891	6	0	0	097-SA201 115	South Los Angeles	Yes	Above Moderate
LOS ANGELES	622 1/2 W 84TH ST	90044	6032017039	Medium Residential	R3-1	0	54	0.144577496	Residential - Single Family Residence - Vacant Land	YES - Current	NO - Privately-Owned	Available	Not Used in Prior Housing Element	0.664112687	0	0	0.664112687	0	0	0	097-SA201 116	South Los Angeles		Lower
LOS ANGELES			6032017039	Medium Residential	R3-1	0	54	0.004821008	Residential - Single Family Residence - Vacant Land	YES - Current	NO - Privately-Owned	Available	Not Used in Prior Housing Element	0	0	0.044805643	0.044805643	0	0	0	097-SA201 141	South Los Angeles		Above Moderate
LOS ANGELES	625 W 85TH ST	90044	6032017040	Medium Residential	R3-1	0	54	0.144689059	Residential - Double, Duplex, or Two Units - 4 Stories or Less	YES - Current	NO - Privately-Owned	Available	Used in Prior Housing Element - Non-Vacant	0.689357877	2	0	0.689357877	2	0	0	097-SA201 155	South Los Angeles		Lower
LOS ANGELES	623 W 85TH ST	90044	6032017041	Medium Residential	R3-1	0	54	0.137791816	Residential - Double, Duplex, or Two Units - 4 Stories or Less	YES - Current	NO - Privately-Owned	Available	Not Used in Prior Housing Element	0	0	0.490465224	0.490465224	2	0	0	097-SA201 153	South Los Angeles	Yes	Above Moderate
LOS ANGELES	615 W 85TH ST	90044	6032017042	Medium Residential	R3-1	0	54	0.144674723	Residential - Four Units (Any Combination) - 4 Stories or Less	YES - Current	NO - Privately-Owned	Available	Not Used in Prior Housing Element	0	0	0.392133832	0.392133832	4	0	0	097-SA201 152	South Los Angeles	Yes	Above Moderate
LOS ANGELES	611 W 85TH ST	90044	6032017043	Medium Residential	R3-1	0	54	0.144667795	Residential - Double, Duplex, or Two Units - 4 Stories or Less	YES - Current	NO - Privately-Owned	Available	Used in Prior Housing Element - Non-Vacant	0	0	0.490465224	0.490465224	2	0	0	097-SA201 151	South Los Angeles	Yes	Above Moderate
LOS ANGELES	609 W 85TH ST	90044	6032017044	Medium Residential	R3-1	0	54	0.144662235	Residential - Double, Duplex, or Two Units - 4 Stories or Less	YES - Current	NO - Privately-Owned	Available	Used in Prior Housing Element - Non-Vacant	0	0	0.490465224	0.490465224	2	0	0	097-SA201 150	South Los Angeles	Yes	Above Moderate
LOS ANGELES	603 W 85TH ST	90044	6032017045	Medium Residential	R3-1	0	54	0.14465346	Residential - Single Family Residence	YES - Current	NO - Privately-Owned	Available	Used in Prior Housing Element - Non-Vacant	0.752549946	1	0	0.752549946	1	0	0	097-SA201 149	South Los Angeles		Lower
LOS ANGELES	535 W 85TH ST	90044	6032017046	Medium Residential	R3-1	0	54	0.144647605	Residential - Single Family Residence	YES - Current	NO - Privately-Owned	Available	Used in Prior Housing Element - Non-Vacant	0.752549946	1	0	0.752549946	1	0	0	097-SA201 148	South Los Angeles		Lower
LOS ANGELES	533 W 85TH ST	90044

LOS ANGELES	705 W 85TH ST	90044	6032018023	Medium Residential	R3-1	0	54	0.144728654	Residential - Double, Duplex, or Two Units - 4 Stories or Less	YES - Current	NO - Privately-Owned	Available	Used in Prior Housing Element - Non-Vacant	0	0	0.207584485	0.207584485	2	0	0	097-SA201 161	South Los Angeles	Yes	Above Moderate	
LOS ANGELES	8400 S HOOVER ST	90044	6032018029	Neighborhood Commercial	C2-1VL-CPIO	0	108	0.160644144	Institutional - Church - One Story	YES - Current	NO - Privately-Owned	Available	Used in Prior Housing Element - Non-Vacant	0.014130274	0	0	0.014130274	0	0	0	097-SA201 128	South Los Angeles		Lower	
LOS ANGELES	8406 S HOOVER ST	90044	6032018029	Neighborhood Commercial	C2-1VL-CPIO	0	108	0.134929757	Institutional - Church - One Story	YES - Current	NO - Privately-Owned	Available	Used in Prior Housing Element - Non-Vacant	0.013373484	0	0	0.013373484	0	0	0	097-SA201 133	South Los Angeles		Lower	
LOS ANGELES	8408 S HOOVER ST	90044	6032018029	Neighborhood Commercial	C2-1VL-CPIO	0	108	0.134929757	Institutional - Church - One Story	YES - Current	NO - Privately-Owned	Available	Used in Prior Housing Element - Non-Vacant	0.013373484	0	0	0.013373484	0	0	0	097-SA201 136	South Los Angeles		Lower	
LOS ANGELES	8414 S HOOVER ST	90044	6032018029	Neighborhood Commercial	C2-1VL-CPIO	0	108	0.134929757	Institutional - Church - One Story	YES - Current	NO - Privately-Owned	Available	Used in Prior Housing Element - Non-Vacant	0.013373484	0	0	0.013373484	0	0	0	097-SA201 140	South Los Angeles		Lower	
LOS ANGELES	628 W 84TH ST	90044	6032018030	Medium Residential	R3-1	0	54	0.144579648	Residential - Three Units (Any Combination) - 4 Stories or Less	YES - Current	NO - Privately-Owned	Available	Used in Prior Housing Element - Non-Vacant	0	0	0.062130369	0.062130369	3	0	0	097-SA201 117	South Los Angeles	Yes	Above Moderate	
LOS ANGELES	634 W 84TH ST	90044	6032018031	Medium Residential	R3-1	0	54	0.144577795	Residential - Double, Duplex, or Two Units - 4 Stories or Less	YES - Current	NO - Privately-Owned	Available	Used in Prior Housing Element - Non-Vacant	0	0	0.490465224	0.490465224	2	0	0	097-SA201 118	South Los Angeles	Yes	Above Moderate	
LOS ANGELES	636 W 84TH ST	90044	6032018032	Medium Residential	R3-1	0	54	0.144579648	Residential - Single Family Residence	YES - Current	NO - Privately-Owned	Available	Used in Prior Housing Element - Non-Vacant	0.752549946	0	0	0.752549946	1	0	0	097-SA201 119	South Los Angeles		Lower	
LOS ANGELES	642 W 84TH ST	90044	6032018033	Medium Residential	R3-1	0	54	0.144579648	Residential - Double, Duplex, or Two Units - 4 Stories or Less	YES - Current	NO - Privately-Owned	Available	Used in Prior Housing Element - Non-Vacant	0	0	0.490465224	0.490465224	2	0	0	097-SA201 120	South Los Angeles	Yes	Above Moderate	
LOS ANGELES	704 W 84TH ST	90044	6032018035	Medium Residential	R3-1	0	54	0.144579952	Residential - Double, Duplex, or Two Units - 4 Stories or Less	YES - Current	NO - Privately-Owned	Available	Used in Prior Housing Element - Non-Vacant	0	0	0.44540374	0.44540374	2	0	0	097-SA201 122	South Los Angeles	Yes	Above Moderate	
LOS ANGELES	710 W 84TH ST	90044	6032018036	Medium Residential	R3-1	0	54	0.144579946	Residential - Single Family Residence	YES - Current	NO - Privately-Owned	Available	Used in Prior Housing Element - Non-Vacant	0.68329559	0	0	0.68329559	1	0	0	097-SA201 123	South Los Angeles		Lower	
LOS ANGELES	714 W 84TH ST	90044	6032018037	Medium Residential	R3-1	0	54	0.1445778	Residential - Double, Duplex, or Two Units - 4 Stories or Less	YES - Current	NO - Privately-Owned	Available	Used in Prior Housing Element - Non-Vacant	0	0	0.44540374	0.44540374	2	0	0	097-SA201 124	South Los Angeles	Yes	Above Moderate	
LOS ANGELES	718 W 84TH ST	90044	6032018038	Neighborhood Commercial	C2-1VL-CPIO	0	108	0.144579946	Residential - Five or More Units or Apartments (Any Combination) - 4 Stories or Less	YES - Current	NO - Privately-Owned	Available	Not Used in Prior Housing Element	0	0	0.174664468	0.174664468	8	0	0	097-SA201 125	South Los Angeles	Yes	Above Moderate	
LOS ANGELES	724 W 84TH ST	90044	6032018039	Neighborhood Commercial	C2-1VL-CPIO	0	108	0.144577496	Residential - Single Family Residence - Vacant Land	YES - Current	NO - Privately-Owned	Available	Not Used in Prior Housing Element	1.017745799	0	0	1.017745799	0	0	0	097-SA201 126	South Los Angeles		Lower	
LOS ANGELES		6032018039		Neighborhood Commercial	C2-1VL-CPIO	0	108	0.004821008	Residential - Single Family Residence - Vacant Land	YES - Current	NO - Privately-Owned	Available	Not Used in Prior Housing Element	0	0	0.044805643	0.044805643	0	0	0	097-SA201 376	South Los Angeles		Above Moderate	
LOS ANGELES	728 1/2 W 84TH ST	90044	6032018040	Neighborhood Commercial	C2-1VL-CPIO	0	108	0.144579647	Residential - Single Family Residence - Vacant Land	YES - Current	NO - Privately-Owned	Available	Not Used in Prior Housing Element	1.017745799	0	0	1.017745799	0	0	0	097-SA201 127	South Los Angeles		Lower	
LOS ANGELES		6032018040		Neighborhood Commercial	C2-1VL-CPIO	0	108	0.00424715	Residential - Single Family Residence - Vacant Land	YES - Current	NO - Privately-Owned	Available	Not Used in Prior Housing Element	0	0	0.044805643	0.044805643	0	0	0	097-SA201 375	South Los Angeles		Above Moderate	
LOS ANGELES	729 W 85TH ST	90044	6032018041	Neighborhood Commercial	C2-1VL-CPIO	0	108	0.144763218	Residential - Single Family Residence - Vacant Land	YES - Current	NO - Privately-Owned	Available	Not Used in Prior Housing Element	1.017745799	0	0	1.017745799	0	0	0	097-SA201 166	South Los Angeles		Lower	
LOS ANGELES		6032018041		Neighborhood Commercial	C2-1VL-CPIO	0	108	0.004247415	Residential - Single Family Residence - Vacant Land	YES - Current	NO - Privately-Owned	Available	Not Used in Prior Housing Element	0	0	0.044805643	0.044805643	0	0	0	097-SA201 386	South Los Angeles		Above Moderate	
LOS ANGELES	725 W 85TH ST	90044	6032018042	Medium Residential	R3-1	0	54	0.144754094	Residential - Double, Duplex, or Two Units - 4 Stories or Less	YES - Current	NO - Privately-Owned	Available	Used in Prior Housing Element - Non-Vacant	0	0	0.44540374	0.44540374	2	0	0	097-SA201 165	South Los Angeles	Yes	Above Moderate	
LOS ANGELES	721 W 85TH ST	90044	6032018043	Medium Residential	R3-1	0	54	0.144749625	Residential - Double, Duplex, or Two Units - 4 Stories or Less	YES - Current	NO - Privately-Owned	Available	Used in Prior Housing Element - Non-Vacant	0	0	0.191313386	0.191313386	2	0	0	097-SA201 164	South Los Angeles	Yes	Above Moderate	
LOS ANGELES	715 W 85TH ST	90044	6032018044	Medium Residential	R3-1	0	54	0.144740837		YES - Current	NO - Privately-Owned	Available	Used in Prior Housing Element - Non-Vacant	0.68329559	0	0	0.68329559	1	0	0	097-SA201 163	South Los Angeles		Lower	
LOS ANGELES	711 W 85TH ST	90044	6032018045	Medium Residential	R3-1	0	54	0.144736368	Residential - Double, Duplex, or Two Units - 4 Stories or Less	YES - Current	NO - Privately-Owned	Available	Used in Prior Housing Element - Non-Vacant	0	0	0.44540374	0.44540374	2	0	0	097-SA201 162	South Los Angeles	Yes	Above Moderate	
LOS ANGELES		6032018046		Medium Residential	R3-1	0	54	0.004821079	Residential - Single Family Residence - Vacant Land	YES - Current	NO - Privately-Owned	Available	Not Used in Prior Housing Element	0	0	0.040443718	0.040443718	0	0	0	097-SA201 391	South Los Angeles		Above Moderate	
LOS ANGELES	703 W 85TH ST	90044	6032018047	Medium Residential	R3-1	0	54	0.144722031	Residential - Single Family Residence	YES - Current	NO - Privately-Owned	Available	Used in Prior Housing Element - Non-Vacant	0.752549946	0	0	0.752549946	1	0	0	097-SA201 160	South Los Angeles		Lower	
LOS ANGELES	643 W 85TH ST	90044	6032018048	Medium Residential	R3-1	0	54	0.144716177	Residential - Three Units (Any Combination) - 4 Stories or Less	YES - Current	NO - Privately-Owned	Available	Not Used in Prior Housing Element	0	0	0.187871993	0.187871993	3	0	0	097-SA201 159	South Los Angeles	Yes	Above Moderate	
LOS ANGELES	639 W 85TH ST	90044	6032018049	Medium Residential	R3-1	0	54	0.14470709	Residential - Double, Duplex, or Two Units - 4 Stories or Less	YES - Current	NO - Privately-Owned	Available	Used in Prior Housing Element - Non-Vacant	0	0	0.213593856	0.213593856	2	0	0	097-SA201 158	South Los Angeles	Yes	Above Moderate	
LOS ANGELES	633 W 85TH ST	90044	6032018050	Medium Residential	R3-1	0	54	0.144701542	Residential - Double, Duplex, or Two Units - 4 Stories or Less	YES - Current	NO - Privately-Owned	Available	Used in Prior Housing Element - Non-Vacant	0	0	0.490465224	0.490465224	2	0	0	097-SA201 157	South Los Angeles	Yes	Above Moderate	
LOS ANGELES	629 W 85TH ST	90044	6032018051	Medium Residential	R3-1	0	54	0.144694908	Residential - Three Units (Any Combination) - 4 Stories or Less	YES - Current	NO - Privately-Owned	Available	Not Used in Prior Housing Element	0	0	0.438643724	0.438643724	3	0	0	097-SA201 156	South Los Angeles	Yes	Above Moderate	
LOS ANGELES	624 W 83RD ST	90044	6032019001	Medium Residential	R3-1	0	54	0.137709238	Residential - Single Family Residence	YES - Current	NO - Privately-Owned	Available	Used in Prior Housing Element - Non-Vacant	0.68329559	0	0	0.68329559	1	0	0	097-SA201 32	South Los Angeles		Lower	
LOS ANGELES	628 W 83RD ST	90044	6032019002	Medium Residential	R3-1	0	54	0.137707087	Residential - Single Family Residence	YES - Current	NO - Privately-Owned	Available	Used in Prior Housing Element - Non-Vacant	0.68329559	0	0	0.68329559	1	0	0	097-SA201 33	South Los Angeles		Lower	
LOS ANGELES	634 W 83RD ST	90044	6032019003	Medium Residential	R3-1	0	54	0.137708949	Residential - Double, Duplex, or Two Units - 4 Stories or Less	YES - Current	NO - Privately-Owned	Available	Not Used in Prior Housing Element	0	0	0.44540374	0.44540374	2	0	0	097-SA201 34	South Los Angeles	Yes	Above Moderate	
LOS ANGELES	636 W 83RD ST	90044	6032019004	Medium Residential	R3-1	0	54	0.137707875	Residential - Single Family Residence	YES - Current	NO - Privately-Owned	Available	Used in Prior Housing Element - Non-Vacant	0.68329559	0	0	0.68329559	1	0	0	097-SA201 35	South Los Angeles		Lower	
LOS ANGELES	702 W 83RD ST	90044	6032019005	Medium Residential	R3-1	0	54	0.137707875	Residential - Double, Duplex, or Two Units - 4 Stories or Less	YES - Current	NO - Privately-Owned	Available	Not Used in Prior Housing Element	0	0	0.44540374	0.44540374	2	0	0	097-SA201 36	South Los Angeles	Yes	Above Moderate	
LOS ANGELES	706 W 83RD ST	90044	6032019006	Medium Residential	R3-1	0	54	0.137706513	Residential - Single Family Residence	YES - Current	NO - Privately-Owned	Available	Used in Prior Housing Element - Non-Vacant	0.68329559	0	0	0.68329559	1	0	0	097-SA201 37	South Los Angeles		Lower	
LOS ANGELES	710 1/2 W 83RD ST	90044	6032019007	Medium Residential	R3-1	0	54	0.137708375	Residential - Three Units (Any Combination) - 4 Stories or Less	YES - Current	NO - Privately-Owned	Available	Not Used in Prior Housing Element	0	0	0.398357311	0.398357311	3	0	0	097-SA201 38	South Los Angeles	Yes	Above Moderate	
LOS ANGELES	714 W 83RD ST	90044	6032019008	Medium Residential	R3-1	0	54	0.137707528	Residential - Three Units (Any Combination) - 4 Stories or Less	YES - Current	NO - Privately-Owned	Available	Not Used in Prior Housing Element	0	0	0.133131257	0.133131257	3	0	0	097-SA201 39	South Los Angeles	Yes	Above Moderate	
LOS ANGELES	718 W 83RD ST	90044	6032019009	Medium Residential	R3-1	0	54	0.134583739	Residential - Double, Duplex, or Two Units - 4 Stories or Less	YES - Current	NO - Privately-Owned	Available	Not Used in Prior Housing Element	0	0	0.449423459	0.449423459	2	0	0	097-SA201 40	South Los Angeles	Yes	Above Moderate	
LOS ANGELES	722 W 83RD ST	90044	6032019010	Medium Residential	R3-1	0	54	0.137707569	Residential - Three Units (Any Combination) - 4 Stories or Less	YES - Current	NO - Privately-Owned	Available	Used in Prior Housing Element - Non-Vacant	0	0	0.556043816	0.556043816	0	0	0	097-SA201 41	South Los Angeles	Yes	Above Moderate	
LOS ANGELES		6032019010		Medium Residential	R3-1	0	54	0.003123312	Residential - Three Units (Any Combination) - 4 Stories or Less	YES - Current	NO - Privately-Owned	Available	Used in Prior Housing Element - Non-Vacant	0	0	0.021086723	0.021086723	0	0	0	097-SA201 329	South Los Angeles		Above Moderate	
LOS ANGELES		6032019010		Medium Residential	R3-1	0	54	0.004936577	Residential - Three Units (Any Combination) - 4 Stories or Less	YES - Current	NO - Privately-Owned	Available	Used in Prior Housing Element - Non-Vacant	0	0	0.021086723	0.021086723	0	0	0	097-SA201 349	South Los Angeles		Above Moderate	
LOS ANGELES	728 W 83RD ST	90044	6032019012	Medium Residential	R3-1	0	54	0.137708164	Residential - Single Family Residence	YES - Current	NO - Privately-Owned	Available	Used in Prior Housing Element - Non-Vacant	0.677089977	0	0	0.677089977	1	0	0	097-SA201 43	South Los Angeles		Lower	
LOS ANGELES	727 W 84TH ST	90044	6032019021	Medium Residential	R3-1	0	54	0.137728824	Residential - Single Family Residence	YES - Current	NO - Privately-Owned	Available	Used in Prior Housing Element - Non-Vacant	0.68329559	0	0	0.68329559	1	0	0	097-SA201 88	South Los Angeles		Lower	
LOS ANGELES	725 W 84TH ST	90044	6032019022	Medium Residential	R3-1	0	54	0.137733177	Residential - Five or More Units or Apartments (Any Combination) - 4 Stories or Less	YES - Current	NO - Privately-Owned	Available	Not Used in Prior Housing Element	0	0	0.074541841	0.074541841	8	0	0	097-SA201 87	South Los Angeles	Yes	Above Moderate	
LOS ANGELES	719 W 84TH ST	90044	6032019023	Medium Residential	R3-1	0	54	0.137740205	Residential - Double, Duplex, or Two Units - 4 Stories or Less	YES - Current	NO - Privately-Owned	Available	Not Used in Prior Housing Element	0	0	0.44540374	0.44540374	2	0	0	097-SA201 86	South Los Angeles	Yes	Above Moderate	
LOS ANGELES	715 W 84TH ST	90044	6032019024	Medium Residential	R3-1	0	54	0.137744296	Residential - Three Units (Any Combination) - 4 Stories or Less	YES - Current	NO - Privately-Owned	Available	Not Used in Prior Housing Element	0	0	0.398357311	0.398357311	3	0	0	097-SA201 85	South Los Angeles	Yes	Above Moderate	
LOS ANGELES	713 W 84TH ST	90044	6032019025	Medium Residential	R3-1	0	54	0.137749177	Residential - Three Units (Any Combination) - 4 Stories or Less	YES - Current	NO - Privately-Owned	Available	Not Used in Prior Housing Element	0	0	0.398357311	0.398357311	3	0	0	097-SA201 84	South Los Angeles	Yes	Above Moderate	
LOS ANGELES	707 W 84TH ST	90044	6032019026	Medium Residential	R3-1	0	54	0.130866404	Residential - Single Family Residence	YES - Current	NO - Privately-Owned	Available	Used in Prior Housing Element - Non-Vacant	0.689346546	0	0	0.689346546	1	0	0	097-SA201 83	South Los Angeles		Lower	
LOS ANGELES	703 W 84TH ST	90044	6032019027	Medium Residential	R3-1	0	54	0.137759507	Residential - Single Family Residence	YES - Current	NO - Privately-Owned	Available	Used in Prior Housing Element - Non-Vacant	0.690805453	0	0	0.690805453	1	0	0	097-SA201 81	South Los Angeles		Lower	
LOS ANGELES	641 W 84TH ST	90044	6032019028	Medium Residential	R3-1	0	54	0.137765747	Residential - Single Family Residence	YES - Current	NO - Privately-Owned	Available	Used in Prior Housing Element - Non-Vacant	0.68329559	0	0	0.68329559	1	0	0	097-SA201 80	South Los Angeles		Lower	
LOS ANGELES	637 W 84TH ST	90044	6032019029	Medium Residential	R3-1	0	54	0.137768186	Residential - Single Family Residence	YES - Current	NO - Privately-Owned	Available	Used in Prior Housing Element - Non-Vacant	0.68329559	0	0	0.68329559	1	0	0	097-SA201 79	South Los Angeles		Lower	
LOS ANGELES	633 1/2 W 84TH ST	90044	6032019030	Medium Residential	R3-1	0	54	0.13774414	Residential - Double, Duplex, or Two Units - 4 Stories or Less	YES - Current	NO - Privately-Owned	Available	Not Used in Prior Housing Element	0	0	0.490465224	0.490465224	2	0	0	097-SA201 78	South Los Angeles	Yes	Above Moderate	
LOS ANGELES	629 W 84TH ST	90044	6032019031	Medium Residential	R3-1	0	54	0.137780383	Residential - Three Units (Any Combination) - 4 Stories or Less	YES - Current	NO - Privately-Owned	Available	Not Used in Prior Housing Element	0	0	0.438643724	0.438643724	3	0	0	097-SA201 77	South Los Angeles	Yes	Above Moderate	
LOS ANGELES	625 W 84TH ST	90044	6032019032	Medium Residential	R3-1	0	54	0.137783111	Residential - Single Family Residence	YES - Current	NO - Privately-Owned	Available	Used in Prior Housing Element - Non-Vacant	0.752549946	0	0	0.752549946	1	0	0	097-SA201 76	South Los Angeles		Lower	
LOS ANGELES	500 W 83RD ST	90044	6032020001	Neighborhood Commercial	C2-1VL-CPIO	0	108	0.189344105	Commercial - Hotel and Motel - Motel - Under 50 Rooms - Two Stories	YES - Current	NO - Privately-Owned	Available	Not Used in Prior Housing Element	0.006068104	0	0	0.006068104	21	0	0	097-SA201 20	South Los Angeles		Lower	
LOS ANGELES	8307 S FIGUEROA ST	90003	6032020002	Neighborhood Commercial	C2-1VL-CPIO	0	108	0.172141436	Residential - Five or More Units or Apartments (Any Combination) - 4 Stories or Less	YES - Current	NO - Privately-Owned	Available	Not Used in Prior Housing Element	0.0951492	0	0	0.0951492	9	0	0	097-SA201 49	South Los Angeles		Lower	
LOS ANGELES	8327 S FIGUEROA ST	90003	6032020006	Neighborhood Commercial	C2-1VL-CPIO	0	108	0.189342815	Commercial - Store Combination - Store and Residential Combination - One Story	YES - Current	NO - Privately-Owned	Available	Used in Prior Housing Element - Non-Vacant	0.098956845	0	0	0.098956845	0	0	0	097-SA201 94	South Los Angeles		Lower	
LOS ANGELES	518 W 83RD ST	90044	6032020007	Medium Residential	R3-1	0	54	0.15579316	Residential - Three Units (Any Combination) - 4 Stories or Less	YES - Current	NO - Privately-Owned	Available	Not Used in Prior Housing Element	0	0	0.491566375	0.491566375	3	0	0	097-SA201 21	South Los Angeles	Yes	Above Moderate	
LOS ANGELES	522 W 83RD ST	90044	6032020008	Medium Residential	R3-1	0	54	0.137707371	Residential - Single Family Residence	YES - Current	NO - Privately-Owned	Available	Used in Prior Housing Element - Non-Vacant	0.752549946	0	0	0.752549946	1	0	0	097-SA201 22	South Los Angeles		Lower	
LOS ANGELES	524 W 83RD ST	90044	6032020009	Medium Residential	R3-1	0	54	0.137709238	Residential - Double, Duplex, or Two Units - 4 Stories or Less	YES - Current	NO - Privately-Owned	Available	Not Used in Prior Housing Element	0	0	0.490465224	0.490465224	2	0	0	097-SA201 23	South Los Angeles	Yes	Above Moderate	
LOS ANGELES	530 W 83RD ST	90044	6032020010	Medium Residential	R3-1	0	54	0.137707875	Residential - Single Family Residence	YES - Current	NO - Privately-Owned	Available	Used in Prior Housing Element - Non-Vacant	0.752549946	0	0	0.752549946	1	0	0	097-SA201 24	South Los Angeles		Lower	
LOS ANGELES	536 W 83RD ST	90044	6032020011	Medium Residential	R3-1	0	54	0.137707875	Residential - Double, Duplex, or Two Units - 4 Stories or Less	YES - Current	NO - Privately-Owned	Available	Not Used in Prior Housing Element	0.674367011	0	0	0.674367011	2	0	0	097-SA201 25	South Los Angeles		Lower	
LOS ANGELES	600 W 83RD ST	90044	6032020012	Medium Residential	R3-1	0	54	0.137707025	Residential - Single Family Residence	YES - Current	NO - Privately-Owned	Available	Used in Prior Housing Element - Non-Vacant	0.752549946	0	0	0.752549946	1	0	0	097-SA201 26	South Los Angeles		Lower	
LOS ANGELES	604 W 83RD ST	90044	6032020013	Medium Residential	R3-1	0	54	0.137708664	Residential - Double, Duplex, or Two Units - 4 Stories or Less	YES - Current	NO - Privately-Owned	Available	Not Used in Prior Housing Element	0	0	0.490465224	0.490465224	2	0	0	097-SA201 27	South Los Angeles	Yes	Above Moderate	
LOS ANGELES	608 W 83RD ST	90044	6032020014	Medium Residential	R3-1	0	54	0.137708665	Residential - Single Family Residence	YES - Current	NO - Privately-Owned	Available	Used in Prior Housing Element - Non-Vacant	0.752549946	0	0	0.752549946	1	0	0	097-SA201 28	South Los Angeles		Lower	
LOS ANGELES	614 W 83RD ST	90044	6032020015	Medium Residential	R3-1	0	54	0.137706797	Residential - Three Units (Any Combination) - 4 Stories or Less	YES - Current	NO - Privately-Owned	Available	Not Used in Prior Housing Element	0	0	0.438643724	0.438643724	3	0	0	097-SA201 29	South Los Angeles	Yes	Above Moderate	
LOS ANGELES	616 W 83RD ST	90044	6032020016	Medium Residential	R3-1	0	54	0.137707875	Residential - Single Family Residence	YES - Current	NO - Privately-Owned	Available	Used in Prior Housing Element - Non-Vacant	0.752549946	0	0	0.752549946	1	0	0	097-SA201 30	South Los Angeles		Lower	
LOS ANGELES	622 W 83RD ST	90044	6032020017	Medium Residential	R3-1	0	54	0.137707875	Residential - Double, Duplex, or Two Units - 4 Stories or Less	YES - Current	NO - Privately-Owned	Available	Not Used in Prior Housing Element	0	0	0.490465224	0.490465224	2	0	0	097-SA201 31	South Los Angeles	Yes	Above Moderate	
LOS ANGELES	621 W 84TH ST	90044	6032020018	Medium Residential	R3-1	0	54	0.137789351	Residential - Five or More Units or Apartments (Any Combination) - 4 Stories or Less	YES - Current	NO - Privately-Owned	Available	Not Used in Prior Housing Element	0.207642689	0	0	0.207642689	5	0	0	097-SA201 75	South Los Angeles		Lower	
LOS ANGELES	617 W 84TH ST	90044	6032020019	Medium Residential	R3-1	0	54	0.137794801	Residential - Single Family Residence	YES - Current	NO - Privately-Owned	Available	Used in Prior Housing Element - Non-Vacant	0.752549946	0	0	0.752549946	1	0	0	097-SA201 74	South Los Angeles		Lower	
LOS ANGELES	613 W 84TH ST	90044	6032020020	Medium Residential	R3-1	0	54	0.13780076	Residential - Single Family Residence	YES - Current	NO - Privately-Owned	Available	Used in Prior Housing Element - Non-Vacant	0.752549946	0	0	0.752549946	1	0	0	097-SA201 72	South Los Angeles		Lower	
LOS ANGELES	609 W 84TH ST	90044	6032020021	Medium Residential	R3-1	0	54	0.137804273	Residential - Three Units (Any Combination) - 4 Stories or Less	YES - Current	NO - Privately-Owned	Available	Not Used in Prior Housing Element	0	0	0.438643724	0.438643724	3	0	0	097-SA201 71	South Los Angeles	Yes	Above Moderate	
LOS ANGELES	603 W 84TH ST	90044	6032020022	Medium Residential	R3-1	0	54	0.137809149		YES - Current	NO - Privately-Owned	Available	Used in Prior Housing Element - Non-Vacant	0.752549946	0	0	0.752549946	1	0	0	097-SA201 70	South Los Angeles		Lower	
LOS ANGELES	601 W 84TH ST	90044	6032020023	Medium Residential	R3-1	0	54	0.117143163	Residential - Double, Duplex, or Two Units - 4 Stories or Less	YES - Current	NO - Privately-Owned	Available	Used in Prior Housing Element - Non-Vacant	0.683946347	0	0	0.683946347	1	0	0	097-SA201 69	South Los Angeles		Lower	
LOS ANGELES	531 W 84TH ST	90044	6032020025	Medium Residential	R3-1	0	54	0.137825724	Residential - Double, Duplex, or Two Units - 4 Stories or Less	YES - Current	NO - Privately-Owned	Available	Not Used in Prior Housing Element	0	0	0.490465224	0.490465224	2	0	0	097-SA201 66	South Los Angeles	Yes	Above Moderate	
LOS ANGELES	527 W 84TH ST	90044	6032020026	Medium Residential	R3-1	0	54	0.137828451	Residential - Single Family Residence	YES - Current	NO - Privately-Owned	Available	Used in Prior Housing Element - Non-Vacant	0.752549946	0	0	0.752549946	1	0	0	097-SA201 65	South Los Angeles		Lower	
LOS ANGELES	523 W 84TH ST	90044	6032020027	Medium Residential	R3-1	0	54	0.13783548	Residential - Three Units (Any Combination) - 4 Stories or Less	YES - Current	NO - Privately-Owned	Available	Not Used in Prior Housing Element	0	0	0.438643724	0.438643724	3	0	0	097-SA201 64	South Los Angeles	Yes	Above Moderate	
LOS ANGELES	517 W 84TH ST	90044	6032020028	Medium Residential	R3-1	0	54	0.15297262	Residential - Five or More Units or Apartments (Any Combination) - 4 Stories or Less	YES - Current	NO - Privately-Owned	Available	Not Used in Prior Housing Element	0	0	0.097558801	0.097558801	8	0	0	097-SA201 63	South Los Angeles	Yes	Above Moderate	
LOS ANGELES	8311 S FIGUEROA ST	90003	6032020032	Neighborhood Commercial	C2-1VL-CPIO	0	108	0.172140359	Institutional - Church - Wireless Communication Tower - One Story	YES - Current	NO - Privately-Owned	Available	Used in Prior Housing Element - Non-Vacant	0.051644883	0	0	0.051644883	0	0	0	097-SA201 53	South Los Angeles		Lower	
LOS ANGELES	8317 S FIGUEROA ST	90003	6032020032	Neighborhood Commercial	C2-1VL-CPIO	0	108	0.172140967	Institutional - Church - Wireless Communication Tower - One Story	YES - Current	NO - Privately-Owned	Available	Used in Prior Housing Element - Non-Vacant	0.051644883	0	0	0.051644883	0	0	0	097-SA201 62	South Los Angeles		Lower	
LOS ANGELES	8321 S FIGUEROA ST	90003	6032020032	Neighborhood Commercial	C2-1VL-CPIO	0	108	0.169049147	Institutional - Church - Wireless Communication Tower - One Story	YES - Current	NO - Privately-Owned	Available	Used in Prior Housing Element - Non-Vacant	0.051644883	0	0	0.051644883	0	0	0	097-SA201 91	South Los Angeles		Lower	
LOS ANGELES		6032020032		Neighborhood Commercial	C2-1VL-CPIO	0	108	0.003673148	Institutional - Church - Wireless Communication Tower - One Story	YES - Current	NO - Privately-Owned	Available	Used in Prior Housing Element - Non-Vacant	0	0	0.0022448	0.0022448	0	0	0	097-SA201 463	South Los Angeles		Above Moderate	
LOS ANGELES	621 W 83RD ST	90044	6032021001	Medium Residential	R3-1	0	54	0.137745161	Residential - Double, Duplex, or Two Units - 4 Stories or Less	YES - Current	NO - Privately-Owned	Available	Used in Prior Housing Element - Non-Vacant	0	0	0.433163103	0.433163103	2	0	0	0998201 1360	South Los Angeles	Yes	Above Moderate	
LOS ANGELES	617 W 83RD ST	90044	6032021002	Medium Residential	R3-1	0	54	0.137743967	Residential - Single Family Residence	YES - Current	NO - Privately-Owned	Available	Used in Prior Housing Element - Non-Vacant	0.674017024	0	0	0.674017024	1	0	0	0998201 1359	South Los Angeles		Lower	
LOS ANGELES	613 3/4 W 83RD ST	90044	6032021003	Medium Residential	R3-1	0	54	0.137745949	Residential - Five or More Units or Apartments (Any Combination) - 4 Stories or Less	YES - Current	NO - Privately-Owned	Available	Not Used in Prior Housing Element	0	0	0.098296771	0.098296771	5	0	0	0998201 1358	South Los Angeles	Yes	Above Moderate	
LOS ANGELES	609 W

LOS ANGELES	531 W 83RD ST	90044	6032021008	Medium Residential	R3-1	0	54	0.13774395	Residential - Double, Duplex, or Two Units - 4 Stories or Less	YES - Current	NO - Privately-Owned	Available	Not Used in Prior Housing Element	0	0	0.476981878	0.476981878	2	0	0	0998201 1353	South Los Angeles		Yes	Above Moderate
LOS ANGELES	527 W 83RD ST	90044	6032021009	Medium Residential	R3-1	0	54	0.137743666	Residential - Single Family Residence	YES - Current	NO - Privately-Owned	Available	Used in Prior Housing Element - Non-Vacant	0.3224352	0	0	0.3224352	1	0	0	0998201 1352	South Los Angeles			Lower
LOS ANGELES	523 W 83RD ST	90044	6032021010	Medium Residential	R3-1	0	54	0.137742358	Residential - Double, Duplex, or Two Units - 4 Stories or Less	YES - Current	NO - Privately-Owned	Available	Not Used in Prior Housing Element	0	0	0.476981878	0.476981878	2	0	0	0998201 1350	South Los Angeles		Yes	Above Moderate
LOS ANGELES	519 W 83RD ST	90044	6032021011	Medium Residential	R3-1	0	54	0.160413488	Residential - Single Family Residence	YES - Current	NO - Privately-Owned	Available	Used in Prior Housing Element - Non-Vacant	0.815781087	0	0	0.815781087	1	0	0	0998201 1346	South Los Angeles			Lower
LOS ANGELES	518 W 82ND ST	90044	6032021017	Medium Residential	R3-1	0	54	0.21391978	Residential - Five or More Units or Apartments (Any Combination) - 4 Stories or Less	YES - Current	NO - Privately-Owned	Available	Not Used in Prior Housing Element	0	0	0.114869972	0.114869972	9	0	0	0998201 1209	South Los Angeles		Yes	Above Moderate
LOS ANGELES	522 W 82ND ST	90044	6032021018	Medium Residential	R3-1	0	54	0.213812784	Residential - Five or More Units or Apartments (Any Combination) - 4 Stories or Less	YES - Current	NO - Privately-Owned	Available	Not Used in Prior Housing Element	0	0	0.136789028	0.136789028	7	0	0	0998201 1210	South Los Angeles		Yes	Above Moderate
LOS ANGELES	534 1/2 W 82ND ST	90044	6032021019	Medium Residential	R3-1	0	54	0.427753082	Residential - Five or More Units or Apartments (Any Combination) - 4 Stories or Less	YES - Current	NO - Privately-Owned	Available	Not Used in Prior Housing Element	0	0	0.556936002	0.556936002	14	0	0	0998201 1211	South Los Angeles		Yes	Above Moderate
LOS ANGELES	538 W 82ND ST	90044	6032021020	Medium Residential	R3-1	0	54	0.21389461	Residential - Five or More Units or Apartments (Any Combination) - 4 Stories or Less	YES - Current	NO - Privately-Owned	Available	Not Used in Prior Housing Element	0	0	0.114869972	0.114869972	9	0	0	0998201 1212	South Los Angeles		Yes	Above Moderate
LOS ANGELES	602 W 82ND ST	90044	6032021021	Medium Residential	R3-1	0	54	0.213878597	Residential - Double, Duplex, or Two Units - 4 Stories or Less	YES - Current	NO - Privately-Owned	Available	Used in Prior Housing Element - Non-Vacant	0	0	0.629449579	0.629449579	2	0	0	0998201 1213	South Los Angeles		Yes	Above Moderate
LOS ANGELES	616 W 82ND ST	90044	6032021024	Medium Residential	R3-1	0	54	0.213961558	Residential - Five or More Units or Apartments (Any Combination) - 4 Stories or Less	YES - Current	NO - Privately-Owned	Available	Not Used in Prior Housing Element	0	0	0.125365175	0.125365175	8	0	0	0998201 1216	South Los Angeles		Yes	Above Moderate
LOS ANGELES	8213 S FIGUEROA ST	90003	6032021028	Neighborhood Commercial	C2-1VL-CPIO	0	108	0.149227968	Residential - Double, Duplex, or Two Units - 4 Stories or Less	YES - Current	NO - Privately-Owned	Available	Not Used in Prior Housing Element	0.437211734	0	0	0.437211734	2	0	0	0998201 1288	South Los Angeles			Lower
LOS ANGELES	8207 S FIGUEROA ST	90003	6032021030	Neighborhood Commercial	C2-1VL-CPIO	0	108	0.108361999	Residential - Single Family Residence - Pool	YES - Current	NO - Privately-Owned	Available	Not Used in Prior Housing Element	0.460590765	0	0	0.460590765	0	0	0	0998201 1230	South Los Angeles			Lower
LOS ANGELES	8224 S HOOVER ST	90044	6032022002	Neighborhood Commercial	C2-1VL-CPIO	0	108	0.112495779	Commercial - Store Combination - Store and Residential Combination - One Story	YES - Current	NO - Privately-Owned	Available	Not Used in Prior Housing Element	0.157832113	0	0	0.157832113	1	0	0	0998201 1378	South Los Angeles			Lower
LOS ANGELES	8228 S HOOVER ST	90044	6032022003	Neighborhood Commercial	C2-1VL-CPIO	0	108	0.128565734	Residential - Double, Duplex, or Two Units - 4 Stories or Less	YES - Current	NO - Privately-Owned	Available	Not Used in Prior Housing Element	0	0	0.703725386	0.703725386	2	0	0	0998201 1383	South Los Angeles		Yes	Above Moderate
LOS ANGELES	733 W 83RD ST	90044	6032022004	Neighborhood Commercial	C2-1VL-CPIO	0	108	0.128565745	Residential - Three Units (Any Combination) - 4 Stories or Less	YES - Current	NO - Privately-Owned	Available	Used in Prior Housing Element - Non-Vacant	0	0	3.011763954	3.011763954	0	0	0	0998201 1389	South Los Angeles		Yes	Above Moderate
LOS ANGELES	729 W 83RD ST	90044	6032022005	Medium Residential	R3-1	0	54	0.137747569	Residential - Three Units (Any Combination) - 4 Stories or Less	YES - Current	NO - Privately-Owned	Available	Not Used in Prior Housing Element	0	0	0.381983551	0.381983551	3	0	0	0998201 1372	South Los Angeles		Yes	Above Moderate
LOS ANGELES	727 W 83RD ST	90044	6032022006	Medium Residential	R3-1	0	54	0.137747197	Residential - Double, Duplex, or Two Units - 4 Stories or Less	YES - Current	NO - Privately-Owned	Available	Not Used in Prior Housing Element	0	0	0.18593026	0.18593026	2	0	0	0998201 1371	South Los Angeles		Yes	Above Moderate
LOS ANGELES	721 W 83RD ST	90044	6032022007	Medium Residential	R3-1	0	54	0.137747169	Residential - Four Units (Any Combination) - 4 Stories or Less	YES - Current	NO - Privately-Owned	Available	Not Used in Prior Housing Element	0	0	0.111976004	0.111976004	4	0	0	0998201 1370	South Los Angeles		Yes	Above Moderate
LOS ANGELES	717 W 83RD ST	90044	6032022008	Medium Residential	R3-1	0	54	0.137747162	Residential - Double, Duplex, or Two Units - 4 Stories or Less	YES - Current	NO - Privately-Owned	Available	Used in Prior Housing Element - Non-Vacant	0	0	0.490923589	0.490923589	1	0	0	0998201 1369	South Los Angeles		Yes	Above Moderate
LOS ANGELES	713 W 83RD ST	90044	6032022009	Medium Residential	R3-1	0	54	0.13774717	Residential - Single Family Residence	YES - Current	NO - Privately-Owned	Available	Used in Prior Housing Element - Non-Vacant	0.674017024	0	0	0.674017024	1	0	0	0998201 1368	South Los Angeles			Lower
LOS ANGELES	711 W 83RD ST	90044	6032022010	Medium Residential	R3-1	0	54	0.13774711	Residential - Double, Duplex, or Two Units - 4 Stories or Less	YES - Current	NO - Privately-Owned	Available	Used in Prior Housing Element - Non-Vacant	0.086347825	0	0	0.086347825	2	0	0	0998201 1367	South Los Angeles			Lower
LOS ANGELES	703 W 83RD ST	90044	6032022011	Medium Residential	R3-1	0	54	0.137746625	Residential - Single Family Residence	YES - Current	NO - Privately-Owned	Available	Used in Prior Housing Element - Non-Vacant	0.674017024	0	0	0.674017024	1	0	0	0998201 1366	South Los Angeles			Lower
LOS ANGELES	701 W 83RD ST	90044	6032022012	Medium Residential	R3-1	0	54	0.137746021	Residential - Single Family Residence	YES - Current	NO - Privately-Owned	Available	Used in Prior Housing Element - Non-Vacant	0.674017024	0	0	0.674017024	1	0	0	0998201 1365	South Los Angeles			Lower
LOS ANGELES	637 W 83RD ST	90044	6032022013	Medium Residential	R3-1	0	54	0.137746015	Residential - Single Family Residence	YES - Current	NO - Privately-Owned	Available	Used in Prior Housing Element - Non-Vacant	0.674017024	0	0	0.674017024	1	0	0	0998201 1364	South Los Angeles			Lower
LOS ANGELES	633 W 83RD ST	90044	6032022014	Medium Residential	R3-1	0	54	0.137746021	Residential - Double, Duplex, or Two Units - 4 Stories or Less	YES - Current	NO - Privately-Owned	Available	Not Used in Prior Housing Element	0	0	0.433163103	0.433163103	2	0	0	0998201 1363	South Los Angeles		Yes	Above Moderate
LOS ANGELES	629 W 83RD ST	90044	6032022015	Medium Residential	R3-1	0	54	0.137745678	Residential - Three Units (Any Combination) - 4 Stories or Less	YES - Current	NO - Privately-Owned	Available	Used in Prior Housing Element - Non-Vacant	0.674017024	0	0	0.674017024	1	0	0	0998201 1362	South Los Angeles			Lower
LOS ANGELES	625 W 83RD ST	90044	6032022016	Medium Residential	R3-1	0	54	0.137745442	Residential - Three Units (Any Combination) - 4 Stories or Less	YES - Current	NO - Privately-Owned	Available	Not Used in Prior Housing Element	0	0	0.381983551	0.381983551	3	0	0	0998201 1361	South Los Angeles		Yes	Above Moderate
LOS ANGELES	620 W 82ND ST	90044	6032022017	Medium Residential	R3-1	0	54	0.213853061	Residential - Five or More Units or Apartments (Any Combination) - 4 Stories or Less	YES - Current	NO - Privately-Owned	Available	Not Used in Prior Housing Element	0	0	0.114869972	0.114869972	9	0	0	0998201 1217	South Los Angeles		Yes	Above Moderate
LOS ANGELES	700 W 82ND ST	90044	6032022021	Medium Residential	R3-1	0	54	0.213921203	Residential - Five or More Units or Apartments (Any Combination) - 4 Stories or Less	YES - Current	NO - Privately-Owned	Available	Not Used in Prior Housing Element	0.266398782	0	0	0.266398782	6	0	0	0998201 1220	South Los Angeles			Lower
LOS ANGELES	706 W 82ND ST	90044	6032022022	Medium Residential	R3-1	0	54	0.213945241	Residential - Five or More Units or Apartments (Any Combination) - 4 Stories or Less	YES - Current	NO - Privately-Owned	Available	Not Used in Prior Housing Element	0	0	0.105228771	0.105228771	10	0	0	0998201 1221	South Los Angeles		Yes	Above Moderate
LOS ANGELES	710 W 82ND ST	90044	6032022023	Medium Residential	R3-1	0	54	0.213929174	Residential - Five or More Units or Apartments (Any Combination) - 4 Stories or Less	YES - Current	NO - Privately-Owned	Available	Not Used in Prior Housing Element	0	0	0.149222516	0.149222516	6	0	0	0998201 1222	South Los Angeles		Yes	Above Moderate
LOS ANGELES	716 W 82ND ST	90044	6032022024	Medium Residential	R3-1	0	54	0.214003958	Residential - Five or More Units or Apartments (Any Combination) - 4 Stories or Less	YES - Current	NO - Privately-Owned	Available	Not Used in Prior Housing Element	0	0	0.125365175	0.125365175	8	0	0	0998201 1223	South Los Angeles		Yes	Above Moderate
LOS ANGELES	724 W 82ND ST	90044	6032022026	Medium Residential	R3-1	0	54	0.187062467	Residential - Three Units (Any Combination) - 4 Stories or Less	YES - Current	NO - Privately-Owned	Available	Not Used in Prior Housing Element	0	0	0.488102567	0.488102567	4	0	0	0998201 1225	South Los Angeles		Yes	Above Moderate
LOS ANGELES	736 W 82ND ST	90044	6032022027	Neighborhood Commercial	C2-1VL-CPIO	0	108	0.160706491	Residential - Five or More Units or Apartments (Any Combination) - 4 Stories or Less	YES - Current	NO - Privately-Owned	Available	Not Used in Prior Housing Element	0	0	0.140345272	0.140345272	8	0	0	0998201 1227	South Los Angeles		Yes	Above Moderate
LOS ANGELES	8206 S HOOVER ST	90044	6032022028	Neighborhood Commercial	C2-1VL-CPIO	0	108	0.116986128	Residential - Single Family Residence	YES - Current	NO - Privately-Owned	Available	Not Used in Prior Housing Element	0.96539309	0	0	0.96539309	1	0	0	0998201 1287	South Los Angeles			Lower
LOS ANGELES	8210 S HOOVER ST	90044	6032022029	Neighborhood Commercial	C2-1VL-CPIO	0	108	0.16070581	Residential - Five or More Units or Apartments (Any Combination) - 4 Stories or Less	YES - Current	NO - Privately-Owned	Available	Not Used in Prior Housing Element	0	0	0.524377173	0.524377173	6	0	0	0998201 1289	South Los Angeles		Yes	Above Moderate
LOS ANGELES	8216 S HOOVER ST	90044	6032022032	Neighborhood Commercial	C2-1VL-CPIO	0	108	0.160707168	Institutional - Church - One Story	YES - Current	NO - Privately-Owned	Available	Used in Prior Housing Element - Non-Vacant	0.12488616	0	0	0.12488616	0	0	0	0998201 1298	South Los Angeles			Lower
LOS ANGELES	8220 S HOOVER ST	90044	6032022032	Neighborhood Commercial	C2-1VL-CPIO	0	108	0.096423302	Institutional - Church - One Story	YES - Current	NO - Privately-Owned	Available	Used in Prior Housing Element - Non-Vacant	0.094727764	0	0	0.094727764	0	0	0	0998201 1373	South Los Angeles			Lower
LOS ANGELES			6032022032	Neighborhood Commercial	C2-1VL-CPIO	0	108	0.016069212	Institutional - Church - One Story	YES - Current	NO - Privately-Owned	Available	Used in Prior Housing Element - Non-Vacant	0	0	0.004151737	0.004151737	0	0	0	0998201 1375	South Los Angeles			Above Moderate
LOS ANGELES	636 W 82ND ST	90044	6032022033	Medium Residential	R3-1	0	54	0.210490184	Residential - Five or More Units or Apartments (Any Combination) - 4 Stories or Less	YES - Current	NO - Privately-Owned	Available	Not Used in Prior Housing Element	0.087073299	0	0	0.087073299	6	0	0	0998201 1226	South Los Angeles			Lower
LOS ANGELES	720 W 82ND ST	90044	6032022034	Medium Residential	R3-1	0	54	0.210451168	Residential - Five or More Units or Apartments (Any Combination) - 4 Stories or Less	YES - Current	NO - Privately-Owned	Available	Not Used in Prior Housing Element	0	0	1.880632019	1.880632019	0	0	0	0998201 1224	South Los Angeles		Yes	Above Moderate
LOS ANGELES	626 W 81ST ST	90044	6032023001	Medium Residential	R3-1	0	54	0.213700864	Residential - Five or More Units or Apartments (Any Combination) - 4 Stories or Less	YES - Current	NO - Privately-Owned	Available	Not Used in Prior Housing Element	0	0	0.096372776	0.096372776	11	0	0	0998201 1029	South Los Angeles		Yes	Above Moderate
LOS ANGELES	630 W 81ST ST	90044	6032023002	Medium Residential	R3-1	0	54	0.213691006	Residential - Five or More Units or Apartments (Any Combination) - 4 Stories or Less	YES - Current	NO - Privately-Owned	Available	Not Used in Prior Housing Element	0.07969778	0	0	0.07969778	7	0	0	0998201 1030	South Los Angeles			Lower
LOS ANGELES	636 W 81ST ST	90044	6032023003	Medium Residential	R3-1	0	54	0.213686516	Residential - Four Units (Any Combination) - 4 Stories or Less	YES - Current	NO - Privately-Owned	Available	Not Used in Prior Housing Element	0	0	0.532250202	0.532250202	4	0	0	0998201 1031	South Los Angeles		Yes	Above Moderate
LOS ANGELES	702 W 81ST ST	90044	6032023004	Medium Residential	R3-1	0	54	0.213678977	Residential - Five or More Units or Apartments (Any Combination) - 4 Stories or Less	YES - Current	NO - Privately-Owned	Available	Not Used in Prior Housing Element	0	0	0.096372776	0.096372776	11	0	0	0998201 1032	South Los Angeles		Yes	Above Moderate
LOS ANGELES	706 W 81ST ST	90044	6032023005	Medium Residential	R3-1	0	54	0.213668779	Residential - Five or More Units or Apartments (Any Combination) - 4 Stories or Less	YES - Current	NO - Privately-Owned	Available	Not Used in Prior Housing Element	0	0	0.379566404	0.379566404	8	0	0	0998201 1033	South Los Angeles		Yes	Above Moderate
LOS ANGELES	710 W 81ST ST	90044	6032023006	Medium Residential	R3-1	0	54	0.213664263	Residential - Four Units (Any Combination) - 4 Stories or Less	YES - Current	NO - Privately-Owned	Available	Not Used in Prior Housing Element	0	0	0.532250202	0.532250202	4	0	0	0998201 1035	South Los Angeles		Yes	Above Moderate
LOS ANGELES	716 W 81ST ST	90044	6032023007	Medium Residential	R3-1	0	54	0.213657102	Residential - Five or More Units or Apartments (Any Combination) - 4 Stories or Less	YES - Current	NO - Privately-Owned	Available	Not Used in Prior Housing Element	0	0	0.096372776	0.096372776	11	0	0	0998201 1036	South Los Angeles		Yes	Above Moderate
LOS ANGELES	720 W 81ST ST	90044	6032023008	Medium Residential	R3-1	0	54	0.21364761	Residential - Five or More Units or Apartments (Any Combination) - 4 Stories or Less	YES - Current	NO - Privately-Owned	Available	Not Used in Prior Housing Element	0	0	0.096372776	0.096372776	11	0	0	0998201 1037	South Los Angeles		Yes	Above Moderate
LOS ANGELES	726 W 81ST ST	90044	6032023009	Medium Residential	R3-1	0	54	0.200513456	Residential - Five or More Units or Apartments (Any Combination) - 4 Stories or Less	YES - Current	NO - Privately-Owned	Available	Not Used in Prior Housing Element	0	0	0.089638542	0.089638542	11	0	0	0998201 1038	South Los Angeles		Yes	Above Moderate
LOS ANGELES	742 W 81ST ST	90044	6032023010	Medium Residential	R3-1	0	54	0.215672161	Commercial - Store Combination - Store and Residential Combination - One Story	YES - Current	NO - Privately-Owned	Available	Not Used in Prior Housing Element	0	0	0.024422633	0.024422633	5	0	0	0998201 1039	South Los Angeles		Yes	Above Moderate
LOS ANGELES	8108 S HOOVER ST	90044	6032023011	Medium Residential	R3-1	0	54	0.155890818	Residential - Five or More Units or Apartments (Any Combination) - 4 Stories or Less	YES - Current	NO - Privately-Owned	Available	Not Used in Prior Housing Element	0	0	0.081538774	0.081538774	8	0	0	0998201 1056	South Los Angeles		Yes	Above Moderate
LOS ANGELES	8114 S HOOVER ST	90044	6032023012	Medium Residential	R3-1	0	54	0.160711321	Residential - Three Units (Any Combination) - 4 Stories or Less	YES - Current	NO - Privately-Owned	Available	Not Used in Prior Housing Element	0	0	0.475342157	0.475342157	3	0	0	0998201 1061	South Los Angeles		Yes	Above Moderate
LOS ANGELES	8118 1/2 S HOOVER ST	90044	6032023013	Medium Residential	R3-1	0	54	0.1607096	Residential - Four Units (Any Combination) - 4 Stories or Less	YES - Current	NO - Privately-Owned	Available	Not Used in Prior Housing Element	0	0	0.424918294	0.424918294	4	0	0	0998201 1110	South Los Angeles		Yes	Above Moderate
LOS ANGELES	8122 S HOOVER ST	90044	6032023014	Medium Residential	R3-1	0	54	0.160709522	Residential - Four Units (Any Combination) - 4 Stories or Less	YES - Current	NO - Privately-Owned	Available	Not Used in Prior Housing Element	0	0	0.424918294	0.424918294	4	0	0	0998201 1137	South Los Angeles		Yes	Above Moderate
LOS ANGELES	8128 1/2 S HOOVER ST	90044	6032023015	Medium Residential	R3-1	0	54	0.160708804	Residential - Double, Duplex, or Two Units - 4 Stories or Less	YES - Current	NO - Privately-Owned	Available	Used in Prior Housing Element - Non-Vacant	0	0	0.531529817	0.531529817	2	0	0	0998201 1144	South Los Angeles		Yes	Above Moderate
LOS ANGELES	741 W 82ND ST	90044	6032023016	Medium Residential	R3-1	0	54	0.215413429	Residential - Five or More Units or Apartments (Any Combination) - 4 Stories or Less	YES - Current	NO - Privately-Owned	Available	Not Used in Prior Housing Element	0	0	0.348631692	0.348631692	9	0	0	0998201 1190	South Los Angeles		Yes	Above Moderate
LOS ANGELES	727 W 82ND ST	90044	6032023017	Medium Residential	R3-1	0	54	0.194125298	Residential - Five or More Units or Apartments (Any Combination) - 4 Stories or Less	YES - Current	NO - Privately-Owned	Available	Not Used in Prior Housing Element	0	0	0.091957837	0.091957837	10	0	0	0998201 1131	South Los Angeles		Yes	Above Moderate
LOS ANGELES	723 W 82ND ST	90044	6032023018	Medium Residential	R3-1	0	54	0.213544802	Residential - Five or More Units or Apartments (Any Combination) - 4 Stories or Less	YES - Current	NO - Privately-Owned	Available	Not Used in Prior Housing Element	0	0	0.096372776	0.096372776	11	0	0	0998201 1130	South Los Angeles		Yes	Above Moderate
LOS ANGELES	721 W 82ND ST	90044	6032023019	Medium Residential	R3-1	0	54	0.213521763	Residential - Three Units (Any Combination) - 4 Stories or Less	YES - Current	NO - Privately-Owned	Available	Not Used in Prior Housing Element	0.349022377	0	0	0.349022377	3	0	0	0998201 1129	South Los Angeles			Lower
LOS ANGELES	711 W 82ND ST	90044	6032023020	Medium Residential	R3-1	0	54	0.213532075	Residential - Five or More Units or Apartments (Any Combination) - 4 Stories or Less	YES - Current	NO - Privately-Owned	Available	Not Used in Prior Housing Element	0	0	0.449655238	0.449655238	6	0	0	0998201 1128	South Los Angeles		Yes	Above Moderate
LOS ANGELES	707 W 82ND ST	90044	6032023021	Medium Residential	R3-1	0	54	0.21353244	Residential - Five or More Units or Apartments (Any Combination) - 4 Stories or Less	YES - Current	NO - Privately-Owned	Available	Not Used in Prior Housing Element	0	0	0.449655238	0.449655238	6	0	0	0998201 1415	South Los Angeles		Yes	Above Moderate
LOS ANGELES	701 W 82ND ST	90044	6032023022	Medium Residential	R3-1	0	54	0.213546138	Residential - Double, Duplex, or Two Units - 4 Stories or Less	YES - Current	NO - Privately-Owned	Available	Not Used in Prior Housing Element	0.379990834	0	0	0.379990834	2	0	0	0998201 1127	South Los Angeles			Lower
LOS ANGELES	637 W 82ND ST	90044	6032023023	Medium Residential	R3-1	0	54	0.213520779	Residential - Three Units (Any Combination) - 4 Stories or Less	YES - Current	NO - Privately-Owned	Available	Not Used in Prior Housing Element	0	0	0.578881764	0.578881764	3	0	0	0998201 1126	South Los Angeles		Yes	Above Moderate
LOS ANGELES	633 W 82ND ST	90044	6032023024	Medium Residential	R3-1	0	54	0.213544815	Residential - Five or More Units or Apartments (Any Combination) - 4 Stories or Less	YES - Current	NO - Privately-Owned	Available	Not Used in Prior Housing Element	0	0	0.096372776	0.096372776	11	0	0	0998201 1125	South Los Angeles		Yes	Above Moderate
LOS ANGELES	627 1/2 W 82ND ST	90044	6032023025	Medium Residential	R3-1	0	54	0.213522115	Residential - Five or More Units or Apartments (Any Combination) - 4 Stories or Less	YES - Current	NO - Privately-Owned	Available	Not Used in Prior Housing Element	0	0	0.489265054	0.489265054	5	0	0	0998201 1124	South Los Angeles		Yes	Above Moderate
LOS ANGELES	531 1/2 W 82ND ST	90044	6032024002	Medium Residential	R3-1	0	54	0.170826506	Residential - Five or More Units or Apartments (Any Combination) - 4 Stories or Less	YES - Current	NO - Privately-Owned	Available	Not Used in Prior Housing Element	0	0	0.111503303	0.111503303	10	0	0	0998201 1115	South Los Angeles		Yes	Above Moderate
LOS ANGELES	527 1/2 W 82ND ST	90044	6032024003	Medium Residential	R3-1	0	54	0.170826786	Residential - Four Units (Any Combination) - 4 Stories or Less	YES - Current	NO - Privately-Owned	Available	Not Used in Prior Housing Element	0	0	0.4417959	0.4417959	4	0	0	0998201 1114	South Los Angeles		Yes	Above Moderate
LOS ANGELES	506 W 81ST ST	90044	6032024004	Neighborhood Commercial	C2-1VL-CPIO	0	108	0.20071879	Residential - Single Family Residence	YES - Current	NO - Privately-Owned	Available	Used in Prior Housing Element - Non-Vacant	1.329213166	0	0	1.329213166	1	0	0	0998201 1017	South Los Angeles			Lower
LOS ANGELES	8109 S FIGUEROA ST	90003	6032024005	Neighborhood Commercial	C2-1VL-CPIO	0	108	0.149227474	Commercial - Auto, Recreation Equipment, Construction Equipment Sales and Service - Auto Body Repair Shop - One Story	YES - Current	NO - Privately-Owned	Available	Used in Prior Housing Element - Non-Vacant	0.077185258	0	0	0.077185258	1	0	0	0998201 1054	South Los Angeles			Lower
LOS ANGELES	8115 S FIGUEROA ST	90003	6032024006	Neighborhood Commercial	C2-1VL-CPIO	0	108	0.149228397	Residential - Five or More Units or Apartments (Any Combination) - 4 Stories or Less	YES - Current	NO - Privately-Owned	Available	Not Used in Prior Housing Element	0	0	0.470760185	0.470760185	6	0	0	0998201 1060	South Los Angeles		Yes	Above Moderate
LOS ANGELES	8121 S FIGUEROA ST	90003	6032024007	Neighborhood Commercial	C2-1VL-CPIO	0	108	0.149228761	Commercial - Store - One Story	YES - Current	NO - Privately-Owned	Available	Used in Prior Housing Element - Non-Vacant	0.206250121	0	0	0.206250121	0	0	0	0998201 1062	South Los Angeles			Lower
LOS ANGELES	8125 S FIGUEROA ST	90003	6032024008	Neighborhood Commercial	C2-1VL-CPIO	0	108	0.149228761	Commercial - Commercial - Vacant Land	YES - Current	NO - Privately-Owned	Available	Not Used in Prior Housing Element	0.16089635	0	0	0.16089635	0	0	0	0998201 1134	South Los Angeles			Lower
LOS ANGELES	8131 S FIGUEROA ST	90003	6032024009	Neighborhood Commercial	C2-1VL-CPIO	0	108	0.149226532	Residential - Double, Duplex, or Two Units - 4 Stories or Less	YES - Current	NO - Privately-Owned	Available	Used in Prior Housing Element - Non-Vacant	0.14662025	0	0	0.14662025	2	0	0	0998201 1142	South Los Angeles			Lower
LOS ANGELES	8141 S FIGUEROA ST	90003	6032024010	Neighborhood Commercial	C2-1VL-CPIO	0	108	0.200056197	Commercial - Auto, Recreation Equipment, Construction Equipment Sales and Service - Used Car Sales - One Story	YES - Current	NO - Privately-Owned	Available	Used in Prior Housing Element - Non-Vacant	0.221059248	0	0	0.221059248	0	0	0	0998201 1189	South Los Angeles			Lower
LOS ANGELES	522 W 81ST ST	90044	6032024012	Medium Residential	R3-1	0	54	0.213765163	Residential - Three Units (Any Combination) - 4 Stories or Less	YES - Current	NO - Privately-Owned	Available	Not Used in Prior Housing Element	0	0	0.532250202	0.532250202	4	0	0	0998201 1020	South Los Angeles		Yes	Above Moderate
LOS ANGELES	528 W 81ST ST	90044	6032024013	Medium Residential	R3-1	0	54	0.213757988	Residential - Three Units (Any Combination) - 4 Stories or Less	YES - Current	NO - Privately-Owned	Available	Not Used in Prior Housing Element	0	0	0.532250202	0.532250202	4	0	0	0998201 1021	South Los Angeles		Yes	Above Moderate

LOS ANGELES	532 W 81ST ST	90044	6032024014	Medium Residential	R3-1	0	54	0.213750814	Residential - Three Units (Any Combination) - 4 Stories or Less	YES - Current	NO - Privately-Owned	Available	Not Used in Prior Housing Element	0	0	0.578881764	0.578881764	3	0	0	0998201	1022	South Los Angeles		Yes	Above Moderate
LOS ANGELES	606 W 81ST ST	90044	6032024017	Medium Residential	R3-1	0	54	0.213728575	Residential - Four Units (Any Combination) - 4 Stories or Less	YES - Current	NO - Privately-Owned	Available	Not Used in Prior Housing Element	0	0	0.348631692	0.348631692	9	0	0	0998201	1025	South Los Angeles		Yes	Above Moderate
LOS ANGELES	612 W 81ST ST	90044	6032024018	Medium Residential	R3-1	0	54	0.213722739	Residential - Five or More Units or Apartments (Any Combination) - 4 Stories or Less	YES - Current	NO - Privately-Owned	Available	Not Used in Prior Housing Element	0	0	0.105228771	0.105228771	10	0	0	0998201	1026	South Los Angeles		Yes	Above Moderate
LOS ANGELES	621 W 82ND ST	90044	6032024020	Medium Residential	R3-1	0	54	0.213544806	Residential - Five or More Units or Apartments (Any Combination) - 4 Stories or Less	YES - Current	NO - Privately-Owned	Available	Not Used in Prior Housing Element	0	0	0.096372776	0.096372776	11	0	0	0998201	1123	South Los Angeles		Yes	Above Moderate
LOS ANGELES	525 W 82ND ST	90044	6032024024	Medium Residential	R3-1	0	54	0.213545171	Residential - Double, Duplex, or Two Units - 4 Stories or Less	YES - Current	NO - Privately-Owned	Available	Not Used in Prior Housing Element	0.379990834	0	0	0.379990834	2	0	0	0998201	1112	South Los Angeles			Lower
LOS ANGELES	515 W 82ND ST	90044	6032024025	Medium Residential	R3-1	0	54	0.213521148	Residential - Five or More Units or Apartments (Any Combination) - 4 Stories or Less	YES - Current	NO - Privately-Owned	Available	Not Used in Prior Housing Element	0	0	0.136789028	0.136789028	7	0	0	0998201	1111	South Los Angeles		Yes	Above Moderate
LOS ANGELES	607 W 82ND ST	90044	6032024028	Medium Residential	R3-1	0	54	0.211226647	Residential - Five or More Units or Apartments (Any Combination) - 4 Stories or Less	YES - Current	NO - Privately-Owned	Available	Not Used in Prior Housing Element	0.072924377	0	0	0.072924377	8	0	0	0998201	1120	South Los Angeles			Lower
LOS ANGELES	616 W 81ST ST	90044	6032024031	Medium Residential	R3-1	0	54	0.213712541	Residential - Single Family Residence - Vacant Land	YES - Current	NO - Privately-Owned	Available	Not Used in Prior Housing Element	0.806711948	0	0	0.806711948	0	0	0	0998201	1027	South Los Angeles			Lower
LOS ANGELES	622 W 81ST ST	90044	6032024031	Medium Residential	R3-1	0	54	0.213707673	Residential - Single Family Residence - Vacant Land	YES - Current	NO - Privately-Owned	Available	Not Used in Prior Housing Element	0.806711948	0	0	0.806711948	0	0	0	0998201	1028	South Los Angeles			Lower
LOS ANGELES	611 W 82ND ST	90044	6032024032	Medium Residential	R3-1	0	54	0.210102821	Residential - Double, Duplex, or Two Units - 4 Stories or Less	YES - Current	NO - Privately-Owned	Available	Not Used in Prior Housing Element	0	0	0.629449579	0.629449579	2	0	0	0998201	1121	South Los Angeles		Yes	Above Moderate
LOS ANGELES	8027 S FIGUEROA ST	90003	6032025004	Neighborhood Commercial	C2-1VL-CPIO	0	108	0.149227458	Residential - Double, Duplex, or Two Units - 4 Stories or Less	YES - Current	NO - Privately-Owned	Available	Not Used in Prior Housing Element	0.445295167	0	0	0.445295167	2	0	0	0998201	908	South Los Angeles			Lower
LOS ANGELES	615 W 81ST ST	90044	6032025016	Medium Residential	R3-1	0	54	0.213528113	Residential - Three Units (Any Combination) - 4 Stories or Less	YES - Current	NO - Privately-Owned	Available	Not Used in Prior Housing Element	0.344194105	0	0	0.344194105	3	0	0	0998201	884	South Los Angeles			Lower
LOS ANGELES	601 W 81ST ST	90044	6032025019	Medium Residential	R3-1	0	54	0.213530265	Residential - Four Units (Any Combination) - 4 Stories or Less	YES - Current	NO - Privately-Owned	Available	Not Used in Prior Housing Element	0	0	0.532250202	0.532250202	4	0	0	0998201	881	South Los Angeles		Yes	Above Moderate
LOS ANGELES	539 W 81ST ST	90044	6032025020	Medium Residential	R3-1	0	54	0.213531967	Residential - Four Units (Any Combination) - 4 Stories or Less	YES - Current	NO - Privately-Owned	Available	Not Used in Prior Housing Element	0	0	0.532250202	0.532250202	4	0	0	0998201	880	South Los Angeles		Yes	Above Moderate
LOS ANGELES	537 1/4 W 81ST ST	90044	6032025021	Medium Residential	R3-1	0	54	0.21352965	Residential - Five or More Units or Apartments (Any Combination) - 4 Stories or Less	YES - Current	NO - Privately-Owned	Available	Not Used in Prior Housing Element	0	0	0.320159137	0.320159137	10	0	0	0998201	879	South Los Angeles		Yes	Above Moderate
LOS ANGELES	527 1/2 W 81ST ST	90044	6032025022	Medium Residential	R3-1	0	54	0.213533037	Residential - Four Units (Any Combination) - 4 Stories or Less	YES - Current	NO - Privately-Owned	Available	Not Used in Prior Housing Element	0	0	0.532250202	0.532250202	4	0	0	0998201	878	South Los Angeles		Yes	Above Moderate
LOS ANGELES	523 W 81ST ST	90044	6032025023	Medium Residential	R3-1	0	54	0.213532417	Residential - Double, Duplex, or Two Units - 4 Stories or Less	YES - Current	NO - Privately-Owned	Available	Used in Prior Housing Element - Non-Vacant	0	0	0.629449579	0.629449579	2	0	0	0998201	877	South Los Angeles		Yes	Above Moderate
LOS ANGELES	517 W 81ST ST	90044	6032025024	Medium Residential	R3-1	0	54	0.213533135	Residential - Three Units (Any Combination) - 4 Stories or Less	YES - Current	NO - Privately-Owned	Available	Not Used in Prior Housing Element	0	0	0.578881764	0.578881764	3	0	0	0998201	876	South Los Angeles		Yes	Above Moderate
LOS ANGELES	8033 S FIGUEROA ST	90003	6032025025	Neighborhood Commercial	C2-1VL-CPIO	0	108	0.200055248	Residential - Double, Duplex, or Two Units - 4 Stories or Less	YES - Current	NO - Privately-Owned	Available	Not Used in Prior Housing Element	0	0	0.36453858	0.36453858	2	0	0	0998201	959	South Los Angeles		Yes	Above Moderate
LOS ANGELES	8000 S HOOVER ST	90044	6032026011	Medium Residential	R3-1	0	54	0.215337509	Residential - Five or More Units or Apartments (Any Combination) - 4 Stories or Less	YES - Current	NO - Privately-Owned	Available	Not Used in Prior Housing Element	0	0	0.056110525	0.056110525	12	0	0	0998201	803	South Los Angeles		Yes	Above Moderate
LOS ANGELES	8006 1/2 S HOOVER ST	90044	6032026012	Medium Residential	R3-1	0	54	0.160707539	Residential - Four Units (Any Combination) - 4 Stories or Less	YES - Current	NO - Privately-Owned	Available	Not Used in Prior Housing Element	0	0	0.424918294	0.424918294	4	0	0	0998201	812	South Los Angeles		Yes	Above Moderate
LOS ANGELES	8018 S HOOVER ST	90044	6032026014	Medium Residential	R3-1	0	54	0.160707631	Residential - Double, Duplex, or Two Units - 4 Stories or Less - Vacant Land	YES - Current	NO - Privately-Owned	Available	Not Used in Prior Housing Element	0.71984812	0	0	0.71984812	0	0	0	0998201	869	South Los Angeles			Lower
LOS ANGELES	8024 S HOOVER ST	90044	6032026015	Medium Residential	R3-1	0	54	0.160706387	Residential - Double, Duplex, or Two Units - 4 Stories or Less	YES - Current	NO - Privately-Owned	Available	Not Used in Prior Housing Element	0.31643846	0	0	0.31643846	2	0	0	0998201	897	South Los Angeles			Lower
LOS ANGELES	8028 S HOOVER ST	90044	6032026016	Medium Residential	[Q]R4-1	0	108	0.16070739	Residential - Single Family Residence - Vacant Land	YES - Current	NO - Privately-Owned	Available	Not Used in Prior Housing Element	0.995075727	0	0	0.995075727	0	0	0	0998201	909	South Los Angeles			Lower
LOS ANGELES	8044 S HOOVER ST	90044	6032026017	Medium Residential	[Q]R4-1	0	108	0.21541183	Institutional - Church - One Story	YES - Current	NO - Privately-Owned	Available	Not Used in Prior Housing Element	0.051591465	0	0	0.051591465	1	0	0	0998201	960	South Los Angeles			Lower
LOS ANGELES	727 W 81ST ST	90044	6032026018	Medium Residential	R3-1	0	54	0.22410285	Residential - Five or More Units or Apartments (Any Combination) - 4 Stories or Less	YES - Current	NO - Privately-Owned	Available	Not Used in Prior Housing Element	0	0	0.119352271	0.119352271	10	0	0	0998201	894	South Los Angeles		Yes	Above Moderate
LOS ANGELES	721 W 81ST ST	90044	6032026019	Medium Residential	R3-1	0	54	0.213521406	Residential - Three Units (Any Combination) - 4 Stories or Less	YES - Current	NO - Privately-Owned	Available	Not Used in Prior Housing Element	0	0	0.061909572	0.061909572	6	0	0	0998201	893	South Los Angeles		Yes	Above Moderate
LOS ANGELES	711 W 81ST ST	90044	6032026021	Medium Residential	R3-1	0	54	0.213523456	Residential - Five or More Units or Apartments (Any Combination) - 4 Stories or Less	YES - Current	NO - Privately-Owned	Available	Not Used in Prior Housing Element	0	0	0.096372776	0.096372776	11	0	0	0998201	891	South Los Angeles		Yes	Above Moderate
LOS ANGELES	709 W 81ST ST	90044	6032026022	Medium Residential	R3-1	0	54	0.213524161	Residential - Four Units (Any Combination) - 4 Stories or Less	YES - Current	NO - Privately-Owned	Available	Not Used in Prior Housing Element	0.320518672	0	0	0.320518672	4	0	0	0998201	890	South Los Angeles			Lower
LOS ANGELES	701 W 81ST ST	90044	6032026023	Medium Residential	R3-1	0	54	0.213524891	Residential - Double, Duplex, or Two Units - 4 Stories or Less	YES - Current	NO - Privately-Owned	Available	Used in Prior Housing Element - Non-Vacant	0	0	0.629449579	0.629449579	2	0	0	0998201	889	South Los Angeles		Yes	Above Moderate
LOS ANGELES	639 W 81ST ST	90044	6032026024	Medium Residential	R3-1	0	54	0.213525596	Residential - Four Units (Any Combination) - 4 Stories or Less	YES - Current	NO - Privately-Owned	Available	Not Used in Prior Housing Element	0	0	0.230831334	0.230831334	4	0	0	0998201	888	South Los Angeles		Yes	Above Moderate
LOS ANGELES	631 W 81ST ST	90044	6032026025	Medium Residential	R3-1	0	54	0.213527662	Residential - Single Family Residence	YES - Current	NO - Privately-Owned	Available	Used in Prior Housing Element - Non-Vacant	0.939935166	0	0	0.939935166	1	0	0	0998201	887	South Los Angeles			Lower
LOS ANGELES	627 W 81ST ST	90044	6032026026	Medium Residential	R3-1	0	54	0.213526063	Residential - Three Units (Any Combination) - 4 Stories or Less	YES - Current	NO - Privately-Owned	Available	Not Used in Prior Housing Element	0	0	0.578881764	0.578881764	3	0	0	0998201	886	South Los Angeles		Yes	Above Moderate
LOS ANGELES	621 W 81ST ST	90044	6032026027	Medium Residential	R3-1	0	54	0.213529097	Residential - Five or More Units or Apartments (Any Combination) - 4 Stories or Less	YES - Current	NO - Privately-Owned	Available	Not Used in Prior Housing Element	0	0	0.096372776	0.096372776	11	0	0	0998201	885	South Los Angeles		Yes	Above Moderate
LOS ANGELES	8012 S HOOVER ST	90044	6032026029	Medium Residential	R3-1	0	54	0.157263612	Residential - Five or More Units or Apartments (Any Combination) - 4 Stories or Less	YES - Current	NO - Privately-Owned	Available	Not Used in Prior Housing Element	0.067473836	0	0	0.067473836	5	0	0	0998201	862	South Los Angeles			Lower
LOS ANGELES	7922 S HOOVER ST	90044	6032027002	Medium Residential	R3-1	0	54	0.16070792	Residential - Double, Duplex, or Two Units - 4 Stories or Less	YES - Current	NO - Privately-Owned	Available	Not Used in Prior Housing Element	0	0	0.296543133	0.296543133	2	0	0	0998201	723	South Los Angeles		Yes	Above Moderate
LOS ANGELES	7926 S HOOVER ST	90044	6032027003	Medium Residential	[Q]R4-1	0	108	0.117460323	Institutional - Church - One Story	YES - Current	NO - Privately-Owned	Available	Not Used in Prior Housing Element	0.02032039	0	0	0.02032039	0	0	0	0998201	731	South Los Angeles			Lower
LOS ANGELES	7930 S HOOVER ST	90044	6032027003	Medium Residential	[Q]R4-1	0	108	0.160706465	Institutional - Church - One Story	YES - Current	NO - Privately-Owned	Available	Not Used in Prior Housing Element	0.023316156	0	0	0.023316156	0	0	0	0998201	733	South Los Angeles			Lower
LOS ANGELES	727 W 80TH ST	90044	6032027004	Medium Residential	[Q]R4-1	0	108	0.223907966	Commercial - Parking Lot (Commercial Use Property) - Lots - Patron or Employee - One Story	YES - Current	NO - Privately-Owned	Available	Not Used in Prior Housing Element	0.098796228	0	0	0.098796228	0	0	0	0998201	714	South Los Angeles			Lower
LOS ANGELES	713 1/2 W 80TH ST	90044	6032027007	Medium Residential	R3-1	0	54	0.213544798	Residential - Three Units (Any Combination) - 4 Stories or Less	YES - Current	NO - Privately-Owned	Available	Not Used in Prior Housing Element	0.216592813	0	0	0.216592813	3	0	0	0998201	711	South Los Angeles			Lower
LOS ANGELES	707 W 80TH ST	90044	6032027008	Medium Residential	R3-1	0	54	0.213544793	Residential - Single Family Residence	YES - Current	NO - Privately-Owned	Available	Not Used in Prior Housing Element	0.235650325	0	0	0.235650325	2	0	0	0998201	710	South Los Angeles			Lower
LOS ANGELES	701 W 80TH ST	90044	6032027009	Medium Residential	R3-1	0	54	0.213545776	Residential - Double, Duplex, or Two Units - 4 Stories or Less	YES - Current	NO - Privately-Owned	Available	Not Used in Prior Housing Element	0	0	0.389163399	0.389163399	2	0	0	0998201	709	South Los Angeles		Yes	Above Moderate
LOS ANGELES	635 W 80TH ST	90044	6032027010	Medium Residential	R3-1	0	54	0.213544441	Residential - Five or More Units or Apartments (Any Combination) - 4 Stories or Less	YES - Current	NO - Privately-Owned	Available	Not Used in Prior Housing Element	0	0	0.130322754	0.130322754	5	0	0	0998201	708	South Los Angeles		Yes	Above Moderate
LOS ANGELES	631 W 80TH ST	90044	6032027011	Medium Residential	R3-1	0	54	0.213544441	Residential - Three Units (Any Combination) - 4 Stories or Less	YES - Current	NO - Privately-Owned	Available	Not Used in Prior Housing Element	0	0	0.358044744	0.358044744	3	0	0	0998201	707	South Los Angeles		Yes	Above Moderate
LOS ANGELES	625 1/2 W 80TH ST	90044	6032027013	Medium Residential	R3-1	0	54	0.213545781	Residential - Double, Duplex, or Two Units - 4 Stories or Less	YES - Current	NO - Privately-Owned	Available	Not Used in Prior Housing Element	0	0	0.274036367	0.274036367	2	0	0	0998201	705	South Los Angeles		Yes	Above Moderate
LOS ANGELES	7900 S HOOVER ST	90044	6032027014	Medium Residential	R3-1	0	54	0.059555717	Residential - Single Family Residence	YES - Current	NO - Privately-Owned	Available	Not Used in Prior Housing Element	0	0	0.105338478	0.105338478	1	3*	3*	0998201	631	South Los Angeles			Above Moderate
LOS ANGELES	7906 S HOOVER ST	90044	6032027015	Medium Residential	R3-1	0	54	0.05595284	Residential - Double, Duplex, or Two Units - 4 Stories or Less	YES - Current	NO - Privately-Owned	Available	Not Used in Prior Housing Element	0	0	0.144827557	0.144827557	2	3*	3*	0998201	642	South Los Angeles		Yes	Above Moderate
LOS ANGELES	7908 S HOOVER ST	90044	6032027016	Medium Residential	R3-1	0	54	0.070889836	Residential - Single Family Residence	YES - Current	NO - Privately-Owned	Available	Not Used in Prior Housing Element	0	0	0.043118834	0.043118834	1	3*	3*	0998201	649	South Los Angeles			Above Moderate
LOS ANGELES	736 W 79TH ST	90044	6032027017	Medium Residential	R3-1	0	54	0.159814618	Residential - Double, Duplex, or Two Units - 4 Stories or Less	YES - Current	NO - Privately-Owned	Available	Used in Prior Housing Element - Non-Vacant	0	0	0.296543133	0.296543133	2	0	0	0998201	629	South Los Angeles		Yes	Above Moderate
LOS ANGELES	734 W 79TH ST	90044	6032027018	Medium Residential	R3-1	0	54	0.177360294	Residential - Three Units (Any Combination) - 4 Stories or Less	YES - Current	NO - Privately-Owned	Available	Not Used in Prior Housing Element	0	0	0.136693497	0.136693497	3	0	0	0998201	628	South Los Angeles		Yes	Above Moderate
LOS ANGELES	720 W 79TH ST	90044	6032027020	Low Medium II Residential	RD1.5-1	0	29	0.161990398	Residential - Four Units (Any Combination) - 4 Stories or Less	YES - Current	NO - Privately-Owned	Available	Not Used in Prior Housing Element	0	0.118471479	0	0.118471479	4	0	0	0998201	635	South Los Angeles		Yes	Moderate
LOS ANGELES	716 W 79TH ST	90044	6032027021	Low Medium II Residential	RD1.5-1	0	29	0.176690432	Residential - Single Family Residence	YES - Current	NO - Privately-Owned	Available	Not Used in Prior Housing Element	0	0.133048034	0	0.133048034	1	0	0	0998201	626	South Los Angeles			Moderate
LOS ANGELES	712 W 79TH ST	90044	6032027022	Low Medium II Residential	RD1.5-1	0	29	0.176465801	Residential - Double, Duplex, or Two Units - 4 Stories or Less	YES - Current	NO - Privately-Owned	Available	Not Used in Prior Housing Element	0	0.188321924	0	0.188321924	2	0	0	0998201	625	South Los Angeles		Yes	Moderate
LOS ANGELES	706 W 79TH ST	90044	6032027023	Low Medium II Residential	RD1.5-1	0	29	0.176240876	Residential - Three Units (Any Combination) - 4 Stories or Less	YES - Current	NO - Privately-Owned	Available	Not Used in Prior Housing Element	0	0.159351861	0	0.159351861	3	0	0	0998201	624	South Los Angeles		Yes	Moderate
LOS ANGELES	702 W 79TH ST	90044	6032027024	Low Medium II Residential	RD1.5-1	0	29	0.176017408	Residential - Four Units (Any Combination) - 4 Stories or Less	YES - Current	NO - Privately-Owned	Available	Not Used in Prior Housing Element	0	0.134741664	0	0.134741664	4	0	0	0998201	623	South Los Angeles		Yes	Moderate
LOS ANGELES	636 W 79TH ST	90044	6032027025	Low Medium II Residential	RD1.5-1	0	29	0.175794685	Residential - Single Family Residence	YES - Current	NO - Privately-Owned	Available	Not Used in Prior Housing Element	0	0.30490334	0	0.30490334	1	0	0	0998201	622	South Los Angeles			Moderate
LOS ANGELES	632 W 79TH ST	90044	6032027026	Low Medium II Residential	RD1.5-1	0	29	0.175570859	Residential - Single Family Residence	YES - Current	NO - Privately-Owned	Available	Not Used in Prior Housing Element	0	0.30490334	0	0.30490334	1	0	0	0998201	621	South Los Angeles			Moderate
LOS ANGELES	626 1/2 W 79TH ST	90044	6032027027	Low Medium II Residential	RD1.5-1	0	29	0.175347033	Residential - Five or More Units or Apartments (Any Combination) - 4 Stories or Less	YES - Current	NO - Privately-Owned	Available	Not Used in Prior Housing Element	0	0.132870233	0	0.132870233	6	0	0	0998201	619	South Los Angeles			Moderate
LOS ANGELES	622 W 79TH ST	90044	6032027028	Low Medium II Residential	RD1.5-1	0	29	0.175122752	Residential - Double, Duplex, or Two Units - 4 Stories or Less	YES - Current	NO - Privately-Owned	Available	Not Used in Prior Housing Element	0	0.188321924	0	0.188321924	2	0	0	0998201	617	South Los Angeles		Yes	Moderate
LOS ANGELES	724 W 79TH ST	90044	6032027030	Low Medium II Residential	RD1.5-1	0	29	0.174841827	Residential - Double, Duplex, or Two Units - 4 Stories or Less	YES - Current	NO - Privately-Owned	Available	Not Used in Prior Housing Element	0	0.027548909	0	0.027548909	2	0	0	0998201	627	South Los Angeles		Yes	Moderate
LOS ANGELES	7914 S HOOVER ST	90044	6032027031	Medium Residential	R3-1	0	54	0.153342684	Residential - Four Units (Any Combination) - 4 Stories or Less	YES - Current	NO - Privately-Owned	Available	Not Used in Prior Housing Element	0.049636665	0	0	0.049636665	0	0	0	0998201	715	South Los Angeles			Lower
LOS ANGELES	619 W 80TH ST	90044	6032028001	Medium Residential	R3-1	0	54	0.213544798	Residential - Double, Duplex, or Two Units - 4 Stories or Less	YES - Current	NO - Privately-Owned	Available	Not Used in Prior Housing Element	0	0	0.629449579	0.629449579	2	0	0	0998201	704	South Los Angeles		Yes	Above Moderate
LOS ANGELES	613 W 80TH ST	90044	6032028002	Medium Residential	R3-1	0	54	0.213544793	Residential - Four Units (Any Combination) - 4 Stories or Less	YES - Current	NO - Privately-Owned	Available	Not Used in Prior Housing Element	0	0	0.532250202	0.532250202	4	0	0	0998201	703	South Los Angeles		Yes	Above Moderate
LOS ANGELES	605 W 80TH ST	90044	6032028003	Medium Residential	R3-1	0	54	0.213545774	Residential - Five or More Units or Apartments (Any Combination) - 4 Stories or Less	YES - Current	NO - Privately-Owned	Available	Not Used in Prior Housing Element	0	0	0.114869972	0.114869972	9	0	0	0998201	702	South Los Angeles		Yes	Above Moderate
LOS ANGELES	523 W 80TH ST	90044	6032028008	Medium Residential	R3-1	0	54	0.213544798	Residential - Three Units (Any Combination) - 4 Stories or Less	YES - Current	NO - Privately-Owned	Available	Not Used in Prior Housing Element	0	0	0.578881764	0.578881764	3	0	0	0998201	697	South Los Angeles		Yes	Above Moderate
LOS ANGELES	519 W 80TH ST	90044	6032028009	Medium Residential	R3-1	0	54	0.213544715	Residential - Three Units (Any Combination) - 4 Stories or Less	YES - Current	NO - Privately-Owned	Available	Not Used in Prior Housing Element	0	0	0.578881764	0.578881764	3	0	0	0998201	696	South Los Angeles		Yes	Above Moderate
LOS ANGELES	7917 S FIGUEROA ST	90003	6032028010	Neighborhood Commercial	C2-1VL-CPIO	0	108	0.149227527	Residential - Single Family Residence	YES - Current	NO - Privately-Owned	Available	Used in Prior Housing Element - Non-Vacant	1.136033958	0	0	1.136033958	1	0	0	0998201	695	South Los Angeles			Lower
LOS ANGELES	616 W 79TH ST	90044	6032028014	Low Medium II Residential	RD1.5-1	0	29	0.159977345	Residential - Four Units (Any Combination) - 4 Stories or Less	YES - Current	NO - Privately-Owned	Available	Not Used in Prior Housing Element	0	0.286000419	0	0.286000419	0	0	0	0998201	634	South Los Angeles			Moderate
LOS ANGELES	612 W 79TH ST	90044	6032028015	Low Medium II Residential	RD1.5-1	0	29	0.174674968	Residential - Four Units (Any Combination) - 4 Stories or Less	YES - Current	NO - Privately-Owned	Available	Not Used in Prior Housing Element	0	0.284345913	0	0.284345913	0	0	0	0998201	614	South Los Angeles			Moderate
LOS ANGELES	606 W 79TH ST	90044	6032028016	Low Medium II Residential	RD1.5-1	0	29	0.174451732	Residential - Three Units (Any Combination) - 4 Stories or Less	YES - Current	NO - Privately-Owned	Available	Not Used in Prior Housing Element	0	0.134741664	0	0.134741664	4	0	0	0998201	612	South Los Angeles		Yes	Moderate
LOS ANGELES	602 W 79TH ST	90044	6032028017	Low Medium II Residential	RD1.5-1	0	29	0.174226818	Residential - Double, Duplex, or Two Units - 4 Stories or Less	YES - Current	NO - Privately-Owned	Available	Not Used in Prior Housing Element	0	0.281125528	0	0.281125528	2	0	0	0998201	611	South Los Angeles		Yes	Moderate
LOS ANGELES	540 W 79TH ST	90044	6032028018	Low Medium II Residential	RD1.5-1	0	29	0.174004776	Residential - Three Units (Any Combination) - 4 Stories or Less	YES - Current	NO - Privately-Owned	Available	Not Used in Prior Housing Element	0	0.237670434	0	0.237670434	3	0	0	0998201	610	South Los Angeles		Yes	Moderate
LOS ANGELES	528 W 79TH ST	90044	6032028020	Low Medium II Residential	RD1.5-1	0	29	0.173556801	Residential - Double, Duplex, or Two Units - 4 Stories or Less	YES - Current	NO - Privately-Owned	Available	Not Used in Prior Housing Element	0	0.281125528	0	0.281125528	2	0	0	0998201	608	South Los Angeles		Yes	Moderate
LOS ANGELES	524 W 79TH ST	90044	6032028021	Low Medium II Residential	RD1.5-1	0	29	0.173332966	Residential - Double, Duplex, or Two Units - 4 Stories or Less	YES - Current	NO - Privately-Owned	Available	Not Used in Prior Housing Element	0	0.120592538	0	0.120592538	2	0	0	0998201	607	South Los Angeles		Yes	Moderate
LOS ANGELES	514 W 79TH ST	90044	6032028022	Low Medium II Residential	RD1.5-1	0	29	0.18003407	Residential - Five or More Units or Apartments (Any Combination) - 4 Stories or Less	YES - Current	NO - Privately-Owned	Available	Not Used in Prior Housing Element	0	0.195877731	0	0.195877731	5	0	0	0998201	606	South Los Angeles		Yes	Moderate
LOS ANGELES	7911 S FIGUEROA ST	90003	6032028024	Neighborhood Commercial	C2-1VL-CPIO	0	108	0.150440869	Commercial - Store Combination - Store and Residential Combination - One Story	YES - Current	NO - Privately-Owned	Available	Used in Prior Housing Element - Non-Vacant	0.206250121	0	0	0.206250121	0	0	0	0998201	647	South Los Angeles			Lower
LOS ANGELES	510 W 79TH ST	90044	6032028026	Neighborhood Commercial	C2-1VL-CPIO	0	108	0.10187628	Commercial - Non-Auto Service and Repair Shop, Paint Shop, or Laundry - One Story	YES - Current	NO - Privately-Owned	Available	Used in Prior Housing Element - Non-Vacant	0.0665806	0	0	0.0665806	0	0	0	0998201	633	South Los Angeles			Lower
LOS ANGELES	7905 S FIGUEROA ST	90003	6032028026	Neighborhood Commercial	C2-1VL-CPIO	0	108	0.149227443	Commercial - Non-Auto Service and Repair Shop, Paint Shop, or Laundry - One Story	YES - Current	NO - Privately-Owned	Available	Used in Prior Housing Element - Non-Vacant	0.08571606	0	0	0.08571606	0	0	0	0998201	640	South Los Angeles			Lower

LOS ANGELES	501 W 80TH ST	90044	6032028028	Neighborhood Commercial	C2-1VL-CPIO	0	108	0.146645385	Institutional - Church - One Story	YES - Current	NO - Privately-Owned	Available	Used in Prior Housing Element - Non-Vacant	0.044528773	0	0	0.044528773	1	0	0	0998201	732	South Los Angeles								Lower
LOS ANGELES	7921 S FIGUEROA ST	90003	6032028028	Neighborhood Commercial	C2-1VL-CPIO	0	108	0.128336069	Institutional - Church - One Story	YES - Current	NO - Privately-Owned	Available	Used in Prior Housing Element - Non-Vacant	0.040406784	0	0	0.040406784	1	0	0	0998201	722	South Los Angeles								Lower
LOS ANGELES	7929 S FIGUEROA ST	90003	6032028028	Neighborhood Commercial	C2-1VL-CPIO	0	108	0.1075645	Institutional - Church - One Story	YES - Current	NO - Privately-Owned	Available	Used in Prior Housing Element - Non-Vacant	0.038907415	0	0	0.038907415	1	0	0	0998201	730	South Los Angeles								Lower
LOS ANGELES			6032028028	Neighborhood Commercial	C2-1VL-CPIO	0	108	0.020892446	Institutional - Church - One Story	YES - Current	NO - Privately-Owned	Available	Used in Prior Housing Element - Non-Vacant	0	0	0.00437227	0.00437227	1	0	0	0998201	729	South Los Angeles								Above Moderate
LOS ANGELES	530 W 79TH ST	90044	6032028029	Low Medium II Residential	RD1.5-1	0	29	0.171484245	Residential - Double, Duplex, or Two Units - 4 Stories or Less	YES - Current	NO - Privately-Owned	Available	Not Used in Prior Housing Element	0	0.159424281	0	0.159424281	2	0	0	0998201	609	South Los Angeles								Moderate
LOS ANGELES	425 W 80TH ST	90003	6032029001	Low Medium I Residential	R2-1	0	17	0.125335598	Residential - Double, Duplex, or Two Units - 4 Stories or Less	YES - Current	NO - Privately-Owned	Available	Not Used in Prior Housing Element	0	0	0.127235582	0.127235582	2	2*	2*	0998201	688	South Los Angeles	Yes							Above Moderate
LOS ANGELES	431 W 80TH ST	90003	6032029002	Low Medium I Residential	R2-1	0	17	0.125162341	Residential - Single Family Residence	YES - Current	NO - Privately-Owned	Available	Not Used in Prior Housing Element	0	0	0.09065305	0.09065305	1	2*	2*	0998201	689	South Los Angeles								Above Moderate
LOS ANGELES	435 W 80TH ST	90003	6032029003	Low Medium I Residential	R2-1	0	17	0.125162287	Residential - Single Family Residence	YES - Current	NO - Privately-Owned	Available	Not Used in Prior Housing Element	0	0	0.09065305	0.09065305	1	2*	2*	0998201	690	South Los Angeles								Above Moderate
LOS ANGELES	439 W 80TH ST	90003	6032029004	Low Medium I Residential	R2-1	0	17	0.125162301	Residential - Single Family Residence	YES - Current	NO - Privately-Owned	Available	Not Used in Prior Housing Element	0	0	0.037596117	0.037596117	1	2*	2*	0998201	691	South Los Angeles								Above Moderate
LOS ANGELES	443 W 80TH ST	90003	6032029005	Low Medium I Residential	R2-1	0	17	0.125162623	Residential - Single Family Residence	YES - Current	NO - Privately-Owned	Available	Not Used in Prior Housing Element	0	0	0.09065305	0.09065305	1	2*	2*	0998201	692	South Los Angeles								Above Moderate
LOS ANGELES	447 W 80TH ST	90003	6032029006	Low Medium I Residential	R2-1	0	17	0.136114511	Residential - Single Family Residence	YES - Current	NO - Privately-Owned	Available	Not Used in Prior Housing Element	0	0	0.09065305	0.09065305	1	2*	2*	0998201	693	South Los Angeles								Above Moderate
LOS ANGELES	7916 S FIGUEROA ST	90003	6032029007	Neighborhood Commercial	C2-1VL-CPIO	0	108	0.123972302	Residential - Single Family Residence	YES - Current	NO - Privately-Owned	Available	Used in Prior Housing Element - Non-Vacant	1.087844992	0	0	1.087844992	0	0	0	0998201	694	South Los Angeles								Lower
LOS ANGELES	7918 S FIGUEROA ST	90003	6032029008	Neighborhood Commercial	C2-1VL-CPIO	0	108	0.123970833	Commercial - Store Combination - Store and Residential Combination - One Story	YES - Current	NO - Privately-Owned	Available	Not Used in Prior Housing Element	0	0	0.022729951	0.022729951	4	0	0	0998201	721	South Los Angeles	Yes							Above Moderate
LOS ANGELES	7924 S FIGUEROA ST	90003	6032029009	Neighborhood Commercial	C2-1VL-CPIO	0	108	0.12726298	Residential - Four Units (Any Combination) - 4 Stories or Less	YES - Current	NO - Privately-Owned	Available	Not Used in Prior Housing Element	0	0	0.159004286	0.159004286	4	0	0	0998201	728	South Los Angeles	Yes							Above Moderate
LOS ANGELES	466 W 79TH ST	90003	6032029010	Neighborhood Commercial	C2-1VL-CPIO	0	108	0.223075697	Commercial - Store Combination - Store and Residential Combination - One Story	YES - Current	NO - Privately-Owned	Available	Not Used in Prior Housing Element	0	0	0.035460008	0.035460008	5	0	0	0998201	620	South Los Angeles								Above Moderate
LOS ANGELES	444 W 79TH ST	90003	6032029011	Neighborhood Commercial	C2-1VL-CPIO	0	108	0.166091994	Residential - Five or More Units or Apartments (Any Combination) - 4 Stories or Less	YES - Current	NO - Privately-Owned	Available	Not Used in Prior Housing Element	0	0	0.189129961	0.189129961	20	0	0	0998201	615	South Los Angeles	Yes							Above Moderate
LOS ANGELES	454 W 79TH ST	90003	6032029011	Neighborhood Commercial	C2-1VL-CPIO	0	108	0.166206649	Residential - Five or More Units or Apartments (Any Combination) - 4 Stories or Less	YES - Current	NO - Privately-Owned	Available	Not Used in Prior Housing Element	0	0	0.189129961	0.189129961	20	0	0	0998201	616	South Los Angeles	Yes							Above Moderate
LOS ANGELES	456 W 79TH ST	90003	6032029011	Neighborhood Commercial	C2-1VL-CPIO	0	108	0.166322644	Residential - Five or More Units or Apartments (Any Combination) - 4 Stories or Less	YES - Current	NO - Privately-Owned	Available	Not Used in Prior Housing Element	0	0	0.189129961	0.189129961	20	0	0	0998201	618	South Los Angeles	Yes							Above Moderate
LOS ANGELES	434 W 79TH ST	90003	6032029012	Low Medium I Residential	R2-1	0	17	0.163074334	Residential - Double, Duplex, or Two Units - 4 Stories or Less	YES - Current	NO - Privately-Owned	Available	Not Used in Prior Housing Element	0	0	0.097252294	0.097252294	2	2*	2*	0998201	592	South Los Angeles	Yes							Above Moderate
LOS ANGELES	428 W 79TH ST	90003	6032029013	Low Medium I Residential	R2-1	0	17	0.162979236	Residential - Double, Duplex, or Two Units - 4 Stories or Less	YES - Current	NO - Privately-Owned	Available	Not Used in Prior Housing Element	0	0	0.097252294	0.097252294	2	2*	2*	0998201	591	South Los Angeles	Yes							Above Moderate
LOS ANGELES	424 W 79TH ST	90003	6032029014	Low Medium I Residential	R2-1	0	17	0.054306831	Residential - Single Family Residence - Vacant Land	YES - Current	NO - Privately-Owned	Available	Not Used in Prior Housing Element	0	0	0.033022368	0.033022368	0	0	0	0998201	590	South Los Angeles								Above Moderate
LOS ANGELES	450 W 80TH ST	90003	6032030001	Neighborhood Commercial	C2-1VL-CPIO	0	108	0.120387454	Commercial - Store Combination - Store and Residential Combination - One Story	YES - Current	NO - Privately-Owned	Available	Not Used in Prior Housing Element	0	0	0.097433785	0.097433785	4	0	0	0998201	778	South Los Angeles	Yes							Above Moderate
LOS ANGELES	8006 S FIGUEROA ST	90003	6032030001	Neighborhood Commercial	C2-1VL-CPIO	0	108	0.123968697	Commercial - Store Combination - Store and Residential Combination - One Story	YES - Current	NO - Privately-Owned	Available	Not Used in Prior Housing Element	0	0	0.095912649	0.095912649	4	0	0	0998201	782	South Los Angeles	Yes							Above Moderate
LOS ANGELES	8010 S FIGUEROA ST	90003	6032030002	Neighborhood Commercial	C2-1VL-CPIO	0	108	0.123969637	Institutional - Church - Church Parking Lot - One Story	YES - Current	NO - Privately-Owned	Available	Used in Prior Housing Element - Non-Vacant	0.103354804	0	0	0.103354804	0	0	0	0998201	808	South Los Angeles								Lower
LOS ANGELES	438 W 80TH ST	90003	6032030004	Low Medium I Residential	R2-1	0	17	0.12277555	Residential - Single Family Residence	YES - Current	NO - Privately-Owned	Available	Not Used in Prior Housing Element	0	0	0.09065305	0.09065305	1	2*	2*	0998201	775	South Los Angeles								Above Moderate
LOS ANGELES	434 W 80TH ST	90003	6032030005	Low Medium I Residential	R2-1	0	17	0.122775842	Residential - Single Family Residence	YES - Current	NO - Privately-Owned	Available	Not Used in Prior Housing Element	0	0	0.09065305	0.09065305	1	2*	2*	0998201	774	South Los Angeles								Above Moderate
LOS ANGELES	430 W 80TH ST	90003	6032030006	Low Medium I Residential	R2-1	0	17	0.122775842	Residential - Double, Duplex, or Two Units - 4 Stories or Less	YES - Current	NO - Privately-Owned	Available	Not Used in Prior Housing Element	0	0	0.002534347	0.002534347	2	2*	2*	0998201	773	South Los Angeles								Above Moderate
LOS ANGELES	426 W 80TH ST	90003	6032030007	Low Medium I Residential	R2-1	0	17	0.12277555	Residential - Single Family Residence	YES - Current	NO - Privately-Owned	Available	Not Used in Prior Housing Element	0	0	0.093715784	0.093715784	1	2*	2*	0998201	772	South Los Angeles								Above Moderate
LOS ANGELES	8030 S FIGUEROA ST	90003	6032030008	Neighborhood Commercial	C2-1VL-CPIO	0	108	0.090494835	Commercial - Parking Lot (Commercial Use Property) - Lots - Patron or Employee - One Story	YES - Current	NO - Privately-Owned	Available	Not Used in Prior Housing Element	0.030431181	0	0	0.030431181	0	0	0	0998201	875	South Los Angeles								Lower
LOS ANGELES	8026 S FIGUEROA ST	90003	6032030009	Neighborhood Commercial	C2-1VL-CPIO	0	108	0.098167758	Commercial - Auto, Recreation Equipment, Construction Equipment Sales and Service - Used Car Sales - One Story	YES - Current	NO - Privately-Owned	Available	Not Used in Prior Housing Element	0.159770072	0	0	0.159770072	0	0	0	0998201	867	South Los Angeles								Lower
LOS ANGELES	8018 S FIGUEROA ST	90003	6032030010	Neighborhood Commercial	C2-1VL-CPIO	0	108	0.098112127	Residential - Double, Duplex, or Two Units - 4 Stories or Less	YES - Current	NO - Privately-Owned	Available	Not Used in Prior Housing Element	0	0	0.072142692	0.072142692	2	0	0	0998201	860	South Los Angeles	Yes							Above Moderate
LOS ANGELES	8012 S FIGUEROA ST	90003	6032030011	Neighborhood Commercial	C2-1VL-CPIO	0	108	0.098057375	Residential - Double, Duplex, or Two Units - 4 Stories or Less	YES - Current	NO - Privately-Owned	Available	Not Used in Prior Housing Element	0.101157779	0	0	0.101157779	2	0	0	0998201	827	South Los Angeles								Lower
LOS ANGELES	449 W 81ST ST	90003	6032030012	Low Medium I Residential	R2-1	0	17	0.127437874	Residential - Double, Duplex, or Two Units - 4 Stories or Less	YES - Current	NO - Privately-Owned	Available	Not Used in Prior Housing Element	0	0	0.119121578	0.119121578	2	2*	2*	0998201	853	South Los Angeles	Yes							Above Moderate
LOS ANGELES	445 W 81ST ST	90003	6032030013	Low Medium I Residential	R2-1	0	17	0.127451215	Residential - Double, Duplex, or Two Units - 4 Stories or Less	YES - Current	NO - Privately-Owned	Available	Not Used in Prior Housing Element	0	0	0.119121578	0.119121578	2	2*	2*	0998201	852	South Los Angeles	Yes							Above Moderate
LOS ANGELES	441 W 81ST ST	90003	6032030014	Low Medium I Residential	R2-1	0	17	0.127461265	Residential - Single Family Residence	YES - Current	NO - Privately-Owned	Available	Not Used in Prior Housing Element	0	0	0.09065305	0.09065305	1	2*	2*	0998201	851	South Los Angeles								Above Moderate
LOS ANGELES	437 W 81ST ST	90003	6032030015	Low Medium I Residential	R2-1	0	17	0.127475898	Residential - Single Family Residence	YES - Current	NO - Privately-Owned	Available	Not Used in Prior Housing Element	0	0	0.09065305	0.09065305	1	2*	2*	0998201	849	South Los Angeles								Above Moderate
LOS ANGELES	435 W 81ST ST	90003	6032030016	Low Medium I Residential	R2-1	0	17	0.127487032	Residential - Single Family Residence	YES - Current	NO - Privately-Owned	Available	Not Used in Prior Housing Element	0	0	0.037596117	0.037596117	1	2*	2*	0998201	848	South Los Angeles								Above Moderate
LOS ANGELES			6032030019	Low Medium I Residential	R2-1	0	17	0.018262341	Residential - Single Family Residence - Vacant Land	YES - Current	NO - Privately-Owned	Available	Not Used in Prior Housing Element	0	0	0.040443718	0.040443718	0	0	0	0998201	816	South Los Angeles								Above Moderate
LOS ANGELES	427 W 81ST ST	90003	6032030020	Low Medium I Residential	R2-1	0	17	0.120631467	Residential - Single Family Residence	YES - Current	NO - Privately-Owned	Available	Not Used in Prior Housing Element	0	0	0.093715784	0.093715784	1	2*	2*	0998201	844	South Los Angeles								Above Moderate
LOS ANGELES	8112 S FIGUEROA ST	90003	6032031001	Neighborhood Commercial	C2-1VL-CPIO	0	108	0.067896543	Commercial - Commercial - Vacant Land	YES - Current	NO - Privately-Owned	Available	Not Used in Prior Housing Element	0	0	0.022466499	0.022466499	0	0	0	0998201	983	South Los Angeles								Above Moderate
LOS ANGELES			6032031002	Neighborhood Commercial	C2-1VL-CPIO	0	108	0.026263453	Commercial - Commercial - Vacant Land	YES - Current	NO - Privately-Owned	Available	Not Used in Prior Housing Element	0	0	0.028149641	0.028149641	0	0	0	0998201	1016	South Los Angeles								Above Moderate
LOS ANGELES	8116 S FIGUEROA ST	90003	6032031003	Neighborhood Commercial	C2-1VL-CPIO	0	108	0.042976812	Commercial - Commercial - Vacant Land	YES - Current	NO - Privately-Owned	Available	Not Used in Prior Housing Element	0	0	0.027908555	0.027908555	0	0	0	0998201	1034	South Los Angeles								Above Moderate
LOS ANGELES	8118 S FIGUEROA ST	90003	6032031004	Neighborhood Commercial	C2-1VL-CPIO	0	108	0.06924245	Commercial - Office Building - One Story	YES - Current	NO - Privately-Owned	Available	Not Used in Prior Housing Element	0	0	0.003573987	0.003573987	1	0	0	0998201	1046	South Los Angeles								Above Moderate
LOS ANGELES	8120 S FIGUEROA ST	90003	6032031005	Neighborhood Commercial	C2-1VL-CPIO	0	108	0.071629081	Commercial - Commercial - Vacant Land	YES - Current	NO - Privately-Owned	Available	Not Used in Prior Housing Element	0.098624711	0	0	0.098624711	0	0	0	0998201	1048	South Los Angeles								Lower
LOS ANGELES	8124 S FIGUEROA ST	90003	6032031006	Neighborhood Commercial	C2-1VL-CPIO	0	108	0.069628609	Commercial - Commercial - Vacant Land	YES - Current	NO - Privately-Owned	Available	Not Used in Prior Housing Element	0	0	0.022466499	0.022466499	0	0	0	0998201	1057	South Los Angeles								Above Moderate
LOS ANGELES	445 W 82ND ST	90003	6032031007	Low Medium I Residential	R2-1	0	17	0.134630675	Residential - Double, Duplex, or Two Units - 4 Stories or Less	YES - Current	NO - Privately-Owned	Available	Not Used in Prior Housing Element	0	0	0.119121578	0.119121578	2	2*	2*	0998201	982	South Los Angeles	Yes							Above Moderate
LOS ANGELES	439 W 82ND ST	90003	6032031008	Low Medium I Residential	R2-1	0	17	0.134699445	Residential - Double, Duplex, or Two Units - 4 Stories or Less	YES - Current	NO - Privately-Owned	Available	Not Used in Prior Housing Element	0	0	0.031592895	0.031592895	2	2*	2*	0998201	981	South Los Angeles	Yes							Above Moderate
LOS ANGELES	437 W 82ND ST	90003	6032031009	Low Medium I Residential	R2-1	0	17	0.134768507	Residential - Single Family Residence	YES - Current	NO - Privately-Owned	Available	Not Used in Prior Housing Element	0	0	0.09065305	0.09065305	1	2*	2*	0998201	980	South Los Angeles								Above Moderate
LOS ANGELES	433 W 82ND ST	90003	6032031010	Low Medium I Residential	R2-1	0	17	0.134837673	Residential - Single Family Residence	YES - Current	NO - Privately-Owned	Available	Not Used in Prior Housing Element	0	0	0.09065305	0.09065305	1	2*	2*	0998201	979	South Los Angeles								Above Moderate
LOS ANGELES	452 W 81ST ST	90003	6032031015	Neighborhood Commercial	C2-1VL-CPIO	0	108	0.100163293	Residential - Single Family Residence	YES - Current	NO - Privately-Owned	Available	Used in Prior Housing Element - Non-Vacant	0.90026207	0	0	0.90026207	1	0	0	0998201	958	South Los Angeles								Lower
LOS ANGELES	8104 S FIGUEROA ST	90003	6032031015	Neighborhood Commercial	C2-1VL-CPIO	0	108	0.098848158	Residential - Single Family Residence	YES - Current	NO - Privately-Owned	Available	Used in Prior Housing Element - Non-Vacant	0.90026207	0	0	0.90026207	1	0	0	0998201	963	South Los Angeles								Lower
LOS ANGELES	448 W 81ST ST	90003	6032031016	Low Medium I Residential	R2-1	0	17	0.099938178	Residential - Single Family Residence	YES - Current	NO - Privately-Owned	Available	Not Used in Prior Housing Element	0	0	0.037831447	0.037831447	1	1*	1*	0998201	957	South Los Angeles								Above Moderate
LOS ANGELES	442 W 81ST ST	90003	6032031017	Low Medium I Residential	R2-1	0	17	0.099937891	Residential - Single Family Residence	YES - Current	NO - Privately-Owned	Available	Not Used in Prior Housing Element	0	0	0.037831447	0.037831447	1	1*	1*	0998201	956	South Los Angeles								Above Moderate
LOS ANGELES	440 W 81ST ST	90003	6032031018	Low Medium I Residential	R2-1	0	17	0.099937791	Residential - Single Family Residence	YES - Current	NO - Privately-Owned	Available	Not Used in Prior Housing Element	0	0	0.037831447	0.037831447	1	1*	1*	0998201	955	South Los Angeles								Above Moderate
LOS ANGELES	436 W 81ST ST	90003	6032031019	Low Medium I Residential	R2-1	0	17	0.099937588	Residential - Single Family Residence	YES - Current	NO - Privately-Owned	Available	Not Used in Prior Housing Element	0	0	0.037831447	0.037831447	1	1*	1*	0998201	954	South Los Angeles								Above Moderate
LOS ANGELES	434 W 81ST ST	90003	6032031020	Low Medium I Residential	R2-1	0	17	0.099938704	Residential - Single Family Residence	YES - Current	NO - Privately-Owned	Available	Not Used in Prior Housing Element	0	0	0.037831447	0.037831447	1	1*	1*	0998201	953	South Los Angeles								Above Moderate
LOS ANGELES	430 W 81ST ST	90003	6032031021	Low Medium I Residential	R2-1	0	17	0.099938865	Residential - Single Family Residence	YES - Current	NO - Privately-Owned	Available	Not Used in Prior Housing Element	0	0	0.037831447	0.037831447	1	1*	1*	0998201	952	South Los Angeles								Above Moderate
LOS ANGELES	8106 S FIGUEROA ST	90003	6032031025	Neighborhood Commercial	C2-1VL-CPIO	0	108	0.099179521	Commercial - Parking Lot (Commercial Use Property) - Wireless Communication Tower - Vacant Parcel with Existing Non-structural Other Imps.	YES - Current	NO - Privately-Owned	Available	Not Used in Prior Housing Element	0.06755742	0	0	0.06755742	0	0	0	0998201	965	South Los Angeles								Lower
LOS ANGELES	426 W 81ST ST	90003	6032031026	Low Medium I Residential	R2-1	0	17	0.070489314	Residential - Single Family Residence	YES - Current	NO - Privately-Owned	Available	Not Used in Prior Housing Element	0	0	0.012090944	0.012090944	1	1*	1*	0998201	950	South Los Angeles								Above Moderate
LOS ANGELES			6032031900	Low Medium I Residential	R2-1	0	17	0.049873389	Residential - Three Units (Any Combination) - 4 Stories or Less	YES - Current	NO - Privately-Owned	Available	Not Used in Prior Housing Element	0	0	0.110930014	0.110930014	0	0	0	0998201	1423	South Los Angeles								Above Moderate
LOS ANGELES			6032031901	Low Medium I Residential	R2-1	0	17	0.019549188	Residential - Single Family Residence - Vacant Land	YES - Current	NO - Privately-Owned	Available	Not Used in Prior Housing Element	0	0	0.134248412	0.134248412	0	0	0	0998201	976	South Los Angeles								Above Moderate
LOS ANGELES			6032031902	Low Medium I Residential	R2-1	0	17	0.006266255	Residential - Single Family Residence	YES - Current	NO - Privately-Owned	Available	Not Used in Prior Housing Element	0	0	0.134248412	0.134248412	0	0	0	0998201	949	South Los Angeles								Above Moderate
LOS ANGELES			6032031902	Low Medium I Residential	R2-1	0	17	0.029448383	Residential - Single Family Residence	YES - Current	NO - Privately-Owned	Available	Not Used in Prior Housing Element	0	0	0.134248412	0.134248412	0	0	0	0998201	1422	South Los Angeles								Above Moderate
LOS ANGELES	431 W 83RD ST	90003	6032032***	Low Medium I Residential	R2-1	0	17	0.125055249		YES - Current	NO - Privately-Owned	Available	Not Used in Prior Housing Element	0	0	0.687837625	0.687837625	0	2*	2*	0998201	1151	South Los Angeles								Above Moderate
LOS ANGELES			6032032***	Low Medium I Residential	R2-1	0	17	0.008463062		YES - Current	NO - Privately-Owned	Available	Not Used in Prior Housing Element	0	0	0.134248412	0.134248412	0	0	0	0998201	1485	South Los Angeles								Above Moderate
LOS ANGELES			6032032***	Low Medium I Residential	R2-1	0	17	0.010442711		YES - Current	NO - Privately-Owned	Available	Not Used in Prior Housing Element	0	0	0.134248412	0.134248412	0	0	0	0998201	1102	South Los Angeles								Above Moderate
LOS ANGELES			6032032***	Low Medium I Residential	R2-1	0	17	0.013498943		YES - Current	NO - Privately-Owned	Available	Not Used in Prior Housing Element	0	0	0.134248412	0.134248412	0	0	0	0998201	1150	South Los Angeles								Above Moderate
LOS ANGELES			6032032***	Low Medium I Residential	R2-1	0	17	0.085714576		YES - Current	NO - Privately-Owned	Available	Not Used in Prior Housing Element	0	0	0.321370959	0.321370959	0	1*	1*	0998201	1486	South Los Angeles								Above Moderate
LOS ANGELES	447 W 83RD ST	90003	6032032005	Low Medium I Residential	R2-1	0	17	0.126438682	Residential - Double, Duplex, or Two Units - 4 Stories or Less	YES - Current	NO - Privately-Owned	Available	Not Used in Prior Housing Element	0	0	0.119121578	0.119121578	2	2*	2*	0998201	1155	South Los Angeles	Yes							Above Moderate
LOS ANGELES	453 W 83RD ST	90003	6032032006	Low Medium I Residential	R2-1	0	17	0.126287481	Residential - Double, Duplex, or Two Units - 4 Stories or Less	YES - Current	NO - Privately-Owned	Available	Not Used in Prior Housing Element	0	0	0.119121578	0.119121578	2	2*	2*	0998201	1156	South Los Angeles	Yes							Above Moderate
LOS ANGELES	8216 S FIGUEROA ST	90003	6032032007	Neighborhood Commercial	C2-1VL-CPIO	0	108	0.115390353	Commercial - Auto, Recreation Equipment, Construction Equipment Sales and Service - Auto Body Repair Shop - One Story	YES - Current	NO - Privately-Owned	Available	Used in Prior Housing Element - Non-Vacant	0.1688531	0	0	0.1688531	0	0	0	0998201	1157	South Los Angeles								Lower
LOS ANGELES	8226 S FIGUEROA ST	90003	6032032007	Neighborhood Commercial	C2-1VL-CPIO	0	108	0.134921187	Commercial - Auto, Recreation Equipment, Construction Equipment Sales and Service - Auto Body Repair Shop - One Story	YES - Current	NO - Privately-Owned	Available	Used in Prior Housing Element - Non-Vacant	0.18655365	0	0	0.18655365	0	0	0	0998201	1191	South Los Angeles								Lower
LOS ANGELES	8232 S FIGUEROA ST	90003	6032032007	Neighborhood Commercial	C2-1VL-CPIO	0	108	0.143675295	Commercial - Auto, Recreation Equipment, Construction Equipment Sales and Service - Auto Body Repair Shop - One Story	YES - Current	NO - Privately-Owned	Available	Used in Prior Housing Element - Non-Vacant	0.195937383	0	0	0.195937383	0	0	0	0998201	1200	South Los Angeles								Lower
LOS ANGELES	432 W 82ND ST	90003	6032032010	Low Medium I Residential	R2-1	0	17	0.113945992	Residential - Single Family Residence	YES - Current	NO - Privately-Owned	Available	Not Used in Prior Housing Element	0	0	0.037831447	0.037831447	1	1*	1*	0998201	1105	South Los Angeles								Above Moderate
LOS ANGELES	436 W 82ND ST	90003	6032032011	Low Medium I Residential	R2-1	0	17	0.113945987	Residential - Single Family Residence	YES - Current	NO - Privately-Owned	Available	Not Used in Prior Housing Element	0	0	0.037831447	0.037831447	1	1*	1*	0998201	1106	South Los Angeles								Above Moderate
LOS ANGELES	440 W 82ND ST	90003	6032032012	Low Medium I Residential	R2-1	0	17	0.113945987	Residential - Single Family Residence	YES - Current	NO - Privately-Owned	Available	Not Used in Prior Housing Element	0	0	0.037831447	0.037831447	1	1*	1*	0998201	1107	South Los Angeles								Above Moderate
LOS ANGELES	437 W 83RD ST	90003	6032032015	Low Medium I Residential	R2-1	0	17	0.118429879	Residential - Double, Duplex, or Two Units - 4 Stories or Less	YES - Current	NO - Privately-Owned	Available	Not Used in Prior Housing Element	0	0	0.002757762	0.002757762	2	2*	2*	0998201	1152	South Los Angeles								Above Moderate
LOS ANGELES	428 W 82ND ST	90003	6032032017	Low Medium I Residential	R2-1	0	17	0.11394552	Residential - Single Family Residence	YES - Current	NO - Privately-Owned	Available	Not Used in Prior Housing Element	0	0	0.040461323	0.040461323	1	1*	1*	0998201	1104	South Los Angeles								Above Moderate
LOS ANGELES	430 W 83RD ST	90003	6032033***	Low Medium I Residential	R2-1	0	17	0.115899606		YES - Current	NO - Privately-Owned	Available	Not Used in Prior Housing Element	0	0	0.687837625	0.687837625	0	2*	2*	0998201	1279	South Los Angeles								Above Moderate
LOS ANGELES	431 W 84TH ST	90003	6032033***	Low Medium I Residential	R2-1	0	17	0.125911793		YES - Current	NO - Privately-Owned	Available	Not Used in Prior Housing Element	0	0	0.687837625	0.687837625	0	2*	2*	0998201	1313	South Los Angeles								Above Moderate
LOS ANGELES			6032033***	Low Medium I Residential	R2-1	0	17	0.001442195		YES - Current	NO - Privately-Owned	Available	Not Used in Prior Housing Element	0	0	0.134248412	0.134248412	0	0	0	0998201	1489	South Los Angeles								Above Moderate
LOS ANGELES			6032033***	Low Medium I Residential	R2-1	0	17	0.00403498		YES - Current	NO - Privately-Owned	Available	Not Used in Prior Housing Element	0	0	0.134248412	0.134248412	0	0	0	0998201	1312	South Los Angeles								Above Moderate
LOS ANGELES			6032033***	Low Medium I Residential	R2-1	0	17	0.009503087		YES - Current	NO - Privately-Owned	Available	Not Used in Prior Housing Element	0	0	0.134248412	0.134248412	0	0	0	0998201	1487	South Los Angeles								Above Moderate
LOS ANGELES			6032033***	Low Medium I Residential	R2-1	0	17	0.018572856		YES - Current	NO - Privately-Owned	Available	Not Used in Prior Housing Element	0	0	0.134248412	0.134248412	0	0	0	0998201	1278	South Los Angeles								Above Moderate
LOS AN

LOS ANGELES	8414 S FIGUEROA ST	90003	6032034001	Neighborhood Commercial	C2-1VL-CPIO	0	108	0.202884627	Residential - Five or More Units or Apartments (Any Combination) - 4 Stories or Less	YES - Current	NO - Privately-Owned	Available	Not Used in Prior Housing Element	0	0	0.155430121	0.155430121	18	0	0	097-SA201	59	South Los Angeles		Yes	Above Moderate
LOS ANGELES	8422 S FIGUEROA ST	90003	6032034002	Neighborhood Commercial	C2-1VL-CPIO	0	108	0.202897056	Residential - Five or More Units or Apartments (Any Combination) - 4 Stories or Less	YES - Current	NO - Privately-Owned	Available	Not Used in Prior Housing Element	0	0	0.131314901	0.131314901	20	0	0	097-SA201	73	South Los Angeles		Yes	Above Moderate
LOS ANGELES	8426 S FIGUEROA ST	90003	6032034002	Neighborhood Commercial	C2-1VL-CPIO	0	108	0.16578515	Residential - Five or More Units or Apartments (Any Combination) - 4 Stories or Less	YES - Current	NO - Privately-Owned	Available	Not Used in Prior Housing Element	0	0	0.121820757	0.121820757	20	0	0	097-SA201	92	South Los Angeles		Yes	Above Moderate
LOS ANGELES	454 W 84TH ST	90003	6032034003	Neighborhood Commercial	C2-1VL-CPIO	0	108	0.14992329	Commercial - Store Combination - Store and Residential Combination - One Story	YES - Current	NO - Privately-Owned	Available	Not Used in Prior Housing Element	0	0	0.114601889	0.114601889	2	0	0	097-SA201	19	South Los Angeles		Yes	Above Moderate
LOS ANGELES	8408 S FIGUEROA ST	90003	6032034004	Neighborhood Commercial	C2-1VL-CPIO	0	108	0.146236749	Commercial - Store Combination - Store and Residential Combination - One Story	YES - Current	NO - Privately-Owned	Available	Used in Prior Housing Element - Non-Vacant	0.058000138	0	0	0.058000138	1	0	0	097-SA201	48	South Los Angeles			Lower
LOS ANGELES	450 W 84TH ST	90003	6032034005	Low Medium II Residential	RD1.5-1	0	29	0.094312547	Residential - Double, Duplex, or Two Units - 4 Stories or Less	YES - Current	NO - Privately-Owned	Available	Not Used in Prior Housing Element	0	0	0.127235582	0.127235582	2	2*	2*	097-SA201	18	South Los Angeles		Yes	Above Moderate
LOS ANGELES	446 W 84TH ST	90003	6032034006	Low Medium II Residential	RD1.5-1	0	29	0.106269401	Residential - Single Family Residence	YES - Current	NO - Privately-Owned	Available	Not Used in Prior Housing Element	0	0.13932268	0	0.13932268	1	3*	3*	097-SA201	16	South Los Angeles			Moderate
LOS ANGELES	442 W 84TH ST	90003	6032034007	Low Medium II Residential	RD1.5-1	0	29	0.115353111	Residential - Double, Duplex, or Two Units - 4 Stories or Less	YES - Current	NO - Privately-Owned	Available	Not Used in Prior Housing Element	0	0.188386935	0	0.188386935	2	3*	3*	097-SA201	15	South Los Angeles		Yes	Moderate
LOS ANGELES	440 W 84TH ST	90003	6032034008	Low Medium II Residential	RD1.5-1	0	29	0.134306123	Residential - Three Units (Any Combination) - 4 Stories or Less	YES - Current	NO - Privately-Owned	Available	Not Used in Prior Housing Element	0	0.1398534	0	0.1398534	3	3*	3*	097-SA201	14	South Los Angeles		Yes	Moderate
LOS ANGELES	435 W 84TH PL	90003	6032034011	Low Medium II Residential	RD1.5-1	0	29	0.134434082	Residential - Double, Duplex, or Two Units - 4 Stories or Less	YES - Current	NO - Privately-Owned	Available	Not Used in Prior Housing Element	0	0.154292071	0	0.154292071	2	3*	3*	097-SA201	57	South Los Angeles		Yes	Moderate
LOS ANGELES	431 W 84TH PL	90003	6032034013	Low Medium II Residential	RD1.5-1	0	29	0.134413169	Residential - Single Family Residence - Vacant Land	YES - Current	NO - Privately-Owned	Available	Not Used in Prior Housing Element	0	0.385813415	0	0.385813415	0	3*	3*	097-SA201	56	South Los Angeles		Yes	Moderate
LOS ANGELES	434 W 84TH ST	90003	6032034900	Low Medium II Residential	RD1.5-1	0	29	0.134304268	Residential - Three Units (Any Combination) - 4 Stories or Less	YES - Current	NO - Privately-Owned	Available	Not Used in Prior Housing Element	0	0.81282599	0	0.81282599	0	3*	3*	097-SA201	13	South Los Angeles			Moderate
LOS ANGELES			6032034900	Low Medium II Residential	RD1.5-1	0	29	0.014247462	Residential - Three Units (Any Combination) - 4 Stories or Less	YES - Current	NO - Privately-Owned	Available	Not Used in Prior Housing Element	0	0	0.134248412	0.134248412	0	0	0	097-SA201	12	South Los Angeles			Above Moderate
LOS ANGELES	8472 S FIGUEROA ST	90003	6032035008	Community Commercial	C2-1-CPIO	0	108	0.321415835	Commercial - Hotel and Motel - Motel - 50 Rooms and Over - One Story	YES - Current	NO - Privately-Owned	Available	Not Used in Prior Housing Element	0.050102742	0	0	0.050102742	26	0	0	097-SA201	169	South Los Angeles			Lower
LOS ANGELES	444 W 84TH PL	90003	6032035012	Community Commercial	C2-1-CPIO	0	108	0.058480624	Residential - Single Family Residence	YES - Current	NO - Privately-Owned	Available	Not Used in Prior Housing Element	0	0	0.028619224	0.028619224	1	0	0	097-SA201	100	South Los Angeles			Above Moderate
LOS ANGELES			6032035012	Community Commercial	C2-1-CPIO	0	108	0.05966264	Residential - Single Family Residence	YES - Current	NO - Privately-Owned	Available	Not Used in Prior Housing Element	0	0	0.028619224	0.028619224	1	0	0	097-SA201	102	South Los Angeles			Above Moderate
LOS ANGELES	438 W 84TH PL	90003	6032035016	Community Commercial	C2-1-CPIO	0	108	0.120301304	Residential - Single Family Residence	YES - Current	NO - Privately-Owned	Available	Not Used in Prior Housing Element	0.5985888	0	0	0.5985888	1	0	0	097-SA201	99	South Los Angeles			Lower
LOS ANGELES	434 W 84TH PL	90003	6032035017	Community Commercial	C2-1-CPIO	0	108	0.143259195	Residential - Single Family Residence	YES - Current	NO - Privately-Owned	Available	Not Used in Prior Housing Element	0.674762249	0	0	0.674762249	1	0	0	097-SA201	95	South Los Angeles			Lower
LOS ANGELES	481 W MANCHESTER AVE	90003	6032035033	Community Commercial	C2-1-CPIO	0	108	0.06966134	Commercial - Shopping Center (Neighborhood, Community) - One Story	YES - Current	NO - Privately-Owned	Available	Not Used in Prior Housing Element	0	0	0.022011016	0.022011016	1	0	0	097-SA201	255	South Los Angeles			Above Moderate
LOS ANGELES	8516 S FIGUEROA ST	90003	6032035033	Community Commercial	C2-1-CPIO	0	108	0.190815148	Commercial - Shopping Center (Neighborhood, Community) - One Story	YES - Current	NO - Privately-Owned	Available	Not Used in Prior Housing Element	0.063229389	0	0	0.063229389	1	0	0	097-SA201	214	South Los Angeles			Lower
LOS ANGELES	8522 S FIGUEROA ST	90003	6032035033	Community Commercial	C2-1-CPIO	0	108	0.108391804	Commercial - Shopping Center (Neighborhood, Community) - One Story	YES - Current	NO - Privately-Owned	Available	Not Used in Prior Housing Element	0.040447253	0	0	0.040447253	1	0	0	097-SA201	223	South Los Angeles			Lower
LOS ANGELES	8526 S FIGUEROA ST	90003	6032035033	Community Commercial	C2-1-CPIO	0	108	0.110607502	Commercial - Shopping Center (Neighborhood, Community) - One Story	YES - Current	NO - Privately-Owned	Available	Not Used in Prior Housing Element	0.045785663	0	0	0.045785663	1	0	0	097-SA201	253	South Los Angeles			Lower
LOS ANGELES	8590 S FIGUEROA ST	90003	6032035033	Community Commercial	C2-1-CPIO	0	108	0.112822045	Commercial - Shopping Center (Neighborhood, Community) - One Story	YES - Current	NO - Privately-Owned	Available	Not Used in Prior Housing Element	0.045785663	0	0	0.045785663	1	0	0	097-SA201	254	South Los Angeles			Lower
LOS ANGELES	8459 S FLOWER ST	90003	6032035036	Community Commercial	C2-1-CPIO	0	108	0.02840796	Residential - Single Family Residence - Vacant Land	YES - Current	NO - Privately-Owned	Available	Not Used in Prior Housing Element	0	0	0.098118848	0.098118848	0	0	0	097-SA201	473	South Los Angeles			Above Moderate
LOS ANGELES	8467 S FLOWER ST	90003	6032035037	Community Commercial	C2-1-CPIO	0	108	0.026370751	Residential - Single Family Residence - Vacant Land	YES - Current	NO - Privately-Owned	Available	Not Used in Prior Housing Element	0	0	0.098118848	0.098118848	0	0	0	097-SA201	462	South Los Angeles			Above Moderate
LOS ANGELES	8469 S FLOWER ST	90003	6032035037	Community Commercial	C2-1-CPIO	0	108	0.039167345	Residential - Single Family Residence - Vacant Land	YES - Current	NO - Privately-Owned	Available	Not Used in Prior Housing Element	0	0	0.217418486	0.217418486	0	0	0	097-SA201	138	South Los Angeles			Above Moderate
LOS ANGELES			6032035037	Community Commercial	C2-1-CPIO	0	108	0.018672013	Residential - Single Family Residence - Vacant Land	YES - Current	NO - Privately-Owned	Available	Not Used in Prior Housing Element	0	0	0.119845879	0.119845879	0	0	0	097-SA201	143	South Los Angeles			Above Moderate
LOS ANGELES	8455 S FLOWER ST	90003	6032035038	Community Commercial	C2-1-CPIO	0	108	0.063225346	Residential - Single Family Residence - Vacant Land	YES - Current	NO - Privately-Owned	Available	Not Used in Prior Housing Element	0	0	0.262476093	0.262476093	0	0	0	097-SA201	403	South Los Angeles			Above Moderate
LOS ANGELES	8531 S FLOWER ST	90003	6032035900	Community Commercial	C2-1-CPIO	0	108	0.093652357	Residential - Single Family Residence	YES - Current	NO - Privately-Owned	Available	Not Used in Prior Housing Element	0.418562794	0	0	0.418562794	0	0	0	097-SA201	327	South Los Angeles			Lower
LOS ANGELES	8535 S FLOWER ST	90003	6032035902	Community Commercial	C2-1-CPIO	0	108	0.124949017	Commercial - Parking Lot (Commercial Use Property) - Lots - Patron or Employee - One Story	YES - Current	NO - Privately-Owned	Available	Not Used in Prior Housing Element	0.097730557	0	0	0.097730557	0	0	0	097-SA201	250	South Los Angeles			Lower
LOS ANGELES	8521 S FLOWER ST	90003	6032035904	Community Commercial	C2-1-CPIO	0	108	0.088443912	Residential - Double, Duplex, or Two Units - 4 Stories or Less	YES - Current	NO - Privately-Owned	Available	Not Used in Prior Housing Element	0.380732667	0	0	0.380732667	2	0	0	097-SA201	212	South Los Angeles			Lower
LOS ANGELES	8527 S FLOWER ST	90003	6032035905	Community Commercial	C2-1-CPIO	0	108	0.090958825	Residential - Single Family Residence	YES - Current	NO - Privately-Owned	Available	Not Used in Prior Housing Element	0.448945284	0	0	0.448945284	1	0	0	097-SA201	216	South Los Angeles			Lower
LOS ANGELES	8500 S NORMANDIE AVE	90044	6033001001	Neighborhood Commercial	C2-1VL-CPIO	0	108	0.079761426	Commercial - Store - One Story	YES - Current	NO - Privately-Owned	Available	Not Used in Prior Housing Element	0.04920207	0	0	0.04920207	0	0	0	097-SA197	288	South Los Angeles			Lower
LOS ANGELES	1350 W 85TH ST	90044	6033001002	Neighborhood Commercial	C2-1VL-CPIO	0	108	0.135406894	Residential - Double, Duplex, or Two Units - 4 Stories or Less	YES - Current	NO - Privately-Owned	Available	Used in Prior Housing Element - Non-Vacant	0	0	0.734332281	0.734332281	2	0	0	097-SA197	287	South Los Angeles		Yes	Above Moderate
LOS ANGELES	1344 W 85TH ST	90044	6033001003	Low Medium II Residential	RD1.5-1	0	29	0.135406177	Residential - Single Family Residence	YES - Current	NO - Privately-Owned	Available	Not Used in Prior Housing Element	0	0.12616176	0	0.12616176	1	3*	3*	097-SA197	286	South Los Angeles			Moderate
LOS ANGELES	1334 W 85TH ST	90044	6033001005	Low Medium II Residential	RD1.5-1	0	29	0.135404742	Residential - Single Family Residence	YES - Current	NO - Privately-Owned	Available	Not Used in Prior Housing Element	0	0.12616176	0	0.12616176	1	3*	3*	097-SA197	284	South Los Angeles			Moderate
LOS ANGELES	1330 W 85TH ST	90044	6033001006	Low Medium II Residential	RD1.5-1	0	29	0.121866313	Residential - Single Family Residence	YES - Current	NO - Privately-Owned	Available	Not Used in Prior Housing Element	0	0.154274154	0	0.154274154	1	3*	3*	097-SA197	283	South Los Angeles			Moderate
LOS ANGELES	1324 W 85TH ST	90044	6033001007	Low Medium II Residential	RD1.5-1	0	29	0.121865148	Residential - Single Family Residence	YES - Current	NO - Privately-Owned	Available	Not Used in Prior Housing Element	0	0.154274154	0	0.154274154	1	3*	3*	097-SA197	282	South Los Angeles			Moderate
LOS ANGELES	1320 W 85TH ST	90044	6033001008	Low Medium II Residential	RD1.5-1	0	29	0.121864495	Residential - Single Family Residence	YES - Current	NO - Privately-Owned	Available	Not Used in Prior Housing Element	0	0.154274154	0	0.154274154	1	3*	3*	097-SA197	281	South Los Angeles			Moderate
LOS ANGELES	1316 W 85TH ST	90044	6033001009	Low Medium II Residential	RD1.5-1	0	29	0.12186333	Residential - Single Family Residence	YES - Current	NO - Privately-Owned	Available	Not Used in Prior Housing Element	0	0.154274154	0	0.154274154	1	3*	3*	097-SA197	280	South Los Angeles			Moderate
LOS ANGELES	1312 W 85TH ST	90044	6033001010	Low Medium II Residential	RD1.5-1	0	29	0.121864376	Residential - Three Units (Any Combination) - 4 Stories or Less	YES - Current	NO - Privately-Owned	Available	Not Used in Prior Housing Element	0	0.189074296	0	0.189074296	3	3*	3*	097-SA197	279	South Los Angeles		Yes	Moderate
LOS ANGELES	1308 W 85TH ST	90044	6033001011	Low Medium II Residential	RD1.5-1	0	29	0.130988198	Residential - Double, Duplex, or Two Units - 4 Stories or Less	YES - Current	NO - Privately-Owned	Available	Not Used in Prior Housing Element	0	0.003969849	0	0.003969849	2	3*	3*	097-SA197	278	South Los Angeles			Moderate
LOS ANGELES	1300 W 85TH ST	90044	6033001012	Low Medium II Residential	RD1.5-1	0	29	0.135401154	Residential - Three Units (Any Combination) - 4 Stories or Less	YES - Current	NO - Privately-Owned	Available	Not Used in Prior Housing Element	0	0.023217637	0	0.023217637	3	3*	3*	097-SA197	277	South Los Angeles		Yes	Moderate
LOS ANGELES			6033001013	Low Medium II Residential	RD1.5-1	0	29	0.054150843	Residential - Single Family Residence - Vacant Land	YES - Current	NO - Privately-Owned	Available	Not Used in Prior Housing Element	0	0	0.108626151	0.108626151	0	1*	1*	097-SA197	276	South Los Angeles			Above Moderate
LOS ANGELES	1268 W 85TH ST	90044	6033001014	Low Medium II Residential	RD1.5-1	0	29	0.081248045	Residential - Single Family Residence	YES - Current	NO - Privately-Owned	Available	Not Used in Prior Housing Element	0	0	0.103905979	0.103905979	1	2*	2*	097-SA197	275	South Los Angeles			Above Moderate
LOS ANGELES	1264 W 85TH ST	90044	6033001015	Low Medium II Residential	RD1.5-1	0	29	0.108322282	Residential - Single Family Residence	YES - Current	NO - Privately-Owned	Available	Not Used in Prior Housing Element	0	0.154274154	0	0.154274154	1	3*	3*	097-SA197	273	South Los Angeles			Moderate
LOS ANGELES	1260 W 85TH ST	90044	6033001016	Low Medium II Residential	RD1.5-1	0	29	0.135399002	Residential - Three Units (Any Combination) - 4 Stories or Less	YES - Current	NO - Privately-Owned	Available	Not Used in Prior Housing Element	0	0.154859662	0	0.154859662	3	3*	3*	097-SA197	272	South Los Angeles		Yes	Moderate
LOS ANGELES	8501 S RAYMOND AVE	90044	6033001017	Low Medium II Residential	RD1.5-1	0	29	0.081246753	Residential - Double, Duplex, or Two Units - 4 Stories or Less	YES - Current	NO - Privately-Owned	Available	Not Used in Prior Housing Element	0	0	0.131977102	0.131977102	2	2*	2*	097-SA197	271	South Los Angeles		Yes	Above Moderate
LOS ANGELES	1255 W MANCHESTER AVE	90044	6033001018	Community Commercial	C2-1L-CPIO	0	108	0.068853316	Commercial - Store Combination - Store and Residential Combination - One Story	YES - Current	NO - Privately-Owned	Available	Not Used in Prior Housing Element	0	0	0.001331736	0.001331736	0	0	0	097-SA197	310	South Los Angeles			Above Moderate
LOS ANGELES	1261 W MANCHESTER AVE	90044	6033001019	Community Commercial	C2-1L-CPIO	0	108	0.114744537	Commercial - Office Building - One Story	YES - Current	NO - Privately-Owned	Available	Used in Prior Housing Element - Non-Vacant	0.181447265	0	0	0.181447265	0	0	0	097-SA197	311	South Los Angeles			Lower
LOS ANGELES	1265 W MANCHESTER AVE	90044	6033001020	Community Commercial	C2-1L-CPIO	0	108	0.114744464	Commercial - Auto, Recreation Equipment, Construction Equipment Sales and Service - Used Car Sales - One Story	YES - Current	NO - Privately-Owned	Available	Used in Prior Housing Element - Non-Vacant	0.181447265	0	0	0.181447265	0	0	0	097-SA197	312	South Los Angeles			Lower
LOS ANGELES			6033001020	Community Commercial	C2-1L-CPIO	0	108	0.114743675	Commercial - Auto, Recreation Equipment, Construction Equipment Sales and Service - Used Car Sales - One Story	YES - Current	NO - Privately-Owned	Available	Used in Prior Housing Element - Non-Vacant	0.181447265	0	0	0.181447265	0	0	0	097-SA197	313	South Los Angeles			Lower
LOS ANGELES	1301 W MANCHESTER AVE	90044	6033001021	Community Commercial	C2-1L-CPIO	0	108	0.11474382	Commercial - Store - One Story	YES - Current	NO - Privately-Owned	Available	Used in Prior Housing Element - Non-Vacant	0.181447265	0	0	0.181447265	0	0	0	097-SA197	314	South Los Angeles			Lower
LOS ANGELES	1307 W MANCHESTER AVE	90044	6033001022	Community Commercial	C2-1L-CPIO	0	108	0.111004868	Commercial - Store - One Story	YES - Current	NO - Privately-Owned	Available	Used in Prior Housing Element - Non-Vacant	0.07555577	0	0	0.07555577	0	0	0	097-SA197	315	South Los Angeles			Lower
LOS ANGELES	1311 W MANCHESTER AVE	90044	6033001023	Community Commercial	C2-1L-CPIO	0	108	0.103271696	Residential - Single Family Residence	YES - Current	NO - Privately-Owned	Available	Not Used in Prior Housing Element	0.89644388	0	0	0.89644388	1	0	0	097-SA197	316	South Los Angeles			Lower
LOS ANGELES	1317 W MANCHESTER AVE	90044	6033001024	Community Commercial	C2-1L-CPIO	0	108	0.103271376	Residential - Single Family Residence	YES - Current	NO - Privately-Owned	Available	Not Used in Prior Housing Element	0.89644388	0	0	0.89644388	1	0	0	097-SA197	317	South Los Angeles			Lower
LOS ANGELES	1319 W MANCHESTER AVE	90044	6033001025	Community Commercial	C2-1L-CPIO	0	108	0.103272087	Commercial - Store Combination - Store and Residential Combination - One Story	YES - Current	NO - Privately-Owned	Available	Not Used in Prior Housing Element	0.055584019	0	0	0.055584019	0	0	0	097-SA197	318	South Los Angeles			Lower
LOS ANGELES	1327 W MANCHESTER AVE	90044	6033001026	Community Commercial	C2-1L-CPIO	0	108	0.103270659	Commercial - Store Combination - Store and Residential Combination - One Story	YES - Current	NO - Privately-Owned	Available	Not Used in Prior Housing Element	0.145195644	0	0	0.145195644	1	0	0	097-SA197	319	South Los Angeles			Lower
LOS ANGELES	1331 W MANCHESTER AVE	90044	6033001027	Community Commercial	C2-1L-CPIO	0	108	0.103272093	Residential - Single Family Residence	YES - Current	NO - Privately-Owned	Available	Not Used in Prior Housing Element	0.89644388	0	0	0.89644388	1	0	0	097-SA197	320	South Los Angeles			Lower
LOS ANGELES	1335 W MANCHESTER AVE	90044	6033001028	Community Commercial	C2-1L-CPIO	0	108	0.114743819	Residential - Single Family Residence	YES - Current	NO - Privately-Owned	Available	Not Used in Prior Housing Element	0.327280584	0	0	0.327280584	1	0	0	097-SA197	321	South Los Angeles			Lower
LOS ANGELES	1341 W MANCHESTER AVE	90044	6033001033	Community Commercial	C2-1L-CPIO	0	108	0.114743819	Commercial - Shopping Center (Neighborhood, Community) - One Story	YES - Current	NO - Privately-Owned	Available	Not Used in Prior Housing Element	0.058359417	0	0	0.058359417	6	0	0	097-SA197	322	South Los Angeles			Lower
LOS ANGELES	1345 W MANCHESTER AVE	90044	6033001033	Community Commercial	C2-1L-CPIO	0	108	0.114744537	Commercial - Shopping Center (Neighborhood, Community) - One Story	YES - Current	NO - Privately-Owned	Available	Not Used in Prior Housing Element	0.058359417	0	0	0.058359417	6	0	0	097-SA197	323	South Los Angeles			Lower
LOS ANGELES	1349 W MANCHESTER AVE	90044	6033001033	Community Commercial	C2-1L-CPIO	0	108	0.114744537	Commercial - Shopping Center (Neighborhood, Community) - One Story	YES - Current	NO - Privately-Owned	Available	Not Used in Prior Housing Element	0.058359417	0	0	0.058359417	6	0	0	097-SA197	324	South Los Angeles			Lower
LOS ANGELES	8430 S NORMANDIE AVE	90044	6033002001	Neighborhood Commercial	C2-1VL-CPIO	0	108	0.08014202	Residential - Double, Duplex, or Two Units - 4 Stories or Less	YES - Current	NO - Privately-Owned	Available	Not Used in Prior Housing Element	0	0	0.151809569	0.151809569	2	0	0	097-SA197	200	South Los Angeles		Yes	Above Moderate
LOS ANGELES	1348 W 84TH PL	90044	6033002002	Neighborhood Commercial	C2-1VL-CPIO	0	108	0.135492921	Residential - Single Family Residence	YES - Current	NO - Privately-Owned	Available	Used in Prior Housing Element - Non-Vacant	1.144886267	1	0	1.144886267	1	0	0	097-SA197	199	South Los Angeles			Lower
LOS ANGELES	1351 W 85TH ST	90044	6033002031	Neighborhood Commercial	C2-1VL-CPIO	0	108	0.135434625	Residential - Single Family Residence	YES - Current	NO - Privately-Owned	Available	Used in Prior Housing Element - Non-Vacant	1.160731316	1	0	1.160731316	1	0	0	097-SA197	242	South Los Angeles			Lower
LOS ANGELES	8442 S NORMANDIE AVE	90044	6033002032	Neighborhood Commercial	C2-1VL-CPIO	0	108	0.034429564	Commercial - Store - One Story	YES - Current	NO - Privately-Owned	Available	Not Used in Prior Housing Element	0	0	0.011656322	0.011656322	0	0	0	097-SA197	244	South Los Angeles			Above Moderate
LOS ANGELES	8444 S NORMANDIE AVE	90044	6033002033	Neighborhood Commercial	C2-1VL-CPIO	0	108	0.015837219	Commercial - Store - One Story	YES - Current	NO - Privately-Owned	Available	Not Used in Prior Housing Element	0	0	0.005879893	0.005879893	0	0	0	097-SA197	245	South Los Angeles			Above Moderate
LOS ANGELES	8450 S NORMANDIE AVE	90044	6033002034	Neighborhood Commercial	C2-1VL-CPIO	0	108	0.022988076	Commercial - Store - One Story	YES - Current	NO - Privately-Owned	Available	Not Used in Prior Housing Element	0	0	0.001777835	0.001777835	0	0	0	097-SA197	246	South Los Angeles			Above Moderate
LOS ANGELES	1264 W 83RD ST	90044	6033004003	Low Medium II Residential	RD1.5-1	0	29	0.088231536	Residential - Double, Duplex, or Two Units - 4 Stories or Less	YES - Current	NO - Privately-Owned	Available	Not Used in Prior Housing Element	0	0	0.131977102	0.131977102	2	2*	2*	0998197	1521	South Los Angeles		Yes	Above Moderate
LOS ANGELES	1267 W 83RD PL	90044	6033004004	Low Medium II Residential	RD1.5-1	0	29	0.08830399	Residential - Double, Duplex, or Two Units - 4 Stories or Less	YES - Current	NO - Privately-Owned	Available	Not Used in Prior Housing Element	0	0	0.131977102	0.131977102	2	2*	2*	0998197	1522	South Los Angeles		Yes	Above Moderate
LOS ANGELES	1302 W 83RD ST	90044	6033004005	Low Medium II Residential	RD1.5-1	0	29	0.088376646	Residential - Double, Duplex, or Two Units - 4 Stories or Less	YES - Current	NO - Privately-Owned	Available	Not Used in Prior Housing Element	0	0	0.131977102	0.131977102	2	2*	2*	0998197	1523	South Los Angeles		Yes	Above Moderate
LOS ANGELES	1308 W 83RD ST	90044	6033004006	Low Medium II Residential	RD1.5-1	0	29	0.084377943	Residential - Double, Duplex, or Two Units - 4 Stories or Less	YES - Current	NO - Privately-Owned	Available	Not Used in Prior Housing Element	0	0	0.131977102	0.131977102	2	2*	2*	0998197	1524	South Los Angeles		Yes	Above Moderate
LOS ANGELES	1320 W 83RD ST	90044	6033004009	Low Medium II Residential	RD1.5-1	0	29	0.079778611	Residential - Double, Duplex, or Two Units - 4 Stories or Less	YES - Current	NO - Privately-Owned	Available	Not Used in Prior Housing Element	0	0	0.019617413	0.019617413	2	2*	2*	0998197	1527	South Los Angeles		Yes	Above Moderate
LOS ANGELES	1325 W 83RD PL	90044	6033004010	Low Medium II Residential	RD1.5-1	0	29	0.079837602	Residential - Single Family Residence	YES - Current	NO - Privately-Owned	Available	Not Used in Prior Housing Element	0	0	0.100519726	0.100519726	1	2*	2*	0998197	1528	South Los Angeles			Above Moderate
LOS ANGELES	1332 W 83RD ST	90044	6033004011	Low Medium II Residential	RD1.5-1	0	29	0.079896173	Residential - Single Family Residence	YES - Current	NO - Privately-Owned	Available	Not Used in Prior Housing Element	0	0	0.100519726	0.100519726	1	2*	2*	0998197	1529	South Los Angeles			Above Moderate
LOS ANGELES	1334 W 83RD ST	90044	6033004012	Low Medium II Residential	RD1.5-1	0	29	0.088834837	Residential - Single Family Residence	YES - Current	NO - Privately-Owned	Available	Not Used in Prior Housing Element	0	0	0.100519726	0.100519726	1	2*	2*	0998197	1530	South Los Angeles			Above Moderate
LOS ANGELES	1340 W 83RD ST	90044	6033004013	Low Medium II Residential	RD1.5-1	0	29	0.08889386	Residential - Single Family Residence	YES - Current	NO - Privately-Owned	Available	Not Used in Prior Housing Element	0	0	0.100519726	0.100519726	1	2*	2*	0998197	1531	South Los Angeles			Above Moderate
LOS ANGELES	1344 W 83RD ST	90044	6033004014	Low Medium II Residential	RD1.5-1	0	29	0.088951777	Residential - Single Family Residence	YES - Current	NO - Privately-Owned	Available	Not Used in Prior Housing Element	0	0	0.100519726	0.100519726	1	2*	2*	0998197	1532	South Los Angeles			Above Moderate
LOS ANGELES	1350 W 83RD ST	90044	6033004015	Neighborhood Commercial	C2-1VL-CPIO	0	108	0.089010445	Commercial - Non-Auto Service and Repair Shop, Paint Shop, or Laundry - One Story	YES - Current	NO - Privately-Owned	Available	Used in Prior Housing Element - Non-Vacant	0.062669533	0	0	0.062669533	0	0	0	0998197	1533	South Los Angeles			Lower
LOS ANGELES	8300 S NORMANDIE AVE	90044	6033004015	Neighborhood Commercial	C2-1VL-CPIO	0	108	0.043896776	Commercial - Non-Auto Service and Repair Shop, Paint Shop, or Laundry - One Story	YES - Current	NO - Privately-Owned	Available	Used in Prior Housing Element - Non-Vacant	0	0	0.005673767	0.005673767	0	0	0	0998197	1534	South Los Angeles			Above Moderate
LOS ANGELES	8310 S NORMANDIE AVE	90044	6033004016	Low Medium II Residential	RD1.5-1	0	29	0.080067695	Residential - Single Family Residence	YES - Current	NO - Privately-Owned	Available	Not Used in Prior Housing Element	0	0	0.100519726	0.100519726	1	2*	2*	097-SA197	25	South Los Angeles			Above Moderate
LOS ANGELES	1344 W 83RD PL	90044	6033004018	Low Medium II Residential	RD1.5-1	0	29	0.135377343	Residential - Single Family Residence	YES - Current	NO - Privately-Owned	Available	Not Used in Prior Housing Element	0	0.12616176	0	0.12616176	1	3*	3*	097-SA197	23	South Los Angeles			Moderate
LOS ANGELES	1340 W 83RD PL	90044	6

LOS ANGELES	1254 W 83RD PL	90044	6033004049	Low Medium II Residential	RD1.5-1	0	29	0.080911768	Residential - Double, Duplex, or Two Units - 4 Stories or Less	YES - Current	NO - Privately-Owned	Available	Not Used in Prior Housing Element	0	0	0.021023306	0.021023306	2	2*	2* 097-SA197 8	South Los Angeles	Yes	Above Moderate
LOS ANGELES	1349 W 84TH ST	90044	6033004050	Low Medium II Residential	[Q]R4-1	0	108	0.135416696	Institutional - Church - One Story	YES - Current	NO - Privately-Owned	Available	Not Used in Prior Housing Element	0.045474979	0	0	0.045474979	0	0	0 097-SA197 67	South Los Angeles		Lower
LOS ANGELES	1359 W 84TH ST	90044	6033004050	Low Medium II Residential	[Q]R4-1	0	108	0.078707844	Institutional - Church - One Story	YES - Current	NO - Privately-Owned	Available	Not Used in Prior Housing Element	0.032628909	0	0	0.032628909	0	0	0 097-SA197 68	South Los Angeles		Lower
LOS ANGELES	8228 S NORMANDIE AVE	90044	6033005014	Neighborhood Commercial	C2-1VL-CPIO	0	108	0.114853412	Residential - Double, Duplex, or Two Units - 4 Stories or Less Commercial - Store Combination - Store and Residential	YES - Current	NO - Privately-Owned	Available	Used in Prior Housing Element - Non-Vacant	0.121886019	0	0	0.121886019	2	0	0 0998197 1430	South Los Angeles		Lower
LOS ANGELES	1343 W 83RD ST	90044	6033005027	Neighborhood Commercial	C2-1VL-CPIO	0	108	0.114782376	Combination - One Story	YES - Current	NO - Privately-Owned	Available	Used in Prior Housing Element - Non-Vacant	0	0	0.131211646	0.131211646	0	0	0 0998197 1453	South Los Angeles	Yes	Above Moderate
LOS ANGELES	8449 S BUDLONG AVE	90044	6033013012	Low Medium II Residential	RD1.5-1	0	29	0.14750865	Residential - Double, Duplex, or Two Units - 4 Stories or Less	YES - Current	NO - Privately-Owned	Available	Not Used in Prior Housing Element	0	0.222378522	0	0.222378522	2	0	0 097-SA197 213	South Los Angeles	Yes	Moderate
LOS ANGELES	1207 W 85TH ST	90044	6033013013	Low Medium II Residential	RD1.5-1	0	29	0.127896995	Residential - Double, Duplex, or Two Units - 4 Stories or Less	YES - Current	NO - Privately-Owned	Available	Not Used in Prior Housing Element	0	0.006335885	0	0.006335885	2	3*	3* 097-SA197 214	South Los Angeles	Yes	Moderate
LOS ANGELES	1215 W 85TH ST	90044	6033013015	Low Medium II Residential	RD1.5-1	0	29	0.127896043	Residential - Three Units (Any Combination) - 4 Stories or Less	YES - Current	NO - Privately-Owned	Available	Not Used in Prior Housing Element	0	0.154859662	0	0.154859662	3	3*	3* 097-SA197 216	South Los Angeles	Yes	Moderate
LOS ANGELES	1221 W 85TH ST	90044	6033013016	Low Medium II Residential	RD1.5-1	0	29	0.127897947	Residential - Double, Duplex, or Two Units - 4 Stories or Less	YES - Current	NO - Privately-Owned	Available	Not Used in Prior Housing Element	0	0.170783401	0	0.170783401	2	3*	3* 097-SA197 217	South Los Angeles	Yes	Moderate
LOS ANGELES	1223 W 85TH ST	90044	6033013017	Low Medium II Residential	RD1.5-1	0	29	0.127896995	Residential - Single Family Residence	YES - Current	NO - Privately-Owned	Available	Not Used in Prior Housing Element	0	0.12616176	0	0.12616176	1	3*	3* 097-SA197 218	South Los Angeles		Moderate
LOS ANGELES	1229 W 85TH ST	90044	6033013018	Low Medium II Residential	RD1.5-1	0	29	0.127896995	Residential - Three Units (Any Combination) - 4 Stories or Less	YES - Current	NO - Privately-Owned	Available	Not Used in Prior Housing Element	0	0.154859662	0	0.154859662	3	3*	3* 097-SA197 219	South Los Angeles	Yes	Moderate
LOS ANGELES	1231 W 85TH ST	90044	6033013019	Low Medium II Residential	RD1.5-1	0	29	0.127897947	Residential - Double, Duplex, or Two Units - 4 Stories or Less	YES - Current	NO - Privately-Owned	Available	Not Used in Prior Housing Element	0	0.170783401	0	0.170783401	2	3*	3* 097-SA197 220	South Los Angeles	Yes	Moderate
LOS ANGELES	1237 W 85TH ST	90044	6033013020	Low Medium II Residential	RD1.5-1	0	29	0.127896043	Residential - Double, Duplex, or Two Units - 4 Stories or Less	YES - Current	NO - Privately-Owned	Available	Not Used in Prior Housing Element	0	0.170783401	0	0.170783401	2	3*	3* 097-SA197 221	South Los Angeles	Yes	Moderate
LOS ANGELES	8444 S RAYMOND AVE	90044	6033013022	Low Medium II Residential	RD1.5-1	0	29	0.143122484	Residential - Three Units (Any Combination) - 4 Stories or Less	YES - Current	NO - Privately-Owned	Available	Not Used in Prior Housing Element	0	0.181714222	0	0.181714222	3	0	0 097-SA197 223	South Los Angeles	Yes	Moderate
LOS ANGELES	8510 S RAYMOND AVE	90044	6033013023	Low Medium II Residential	RD1.5-1	0	29	0.143565483	Residential - Three Units (Any Combination) - 4 Stories or Less	YES - Current	NO - Privately-Owned	Available	Not Used in Prior Housing Element	0	0.181714222	0	0.181714222	3	0	0 097-SA197 269	South Los Angeles	Yes	Moderate
LOS ANGELES	1240 W 85TH ST	90044	6033013024	Low Medium II Residential	RD1.5-1	0	29	0.128279888	Residential - Single Family Residence	YES - Current	NO - Privately-Owned	Available	Not Used in Prior Housing Element	0	0.12616176	0	0.12616176	1	3*	3* 097-SA197 268	South Los Angeles		Moderate
LOS ANGELES	1238 W 85TH ST	90044	6033013025	Low Medium II Residential	RD1.5-1	0	29	0.128268392	Residential - Three Units (Any Combination) - 4 Stories or Less	YES - Current	NO - Privately-Owned	Available	Not Used in Prior Housing Element	0	0.154859662	0	0.154859662	3	3*	3* 097-SA197 267	South Los Angeles	Yes	Moderate
LOS ANGELES	1230 W 85TH ST	90044	6033013026	Low Medium II Residential	RD1.5-1	0	29	0.128258799	Residential - Three Units (Any Combination) - 4 Stories or Less	YES - Current	NO - Privately-Owned	Available	Not Used in Prior Housing Element	0	0.154859662	0	0.154859662	3	3*	3* 097-SA197 266	South Los Angeles	Yes	Moderate
LOS ANGELES	1228 W 85TH ST	90044	6033013027	Low Medium II Residential	RD1.5-1	0	29	0.128248258	Residential - Double, Duplex, or Two Units - 4 Stories or Less	YES - Current	NO - Privately-Owned	Available	Not Used in Prior Housing Element	0	0.170783401	0	0.170783401	2	3*	3* 097-SA197 265	South Los Angeles	Yes	Moderate
LOS ANGELES	1224 W 85TH ST	90044	6033013028	Low Medium II Residential	RD1.5-1	0	29	0.128236755	Residential - Double, Duplex, or Two Units - 4 Stories or Less	YES - Current	NO - Privately-Owned	Available	Not Used in Prior Housing Element	0	0.170783401	0	0.170783401	2	3*	3* 097-SA197 264	South Los Angeles	Yes	Moderate
LOS ANGELES	1218 W 85TH ST	90044	6033013029	Low Medium II Residential	RD1.5-1	0	29	0.128227168	Residential - Double, Duplex, or Two Units - 4 Stories or Less	YES - Current	NO - Privately-Owned	Available	Not Used in Prior Housing Element	0	0.170783401	0	0.170783401	2	3*	3* 097-SA197 263	South Los Angeles	Yes	Moderate
LOS ANGELES	1214 W 85TH ST	90044	6033013030	Low Medium II Residential	RD1.5-1	0	29	0.128216619	Residential - Three Units (Any Combination) - 4 Stories or Less	YES - Current	NO - Privately-Owned	Available	Not Used in Prior Housing Element	0	0.154859662	0	0.154859662	3	3*	3* 097-SA197 262	South Los Angeles	Yes	Moderate
LOS ANGELES	1210 W 85TH ST	90044	6033013031	Low Medium II Residential	RD1.5-1	0	29	0.128205125	Residential - Double, Duplex, or Two Units - 4 Stories or Less	YES - Current	NO - Privately-Owned	Available	Not Used in Prior Housing Element	0	0.154859662	0	0.154859662	3	3*	3* 097-SA197 261	South Los Angeles	Yes	Moderate
LOS ANGELES	1204 W 85TH ST	90044	6033013032	Low Medium II Residential	RD1.5-1	0	29	0.128194577	Residential - Three Units (Any Combination) - 4 Stories or Less	YES - Current	NO - Privately-Owned	Available	Not Used in Prior Housing Element	0	0.154859662	0	0.154859662	3	3*	3* 097-SA197 260	South Los Angeles	Yes	Moderate
LOS ANGELES	1200 W 85TH ST	90044	6033013033	Low Medium II Residential	RD1.5-1	0	29	0.148516432	Residential - Single Family Residence	YES - Current	NO - Privately-Owned	Available	Not Used in Prior Housing Element	0	0.373148382	1	0	0	097-SA197 259	South Los Angeles		Moderate
LOS ANGELES	1201 W MANCHESTER AVE	90044	6033013034	Community Commercial	C2-1L-CPIO	0	108	0.137129143	Institutional - Church - One Story	YES - Current	NO - Privately-Owned	Available	Used in Prior Housing Element - Non-Vacant	0.12287521	0	0	0.12287521	0	0	0 097-SA197 296	South Los Angeles		Lower
LOS ANGELES	1207 W MANCHESTER AVE	90044	6033013034	Community Commercial	C2-1L-CPIO	0	108	0.118103029	Institutional - Church - One Story	YES - Current	NO - Privately-Owned	Available	Used in Prior Housing Element - Non-Vacant	0.112240925	0	0	0.112240925	0	0	0 097-SA197 297	South Los Angeles		Lower
LOS ANGELES	1211 W MANCHESTER AVE	90044	6033013034	Community Commercial	C2-1L-CPIO	0	108	0.118103915	Institutional - Church - One Story	YES - Current	NO - Privately-Owned	Available	Used in Prior Housing Element - Non-Vacant	0.112240925	0	0	0.112240925	0	0	0 097-SA197 298	South Los Angeles		Lower
LOS ANGELES	1215 W MANCHESTER AVE	90044	6033013034	Community Commercial	C2-1L-CPIO	0	108	0.118103029	Institutional - Church - One Story	YES - Current	NO - Privately-Owned	Available	Used in Prior Housing Element - Non-Vacant	0.112240925	0	0	0.112240925	0	0	0 097-SA197 299	South Los Angeles		Lower
LOS ANGELES	1227 W MANCHESTER AVE	90044	6033013037	Community Commercial	C2-1L-CPIO	0	108	0.118104794	Commercial - Store Combination - Store and Residential Combination - One Story	YES - Current	NO - Privately-Owned	Available	Not Used in Prior Housing Element	0.156363173	0	0	0.156363173	1	0	0 097-SA197 302	South Los Angeles		Lower
LOS ANGELES	1233 W MANCHESTER AVE	90044	6033013038	Community Commercial	C2-1L-CPIO	0	108	0.118102731	Commercial - Store Combination - Store and Residential Combination - One Story	YES - Current	NO - Privately-Owned	Available	Not Used in Prior Housing Element	0.05636491	0	0	0.05636491	2	0	0 097-SA197 303	South Los Angeles		Lower
LOS ANGELES	1237 W MANCHESTER AVE	90044	6033013039	Community Commercial	C2-1L-CPIO	0	108	0.11810361	Commercial - Auto, Recreation Equipment, Construction Equipment Sales and Service - Auto Service Centers (No Gasoline) - One Story	YES - Current	NO - Privately-Owned	Available	Used in Prior Housing Element - Non-Vacant	0.181447265	0	0	0.181447265	0	0	0 097-SA197 304	South Los Angeles		Lower
LOS ANGELES	1245 W MANCHESTER AVE	90044	6033013039	Community Commercial	C2-1L-CPIO	0	108	0.118103908	Commercial - Auto, Recreation Equipment, Construction Equipment Sales and Service - Auto Service Centers (No Gasoline) - One Story	YES - Current	NO - Privately-Owned	Available	Used in Prior Housing Element - Non-Vacant	0.181447265	0	0	0.181447265	0	0	0 097-SA197 305	South Los Angeles		Lower
LOS ANGELES	1247 W MANCHESTER AVE	90044	6033013039	Community Commercial	C2-1L-CPIO	0	108	0.132165138	Commercial - Auto, Recreation Equipment, Construction Equipment Sales and Service - Auto Service Centers (No Gasoline) - One Story	YES - Current	NO - Privately-Owned	Available	Used in Prior Housing Element - Non-Vacant	0.202295661	0	0	0.202295661	0	0	0 097-SA197 306	South Los Angeles		Lower
LOS ANGELES	1219 W MANCHESTER AVE	90044	6033013042	Community Commercial	C2-1L-CPIO	0	108	0.118103915	Residential - Double, Duplex, or Two Units - 4 Stories or Less	YES - Current	NO - Privately-Owned	Available	Not Used in Prior Housing Element	0.128154438	0	0	0.128154438	2	0	0 097-SA197 300	South Los Angeles		Lower
LOS ANGELES	1223 W MANCHESTER AVE	90044	6033013043	Community Commercial	C2-1L-CPIO	0	108	0.118103029	Residential - Double, Duplex, or Two Units - 4 Stories or Less	YES - Current	NO - Privately-Owned	Available	Not Used in Prior Housing Element	0.12074322	0	0	0.12074322	2	0	0 097-SA197 301	South Los Angeles		Lower
LOS ANGELES	1130 W 84TH PL	90044	6033014003	Low Medium II Residential	RD1.5-1	0	29	0.128045177	Residential - Double, Duplex, or Two Units - 4 Stories or Less	YES - Current	NO - Privately-Owned	Available	Not Used in Prior Housing Element	0	0.170783401	0	0.170783401	2	3*	3* 097-SA197 167	South Los Angeles	Yes	Moderate
LOS ANGELES	1126 W 84TH PL	90044	6033014004	Low Medium II Residential	RD1.5-1	0	29	0.128030309	Residential - Three Units (Any Combination) - 4 Stories or Less	YES - Current	NO - Privately-Owned	Available	Not Used in Prior Housing Element	0	0.154859662	0	0.154859662	3	3*	3* 097-SA197 166	South Los Angeles	Yes	Moderate
LOS ANGELES	1124 W 84TH PL	90044	6033014005	Low Medium II Residential	RD1.5-1	0	29	0.128019258	Residential - Three Units (Any Combination) - 4 Stories or Less	YES - Current	NO - Privately-Owned	Available	Not Used in Prior Housing Element	0	0.154859662	0	0.154859662	3	3*	3* 097-SA197 165	South Los Angeles	Yes	Moderate
LOS ANGELES	1118 W 84TH PL	90044	6033014006	Low Medium II Residential	RD1.5-1	0	29	0.128004092	Residential - Double, Duplex, or Two Units - 4 Stories or Less	YES - Current	NO - Privately-Owned	Available	Not Used in Prior Housing Element	0	0.170783401	0	0.170783401	2	3*	3* 097-SA197 164	South Los Angeles	Yes	Moderate
LOS ANGELES	1114 W 84TH PL	90044	6033014007	Low Medium II Residential	RD1.5-1	0	29	0.127991777	Residential - Double, Duplex, or Two Units - 4 Stories or Less	YES - Current	NO - Privately-Owned	Available	Not Used in Prior Housing Element	0	0.289760059	0	0.289760059	0	3*	3* 097-SA197 163	South Los Angeles		Moderate
LOS ANGELES	1110 W 84TH PL	90044	6033014008	Low Medium II Residential	RD1.5-1	0	29	0.127978522	Residential - Single Family Residence	YES - Current	NO - Privately-Owned	Available	Not Used in Prior Housing Element	0	0.139235964	0	0.139235964	0	3*	3* 097-SA197 162	South Los Angeles		Moderate
LOS ANGELES	1106 W 84TH PL	90044	6033014009	Low Medium II Residential	RD1.5-1	0	29	0.121845189	Residential - Single Family Residence	YES - Current	NO - Privately-Owned	Available	Not Used in Prior Housing Element	0	0.154274154	0	0.154274154	1	3*	3* 097-SA197 161	South Los Angeles		Moderate
LOS ANGELES	1100 W 84TH PL	90044	6033014010	Low Medium II Residential	RD1.5-1	0	29	0.131083713	Residential - Single Family Residence	YES - Current	NO - Privately-Owned	Available	Not Used in Prior Housing Element	0	0.128677824	0	0.128677824	1	3*	3* 097-SA197 159	South Los Angeles		Moderate
LOS ANGELES	1101 W 85TH ST	90044	6033014011	Low Medium II Residential	RD1.5-1	0	29	0.131050575	Residential - Double, Duplex, or Two Units - 4 Stories or Less	YES - Current	NO - Privately-Owned	Available	Not Used in Prior Housing Element	0	0.170783401	0	0.170783401	2	3*	3* 097-SA197 201	South Los Angeles	Yes	Moderate
LOS ANGELES	1107 W 85TH ST	90044	6033014012	Low Medium II Residential	RD1.5-1	0	29	0.132759809	Residential - Single Family Residence	YES - Current	NO - Privately-Owned	Available	Not Used in Prior Housing Element	0	0.12616176	0	0.12616176	1	3*	3* 097-SA197 202	South Los Angeles		Moderate
LOS ANGELES	1111 W 85TH ST	90044	6033014013	Low Medium II Residential	RD1.5-1	0	29	0.127977244	Residential - Single Family Residence	YES - Current	NO - Privately-Owned	Available	Not Used in Prior Housing Element	0	0.12616176	0	0.12616176	1	3*	3* 097-SA197 203	South Los Angeles		Moderate
LOS ANGELES	1115 W 85TH ST	90044	6033014014	Low Medium II Residential	RD1.5-1	0	29	0.127977892	Residential - Double, Duplex, or Two Units - 4 Stories or Less	YES - Current	NO - Privately-Owned	Available	Not Used in Prior Housing Element	0	0.170783401	0	0.170783401	2	3*	3* 097-SA197 204	South Los Angeles	Yes	Moderate
LOS ANGELES	1127 W 85TH ST	90044	6033014017	Low Medium II Residential	RD1.5-1	0	29	0.127976641	Residential - Double, Duplex, or Two Units - 4 Stories or Less	YES - Current	NO - Privately-Owned	Available	Not Used in Prior Housing Element	0	0.170783401	0	0.170783401	2	3*	3* 097-SA197 207	South Los Angeles	Yes	Moderate
LOS ANGELES	1131 W 85TH ST	90044	6033014018	Low Medium II Residential	RD1.5-1	0	29	0.127976641	Residential - Double, Duplex, or Two Units - 4 Stories or Less	YES - Current	NO - Privately-Owned	Available	Not Used in Prior Housing Element	0	0.170783401	0	0.170783401	2	3*	3* 097-SA197 208	South Los Angeles	Yes	Moderate
LOS ANGELES	1135 W 85TH ST	90044	6033014019	Low Medium II Residential	RD1.5-1	0	29	0.127976642	Residential - Single Family Residence	YES - Current	NO - Privately-Owned	Available	Not Used in Prior Housing Element	0	0.12616176	0	0.12616176	1	3*	3* 097-SA197 209	South Los Angeles		Moderate
LOS ANGELES	1148 W 84TH PL	90044	6033014020	Low Medium II Residential	RD1.5-1	0	29	0.149333399	Residential - Double, Duplex, or Two Units - 4 Stories or Less	YES - Current	NO - Privately-Owned	Available	Not Used in Prior Housing Element	0	0.222378522	0	0.222378522	2	0	0 097-SA197 172	South Los Angeles	Yes	Moderate
LOS ANGELES	1144 W 84TH PL	90044	6033014021	Low Medium II Residential	RD1.5-1	0	29	0.128083404	Residential - Single Family Residence	YES - Current	NO - Privately-Owned	Available	Not Used in Prior Housing Element	0	0.12616176	0	0.12616176	1	3*	3* 097-SA197 170	South Los Angeles		Moderate
LOS ANGELES	1140 W 84TH PL	90044	6033014022	Low Medium II Residential	RD1.5-1	0	29	0.128070144	Residential - Single Family Residence	YES - Current	NO - Privately-Owned	Available	Not Used in Prior Housing Element	0	0.12616176	0	0.12616176	1	3*	3* 097-SA197 169	South Los Angeles		Moderate
LOS ANGELES	1139 W 85TH ST	90044	6033014023	Low Medium II Residential	RD1.5-1	0	29	0.127976641	Residential - Double, Duplex, or Two Units - 4 Stories or Less	YES - Current	NO - Privately-Owned	Available	Not Used in Prior Housing Element	0	0.170783401	0	0.170783401	2	3*	3* 097-SA197 210	South Los Angeles	Yes	Moderate
LOS ANGELES	1147 W 85TH ST	90044	6033014024	Low Medium II Residential	RD1.5-1	0	29	0.127976641	Residential - Three Units (Any Combination) - 4 Stories or Less	YES - Current	NO - Privately-Owned	Available	Not Used in Prior Housing Element	0	0.154859662	0	0.154859662	3	3*	3* 097-SA197 211	South Los Angeles	Yes	Moderate
LOS ANGELES	1148 W 85TH ST	90044	6033014027	Low Medium II Residential	RD1.5-1	0	29	0.106638627	Residential - Single Family Residence	YES - Current	NO - Privately-Owned	Available	Not Used in Prior Housing Element	0	0.154274154	0	0.154274154	1	3*	3* 097-SA197 258	South Los Angeles		Moderate
LOS ANGELES	1144 W 85TH ST	90044	6033014028	Low Medium II Residential	RD1.5-1	0	29	0.128192024	Residential - Three Units (Any Combination) - 4 Stories or Less	YES - Current	NO - Privately-Owned	Available	Not Used in Prior Housing Element	0	0.154859662	0	0.154859662	3	3*	3* 097-SA197 257	South Los Angeles	Yes	Moderate
LOS ANGELES	1149 W MANCHESTER AVE	90044	6033014033	Community Commercial	C2-2D-CPIO	0	108	0.13749939	Institutional - Church - One Story	YES - Current	NO - Privately-Owned	Available	Not Used in Prior Housing Element	0.044059206	0	0	0.044059206	0	0	0 097-SA197 295	South Los Angeles		Lower
		6033014033		Community Commercial	C2-2D-CPIO	0	108	0.042527845	Institutional - Church - One Story	YES - Current	NO - Privately-Owned	Available	Not Used in Prior Housing Element	0.020881309	0	0	0.020881309	0	0	0 097-SA197 430	South Los Angeles		Lower
LOS ANGELES	1134 W 85TH ST	90044	6033014034	Low Medium II Residential	RD1.5-1	0	29	0.190254155	Residential - Four Units (Any Combination) - 4 Stories or Less	YES - Current	NO - Privately-Owned	Available	Not Used in Prior Housing Element	0	0.23209272	0	0.23209272	4	0	0 097-SA197 255	South Los Angeles	Yes	Moderate
LOS ANGELES	1122 W 85TH ST	90044	6033014035	Low Medium II Residential	RD1.5-1	0	29	0.183181539	Residential - Single Family Residence	YES - Current	NO - Privately-Owned	Available	Not Used in Prior Housing Element	0	0.527325571	0	0.527325571	1	0	0 097-SA197 254	South Los Angeles		Moderate
LOS ANGELES	1116 W 85TH ST	90044	6033014037	Low Medium II Residential	RD1.5-1	0	29	0.211384441	Residential - Single Family Residence	YES - Current	NO - Privately-Owned	Available	Not Used in Prior Housing Element	0	0.541418809	0	0.541418809	1	0	0 097-SA197 252	South Los Angeles		Moderate
LOS ANGELES	1100 W 85TH ST	90044	6033014038	Low Medium II Residential	RD1.5-1	0	29	0.348096732	Residential - Single Family Residence	YES - Current	NO - Privately-Owned	Available	Not Used in Prior Housing Element	0	0.822569501	0	0.822569501	1	0	0 097-SA197 250	South Los Angeles		Moderate
LOS ANGELES	1135 W MANCHESTER AVE	90044	6033014040	Community Commercial	C2-2D-CPIO	0	108	0.168750377	Recreational - Club, Lodge Hall, Fraternal Organization - One Story	YES - Current	NO - Privately-Owned	Available	Not Used in Prior Housing Element	0.117597582	0	0	0.117597582	0	0	0 097-SA197 292	South Los Angeles		Lower
LOS ANGELES			6033014040	Community Commercial	C2-2D-CPIO	0	108	0.006887622	Recreational - Club, Lodge Hall, Fraternal Organization - One Story	YES - Current	NO - Privately-Owned	Available	Not Used in Prior Housing Element	0	0	0.002563698	0.002563698	0	0	0 097-SA197 291	South Los Angeles		Above Moderate
LOS ANGELES	1140 W 85TH ST	90044	6033014041	Low Medium II Residential	RD1.5-1	0	29	0.12818071	Residential - Double, Duplex, or Two Units - 4 Stories or Less	YES - Current	NO - Privately-Owned	Available	Not Used in Prior Housing Element	0	0.170783401	0	0.170783401	2	3*	3* 097-SA197 256	South Los Angeles	Yes	Moderate
LOS ANGELES	1134 W 84TH PL	90044	6033014042	Low Medium II Residential	RD1.5-1	0	29	0.128056228	Residential - Three Units (Any Combination) - 4 Stories or Less	YES - Current	NO - Privately-Owned	Available	Not Used in Prior Housing Element	0	0.154859662	0	0.154859662	3	3*	3* 097-SA197 168	South Los Angeles	Yes	Moderate
LOS ANGELES	1151 W 85TH ST	90044	6033014043	Low Medium II Residential	RD1.5-1	0	29	0.14939319	Residential - Four Units (Any Combination) - 4 Stories or Less	YES - Current	NO - Privately-Owned	Available	Not Used in Prior Housing Element	0	0.049005065	0	0.049005065	4	0	0 097-SA197 212	South Los Angeles	Yes	Moderate
LOS ANGELES	1132 W 82ND ST	90044	6033016030	Low II Residential	R1R3-CPIO	0	1 unit per lot	0.105378714	Residential - Single Family Residence	YES - Current	NO - Privately-Owned	Available	Not Used in Prior Housing Element	0	0	0.021086723	0.021086723	0	0	0 0998197 1289	South Los Angeles		Above Moderate
LOS ANGELES	1061 W 81ST ST	90044	6033019034	Low II Residential	R1R3-CPIO	0	1 unit per lot	0.093668708	Residential - Single Family Residence	YES - Current	NO - Privately-Owned	Available	Not Used in Prior Housing Element	0	0	0.021086723	0.021086723	0	0	0 0998197 817	South Los Angeles		Above Moderate
LOS ANGELES	7900 S NEW HAMPSHIRE AVE	90044	6033021001	Medium Residential	R3-1-CPIO	0	54	0.18829304	Residential - Four Units (Any Combination) - 4 Stories or Less	YES - Current	NO - Privately-Owned	Available	Not Used in Prior Housing Element	2.381961966	0	0	2.381961966	0	0	0 0998197 537	South Los Angeles		Lower
LOS ANGELES	1021 N 81ST ST	90044	6033021006	Medium Residential	R3-1-CPIO	0	54	0.160812822	Residential - Four Units (Any Combination) - 4 Stories or Less	YES - Current	NO - Privately-Owned	Available	Not Used in Prior Housing Element	0	0	0.112193081	0.112193081	6	0	0 0998197 960	South Los Angeles	Yes	Above Moderate
LOS ANGELES	8018 S NEW HAMPSHIRE AVE	90044	6033021007	Medium Residential	R3-1-CPIO	0	54	0.165299602	Residential - Four Units (Any Combination) - 4 Stories or Less	YES - Current	NO - Privately-Owned	Available	Not Used in Prior Housing Element	0	0	0.141452888	0.141452888	4	0	0 0998197 900	South Los Angeles	Yes	Above Moderate
LOS ANGELES	8012 S NEW HAMPSHIRE AVE	90044	6033021008	Medium Residential	R3-1-CPIO	0	54	0.165298742	Residential - Four Units (Any Combination) - 4 Stories or Less	YES - Current	NO - Privately-Owned	Available	Not Used in Prior Housing Element	0	0	0.141452888	0.141452888	4	0	0 0998197 892	South Los Angeles	Yes	Above Moderate
LOS ANGELES	8008 1/2 S NEW HAMPSHIRE AVE	90044	6033021009	Medium Residential	R3-1-CPIO	0	54	0.165298742	Residential - Four Units (Any Combination) - 4 Stories or Less	YES - Current	NO - Privately-Owned	Available	Not Used in Prior Housing Element	0	0	0.339164606	0.339164606	6	0	0 0998197 804	South Los Angeles	Yes	Above Moderate
LOS ANGELES	8000 1/2 S NEW HAMPSHIRE AVE	90044	6033021010	Medium Residential	R3-1-CPIO	0	54	0.165299602	Residential - Five or More Units or Apartments (Any Combination) - 4 Stories or Less	YES - Current	NO - Privately-Owned	Available	Not Used in Prior Housing Element	0	0	0.112193081	0.112193081	6	0	0 0998197 793	South Los Angeles	Yes	Above Moderate
LOS ANGELES	7924 S NEW HAMPSHIRE AVE	90044	6033021011	Medium Residential	R3-1-CPIO	0	54	0.1652972	Residential - Four Units (Any Combination) - 4 Stories or Less	YES - Current	NO - Privately-Owned	Available	Not Used in Prior Housing Element	0	0	0.112193081	0.112193081	6	0	0 0998197 718	South Los Angeles	Yes	Above Moderate
LOS ANGELES	7922 S NEW HAMPSHIRE AVE	90044	6033021012	Medium Residential	R3-1-CPIO	0	54	0.165294431	Residential - Five or More Units or Apartments (Any Combination) - 4 Stories or Less	YES - Current	NO - Privately-Owned	Available	Not Used in Prior Housing Element	0	0	0.112193081	0.112193081	6	0	0 0998197 688	South Los Angeles	Yes	Above Moderate
LOS ANGELES	7912 S NEW HAMPSHIRE AVE	90044	6033021013	Medium Residential	R3-1-CPIO	0	54	0.165287116	Residential - Five or More Units or Apartments (Any Combination) - 4 Stories or Less	YES - Current	NO - Privately-Owned	Available	Not Used in Prior Housing Element	0	0	0.112193081	0.112193081	6	0	0 0998197 624	South Los Angeles	Yes	Above Moderate
LOS ANGELES	7910 S NEW HAMPSHIRE AVE	90044	6033021016	Medium Residential	R3-1-CPIO	0	54	0.16528066	Residential - Five or More Units or Apartments (Any Combination) - 4 Stories or Less	YES - Current	NO - Privately-Owned	Available	Not Used in Prior Housing Element	0	0	0.112193081	0.112193081	6	0	0 0998197 615	South Los Angeles	Yes	Above Moderate
LOS ANGELES	8035 S VERMONT AVE	90044	6033021018	Community Commercial	C2-1-CPIO	0	108	0.137192465	Institutional - Church - One Story	YES - Current	NO - Privately-Owned	Available	Not Used in Prior Housing Element	0	0	0.017007984	0.017007984	1	0	0 0998197 903	South Los Angeles		Above Moderate
LOS ANGELES	8039 S VERMONT AVE	90044	6033021018	Community Commercial	C2-1-CPIO	0	108	0.135241118	Institutional - Church - One Story	YES - Current	NO - Privately-Owned	Available	Not Used in Prior Housing Element	0	0	0.017007984	0.017007984	1	0	0 0998197 966	South Los Angeles		Above Moderate

LOS ANGELES		6033021018	Community Commercial	C2-1-CPIO	0	108	0.137189971	Institutional - Church - One Story	YES - Current	NO - Privately-Owned	Available	Not Used in Prior Housing Element	0	0	0.017007984	0.017007984	1	0	0	0998197	895	South Los Angeles			Above Moderate
LOS ANGELES	8021 S VERMONT AVE	90044	6033021BRK	Community Commercial	C2-1-CPIO	0	108	1.307059073	Commercial - Store - Condominium	YES - Current	NO - Privately-Owned	Available	Not Used in Prior Housing Element	2.404834945	0	0	2.404834945	42	0	0	0998197	1545	South Los Angeles			Lower
LOS ANGELES	8115 S VERMONT AVE	90044	6033022002	Community Commercial	C2-1-CPIO	0	108	0.104729462	Commercial - Professional Building - One Story	YES - Current	NO - Privately-Owned	Available	Not Used in Prior Housing Element	0.172708941	0	0	0.172708941	0	0	0	0998197	1081	South Los Angeles			Lower
LOS ANGELES	8219 S VERMONT AVE	90044	6033022005	Community Commercial	C2-1-CPIO	0	108	0.165523299	Commercial - Professional Building - One Story	YES - Current	NO - Privately-Owned	Available	Not Used in Prior Housing Element	0.025040173	0	0	0.025040173	1	0	0	0998197	1441	South Los Angeles			Lower
LOS ANGELES	8220 S NEW HAMPSHIRE AVE	90044	6033022006	Medium Residential	R3-1-CPIO	0	54	0.149234009	Residential - Four Units (Any Combination) - 4 Stories or Less	YES - Current	NO - Privately-Owned	Available	Not Used in Prior Housing Element	0	0	0.125998831	0.125998831	5	0	0	0998197	1452	South Los Angeles	Yes		Above Moderate
LOS ANGELES	8214 1/2 S NEW HAMPSHIRE AVE	90044	6033022007	Medium Residential	R3-1-CPIO	0	54	0.165174337	Residential - Three Units (Any Combination) - 4 Stories or Less	YES - Current	NO - Privately-Owned	Available	Not Used in Prior Housing Element	0	0	0.471069345	0.471069345	3	0	0	0998197	1366	South Los Angeles	Yes		Above Moderate
LOS ANGELES	8206 S NEW HAMPSHIRE AVE	90044	6033022008	Medium Residential	R3-1-CPIO	0	54	0.165164868	Residential - Five or More Units or Apartments (Any Combination) - 4 Stories or Less	YES - Current	NO - Privately-Owned	Available	Not Used in Prior Housing Element	0	0	0.124826658	0.124826658	5	0	0	0998197	1335	South Los Angeles	Yes		Above Moderate
LOS ANGELES	8202 S NEW HAMPSHIRE AVE	90044	6033022009	Medium Residential	R3-1-CPIO	0	54	0.165158938	Residential - Five or More Units or Apartments (Any Combination) - 4 Stories or Less	YES - Current	NO - Privately-Owned	Available	Not Used in Prior Housing Element	0	0	0.125998831	0.125998831	5	0	0	0998197	1262	South Los Angeles	Yes		Above Moderate
LOS ANGELES	8124 S NEW HAMPSHIRE AVE	90044	6033022011	Medium Residential	R3-1-CPIO	0	54	0.151422743	Residential - Five or More Units or Apartments (Any Combination) - 4 Stories or Less	YES - Current	NO - Privately-Owned	Available	Not Used in Prior Housing Element	0	0	0.115619741	0.115619741	5	0	0	0998197	1243	South Los Angeles	Yes		Above Moderate
LOS ANGELES	8118 S NEW HAMPSHIRE AVE	90044	6033022012	Medium Residential	R3-1-CPIO	0	54	0.13767629	Residential - Five or More Units or Apartments (Any Combination) - 4 Stories or Less	YES - Current	NO - Privately-Owned	Available	Not Used in Prior Housing Element	0	0	0.105681684	0.105681684	5	0	0	0998197	1149	South Los Angeles	Yes		Above Moderate
LOS ANGELES	8114 S NEW HAMPSHIRE AVE	90044	6033022013	Medium Residential	R3-1-CPIO	0	54	0.121168956	Residential - Four Units (Any Combination) - 4 Stories or Less	YES - Current	NO - Privately-Owned	Available	Not Used in Prior Housing Element	0	0	0.32426722	0.32426722	4	0	0	0998197	1084	South Los Angeles	Yes		Above Moderate
LOS ANGELES	8106 S NEW HAMPSHIRE AVE	90044	6033022014	Medium Residential	R3-1-CPIO	0	54	0.165255713	Residential - Five or More Units or Apartments (Any Combination) - 4 Stories or Less	YES - Current	NO - Privately-Owned	Available	Not Used in Prior Housing Element	0	0	0.145596144	0.145596144	5	0	0	0998197	1064	South Los Angeles	Yes		Above Moderate
LOS ANGELES	8100 S NEW HAMPSHIRE AVE	90044	6033022015	Medium Residential	R3-1-CPIO	0	54	0.146581619	Residential - Five or More Units or Apartments (Any Combination) - 4 Stories or Less	YES - Current	NO - Privately-Owned	Available	Not Used in Prior Housing Element	0	0	0.098296771	0.098296771	5	0	0	0998197	1059	South Los Angeles	Yes		Above Moderate
LOS ANGELES	8130 S NEW HAMPSHIRE AVE	90044	6033022016	Medium Residential	R3-1-CPIO	0	54	0.165168332	Residential - Five or More Units or Apartments (Any Combination) - 4 Stories or Less	YES - Current	NO - Privately-Owned	Available	Not Used in Prior Housing Element	0	0	0.112193081	0.112193081	6	0	0	0998197	1253	South Los Angeles	Yes		Above Moderate
LOS ANGELES	8119 S VERMONT AVE	90044	6033022017	Community Commercial	C2-1-CPIO	0	108	0.137818054	Commercial - Supermarket - Supermarket - 12,000 SF or More - One Story	YES - Current	NO - Privately-Owned	Available	Not Used in Prior Housing Element	0.083372271	0	0	0.083372271	0	0	0	0998197	1144	South Los Angeles			Lower
LOS ANGELES	8123 S VERMONT AVE	90044	6033022017	Community Commercial	C2-1-CPIO	0	108	0.137834338	Commercial - Supermarket - Supermarket - 12,000 SF or More - One Story	YES - Current	NO - Privately-Owned	Available	Not Used in Prior Housing Element	0.083372271	0	0	0.083372271	0	0	0	0998197	1173	South Los Angeles			Lower
LOS ANGELES	8127 S VERMONT AVE	90044	6033022017	Community Commercial	C2-1-CPIO	0	108	0.137848541	Commercial - Supermarket - Supermarket - 12,000 SF or More - One Story	YES - Current	NO - Privately-Owned	Available	Not Used in Prior Housing Element	0.083372271	0	0	0.083372271	0	0	0	0998197	1248	South Los Angeles			Lower
LOS ANGELES	8133 S VERMONT AVE	90044	6033022017	Community Commercial	C2-1-CPIO	0	108	0.137863966	Commercial - Supermarket - Supermarket - 12,000 SF or More - One Story	YES - Current	NO - Privately-Owned	Available	Not Used in Prior Housing Element	0.083372271	0	0	0.083372271	0	0	0	0998197	1257	South Los Angeles			Lower
LOS ANGELES	8141 S VERMONT AVE	90044	6033022017	Community Commercial	C2-1-CPIO	0	108	0.13787925	Commercial - Supermarket - Supermarket - 12,000 SF or More - One Story	YES - Current	NO - Privately-Owned	Available	Not Used in Prior Housing Element	0.083372271	0	0	0.083372271	0	0	0	0998197	1264	South Los Angeles			Lower
LOS ANGELES	8201 S VERMONT AVE	90044	6033022017	Community Commercial	C2-1-CPIO	0	108	0.137885041	Commercial - Supermarket - Supermarket - 12,000 SF or More - One Story	YES - Current	NO - Privately-Owned	Available	Not Used in Prior Housing Element	0.086897765	0	0	0.086897765	0	0	0	0998197	1336	South Los Angeles			Lower
LOS ANGELES	8217 S VERMONT AVE	90044	6033022017	Community Commercial	C2-1-CPIO	0	108	0.137875784	Commercial - Supermarket - Supermarket - 12,000 SF or More - One Story	YES - Current	NO - Privately-Owned	Available	Not Used in Prior Housing Element	0.086897765	0	0	0.086897765	0	0	0	0998197	1364	South Los Angeles			Lower
LOS ANGELES		6033022017	Community Commercial	C2-1-CPIO	0	108	0.026401721	Commercial - Supermarket - Supermarket - 12,000 SF or More - One Story	YES - Current	NO - Privately-Owned	Available	Not Used in Prior Housing Element	0	0	0.005726211	0.005726211	0	0	0	0998197	1434	South Los Angeles			Above Moderate
LOS ANGELES		6033022017	Community Commercial	C2-1-CPIO	0	108	0.033073181	Commercial - Supermarket - Supermarket - 12,000 SF or More - One Story	YES - Current	NO - Privately-Owned	Available	Not Used in Prior Housing Element	0	0	0.004576627	0.004576627	0	0	0	0998197	1142	South Los Angeles			Above Moderate
LOS ANGELES	8101 S VERMONT AVE	90044	6033022018	Community Commercial	C2-1-CPIO	0	108	0.190359917	Commercial - Office Building - One Story	YES - Current	NO - Privately-Owned	Available	Not Used in Prior Housing Element	0.072263181	0	0	0.072263181	0	0	0	0998197	1058	South Los Angeles			Lower
LOS ANGELES	8109 S VERMONT AVE	90044	6033022018	Community Commercial	C2-1-CPIO	0	108	0.137788065	Commercial - Office Building - One Story	YES - Current	NO - Privately-Owned	Available	Not Used in Prior Housing Element	0.064342356	0	0	0.064342356	0	0	0	0998197	1066	South Los Angeles			Lower
LOS ANGELES	8317 S VERMONT AVE	90044	6033023012	Community Commercial	C2-2D-CPIO	0	108	0.050509697	Commercial - Professional Building - One Story	YES - Current	NO - Privately-Owned	Available	Not Used in Prior Housing Element	0.044900615	0	0	0.044900615	0	0	0	0097-5A199	19	South Los Angeles			Lower
LOS ANGELES	8321 S VERMONT AVE	90044	6033023013	Community Commercial	C2-2D-CPIO	0	108	0.107555563	Commercial - Auto, Recreation Equipment, Construction Equipment Sales and Service - Auto Body Repair Shop - One Story	YES - Current	NO - Privately-Owned	Available	Not Used in Prior Housing Element	0.222569289	0	0	0.222569289	0	0	0	0097-5A199	22	South Los Angeles			Lower
LOS ANGELES	8323 S VERMONT AVE	90044	6033023014	Community Commercial	C2-2D-CPIO	0	108	0.12626829	Commercial - Office Building - One Story	YES - Current	NO - Privately-Owned	Available	Not Used in Prior Housing Element	0.094728	0	0	0.094728	0	0	0	0097-5A199	45	South Los Angeles			Lower
LOS ANGELES	1015 W 84TH ST	90044	6033023015	Low Medium II Residential	RD1.5-1	0	29	0.117662314	Residential - Double, Duplex, or Two Units - 4 Stories or Less	YES - Current	NO - Privately-Owned	Available	Not Used in Prior Housing Element	0	0.208343232	0	0.208343232	2	3*	3*	097-5A199	9	South Los Angeles	Yes		Moderate
LOS ANGELES	1019 W 84TH ST	90044	6033023016	Low Medium II Residential	RD1.5-1	0	29	0.120516792	Residential - Single Family Residence	YES - Current	NO - Privately-Owned	Available	Not Used in Prior Housing Element	0	0.154274154	0	0.154274154	1	3*	3*	097-5A199	10	South Los Angeles			Moderate
LOS ANGELES	1023 W 84TH ST	90044	6033023017	Low Medium II Residential	RD1.5-1	0	29	0.120516494	Residential - Single Family Residence	YES - Current	NO - Privately-Owned	Available	Not Used in Prior Housing Element	0	0.041292559	0	0.041292559	1	3*	3*	097-5A199	11	South Los Angeles			Moderate
LOS ANGELES	1029 W 84TH ST	90044	6033023018	Low Medium II Residential	RD1.5-1	0	29	0.120516495	Residential - Double, Duplex, or Two Units - 4 Stories or Less	YES - Current	NO - Privately-Owned	Available	Not Used in Prior Housing Element	0	0.208343232	0	0.208343232	2	3*	3*	097-5A199	12	South Los Angeles	Yes		Moderate
LOS ANGELES	1031 W 84TH ST	90044	6033023019	Low Medium II Residential	RD1.5-1	0	29	0.120517691	Residential - Single Family Residence	YES - Current	NO - Privately-Owned	Available	Not Used in Prior Housing Element	0	0.154274154	0	0.154274154	1	3*	3*	097-5A199	13	South Los Angeles			Moderate
LOS ANGELES	1035 W 84TH ST	90044	6033023020	Low Medium II Residential	RD1.5-1	0	29	0.120516495	Residential - Single Family Residence	YES - Current	NO - Privately-Owned	Available	Not Used in Prior Housing Element	0	0.154274154	0	0.154274154	1	3*	3*	097-5A199	14	South Los Angeles			Moderate
LOS ANGELES	1039 W 84TH ST	90044	6033023021	Low Medium II Residential	RD1.5-1	0	29	0.120516494	Residential - Single Family Residence	YES - Current	NO - Privately-Owned	Available	Not Used in Prior Housing Element	0	0.154274154	0	0.154274154	1	3*	3*	097-5A199	15	South Los Angeles			Moderate
LOS ANGELES	1043 W 84TH ST	90044	6033023022	Low Medium II Residential	RD1.5-1	0	29	0.120516494	Residential - Single Family Residence	YES - Current	NO - Privately-Owned	Available	Not Used in Prior Housing Element	0	0.154274154	0	0.154274154	1	3*	3*	097-5A199	16	South Los Angeles			Moderate
LOS ANGELES	1049 W 84TH ST	90044	6033023023	Low Medium II Residential	RD1.5-1	0	29	0.120517087	Residential - Three Units (Any Combination) - 4 Stories or Less	YES - Current	NO - Privately-Owned	Available	Not Used in Prior Housing Element	0	0.189074296	0	0.189074296	3	3*	3*	097-5A199	17	South Los Angeles	Yes		Moderate
LOS ANGELES	1054 W 84TH ST	90044	6033023024	Low Medium II Residential	RD1.5-1	0	29	0.120517067	Residential - Single Family Residence	YES - Current	NO - Privately-Owned	Available	Not Used in Prior Housing Element	0	0.154274154	0	0.154274154	1	3*	3*	097-5A197	50	South Los Angeles			Moderate
LOS ANGELES	1056 W 84TH ST	90044	6033024001	Low Medium II Residential	RD1.5-1	0	29	0.120717499	Residential - Single Family Residence	YES - Current	NO - Privately-Owned	Available	Not Used in Prior Housing Element	0	0.154274154	0	0.154274154	1	3*	3*	097-5A197	72	South Los Angeles			Moderate
LOS ANGELES	1050 W 84TH ST	90044	6033024002	Low Medium II Residential	RD1.5-1	0	29	0.120728924	Residential - Single Family Residence	YES - Current	NO - Privately-Owned	Available	Not Used in Prior Housing Element	0	0.154274154	0	0.154274154	1	3*	3*	097-5A197	71	South Los Angeles			Moderate
LOS ANGELES	1046 W 84TH ST	90044	6033024003	Low Medium II Residential	RD1.5-1	0	29	0.120716128	Residential - Single Family Residence	YES - Current	NO - Privately-Owned	Available	Not Used in Prior Housing Element	0	0.154274154	0	0.154274154	1	3*	3*	097-5A199	60	South Los Angeles			Moderate
LOS ANGELES	1042 W 84TH ST	90044	6033024004	Low Medium II Residential	RD1.5-1	0	29	0.12070347	Residential - Single Family Residence	YES - Current	NO - Privately-Owned	Available	Not Used in Prior Housing Element	0	0.154274154	0	0.154274154	1	3*	3*	097-5A199	59	South Los Angeles			Moderate
LOS ANGELES	1038 W 84TH ST	90044	6033024005	Low Medium II Residential	RD1.5-1	0	29	0.120690213	Residential - Single Family Residence	YES - Current	NO - Privately-Owned	Available	Not Used in Prior Housing Element	0	0.154274154	0	0.154274154	1	3*	3*	097-5A199	58	South Los Angeles			Moderate
LOS ANGELES	1034 W 84TH ST	90044	6033024006	Low Medium II Residential	RD1.5-1	0	29	0.120677558	Residential - Double, Duplex, or Two Units - 4 Stories or Less	YES - Current	NO - Privately-Owned	Available	Not Used in Prior Housing Element	0	0.208343232	0	0.208343232	2	3*	3*	097-5A199	57	South Los Angeles	Yes		Moderate
LOS ANGELES	1030 W 84TH ST	90044	6033024007	Low Medium II Residential	RD1.5-1	0	29	0.120662505	Residential - Single Family Residence	YES - Current	NO - Privately-Owned	Available	Not Used in Prior Housing Element	0	0.154274154	0	0.154274154	1	3*	3*	097-5A199	56	South Los Angeles			Moderate
LOS ANGELES	1026 W 84TH ST	90044	6033024008	Low Medium II Residential	RD1.5-1	0	29	0.120651044	Residential - Double, Duplex, or Two Units - 4 Stories or Less	YES - Current	NO - Privately-Owned	Available	Not Used in Prior Housing Element	0	0.208343232	0	0.208343232	2	3*	3*	097-5A199	55	South Los Angeles	Yes		Moderate
LOS ANGELES	1022 W 84TH ST	90044	6033024009	Low Medium II Residential	RD1.5-1	0	29	0.120638085	Residential - Single Family Residence	YES - Current	NO - Privately-Owned	Available	Not Used in Prior Housing Element	0	0.154274154	0	0.154274154	1	3*	3*	097-5A199	54	South Los Angeles			Moderate
LOS ANGELES	8401 S VERMONT AVE	90044	6033024011	Community Commercial	C2-2D-CPIO	0	108	0.126205515	Commercial - Store - One Story	YES - Current	NO - Privately-Owned	Available	Not Used in Prior Housing Element	0.071761557	0	0	0.071761557	1	0	0	097-5A199	51	South Los Angeles			Lower
LOS ANGELES	8413 S VERMONT AVE	90044	6033024013	Community Commercial	C2-2D-CPIO	0	108	0.101016413	Commercial - Professional Building - One Story	YES - Current	NO - Privately-Owned	Available	Not Used in Prior Housing Element	0.203493356	0	0	0.203493356	0	0	0	097-5A199	63	South Los Angeles			Lower
LOS ANGELES	8415 S VERMONT AVE	90044	6033024014	Community Commercial	C2-2D-CPIO	0	108	0.101015623	Commercial - Store - One Story	YES - Current	NO - Privately-Owned	Available	Not Used in Prior Housing Element	0.065199542	0	0	0.065199542	0	0	0	097-5A199	87	South Los Angeles			Lower
LOS ANGELES	8419 S VERMONT AVE	90044	6033024015	Community Commercial	C2-2D-CPIO	0	108	0.107555926	Commercial - Store - One Story	YES - Current	NO - Privately-Owned	Available	Not Used in Prior Housing Element	0.066813552	0	0	0.066813552	2	0	0	097-5A199	100	South Los Angeles			Lower
LOS ANGELES	8425 S VERMONT AVE	90044	6033024016	Community Commercial	C2-2D-CPIO	0	108	0.12626875	Residential - Single Family Residence	YES - Current	NO - Privately-Owned	Available	Not Used in Prior Housing Element	1.387507617	0	0	1.387507617	1	0	0	097-5A199	103	South Los Angeles			Lower
LOS ANGELES	1015 W 84TH PL	90044	6033024017	Low Medium II Residential	RD1.5-1	0	29	0.117659801	Residential - Three Units (Any Combination) - 4 Stories or Less	YES - Current	NO - Privately-Owned	Available	Not Used in Prior Housing Element	0	0.189074296	0	0.189074296	3	3*	3*	097-5A199	88	South Los Angeles	Yes		Moderate
LOS ANGELES	1019 W 84TH PL	90044	6033024018	Low Medium II Residential	RD1.5-1	0	29	0.120524428	Residential - Single Family Residence	YES - Current	NO - Privately-Owned	Available	Not Used in Prior Housing Element	0	0.154274154	0	0.154274154	1	3*	3*	097-5A199	89	South Los Angeles			Moderate
LOS ANGELES	1023 W 84TH PL	90044	6033024019	Low Medium II Residential	RD1.5-1	0	29	0.120525326	Residential - Single Family Residence	YES - Current	NO - Privately-Owned	Available	Not Used in Prior Housing Element	0	0.154274154	0	0.154274154	1	3*	3*	097-5A199	90	South Los Angeles			Moderate
LOS ANGELES	1027 W 84TH PL	90044	6033024020	Low Medium II Residential	RD1.5-1	0	29	0.120525027	Residential - Single Family Residence	YES - Current	NO - Privately-Owned	Available	Not Used in Prior Housing Element	0	0.154274154	0	0.154274154	1	3*	3*	097-5A199	91	South Los Angeles			Moderate
LOS ANGELES	1031 W 84TH PL	90044	6033024021	Low Medium II Residential	RD1.5-1	0	29	0.12052413	Residential - Single Family Residence	YES - Current	NO - Privately-Owned	Available	Not Used in Prior Housing Element	0	0.154274154	0	0.154274154	1	3*	3*	097-5A199	92	South Los Angeles			Moderate
LOS ANGELES	1033 W 84TH PL	90044	6033024022	Low Medium II Residential	RD1.5-1	0	29	0.120524124	Residential - Single Family Residence	YES - Current	NO - Privately-Owned	Available	Not Used in Prior Housing Element	0	0.154274154	0	0.154274154	1	3*	3*	097-5A199	93	South Los Angeles			Moderate
LOS ANGELES	1039 W 84TH PL	90044	6033024023	Low Medium II Residential	RD1.5-1	0	29	0.120525027	Residential - Single Family Residence	YES - Current	NO - Privately-Owned	Available	Not Used in Prior Housing Element	0	0.154274154	0	0.154274154	1	3*	3*	097-5A199	94	South Los Angeles			Moderate
LOS ANGELES	1043 W 84TH PL	90044	6033024024	Low Medium II Residential	RD1.5-1	0	29	0.120524125	Residential - Three Units (Any Combination) - 4 Stories or Less	YES - Current	NO - Privately-Owned	Available	Not Used in Prior Housing Element	0	0.189074296	0	0.189074296	3	3*	3*	097-5A199	95	South Los Angeles	Yes		Moderate
LOS ANGELES	1047 W 84TH PL	90044	6033024025	Low Medium II Residential	RD1.5-1	0	29	0.120525027	Residential - Single Family Residence	YES - Current	NO - Privately-Owned	Available	Not Used in Prior Housing Element	0	0.154274154	0	0.154274154	1	3*	3*	097-5A199	96	South Los Angeles			Moderate
LOS ANGELES	1051 W 84TH PL	90044	6033024026	Low Medium II Residential	RD1.5-1	0	29	0.120524113	Residential - Double, Duplex, or Two Units - 4 Stories or Less	YES - Current	NO - Privately-Owned	Available	Not Used in Prior Housing Element	0	0.037296009	0	0.037296009	2	3*	3*	097-5A197	137	South Los Angeles			Moderate
LOS ANGELES	8407 S VERMONT AVE	90044	6033024028	Community Commercial	C2-2D-CPIO	0	108	0.107327857	Commercial - Professional Building - One Story	YES - Current	NO - Privately-Owned	Available	Not Used in Prior Housing Element	0.071242054	0	0	0.071242054	0	0	0	097-5A199	62	South Los Angeles			Lower
LOS ANGELES	1046 W 84TH PL	90044	6033025003	Low Medium II Residential	RD1.5-1	0	29	0.120821096	Residential - Single Family Residence	YES - Current	NO - Privately-Owned	Available	Not Used in Prior Housing Element	0	0.154274154	0	0.154274154	1	3*	3*	097-5A199	139	South Los Angeles			Moderate
LOS ANGELES	1042 W 84TH PL	90044	6033025004	Low Medium II Residential	RD1.5-1	0	29	0.120808143	Residential - Double, Duplex, or Two Units - 4 Stories or Less	YES - Current	NO - Privately-Owned	Available	Not Used in Prior Housing Element	0	0.208343232	0	0.208343232	2	3*	3*	097-5A199	138	South Los Angeles	Yes		Moderate
LOS ANGELES	1038 W 84TH PL	90044	6033025005	Low Medium II Residential	RD1.5-1	0	29	0.120793986	Residential - Three Units (Any Combination) - 4 Stories or Less	YES - Current	NO - Privately-Owned	Available	Not Used in Prior Housing Element	0	0.189074296	0	0.189074296	3	3*	3*	097-5A199	137	South Los Angeles	Yes		Moderate
LOS ANGELES	1034 W 84TH PL	90044	6033025006	Low Medium II Residential	RD1.5-1	0	29	0.120781925	Residential - Single Family Residence	YES - Current	NO - Privately-Owned	Available	Not Used in Prior Housing Element	0	0.154274154	0	0.154274154	1	3*	3*	097-5A199	136	South Los Angeles			Moderate
LOS ANGELES	1032 W 84TH PL	90044	6033025007	Low Medium II Residential	RD1.5-1	0	29	0.120768072	Residential - Double, Duplex, or Two Units - 4 Stories or Less	YES - Current	NO - Privately-Owned	Available	Not Used in Prior Housing Element	0	0.031750719	0	0.031750719	2	3*	3*	097-5A199	135	South Los Angeles	Yes		Moderate
LOS ANGELES	1026 W 84TH PL	90044	6033025008	Low Medium II Residential	RD1.5-1	0	29	0.120756011	Residential - Double, Duplex, or Two Units - 4 Stories or Less	YES - Current	NO - Privately-Owned	Available	Not Used in Prior Housing Element	0	0.005033233	0	0.005033233	2	3*	3*	097-5A199	134	South Los Angeles			Moderate
LOS ANGELES	1024 W 84TH PL	90044	6033025009	Low Medium II Residential	RD1.5-1	0	29	0.120742753	Residential - Three Units (Any Combination) - 4 Stories or Less	YES - Current	NO - Privately-Owned	Available	Not Used in Prior Housing Element	0	0.189074296	0	0.189074296	3	3*	3*	097-5A199	133	South Los Angeles	Yes		Moderate
LOS ANGELES	1018 W 84TH PL	90044	6033025010	Low Medium II Residential	RD1.5-1	0	29	0.120728298	Residential - Single Family Residence	YES - Current	NO - Privately-Owned	Available	Not Used in Prior Housing Element	0	0.064771838	0	0.064771838	1	3*	3*	097-5A199	132	South Los Angeles			Moderate
LOS ANGELES	1010 W 84TH PL	90044	6033025012	Community Commercial	C2-2D-CPIO	0	108	0.126271301	Commercial - Shopping Center (Neighborhood, Community) - One Story	YES - Current	NO - Privately-Owned	Available	Not Used in Prior Housing Element	0.027693955	0	0	0.027693955	0	0	0	097-5A199	130	South Los Angeles			Lower
LOS ANGELES	8457 S VERMONT AVE	90044	6033025012	Community Commercial	C2-2D-CPIO	0	108	0.107329742	Commercial - Shopping Center (Neighborhood, Community) - One Story	YES - Current	NO - Privately-Owned	Available	Not Used in Prior Housing Element	0.028020896	0	0	0.028020896	0	0	0	097-5A199	143	South Los Angeles			Lower
LOS ANGELES	1027 W 85TH ST	90044	6033025019	Low Medium II Residential	RD2-1	0	21	0.120541929	Residential - Double, Duplex, or Two Units - 4 Stories or Less	YES - Current	NO - Privately-Owned	Available	Not Used in Prior Housing Element	0	0	0.131977102	0.131977102	2	2*	2*	097-5A199	153	South Los Angeles	Yes		Above Moderate
LOS ANGELES	1031 W 85TH ST	90044	6033025020	Low Medium II Residential	RD2-1	0	21	0.120542826	Residential - Single Family Residence	YES - Current	NO - Privately-Owned	Available	Not Used in Prior Housing Element	0	0	0.100519726	0.100519726	1	2*	2*	097-5A199	154	South Los Angeles			Above Moderate
LOS ANGELES	1035 W 85TH ST	90044	6033025021	Low Medium II Residential	RD2-1	0	21	0.120542826	Residential - Double, Duplex, or Two Units - 4 Stories or Less	YES - Current	NO - Privately-Owned	Available	Not Used in Prior Housing Element	0	0	0.023098308	0.023098308	2	2*	2*	097-5A199	155	South Los Angeles			Above Moderate
LOS ANGELES	1039 W 85TH ST	90044	6033025022	Low Medium II Residential	RD2-1	0	21	0.120541929	Residential - Single Family Residence	YES - Current	NO - Privately-Owned	Available	Not Used in Prior Housing Element	0	0	0.100519726	0.100519726	1	2*	2*	097-5A199	156	South Los Angeles			Above Moderate
LOS ANGELES	1045 W 85TH ST	90044	6033025023	Low Medium II Residential	RD2-1	0	21	0.120542825	Residential - Double, Duplex, or Two Units - 4 Stories or Less	YES - Current	NO - Privately-Owned	Available	Not Used in Prior Housing Element	0	0	0.131977102	0.131977102	2	2*	2*	097-5A199	157	South Los Angeles	Yes		Above Moderate
LOS ANGELES	1049 W 85TH ST	90044	6033025024	Low Medium II Residential	RD2-1	0	21	0.120542825	Residential - Double, Duplex, or Two Units - 4 Stories or Less	YES - Current	NO - Privately-Owned	Available	Not Used in Prior Housing Element	0	0	0.131977102	0.131977102	2	2*	2*	097-5A199	158	South Los Angeles	Yes		Above Moderate
LOS ANGELES	8461 S VERMONT AVE	90044	6033025900	Community Commercial	C2-2D-CPIO	0	108	0.101016125	Commercial - Parking Lot (Commercial Use Property) - Lots - Patron or Employee - One Story	YES - Current	NO - Privately-Owned	Available	Not Used in Prior Housing Element	0.176675038	0	0	0.176675038	0	0	0	097-5A199	145	South Los Angeles			Lower
LOS ANGELES	8465 S VERMONT AVE	90044	6033025901	Community Commercial	C2-2D-CPIO	0	108	0.101015335	Commercial - Commercial - Vacant Land	YES - Current	NO - Privately-Owned	Available	Not Used in Prior Housing Element	0.176675038	0	0	0.176675038	0	0	0	097-5A199	149	South Los Angeles			Lower
LOS ANGELES	8469 S VERMONT AVE	90044	6033025902	Community Commercial	C2-2D-CPIO	0	108	0.107555926	Commercial - Office Building - One Story	YES - Current	NO - Privately-Owned	Available	Not Used in Prior Housing Element	0.036680617	0	0	0.036680617	1	0	0	097-5A199	160	South Los Angeles			Lower
LOS ANGELES	8473 S VERMONT AVE	90044	6033025902	Community Commercial	C2-2D-CPIO	0	108	0.126454319	Commercial - Office Building - One Story	YES - Current	NO - Privately-Owned	Available	Not Used in Prior Housing Element	0.03638715	0	0	0.03638715	1	0	0	097-5A199	166	South Los Angeles			Lower
LOS ANGELES	1020 W 85TH ST	90044	6033026008	Community Commercial	C2-2D-CPIO	0	108	0.14092395	Residential - Four Units (Any Combination) - 4 Stories or Less	YES - Current	NO - Privately-Owned	Available	Not Used in Prior Housing Element	0	0	0.193548404	0.193548

LOS ANGELES	1041 W MANCHESTER AVE	90044	6033026018	Community Commercial	C2-2D-CPIO	0	108	0.129175767	Commercial - Commercial - Vacant Land	YES - Current	NO - Privately-Owned	Available	Not Used in Prior Housing Element	0.176514853	0	0	0.176514853	0	0	0	097-SA199	233	South Los Angeles								Lower
LOS ANGELES	1047 W MANCHESTER AVE	90044	6033026019	Community Commercial	C2-2D-CPIO	0	108	0.129175767	Commercial - Auto, Recreation Equipment, Construction Equipment Sales and Service - Auto Body Repair Shop - One Story	YES - Current	NO - Privately-Owned	Available	Not Used in Prior Housing Element	0.071647316	0	0	0.071647316	0	0	0	097-SA199	234	South Los Angeles								Lower
LOS ANGELES	1027 W MANCHESTER AVE	90044	6033026021	Community Commercial	C2-2D-CPIO	0	108	0.12917505	Commercial - Bank, Savings and Loan - One Story	YES - Current	NO - Privately-Owned	Available	Not Used in Prior Housing Element	0.09331286	0	0	0.09331286	0	0	0	097-SA199	230	South Los Angeles								Lower
LOS ANGELES	1031 W MANCHESTER AVE	90044	6033026021	Community Commercial	C2-2D-CPIO	0	108	0.129175411	Commercial - Bank, Savings and Loan - One Story	YES - Current	NO - Privately-Owned	Available	Not Used in Prior Housing Element	0.09331286	0	0	0.09331286	0	0	0	097-SA199	231	South Los Angeles								Lower
LOS ANGELES	1037 W MANCHESTER AVE	90044	6033026021	Community Commercial	C2-2D-CPIO	0	108	0.129175767	Commercial - Bank, Savings and Loan - One Story	YES - Current	NO - Privately-Owned	Available	Not Used in Prior Housing Element	0.09331286	0	0	0.09331286	0	0	0	097-SA199	232	South Los Angeles								Lower
LOS ANGELES	1057 W MANCHESTER AVE	90044	6033026022	Community Commercial	C2-2D-CPIO	0	108	0.129175746	Commercial - Store - One Story	YES - Current	NO - Privately-Owned	Available	Not Used in Prior Housing Element	0.226763375	0	0	0.226763375	0	0	0	097-SA197	308	South Los Angeles								Lower
LOS ANGELES	1063 W MANCHESTER AVE	90044	6033026022	Community Commercial	C2-2D-CPIO	0	108	0.126590187	Commercial - Store - One Story	YES - Current	NO - Privately-Owned	Available	Not Used in Prior Housing Element	0.230326541	0	0	0.230326541	0	0	0	097-SA197	309	South Los Angeles								Lower
LOS ANGELES	1026 W 85TH ST	90044	6033026024	Community Commercial	C2-2D-CPIO	0	108	0.140938663	Residential - Four Units (Any Combination) - 4 Stories or Less	YES - Current	NO - Privately-Owned	Available	Not Used in Prior Housing Element	0	0	0.153447539	0.153447539	4	0	0	097-SA199	191	South Los Angeles						Yes		Above Moderate
LOS ANGELES	8511 S VERMONT AVE	90044	6033026026	Community Commercial	C2-2D-CPIO	0	108	0.110240974	Commercial - Hotel and Motel - Motel - Under 50 Rooms - One Story	YES - Current	NO - Privately-Owned	Available	Not Used in Prior Housing Element	0	0	0.065031656	0.065031656	0	0	0	097-SA199	225	South Los Angeles						Yes		Above Moderate
LOS ANGELES			6033026026	Community Commercial	C2-2D-CPIO	0	108	0.027549053	Commercial - Hotel and Motel - Motel - Under 50 Rooms - One Story	YES - Current	NO - Privately-Owned	Available	Not Used in Prior Housing Element	0.046984473	0	0	0.046984473	0	0	0	097-SA199	220	South Los Angeles								Lower
LOS ANGELES	1744 W 79TH ST	90047	6034001004	Low Medium II Residential	RD2-1	0	21	0.153245732	Residential - Double, Duplex, or Two Units - 4 Stories or Less	YES - Current	NO - Privately-Owned	Available	Not Used in Prior Housing Element	0	0.232761651	0	0.232761651	2	3*	3*	0998193	795	South Los Angeles	Yes							Moderate
LOS ANGELES	1740 W 79TH ST	90047	6034001005	Low Medium II Residential	RD2-1	0	21	0.153244762	Residential - Single Family Residence	YES - Current	NO - Privately-Owned	Available	Not Used in Prior Housing Element	0	0.172614527	0	0.172614527	1	3*	3*	0998193	797	South Los Angeles								Moderate
LOS ANGELES	1732 W 79TH ST	90047	6034001006	Low Medium II Residential	RD2-1	0	21	0.153245721	Residential - Single Family Residence	YES - Current	NO - Privately-Owned	Available	Not Used in Prior Housing Element	0	0.172614527	0	0.172614527	1	3*	3*	0998193	798	South Los Angeles								Moderate
LOS ANGELES	1728 W 79TH ST	90047	6034001007	Low Medium II Residential	RD2-1	0	21	0.153246083	Residential - Single Family Residence	YES - Current	NO - Privately-Owned	Available	Not Used in Prior Housing Element	0	0.172614527	0	0.172614527	1	3*	3*	0998193	799	South Los Angeles								Moderate
LOS ANGELES	1724 W 79TH ST	90047	6034001008	Low Medium II Residential	RD2-1	0	21	0.153244762	Residential - Double, Duplex, or Two Units - 4 Stories or Less	YES - Current	NO - Privately-Owned	Available	Not Used in Prior Housing Element	0	0.232761651	0	0.232761651	2	3*	3*	0998193	800	South Los Angeles	Yes							Moderate
LOS ANGELES	1718 W 79TH ST	90047	6034001009	Low Medium II Residential	RD2-1	0	21	0.153246677	Residential - Single Family Residence	YES - Current	NO - Privately-Owned	Available	Not Used in Prior Housing Element	0	0.172614527	0	0.172614527	1	3*	3*	0998193	801	South Los Angeles								Moderate
LOS ANGELES	1712 W 79TH ST	90047	6034001010	Low Medium II Residential	RD2-1	0	21	0.153245124	Residential - Single Family Residence	YES - Current	NO - Privately-Owned	Available	Not Used in Prior Housing Element	0	0.172614527	0	0.172614527	1	3*	3*	0998193	802	South Los Angeles								Moderate
LOS ANGELES	7915 S HARVARD BLVD	90047	6034001013	Low Medium II Residential	RD2-1	0	21	0.155372407	Residential - Single Family Residence	YES - Current	NO - Privately-Owned	Available	Not Used in Prior Housing Element	0	0.072685947	0	0.072685947	1	3*	3*	0998193	885	South Los Angeles								Moderate
LOS ANGELES	1717 W 80TH ST	90047	6034001016	Low Medium II Residential	RD2-1	0	21	0.155512813	Residential - Double, Duplex, or Two Units - 4 Stories or Less	YES - Current	NO - Privately-Owned	Available	Not Used in Prior Housing Element	0	0.232761651	0	0.232761651	2	3*	3*	0998193	882	South Los Angeles	Yes							Moderate
LOS ANGELES	1723 1/2 W 80TH ST	90047	6034001017	Low Medium II Residential	RD2-1	0	21	0.155556783	Residential - Double, Duplex, or Two Units - 4 Stories or Less	YES - Current	NO - Privately-Owned	Available	Not Used in Prior Housing Element	0	0.232761651	0	0.232761651	2	3*	3*	0998193	881	South Los Angeles	Yes							Moderate
LOS ANGELES	1729 W 80TH ST	90047	6034001018	Low Medium II Residential	RD2-1	0	21	0.155604642	Residential - Double, Duplex, or Two Units - 4 Stories or Less	YES - Current	NO - Privately-Owned	Available	Not Used in Prior Housing Element	0	0.063340777	0	0.063340777	2	3*	3*	0998193	880	South Los Angeles	Yes							Moderate
LOS ANGELES	1731 W 80TH ST	90047	6034001019	Low Medium II Residential	RD2-1	0	21	0.155648974	Residential - Double, Duplex, or Two Units - 4 Stories or Less	YES - Current	NO - Privately-Owned	Available	Not Used in Prior Housing Element	0	0.232761651	0	0.232761651	2	3*	3*	0998193	879	South Los Angeles	Yes							Moderate
LOS ANGELES	1739 W 80TH ST	90047	6034001020	Low Medium II Residential	RD2-1	0	21	0.155695855	Residential - Single Family Residence	YES - Current	NO - Privately-Owned	Available	Not Used in Prior Housing Element	0	0.172614527	0	0.172614527	1	3*	3*	0998193	878	South Los Angeles								Moderate
LOS ANGELES	7900 S WESTERN AVE	90047	6034001026	Neighborhood Commercial	C2-1VL-CPIO	0	108	0.135859977	Institutional - Church - Wireless Communication Tower - One Story	YES - Current	NO - Privately-Owned	Available	Not Used in Prior Housing Element	0.014575456	0	0	0.014575456	0	0	0	0998193	794	South Los Angeles								Lower
LOS ANGELES	7906 S WESTERN AVE	90047	6034001026	Neighborhood Commercial	C2-1VL-CPIO	0	108	0.133566698	Institutional - Church - Wireless Communication Tower - One Story	YES - Current	NO - Privately-Owned	Available	Not Used in Prior Housing Element	0.013878766	0	0	0.013878766	0	0	0	0998193	871	South Los Angeles								Lower
LOS ANGELES	7910 S WESTERN AVE	90047	6034001026	Neighborhood Commercial	C2-1VL-CPIO	0	108	0.135818568	Institutional - Church - Wireless Communication Tower - One Story	YES - Current	NO - Privately-Owned	Available	Not Used in Prior Housing Element	0.014575456	0	0	0.014575456	0	0	0	0998193	875	South Los Angeles								Lower
LOS ANGELES	7916 S WESTERN AVE	90047	6034001026	Neighborhood Commercial	C2-1VL-CPIO	0	108	0.135795044	Institutional - Church - Wireless Communication Tower - One Story	YES - Current	NO - Privately-Owned	Available	Not Used in Prior Housing Element	0.014575456	0	0	0.014575456	0	0	0	0998193	922	South Los Angeles								Lower
LOS ANGELES	1658 W 79TH ST	90047	6034002001	Low Medium II Residential	RD2-1	0	21	0.153246076	Residential - Single Family Residence	YES - Current	NO - Privately-Owned	Available	Not Used in Prior Housing Element	0	0.11552881	0	0.11552881	1	3*	3*	0998193	804	South Los Angeles								Moderate
LOS ANGELES	1652 W 79TH ST	90047	6034002002	Low Medium II Residential	RD2-1	0	21	0.153245416	Residential - Single Family Residence	YES - Current	NO - Privately-Owned	Available	Not Used in Prior Housing Element	0	0.048909754	0	0.048909754	1	3*	3*	0998193	805	South Los Angeles								Moderate
LOS ANGELES	1642 W 79TH ST	90047	6034002004	Low Medium II Residential	RD2-1	0	21	0.15324536	Residential - Single Family Residence	YES - Current	NO - Privately-Owned	Available	Not Used in Prior Housing Element	0	0.11552881	0	0.11552881	1	3*	3*	0998193	806	South Los Angeles								Moderate
LOS ANGELES	1638 W 79TH ST	90047	6034002005	Low Medium II Residential	RD2-1	0	21	0.153247039	Residential - Single Family Residence	YES - Current	NO - Privately-Owned	Available	Not Used in Prior Housing Element	0	0.11552881	0	0.11552881	1	3*	3*	0998193	808	South Los Angeles								Moderate
LOS ANGELES	1632 W 79TH ST	90047	6034002006	Low Medium II Residential	RD2-1	0	21	0.153245117	Residential - Double, Duplex, or Two Units - 4 Stories or Less	YES - Current	NO - Privately-Owned	Available	Not Used in Prior Housing Element	0	0.155626893	0	0.155626893	2	3*	3*	0998193	809	South Los Angeles	Yes							Moderate
LOS ANGELES	1630 W 79TH ST	90047	6034002007	Low Medium II Residential	RD2-1	0	21	0.153245285	Residential - Three Units (Any Combination) - 4 Stories or Less	YES - Current	NO - Privately-Owned	Available	Not Used in Prior Housing Element	0	0.141349554	0	0.141349554	3	3*	3*	0998193	810	South Los Angeles	Yes							Moderate
LOS ANGELES	1624 W 79TH ST	90047	6034002008	Low Medium II Residential	RD2-1	0	21	0.153246076	Residential - Double, Duplex, or Two Units - 4 Stories or Less	YES - Current	NO - Privately-Owned	Available	Not Used in Prior Housing Element	0	0.155626893	0	0.155626893	2	3*	3*	0998193	811	South Los Angeles	Yes							Moderate
LOS ANGELES	1620 W 79TH ST	90047	6034002009	Low Medium II Residential	RD2-1	0	21	0.153246083	Residential - Double, Duplex, or Two Units - 4 Stories or Less	YES - Current	NO - Privately-Owned	Available	Not Used in Prior Housing Element	0	0.155626893	0	0.155626893	2	3*	3*	0998193	813	South Los Angeles	Yes							Moderate
LOS ANGELES	1612 W 79TH ST	90047	6034002010	Low Medium II Residential	RD2-1	0	21	0.153246083	Residential - Single Family Residence	YES - Current	NO - Privately-Owned	Available	Not Used in Prior Housing Element	0	0.11552881	0	0.11552881	1	3*	3*	0998193	814	South Los Angeles								Moderate
LOS ANGELES	1608 W 79TH ST	90047	6034002011	Low Medium II Residential	RD2-1	0	21	0.153245529	Residential - Double, Duplex, or Two Units - 4 Stories or Less	YES - Current	NO - Privately-Owned	Available	Not Used in Prior Housing Element	0	0.155626893	0	0.155626893	2	3*	3*	0998193	815	South Los Angeles	Yes							Moderate
LOS ANGELES	1600 W 79TH ST	90047	6034002012	Low Medium II Residential	RD2-1	0	21	0.094582062	Residential - Single Family Residence	YES - Current	NO - Privately-Owned	Available	Not Used in Prior Housing Element	0	0	0.138538697	0.138538697	1	2*	2*	0998193	816	South Los Angeles								Above Moderate
LOS ANGELES	7911 S DENKER AVE	90047	6034002013	Low Medium II Residential	RD2-1	0	21	0.063213118	Residential - Single Family Residence	YES - Current	NO - Privately-Owned	Available	Not Used in Prior Housing Element	0	0	0.058288789	0.058288789	1	1*	1*	0998193	873	South Los Angeles								Above Moderate
LOS ANGELES	7915 S DENKER AVE	90047	6034002014	Low Medium II Residential	RD2-1	0	21	0.159166769	Residential - Three Units (Any Combination) - 4 Stories or Less	YES - Current	NO - Privately-Owned	Available	Not Used in Prior Housing Element	0	0.141349554	0	0.141349554	3	3*	3*	0998193	897	South Los Angeles	Yes							Moderate
LOS ANGELES	1607 W 80TH ST	90047	6034002015	Low Medium II Residential	RD2-1	0	21	0.154812243	Residential - Three Units (Any Combination) - 4 Stories or Less	YES - Current	NO - Privately-Owned	Available	Not Used in Prior Housing Element	0	0.141349554	0	0.141349554	3	3*	3*	0998193	896	South Los Angeles	Yes							Moderate
LOS ANGELES	1611 W 80TH ST	90047	6034002016	Low Medium II Residential	RD2-1	0	21	0.154857198	Residential - Three Units (Any Combination) - 4 Stories or Less	YES - Current	NO - Privately-Owned	Available	Not Used in Prior Housing Element	0	0.141349554	0	0.141349554	3	3*	3*	0998193	895	South Los Angeles	Yes							Moderate
LOS ANGELES	1617 W 80TH ST	90047	6034002017	Low Medium II Residential	RD2-1	0	21	0.154903467	Residential - Single Family Residence	YES - Current	NO - Privately-Owned	Available	Not Used in Prior Housing Element	0	0.11552881	0	0.11552881	1	3*	3*	0998193	894	South Los Angeles								Moderate
LOS ANGELES	1629 W 80TH ST	90047	6034002019	Low Medium II Residential	RD2-1	0	21	0.154994691	Residential - Single Family Residence	YES - Current	NO - Privately-Owned	Available	Not Used in Prior Housing Element	0	0.172614527	0	0.172614527	1	3*	3*	0998193	892	South Los Angeles								Moderate
LOS ANGELES	1631 W 80TH ST	90047	6034002020	Low Medium II Residential	RD2-1	0	21	0.155041569	Residential - Single Family Residence	YES - Current	NO - Privately-Owned	Available	Not Used in Prior Housing Element	0	0.172614527	0	0.172614527	1	3*	3*	0998193	891	South Los Angeles								Moderate
LOS ANGELES	1637 W 80TH ST	90047	6034002021	Low Medium II Residential	RD2-1	0	21	0.155087845	Residential - Three Units (Any Combination) - 4 Stories or Less	YES - Current	NO - Privately-Owned	Available	Not Used in Prior Housing Element	0	0.211345643	0	0.211345643	3	3*	3*	0998193	890	South Los Angeles	Yes							Moderate
LOS ANGELES	1653 W 80TH ST	90047	6034002024	Low Medium II Residential	RD2-1	0	21	0.155225951	Residential - Three Units (Any Combination) - 4 Stories or Less	YES - Current	NO - Privately-Owned	Available	Not Used in Prior Housing Element	0	0.211345643	0	0.211345643	3	3*	3*	0998193	887	South Los Angeles	Yes							Moderate
LOS ANGELES	7908 S DENKER AVE	90047	6034003001	Low Medium II Residential	RD2-1	0	21	0.153245418	Residential - Three Units (Any Combination) - 4 Stories or Less	YES - Current	NO - Privately-Owned	Available	Not Used in Prior Housing Element	0	0.171265602	0	0.171265602	1	3*	3*	0998193	818	South Los Angeles	Yes							Moderate
LOS ANGELES	1548 W 79TH ST	90047	6034003003	Low Medium II Residential	RD2-1	0	21	0.153245579	Residential - Three Units (Any Combination) - 4 Stories or Less	YES - Current	NO - Privately-Owned	Available	Not Used in Prior Housing Element	0	0.141349554	0	0.141349554	3	3*	3*	0998193	819	South Los Angeles	Yes							Moderate
LOS ANGELES	1544 W 79TH ST	90047	6034003004	Low Medium II Residential	RD2-1	0	21	0.153247292	Residential - Three Units (Any Combination) - 4 Stories or Less	YES - Current	NO - Privately-Owned	Available	Not Used in Prior Housing Element	0	0.141349554	0	0.141349554	3	3*	3*	0998193	820	South Los Angeles	Yes							Moderate
LOS ANGELES	1538 W 79TH ST	90047	6034003005	Low Medium II Residential	RD2-1	0	21	0.153245384	Residential - Double, Duplex, or Two Units - 4 Stories or Less	YES - Current	NO - Privately-Owned	Available	Not Used in Prior Housing Element	0	0.155626893	0	0.155626893	2	3*	3*	0998193	821	South Los Angeles	Yes							Moderate
LOS ANGELES	1530 W 79TH ST	90047	6034003007	Low Medium II Residential	RD2-1	0	21	0.1532473	Residential - Three Units (Any Combination) - 4 Stories or Less	YES - Current	NO - Privately-Owned	Available	Not Used in Prior Housing Element	0	0.141349554	0	0.141349554	3	3*	3*	0998193	824	South Los Angeles	Yes							Moderate
LOS ANGELES	1520 W 79TH ST	90047	6034003009	Low Medium II Residential	RD2-1	0	21	0.153246333	Residential - Three Units (Any Combination) - 4 Stories or Less	YES - Current	NO - Privately-Owned	Available	Not Used in Prior Housing Element	0	0.141349554	0	0.141349554	3	3*	3*	0998193	826	South Los Angeles	Yes							Moderate
LOS ANGELES	1506 W 79TH ST	90047	6034003011	Low Medium II Residential	RD2-1	0	21	0.153245978	Residential - Single Family Residence	YES - Current	NO - Privately-Owned	Available	Not Used in Prior Housing Element	0	0.114999306	0	0.114999306	1	3*	3*	0998193	828	South Los Angeles								Moderate
LOS ANGELES	1500 W 79TH ST	90047	6034003012	Low Medium II Residential	RD2-1	0	21	0.157947804	Residential - Three Units (Any Combination) - 4 Stories or Less	YES - Current	NO - Privately-Owned	Available	Not Used in Prior Housing Element	0	0.140707099	0	0.140707099	3	3*	3*	0998193	830	South Los Angeles	Yes							Moderate
LOS ANGELES	7915 S HALLDALE AVE	90047	6034003013	Low Medium II Residential	RD2-1	0	21	0.060516499	Residential - Single Family Residence	YES - Current	NO - Privately-Owned	Available	Not Used in Prior Housing Element	0	0	0.057564247	0.057564247	1	1*	1*	0998193	910	South Los Angeles								Above Moderate
LOS ANGELES	1503 W 80TH ST	90047	6034003014	Low Medium II Residential	RD2-1	0	21	0.098174196	Residential - Single Family Residence	YES - Current	NO - Privately-Owned	Available	Not Used in Prior Housing Element	0	0	0.137220311	0.137220311	1	2*	2*	0998193	956	South Los Angeles								Above Moderate
LOS ANGELES	1507 W 80TH ST	90047	6034003015	Low Medium II Residential	RD2-1	0	21	0.154202537	Residential - Double, Duplex, or Two Units - 4 Stories or Less	YES - Current	NO - Privately-Owned	Available	Not Used in Prior Housing Element	0	0.231705576	0	0.231705576	2	3*	3*	0998193	909	South Los Angeles	Yes							Moderate
LOS ANGELES	1511 W 80TH ST	90047	6034003016	Low Medium II Residential	RD2-1	0	21	0.154248329	Residential - Single Family Residence	YES - Current	NO - Privately-Owned	Available	Not Used in Prior Housing Element	0	0.171820271	0	0.171820271	1	3*	3*	0998193	908	South Los Angeles								Moderate
LOS ANGELES	1517 W 80TH ST	90047	6034003017	Low Medium II Residential	RD2-1	0	21	0.154292926	Residential - Double, Duplex, or Two Units - 4 Stories or Less	YES - Current	NO - Privately-Owned	Available	Not Used in Prior Housing Element	0	0.232761651	0	0.232761651	2	3*	3*	0998193	906	South Los Angeles	Yes							Moderate
LOS ANGELES	1523 W 80TH ST	90047	6034003018	Low Medium II Residential	RD2-1	0	21	0.154340769	Residential - Three Units (Any Combination) - 4 Stories or Less	YES - Current	NO - Privately-Owned	Available	Not Used in Prior Housing Element	0	0.211345643	0	0.211345643	3	3*	3*	0998193	905	South Los Angeles	Yes							Moderate
LOS ANGELES	1541 W 80TH ST	90047	6034003021	Low Medium II Residential	RD2-1	0	21	0.154478267	Residential - Single Family Residence	YES - Current	NO - Privately-Owned	Available	Not Used in Prior Housing Element	0	0.104803455	0	0.104803455	2	3*	3*	0998193	902	South Los Angeles								Moderate
LOS ANGELES	1549 W 80TH ST	90047	6034003023	Low Medium II Residential	RD2-1	0	21	0.154570459	Residential - Single Family Residence	YES - Current	NO - Privately-Owned	Available	Not Used in Prior Housing Element	0	0.11552881	0	0.11552881	1	3*	3*	0998193	900	South Los Angeles								Moderate
LOS ANGELES	1553 W 80TH ST	90047	6034003024	Low Medium II Residential	RD2-1	0	21	0.154617534	Residential - Three Units (Any Combination) - 4 Stories or Less	YES - Current	NO - Privately-Owned	Available	Not Used in Prior Housing Element	0	0.141349554	0	0.141349554	3	3*	3*	0998193	899	South Los Angeles	Yes							Moderate
LOS ANGELES	1559 W 80TH ST	90047	6034003025	Low Medium II Residential	RD2-1	0	21	0.09757142	Residential - Single Family Residence	YES - Current	NO - Privately-Owned	Available	Not Used in Prior Housing Element	0	0	0.138538697	0.138538697	1	2*	2*	0998193	954	South Los Angeles								Above Moderate
LOS ANGELES	7914 S DENKER AVE	90047	6034003026	Low Medium II Residential	RD2-1	0	21	0.057090098	Residential - Single Family Residence	YES - Current	NO - Privately-Owned	Available	Not Used in Prior Housing Element	0	0	0.058288789	0.058288789	1	1*	1*	0998193	898	South Los Angeles								Above Moderate
LOS ANGELES	1458 W 79TH ST	90047	6034004001	Low Medium I Residential	RD3-1	0	14	0.153247199	Residential - Double, Duplex, or Two Units - 4 Stories or Less	YES - Current	NO - Privately-Owned	Available	Not Used in Prior Housing Element	0	0	0.147078717	0.147078717	2	2*	2*	0998193	831	South Los Angeles	Yes							Above Moderate
LOS ANGELES	1448 W 79TH ST	90047	6034004003	Low Medium I Residential	RD3-1	0	14	0.153244921	Residential - Single Family Residence	YES - Current	NO - Privately-Owned	Available	Not Used in Prior Housing Element	0	0	0.112126771	0.112126771	1	2*	2*	0998193	833	South Los Angeles								Above Moderate
LOS ANGELES	1444 W 79TH ST	90047	6034004004	Low Medium I Residential	RD3-1	0	14	0.15324624	Residential - Single Family Residence	YES - Current	NO - Privately-Owned	Available	Not Used in Prior Housing Element	0	0	0.112126771	0.112126771	1	2*	2*	0998193	835	South Los Angeles								Above Moderate
LOS ANGELES	1438 W 79TH ST	90047	6034004005	Low Medium I Residential	RD3-1	0	14	0.153246603	Residential - Single Family Residence	YES - Current	NO - Privately-Owned	Available	Not Used in Prior Housing Element	0	0	0.046720782	0.046720782	1	2*	2*	0998193	836	South Los Angeles								Above Moderate
LOS ANGELES	1428 W 79TH ST	90047	6034004007	Low Medium I Residential	RD3-1	0	14	0.153245284	Residential - Single Family Residence	YES - Current	NO - Privately-Owned	Available	Not Used in Prior Housing Element	0	0	0.112126771	0.112126771	1	2*	2*	0998193	838	South Los Angeles								Above Moderate
LOS ANGELES	1422 W 79TH ST	90047	6034004008	Low Medium I Residential	RD3-1	0	14	0.153247199	Residential - Single Family Residence	YES - Current	NO - Privately-Owned	Available	Not Used in Prior Housing Element	0	0	0.112126771	0.112126771	1	2*	2*	0998193	839	South Los Angeles								Above Moderate
LOS ANGELES	1412 W 79TH ST	90047	6034004010	Low Medium I Residential	RD3-1	0	14	0.098075758	Residential - Single Family Residence	YES - Current	NO - Privately-Owned	Available	Not Used in Prior Housing Element	0	0	0.06360063	0.06360063	1	1*	1*	0998193	843	South Los Angeles								Above Moderate
LOS ANGELES	1429 W 80TH ST	90047	6034004018	Low Medium I Residential	RD3-1	0	14	0.153776859	Residential - Single Family Residence	YES - Current	NO - Privately-Owned	Available	Not Used in Prior Housing Element	0	0	0.112126771	0.112126771	1	2*	2*	0998193	920	South Los Angeles								Above Moderate
LOS ANGELES	1431 W 80TH ST	90047	6034004019	Low Medium I Residential	RD3-1	0	14	0.153822168	Residential - Single Family Residence	YES - Current	NO - Privately-Owned	Available	Not Used in Prior Housing Element	0	0	0.112126771	0.112126771	1	2*	2*	0998193	919	South Los Angeles								Above Moderate
LOS ANGELES	1439 W 80TH ST	90047	6034004020	Low Medium I Residential	RD3-1	0	14	0.153869054	Residential - Double, Duplex, or Two Units - 4 Stories or Less	YES - Current	NO - Privately-Owned	Available	Not Used in Prior Housing Element	0	0	0.147078717	0.147078717	2	2*	2*	0998193	917	South Los Angeles	Yes							Above Moderate
LOS ANGELES	1454 W 80TH ST	90047	6034005002	Low Medium I Residential	RD3-1	0	14	0.153244729	Residential - Double, Duplex, or Two Units - 4 Stories or Less	YES - Current	NO - Privately-Owned	Available	Not Used in Prior Housing Element	0	0	0.147078717	0.147078717	2	2*	2*	0998193	973	South Los Angeles	Yes							Above Moderate
LOS ANGELES	1448 W 80TH ST	90047	6034005003	Low Medium I Residential	RD3-1	0	14	0.153246282	Residential - Single Family Residence	YES - Current	NO - Privately-Owned	Available	Not Used in Prior Housing Element	0	0	0.112126771	0.112126771	1	2*	2*	0998193	972	South Los Angeles								Above Moderate
LOS ANGELES	1438 W 80TH ST	90047	6034005005	Low Medium I Residential	RD3-1	0	14	0.153245686	Residential - Single Family Residence	YES - Current	NO - Privately-Owned	Available	Not Used in Prior Housing Element	0	0	0.112126771	0.112126771	1	2*	2*	0998193	970	South Los Angeles								Above Moderate
LOS ANGELES	1434 W 80TH ST	90047	6034005006	Low Medium I Residential	RD3-1	0	14	0.153246282	Residential - Double, Duplex, or Two Units - 4 Stories or Less - Pool	YES - Current	NO - Privately-Owned	Available	Not Used in Prior Housing Element	0	0	0.147078717	0.147078717	2	2*	2*	0998193	969	South Los Angeles	Yes							Above Moderate
LOS ANGELES	1424 W 80TH ST	90047	6034005008	Low Medium I Residential	RD3-1	0	14	0.153244727	Residential - Double, Duplex, or Two Units - 4 Stories or Less	YES - Current	NO - Privately-Owned	Available	Not Used in Prior Housing Element	0	0	0.147078717	0.147078717	2	2*	2*	0998193	967	South Los Angeles	Yes							Above Moderate
LOS ANGELES	1412 W 80TH ST	90047	6034005010	Low Medium I Residential	RD3-1	0	14	0.153247604	Residential - Double, Duplex, or Two Units - 4 Stories or Less	YES - Current	NO - Privately-Owned	Available	Not Used in Prior Housing Element	0	0	0.147078717	0.147078717	2	2*	2*	0998193	965	South Los Angeles	Yes							Above Moderate
LOS ANGELES	1402 W 80TH ST	90047	6034005012	Low Medium I Residential	RD3-1	0	14	0.156331593	Residential - Double, Duplex, or Two Units - 4 Stories or Less	YES - Current	NO - Privately-Owned	Available	Not Used in Prior Housing Element	0	0	0.147078717	0.147078717	2	2*	2

LOS ANGELES	1558 W 80TH ST	90047	6034006001	Low Medium II Residential		RD2-1	0	21	0.153246438	Residential - Three Units (Any Combination) - 4 Stories or Less	YES - Current	NO - Privately-Owned	Available	Not Used in Prior Housing Element	0	0.211345643	0	0.211345643	3	3*	3*	0998193	989	South Los Angeles		Yes	Moderate
LOS ANGELES	1554 W 80TH ST	90047	6034006002	Low Medium II Residential		RD2-1	0	21	0.153245837	Residential - Three Units (Any Combination) - 4 Stories or Less	YES - Current	NO - Privately-Owned	Available	Not Used in Prior Housing Element	0	0.211345643	0	0.211345643	3	3*	3*	0998193	988	South Los Angeles		Yes	Moderate
LOS ANGELES	1550 W 80TH ST	90047	6034006003	Low Medium II Residential		RD2-1	0	21	0.153244888	Residential - Three Units (Any Combination) - 4 Stories or Less	YES - Current	NO - Privately-Owned	Available	Not Used in Prior Housing Element	0	0.211345643	0	0.211345643	3	3*	3*	0998193	987	South Los Angeles		Yes	Moderate
LOS ANGELES	1538 W 80TH ST	90047	6034006005	Low Medium II Residential		RD2-1	0	21	0.153245837	Residential - Single Family Residence	YES - Current	NO - Privately-Owned	Available	Not Used in Prior Housing Element	0	0.172614527	0	0.172614527	1	3*	3*	0998193	985	South Los Angeles			Moderate
LOS ANGELES	1532 W 80TH ST	90047	6034006006	Low Medium II Residential		RD2-1	0	21	0.153245844	Residential - Single Family Residence	YES - Current	NO - Privately-Owned	Available	Not Used in Prior Housing Element	0	0.172614527	0	0.172614527	1	3*	3*	0998193	984	South Los Angeles			Moderate
LOS ANGELES	1528 W 80TH ST	90047	6034006007	Low Medium II Residential		RD2-1	0	21	0.153246795	Residential - Double, Duplex, or Two Units - 4 Stories or Less	YES - Current	NO - Privately-Owned	Available	Not Used in Prior Housing Element	0	0.232761651	0	0.232761651	2	3*	3*	0998193	983	South Los Angeles		Yes	Moderate
LOS ANGELES	1524 W 80TH ST	90047	6034006008	Low Medium II Residential		RD2-1	0	21	0.107270079	Residential - Double, Duplex, or Two Units - 4 Stories or Less	YES - Current	NO - Privately-Owned	Available	Not Used in Prior Housing Element	0	0	0.147762707	0.147762707	2	2*	2*	0998193	982	South Los Angeles		Yes	Above Moderate
LOS ANGELES	1520 W 80TH ST	90047	6034006009	Low Medium II Residential		RD2-1	0	21	0.076623218	Residential - Single Family Residence	YES - Current	NO - Privately-Owned	Available	Not Used in Prior Housing Element	0	0	0.050394511	0.050394511	1	1*	1*	0998193	980	South Los Angeles			Above Moderate
LOS ANGELES	1512 W 80TH ST	90047	6034006011	Low Medium II Residential		RD2-1	0	21	0.111869977	Residential - Single Family Residence	YES - Current	NO - Privately-Owned	Available	Not Used in Prior Housing Element	0	0	0.112126771	0.112126771	1	2*	2*	0998193	977	South Los Angeles			Above Moderate
LOS ANGELES	1502 W 80TH ST	90047	6034006013	Low Medium II Residential		RD2-1	0	21	0.157475446	Residential - Three Units (Any Combination) - 4 Stories or Less	YES - Current	NO - Privately-Owned	Available	Not Used in Prior Housing Element	0	0.171820271	0	0.171820271	1	3*	3*	0998193	975	South Los Angeles			Moderate
LOS ANGELES	1503 W 81ST ST	90047	6034006014	Low Medium II Residential		RD2-1	0	21	0.158170491	Residential - Single Family Residence	YES - Current	NO - Privately-Owned	Available	Not Used in Prior Housing Element	0	0.171820271	0	0.171820271	1	3*	3*	0998193	1060	South Los Angeles			Moderate
LOS ANGELES	1507 W 81ST ST	90047	6034006015	Low Medium II Residential		RD2-1	0	21	0.154163143	Residential - Single Family Residence	YES - Current	NO - Privately-Owned	Available	Not Used in Prior Housing Element	0	0.171820271	0	0.171820271	1	3*	3*	0998193	1061	South Los Angeles			Moderate
LOS ANGELES	1513 W 81ST ST	90047	6034006016	Low Medium II Residential		RD2-1	0	21	0.154216743	Residential - Three Units (Any Combination) - 4 Stories or Less	YES - Current	NO - Privately-Owned	Available	Not Used in Prior Housing Element	0	0.056998153	0	0.056998153	3	3*	3*	0998193	1062	South Los Angeles		Yes	Moderate
LOS ANGELES	1517 W 81ST ST	90047	6034006017	Low Medium II Residential		RD2-1	0	21	0.154270532	Residential - Double, Duplex, or Two Units - 4 Stories or Less	YES - Current	NO - Privately-Owned	Available	Not Used in Prior Housing Element	0	0.232761651	0	0.232761651	2	3*	3*	0998193	1063	South Los Angeles		Yes	Moderate
LOS ANGELES	1533 W 81ST ST	90047	6034006020	Low Medium II Residential		RD2-1	0	21	0.154424752	Residential - Double, Duplex, or Two Units - 4 Stories or Less	YES - Current	NO - Privately-Owned	Available	Not Used in Prior Housing Element	0	0.232761651	0	0.232761651	2	3*	3*	0998193	1066	South Los Angeles		Yes	Moderate
LOS ANGELES	1539 W 81ST ST	90047	6034006021	Low Medium II Residential		RD2-1	0	21	0.154480375	Residential - Double, Duplex, or Two Units - 4 Stories or Less	YES - Current	NO - Privately-Owned	Available	Not Used in Prior Housing Element	0	0.232761651	0	0.232761651	2	3*	3*	0998193	1067	South Los Angeles		Yes	Moderate
LOS ANGELES	1543 W 81ST ST	90047	6034006022	Low Medium II Residential		RD2-1	0	21	0.154530816	Residential - Single Family Residence	YES - Current	NO - Privately-Owned	Available	Not Used in Prior Housing Element	0	0.172614527	0	0.172614527	1	3*	3*	0998193	1068	South Los Angeles			Moderate
LOS ANGELES	1547 W 81ST ST	90047	6034006023	Low Medium II Residential		RD2-1	0	21	0.154583555	Residential - Single Family Residence	YES - Current	NO - Privately-Owned	Available	Not Used in Prior Housing Element	0	0.072685947	0	0.072685947	1	3*	3*	0998193	1069	South Los Angeles			Moderate
LOS ANGELES	1553 W 81ST ST	90047	6034006024	Low Medium II Residential		RD2-1	0	21	0.154636277	Residential - Single Family Residence	YES - Current	NO - Privately-Owned	Available	Not Used in Prior Housing Element	0	0.172614527	0	0.172614527	1	3*	3*	0998193	1070	South Los Angeles			Moderate
LOS ANGELES	1559 W 81ST ST	90047	6034006025	Low Medium II Residential		RD2-1	0	21	0.154689011	Residential - Single Family Residence	YES - Current	NO - Privately-Owned	Available	Not Used in Prior Housing Element	0	0.172614527	0	0.172614527	1	3*	3*	0998193	1071	South Los Angeles			Moderate
LOS ANGELES	1660 W 80TH ST	90047	6034007001	Low Medium II Residential		RD2-1	0	21	0.109051369	Residential - Double, Duplex, or Two Units - 4 Stories or Less	YES - Current	NO - Privately-Owned	Available	Not Used in Prior Housing Element	0	0	0.147762707	0.147762707	2	2*	2*	0998193	1010	South Los Angeles		Yes	Above Moderate
LOS ANGELES	1652 W 80TH ST	90047	6034007003	Low Medium II Residential		RD2-1	0	21	0.153246229	Residential - Single Family Residence	YES - Current	NO - Privately-Owned	Available	Not Used in Prior Housing Element	0	0.172614527	0	0.172614527	1	3*	3*	0998193	1008	South Los Angeles			Moderate
LOS ANGELES	1638 W 80TH ST	90047	6034007005	Low Medium II Residential		RD2-1	0	21	0.153246594	Residential - Single Family Residence	YES - Current	NO - Privately-Owned	Available	Not Used in Prior Housing Element	0	0.172614527	0	0.172614527	1	3*	3*	0998193	1002	South Los Angeles			Moderate
LOS ANGELES	1632 W 80TH ST	90047	6034007006	Low Medium II Residential		RD2-1	0	21	0.15324504	Residential - Single Family Residence	YES - Current	NO - Privately-Owned	Available	Not Used in Prior Housing Element	0	0.172614527	0	0.172614527	1	3*	3*	0998193	1000	South Los Angeles			Moderate
LOS ANGELES	1628 W 80TH ST	90047	6034007007	Low Medium II Residential		RD2-1	0	21	0.153246956	Residential - Double, Duplex, or Two Units - 4 Stories or Less	YES - Current	NO - Privately-Owned	Available	Not Used in Prior Housing Element	0	0.232761651	0	0.232761651	2	3*	3*	0998193	998	South Los Angeles		Yes	Moderate
LOS ANGELES	1622 W 80TH ST	90047	6034007008	Low Medium II Residential		RD2-1	0	21	0.153245644	Residential - Three Units (Any Combination) - 4 Stories or Less	YES - Current	NO - Privately-Owned	Available	Not Used in Prior Housing Element	0	0.211345643	0	0.211345643	3	3*	3*	0998193	996	South Los Angeles		Yes	Moderate
LOS ANGELES	1618 W 80TH ST	90047	6034007009	Low Medium II Residential		RD2-1	0	21	0.153245637	Residential - Double, Duplex, or Two Units - 4 Stories or Less	YES - Current	NO - Privately-Owned	Available	Not Used in Prior Housing Element	0	0.232761651	0	0.232761651	2	3*	3*	0998193	995	South Los Angeles		Yes	Moderate
LOS ANGELES	1612 W 80TH ST	90047	6034007010	Low Medium II Residential		RD2-1	0	21	0.15324468	Residential - Single Family Residence	YES - Current	NO - Privately-Owned	Available	Not Used in Prior Housing Element	0	0.172614527	0	0.172614527	1	3*	3*	0998193	993	South Los Angeles			Moderate
LOS ANGELES	1609 W 80TH ST	90047	6034007011	Low Medium II Residential		RD2-1	0	21	0.153247013	Residential - Single Family Residence	YES - Current	NO - Privately-Owned	Available	Not Used in Prior Housing Element	0	0.172614527	0	0.172614527	1	3*	3*	0998193	992	South Los Angeles			Moderate
LOS ANGELES	1600 W 80TH ST	90047	6034007012	Low Medium II Residential		RD2-1	0	21	0.047159922	Residential - Single Family Residence	YES - Current	NO - Privately-Owned	Available	Not Used in Prior Housing Element	0	0	0.063900447	0.063900447	1	1*	1*	0998193	991	South Los Angeles			Above Moderate
LOS ANGELES			6034007012	Low Medium II Residential		RD2-1	0	21	0.047142418	Residential - Single Family Residence	YES - Current	NO - Privately-Owned	Available	Not Used in Prior Housing Element	0	0	0.063900447	0.063900447	1	1*	1*	0998193	1040	South Los Angeles			Above Moderate
LOS ANGELES	8011 S DENKER AVE	90047	6034007013	Low Medium II Residential		RD2-1	0	21	0.063025619	Residential - Single Family Residence	YES - Current	NO - Privately-Owned	Available	Not Used in Prior Housing Element	0	0	0.057836336	0.057836336	1	1*	1*	0998193	1043	South Los Angeles			Above Moderate
LOS ANGELES	1607 W 81ST ST	90047	6034007015	Low Medium II Residential		RD2-1	0	21	0.154860805	Residential - Single Family Residence	YES - Current	NO - Privately-Owned	Available	Not Used in Prior Housing Element	0	0.072685947	0	0.072685947	1	3*	3*	0998193	1073	South Los Angeles			Moderate
LOS ANGELES	1615 W 81ST ST	90047	6034007017	Low Medium II Residential		RD2-1	0	21	0.154964938	Residential - Three Units (Any Combination) - 4 Stories or Less	YES - Current	NO - Privately-Owned	Available	Not Used in Prior Housing Element	0	0.211345643	0	0.211345643	3	3*	3*	0998193	1075	South Los Angeles		Yes	Moderate
LOS ANGELES	1633 W 81ST ST	90047	6034007020	Low Medium II Residential		RD2-1	0	21	0.155121446	Residential - Single Family Residence	YES - Current	NO - Privately-Owned	Available	Not Used in Prior Housing Element	0	0.172614527	0	0.172614527	1	3*	3*	0998193	1078	South Los Angeles			Moderate
LOS ANGELES	1639 W 81ST ST	90047	6034007021	Low Medium II Residential		RD2-1	0	21	0.155171543	Residential - Single Family Residence	YES - Current	NO - Privately-Owned	Available	Not Used in Prior Housing Element	0	0.172614527	0	0.172614527	1	3*	3*	0998193	1079	South Los Angeles			Moderate
LOS ANGELES	1643 W 81ST ST	90047	6034007022	Low Medium II Residential		RD2-1	0	21	0.155226906	Residential - Single Family Residence	YES - Current	NO - Privately-Owned	Available	Not Used in Prior Housing Element	0	0.172614527	0	0.172614527	1	3*	3*	0998193	1080	South Los Angeles			Moderate
LOS ANGELES	1649 W 81ST ST	90047	6034007023	Low Medium II Residential		RD2-1	0	21	0.155278799	Residential - Three Units (Any Combination) - 4 Stories or Less	YES - Current	NO - Privately-Owned	Available	Not Used in Prior Housing Element	0	0.013015787	0	0.013015787	3	3*	3*	0998193	1081	South Los Angeles		Yes	Moderate
LOS ANGELES	1653 W 81ST ST	90047	6034007024	Low Medium II Residential		RD2-1	0	21	0.10826948	Residential - Single Family Residence	YES - Current	NO - Privately-Owned	Available	Not Used in Prior Housing Element	0	0	0.112652904	0.112652904	1	2*	2*	0998193	1119	South Los Angeles			Above Moderate
LOS ANGELES	1659 W 81ST ST	90047	6034007025	Low Medium II Residential		RD2-1	0	21	0.108321532	Residential - Single Family Residence	YES - Current	NO - Privately-Owned	Available	Not Used in Prior Housing Element	0	0	0.112652904	0.112652904	1	2*	2*	0998193	1120	South Los Angeles			Above Moderate
LOS ANGELES			6034007026	Low Medium II Residential		RD2-1	0	21	0.047064252	Residential - Single Family Residence	YES - Current	NO - Privately-Owned	Available	Not Used in Prior Housing Element	0	0	0.063900447	0.063900447	1	1*	1*	0998193	1082	South Los Angeles			Above Moderate
LOS ANGELES			6034007026	Low Medium II Residential		RD2-1	0	21	0.047064252	Residential - Single Family Residence	YES - Current	NO - Privately-Owned	Available	Not Used in Prior Housing Element	0	0	0.063900447	0.063900447	1	1*	1*	0998193	1083	South Los Angeles			Above Moderate
LOS ANGELES	1648 W 80TH ST	90047	6034007027	Low Medium II Residential		RD2-1	0	21	0.153245637	Residential - Single Family Residence	YES - Current	NO - Privately-Owned	Available	Not Used in Prior Housing Element	0	0.172614527	0	0.172614527	1	3*	3*	0998193	1006	South Los Angeles			Moderate
LOS ANGELES	1642 W 80TH ST	90047	6034007028	Low Medium II Residential		RD2-1	0	21	0.153245644	Residential - Single Family Residence	YES - Current	NO - Privately-Owned	Available	Not Used in Prior Housing Element	0	0.172614527	0	0.172614527	1	3*	3*	0998193	1004	South Los Angeles			Moderate
LOS ANGELES	8000 S WESTERN AVE	90047	6034008001	Neighborhood Commercial		C2-1VL-CPIO	0	108	0.146033651	Commercial - Store Combination - Store and Residential Combination - One Story	YES - Current	NO - Privately-Owned	Available	Used in Prior Housing Element - Non-Vacant	0	0	0.04840186	0.04840186	0	0	0	0998193	1030	South Los Angeles		Yes	Above Moderate
LOS ANGELES	8004 S WESTERN AVE	90047	6034008002	Neighborhood Commercial		C2-1VL-CPIO	0	108	0.144125169	Residential - Four Units (Any Combination) - 4 Stories or Less	YES - Current	NO - Privately-Owned	Available	Not Used in Prior Housing Element	0	0	0.611705717	0.611705717	4	0	0	0998193	1041	South Los Angeles		Yes	Above Moderate
LOS ANGELES	8012 S WESTERN AVE	90047	6034008003	Neighborhood Commercial		C2-1VL-CPIO	0	108	0.145990297	Residential - Three Units (Any Combination) - 4 Stories or Less	YES - Current	NO - Privately-Owned	Available	Not Used in Prior Housing Element	0	0	0.684463859	0.684463859	3	0	0	0998193	1045	South Los Angeles		Yes	Above Moderate
LOS ANGELES	8020 S WESTERN AVE	90047	6034008005	Neighborhood Commercial		C2-1VL-CPIO	0	108	0.145947003	Commercial - Auto, Recreation Equipment, Construction Equipment Sales and Service - Auto Body Repair Shop - One Story	YES - Current	NO - Privately-Owned	Available	Used in Prior Housing Element - Non-Vacant	0.190586399	0	0	0.190586399	2	0	0	0998193	1121	South Los Angeles			Lower
LOS ANGELES	8024 S WESTERN AVE	90047	6034008005	Neighborhood Commercial		C2-1VL-CPIO	0	108	0.145925375	Commercial - Auto, Recreation Equipment, Construction Equipment Sales and Service - Auto Body Repair Shop - One Story	YES - Current	NO - Privately-Owned	Available	Used in Prior Housing Element - Non-Vacant	0.190586399	0	0	0.190586399	2	0	0	0998193	1125	South Los Angeles			Lower
LOS ANGELES	1738 W 80TH ST	90047	6034008007	Low Medium II Residential		RD2-1	0	21	0.153245644	Residential - Single Family Residence	YES - Current	NO - Privately-Owned	Available	Not Used in Prior Housing Element	0	0.172614527	0	0.172614527	1	3*	3*	0998193	1026	South Los Angeles			Moderate
LOS ANGELES	1732 W 80TH ST	90047	6034008008	Low Medium II Residential		RD2-1	0	21	0.153245637	Residential - Double, Duplex, or Two Units - 4 Stories or Less	YES - Current	NO - Privately-Owned	Available	Not Used in Prior Housing Element	0	0.232761651	0	0.232761651	2	3*	3*	0998193	1025	South Los Angeles		Yes	Moderate
LOS ANGELES	1728 W 80TH ST	90047	6034008009	Low Medium II Residential		RD2-1	0	21	0.153246594	Residential - Single Family Residence	YES - Current	NO - Privately-Owned	Available	Not Used in Prior Housing Element	0	0.172614527	0	0.172614527	1	3*	3*	0998193	1023	South Los Angeles			Moderate
LOS ANGELES	1722 W 80TH ST	90047	6034008010	Low Medium II Residential		RD2-1	0	21	0.153244685	Residential - Single Family Residence	YES - Current	NO - Privately-Owned	Available	Not Used in Prior Housing Element	0	0.172614527	0	0.172614527	1	3*	3*	0998193	1022	South Los Angeles			Moderate
LOS ANGELES	1714 W 80TH ST	90047	6034008012	Low Medium II Residential		RD2-1	0	21	0.153245644	Residential - Double, Duplex, or Two Units - 4 Stories or Less	YES - Current	NO - Privately-Owned	Available	Not Used in Prior Housing Element	0	0.232761651	0	0.232761651	2	3*	3*	0998193	1017	South Los Angeles		Yes	Moderate
LOS ANGELES	1702 W 80TH ST	90047	6034008014	Low Medium II Residential		RD2-1	0	21	0.1532466	Residential - Single Family Residence	YES - Current	NO - Privately-Owned	Available	Not Used in Prior Housing Element	0	0.172614527	0	0.172614527	1	3*	3*	0998193	1013	South Los Angeles			Moderate
LOS ANGELES	8015 S HARVARD BLVD	90047	6034008015	Low Medium II Residential		RD2-1	0	21	0.07629531	Residential - Single Family Residence	YES - Current	NO - Privately-Owned	Available	Not Used in Prior Housing Element	0	0	0.047135755	0.047135755	1	1*	1*	0998193	1084	South Los Angeles			Above Moderate
LOS ANGELES	1703 W 81ST ST	90047	6034008016	Low Medium II Residential		RD2-1	0	21	0.079205278	Residential - Single Family Residence	YES - Current	NO - Privately-Owned	Available	Not Used in Prior Housing Element	0	0	0.047135755	0.047135755	1	1*	1*	0998193	1123	South Los Angeles			Above Moderate
LOS ANGELES	1707 1/2 W 81ST ST	90047	6034008017	Low Medium II Residential		RD2-1	0	21	0.155553751	Residential - Three Units (Any Combination) - 4 Stories or Less	YES - Current	NO - Privately-Owned	Available	Not Used in Prior Housing Element	0	0.089518377	0	0.089518377	3	3*	3*	0998193	1085	South Los Angeles		Yes	Moderate
LOS ANGELES	1713 W 81ST ST	90047	6034008018	Low Medium II Residential		RD2-1	0	21	0.155605703	Residential - Three Units (Any Combination) - 4 Stories or Less	YES - Current	NO - Privately-Owned	Available	Not Used in Prior Housing Element	0	0.211345643	0	0.211345643	3	3*	3*	0998193	1086	South Los Angeles		Yes	Moderate
LOS ANGELES	1717 W 81ST ST	90047	6034008019	Low Medium II Residential		RD2-1	0	21	0.155659403	Residential - Single Family Residence	YES - Current	NO - Privately-Owned	Available	Not Used in Prior Housing Element	0	0.172614527	0	0.172614527	1	3*	3*	0998193	1087	South Los Angeles			Moderate
LOS ANGELES	1723 W 81ST ST	90047	6034008020	Low Medium II Residential		RD2-1	0	21	0.155711164	Residential - Double, Duplex, or Two Units - 4 Stories or Less	YES - Current	NO - Privately-Owned	Available	Not Used in Prior Housing Element	0	0.098896015	0	0.098896015	2	3*	3*	0998193	1088	South Los Angeles		Yes	Moderate
LOS ANGELES	1729 W 81ST ST	90047	6034008021	Low Medium II Residential		RD2-1	0	21	0.155764865	Residential - Three Units (Any Combination) - 4 Stories or Less	YES - Current	NO - Privately-Owned	Available	Not Used in Prior Housing Element	0	0.211345643	0	0.211345643	3	3*	3*	0998193	1089	South Los Angeles		Yes	Moderate
LOS ANGELES	1733 W 81ST ST	90047	6034008022	Low Medium II Residential		RD2-1	0	21	0.155815907	Residential - Double, Duplex, or Two Units - 4 Stories or Less	YES - Current	NO - Privately-Owned	Available	Not Used in Prior Housing Element	0	0.232761651	0	0.232761651	2	3*	3*	0998193	1090	South Los Angeles		Yes	Moderate
LOS ANGELES	8100 S WESTERN AVE	90047	6034009001	Neighborhood Commercial		C2-1VL-CPIO	0	108	0.145875332	Residential - Five or More Units or Apartments (Any Combination) - 4 Stories or Less - Pool	YES - Current	NO - Privately-Owned	Available	Not Used in Prior Housing Element	0	0	0.12752478	0.12752478	16	0	0	0998193	1182	South Los Angeles		Yes	Above Moderate
LOS ANGELES	8106 S WESTERN AVE	90047	6034009001	Neighborhood Commercial		C2-1VL-CPIO	0	108	0.144285913	Residential - Five or More Units or Apartments (Any Combination) - 4 Stories or Less - Pool	YES - Current	NO - Privately-Owned	Available	Not Used in Prior Housing Element	0	0	0.12752478	0.12752478	16	0	0	0998193	1201	South Los Angeles		Yes	Above Moderate
LOS ANGELES	8110 S WESTERN AVE	90047	6034009002	Neighborhood Commercial		C2-1VL-CPIO	0	108	0.145832438	Commercial - Store Combination - Store and Residential Combination - One Story	YES - Current	NO - Privately-Owned	Available	Not Used in Prior Housing Element	0	0	0.085012629	0.085012629	5	0	0	0998193	1210	South Los Angeles		Yes	Above Moderate
LOS ANGELES	8114 S WESTERN AVE	90047	6034009003	Neighborhood Commercial		C2-1VL-CPIO	0	108	0.14581063	Residential - Five or More Units or Apartments (Any Combination) - 4 Stories or Less	YES - Current	NO - Privately-Owned	Available	Not Used in Prior Housing Element	0	0	0.113377873	0.113377873	18	0	0	0998193	1261	South Los Angeles		Yes	Above Moderate
LOS ANGELES	8118 S WESTERN AVE	90047	6034009003	Neighborhood Commercial		C2-1VL-CPIO	0	108	0.145788999	Residential - Five or More Units or Apartments (Any Combination) - 4 Stories or Less	YES - Current	NO - Privately-Owned	Available	Not Used in Prior Housing Element	0	0	0.113377873	0.113377873	18	0	0	0998193	1287	South Los Angeles		Yes	Above Moderate
LOS ANGELES	8124 S WESTERN AVE	90047	6034009004	Neighborhood Commercial		C2-1VL-CPIO	0	108	0.14576737	Commercial - Office Building - One Story	YES - Current	NO - Privately-Owned	Available	Used in Prior Housing Element - Non-Vacant	0.213976119	0	0	0.213976119	0	0	0	0998193	1293	South Los Angeles			Lower
LOS ANGELES	1742 W 81ST ST	90047	6034009005	Low Medium II Residential		RD2-1	0	21	0.153246447	Residential - Single Family Residence	YES - Current	NO - Privately-Owned	Available	Not Used in Prior Housing Element	0	0.172614527	0	0.172614527	1	3*	3*	0998193	1177	South Los Angeles			Moderate
LOS ANGELES	1738 W 81ST ST	90047	6034009006	Low Medium II Residential		RD2-1	0	21	0.153246093	Residential - Double, Duplex, or Two Units - 4 Stories or Less	YES - Current	NO - Privately-Owned	Available	Not Used in Prior Housing Element	0	0.232761651	0	0.232761651	2	3*	3*	0998193	1173	South Los Angeles		Yes	Moderate
LOS ANGELES	1732 W 81ST ST	90047	6034009007	Low Medium II Residential		RD2-1	0	21	0.153246093	Residential - Three Units (Any Combination) - 4 Stories or Less	YES - Current	NO - Privately-Owned	Available	Not Used in Prior Housing Element	0	0.211345643	0	0.211345643	3	3*	3*	0998193	1172	South Los Angeles		Yes	Moderate
LOS ANGELES	1728 W 81ST ST	90047	6034009008	Low Medium II Residential		RD2-1	0	21	0.153244177	Residential - Single Family Residence	YES - Current	NO - Privately-Owned	Available	Not Used in Prior Housing Element	0	0.172614527	0	0.172614527	1	3*	3*	0998193	1170	South Los Angeles			Moderate
LOS ANGELES	1722 W 81ST ST	90047	6034009009	Low Medium II Residential		RD2-1	0	21	0.153246093	Residential - Single Family Residence	YES - Current	NO - Privately-Owned	Available	Not Used in Prior Housing Element	0	0.172614527	0	0.172614527	1	3*	3*	0998193	1169	South Los Angeles			Moderate
LOS ANGELES	1718 W 81ST ST	90047	6034009010	Low Medium II Residential		RD2-1	0	21	0.153246093	Residential - Single Family Residence	YES - Current	NO - Privately-Owned	Available	Not Used in Prior Housing Element	0	0.172614527	0	0.172614527	1	3*	3*	0998193	1168	South Los Angeles			Moderate
LOS ANGELES	1712 W 81ST ST	90047	6034009011	Low Medium II Residential		RD2-1	0	21	0.153245136	Residential - Single Family Residence	YES - Current	NO - Privately-Owned	Available	Not Used in Prior Housing Element	0	0.172614527	0	0.172614527	1	3*	3*	0998193	1167	South Los Angeles			Moderate
LOS ANGELES	1706 W 81ST ST	90047	6034009012	Low Medium II Residential		RD2-1	0	21	0.153246094	Residential - Single Family Residence	YES - Current	NO - Privately-Owned	Available	Not Used in Prior Housing Element	0	0.172614527	0	0.172614527	1	3*	3*	0998193	1166	South Los Angeles			Moderate
LOS ANGELES	1702 W 81ST ST	90047	6034009013	Low Medium II Residential		RD2-1	0	21	0.15324478	Residential - Three Units (Any Combination) - 4 Stories or Less	YES - Current	NO - Privately-Owned	Available	Not Used in Prior Housing Element	0	0.211345643	0	0.211345643	3	3*	3*	0998193	1165	South Los Angeles		Yes	Moderate
LOS ANGELES	1703 W 82ND ST	90047	6034009014	Low Medium II Residential		RD2-1	0	21	0.109685711	Residential - Single Family Residence	YES - Current	NO - Privately-Owned	Available	Not Used in Prior Housing Element	0	0	0.112652904	0.112652904	1	2*	2*	0998193	1285	South Los Angeles			Above Moderate
LOS ANGELES	1707 W 82ND ST	90047	6034009016	Low Medium II Residential		RD2-1	0	21	0.109739161	Residential - Single Family Residence	YES - Current	NO - Privately-Owned	Available	Not Used in Prior Housing Element	0	0	0.112652904	0.112652904	1	2*	2*	0998193	1286	South Los Angeles			Above Moderate
LOS ANGELES	1715 W 82ND ST	90047	6034009017	Low Medium II Residential		RD2-1	0	21	0.155708296	Residential - Three Units (Any Combination) - 4 Stories or Less	YES - Current	NO - Privately-Owned	Available	Not Used in Prior Housing Element	0	0.211345643	0	0.211345643	3	3*	3*	0998193	1252	South Los Angeles		Yes	Moderate
LOS ANGELES	1717 W 82ND ST	90047	6034009018	Low Medium II Residential		RD2-1	0	21	0.155762914	Residential - Double, Duplex, or Two Units - 4 Stories or Less	YES - Current	NO - Privately-Owned	Available	Not Used in Prior Housing Element	0	0.232761651	0	0.232761651	2	3*	3*	0998193	1253	South Los Angeles		Yes	Moderate
LOS ANGELES	1723 W 82ND ST	90047	6034009019	Low Medium II Residential		RD2-1	0	21	0.155816721	Residential - Single Family Residence	YES - Current	NO - Privately-Owned	Available	Not Used in Prior Housing Element	0	0.172614527	0	0.172614527	1	3*	3*	0998193	1254	South Los Angeles			Moderate
LOS ANGELES	1729 W 82ND ST	90047	6034009020	Low Medium II Residential		RD2-1	0	21	0.155869553	Residential - Single Family Residence	YES - Current	NO - Privately-Owned	Available	Not Used in Prior Housing Element	0	0.172614527	0	0.172614527	1	3*	3*	0998193	1255	South Los Angeles			Moderate
LOS ANGELES	1731 W 82ND ST	90047	6034009021	Low Medium II Residential		RD2-1	0	21	0.15592336	Residential - Double, Duplex, or Two Units - 4 Stories or Less	YES - Current	NO - Privately-

LOS ANGELES	1602 W 81ST ST	90047	6034010013	Low Medium II Residential	RD2-1	0	21	0.086384889	Residential - Single Family Residence	YES - Current	NO - Privately-Owned	Available	Not Used in Prior Housing Element	0	0	0.047135755	0.047135755	1	1*	1*	0998193	1153	South Los Angeles			Above Moderate
LOS ANGELES	8109 S DENKER AVE	90047	6034010014	Low Medium II Residential	RD2-1	0	21	0.070474971	Residential - Single Family Residence	YES - Current	NO - Privately-Owned	Available	Not Used in Prior Housing Element	0	0	0.047135755	0.047135755	1	1*	1*	0998193	1205	South Los Angeles			Above Moderate
LOS ANGELES	1607 W 82ND ST	90047	6034010016	Low Medium II Residential	RD2-1	0	21	0.154945772	Residential - Three Units (Any Combination) - 4 Stories or Less	YES - Current	NO - Privately-Owned	Available	Not Used in Prior Housing Element	0	0.211345643	0	0.211345643	3	3*	3*	0998193	1239	South Los Angeles	Yes		Moderate
LOS ANGELES	1611 W 82ND ST	90047	6034010017	Low Medium II Residential	RD2-1	0	21	0.15499861	Residential - Single Family Residence	YES - Current	NO - Privately-Owned	Available	Not Used in Prior Housing Element	0	0.172614527	0	0.172614527	1	3*	3*	0998193	1240	South Los Angeles			Moderate
LOS ANGELES	1617 W 82ND ST	90047	6034010018	Low Medium II Residential	RD2-1	0	21	0.155053386	Residential - Single Family Residence	YES - Current	NO - Privately-Owned	Available	Not Used in Prior Housing Element	0	0.172614527	0	0.172614527	1	3*	3*	0998193	1241	South Los Angeles			Moderate
LOS ANGELES	1623 W 82ND ST	90047	6034010019	Low Medium II Residential	RD2-1	0	21	0.155107192	Residential - Three Units (Any Combination) - 4 Stories or Less	YES - Current	NO - Privately-Owned	Available	Not Used in Prior Housing Element	0	0.211345643	0	0.211345643	3	3*	3*	0998193	1242	South Los Angeles	Yes		Moderate
LOS ANGELES	1627 W 82ND ST	90047	6034010020	Low Medium II Residential	RD2-1	0	21	0.155160643	Residential - Double, Duplex, or Two Units - 4 Stories or Less	YES - Current	NO - Privately-Owned	Available	Not Used in Prior Housing Element	0	0.005733687	0	0.005733687	2	3*	3*	0998193	1243	South Los Angeles			Moderate
LOS ANGELES	1633 W 82ND ST	90047	6034010021	Low Medium II Residential	RD2-1	0	21	0.155213117	Residential - Single Family Residence	YES - Current	NO - Privately-Owned	Available	Not Used in Prior Housing Element	0	0.172614527	0	0.172614527	1	3*	3*	0998193	1244	South Los Angeles			Moderate
LOS ANGELES	1637 1/2 W 82ND ST	90047	6034010022	Low Medium II Residential	RD2-1	0	21	0.155266923	Residential - Three Units (Any Combination) - 4 Stories or Less	YES - Current	NO - Privately-Owned	Available	Not Used in Prior Housing Element	0	0.172614527	0	0.172614527	1	3*	3*	0998193	1245	South Los Angeles			Moderate
LOS ANGELES	1643 W 82ND ST	90047	6034010023	Low Medium II Residential	RD2-1	0	21	0.155322672	Residential - Single Family Residence	YES - Current	NO - Privately-Owned	Available	Not Used in Prior Housing Element	0	0.172614527	0	0.172614527	1	3*	3*	0998193	1246	South Los Angeles			Moderate
LOS ANGELES	1649 W 82ND ST	90047	6034010024	Low Medium II Residential	RD2-1	0	21	0.155374536	Residential - Double, Duplex, or Two Units - 4 Stories or Less	YES - Current	NO - Privately-Owned	Available	Not Used in Prior Housing Element	0	0.232761651	0	0.232761651	2	3*	3*	0998193	1247	South Los Angeles	Yes		Moderate
LOS ANGELES	1653 W 82ND ST	90047	6034010025	Low Medium II Residential	RD2-1	0	21	0.155429675	Residential - Single Family Residence	YES - Current	NO - Privately-Owned	Available	Not Used in Prior Housing Element	0	0.172614527	0	0.172614527	1	3*	3*	0998193	1248	South Los Angeles			Moderate
LOS ANGELES	1558 W 81ST ST	90047	6034011001	Low Medium II Residential	RD2-1	0	21	0.080353221	Residential - Single Family Residence	YES - Current	NO - Privately-Owned	Available	Not Used in Prior Housing Element	0	0	0.047135755	0.047135755	1	1*	1*	0998193	1152	South Los Angeles			Above Moderate
LOS ANGELES	8110 S DENKER AVE	90047	6034011002	Low Medium II Residential	RD2-1	0	21	0.072891789	Residential - Single Family Residence	YES - Current	NO - Privately-Owned	Available	Not Used in Prior Housing Element	0	0	0.047135755	0.047135755	1	1*	1*	0998193	1204	South Los Angeles			Above Moderate
LOS ANGELES	1550 W 81ST ST	90047	6034011003	Low Medium II Residential	RD2-1	0	21	0.153249976	Residential - Three Units (Any Combination) - 4 Stories or Less	YES - Current	NO - Privately-Owned	Available	Not Used in Prior Housing Element	0	0.211345643	0	0.211345643	3	3*	3*	0998193	1151	South Los Angeles	Yes		Moderate
LOS ANGELES	1548 W 81ST ST	90047	6034011004	Low Medium II Residential	RD2-1	0	21	0.153244553	Residential - Single Family Residence	YES - Current	NO - Privately-Owned	Available	Not Used in Prior Housing Element	0	0.172614527	0	0.172614527	1	3*	3*	0998193	1150	South Los Angeles			Moderate
LOS ANGELES	1542 W 81ST ST	90047	6034011005	Low Medium II Residential	RD2-1	0	21	0.153246469	Residential - Single Family Residence	YES - Current	NO - Privately-Owned	Available	Not Used in Prior Housing Element	0	0.172614527	0	0.172614527	1	3*	3*	0998193	1149	South Los Angeles			Moderate
LOS ANGELES	1538 W 81ST ST	90047	6034011006	Low Medium II Residential	RD2-1	0	21	0.153243596	Residential - Double, Duplex, or Two Units - 4 Stories or Less	YES - Current	NO - Privately-Owned	Available	Not Used in Prior Housing Element	0	0.232761651	0	0.232761651	2	3*	3*	0998193	1148	South Los Angeles	Yes		Moderate
LOS ANGELES	1530 W 81ST ST	90047	6034011007	Low Medium II Residential	RD2-1	0	21	0.153245512	Residential - Three Units (Any Combination) - 4 Stories or Less	YES - Current	NO - Privately-Owned	Available	Not Used in Prior Housing Element	0	0.223959374	0	0.223959374	3	3*	3*	0998193	1147	South Los Angeles	Yes		Moderate
LOS ANGELES	1526 W 81ST ST	90047	6034011008	Low Medium II Residential	RD2-1	0	21	0.144050729	Residential - Single Family Residence	YES - Current	NO - Privately-Owned	Available	Not Used in Prior Housing Element	0	0.172614527	0	0.172614527	1	3*	3*	0998193	1145	South Los Angeles			Moderate
LOS ANGELES	1508 W 81ST ST	90047	6034011012	Low Medium II Residential	RD2-1	0	21	0.153245876	Residential - Double, Duplex, or Two Units - 4 Stories or Less	YES - Current	NO - Privately-Owned	Available	Not Used in Prior Housing Element	0	0.231705576	0	0.231705576	2	3*	3*	0998193	1141	South Los Angeles	Yes		Moderate
LOS ANGELES	1500 W 81ST ST	90047	6034011013	Low Medium II Residential	RD2-1	0	21	0.092344305	Residential - Single Family Residence	YES - Current	NO - Privately-Owned	Available	Not Used in Prior Housing Element	0	0	0.137220311	0.137220311	1	2*	2*	0998193	1140	South Los Angeles			Above Moderate
LOS ANGELES	8111 S HALLDALE AVE	90047	6034011014	Low Medium II Residential	RD2-1	0	21	0.06466027	Residential - Single Family Residence	YES - Current	NO - Privately-Owned	Available	Not Used in Prior Housing Element	0	0	0.057564247	0.057564247	1	1*	1*	0998193	1207	South Los Angeles			Above Moderate
LOS ANGELES	8115 S HALLDALE AVE	90047	6034011015	Low Medium II Residential	RD2-1	0	21	0.157770224	Residential - Three Units (Any Combination) - 4 Stories or Less	YES - Current	NO - Privately-Owned	Available	Not Used in Prior Housing Element	0	0.210381961	0	0.210381961	3	3*	3*	0998193	1226	South Los Angeles	Yes		Moderate
LOS ANGELES	1509 W 82ND ST	90047	6034011016	Low Medium II Residential	RD2-1	0	21	0.154235872	Residential - Single Family Residence	YES - Current	NO - Privately-Owned	Available	Not Used in Prior Housing Element	0	0.171820271	0	0.171820271	1	3*	3*	0998193	1227	South Los Angeles			Moderate
LOS ANGELES	1517 W 82ND ST	90047	6034011018	Low Medium II Residential	RD2-1	0	21	0.154342522	Residential - Three Units (Any Combination) - 4 Stories or Less	YES - Current	NO - Privately-Owned	Available	Not Used in Prior Housing Element	0	0.210381961	0	0.210381961	3	3*	3*	0998193	1229	South Los Angeles	Yes		Moderate
LOS ANGELES	1523 W 82ND ST	90047	6034011019	Low Medium II Residential	RD2-1	0	21	0.154397293	Residential - Single Family Residence	YES - Current	NO - Privately-Owned	Available	Not Used in Prior Housing Element	0	0.172614527	0	0.172614527	1	3*	3*	0998193	1230	South Los Angeles			Moderate
LOS ANGELES	1529 W 82ND ST	90047	6034011020	Low Medium II Residential	RD2-1	0	21	0.154448882	Residential - Three Units (Any Combination) - 4 Stories or Less	YES - Current	NO - Privately-Owned	Available	Not Used in Prior Housing Element	0	0.211345643	0	0.211345643	3	3*	3*	0998193	1231	South Los Angeles	Yes		Moderate
LOS ANGELES	1545 W 82ND ST	90047	6034011023	Low Medium II Residential	RD2-1	0	21	0.154611555	Residential - Double, Duplex, or Two Units - 4 Stories or Less	YES - Current	NO - Privately-Owned	Available	Not Used in Prior Housing Element	0	0.063340777	0	0.063340777	2	3*	3*	0998193	1234	South Los Angeles	Yes		Moderate
LOS ANGELES	1547 W 82ND ST	90047	6034011024	Low Medium II Residential	RD2-1	0	21	0.154665361	Residential - Double, Duplex, or Two Units - 4 Stories or Less	YES - Current	NO - Privately-Owned	Available	Not Used in Prior Housing Element	0	0.232761651	0	0.232761651	2	3*	3*	0998193	1235	South Los Angeles	Yes		Moderate
LOS ANGELES	1553 W 82ND ST	90047	6034011025	Low Medium II Residential	RD2-1	0	21	0.154718648	Residential - Single Family Residence	YES - Current	NO - Privately-Owned	Available	Not Used in Prior Housing Element	0	0.172614527	0	0.172614527	1	3*	3*	0998193	1236	South Los Angeles			Moderate
LOS ANGELES	1559 W 82ND ST	90047	6034011026	Low Medium II Residential	RD2-1	0	21	0.080491172	Residential - Single Family Residence	YES - Current	NO - Privately-Owned	Available	Not Used in Prior Housing Element	0	0	0.047135755	0.047135755	1	1*	1*	0998193	1290	South Los Angeles			Above Moderate
LOS ANGELES	8116 S DENKER AVE	90047	6034011027	Low Medium II Residential	RD2-1	0	21	0.074281144	Residential - Single Family Residence	YES - Current	NO - Privately-Owned	Available	Not Used in Prior Housing Element	0	0	0.047135755	0.047135755	1	1*	1*	0998193	1237	South Los Angeles			Above Moderate
LOS ANGELES	1458 W 81ST ST	90047	6034012001	Low Medium I Residential	RD3-1	0	14	0.095849584	Residential - Single Family Residence	YES - Current	NO - Privately-Owned	Available	Not Used in Prior Housing Element	0	0	0.023847954	0.023847954	1	1*	1*	0998193	1139	South Los Angeles			Above Moderate
LOS ANGELES	1452 W 81ST ST	90047	6034012003	Low Medium I Residential	RD3-1	0	14	0.153245096	Residential - Single Family Residence	YES - Current	NO - Privately-Owned	Available	Not Used in Prior Housing Element	0	0	0.112126771	0.112126771	1	2*	2*	0998193	1138	South Los Angeles			Above Moderate
LOS ANGELES	1450 W 81ST ST	90047	6034012004	Low Medium I Residential	RD3-1	0	14	0.153244691	Residential - Double, Duplex, or Two Units - 4 Stories or Less	YES - Current	NO - Privately-Owned	Available	Not Used in Prior Housing Element	0	0	0.147078717	0.147078717	2	2*	2*	0998193	1137	South Los Angeles	Yes		Above Moderate
LOS ANGELES	1440 W 81ST ST	90047	6034012005	Low Medium I Residential	RD3-1	0	14	0.153246606	Residential - Double, Duplex, or Two Units - 4 Stories or Less	YES - Current	NO - Privately-Owned	Available	Not Used in Prior Housing Element	0	0	0.147078717	0.147078717	2	2*	2*	0998193	1136	South Los Angeles	Yes		Above Moderate
LOS ANGELES	1432 W 81ST ST	90047	6034012007	Low Medium I Residential	RD3-1	0	14	0.153245648	Residential - Single Family Residence	YES - Current	NO - Privately-Owned	Available	Not Used in Prior Housing Element	0	0	0.112126771	0.112126771	1	2*	2*	0998193	1134	South Los Angeles			Above Moderate
LOS ANGELES	1428 W 81ST ST	90047	6034012008	Low Medium I Residential	RD3-1	0	14	0.153243734	Residential - Single Family Residence	YES - Current	NO - Privately-Owned	Available	Not Used in Prior Housing Element	0	0	0.112126771	0.112126771	1	2*	2*	0998193	1133	South Los Angeles			Above Moderate
LOS ANGELES	1422 W 81ST ST	90047	6034012009	Low Medium I Residential	RD3-1	0	14	0.153246608	Residential - Single Family Residence	YES - Current	NO - Privately-Owned	Available	Not Used in Prior Housing Element	0	0	0.112126771	0.112126771	1	2*	2*	0998193	1132	South Los Angeles			Above Moderate
LOS ANGELES	1414 W 81ST ST	90047	6034012010	Low Medium I Residential	RD3-1	0	14	0.153244691	Residential - Single Family Residence	YES - Current	NO - Privately-Owned	Available	Not Used in Prior Housing Element	0	0	0.112126771	0.112126771	1	2*	2*	0998193	1131	South Los Angeles			Above Moderate
LOS ANGELES	1406 W 81ST ST	90047	6034012012	Low Medium I Residential	RD3-1	0	14	0.107328365	Residential - Single Family Residence	YES - Current	NO - Privately-Owned	Available	Not Used in Prior Housing Element	0	0	0.046912864	0.046912864	1	1*	1*	0998193	1129	South Los Angeles			Above Moderate
LOS ANGELES	1402 W 81ST ST	90047	6034012013	Low Medium I Residential	RD3-1	0	14	0.108841599	Residential - Single Family Residence	YES - Current	NO - Privately-Owned	Available	Not Used in Prior Housing Element	0	0	0.046912864	0.046912864	1	1*	1*	0998193	1128	South Los Angeles			Above Moderate
LOS ANGELES	1407 W 82ND ST	90047	6034012017	Low Medium I Residential	RD3-1	0	14	0.153523688	Residential - Single Family Residence	YES - Current	NO - Privately-Owned	Available	Not Used in Prior Housing Element	0	0	0.112126771	0.112126771	1	2*	2*	0998193	1215	South Los Angeles			Above Moderate
LOS ANGELES	1413 W 82ND ST	90047	6034012018	Low Medium I Residential	RD3-1	0	14	0.153576891	Residential - Single Family Residence	YES - Current	NO - Privately-Owned	Available	Not Used in Prior Housing Element	0	0	0.112126771	0.112126771	1	2*	2*	0998193	1216	South Los Angeles			Above Moderate
LOS ANGELES	1421 W 82ND ST	90047	6034012020	Low Medium I Residential	RD3-1	0	14	0.153686424	Residential - Double, Duplex, or Two Units - 4 Stories or Less	YES - Current	NO - Privately-Owned	Available	Not Used in Prior Housing Element	0	0	0.147078717	0.147078717	2	2*	2*	0998193	1218	South Los Angeles	Yes		Above Moderate
LOS ANGELES	1429 W 82ND ST	90047	6034012021	Low Medium I Residential	RD3-1	0	14	0.153737349	Residential - Single Family Residence	YES - Current	NO - Privately-Owned	Available	Not Used in Prior Housing Element	0	0	0.112126771	0.112126771	1	2*	2*	0998193	1219	South Los Angeles			Above Moderate
LOS ANGELES	1431 W 82ND ST	90047	6034012022	Low Medium I Residential	RD3-1	0	14	0.153793078	Residential - Single Family Residence	YES - Current	NO - Privately-Owned	Available	Not Used in Prior Housing Element	0	0	0.112126771	0.112126771	1	2*	2*	0998193	1220	South Los Angeles			Above Moderate
LOS ANGELES	1439 W 82ND ST	90047	6034012023	Low Medium I Residential	RD3-1	0	14	0.153845924	Residential - Single Family Residence	YES - Current	NO - Privately-Owned	Available	Not Used in Prior Housing Element	0	0	0.112126771	0.112126771	1	2*	2*	0998193	1221	South Los Angeles			Above Moderate
LOS ANGELES	1449 W 82ND ST	90047	6034012025	Low Medium I Residential	RD3-1	0	14	0.153953172	Residential - Single Family Residence	YES - Current	NO - Privately-Owned	Available	Not Used in Prior Housing Element	0	0	0.112126771	0.112126771	1	2*	2*	0998193	1223	South Los Angeles			Above Moderate
LOS ANGELES	1453 1/2 W 82ND ST	90047	6034012026	Low Medium I Residential	RD3-1	0	14	0.15400795	Residential - Double, Duplex, or Two Units - 4 Stories or Less	YES - Current	NO - Privately-Owned	Available	Not Used in Prior Housing Element	0	0	0.147078717	0.147078717	2	2*	2*	0998193	1224	South Los Angeles	Yes		Above Moderate
LOS ANGELES	1458 W 82ND ST	90047	6034013001	Low Medium II Residential	RD2-1	0	21	0.153244042	Residential - Three Units (Any Combination) - 4 Stories or Less	YES - Current	NO - Privately-Owned	Available	Not Used in Prior Housing Element	0	0.222941172	0	0.222941172	3	3*	3*	0998193	1307	South Los Angeles	Yes		Moderate
LOS ANGELES	1448 W 82ND ST	90047	6034013003	Low Medium II Residential	RD2-1	0	21	0.153244042	Residential - Single Family Residence	YES - Current	NO - Privately-Owned	Available	Not Used in Prior Housing Element	0	0.171820271	0	0.171820271	1	3*	3*	0998193	1304	South Los Angeles			Moderate
LOS ANGELES	1442 W 82ND ST	90047	6034013004	Low Medium II Residential	RD2-1	0	21	0.153244999	Residential - Double, Duplex, or Two Units - 4 Stories or Less	YES - Current	NO - Privately-Owned	Available	Not Used in Prior Housing Element	0	0.231705576	0	0.231705576	2	3*	3*	0998193	1303	South Los Angeles	Yes		Moderate
LOS ANGELES	1438 W 82ND ST	90047	6034013005	Low Medium II Residential	RD2-1	0	21	0.153244999	Residential - Double, Duplex, or Two Units - 4 Stories or Less	YES - Current	NO - Privately-Owned	Available	Not Used in Prior Housing Element	0	0.231705576	0	0.231705576	2	3*	3*	0998193	1302	South Los Angeles	Yes		Moderate
LOS ANGELES	1432 W 82ND ST	90047	6034013006	Low Medium II Residential	RD2-1	0	21	0.153244405	Residential - Single Family Residence	YES - Current	NO - Privately-Owned	Available	Not Used in Prior Housing Element	0	0.171820271	0	0.171820271	1	3*	3*	0998193	1301	South Los Angeles			Moderate
LOS ANGELES	1426 W 82ND ST	90047	6034013007	Low Medium II Residential	RD2-1	0	21	0.153245957	Residential - Single Family Residence	YES - Current	NO - Privately-Owned	Available	Not Used in Prior Housing Element	0	0.171820271	0	0.171820271	1	3*	3*	0998193	1300	South Los Angeles			Moderate
LOS ANGELES	1420 W 82ND ST	90047	6034013008	Low Medium II Residential	RD2-1	0	21	0.153244042	Residential - Double, Duplex, or Two Units - 4 Stories or Less	YES - Current	NO - Privately-Owned	Available	Not Used in Prior Housing Element	0	0.231705576	0	0.231705576	2	3*	3*	0998193	1299	South Los Angeles	Yes		Moderate
LOS ANGELES	1418 W 82ND ST	90047	6034013009	Low Medium II Residential	RD2-1	0	21	0.153245363	Residential - Single Family Residence	YES - Current	NO - Privately-Owned	Available	Not Used in Prior Housing Element	0	0.171820271	0	0.171820271	1	3*	3*	0998193	1298	South Los Angeles			Moderate
LOS ANGELES	1410 W 82ND ST	90047	6034013010	Low Medium II Residential	RD2-1	0	21	0.153245	Residential - Three Units (Any Combination) - 4 Stories or Less	YES - Current	NO - Privately-Owned	Available	Not Used in Prior Housing Element	0	0.210381961	0	0.210381961	3	3*	3*	0998193	1297	South Los Angeles	Yes		Moderate
LOS ANGELES	1406 W 82ND ST	90047	6034013011	Low Medium I Residential	RD3-1	0	14	0.153245	Residential - Single Family Residence	YES - Current	NO - Privately-Owned	Available	Not Used in Prior Housing Element	0	0	0.112126771	0.112126771	1	2*	2*	0998193	1296	South Los Angeles			Above Moderate
LOS ANGELES	8225 S NORMANDIE AVE	90044	6034013013	Neighborhood Commercial	C2-1VL-CPIO	0	108	0.156564387	Commercial - Store - One Story	YES - Current	NO - Privately-Owned	Available	Not Used in Prior Housing Element	0.024349043	0	0	0.024349043	1	0	0	0998193	1380	South Los Angeles			Lower
LOS ANGELES	1407 W 83RD ST	90047	6034013014	Neighborhood Commercial	C2-1VL-CPIO	0	108	0.153505432	Residential - Five or More Units or Apartments (Any Combination) - 4 Stories or Less	YES - Current	NO - Privately-Owned	Available	Not Used in Prior Housing Element	0	0	0.165284076	0.165284076	6	0	0	0998193	1381	South Los Angeles	Yes		Above Moderate
LOS ANGELES	1411 W 83RD ST	90047	6034013015	Low Medium II Residential	RD2-1	0	21	0.153563543	Residential - Double, Duplex, or Two Units - 4 Stories or Less	YES - Current	NO - Privately-Owned	Available	Not Used in Prior Housing Element	0	0.231705576	0	0.231705576	2	3*	3*	0998193	1382	South Los Angeles	Yes		Moderate
LOS ANGELES	1417 W 83RD ST	90047	6034013016	Low Medium II Residential	RD2-1	0	21	0.153621654	Residential - Single Family Residence	YES - Current	NO - Privately-Owned	Available	Not Used in Prior Housing Element	0	0.171820271	0	0.171820271	1	3*	3*	0998193	1383	South Los Angeles			Moderate
LOS ANGELES	1423 W 83RD ST	90047	6034013017	Low Medium II Residential	RD2-1	0	21	0.153679168	Residential - Single Family Residence	YES - Current	NO - Privately-Owned	Available	Not Used in Prior Housing Element	0	0.171820271	0	0.171820271	1	3*	3*	0998193	1384	South Los Angeles			Moderate
LOS ANGELES	1429 W 83RD ST	90047	6034013018	Low Medium II Residential	RD2-1	0	21	0.153739192	Residential - Single Family Residence	YES - Current	NO - Privately-Owned	Available	Not Used in Prior Housing Element	0	0.171820271	0	0.171820271	1	3*	3*	0998193	1385	South Los Angeles			Moderate
LOS ANGELES	1435 W 83RD ST	90047	6034013019	Low Medium II Residential	RD2-1	0	21	0.153795743	Residential - Single Family Residence	YES - Current	NO - Privately-Owned	Available	Not Used in Prior Housing Element	0	0.171820271	0	0.171820271	1	3*	3*	0998193	1386	South Los Angeles			Moderate
LOS ANGELES	1439 W 83RD ST	90047	6034013020	Low Medium II Residential	[Q]R4-1	0	108	0.153855533	Residential - Single Family Residence	YES - Current	NO - Privately-Owned	Available	Not Used in Prior Housing Element	1.282739431	0	0	1.282739431	1	0	0	0998193	1387	South Los Angeles			Lower
LOS ANGELES	1443 W 83RD ST	90047	6034013021	Low Medium II Residential	RD2-1	0	21	0.153913644	Residential - Single Family Residence	YES - Current	NO - Privately-Owned	Available	Not Used in Prior Housing Element	0	0.171820271	0	0.171820271	1	3*	3*	0998193	1388	South Los Angeles			Moderate
LOS ANGELES	1447 W 83RD ST	90047	6034013022	Low Medium II Residential	RD2-1	0	21	0.153971755	Residential - Double, Duplex, or Two Units - 4 Stories or Less	YES - Current	NO - Privately-Owned	Available	Not Used in Prior Housing Element	0	0.063040459	0	0.063040459	2	3*	3*	0998193	1389	South Los Angeles	Yes		Moderate
LOS ANGELES	1453 W 83RD ST	90047	6034013023	Low Medium II Residential	RD2-1	0	21	0.154028796	Residential - Single Family Residence	YES - Current	NO - Privately-Owned	Available	Not Used in Prior Housing Element	0	0.171820271	0	0.171820271	1	3*	3*	0998193	1390	South Los Angeles			Moderate
LOS ANGELES	8222 S HALLDALE AVE	90047	6034013024	Low Medium II Residential	RD2-1	0	21	0.154087977	Residential - Double, Duplex, or Two Units - 4 Stories or Less	YES - Current	NO - Privately-Owned	Available	Not Used in Prior Housing Element	0	0.231705576	0	0.231705576	2	3*	3*	0998193	1391	South Los Angeles	Yes		Moderate
LOS ANGELES	1552 W 82ND ST	90047	6034014002	Low Medium II Residential	RD2-1	0	21	0.153245647	Residential - Single Family Residence	YES - Current	NO - Privately-Owned	Available	Not Used in Prior Housing Element	0	0.172614527	0	0.172614527	1	3*	3*	0998193	1318	South Los Angeles			Moderate
LOS ANGELES	1548 W 82ND ST	90047	6034014003	Low Medium II Residential	RD2-1	0	21	0.153245292	Residential - Single Family Residence	YES - Current	NO - Privately-Owned	Available	Not Used in Prior Housing Element	0	0.072685947	0	0.072685947	1	3*	3*	0998193	1317	South Los Angeles			Moderate
LOS ANGELES	1542 W 82ND ST	90047	6034014004	Low Medium II Residential	RD2-1	0	21	0.153244327	Residential - Single Family Residence	YES - Current	NO - Privately-Owned	Available	Not Used in Prior Housing Element	0	0.172614527	0	0.172614527	1	3*	3*	0998193	1316	South Los Angeles			Moderate
LOS ANGELES	1538 W 82ND ST	90047	6034014005	Low Medium II Residential	RD2-1	0	21	0.153246251	Residential - Single Family Residence	YES - Current	NO - Privately-Owned	Available	Not Used in Prior Housing Element	0	0.172614527	0	0.172614527	1	3*	3*	0998193	1315	South Los Angeles			Moderate
LOS ANGELES	1532 W 82ND ST	90047	6034014006	Low Medium II Residential	RD2-1	0	21	0.153243014	Residential - Double, Duplex, or Two Units - 4 Stories or Less	YES - Current	NO - Privately-Owned	Available	Not Used in Prior Housing Element	0	0.232761651	0	0.232761651	2	3*	3*	0998193	1314	South Los Angeles	Yes		Moderate
LOS ANGELES	1528 W 82ND ST	90047	6034014007	Low Medium II Residential	RD2-1	0	21	0.153246251	Residential - Single Family Residence	YES - Current	NO - Privately-Owned	Available	Not Used in Prior Housing Element	0	0.172614527	0	0.172614527	1	3*	3*	0998193	1313	South Los Angeles			Moderate
LOS ANGELES	1522 W 82ND ST	90047	6034014008	Low Medium II Residential	RD2-1	0	21	0.153244327	Residential - Three Units (Any Combination) - 4 Stories or Less	YES - Current	NO - Privately-Owned	Available	Not Used in Prior Housing Element	0	0.211345643	0	0.211345643	3	3*	3*	0998193	1312	South Los Angeles	Yes		Moderate
LOS ANGELES	1516 W 82ND ST	90047	6034014009	Low Medium II Residential	RD2-1	0	21	0.153245292	Residential - Double, Duplex, or Two Units - 4 Stories or Less	YES - Current	NO - Privately-Owned	Available	Not Used in Prior Housing Element	0	0.231705576	0	0.231705576	2	3*	3*	0998193	1311	South Los Angeles	Yes		Moderate
LOS ANGELES	1510 W 82ND ST	90047	6034014010	Low Medium II Residential	RD2-1	0	21	0.153245647	Residential - Double, Duplex, or Two Units - 4 Stories or Less	YES - Current	NO - Privately-Owned	Available	Not Used in Prior Housing Element	0	0.231705576	0	0.231705576	2	3*	3*	0998193	1310	South Los Angeles	Yes		Moderate
LOS ANGELES	1506 W 82ND ST	90047	6034014011	Low Medium II Residential	RD2-1	0	21	0.153245028	Residential - Single Family Residence	YES - Current	NO - Privately-Owned	Available	Not Used in Prior Housing Element	0	0.171820271	0	0.171820271	1	3*	3*	0998193	1309	South Los Angeles			Moderate
LOS ANGELES	1500 W 82ND ST	90047	6034014012	Low Medium II Residential	RD2-1	0	21	0.093827931	Residential - Single Family Residence	YES - Current	NO - Privately-Owned	Available	Not Used in Prior Housing Element	0	0	0.137220311	0.137220311	1	2*	2*	0998193	1308	South Los Angeles			Above Moderate
LOS ANGELES	8217 S HALLDALE AVE	90047	6034014014	Low Medium II Residential	RD2-1	0	21	0.157336525	Residential - Double, Duplex, or Two Units - 4 Stories or Less	YES - Current	NO - Privately-Owned	Available	Not Used in Prior Housing Element	0	0.231705576	0	0.231705576	2	3*	3*	0998193	1392	South Los Angeles	Yes		Moderate
LOS ANGELES	1507 W 83RD ST	90047	6034014015	Low Medium II Residential	RD2-1	0	21	0.154274474	Residential - Single Family Residence	YES - Current	NO - Privately-Owned	Available	Not Used in Prior Housing Element	0	0.171820271	0	0.171820271	1	3*	3*	0998193	1393	South Los Angeles			Moderate
LOS ANGELES	1513 W 83RD

LOS ANGELES	1632 W 82ND ST	90047	6034015006	Low Medium II Residential	RD2-1	0	21	0.153230635	Residential - Single Family Residence	YES - Current	NO - Privately-Owned	Available	Not Used in Prior Housing Element	0	0.172614527	0	0.172614527	1	3*	3*	0998193	1326	South Los Angeles								Moderate
LOS ANGELES	1628 W 82ND ST	90047	6034015007	Low Medium II Residential	RD2-1	0	21	0.153231948	Residential - Single Family Residence	YES - Current	NO - Privately-Owned	Available	Not Used in Prior Housing Element	0	0.172614527	0	0.172614527	1	3*	3*	0998193	1325	South Los Angeles								Moderate
LOS ANGELES	1622 W 82ND ST	90047	6034015008	Low Medium II Residential	RD2-1	0	21	0.153231948	Residential - Double, Duplex, or Two Units - 4 Stories or Less	YES - Current	NO - Privately-Owned	Available	Not Used in Prior Housing Element	0	0.232761651	0	0.232761651	2	3*	3*	0998193	1324	South Los Angeles		Yes						Moderate
LOS ANGELES	1618 W 82ND ST	90047	6034015009	Low Medium II Residential	RD2-1	0	21	0.15323099	Residential - Single Family Residence	YES - Current	NO - Privately-Owned	Available	Not Used in Prior Housing Element	0	0.172614527	0	0.172614527	1	3*	3*	0998193	1323	South Los Angeles								Moderate
LOS ANGELES	1612 W 82ND ST	90047	6034015010	Low Medium II Residential	RD2-1	0	21	0.15323255	Residential - Double, Duplex, or Two Units - 4 Stories or Less	YES - Current	NO - Privately-Owned	Available	Not Used in Prior Housing Element	0	0.063340777	0	0.063340777	2	3*	3*	0998193	1322	South Los Angeles		Yes						Moderate
LOS ANGELES	1606 W 82ND ST	90047	6034015011	Low Medium II Residential	RD2-1	0	21	0.153230815	Residential - Double, Duplex, or Two Units - 4 Stories or Less	YES - Current	NO - Privately-Owned	Available	Not Used in Prior Housing Element	0	0.232761651	0	0.232761651	2	3*	3*	0998193	1321	South Los Angeles		Yes						Moderate
LOS ANGELES	1600 W 82ND ST	90047	6034015012	Low Medium II Residential	RD2-1	0	21	0.086699719	Residential - Single Family Residence	YES - Current	NO - Privately-Owned	Available	Not Used in Prior Housing Element	0	0	0.047135755	0.047135755	1	1*	1*	0998193	1320	South Los Angeles								Above Moderate
LOS ANGELES	8211 S DENKER AVE	90047	6034015013	Low Medium II Residential	RD2-1	0	21	0.069681208	Residential - Single Family Residence	YES - Current	NO - Privately-Owned	Available	Not Used in Prior Housing Element	0	0	0.047135755	0.047135755	1	1*	1*	0998193	1374	South Los Angeles								Above Moderate
LOS ANGELES	1601 W 83RD ST	90047	6034015014	Low Medium II Residential	RD2-1	0	21	0.157999093	Residential - Single Family Residence	YES - Current	NO - Privately-Owned	Available	Not Used in Prior Housing Element	0	0.172614527	0	0.172614527	1	3*	3*	0998193	1404	South Los Angeles								Moderate
LOS ANGELES	1605 W 83RD ST	90047	6034015015	Low Medium II Residential	RD2-1	0	21	0.155061199	Residential - Three Units (Any Combination) - 4 Stories or Less	YES - Current	NO - Privately-Owned	Available	Not Used in Prior Housing Element	0	0.211345643	0	0.211345643	3	3*	3*	0998193	1405	South Los Angeles		Yes						Moderate
LOS ANGELES	1611 W 83RD ST	90047	6034015016	Low Medium II Residential	RD2-1	0	21	0.155119924	Residential - Double, Duplex, or Two Units - 4 Stories or Less	YES - Current	NO - Privately-Owned	Available	Not Used in Prior Housing Element	0	0.232761651	0	0.232761651	2	3*	3*	0998193	1406	South Los Angeles		Yes						Moderate
LOS ANGELES	1617 W 83RD ST	90047	6034015017	Low Medium II Residential	RD2-1	0	21	0.155177673	Residential - Three Units (Any Combination) - 4 Stories or Less	YES - Current	NO - Privately-Owned	Available	Not Used in Prior Housing Element	0	0.211345643	0	0.211345643	3	3*	3*	0998193	1407	South Los Angeles		Yes						Moderate
LOS ANGELES	1623 W 83RD ST	90047	6034015018	Low Medium II Residential	RD2-1	0	21	0.155235428	Residential - Three Units (Any Combination) - 4 Stories or Less	YES - Current	NO - Privately-Owned	Available	Not Used in Prior Housing Element	0	0.211345643	0	0.211345643	3	3*	3*	0998193	1408	South Los Angeles		Yes						Moderate
LOS ANGELES	1629 W 83RD ST	90047	6034015019	Low Medium II Residential	RD2-1	0	21	0.155293177	Residential - Three Units (Any Combination) - 4 Stories or Less	YES - Current	NO - Privately-Owned	Available	Not Used in Prior Housing Element	0	0.057270339	0	0.057270339	3	3*	3*	0998193	1409	South Los Angeles		Yes						Moderate
LOS ANGELES	1633 W 83RD ST	90047	6034015020	Low Medium II Residential	RD2-1	0	21	0.155350324	Residential - Single Family Residence	YES - Current	NO - Privately-Owned	Available	Not Used in Prior Housing Element	0	0.172614527	0	0.172614527	1	3*	3*	0998193	1410	South Los Angeles								Moderate
LOS ANGELES	1639 W 83RD ST	90047	6034015021	Low Medium II Residential	RD2-1	0	21	0.155408428	Residential - Single Family Residence	YES - Current	NO - Privately-Owned	Available	Not Used in Prior Housing Element	0	0.172614527	0	0.172614527	1	3*	3*	0998193	1411	South Los Angeles								Moderate
LOS ANGELES	1643 W 83RD ST	90047	6034015022	Low Medium II Residential	RD2-1	0	21	0.155468127	Residential - Single Family Residence	YES - Current	NO - Privately-Owned	Available	Not Used in Prior Housing Element	0	0.172614527	0	0.172614527	1	3*	3*	0998193	1412	South Los Angeles								Moderate
LOS ANGELES	1653 W 83RD ST	90047	6034015024	Low Medium II Residential	RD2-1	0	21	0.155581325	Residential - Single Family Residence	YES - Current	NO - Privately-Owned	Available	Not Used in Prior Housing Element	0	0.172614527	0	0.172614527	1	3*	3*	0998193	1414	South Los Angeles								Moderate
LOS ANGELES	8200 S WESTERN AVE	90047	6034016001	Neighborhood Commercial	C2-1VL-CPIO	0	108	0.079598836	Institutional - Church - One Story	YES - Current	NO - Privately-Owned	Available	Used in Prior Housing Element - Non-Vacant	0.09088842	0	0	0.09088842	0	0	0	0998193	1352	South Los Angeles								Lower
LOS ANGELES	8206 S WESTERN AVE	90047	6034016001	Neighborhood Commercial	C2-1VL-CPIO	0	108	0.079082491	Institutional - Church - One Story	YES - Current	NO - Privately-Owned	Available	Used in Prior Housing Element - Non-Vacant	0.083408922	0	0	0.083408922	0	0	0	0998193	1372	South Los Angeles								Lower
LOS ANGELES	1754 W 82ND ST	90047	6034016002	Neighborhood Commercial	C2-1VL-CPIO	0	108	0.066119705	Residential - Double, Duplex, or Two Units - 4 Stories or Less	YES - Current	NO - Privately-Owned	Available	Not Used in Prior Housing Element	0	0	0.021158165	0.021158165	2	0	0	0998193	1344	South Los Angeles		Yes						Above Moderate
LOS ANGELES			6034016002	Neighborhood Commercial	C2-1VL-CPIO	0	108	0.065603499	Residential - Double, Duplex, or Two Units - 4 Stories or Less	YES - Current	NO - Privately-Owned	Available	Not Used in Prior Housing Element	0	0	0.013894482	0.013894482	2	0	0	0998193	1371	South Los Angeles								Above Moderate
LOS ANGELES	1740 W 82ND ST	90047	6034016009	Low Medium II Residential	RD2-1	0	21	0.153231593	Residential - Three Units (Any Combination) - 4 Stories or Less	YES - Current	NO - Privately-Owned	Available	Not Used in Prior Housing Element	0	0.211345643	0	0.211345643	3	3*	3*	0998193	1339	South Los Angeles		Yes						Moderate
LOS ANGELES	1732 W 82ND ST	90047	6034016010	Low Medium II Residential	RD2-1	0	21	0.153231948	Residential - Double, Duplex, or Two Units - 4 Stories or Less	YES - Current	NO - Privately-Owned	Available	Not Used in Prior Housing Element	0	0.232761651	0	0.232761651	2	3*	3*	0998193	1338	South Los Angeles		Yes						Moderate
LOS ANGELES	1726 W 82ND ST	90047	6034016011	Low Medium II Residential	RD2-1	0	21	0.153231593	Residential - Double, Duplex, or Two Units - 4 Stories or Less	YES - Current	NO - Privately-Owned	Available	Not Used in Prior Housing Element	0	0.232761651	0	0.232761651	2	3*	3*	0998193	1337	South Los Angeles		Yes						Moderate
LOS ANGELES	1724 W 82ND ST	90047	6034016012	Low Medium II Residential	RD2-1	0	21	0.153230523	Residential - Single Family Residence	YES - Current	NO - Privately-Owned	Available	Not Used in Prior Housing Element	0	0.172614527	0	0.172614527	1	3*	3*	0998193	1336	South Los Angeles								Moderate
LOS ANGELES	1718 W 82ND ST	90047	6034016013	Low Medium II Residential	RD2-1	0	21	0.153231431	Residential - Double, Duplex, or Two Units - 4 Stories or Less	YES - Current	NO - Privately-Owned	Available	Not Used in Prior Housing Element	0	0.232761651	0	0.232761651	2	3*	3*	0998193	1335	South Los Angeles		Yes						Moderate
LOS ANGELES	1710 W 82ND ST	90047	6034016014	Low Medium II Residential	RD2-1	0	21	0.153231778	Residential - Three Units (Any Combination) - 4 Stories or Less	YES - Current	NO - Privately-Owned	Available	Not Used in Prior Housing Element	0	0.211345643	0	0.211345643	3	3*	3*	0998193	1334	South Los Angeles		Yes						Moderate
LOS ANGELES	1706 W 82ND ST	90047	6034016015	Low Medium II Residential	RD2-1	0	21	0.153231911	Residential - Single Family Residence	YES - Current	NO - Privately-Owned	Available	Not Used in Prior Housing Element	0	0.172614527	0	0.172614527	1	3*	3*	0998193	1333	South Los Angeles								Moderate
LOS ANGELES	1707 W 83RD ST	90047	6034016018	Low Medium II Residential	RD2-1	0	21	0.109072522	Residential - Single Family Residence	YES - Current	NO - Privately-Owned	Available	Not Used in Prior Housing Element	0	0	0.112652904	0.112652904	1	2*	2*	0998193	1417	South Los Angeles								Above Moderate
LOS ANGELES	1711 W 83RD ST	90047	6034016019	Low Medium II Residential	RD2-1	0	21	0.052992763	Residential - Single Family Residence	YES - Current	NO - Privately-Owned	Available	Not Used in Prior Housing Element	0	0	0.063900447	0.063900447	1	1*	1*	0998193	1419	South Los Angeles								Above Moderate
LOS ANGELES		6034016019		Low Medium II Residential	RD2-1	0	21	0.042753806	Residential - Single Family Residence	YES - Current	NO - Privately-Owned	Available	Not Used in Prior Housing Element	0	0	0.063900447	0.063900447	1	1*	1*	0998193	1418	South Los Angeles								Above Moderate
LOS ANGELES	1713 W 83RD ST	90047	6034016020	Low Medium II Residential	RD2-1	0	21	0.102891616	Residential - Single Family Residence	YES - Current	NO - Privately-Owned	Available	Not Used in Prior Housing Element	0	0	0.116435024	0.116435024	1	2*	2*	0998193	1420	South Los Angeles								Above Moderate
LOS ANGELES	1715 W 83RD ST	90047	6034016021	Low Medium II Residential	RD2-1	0	21	0.11228585	Residential - Double, Duplex, or Two Units - 4 Stories or Less	YES - Current	NO - Privately-Owned	Available	Not Used in Prior Housing Element	0	0	0.157750887	0.157750887	2	2*	2*	0998193	1422	South Los Angeles		Yes						Above Moderate
LOS ANGELES	1719 W 83RD ST	90047	6034016022	Low Medium II Residential	RD2-1	0	21	0.14034077	Residential - Double, Duplex, or Two Units - 4 Stories or Less	YES - Current	NO - Privately-Owned	Available	Not Used in Prior Housing Element	0	0.063340777	0	0.063340777	2	3*	3*	0998193	1424	South Los Angeles		Yes						Moderate
LOS ANGELES	1729 W 83RD ST	90047	6034016023	Low Medium II Residential	RD2-1	0	21	0.156059382	Residential - Three Units (Any Combination) - 4 Stories or Less	YES - Current	NO - Privately-Owned	Available	Not Used in Prior Housing Element	0	0.211345643	0	0.211345643	3	3*	3*	0998193	1425	South Los Angeles		Yes						Moderate
LOS ANGELES	1733 W 83RD ST	90047	6034016024	Low Medium II Residential	RD2-1	0	21	0.156117493	Residential - Single Family Residence	YES - Current	NO - Privately-Owned	Available	Not Used in Prior Housing Element	0	0.172614527	0	0.172614527	1	3*	3*	0998193	1426	South Los Angeles								Moderate
LOS ANGELES	1743 W 83RD ST	90047	6034016026	Low Medium II Residential	RD2-1	0	21	0.156235559	Residential - Three Units (Any Combination) - 4 Stories or Less	YES - Current	NO - Privately-Owned	Available	Not Used in Prior Housing Element	0	0.057270339	0	0.057270339	3	3*	3*	0998193	1428	South Los Angeles		Yes						Moderate
LOS ANGELES	8212 S WESTERN AVE	90047	6034016029	Neighborhood Commercial	C2-1VL-CPIO	0	108	0.11606009	Commercial - Wholesale and Manufacturing Outlet - One Story	YES - Current	NO - Privately-Owned	Available	Not Used in Prior Housing Element	2.8198596	0	0	2.8198596	0	0	0	0998193	1377	South Los Angeles								Lower
LOS ANGELES	8216 S WESTERN AVE	90047	6034016029	Neighborhood Commercial	C2-1VL-CPIO	0	108	0.135322048	Commercial - Wholesale and Manufacturing Outlet - One Story	YES - Current	NO - Privately-Owned	Available	Not Used in Prior Housing Element	3.270665681	0	0	3.270665681	0	0	0	0998193	1432	South Los Angeles								Lower
LOS ANGELES	8222 S WESTERN AVE	90047	6034016029	Neighborhood Commercial	C2-1VL-CPIO	0	108	0.135300418	Commercial - Wholesale and Manufacturing Outlet - One Story	YES - Current	NO - Privately-Owned	Available	Not Used in Prior Housing Element	3.270665681	0	0	3.270665681	0	0	0	0998193	1457	South Los Angeles								Lower
LOS ANGELES	8224 S WESTERN AVE	90047	6034016029	Neighborhood Commercial	C2-1VL-CPIO	0	108	0.132696495	Commercial - Wholesale and Manufacturing Outlet - One Story	YES - Current	NO - Privately-Owned	Available	Not Used in Prior Housing Element	3.270665681	0	0	3.270665681	0	0	0	0998193	1460	South Los Angeles								Lower
LOS ANGELES		6034016029		Neighborhood Commercial	C2-1VL-CPIO	0	108	0.019284897	Commercial - Wholesale and Manufacturing Outlet - One Story	YES - Current	NO - Privately-Owned	Available	Not Used in Prior Housing Element	0	0	0.32552743	0.32552743	0	0	0	0998193	1378	South Los Angeles								Above Moderate
LOS ANGELES	8310 S WESTERN AVE	90047	6034017002	Neighborhood Commercial	C2-1VL-CPIO	0	108	0.146081618	Residential - Single Family Residence	YES - Current	NO - Privately-Owned	Available	Used in Prior Housing Element - Non-Vacant	1.365589106	0	0	1.365589106	0	0	0	0998193	1542	South Los Angeles								Lower
LOS ANGELES	8318 S WESTERN AVE	90047	6034017003	Neighborhood Commercial	C2-1VL-CPIO	0	108	0.14548718	Residential - Five or More Units or Apartments (Any Combination) - 4 Stories or Less	YES - Current	NO - Privately-Owned	Available	Not Used in Prior Housing Element	0	0	0.132493602	0.132493602	8	0	0	097-SA193	17	South Los Angeles		Yes						Above Moderate
LOS ANGELES	8322 S WESTERN AVE	90047	6034017004	Neighborhood Commercial	C2-1VL-CPIO	0	108	0.145465537	Residential - Five or More Units or Apartments (Any Combination) - 4 Stories or Less	YES - Current	NO - Privately-Owned	Available	Not Used in Prior Housing Element	0	0	0.132493602	0.132493602	8	0	0	097-SA193	44	South Los Angeles		Yes						Above Moderate
LOS ANGELES	8326 S WESTERN AVE	90047	6034017005	Neighborhood Commercial	C2-1VL-CPIO	0	108	0.145460076	Commercial - Store Combination - Store and Residential Combination - One Story	YES - Current	NO - Privately-Owned	Available	Used in Prior Housing Element - Non-Vacant	0.198057573	0	0	0.198057573	1	0	0	097-SA193	48	South Los Angeles								Lower
LOS ANGELES	1736 W 83RD ST	90047	6034017007	Low Medium II Residential	RD2-1	0	21	0.15324677	Residential - Three Units (Any Combination) - 4 Stories or Less	YES - Current	NO - Privately-Owned	Available	Not Used in Prior Housing Element	0	0.211345643	0	0.211345643	3	3*	3*	0998193	1505	South Los Angeles		Yes						Moderate
LOS ANGELES	1732 W 83RD ST	90047	6034017008	Low Medium II Residential	RD2-1	0	21	0.153247128	Residential - Single Family Residence	YES - Current	NO - Privately-Owned	Available	Not Used in Prior Housing Element	0	0.172614527	0	0.172614527	1	3*	3*	0998193	1504	South Los Angeles								Moderate
LOS ANGELES	1726 W 83RD ST	90047	6034017009	Low Medium II Residential	RD2-1	0	21	0.153247487	Residential - Three Units (Any Combination) - 4 Stories or Less	YES - Current	NO - Privately-Owned	Available	Not Used in Prior Housing Element	0	0.211345643	0	0.211345643	3	3*	3*	0998193	1503	South Los Angeles		Yes						Moderate
LOS ANGELES	1722 W 83RD ST	90047	6034017010	Low Medium II Residential	RD2-1	0	21	0.153241399	Residential - Single Family Residence	YES - Current	NO - Privately-Owned	Available	Not Used in Prior Housing Element	0	0.172614527	0	0.172614527	1	3*	3*	0998193	1502	South Los Angeles								Moderate
LOS ANGELES	1718 W 83RD ST	90047	6034017011	Low Medium II Residential	RD2-1	0	21	0.153255368	Residential - Single Family Residence	YES - Current	NO - Privately-Owned	Available	Not Used in Prior Housing Element	0	0.172614527	0	0.172614527	1	3*	3*	0998193	1501	South Los Angeles								Moderate
LOS ANGELES	1714 W 83RD ST	90047	6034017012	Low Medium II Residential	RD2-1	0	21	0.153248922	Residential - Double, Duplex, or Two Units - 4 Stories or Less	YES - Current	NO - Privately-Owned	Available	Not Used in Prior Housing Element	0	0.232761651	0	0.232761651	2	3*	3*	0998193	1500	South Los Angeles		Yes						Moderate
LOS ANGELES	1706 W 83RD ST	90047	6034017013	Low Medium II Residential	RD2-1	0	21	0.15324249	Residential - Single Family Residence	YES - Current	NO - Privately-Owned	Available	Not Used in Prior Housing Element	0	0.172614527	0	0.172614527	1	3*	3*	0998193	1499	South Los Angeles								Moderate
LOS ANGELES	1702 W 83RD ST	90047	6034017014	Low Medium II Residential	RD2-1	0	21	0.1532487	Residential - Three Units (Any Combination) - 4 Stories or Less	YES - Current	NO - Privately-Owned	Available	Not Used in Prior Housing Element	0	0.211345643	0	0.211345643	3	3*	3*	0998193	1498	South Los Angeles		Yes						Moderate
LOS ANGELES	8315 S HARVARD BLVD	90047	6034017015	Low Medium II Residential	RD2-1	0	21	0.063741913	Residential - Single Family Residence	YES - Current	NO - Privately-Owned	Available	Not Used in Prior Housing Element	0	0	0.057836336	0.057836336	1	1*	1*	097-SA193	8	South Los Angeles								Above Moderate
LOS ANGELES	1701 W 84TH ST	90047	6034017016	Low Medium II Residential	RD2-1	0	21	0.091833013	Residential - Single Family Residence	YES - Current	NO - Privately-Owned	Available	Not Used in Prior Housing Element	0	0	0.047135755	0.047135755	1	1*	1*	097-SA193	46	South Los Angeles								Above Moderate
LOS ANGELES	1707 W 84TH ST	90047	6034017017	Low Medium II Residential	RD2-1	0	21	0.155621067	Residential - Single Family Residence	YES - Current	NO - Privately-Owned	Available	Not Used in Prior Housing Element	0	0.172614527	0	0.172614527	1	3*	3*	097-SA193	9	South Los Angeles								Moderate
LOS ANGELES	1713 W 84TH ST	90047	6034017018	Low Medium II Residential	RD2-1	0	21	0.155676112	Residential - Single Family Residence	YES - Current	NO - Privately-Owned	Available	Not Used in Prior Housing Element	0	0.172614527	0	0.172614527	1	3*	3*	097-SA193	10	South Los Angeles								Moderate
LOS ANGELES	1717 W 84TH ST	90047	6034017019	Low Medium II Residential	RD2-1	0	21	0.155734218	Residential - Single Family Residence	YES - Current	NO - Privately-Owned	Available	Not Used in Prior Housing Element	0	0.172614527	0	0.172614527	1	3*	3*	097-SA193	11	South Los Angeles								Moderate
LOS ANGELES	1723 W 84TH ST	90047	6034017020	Low Medium II Residential	RD2-1	0	21	0.155772862	Residential - Three Units (Any Combination) - 4 Stories or Less	YES - Current	NO - Privately-Owned	Available	Not Used in Prior Housing Element	0	0.211345643	0	0.211345643	3	3*	3*	097-SA193	12	South Los Angeles		Yes						Moderate
LOS ANGELES	1731 W 84TH ST	90047	6034017021	Low Medium II Residential	RD2-1	0	21	0.155830357	Residential - Double, Duplex, or Two Units - 4 Stories or Less	YES - Current	NO - Privately-Owned	Available	Not Used in Prior Housing Element	0	0.035702679	0	0.035702679	2	3*	3*	097-SA193	13	South Los Angeles		Yes						Moderate
LOS ANGELES	1733 W 84TH ST	90047	6034017022	Low Medium II Residential	RD2-1	0	21	0.155881649	Residential - Double, Duplex, or Two Units - 4 Stories or Less	YES - Current	NO - Privately-Owned	Available	Not Used in Prior Housing Element	0	0.232761651	0	0.232761651	2	3*	3*	097-SA193	14	South Los Angeles		Yes						Moderate
LOS ANGELES	1739 W 84TH ST	90047	6034017023	Low Medium II Residential	RD2-1	0	21	0.155932593	Residential - Three Units (Any Combination) - 4 Stories or Less	YES - Current	NO - Privately-Owned	Available	Not Used in Prior Housing Element	0	0.211345643	0	0.211345643	3	3*	3*	097-SA193	15	South Los Angeles		Yes						Moderate
LOS ANGELES	1743 W 84TH ST	90047	6034017024	Low Medium II Residential	RD2-1	0	21	0.155986107	Residential - Double, Duplex, or Two Units - 4 Stories or Less	YES - Current	NO - Privately-Owned	Available	Not Used in Prior Housing Element	0	0.232761651	0	0.232761651	2	3*	3*	097-SA193	16	South Los Angeles		Yes						Moderate
LOS ANGELES	1750 W 83RD ST	90047	6034017025	Neighborhood Commercial	C2-1VL-CPIO	0	108	0.133065965	Commercial - Restaurant, Cocktail Lounge - Restaurant, Cocktail Lounge, Tavern - One Story	YES - Current	NO - Privately-Owned	Available	Used in Prior Housing Element - Non-Vacant	0.215292141	0	0	0.215292141	0	0	0	0998193	1536	South Los Angeles								Lower
LOS ANGELES	8300 S WESTERN AVE	90047	6034017025	Neighborhood Commercial	C2-1VL-CPIO	0	108	0.132637573	Commercial - Restaurant, Cocktail Lounge - Restaurant, Cocktail Lounge, Tavern - One Story	YES - Current	NO - Privately-Owned	Available	Used in Prior Housing Element - Non-Vacant	0.215292141	0	0	0.215292141	0	0	0	0998193	1511	South Los Angeles								Lower
LOS ANGELES	1658 W 83RD ST	90047	6034018001	Low Medium II Residential	RD2-1	0	21	0.153251199	Residential - Three Units (Any Combination) - 4 Stories or Less	YES - Current	NO - Privately-Owned	Available	Not Used in Prior Housing Element	0	0.211345643	0	0.211345643	3	3*	3*	0998193	1497	South Los Angeles		Yes						Moderate
LOS ANGELES	1652 W 83RD ST	90047	6034018002	Low Medium II Residential	RD2-1	0	21	0.153248321	Residential - Three Units (Any Combination) - 4 Stories or Less	YES - Current	NO - Privately-Owned	Available	Not Used in Prior Housing Element	0	0.211345643	0	0.211345643	3	3*	3*	0998193	1496	South Los Angeles		Yes						Moderate
LOS ANGELES	1648 W 83RD ST	90047	6034018003	Low Medium II Residential	RD2-1	0	21	0.153246051	Residential - Double, Duplex, or Two Units - 4 Stories or Less	YES - Current	NO - Privately-Owned	Available	Not Used in Prior Housing Element	0	0.232761651	0	0.232761651	2	3*	3*	0998193	1495	South Los Angeles		Yes						Moderate
LOS ANGELES	1644 W 83RD ST	90047	6034018004	Low Medium II Residential	RD2-1	0	21	0.153242819	Residential - Double, Duplex, or Two Units - 4 Stories or Less	YES - Current	NO - Privately-Owned	Available	Not Used in Prior Housing Element	0	0.232761651	0	0.232761651	2	3*	3*	0998193	1494	South Los Angeles		Yes						Moderate
LOS ANGELES	1638 W 83RD ST	90047	6034018005	Low Medium II Residential	RD2-1	0	21	0.153238994	Residential - Single Family Residence	YES - Current	NO - Privately-Owned	Available	Not Used in Prior Housing Element	0	0.072685947	0	0.072685947	1	3*	3*	0998193	1493	South Los Angeles								Moderate
LOS ANGELES	1632 W 83RD ST	90047	6034018006	Low Medium II Residential	RD2-1	0	21	0.153236727	Residential - Single Family Residence	YES - Current	NO - Privately-Owned	Available	Not Used in Prior Housing Element	0	0.172614527	0	0.172614527	1	3*	3*	0998193	1492	South Los Angeles								Moderate
LOS ANGELES	1628 W 83RD ST	90047	6034018007	Low Medium II Residential	RD2-1	0	21	0.153233152	Residential - Single Family Residence	YES - Current	NO - Privately-Owned	Available	Not Used in Prior Housing Element	0	0.172614527	0	0.172614527	1	3*	3*	0998193	1491	South Los Angeles								Moderate
LOS ANGELES	1614 W 83RD ST	90047	6034018010	Low Medium II Residential	RD2-1	0	21	0.153224921	Residential - Double, Duplex, or Two Units - 4 Stories or Less	YES - Current	NO - Privately-Owned	Available	Not Used in Prior Housing Element	0	0.232761651	0	0.232761651	2	3*	3*	0998193	1488	South Los Angeles		Yes						Moderate
LOS ANGELES	1606 W 83RD ST	90047	6034018011	Low Medium II Residential	RD2-1	0	21	0.153221094	Residential - Single Family Residence	YES - Current	NO - Privately-Owned	Available	Not Used in Prior Housing Element	0	0.172614527	0	0.172614527	1	3*	3*	0998193	1487	South Los Angeles								Moderate
LOS ANGELES	1603 W 84TH ST	90047	6034018013	Low Medium II Residential	RD2-1	0	21	0.15735849	Residential - Double, Duplex, or Two Units - 4 Stories or Less	YES - Current	NO - Privately-Owned	Available	Not Used in Prior Housing Element	0	0.232761651	0	0.232761651	2	3*	3*	097-SA195	32	South Los Angeles		Yes						Moderate
LOS ANGELES	1607 W 84TH ST	90047	6034018014	Low Medium II Residential	RD2-1	0	21	0.154927523	Residential - Single Family Residence	YES - Current	NO - Privately-Owned	Available	Not Used in Prior Housing Element	0	0.172614527	0	0.172614527	1	3*	3*	097-SA195	33	South Los Angeles								Moderate
LOS ANGELES	1615 W 84TH ST	90047	6034018015	Low Medium II Residential	RD2-1	0	21	0.154981585	Residential - Three Units (Any Combination) - 4 Stories or Less	YES - Current	NO - Privately-Owned	Available	Not Used in Prior Housing Element	0	0.211345643	0	0.211345643	3	3*	3*	097-SA195	34	South Los Angeles		Yes						Moderate
LOS ANGELES	1619 W 84TH ST	90047	6034018016	Low Medium II Residential	RD2-1	0	21	0.155034675	Residential - Three Units (Any Combination) - 4 Stories or Less	YES - Current	NO - Privately-Owned	Available	Not Used in Prior Housing Element	0	0.211345643	0	0.211345643	3	3*	3*	097-SA195	35	South Los Angeles		Yes						Moderate
LOS ANGELES	1623 W 84TH ST	90047	6034018017	Low Medium II Residential	RD2-1	0	21	0.155087147	Residential - Single Family Residence	YES - Current	NO - Privately-Owned	Available	Not Used in Prior Housing Element	0	0.172614527	0	0.172614527	1	3*	3*	097-SA195	36	South Los Angeles								Moderate
LOS ANGELES	1633 W 84TH ST	90047	6034018019	Low Medium II Residential	RD2-1	0	21	0.155193604	Residential - Three Units (Any Combination) - 4 Stories or Less	YES - Current	NO - Privately-Owned	Available	Not Used in Prior Housing Element	0	0.211345643	0	0.211345643	3	3*	3*	097-SA195	38

LOS ANGELES	1548 W 83RD ST	90047	6034019003	Low Medium II Residential	RD2-1	0	21	0.153245175	Residential - Single Family Residence	YES - Current	NO - Privately-Owned	Available	Not Used in Prior Housing Element	0	0.172614527	0	0.172614527	1	3*	3*	0998193	1483	South Los Angeles			Moderate
LOS ANGELES	1542 W 83RD ST	90047	6034019004	Low Medium II Residential	RD2-1	0	21	0.153243864	Residential - Single Family Residence	YES - Current	NO - Privately-Owned	Available	Not Used in Prior Housing Element	0	0.172614527	0	0.172614527	1	3*	3*	0998193	1482	South Los Angeles			Moderate
LOS ANGELES	1532 W 83RD ST	90047	6034019006	Low Medium II Residential	RD2-1	0	21	0.153243745	Residential - Single Family Residence	YES - Current	NO - Privately-Owned	Available	Not Used in Prior Housing Element	0	0.172614527	0	0.172614527	1	3*	3*	0998193	1480	South Los Angeles			Moderate
LOS ANGELES	1530 W 83RD ST	90047	6034019007	Low Medium II Residential	RD2-1	0	21	0.153242433	Residential - Three Units (Any Combination) - 4 Stories or Less	YES - Current	NO - Privately-Owned	Available	Not Used in Prior Housing Element	0	0.211345643	0	0.211345643	3	3*	3*	0998193	1479	South Los Angeles	Yes		Moderate
LOS ANGELES	1518 W 83RD ST	90047	6034019009	Low Medium II Residential	RD2-1	0	21	0.153241718	Residential - Single Family Residence	YES - Current	NO - Privately-Owned	Available	Not Used in Prior Housing Element	0	0.171820271	0	0.171820271	1	3*	3*	0998193	1477	South Los Angeles			Moderate
LOS ANGELES	1510 W 83RD ST	90047	6034019010	Low Medium II Residential	RD2-1	0	21	0.153241358	Residential - Three Units (Any Combination) - 4 Stories or Less	YES - Current	NO - Privately-Owned	Available	Not Used in Prior Housing Element	0	0.210381961	0	0.210381961	3	3*	3*	0998193	1476	South Los Angeles	Yes		Moderate
LOS ANGELES	1506 W 83RD ST	90047	6034019011	Low Medium II Residential	RD2-1	0	21	0.1532416	Residential - Single Family Residence	YES - Current	NO - Privately-Owned	Available	Not Used in Prior Housing Element	0	0.171820271	0	0.171820271	1	3*	3*	0998193	1475	South Los Angeles			Moderate
LOS ANGELES	1500 W 83RD ST	90047	6034019012	Low Medium II Residential	RD2-1	0	21	0.155607233	Residential - Single Family Residence	YES - Current	NO - Privately-Owned	Available	Not Used in Prior Housing Element	0	0.171820271	0	0.171820271	1	3*	3*	0998193	1474	South Los Angeles			Moderate
LOS ANGELES	8315 S HALLDALE AVE	90047	6034019013	Low Medium II Residential	RD2-1	0	21	0.04880363	Residential - Single Family Residence	YES - Current	NO - Privately-Owned	Available	Not Used in Prior Housing Element	0	0	0	0.057564247	1	1*	1*	097-SA195	20	South Los Angeles			Above Moderate
LOS ANGELES	1503 W 84TH ST	90047	6034019014	Low Medium II Residential	RD2-1	0	21	0.107174279	Residential - Single Family Residence	YES - Current	NO - Privately-Owned	Available	Not Used in Prior Housing Element	0	0	0.112126771	0.112126771	1	2*	2*	097-SA195	46	South Los Angeles			Above Moderate
LOS ANGELES	1507 W 84TH ST	90047	6034019015	Low Medium II Residential	RD2-1	0	21	0.154283088	Residential - Single Family Residence	YES - Current	NO - Privately-Owned	Available	Not Used in Prior Housing Element	0	0.171820271	0	0.171820271	1	3*	3*	097-SA195	21	South Los Angeles			Moderate
LOS ANGELES	1523 W 84TH ST	90047	6034019018	Low Medium II Residential	RD2-1	0	21	0.154444965	Residential - Double, Duplex, or Two Units - 4 Stories or Less	YES - Current	NO - Privately-Owned	Available	Not Used in Prior Housing Element	0	0.098896015	0	0.098896015	2	3*	3*	097-SA195	24	South Los Angeles	Yes		Moderate
LOS ANGELES	1529 1/2 W 84TH ST	90047	6034019019	Low Medium II Residential	RD2-1	0	21	0.15449984	Residential - Three Units (Any Combination) - 4 Stories or Less	YES - Current	NO - Privately-Owned	Available	Not Used in Prior Housing Element	0	0.211345643	0	0.211345643	3	3*	3*	097-SA195	25	South Los Angeles	Yes		Moderate
LOS ANGELES	1535 W 84TH ST	90047	6034019020	Low Medium II Residential	RD2-1	0	21	0.154554768	Residential - Three Units (Any Combination) - 4 Stories or Less	YES - Current	NO - Privately-Owned	Available	Not Used in Prior Housing Element	0	0.211345643	0	0.211345643	3	3*	3*	097-SA195	26	South Los Angeles	Yes		Moderate
LOS ANGELES	1539 W 84TH ST	90047	6034019021	Low Medium II Residential	RD2-1	0	21	0.154609312	Residential - Three Units (Any Combination) - 4 Stories or Less	YES - Current	NO - Privately-Owned	Available	Not Used in Prior Housing Element	0	0.211345643	0	0.211345643	3	3*	3*	097-SA195	27	South Los Angeles	Yes		Moderate
LOS ANGELES	1543 W 84TH ST	90047	6034019022	Low Medium II Residential	RD2-1	0	21	0.154664208	Residential - Single Family Residence	YES - Current	NO - Privately-Owned	Available	Not Used in Prior Housing Element	0	0.172614527	0	0.172614527	1	3*	3*	097-SA195	28	South Los Angeles			Moderate
LOS ANGELES	1549 W 84TH ST	90047	6034019023	Low Medium II Residential	RD2-1	0	21	0.154718173	Residential - Single Family Residence	YES - Current	NO - Privately-Owned	Available	Not Used in Prior Housing Element	0	0.172614527	0	0.172614527	1	3*	3*	097-SA195	29	South Los Angeles			Moderate
LOS ANGELES	1555 W 84TH ST	90047	6034019024	Low Medium II Residential	RD2-1	0	21	0.154773671	Residential - Double, Duplex, or Two Units - 4 Stories or Less	YES - Current	NO - Privately-Owned	Available	Not Used in Prior Housing Element	0	0.232761651	0	0.232761651	2	3*	3*	097-SA195	30	South Los Angeles	Yes		Moderate
LOS ANGELES	8320 S DENKER AVE	90047	6034019025	Low Medium II Residential	RD2-1	0	21	0.154829552	Residential - Double, Duplex, or Two Units - 4 Stories or Less	YES - Current	NO - Privately-Owned	Available	Not Used in Prior Housing Element	0	0.232761651	0	0.232761651	2	3*	3*	097-SA195	31	South Los Angeles	Yes		Moderate
LOS ANGELES	1458 W 83RD ST	90047	6034020001	Low Medium II Residential	RD2-1	0	21	0.102735844	Residential - Single Family Residence	YES - Current	NO - Privately-Owned	Available	Not Used in Prior Housing Element	0	0	0.112126771	0.112126771	1	2*	2*	0998193	1473	South Los Angeles			Above Moderate
LOS ANGELES	8310 S HALLDALE AVE	90047	6034020002	Low Medium II Residential	RD2-1	0	21	0.050482186	Residential - Single Family Residence	YES - Current	NO - Privately-Owned	Available	Not Used in Prior Housing Element	0	0	0.06360063	0.06360063	1	1*	1*	0998193	1540	South Los Angeles			Above Moderate
LOS ANGELES			6034020002	Low Medium II Residential	RD2-1	0	21	0.050486218	Residential - Single Family Residence	YES - Current	NO - Privately-Owned	Available	Not Used in Prior Housing Element	0	0	0.06360063	0.06360063	1	1*	1*	0998193	1539	South Los Angeles			Above Moderate
LOS ANGELES	1452 W 83RD ST	90047	6034020003	Low Medium II Residential	RD2-1	0	21	0.102735558	Residential - Single Family Residence	YES - Current	NO - Privately-Owned	Available	Not Used in Prior Housing Element	0	0	0.112126771	0.112126771	1	2*	2*	0998193	1472	South Los Angeles			Above Moderate
LOS ANGELES	1448 W 83RD ST	90047	6034020004	Low Medium II Residential	RD2-1	0	21	0.153282289	Residential - Single Family Residence	YES - Current	NO - Privately-Owned	Available	Not Used in Prior Housing Element	0	0.171820271	0	0.171820271	1	3*	3*	0998193	1471	South Los Angeles			Moderate
LOS ANGELES	1442 W 83RD ST	90047	6034020005	Low Medium II Residential	RD2-1	0	21	0.153250093	Residential - Single Family Residence	YES - Current	NO - Privately-Owned	Available	Not Used in Prior Housing Element	0	0.171820271	0	0.171820271	1	3*	3*	0998193	1470	South Los Angeles			Moderate
LOS ANGELES	1438 W 83RD ST	90047	6034020006	Low Medium II Residential	RD2-1	0	21	0.153254761	Residential - Single Family Residence	YES - Current	NO - Privately-Owned	Available	Not Used in Prior Housing Element	0	0.171820271	0	0.171820271	1	3*	3*	0998193	1469	South Los Angeles			Moderate
LOS ANGELES	1430 W 83RD ST	90047	6034020007	Low Medium II Residential	RD2-1	0	21	0.153259784	Residential - Three Units (Any Combination) - 4 Stories or Less	YES - Current	NO - Privately-Owned	Available	Not Used in Prior Housing Element	0	0.210381961	0	0.210381961	3	3*	3*	0998193	1468	South Los Angeles	Yes		Moderate
LOS ANGELES	1422 W 83RD ST	90047	6034020009	Low Medium II Residential	RD2-1	0	21	0.153268154	Residential - Double, Duplex, or Two Units - 4 Stories or Less	YES - Current	NO - Privately-Owned	Available	Not Used in Prior Housing Element	0	0.231705576	0	0.231705576	2	3*	3*	0998193	1466	South Los Angeles	Yes		Moderate
LOS ANGELES	1418 W 83RD ST	90047	6034020010	Low Medium II Residential	RD2-1	0	21	0.153274135	Residential - Single Family Residence	YES - Current	NO - Privately-Owned	Available	Not Used in Prior Housing Element	0	0.171820271	0	0.171820271	1	3*	3*	0998193	1465	South Los Angeles			Moderate
LOS ANGELES	1410 W 83RD ST	90047	6034020011	Low Medium II Residential	RD2-1	0	21	0.153278796	Residential - Double, Duplex, or Two Units - 4 Stories or Less	YES - Current	NO - Privately-Owned	Available	Not Used in Prior Housing Element	0	0.231705576	0	0.231705576	2	3*	3*	0998193	1464	South Los Angeles	Yes		Moderate
LOS ANGELES	1403 W 84TH ST	90047	6034020014	Low Medium II Residential	RD2-1	0	21	0.104116665	Residential - Single Family Residence	YES - Current	NO - Privately-Owned	Available	Not Used in Prior Housing Element	0	0	0.112126771	0.112126771	1	2*	2*	097-SA195	44	South Los Angeles			Above Moderate
LOS ANGELES	1407 W 84TH ST	90047	6034020015	Low Medium II Residential	RD2-1	0	21	0.102428007	Residential - Single Family Residence	YES - Current	NO - Privately-Owned	Available	Not Used in Prior Housing Element	0	0	0.112126771	0.112126771	1	2*	2*	097-SA195	47	South Los Angeles			Above Moderate
LOS ANGELES	1413 W 84TH ST	90047	6034020016	Low Medium II Residential	RD2-1	0	21	0.153582506	Residential - Single Family Residence	YES - Current	NO - Privately-Owned	Available	Not Used in Prior Housing Element	0	0.171820271	0	0.171820271	1	3*	3*	097-SA195	10	South Los Angeles			Moderate
LOS ANGELES	1417 W 84TH ST	90047	6034020017	Low Medium II Residential	RD2-1	0	21	0.153637287	Residential - Single Family Residence	YES - Current	NO - Privately-Owned	Available	Not Used in Prior Housing Element	0	0.171820271	0	0.171820271	1	3*	3*	097-SA195	11	South Los Angeles			Moderate
LOS ANGELES	1423 W 84TH ST	90047	6034020018	Low Medium II Residential	RD2-1	0	21	0.153694192	Residential - Single Family Residence	YES - Current	NO - Privately-Owned	Available	Not Used in Prior Housing Element	0	0.171820271	0	0.171820271	1	3*	3*	097-SA195	12	South Los Angeles			Moderate
LOS ANGELES	1429 W 84TH ST	90047	6034020019	Low Medium II Residential	RD2-1	0	21	0.153749812	Residential - Three Units (Any Combination) - 4 Stories or Less	YES - Current	NO - Privately-Owned	Available	Not Used in Prior Housing Element	0	0.210381961	0	0.210381961	3	3*	3*	097-SA195	13	South Los Angeles	Yes		Moderate
LOS ANGELES	1433 W 84TH ST	90047	6034020020	Low Medium II Residential	RD2-1	0	21	0.153805462	Residential - Three Units (Any Combination) - 4 Stories or Less	YES - Current	NO - Privately-Owned	Available	Not Used in Prior Housing Element	0	0.210381961	0	0.210381961	3	3*	3*	097-SA195	14	South Los Angeles	Yes		Moderate
LOS ANGELES	1439 W 84TH ST	90047	6034020021	Low Medium II Residential	RD2-1	0	21	0.153861439	Residential - Three Units (Any Combination) - 4 Stories or Less	YES - Current	NO - Privately-Owned	Available	Not Used in Prior Housing Element	0	0.210381961	0	0.210381961	3	3*	3*	097-SA195	15	South Los Angeles	Yes		Moderate
LOS ANGELES	1443 W 84TH ST	90047	6034020022	Low Medium II Residential	RD2-1	0	21	0.153916095	Residential - Double, Duplex, or Two Units - 4 Stories or Less	YES - Current	NO - Privately-Owned	Available	Not Used in Prior Housing Element	0	0.231705576	0	0.231705576	2	3*	3*	097-SA195	16	South Los Angeles	Yes		Moderate
LOS ANGELES	1447 W 84TH ST	90047	6034020023	Low Medium II Residential	RD2-1	0	21	0.153973588	Residential - Three Units (Any Combination) - 4 Stories or Less	YES - Current	NO - Privately-Owned	Available	Not Used in Prior Housing Element	0	0.210381961	0	0.210381961	3	3*	3*	097-SA195	17	South Los Angeles	Yes		Moderate
LOS ANGELES	1453 W 84TH ST	90047	6034020024	Low Medium II Residential	RD2-1	0	21	0.096541766	Residential - Single Family Residence	YES - Current	NO - Privately-Owned	Available	Not Used in Prior Housing Element	0	0	0.137220311	0.137220311	1	2*	2*	097-SA195	49	South Los Angeles			Above Moderate
LOS ANGELES	8316 S HALLDALE AVE	90047	6034020025	Low Medium II Residential	RD2-1	0	21	0.057512979	Residential - Single Family Residence	YES - Current	NO - Privately-Owned	Available	Not Used in Prior Housing Element	0	0	0.06360063	0.06360063	1	1*	1*	097-SA195	19	South Los Angeles			Above Moderate
LOS ANGELES			6034020025	Low Medium II Residential	RD2-1	0	21	0.057485467	Residential - Single Family Residence	YES - Current	NO - Privately-Owned	Available	Not Used in Prior Housing Element	0	0	0.06360063	0.06360063	1	1*	1*	097-SA195	18	South Los Angeles			Above Moderate
LOS ANGELES	1459 W 84TH ST	90047	6034020026	Low Medium II Residential	RD2-1	0	21	0.096570012	Residential - Single Family Residence	YES - Current	NO - Privately-Owned	Available	Not Used in Prior Housing Element	0	0	0.137220311	0.137220311	1	2*	2*	097-SA195	50	South Los Angeles			Above Moderate
LOS ANGELES	1402 W 83RD ST	90047	6034020027	Neighborhood Commercial	C2-1VL-CPIO	0	108	0.144011367	Commercial - Store - One Story	YES - Current	NO - Privately-Owned	Available	Used in Prior Housing Element - Non-Vacant	0.209677993	0	0	0.209677993	0	0	0	0998193	1462	South Los Angeles			Lower
LOS ANGELES	1406 W 83RD ST	90047	6034020027	Neighborhood Commercial	C2-1VL-CPIO	0	108	0.153283463	Commercial - Store - One Story	YES - Current	NO - Privately-Owned	Available	Used in Prior Housing Element - Non-Vacant	0.217907837	0	0	0.217907837	0	0	0	0998193	1463	South Los Angeles			Lower
LOS ANGELES	1458 W 84TH ST	90047	6034021001	Low Medium II Residential	RD2-1	0	21	0.153295402	Residential - Double, Duplex, or Two Units - 4 Stories or Less	YES - Current	NO - Privately-Owned	Available	Not Used in Prior Housing Element	0	0.231705576	0	0.231705576	2	3*	3*	097-SA195	62	South Los Angeles	Yes		Moderate
LOS ANGELES	1452 W 84TH ST	90047	6034021002	Low Medium II Residential	RD2-1	0	21	0.153295402	Residential - Single Family Residence	YES - Current	NO - Privately-Owned	Available	Not Used in Prior Housing Element	0	0.171820271	0	0.171820271	1	3*	3*	097-SA195	61	South Los Angeles			Moderate
LOS ANGELES	1450 W 84TH ST	90047	6034021003	Low Medium II Residential	RD2-1	0	21	0.153295402	Residential - Three Units (Any Combination) - 4 Stories or Less	YES - Current	NO - Privately-Owned	Available	Not Used in Prior Housing Element	0	0.210381961	0	0.210381961	3	3*	3*	097-SA195	60	South Los Angeles	Yes		Moderate
LOS ANGELES	1444 W 84TH ST	90047	6034021004	Low Medium II Residential	RD2-1	0	21	0.153295402	Residential - Double, Duplex, or Two Units - 4 Stories or Less	YES - Current	NO - Privately-Owned	Available	Not Used in Prior Housing Element	0	0.231705576	0	0.231705576	2	3*	3*	097-SA195	59	South Los Angeles	Yes		Moderate
LOS ANGELES	1438 W 84TH ST	90047	6034021005	Low Medium II Residential	RD2-1	0	21	0.15329636	Residential - Single Family Residence	YES - Current	NO - Privately-Owned	Available	Not Used in Prior Housing Element	0	0.171820271	0	0.171820271	1	3*	3*	097-SA195	58	South Los Angeles			Moderate
LOS ANGELES	1434 W 84TH ST	90047	6034021006	Low Medium II Residential	RD2-1	0	21	0.15329636	Residential - Double, Duplex, or Two Units - 4 Stories or Less	YES - Current	NO - Privately-Owned	Available	Not Used in Prior Housing Element	0	0.231705576	0	0.231705576	2	3*	3*	097-SA195	57	South Los Angeles	Yes		Moderate
LOS ANGELES	1428 W 84TH ST	90047	6034021007	Low Medium II Residential	RD2-1	0	21	0.153294444	Residential - Single Family Residence	YES - Current	NO - Privately-Owned	Available	Not Used in Prior Housing Element	0	0.171820271	0	0.171820271	1	3*	3*	097-SA195	56	South Los Angeles			Moderate
LOS ANGELES	1416 W 84TH ST	90047	6034021009	Low Medium II Residential	RD2-1	0	21	0.153295757	Residential - Three Units (Any Combination) - 4 Stories or Less	YES - Current	NO - Privately-Owned	Available	Not Used in Prior Housing Element	0	0.210381961	0	0.210381961	3	3*	3*	097-SA195	54	South Los Angeles	Yes		Moderate
LOS ANGELES	1410 W 84TH ST	90047	6034021010	Low Medium II Residential	RD2-1	0	21	0.153295765	Residential - Double, Duplex, or Two Units - 4 Stories or Less	YES - Current	NO - Privately-Owned	Available	Not Used in Prior Housing Element	0	0.231705576	0	0.231705576	2	3*	3*	097-SA195	53	South Los Angeles	Yes		Moderate
LOS ANGELES	1406 W 84TH ST	90047	6034021011	Low Medium II Residential	[Q]R4-1	0	108	0.153295757	Residential - Double, Duplex, or Two Units - 4 Stories or Less	YES - Current	NO - Privately-Owned	Available	Not Used in Prior Housing Element	0	0	0.879441112	0.879441112	2	0	0	097-SA195	52	South Los Angeles	Yes		Above Moderate
LOS ANGELES	1411 W 84TH PL	90047	6034021015	Low Medium II Residential	RD2-1	0	21	0.153681078	Residential - Double, Duplex, or Two Units - 4 Stories or Less	YES - Current	NO - Privately-Owned	Available	Not Used in Prior Housing Element	0	0.008949777	0	0.008949777	2	3*	3*	097-SA195	93	South Los Angeles	Yes		Moderate
LOS ANGELES	1419 W 84TH PL	90047	6034021016	Low Medium II Residential	RD2-1	0	21	0.153730717	Residential - Double, Duplex, or Two Units - 4 Stories or Less	YES - Current	NO - Privately-Owned	Available	Not Used in Prior Housing Element	0	0.231705576	0	0.231705576	2	3*	3*	097-SA195	94	South Los Angeles	Yes		Moderate
LOS ANGELES	1421 W 84TH PL	90047	6034021017	Low Medium II Residential	RD2-1	0	21	0.153782875	Residential - Three Units (Any Combination) - 4 Stories or Less	YES - Current	NO - Privately-Owned	Available	Not Used in Prior Housing Element	0	0.210381961	0	0.210381961	3	3*	3*	097-SA195	95	South Los Angeles	Yes		Moderate
LOS ANGELES	1427 W 84TH PL	90047	6034021018	Low Medium II Residential	RD2-1	0	21	0.153830582	Residential - Three Units (Any Combination) - 4 Stories or Less	YES - Current	NO - Privately-Owned	Available	Not Used in Prior Housing Element	0	0.210381961	0	0.210381961	3	3*	3*	097-SA195	96	South Los Angeles	Yes		Moderate
LOS ANGELES	1447 W 84TH PL	90047	6034021022	Low Medium II Residential	RD2-1	0	21	0.154033568	Residential - Double, Duplex, or Two Units - 4 Stories or Less	YES - Current	NO - Privately-Owned	Available	Not Used in Prior Housing Element	0	0.231705576	0	0.231705576	2	3*	3*	097-SA195	100	South Los Angeles	Yes		Moderate
LOS ANGELES	1453 W 84TH PL	90047	6034021023	Low Medium II Residential	RD2-1	0	21	0.154083804	Residential - Three Units (Any Combination) - 4 Stories or Less	YES - Current	NO - Privately-Owned	Available	Not Used in Prior Housing Element	0	0.210381961	0	0.210381961	3	3*	3*	097-SA195	101	South Los Angeles	Yes		Moderate
LOS ANGELES	1457 W 84TH PL	90047	6034021024	Low Medium II Residential	RD2-1	0	21	0.154135358	Residential - Three Units (Any Combination) - 4 Stories or Less	YES - Current	NO - Privately-Owned	Available	Not Used in Prior Housing Element	0	0.210381961	0	0.210381961	3	3*	3*	097-SA195	102	South Los Angeles	Yes		Moderate
LOS ANGELES	1407 W 84TH PL	90047	6034021025	Low Medium II Residential	[Q]R4-1	0	108	0.153629528	Recreational - Club, Lodge Hall, Fraternal Organization - One Story	YES - Current	NO - Privately-Owned	Available	Not Used in Prior Housing Element	0.225543067	0	0	0.225543067	0	0	0	097-SA195	92	South Los Angeles			Lower
LOS ANGELES	8401 S NORMANDIE AVE	90044	6034021025	Low Medium II Residential	[Q]R4-1	0	108	0.153624978	Recreational - Club, Lodge Hall, Fraternal Organization - One Story	YES - Current	NO - Privately-Owned	Available	Not Used in Prior Housing Element	0.227655494	0	0	0.227655494	0	0	0	097-SA195	51	South Los Angeles			Lower
LOS ANGELES	8423 S NORMANDIE AVE	90044	6034021025	Low Medium II Residential	[Q]R4-1	0	108	0.15484544	Recreational - Club, Lodge Hall, Fraternal Organization - One Story	YES - Current	NO - Privately-Owned	Available	Not Used in Prior Housing Element	0.225543067	0	0	0.225543067	0	0	0	097-SA195	91	South Los Angeles			Lower
LOS ANGELES	1558 W 84TH ST	90047	6034022001	Low Medium II Residential	RD2-1	0	21	0.153317212	Residential - Double, Duplex, or Two Units - 4 Stories or Less	YES - Current	NO - Privately-Owned	Available	Not Used in Prior Housing Element	0	0.098896015	0	0.098896015	2	3*	3*	097-SA195	74	South Los Angeles	Yes		Moderate
LOS ANGELES	1550 W 84TH ST	90047	6034022003	Low Medium II Residential	RD2-1	0	21	0.153317212	Residential - Three Units (Any Combination) - 4 Stories or Less	YES - Current	NO - Privately-Owned	Available	Not Used in Prior Housing Element	0	0.211345643	0	0.211345643	3	3*	3*	097-SA195	72	South Los Angeles	Yes		Moderate
LOS ANGELES	1542 W 84TH ST	90047	6034022004	Low Medium II Residential	RD2-1	0	21	0.153317212	Residential - Single Family Residence	YES - Current	NO - Privately-Owned	Available	Not Used in Prior Housing Element	0	0.172614527	0	0.172614527	1	3*	3*	097-SA195	71	South Los Angeles			Moderate
LOS ANGELES	1538 W 84TH ST	90047	6034022005	Low Medium II Residential	RD2-1	0	21	0.153317567	Residential - Double, Duplex, or Two Units - 4 Stories or Less	YES - Current	NO - Privately-Owned	Available	Not Used in Prior Housing Element	0	0.232761651	0	0.232761651	2	3*	3*	097-SA195	70	South Los Angeles	Yes		Moderate
LOS ANGELES	1534 W 84TH ST	90047	6034022006	Low Medium II Residential	RD2-1	0	21	0.15331793	Residential - Double, Duplex, or Two Units - 4 Stories or Less	YES - Current	NO - Privately-Owned	Available	Not Used in Prior Housing Element	0	0.232761651	0	0.232761651	2	3*	3*	097-SA195	69	South Los Angeles	Yes		Moderate
LOS ANGELES	1526 W 84TH ST	90047	6034022007	Low Medium II Residential	RD2-1	0	21	0.15331793	Residential - Single Family Residence	YES - Current	NO - Privately-Owned	Available	Not Used in Prior Housing Element	0	0.172614527	0	0.172614527	1	3*	3*	097-SA195	68	South Los Angeles			Moderate
LOS ANGELES	1524 W 84TH ST	90047	6034022008	Low Medium II Residential	RD2-1	0	21	0.15331793	Residential - Double, Duplex, or Two Units - 4 Stories or Less	YES - Current	NO - Privately-Owned	Available	Not Used in Prior Housing Element	0	0.232761651	0	0.232761651	2	3*	3*	097-SA195	67	South Los Angeles	Yes		Moderate
LOS ANGELES	1510 W 84TH ST	90047	6034022010	Low Medium II Residential	RD2-1	0	21	0.15331793	Residential - Three Units (Any Combination) - 4 Stories or Less	YES - Current	NO - Privately-Owned	Available	Not Used in Prior Housing Element	0	0.210381961	0	0.210381961	3	3*	3*	097-SA195	65	South Los Angeles	Yes		Moderate
LOS ANGELES	1506 W 84TH ST	90047	6034022011	Low Medium II Residential	RD2-1	0	21	0.153320803	Residential - Single Family Residence	YES - Current	NO - Privately-Owned	Available	Not Used in Prior Housing Element	0	0.171820271	0	0.171820271	1	3*	3*	097-SA195	64	South Los Angeles			Moderate
LOS ANGELES	1502 W 84TH ST	90047	6034022012	Low Medium II Residential	RD2-1	0	21	0.154769494	Residential - Single Family Residence	YES - Current	NO - Privately-Owned	Available	Not Used in Prior Housing Element	0	0.171820271	0	0.171820271	1	3*	3*	097-SA195	63	South Los Angeles			Moderate
LOS ANGELES	1509 W 84TH PL	90047	6034022014	Low Medium II Residential	RD2-1	0	21	0.154323603	Residential - Three Units (Any Combination) - 4 Stories or Less	YES - Current	NO - Privately-Owned	Available	Not Used in Prior Housing Element	0	0.210381961	0	0.210381961	3	3*	3*	097-SA195	104	South Los Angeles	Yes		Moderate
LOS ANGELES	1513 W 84TH PL	90047	6034022015	Low Medium II Residential	RD2-1	0	21	0.154373717	Residential - Three Units (Any Combination) - 4 Stories or Less	YES - Current	NO - Privately-Owned	Available	Not Used in Prior Housing Element	0	0.059164314	0	0.059164314	3	3*	3*	097-SA195	105	South Los Angeles			Moderate
LOS ANGELES	1519 W 84TH PL	90047	6034022016	Low Medium II Residential	RD2-1	0	21	0.154424785	Residential - Double, Duplex, or Two Units - 4 Stories or Less	YES - Current	NO - Privately-Owned	Available	Not Used in Prior Housing Element	0	0.231705576	0	0.231705576	2	3*	3*	097-SA195	106	South Los Angeles	Yes		Moderate
LOS ANGELES	1533 W 84TH PL	90047	6034022019	Low Medium II Residential	RD2-1	0	21	0.154581974	Residential - Single Family Residence	YES - Current	NO - Privately-Owned	Available	Not Used in Prior Housing Element	0	0.172614527	0	0.172614527	1	3*	3*	097-SA195	109	South Los Angeles			Moderate
LOS ANGELES	1539 W 84TH PL	90047	6034022020	Low Medium II Residential	RD2-1	0	21	0.15463437	Residential - Double, Duplex, or Two Units - 4 Stories or Less	YES - Current	NO - Privately-Owned	Available	Not Used in Prior Housing Element	0	0.232761651	0	0.232761651	2	3*	3*	097-SA195	110	South Los Angeles	Yes		Moderate
LOS ANGELES	1549 W 84TH PL	90047	6034022022	Low Medium II Residential	RD2-1	0	21	0.154738444	Residential - Double, Duplex, or Two Units - 4 Stories or Less	YES - Current	NO - Privately-Owned	Available	Not Used in Prior Housing Element	0	0.211345643	0	0.211345643	3	3*	3*	097-SA195	112	South Los Angeles	Yes		Moderate
LOS ANGELES	1553 W 84TH PL	90047	6034022023	Low Medium II Residential	RD2-1	0	21	0.154790841	Residential - Three Units (Any Combination) - 4 Stories or Less	YES - Current	NO - Privately-Owned	Available	Not Used in Prior Housing Element	0	0.211345643	0	0.211345643	3	3*	3*	097-SA195	113	South Los Angeles	Yes		Moderate
LOS ANGELES	8416 S DENKER AVE	90047	6034022024	Low Medium II Residential	RD2-1	0	21	0.154842882	Residential - Double, Duplex, or Two Units - 4 Stories or Less	YES - Current	NO - Privately-Owned	Available	Not Used in Prior Housing Element	0	0.232761651	0	0.232761651	2	3*	3*	097-SA195	114	South Los Angeles	Yes		Moderate
LOS ANGELES	1658 W 84TH ST	90047	6034023001	Low Medium II Residential	RD2-1	0	21	0.091866629	Residential - Single Family Residence	YES - Current	NO - Privately-Owned	Available	Not Used in Prior Hous

LOS ANGELES	1614 W 84TH ST	90047	6034023011	Low Medium II Residential	RD2-1	0	21	0.153298378	Residential - Double, Duplex, or Two Units - 4 Stories or Less	YES - Current	NO - Privately-Owned	Available	Not Used in Prior Housing Element	0	0.232761651	0	0.232761651	2	3*	3*	097-SA195	77	South Los Angeles		Yes	Moderate
LOS ANGELES	1606 W 84TH ST	90047	6034023012	Low Medium II Residential	RD2-1	0	21	0.153314986	Residential - Single Family Residence	YES - Current	NO - Privately-Owned	Available	Not Used in Prior Housing Element	0	0.172614527	0	0.172614527	1	3*	3*	097-SA195	76	South Los Angeles			Moderate
LOS ANGELES	1602 W 84TH ST	90047	6034023013	Low Medium II Residential	RD2-1	0	21	0.097409316	Residential - Single Family Residence	YES - Current	NO - Privately-Owned	Available	Not Used in Prior Housing Element	0	0	0.137860018	0.137860018	1	2*	2*	097-SA195	75	South Los Angeles			Above Moderate
LOS ANGELES	8411 S DENKER AVE	90047	6034023014	Low Medium II Residential	RD2-1	0	21	0.057365581	Residential - Single Family Residence	YES - Current	NO - Privately-Owned	Available	Not Used in Prior Housing Element	0	0	0.057836336	0.057836336	1	1*	1*	097-SA195	89	South Los Angeles			Above Moderate
LOS ANGELES	8415 S DENKER AVE	90047	6034023015	Low Medium II Residential	RD2-1	0	21	0.069500019	Residential - Single Family Residence	YES - Current	NO - Privately-Owned	Available	Not Used in Prior Housing Element	0	0	0.047135755	0.047135755	1	1*	1*	097-SA195	115	South Los Angeles			Above Moderate
LOS ANGELES	1603 W 84TH PL	90047	6034023016	Low Medium II Residential	RD2-1	0	21	0.08673623	Residential - Single Family Residence	YES - Current	NO - Privately-Owned	Available	Not Used in Prior Housing Element	0	0	0.047135755	0.047135755	1	1*	1*	097-SA195	127	South Los Angeles			Above Moderate
LOS ANGELES	1617 W 84TH PL	90047	6034023019	Low Medium II Residential	RD2-1	0	21	0.155106231	Residential - Single Family Residence	YES - Current	NO - Privately-Owned	Available	Not Used in Prior Housing Element	0	0.172614527	0	0.172614527	1	3*	3*	097-SA195	118	South Los Angeles			Moderate
LOS ANGELES	1625 W 84TH PL	90047	6034023020	Low Medium II Residential	RD2-1	0	21	0.155162092	Residential - Three Units (Any Combination) - 4 Stories or Less	YES - Current	NO - Privately-Owned	Available	Not Used in Prior Housing Element	0	0.211345643	0	0.211345643	3	3*	3*	097-SA195	119	South Los Angeles		Yes	Moderate
LOS ANGELES	1629 W 84TH PL	90047	6034023021	Low Medium II Residential	RD2-1	0	21	0.155215067	Residential - Double, Duplex, or Two Units - 4 Stories or Less	YES - Current	NO - Privately-Owned	Available	Not Used in Prior Housing Element	0	0.098896015	0	0.098896015	2	3*	3*	097-SA195	120	South Los Angeles			Moderate
LOS ANGELES	1635 W 84TH PL	90047	6034023022	Low Medium II Residential	RD2-1	0	21	0.155269967	Residential - Three Units (Any Combination) - 4 Stories or Less	YES - Current	NO - Privately-Owned	Available	Not Used in Prior Housing Element	0	0.211345643	0	0.211345643	3	3*	3*	097-SA195	121	South Los Angeles		Yes	Moderate
LOS ANGELES	1641 W 84TH PL	90047	6034023024	Low Medium II Residential	RD2-1	0	21	0.155381098	Residential - Single Family Residence	YES - Current	NO - Privately-Owned	Available	Not Used in Prior Housing Element	0	0.172614527	0	0.172614527	1	3*	3*	097-SA195	123	South Los Angeles			Moderate
LOS ANGELES	1647 W 84TH PL	90047	6034023025	Low Medium II Residential	RD2-1	0	21	0.155435034	Residential - Three Units (Any Combination) - 4 Stories or Less	YES - Current	NO - Privately-Owned	Available	Not Used in Prior Housing Element	0	0.211345643	0	0.211345643	3	3*	3*	097-SA195	124	South Los Angeles		Yes	Moderate
LOS ANGELES	1653 W 84TH PL	90047	6034023026	Low Medium II Residential	RD2-1	0	21	0.155492239	Residential - Single Family Residence	YES - Current	NO - Privately-Owned	Available	Not Used in Prior Housing Element	0	0.172614527	0	0.172614527	1	3*	3*	097-SA195	125	South Los Angeles			Moderate
LOS ANGELES	8414 S HARVARD BLVD	90047	6034023027	Low Medium II Residential	RD2-1	0	21	0.155546167	Residential - Three Units (Any Combination) - 4 Stories or Less	YES - Current	NO - Privately-Owned	Available	Not Used in Prior Housing Element	0	0.211345643	0	0.211345643	3	3*	3*	097-SA195	126	South Los Angeles		Yes	Moderate
LOS ANGELES	8400 S WESTERN AVE	90047	6034024001	Neighborhood Commercial	C2-1VL-CPIO	0	108	0.087535819	Residential - Double, Duplex, or Two Units - 4 Stories or Less	YES - Current	NO - Privately-Owned	Available	Not Used in Prior Housing Element	0	0	0.497302687	0.497302687	2	0	0	097-SA193	63	South Los Angeles		Yes	Above Moderate
LOS ANGELES	8404 S WESTERN AVE	90047	6034024002	Neighborhood Commercial	C2-1VL-CPIO	0	108	0.086564438	Residential - Three Units (Any Combination) - 4 Stories or Less	YES - Current	NO - Privately-Owned	Available	Not Used in Prior Housing Element	0	0	0.406186759	0.406186759	3	0	0	097-SA193	89	South Los Angeles		Yes	Above Moderate
LOS ANGELES			6034024003	Neighborhood Commercial	C2-1VL-CPIO	0	108	0.057143146	Residential - Single Family Residence	YES - Current	NO - Privately-Owned	Available	Used in Prior Housing Element - Non-Vacant	0	0	0.046138385	0.046138385	0	0	0	097-SA193	88	South Los Angeles			Above Moderate
LOS ANGELES			6034024003	Neighborhood Commercial	C2-1VL-CPIO	0	108	0.057846227	Neighborhood Commercial	YES - Current	NO - Privately-Owned	Available	Used in Prior Housing Element - Non-Vacant	0	0	0.037559319	0.037559319	0	0	0	097-SA193	60	South Los Angeles			Above Moderate
LOS ANGELES	8410 S WESTERN AVE	90047	6034024004	Neighborhood Commercial	C2-1VL-CPIO	0	108	0.145353494	Residential - Five or More Units or Apartments (Any Combination) - 4 Stories or Less	YES - Current	NO - Privately-Owned	Available	Not Used in Prior Housing Element	0	0	0.568176574	0.568176574	5	0	0	097-SA193	92	South Los Angeles		Yes	Above Moderate
LOS ANGELES	8414 S WESTERN AVE	90047	6034024005	Neighborhood Commercial	C2-1VL-CPIO	0	108	0.145333111	Residential - Five or More Units or Apartments (Any Combination) - 4 Stories or Less	YES - Current	NO - Privately-Owned	Available	Not Used in Prior Housing Element	0	0	0.132493602	0.132493602	8	0	0	097-SA193	103	South Los Angeles		Yes	Above Moderate
LOS ANGELES	1738 W 84TH ST	90047	6034024008	Low Medium II Residential	RD2-1	0	21	0.15323197	Residential - Single Family Residence	YES - Current	NO - Privately-Owned	Available	Not Used in Prior Housing Element	0	0.172614527	0	0.172614527	1	3*	3*	097-SA193	58	South Los Angeles			Moderate
LOS ANGELES	1732 W 84TH ST	90047	6034024009	Low Medium II Residential	RD2-1	0	21	0.153228861	Residential - Single Family Residence	YES - Current	NO - Privately-Owned	Available	Not Used in Prior Housing Element	0	0.172614527	0	0.172614527	1	3*	3*	097-SA193	57	South Los Angeles			Moderate
LOS ANGELES	1728 W 84TH ST	90047	6034024010	Low Medium II Residential	RD2-1	0	21	0.153226709	Residential - Single Family Residence	YES - Current	NO - Privately-Owned	Available	Not Used in Prior Housing Element	0	0.172614527	0	0.172614527	1	3*	3*	097-SA193	56	South Los Angeles			Moderate
LOS ANGELES	1722 W 84TH ST	90047	6034024011	Low Medium II Residential	RD2-1	0	21	0.153224556	Residential - Three Units (Any Combination) - 4 Stories or Less	YES - Current	NO - Privately-Owned	Available	Not Used in Prior Housing Element	0	0.211345643	0	0.211345643	3	3*	3*	097-SA193	55	South Los Angeles		Yes	Moderate
LOS ANGELES	1716 W 84TH ST	90047	6034024013	Low Medium II Residential	RD2-1	0	21	0.15321989	Residential - Single Family Residence - Pool	YES - Current	NO - Privately-Owned	Available	Not Used in Prior Housing Element	0	0.172614527	0	0.172614527	1	3*	3*	097-SA193	53	South Los Angeles			Moderate
LOS ANGELES	1706 W 84TH ST	90047	6034024014	Low Medium II Residential	RD2-1	0	21	0.153217382	Residential - Single Family Residence	YES - Current	NO - Privately-Owned	Available	Not Used in Prior Housing Element	0	0.172614527	0	0.172614527	1	3*	3*	097-SA193	52	South Los Angeles			Moderate
LOS ANGELES	1700 W 84TH ST	90047	6034024015	Low Medium II Residential	RD2-1	0	21	0.153216428	Residential - Single Family Residence	YES - Current	NO - Privately-Owned	Available	Not Used in Prior Housing Element	0	0.172614527	0	0.172614527	1	3*	3*	097-SA193	51	South Los Angeles			Moderate
LOS ANGELES	1701 W 84TH PL	90047	6034024016	Low Medium II Residential	RD2-1	0	21	0.155603755	Residential - Three Units (Any Combination) - 4 Stories or Less	YES - Current	NO - Privately-Owned	Available	Not Used in Prior Housing Element	0	0.211345643	0	0.211345643	3	3*	3*	097-SA193	94	South Los Angeles		Yes	Moderate
LOS ANGELES	1709 W 84TH PL	90047	6034024017	Low Medium II Residential	RD2-1	0	21	0.155651305	Residential - Double, Duplex, or Two Units - 4 Stories or Less	YES - Current	NO - Privately-Owned	Available	Not Used in Prior Housing Element	0	0.232761651	0	0.232761651	2	3*	3*	097-SA193	95	South Los Angeles		Yes	Moderate
LOS ANGELES	1711 W 84TH PL	90047	6034024018	Low Medium II Residential	RD2-1	0	21	0.155701786	Residential - Three Units (Any Combination) - 4 Stories or Less	YES - Current	NO - Privately-Owned	Available	Not Used in Prior Housing Element	0	0.211345643	0	0.211345643	3	3*	3*	097-SA193	96	South Los Angeles		Yes	Moderate
LOS ANGELES	1719 W 84TH PL	90047	6034024019	Low Medium II Residential	RD2-1	0	21	0.155749696	Residential - Single Family Residence	YES - Current	NO - Privately-Owned	Available	Not Used in Prior Housing Element	0	0.172614527	0	0.172614527	1	3*	3*	097-SA193	97	South Los Angeles			Moderate
LOS ANGELES	1723 W 84TH PL	90047	6034024020	Low Medium II Residential	RD2-1	0	21	0.155801862	Residential - Single Family Residence	YES - Current	NO - Privately-Owned	Available	Not Used in Prior Housing Element	0	0.172614527	0	0.172614527	1	3*	3*	097-SA193	98	South Los Angeles			Moderate
LOS ANGELES	1727 1/2 W 84TH PL	90047	6034024021	Low Medium II Residential	RD2-1	0	21	0.155851107	Residential - Three Units (Any Combination) - 4 Stories or Less	YES - Current	NO - Privately-Owned	Available	Not Used in Prior Housing Element	0	0.172614527	0	0.172614527	1	3*	3*	097-SA193	99	South Los Angeles			Moderate
LOS ANGELES	1739 W 84TH PL	90047	6034024023	Low Medium II Residential	RD2-1	0	21	0.155951802	Residential - Double, Duplex, or Two Units - 4 Stories or Less	YES - Current	NO - Privately-Owned	Available	Not Used in Prior Housing Element	0	0.232761651	0	0.232761651	2	3*	3*	097-SA193	101	South Los Angeles		Yes	Moderate
LOS ANGELES	1745 W 84TH PL	90047	6034024024	Low Medium II Residential	RD2-1	0	21	0.156000045	Residential - Double, Duplex, or Two Units - 4 Stories or Less	YES - Current	NO - Privately-Owned	Available	Not Used in Prior Housing Element	0	0.232761651	0	0.232761651	2	3*	3*	097-SA193	102	South Los Angeles		Yes	Moderate
LOS ANGELES	1736 W 84TH PL	90047	6034025001	Low Medium II Residential	RD2-1	0	21	0.153243679	Residential - Single Family Residence	YES - Current	NO - Privately-Owned	Available	Not Used in Prior Housing Element	0	0.172614527	0	0.172614527	1	3*	3*	097-SA193	142	South Los Angeles			Moderate
LOS ANGELES	1732 W 84TH PL	90047	6034025002	Low Medium II Residential	RD2-1	0	21	0.153242119	Residential - Single Family Residence	YES - Current	NO - Privately-Owned	Available	Not Used in Prior Housing Element	0	0.172614527	0	0.172614527	1	3*	3*	097-SA193	141	South Los Angeles			Moderate
LOS ANGELES	1728 W 84TH PL	90047	6034025003	Low Medium II Residential	RD2-1	0	21	0.153242126	Residential - Single Family Residence	YES - Current	NO - Privately-Owned	Available	Not Used in Prior Housing Element	0	0.046395837	0	0.046395837	1	3*	3*	097-SA193	140	South Los Angeles			Moderate
LOS ANGELES	1726 W 84TH PL	90047	6034025004	Low Medium II Residential	RD2-1	0	21	0.153244035	Residential - Double, Duplex, or Two Units - 4 Stories or Less	YES - Current	NO - Privately-Owned	Available	Not Used in Prior Housing Element	0	0.232761651	0	0.232761651	2	3*	3*	097-SA193	139	South Los Angeles		Yes	Moderate
LOS ANGELES	1716 W 84TH PL	90047	6034025005	Low Medium II Residential	RD2-1	0	21	0.153242119	Residential - Single Family Residence	YES - Current	NO - Privately-Owned	Available	Not Used in Prior Housing Element	0	0.172614527	0	0.172614527	1	3*	3*	097-SA193	138	South Los Angeles			Moderate
LOS ANGELES	1712 W 84TH PL	90047	6034025006	Low Medium II Residential	RD2-1	0	21	0.153243084	Residential - Single Family Residence	YES - Current	NO - Privately-Owned	Available	Not Used in Prior Housing Element	0	0.172614527	0	0.172614527	1	3*	3*	097-SA193	137	South Los Angeles			Moderate
LOS ANGELES	1706 W 84TH PL	90047	6034025007	Low Medium II Residential	RD2-1	0	21	0.15324253	Residential - Single Family Residence	YES - Current	NO - Privately-Owned	Available	Not Used in Prior Housing Element	0	0.172614527	0	0.172614527	1	3*	3*	097-SA193	136	South Los Angeles			Moderate
LOS ANGELES	1702 W 84TH PL	90047	6034025008	Low Medium II Residential	RD2-1	0	21	0.091831352	Residential - Single Family Residence	YES - Current	NO - Privately-Owned	Available	Not Used in Prior Housing Element	0	0	0.047135755	0.047135755	1	1*	1*	097-SA193	135	South Los Angeles			Above Moderate
LOS ANGELES	8461 S HARVARD BLVD	90047	6034025009	Low Medium II Residential	RD2-1	0	21	0.061411757	Residential - Single Family Residence	YES - Current	NO - Privately-Owned	Available	Not Used in Prior Housing Element	0	0	0.057836336	0.057836336	1	1*	1*	097-SA193	176	South Los Angeles			Above Moderate
LOS ANGELES	8471 S HARVARD BLVD	90047	6034025010	Low Medium II Residential	RD2-1	0	21	0.051105653	Residential - Single Family Residence	YES - Current	NO - Privately-Owned	Available	Not Used in Prior Housing Element	0	0	0.057836336	0.057836336	1	1*	1*	097-SA193	180	South Los Angeles			Above Moderate
LOS ANGELES	1701 W 85TH ST	90047	6034025011	Low Medium II Residential	RD2-1	0	21	0.104456991	Residential - Single Family Residence	YES - Current	NO - Privately-Owned	Available	Not Used in Prior Housing Element	0	0	0.112652904	0.112652904	1	2*	2*	097-SA193	217	South Los Angeles			Above Moderate
LOS ANGELES	1705 W 85TH ST	90047	6034025012	Low Medium II Residential	RD2-1	0	21	0.155615016	Residential - Three Units (Any Combination) - 4 Stories or Less	YES - Current	NO - Privately-Owned	Available	Not Used in Prior Housing Element	0	0.211345643	0	0.211345643	3	3*	3*	097-SA193	181	South Los Angeles		Yes	Moderate
LOS ANGELES	1713 W 85TH ST	90047	6034025013	Low Medium II Residential	RD2-1	0	21	0.15567079	Residential - Double, Duplex, or Two Units - 4 Stories or Less	YES - Current	NO - Privately-Owned	Available	Not Used in Prior Housing Element	0	0.232761651	0	0.232761651	2	3*	3*	097-SA193	182	South Los Angeles		Yes	Moderate
LOS ANGELES	1717 W 85TH ST	90047	6034025014	Low Medium II Residential	RD2-1	0	21	0.155723005	Residential - Single Family Residence	YES - Current	NO - Privately-Owned	Available	Not Used in Prior Housing Element	0	0.006413487	0	0.006413487	1	3*	3*	097-SA193	183	South Los Angeles			Moderate
LOS ANGELES	1723 W 85TH ST	90047	6034025015	Low Medium II Residential	RD2-1	0	21	0.155778758	Residential - Double, Duplex, or Two Units - 4 Stories or Less	YES - Current	NO - Privately-Owned	Available	Not Used in Prior Housing Element	0	0.232761651	0	0.232761651	2	3*	3*	097-SA193	184	South Los Angeles		Yes	Moderate
LOS ANGELES	1729 W 85TH ST	90047	6034025016	Low Medium II Residential	RD2-1	0	21	0.155831952	Residential - Three Units (Any Combination) - 4 Stories or Less	YES - Current	NO - Privately-Owned	Available	Not Used in Prior Housing Element	0	0.211345643	0	0.211345643	3	3*	3*	097-SA193	185	South Los Angeles		Yes	Moderate
LOS ANGELES	1735 1/2 W 85TH ST	90047	6034025017	Low Medium II Residential	RD2-1	0	21	0.155885138	Residential - Three Units (Any Combination) - 4 Stories or Less	YES - Current	NO - Privately-Owned	Available	Not Used in Prior Housing Element	0	0.211345643	0	0.211345643	3	3*	3*	097-SA193	186	South Los Angeles		Yes	Moderate
LOS ANGELES	1658 W 84TH PL	90047	6034026001	Low Medium II Residential	RD2-1	0	21	0.091907031	Residential - Single Family Residence	YES - Current	NO - Privately-Owned	Available	Not Used in Prior Housing Element	0	0	0.047135755	0.047135755	1	1*	1*	097-SA195	164	South Los Angeles			Above Moderate
LOS ANGELES	8462 S HARVARD BLVD	90047	6034026002	Low Medium II Residential	RD2-1	0	21	0.061416318	Residential - Single Family Residence	YES - Current	NO - Privately-Owned	Available	Not Used in Prior Housing Element	0	0	0.057836336	0.057836336	1	1*	1*	097-SA195	168	South Los Angeles			Above Moderate
LOS ANGELES	1654 W 84TH PL	90047	6034026003	Low Medium II Residential	RD2-1	0	21	0.153296195	Residential - Three Units (Any Combination) - 4 Stories or Less	YES - Current	NO - Privately-Owned	Available	Not Used in Prior Housing Element	0	0.211345643	0	0.211345643	3	3*	3*	097-SA195	163	South Los Angeles		Yes	Moderate
LOS ANGELES	1648 W 84TH PL	90047	6034026004	Low Medium II Residential	RD2-1	0	21	0.153299537	Residential - Single Family Residence	YES - Current	NO - Privately-Owned	Available	Not Used in Prior Housing Element	0	0.172614527	0	0.172614527	1	3*	3*	097-SA195	162	South Los Angeles			Moderate
LOS ANGELES	1638 W 84TH PL	90047	6034026006	Low Medium II Residential	RD2-1	0	21	0.153299537	Residential - Double, Duplex, or Two Units - 4 Stories or Less	YES - Current	NO - Privately-Owned	Available	Not Used in Prior Housing Element	0	0.041917701	0	0.041917701	2	3*	3*	097-SA195	160	South Los Angeles			Moderate
LOS ANGELES	1634 W 84TH PL	90047	6034026007	Low Medium II Residential	RD2-1	0	21	0.15329858	Residential - Three Units (Any Combination) - 4 Stories or Less	YES - Current	NO - Privately-Owned	Available	Not Used in Prior Housing Element	0	0.211345643	0	0.211345643	3	3*	3*	097-SA195	159	South Los Angeles		Yes	Moderate
LOS ANGELES	1630 W 84TH PL	90047	6034026008	Low Medium II Residential	RD2-1	0	21	0.153298942	Residential - Double, Duplex, or Two Units - 4 Stories or Less	YES - Current	NO - Privately-Owned	Available	Not Used in Prior Housing Element	0	0.232761651	0	0.232761651	2	3*	3*	097-SA195	158	South Los Angeles		Yes	Moderate
LOS ANGELES	1622 W 84TH PL	90047	6034026009	Low Medium II Residential	RD2-1	0	21	0.153299892	Residential - Double, Duplex, or Two Units - 4 Stories or Less	YES - Current	NO - Privately-Owned	Available	Not Used in Prior Housing Element	0	0.06574181	0	0.06574181	2	3*	3*	097-SA195	157	South Los Angeles			Moderate
LOS ANGELES	1620 W 84TH PL	90047	6034026010	Low Medium II Residential	RD2-1	0	21	0.153298942	Residential - Double, Duplex, or Two Units - 4 Stories or Less	YES - Current	NO - Privately-Owned	Available	Not Used in Prior Housing Element	0	0.232761651	0	0.232761651	2	3*	3*	097-SA195	156	South Los Angeles		Yes	Moderate
LOS ANGELES	1612 W 84TH PL	90047	6034026011	Low Medium II Residential	RD2-1	0	21	0.153298935	Residential - Three Units (Any Combination) - 4 Stories or Less	YES - Current	NO - Privately-Owned	Available	Not Used in Prior Housing Element	0	0.232761651	0	0.232761651	2	3*	3*	097-SA195	155	South Los Angeles		Yes	Moderate
LOS ANGELES	1604 W 84TH PL	90047	6034026012	Low Medium II Residential	RD2-1	0	21	0.153323844	Residential - Three Units (Any Combination) - 4 Stories or Less	YES - Current	NO - Privately-Owned	Available	Not Used in Prior Housing Element	0	0.391104412	0	0.391104412	0	3*	3*	097-SA195	154	South Los Angeles			Moderate
LOS ANGELES	8459 S DENKER AVE	90047	6034026013	Low Medium II Residential	RD2-1	0	21	0.154336478	Residential - Three Units (Any Combination) - 4 Stories or Less	YES - Current	NO - Privately-Owned	Available	Not Used in Prior Housing Element	0	0.211345643	0	0.211345643	3	3*	3*	097-SA195	153	South Los Angeles		Yes	Moderate
LOS ANGELES	8465 S DENKER AVE	90047	6034026014	Low Medium II Residential	RD2-1	0	21	0.046205327	Residential - Single Family Residence	YES - Current	NO - Privately-Owned	Available	Not Used in Prior Housing Element	0	0	0.061813366	0.061813366	1	1*	1*	097-SA195	195	South Los Angeles			Above Moderate
LOS ANGELES	1607 W 85TH ST	90047	6034026016	Low Medium II Residential	RD2-1	0	21	0.109061731	Residential - Single Family Residence	YES - Current	NO - Privately-Owned	Available	Not Used in Prior Housing Element	0	0	0.112652904	0.112652904	1	2*	2*	097-SA195	208	South Los Angeles			Above Moderate
LOS ANGELES	1611 W 85TH ST	90047	6034026017	Low Medium II Residential	RD2-1	0	21	0.155026187	Residential - Single Family Residence	YES - Current	NO - Privately-Owned	Available	Not Used in Prior Housing Element	0	0.172614527	0	0.172614527	1	3*	3*	097-SA195	197	South Los Angeles			Moderate
LOS ANGELES	1617 W 85TH ST	90047	6034026018	Low Medium II Residential	RD2-1	0	21	0.155076722	Residential - Three Units (Any Combination) - 4 Stories or Less	YES - Current	NO - Privately-Owned	Available	Not Used in Prior Housing Element	0	0.008400868	0	0.008400868	3	3*	3*	097-SA195	198	South Los Angeles			Moderate
LOS ANGELES	1623 W 85TH ST	90047	6034026019	Low Medium II Residential	RD2-1	0	21	0.155129253	Residential - Three Units (Any Combination) - 4 Stories or Less	YES - Current	NO - Privately-Owned	Available	Not Used in Prior Housing Element	0	0.211345643	0	0.211345643	3	3*	3*	097-SA195	199	South Los Angeles		Yes	Moderate
LOS ANGELES	1629 W 85TH ST	90047	6034026020	Low Medium II Residential	RD2-1	0	21	0.155177558	Residential - Single Family Residence	YES - Current	NO - Privately-Owned	Available	Not Used in Prior Housing Element	0	0.172614527	0	0.172614527	1	3*	3*	097-SA195	200	South Los Angeles			Moderate
LOS ANGELES	1635 W 85TH ST	90047	6034026021	Low Medium II Residential	RD2-1	0	21	0.155228505	Residential - Three Units (Any Combination) - 4 Stories or Less	YES - Current	NO - Privately-Owned	Available	Not Used in Prior Housing Element	0	0.211345643	0	0.211345643	3	3*	3*	097-SA195	201	South Los Angeles		Yes	Moderate
LOS ANGELES	1639 W 85TH ST	90047	6034026022	Low Medium II Residential	RD2-1	0	21	0.155280076	Residential - Single Family Residence	YES - Current	NO - Privately-Owned	Available	Not Used in Prior Housing Element	0	0.172614527	0	0.172614527	1	3*	3*	097-SA195	202	South Los Angeles			Moderate
LOS ANGELES	1643 W 85TH ST	90047	6034026023	Low Medium II Residential	RD2-1	0	21	0.155329342	Residential - Single Family Residence	YES - Current	NO - Privately-Owned	Available	Not Used in Prior Housing Element	0	0.190281254	0	0.190281254	0	3*	3*	097-SA195	203	South Los Angeles			Moderate
LOS ANGELES	1653 W 85TH ST	90047	6034026025	Low Medium II Residential	RD2-1	0	21	0.155429561	Residential - Double, Duplex, or Two Units - 4 Stories or Less	YES - Current	NO - Privately-Owned	Available	Not Used in Prior Housing Element	0	0.232761651	0	0.232761651	2	3*	3*	097-SA195	205	South Los Angeles		Yes	Moderate
LOS ANGELES	1659 W 85TH ST	90047	6034026026	Low Medium II Residential	RD2-1	0	21	0.155490489	Residential - Single Family Residence	YES - Current	NO - Privately-Owned	Available	Not Used in Prior Housing Element	0	0.172614527	0	0.172614527	1	3*	3*	097-SA195	206	South Los Angeles			Moderate
LOS ANGELES	1558 W 84TH PL	90047	6034027001	Low Medium II Residential	RD2-1	0	21	0.091867973	Residential - Single Family Residence	YES - Current	NO - Privately-Owned	Available	Not Used in Prior Housing Element	0	0	0.047135755	0.047135755	1	1*	1*	097-SA195	152	South Los Angeles			Above Moderate
LOS ANGELES	8462 S DENKER AVE	90047	6034027002	Low Medium II Residential	RD2-1	0	21	0.061436222	Residential - Single Family Residence	YES - Current	NO - Privately-Owned	Available	Not Used in Prior Housing Element	0	0	0.057836336	0.057836336	1	1*	1*	097-SA195	167	South Los Angeles			Above Moderate
LOS ANGELES	1552 W 84TH PL	90047	6034027003	Low Medium II Residential	RD2-1	0	21	0.153304431	Residential - Double, Duplex, or Two Units - 4 Stories or Less	YES - Current	NO - Privately-Owned	Available	Not Used in Prior Housing Element	0	0.232761651	0	0.232761651	2	3*	3*	097-SA195	151	South Los Angeles		Yes	Moderate
LOS ANGELES	1548 W 84TH PL	90047	6034027004	Low Medium II Residential	RD2-1	0	21	0.153305161	Residential - Single Family Residence	YES - Current	NO - Privately-Owned	Available	Not Used in Prior Housing Element	0	0.172614527	0	0.172614527	1	3*	3*	097-SA195	150	South Los Angeles			Moderate
LOS ANGELES	1542 W 84TH PL	90047	6034027005	Low Medium II Residential	RD2-1	0	21	0.153305153	Residential - Three Units (Any Combination) - 4 Stories or Less	YES - Current	NO - Privately-Owned	Available	Not Used in Prior Housing Element	0	0.211345643	0	0.211345643	3	3*	3*	097-SA195	149	South Los Angeles		Yes	Moderate
LOS ANGELES	1532 W 84TH PL	90047	6034027007	Low Medium II Residential	RD2-1	0	21	0.153305161	Residential - Double, Duplex, or Two Units - 4 Stories or Less	YES - Current	NO - Privately-Owned	Available	Not Used in Prior Housing Element	0	0.232761651	0	0.232761651	2	3*	3*	097-SA195	147	South Los Angeles		Yes	Moderate
LOS ANGELES	1524 W 84TH PL	90047	6034027008	Low Medium II Residential	RD2-1	0	21	0.153305153	Residential - Double, Duplex, or Two Units - 4 Stories or Less	YES - Current	NO - Privately-Owned	Available	Not Used in Prior Housing Element	0	0.008995679	0	0.008995679	2	3*	3*	097-SA195	146	South Los Angeles		Yes	Moderate
LOS ANGELES	1520 W 84TH PL	90047	6034027009	Low Medium II Residential	RD2-1	0	21	0.153305153	Residential - Double, Duplex, or Two Units - 4 Stories or Less	YES - Current	NO - Privately-Owned	Available	Not Used in Prior Housing Element	0	0.232761651	0	0.232761651	2	3*	3*	097-SA195	145	South Los Angeles		Yes	Moderate
LOS ANGELES	1512 W 84TH PL	90047	6034027011	Low Medium II Residential	RD2-1	0	21	0.153303961	Residential - Double, Duplex, or Two Units - 4 Stories or Less	YES - Current	NO - Privately-Owned	Available	Not Used in Prior Housing Element	0	0.231705576	0	0.231705576	2	3*	3*	097-SA195	143	South Los Angeles		Yes	Moderate
LOS ANGELES	1506 W 84TH PL	90047	6034027012	Low Medium II Residential	RD2-1	0	21	0.107466132	Residential - Single Family Residence	YES - Current	NO - Privately-Owned	Available	Not Used in Prior Housing Element	0	0

LOS ANGELES	1559 W 85TH ST	90047	6034027026	Low Medium II Residential	RD2-1	0	21	0.090513007	Residential - Single Family Residence	YES - Current	NO - Privately-Owned	Available	Not Used in Prior Housing Element	0	0	0.047135755	0.047135755	1	1*	1*	097-SA195 209	South Los Angeles			Above Moderate
LOS ANGELES	8466 S DENKER AVE	90047	6034027027	Low Medium II Residential	RD2-1	0	21	0.064307007	Residential - Single Family Residence	YES - Current	NO - Privately-Owned	Available	Not Used in Prior Housing Element	0	0	0.057836336	0.057836336	1	1*	1*	097-SA195 194	South Los Angeles			Above Moderate
LOS ANGELES	8458 S HALLDALE AVE	90047	6034028001	Low Medium II Residential	RD2-1	0	21	0.153294706	Residential - Double, Duplex, or Two Units - 4 Stories or Less	YES - Current	NO - Privately-Owned	Available	Not Used in Prior Housing Element	0	0.231705576	0	0.231705576	2	3*	3*	097-SA195 141	South Los Angeles		Yes	Moderate
LOS ANGELES	1452 W 84TH PL	90047	6034028002	Low Medium II Residential	RD2-1	0	21	0.153294113	Residential - Double, Duplex, or Two Units - 4 Stories or Less	YES - Current	NO - Privately-Owned	Available	Not Used in Prior Housing Element	0	0.231705576	0	0.231705576	2	3*	3*	097-SA195 139	South Los Angeles		Yes	Moderate
LOS ANGELES	1448 W 84TH PL	90047	6034028003	Low Medium II Residential	RD2-1	0	21	0.153294467	Residential - Single Family Residence	YES - Current	NO - Privately-Owned	Available	Not Used in Prior Housing Element	0	0.171820271	0	0.171820271	1	3*	3*	097-SA195 138	South Los Angeles			Moderate
LOS ANGELES	1442 W 84TH PL	90047	6034028004	Low Medium II Residential	RD2-1	0	21	0.153294467	Residential - Three Units (Any Combination) - 4 Stories or Less	YES - Current	NO - Privately-Owned	Available	Not Used in Prior Housing Element	0	0.210381961	0	0.210381961	3	3*	3*	097-SA195 137	South Los Angeles		Yes	Moderate
LOS ANGELES	1438 W 84TH PL	90047	6034028005	Low Medium II Residential	RD2-1	0	21	0.153294113	Residential - Three Units (Any Combination) - 4 Stories or Less	YES - Current	NO - Privately-Owned	Available	Not Used in Prior Housing Element	0	0.210381961	0	0.210381961	3	3*	3*	097-SA195 136	South Los Angeles		Yes	Moderate
LOS ANGELES	1430 W 84TH PL	90047	6034028006	Low Medium II Residential	RD2-1	0	21	0.153295665	Residential - Double, Duplex, or Two Units - 4 Stories or Less	YES - Current	NO - Privately-Owned	Available	Not Used in Prior Housing Element	0	0.231705576	0	0.231705576	2	3*	3*	097-SA195 135	South Los Angeles		Yes	Moderate
LOS ANGELES	1428 W 84TH PL	90047	6034028007	Low Medium II Residential	RD2-1	0	21	0.15329375	Residential - Three Units (Any Combination) - 4 Stories or Less	YES - Current	NO - Privately-Owned	Available	Not Used in Prior Housing Element	0	0.210381961	0	0.210381961	3	3*	3*	097-SA195 134	South Los Angeles		Yes	Moderate
LOS ANGELES	1424 W 84TH PL	90047	6034028008	Low Medium II Residential	RD2-1	0	21	0.153294113	Residential - Three Units (Any Combination) - 4 Stories or Less	YES - Current	NO - Privately-Owned	Available	Not Used in Prior Housing Element	0	1.061988616	0	1.061988616	3	3*	3*	097-SA195 133	South Los Angeles		Yes	Moderate
LOS ANGELES	1416 W 84TH PL	90047	6034028009	Low Medium II Residential	RD2-1	0	21	0.153294467	Residential - Double, Duplex, or Two Units - 4 Stories or Less	YES - Current	NO - Privately-Owned	Available	Not Used in Prior Housing Element	0	0.231705576	0	0.231705576	2	3*	3*	097-SA195 132	South Los Angeles		Yes	Moderate
LOS ANGELES	1411 W 85TH ST	90047	6034028015	Low Medium II Residential	RD2-1	0	21	0.153501904	Residential - Three Units (Any Combination) - 4 Stories or Less	YES - Current	NO - Privately-Owned	Available	Not Used in Prior Housing Element	0	0.210381961	0	0.210381961	3	3*	3*	097-SA195 173	South Los Angeles		Yes	Moderate
LOS ANGELES	1417 W 85TH ST	90047	6034028016	Low Medium II Residential	RD2-1	0	21	0.153496412	Residential - Double, Duplex, or Two Units - 4 Stories or Less	YES - Current	NO - Privately-Owned	Available	Not Used in Prior Housing Element	0	0.231705576	0	0.231705576	2	3*	3*	097-SA195 174	South Los Angeles		Yes	Moderate
LOS ANGELES	1423 W 85TH ST	90047	6034028017	Low Medium II Residential	RD2-1	0	21	0.153489347	Residential - Single Family Residence	YES - Current	NO - Privately-Owned	Available	Not Used in Prior Housing Element	0	0.171820271	0	0.171820271	1	3*	3*	097-SA195 175	South Los Angeles			Moderate
LOS ANGELES	1427 W 85TH ST	90047	6034028018	Low Medium II Residential	RD2-1	0	21	0.153483606	Residential - Three Units (Any Combination) - 4 Stories or Less	YES - Current	NO - Privately-Owned	Available	Not Used in Prior Housing Element	0	0.210381961	0	0.210381961	3	3*	3*	097-SA195 176	South Los Angeles		Yes	Moderate
LOS ANGELES	1433 W 85TH ST	90047	6034028019	Low Medium II Residential	RD2-1	0	21	0.153478107	Residential - Single Family Residence	YES - Current	NO - Privately-Owned	Available	Not Used in Prior Housing Element	0	0.171820271	0	0.171820271	1	3*	3*	097-SA195 177	South Los Angeles			Moderate
LOS ANGELES	1443 W 85TH ST	90047	6034028021	Low Medium II Residential	RD2-1	0	21	0.153464586	Residential - Single Family Residence	YES - Current	NO - Privately-Owned	Available	Not Used in Prior Housing Element	0	0.171820271	0	0.171820271	1	3*	3*	097-SA195 179	South Los Angeles			Moderate
LOS ANGELES	1449 W 85TH ST	90047	6034028022	Low Medium II Residential	RD2-1	0	21	0.15345849	Residential - Single Family Residence	YES - Current	NO - Privately-Owned	Available	Not Used in Prior Housing Element	0	0.171820271	0	0.171820271	1	3*	3*	097-SA195 180	South Los Angeles			Moderate
LOS ANGELES	1453 W 85TH ST	90047	6034028023	Low Medium II Residential	RD2-1	0	21	0.153452749	Residential - Three Units (Any Combination) - 4 Stories or Less	YES - Current	NO - Privately-Owned	Available	Not Used in Prior Housing Element	0	0.210381961	0	0.210381961	3	3*	3*	097-SA195 181	South Los Angeles		Yes	Moderate
LOS ANGELES	8468 S HALLDALE AVE	90047	6034028024	Low Medium II Residential	RD2-1	0	21	0.15344857	Residential - Three Units (Any Combination) - 4 Stories or Less	YES - Current	NO - Privately-Owned	Available	Not Used in Prior Housing Element	0	0.210381961	0	0.210381961	3	3*	3*	097-SA195 183	South Los Angeles		Yes	Moderate
LOS ANGELES	8512 S DENKER AVE	90047	6034029001	Low Medium II Residential	RD2-1	0	21	0.16020451	Residential - Double, Duplex, or Two Units - 4 Stories or Less	YES - Current	NO - Privately-Owned	Available	Not Used in Prior Housing Element	0	0.232761651	0	0.232761651	2	3*	3*	097-SA195 233	South Los Angeles		Yes	Moderate
LOS ANGELES	1552 W 85TH ST	90047	6034029002	Low Medium II Residential	RD2-1	0	21	0.160206505	Residential - Double, Duplex, or Two Units - 4 Stories or Less	YES - Current	NO - Privately-Owned	Available	Not Used in Prior Housing Element	0	0.232761651	0	0.232761651	2	3*	3*	097-SA195 232	South Los Angeles		Yes	Moderate
LOS ANGELES	1546 W 85TH ST	90047	6034029003	Low Medium II Residential	RD2-1	0	21	0.160206514	Residential - Double, Duplex, or Two Units - 4 Stories or Less	YES - Current	NO - Privately-Owned	Available	Not Used in Prior Housing Element	0	0.232761651	0	0.232761651	2	3*	3*	097-SA195 231	South Los Angeles		Yes	Moderate
LOS ANGELES	1542 W 85TH ST	90047	6034029004	Low Medium II Residential	RD2-1	0	21	0.160207152	Residential - Double, Duplex, or Two Units - 4 Stories or Less	YES - Current	NO - Privately-Owned	Available	Not Used in Prior Housing Element	0	0.232761651	0	0.232761651	2	3*	3*	097-SA195 230	South Los Angeles		Yes	Moderate
LOS ANGELES	1540 W 85TH ST	90047	6034029005	Low Medium II Residential	RD2-1	0	21	0.160205151	Residential - Double, Duplex, or Two Units - 4 Stories or Less	YES - Current	NO - Privately-Owned	Available	Not Used in Prior Housing Element	0	0.232761651	0	0.232761651	2	3*	3*	097-SA195 229	South Los Angeles		Yes	Moderate
LOS ANGELES	1532 W 85TH ST	90047	6034029006	Low Medium II Residential	RD2-1	0	21	0.160207515	Residential - Double, Duplex, or Two Units - 4 Stories or Less	YES - Current	NO - Privately-Owned	Available	Not Used in Prior Housing Element	0	0.232761651	0	0.232761651	2	3*	3*	097-SA195 228	South Los Angeles		Yes	Moderate
LOS ANGELES	1522 W 85TH ST	90047	6034029008	Low Medium II Residential	RD2-1	0	21	0.160207515	Residential - Three Units (Any Combination) - 4 Stories or Less	YES - Current	NO - Privately-Owned	Available	Not Used in Prior Housing Element	0	0.211345643	0	0.211345643	3	3*	3*	097-SA195 226	South Los Angeles		Yes	Moderate
LOS ANGELES	1512 W 85TH ST	90047	6034029010	Low Medium II Residential	RD2-1	0	21	0.16020664	Residential - Double, Duplex, or Two Units - 4 Stories or Less	YES - Current	NO - Privately-Owned	Available	Not Used in Prior Housing Element	0	0.231705576	0	0.231705576	2	3*	3*	097-SA195 224	South Los Angeles		Yes	Moderate
LOS ANGELES	1508 W 85TH ST	90047	6034029011	Low Medium II Residential	RD2-1	0	21	0.11370222	Residential - Single Family Residence	YES - Current	NO - Privately-Owned	Available	Not Used in Prior Housing Element	0	0	0.112126771	0.112126771	1	2*	2*	097-SA195 223	South Los Angeles			Above Moderate
LOS ANGELES	1502 W 85TH ST	90047	6034029012	Low Medium II Residential	RD2-1	0	21	0.11408734	Residential - Single Family Residence	YES - Current	NO - Privately-Owned	Available	Not Used in Prior Housing Element	0	0	0.112126771	0.112126771	1	2*	2*	097-SA195 222	South Los Angeles			Above Moderate
LOS ANGELES	8509 S HALLDALE AVE	90047	6034029013	Low Medium II Residential	RD2-1	0	21	0.046641018	Residential - Single Family Residence	YES - Current	NO - Privately-Owned	Available	Not Used in Prior Housing Element	0	0	0.06360063	0.06360063	1	1*	1*	097-SA195 248	South Los Angeles			Above Moderate
LOS ANGELES			6034029013	Low Medium II Residential	RD2-1	0	21	0.046514299	Residential - Single Family Residence	YES - Current	NO - Privately-Owned	Available	Not Used in Prior Housing Element	0	0	0.06360063	0.06360063	1	1*	1*	097-SA195 249	South Los Angeles			Above Moderate
LOS ANGELES	1458 W 85TH ST	90047	6034029014	Low Medium II Residential	RD2-1	0	21	0.160182008	Residential - Double, Duplex, or Two Units - 4 Stories or Less	YES - Current	NO - Privately-Owned	Available	Not Used in Prior Housing Element	0	0.231705576	0	0.231705576	2	3*	3*	097-SA195 221	South Los Angeles		Yes	Moderate
LOS ANGELES	1452 W 85TH ST	90047	6034029015	Low Medium II Residential	RD2-1	0	21	0.160184363	Residential - Double, Duplex, or Two Units - 4 Stories or Less	YES - Current	NO - Privately-Owned	Available	Not Used in Prior Housing Element	0	0.231705576	0	0.231705576	2	3*	3*	097-SA195 220	South Los Angeles		Yes	Moderate
LOS ANGELES	1450 W 85TH ST	90047	6034029016	Low Medium II Residential	RD2-1	0	21	0.160182008	Residential - Double, Duplex, or Two Units - 4 Stories or Less	YES - Current	NO - Privately-Owned	Available	Not Used in Prior Housing Element	0	0.231705576	0	0.231705576	2	3*	3*	097-SA195 219	South Los Angeles		Yes	Moderate
LOS ANGELES	1440 W 85TH ST	90047	6034029017	Low Medium II Residential	RD2-1	0	21	0.160181644	Residential - Double, Duplex, or Two Units - 4 Stories or Less	YES - Current	NO - Privately-Owned	Available	Not Used in Prior Housing Element	0	0.231705576	0	0.231705576	2	3*	3*	097-SA195 218	South Los Angeles		Yes	Moderate
LOS ANGELES	1438 W 85TH ST	90047	6034029018	Low Medium II Residential	RD2-1	0	21	0.160184009	Residential - Single Family Residence	YES - Current	NO - Privately-Owned	Available	Not Used in Prior Housing Element	0	0.171820271	0	0.171820271	1	3*	3*	097-SA195 217	South Los Angeles			Moderate
LOS ANGELES	1436 W 85TH ST	90047	6034029019	Low Medium II Residential	RD2-1	0	21	0.160182008	Residential - Three Units (Any Combination) - 4 Stories or Less	YES - Current	NO - Privately-Owned	Available	Not Used in Prior Housing Element	0	0.056998153	0	0.056998153	3	3*	3*	097-SA195 216	South Los Angeles		Yes	Moderate
LOS ANGELES	1428 W 85TH ST	90047	6034029020	Low Medium II Residential	RD2-1	0	21	0.160183646	Residential - Single Family Residence	YES - Current	NO - Privately-Owned	Available	Not Used in Prior Housing Element	0	0.171820271	0	0.171820271	1	3*	3*	097-SA195 215	South Los Angeles			Moderate
LOS ANGELES	1418 W 85TH ST	90047	6034029022	Low Medium II Residential	RD2-1	0	21	0.160183364	Residential - Three Units (Any Combination) - 4 Stories or Less	YES - Current	NO - Privately-Owned	Available	Not Used in Prior Housing Element	0	0.210381961	0	0.210381961	3	3*	3*	097-SA195 213	South Los Angeles		Yes	Moderate
LOS ANGELES	1412 W 85TH ST	90047	6034029023	Low Medium II Residential	RD2-1	0	21	0.160183009	Residential - Double, Duplex, or Two Units - 4 Stories or Less	YES - Current	NO - Privately-Owned	Available	Not Used in Prior Housing Element	0	0.231705576	0	0.231705576	2	3*	3*	097-SA195 212	South Los Angeles		Yes	Moderate
LOS ANGELES	1402 W 85TH ST	90047	6034029024	Neighborhood Commercial	C2-1VL-CPIO	0	108	0.159549565	Commercial - Auto, Recreation Equipment, Construction Equipment Sales and Service - Auto Body Repair Shop - One Story	YES - Current	NO - Privately-Owned	Available	Used in Prior Housing Element - Non-Vacant	0.093172611	0	0	0.093172611	0	0	0	097-SA195 210	South Los Angeles			Lower
LOS ANGELES	1406 W 85TH ST	90047	6034029024	Neighborhood Commercial	C2-1VL-CPIO	0	108	0.160183646	Commercial - Auto, Recreation Equipment, Construction Equipment Sales and Service - Auto Body Repair Shop - One Story	YES - Current	NO - Privately-Owned	Available	Used in Prior Housing Element - Non-Vacant	0.093172611	0	0	0.093172611	0	0	0	097-SA195 211	South Los Angeles			Lower
LOS ANGELES	1417 W MANCHESTER AVE	90047	6034029026	Community Commercial	C2-1-CPIO	0	108	0.134813907	Commercial - Auto, Recreation Equipment, Construction Equipment Sales and Service - Auto Body Repair Shop - One Story	YES - Current	NO - Privately-Owned	Available	Used in Prior Housing Element - Non-Vacant	0.212574729	0	0	0.212574729	0	0	0	097-SA195 255	South Los Angeles			Lower
LOS ANGELES	1421 W MANCHESTER AVE	90047	6034029027	Community Commercial	C2-1-CPIO	0	108	0.134881958	Commercial - Store Combination - Store and Office Combination - One Story	YES - Current	NO - Privately-Owned	Available	Used in Prior Housing Element - Non-Vacant	0.163739889	0	0	0.163739889	2	0	0	097-SA195 256	South Los Angeles			Lower
LOS ANGELES	1439 W MANCHESTER AVE	90047	6034029030	Community Commercial	C2-1-CPIO	0	108	0.135089847	Commercial - Parking Lot (Commercial Use Property) - Lots - Patron or Employee - One Story	YES - Current	NO - Privately-Owned	Available	Used in Prior Housing Element - Non-Vacant	0.165864241	0	0	0.165864241	0	0	0	097-SA195 259	South Los Angeles			Lower
LOS ANGELES	1443 W MANCHESTER AVE	90047	6034029031	Community Commercial	C2-1-CPIO	0	108	0.135157046	Commercial - Restaurant, Cocktail Lounge - Restaurant, Cocktail Lounge, Tavern - One Story	YES - Current	NO - Privately-Owned	Available	Used in Prior Housing Element - Non-Vacant	0.088424593	0	0	0.088424593	0	0	0	097-SA195 260	South Los Angeles			Lower
LOS ANGELES	1449 W MANCHESTER AVE	90047	6034029031	Community Commercial	C2-1-CPIO	0	108	0.135226784	Commercial - Restaurant, Cocktail Lounge - Restaurant, Cocktail Lounge, Tavern - One Story	YES - Current	NO - Privately-Owned	Available	Used in Prior Housing Element - Non-Vacant	0.088424593	0	0	0.088424593	0	0	0	097-SA195 261	South Los Angeles			Lower
LOS ANGELES	1453 W MANCHESTER AVE	90047	6034029031	Community Commercial	C2-1-CPIO	0	108	0.135296168	Commercial - Restaurant, Cocktail Lounge - Restaurant, Cocktail Lounge, Tavern - One Story	YES - Current	NO - Privately-Owned	Available	Used in Prior Housing Element - Non-Vacant	0.088424593	0	0	0.088424593	0	0	0	097-SA195 262	South Los Angeles			Lower
LOS ANGELES	1455 W MANCHESTER AVE	90047	6034029031	Community Commercial	C2-1-CPIO	0	108	0.132803743	Commercial - Restaurant, Cocktail Lounge - Restaurant, Cocktail Lounge, Tavern - One Story	YES - Current	NO - Privately-Owned	Available	Used in Prior Housing Element - Non-Vacant	0.088424593	0	0	0.088424593	0	0	0	097-SA195 263	South Los Angeles			Lower
LOS ANGELES	8517 S HALLDALE AVE	90047	6034029032	Community Commercial	C2-1-CPIO	0	108	0.135802437	Commercial - Store Combination - Store and Residential Combination - One Story	YES - Current	NO - Privately-Owned	Available	Not Used in Prior Housing Element	0	0	0.116953038	0.116953038	2	0	0	097-SA195 264	South Los Angeles		Yes	Above Moderate
LOS ANGELES	1509 W MANCHESTER AVE	90047	6034029033	Community Commercial	C2-1-CPIO	0	108	0.135597955	Institutional - Church - One Story	YES - Current	NO - Privately-Owned	Available	Used in Prior Housing Element - Non-Vacant	0.125004502	0	0	0.125004502	0	0	0	097-SA195 265	South Los Angeles			Lower
LOS ANGELES	1513 W MANCHESTER AVE	90047	6034029034	Community Commercial	C2-1-CPIO	0	108	0.135652052	Residential - Four Units (Any Combination) - 4 Stories or Less	YES - Current	NO - Privately-Owned	Available	Not Used in Prior Housing Element	0	0	0.579753688	0.579753688	4	0	0	097-SA195 266	South Los Angeles		Yes	Above Moderate
LOS ANGELES	1519 W MANCHESTER AVE	90047	6034029035	Community Commercial	C2-1-CPIO	0	108	0.135713293	Residential - Five or More Units or Apartments (Any Combination) - 4 Stories or Less	YES - Current	NO - Privately-Owned	Available	Not Used in Prior Housing Element	0	0	0.148030417	0.148030417	6	0	0	097-SA195 267	South Los Angeles		Yes	Above Moderate
LOS ANGELES	1523 W MANCHESTER AVE	90047	6034029036	Community Commercial	C2-1-CPIO	0	108	0.135775738	Commercial - Store - One Story	YES - Current	NO - Privately-Owned	Available	Used in Prior Housing Element - Non-Vacant	0.069825066	0	0	0.069825066	0	0	0	097-SA195 268	South Los Angeles			Lower
LOS ANGELES	1529 W MANCHESTER AVE	90047	6034029037	Community Commercial	C2-1-CPIO	0	108	0.135838668	Commercial - Store - One Story	YES - Current	NO - Privately-Owned	Available	Used in Prior Housing Element - Non-Vacant	0.069825066	0	0	0.069825066	0	0	0	097-SA195 269	South Los Angeles			Lower
LOS ANGELES	1535 W MANCHESTER AVE	90047	6034029038	Community Commercial	C2-1-CPIO	0	108	0.135900403	Commercial - Store Combination - Store and Residential Combination - One Story	YES - Current	NO - Privately-Owned	Available	Used in Prior Housing Element - Non-Vacant	0.217308009	0	0	0.217308009	0	0	0	097-SA195 270	South Los Angeles			Lower
LOS ANGELES	1539 W MANCHESTER AVE	90047	6034029039	Community Commercial	C2-1-CPIO	0	108	0.135960787	Commercial - Store - One Story	YES - Current	NO - Privately-Owned	Available	Used in Prior Housing Element - Non-Vacant	0.090452107	0	0	0.090452107	0	0	0	097-SA195 271	South Los Angeles			Lower
LOS ANGELES	1545 W MANCHESTER AVE	90047	6034029040	Community Commercial	C2-1-CPIO	0	108	0.136025359	Commercial - Store Combination - Store and Residential Combination - One Story	YES - Current	NO - Privately-Owned	Available	Used in Prior Housing Element - Non-Vacant	0	0	0.136482406	0.136482406	1	0	0	097-SA195 272	South Los Angeles		Yes	Above Moderate
LOS ANGELES	1401 W MANCHESTER AVE	90047	6034029043	Community Commercial	C2-1-CPIO	0	108	0.118798584	Commercial - Restaurant, Cocktail Lounge - Restaurant, Cocktail Lounge, Tavern - One Story	YES - Current	NO - Privately-Owned	Available	Not Used in Prior Housing Element	0.083485597	0	0	0.083485597	1	0	0	097-SA195 252	South Los Angeles			Lower
LOS ANGELES	1405 W MANCHESTER AVE	90047	6034029043	Community Commercial	C2-1-CPIO	0	108	0.134676473	Commercial - Restaurant, Cocktail Lounge - Restaurant, Cocktail Lounge, Tavern - One Story	YES - Current	NO - Privately-Owned	Available	Not Used in Prior Housing Element	0.085640552	0	0	0.085640552	1	0	0	097-SA195 253	South Los Angeles			Lower
LOS ANGELES	1411 W MANCHESTER AVE	90047	6034029043	Community Commercial	C2-1-CPIO	0	108	0.13474456	Commercial - Restaurant, Cocktail Lounge - Restaurant, Cocktail Lounge, Tavern - One Story	YES - Current	NO - Privately-Owned	Available	Not Used in Prior Housing Element	0.085640552	0	0	0.085640552	1	0	0	097-SA195 254	South Los Angeles			Lower
LOS ANGELES	1425 W MANCHESTER AVE	90047	6034029044	Community Commercial	C2-1-CPIO	0	108	0.13495205	Commercial - Store Combination - Store and Office Combination - One Story	YES - Current	NO - Privately-Owned	Available	Not Used in Prior Housing Element	0.067529856	0	0	0.067529856	4	0	0	097-SA195 257	South Los Angeles			Lower
LOS ANGELES	1431 W MANCHESTER AVE	90047	6034029044	Community Commercial	C2-1-CPIO	0	108	0.135020101	Commercial - Store Combination - Store and Office Combination - One Story	YES - Current	NO - Privately-Owned	Available	Not Used in Prior Housing Element	0.067529856	0	0	0.067529856	4	0	0	097-SA195 258	South Los Angeles			Lower
LOS ANGELES	1549 W MANCHESTER AVE	90047	6034029046	Community Commercial	C2-1-CPIO	0	108	0.133789807	Commercial - Store - One Story	YES - Current	NO - Privately-Owned	Available	Not Used in Prior Housing Element	0.076001653	0	0	0.076001653	4	0	0	097-SA195 273	South Los Angeles			Lower
LOS ANGELES	1553 W MANCHESTER AVE	90047	6034029046	Community Commercial	C2-1-CPIO	0	108	0.133851053	Commercial - Store - One Story	YES - Current	NO - Privately-Owned	Available	Not Used in Prior Housing Element	0.076001653	0	0	0.076001653	4	0	0	097-SA195 274	South Los Angeles			Lower
LOS ANGELES	8520 S DENKER AVE	90047	6034029046	Community Commercial	C2-1-CPIO	0	108	0.126549026	Commercial - Store - One Story	YES - Current	NO - Privately-Owned	Available	Not Used in Prior Housing Element	0.076740011	0	0	0.076740011	4	0	0	097-SA195 275	South Los Angeles			Lower
LOS ANGELES	8500 S WESTERN AVE	90047	6034030001	Community Commercial	C2-2D-CPIO	0	108	0.151426306	Commercial - Auto, Recreation Equipment, Construction Equipment Sales and Service - Auto Body Repair Shop - One Story	YES - Current	NO - Privately-Owned	Available	Not Used in Prior Housing Element	0.243695844	0	0	0.243695844	0	0	0	097-SA193 243	South Los Angeles			Lower
LOS ANGELES	8506 S WESTERN AVE	90047	6034030001	Community Commercial	C2-2D-CPIO	0	108	0.149898454	Commercial - Auto, Recreation Equipment, Construction Equipment Sales and Service - Auto Body Repair Shop - One Story	YES - Current	NO - Privately-Owned	Available	Not Used in Prior Housing Element	0.243695844	0	0	0.243695844	0	0	0	097-SA193 264	South Los Angeles			Lower
LOS ANGELES	1742 W 85TH ST	90047	6034030003	Low Medium II Residential	RD2-1	0	21	0.160128753	Commercial - Parking Lot (Commercial Use Property) - Lots - Patron or Employee - One Story	YES - Current	NO - Privately-Owned	Available	Not Used in Prior Housing Element	0	0.028718012	0	0.028718012	0	3*	3*	097-SA193 236	South Los Angeles			Moderate
LOS ANGELES	1738 W 85TH ST	90047	6034030004	Low Medium II Residential	RD2-1	0	21	0.160130037	Residential - Three Units (Any Combination) - 4 Stories or Less	YES - Current	NO - Privately-Owned	Available	Not Used in Prior Housing Element	0	0.037862107	0	0.037862107	3	3*	3*	097-SA193 231	South Los Angeles			Moderate
LOS ANGELES	1732 W 85TH ST	90047	6034030005	Low Medium II Residential	RD2-1	0	21	0.160129675	Residential - Single Family Residence	YES - Current	NO - Privately-Owned	Available	Not Used in Prior Housing Element	0	0.211345643	0	0.211345643	3	3*	3*	097-SA193 230	South Los Angeles		Yes	Moderate
LOS ANGELES	1728 W 85TH ST	90047	6034030006	Low Medium II Residential	RD2-1	0	21	0.160126674	Residential - Three Units (Any Combination) - 4 Stories or Less	YES - Current	NO - Privately-Owned	Available	Not Used in Prior Housing Element	0	0.211345643	0	0.211345643	3	3*	3*	097-SA193 229	South Los Angeles		Yes	Moderate
LOS ANGELES	1718 W 85TH ST	90047	6034030008	Low Medium II Residential	RD2-1	0	21	0.160129393	Residential - Double, Duplex, or Two Units - 4 Stories or Less	YES - Current	NO - Privately-Owned	Available	Not Used in Prior Housing Element	0	0.232761651	0	0.232761651	2	3*	3*	097-SA193 227	South Los Angeles		Yes	Moderate
LOS ANGELES	1712 W 85TH ST	90047	6034030009	Low Medium II Residential	RD2-1	0	21	0.160130037	Residential - Single Family Residence	YES - Current	NO - Privately-Owned	Available	Not Used in Prior Housing Element	0	0.172614527	0	0.172614527	1	3*	3*	097-SA193 226	South Los Angeles			Moderate
LOS ANGELES	1704 W 85TH ST	90047	6034030010	Low Medium II Residential	RD2-1	0	21	0.160127673	Residential - Single Family Residence	YES - Current	NO - Privately-Owned	Available	Not Used in Prior Housing Element	0	0.172614527	0	0.172614527	1	3*	3*	097-SA193 225	South Los Angeles			Moderate
LOS ANGELES	1658 W 85TH ST	90047	6034030012	Low Medium II Residential	RD2-1	0	21	0.109091067	Residential - Single Family Residence	YES - Current	NO - Privately-Owned	Available	Not Used in Prior Housing Element	0	0	0.112652904	0.112652904	1	2*	2*	097-SA195 245	South Los Angeles			Above Moderate
LOS ANGELES	8514 S HARVARD BLVD	90047	6034030013	Low Medium II Residential	RD2-1	0	21	0.051100963	Residential - Single Family Residence	YES - Current	NO - Privately-Owned	Available	Not Used in Prior Housing Element	0	0	0.063900447	0.063900447	1	1*	1*	097-SA195 251	South Los Angeles			Above Moderate
LOS ANGELES			6034030013	Low Medium II Residential	RD2-1	0	21	0.051101601	Residential - Single Family Residence	YES - Current	NO - Privately-Owned	Available	Not Used in Prior Housing Element	0	0	0.063900447	0.063900447	1	1*	1*	097-SA195 250	South Los Angeles			Above Moderate
LOS ANGELES	1652 W 85TH ST	90047	6034030014	Low Medium II Residential	RD2-1	0	21	0.109093469	Residential - Single Family Residence	YES - Current	NO - Privately-Owned	Available	Not Used in Prior Housing Element	0	0	0.112652904	0.112652904	1	2*	2*	097-SA195 244	South Los Angeles			Above Moderate
LOS ANGELES	1650 W 85TH ST	90047	6034030015	Low Medium II Residential	RD2-1	0	21	0.160193944	Residential - Double, Duplex, or Two Units - 4 Stories or Less	YES - Current	NO - Privately-Owned	Available	Not Used in Prior Housing Element	0	0.232761651	0	0.232761651	2	3*	3*	097-SA195 243	South Los Angeles		Yes	Moderate
LOS ANGELES	1642 W 85TH ST	90047	6034030016	Low Medium II Residential	RD2-1	0	21	0.160194712	Residential - Single Family Residence	YES - Current	NO - Privately-Owned	Available	Not Used in Prior Housing Element	0	0.172614527	0	0.172614527	1	3*	3*	097-SA195 242	South Los Angeles			Moderate

LOS ANGELES	1640 W 85TH ST	90047	6034030017	Low Medium II Residential	RD2-1	0	21	0.160194067	Residential - Double, Duplex, or Two Units - 4 Stories or Less	YES - Current	NO - Privately-Owned	Available	Not Used in Prior Housing Element	0	0.232761651	0	0.232761651	2	3*	3* 097-SA195 241	South Los Angeles	Yes	Moderate		
LOS ANGELES	1632 W 85TH ST	90047	6034030018	Low Medium II Residential	RD2-1	0	21	0.160195069	Residential - Single Family Residence	YES - Current	NO - Privately-Owned	Available	Not Used in Prior Housing Element	0	0.172614527	0	0.172614527	1	3*	3* 097-SA195 240	South Los Angeles		Moderate		
LOS ANGELES	1628 W 85TH ST	90047	6034030019	Low Medium II Residential	RD2-1	0	21	0.160192712	Residential - Single Family Residence	YES - Current	NO - Privately-Owned	Available	Not Used in Prior Housing Element	0	0.172614527	0	0.172614527	1	3*	3* 097-SA195 239	South Los Angeles		Moderate		
LOS ANGELES	1622 W 85TH ST	90047	6034030020	Low Medium II Residential	RD2-1	0	21	0.160195069	Residential - Single Family Residence	YES - Current	NO - Privately-Owned	Available	Not Used in Prior Housing Element	0	0.172614527	0	0.172614527	1	3*	3* 097-SA195 238	South Los Angeles		Moderate		
LOS ANGELES	1618 W 85TH ST	90047	6034030021	Low Medium II Residential	RD2-1	0	21	0.16019443	Residential - Three Units (Any Combination) - 4 Stories or Less	YES - Current	NO - Privately-Owned	Available	Not Used in Prior Housing Element	0	0.211345643	0	0.211345643	3	3*	3* 097-SA195 237	South Los Angeles	Yes	Moderate		
LOS ANGELES	1612 W 85TH ST	90047	6034030022	Low Medium II Residential	RD2-1	0	21	0.160194067	Residential - Single Family Residence	YES - Current	NO - Privately-Owned	Available	Not Used in Prior Housing Element	0	0.172614527	0	0.172614527	1	3*	3* 097-SA195 236	South Los Angeles		Moderate		
LOS ANGELES	1606 W 85TH ST	90047	6034030023	Low Medium II Residential	RD2-1	0	21	0.160195069	Residential - Double, Duplex, or Two Units - 4 Stories or Less	YES - Current	NO - Privately-Owned	Available	Not Used in Prior Housing Element	0	0.232761651	0	0.232761651	2	3*	3* 097-SA195 235	South Los Angeles	Yes	Moderate		
LOS ANGELES	1600 W 85TH ST	90047	6034030024	Low Medium II Residential	RD2-1	0	21	0.160743761	Residential - Single Family Residence	YES - Current	NO - Privately-Owned	Available	Not Used in Prior Housing Element	0	0.172614527	0	0.172614527	1	3*	3* 097-SA195 234	South Los Angeles		Moderate		
LOS ANGELES	1603 W MANCHESTER AVE	90047	6034030025	Community Commercial	C2-1-CPIO	0	108	0.136638376	Commercial - Store - One Story	YES - Current	NO - Privately-Owned	Available	Used in Prior Housing Element - Non-Vacant	0.215292141	0	0	0.215292141	0	0	0 097-SA195 276	South Los Angeles		Lower		
LOS ANGELES	1607 W MANCHESTER AVE	90047	6034030026	Community Commercial	C2-1-CPIO	0	108	0.136397346	Commercial - Store - One Story	YES - Current	NO - Privately-Owned	Available	Used in Prior Housing Element - Non-Vacant	0.215292141	0	0	0.215292141	0	0	0 097-SA195 277	South Los Angeles		Lower		
LOS ANGELES	1701 W MANCHESTER AVE	90047	6034030036	Community Commercial	C2-2D-CPIO	0	108	0.137078161	Commercial - Parking Lot (Commercial Use Property) - Lots - Patron or Employee - One Story	YES - Current	NO - Privately-Owned	Available	Not Used in Prior Housing Element	0.04892954	0	0	0.04892954	0	0	0 097-SA193 290	South Los Angeles		Lower		
LOS ANGELES	1707 W MANCHESTER AVE	90047	6034030037	Community Commercial	C2-2D-CPIO	0	108	0.137139083	Commercial - Store Combination - Store and Office Combination - One Story	YES - Current	NO - Privately-Owned	Available	Not Used in Prior Housing Element	0.078554936	0	0	0.078554936	0	0	0 097-SA193 291	South Los Angeles		Lower		
LOS ANGELES	1713 W MANCHESTER AVE	90047	6034030038	Community Commercial	C2-2D-CPIO	0	108	0.137204285	Recreational - Bowling Alley - One Story	YES - Current	NO - Privately-Owned	Available	Not Used in Prior Housing Element	0.086708552	0	0	0.086708552	0	0	0 097-SA193 292	South Los Angeles		Lower		
LOS ANGELES	1717 W MANCHESTER AVE	90047	6034030038	Community Commercial	C2-2D-CPIO	0	108	0.13726692	Recreational - Bowling Alley - One Story	YES - Current	NO - Privately-Owned	Available	Not Used in Prior Housing Element	0.086708552	0	0	0.086708552	0	0	0 097-SA193 293	South Los Angeles		Lower		
LOS ANGELES	1723 W MANCHESTER AVE	90047	6034030038	Community Commercial	C2-2D-CPIO	0	108	0.137331627	Recreational - Bowling Alley - One Story	YES - Current	NO - Privately-Owned	Available	Not Used in Prior Housing Element	0.086708552	0	0	0.086708552	0	0	0 097-SA193 294	South Los Angeles		Lower		
LOS ANGELES	1729 W MANCHESTER AVE	90047	6034030038	Community Commercial	C2-2D-CPIO	0	108	0.137393759	Recreational - Bowling Alley - One Story	YES - Current	NO - Privately-Owned	Available	Not Used in Prior Housing Element	0.086708552	0	0	0.086708552	0	0	0 097-SA193 295	South Los Angeles		Lower		
LOS ANGELES	1731 W MANCHESTER AVE	90047	6034030038	Community Commercial	C2-2D-CPIO	0	108	0.137459823	Recreational - Bowling Alley - One Story	YES - Current	NO - Privately-Owned	Available	Not Used in Prior Housing Element	0.086708552	0	0	0.086708552	0	0	0 097-SA193 296	South Los Angeles		Lower		
LOS ANGELES	1737 W MANCHESTER AVE	90047	6034030039	Community Commercial	C2-2D-CPIO	0	108	0.137521954	Commercial - Parking Lot (Commercial Use Property) - Lots - Patron or Employee - One Story	YES - Current	NO - Privately-Owned	Available	Not Used in Prior Housing Element	0.04892954	0	0	0.04892954	0	0	0 097-SA193 297	South Los Angeles		Lower		
LOS ANGELES	1743 W MANCHESTER AVE	90047	6034030040	Community Commercial	C2-2D-CPIO	0	108	0.137584982	Commercial - Shopping Center (Neighborhood, Community) - One Story	YES - Current	NO - Privately-Owned	Available	Not Used in Prior Housing Element	0.102347824	0	0	0.102347824	0	0	0 097-SA193 301	South Los Angeles		Lower		
LOS ANGELES	8514 S WESTERN AVE	90047	6034030040	Community Commercial	C2-2D-CPIO	0	108	0.13917701	Commercial - Shopping Center (Neighborhood, Community) - One Story	YES - Current	NO - Privately-Owned	Available	Not Used in Prior Housing Element	0.102347824	0	0	0.102347824	0	0	0 097-SA193 324	South Los Angeles		Lower		
LOS ANGELES	8522 S WESTERN AVE	90047	6034030040	Community Commercial	C2-2D-CPIO	0	108	0.139154325	Commercial - Shopping Center (Neighborhood, Community) - One Story	YES - Current	NO - Privately-Owned	Available	Not Used in Prior Housing Element	0.102347824	0	0	0.102347824	0	0	0 097-SA193 327	South Los Angeles		Lower		
LOS ANGELES	8530 S WESTERN AVE	90047	6034030040	Community Commercial	C2-2D-CPIO	0	108	0.076727384	Commercial - Shopping Center (Neighborhood, Community) - One Story	YES - Current	NO - Privately-Owned	Available	Not Used in Prior Housing Element	0.092203343	0	0	0.092203343	0	0	0 097-SA193 329	South Los Angeles		Lower		
LOS ANGELES	8510 S WESTERN AVE	90047	6034030042	Community Commercial	C2-2D-CPIO	0	108	0.149876635	Commercial - Store Combination - Store and Office Combination - One Story	YES - Current	NO - Privately-Owned	Available	Not Used in Prior Housing Element	0.189573111	0	0	0.189573111	0	0	0 097-SA193 267	South Los Angeles		Lower		
LOS ANGELES	7907 S WESTERN AVE	90047	6035001003	Neighborhood Commercial	C2-1VL-CPIO	0	108	0.068981407	Commercial - Store - One Story	YES - Current	NO - Privately-Owned	Available	Used in Prior Housing Element - Non-Vacant	0	0	0.012907703	0.012907703	0	0	0 0998193 872	South Los Angeles			Above Moderate	
LOS ANGELES	7909 S WESTERN AVE	90047	6035001003	Neighborhood Commercial	C2-1VL-CPIO	0	108	0.068981729	Commercial - Store - One Story	YES - Current	NO - Privately-Owned	Available	Used in Prior Housing Element - Non-Vacant	0	0	0.012907703	0.012907703	0	0	0 0998193 874	South Los Angeles			Above Moderate	
LOS ANGELES	7911 S WESTERN AVE	90047	6035001004	Neighborhood Commercial	C2-1VL-CPIO	0	108	0.068981377	Commercial - Office Building - One Story	YES - Current	NO - Privately-Owned	Available	Not Used in Prior Housing Element	0	0	0.012907703	0.012907703	0	0	0 0998193 876	South Los Angeles			Above Moderate	
LOS ANGELES	7915 S WESTERN AVE	90047	6035001005	Neighborhood Commercial	C2-1VL-CPIO	0	108	0.068980155	Commercial - Store - One Story	YES - Current	NO - Privately-Owned	Available	Not Used in Prior Housing Element	0	0	0.001550687	0.001550687	0	0	0 0998193 936	South Los Angeles			Above Moderate	
LOS ANGELES	7917 S WESTERN AVE	90047	6035001006	Neighborhood Commercial	C2-1VL-CPIO	0	108	0.068980155	Commercial - Store - Vacant Land	YES - Current	NO - Privately-Owned	Available	Not Used in Prior Housing Element	0	0	0.028070283	0.028070283	0	0	0 0998193 948	South Los Angeles			Above Moderate	
LOS ANGELES	7919 S WESTERN AVE	90047	6035001007	Neighborhood Commercial	C2-1VL-CPIO	0	108	0.068980338	Institutional - Church - One Story	YES - Current	NO - Privately-Owned	Available	Not Used in Prior Housing Element	0	0	0.009127484	0.009127484	0	0	0 0998193 955	South Los Angeles			Above Moderate	
LOS ANGELES	1805 W 80TH ST	90047	6035001008	Neighborhood Commercial	C2-1VL-CPIO	0	108	0.096571218	Residential - Five or More Units or Apartments (Any Combination) - 4 Stories or Less	YES - Current	NO - Privately-Owned	Available	Not Used in Prior Housing Element	0	0	0.097762969	0.097762969	9	0	0 0998193 962	South Los Angeles	Yes		Above Moderate	
LOS ANGELES	7901 S WESTERN AVE	90047	6035001028	Neighborhood Commercial	C2-1VL-CPIO	0	108	0.094701502	Residential - Five or More Units or Apartments (Any Combination) - 4 Stories or Less	YES - Current	NO - Privately-Owned	Available	Not Used in Prior Housing Element	0	0	0.079134688	0.079134688	11	0	0 0998193 796	South Los Angeles	Yes		Above Moderate	
LOS ANGELES	8003 S WESTERN AVE	90047	6035008001	Neighborhood Commercial	C2-1VL-CPIO	0	108	0.09657276	Commercial - Store - One Story	YES - Current	NO - Privately-Owned	Available	Used in Prior Housing Element - Non-Vacant	0.165740615	0	0	0.165740615	0	0	0 0998193 1038	South Los Angeles			Lower	
LOS ANGELES	8005 S WESTERN AVE	90047	6035008001	Neighborhood Commercial	C2-1VL-CPIO	0	108	0.068974952	Commercial - Store - One Story	YES - Current	NO - Privately-Owned	Available	Used in Prior Housing Element - Non-Vacant	0	0	0.012907703	0.012907703	0	0	0 0998193 1039	South Los Angeles			Above Moderate	
LOS ANGELES	8007 S WESTERN AVE	90047	6035008002	Neighborhood Commercial	C2-1VL-CPIO	0	108	0.068975454	Commercial - Store - One Story	YES - Current	NO - Privately-Owned	Available	Used in Prior Housing Element - Non-Vacant	0	0	0.012907703	0.012907703	0	0	0 0998193 1042	South Los Angeles			Above Moderate	
LOS ANGELES	8021 S WESTERN AVE	90047	6035008026	Neighborhood Commercial	C2-1VL-CPIO	0	108	0.068974888	Institutional - Church - One Story	YES - Current	NO - Privately-Owned	Available	Used in Prior Housing Element - Non-Vacant	0	0	0.000941697	0.000941697	1	0	0 0998193 1122	South Los Angeles			Above Moderate	
LOS ANGELES	8023 S WESTERN AVE	90047	6035008026	Neighborhood Commercial	C2-1VL-CPIO	0	108	0.068973157	Institutional - Church - One Story	YES - Current	NO - Privately-Owned	Available	Used in Prior Housing Element - Non-Vacant	0	0	0.000941697	0.000941697	1	0	0 0998193 1124	South Los Angeles			Above Moderate	
LOS ANGELES	8025 S WESTERN AVE	90047	6035008026	Neighborhood Commercial	C2-1VL-CPIO	0	108	0.095399271	Institutional - Church - One Story	YES - Current	NO - Privately-Owned	Available	Used in Prior Housing Element - Non-Vacant	0.027994231	0	0	0.027994231	1	0	0 0998193 1126	South Los Angeles			Lower	
LOS ANGELES	8103 S WESTERN AVE	90047	6035009001	Neighborhood Commercial	C2-1VL-CPIO	0	108	0.09655715	Residential - Double, Duplex, or Two Units - 4 Stories or Less	YES - Current	NO - Privately-Owned	Available	Not Used in Prior Housing Element	0.104986793	0	0	0.104986793	2	0	0 0998193 1199	South Los Angeles			Lower	
LOS ANGELES	8105 S WESTERN AVE	90047	6035009002	Neighborhood Commercial	C2-1VL-CPIO	0	108	0.068968116	Commercial - Store - One Story	YES - Current	NO - Privately-Owned	Available	Used in Prior Housing Element - Non-Vacant	0	0	0.012907703	0.012907703	0	0	0 0998193 1200	South Los Angeles			Above Moderate	
LOS ANGELES	8109 S WESTERN AVE	90047	6035009002	Neighborhood Commercial	C2-1VL-CPIO	0	108	0.068967757	Commercial - Store - One Story	YES - Current	NO - Privately-Owned	Available	Used in Prior Housing Element - Non-Vacant	0	0	0.012907703	0.012907703	0	0	0 0998193 1203	South Los Angeles			Above Moderate	
LOS ANGELES	8111 S WESTERN AVE	90047	6035009003	Neighborhood Commercial	C2-1VL-CPIO	0	108	0.068967901	Commercial - Store - One Story	YES - Current	NO - Privately-Owned	Available	Used in Prior Housing Element - Non-Vacant	0	0	0.012907703	0.012907703	0	0	0 0998193 1209	South Los Angeles			Above Moderate	
LOS ANGELES	8113 S WESTERN AVE	90047	6035009003	Neighborhood Commercial	C2-1VL-CPIO	0	108	0.068966321	Commercial - Store - One Story	YES - Current	NO - Privately-Owned	Available	Used in Prior Housing Element - Non-Vacant	0	0	0.012907703	0.012907703	0	0	0 0998193 1213	South Los Angeles			Above Moderate	
LOS ANGELES	8115 S WESTERN AVE	90047	6035009003	Neighborhood Commercial	C2-1VL-CPIO	0	108	0.068966145	Commercial - Store - One Story	YES - Current	NO - Privately-Owned	Available	Used in Prior Housing Element - Non-Vacant	0	0	0.012907703	0.012907703	0	0	0 0998193 1283	South Los Angeles			Above Moderate	
LOS ANGELES	8127 S WESTERN AVE	90047	6035009005	Neighborhood Commercial	C2-1VL-CPIO	0	108	0.095360524	Residential - Five or More Units or Apartments (Any Combination) - 4 Stories or Less	YES - Current	NO - Privately-Owned	Available	Not Used in Prior Housing Element	0	0	0.096831241	0.096831241	10	0	0 0998193 1294	South Los Angeles	Yes		Above Moderate	
LOS ANGELES	8118 S VAN NESS AVE	90047	6035012015	Low Medium II Residential	RD1.5-1	0	29	0.13320353	Residential - Three Units (Any Combination) - 4 Stories or Less	YES - Current	NO - Privately-Owned	Available	Not Used in Prior Housing Element	0	0.057981807	0	0.057981807	3	3*	3* 0998189 694	South Los Angeles	Yes	Moderate		
LOS ANGELES	2158 W 81ST ST	90047	6035012029	Low Medium II Residential	RD1.5-1	0	29	0.13023925	Residential - Double, Duplex, or Two Units - 4 Stories or Less	YES - Current	NO - Privately-Owned	Available	Not Used in Prior Housing Element	0	0.063891959	0	0.063891959	2	3*	3* 0998189 661	South Los Angeles	Yes	Moderate		
LOS ANGELES	2158 W 82ND ST	90047	6035013001	Low Medium II Residential	RD1.5-1	0	29	0.132898472	Residential - Single Family Residence	YES - Current	NO - Privately-Owned	Available	Not Used in Prior Housing Element	0	0.04731836	0	0.04731836	1	3*	3* 0998189 730	South Los Angeles		Moderate		
LOS ANGELES	8215 S WESTERN AVE	90047	6035016003	Neighborhood Commercial	C2-1VL-CPIO	0	108	0.068959653	Commercial - Store Combination - Store and Residential Combination - Two Stories	YES - Current	NO - Privately-Owned	Available	Not Used in Prior Housing Element	0	0	0.001177592	0.001177592	0	0	0 0998193 1455	South Los Angeles			Above Moderate	
LOS ANGELES	8217 S WESTERN AVE	90047	6035016004	Neighborhood Commercial	C2-1VL-CPIO	0	108	0.068960339	Commercial - Store Combination - Store and Residential Combination - One Story	YES - Current	NO - Privately-Owned	Available	Not Used in Prior Housing Element	0	0	0.001365601	0.001365601	3	0	0 0998193 1456	South Los Angeles	Yes		Above Moderate	
LOS ANGELES	8219 S WESTERN AVE	90047	6035016005	Neighborhood Commercial	C2-1VL-CPIO	0	108	0.068959471	Commercial - Store - One Story	YES - Current	NO - Privately-Owned	Available	Not Used in Prior Housing Element	0	0	0.010426503	0.010426503	0	0	0 0998193 1458	South Los Angeles			Above Moderate	
LOS ANGELES	8223 S WESTERN AVE	90047	6035016006	Neighborhood Commercial	C2-1VL-CPIO	0	108	0.068959478	Commercial - Store Combination - Store and Residential Combination - One Story	YES - Current	NO - Privately-Owned	Available	Used in Prior Housing Element - Non-Vacant	0	0	0.002007837	0.002007837	0	0	0 0998193 1459	South Los Angeles	Yes		Above Moderate	
LOS ANGELES	8227 S WESTERN AVE	90047	6035016006	Neighborhood Commercial	C2-1VL-CPIO	0	108	0.096542269	Commercial - Store Combination - Store and Residential Combination - One Story	YES - Current	NO - Privately-Owned	Available	Used in Prior Housing Element - Non-Vacant	0	0	0.040456725	0.040456725	0	0	0 0998193 1461	South Los Angeles	Yes		Above Moderate	
LOS ANGELES	8201 S WESTERN AVE	90047	6035016027	Neighborhood Commercial	C2-1VL-CPIO	0	108	0.094893411	Commercial - Store - One Story	YES - Current	NO - Privately-Owned	Available	Used in Prior Housing Element - Non-Vacant	0.158099091	0	0	0.158099091	1	0	0 0998193 1369	South Los Angeles			Lower	
LOS ANGELES	8205 S WESTERN AVE	90047	6035016027	Neighborhood Commercial	C2-1VL-CPIO	0	108	0.068961265	Commercial - Store - One Story	YES - Current	NO - Privately-Owned	Available	Used in Prior Housing Element - Non-Vacant	0	0	0.012665826	0.012665826	1	0	0 0998193 1370	South Los Angeles			Above Moderate	
LOS ANGELES	8207 S WESTERN AVE	90047	6035016027	Neighborhood Commercial	C2-1VL-CPIO	0	108	0.068960906	Commercial - Store - One Story	YES - Current	NO - Privately-Owned	Available	Used in Prior Housing Element - Non-Vacant	0	0	0.012665826	0.012665826	1	0	0 0998193 1373	South Los Angeles			Above Moderate	
LOS ANGELES	8211 S WESTERN AVE	90047	6035016027	Neighborhood Commercial	C2-1VL-CPIO	0	108	0.068961026	Commercial - Store - One Story	YES - Current	NO - Privately-Owned	Available	Used in Prior Housing Element - Non-Vacant	0	0	0.012665826	0.012665826	1	0	0 0998193 1376	South Los Angeles			Above Moderate	
LOS ANGELES	8213 S WESTERN AVE	90047	6035016027	Neighborhood Commercial	C2-1VL-CPIO	0	108	0.068959829	Commercial - Store - One Story	YES - Current	NO - Privately-Owned	Available	Used in Prior Housing Element - Non-Vacant	0	0	0.012665826	0.012665826	1	0	0 0998193 1379	South Los Angeles			Above Moderate	
LOS ANGELES	8303 S WESTERN AVE	90047	6035017001	Neighborhood Commercial	C2-1VL-CPIO	0	108	0.096537514	Commercial - Store Combination - Store and Residential Combination - One Story	YES - Current	NO - Privately-Owned	Available	Used in Prior Housing Element - Non-Vacant	0.057320369	0	0	0.057320369	0	0	0 0998193 1533	South Los Angeles			Lower	
LOS ANGELES	8305 S WESTERN AVE	90047	6035017002	Neighborhood Commercial	C2-1VL-CPIO	0	108	0.068954091	Commercial - Commercial - Vacant Land	YES - Current	NO - Privately-Owned	Available	Not Used in Prior Housing Element	0	0	0.022793686	0.022793686	0	0	0 0998193 1535	South Los Angeles			Above Moderate	
LOS ANGELES	8307 S WESTERN AVE	90047	6035017003	Neighborhood Commercial	C2-1VL-CPIO	0	108	0.041372933	Commercial - Commercial - Vacant Land	YES - Current	NO - Privately-Owned	Available	Not Used in Prior Housing Element	0	0	0.034828171	0.034828171	0	0	0 0998193 1537	South Los Angeles			Above Moderate	
LOS ANGELES	8311 S WESTERN AVE	90047	6035017004	Neighborhood Commercial	C2-1VL-CPIO	0	108	0.068954228	Institutional - Homes for Aged and Others - One Story	YES - Current	NO - Privately-Owned	Available	Used in Prior Housing Element - Non-Vacant	0	0	0.000715158	0.000715158	0	0	0 0998193 1541	South Los Angeles			Above Moderate	
LOS ANGELES		6035017004		Neighborhood Commercial	C2-1VL-CPIO	0	108	0.027580806	Institutional - Homes for Aged and Others - One Story	YES - Current	NO - Privately-Owned	Available	Used in Prior Housing Element - Non-Vacant	0	0	0.001341275	0.001341275	0	0	0 0998193 1538	South Los Angeles			Above Moderate	
LOS ANGELES		6035017004		Neighborhood Commercial	C2-1VL-CPIO	0	108	0.069062503	Institutional - Homes for Aged and Others - One Story	YES - Current	NO - Privately-Owned	Available	Used in Prior Housing Element - Non-Vacant	0	0	0.000715158	0.000715158	0	0	0 0998193 1543	South Los Angeles			Above Moderate	
LOS ANGELES	8325 S WESTERN AVE	90047	6035017007	Neighborhood Commercial	C2-1VL-CPIO	0	108	0.095396334	Residential - Five or More Units or Apartments (Any Combination) - 4 Stories or Less	YES - Current	NO - Privately-Owned	Available	Not Used in Prior Housing Element	0	0	0.094406616	0.094406616	10	0	0 097-SA193 49	South Los Angeles	Yes		Above Moderate	
LOS ANGELES	2022 W 83RD ST	90047	6035019009	Low II Residential	[Q]R4-1	0	108	0.139502874	Residential - Single Family Residence	YES - Current	NO - Privately-Owned	Available	Not Used in Prior Housing Element	1.195573622	1	0	1.195573622	1	0	0 0998189 821	South Los Angeles			Lower	
LOS ANGELES	2016 W 83RD ST	90047	6035019010	Low II Residential	[Q]R4-1	0	108	0.139499969	Residential - Single Family Residence	YES - Current	NO - Privately-Owned	Available	Not Used in Prior Housing Element	1.195573622	0	0	1.195573622	1	0	0 0998189 822	South Los Angeles			Lower	
LOS ANGELES	2002 W 83RD ST	90047	6035019011	Low II Residential	[Q]R4-1	0	108	0.154980227	Institutional - Church - One Story	YES - Current	NO - Privately-Owned	Available	Not Used in Prior Housing Element	0.040344186	0	0	0.040344186	0	0	0 0998189 825	South Los Angeles			Lower	
LOS ANGELES	2008 W 83RD ST	90047	6035019011	Low II Residential	[Q]R4-1	0	108	0.154983004	Institutional - Church - One Story	YES - Current	NO - Privately-Owned	Available	Not Used in Prior Housing Element	0.040344186	0	0	0.040344186	0	0	0 0998189 824	South Los Angeles			Lower	
LOS ANGELES	2012 W 83RD ST	90047	6035019011	Low II Residential	[Q]R4-1	0	108	0.154989457	Institutional - Church - One Story	YES - Current	NO - Privately-Owned	Available	Not Used in Prior Housing Element	0.040344186	0	0	0.040344186	0	0	0 0998189 823	South Los Angeles			Lower	
LOS ANGELES	2158 W 83RD ST	90047	6035020001	Low Medium II Residential	RD1.5-1	0	29	0.133395992	Residential - Single Family Residence	YES - Current	NO - Privately-Owned	Available	Not Used in Prior Housing Element	0	0.070377046	0	0.070377046	1	3*	3* 0998189 799	South Los Angeles	Yes		Moderate	
LOS ANGELES	8320 S VAN NESS AVE	90047	6035020015	Low Medium II Residential	RD1.5-1	0	29	0.13262449	Residential - Double, Duplex, or Two Units - 4 Stories or Less	YES - Current	NO - Privately-Owned	Available	Not Used in Prior Housing Element	0	0.063891959	0	0.063891959	2	3*	3* 097-SA191 7	South Los Angeles	Yes	Moderate		
LOS ANGELES	2158 W 84TH ST	90047	6035021001	Low Medium II Residential	RD1.5-1	0	29	0.133976691	Residential - Three Units (Any Combination) - 4 Stories or Less	YES - Current	NO - Privately-Owned	Available	Not Used in Prior Housing Element	0	0.057981807	0	0.057981807	3	3*	3* 097-SA191 45	South Los Angeles	Yes	Moderate		
LOS ANGELES	8416 S VAN NESS AVE	90047	6035021015	Low Medium II Residential	RD1.5-1	0	29	0.13309862	Residential - Three Units (Any Combination) - 4 Stories or Less	YES - Current	NO - Privately-Owned	Available	Not Used in Prior Housing Element	0	0.057981807	0	0.057981807	3	3*	3* 097-SA191 80	South Los Angeles	Yes	Moderate		
LOS ANGELES	8411 S WESTERN AVE	90047	6035024003	Neighborhood Commercial	C2-1VL-CPIO	0	108	0.068874365	Commercial - Professional Building - Medical Dental Building - One Story	YES - Current	NO - Privately-Owned	Available	Not Used in Prior Housing Element	0	0	0.001177592	0.001177592	0	0	0 097-SA193 91	South Los Angeles			Above Moderate	
LOS ANGELES	8413 S WESTERN AVE	90047	6035024004	Neighborhood Commercial	C2-1VL-CPIO	0	108	0.068875024	Commercial - Commercial - Vacant Land	YES - Current	NO - Privately-Owned	Available	Not Used in Prior Housing Element	0	0	0.022793686	0.022793686	0	0	0 097-SA193 93	South Los Angeles			Above Moderate	
LOS ANGELES	8415 S WESTERN AVE	90047	6035024005	Neighborhood Commercial	C2-1VL-CPIO	0	108	0.068875031	Commercial - Restaurant, Cocktail Lounge - Restaurant, Cocktail Lounge, Tavern - One Story	YES - Current	NO - Privately-Owned	Available	Not Used in Prior Housing Element	0	0	0.010426503	0.010426503	0	0	0 097-SA193 127	South Los Angeles			Above Moderate	
LOS ANGELES	8451 S WESTERN AVE	90047	6035025001	Neighborhood Commercial	C2-1VL-CPIO	0	108	0.093199327	Institutional - Church - Church Parking Lot - One Story	YES - Current	NO - Privately-Owned	Available	Not Used in Prior Housing Element	0.004154357	0	0	0.004154357	0	0	0 097-SA193 172	South Los Angeles			Lower	
LOS ANGELES	8471 S WESTERN AVE	90047	6035025005	Neighborhood Commercial	C2-1VL-CPIO	0	108	0.068874237	Commercial - Store Combination - Store and Residential Combination - One Story	YES - Current	NO - Privately-Owned	Available	Not Used in Prior Housing Element	0	0	0.092151582	0.092151582	2	0	0 097-SA193 216	South Los Angeles	Yes		Above Moderate	
LOS ANGELES	8473 S WESTERN AVE	90047	6035025005	Neighborhood Commercial	C2-1VL-CPIO	0	108	0.06887423	Commercial - Store Combination - Store and Residential Combination - One Story	YES - Current	NO - Privately-Owned	Available	Not Used in Prior Housing Element	0	0	0.092151582	0.092151582	2	0	0 097-SA193 219	South Los Angeles	Yes		Above Moderate	
LOS ANGELES	8477 S WESTERN AVE	90047	6035025006	Neighborhood Commercial	C2-1VL-CPIO	0	108	0.068875099	Commercial - Professional Building - Medical Dental Building - One Story	YES - Current	NO - Privately-Owned	Available	Used in Prior Housing Element - Non-Vacant	0	0	0.067690963	0.067690963	0	0	0 097-SA193 220	South Los Angeles			Above Moderate	
LOS ANGELES	8481 S WESTERN AVE	90047	6035025006	Neighborhood Commercial	C2-1VL-CPIO	0	108	0.090914296	Commercial - Professional Building - Medical Dental Building - One Story	YES - Current	NO - Privately-Owned	Available	Used in Prior Housing Element - Non-Vacant	0.104142998	0	0	0.104142998	0	0	0 097-SA193 222	South Los Angeles			Lower	
LOS ANGELES	8455 S WESTERN AVE	90047	6035025027	Neighborhood Commercial	C2-1VL-CPIO	0	108	0.068874054	Institutional - Church - One Story	YES - Current	NO - Privately-Owned	Available	Used in Prior Housing Element - Non-Vacant	0	0	0.048486619	0.048486619	0	0	0 097-SA193 173	South Los Angeles			Above Moderate	
LOS ANGELES	8459 S WESTERN AVE	90047	6035025027	Neighborhood Commercial	C2-1VL-CPIO	0	108	0.068874054	Institutional - Church - One Story	YES - Current	NO - Privately-Owned	Available	Used in Prior Housing Element - Non-Vacant	0	0	0.048486619	0.048486619	0	0	0 097-SA193 175	South Los Angeles			Above Moderate	
LOS ANGELES	8463 S WESTERN AVE	90047	6035025027	Neighborhood Commercial	C2-1VL-CPIO	0	108	0.068875099	Institutional - Church - One Story	YES - Current	NO - Privately-Owned	Available	Used in Prior Housing Element - Non-Vacant

LOS ANGELES	2123 W MANCHESTER AVE	90047	6035029026	Neighborhood Commercial	C2-1VL-CPIO	0	108	0.068874472	Residential - Double, Duplex, or Two Units - 4 Stories or Less	YES - Current	NO - Privately-Owned	Available	Not Used in Prior Housing Element	0	0	0.039655811	0.039655811	3	0	0	097-SA191 232	South Los Angeles	Yes					Above Moderate
LOS ANGELES	2115 W MANCHESTER AVE	90047	6035029027	Neighborhood Commercial	C2-1VL-CPIO	0	108	0.06887534	Commercial - Store - One Story	YES - Current	NO - Privately-Owned	Available	Not Used in Prior Housing Element	0	0	0.012907703	0.012907703	0	0	0	097-SA191 234	South Los Angeles						Above Moderate
LOS ANGELES	2113 W MANCHESTER AVE	90047	6035029028	Neighborhood Commercial	C2-1VL-CPIO	0	108	0.068873611	Commercial - Commercial - Vacant Land	YES - Current	NO - Privately-Owned	Available	Not Used in Prior Housing Element	0	0	0.028070283	0.028070283	0	0	0	097-SA191 235	South Los Angeles						Above Moderate
LOS ANGELES	2157 W MANCHESTER AVE	90047	6035029033	Neighborhood Commercial	C2-1VL-CPIO	0	108	0.068874472	Commercial - Auto, Recreation Equipment, Construction Equipment Sales and Service - Auto Service Centers (No Gasoline) - One Story	YES - Current	NO - Privately-Owned	Available	Not Used in Prior Housing Element	0	0	0.004825014	0.004825014	1	0	0	097-SA191 218	South Los Angeles						Above Moderate
LOS ANGELES	2159 W MANCHESTER AVE	90047	6035029033	Neighborhood Commercial	C2-1VL-CPIO	0	108	0.053038707	Commercial - Auto, Recreation Equipment, Construction Equipment Sales and Service - Auto Service Centers (No Gasoline) - One Story	YES - Current	NO - Privately-Owned	Available	Not Used in Prior Housing Element	0	0	0.009331167	0.009331167	1	0	0	097-SA191 217	South Los Angeles						Above Moderate
LOS ANGELES	2107 W MANCHESTER AVE	90047	6035029035	Neighborhood Commercial	C2-1VL-CPIO	0	108	0.068874472	Commercial - Store - One Story	YES - Current	NO - Privately-Owned	Available	Used in Prior Housing Element - Non-Vacant	0	0	0.000377961	0.000377961	0	0	0	097-SA191 238	South Los Angeles						Above Moderate
LOS ANGELES			6035029035	Neighborhood Commercial	C2-1VL-CPIO	0	108	0.053127641	Commercial - Store - One Story	YES - Current	NO - Privately-Owned	Available	Used in Prior Housing Element - Non-Vacant	0	0	0.001088842	0.001088842	0	0	0	097-SA191 240	South Los Angeles						Above Moderate
LOS ANGELES			6035029035	Neighborhood Commercial	C2-1VL-CPIO	0	108	0.068874297	Commercial - Store - One Story	YES - Current	NO - Privately-Owned	Available	Used in Prior Housing Element - Non-Vacant	0	0	0.000377961	0.000377961	0	0	0	097-SA191 237	South Los Angeles						Above Moderate
LOS ANGELES			6035029035	Neighborhood Commercial	C2-1VL-CPIO	0	108	0.068874297	Commercial - Store - One Story	YES - Current	NO - Privately-Owned	Available	Used in Prior Housing Element - Non-Vacant	0	0	0.000377961	0.000377961	0	0	0	097-SA191 239	South Los Angeles						Above Moderate
LOS ANGELES			6035029035	Neighborhood Commercial	C2-1VL-CPIO	0	108	0.068875157	Commercial - Store - One Story	YES - Current	NO - Privately-Owned	Available	Used in Prior Housing Element - Non-Vacant	0	0	0.000377961	0.000377961	0	0	0	097-SA191 236	South Los Angeles						Above Moderate
LOS ANGELES	2049 W MANCHESTER AVE	90047	6035030018	Neighborhood Commercial	C2-1VL-CPIO	0	108	0.068874471	Commercial - Store - One Story	YES - Current	NO - Privately-Owned	Available	Not Used in Prior Housing Element	0	0	0.001550687	0.001550687	0	0	0	097-SA191 245	South Los Angeles						Above Moderate
LOS ANGELES	2047 W MANCHESTER AVE	90047	6035030019	Neighborhood Commercial	C2-1VL-CPIO	0	108	0.068874471	Commercial - Professional Building - One Story	YES - Current	NO - Privately-Owned	Available	Not Used in Prior Housing Element	0	0	0.001550687	0.001550687	0	0	0	097-SA191 246	South Los Angeles						Above Moderate
LOS ANGELES	2045 W MANCHESTER AVE	90047	6035030020	Neighborhood Commercial	C2-1VL-CPIO	0	108	0.068874478	Commercial - Professional Building - Medical Dental Building - One Story	YES - Current	NO - Privately-Owned	Available	Not Used in Prior Housing Element	0	0	0.001550687	0.001550687	0	0	0	097-SA191 247	South Los Angeles						Above Moderate
LOS ANGELES	2043 W MANCHESTER AVE	90047	6035030021	Neighborhood Commercial	C2-1VL-CPIO	0	108	0.068874471	Commercial - Store - One Story	YES - Current	NO - Privately-Owned	Available	Not Used in Prior Housing Element	0	0	0.012907703	0.012907703	0	0	0	097-SA191 248	South Los Angeles						Above Moderate
LOS ANGELES	2035 W MANCHESTER AVE	90047	6035030023	Neighborhood Commercial	C2-1VL-CPIO	0	108	0.068874471	Commercial - Office Building - One Story	YES - Current	NO - Privately-Owned	Available	Not Used in Prior Housing Element	0	0	0.001550687	0.001550687	0	0	0	097-SA191 251	South Los Angeles						Above Moderate
LOS ANGELES	2025 W MANCHESTER AVE	90047	6035030027	Neighborhood Commercial	C2-1VL-CPIO	0	108	0.068874471	Commercial - Store - One Story	YES - Current	NO - Privately-Owned	Available	Not Used in Prior Housing Element	0	0	0.012907703	0.012907703	0	0	0	097-SA191 255	South Los Angeles						Above Moderate
LOS ANGELES	2019 W MANCHESTER AVE	90047	6035030028	Neighborhood Commercial	C2-1VL-CPIO	0	108	0.068874471	Commercial - Commercial - One Story	YES - Current	NO - Privately-Owned	Available	Used in Prior Housing Element - Non-Vacant	0	0	0.012907703	0.012907703	0	0	0	097-SA191 257	South Los Angeles						Above Moderate
LOS ANGELES	2021 W MANCHESTER AVE	90047	6035030028	Neighborhood Commercial	C2-1VL-CPIO	0	108	0.068875338	Commercial - Commercial - One Story	YES - Current	NO - Privately-Owned	Available	Used in Prior Housing Element - Non-Vacant	0	0	0.012907703	0.012907703	0	0	0	097-SA191 256	South Los Angeles						Above Moderate
LOS ANGELES	2015 W MANCHESTER AVE	90047	6035030029	Neighborhood Commercial	C2-1VL-CPIO	0	108	0.068875338	Residential - Double, Duplex, or Two Units - 4 Stories or Less	YES - Current	NO - Privately-Owned	Available	Used in Prior Housing Element - Non-Vacant	0	0	0.033932507	0.033932507	2	0	0	097-SA191 259	South Los Angeles	Yes					Above Moderate
LOS ANGELES	2017 W MANCHESTER AVE	90047	6035030029	Neighborhood Commercial	C2-1VL-CPIO	0	108	0.068874471	Residential - Double, Duplex, or Two Units - 4 Stories or Less	YES - Current	NO - Privately-Owned	Available	Used in Prior Housing Element - Non-Vacant	0	0	0.041703933	0.041703933	2	0	0	097-SA191 258	South Los Angeles	Yes					Above Moderate
LOS ANGELES	2011 W MANCHESTER AVE	90047	6035030030	Neighborhood Commercial	C2-1VL-CPIO	0	108	0.068874471	Residential - Single Family Residence - Vacant Land	YES - Current	NO - Privately-Owned	Available	Not Used in Prior Housing Element	0	0	0.053260934	0.053260934	0	0	0	097-SA191 260	South Los Angeles						Above Moderate
LOS ANGELES	2053 W MANCHESTER AVE	90047	6035030033	Neighborhood Commercial	C2-1VL-CPIO	0	108	0.06887534	Commercial - Auto, Recreation Equipment, Construction Equipment Sales and Service - Auto Body Repair Shop - One Story	YES - Current	NO - Privately-Owned	Available	Used in Prior Housing Element - Non-Vacant	0	0	0.005097631	0.005097631	0	0	0	097-SA191 244	South Los Angeles						Above Moderate
LOS ANGELES	2055 W MANCHESTER AVE	90047	6035030033	Neighborhood Commercial	C2-1VL-CPIO	0	108	0.068873611	Commercial - Auto, Recreation Equipment, Construction Equipment Sales and Service - Auto Body Repair Shop - One Story	YES - Current	NO - Privately-Owned	Available	Used in Prior Housing Element - Non-Vacant	0	0	0.005097631	0.005097631	0	0	0	097-SA191 243	South Los Angeles						Above Moderate
LOS ANGELES	2057 W MANCHESTER AVE	90047	6035030033	Neighborhood Commercial	C2-1VL-CPIO	0	108	0.068875333	Commercial - Auto, Recreation Equipment, Construction Equipment Sales and Service - Auto Body Repair Shop - One Story	YES - Current	NO - Privately-Owned	Available	Used in Prior Housing Element - Non-Vacant	0	0	0.005097631	0.005097631	0	0	0	097-SA191 242	South Los Angeles						Above Moderate
LOS ANGELES	8516 S CIMARRON ST	90047	6035030033	Neighborhood Commercial	C2-1VL-CPIO	0	108	0.077483042	Commercial - Auto, Recreation Equipment, Construction Equipment Sales and Service - Auto Body Repair Shop - One Story	YES - Current	NO - Privately-Owned	Available	Used in Prior Housing Element - Non-Vacant	0.059665035	0	0	0.059665035	0	0	0	097-SA191 241	South Los Angeles						Lower
LOS ANGELES	2005 W MANCHESTER AVE	90047	6035030034	Neighborhood Commercial	C2-1VL-CPIO	0	108	0.068875333	Commercial - Store - One Story	YES - Current	NO - Privately-Owned	Available	Not Used in Prior Housing Element	0	0	0.00243151	0.00243151	0	0	0	097-SA191 263	South Los Angeles						Above Moderate
LOS ANGELES			6035030034	Neighborhood Commercial	C2-1VL-CPIO	0	108	0.060782823	Commercial - Store - One Story	YES - Current	NO - Privately-Owned	Available	Not Used in Prior Housing Element	0	0	0.003990181	0.003990181	0	0	0	097-SA191 264	South Los Angeles						Above Moderate
LOS ANGELES			6035030034	Neighborhood Commercial	C2-1VL-CPIO	0	108	0.068874471	Commercial - Store - One Story	YES - Current	NO - Privately-Owned	Available	Not Used in Prior Housing Element	0	0	0.00243151	0.00243151	0	0	0	097-SA191 261	South Los Angeles						Above Moderate
LOS ANGELES			6035030034	Neighborhood Commercial	C2-1VL-CPIO	0	108	0.068874478	Commercial - Store - One Story	YES - Current	NO - Privately-Owned	Available	Not Used in Prior Housing Element	0	0	0.00243151	0.00243151	0	0	0	097-SA191 262	South Los Angeles						Above Moderate
LOS ANGELES	1943 W MANCHESTER AVE	90047	6035031013	Neighborhood Commercial	C2-1VL-CPIO	0	108	0.068873639	Commercial - Store Combination - Store and Office Combination - One Story	YES - Current	NO - Privately-Owned	Available	Used in Prior Housing Element - Non-Vacant	0	0	0.001177592	0.001177592	0	0	0	097-SA193 307	South Los Angeles						Above Moderate
LOS ANGELES	1945 W MANCHESTER AVE	90047	6035031013	Neighborhood Commercial	C2-1VL-CPIO	0	108	0.068875356	Commercial - Store Combination - Store and Office Combination - One Story	YES - Current	NO - Privately-Owned	Available	Used in Prior Housing Element - Non-Vacant	0	0	0.001177592	0.001177592	0	0	0	097-SA193 306	South Los Angeles						Above Moderate
LOS ANGELES	1941 W MANCHESTER AVE	90047	6035031014	Neighborhood Commercial	C2-1VL-CPIO	0	108	0.068875356	Commercial - Commercial - Vacant Land	YES - Current	NO - Privately-Owned	Available	Not Used in Prior Housing Element	0	0	0.022793686	0.022793686	0	0	0	097-SA193 308	South Los Angeles						Above Moderate
LOS ANGELES	1939 W MANCHESTER AVE	90047	6035031015	Neighborhood Commercial	C2-1VL-CPIO	0	108	0.068874499	Commercial - Parking Lot (Commercial Use Property) - Lots - Patron or Employee - One Story	YES - Current	NO - Privately-Owned	Available	Not Used in Prior Housing Element	0	0	0.003330776	0.003330776	0	0	0	097-SA193 309	South Los Angeles						Above Moderate
LOS ANGELES	1935 W MANCHESTER AVE	90047	6035031016	Neighborhood Commercial	C2-1VL-CPIO	0	108	0.068874494	Commercial - Store Combination - Store and Residential Combination - One Story	YES - Current	NO - Privately-Owned	Available	Not Used in Prior Housing Element	0	0	0.001970973	0.001970973	0	0	0	097-SA193 310	South Los Angeles						Above Moderate
LOS ANGELES	1931 W MANCHESTER AVE	90047	6035031017	Neighborhood Commercial	C2-1VL-CPIO	0	108	0.068875361	Residential - Single Family Residence	YES - Current	NO - Privately-Owned	Available	Not Used in Prior Housing Element	0	0	0.02240604	0.02240604	1	0	0	097-SA193 311	South Los Angeles						Above Moderate
LOS ANGELES	1901 W MANCHESTER AVE	90047	6035031036	Neighborhood Commercial	C2-1VL-CPIO	0	108	0.068873449	Commercial - Auto, Recreation Equipment, Construction Equipment Sales and Service - Car Wash Only - One Story	YES - Current	NO - Privately-Owned	Available	Used in Prior Housing Element - Non-Vacant	0	0	0.067690963	0.067690963	0	0	0	097-SA193 323	South Los Angeles						Above Moderate
LOS ANGELES	1903 W MANCHESTER AVE	90047	6035031036	Neighborhood Commercial	C2-1VL-CPIO	0	108	0.068875348	Commercial - Auto, Recreation Equipment, Construction Equipment Sales and Service - Car Wash Only - One Story	YES - Current	NO - Privately-Owned	Available	Used in Prior Housing Element - Non-Vacant	0	0	0.067690963	0.067690963	0	0	0	097-SA193 322	South Los Angeles						Above Moderate
LOS ANGELES	1905 W MANCHESTER AVE	90047	6035031036	Neighborhood Commercial	C2-1VL-CPIO	0	108	0.068875353	Commercial - Auto, Recreation Equipment, Construction Equipment Sales and Service - Car Wash Only - One Story	YES - Current	NO - Privately-Owned	Available	Used in Prior Housing Element - Non-Vacant	0	0	0.067690963	0.067690963	0	0	0	097-SA193 321	South Los Angeles						Above Moderate
LOS ANGELES	1909 W MANCHESTER AVE	90047	6035031036	Neighborhood Commercial	C2-1VL-CPIO	0	108	0.068873626	Commercial - Auto, Recreation Equipment, Construction Equipment Sales and Service - Car Wash Only - One Story	YES - Current	NO - Privately-Owned	Available	Used in Prior Housing Element - Non-Vacant	0	0	0.010426503	0.010426503	0	0	0	097-SA193 320	South Los Angeles						Above Moderate
LOS ANGELES	1911 W MANCHESTER AVE	90047	6035031036	Neighborhood Commercial	C2-1VL-CPIO	0	108	0.068875353	Commercial - Auto, Recreation Equipment, Construction Equipment Sales and Service - Car Wash Only - One Story	YES - Current	NO - Privately-Owned	Available	Used in Prior Housing Element - Non-Vacant	0	0	0.010426503	0.010426503	0	0	0	097-SA193 319	South Los Angeles						Above Moderate
LOS ANGELES	1913 W MANCHESTER AVE	90047	6035031036	Neighborhood Commercial	C2-1VL-CPIO	0	108	0.068874488	Commercial - Auto, Recreation Equipment, Construction Equipment Sales and Service - Car Wash Only - One Story	YES - Current	NO - Privately-Owned	Available	Used in Prior Housing Element - Non-Vacant	0	0	0.010426503	0.010426503	0	0	0	097-SA193 318	South Los Angeles						Above Moderate
LOS ANGELES	1915 W MANCHESTER AVE	90047	6035031036	Neighborhood Commercial	C2-1VL-CPIO	0	108	0.068874493	Commercial - Auto, Recreation Equipment, Construction Equipment Sales and Service - Car Wash Only - One Story	YES - Current	NO - Privately-Owned	Available	Used in Prior Housing Element - Non-Vacant	0	0	0.010426503	0.010426503	0	0	0	097-SA193 317	South Los Angeles						Above Moderate
LOS ANGELES	1919 W MANCHESTER AVE	90047	6035031036	Neighborhood Commercial	C2-1VL-CPIO	0	108	0.068873626	Commercial - Auto, Recreation Equipment, Construction Equipment Sales and Service - Car Wash Only - One Story	YES - Current	NO - Privately-Owned	Available	Used in Prior Housing Element - Non-Vacant	0	0	0.010426503	0.010426503	0	0	0	097-SA193 316	South Los Angeles						Above Moderate
LOS ANGELES	1921 W MANCHESTER AVE	90047	6035031036	Neighborhood Commercial	C2-1VL-CPIO	0	108	0.068875353	Commercial - Auto, Recreation Equipment, Construction Equipment Sales and Service - Car Wash Only - One Story	YES - Current	NO - Privately-Owned	Available	Used in Prior Housing Element - Non-Vacant	0	0	0.010426503	0.010426503	0	0	0	097-SA193 315	South Los Angeles						Above Moderate
LOS ANGELES	1923 W MANCHESTER AVE	90047	6035031036	Neighborhood Commercial	C2-1VL-CPIO	0	108	0.068875348	Commercial - Auto, Recreation Equipment, Construction Equipment Sales and Service - Car Wash Only - One Story	YES - Current	NO - Privately-Owned	Available	Used in Prior Housing Element - Non-Vacant	0	0	0.010426503	0.010426503	0	0	0	097-SA193 314	South Los Angeles						Above Moderate
LOS ANGELES	1925 W MANCHESTER AVE	90047	6035031036	Neighborhood Commercial	C2-1VL-CPIO	0	108	0.068873631	Commercial - Auto, Recreation Equipment, Construction Equipment Sales and Service - Car Wash Only - One Story	YES - Current	NO - Privately-Owned	Available	Used in Prior Housing Element - Non-Vacant	0	0	0.010426503	0.010426503	0	0	0	097-SA193 313	South Los Angeles						Above Moderate
LOS ANGELES	1929 W MANCHESTER AVE	90047	6035031036	Neighborhood Commercial	C2-1VL-CPIO	0	108	0.069270514	Commercial - Auto, Recreation Equipment, Construction Equipment Sales and Service - Car Wash Only - One Story	YES - Current	NO - Privately-Owned	Available	Used in Prior Housing Element - Non-Vacant	0	0	0.010426503	0.010426503	0	0	0	097-SA193 312	South Los Angeles						Above Moderate
LOS ANGELES	1951 W MANCHESTER AVE	90047	6035031039	Neighborhood Commercial	C2-1VL-CPIO	0	108	0.068875356	Commercial - Store - One Story	YES - Current	NO - Privately-Owned	Available	Not Used in Prior Housing Element	0	0	0.00243151	0.00243151	0	0	0	097-SA193 304	South Los Angeles						Above Moderate
LOS ANGELES	1953 W MANCHESTER AVE	90047	6035031039	Neighborhood Commercial	C2-1VL-CPIO	0	108	0.068874499	Commercial - Store - One Story	YES - Current	NO - Privately-Owned	Available	Not Used in Prior Housing Element	0	0	0.00243151	0.00243151	0	0	0	097-SA193 303	South Los Angeles						Above Moderate
LOS ANGELES	1955 W MANCHESTER AVE	90047	6035031039	Neighborhood Commercial	C2-1VL-CPIO	0	108	0.068874494	Commercial - Store - One Story	YES - Current	NO - Privately-Owned	Available	Not Used in Prior Housing Element	0	0	0.00243151	0.00243151	0	0	0	097-SA193 302	South Los Angeles						Above Moderate
LOS ANGELES	1959 W MANCHESTER AVE	90047	6035031039	Neighborhood Commercial	C2-1VL-CPIO	0	108	0.068875538	Commercial - Store - One Story	YES - Current	NO - Privately-Owned	Available	Not Used in Prior Housing Element	0	0	0.00243151	0.00243151	0	0	0	097-SA193 300	South Los Angeles						Above Moderate
LOS ANGELES	1961 W MANCHESTER AVE	90047	6035031039	Neighborhood Commercial	C2-1VL-CPIO	0	108	0.085975011	Commercial - Store - One Story	YES - Current	NO - Privately-Owned	Available	Not Used in Prior Housing Element	0.071271975	0	0	0.071271975	0	0	0	097-SA193 299	South Los Angeles						Lower
LOS ANGELES	8515 S WESTERN AVE	90047	6035032029	Community Commercial	C2-2D-CPIO	0	108	0.063134667	Commercial - Service Station - Self Service - No Additional Services	YES - Current	NO - Privately-Owned	Available	Not Used in Prior Housing Element	0.083266145	0	0	0.083266145	1	0	0	097-SA193 289	South Los Angeles						Lower
LOS ANGELES	8517 S WESTERN AVE	90047	6035032029	Community Commercial	C2-2D-CPIO	0	108	0.063134667	Commercial - Service Station - Self Service - No Additional Services	YES - Current	NO - Privately-Owned	Available	Not Used in Prior Housing Element	0.083266145	0	0	0.083266145	1	0	0	097-SA193 325	South Los Angeles						Lower
LOS ANGELES	8521 S WESTERN AVE	90047	6035032029	Community Commercial	C2-2D-CPIO	0	108	0.06313485	Commercial - Service Station - Self Service - No Additional Services	YES - Current	NO - Privately-Owned	Available	Not Used in Prior Housing Element	0.083266145	0	0	0.083266145	1	0	0	097-SA193 326	South Los Angeles						Lower
LOS ANGELES	8523 S WESTERN AVE	90047	6035032029	Community Commercial	C2-2D-CPIO	0	108	0.063135457	Commercial - Service Station - Self Service - No Additional Services	YES - Current	NO - Privately-Owned	Available	Not Used in Prior Housing Element	0.083266145	0	0	0.083266145	1	0	0	097-SA193 328	South Los Angeles						Lower
LOS ANGELES	8525 S WESTERN AVE	90047	6035032029	Community Commercial	C2-2D-CPIO	0	108	0.05951644	Commercial - Service Station - Self Service - No Additional Services	YES - Current	NO - Privately-Owned	Available	Not Used in Prior Housing Element	0.079313876	0	0	0.079313876	1	0	0	097-SA193 330	South Los Angeles						Lower
LOS ANGELES			6035032029	Community Commercial	C2-2D-CPIO	0	108	0.07207033	Commercial - Service Station - Self Service - No Additional Services	YES - Current	NO - Privately-Owned	Available	Not Used in Prior Housing Element	0.084876464	0	0	0.084876464	1	0	0	097-SA193 288	South Los Angeles						Lower
LOS ANGELES	1829 W MANCHESTER AVE	90047	6035032035	Community Commercial	C2-2D-CPIO	0	108	0.071745065	Commercial - Store - One Story	YES - Current	NO - Privately-Owned	Available	Not Used in Prior Housing Element	0.203726385	0	0	0.203726385	0	0	0	097-SA193 282	South Los Angeles						Lower
LOS ANGELES	1835 W MANCHESTER AVE	90047	6035032035	Community Commercial	C2-2D-CPIO	0	108	0.071744173	Commercial - Store - One Story	YES - Current	NO - Privately-Owned	Available	Not Used in Prior Housing Element	0.203726385	0	0	0.203726385	0	0	0	097-SA193 280	South Los Angeles						Lower
LOS ANGELES	1837 W MANCHESTER AVE	90047	6035032035	Community Commercial	C2-2D-CPIO	0	108	0.071744276	Commercial - Store - One Story	YES - Current	NO - Privately-Owned	Available	Not Used in Prior Housing Element	0.203726385	0	0	0.203726385	0	0	0	097-SA193 279	South Los Angeles						Lower
LOS ANGELES	1841 W MANCHESTER AVE	90047	6035032035	Community Commercial	C2-2D-CPIO	0	108	0.071744174	Commercial - Store - One Story	YES - Current	NO - Privately-Owned	Available	Not Used in Prior Housing Element	0.203726385	0	0	0.203726385	0	0	0	097-SA193 278	South Los Angeles						Lower
LOS ANGELES	4831 W MANCHESTER AVE	90047	6035032035	Community Commercial	C2-2D-CPIO	0	108	0.071744096	Commercial - Store - One Story	YES - Current	NO - Privately-Owned	Available	Not Used in Prior Housing Element	0.203726385	0	0	0.203726385	0	0	0	097-SA193 281	South Los Angeles						Lower
LOS ANGELES			6035032035	Low II Residential	R1-1	0	1 unit per lot	0.026400848	Commercial - Store - One Story	YES - Current	NO - Privately-Owned	Available	Not Used in Prior Housing Element	0	0	0.010102293	0.010102293	0	0	0	097-SA193 375	South Los Angeles						Above Moderate
LOS ANGELES	1855 W MANCHESTER AVE	90047	6035032037	Community Commercial	C2-2D-CPIO	0	108	0.08609372	Commercial - Store - One Story	YES - Current	NO - Privately-Owned	Available	Not Used in Prior Housing Element	0.093100831	0	0	0.093100831	0	0	0	097-SA193 270	South Los Angeles						Lower
LOS ANGELES			6035032037	Community Commercial	C2-2D-CPIO	0	108	0.028698207	Commercial - Store - One Story	YES - Current	NO - Privately-Owned	Available	Not Used in Prior Housing Element	0.048505414	0	0	0.048505414	0	0	0	097-SA193 276	South Los Angeles						Lower
LOS ANGELES			6035032037	Community Commercial	C2-2D-CPIO	0	108	0.028698208	Commercial - Store - One Story	YES - Current	NO - Privately-Owned	Available	Not Used in Prior Housing Element	0.048505414	0	0	0.048505414	0	0	0	097-SA193 273	South Los Angeles						Lower
LOS ANGELES			6035032037	Community Commercial	C2-2D-CPIO	0	108	0.043045966	Commercial - Store - One Story	YES - Current	NO - Privately-Owned	Available	Not Used in Prior Housing Element	0.068069918	0	0	0.068069918	0	0	0	097-SA193 275	South Los Angeles						Lower
LOS ANGELES			6035032037	Community Commercial	C2-2D-CPIO	0	108	0.057394616	Commercial - Store - One Story	YES - Current	NO - Privately-Owned	Available	Not Used in Prior Housing Element	0.074528158	0	0	0.074528158	0	0	0	097-SA193 272	South Los Angeles						Lower
LOS ANGELES			6035032037	Community Commercial	C2-2D-CPIO	0	108	0.071744139	Commercial - Store - One Story	YES - Current	NO - Privately-Owned	Available	Not Used in Prior Housing Element	0.084635474	0	0	0.084635474	0	0	0	097-SA193 277	South Los Angeles						Lower
LOS ANGELES			6035032037	Community Commercial	C2-2D-CPIO	0	108	0.071744169	Commercial - Store - One Story	YES - Current	NO - Privately-Owned	Available	Not Used in Prior Housing Element	0.084635474	0	0	0.084635474	0	0	0	097-SA193 274	South Los Angeles						Lower
LOS ANGELES			6035032037	Community Commercial	C2-2D-CPIO	0	108	0.083506277	Commercial - Store - One Story	YES - Current	NO - Privately-Owned	Available	Not Used in Prior Housing Element	0.094601728	0	0	0.094601728	0	0	0	097-SA193 269	South Los Angeles						Lower
LOS ANGELES			6035032037	Community Commercial	C2-2D-CPIO	0	108	0.086093726	Commercial - Store - One Story	YES - Current	NO - Privately-Owned	Available	Not Used in Prior Housing Element	0.093100831	0	0	0.093100831	0	0	0	097-SA193 271	South Los Angeles						Lower
LOS ANGELES	1815 W MANCHESTER AVE	90047	6035032038	Community Commercial	C2-2D-CPIO	0	108	0.07174507	Commercial - Auto, Recreation Equipment, Construction Equipment Sales and Service - Auto Body Repair Shop - One Story	YES - Current	NO - Privately-Owned	Available	Not Used in Prior Housing Element	0.083573032	0	0	0.083573032	1	0	0	097-SA193 287	South Los Angeles						Lower
LOS ANGELES	1819 W MANCHESTER AVE	90047	6035032038	Community Commercial	C2-2D-CPIO	0	108	0.071744169	Commercial - Auto, Recreation Equipment, Construction Equipment Sales and Service - Auto Body Repair Shop - One Story	YES - Current	NO - Privately-Owned	Available	Not Used in Prior Housing Element	0.083573032	0	0	0.083573032	1	0	0	097-SA193 286	South Los Angeles						Lower
LOS ANGELES	1821 W MANCHESTER AVE	90047	6035032038	Community Commercial	C2-2D-CPIO	0	108	0.071744276	Commercial - Auto, Recreation Equipment, Construction Equipment Sales and Service - Auto Body Repair Shop - One Story	YES - Current	NO - Privately-Owned	Available	Not Used in Prior Housing Element	0.083573032	0	0	0.083573032	1	0	0	097-SA193 285	South Los Angeles						Lower
LOS ANGELES	1823 W MANCHESTER AVE	90047	6035032038	Community Commercial	C2-2D-CPIO	0	108	0.071744173	Commercial - Auto, Recreation Equipment, Construction Equipment Sales and Service - Auto Body Repair Shop - One Story	YES - Current	NO - Privately-Owned	Available	Not Used in Prior Housing Element	0.083573032	0	0	0.083573032	1	0	0	097-SA193 284	South Los Angeles						Lower
LOS ANGELES	1827 W MANCHESTER AVE	90047	6035032038	Community Commercial	C2-2D-CPIO	0	108	0.071744173	Commercial - Auto, Recreation Equipment, Construction Equipment Sales and Service - Auto Body Repair Shop - One Story	YES - Current	NO - Privately-Owned	Available	Not Used in Prior Housing Element	0.083573032	0	0	0.083573032	1	0	0	097-SA193 283	South Los Angeles						Lower
LOS ANGELES	2100 W MANCHESTER AVE	90047	6036001001	Neighborhood Commercial	C2-1VL-CPIO	0	108	0.086096962	Commercial - Parking Lot (Commercial Use Property) - Lots - Patron or Employee - One Story	YES - Current	NO - Privately-Owned	Available	Used in Prior Housing Element - Non-Vacant	0.03440911	0	0	0.03440911	0	0	0	097-SA191 284	South Los Angeles						Lower
LOS ANGELES	2104 W MANCHESTER AVE	90047	6036001001	Neighborhood Commercial	C2-1VL-CPIO	0	108	0.080308302	Commercial - Parking Lot (Commercial Use Property) - Lots - Patron or Employee - One Story	YES - Current	NO - Privately-Owned	Available	Used in Prior Housing Element - Non-Vacant	0.031856683	0

LOS ANGELES	8600 S CIMARRON ST	90047	6036004001	Neighborhood Commercial	C2-1VL-CPIO	0	108	0.084759474	Commercial - Store Combination - Store and Residential Combination - One Story	YES - Current	NO - Privately-Owned	Available	Not Used in Prior Housing Element	0	0	0.073269042	0.073269042	2	0	0	097-SA191	285	South Los Angeles	Yes	Above Moderate
LOS ANGELES	2072 W MANCHESTER AVE	90047	6036004002	Neighborhood Commercial	C2-1VL-CPIO	0	108	0.080316104	Commercial - Store - One Story	YES - Current	NO - Privately-Owned	Available	Not Used in Prior Housing Element	0.050247834	0	0	0.050247834	0	0	0	097-SA191	286	South Los Angeles		Lower
LOS ANGELES	2070 W MANCHESTER AVE	90047	6036004003	Neighborhood Commercial	C2-1VL-CPIO	0	108	0.080316546	Commercial - Professional Building - One Story	YES - Current	NO - Privately-Owned	Available	Not Used in Prior Housing Element	0.050247834	0	0	0.050247834	0	0	0	097-SA191	287	South Los Angeles		Lower
LOS ANGELES	2066 W MANCHESTER AVE	90047	6036004004	Neighborhood Commercial	C2-1VL-CPIO	0	108	0.080317738	Commercial - Store - One Story	YES - Current	NO - Privately-Owned	Available	Not Used in Prior Housing Element	0.155730051	0	0	0.155730051	0	0	0	097-SA191	288	South Los Angeles		Lower
LOS ANGELES	2062 W MANCHESTER AVE	90047	6036004019	Neighborhood Commercial	C2-1VL-CPIO	0	108	0.081477916	Commercial - Store - One Story	YES - Current	NO - Privately-Owned	Available	Not Used in Prior Housing Element	0.155730051	0	0	0.155730051	0	0	0	097-SA191	289	South Los Angeles		Lower
LOS ANGELES	2050 W MANCHESTER AVE	90047	6036004033	Neighborhood Commercial	C2-1VL-CPIO	0	108	0.08184189	Commercial - Service Station - Full Service - Convenience Store, Service Bay	YES - Current	NO - Privately-Owned	Available	Used in Prior Housing Element - Non-Vacant	0.065007962	0	0	0.065007962	0	0	0	097-SA191	292	South Los Angeles		Lower
LOS ANGELES	2054 W MANCHESTER AVE	90047	6036004033	Neighborhood Commercial	C2-1VL-CPIO	0	108	0.08152831	Commercial - Service Station - Full Service - Convenience Store, Service Bay	YES - Current	NO - Privately-Owned	Available	Used in Prior Housing Element - Non-Vacant	0.065007962	0	0	0.065007962	0	0	0	097-SA191	291	South Los Angeles		Lower
LOS ANGELES	2058 W MANCHESTER AVE	90047	6036004033	Neighborhood Commercial	C2-1VL-CPIO	0	108	0.081527605	Commercial - Service Station - Full Service - Convenience Store, Service Bay	YES - Current	NO - Privately-Owned	Available	Used in Prior Housing Element - Non-Vacant	0.065007962	0	0	0.065007962	0	0	0	097-SA191	290	South Los Angeles		Lower
LOS ANGELES	2036 W MANCHESTER AVE	90047	6036005004	Neighborhood Commercial	C2-1VL-CPIO	0	108	0.080429532	Commercial - Store - Vacant Land	YES - Current	NO - Privately-Owned	Available	Not Used in Prior Housing Element	0.121609329	0	0	0.121609329	0	0	0	097-SA191	296	South Los Angeles		Lower
LOS ANGELES	2000 W MANCHESTER AVE	90047	6036005029	Neighborhood Commercial	C2-1VL-CPIO	0	108	0.117481532	Commercial - Restaurant, Cocktail Lounge - Restaurant, Cocktail Lounge, Tavern - One Story	YES - Current	NO - Privately-Owned	Available	Used in Prior Housing Element - Non-Vacant	0.087328082	0	0	0.087328082	0	0	0	097-SA191	303	South Los Angeles		Lower
LOS ANGELES	2006 W MANCHESTER AVE	90047	6036005029	Neighborhood Commercial	C2-1VL-CPIO	0	108	0.117765304	Commercial - Restaurant, Cocktail Lounge - Restaurant, Cocktail Lounge, Tavern - One Story	YES - Current	NO - Privately-Owned	Available	Used in Prior Housing Element - Non-Vacant	0.087328082	0	0	0.087328082	0	0	0	097-SA191	302	South Los Angeles		Lower
LOS ANGELES	2014 W MANCHESTER AVE	90047	6036005030	Neighborhood Commercial	C2-1VL-CPIO	0	108	0.117762434	Residential - Three Units (Any Combination) - 4 Stories or Less	YES - Current	NO - Privately-Owned	Available	Not Used in Prior Housing Element	0	0	0.608408642	0.608408642	3	0	0	097-SA191	301	South Los Angeles	Yes	Above Moderate
LOS ANGELES	2020 W MANCHESTER AVE	90047	6036005031	Neighborhood Commercial	C2-1VL-CPIO	0	108	0.117759203	Residential - Three Units (Any Combination) - 4 Stories or Less	YES - Current	NO - Privately-Owned	Available	Not Used in Prior Housing Element	0	0	0.575576261	0.575576261	3	0	0	097-SA191	300	South Los Angeles	Yes	Above Moderate
LOS ANGELES	2022 W MANCHESTER AVE	90047	6036005032	Neighborhood Commercial	C2-1VL-CPIO	0	108	0.058879086	Residential - Double, Duplex, or Two Units - 4 Stories or Less	YES - Current	NO - Privately-Owned	Available	Not Used in Prior Housing Element	0	0	0.056837636	0.056837636	2	0	0	097-SA191	299	South Los Angeles	Yes	Above Moderate
LOS ANGELES	2030 W MANCHESTER AVE	90047	6036005033	Neighborhood Commercial	C2-1VL-CPIO	0	108	0.120700529	Commercial - Hotel and Motel - Motel - Under 50 Rooms - One Story	YES - Current	NO - Privately-Owned	Available	Not Used in Prior Housing Element	0.05132764	0	0	0.05132764	14	0	0	097-SA191	297	South Los Angeles		Lower
LOS ANGELES	2038 W MANCHESTER AVE	90047	6036005034	Neighborhood Commercial	C2-1VL-CPIO	0	108	0.080404003	Commercial - Restaurant, Cocktail Lounge - Restaurant, Cocktail Lounge, Tavern - One Story	YES - Current	NO - Privately-Owned	Available	Not Used in Prior Housing Element	0.065007962	0	0	0.065007962	0	0	0	097-SA191	295	South Los Angeles		Lower
LOS ANGELES	2042 W MANCHESTER AVE	90047	6036005034	Neighborhood Commercial	C2-1VL-CPIO	0	108	0.080401813	Commercial - Restaurant, Cocktail Lounge - Restaurant, Cocktail Lounge, Tavern - One Story	YES - Current	NO - Privately-Owned	Available	Not Used in Prior Housing Element	0.065007962	0	0	0.065007962	0	0	0	097-SA191	294	South Los Angeles		Lower
LOS ANGELES	2046 W MANCHESTER AVE	90047	6036005034	Neighborhood Commercial	C2-1VL-CPIO	0	108	0.076265911	Commercial - Restaurant, Cocktail Lounge - Restaurant, Cocktail Lounge, Tavern - One Story	YES - Current	NO - Privately-Owned	Available	Not Used in Prior Housing Element	0.059665035	0	0	0.059665035	0	0	0	097-SA191	293	South Los Angeles		Lower
LOS ANGELES	1960 W MANCHESTER AVE	90047	6036008001	Neighborhood Commercial	C2-1VL-CPIO	0	108	0.117551546	Residential - Three Units (Any Combination) - 4 Stories or Less	YES - Current	NO - Privately-Owned	Available	Not Used in Prior Housing Element	0	0	0.608408642	0.608408642	3	0	0	097-SA193	338	South Los Angeles	Yes	Above Moderate
LOS ANGELES	1956 W MANCHESTER AVE	90047	6036008002	Neighborhood Commercial	C2-1VL-CPIO	0	108	0.117774614	Residential - Three Units (Any Combination) - 4 Stories or Less	YES - Current	NO - Privately-Owned	Available	Not Used in Prior Housing Element	0	0	0.608408642	0.608408642	3	0	0	097-SA193	339	South Los Angeles	Yes	Above Moderate
LOS ANGELES	1952 W MANCHESTER AVE	90047	6036008003	Neighborhood Commercial	C2-1VL-CPIO	0	108	0.117775708	Residential - Three Units (Any Combination) - 4 Stories or Less	YES - Current	NO - Privately-Owned	Available	Not Used in Prior Housing Element	0	0	0.608408642	0.608408642	3	0	0	097-SA193	340	South Los Angeles	Yes	Above Moderate
LOS ANGELES	1942 W MANCHESTER AVE	90047	6036008004	Neighborhood Commercial	C2-1VL-CPIO	0	108	0.117774978	Residential - Three Units (Any Combination) - 4 Stories or Less	YES - Current	NO - Privately-Owned	Available	Not Used in Prior Housing Element	0	0	0.608408642	0.608408642	3	0	0	097-SA193	341	South Los Angeles	Yes	Above Moderate
LOS ANGELES	1938 W MANCHESTER AVE	90047	6036008005	Neighborhood Commercial	C2-1VL-CPIO	0	108	0.117774974	Residential - Three Units (Any Combination) - 4 Stories or Less	YES - Current	NO - Privately-Owned	Available	Not Used in Prior Housing Element	0	0	0.608408642	0.608408642	3	0	0	097-SA193	342	South Los Angeles	Yes	Above Moderate
LOS ANGELES	1930 W MANCHESTER AVE	90047	6036008006	Neighborhood Commercial	C2-1VL-CPIO	0	108	0.118726375	Residential - Three Units (Any Combination) - 4 Stories or Less	YES - Current	NO - Privately-Owned	Available	Not Used in Prior Housing Element	0	0	0.608408642	0.608408642	3	0	0	097-SA193	343	South Los Angeles	Yes	Above Moderate
LOS ANGELES	8851 S WESTERN AVE	90047	6036010042	Neighborhood Commercial	(T)(Q)C2-1VL-CPIO	0	108	0.20403839	Commercial - Parking Lot (Commercial Use Property) - Lots - Patron or Employee - One Story	YES - Current	NO - Privately-Owned	Available	Not Used in Prior Housing Element	0.019005395	0	0	0.019005395	0	0	0	096A193	129	South Los Angeles		Lower
LOS ANGELES	8857 S WESTERN AVE	90047	6036010042	Neighborhood Commercial	(T)(Q)C2-1VL-CPIO	0	108	0.17218557	Commercial - Parking Lot (Commercial Use Property) - Lots - Patron or Employee - One Story	YES - Current	NO - Privately-Owned	Available	Not Used in Prior Housing Element	0.018678852	0	0	0.018678852	0	0	0	096A193	136	South Los Angeles		Lower
LOS ANGELES	8863 S WESTERN AVE	90047	6036010042	Neighborhood Commercial	(T)(Q)C2-1VL-CPIO	0	108	0.172185924	Commercial - Parking Lot (Commercial Use Property) - Lots - Patron or Employee - One Story	YES - Current	NO - Privately-Owned	Available	Not Used in Prior Housing Element	0.018678852	0	0	0.018678852	0	0	0	096A193	143	South Los Angeles		Lower
LOS ANGELES	8867 S WESTERN AVE	90047	6036010042	Neighborhood Commercial	(T)(Q)C2-1VL-CPIO	0	108	0.168743501	Commercial - Parking Lot (Commercial Use Property) - Lots - Patron or Employee - One Story	YES - Current	NO - Privately-Owned	Available	Not Used in Prior Housing Element	0.017996188	0	0	0.017996188	0	0	0	096A193	158	South Los Angeles		Lower
LOS ANGELES	8877 S WESTERN AVE	90047	6036010042	Neighborhood Commercial	(T)(Q)C2-1VL-CPIO	0	108	0.197414008	Commercial - Parking Lot (Commercial Use Property) - Lots - Patron or Employee - One Story	YES - Current	NO - Privately-Owned	Available	Not Used in Prior Housing Element	0.01922977	0	0	0.01922977	0	0	0	096A193	166	South Los Angeles		Lower
LOS ANGELES			6036010042	Neighborhood Commercial	(T)(Q)C2-1VL-CPIO	0	108	0.003443627	Commercial - Parking Lot (Commercial Use Property) - Lots - Patron or Employee - One Story	YES - Current	NO - Privately-Owned	Available	Not Used in Prior Housing Element	0	0	0.000727046	0.000727046	0	0	0	096A193	165	South Los Angeles		Above Moderate
LOS ANGELES			6036010042	Neighborhood Commercial	(T)(Q)C2-1VL-CPIO	0	108	0.174291252	Commercial - Parking Lot (Commercial Use Property) - Lots - Patron or Employee - One Story	YES - Current	NO - Privately-Owned	Available	Not Used in Prior Housing Element	0.018678852	0	0	0.018678852	0	0	0	096A193	339	South Los Angeles		Lower
LOS ANGELES	1816 W 88TH PL	90047	6036010043	Neighborhood Commercial	(T)(Q)C2-1VL-CPIO	0	108	0.193637592	Commercial - Parking Lot (Commercial Use Property) - Lots - Patron or Employee - One Story	YES - Current	NO - Privately-Owned	Available	Not Used in Prior Housing Element	0.018753869	0	0	0.018753869	0	0	0	096A193	128	South Los Angeles		Lower
LOS ANGELES	1817 W 89TH ST	90047	6036010043	Neighborhood Commercial	(T)(Q)C2-1VL-CPIO	0	108	0.190768792	Commercial - Parking Lot (Commercial Use Property) - Lots - Patron or Employee - One Story	YES - Current	NO - Privately-Owned	Available	Not Used in Prior Housing Element	0.018753869	0	0	0.018753869	0	0	0	096A193	157	South Los Angeles		Lower
LOS ANGELES	1824 W 88TH PL	90047	6036010043	Neighborhood Commercial	(T)(Q)C2-1VL-CPIO	0	108	0.134136653	Commercial - Parking Lot (Commercial Use Property) - Lots - Patron or Employee - One Story	YES - Current	NO - Privately-Owned	Available	Not Used in Prior Housing Element	0.016633215	0	0	0.016633215	0	0	0	096A193	127	South Los Angeles		Lower
LOS ANGELES	1825 W 89TH ST	90047	6036010043	Neighborhood Commercial	(T)(Q)C2-1VL-CPIO	0	108	0.152615254	Commercial - Parking Lot (Commercial Use Property) - Lots - Patron or Employee - One Story	YES - Current	NO - Privately-Owned	Available	Not Used in Prior Housing Element	0.017830631	0	0	0.017830631	0	0	0	096A193	156	South Los Angeles		Lower
LOS ANGELES	1828 W 88TH PL	90047	6036010043	Neighborhood Commercial	(T)(Q)C2-1VL-CPIO	0	108	0.14252633	Commercial - Parking Lot (Commercial Use Property) - Lots - Patron or Employee - One Story	YES - Current	NO - Privately-Owned	Available	Not Used in Prior Housing Element	0.017282559	0	0	0.017282559	0	0	0	096A193	126	South Los Angeles		Lower
LOS ANGELES	1829 W 89TH ST	90047	6036010043	Neighborhood Commercial	(T)(Q)C2-1VL-CPIO	0	108	0.152614295	Commercial - Parking Lot (Commercial Use Property) - Lots - Patron or Employee - One Story	YES - Current	NO - Privately-Owned	Available	Not Used in Prior Housing Element	0.017830631	0	0	0.017830631	0	0	0	096A193	155	South Los Angeles		Lower
LOS ANGELES			6036010043	Neighborhood Commercial	(T)(Q)C2-1VL-CPIO	0	108	0.11386857	Commercial - Parking Lot (Commercial Use Property) - Lots - Patron or Employee - One Story	YES - Current	NO - Privately-Owned	Available	Not Used in Prior Housing Element	0.015469681	0	0	0.015469681	0	0	0	096A193	338	South Los Angeles		Lower
LOS ANGELES	1816 W 88TH ST	90047	6036010045	Neighborhood Commercial	(T)(Q)C2-1-CPIO	0	108	0.193718287	Commercial - Supermarket - Supermarket - 12,000 SF or More - One Story	YES - Current	NO - Privately-Owned	Available	Not Used in Prior Housing Element	0.022145745	0	0	0.022145745	1	0	0	096A193	64	South Los Angeles		Lower
LOS ANGELES	1817 W 88TH PL	90047	6036010045	Neighborhood Commercial	(T)(Q)C2-1-CPIO	0	108	0.193718676	Commercial - Supermarket - Supermarket - 12,000 SF or More - One Story	YES - Current	NO - Privately-Owned	Available	Not Used in Prior Housing Element	0.030984288	0	0	0.030984288	1	0	0	096A193	92	South Los Angeles		Lower
LOS ANGELES	1824 W 88TH ST	90047	6036010045	Neighborhood Commercial	(T)(Q)C2-1-CPIO	0	108	0.154973527	Commercial - Supermarket - Supermarket - 12,000 SF or More - One Story	YES - Current	NO - Privately-Owned	Available	Not Used in Prior Housing Element	0.019734758	0	0	0.019734758	1	0	0	096A193	63	South Los Angeles		Lower
LOS ANGELES	1825 W 88TH PL	90047	6036010045	Neighborhood Commercial	(T)(Q)C2-1-CPIO	0	108	0.154975218	Commercial - Supermarket - Supermarket - 12,000 SF or More - One Story	YES - Current	NO - Privately-Owned	Available	Not Used in Prior Housing Element	0.029128861	0	0	0.029128861	1	0	0	096A193	91	South Los Angeles		Lower
LOS ANGELES	1828 W 88TH ST	90047	6036010045	Neighborhood Commercial	(T)(Q)C2-1-CPIO	0	108	0.154973776	Commercial - Supermarket - Supermarket - 12,000 SF or More - One Story	YES - Current	NO - Privately-Owned	Available	Not Used in Prior Housing Element	0.029128861	0	0	0.029128861	1	0	0	096A193	62	South Los Angeles		Lower
LOS ANGELES	1829 W 88TH PL	90047	6036010045	Neighborhood Commercial	(T)(Q)C2-1-CPIO	0	108	0.154973179	Commercial - Supermarket - Supermarket - 12,000 SF or More - One Story	YES - Current	NO - Privately-Owned	Available	Not Used in Prior Housing Element	0.029128861	0	0	0.029128861	1	0	0	096A193	90	South Los Angeles		Lower
LOS ANGELES	8801 S WESTERN AVE	90047	6036010045	Neighborhood Commercial	(T)(Q)C2-1-CPIO	0	108	0.204039447	Commercial - Supermarket - Supermarket - 12,000 SF or More - One Story	YES - Current	NO - Privately-Owned	Available	Not Used in Prior Housing Element	0.02191549	0	0	0.02191549	1	0	0	096A193	65	South Los Angeles		Lower
LOS ANGELES	8807 S WESTERN AVE	90047	6036010045	Neighborhood Commercial	(T)(Q)C2-1-CPIO	0	108	0.172185906	Commercial - Supermarket - Supermarket - 12,000 SF or More - One Story	YES - Current	NO - Privately-Owned	Available	Not Used in Prior Housing Element	0.030969614	0	0	0.030969614	1	0	0	096A193	77	South Los Angeles		Lower
LOS ANGELES	8819 S WESTERN AVE	90047	6036010045	Neighborhood Commercial	(T)(Q)C2-1-CPIO	0	108	0.172187704	Commercial - Supermarket - Supermarket - 12,000 SF or More - One Story	YES - Current	NO - Privately-Owned	Available	Not Used in Prior Housing Element	0.030969614	0	0	0.030969614	1	0	0	096A193	84	South Los Angeles		Lower
LOS ANGELES	8821 S WESTERN AVE	90047	6036010045	Neighborhood Commercial	(T)(Q)C2-1-CPIO	0	108	0.172185906	Commercial - Supermarket - Supermarket - 12,000 SF or More - One Story	YES - Current	NO - Privately-Owned	Available	Not Used in Prior Housing Element	0.030969614	0	0	0.030969614	1	0	0	096A193	99	South Los Angeles		Lower
LOS ANGELES	8827 S WESTERN AVE	90047	6036010045	Neighborhood Commercial	(T)(Q)C2-1-CPIO	0	108	0.204096923	Commercial - Supermarket - Supermarket - 12,000 SF or More - One Story	YES - Current	NO - Privately-Owned	Available	Not Used in Prior Housing Element	0.031705566	1	0	0.031705566	1	0	0	096A193	106	South Los Angeles		Lower
LOS ANGELES			6036010045	Neighborhood Commercial	(T)(Q)C2-1-CPIO	0	108	0.136764279	Commercial - Supermarket - Supermarket - 12,000 SF or More - One Story	YES - Current	NO - Privately-Owned	Available	Not Used in Prior Housing Element	0.018251855	0	0	0.018251855	1	0	0	096A193	337	South Los Angeles		Lower
LOS ANGELES			6036010045	Neighborhood Commercial	(T)(Q)C2-1-CPIO	0	108	0.174778797	Commercial - Supermarket - Supermarket - 12,000 SF or More - One Story	YES - Current	NO - Privately-Owned	Available	Not Used in Prior Housing Element	0.02094195	0	0	0.02094195	1	0	0	096A193	335	South Los Angeles		Lower
LOS ANGELES	1800 W MANCHESTER AVE	90047	6036011001	Community Commercial	C2-2D-CPIO	0	108	0.169601205	Commercial - Service Station - Full Service - Lift	YES - Current	NO - Privately-Owned	Available	Not Used in Prior Housing Element	0.186652319	0	0	0.186652319	0	0	0	097-SA193	350	South Los Angeles		Lower
LOS ANGELES	8611 S WESTERN AVE	90047	6036011001	Community Commercial	C2-2D-CPIO	0	108	0.172185576	Commercial - Service Station - Full Service - Lift	YES - Current	NO - Privately-Owned	Available	Not Used in Prior Housing Element	0.183722316	0	0	0.183722316	0	0	0	097-SA193	352	South Los Angeles		Lower
LOS ANGELES	8617 S WESTERN AVE	90047	6036011001	Community Commercial	C2-2D-CPIO	0	108	0.172187728	Commercial - Service Station - Full Service - Lift	YES - Current	NO - Privately-Owned	Available	Not Used in Prior Housing Element	0.183722316	0	0	0.183722316	0	0	0	097-SA193	367	South Los Angeles		Lower
LOS ANGELES	8621 S WESTERN AVE	90047	6036011001	Community Commercial	C2-2D-CPIO	0	108	0.169554889	Commercial - Service Station - Full Service - Lift	YES - Current	NO - Privately-Owned	Available	Not Used in Prior Housing Element	0.186652319	0	0	0.186652319	0	0	0	097-SA193	368	South Los Angeles		Lower
LOS ANGELES			6036011001	Community Commercial	C2-2D-CPIO	0	108	0.17218593	Commercial - Service Station - Full Service - Lift	YES - Current	NO - Privately-Owned	Available	Not Used in Prior Housing Element	0.183722316	0	0	0.183722316	0	0	0	097-SA193	351	South Los Angeles		Lower
LOS ANGELES	8715 S WESTERN AVE	90047	6036011003	Community Commercial	C2-2D-CPIO	0	108	0.172186627	Commercial - Store Combination - Store and Office Combination - One Story	YES - Current	NO - Privately-Owned	Available	Not Used in Prior Housing Element	0.183722316	0	0	0.183722316	0	0	0	096A193	29	South Los Angeles		Lower
LOS ANGELES	8717 S WESTERN AVE	90047	6036011003	Community Commercial	C2-2D-CPIO	0	108	0.172186981	Commercial - Store Combination - Store and Office Combination - One Story	YES - Current	NO - Privately-Owned	Available	Not Used in Prior Housing Element	0.183722316	0	0	0.183722316	0	0	0	096A193	40	South Los Angeles		Lower
LOS ANGELES	8735 S WESTERN AVE	90047	6036011003	Community Commercial	C2-2D-CPIO	0	108	0.204041297	Commercial - Store Combination - Store and Office Combination - One Story	YES - Current	NO - Privately-Owned	Available	Not Used in Prior Housing Element	0.173529823	0	0	0.173529823	0	0	0	096A193	44	South Los Angeles		Lower
LOS ANGELES	1817 W 88TH ST	90047	6036011004	Community Commercial	C2-2D-CPIO	0	108	0.193712447	Commercial - Parking Lot (Commercial Use Property) - Lots - Patron or Employee - One Story	YES - Current	NO - Privately-Owned	Available	Not Used in Prior Housing Element	0.02163103	0	0	0.02163103	0	0	0	096A193	39	South Los Angeles		Lower
LOS ANGELES	1825 W 88TH ST	90047	6036011005	Community Commercial	C2-2D-CPIO	0	108	0.15497187	Commercial - Parking Lot (Commercial Use Property) - Lots - Patron or Employee - One Story	YES - Current	NO - Privately-Owned	Available	Not Used in Prior Housing Element	0.025518089	0	0	0.025518089	0	0	0	096A193	38	South Los Angeles		Lower
LOS ANGELES	1829 W 88TH ST	90047	6036011006	Community Commercial	C2-2D-CPIO	0	108	0.154969933	Commercial - Parking Lot (Commercial Use Property) - Lots - Patron or Employee - One Story	YES - Current	NO - Privately-Owned	Available	Not Used in Prior Housing Element	0.025518089	0	0	0.025518089	0	0	0	096A193	37	South Los Angeles		Lower
LOS ANGELES	1852 W 87TH ST	90047	6036011012	Medium Residential	R3-1	0	54	0.154540436	Residential - Single Family Residence	YES - Current	NO - Privately-Owned	Available	Used in Prior Housing Element - Non-Vacant	0.89922967	0	0	0.89922967	1	0	0	096A193	14	South Los Angeles		Lower
LOS ANGELES	1848 W 87TH ST	90047	6036011013	Medium Residential	R3-1	0	54	0.154968853	Residential - Single Family Residence	YES - Current	NO - Privately-Owned	Available	Used in Prior Housing Element - Non-Vacant	0.89922967	0	0	0.89922967	1	0	0	096A193	15	South Los Angeles		Lower
LOS ANGELES	1846 W 87TH ST	90047	6036011014	Medium Residential	R3-1	0	54	0.15496982	Residential - Three Units (Any Combination) - 4 Stories or Less	YES - Current	NO - Privately-Owned	Available	Not Used in Prior Housing Element	0	0	0.524089229	0.524089229	3	0	0	096A193	16	South Los Angeles	Yes	Above Moderate
LOS ANGELES	1838 W 87TH ST	90047	6036011015	Medium Residential	R3-1	0	54	0.154970182	Residential - Single Family Residence	YES - Current	NO - Privately-Owned	Available	Used in Prior Housing Element - Non-Vacant	0.89922967	0	0	0.89922967	1	0	0	096A193	17	South Los Angeles		Lower
LOS ANGELES	1836 W 87TH ST	90047	6036011016	Medium Residential	R3-1	0	54	0.15496957	Residential - Three Units (Any Combination) - 4 Stories or Less	YES - Current	NO - Privately-Owned	Available	Not Used in Prior Housing Element	0	0	0.524089229	0.524089229	3	0	0	096A193	18	South Los Angeles	Yes	Above Moderate
LOS ANGELES	1828 W 87TH ST	90047	6036011017	Community Commercial	C2-2D-CPIO	0	108	0.154969926	Commercial - Parking Lot (Commercial Use Property) - Lots - Patron or Employee - One Story	YES - Current	NO - Privately-Owned	Available	Used in Prior Housing Element - Non-Vacant	0.047894781	0	0	0.047894781	0	0	0	096A193	19	South Los Angeles		Lower
LOS ANGELES	1824 W 87TH ST	90047	6036011018	Community Commercial	C2-2D-CPIO	0	108	0.154971617	Commercial - Parking Lot (Commercial Use Property) - Lots - Patron or Employee - One Story	YES - Current	NO - Privately-Owned	Available	Used in Prior Housing Element - Non-Vacant	0.047894781	0	0	0.047894781	0	0	0	096A193	20	South Los Angeles		Lower
LOS ANGELES	1816 W 87TH ST	90047	6036011019	Community Commercial	C2-2D-CPIO	0	108	0.193713715	Commercial - Parking Lot (Commercial Use Property) - Lots - Patron or Employee - One Story	YES - Current	NO - Privately-Owned	Available	Used in Prior Housing Element - Non-Vacant	0.043521905	0	0	0.043521905	0	0	0	096A193	21	South Los Angeles		Lower
LOS ANGELES	1824 W MANCHESTER AVE	90047	6036011022	Community Commercial	C2-2D-CPIO	0	108	0.139531575	Commercial - Restaurant, Cocktail Lounge - Restaurant, Cocktail Lounge, Tavern - One Story	YES - Current	NO - Privately-Owned	Available	Not Used in Prior Housing Element	0.100616622	0	0	0.100616622	1	0	0	097-SA193	349	South Los Angeles		Lower
LOS ANGELES	1828 W MANCHESTER AVE	90047	6036011022	Community Commercial	C2-2D-CPIO	0	108	0.140678562	Commercial - Restaurant, Cocktail Lounge - Restaurant, Cocktail Lounge, Tavern - One Story	YES - Current	NO - Privately-Owned	Available	Not Used in Prior Housing Element	0.099636136	0	0	0.099636136	1	0	0	097-SA193	348	South Los Angeles		Lower
LOS ANGELES	1855 W 87TH ST	90047	6036011024	Community Commercial	C2-2D-CPIO	0	108	0.140408534	Residential - Five or More Units or Apartments (Any Combination) - 4 Stories or Less	YES - Current	NO - Privately-Owned	Available	Not Used in Prior Housing Element	0	0	0.306410885	0.306410885	6	0	0	097-SA193	358	South Los Angeles	Yes	Above Moderate
LOS ANGELES	1851 W 87TH ST	90047	6036011025	Community Commercial	C2-2D-CPIO	0	108	0.137759608	Residential - Four Units (Any Combination) - 4 Stories or Less	YES - Current	NO - Privately-Owned	Available	Not Used in Prior Housing Element	0	0	0.330123127	0.330123127	4	0	0	097-SA193	359	South Los Angeles	Yes	Above Moderate
LOS ANGELES	1845 W 87TH ST	90047	6036011026	Community Commercial	C2-2D-CPIO	0	108	0.137756744	Residential - Four Units (Any Combination) - 4 Stories or Less	YES - Current	NO - Privately-Owned	Available	Not Used in Prior Housing Element	0	0	0.330123127	0.330123127	4	0	0	097-SA193	360	South Los Angeles	Yes	Above Moderate
LOS ANGELES	1841 W 87TH ST	90047	6036011027	Community Commercial	C2-2D-CPIO	0	108	0.137753345	Residential - Four Units (Any Combination) - 4 Stories or Less	YES - Current	NO - Privately-Owned	Available	Not Used in Prior Housing Element	0	0	0.330123127	0.330123127	4	0	0	097-SA193	361	South Los Angeles	Yes	Above Moderate
LOS ANGELES	1835 W 87TH ST	90047	6036011028	Community Commercial	C2-2D-CPIO	0	108	0.137750643	Residential - Four Units (Any Combination) - 4 Stories or Less	YES - Current	NO - Privately-Owned	Available	Not Used in Prior Housing Element	0	0	0.330123127	0.330123127	4	0	0	097-SA193	362	South Los Angeles	Yes	Above Moderate

LOS ANGELES	1831 W 87TH ST	90047	6036011029	Community Commercial	C2-2D-CPIO	0	108	0.137749495	Residential - Five or More Units or Apartments (Any Combination) - 4 Stories or Less	YES - Current	NO - Privately-Owned	Available	Not Used in Prior Housing Element	0	0	0.30929102	0.30929102	6	0	0	097-SA193	363	South Los Angeles		Yes	Above Moderate
LOS ANGELES	1838 W MANCHESTER AVE	90047	6036011030	Community Commercial	C2-2D-CPIO	0	108	0.324652212	Commercial - Store - One Story	YES - Current	NO - Privately-Owned	Available	Not Used in Prior Housing Element	0.520803336	0	0	0.520803336	0	0	0	097-SA193	347	South Los Angeles			Lower
LOS ANGELES	1840 W MANCHESTER AVE	90047	6036011031	Community Commercial	C2-2D-CPIO	0	108	0.574782757	Commercial - Store - One Story	YES - Current	NO - Privately-Owned	Available	Not Used in Prior Housing Element	2.965885475	0	0	2.965885475	1	0	0	097-SA193	346	South Los Angeles			Lower
LOS ANGELES	1819 W 87TH ST	90047	6036011032	Community Commercial	C2-2D-CPIO	0	108	0.152281656	Residential - Five or More Units or Apartments (Any Combination) - 4 Stories or Less	YES - Current	NO - Privately-Owned	Available	Not Used in Prior Housing Element	0	0	0.296192761	0.296192761	14	0	0	097-SA193	365	South Los Angeles		Yes	Above Moderate
LOS ANGELES	1823 W 87TH ST	90047	6036011032	Community Commercial	C2-2D-CPIO	0	108	0.153432618	Residential - Five or More Units or Apartments (Any Combination) - 4 Stories or Less	YES - Current	NO - Privately-Owned	Available	Not Used in Prior Housing Element	0	0	0.296192761	0.296192761	14	0	0	097-SA193	364	South Los Angeles		Yes	Above Moderate
LOS ANGELES	8707 S WESTERN AVE	90047	6036011034	Community Commercial	C2-2D-CPIO	0	108	0.162609989	Commercial - Store - One Story	YES - Current	NO - Privately-Owned	Available	Not Used in Prior Housing Element	0.186433062	0	0	0.186433062	0	0	0	096A193	26	South Los Angeles			Lower
LOS ANGELES	9101 S WESTERN AVE	90047	6036016028	Neighborhood Commercial	C2-1VL-CPIO	0	108	0.121236041	Commercial - Store - One Story	YES - Current	NO - Privately-Owned	Available	Not Used in Prior Housing Element	0.028864416	0	0	0.028864416	5	0	0	094-SA193	68	South Los Angeles			Lower
LOS ANGELES	9107 S WESTERN AVE	90047	6036016029	Neighborhood Commercial	C2-1VL-CPIO	0	108	0.123810273	Commercial - Store - One Story	YES - Current	NO - Privately-Owned	Available	Not Used in Prior Housing Element	0.044417581	0	0	0.044417581	3	0	0	094-SA193	74	South Los Angeles			Lower
LOS ANGELES	9113 S WESTERN AVE	90047	6036016030	Neighborhood Commercial	C2-1VL-CPIO	0	108	0.061904787	Commercial - Store - One Story	YES - Current	NO - Privately-Owned	Available	Not Used in Prior Housing Element	0	0	0.001773014	0.001773014	1	0	0	094-SA193	81	South Los Angeles			Above Moderate
LOS ANGELES	9115 S WESTERN AVE	90047	6036016031	Neighborhood Commercial	C2-1VL-CPIO	0	108	0.0619054	Commercial - Store - One Story	YES - Current	NO - Privately-Owned	Available	Not Used in Prior Housing Element	0	0	0.001559547	0.001559547	2	0	0	094-SA193	85	South Los Angeles			Above Moderate
LOS ANGELES	9117 S WESTERN AVE	90047	6036016032	Neighborhood Commercial	C2-1VL-CPIO	0	108	0.061903644	Commercial - Store Combination - Store and Residential Combination - One Story	YES - Current	NO - Privately-Owned	Available	Not Used in Prior Housing Element	0	0	0.002009113	0.002009113	0	0	0	094-SA193	105	South Los Angeles			Above Moderate
LOS ANGELES	9123 S WESTERN AVE	90047	6036016033	Neighborhood Commercial	C2-1VL-CPIO	0	108	0.061905049	Commercial - Store - One Story	YES - Current	NO - Privately-Owned	Available	Not Used in Prior Housing Element	0	0	0.015951888	0.015951888	0	0	0	094-SA193	109	South Los Angeles			Above Moderate
LOS ANGELES	9125 S WESTERN AVE	90047	6036016034	Neighborhood Commercial	C2-1VL-CPIO	0	108	0.061904697	Residential - Double, Duplex, or Two Units - 4 Stories or Less	YES - Current	NO - Privately-Owned	Available	Not Used in Prior Housing Element	0	0	0.000789098	0.000789098	2	0	0	094-SA193	113	South Los Angeles			Above Moderate
LOS ANGELES	9127 S WESTERN AVE	90047	6036016035	Neighborhood Commercial	C2-1VL-CPIO	0	108	0.061903555	Commercial - Store - One Story	YES - Current	NO - Privately-Owned	Available	Not Used in Prior Housing Element	0	0	0.001559547	0.001559547	2	0	0	094-SA193	117	South Los Angeles			Above Moderate
LOS ANGELES	9131 S WESTERN AVE	90047	6036016036	Neighborhood Commercial	C2-1VL-CPIO	0	108	0.123806758	Commercial - Store - One Story	YES - Current	NO - Privately-Owned	Available	Not Used in Prior Housing Element	0.044417581	0	0	0.044417581	3	0	0	094-SA193	122	South Los Angeles			Lower
LOS ANGELES	9155 S WESTERN AVE	90047	6036016038	Neighborhood Commercial	C2-1VL-CPIO	0	108	0.123803683	Commercial - Auto, Recreation Equipment, Construction Equipment Sales and Service - Auto Service Centers (No Gasoline) - One Story	YES - Current	NO - Privately-Owned	Available	Used in Prior Housing Element - Non-Vacant	0.138976645	0	0	0.138976645	1	0	0	094-SA193	190	South Los Angeles			Lower
LOS ANGELES	9167 S WESTERN AVE	90047	6036016038	Neighborhood Commercial	C2-1VL-CPIO	0	108	0.12713804	Commercial - Auto, Recreation Equipment, Construction Equipment Sales and Service - Auto Service Centers (No Gasoline) - One Story	YES - Current	NO - Privately-Owned	Available	Used in Prior Housing Element - Non-Vacant	0.138976645	0	0	0.138976645	1	0	0	094-SA193	197	South Los Angeles			Lower
LOS ANGELES	9162 S MANHATTAN PL	90047	6036016039	Low Medium II Residential	RD1.5-1	0	29	0.156209208	Residential - Four Units (Any Combination) - 4 Stories or Less	YES - Current	NO - Privately-Owned	Available	Not Used in Prior Housing Element	0	0.129010937	0	0.129010937	4	0	0	094-SA193	196	South Los Angeles		Yes	Moderate
LOS ANGELES	9156 S MANHATTAN PL	90047	6036016040	Low Medium II Residential	RD1.5-1	0	29	0.155615642	Residential - Four Units (Any Combination) - 4 Stories or Less	YES - Current	NO - Privately-Owned	Available	Not Used in Prior Housing Element	0	0.129010937	0	0.129010937	4	0	0	094-SA193	189	South Los Angeles		Yes	Moderate
LOS ANGELES	9152 S MANHATTAN PL	90047	6036016041	Low Medium II Residential	RD1.5-1	0	29	0.156457419	Residential - Four Units (Any Combination) - 4 Stories or Less	YES - Current	NO - Privately-Owned	Available	Not Used in Prior Housing Element	0	0.129010937	0	0.129010937	4	0	0	094-SA193	165	South Los Angeles		Yes	Moderate
LOS ANGELES	9142 S MANHATTAN PL	90047	6036016042	Low Medium II Residential	RD1.5-1	0	29	0.157299592	Residential - Four Units (Any Combination) - 4 Stories or Less	YES - Current	NO - Privately-Owned	Available	Not Used in Prior Housing Element	0	0.129010937	0	0.129010937	4	0	0	094-SA193	157	South Los Angeles		Yes	Moderate
LOS ANGELES	9136 S MANHATTAN PL	90047	6036016043	Low Medium II Residential	RD1.5-1	0	29	0.158140452	Residential - Four Units (Any Combination) - 4 Stories or Less	YES - Current	NO - Privately-Owned	Available	Not Used in Prior Housing Element	0	0.129010937	0	0.129010937	4	0	0	094-SA193	133	South Los Angeles		Yes	Moderate
LOS ANGELES	9124 S MANHATTAN PL	90047	6036016045	Low Medium II Residential	RD1.5-1	0	29	0.156855828	Residential - Four Units (Any Combination) - 4 Stories or Less	YES - Current	NO - Privately-Owned	Available	Not Used in Prior Housing Element	0	0.129010937	0	0.129010937	4	0	0	094-SA193	116	South Los Angeles		Yes	Moderate
LOS ANGELES	9120 S MANHATTAN PL	90047	6036016046	Low Medium II Residential	RD1.5-1	0	29	0.157667355	Residential - Four Units (Any Combination) - 4 Stories or Less	YES - Current	NO - Privately-Owned	Available	Not Used in Prior Housing Element	0	0.059458677	0	0.059458677	4	0	0	094-SA193	108	South Los Angeles		Yes	Moderate
LOS ANGELES	9114 S MANHATTAN PL	90047	6036016047	Low Medium II Residential	RD1.5-1	0	29	0.15847834	Residential - Four Units (Any Combination) - 4 Stories or Less	YES - Current	NO - Privately-Owned	Available	Not Used in Prior Housing Element	0	0.179887819	0	0.179887819	4	0	0	094-SA193	83	South Los Angeles		Yes	Moderate
LOS ANGELES	9110 S MANHATTAN PL	90047	6036016048	Low Medium II Residential	RD1.5-1	0	29	0.159288002	Residential - Four Units (Any Combination) - 4 Stories or Less	YES - Current	NO - Privately-Owned	Available	Not Used in Prior Housing Element	0	0.179887819	0	0.179887819	4	0	0	094-SA193	76	South Los Angeles		Yes	Moderate
LOS ANGELES	1818 W 91ST ST	90047	6036016049	Low Medium II Residential	RD1.5-1	0	29	0.158954037	Residential - Four Units (Any Combination) - 4 Stories or Less	YES - Current	NO - Privately-Owned	Available	Not Used in Prior Housing Element	0	0.179887819	0	0.179887819	4	0	0	094-SA193	70	South Los Angeles		Yes	Moderate
LOS ANGELES	9130 S MANHATTAN PL	90047	6036016050	Low Medium II Residential	RD1.5-1	0	29	0.15898276	Residential - Four Units (Any Combination) - 4 Stories or Less	YES - Current	NO - Privately-Owned	Available	Not Used in Prior Housing Element	0	0.129010937	0	0.129010937	4	0	0	094-SA193	124	South Los Angeles		Yes	Moderate
LOS ANGELES	9137 S WESTERN AVE	90047	6036016053	Neighborhood Commercial	C2-1VL-CPIO	0	108	0.123806843	Commercial - Store - One Story	YES - Current	NO - Privately-Owned	Available	Not Used in Prior Housing Element	0.162629056	0	0	0.162629056	0	0	0	094-SA193	129	South Los Angeles			Lower
LOS ANGELES	9143 S WESTERN AVE	90047	6036016053	Neighborhood Commercial	C2-1VL-CPIO	0	108	0.123806142	Commercial - Store - One Story	YES - Current	NO - Privately-Owned	Available	Not Used in Prior Housing Element	0.115539551	0	0	0.115539551	0	0	0	094-SA193	152	South Los Angeles			Lower
LOS ANGELES	9149 S WESTERN AVE	90047	6036016053	Neighborhood Commercial	C2-1VL-CPIO	0	108	0.123804649	Commercial - Store - One Story	YES - Current	NO - Privately-Owned	Available	Not Used in Prior Housing Element	0.115539551	0	0	0.115539551	0	0	0	094-SA193	159	South Los Angeles			Lower
LOS ANGELES		6036016053		Neighborhood Commercial	C2-1VL-CPIO	0	108	0.123804386	Commercial - Store - One Story	YES - Current	NO - Privately-Owned	Available	Not Used in Prior Housing Element	0.115539551	0	0	0.115539551	0	0	0	094-SA193	167	South Los Angeles			Lower
LOS ANGELES	8901 S WESTERN AVE	90047	6037017001	Neighborhood Commercial	C2-1VL-CPIO	0	108	0.129117149	Commercial - Store - One Story	YES - Current	NO - Privately-Owned	Available	Used in Prior Housing Element - Non-Vacant	0.190778858	0	0	0.190778858	1	0	0	096A193	184	South Los Angeles			Lower
LOS ANGELES	8911 S WESTERN AVE	90047	6036017003	Neighborhood Commercial	C2-1VL-CPIO	0	108	0.064566827	Commercial - Store Combination - Store and Residential Combination - One Story	YES - Current	NO - Privately-Owned	Available	Not Used in Prior Housing Element	0	0	0.00102773	0.00102773	3	0	0	096A193	209	South Los Angeles			Above Moderate
LOS ANGELES	8913 S WESTERN AVE	90047	6036017004	Neighborhood Commercial	C2-1VL-CPIO	0	108	0.064567189	Commercial - Store Combination - Store and Residential Combination - One Story	YES - Current	NO - Privately-Owned	Available	Not Used in Prior Housing Element	0	0	0.001184802	0.001184802	2	0	0	096A193	219	South Los Angeles			Above Moderate
LOS ANGELES	8915 S WESTERN AVE	90047	6036017005	Neighborhood Commercial	C2-1VL-CPIO	0	108	0.064568975	Commercial - Store - One Story	YES - Current	NO - Privately-Owned	Available	Not Used in Prior Housing Element	0	0	0.002009113	0.002009113	0	0	0	096A193	222	South Los Angeles			Above Moderate
LOS ANGELES	8919 S WESTERN AVE	90047	6036017006	Neighborhood Commercial	C2-1VL-CPIO	0	108	0.064570952	Commercial - Store - One Story	YES - Current	NO - Privately-Owned	Available	Not Used in Prior Housing Element	0	0	0.001559547	0.001559547	2	0	0	096A193	232	South Los Angeles			Above Moderate
LOS ANGELES	8927 S WESTERN AVE	90047	6036017008	Neighborhood Commercial	C2-1VL-CPIO	0	108	0.064576693	Commercial - Store Combination - Store and Residential Combination - One Story	YES - Current	NO - Privately-Owned	Available	Not Used in Prior Housing Element	0	0	0.005068743	0.005068743	0	0	0	096A193	256	South Los Angeles		Yes	Above Moderate
LOS ANGELES	8929 S WESTERN AVE	90047	6036017009	Neighborhood Commercial	C2-1VL-CPIO	0	108	0.064579293	Institutional - Church - One Story	YES - Current	NO - Privately-Owned	Available	Not Used in Prior Housing Element	0	0	0.010187958	0.010187958	1	0	0	096A193	260	South Los Angeles			Above Moderate
LOS ANGELES	8931 S WESTERN AVE	90047	6036017010	Neighborhood Commercial	C2-1VL-CPIO	0	108	0.064580278	Commercial - Store - One Story	YES - Current	NO - Privately-Owned	Available	Not Used in Prior Housing Element	0	0	0.014384691	0.014384691	1	0	0	096A193	271	South Los Angeles			Above Moderate
LOS ANGELES	8935 S WESTERN AVE	90047	6036017011	Neighborhood Commercial	C2-1VL-CPIO	0	108	0.064582248	Commercial - Store Combination - Store and Office Combination - One Story	YES - Current	NO - Privately-Owned	Available	Not Used in Prior Housing Element	0	0	0.001559547	0.001559547	2	0	0	096A193	282	South Los Angeles			Above Moderate
LOS ANGELES	8937 1/2 S WESTERN AVE	90047	6036017012	Neighborhood Commercial	C2-1VL-CPIO	0	108	0.064584856	Commercial - Store Combination - Store and Residential Combination - One Story	YES - Current	NO - Privately-Owned	Available	Not Used in Prior Housing Element	0	0	0.005068743	0.005068743	0	0	0	096A193	288	South Los Angeles		Yes	Above Moderate
LOS ANGELES	8939 S WESTERN AVE	90047	6036017013	Neighborhood Commercial	C2-1VL-CPIO	0	108	0.064585211	Residential - Double, Duplex, or Two Units - 4 Stories or Less	YES - Current	NO - Privately-Owned	Available	Not Used in Prior Housing Element	0	0	0.030680299	0.030680299	2	0	0	096A193	300	South Los Angeles			Above Moderate
LOS ANGELES	8941 S WESTERN AVE	90047	6036017014	Neighborhood Commercial	C2-1VL-CPIO	0	108	0.064588795	Commercial - Commercial - Vacant Land	YES - Current	NO - Privately-Owned	Available	Not Used in Prior Housing Element	0	0	0.034531415	0.034531415	0	0	0	096A193	312	South Los Angeles			Above Moderate
LOS ANGELES	8943 S WESTERN AVE	90047	6036017015	Neighborhood Commercial	C2-1VL-CPIO	0	108	0.064589789	Commercial - Commercial - Vacant Land	YES - Current	NO - Privately-Owned	Available	Not Used in Prior Housing Element	0	0	0.034531415	0.034531415	0	0	0	096A193	316	South Los Angeles			Above Moderate
LOS ANGELES	8945 S WESTERN AVE	90047	6036017016	Neighborhood Commercial	C2-1VL-CPIO	0	108	0.064592382	Commercial - Store - One Story	YES - Current	NO - Privately-Owned	Available	Not Used in Prior Housing Element	0	0	0.001773014	0.001773014	1	0	0	096A193	329	South Los Angeles			Above Moderate
LOS ANGELES	8949 S WESTERN AVE	90047	6036017017	Neighborhood Commercial	C2-1VL-CPIO	0	108	0.064593649	Commercial - Store Combination - Store and Office Combination - One Story	YES - Current	NO - Privately-Owned	Available	Not Used in Prior Housing Element	0	0	0.012966587	0.012966587	2	0	0	096A193	334	South Los Angeles			Above Moderate
LOS ANGELES	8951 S WESTERN AVE	90047	6036017018	Neighborhood Commercial	C2-1VL-CPIO	0	108	0.06369341	Commercial - Store Combination - Store and Residential Combination - One Story	YES - Current	NO - Privately-Owned	Available	Not Used in Prior Housing Element	0	0	0.024249133	0.024249133	0	0	0	094-SA193	21	South Los Angeles		Yes	Above Moderate
LOS ANGELES	8921 S WESTERN AVE	90047	6036017035	Neighborhood Commercial	C2-1VL-CPIO	0	108	0.064572928	Commercial - Store - One Story	YES - Current	NO - Privately-Owned	Available	Used in Prior Housing Element - Non-Vacant	0	0	0.002009113	0.002009113	0	0	0	096A193	242	South Los Angeles			Above Moderate
LOS ANGELES	8923 S WESTERN AVE	90047	6036017035	Neighborhood Commercial	C2-1VL-CPIO	0	108	0.064575522	Commercial - Store - One Story	YES - Current	NO - Privately-Owned	Available	Used in Prior Housing Element - Non-Vacant	0	0	0.002009113	0.002009113	0	0	0	096A193	245	South Los Angeles			Above Moderate
LOS ANGELES	8953 S WESTERN AVE	90047	6036017038	Neighborhood Commercial	C2-1VL-CPIO	0	108	0.064597854	Commercial - Store - Wireless Communication Tower - One Story	YES - Current	NO - Privately-Owned	Available	Used in Prior Housing Element - Non-Vacant	0	0	0.002009113	0.002009113	0	0	0	094-SA193	33	South Los Angeles			Above Moderate
LOS ANGELES	8955 S WESTERN AVE	90047	6036017038	Neighborhood Commercial	C2-1VL-CPIO	0	108	0.123724728	Commercial - Store - Wireless Communication Tower - One Story	YES - Current	NO - Privately-Owned	Available	Used in Prior Housing Element - Non-Vacant	0.067006254	0	0	0.067006254	0	0	0	094-SA193	38	South Los Angeles			Lower
LOS ANGELES		6036017038		Neighborhood Commercial	C2-1VL-CPIO	0	108	0.004958741	Commercial - Store - Wireless Communication Tower - One Story	YES - Current	NO - Privately-Owned	Available	Used in Prior Housing Element - Non-Vacant	0	0	0.001325389	0.001325389	0	0	0	094-SA193	384	South Los Angeles			Above Moderate
LOS ANGELES	1658 W MANCHESTER AVE	90047	6037001001	Community Commercial	C2-1-CPIO	0	108	0.146723319	Commercial - Restaurant, Cocktail Lounge - Restaurant, Cocktail Lounge, Tavern - One Story	YES - Current	NO - Privately-Owned	Available	Used in Prior Housing Element - Non-Vacant	0.064003062	0	0	0.064003062	0	0	0	097-SA195	322	South Los Angeles			Lower
LOS ANGELES	1656 W MANCHESTER AVE	90047	6037001002	Community Commercial	C2-1-CPIO	0	108	0.149336416	Commercial - Store Combination - Store and Residential Combination - One Story	YES - Current	NO - Privately-Owned	Available	Used in Prior Housing Element - Non-Vacant	0	0	0.034924669	0.034924669	0	0	0	097-SA195	321	South Los Angeles		Yes	Above Moderate
LOS ANGELES	1646 W MANCHESTER AVE	90047	6037001003	Community Commercial	C2-1-CPIO	0	108	0.149346238	Commercial - Parking Lot (Commercial Use Property) - Lots - Patron or Employee - One Story	YES - Current	NO - Privately-Owned	Available	Used in Prior Housing Element - Non-Vacant	0.047067093	0	0	0.047067093	0	0	0	097-SA195	320	South Los Angeles			Lower
LOS ANGELES	1628 W MANCHESTER AVE	90047	6037001006	Community Commercial	C2-1-CPIO	0	108	0.149389357	Residential - Double, Duplex, or Two Units - 4 Stories or Less	YES - Current	NO - Privately-Owned	Available	Not Used in Prior Housing Element	0	0	0.832797715	0.832797715	2	0	0	097-SA195	316	South Los Angeles		Yes	Above Moderate
LOS ANGELES	1620 W MANCHESTER AVE	90047	6037001007	Community Commercial	C2-1-CPIO	0	108	0.149398251	Residential - Four Units (Any Combination) - 4 Stories or Less	YES - Current	NO - Privately-Owned	Available	Not Used in Prior Housing Element	0	0	0.66529285	0.66529285	4	0	0	097-SA195	315	South Los Angeles		Yes	Above Moderate
LOS ANGELES	1618 W MANCHESTER AVE	90047	6037001008	Community Commercial	C2-1-CPIO	0	108	0.149409592	Commercial - Store Combination - Store and Residential Combination - One Story	YES - Current	NO - Privately-Owned	Available	Used in Prior Housing Element - Non-Vacant	0	0	0.148125386	0.148125386	1	0	0	097-SA195	314	South Los Angeles		Yes	Above Moderate
LOS ANGELES	1614 W MANCHESTER AVE	90047	6037001009	Community Commercial	C2-1-CPIO	0	108	0.149419059	Commercial - Store Combination - Store and Residential Combination - One Story	YES - Current	NO - Privately-Owned	Available	Used in Prior Housing Element - Non-Vacant	0.232551706	0	0	0.232551706	0	0	0	097-SA195	313	South Los Angeles			Lower
LOS ANGELES	1520 W MANCHESTER AVE	90047	6037001029	Community Commercial	C2-1-CPIO	0	108	0.149543374	Commercial - Store - One Story	YES - Current	NO - Privately-Owned	Available	Not Used in Prior Housing Element	0.055749305	0	0	0.055749305	2	0	0	097-SA195	303	South Los Angeles			Lower
LOS ANGELES	1518 W MANCHESTER AVE	90047	6037001030	Community Commercial	C2-1-CPIO	0	108	0.149554491	Commercial - Store Combination - Store and Residential Combination - One Story	YES - Current	NO - Privately-Owned	Available	Not Used in Prior Housing Element	0	0	0.023191579	0.023191579	6	0	0	097-SA195	302	South Los Angeles		Yes	Above Moderate
LOS ANGELES	1512 W MANCHESTER AVE	90047	6037001031	Community Commercial	C2-1-CPIO	0	108	0.149564678	Commercial - Store - One Story	YES - Current	NO - Privately-Owned	Available	Used in Prior Housing Element - Non-Vacant	0.221626157	0	0	0.221626157	0	0	0	097-SA195	301	South Los Angeles			Lower
LOS ANGELES	1506 W MANCHESTER AVE	90047	6037001032	Community Commercial	C2-1-CPIO	0	108	0.149578026	Commercial - Store - One Story	YES - Current	NO - Privately-Owned	Available	Used in Prior Housing Element - Non-Vacant	0.19738694	0	0	0.19738694	1	0	0	097-SA195	300	South Los Angeles			Lower
LOS ANGELES	1502 W MANCHESTER AVE	90047	6037001033	Community Commercial	C2-1-CPIO	0	108	0.153047977	Commercial - Store Combination - Store and Office Combination - One Story	YES - Current	NO - Privately-Owned	Available	Not Used in Prior Housing Element	0.144104954	0	0	0.144104954	4	0	0	097-SA195	299	South Los Angeles			Lower
LOS ANGELES	1600 W MANCHESTER AVE	90047	6037001046	Community Commercial	C2-1-CPIO	0	108	0.147602068	Commercial - Hotel and Motel - Motel - Under 50 Rooms - One Story	YES - Current	NO - Privately-Owned	Available	Used in Prior Housing Element - Non-Vacant	0.092468686	0	0	0.092468686	0	0	0	097-SA195	311	South Los Angeles			Lower
LOS ANGELES	1606 W MANCHESTER AVE	90047	6037001046	Community Commercial	C2-1-CPIO	0	108	0.149430397	Commercial - Hotel and Motel - Motel - Under 50 Rooms - One Story	YES - Current	NO - Privately-Owned	Available	Used in Prior Housing Element - Non-Vacant	0.096672517	0	0	0.096672517	0	0	0	097-SA195	312	South Los Angeles			Lower
LOS ANGELES	1526 W MANCHESTER AVE	90047	6037001048	Community Commercial	C2-1-CPIO	0	108	0.149531525	Commercial - Restaurant, Cocktail Lounge - Restaurant, Cocktail Lounge, Tavern - One Story	YES - Current	NO - Privately-Owned	Available	Used in Prior Housing Element - Non-Vacant	0.224460393	0	0	0.224460393	0	0	0	097-SA195	304	South Los Angeles			Lower
LOS ANGELES	1550 W MANCHESTER AVE	90047	6037001051	Community Commercial	C2-1-CPIO	0	108	0.147180598	Commercial - Professional Building - One Story	YES - Current	NO - Privately-Owned	Available	Not Used in Prior Housing Element	0.093829928	0	0	0.093829928	0	0	0	097-SA195	309	South Los Angeles			Lower
LOS ANGELES		6037001051		Community Commercial	C2-1-CPIO	0	108	0.13869874	Commercial - Professional Building - One Story	YES - Current	NO - Privately-Owned	Available	Not Used in Prior Housing Element	0.095334546	0	0	0.095334546	0	0	0	097-SA195	310	South Los Angeles			Lower
LOS ANGELES		6037001051		Community Commercial	C2-1-CPIO	0	108	0.147191722	Commercial - Professional Building - One Story	YES - Current	NO - Privately-Owned	Available	Not Used in Prior Housing Element	0.093829928	0	0	0.093829928	0	0	0	097-SA195	308	South Los Angeles			Lower
LOS ANGELES		6037001051		Community Commercial	C2-1-CPIO	0	108	0.147201883	Commercial - Professional Building - One Story	YES - Current	NO - Privately-Owned	Available	Not Used in Prior Housing Element	0.094734811	0	0	0.094734811	0	0	0	097-SA195	307	South Los Angeles			Lower
LOS ANGELES		6037001051		Community Commercial	C2-1-CPIO	0	108	0.147214847	Commercial - Professional Building - One Story	YES - Current	NO - Privately-Owned	Available	Not Used in Prior Housing Element	0.094734811	0	0	0.094734811	0	0	0	097-SA195	306	South Los Angeles			Lower
LOS ANGELES		6037001051		Community Commercial	C2-1-CPIO	0	108	0.147224157	Commercial - Professional Building - One Story	YES - Current	NO - Privately-Owned	Available	Not Used in Prior Housing Element	0.094734811	0	0	0.094734811	0	0	0	097-SA195	305	South Los Angeles			Lower
LOS ANGELES	1630 W MANCHESTER AVE	90047	6037001900	Community Commercial	C2-1-CPIO	0	108	0.149376159	Commercial - Commercial - Vacant Land	YES - Current	NO - Privately-Owned	Available	Not Used in Prior Housing Element	0.181425198	0	0	0.181425198	0	0	0	097-SA195	317	South Los Angeles			Lower
LOS ANGELES	1636 W MANCHESTER AVE	90047	6037001900	Community Commercial	C2-1-CPIO	0	108	0.149368555	Commercial - Commercial - Vacant Land	YES - Current	NO - Privately-Owned	Available	Not Used in Prior Housing Element	0.181425198	0	0	0.181425198	0	0	0	097-SA195	318	South Los Angeles			Lower
LOS ANGELES	1640 W MANCHESTER AVE	90047	6037001900	Community Commercial	C2-1-CPIO	0	108	0.149356289	Commercial - Commercial - Vacant Land	YES - Current	NO - Privately-Owned	Available	Not Used in Prior Housing Element	0.181425198	0	0	0.181425198	0	0	0	097-SA195	319	South Los Angeles			Lower
LOS ANGELES	1704 W MANCHESTER AVE	90047	6037014023	Community Commercial	C2-2D-CPIO	0	108	0.820284493	Commercial - Professional Building - Medical Dental Building - Two Stories	YES - Current	NO - Privately-Owned	Available	Not Used in Prior Housing Element	1.674185984	0	0	1.674185984	0	0	0	097-SA193	332	South Los Angeles			Lower
LOS ANGELES	1722 W MANCHESTER AVE	90047	6037014024	Community Commercial	C2-2D-CPIO	0	108	0.186681246	Commercial - Supermarket - Supermarket - 12,000 SF or More - One Story	YES - Current	NO - Privately-Owned	Available	Not Used in Prior Housing Element	0.093036437	0	0	0.093036437	0	0	0	097-SA193	335	South Los Angeles			Lower
LOS ANGELES	1730 W MANCHESTER AVE	90047	6037014024	Community Commercial	C2-2D-CPIO	0	108	1.229167013	Commercial - Supermarket - Supermarket - 12,000 SF or More - One Story	YES - Current	NO - Privately-Owned	Available	Not Used in Prior Housing Element	0.920000743	0	0	0.920000743	0	0	0	097-SA193	336	South Los Angeles			Lower
LOS ANGELES		6037014024		Community Commercial	C2-2D-CPIO	0	108	0.511075939	Commercial - Supermarket - Supermarket - 12,000 SF or More - One Story	YES - Current	NO - Privately-Owned	Available	Not Used in Prior Housing Element	0.465448741	0	0	0.465448741	0	0	0	097-SA193	334	South Los Angeles			Lower
LOS ANGELES	1790 W MANCHESTER AVE	90047	6037014025	Community Commercial	C2-2D-CPIO	0	108	0.358710813	Commercial - Parking Lot (Commercial Use Property) - Lots - Patron or Employee - One Story	YES - Current	NO - Privately-Owned	Available	Not Used in Prior Housing Element	0.437306801	0	0	0.437306801	0	0	0	097-SA193	344	South Los Angeles

LOS ANGELES	1401 W 87TH ST	90047	6037015011	Neighborhood Commercial	C2-1VL-CPIO	0	108	0.074488842	Commercial - Store Combination - Store and Residential Combination - One Story	YES - Current	NO - Privately-Owned	Available	Not Used in Prior Housing Element	0	0	0.071236365	0.071236365	3	0	0	097-SA195	361	South Los Angeles		Yes	Above Moderate
LOS ANGELES	8621 S NORMANDIE AVE	90044	6037015011	Neighborhood Commercial	C2-1VL-CPIO	0	108	0.067756141	Commercial - Store Combination - Store and Residential Combination - One Story	YES - Current	NO - Privately-Owned	Available	Not Used in Prior Housing Element	0	0	0.017071974	0.017071974	3	0	0	097-SA195	349	South Los Angeles		Yes	Above Moderate
LOS ANGELES	1407 W 87TH ST	90047	6037015012	Neighborhood Commercial	C2-1VL-CPIO	0	108	0.061985654	Residential - Single Family Residence	YES - Current	NO - Privately-Owned	Available	Not Used in Prior Housing Element	0	0	0.035540265	0.035540265	1	0	0	097-SA195	362	South Los Angeles			Above Moderate
LOS ANGELES			6037015012	Neighborhood Commercial	C2-1VL-CPIO	0	108	0.057371594	Residential - Single Family Residence	YES - Current	NO - Privately-Owned	Available	Not Used in Prior Housing Element	0	0	0.043669996	0.043669996	1	0	0	097-SA195	350	South Los Angeles			Above Moderate
LOS ANGELES	1428 W MANCHESTER AVE	90047	6037015025	Community Commercial	C2-1-CPIO	0	108	0.166446781	Commercial - Store - One Story	YES - Current	NO - Privately-Owned	Available	Used in Prior Housing Element - Non-Vacant	0.233584076	0	0	0.233584076	0	0	0	097-SA195	292	South Los Angeles			Lower
LOS ANGELES	1430 W MANCHESTER AVE	90047	6037015025	Community Commercial	C2-1-CPIO	0	108	0.083222351	Commercial - Store - One Story	YES - Current	NO - Privately-Owned	Available	Used in Prior Housing Element - Non-Vacant	0.166196322	0	0	0.166196322	0	0	0	097-SA195	294	South Los Angeles			Lower
LOS ANGELES	1440 W MANCHESTER AVE	90047	6037015025	Community Commercial	C2-1-CPIO	0	108	0.166445741	Commercial - Store - One Story	YES - Current	NO - Privately-Owned	Available	Used in Prior Housing Element - Non-Vacant	0.233584076	0	0	0.233584076	0	0	0	097-SA195	295	South Los Angeles			Lower
LOS ANGELES			6037015025	Community Commercial	C2-1-CPIO	0	108	0.083222351	Commercial - Store - One Story	YES - Current	NO - Privately-Owned	Available	Used in Prior Housing Element - Non-Vacant	0.166196322	0	0	0.166196322	0	0	0	097-SA195	293	South Los Angeles			Lower
LOS ANGELES			6037015025	Community Commercial	C2-1-CPIO	0	108	0.083222429	Commercial - Store - One Story	YES - Current	NO - Privately-Owned	Available	Used in Prior Housing Element - Non-Vacant	0.166196322	0	0	0.166196322	0	0	0	097-SA195	291	South Los Angeles			Lower
LOS ANGELES	1420 W MANCHESTER AVE	90047	6037015029	Community Commercial	C2-1-CPIO	0	108	0.459620609	Commercial - Parking Lot (Commercial Use Property) - Lots - Patron or Employee - One Story	YES - Current	NO - Privately-Owned	Available	Not Used in Prior Housing Element	0.176572708	0	0	0.176572708	0	0	0	097-SA195	290	South Los Angeles			Lower
LOS ANGELES	1406 W MANCHESTER AVE	90047	6037015030	Community Commercial	C2-1-CPIO	0	108	0.418439342	Commercial - Restaurant, Cocktail Lounge - Fast Food - Auto Oriented - One Story	YES - Current	NO - Privately-Owned	Available	Not Used in Prior Housing Element	0.095953439	0	0	0.095953439	1	0	0	097-SA195	289	South Los Angeles			Lower
LOS ANGELES	8701 S NORMANDIE AVE	90044	6037016013	Neighborhood Commercial	C2-1VL-CPIO	0	108	0.104441778	Commercial - Store Combination - Store and Residential Combination - One Story	YES - Current	NO - Privately-Owned	Available	Not Used in Prior Housing Element	0	0	0.034722014	0.034722014	1	0	0	096A195	7	South Los Angeles		Yes	Above Moderate
LOS ANGELES	8809 S NORMANDIE AVE	90044	6037017015	Low Medium II Residential	RD1.5-1	0	29	0.103307313	Residential - Single Family Residence	YES - Current	NO - Privately-Owned	Available	Not Used in Prior Housing Element	0	0	0.081986189	0.081986189	1	2*	2*	096A195	117	South Los Angeles			Above Moderate
LOS ANGELES	8813 S NORMANDIE AVE	90044	6037017016	Low Medium II Residential	RD1.5-1	0	29	0.103309459	Commercial - Store Combination - Store and Residential Combination - One Story	YES - Current	NO - Privately-Owned	Available	Not Used in Prior Housing Element	0	0	0.040215567	0.040215567	0	2*	2*	096A195	140	South Los Angeles			Above Moderate
LOS ANGELES	1403 W 88TH PL	90047	6037017017	Low Medium II Residential	RD1.5-1	0	29	0.10215204	Residential - Double, Duplex, or Two Units - 4 Stories or Less	YES - Current	NO - Privately-Owned	Available	Not Used in Prior Housing Element	0	0	0.120237762	0.120237762	2	2*	2*	096A195	150	South Los Angeles		Yes	Above Moderate
LOS ANGELES	1408 W 88TH PL	90047	6037018013	Low Medium II Residential	RD1.5-1	0	29	0.104699901	Commercial - Store Combination - Store and Residential Combination - One Story	YES - Current	NO - Privately-Owned	Available	Not Used in Prior Housing Element	0	0.066986914	0	0.066986914	1	3*	3*	096A195	171	South Los Angeles			Moderate
LOS ANGELES	8855 S NORMANDIE AVE	90044	6037018014	Low Medium II Residential	RD1.5-1	0	29	0.103308825	Residential - Double, Duplex, or Two Units - 4 Stories or Less	YES - Current	NO - Privately-Owned	Available	Not Used in Prior Housing Element	0	0	0.107815468	0.107815468	2	2*	2*	096A195	195	South Los Angeles		Yes	Above Moderate
LOS ANGELES	8859 S NORMANDIE AVE	90044	6037018015	Low Medium II Residential	RD1.5-1	0	29	0.103308427	Institutional - Church - One Story	YES - Current	NO - Privately-Owned	Available	Not Used in Prior Housing Element	0	0	0.028680899	0.028680899	0	2*	2*	096A195	205	South Los Angeles			Above Moderate
LOS ANGELES	8865 S NORMANDIE AVE	90044	6037018016	Low Medium II Residential	RD1.5-1	0	29	0.103309861	Residential - Double, Duplex, or Two Units - 4 Stories or Less	YES - Current	NO - Privately-Owned	Available	Not Used in Prior Housing Element	0	0	0.002224294	0.002224294	2	2*	2*	096A195	225	South Los Angeles			Above Moderate
LOS ANGELES	8869 S NORMANDIE AVE	90044	6037018017	Low Medium II Residential	RD1.5-1	0	29	0.102151942	Residential - Single Family Residence - Other Improvements Only	YES - Current	NO - Privately-Owned	Available	Not Used in Prior Housing Element	0	0	0.021461083	0.021461083	1	2*	2*	096A195	235	South Los Angeles			Above Moderate
LOS ANGELES	8917 S NORMANDIE AVE	90044	6037019016	Low Medium II Residential	RD1.5-1	0	29	0.103308422	Residential - Double, Duplex, or Two Units - 4 Stories or Less	YES - Current	NO - Privately-Owned	Available	Not Used in Prior Housing Element	0	0	0.044884926	0.044884926	2	2*	2*	096A195	301	South Los Angeles		Yes	Above Moderate
LOS ANGELES	1406 W 90TH ST	90047	6037020013	Neighborhood Commercial	C2-1VL-CPIO	0	108	0.105766299	Commercial - Restaurant, Cocktail Lounge - Restaurant, Cocktail Lounge, Tavern - One Story	YES - Current	NO - Privately-Owned	Available	Not Used in Prior Housing Element	0.062265369	0	0	0.062265369	1	0	0	096A195	333	South Los Angeles			Lower
LOS ANGELES	9005 S NORMANDIE AVE	90044	6037020014	Neighborhood Commercial	C2-1VL-CPIO	0	108	0.103308482	Commercial - Store Combination - Store and Residential Combination - One Story	YES - Current	NO - Privately-Owned	Available	Not Used in Prior Housing Element	0.146559669	0	0	0.146559669	1	0	0	096A195	357	South Los Angeles			Lower
LOS ANGELES	9009 S NORMANDIE AVE	90044	6037020015	Neighborhood Commercial	C2-1VL-CPIO	0	108	0.103308432	Residential - Double, Duplex, or Two Units - 4 Stories or Less	YES - Current	NO - Privately-Owned	Available	Not Used in Prior Housing Element	0	0	0.077593507	0.077593507	2	0	0	096A195	369	South Los Angeles		Yes	Above Moderate
LOS ANGELES	9015 S NORMANDIE AVE	90044	6037020032	Neighborhood Commercial	C2-1VL-CPIO	0	108	0.100209266	Commercial - Auto, Recreation Equipment, Construction Equipment Sales and Service - Auto Body Repair Shop - One Story	YES - Current	NO - Privately-Owned	Available	Not Used in Prior Housing Element	0.06076998	0	0	0.06076998	2	0	0	096A195	393	South Los Angeles			Lower
LOS ANGELES	9021 S NORMANDIE AVE	90044	6037020032	Neighborhood Commercial	C2-1VL-CPIO	0	108	0.09827233	Commercial - Auto, Recreation Equipment, Construction Equipment Sales and Service - Auto Body Repair Shop - One Story	YES - Current	NO - Privately-Owned	Available	Not Used in Prior Housing Element	0.06076998	0	0	0.06076998	2	0	0	096A195	404	South Los Angeles			Lower
LOS ANGELES	9051 S NORMANDIE AVE	90044	6037021013	Neighborhood Commercial	C2-1VL-CPIO	0	108	0.104515267	Commercial - Store Combination - Store and Residential Combination - One Story	YES - Current	NO - Privately-Owned	Available	Not Used in Prior Housing Element	0.046372963	0	0	0.046372963	1	0	0	094-SA195	9	South Los Angeles			Lower
LOS ANGELES	9065 1/2 S NORMANDIE AVE	90044	6037021016	Neighborhood Commercial	C2-1VL-CPIO	0	108	0.103286708	Residential - Three Units (Any Combination) - 4 Stories or Less	YES - Current	NO - Privately-Owned	Available	Not Used in Prior Housing Element	0	0	0.065886863	0.065886863	3	0	0	094-SA195	53	South Los Angeles		Yes	Above Moderate
LOS ANGELES	9071 S NORMANDIE AVE	90044	6037021017	Neighborhood Commercial	C2-1VL-CPIO	0	108	0.102143467	Commercial - Store - One Story	YES - Current	NO - Privately-Owned	Available	Not Used in Prior Housing Element	0.056125268	0	0	0.056125268	0	0	0	094-SA195	54	South Los Angeles			Lower
LOS ANGELES	9057 S NORMANDIE AVE	90044	6037021030	Neighborhood Commercial	C2-1VL-CPIO	0	108	0.100155965	Residential - Double, Duplex, or Two Units - 4 Stories or Less	YES - Current	NO - Privately-Owned	Available	Not Used in Prior Housing Element	0.110382687	0	0	0.110382687	2	0	0	094-SA195	31	South Los Angeles			Lower
LOS ANGELES	9059 S NORMANDIE AVE	90044	6037021031	Neighborhood Commercial	C2-1VL-CPIO	0	108	0.100170444	Residential - Double, Duplex, or Two Units - 4 Stories or Less	YES - Current	NO - Privately-Owned	Available	Not Used in Prior Housing Element	0.110382687	0	0	0.110382687	2	0	0	094-SA195	37	South Los Angeles			Lower
LOS ANGELES	9101 S NORMANDIE AVE	90044	6037022013	Neighborhood Commercial	C2-1VL-CPIO	0	108	0.102555815	Institutional - Church - One Story	YES - Current	NO - Privately-Owned	Available	Not Used in Prior Housing Element	0.009676989	0	0	0.009676989	1	0	0	094-SA195	72	South Los Angeles			Lower
LOS ANGELES	9105 S NORMANDIE AVE	90044	6037022014	Neighborhood Commercial	C2-1VL-CPIO	0	108	0.101189345	Residential - Single Family Residence - Vacant Land	YES - Current	NO - Privately-Owned	Available	Not Used in Prior Housing Element	0.849119824	0	0	0.849119824	0	0	0	094-SA195	95	South Los Angeles			Lower
LOS ANGELES	9111 S NORMANDIE AVE	90044	6037022015	Neighborhood Commercial	C2-1VL-CPIO	0	108	0.101204196	Residential - Single Family Residence	YES - Current	NO - Privately-Owned	Available	Not Used in Prior Housing Element	0.904421377	0	0	0.904421377	1	0	0	094-SA195	112	South Los Angeles			Lower
LOS ANGELES	9115 S NORMANDIE AVE	90044	6037022016	Neighborhood Commercial	C2-1VL-CPIO	0	108	0.101220393	Commercial - Store Combination - Store and Residential Combination - One Story	YES - Current	NO - Privately-Owned	Available	Not Used in Prior Housing Element	0	0	0.104852925	0.104852925	1	0	0	094-SA195	138	South Los Angeles		Yes	Above Moderate
LOS ANGELES	9121 S NORMANDIE AVE	90044	6037022017	Neighborhood Commercial	C2-1VL-CPIO	0	108	0.100078775	Commercial - Store Combination - Store and Residential Combination - One Story	YES - Current	NO - Privately-Owned	Available	Not Used in Prior Housing Element	0.146559669	0	0	0.146559669	1	0	0	094-SA195	153	South Los Angeles			Lower
LOS ANGELES	1400 W 91ST PL	90047	6037023013	Neighborhood Commercial	C2-1VL-CPIO	0	108	0.102421153	Residential - Three Units (Any Combination) - 4 Stories or Less	YES - Current	NO - Privately-Owned	Available	Not Used in Prior Housing Element	0	0	0.473807287	0.473807287	3	0	0	094-SA195	177	South Los Angeles		Yes	Above Moderate
LOS ANGELES	9155 S NORMANDIE AVE	90044	6037023014	Neighborhood Commercial	C2-1VL-CPIO	0	108	0.089994419	Commercial - Store Combination - Store and Residential Combination - One Story	YES - Current	NO - Privately-Owned	Available	Not Used in Prior Housing Element	0	0	0.063513618	0.063513618	3	0	0	094-SA195	205	South Los Angeles		Yes	Above Moderate
LOS ANGELES	9159 S NORMANDIE AVE	90044	6037023015	Neighborhood Commercial	C2-1VL-CPIO	0	108	0.089994704	Residential - Three Units (Any Combination) - 4 Stories or Less	YES - Current	NO - Privately-Owned	Available	Not Used in Prior Housing Element	0	0	0.405253842	0.405253842	3	0	0	094-SA195	218	South Los Angeles		Yes	Above Moderate
LOS ANGELES	8862 S WESTERN AVE	90047	6037024030	Neighborhood Commercial	C2-1VL-CPIO	0	108	0.137781739	Institutional - Church - One Story	YES - Current	NO - Privately-Owned	Available	Used in Prior Housing Element - Non-Vacant	0.05063724	0	0	0.05063724	1	0	0	096A193	147	South Los Angeles			Lower
LOS ANGELES	8868 S WESTERN AVE	90047	6037024030	Neighborhood Commercial	C2-1VL-CPIO	0	108	0.137780877	Institutional - Church - One Story	YES - Current	NO - Privately-Owned	Available	Used in Prior Housing Element - Non-Vacant	0.05063724	0	0	0.05063724	1	0	0	096A193	162	South Los Angeles			Lower
LOS ANGELES	8874 S WESTERN AVE	90047	6037024030	Neighborhood Commercial	C2-1VL-CPIO	0	108	0.137781739	Institutional - Church - One Story	YES - Current	NO - Privately-Owned	Available	Used in Prior Housing Element - Non-Vacant	0.05063724	0	0	0.05063724	1	0	0	096A193	172	South Los Angeles			Lower
LOS ANGELES	8850 S WESTERN AVE	90047	6037024032	Neighborhood Commercial	C2-1VL-CPIO	0	108	0.137780877	Commercial - Non-Auto Service and Repair Shop, Paint Shop, or Laundry - One Story	YES - Current	NO - Privately-Owned	Available	Used in Prior Housing Element - Non-Vacant	0.225841221	0	0	0.225841221	0	0	0	096A193	118	South Los Angeles			Lower
LOS ANGELES	8830 S WESTERN AVE	90047	6037024033	Neighborhood Commercial	C2-1VL-CPIO	0	108	0.137781739	Commercial - Store - One Story	YES - Current	NO - Privately-Owned	Available	Used in Prior Housing Element - Non-Vacant	0.072509189	0	0	0.072509189	0	0	0	096A193	105	South Los Angeles			Lower
LOS ANGELES	8836 S WESTERN AVE	90047	6037024033	Neighborhood Commercial	C2-1VL-CPIO	0	108	0.137781739	Commercial - Store - One Story	YES - Current	NO - Privately-Owned	Available	Used in Prior Housing Element - Non-Vacant	0.072509189	0	0	0.072509189	0	0	0	096A193	112	South Los Angeles			Lower
LOS ANGELES	8814 S WESTERN AVE	90047	6037024034	Neighborhood Commercial	C2-1VL-CPIO	0	108	0.137782961	Commercial - Store - One Story	YES - Current	NO - Privately-Owned	Available	Used in Prior Housing Element - Non-Vacant	0.072509189	0	0	0.072509189	0	0	0	096A193	83	South Los Angeles			Lower
LOS ANGELES	8820 S WESTERN AVE	90047	6037024034	Neighborhood Commercial	C2-1VL-CPIO	0	108	0.137781232	Commercial - Store - One Story	YES - Current	NO - Privately-Owned	Available	Used in Prior Housing Element - Non-Vacant	0.072509189	0	0	0.072509189	0	0	0	096A193	98	South Los Angeles			Lower
LOS ANGELES	8806 S WESTERN AVE	90047	6037024035	Neighborhood Commercial	C2-1VL-CPIO	0	108	0.137781232	Institutional - Church - One Story	YES - Current	NO - Privately-Owned	Available	Used in Prior Housing Element - Non-Vacant	0.009900701	0	0	0.009900701	0	0	0	096A193	76	South Los Angeles			Lower
LOS ANGELES	8804 S WESTERN AVE	90047	6037024036	Neighborhood Commercial	C2-1VL-CPIO	0	108	0.137781232	Commercial - Commercial - Vacant Land	YES - Current	NO - Privately-Owned	Available	Not Used in Prior Housing Element	0.110581569	0	0	0.110581569	0	0	0	096A193	67	South Los Angeles			Lower
LOS ANGELES	8800 S WESTERN AVE	90047	6037024037	Neighborhood Commercial	C2-1VL-CPIO	0	108	0.088443854	Commercial - Commercial - Vacant Land	YES - Current	NO - Privately-Owned	Available	Not Used in Prior Housing Element	0.081350577	0	0	0.081350577	0	0	0	096A193	54	South Los Angeles			Lower
LOS ANGELES	8856 S WESTERN AVE	90047	6037024051	Neighborhood Commercial	C2-1VL-CPIO	0	108	0.137781739	Commercial - Store - One Story	YES - Current	NO - Privately-Owned	Available	Used in Prior Housing Element - Non-Vacant	0.072509189	0	0	0.072509189	0	0	0	096A193	140	South Los Angeles			Lower
LOS ANGELES	8852 S WESTERN AVE	90047	6037024052	Neighborhood Commercial	C2-1VL-CPIO	0	108	0.137780515	Commercial - Store - One Story	YES - Current	NO - Privately-Owned	Available	Used in Prior Housing Element - Non-Vacant	0.072509189	0	0	0.072509189	0	0	0	096A193	133	South Los Angeles			Lower
LOS ANGELES	8900 S WESTERN AVE	90047	6037026029	Neighborhood Commercial	C2-1VL-CPIO	0	108	0.13775734	Commercial - Store - One Story	YES - Current	NO - Privately-Owned	Available	Used in Prior Housing Element - Non-Vacant	0.072509189	0	0	0.072509189	0	0	0	096A193	186	South Los Angeles			Lower
LOS ANGELES	8906 S WESTERN AVE	90047	6037026029	Neighborhood Commercial	C2-1VL-CPIO	0	108	0.13775577	Commercial - Store - One Story	YES - Current	NO - Privately-Owned	Available	Used in Prior Housing Element - Non-Vacant	0.072509189	0	0	0.072509189	0	0	0	096A193	198	South Los Angeles			Lower
LOS ANGELES	8910 S WESTERN AVE	90047	6037026030	Neighborhood Commercial	C2-1VL-CPIO	0	108	0.137755905	Commercial - Store Combination - Store and Office Combination - One Story	YES - Current	NO - Privately-Owned	Available	Used in Prior Housing Element - Non-Vacant	0.072509189	0	0	0.072509189	0	0	0	096A193	211	South Los Angeles			Lower
LOS ANGELES	8916 S WESTERN AVE	90047	6037026031	Neighborhood Commercial	C2-1VL-CPIO	0	108	0.137754688	Commercial - Store - One Story	YES - Current	NO - Privately-Owned	Available	Used in Prior Housing Element - Non-Vacant	0.069825066	0	0	0.069825066	0	0	0	096A193	224	South Los Angeles			Lower
LOS ANGELES	8920 S WESTERN AVE	90047	6037026032	Neighborhood Commercial	C2-1VL-CPIO	0	108	0.137754832	Commercial - Store - One Story	YES - Current	NO - Privately-Owned	Available	Used in Prior Housing Element - Non-Vacant	0.217308009	0	0	0.217308009	0	0	0	096A193	244	South Los Angeles			Lower
LOS ANGELES	8926 S WESTERN AVE	90047	6037026033	Neighborhood Commercial	C2-1VL-CPIO	0	108	0.137753255	Commercial - Store - One Story	YES - Current	NO - Privately-Owned	Available	Used in Prior Housing Element - Non-Vacant	0.069825066	0	0	0.069825066	0	0	0	096A193	258	South Los Angeles			Lower
LOS ANGELES	8930 S WESTERN AVE	90047	6037026034	Neighborhood Commercial	C2-1VL-CPIO	0	108	0.068877309	Commercial - Store Combination - Store and Residential Combination - One Story	YES - Current	NO - Privately-Owned	Available	Not Used in Prior Housing Element	0	0	0.001550687	0.001550687	0	0	0	096A193	273	South Los Angeles			Above Moderate
LOS ANGELES	8934 S WESTERN AVE	90047	6037026035	Neighborhood Commercial	C2-1VL-CPIO	0	108	0.06887695	Commercial - Store - One Story	YES - Current	NO - Privately-Owned	Available	Not Used in Prior Housing Element	0	0	0.012907703	0.012907703	0	0	0	096A193	283	South Los Angeles			Above Moderate
LOS ANGELES	8936 S WESTERN AVE	90047	6037026036	Neighborhood Commercial	C2-1VL-CPIO	0	108	0.137751821	Institutional - Church - One Story	YES - Current	NO - Privately-Owned	Available	Used in Prior Housing Element - Non-Vacant	0.11093007	0	0	0.11093007	1	0	0	096A193	291	South Los Angeles			Lower
LOS ANGELES	8940 S WESTERN AVE	90047	6037026037	Neighborhood Commercial	C2-1VL-CPIO	0	108	0.068875731	Residential - Double, Duplex, or Two Units - 4 Stories or Less	YES - Current	NO - Privately-Owned	Available	Not Used in Prior Housing Element	0	0	0.000557808	0.000557808	2	0	0	096A193	314	South Los Angeles			Above Moderate
LOS ANGELES	8950 S WESTERN AVE	90047	6037026039	Neighborhood Commercial	C2-1VL-CPIO	0	108	0.130282103	Commercial - Restaurant, Cocktail Lounge - Restaurant, Cocktail Lounge, Tavern - One Story	YES - Current	NO - Privately-Owned	Available	Used in Prior Housing Element - Non-Vacant	0.181243181	0	0	0.181243181	1	0	0	094-SA193	23	South Los Angeles			Lower
LOS ANGELES	8956 S WESTERN AVE	90047	6037026040	Neighborhood Commercial	C2-1VL-CPIO	0	108	0.137750208	Commercial - Store Combination - Store and Office Combination - One Story	YES - Current	NO - Privately-Owned	Available	Used in Prior Housing Element - Non-Vacant	0.069825066	0	0	0.069825066	0	0	0	094-SA193	37	South Los Angeles			Lower
LOS ANGELES	9100 S WESTERN AVE	90047	6037028036	Neighborhood Commercial	C2-1VL-CPIO	0	108	0.140899745	Commercial - Store - One Story	YES - Current	NO - Privately-Owned	Available	Not Used in Prior Housing Element	0.047662207	0	0	0.047662207	3	0	0	094-SA193	56	South Los Angeles			Lower
LOS ANGELES	9104 S WESTERN AVE	90047	6037028037	Neighborhood Commercial	C2-1VL-CPIO	0	108	0.14077794	Commercial - Store - One Story	YES - Current	NO - Privately-Owned	Available	Not Used in Prior Housing Element	0.046261672	0	0	0.046261672	3	0	0	094-SA193	75	South Los Angeles			Lower
LOS ANGELES	9110 S WESTERN AVE	90047	6037028038	Neighborhood Commercial	C2-1VL-CPIO	0	108	0.140776689	Commercial - Store - One Story	YES - Current	NO - Privately-Owned	Available	Not Used in Prior Housing Element	0.046261672	0	0	0.046261672	3	0	0	094-SA193	82	South Los Angeles			Lower
LOS ANGELES	9116 S WESTERN AVE	90047	6037028039	Neighborhood Commercial	C2-1VL-CPIO	0	108	0.140777587	Commercial - Store - One Story	YES - Current	NO - Privately-Owned	Available	Not Used in Prior Housing Element	0.146834748	0	0	0.146834748	3	0	0	094-SA193	106	South Los Angeles			Lower
LOS ANGELES	9120 S WESTERN AVE	90047	6037028040	Neighborhood Commercial	C2-1VL-CPIO	0	108	0.140779733	Commercial - Store - One Story	YES - Current	NO - Privately-Owned	Available	Not Used in Prior Housing Element	0.167411885	0	0	0.167411885	2	0	0	094-SA193	114	South Los Angeles			Lower
LOS ANGELES	9128 S WESTERN AVE	90047	6037028041	Neighborhood Commercial	C2-1VL-CPIO	0	108	0.14077794	Commercial - Store - One Story	YES - Current	NO - Privately-Owned	Available	Not Used in Prior Housing Element	0.128717878	0	0	0.128717878	4	0	0	094-SA193	123	South Los Angeles			Lower
LOS ANGELES	9130 S WESTERN AVE	90047	6037028042	Neighborhood Commercial	C2-1VL-CPIO	0	108	0.140778291	Commercial - Store - One Story	YES - Current	NO - Privately-Owned	Available	Not Used in Prior Housing Element	0.046261672	0	0	0.046261672	3	0	0	094-SA193	130	South Los Angeles			Lower
LOS ANGELES	9134 S WESTERN AVE	90047	6037028043	Neighborhood Commercial	C2-1VL-CPIO	0	108	0.140778291	Commercial - Store - One Story	YES - Current	NO - Privately-Owned	Available	Used in Prior Housing Element - Non-Vacant	0.06094517	0	0	0.06094517	1	0	0	094-SA193	153	South Los Angeles			Lower
LOS ANGELES	9140 S WESTERN AVE	90047	6037028044	Neighborhood Commercial	C2-1VL-CPIO	0	108	0.14077794	Commercial - Store - One Story	YES - Current	NO - Privately-Owned	Available	Used in Prior Housing Element - Non-Vacant	0.06094517	0	0	0.06094517	1	0	0	094-SA193	160	South Los Angeles			Lower
LOS ANGELES	9144 S WESTERN AVE	90047	6037028045	Neighborhood Commercial	C2-1VL-CPIO	0	108	0.14077794	Commercial - Store - One Story	YES - Current	NO - Privately-Owned	Available	Used in Prior Housing Element - Non-Vacant	0.190778858	0	0	0.190778858	1	0	0	094-SA193	168	South Los Angeles			Lower
LOS ANGELES	9150 S WESTERN AVE	90047	6037028060	Neighborhood Commercial	C2-1VL-CPIO	0	108	0.140778291	Commercial - Non-Auto Service and Repair Shop, Paint Shop, or Laundry - One Story	YES - Current	NO - Privately-Owned	Available	Used in Prior Housing Element - Non-Vacant	0.090452107	0	0	0.090452107	0	0	0	094-SA193	191	South Los Angeles			Lower
LOS ANGELES	9156 S WESTERN AVE	90047	6037028060	Neighborhood Commercial	C2-1VL-CPIO	0	108	0.126359239	Commercial - Non-Auto Service and Repair Shop, Paint Shop, or Laundry - One Story	YES - Current	NO - Privately-Owned	Available	Used in Prior Housing Element - Non-Vacant	0.061119449	0	0	0.061119449	0	0	0	094-SA193	198	South Los Angeles			Lower
LOS ANGELES			6038001***	Neighborhood Commercial	C2-1VL-CPIO	0	108	0.015197159		YES - Current	NO - Privately-Owned	Available	Not Used in Prior Housing Element	0	0	0.110930014	0.110930014	0	0	0	097-SA201	470	South Los Angeles			Above Moderate
LOS ANGELES			6038001***	Neighborhood Commercial	C2-1VL-CPIO	0	108	0.018087321		YES - Current	NO - Privately-Owned	Available	Not Used in Prior Housing Element	0	0	0.3861727	0.3861727	0	0	0	097-SA201	469	South Los Angeles			Above Moderate
LOS ANGELES	8616 S FIGUEROA ST	90003	6038001004	Neighborhood Commercial	C2-1VL-CPIO	0	108	0.15964201	Commercial - Commercial - Vacant Land	YES - Current	NO - Privately-Owned	Available	Not Used in Prior Housing Element	0.104288816	0	0	0.104288816	0	0	0	097-SA201	297	South Los Angeles			Lower
LOS ANGELES	436 W MANCHESTER AVE	90003	6038001009	Community Commercial	C2-1-CPIO	0	108	0.222065917	Commercial - Parking Lot (Commercial Use Property) - Lots - Patron or Employee - One Story	YES - Current	NO - Privately-Owned	Available	Used in Prior Housing Element - Non-Vacant	0.012326736	0	0	0.012326736	0	0	0	097-SA201	275	South Los Angeles			Lower
LOS ANGELES			6038001009	Community Commercial	C2-1-CPIO	0	108	0.033347471	Commercial - Parking Lot (Commercial Use Property) - Lots - Patron or Employee - One Story	YES - Current	NO - Privately-Owned	Available	Used in Prior Housing Element - Non-Vacant	0	0	0.002467053	0.002467053	0	0	0	097-SA201	299	South Los Angeles			Above Moderate
LOS ANGELES			6038001009	Community Commercial	C2-1-CPIO	0	108	0.051415554	Commercial - Parking Lot (Commercial Use Property) - Lots - Patron or Employee - One Story	YES - Current	NO - Privately-Owned	Available	Used in Prior Housing Element - Non-Vacant	0	0	0.004656723	0.004656723	0	0	0	097-SA

LOS ANGELES			6038001017	Community Commercial	C2-1-CPIO	0	108	0.113766989	Commercial - Restaurant, Cocktail Lounge - Restaurant, Cocktail Lounge, Tavern - One Story	YES - Current	NO - Privately-Owned	Available	Not Used in Prior Housing Element	0.047508577	0	0	0.047508577	0	0	0	097-SA201	290	South Los Angeles							Lower
LOS ANGELES			6038001017	Community Commercial	C2-1-CPIO	0	108	0.114202306	Commercial - Restaurant, Cocktail Lounge - Restaurant, Cocktail Lounge, Tavern - One Story	YES - Current	NO - Privately-Owned	Available	Not Used in Prior Housing Element	0.047508577	0	0	0.047508577	0	0	0	097-SA201	292	South Los Angeles							Lower
LOS ANGELES	8644 S DENVER AVE	90044	6038001018	Medium Residential	R3-1	0	54	0.071899189	Residential - Single Family Residence	YES - Current	NO - Privately-Owned	Available	Not Used in Prior Housing Element	0	0	0.068690521	0.068690521	1	3*	3*	096A201	30	South Los Angeles							Above Moderate
LOS ANGELES	519 W 87TH ST	90044	6038001019	Medium Residential	R3-1	0	54	0.072447195	Residential - Single Family Residence	YES - Current	NO - Privately-Owned	Available	Not Used in Prior Housing Element	0	0	0.068690521	0.068690521	1	3*	3*	096A201	29	South Los Angeles							Above Moderate
LOS ANGELES	8640 S DENVER AVE	90044	6038001020	Medium Residential	R3-1	0	54	0.148798313	Residential - Five or More Units or Apartments (Any Combination) - 4 Stories or Less	YES - Current	NO - Privately-Owned	Available	Not Used in Prior Housing Element	0.343465418	0	0	0.343465418	8	0	0	096A201	25	South Los Angeles							Lower
LOS ANGELES	8636 S DENVER AVE	90044	6038001021	Medium Residential	R3-1	0	54	0.148799399	Residential - Five or More Units or Apartments (Any Combination) - 4 Stories or Less	YES - Current	NO - Privately-Owned	Available	Not Used in Prior Housing Element	0	0	0.072517797	0.072517797	9	0	0	097-SA201	318	South Los Angeles		Yes					Above Moderate
LOS ANGELES	8634 S DENVER AVE	90044	6038001022	Medium Residential	R3-1	0	54	0.148799315	Residential - Four Units (Any Combination) - 4 Stories or Less	YES - Current	NO - Privately-Owned	Available	Not Used in Prior Housing Element	0.537444293	0	0	0.537444293	4	0	0	097-SA201	313	South Los Angeles							Lower
LOS ANGELES	8626 S DENVER AVE	90044	6038001023	Medium Residential	R3-1	0	54	0.148797941	Residential - Five or More Units or Apartments (Any Combination) - 4 Stories or Less	YES - Current	NO - Privately-Owned	Available	Not Used in Prior Housing Element	0.480835795	0	0	0.480835795	5	0	0	097-SA201	306	South Los Angeles							Lower
LOS ANGELES	8649 S FIGUEROA ST	90003	6038001024	Neighborhood Commercial	C2-1VL-CPIO	0	108	0.082043545	Residential - Five or More Units or Apartments (Any Combination) - 4 Stories or Less	YES - Current	NO - Privately-Owned	Available	Not Used in Prior Housing Element	0	0	0.020111188	0.020111188	6	0	0	096A201	28	South Los Angeles		Yes					Above Moderate
LOS ANGELES	8600 S FIGUEROA ST	90003	6038001025	Community Commercial	C2-1-CPIO	0	108	0.093552466	Commercial - Service Station - Full Service - No Additional Services	YES - Current	NO - Privately-Owned	Available	Used in Prior Housing Element - Non-Vacant	0.067837514	0	0	0.067837514	0	0	0	097-SA201	278	South Los Angeles							Lower
LOS ANGELES	8604 S FIGUEROA ST	90003	6038001025	Community Commercial	C2-1-CPIO	0	108	0.159329526	Commercial - Service Station - Full Service - No Additional Services	YES - Current	NO - Privately-Owned	Available	Used in Prior Housing Element - Non-Vacant	0.104288816	0	0	0.104288816	0	0	0	097-SA201	291	South Los Angeles							Lower
LOS ANGELES	8612 S FIGUEROA ST	90003	6038001026	Community Commercial	C2-1-CPIO	0	108	0.159486206	Commercial - Service Station - Full Service - Lift	YES - Current	NO - Privately-Owned	Available	Used in Prior Housing Element - Non-Vacant	0.104288816	0	0	0.104288816	0	0	0	097-SA201	293	South Los Angeles							Lower
LOS ANGELES	8622 S FIGUEROA ST	90003	6038001027	Neighborhood Commercial	C2-1VL-CPIO	0	108	0.141708486	Commercial - Store Combination - Store and Residential Combination - One Story	YES - Current	NO - Privately-Owned	Available	Not Used in Prior Housing Element	0.097793575	0	0	0.097793575	2	0	0	097-SA201	303	South Los Angeles							Lower
LOS ANGELES	8630 S FIGUEROA ST	90003	6038001028	Neighborhood Commercial	C2-1VL-CPIO	0	108	0.142037587	Commercial - Store Combination - Store and Residential Combination - One Story	YES - Current	NO - Privately-Owned	Available	Not Used in Prior Housing Element	0	0	0.019305981	0.019305981	3	0	0	097-SA201	311	South Los Angeles		Yes					Above Moderate
LOS ANGELES	8641 S FIGUEROA ST	90003	6038001030	Neighborhood Commercial	C2-1VL-CPIO	0	108	0.08667209	Residential - Five or More Units or Apartments (Any Combination) - 4 Stories or Less	YES - Current	NO - Privately-Owned	Available	Not Used in Prior Housing Element	0.421007931	0	0	0.421007931	0	0	0	096A201	24	South Los Angeles							Lower
LOS ANGELES	8633 S FIGUEROA ST	90003	6038001031	Neighborhood Commercial	C2-1VL-CPIO	0	108	0.111952931	Residential - Double, Duplex, or Two Units - 4 Stories or Less	YES - Current	NO - Privately-Owned	Available	Not Used in Prior Housing Element	0.090335858	0	0	0.090335858	1	0	0	097-SA201	317	South Los Angeles							Lower
LOS ANGELES			6038001031	Neighborhood Commercial	C2-1VL-CPIO	0	108	0.025282436	Residential - Double, Duplex, or Two Units - 4 Stories or Less	YES - Current	NO - Privately-Owned	Available	Not Used in Prior Housing Element	0	0	0.001337485	0.001337485	1	0	0	096A201	302	South Los Angeles							Above Moderate
LOS ANGELES	445 W 87TH ST	90003	6038001032	Neighborhood Commercial	C2-1VL-CPIO	0	108	0.062069012	Residential - Single Family Residence	YES - Current	NO - Privately-Owned	Available	Not Used in Prior Housing Element	0	0	0.001707392	0.001707392	0	0	0	096A201	27	South Los Angeles							Above Moderate
LOS ANGELES			6038001032	Neighborhood Commercial	C2-1VL-CPIO	0	108	0.007720014	Residential - Single Family Residence	YES - Current	NO - Privately-Owned	Available	Not Used in Prior Housing Element	0	0	0.000768186	0.000768186	0	0	0	096A201	32	South Los Angeles							Above Moderate
LOS ANGELES	8614 S DENVER AVE	90044	6038001900	Community Commercial	C2-1-CPIO	0	108	0.148797638	Miscellaneous - Government Owned Property	YES - Current	YES - City-Owned	Available	Not Used in Prior Housing Element	0.01428251	0	0	0.01428251	0	0	0	097-SA201	295	South Los Angeles							Lower
LOS ANGELES	8622 S DENVER AVE	90044	6038001900	Community Commercial	C2-1-CPIO	0	108	0.148797941	Miscellaneous - Government Owned Property	YES - Current	YES - City-Owned	Available	Not Used in Prior Housing Element	0.021102356	0	0	0.021102356	0	0	0	097-SA201	301	South Los Angeles							Lower
LOS ANGELES	520 W MANCHESTER AVE	90044	6038001901	Community Commercial	C2-1-CPIO	0	108	0.135854928	Miscellaneous - Government Owned Property	YES - Current	YES - City-Owned	Available	Not Used in Prior Housing Element	0.016428242	0	0	0.016428242	1	0	0	097-SA201	280	South Los Angeles							Lower
LOS ANGELES	8602 S DENVER AVE	90044	6038001901	Community Commercial	C2-1-CPIO	0	108	0.119029954	Miscellaneous - Government Owned Property	YES - Current	YES - City-Owned	Available	Not Used in Prior Housing Element	0.023428591	0	0	0.023428591	1	0	0	097-SA201	282	South Los Angeles							Lower
LOS ANGELES			6038001901	Community Commercial	C2-1-CPIO	0	108	0.132244191	Miscellaneous - Government Owned Property	YES - Current	YES - City-Owned	Available	Not Used in Prior Housing Element	0.025767452	0	0	0.025767452	1	0	0	097-SA201	281	South Los Angeles							Lower
LOS ANGELES	450 W 87TH ST	90003	6038002003	Low Medium II Residential	RD2-1	0	21	0.166448221	Residential - Three Units (Any Combination) - 4 Stories or Less	YES - Current	NO - Privately-Owned	Available	Not Used in Prior Housing Element	0	0.038733038	0	0.038733038	3	3*	3*	096A201	34	South Los Angeles							Moderate
LOS ANGELES	8704 S FIGUEROA ST	90003	6038002035	Neighborhood Commercial	C2-1VL-CPIO	0	108	0.136254006	Institutional - Church - Church Parking Lot - One Story	YES - Current	NO - Privately-Owned	Available	Used in Prior Housing Element - Non-Vacant	0.028442077	0	0	0.028442077	1	0	0	096A201	58	South Los Angeles							Lower
LOS ANGELES	8706 S FIGUEROA ST	90003	6038002035	Neighborhood Commercial	C2-1VL-CPIO	0	108	0.160708456	Institutional - Church - Church Parking Lot - One Story	YES - Current	NO - Privately-Owned	Available	Used in Prior Housing Element - Non-Vacant	0.030583572	0	0	0.030583572	1	0	0	096A201	62	South Los Angeles							Lower
LOS ANGELES	8710 S FIGUEROA ST	90003	6038002035	Neighborhood Commercial	C2-1VL-CPIO	0	108	0.14463789	Institutional - Church - Church Parking Lot - One Story	YES - Current	NO - Privately-Owned	Available	Used in Prior Housing Element - Non-Vacant	0.028257954	0	0	0.028257954	1	0	0	096A201	66	South Los Angeles							Lower
LOS ANGELES	446 W 87TH ST	90003	6038002036	Low Medium II Residential	RD2-1	0	21	0.144017263	Residential - Single Family Residence	YES - Current	NO - Privately-Owned	Available	Not Used in Prior Housing Element	0	0.037153937	0	0.037153937	1	3*	3*	096A201	35	South Los Angeles							Moderate
LOS ANGELES	440 W 87TH ST	90003	6038002042	Low Medium II Residential	RD2-1	0	21	0.119023292	Residential - Double, Duplex, or Two Units - 4 Stories or Less	YES - Current	NO - Privately-Owned	Available	Not Used in Prior Housing Element	0	0	0.055361952	0.055361952	2	2*	2*	096A201	60	South Los Angeles		Yes					Above Moderate
LOS ANGELES	8738 S FIGUEROA ST	90003	6038002044	Neighborhood Commercial	C2-1VL-CPIO	0	108	0.101016627	Residential - Five or More Units or Apartments (Any Combination) - 4 Stories or Less	YES - Current	NO - Privately-Owned	Available	Not Used in Prior Housing Element	0.835543573	0	0	0.835543573	0	0	0	096A201	130	South Los Angeles							Lower
LOS ANGELES	8734 S FIGUEROA ST	90003	6038002047	Neighborhood Commercial	C2-1VL-CPIO	0	108	0.061988407	Residential - Five or More Units or Apartments (Any Combination) - 4 Stories or Less	YES - Current	NO - Privately-Owned	Available	Not Used in Prior Housing Element	0	0	0.07139262	0.07139262	0	0	0	096A201	120	South Los Angeles							Above Moderate
LOS ANGELES			6038002047	Neighborhood Commercial	C2-1VL-CPIO	0	108	0.061987452	Residential - Five or More Units or Apartments (Any Combination) - 4 Stories or Less	YES - Current	NO - Privately-Owned	Available	Not Used in Prior Housing Element	0	0	0.07139262	0.07139262	0	0	0	096A201	121	South Los Angeles							Above Moderate
LOS ANGELES	8810 S FIGUEROA ST	90003	6038003007	Neighborhood Commercial	C2-1VL-CPIO	0	108	0.160708513	Commercial - Store - One Story	YES - Current	NO - Privately-Owned	Available	Not Used in Prior Housing Element	0.106908359	0	0	0.106908359	1	0	0	096A201	155	South Los Angeles							Lower
LOS ANGELES	448 W 88TH PL	90003	6038003012	Low Medium II Residential	RD2-1	0	21	0.073445273	Residential - Single Family Residence	YES - Current	NO - Privately-Owned	Available	Not Used in Prior Housing Element	0	0	0.037831447	0.037831447	1	1*	1*	096A201	183	South Los Angeles							Above Moderate
LOS ANGELES	442 W 88TH PL	90003	6038003015	Low Medium II Residential	RD2-1	0	21	0.08260358	Residential - Single Family Residence	YES - Current	NO - Privately-Owned	Available	Not Used in Prior Housing Element	0	0	0.037831447	0.037831447	1	1*	1*	096A201	182	South Los Angeles							Above Moderate
LOS ANGELES	436 W 88TH PL	90003	6038003016	Low Medium II Residential	RD2-1	0	21	0.05058274	Residential - Single Family Residence	YES - Current	NO - Privately-Owned	Available	Not Used in Prior Housing Element	0	0	0.049684969	0.049684969	1	1*	1*	096A201	180	South Los Angeles							Above Moderate
LOS ANGELES	8870 S FIGUEROA ST	90003	6038003019	Low Medium II Residential	RD2-1	0	21	0.160708849	Residential - Double, Duplex, or Two Units - 4 Stories or Less	YES - Current	NO - Privately-Owned	Available	Not Used in Prior Housing Element	0	0.033548639	0	0.033548639	2	3*	3*	096A201	221	South Los Angeles							Moderate
LOS ANGELES	8868 S FIGUEROA ST	90003	6038003020	Low Medium II Residential	RD2-1	0	21	0.144637986	Residential - Double, Duplex, or Two Units - 4 Stories or Less	YES - Current	NO - Privately-Owned	Available	Not Used in Prior Housing Element	0	0.033548639	0	0.033548639	2	3*	3*	096A201	219	South Los Angeles							Moderate
LOS ANGELES	8862 S FIGUEROA ST	90003	6038003021	Low Medium II Residential	RD2-1	0	21	0.144637796	Residential - Double, Duplex, or Two Units - 4 Stories or Less	YES - Current	NO - Privately-Owned	Available	Not Used in Prior Housing Element	0	0.033548639	0	0.033548639	2	3*	3*	096A201	204	South Los Angeles							Moderate
LOS ANGELES	443 1/2 W 89TH ST	90003	6038003023	Low Medium II Residential	RD2-1	0	21	0.160707667	Residential - Three Units (Any Combination) - 4 Stories or Less	YES - Current	NO - Privately-Owned	Available	Not Used in Prior Housing Element	0	0.004466137	0	0.004466137	2	3*	3*	096A201	202	South Los Angeles							Moderate
LOS ANGELES	451 W 88TH PL	90003	6038003030	Neighborhood Commercial	C2-1VL-CPIO	0	108	0.077502224	Residential - Single Family Residence	YES - Current	NO - Privately-Owned	Available	Not Used in Prior Housing Element	0.439781463	0	0	0.439781463	1	0	0	096A201	161	South Los Angeles							Lower
LOS ANGELES			6038003030	Neighborhood Commercial	C2-1VL-CPIO	0	108	0.019130114	Residential - Single Family Residence	YES - Current	NO - Privately-Owned	Available	Not Used in Prior Housing Element	0	0	0.035553128	0.035553128	1	0	0	096A201	158	South Los Angeles							Above Moderate
LOS ANGELES	8800 S FIGUEROA ST	90003	6038003033	Neighborhood Commercial	C2-1VL-CPIO	0	108	0.28025579	Commercial - Commercial - Vacant Land	YES - Current	NO - Privately-Owned	Available	Not Used in Prior Housing Element	0.081973917	0	0	0.081973917	0	0	0	096A201	141	South Los Angeles							Lower
LOS ANGELES	8858 S FIGUEROA ST	90003	6038003036	Low Medium II Residential	RD2-1	0	21	0.109243873	Residential - Single Family Residence	YES - Current	NO - Privately-Owned	Available	Not Used in Prior Housing Element	0	0	0.09065305	0.09065305	1	2*	2*	096A201	186	South Los Angeles							Above Moderate
LOS ANGELES			6038003037	Low Medium II Residential	RD2-1	0	21	0.087824669	Residential - Single Family Residence	YES - Current	NO - Privately-Owned	Available	Not Used in Prior Housing Element	0	0	0.037831447	0.037831447	1	1*	1*	096A201	185	South Los Angeles							Above Moderate
LOS ANGELES	456 W 88TH PL	90003	6038003038	Low Medium II Residential	RD2-1	0	21	0.087773484	Residential - Single Family Residence	YES - Current	NO - Privately-Owned	Available	Not Used in Prior Housing Element	0	0	0.037831447	0.037831447	1	1*	1*	096A201	184	South Los Angeles							Above Moderate
LOS ANGELES	436 1/2 W 88TH ST	90003	6038003039	Low Medium II Residential	RD2-1	0	21	0.25080868	Residential - Four Units (Any Combination) - 4 Stories or Less	YES - Current	NO - Privately-Owned	Available	Not Used in Prior Housing Element	0	0.197552955	0	0.197552955	4	0	0	096A201	138	South Los Angeles		Yes					Moderate
LOS ANGELES	439 W 88TH PL	90003	6038003040	Low Medium II Residential	RD2-1	0	21	0.033798502	Residential - Single Family Residence - Vacant Land	YES - Current	NO - Privately-Owned	Available	Not Used in Prior Housing Element	0	0	0.044805643	0.044805643	0	0	0	096A201	159	South Los Angeles							Above Moderate
LOS ANGELES	432 W 88TH PL	90003	6038003041	Low Medium II Residential	RD2-1	0	21	0.058491831	Residential - Single Family Residence	YES - Current	NO - Privately-Owned	Available	Not Used in Prior Housing Element	0	0	0.002101637	0.002101637	0	1*	1*	096A201	179	South Los Angeles							Above Moderate
LOS ANGELES			6038003041	Low Medium II Residential	RD2-1	0	21	0.002842981	Residential - Single Family Residence	YES - Current	NO - Privately-Owned	Available	Not Used in Prior Housing Element	0	0	0.000626688	0.000626688	0	0	0	096A201	199	South Los Angeles							Above Moderate
LOS ANGELES	435 W 89TH ST	90003	6038003042	Low Medium II Residential	RD2-1	0	21	0.099826706	Residential - Double, Duplex, or Two Units - 4 Stories or Less	YES - Current	NO - Privately-Owned	Available	Not Used in Prior Housing Element	0	0	0.003544117	0.003544117	2	2*	2*	096A201	200	South Los Angeles							Above Moderate
LOS ANGELES	8929 S FLOWER ST	90003	6038004002	Low Medium II Residential	RD2-1	0	21	0.138506102	Residential - Single Family Residence	YES - Current	NO - Privately-Owned	Available	Not Used in Prior Housing Element	0	0.037153937	0	0.037153937	1	3*	3*	096A201	241	South Los Angeles							Moderate
LOS ANGELES	433 W 90TH ST	90003	6038004003	Low Medium II Residential	RD2-1	0	21	0.138514896	Residential - Double, Duplex, or Two Units - 4 Stories or Less	YES - Current	NO - Privately-Owned	Available	Not Used in Prior Housing Element	0	0.004466137	0	0.004466137	2	3*	3*	096A201	242	South Los Angeles							Moderate
LOS ANGELES	445 W 90TH ST	90003	6038004004	Low Medium II Residential	RD2-1	0	21	0.138521617	Residential - Single Family Residence	YES - Current	NO - Privately-Owned	Available	Not Used in Prior Housing Element	0	0.13932268	0	0.13932268	1	3*	3*	096A201	243	South Los Angeles							Moderate
LOS ANGELES	447 W 90TH ST	90003	6038004005	Low Medium II Residential	RD2-1	0	21	0.138529345	Residential - Three Units (Any Combination) - 4 Stories or Less	YES - Current	NO - Privately-Owned	Available	Not Used in Prior Housing Element	0	0.170888954	0	0.170888954	3	3*	3*	096A201	244	South Los Angeles		Yes					Moderate
LOS ANGELES	451 W 90TH ST	90003	6038004006	Low Medium II Residential	RD2-1	0	21	0.138538463	Commercial - Parking Lot (Commercial Use Property) - Lots - Patron or Employee - One Story	YES - Current	NO - Privately-Owned	Available	Not Used in Prior Housing Element	0	0.141643354	0	0.141643354	0	3*	3*	096A201	245	South Los Angeles							Moderate
LOS ANGELES	8918 S FIGUEROA ST	90003	6038004007	Low Medium II Residential	RD2-1	0	21	0.413076905	Recreational - Club, Lodge Hall, Fraternal Organization - One Story	YES - Current	NO - Privately-Owned	Available	Used in Prior Housing Element - Non-Vacant	0	0.148828238	0	0.148828238	0	0	0	096A201	246	South Los Angeles							Moderate
LOS ANGELES	8908 S FIGUEROA ST	90003	6038004008	Low Medium II Residential	RD2-1	0	21	0.195147074	Residential - Double, Duplex, or Two Units - 4 Stories or Less	YES - Current	NO - Privately-Owned	Available	Not Used in Prior Housing Element	0	0.220845565	0	0.220845565	2	0	0	096A201	238	South Los Angeles		Yes					Moderate
LOS ANGELES	8906 S FIGUEROA ST	90003	6038004009	Low Medium II Residential	RD2-1	0	21	0.195145789	Residential - Single Family Residence	YES - Current	NO - Privately-Owned	Available	Not Used in Prior Housing Element	0	0.197148904	0	0.197148904	0	0	0	096A201	237	South Los Angeles							Moderate
LOS ANGELES	446 W 89TH ST	90003	6038004014	Low Medium II Residential	RD2-1	0	21	0.124836651	Residential - Single Family Residence	YES - Current	NO - Privately-Owned	Available	Not Used in Prior Housing Element	0	0	0.09065305	0.09065305	1	2*	2*	096A201	225	South Los Angeles							Above Moderate
LOS ANGELES	444 W 89TH ST	90003	6038004015	Low Medium II Residential	RD2-1	0	21	0.124835827	Residential - Single Family Residence	YES - Current	NO - Privately-Owned	Available	Not Used in Prior Housing Element	0	0	0.09065305	0.09065305	1	2*	2*	096A201	224	South Los Angeles							Above Moderate
LOS ANGELES	454 W 90TH ST	90003	6038004022	Low Medium II Residential	RD2-1	0	21	0.092759733	Residential - Single Family Residence	YES - Current	NO - Privately-Owned	Available	Not Used in Prior Housing Element	0	0	0.111083668	0.111083668	1	2*	2*	094-SA201	37	South Los Angeles							Above Moderate
LOS ANGELES	9006 S FIGUEROA ST	90003	6038004023	Low Medium II Residential	RD2-1	0	21	0.149226529	Residential - Single Family Residence	YES - Current	NO - Privately-Owned	Available	Not Used in Prior Housing Element	0	0.13932268	0	0.13932268	1	3*	3*	094-SA201	51	South Los Angeles							Moderate
LOS ANGELES	450 W 90TH ST	90003	6038004024	Low Medium II Residential	RD2-1	0	21	0.208012446	Residential - Three Units (Any Combination) - 4 Stories or Less	YES - Current	NO - Privately-Owned	Available	Not Used in Prior Housing Element	0	0.214587057	0	0.214587057	3	0	0	094-SA201	34	South Los Angeles		Yes					Moderate
LOS ANGELES	446 W 90TH ST	90003	6038004025	Low Medium II Residential	RD2-1	0	21	0.173345769	Residential - Double, Duplex, or Two Units - 4 Stories or Less	YES - Current	NO - Privately-Owned	Available	Not Used in Prior Housing Element	0	0.027207436	0	0.027207436	2	3*	3*	094-SA201	32	South Los Angeles							Moderate
LOS ANGELES	442 W 90TH ST	90003	6038004026	Low Medium II Residential	RD2-1	0	21	0.173343013	Residential - Double, Duplex, or Two Units - 4 Stories or Less	YES - Current	NO - Privately-Owned	Available	Not Used in Prior Housing Element	0	0.027207436	0	0.027207436	2	3*	3*	094-SA201	29	South Los Angeles							Moderate
LOS ANGELES	436 W 90TH ST	90003	6038004027	Low Medium II Residential	RD2-1	0	21	0.156011851	Residential - Double, Duplex, or Two Units - 4 Stories or Less	YES - Current	NO - Privately-Owned	Available	Not Used in Prior Housing Element	0	0.188386935	0	0.188386935	2	3*	3*	094-SA201	27	South Los Angeles		Yes					Moderate
LOS ANGELES	455 W 91ST ST	90003	6038004029	Low Medium II Residential	RD2-1	0	21	0.134604685	Commercial - Commercial - Vacant Land	YES - Current	NO - Privately-Owned	Available	Not Used in Prior Housing Element	0	0	0.095296043	0.095296043	0	2*	2*	094-SA201	87	South Los Angeles							Above Moderate
LOS ANGELES	9022 S FIGUEROA ST	90003	6038004030	Low Medium II Residential	RD2-1	0	21	0.134582588	Commercial - Commercial - Vacant Land	YES - Current	NO - Privately-Owned	Available	Not Used in Prior Housing Element	0	0	0.095296043	0.095296043	0	2*	2*	094-SA201	83	South Los Angeles							Above Moderate
LOS ANGELES	426 W 89TH ST	90003	6038004038	Low Medium II Residential	RD2-1	0	21	0.221618995	Residential - Double, Duplex, or Two Units - 4 Stories or Less	YES - Current	NO - Privately-Owned	Available	Not Used in Prior Housing Element	0	0.262634218	0	0.262634218	2	0	0	096A201	223	South Los Angeles		Yes					Moderate
LOS ANGELES	427 W 90TH ST	90003	6038004039	Low Medium II Residential	RD2-1	0	21	0.060079228	Residential - Single Family Residence - Vacant Land	YES - Current	NO - Privately-Owned	Available	Not Used in Prior Housing Element	0	0	0.132569873	0.132569873	0	1*	1*	096A201	240	South Los Angeles							Above Moderate
LOS ANGELES	434 W 90TH ST	90003	6038004041	Low Medium II Residential	RD2-1	0	21	0.054494263	Residential - Single Family Residence - Vacant Land	YES - Current	NO - Privately-Owned	Available	Not Used in Prior Housing Element	0	0	0.132569873	0.132569873	0	1*	1*	094-SA201	44	South Los Angeles							Above Moderate
LOS ANGELES	9000 S FIGUEROA ST	90003	6038004042	Low Medium II Residential	RD2-1	0	21	0.187344329	Residential - Four Units (Any Combination) - 4 Stories or Less	YES - Current	NO - Privately-Owned	Available	Not Used in Prior Housing Element	0	0.259924263	0	0.259924263	0	0	0	094-SA201	39	South Los Angeles		Yes					Moderate
LOS ANGELES	530 W 89TH ST	90044	6038005001	Low Medium I Residential	R2-1-CPIO	0	17	0.153216706	Residential - Single Family Residence	YES - Current	NO - Privately-Owned	Available	Not Used in Prior Housing Element	0	0	0.081986189	0.081986189	1	2*	2*	096A201	230	South Los Angeles							Above Moderate
LOS ANGELES	536 W 89TH ST	90044	6038005002	Low Medium I Residential	R2-1-CPIO	0	17	0.153215479	Residential - Single Family Residence	YES - Current	NO - Privately-Owned	Available	Not Used in Prior Housing Element	0	0	0.081986189	0.081986189	1	2*	2*	096A201	231	South Los Angeles							Above Moderate
LOS ANGELES	540 W 89TH ST	90044	6038005003	Low Medium I Residential	R2-1-CPIO	0	17	0.153215371	Residential - Single Family Residence	YES - Current	NO - Privately-Owned	Available	Not Used in Prior Housing Element	0	0	0.081986189	0.081986189	1	2*	2*	096A201	232	South Los Angeles							Above Moderate
LOS ANGELES	546 W 89TH ST	90044	6038005004	Low Medium I Residential	R2-1-CPIO	0	17	0.153216325	Residential - Double, Duplex, or Two Units - 4 Stories or Less	YES - Current	NO - Privately-Owned	Available	Not Used in Prior Housing Element	0	0	0.107815468	0.107815468	2	2*	2*	096A201	233	South Los Angeles		Yes					Above Moderate
LOS ANGELES	550 W 89TH ST	90044	6038005005	Low Medium I Residential	R2-1-CPIO	0	17	0.1532165	Residential - Single Family Residence	YES - Current	NO - Privately-Owned	Available	Not Used in Prior Housing Element	0	0	0.081986189	0.081986189	1	2*	2*	096A201	234	South Los Angeles							Above Moderate
LOS ANGELES	554 W 89TH ST	90044	6038005006	Low Medium I Residential	R2-1-CPIO	0	17	0.153216448	Residential - Single Family Residence	YES - Current	NO - Privately-Owned	Available	Not Used in Prior Housing Element	0	0	0.081986189	0.081986189	1	2*	2*	096A201	235	South Los Angeles							Above Moderate
LOS ANGELES	558 W 89TH ST	90044	6038005007	Low Medium I Residential	R2-1-CPIO	0	17	0.150402487	Residential - Single Family Residence	YES - Current	NO - Privately-Owned	Available	Not Used in Prior Housing Element	0	0	0.100519726	0.100519726	1	2*	2*	096A201	236	South Los Angeles							Above Moderate
LOS ANGELES	561 W 90TH ST	90044	6038005008	Low Medium I Residential	R2-1-CPIO	0	17	0.150126094	Residential - Double, Duplex, or Two Units - 4 Stories or Less	YES - Current	NO - Privately-Owned	Available	Not Used in Prior Housing Element	0	0	0.150479168	0.150479168	1	2*	2*	096A201	254	South Los Angeles		Yes					Above Moderate
LOS ANGELES	555 W 90TH ST	90044	6038005009	Low Medium I Residential	R2-1-CPIO	0	17	0.149718422	Residential - Single Family Residence	YES - Current	NO - Privately-Owned	Available	Not Used in Prior Housing Element	0	0	0.100519726	0.100519726	1	2*	2*	096A201	253	South Los Angeles							Above Moderate
LOS ANGELES

LOS ANGELES	8833 S FIGUEROA ST	90003	6038006012	Neighborhood Commercial	C2-1VL-CPIO	0	108	0.123970742	Commercial - Parking Lot (Commercial Use Property) - Lots - Patron or Employee - One Story	YES - Current	NO - Privately-Owned	Available	Used in Prior Housing Element - Non-Vacant	0.13842618	0	0	0.13842618	0	0	0	096A201	301	South Los Angeles			Lower
LOS ANGELES			6038006013	Neighborhood Commercial	C2-1VL-CPIO	0	108	0.154975051	Commercial - Store - One Story	YES - Current	NO - Privately-Owned	Available	Used in Prior Housing Element - Non-Vacant	0.189101797	0	0	0.189101797	1	0	0	096A201	205	South Los Angeles			Lower
LOS ANGELES	556 W 88TH PL	90044	6038006015	Low Medium I Residential	R2-1-CPIO	0	17	0.061724272	Residential - Single Family Residence	YES - Current	NO - Privately-Owned	Available	Not Used in Prior Housing Element	0	0	0.051565218	0.051565218	1	1*	1*	096A201	198	South Los Angeles			Above Moderate
LOS ANGELES	552 W 88TH PL	90044	6038006016	Low Medium I Residential	R2-1-CPIO	0	17	0.061832313	Residential - Single Family Residence	YES - Current	NO - Privately-Owned	Available	Not Used in Prior Housing Element	0	0	0.051565218	0.051565218	1	1*	1*	096A201	197	South Los Angeles			Above Moderate
LOS ANGELES	544 W 88TH PL	90044	6038006017	Low Medium I Residential	R2-1-CPIO	0	17	0.061829098	Residential - Single Family Residence	YES - Current	NO - Privately-Owned	Available	Not Used in Prior Housing Element	0	0	0.051565218	0.051565218	1	1*	1*	096A201	196	South Los Angeles			Above Moderate
LOS ANGELES			6038006018	Low Medium I Residential	R2-1-CPIO	0	17	0.061826926	Residential - Single Family Residence	YES - Current	NO - Privately-Owned	Available	Not Used in Prior Housing Element	0	0	0.051565218	0.051565218	1	1*	1*	096A201	195	South Los Angeles			Above Moderate
LOS ANGELES	538 W 88TH PL	90044	6038006019	Low Medium I Residential	R2-1-CPIO	0	17	0.061823467	Residential - Single Family Residence	YES - Current	NO - Privately-Owned	Available	Not Used in Prior Housing Element	0	0	0.051565218	0.051565218	1	1*	1*	096A201	194	South Los Angeles			Above Moderate
LOS ANGELES			6038006020	Low Medium I Residential	R2-1-CPIO	0	17	0.061820252	Residential - Single Family Residence	YES - Current	NO - Privately-Owned	Available	Not Used in Prior Housing Element	0	0	0.051565218	0.051565218	1	1*	1*	096A201	193	South Los Angeles			Above Moderate
LOS ANGELES			6038006021	Low Medium I Residential	R2-1-CPIO	0	17	0.061818103	Residential - Single Family Residence	YES - Current	NO - Privately-Owned	Available	Not Used in Prior Housing Element	0	0	0.051565218	0.051565218	1	1*	1*	096A201	192	South Los Angeles			Above Moderate
LOS ANGELES			6038006022	Low Medium I Residential	R2-1-CPIO	0	17	0.061816645	Residential - Single Family Residence	YES - Current	NO - Privately-Owned	Available	Not Used in Prior Housing Element	0	0	0.051565218	0.051565218	1	1*	1*	096A201	191	South Los Angeles			Above Moderate
LOS ANGELES	522 W 88TH PL	90044	6038006023	Low Medium I Residential	R2-1-CPIO	0	17	0.061811983	Residential - Single Family Residence	YES - Current	NO - Privately-Owned	Available	Not Used in Prior Housing Element	0	0	0.051565218	0.051565218	1	1*	1*	096A201	190	South Los Angeles			Above Moderate
LOS ANGELES			6038006024	Low Medium I Residential	R2-1-CPIO	0	17	0.061310885	Residential - Single Family Residence	YES - Current	NO - Privately-Owned	Available	Not Used in Prior Housing Element	0	0	0.051565218	0.051565218	1	1*	1*	096A201	189	South Los Angeles			Above Moderate
LOS ANGELES	500 W 88TH PL	90044	6038006025	Neighborhood Commercial	C2-1VL-CPIO	0	108	0.142685292	Residential - Four Units (Any Combination) - 4 Stories or Less	YES - Current	NO - Privately-Owned	Available	Not Used in Prior Housing Element	0.115969131	4	0	0.115969131	4	0	0	096A201	188	South Los Angeles			Lower
LOS ANGELES	8817 S FIGUEROA ST	90003	6038006026	Neighborhood Commercial	C2-1VL-CPIO	0	108	0.1424726	Residential - Four Units (Any Combination) - 4 Stories or Less	YES - Current	NO - Privately-Owned	Available	Not Used in Prior Housing Element	0	0	0.195878324	0.195878324	4	0	0	096A201	163	South Los Angeles	Yes		Above Moderate
LOS ANGELES	519 W 88TH PL	90044	6038006027	Low Medium I Residential	R2-1-CPIO	0	17	0.061211257	Residential - Single Family Residence	YES - Current	NO - Privately-Owned	Available	Not Used in Prior Housing Element	0	0	0.051565218	0.051565218	1	1*	1*	096A201	164	South Los Angeles			Above Moderate
LOS ANGELES	523 W 88TH PL	90044	6038006028	Low Medium I Residential	R2-1-CPIO	0	17	0.061701113	Residential - Single Family Residence	YES - Current	NO - Privately-Owned	Available	Not Used in Prior Housing Element	0	0	0.051565218	0.051565218	1	1*	1*	096A201	165	South Los Angeles			Above Moderate
LOS ANGELES	527 W 88TH PL	90044	6038006029	Low Medium I Residential	R2-1-CPIO	0	17	0.061700772	Residential - Single Family Residence	YES - Current	NO - Privately-Owned	Available	Not Used in Prior Housing Element	0	0	0.051565218	0.051565218	1	1*	1*	096A201	166	South Los Angeles			Above Moderate
LOS ANGELES	535 W 88TH PL	90044	6038006031	Low Medium I Residential	R2-1-CPIO	0	17	0.0617005	Residential - Single Family Residence	YES - Current	NO - Privately-Owned	Available	Not Used in Prior Housing Element	0	0	0.051565218	0.051565218	1	1*	1*	096A201	168	South Los Angeles			Above Moderate
LOS ANGELES	539 W 88TH PL	90044	6038006032	Low Medium I Residential	R2-1-CPIO	0	17	0.061700572	Residential - Single Family Residence	YES - Current	NO - Privately-Owned	Available	Not Used in Prior Housing Element	0	0	0.051565218	0.051565218	1	1*	1*	096A201	169	South Los Angeles			Above Moderate
LOS ANGELES	543 W 88TH PL	90044	6038006033	Low Medium I Residential	R2-1-CPIO	0	17	0.061700613	Residential - Single Family Residence	YES - Current	NO - Privately-Owned	Available	Not Used in Prior Housing Element	0	0	0.051565218	0.051565218	1	1*	1*	096A201	170	South Los Angeles			Above Moderate
LOS ANGELES	545 W 88TH PL	90044	6038006034	Low Medium I Residential	R2-1-CPIO	0	17	0.061700606	Residential - Single Family Residence	YES - Current	NO - Privately-Owned	Available	Not Used in Prior Housing Element	0	0	0.051565218	0.051565218	1	1*	1*	096A201	171	South Los Angeles			Above Moderate
LOS ANGELES	551 W 88TH PL	90044	6038006035	Low Medium I Residential	R2-1-CPIO	0	17	0.061700925	Residential - Single Family Residence	YES - Current	NO - Privately-Owned	Available	Not Used in Prior Housing Element	0	0	0.051565218	0.051565218	1	1*	1*	096A201	172	South Los Angeles			Above Moderate
LOS ANGELES	555 W 88TH PL	90044	6038006036	Low Medium I Residential	R2-1-CPIO	0	17	0.061669967	Residential - Single Family Residence	YES - Current	NO - Privately-Owned	Available	Not Used in Prior Housing Element	0	0	0.051565218	0.051565218	1	1*	1*	096A201	173	South Los Angeles			Above Moderate
LOS ANGELES	510 W 88TH ST	90044	6038006037	Neighborhood Commercial	C2-1VL-CPIO	0	108	0.104618922	Residential - Five or More Units or Apartments (Any Combination) - 4 Stories or Less	YES - Current	NO - Privately-Owned	Available	Not Used in Prior Housing Element	0.576792508	0	0	0.576792508	16	0	0	096A201	142	South Los Angeles			Lower
LOS ANGELES	514 W 88TH ST	90044	6038006037	Neighborhood Commercial	C2-1VL-CPIO	0	108	0.148808362	Residential - Five or More Units or Apartments (Any Combination) - 4 Stories or Less	YES - Current	NO - Privately-Owned	Available	Not Used in Prior Housing Element	0.69554604	0	0	0.69554604	16	0	0	096A201	143	South Los Angeles			Lower
LOS ANGELES	8805 S FIGUEROA ST	90003	6038006037	Neighborhood Commercial	C2-1VL-CPIO	0	108	0.104604358	Residential - Five or More Units or Apartments (Any Combination) - 4 Stories or Less	YES - Current	NO - Privately-Owned	Available	Not Used in Prior Housing Element	0.576792508	0	0	0.576792508	16	0	0	096A201	154	South Los Angeles			Lower
LOS ANGELES	8811 S FIGUEROA ST	90003	6038006037	Neighborhood Commercial	C2-1VL-CPIO	0	108	0.104604185	Residential - Five or More Units or Apartments (Any Combination) - 4 Stories or Less	YES - Current	NO - Privately-Owned	Available	Not Used in Prior Housing Element	0.576792508	0	0	0.576792508	16	0	0	096A201	156	South Los Angeles			Lower
LOS ANGELES	520 W 88TH ST	90044	6038006038	Low Medium I Residential	R2-1-CPIO	0	17	0.148827248		YES - Current	NO - Privately-Owned	Available	Not Used in Prior Housing Element	0	0	0.081986189	0.081986189	1	2*	2*	096A201	144	South Los Angeles			Above Moderate
LOS ANGELES	522 1/2 W 88TH ST	90044	6038006039	Low Medium I Residential	R2-1-CPIO	0	17	0.148848333	Residential - Double, Duplex, or Two Units - 4 Stories or Less	YES - Current	NO - Privately-Owned	Available	Not Used in Prior Housing Element	0	0	0.107815468	0.107815468	2	2*	2*	096A201	145	South Los Angeles	Yes		Above Moderate
LOS ANGELES	532 1/2 W 88TH ST	90044	6038006040	Low Medium I Residential	R2-1-CPIO	0	17	0.148867604	Residential - Double, Duplex, or Two Units - 4 Stories or Less	YES - Current	NO - Privately-Owned	Available	Not Used in Prior Housing Element	0	0	0.107815468	0.107815468	2	2*	2*	096A201	146	South Los Angeles	Yes		Above Moderate
LOS ANGELES	534 W 88TH ST	90044	6038006041	Low Medium I Residential	R2-1-CPIO	0	17	0.14888873	Residential - Single Family Residence	YES - Current	NO - Privately-Owned	Available	Not Used in Prior Housing Element	0	0	0.081986189	0.081986189	1	2*	2*	096A201	147	South Los Angeles			Above Moderate
LOS ANGELES	544 W 88TH ST	90044	6038006042	Low Medium I Residential	R2-1-CPIO	0	17	0.148908809	Residential - Single Family Residence	YES - Current	NO - Privately-Owned	Available	Not Used in Prior Housing Element	0	0	0.084763554	0.084763554	1	2*	2*	096A201	148	South Los Angeles			Above Moderate
LOS ANGELES	546 W 88TH ST	90044	6038006043	Low Medium I Residential	R2-1-CPIO	0	17	0.124109388	Residential - Single Family Residence	YES - Current	NO - Privately-Owned	Available	Not Used in Prior Housing Element	0	0	0.100519726	0.100519726	1	2*	2*	096A201	150	South Los Angeles			Above Moderate
LOS ANGELES	550 W 88TH ST	90044	6038006044	Low Medium I Residential	R2-1-CPIO	0	17	0.148948556	Residential - Single Family Residence	YES - Current	NO - Privately-Owned	Available	Not Used in Prior Housing Element	0	0	0.081986189	0.081986189	1	2*	2*	096A201	151	South Los Angeles			Above Moderate
LOS ANGELES	554 W 88TH ST	90044	6038006045	Low Medium I Residential	R2-1-CPIO	0	17	0.148967795	Residential - Single Family Residence	YES - Current	NO - Privately-Owned	Available	Not Used in Prior Housing Element	0	0	0.081986189	0.081986189	1	2*	2*	096A201	152	South Los Angeles			Above Moderate
LOS ANGELES	9027 S FIGUEROA ST	90003	6038007024	Neighborhood Commercial	C2-1VL-CPIO	0	108	0.102924601	Commercial - Office Building - One Story	YES - Current	NO - Privately-Owned	Available	Used in Prior Housing Element - Non-Vacant	0.051424406	0	0	0.051424406	0	0	0	094-SA201	52	South Los Angeles			Lower
LOS ANGELES			6038007024	Neighborhood Commercial	C2-1VL-CPIO	0	108	0.103265702	Commercial - Office Building - One Story	YES - Current	NO - Privately-Owned	Available	Used in Prior Housing Element - Non-Vacant	0.051424406	0	0	0.051424406	0	0	0	094-SA201	49	South Los Angeles			Lower
LOS ANGELES			6038007024	Neighborhood Commercial	C2-1VL-CPIO	0	108	0.103579833	Commercial - Office Building - One Story	YES - Current	NO - Privately-Owned	Available	Used in Prior Housing Element - Non-Vacant	0.051424406	0	0	0.051424406	0	0	0	094-SA201	85	South Los Angeles			Lower
LOS ANGELES			6038007024	Neighborhood Commercial	C2-1VL-CPIO	0	108	0.103580552	Commercial - Office Building - One Story	YES - Current	NO - Privately-Owned	Available	Used in Prior Housing Element - Non-Vacant	0.051424406	0	0	0.051424406	0	0	0	094-SA201	89	South Los Angeles			Lower
LOS ANGELES			6038007024	Neighborhood Commercial	C2-1VL-CPIO	0	108	0.114760156	Commercial - Office Building - One Story	YES - Current	NO - Privately-Owned	Available	Used in Prior Housing Element - Non-Vacant	0.054292147	0	0	0.054292147	0	0	0	094-SA201	46	South Los Angeles			Lower
LOS ANGELES			6038007024	Neighborhood Commercial	C2-1VL-CPIO	0	108	0.114780911	Commercial - Office Building - One Story	YES - Current	NO - Privately-Owned	Available	Used in Prior Housing Element - Non-Vacant	0.054292147	0	0	0.054292147	0	0	0	094-SA201	9	South Los Angeles			Lower
LOS ANGELES	516 W 90TH ST	90044	6038007025	Low Medium I Residential	R2-1-CPIO	0	17	0.159788667	Residential - Single Family Residence	YES - Current	NO - Privately-Owned	Available	Not Used in Prior Housing Element	0	0	0.081986189	0.081986189	1	2*	2*	094-SA201	10	South Los Angeles			Above Moderate
LOS ANGELES	520 W 90TH ST	90044	6038007026	Low Medium I Residential	R2-1-CPIO	0	17	0.159787593	Residential - Single Family Residence	YES - Current	NO - Privately-Owned	Available	Not Used in Prior Housing Element	0	0	0.081986189	0.081986189	1	2*	2*	094-SA201	11	South Los Angeles			Above Moderate
LOS ANGELES	524 W 90TH ST	90044	6038007027	Low Medium I Residential	R2-1-CPIO	0	17	0.159788485	Residential - Single Family Residence	YES - Current	NO - Privately-Owned	Available	Not Used in Prior Housing Element	0	0	0.081986189	0.081986189	1	2*	2*	094-SA201	12	South Los Angeles			Above Moderate
LOS ANGELES	530 W 90TH ST	90044	6038007028	Low Medium I Residential	R2-1-CPIO	0	17	0.159789385	Residential - Single Family Residence	YES - Current	NO - Privately-Owned	Available	Not Used in Prior Housing Element	0	0	0.081986189	0.081986189	1	2*	2*	094-SA201	13	South Los Angeles			Above Moderate
LOS ANGELES	540 W 90TH ST	90044	6038007030	Low Medium I Residential	R2-1-CPIO	0	17	0.159788595	Residential - Single Family Residence	YES - Current	NO - Privately-Owned	Available	Not Used in Prior Housing Element	0	0	0.081986189	0.081986189	1	2*	2*	094-SA201	15	South Los Angeles			Above Moderate
LOS ANGELES	544 W 90TH ST	90044	6038007031	Low Medium I Residential	R2-1-CPIO	0	17	0.159788402	Residential - Single Family Residence	YES - Current	NO - Privately-Owned	Available	Not Used in Prior Housing Element	0	0	0.081986189	0.081986189	1	2*	2*	094-SA201	16	South Los Angeles			Above Moderate
LOS ANGELES	550 W 90TH ST	90044	6038007032	Low Medium I Residential	R2-1-CPIO	0	17	0.159789114	Residential - Double, Duplex, or Two Units - 4 Stories or Less	YES - Current	NO - Privately-Owned	Available	Not Used in Prior Housing Element	0	0	0.107815468	0.107815468	2	2*	2*	094-SA201	17	South Los Angeles	Yes		Above Moderate
LOS ANGELES	554 W 90TH ST	90044	6038007033	Low Medium I Residential	R2-1-CPIO	0	17	0.159788702	Residential - Single Family Residence	YES - Current	NO - Privately-Owned	Available	Not Used in Prior Housing Element	0	0	0.081986189	0.081986189	1	2*	2*	094-SA201	18	South Los Angeles			Above Moderate
LOS ANGELES	562 W 90TH ST	90044	6038007034	Low Medium I Residential	R2-1-CPIO	0	17	0.166980423	Residential - Double, Duplex, or Two Units - 4 Stories or Less	YES - Current	NO - Privately-Owned	Available	Not Used in Prior Housing Element	0	0	0.107815468	0.107815468	2	2*	2*	094-SA201	19	South Los Angeles	Yes		Above Moderate
LOS ANGELES	561 W 91ST ST	90044	6038007035	Low Medium I Residential	R2-1-CPIO	0	17	0.123784271	Residential - Single Family Residence	YES - Current	NO - Privately-Owned	Available	Not Used in Prior Housing Element	0	0	0.100519726	0.100519726	1	2*	2*	094-SA201	63	South Los Angeles			Above Moderate
LOS ANGELES	555 W 91ST ST	90044	6038007036	Low Medium I Residential	R2-1-CPIO	0	17	0.123779573	Residential - Single Family Residence	YES - Current	NO - Privately-Owned	Available	Not Used in Prior Housing Element	0	0	0.041782679	0.041782679	1	2*	2*	094-SA201	62	South Los Angeles			Above Moderate
LOS ANGELES	551 W 91ST ST	90044	6038007037	Low Medium I Residential	R2-1-CPIO	0	17	0.139245985	Residential - Single Family Residence	YES - Current	NO - Privately-Owned	Available	Not Used in Prior Housing Element	0	0	0.100519726	0.100519726	1	2*	2*	094-SA201	61	South Los Angeles			Above Moderate
LOS ANGELES	547 W 91ST ST	90044	6038007038	Low Medium I Residential	R2-1-CPIO	0	17	0.139237596	Residential - Single Family Residence	YES - Current	NO - Privately-Owned	Available	Not Used in Prior Housing Element	0	0	0.100519726	0.100519726	1	2*	2*	094-SA201	60	South Los Angeles			Above Moderate
LOS ANGELES	535 W 91ST ST	90044	6038007041	Low Medium I Residential	R2-1-CPIO	0	17	0.139216866	Residential - Single Family Residence	YES - Current	NO - Privately-Owned	Available	Not Used in Prior Housing Element	0	0	0.100519726	0.100519726	1	2*	2*	094-SA201	57	South Los Angeles			Above Moderate
LOS ANGELES	529 W 91ST ST	90044	6038007042	Low Medium I Residential	R2-1-CPIO	0	17	0.139208345	Residential - Single Family Residence	YES - Current	NO - Privately-Owned	Available	Not Used in Prior Housing Element	0	0	0.100519726	0.100519726	1	2*	2*	094-SA201	56	South Los Angeles			Above Moderate
LOS ANGELES	525 W 91ST ST	90044	6038007043	Low Medium I Residential	R2-1-CPIO	0	17	0.139201177	Residential - Double, Duplex, or Two Units - 4 Stories or Less	YES - Current	NO - Privately-Owned	Available	Not Used in Prior Housing Element	0	0	0.131977102	0.131977102	2	2*	2*	094-SA201	55	South Los Angeles	Yes		Above Moderate
LOS ANGELES	521 W 91ST ST	90044	6038007044	Low Medium I Residential	R2-1-CPIO	0	17	0.139195495	Residential - Single Family Residence	YES - Current	NO - Privately-Owned	Available	Not Used in Prior Housing Element	0	0	0.100519726	0.100519726	1	2*	2*	094-SA201	54	South Los Angeles			Above Moderate
LOS ANGELES	519 W 91ST ST	90044	6038007045	Neighborhood Commercial	C2-1VL-CPIO	0	108	0.129370365	Residential - Single Family Residence - Vacant Land	YES - Current	NO - Privately-Owned	Available	Not Used in Prior Housing Element	0.980843067	0	0	0.980843067	0	0	0	094-SA201	53	South Los Angeles			Lower
LOS ANGELES	9008 S HOOVER ST	90044	6038008024	Low Medium I Residential	R2-1	0	17	0.129024547	Residential - Single Family Residence	YES - Current	NO - Privately-Owned	Available	Not Used in Prior Housing Element	0	0	0.100519726	0.100519726	1	2*	2*	094-SA201	47	South Los Angeles			Above Moderate
LOS ANGELES	640 W 90TH ST	90044	6038008026	Low Medium I Residential	R2-1-CPIO	0	17	0.09886875	Residential - Single Family Residence	YES - Current	NO - Privately-Owned	Available	Not Used in Prior Housing Element	0	0	0.042000327	0.042000327	1	1*	1*	094-SA201	42	South Los Angeles			Above Moderate
LOS ANGELES	644 W 90TH ST	90044	6038008027	Low Medium I Residential	R2-1-CPIO	0	17	0.068907403	Residential - Single Family Residence	YES - Current	NO - Privately-Owned	Available	Not Used in Prior Housing Element	0	0	0.022814478	0.022814478	1	1*	1*	094-SA201	41	South Los Angeles			Above Moderate
LOS ANGELES	638 W 90TH ST	90044	6038008029	Low Medium I Residential	R2-1-CPIO	0	17	0.133156339	Residential - Single Family Residence	YES - Current	NO - Privately-Owned	Available	Not Used in Prior Housing Element	0	0	0.100519726	0.100519726	1	2*	2*	094-SA201	36	South Los Angeles			Above Moderate
LOS ANGELES	634 W 90TH ST	90044	6038008030	Low Medium I Residential	R2-1-CPIO	0	17	0.133156825	Residential - Single Family Residence	YES - Current	NO - Privately-Owned	Available	Not Used in Prior Housing Element	0	0	0.100519726	0.100519726	1	2*	2*	094-SA201	35	South Los Angeles			Above Moderate
LOS ANGELES	630 W 90TH ST	90044	6038008031	Low Medium I Residential	R2-1-CPIO	0	17	0.133157405	Residential - Single Family Residence	YES - Current	NO - Privately-Owned	Available	Not Used in Prior Housing Element	0	0	0.100519726	0.100519726	1	2*	2*	094-SA201	33	South Los Angeles			Above Moderate
LOS ANGELES	624 W 90TH ST	90044	6038008032	Low Medium I Residential	R2-1-CPIO	0	17	0.133157855	Residential - Single Family Residence	YES - Current	NO - Privately-Owned	Available	Not Used in Prior Housing Element	0	0	0.022179814	0.022179814	1	2*	2*	094-SA201	31	South Los Angeles			Above Moderate
LOS ANGELES	620 W 90TH ST	90044	6038008033	Low Medium I Residential	R2-1-CPIO	0	17	0.133156627	Residential - Single Family Residence	YES - Current	NO - Privately-Owned	Available	Not Used in Prior Housing Element	0	0	0.103905979	0.103905979	1	2*	2*	094-SA201	30	South Los Angeles			Above Moderate
LOS ANGELES	614 W 90TH ST	90044	6038008034	Low Medium I Residential	R2-1-CPIO	0	17	0.09986747	Residential - Single Family Residence - Pool	YES - Current	NO - Privately-Owned	Available	Not Used in Prior Housing Element	0	0	0.046441522	0.046441522	1	1*	1*	094-SA201	26	South Los Angeles			Above Moderate
LOS ANGELES			6038008034	Low Medium I Residential	R2-1-CPIO	0	17	0.066578108	Residential - Single Family Residence - Pool	YES - Current	NO - Privately-Owned	Available	Not Used in Prior Housing Element	0	0	0.056988841	0.056988841	1	1*	1*	094-SA201	25	South Los Angeles			Above Moderate
LOS ANGELES	610 W 90TH ST	90044	6038008035	Low Medium I Residential	R2-1-CPIO	0	17	0.099868096	Residential - Single Family Residence	YES - Current	NO - Privately-Owned	Available	Not Used in Prior Housing Element	0	0	0.046441522	0.046441522	1	1*	1*	094-SA201	23	South Los Angeles			Above Moderate
LOS ANGELES	612 W 90TH ST	90044	6038008035	Low Medium I Residential	R2-1-CPIO	0	17	0.06657957	Residential - Single Family Residence	YES - Current	NO - Privately-Owned	Available	Not Used in Prior Housing Element	0	0	0.056988841	0.056988841	1	1*	1*	094-SA201	24	South Los Angeles			Above Moderate
LOS ANGELES	606 W 90TH ST	90044	6038008036	Low Medium I Residential	R2-1-CPIO	0	17	0.133156411	Residential - Single Family Residence	YES - Current	NO - Privately-Owned	Available	Not Used in Prior Housing Element	0	0	0.103905979	0.103905979	1	2*	2*	094-SA201	21	South Los Angeles			Above Moderate
LOS ANGELES	602 W 90TH ST	90044	6038008037	Low Medium I Residential	R2-1-CPIO	0	17	0.130126529	Residential - Single Family Residence	YES - Current	NO - Privately-Owned	Available	Not Used in Prior Housing Element	0	0	0.041782679	0.041782679	1	2*	2*	094-SA201	20	South Los Angeles			Above Moderate
LOS ANGELES			6038008038	Low Medium I Residential	R2-1	0	17	0.172472418	Residential - Double, Duplex, or Two Units - 4 Stories or Less	YES - Current	NO - Privately-Owned	Available	Not Used in Prior Housing Element	0	0.139837092	0	0.139837092	2	3*	3*	094-SA201	76	South Los Angeles			Moderate
LOS ANGELES	9020 S HOOVER ST	90044	6038008039	Low Medium I Residential	R2-1	0	17	0.060366456	Residential - Single Family Residence	YES - Current	NO - Privately-Owned	Available	Not Used in Prior Housing Element	0	0	0.062966561	0.062966561	0	1*	1*	094-SA201	86	South Los Angeles			Above Moderate
LOS ANGELES	9028 S HOOVER ST	90044	6038008039	Low Medium I Residential	R2-1	0	17	0.232438734	Residential - Single Family Residence	YES - Current	NO - Privately-Owned	Available	Not Used in Prior Housing Element	0	0.539955731	0	0.539955731	0	0	0	094-SA201	88	South Los Angeles			Moderate
LOS ANGELES	641 W 91ST ST	90044	6038008041	Low Medium I Residential	R2-1-CPIO	0	17	0.139328018	Residential - Single Family Residence	YES - Current	NO - Privately-Owned	Available	Not Used in Prior Housing Element	0	0	0.100519726	0.100519726	1	2*	2*	094-SA201	74	South Los Angeles			Above Moderate
LOS ANGELES	637 W 91ST ST	90044	6038008042	Low Medium I Residential	R2-1-CPIO	0	17	0.139320668	Residential - Single Family Residence	YES - Current	NO - Privately-Owned	Available	Not Used in Prior Housing Element	0	0	0.100519726	0.100519726	1	2*	2*	094-SA201	73	South Los Angeles			Above Moderate
LOS ANGELES	631 W 91ST ST	90044	6038008043	Low Medium I Residential	R2-1-CPIO	0	17	0.139314427	Residential - Single Family Residence	YES - Current	NO - Privately-Owned	Available	Not Used in Prior Housing Element	0	0	0.100519726	0.100519726	1	2*	2*	094-SA201	72	South Los Angeles			Above Moderate
LOS ANGELES	627 W 91ST ST	90044	6038008044	Low Medium I Residential	R2-1-CPIO	0	17	0.139305924	Residential - Single Family Residence	YES - Current	NO - Privately-Owned	Available	Not Used in Prior Housing Element	0	0	0.100519726	0.100519726	1	2*	2*	094-SA201	71	South Los Angeles			Above Moderate
LOS ANGELES	621 W 91ST ST	90044	6038008045	Low Medium I Residential	R2-1-CPIO	0	17	0.1392086	Residential - Double, Duplex, or Two Units - 4 Stories or Less	YES - Current	NO - Privately-Owned	Available	Not Used in Prior Housing Element	0	0	0.131977102	0.131977102	2	2*	2*	094-SA201	70	South Los Angeles	Yes		Above Moderate
LOS ANGELES	619 W 91ST ST	90044	6038008046	Low Medium I Residential	R2-1-CPIO	0	17	0.139292612	Residential - Single Family Residence	YES - Current	NO - Privately-Owned	Available	Not Used in Prior Housing Element	0	0	0.103905979	0.103905979	1	2*	2*	094-SA201	69	South Los Angeles			Above Moderate
LOS ANGELES	615 W 91ST ST	90044	6038008047	Low Medium I Residential	R2-1-CPIO	0	17	0.123808071	Residential - Single Family Residence	YES - Current	NO - Privately-Owned	Available	Not Used in Prior Housing Element	0	0	0.100519726	0.100519726	1	2*	2*	094-SA201	67	South Los Angeles			Above Moderate
LOS ANGELES	611 W 91ST ST	90044	6038008048	Low Medium I Residential	R2-1-CPIO	0	17	0.13927715	Residential - Single Family Residence	YES - Current	NO - Privately-Owned	Available	Not Used in Prior Housing Element	0	0	0.100519726	0.100519726	1	2*	2*	094-SA201	66	South Los Angeles			Above Moderate
LOS ANGELES	607 W 91ST ST	90044	6038008049	Low Medium I Residential	R2-1-CPIO	0	17	0.139271059	Residential - Single Family Residence	YES - Current	NO - Privately-Owned	Available	Not Used in Prior Housing Element	0	0	0.100519726	0.100519726	1	2*	2*	094-SA201	65	South Los Angeles			Above Moderate
LOS ANGELES	603 W 91ST ST	90044	6038008050	Low Medium I Residential	R2-1-CPIO	0	17	0.092968283	Residential - Single Family Residence	YES - Current	NO - Privately-Owned	Available	Not Used in Prior Housing Element	0	0	0.042000327	0.042000327	1	1*	1*	094-SA201	64	South Los Angeles			Above Moderate
LOS ANGELES	8719 S FIGUEROA ST	90003	6038009004	Neighborhood Commercial	C2-1VL-CPIO	0	108	0.111119094	Residential - Double, Duplex, or Two Units - 4 Stories or Less	YES - Current	NO - Privately-Owned	Available	Not Used in Prior Housing Element	0	0	0.60422945	0.60422

LOS ANGELES	560 W 87TH ST	90044	6038009043	Low Medium II Residential	RD2-1	0	21	0.106067689	Residential - Double, Duplex, or Two Units - 4 Stories or Less	YES - Current	NO - Privately-Owned	Available	Not Used in Prior Housing Element	0	0	0.150479168	0.150479168	1	2*	2*	096A201	42	South Los Angeles			Above Moderate
LOS ANGELES	564 W 87TH ST	90044	6038009044	Low Medium II Residential	RD2-1	0	21	0.106067443	Residential - Single Family Residence	YES - Current	NO - Privately-Owned	Available	Not Used in Prior Housing Element	0	0	0.100519726	0.100519726	1	2*	2*	096A201	43	South Los Angeles			Above Moderate
LOS ANGELES	568 W 87TH ST	90044	6038009045	Low Medium II Residential	RD2-1	0	21	0.11133595	Residential - Single Family Residence	YES - Current	NO - Privately-Owned	Available	Not Used in Prior Housing Element	0	0	0.100519726	0.100519726	1	2*	2*	096A201	44	South Los Angeles			Above Moderate
LOS ANGELES	8714 S REGINA CT	90044	6038009046	Low Medium II Residential	RD2-1	0	21	0.09649001	Residential - Single Family Residence	YES - Current	NO - Privately-Owned	Available	Not Used in Prior Housing Element	0	0	0.123099464	0.123099464	1	2*	2*	096A201	71	South Los Angeles			Above Moderate
LOS ANGELES	8718 S REGINA CT	90044	6038009047	Low Medium II Residential	RD2-1	0	21	0.096484177	Residential - Single Family Residence	YES - Current	NO - Privately-Owned	Available	Not Used in Prior Housing Element	0	0	0.123099464	0.123099464	1	2*	2*	096A201	82	South Los Angeles			Above Moderate
LOS ANGELES	8722 S REGINA CT	90044	6038009048	Low Medium II Residential	RD2-1	0	21	0.096475208	Residential - Single Family Residence	YES - Current	NO - Privately-Owned	Available	Not Used in Prior Housing Element	0	0	0.123099464	0.123099464	1	2*	2*	096A201	86	South Los Angeles			Above Moderate
LOS ANGELES	8726 S REGINA CT	90044	6038009049	Low Medium II Residential	RD2-1	0	21	0.096468966	Residential - Double, Duplex, or Two Units - 4 Stories or Less	YES - Current	NO - Privately-Owned	Available	Not Used in Prior Housing Element	0	0	0.16133371	0.16133371	2	2*	2*	096A201	91	South Los Angeles	Yes		Above Moderate
LOS ANGELES			6038009050	Low Medium II Residential	RD2-1	0	21	0.096457146	Residential - Single Family Residence	YES - Current	NO - Privately-Owned	Available	Not Used in Prior Housing Element	0	0	0.123099464	0.123099464	1	2*	2*	096A201	96	South Los Angeles			Above Moderate
LOS ANGELES	8630 S VERMONT AVE	90044	6038010016	Community Commercial	C2-2D-CPIO	0	108	0.068902124	Commercial - Store - One Story	YES - Current	NO - Privately-Owned	Available	Not Used in Prior Housing Element	0.078379393	0	0	0.078379393	0	0	0	097-5A199	323	South Los Angeles			Lower
LOS ANGELES	8636 S VERMONT AVE	90044	6038010017	Community Commercial	C2-2D-CPIO	0	108	0.068901941	Commercial - Commercial - Vacant Land	YES - Current	NO - Privately-Owned	Available	Not Used in Prior Housing Element	0.14883939	0	0	0.14883939	0	0	0	097-5A199	332	South Los Angeles			Lower
LOS ANGELES	8642 S VERMONT AVE	90044	6038010018	Community Commercial	C2-2D-CPIO	0	108	0.068902124	Commercial - Commercial - One Story	YES - Current	NO - Privately-Owned	Available	Not Used in Prior Housing Element	0.080429459	0	0	0.080429459	0	0	0	097-5A199	334	South Los Angeles			Lower
LOS ANGELES	8644 S VERMONT AVE	90044	6038010018	Community Commercial	C2-2D-CPIO	0	108	0.0689023	Commercial - Commercial - One Story	YES - Current	NO - Privately-Owned	Available	Not Used in Prior Housing Element	0.080429459	0	0	0.080429459	0	0	0	097-5A199	342	South Los Angeles			Lower
LOS ANGELES	8646 S VERMONT AVE	90044	6038010018	Community Commercial	C2-2D-CPIO	0	108	0.068902104	Commercial - Commercial - One Story	YES - Current	NO - Privately-Owned	Available	Not Used in Prior Housing Element	0.080429459	0	0	0.080429459	0	0	0	097-5A199	351	South Los Angeles			Lower
LOS ANGELES	8650 S VERMONT AVE	90044	6038010019	Community Commercial	C2-2D-CPIO	0	108	0.068901264	Commercial - Store - One Story	YES - Current	NO - Privately-Owned	Available	Not Used in Prior Housing Element	0.057100147	0	0	0.057100147	2	0	0	096A199	10	South Los Angeles			Lower
LOS ANGELES	8652 S VERMONT AVE	90044	6038010019	Community Commercial	C2-2D-CPIO	0	108	0.068903161	Commercial - Store - One Story	YES - Current	NO - Privately-Owned	Available	Not Used in Prior Housing Element	0.057100147	0	0	0.057100147	2	0	0	096A199	18	South Los Angeles			Lower
LOS ANGELES	8702 S VERMONT AVE	90044	6038010020	Community Commercial	C2-2D-CPIO	0	108	0.06890144	Commercial - Store - One Story	YES - Current	NO - Privately-Owned	Available	Not Used in Prior Housing Element	0.079260695	0	0	0.079260695	0	0	0	096A199	23	South Los Angeles			Lower
LOS ANGELES	8710 S VERMONT AVE	90044	6038010021	Neighborhood Commercial	C2-1VL-CPIO	0	108	0.068903161	Commercial - Store Combination - Store and Residential Combination - One Story	YES - Current	NO - Privately-Owned	Available	Not Used in Prior Housing Element	0	0	0.037379867	0.037379867	2	0	0	096A199	38	South Los Angeles	Yes		Above Moderate
LOS ANGELES	8714 S VERMONT AVE	90044	6038010022	Community Commercial	C2-2D-CPIO	0	108	0.0689023	Commercial - Store Combination - Store and Office Combination - One Story	YES - Current	NO - Privately-Owned	Available	Not Used in Prior Housing Element	0.049779141	0	0	0.049779141	3	0	0	096A199	47	South Los Angeles			Lower
LOS ANGELES	8716 S VERMONT AVE	90044	6038010023	Community Commercial	C2-2D-CPIO	0	108	0.0689023	Commercial - Store - One Story	YES - Current	NO - Privately-Owned	Available	Not Used in Prior Housing Element	0.057100147	0	0	0.057100147	1	0	0	096A199	48	South Los Angeles			Lower
LOS ANGELES	8720 S VERMONT AVE	90044	6038010024	Community Commercial	C2-2D-CPIO	0	108	0.068902483	Commercial - Store - One Story	YES - Current	NO - Privately-Owned	Available	Not Used in Prior Housing Element	0.055180997	0	0	0.055180997	3	0	0	096A199	58	South Los Angeles			Lower
LOS ANGELES	8722 S VERMONT AVE	90044	6038010024	Community Commercial	C2-2D-CPIO	0	108	0.068902659	Commercial - Store - One Story	YES - Current	NO - Privately-Owned	Available	Not Used in Prior Housing Element	0.055180997	0	0	0.055180997	3	0	0	096A199	66	South Los Angeles			Lower
LOS ANGELES	8726 S VERMONT AVE	90044	6038010025	Community Commercial	C2-2D-CPIO	0	108	0.068900761	Commercial - Office Building - One Story	YES - Current	NO - Privately-Owned	Available	Not Used in Prior Housing Element	0.057100147	0	0	0.057100147	1	0	0	096A199	68	South Los Angeles			Lower
LOS ANGELES	966 W MANCHESTER AVE	90044	6038010030	Community Commercial	C2-2D-CPIO	0	108	0.068925384	Commercial - Store - One Story	YES - Current	NO - Privately-Owned	Available	Not Used in Prior Housing Element	0.057100147	0	0	0.057100147	1	0	0	097-5A199	280	South Los Angeles			Lower
LOS ANGELES	962 W MANCHESTER AVE	90044	6038010031	Community Commercial	C2-2D-CPIO	0	108	0.057539563	Commercial - Professional Building - One Story	YES - Current	NO - Privately-Owned	Available	Not Used in Prior Housing Element	0.175453594	0	0	0.175453594	0	0	0	097-5A199	279	South Los Angeles			Lower
LOS ANGELES	950 W MANCHESTER AVE	90044	6038010032	Community Commercial	C2-2D-CPIO	0	108	0.05546512	Commercial - Store - One Story	YES - Current	NO - Privately-Owned	Available	Not Used in Prior Housing Element	0.021644562	0	0	0.021644562	1	0	0	097-5A199	276	South Los Angeles			Lower
LOS ANGELES	954 W MANCHESTER AVE	90044	6038010032	Community Commercial	C2-2D-CPIO	0	108	0.057540106	Commercial - Store - One Story	YES - Current	NO - Privately-Owned	Available	Not Used in Prior Housing Element	0.02149452	0	0	0.02149452	1	0	0	097-5A199	277	South Los Angeles			Lower
LOS ANGELES	958 W MANCHESTER AVE	90044	6038010032	Community Commercial	C2-2D-CPIO	0	108	0.057539387	Commercial - Store - One Story	YES - Current	NO - Privately-Owned	Available	Not Used in Prior Housing Element	0.02149452	0	0	0.02149452	1	0	0	097-5A199	278	South Los Angeles			Lower
LOS ANGELES	8625 S MENLO AVE	90044	6038010034	Community Commercial	C2-2D-CPIO	0	108	0.120147027	Residential - Double, Duplex, or Two Units - 4 Stories or Less	YES - Current	NO - Privately-Owned	Available	Not Used in Prior Housing Element	0.574084175	0	0	0.574084175	2	0	0	097-5A199	331	South Los Angeles			Lower
LOS ANGELES	8629 S MENLO AVE	90044	6038010035	Community Commercial	C2-2D-CPIO	0	108	0.12025083	Residential - Double, Duplex, or Two Units - 4 Stories or Less	YES - Current	NO - Privately-Owned	Available	Not Used in Prior Housing Element	0.574084175	0	0	0.574084175	2	0	0	097-5A199	341	South Los Angeles			Lower
LOS ANGELES	8633 S MENLO AVE	90044	6038010036	Community Commercial	C2-2D-CPIO	0	108	0.120352077	Residential - Double, Duplex, or Two Units - 4 Stories or Less	YES - Current	NO - Privately-Owned	Available	Not Used in Prior Housing Element	0	0	0.953717566	0.953717566	2	0	0	097-5A199	350	South Los Angeles	Yes		Above Moderate
LOS ANGELES	8637 S MENLO AVE	90044	6038010037	Community Commercial	C2-2D-CPIO	0	108	0.120453736	Residential - Double, Duplex, or Two Units - 4 Stories or Less	YES - Current	NO - Privately-Owned	Available	Not Used in Prior Housing Element	0	0	0.953717566	0.953717566	2	0	0	096A199	17	South Los Angeles	Yes		Above Moderate
LOS ANGELES	8641 S MENLO AVE	90044	6038010038	Community Commercial	C2-2D-CPIO	0	108	0.120556594	Residential - Double, Duplex, or Two Units - 4 Stories or Less	YES - Current	NO - Privately-Owned	Available	Not Used in Prior Housing Element	0	0	0.953717566	0.953717566	2	0	0	096A199	26	South Los Angeles	Yes		Above Moderate
LOS ANGELES	8701 1/2 S MENLO AVE	90044	6038010039	Community Commercial	C2-2D-CPIO	0	108	0.120657579	Residential - Double, Duplex, or Two Units - 4 Stories or Less	YES - Current	NO - Privately-Owned	Available	Not Used in Prior Housing Element	0	0	0.953717566	0.953717566	2	0	0	096A199	45	South Los Angeles	Yes		Above Moderate
LOS ANGELES	8600 S VERMONT AVE	90044	6038010040	Community Commercial	C2-2D-CPIO	0	108	0.0689023	Commercial - Store - One Story	YES - Current	NO - Privately-Owned	Available	Not Used in Prior Housing Element	0.079260695	0	0	0.079260695	0	0	0	097-5A199	292	South Los Angeles			Lower
LOS ANGELES	8608 S VERMONT AVE	90044	6038010040	Community Commercial	C2-2D-CPIO	0	108	0.0689023	Commercial - Store - One Story	YES - Current	NO - Privately-Owned	Available	Not Used in Prior Housing Element	0.079260695	0	0	0.079260695	0	0	0	097-5A199	306	South Los Angeles			Lower
LOS ANGELES			6038010040	Community Commercial	C2-2D-CPIO	0	108	0.020479931	Commercial - Store - One Story	YES - Current	NO - Privately-Owned	Available	Not Used in Prior Housing Element	0.037128787	0	0	0.037128787	0	0	0	097-5A199	281	South Los Angeles			Lower
LOS ANGELES			6038010040	Community Commercial	C2-2D-CPIO	0	108	0.068566545	Commercial - Store - One Story	YES - Current	NO - Privately-Owned	Available	Not Used in Prior Housing Element	0.079260695	0	0	0.079260695	0	0	0	097-5A199	289	South Los Angeles			Lower
LOS ANGELES			6038010040	Community Commercial	C2-2D-CPIO	0	108	0.0689023	Commercial - Store - One Story	YES - Current	NO - Privately-Owned	Available	Not Used in Prior Housing Element	0.079260695	0	0	0.079260695	0	0	0	097-5A199	291	South Los Angeles			Lower
LOS ANGELES			6038010040	Community Commercial	C2-2D-CPIO	0	108	0.0689023	Commercial - Store - One Story	YES - Current	NO - Privately-Owned	Available	Not Used in Prior Housing Element	0.079260695	0	0	0.079260695	0	0	0	097-5A199	294	South Los Angeles			Lower
LOS ANGELES			6038010040	Community Commercial	C2-2D-CPIO	0	108	0.0689023	Commercial - Store - One Story	YES - Current	NO - Privately-Owned	Available	Not Used in Prior Housing Element	0.079260695	0	0	0.079260695	0	0	0	097-5A199	297	South Los Angeles			Lower
LOS ANGELES			6038010040	Community Commercial	C2-2D-CPIO	0	108	0.0689023	Commercial - Store - One Story	YES - Current	NO - Privately-Owned	Available	Not Used in Prior Housing Element	0.079260695	0	0	0.079260695	0	0	0	097-5A199	319	South Los Angeles			Lower
LOS ANGELES	8615 S MENLO AVE	90044	6038010041	Community Commercial	C2-2D-CPIO	0	108	0.14390759	Residential - Double, Duplex, or Two Units - 4 Stories or Less	YES - Current	NO - Privately-Owned	Available	Not Used in Prior Housing Element	0.588704874	0	0	0.588704874	2	0	0	097-5A199	305	South Los Angeles			Lower
LOS ANGELES	8621 S MENLO AVE	90044	6038010042	Community Commercial	C2-2D-CPIO	0	108	0.120047922	Residential - Double, Duplex, or Two Units - 4 Stories or Less	YES - Current	NO - Privately-Owned	Available	Not Used in Prior Housing Element	0.574084175	0	0	0.574084175	2	0	0	097-5A199	322	South Los Angeles			Lower
LOS ANGELES	8707 S MENLO AVE	90044	6038010905	Community Commercial	C2-2D-CPIO	0	108	0.120760449	Miscellaneous - Government Owned Property	YES - Current	YES - City-Owned	Available	Not Used in Prior Housing Element	0.022350007	0	0	0.022350007	0	0	0	096A199	55	South Los Angeles			Lower
LOS ANGELES	8711 S MENLO AVE	90044	6038010905	Community Commercial	C2-2D-CPIO	0	108	0.120861707	Miscellaneous - Government Owned Property	YES - Current	YES - City-Owned	Available	Not Used in Prior Housing Element	0.022350007	0	0	0.022350007	0	0	0	096A199	65	South Los Angeles			Lower
LOS ANGELES	8715 S MENLO AVE	90044	6038010905	Community Commercial	C2-2D-CPIO	0	108	0.120963633	Miscellaneous - Government Owned Property	YES - Current	YES - City-Owned	Available	Not Used in Prior Housing Element	0.022350007	0	0	0.022350007	0	0	0	096A199	75	South Los Angeles			Lower
LOS ANGELES	8719 S MENLO AVE	90044	6038010905	Community Commercial	C2-2D-CPIO	0	108	0.12106555	Miscellaneous - Government Owned Property	YES - Current	YES - City-Owned	Available	Not Used in Prior Housing Element	0.022350007	0	0	0.022350007	0	0	0	096A199	86	South Los Angeles			Lower
LOS ANGELES	8723 S MENLO AVE	90044	6038010905	Community Commercial	C2-2D-CPIO	0	108	0.121168423	Miscellaneous - Government Owned Property	YES - Current	YES - City-Owned	Available	Not Used in Prior Housing Element	0.022350007	0	0	0.022350007	0	0	0	096A199	96	South Los Angeles			Lower
LOS ANGELES	957 W 88TH ST	90044	6038010905	Community Commercial	C2-2D-CPIO	0	108	0.121270341	Miscellaneous - Government Owned Property	YES - Current	YES - City-Owned	Available	Not Used in Prior Housing Element	0.022350007	0	0	0.022350007	0	0	0	096A199	108	South Los Angeles			Lower
LOS ANGELES	8645 S DENVER AVE	90044	6038011014	Medium Residential	R3-1	0	54	0.145412447	Residential - Double, Duplex, or Two Units - 4 Stories or Less	YES - Current	NO - Privately-Owned	Available	Not Used in Prior Housing Element	0	0	0.476981878	0.476981878	2	0	0	096A201	31	South Los Angeles	Yes		Above Moderate
LOS ANGELES	8641 S DENVER AVE	90044	6038011015	Medium Residential	R3-1	0	54	0.152508081	Residential - Single Family Residence	YES - Current	NO - Privately-Owned	Available	Used in Prior Housing Element - Non-Vacant	0.815781087	0	0	0.815781087	1	0	0	096A201	26	South Los Angeles			Lower
LOS ANGELES	8633 S DENVER AVE	90044	6038011017	Medium Residential	R3-1	0	54	0.152507327	Residential - Four Units (Any Combination) - 4 Stories or Less	YES - Current	NO - Privately-Owned	Available	Not Used in Prior Housing Element	0	0	0.088849968	0.088849968	8	0	0	097-5A201	314	South Los Angeles			Above Moderate
LOS ANGELES	8627 S DENVER AVE	90044	6038011018	Medium Residential	R3-1	0	54	0.152531331	Residential - Four Units (Any Combination) - 4 Stories or Less	YES - Current	NO - Privately-Owned	Available	Not Used in Prior Housing Element	0	0	0.141452888	0.141452888	4	0	0	097-5A201	307	South Los Angeles			Above Moderate
LOS ANGELES	8621 S DENVER AVE	90044	6038011019	Medium Residential	R3-1	0	54	0.249082296	Residential - Five or More Units or Apartments (Any Combination) - 4 Stories or Less	YES - Current	NO - Privately-Owned	Available	Not Used in Prior Housing Element	0.168007839	0	0	0.168007839	12	0	0	097-5A201	302	South Los Angeles			Lower
LOS ANGELES	8617 S DENVER AVE	90044	6038011020	Medium Residential	R3-1	0	54	0.249084157	Residential - Five or More Units or Apartments (Any Combination) - 4 Stories or Less	YES - Current	NO - Privately-Owned	Available	Not Used in Prior Housing Element	0.210047102	0	0	0.210047102	9	0	0	097-5A201	296	South Los Angeles			Lower
LOS ANGELES	567 W 87TH ST	90044	6038011021	Medium Residential	R3-1	0	54	0.238821594	Residential - Five or More Units or Apartments (Any Combination) - 4 Stories or Less	YES - Current	NO - Privately-Owned	Available	Not Used in Prior Housing Element	0	0	0.482628331	0.482628331	7	0	0	097-5A201	308	South Los Angeles	Yes		Above Moderate
LOS ANGELES	577 W 87TH ST	90044	6038011022	Medium Residential	R3-1	0	54	0.238639097	Residential - Five or More Units or Apartments (Any Combination) - 4 Stories or Less	YES - Current	NO - Privately-Owned	Available	Not Used in Prior Housing Element	0	0	0.482628331	0.482628331	7	0	0	097-5A201	309	South Los Angeles	Yes		Above Moderate
LOS ANGELES	600 W MANCHESTER AVE	90044	6038011023	Community Commercial	C2-1-CPIO	0	108	0.119103739	Commercial - Professional Building - One Story	YES - Current	NO - Privately-Owned	Available	Not Used in Prior Housing Element	0.080180224	0	0	0.080180224	0	0	0	097-5A201	283	South Los Angeles			Lower
LOS ANGELES	608 W MANCHESTER AVE	90044	6038011023	Community Commercial	C2-1-CPIO	0	108	0.132292363	Commercial - Professional Building - One Story	YES - Current	NO - Privately-Owned	Available	Not Used in Prior Housing Element	0.087736538	0	0	0.087736538	0	0	0	097-5A201	284	South Los Angeles			Lower
LOS ANGELES	612 W MANCHESTER AVE	90044	6038011023	Community Commercial	C2-1-CPIO	0	108	0.13230729	Commercial - Professional Building - One Story	YES - Current	NO - Privately-Owned	Available	Not Used in Prior Housing Element	0.087736538	0	0	0.087736538	0	0	0	097-5A201	285	South Los Angeles			Lower
LOS ANGELES	618 W MANCHESTER AVE	90044	6038011023	Community Commercial	C2-1-CPIO	0	108	0.132320204	Commercial - Professional Building - One Story	YES - Current	NO - Privately-Owned	Available	Not Used in Prior Housing Element	0.087736538	0	0	0.087736538	0	0	0	097-5A201	286	South Los Angeles			Lower
LOS ANGELES	624 W MANCHESTER AVE	90044	6038011023	Community Commercial	C2-1-CPIO	0	108	0.132332289	Commercial - Professional Building - One Story	YES - Current	NO - Privately-Owned	Available	Not Used in Prior Housing Element	0.087736538	0	0	0.087736538	0	0	0	097-5A201	287	South Los Angeles			Lower
LOS ANGELES	8635 S DENVER AVE	90044	6038011024	Medium Residential	R3-1	0	54	0.152508312	Residential - Four Units (Any Combination) - 4 Stories or Less	YES - Current	NO - Privately-Owned	Available	Not Used in Prior Housing Element	0.252127136	0	0	0.252127136	4	0	0	097-5A201	319	South Los Angeles			Lower
LOS ANGELES	8800 S VERMONT AVE	90044	6038012001	Neighborhood Commercial	C2-1VL-CPIO	0	108	0.071396017	Commercial - Store Combination - Store and Residential Combination - One Story	YES - Current	NO - Privately-Owned	Available	Not Used in Prior Housing Element	0	0	0.040997393	0.040997393	0	0	0	096A199	119	South Los Angeles	Yes		Above Moderate
LOS ANGELES	8804 S VERMONT AVE	90044	6038012002	Neighborhood Commercial	C2-1VL-CPIO	0	108	0.071435887	Commercial - Store - One Story	YES - Current	NO - Privately-Owned	Available	Not Used in Prior Housing Element	0.045163687	0	0	0.045163687	0	0	0	096A199	122	South Los Angeles			Lower
LOS ANGELES	8808 S VERMONT AVE	90044	6038012003	Neighborhood Commercial	C2-1VL-CPIO	0	108	0.071475032	Commercial - Commercial - Vacant Land	YES - Current	NO - Privately-Owned	Available	Not Used in Prior Housing Element	0.109344199	0	0	0.109344199	0	0	0	096A199	131	South Los Angeles			Lower
LOS ANGELES	8810 S VERMONT AVE	90044	6038012004	Neighborhood Commercial	C2-1VL-CPIO	0	108	0.071515787	Commercial - Commercial - Vacant Land	YES - Current	NO - Privately-Owned	Available	Not Used in Prior Housing Element	0.109344199	0	0	0.109344199	0	0	0	096A199	138	South Los Angeles			Lower
LOS ANGELES	8816 S VERMONT AVE	90044	6038012005	Neighborhood Commercial	C2-1VL-CPIO	0	108	0.071554755	Commercial - Store Combination - Store and Residential Combination - One Story	YES - Current	NO - Privately-Owned	Available	Not Used in Prior Housing Element	0	0	0.009550515	0.009550515	1	0	0	096A199	143	South Los Angeles	Yes		Above Moderate
LOS ANGELES	8822 S VERMONT AVE	90044	6038012006	Neighborhood Commercial	C2-1VL-CPIO	0	108	0.07159551	Commercial - Store Combination - Store and Residential Combination - One Story	YES - Current	NO - Privately-Owned	Available	Used in Prior Housing Element - Non-Vacant	0	0	0.090396211	0.090396211	1	0	0	096A199	152	South Los Angeles	Yes		Above Moderate
LOS ANGELES	8824 S VERMONT AVE	90044	6038012006	Neighborhood Commercial	C2-1VL-CPIO	0	108	0.071634478	Commercial - Store Combination - Store and Residential Combination - One Story	YES - Current	NO - Privately-Owned	Available	Used in Prior Housing Element - Non-Vacant	0	0	0.090396211	0.090396211	1	0	0	096A199	153	South Los Angeles	Yes		Above Moderate
LOS ANGELES	8830 S VERMONT AVE	90044	6038012007	Neighborhood Commercial	C2-1VL-CPIO	0	108	0.071675234	Commercial - Commercial - Vacant Land	YES - Current	NO - Privately-Owned	Available	Not Used in Prior Housing Element	0.109344199	0	0	0.109344199	0	0	0	096A199	163	South Los Angeles			Lower
LOS ANGELES	8832 S VERMONT AVE	90044	6038012008	Neighborhood Commercial	C2-1VL-CPIO	0	108	0.071715097	Commercial - Commercial - Vacant Land	YES - Current	NO - Privately-Owned	Available	Not Used in Prior Housing Element	0.109344199	0	0	0.109344199	0	0	0	096A199	171	South Los Angeles			Lower
LOS ANGELES	8836 S VERMONT AVE	90044	6038012009	Neighborhood Commercial	C2-1VL-CPIO	0	108	0.071754958	Commercial - Professional Building - Medical Dental Building - One Story	YES - Current	NO - Privately-Owned	Available	Used in Prior Housing Element - Non-Vacant	0.045163687	0	0	0.045163687	0	0	0	096A199	173	South Los Angeles			Lower
LOS ANGELES			6038012009	Neighborhood Commercial	C2-1VL-CPIO	0	108	0.043104058	Commercial - Professional Building - Medical Dental Building - One Story	YES - Current	NO - Privately-Owned	Available	Used in Prior Housing Element - Non-Vacant	0	0	0.001758881	0.001758881	0	0	0	096A199	182	South Los Angeles			Above Moderate
LOS ANGELES	8838 S VERMONT AVE	90044	6038012010	Neighborhood Commercial	C2-1VL-CPIO	0	108	0.028689928	Commercial - Restaurant, Cocktail Lounge - Restaurant, Cocktail Lounge, Tavern - One Story	YES - Current	NO - Privately-Owned	Available	Not Used in Prior Housing Element	0	0	0.001777835	0.001777835	0	0	0	096A199	183	South Los Angeles			Above Moderate
LOS ANGELES	8844 S VERMONT AVE	90044	6038012010	Neighborhood Commercial	C2-1VL-CPIO	0	108	0.071834857	Commercial - Restaurant, Cocktail Lounge - Restaurant, Cocktail Lounge, Tavern - One Story	YES - Current	NO - Privately-Owned	Available	Not Used in Prior Housing Element	0.045163687	0	0	0.045163687	0	0	0	096A199	188	South Los Angeles			Lower
LOS ANGELES	8846 S VERMONT AVE	90044	6038012011	Neighborhood Commercial	C2-1VL-CPIO	0	108	0.071874903	Residential - Single Family Residence	YES - Current	NO - Privately-Owned	Available	Not Used in Prior Housing Element	0.70151329	0	0	0.70151329	1	0	0	096A199	193	South Los Angeles			Lower
LOS ANGELES	8852 S VERMONT AVE	90044	6038012012	Neighborhood Commercial	C2-1VL-CPIO	0	108	0.071913867	Residential - Double, Duplex, or Two Units - 4 Stories or Less	YES - Current	NO - Privately-Owned	Available	Not Used in Prior Housing Element	0.082711674	0	0	0.082711674	2	0	0	096A199	201	South Los Angeles			Lower
LOS ANGELES	8856 S VERMONT AVE	90044	6038012013	Neighborhood Commercial	C2-1VL-CPIO	0	108	0.071954627	Residential - Double, Duplex, or Two Units - 4 Stories or Less	YES - Current	NO - Privately-Owned	Available	Not Used in Prior Housing Element	0.082711674	0	0	0.082711674	2	0	0	096A199	202	South Los Angeles			Lower
LOS ANGELES	8860 S VERMONT AVE	90044	6038012014	Neighborhood Commercial	C2-1VL-CPIO	0	108	0.071993359	Commercial - Store - One Story	YES - Current	NO - Privately-Owned	Available	Used in Prior Housing Element - Non-Vacant	0.045163687	0	0	0.045163687	0	0	0	096A199	210	South Los Angeles			Lower
LOS ANGELES	8864 S VERMONT AVE	90044	6038012014	Neighborhood Commercial	C2-1VL-CPIO	0	108	0.072034351	Commercial - Store - One Story	YES - Current	NO - Privately-Owned	Available	Used in Prior Housing Element - Non-Vacant	0.045163687	0	0	0.045163687	0	0	0	096A199	220	South Los Angeles			Lower
LOS ANGELES	8868 S VERMONT AVE	90044	6038012014	Neighborhood Commercial	C2-1VL-CPIO	0	108	0.072073313	Commercial - Store - One Story	YES - Current	NO - Privately-Owned	Available	Used in Prior Housing Element - Non-Vacant	0.045163687	0	0	0.045163687	0	0	0	096A199	221	South Los Angeles			Lower
LOS ANGELES	8872 S VERMONT AVE	90044	6038012015	Neighborhood Commercial	C2-1VL-CPIO	0	108	0.072114075	Commercial - Store - One Story	YES - Current	NO - Privately-Owned	Available	Not Used in Prior Housing Element	0.140033409	0	0	0.140033409	0	0	0	096A199	230	South Los Angeles			Lower
LOS ANGELES	8876 S VERMONT AVE	90044	6038012016	Neighborhood Commercial	C2-1VL-CPIO	0	108	0.072153937	Commercial - Store - One Story	YES - Current	NO - Privately-Owned	Available	Not Used in Prior Housing Element	0.045163687	0	0	0.045163687	0	0	0	096A199	236	South Los Angeles			Lower
LOS ANGELES	8801 S MENLO AVE	90044	6038012018	Low Medium I Residential	R2-1	0	17	0.117679798	Residential - Single Family Residence	YES - Current	NO - Privately-Owned	Available	Not Used in Prior Housing Element	0	0	0.100519726	0.100519726	1	2*	2*	096A199	118	South Los Angeles			Above Moderate
LOS ANGELES	8807 S MENLO AVE	90044	6038012019	Low Medium I Residential	R2-1	0	17	0.117679798	Residential - Single Family Residence	YES - Current	NO - Privately-Owned	Available	Not Used in Prior Housing Element

LOS ANGELES	658 W 87TH ST	90044	6038013013	Low Medium II Residential	RD2-1	0	21	0.148789188	Residential - Double, Duplex, or Two Units - 4 Stories or Less	YES - Current	NO - Privately-Owned	Available	Not Used in Prior Housing Element	0	0.208343232	0	0.208343232	2	3*	3* 096A201	57	South Los Angeles		Yes	Moderate						
LOS ANGELES	9008 S BARING CROSS ST	90044	6038014029	Low Medium I Residential	R2-1	0	17	0.133238962	Residential - Double, Duplex, or Two Units - 4 Stories or Less	YES - Current	NO - Privately-Owned	Available	Not Used in Prior Housing Element	0	0	0.131977102	0.131977102	2	2*	2* 094-SA199	39	South Los Angeles		Yes	Above Moderate						
LOS ANGELES	9014 S BARING CROSS ST	90044	6038014030	Low Medium I Residential	R2-1	0	17	0.133236885	Residential - Single Family Residence	YES - Current	NO - Privately-Owned	Available	Not Used in Prior Housing Element	0	0	0.100519726	0.100519726	1	2*	2* 094-SA199	48	South Los Angeles			Above Moderate						
LOS ANGELES	9016 S BARING CROSS ST	90044	6038014031	Low Medium I Residential	R2-1	0	17	0.133237632	Residential - Double, Duplex, or Two Units - 4 Stories or Less	YES - Current	NO - Privately-Owned	Available	Not Used in Prior Housing Element	0	0	0.131977102	0.131977102	2	2*	2* 094-SA199	57	South Los Angeles		Yes	Above Moderate						
LOS ANGELES	9028 S BARING CROSS ST	90044	6038014033	Low Medium I Residential	R2-1	0	17	0.071914798	Residential - Single Family Residence	YES - Current	NO - Privately-Owned	Available	Not Used in Prior Housing Element	0	0	0.051565218	0.051565218	1	1*	1* 094-SA199	78	South Los Angeles			Above Moderate						
LOS ANGELES	765 W 91ST ST	90044	6038014034	Low Medium I Residential	R2-1	0	17	0.058431379	Residential - Single Family Residence	YES - Current	NO - Privately-Owned	Available	Not Used in Prior Housing Element	0	0	0.051565218	0.051565218	1	1*	1* 094-SA199	77	South Los Angeles			Above Moderate						
LOS ANGELES	9003 S ORCHARD AVE	90044	6038014035	Low Medium I Residential	R2-1	0	17	0.116607046	Residential - Double, Duplex, or Two Units - 4 Stories or Less	YES - Current	NO - Privately-Owned	Available	Not Used in Prior Housing Element	0	0	0.023098308	0.023098308	2	2*	2* 094-SA199	18	South Los Angeles			Above Moderate						
LOS ANGELES	9007 S ORCHARD AVE	90044	6038014036	Low Medium I Residential	R2-1	0	17	0.099968882	Residential - Single Family Residence	YES - Current	NO - Privately-Owned	Available	Not Used in Prior Housing Element	0	0	0.044912472	0.044912472	1	1*	1* 094-SA199	28	South Los Angeles			Above Moderate						
LOS ANGELES	9011 S ORCHARD AVE	90044	6038014037	Low Medium I Residential	R2-1	0	17	0.133272414	Residential - Single Family Residence	YES - Current	NO - Privately-Owned	Available	Not Used in Prior Housing Element	0	0	0.100519726	0.100519726	1	2*	2* 094-SA199	38	South Los Angeles			Above Moderate						
LOS ANGELES	9017 S ORCHARD AVE	90044	6038014038	Low Medium I Residential	R2-1	0	17	0.133282569	Residential - Single Family Residence	YES - Current	NO - Privately-Owned	Available	Not Used in Prior Housing Element	0	0	0.100519726	0.100519726	1	2*	2* 094-SA199	47	South Los Angeles			Above Moderate						
LOS ANGELES	9019 S ORCHARD AVE	90044	6038014039	Low Medium I Residential	R2-1	0	17	0.133294811	Residential - Double, Duplex, or Two Units - 4 Stories or Less	YES - Current	NO - Privately-Owned	Available	Not Used in Prior Housing Element	0	0	0.131977102	0.131977102	2	2*	2* 094-SA199	56	South Los Angeles		Yes	Above Moderate						
LOS ANGELES	9023 S ORCHARD AVE	90044	6038014040	Low Medium I Residential	R2-1	0	17	0.133306223	Residential - Single Family Residence	YES - Current	NO - Privately-Owned	Available	Not Used in Prior Housing Element	0	0	0.100519726	0.100519726	1	2*	2* 094-SA199	67	South Los Angeles			Above Moderate						
LOS ANGELES	9000 S ORCHARD AVE	90044	6038014043	Low Medium I Residential	R2-1	0	17	0.087018688	Residential - Single Family Residence	YES - Current	NO - Privately-Owned	Available	Not Used in Prior Housing Element	0	0	0.042000327	0.042000327	1	1*	1* 094-SA199	17	South Los Angeles			Above Moderate						
LOS ANGELES	9006 S ORCHARD AVE	90044	6038014045	Low Medium I Residential	R2-1	0	17	0.099743245	Residential - Single Family Residence	YES - Current	NO - Privately-Owned	Available	Not Used in Prior Housing Element	0	0	0.042000327	0.042000327	1	1*	1* 094-SA199	27	South Los Angeles			Above Moderate						
LOS ANGELES	9010 S ORCHARD AVE	90044	6038014046	Low Medium I Residential	R2-1	0	17	0.132962338	Residential - Single Family Residence	YES - Current	NO - Privately-Owned	Available	Not Used in Prior Housing Element	0	0	0.100519726	0.100519726	1	2*	2* 094-SA199	37	South Los Angeles			Above Moderate						
LOS ANGELES	9014 S ORCHARD AVE	90044	6038014047	Low Medium I Residential	R2-1	0	17	0.132962335	Residential - Single Family Residence	YES - Current	NO - Privately-Owned	Available	Not Used in Prior Housing Element	0	0	0.100519726	0.100519726	1	2*	2* 094-SA199	46	South Los Angeles			Above Moderate						
LOS ANGELES	9018 S ORCHARD AVE	90044	6038014048	Low Medium I Residential	R2-1	0	17	0.132962049	Residential - Single Family Residence	YES - Current	NO - Privately-Owned	Available	Not Used in Prior Housing Element	0	0	0.100519726	0.100519726	1	2*	2* 094-SA199	55	South Los Angeles			Above Moderate						
LOS ANGELES	9022 S ORCHARD AVE	90044	6038014049	Low Medium I Residential	R2-1	0	17	0.132960725	Residential - Single Family Residence	YES - Current	NO - Privately-Owned	Available	Not Used in Prior Housing Element	0	0	0.100519726	0.100519726	1	2*	2* 094-SA199	66	South Los Angeles			Above Moderate						
LOS ANGELES	9026 S ORCHARD AVE	90044	6038014050	Low Medium I Residential	R2-1	0	17	0.130078181	Residential - Single Family Residence	YES - Current	NO - Privately-Owned	Available	Not Used in Prior Housing Element	0	0	0.100519726	0.100519726	1	2*	2* 094-SA199	74	South Los Angeles			Above Moderate						
LOS ANGELES	9007 S HOOVER ST	90044	6038014052	Low Medium I Residential	R2-1	0	17	0.101177223	Residential - Single Family Residence	YES - Current	NO - Privately-Owned	Available	Not Used in Prior Housing Element	0	0	0.051339716	0.051339716	0	1*	1* 094-SA199	26	South Los Angeles			Above Moderate						
LOS ANGELES	9011 S HOOVER ST	90044	6038014053	Low Medium I Residential	R2-1	0	17	0.134902756	Residential - Single Family Residence	YES - Current	NO - Privately-Owned	Available	Not Used in Prior Housing Element	0	0	0.041782679	0.041782679	1	2*	2* 094-SA199	36	South Los Angeles			Above Moderate						
LOS ANGELES	9015 S HOOVER ST	90044	6038014054	Low Medium I Residential	R2-1	0	17	0.134935755	Residential - Single Family Residence	YES - Current	NO - Privately-Owned	Available	Not Used in Prior Housing Element	0	0	0.100519726	0.100519726	1	2*	2* 094-SA199	45	South Los Angeles			Above Moderate						
LOS ANGELES	9019 S HOOVER ST	90044	6038014055	Low Medium I Residential	R2-1	0	17	0.134970092	Residential - Single Family Residence	YES - Current	NO - Privately-Owned	Available	Not Used in Prior Housing Element	0	0	0.100519726	0.100519726	1	2*	2* 094-SA199	53	South Los Angeles			Above Moderate						
LOS ANGELES	9023 S HOOVER ST	90044	6038014056	Low Medium I Residential	R2-1	0	17	0.135001604	Residential - Single Family Residence	YES - Current	NO - Privately-Owned	Available	Not Used in Prior Housing Element	0	0	0.100519726	0.100519726	1	2*	2* 094-SA199	65	South Los Angeles			Above Moderate						
LOS ANGELES	8830 S ORCHARD AVE	90044	6038015008	Low Medium I Residential	RD3-1	0	14	0.131458137	Residential - Single Family Residence	YES - Current	NO - Privately-Owned	Available	Not Used in Prior Housing Element	0	0	0.012777935	0.012777935	1	1*	1* 096A199	185	South Los Angeles			Above Moderate						
LOS ANGELES	8834 S ORCHARD AVE	90044	6038015009	Low Medium I Residential	RD3-1	0	14	0.131459445	Residential - Single Family Residence	YES - Current	NO - Privately-Owned	Available	Not Used in Prior Housing Element	0	0	0.042000327	0.042000327	1	1*	1* 096A199	195	South Los Angeles			Above Moderate						
LOS ANGELES	8838 S ORCHARD AVE	90044	6038015010	Low Medium I Residential	RD3-1	0	14	0.131458418	Residential - Single Family Residence	YES - Current	NO - Privately-Owned	Available	Not Used in Prior Housing Element	0	0	0.042000327	0.042000327	1	1*	1* 096A199	204	South Los Angeles			Above Moderate						
LOS ANGELES	8842 S ORCHARD AVE	90044	6038015011	Low Medium I Residential	RD3-1	0	14	0.131458136	Residential - Single Family Residence	YES - Current	NO - Privately-Owned	Available	Not Used in Prior Housing Element	0	0	0.042000327	0.042000327	1	1*	1* 096A199	214	South Los Angeles			Above Moderate						
LOS ANGELES	8848 S ORCHARD AVE	90044	6038015013	Low Medium I Residential	RD3-1	0	14	0.146239665	Residential - Double, Duplex, or Two Units - 4 Stories or Less	YES - Current	NO - Privately-Owned	Available	Not Used in Prior Housing Element	0	0	0.00370495	0.00370495	2	2*	2* 096A199	233	South Los Angeles			Above Moderate						
LOS ANGELES	8819 S HOOVER ST	90044	6038015019	Low Medium II Residential	RD2-1	0	21	0.132526946	Residential - Single Family Residence	YES - Current	NO - Privately-Owned	Available	Not Used in Prior Housing Element	0	0	0.100519726	0.100519726	1	2*	2* 096A199	154	South Los Angeles			Above Moderate						
LOS ANGELES	8831 S HOOVER ST	90044	6038015022	Low Medium II Residential	RD2-1	0	21	0.132559579	Residential - Single Family Residence	YES - Current	NO - Privately-Owned	Available	Not Used in Prior Housing Element	0	0	0.100519726	0.100519726	1	2*	2* 096A199	184	South Los Angeles			Above Moderate						
LOS ANGELES	8807 S HOOVER ST	90044	6038015027	Low Medium II Residential	RD2-1	0	21	0.066245351	Residential - Single Family Residence - Vacant Land	YES - Current	NO - Privately-Owned	Available	Not Used in Prior Housing Element	0	0	0.132569873	0.132569873	0	1*	1* 096A199	123	South Los Angeles			Above Moderate						
LOS ANGELES		6038015027		Low Medium II Residential	RD2-1	0	21	0.033122642	Residential - Single Family Residence - Vacant Land	YES - Current	NO - Privately-Owned	Available	Not Used in Prior Housing Element	0	0	0.044805643	0.044805643	0	0	0 096A199	132	South Los Angeles			Above Moderate						
LOS ANGELES	8811 S HOOVER ST	90044	6038015028	Low Medium II Residential	RD2-1	0	21	0.132505971	Residential - Single Family Residence	YES - Current	NO - Privately-Owned	Available	Not Used in Prior Housing Element	0	0	0.103905979	0.103905979	1	2*	2* 096A199	134	South Los Angeles			Above Moderate						
LOS ANGELES	8900 S ORCHARD AVE	90044	6038015029	Low Medium I Residential	RD3-1	0	14	0.10863408	Residential - Single Family Residence	YES - Current	NO - Privately-Owned	Available	Not Used in Prior Housing Element	0	0	0.046441522	0.046441522	1	1*	1* 096A199	243	South Los Angeles			Above Moderate						
LOS ANGELES	8906 S ORCHARD AVE	90044	6038015029	Low Medium I Residential	RD3-1	0	14	0.099626154	Residential - Single Family Residence	YES - Current	NO - Privately-Owned	Available	Not Used in Prior Housing Element	0	0	0.056988841	0.056988841	1	1*	1* 096A199	254	South Los Angeles			Above Moderate						
LOS ANGELES	8910 S ORCHARD AVE	90044	6038015030	Low Medium I Residential	RD3-1	0	14	0.132844056	Residential - Single Family Residence	YES - Current	NO - Privately-Owned	Available	Not Used in Prior Housing Element	0	0	0.042000327	0.042000327	1	1*	1* 096A199	263	South Los Angeles			Above Moderate						
LOS ANGELES	8914 S ORCHARD AVE	90044	6038015031	Low Medium I Residential	RD3-1	0	14	0.132854676	Residential - Single Family Residence	YES - Current	NO - Privately-Owned	Available	Not Used in Prior Housing Element	0	0	0.042000327	0.042000327	1	1*	1* 096A199	271	South Los Angeles			Above Moderate						
LOS ANGELES	8920 S ORCHARD AVE	90044	6038015032	Low Medium I Residential	RD3-1	0	14	0.132866329	Residential - Single Family Residence	YES - Current	NO - Privately-Owned	Available	Not Used in Prior Housing Element	0	0	0.042000327	0.042000327	1	1*	1* 096A199	279	South Los Angeles			Above Moderate						
LOS ANGELES	8942 S ORCHARD AVE	90044	6038015038	Low Medium I Residential	RD3-1	0	14	0.132928425	Residential - Single Family Residence	YES - Current	NO - Privately-Owned	Available	Not Used in Prior Housing Element	0	0	0.042000327	0.042000327	1	1*	1* 096A199	330	South Los Angeles			Above Moderate						
LOS ANGELES	8911 S HOOVER ST	90044	6038015041	Low Medium II Residential	RD2-1	0	21	0.134650651	Residential - Single Family Residence	YES - Current	NO - Privately-Owned	Available	Not Used in Prior Housing Element	0	0	0.041782679	0.041782679	1	2*	2* 096A199	262	South Los Angeles			Above Moderate						
LOS ANGELES	8913 S HOOVER ST	90044	6038015042	Low Medium II Residential	RD2-1	0	21	0.134651701	Residential - Single Family Residence	YES - Current	NO - Privately-Owned	Available	Not Used in Prior Housing Element	0	0	0.100519726	0.100519726	1	2*	2* 096A199	270	South Los Angeles			Above Moderate						
LOS ANGELES	8923 S HOOVER ST	90044	6038015044	Low Medium II Residential	RD2-1	0	21	0.134651416	Residential - Single Family Residence	YES - Current	NO - Privately-Owned	Available	Not Used in Prior Housing Element	0	0	0.041782679	0.041782679	1	2*	2* 096A199	286	South Los Angeles			Above Moderate						
LOS ANGELES	8929 S HOOVER ST	90044	6038015046	Low Medium II Residential	RD2-1	0	21	0.134650651	Residential - Double, Duplex, or Two Units - 4 Stories or Less	YES - Current	NO - Privately-Owned	Available	Not Used in Prior Housing Element	0	0	0.131977102	0.131977102	2	2*	2* 096A199	302	South Los Angeles		Yes	Above Moderate						
LOS ANGELES	8640 S ORCHARD AVE	90044	6038016017	Low Medium II Residential	RD2-1	0	21	0.137758596	Residential - Single Family Residence	YES - Current	NO - Privately-Owned	Available	Not Used in Prior Housing Element	0	0	0.081986189	0.081986189	1	2*	2* 096A199	20	South Los Angeles			Above Moderate						
LOS ANGELES	8702 S ORCHARD AVE	90044	6038016018	Low Medium II Residential	RD2-1	0	21	0.137758595	Residential - Single Family Residence	YES - Current	NO - Privately-Owned	Available	Not Used in Prior Housing Element	0	0	0.081986189	0.081986189	1	2*	2* 096A199	40	South Los Angeles			Above Moderate						
LOS ANGELES	8708 S ORCHARD AVE	90044	6038016020	Low Medium II Residential	RD2-1	0	21	0.137758596	Residential - Double, Duplex, or Two Units - 4 Stories or Less	YES - Current	NO - Privately-Owned	Available	Not Used in Prior Housing Element	0	0	0.107815468	0.107815468	2	2*	2* 096A199	60	South Los Angeles		Yes	Above Moderate						
LOS ANGELES	8714 S ORCHARD AVE	90044	6038016021	Low Medium II Residential	RD2-1	0	21	0.137758586	Residential - Double, Duplex, or Two Units - 4 Stories or Less	YES - Current	NO - Privately-Owned	Available	Not Used in Prior Housing Element	0	0	0.028495782	0.028495782	2	2*	2* 096A199	70	South Los Angeles		Yes	Above Moderate						
LOS ANGELES	8720 S ORCHARD AVE	90044	6038016022	Low Medium II Residential	RD2-1	0	21	0.13775752	Residential - Double, Duplex, or Two Units - 4 Stories or Less	YES - Current	NO - Privately-Owned	Available	Not Used in Prior Housing Element	0	0	0.028495782	0.028495782	2	2*	2* 096A199	80	South Los Angeles		Yes	Above Moderate						
LOS ANGELES	8722 S ORCHARD AVE	90044	6038016023	Low Medium II Residential	RD2-1	0	21	0.13775752	Residential - Single Family Residence	YES - Current	NO - Privately-Owned	Available	Not Used in Prior Housing Element	0	0	0.081986189	0.081986189	1	2*	2* 096A199	91	South Los Angeles			Above Moderate						
LOS ANGELES	8641 S HOOVER ST	90044	6038016031	Low Medium II Residential	RD2-1	0	21	0.138799797	Residential - Three Units (Any Combination) - 4 Stories or Less	YES - Current	NO - Privately-Owned	Available	Not Used in Prior Housing Element	0	0.189074296	0	0.189074296	3	3*	3* 096A199	19	South Los Angeles		Yes	Moderate						
LOS ANGELES	8645 S HOOVER ST	90044	6038016032	Low Medium II Residential	RD2-1	0	21	0.138810133	Residential - Double, Duplex, or Two Units - 4 Stories or Less	YES - Current	NO - Privately-Owned	Available	Not Used in Prior Housing Element	0	0.037296009	0	0.037296009	2	3*	3* 096A199	39	South Los Angeles			Moderate						
LOS ANGELES	8701 S HOOVER ST	90044	6038016033	Low Medium II Residential	RD2-1	0	21	0.13881939	Residential - Three Units (Any Combination) - 4 Stories or Less	YES - Current	NO - Privately-Owned	Available	Not Used in Prior Housing Element	0	0.189074296	0	0.189074296	3	3*	3* 096A199	49	South Los Angeles		Yes	Moderate						
LOS ANGELES	8705 S HOOVER ST	90044	6038016034	Low Medium II Residential	RD2-1	0	21	0.138830805	Residential - Double, Duplex, or Two Units - 4 Stories or Less	YES - Current	NO - Privately-Owned	Available	Not Used in Prior Housing Element	0	0.037296009	0	0.037296009	2	3*	3* 096A199	59	South Los Angeles			Moderate						
LOS ANGELES	8715 S HOOVER ST	90044	6038016036	Low Medium II Residential	RD2-1	0	21	0.138852118	Residential - Single Family Residence	YES - Current	NO - Privately-Owned	Available	Not Used in Prior Housing Element	0	0.154274154	0	0.154274154	1	3*	3* 096A199	79	South Los Angeles			Moderate						
LOS ANGELES	8719 S HOOVER ST	90044	6038016037	Low Medium II Residential	RD2-1	0	21	0.097516765	Residential - Single Family Residence	YES - Current	NO - Privately-Owned	Available	Not Used in Prior Housing Element	0	0	0.123099464	0.123099464	1	2*	2* 096A199	89	South Los Angeles			Above Moderate						
LOS ANGELES	8723 S HOOVER ST	90044	6038016038	Low Medium II Residential	RD2-1	0	21	0.09752863	Residential - Single Family Residence	YES - Current	NO - Privately-Owned	Available	Not Used in Prior Housing Element	0	0	0.123099464	0.123099464	1	2*	2* 096A199	100	South Los Angeles			Above Moderate						
LOS ANGELES	804 W MANCHESTER AVE	90044	6038016043	Community Commercial	C2-2D-CPIO	0	108	0.05738782	Commercial - Service Station - Self Service - Convenience Store, Service Bay	YES - Current	NO - Privately-Owned	Available	Not Used in Prior Housing Element	0.063428867	0	0	0.063428867	0	0	0 097-SA199	243	South Los Angeles			Lower						
LOS ANGELES	808 W MANCHESTER AVE	90044	6038016043	Community Commercial	C2-2D-CPIO	0	108	0.057387461	Commercial - Service Station - Self Service - Convenience Store, Service Bay	YES - Current	NO - Privately-Owned	Available	Not Used in Prior Housing Element	0.063428867	0	0	0.063428867	0	0	0 097-SA199	244	South Los Angeles			Lower						
LOS ANGELES	812 W MANCHESTER AVE	90044	6038016043	Community Commercial	C2-2D-CPIO	0	108	0.057386922	Commercial - Service Station - Self Service - Convenience Store, Service Bay	YES - Current	NO - Privately-Owned	Available	Not Used in Prior Housing Element	0.063428867	0	0	0.063428867	0	0	0 097-SA199	245	South Los Angeles			Lower						
LOS ANGELES	816 W MANCHESTER AVE	90044	6038016043	Community Commercial	C2-2D-CPIO	0	108	0.057385487	Commercial - Service Station - Self Service - Convenience Store, Service Bay	YES - Current	NO - Privately-Owned	Available	Not Used in Prior Housing Element	0.063428867	0	0	0.063428867	0	0	0 097-SA199	246	South Los Angeles			Lower						
LOS ANGELES		6038016043		Community Commercial	C2-2D-CPIO	0	108	0.038759175	Commercial - Service Station - Self Service - Convenience Store, Service Bay	YES - Current	NO - Privately-Owned	Available	Not Used in Prior Housing Element	0.048984337	0	0	0.048984337	0	0	0 097-SA199	242	South Los Angeles			Lower						
LOS ANGELES	820 W MANCHESTER AVE	90044	6038016045	Community Commercial	C2-2D-CPIO	0	108	0.05738495	Commercial - Supermarket - Supermarket - 12,000 SF or More - One Story	YES - Current	NO - Privately-Owned	Available	Not Used in Prior Housing Element	0.062512656	0	0	0.062512656	0	0	0 097-SA199	247	South Los Angeles			Lower						
LOS ANGELES	824 W MANCHESTER AVE	90044	6038016045	Community Commercial	C2-2D-CPIO	0	108	0.05738531	Commercial - Supermarket - Supermarket - 12,000 SF or More - One Story	YES - Current	NO - Privately-Owned	Available	Not Used in Prior Housing Element	0.062512656	0	0	0.062512656	0	0	0 097-SA199	248	South Los Angeles			Lower						
LOS ANGELES	828 W MANCHESTER AVE	90044	6038016045	Community Commercial	C2-2D-CPIO	0	108	0.057384771	Commercial - Supermarket - Supermarket - 12,000 SF or More - One Story	YES - Current	NO - Privately-Owned	Available	Not Used in Prior Housing Element	0.062512656	0	0	0.062512656	0	0	0 097-SA199	249	South Los Angeles			Lower						
LOS ANGELES	832 W MANCHESTER AVE	90044	6038016045	Community Commercial	C2-2D-CPIO	0	108	0.057384054	Commercial - Supermarket - Supermarket - 12,000 SF or More - One Story	YES - Current	NO - Privately-Owned	Available	Not Used in Prior Housing Element	0.062512656	0	0	0.062512656	0	0	0 097-SA199	250	South Los Angeles			Lower						
LOS ANGELES	834 W MANCHESTER AVE	90044	6038016045	Community Commercial	C2-2D-CPIO	0	108	0.057383517	Commercial - Supermarket - Supermarket - 12,000 SF or More - One Story	YES - Current	NO - Privately-Owned	Available	Not Used in Prior Housing Element	0.062512656	0	0	0.062512656	0	0	0 097-SA199	251	South Los Angeles			Lower						
LOS ANGELES	840 W MANCHESTER AVE	90044	6038016045	Community Commercial	C2-2D-CPIO	0	108	0.057381723	Commercial - Supermarket - Supermarket - 12,000 SF or More - One Story	YES - Current	NO - Privately-Owned	Available	Not Used in Prior Housing Element	0.062512656	0	0	0.062512656	0	0	0 097-SA199	252	South Los Angeles			Lower						
LOS ANGELES	846 W MANCHESTER AVE	90044	6038016045	Community Commercial	C2-2D-CPIO	0	108	0.05514109	Commercial - Supermarket - Supermarket - 12,000 SF or More - One Story	YES - Current	NO - Privately-Owned	Available	Not Used in Prior Housing Element	0.062907096	0	0	0.062907096	0	0	0 097-SA199	253	South Los Angeles			Lower						
LOS ANGELES	8614 S ORCHARD AVE	90044	6038016045	Community Commercial	C2-2D-CPIO	0	108	0.14808516	Commercial - Supermarket - Supermarket - 12,000 SF or More - One Story	YES - Current	NO - Privately-Owned	Available	Not Used in Prior Housing Element	0.103019598	0	0	0.103019598	0	0	0 097-SA199	303	South Los Angeles			Lower						
LOS ANGELES	8615 S HOOVER ST	90044	6038016045	Community Commercial	C2-2D-CPIO	0	108	0.134320708	Commercial - Supermarket - Supermarket - 12,000 SF or More - One Story	YES - Current	NO - Privately-Owned	Available	Not Used in Prior Housing Element	0.098137929	0	0	0.098137929	0	0	0 097-SA199	301	South Los Angeles			Lower						
LOS ANGELES	8620 S ORCHARD AVE	90044	6038016045	Community Commercial	C2-2D-CPIO	0	108	0.137758596	Commercial - Supermarket - Supermarket - 12,000 SF or More - One Story	YES - Current	NO - Privately-Owned	Available	Not Used in Prior Housing Element	0.100966217	0	0	0.100966217	0	0	0 097-SA199	316	South Los Angeles			Lower						
LOS ANGELES	8623 S HOOVER ST	90044	6038016045	Community Commercial	C2-2D-CPIO	0	108	0.1249661	Commercial - Supermarket - Supermarket - 12,000 SF or More - One Story	YES - Current	NO - Privately-Owned	Available	Not Used in Prior Housing Element	0.096727157	0	0	0.096727157	0	0	0 097-SA199	310	South Los Angeles			Lower						
LOS ANGELES	8625 S HOOVER ST	90044	6038016045	Community Commercial	C2-2D-CPIO	0	108	0.125055956	Commercial - Supermarket - Supermarket - 12,000 SF or More - One Story	YES - Current	NO - Privately-Owned	Available	Not Used in Prior Housing Element	0.096727157	0	0	0.096727157	0	0	0 097-SA199	325	South Los Angeles			Lower						
LOS ANGELES	8626 S ORCHARD AVE	90044	6038016045	Community Commercial	C2-2D-CPIO	0	108	0.137756444	Commercial - Supermarket - Supermarket - 12,000 SF or More - One Story	YES - Current	NO - Privately-Owned	Available	Not Used in Prior Housing Element	0.100966217	0	0	0.100966217	0	0	0 097-SA199	326	South Los Angeles			Lower						
LOS ANGELES	8628 S ORCHARD AVE	90044	6038016045	Community Commercial	C2-2D-CPIO	0	108	0.137758304	Commercial - Supermarket - Supermarket - 12,000 SF or More - One Story	YES - Current	NO - Privately-Owned	Available	Not Used in Prior Housing Element	0.100966217	0	0	0.100966217	0	0	0 097-SA199	336	South Los Angeles			Lower						
LOS ANGELES	8631 S HOOVER ST	90044	6038016045	Community Commercial	C2-2D-CPIO	0	108	0.125512862	Commercial - Supermarket - Supermarket - 12,000 SF or More - One Story	YES - Current	NO - Privately-Owned	Available	Not Used in Prior Housing Element	0.096727157	0	0	0.096727157	0	0	0 097-SA199	335	South Los Angeles			Lower						
LOS ANGELES	8632 S ORCHARD AVE	90044	6038016045	Community Commercial	C2-2D-CPIO	0	108	0.137758217	Commercial - Supermarket - Supermarket - 12,000 SF or More - One Story	YES - Current	NO - Privately-Owned	Available	Not Used in Prior Housing Element	0.100966217	0	0	0.100966217	0	0	0 097-SA199	345	South Los Angeles			Lower						
LOS ANGELES	8633 S HOOVER ST	90044	6038016045	Community Commercial	C2-2D-CPIO	0	108	0.126012104	Commercial - Supermarket - Supermarket - 12,000 SF or More - One Story	YES - Current	NO - Privately-Owned	Available	Not Used in Prior Housing Element	0.096727157	0	0	0.096727157	0	0	0 097-SA199	344	South Los Angeles			Lower						
LOS ANGELES	866 W MANCHESTER AVE	90044	6038017007	Community Commercial	C2-2D-CPIO	0	108	0.0574002	Residential - Single Family Residence	YES - Current	NO - Privately-Owned	Available	Not Used in Prior Housing Element	0.123737236	0	0	0.123737236	1	0	0 097-SA199	258	South Los Angeles			Lower						
LOS ANGELES	8612 S BARING CROSS ST	90044	6038017010	Low Medium II Residential	RD2-1	0	21	0.165475412	Residential - Three Units (Any Combination) - 4 Stories or Less	YES - Current	NO - Privately-Owned	Available	Not Used in Prior Housing Element	0	0.189074296	0	0.189074296	3	3*	3* 097-SA199	300	South Los Angeles		Yes	Moderate						
LOS ANGELES	8620 S BARING CROSS ST	90044	6038017011	Low Medium II Residential	RD2-1	0	21	0.137908494	Residential - Double, Duplex, or Two Units - 4 Stories or Less	YES - Current	NO - Privately-Owned	Available	Not Used in Prior Housing Element	0	0	0.107815468	0.107815468	2	2*	2* 097-SA199	318	South Los Angeles		Yes	Above Moderate						
LOS ANGELES	8626 S BARING CROSS ST	90044	6038017013	Low Medium II Residential	RD2-1	0

LOS ANGELES	8707 S ORCHARD AVE	90044	6038017033	Low Medium II Residential	RD2-1	0	21	0.137864826	Residential - Single Family Residence	YES - Current	NO - Privately-Owned	Available	Not Used in Prior Housing Element	0	0	0.081986189	0.081986189	1	2*	2*	096A199	51	South Los Angeles							Above Moderate
LOS ANGELES	8709 S ORCHARD AVE	90044	6038017034	Low Medium II Residential	RD2-1	0	21	0.137863749	Residential - Single Family Residence	YES - Current	NO - Privately-Owned	Available	Not Used in Prior Housing Element	0	0	0.032667992	0.032667992	1	2*	2*	096A199	61	South Los Angeles	Yes						Above Moderate
LOS ANGELES	850 W MANCHESTER AVE	90044	6038017039	Community Commercial	C2-2D-CPIO	0	108	0.057532763	Commercial - Store Combination - Store and Residential Combination - One Story	YES - Current	NO - Privately-Owned	Available	Not Used in Prior Housing Element	0.148521544	0	0	0.148521544	0	0	0	097-SA199	254	South Los Angeles							Lower
LOS ANGELES	854 W MANCHESTER AVE	90044	6038017039	Community Commercial	C2-2D-CPIO	0	108	0.057402534	Commercial - Store Combination - Store and Residential Combination - One Story	YES - Current	NO - Privately-Owned	Available	Not Used in Prior Housing Element	0.148521544	0	0	0.148521544	0	0	0	097-SA199	255	South Los Angeles							Lower
LOS ANGELES	860 W MANCHESTER AVE	90044	6038017039	Community Commercial	C2-2D-CPIO	0	108	0.057401995	Commercial - Store Combination - Store and Residential Combination - One Story	YES - Current	NO - Privately-Owned	Available	Not Used in Prior Housing Element	0.148521544	0	0	0.148521544	0	0	0	097-SA199	256	South Los Angeles							Lower
LOS ANGELES	862 W MANCHESTER AVE	90044	6038017039	Community Commercial	C2-2D-CPIO	0	108	0.057402175	Commercial - Store Combination - Store and Residential Combination - One Story	YES - Current	NO - Privately-Owned	Available	Not Used in Prior Housing Element	0.148521544	0	0	0.148521544	0	0	0	097-SA199	257	South Los Angeles							Lower
LOS ANGELES	878 W MANCHESTER AVE	90044	6038017040	Community Commercial	C2-2D-CPIO	0	108	0.057422801	Commercial - Restaurant, Cocktail Lounge - Restaurant, Cocktail Lounge, Tavern - One Story	YES - Current	NO - Privately-Owned	Available	Not Used in Prior Housing Element	0.060966549	0	0	0.060966549	1	0	0	097-SA199	261	South Los Angeles							Lower
LOS ANGELES	882 W MANCHESTER AVE	90044	6038017040	Community Commercial	C2-2D-CPIO	0	108	0.057422265	Commercial - Restaurant, Cocktail Lounge - Restaurant, Cocktail Lounge, Tavern - One Story	YES - Current	NO - Privately-Owned	Available	Not Used in Prior Housing Element	0.060966549	0	0	0.060966549	1	0	0	097-SA199	262	South Los Angeles							Lower
LOS ANGELES	886 W MANCHESTER AVE	90044	6038017040	Community Commercial	C2-2D-CPIO	0	108	0.057421725	Commercial - Restaurant, Cocktail Lounge - Restaurant, Cocktail Lounge, Tavern - One Story	YES - Current	NO - Privately-Owned	Available	Not Used in Prior Housing Element	0.060966549	0	0	0.060966549	1	0	0	097-SA199	263	South Los Angeles							Lower
LOS ANGELES	890 W MANCHESTER AVE	90044	6038017040	Community Commercial	C2-2D-CPIO	0	108	0.057422442	Commercial - Restaurant, Cocktail Lounge - Restaurant, Cocktail Lounge, Tavern - One Story	YES - Current	NO - Privately-Owned	Available	Not Used in Prior Housing Element	0.060966549	0	0	0.060966549	1	0	0	097-SA199	264	South Los Angeles							Lower
LOS ANGELES	894 W MANCHESTER AVE	90044	6038017040	Community Commercial	C2-2D-CPIO	0	108	0.055285528	Commercial - Restaurant, Cocktail Lounge - Restaurant, Cocktail Lounge, Tavern - One Story	YES - Current	NO - Privately-Owned	Available	Not Used in Prior Housing Element	0.07231888	0	0	0.07231888	1	0	0	097-SA199	265	South Los Angeles							Lower
LOS ANGELES	874 W MANCHESTER AVE	90044	6038017042	Community Commercial	C2-2D-CPIO	0	108	0.057423341	Residential - Single Family Residence	YES - Current	NO - Privately-Owned	Available	Not Used in Prior Housing Element	0.123737236	0	0	0.123737236	1	0	0	097-SA199	260	South Los Angeles							Lower
LOS ANGELES	870 W MANCHESTER AVE	90044	6038017043	Community Commercial	C2-2D-CPIO	0	108	0.057400918	Residential - Single Family Residence	YES - Current	NO - Privately-Owned	Available	Not Used in Prior Housing Element	0.123737236	0	0	0.123737236	1	0	0	097-SA199	259	South Los Angeles							Lower
LOS ANGELES	8806 S BARING CROSS ST	90044	6038018002	Low Medium I Residential	RD3-1	0	14	0.131522963	Residential - Single Family Residence	YES - Current	NO - Privately-Owned	Available	Not Used in Prior Housing Element	0	0	0.042000327	0.042000327	1	1*	1*	096A199	126	South Los Angeles							Above Moderate
LOS ANGELES	8818 S BARING CROSS ST	90044	6038018005	Low Medium I Residential	RD3-1	0	14	0.131513648	Residential - Single Family Residence - Pool	YES - Current	NO - Privately-Owned	Available	Not Used in Prior Housing Element	0	0	0.042000327	0.042000327	1	1*	1*	096A199	157	South Los Angeles							Above Moderate
LOS ANGELES	8826 S BARING CROSS ST	90044	6038018007	Low Medium I Residential	RD3-1	0	14	0.131506462	Residential - Double, Duplex, or Two Units - 4 Stories or Less	YES - Current	NO - Privately-Owned	Available	Not Used in Prior Housing Element	0	0	0.063209295	0.063209295	1	1*	1*	096A199	177	South Los Angeles	Yes						Above Moderate
LOS ANGELES	8828 S BARING CROSS ST	90044	6038018008	Low Medium I Residential	RD3-1	0	14	0.131503306	Residential - Single Family Residence	YES - Current	NO - Privately-Owned	Available	Not Used in Prior Housing Element	0	0	0.042000327	0.042000327	1	1*	1*	096A199	187	South Los Angeles							Above Moderate
LOS ANGELES	8834 S BARING CROSS ST	90044	6038018009	Low Medium I Residential	RD3-1	0	14	0.131499567	Residential - Single Family Residence	YES - Current	NO - Privately-Owned	Available	Not Used in Prior Housing Element	0	0	0.042000327	0.042000327	1	1*	1*	096A199	197	South Los Angeles							Above Moderate
LOS ANGELES	8846 S BARING CROSS ST	90044	6038018012	Low Medium I Residential	RD3-1	0	14	0.131488943	Residential - Single Family Residence	YES - Current	NO - Privately-Owned	Available	Not Used in Prior Housing Element	0	0	0.042000327	0.042000327	1	1*	1*	096A199	226	South Los Angeles							Above Moderate
LOS ANGELES	8850 S BARING CROSS ST	90044	6038018013	Low Medium I Residential	RD3-1	0	14	0.144552544	Residential - Single Family Residence	YES - Current	NO - Privately-Owned	Available	Not Used in Prior Housing Element	0	0	0.123099464	0.123099464	1	2*	2*	096A199	235	South Los Angeles							Above Moderate
LOS ANGELES	8807 S ORCHARD AVE	90044	6038018016	Low Medium I Residential	RD3-1	0	14	0.131483862	Residential - Single Family Residence	YES - Current	NO - Privately-Owned	Available	Not Used in Prior Housing Element	0	0	0.017277935	0.017277935	1	1*	1*	096A199	125	South Los Angeles							Above Moderate
LOS ANGELES	8811 S ORCHARD AVE	90044	6038018017	Low Medium I Residential	RD3-1	0	14	0.131482143	Residential - Single Family Residence	YES - Current	NO - Privately-Owned	Available	Not Used in Prior Housing Element	0	0	0.017277935	0.017277935	1	1*	1*	096A199	136	South Los Angeles							Above Moderate
LOS ANGELES	8815 S ORCHARD AVE	90044	6038018018	Low Medium I Residential	RD3-1	0	14	0.131483452	Residential - Single Family Residence	YES - Current	NO - Privately-Owned	Available	Not Used in Prior Housing Element	0	0	0.042000327	0.042000327	1	1*	1*	096A199	146	South Los Angeles							Above Moderate
LOS ANGELES	8819 S ORCHARD AVE	90044	6038018019	Low Medium I Residential	RD3-1	0	14	0.131483452	Residential - Single Family Residence	YES - Current	NO - Privately-Owned	Available	Not Used in Prior Housing Element	0	0	0.042000327	0.042000327	1	1*	1*	096A199	156	South Los Angeles							Above Moderate
LOS ANGELES	8839 S ORCHARD AVE	90044	6038018025	Low Medium I Residential	RD3-1	0	14	0.131483452	Residential - Single Family Residence	YES - Current	NO - Privately-Owned	Available	Not Used in Prior Housing Element	0	0	0.042000327	0.042000327	1	1*	1*	096A199	205	South Los Angeles							Above Moderate
LOS ANGELES	8843 S ORCHARD AVE	90044	6038018026	Low Medium I Residential	RD3-1	0	14	0.13148317	Residential - Single Family Residence	YES - Current	NO - Privately-Owned	Available	Not Used in Prior Housing Element	0	0	0.042000327	0.042000327	1	1*	1*	096A199	215	South Los Angeles							Above Moderate
LOS ANGELES	8847 S ORCHARD AVE	90044	6038018027	Low Medium I Residential	RD3-1	0	14	0.131483452	Residential - Single Family Residence	YES - Current	NO - Privately-Owned	Available	Not Used in Prior Housing Element	0	0	0.042000327	0.042000327	1	1*	1*	096A199	225	South Los Angeles							Above Moderate
LOS ANGELES	8918 S BARING CROSS ST	90044	6038018032	Low Medium I Residential	RD3-1	0	14	0.131188289	Residential - Single Family Residence	YES - Current	NO - Privately-Owned	Available	Not Used in Prior Housing Element	0	0	0.042000327	0.042000327	1	1*	1*	096A199	281	South Los Angeles							Above Moderate
LOS ANGELES	8934 S BARING CROSS ST	90044	6038018036	Low Medium I Residential	RD3-1	0	14	0.131172615	Residential - Single Family Residence	YES - Current	NO - Privately-Owned	Available	Not Used in Prior Housing Element	0	0	0.042000327	0.042000327	1	1*	1*	096A199	316	South Los Angeles							Above Moderate
LOS ANGELES	8938 S BARING CROSS ST	90044	6038018037	Low Medium I Residential	RD3-1	0	14	0.131165922	Residential - Single Family Residence	YES - Current	NO - Privately-Owned	Available	Not Used in Prior Housing Element	0	0	0.042000327	0.042000327	1	1*	1*	096A199	324	South Los Angeles							Above Moderate
LOS ANGELES	8942 S BARING CROSS ST	90044	6038018038	Low Medium I Residential	RD3-1	0	14	0.131165438	Residential - Single Family Residence	YES - Current	NO - Privately-Owned	Available	Not Used in Prior Housing Element	0	0	0.042000327	0.042000327	1	1*	1*	096A199	332	South Los Angeles							Above Moderate
LOS ANGELES	8905 S ORCHARD AVE	90044	6038018040	Low Medium I Residential	RD3-1	0	14	0.108023409	Residential - Single Family Residence	YES - Current	NO - Privately-Owned	Available	Not Used in Prior Housing Element	0	0	0.042000327	0.042000327	1	1*	1*	096A199	244	South Los Angeles							Above Moderate
LOS ANGELES	8907 S ORCHARD AVE	90044	6038018041	Low Medium I Residential	RD3-1	0	14	0.099869551	Residential - Single Family Residence	YES - Current	NO - Privately-Owned	Available	Not Used in Prior Housing Element	0	0	0.051565218	0.051565218	1	1*	1*	096A199	255	South Los Angeles							Above Moderate
LOS ANGELES	8927 S ORCHARD AVE	90044	6038018046	Low Medium I Residential	RD3-1	0	14	0.133160728	Residential - Single Family Residence	YES - Current	NO - Privately-Owned	Available	Not Used in Prior Housing Element	0	0	0.042000327	0.042000327	1	1*	1*	096A199	296	South Los Angeles							Above Moderate
LOS ANGELES	8933 S ORCHARD AVE	90044	6038018048	Low Medium I Residential	RD3-1	0	14	0.133159687	Residential - Single Family Residence	YES - Current	NO - Privately-Owned	Available	Not Used in Prior Housing Element	0	0	0.042000327	0.042000327	1	1*	1*	096A199	315	South Los Angeles							Above Moderate
LOS ANGELES	8943 S ORCHARD AVE	90044	6038018050	Low Medium I Residential	RD3-1	0	14	0.133159688	Residential - Single Family Residence	YES - Current	NO - Privately-Owned	Available	Not Used in Prior Housing Element	0	0	0.017277935	0.017277935	1	1*	1*	096A199	331	South Los Angeles							Above Moderate
LOS ANGELES	9000 S VERMONT AVE	90044	6038019024	Neighborhood Commercial	C2-1VL-CPIO	0	108	0.072727604	Commercial - Auto, Recreation Equipment, Construction Equipment Sales and Service - Auto Service Centers (No Gasoline) - One Story	YES - Current	NO - Privately-Owned	Available	Used in Prior Housing Element - Non-Vacant	0.127207169	0	0	0.127207169	0	0	0	094-SA199	24	South Los Angeles							Lower
LOS ANGELES	9008 S VERMONT AVE	90044	6038019024	Neighborhood Commercial	C2-1VL-CPIO	0	108	0.054611133	Commercial - Auto, Recreation Equipment, Construction Equipment Sales and Service - Auto Service Centers (No Gasoline) - One Story	YES - Current	NO - Privately-Owned	Available	Used in Prior Housing Element - Non-Vacant	0	0	0.021577582	0.021577582	0	0	0	094-SA199	34	South Los Angeles							Above Moderate
LOS ANGELES	854 W 90TH ST	90044	6038019025	Neighborhood Commercial	C2-1VL-CPIO	0	108	0.045945913	Residential - Single Family Residence	YES - Current	NO - Privately-Owned	Available	Not Used in Prior Housing Element	0	0	0.031108814	0.031108814	1	0	0	094-SA199	23	South Los Angeles							Above Moderate
LOS ANGELES	9010 S VERMONT AVE	90044	6038019026	Neighborhood Commercial	C2-1VL-CPIO	0	108	0.034466171	Residential - Single Family Residence	YES - Current	NO - Privately-Owned	Available	Not Used in Prior Housing Element	108	0	0.025493538	0.025493538	1	0	0	094-SA199	33	South Los Angeles							Above Moderate
LOS ANGELES	9014 S VERMONT AVE	90044	6038019027	Neighborhood Commercial	C2-1VL-CPIO	0	108	0.118851161	Institutional - Church - Church Parking Lot - One Story	YES - Current	NO - Privately-Owned	Available	Used in Prior Housing Element - Non-Vacant	0.082188098	0	0	0.082188098	0	0	0	094-SA199	43	South Los Angeles							Lower
LOS ANGELES	9001 S MENLO AVE	90044	6038019031	Low Medium I Residential	R2-1	0	17	0.118493976	Institutional - Church - Church Parking Lot - One Story	YES - Current	NO - Privately-Owned	Available	Not Used in Prior Housing Element	0.013892528	0	0	0.013892528	1	0	0	094-SA199	52	South Los Angeles							Lower
LOS ANGELES	9005 S MENLO AVE	90044	6038019032	Low Medium I Residential	R2-1	0	17	0.119457149	Residential - Single Family Residence	YES - Current	NO - Privately-Owned	Available	Not Used in Prior Housing Element	0	0	0.103905979	0.103905979	1	2*	2*	094-SA199	22	South Los Angeles							Above Moderate
LOS ANGELES	9009 S MENLO AVE	90044	6038019032	Low Medium I Residential	R2-1	0	17	0.074689498	Commercial - Parking Lot (Commercial Use Property) - Lots - Patron or Employee - One Story	YES - Current	NO - Privately-Owned	Available	Not Used in Prior Housing Element	0	0	0.003530363	0.003530363	0	1*	1*	094-SA199	35	South Los Angeles							Above Moderate
LOS ANGELES	9019 S MENLO AVE	90044	6038019034	Low Medium I Residential	R2-1	0	17	0.074615641	Commercial - Parking Lot (Commercial Use Property) - Lots - Patron or Employee - One Story	YES - Current	NO - Privately-Owned	Available	Not Used in Prior Housing Element	0	0	0.003530363	0.003530363	0	1*	1*	094-SA199	42	South Los Angeles							Above Moderate
LOS ANGELES	9021 S MENLO AVE	90044	6038019035	Low Medium I Residential	R2-1	0	17	0.119458331	Residential - Single Family Residence	YES - Current	NO - Privately-Owned	Available	Not Used in Prior Housing Element	0	0	0.103905979	0.103905979	1	2*	2*	094-SA199	60	South Los Angeles							Above Moderate
LOS ANGELES	9027 S MENLO AVE	90044	6038019036	Low Medium I Residential	R2-1	0	17	0.119457683	Residential - Single Family Residence	YES - Current	NO - Privately-Owned	Available	Not Used in Prior Housing Element	0	0	0.100519726	0.100519726	1	2*	2*	094-SA199	71	South Los Angeles							Above Moderate
LOS ANGELES	818 W 90TH ST	90044	6038019037	Low Medium I Residential	R2-1	0	17	0.116874518	Residential - Single Family Residence	YES - Current	NO - Privately-Owned	Available	Not Used in Prior Housing Element	0	0	0.100519726	0.100519726	1	2*	2*	094-SA199	82	South Los Angeles							Above Moderate
LOS ANGELES	9006 S MENLO AVE	90044	6038019038	Low Medium I Residential	R2-1	0	17	0.11946755	Residential - Single Family Residence	YES - Current	NO - Privately-Owned	Available	Not Used in Prior Housing Element	0	0	0.100519726	0.100519726	1	2*	2*	094-SA199	21	South Los Angeles							Above Moderate
LOS ANGELES	9010 S MENLO AVE	90044	6038019039	Low Medium I Residential	R2-1	0	17	0.089619958	Residential - Single Family Residence	YES - Current	NO - Privately-Owned	Available	Not Used in Prior Housing Element	0	0	0.042000327	0.042000327	1	1*	1*	094-SA199	31	South Los Angeles							Above Moderate
LOS ANGELES	9016 S MENLO AVE	90044	6038019040	Low Medium I Residential	R2-1	0	17	0.119467805	Residential - Double, Duplex, or Two Units - 4 Stories or Less	YES - Current	NO - Privately-Owned	Available	Not Used in Prior Housing Element	0	0	0.131977102	0.131977102	2	2*	2*	094-SA199	41	South Los Angeles	Yes						Above Moderate
LOS ANGELES	9018 S MENLO AVE	90044	6038019041	Low Medium I Residential	R2-1	0	17	0.119465655	Residential - Double, Duplex, or Two Units - 4 Stories or Less	YES - Current	NO - Privately-Owned	Available	Not Used in Prior Housing Element	0	0	0.131977102	0.131977102	2	2*	2*	094-SA199	50	South Los Angeles	Yes						Above Moderate
LOS ANGELES	9022 S MENLO AVE	90044	6038019042	Low Medium I Residential	R2-1	0	17	0.119466585	Residential - Double, Duplex, or Two Units - 4 Stories or Less	YES - Current	NO - Privately-Owned	Available	Not Used in Prior Housing Element	0	0	0.100519726	0.100519726	1	2*	2*	094-SA199	59	South Los Angeles							Above Moderate
LOS ANGELES	9026 S MENLO AVE	90044	6038019043	Low Medium I Residential	R2-1	0	17	0.119466168	Residential - Double, Duplex, or Two Units - 4 Stories or Less	YES - Current	NO - Privately-Owned	Available	Not Used in Prior Housing Element	0	0	0.002888667	0.002888667	2	2*	2*	094-SA199	70	South Los Angeles							Above Moderate
LOS ANGELES	9036 S MENLO AVE	90044	6038019044	Low Medium I Residential	R2-1	0	17	0.063834364	Residential - Single Family Residence	YES - Current	NO - Privately-Owned	Available	Not Used in Prior Housing Element	0	0	0.051565218	0.051565218	1	1*	1*	094-SA199	81	South Los Angeles							Above Moderate
LOS ANGELES	9001 S BARING CROSS ST	90044	6038019045	Low Medium I Residential	R2-1	0	17	0.119531155	Residential - Single Family Residence	YES - Current	NO - Privately-Owned	Available	Not Used in Prior Housing Element	0	0	0.100519726	0.100519726	1	2*	2*	094-SA199	20	South Los Angeles							Above Moderate
LOS ANGELES	9005 S BARING CROSS ST	90044	6038019046	Low Medium I Residential	R2-1	0	17	0.089660362	Residential - Single Family Residence	YES - Current	NO - Privately-Owned	Available	Not Used in Prior Housing Element	0	0	0.042000327	0.042000327	1	1*	1*	094-SA199	30	South Los Angeles							Above Moderate
LOS ANGELES	9011 S BARING CROSS ST	90044	6038019047	Low Medium I Residential	R2-1	0	17	0.119515445	Residential - Double, Duplex, or Two Units - 4 Stories or Less	YES - Current	NO - Privately-Owned	Available	Not Used in Prior Housing Element	0	0	0.088016126	0.088016126	2	2*	2*	094-SA199	40	South Los Angeles							Above Moderate
LOS ANGELES	9025 S BARING CROSS ST	90044	6038019050	Low Medium I Residential	R2-1	0	17	0.119489027	Residential - Double, Duplex, or Two Units - 4 Stories or Less	YES - Current	NO - Privately-Owned	Available	Not Used in Prior Housing Element	0	0	0.002888667	0.002888667	2	2*	2*	094-SA199	69	South Los Angeles							Above Moderate
LOS ANGELES	9026 S VERMONT AVE	90044	6038019052	Neighborhood Commercial	C2-1VL-CPIO	0	108	0.108053864	Residential - Single Family Residence - Vacant Land	YES - Current	NO - Privately-Owned	Available	Not Used in Prior Housing Element	0.830670941	0	0	0.830670941	0	0	0	094-SA199	83	South Los Angeles							Lower
LOS ANGELES	8910 S VERMONT AVE	90044	6038020025	Neighborhood Commercial	C2-1VL-CPIO	0	108	0.117447839	Commercial - Store Combination - Store and Residential Combination - One Story	YES - Current	NO - Privately-Owned	Available	Used in Prior Housing Element - Non-Vacant	0.192604981	0	0	0.192604981	0	0	0	096A199	269	South Los Angeles							Lower
LOS ANGELES	8914 S VERMONT AVE	90044	6038020026	Neighborhood Commercial	C2-1VL-CPIO	0	108	0.117548792	Commercial - Professional Building - Medical Dental Building - One Story	YES - Current	NO - Privately-Owned	Available	Used in Prior Housing Element - Non-Vacant	0.192604981	0	0	0.192604981	0	0	0	096A199	277	South Los Angeles							Lower
LOS ANGELES	8918 S VERMONT AVE	90044	6038020027	Neighborhood Commercial	C2-1VL-CPIO	0	108	0.117651584	Residential - Single Family Residence	YES - Current	NO - Privately-Owned	Available	Not Used in Prior Housing Element	1.025222272	0	0	1.025222272	1	0	0	096A199	285	South Los Angeles							Lower
LOS ANGELES	8922 S VERMONT AVE	90044	6038020028	Neighborhood Commercial	C2-1VL-CPIO	0	108	0.11775409	Residential - Double, Duplex, or Two Units - 4 Stories or Less	YES - Current	NO - Privately-Owned	Available	Not Used in Prior Housing Element	2	0	0.608426851	0.608426851	2	0	0	096A199	293	South Los Angeles	Yes						Above Moderate
LOS ANGELES	8926 S VERMONT AVE	90044	6038020029	Neighborhood Commercial	C2-1VL-CPIO	0	108	0.117854121	Residential - Single Family Residence	YES - Current	NO - Privately-Owned	Available	Not Used in Prior Housing Element	0.42422725	0	0	0.42422725	1	0	0	096A199	301	South Los Angeles							Lower
LOS ANGELES	8932 S VERMONT AVE	90044	6038020030	Neighborhood Commercial	C2-1VL-CPIO	0	108	0.117956915	Residential - Single Family Residence	YES - Current	NO - Privately-Owned	Available	Not Used in Prior Housing Element	0.243956602	0	0	0.243956602	3	0	0	096A199	312	South Los Angeles							Lower
LOS ANGELES	8934 S VERMONT AVE	90044	6038020031	Neighborhood Commercial	C2-1VL-CPIO	0	108	0.11805879	Commercial - Store Combination - Store and Residential Combination - One Story	YES - Current	NO - Privately-Owned	Available	Not Used in Prior Housing Element	0	0	0.021438843	0.021438843	4	0	0	096A199	320	South Los Angeles	Yes						Above Moderate
LOS ANGELES	8938 S VERMONT AVE	90044	6038020032	Neighborhood Commercial	C2-1VL-CPIO	0	108	0.118160948	Commercial - Store - One Story	YES - Current	NO - Privately-Owned	Available	Used in Prior Housing Element - Non-Vacant	0.058336303	0	0	0.058336303	0	0	0	096A199	328	South Los Angeles							Lower
LOS ANGELES	8944 S VERMONT AVE	90044	6038020033	Neighborhood Commercial	C2-1VL-CPIO	0	108	0.118262821	Residential - Double, Duplex, or Two Units - 4 Stories or Less	YES - Current	NO - Privately-Owned	Available	Not Used in Prior Housing Element	0.12074322	0	0	0.12074322	2	0	0	096A199	336	South Los Angeles							Lower
LOS ANGELES	8948 S VERMONT AVE	90044	6038020034	Neighborhood Commercial	C2-1VL-CPIO	0	108	0.118364407	Residential - Double, Duplex, or Two Units - 4 Stories or Less	YES - Current	NO - Privately-Owned	Available	Used in Prior Housing Element - Non-Vacant	0.12074322	0	0	0.12074322	2	0	0	096A199	344	South Los Angeles							Lower
LOS ANGELES	8903 S MENLO AVE	90044	6038020035	Low Medium I Residential	R2-1	0	17	0.094209615	Residential - Single Family Residence	YES - Current	NO - Privately-Owned	Available	Not Used in Prior Housing Element	0	0	0.042000327	0.042000327	1	1*	1*	096A199	248	South Los Angeles							Above Moderate
LOS ANGELES	8907 S MENLO AVE	90044	6038020036	Low Medium I Residential	R2-1	0	17	0.089537696	Residential - Single Family Residence	YES - Current	NO - Privately-Owned	Available	Not Used in Prior Housing Element	0	0	0.042000327	0.042000327	1	1*	1*	096A199	259	South Los Angeles							Above Moderate
LOS ANGELES	8911 S MENLO AVE	90044	6038020037	Low Medium I Residential	R2-1	0	17	0.119382351	Residential - Single Family Residence	YES - Current	NO - Privately-Owned	Available	Not Used in Prior Housing Element	0	0	0.100519726	0.100519726	1	2*	2*	096A199	268	South Los Angeles							Above Moderate
LOS ANGELES	8915 S MENLO AVE	90044	6038020038	Low Medium I Residential	R2-1	0	17	0.11938264	Residential - Double, Duplex, or Two Units - 4 Stories or Less	YES - Current	NO - Privately-Owned	Available	Not Used in Prior Housing Element	0	0	0.131977102	0.131977102	2	2*	2*	096A199	276	South Los Angeles	Yes						Above Moderate
LOS ANGELES	8919 S MENLO AVE	90044	6038020039	Low Medium I Residential	R2-1	0	17	0.119382925	Residential - Single Family Residence	YES - Current	NO - Privately-Owned	Available	Not Used in Prior Housing Element	0	0	0.100519726	0.100519726	1	2*	2*	096A199	284	South Los Angeles							Above Moderate
LOS ANGELES	8923 S MENLO AVE	90044	6038020040	Low Medium I Residential	R2-1	0	17	0.119382925	Residential - Double, Duplex, or Two Units - 4 Stories or Less	YES - Current	NO - Privately-Owned	Available	Not Used in Prior Housing Element	0	0	0.002888667	0.002888667	2	2*	2*	096A199	292	South Los Angeles							Above Moderate
LOS ANGELES	8927 S MENLO AVE	90044	6038020041	Low Medium I Residential	R2-1	0	17	0.119383573	Residential - Single Family Residence	YES - Current	NO - Privately-Owned	Available	Not Used in Prior Housing Element	0	0	0.100519726	0.100519726	1	2*	2*	096A199	300	South Los Angeles							Above Moderate
LOS ANGELES	8931 S MENLO AVE	90044	6038020042	Low Medium I Residential	R2-1	0	17	0.119382352	Residential - Double, Duplex, or Two Units - 4 Stories or Less	YES - Current	NO - Privately-Owned	Available	Not Used in Prior Housing Element	0	0	0.131977102	0.131977102	2	2*	2*	096A199	311	South Los Angeles	Yes						Above Moderate
LOS ANGELES	8939 S MENLO AVE	90044	6038020044	Low Medium I Residential	R2-1	0	17	0.119383284	Residential - Single Family Residence	YES - Current	NO - Privately-Owned	Available	Not Used in Prior Housing Element	0	0	0.100519726	0.100519726	1	2*	2*	096A199	327	South Los Angeles							Above Moderate
LOS ANGELES	8943 S MENLO AVE	90044	6038020045	Low Medium I Residential	R2-1	0	17	0.119382351	Residential - Single Family Residence	YES - Current	NO - Privately-Owned	Available	Not Used in Prior Housing Element	0	0	0.100519726	0.100519726	1	2*	2*	096A199	335	South Los Angeles							Above Moderate
LOS ANGELES	855 W 90TH ST	90044	6038020046	Low Medium I Residential	R2-1	0	17	0.11938264	Residential - Double, Duplex, or Two Units - 4 Stories or Less	YES - Current	NO - Privately-Owned	Available	Not Used in Prior Housing Element	0	0	0.131977102	0.131977102	2	2*	2*	096A199	343	South Los Angeles	Yes						Above Moderate
LOS ANGELES	8806 S MENLO AVE	90044	6038021002	Low Medium I Residential	RD3-1	0	14	0.117725652	Residential - Single Family Residence	YES - Current	NO - Privately-Owned	Available	Not Used in Prior Housing Element	0	0	0.042000327	0.042000327	1	1*	1*	096A199	128	South Los Angeles							Above Moderate
LOS ANGELES	8810 S MENLO A

LOS ANGELES	8640 S MENLO AVE	90044	6038022016	Low Medium II Residential	RD2-1	0	21	0.124081675	Residential - Double, Duplex, or Two Units - 4 Stories or Less	YES - Current	NO - Privately-Owned	Available	Not Used in Prior Housing Element	0	0	0.131977102	0.131977102	2	2*	2*	096A199	25	South Los Angeles	Yes	Above Moderate
LOS ANGELES	8700 S MENLO AVE	90044	6038022017	Low Medium II Residential	RD2-1	0	21	0.124082645	Residential - Double, Duplex, or Two Units - 4 Stories or Less	YES - Current	NO - Privately-Owned	Available	Not Used in Prior Housing Element	0	0	0.131977102	0.131977102	2	2*	2*	096A199	44	South Los Angeles	Yes	Above Moderate
LOS ANGELES	8704 S MENLO AVE	90044	6038022018	Low Medium II Residential	RD2-1	0	21	0.124082645	Residential - Double, Duplex, or Two Units - 4 Stories or Less	YES - Current	NO - Privately-Owned	Available	Not Used in Prior Housing Element	0	0	0.002888667	0.002888667	2	2*	2*	096A199	54	South Los Angeles		Above Moderate
LOS ANGELES	8710 S MENLO AVE	90044	6038022019	Low Medium II Residential	RD2-1	0	21	0.124081675	Residential - Double, Duplex, or Two Units - 4 Stories or Less	YES - Current	NO - Privately-Owned	Available	Not Used in Prior Housing Element	0	0	0.131977102	0.131977102	2	2*	2*	096A199	64	South Los Angeles	Yes	Above Moderate
LOS ANGELES	8714 S MENLO AVE	90044	6038022020	Low Medium II Residential	RD2-1	0	21	0.124082361	Residential - Single Family Residence	YES - Current	NO - Privately-Owned	Available	Not Used in Prior Housing Element	0	0	0.100519726	0.100519726	1	2*	2*	096A199	74	South Los Angeles		Above Moderate
LOS ANGELES	8720 S MENLO AVE	90044	6038022021	Low Medium II Residential	RD2-1	0	21	0.124082069	Residential - Double, Duplex, or Two Units - 4 Stories or Less	YES - Current	NO - Privately-Owned	Available	Not Used in Prior Housing Element	0	0	0.002888667	0.002888667	2	2*	2*	096A199	85	South Los Angeles		Above Moderate
LOS ANGELES	8726 S MENLO AVE	90044	6038022023	Low Medium II Residential	RD2-1	0	21	0.124081101	Residential - Single Family Residence	YES - Current	NO - Privately-Owned	Available	Not Used in Prior Housing Element	0	0	0.100519726	0.100519726	1	2*	2*	096A199	107	South Los Angeles		Above Moderate
LOS ANGELES	8629 S BARING CROSS ST	90044	6038022027	Low Medium II Residential	RD2-1	0	21	0.124081496	Residential - Double, Duplex, or Two Units - 4 Stories or Less	YES - Current	NO - Privately-Owned	Available	Not Used in Prior Housing Element	0	0	0.035127752	0.035127752	2	2*	2*	097-5A199	339	South Los Angeles	Yes	Above Moderate
LOS ANGELES	8633 1/2 S BARING CROSS ST	90044	6038022028	Low Medium II Residential	RD2-1	0	21	0.124081829	Residential - Double, Duplex, or Two Units - 4 Stories or Less	YES - Current	NO - Privately-Owned	Available	Not Used in Prior Housing Element	0	0	0.055198856	0.055198856	2	2*	2*	097-5A199	348	South Los Angeles	Yes	Above Moderate
LOS ANGELES	8643 S BARING CROSS ST	90044	6038022030	Low Medium II Residential	RD2-1	0	21	0.124081495	Residential - Double, Duplex, or Two Units - 4 Stories or Less	YES - Current	NO - Privately-Owned	Available	Not Used in Prior Housing Element	0	0	0.002888667	0.002888667	2	2*	2*	096A199	24	South Los Angeles		Above Moderate
LOS ANGELES	8707 S BARING CROSS ST	90044	6038022032	Low Medium II Residential	RD2-1	0	21	0.124081495	Residential - Double, Duplex, or Two Units - 4 Stories or Less	YES - Current	NO - Privately-Owned	Available	Not Used in Prior Housing Element	0	0	0.131977102	0.131977102	2	2*	2*	096A199	53	South Los Angeles	Yes	Above Moderate
LOS ANGELES	8709 S BARING CROSS ST	90044	6038022033	Low Medium II Residential	RD2-1	0	21	0.124080527	Residential - Single Family Residence	YES - Current	NO - Privately-Owned	Available	Not Used in Prior Housing Element	0	0	0.100519726	0.100519726	1	2*	2*	096A199	63	South Los Angeles		Above Moderate
LOS ANGELES	8717 S BARING CROSS ST	90044	6038022035	Low Medium II Residential	RD2-1	0	21	0.124081496	Residential - Double, Duplex, or Two Units - 4 Stories or Less	YES - Current	NO - Privately-Owned	Available	Not Used in Prior Housing Element	0	0	0.131977102	0.131977102	2	2*	2*	096A199	84	South Los Angeles	Yes	Above Moderate
LOS ANGELES	8721 S BARING CROSS ST	90044	6038022036	Low Medium II Residential	RD2-1	0	21	0.124080527	Residential - Double, Duplex, or Two Units - 4 Stories or Less	YES - Current	NO - Privately-Owned	Available	Not Used in Prior Housing Element	0	0	0.131977102	0.131977102	2	2*	2*	096A199	94	South Los Angeles	Yes	Above Moderate
LOS ANGELES	8727 S BARING CROSS ST	90044	6038022037	Low Medium II Residential	RD2-1	0	21	0.124081495	Residential - Double, Duplex, or Two Units - 4 Stories or Less	YES - Current	NO - Privately-Owned	Available	Not Used in Prior Housing Element	0	0	0.131977102	0.131977102	2	2*	2*	096A199	106	South Los Angeles	Yes	Above Moderate
LOS ANGELES	864 W 91ST ST	90044	6039001018	Neighborhood Commercial	C2-1VL-CPIO	0	108	0.119334062	Commercial - Store Combination - Store and Residential Combination - One Story	YES - Current	NO - Privately-Owned	Available	Not Used in Prior Housing Element	0.156363173	0	0	0.156363173	1	0	0	094-5A199	97	South Los Angeles		Lower
LOS ANGELES	9106 S VERMONT AVE	90044	6039001019	Neighborhood Commercial	C2-1VL-CPIO	0	108	0.119417603	Commercial - Store - One Story	YES - Current	NO - Privately-Owned	Available	Used in Prior Housing Element - Non-Vacant	0.181447265	0	0	0.181447265	0	0	0	094-5A199	111	South Los Angeles		Lower
LOS ANGELES	9112 S VERMONT AVE	90044	6039001020	Neighborhood Commercial	C2-1VL-CPIO	0	108	0.119501791	Residential - Single Family Residence	YES - Current	NO - Privately-Owned	Available	Not Used in Prior Housing Element	0.41837694	0	0	0.41837694	1	0	0	094-5A199	119	South Los Angeles		Lower
LOS ANGELES	9116 S VERMONT AVE	90044	6039001021	Neighborhood Commercial	C2-1VL-CPIO	0	108	0.119583827	Commercial - Hotel and Motel - Motel - Under 50 Rooms - One Story	YES - Current	NO - Privately-Owned	Available	Not Used in Prior Housing Element	0	0	0.096185425	0.096185425	2	0	0	094-5A199	127	South Los Angeles	Yes	Above Moderate
LOS ANGELES	9120 S VERMONT AVE	90044	6039001022	Neighborhood Commercial	C2-1VL-CPIO	0	108	0.119667079	Residential - Three Units (Any Combination) - 4 Stories or Less	YES - Current	NO - Privately-Owned	Available	Not Used in Prior Housing Element	0	0	0.526711613	0.526711613	3	0	0	094-5A199	136	South Los Angeles	Yes	Above Moderate
LOS ANGELES	9124 S VERMONT AVE	90044	6039001023	Neighborhood Commercial	C2-1VL-CPIO	0	108	0.119751272	Commercial - Store - One Story	YES - Current	NO - Privately-Owned	Available	Used in Prior Housing Element - Non-Vacant	0.181447265	0	0	0.181447265	0	0	0	094-5A199	145	South Los Angeles		Lower
LOS ANGELES	9128 S VERMONT AVE	90044	6039001024	Neighborhood Commercial	C2-1VL-CPIO	0	108	0.119832657	Commercial - Store Combination - Store and Residential Combination - One Story	YES - Current	NO - Privately-Owned	Available	Not Used in Prior Housing Element	0.156363173	0	0	0.156363173	1	0	0	094-5A199	153	South Los Angeles		Lower
LOS ANGELES	9140 S VERMONT AVE	90044	6039001027	Neighborhood Commercial	C2-1VL-CPIO	0	108	0.120083718	Residential - Single Family Residence	YES - Current	NO - Privately-Owned	Available	Used in Prior Housing Element - Non-Vacant	1.030324316	0	0	1.030324316	1	0	0	094-5A199	180	South Los Angeles		Lower
LOS ANGELES	9144 S VERMONT AVE	90044	6039001027	Neighborhood Commercial	C2-1VL-CPIO	0	108	0.105188486	Residential - Single Family Residence	YES - Current	NO - Privately-Owned	Available	Used in Prior Housing Element - Non-Vacant	0.9794415	0	0	0.9794415	1	0	0	094-5A199	189	South Los Angeles		Lower
LOS ANGELES	9117 S MENLO AVE	90044	6039001028	Low Medium I Residential	R2-1	0	17	0.119435292	Residential - Single Family Residence	YES - Current	NO - Privately-Owned	Available	Not Used in Prior Housing Element	0	0	0.041782679	0.041782679	1	2*	2*	094-5A199	126	South Los Angeles		Above Moderate
LOS ANGELES	9119 S MENLO AVE	90044	6039001029	Low Medium I Residential	R2-1	0	17	0.119433142	Residential - Double, Duplex, or Two Units - 4 Stories or Less	YES - Current	NO - Privately-Owned	Available	Not Used in Prior Housing Element	0	0	0.002888667	0.002888667	2	2*	2*	094-5A199	135	South Los Angeles		Above Moderate
LOS ANGELES	9125 S MENLO AVE	90044	6039001030	Low Medium I Residential	R2-1	0	17	0.119433138	Residential - Single Family Residence	YES - Current	NO - Privately-Owned	Available	Not Used in Prior Housing Element	0	0	0.041782679	0.041782679	1	2*	2*	094-5A199	144	South Los Angeles		Above Moderate
LOS ANGELES	9129 S MENLO AVE	90044	6039001031	Low Medium I Residential	R2-1	0	17	0.119433142	Residential - Single Family Residence	YES - Current	NO - Privately-Owned	Available	Not Used in Prior Housing Element	0	0	0.100519726	0.100519726	1	2*	2*	094-5A199	152	South Los Angeles		Above Moderate
LOS ANGELES	9133 S MENLO AVE	90044	6039001032	Low Medium I Residential	R2-1	0	17	0.119434075	Residential - Single Family Residence	YES - Current	NO - Privately-Owned	Available	Not Used in Prior Housing Element	0	0	0.100519726	0.100519726	1	2*	2*	094-5A199	160	South Los Angeles		Above Moderate
LOS ANGELES	9137 S MENLO AVE	90044	6039001033	Low Medium I Residential	R2-1	0	17	0.119434072	Residential - Double, Duplex, or Two Units - 4 Stories or Less	YES - Current	NO - Privately-Owned	Available	Not Used in Prior Housing Element	0	0	0.131977102	0.131977102	2	2*	2*	094-5A199	171	South Los Angeles	Yes	Above Moderate
LOS ANGELES	9141 1/2 S MENLO AVE	90044	6039001034	Low Medium I Residential	R2-1	0	17	0.119433142	Residential - Double, Duplex, or Two Units - 4 Stories or Less	YES - Current	NO - Privately-Owned	Available	Not Used in Prior Housing Element	0	0	0.002888667	0.002888667	2	2*	2*	094-5A199	179	South Los Angeles		Above Moderate
LOS ANGELES	9100 S MENLO AVE	90044	6039001036	Low Medium I Residential	R2-1	0	17	0.119447782	Residential - Single Family Residence	YES - Current	NO - Privately-Owned	Available	Not Used in Prior Housing Element	0	0	0.100519726	0.100519726	1	2*	2*	094-5A199	95	South Los Angeles		Above Moderate
LOS ANGELES	9108 S MENLO AVE	90044	6039001037	Low Medium I Residential	R2-1	0	17	0.119447782	Residential - Single Family Residence	YES - Current	NO - Privately-Owned	Available	Not Used in Prior Housing Element	0	0	0.100519726	0.100519726	1	2*	2*	094-5A199	109	South Los Angeles		Above Moderate
LOS ANGELES	9112 S MENLO AVE	90044	6039001038	Low Medium I Residential	R2-1	0	17	0.119449362	Residential - Double, Duplex, or Two Units - 4 Stories or Less	YES - Current	NO - Privately-Owned	Available	Not Used in Prior Housing Element	0	0	0.131977102	0.131977102	2	2*	2*	094-5A199	117	South Los Angeles	Yes	Above Moderate
LOS ANGELES	9116 S MENLO AVE	90044	6039001040	Low Medium I Residential	R2-1	0	17	0.074624782	Residential - Single Family Residence	YES - Current	NO - Privately-Owned	Available	Not Used in Prior Housing Element	0	0	0.05512194	0.05512194	1	1*	1*	094-5A199	128	South Los Angeles		Above Moderate
LOS ANGELES	9120 S MENLO AVE	90044	6039001041	Low Medium I Residential	R2-1	0	17	0.089598214	Residential - Single Family Residence	YES - Current	NO - Privately-Owned	Available	Not Used in Prior Housing Element	0	0	0.042000327	0.042000327	1	1*	1*	094-5A199	137	South Los Angeles		Above Moderate
LOS ANGELES	9124 S MENLO AVE	90044	6039001042	Low Medium I Residential	R2-1	0	17	0.119449647	Residential - Single Family Residence	YES - Current	NO - Privately-Owned	Available	Not Used in Prior Housing Element	0	0	0.100519726	0.100519726	1	2*	2*	094-5A199	143	South Los Angeles		Above Moderate
LOS ANGELES	9128 S MENLO AVE	90044	6039001043	Low Medium I Residential	R2-1	0	17	0.119446205	Residential - Double, Duplex, or Two Units - 4 Stories or Less	YES - Current	NO - Privately-Owned	Available	Not Used in Prior Housing Element	0	0	0.035127752	0.035127752	2	2*	2*	094-5A199	151	South Los Angeles	Yes	Above Moderate
LOS ANGELES	9132 S MENLO AVE	90044	6039001044	Low Medium I Residential	R2-1	0	17	0.119449647	Residential - Single Family Residence	YES - Current	NO - Privately-Owned	Available	Not Used in Prior Housing Element	0	0	0.100519726	0.100519726	1	2*	2*	094-5A199	159	South Los Angeles		Above Moderate
LOS ANGELES	9140 S MENLO AVE	90044	6039001046	Low Medium I Residential	R2-1	0	17	0.119448991	Residential - Single Family Residence	YES - Current	NO - Privately-Owned	Available	Not Used in Prior Housing Element	0	0	0.100519726	0.100519726	1	2*	2*	094-5A199	178	South Los Angeles		Above Moderate
LOS ANGELES	9101 S BARING CROSS ST	90044	6039001049	Low Medium I Residential	R2-1	0	17	0.082699338	Residential - Single Family Residence	YES - Current	NO - Privately-Owned	Available	Not Used in Prior Housing Element	0	0	0.042000327	0.042000327	1	1*	1*	094-5A199	93	South Los Angeles		Above Moderate
LOS ANGELES	9109 S BARING CROSS ST	90044	6039001051	Low Medium I Residential	R2-1	0	17	0.082699915	Residential - Single Family Residence	YES - Current	NO - Privately-Owned	Available	Not Used in Prior Housing Element	0	0	0.042000327	0.042000327	1	1*	1*	094-5A199	106	South Los Angeles		Above Moderate
LOS ANGELES	9123 S BARING CROSS ST	90044	6039001054	Low Medium I Residential	R2-1	0	17	0.119448509	Residential - Double, Duplex, or Two Units - 4 Stories or Less	YES - Current	NO - Privately-Owned	Available	Not Used in Prior Housing Element	0	0	0.023098308	0.023098308	2	2*	2*	094-5A199	133	South Los Angeles		Above Moderate
LOS ANGELES	9125 S BARING CROSS ST	90044	6039001055	Low Medium I Residential	R2-1	0	17	0.119448509	Residential - Single Family Residence	YES - Current	NO - Privately-Owned	Available	Not Used in Prior Housing Element	0	0	0.100519726	0.100519726	1	2*	2*	094-5A199	142	South Los Angeles		Above Moderate
LOS ANGELES	9129 S BARING CROSS ST	90044	6039001056	Low Medium I Residential	R2-1	0	17	0.119447574	Residential - Single Family Residence	YES - Current	NO - Privately-Owned	Available	Not Used in Prior Housing Element	0	0	0.100519726	0.100519726	1	2*	2*	094-5A199	150	South Los Angeles		Above Moderate
LOS ANGELES	9133 S BARING CROSS ST	90044	6039001057	Low Medium I Residential	R2-1	0	17	0.119448798	Residential - Single Family Residence	YES - Current	NO - Privately-Owned	Available	Not Used in Prior Housing Element	0	0	0.100519726	0.100519726	1	2*	2*	094-5A199	158	South Los Angeles		Above Moderate
LOS ANGELES	9139 S BARING CROSS ST	90044	6039001058	Low Medium I Residential	R2-1	0	17	0.119449727	Residential - Single Family Residence	YES - Current	NO - Privately-Owned	Available	Not Used in Prior Housing Element	0	0	0.041782679	0.041782679	1	2*	2*	094-5A199	169	South Los Angeles		Above Moderate
LOS ANGELES	9132 S VERMONT AVE	90044	6039001061	Neighborhood Commercial	C2-1VL-CPIO	0	108	0.119917496	Commercial - Non-Auto Service and Repair Shop, Paint Shop, or Laundry - One Story	YES - Current	NO - Privately-Owned	Available	Used in Prior Housing Element - Non-Vacant	0.069989403	0	0	0.069989403	1	0	0	094-5A199	161	South Los Angeles		Lower
LOS ANGELES	9136 S VERMONT AVE	90044	6039001061	Neighborhood Commercial	C2-1VL-CPIO	0	108	0.119999529	Commercial - Non-Auto Service and Repair Shop, Paint Shop, or Laundry - One Story	YES - Current	NO - Privately-Owned	Available	Used in Prior Housing Element - Non-Vacant	0.069989403	0	0	0.069989403	1	0	0	094-5A199	172	South Los Angeles		Lower
LOS ANGELES	9100 S BARING CROSS ST	90044	6039002023	Low Medium I Residential	R2-1	0	17	0.073497504	Residential - Single Family Residence	YES - Current	NO - Privately-Owned	Available	Not Used in Prior Housing Element	0	0	0.0165657	0.0165657	0	1*	1*	094-5A199	92	South Los Angeles		Above Moderate
LOS ANGELES	764 W 91ST ST	90044	6039002024	Low Medium I Residential	R2-1	0	17	0.059790127	Residential - Single Family Residence	YES - Current	NO - Privately-Owned	Available	Not Used in Prior Housing Element	0	0	0.051565218	0.051565218	1	1*	1*	094-5A199	91	South Los Angeles		Above Moderate
LOS ANGELES	9108 S BARING CROSS ST	90044	6039002025	Low Medium I Residential	R2-1	0	17	0.133289547	Residential - Double, Duplex, or Two Units - 4 Stories or Less	YES - Current	NO - Privately-Owned	Available	Not Used in Prior Housing Element	0	0	0.002888667	0.002888667	2	2*	2*	094-5A199	103	South Los Angeles		Above Moderate
LOS ANGELES	9112 S BARING CROSS ST	90044	6039002026	Low Medium I Residential	R2-1	0	17	0.13328763	Residential - Single Family Residence	YES - Current	NO - Privately-Owned	Available	Not Used in Prior Housing Element	0	0	0.100519726	0.100519726	1	2*	2*	094-5A199	115	South Los Angeles		Above Moderate
LOS ANGELES	9116 S BARING CROSS ST	90044	6039002027	Low Medium I Residential	R2-1	0	17	0.13328763	Residential - Double, Duplex, or Two Units - 4 Stories or Less	YES - Current	NO - Privately-Owned	Available	Not Used in Prior Housing Element	0	0	0.131977102	0.131977102	2	2*	2*	094-5A199	123	South Los Angeles	Yes	Above Moderate
LOS ANGELES	9120 S BARING CROSS ST	90044	6039002028	Low Medium I Residential	R2-1	0	17	0.133289422	Residential - Double, Duplex, or Two Units - 4 Stories or Less	YES - Current	NO - Privately-Owned	Available	Not Used in Prior Housing Element	0	0	0.131977102	0.131977102	2	2*	2*	094-5A199	132	South Los Angeles	Yes	Above Moderate
LOS ANGELES	9128 S BARING CROSS ST	90044	6039002030	Low Medium I Residential	R2-1	0	17	0.13328763	Residential - Single Family Residence	YES - Current	NO - Privately-Owned	Available	Not Used in Prior Housing Element	0	0	0.100519726	0.100519726	1	2*	2*	094-5A199	149	South Los Angeles		Above Moderate
LOS ANGELES	9136 S BARING CROSS ST	90044	6039002032	Low Medium I Residential	R2-1	0	17	0.133288096	Residential - Single Family Residence	YES - Current	NO - Privately-Owned	Available	Not Used in Prior Housing Element	0	0	0.041782679	0.041782679	1	2*	2*	094-5A199	168	South Los Angeles		Above Moderate
LOS ANGELES	9140 S BARING CROSS ST	90044	6039002033	Low Medium I Residential	R2-1	0	17	0.133287055	Residential - Single Family Residence	YES - Current	NO - Privately-Owned	Available	Not Used in Prior Housing Element	0	0	0.067465603	0.067465603	1	2*	2*	094-5A199	176	South Los Angeles		Above Moderate
LOS ANGELES	9144 S BARING CROSS ST	90044	6039002034	Low Medium I Residential	R2-1	0	17	0.116679514	Residential - Single Family Residence	YES - Current	NO - Privately-Owned	Available	Not Used in Prior Housing Element	0	0	0.052080752	0.052080752	1	2*	2*	094-5A199	184	South Los Angeles		Above Moderate
LOS ANGELES	760 W 91ST ST	90044	6039002035	Low Medium I Residential	R2-1	0	17	0.133287976	Residential - Double, Duplex, or Two Units - 4 Stories or Less	YES - Current	NO - Privately-Owned	Available	Not Used in Prior Housing Element	0	0	0.131977102	0.131977102	2	2*	2*	094-5A199	90	South Los Angeles	Yes	Above Moderate
LOS ANGELES	9109 S ORCHARD AVE	90044	6039002036	Low Medium I Residential	R2-1	0	17	0.133287976	Residential - Single Family Residence	YES - Current	NO - Privately-Owned	Available	Not Used in Prior Housing Element	0	0	0.100519726	0.100519726	1	2*	2*	094-5A199	102	South Los Angeles		Above Moderate
LOS ANGELES	9113 S ORCHARD AVE	90044	6039002037	Low Medium I Residential	R2-1	0	17	0.133286938	Residential - Single Family Residence	YES - Current	NO - Privately-Owned	Available	Not Used in Prior Housing Element	0	0	0.100519726	0.100519726	1	2*	2*	094-5A199	114	South Los Angeles		Above Moderate
LOS ANGELES	9117 S ORCHARD AVE	90044	6039002038	Low Medium I Residential	R2-1	0	17	0.133288261	Residential - Single Family Residence	YES - Current	NO - Privately-Owned	Available	Not Used in Prior Housing Element	0	0	0.100519726	0.100519726	1	2*	2*	094-5A199	122	South Los Angeles		Above Moderate
LOS ANGELES	9121 S ORCHARD AVE	90044	6039002039	Low Medium I Residential	R2-1	0	17	0.133289305	Residential - Double, Duplex, or Two Units - 4 Stories or Less	YES - Current	NO - Privately-Owned	Available	Not Used in Prior Housing Element	0	0	0.004705015	0.004705015	2	2*	2*	094-5A199	131	South Los Angeles	Yes	Above Moderate
LOS ANGELES	9125 S ORCHARD AVE	90044	6039002040	Low Medium I Residential	R2-1	0	17	0.133289016	Residential - Single Family Residence	YES - Current	NO - Privately-Owned	Available	Not Used in Prior Housing Element	0	0	0.100519726	0.100519726	1	2*	2*	094-5A199	140	South Los Angeles		Above Moderate
LOS ANGELES	9127 S ORCHARD AVE	90044	6039002041	Low Medium I Residential	R2-1	0	17	0.133286935	Residential - Double, Duplex, or Two Units - 4 Stories or Less	YES - Current	NO - Privately-Owned	Available	Not Used in Prior Housing Element	0	0	0.131977102	0.131977102	2	2*	2*	094-5A199	148	South Los Angeles	Yes	Above Moderate
LOS ANGELES	9133 S ORCHARD AVE	90044	6039002042	Low Medium I Residential	R2-1	0	17	0.133289016	Residential - Single Family Residence	YES - Current	NO - Privately-Owned	Available	Not Used in Prior Housing Element	0	0	0.067465603	0.067465603	1	2*	2*	094-5A199	156	South Los Angeles		Above Moderate
LOS ANGELES	9137 S ORCHARD AVE	90044	6039002043	Low Medium I Residential	R2-1	0	17	0.133286935	Residential - Single Family Residence	YES - Current	NO - Privately-Owned	Available	Not Used in Prior Housing Element	0	0	0.067465603	0.067465603	1	2*	2*	094-5A199	167	South Los Angeles		Above Moderate
LOS ANGELES	9141 S ORCHARD AVE	90044	6039002044	Low Medium I Residential	R2-1	0	17	0.133288264	Residential - Single Family Residence	YES - Current	NO - Privately-Owned	Available	Not Used in Prior Housing Element	0	0	0.067465603	0.067465603	1	2*	2*	094-5A199	175	South Los Angeles		Above Moderate
LOS ANGELES	9106 S ORCHARD AVE	90044	6039002047	Low Medium I Residential	R2-1	0	17	0.133212334	Residential - Double, Duplex, or Two Units - 4 Stories or Less	YES - Current	NO - Privately-Owned	Available	Not Used in Prior Housing Element	0	0	0.131977102	0.131977102	2	2*	2*	094-5A199	101	South Los Angeles	Yes	Above Moderate
LOS ANGELES	9112 S ORCHARD AVE	90044	6039002048	Low Medium I Residential	R2-1	0	17	0.133211498	Residential - Single Family Residence	YES - Current	NO - Privately-Owned	Available	Not Used in Prior Housing Element	0	0	0.100519726	0.100519726	1	2*	2*	094-5A199	113	South Los Angeles		Above Moderate
LOS ANGELES	9116 S ORCHARD AVE	90044	6039002049	Low Medium I Residential	R2-1	0	17	0.133212538	Residential - Double, Duplex, or Two Units - 4 Stories or Less	YES - Current	NO - Privately-Owned	Available	Not Used in Prior Housing Element	0	0	0.131977102	0.131977102	2	2*	2*	094-5A199	121	South Los Angeles	Yes	Above Moderate
LOS ANGELES	9120 S ORCHARD AVE	90044	6039002050	Low Medium I Residential	R2-1	0	17	0.133212824	Residential - Single Family Residence	YES - Current	NO - Privately-Owned	Available	Not Used in Prior Housing Element	0	0	0.100519726	0.100519726	1	2*	2*	094-5A199	130	South Los Angeles		Above Moderate
LOS ANGELES	9124 S ORCHARD AVE	90044	6039002051	Low Medium I Residential	R2-1	0	17	0.133211783	Residential - Double, Duplex, or Two Units - 4 Stories or Less	YES - Current	NO - Privately-Owned	Available	Not Used in Prior Housing Element	0	0	0.002378234	0.002378234	2	2*	2*	094-5A199	139	South Los Angeles		Above Moderate
LOS ANGELES	9128 S ORCHARD AVE	90044	6039002052	Low Medium I Residential	R2-1	0	17	0.133211783	Residential - Double, Duplex, or Two Units - 4 Stories or Less	YES - Current	NO - Privately-Owned	Available	Not Used in Prior Housing Element	0	0	0.088437188	0.088437188	2	2*	2*	094-5A199	147	South Los Angeles	Yes	Above Moderate
LOS ANGELES	9134 S ORCHARD AVE	90044	6039002053	Low Medium I Residential	R2-1	0	17	0.133213864	Residential - Double, Duplex, or Two Units - 4 Stories or Less	YES - Current	NO - Privately-Owned	Available	Not Used in Prior Housing Element	0	0	0.037251693	0.037251693	2	2*	2*	094-5A199	155	South Los Angeles	Yes	Above Moderate
LOS ANGELES	9142 S ORCHARD AVE	90044	6039002055	Low Medium I Residential	R2-1	0	17	0.133211498	Residential - Double, Duplex, or Two Units - 4 Stories or Less	YES - Current	NO - Privately-Owned	Available	Not Used in Prior Housing Element	0	0	0.002378234	0.002378234	2	2*	2*	094-5A199	174	South Los Angeles		Above Moderate
LOS ANGELES	9113 S HOOVER ST	90044	6039002060	Low Medium II Residential	RD2-1	0	21	0.134898044	Residential - Double, Duplex, or Two Units - 4 Stories or Less	YES - Current	NO - Privately-Owned	Available	Not Used in Prior Housing Element	0	0	0.131977102	0.131977102	2	2*	2*	094-5A199	112	South Los Angeles	Yes	Above Moderate
LOS ANGELES	9117 S HOOVER ST	90044	6039002061	Low Medium II Residential	RD2-1	0	21	0.134929121	Residential - Single Family Residence	YES - Current	NO - Privately-Owned	Available	Not Used in Prior Housing Element	0	0	0.067465603	0.067465603	1	2*	2*	094-5A199	120	South Los Angeles		Above Moderate
LOS ANGELES	9125 S HOOVER ST	90044	6039002063	Low Medium II Residential	RD2-1	0	21	0.134985574	Residential - Single Family Residence	YES - Current	NO - Privately-Owned	Available	Not Used in Prior Housing Element	0	0	0.067465603	0.067465603	1	2*	2*	094-5A199	138	South Los Angeles		Above Moderate
LOS ANGELES	9129 S HOOVER ST	90044	6039002064	Low Medium II Residential	RD2-1	0	21	0.135016339	Residential - Double, Duplex, or Two Units - 4 Stories or Less	YES - Current	NO - Privately-Owned	Available	Not Used in Prior Housing Element	0	0	0.088437188	0.088437188	2	2*	2*	094-5A199	146	South Los Angeles	Yes	Above Moderate
LOS ANGELES	9120 S FIGUEROA ST	90003	6039003021	Low Medium II Residential	RD2-1	0	21	0.107657559	Commercial - Auto, Recreation Equipment, Construction Equipment Sales and Service - Auto Service Centers (No Gasoline) - One Story	YES - Current	NO - Privately-Owned	Available	Not Used in Prior Housing Element	0	0	0.038899161	0.038899161	1	2*	2*	094-5A201	164	South Los Angeles		Above Moderate
LOS ANGELES	9116 S FIGUEROA ST	90003	6039003022	Low Medium II Residential	RD2-1	0	21	0.107657863	Residential - Double, Duplex, or Two Units - 4 Stories or Less	YES - Current	NO - Privately-Owned	Available	Not Used in Prior Housing Element	0	0	0.032811653	0.032811653	2	2*	2*	094-5A201	145	South Los Angeles		Above Moderate
LOS ANGELES	9110 S FIGUEROA ST	90003	6039003023	Low Medium II Residential	RD2-1	0	21	0.107659137	Residential - Double, Duplex, or Two Units - 4 Stories or Less	YES - Current	NO - Privately-Owned	Available	Not Used in Prior Hous

LOS ANGELES	448 W 94TH ST	90003	6039006017	Low Medium II Residential	RD2-1	0	21	0.068695962	Residential - Single Family Residence	YES - Current	NO - Privately-Owned	Available	Not Used in Prior Housing Element	0	0	0.037831447	0.037831447	1	1*	1*	094-5A201	374	South Los Angeles							Above Moderate
LOS ANGELES	9510 S FIGUEROA ST	90003	6039007017	Low Medium II Residential	(Q)R4-1	0	108	0.134303496	Commercial - Commercial - Vacant Land	YES - Current	NO - Privately-Owned	Available	Not Used in Prior Housing Element	0.140710272	0	0	0.140710272	0	0	0	093A201	128	South Los Angeles							Lower
LOS ANGELES	9506 S FIGUEROA ST	90003	6039007018	Low Medium II Residential	(Q)R4-1	0	108	0.134304291	Commercial - Store Combination - Store and Office Combination - Vacant Land	YES - Current	NO - Privately-Owned	Available	Not Used in Prior Housing Element	0.140710272	0	0	0.140710272	0	0	0	093A201	125	South Los Angeles							Lower
LOS ANGELES	450 W 95TH ST	90003	6039007019	Low Medium II Residential	(Q)R4-1	0	108	0.131727256	Institutional - Church - One Story	YES - Current	NO - Privately-Owned	Available	Not Used in Prior Housing Element	0.015994693	0	0	0.015994693	0	0	0	093A201	121	South Los Angeles							Lower
LOS ANGELES	9512 S FIGUEROA ST	90003	6039007031	Low Medium II Residential	(Q)R4-1	0	108	0.129105546	Commercial - Commercial - Vacant Land	YES - Current	NO - Privately-Owned	Available	Not Used in Prior Housing Element	0.151176369	0	0	0.151176369	0	0	0	093A201	167	South Los Angeles							Lower
LOS ANGELES			6039007032	Low Medium II Residential	(Q)R4-1	0	108	0.008977612	Commercial - Commercial - Vacant Land	YES - Current	NO - Privately-Owned	Available	Not Used in Prior Housing Element	0	0	0.01577211	0.01577211	0	0	0	093A201	166	South Los Angeles							Above Moderate
LOS ANGELES	9516 S FIGUEROA ST	90003	6039007035	Low Medium II Residential	(Q)R4-1	0	108	0.139403248	Commercial - Store - One Story	YES - Current	NO - Privately-Owned	Available	Not Used in Prior Housing Element	0.077202928	0	0	0.077202928	1	0	0	093A201	169	South Los Angeles							Lower
LOS ANGELES	9520 S FIGUEROA ST	90003	6039007035	Low Medium II Residential	(Q)R4-1	0	108	0.142571581	Commercial - Store - One Story	YES - Current	NO - Privately-Owned	Available	Not Used in Prior Housing Element	0.076462549	0	0	0.076462549	1	0	0	093A201	171	South Los Angeles							Lower
LOS ANGELES	701 W COLDEN AVE	90044	6039008019	Neighborhood Commercial	C2-1VL-CPIO	0	108	0.071792793	Commercial - Store - One Story	YES - Current	NO - Privately-Owned	Available	Not Used in Prior Housing Element	0.041042002	0	0	0.041042002	0	0	0	093A199	103	South Los Angeles							Lower
LOS ANGELES	707 W COLDEN AVE	90044	6039008020	Neighborhood Commercial	C2-1VL-CPIO	0	108	0.071818599	Residential - Single Family Residence	YES - Current	NO - Privately-Owned	Available	Not Used in Prior Housing Element	0.673902011	0	0	0.673902011	1	0	0	093A199	105	South Los Angeles							Lower
LOS ANGELES			6039008020	Neighborhood Commercial	C2-1VL-CPIO	0	108	0.031218462	Residential - Single Family Residence	YES - Current	NO - Privately-Owned	Available	Not Used in Prior Housing Element	0	0	0.026093885	0.026093885	1	0	0	093A199	104	South Los Angeles							Above Moderate
LOS ANGELES	9521 S HOOVER ST	90044	6039008021	Neighborhood Commercial	C2-1VL-CPIO	0	108	0.060602036	Residential - Single Family Residence	YES - Current	NO - Privately-Owned	Available	Not Used in Prior Housing Element	0	0	0.038809088	0.038809088	1	0	0	093A199	97	South Los Angeles							Above Moderate
LOS ANGELES			6039008021	Neighborhood Commercial	C2-1VL-CPIO	0	108	0.042251303	Residential - Single Family Residence	YES - Current	NO - Privately-Owned	Available	Not Used in Prior Housing Element	0	0	0.039141676	0.039141676	1	0	0	093A199	98	South Los Angeles							Above Moderate
LOS ANGELES	9515 S HOOVER ST	90044	6039008022	Neighborhood Commercial	C2-1VL-CPIO	0	108	0.06061552	Institutional - Church - One Story	YES - Current	NO - Privately-Owned	Available	Used in Prior Housing Element - Non-Vacant	0	0	0.012422286	0.012422286	0	0	0	093A199	71	South Los Angeles							Above Moderate
LOS ANGELES			6039008022	Neighborhood Commercial	C2-1VL-CPIO	0	108	0.049590871	Institutional - Church - One Story	YES - Current	NO - Privately-Owned	Available	Used in Prior Housing Element - Non-Vacant	0	0	0.008155581	0.008155581	0	0	0	093A199	72	South Los Angeles							Above Moderate
LOS ANGELES	708 W 95TH ST	90044	6039008023	Neighborhood Commercial	C2-1VL-CPIO	0	108	0.029616657	Commercial - Store Combination - Store and Residential Combination - One Story	YES - Current	NO - Privately-Owned	Available	Used in Prior Housing Element - Non-Vacant	0	0	0.013831134	0.013831134	1	0	0	093A199	38	South Los Angeles							Above Moderate
LOS ANGELES	9505 S HOOVER ST	90044	6039008023	Neighborhood Commercial	C2-1VL-CPIO	0	108	0.130347767	Commercial - Store Combination - Store and Residential Combination - One Story	YES - Current	NO - Privately-Owned	Available	Used in Prior Housing Element - Non-Vacant	0.182285738	0	0	0.182285738	1	0	0	093A199	37	South Los Angeles							Lower
LOS ANGELES	710 W 95TH ST	90044	6039008024	Neighborhood Commercial	C2-1VL-CPIO	0	108	0.100742816	Residential - Three Units (Any Combination) - 4 Stories or Less	YES - Current	NO - Privately-Owned	Available	Not Used in Prior Housing Element	0	0	0.556583995	0.556583995	3	0	0	093A199	39	South Los Angeles					Yes		Above Moderate
LOS ANGELES	9519 S HOOVER ST	90044	6039008025	Neighborhood Commercial	C2-1VL-CPIO	0	108	0.072571702	Residential - Single Family Residence	YES - Current	NO - Privately-Owned	Available	Used in Prior Housing Element - Non-Vacant	0.719029158	0	0	0.719029158	1	0	0	093A199	75	South Los Angeles							Lower
LOS ANGELES			6039008025	Neighborhood Commercial	C2-1VL-CPIO	0	108	0.036321864	Residential - Single Family Residence	YES - Current	NO - Privately-Owned	Available	Used in Prior Housing Element - Non-Vacant	0	0	0.04981316	0.04981316	1	0	0	093A199	74	South Los Angeles							Above Moderate
LOS ANGELES			6039008025	Neighborhood Commercial	C2-1VL-CPIO	0	108	0.083622259	Residential - Single Family Residence	YES - Current	NO - Privately-Owned	Available	Used in Prior Housing Element - Non-Vacant	0.863484031	0	0	0.863484031	1	0	0	093A199	73	South Los Angeles							Lower
LOS ANGELES	713 W COLDEN AVE	90044	6039008026	Neighborhood Commercial	C2-1VL-CPIO	0	108	0.049590114	Residential - Single Family Residence	YES - Current	NO - Privately-Owned	Available	Not Used in Prior Housing Element	0	0	0.025620291	0.025620291	1	0	0	093A199	99	South Los Angeles							Above Moderate
LOS ANGELES			6039008026	Neighborhood Commercial	C2-1VL-CPIO	0	108	0.044631337	Residential - Single Family Residence	YES - Current	NO - Privately-Owned	Available	Not Used in Prior Housing Element	0	0	0.031532031	0.031532031	1	0	0	093A199	100	South Los Angeles							Above Moderate
LOS ANGELES	714 W 95TH ST	90044	6039008028	Low Medium II Residential	RD2-1	0	21	0.145411084	Residential - Three Units (Any Combination) - 4 Stories or Less	YES - Current	NO - Privately-Owned	Available	Not Used in Prior Housing Element	0	0.189074296	0	0.189074296	3	3*	3*	093A199	41	South Los Angeles					Yes		Moderate
LOS ANGELES	720 W 95TH ST	90044	6039008029	Low Medium II Residential	RD2-1	0	21	0.213653249	Residential - Three Units (Any Combination) - 4 Stories or Less	YES - Current	NO - Privately-Owned	Available	Not Used in Prior Housing Element	0	0.216086465	0	0.216086465	3	0	0	093A199	42	South Los Angeles					Yes		Moderate
LOS ANGELES	721 W COLDEN AVE	90044	6039008030	Low Medium II Residential	RD1.5-1	0	29	0.213575204	Residential - Single Family Residence	YES - Current	NO - Privately-Owned	Available	Used in Prior Housing Element - Non-Vacant	0	0.531992859	0	0.531992859	1	0	0	093A199	93	South Los Angeles							Moderate
LOS ANGELES	729 W COLDEN AVE	90044	6039008031	Low Medium II Residential	RD1.5-1	0	29	0.166448634	Residential - Single Family Residence	YES - Current	NO - Privately-Owned	Available	Not Used in Prior Housing Element	0	0.443842185	0	0.443842185	1	0	0	093A199	81	South Los Angeles							Moderate
LOS ANGELES	737 W COLDEN AVE	90044	6039008033	Low Medium II Residential	RD1.5-1	0	29	0.186394244	Residential - Single Family Residence	YES - Current	NO - Privately-Owned	Available	Used in Prior Housing Element - Non-Vacant	0	0.549380982	0	0.549380982	1	0	0	093A199	96	South Los Angeles							Moderate
LOS ANGELES			6039008033	Low Medium II Residential	RD1.5-1	0	29	0.053286605	Residential - Single Family Residence	YES - Current	NO - Privately-Owned	Available	Used in Prior Housing Element - Non-Vacant	0	0	0.048830751	0.048830751	1	1*	1*	093A199	82	South Los Angeles							Above Moderate
LOS ANGELES	732 W 95TH ST	90044	6039008034	Low Medium II Residential	RD2-1	0	21	0.240826426	Residential - Double, Duplex, or Two Units - 4 Stories or Less	YES - Current	NO - Privately-Owned	Available	Not Used in Prior Housing Element	0	0.325039649	0	0.325039649	2	0	0	093A199	44	South Los Angeles					Yes		Moderate
LOS ANGELES	744 W 95TH ST	90044	6039008035	Low Medium II Residential	RD2-1	0	21	0.189294004	Residential - Double, Duplex, or Two Units - 4 Stories or Less	YES - Current	NO - Privately-Owned	Available	Not Used in Prior Housing Element	0	0.222378522	0	0.222378522	2	0	0	093A199	45	South Los Angeles					Yes		Moderate
LOS ANGELES	747 1/2 W COLDEN AVE	90044	6039008037	Low Medium II Residential	RD1.5-1	0	29	0.106803503	Residential - Double, Duplex, or Two Units - 4 Stories or Less	YES - Current	NO - Privately-Owned	Available	Not Used in Prior Housing Element	0	0.139837092	0	0.139837092	2	3*	3*	093A199	94	South Los Angeles							Moderate
LOS ANGELES	746 W 95TH ST	90044	6039008038	Low Medium II Residential	RD2-1	0	21	0.106849052	Residential - Single Family Residence	YES - Current	NO - Privately-Owned	Available	Not Used in Prior Housing Element	0	0	0.041782679	0.041782679	1	2*	2*	093A199	46	South Los Angeles							Above Moderate
LOS ANGELES	750 W 95TH ST	90044	6039008039	Low Medium II Residential	RD2-1	0	21	0.106780274	Residential - Single Family Residence	YES - Current	NO - Privately-Owned	Available	Not Used in Prior Housing Element	0	0	0.100519726	0.100519726	1	2*	2*	093A199	47	South Los Angeles							Above Moderate
LOS ANGELES	751 W COLDEN AVE	90044	6039008040	Low Medium II Residential	RD1.5-1	0	29	0.106780675	Residential - Single Family Residence	YES - Current	NO - Privately-Owned	Available	Not Used in Prior Housing Element	0	0.154274154	0	0.154274154	1	3*	3*	093A199	95	South Los Angeles							Moderate
LOS ANGELES	755 W COLDEN AVE	90044	6039008041	Low Medium II Residential	RD1.5-1	0	29	0.15906048	Residential - Four Units (Any Combination) - 4 Stories or Less	YES - Current	NO - Privately-Owned	Available	Not Used in Prior Housing Element	0	0.07487298	0	0.07487298	4	0	0	093A199	107	South Los Angeles					Yes		Moderate
LOS ANGELES			6039008042	Low Medium II Residential	RD1.5-1	0	29	0.158850193	Residential - Single Family Residence	YES - Current	NO - Privately-Owned	Available	Not Used in Prior Housing Element	0	0.443842185	0	0.443842185	1	0	0	093A199	102	South Los Angeles							Moderate
LOS ANGELES	9510 S BARING CROSS ST	90044	6039008044	Low Medium II Residential	RD2-1	0	21	0.158427279	Residential - Single Family Residence	YES - Current	NO - Privately-Owned	Available	Not Used in Prior Housing Element	0	0.154274154	0	0.154274154	1	3*	3*	093A199	70	South Los Angeles							Moderate
LOS ANGELES	9506 S BARING CROSS ST	90044	6039008045	Low Medium II Residential	RD2-1	0	21	0.057919501	Residential - Single Family Residence	YES - Current	NO - Privately-Owned	Available	Not Used in Prior Housing Element	0	0	0.051565218	0.051565218	1	1*	1*	093A199	69	South Los Angeles							Above Moderate
LOS ANGELES	659 W COLDEN AVE	90044	6039009001	Neighborhood Commercial	C2-1VL-CPIO	0	108	0.168631012	Institutional - Church - One Story	YES - Current	NO - Privately-Owned	Available	Used in Prior Housing Element - Non-Vacant	0.014738842	0	0	0.014738842	0	0	0	093A201	151	South Los Angeles							Lower
LOS ANGELES			6039009001	Neighborhood Commercial	C2-1VL-CPIO	0	108	0.003443938	Institutional - Church - One Story	YES - Current	NO - Privately-Owned	Available	Used in Prior Housing Element - Non-Vacant	0	0	0.000184218	0.000184218	0	0	0	093A201	136	South Los Angeles							Above Moderate
LOS ANGELES	9510 S HOOVER ST	90044	6039009003	Neighborhood Commercial	C2-1VL-CPIO	0	108	0.134608724	Residential - Double, Duplex, or Two Units - 4 Stories or Less	YES - Current	NO - Privately-Owned	Available	Not Used in Prior Housing Element	0.424216747	0	0	0.424216747	2	0	0	093A201	123	South Los Angeles							Lower
LOS ANGELES	9508 S HOOVER ST	90044	6039009004	Neighborhood Commercial	C2-1VL-CPIO	0	108	0.153836482	Residential - Single Family Residence	YES - Current	NO - Privately-Owned	Available	Used in Prior Housing Element - Non-Vacant	1.200372863	0	0	1.200372863	1	0	0	093A201	108	South Los Angeles							Lower
LOS ANGELES	648 W 95TH ST	90044	6039009005	Low Medium II Residential	RD2-1	0	21	0.12397384	Residential - Double, Duplex, or Two Units - 4 Stories or Less	YES - Current	NO - Privately-Owned	Available	Not Used in Prior Housing Element	0	0	0.100519726	0.100519726	1	2*	2*	093A201	107	South Los Angeles							Above Moderate
LOS ANGELES	642 W 95TH ST	90044	6039009006	Low Medium II Residential	RD2-1	0	21	0.123972771	Residential - Single Family Residence	YES - Current	NO - Privately-Owned	Available	Not Used in Prior Housing Element	0	0	0.100519726	0.100519726	1	2*	2*	093A201	106	South Los Angeles							Above Moderate
LOS ANGELES	638 W 95TH ST	90044	6039009007	Low Medium II Residential	RD2-1	0	21	0.143283496	Residential - Single Family Residence	YES - Current	NO - Privately-Owned	Available	Not Used in Prior Housing Element	0	0.154274154	0	0.154274154	1	3*	3*	093A201	105	South Los Angeles							Moderate
LOS ANGELES	634 W 95TH ST	90044	6039009008	Low Medium II Residential	RD2-1	0	21	0.123974994	Residential - Single Family Residence	YES - Current	NO - Privately-Owned	Available	Not Used in Prior Housing Element	0	0	0.100519726	0.100519726	1	2*	2*	093A201	104	South Los Angeles							Above Moderate
LOS ANGELES	630 W 95TH ST	90044	6039009009	Low Medium II Residential	RD2-1	0	21	0.185960553	Residential - Single Family Residence	YES - Current	NO - Privately-Owned	Available	Not Used in Prior Housing Element	0	0.373148382	0	0.373148382	1	0	0	093A201	103	South Los Angeles							Moderate
LOS ANGELES	612 W 95TH ST	90044	6039009010	Low Medium II Residential	RD2-1	0	21	0.263444654	Institutional - Church - One Story	YES - Current	NO - Privately-Owned	Available	Not Used in Prior Housing Element	0	0.018758419	0	0.018758419	0	0	0	093A201	101	South Los Angeles							Moderate
LOS ANGELES	622 W 95TH ST	90044	6039009010	Low Medium II Residential	RD2-1	0	21	0.185961092	Institutional - Church - One Story	YES - Current	NO - Privately-Owned	Available	Not Used in Prior Housing Element	0	0.013759116	0	0.013759116	0	0	0	093A201	102	South Los Angeles							Moderate
LOS ANGELES	608 W 95TH ST	90044	6039009011	Low Medium II Residential	RD2-1	0	21	0.123974025	Residential - Single Family Residence	YES - Current	NO - Privately-Owned	Available	Not Used in Prior Housing Element	0	0	0.100519726	0.100519726	1	2*	2*	093A201	100	South Los Angeles							Above Moderate
LOS ANGELES	600 W 95TH ST	90044	6039009013	Low Medium II Residential	RD2-1	0	21	0.121649569	Residential - Single Family Residence	YES - Current	NO - Privately-Owned	Available	Not Used in Prior Housing Element	0	0	0.100519726	0.100519726	1	2*	2*	093A201	97	South Los Angeles							Above Moderate
LOS ANGELES	558 W 95TH ST	90044	6039009014	Low Medium II Residential	RD2-1	0	21	0.19214416	Residential - Double, Duplex, or Two Units - 4 Stories or Less	YES - Current	NO - Privately-Owned	Available	Not Used in Prior Housing Element	0	0.222378522	0	0.222378522	2	0	0	093A201	96	South Los Angeles					Yes		Moderate
LOS ANGELES	559 W COLDEN AVE	90044	6039009015	Low Medium II Residential	RD2-1	0	21	0.104604111	Residential - Single Family Residence	YES - Current	NO - Privately-Owned	Available	Not Used in Prior Housing Element	0	0	0.100519726	0.100519726	1	2*	2*	093A201	133	South Los Angeles							Above Moderate
LOS ANGELES	561 1/2 W COLDEN AVE	90044	6039009016	Low Medium II Residential	RD2-1	0	21	0.104586342	Residential - Double, Duplex, or Two Units - 4 Stories or Less	YES - Current	NO - Privately-Owned	Available	Not Used in Prior Housing Element	0	0	0.088016126	0.088016126	2	2*	2*	093A201	135	South Los Angeles							Above Moderate
LOS ANGELES	603 W COLDEN AVE	90044	6039009018	Low Medium II Residential	RD2-1	0	21	0.132414322	Residential - Single Family Residence	YES - Current	NO - Privately-Owned	Available	Not Used in Prior Housing Element	0	0	0.103905979	0.103905979	1	2*	2*	093A201	139	South Los Angeles							Above Moderate
LOS ANGELES	617 W COLDEN AVE	90044	6039009020	Low Medium II Residential	RD2-1	0	21	0.151806729	Residential - Double, Duplex, or Two Units - 4 Stories or Less	YES - Current	NO - Privately-Owned	Available	Not Used in Prior Housing Element	0	0.088207707	0	0.088207707	2	3*	3*	093A201	141	South Los Angeles					Yes		Moderate
LOS ANGELES	619 W COLDEN AVE	90044	6039009021	Low Medium II Residential	RD2-1	0	21	0.134935859	Residential - Double, Duplex, or Two Units - 4 Stories or Less	YES - Current	NO - Privately-Owned	Available	Not Used in Prior Housing Element	0	0	0.131977102	0.131977102	2	2*	2*	093A201	142	South Los Angeles					Yes		Above Moderate
LOS ANGELES	641 W COLDEN AVE	90044	6039009024	Low Medium II Residential	RD2-1	0	21	0.134924096	Residential - Double, Duplex, or Two Units - 4 Stories or Less	YES - Current	NO - Privately-Owned	Available	Not Used in Prior Housing Element	0	0	0.131977102	0.131977102	2	2*	2*	093A201	145	South Los Angeles					Yes		Above Moderate
LOS ANGELES	643 W COLDEN AVE	90044	6039009025	Low Medium II Residential	RD2-1	0	21	0.155935104	Residential - Double, Duplex, or Two Units - 4 Stories or Less	YES - Current	NO - Privately-Owned	Available	Not Used in Prior Housing Element	0	0.208343232	0	0.208343232	2	3*	3*	093A201	146	South Los Angeles					Yes		Moderate
LOS ANGELES	645 W COLDEN AVE	90044	6039009026	Low Medium II Residential	RD2-1	0	21	0.134917783	Residential - Double, Duplex, or Two Units - 4 Stories or Less	YES - Current	NO - Privately-Owned	Available	Not Used in Prior Housing Element	0	0	0.131977102	0.131977102	2	2*	2*	093A201	147	South Los Angeles					Yes		Above Moderate
LOS ANGELES	647 W COLDEN AVE	90044	6039009027	Low Medium II Residential	RD2-1	0	21	0.134915198	Residential - Single Family Residence	YES - Current	NO - Privately-Owned	Available	Not Used in Prior Housing Element	0	0	0.100519726	0.100519726	1	2*	2*	093A201	148	South Los Angeles							Above Moderate
LOS ANGELES	651 W COLDEN AVE	90044	6039009028	Low Medium II Residential	RD2-1	0	21	0.150427937	Residential - Three Units (Any Combination) - 4 Stories or Less	YES - Current	NO - Privately-Owned	Available	Not Used in Prior Housing Element	0	0.200421149	0	0.200421149	3	3*	3*	093A201	149	South Los Angeles					Yes		Moderate
LOS ANGELES	655 W COLDEN AVE	90044	6039009029	Neighborhood Commercial	C2-1VL-CPIO	0	108	0.151773155	Residential - Three Units (Any Combination) - 4 Stories or Less	YES - Current	NO - Privately-Owned	Available	Not Used in Prior Housing Element	0	0	0.687838128	0.687838128	3	0	0	093A201	150	South Los Angeles					Yes		Above Moderate
LOS ANGELES	554 W 95TH ST	90044	6039009030	Low Medium II Residential	RD2-1	0	21	0.123935688	Residential - Single Family Residence	YES - Current	NO - Privately-Owned	Available	Not Used in Prior Housing Element	0	0	0.100519726	0.100519726	1	2*	2*	093A201	95	South Los Angeles							Above Moderate
LOS ANGELES	553 W COLDEN AVE	90044	6039009031	Low Medium II Residential	RD2-1	0	21	0.134993711	Residential - Single Family Residence	YES - Current	NO - Privately-Owned	Available	Not Used in Prior Housing Element	0	0	0.100519726	0.100519726	1	2*	2*	093A201	131	South Los Angeles							Above Moderate
LOS ANGELES	550 W 95TH ST	90044	6039009033	Low Medium II Residential	RD2-1	0	21	0.070710348	Residential - Single Family Residence	YES - Current	NO - Privately-Owned	Available	Not Used in Prior Housing Element	0	0	0.046441522	0.046441522	1	1*	1*	093A201	93	South Los Angeles							Above Moderate
LOS ANGELES			6039009033	Low Medium II Residential	RD2-1	0	21	0.070711238	Residential - Single Family Residence	YES - Current	NO - Privately-Owned	Available	Not Used in Prior Housing Element	0	0	0.046441522	0.046441522	1	1*	1*	093A201	94	South Los Angeles							Above Moderate
LOS ANGELES	546 W 95TH ST	90044	6039009034	Low Medium II Residential	RD2-1	0	21	0.123940692	Residential - Double, Duplex, or Two Units - 4 Stories or Less	YES - Current	NO - Privately-Owned	Available	Not Used in Prior Housing Element	0	0	0.131977102	0.131977102	2	2*	2*	093A201	92	South Los Angeles					Yes		Above Moderate
LOS ANGELES	549 W COLDEN AVE	90044	6039009035	Low Medium II Residential	RD2-1	0	21	0.134992955	Residential - Double, Duplex, or Two Units - 4 Stories or Less	YES - Current	NO - Privately-Owned	Available	Not Used in Prior Housing Element	0	0	0.004705015	0.004705015	2	2*	2*	093A201	130	South Los Angeles					Yes		Above Moderate
LOS ANGELES	529 W COLDEN AVE	90044	6039009038	Low Medium II Residential	RD2-1	0	21	0.129484083	Residential - Single Family Residence	YES - Current	NO - Privately-Owned	Available	Not Used in Prior Housing Element	0	0	0.023098308	0.023098308	2	2*	2*	093A201	153	South Los Angeles							Above Moderate
LOS ANGELES	528 W 95TH ST	90044	6039009040	Low Medium II Residential	RD2-1	0	21	0.200669195	Residential - Double, Duplex, or Two Units - 4 Stories or Less	YES - Current	NO - Privately-Owned	Available	Not Used in Prior Housing Element	0	0.096623003	0	0.096623003	2	0	0	093A201	89	South Los Angeles					Yes		Moderate
LOS ANGELES	525 W COLDEN AVE	90044	6039009041	Low Medium II Residential	RD2-1	0	21	0.401376041	Residential - Five or More Units or Apartments (Any Combination) - 4 Stories or Less	YES - Current	NO - Privately-Owned	Available	Not Used in Prior Housing Element	0	0.048431929	0	0.048431929	8	0	0	093A201	88	South Los Angeles							Moderate
LOS ANGELES	9511 S FIGUEROA ST	90003	6039009042	Neighborhood Commercial	C2-1VL-CPIO	0	108	0.210312141	Commercial - Hotel and Motel - Motel - Under 50 Rooms - One Story	YES - Current	NO - Privately-Owned	Available	Not Used in Prior Housing Element	0.049335948	0	0	0.049335948	27	0	0	093A201	122	South Los Angeles							Lower
LOS ANGELES	9519 S FIGUEROA ST	90003	6039009043	Neighborhood Commercial	C2-1VL-CPIO	0	108	0.210312141	Commercial - Hotel and Motel - Motel - Under 50 Rooms - One Story	YES - Current	NO - Privately-Owned	Available	Not Used in Prior Housing Element	0.086087814	0	0	0.086087814	11	0	0	093A201	126	South Los Angeles							Lower
LOS ANGELES	9527 S FIGUEROA ST	90003	6039009044	Neighborhood Commercial	C2-1VL-CPIO	0	108	0.210313195	Residential - Five or More Units or Apartments (Any Combination) - 4 Stories or Less	YES - Current	NO - Privately-Owned	Available	Not Used in Prior Housing Element	0	0	0.120341002	0.120341002	24	0	0	093A201	168	South Los Angeles					Yes		Above Moderate
LOS ANGELES	9531 S FIGUEROA ST	90003	6039009044	Neighborhood Commercial	C2-1VL-CPIO	0	108	0.210311538	Residential - Five or More Units or Apartments (Any Combination) - 4 Stories or Less	YES - Current	NO - Privately-Owned	Available	Not Used in Prior Housing Element	0	0	0.120341002	0.120341002	24	0	0	093A201	170	South Los Angeles					Yes		Above Moderate
LOS ANGELES	541 W COLDEN AVE	90044	6039009045	Low Medium II Residential	RD2-1	0	21	0.226841471	Residential - Four Units (Any Combination) - 4 Stories or Less	YES - Current	NO - Privately-Owned	Available	Not Used in Prior Housing Element	0	0.104254112	0	0.104254112	4	0	0	093A201	129	South Los Angeles							Moderate
LOS ANGELES	535 W COLDEN AVE	90044	6039009048	Low Medium II Residential	RD2-1	0	21	0.192152988	Residential - Three Units (Any Combination) - 4 Stories or Less	YES - Current	NO - Privately-Owned	Available	Not Used in Prior Housing Element	0	0.181714222	0	0.181714222	3	0	0	093A201	90	South Los Angeles					Yes		Moderate
LOS ANGELES	534 W 95TH ST	90044	6039009049	Low Medium II Residential	RD2-1	0	21	0.209206834	Residential - Five or More Units or Apartments (Any Combination) - 4 Stories or Less	YES - Current	NO - Privately-Owned	Available	Not Used in Prior Housing Element	0	0.143762577	0	0.143762577	5	0	0	093A201	434	South Los Angeles					Yes		Moderate
LOS ANGELES	600 W 94TH ST	90044	6039010001	Low Medium II Residential	RD2-1	0	21	0.087126547	Residential - Single Family Residence	YES - Current	NO - Privately-Owned	Available	Not Used in Prior Housing Element	0	0	0.042000327	0.042000327	1	1*	1*	093A201	19	South Los Angeles							Above Moderate
LOS ANGELES	602 W 94TH ST	90044	6039010002	Low Medium II Residential	RD2-1	0	21	0.08678709	Residential - Single Family Residence	YES - Current	NO - Privately-Owned	Available	Not Used in Prior Housing Element	0	0	0.042000327	0.042000327	1	1*	1*	093A201	18	South Los Angeles							Above Moderate
LOS ANGELES	601 W 95TH ST	90044	6039010003	Low Medium II Residential	RD2-1	0	21	0.137657956	Residential - Single Family Residence	YES - Current	NO - Privately-Owned	Available	Not Used in Prior Housing Element	0	0	0.081986189	0.081986189	1	2*	2*	093A201	36	South Los Angeles							Above Moderate
LOS ANGELES	609 W 95TH ST	90044	6039010005	Low Medium II Residential	RD2-1	0	21	0.137657166	Residential - Double, Duplex, or Two Units - 4 Stories or Less	YES - Current	NO - Privately-Owned	Available	Not Used in Prior Housing Element	0	0	0.107815468	0.107815468	2	2*	2*	093

LOS ANGELES	9428 S HOOVER ST	90044	6039010030	Low Medium II Residential	RD2-1	0	21	0.101302558	Residential - Double, Duplex, or Two Units - 4 Stories or Less	YES - Current	NO - Privately-Owned	Available	Not Used in Prior Housing Element	0	0	0.183768475	0.183768475	2	2*	2*	093A201	84	South Los Angeles		Yes	Above Moderate
LOS ANGELES	662 W 94TH ST	90044	6039010031	Low Medium II Residential	RD2-1	0	21	0.112496444	Residential - Double, Duplex, or Two Units - 4 Stories or Less	YES - Current	NO - Privately-Owned	Available	Not Used in Prior Housing Element	0	0	0.024744038	0.024744038	2	2*	2*	093A201	3	South Los Angeles			Above Moderate
LOS ANGELES	9401 S FIGUEROA ST	90003	6039011001	Low Medium II Residential	RD2-1	0	21	0.075776446	Residential - Single Family Residence	YES - Current	NO - Privately-Owned	Available	Not Used in Prior Housing Element	0	0	0.037831447	0.037831447	1	1*	1*	094-SA201	376	South Los Angeles			Above Moderate
LOS ANGELES	9405 S FIGUEROA ST	90003	6039011002	Low Medium II Residential	RD2-1	0	21	0.07577507	Residential - Single Family Residence	YES - Current	NO - Privately-Owned	Available	Not Used in Prior Housing Element	0	0	0.037831447	0.037831447	1	1*	1*	094-SA201	407	South Los Angeles			Above Moderate
LOS ANGELES	9409 S FIGUEROA ST	90003	6039011003	Low Medium II Residential	RD2-1	0	21	0.075775183	Residential - Single Family Residence	YES - Current	NO - Privately-Owned	Available	Not Used in Prior Housing Element	0	0	0.037831447	0.037831447	1	1*	1*	094-SA201	409	South Los Angeles			Above Moderate
LOS ANGELES	9415 S FIGUEROA ST	90003	6039011004	Low Medium II Residential	RD2-1	0	21	0.07577556	Residential - Single Family Residence	YES - Current	NO - Privately-Owned	Available	Not Used in Prior Housing Element	0	0	0.037831447	0.037831447	1	1*	1*	093A201	35	South Los Angeles			Above Moderate
LOS ANGELES	9417 S FIGUEROA ST	90003	6039011005	Low Medium II Residential	RD2-1	0	21	0.075775721	Residential - Single Family Residence	YES - Current	NO - Privately-Owned	Available	Not Used in Prior Housing Element	0	0	0.037831447	0.037831447	1	1*	1*	093A201	74	South Los Angeles			Above Moderate
LOS ANGELES	9421 S FIGUEROA ST	90003	6039011006	Low Medium II Residential	RD2-1	0	21	0.08147357	Residential - Single Family Residence	YES - Current	NO - Privately-Owned	Available	Not Used in Prior Housing Element	0	0	0.037831447	0.037831447	1	1*	1*	093A201	81	South Los Angeles			Above Moderate
LOS ANGELES	505 W 95TH ST	90044	6039011007	Low Medium II Residential	RD2-1	0	21	0.085029852	Commercial - Store Combination - Store and Residential Combination - One Story	YES - Current	NO - Privately-Owned	Available	Not Used in Prior Housing Element	0	0	0.033255631	0.033255631	0	1*	1*	093A201	85	South Los Angeles		Yes	Above Moderate
LOS ANGELES	507 W 95TH ST	90044	6039011008	Low Medium II Residential	RD2-1	0	21	0.123881193	Residential - Single Family Residence	YES - Current	NO - Privately-Owned	Available	Not Used in Prior Housing Element	0	0	0.100519726	0.100519726	1	2*	2*	093A201	40	South Los Angeles			Above Moderate
LOS ANGELES	519 W 95TH ST	90044	6039011009	Low Medium II Residential	RD2-1	0	21	0.123881911	Residential - Single Family Residence	YES - Current	NO - Privately-Owned	Available	Not Used in Prior Housing Element	0	0	0.100519726	0.100519726	1	2*	2*	093A201	41	South Los Angeles			Above Moderate
LOS ANGELES	521 W 95TH ST	90044	6039011010	Low Medium II Residential	RD2-1	0	21	0.123883163	Residential - Single Family Residence	YES - Current	NO - Privately-Owned	Available	Not Used in Prior Housing Element	0	0	0.100519726	0.100519726	1	2*	2*	093A201	42	South Los Angeles			Above Moderate
LOS ANGELES	524 W 94TH ST	90044	6039011011	Low Medium II Residential	RD2-1	0	21	0.123974035	Residential - Single Family Residence	YES - Current	NO - Privately-Owned	Available	Not Used in Prior Housing Element	0	0	0.100519726	0.100519726	1	2*	2*	094-SA201	379	South Los Angeles			Above Moderate
LOS ANGELES	520 W 94TH ST	90044	6039011012	Low Medium II Residential	RD2-1	0	21	0.123973688	Residential - Single Family Residence	YES - Current	NO - Privately-Owned	Available	Not Used in Prior Housing Element	0	0	0.100519726	0.100519726	1	2*	2*	094-SA201	378	South Los Angeles			Above Moderate
LOS ANGELES	516 W 94TH ST	90044	6039011013	Low Medium II Residential	RD2-1	0	21	0.123974063	Residential - Single Family Residence	YES - Current	NO - Privately-Owned	Available	Not Used in Prior Housing Element	0	0	0.100519726	0.100519726	1	2*	2*	094-SA201	377	South Los Angeles			Above Moderate
LOS ANGELES	526 W 94TH ST	90044	6039011014	Low Medium II Residential	RD2-1	0	21	0.123974035	Residential - Single Family Residence	YES - Current	NO - Privately-Owned	Available	Not Used in Prior Housing Element	0	0	0.100519726	0.100519726	1	2*	2*	093A201	29	South Los Angeles			Above Moderate
LOS ANGELES	525 W 95TH ST	90044	6039011015	Low Medium II Residential	RD2-1	0	21	0.123882196	Residential - Single Family Residence	YES - Current	NO - Privately-Owned	Available	Not Used in Prior Housing Element	0	0	0.100519726	0.100519726	1	2*	2*	093A201	43	South Los Angeles			Above Moderate
LOS ANGELES	529 W 95TH ST	90044	6039011016	Low Medium II Residential	RD2-1	0	21	0.068522579	Residential - Single Family Residence	YES - Current	NO - Privately-Owned	Available	Not Used in Prior Housing Element	0	0	0.046441522	0.046441522	1	1*	1*	093A201	45	South Los Angeles			Above Moderate
LOS ANGELES		6039011016		Low Medium II Residential	RD2-1	0	21	0.068521702	Residential - Single Family Residence	YES - Current	NO - Privately-Owned	Available	Not Used in Prior Housing Element	0	0	0.046441522	0.046441522	1	1*	1*	093A201	44	South Los Angeles			Above Moderate
LOS ANGELES	530 W 94TH ST	90044	6039011017	Low Medium II Residential	RD2-1	0	21	0.056174548	Residential - Single Family Residence	YES - Current	NO - Privately-Owned	Available	Not Used in Prior Housing Element	0	0	0.056988841	0.056988841	1	1*	1*	093A201	27	South Los Angeles			Above Moderate
LOS ANGELES		6039011017		Low Medium II Residential	RD2-1	0	21	0.068571532	Residential - Single Family Residence	YES - Current	NO - Privately-Owned	Available	Not Used in Prior Housing Element	0	0	0.046441522	0.046441522	1	1*	1*	093A201	28	South Los Angeles			Above Moderate
LOS ANGELES	534 W 94TH ST	90044	6039011018	Low Medium II Residential	RD2-1	0	21	0.136372901	Residential - Single Family Residence	YES - Current	NO - Privately-Owned	Available	Not Used in Prior Housing Element	0	0	0.081986189	0.081986189	1	2*	2*	093A201	26	South Los Angeles			Above Moderate
LOS ANGELES	533 W 95TH ST	90044	6039011019	Low Medium II Residential	RD2-1	0	21	0.123883163	Residential - Single Family Residence	YES - Current	NO - Privately-Owned	Available	Not Used in Prior Housing Element	0	0	0.100519726	0.100519726	1	2*	2*	093A201	46	South Los Angeles			Above Moderate
LOS ANGELES	539 W 95TH ST	90044	6039011020	Low Medium II Residential	RD2-1	0	21	0.123881228	Residential - Double, Duplex, or Two Units - 4 Stories or Less	YES - Current	NO - Privately-Owned	Available	Not Used in Prior Housing Element	0	0	0.002888667	0.002888667	2	2*	2*	093A201	47	South Los Angeles			Above Moderate
LOS ANGELES	540 W 94TH ST	90044	6039011021	Low Medium II Residential	RD2-1	0	21	0.12397368	Residential - Single Family Residence	YES - Current	NO - Privately-Owned	Available	Not Used in Prior Housing Element	0	0	0.100519726	0.100519726	1	2*	2*	093A201	25	South Los Angeles			Above Moderate
LOS ANGELES	542 W 94TH ST	90044	6039011022	Low Medium II Residential	RD2-1	0	21	0.068572494	Residential - Single Family Residence	YES - Current	NO - Privately-Owned	Available	Not Used in Prior Housing Element	0	0	0.046441522	0.046441522	1	1*	1*	093A201	23	South Los Angeles			Above Moderate
LOS ANGELES		6039011022		Low Medium II Residential	RD2-1	0	21	0.068572818	Residential - Single Family Residence	YES - Current	NO - Privately-Owned	Available	Not Used in Prior Housing Element	0	0	0.046441522	0.046441522	1	1*	1*	093A201	24	South Los Angeles			Above Moderate
LOS ANGELES	541 W 95TH ST	90044	6039011023	Low Medium II Residential	RD2-1	0	21	0.06852267	Residential - Single Family Residence	YES - Current	NO - Privately-Owned	Available	Not Used in Prior Housing Element	0	0	0.046441522	0.046441522	1	1*	1*	093A201	49	South Los Angeles			Above Moderate
LOS ANGELES		6039011023		Low Medium II Residential	RD2-1	0	21	0.06852267	Residential - Single Family Residence	YES - Current	NO - Privately-Owned	Available	Not Used in Prior Housing Element	0	0	0.046441522	0.046441522	1	1*	1*	093A201	48	South Los Angeles			Above Moderate
LOS ANGELES	547 W 95TH ST	90044	6039011024	Low Medium II Residential	RD2-1	0	21	0.123883163	Residential - Single Family Residence	YES - Current	NO - Privately-Owned	Available	Not Used in Prior Housing Element	0	0	0.100519726	0.100519726	1	2*	2*	093A201	50	South Los Angeles			Above Moderate
LOS ANGELES	546 W 94TH ST	90044	6039011025	Low Medium II Residential	RD2-1	0	21	0.123975578	Residential - Single Family Residence	YES - Current	NO - Privately-Owned	Available	Not Used in Prior Housing Element	0	0	0.100519726	0.100519726	1	2*	2*	093A201	22	South Los Angeles			Above Moderate
LOS ANGELES	552 W 94TH ST	90044	6039011026	Low Medium II Residential	RD2-1	0	21	0.192546777	Residential - Four Units (Any Combination) - 4 Stories or Less	YES - Current	NO - Privately-Owned	Available	Not Used in Prior Housing Element	0	0.148306027	0	0.148306027	4	0	0	093A201	21	South Los Angeles		Yes	Moderate
LOS ANGELES	551 W 95TH ST	90044	6039011027	Low Medium II Residential	RD2-1	0	21	0.192403897	Residential - Four Units (Any Combination) - 4 Stories or Less	YES - Current	NO - Privately-Owned	Available	Not Used in Prior Housing Element	0	0.148306027	0	0.148306027	4	0	0	093A201	51	South Los Angeles		Yes	Moderate
LOS ANGELES	557 W 95TH ST	90044	6039011028	Low Medium II Residential	RD2-1	0	21	0.094538045	Residential - Single Family Residence	YES - Current	NO - Privately-Owned	Available	Not Used in Prior Housing Element	0	0	0.123099464	0.123099464	1	2*	2*	093A201	52	South Los Angeles			Above Moderate
LOS ANGELES	561 W 95TH ST	90044	6039011029	Low Medium II Residential	RD2-1	0	21	0.086984854	Residential - Single Family Residence	YES - Current	NO - Privately-Owned	Available	Not Used in Prior Housing Element	0	0	0.042000327	0.042000327	1	1*	1*	093A201	53	South Los Angeles			Above Moderate
LOS ANGELES		6039011030		Low Medium II Residential	RD2-1	0	21	0.010881721	Residential - Single Family Residence - Vacant Land	YES - Current	NO - Privately-Owned	Available	Not Used in Prior Housing Element	0	0	0.044805643	0.044805643	0	0	0	093A201	433	South Los Angeles			Above Moderate
LOS ANGELES	560 W 94TH ST	90044	6039011031	Low Medium II Residential	RD2-1	0	21	0.192547324	Residential - Double, Duplex, or Two Units - 4 Stories or Less	YES - Current	NO - Privately-Owned	Available	Not Used in Prior Housing Element	0	0.095275678	0	0.095275678	2	0	0	093A201	20	South Los Angeles		Yes	Moderate
LOS ANGELES	558 W 93RD ST	90044	6039012001	Low Medium II Residential	RD1.5-1	0	29	0.17828531	Residential - Double, Duplex, or Two Units - 4 Stories or Less	YES - Current	NO - Privately-Owned	Available	Not Used in Prior Housing Element	0	0.169626617	0	0.169626617	2	0	0	094-SA201	304	South Los Angeles			Moderate
LOS ANGELES	559 W 94TH ST	90044	6039012002	Low Medium II Residential	RD1.5-1	0	29	0.213941818	Residential - Double, Duplex, or Two Units - 4 Stories or Less	YES - Current	NO - Privately-Owned	Available	Not Used in Prior Housing Element	0	0.335913625	0	0.335913625	2	0	0	094-SA201	332	South Los Angeles		Yes	Moderate
LOS ANGELES	553 W 94TH ST	90044	6039012003	Low Medium II Residential	RD1.5-1	0	29	0.192547558	Residential - Single Family Residence	YES - Current	NO - Privately-Owned	Available	Not Used in Prior Housing Element	0	0.527325571	0	0.527325571	1	0	0	094-SA201	339	South Los Angeles			Moderate
LOS ANGELES		6039012005		Low Medium II Residential	RD1.5-1	0	29	0.144636386	Residential - Single Family Residence	YES - Current	NO - Privately-Owned	Available	Not Used in Prior Housing Element	0	0.373148382	0	0.373148382	1	0	0	094-SA201	302	South Los Angeles			Moderate
LOS ANGELES	547 W 94TH ST	90044	6039012006	Low Medium II Residential	RD1.5-1	0	29	0.123973724	Residential - Single Family Residence	YES - Current	NO - Privately-Owned	Available	Not Used in Prior Housing Element	0	0.154274154	0	0.154274154	1	3*	3*	094-SA201	338	South Los Angeles			Moderate
LOS ANGELES	545 W 94TH ST	90044	6039012007	Low Medium II Residential	RD1.5-1	0	29	0.068573415	Residential - Single Family Residence	YES - Current	NO - Privately-Owned	Available	Not Used in Prior Housing Element	0	0	0.046441522	0.046441522	1	1*	1*	094-SA201	337	South Los Angeles			Above Moderate
LOS ANGELES		6039012007		Low Medium II Residential	RD1.5-1	0	29	0.068573437	Residential - Single Family Residence	YES - Current	NO - Privately-Owned	Available	Not Used in Prior Housing Element	0	0	0.046441522	0.046441522	1	1*	1*	094-SA201	336	South Los Angeles			Above Moderate
LOS ANGELES		6039012008		Low Medium II Residential	RD1.5-1	0	29	0.055041711	Residential - Single Family Residence	YES - Current	NO - Privately-Owned	Available	Not Used in Prior Housing Element	0	0	0.046441522	0.046441522	1	1*	1*	094-SA201	301	South Los Angeles			Above Moderate
LOS ANGELES		6039012008		Low Medium II Residential	RD1.5-1	0	29	0.061469822	Residential - Single Family Residence	YES - Current	NO - Privately-Owned	Available	Not Used in Prior Housing Element	0	0	0.046441522	0.046441522	1	1*	1*	094-SA201	300	South Los Angeles			Above Moderate
LOS ANGELES	540 W 93RD ST	90044	6039012009	Low Medium II Residential	RD1.5-1	0	29	0.138208298	Residential - Single Family Residence	YES - Current	NO - Privately-Owned	Available	Not Used in Prior Housing Element	0	0.373148382	0	0.373148382	1	0	0	094-SA201	299	South Los Angeles			Moderate
LOS ANGELES	543 W 94TH ST	90044	6039012010	Low Medium II Residential	RD1.5-1	0	29	0.123973785	Residential - Double, Duplex, or Two Units - 4 Stories or Less	YES - Current	NO - Privately-Owned	Available	Not Used in Prior Housing Element	0	0.208343232	0	0.208343232	2	3*	3*	094-SA201	335	South Los Angeles		Yes	Moderate
LOS ANGELES	535 W 94TH ST	90044	6039012011	Low Medium II Residential	RD1.5-1	0	29	0.213940562	Residential - Five or More Units or Apartments (Any Combination) - 4 Stories or Less	YES - Current	NO - Privately-Owned	Available	Not Used in Prior Housing Element	0	0.251809585	0	0.251809585	4	0	0	094-SA201	331	South Los Angeles		Yes	Moderate
LOS ANGELES	538 W 93RD ST	90044	6039012012	Low Medium II Residential	RD1.5-1	0	29	0.118737302	Residential - Single Family Residence	YES - Current	NO - Privately-Owned	Available	Not Used in Prior Housing Element	0	0.154274154	0	0.154274154	1	3*	3*	094-SA201	298	South Los Angeles			Moderate
LOS ANGELES		6039012014		Low Medium II Residential	RD1.5-1	0	29	0.118737302	Residential - Single Family Residence	YES - Current	NO - Privately-Owned	Available	Not Used in Prior Housing Element	0	0.154274154	0	0.154274154	1	3*	3*	094-SA201	295	South Los Angeles			Moderate
LOS ANGELES	9331 S FIGUEROA ST	90003	6039012016	Low Medium II Residential	RD1.5-1	0	29	0.13592977	Commercial - Store Combination - Store and Residential Combination - One Story	YES - Current	NO - Privately-Owned	Available	Not Used in Prior Housing Element	0	0.074067959	0	0.074067959	1	3*	3*	094-SA201	360	South Los Angeles		Yes	Moderate
LOS ANGELES	9325 S FIGUEROA ST	90003	6039012017	Low Medium II Residential	RD1.5-1	0	29	0.135944904	Residential - Double, Duplex, or Two Units - 4 Stories or Less	YES - Current	NO - Privately-Owned	Available	Not Used in Prior Housing Element	0	0.154292071	0	0.154292071	2	3*	3*	094-SA201	355	South Los Angeles		Yes	Moderate
LOS ANGELES	9321 S FIGUEROA ST	90003	6039012018	Low Medium II Residential	RD1.5-1	0	29	0.13595751	Residential - Double, Duplex, or Two Units - 4 Stories or Less	YES - Current	NO - Privately-Owned	Available	Not Used in Prior Housing Element	0	0.04129753	0	0.04129753	2	3*	3*	094-SA201	328	South Los Angeles		Yes	Moderate
LOS ANGELES	9313 S FIGUEROA ST	90003	6039012019	Low Medium II Residential	RD1.5-1	0	29	0.135970847	Residential - Three Units (Any Combination) - 4 Stories or Less	YES - Current	NO - Privately-Owned	Available	Not Used in Prior Housing Element	0	0.02085325	0	0.02085325	3	3*	3*	094-SA201	320	South Los Angeles		Yes	Moderate
LOS ANGELES	520 W 93RD ST	90044	6039012021	Low Medium II Residential	RD1.5-1	0	29	0.155469816	Residential - Double, Duplex, or Two Units - 4 Stories or Less	YES - Current	NO - Privately-Owned	Available	Not Used in Prior Housing Element	0	0.26445778	0	0.26445778	2	0	0	094-SA201	294	South Los Angeles		Yes	Moderate
LOS ANGELES	514 W 93RD ST	90044	6039012022	Low Medium II Residential	RD1.5-1	0	29	0.155469381	Residential - Double, Duplex, or Two Units - 4 Stories or Less	YES - Current	NO - Privately-Owned	Available	Not Used in Prior Housing Element	0	0.26445778	0	0.26445778	2	0	0	094-SA201	293	South Los Angeles		Yes	Moderate
LOS ANGELES	519 W 94TH ST	90044	6039012023	Low Medium II Residential	RD1.5-1	0	29	0.155469841	Residential - Double, Duplex, or Two Units - 4 Stories or Less	YES - Current	NO - Privately-Owned	Available	Not Used in Prior Housing Element	0	0.159424281	0	0.159424281	2	0	0	094-SA201	333	South Los Angeles			Moderate
LOS ANGELES	523 W 94TH ST	90044	6039012024	Low Medium II Residential	RD1.5-1	0	29	0.155468657	Residential - Single Family Residence	YES - Current	NO - Privately-Owned	Available	Not Used in Prior Housing Element	0	0.443842185	0	0.443842185	1	0	0	094-SA201	334	South Los Angeles			Moderate
LOS ANGELES	9225 S FIGUEROA ST	90003	6039012025	Low Medium II Residential	RD1.5-1	0	29	0.1484721 99	Commercial - Auto, Recreation Equipment, Construction Equipment Sales and Service - Auto Body Repair Shop - One Story	YES - Current	NO - Privately-Owned	Available	Not Used in Prior Housing Element	0	0.074191198	0	0.074191198	0	0	0	094-SA201	279	South Los Angeles			Moderate
LOS ANGELES	9223 S FIGUEROA ST	90003	6039012026	Low Medium II Residential	RD1.5-1	0	29	0.100759737	Residential - Single Family Residence	YES - Current	NO - Privately-Owned	Available	Not Used in Prior Housing Element	0	0	0.037596117	0.037596117	1	2*	2*	094-SA201	275	South Los Angeles			Above Moderate
LOS ANGELES	512 W 92ND ST	90044	6039012029	Low Medium II Residential	RD1.5-1	0	29	0.155468866	Residential - Double, Duplex, or Two Units - 4 Stories or Less	YES - Current	NO - Privately-Owned	Available	Not Used in Prior Housing Element	0	0.26445778	0	0.26445778	2	0	0	094-SA201	208	South Los Angeles		Yes	Moderate
LOS ANGELES	522 W 92ND ST	90044	6039012030	Low Medium II Residential	RD1.5-1	0	29	0.155469611	Residential - Single Family Residence	YES - Current	NO - Privately-Owned	Available	Not Used in Prior Housing Element	0	0.443842185	0	0.443842185	1	0	0	094-SA201	209	South Los Angeles			Moderate
LOS ANGELES	517 W 93RD ST	90044	6039012031	Low Medium II Residential	RD1.5-1	0	29	0.155398327	Residential - Five or More Units or Apartments (Any Combination) - 4 Stories or Less	YES - Current	NO - Privately-Owned	Available	Not Used in Prior Housing Element	0	0.216086465	0	0.216086465	6	0	0	094-SA201	256	South Los Angeles		Yes	Moderate
LOS ANGELES	521 W 93RD ST	90044	6039012031	Low Medium II Residential	RD1.5-1	0	29	0.15539189	Residential - Five or More Units or Apartments (Any Combination) - 4 Stories or Less	YES - Current	NO - Privately-Owned	Available	Not Used in Prior Housing Element	0	0.216086465	0	0.216086465	6	0	0	094-SA201	257	South Los Angeles		Yes	Moderate
LOS ANGELES	534 W 92ND ST	90044	6039012033	Low Medium II Residential	RD1.5-1	0	29	0.213941176	Residential - Double, Duplex, or Two Units - 4 Stories or Less	YES - Current	NO - Privately-Owned	Available	Not Used in Prior Housing Element	0	0.144176844	0	0.144176844	2	0	0	094-SA201	211	South Los Angeles		Yes	Moderate
LOS ANGELES	531 W 93RD ST	90044	6039012034	Low Medium II Residential	RD1.5-1	0	29	0.178116495	Residential - Double, Duplex, or Two Units - 4 Stories or Less	YES - Current	NO - Privately-Owned	Available	Not Used in Prior Housing Element	0	0.281125528	0	0.281125528	2	0	0	094-SA201	272	South Los Angeles		Yes	Moderate
LOS ANGELES	537 W 93RD ST	90044	6039012035	Low Medium II Residential	RD1.5-1	0	29	0.160707721	Residential - Single Family Residence	YES - Current	NO - Privately-Owned	Available	Not Used in Prior Housing Element	0	0.443842185	0	0.443842185	1	0	0	094-SA201	248	South Los Angeles			Moderate
LOS ANGELES	540 W 92ND ST	90044	6039012036	Low Medium II Residential	RD1.5-1	0	29	0.154863789	Residential - Single Family Residence	YES - Current	NO - Privately-Owned	Available	Not Used in Prior Housing Element	0	0.443842185	0	0.443842185	1	0	0	094-SA201	212	South Los Angeles			Moderate
LOS ANGELES	544 W 92ND ST	90044	6039012037	Low Medium II Residential	RD1.5-1	0	29	0.101818347	Residential - Double, Duplex, or Two Units - 4 Stories or Less	YES - Current	NO - Privately-Owned	Available	Not Used in Prior Housing Element	0	0	0.146589214	0.146589214	2	2*	2*	094-SA201	214	South Los Angeles		Yes	Above Moderate
LOS ANGELES	543 W 93RD ST	90044	6039012038	Low Medium II Residential	RD1.5-1	0	29	0.105664331	Residential - Double, Duplex, or Two Units - 4 Stories or Less	YES - Current	NO - Privately-Owned	Available	Not Used in Prior Housing Element	0	0.22221238	0	0.22221238	2	3*	3*	094-SA201	250	South Los Angeles		Yes	Moderate
LOS ANGELES	547 W 93RD ST	90044	6039012039	Low Medium II Residential	RD1.5-1	0	29	0.094014355	Residential - Single Family Residence	YES - Current	NO - Privately-Owned	Available	Not Used in Prior Housing Element	0	0	0.105990645	0.105990645	1	2*	2*	094-SA201	251	South Los Angeles			Above Moderate
LOS ANGELES	551 W 93RD ST	90044	6039012039	Low Medium II Residential	RD1.5-1	0	29	0.051827874	Residential - Single Family Residence	YES - Current	NO - Privately-Owned	Available	Not Used in Prior Housing Element	0	0	0.047383204	0.047383204	1	1*	1*	094-SA201	252	South Los Angeles			Above Moderate
LOS ANGELES	553 W 93RD ST	90044	6039012042	Low Medium II Residential	RD1.5-1	0	29	0.147851053	Residential - Three Units (Any Combination) - 4 Stories or Less	YES - Current	NO - Privately-Owned	Available	Not Used in Prior Housing Element	0	0.201052934	0	0.201052934	3	0	0	094-SA201	253	South Los Angeles		Yes	Moderate
LOS ANGELES	561 W 93RD ST	90044	6039012043	Low Medium II Residential	RD1.5-1	0	29	0.169844932	Residential - Three Units (Any Combination) - 4 Stories or Less	YES - Current	NO - Privately-Owned	Available	Not Used in Prior Housing Element	0	0.239089841	0	0.239089841	3	0	0	094-SA201	259	South Los Angeles		Yes	Moderate
LOS ANGELES	558 W 92ND ST	90044	6039012044	Low Medium II Residential	RD1.5-1	0	29	0.192384212	Residential - Double, Duplex, or Two Units - 4 Stories or Less	YES - Current	NO - Privately-Owned	Available	Not Used in Prior Housing Element	0	0.325039649	0	0.325039649	2	0	0	094-SA201	218	South Los Angeles		Yes	Moderate
LOS ANGELES	526 W 92ND ST	90044	6039012047	Low Medium II Residential	RD1.5-1	0	29	0.206810521	Residential - Single Family Residence	YES - Current	NO - Privately-Owned	Available	Used in Prior Housing Element - Non-Vacant	0	0.231248513	0	0.231248513	1	0	0	094-SA201	210	South Los Angeles			Moderate
LOS ANGELES	527 W 93RD ST	90044	6039012048	Low Medium II Residential	RD1.5-1	0	29	0.185306207	Residential - Single Family Residence	YES - Current	NO - Privately-Owned	Available	Not Used in Prior Housing Element	0	0.229154965	0	0.229154965	1	0	0	094-SA201	263	South Los Angeles			Moderate
LOS ANGELES	9205 S FIGUEROA ST	90003	6039012050	Low Medium II Residential	RD1.5-1	0	29	0.136052873	Residential - Single Family Residence	YES - Current	NO - Privately-Owned	Available	Not Used in Prior Housing Element	0	0.113855964	0	0.113855964	1	3*	3*	094-SA201	242	South Los Angeles			Moderate
LOS ANGELES	504 W 92ND ST	90044	6039012051	Low Medium II Residential	RD1.5-1	0	29	0.128445185	Residential - Double, Duplex, or Two Units - 4 Stories or Less	YES - Current	NO - Privately-Owned	Available	Not Used in Prior Housing Element	0	0.047638035	0	0.047638035	2	3*	3*	094-SA201	207	South Los Angeles			Moderate
LOS ANGELES	554 1/4 W 92ND ST	90044	6039012052	Low Medium II Residential	RD1.5-1	0	29	0.141489142	Residential - Three Units (Any Combination) - 4 Stories or Less	YES - Current	NO - Privately-Owned	Available	Not Used in Prior Housing Element	0	0.181714222	0	0.181714222	3	0	0	094-SA201	217	South Los Angeles		Yes	Moderate
LOS ANGELES	9330 S HOOVER ST	90044	6039014001	Low Medium II Residential	RD1.5-1	0	29	0.114343715	Commercial - Store - One Story	YES - Current	NO - Privately-Owned	Available	Not Used in Prior Housing Element	0	0.060308732	0	0.060308732	0	3*	3*	094-SA201	358	South Los Angeles			Moderate
LOS ANGELES		6039014001		Low Medium II Residential	RD1.5-1	0	29	0.019153482	Commercial - Store - One Story	YES - Current	NO - Privately-Owned	Available	Not Used in Prior Housing Element	0	0	0.008979215	0.008979215	0	0	0	094-SA201	357	South Los Angeles			Above Moderate
LOS ANGELES	653 W 94TH ST	90044	6039014002	Low Medium II Residential	RD1.5-1	0	29	0.115189571	Residential - Single Family Residence	YES - Current	NO - Privately-Owned	Available	Not Used in Prior Housing Element	0	0.154274154	0	0.154274154	1	3*	3*	094-SA201	356	South Los Angeles			Moderate
LOS ANGELES	9318 S HOOVER ST	90044	6039014003	Low Medium II Residential	RD1.5-1	0	29	0.057969099	Residential - Single Family Residence	YES - Current	NO - Privately-Owned	Available	Not Used in Prior Housing Element	0	0	0.051339716	0.051339716	0	1*	1*	094-SA201	342	South Los Angeles			Above Moderate
LOS ANGELES		6039014003		Low Medium II Residential	RD1.5-1	0	29	0.057969241	Residential - Single Family Residence	YES - Current	NO - Privately-Owned	Available	Not Used in Prior Housing Element	0	0	0.051339716	0.051339716	0	1*	1*	094-SA201	341	South Los Angeles			Above Moderate
LOS ANGELES	9306 S HOOVER ST	90044	6039014006	Low Medium II Residential	RD1.5-1	0	29	0.061592053	Resid

LOS ANGELES	9206 3/4 S HOOVER ST	90044	6039014026	Low Medium II Residential	RD1.5-1	0	29	0.144924888	Residential - Four Units (Any Combination) - 4 Stories or Less	YES - Current	NO - Privately-Owned	Available	Not Used in Prior Housing Element	0	0.089662296	0	0.089662296	4	0	0	094-SA201	243	South Los Angeles		Yes	Moderate			
LOS ANGELES	9210 S HOOVER ST	90044	6039014027	Low Medium II Residential	RD1.5-1	0	29	0.144921184	Residential - Double, Duplex, or Two Units - 4 Stories or Less	YES - Current	NO - Privately-Owned	Available	Not Used in Prior Housing Element	0	0.058652486	0	0.058652486	2	0	0	094-SA201	246	South Los Angeles		Yes	Moderate			
LOS ANGELES	9214 S HOOVER ST	90044	6039014028	Low Medium II Residential	RD1.5-1	0	29	0.144923651	Residential - Double, Duplex, or Two Units - 4 Stories or Less	YES - Current	NO - Privately-Owned	Available	Not Used in Prior Housing Element	0	0.134105793	0	0.134105793	2	0	0	094-SA201	273	South Los Angeles		Yes	Moderate			
LOS ANGELES	9222 S HOOVER ST	90044	6039014029	Low Medium II Residential	RD1.5-1	0	29	0.144924098	Residential - Single Family Residence	YES - Current	NO - Privately-Owned	Available	Not Used in Prior Housing Element	0	0.273023969	0	0.273023969	0	0	0	094-SA201	278	South Los Angeles			Moderate			
LOS ANGELES	9228 S HOOVER ST	90044	6039014030	Low Medium II Residential	RD1.5-1	0	29	0.144922745	Residential - Single Family Residence	YES - Current	NO - Privately-Owned	Available	Not Used in Prior Housing Element	0	0.224567717	0	0.224567717	1	0	0	094-SA201	281	South Los Angeles			Moderate			
LOS ANGELES	622 W 92ND ST	90044	6039014035	Low Medium II Residential	RD1.5-1	0	29	0.256304236	Residential - Double, Duplex, or Two Units - 4 Stories or Less	YES - Current	NO - Privately-Owned	Available	Not Used in Prior Housing Element	0	0.292741549	0	0.292741549	2	0	0	094-SA201	220	South Los Angeles		Yes	Moderate			
LOS ANGELES	620 W 92ND ST	90044	6039014037	Low Medium II Residential	RD1.5-1	0	29	0.415729754	Residential - Five or More Units or Apartments (Any Combination) - 4 Stories or Less	YES - Current	NO - Privately-Owned	Available	Not Used in Prior Housing Element	0	0.33590124	0	0.33590124	15	0	0	094-SA201	235	South Los Angeles		Yes	Moderate			
LOS ANGELES	604 W 92ND ST	90044	6039014039	Low Medium II Residential	RD1.5-1	0	29	0.239122832	Residential - Five or More Units or Apartments (Any Combination) - 4 Stories or Less	YES - Current	NO - Privately-Owned	Available	Not Used in Prior Housing Element	0	0.108786201	0	0.108786201	9	0	0	094-SA201	255	South Los Angeles		Yes	Moderate			
LOS ANGELES	653 W 92ND ST	90044	6039015001	Low Medium II Residential	RD2-1	0	21	0.072461804	Residential - Single Family Residence	YES - Current	NO - Privately-Owned	Available	Not Used in Prior Housing Element	0	0	0.019601309	0.019601309	1	1*	1*	094-SA201	201	South Los Angeles			Above Moderate			
LOS ANGELES	9144 S HOOVER ST	90044	6039015001	Low Medium II Residential	RD2-1	0	21	0.072460992	Residential - Single Family Residence	YES - Current	NO - Privately-Owned	Available	Not Used in Prior Housing Element	0	0	0.019601309	0.019601309	1	1*	1*	094-SA201	202	South Los Angeles			Above Moderate			
LOS ANGELES	9140 S HOOVER ST	90044	6039015002	Low Medium II Residential	RD2-1	0	21	0.072460992	Residential - Single Family Residence	YES - Current	NO - Privately-Owned	Available	Not Used in Prior Housing Element	0	0	0.019601309	0.019601309	1	1*	1*	094-SA201	194	South Los Angeles			Above Moderate			
LOS ANGELES		6039015002		Low Medium II Residential	RD2-1	0	21	0.072461571	Residential - Single Family Residence	YES - Current	NO - Privately-Owned	Available	Not Used in Prior Housing Element	0	0	0.019601309	0.019601309	1	1*	1*	094-SA201	191	South Los Angeles			Above Moderate			
LOS ANGELES	9126 S HOOVER ST	90044	6039015004	Low Medium II Residential	RD2-1	0	21	0.072461374	Residential - Single Family Residence	YES - Current	NO - Privately-Owned	Available	Not Used in Prior Housing Element	0	0	0.046893978	0.046893978	1	1*	1*	094-SA201	179	South Los Angeles			Above Moderate			
LOS ANGELES		6039015004		Low Medium II Residential	RD2-1	0	21	0.072461804	Residential - Single Family Residence	YES - Current	NO - Privately-Owned	Available	Not Used in Prior Housing Element	0	0	0.046893978	0.046893978	1	1*	1*	094-SA201	178	South Los Angeles			Above Moderate			
LOS ANGELES	633 W 92ND ST	90044	6039015010	Low Medium II Residential	RD2-1	0	21	0.434771737	Residential - Five or More Units or Apartments (Any Combination) - 4 Stories or Less	YES - Current	NO - Privately-Owned	Available	Not Used in Prior Housing Element	0	0.180743247	0	0.180743247	7	0	0	094-SA201	159	South Los Angeles		Yes	Moderate			
LOS ANGELES	617 W 92ND ST	90044	6039015013	Low Medium II Residential	RD2-1	0	21	0.434770122	Residential - Five or More Units or Apartments (Any Combination) - 4 Stories or Less	YES - Current	NO - Privately-Owned	Available	Not Used in Prior Housing Element	0	0.195974991	0	0.195974991	6	0	0	094-SA201	156	South Los Angeles			Moderate			
LOS ANGELES	609 W 92ND ST	90044	6039015014	Low Medium II Residential	RD2-1	0	21	0.434766831	Residential - Five or More Units or Apartments (Any Combination) - 4 Stories or Less	YES - Current	NO - Privately-Owned	Available	Not Used in Prior Housing Element	0	0.330982387	0	0.330982387	6	0	0	094-SA201	155	South Los Angeles		Yes	Moderate			
LOS ANGELES	644 W 91ST ST	90044	6039015018	Low Medium I Residential	R2-1-CPIO	0	17	0.124283695	Residential - Single Family Residence	YES - Current	NO - Privately-Owned	Available	Not Used in Prior Housing Element	0	0	0.100519726	0.100519726	1	2*	2*	094-SA201	130	South Los Angeles			Above Moderate			
LOS ANGELES	638 W 91ST ST	90044	6039015020	Low Medium I Residential	R2-1-CPIO	0	17	0.093224652	Residential - Single Family Residence	YES - Current	NO - Privately-Owned	Available	Not Used in Prior Housing Element	0	0	0.018504374	0.018504374	1	1*	1*	094-SA201	126	South Los Angeles			Above Moderate			
LOS ANGELES		6039015021		Low Medium I Residential	R2-1-CPIO	0	17	0.077692004	Residential - Single Family Residence	YES - Current	NO - Privately-Owned	Available	Not Used in Prior Housing Element	0	0	0.044912472	0.044912472	1	1*	1*	094-SA201	124	South Los Angeles			Above Moderate			
LOS ANGELES	628 W 91ST ST	90044	6039015022	Low Medium I Residential	R2-1-CPIO	0	17	0.062154204	Residential - Single Family Residence	YES - Current	NO - Privately-Owned	Available	Not Used in Prior Housing Element	0	0	0.056988841	0.056988841	1	1*	1*	094-SA201	123	South Los Angeles			Above Moderate			
LOS ANGELES		6039015022		Low Medium I Residential	R2-1-CPIO	0	17	0.062156948	Residential - Single Family Residence	YES - Current	NO - Privately-Owned	Available	Not Used in Prior Housing Element	0	0	0.056988841	0.056988841	1	1*	1*	094-SA201	122	South Los Angeles			Above Moderate			
LOS ANGELES	624 W 91ST ST	90044	6039015023	Low Medium I Residential	R2-1-CPIO	0	17	0.077698207	Residential - Single Family Residence	YES - Current	NO - Privately-Owned	Available	Not Used in Prior Housing Element	0	0	0.044912472	0.044912472	1	1*	1*	094-SA201	121	South Los Angeles			Above Moderate			
LOS ANGELES	618 W 91ST ST	90044	6039015025	Low Medium I Residential	R2-1-CPIO	0	17	0.108789958	Residential - Single Family Residence	YES - Current	NO - Privately-Owned	Available	Not Used in Prior Housing Element	0	0	0.044912472	0.044912472	1	1*	1*	094-SA201	117	South Los Angeles			Above Moderate			
LOS ANGELES	614 W 91ST ST	90044	6039015026	Low Medium I Residential	R2-1-CPIO	0	17	0.12433867	Residential - Single Family Residence	YES - Current	NO - Privately-Owned	Available	Not Used in Prior Housing Element	0	0	0.100519726	0.100519726	1	2*	2*	094-SA201	115	South Los Angeles			Above Moderate			
LOS ANGELES	600 W 91ST ST	90044	6039015029	Low Medium I Residential	R2-1-CPIO	0	17	0.093269744	Residential - Single Family Residence	YES - Current	NO - Privately-Owned	Available	Not Used in Prior Housing Element	0	0	0.044912472	0.044912472	1	1*	1*	094-SA201	110	South Los Angeles			Above Moderate			
LOS ANGELES	601 W 92ND ST	90044	6039015030	Low Medium II Residential	RD2-1	0	21	0.434771267	Residential - Five or More Units or Apartments (Any Combination) - 4 Stories or Less	YES - Current	NO - Privately-Owned	Available	Not Used in Prior Housing Element	0	0.114423618	0	0.114423618	8	0	0	094-SA201	154	South Los Angeles		Yes	Moderate			
LOS ANGELES	9116 S HOOVER ST	90044	6039015033	Low Medium II Residential	RD2-1	0	21	0.055242825	Residential - Single Family Residence	YES - Current	NO - Privately-Owned	Available	Not Used in Prior Housing Element	0	0	0.056988841	0.056988841	1	1*	1*	094-SA201	163	South Los Angeles			Above Moderate			
LOS ANGELES		6039015033		Low Medium II Residential	RD2-1	0	21	0.072461351	Residential - Single Family Residence	YES - Current	NO - Privately-Owned	Available	Not Used in Prior Housing Element	0	0	0.046441522	0.046441522	1	1*	1*	094-SA201	162	South Los Angeles			Above Moderate			
LOS ANGELES	649 1/2 W 92ND ST	90044	6039015034	Low Medium II Residential	RD2-1	0	21	0.346610631	Residential - Single Family Residence - Vacant Land	YES - Current	NO - Privately-Owned	Available	Not Used in Prior Housing Element	0	0.422364914	0	0.422364914	2	0	0	094-SA201	161	South Los Angeles			Moderate			
LOS ANGELES		6039016001		Neighborhood Commercial	C2-1VL-CPIO	0	108	0.103580552	Commercial - Parking Lot (Commercial Use Property) - Lots - Patron or Employee - One Story	YES - Current	NO - Privately-Owned	Available	Not Used in Prior Housing Element	0.03552454	0	0	0.03552454	0	0	0	094-SA201	98	South Los Angeles			Lower			
LOS ANGELES		6039016002		Neighborhood Commercial	C2-1VL-CPIO	0	108	0.103579113	Commercial - Parking Lot (Commercial Use Property) - Lots - Patron or Employee - One Story	YES - Current	NO - Privately-Owned	Available	Not Used in Prior Housing Element	0.03552454	0	0	0.03552454	0	0	0	094-SA201	134	South Los Angeles			Lower			
LOS ANGELES	9115 S FIGUEROA ST	90003	6039016003	Neighborhood Commercial	C2-1VL-CPIO	0	108	0.104780654	Commercial - Parking Lot (Commercial Use Property) - Lots - Patron or Employee - One Story	YES - Current	NO - Privately-Owned	Available	Not Used in Prior Housing Element	0.035171714	0	0	0.035171714	0	0	0	094-SA201	144	South Los Angeles			Lower			
LOS ANGELES	516 W 91ST ST	90044	6039016004	Low Medium I Residential	R2-1-CPIO	0	17	0.13009214	Commercial - Parking Lot (Commercial Use Property) - Lots - Commercial Parking - One Story	YES - Current	NO - Privately-Owned	Available	Not Used in Prior Housing Element	0	0	0.105652982	0.105652982	0	2*	2*	094-SA201	99	South Los Angeles			Above Moderate			
LOS ANGELES	520 W 91ST ST	90044	6039016005	Low Medium I Residential	R2-1-CPIO	0	17	0.139988237	Residential - Single Family Residence	YES - Current	NO - Privately-Owned	Available	Not Used in Prior Housing Element	0	0	0.100519726	0.100519726	1	2*	2*	094-SA201	100	South Los Angeles			Above Moderate			
LOS ANGELES	524 W 91ST ST	90044	6039016006	Low Medium I Residential	R2-1-CPIO	0	17	0.139979635	Residential - Single Family Residence	YES - Current	NO - Privately-Owned	Available	Not Used in Prior Housing Element	0	0	0.100519726	0.100519726	1	2*	2*	094-SA201	101	South Los Angeles			Above Moderate			
LOS ANGELES	528 W 91ST ST	90044	6039016007	Low Medium I Residential	R2-1-CPIO	0	17	0.139970027	Residential - Single Family Residence	YES - Current	NO - Privately-Owned	Available	Not Used in Prior Housing Element	0	0	0.100519726	0.100519726	1	2*	2*	094-SA201	102	South Los Angeles			Above Moderate			
LOS ANGELES	534 W 91ST ST	90044	6039016008	Low Medium I Residential	R2-1-CPIO	0	17	0.139961758	Residential - Double, Duplex, or Two Units - 4 Stories or Less	YES - Current	NO - Privately-Owned	Available	Not Used in Prior Housing Element	0	0	0.100519726	0.100519726	1	2*	2*	094-SA201	103	South Los Angeles			Above Moderate			
LOS ANGELES	538 W 91ST ST	90044	6039016009	Low Medium I Residential	R2-1-CPIO	0	17	0.139953551	Residential - Single Family Residence	YES - Current	NO - Privately-Owned	Available	Not Used in Prior Housing Element	0	0	0.100519726	0.100519726	1	2*	2*	094-SA201	104	South Los Angeles			Above Moderate			
LOS ANGELES	542 W 91ST ST	90044	6039016010	Low Medium I Residential	R2-1-CPIO	0	17	0.13994487	Residential - Single Family Residence	YES - Current	NO - Privately-Owned	Available	Not Used in Prior Housing Element	0	0	0.041782679	0.041782679	1	2*	2*	094-SA201	105	South Los Angeles			Above Moderate			
LOS ANGELES	546 W 91ST ST	90044	6039016011	Low Medium I Residential	R2-1-CPIO	0	17	0.139935538	Residential - Single Family Residence	YES - Current	NO - Privately-Owned	Available	Not Used in Prior Housing Element	0	0	0.100519726	0.100519726	1	2*	2*	094-SA201	106	South Los Angeles			Above Moderate			
LOS ANGELES	550 W 91ST ST	90044	6039016012	Low Medium I Residential	R2-1-CPIO	0	17	0.139926893	Residential - Single Family Residence	YES - Current	NO - Privately-Owned	Available	Not Used in Prior Housing Element	0	0	0.100519726	0.100519726	1	2*	2*	094-SA201	107	South Los Angeles			Above Moderate			
LOS ANGELES	554 W 91ST ST	90044	6039016013	Low Medium I Residential	R2-1-CPIO	0	17	0.124373204	Residential - Single Family Residence	YES - Current	NO - Privately-Owned	Available	Not Used in Prior Housing Element	0	0	0.100519726	0.100519726	1	2*	2*	094-SA201	108	South Los Angeles			Above Moderate			
LOS ANGELES	560 W 91ST ST	90044	6039016014	Low Medium I Residential	R2-1-CPIO	0	17	0.124364781	Residential - Double, Duplex, or Two Units - 4 Stories or Less	YES - Current	NO - Privately-Owned	Available	Not Used in Prior Housing Element	0	0	0.131977102	0.131977102	2	2*	2*	094-SA201	109	South Los Angeles		Yes	Above Moderate			
LOS ANGELES	579 W 92ND ST	90044	6039016015	Low Medium II Residential	RD2-1	0	21	0.427881235	Residential - Five or More Units or Apartments (Any Combination) - 4 Stories or Less	YES - Current	NO - Privately-Owned	Available	Not Used in Prior Housing Element	0	0.220004171	0	0.220004171	10	0	0	094-SA201	153	South Los Angeles		Yes	Moderate			
LOS ANGELES	539 W 92ND ST	90044	6039016019	Low Medium II Residential	RD2-1	0	21	0.189406793	Residential - Five or More Units or Apartments (Any Combination) - 4 Stories or Less	YES - Current	NO - Privately-Owned	Available	Not Used in Prior Housing Element	0	0.120906636	0	0.120906636	5	0	0	094-SA201	184	South Los Angeles		Yes	Moderate			
LOS ANGELES		6039016021		Low Medium II Residential	RD2-1	0	21	0.213937635	Residential - Five or More Units or Apartments (Any Combination) - 4 Stories or Less	YES - Current	NO - Privately-Owned	Available	Not Used in Prior Housing Element	0	0.162443376	0	0.162443376	6	0	0	094-SA201	149	South Los Angeles			Moderate			
LOS ANGELES	523 W 92ND ST	90044	6039016022	Low Medium II Residential	RD2-1	0	21	0.331459082	Residential - Five or More Units or Apartments (Any Combination) - 4 Stories or Less	YES - Current	NO - Privately-Owned	Available	Not Used in Prior Housing Element	0	0.183126009	0	0.183126009	8	0	0	094-SA201	148	South Los Angeles		Yes	Moderate			
LOS ANGELES	9141 S FIGUEROA ST	90003	6039016023	Neighborhood Commercial	C2-1VL-CPIO	0	108	0.335540789	Residential - Five or More Units or Apartments (Any Combination) - 4 Stories or Less	YES - Current	NO - Privately-Owned	Available	Not Used in Prior Housing Element	0	0	0.487442659	0.487442659	15	0	0	094-SA201	189	South Los Angeles		Yes	Above Moderate			
LOS ANGELES	9127 S FIGUEROA ST	90003	6039016030	Neighborhood Commercial	C2-1VL-CPIO	0	108	0.28694745	Commercial - Supermarket - Supermarket - 12,000 SF or More - One Story	YES - Current	NO - Privately-Owned	Available	Not Used in Prior Housing Element	0.067092949	0	0	0.067092949	15	0	0	094-SA201	147	South Los Angeles			Lower			
LOS ANGELES	9137 S FIGUEROA ST	90003	6039016030	Neighborhood Commercial	C2-1VL-CPIO	0	108	0.268457786	Commercial - Supermarket - Supermarket - 12,000 SF or More - One Story	YES - Current	NO - Privately-Owned	Available	Not Used in Prior Housing Element	0.066803281	0	0	0.066803281	15	0	0	094-SA201	180	South Los Angeles			Lower			
LOS ANGELES		6039016030		Neighborhood Commercial	C2-1VL-CPIO	0	108	0.201357807	Commercial - Supermarket - Supermarket - 12,000 SF or More - One Story	YES - Current	NO - Privately-Owned	Available	Not Used in Prior Housing Element	0.063724175	0	0	0.063724175	15	0	0	094-SA201	167	South Los Angeles			Lower			
LOS ANGELES	9400 S VERMONT AVE	90044	6039017029	Neighborhood Commercial	C2-1VL-CPIO	0	108	0.101635882	Institutional - Church - One Story	YES - Current	NO - Privately-Owned	Available	Not Used in Prior Housing Element	0.011829935	0	0	0.011829935	0	0	0	094-SA199	268	South Los Angeles			Lower			
LOS ANGELES	9408 S VERMONT AVE	90044	6039017030	Neighborhood Commercial	C2-1VL-CPIO	0	108	0.084448318	Residential - Single Family Residence - Vacant Land	YES - Current	NO - Privately-Owned	Available	Not Used in Prior Housing Element	0.736861873	0	0	0.736861873	0	0	0	094-SA199	271	South Los Angeles			Lower			
LOS ANGELES	850 W 94TH ST	90044	6039017031	Low Medium II Residential	RD2-1	0	21	0.186078453	Residential - Single Family Residence	YES - Current	NO - Privately-Owned	Available	Not Used in Prior Housing Element	0	0.373148382	0	0.373148382	1	0	0	094-SA199	267	South Los Angeles			Moderate			
LOS ANGELES	844 W 94TH ST	90044	6039017032	Low Medium II Residential	RD2-1	0	21	0.186071944	Residential - Double, Duplex, or Two Units - 4 Stories or Less	YES - Current	NO - Privately-Owned	Available	Not Used in Prior Housing Element	0	0.222378522	0	0.222378522	2	0	0	094-SA199	266	South Los Angeles		Yes	Moderate			
LOS ANGELES	838 W 94TH ST	90044	6039017033	Low Medium II Residential	RD2-1	0	21	0.186064838	Residential - Three Units (Any Combination) - 4 Stories or Less	YES - Current	NO - Privately-Owned	Available	Not Used in Prior Housing Element	0	0.181714222	0	0.181714222	3	0	0	094-SA199	265	South Los Angeles		Yes	Moderate			
LOS ANGELES	832 W 94TH ST	90044	6039017034	Low Medium II Residential	RD2-1	0	21	0.186058063	Residential - Double, Duplex, or Two Units - 4 Stories or Less	YES - Current	NO - Privately-Owned	Available	Not Used in Prior Housing Element	0	0.222378522	0	0.222378522	2	0	0	094-SA199	264	South Los Angeles		Yes	Moderate			
LOS ANGELES	828 W 94TH ST	90044	6039017035	Low Medium II Residential	RD2-1	0	21	0.186050518	Residential - Four Units (Any Combination) - 4 Stories or Less	YES - Current	NO - Privately-Owned	Available	Not Used in Prior Housing Element	0	0.063878268	0	0.063878268	4	0	0	094-SA199	263	South Los Angeles		Yes	Moderate			
LOS ANGELES	820 W 94TH ST	90044	6039017036	Low Medium II Residential	RD2-1	0	21	0.093061786	Residential - Double, Duplex, or Two Units - 4 Stories or Less	YES - Current	NO - Privately-Owned	Available	Not Used in Prior Housing Element	0	0	0.077516735	0.077516735	2	2*	2*	094-SA199	261	South Los Angeles		Yes	Above Moderate			
LOS ANGELES	824 W 94TH ST	90044	6039017036	Low Medium II Residential	RD2-1	0	21	0.09298415	Residential - Double, Duplex, or Two Units - 4 Stories or Less	YES - Current	NO - Privately-Owned	Available	Not Used in Prior Housing Element	0	0	0.077516735	0.077516735	2	2*	2*	094-SA199	262	South Los Angeles		Yes	Above Moderate			
LOS ANGELES	814 W 94TH ST	90044	6039017037	Low Medium II Residential	RD2-1	0	21	0.271336667	Residential - Double, Duplex, or Two Units - 4 Stories or Less	YES - Current	NO - Privately-Owned	Available	Not Used in Prior Housing Element	0	0.325039649	0	0.325039649	2	0	0	094-SA199	260	South Los Angeles		Yes	Moderate			
LOS ANGELES	801 W 95TH ST	90044	6039017038	Low Medium II Residential	RD2-1	0	21	0.058333017	Residential - Double, Duplex, or Two Units - 4 Stories or Less	YES - Current	NO - Privately-Owned	Available	Not Used in Prior Housing Element	0	0	0.00293012	0.00293012	1	1*	1*	093A199	29	South Los Angeles			Above Moderate			
LOS ANGELES	9409 S BARING CROSS ST	90044	6039017040	Low Medium II Residential	RD2-1	0	21	0.048245677	Residential - Single Family Residence	YES - Current	NO - Privately-Owned	Available	Not Used in Prior Housing Element	0	0	0.05512194	0.05512194	1	1*	1*	093A199	26	South Los Angeles			Above Moderate			
LOS ANGELES	802 W 94TH ST	90044	6039017041	Low Medium II Residential	RD2-1	0	21	0.062894988	Residential - Single Family Residence	YES - Current	NO - Privately-Owned	Available	Not Used in Prior Housing Element	0	0	0.05512194	0.05512194	1	1*	1*	093A199	9	South Los Angeles			Above Moderate			
LOS ANGELES	809 W 95TH ST	90044	6039017042	Low Medium II Residential	RD2-1	0	21	0.062461856	Residential - Single Family Residence	YES - Current	NO - Privately-Owned	Available	Not Used in Prior Housing Element	0	0	0.051565218	0.051565218	1	1*	1*	093A199	32	South Los Angeles			Above Moderate			
LOS ANGELES	813 W 95TH ST	90044	6039017043	Low Medium II Residential	RD2-1	0	21	0.124057458	Residential - Single Family Residence	YES - Current	NO - Privately-Owned	Available	Not Used in Prior Housing Element	0	0	0.103905979	0.103905979	1	2*	2*	093A199	13	South Los Angeles			Above Moderate			
LOS ANGELES	817 W 95TH ST	90044	6039017044	Low Medium II Residential	RD2-1	0	21	0.061987912	Residential - Single Family Residence	YES - Current	NO - Privately-Owned	Available	Not Used in Prior Housing Element	0	0	0.056988841	0.056988841	1	1*	1*	093A199	14	South Los Angeles			Above Moderate			
LOS ANGELES		6039017044		Low Medium II Residential	RD2-1	0	21	0.061989701	Residential - Single Family Residence	YES - Current	NO - Privately-Owned	Available	Not Used in Prior Housing Element	0	0	0.056988841	0.056988841	1	1*	1*	093A199	15	South Los Angeles			Above Moderate			
LOS ANGELES	827 W 95TH ST	90044	6039017046	Low Medium II Residential	RD2-1	0	21	0.186044648	Residential - Double, Duplex, or Two Units - 4 Stories or Less	YES - Current	NO - Privately-Owned	Available	Not Used in Prior Housing Element	0	0.249429509	0	0.249429509	2	0	0	093A199	17	South Los Angeles		Yes	Moderate			
LOS ANGELES	847 W 95TH ST	90044	6039017049	Low Medium II Residential	RD2-1	0	21	0.155051739	Residential - Double, Duplex, or Two Units - 4 Stories or Less	YES - Current	NO - Privately-Owned	Available	Not Used in Prior Housing Element	0	0.005033233	0	0.005033233	2	3*	3*	093A199	22	South Los Angeles			Moderate			
LOS ANGELES	853 W 95TH ST	90044	6039017051	Low Medium II Residential	RD2-1	0	21	0.046492273	Residential - Single Family Residence - Vacant Land	YES - Current	NO - Privately-Owned	Available	Not Used in Prior Housing Element	0	0	0.132569873	0.132569873	0	1*	1*	093A199	24	South Los Angeles			Above Moderate			
LOS ANGELES	844 W 95TH ST	90044	6039017055	Low Medium II Residential	RD2-1	0	21	0.185952368	Residential - Double, Duplex, or Two Units - 4 Stories or Less	YES - Current	NO - Privately-Owned	Available	Not Used in Prior Housing Element	0	0.222378522	0	0.222378522	2	0	0	093A199	63	South Los Angeles		Yes	Moderate			
LOS ANGELES	838 W 95TH ST	90044	6039017056	Low Medium II Residential	RD2-1	0	21	0.111517604	Residential - Single Family Residence	YES - Current	NO - Privately-Owned	Available	Not Used in Prior Housing Element	0	0	0.100519726	0.100519726	1	2*	2*	093A199	62	South Los Angeles			Above Moderate			
LOS ANGELES	834 W 95TH ST	90044	6039017057	Low Medium II Residential	RD2-1	0	21	0.074435569	Residential - Single Family Residence	YES - Current	NO - Privately-Owned	Available	Not Used in Prior Housing Element	0	0	0.044912472	0.044912472	1	1*	1*	093A199	61	South Los Angeles			Above Moderate			
LOS ANGELES	832 W 95TH ST	90044	6039017058	Low Medium II Residential	RD2-1	0	21	0.111605618	Residential - Single Family Residence	YES - Current	NO - Privately-Owned	Available	Not Used in Prior Housing Element	0	0	0.100519726	0.100519726	1	2*	2*	093A199	59	South Los Angeles			Above Moderate			
LOS ANGELES	828 W 95TH ST	90044	6039017059	Low Medium II Residential	RD2-1	0	21	0.074434592	Residential - Single Family Residence	YES - Current	NO - Privately-Owned	Available	Not Used in Prior Housing Element	0	0	0.044912472	0.044912472	1	1*	1*	093A199	57	South Los Angeles			Above Moderate			
LOS ANGELES	824 W 95TH ST	90044	6039017060	Low Medium II Residential	RD2-1	0	21	0.11151735	Residential - Single Family Residence	YES - Current	NO - Privately-Owned	Available	Not Used in Prior Housing Element	0	0	0.100519726	0.100519726	1	2*	2*	093A199	56	South Los Angeles			Above Moderate			
LOS ANGELES	812 1/2 W 95TH ST	90044	6039017062	Low Medium II Residential	RD2-1	0	21	0.185951942	Residential - Three Units (Any Combination) - 4 Stories or Less	YES - Current	NO - Privately-Owned	Available	Not Used in Prior Housing Element	0	0.181714222	0	0.181714222	3	0	0	093A199	54	South Los Angeles		Yes	Moderate			
LOS ANGELES	806 1/2 W 95TH ST	90044	6039017063	Low Medium II Residential	RD2-1	0	21	0.185951942	Residential - Single Family Residence	YES - Current	NO - Privately-Owned	Available	Not Used in Prior Housing Element	0	0.373148382	0	0.373148382	1	0	0	093A199	53	South Los Angeles			Moderate			
LOS ANGELES	802 W 95TH ST	90044	6039017064	Low Medium II Residential	RD2-1	0	21	0.185940334	Residential - Double, Duplex, or Two Units - 4 Stories or Less	YES - Current	NO - Privately-Owned	Available	Not Used in Prior Housing Element	0	0.222378522	0	0.222378522	2	0	0	093A199	52	South Los Angeles		Yes	Moderate			
LOS ANGELES	9515 S BARING CROSS ST	90044	6039017065	Low Medium II Residential	RD1.5-1	0	29	0.202531238	Residential - Five or More Units or Apartments (Any Combination) - 4 Stories or Less	YES - Current	NO - Privately-Owned	Available	Not Used in Prior Housing Element	0	0.165189935	0	0.165189935	6	0	0	093A199	83	South Los Angeles		Yes	Moderate			
LOS ANGELES	809 W COLDEN AVE	90044	6039017066	Low Medium II Residential	RD1.5-1	0	29	0.202519785	Residential - Single Family Residence	YES - Current	NO - Privately-Owned	Available	Not Used in Prior Housing Element	0	0.527325571	0	0.527325571	1	0	0	093A199	84	South Los Angeles			Moderate			
LOS ANGELES	815 W COLDEN AVE	90044	6039017067	Low Medium II Residential	RD1.5-1	0	29	0.202514657

LOS ANGELES	824 W 92ND ST	90044	6039018036	Low Medium II Residential		RD2-1	0	21	0.186113508	Residential - Double, Duplex, or Two Units - 4 Stories or Less	YES - Current	NO - Privately-Owned	Available	Not Used in Prior Housing Element	0	0.237793192	0	0.237793192	2	0	0	094-SA199	199	South Los Angeles		Yes	Moderate
LOS ANGELES	814 W 92ND ST	90044	6039018038	Low Medium II Residential		RD2-1	0	21	0.186113698	Residential - Double, Duplex, or Two Units - 4 Stories or Less	YES - Current	NO - Privately-Owned	Available	Not Used in Prior Housing Element	0	0.306137562	0	0.306137562	2	0	0	094-SA199	196	South Los Angeles			Moderate
LOS ANGELES	808 W 92ND ST	90044	6039018039	Low Medium II Residential		RD2-1	0	21	0.186112767	Residential - Single Family Residence	YES - Current	NO - Privately-Owned	Available	Not Used in Prior Housing Element	0	0.373148382	0	0.373148382	1	0	0	094-SA199	195	South Los Angeles			Moderate
LOS ANGELES	800 W 92ND ST	90044	6039018040	Low Medium II Residential		RD2-1	0	21	0.186899132	Residential - Double, Duplex, or Two Units - 4 Stories or Less	YES - Current	NO - Privately-Owned	Available	Not Used in Prior Housing Element	0	0.134105793	0	0.134105793	2	0	0	094-SA199	194	South Los Angeles		Yes	Moderate
LOS ANGELES	9217 S BARING CROSS ST	90044	6039018041	Low Medium II Residential		RD2-1	0	21	0.055303376	Residential - Single Family Residence	YES - Current	NO - Privately-Owned	Available	Not Used in Prior Housing Element	0	0	0.056988841	0.056988841	1	1*	1*	094-SA199	208	South Los Angeles			Above Moderate
LOS ANGELES			6039018041	Low Medium II Residential		RD2-1	0	21	0.055166263	Residential - Single Family Residence	YES - Current	NO - Privately-Owned	Available	Not Used in Prior Housing Element	0	0	0.056988841	0.056988841	1	1*	1*	094-SA199	209	South Los Angeles			Above Moderate
LOS ANGELES	813 W 93RD ST	90044	6039018043	Low Medium II Residential		RD2-1	0	21	0.186209541	Residential - Three Units (Any Combination) - 4 Stories or Less	YES - Current	NO - Privately-Owned	Available	Not Used in Prior Housing Element	0	0.181714222	0	0.181714222	3	0	0	094-SA199	210	South Los Angeles		Yes	Moderate
LOS ANGELES	827 W 93RD ST	90044	6039018045	Low Medium II Residential		RD2-1	0	21	0.123977208	Residential - Single Family Residence	YES - Current	NO - Privately-Owned	Available	Used in Prior Housing Element - Non-Vacant	0	0	0.103905979	0.103905979	1	2*	2*	094-SA199	213	South Los Angeles			Above Moderate
LOS ANGELES	831 W 93RD ST	90044	6039018046	Low Medium II Residential		RD2-1	0	21	0.186170586	Residential - Double, Duplex, or Two Units - 4 Stories or Less	YES - Current	NO - Privately-Owned	Available	Not Used in Prior Housing Element	0	0.15064761	0	0.15064761	2	0	0	094-SA199	215	South Los Angeles			Moderate
LOS ANGELES	837 W 93RD ST	90044	6039018047	Low Medium II Residential		RD2-1	0	21	0.093189974	Residential - Single Family Residence	YES - Current	NO - Privately-Owned	Available	Used in Prior Housing Element - Non-Vacant	0	0	0.032685169	0.032685169	1	2*	2*	094-SA199	216	South Los Angeles			Above Moderate
LOS ANGELES	839 W 93RD ST	90044	6039018048	Low Medium II Residential		RD2-1	0	21	0.092967899	Residential - Single Family Residence	YES - Current	NO - Privately-Owned	Available	Not Used in Prior Housing Element	0	0	0.051402068	0.051402068	1	2*	2*	094-SA199	217	South Los Angeles			Above Moderate
LOS ANGELES	845 W 93RD ST	90044	6039018049	Low Medium II Residential		RD2-1	0	21	0.186146124	Residential - Three Units (Any Combination) - 4 Stories or Less	YES - Current	NO - Privately-Owned	Available	Not Used in Prior Housing Element	0	0.181714222	0	0.181714222	3	0	0	094-SA199	218	South Los Angeles		Yes	Moderate
LOS ANGELES	851 W 93RD ST	90044	6039018050	Low Medium II Residential		RD2-1	0	21	0.186131851	Residential - Three Units (Any Combination) - 4 Stories or Less	YES - Current	NO - Privately-Owned	Available	Not Used in Prior Housing Element	0	0.181714222	0	0.181714222	3	0	0	094-SA199	219	South Los Angeles		Yes	Moderate
LOS ANGELES	9218 S VERMONT AVE	90044	6039018051	Neighborhood Commercial		C2-1VL-CPIO	0	108	0.075853899	Residential - Single Family Residence	YES - Current	NO - Privately-Owned	Available	Not Used in Prior Housing Element	0.70151329	0	0	0.70151329	1	0	0	094-SA199	220	South Los Angeles			Lower
LOS ANGELES	9220 S VERMONT AVE	90044	6039018052	Neighborhood Commercial		C2-1VL-CPIO	0	108	0.110265912	Commercial - Store - One Story	YES - Current	NO - Privately-Owned	Available	Not Used in Prior Housing Element	0.022544447	0	0	0.022544447	6	0	0	094-SA199	223	South Los Angeles			Lower
LOS ANGELES	9300 S VERMONT AVE	90044	6039018053	Neighborhood Commercial		C2-1VL-CPIO	0	108	0.18345902	Industrial - Light Manufacturing - One Story	YES - Current	NO - Privately-Owned	Available	Used in Prior Housing Element - Non-Vacant	0.110929854	0	0	0.110929854	0	0	0	094-SA199	238	South Los Angeles			Lower
LOS ANGELES	850 W 93RD ST	90044	6039018054	Low Medium II Residential		RD2-1	0	21	0.186059757	Residential - Single Family Residence - Vacant Land	YES - Current	NO - Privately-Owned	Available	Not Used in Prior Housing Element	0	0.359535545	0	0.359535545	0	0	0	094-SA199	237	South Los Angeles			Moderate
LOS ANGELES	844 W 93RD ST	90044	6039018055	Low Medium II Residential		RD2-1	0	21	0.186057574	Residential - Three Units (Any Combination) - 4 Stories or Less	YES - Current	NO - Privately-Owned	Available	Not Used in Prior Housing Element	0	0.181714222	0	0.181714222	3	0	0	094-SA199	236	South Los Angeles		Yes	Moderate
LOS ANGELES	840 W 93RD ST	90044	6039018056	Low Medium II Residential		RD2-1	0	21	0.123926924	Residential - Double, Duplex, or Two Units - 4 Stories or Less	YES - Current	NO - Privately-Owned	Available	Not Used in Prior Housing Element	0	0	0.131977102	0.131977102	2	2*	2*	094-SA199	235	South Los Angeles		Yes	Above Moderate
LOS ANGELES	832 W 93RD ST	90044	6039018058	Low Medium II Residential		RD2-1	0	21	0.124093446	Residential - Single Family Residence	YES - Current	NO - Privately-Owned	Available	Not Used in Prior Housing Element	0	0	0.100519726	0.100519726	1	2*	2*	094-SA199	232	South Los Angeles			Above Moderate
LOS ANGELES	814 W 93RD ST	90044	6039018061	Low Medium II Residential		RD2-1	0	21	0.186059187	Residential - Single Family Residence	YES - Current	NO - Privately-Owned	Available	Not Used in Prior Housing Element	0	0.373148382	0	0.373148382	1	0	0	094-SA199	229	South Los Angeles			Moderate
LOS ANGELES	9303 S BARING CROSS ST	90044	6039018062	Low Medium II Residential		RD2-1	0	21	0.069061644	Residential - Single Family Residence	YES - Current	NO - Privately-Owned	Available	Not Used in Prior Housing Element	0	0	0.046441522	0.046441522	1	1*	1*	094-SA199	227	South Los Angeles			Above Moderate
LOS ANGELES			6039018062	Low Medium II Residential		RD2-1	0	21	0.068937573	Residential - Single Family Residence	YES - Current	NO - Privately-Owned	Available	Not Used in Prior Housing Element	0	0	0.046441522	0.046441522	1	1*	1*	094-SA199	228	South Los Angeles			Above Moderate
LOS ANGELES	9307 S BARING CROSS ST	90044	6039018063	Low Medium II Residential		RD2-1	0	21	0.060738307	Residential - Single Family Residence	YES - Current	NO - Privately-Owned	Available	Not Used in Prior Housing Element	0	0	0.056988841	0.056988841	1	1*	1*	094-SA199	240	South Los Angeles			Above Moderate
LOS ANGELES			6039018063	Low Medium II Residential		RD2-1	0	21	0.060664996	Residential - Single Family Residence	YES - Current	NO - Privately-Owned	Available	Not Used in Prior Housing Element	0	0	0.056988841	0.056988841	1	1*	1*	094-SA199	241	South Los Angeles			Above Moderate
LOS ANGELES	809 W 94TH ST	90044	6039018065	Low Medium II Residential		RD2-1	0	21	0.268388561	Residential - Four Units (Any Combination) - 4 Stories or Less	YES - Current	NO - Privately-Owned	Available	Not Used in Prior Housing Element	0	0.23209272	0	0.23209272	4	0	0	094-SA199	247	South Los Angeles		Yes	Moderate
LOS ANGELES	819 W 94TH ST	90044	6039018066	Low Medium II Residential		RD2-1	0	21	0.186060184	Residential - Three Units (Any Combination) - 4 Stories or Less	YES - Current	NO - Privately-Owned	Available	Not Used in Prior Housing Element	0	0.181714222	0	0.181714222	3	0	0	094-SA199	248	South Los Angeles		Yes	Moderate
LOS ANGELES	827 W 94TH ST	90044	6039018067	Low Medium II Residential		RD2-1	0	21	0.186058683	Residential - Single Family Residence	YES - Current	NO - Privately-Owned	Available	Not Used in Prior Housing Element	0	0.373148382	0	0.373148382	1	0	0	094-SA199	249	South Los Angeles			Moderate
LOS ANGELES	831 W 94TH ST	90044	6039018068	Low Medium II Residential		RD2-1	0	21	0.186058991	Residential - Three Units (Any Combination) - 4 Stories or Less	YES - Current	NO - Privately-Owned	Available	Not Used in Prior Housing Element	0	0.181714222	0	0.181714222	3	0	0	094-SA199	250	South Los Angeles		Yes	Moderate
LOS ANGELES	839 W 94TH ST	90044	6039018069	Low Medium II Residential		RD2-1	0	21	0.186058869	Residential - Single Family Residence	YES - Current	NO - Privately-Owned	Available	Not Used in Prior Housing Element	0	0.373148382	0	0.373148382	1	0	0	094-SA199	251	South Los Angeles			Moderate
LOS ANGELES	845 W 94TH ST	90044	6039018070	Low Medium II Residential		RD2-1	0	21	0.093112818	Residential - Single Family Residence	YES - Current	NO - Privately-Owned	Available	Not Used in Prior Housing Element	0	0	0.123099464	0.123099464	1	2*	2*	094-SA199	252	South Los Angeles			Above Moderate
LOS ANGELES	9326 S VERMONT AVE	90044	6039018073	Neighborhood Commercial		C2-1VL-CPIO	0	108	0.186060947	Commercial - Commercial - One Story	YES - Current	NO - Privately-Owned	Available	Used in Prior Housing Element - Non-Vacant	0.228252351	0	0	0.228252351	0	0	0	094-SA199	255	South Los Angeles			Lower
LOS ANGELES	801 W 93RD ST	90044	6039018074	Low Medium II Residential		RD2-1	0	21	0.131219057	Residential - Single Family Residence	YES - Current	NO - Privately-Owned	Available	Not Used in Prior Housing Element	0	0	0.100519726	0.100519726	1	2*	2*	094-SA199	221	South Los Angeles			Above Moderate
LOS ANGELES	811 W 93RD ST	90044	6039018075	Low Medium II Residential		RD2-1	0	21	0.131055585	Residential - Single Family Residence	YES - Current	NO - Privately-Owned	Available	Not Used in Prior Housing Element	0	0	0.100519726	0.100519726	1	2*	2*	094-SA199	222	South Los Angeles			Above Moderate
LOS ANGELES			6039018076	Low Medium II Residential		RD2-1	0	21	0.137692007	Residential - Double, Duplex, or Two Units - 4 Stories or Less	YES - Current	NO - Privately-Owned	Available	Not Used in Prior Housing Element	0	0	0.018685343	0.018685343	2	2*	2*	094-SA199	197	South Los Angeles			Above Moderate
LOS ANGELES	849 W 94TH ST	90044	6039018077	Low Medium II Residential		RD2-1	0	21	0.092947263	Residential - Single Family Residence	YES - Current	NO - Privately-Owned	Available	Not Used in Prior Housing Element	0	0	0.123099464	0.123099464	1	2*	2*	094-SA199	253	South Los Angeles			Above Moderate
LOS ANGELES	1260 W MANCHESTER AVE	90044	6047001001	Community Commercial		C2-1L-CPIO	0	108	0.126712048	Commercial - Parking Lot (Commercial Use Property) - Lots - Patron or Employee - One Story	YES - Current	NO - Privately-Owned	Available	Used in Prior Housing Element - Non-Vacant	0.015181014	0	0	0.015181014	0	0	0	097-SA197	362	South Los Angeles			Lower
LOS ANGELES	1266 W MANCHESTER AVE	90044	6047001003	Community Commercial		C2-1L-CPIO	0	108	0.126762453	Commercial - Parking Lot (Commercial Use Property) - Lots - Patron or Employee - One Story	YES - Current	NO - Privately-Owned	Available	Used in Prior Housing Element - Non-Vacant	0.015181014	0	0	0.015181014	0	0	0	097-SA197	363	South Los Angeles			Lower
LOS ANGELES	1296 W MANCHESTER AVE	90044	6047001002	Community Commercial		C2-1L-CPIO	0	108	0.126811469	Commercial - Parking Lot (Commercial Use Property) - Lots - Patron or Employee - One Story	YES - Current	NO - Privately-Owned	Available	Used in Prior Housing Element - Non-Vacant	0.040636155	0	0	0.040636155	0	0	0	097-SA197	364	South Los Angeles			Lower
LOS ANGELES	1300 W MANCHESTER AVE	90044	6047001003	Community Commercial		C2-1L-CPIO	0	108	0.126863156	Residential - Single Family Residence	YES - Current	NO - Privately-Owned	Available	Used in Prior Housing Element - Non-Vacant	1.087140083	0	0	1.087140083	1	0	0	097-SA197	365	South Los Angeles			Lower
LOS ANGELES	1304 W MANCHESTER AVE	90044	6047001004	Community Commercial		C2-1L-CPIO	0	108	0.1269106	Residential - Three Units (Any Combination) - 4 Stories or Less	YES - Current	NO - Privately-Owned	Available	Not Used in Prior Housing Element	0	0	0.614750004	0.614750004	3	0	0	097-SA197	366	South Los Angeles		Yes	Above Moderate
LOS ANGELES	1310 W MANCHESTER AVE	90044	6047001006	Community Commercial		C2-1L-CPIO	0	108	0.127011013	Residential - Single Family Residence	YES - Current	NO - Privately-Owned	Available	Not Used in Prior Housing Element	1.087140083	0	0	1.087140083	1	0	0	097-SA197	368	South Los Angeles			Lower
LOS ANGELES	1316 W MANCHESTER AVE	90044	6047001007	Community Commercial		C2-1L-CPIO	0	108	0.127060437	Commercial - Office Building - One Story	YES - Current	NO - Privately-Owned	Available	Used in Prior Housing Element - Non-Vacant	0.083372271	0	0	0.083372271	0	0	0	097-SA197	369	South Los Angeles			Lower
LOS ANGELES	1320 W MANCHESTER AVE	90044	6047001007	Community Commercial		C2-1L-CPIO	0	108	0.127109444	Commercial - Office Building - One Story	YES - Current	NO - Privately-Owned	Available	Used in Prior Housing Element - Non-Vacant	0.083372271	0	0	0.083372271	0	0	0	097-SA197	370	South Los Angeles			Lower
LOS ANGELES	1326 W MANCHESTER AVE	90044	6047001007	Community Commercial		C2-1L-CPIO	0	108	0.127160435	Commercial - Office Building - One Story	YES - Current	NO - Privately-Owned	Available	Used in Prior Housing Element - Non-Vacant	0.083372271	0	0	0.083372271	0	0	0	097-SA197	371	South Los Angeles			Lower
LOS ANGELES	1328 W MANCHESTER AVE	90044	6047001007	Community Commercial		C2-1L-CPIO	0	108	0.127209859	Commercial - Office Building - One Story	YES - Current	NO - Privately-Owned	Available	Used in Prior Housing Element - Non-Vacant	0.083372271	0	0	0.083372271	0	0	0	097-SA197	372	South Los Angeles			Lower
LOS ANGELES	1332 W MANCHESTER AVE	90044	6047001007	Community Commercial		C2-1L-CPIO	0	108	0.127259283	Commercial - Office Building - One Story	YES - Current	NO - Privately-Owned	Available	Used in Prior Housing Element - Non-Vacant	0.083372271	0	0	0.083372271	0	0	0	097-SA197	373	South Los Angeles			Lower
LOS ANGELES	1200 W MANCHESTER AVE	90044	6047002001	Community Commercial		C2-1L-CPIO	0	108	0.1503597	Commercial - Store - One Story	YES - Current	NO - Privately-Owned	Available	Used in Prior Housing Element - Non-Vacant	0.215883574	0	0	0.215883574	0	0	0	097-SA197	346	South Los Angeles			Lower
LOS ANGELES	1206 W MANCHESTER AVE	90044	6047002001	Community Commercial		C2-1L-CPIO	0	108	0.141745038	Commercial - Store - One Story	YES - Current	NO - Privately-Owned	Available	Used in Prior Housing Element - Non-Vacant	0.207731104	0	0	0.207731104	0	0	0	097-SA197	347	South Los Angeles			Lower
LOS ANGELES	1210 W MANCHESTER AVE	90044	6047002002	Community Commercial		C2-1L-CPIO	0	108	0.126067069	Residential - Double, Duplex, or Two Units - 4 Stories or Less	YES - Current	NO - Privately-Owned	Available	Not Used in Prior Housing Element	0.424216747	0	0	0.424216747	2	0	0	097-SA197	348	South Los Angeles			Lower
LOS ANGELES	1212 W MANCHESTER AVE	90044	6047002003	Community Commercial		C2-1L-CPIO	0	108	0.126117075	Commercial - Restaurant, Cocktail Lounge - Restaurant, Cocktail Lounge, Tavern - One Story	YES - Current	NO - Privately-Owned	Available	Used in Prior Housing Element - Non-Vacant	0.085414159	0	0	0.085414159	0	0	0	097-SA197	349	South Los Angeles			Lower
LOS ANGELES	1218 W MANCHESTER AVE	90044	6047002004	Community Commercial		C2-1L-CPIO	0	108	0.126165798	Commercial - Auto, Recreation Equipment, Construction Equipment Sales and Service - Auto Body Repair Shop - Vacant Land	YES - Current	NO - Privately-Owned	Available	Not Used in Prior Housing Element	0.157855594	0	0	0.157855594	0	0	0	097-SA197	350	South Los Angeles			Lower
LOS ANGELES	1220 W MANCHESTER AVE	90044	6047002005	Community Commercial		C2-1L-CPIO	0	108	0.126217191	Industrial - Warehousing, Distribution, Storage - Warehousing, Distribution, Under 10,000 SF - One Story	YES - Current	NO - Privately-Owned	Available	Used in Prior Housing Element - Non-Vacant	0.059672272	0	0	0.059672272	2	0	0	097-SA197	351	South Los Angeles			Lower
LOS ANGELES	1226 W MANCHESTER AVE	90044	6047002005	Community Commercial		C2-1L-CPIO	0	108	0.063126288	Industrial - Warehousing, Distribution, Storage - Warehousing, Distribution, Under 10,000 SF - One Story	YES - Current	NO - Privately-Owned	Available	Used in Prior Housing Element - Non-Vacant	0	0	0.001409769	0.001409769	2	0	0	097-SA197	352	South Los Angeles			Above Moderate
LOS ANGELES	1228 W MANCHESTER AVE	90044	6047002006	Community Commercial		C2-1L-CPIO	0	108	0.126315629	Commercial - Store - One Story	YES - Current	NO - Privately-Owned	Available	Used in Prior Housing Element - Non-Vacant	0.19142805	0	0	0.19142805	0	0	0	097-SA197	354	South Los Angeles			Lower
LOS ANGELES	1234 W MANCHESTER AVE	90044	6047002006	Community Commercial		C2-1L-CPIO	0	108	0.126364068	Commercial - Store - One Story	YES - Current	NO - Privately-Owned	Available	Used in Prior Housing Element - Non-Vacant	0.19142805	0	0	0.19142805	0	0	0	097-SA197	355	South Los Angeles			Lower
LOS ANGELES	6047002006			Community Commercial		C2-1L-CPIO	0	108	0.063138791	Commercial - Store - One Story	YES - Current	NO - Privately-Owned	Available	Used in Prior Housing Element - Non-Vacant	0	0	0.014166026	0.014166026	0	0	0	097-SA197	353	South Los Angeles			Above Moderate
LOS ANGELES	1238 W MANCHESTER AVE	90044	6047002007	Community Commercial		C2-1L-CPIO	0	108	0.126416038	Residential - Single Family Residence	YES - Current	NO - Privately-Owned	Available	Not Used in Prior Housing Element	1.037423462	0	0	1.037423462	1	0	0	097-SA197	356	South Los Angeles			Lower
LOS ANGELES	1242 W MANCHESTER AVE	90044	6047002008	Community Commercial		C2-1L-CPIO	0	108	0.126465051	Residential - Double, Duplex, or Two Units - 4 Stories or Less	YES - Current	NO - Privately-Owned	Available	Not Used in Prior Housing Element	0	0	0.665721372	0.665721372	2	0	0	097-SA197	357	South Los Angeles		Yes	Above Moderate
LOS ANGELES	1246 W MANCHESTER AVE	90044	6047002009	Community Commercial		C2-1L-CPIO	0	108	0.126513488	Residential - Double, Duplex, or Two Units - 4 Stories or Less	YES - Current	NO - Privately-Owned	Available	Not Used in Prior Housing Element	0	0	0.665721372	0.665721372	2	0	0	097-SA197	358	South Los Angeles		Yes	Above Moderate
LOS ANGELES	1250 W MANCHESTER AVE	90044	6047002010	Community Commercial		C2-1L-CPIO	0	108	0.126563899	Commercial - Parking Lot (Commercial Use Property) - Lots - Patron or Employee - One Story	YES - Current	NO - Privately-Owned	Available	Not Used in Prior Housing Element	0.014814233	0	0	0.014814233	0	0	0	097-SA197	359	South Los Angeles			Lower
LOS ANGELES	1254 W MANCHESTER AVE	90044	6047002011	Community Commercial		C2-1L-CPIO	0	108	0.126612335	Commercial - Store Combination - Store and Office Combination - One Story	YES - Current	NO - Privately-Owned	Available	Used in Prior Housing Element - Non-Vacant	0.082447398	0	0	0.082447398	0	0	0	097-SA197	360	South Los Angeles			Lower
LOS ANGELES	1258 W MANCHESTER AVE	90044	6047002012	Community Commercial		C2-1L-CPIO	0	108	0.12666431	Commercial - Auto, Recreation Equipment, Construction Equipment Sales and Service - Auto Body Repair Shop - One Story	YES - Current	NO - Privately-Owned	Available	Used in Prior Housing Element - Non-Vacant	0.040636155	0	0	0.040636155	0	0	0	097-SA197	361	South Los Angeles			Lower
LOS ANGELES	1008 W MANCHESTER AVE	90044	6047003001	Community Commercial		C2-2D-CPIO	0	108	0.069844644	Commercial - Store - One Story	YES - Current	NO - Privately-Owned	Available	Not Used in Prior Housing Element	0.064317831	0	0	0.064317831	0	0	0	097-SA199	282	South Los Angeles			Lower
LOS ANGELES	8603 S VERMONT AVE	90044	6047003001	Community Commercial		C2-2D-CPIO	0	108	0.119382797	Commercial - Store - One Story	YES - Current	NO - Privately-Owned	Available	Not Used in Prior Housing Element	0.071791604	0	0	0.071791604	0	0	0	097-SA199	290	South Los Angeles			Lower
LOS ANGELES	8611 S VERMONT AVE	90044	6047003002	Community Commercial		C2-2D-CPIO	0	108	0.11938373	Commercial - Parking Lot (Commercial Use Property) - Lots - Patron or Employee - One Story	YES - Current	NO - Privately-Owned	Available	Not Used in Prior Housing Element	0.044844376	0	0	0.044844376	0	0	0	097-SA199	293	South Los Angeles			Lower
LOS ANGELES			6047003002	Community Commercial		C2-2D-CPIO	0	108	0.011938	Commercial - Parking Lot (Commercial Use Property) - Lots - Patron or Employee - One Story	YES - Current	NO - Privately-Owned	Available	Not Used in Prior Housing Element	0	0	0.016846488	0.016846488	0	0	0	097-SA199	296	South Los Angeles			Above Moderate
LOS ANGELES	8615 S VERMONT AVE	90044	6047003003	Community Commercial		C2-2D-CPIO	0	108	0.10744573	Commercial - Commercial - Miscellaneous Commercial - One Story	YES - Current	NO - Privately-Owned	Available	Not Used in Prior Housing Element	0.179009655	0	0	0.179009655	0	0	0	097-SA199	299	South Los Angeles			Lower
LOS ANGELES	1130 W MANCHESTER AVE	90044	6047003009	Community Commercial		C2-2D-CPIO	0	108	0.125366736	Institutional - Church - One Story	YES - Current	NO - Privately-Owned	Available	Not Used in Prior Housing Element	0	0	0.028835337	0.028835337	0	0	0	097-SA197	339	South Los Angeles	Yes	Above Moderate
LOS ANGELES			6047003009	Community Commercial		C2-2D-CPIO	0	108	0.06266668	Institutional - Church - One Story	YES - Current	NO - Privately-Owned	Available	Not Used in Prior Housing Element	0.029405377	0	0	0.029405377	0	0	0	097-SA197	338	South Los Angeles			Lower
LOS ANGELES	1134 W MANCHESTER AVE	90044	6047003010	Community Commercial		C2-2D-CPIO	0	108	0.125417058	Commercial - Store Combination - Store and Residential Combination - One Story	YES - Current	NO - Privately-Owned	Available	Not Used in Prior Housing Element	0.233385625	0	0	0.233385625	0	0	0	097-SA197	340	South Los Angeles			Lower
LOS ANGELES			6047003010	Community Commercial		C2-2D-CPIO	0	108	0.062726546	Commercial - Store Combination - Store and Residential Combination - One Story	YES - Current	NO - Privately-Owned	Available	Not Used in Prior Housing Element	0.161034697	0	0	0.161034697	0	0	0	097-SA197	341	South Los Angeles			Lower
LOS ANGELES	1144 W MANCHESTER AVE	90044	6047003011	Community Commercial		C2-2D-CPIO	0	108	0.062740835	Commercial - Restaurant, Cocktail Lounge - Restaurant, Cocktail Lounge, Tavern - Two Stories	YES - Current	NO - Privately-Owned	Available	Not Used in Prior Housing Element	0.068107018	0	0	0.068107018	0	0	0	097-SA197	342	South Los Angeles			Lower
LOS ANGELES	1146 W MANCHESTER AVE	90044	6047003011	Community Commercial		C2-2D-CPIO	0	108	0.125515052	Commercial - Restaurant, Cocktail Lounge - Restaurant, Cocktail Lounge, Tavern - Two Stories	YES - Current	NO - Privately-Owned	Available	Not Used in Prior Housing Element	0.098158497	0	0	0.098158497	0	0	0	097-SA197	343	South Los Angeles			Lower
LOS ANGELES	1148 W MANCHESTER AVE	90044	6047003011	Community Commercial		C2-2D-CPIO	0	108	0.125565658	Commercial - Restaurant, Cocktail Lounge - Restaurant, Cocktail Lounge, Tavern - Two Stories	YES - Current	NO - Privately-Owned	Available	Not Used in Prior Housing Element	0.098158497	0	0	0.098158497	0	0	0	097-SA197	344	South Los Angeles			Lower
LOS ANGELES	1150 W MANCHESTER AVE	90044	6047003011	Community Commercial		C2-2D-CPIO	0	108	0.134998707	Commercial - Restaurant, Cocktail Lounge - Restaurant, Cocktail Lounge, Tavern - Two Stories	YES - Current	NO - Privately-Owned	Available	Not Used in Prior Housing Element	0.099592491	0	0	0.099592491	0	0	0	097-SA197	345	South Los Angeles			Lower
LOS ANGELES	830 W COLDEN AVE	90044	6054001007	Low Medium II Residential		RD2-1	0	21	0.239152666	Residential - Four Units (Any Combination) - 4 Stories or Less	YES - Current	NO - Privately-Owned	Available	Not Used in Prior Housing Element	0	0.23209272	0	0.23209272	4	0	0	093A199	130	South Los Angeles		Yes	Moderate
LOS ANGELES	826 W COLDEN AVE	90044	6054001008	Low Medium II Residential		RD2-1	0	21	0.236686045	Residential - Five or More Units or Apartments (Any Combination) - 4 Stories or Less	YES - Current	NO - Privately-Owned	Available	Not Used in Prior Housing Element	0	0.065604007	0	0.065604007	6	0	0	093A199	134	South Los Angeles			Moderate
LOS ANGELES	816 W COLDEN AVE	90044	6054001010	Low Medium II Residential		RD2-1	0	21	0.238621245	Residential - Three Units (Any Combination) - 4 Stories or Less	YES - Current	NO - Privately-Owned	Available	Not Used in Prior Housing Element	0	0.274782825	0	0.274782825	3	0	0	093A199	128	South Los Angeles		Yes	Moderate
LOS ANGELES	812 W COLDEN AVE	90044	6054001011	Low Medium II Residential		RD2-1	0	21	0.23844381	Residential - Double, Duplex, or Two Units - 4 Stories or Less	YES - Current	NO - Privately-Owned	Available	Not Used in Prior Housing Element	0	0.325039649	0	0.325039649	2	0	0	093A199	127	South Los Angeles		Yes	Moderate
LOS ANGELES	806 W COLDEN AVE	90044	6054001012	Low Medium II Residential		RD2-1	0	21	0.238266248	Residential - Five or More Units or Apartments (Any Combination) - 4 Stories or Less	YES - Current	NO - Privately-Owned	Available	Not Used in Prior Housing Element	0	0.165189935	0	0.165189935	6	0	0	093A199	126	South Los Angeles		Yes	Moderate
LOS ANGELES	800 W COLDEN AVE	90044	6054001013	Low Medium II Residential		RD2-1	0	21	0.238088347	Residential - Five or More Units or Apartments (Any Combination) - 4 Stories or Less	YES - Current	NO - Privately-Owned	Available	Not Used in Prior Housing Element	0	0.165189935	0	0.165189935	6	0	0	093A199	125	South Los Angeles		Yes	Moderate
LOS ANGELES	763 W 97TH ST	90044	6054001016	Low Medium II Residential		RD2-1	0

LOS ANGELES	9638 S VERMONT AVE	90044	6054001034	Neighborhood Commercial	C2-1VL-CPIO	0	108	0.110200736	Commercial - Auto, Recreation Equipment, Construction Equipment Sales and Service - Auto Body Repair Shop - One Story	YES - Current	NO - Privately-Owned	Available	Used in Prior Housing Element - Non-Vacant	0.022975918	0	0	0.022975918	0	0	0	093A199	175	South Los Angeles			Lower
LOS ANGELES	9640 S VERMONT AVE	90044	6054001034	Neighborhood Commercial	C2-1VL-CPIO	0	108	0.107642182	Commercial - Auto, Recreation Equipment, Construction Equipment Sales and Service - Auto Body Repair Shop - One Story	YES - Current	NO - Privately-Owned	Available	Used in Prior Housing Element - Non-Vacant	0.023218098	0	0	0.023218098	0	0	0	093A199	177	South Los Angeles			Lower
LOS ANGELES	728 W COLDEN AVE	90044	6054002007	Low Medium II Residential	RD2-1	0	21	0.236492966	Residential - Four Units (Any Combination) - 4 Stories or Less	YES - Current	NO - Privately-Owned	Available	Not Used in Prior Housing Element	0	0.086687627	0	0.086687627	4	0	0	093A199	116	South Los Angeles	Yes		Moderate
LOS ANGELES	714 W COLDEN AVE	90044	6054002009	Low Medium II Residential	RD2-1	0	21	0.373495237	Residential - Five or More Units or Apartments (Any Combination) - 4 Stories or Less	YES - Current	NO - Privately-Owned	Available	Not Used in Prior Housing Element	0	0.248972216	0	0.248972216	8	0	0	093A199	114	South Los Angeles	Yes		Moderate
LOS ANGELES	710 W COLDEN AVE	90044	6054002010	Neighborhood Commercial	C2-1VL-CPIO	0	108	0.329091891	Commercial - Store Combination - Store and Residential Combination - One Story	YES - Current	NO - Privately-Owned	Available	Used in Prior Housing Element - Non-Vacant	0.231932837	0	0	0.231932837	1	0	0	093A199	112	South Los Angeles			Lower
LOS ANGELES	711 W 97TH ST	90044	6054002015	Low Medium II Residential	RD2-1	0	21	0.205072128	Residential - Single Family Residence	YES - Current	NO - Privately-Owned	Available	Not Used in Prior Housing Element	0	0.443842185	0	0.443842185	1	0	0	093A199	145	South Los Angeles			Moderate
LOS ANGELES	719 W 97TH ST	90044	6054002016	Low Medium II Residential	RD2-1	0	21	0.205071248	Residential - Single Family Residence	YES - Current	NO - Privately-Owned	Available	Not Used in Prior Housing Element	0	0.443842185	0	0.443842185	1	0	0	093A199	146	South Los Angeles			Moderate
LOS ANGELES	725 W 97TH ST	90044	6054002017	Low Medium II Residential	RD2-1	0	21	0.229802274	Residential - Single Family Residence	YES - Current	NO - Privately-Owned	Available	Not Used in Prior Housing Element	0	0.455997634	0	0.455997634	1	0	0	093A199	147	South Los Angeles			Moderate
LOS ANGELES	729 W 97TH ST	90044	6054002018	Low Medium II Residential	RD2-1	0	21	0.22958811	Residential - Three Units (Any Combination) - 4 Stories or Less	YES - Current	NO - Privately-Owned	Available	Not Used in Prior Housing Element	0	0.128091064	0	0.128091064	3	0	0	093A199	148	South Los Angeles			Moderate
LOS ANGELES	737 W 97TH ST	90044	6054002020	Low Medium II Residential	RD2-1	0	21	0.229587038	Residential - Single Family Residence	YES - Current	NO - Privately-Owned	Available	Not Used in Prior Housing Element	0	0.443842185	0	0.443842185	1	0	0	093A199	150	South Los Angeles			Moderate
LOS ANGELES	743 W 97TH ST	90044	6054002021	Low Medium II Residential	RD2-1	0	21	0.229581299	Residential - Double, Duplex, or Two Units - 4 Stories or Less	YES - Current	NO - Privately-Owned	Available	Not Used in Prior Housing Element	0	0.26445778	0	0.26445778	2	0	0	093A199	151	South Los Angeles	Yes		Moderate
LOS ANGELES	745 W 97TH ST	90044	6054002022	Low Medium II Residential	RD2-1	0	21	0.229587038	Residential - Four Units (Any Combination) - 4 Stories or Less	YES - Current	NO - Privately-Owned	Available	Not Used in Prior Housing Element	0	0.17634986	0	0.17634986	4	0	0	093A199	152	South Los Angeles	Yes		Moderate
LOS ANGELES	755 W 97TH ST	90044	6054002023	Low Medium II Residential	RD2-1	0	21	0.229573754	Residential - Double, Duplex, or Two Units - 4 Stories or Less	YES - Current	NO - Privately-Owned	Available	Not Used in Prior Housing Element	0	0.26445778	0	0.26445778	2	0	0	093A199	153	South Los Angeles	Yes		Moderate
LOS ANGELES	759 W 97TH ST	90044	6054002024	Low Medium II Residential	RD2-1	0	21	0.229590973	Residential - Double, Duplex, or Two Units - 4 Stories or Less	YES - Current	NO - Privately-Owned	Available	Not Used in Prior Housing Element	0	0.114882696	0	0.114882696	2	0	0	093A199	154	South Los Angeles	Yes		Moderate
LOS ANGELES	726 W COLDEN AVE	90044	6054002030	Low Medium II Residential	RD2-1	0	21	0.234245855	Residential - Four Units (Any Combination) - 4 Stories or Less	YES - Current	NO - Privately-Owned	Available	Not Used in Prior Housing Element	0	0.039382374	0	0.039382374	4	0	0	093A199	115	South Los Angeles			Moderate
LOS ANGELES	762 W 97TH ST	90044	6054003001	Low Medium II Residential	RD2-1	0	21	0.103444375	Residential - Single Family Residence	YES - Current	NO - Privately-Owned	Available	Not Used in Prior Housing Element	0	0	0.100519726	0.100519726	1	2*	2*	093A199	192	South Los Angeles			Above Moderate
LOS ANGELES	760 W 97TH ST	90044	6054003004	Low Medium II Residential	RD2-1	0	21	0.114796745	Residential - Single Family Residence	YES - Current	NO - Privately-Owned	Available	Not Used in Prior Housing Element	0	0	0.100519726	0.100519726	1	2*	2*	093A199	191	South Los Angeles			Above Moderate
LOS ANGELES	756 W 97TH ST	90044	6054003005	Low Medium II Residential	RD2-1	0	21	0.109057608	Residential - Single Family Residence	YES - Current	NO - Privately-Owned	Available	Not Used in Prior Housing Element	0	0	0.100519726	0.100519726	1	2*	2*	093A199	190	South Los Angeles			Above Moderate
LOS ANGELES	750 W 97TH ST	90044	6054003008	Low Medium II Residential	RD2-1	0	21	0.109184589	Residential - Single Family Residence	YES - Current	NO - Privately-Owned	Available	Not Used in Prior Housing Element	0	0	0.100519726	0.100519726	1	2*	2*	093A199	189	South Los Angeles			Above Moderate
LOS ANGELES	734 W 97TH ST	90044	6054003012	Low Medium II Residential	RD2-1	0	21	0.072889285	Residential - Single Family Residence	YES - Current	NO - Privately-Owned	Available	Not Used in Prior Housing Element	0	0	0.042000327	0.042000327	1	1*	1*	093A199	186	South Los Angeles			Above Moderate
LOS ANGELES	732 W 97TH ST	90044	6054003015	Low Medium II Residential	RD2-1	0	21	0.072863625	Residential - Single Family Residence	YES - Current	NO - Privately-Owned	Available	Not Used in Prior Housing Element	0	0	0.042000327	0.042000327	1	1*	1*	093A199	185	South Los Angeles			Above Moderate
LOS ANGELES	728 W 97TH ST	90044	6054003016	Low Medium II Residential	RD2-1	0	21	0.072688343	Residential - Single Family Residence	YES - Current	NO - Privately-Owned	Available	Not Used in Prior Housing Element	0	0	0.042000327	0.042000327	1	1*	1*	093A199	184	South Los Angeles			Above Moderate
LOS ANGELES	724 W 97TH ST	90044	6054003017	Low Medium II Residential	RD2-1	0	21	0.109055829	Residential - Single Family Residence	YES - Current	NO - Privately-Owned	Available	Not Used in Prior Housing Element	0	0	0.100519726	0.100519726	1	2*	2*	093A199	183	South Los Angeles			Above Moderate
LOS ANGELES	718 W 97TH ST	90044	6054003020	Low Medium II Residential	RD2-1	0	21	0.109186405	Residential - Single Family Residence	YES - Current	NO - Privately-Owned	Available	Not Used in Prior Housing Element	0	0	0.100519726	0.100519726	1	2*	2*	093A199	182	South Los Angeles			Above Moderate
LOS ANGELES	714 W 97TH ST	90044	6054003021	Low Medium II Residential	RD2-1	0	21	0.109055829	Residential - Single Family Residence	YES - Current	NO - Privately-Owned	Available	Not Used in Prior Housing Element	0	0	0.100519726	0.100519726	1	2*	2*	093A199	181	South Los Angeles			Above Moderate
LOS ANGELES	710 W 97TH ST	90044	6054003024	Low Medium II Residential	RD2-1	0	21	0.109184205	Residential - Single Family Residence	YES - Current	NO - Privately-Owned	Available	Not Used in Prior Housing Element	0	0	0.100519726	0.100519726	1	2*	2*	093A199	180	South Los Angeles			Above Moderate
LOS ANGELES	704 W 97TH ST	90044	6054003025	Low Medium II Residential	RD2-1	0	21	0.100129594	Residential - Single Family Residence	YES - Current	NO - Privately-Owned	Available	Not Used in Prior Housing Element	0	0	0.123099464	0.123099464	1	2*	2*	093A199	179	South Los Angeles			Above Moderate
LOS ANGELES	9707 S HOOVER ST	90044	6054003026	Low Medium II Residential	RD2-1	0	21	0.102411062	Residential - Single Family Residence	YES - Current	NO - Privately-Owned	Available	Not Used in Prior Housing Element	0	0	0.100519726	0.100519726	1	2*	2*	093A199	210	South Los Angeles			Above Moderate
LOS ANGELES	9711 S HOOVER ST	90044	6054003027	Low Medium II Residential	RD2-1	0	21	0.102565142	Residential - Single Family Residence	YES - Current	NO - Privately-Owned	Available	Not Used in Prior Housing Element	0	0	0.100519726	0.100519726	1	2*	2*	093A199	212	South Los Angeles			Above Moderate
LOS ANGELES	744 W 97TH ST	90044	6054003030	Low Medium II Residential	RD2-1	0	21	0.109056545	Residential - Double, Duplex, or Two Units - 4 Stories or Less	YES - Current	NO - Privately-Owned	Available	Not Used in Prior Housing Element	0	0	0.131977102	0.131977102	2	2*	2*	093A199	188	South Los Angeles	Yes		Above Moderate
LOS ANGELES	854 W 97TH ST	90044	6054004001	Neighborhood Commercial	C2-1VL-CPIO	0	108	0.218241514	Commercial - Store Combination - Store and Residential Combination - One Story	YES - Current	NO - Privately-Owned	Available	Not Used in Prior Housing Element	0	0	0.061666024	0.061666024	8	0	0	093A199	207	South Los Angeles	Yes		Above Moderate
LOS ANGELES	9750 S VERMONT AVE	90044	6054004002	Neighborhood Commercial	C2-1VL-CPIO	0	108	0.198599767	Residential - Five or More Units or Apartments (Any Combination) - 4 Stories or Less	YES - Current	NO - Privately-Owned	Available	Not Used in Prior Housing Element	0	0	0.164277878	0.164277878	5	0	0	093A199	238	South Los Angeles	Yes		Above Moderate
LOS ANGELES	850 W 97TH ST	90044	6054004004	Low Medium II Residential	RD2-1	0	21	0.114796134	Residential - Single Family Residence	YES - Current	NO - Privately-Owned	Available	Not Used in Prior Housing Element	0	0	0.100519726	0.100519726	1	2*	2*	093A199	206	South Los Angeles			Above Moderate
LOS ANGELES	836 W 97TH ST	90044	6054004008	Low Medium II Residential	RD2-1	0	21	0.073469861	Residential - Single Family Residence	YES - Current	NO - Privately-Owned	Available	Not Used in Prior Housing Element	0	0	0.042000327	0.042000327	1	1*	1*	093A199	204	South Los Angeles			Above Moderate
LOS ANGELES	834 W 97TH ST	90044	6054004009	Low Medium II Residential	RD2-1	0	21	0.073469628	Residential - Single Family Residence	YES - Current	NO - Privately-Owned	Available	Not Used in Prior Housing Element	0	0	0.042000327	0.042000327	1	1*	1*	093A199	203	South Los Angeles			Above Moderate
LOS ANGELES	830 W 97TH ST	90044	6054004012	Low Medium II Residential	RD2-1	0	21	0.071301764	Residential - Single Family Residence	YES - Current	NO - Privately-Owned	Available	Not Used in Prior Housing Element	0	0	0.042000327	0.042000327	1	1*	1*	093A199	202	South Los Angeles			Above Moderate
LOS ANGELES	828 W 97TH ST	90044	6054004013	Low Medium II Residential	RD2-1	0	21	0.073469861	Residential - Single Family Residence	YES - Current	NO - Privately-Owned	Available	Not Used in Prior Housing Element	0	0	0.042000327	0.042000327	1	1*	1*	093A199	201	South Los Angeles			Above Moderate
LOS ANGELES	826 W 97TH ST	90044	6054004016	Low Medium II Residential	RD2-1	0	21	0.073469628	Residential - Single Family Residence	YES - Current	NO - Privately-Owned	Available	Not Used in Prior Housing Element	0	0	0.042000327	0.042000327	1	1*	1*	093A199	200	South Los Angeles			Above Moderate
LOS ANGELES	824 W 97TH ST	90044	6054004017	Low Medium II Residential	RD2-1	0	21	0.071301764	Residential - Single Family Residence	YES - Current	NO - Privately-Owned	Available	Not Used in Prior Housing Element	0	0	0.042000327	0.042000327	1	1*	1*	093A199	199	South Los Angeles			Above Moderate
LOS ANGELES	820 W 97TH ST	90044	6054004020	Low Medium II Residential	RD2-1	0	21	0.109056623	Residential - Single Family Residence	YES - Current	NO - Privately-Owned	Available	Not Used in Prior Housing Element	0	0	0.100519726	0.100519726	1	2*	2*	093A199	198	South Los Angeles			Above Moderate
LOS ANGELES	816 W 97TH ST	90044	6054004021	Low Medium II Residential	RD2-1	0	21	0.109186369	Residential - Single Family Residence	YES - Current	NO - Privately-Owned	Available	Not Used in Prior Housing Element	0	0	0.100519726	0.100519726	1	2*	2*	093A199	197	South Los Angeles			Above Moderate
LOS ANGELES	808 W 97TH ST	90044	6054004024	Low Medium II Residential	RD2-1	0	21	0.114796381	Residential - Double, Duplex, or Two Units - 4 Stories or Less	YES - Current	NO - Privately-Owned	Available	Not Used in Prior Housing Element	0	0	0.088016126	0.088016126	2	2*	2*	093A199	196	South Los Angeles			Above Moderate
LOS ANGELES	800 W 97TH ST	90044	6054004025	Low Medium II Residential	RD2-1	0	21	0.103444381	Residential - Single Family Residence	YES - Current	NO - Privately-Owned	Available	Not Used in Prior Housing Element	0	0	0.100519726	0.100519726	1	2*	2*	093A199	195	South Los Angeles			Above Moderate
LOS ANGELES	772 W 97TH ST	90044	6054004028	Low Medium II Residential	RD2-1	0	21	0.109057946	Residential - Single Family Residence	YES - Current	NO - Privately-Owned	Available	Not Used in Prior Housing Element	0	0	0.100519726	0.100519726	1	2*	2*	093A199	194	South Los Angeles			Above Moderate
LOS ANGELES	768 W 97TH ST	90044	6054004029	Low Medium II Residential	RD2-1	0	21	0.109185653	Residential - Single Family Residence	YES - Current	NO - Privately-Owned	Available	Not Used in Prior Housing Element	0	0	0.100519726	0.100519726	1	2*	2*	093A199	193	South Los Angeles			Above Moderate
LOS ANGELES	9814 S VERMONT AVE	90044	6054005003	Neighborhood Commercial	C2-1VL-CPIO	0	108	0.132872088	Residential - Double, Duplex, or Two Units - 4 Stories or Less	YES - Current	NO - Privately-Owned	Available	Not Used in Prior Housing Element	0	0	0.437076285	0.437076285	2	0	0	091-5A199	34	South Los Angeles	Yes		Above Moderate
LOS ANGELES	9818 S VERMONT AVE	90044	6054005004	Neighborhood Commercial	C2-1VL-CPIO	0	108	0.132552574	Commercial - Store Combination - Store and Residential Combination - One Story	YES - Current	NO - Privately-Owned	Available	Not Used in Prior Housing Element	0	0	0.01887273	0.01887273	6	0	0	091-5A199	36	South Los Angeles	Yes		Above Moderate
LOS ANGELES	9822 S VERMONT AVE	90044	6054005004	Neighborhood Commercial	C2-1VL-CPIO	0	108	0.132552569	Commercial - Store Combination - Store and Residential Combination - One Story	YES - Current	NO - Privately-Owned	Available	Not Used in Prior Housing Element	0	0	0.01887273	0.01887273	6	0	0	091-5A199	40	South Los Angeles	Yes		Above Moderate
LOS ANGELES	858 W 98TH ST	90044	6054005027	Neighborhood Commercial	C2-1VL-CPIO	0	108	0.091097736	Institutional - Church - One Story	YES - Current	NO - Privately-Owned	Available	Used in Prior Housing Element - Non-Vacant	0.059590968	0	0	0.059590968	0	0	0	093A199	278	South Los Angeles			Lower
LOS ANGELES			6054005027	Neighborhood Commercial	C2-1VL-CPIO	0	108	0.132554661	Institutional - Church - One Story	YES - Current	NO - Privately-Owned	Available	Used in Prior Housing Element - Non-Vacant	0.073561145	0	0	0.073561145	0	0	0	093A199	280	South Los Angeles			Lower
LOS ANGELES	9825 S HOOVER ST	90044	6054006015	Low Medium II Residential	RD2-1	0	21	0.080993442	Residential - Single Family Residence	YES - Current	NO - Privately-Owned	Available	Not Used in Prior Housing Element	0	0	0.042000327	0.042000327	1	1*	1*	091-5A199	38	South Los Angeles			Above Moderate
LOS ANGELES	9819 S HOOVER ST	90044	6054006016	Low Medium II Residential	RD2-1	0	21	0.11929644	Residential - Single Family Residence	YES - Current	NO - Privately-Owned	Available	Not Used in Prior Housing Element	0	0	0.100519726	0.100519726	1	2*	2*	091-5A199	35	South Los Angeles			Above Moderate
LOS ANGELES	9815 S HOOVER ST	90044	6054006017	Low Medium II Residential	RD2-1	0	21	0.119088243	Residential - Single Family Residence	YES - Current	NO - Privately-Owned	Available	Not Used in Prior Housing Element	0	0	0.100519726	0.100519726	1	2*	2*	091-5A199	9	South Los Angeles			Above Moderate
LOS ANGELES	763 W CENTURY BLVD	90044	6054007001	Medium Residential	R3-1	0	54	0.095247761	Residential - Double, Duplex, or Two Units - 4 Stories or Less	YES - Current	NO - Privately-Owned	Available	Not Used in Prior Housing Element	0	0	0.322124946	0.322124946	2	0	0	091-5A199	90	South Los Angeles	Yes		Above Moderate
LOS ANGELES	759 W CENTURY BLVD	90044	6054007002	Medium Residential	R3-1	0	54	0.095246557	Residential - Single Family Residence	YES - Current	NO - Privately-Owned	Available	Not Used in Prior Housing Element	0.522692746	0	0	0.522692746	1	0	0	091-5A199	89	South Los Angeles			Lower
LOS ANGELES	755 W CENTURY BLVD	90044	6054007003	Medium Residential	R3-1	0	54	0.095247301	Residential - Single Family Residence	YES - Current	NO - Privately-Owned	Available	Not Used in Prior Housing Element	0.522692746	0	0	0.522692746	1	0	0	091-5A199	88	South Los Angeles			Lower
LOS ANGELES	751 W CENTURY BLVD	90044	6054007004	Medium Residential	R3-1	0	54	0.095247301	Residential - Single Family Residence	YES - Current	NO - Privately-Owned	Available	Not Used in Prior Housing Element	0.522692746	0	0	0.522692746	1	0	0	091-5A199	87	South Los Angeles			Lower
LOS ANGELES	747 W CENTURY BLVD	90044	6054007005	Medium Residential	R3-1	0	54	0.095248045	Residential - Single Family Residence	YES - Current	NO - Privately-Owned	Available	Not Used in Prior Housing Element	0.522692746	0	0	0.522692746	1	0	0	091-5A199	86	South Los Angeles			Lower
LOS ANGELES	743 W CENTURY BLVD	90044	6054007006	Medium Residential	R3-1	0	54	0.095247017	Residential - Single Family Residence	YES - Current	NO - Privately-Owned	Available	Not Used in Prior Housing Element	0.522692746	0	0	0.522692746	1	0	0	091-5A199	85	South Los Angeles			Lower
LOS ANGELES	739 W CENTURY BLVD	90044	6054007007	Medium Residential	R3-1	0	54	0.095247301	Residential - Single Family Residence	YES - Current	NO - Privately-Owned	Available	Not Used in Prior Housing Element	0.522692746	0	0	0.522692746	1	0	0	091-5A199	84	South Los Angeles			Lower
LOS ANGELES	737 W CENTURY BLVD	90044	6054007008	Medium Residential	R3-1	0	54	0.095247584	Residential - Double, Duplex, or Two Units - 4 Stories or Less	YES - Current	NO - Privately-Owned	Available	Not Used in Prior Housing Element	0	0	0.322124946	0.322124946	2	0	0	091-5A199	83	South Los Angeles	Yes		Above Moderate
LOS ANGELES	731 W CENTURY BLVD	90044	6054007009	Medium Residential	R3-1	0	54	0.095247591	Residential - Single Family Residence	YES - Current	NO - Privately-Owned	Available	Not Used in Prior Housing Element	0.522692746	0	0	0.522692746	1	0	0	091-5A199	82	South Los Angeles			Lower
LOS ANGELES	727 W CENTURY BLVD	90044	6054007010	Medium Residential	R3-1	0	54	0.095248045	Residential - Single Family Residence	YES - Current	NO - Privately-Owned	Available	Not Used in Prior Housing Element	0.22707794	0	0	0.22707794	1	0	0	091-5A199	81	South Los Angeles			Lower
LOS ANGELES	723 W CENTURY BLVD	90044	6054007011	Medium Residential	R3-1	0	54	0.095246557	Residential - Single Family Residence	YES - Current	NO - Privately-Owned	Available	Not Used in Prior Housing Element	0.522692746	0	0	0.522692746	1	0	0	091-5A199	80	South Los Angeles			Lower
LOS ANGELES	719 W CENTURY BLVD	90044	6054007012	Medium Residential	R3-1	0	54	0.095247301	Residential - Single Family Residence	YES - Current	NO - Privately-Owned	Available	Not Used in Prior Housing Element	0.522692746	0	0	0.522692746	1	0	0	091-5A199	79	South Los Angeles			Lower
LOS ANGELES	715 W CENTURY BLVD	90044	6054007013	Medium Residential	R3-1	0	54	0.095248044	Residential - Four Units (Any Combination) - 4 Stories or Less	YES - Current	NO - Privately-Owned	Available	Not Used in Prior Housing Element	0	0	0.229889785	0.229889785	4	0	0	091-5A199	78	South Los Angeles	Yes		Above Moderate
LOS ANGELES	9901 S HOOVER ST	90044	6054007017	Neighborhood Commercial	C2-1VL-CPIO	0	108	0.117955693	Residential - Single Family Residence	YES - Current	NO - Privately-Owned	Available	Not Used in Prior Housing Element	0.444188029	0	0	0.444188029	1	0	0	091-5A199	47	South Los Angeles			Lower
LOS ANGELES	9915 S HOOVER ST	90044	6054007031	Neighborhood Commercial	C2-1VL-CPIO	0	108	0.113509459	Residential - Single Family Residence - Vacant Land	YES - Current	NO - Privately-Owned	Available	Not Used in Prior Housing Element	0.878791976	0	0	0.878791976	0	0	0	091-5A199	77	South Los Angeles			Lower
LOS ANGELES	9923 S HOOVER ST	90044	6054007031	Neighborhood Commercial	C2-1VL-CPIO	0	108	0.056679904	Residential - Single Family Residence - Vacant Land	YES - Current	NO - Privately-Owned	Available	Not Used in Prior Housing Element	0	0	0.087395537	0.087395537	0	0	0	091-5A199	103	South Los Angeles			Above Moderate
LOS ANGELES			6054007031	Neighborhood Commercial	C2-1VL-CPIO	0	108	0.113605911	Residential - Single Family Residence - Vacant Land	YES - Current	NO - Privately-Owned	Available	Not Used in Prior Housing Element	0.878791976	0	0	0.878791976	0	0	0	091-5A199	99	South Los Angeles			Lower
LOS ANGELES	9907 S HOOVER ST	90044	6054007033	Neighborhood Commercial	C2-1VL-CPIO	0	108	0.118051138	Commercial - Auto, Recreation Equipment, Construction Equipment Sales and Service - Used Car Sales - One Story	YES - Current	NO - Privately-Owned	Available	Not Used in Prior Housing Element	0.192604981	0	0	0.192604981	0	0	0	091-5A199	73	South Los Angeles			Lower
LOS ANGELES	9911 S HOOVER ST	90044	6054007033	Neighborhood Commercial	C2-1VL-CPIO	0	108	0.113411586	Commercial - Auto, Recreation Equipment, Construction Equipment Sales and Service - Used Car Sales - One Story	YES - Current	NO - Privately-Owned	Available	Not Used in Prior Housing Element	0.181447265	0	0	0.181447265	0	0	0	091-5A199	74	South Los Angeles			Lower
LOS ANGELES	9918 S VERMONT AVE	90044	6054008005	Neighborhood Commercial	C2-1VL-CPIO	0	108	0.132552884	Commercial - Parking Lot (Commercial Use Property) - Lots - Patron or Employee - One Story	YES - Current	NO - Privately-Owned	Available	Used in Prior Housing Element - Non-Vacant	0.098434389	0	0	0.098434389	0	0	0	091-5A199	101	South Los Angeles			Lower
LOS ANGELES	9922 S VERMONT AVE	90044	6054008005	Neighborhood Commercial	C2-1VL-CPIO	0	108	0.066245952	Commercial - Parking Lot (Commercial Use Property) - Lots - Patron or Employee - One Story	YES - Current	NO - Privately-Owned	Available	Used in Prior Housing Element - Non-Vacant	0	0	0.128270316	0.128270316	0	0	0	091-5A199	104	South Los Angeles			Above Moderate
LOS ANGELES	823 W CENTURY BLVD	90044	6054008011	Medium Residential	R3-1	0	54	0.095247301	Residential - Single Family Residence	YES - Current	NO - Privately-Owned	Available	Not Used in Prior Housing Element	0.522692746	0	0	0.522692746	1	0	0	091-5A199	96	South Los Angeles			Lower
LOS ANGELES	819 W CENTURY BLVD	90044	6054008012	Medium Residential	R3-1	0	54	0.09524776	Residential - Single Family Residence	YES - Current	NO - Privately-Owned	Available	Not Used in Prior Housing Element	0.522692746	0	0	0.522692746	1	0	0	091-5A199	95	South Los Angeles			Lower
LOS ANGELES	815 W CENTURY BLVD	90044	6054008013	Medium Residential	R3-1	0	54	0.095246556	Residential - Single Family Residence	YES - Current	NO - Privately-Owned	Available	Not Used in Prior Housing Element	0.522692746	0	0	0.522692746	1	0	0	091-5A199	94	South Los Angeles			Lower
LOS ANGELES	811 W CENTURY BLVD	90044	6054008014	Medium Residential	R3-1	0	54	0.095248044	Residential - Single Family Residence	YES - Current	NO - Privately-Owned	Available	Not Used in Prior Housing Element	0.522692746	0	0	0.522692746	1	0	0	091-5A199	93	South Los Angeles			Lower
LOS ANGELES	807 W CENTURY BLVD	90044	6054008015	Medium Residential	R3-1	0	54	0.09524701	Residential - Single Family Residence	YES - Current	NO - Privately-Owned	Available	Not Used in Prior Housing Element	0.522692746	0	0	0.522692746	1	0	0	091-5A199	92	South Los Angeles			Lower
LOS ANGELES	803 W CENTURY BLVD	90044	6054008016	Medium Residential	R3-1	0	54	0.095247017	Residential - Double, Duplex, or Two Units - 4 Stories or Less	YES - Current	NO - Privately-Owned	Available	Not Used in Prior Housing Element	0	0	0.322124946	0.322124946	2	0	0	091-5A199	91	South Los Angeles	Yes		Above Moderate
LOS ANGELES	9906 S VERMONT AVE	90044	6054008030	Neighborhood Commercial	C2-1VL-CPIO	0	108	0.528585661		YES - Current	NO - Privately-Owned	Available	Not Used in Prior Housing Element	0.043390637	0	0	0.043390637	0	0	0	091-5A199	71	South Los Angeles			Lower
LOS ANGELES			6054008030	Neighborhood Commercial	C2-1VL-CPIO	0	108	0.012428693		YES - Current	NO - Privately-Owned	Available	Not Used in Prior Housing Element	0	0	0.000551274	0.000551274	0	0	0	091-5A199	97	South Los Angeles			Above Moderate
LOS ANGELES			6054008030	Neighborhood Commercial	C2-1VL-CPIO	0	108	0.014757765		YES - Current	NO - Privately-Owned	Available	Not Used in Prior Housing Element	0	0	0.000551274	0.000551274	0	0	0	091-5A199	69	South Los Angeles			Above Moderate
LOS ANGELES			6054008030	Neighborhood Commercial	C2-1VL-CPIO	0	108	0.078415469		YES - Current	NO - Privately-Owned	Available	Not Used in Prior Housing Element	0.021970372	0	0	0.021970372	0	0	0	091-5A199	70	South Los Angeles			Lower
LOS ANGELES	10024 S VERMONT AVE	90044	6054009004	Neighborhood Commercial	C2-1VL-CPIO	0	108	0.114791893	Commercial - Professional Building - Medical Dental Building - One Story	YES - Current	NO - Privately-Owned	Available	Used in Prior Housing Element - Non-Vacant	0.113794696	0	0	0.113794696	0	0	0	091-5A199	171	South Los Angeles			Lower
LOS ANGELES	10003 S BARING CROSS ST	90044	6054009017	Medium Residential	R3-1	0	54	0.099528424	Residential - Five or More Units or Apartments (Any Combination) - 4 Stories or Less	YES - Current	NO - Privately-Owned	Available	Not Used in Prior Housing Element	0	0	0.072472709	0.072472709	5	0	0	091-5A199	120	South Los Angeles	Yes		Above Moderate
LOS ANGELES

LOS ANGELES	10012 S VERMONT AVE	90044	6054009029	Neighborhood Commercial	C2-1VL-CPIO	0	108	0.143489791	Commercial - Auto, Recreation Equipment, Construction Equipment Sales and Service - Auto Body Repair Shop - One Story	YES - Current	NO - Privately-Owned	Available	Used in Prior Housing Element - Non-Vacant	0.057534315	0	0	0.057534315	0	0	0	091-5A199 139	South Los Angeles					Lower	
LOS ANGELES	10018 S VERMONT AVE	90044	6054009029	Neighborhood Commercial	C2-1VL-CPIO	0	108	0.143489328	Commercial - Auto, Recreation Equipment, Construction Equipment Sales and Service - Auto Body Repair Shop - One Story	YES - Current	NO - Privately-Owned	Available	Used in Prior Housing Element - Non-Vacant	0.057534315	0	0	0.057534315	0	0	0	091-5A199 157	South Los Angeles					Lower	
LOS ANGELES	10027 S HOOVER ST	90044	6054010001	Neighborhood Commercial	C2-1VL-CPIO	0	108	0.114791386	Commercial - Store - One Story	YES - Current	NO - Privately-Owned	Available	Not Used in Prior Housing Element	0.068777779	0	0	0.068777779	1	0	0	091-5A199 173	South Los Angeles					Lower	
LOS ANGELES	10019 S HOOVER ST	90044	6054010003	Neighborhood Commercial	C2-1VL-CPIO	0	108	0.143488337	Residential - Five or More Units or Apartments (Any Combination) - 4 Stories or Less	YES - Current	NO - Privately-Owned	Available	Not Used in Prior Housing Element	0	0	0.080760267	0.080760267	12	0	0	091-5A199 141	South Los Angeles		Yes			Above Moderate	
LOS ANGELES	748 W CENTURY BLVD	90044	6054010013	Medium Residential	R3-1	0	54	0.098862713	Residential - Single Family Residence	YES - Current	NO - Privately-Owned	Available	Not Used in Prior Housing Element	0.522692746	0	0	0.522692746	1	0	0	091-5A199 115	South Los Angeles					Lower	
LOS ANGELES	760 W CENTURY BLVD	90044	6054010016	Medium Residential	R3-1	0	54	0.098853245	Residential - Single Family Residence	YES - Current	NO - Privately-Owned	Available	Not Used in Prior Housing Element	0.522692746	0	0	0.522692746	1	0	0	091-5A199 118	South Los Angeles					Lower	
LOS ANGELES	10001 S HOOVER ST	90044	6054010032	Neighborhood Commercial	C2-1VL-CPIO	0	108	0.055370944	Commercial - Auto, Recreation Equipment, Construction Equipment Sales and Service - Car Wash Only, Self-service Type - One Story	YES - Current	NO - Privately-Owned	Available	Used in Prior Housing Element - Non-Vacant	0	0	0.006874355	0.006874355	1	0	0	091-5A199 106	South Los Angeles					Above Moderate	
LOS ANGELES	10007 S HOOVER ST	90044	6054010032	Neighborhood Commercial	C2-1VL-CPIO	0	108	0.143489774	Commercial - Auto, Recreation Equipment, Construction Equipment Sales and Service - Car Wash Only, Self-service Type - One Story	YES - Current	NO - Privately-Owned	Available	Used in Prior Housing Element - Non-Vacant	0.086239759	0	0	0.086239759	1	0	0	091-5A199 134	South Los Angeles					Lower	
LOS ANGELES	10013 S HOOVER ST	90044	6054010032	Neighborhood Commercial	C2-1VL-CPIO	0	108	0.143490134	Commercial - Auto, Recreation Equipment, Construction Equipment Sales and Service - Car Wash Only, Self-service Type - One Story	YES - Current	NO - Privately-Owned	Available	Used in Prior Housing Element - Non-Vacant	0.086239759	0	0	0.086239759	1	0	0	091-5A199 137	South Los Angeles					Lower	
LOS ANGELES	710 W CENTURY BLVD	90044	6054010033	Medium Residential	R3-1	0	54	0.098887594	Residential - Single Family Residence	YES - Current	NO - Privately-Owned	Available	Used in Prior Housing Element - Non-Vacant	0.615485007	0	0	0.615485007	0	0	0	091-5A199 107	South Los Angeles					Lower	
LOS ANGELES			6054010033	Medium Residential	R3-1	0	54	0.006887529	Residential - Single Family Residence	YES - Current	NO - Privately-Owned	Available	Used in Prior Housing Element - Non-Vacant	0	0	0.021086723	0.021086723	0	0	0	091-5A199 423	South Los Angeles					Above Moderate	
LOS ANGELES	724 W CENTURY BLVD	90044	6054010035	Medium Residential	R3-1	0	54	0.098881566	Residential - Single Family Residence	YES - Current	NO - Privately-Owned	Available	Not Used in Prior Housing Element	0.535087055	0	0	0.535087055	1	0	0	091-5A199 109	South Los Angeles					Lower	
LOS ANGELES	728 W CENTURY BLVD	90044	6054010036	Medium Residential	R3-1	0	54	0.098876863	Residential - Single Family Residence	YES - Current	NO - Privately-Owned	Available	Not Used in Prior Housing Element	0.535087055	0	0	0.535087055	1	0	0	091-5A199 110	South Los Angeles					Lower	
LOS ANGELES	734 W CENTURY BLVD	90044	6054010037	Medium Residential	R3-1	0	54	0.098875253	Residential - Double, Duplex, or Two Units - 4 Stories or Less	YES - Current	NO - Privately-Owned	Available	Not Used in Prior Housing Element	0.067368046	0	0	0.067368046	2	0	0	091-5A199 111	South Los Angeles					Lower	
LOS ANGELES	736 W CENTURY BLVD	90044	6054010038	Medium Residential	R3-1	0	54	0.098872383	Residential - Three Units (Any Combination) - 4 Stories or Less	YES - Current	NO - Privately-Owned	Available	Not Used in Prior Housing Element	0	0	0.292669103	0.292669103	3	0	0	091-5A199 112	South Los Angeles		Yes			Above Moderate	
LOS ANGELES	740 W CENTURY BLVD	90044	6054010039	Medium Residential	R3-1	0	54	0.098867966	Residential - Five or More Units or Apartments (Any Combination) - 4 Stories or Less	YES - Current	NO - Privately-Owned	Available	Not Used in Prior Housing Element	0	0	0.072514891	0.072514891	5	0	0	091-5A199 113	South Los Angeles		Yes			Above Moderate	
LOS ANGELES	746 W CENTURY BLVD	90044	6054010040	Medium Residential	R3-1	0	54	0.098866644	Residential - Double, Duplex, or Two Units - 4 Stories or Less	YES - Current	NO - Privately-Owned	Available	Not Used in Prior Housing Element	0	0	0.04811795	0.04811795	2	0	0	091-5A199 114	South Los Angeles		Yes			Above Moderate	
LOS ANGELES			6054010041	Medium Residential	R3-1	0	54	0.006887242	Residential - Single Family Residence - Vacant Land	YES - Current	NO - Privately-Owned	Available	Not Used in Prior Housing Element	0	0	0.044805643	0.044805643	0	0	0	091-5A199 416	South Los Angeles					Above Moderate	
LOS ANGELES	752 W CENTURY BLVD	90044	6054010042	Medium Residential	R3-1	0	54	0.098859557	Residential - Four Units (Any Combination) - 4 Stories or Less	YES - Current	NO - Privately-Owned	Available	Not Used in Prior Housing Element	0	0	0.08417279	0.08417279	4	0	0	091-5A199 116	South Los Angeles		Yes			Above Moderate	
LOS ANGELES	756 W CENTURY BLVD	90044	6054010043	Medium Residential	R3-1	0	54	0.098856401	Residential - Single Family Residence	YES - Current	NO - Privately-Owned	Available	Not Used in Prior Housing Element	0.535087055	0	0	0.535087055	1	0	0	091-5A199 117	South Los Angeles					Lower	
LOS ANGELES			6054010044	Medium Residential	R3-1	0	54	0.006887816	Residential - Single Family Residence - Vacant Land	YES - Current	NO - Privately-Owned	Available	Not Used in Prior Housing Element	0	0	0.044805643	0.044805643	0	0	0	091-5A199 413	South Los Angeles					Above Moderate	
LOS ANGELES	764 W CENTURY BLVD	90044	6054010045	Medium Residential	R3-1	0	54	0.100108369	Residential - Four Units (Any Combination) - 4 Stories or Less	YES - Current	NO - Privately-Owned	Available	Not Used in Prior Housing Element	0	0	0.095303684	0.095303684	4	0	0	091-5A199 119	South Los Angeles		Yes			Above Moderate	
LOS ANGELES	705 W 102ND ST	90044	6054011003	Low Medium II Residential	RD2-1	0	21	0.111584467	Residential - Single Family Residence	YES - Current	NO - Privately-Owned	Available	Not Used in Prior Housing Element	0	0	0.100519726	0.100519726	1	2*	2*	091-5A199 216	South Los Angeles					Above Moderate	
LOS ANGELES	701 W 102ND ST	90044	6054011004	Low Medium II Residential	RD2-1	0	21	0.109635981	Residential - Single Family Residence	YES - Current	NO - Privately-Owned	Available	Not Used in Prior Housing Element	0	0	0.100519726	0.100519726	1	2*	2*	091-5A199 215	South Los Angeles					Above Moderate	
LOS ANGELES	712 W 101ST ST	90044	6054011032	Low Medium II Residential	RD2-1	0	21	0.071744092	Residential - Single Family Residence	YES - Current	NO - Privately-Owned	Available	Not Used in Prior Housing Element	0	0	0.042000327	0.042000327	1	1*	1*	091-5A199 181	South Los Angeles					Above Moderate	
LOS ANGELES	704 W 101ST ST	90044	6054011033	Low Medium II Residential	RD2-1	0	21	0.071746244	Residential - Single Family Residence	YES - Current	NO - Privately-Owned	Available	Not Used in Prior Housing Element	0	0	0.042000327	0.042000327	1	1*	1*	091-5A199 180	South Los Angeles					Above Moderate	
LOS ANGELES	10120 S VERMONT AVE	90044	6054012001	Neighborhood Commercial	C2-1VL-CPIO	0	108	0.144095975	Residential - Four Units (Any Combination) - 4 Stories or Less	YES - Current	NO - Privately-Owned	Available	Not Used in Prior Housing Element	0	0	0.393351018	0.393351018	4	0	0	091-5A199 219	South Los Angeles		Yes			Above Moderate	
LOS ANGELES	10100 S VERMONT AVE	90044	6054012014	Neighborhood Commercial	C2-1VL-CPIO	0	108	0.144190792	Residential - Five or More Units or Apartments (Any Combination) - 4 Stories or Less	YES - Current	NO - Privately-Owned	Available	Not Used in Prior Housing Element	0	0	0.103923634	0.103923634	6	0	0	091-5A199 206	South Los Angeles		Yes			Above Moderate	
LOS ANGELES	10106 S VERMONT AVE	90044	6054012015	Neighborhood Commercial	C2-1VL-CPIO	0	108	0.129586083	Commercial - Store Combination - Store and Residential Combination - One Story	YES - Current	NO - Privately-Owned	Available	Used in Prior Housing Element - Non-Vacant	0	0	0.028710868	0.028710868	0	0	0	091-5A199 209	South Los Angeles		Yes			Above Moderate	
LOS ANGELES	10112 S VERMONT AVE	90044	6054012016	Neighborhood Commercial	C2-1VL-CPIO	0	108	0.115229174	Residential - Five or More Units or Apartments (Any Combination) - 4 Stories or Less	YES - Current	NO - Privately-Owned	Available	Not Used in Prior Housing Element	0	0	0.246669364	0.246669364	5	0	0	091-5A199 212	South Los Angeles		Yes			Above Moderate	
LOS ANGELES	832 W 101ST ST	90044	6054012042	Low II Residential	R1-1	0	1 unit per lot	0.117088146	Residential - Single Family Residence	YES - Current	NO - Privately-Owned	Available	Not Used in Prior Housing Element	0	0	0.021086723	0.021086723	0	0	0	091-5A199 202	South Los Angeles					Above Moderate	
LOS ANGELES			6054012042	Low II Residential	R1-1	0	1 unit per lot	0.006887382	Residential - Single Family Residence	YES - Current	NO - Privately-Owned	Available	Not Used in Prior Housing Element	0	0	0.021086723	0.021086723	0	0	0	091-5A199 389	South Los Angeles					Above Moderate	
LOS ANGELES			6054012049	Low II Residential	R1-1	0	1 unit per lot	0.006887147	Residential - Single Family Residence - Vacant Land	YES - Current	NO - Privately-Owned	Available	Not Used in Prior Housing Element	0	0	0.044805643	0.044805643	0	0	0	091-5A199 395	South Los Angeles					Above Moderate	
LOS ANGELES	10126 S VERMONT AVE	90044	6054012050	Neighborhood Commercial	C2-1VL-CPIO	0	108	0.164667837	Residential - Five or More Units or Apartments (Any Combination) - 4 Stories or Less	YES - Current	NO - Privately-Owned	Available	Not Used in Prior Housing Element	0.058135201	0	0	0.058135201	10	0	0	091-5A199 246	South Los Angeles					Lower	
LOS ANGELES	849 W 103RD ST	90044	6054013013	Neighborhood Commercial	C2-1VL-CPIO	0	108	0.095831175	Residential - Three Units (Any Combination) - 4 Stories or Less	YES - Current	NO - Privately-Owned	Available	Not Used in Prior Housing Element	0	0	0.470321384	0.470321384	3	0	0	091-5A199 318	South Los Angeles		Yes			Above Moderate	
LOS ANGELES	10216 S VERMONT AVE	90044	6054013014	Neighborhood Commercial	C2-1VL-CPIO	0	108	0.058918364	Residential - Three Units (Any Combination) - 4 Stories or Less	YES - Current	NO - Privately-Owned	Available	Not Used in Prior Housing Element	0	0	0.043398726	0.043398726	3	0	0	091-5A199 316	South Los Angeles		Yes			Above Moderate	
LOS ANGELES	10208 S VERMONT AVE	90044	6054013015	Neighborhood Commercial	C2-1VL-CPIO	0	108	0.057801352	Residential - Three Units (Any Combination) - 4 Stories or Less	YES - Current	NO - Privately-Owned	Available	Not Used in Prior Housing Element	0	0	0.214183331	0.214183331	3	0	0	091-5A199 283	South Los Angeles		Yes			Above Moderate	
LOS ANGELES	10206 1/2 S VERMONT AVE	90044	6054013016	Neighborhood Commercial	C2-1VL-CPIO	0	108	0.058979102	Residential - Double, Duplex, or Two Units - 4 Stories or Less	YES - Current	NO - Privately-Owned	Available	Not Used in Prior Housing Element	0	0	0.208343232	0.208343232	2	0	0	091-5A199 282	South Los Angeles		Yes			Above Moderate	
LOS ANGELES	10200 S VERMONT AVE	90044	6054013017	Neighborhood Commercial	C2-1VL-CPIO	0	108	0.115913317	Residential - Five or More Units or Apartments (Any Combination) - 4 Stories or Less	YES - Current	NO - Privately-Owned	Available	Not Used in Prior Housing Element	0	0	0.07024672	0.07024672	6	0	0	091-5A199 278	South Los Angeles		Yes			Above Moderate	
LOS ANGELES	700 W 102ND ST	90044	6054014001	Low Medium II Residential	RD2-1	0	21	0.090338902	Residential - Single Family Residence	YES - Current	NO - Privately-Owned	Available	Not Used in Prior Housing Element	0	0	0.042000327	0.042000327	1	1*	1*	091-5A199 250	South Los Angeles					Above Moderate	
LOS ANGELES	704 W 102ND ST	90044	6054014002	Low Medium II Residential	RD2-1	0	21	0.09233231	Residential - Single Family Residence	YES - Current	NO - Privately-Owned	Available	Not Used in Prior Housing Element	0	0	0.123099464	0.123099464	1	2*	2*	091-5A199 251	South Los Angeles					Above Moderate	
LOS ANGELES	705 W 103RD ST	90044	6054014007	Low Medium II Residential	RD2-1	0	21	0.092332036	Residential - Single Family Residence	YES - Current	NO - Privately-Owned	Available	Not Used in Prior Housing Element	0	0	0.123099464	0.123099464	1	2*	2*	091-5A199 286	South Los Angeles					Above Moderate	
LOS ANGELES	701 W 103RD ST	90044	6054014008	Low Medium II Residential	RD2-1	0	21	0.090390323	Residential - Single Family Residence	YES - Current	NO - Privately-Owned	Available	Not Used in Prior Housing Element	0	0	0.042000327	0.042000327	1	1*	1*	091-5A199 285	South Los Angeles					Above Moderate	
LOS ANGELES	655 W 103RD ST	90044	6054015001	Low Medium II Residential	RD2-1	0	21	0.091345182	Residential - Single Family Residence	YES - Current	NO - Privately-Owned	Available	Not Used in Prior Housing Element	0	0	0.042000327	0.042000327	1	1*	1*	091-5A201 344	South Los Angeles					Above Moderate	
LOS ANGELES	651 W 103RD ST	90044	6054015002	Low Medium II Residential	RD2-1	0	21	0.092297344	Residential - Single Family Residence	YES - Current	NO - Privately-Owned	Available	Not Used in Prior Housing Element	0	0	0.123099464	0.123099464	1	2*	2*	091-5A201 343	South Los Angeles					Above Moderate	
LOS ANGELES	647 W 103RD ST	90044	6054015003	Low Medium II Residential	RD2-1	0	21	0.092290428	Residential - Single Family Residence	YES - Current	NO - Privately-Owned	Available	Not Used in Prior Housing Element	0	0	0.123099464	0.123099464	1	2*	2*	091-5A201 342	South Los Angeles					Above Moderate	
LOS ANGELES	641 W 103RD ST	90044	6054015004	Low Medium II Residential	RD2-1	0	21	0.117302541	Residential - Single Family Residence	YES - Current	NO - Privately-Owned	Available	Not Used in Prior Housing Element	0	0	0.100519726	0.100519726	1	2*	2*	091-5A201 341	South Los Angeles					Above Moderate	
LOS ANGELES	640 W 102ND ST	90044	6054015005	Low Medium II Residential	RD2-1	0	21	0.117414884	Residential - Double, Duplex, or Two Units - 4 Stories or Less	YES - Current	NO - Privately-Owned	Available	Not Used in Prior Housing Element	0	0	0.131977102	0.131977102	2	2*	2*	091-5A201 299	South Los Angeles		Yes			Above Moderate	
LOS ANGELES	652 W 102ND ST	90044	6054015007	Low Medium II Residential	RD2-1	0	21	0.092379386	Residential - Single Family Residence	YES - Current	NO - Privately-Owned	Available	Not Used in Prior Housing Element	0	0	0.123099464	0.123099464	1	2*	2*	091-5A201 300	South Los Angeles					Above Moderate	
LOS ANGELES	656 W 102ND ST	90044	6054015008	Low Medium II Residential	RD2-1	0	21	0.092911568	Residential - Single Family Residence	YES - Current	NO - Privately-Owned	Available	Not Used in Prior Housing Element	0	0	0.123099464	0.123099464	1	2*	2*	091-5A201 301	South Los Angeles					Above Moderate	
LOS ANGELES	504 W 102ND ST	90044	6054016001	Neighborhood Commercial	C2-1VL-CPIO	0	108	0.126391329	Residential - Three Units (Any Combination) - 4 Stories or Less	YES - Current	NO - Privately-Owned	Available	Not Used in Prior Housing Element	0	0	0.614750004	0.614750004	3	0	0	091-5A201 277	South Los Angeles		Yes			Above Moderate	
LOS ANGELES	10205 S FIGUEROA ST	90003	6054016002	Neighborhood Commercial	C2-1VL-CPIO	0	108	0.064398133	Commercial - Store Combination - Store and Residential Combination - One Story	YES - Current	NO - Privately-Owned	Available	Not Used in Prior Housing Element	0	0	0.001154495	0.001154495	0	0	0	091-5A201 316	South Los Angeles					Above Moderate	
LOS ANGELES	10207 S FIGUEROA ST	90003	6054016003	Neighborhood Commercial	C2-1VL-CPIO	0	108	0.063135293	Residential - Double, Duplex, or Two Units - 4 Stories or Less	YES - Current	NO - Privately-Owned	Available	Not Used in Prior Housing Element	0	0	0.030227417	0.030227417	2	0	0	091-5A201 317	South Los Angeles		Yes			Above Moderate	
LOS ANGELES	10211 S FIGUEROA ST	90003	6054016004	Neighborhood Commercial	C2-1VL-CPIO	0	108	0.063134504	Commercial - Store - One Story	YES - Current	NO - Privately-Owned	Available	Not Used in Prior Housing Element	0	0	0.012719084	0.012719084	0	0	0	091-5A201 319	South Los Angeles					Above Moderate	
LOS ANGELES	10213 S FIGUEROA ST	90003	6054016005	Neighborhood Commercial	C2-1VL-CPIO	0	108	0.064398922	Residential - Single Family Residence	YES - Current	NO - Privately-Owned	Available	Not Used in Prior Housing Element	0	0	0.027201238	0.027201238	1	0	0	091-5A201 345	South Los Angeles					Above Moderate	
LOS ANGELES	505 W 103RD ST	90044	6054016006	Neighborhood Commercial	C2-1VL-CPIO	0	108	0.126274101	Residential - Three Units (Any Combination) - 4 Stories or Less	YES - Current	NO - Privately-Owned	Available	Not Used in Prior Housing Element	0	0	0.586865589	0.586865589	3	0	0	091-5A201 347	South Los Angeles		Yes			Above Moderate	
LOS ANGELES	10117 S FIGUEROA ST	90003	6054017012	Neighborhood Commercial	C2-1VL-CPIO	0	108	0.076562708	Commercial - Store - One Story	YES - Current	NO - Privately-Owned	Available	Not Used in Prior Housing Element	0.044398632	0	0	0.044398632	0	0	0	091-5A201 274	South Los Angeles					Lower	
LOS ANGELES	505 W 102ND ST	90044	6054017013	Neighborhood Commercial	C2-1VL-CPIO	0	108	0.132007504	Residential - Three Units (Any Combination) - 4 Stories or Less	YES - Current	NO - Privately-Owned	Available	Not Used in Prior Housing Element	0	0	0.647278851	0.647278851	3	0	0	091-5A201 275	South Los Angeles		Yes			Above Moderate	
LOS ANGELES	10109 S FIGUEROA ST	90003	6054017025	Neighborhood Commercial	C2-1VL-CPIO	0	108	0.105602151	Commercial - Hotel and Motel - Motel - Under 50 Rooms - One Story	YES - Current	NO - Privately-Owned	Available	Not Used in Prior Housing Element	0.07181392	0	0	0.07181392	9	0	0	091-5A201 232	South Los Angeles					Lower	
LOS ANGELES	10115 S FIGUEROA ST	90003	6054017025	Neighborhood Commercial	C2-1VL-CPIO	0	108	0.076746678	Commercial - Hotel and Motel - Motel - Under 50 Rooms - One Story	YES - Current	NO - Privately-Owned	Available	Not Used in Prior Housing Element	0.05831312	0	0	0.05831312	9	0	0	091-5A201 246	South Los Angeles					Lower	
LOS ANGELES	10105 S FIGUEROA ST	90003	6054017026	Neighborhood Commercial	C2-1VL-CPIO	0	108	0.118801116	Residential - Double, Duplex, or Two Units - 4 Stories or Less	YES - Current	NO - Privately-Owned	Available	Not Used in Prior Housing Element	0	0	0.598797917	0.598797917	2	0	0	091-5A201 228	South Los Angeles		Yes			Above Moderate	
LOS ANGELES	512 W 101ST ST	90044	6054017027	Neighborhood Commercial	C2-1VL-CPIO	0	108	0.132517901	Commercial - Store Combination - Store and Residential Combination - One Story	YES - Current	NO - Privately-Owned	Available	Used in Prior Housing Element - Non-Vacant	0.173054051	0	0	0.173054051	1	0	0	091-5A201 203	South Los Angeles					Lower	
LOS ANGELES	10114 S HOOVER ST	90044	6054018001	Low Medium II Residential	RD2-1	0	21	0.110479201	Residential - Single Family Residence	YES - Current	NO - Privately-Owned	Available	Not Used in Prior Housing Element	0	0	0.100519726	0.100519726	1	2*	2*	091-5A201 249	South Los Angeles					Above Moderate	
LOS ANGELES	651 W 102ND ST	90044	6054018002	Low Medium II Residential	RD2-1	0	21	0.111600781	Residential - Single Family Residence	YES - Current	NO - Privately-Owned	Available	Not Used in Prior Housing Element	0	0	0.100519726	0.100519726	1	2*	2*	091-5A201 248	South Los Angeles					Above Moderate	
LOS ANGELES	10106 S HOOVER ST	90044	6054018017	Low Medium II Residential	RD2-1	0	21	0.129137931	Residential - Single Family Residence	YES - Current	NO - Privately-Owned	Available	Not Used in Prior Housing Element	0	0	0.100519726	0.100519726	1	2*	2*	091-5A201 230	South Los Angeles					Above Moderate	
LOS ANGELES	10112 S HOOVER ST	90044	6054018018	Low Medium II Residential	RD2-1	0	21	0.11478962	Residential - Single Family Residence	YES - Current	NO - Privately-Owned	Available	Not Used in Prior Housing Element	0	0	0.100519726	0.100519726	1	2*	2*	091-5A201 233	South Los Angeles					Above Moderate	
LOS ANGELES	600 W CENTURY BLVD	90044	6054019001	Medium Residential	R3-1	0	54	0.098747748	Residential - Double, Duplex, or Two Units - 4 Stories or Less	YES - Current	NO - Privately-Owned	Available	Not Used in Prior Housing Element	0	0	0.322124946	0.322124946	2	0	0	091-5A201 126	South Los Angeles		Yes			Above Moderate	
LOS ANGELES	604 W CENTURY BLVD	90044	6054019002	Medium Residential	R3-1	0	54	0.098762072	Residential - Single Family Residence	YES - Current	NO - Privately-Owned	Available	Not Used in Prior Housing Element	0.522692746	0	0	0.522692746	1	0	0	091-5A201 127	South Los Angeles					Lower	
LOS ANGELES	610 W CENTURY BLVD	90044	6054019003	Medium Residential	R3-1	0	54	0.098775623	Residential - Double, Duplex, or Two Units - 4 Stories or Less	YES - Current	NO - Privately-Owned	Available	Not Used in Prior Housing Element	0	0	0.322124946	0.322124946	2	0	0	091-5A201 128	South Los Angeles		Yes			Above Moderate	
LOS ANGELES	614 W CENTURY BLVD	90044	6054019004	Medium Residential	R3-1	0	54	0.098791777	Residential - Single Family Residence	YES - Current	NO - Privately-Owned	Available	Not Used in Prior Housing Element	0.522692746	0	0	0.522692746	1	0	0	091-5A201 129	South Los Angeles					Lower	
LOS ANGELES	618 W CENTURY BLVD	90044	6054019005	Medium Residential	R3-1	0	54	0.098805326	Residential - Double, Duplex, or Two Units - 4 Stories or Less	YES - Current	NO - Privately-Owned	Available	Not Used in Prior Housing Element	0	0	0.322124946	0.322124946	2	0	0	091-5A201 130	South Los Angeles		Yes			Above Moderate	
LOS ANGELES	622 W CENTURY BLVD	90044	6054019006	Medium Residential	R3-1	0	54	0.098819365	Residential - Single Family Residence	YES - Current	NO - Privately-Owned	Available	Not Used in Prior Housing Element	0.522692746	0	0	0.522692746	1	0	0	091-5A201 131	South Los Angeles					Lower	
LOS ANGELES	626 W CENTURY BLVD	90044	6054019007	Medium Residential	R3-1	0	54	0.098833688	Residential - Five or More Units or Apartments (Any Combination) - 4 Stories or Less	YES - Current	NO - Privately-Owned	Available	Not Used in Prior Housing Element	0	0	0.045027743	0.045027743	7	0	0	091-5A201 132	South Los Angeles		Yes			Above Moderate	
LOS ANGELES	630 W CENTURY BLVD	90044	6054019008	Medium Residential	R3-1	0	54	0.098848011	Residential - Single Family Residence	YES - Current	NO - Privately-Owned	Available	Not Used in Prior Housing Element	0.522692746	0	0	0.522692746	1	0	0	091-5A201 133	South Los Angeles					Lower	
LOS ANGELES	634 W CENTURY BLVD	90044	6054019009	Medium Residential	R3-1	0	54	0.09886233	Residential - Single Family Residence	YES - Current	NO - Privately-Owned	Available	Not Used in Prior Housing Element	0.522692746	0	0	0.522692746	1	0	0	091-5A201 134	South Los Angeles					Lower	
LOS ANGELES	636 W CENTURY BLVD	90044	6054019010	Medium Residential	R3-1	0	54	0.12678705	Commercial - Store Combination - Store and Residential Combination - One Story	YES - Current	NO - Privately-Owned	Available	Used in Prior Housing Element - Non-Vacant	0.109335389	0	0	0.109335389	1	0	0	091-5A201 135	South Los Angeles					Lower	
LOS ANGELES	642 W CENTURY BLVD	90044	6054019011	Medium Residential	R3-1	0	54	0.098774113	Residential - Single Family Residence	YES - Current	NO - Privately-Owned	Available	Not Used in Prior Housing Element	0.522692746	0	0	0.522692746	1	0	0	091-5A201 136	South Los Angeles					Lower	
LOS ANGELES	10018 S HOOVER ST	90044	6054019014	Neighborhood Commercial	C2-1VL-CPIO	0	108	0.144276018	Residential - Four Units (Any Combination) - 4 Stories or Less	YES - Current	NO - Privately-Owned	Available	Not Used in Prior Housing Element	0	0	0.623576796	0.623576796	4	0	0	091-5A201 173	South Los Angeles		Yes			Above Moderate	
LOS ANGELES	10022 S HOOVER ST	90044	6054019015	Neighborhood Commercial	C2-1VL-CPIO	0	108	0.115338594	Residential - Four Units (Any Combination) - 4 Stories or Less	YES - Current	NO - Privately-Owned	Available	Not Used in Prior Housing Element	0	0	0.483807296	0.483807296	4	0	0	091-5A201 186	South Los Angeles		Yes			Above Moderate	
LOS ANGELES	10032 S HOOVER ST	90044	6054019016	Neighborhood Commercial	C2-1VL-CPIO	0	108	0.115267179	Residential - Double, Duplex, or Two Units - 4 Stories or Less	YES - Current	NO - Privately-Owned	Available	Not Used in Prior Housing Element	0	0	0.646027252	0.646027252	2	0	0	091-5A201 189	South Los Angeles		Yes			Above Moderate	
LOS ANGELES	10006 S HOOVER ST	90044	6054019028	Neighborhood Commercial	C2-1VL-CPIO	0	108	0.144501288	Commercial - Store - One Story	YES - Current	NO - Privately-Owned	Available	Not Used in Prior Housing Element	0.091889296	0	0	0.091889296	0	0	0	091-5A201 140	South Los Angeles					Lower	
LOS ANGELES	10016 S HOOVER ST	90044	6054019028	Neighborhood Commercial	C2-1VL-CPIO	0	108	0.144389443	Commercial - Store - One Story	YES - Current	NO - Privately-Owned	Available	Not Used in Prior Housing Element	0.091889296	0	0	0.091889296	0	0	0	091-5A201 146	South Los Angeles					Lower	
LOS ANGELES	648 W CENTURY BLVD	90044	6054019028	Neighborhood Commercial	C2-1VL-CPIO	0	108	0.056480849	Commercial - Store - One Story	YES - Current	NO - Privately-Owned	Available	Not Used in Prior

LOS ANGELES	520 W CENTURY BLVD	90044	6054020007	Medium Residential	R3-1	0	54	0.098741702	Residential - Double, Duplex, or Two Units - 4 Stories or Less	YES - Current	NO - Privately-Owned	Available	Not Used in Prior Housing Element	0	0	0.322124946	0.322124946	2	0	0	091-5A201	116	South Los Angeles	Yes	Above Moderate
LOS ANGELES	524 W CENTURY BLVD	90044	6054020008	Medium Residential	R3-1	0	54	0.098756715	Residential - Single Family Residence	YES - Current	NO - Privately-Owned	Available	Not Used in Prior Housing Element	0.522692746	0	0	0.522692746	1	0	0	091-5A201	117	South Los Angeles		Lower
LOS ANGELES	526 W CENTURY BLVD	90044	6054020009	Medium Residential	R3-1	0	54	0.098771725	Residential - Double, Duplex, or Two Units - 4 Stories or Less	YES - Current	NO - Privately-Owned	Available	Not Used in Prior Housing Element	0	0	0.140072538	0.140072538	2	0	0	091-5A201	118	South Los Angeles	Yes	Above Moderate
LOS ANGELES	534 W CENTURY BLVD	90044	6054020010	Medium Residential	R3-1	0	54	0.098789054	Residential - Three Units (Any Combination) - 4 Stories or Less	YES - Current	NO - Privately-Owned	Available	Not Used in Prior Housing Element	0	0	0.037753589	0.037753589	3	0	0	091-5A201	119	South Los Angeles	Yes	Above Moderate
LOS ANGELES	536 W CENTURY BLVD	90044	6054020011	Medium Residential	R3-1	0	54	0.098803003	Residential - Three Units (Any Combination) - 4 Stories or Less	YES - Current	NO - Privately-Owned	Available	Not Used in Prior Housing Element	0	0	0.09066693	0.09066693	3	0	0	091-5A201	120	South Los Angeles	Yes	Above Moderate
LOS ANGELES	538 W CENTURY BLVD	90044	6054020012	Medium Residential	R3-1	0	54	0.098819563	Residential - Three Units (Any Combination) - 4 Stories or Less	YES - Current	NO - Privately-Owned	Available	Not Used in Prior Housing Element	0	0	0.272305298	0.272305298	3	0	0	091-5A201	121	South Los Angeles	Yes	Above Moderate
LOS ANGELES	542 W CENTURY BLVD	90044	6054020013	Medium Residential	R3-1	0	54	0.100639337	Residential - Double, Duplex, or Two Units - 4 Stories or Less	YES - Current	NO - Privately-Owned	Available	Not Used in Prior Housing Element	0	0	0.322124946	0.322124946	2	0	0	091-5A201	122	South Los Angeles	Yes	Above Moderate
LOS ANGELES	548 W CENTURY BLVD	90044	6054020014	Medium Residential	R3-1	0	54	0.098852187	Residential - Single Family Residence	YES - Current	NO - Privately-Owned	Available	Not Used in Prior Housing Element	0.522692746	0	0	0.522692746	1	0	0	091-5A201	123	South Los Angeles		Lower
LOS ANGELES	552 W CENTURY BLVD	90044	6054020015	Medium Residential	R3-1	0	54	0.098866424	Residential - Four Units (Any Combination) - 4 Stories or Less	YES - Current	NO - Privately-Owned	Available	Not Used in Prior Housing Element	0	0	0.229989785	0.229989785	4	0	0	091-5A201	124	South Los Angeles	Yes	Above Moderate
LOS ANGELES	10006 S DENVER AVE	90044	6054020016	Medium Residential	R3-1	0	54	0.098883753	Residential - Four Units (Any Combination) - 4 Stories or Less	YES - Current	NO - Privately-Owned	Available	Not Used in Prior Housing Element	0	0	0.032033699	0.032033699	4	0	0	091-5A201	125	South Los Angeles	Yes	Above Moderate
LOS ANGELES	9911 S FIGUEROA ST	90003	6054021001	Neighborhood Commercial	C2-1VL-CPIO	0	108	0.067499529	Commercial - Commercial - Vacant Land	YES - Current	NO - Privately-Owned	Available	Not Used in Prior Housing Element	0	0	0.022466499	0.022466499	0	0	0	091-5A201	57	South Los Angeles		Above Moderate
LOS ANGELES	9909 S FIGUEROA ST	90003	6054021002	Neighborhood Commercial	C2-1VL-CPIO	0	108	0.067167425	Residential - Single Family Residence	YES - Current	NO - Privately-Owned	Available	Not Used in Prior Housing Element	0	0	0.022084269	0.022084269	1	0	0	091-5A201	54	South Los Angeles		Above Moderate
LOS ANGELES	510 W 99TH ST	90044	6054021003	Neighborhood Commercial	C2-1VL-CPIO	0	108	0.164567114	Residential - Double, Duplex, or Two Units - 4 Stories or Less	YES - Current	NO - Privately-Owned	Available	Not Used in Prior Housing Element	0	0	0.815286899	0.815286899	2	0	0	091-5A201	23	South Los Angeles	Yes	Above Moderate
LOS ANGELES			6054021016	Neighborhood Commercial	C2-1VL-CPIO	0	108	0.158014358	Commercial - Commercial - Vacant Land	YES - Current	NO - Privately-Owned	Available	Not Used in Prior Housing Element	0.17609057	0	0	0.17609057	0	0	0	091-5A201	65	South Los Angeles		Lower
LOS ANGELES	515 W CENTURY BLVD	90044	6054021018	Neighborhood Commercial	C2-1VL-CPIO	0	108	0.100701257	Residential - Single Family Residence - Vacant Land	YES - Current	NO - Privately-Owned	Available	Not Used in Prior Housing Element	0.515990496	0	0	0.515990496	0	0	0	091-5A201	68	South Los Angeles		Lower
LOS ANGELES	519 W CENTURY BLVD	90044	6054021019	Medium Residential	R3-1	0	54	0.092560331	Residential - Single Family Residence	YES - Current	NO - Privately-Owned	Available	Not Used in Prior Housing Element	0.522692746	0	0	0.522692746	1	0	0	091-5A201	70	South Los Angeles		Lower
LOS ANGELES	523 W CENTURY BLVD	90044	6054021020	Medium Residential	R3-1	0	54	0.092582344	Residential - Single Family Residence	YES - Current	NO - Privately-Owned	Available	Not Used in Prior Housing Element	0.522692746	0	0	0.522692746	1	0	0	091-5A201	71	South Los Angeles		Lower
LOS ANGELES	525 W CENTURY BLVD	90044	6054021021	Medium Residential	R3-1	0	54	0.092603775	Residential - Single Family Residence	YES - Current	NO - Privately-Owned	Available	Not Used in Prior Housing Element	0.522692746	0	0	0.522692746	1	0	0	091-5A201	73	South Los Angeles		Lower
LOS ANGELES	529 W CENTURY BLVD	90044	6054021022	Medium Residential	R3-1	0	54	0.092626822	Residential - Single Family Residence	YES - Current	NO - Privately-Owned	Available	Not Used in Prior Housing Element	0.522692746	0	0	0.522692746	1	0	0	091-5A201	74	South Los Angeles		Lower
LOS ANGELES	533 W CENTURY BLVD	90044	6054021023	Medium Residential	R3-1	0	54	0.092648096	Residential - Single Family Residence	YES - Current	NO - Privately-Owned	Available	Not Used in Prior Housing Element	0.522692746	0	0	0.522692746	1	0	0	091-5A201	75	South Los Angeles		Lower
LOS ANGELES	535 W CENTURY BLVD	90044	6054021024	Medium Residential	R3-1	0	54	0.092754956	Residential - Double, Duplex, or Two Units - 4 Stories or Less	YES - Current	NO - Privately-Owned	Available	Not Used in Prior Housing Element	0	0	0.140072538	0.140072538	2	0	0	091-5A201	76	South Los Angeles	Yes	Above Moderate
LOS ANGELES	543 W CENTURY BLVD	90044	6054021025	Medium Residential	R3-1	0	54	0.100789881	Residential - Single Family Residence	YES - Current	NO - Privately-Owned	Available	Not Used in Prior Housing Element	0.522692746	0	0	0.522692746	1	0	0	091-5A201	77	South Los Angeles		Lower
LOS ANGELES	545 W CENTURY BLVD	90044	6054021026	Medium Residential	R3-1	0	54	0.092717011	Residential - Single Family Residence	YES - Current	NO - Privately-Owned	Available	Not Used in Prior Housing Element	0.522692746	0	0	0.522692746	1	0	0	091-5A201	78	South Los Angeles		Lower
LOS ANGELES	547 W CENTURY BLVD	90044	6054021027	Medium Residential	R3-1	0	54	0.092739113	Residential - Single Family Residence	YES - Current	NO - Privately-Owned	Available	Not Used in Prior Housing Element	0.522692746	0	0	0.522692746	1	0	0	091-5A201	79	South Los Angeles		Lower
LOS ANGELES	549 W CENTURY BLVD	90044	6054021028	Medium Residential	R3-1	0	54	0.092763038	Residential - Single Family Residence	YES - Current	NO - Privately-Owned	Available	Not Used in Prior Housing Element	0.522692746	0	0	0.522692746	1	0	0	091-5A201	80	South Los Angeles		Lower
LOS ANGELES	553 W CENTURY BLVD	90044	6054021029	Medium Residential	R3-1	0	54	0.092783616	Residential - Single Family Residence	YES - Current	NO - Privately-Owned	Available	Not Used in Prior Housing Element	0.522692746	0	0	0.522692746	1	0	0	091-5A201	81	South Los Angeles		Lower
LOS ANGELES	555 W CENTURY BLVD	90044	6054021030	Medium Residential	R3-1	0	54	0.092806995	Residential - Single Family Residence	YES - Current	NO - Privately-Owned	Available	Not Used in Prior Housing Element	0.522692746	0	0	0.522692746	1	0	0	091-5A201	82	South Los Angeles		Lower
LOS ANGELES	559 W CENTURY BLVD	90044	6054021031	Medium Residential	R3-1	0	54	0.090097694	Residential - Single Family Residence	YES - Current	NO - Privately-Owned	Available	Not Used in Prior Housing Element	0.513262373	0	0	0.513262373	1	0	0	091-5A201	83	South Los Angeles		Lower
LOS ANGELES	9920 S HOOVER ST	90044	6054022001	Neighborhood Commercial	C2-1VL-CPIO	0	108	0.326973023	Commercial - Service Station - Full Service - No Additional Services	YES - Current	NO - Privately-Owned	Available	Used in Prior Housing Element - Non-Vacant	0.095628643	0	0	0.095628643	1	0	0	091-5A201	94	South Los Angeles		Lower
LOS ANGELES	647 W CENTURY BLVD	90044	6054022002	Medium Residential	R3-1	0	54	0.137340932	Residential - Five or More Units or Apartments (Any Combination) - 4 Stories or Less	YES - Current	NO - Privately-Owned	Available	Not Used in Prior Housing Element	0	0	0.098296771	0.098296771	5	0	0	091-5A201	93	South Los Angeles	Yes	Above Moderate
LOS ANGELES	641 W CENTURY BLVD	90044	6054022003	Medium Residential	R3-1	0	54	0.13729396	Residential - Five or More Units or Apartments (Any Combination) - 4 Stories or Less	YES - Current	NO - Privately-Owned	Available	Not Used in Prior Housing Element	0	0	0.098296771	0.098296771	5	0	0	091-5A201	92	South Los Angeles	Yes	Above Moderate
LOS ANGELES	637 W CENTURY BLVD	90044	6054022004	Medium Residential	R3-1	0	54	0.137245697	Residential - Four Units (Any Combination) - 4 Stories or Less	YES - Current	NO - Privately-Owned	Available	Not Used in Prior Housing Element	0	0	0.33667675	0.33667675	4	0	0	091-5A201	91	South Los Angeles	Yes	Above Moderate
LOS ANGELES	631 W CENTURY BLVD	90044	6054022005	Medium Residential	R3-1	0	54	0.137197097	Residential - Four Units (Any Combination) - 4 Stories or Less	YES - Current	NO - Privately-Owned	Available	Not Used in Prior Housing Element	0	0	0.33667675	0.33667675	4	0	0	091-5A201	90	South Los Angeles	Yes	Above Moderate
LOS ANGELES	627 W CENTURY BLVD	90044	6054022006	Medium Residential	R3-1	0	54	0.137148687	Residential - Four Units (Any Combination) - 4 Stories or Less	YES - Current	NO - Privately-Owned	Available	Not Used in Prior Housing Element	0	0	0.33667675	0.33667675	4	0	0	091-5A201	89	South Los Angeles	Yes	Above Moderate
LOS ANGELES	621 W CENTURY BLVD	90044	6054022007	Medium Residential	R3-1	0	54	0.137100219	Residential - Four Units (Any Combination) - 4 Stories or Less	YES - Current	NO - Privately-Owned	Available	Not Used in Prior Housing Element	0	0	0.33667675	0.33667675	4	0	0	091-5A201	88	South Los Angeles	Yes	Above Moderate
LOS ANGELES	617 W CENTURY BLVD	90044	6054022008	Medium Residential	R3-1	0	54	0.137051833	Residential - Five or More Units or Apartments (Any Combination) - 4 Stories or Less	YES - Current	NO - Privately-Owned	Available	Not Used in Prior Housing Element	0	0	0.06629901	0.06629901	8	0	0	091-5A201	87	South Los Angeles	Yes	Above Moderate
LOS ANGELES	611 W CENTURY BLVD	90044	6054022009	Medium Residential	R3-1	0	54	0.137003775	Residential - Five or More Units or Apartments (Any Combination) - 4 Stories or Less	YES - Current	NO - Privately-Owned	Available	Not Used in Prior Housing Element	0	0	0.06629901	0.06629901	8	0	0	091-5A201	86	South Los Angeles	Yes	Above Moderate
LOS ANGELES	607 W CENTURY BLVD	90044	6054022010	Medium Residential	R3-1	0	54	0.136955094	Residential - Four Units (Any Combination) - 4 Stories or Less	YES - Current	NO - Privately-Owned	Available	Not Used in Prior Housing Element	0	0	0.33667675	0.33667675	4	0	0	091-5A201	85	South Los Angeles	Yes	Above Moderate
LOS ANGELES	601 W CENTURY BLVD	90044	6054022011	Medium Residential	R3-1	0	54	0.137035964	Residential - Four Units (Any Combination) - 4 Stories or Less	YES - Current	NO - Privately-Owned	Available	Not Used in Prior Housing Element	0	0	0.33667675	0.33667675	4	0	0	091-5A201	84	South Los Angeles	Yes	Above Moderate
LOS ANGELES	9912 S HOOVER ST	90044	6054022025	Low Medium II Residential	RD2-1	0	21	0.093086342	Residential - Double, Duplex, or Two Units - 4 Stories or Less	YES - Current	NO - Privately-Owned	Available	Not Used in Prior Housing Element	0	0	0.16133371	0.16133371	2	2*	2*	091-5A201	56	South Los Angeles	Yes	Above Moderate
LOS ANGELES	9910 S HOOVER ST	90044	6054022026	Low Medium II Residential	RD2-1	0	21	0.09309626	Residential - Single Family Residence	YES - Current	NO - Privately-Owned	Available	Not Used in Prior Housing Element	0	0	0.123099464	0.123099464	1	2*	2*	091-5A201	53	South Los Angeles		Above Moderate
LOS ANGELES	9824 S HOOVER ST	90044	6054023028	Low Medium II Residential	RD2-1	0	21	0.128131822	Residential - Three Units (Any Combination) - 4 Stories or Less	YES - Current	NO - Privately-Owned	Available	Not Used in Prior Housing Element	0	0	0.131977102	0.131977102	2	2*	2*	093A201	423	South Los Angeles	Yes	Above Moderate
LOS ANGELES	9801 S FIGUEROA ST	90003	6054024001	Neighborhood Commercial	C2-1VL-CPIO	0	108	0.092926574	Institutional - Church - One Story	YES - Current	NO - Privately-Owned	Available	Used in Prior Housing Element - Non-Vacant	0.093159136	0	0	0.093159136	0	0	0	093A201	342	South Los Angeles		Lower
LOS ANGELES	9807 S FIGUEROA ST	90003	6054024001	Neighborhood Commercial	C2-1VL-CPIO	0	108	0.095530911	Institutional - Church - One Story	YES - Current	NO - Privately-Owned	Available	Used in Prior Housing Element - Non-Vacant	0.093159136	0	0	0.093159136	0	0	0	093A201	367	South Los Angeles		Lower
LOS ANGELES	501 W 99TH ST	90044	6054024011	Neighborhood Commercial	C2-1VL-CPIO	0	108	0.050973267	Residential - Single Family Residence	YES - Current	NO - Privately-Owned	Available	Not Used in Prior Housing Element	0	0	0.164410651	0.164410651	0	0	0	093A201	422	South Los Angeles		Above Moderate
LOS ANGELES			6054024011	Neighborhood Commercial	C2-1VL-CPIO	0	108	0.00430517	Residential - Single Family Residence	YES - Current	NO - Privately-Owned	Available	Not Used in Prior Housing Element	0	0	0.123025918	0.123025918	0	0	0	093A201	421	South Los Angeles		Above Moderate
LOS ANGELES	9827 S FIGUEROA ST	90003	6054024012	Neighborhood Commercial	C2-1VL-CPIO	0	108	0.104648374	Residential - Single Family Residence	YES - Current	NO - Privately-Owned	Available	Not Used in Prior Housing Element	0.414578998	0	0	0.414578998	1	0	0	093A201	420	South Los Angeles		Lower
LOS ANGELES	9823 S FIGUEROA ST	90003	6054024013	Neighborhood Commercial	C2-1VL-CPIO	0	108	0.064237018	Commercial - Store Combination - Store and Residential Combination - One Story	YES - Current	NO - Privately-Owned	Available	Not Used in Prior Housing Element	0	0	0.009246501	0.009246501	1	0	0	093A201	418	South Los Angeles		Above Moderate
LOS ANGELES	9819 S FIGUEROA ST	90003	6054024014	Neighborhood Commercial	C2-1VL-CPIO	0	108	0.064857087	Residential - Single Family Residence	YES - Current	NO - Privately-Owned	Available	Not Used in Prior Housing Element	0	0	0.022084269	0.022084269	1	0	0	093A201	382	South Los Angeles		Above Moderate
LOS ANGELES	9727 S FIGUEROA ST	90003	6054025001	Neighborhood Commercial	C2-1VL-CPIO	0	108	0.111355231	Commercial - Service Station - Full Service - No Additional Services	YES - Current	NO - Privately-Owned	Available	Not Used in Prior Housing Element	0.648588151	0	0	0.648588151	0	0	0	093A201	320	South Los Angeles		Lower
LOS ANGELES			6054025001	Neighborhood Commercial	C2-1VL-CPIO	0	108	0.111910093	Commercial - Service Station - Full Service - No Additional Services	YES - Current	NO - Privately-Owned	Available	Not Used in Prior Housing Element	0.607708624	0	0	0.607708624	0	0	0	093A201	288	South Los Angeles		Lower
LOS ANGELES			6054025001	Neighborhood Commercial	C2-1VL-CPIO	0	108	0.112646491	Commercial - Service Station - Full Service - No Additional Services	YES - Current	NO - Privately-Owned	Available	Not Used in Prior Housing Element	0.648588151	0	0	0.648588151	0	0	0	093A201	317	South Los Angeles		Lower
LOS ANGELES	550 W 97TH ST	90044	6054025014	Low Medium II Residential	RD2-1	0	21	0.128197454	Residential - Single Family Residence	YES - Current	NO - Privately-Owned	Available	Not Used in Prior Housing Element	0	0	0.100519726	0.100519726	1	2*	2*	093A201	263	South Los Angeles		Above Moderate
LOS ANGELES	546 W 97TH ST	90044	6054025015	Low Medium II Residential	RD2-1	0	21	0.12818195	Residential - Single Family Residence	YES - Current	NO - Privately-Owned	Available	Not Used in Prior Housing Element	0	0	0.100519726	0.100519726	1	2*	2*	093A201	262	South Los Angeles		Above Moderate
LOS ANGELES	542 W 97TH ST	90044	6054025016	Low Medium II Residential	RD2-1	0	21	0.128163731	Residential - Single Family Residence	YES - Current	NO - Privately-Owned	Available	Not Used in Prior Housing Element	0	0	0.100519726	0.100519726	1	2*	2*	093A201	261	South Los Angeles		Above Moderate
LOS ANGELES	538 W 97TH ST	90044	6054025017	Low Medium II Residential	RD2-1	0	21	0.128146513	Residential - Single Family Residence	YES - Current	NO - Privately-Owned	Available	Not Used in Prior Housing Element	0	0	0.100519726	0.100519726	1	2*	2*	093A201	260	South Los Angeles		Above Moderate
LOS ANGELES	534 W 97TH ST	90044	6054025018	Low Medium II Residential	RD2-1	0	21	0.128129295	Residential - Single Family Residence	YES - Current	NO - Privately-Owned	Available	Not Used in Prior Housing Element	0	0	0.100519726	0.100519726	1	2*	2*	093A201	259	South Los Angeles		Above Moderate
LOS ANGELES	528 W 97TH ST	90044	6054025019	Low Medium II Residential	RD2-1	0	21	0.128111792	Residential - Double, Duplex, or Two Units - 4 Stories or Less	YES - Current	NO - Privately-Owned	Available	Not Used in Prior Housing Element	0	0	0.023098308	0.023098308	2	2*	2*	093A201	258	South Los Angeles		Above Moderate
LOS ANGELES	526 W 97TH ST	90044	6054025020	Low Medium II Residential	RD2-1	0	21	0.128094996	Residential - Single Family Residence	YES - Current	NO - Privately-Owned	Available	Not Used in Prior Housing Element	0	0	0.100519726	0.100519726	1	2*	2*	093A201	257	South Los Angeles		Above Moderate
LOS ANGELES	522 W 97TH ST	90044	6054025021	Low Medium II Residential	RD2-1	0	21	0.128076782	Residential - Single Family Residence	YES - Current	NO - Privately-Owned	Available	Not Used in Prior Housing Element	0	0	0.100519726	0.100519726	1	2*	2*	093A201	256	South Los Angeles		Above Moderate
LOS ANGELES	518 W 97TH ST	90044	6054025022	Low Medium II Residential	RD2-1	0	21	0.12805856	Residential - Single Family Residence	YES - Current	NO - Privately-Owned	Available	Not Used in Prior Housing Element	0	0	0.100519726	0.100519726	1	2*	2*	093A201	255	South Los Angeles		Above Moderate
LOS ANGELES	514 W 97TH ST	90044	6054025023	Low Medium II Residential	RD2-1	0	21	0.128043058	Residential - Single Family Residence	YES - Current	NO - Privately-Owned	Available	Not Used in Prior Housing Element	0	0	0.100519726	0.100519726	1	2*	2*	093A201	254	South Los Angeles		Above Moderate
LOS ANGELES	510 W 97TH ST	90044	6054025024	Low Medium II Residential	RD2-1	0	21	0.128025063	Residential - Double, Duplex, or Two Units - 4 Stories or Less	YES - Current	NO - Privately-Owned	Available	Not Used in Prior Housing Element	0	0	0.131977102	0.131977102	2	2*	2*	093A201	253	South Los Angeles	Yes	Above Moderate
LOS ANGELES	9701 S FIGUEROA ST	90003	6054025025	Neighborhood Commercial	C2-1VL-CPIO	0	108	0.243085476	Commercial - Store Combination - Store and Residential Combination - One Story	YES - Current	NO - Privately-Owned	Available	Not Used in Prior Housing Element	0	0	0.078640535	0.078640535	2	0	0	093A201	252	South Los Angeles	Yes	Above Moderate
LOS ANGELES	9711 S FIGUEROA ST	90003	6054025026	Neighborhood Commercial	C2-1VL-CPIO	0	108	0.098856989	Residential - Double, Duplex, or Two Units - 4 Stories or Less	YES - Current	NO - Privately-Owned	Available	Not Used in Prior Housing Element	0	0	0.299214104	0.299214104	2	0	0	093A201	285	South Los Angeles	Yes	Above Moderate
LOS ANGELES	9700 S HOOVER ST	90044	6054026001	Low Medium II Residential	RD2-1	0	21	0.115989771	Residential - Double, Duplex, or Two Units - 4 Stories or Less	YES - Current	NO - Privately-Owned	Available	Not Used in Prior Housing Element	0	0	0.131977102	0.131977102	2	2*	2*	093A201	280	South Los Angeles	Yes	Above Moderate
LOS ANGELES	9704 S HOOVER ST	90044	6054026002	Low Medium II Residential	RD2-1	0	21	0.104603377	Residential - Single Family Residence	YES - Current	NO - Privately-Owned	Available	Not Used in Prior Housing Element	0	0	0.041782679	0.041782679	1	2*	2*	093A201	282	South Los Angeles		Above Moderate
LOS ANGELES	9708 S HOOVER ST	90044	6054026003	Low Medium II Residential	RD2-1	0	21	0.104603331	Residential - Single Family Residence	YES - Current	NO - Privately-Owned	Available	Not Used in Prior Housing Element	0	0	0.041782679	0.041782679	1	2*	2*	093A201	286	South Los Angeles		Above Moderate
LOS ANGELES	648 W 97TH ST	90044	6054026004	Low Medium II Residential	RD2-1	0	21	0.128442106	Residential - Single Family Residence	YES - Current	NO - Privately-Owned	Available	Not Used in Prior Housing Element	0	0	0.100519726	0.100519726	1	2*	2*	093A201	279	South Los Angeles		Above Moderate
LOS ANGELES	646 W 97TH ST	90044	6054026005	Low Medium II Residential	RD2-1	0	21	0.12842487	Residential - Single Family Residence	YES - Current	NO - Privately-Owned	Available	Not Used in Prior Housing Element	0	0	0.100519726	0.100519726	1	2*	2*	093A201	278	South Los Angeles		Above Moderate
LOS ANGELES	640 W 97TH ST	90044	6054026006	Low Medium II Residential	RD2-1	0	21	0.128407363	Residential - Double, Duplex, or Two Units - 4 Stories or Less	YES - Current	NO - Privately-Owned	Available	Not Used in Prior Housing Element	0	0	0.131977102	0.131977102	2	2*	2*	093A201	277	South Los Angeles	Yes	Above Moderate
LOS ANGELES			6054026007	Low Medium II Residential	RD2-1	0	21	0.128390864	Residential - Double, Duplex, or Two Units - 4 Stories or Less	YES - Current	NO - Privately-Owned	Available	Not Used in Prior Housing Element	0	0	0.131977102	0.131977102	2	2*	2*	093A201	276	South Los Angeles	Yes	Above Moderate
LOS ANGELES	636 W 97TH ST	90044	6054026009	Low Medium II Residential	RD2-1	0	21	0.12835485	Residential - Single Family Residence	YES - Current	NO - Privately-Owned	Available	Not Used in Prior Housing Element	0	0	0.100519726	0.100519726	1	2*	2*	093A201	274	South Los Angeles		Above Moderate
LOS ANGELES	634 W 97TH ST	90044	6054026010	Low Medium II Residential	RD2-1	0	21	0.128337632	Residential - Single Family Residence	YES - Current	NO - Privately-Owned	Available	Not Used in Prior Housing Element	0	0	0.100519726	0.100519726	1	2*	2*	093A201	273	South Los Angeles		Above Moderate
LOS ANGELES	626 W 97TH ST	90044	6054026012	Low Medium II Residential	RD2-1	0	21	0.128303196	Residential - Double, Duplex, or Two Units - 4 Stories or Less	YES - Current	NO - Privately-Owned	Available	Not Used in Prior Housing Element	0	0	0.131977102	0.131977102	2	2*	2*	093A201	270	South Los Angeles	Yes	Above Moderate
LOS ANGELES	622 1/2 W 97TH ST	90044	6054026013	Low Medium II Residential	RD2-1	0	21	0.128285693	Residential - Single Family Residence	YES - Current	NO - Privately-Owned	Available	Not Used in Prior Housing Element	0	0	0.100519726	0.100519726	1	2*	2*	093A201	269	South Los Angeles		Above Moderate
LOS ANGELES	616 W 97TH ST	90044	6054026014	Low Medium II Residential	RD2-1	0	21	0.128267184	Residential - Double, Duplex, or Two Units - 4 Stories or Less	YES - Current	NO - Privately-Owned	Available	Not Used in Prior Housing Element	0	0	0.131977102	0.131977102	2	2*	2*	093A201	267	South Los Angeles	Yes	Above Moderate
LOS ANGELES	608 W 97TH ST	90044	6054026015	Low Medium II Residential	RD2-1	0	21	0.128251682	Residential - Single Family Residence	YES - Current	NO - Privately-Owned	Available	Not Used in Prior Housing Element	0	0	0.100519726	0.100519726	1	2*	2*	093A201	266	South Los Angeles		Above Moderate
LOS ANGELES	602 W 97TH ST	90044	6054026016	Low Medium II Residential	RD2-1	0	21	0.128233466	Residential - Double, Duplex, or Two Units - 4 Stories or Less	YES - Current	NO - Privately-Owned	Available	Not Used in Prior Housing Element	0	0	0.131977102	0.131977102	2	2*	2*	093A201	265	South Los Angeles	Yes	Above Moderate
LOS ANGELES	654 W COLDEN AVE	90044	6054027002	Neighborhood Commercial	C2-1VL-CPIO	0	108	0.142043328	Residential - Single Family Residence	YES - Current	NO - Privately-Owned	Available	Used in Prior Housing Element - Non-Vacant	1.153981155	0	0	1.153981155	1	0	0	093A201	214	South Los Angeles		Lower
LOS ANGELES	646 W COLDEN AVE	90044	6054027004	Low Medium II Residential	RD2-1	0	21	0.139472474	Residential - Single Family Residence	YES - Current	NO - Privately-Owned	Available	Not Used in Prior Housing Element	0	0.154274154	0	0.154274154	1	3*	3*	093A201	213	South Los Angeles		Moderate
LOS ANGELES	642 W COLDEN AVE	90044	6054027005	Low Medium II Residential	RD2-1	0	21	0.139473019	Residential - Double, Duplex, or Two Units - 4 Stories or Less	YES - Current	NO - Privately-Owned	Available	Not Used in Prior Housing Element	0	0.208343232	0	0.208343232	2	3*	3*	093A201	212	South Los Angeles	Yes	Moderate
LOS ANGELES	636 W COLDEN AVE	90044	6054027007	Low Medium II Residential	RD2-1	0	21	0.123976342	Residential - Double, Duplex, or Two Units - 4 Stories or Less	YES - Current	NO - Privately-Owned	Available	Not Used in Prior Housing Element	0	0	0.131977102	0.131977102	2	2*	2*	093A201	210	South Los Angeles	Yes	Above Moderate
LOS ANGELES	630 W COLDEN AVE	90044	6054027008	Low Medium II Residential	RD2-1	0	21	0.123977307	Residential - Double, Duplex, or Two Units - 4 Stories or Less	YES - Current	NO - Privately-Owned	Available	Not Used in Prior Housing Element	0	0	0.131977102	0.131977102	2	2*	2*	093A201	209	South Los Angeles	Yes	Above Moderate
LOS ANGELES	626 W COLDEN AVE	90044	6054027009	Low Medium II Residential	RD2-1	0	21	0.123975659	Residential - Double, Duplex, or Two Units - 4 Stories or Less	YES - Current	NO - Privately-Owned	Available	Not Used in Prior Housing Element	0	0	0.131977102	0.131977102	2	2*	2*	093A201	208	South Los Angeles	Yes	Above Moderate
LOS ANGELES	616 W COLDEN AVE	90044	6054027011	Low Medium II Residential	RD2-1	0	21	0.123978455	Residential - Single Family Residence	YES - Current	NO - Privately-Owned	Available	Not Used in Prior

LOS ANGELES	625 W 97TH ST	90044	6054027022	Low Medium II Residential	RD2-1VL	0	21	0.128596939	Residential - Double, Duplex, or Two Units - 4 Stories or Less	YES - Current	NO - Privately-Owned	Available	Not Used in Prior Housing Element	0	0	0.131977102	0.131977102	2	2*	2*	093A201	240	South Los Angeles	Yes	Above Moderate
LOS ANGELES	631 W 97TH ST	90044	6054027023	Low Medium II Residential	RD2-1	0	21	0.12859579	Residential - Double, Duplex, or Two Units - 4 Stories or Less	YES - Current	NO - Privately-Owned	Available	Not Used in Prior Housing Element	0	0	0.131977102	0.131977102	2	2*	2*	093A201	241	South Los Angeles	Yes	Above Moderate
LOS ANGELES	633 W 97TH ST	90044	6054027024	Low Medium II Residential	RD2-1	0	21	0.128592635	Residential - Double, Duplex, or Two Units - 4 Stories or Less	YES - Current	NO - Privately-Owned	Available	Not Used in Prior Housing Element	0	0	0.131977102	0.131977102	2	2*	2*	093A201	242	South Los Angeles	Yes	Above Moderate
LOS ANGELES	641 W 97TH ST	90044	6054027026	Low Medium II Residential	RD2-1	0	21	0.14465814	Residential - Double, Duplex, or Two Units - 4 Stories or Less	YES - Current	NO - Privately-Owned	Available	Not Used in Prior Housing Element	0	0.005033233	0	0.005033233	2	3*	3*	093A201	244	South Los Angeles		Moderate
LOS ANGELES	645 W 97TH ST	90044	6054027027	Low Medium II Residential	RD2-1	0	21	0.144653262	Residential - Single Family Residence	YES - Current	NO - Privately-Owned	Available	Not Used in Prior Housing Element	0	0.154274154	0	0.154274154	1	3*	3*	093A201	245	South Los Angeles		Moderate
LOS ANGELES	649 W 97TH ST	90044	6054027028	Low Medium II Residential	RD2-1	0	21	0.144649741	Residential - Single Family Residence	YES - Current	NO - Privately-Owned	Available	Not Used in Prior Housing Element	0	0.154274154	0	0.154274154	1	3*	3*	093A201	246	South Los Angeles		Moderate
LOS ANGELES	655 W 97TH ST	90044	6054027029	Low Medium II Residential	RD2-1	0	21	0.139948533	Residential - Single Family Residence	YES - Current	NO - Privately-Owned	Available	Not Used in Prior Housing Element	0	0.154274154	0	0.154274154	1	3*	3*	093A201	249	South Los Angeles		Moderate
LOS ANGELES			6054027030	Low Medium II Residential	RD2-1	0	21	0.007365291	Residential - Single Family Residence - Vacant Land	YES - Current	NO - Privately-Owned	Available	Not Used in Prior Housing Element	0	0	0.044805643	0.044805643	0	0	0	093A201	247	South Los Angeles		Above Moderate
LOS ANGELES	9600 S HOOVER ST	90044	6054027032	Neighborhood Commercial	C2-1VL-CPIO	0	108	0.134821971	Commercial - Auto, Recreation Equipment, Construction Equipment Sales and Service - Auto Body Repair Shop - One Story	YES - Current	NO - Privately-Owned	Available	Used in Prior Housing Element - Non-Vacant	0.084598815	0	0	0.084598815	0	0	0	093A201	216	South Los Angeles		Lower
LOS ANGELES	9624 S HOOVER ST	90044	6054027033	Low Medium II Residential	RD2-1	0	21	0.142174989	Residential - Double, Duplex, or Two Units - 4 Stories or Less	YES - Current	NO - Privately-Owned	Available	Not Used in Prior Housing Element	0	0.208343232	0	0.208343232	2	3*	3*	093A201	248	South Los Angeles	Yes	Moderate
LOS ANGELES	558 W COLDEN AVE	90044	6054028001	Low Medium II Residential	RD2-1	0	21	0.123980466	Residential - Single Family Residence	YES - Current	NO - Privately-Owned	Available	Not Used in Prior Housing Element	0	0	0.100519726	0.100519726	1	2*	2*	093A201	201	South Los Angeles		Above Moderate
LOS ANGELES	554 W COLDEN AVE	90044	6054028002	Low Medium II Residential	RD2-1	0	21	0.123978529	Residential - Single Family Residence	YES - Current	NO - Privately-Owned	Available	Not Used in Prior Housing Element	0	0	0.100519726	0.100519726	1	2*	2*	093A201	200	South Los Angeles		Above Moderate
LOS ANGELES	550 W COLDEN AVE	90044	6054028003	Low Medium II Residential	RD2-1	0	21	0.123980466	Residential - Single Family Residence	YES - Current	NO - Privately-Owned	Available	Not Used in Prior Housing Element	0	0	0.100519726	0.100519726	1	2*	2*	093A201	199	South Los Angeles		Above Moderate
LOS ANGELES	548 W COLDEN AVE	90044	6054028004	Low Medium II Residential	RD2-1	0	21	0.123978814	Residential - Double, Duplex, or Two Units - 4 Stories or Less	YES - Current	NO - Privately-Owned	Available	Not Used in Prior Housing Element	0	0	0.035127752	0.035127752	2	2*	2*	093A201	198	South Los Angeles	Yes	Above Moderate
LOS ANGELES	542 W COLDEN AVE	90044	6054028005	Low Medium II Residential	RD2-1	0	21	0.12398104	Residential - Double, Duplex, or Two Units - 4 Stories or Less	YES - Current	NO - Privately-Owned	Available	Not Used in Prior Housing Element	0	0	0.035127752	0.035127752	2	2*	2*	093A201	197	South Los Angeles	Yes	Above Moderate
LOS ANGELES	538 W COLDEN AVE	90044	6054028006	Low Medium II Residential	RD2-1	0	21	0.123981614	Residential - Single Family Residence	YES - Current	NO - Privately-Owned	Available	Not Used in Prior Housing Element	0	0	0.100519726	0.100519726	1	2*	2*	093A201	196	South Los Angeles		Above Moderate
LOS ANGELES	534 W COLDEN AVE	90044	6054028007	Low Medium II Residential	RD2-1	0	21	0.12398025	Residential - Single Family Residence	YES - Current	NO - Privately-Owned	Available	Not Used in Prior Housing Element	0	0	0.100519726	0.100519726	1	2*	2*	093A201	195	South Los Angeles		Above Moderate
LOS ANGELES	530 W COLDEN AVE	90044	6054028008	Low Medium II Residential	RD2-1	0	21	0.139479833	Residential - Single Family Residence	YES - Current	NO - Privately-Owned	Available	Not Used in Prior Housing Element	0	0.154274154	0	0.154274154	1	3*	3*	093A201	193	South Los Angeles		Moderate
LOS ANGELES	526 W COLDEN AVE	90044	6054028009	Low Medium II Residential	RD2-1	0	21	0.139479944	Residential - Single Family Residence	YES - Current	NO - Privately-Owned	Available	Not Used in Prior Housing Element	0	0.154274154	0	0.154274154	1	3*	3*	093A201	192	South Los Angeles		Moderate
LOS ANGELES	522 W COLDEN AVE	90044	6054028010	Low Medium II Residential	RD2-1	0	21	0.139478077	Residential - Double, Duplex, or Two Units - 4 Stories or Less	YES - Current	NO - Privately-Owned	Available	Not Used in Prior Housing Element	0	0.037296009	0	0.037296009	2	3*	3*	093A201	191	South Los Angeles		Moderate
LOS ANGELES	516 W COLDEN AVE	90044	6054028011	Low Medium II Residential	RD2-1	0	21	0.139480732	Residential - Single Family Residence	YES - Current	NO - Privately-Owned	Available	Not Used in Prior Housing Element	0	0.154274154	0	0.154274154	1	3*	3*	093A201	190	South Los Angeles		Moderate
LOS ANGELES	512 W COLDEN AVE	90044	6054028012	Low Medium II Residential	RD2-1	0	21	0.123983764	Residential - Single Family Residence	YES - Current	NO - Privately-Owned	Available	Not Used in Prior Housing Element	0	0	0.100519726	0.100519726	1	2*	2*	093A201	189	South Los Angeles		Above Moderate
LOS ANGELES	508 W COLDEN AVE	90044	6054028013	Neighborhood Commercial	C2-1VL-CPIO	0	108	0.12398294	Residential - Single Family Residence	YES - Current	NO - Privately-Owned	Available	Not Used in Prior Housing Element	1.037423462	0	0	1.037423462	1	0	0	093A201	188	South Los Angeles		Lower
LOS ANGELES	504 W COLDEN AVE	90044	6054028014	Neighborhood Commercial	C2-1VL-CPIO	0	108	0.131180844	Commercial - Store Combination - Store and Residential Combination - One Story	YES - Current	NO - Privately-Owned	Available	Used in Prior Housing Element - Non-Vacant	0	0	0.014832158	0.014832158	1	0	0	093A201	187	South Los Angeles	Yes	Above Moderate
LOS ANGELES	513 W 97TH ST	90044	6054028015	Low Medium II Residential	RD2-1	0	21	0.128652827	Residential - Double, Duplex, or Two Units - 4 Stories or Less	YES - Current	NO - Privately-Owned	Available	Not Used in Prior Housing Element	0	0	0.055198856	0.055198856	2	2*	2*	093A201	223	South Los Angeles	Yes	Above Moderate
LOS ANGELES	517 W 97TH ST	90044	6054028016	Low Medium II Residential	RD2-1	0	21	0.128648806	Residential - Double, Duplex, or Two Units - 4 Stories or Less	YES - Current	NO - Privately-Owned	Available	Not Used in Prior Housing Element	0	0	0.002888667	0.002888667	2	2*	2*	093A201	224	South Los Angeles		Above Moderate
LOS ANGELES	521 W 97TH ST	90044	6054028017	Low Medium II Residential	RD2-1	0	21	0.128645652	Residential - Single Family Residence	YES - Current	NO - Privately-Owned	Available	Not Used in Prior Housing Element	0	0	0.100519726	0.100519726	1	2*	2*	093A201	225	South Los Angeles		Above Moderate
LOS ANGELES	525 W 97TH ST	90044	6054028018	Low Medium II Residential	RD2-1	0	21	0.128642137	Residential - Single Family Residence	YES - Current	NO - Privately-Owned	Available	Not Used in Prior Housing Element	0	0	0.100519726	0.100519726	1	2*	2*	093A201	226	South Los Angeles		Above Moderate
LOS ANGELES	529 W 97TH ST	90044	6054028019	Low Medium II Residential	RD2-1	0	21	0.128638693	Residential - Single Family Residence	YES - Current	NO - Privately-Owned	Available	Not Used in Prior Housing Element	0	0	0.100519726	0.100519726	1	2*	2*	093A201	227	South Los Angeles		Above Moderate
LOS ANGELES	535 W 97TH ST	90044	6054028020	Low Medium II Residential	RD2-1	0	21	0.128636828	Residential - Double, Duplex, or Two Units - 4 Stories or Less	YES - Current	NO - Privately-Owned	Available	Not Used in Prior Housing Element	0	0	0.055198856	0.055198856	2	2*	2*	093A201	228	South Los Angeles	Yes	Above Moderate
LOS ANGELES	537 W 97TH ST	90044	6054028021	Low Medium II Residential	RD2-1	0	21	0.128632954	Residential - Single Family Residence	YES - Current	NO - Privately-Owned	Available	Not Used in Prior Housing Element	0	0	0.100519726	0.100519726	1	2*	2*	093A201	229	South Los Angeles		Above Moderate
LOS ANGELES	541 W 97TH ST	90044	6054028022	Low Medium II Residential	RD2-1	0	21	0.128628791	Residential - Double, Duplex, or Two Units - 4 Stories or Less	YES - Current	NO - Privately-Owned	Available	Not Used in Prior Housing Element	0	0	0.131977102	0.131977102	2	2*	2*	093A201	230	South Los Angeles	Yes	Above Moderate
LOS ANGELES	545 W 97TH ST	90044	6054028023	Low Medium II Residential	RD2-1	0	21	0.128627646	Residential - Double, Duplex, or Two Units - 4 Stories or Less	YES - Current	NO - Privately-Owned	Available	Not Used in Prior Housing Element	0	0	0.131977102	0.131977102	2	2*	2*	093A201	231	South Los Angeles	Yes	Above Moderate
LOS ANGELES	549 W 97TH ST	90044	6054028024	Low Medium II Residential	RD2-1	0	21	0.128623482	Residential - Single Family Residence	YES - Current	NO - Privately-Owned	Available	Not Used in Prior Housing Element	0	0	0.100519726	0.100519726	1	2*	2*	093A201	232	South Los Angeles		Above Moderate
LOS ANGELES	551 W 97TH ST	90044	6054028025	Low Medium II Residential	RD2-1	0	21	0.128621046	Residential - Double, Duplex, or Two Units - 4 Stories or Less	YES - Current	NO - Privately-Owned	Available	Not Used in Prior Housing Element	0	0	0.131977102	0.131977102	2	2*	2*	093A201	233	South Los Angeles	Yes	Above Moderate
LOS ANGELES	9600 S FIGUEROA ST	90003	6054029014	Low Medium II Residential	[Q]R4-1	0	108	0.106437597	Commercial - Auto, Recreation Equipment, Construction Equipment Sales and Service - Auto Body Repair Shop - One Story	YES - Current	NO - Privately-Owned	Available	Not Used in Prior Housing Element	0.165290272	0	0	0.165290272	0	0	0	093A201	186	South Los Angeles		Lower
LOS ANGELES	9722 S FIGUEROA ST	90003	6054029041	Low Medium II Residential	RD2-1VL	0	21	0.214659063	Institutional - Church - One Story	YES - Current	NO - Privately-Owned	Available	Not Used in Prior Housing Element	0	0.025317865	0	0.025317865	4	0	0	093A201	318	South Los Angeles		Moderate
LOS ANGELES	9700 S FIGUEROA ST	90003	6054029043	Low Medium II Residential	RD2-1VL	0	21	0.126271024	Commercial - Auto, Recreation Equipment, Construction Equipment Sales and Service - Auto Body Repair Shop - One Story	YES - Current	NO - Privately-Owned	Available	Not Used in Prior Housing Element	0	0	0.044545041	0.044545041	0	2*	2*	093A201	268	South Los Angeles		Above Moderate
LOS ANGELES			6054029043	Low Medium II Residential	RD2-1VL	0	21	0.024550375	Commercial - Auto, Recreation Equipment, Construction Equipment Sales and Service - Auto Body Repair Shop - One Story	YES - Current	NO - Privately-Owned	Available	Not Used in Prior Housing Element	0	0	0.008069035	0.008069035	0	0	0	093A201	441	South Los Angeles		Above Moderate
LOS ANGELES			6054029043	Low Medium II Residential	RD2-1VL	0	21	0.063134508	Commercial - Auto, Recreation Equipment, Construction Equipment Sales and Service - Auto Body Repair Shop - One Story	YES - Current	NO - Privately-Owned	Available	Not Used in Prior Housing Element	0	0	0.024330693	0.024330693	0	1*	1*	093A201	281	South Los Angeles		Above Moderate
LOS ANGELES	444 W COLDEN AVE	90003	6054029044	Low Medium II Residential	[Q]R4-1	0	108	0.027892729	Residential - Single Family Residence	YES - Current	NO - Privately-Owned	Available	Not Used in Prior Housing Element	0	0	0.02120512	0.02120512	1	3*	3*	093A201	185	South Los Angeles		Above Moderate
LOS ANGELES	9604 S FIGUEROA ST	90003	6054029045	Low Medium II Residential	[Q]R4-1	0	108	0.133697051	Commercial - Store - One Story	YES - Current	NO - Privately-Owned	Available	Not Used in Prior Housing Element	0.180384882	0	0	0.180384882	0	0	0	093A201	217	South Los Angeles		Lower
LOS ANGELES			6054029045	Low Medium II Residential	[Q]R4-1	0	108	0.005165141	Commercial - Store - One Story	YES - Current	NO - Privately-Owned	Available	Not Used in Prior Housing Element	0	0	0.008069035	0.008069035	0	0	0	093A201	436	South Los Angeles		Above Moderate
LOS ANGELES	9608 S FIGUEROA ST	90003	6054029046	Low Medium II Residential	[Q]R4-1	0	108	0.133064185	Institutional - Church - One Story	YES - Current	NO - Privately-Owned	Available	Not Used in Prior Housing Element	0.10500855	0	0	0.10500855	0	0	0	093A201	218	South Los Angeles		Lower
LOS ANGELES			6054029046	Low Medium II Residential	[Q]R4-1	0	108	0.005165141	Institutional - Church - One Story	YES - Current	NO - Privately-Owned	Available	Not Used in Prior Housing Element	0	0	0.00572362	0.00572362	0	0	0	093A201	437	South Los Angeles		Above Moderate
LOS ANGELES	9614 S FIGUEROA ST	90003	6054029047	Low Medium II Residential	[Q]R4-1	0	108	0.132430216	Residential - Four Units (Any Combination) - 4 Stories or Less	YES - Current	NO - Privately-Owned	Available	Not Used in Prior Housing Element	0	0	0.628507242	0.628507242	4	0	0	093A201	220	South Los Angeles	Yes	Above Moderate
LOS ANGELES	9622 S FIGUEROA ST	90003	6054029048	Low Medium II Residential	[Q]R4-1	0	108	0.131614965	Commercial - Auto, Recreation Equipment, Construction Equipment Sales and Service - Auto Service Centers (No Gasoline) - One Story	YES - Current	NO - Privately-Owned	Available	Not Used in Prior Housing Element	0.180384882	0	0	0.180384882	0	0	0	093A201	251	South Los Angeles		Lower
LOS ANGELES			6054029048	Low Medium II Residential	[Q]R4-1	0	108	0.005182681	Commercial - Auto, Recreation Equipment, Construction Equipment Sales and Service - Auto Service Centers (No Gasoline) - One Story	YES - Current	NO - Privately-Owned	Available	Not Used in Prior Housing Element	0	0	0.008069035	0.008069035	0	0	0	093A201	440	South Los Angeles		Above Moderate
LOS ANGELES	9618 S FIGUEROA ST	90003	6054029049	Low Medium II Residential	[Q]R4-1	0	108	0.131798084	Residential - Four Units (Any Combination) - 4 Stories or Less	YES - Current	NO - Privately-Owned	Available	Not Used in Prior Housing Element	0	0	0.628507242	0.628507242	4	0	0	093A201	250	South Los Angeles	Yes	Above Moderate
LOS ANGELES			6054031022	Low II Residential	R1-1	0	1 unit per lot	0.006887148	Residential - Single Family Residence - Vacant Land	YES - Current	NO - Privately-Owned	Available	Not Used in Prior Housing Element	0	0	0.044805643	0.044805643	0	0	0	093A201	371	South Los Angeles		Above Moderate
LOS ANGELES			6054031025	Low II Residential	R1-1	0	1 unit per lot	0.006887255	Residential - Single Family Residence - Vacant Land	YES - Current	NO - Privately-Owned	Available	Not Used in Prior Housing Element	0	0	0.044805643	0.044805643	0	0	0	093A201	372	South Los Angeles		Above Moderate
LOS ANGELES			6054031028	Low II Residential	R1-1	0	1 unit per lot	0.006887542	Residential - Single Family Residence - Vacant Land	YES - Current	NO - Privately-Owned	Available	Not Used in Prior Housing Element	0	0	0.044805643	0.044805643	0	0	0	093A201	374	South Los Angeles		Above Moderate
LOS ANGELES			6054031036	Neighborhood Commercial	C2-1VL-CPIO	0	108	0.097100879	Commercial - Store - One Story	YES - Current	NO - Privately-Owned	Available	Not Used in Prior Housing Element	0.051424406	0	0	0.051424406	0	0	0	093A201	430	South Los Angeles		Lower
LOS ANGELES	9822 S FIGUEROA ST	90003	6054031037	Neighborhood Commercial	C2-1VL-CPIO	0	108	0.359375222	Commercial - Auto, Recreation Equipment, Construction Equipment Sales and Service - Used Car Sales - One Story	YES - Current	NO - Privately-Owned	Available	Used in Prior Housing Element - Non-Vacant	0.071644576	0	0	0.071644576	0	0	0	093A201	381	South Los Angeles		Lower
LOS ANGELES			6054031043	Low II Residential	R1-1	0	1 unit per lot	0.006887829	Residential - Single Family Residence - Vacant Land	YES - Current	NO - Privately-Owned	Available	Not Used in Prior Housing Element	0	0	0.044805643	0.044805643	0	0	0	093A201	377	South Los Angeles		Above Moderate
LOS ANGELES			6054031046	Low II Residential	R1-1	0	1 unit per lot	0.007390029	Residential - Single Family Residence - Vacant Land	YES - Current	NO - Privately-Owned	Available	Not Used in Prior Housing Element	0	0	0.044805643	0.044805643	0	0	0	093A201	380	South Los Angeles		Above Moderate
LOS ANGELES			6054031048	Low II Residential	R1-1	0	1 unit per lot	0.006887435	Residential - Single Family Residence - Vacant Land	YES - Current	NO - Privately-Owned	Available	Not Used in Prior Housing Element	0	0	0.044805643	0.044805643	0	0	0	093A201	376	South Los Angeles		Above Moderate
LOS ANGELES			6054031052	Low II Residential	R1-1	0	1 unit per lot	0.006887542	Residential - Single Family Residence - Vacant Land	YES - Current	NO - Privately-Owned	Available	Not Used in Prior Housing Element	0	0	0.044805643	0.044805643	0	0	0	093A201	373	South Los Angeles		Above Moderate
LOS ANGELES	9804 S FIGUEROA ST	90003	6054031055	Neighborhood Commercial	C2-1VL-CPIO	0	108	0.118694223	Commercial - Commercial - Vacant Land	YES - Current	NO - Privately-Owned	Available	Not Used in Prior Housing Element	0.150309272	0	0	0.150309272	0	0	0	093A201	341	South Los Angeles		Lower
LOS ANGELES			6054031055	Neighborhood Commercial	C2-1VL-CPIO	0	108	0.011169602	Commercial - Commercial - Vacant Land	YES - Current	NO - Privately-Owned	Available	Not Used in Prior Housing Element	0	0	0.01572211	0.01572211	0	0	0	093A201	431	South Los Angeles		Above Moderate
LOS ANGELES	9810 S FIGUEROA ST	90003	6054031056	Neighborhood Commercial	C2-1VL-CPIO	0	108	0.121586673	Commercial - Commercial - Vacant Land	YES - Current	NO - Privately-Owned	Available	Not Used in Prior Housing Element	0.148905817	0	0	0.148905817	0	0	0	093A201	366	South Los Angeles		Lower
LOS ANGELES			6054031056	Neighborhood Commercial	C2-1VL-CPIO	0	108	0.011869419	Commercial - Commercial - Vacant Land	YES - Current	NO - Privately-Owned	Available	Not Used in Prior Housing Element	0	0	0.012815122	0.012815122	0	0	0	093A201	432	South Los Angeles		Above Moderate
LOS ANGELES			6054031902	Low II Residential	R1-1	0	1 unit per lot	0.006887255	Miscellaneous - Government Owned Property	YES - Current	YES - City-Owned	Available	Not Used in Prior Housing Element	0	0	0.000612352	0.000612352	0	0	0	093A201	375	South Los Angeles		Above Moderate
LOS ANGELES			6054031903	Low II Residential	R1-1	0	1 unit per lot	0.00688765	Miscellaneous - Government Owned Property	YES - Current	YES - City-Owned	Available	Not Used in Prior Housing Element	0	0	0.000612352	0.000612352	0	0	0	093A201	370	South Los Angeles		Above Moderate
LOS ANGELES	9900 S FIGUEROA ST	90003	6054032001	Neighborhood Commercial	C2-1VL-CPIO	0	108	0.086213662	Residential - Single Family Residence - Vacant Land	YES - Current	NO - Privately-Owned	Available	Not Used in Prior Housing Element	0.789702845	0	0	0.789702845	0	0	0	091-SA201	22	South Los Angeles		Lower
LOS ANGELES	9906 S FIGUEROA ST	90003	6054032002	Neighborhood Commercial	C2-1VL-CPIO	0	108	0.083013533	Residential - Single Family Residence - Vacant Land	YES - Current	NO - Privately-Owned	Available	Not Used in Prior Housing Element	0.730350667	0	0	0.730350667	0	0	0	091-SA201	52	South Los Angeles		Lower
LOS ANGELES	9922 S FIGUEROA ST	90003	6054032005	Neighborhood Commercial	C2-1VL-CPIO	0	108	0.082988675	Commercial - Commercial - Vacant Land	YES - Current	NO - Privately-Owned	Available	Not Used in Prior Housing Element	0.117203566	0	0	0.117203566	0	0	0	091-SA201	72	South Los Angeles		Lower
LOS ANGELES	9924 S FIGUEROA ST	90003	6054032005	Neighborhood Commercial	C2-1VL-CPIO	0	108	0.082975508	Commercial - Commercial - Vacant Land	YES - Current	NO - Privately-Owned	Available	Not Used in Prior Housing Element	0.117203566	0	0	0.117203566	0	0	0	091-SA201	98	South Los Angeles		Lower
LOS ANGELES			6054032005	Neighborhood Commercial	C2-1VL-CPIO	0	108	0.047709198	Commercial - Commercial - Vacant Land	YES - Current	NO - Privately-Owned	Available	Not Used in Prior Housing Element	0	0	0.022661659	0.022661659	0	0	0	091-SA201	100	South Los Angeles		Above Moderate
LOS ANGELES	444 W 99TH ST	90003	6054032008	Low Medium I Residential	R2-1	0	17	0.125338679	Residential - Single Family Residence	YES - Current	NO - Privately-Owned	Available	Not Used in Prior Housing Element	0	0	0.09065305	0.09065305	1	2*	2*	091-SA201	20	South Los Angeles		Above Moderate
LOS ANGELES	440 W 99TH ST	90003	6054032009	Low Medium I Residential	R2-1	0	17	0.125264928	Residential - Single Family Residence	YES - Current	NO - Privately-Owned	Available	Not Used in Prior Housing Element	0	0	0.09065305	0.09065305	1	2*	2*	091-SA201	19	South Los Angeles		Above Moderate
LOS ANGELES	436 W 99TH ST	90003	6054032010	Low Medium I Residential	R2-1	0	17	0.12519089	Residential - Single Family Residence	YES - Current	NO - Privately-Owned	Available	Not Used in Prior Housing Element	0	0	0.09065305	0.09065305	1	2*	2*	091-SA201	18	South Los Angeles		Above Moderate
LOS ANGELES	432 W 99TH ST	90003	6054032011	Low Medium I Residential	R2-1	0	17	0.125116852	Residential - Single Family Residence	YES - Current	NO - Privately-Owned	Available	Not Used in Prior Housing Element	0	0	0.09065305	0.09065305	1	2*	2*	091-SA201	17	South Los Angeles		Above Moderate
LOS ANGELES	428 W 99TH ST	90003	6054032012	Low Medium I Residential	R2-1	0	17	0.125042412	Residential - Single Family Residence	YES - Current	NO - Privately-Owned	Available	Not Used in Prior Housing Element	0	0	0.037596117	0.037596117	1	2*	2*	091-SA201	16	South Los Angeles		Above Moderate
LOS ANGELES	420 W 99TH ST	90003	6054032014	Low Medium I Residential	R2-1	0	17	0.124895314	Residential - Single Family Residence	YES - Current	NO - Privately-Owned	Available	Not Used in Prior Housing Element	0	0	0.09065305	0.09065305	1	2*	2*	091-SA201	14	South Los Angeles		Above Moderate
LOS ANGELES	416 W 99TH ST	90003	6054032015	Low Medium I Residential	R2-1	0	17	0.124821566	Residential - Single Family Residence	YES - Current	NO - Privately-Owned	Available	Not Used in Prior Housing Element	0	0	0.09065305	0.09065305	1	2*	2*	091-SA201	13	South Los Angeles		Above Moderate
LOS ANGELES	414 W 99TH ST	90003	6054032016	Low Medium I Residential	R2-1	0	17	0.12474655	Residential - Double, Duplex, or Two Units - 4 Stories or Less	YES - Current	NO - Privately-Owned	Available	Not Used in Prior Housing Element	0	0	0.002534347	0.002534347	2	2*	2*	091-SA201	12	South Los Angeles		Above Moderate
LOS ANGELES	408 W 99TH ST	90003	6054032017	Low Medium I Residential	R2-1	0	17	0.124674461	Residential - Single Family Residence	YES - Current	NO - Privately-Owned	Available	Not Used in Prior Housing Element	0	0	0.09065305	0.09065305	1	2*	2*	091-SA201	11	South Los Angeles		Above Moderate
LOS ANGELES	406 W 99TH ST	90003	6054032018	Low Medium I Residential	R2-1	0	17	0.124599454	Residential - Single Family Residence	YES - Current	NO - Privately-Owned	Available	Not Used in Prior Housing Element	0	0	0.09065305	0.09065305	1	2*	2*	091-SA201	10	South Los Angeles		Above Moderate
LOS ANGELES	404 W 99TH ST	90003	6054032019	Low Medium I Residential	R2-1	0	17	0.124977995	Residential - Double, Duplex, or Two Units - 4 Stories or Less	YES - Current	NO - Privately-Owned	Available	Not Used in Prior Housing Element	0	0	0.119121578	0.119121578	2	2*	2*	091-SA201	9	South Los Angeles	Yes	Above Moderate
LOS ANGELES	429 W CENTURY BLVD	90003	6054032024	Low Medium I Residential	R2-1	0	17	0.106984957	Residential - Single Family Residence	YES - Current	NO - Privately-Owned	Available	Not Used in Prior Housing Element	0	0	0.037831447	0.037831447	1	1*	1*	091-SA201	64	South Los Angeles		Above Moderate
LOS ANGELES	417 W CENTURY BLVD	90003	6054032027	Low Medium I Residential	R2-1	0	17	0.106984672	Residential - Single Family Residence	YES - Current	NO - Privately-Owned	Available	Not Used in Prior Housing Element	0	0	0.037831447	0.037831447	1	1*	1*	091-SA201	61	South Los Angeles		Above Moderate
LOS ANGELES	413 W CENTURY BLVD	90003	6054032028	Low Medium I Residential	R2-1	0	17	0.106984961	Residential - Single Family Residence	YES - Current	NO - Privately-Owned	Available	Not Used in Prior Housing Element	0	0	0.037831447	0.037831447	1	1*	1*	091-SA201	60	South Los Angeles		Above Moderate
LOS ANGELES	411 W CENTURY BLVD	90003	6054032029	Low Medium I Residential	R2-1	0	17	0.106985508	Residential - Single Family Residence	YES - Current	NO - Privately-Owned	Available	Not Used in Prior Housing Element	0	0	0.037831447	0.037831447	1	1*	1*	091-SA201	59	South Los Angeles		Above Moderate
LOS ANGELES	409 W CENTURY BLVD	90003	6054032030	Low Medium I Residential	R2-1	0	17	0.106983837	Residential - Single Family Residence	YES - Current	NO - Privately-Owned	Available	Not Used in Prior Housing Element	0	0	0.037831447	0.037831447	1	1*	1*	091-SA201	58	South Los Angeles		Above Moderate
LOS ANGELES	9910 S FIGUEROA ST	90003	6054032037	Neighborhood Commercial	C2-1VL-CPIO	0	108	0.083000112	Commercial - Store - One Story	YES - Current	NO - Privately-Owned	Available	Not Used in Prior Housing Element	0.150123513	0	0	0.150123513	0	0	0	091-SA201	55	South Los Angeles		Lower
LOS ANGELES	448 W 99TH ST	90003	6054032042	Low Medium I Residential	R2-1	0	17	0.095158708	Residential - Single Family

LOS ANGELES	414 W CENTURY BLVD	90003	6054033038	Low Medium I Residential	R2-1	0	17	0.071242299	Commercial - Hotel and Motel - Motel - Under 50 Rooms - One Story	YES - Current	NO - Privately-Owned	Available	Used in Prior Housing Element - Non-Vacant	0	0	0.001093167	0.001093167	0	1*	1*	091-SA201 105	South Los Angeles							Above Moderate
LOS ANGELES			6054033038	Low Medium I Residential	R2-1	0	17	0.004445356	Commercial - Hotel and Motel - Motel - Under 50 Rooms - One Story	YES - Current	NO - Privately-Owned	Available	Used in Prior Housing Element - Non-Vacant	0	0	0.000289865	0.000289865	0	0	0	091-SA201 142	South Los Angeles							Above Moderate
LOS ANGELES			6054033038	Low Medium I Residential	R2-1	0	17	0.028276947	Commercial - Hotel and Motel - Motel - Under 50 Rooms - One Story	YES - Current	NO - Privately-Owned	Available	Used in Prior Housing Element - Non-Vacant	0	0	0.000289865	0.000289865	0	0	0	091-SA201 145	South Los Angeles							Above Moderate
LOS ANGELES			6054033038	Low Medium I Residential	R2-1	0	17	0.028317094	Commercial - Hotel and Motel - Motel - Under 50 Rooms - One Story	YES - Current	NO - Privately-Owned	Available	Used in Prior Housing Element - Non-Vacant	0	0	0.000289865	0.000289865	0	0	0	091-SA201 143	South Los Angeles							Above Moderate
LOS ANGELES			6054033038	Low Medium I Residential	R2-1	0	17	0.058836218	Commercial - Hotel and Motel - Motel - Under 50 Rooms - One Story	YES - Current	NO - Privately-Owned	Available	Used in Prior Housing Element - Non-Vacant	0	0	0.001093167	0.001093167	0	1*	1*	091-SA201 104	South Los Angeles							Above Moderate
LOS ANGELES			6054033038	Low Medium I Residential	R2-1	0	17	0.062565798	Commercial - Hotel and Motel - Motel - Under 50 Rooms - One Story	YES - Current	NO - Privately-Owned	Available	Used in Prior Housing Element - Non-Vacant	0	0	0.001093167	0.001093167	0	1*	1*	091-SA201 102	South Los Angeles							Above Moderate
LOS ANGELES	401 W 101ST ST	90003	6054033039	Low Medium I Residential	R2-1	0	17	0.085187773	Residential - Single Family Residence	YES - Current	NO - Privately-Owned	Available	Not Used in Prior Housing Element	0	0	0.04326936	0.04326936	1	1*	1*	091-SA201 150	South Los Angeles							Above Moderate
LOS ANGELES			6054033039	Low Medium I Residential	R2-1	0	17	0.165207677	Residential - Single Family Residence	YES - Current	NO - Privately-Owned	Available	Not Used in Prior Housing Element	0	0	0.079000998	0.079000998	1	2*	2*	091-SA201 149	South Los Angeles							Above Moderate
LOS ANGELES	10000 S FIGUEROA ST	90003	6054033040	Neighborhood Commercial	C2-1VL-CPIO	0	108	0.084302051	Commercial - Service Station - Full Service - No Additional Services	YES - Current	NO - Privately-Owned	Available	Used in Prior Housing Element - Non-Vacant	0.062604197	0	0	0.062604197	0	0	0	091-SA201 113	South Los Angeles							Lower
LOS ANGELES	10006 S FIGUEROA ST	90003	6054033040	Neighborhood Commercial	C2-1VL-CPIO	0	108	0.135850165	Commercial - Service Station - Full Service - No Additional Services	YES - Current	NO - Privately-Owned	Available	Used in Prior Housing Element - Non-Vacant	0.081969553	0	0	0.081969553	0	0	0	091-SA201 141	South Los Angeles							Lower
LOS ANGELES	10012 S FIGUEROA ST	90003	6054033040	Neighborhood Commercial	C2-1VL-CPIO	0	108	0.13559912	Commercial - Service Station - Full Service - No Additional Services	YES - Current	NO - Privately-Owned	Available	Used in Prior Housing Element - Non-Vacant	0.081969553	0	0	0.081969553	0	0	0	091-SA201 147	South Los Angeles							Lower
LOS ANGELES			6054033040	Neighborhood Commercial	C2-1VL-CPIO	0	108	0.023629824	Commercial - Service Station - Full Service - No Additional Services	YES - Current	NO - Privately-Owned	Available	Used in Prior Housing Element - Non-Vacant	0	0	0.005113185	0.005113185	0	0	0	091-SA201 411	South Los Angeles							Above Moderate
LOS ANGELES			6054033040	Neighborhood Commercial	C2-1VL-CPIO	0	108	0.037724319	Commercial - Service Station - Full Service - No Additional Services	YES - Current	NO - Privately-Owned	Available	Used in Prior Housing Element - Non-Vacant	0	0	0.006327131	0.006327131	0	0	0	091-SA201 412	South Los Angeles							Above Moderate
LOS ANGELES			6054033040	Neighborhood Commercial	C2-1VL-CPIO	0	108	0.037971656	Commercial - Service Station - Full Service - No Additional Services	YES - Current	NO - Privately-Owned	Available	Used in Prior Housing Element - Non-Vacant	0	0	0.006327131	0.006327131	0	0	0	091-SA201 413	South Los Angeles							Above Moderate
LOS ANGELES	10020 S FIGUEROA ST	90003	6054033041	Neighborhood Commercial	C2-1VL-CPIO	0	108	0.13534925	Commercial - Commercial - Vacant Land	YES - Current	NO - Privately-Owned	Available	Not Used in Prior Housing Element	0.210968252	0	0	0.210968252	0	0	0	091-SA201 184	South Los Angeles							Lower
LOS ANGELES	10024 S FIGUEROA ST	90003	6054033041	Neighborhood Commercial	C2-1VL-CPIO	0	108	0.135618007	Commercial - Commercial - Vacant Land	YES - Current	NO - Privately-Owned	Available	Not Used in Prior Housing Element	0.210968252	0	0	0.210968252	0	0	0	091-SA201 187	South Los Angeles							Lower
LOS ANGELES			6054033041	Neighborhood Commercial	C2-1VL-CPIO	0	108	0.038219599	Commercial - Commercial - Vacant Land	YES - Current	NO - Privately-Owned	Available	Not Used in Prior Housing Element	0	0	0.017648382	0.017648382	0	0	0	091-SA201 414	South Los Angeles							Above Moderate
LOS ANGELES			6054033041	Neighborhood Commercial	C2-1VL-CPIO	0	108	0.038586777	Commercial - Commercial - Vacant Land	YES - Current	NO - Privately-Owned	Available	Not Used in Prior Housing Element	0	0	0.017648382	0.017648382	0	0	0	091-SA201 415	South Los Angeles							Above Moderate
LOS ANGELES			6054034***	Low Medium I Residential	R2-1	0	17	0.040816597		YES - Current	NO - Privately-Owned	Available	Not Used in Prior Housing Element	0	0	0.110930014	0.110930014	0	0	0	091-SA201 190	South Los Angeles							Above Moderate
LOS ANGELES	402 W 101ST ST	90003	6054034001	Low Medium I Residential	R2-1	0	17	0.111637673	Residential - Single Family Residence	YES - Current	NO - Privately-Owned	Available	Not Used in Prior Housing Element	0	0	0.030766848	0.030766848	1	1*	1*	091-SA201 191	South Los Angeles							Above Moderate
LOS ANGELES			6054034003	Low Medium I Residential	R2-1	0	17	0.103916791	Residential - Single Family Residence	YES - Current	NO - Privately-Owned	Available	Not Used in Prior Housing Element	0	0	0.037831447	0.037831447	1	1*	1*	091-SA201 192	South Los Angeles							Above Moderate
LOS ANGELES	410 W 101ST ST	90003	6054034004	Low Medium I Residential	R2-1	0	17	0.103902603	Residential - Single Family Residence	YES - Current	NO - Privately-Owned	Available	Not Used in Prior Housing Element	0	0	0.037831447	0.037831447	1	1*	1*	091-SA201 193	South Los Angeles							Above Moderate
LOS ANGELES	418 W 101ST ST	90003	6054034005	Low Medium I Residential	R2-1	0	17	0.207758574	Residential - Double, Duplex, or Two Units - 4 Stories or Less	YES - Current	NO - Privately-Owned	Available	Not Used in Prior Housing Element	0	0.154292071	0	0.154292071	2	3*	3*	091-SA201 194	South Los Angeles					Yes		Moderate
LOS ANGELES	422 W 101ST ST	90003	6054034006	Low Medium I Residential	R2-1	0	17	0.124006255	Residential - Single Family Residence	YES - Current	NO - Privately-Owned	Available	Not Used in Prior Housing Element	0	0	0.09065305	0.09065305	1	2*	2*	091-SA201 195	South Los Angeles							Above Moderate
LOS ANGELES	426 W 101ST ST	90003	6054034007	Low Medium I Residential	R2-1	0	17	0.083692985	Residential - Single Family Residence	YES - Current	NO - Privately-Owned	Available	Not Used in Prior Housing Element	0	0	0.040461323	0.040461323	1	1*	1*	091-SA201 196	South Los Angeles							Above Moderate
LOS ANGELES	430 W 101ST ST	90003	6054034008	Low Medium I Residential	R2-1	0	17	0.123963828	Residential - Single Family Residence	YES - Current	NO - Privately-Owned	Available	Not Used in Prior Housing Element	0	0	0.09065305	0.09065305	1	2*	2*	091-SA201 198	South Los Angeles							Above Moderate
LOS ANGELES	434 W 101ST ST	90003	6054034009	Low Medium I Residential	R2-1	0	17	0.080549877	Residential - Single Family Residence	YES - Current	NO - Privately-Owned	Available	Not Used in Prior Housing Element	0	0	0.040461323	0.040461323	1	1*	1*	091-SA201 200	South Los Angeles							Above Moderate
LOS ANGELES	438 W 101ST ST	90003	6054034010	Low Medium I Residential	R2-1	0	17	0.127017421	Residential - Single Family Residence	YES - Current	NO - Privately-Owned	Available	Not Used in Prior Housing Element	0	0	0.09065305	0.09065305	1	2*	2*	091-SA201 201	South Los Angeles							Above Moderate
LOS ANGELES	433 W 102ND ST	90003	6054034013	Low Medium I Residential	R2-1	0	17	0.10382618	Residential - Single Family Residence	YES - Current	NO - Privately-Owned	Available	Not Used in Prior Housing Element	0	0	0.037831447	0.037831447	1	1*	1*	091-SA201 243	South Los Angeles							Above Moderate
LOS ANGELES	429 W 102ND ST	90003	6054034014	Low Medium I Residential	R2-1	0	17	0.103821065	Residential - Single Family Residence	YES - Current	NO - Privately-Owned	Available	Not Used in Prior Housing Element	0	0	0.037831447	0.037831447	1	1*	1*	091-SA201 242	South Los Angeles							Above Moderate
LOS ANGELES	425 W 102ND ST	90003	6054034015	Low Medium I Residential	R2-1	0	17	0.103814842	Residential - Single Family Residence	YES - Current	NO - Privately-Owned	Available	Not Used in Prior Housing Element	0	0	0.037831447	0.037831447	1	1*	1*	091-SA201 241	South Los Angeles							Above Moderate
LOS ANGELES	423 W 102ND ST	90003	6054034016	Low Medium I Residential	R2-1	0	17	0.103810795	Residential - Single Family Residence	YES - Current	NO - Privately-Owned	Available	Not Used in Prior Housing Element	0	0	0.037831447	0.037831447	1	1*	1*	091-SA201 240	South Los Angeles							Above Moderate
LOS ANGELES	415 W 102ND ST	90003	6054034017	Low Medium I Residential	R2-1	0	17	0.207605722	Residential - Single Family Residence	YES - Current	NO - Privately-Owned	Available	Not Used in Prior Housing Element	0	0.113855964	0	0.113855964	1	3*	3*	091-SA201 239	South Los Angeles							Moderate
LOS ANGELES	411 W 102ND ST	90003	6054034018	Low Medium I Residential	R2-1	0	17	0.123935149	Residential - Single Family Residence	YES - Current	NO - Privately-Owned	Available	Not Used in Prior Housing Element	0	0	0.09065305	0.09065305	1	2*	2*	091-SA201 238	South Los Angeles							Above Moderate
LOS ANGELES	409 W 102ND ST	90003	6054034019	Low Medium I Residential	R2-1	0	17	0.083651146	Residential - Single Family Residence	YES - Current	NO - Privately-Owned	Available	Not Used in Prior Housing Element	0	0	0.040461323	0.040461323	1	1*	1*	091-SA201 237	South Los Angeles							Above Moderate
LOS ANGELES	10104 S FIGUEROA ST	90003	6054034021	Neighborhood Commercial	C2-1VL-CPIO	0	108	0.134485317	Commercial - Hotel and Motel - Motel - Under 50 Rooms - One Story	YES - Current	NO - Privately-Owned	Available	Not Used in Prior Housing Element	0.089486891	0	0	0.089486891	6	0	0	091-SA201 202	South Los Angeles							Lower
LOS ANGELES			6054034023	Neighborhood Commercial	C2-1VL-CPIO	0	108	0.039257105	Commercial - Hotel and Motel - Motel - Under 50 Rooms - One Story	YES - Current	NO - Privately-Owned	Available	Not Used in Prior Housing Element	0	0	0.015858521	0.015858521	0	0	0	091-SA201 402	South Los Angeles							Above Moderate
LOS ANGELES			6054034023	Neighborhood Commercial	C2-1VL-CPIO	0	108	0.039510154	Commercial - Hotel and Motel - Motel - Under 50 Rooms - One Story	YES - Current	NO - Privately-Owned	Available	Not Used in Prior Housing Element	0	0	0.015858521	0.015858521	0	0	0	091-SA201 403	South Los Angeles							Above Moderate
LOS ANGELES	10106 S FIGUEROA ST	90003	6054034024	Neighborhood Commercial	C2-1VL-CPIO	0	108	0.134307553	Commercial - Hotel and Motel - Motel - Under 50 Rooms - One Story	YES - Current	NO - Privately-Owned	Available	Used in Prior Housing Element - Non-Vacant	0	0	0.141162372	0.141162372	0	0	0	091-SA201 229	South Los Angeles					Yes		Above Moderate
LOS ANGELES	10110 S FIGUEROA ST	90003	6054034024	Neighborhood Commercial	C2-1VL-CPIO	0	108	0.134056127	Commercial - Hotel and Motel - Motel - Under 50 Rooms - One Story	YES - Current	NO - Privately-Owned	Available	Used in Prior Housing Element - Non-Vacant	0.197143316	0	0	0.197143316	0	0	0	091-SA201 234	South Los Angeles							Lower
LOS ANGELES	10122 S FIGUEROA ST	90003	6054034025	Neighborhood Commercial	C2-1VL-CPIO	0	108	0.13380082	Commercial - Commercial - Vacant Land	YES - Current	NO - Privately-Owned	Available	Not Used in Prior Housing Element	0.153808331	0	0	0.153808331	0	0	0	091-SA201 273	South Los Angeles							Lower
LOS ANGELES			6054034026	Neighborhood Commercial	C2-1VL-CPIO	0	108	0.039762216	Commercial - Commercial - Vacant Land	YES - Current	NO - Privately-Owned	Available	Not Used in Prior Housing Element	0	0	0.038126072	0.038126072	0	0	0	091-SA201 404	South Los Angeles							Above Moderate
LOS ANGELES	10124 S FIGUEROA ST	90003	6054034029	Neighborhood Commercial	C2-1VL-CPIO	0	108	0.130798813	Commercial - Shopping Center (Neighborhood, Community) - One Story	YES - Current	NO - Privately-Owned	Available	Used in Prior Housing Element - Non-Vacant	0.030674829	0	0	0.030674829	0	0	0	091-SA201 276	South Los Angeles							Lower
LOS ANGELES			6054034030	Neighborhood Commercial	C2-1VL-CPIO	0	108	0.039955441	Commercial - Commercial - Vacant Land	YES - Current	NO - Privately-Owned	Available	Not Used in Prior Housing Element	0	0	0.034333456	0.034333456	0	0	0	091-SA201 405	South Los Angeles							Above Moderate
LOS ANGELES	400 W 102ND ST	90003	6054035001	Low Medium I Residential	R2-1	0	17	0.083765112	Residential - Single Family Residence	YES - Current	NO - Privately-Owned	Available	Not Used in Prior Housing Element	0	0	0.037831447	0.037831447	1	1*	1*	091-SA201 304	South Los Angeles							Above Moderate
LOS ANGELES	402 W 102ND ST	90003	6054035002	Low Medium I Residential	R2-1	0	17	0.123972712	Residential - Double, Duplex, or Two Units - 4 Stories or Less	YES - Current	NO - Privately-Owned	Available	Not Used in Prior Housing Element	0	0	0.020745673	0.020745673	2	2*	2*	091-SA201 305	South Los Angeles							Above Moderate
LOS ANGELES	408 W 102ND ST	90003	6054035003	Low Medium I Residential	R2-1	0	17	0.103823059	Residential - Single Family Residence	YES - Current	NO - Privately-Owned	Available	Not Used in Prior Housing Element	0	0	0.037831447	0.037831447	1	1*	1*	091-SA201 306	South Los Angeles							Above Moderate
LOS ANGELES	410 W 102ND ST	90003	6054035004	Low Medium I Residential	R2-1	0	17	0.103815107	Residential - Single Family Residence	YES - Current	NO - Privately-Owned	Available	Not Used in Prior Housing Element	0	0	0.037831447	0.037831447	1	1*	1*	091-SA201 307	South Los Angeles							Above Moderate
LOS ANGELES	414 W 102ND ST	90003	6054035005	Low Medium I Residential	R2-1	0	17	0.136349014	Residential - Double, Duplex, or Two Units - 4 Stories or Less	YES - Current	NO - Privately-Owned	Available	Not Used in Prior Housing Element	0	0	0.119121578	0.119121578	2	2*	2*	091-SA201 308	South Los Angeles					Yes		Above Moderate
LOS ANGELES	422 1/2 W 102ND ST	90003	6054035007	Low Medium I Residential	R2-1	0	17	0.139429228	Residential - Double, Duplex, or Two Units - 4 Stories or Less	YES - Current	NO - Privately-Owned	Available	Not Used in Prior Housing Element	0	0	0.004170472	0.004170472	2	2*	2*	091-SA201 311	South Los Angeles					Yes		Above Moderate
LOS ANGELES	424 W 102ND ST	90003	6054035008	Low Medium I Residential	R2-1	0	17	0.207576881	Residential - Double, Duplex, or Two Units - 4 Stories or Less	YES - Current	NO - Privately-Owned	Available	Not Used in Prior Housing Element	0	0.262476093	0	0.262476093	0	3*	3*	091-SA201 312	South Los Angeles							Moderate
LOS ANGELES			6054035009	Low Medium I Residential	R2-1	0	17	0.106214855	Residential - Single Family Residence	YES - Current	NO - Privately-Owned	Available	Not Used in Prior Housing Element	0	0	0.037831447	0.037831447	1	1*	1*	091-SA201 313	South Los Angeles							Above Moderate
LOS ANGELES	436 W 102ND ST	90003	6054035010	Low Medium I Residential	R2-1	0	17	0.101343273	Residential - Single Family Residence	YES - Current	NO - Privately-Owned	Available	Not Used in Prior Housing Element	0	0	0.037831447	0.037831447	1	1*	1*	091-SA201 314	South Los Angeles							Above Moderate
LOS ANGELES	437 W 103RD ST	90003	6054035011	Low Medium I Residential	R2-1	0	17	0.10392663	Residential - Single Family Residence	YES - Current	NO - Privately-Owned	Available	Not Used in Prior Housing Element	0	0	0.037831447	0.037831447	1	1*	1*	091-SA201 356	South Los Angeles							Above Moderate
LOS ANGELES	435 W 103RD ST	90003	6054035012	Low Medium I Residential	R2-1	0	17	0.103929281	Residential - Single Family Residence	YES - Current	NO - Privately-Owned	Available	Not Used in Prior Housing Element	0	0	0.037831447	0.037831447	1	1*	1*	091-SA201 355	South Los Angeles							Above Moderate
LOS ANGELES	433 W 103RD ST	90003	6054035013	Low Medium I Residential	R2-1	0	17	0.103930964	Residential - Single Family Residence	YES - Current	NO - Privately-Owned	Available	Not Used in Prior Housing Element	0	0	0.037831447	0.037831447	1	1*	1*	091-SA201 354	South Los Angeles							Above Moderate
LOS ANGELES	431 W 103RD ST	90003	6054035014	Low Medium I Residential	R2-1	0	17	0.103931917	Residential - Single Family Residence	YES - Current	NO - Privately-Owned	Available	Not Used in Prior Housing Element	0	0	0.037831447	0.037831447	1	1*	1*	091-SA201 353	South Los Angeles							Above Moderate
LOS ANGELES	423 W 103RD ST	90003	6054035015	Low Medium I Residential	R2-1	0	17	0.207870954	Residential - Double, Duplex, or Two Units - 4 Stories or Less	YES - Current	NO - Privately-Owned	Available	Not Used in Prior Housing Element	0	0.154292071	0	0.154292071	2	3*	3*	091-SA201 352	South Los Angeles					Yes		Moderate
LOS ANGELES	419 W 103RD ST	90003	6054035016	Low Medium I Residential	R2-1	0	17	0.103937097	Residential - Single Family Residence	YES - Current	NO - Privately-Owned	Available	Not Used in Prior Housing Element	0	0	0.037831447	0.037831447	1	1*	1*	091-SA201 351	South Los Angeles							Above Moderate
LOS ANGELES	415 W 103RD ST	90003	6054035017	Low Medium I Residential	R2-1	0	17	0.103939856	Residential - Single Family Residence	YES - Current	NO - Privately-Owned	Available	Not Used in Prior Housing Element	0	0	0.037831447	0.037831447	1	1*	1*	091-SA201 350	South Los Angeles							Above Moderate
LOS ANGELES	407 W 103RD ST	90003	6054035018	Low Medium I Residential	R2-1	0	17	0.20788355	Residential - Double, Duplex, or Two Units - 4 Stories or Less	YES - Current	NO - Privately-Owned	Available	Not Used in Prior Housing Element	0	0.030149113	0	0.030149113	1	3*	3*	091-SA201 349	South Los Angeles							Moderate
LOS ANGELES	405 W 103RD ST	90003	6054035019	Low Medium I Residential	R2-1	0	17	0.207428727	Residential - Double, Duplex, or Two Units - 4 Stories or Less	YES - Current	NO - Privately-Owned	Available	Not Used in Prior Housing Element	0	0.113855964	0	0.113855964	1	3*	3*	091-SA201 348	South Los Angeles							Moderate
LOS ANGELES	443 W 103RD ST	90003	6054035026	Neighborhood Commercial	C2-1VL-CPIO	0	108	0.040924781	Residential - Single Family Residence	YES - Current	NO - Privately-Owned	Available	Not Used in Prior Housing Element	0	0	0.00360663	0.00360663	1	0	0	091-SA201 358	South Los Angeles							Above Moderate
LOS ANGELES			6054035027	Neighborhood Commercial	C2-1VL-CPIO	0	108	0.03831807	Residential - Single Family Residence - Other Improvements Only	YES - Current	NO - Privately-Owned	Available	Not Used in Prior Housing Element	0	0	0.037344429	0.037344429	0	0	0	091-SA201 410	South Los Angeles							Above Moderate
LOS ANGELES	10226 S FIGUEROA ST	90003	6054035028	Neighborhood Commercial	C2-1VL-CPIO	0	108	0.094582436	Commercial - Store - One Story	YES - Current	NO - Privately-Owned	Available	Not Used in Prior Housing Element	0.051925094	0	0	0.051925094	0	0	0	091-SA201 359	South Los Angeles							Lower
LOS ANGELES	10210 S FIGUEROA ST	90003	6054035034	Neighborhood Commercial	C2-1VL-CPIO	0	108	0.040662582	Residential - Five or More Units or Apartments (Any Combination) - 4 Stories or Less	YES - Current	NO - Privately-Owned	Available	Used in Prior Housing Element - Non-Vacant	0	0	0.064941543	0.064941543	0	0	0	091-SA201 408	South Los Angeles							Above Moderate
LOS ANGELES			6054035034	Neighborhood Commercial	C2-1VL-CPIO	0	108	0.040436511	Residential - Five or More Units or Apartments (Any Combination) - 4 Stories or Less	YES - Current	NO - Privately-Owned	Available	Used in Prior Housing Element - Non-Vacant	0	0	0.064941543	0.064941543	0	0	0	091-SA201 406	South Los Angeles							Above Moderate
LOS ANGELES			6054035034	Neighborhood Commercial	C2-1VL-CPIO	0	108	0.040562934	Residential - Five or More Units or Apartments (Any Combination) - 4 Stories or Less	YES - Current	NO - Privately-Owned	Available	Used in Prior Housing Element - Non-Vacant	0	0	0.064941543	0.064941543	0	0	0	091-SA201 407	South Los Angeles							Above Moderate
LOS ANGELES			6054035034	Neighborhood Commercial	C2-1VL-CPIO	0	108	0.040761524	Residential - Five or More Units or Apartments (Any Combination) - 4 Stories or Less	YES - Current	NO - Privately-Owned	Available	Used in Prior Housing Element - Non-Vacant	0	0	0.064941543	0.064941543	0	0	0	091-SA201 409	South Los Angeles							Above Moderate
LOS ANGELES	9201 S NORMANDIE AVE	90044	6055007011	Neighborhood Commercial	C2-1VL-CPIO	0	108	0.132579735	Institutional - Church - One Story	YES - Current	NO - Privately-Owned	Available	Not Used in Prior Housing Element	0.023133615	0	0	0.023133615	0	0	0	094-SA195 253	South Los Angeles							Lower
LOS ANGELES	9207 S NORMANDIE AVE	90044	6055007011	Neighborhood Commercial	C2-1VL-CPIO	0	108	0.120491352	Institutional - Church - One Story	YES - Current	NO - Privately-Owned	Available	Not Used in Prior Housing Element	0.021073151	0	0	0.021073151	0	0	0	094-SA195 283	South Los Angeles							Lower
LOS ANGELES	9213 S NORMANDIE AVE	90044	6055007011	Neighborhood Commercial	C2-1VL-CPIO	0	108	0.120264339	Institutional - Church - One Story	YES - Current	NO - Privately-Owned	Available	Not Used in Prior Housing Element	0.021073151	0	0	0.021073151	0	0	0	094-SA195 292	South Los Angeles							Lower
LOS ANGELES	9219 S NORMANDIE AVE	90044	6055007012	Neighborhood Commercial	C2-1VL-CPIO	0	108	0.136543718	Residential - Four Units (Any Combination) - 4 Stories or Less	YES - Current	NO - Privately-Owned	Available	Not Used in Prior Housing Element	0	0	0.105773992	0.105773992	4	0	0	094-SA195 318	South Los Angeles					Yes		Above Moderate
LOS ANGELES	9301 S NORMANDIE AVE	90044	6055007031	Neighborhood Commercial	C2-1VL-CPIO	0	108	0.136627028	Residential - Single Family Residence	YES - Current	NO - Privately-Owned	Available	Not Used in Prior Housing Element	0.624490142	0	0	0.624490142	1	0	0	094-SA195 329	South Los Angeles							Lower
LOS ANGELES	9307 S NORMANDIE AVE	90044	6055007032	Neighborhood Commercial	C2-1VL-CPIO	0	108	0.120530225	Residential - Four Units (Any Combination) - 4 Stories or Less	YES - Current	NO - Privately-Owned	Available	Not Used in Prior Housing Element	0	0	0.08970592	0.08970592	4	0	0	094-SA195 354	South Los Angeles					Yes		Above Moderate
LOS ANGELES	9315 S NORMANDIE AVE	90044	6055007033	Neighborhood Commercial	C2-1VL-CPIO	0	108	0.120528753	Residential - Four Units (Any Combination) - 4 Stories or Less	YES - Current	NO - Privately-Owned	Available	Not Used in Prior Housing Element	0	0	0.08970592	0.08970592	4	0	0	094-SA195 360	South Los Angeles					Yes		Above Moderate
LOS ANGELES	9319 S NORMANDIE AVE	90044	6055007034	Neighborhood Commercial	C2-1VL-CPIO	0	108	0.136650906	Commercial - Auto, Recreation Equipment, Construction Equipment Sales and Service - Auto Body Repair Shop - One Story	YES - Current	NO - Privately-Owned	Available	Not Used in Prior Housing Element	0.116892882	0	0	0.116892882	0	0	0	094-SA195 386	South Los Angeles							Lower
LOS ANGELES	9401 S NORMANDIE AVE	90044	6055008010	Neighborhood Commercial	C2-1VL-CPIO	0	108	0.136658037	Residential - Five or More Units or Apartments (Any Combination) - 4 Stories or Less	YES - Current	NO - Privately-Owned	Available	Not Used in Prior Housing Element	0	0	0.062910629	0.062910629	8	0	0	094-SA195 392	South Los Angeles					Yes		Above Moderate
LOS ANGELES	9407 S NORMANDIE AVE	90044	6055008011	Neighborhood Commercial	C2-1VL-CPIO	0	108	0.120528616	Residential - Four Units (Any Combination) - 4 Stories or Less	YES - Current	NO - Privately-Owned	Available	Not Used in Prior Housing Element	0	0	0.308294439	0.308294439	3	0	0	094-SA195 418	South Los Angeles					Yes		Above Moderate
LOS ANGELES	9413 S NORMANDIE AVE	90044	6055008012	Neighborhood Commercial	C2-1VL-CPIO	0	108	0.120527543	Residential - Four Units (Any Combination) - 4 Stories or Less	YES - Current	NO - Privately-Owned	Available	Not Used in Prior Housing Element	0	0	0.26698513	0.26698513	4	0	0	093A195 9	South Los Angeles					Yes		Above Moderate
LOS ANGELES	9419 S NORMANDIE AVE	90044	6055008013	Neighborhood Commercial	C2-1VL-CPIO	0	108	0.136649278	Residential - Double, Duplex, or Two Units - 4 Stories or Less	YES - Current	NO - Privately-Owned	Available	Not Used in Prior Housing Element	0	0	0.401468861	0.401468861	2	0	0	093A195 36	South Los Angeles					Yes		Above Moderate
LOS ANGELES	9453 S NORMANDIE AVE	90044	6055009026	Neighborhood Commercial	C2-1VL-CPIO	0	108	0.128046375	Residential - Five or More Units or Apartments (Any Combination) - 4 Stories or Less	YES - Current	NO - Privately-Owned	Available	Not Used in Prior Housing Element	0	0	0.073592621	0.073592621	6	0	0	093A195 51	South Los Angeles					Yes		Above Moderate
LOS ANGELES	9457 S NORMANDIE AVE	90044	6055009046	Neighborhood Commercial	C2-1VL-CPIO	0	108	0.100395993	Commercial - Store - One Story	YES - Current	NO - Privately-Owned	Available	Not Used in Prior Housing Element	0.032395867	0	0	0.032395867	0	0	0	093A195 76	South Los Angeles							Lower
LOS ANGELES	1554 W 99TH ST	90047	6055015032	Low Medium II Residential	RD2-1	0	21	0.110706306	Residential - Single Family Residence	YES - Current	NO -

LOS ANGELES			6055018041	Low II Residential	R1-1	0	1 unit per lot	0.026266726	Residential - Single Family Residence - Vacant Land	YES - Current	NO - Privately-Owned	Available	Not Used in Prior Housing Element	0	0	0.044550857	0.044550857	0	0	0	093A195	323	South Los Angeles											Above Moderate
LOS ANGELES	1661 W CENTURY BLVD	90047	6055020035	Low Medium II Residential	RD2-1	0	21	0.109018229	Residential - Single Family Residence	YES - Current	NO - Privately-Owned	Available	Not Used in Prior Housing Element	0	0	0.06673978	0.06673978	1	2*	2*	091-SA195	151	South Los Angeles											Above Moderate
LOS ANGELES	1651 W CENTURY BLVD	90047	6055020037	Low Medium II Residential	RD2-1	0	21	0.118907671	Residential - Single Family Residence	YES - Current	NO - Privately-Owned	Available	Not Used in Prior Housing Element	0	0	0.06673978	0.06673978	1	2*	2*	091-SA195	149	South Los Angeles											Above Moderate
LOS ANGELES			6055020051	Low Medium II Residential	RD2-1	0	21	0.057361168	Residential - Single Family Residence - Vacant Land	YES - Current	NO - Privately-Owned	Available	Not Used in Prior Housing Element	0	0	0.131620872	0.131620872	0	1*	1*	091-SA195	147	South Los Angeles											Above Moderate
LOS ANGELES	1615 W CENTURY BLVD	90047	6055020052	Low Medium II Residential	RD2-1	0	21	0.057354357	Residential - Single Family Residence	YES - Current	NO - Privately-Owned	Available	Not Used in Prior Housing Element	0	0	0.056821358	0.056821358	1	1*	1*	091-SA195	145	South Los Angeles											Above Moderate
LOS ANGELES			6055020052	Low Medium II Residential	RD2-1	0	21	0.057355253	Residential - Single Family Residence	YES - Current	NO - Privately-Owned	Available	Not Used in Prior Housing Element	0	0	0.056821358	0.056821358	1	1*	1*	091-SA195	146	South Los Angeles											Above Moderate
LOS ANGELES	1611 W CENTURY BLVD	90047	6055020053	Low Medium II Residential	RD2-1	0	21	0.057350766	Residential - Single Family Residence	YES - Current	NO - Privately-Owned	Available	Not Used in Prior Housing Element	0	0	0.056821358	0.056821358	1	1*	1*	091-SA195	144	South Los Angeles											Above Moderate
LOS ANGELES			6055020053	Low Medium II Residential	RD2-1	0	21	0.057348436	Residential - Single Family Residence	YES - Current	NO - Privately-Owned	Available	Not Used in Prior Housing Element	0	0	0.056821358	0.056821358	1	1*	1*	091-SA195	143	South Los Angeles											Above Moderate
LOS ANGELES	1607 W CENTURY BLVD	90047	6055020054	Low Medium II Residential	RD2-1	0	21	0.057343951	Residential - Single Family Residence	YES - Current	NO - Privately-Owned	Available	Not Used in Prior Housing Element	0	0	0.054974258	0.054974258	1	1*	1*	091-SA195	142	South Los Angeles											Above Moderate
LOS ANGELES			6055020055	Low Medium II Residential	RD2-1	0	21	0.097815764	Residential - Single Family Residence	YES - Current	NO - Privately-Owned	Available	Not Used in Prior Housing Element	0	0	0.122452828	0.122452828	1	2*	2*	091-SA195	140	South Los Angeles											Above Moderate
LOS ANGELES	1671 W CENTURY BLVD	90047	6055020062	Low Medium II Residential	RD2-1	0	21	0.129713896	Residential - Single Family Residence	YES - Current	NO - Privately-Owned	Available	Not Used in Prior Housing Element	0	0	0.06673978	0.06673978	1	2*	2*	091-SA195	153	South Los Angeles											Above Moderate
LOS ANGELES	1719 W CENTURY BLVD	90047	6055021047	Neighborhood Commercial	C2-1VL-CPIO	0	108	0.054524862	Institutional - Church - One Story	YES - Current	NO - Privately-Owned	Available	Not Used in Prior Housing Element	0	0	0.00324912	0.00324912	0	0	0	091-SA193	43	South Los Angeles											Above Moderate
LOS ANGELES	1721 W CENTURY BLVD	90047	6055021047	Neighborhood Commercial	C2-1VL-CPIO	0	108	0.113217375	Institutional - Church - One Story	YES - Current	NO - Privately-Owned	Available	Not Used in Prior Housing Element	0.019888683	0	0	0.019888683	0	0	0	091-SA193	44	South Los Angeles											Lower
LOS ANGELES	1711 W CENTURY BLVD	90047	6055021050	Neighborhood Commercial	C2-1VL-CPIO	0	108	0.057390628	Commercial - Auto, Recreation Equipment, Construction Equipment Sales and Service - Auto Body Repair Shop - One Story	YES - Current	NO - Privately-Owned	Available	Not Used in Prior Housing Element	0	0	0.010894815	0.010894815	0	0	0	091-SA193	40	South Los Angeles											Above Moderate
LOS ANGELES	1751 W CENTURY BLVD	90047	6055021060	Neighborhood Commercial	C2-1VL-CPIO	0	108	0.129764125	Commercial - Store - One Story	YES - Current	NO - Privately-Owned	Available	Not Used in Prior Housing Element	0.025245047	0	0	0.025245047	1	0	0	091-SA193	45	South Los Angeles											Lower
LOS ANGELES	1717 W CENTURY BLVD	90047	6055021061	Neighborhood Commercial	C2-1VL-CPIO	0	108	0.054522604	Commercial - Store Combination - Store and Residential Combination - One Story	YES - Current	NO - Privately-Owned	Available	Not Used in Prior Housing Element	0	0	0.001637185	0.001637185	0	0	0	091-SA193	42	South Los Angeles											Above Moderate
LOS ANGELES	1715 W CENTURY BLVD	90047	6055021062	Neighborhood Commercial	C2-1VL-CPIO	0	108	0.054522887	Commercial - Store - One Story	YES - Current	NO - Privately-Owned	Available	Not Used in Prior Housing Element	0	0	0.009855566	0.009855566	1	0	0	091-SA193	41	South Los Angeles											Above Moderate
LOS ANGELES	1709 W CENTURY BLVD	90047	6055021063	Neighborhood Commercial	C2-1VL-CPIO	0	108	0.114779819	Residential - Double, Duplex, or Two Units - 4 Stories or Less	YES - Current	NO - Privately-Owned	Available	Not Used in Prior Housing Element	0.05320937	0	0	0.05320937	2	0	0	091-SA193	39	South Los Angeles											Lower
LOS ANGELES	1703 W CENTURY BLVD	90047	6055021064	Neighborhood Commercial	C2-1VL-CPIO	0	108	0.125152342	Residential - Double, Duplex, or Two Units - 4 Stories or Less	YES - Current	NO - Privately-Owned	Available	Not Used in Prior Housing Element	0.181356758	0	0	0.181356758	2	0	0	091-SA193	38	South Los Angeles											Lower
LOS ANGELES	9822 S WESTERN AVE	90047	6055021065	Neighborhood Commercial	C2-1VL-CPIO	0	108	0.13774936	Commercial - Parking Lot (Commercial Use Property) - Lots - Patron or Employee - One Story	YES - Current	NO - Privately-Owned	Available	Not Used in Prior Housing Element	0.008738643	0	0	0.008738643	0	0	0	091-SA193	30	South Los Angeles											Lower
LOS ANGELES	9830 S WESTERN AVE	90047	6055021065	Neighborhood Commercial	C2-1VL-CPIO	0	108	0.068169289	Commercial - Parking Lot (Commercial Use Property) - Lots - Patron or Employee - One Story	YES - Current	NO - Privately-Owned	Available	Not Used in Prior Housing Element	0	0	0.001043553	0.001043553	0	0	0	091-SA193	36	South Los Angeles											Above Moderate
LOS ANGELES			6055021065	Neighborhood Commercial	C2-1VL-CPIO	0	108	0.067690503	Commercial - Parking Lot (Commercial Use Property) - Lots - Patron or Employee - One Story	YES - Current	NO - Privately-Owned	Available	Not Used in Prior Housing Element	0	0	0.001282366	0.001282366	0	0	0	091-SA193	34	South Los Angeles											Above Moderate
LOS ANGELES	1763 W CENTURY BLVD	90047	6055021066	Neighborhood Commercial	C2-1VL-CPIO	0	108	0.109060596	Commercial - Restaurant, Cocktail Lounge - Fast Food - Auto Oriented - One Story	YES - Current	NO - Privately-Owned	Available	Not Used in Prior Housing Element	0.032478815	0	0	0.032478815	1	0	0	091-SA193	48	South Los Angeles											Lower
LOS ANGELES	1767 W CENTURY BLVD	90047	6055021066	Neighborhood Commercial	C2-1VL-CPIO	0	108	0.109222641	Commercial - Restaurant, Cocktail Lounge - Fast Food - Auto Oriented - One Story	YES - Current	NO - Privately-Owned	Available	Not Used in Prior Housing Element	0.032478815	0	0	0.032478815	1	0	0	091-SA193	49	South Los Angeles											Lower
LOS ANGELES	9836 S WESTERN AVE	90047	6055021066	Neighborhood Commercial	C2-1VL-CPIO	0	108	0.12641068	Commercial - Restaurant, Cocktail Lounge - Fast Food - Auto Oriented - One Story	YES - Current	NO - Privately-Owned	Available	Not Used in Prior Housing Element	0.035655258	0	0	0.035655258	1	0	0	091-SA193	50	South Los Angeles											Lower
LOS ANGELES			6055021066	Neighborhood Commercial	C2-1VL-CPIO	0	108	0.054530067	Commercial - Restaurant, Cocktail Lounge - Fast Food - Auto Oriented - One Story	YES - Current	NO - Privately-Owned	Available	Not Used in Prior Housing Element	0	0	0.004463311	0.004463311	1	0	0	091-SA193	47	South Los Angeles											Above Moderate
LOS ANGELES	9800 S WESTERN AVE	90047	6055021067	Neighborhood Commercial	C2-1VL-CPIO	0	108	0.150646494	Commercial - Store - One Story	YES - Current	NO - Privately-Owned	Available	Not Used in Prior Housing Element	0.028087905	0	0	0.028087905	3	0	0	091-SA193	8	South Los Angeles											Lower
LOS ANGELES	9804 S WESTERN AVE	90047	6055021067	Neighborhood Commercial	C2-1VL-CPIO	0	108	0.068874432	Commercial - Store - One Story	YES - Current	NO - Privately-Owned	Available	Not Used in Prior Housing Element	0	0	0.001045198	0.001045198	3	0	0	091-SA193	15	South Los Angeles											Above Moderate
LOS ANGELES	9806 S WESTERN AVE	90047	6055021067	Neighborhood Commercial	C2-1VL-CPIO	0	108	0.068874432	Commercial - Store - One Story	YES - Current	NO - Privately-Owned	Available	Not Used in Prior Housing Element	0	0	0.001045198	0.001045198	3	0	0	091-SA193	17	South Los Angeles											Above Moderate
LOS ANGELES	9810 S WESTERN AVE	90047	6055021067	Neighborhood Commercial	C2-1VL-CPIO	0	108	0.068875292	Commercial - Store - One Story	YES - Current	NO - Privately-Owned	Available	Not Used in Prior Housing Element	0	0	0.001045198	0.001045198	3	0	0	091-SA193	20	South Los Angeles											Above Moderate
LOS ANGELES	9816 S WESTERN AVE	90047	6055021067	Neighborhood Commercial	C2-1VL-CPIO	0	108	0.068875292	Commercial - Store - One Story	YES - Current	NO - Privately-Owned	Available	Not Used in Prior Housing Element	0	0	0.001045198	0.001045198	3	0	0	091-SA193	25	South Los Angeles											Above Moderate
LOS ANGELES	9818 S WESTERN AVE	90047	6055021067	Neighborhood Commercial	C2-1VL-CPIO	0	108	0.068875292	Commercial - Store - One Story	YES - Current	NO - Privately-Owned	Available	Not Used in Prior Housing Element	0	0	0.001045198	0.001045198	3	0	0	091-SA193	27	South Los Angeles											Above Moderate
LOS ANGELES			6055021067	Neighborhood Commercial	C2-1VL-CPIO	0	108	0.068874431	Commercial - Store - One Story	YES - Current	NO - Privately-Owned	Available	Not Used in Prior Housing Element	0	0	0.001045198	0.001045198	3	0	0	091-SA193	22	South Los Angeles											Above Moderate
LOS ANGELES	9610 S WESTERN AVE	90047	6055022029	Neighborhood Commercial	C2-1VL-CPIO	0	108	0.068891018	Commercial - Store Combination - Store and Residential Combination - One Story	YES - Current	NO - Privately-Owned	Available	Not Used in Prior Housing Element	0	0	0.007229293	0.007229293	0	0	0	093A193	212	South Los Angeles											Above Moderate
LOS ANGELES			6055022029	Neighborhood Commercial	C2-1VL-CPIO	0	108	0.027557589	Commercial - Store Combination - Store and Residential Combination - One Story	YES - Current	NO - Privately-Owned	Available	Not Used in Prior Housing Element	0	0	0.014706534	0.014706534	0	0	0	093A193	211	South Los Angeles											Above Moderate
LOS ANGELES	9616 S WESTERN AVE	90047	6055022030	Neighborhood Commercial	C2-1VL-CPIO	0	108	0.068889051	Residential - Three Units (Any Combination) - 4 Stories or Less - Vacant Land	YES - Current	NO - Privately-Owned	Available	Not Used in Prior Housing Element	0	0	0.035536602	0.035536602	0	0	0	093A193	217	South Los Angeles											Above Moderate
LOS ANGELES	9618 S WESTERN AVE	90047	6055022030	Neighborhood Commercial	C2-1VL-CPIO	0	108	0.068888826	Residential - Three Units (Any Combination) - 4 Stories or Less - Vacant Land	YES - Current	NO - Privately-Owned	Available	Not Used in Prior Housing Element	0	0	0.035536602	0.035536602	0	0	0	093A193	221	South Los Angeles											Above Moderate
LOS ANGELES			6055022030	Neighborhood Commercial	C2-1VL-CPIO	0	108	0.068890978	Residential - Three Units (Any Combination) - 4 Stories or Less - Vacant Land	YES - Current	NO - Privately-Owned	Available	Not Used in Prior Housing Element	0	0	0.035536602	0.035536602	0	0	0	093A193	216	South Los Angeles											Above Moderate
LOS ANGELES	9620 S WESTERN AVE	90047	6055022031	Neighborhood Commercial	C2-1VL-CPIO	0	108	0.137772709	Commercial - Store Combination - Store and Residential Combination - One Story	YES - Current	NO - Privately-Owned	Available	Not Used in Prior Housing Element	0.073540784	0	0	0.073540784	2	0	0	093A193	222	South Los Angeles											Lower
LOS ANGELES	9632 S WESTERN AVE	90047	6055022033	Neighborhood Commercial	C2-1VL-CPIO	0	108	0.137765459	Residential - Five or More Units or Apartments (Any Combination) - 4 Stories or Less	YES - Current	NO - Privately-Owned	Available	Not Used in Prior Housing Element	0	0	0.051083975	0.051083975	8	0	0	093A193	230	South Los Angeles									Yes		Above Moderate
LOS ANGELES	9636 S WESTERN AVE	90047	6055022034	Neighborhood Commercial	C2-1VL-CPIO	0	108	0.137759796	Residential - Five or More Units or Apartments (Any Combination) - 4 Stories or Less	YES - Current	NO - Privately-Owned	Available	Not Used in Prior Housing Element	0	0	0.051083975	0.051083975	8	0	0	093A193	234	South Los Angeles									Yes		Above Moderate
LOS ANGELES	9640 S WESTERN AVE	90047	6055022035	Neighborhood Commercial	C2-1VL-CPIO	0	108	0.137755491	Commercial - Store Combination - Store and Residential Combination - One Story	YES - Current	NO - Privately-Owned	Available	Not Used in Prior Housing Element	0.073540784	0	0	0.073540784	2	0	0	093A193	238	South Los Angeles											Lower
LOS ANGELES	9646 S WESTERN AVE	90047	6055022036	Neighborhood Commercial	C2-1VL-CPIO	0	108	0.068877849	Commercial - Store Combination - Store and Residential Combination - One Story	YES - Current	NO - Privately-Owned	Available	Not Used in Prior Housing Element	0	0	0.008910298	0.008910298	2	0	0	093A193	242	South Los Angeles									Yes		Above Moderate
LOS ANGELES	9648 S WESTERN AVE	90047	6055022037	Neighborhood Commercial	C2-1VL-CPIO	0	108	0.06887506	Commercial - Store Combination - Store and Residential Combination - One Story	YES - Current	NO - Privately-Owned	Available	Not Used in Prior Housing Element	0	0	0.001337549	0.001337549	2	0	0	093A193	246	South Los Angeles									Yes		Above Moderate
LOS ANGELES	9650 S WESTERN AVE	90047	6055022038	Neighborhood Commercial	C2-1VL-CPIO	0	108	0.068873975	Residential - Double, Duplex, or Two Units - 4 Stories or Less	YES - Current	NO - Privately-Owned	Available	Not Used in Prior Housing Element	0	0	0.000825431	0.000825431	2	0	0	093A193	247	South Los Angeles									Yes		Above Moderate
LOS ANGELES	9400 S WESTERN AVE	90047	6055025027	Neighborhood Commercial	C2-1VL-CPIO	0	108	0.177986178	Institutional - Church - One Story	YES - Current	NO - Privately-Owned	Available	Used in Prior Housing Element - Non-Vacant	0.057247528	0	0	0.057247528	0	0	0	094-SA193	374	South Los Angeles											Lower
LOS ANGELES			6055025027	Neighborhood Commercial	C2-1VL-CPIO	0	108	0.068880416	Institutional - Church - One Story	YES - Current	NO - Privately-Owned	Available	Used in Prior Housing Element - Non-Vacant	0	0	0.005184291	0.005184291	0	0	0	094-SA193	381	South Los Angeles											Above Moderate
LOS ANGELES	9410 S WESTERN AVE	90047	6055025028	Neighborhood Commercial	C2-1VL-CPIO	0	108	0.06888204	Commercial - Office Building - One Story	YES - Current	NO - Privately-Owned	Available	Not Used in Prior Housing Element	0	0	0.007229293	0.007229293	0	0	0	094-SA193	383	South Los Angeles											Above Moderate
LOS ANGELES	9416 S WESTERN AVE	90047	6055025029	Neighborhood Commercial	C2-1VL-CPIO	0	108	0.137764152	Residential - Double, Duplex, or Two Units - 4 Stories or Less	YES - Current	NO - Privately-Owned	Available	Not Used in Prior Housing Element	0.066101752	0	0	0.066101752	2	0	0	093A193	36	South Los Angeles											Lower
LOS ANGELES	9420 S WESTERN AVE	90047	6055025030	Neighborhood Commercial	C2-1VL-CPIO	0	108	0.137768027	Residential - Double, Duplex, or Two Units - 4 Stories or Less	YES - Current	NO - Privately-Owned	Available	Not Used in Prior Housing Element	0.066101752	0	0	0.066101752	2	0	0	093A193	41	South Los Angeles											Lower
LOS ANGELES	9426 S WESTERN AVE	90047	6055025031	Neighborhood Commercial	C2-1VL-CPIO	0	108	0.137768958	Commercial - Store Combination - Store and Residential Combination - One Story	YES - Current	NO - Privately-Owned	Available	Used in Prior Housing Element - Non-Vacant	0	0	0.022754462	0.022754462	0	0	0	093A193	47	South Los Angeles									Yes		Above Moderate
LOS ANGELES	9438 S WESTERN AVE	90047	6055025032	Neighborhood Commercial	C2-1VL-CPIO	0	108	0.137770752	Residential - Single Family Residence	YES - Current	NO - Privately-Owned	Available	Used in Prior Housing Element - Non-Vacant	0.51249516	0	0	0.51249516	1	0	0	093A193	73	South Los Angeles											Lower
LOS ANGELES	9440 S WESTERN AVE	90047	6055025033	Neighborhood Commercial	C2-1VL-CPIO	0	108	0.137772904	Commercial - Store - One Story	YES - Current	NO - Privately-Owned	Available	Used in Prior Housing Element - Non-Vacant	0.083594449	0	0	0.083594449	1	0	0	093A193	79	South Los Angeles											Lower
LOS ANGELES	9446 S WESTERN AVE	90047	6055025034	Neighborhood Commercial	C2-1VL-CPIO	0	108	0.137775415	Residential - Five or More Units or Apartments (Any Combination) - 4 Stories or Less	YES - Current	NO - Privately-Owned	Available	Not Used in Prior Housing Element	0	0	0.051083975	0.051083975	12	0	0	093A193	105	South Los Angeles									Yes		Above Moderate
LOS ANGELES	9504 S WESTERN AVE	90047	6055025036	Neighborhood Commercial	C2-1VL-CPIO	0	108	0.068889609	Commercial - Store Combination - Store and Office Combination - One Story	YES - Current	NO - Privately-Owned	Available	Not Used in Prior Housing Element	0	0	0.006538258	0.006538258	1	0	0	093A193	140	South Los Angeles											Above Moderate
LOS ANGELES	9508 S WESTERN AVE	90047	6055025037	Neighborhood Commercial	C2-1VL-CPIO	0	108	0.137781872	Residential - Five or More Units or Apartments (Any Combination) - 4 Stories or Less	YES - Current	NO - Privately-Owned	Available	Not Used in Prior Housing Element	0	0	0.051083975	0.051083975	8	0	0	093A193	145	South Los Angeles									Yes		Above Moderate
LOS ANGELES	9512 S WESTERN AVE	90047	6055025038	Neighborhood Commercial	C2-1VL-CPIO	0	108	0.137784383	Commercial - Hotel and Motel - Motel - Under 50 Rooms - One Story	YES - Current	NO - Privately-Owned	Available	Used in Prior Housing Element - Non-Vacant	0.095014326	0	0	0.095014326	0	0	0	093A193	151	South Los Angeles											Lower
LOS ANGELES	9518 S WESTERN AVE	90047	6055025039	Neighborhood Commercial	C2-1VL-CPIO	0	108	0.068893339	Residential - Single Family Residence - Vacant Land	YES - Current	NO - Privately-Owned	Available	Not Used in Prior Housing Element	0	0	0.035536602	0.035536602	0	0	0	093A193	176	South Los Angeles											Above Moderate
LOS ANGELES	9540 S WESTERN AVE	90047	6055025043	Neighborhood Commercial	C2-1VL-CPIO	0	108	0.177171277	Residential - Five or More Units or Apartments (Any Combination) - 4 Stories or Less	YES - Current	NO - Privately-Owned	Available	Not Used in Prior Housing Element	0	0	0.156668435	0.156668435	11	0	0	093A193	199	South Los Angeles									Yes		Above Moderate
LOS ANGELES	9522 S WESTERN AVE	90047	6055025060	Neighborhood Commercial	C2-1VL-CPIO	0	108	0.137788687	Residential - Five or More Units or Apartments (Any Combination) - 4 Stories or Less	YES - Current	NO - Privately-Owned	Available	Not Used in Prior Housing Element	0	0	0.085318848	0.085318848	6	0	0	093A193	183	South Los Angeles									Yes		Above Moderate
LOS ANGELES	9200 S WESTERN AVE	90047	6055026031	Neighborhood Commercial	C2-1VL-CPIO	0	108	0.122168243	Commercial - Auto, Recreation Equipment, Construction Equipment Sales and Service - Auto Body Repair Shop - One Story	YES - Current	NO - Privately-Owned	Available	Used in Prior Housing Element - Non-Vacant	0.088431741	0	0	0.088431741	0	0	0	094-SA193	223	South Los Angeles											Lower
LOS ANGELES	9206 S WESTERN AVE	90047	6055026031	Neighborhood Commercial	C2-1VL-CPIO	0	108	0.057413955	Commercial - Auto, Recreation Equipment, Construction Equipment Sales and Service - Auto Body Repair Shop - One Story	YES - Current	NO - Privately-Owned	Available	Used in Prior Housing Element - Non-Vacant	0	0	0.010894815	0.010894815	0	0	0	094-SA193	237	South Los Angeles											Above Moderate
LOS ANGELES	9212 S WESTERN AVE	90047	6055026031	Neighborhood Commercial	C2-1VL-CPIO	0	108	0.068892263	Commercial - Auto, Recreation Equipment, Construction Equipment Sales and Service - Auto Body Repair Shop - One Story	YES - Current	NO - Privately-Owned	Available	Used in Prior Housing Element - Non-Vacant	0	0	0.007229293	0.007229293	0	0	0	094-SA193	264	South Los Angeles											Above Moderate
LOS ANGELES			6055026031	Neighborhood Commercial	C2-1VL-CPIO	0	108	0.05741557	Commercial - Auto, Recreation Equipment, Construction Equipment Sales and Service - Auto Body Repair Shop - One Story	YES - Current	NO - Privately-Owned	Available	Used in Prior Housing Element - Non-Vacant	0	0	0.010894815	0.010894815	0	0	0	094-SA193	236	South Los Angeles											Above Moderate
LOS ANGELES			6055026031	Neighborhood Commercial	C2-1VL-CPIO	0	108	0.068892297	Commercial - Auto, Recreation Equipment, Construction Equipment Sales and Service - Auto Body Repair Shop - One Story	YES - Current	NO - Privately-Owned	Available	Used in Prior Housing Element - Non-Vacant	0	0	0.007229293	0.007229293	0	0	0	094-SA193	242	South Los Angeles											Above Moderate
LOS ANGELES	1774 W 92ND ST	90047	6055026032	Neighborhood Commercial	C2-1VL-CPIO	0	108	0.025311259	Commercial - Store - One Story	YES - Current	NO - Privately-Owned	Available	Not Used in Prior Housing Element	0	0	0.016331604	0.016331604	1	0	0	094-SA193	221	South Los Angeles											Above Moderate
LOS ANGELES			6055026032	Neighborhood Commercial	C2-1VL-CPIO	0	108	0.022958442	Commercial - Store - One Story	YES - Current	NO - Privately-Owned	Available	Not Used in Prior Housing Element	0	0	0.016331604	0.016331604	1	0	0	094-SA193	235	South Los Angeles											Above Moderate
LOS ANGELES	9220 S WESTERN AVE	90047	6055026033	Neighborhood Commercial	C2-1VL-CPIO	0	108	0.13778153	Commercial - Store - One Story	YES - Current	NO - Privately-Owned	Available	Used in Prior Housing Element - Non-Vacant	0.095014326	0	0	0.095014326	0	0	0	094-SA193	269	South Los Angeles											Lower
LOS ANGELES	9300 S WESTERN AVE	90047	6055026035	Neighborhood Commercial	C2-1VL-CPIO	0	108	0.137774839	Residential - Five or More Units or Apartments (Any Combination) - 4 Stories or Less	YES - Current	NO - Privately-Owned	Available	Not Used in Prior Housing Element	0	0	0.050043192	0.050043192	10	0	0	094-SA193	282	South Los Angeles									Yes		Above Moderate
LOS ANGELES	9308 S WESTERN AVE	90047	6055026036	Neighborhood Commercial	C2-1VL-CPIO	0	108	0.068885662	Residential - Single Family Residence	YES - Current	NO - Privately-Owned	Available	Not Used in Prior Housing Element	0	0	0.015171191	0.015171191	1	0	0	094-SA193	308	South Los Angeles											Above Moderate
LOS ANGELES	9310 S WESTERN AVE	90047	6055026037	Neighborhood Commercial	C2-1VL-CPIO	0	108	0.068885806	Residential - Double, Duplex, or Two Units - 4 Stories or Less	YES - Current	NO - Privately-Owned	Available	Not Used in Prior Housing Element	0	0	0.02063465	0.02063465	2	0	0	094-SA193	310	South Los Angeles									Yes		Above Moderate
LOS ANGELES	9312 S WESTERN AVE	90047	6055026038	Neighborhood Commercial	C2-1VL-CPIO	0	108	0.137767881	Institutional - Church - One Story	YES - Current	NO - Privately-Owned	Available	Used in Prior Housing Element - Non-Vacant	0.018598387	0	0	0.018598387	0	0	0	094-SA193	315	South Los Angeles											Lower
LOS ANGELES	9318 S WESTERN AVE	90047	6055026039	Neighborhood Commercial	C2-1VL-CPIO	0	108	0.13776379	Commercial - Store Combination - Store and Residential Combination - One Story	YES - Current	NO - Privately-Owned	Available	Used in Prior Housing Element - Non-Vacant	0	0	0.028825728	0.028825728	0	0	0	094-SA193	341	South Los Angeles									Yes		Above Moderate
LOS ANGELES	9326 S WESTERN AVE	90047	6055026040	Neighborhood Commercial	C2-1VL-CPIO	0	108	0.150418386	Commercial - Store - One Story	YES - Current	NO - Privately-Owned	Available	Used in Prior Housing Element - Non-Vacant	0.092724778	0	0	0.092724778	0	0	0	094-SA193	347	South Los Angeles											Lower
LOS ANGELES	1811 W 94TH ST	90047	6057006001	Low Medium II Residential	RD2-1	0	21	0.12753642	Residential - Double, Duplex, or Two Units - 4 Stories or Less	YES - Current	NO - Privately-Owned	Available	Not Used in Prior Housing Element	0	0	0.087492049	0.087492049	2	2*	2*	094-SA193	342	South Los Angeles									Yes		Above Moderate
LOS ANGELES	9312 S MANHATTAN PL	90047	6057006002	Low Medium II Residential	RD2-1	0	21	0.121666218	Residential - Double, Duplex, or Two Units - 4 Stories or Less	YES - Current	NO - Privately-Owned	Available	Not Used in Prior Housing Element	0	0	0.087492049	0.087492049	2	2*	2*	094-SA193	336	South Los Angeles									Yes		Above Moderate
LOS ANGELES	9222 S MANHATTAN PL	90047	6057006005	Low Medium II Residential	RD2-1	0	21	0.122305322	Residential - Double, Duplex, or Two Units - 4 Stories or Less	YES - Current	NO - Privately-Owned	Available	Not Used in Prior Housing Element	0	0	0.087492049	0.087492049	2	2*	2*	094-SA193	276	South Los Angeles									Yes		Above Moderate
LOS ANGELES	9309 S WESTERN AVE	90047	6057006016	Low Medium II Residential	RD1.5-1	0	29	0.130902358	Residential - Four Units (Any Combination) - 4 Stories or Less	YES - Current	NO - Privately-Owned	Available	Not Used in Prior Housing Element	0	0.137301326	0	0.137301

LOS ANGELES	9412 S MANHATTAN PL	90047	6057011016	Low Medium II Residential	RD2-1	0	21	0.137735593	Residential - Double, Duplex, or Two Units - 4 Stories or Less	YES - Current	NO - Privately-Owned	Available	Not Used in Prior Housing Element	0	0	0.071552479	0.071552479	2	2*	2*	093A193	32	South Los Angeles		Yes	Above Moderate
LOS ANGELES	9420 S MANHATTAN PL	90047	6057011017	Low Medium II Residential	RD2-1	0	21	0.137737483	Residential - Double, Duplex, or Two Units - 4 Stories or Less	YES - Current	NO - Privately-Owned	Available	Not Used in Prior Housing Element	0	0	0.071552479	0.071552479	2	2*	2*	093A193	42	South Los Angeles		Yes	Above Moderate
LOS ANGELES	9424 S MANHATTAN PL	90047	6057011018	Low Medium II Residential	RD2-1	0	21	0.137739037	Residential - Double, Duplex, or Two Units - 4 Stories or Less	YES - Current	NO - Privately-Owned	Available	Not Used in Prior Housing Element	0	0	0.071552479	0.071552479	2	2*	2*	093A193	69	South Los Angeles		Yes	Above Moderate
LOS ANGELES	9430 S MANHATTAN PL	90047	6057011019	Low Medium II Residential	RD2-1	0	21	0.137740331	Residential - Double, Duplex, or Two Units - 4 Stories or Less	YES - Current	NO - Privately-Owned	Available	Not Used in Prior Housing Element	0	0	0.071552479	0.071552479	2	2*	2*	093A193	75	South Los Angeles		Yes	Above Moderate
LOS ANGELES	9436 S MANHATTAN PL	90047	6057011020	Low Medium II Residential	RD2-1	0	21	0.137742053	Residential - Double, Duplex, or Two Units - 4 Stories or Less	YES - Current	NO - Privately-Owned	Available	Not Used in Prior Housing Element	0	0	0.071552479	0.071552479	2	2*	2*	093A193	101	South Los Angeles		Yes	Above Moderate
LOS ANGELES	9442 S MANHATTAN PL	90047	6057011021	Low Medium II Residential	RD2-1	0	21	0.137743341	Residential - Double, Duplex, or Two Units - 4 Stories or Less	YES - Current	NO - Privately-Owned	Available	Not Used in Prior Housing Element	0	0	0.071552479	0.071552479	2	2*	2*	093A193	107	South Los Angeles		Yes	Above Moderate
LOS ANGELES	9500 S MANHATTAN PL	90047	6057011022	Low Medium II Residential	RD2-1	0	21	0.13774463	Residential - Double, Duplex, or Two Units - 4 Stories or Less	YES - Current	NO - Privately-Owned	Available	Not Used in Prior Housing Element	0	0	0.071552479	0.071552479	2	2*	2*	093A193	119	South Los Angeles		Yes	Above Moderate
LOS ANGELES	9506 S MANHATTAN PL	90047	6057011023	Low Medium II Residential	RD2-1	0	21	0.137746357	Residential - Double, Duplex, or Two Units - 4 Stories or Less	YES - Current	NO - Privately-Owned	Available	Not Used in Prior Housing Element	0	0	0.071552479	0.071552479	2	2*	2*	093A193	146	South Los Angeles		Yes	Above Moderate
LOS ANGELES	9512 S MANHATTAN PL	90047	6057011024	Low Medium II Residential	RD2-1	0	21	0.137748079	Residential - Double, Duplex, or Two Units - 4 Stories or Less	YES - Current	NO - Privately-Owned	Available	Not Used in Prior Housing Element	0	0	0.071552479	0.071552479	2	2*	2*	093A193	171	South Los Angeles		Yes	Above Moderate
LOS ANGELES	9518 S MANHATTAN PL	90047	6057011025	Low Medium II Residential	RD2-1	0	21	0.137749368	Residential - Double, Duplex, or Two Units - 4 Stories or Less	YES - Current	NO - Privately-Owned	Available	Not Used in Prior Housing Element	0	0	0.071552479	0.071552479	2	2*	2*	093A193	178	South Los Angeles		Yes	Above Moderate
LOS ANGELES	1800 W 94TH ST	90047	6057011026	Low Medium II Residential	RD1.5-1	0	29	0.222077692	Residential - Four Units (Any Combination) - 4 Stories or Less	YES - Current	NO - Privately-Owned	Available	Not Used in Prior Housing Element	0	0.132928759	0	0.132928759	4	0	0	094-5A193	369	South Los Angeles		Yes	Moderate
LOS ANGELES	9506 S VAN NESS AVE	90047	6057014015	Low II Residential	[Q]R4-1	0	108	0.403066275	Institutional - Church - One Story	YES - Current	NO - Privately-Owned	Available	Not Used in Prior Housing Element	0.015287112	0	0	0.015287112	1	0	0	093A191	66	South Los Angeles			Lower
LOS ANGELES	9505 S HAAS AVE	90047	6057014016	Low II Residential	[Q]R4-1	0	108	0.129140217	Institutional - Church - Two Stories	YES - Current	NO - Privately-Owned	Available	Not Used in Prior Housing Element	0.015257912	0	0	0.015257912	1	0	0	093A191	67	South Los Angeles			Lower
LOS ANGELES	9907 S HAAS AVE	90047	6057020002	Low II Residential	R1-1	0	1 unit per lot	0.121827659	Residential - Single Family Residence	YES - Current	NO - Privately-Owned	Available	Not Used in Prior Housing Element	0	0	0.021081859	0.021081859	0	0	0	091-5A191	42	South Los Angeles			Above Moderate
LOS ANGELES	9911 S HAAS AVE	90047	6057020003	Low II Residential	R1-1	0	1 unit per lot	0.146692298	Residential - Single Family Residence	YES - Current	NO - Privately-Owned	Available	Not Used in Prior Housing Element	0	0	0.021081859	0.021081859	0	0	0	091-5A191	50	South Los Angeles			Above Moderate
LOS ANGELES	2105 W CENTURY BLVD	90047	6057020008	Neighborhood Commercial	C2-1VL	0	108	0.129297152	Commercial - Shopping Center (Neighborhood, Community) - One Story	YES - Current	NO - Privately-Owned	Available	Used in Prior Housing Element - Non-Vacant	0.03675262	0	0	0.03675262	0	0	0	091-5A191	57	South Los Angeles			Lower
LOS ANGELES	2109 W CENTURY BLVD	90047	6057020008	Neighborhood Commercial	C2-1VL	0	108	0.114796923	Commercial - Shopping Center (Neighborhood, Community) - One Story	YES - Current	NO - Privately-Owned	Available	Used in Prior Housing Element - Non-Vacant	0.033788028	0	0	0.033788028	0	0	0	091-5A191	56	South Los Angeles			Lower
LOS ANGELES	2013 W CENTURY BLVD	90047	6057020024	Neighborhood Commercial	C2-1VL	0	108	0.115162163	Institutional - Church - One Story	YES - Current	NO - Privately-Owned	Available	Used in Prior Housing Element - Non-Vacant	0.046765032	0	0	0.046765032	0	0	0	091-5A191	69	South Los Angeles			Lower
LOS ANGELES	2017 W CENTURY BLVD	90047	6057020024	Neighborhood Commercial	C2-1VL	0	108	0.114780339	Institutional - Church - One Story	YES - Current	NO - Privately-Owned	Available	Used in Prior Housing Element - Non-Vacant	0.046765032	0	0	0.046765032	0	0	0	091-5A191	68	South Los Angeles			Lower
LOS ANGELES	2023 W CENTURY BLVD	90047	6057020024	Neighborhood Commercial	C2-1VL	0	108	0.114778194	Institutional - Church - One Story	YES - Current	NO - Privately-Owned	Available	Used in Prior Housing Element - Non-Vacant	0.046765032	0	0	0.046765032	0	0	0	091-5A191	67	South Los Angeles			Lower
LOS ANGELES	2029 W CENTURY BLVD	90047	6057020024	Neighborhood Commercial	C2-1VL	0	108	0.114778194	Institutional - Church - One Story	YES - Current	NO - Privately-Owned	Available	Used in Prior Housing Element - Non-Vacant	0.046765032	0	0	0.046765032	0	0	0	091-5A191	66	South Los Angeles			Lower
LOS ANGELES	2033 W CENTURY BLVD	90047	6057020024	Neighborhood Commercial	C2-1VL	0	108	0.114774963	Institutional - Church - One Story	YES - Current	NO - Privately-Owned	Available	Used in Prior Housing Element - Non-Vacant	0.046765032	0	0	0.046765032	0	0	0	091-5A191	65	South Los Angeles			Lower
LOS ANGELES	2037 W CENTURY BLVD	90047	6057020024	Neighborhood Commercial	C2-1VL	0	108	0.114774244	Institutional - Church - One Story	YES - Current	NO - Privately-Owned	Available	Used in Prior Housing Element - Non-Vacant	0.046765032	0	0	0.046765032	0	0	0	091-5A191	64	South Los Angeles			Lower
LOS ANGELES	2043 W CENTURY BLVD	90047	6057020024	Neighborhood Commercial	C2-1VL	0	108	0.114772809	Institutional - Church - One Story	YES - Current	NO - Privately-Owned	Available	Used in Prior Housing Element - Non-Vacant	0.046765032	0	0	0.046765032	0	0	0	091-5A191	63	South Los Angeles			Lower
LOS ANGELES	2047 W CENTURY BLVD	90047	6057020024	Neighborhood Commercial	C2-1VL	0	108	0.114771018	Institutional - Church - One Story	YES - Current	NO - Privately-Owned	Available	Used in Prior Housing Element - Non-Vacant	0.046765032	0	0	0.046765032	0	0	0	091-5A191	62	South Los Angeles			Lower
LOS ANGELES	2053 W CENTURY BLVD	90047	6057020024	Neighborhood Commercial	C2-1VL	0	108	0.114769939	Institutional - Church - One Story	YES - Current	NO - Privately-Owned	Available	Used in Prior Housing Element - Non-Vacant	0.046765032	0	0	0.046765032	0	0	0	091-5A191	61	South Los Angeles			Lower
LOS ANGELES	2057 W CENTURY BLVD	90047	6057020024	Neighborhood Commercial	C2-1VL	0	108	0.114768504	Institutional - Church - One Story	YES - Current	NO - Privately-Owned	Available	Used in Prior Housing Element - Non-Vacant	0.046765032	0	0	0.046765032	0	0	0	091-5A191	60	South Los Angeles			Lower
LOS ANGELES	2067 W CENTURY BLVD	90047	6057020025	Neighborhood Commercial	C2-1VL	0	108	0.114766714	Commercial - Office Building - Office and Residential - One Story	YES - Current	NO - Privately-Owned	Available	Used in Prior Housing Element - Non-Vacant	0	0	0.05718348	0.05718348	0	0	0	091-5A191	59	South Los Angeles		Yes	Above Moderate
LOS ANGELES	9928 S HAAS AVE	90047	6057020025	Neighborhood Commercial	C2-1VL	0	108	0.118592604	Commercial - Office Building - Office and Residential - One Story	YES - Current	NO - Privately-Owned	Available	Used in Prior Housing Element - Non-Vacant	0	0	0.063742872	0.063742872	0	0	0	091-5A191	58	South Los Angeles		Yes	Above Moderate
LOS ANGELES	2165 W CENTURY BLVD	90047	6057020031	Neighborhood Commercial	C2-1VL	0	108	0.258877906	Commercial - Store - One Story	YES - Current	NO - Privately-Owned	Available	Used in Prior Housing Element - Non-Vacant	0.013231027	0	0	0.013231027	1	0	0	091-5A191	53	South Los Angeles			Lower
LOS ANGELES	2115 W CENTURY BLVD	90047	6057020032	Neighborhood Commercial	C2-1VL	0	108	0.896991885	Commercial - Store Combination - Store and Residential Combination - One Story	YES - Current	NO - Privately-Owned	Available	Used in Prior Housing Element - Non-Vacant	0	0	1.393294305	1.393294305	4	0	0	091-5A191	49	South Los Angeles		Yes	Above Moderate
LOS ANGELES	10007 S RUTHELEN ST	90047	6058003013	Low Medium I Residential	R2-1	0	17	0.185656814	Residential - Double, Duplex, or Two Units - 4 Stories or Less	YES - Current	NO - Privately-Owned	Available	Not Used in Prior Housing Element	0	0.137882829	0	0.137882829	2	3*	3*	091-5A193	58	South Los Angeles		Yes	Moderate
LOS ANGELES	1960 W CENTURY BLVD	90047	6058003014	Low Medium I Residential	R2-1	0	17	0.154968983	Residential - Single Family Residence	YES - Current	NO - Privately-Owned	Available	Not Used in Prior Housing Element	0	0	0.06673978	0.06673978	1	2*	2*	091-5A193	57	South Los Angeles			Above Moderate
LOS ANGELES	1964 W CENTURY BLVD	90047	6058003015	Low Medium I Residential	R2-1	0	17	0.154969419	Residential - Single Family Residence	YES - Current	NO - Privately-Owned	Available	Not Used in Prior Housing Element	0	0	0.06673978	0.06673978	1	2*	2*	091-5A193	56	South Los Angeles			Above Moderate
LOS ANGELES	1970 W CENTURY BLVD	90047	6058003016	Low Medium I Residential	R2-1	0	17	0.154967662	Residential - Single Family Residence	YES - Current	NO - Privately-Owned	Available	Not Used in Prior Housing Element	0	0	0.06673978	0.06673978	1	2*	2*	091-5A193	55	South Los Angeles			Above Moderate
LOS ANGELES	10008 S GRAMERCY PL	90047	6058003017	Low Medium I Residential	R2-1	0	17	0.184850559	Residential - Three Units (Any Combination) - 4 Stories or Less	YES - Current	NO - Privately-Owned	Available	Not Used in Prior Housing Element	0	0.125166416	0	0.125166416	3	3*	3*	091-5A193	54	South Los Angeles		Yes	Moderate
LOS ANGELES	1900 W CENTURY BLVD	90047	6058004014	Low Medium I Residential	R2-1	0	17	0.168982373	Residential - Single Family Residence	YES - Current	NO - Privately-Owned	Available	Not Used in Prior Housing Element	0	0	0.06673978	0.06673978	1	2*	2*	091-5A193	63	South Los Angeles			Above Moderate
LOS ANGELES	1908 W CENTURY BLVD	90047	6058004015	Low Medium I Residential	R2-1	0	17	0.154969851	Residential - Single Family Residence	YES - Current	NO - Privately-Owned	Available	Not Used in Prior Housing Element	0	0	0.06673978	0.06673978	1	2*	2*	091-5A193	62	South Los Angeles			Above Moderate
LOS ANGELES	1914 W CENTURY BLVD	90047	6058004016	Low Medium I Residential	R2-1	0	17	0.154967743	Residential - Single Family Residence	YES - Current	NO - Privately-Owned	Available	Not Used in Prior Housing Element	0	0	0.06673978	0.06673978	1	2*	2*	091-5A193	61	South Los Angeles			Above Moderate
LOS ANGELES	1918 W CENTURY BLVD	90047	6058004017	Low Medium I Residential	R2-1	0	17	0.154969497	Residential - Single Family Residence	YES - Current	NO - Privately-Owned	Available	Not Used in Prior Housing Element	0	0	0.06673978	0.06673978	1	2*	2*	091-5A193	60	South Los Angeles			Above Moderate
LOS ANGELES	1924 W CENTURY BLVD	90047	6058004018	Low Medium I Residential	R2-1	0	17	0.184840055	Residential - Single Family Residence	YES - Current	NO - Privately-Owned	Available	Not Used in Prior Housing Element	0	0.102203119	0	0.102203119	1	3*	3*	091-5A193	59	South Los Angeles			Moderate
LOS ANGELES	1854 W CENTURY BLVD	90047	6058005013	Low Medium I Residential	R2-1	0	17	0.169381551	Residential - Single Family Residence	YES - Current	NO - Privately-Owned	Available	Not Used in Prior Housing Element	0	0	0.06673978	0.06673978	1	2*	2*	091-5A193	68	South Los Angeles			Above Moderate
LOS ANGELES	1858 W CENTURY BLVD	90047	6058005014	Low Medium I Residential	R2-1	0	17	0.154968825	Residential - Single Family Residence	YES - Current	NO - Privately-Owned	Available	Not Used in Prior Housing Element	0	0	0.06673978	0.06673978	1	2*	2*	091-5A193	67	South Los Angeles			Above Moderate
LOS ANGELES	1864 W CENTURY BLVD	90047	6058005015	Low Medium I Residential	R2-1	0	17	0.154969977	Residential - Single Family Residence	YES - Current	NO - Privately-Owned	Available	Not Used in Prior Housing Element	0	0	0.06673978	0.06673978	1	2*	2*	091-5A193	66	South Los Angeles			Above Moderate
LOS ANGELES	1870 W CENTURY BLVD	90047	6058005016	Low Medium I Residential	R2-1	0	17	0.154969179	Residential - Double, Duplex, or Two Units - 4 Stories or Less	YES - Current	NO - Privately-Owned	Available	Not Used in Prior Housing Element	0	0	0.087492049	0.087492049	2	2*	2*	091-5A193	65	South Los Angeles		Yes	Above Moderate
LOS ANGELES	1876 W CENTURY BLVD	90047	6058005017	Low Medium I Residential	R2-1	0	17	0.169346642	Residential - Double, Duplex, or Two Units - 4 Stories or Less	YES - Current	NO - Privately-Owned	Available	Not Used in Prior Housing Element	0	0	0.087492049	0.087492049	2	2*	2*	091-5A193	64	South Los Angeles		Yes	Above Moderate
LOS ANGELES			6058005030	Low II Residential	R1-1	0	1 unit per lot	0.089536351	Residential - Single Family Residence - Other Improvements Only	YES - Current	NO - Privately-Owned	Available	Not Used in Prior Housing Element	0	0	0.021081859	0.021081859	0	0	0	091-5A193	224	South Los Angeles			Above Moderate
LOS ANGELES	10223 S WESTERN AVE	90047	6058006001	Neighborhood Commercial	C2-1VL-CPIO	0	108	0.130902927	Institutional - Church - One Story	YES - Current	NO - Privately-Owned	Available	Not Used in Prior Housing Element	0.050869951	0	0	0.050869951	0	0	0	091-5A193	231	South Los Angeles			Lower
LOS ANGELES	10211 S WESTERN AVE	90047	6058006004	Neighborhood Commercial	C2-1VL-CPIO	0	108	0.132009651	Commercial - Commercial - Vacant Land	YES - Current	NO - Privately-Owned	Available	Not Used in Prior Housing Element	0.067645774	0	0	0.067645774	0	0	0	091-5A193	206	South Los Angeles			Lower
LOS ANGELES	10035 S WESTERN AVE	90047	6058006009	Neighborhood Commercial	C2-1VL-CPIO	0	108	0.132010899	Commercial - Office Building - One Story	YES - Current	NO - Privately-Owned	Available	Not Used in Prior Housing Element	0.086301235	0	0	0.086301235	0	0	0	091-5A193	146	South Los Angeles			Lower
LOS ANGELES	10031 S WESTERN AVE	90047	6058006010	Neighborhood Commercial	C2-1VL-CPIO	0	108	0.132009737	Commercial - Office Building - One Story	YES - Current	NO - Privately-Owned	Available	Not Used in Prior Housing Element	0.075929093	0	0	0.075929093	1	0	0	091-5A193	134	South Los Angeles			Lower
LOS ANGELES	10025 S WESTERN AVE	90047	6058006011	Neighborhood Commercial	C2-1VL-CPIO	0	108	0.1320101	Commercial - Office Building - Office and Residential - One Story	YES - Current	NO - Privately-Owned	Available	Not Used in Prior Housing Element	0.032322047	0	0	0.032322047	1	0	0	091-5A193	122	South Los Angeles			Lower
LOS ANGELES	10021 S WESTERN AVE	90047	6058006012	Neighborhood Commercial	C2-1VL-CPIO	0	108	0.132010454	Residential - Five or More Units or Apartments (Any Combination) - 4 Stories or Less	YES - Current	NO - Privately-Owned	Available	Not Used in Prior Housing Element	0	0	0.052753922	0.052753922	7	0	0	091-5A193	109	South Los Angeles		Yes	Above Moderate
LOS ANGELES	10015 S WESTERN AVE	90047	6058006013	Neighborhood Commercial	C2-1VL-CPIO	0	108	0.132010454	Commercial - Store Combination - Store and Residential Combination - One Story	YES - Current	NO - Privately-Owned	Available	Not Used in Prior Housing Element	0	0	0.048128439	0.048128439	2	0	0	091-5A193	97	South Los Angeles		Yes	Above Moderate
LOS ANGELES	10011 S WESTERN AVE	90047	6058006014	Neighborhood Commercial	C2-1VL-CPIO	0	108	0.132008812	Commercial - Parking Lot (Commercial Use Property) - Lots - Patron or Employee - One Story	YES - Current	NO - Privately-Owned	Available	Not Used in Prior Housing Element	0.008049923	0	0	0.008049923	0	0	0	091-5A193	85	South Los Angeles			Lower
LOS ANGELES	1818 W CENTURY BLVD	90047	6058006017	Low Medium I Residential	R2-1	0	17	0.206708328	Residential - Double, Duplex, or Two Units - 4 Stories or Less	YES - Current	NO - Privately-Owned	Available	Not Used in Prior Housing Element	0	0.137882829	0	0.137882829	2	3*	3*	091-5A193	70	South Los Angeles		Yes	Moderate
LOS ANGELES	10006 S MANHATTAN PL	90047	6058006018	Low Medium I Residential	R2-1	0	17	0.205813136	Residential - Double, Duplex, or Two Units - 4 Stories or Less	YES - Current	NO - Privately-Owned	Available	Not Used in Prior Housing Element	0	0.137882829	0	0.137882829	2	3*	3*	091-5A193	69	South Los Angeles		Yes	Moderate
LOS ANGELES	10001 S WESTERN AVE	90047	6058006031	Neighborhood Commercial	C2-1VL-CPIO	0	108	0.116611093	Commercial - Parking Lot (Commercial Use Property) - Lots - Patron or Employee - One Story	YES - Current	NO - Privately-Owned	Available	Not Used in Prior Housing Element	0.008249764	0	0	0.008249764	0	0	0	091-5A193	75	South Los Angeles			Lower
LOS ANGELES	10007 S WESTERN AVE	90047	6058006031	Neighborhood Commercial	C2-1VL-CPIO	0	108	0.132010454	Commercial - Parking Lot (Commercial Use Property) - Lots - Patron or Employee - One Story	YES - Current	NO - Privately-Owned	Available	Not Used in Prior Housing Element	0.008049923	0	0	0.008049923	0	0	0	091-5A193	80	South Los Angeles			Lower
LOS ANGELES	10219 S WESTERN AVE	90047	6058006032	Neighborhood Commercial	C2-1VL-CPIO	0	108	0.132010454	Commercial - Store - One Story	YES - Current	NO - Privately-Owned	Available	Not Used in Prior Housing Element	0.028707472	0	0	0.028707472	0	0	0	091-5A193	218	South Los Angeles			Lower
LOS ANGELES	10207 S WESTERN AVE	90047	6058006033	Neighborhood Commercial	C2-1VL-CPIO	0	108	0.129715951	Residential - Single Family Residence - Vacant Land	YES - Current	NO - Privately-Owned	Available	Not Used in Prior Housing Element	0.415848505	0	0	0.415848505	0	0	0	091-5A193	194	South Los Angeles			Lower
LOS ANGELES	10201 S WESTERN AVE	90047	6058006034	Neighborhood Commercial	C2-1VL-CPIO	0	108	0.129714211	Commercial - Commercial - Vacant Land	YES - Current	NO - Privately-Owned	Available	Not Used in Prior Housing Element	0.067645774	0	0	0.067645774	0	0	0	091-5A193	182	South Los Angeles			Lower
LOS ANGELES	10041 S WESTERN AVE	90047	6058006036	Neighborhood Commercial	C2-1VL-CPIO	0	108	0.129715793	Commercial - Commercial - Vacant Land	YES - Current	NO - Privately-Owned	Available	Not Used in Prior Housing Element	0.067645774	0	0	0.067645774	0	0	0	091-5A193	158	South Los Angeles			Lower
LOS ANGELES	10347 S WESTERN AVE	90047	6058007015	Neighborhood Commercial	C2-1VL-CPIO	0	108	0.127366224	Residential - Five or More Units or Apartments (Any Combination) - 4 Stories or Less	YES - Current	NO - Privately-Owned	Available	Not Used in Prior Housing Element	0	0	0.041187676	0.041187676	18	0	0	090A193	55	South Los Angeles		Yes	Above Moderate
LOS ANGELES	10355 S WESTERN AVE	90047	6058007015	Neighborhood Commercial	C2-1VL-CPIO	0	108	0.12614252	Residential - Five or More Units or Apartments (Any Combination) - 4 Stories or Less	YES - Current	NO - Privately-Owned	Available	Not Used in Prior Housing Element	0	0	0.041187676	0.041187676	18	0	0	090A193	67	South Los Angeles		Yes	Above Moderate
LOS ANGELES	10301 S WESTERN AVE	90047	6058007016	Neighborhood Commercial	C2-1VL-CPIO	0	108	0.125451725	Commercial - Auto, Recreation Equipment, Construction Equipment Sales and Service - Auto Service Centers (No Gasoline) - One Story	YES - Current	NO - Privately-Owned	Available	Used in Prior Housing Element - Non-Vacant	0.037092604	0	0	0.037092604	0	0	0	091-5A193	245	South Los Angeles			Lower
LOS ANGELES	10307 S WESTERN AVE	90047	6058007016	Neighborhood Commercial	C2-1VL-CPIO	0	108	0.127178268	Commercial - Auto, Recreation Equipment, Construction Equipment Sales and Service - Auto Service Centers (No Gasoline) - One Story	YES - Current	NO - Privately-Owned	Available	Used in Prior Housing Element - Non-Vacant	0.037092604	0	0	0.037092604	0	0	0	091-5A193	254	South Los Angeles			Lower
LOS ANGELES	10401 S WESTERN AVE	90047	6058023001	Neighborhood Commercial	C2-1VL-CPIO	0	108	0.131009761	Commercial - Store - One Story	YES - Current	NO - Privately-Owned	Available	Used in Prior Housing Element - Non-Vacant	0.028707472	0	0	0.028707472	0	0	0	090A193	85	South Los Angeles			Lower
LOS ANGELES	10405 S WESTERN AVE	90047	6058023002	Neighborhood Commercial	C2-1VL-CPIO	0	108	0.13224967	Commercial - Restaurant, Cocktail Lounge - Restaurant, Cocktail Lounge, Tavern - One Story	YES - Current	NO - Privately-Owned	Available	Used in Prior Housing Element - Non-Vacant	0.028707472	0	0	0.028707472	0	0	0	090A193	93	South Los Angeles			Lower
LOS ANGELES	10415 S WESTERN AVE	90047	6058023004	Neighborhood Commercial	C2-1VL-CPIO	0	108	0.132202671	Commercial - Parking Lot (Commercial Use Property) - Lots - Patron or Employee - One Story	YES - Current	NO - Privately-Owned	Available	Used in Prior Housing Element - Non-Vacant	0.007937682	0	0	0.007937682	0	0	0	090A193	112	South Los Angeles			Lower
LOS ANGELES	10421 S WESTERN AVE	90047	6058023005	Neighborhood Commercial	C2-1VL-CPIO	0	108	0.132178996	Commercial - Store - One Story	YES - Current	NO - Privately-Owned	Available	Used in Prior Housing Element - Non-Vacant	0.028707472	0	0	0.028707472	0	0	0	090A193	120	South Los Angeles			Lower
LOS ANGELES	10425 S WESTERN AVE	90047	6058023006	Neighborhood Commercial	C2-1VL-CPIO	0	108	0.132155684	Residential - Four Units (Any Combination) - 4 Stories or Less	YES - Current	NO - Privately-Owned	Available	Not Used in Prior Housing Element	0	0	0.231392643	0.231392643	4	0	0	090A193	128	South Los Angeles		Yes	Above Moderate
LOS ANGELES	10501 S WESTERN AVE	90047	6058023007	Neighborhood Commercial	C2-1VL-CPIO	0	108	0.132132364	Commercial - Office Building - One Story	YES - Current	NO - Privately-Owned	Available	Used in Prior Housing Element - Non-Vacant	0.086301235	0	0	0.086301235	0	0	0	090A193	136	South Los Angeles			Lower
LOS ANGELES	10511 S WESTERN AVE	90047	6058023008	Neighborhood Commercial	C2-1VL-CPIO	0	108	0.132109052	Commercial - Parking Lot (Commercial Use Property) - Lots - Patron or Employee - One Story	YES - Current	NO - Privately-Owned	Available	Used in Prior Housing Element - Non-Vacant	0.018689539	0	0	0.018689539	0	0	0	090A193	146	South Los Angeles			Lower
LOS ANGELES	10513 S WESTERN AVE	90047	6058023009	Neighborhood Commercial	C2-1VL-CPIO	0	108	0.132085732	Commercial - Restaurant, Cocktail Lounge - Restaurant, Cocktail Lounge, Tavern - One Story	YES - Current	NO - Privately-Owned	Available	Used in Prior Housing Element - Non-Vacant	0.028707472	0	0	0.028707472	0	0	0	090A193	154	South Los Angeles			Lower
LOS ANGELES	10519 S WESTERN AVE	90047	6058023010	Neighborhood Commercial	C2-1VL-CPIO	0	108	0.132062419	Commercial - Professional Building - Medical Dental Building - One Story	YES - Current	NO - Privately-Owned	Available	Used in Prior Housing Element - Non-Vacant	0.028707472	0	0	0.028707472	0	0	0	090A193	162	South Los Angeles			Lower
LOS ANGELES	10531 S WESTERN AVE	90047	6058023026	Neighborhood Commercial	C2-1VL-CPIO	0	108	0.130566319	Commercial - Restaurant, Cocktail Lounge - Restaurant, Cocktail Lounge, Tavern - One Story	YES - Current	NO - Privately-Owned	Available	Used in Prior Housing Element - Non-Vacant	0.086301235	0	0	0.086301235	0	0	0	090A193	179	South Los Angeles			Lower
LOS ANGELES			6058023026	Neighborhood Commercial	C2-1VL-CPIO	0	108	0.0257979	Commercial - Restaurant, Cocktail Lounge - Restaurant, Cocktail Lounge, Tavern - One Story	YES - Current	NO - Privately-Owned	Available	Used in Prior Housing Element - Non-Vacant	0	0	0.018055759	0.018055759	0	0	0	090A193	317	South Los Angeles			Above Moderate
LOS ANGELES	10621 S WESTERN AVE	90047	6058024004	Neighborhood Commercial	C2-1VL-CPIO	0	108	0.132010175	Residential - Single Family Residence	YES - Current	NO - Privately-Owned	Available	Used in Prior Housing Element - Non-Vacant	0.465385258	0	0	0.465385258	1	0	0	090A193	225	South Los Angeles			Lower
LOS ANGELES	10627 S WESTERN AVE	90047	6058024005	Neighborhood Commercial	C2-1VL-CPIO	0	108	0.132010998	Residential - Five or More Units or Apartments (Any Combination) - 4 Stories or Less	YES - Current	NO - Privately-Owned	Available	Not Used in Prior Housing Element	0	0	0.068176456	0.068176456	5	0	0	090A193	233	South Los Angeles		Yes	Above Moderate
LOS ANGELES	10633 S WESTERN AVE	90047	6058024006	Neighborhood Commercial	C2-1VL-CPIO	0	108	0.13200982	Residential - Four Units (Any Combination) - 4 Stories or Less	YES - Current	NO - Privately-Owned	Available	Not Used in Prior Housing Element	0	0	0.077495295	0.077495295	4	0	0	090A193	241	South Los Angeles		Yes	Above Moderate
LOS ANGELES	10705 S WESTERN AVE	90047	6058024007

LOS ANGELES	10050 S WESTERN AVE	90047	6059001010	Neighborhood Commercial	C2-1VL-CPIO	0	108	0.137750241	Residential - Five or More Units or Apartments (Any Combination) - 4 Stories or Less	YES - Current	NO - Privately-Owned	Available	Not Used in Prior Housing Element	0	0	0.051083975	0.051083975	8	0	0	091-SA193	169	South Los Angeles		Yes	Above Moderate
LOS ANGELES	10200 S WESTERN AVE	90047	6059001011	Neighborhood Commercial	C2-1VL-CPIO	0	108	0.137750241	Commercial - Store Combination - Store and Residential Combination - One Story	YES - Current	NO - Privately-Owned	Available	Not Used in Prior Housing Element	0.083594449	0	0	0.083594449	1	0	0	091-SA193	181	South Los Angeles			Lower
LOS ANGELES	10206 S WESTERN AVE	90047	6059001012	Neighborhood Commercial	C2-1VL-CPIO	0	108	0.137750241	Commercial - Store - One Story	YES - Current	NO - Privately-Owned	Available	Not Used in Prior Housing Element	0.031604655	0	0	0.031604655	0	0	0	091-SA193	193	South Los Angeles			Lower
LOS ANGELES	10220 S WESTERN AVE	90047	6059001015	Neighborhood Commercial	C2-1VL-CPIO	0	108	0.137749382	Commercial - Office Building - Office and Residential - One Story	YES - Current	NO - Privately-Owned	Available	Not Used in Prior Housing Element	0	0	0.06024057	0.06024057	1	0	0	091-SA193	230	South Los Angeles		Yes	Above Moderate
LOS ANGELES	10210 S WESTERN AVE	90047	6059001032	Neighborhood Commercial	C2-1VL-CPIO	0	108	0.137749882	Commercial - Hotel and Motel - Motel - Under 50 Rooms - One Story	YES - Current	NO - Privately-Owned	Available	Not Used in Prior Housing Element	0.017545583	0	0	0.017545583	13	0	0	091-SA193	205	South Los Angeles			Lower
LOS ANGELES	10216 S WESTERN AVE	90047	6059001032	Neighborhood Commercial	C2-1VL-CPIO	0	108	0.137749882	Commercial - Hotel and Motel - Motel - Under 50 Rooms - One Story	YES - Current	NO - Privately-Owned	Available	Not Used in Prior Housing Element	0.017545583	0	0	0.017545583	13	0	0	091-SA193	217	South Los Angeles			Lower
LOS ANGELES	1750 W CENTURY BLVD	90047	6059001034	Neighborhood Commercial	[Q]C2-1VL	0	108	0.117838436	Commercial - Commercial - Vacant Land	YES - Current	NO - Privately-Owned	Available	Not Used in Prior Housing Element	0.069317964	0	0	0.069317964	0	0	0	091-SA193	72	South Los Angeles			Lower
LOS ANGELES	1760 W CENTURY BLVD	90047	6059001034	Neighborhood Commercial	[Q]C2-1VL	0	108	0.015062104	Commercial - Commercial - Vacant Land	YES - Current	NO - Privately-Owned	Available	Not Used in Prior Housing Element	0	0	0.012899213	0.012899213	0	0	0	091-SA193	73	South Los Angeles			Above Moderate
LOS ANGELES	10001 S HARVARD BLVD	90047	6059002030	Low Medium II Residential	RD2-1	0	21	0.149388784	Commercial - Commercial - Vacant Land	YES - Current	NO - Privately-Owned	Available	Not Used in Prior Housing Element	0	0.103892326	0	0.103892326	0	3*	3*	091-SA193	52	South Los Angeles			Moderate
LOS ANGELES	1714 W CENTURY BLVD	90047	6059002031	Low Medium II Residential	RD2-1	0	21	0.132762239	Commercial - Store Combination - Store and Residential Combination - One Story	YES - Current	NO - Privately-Owned	Available	Not Used in Prior Housing Element	0	0	0.02895171	0.02895171	1	2*	2*	091-SA193	71	South Los Angeles			Above Moderate
LOS ANGELES	10007 S LA SALLE AVE	90047	6059003029	Low Medium II Residential	RD2-1	0	21	0.080414345	Residential - Single Family Residence	YES - Current	NO - Privately-Owned	Available	Not Used in Prior Housing Element	0	0	0.046386197	0.046386197	1	1*	1*	091-SA195	189	South Los Angeles			Above Moderate
LOS ANGELES	1652 W CENTURY BLVD	90047	6059003029	Low Medium II Residential	RD2-1	0	21	0.071090865	Residential - Single Family Residence	YES - Current	NO - Privately-Owned	Available	Not Used in Prior Housing Element	0	0	0.046386197	0.046386197	1	1*	1*	091-SA195	183	South Los Angeles			Above Moderate
LOS ANGELES	1656 W CENTURY BLVD	90047	6059003030	Low Medium II Residential	RD2-1	0	21	0.074833154	Residential - Single Family Residence	YES - Current	NO - Privately-Owned	Available	Not Used in Prior Housing Element	0	0	0.046386197	0.046386197	1	1*	1*	091-SA195	178	South Los Angeles			Above Moderate
LOS ANGELES		6059003030		Low Medium II Residential	RD2-1	0	21	0.074614704	Residential - Single Family Residence	YES - Current	NO - Privately-Owned	Available	Not Used in Prior Housing Element	0	0	0.046386197	0.046386197	1	1*	1*	091-SA195	190	South Los Angeles			Above Moderate
LOS ANGELES	1616 W CENTURY BLVD	90047	6059004001	Low Medium II Residential	RD2-1	0	21	0.074614606	Residential - Single Family Residence	YES - Current	NO - Privately-Owned	Available	Not Used in Prior Housing Element	0	0	0.046386197	0.046386197	1	1*	1*	091-SA195	174	South Los Angeles			Above Moderate
LOS ANGELES		6059004001		Low Medium II Residential	RD2-1	0	21	0.074614248	Residential - Single Family Residence	YES - Current	NO - Privately-Owned	Available	Not Used in Prior Housing Element	0	0	0.046386197	0.046386197	1	1*	1*	091-SA195	187	South Los Angeles			Above Moderate
LOS ANGELES	10324 S WESTERN AVE	90047	6059008006	Neighborhood Commercial	C2-1VL-CPIO	0	108	0.137839159	Commercial - Store - One Story	YES - Current	NO - Privately-Owned	Available	Used in Prior Housing Element - Non-Vacant	0.095014326	0	0	0.095014326	0	0	0	090A193	35	South Los Angeles			Lower
LOS ANGELES	10330 S WESTERN AVE	90047	6059008007	Neighborhood Commercial	C2-1VL-CPIO	0	108	0.13781897	Commercial - Store Combination - Store and Residential Combination - One Story	YES - Current	NO - Privately-Owned	Available	Used in Prior Housing Element - Non-Vacant	0	0	0.022754462	0.022754462	0	0	0	090A193	47	South Los Angeles		Yes	Above Moderate
LOS ANGELES	10336 S WESTERN AVE	90047	6059008008	Neighborhood Commercial	C2-1VL-CPIO	0	108	0.137799958	Commercial - Store - One Story	YES - Current	NO - Privately-Owned	Available	Used in Prior Housing Element - Non-Vacant	0.083594449	0	0	0.083594449	1	0	0	090A193	59	South Los Angeles			Lower
LOS ANGELES	10344 S WESTERN AVE	90047	6059008009	Neighborhood Commercial	C2-1VL-CPIO	0	108	0.137781664	Commercial - Store Combination - Store and Residential Combination - One Story	YES - Current	NO - Privately-Owned	Available	Used in Prior Housing Element - Non-Vacant	0.027792739	0	0	0.027792739	1	0	0	090A193	71	South Los Angeles			Lower
LOS ANGELES	10300 S WESTERN AVE	90047	6059008021	Neighborhood Commercial	C2-1VL-CPIO	0	108	0.137960086	Commercial - Auto, Recreation Equipment, Construction Equipment Sales and Service - Auto Body Repair Shop - One Story	YES - Current	NO - Privately-Owned	Available	Used in Prior Housing Element - Non-Vacant	0.095014326	0	0	0.095014326	0	0	0	091-SA193	243	South Los Angeles			Lower
LOS ANGELES	10306 S WESTERN AVE	90047	6059008021	Neighborhood Commercial	C2-1VL-CPIO	0	108	0.137966184	Commercial - Auto, Recreation Equipment, Construction Equipment Sales and Service - Auto Body Repair Shop - One Story	YES - Current	NO - Privately-Owned	Available	Used in Prior Housing Element - Non-Vacant	0.095014326	0	0	0.095014326	0	0	0	091-SA193	257	South Los Angeles			Lower
LOS ANGELES	10310 S WESTERN AVE	90047	6059008021	Neighborhood Commercial	C2-1VL-CPIO	0	108	0.137972282	Commercial - Auto, Recreation Equipment, Construction Equipment Sales and Service - Auto Body Repair Shop - One Story	YES - Current	NO - Privately-Owned	Available	Used in Prior Housing Element - Non-Vacant	0.095014326	0	0	0.095014326	0	0	0	091-SA193	269	South Los Angeles			Lower
LOS ANGELES	10314 S WESTERN AVE	90047	6059008021	Neighborhood Commercial	C2-1VL-CPIO	0	108	0.138061141	Commercial - Auto, Recreation Equipment, Construction Equipment Sales and Service - Auto Body Repair Shop - One Story	YES - Current	NO - Privately-Owned	Available	Used in Prior Housing Element - Non-Vacant	0.095014326	0	0	0.095014326	0	0	0	091-SA193	281	South Los Angeles			Lower
LOS ANGELES	10322 S WESTERN AVE	90047	6059008022	Neighborhood Commercial	C2-1VL-CPIO	0	108	0.135562101	Residential - Double, Duplex, or Two Units - 4 Stories or Less	YES - Current	NO - Privately-Owned	Available	Not Used in Prior Housing Element	0.179711008	0	0	0.179711008	2	0	0	090A193	23	South Los Angeles			Lower
LOS ANGELES	848 W 103RD ST	90044	6061001001	Neighborhood Commercial	C2-1VL-CPIO	0	108	0.11538274	Residential - Three Units (Any Combination) - 4 Stories or Less	YES - Current	NO - Privately-Owned	Available	Not Used in Prior Housing Element	0	0	0.559239104	0.559239104	3	0	0	091-SA199	351	South Los Angeles		Yes	Above Moderate
LOS ANGELES	10306 S VERMONT AVE	90044	6061001002	Neighborhood Commercial	C2-1VL-CPIO	0	108	0.058847719	Commercial - Store Combination - Store and Residential Combination - One Story	YES - Current	NO - Privately-Owned	Available	Not Used in Prior Housing Element	0	0	0.001529777	0.001529777	1	0	0	091-SA199	353	South Los Angeles			Above Moderate
LOS ANGELES	10310 S VERMONT AVE	90044	6061001003	Neighborhood Commercial	C2-1VL-CPIO	0	108	0.057693518	Commercial - Commercial - Vacant Land	YES - Current	NO - Privately-Owned	Available	Not Used in Prior Housing Element	0	0	0.030742708	0.030742708	0	0	0	091-SA199	355	South Los Angeles			Above Moderate
LOS ANGELES	10312 S VERMONT AVE	90044	6061001004	Neighborhood Commercial	C2-1VL-CPIO	0	108	0.057695857	Residential - Three Units (Any Combination) - 4 Stories or Less	YES - Current	NO - Privately-Owned	Available	Not Used in Prior Housing Element	0	0	0.043398726	0.043398726	3	0	0	091-SA199	359	South Los Angeles		Yes	Above Moderate
LOS ANGELES	10314 S VERMONT AVE	90044	6061001004	Neighborhood Commercial	C2-1VL-CPIO	0	108	0.058850841	Residential - Three Units (Any Combination) - 4 Stories or Less	YES - Current	NO - Privately-Owned	Available	Not Used in Prior Housing Element	0	0	0.043398726	0.043398726	3	0	0	090A199	40	South Los Angeles		Yes	Above Moderate
LOS ANGELES	10318 S VERMONT AVE	90044	6061001005	Neighborhood Commercial	C2-1VL-CPIO	0	108	0.115258329	Residential - Three Units (Any Combination) - 4 Stories or Less	YES - Current	NO - Privately-Owned	Available	Not Used in Prior Housing Element	0	0	0.559239104	0.559239104	3	0	0	090A199	41	South Los Angeles		Yes	Above Moderate
LOS ANGELES	850 W 104TH ST	90044	6061001201	Neighborhood Commercial	C2-1VL-CPIO	0	108	0.083857606	Residential - Single Family Residence - Vacant Land	YES - Current	NO - Privately-Owned	Available	Not Used in Prior Housing Element	0.730350667	0	0	0.730350667	0	0	0	090A199	69	South Los Angeles			Lower
LOS ANGELES	10404 S VERMONT AVE	90044	6061002002	Neighborhood Commercial	C2-1VL-CPIO	0	108	0.057704066	Commercial - Store - One Story	YES - Current	NO - Privately-Owned	Available	Not Used in Prior Housing Element	0	0	0.012768734	0.012768734	1	0	0	090A199	73	South Los Angeles			Above Moderate
LOS ANGELES	10406 S VERMONT AVE	90044	6061002003	Neighborhood Commercial	C2-1VL-CPIO	0	108	0.057703699	Residential - Single Family Residence	YES - Current	NO - Privately-Owned	Available	Not Used in Prior Housing Element	0	0	0.030223787	0.030223787	1	0	0	090A199	75	South Los Angeles			Above Moderate
LOS ANGELES	10408 S VERMONT AVE	90044	6061002031	Neighborhood Commercial	C2-1VL-CPIO	0	108	0.0577064	Commercial - Commercial - Vacant Land	YES - Current	NO - Privately-Owned	Available	Not Used in Prior Housing Element	0	0	0.030742708	0.030742708	0	0	0	090A199	77	South Los Angeles			Above Moderate
LOS ANGELES	10412 S VERMONT AVE	90044	6061002031	Neighborhood Commercial	C2-1VL-CPIO	0	108	0.057707476	Commercial - Commercial - Vacant Land	YES - Current	NO - Privately-Owned	Available	Not Used in Prior Housing Element	0	0	0.030742708	0.030742708	0	0	0	090A199	79	South Los Angeles			Above Moderate
LOS ANGELES	10414 S VERMONT AVE	90044	6061002900	Neighborhood Commercial	C2-1VL-CPIO	0	108	0.057706928	Miscellaneous - Government Owned Property - Miscellaneous - Government Property and Possessory Interest Not Classified in Any of the Above	YES - Current	YES - City-Owned	Available	Used in Prior Housing Element - Non-Vacant	0	0	0.00087779	0.00087779	0	0	0	090A199	105	South Los Angeles			Above Moderate
LOS ANGELES	10416 S VERMONT AVE	90044	6061002900	Neighborhood Commercial	C2-1VL-CPIO	0	108	0.057709446	Miscellaneous - Government Owned Property - Miscellaneous - Government Property and Possessory Interest Not Classified in Any of the Above	YES - Current	YES - City-Owned	Available	Used in Prior Housing Element - Non-Vacant	0	0	0.00087779	0.00087779	0	0	0	090A199	108	South Los Angeles			Above Moderate
LOS ANGELES	10418 S VERMONT AVE	90044	6061002900	Neighborhood Commercial	C2-1VL-CPIO	0	108	0.0577098	Miscellaneous - Government Owned Property - Miscellaneous - Government Property and Possessory Interest Not Classified in Any of the Above	YES - Current	YES - City-Owned	Available	Used in Prior Housing Element - Non-Vacant	0	0	0.00087779	0.00087779	0	0	0	090A199	110	South Los Angeles			Above Moderate
LOS ANGELES	10420 S VERMONT AVE	90044	6061002900	Neighborhood Commercial	C2-1VL-CPIO	0	108	0.05570018	Miscellaneous - Government Owned Property - Miscellaneous - Government Property and Possessory Interest Not Classified in Any of the Above	YES - Current	YES - City-Owned	Available	Used in Prior Housing Element - Non-Vacant	0	0	0.001182299	0.001182299	0	0	0	090A199	112	South Los Angeles			Above Moderate
LOS ANGELES	10452 S VERMONT AVE	90044	6061003001	Neighborhood Commercial	C2-1VL-CPIO	0	108	0.057714464	Commercial - Office Building - Office and Residential - One Story	YES - Current	NO - Privately-Owned	Available	Not Used in Prior Housing Element	0	0	0.004465846	0.004465846	0	0	0	090A199	141	South Los Angeles		Yes	Above Moderate
LOS ANGELES	10454 S VERMONT AVE	90044	6061003002	Neighborhood Commercial	C2-1VL-CPIO	0	108	0.05771554	Commercial - Office Building - One Story	YES - Current	NO - Privately-Owned	Available	Not Used in Prior Housing Element	0	0	0.015781416	0.015781416	1	0	0	090A199	142	South Los Angeles			Above Moderate
LOS ANGELES	10456 S VERMONT AVE	90044	6061003003	Neighborhood Commercial	C2-1VL-CPIO	0	108	0.057716621	Commercial - Store Combination - Store and Residential Combination - One Story	YES - Current	NO - Privately-Owned	Available	Not Used in Prior Housing Element	0	0	0.002241823	0.002241823	0	0	0	090A199	143	South Los Angeles			Above Moderate
LOS ANGELES	10458 S VERMONT AVE	90044	6061003004	Neighborhood Commercial	C2-1VL-CPIO	0	108	0.057717692	Commercial - Store - One Story	YES - Current	NO - Privately-Owned	Available	Not Used in Prior Housing Element	0	0	0.002241823	0.002241823	0	0	0	090A199	145	South Los Angeles			Above Moderate
LOS ANGELES	10460 S VERMONT AVE	90044	6061003005	Neighborhood Commercial	C2-1VL-CPIO	0	108	0.057718768	Commercial - Store - One Story	YES - Current	NO - Privately-Owned	Available	Not Used in Prior Housing Element	0	0	0.002241823	0.002241823	0	0	0	090A199	148	South Los Angeles			Above Moderate
LOS ANGELES	10470 S VERMONT AVE	90044	6061003007	Neighborhood Commercial	C2-1VL-CPIO	0	108	0.057722719	Residential - Double, Duplex, or Two Units - 4 Stories or Less	YES - Current	NO - Privately-Owned	Available	Not Used in Prior Housing Element	0	0	0.00090652	0.00090652	2	0	0	090A199	178	South Los Angeles			Above Moderate
LOS ANGELES	10478 S VERMONT AVE	90044	6061003008	Neighborhood Commercial	C2-1VL-CPIO	0	108	0.069045905	Residential - Double, Duplex, or Two Units - 4 Stories or Less	YES - Current	NO - Privately-Owned	Available	Not Used in Prior Housing Element	0	0	0.000447351	0.000447351	2	0	0	090A199	180	South Los Angeles			Above Moderate
LOS ANGELES	10464 S VERMONT AVE	90044	6061003033	Neighborhood Commercial	C2-1VL-CPIO	0	108	0.057719844	Commercial - Store - One Story	YES - Current	NO - Privately-Owned	Available	Not Used in Prior Housing Element	0	0	0.015781416	0.015781416	2	0	0	090A199	174	South Los Angeles			Above Moderate
LOS ANGELES	10466 S VERMONT AVE	90044	6061003033	Neighborhood Commercial	C2-1VL-CPIO	0	108	0.05772092	Commercial - Store - One Story	YES - Current	NO - Privately-Owned	Available	Not Used in Prior Housing Element	0	0	0.015781416	0.015781416	2	0	0	090A199	176	South Los Angeles			Above Moderate
LOS ANGELES	10510 S VERMONT AVE	90044	6061004005	Neighborhood Commercial	C2-1VL-CPIO	0	108	0.057730808	Commercial - Professional Building - Medical Dental Building - One Story	YES - Current	NO - Privately-Owned	Available	Not Used in Prior Housing Element	0	0	0.002241823	0.002241823	0	0	0	090A199	221	South Los Angeles			Above Moderate
LOS ANGELES	10518 S VERMONT AVE	90044	6061004007	Neighborhood Commercial	C2-1VL-CPIO	0	108	0.057733854	Residential - Double, Duplex, or Two Units - 4 Stories or Less	YES - Current	NO - Privately-Owned	Available	Not Used in Prior Housing Element	0	0	0.00729088	0.00729088	2	0	0	090A199	253	South Los Angeles		Yes	Above Moderate
LOS ANGELES	10522 S VERMONT AVE	90044	6061004008	Neighborhood Commercial	C2-1VL-CPIO	0	108	0.092602201	Commercial - Store Combination - Store and Residential Combination - One Story	YES - Current	NO - Privately-Owned	Available	Not Used in Prior Housing Element	0.052312164	0	0	0.052312164	0	0	0	090A199	255	South Los Angeles			Lower
LOS ANGELES	10708 S VERMONT AVE	90044	6061006002	Neighborhood Commercial	C2-1VL-CPIO	0	108	0.057755018	Residential - Single Family Residence	YES - Current	NO - Privately-Owned	Available	Not Used in Prior Housing Element	0	0	0.001050736	0.001050736	1	0	0	090A199	353	South Los Angeles			Above Moderate
LOS ANGELES	10710 S VERMONT AVE	90044	6061006031	Neighborhood Commercial	C2-1VL-CPIO	0	108	0.057755917	Commercial - Auto, Recreation Equipment, Construction Equipment Sales and Service - Auto Body Repair Shop - One Story	YES - Current	NO - Privately-Owned	Available	Not Used in Prior Housing Element	0	0	0.037801912	0.037801912	0	0	0	090A199	357	South Los Angeles			Above Moderate
LOS ANGELES	10712 S VERMONT AVE	90044	6061006031	Neighborhood Commercial	C2-1VL-CPIO	0	108	0.057756812	Commercial - Auto, Recreation Equipment, Construction Equipment Sales and Service - Auto Body Repair Shop - One Story	YES - Current	NO - Privately-Owned	Available	Not Used in Prior Housing Element	0	0	0.037801912	0.037801912	0	0	0	090A199	360	South Los Angeles			Above Moderate
LOS ANGELES	10716 S VERMONT AVE	90044	6061006032	Neighborhood Commercial	C2-1VL-CPIO	0	108	0.057757888	Commercial - Auto, Recreation Equipment, Construction Equipment Sales and Service - Auto Body Repair Shop - One Story	YES - Current	NO - Privately-Owned	Available	Not Used in Prior Housing Element	0	0	0.037801912	0.037801912	0	0	0	090A199	363	South Los Angeles			Above Moderate
LOS ANGELES	10720 S VERMONT AVE	90044	6061006032	Neighborhood Commercial	C2-1VL-CPIO	0	108	0.057927764	Commercial - Auto, Recreation Equipment, Construction Equipment Sales and Service - Auto Body Repair Shop - One Story	YES - Current	NO - Privately-Owned	Available	Not Used in Prior Housing Element	0	0	0.037801912	0.037801912	0	0	0	088-SA199	34	South Los Angeles			Above Moderate
LOS ANGELES	10726 S VERMONT AVE	90044	6061006033	Neighborhood Commercial	C2-1VL-CPIO	0	108	0.07882622	Commercial - Auto, Recreation Equipment, Construction Equipment Sales and Service - Auto Body Repair Shop - One Story	YES - Current	NO - Privately-Owned	Available	Not Used in Prior Housing Element	0.109344199	0	0	0.109344199	0	0	0	088-SA199	37	South Los Angeles			Lower
LOS ANGELES	10816 S VERMONT AVE	90044	6061007004	Neighborhood Commercial	C2-1VL-CPIO	0	108	0.172188725	Commercial - Store - One Story	YES - Current	NO - Privately-Owned	Available	Used in Prior Housing Element - Non-Vacant	0.22229173	0	0	0.22229173	0	0	0	088-SA199	99	South Los Angeles			Lower
LOS ANGELES	10826 S VERMONT AVE	90044	6061007005	Neighborhood Commercial	C2-1VL-CPIO	0	108	0.17943879	Commercial - Auto, Recreation Equipment, Construction Equipment Sales and Service - Auto Service Centers (No Gasoline) - One Story	YES - Current	NO - Privately-Owned	Available	Used in Prior Housing Element - Non-Vacant	0.209534436	0	0	0.209534436	1	0	0	088-SA199	103	South Los Angeles			Lower
LOS ANGELES	10808 S VERMONT AVE	90044	6061007022	Neighborhood Commercial	C2-1VL-CPIO	0	108	0.17218658	Commercial - Parking Lot (Commercial Use Property) - Lots - Patron or Employee - One Story	YES - Current	NO - Privately-Owned	Available	Used in Prior Housing Element - Non-Vacant	0.092279772	0	0	0.092279772	0	0	0	088-SA199	69	South Los Angeles			Lower
LOS ANGELES	10814 S VERMONT AVE	90044	6061007022	Neighborhood Commercial	C2-1VL-CPIO	0	108	0.172188733	Commercial - Parking Lot (Commercial Use Property) - Lots - Patron or Employee - One Story	YES - Current	NO - Privately-Owned	Available	Used in Prior Housing Element - Non-Vacant	0.092279772	0	0	0.092279772	0	0	0	088-SA199	73	South Los Angeles			Lower
LOS ANGELES	844 W 108TH ST	90044	6061007022	Neighborhood Commercial	C2-1VL-CPIO	0	108	0.169307948	Commercial - Parking Lot (Commercial Use Property) - Lots - Patron or Employee - One Story	YES - Current	NO - Privately-Owned	Available	Used in Prior Housing Element - Non-Vacant	0.093172611	0	0	0.093172611	0	0	0	088-SA199	63	South Los Angeles			Lower
LOS ANGELES	710 W 108TH ST	90044	6061008021	Low Medium II Residential	RD2-1	0	21	0.143210025	Residential - Three Units (Any Combination) - 4 Stories or Less	YES - Current	NO - Privately-Owned	Available	Not Used in Prior Housing Element	0	0.126501989	0	0.126501989	3	3*	3*	088-SA199	41	South Los Angeles		Yes	Moderate
LOS ANGELES	10807 S HOOVER ST	90044	6061008022	Low Medium II Residential	RD2-1	0	21	0.137750763	Residential - Double, Duplex, or Two Units - 4 Stories or Less	YES - Current	NO - Privately-Owned	Available	Not Used in Prior Housing Element	0	0	0.072329432	0.072329432	2	2*	2*	088-SA199	68	South Los Angeles		Yes	Above Moderate
LOS ANGELES	10815 S HOOVER ST	90044	6061008023	Low Medium II Residential	RD2-1	0	21	0.137748686	Residential - Single Family Residence	YES - Current	NO - Privately-Owned	Available	Not Used in Prior Housing Element	0	0	0.055109912	0.055109912	1	2*	2*	088-SA199	72	South Los Angeles			Above Moderate
LOS ANGELES	10819 S HOOVER ST	90044	6061008024	Low Medium II Residential	RD2-1	0	21	0.137750763	Residential - Single Family Residence	YES - Current	NO - Privately-Owned	Available	Not Used in Prior Housing Element	0	0	0.055109912	0.055109912	1	2*	2*	088-SA199	98	South Los Angeles			Above Moderate
LOS ANGELES	711 W 109TH ST	90044	6061008025	Low Medium II Residential	RD2-1	0	21	0.143221014	Residential - Single Family Residence	YES - Current	NO - Privately-Owned	Available	Not Used in Prior Housing Element	0	0.103301895	0	0.103301895	1	3*	3*	088-SA199	102	South Los Angeles			Moderate
LOS ANGELES	708 W 107TH ST	90044	6061009029	Low Medium II Residential	RD2-1	0	21	0.103421107	Residential - Single Family Residence	YES - Current	NO - Privately-Owned	Available	Not Used in Prior Housing Element	0	0	0.067465603	0.067465603	1	2*	2*	090A199	323	South Los Angeles			Above Moderate
LOS ANGELES	702 W 107TH ST	90044	6061009030	Low Medium II Residential	RD2-1	0	21	0.111202832	Residential - Single Family Residence	YES - Current	NO - Privately-Owned	Available	Not Used in Prior Housing Element	0	0	0.067465603	0.067465603	1	2*	2*	090A199	322	South Los Angeles			Above Moderate
LOS ANGELES	10711 S HOOVER ST	90044	6061009031	Low Medium II Residential	RD2-1	0	21	0.119191939	Residential - Single Family Residence	YES - Current	NO - Privately-Owned	Available	Not Used in Prior Housing Element	0	0	0.067465603	0.067465603	1	2*	2*	090A199	354	South Los Angeles			Above Moderate
LOS ANGELES	10715 S HOOVER ST	90044	6061009032	Low Medium II Residential	RD2-1	0	21	0.119254833	Residential - Single Family Residence	YES - Current	NO - Privately-Owned	Available	Not Used in Prior Housing Element	0	0	0.067465603	0.067465603	1	2*	2*	090A199	361	South Los Angeles			Above Moderate
LOS ANGELES		6061009033		Low Medium II Residential	RD2-1	0	21	0.059644301	Residential - Single Family Residence	YES - Current	NO - Privately-Owned	Available	Not Used in Prior Housing Element	0	0	0.052017671	0.052017671	1	1*	1*	088-SA199	36	South Los Angeles			Above Moderate
LOS ANGELES		6061009034		Low Medium II Residential	RD2-1	0	21	0.059652114	Residential - Single Family Residence - Vacant Land	YES - Current	NO - Privately-Owned	Available	Not Used in Prior Housing Element	0	0	0.133022332	0.133022332	0	1*	1*	088-SA199	38	South Los Angeles			Above Moderate
LOS ANGELES	10601 S HOOVER ST	90044	6061010028	Low Medium II Residential	[Q]R4-1	0	108	0.213957884	Institutional - Church - One Story	YES - Current	NO - Privately-Owned	Available	Not Used in Prior Housing Element	0.127434649	0	0	0.127434649	1	0	0	090A199	259	South Los Angeles			Lower
LOS ANGELES	10611 S HOOVER ST	90044	6061010028	Low Medium II Residential	[Q]R4-1	0	108	0.118819654	Institutional - Church - One Story	YES - Current	NO - Privately-Owned	Available	Not Used in Prior Housing Element	0.107363641	0	0	0.107363641	1	0	0	090A199	288	South Los Angeles			Lower
LOS ANGELES	10615 S HOOVER ST	90044	6061010028	Low Medium II Residential	[Q]R4-1	0	108	0.118883199	Institutional - Church - One Story	YES - Current	NO - Privately-Owned	Available	Not Used in Prior Housing Element	0.107363641	0	0	0.107363641	1	0	0	090A199	314	South Los Angeles			Lower
LOS ANGELES	10621 S HOOVER ST	90044	6061010028	Low Medium II Residential	[Q]R4-1	0	108	0.118944158	Institutional - Church - One Story	YES - Current	NO - Privately-Owned	Available	Not Used in Prior Housing Element	0.107363641	0	0	0.107363641	1	0	0	090A199	317	South Los Angeles			Lower
LOS ANGELES	10509 S HOOVER ST	90044	6061011029	Low Medium II Residential	RD2-1	0	21	0.106549967	Residential - Double, Duplex, or Two Units - 4 Stories or Less	YES - Current	NO - Privately-Owned	Available	Not Used in Prior Housing Element	0	0	0.131977102	0.131977102	2	2*	2*	090A199	215	South Los Angeles		Yes	Above Moderate
LOS ANGELES	10511 S HOOVER ST	90044	6061011030	Low Medium II Residential	RD2-1	0	21	0.118447697	Residential - Single Family Residence	YES - Current	NO - Privately-Owned	Available	Not Used in Prior Housing Element	0	0	0.100519726	0.100519726	1	2*	2*	090A199	219	South Los Angeles			Above Moderate
LOS ANGELES	705 W 106TH ST	90044	6061011032	Low Medium II Residential	RD2-1	0	21	0.118571462	Residential - Double, Duplex, or Two Units - 4 Stories or Less	YES - Current	NO - Privately-Owned	Available	Not Used in Prior Housing Element	0	0	0.131977102	0.

LOS ANGELES	10479 1/2 S HOOVER ST	90044	6061012031	Low Medium II Residential	[Q]R4-1	0	108	0.134269075	Residential - Double, Duplex, or Two Units - 4 Stories or Less	YES - Current	NO - Privately-Owned	Available	Not Used in Prior Housing Element	0	0	0.062104183	0.062104183	0	0	0	090A199	177	South Los Angeles			Yes	Above Moderate
LOS ANGELES	706 1/2 W 104TH PL	90044	6061012032	Low Medium II Residential	[Q]R4-1	0	108	0.213336477	Residential - Four Units (Any Combination) - 4 Stories or Less	YES - Current	NO - Privately-Owned	Available	Not Used in Prior Housing Element	3.482380104	0	0	3.482380104	0	0	0	090A199	116	South Los Angeles				Lower
LOS ANGELES	10401 S HOOVER ST	90044	6061013027	Low Medium II Residential	RD2-1	0	21	0.101043344	Residential - Double, Duplex, or Two Units - 4 Stories or Less	YES - Current	NO - Privately-Owned	Available	Not Used in Prior Housing Element	0	0	0.009679936	0.009679936	2	2*	2*	090A199	44	South Los Angeles			Yes	Above Moderate
LOS ANGELES	10405 S HOOVER ST	90044	6061013028	Low Medium II Residential	RD2-1	0	21	0.149074584	Residential - Three Units (Any Combination) - 4 Stories or Less	YES - Current	NO - Privately-Owned	Available	Not Used in Prior Housing Element	0	0.189074296	0	0.189074296	3	3*	3*	090A199	72	South Los Angeles			Yes	Moderate
LOS ANGELES	10409 S HOOVER ST	90044	6061013029	Low Medium II Residential	RD2-1	0	21	0.1487074669	Residential - Single Family Residence	YES - Current	NO - Privately-Owned	Available	Not Used in Prior Housing Element	0	0.154274154	0	0.154274154	1	3*	3*	090A199	76	South Los Angeles				Moderate
LOS ANGELES	10415 S HOOVER ST	90044	6061013030	Low Medium II Residential	RD2-1	0	21	0.148769648	Residential - Single Family Residence	YES - Current	NO - Privately-Owned	Available	Not Used in Prior Housing Element	0	0.154274154	0	0.154274154	1	3*	3*	090A199	104	South Los Angeles				Moderate
LOS ANGELES	701 W 104TH PL	90044	6061013031	Low Medium II Residential	RD2-1	0	21	0.148831339	Residential - Single Family Residence	YES - Current	NO - Privately-Owned	Available	Not Used in Prior Housing Element	0	0.064771838	0	0.064771838	1	3*	3*	090A199	109	South Los Angeles				Moderate
LOS ANGELES	700 W 103RD ST	90044	6061014001	Low Medium II Residential	RD2-1	0	21	0.090294554	Residential - Single Family Residence	YES - Current	NO - Privately-Owned	Available	Not Used in Prior Housing Element	0	0	0.042000327	0.042000327	1	1*	1*	091-SA199	323	South Los Angeles				Above Moderate
LOS ANGELES	704 W 103RD ST	90044	6061014002	Low Medium II Residential	RD2-1	0	21	0.092291724	Residential - Single Family Residence	YES - Current	NO - Privately-Owned	Available	Not Used in Prior Housing Element	0	0	0.123099464	0.123099464	1	2*	2*	091-SA199	324	South Los Angeles				Above Moderate
LOS ANGELES	705 W 104TH ST	90044	6061014007	Low Medium II Residential	RD2-1	0	21	0.083062225	Residential - Single Family Residence	YES - Current	NO - Privately-Owned	Available	Not Used in Prior Housing Element	0	0	0.044912472	0.044912472	1	1*	1*	090A199	10	South Los Angeles				Above Moderate
LOS ANGELES	701 W 104TH ST	90044	6061014008	Low Medium II Residential	RD2-1	0	21	0.09957489	Residential - Single Family Residence	YES - Current	NO - Privately-Owned	Available	Not Used in Prior Housing Element	0	0	0.123099464	0.123099464	1	2*	2*	090A199	9	South Los Angeles				Above Moderate
LOS ANGELES	655 W 104TH ST	90044	6061015001	Low Medium II Residential	RD2-1	0	21	0.090495181	Residential - Single Family Residence	YES - Current	NO - Privately-Owned	Available	Not Used in Prior Housing Element	0	0	0.042000327	0.042000327	1	1*	1*	090A201	34	South Los Angeles				Above Moderate
LOS ANGELES	651 W 104TH ST	90044	6061015002	Low Medium II Residential	RD2-1	0	21	0.092295049	Residential - Single Family Residence	YES - Current	NO - Privately-Owned	Available	Not Used in Prior Housing Element	0	0	0.123099464	0.123099464	1	2*	2*	090A201	33	South Los Angeles				Above Moderate
LOS ANGELES	647 W 104TH ST	90044	6061015003	Low Medium II Residential	RD2-1	0	21	0.092295406	Residential - Single Family Residence	YES - Current	NO - Privately-Owned	Available	Not Used in Prior Housing Element	0	0	0.123099464	0.123099464	1	2*	2*	090A201	32	South Los Angeles				Above Moderate
LOS ANGELES	641 W 104TH ST	90044	6061015004	Low Medium II Residential	RD2-1	0	21	0.118771886	Residential - Single Family Residence	YES - Current	NO - Privately-Owned	Available	Not Used in Prior Housing Element	0	0	0.100519726	0.100519726	1	2*	2*	090A201	31	South Los Angeles				Above Moderate
LOS ANGELES	642 W 103RD ST	90044	6061015005	Low Medium II Residential	RD2-1	0	21	0.118759365	Residential - Single Family Residence	YES - Current	NO - Privately-Owned	Available	Not Used in Prior Housing Element	0	0	0.100519726	0.100519726	1	2*	2*	091-SA201	382	South Los Angeles				Above Moderate
LOS ANGELES	648 W 103RD ST	90044	6061015006	Low Medium II Residential	RD2-1	0	21	0.092283694	Residential - Single Family Residence	YES - Current	NO - Privately-Owned	Available	Not Used in Prior Housing Element	0	0	0.123099464	0.123099464	1	2*	2*	091-SA201	383	South Los Angeles				Above Moderate
LOS ANGELES	652 W 103RD ST	90044	6061015007	Low Medium II Residential	RD2-1	0	21	0.092289019	Residential - Single Family Residence	YES - Current	NO - Privately-Owned	Available	Not Used in Prior Housing Element	0	0	0.123099464	0.123099464	1	2*	2*	091-SA201	384	South Los Angeles				Above Moderate
LOS ANGELES	656 W 103RD ST	90044	6061015008	Low Medium II Residential	RD2-1	0	21	0.092129959	Residential - Single Family Residence	YES - Current	NO - Privately-Owned	Available	Not Used in Prior Housing Element	0	0	0.123099464	0.123099464	1	2*	2*	091-SA201	385	South Los Angeles				Above Moderate
LOS ANGELES	10400 S HOOVER ST	90044	6061016001	Low Medium II Residential	RD2-1	0	21	0.086136293	Residential - Single Family Residence	YES - Current	NO - Privately-Owned	Available	Not Used in Prior Housing Element	0	0	0.042000327	0.042000327	1	1*	1*	090A201	74	South Los Angeles				Above Moderate
LOS ANGELES	652 W 104TH ST	90044	6061016002	Low Medium II Residential	RD2-1	0	21	0.077088364	Residential - Single Family Residence	YES - Current	NO - Privately-Owned	Available	Not Used in Prior Housing Element	0	0	0.042000327	0.042000327	1	1*	1*	090A201	73	South Los Angeles				Above Moderate
LOS ANGELES	648 W 104TH ST	90044	6061016003	Low Medium II Residential	RD2-1	0	21	0.077031866	Residential - Single Family Residence	YES - Current	NO - Privately-Owned	Available	Not Used in Prior Housing Element	0	0	0.042000327	0.042000327	1	1*	1*	090A201	72	South Los Angeles				Above Moderate
LOS ANGELES	10408 S HOOVER ST	90044	6061016004	Low Medium II Residential	RD2-1	0	21	0.142697584	Residential - Double, Duplex, or Two Units - 4 Stories or Less	YES - Current	NO - Privately-Owned	Available	Not Used in Prior Housing Element	0	0.208343232	0	0.208343232	2	3*	3*	090A201	80	South Los Angeles			Yes	Moderate
LOS ANGELES	10414 S HOOVER ST	90044	6061016005	Low Medium II Residential	RD2-1	0	21	0.142399857	Residential - Double, Duplex, or Two Units - 4 Stories or Less	YES - Current	NO - Privately-Owned	Available	Not Used in Prior Housing Element	0	0.208343232	0	0.208343232	2	3*	3*	090A201	105	South Los Angeles			Yes	Moderate
LOS ANGELES	10418 S HOOVER ST	90044	6061016006	Low Medium II Residential	RD2-1	0	21	0.142080654	Residential - Double, Duplex, or Two Units - 4 Stories or Less	YES - Current	NO - Privately-Owned	Available	Not Used in Prior Housing Element	0	0.208343232	0	0.208343232	2	3*	3*	090A201	118	South Los Angeles			Yes	Moderate
LOS ANGELES	10450 S HOOVER ST	90044	6061017001	Low Medium II Residential	RD2-1	0	21	0.084897888	Residential - Single Family Residence	YES - Current	NO - Privately-Owned	Available	Not Used in Prior Housing Element	0	0	0.00124636	0.00124636	1	1*	1*	090A201	158	South Los Angeles				Above Moderate
LOS ANGELES	10456 S HOOVER ST	90044	6061017002	Low Medium II Residential	RD2-1	0	21	0.141273522	Residential - Single Family Residence	YES - Current	NO - Privately-Owned	Available	Not Used in Prior Housing Element	0	0.154274154	0	0.154274154	1	3*	3*	090A201	162	South Los Angeles				Moderate
LOS ANGELES	10460 S HOOVER ST	90044	6061017003	Low Medium II Residential	RD2-1	0	21	0.140977495	Residential - Single Family Residence	YES - Current	NO - Privately-Owned	Available	Not Used in Prior Housing Element	0	0.139837092	0	0.139837092	2	3*	3*	090A201	166	South Los Angeles				Moderate
LOS ANGELES	10474 S HOOVER ST	90044	6061017006	Low Medium II Residential	RD2-1	0	21	0.070069141	Residential - Single Family Residence	YES - Current	NO - Privately-Owned	Available	Not Used in Prior Housing Element	0	0	0.042000327	0.042000327	1	1*	1*	090A201	196	South Los Angeles				Above Moderate
LOS ANGELES	651 W 105TH ST	90044	6061017007	Low Medium II Residential	RD2-1	0	21	0.070313566	Residential - Single Family Residence	YES - Current	NO - Privately-Owned	Available	Not Used in Prior Housing Element	0	0	0.042000327	0.042000327	1	1*	1*	090A201	195	South Los Angeles				Above Moderate
LOS ANGELES	10466 S HOOVER ST	90044	6061017030	Low Medium II Residential	RD2-1	0	21	0.070378637	Residential - Single Family Residence	YES - Current	NO - Privately-Owned	Available	Not Used in Prior Housing Element	0	0	0.019148853	0.019148853	1	1*	1*	090A201	191	South Los Angeles				Above Moderate
LOS ANGELES			6061017030	Low Medium II Residential	RD2-1	0	21	0.070301325	Residential - Single Family Residence	YES - Current	NO - Privately-Owned	Available	Not Used in Prior Housing Element	0	0	0.019148853	0.019148853	1	1*	1*	090A201	194	South Los Angeles				Above Moderate
LOS ANGELES	650 W 105TH ST	90044	6061018001	Low Medium II Residential	RD2-1	0	21	0.107320041	Residential - Double, Duplex, or Two Units - 4 Stories or Less	YES - Current	NO - Privately-Owned	Available	Not Used in Prior Housing Element	0	0	0.131977102	0.131977102	2	2*	2*	090A201	235	South Los Angeles			Yes	Above Moderate
LOS ANGELES	10506 S HOOVER ST	90044	6061018002	Low Medium II Residential	RD2-1	0	21	0.106818039	Residential - Double, Duplex, or Two Units - 4 Stories or Less	YES - Current	NO - Privately-Owned	Available	Not Used in Prior Housing Element	0	0	0.131977102	0.131977102	2	2*	2*	090A201	254	South Los Angeles			Yes	Above Moderate
LOS ANGELES	10510 S HOOVER ST	90044	6061018003	Low Medium II Residential	RD2-1	0	21	0.059240511	Residential - Single Family Residence	YES - Current	NO - Privately-Owned	Available	Not Used in Prior Housing Element	0	0	0.051565218	0.051565218	1	1*	1*	090A201	257	South Los Angeles				Above Moderate
LOS ANGELES	10512 S HOOVER ST	90044	6061018004	Low Medium II Residential	RD2-1	0	21	0.059164346	Residential - Single Family Residence	YES - Current	NO - Privately-Owned	Available	Not Used in Prior Housing Element	0	0	0.051565218	0.051565218	1	1*	1*	090A201	269	South Los Angeles				Above Moderate
LOS ANGELES	10514 S HOOVER ST	90044	6061018005	Low Medium II Residential	RD2-1	0	21	0.118108589	Residential - Double, Duplex, or Two Units - 4 Stories or Less	YES - Current	NO - Privately-Owned	Available	Not Used in Prior Housing Element	0	0	0.063138762	0.063138762	1	2*	2*	090A201	285	South Los Angeles			Yes	Above Moderate
LOS ANGELES	655 W 106TH ST	90044	6061018006	Low Medium II Residential	RD2-1	0	21	0.117780647	Residential - Single Family Residence	YES - Current	NO - Privately-Owned	Available	Not Used in Prior Housing Element	0	0	0.100519726	0.100519726	1	2*	2*	090A201	287	South Los Angeles				Above Moderate
LOS ANGELES	656 W 106TH ST	90044	6061019001	Low Medium II Residential	RD2-1	0	21	0.103442362	Residential - Single Family Residence	YES - Current	NO - Privately-Owned	Available	Not Used in Prior Housing Element	0	0	0.100519726	0.100519726	1	2*	2*	090A201	330	South Los Angeles				Above Moderate
LOS ANGELES	650 W 106TH ST	90044	6061019002	Low Medium II Residential	RD2-1	0	21	0.103433707	Residential - Single Family Residence	YES - Current	NO - Privately-Owned	Available	Not Used in Prior Housing Element	0	0	0.100519726	0.100519726	1	2*	2*	090A201	329	South Los Angeles				Above Moderate
LOS ANGELES	10610 S HOOVER ST	90044	6061019003	Low Medium II Residential	RD2-1	0	21	0.116682419	Residential - Single Family Residence	YES - Current	NO - Privately-Owned	Available	Not Used in Prior Housing Element	0	0	0.100519726	0.100519726	1	2*	2*	090A201	348	South Los Angeles				Above Moderate
LOS ANGELES	10614 1/2 S HOOVER ST	90044	6061019004	Low Medium II Residential	RD2-1	0	21	0.116387526	Residential - Double, Duplex, or Two Units - 4 Stories or Less	YES - Current	NO - Privately-Owned	Available	Not Used in Prior Housing Element	0	0	0.131977102	0.131977102	2	2*	2*	090A201	375	South Los Angeles			Yes	Above Moderate
LOS ANGELES	651 W 107TH ST	90044	6061019005	Low Medium II Residential	RD2-1	0	21	0.116079639	Residential - Double, Duplex, or Two Units - 4 Stories or Less	YES - Current	NO - Privately-Owned	Available	Not Used in Prior Housing Element	0	0	0.131977102	0.131977102	2	2*	2*	090A201	378	South Los Angeles			Yes	Above Moderate
LOS ANGELES	654 W 107TH ST	90044	6061020001	Low Medium II Residential	RD2-1	0	21	0.062053033	Residential - Single Family Residence	YES - Current	NO - Privately-Owned	Available	Not Used in Prior Housing Element	0	0	0.052017671	0.052017671	1	1*	1*	090A201	419	South Los Angeles				Above Moderate
LOS ANGELES	652 W 107TH ST	90044	6061020002	Low Medium II Residential	RD2-1	0	21	0.072394809	Residential - Single Family Residence	YES - Current	NO - Privately-Owned	Available	Not Used in Prior Housing Element	0	0	0.042452782	0.042452782	1	1*	1*	090A201	418	South Los Angeles				Above Moderate
LOS ANGELES	650 W 107TH ST	90044	6061020003	Low Medium II Residential	RD2-1	0	21	0.073432685	Residential - Single Family Residence	YES - Current	NO - Privately-Owned	Available	Not Used in Prior Housing Element	0	0	0.042452782	0.042452782	1	1*	1*	090A201	417	South Los Angeles				Above Moderate
LOS ANGELES	10714 S HOOVER ST	90044	6061020005	Low Medium II Residential	RD2-1	0	21	0.057368554	Residential - Single Family Residence	YES - Current	NO - Privately-Owned	Available	Not Used in Prior Housing Element	0	0	0.057441294	0.057441294	1	1*	1*	090A201	462	South Los Angeles				Above Moderate
LOS ANGELES			6061020005	Low Medium II Residential	RD2-1	0	21	0.057289648	Residential - Single Family Residence	YES - Current	NO - Privately-Owned	Available	Not Used in Prior Housing Element	0	0	0.057441294	0.057441294	1	1*	1*	090A201	466	South Los Angeles				Above Moderate
LOS ANGELES	10720 S HOOVER ST	90044	6061020006	Low Medium II Residential	RD2-1	0	21	0.057219794	Residential - Single Family Residence	YES - Current	NO - Privately-Owned	Available	Not Used in Prior Housing Element	0	0	0.052017671	0.052017671	1	1*	1*	090A201	469	South Los Angeles				Above Moderate
LOS ANGELES			6061020007	Low Medium II Residential	RD2-1	0	21	0.057142756	Residential - Single Family Residence	YES - Current	NO - Privately-Owned	Available	Not Used in Prior Housing Element	0	0	0.052017671	0.052017671	1	1*	1*	090A201	470	South Los Angeles				Above Moderate
LOS ANGELES	655 W 109TH ST	90044	6061021028	Low Medium II Residential	RD2-1	0	21	0.123485559	Residential - Single Family Residence	YES - Current	NO - Privately-Owned	Available	Not Used in Prior Housing Element	0	0	0.067465603	0.067465603	1	2*	2*	088-SA201	87	South Los Angeles				Above Moderate
LOS ANGELES	10815 S FIGUEROA ST	90061	6061022014	Neighborhood Commercial	C2-1VL-CPIO	0	108	0.143257044	Commercial - Store - One Story	YES - Current	NO - Privately-Owned	Available	Used in Prior Housing Element - Non-Vacant	0.196516681	0	0	0.196516681	0	0	0	088-SA201	51	South Los Angeles				Lower
LOS ANGELES	10817 3/4 S FIGUEROA ST	90061	6061022015	Neighborhood Commercial	C2-1VL-CPIO	0	108	0.143257976	Residential - Five or More Units or Apartments (Any Combination) - 4 Stories or Less	YES - Current	NO - Privately-Owned	Available	Not Used in Prior Housing Element	0	0	0.448433828	0.448433828	6	0	0	088-SA201	88	South Los Angeles			Yes	Above Moderate
LOS ANGELES	10825 S FIGUEROA ST	90061	6061022016	Neighborhood Commercial	C2-1VL-CPIO	0	108	0.165822494	Commercial - Hotel and Motel - Motel - Under 50 Rooms - One Story	YES - Current	NO - Privately-Owned	Available	Not Used in Prior Housing Element	0.081684805	0	0	0.081684805	9	0	0	088-SA201	91	South Los Angeles				Lower
LOS ANGELES	10801 S FIGUEROA ST	90061	6061022029	Neighborhood Commercial	C2-1VL-CPIO	0	108	0.148842337	Residential - Five or More Units or Apartments (Any Combination) - 4 Stories or Less	YES - Current	NO - Privately-Owned	Available	Not Used in Prior Housing Element	0	0	0.662356848	0.662356848	6	0	0	088-SA201	35	South Los Angeles				Above Moderate
LOS ANGELES	10807 S FIGUEROA ST	90061	6061022029	Neighborhood Commercial	C2-1VL-CPIO	0	108	0.143256702	Residential - Five or More Units or Apartments (Any Combination) - 4 Stories or Less	YES - Current	NO - Privately-Owned	Available	Not Used in Prior Housing Element	0	0	0.629066229	0.629066229	6	0	0	088-SA201	49	South Los Angeles			Yes	Above Moderate
LOS ANGELES	10701 S FIGUEROA ST	90061	6061023025	Neighborhood Commercial	C2-1VL-CPIO	0	108	0.124554304	Commercial - Office Building - One Story	YES - Current	NO - Privately-Owned	Available	Used in Prior Housing Element - Non-Vacant	0.190626249	0	0	0.190626249	0	0	0	090A201	392	South Los Angeles				Lower
LOS ANGELES	10751 S FIGUEROA ST	90061	6061023029	Neighborhood Commercial	C2-1VL-CPIO	0	108	0.11818121	Commercial - Store Combination - Store and Residential Combination - One Story	YES - Current	NO - Privately-Owned	Available	Not Used in Prior Housing Element	0	0	0.025216905	0.025216905	3	0	0	090A201	468	South Los Angeles			Yes	Above Moderate
LOS ANGELES	10705 S FIGUEROA ST	90061	6061023030	Neighborhood Commercial	C2-1VL-CPIO	0	108	0.124700647	Residential - Five or More Units or Apartments (Any Combination) - 4 Stories or Less	YES - Current	NO - Privately-Owned	Available	Not Used in Prior Housing Element	0.106130395	0	0	0.106130395	10	0	0	090A201	422	South Los Angeles				Lower
LOS ANGELES	10715 S FIGUEROA ST	90061	6061023030	Neighborhood Commercial	C2-1VL-CPIO	0	108	0.124847221	Residential - Five or More Units or Apartments (Any Combination) - 4 Stories or Less	YES - Current	NO - Privately-Owned	Available	Not Used in Prior Housing Element	0.106130395	0	0	0.106130395	10	0	0	090A201	425	South Los Angeles				Lower
LOS ANGELES	10721 S FIGUEROA ST	90061	6061023030	Neighborhood Commercial	C2-1VL-CPIO	0	108	0.099991626	Residential - Five or More Units or Apartments (Any Combination) - 4 Stories or Less	YES - Current	NO - Privately-Owned	Available	Not Used in Prior Housing Element	0.089290068	0	0	0.089290068	10	0	0	090A201	463	South Los Angeles				Lower
LOS ANGELES	10607 S FIGUEROA ST	90003	6061024025	Neighborhood Commercial	C2-1VL-CPIO	0	108	0.09802724	Institutional - Church - One Story	YES - Current	NO - Privately-Owned	Available	Used in Prior Housing Element - Non-Vacant	0.025071374	0	0	0.025071374	2	0	0	090A201	335	South Los Angeles				Lower
LOS ANGELES	506 W 106TH ST	90044	6061024025	Neighborhood Commercial	C2-1VL-CPIO	0	108	0.121969965	Institutional - Church - One Story	YES - Current	NO - Privately-Owned	Available	Used in Prior Housing Element - Non-Vacant	0.028175065	0	0	0.028175065	2	0	0	090A201	303	South Los Angeles				Lower
LOS ANGELES	10611 S FIGUEROA ST	90003	6061024027	Neighborhood Commercial	C2-1VL-CPIO	0	108	0.122977955	Institutional - Church - One Story	YES - Current	NO - Privately-Owned	Available	Used in Prior Housing Element - Non-Vacant	0.104000503	0	0	0.104000503	0	0	0	090A201	349	South Los Angeles				Lower
LOS ANGELES	10615 S FIGUEROA ST	90003	6061024027	Neighborhood Commercial	C2-1VL-CPIO	0	108	0.22035759	Institutional - Church - One Story	YES - Current	NO - Privately-Owned	Available	Used in Prior Housing Element - Non-Vacant	0.130308942	0	0	0.130308942	0	0	0	090A201	376	South Los Angeles				Lower
LOS ANGELES	10511 S FIGUEROA ST	90003	6061025027	Neighborhood Commercial	C2-1VL-CPIO	0	108	0.120005063	Residential - Five or More Units or Apartments (Any Combination) - 4 Stories or Less	YES - Current	NO - Privately-Owned	Available	Not Used in Prior Housing Element	0	0	0.082047663	0.082047663	8	0	0	090A201	258	South Los Angeles			Yes	Above Moderate
LOS ANGELES	10517 S FIGUEROA ST	90003	6061025028	Neighborhood Commercial	C2-1VL-CPIO	0	108	0.217410745	Commercial - Parking Lot (Commercial Use Property) - Lots - Patron or Employee - One Story	YES - Current	NO - Privately-Owned	Available	Not Used in Prior Housing Element	0.016630558	0	0	0.016630558	0	0	0	090A201	286	South Los Angeles				Lower
LOS ANGELES	10451 S FIGUEROA ST	90003	6061026023	Neighborhood Commercial	C2-1VL-CPIO	0	108	0.081962834	Commercial - Professional Building - One Story	YES - Current	NO - Privately-Owned	Available	Not Used in Prior Housing Element	0.044398632	0	0	0.044398632	0	0	0	090A201	123	South Los Angeles				Lower
LOS ANGELES			6061026024	Neighborhood Commercial	C2-1VL-CPIO	0	108	0.054731499	Commercial - Commercial - Vacant Land	YES - Current	NO - Privately-Owned	Available	Not Used in Prior Housing Element	0	0	0.046434915	0.046434915	0	0	0	090A201	160	South Los Angeles				Above Moderate
LOS ANGELES	10457 S FIGUEROA ST	90003	6061026025	Neighborhood Commercial	C2-1VL-CPIO	0	108	0.068531027	Commercial - Store Combination - Store and Residential Combination - One Story	YES - Current	NO - Privately-Owned	Available	Not Used in Prior Housing Element	0	0	0.001936643	0.001936643	0	0	0	090A201	163	South Los Angeles				Above Moderate
LOS ANGELES	10465 S FIGUEROA ST	90003	6061026026	Neighborhood Commercial	C2-1VL-CPIO	0	108	0.137705408	Commercial - Hotel and Motel - Motel - Under 50 Rooms - One Story	YES - Current	NO - Privately-Owned	Available	Not Used in Prior Housing Element	0	0	0.050073473	0.050073473	11	0	0	090A201	167	South Los Angeles			Yes	Above Moderate
LOS ANGELES	509 W 105TH ST	90044	6061026027	Neighborhood Commercial	C2-1VL-CPIO	0	108	0.111211499	Residential - Single Family Residence	YES - Current	NO - Privately-Owned	Available	Not Used in Prior Housing Element	0.973984158	0	0	0.973984158	1	0	0	090A201	193	South Los Angeles				Lower
LOS ANGELES	10471 S FIGUEROA ST	90003	6061026028	Neighborhood Commercial	C2-1VL-CPIO	0	108	0.110215076	Residential - Single Family Residence	YES - Current	NO - Privately-Owned	Available	Not Used in Prior Housing Element	0.973984158	0	0	0.973984158	1	0	0	090A201	192	South Los Angeles				Lower
LOS ANGELES	10415 S FIGUEROA ST	90003	6061027025	Neighborhood Commercial	C2-1VL-CPIO	0	108	0.067473437	Commercial - Professional Building - One Story	YES - Current	NO - Privately-Owned	Available	Used in Prior Housing Element - Non-Vacant	0	0	0.004000883	0.004000883	0	0	0	090A201	104	South Los Angeles				Above Moderate
LOS ANGELES	10421 S FIGUEROA ST	90003	6061027025	Neighborhood Commercial	C2-1VL-CPIO	0	108	0.067447094	Commercial - Professional Building - One Story	YES - Current	NO - Privately-Owned	Available	Used in Prior Housing Element - Non-Vacant	0	0	0.004000883	0.004000883	0	0	0	090A201	117	South Los Angeles				Above Moderate
LOS ANGELES	10425 S FIGUEROA ST	90003	6061027025	Neighborhood Commercial	C2-1VL-CPIO	0	108	0.067860251	Commercial - Professional Building - One Story	YES - Current	NO - Privately-Owned	Available	Used in Prior Housing Element - Non-Vacant	0	0	0.004000883	0.004000883	0	0	0	090A201	119	South Los Angeles				Above Moderate
LOS ANGELES			6061027025	Neighborhood Commercial	C2-1VL-CPIO	0	108	0.067357836	Commercial - Professional Building - One Story	YES - Current	NO - Privately-Owned	Available	Used in Prior Housing Element - Non-Vacant	0	0	0.004000883	0.004000883	0	0	0	090A201	81	South Los Angeles				Above Moderate
LOS ANGELES			6061027025	Neighborhood Commercial	C2-1VL-CPIO	0	108	0.067609469	Commercial - Professional Building - One Story	YES - Current	NO - Privately-Owned	Available	Used in Prior Housing Element - Non-Vacant	0	0	0.004000883	0.004000883	0	0	0	090A201	106	South Los Angeles				Above Moderate
LOS ANGELES	10407 S FIGUEROA ST	90003	6061027027	Neighborhood Commercial	C2-1VL-CPIO	0	108	0.067222655	Residential - Double, Duplex, or Two Units - 4 Stories or Less	YES - Current	NO - Privately-Owned	Available	Not Used in Prior Housing Element	0	0	0.038702065	0.038702065	2	0	0	090A201	79	South Los Angeles			Yes	Above Moderate
LOS ANGELES	508 W 104TH ST	90044	6061027028	Neighborhood Commercial	C2-1VL-CPIO	0	108	0.208053863	Commercial - Store Combination - Store and Residential Combination - One Story	YES - Current	NO - Privately-Owned	Available	Not Used in Prior Housing Element	0.081314575	0	0	0.081314575	2	0	0	090A201	49	South Los Angeles				Lower
LOS ANGELES	504 W 103RD ST	90044	6061028012	Neighborhood Commercial	C2-1VL-CPIO	0	108	0.126205084	Residential - Three Units (Any Combination) - 4 Stories or Less	YES - Current	NO - Privately-Owned	Available	Not Used in Prior Housing Element	0	0	0.586865589	0.586865589	3	0	0	091-SA201	360	South Los Angeles			Yes	Above Moderate
LOS ANGELES	10307 S FIGUEROA ST	90003	6061028013	Neighborhood Commercial	C2-1VL-CPIO	0	108	0.06439777	Residential - Single Family Residence	YES - Current	NO - Privately-Owned	Available	Not Used in Prior Housing Element	0	0	0.001273654	0.001273654	1	0	0	091-SA201	386	South Los Angeles				Above Moderate
LOS ANGELES	10311 S FIGUEROA ST	90003	6061028014	Neighborhood Commercial	C2-1VL-CPIO	0	108	0.063134504	Residential - Double, Duplex, or Two Units - 4 Stories or Less	YES - Current	NO - Privately-Owned	Available	Not Used in Prior Housing Element	0	0	0.0371714	0.0371714	2	0	0	091-SA201	387	South Los Angeles			Yes	Above Moderate
LOS ANGELES	10317 S FIGUEROA ST	90003	6061028015	Neighborhood Commercial	C2-1VL-CPIO	0	108	0.063135471	Residential - Double, Duplex, or Two Units - 4 Stories or Less	YES - Current	NO - Privately-Owned	Available	Not Used in Prior Housing Element	0	0	0.005225391	0.005225391	2	0	0	091-SA201	398	South Los Angeles			Yes	Above Moderate
LOS ANGELES	10319 S FIGUEROA ST	90003	6061028016	Neighborhood Commercial	C2-1V

LOS ANGELES		6061029024	Neighborhood Commercial	C2-1VL-CPIO	0	108	0.043071499	Residential - Double, Duplex, or Two Units - 4 Stories or Less	YES - Current	NO - Privately-Owned	Available	Not Used in Prior Housing Element	0	0	0.003096234	0.003096234	2	0	0	090A201	479	South Los Angeles			Above Moderate
LOS ANGELES	10320 1/2 S FIGUEROA ST	90003 6061029025	Neighborhood Commercial	C2-1VL-CPIO	0	108	0.130492564	Residential - Five or More Units or Apartments (Any Combination) - 4 Stories or Less	YES - Current	NO - Privately-Owned	Available	Not Used in Prior Housing Element	0	0	0.129902992	0.129902992	6	0	0	090A201	48	South Los Angeles		Yes	Above Moderate
LOS ANGELES	10304 S FIGUEROA ST	90003 6061029029	Neighborhood Commercial	C2-1VL-CPIO	0	108	0.131126952	Residential - Four Units (Any Combination) - 4 Stories or Less	YES - Current	NO - Privately-Owned	Available	Not Used in Prior Housing Element	0	0	0.627511358	0.627511358	4	0	0	090A201	35	South Los Angeles		Yes	Above Moderate
LOS ANGELES	449 W 104TH ST	90003 6061029030	Neighborhood Commercial	C2-1VL-CPIO	0	108	0.12835369	Residential - Four Units (Any Combination) - 4 Stories or Less	YES - Current	NO - Privately-Owned	Available	Not Used in Prior Housing Element	0.107161571	0	0	0.107161571	4	0	0	090A201	77	South Los Angeles			Lower
LOS ANGELES	400 W 104TH ST	90003 6061030001	Low Medium I Residential	R2-1	0	17	0.152306139	Residential - Single Family Residence	YES - Current	NO - Privately-Owned	Available	Not Used in Prior Housing Element	0	0	0.09065305	0.09065305	1	2*	2*	090A201	108	South Los Angeles			Above Moderate
LOS ANGELES	408 W 104TH ST	90003 6061030003	Low Medium I Residential	R2-1	0	17	0.139697756	Residential - Double, Duplex, or Two Units - 4 Stories or Less	YES - Current	NO - Privately-Owned	Available	Not Used in Prior Housing Element	0	0	0.119121578	0.119121578	2	2*	2*	090A201	109	South Los Angeles		Yes	Above Moderate
LOS ANGELES	418 W 104TH ST	90003 6061030005	Low Medium I Residential	R2-1	0	17	0.13348103	Residential - Double, Duplex, or Two Units - 4 Stories or Less	YES - Current	NO - Privately-Owned	Available	Not Used in Prior Housing Element	0	0	0.002534347	0.002534347	2	2*	2*	090A201	112	South Los Angeles			Above Moderate
LOS ANGELES	420 W 104TH ST	90003 6061030006	Low Medium I Residential	R2-1	0	17	0.20797296	Residential - Single Family Residence	YES - Current	NO - Privately-Owned	Available	Not Used in Prior Housing Element	0	0.113855964	0	0.113855964	1	3*	3*	090A201	113	South Los Angeles			Moderate
LOS ANGELES	428 W 104TH ST	90003 6061030007	Low Medium I Residential	R2-1	0	17	0.207964797	Residential - Single Family Residence	YES - Current	NO - Privately-Owned	Available	Not Used in Prior Housing Element	0	0.113855964	0	0.113855964	1	3*	3*	090A201	114	South Los Angeles			Moderate
LOS ANGELES	434 W 104TH ST	90003 6061030008	Low Medium I Residential	R2-1	0	17	0.207954214	Residential - Double, Duplex, or Two Units - 4 Stories or Less	YES - Current	NO - Privately-Owned	Available	Not Used in Prior Housing Element	0	0.154292071	0	0.154292071	2	3*	3*	090A201	115	South Los Angeles		Yes	Moderate
LOS ANGELES	441 W 105TH ST	90003 6061030009	Low Medium I Residential	R2-1	0	17	0.207057639	Residential - Single Family Residence	YES - Current	NO - Privately-Owned	Available	Not Used in Prior Housing Element	0	0.113855964	0	0.113855964	1	3*	3*	090A201	152	South Los Angeles			Moderate
LOS ANGELES	439 W 105TH ST	90003 6061030010	Low Medium I Residential	R2-1	0	17	0.103830513	Residential - Single Family Residence	YES - Current	NO - Privately-Owned	Available	Not Used in Prior Housing Element	0	0	0.037831447	0.037831447	1	1*	1*	090A201	150	South Los Angeles			Above Moderate
LOS ANGELES	431 W 105TH ST	90003 6061030011	Low Medium I Residential	R2-1	0	17	0.103828576	Residential - Single Family Residence	YES - Current	NO - Privately-Owned	Available	Not Used in Prior Housing Element	0	0	0.037831447	0.037831447	1	1*	1*	090A201	148	South Los Angeles			Above Moderate
LOS ANGELES	429 W 105TH ST	90003 6061030012	Low Medium I Residential	R2-1	0	17	0.103829545	Residential - Single Family Residence	YES - Current	NO - Privately-Owned	Available	Not Used in Prior Housing Element	0	0	0.037831447	0.037831447	1	1*	1*	090A201	147	South Los Angeles			Above Moderate
LOS ANGELES	423 W 105TH ST	90003 6061030013	Low Medium I Residential	R2-1	0	17	0.103829545	Residential - Single Family Residence	YES - Current	NO - Privately-Owned	Available	Not Used in Prior Housing Element	0	0	0.037831447	0.037831447	1	1*	1*	090A201	145	South Los Angeles			Above Moderate
LOS ANGELES	417 W 105TH ST	90003 6061030014	Low Medium I Residential	R2-1	0	17	0.123973756	Residential - Double, Duplex, or Two Units - 4 Stories or Less	YES - Current	NO - Privately-Owned	Available	Not Used in Prior Housing Element	0	0	0.002534347	0.002534347	2	2*	2*	090A201	143	South Los Angeles			Above Moderate
LOS ANGELES	415 W 105TH ST	90003 6061030015	Low Medium I Residential	R2-1	0	17	0.083682979	Residential - Single Family Residence	YES - Current	NO - Privately-Owned	Available	Not Used in Prior Housing Element	0	0	0.040461323	0.040461323	1	1*	1*	090A201	142	South Los Angeles			Above Moderate
LOS ANGELES	411 W 105TH ST	90003 6061030016	Low Medium I Residential	R2-1	0	17	0.123973548	Residential - Single Family Residence	YES - Current	NO - Privately-Owned	Available	Not Used in Prior Housing Element	0	0	0.09065305	0.09065305	1	2*	2*	090A201	139	South Los Angeles			Above Moderate
LOS ANGELES	407 W 105TH ST	90003 6061030017	Low Medium I Residential	R2-1	0	17	0.08054882	Residential - Single Family Residence	YES - Current	NO - Privately-Owned	Available	Not Used in Prior Housing Element	0	0	0.040461323	0.040461323	1	1*	1*	090A201	136	South Los Angeles			Above Moderate
LOS ANGELES	403 W 105TH ST	90003 6061030018	Low Medium I Residential	R2-1	0	17	0.12397533	Residential - Double, Duplex, or Two Units - 4 Stories or Less	YES - Current	NO - Privately-Owned	Available	Not Used in Prior Housing Element	0	0	0.002534347	0.002534347	2	2*	2*	090A201	135	South Los Angeles			Above Moderate
LOS ANGELES		6061030024	Low Medium II Residential	RD1.5-1	0	29	0.044140423	Commercial - Parking Lot (Commercial Use Property) - Lots - Patron or Employee - One Story	YES - Current	NO - Privately-Owned	Available	Not Used in Prior Housing Element	0	0	0.009141602	0.009141602	0	1*	1*	090A201	482	South Los Angeles			Above Moderate
LOS ANGELES	10406 3/4 S FIGUEROA ST	90003 6061030029	Low Medium II Residential	RD1.5-1	0	29	0.129674139	Commercial - Store Combination - Store and Residential Combination - One Story	YES - Current	NO - Privately-Owned	Available	Not Used in Prior Housing Element	0	0.076583657	0	0.076583657	1	3*	3*	090A201	120	South Los Angeles		Yes	Moderate
LOS ANGELES		6061030029	Low Medium II Residential	RD1.5-1	0	29	0.043890155	Commercial - Store Combination - Store and Residential Combination - One Story	YES - Current	NO - Privately-Owned	Available	Not Used in Prior Housing Element	0	0	0.02273006	0.02273006	1	1*	1*	090A201	481	South Los Angeles			Above Moderate
LOS ANGELES	400 W 105TH ST	90003 6061031001	Low Medium I Residential	R2-1	0	17	0.203896277	Residential - Double, Duplex, or Two Units - 4 Stories or Less	YES - Current	NO - Privately-Owned	Available	Not Used in Prior Housing Element	0	0.154292071	0	0.154292071	2	3*	3*	090A201	197	South Los Angeles		Yes	Moderate
LOS ANGELES	408 W 105TH ST	90003 6061031002	Low Medium I Residential	R2-1	0	17	0.139581182	Residential - Single Family Residence	YES - Current	NO - Privately-Owned	Available	Not Used in Prior Housing Element	0	0	0.09065305	0.09065305	1	2*	2*	090A201	198	South Los Angeles			Above Moderate
LOS ANGELES	410 W 105TH ST	90003 6061031003	Low Medium I Residential	R2-1	0	17	0.068242827	Residential - Single Family Residence	YES - Current	NO - Privately-Owned	Available	Not Used in Prior Housing Element	0	0	0.051372242	0.051372242	1	1*	1*	090A201	199	South Los Angeles			Above Moderate
LOS ANGELES	412 W 105TH ST	90003 6061031003	Low Medium I Residential	R2-1	0	17	0.071345322	Residential - Single Family Residence	YES - Current	NO - Privately-Owned	Available	Not Used in Prior Housing Element	0	0	0.051372242	0.051372242	1	1*	1*	090A201	200	South Los Angeles			Above Moderate
LOS ANGELES	416 W 105TH ST	90003 6061031004	Low Medium I Residential	R2-1	0	17	0.136493818	Residential - Single Family Residence	YES - Current	NO - Privately-Owned	Available	Not Used in Prior Housing Element	0	0	0.09065305	0.09065305	1	2*	2*	090A201	201	South Los Angeles			Above Moderate
LOS ANGELES	426 W 105TH ST	90003 6061031006	Low Medium I Residential	R2-1	0	17	0.068252395	Residential - Single Family Residence	YES - Current	NO - Privately-Owned	Available	Not Used in Prior Housing Element	0	0	0.051372242	0.051372242	1	1*	1*	090A201	204	South Los Angeles			Above Moderate
LOS ANGELES		6061031006	Low Medium I Residential	R2-1	0	17	0.071354871	Residential - Single Family Residence	YES - Current	NO - Privately-Owned	Available	Not Used in Prior Housing Element	0	0	0.051372242	0.051372242	1	1*	1*	090A201	203	South Los Angeles			Above Moderate
LOS ANGELES	430 W 105TH ST	90003 6061031007	Low Medium I Residential	R2-1	0	17	0.139616099	Residential - Single Family Residence	YES - Current	NO - Privately-Owned	Available	Not Used in Prior Housing Element	0	0	0.09065305	0.09065305	1	2*	2*	090A201	205	South Los Angeles			Above Moderate
LOS ANGELES	434 W 105TH ST	90003 6061031008	Low Medium I Residential	R2-1	0	17	0.105492167	Residential - Single Family Residence	YES - Current	NO - Privately-Owned	Available	Not Used in Prior Housing Element	0	0	0.037831447	0.037831447	1	1*	1*	090A201	206	South Los Angeles			Above Moderate
LOS ANGELES	440 W 105TH ST	90003 6061031009	Low Medium I Residential	R2-1	0	17	0.102393059	Residential - Single Family Residence	YES - Current	NO - Privately-Owned	Available	Not Used in Prior Housing Element	0	0	0.037831447	0.037831447	1	1*	1*	090A201	207	South Los Angeles			Above Moderate
LOS ANGELES	441 W 106TH ST	90003 6061031010	Low Medium I Residential	R2-1	0	17	0.123974797	Residential - Double, Duplex, or Two Units - 4 Stories or Less	YES - Current	NO - Privately-Owned	Available	Not Used in Prior Housing Element	0	0	0.020745673	0.020745673	2	2*	2*	090A201	252	South Los Angeles			Above Moderate
LOS ANGELES	435 W 106TH ST	90003 6061031011	Low Medium I Residential	R2-1	0	17	0.08368369	Residential - Single Family Residence	YES - Current	NO - Privately-Owned	Available	Not Used in Prior Housing Element	0	0	0.040461323	0.040461323	1	1*	1*	090A201	251	South Los Angeles			Above Moderate
LOS ANGELES	429 W 106TH ST	90003 6061031012	Low Medium I Residential	R2-1	0	17	0.123975406	Residential - Single Family Residence	YES - Current	NO - Privately-Owned	Available	Not Used in Prior Housing Element	0	0	0.09065305	0.09065305	1	2*	2*	090A201	249	South Los Angeles			Above Moderate
LOS ANGELES	425 W 106TH ST	90003 6061031013	Low Medium I Residential	R2-1	0	17	0.080585428	Residential - Single Family Residence	YES - Current	NO - Privately-Owned	Available	Not Used in Prior Housing Element	0	0	0.040461323	0.040461323	1	1*	1*	090A201	247	South Los Angeles			Above Moderate
LOS ANGELES	423 W 106TH ST	90003 6061031014	Low Medium I Residential	R2-1	0	17	0.122114462	Residential - Double, Duplex, or Two Units - 4 Stories or Less	YES - Current	NO - Privately-Owned	Available	Not Used in Prior Housing Element	0	0	0.119121578	0.119121578	2	2*	2*	090A201	246	South Los Angeles		Yes	Above Moderate
LOS ANGELES	409 W 106TH ST	90003 6061031017	Low Medium I Residential	R2-1	0	17	0.123974796	Residential - Single Family Residence	YES - Current	NO - Privately-Owned	Available	Not Used in Prior Housing Element	0	0	0.09065305	0.09065305	1	2*	2*	090A201	241	South Los Angeles			Above Moderate
LOS ANGELES	405 W 106TH ST	90003 6061031018	Low Medium I Residential	R2-1	0	17	0.077485292	Residential - Single Family Residence	YES - Current	NO - Privately-Owned	Available	Not Used in Prior Housing Element	0	0	0.040461323	0.040461323	1	1*	1*	090A201	239	South Los Angeles			Above Moderate
LOS ANGELES	401 W 106TH ST	90003 6061031019	Low Medium I Residential	R2-1	0	17	0.125743368	Residential - Double, Duplex, or Two Units - 4 Stories or Less	YES - Current	NO - Privately-Owned	Available	Not Used in Prior Housing Element	0	0	0.031592895	0.031592895	2	2*	2*	090A201	238	South Los Angeles		Yes	Above Moderate
LOS ANGELES		6061031029	Low Medium II Residential	RD1.5-1	0	29	0.045936444	Commercial - Parking Lot (Commercial Use Property) - Lots - Patron or Employee - One Story	YES - Current	NO - Privately-Owned	Available	Not Used in Prior Housing Element	0	0	0.052242965	0.052242965	0	1*	1*	090A201	488	South Los Angeles			Above Moderate
LOS ANGELES		6061031029	Low Medium II Residential	RD1.5-1	0	29	0.046189692	Commercial - Parking Lot (Commercial Use Property) - Lots - Patron or Employee - One Story	YES - Current	NO - Privately-Owned	Available	Not Used in Prior Housing Element	0	0	0.052242965	0.052242965	0	1*	1*	090A201	489	South Los Angeles			Above Moderate
LOS ANGELES	446 W 105TH ST	90003 6061031032	Low Medium II Residential	RD1.5-1	0	29	0.123711281	Residential - Three Units (Any Combination) - 4 Stories or Less	YES - Current	NO - Privately-Owned	Available	Not Used in Prior Housing Element	0	0.0508082	0	0.0508082	3	3*	3*	090A201	208	South Los Angeles		Yes	Moderate
LOS ANGELES	408 W 106TH ST	90003 6061032001	Low Medium I Residential	R2-1	0	17	0.104552279	Residential - Double, Duplex, or Two Units - 4 Stories or Less	YES - Current	NO - Privately-Owned	Available	Not Used in Prior Housing Element	0	0	0.037831447	0.037831447	1	1*	1*	090A201	288	South Los Angeles			Above Moderate
LOS ANGELES	10611 S GRAND AVE	90003 6061032002	Low Medium I Residential	R2-1	0	17	0.096971054	Residential - Single Family Residence	YES - Current	NO - Privately-Owned	Available	Not Used in Prior Housing Element	0	0	0.037831447	0.037831447	1	1*	1*	090A201	332	South Los Angeles			Above Moderate
LOS ANGELES	410 W 106TH ST	90003 6061032003	Low Medium I Residential	R2-1	0	17	0.130347881	Residential - Double, Duplex, or Two Units - 4 Stories or Less	YES - Current	NO - Privately-Owned	Available	Not Used in Prior Housing Element	0	0	0.119121578	0.119121578	2	2*	2*	090A201	289	South Los Angeles		Yes	Above Moderate
LOS ANGELES	412 W 106TH ST	90003 6061032004	Low Medium I Residential	R2-1	0	17	0.077479324	Residential - Single Family Residence	YES - Current	NO - Privately-Owned	Available	Not Used in Prior Housing Element	0	0	0.040461323	0.040461323	1	1*	1*	090A201	290	South Los Angeles			Above Moderate
LOS ANGELES	414 W 106TH ST	90003 6061032005	Low Medium I Residential	R2-1	0	17	0.130164398	Residential - Single Family Residence	YES - Current	NO - Privately-Owned	Available	Not Used in Prior Housing Element	0	0	0.09065305	0.09065305	1	2*	2*	090A201	292	South Los Angeles			Above Moderate
LOS ANGELES	420 W 106TH ST	90003 6061032006	Low Medium I Residential	R2-1	0	17	0.105371391	Residential - Single Family Residence	YES - Current	NO - Privately-Owned	Available	Not Used in Prior Housing Element	0	0	0.040461323	0.040461323	1	1*	1*	090A201	294	South Los Angeles			Above Moderate
LOS ANGELES	424 W 106TH ST	90003 6061032007	Low Medium I Residential	R2-1	0	17	0.102458336	Residential - Single Family Residence	YES - Current	NO - Privately-Owned	Available	Not Used in Prior Housing Element	0	0	0.040461323	0.040461323	1	1*	1*	090A201	295	South Los Angeles			Above Moderate
LOS ANGELES	426 W 106TH ST	90003 6061032008	Low Medium I Residential	R2-1	0	17	0.130165245	Residential - Single Family Residence	YES - Current	NO - Privately-Owned	Available	Not Used in Prior Housing Element	0	0	0.037596117	0.037596117	1	2*	2*	090A201	297	South Los Angeles			Above Moderate
LOS ANGELES	438 W 106TH ST	90003 6061032010	Low Medium I Residential	R2-1	0	17	0.127064522	Residential - Single Family Residence	YES - Current	NO - Privately-Owned	Available	Not Used in Prior Housing Element	0	0	0.09065305	0.09065305	1	2*	2*	090A201	300	South Los Angeles			Above Moderate
LOS ANGELES	441 W 107TH ST	90003 6061032011	Low Medium I Residential	R2-1	0	17	0.127073727	Residential - Single Family Residence	YES - Current	NO - Privately-Owned	Available	Not Used in Prior Housing Element	0	0	0.09065305	0.09065305	1	2*	2*	090A201	347	South Los Angeles			Above Moderate
LOS ANGELES	435 W 107TH ST	90003 6061032013	Low Medium I Residential	R2-1	0	17	0.164453296	Residential - Double, Duplex, or Two Units - 4 Stories or Less	YES - Current	NO - Privately-Owned	Available	Not Used in Prior Housing Element	0	0	0.028581418	0.028581418	2	2*	2*	090A201	344	South Los Angeles		Yes	Above Moderate
LOS ANGELES	429 W 107TH ST	90003 6061032014	Low Medium I Residential	R2-1	0	17	0.123975549	Residential - Single Family Residence	YES - Current	NO - Privately-Owned	Available	Not Used in Prior Housing Element	0	0	0.09065305	0.09065305	1	2*	2*	090A201	342	South Los Angeles			Above Moderate
LOS ANGELES	421 W 107TH ST	90003 6061032015	Low Medium I Residential	R2-1	0	17	0.139657029	Residential - Double, Duplex, or Two Units - 4 Stories or Less	YES - Current	NO - Privately-Owned	Available	Not Used in Prior Housing Element	0	0	0.119121578	0.119121578	2	2*	2*	090A201	341	South Los Angeles		Yes	Above Moderate
LOS ANGELES	409 W 107TH ST	90003 6061032016	Low Medium I Residential	R2-1	0	17	0.068185627	Residential - Single Family Residence	YES - Current	NO - Privately-Owned	Available	Not Used in Prior Housing Element	0	0	0.051372242	0.051372242	1	1*	1*	090A201	339	South Los Angeles			Above Moderate
LOS ANGELES	411 W 107TH ST	90003 6061032016	Low Medium I Residential	R2-1	0	17	0.068187428	Residential - Single Family Residence	YES - Current	NO - Privately-Owned	Available	Not Used in Prior Housing Element	0	0	0.051372242	0.051372242	1	1*	1*	090A201	340	South Los Angeles			Above Moderate
LOS ANGELES	407 W 107TH ST	90003 6061032017	Low Medium I Residential	R2-1	0	17	0.139658371	Residential - Double, Duplex, or Two Units - 4 Stories or Less	YES - Current	NO - Privately-Owned	Available	Not Used in Prior Housing Element	0	0	0.119121578	0.119121578	2	2*	2*	090A201	338	South Los Angeles		Yes	Above Moderate
LOS ANGELES	403 W 107TH ST	90003 6061032018	Low Medium I Residential	R2-1	0	17	0.102279657	Residential - Single Family Residence	YES - Current	NO - Privately-Owned	Available	Not Used in Prior Housing Element	0	0	0.037831447	0.037831447	1	1*	1*	090A201	337	South Los Angeles			Above Moderate
LOS ANGELES	401 W 107TH ST	90003 6061032019	Low Medium I Residential	R2-1	0	17	0.098725974	Residential - Single Family Residence	YES - Current	NO - Privately-Owned	Available	Not Used in Prior Housing Element	0	0	0.037831447	0.037831447	1	1*	1*	090A201	336	South Los Angeles			Above Moderate
LOS ANGELES		6061032024	Neighborhood Commercial	C2-1VL-CPIO	0	108	0.047853178	Residential - Single Family Residence - Other Improvements Only	YES - Current	NO - Privately-Owned	Available	Not Used in Prior Housing Element	0	0	0.028035814	0.028035814	0	0	0	090A201	491	South Los Angeles			Above Moderate
LOS ANGELES		6061032024	Neighborhood Commercial	C2-1VL-CPIO	0	108	0.047853178	Residential - Single Family Residence - Other Improvements Only	YES - Current	NO - Privately-Owned	Available	Not Used in Prior Housing Element	0	0	0.028035814	0.028035814	0	0	0	090A201	492	South Los Angeles			Above Moderate
LOS ANGELES	10616 S FIGUEROA ST	90003 6061032025	Neighborhood Commercial	C2-1VL-CPIO	0	108	0.125711831	Residential - Five or More Units or Apartments (Any Combination) - 4 Stories or Less	YES - Current	NO - Privately-Owned	Available	Not Used in Prior Housing Element	0	0	0.371566331	0.371566331	6	0	0	090A201	350	South Los Angeles		Yes	Above Moderate
LOS ANGELES	10624 1/2 S FIGUEROA ST	90003 6061032026	Neighborhood Commercial	C2-1VL-CPIO	0	108	0.125711493	Residential - Five or More Units or Apartments (Any Combination) - 4 Stories or Less	YES - Current	NO - Privately-Owned	Available	Not Used in Prior Housing Element	0	0	0.072017545	0.072017545	10	0	0	090A201	377	South Los Angeles		Yes	Above Moderate
LOS ANGELES	10600 S FIGUEROA ST	90003 6061032029	Neighborhood Commercial	C2-1VL-CPIO	0	108	0.220545387	Commercial - Parking Lot (Commercial Use Property) - Lots - Patron or Employee - One Story	YES - Current	NO - Privately-Owned	Available	Used in Prior Housing Element - Non-Vacant	0.04654554	0	0	0.04654554	0	0	0	090A201	302	South Los Angeles			Lower
LOS ANGELES	10612 S FIGUEROA ST	90003 6061032032	Neighborhood Commercial	C2-1VL-CPIO	0	108	0.125719502	Institutional - Church - One Story	YES - Current	NO - Privately-Owned	Available	Used in Prior Housing Element - Non-Vacant	0.011871925	0	0	0.011871925	0	0	0	090A201	333	South Los Angeles			Lower
LOS ANGELES		6061032032	Neighborhood Commercial	C2-1VL-CPIO	0	108	0.047859793	Institutional - Church - One Story	YES - Current	NO - Privately-Owned	Available	Used in Prior Housing Element - Non-Vacant	0	0	0.000138933	0.000138933	0	0	0	090A201	490	South Los Angeles			Above Moderate
LOS ANGELES	446 W 106TH ST	90003 6061032033	Neighborhood Commercial	C2-1VL-CPIO	0	108	0.085781927	Residential - Three Units (Any Combination) - 4 Stories or Less	YES - Current	NO - Privately-Owned	Available	Not Used in Prior Housing Element	0	0	0.107606678	0.107606678	5	0	0	090A201	301	South Los Angeles		Yes	Above Moderate
LOS ANGELES	410 W 107TH ST	90003 6061033003	Low Medium I Residential	R2-1	0	17	0.152464979	Residential - Double, Duplex, or Two Units - 4 Stories or Less	YES - Current	NO - Privately-Owned	Available	Not Used in Prior Housing Element	0	0	0.119121578	0.119121578	2	2*	2*	090A201	381	South Los Angeles		Yes	Above Moderate
LOS ANGELES	412 W 107TH ST	90003 6061033004	Low Medium I Residential	R2-1	0	17	0.122000195	Residential - Double, Duplex, or Two Units - 4 Stories or Less	YES - Current	NO - Privately-Owned	Available	Not Used in Prior Housing Element	0	0	0.002534347	0.002534347	2	2*	2*	090A201	382	South Los Angeles			Above Moderate
LOS ANGELES	420 W 107TH ST	90003 6061033005	Low Medium I Residential	R2-1	0	17	0.08236283	Residential - Single Family Residence	YES - Current	NO - Privately-Owned	Available	Not Used in Prior Housing Element	0	0	0.040461323	0.040461323	1	1*	1*	090A201	383	South Los Angeles			Above Moderate
LOS ANGELES	424 W 107TH ST	90003 6061033006	Low Medium I Residential	R2-1	0	17	0.122047538	Residential - Single Family Residence	YES - Current	NO - Privately-Owned	Available	Not Used in Prior Housing Element	0	0	0.09065305	0.09065305	1	2*	2*	090A201	385	South Los Angeles			Above Moderate
LOS ANGELES	426 W 107TH ST	90003 6061033007	Low Medium I Residential	R2-1	0	17	0.079348469	Residential - Single Family Residence	YES - Current	NO - Privately-Owned	Available	Not Used in Prior Housing Element	0	0	0.040461323	0.040461323	1	1*	1*	090A201	387	South Los Angeles			Above Moderate
LOS ANGELES	428 W 107TH ST	90003 6061033008	Low Medium I Residential	R2-1	0	17	0.120566567	Residential - Single Family Residence	YES - Current	NO - Privately-Owned	Available	Not Used in Prior Housing Element	0	0	0.09065305	0.09065305	1	2*	2*	090A201	388	South Los Angeles			Above Moderate
LOS ANGELES	437 W 108TH ST	90003 6061033010	Low Medium I Residential	R2-1	0	17	0.115366162	Residential - Single Family Residence	YES - Current	NO - Privately-Owned	Available	Not Used in Prior Housing Element	0	0	0.09460507	0.09460507	1	2*	2*	090A201	465	South Los Angeles			Above Moderate
LOS ANGELES	433 W 108TH ST	90003 6061033011	Low Medium I Residential	R2-1	0	17	0.138281755	Residential - Single Family Residence	YES - Current	NO - Privately-Owned	Available	Not Used in Prior Housing Element	0	0	0.09460507	0.09460507	1	2*	2*	090A201	433	South Los Angeles			Above Moderate
LOS ANGELES	421 W 108TH ST	90003 6061033013	Low Medium I Residential	R2-1	0	17	0.135210222	Residential - Double, Duplex, or Two Units - 4 Stories or Less	YES - Current	NO - Privately-Owned	Available	Not Used in Prior Housing Element	0	0	0.12427277	0.12427277	2	2*	2*	090A201	430	South Los Angeles		Yes	Above Moderate
LOS ANGELES	417 W 108TH ST	90061 6061033014	Low Medium I Residential	R2-1	0	17	0.205888444	Residential - Three Units (Any Combination) - 4 Stories or Less	YES - Current	NO - Privately-Owned	Available	Not Used in Prior Housing Element	0	0.145868102	0	0.145868102	3	3*	3*	090A201	429	South Los Angeles		Yes	Moderate
LOS ANGELES	411 W 108TH ST	90003 6061033015	Low Medium I Residential	R2-1	0	17	0.122919647	Residential - Single Family Residence	YES - Current	NO - Privately-Owned	Available	Not Used in Prior Housing Element	0	0	0.09460507	0.09460507	1	2*	2*	090A201	428	South Los Angeles			Above Moderate
LOS ANGELES	407 W 108TH ST	90003 6061033016	Low Medium I Residential	R2-1	0	17	0.082969329	Residential - Single Family Residence	YES - Current	NO - Privately-Owned	Available	Not Used in Prior Housing Element	0	0	0.04224346	0.04224346	1	1*	1*	090A201	427	South Los Angeles			Above Moderate
LOS ANGELES	10717 S GRAND AVE	90061 6061033018	Low Medium I Residential	R2-1	0	17	0.090210488	Residential - Single Family Residence	YES - Current	NO - Privately-Owned	Available	Not Used in Prior Housing Element	0	0	0.039500478	0.039500478	1	1*	1*	090A201	464	South Los Angeles			Above Moderate
LOS ANGELES	440 W 107TH ST	90003 6061033019	Neighborhood Commercial	C2-1VL-CPIO	0	108	0.04722517	Commercial - Office Building - One Story	YES - Current	NO - Privately-Owned	Available	Not Used in Prior Housing Element	0	0	0.014290835	0.014290835	0	0	0	090A201	471	South Los Angeles			Above Moderate
LOS ANGELES		6061033021	Neighborhood Commercial	C2-1VL-CPIO	0	108	0.047233915	Commercial - Store Combination - Store and Residential Combination - One Story	YES - Current	NO - Privately-Owned	Available	Not Used in Prior Housing Element	0	0	0.001627105	0.001627105	0	0	0	090A201	472	South Los Angeles			Above Moderate
LOS ANGELES		6061033026	Neighborhood Commercial	C2-1VL-CPIO	0	108	0.048747793	Commercial - Parking Lot (Commercial Use Property) - Parking Structures - Patron or Employee - One Story	YES - Current	NO - Privately-Owned	Available	Not Used in Prior Housing Element	0	0	0.004373171	0.004373171	0	0	0	090A201	475	South Los Angeles			Above Moderate
LOS ANGELES	10722 S FIGUEROA ST	90061 6061033027	Neighborhood Commercial	C2-1VL-CPIO	0	108	0.125346463	Residential - Five or More Units or Apartments (Any Combination) - 4 Stories or Less	YES - Current	NO - Privately-Owned	Available	Not Used in Prior Housing Element	0	0	0.131523706	0.131523706	6	0	0	090A201	467	South Los Angeles		Yes	Above Moderate
LOS ANGELES	400 W 107TH ST	90003 6061033028	Low Medium I Residential	R2-1	0	17	0.

LOS ANGELES	422 W 108TH ST	90061	6061034005	Low Medium I Residential	[Q]R4-1	0	108	0.117684987	Residential - Double, Duplex, or Two Units - 4 Stories or Less	YES - Current	NO - Privately-Owned	Available	Not Used in Prior Housing Element	0	0	0.667716467	0.667716467	2	0	0	088-SA201	19	South Los Angeles	Yes	Above Moderate
LOS ANGELES	424 1/2 W 108TH ST	90061	6061034006	Low Medium I Residential	[Q]R4-1	0	108	0.120439858	Residential - Five or More Units or Apartments (Any Combination) - 4 Stories or Less	YES - Current	NO - Privately-Owned	Available	Not Used in Prior Housing Element	0	0	0.180035183	0.180035183	5	0	0	088-SA201	15	South Los Angeles	Yes	Above Moderate
LOS ANGELES	428 W 108TH ST	90061	6061034007	Low Medium I Residential	[Q]R4-1	0	108	0.117684413	Residential - Double, Duplex, or Two Units - 4 Stories or Less	YES - Current	NO - Privately-Owned	Available	Not Used in Prior Housing Element	0	0	0.667716467	0.667716467	2	0	0	088-SA201	20	South Los Angeles	Yes	Above Moderate
LOS ANGELES	434 W 108TH ST	90061	6061034008	Low Medium I Residential	[Q]R4-1	0	108	0.126460893	Residential - Double, Duplex, or Two Units - 4 Stories or Less	YES - Current	NO - Privately-Owned	Available	Not Used in Prior Housing Element	0.424145445	0	0	0.424145445	2	0	0	088-SA201	16	South Los Angeles		Lower
LOS ANGELES	436 W 108TH ST	90061	6061034009	Low Medium I Residential	[Q]R4-1	0	108	0.141974089	Residential - Single Family Residence	YES - Current	NO - Privately-Owned	Available	Not Used in Prior Housing Element	1.089665985	0	0	1.089665985	1	0	0	088-SA201	17	South Los Angeles		Lower
LOS ANGELES	403 W 109TH ST	90061	6061034011	Low Medium I Residential	R2-1	0	17	0.120417969	Residential - Single Family Residence - Vacant Land	YES - Current	NO - Privately-Owned	Available	Not Used in Prior Housing Element	0	0	0.226591015	0.226591015	0	2*	2*	088-SA201	53	South Los Angeles		Above Moderate
LOS ANGELES	411 W 109TH ST	90061	6061034012	Low Medium I Residential	R2-1	0	17	0.120418911	Residential - Single Family Residence	YES - Current	NO - Privately-Owned	Available	Not Used in Prior Housing Element	0	0	0.09460507	0.09460507	1	2*	2*	088-SA201	54	South Los Angeles		Above Moderate
LOS ANGELES	413 W 109TH ST	90061	6061034013	Low Medium I Residential	R2-1	0	17	0.120418911	Residential - Double, Duplex, or Two Units - 4 Stories or Less	YES - Current	NO - Privately-Owned	Available	Not Used in Prior Housing Element	0	0	0.033007604	0.033007604	2	2*	2*	088-SA201	55	South Los Angeles	Yes	Above Moderate
LOS ANGELES	417 W 109TH ST	90061	6061034014	Low Medium I Residential	R2-1	0	17	0.120418911	Residential - Single Family Residence	YES - Current	NO - Privately-Owned	Available	Not Used in Prior Housing Element	0	0	0.09460507	0.09460507	1	2*	2*	088-SA201	56	South Los Angeles		Above Moderate
LOS ANGELES	421 W 109TH ST	90061	6061034015	Low Medium I Residential	R2-1	0	17	0.120418911	Residential - Single Family Residence	YES - Current	NO - Privately-Owned	Available	Not Used in Prior Housing Element	0	0	0.09460507	0.09460507	1	2*	2*	088-SA201	57	South Los Angeles		Above Moderate
LOS ANGELES	425 W 109TH ST	90061	6061034016	Low Medium I Residential	R2-1	0	17	0.120418623	Residential - Single Family Residence	YES - Current	NO - Privately-Owned	Available	Not Used in Prior Housing Element	0	0	0.09460507	0.09460507	1	2*	2*	088-SA201	58	South Los Angeles		Above Moderate
LOS ANGELES	429 W 109TH ST	90061	6061034017	Low Medium I Residential	R2-1	0	17	0.120418623	Residential - Single Family Residence	YES - Current	NO - Privately-Owned	Available	Not Used in Prior Housing Element	0	0	0.09460507	0.09460507	1	2*	2*	088-SA201	59	South Los Angeles		Above Moderate
LOS ANGELES	435 W 109TH ST	90061	6061034018	Low Medium I Residential	R2-1	0	17	0.126438476	Residential - Double, Duplex, or Two Units - 4 Stories or Less	YES - Current	NO - Privately-Owned	Available	Not Used in Prior Housing Element	0	0	0.12427277	0.12427277	2	2*	2*	088-SA201	60	South Los Angeles	Yes	Above Moderate
LOS ANGELES	439 W 109TH ST	90061	6061034019	Low Medium I Residential	R2-1	0	17	0.142611755	Residential - Single Family Residence	YES - Current	NO - Privately-Owned	Available	Not Used in Prior Housing Element	0	0	0.09460507	0.09460507	1	2*	2*	088-SA201	61	South Los Angeles		Above Moderate
LOS ANGELES	401 W 109TH ST	90061	6061034032	Low Medium I Residential	R2-1	0	17	0.109886194	Commercial - Parking Lot (Commercial Use Property) - Lots - Commercial Parking - One Story	YES - Current	NO - Privately-Owned	Available	Not Used in Prior Housing Element	0	0	0.001493326	0.001493326	0	1*	1*	088-SA201	52	South Los Angeles		Above Moderate
LOS ANGELES	10804 S FIGUEROA ST	90061	6061034034	Neighborhood Commercial	C2-1VL-CPIO	0	108	0.091800521	Residential - Four Units (Any Combination) - 4 Stories or Less	YES - Current	NO - Privately-Owned	Available	Not Used in Prior Housing Element	0.078363312	0	0	0.078363312	4	0	0	088-SA201	48	South Los Angeles		Lower
LOS ANGELES	10814 S FIGUEROA ST	90061	6061034035	Neighborhood Commercial	C2-1VL-CPIO	0	108	0.091775985	Residential - Five or More Units or Apartments (Any Combination) - 4 Stories or Less	YES - Current	NO - Privately-Owned	Available	Not Used in Prior Housing Element	0	0	0.103321859	0.103321859	6	0	0	088-SA201	62	South Los Angeles	Yes	Above Moderate
LOS ANGELES	444 W 108TH ST	90061	6061034036	Neighborhood Commercial	C2-1VL-CPIO	0	108	0.116261751	Residential - Single Family Residence	YES - Current	NO - Privately-Owned	Available	Used in Prior Housing Element - Non-Vacant	0.434289312	0	0	0.434289312	1	0	0	088-SA201	18	South Los Angeles		Lower
LOS ANGELES		6061034036		Neighborhood Commercial	C2-1VL-CPIO	0	108	0.03290245	Residential - Single Family Residence	YES - Current	NO - Privately-Owned	Available	Used in Prior Housing Element - Non-Vacant	0	0	0.010078783	0.010078783	1	0	0	088-SA201	418	South Los Angeles		Above Moderate
LOS ANGELES	10808 S FIGUEROA ST	90061	6061034037	Neighborhood Commercial	C2-1VL-CPIO	0	108	0.091787894	Commercial - Office Building - One Story	YES - Current	NO - Privately-Owned	Available	Used in Prior Housing Element - Non-Vacant	0.149647559	0	0	0.149647559	0	0	0	088-SA201	50	South Los Angeles		Lower
LOS ANGELES		6061034037		Neighborhood Commercial	C2-1VL-CPIO	0	108	0.025756086	Commercial - Office Building - One Story	YES - Current	NO - Privately-Owned	Available	Used in Prior Housing Element - Non-Vacant	0	0	0.013533933	0.013533933	0	0	0	088-SA201	420	South Los Angeles		Above Moderate
LOS ANGELES	10818 S FIGUEROA ST	90061	6061034038	Neighborhood Commercial	C2-1VL-CPIO	0	108	0.091762353	Commercial - Auto, Recreation Equipment, Construction Equipment Sales and Service - Auto Body Repair Shop - One Story	YES - Current	NO - Privately-Owned	Available	Used in Prior Housing Element - Non-Vacant	0.149647559	0	0	0.149647559	0	0	0	088-SA201	89	South Los Angeles		Lower
LOS ANGELES		6061034038		Neighborhood Commercial	C2-1VL-CPIO	0	108	0.025781337	Commercial - Auto, Recreation Equipment, Construction Equipment Sales and Service - Auto Body Repair Shop - One Story	YES - Current	NO - Privately-Owned	Available	Used in Prior Housing Element - Non-Vacant	0	0	0.013533933	0.013533933	0	0	0	088-SA201	422	South Los Angeles		Above Moderate
LOS ANGELES	10822 S FIGUEROA ST	90061	6061034039	Neighborhood Commercial	C2-1VL-CPIO	0	108	0.117276805	Residential - Double, Duplex, or Two Units - 4 Stories or Less	YES - Current	NO - Privately-Owned	Available	Not Used in Prior Housing Element	0.888828588	0	0	0.888828588	2	0	0	088-SA201	92	South Los Angeles		Lower
LOS ANGELES	10900 S VERMONT AVE	90044	6075001017	Neighborhood Commercial	C2-1VL-CPIO	0	108	0.180743372	Commercial - Store - One Story	YES - Current	NO - Privately-Owned	Available	Used in Prior Housing Element - Non-Vacant	0.07369063	0	0	0.07369063	0	0	0	088-SA199	126	South Los Angeles		Lower
LOS ANGELES	10906 S VERMONT AVE	90044	6075001018	Neighborhood Commercial	C2-1VL-CPIO	0	108	0.176027838	Residential - Five or More Units or Apartments (Any Combination) - 4 Stories or Less	YES - Current	NO - Privately-Owned	Available	Not Used in Prior Housing Element	0	0	0.179402135	0.179402135	6	0	0	088-SA199	130	South Los Angeles	Yes	Above Moderate
LOS ANGELES	10910 S VERMONT AVE	90044	6075001019	Neighborhood Commercial	C2-1VL-CPIO	0	108	0.198015703	Commercial - Store Combination - Store and Residential Combination - One Story	YES - Current	NO - Privately-Owned	Available	Not Used in Prior Housing Element	0	0	0.128340179	0.128340179	3	0	0	088-SA199	133	South Los Angeles	Yes	Above Moderate
LOS ANGELES	10920 S VERMONT AVE	90044	6075001020	Neighborhood Commercial	C2-1VL-CPIO	0	108	0.132585132	Commercial - Store - One Story	YES - Current	NO - Privately-Owned	Available	Used in Prior Housing Element - Non-Vacant	0.202295661	0	0	0.202295661	0	0	0	088-SA199	156	South Los Angeles		Lower
LOS ANGELES	10922 S VERMONT AVE	90044	6075001021	Neighborhood Commercial	C2-1VL-CPIO	0	108	0.039603139	Commercial - Professional Building - Medical Dental Building - One Story	YES - Current	NO - Privately-Owned	Available	Used in Prior Housing Element - Non-Vacant	0	0	0.017648382	0.017648382	0	0	0	088-SA199	158	South Los Angeles		Above Moderate
LOS ANGELES	10924 S VERMONT AVE	90044	6075001021	Neighborhood Commercial	C2-1VL-CPIO	0	108	0.151023679	Commercial - Professional Building - Medical Dental Building - One Story	YES - Current	NO - Privately-Owned	Available	Used in Prior Housing Element - Non-Vacant	0.207731104	0	0	0.207731104	0	0	0	088-SA199	160	South Los Angeles		Lower
LOS ANGELES	10954 S VERMONT AVE	90044	6075003019	Neighborhood Commercial	C2-1VL-CPIO	0	108	0.204700843	Institutional - Church - One Story	YES - Current	NO - Privately-Owned	Available	Not Used in Prior Housing Element	0.055380356	0	0	0.055380356	0	0	0	088-SA199	184	South Los Angeles		Lower
LOS ANGELES	10956 S VERMONT AVE	90044	6075003019	Neighborhood Commercial	C2-1VL-CPIO	0	108	0.189684501	Institutional - Church - One Story	YES - Current	NO - Privately-Owned	Available	Not Used in Prior Housing Element	0.05470638	0	0	0.05470638	0	0	0	088-SA199	189	South Los Angeles		Lower
LOS ANGELES	10962 S VERMONT AVE	90044	6075003019	Neighborhood Commercial	C2-1VL-CPIO	0	108	0.204622618	Institutional - Church - One Story	YES - Current	NO - Privately-Owned	Available	Not Used in Prior Housing Element	0.040595178	0	0	0.040595178	0	0	0	088-SA199	192	South Los Angeles		Lower
LOS ANGELES	11020 S VERMONT AVE	90044	6075005020	Neighborhood Commercial	C2-1VL-CPIO	0	108	0.093188251	Industrial - Warehousing, Distribution, Storage - Warehousing, Distribution, 10,000 to 24,999 SF - One Story	YES - Current	NO - Privately-Owned	Available	Not Used in Prior Housing Element	0.085176531	0	0	0.085176531	0	0	0	088-SA199	252	South Los Angeles		Lower
LOS ANGELES	11028 S VERMONT AVE	90044	6075005020	Neighborhood Commercial	C2-1VL-CPIO	0	108	0.110199769	Industrial - Warehousing, Distribution, Storage - Warehousing, Distribution, 10,000 to 24,999 SF - One Story	YES - Current	NO - Privately-Owned	Available	Not Used in Prior Housing Element	0.094959533	0	0	0.094959533	0	0	0	088-SA199	276	South Los Angeles		Lower
LOS ANGELES	11032 S VERMONT AVE	90044	6075005020	Neighborhood Commercial	C2-1VL-CPIO	0	108	0.110200485	Industrial - Warehousing, Distribution, Storage - Warehousing, Distribution, 10,000 to 24,999 SF - One Story	YES - Current	NO - Privately-Owned	Available	Not Used in Prior Housing Element	0.094959533	0	0	0.094959533	0	0	0	088-SA199	279	South Los Angeles		Lower
LOS ANGELES	11036 S VERMONT AVE	90044	6075005020	Neighborhood Commercial	C2-1VL-CPIO	0	108	0.113844875	Industrial - Warehousing, Distribution, Storage - Warehousing, Distribution, 10,000 to 24,999 SF - One Story	YES - Current	NO - Privately-Owned	Available	Not Used in Prior Housing Element	0.094959533	0	0	0.094959533	0	0	0	088-SA199	282	South Los Angeles		Lower
LOS ANGELES	845 W 111TH ST	90044	6075005020	Neighborhood Commercial	C2-1VL-CPIO	0	108	0.214759758	Industrial - Warehousing, Distribution, Storage - Warehousing, Distribution, 10,000 to 24,999 SF - One Story	YES - Current	NO - Privately-Owned	Available	Not Used in Prior Housing Element	0.137999806	0	0	0.137999806	0	0	0	088-SA199	251	South Los Angeles		Lower
LOS ANGELES	846 W 110TH ST	90044	6075005020	Neighborhood Commercial	C2-1VL-CPIO	0	108	0.114802998	Industrial - Warehousing, Distribution, Storage - Warehousing, Distribution, 10,000 to 24,999 SF - One Story	YES - Current	NO - Privately-Owned	Available	Not Used in Prior Housing Element	0.094959533	0	0	0.094959533	0	0	0	088-SA199	216	South Los Angeles		Lower
LOS ANGELES	850 W 110TH ST	90044	6075005020	Neighborhood Commercial	C2-1VL-CPIO	0	108	0.114792228	Industrial - Warehousing, Distribution, Storage - Warehousing, Distribution, 10,000 to 24,999 SF - One Story	YES - Current	NO - Privately-Owned	Available	Not Used in Prior Housing Element	0.094959533	0	0	0.094959533	0	0	0	088-SA199	218	South Los Angeles		Lower
LOS ANGELES	856 W 110TH ST	90044	6075005020	Neighborhood Commercial	C2-1VL-CPIO	0	108	0.110161627	Industrial - Warehousing, Distribution, Storage - Warehousing, Distribution, 10,000 to 24,999 SF - One Story	YES - Current	NO - Privately-Owned	Available	Not Used in Prior Housing Element	0.094959533	0	0	0.094959533	0	0	0	088-SA199	220	South Los Angeles		Lower
LOS ANGELES		6075005020		Neighborhood Commercial	C2-1VL-CPIO	0	108	0.04993437	Industrial - Warehousing, Distribution, Storage - Warehousing, Distribution, 10,000 to 24,999 SF - One Story	YES - Current	NO - Privately-Owned	Available	Not Used in Prior Housing Element	0	0	0.032252953	0.032252953	0	0	0	088-SA199	248	South Los Angeles		Above Moderate
LOS ANGELES		6075005020		Neighborhood Commercial	C2-1VL-CPIO	0	108	0.049934728	Industrial - Warehousing, Distribution, Storage - Warehousing, Distribution, 10,000 to 24,999 SF - One Story	YES - Current	NO - Privately-Owned	Available	Not Used in Prior Housing Element	0	0	0.032252953	0.032252953	0	0	0	088-SA199	247	South Los Angeles		Above Moderate
LOS ANGELES		6075005020		Neighborhood Commercial	C2-1VL-CPIO	0	108	0.049935085	Industrial - Warehousing, Distribution, Storage - Warehousing, Distribution, 10,000 to 24,999 SF - One Story	YES - Current	NO - Privately-Owned	Available	Not Used in Prior Housing Element	0	0	0.032252953	0.032252953	0	0	0	088-SA199	241	South Los Angeles		Above Moderate
LOS ANGELES		6075005020		Neighborhood Commercial	C2-1VL-CPIO	0	108	0.049935088	Industrial - Warehousing, Distribution, Storage - Warehousing, Distribution, 10,000 to 24,999 SF - One Story	YES - Current	NO - Privately-Owned	Available	Not Used in Prior Housing Element	0	0	0.032252953	0.032252953	0	0	0	088-SA199	242	South Los Angeles		Above Moderate
LOS ANGELES		6075005020		Neighborhood Commercial	C2-1VL-CPIO	0	108	0.049939721	Industrial - Warehousing, Distribution, Storage - Warehousing, Distribution, 10,000 to 24,999 SF - One Story	YES - Current	NO - Privately-Owned	Available	Not Used in Prior Housing Element	0	0	0.032252953	0.032252953	0	0	0	088-SA199	240	South Los Angeles		Above Moderate
LOS ANGELES		6075005020		Neighborhood Commercial	C2-1VL-CPIO	0	108	0.049940078	Industrial - Warehousing, Distribution, Storage - Warehousing, Distribution, 10,000 to 24,999 SF - One Story	YES - Current	NO - Privately-Owned	Available	Not Used in Prior Housing Element	0	0	0.032252953	0.032252953	0	0	0	088-SA199	246	South Los Angeles		Above Moderate
LOS ANGELES	11110 S VERMONT AVE	90044	6075008001	Neighborhood Commercial	C2-1VL-CPIO	0	108	0.057395324	Commercial - Supermarket - Small Food Store - Less than 6,000 SF - One Story	YES - Current	NO - Privately-Owned	Available	Not Used in Prior Housing Element	0	0	0.065587167	0.065587167	0	0	0	088-SA199	316	South Los Angeles		Above Moderate
LOS ANGELES	848 W 111TH ST	90044	6075008001	Neighborhood Commercial	C2-1VL-CPIO	0	108	0.057396513	Commercial - Supermarket - Small Food Store - Less than 6,000 SF - One Story	YES - Current	NO - Privately-Owned	Available	Not Used in Prior Housing Element	0	0	0.065587167	0.065587167	0	0	0	088-SA199	311	South Los Angeles		Above Moderate
LOS ANGELES	854 W 111TH ST	90044	6075008001	Neighborhood Commercial	C2-1VL-CPIO	0	108	0.057396514	Commercial - Supermarket - Small Food Store - Less than 6,000 SF - One Story	YES - Current	NO - Privately-Owned	Available	Not Used in Prior Housing Element	0	0	0.065587167	0.065587167	0	0	0	088-SA199	312	South Los Angeles		Above Moderate
LOS ANGELES		6075008001		Neighborhood Commercial	C2-1VL-CPIO	0	108	0.057395285	Commercial - Supermarket - Small Food Store - Less than 6,000 SF - One Story	YES - Current	NO - Privately-Owned	Available	Not Used in Prior Housing Element	0	0	0.065587167	0.065587167	0	0	0	088-SA199	315	South Los Angeles		Above Moderate
LOS ANGELES	11112 S VERMONT AVE	90044	6075008002	Neighborhood Commercial	C2-1VL-CPIO	0	108	0.051656575	Residential - Double, Duplex, or Two Units - 4 Stories or Less	YES - Current	NO - Privately-Owned	Available	Not Used in Prior Housing Element	0	0	0.109142044	0.109142044	2	0	0	087A199	35	South Los Angeles	Yes	Above Moderate
LOS ANGELES		6075008002		Neighborhood Commercial	C2-1VL-CPIO	0	108	0.051656575	Residential - Double, Duplex, or Two Units - 4 Stories or Less	YES - Current	NO - Privately-Owned	Available	Not Used in Prior Housing Element	0	0	0.072629549	0.072629549	2	0	0	087A199	34	South Los Angeles		Above Moderate
LOS ANGELES	11118 S VERMONT AVE	90044	6075008003	Neighborhood Commercial	C2-1VL-CPIO	0	108	0.048417795	Residential - Single Family Residence	YES - Current	NO - Privately-Owned	Available	Not Used in Prior Housing Element	0	0	0.095227924	0.095227924	1	0	0	087A199	40	South Los Angeles		Above Moderate
LOS ANGELES		6075008003		Neighborhood Commercial	C2-1VL-CPIO	0	108	0.048412829	Residential - Single Family Residence	YES - Current	NO - Privately-Owned	Available	Not Used in Prior Housing Element	0	0	0.095227924	0.095227924	1	0	0	087A199	39	South Los Angeles		Above Moderate
LOS ANGELES	844 W 111TH ST	90044	6075008004	Neighborhood Commercial	C2-1VL-CPIO	0	108	0.214856113	Residential - Five or More Units or Apartments (Any Combination) - 4 Stories or Less	YES - Current	NO - Privately-Owned	Available	Not Used in Prior Housing Element	0	0	0.08036911	0.08036911	10	0	0	087A199	6	South Los Angeles	Yes	Above Moderate
LOS ANGELES	11120 S VERMONT AVE	90044	6075008BRK	Neighborhood Commercial	C2-1VL-CPIO	0	108	0.642572063	Residential - Single Family Residence - Townhouse Format - Condominium	YES - Current	NO - Privately-Owned	Available	Used in Prior Housing Element - Non-Vacant	0.097661443	0	0	0.097661443	14	0	0	087A199	305	South Los Angeles		Lower
LOS ANGELES	11328 S VERMONT AVE	90044	6075009022	Community Commercial	C2-2D-CPIO	0	108	0.32104496	Commercial - Restaurant, Cocktail Lounge - Restaurant, Cocktail Lounge, Tavern - One Story	YES - Current	NO - Privately-Owned	Available	Not Used in Prior Housing Element	0.4921817	0	0	0.4921817	0	0	0	087A199	197	South Los Angeles		Lower
LOS ANGELES	11310 S VERMONT AVE	90044	6075009024	Community Commercial	C2-2D-CPIO	0	108	0.097259027	Commercial - Store Combination - Store and Residential Combination - One Story	YES - Current	NO - Privately-Owned	Available	Not Used in Prior Housing Element	0.049101161	0	0	0.049101161	0	0	0	087A199	183	South Los Angeles		Lower
LOS ANGELES	11331 S SOUTHWEST BLVD	90044	6075009037	Community Commercial	C2-2D-CPIO	0	108	0.187734008	Residential - Single Family Residence - Vacant Land	YES - Current	NO - Privately-Owned	Available	Not Used in Prior Housing Element	0.780165461	0	0	0.780165461	0	0	0	087A199	184	South Los Angeles		Lower
LOS ANGELES	11316 S VERMONT AVE	90044	6075009038	Community Commercial	C2-2D-CPIO	0	108	0.053107609	Commercial - Store - One Story	YES - Current	NO - Privately-Owned	Available	Not Used in Prior Housing Element	0.037729918	0	0	0.037729918	0	0	0	087A199	190	South Los Angeles		Lower
LOS ANGELES		6075009038		Community Commercial	C2-2D-CPIO	0	108	0.005975218	Commercial - Store - One Story	YES - Current	NO - Privately-Owned	Available	Not Used in Prior Housing Element	0	0	0.003210444	0.003210444	0	0	0	087A199	195	South Los Angeles		Above Moderate
LOS ANGELES	11318 S VERMONT AVE	90044	6075009039	Community Commercial	C2-2D-CPIO	0	108	0.034552161	Commercial - Commercial - Vacant Land	YES - Current	NO - Privately-Owned	Available	Not Used in Prior Housing Element	0.078029513	0	0	0.078029513	0	0	0	087A199	196	South Los Angeles		Lower
LOS ANGELES		6075011011		Low II Residential	R1-1	0	1 unit per lot	0.138313948	Residential - Single Family Residence - Vacant Land	YES - Current	NO - Privately-Owned	Available	Not Used in Prior Housing Element	0	0	0.0397589	0.0397589	0	0	0	087A199	225	South Los Angeles		Above Moderate
LOS ANGELES	833 W IMPERIAL HWY	90044	6075011013	Community Commercial	C2-2D-CPIO	0	108	0.114265981	Commercial - Professional Building - Medical Dental Building - One Story	YES - Current	NO - Privately-Owned	Available	Not Used in Prior Housing Element	0.158264172	0	0	0.158264172	3	0	0	087A199	232	South Los Angeles		Lower
LOS ANGELES	837 W IMPERIAL HWY	90044	6075011013	Community Commercial	C2-2D-CPIO	0	108	0.111212919	Commercial - Professional Building - Medical Dental Building - One Story	YES - Current	NO - Privately-Owned	Available	Not Used in Prior Housing Element	0.153118503	0	0	0.153118503	3	0	0	087A199	235	South Los Angeles		Lower
LOS ANGELES	801 W IMPERIAL HWY	90044	6075011016	Medium Residential	R3-1-CPIO	0	54	0.202142386	Residential - Single Family Residence	YES - Current	NO - Privately-Owned	Available	Not Used in Prior Housing Element	0.735161436	0	0	0.735161436	1	0	0	087A199	223	South Los Angeles		Lower
LOS ANGELES	767 W IMPERIAL HWY	90044	6075011017	Medium Residential	R3-1-CPIO	0	54	0.202272669	Residential - Four Units (Any Combination) - 4 Stories or Less	YES - Current	NO - Privately-Owned	Available	Not Used in Prior Housing Element	0	0	0.413584858	0.413584858	4	0	0	087A199	222	South Los Angeles	Yes	Above Moderate
LOS ANGELES	763 W IMPERIAL HWY	90044	6075011018	Medium Residential	R3-1-CPIO	0	54	0.20239946	Residential - Four Units (Any Combination) - 4 Stories or Less	YES - Current	NO - Privately-Owned	Available	Not Used in Prior Housing Element	0	0	0.413584858	0.413584858	4	0	0	087A199	221	South Los Angeles	Yes	Above Moderate
LOS ANGELES	757 W IMPERIAL HWY	90044	6075011019	Medium Residential	R3-1-CPIO	0	54	0.202525903	Residential - Double, Duplex, or Two Units - 4 Stories or Less	YES - Current	NO - Privately-Owned	Available	Not Used in Prior Housing Element	0	0	0.489928728	0.489928728	2	0	0	087A199	220	South Los Angeles	Yes	Above Moderate
LOS ANGELES	11332 S SOUTHWEST BLVD	90044	6075011020	Community Commercial	C2-2D-CPIO	0	108	0.262642593	Commercial - Commercial - Vacant Land	YES - Current	NO - Privately-Owned	Available	Not Used in Prior Housing Element	1.598525703	0	0	1.598525703	0	0	0	087A199	234	South Los Angeles		Lower
LOS ANGELES		6075011021		Community Commercial	C2-2D-CPIO	0	108	0.016402406	Residential - Single Family Residence - Vacant Land	YES - Current	NO - Privately-Owned	Available	Not Used in Prior Housing Element	0	0	0.243526286	0.243526286	0	0	0	087A199	237	South Los Angeles		Above Moderate
LOS ANGELES	807 W IMPERIAL HWY	90044	6075011022	Medium Residential	R3-1-CPIO	0	54	0.184720532	Residential - Double, Duplex, or Two Units - 4 Stories or Less	YES - Current	NO - Privately-Owned	Available	Not Used in Prior Housing Element	0.073683382	0	0	0.073683382	4	0	0	087A199	224	South Los Angeles		Lower
LOS ANGELES	747 W IMPERIAL HWY	90044	6075012014	Medium Residential	R3-1-CPIO	0	54	0.20278094	Residential - Single Family Residence	YES - Current	NO - Privately-Owned	Available	Not Used in Prior Housing Element	0.735161436	0	0	0.735161436	1	0	0	087A199	217	South Los Angeles		Lower
LOS ANGELES	741 W IMPERIAL HWY	90044	6075012015	Medium Residential	R3-1-CPIO	0	54	0.202910263	Residential - Double, Duplex, or Two Units - 4 Stories or Less	YES - Current	NO - Privately-Owned	Available	Not Used in Prior Housing Element	0	0	0.413584858	0.413584858	4	0	0	087A199	216	South Los Angeles	Yes	Above Moderate
LOS ANGELES	735 W IMPERIAL HWY	90044	6075012016	Medium Residential	R3-1-CPIO	0	54	0.20303797	Residential - Five or More Units or Apartments (Any Combination) - 4 Stories or Less	YES - Current	NO - Privately-Owned	Available	Not Used in Prior Housing Element	0	0	0.37988745	0.37988745	5	0	0	087A199	215	South Los Angeles	Yes	Above Moderate
LOS ANGELES	731 W IMPERIAL HWY	90044	6075012017	Medium Residential	R3-1-CPIO	0	54	0.203166932	Residential - Four Units (Any Combination) - 4 Stories or Less	YES - Current	NO - Privately-Owned	Available	Not Used in Prior Housing Element	0	0	0.413584858	0.413584858	4	0	0	087A199	214	South Los Angeles	Yes	Above Moderate

LOS ANGELES	721 W IMPERIAL HWY	90044	6075012018	Medium Residential	R3-1-CPIO	0	54	0.203421065	Residential - Five or More Units or Apartments (Any Combination) - 4 Stories or Less	YES - Current	NO - Privately-Owned	Available	Not Used in Prior Housing Element	0	0	0.396387535	0.396387535	9	0	0	087A199	212	South Los Angeles		Yes	Above Moderate
LOS ANGELES	727 W IMPERIAL HWY	90044	6075012018	Medium Residential	R3-1-CPIO	0	54	0.203293371	Residential - Five or More Units or Apartments (Any Combination) - 4 Stories or Less	YES - Current	NO - Privately-Owned	Available	Not Used in Prior Housing Element	0	0	0.396387535	0.396387535	9	0	0	087A199	213	South Los Angeles		Yes	Above Moderate
LOS ANGELES	715 W IMPERIAL HWY	90044	6075012019	Medium Residential	R3-1-CPIO	0	54	0.203550045	Residential - Five or More Units or Apartments (Any Combination) - 4 Stories or Less	YES - Current	NO - Privately-Owned	Available	Not Used in Prior Housing Element	0	0	0.37988745	0.37988745	5	0	0	087A199	211	South Los Angeles		Yes	Above Moderate
LOS ANGELES	711 W IMPERIAL HWY	90044	6075012020	Medium Residential	R3-1-CPIO	0	54	0.203675192	Residential - Five or More Units or Apartments (Any Combination) - 4 Stories or Less	YES - Current	NO - Privately-Owned	Available	Not Used in Prior Housing Element	0	0	0.348871031	0.348871031	6	0	0	087A199	210	South Los Angeles		Yes	Above Moderate
LOS ANGELES	705 W IMPERIAL HWY	90044	6075012021	Medium Residential	R3-1-CPIO	0	54	0.203804173	Residential - Four Units (Any Combination) - 4 Stories or Less	YES - Current	NO - Privately-Owned	Available	Not Used in Prior Housing Element	0	0	0.413584858	0.413584858	4	0	0	087A199	209	South Los Angeles		Yes	Above Moderate
LOS ANGELES	11319 S HOOVER ST	90044	6075012022	Community Commercial	C2-2D-CPIO	0	108	0.203931865	Residential - Double, Duplex, or Two Units - 4 Stories or Less	YES - Current	NO - Privately-Owned	Available	Used in Prior Housing Element - Non-Vacant	0	0	0.678144564	0.678144564	2	0	0	087A199	208	South Los Angeles		Yes	Above Moderate
LOS ANGELES	749 1/2 W IMPERIAL HWY	90044	6075012026	Medium Residential	R3-1-CPIO	0	54	0.20265704	Residential - Four Units (Any Combination) - 4 Stories or Less	YES - Current	NO - Privately-Owned	Available	Not Used in Prior Housing Element	0.080669956	0	0	0.080669956	4	0	0	087A199	218	South Los Angeles			Lower
LOS ANGELES	11321 S DENVER AVE	90044	6075013016	Medium Residential	R3-1-CPIO	0	54	0.135907843	Residential - Three Units (Any Combination) - 4 Stories or Less	YES - Current	NO - Privately-Owned	Available	Not Used in Prior Housing Element	0	0	0.420608819	0.420608819	3	0	0	087A201	254	South Los Angeles		Yes	Above Moderate
LOS ANGELES	605 W IMPERIAL HWY	90044	6075013017	Medium Residential	R3-1-CPIO	0	54	0.127999272	Residential - Single Family Residence	YES - Current	NO - Privately-Owned	Available	Not Used in Prior Housing Element	0.666121244	0	0	0.666121244	1	0	0	087A201	255	South Los Angeles			Lower
LOS ANGELES	609 W IMPERIAL HWY	90044	6075013018	Medium Residential	R3-1-CPIO	0	54	0.12790261	Residential - Four Units (Any Combination) - 4 Stories or Less	YES - Current	NO - Privately-Owned	Available	Not Used in Prior Housing Element	0	0	0.315052029	0.315052029	4	0	0	087A201	256	South Los Angeles		Yes	Above Moderate
LOS ANGELES	613 W IMPERIAL HWY	90044	6075013019	Medium Residential	R3-1-CPIO	0	54	0.127810138	Residential - Four Units (Any Combination) - 4 Stories or Less	YES - Current	NO - Privately-Owned	Available	Not Used in Prior Housing Element	0	0	0.315052029	0.315052029	4	0	0	087A201	257	South Los Angeles		Yes	Above Moderate
LOS ANGELES	617 W IMPERIAL HWY	90044	6075013020	Medium Residential	R3-1-CPIO	0	54	0.127715007	Residential - Single Family Residence	YES - Current	NO - Privately-Owned	Available	Not Used in Prior Housing Element	0.666121244	0	0	0.666121244	1	0	0	087A201	259	South Los Angeles			Lower
LOS ANGELES	625 W IMPERIAL HWY	90044	6075013022	Medium Residential	R3-1-CPIO	0	54	0.119110536	Residential - Four Units (Any Combination) - 4 Stories or Less	YES - Current	NO - Privately-Owned	Available	Not Used in Prior Housing Element	0	0	0.104588255	0.104588255	4	0	0	087A201	261	South Los Angeles		Yes	Above Moderate
LOS ANGELES	629 W IMPERIAL HWY	90044	6075013023	Medium Residential	R3-1-CPIO	0	54	0.127431371	Residential - Double, Duplex, or Two Units - 4 Stories or Less	YES - Current	NO - Privately-Owned	Available	Not Used in Prior Housing Element	0.666121244	0	0	0.666121244	1	0	0	087A201	262	South Los Angeles			Lower
LOS ANGELES	633 W IMPERIAL HWY	90044	6075013024	Medium Residential	R3-1-CPIO	0	54	0.127335603	Residential - Single Family Residence	YES - Current	NO - Privately-Owned	Available	Not Used in Prior Housing Element	0.666121244	0	0	0.666121244	1	0	0	087A201	263	South Los Angeles			Lower
LOS ANGELES	643 W IMPERIAL HWY	90044	6075013026	Medium Residential	R3-1-CPIO	0	54	0.127146477	Residential - Four Units (Any Combination) - 4 Stories or Less	YES - Current	NO - Privately-Owned	Available	Not Used in Prior Housing Element	0	0	0.104588255	0.104588255	4	0	0	087A201	265	South Los Angeles		Yes	Above Moderate
LOS ANGELES	645 W IMPERIAL HWY	90044	6075013027	Medium Residential	R3-1-CPIO	0	54	0.127051765	Residential - Four Units (Any Combination) - 4 Stories or Less	YES - Current	NO - Privately-Owned	Available	Not Used in Prior Housing Element	0	0	0.315052029	0.315052029	4	0	0	087A201	266	South Los Angeles		Yes	Above Moderate
LOS ANGELES	651 W IMPERIAL HWY	90044	6075013028	Community Commercial	C2-2D-CPIO	0	108	0.126957724	Residential - Single Family Residence	YES - Current	NO - Privately-Owned	Available	Used in Prior Housing Element - Non-Vacant	1.436069757	0	0	1.436069757	0	0	0	087A201	267	South Los Angeles			Lower
LOS ANGELES	11322 S HOOVER ST	90044	6075013029	Community Commercial	C2-2D-CPIO	0	108	0.135338521	Commercial - Store - One Story	YES - Current	NO - Privately-Owned	Available	Used in Prior Housing Element - Non-Vacant	0.222340918	0	0	0.222340918	1	0	0	087A201	268	South Los Angeles			Lower
LOS ANGELES	623 W IMPERIAL HWY	90044	6075013030	Medium Residential	R3-1-CPIO	0	54	0.116325156	Residential - Single Family Residence	YES - Current	NO - Privately-Owned	Available	Not Used in Prior Housing Element	0.672028005	0	0	0.672028005	1	0	0	087A201	260	South Los Angeles			Lower
LOS ANGELES	623 W 109TH PL	90044	6075019020	Low II Residential	R1-1	0	1 unit per lot	0.114865833	Residential - Single Family Residence	YES - Current	NO - Privately-Owned	Available	Not Used in Prior Housing Element	0	0	0.021086723	0.021086723	0	0	0	088-SA201	164	South Los Angeles			Above Moderate
LOS ANGELES	10903 S FIGUEROA ST	90061	6075020011	Neighborhood Commercial	C2-1VL-CPIO	0	108	0.16894028	Residential - Five or More Units or Apartments (Any Combination) - 4 Stories or Less	YES - Current	NO - Privately-Owned	Available	Not Used in Prior Housing Element	0	0	0.090465566	0.090465566	12	0	0	088-SA201	105	South Los Angeles		Yes	Above Moderate
LOS ANGELES	10907 S FIGUEROA ST	90061	6075020012	Neighborhood Commercial	C2-1VL-CPIO	0	108	0.143286318	Residential - Four Units (Any Combination) - 4 Stories or Less	YES - Current	NO - Privately-Owned	Available	Not Used in Prior Housing Element	0	0	0.562151575	0.562151575	4	0	0	088-SA201	133	South Los Angeles		Yes	Above Moderate
LOS ANGELES	10915 S FIGUEROA ST	90061	6075020013	Neighborhood Commercial	C2-1VL-CPIO	0	108	0.143285971	Residential - Five or More Units or Apartments (Any Combination) - 4 Stories or Less	YES - Current	NO - Privately-Owned	Available	Not Used in Prior Housing Element	0.050345469	0	0	0.050345469	20	0	0	088-SA201	135	South Los Angeles			Lower
LOS ANGELES	10923 1/2 S FIGUEROA ST	90061	6075020014	Neighborhood Commercial	C2-1VL-CPIO	0	108	0.143286902	Residential - Five or More Units or Apartments (Any Combination) - 4 Stories or Less	YES - Current	NO - Privately-Owned	Available	Not Used in Prior Housing Element	0	0	0.562151575	0.562151575	4	0	0	088-SA201	173	South Los Angeles		Yes	Above Moderate
LOS ANGELES	10925 S FIGUEROA ST	90061	6075020015	Neighborhood Commercial	C2-1VL-CPIO	0	108	0.165987791	Commercial - Store Combination - Store and Residential Combination - One Story	YES - Current	NO - Privately-Owned	Available	Used in Prior Housing Element - Non-Vacant	0.190700018	0	0	0.190700018	1	0	0	088-SA201	175	South Los Angeles			Lower
LOS ANGELES	10957 1/4 S FIGUEROA ST	90061	6075021013	Neighborhood Commercial	C2-1VL-CPIO	0	108	0.143315244	Residential - Five or More Units or Apartments (Any Combination) - 4 Stories or Less	YES - Current	NO - Privately-Owned	Available	Not Used in Prior Housing Element	0	0	0.057256871	0.057256871	14	0	0	088-SA201	222	South Los Angeles		Yes	Above Moderate
LOS ANGELES	10961 1/2 S FIGUEROA ST	90061	6075021014	Neighborhood Commercial	C2-1VL-CPIO	0	108	0.143315586	Residential - Five or More Units or Apartments (Any Combination) - 4 Stories or Less	YES - Current	NO - Privately-Owned	Available	Not Used in Prior Housing Element	0	0	0.104076779	0.104076779	9	0	0	088-SA201	224	South Los Angeles		Yes	Above Moderate
LOS ANGELES	10965 S FIGUEROA ST	90061	6075021015	Neighborhood Commercial	C2-1VL-CPIO	0	108	0.14331652	Residential - Five or More Units or Apartments (Any Combination) - 4 Stories or Less	YES - Current	NO - Privately-Owned	Available	Not Used in Prior Housing Element	0	0	0.093137368	0.093137368	6	0	0	088-SA201	262	South Los Angeles		Yes	Above Moderate
LOS ANGELES	10971 S FIGUEROA ST	90061	6075021016	Neighborhood Commercial	C2-1VL-CPIO	0	108	0.165961179	Commercial - Store Combination - Store and Residential Combination - One Story	YES - Current	NO - Privately-Owned	Available	Used in Prior Housing Element - Non-Vacant	0.132834739	0	0	0.132834739	1	0	0	088-SA201	265	South Los Angeles			Lower
LOS ANGELES	510 W 109TH PL	90044	6075021028	Neighborhood Commercial	C2-1VL-CPIO	0	108	0.16631572	Residential - Four Units (Any Combination) - 4 Stories or Less	YES - Current	NO - Privately-Owned	Available	Not Used in Prior Housing Element	0.375800255	0	0	0.375800255	4	0	0	088-SA201	193	South Los Angeles			Lower
LOS ANGELES	11019 S FIGUEROA ST	90061	6075022014	Neighborhood Commercial	C2-1VL-CPIO	0	108	0.082736254	Commercial - Auto, Recreation Equipment, Construction Equipment Sales and Service - Auto Body Repair Shop - One Story	YES - Current	NO - Privately-Owned	Available	Used in Prior Housing Element - Non-Vacant	0.088466191	0	0	0.088466191	0	0	0	088-SA201	349	South Los Angeles			Lower
LOS ANGELES	11025 S FIGUEROA ST	90061	6075022014	Neighborhood Commercial	C2-1VL-CPIO	0	108	0.093559089	Commercial - Auto, Recreation Equipment, Construction Equipment Sales and Service - Auto Body Repair Shop - One Story	YES - Current	NO - Privately-Owned	Available	Used in Prior Housing Element - Non-Vacant	0.101633647	0	0	0.101633647	0	0	0	088-SA201	351	South Los Angeles			Lower
LOS ANGELES			6075022015	Neighborhood Commercial	C2-1VL-CPIO	0	108	0.060608657	Commercial - Auto, Recreation Equipment, Construction Equipment Sales and Service - Auto Body Repair Shop - One Story	YES - Current	NO - Privately-Owned	Available	Used in Prior Housing Element - Non-Vacant	0	0	0.009963873	0.009963873	0	0	0	088-SA201	397	South Los Angeles			Above Moderate
LOS ANGELES			6075022015	Neighborhood Commercial	C2-1VL-CPIO	0	108	0.07050656	Commercial - Auto, Recreation Equipment, Construction Equipment Sales and Service - Auto Body Repair Shop - One Story	YES - Current	NO - Privately-Owned	Available	Used in Prior Housing Element - Non-Vacant	0.024055226	0	0	0.024055226	0	0	0	088-SA201	396	South Los Angeles			Lower
LOS ANGELES	11009 S FIGUEROA ST	90061	6075022027	Neighborhood Commercial	C2-1VL-CPIO	0	108	0.143345445	Institutional - Church - One Story	YES - Current	NO - Privately-Owned	Available	Used in Prior Housing Element - Non-Vacant	0.069446515	0	0	0.069446515	1	0	0	088-SA201	309	South Los Angeles			Lower
LOS ANGELES	11015 S FIGUEROA ST	90061	6075022027	Neighborhood Commercial	C2-1VL-CPIO	0	108	0.143344252	Institutional - Church - One Story	YES - Current	NO - Privately-Owned	Available	Used in Prior Housing Element - Non-Vacant	0.069446515	0	0	0.069446515	1	0	0	088-SA201	311	South Los Angeles			Lower
LOS ANGELES	510 W 110TH ST	90044	6075022027	Neighborhood Commercial	C2-1VL-CPIO	0	108	0.169145563	Institutional - Church - One Story	YES - Current	NO - Privately-Owned	Available	Used in Prior Housing Element - Non-Vacant	0.082771771	0	0	0.082771771	1	0	0	088-SA201	280	South Los Angeles			Lower
LOS ANGELES			6075024BRK	Community Commercial	C2-2D-CPIO	0	108	0.085738286	Commercial - Commercial - Vacant Land	YES - Current	NO - Privately-Owned	Available	Not Used in Prior Housing Element	0.037496774	0	0	0.037496774	0	0	0	087A201	430	South Los Angeles			Lower
LOS ANGELES	11201 S FIGUEROA ST	90061	6075025012	Community Commercial	C2-2D-CPIO	0	108	0.214841525	Commercial - Store - One Story	YES - Current	NO - Privately-Owned	Available	Used in Prior Housing Element - Non-Vacant	0.203139091	0	0	0.203139091	0	0	0	087A201	121	South Los Angeles			Lower
LOS ANGELES	11207 S FIGUEROA ST	90061	6075025013	Community Commercial	C2-2D-CPIO	0	108	0.143439114	Commercial - Commercial - Vacant Land	YES - Current	NO - Privately-Owned	Available	Not Used in Prior Housing Element	0.177659527	0	0	0.177659527	0	0	0	087A201	149	South Los Angeles			Lower
LOS ANGELES	509 W 113TH ST	90044	6075025015	Community Commercial	C2-2D-CPIO	0	108	0.164090143	Commercial - Store - One Story	YES - Current	NO - Privately-Owned	Available	Used in Prior Housing Element - Non-Vacant	0.069923091	0	0	0.069923091	0	0	0	087A201	190	South Los Angeles			Lower
LOS ANGELES	11211 S FIGUEROA ST	90061	6075025027	Community Commercial	C2-2D-CPIO	0	108	0.143439114	Institutional - Church - One Story	YES - Current	NO - Privately-Owned	Available	Used in Prior Housing Element - Non-Vacant	0.052016601	0	0	0.052016601	0	0	0	087A201	151	South Los Angeles			Lower
LOS ANGELES	11219 S FIGUEROA ST	90061	6075025028	Community Commercial	C2-2D-CPIO	0	108	0.143437247	Residential - Four Units (Any Combination) - 4 Stories or Less	YES - Current	NO - Privately-Owned	Available	Not Used in Prior Housing Element	0	0	0.304196137	0.304196137	4	0	0	087A201	187	South Los Angeles		Yes	Above Moderate
LOS ANGELES	11319 S FIGUEROA ST	90061	6075026013	Community Commercial	C2-2D-CPIO	0	108	0.137492912	Commercial - Restaurant, Cocktail Lounge - Restaurant, Cocktail Lounge, Tavern - One Story	YES - Current	NO - Privately-Owned	Available	Used in Prior Housing Element - Non-Vacant	0.025903299	0	0	0.025903299	1	0	0	087A201	270	South Los Angeles			Lower
LOS ANGELES	529 W IMPERIAL HWY	90044	6075026018	Medium Residential	R3-1-CPIO	0	54	0.117593374	Residential - Five or More Units or Apartments (Any Combination) - 4 Stories or Less	YES - Current	NO - Privately-Owned	Available	Not Used in Prior Housing Element	0	0	0.090939257	0.090939257	5	0	0	087A201	246	South Los Angeles		Yes	Above Moderate
LOS ANGELES	533 W IMPERIAL HWY	90044	6075026019	Medium Residential	R3-1-CPIO	0	54	0.125718712	Residential - Four Units (Any Combination) - 4 Stories or Less	YES - Current	NO - Privately-Owned	Available	Not Used in Prior Housing Element	0	0	0.315052029	0.315052029	4	0	0	087A201	247	South Los Angeles		Yes	Above Moderate
LOS ANGELES	539 W IMPERIAL HWY	90044	6075026020	Medium Residential	R3-1-CPIO	0	54	0.1256335	Residential - Four Units (Any Combination) - 4 Stories or Less	YES - Current	NO - Privately-Owned	Available	Not Used in Prior Housing Element	0	0	0.315052029	0.315052029	4	0	0	087A201	248	South Los Angeles		Yes	Above Moderate
LOS ANGELES	549 W IMPERIAL HWY	90044	6075026023	Medium Residential	R3-1-CPIO	0	54	0.125378595	Residential - Single Family Residence	YES - Current	NO - Privately-Owned	Available	Not Used in Prior Housing Element	0.666121244	0	0	0.666121244	1	0	0	087A201	251	South Los Angeles			Lower
LOS ANGELES	553 W IMPERIAL HWY	90044	6075026024	Medium Residential	R3-1-CPIO	0	54	0.12529481	Residential - Four Units (Any Combination) - 4 Stories or Less	YES - Current	NO - Privately-Owned	Available	Not Used in Prior Housing Element	0	0	0.315052029	0.315052029	4	0	0	087A201	252	South Los Angeles		Yes	Above Moderate
LOS ANGELES	559 W IMPERIAL HWY	90044	6075026025	Medium Residential	R3-1-CPIO	0	54	0.136270056	Residential - Four Units (Any Combination) - 4 Stories or Less	YES - Current	NO - Privately-Owned	Available	Not Used in Prior Housing Element	0	0	0.370707512	0.370707512	4	0	0	087A201	253	South Los Angeles		Yes	Above Moderate
LOS ANGELES	11325 S FIGUEROA ST	90061	6075026026	Community Commercial	C2-2D-CPIO	0	108	0.12247475	Commercial - Commercial - Vacant Land	YES - Current	NO - Privately-Owned	Available	Not Used in Prior Housing Element	0.1741198	0	0	0.1741198	0	0	0	087A201	272	South Los Angeles			Lower
LOS ANGELES	517 W IMPERIAL HWY	90044	6075026027	Community Commercial	C2-2D-CPIO	0	108	0.125417064	Commercial - Commercial - Vacant Land	YES - Current	NO - Privately-Owned	Available	Not Used in Prior Housing Element	0.179311261	0	0	0.179311261	0	0	0	087A201	244	South Los Angeles			Lower
LOS ANGELES	521 W IMPERIAL HWY	90044	6075026028	Community Commercial	C2-2D-CPIO	0	108	0.117761314	Commercial - Commercial - Vacant Land	YES - Current	NO - Privately-Owned	Available	Not Used in Prior Housing Element	0.171118407	0	0	0.171118407	0	0	0	087A201	245	South Los Angeles			Lower
LOS ANGELES	11301 S FIGUEROA ST	90061	6075026029	Community Commercial	C2-2D-CPIO	0	108	0.14862672	Commercial - Shopping Center (Neighborhood, Community) - One Story	YES - Current	NO - Privately-Owned	Available	Used in Prior Housing Element - Non-Vacant	0.093589414	0	0	0.093589414	0	0	0	087A201	201	South Los Angeles			Lower
LOS ANGELES	11307 S FIGUEROA ST	90061	6075026029	Community Commercial	C2-2D-CPIO	0	108	0.137492912	Commercial - Shopping Center (Neighborhood, Community) - One Story	YES - Current	NO - Privately-Owned	Available	Used in Prior Housing Element - Non-Vacant	0.094015834	0	0	0.094015834	0	0	0	087A201	228	South Los Angeles			Lower
LOS ANGELES	11311 S FIGUEROA ST	90061	6075026029	Community Commercial	C2-2D-CPIO	0	108	0.137491975	Commercial - Shopping Center (Neighborhood, Community) - One Story	YES - Current	NO - Privately-Owned	Available	Used in Prior Housing Element - Non-Vacant	0.094015834	0	0	0.094015834	0	0	0	087A201	230	South Los Angeles			Lower
LOS ANGELES	11315 S FIGUEROA ST	90061	6075026029	Community Commercial	C2-2D-CPIO	0	108	0.137491975	Commercial - Shopping Center (Neighborhood, Community) - One Story	YES - Current	NO - Privately-Owned	Available	Used in Prior Housing Element - Non-Vacant	0.094015834	0	0	0.094015834	0	0	0	087A201	235	South Los Angeles			Lower
LOS ANGELES	525 W IMPERIAL HWY	90044	6075026030	Community Commercial	C2-2D-CPIO	0	108	0.113032519	Residential - Single Family Residence - Vacant Land	YES - Current	NO - Privately-Owned	Available	Not Used in Prior Housing Element	1.094407672	0	0	1.094407672	0	0	0	087A201	258	South Los Angeles			Lower
LOS ANGELES	541 W IMPERIAL HWY	90044	6075026034	Medium Residential	R3-1-CPIO	0	54	0.11636505	Residential - Five or More Units or Apartments (Any Combination) - 4 Stories or Less	YES - Current	NO - Privately-Owned	Available	Not Used in Prior Housing Element	0	0	0.122482471	0.122482471	6	0	0	087A201	249	South Los Angeles		Yes	Above Moderate
LOS ANGELES	545 W IMPERIAL HWY	90044	6075026034	Medium Residential	R3-1-CPIO	0	54	0.116281305	Residential - Five or More Units or Apartments (Any Combination) - 4 Stories or Less	YES - Current	NO - Privately-Owned	Available	Not Used in Prior Housing Element	0	0	0.122482471	0.122482471	6	0	0	087A201	250	South Los Angeles		Yes	Above Moderate
LOS ANGELES			6075027007	Community Commercial	C2-2D-CPIO	0	108	0.033873506	Commercial - Commercial - Vacant Land	YES - Current	NO - Privately-Owned	Available	Not Used in Prior Housing Element	0.097107299	0	0	0.097107299	0	0	0	087A201	399	South Los Angeles			Lower
LOS ANGELES	446 W 113TH ST	90061	6075027008	Community Commercial	C2-2D-CPIO	0	108	0.107891798	Commercial - Store - One Story	YES - Current	NO - Privately-Owned	Available	Used in Prior Housing Element - Non-Vacant	0.218874463	0	0	0.218874463	0	0	0	087A201	200	South Los Angeles			Lower
LOS ANGELES	11316 S FIGUEROA ST	90061	6075027013	Community Commercial	C2-2D-CPIO	0	108	0.107566334	Commercial - Hotel and Motel - Motel - Under 50 Rooms - One Story	YES - Current	NO - Privately-Owned	Available	Not Used in Prior Housing Element	0	0	0.116094172	0.116094172	7	0	0	087A201	234	South Los Angeles		Yes	Above Moderate
LOS ANGELES			6075027014	Community Commercial	C2-2D-CPIO	0	108	0.034198382	Commercial - Hotel and Motel - Motel - Under 50 Rooms - One Story	YES - Current	NO - Privately-Owned	Available	Not Used in Prior Housing Element	0.109217606	0	0	0.109217606	1	0	0	087A201	402	South Los Angeles			Lower
LOS ANGELES	440 W 113TH ST	90061	6075027027	Community Commercial	C2-2D-CPIO	0	108	0.122431564	Residential - Double, Duplex, or Two Units - 4 Stories or Less	YES - Current	NO - Privately-Owned	Available	Not Used in Prior Housing Element	0	0	0.94127512	0.94127512	2	0	0	087A201	199	South Los Angeles		Yes	Above Moderate
LOS ANGELES	441 W IMPERIAL HWY	90061	6075027028	Community Commercial	C2-2D-CPIO	0	108	0.111755056	Residential - Double, Duplex, or Two Units - 4 Stories or Less	YES - Current	NO - Privately-Owned	Available	Not Used in Prior Housing Element	0.186306461	0	0	0.186306461	2	0	0	087A201	243	South Los Angeles			Lower
LOS ANGELES			6075027029	Community Commercial	C2-2D-CPIO	0	108	0.03398165	Residential - Single Family Residence - Vacant Land	YES - Current	NO - Privately-Owned	Available	Not Used in Prior Housing Element	0.600624543	0	0	0.600624543	0	0	0	087A201	400	South Los Angeles			Lower
LOS ANGELES			6075027029	Community Commercial	C2-2D-CPIO	0	108	0.034089792	Residential - Single Family Residence - Vacant Land	YES - Current	NO - Privately-Owned	Available	Not Used in Prior Housing Element	0.600624543	0	0	0.600624543	0	0	0	087A201	401	South Los Angeles			Lower
LOS ANGELES	11308 S FIGUEROA ST	90061	6075027030	Community Commercial	C2-2D-CPIO	0	108	0.107783776	Residential - Five or More Units or Apartments (Any Combination) - 4 Stories or Less	YES - Current	NO - Privately-Owned	Available	Not Used in Prior Housing Element	0.160044497	0	0	0.160044497	9	0	0	087A201	227	South Los Angeles			Lower
LOS ANGELES	11314 S FIGUEROA ST	90061	6075027030	Community Commercial	C2-2D-CPIO	0	108	0.107675408	Residential - Five or More Units or Apartments (Any Combination) - 4 Stories or Less	YES - Current	NO - Privately-Owned	Available	Not Used in Prior Housing Element	0.160044497	0	0	0.160044497	9	0	0	087A201	229	South Los Angeles			Lower
LOS ANGELES	11320 S FIGUEROA ST	90061	6075027031	Community Commercial	C2-2D-CPIO	0	108	0.090498654	Commercial - Service Station - Full Service - No Additional Services	YES - Current	NO - Privately-Owned	Available	Not Used in Prior Housing Element	0.086117514	0	0	0.086117514	0	0	0	087A201	269	South Los Angeles			Lower
LOS ANGELES	11326 S FIGUEROA ST	90061	6075027031	Community Commercial	C2-2D-CPIO	0	108	0.085697653	Commercial - Service Station - Full Service - No Additional Services	YES - Current	NO - Privately-Owned	Available	Not Used in Prior Housing Element	0.087507679	0	0	0.087507679	0	0	0	087A201	273	South Los Angeles			Lower
LOS ANGELES			6075027031	Community Commercial	C2-2D-CPIO	0	108	0.005423851	Commercial - Service Station - Full Service - No Additional Services	YES - Current	NO - Privately-Owned	Available	Not Used in Prior Housing Element	0	0	0.00642892	0.00642892	0	0	0	087A201	404	South Los Angeles			Above Moderate
LOS ANGELES			6075027031	Community Commercial	C2-2D-CPIO	0	108	0.016959987	Commercial - Service Station - Full Service - No Additional Services	YES - Current	NO - Privately-Owned	Available	Not Used in Prior Housing Element	0	0	0.014632903	0.014632903	0	0	0	087A201	271	South Los Angeles			Above Moderate
LOS ANGELES			6075027031	Community Commercial	C2-2D-CPIO	0	108	0.027968658	Commercial - Service Station - Full Service - No Additional Services	YES - Current	NO - Privately-Owned	Available	Not Used in Prior Housing Element	0.047996917	0	0	0.047996917	0	0	0	087A201	405	South Los Angeles			Lower
LOS ANGELES			6075027031	Community Commercial	C2-2D-CPIO	0	108	0.028882934	Commercial - Service Station - Full Service - No Additional Services	YES - Current	NO - Privately-Owned	Available	Not Used in Prior Housing Element	0.047996917	0	0	0.047996917	0	0	0	087A201	403	South Los Angeles			Lower
LOS ANGELES			6075028011	Community Commercial	C2-2D-CPIO	0	108	0.033875925	Commercial - Store Combination - Store and Residential Combination - One Story	YES - Current	NO - Privately-Owned	Available	Not Used in Prior Housing Element	0.109217606	0	0	0.109217606	1	0	0	087A201	417	South Los Angeles			Lower
LOS ANGELES	11210 S FIGUEROA ST	90061	6075028012	Community Commercial	C2-2D-CPIO	0	108	0.109381773	Commercial - Store Combination - Store and Residential Combination - One Story	YES - Current	NO - Privately-Owned	Available	Not Used in Prior Housing Element	0	0	0.155235149	0.155235149	1	0	0	087A201	150	South Los Angeles		Yes	Above Moderate
LOS ANGELES	11216 S FIGUEROA ST	90061	6075028013	Community Commercial	C2-2D-CPIO	0	108	0.109355232	Residential - Five or More Units or Apartments (Any Combination) - 4 Stories or Less	YES - Current	NO - Privately-Owned	Available	Not Used in Prior Housing Element	0.341819304	0	0	0.341819304	8	0	0	087A201	152	South Los Angeles			Lower
LOS ANGELES			6075028014	Community Commercial	C2-2D-CPIO	0	108	0.033901753	Residential - Five or More Units or Apartments (Any Combination) - 4 Stories or Less - Vacant Land	YES - Current	NO - Privately-Owned	Available	Not Used in Prior Housing Element	0.600624543	0	0	0.600624543	0	0	0	087A201	418	South Los Angeles			Lower

LOS ANGELES			6075030018	Community Commercial	C2-2D-CPIO	0	108	0.030548216	Residential - Single Family Residence - Vacant Land	YES - Current	NO - Privately-Owned	Available	Not Used in Prior Housing Element	0.609523952	0	0	0.609523952	0	0	0	087A201	407	South Los Angeles			Lower
LOS ANGELES	11118 S FIGUEROA ST	90061	6075030019	Community Commercial	C2-2D-CPIO	0	108	0.106596995	Residential - Four Units (Any Combination) - 4 Stories or Less	YES - Current	NO - Privately-Owned	Available	Not Used in Prior Housing Element	0	0	0.279670399	0.279670399	4	0	0	087A201	35	South Los Angeles	Yes		Above Moderate
LOS ANGELES	443 W 111TH PL	90061	6075030022	Low Medium I Residential	R2-1	0	17	0.080398001	Residential - Single Family Residence	YES - Current	NO - Privately-Owned	Available	Not Used in Prior Housing Element	0	0	0.039500478	0.039500478	1	1*	1*	087A201	18	South Los Angeles			Above Moderate
LOS ANGELES	441 W 111TH PL	90061	6075030023	Low Medium I Residential	R2-1	0	17	0.08039799	Residential - Single Family Residence	YES - Current	NO - Privately-Owned	Available	Not Used in Prior Housing Element	0	0	0.059484261	0.059484261	1	1*	1*	087A201	17	South Los Angeles	Yes		Above Moderate
LOS ANGELES	431 W 111TH PL	90061	6075030025	Low Medium I Residential	R2-1	0	17	0.160797488	Residential - Single Family Residence	YES - Current	NO - Privately-Owned	Available	Not Used in Prior Housing Element	0	0	0.077136809	0.077136809	1	2*	2*	087A201	15	South Los Angeles			Above Moderate
LOS ANGELES	427 W 111TH PL	90061	6075030026	Low Medium I Residential	R2-1	0	17	0.160795012	Residential - Double, Duplex, or Two Units - 4 Stories or Less	YES - Current	NO - Privately-Owned	Available	Not Used in Prior Housing Element	0	0	0.026766059	0.026766059	2	2*	2*	087A201	14	South Los Angeles	Yes		Above Moderate
LOS ANGELES	421 W 111TH PL	90061	6075030032	Low Medium I Residential	R2-1	0	17	0.117767732	Residential - Double, Duplex, or Two Units - 4 Stories or Less	YES - Current	NO - Privately-Owned	Available	Not Used in Prior Housing Element	0	0	0.023235637	0.023235637	2	2*	2*	087A201	13	South Los Angeles			Above Moderate
LOS ANGELES	11122 S FIGUEROA ST	90061	6075030033	Community Commercial	C2-2D-CPIO	0	108	0.10659424	Commercial - Store Combination - Store and Residential Combination - One Story	YES - Current	NO - Privately-Owned	Available	Not Used in Prior Housing Element	0	0	0.15129898	0.15129898	1	0	0	087A201	37	South Los Angeles	Yes		Above Moderate
LOS ANGELES			6075030033	Community Commercial	C2-2D-CPIO	0	108	0.030521585	Commercial - Store Combination - Store and Residential Combination - One Story	YES - Current	NO - Privately-Owned	Available	Not Used in Prior Housing Element	0.12227401	0	0	0.12227401	1	0	0	087A201	408	South Los Angeles			Lower
LOS ANGELES	11110 S FIGUEROA ST	90061	6075030034	Community Commercial	C2-2D-CPIO	0	108	0.090598211	Residential - Five or More Units or Apartments (Any Combination) - 4 Stories or Less	YES - Current	NO - Privately-Owned	Available	Not Used in Prior Housing Element	0	0	0.245362385	0.245362385	6	0	0	088-SA201	385	South Los Angeles	Yes		Above Moderate
LOS ANGELES			6075030034	Community Commercial	C2-2D-CPIO	0	108	0.025983338	Residential - Five or More Units or Apartments (Any Combination) - 4 Stories or Less	YES - Current	NO - Privately-Owned	Available	Not Used in Prior Housing Element	0.167211312	0	0	0.167211312	6	0	0	088-SA201	426	South Los Angeles			Lower
LOS ANGELES			6075031***	Low Medium I Residential	R2-1	0	17	0.00158802		YES - Current	NO - Privately-Owned	Available	Not Used in Prior Housing Element	0	0	0.139666057	0.139666057	0	0	0	088-SA201	355	South Los Angeles			Above Moderate
LOS ANGELES			6075031***	Low Medium I Residential	R2-1	0	17	0.023334256		YES - Current	NO - Privately-Owned	Available	Not Used in Prior Housing Element	0	0	0.139666057	0.139666057	0	0	0	088-SA201	354	South Los Angeles			Above Moderate
LOS ANGELES			6075031***	Low Medium I Residential	R2-1	0	17	0.02586148		YES - Current	NO - Privately-Owned	Available	Not Used in Prior Housing Element	0	0	0.139666057	0.139666057	0	0	0	088-SA201	353	South Los Angeles			Above Moderate
LOS ANGELES	412 W 110TH ST	90061	6075031003	Low Medium I Residential	R2-1	0	17	0.122168893	Residential - Single Family Residence	YES - Current	NO - Privately-Owned	Available	Not Used in Prior Housing Element	0	0	0.09460507	0.09460507	1	2*	2*	088-SA201	271	South Los Angeles			Above Moderate
LOS ANGELES	418 W 110TH ST	90061	6075031004	Low Medium I Residential	R2-1	0	17	0.122168228	Residential - Single Family Residence	YES - Current	NO - Privately-Owned	Available	Not Used in Prior Housing Element	0	0	0.09460507	0.09460507	1	2*	2*	088-SA201	272	South Los Angeles			Above Moderate
LOS ANGELES	420 W 110TH ST	90061	6075031005	Low Medium I Residential	R2-1	0	17	0.122170423	Residential - Double, Duplex, or Two Units - 4 Stories or Less	YES - Current	NO - Privately-Owned	Available	Not Used in Prior Housing Element	0	0	0.12427277	0.12427277	2	2*	2*	088-SA201	273	South Los Angeles	Yes		Above Moderate
LOS ANGELES	426 W 110TH ST	90061	6075031006	Low Medium I Residential	R2-1	0	17	0.122168514	Residential - Double, Duplex, or Two Units - 4 Stories or Less	YES - Current	NO - Privately-Owned	Available	Not Used in Prior Housing Element	0	0	0.12427277	0.12427277	2	2*	2*	088-SA201	274	South Los Angeles	Yes		Above Moderate
LOS ANGELES	436 W 110TH ST	90061	6075031008	Low Medium I Residential	R2-1	0	17	0.128279005	Residential - Double, Duplex, or Two Units - 4 Stories or Less	YES - Current	NO - Privately-Owned	Available	Not Used in Prior Housing Element	0	0	0.12427277	0.12427277	2	2*	2*	088-SA201	276	South Los Angeles	Yes		Above Moderate
LOS ANGELES	440 W 110TH ST	90061	6075031009	Low Medium I Residential	R2-1	0	17	0.148292791	Residential - Double, Duplex, or Two Units - 4 Stories or Less	YES - Current	NO - Privately-Owned	Available	Not Used in Prior Housing Element	0	0	0.026766059	0.026766059	2	2*	2*	088-SA201	277	South Los Angeles	Yes		Above Moderate
LOS ANGELES	425 W 111TH ST	90061	6075031015	Low Medium I Residential	R2-1	0	17	0.122135802	Residential - Single Family Residence	YES - Current	NO - Privately-Owned	Available	Not Used in Prior Housing Element	0	0	0.09460507	0.09460507	1	2*	2*	088-SA201	319	South Los Angeles			Above Moderate
LOS ANGELES	429 W 111TH ST	90061	6075031016	Low Medium I Residential	R2-1	0	17	0.122136467	Residential - Single Family Residence	YES - Current	NO - Privately-Owned	Available	Not Used in Prior Housing Element	0	0	0.039271787	0.039271787	1	2*	2*	088-SA201	320	South Los Angeles			Above Moderate
LOS ANGELES	433 W 111TH ST	90061	6075031017	Low Medium I Residential	R2-1	0	17	0.1282438	Residential - Double, Duplex, or Two Units - 4 Stories or Less	YES - Current	NO - Privately-Owned	Available	Not Used in Prior Housing Element	0	0	0.12427277	0.12427277	2	2*	2*	088-SA201	321	South Los Angeles	Yes		Above Moderate
LOS ANGELES	437 W 111TH ST	90061	6075031018	Low Medium I Residential	R2-1	0	17	0.148997756	Residential - Double, Duplex, or Two Units - 4 Stories or Less	YES - Current	NO - Privately-Owned	Available	Not Used in Prior Housing Element	0	0	0.042192239	0.042192239	2	2*	2*	088-SA201	322	South Los Angeles	Yes		Above Moderate
LOS ANGELES			6075031019	Low Medium II Residential	[Q]R4-1	0	108	0.034555975	Commercial - Auto, Recreation Equipment, Construction Equipment Sales and Service - Auto Body Repair Shop - One Story	YES - Current	NO - Privately-Owned	Available	Not Used in Prior Housing Element	0	0	0.00424817	0.00424817	0	3*	3*	088-SA201	399	South Los Angeles			Above Moderate
LOS ANGELES	446 W 110TH ST	90061	6075031020	Low Medium II Residential	[Q]R4-1	0	108	0.121303924	Commercial - Auto, Recreation Equipment, Construction Equipment Sales and Service - Auto Body Repair Shop - One Story	YES - Current	NO - Privately-Owned	Available	Not Used in Prior Housing Element	0.192364252	0	0	0.192364252	0	0	0	088-SA201	278	South Los Angeles			Lower
LOS ANGELES	11012 S FIGUEROA ST	90061	6075031025	Low Medium II Residential	[Q]R4-1	0	108	0.091439503	Residential - Single Family Residence	YES - Current	NO - Privately-Owned	Available	Not Used in Prior Housing Element	0.957394695	0	0	0.957394695	0	0	0	088-SA201	323	South Los Angeles			Lower
LOS ANGELES			6075031026	Low Medium II Residential	[Q]R4-1	0	108	0.026104663	Residential - Single Family Residence - Other Improvements Only	YES - Current	NO - Privately-Owned	Available	Not Used in Prior Housing Element	0	0	0.077136809	0.077136809	1	2*	2*	088-SA201	402	South Los Angeles			Above Moderate
LOS ANGELES			6075031027	Low Medium II Residential	[Q]R4-1	0	108	0.026117948	Residential - Single Family Residence - Vacant Land	YES - Current	NO - Privately-Owned	Available	Not Used in Prior Housing Element	0	0	0.185885435	0.185885435	0	2*	2*	088-SA201	403	South Los Angeles			Above Moderate
LOS ANGELES	11018 S FIGUEROA ST	90061	6075031028	Low Medium II Residential	[Q]R4-1	0	108	0.091426013	Residential - Three Units (Any Combination) - 4 Stories or Less	YES - Current	NO - Privately-Owned	Available	Not Used in Prior Housing Element	0	0	0.172556126	0.172556126	3	0	0	088-SA201	350	South Los Angeles	Yes		Above Moderate
LOS ANGELES	1102 S FIGUEROA ST	90015	6075031029	Low Medium II Residential	[Q]R4-1	0	108	0.121118674	Residential - Five or More Units or Apartments (Any Combination) - 4 Stories or Less	YES - Current	NO - Privately-Owned	Available	Not Used in Prior Housing Element	0	0	0.18573724	0.18573724	6	0	0	088-SA201	352	South Los Angeles	Yes		Above Moderate
LOS ANGELES			6075031030	Low Medium II Residential	[Q]R4-1	0	108	0.034627891	Residential - Five or More Units or Apartments (Any Combination) - 4 Stories or Less	YES - Current	NO - Privately-Owned	Available	Not Used in Prior Housing Element	0	0	0.064651418	0.064651418	1	3*	3*	088-SA201	404	South Los Angeles			Above Moderate
LOS ANGELES	421 W 111TH ST	90061	6075031035	Low Medium I Residential	R2-1	0	17	0.120548453	Residential - Single Family Residence	YES - Current	NO - Privately-Owned	Available	Not Used in Prior Housing Element	0	0	0.09460507	0.09460507	1	2*	2*	088-SA201	318	South Los Angeles			Above Moderate
LOS ANGELES	417 W 111TH ST	90061	6075031036	Low Medium I Residential	R2-1	0	17	0.096274481	Residential - Single Family Residence	YES - Current	NO - Privately-Owned	Available	Not Used in Prior Housing Element	0	0	0.016226184	0.016226184	1	1*	1*	088-SA201	317	South Los Angeles			Above Moderate
LOS ANGELES	408 W 110TH ST	90061	6075031037	Low Medium I Residential	R2-1	0	17	0.103802825	Residential - Single Family Residence	YES - Current	NO - Privately-Owned	Available	Not Used in Prior Housing Element	0	0	0.008831032	0.008831032	1	1*	1*	088-SA201	270	South Los Angeles			Above Moderate
LOS ANGELES	11004 S FIGUEROA ST	90061	6075031038	Low Medium II Residential	[Q]R4-1	0	108	0.091468481	Institutional - Church - One Story	YES - Current	NO - Privately-Owned	Available	Not Used in Prior Housing Element	0.091142169	0	0	0	0	0	0	088-SA201	308	South Los Angeles			Lower
LOS ANGELES			6075031038	Low Medium II Residential	[Q]R4-1	0	108	0.026077401	Institutional - Church - One Story	YES - Current	NO - Privately-Owned	Available	Not Used in Prior Housing Element	0	0	0.026940264	0.026940264	0	2*	2*	088-SA201	400	South Los Angeles			Above Moderate
LOS ANGELES	11008 S FIGUEROA ST	90061	6075031039	Low Medium II Residential	[Q]R4-1	0	108	0.091453277	Residential - Three Units (Any Combination) - 4 Stories or Less	YES - Current	NO - Privately-Owned	Available	Not Used in Prior Housing Element	0	0	0.237573481	0.237573481	3	0	0	088-SA201	310	South Los Angeles	Yes		Above Moderate
LOS ANGELES	410 W 109TH PL	90061	6075032003	Low Medium I Residential	R2-1	0	17	0.122137639	Residential - Double, Duplex, or Two Units - 4 Stories or Less	YES - Current	NO - Privately-Owned	Available	Not Used in Prior Housing Element	0	0	0.09460507	0.09460507	1	2*	2*	088-SA201	183	South Los Angeles			Above Moderate
LOS ANGELES	412 W 109TH PL	90061	6075032004	Low Medium I Residential	R2-1	0	17	0.122136684	Residential - Single Family Residence	YES - Current	NO - Privately-Owned	Available	Not Used in Prior Housing Element	0	0	0.09460507	0.09460507	1	2*	2*	088-SA201	184	South Los Angeles			Above Moderate
LOS ANGELES	416 W 109TH PL	90061	6075032005	Low Medium I Residential	R2-1	0	17	0.122136684	Residential - Single Family Residence	YES - Current	NO - Privately-Owned	Available	Not Used in Prior Housing Element	0	0	0.09460507	0.09460507	1	2*	2*	088-SA201	185	South Los Angeles			Above Moderate
LOS ANGELES	418 W 109TH PL	90061	6075032006	Low Medium I Residential	R2-1	0	17	0.122135731	Residential - Double, Duplex, or Two Units - 4 Stories or Less	YES - Current	NO - Privately-Owned	Available	Not Used in Prior Housing Element	0	0	0.051903386	0.051903386	2	2*	2*	088-SA201	186	South Los Angeles	Yes		Above Moderate
LOS ANGELES	422 W 109TH PL	90061	6075032007	Low Medium I Residential	R2-1	0	17	0.122136684	Residential - Double, Duplex, or Two Units - 4 Stories or Less	YES - Current	NO - Privately-Owned	Available	Not Used in Prior Housing Element	0	0	0.09460507	0.09460507	1	2*	2*	088-SA201	187	South Los Angeles			Above Moderate
LOS ANGELES	428 W 109TH PL	90061	6075032008	Low Medium I Residential	R2-1	0	17	0.122136684	Residential - Single Family Residence	YES - Current	NO - Privately-Owned	Available	Not Used in Prior Housing Element	0	0	0.09460507	0.09460507	1	2*	2*	088-SA201	188	South Los Angeles			Above Moderate
LOS ANGELES	432 W 109TH PL	90061	6075032009	Low Medium I Residential	R2-1	0	17	0.128242422	Residential - Single Family Residence	YES - Current	NO - Privately-Owned	Available	Not Used in Prior Housing Element	0	0	0.09460507	0.09460507	1	2*	2*	088-SA201	189	South Los Angeles			Above Moderate
LOS ANGELES	434 W 109TH PL	90061	6075032010	Low Medium I Residential	R2-1	0	17	0.14658211	Residential - Double, Duplex, or Two Units - 4 Stories or Less	YES - Current	NO - Privately-Owned	Available	Not Used in Prior Housing Element	0	0	0.12427277	0.12427277	2	2*	2*	088-SA201	190	South Los Angeles	Yes		Above Moderate
LOS ANGELES	446 W 109TH PL	90061	6075032012	Low Medium II Residential	RD1.5-1	0	29	0.121362022	Residential - Double, Duplex, or Two Units - 4 Stories or Less	YES - Current	NO - Privately-Owned	Available	Not Used in Prior Housing Element	0	0.004693014	0	0.004693014	2	3*	3*	088-SA201	191	South Los Angeles			Moderate

LOS ANGELES	10954 S FIGUEROA ST	90061	6075032013	Low Medium II Residential	RD1.5-1	0	29	0.091577962	Residential - Double, Duplex, or Two Units - 4 Stories or Less	YES - Current	NO - Privately-Owned	Available	Not Used in Prior Housing Element	0	0	0.12427277	0.12427277	2	2*	2*	088-SA201	221	South Los Angeles	Yes		Above Moderate
LOS ANGELES	413 W 110TH ST	90061	6075032021	Low Medium I Residential	R2-1	0	17	0.122130659	Residential - Single Family Residence	YES - Current	NO - Privately-Owned	Available	Not Used in Prior Housing Element	0	0	0.09460507	0.09460507	1	2*	2*	088-SA201	229	South Los Angeles			Above Moderate
LOS ANGELES	417 W 110TH ST	90061	6075032022	Low Medium I Residential	R2-1	0	17	0.122129418	Residential - Double, Duplex, or Two Units - 4 Stories or Less	YES - Current	NO - Privately-Owned	Available	Not Used in Prior Housing Element	0	0	0.12427277	0.12427277	2	2*	2*	088-SA201	230	South Los Angeles	Yes		Above Moderate
LOS ANGELES	421 W 110TH ST	90061	6075032023	Low Medium I Residential	R2-1	0	17	0.122130371	Residential - Single Family Residence	YES - Current	NO - Privately-Owned	Available	Not Used in Prior Housing Element	0	0	0.09460507	0.09460507	1	2*	2*	088-SA201	231	South Los Angeles			Above Moderate
LOS ANGELES	427 W 110TH ST	90061	6075032024	Low Medium I Residential	R2-1	0	17	0.122130085	Residential - Double, Duplex, or Two Units - 4 Stories or Less	YES - Current	NO - Privately-Owned	Available	Not Used in Prior Housing Element	0	0	0.033007604	0.033007604	2	2*	2*	088-SA201	232	South Los Angeles	Yes		Above Moderate
LOS ANGELES	431 W 110TH ST	90061	6075032025	Low Medium I Residential	R2-1	0	17	0.122128844	Residential - Double, Duplex, or Two Units - 4 Stories or Less	YES - Current	NO - Privately-Owned	Available	Not Used in Prior Housing Element	0	0	0.033007604	0.033007604	2	2*	2*	088-SA201	233	South Los Angeles	Yes		Above Moderate
LOS ANGELES	433 W 110TH ST	90061	6075032026	Low Medium I Residential	R2-1	0	17	0.128236143	Residential - Single Family Residence	YES - Current	NO - Privately-Owned	Available	Not Used in Prior Housing Element	0	0	0.09460507	0.09460507	1	2*	2*	088-SA201	234	South Los Angeles			Above Moderate
LOS ANGELES	435 W 110TH ST	90061	6075032027	Low Medium I Residential	R2-1	0	17	0.147254476	Residential - Single Family Residence	YES - Current	NO - Privately-Owned	Available	Not Used in Prior Housing Element	0	0	0.077136809	0.077136809	1	2*	2*	088-SA201	235	South Los Angeles			Above Moderate
LOS ANGELES			6075032032	Low Medium II Residential	RD1.5-1	0	29	0.034477183	Residential - Five or More Units or Apartments (Any Combination) - 4 Stories or Less - Vacant Land	YES - Current	NO - Privately-Owned	Available	Not Used in Prior Housing Element	0	0	0.034458387	0.034458387	0	0	0	088-SA201	410	South Los Angeles			Above Moderate
LOS ANGELES	407 W 110TH ST	90061	6075032037	Low Medium I Residential	R2-1	0	17	0.060936482	Residential - Single Family Residence	YES - Current	NO - Privately-Owned	Available	Not Used in Prior Housing Element	0	0	0.012642436	0.012642436	1	1*	1*	088-SA201	227	South Los Angeles			Above Moderate
LOS ANGELES	404 W 109TH ST	90061	6075033003	Low Medium I Residential	R2-1	0	17	0.122135734	Residential - Double, Duplex, or Two Units - 4 Stories or Less	YES - Current	NO - Privately-Owned	Available	Not Used in Prior Housing Element	0	0	0.12427277	0.12427277	2	2*	2*	088-SA201	95	South Los Angeles	Yes		Above Moderate
LOS ANGELES	410 W 109TH ST	90061	6075033004	Low Medium I Residential	R2-1	0	17	0.122136689	Residential - Single Family Residence	YES - Current	NO - Privately-Owned	Available	Not Used in Prior Housing Element	0	0	0.059380952	0.059380952	1	2*	2*	088-SA201	96	South Los Angeles	Yes		Above Moderate
LOS ANGELES	416 W 109TH ST	90061	6075033006	Low Medium I Residential	R2-1	0	17	0.122136401	Residential - Double, Duplex, or Two Units - 4 Stories or Less	YES - Current	NO - Privately-Owned	Available	Not Used in Prior Housing Element	0	0	0.12427277	0.12427277	2	2*	2*	088-SA201	98	South Los Angeles	Yes		Above Moderate
LOS ANGELES	422 W 109TH ST	90061	6075033007	Low Medium I Residential	R2-1	0	17	0.122135162	Residential - Double, Duplex, or Two Units - 4 Stories or Less	YES - Current	NO - Privately-Owned	Available	Not Used in Prior Housing Element	0	0	0.051903386	0.051903386	2	2*	2*	088-SA201	99	South Los Angeles	Yes		Above Moderate
LOS ANGELES	424 W 109TH ST	90061	6075033008	Low Medium I Residential	R2-1	0	17	0.122136115	Residential - Single Family Residence	YES - Current	NO - Privately-Owned	Available	Not Used in Prior Housing Element	0	0	0.09460507	0.09460507	1	2*	2*	088-SA201	100	South Los Angeles			Above Moderate
LOS ANGELES	428 W 109TH ST	90061	6075033009	Low Medium I Residential	R2-1	0	17	0.122136401	Residential - Single Family Residence	YES - Current	NO - Privately-Owned	Available	Not Used in Prior Housing Element	0	0	0.09460507	0.09460507	1	2*	2*	088-SA201	101	South Los Angeles			Above Moderate
LOS ANGELES	434 W 109TH ST	90061	6075033010	Low Medium I Residential	R2-1	0	17	0.12824338	Residential - Double, Duplex, or Two Units - 4 Stories or Less	YES - Current	NO - Privately-Owned	Available	Not Used in Prior Housing Element	0	0	0.12427277	0.12427277	2	2*	2*	088-SA201	102	South Los Angeles	Yes		Above Moderate
LOS ANGELES	436 W 109TH ST	90061	6075033011	Low Medium I Residential	R2-1	0	17	0.144654647	Residential - Single Family Residence	YES - Current	NO - Privately-Owned	Available	Not Used in Prior Housing Element	0	0	0.09460507	0.09460507	1	2*	2*	088-SA201	103	South Los Angeles			Above Moderate
LOS ANGELES	411 W 109TH PL	90061	6075033014	Low Medium I Residential	R2-1	0	17	0.122210724	Residential - Single Family Residence	YES - Current	NO - Privately-Owned	Available	Not Used in Prior Housing Element	0	0	0.09460507	0.09460507	1	2*	2*	088-SA201	139	South Los Angeles			Above Moderate
LOS ANGELES	415 W 109TH PL	90061	6075033015	Low Medium I Residential	R2-1	0	17	0.122211872	Residential - Double, Duplex, or Two Units - 4 Stories or Less	YES - Current	NO - Privately-Owned	Available	Not Used in Prior Housing Element	0	0	0.033007604	0.033007604	2	2*	2*	088-SA201	140	South Los Angeles	Yes		Above Moderate
LOS ANGELES	417 W 109TH PL	90061	6075033016	Low Medium I Residential	R2-1	0	17	0.12221302	Residential - Single Family Residence	YES - Current	NO - Privately-Owned	Available	Not Used in Prior Housing Element	0	0	0.09460507	0.09460507	1	2*	2*	088-SA201	141	South Los Angeles			Above Moderate
LOS ANGELES	421 W 109TH PL	90061	6075033017	Low Medium I Residential	R2-1	0	17	0.122213498	Residential - Single Family Residence	YES - Current	NO - Privately-Owned	Available	Not Used in Prior Housing Element	0	0	0.09460507	0.09460507	1	2*	2*	088-SA201	142	South Los Angeles			Above Moderate
LOS ANGELES	425 W 109TH PL	90061	6075033018	Low Medium I Residential	R2-1	0	17	0.122216843	Residential - Single Family Residence	YES - Current	NO - Privately-Owned	Available	Not Used in Prior Housing Element	0	0	0.09460507	0.09460507	1	2*	2*	088-SA201	143	South Los Angeles			Above Moderate
LOS ANGELES	427 W 109TH PL	90061	6075033019	Low Medium I Residential	R2-1	0	17	0.122215793	Residential - Double, Duplex, or Two Units - 4 Stories or Less	YES - Current	NO - Privately-Owned	Available	Not Used in Prior Housing Element	0	0	0.051903386	0.051903386	2	2*	2*	088-SA201	144	South Los Angeles	Yes		Above Moderate
LOS ANGELES	433 W 109TH PL	90061	6075033020	Low Medium I Residential	R2-1	0	17	0.128328349	Residential - Double, Duplex, or Two Units - 4 Stories or Less	YES - Current	NO - Privately-Owned	Available	Not Used in Prior Housing Element	0	0	0.051903386	0.051903386	2	2*	2*	088-SA201	145	South Los Angeles	Yes		Above Moderate
LOS ANGELES	10914 S FIGUEROA ST	90061	6075033028	Neighborhood Commercial	C2-1VL-CPIO	0	108	0.091745806	Residential - Four Units (Any Combination) - 4 Stories or Less	YES - Current	NO - Privately-Owned	Available	Not Used in Prior Housing Element	0	0	0.477591303	0.477591303	4	0	0	088-SA201	147	South Los Angeles	Yes		Above Moderate
LOS ANGELES	10918 S FIGUEROA ST	90061	6075033028	Neighborhood Commercial	C2-1VL-CPIO	0	108	0.091725918	Residential - Four Units (Any Combination) - 4 Stories or Less	YES - Current	NO - Privately-Owned	Available	Not Used in Prior Housing Element	0	0	0.477591303	0.477591303	4	0	0	088-SA201	174	South Los Angeles	Yes		Above Moderate
LOS ANGELES			6075033033	Low Medium I Residential	R2-1	0	17	0.004714318	Residential - Single Family Residence - Vacant Land	YES - Current	NO - Privately-Owned	Available	Not Used in Prior Housing Element	0	0	0.042191589	0.042191589	0	0	0	088-SA201	416	South Los Angeles			Above Moderate
LOS ANGELES	405 W 109TH PL	90061	6075033034	Low Medium I Residential	R2-1	0	17	0.11814585	Residential - Single Family Residence	YES - Current	NO - Privately-Owned	Available	Not Used in Prior Housing Element	0	0	0.09460507	0.09460507	1	2*	2*	088-SA201	138	South Los Angeles			Above Moderate
LOS ANGELES	10917 S GRAND AVE	90061	6075033038	Low Medium I Residential	R2-1	0	17	0.032633942	Residential - Single Family Residence - Vacant Land	YES - Current	NO - Privately-Owned	Available	Not Used in Prior Housing Element	0	0	0.042191589	0.042191589	0	0	0	088-SA201	137	South Los Angeles			Above Moderate
LOS ANGELES			6075033038	Low Medium I Residential	R2-1	0	17	0.003962319	Residential - Single Family Residence - Vacant Land	YES - Current	NO - Privately-Owned	Available	Not Used in Prior Housing Element	0	0	0.042191589	0.042191589	0	0	0	088-SA201	417	South Los Angeles			Above Moderate
LOS ANGELES	10924 S FIGUEROA ST	90061	6075033039	Neighborhood Commercial	C2-1VL-CPIO	0	108	0.121502509	Residential - Five or More Units or Apartments (Any Combination) - 4 Stories or Less	YES - Current	NO - Privately-Owned	Available	Not Used in Prior Housing Element	0	0	0.085125947	0.085125947	10	0	0	088-SA201	177	South Los Angeles	Yes		Above Moderate
LOS ANGELES	10902 S FIGUEROA ST	90061	6075033040	Neighborhood Commercial	C2-1VL-CPIO	0	108	0.144748948	Residential - Single Family Residence - Vacant Land	YES - Current	NO - Privately-Owned	Available	Not Used in Prior Housing Element	0.116239259	0	0	0.116239259	4	0	0	088-SA201	104	South Los Angeles			Lower
LOS ANGELES	10904 S FIGUEROA ST	90061	6075033041	Neighborhood Commercial	C2-1VL-CPIO	0	108	0.117637434	Residential - Five or More Units or Apartments (Any Combination) - 4 Stories or Less	YES - Current	NO - Privately-Owned	Available	Not Used in Prior Housing Element	0	0	0.129449412	0.129449412	5	0	0	088-SA201	132	South Los Angeles	Yes		Above Moderate
LOS ANGELES	10908 S FIGUEROA ST	90061	6075033042	Neighborhood Commercial	C2-1VL-CPIO	0	108	0.117629369	Commercial - Store Combination - Store and Residential Combination - One Story	YES - Current	NO - Privately-Owned	Available	Not Used in Prior Housing Element	0	0	0.034914098	0.034914098	1	0	0	088-SA201	134	South Los Angeles	Yes		Above Moderate
LOS ANGELES	11414 S VERMONT AVE	90044	6088001001	Community Commercial	C2-2D-CPIO	0	108	0.079206729	Commercial - Store - One Story	YES - Current	NO - Privately-Owned	Available	Not Used in Prior Housing Element	0.046212389	0	0	0.046212389	0	0	0	087A199	283	South Los Angeles			Lower
LOS ANGELES	11416 S VERMONT AVE	90044	6088001002	Community Commercial	C2-2D-CPIO	0	108	0.079205685	Commercial - Store - One Story	YES - Current	NO - Privately-Owned	Available	Not Used in Prior Housing Element	0.046212389	0	0	0.046212389	0	0	0	087A199	296	South Los Angeles			Lower
LOS ANGELES	832 W IMPERIAL HWY	90044	6088001008	Medium Residential	R3-1-CPIO	0	54	0.119380503	Residential - Double, Duplex, or Two Units - 4 Stories or Less	YES - Current	NO - Privately-Owned	Available	Not Used in Prior Housing Element	0	0	0.340548873	0.340548873	2	0	0	087A199	258	South Los Angeles	Yes		Above Moderate
LOS ANGELES	828 W IMPERIAL HWY	90044	6088001009	Medium Residential	R3-1-CPIO	0	54	0.12241488	Residential - Single Family Residence	YES - Current	NO - Privately-Owned	Available	Not Used in Prior Housing Element	0.537719786	0	0	0.537719786	1	0	0	087A199	257	South Los Angeles			Lower
LOS ANGELES	824 W IMPERIAL HWY	90044	6088001010	Medium Residential	R3-1-CPIO	0	54	0.111751936	Residential - Four Units (Any Combination) - 4 Stories or Less	YES - Current	NO - Privately-Owned	Available	Not Used in Prior Housing Element	0	0	0.076083474	0.076083474	4	0	0	087A199	259	South Los Angeles	Yes		Above Moderate
LOS ANGELES	820 W IMPERIAL HWY	90044	6088001011	Medium Residential	R3-1-CPIO	0	54	0.119380359	Residential - Four Units (Any Combination) - 4 Stories or Less	YES - Current	NO - Privately-Owned	Available	Not Used in Prior Housing Element	0	0	0.083743848	0.083743848	4	0	0	087A199	256	South Los Angeles	Yes		Above Moderate
LOS ANGELES	816 W IMPERIAL HWY	90044	6088001012	Medium Residential	R3-1-CPIO	0	54	0.119379396	Residential - Double, Duplex, or Two Units - 4 Stories or Less	YES - Current	NO - Privately-Owned	Available	Not Used in Prior Housing Element	0	0	0.340548873	0.340548873	2	0	0	087A199	255	South Los Angeles	Yes		Above Moderate
LOS ANGELES	800 W IMPERIAL HWY	90044	6088001023	Medium Residential	R3-1-CPIO	0	54	0.127896822	Residential - Double, Duplex, or Two Units - 4 Stories or Less	YES - Current	NO - Privately-Owned	Available	Not Used in Prior Housing Element	0	0	0.340548873	0.340548873	2	0	0	087A199	252	South Los Angeles	Yes		Above Moderate
LOS ANGELES	11407 S MENLO AVE	90044	6088001025	Medium Residential	R3-1-CPIO	0	54	0.104068042	Residential - Single Family Residence	YES - Current	NO - Privately-Owned	Available	Not Used in Prior Housing Element	0.434049511	0	0	0.434049511	1	0	0	087A199	272	South Los Angeles			Lower
LOS ANGELES	11409 S MENLO AVE	90044	6088001026	Medium Residential	R3-1-CPIO	0	54	0.114383324	Residential - Double, Duplex, or Two Units - 4 Stories or Less	YES - Current	NO - Privately-Owned	Available	Not Used in Prior Housing Element	0	0	0.309293595	0.309293595	2	0	0	087A199	276	South Los Angeles	Yes		Above Moderate
LOS ANGELES	11400 S VERMONT AVE	90044	6088001030	Community Commercial	C2-2D-CPIO	0	108	0.228265032	Commercial - Service Station - Full Service - No Additional Services	YES - Current	NO - Privately-Owned	Available	Used in Prior Housing Element - Non-Vacant	0.354008704	0	0	0.354008704	0	0	0	087A199	266	South Los Angeles			Lower
LOS ANGELES	11410 S VERMONT AVE	90044	6088001030	Community Commercial	C2-2D-CPIO	0	108	0.079205903	Commercial - Service Station - Full Service - No Additional Services	YES - Current	NO - Privately-Owned	Available	Used in Prior Housing Element - Non-Vacant	0.06030888	0	0	0.06030888	0	0	0	087A199	279	South Los Angeles			Lower
LOS ANGELES	808 W IMPERIAL HWY	90044	6088001032	Medium Residential	R3-1-CPIO	0	54	0.119379187	Residential - Double, Duplex, or Two Units - 4 Stories or Less	YES - Current	NO - Privately-Owned	Available	Not Used in Prior Housing Element	0	0	0.363191098	0.363191098	2	0	0	087A199	254	South Los Angeles	Yes		Above Moderate
LOS ANGELES	11420 S VERMONT AVE	90044	6088001033	Community Commercial	C2-2D-CPIO	0	108	0.079206509	Commercial - Auto, Recreation Equipment, Construction Equipment Sales and Service - Auto Body Repair Shop - One Story	YES - Current	NO - Privately-Owned	Available	Used in Prior Housing Element - Non-Vacant	0.016772663	0	0	0.016772663	1	0	0	087A199	298	South Los Angeles			Lower
LOS ANGELES	11422 S VERMONT AVE	90044	6088001033	Community Commercial	C2-2D-CPIO	0	108	0.103620282	Commercial - Auto, Recreation Equipment, Construction Equipment Sales and Service - Auto Body Repair Shop - One Story	YES - Current	NO - Privately-Owned	Available	Used in Prior Housing Element - Non-Vacant	0.017841239	0	0	0.017841239	1	0	0	087A199	302	South Los Angeles			Lower
LOS ANGELES	700 W IMPERIAL HWY	90044	6088002001	Community Commercial	C2-2D-CPIO	0	108	0.202779289	Commercial - Store - One Story	YES - Current	NO - Privately-Owned	Available	Not Used in Prior Housing Element	0.061980941	0	0	0.061980941	0	0	0	087A199	243	South Los Angeles			Lower
LOS ANGELES	708 W IMPERIAL HWY	90044	6088002001	Community Commercial	C2-2D-CPIO	0	108	0.202972395	Commercial - Store - One Story	YES - Current	NO - Privately-Owned	Available	Not Used in Prior Housing Element	0.061980941	0	0	0.061980941	0	0	0	087A199	244	South Los Angeles			Lower
LOS ANGELES	712 W IMPERIAL HWY	90044	6088002001	Community Commercial	C2-2D-CPIO	0	108	0.202972582	Commercial - Store - One Story	YES - Current	NO - Privately-Owned	Available	Not Used in Prior Housing Element	0.061980941	0	0	0.061980941	0	0	0	087A199	245	South Los Angeles			Lower
LOS ANGELES	716 W IMPERIAL HWY	90044	6088002002	Medium Residential	R3-1-CPIO	0	54	0.202969878	Residential - Double, Duplex, or Two Units - 4 Stories or Less	YES - Current	NO - Privately-Owned	Available	Not Used in Prior Housing Element	0	0	0.489928728	0.489928728	2	0	0	087A199	246	South Los Angeles	Yes		Above Moderate
LOS ANGELES	722 W IMPERIAL HWY	90044	6088002003	Medium Residential	R3-1-CPIO	0	54	0.202969368	Residential - Four Units (Any Combination) - 4 Stories or Less	YES - Current	NO - Privately-Owned	Available	Not Used in Prior Housing Element	0	0	0.413584858	0.413584858	4	0	0	087A199	247	South Los Angeles	Yes		Above Moderate
LOS ANGELES	728 W IMPERIAL HWY	90044	6088002004	Medium Residential	R3-1-CPIO	0	54	0.19148956	Residential - Five or More Units or Apartments (Any Combination) - 4 Stories or Less	YES - Current	NO - Privately-Owned	Available	Not Used in Prior Housing Element	0	0	0.313963005	0.313963005	6	0	0	087A199	260	South Los Angeles	Yes		Above Moderate
LOS ANGELES	732 W IMPERIAL HWY	90044	6088002005	Medium Residential	R3-1-CPIO	0	54	0.203041	Residential - Five or More Units or Apartments (Any Combination) - 4 Stories or Less	YES - Current	NO - Privately-Owned	Available	Not Used in Prior Housing Element	0	0	0.080575651	0.080575651	10	0	0	087A199	248	South Los Angeles	Yes		Above Moderate
LOS ANGELES	738 W IMPERIAL HWY	90044	6088002006	Medium Residential	R3-1-CPIO	0	54	0.191556846	Residential - Five or More Units or Apartments (Any Combination) - 4 Stories or Less	YES - Current	NO - Privately-Owned	Available	Not Used in Prior Housing Element	0	0	0.085091797	0.085091797	8	0	0	087A199	261	South Los Angeles	Yes		Above Moderate
LOS ANGELES	742 W IMPERIAL HWY	90044	6088002007	Medium Residential	R3-1-CPIO	0	54	0.191554218	Residential - Five or More Units or Apartments (Any Combination) - 4 Stories or Less	YES - Current	NO - Privately-Owned	Available	Not Used in Prior Housing Element	0	0	0.103133035	0.103133035	6	0	0	087A199	262	South Los Angeles	Yes		Above Moderate
LOS ANGELES	11414 S MENLO AVE	90044	6088002009	Medium Residential	R3-1-CPIO	0	54	0.086323279	Residential - Five or More Units or Apartments (Any Combination) - 4 Stories or Less	YES - Current	NO - Privately-Owned	Available	Not Used in Prior Housing Element	0	0	0.059808189	0.059808189	6	0	0	087A199	281	South Los Angeles	Yes		Above Moderate
LOS ANGELES			6088002009	Medium Residential	R3-1-CPIO	0	54	0.075761319	Residential - Five or More Units or Apartments (Any Combination) - 4 Stories or Less	YES - Current	NO - Privately-Owned	Available	Not Used in Prior Housing Element	0.083551504	0	0	0.083551504	6	0	0	087A199	280	South Los Angeles			Lower
LOS ANGELES	750 W IMPERIAL HWY	90044	6088002010	Medium Residential	R3-1-CPIO	0	54	0.243630651	Residential - Five or More Units or Apartments (Any Combination) - 4 Stories or Less	YES - Current	NO - Privately-Owned	Available	Not Used in Prior Housing Element	0	0	0.107192481	0.107192481	9	0	0	087A199	249	South Los Angeles	Yes		Above Moderate
LOS ANGELES	717 W 115TH ST	90044	6088002014	Low II Residential	R1-1	0	1 unit per lot	0.282759833	Residential - Single Family Residence	YES - Current	NO - Privately-Owned	Available	Not Used in Prior Housing Element	0	0	0.004813232	0.004813232	0	0	0	0848197	11	South Los Angeles			Above Moderate
LOS ANGELES	640 W IMPERIAL HWY	90044	6088003001	Community Commercial	C2-2D-CPIO	0	108	0.203179023	Institutional - Church - One Story	YES - Current	NO - Privately-Owned	Available	Used in Prior Housing Element - Non-Vacant	0.117536044	0	0	0.117536044	3	0	0	087A201	291	South Los Angeles			Lower
LOS ANGELES	646 W IMPERIAL HWY	90044	6088003001	Community Commercial	C2-2D-CPIO	0	108	0.203179377	Institutional - Church - One Story	YES - Current	NO - Privately-Owned	Available	Used in Prior Housing Element - Non-Vacant	0.085819776	0	0	0.085819776	3	0	0	087A201	292	South Los Angeles			Lower
LOS ANGELES	652 W IMPERIAL HWY	90044	6088003001	Community Commercial	C2-2D-CPIO	0	108	0.203180294	Institutional - Church - One Story	YES - Current	NO - Privately-Owned	Available	Used in Prior Housing Element - Non-Vacant	0.085819776	0	0	0.085819776	3	0	0	087A201	293	South Los Angeles			Lower
LOS ANGELES	656 W IMPERIAL HWY	90044	6088003001	Community Commercial	C2-2D-CPIO	0	108	0.203180294	Institutional - Church - One Story	YES - Current	NO - Privately-Owned	Available	Used in Prior Housing Element - Non-Vacant	0.085819776	0	0	0.085819776	3	0	0	087A201	294	South Los Angeles			Lower
LOS ANGELES	636 W IMPERIAL HWY	90044	6088003002	Medium Residential	R3-1-CPIO	0	54	0.203179023	Residential - Five or More Units or Apartments (Any Combination) - 4 Stories or Less	YES - Current	NO - Privately-Owned	Available	Not Used in Prior Housing Element	0	0	0.440913588	0.440913588	7	0	0	087A201	290	South Los Angeles	Yes		Above Moderate
LOS ANGELES	630 W IMPERIAL HWY	90044	6088003003	Medium Residential	R3-1-CPIO	0	54	0.203181563	Residential - Four Units (Any Combination) - 4 Stories or Less	YES - Current	NO - Privately-Owned	Available	Not Used in Prior Housing Element	0	0	0.568031234	0.568031234	4	0	0	087A201	289	South Los Angeles	Yes		Above Moderate
LOS ANGELES	624 W IMPERIAL HWY	90044	6088003004	Medium Residential	R3-1-CPIO	0	54	0.203179023	Residential - Single Family Residence	YES - Current	NO - Privately-Owned	Available	Not Used in Prior Housing Element	1.003326285	0	0	1.003326285	1	0	0	087A201	288	South Los Angeles			Lower
LOS ANGELES	620 W IMPERIAL HWY	90044	6088003005	Medium Residential	R3-1-CPIO	0	54	0.186925434	Residential - Double, Duplex, or Two Units - 4 Stories or Less	YES - Current	NO - Privately-Owned	Available	Not Used in Prior Housing Element	0	0	0.623628557	0.623628557	2	0	0	087A201	287	South Los Angeles	Yes		Above Moderate
LOS ANGELES	614 W IMPERIAL HWY	90044	6088003006	Medium Residential	R3-1-CPIO	0	54	0.188378148	Residential - Double, Duplex, or Two Units - 4 Stories or Less	YES - Current	NO - Privately-Owned	Available	Not Used in Prior Housing Element	0	0	0.623628557	0.623628557	2	0	0	087A201	286	South Los Angeles	Yes		Above Moderate
LOS ANGELES	610 W IMPERIAL HWY	90044	6088003007	Medium Residential	R3-1-CPIO	0	54	0.203179415	Residential - Double, Duplex, or Two Units - 4 Stories or Less	YES - Current	NO - Privately-Owned	Available	Not Used in Prior Housing Element	0	0	0.671799088	0.671799088	2	0	0	087A201	285	South Los Angeles	Yes		Above Moderate
LOS ANGELES	608 W IMPERIAL HWY	90044	6088003008	Medium Residential	R3-1-CPIO	0	54	0.203181953	Residential - Single Family Residence	YES - Current	NO - Privately-Owned	Available	Not Used in Prior Housing Element	1.003326285	0	0	1.003326285	1	0	0	087A201	284	South Los Angeles			Lower
LOS ANGELES	602 W IMPERIAL HWY	90044	6088003009	Medium Residential	R3-1-CPIO	0	54	0.203179055	Residential - Four Units (Any Combination) - 4 Stories or Less	YES - Current	NO - Privately-Owned	Available	Not Used in Prior Housing Element	0	0	0.568031234	0.568031234	4	0	0	087A201	283	South Los Angeles	Yes		Above Moderate
LOS ANGELES	556 W IMPERIAL HWY	90044	6088004001	Medium Residential	R3-1-CPIO	0	54	0.09160419	Residential - Single Family Residence	YES - Current	NO - Privately-Owned	Available	Not Used in Prior Housing Element	0.525735664	0	0	0.525735664	1	0	0	087A201	282	South Los Angeles			Lower
LOS ANGELES	11410 S DENVER AVE	90044	6088004002	Medium Residential	R3-1-CPIO	0	54	0.060989235	Residential - Single Family Residence	YES - Current	NO - Privately-Owned	Available	Not Used in Prior Housing Element	0	0	0.131612769	0.131612769	1	3*	3*	087A201	313	South Los Angeles			Above Moderate
LOS ANGELES			6088004002	Medium Residential	R3-1-CPIO	0	54	0.045387342	Residential - Single Family Residence	YES - Current	NO - Privately-Owned	Available	Not Used in Prior Housing Element	0	0	0.08846941	0.08846941	1	2*	2*	087A201	312	South Los Angeles			Above Moderate
LOS ANGELES	11416 S DENVER AVE	90044	6088004003	Medium Residential	R3-1-CPIO	0	54	0.059293984	Residential - Single Family Residence	YES - Current	NO - Privately-Owned	Available	Not Used in Prior Housing Element	0	0	0.132543147	0.132543147	1	3*	3*	087A201	319	South Los Angeles			Above Moderate
LOS ANGELES			6088004003	Medium Residential	R3-1-CPIO	0	54	0.059379505	Residential - Single Family Residence	YES - Current	NO - Privately-Owned	Available	Not Used in Prior Housing Element	0	0	0.132543147	0.132543147	1	3*	3*	087A201	318	South Los Angeles			Above Moderate
LOS ANGELES	550 W IMPERIAL HWY	90044	6088004004	Medium Residential	R3-1-CPIO	0	54	0.102844472	Residential - Single Family Residence	YES - Current	NO - Privately-Owned	Available	Not Used in Prior Housing Element	0.592112637	0	0	0.592112637	1	0	0	087A201	280	South Los Angeles			Lower
LOS ANGELES	532 W IMPERIAL HWY	90044	6088004006	Medium Residential	R3-1-CPIO	0	54	0.212230112	Residential - Double, Duplex, or Two Units - 4 Stories or Less	YES - Current	NO - Privately-Owned	Available	Not Used in Prior Housing Element	0	0	0.306104042	0.306104042	2	0	0	087A201	277	South Los Angeles	Yes		Above Moderate
LOS ANGELES	530 W IMPERIAL HWY	90044	6088004007	Medium Residential	R3-1-CPIO	0	54	0.212317253	Residential - Five or More Units or Apartments (Any Combination) - 4 Stories or Less	YES - Current	NO - Privately-Owned	Available	Not Used in Prior Housing Element	0	0	0.468121022	0.468121022	7	0	0	087A201	276	South Los Angeles	Yes		Above Moderate
LOS ANGELES	524 W IMPERIAL HWY	90044	6088004008	Medium Residential	R3-1-CPIO	0	54	0.21240312	Residential - Five or More Units or Apartments (Any Comb

LOS ANGELES	501 W 115TH ST	90044	6088004016	Community Commercial	C2-2D-CPIO	0	108	0.187075860	Residential - Five or More Units or Apartments (Any Combination) - 4 Stories or Less	YES - Current	NO - Privately-Owned	Available	Not Used in Prior Housing Element	0	0	0.276860901	0.276860901	7	0	0	0848	201	47	South Los Angeles		Yes	Above Moderate
LOS ANGELES	11411 S FIGUEROA ST	90061	6088004027	Community Commercial	C2-2D-CPIO	0	108	0.186824152	Commercial - Store Combination - Store and Office Combination - One Story	YES - Current	NO - Privately-Owned	Available	Used in Prior Housing Element - Non-Vacant	0.088200754	0	0	0.088200754	0	0	0	087A	201	311	South Los Angeles			Lower
LOS ANGELES	11415 S FIGUEROA ST	90061	6088004027	Community Commercial	C2-2D-CPIO	0	108	0.049820022	Commercial - Store Combination - Store and Office Combination - One Story	YES - Current	NO - Privately-Owned	Available	Used in Prior Housing Element - Non-Vacant	0.069964977	0	0	0.069964977	0	0	0	087A	201	315	South Los Angeles			Lower
LOS ANGELES	504 W IMPERIAL HWY	90044	6088004027	Community Commercial	C2-2D-CPIO	0	108	0.142340728	Commercial - Store Combination - Store and Office Combination - One Story	YES - Current	NO - Privately-Owned	Available	Used in Prior Housing Element - Non-Vacant	0.095056747	0	0	0.095056747	0	0	0	087A	201	309	South Los Angeles			Lower
LOS ANGELES			6088004027	Community Commercial	C2-2D-CPIO	0	108	0.008896035	Commercial - Store Combination - Store and Office Combination - One Story	YES - Current	NO - Privately-Owned	Available	Used in Prior Housing Element - Non-Vacant	0	0	0.025001498	0.025001498	0	0	0	087A	201	316	South Los Angeles			Above Moderate
LOS ANGELES	11406 S FIGUEROA ST	90061	6088004028	Community Commercial	C2-1-CPIO	0	108	0.103314038	Commercial - Restaurant, Cocktail Lounge - Restaurant, Cocktail Lounge, Tavern - Two Stories	YES - Current	NO - Privately-Owned	Available	Not Used in Prior Housing Element	0.041423251	0	0	0.041423251	1	0	0	087A	201	310	South Los Angeles			Lower
LOS ANGELES	11410 S FIGUEROA ST	90061	6088004028	Community Commercial	C2-1-CPIO	0	108	0.103313714	Commercial - Restaurant, Cocktail Lounge - Restaurant, Cocktail Lounge, Tavern - Two Stories	YES - Current	NO - Privately-Owned	Available	Not Used in Prior Housing Element	0.041423251	0	0	0.041423251	1	0	0	087A	201	314	South Los Angeles			Lower
LOS ANGELES	11414 S FIGUEROA ST	90061	6088004028	Community Commercial	C2-1-CPIO	0	108	0.103312675	Commercial - Restaurant, Cocktail Lounge - Restaurant, Cocktail Lounge, Tavern - Two Stories	YES - Current	NO - Privately-Owned	Available	Not Used in Prior Housing Element	0.041423251	0	0	0.041423251	1	0	0	087A	201	320	South Los Angeles			Lower
LOS ANGELES	11418 S FIGUEROA ST	90061	6088004028	Community Commercial	C2-1-CPIO	0	108	0.102447754	Commercial - Restaurant, Cocktail Lounge - Restaurant, Cocktail Lounge, Tavern - Two Stories	YES - Current	NO - Privately-Owned	Available	Not Used in Prior Housing Element	0.041423251	0	0	0.041423251	1	0	0	087A	201	334	South Los Angeles			Lower
LOS ANGELES	11424 S FIGUEROA ST	90061	6088004028	Community Commercial	C2-1-CPIO	0	108	0.078682123	Commercial - Restaurant, Cocktail Lounge - Restaurant, Cocktail Lounge, Tavern - Two Stories	YES - Current	NO - Privately-Owned	Available	Not Used in Prior Housing Element	0.036417693	0	0	0.036417693	1	0	0	087A	201	343	South Los Angeles			Lower
LOS ANGELES	450 W IMPERIAL HWY	90061	6088004028	Community Commercial	C2-1-CPIO	0	108	0.079577732	Commercial - Restaurant, Cocktail Lounge - Restaurant, Cocktail Lounge, Tavern - Two Stories	YES - Current	NO - Privately-Owned	Available	Not Used in Prior Housing Element	0.036417693	0	0	0.036417693	1	0	0	087A	201	308	South Los Angeles			Lower
LOS ANGELES			6088004028	Community Commercial	C2-1-CPIO	0	108	0.030112565	Commercial - Restaurant, Cocktail Lounge - Restaurant, Cocktail Lounge, Tavern - Two Stories	YES - Current	NO - Privately-Owned	Available	Not Used in Prior Housing Element	0	0	0.005086481	0.005086481	1	0	0	0848	201	1710	South Los Angeles			Above Moderate
LOS ANGELES	440 W IMPERIAL HWY	90061	6088004029	Community Commercial	C2-1-CPIO	0	108	0.010029134	Commercial - Commercial - Vacant Land	YES - Current	NO - Privately-Owned	Available	Not Used in Prior Housing Element	0	0	0.018461214	0.018461214	0	0	0	087A	201	306	South Los Angeles			Above Moderate
LOS ANGELES	444 W IMPERIAL HWY	90061	6088004029	Community Commercial	C2-1-CPIO	0	108	0.096173995	Commercial - Commercial - Vacant Land	YES - Current	NO - Privately-Owned	Available	Not Used in Prior Housing Element	0.046263909	0	0	0.046263909	0	0	0	087A	201	307	South Los Angeles			Lower
LOS ANGELES			6088004029	Community Commercial	C2-1-CPIO	0	108	0.003065929	Commercial - Commercial - Vacant Land	YES - Current	NO - Privately-Owned	Available	Not Used in Prior Housing Element	0	0	0.018234986	0.018234986	0	0	0	087A	201	332	South Los Angeles			Above Moderate
LOS ANGELES			6088004029	Community Commercial	C2-1-CPIO	0	108	0.007204908	Commercial - Commercial - Vacant Land	YES - Current	NO - Privately-Owned	Available	Not Used in Prior Housing Element	0	0	0.018234986	0.018234986	0	0	0	087A	201	426	South Los Angeles			Above Moderate
LOS ANGELES			6088004029	Community Commercial	C2-1-CPIO	0	108	0.010518295	Commercial - Commercial - Vacant Land	YES - Current	NO - Privately-Owned	Available	Not Used in Prior Housing Element	0	0	0.018234986	0.018234986	0	0	0	087A	201	422	South Los Angeles			Above Moderate
LOS ANGELES			6088004029	Community Commercial	C2-1-CPIO	0	108	0.013430321	Commercial - Commercial - Vacant Land	YES - Current	NO - Privately-Owned	Available	Not Used in Prior Housing Element	0	0	0.014827107	0.014827107	0	0	0	087A	201	423	South Los Angeles			Above Moderate
LOS ANGELES			6088004029	Community Commercial	C2-1-CPIO	0	108	0.013430321	Commercial - Commercial - Vacant Land	YES - Current	NO - Privately-Owned	Available	Not Used in Prior Housing Element	0	0	0.014827107	0.014827107	0	0	0	087A	201	424	South Los Angeles			Above Moderate
LOS ANGELES			6088004029	Community Commercial	C2-1-CPIO	0	108	0.013430321	Commercial - Commercial - Vacant Land	YES - Current	NO - Privately-Owned	Available	Not Used in Prior Housing Element	0	0	0.014827107	0.014827107	0	0	0	087A	201	425	South Los Angeles			Above Moderate
LOS ANGELES	11500 S VERMONT AVE	90044	6088009002	Community Commercial	C2-2D-CPIO	0	108	0.110327838	Commercial - Store Combination - Store and Residential Combination - One Story	YES - Current	NO - Privately-Owned	Available	Not Used in Prior Housing Element	0	0	0.038254731	0.038254731	4	0	0	0848	197	35	South Los Angeles		Yes	Above Moderate
LOS ANGELES	11510 S VERMONT AVE	90044	6088009005	Community Commercial	C2-2D-CPIO	0	108	0.079206188	Commercial - Professional Building - One Story	YES - Current	NO - Privately-Owned	Available	Not Used in Prior Housing Element	0.138798992	0	0	0.138798992	1	0	0	0848	197	44	South Los Angeles			Lower
LOS ANGELES	11512 S VERMONT AVE	90044	6088009006	Community Commercial	C2-2D-CPIO	0	108	0.079207011	Commercial - Parking Lot (Commercial Use Property) - Lots - Patron or Employee - One Story	YES - Current	NO - Privately-Owned	Available	Not Used in Prior Housing Element	0.028526309	0	0	0.028526309	0	0	0	0848	197	71	South Los Angeles			Lower
LOS ANGELES	844 W 115TH ST	90044	6088009009	Low II Residential	R1-1	0	1 unit per lot	0.121261175	Commercial - Parking Lot (Commercial Use Property) - Lots - Patron or Employee - One Story	YES - Current	NO - Privately-Owned	Available	Not Used in Prior Housing Element	0	0	0.00261209	0.00261209	0	0	0	0848	197	34	South Los Angeles			Above Moderate
LOS ANGELES	11504 S VERMONT AVE	90044	6088009032	Community Commercial	C2-2D-CPIO	0	108	0.079205971	Commercial - Store Combination - Store and Office Combination - One Story	YES - Current	NO - Privately-Owned	Available	Not Used in Prior Housing Element	0.056088028	0	0	0.056088028	2	0	0	0848	197	38	South Los Angeles			Lower
LOS ANGELES	11506 S VERMONT AVE	90044	6088009032	Community Commercial	C2-2D-CPIO	0	108	0.0792068	Commercial - Store Combination - Store and Office Combination - One Story	YES - Current	NO - Privately-Owned	Available	Not Used in Prior Housing Element	0.056088028	0	0	0.056088028	2	0	0	0848	197	40	South Los Angeles			Lower
LOS ANGELES	853 W 117TH ST	90044	6088010038	Medium Residential	R3-1-CPIO	0	54	0.147741744	Residential - Single Family Residence	YES - Current	NO - Privately-Owned	Available	Used in Prior Housing Element - Non-Vacant	0.646576667	0	0	0.646576667	1	0	0	0848	197	202	South Los Angeles			Lower
LOS ANGELES	855 W 117TH ST	90044	6088010039	Medium Residential	R3-1-CPIO	0	54	0.130611069	Residential - Single Family Residence	YES - Current	NO - Privately-Owned	Available	Used in Prior Housing Element - Non-Vacant	0.544186592	0	0	0.544186592	1	0	0	0848	197	204	South Los Angeles			Lower
LOS ANGELES	11634 S VERMONT AVE	90044	6088010043	Medium Residential	R3-1-CPIO	0	54	0.122454077	Residential - Four Units (Any Combination) - 4 Stories or Less	YES - Current	NO - Privately-Owned	Available	Not Used in Prior Housing Element	0	0	0.311775327	0.311775327	4	0	0	0848	197	205	South Los Angeles		Yes	Above Moderate
LOS ANGELES	11627 S FIGUEROA ST	90044	6088013024	Community Commercial	C2-2D-CPIO	0	108	0.027560226	Residential - Five or More Units or Apartments (Any Combination) - 4 Stories or Less	YES - Current	NO - Privately-Owned	Available	Not Used in Prior Housing Element	0.270733237	0	0	0.270733237	6	0	0	0848	201	1403	South Los Angeles			Lower
LOS ANGELES	11645 S FIGUEROA ST	90044	6088013024	Community Commercial	C2-2D-CPIO	0	108	0.189426073	Residential - Five or More Units or Apartments (Any Combination) - 4 Stories or Less	YES - Current	NO - Privately-Owned	Available	Not Used in Prior Housing Element	0.532483149	0	0	0.532483149	6	0	0	0848	201	512	South Los Angeles			Lower
LOS ANGELES			6088013024	Community Commercial	C2-2D-CPIO	0	108	0.134501586	Residential - Five or More Units or Apartments (Any Combination) - 4 Stories or Less	YES - Current	NO - Privately-Owned	Available	Not Used in Prior Housing Element	0.552813408	0	0	0.552813408	6	0	0	0848	201	494	South Los Angeles			Lower
LOS ANGELES	11810 S FIGUEROA ST	90061	6088015014	Neighborhood Commercial	C2-1VL-CPIO	0	108	0.057396931	Commercial - Store Combination - Store and Residential Combination - One Story	YES - Current	NO - Privately-Owned	Available	Not Used in Prior Housing Element	0	0	0.084158456	0.084158456	2	0	0	0848	201	787	South Los Angeles		Yes	Above Moderate
LOS ANGELES	11818 S FIGUEROA ST	90061	6088015017	Neighborhood Commercial	C2-1VL-CPIO	0	108	0.057396931	Residential - Single Family Residence	YES - Current	NO - Privately-Owned	Available	Not Used in Prior Housing Element	0	0	0.148677456	0.148677456	1	0	0	0848	201	859	South Los Angeles			Above Moderate
LOS ANGELES	11820 S FIGUEROA ST	90061	6088015017	Neighborhood Commercial	C2-1VL-CPIO	0	108	0.045783268	Residential - Single Family Residence	YES - Current	NO - Privately-Owned	Available	Not Used in Prior Housing Element	0	0	0.100089034	0.100089034	1	0	0	0848	201	1748	South Los Angeles			Above Moderate
LOS ANGELES	11824 S FIGUEROA ST	90061	6088015018	Neighborhood Commercial	C2-1VL-CPIO	0	108	0.080354768	Residential - Three Units (Any Combination) - 4 Stories or Less	YES - Current	NO - Privately-Owned	Available	Not Used in Prior Housing Element	0	0	0.226238716	0.226238716	3	0	0	0848	201	872	South Los Angeles		Yes	Above Moderate
LOS ANGELES	443 W 118TH PL	90061	6088015033	Neighborhood Commercial	C2-1VL-CPIO	0	108	0.115867053	Residential - Single Family Residence	YES - Current	NO - Privately-Owned	Available	Not Used in Prior Housing Element	0.571042681	0	0	0.571042681	1	0	0	0848	201	818	South Los Angeles			Lower
LOS ANGELES	11718 S FIGUEROA ST	90061	6088015034	Neighborhood Commercial	C2-1VL-CPIO	0	108	0.019729679	Residential - Single Family Residence	YES - Current	NO - Privately-Owned	Available	Used in Prior Housing Element - Non-Vacant	0	0	0.023115307	0.023115307	1	0	0	0848	201	686	South Los Angeles			Above Moderate
LOS ANGELES	11720 S FIGUEROA ST	90061	6088015034	Neighborhood Commercial	C2-1VL-CPIO	0	108	0.018506611	Residential - Single Family Residence	YES - Current	NO - Privately-Owned	Available	Used in Prior Housing Element - Non-Vacant	0	0	0.023115307	0.023115307	1	0	0	0848	201	710	South Los Angeles			Above Moderate
LOS ANGELES			6088015034	Neighborhood Commercial	C2-1VL-CPIO	0	108	0.037976486	Residential - Single Family Residence	YES - Current	NO - Privately-Owned	Available	Used in Prior Housing Element - Non-Vacant	0	0	0.042330797	0.042330797	1	0	0	0848	201	715	South Los Angeles			Above Moderate
LOS ANGELES	11814 S FIGUEROA ST	90061	6088015035	Neighborhood Commercial	C2-1VL-CPIO	0	108	0.057396031	Residential - Double, Duplex, or Two Units - 4 Stories or Less	YES - Current	NO - Privately-Owned	Available	Not Used in Prior Housing Element	0	0	0.005146551	0.005146551	2	0	0	0848	201	817	South Los Angeles			Above Moderate
LOS ANGELES	11816 S FIGUEROA ST	90061	6088015035	Neighborhood Commercial	C2-1VL-CPIO	0	108	0.057396031	Residential - Double, Duplex, or Two Units - 4 Stories or Less	YES - Current	NO - Privately-Owned	Available	Not Used in Prior Housing Element	0	0	0.005146551	0.005146551	2	0	0	0848	201	854	South Los Angeles			Above Moderate
LOS ANGELES	512 W 117TH ST	90044	6088016010	Community Commercial	C2-2D-CPIO	0	108	0.114042903	Residential - Three Units (Any Combination) - 4 Stories or Less	YES - Current	NO - Privately-Owned	Available	Not Used in Prior Housing Element	0	0	0.908383498	0.908383498	3	0	0	0848	201	596	South Los Angeles		Yes	Above Moderate
LOS ANGELES			6088016010	Community Commercial	C2-2D-CPIO	0	108	0.115023514	Residential - Three Units (Any Combination) - 4 Stories or Less	YES - Current	NO - Privately-Owned	Available	Not Used in Prior Housing Element	1.299026442	0	0	1.299026442	3	0	0	0848	201	626	South Los Angeles			Lower
LOS ANGELES	11701 S FIGUEROA ST	90061	6088016011	Community Commercial	C2-2D-CPIO	0	108	0.071971102	Residential - Four Units (Any Combination) - 4 Stories or Less	YES - Current	NO - Privately-Owned	Available	Not Used in Prior Housing Element	0	0	0.708506393	0.708506393	4	0	0	0848	201	595	South Los Angeles		Yes	Above Moderate
LOS ANGELES	11707 S FIGUEROA ST	90061	6088016011	Community Commercial	C2-2D-CPIO	0	108	0.072593532	Residential - Four Units (Any Combination) - 4 Stories or Less	YES - Current	NO - Privately-Owned	Available	Not Used in Prior Housing Element	0	0	0.708506393	0.708506393	4	0	0	0848	201	625	South Los Angeles		Yes	Above Moderate
LOS ANGELES	11717 S FIGUEROA ST	90061	6088016012	Community Commercial	C2-2D-CPIO	0	108	0.187604095	Residential - Five or More Units or Apartments (Any Combination) - 4 Stories or Less	YES - Current	NO - Privately-Owned	Available	Not Used in Prior Housing Element	0	0	0.23699728	0.23699728	11	0	0	0848	201	637	South Los Angeles		Yes	Above Moderate
LOS ANGELES	11721 S FIGUEROA ST	90061	6088016013	Community Commercial	C2-2D-CPIO	0	108	0.187592157	Residential - Five or More Units or Apartments (Any Combination) - 4 Stories or Less	YES - Current	NO - Privately-Owned	Available	Not Used in Prior Housing Element	0	0	0.705233067	0.705233067	12	0	0	0848	201	684	South Los Angeles		Yes	Above Moderate
LOS ANGELES	11727 S FIGUEROA ST	90061	6088016014	Community Commercial	C2-2D-CPIO	0	108	0.187579305	Residential - Five or More Units or Apartments (Any Combination) - 4 Stories or Less	YES - Current	NO - Privately-Owned	Available	Not Used in Prior Housing Element	0	0	0.722248434	0.722248434	11	0	0	0848	201	712	South Los Angeles		Yes	Above Moderate
LOS ANGELES	11733 S FIGUEROA ST	90061	6088016015	Community Commercial	C2-2D-CPIO	0	108	0.18756607	Residential - Five or More Units or Apartments (Any Combination) - 4 Stories or Less	YES - Current	NO - Privately-Owned	Available	Not Used in Prior Housing Element	0	0	0.705233067	0.705233067	12	0	0	0848	201	724	South Los Angeles		Yes	Above Moderate
LOS ANGELES	11737 S FIGUEROA ST	90061	6088016016	Community Commercial	C2-2D-CPIO	0	108	0.186643419	Institutional - Church - One Story	YES - Current	NO - Privately-Owned	Available	Not Used in Prior Housing Element	0.044699595	0	0	0.044699595	1	0	0	0848	201	731	South Los Angeles			Lower
LOS ANGELES	11706 S VERMONT AVE	90044	6088019025	Medium Residential	R3-1-CPIO	0	54	0.168744142	Residential - Five or More Units or Apartments (Any Combination) - 4 Stories or Less	YES - Current	NO - Privately-Owned	Available	Not Used in Prior Housing Element	0	0	0.134180781	0.134180781	11	0	0	0848	197	239	South Los Angeles		Yes	Above Moderate
LOS ANGELES	856 W 117TH ST	90044	6088019025	Medium Residential	R3-1-CPIO	0	54	0.16855588	Residential - Five or More Units or Apartments (Any Combination) - 4 Stories or Less	YES - Current	NO - Privately-Owned	Available	Not Used in Prior Housing Element	0	0	0.134180781	0.134180781	11	0	0	0848	197	236	South Los Angeles		Yes	Above Moderate
LOS ANGELES	11712 S VERMONT AVE	90044	6088019026	Medium Residential	R3-1-CPIO	0	54	0.168746165	Residential - Five or More Units or Apartments (Any Combination) - 4 Stories or Less	YES - Current	NO - Privately-Owned	Available	Not Used in Prior Housing Element	0	0	0.0989044	0.0989044	6	0	0	0848	197	242	South Los Angeles		Yes	Above Moderate
LOS ANGELES	11720 S VERMONT AVE	90044	6088019027	Medium Residential	R3-1-CPIO	0	54	0.168744142	Residential - Five or More Units or Apartments (Any Combination) - 4 Stories or Less	YES - Current	NO - Privately-Owned	Available	Not Used in Prior Housing Element	0	0	0.071926105	0.071926105	9	0	0	0848	197	264	South Los Angeles		Yes	Above Moderate
LOS ANGELES	11724 S VERMONT AVE	90044	6088019028	Medium Residential	R3-1-CPIO	0	54	0.168746151	Residential - Five or More Units or Apartments (Any Combination) - 4 Stories or Less	YES - Current	NO - Privately-Owned	Available	Not Used in Prior Housing Element	0	0	0.071926105	0.071926105	9	0	0	0848	197	269	South Los Angeles		Yes	Above Moderate
LOS ANGELES	11730 S VERMONT AVE	90044	6088019029	Medium Residential	R3-1-CPIO	0	54	0.168744142	Residential - Five or More Units or Apartments (Any Combination) - 4 Stories or Less	YES - Current	NO - Privately-Owned	Available	Not Used in Prior Housing Element	0	0	0.067031948	0.067031948	9	0	0	0848	197	272	South Los Angeles		Yes	Above Moderate
LOS ANGELES	11736 S VERMONT AVE	90044	6088019030	Medium Residential	R3-1-CPIO	0	54	0.168746151	Residential - Five or More Units or Apartments (Any Combination) - 4 Stories or Less	YES - Current	NO - Privately-Owned	Available	Not Used in Prior Housing Element	0	0	0.067031948	0.067031948	9	0	0	0848	197	288	South Los Angeles		Yes	Above Moderate
LOS ANGELES	11742 S VERMONT AVE	90044	6088019031	Medium Residential	R3-1-CPIO	0	54	0.168744156	Residential - Five or More Units or Apartments (Any Combination) - 4 Stories or Less	YES - Current	NO - Privately-Owned	Available	Not Used in Prior Housing Element	0	0	0.121401805	0.121401805	6	0	0	0848	197	292	South Los Angeles		Yes	Above Moderate
LOS ANGELES	11800 S VERMONT AVE	90044	6088019032	Medium Residential	R3-1-CPIO	0	54	0.168746151	Residential - Four Units (Any Combination) - 4 Stories or Less	YES - Current	NO - Privately-Owned	Available	Not Used in Prior Housing Element	0	0	0.449697018	0.449697018	4	0	0	0848	197	302	South Los Angeles		Yes	Above Moderate
LOS ANGELES	11806 S VERMONT AVE	90044	6088019033	Medium Residential	R3-1-CPIO	0	54	0.168745149	Residential - Four Units (Any Combination) - 4 Stories or Less	YES - Current	NO - Privately-Owned	Available	Not Used in Prior Housing Element	0	0	0.449697018	0.449697018	4	0	0	0848	197	313	South Los Angeles		Yes	Above Moderate
LOS ANGELES	11812 S VERMONT AVE	90044	6088019034	Medium Residential	R3-1-CPIO	0	54	0.168745149	Residential - Four Units (Any Combination) - 4 Stories or Less	YES - Current	NO - Privately-Owned	Available	Not Used in Prior Housing Element	0	0	0.449697018	0.449697018	4	0	0	0848	197	325	South Los Angeles		Yes	Above Moderate
LOS ANGELES	11818 S VERMONT AVE	90044	6088019035	Medium Residential	R3-1-CPIO	0	54	0.166900653	Residential - Five or More Units or Apartments (Any Combination) - 4 Stories or Less	YES - Current	NO - Privately-Owned	Available	Not Used in Prior Housing Element	0	0	0.121401805	0.121401805	6	0	0	0848	197	338	South Los Angeles		Yes	Above Moderate
LOS ANGELES	11937 S AINSWORTH ST	90044	6088020001	Low Medium II Residential	RD2-1-CPIO	0	21	0.172008791	Residential - Single Family Residence	YES - Current	NO - Privately-Owned	Available	Not Used in Prior Housing Element	0	0.123745	0	0.123745	1	3*	3*	0848	197	467	South Los Angeles			Moderate
LOS ANGELES	11933 S AINSWORTH ST	90044	6088020002	Low Medium II Residential	RD2-1-CPIO	0	21	0.152203544	Residential - Single Family Residence - Pool	YES - Current	NO - Privately-Owned	Available	Not Used in Prior Housing Element	0	0.151339191	0	0.151339191	1	3*	3*	0848	197	460	South Los Angeles			Moderate
LOS ANGELES	11921 S AINSWORTH ST	90044	6088020004	Low Medium II Residential	RD2-1-CPIO	0	21	0.152198054	Residential - Single Family Residence	YES - Current	NO - Privately-Owned	Available	Not Used in Prior Housing Element	0	0.151339191	0	0.151339191	1	3*	3*	0848	197	436	South Los Angeles			Moderate
LOS ANGELES	11922 S VERMONT AVE	90044	6088020013	Community Commercial	C2-2D-CPIO	0	108	3.111464742	Commercial - Supermarket - Supermarket - 12,000 SF or More - One Story	YES - Current	NO - Privately-Owned	Available	Used in Prior Housing Element - Non-Vacant	4.863187158	0	0	4.863187158	0	0	0	0848	197	351	South Los Angeles			Lower
LOS ANGELES	11932 S AINSWORTH ST	90044	6088021011	Low Medium II Residential	RD2-1-CPIO	0	21	0.152224721	Residential - Single Family Residence - Pool	YES - Current	NO - Privately-Owned	Available	Not Used in Prior Housing Element	0	0.06350871	0	0.06350871	1	3*	3*	0848	197	459	South Los Angeles			Moderate
LOS ANGELES	815 W 120TH ST	90044	6088021012	Low Medium II Residential	RD2-1-CPIO	0	21	0.17198183	Residential - Three Units (Any Combination) - 4 Stories or Less	YES - Current	NO - Privately-Owned	Available	Not Used in Prior Housing Element	0	0.151913971	0	0.151913971	3	3*	3*	0848	197	466	South Los Angeles		Yes	Moderate
LOS ANGELES	805 W 120TH ST	90044	6088021013	Low Medium II Residential	RD2-1-CPIO	0	21	0.172025628	Residential - Three Units (Any Combination) - 4 Stories or Less	YES - Current	NO - Privately-Owned	Available	Not Used in Prior Housing Element	0	0.151913971	0	0.151913971	3	3*	3*	0848	197	465	South Los Angeles		Yes	Moderate
LOS ANGELES	11933 S MENLO AVE	90044	6088021014	Low Medium II Residential	RD2-1-CPIO	0	21	0.152224326	Residential - Single Family Residence	YES - Current	NO - Privately-Owned	Available	Not Used in Prior Housing Element	0	0.151339191	0	0.151339191	1	3*	3*	0848	197	458	South Los Angeles			Moderate
LOS ANGELES	11932 S MENLO AVE	90044	6088022025	Low Medium II Residential	RD2-1-CPIO	0	21	0.152251951	Residential - Single Family Residence	YES - Current	NO - Privately-Owned	Available	Not Used in Prior Housing Element	0	0.151339191	0	0.151339191	1	3*	3*	0848	197	457	South Los Angeles			Moderate
LOS ANGELES	731 W 120TH ST	90044	6088022028	Low Medium II Residential	RD2-1-CPIO	0	21	0.172021412	Residential - Three Units (Any Combination) - 4 Stories or Less	YES - Current	NO - Privately-Owned	Available	Not Used in Prior Housing Element	0	0.151913971	0	0.151913971	3	3*	3*	0848	197	463	South Los Angeles		Yes	Moderate
LOS ANGELES	11935 S ORCHARD AVE	90044	6088022029	Low Medium II Residential	RD2-1-CPIO	0	21	0.152214068	Residential - Single Family Residence	YES - Current	NO - Privately-Owned	Available	Not Used in Prior Housing Element	0	0.151339191	0	0.151339191	1	3*	3*	0848	197	456	South Los Angeles			Moderate
LOS ANGELES	11936 S MENLO AVE	90044	6088022040	Low Medium II Residential	RD2-1-CPIO	0	21	0.172018199	Residential - Double, Duplex, or Two Units - 4 Stories or Less	YES - Current	NO - Privately-Owned	Available	Not Used in Prior Housing Element	0	0.167547065	0	0.167547065	2	3*	3*	0848	197	464	South Los Angeles		Yes	Moderate
LOS ANGELES	11932 S ORCHARD AVE	90044	6088023025	Low Medium II Residential	RD2-1-CPIO	0	21	0.146113793	Residential - Single Family Residence	YES - Current	NO - Privately-Owned	Available	Not Used in Prior Housing Element	0	0.151339191	0	0.151339191	1	3*	3*	0848	197	455	South Los Angeles			Moderate
LOS ANGELES	723 W 120TH ST	90044	6088023026	Low Medium II Residential	RD2-1-CPIO	0	21	0.165029387	Residential - Three Units (Any Combination) - 4 Stories or Less	YES - Current	NO - Privately-Owned	Available	Not Used in Prior Housing Element	0	0.151913971	0	0.151913971	3	3*	3*	0848	197	462	South Los Angeles		Yes	Moderate
LOS ANGELES	11941 S HOOVER ST	90044	6088023027	Low Medium II Residential	RD2-1-CPIO	0	21	0.167181144	Residential - Single Family Residence	YES - Current	NO - Privately-Owned	Available	Not Used in Prior Housing Element	0	0.123745	0	0.123745	1	3*	3*	0848	197	461	South Los Angeles			Moderate
LOS ANGELES	11935 S HOOVER ST	90044	6088023028	Low Medium II Residential	RD2-1-CPIO	0	21	0.147756821	Residential - Three Units (Any Combination) - 4 Stories or Less	YES - Current	NO - Privately-Owned	Available	Not Used in Prior Housing Element	0	0.1855066	0	0.1855066	3	3*	3*	0848	197	454	South Los Angeles		Yes	Moderate
LOS ANGELES	11801 S FIGUEROA ST	90061	6088025011	Community Commercial	C2-2D-CPIO	0	108	0.191259423	Residential - Five or More Units or Apartments (Any Combination) - 4 Stories or Less	YES - Current	NO - Privately-Owned	Available	Not Used in Prior Housing Element	0	0	0.255928017	0.255928017	7	0	0	0848	201	789	South Los Angeles		Yes	Above Moderate
LOS ANGELES	11807 S FIGUEROA ST	90061	6088025012	Community Commercial	C2-2D-CPIO	0	108	0.18679417	Residential - Five or More Units or Apartments (Any Combination) - 4 Stories or Less	YES - Current	NO - Privately-Owned	Available	Not Used in Prior Housing Element	0	0	0.26140443	0.26140443	7	0	0	0848	201

LOS ANGELES	11833 S FIGUEROA ST	90061	6088025016	Community Commercial	C2-2D-CPIO	0	108	0.186745818	Residential - Five or More Units or Apartments (Any Combination) - 4 Stories or Less	YES - Current	NO - Privately-Owned	Available	Not Used in Prior Housing Element	0	0	0.242883776	0.242883776	10	0	0	0848201	948	South Los Angeles	Yes	Above Moderate
LOS ANGELES	11837 S FIGUEROA ST	90061	6088025017	Community Commercial	C2-2D-CPIO	0	108	0.191612332	Residential - Five or More Units or Apartments (Any Combination) - 4 Stories or Less	YES - Current	NO - Privately-Owned	Available	Not Used in Prior Housing Element	0	0	0.238181568	0.238181568	10	0	0	0848201	955	South Los Angeles	Yes	Above Moderate
LOS ANGELES	11850 S FIGUEROA ST	90061	6088026001	Neighborhood Commercial	C2-1VL-CPIO	0	108	0.080323258	Residential - Five or More Units or Apartments (Any Combination) - 4 Stories or Less	YES - Current	NO - Privately-Owned	Available	Not Used in Prior Housing Element	0	0	0.235210651	0.235210651	6	0	0	0848201	942	South Los Angeles	Yes	Above Moderate
LOS ANGELES	11858 S FIGUEROA ST	90061	6088026002	Neighborhood Commercial	C2-1VL-CPIO	0	108	0.057396749	Residential - Double, Duplex, or Two Units - 4 Stories or Less	YES - Current	NO - Privately-Owned	Available	Not Used in Prior Housing Element	0	0	0.212310791	0.212310791	2	0	0	0848201	954	South Los Angeles	Yes	Above Moderate
LOS ANGELES	11860 S FIGUEROA ST	90061	6088026002	Neighborhood Commercial	C2-1VL-CPIO	0	108	0.057395496	Residential - Double, Duplex, or Two Units - 4 Stories or Less	YES - Current	NO - Privately-Owned	Available	Not Used in Prior Housing Element	0	0	0.212310791	0.212310791	2	0	0	0848201	956	South Los Angeles	Yes	Above Moderate
LOS ANGELES	11864 S FIGUEROA ST	90061	6088026003	Neighborhood Commercial	C2-1VL-CPIO	0	108	0.057396749	Residential - Single Family Residence	YES - Current	NO - Privately-Owned	Available	Used in Prior Housing Element - Non-Vacant	0	0	0.149723974	0.149723974	1	0	0	0848201	962	South Los Angeles		Above Moderate
LOS ANGELES	11866 S FIGUEROA ST	90061	6088026003	Neighborhood Commercial	C2-1VL-CPIO	0	108	0.057395314	Residential - Single Family Residence	YES - Current	NO - Privately-Owned	Available	Used in Prior Housing Element - Non-Vacant	0	0	0.149723974	0.149723974	1	0	0	0848201	994	South Los Angeles		Above Moderate
LOS ANGELES	11868 S FIGUEROA ST	90061	6088026004	Neighborhood Commercial	C2-1VL-CPIO	0	108	0.057396931	Residential - Single Family Residence	YES - Current	NO - Privately-Owned	Available	Used in Prior Housing Element - Non-Vacant	0	0	0.149723974	0.149723974	1	0	0	0848201	998	South Los Angeles		Above Moderate
LOS ANGELES	11872 S FIGUEROA ST	90061	6088026004	Neighborhood Commercial	C2-1VL-CPIO	0	108	0.057396749	Residential - Single Family Residence	YES - Current	NO - Privately-Owned	Available	Used in Prior Housing Element - Non-Vacant	0	0	0.149723974	0.149723974	1	0	0	0848201	1000	South Los Angeles		Above Moderate
LOS ANGELES	11876 S FIGUEROA ST	90061	6088026005	Neighborhood Commercial	C2-1VL-CPIO	0	108	0.081656332	Residential - Double, Duplex, or Two Units - 4 Stories or Less	YES - Current	NO - Privately-Owned	Available	Not Used in Prior Housing Element	0.048873992	0	0	0.048873992	2	0	0	0848201	1020	South Los Angeles		Lower
LOS ANGELES	11900 S FIGUEROA ST	90061	6088026006	Neighborhood Commercial	C2-1VL-CPIO	0	108	0.080360601	Residential - Four Units (Any Combination) - 4 Stories or Less	YES - Current	NO - Privately-Owned	Available	Not Used in Prior Housing Element	0	0	0.069867003	0.069867003	4	0	0	0848201	1070	South Los Angeles	Yes	Above Moderate
LOS ANGELES	11912 S FIGUEROA ST	90061	6088026008	Neighborhood Commercial	C2-1VL-CPIO	0	108	0.057396612	Residential - Single Family Residence	YES - Current	NO - Privately-Owned	Available	Used in Prior Housing Element - Non-Vacant	0	0	0.149723974	0.149723974	1	0	0	0848201	1107	South Los Angeles		Above Moderate
LOS ANGELES	11914 S FIGUEROA ST	90061	6088026008	Neighborhood Commercial	C2-1VL-CPIO	0	108	0.057395894	Residential - Single Family Residence	YES - Current	NO - Privately-Owned	Available	Used in Prior Housing Element - Non-Vacant	0	0	0.149723974	0.149723974	1	0	0	0848201	1122	South Los Angeles		Above Moderate
LOS ANGELES	11916 S FIGUEROA ST	90061	6088026010	Neighborhood Commercial	C2-1VL-CPIO	0	108	0.057396074	Commercial - Restaurant, Cocktail Lounge - Restaurant, Cocktail Lounge, Tavern - One Story	YES - Current	NO - Privately-Owned	Available	Not Used in Prior Housing Element	0	0	0.061776066	0.061776066	1	0	0	0848201	1155	South Los Angeles		Above Moderate
LOS ANGELES	11918 S FIGUEROA ST	90061	6088026011	Neighborhood Commercial	C2-1VL-CPIO	0	108	0.057396612	Residential - Single Family Residence - Vacant Land	YES - Current	NO - Privately-Owned	Available	Not Used in Prior Housing Element	0	0	0.325797844	0.325797844	0	0	0	0848201	1165	South Los Angeles		Above Moderate
LOS ANGELES	437 W 119TH ST	90061	6088026019	Neighborhood Commercial	C2-1VL-CPIO	0	108	0.155367168	Residential - Single Family Residence	YES - Current	NO - Privately-Owned	Available	Not Used in Prior Housing Element	0.708937407	0	0	0.708937407	1	0	0	0848201	1394	South Los Angeles		Lower
LOS ANGELES			6088026025	Neighborhood Commercial	C2-1VL-CPIO	0	108	0.02094467	Residential - Single Family Residence - Vacant Parcel with Existing Non-Structural Other Imps.	YES - Current	NO - Privately-Owned	Available	Not Used in Prior Housing Element	0	0	0.005011612	0.005011612	0	0	0	0848201	1169	South Los Angeles		Above Moderate
LOS ANGELES	442 W 118TH PL	90061	6088026032	Neighborhood Commercial	C2-1VL-CPIO	0	108	0.115417041	Residential - Single Family Residence	YES - Current	NO - Privately-Owned	Available	Not Used in Prior Housing Element	0.571042681	0	0	0.571042681	1	0	0	0848201	943	South Los Angeles		Lower
LOS ANGELES	11920 S FIGUEROA ST	90061	6088026033	Neighborhood Commercial	C2-1VL-CPIO	0	108	0.057395894	Residential - Double, Duplex, or Two Units - 4 Stories or Less	YES - Current	NO - Privately-Owned	Available	Not Used in Prior Housing Element	0	0	0.004588055	0.004588055	2	0	0	0848201	1170	South Los Angeles		Above Moderate
LOS ANGELES	11924 S FIGUEROA ST	90061	6088026034	Neighborhood Commercial	C2-1VL-CPIO	0	108	0.08108513	Residential - Double, Duplex, or Two Units - 4 Stories or Less	YES - Current	NO - Privately-Owned	Available	Not Used in Prior Housing Element	0.049580911	0	0	0.049580911	2	0	0	0848201	1173	South Los Angeles		Lower
LOS ANGELES	11901 S FIGUEROA ST	90061	6088027001	Community Commercial	C2-2D-CPIO	0	108	0.057532276	Residential - Single Family Residence	YES - Current	NO - Privately-Owned	Available	Used in Prior Housing Element - Non-Vacant	0.984850729	0	0	0.984850729	1	0	0	0848201	1001	South Los Angeles		Lower
LOS ANGELES	11903 S FIGUEROA ST	90061	6088027001	Community Commercial	C2-2D-CPIO	0	108	0.057395971	Residential - Single Family Residence	YES - Current	NO - Privately-Owned	Available	Used in Prior Housing Element - Non-Vacant	0.984850729	0	0	0.984850729	1	0	0	0848201	1024	South Los Angeles		Lower
LOS ANGELES	11907 S FIGUEROA ST	90061	6088027002	Community Commercial	C2-2D-CPIO	0	108	0.057396686	Residential - Five or More Units or Apartments (Any Combination) - 4 Stories or Less	YES - Current	NO - Privately-Owned	Available	Not Used in Prior Housing Element	0	0	0.199983174	0.199983174	6	0	0	0848201	1028	South Los Angeles	Yes	Above Moderate
LOS ANGELES	11909 S FIGUEROA ST	90061	6088027002	Community Commercial	C2-2D-CPIO	0	108	0.057396686	Residential - Five or More Units or Apartments (Any Combination) - 4 Stories or Less	YES - Current	NO - Privately-Owned	Available	Not Used in Prior Housing Element	0	0	0.199983174	0.199983174	6	0	0	0848201	1030	South Los Angeles	Yes	Above Moderate
LOS ANGELES	11911 S FIGUEROA ST	90061	6088027003	Community Commercial	C2-2D-CPIO	0	108	0.057395253	Residential - Three Units (Any Combination) - 4 Stories or Less	YES - Current	NO - Privately-Owned	Available	Not Used in Prior Housing Element	0	0	0.66714949	0.66714949	3	0	0	0848201	1071	South Los Angeles	Yes	Above Moderate
LOS ANGELES	11913 S FIGUEROA ST	90061	6088027003	Community Commercial	C2-2D-CPIO	0	108	0.057396686	Residential - Three Units (Any Combination) - 4 Stories or Less	YES - Current	NO - Privately-Owned	Available	Not Used in Prior Housing Element	0	0	0.66714949	0.66714949	3	0	0	0848201	1074	South Los Angeles	Yes	Above Moderate
LOS ANGELES	557 W 120TH ST	90044	6088027025	Low Medium II Residential	RD2-1-CPIO	0	21	0.126272326	Residential - Single Family Residence	YES - Current	NO - Privately-Owned	Available	Not Used in Prior Housing Element	0	0	0.098581159	0.098581159	1	2*	2*	0848201	1159	South Los Angeles		Above Moderate
LOS ANGELES	553 W 120TH ST	90044	6088027026	Low Medium II Residential	RD2-1-CPIO	0	21	0.125798095	Residential - Single Family Residence - Pool	YES - Current	NO - Privately-Owned	Available	Not Used in Prior Housing Element	0	0	0.098581159	0.098581159	1	2*	2*	0848201	1158	South Los Angeles		Above Moderate
LOS ANGELES	543 W 120TH ST	90044	6088027027	Low Medium II Residential	RD2-1-CPIO	0	21	0.191129576	Residential - Single Family Residence	YES - Current	NO - Privately-Owned	Available	Used in Prior Housing Element - Non-Vacant	0	0.354979098	0	0.354979098	1	0	0	0848201	1095	South Los Angeles		Moderate
LOS ANGELES	539 W 120TH ST	90044	6088027028	Low Medium II Residential	RD2-1-CPIO	0	21	0.191131156	Residential - Single Family Residence - Pool	YES - Current	NO - Privately-Owned	Available	Not Used in Prior Housing Element	0	0.354979098	0	0.354979098	1	0	0	0848201	1094	South Los Angeles		Moderate
LOS ANGELES	535 W 120TH ST	90044	6088027029	Low Medium II Residential	RD2-1-CPIO	0	21	0.191129829	Residential - Four Units (Any Combination) - 4 Stories or Less	YES - Current	NO - Privately-Owned	Available	Not Used in Prior Housing Element	0	0.140848428	0	0.140848428	4	0	0	0848201	1093	South Los Angeles	Yes	Moderate
LOS ANGELES	529 W 120TH ST	90044	6088027030	Low Medium II Residential	RD2-1-CPIO	0	21	0.191129506	Residential - Four Units (Any Combination) - 4 Stories or Less	YES - Current	NO - Privately-Owned	Available	Not Used in Prior Housing Element	0	0.140848428	0	0.140848428	4	0	0	0848201	1092	South Los Angeles	Yes	Moderate
LOS ANGELES	525 W 120TH ST	90044	6088027031	Low Medium II Residential	RD2-1-CPIO	0	21	0.191129258	Residential - Three Units (Any Combination) - 4 Stories or Less	YES - Current	NO - Privately-Owned	Available	Not Used in Prior Housing Element	0	0.172626302	0	0.172626302	3	0	0	0848201	1091	South Los Angeles	Yes	Moderate
LOS ANGELES	523 1/2 W 120TH ST	90044	6088027032	Low Medium II Residential	RD2-1-CPIO	0	21	0.191129184	Residential - Double, Duplex, or Two Units - 4 Stories or Less	YES - Current	NO - Privately-Owned	Available	Not Used in Prior Housing Element	0	0.211324394	0	0.211324394	2	0	0	0848201	1090	South Los Angeles	Yes	Moderate
LOS ANGELES	519 W 120TH ST	90044	6088027033	Low Medium II Residential	RD2-1-CPIO	0	21	0.191129184	Residential - Double, Duplex, or Two Units - 4 Stories or Less	YES - Current	NO - Privately-Owned	Available	Not Used in Prior Housing Element	0	0.091714114	0	0.091714114	2	0	0	0848201	1089	South Los Angeles	Yes	Moderate
LOS ANGELES	513 W 120TH ST	90044	6088027034	Low Medium II Residential	RD2-1-CPIO	0	21	0.191348158	Residential - Three Units (Any Combination) - 4 Stories or Less	YES - Current	NO - Privately-Owned	Available	Not Used in Prior Housing Element	0	0.172626302	0	0.172626302	3	0	0	0848201	1088	South Los Angeles	Yes	Moderate
LOS ANGELES	505 W 120TH ST	90044	6088027035	Community Commercial	C2-2D-CPIO	0	108	0.147267722	Residential - Five or More Units or Apartments (Any Combination) - 4 Stories or Less	YES - Current	NO - Privately-Owned	Available	Not Used in Prior Housing Element	0.179566558	0	0	0.179566558	34	0	0	0848201	1167	South Los Angeles		Lower
LOS ANGELES	601 W 120TH ST	90044	6088028004	Low Medium II Residential	RD2-1-CPIO	0	21	0.126203848	Residential - Single Family Residence	YES - Current	NO - Privately-Owned	Available	Not Used in Prior Housing Element	0	0	0.10190396	0.10190396	1	2*	2*	0848201	1160	South Los Angeles		Above Moderate
LOS ANGELES	605 W 120TH ST	90044	6088028005	Low Medium II Residential	RD2-1-CPIO	0	21	0.116048961	Residential - Single Family Residence	YES - Current	NO - Privately-Owned	Available	Not Used in Prior Housing Element	0	0	0.098581159	0.098581159	1	2*	2*	0848201	1162	South Los Angeles		Above Moderate
LOS ANGELES	641 W 120TH ST	90044	6088028024	Low Medium II Residential	RD2-1-CPIO	0	21	0.191129433	Residential - Double, Duplex, or Two Units - 4 Stories or Less	YES - Current	NO - Privately-Owned	Available	Not Used in Prior Housing Element	0	0.211324394	0	0.211324394	2	0	0	0848201	1103	South Los Angeles	Yes	Moderate
LOS ANGELES	637 W 120TH ST	90044	6088028025	Low Medium II Residential	RD2-1-CPIO	0	21	0.191129433	Residential - Single Family Residence	YES - Current	NO - Privately-Owned	Available	Not Used in Prior Housing Element	0	0.354979098	0	0.354979098	1	0	0	0848201	1102	South Los Angeles		Moderate
LOS ANGELES	633 W 120TH ST	90044	6088028026	Low Medium II Residential	RD2-1-CPIO	0	21	0.191129433	Residential - Four Units (Any Combination) - 4 Stories or Less	YES - Current	NO - Privately-Owned	Available	Not Used in Prior Housing Element	0	0.140848428	0	0.140848428	4	0	0	0848201	1101	South Los Angeles	Yes	Moderate
LOS ANGELES	629 W 120TH ST	90044	6088028027	Low Medium II Residential	RD2-1-CPIO	0	21	0.191129433	Residential - Four Units (Any Combination) - 4 Stories or Less	YES - Current	NO - Privately-Owned	Available	Not Used in Prior Housing Element	0	0.140848428	0	0.140848428	4	0	0	0848201	1100	South Los Angeles	Yes	Moderate
LOS ANGELES	621 W 120TH ST	90044	6088028029	Low Medium II Residential	RD2-1-CPIO	0	21	0.191125452	Residential - Single Family Residence	YES - Current	NO - Privately-Owned	Available	Not Used in Prior Housing Element	0	0.354979098	0	0.354979098	1	0	0	0848201	1098	South Los Angeles		Moderate
LOS ANGELES	615 W 120TH ST	90044	6088028030	Low Medium II Residential	RD2-1-CPIO	0	21	0.191129433	Residential - Single Family Residence	YES - Current	NO - Privately-Owned	Available	Not Used in Prior Housing Element	0	0.354979098	0	0.354979098	1	0	0	0848201	1097	South Los Angeles		Moderate
LOS ANGELES	611 W 120TH ST	90044	6088028031	Low Medium II Residential	RD2-1-CPIO	0	21	0.19112939	Residential - Single Family Residence	YES - Current	NO - Privately-Owned	Available	Not Used in Prior Housing Element	0	0.354979098	0	0.354979098	1	0	0	0848201	1096	South Los Angeles		Moderate
LOS ANGELES	5503 S AVALON BLVD	90011	5101003001	Neighborhood Commercial	C2-1VL-CPIO	0	108	0.15177365	Commercial - Commercial - Vacant Land	YES - Current	NO - Privately-Owned	Available	Not Used in Prior Housing Element	0.230891874	0	0	0.230891874	0	0	0	1088205	612	Southeast Los Angeles		Lower
LOS ANGELES	5507 S AVALON BLVD	90011	5101003002	Neighborhood Commercial	C2-1VL-CPIO	0	108	0.148873484	Commercial - Commercial - Vacant Land	YES - Current	NO - Privately-Owned	Available	Not Used in Prior Housing Element	0.233053118	0	0	0.233053118	0	0	0	1088205	667	Southeast Los Angeles		Lower
LOS ANGELES	5511 S AVALON BLVD	90011	5101003003	Neighborhood Commercial	C2-1VL-CPIO	0	108	0.148873749	Residential - Single Family Residence	YES - Current	NO - Privately-Owned	Available	Used in Prior Housing Element - Non-Vacant	1.615641046	0	0	1.615641046	1	0	0	1088205	672	Southeast Los Angeles		Lower
LOS ANGELES	445 E 56TH ST	90011	5101003008	Low Medium I Residential	R2-1	0	17	0.121671138	Residential - Double, Duplex, or Two Units - 4 Stories or Less	YES - Current	NO - Privately-Owned	Available	Not Used in Prior Housing Element	0	0	0.003749427	0.003749427	2	2*	2*	1088205	706	Southeast Los Angeles		Above Moderate
LOS ANGELES	439 E 56TH ST	90011	5101003009	Low Medium I Residential	R2-1	0	17	0.121657957	Residential - Single Family Residence	YES - Current	NO - Privately-Owned	Available	Not Used in Prior Housing Element	0	0	0.124323767	0.124323767	1	2*	2*	1088205	707	Southeast Los Angeles		Above Moderate
LOS ANGELES	435 E 56TH ST	90011	5101003010	Low Medium I Residential	R2-1	0	17	0.121652413	Residential - Single Family Residence	YES - Current	NO - Privately-Owned	Available	Not Used in Prior Housing Element	0	0	0.124323767	0.124323767	1	2*	2*	1088205	708	Southeast Los Angeles		Above Moderate
LOS ANGELES	427 E 56TH ST	90011	5101003012	Low Medium I Residential	R2-1	0	17	0.12164446	Residential - Single Family Residence	YES - Current	NO - Privately-Owned	Available	Not Used in Prior Housing Element	0	0	0.124323767	0.124323767	1	2*	2*	1088205	710	Southeast Los Angeles		Above Moderate
LOS ANGELES	417 E 56TH ST	90011	5101003014	Low Medium I Residential	R2-1	0	17	0.121636131	Residential - Single Family Residence	YES - Current	NO - Privately-Owned	Available	Not Used in Prior Housing Element	0	0	0.124323767	0.124323767	1	2*	2*	1088205	712	Southeast Los Angeles		Above Moderate
LOS ANGELES	415 E 56TH ST	90011	5101003015	Low Medium I Residential	R2-1	0	17	0.121631536	Residential - Single Family Residence	YES - Current	NO - Privately-Owned	Available	Not Used in Prior Housing Element	0	0	0.124323767	0.124323767	1	2*	2*	1088205	713	Southeast Los Angeles		Above Moderate
LOS ANGELES	407 E 56TH ST	90011	5101003017	Low Medium I Residential	R2-1	0	17	0.121622717	Residential - Double, Duplex, or Two Units - 4 Stories or Less	YES - Current	NO - Privately-Owned	Available	Not Used in Prior Housing Element	0	0	0.162922955	0.162922955	2	2*	2*	1088205	715	Southeast Los Angeles	Yes	Above Moderate
LOS ANGELES	406 E 55TH ST	90011	5101003023	Low Medium I Residential	R2-1	0	17	0.122463311	Residential - Single Family Residence	YES - Current	NO - Privately-Owned	Available	Not Used in Prior Housing Element	0	0	0.124323767	0.124323767	1	2*	2*	1088205	622	Southeast Los Angeles		Above Moderate
LOS ANGELES	410 E 55TH ST	90011	5101003024	Low Medium I Residential	R2-1	0	17	0.122465707	Residential - Double, Duplex, or Two Units - 4 Stories or Less	YES - Current	NO - Privately-Owned	Available	Not Used in Prior Housing Element	0	0	0.162922955	0.162922955	2	2*	2*	1088205	621	Southeast Los Angeles	Yes	Above Moderate
LOS ANGELES	426 E 55TH ST	90011	5101003028	Low Medium I Residential	R2-1	0	17	0.122484468	Residential - Double, Duplex, or Two Units - 4 Stories or Less	YES - Current	NO - Privately-Owned	Available	Not Used in Prior Housing Element	0	0	0.162922955	0.162922955	2	2*	2*	1088205	617	Southeast Los Angeles	Yes	Above Moderate
LOS ANGELES	428 E 55TH ST	90011	5101003029	Low Medium I Residential	R2-1	0	17	0.122487819	Residential - Single Family Residence	YES - Current	NO - Privately-Owned	Available	Not Used in Prior Housing Element	0	0	0.124323767	0.124323767	1	2*	2*	1088205	616	Southeast Los Angeles		Above Moderate
LOS ANGELES	432 E 55TH ST	90011	5101003030	Low Medium I Residential	R2-1	0	17	0.122492127	Residential - Single Family Residence	YES - Current	NO - Privately-Owned	Available	Not Used in Prior Housing Element	0	0	0.124323767	0.124323767	1	2*	2*	1088205	615	Southeast Los Angeles		Above Moderate
LOS ANGELES	436 E 55TH ST	90011	5101003031	Low Medium I Residential	R2-1	0	17	0.122497391	Residential - Single Family Residence	YES - Current	NO - Privately-Owned	Available	Not Used in Prior Housing Element	0	0	0.124323767	0.124323767	1	2*	2*	1088205	614	Southeast Los Angeles		Above Moderate
LOS ANGELES	5515 S AVALON BLVD	90011	5101003038	Neighborhood Commercial	C2-1VL-CPIO	0	108	0.143806133	Institutional - Church - One Story	YES - Current	NO - Privately-Owned	Available	Used in Prior Housing Element - Non-Vacant	0.167763068	0	0	0.167763068	1	0	0	1088205	705	Southeast Los Angeles		Lower
LOS ANGELES	5519 S AVALON BLVD	90011	5101003038	Neighborhood Commercial	C2-1VL-CPIO	0	108	0.143806132	Institutional - Church - One Story	YES - Current	NO - Privately-Owned	Available	Used in Prior Housing Element - Non-Vacant	0.167763068	0	0	0.167763068	1	0	0	1088205	759	Southeast Los Angeles		Lower
LOS ANGELES	5527 S AVALON BLVD	90011	5101003038	Neighborhood Commercial	C2-1VL-CPIO	0	108	0.14381663	Institutional - Church - One Story	YES - Current	NO - Privately-Owned	Available	Used in Prior Housing Element - Non-Vacant	0.167763068	0	0	0.167763068	1	0	0	1088205	767	Southeast Los Angeles		Lower
LOS ANGELES	431 E 57TH ST	90011	5101004005	Low Medium I Residential	R2-1-CPIO	0	17	0.116934168	Commercial - Parking Lot (Commercial Use Property) - Lots - Patron or Employee - One Story	YES - Current	NO - Privately-Owned	Available	Not Used in Prior Housing Element	0	0	0.008353825	0.008353825	0	2*	2*	1088205	853	Southeast Los Angeles		Above Moderate
LOS ANGELES	427 E 57TH ST	90011	5101004006	Low Medium I Residential	R2-1-CPIO	0	17	0.116937849	Commercial - Parking Lot (Commercial Use Property) - Lots - Patron or Employee - One Story	YES - Current	NO - Privately-Owned	Available	Not Used in Prior Housing Element	0	0	0.008353825	0.008353825	0	2*	2*	1088205	855	Southeast Los Angeles		Above Moderate
LOS ANGELES	423 E 57TH ST	90011	5101004007	Low Medium I Residential	R2-1-CPIO	0	17	0.116943068	Residential - Single Family Residence	YES - Current	NO - Privately-Owned	Available	Not Used in Prior Housing Element	0	0	0.124323767	0.124323767	1	2*	2*	1088205	856	Southeast Los Angeles		Above Moderate
LOS ANGELES	419 E 57TH ST	90011	5101004008	Low Medium I Residential	R2-1-CPIO	0	17	0.116946462	Residential - Single Family Residence	YES - Current	NO - Privately-Owned	Available	Not Used in Prior Housing Element	0	0	0.124323767	0.124323767	1	2*	2*	1088205	857	Southeast Los Angeles		Above Moderate
LOS ANGELES	415 E 57TH ST	90011	5101004009	Low Medium I Residential	R2-1-CPIO	0	17	0.116951969	Residential - Single Family Residence	YES - Current	NO - Privately-Owned	Available	Not Used in Prior Housing Element	0	0	0.124323767	0.124323767	1	2*	2*	1088205	858	Southeast Los Angeles		Above Moderate
LOS ANGELES	411 E 57TH ST	90011	5101004010	Low Medium I Residential	R2-1-CPIO	0	17	0.116956563	Residential - Single Family Residence	YES - Current	NO - Privately-Owned	Available	Not Used in Prior Housing Element	0	0	0.124323767	0.124323767	1	2*	2*	1088205	859	Southeast Los Angeles		Above Moderate
LOS ANGELES	407 E 57TH ST	90011	5101004011	Low Medium I Residential	R2-1-CPIO	0	17	0.116959956	Residential - Single Family Residence	YES - Current	NO - Privately-Owned	Available	Not Used in Prior Housing Element	0	0	0.124323767	0.124323767	1	2*	2*	1088205	860	Southeast Los Angeles		Above Moderate
LOS ANGELES	5610 S TOWNE AVE	90011	5101004013	Low Medium I Residential	R2-1	0	17	0.116964259	Residential - Single Family Residence	YES - Current	NO - Privately-Owned	Available	Not Used in Prior Housing Element	0	0	0.124323767	0.124323767	1	2*	2*	1088205	790	Southeast Los Angeles		Above Moderate
LOS ANGELES	408 E 56TH ST	90011	5101004014	Low Medium I Residential	R2-1	0	17	0.116959953	Residential - Double, Duplex, or Two Units - 4 Stories or Less	YES - Current	NO - Privately-Owned	Available	Not Used in Prior Housing Element	0	0	0.003749427	0.003749427	2	2*	2*	1088205	789	Southeast Los Angeles		Above Moderate
LOS ANGELES	410 E 56TH ST	90011	5101004015	Low Medium I Residential	R2-1	0	17	0.116955359	Residential - Single Family Residence	YES - Current	NO - Privately-Owned	Available	Not Used in Prior Housing Element	0	0	0.124323767	0.124323767	1	2*	2*	1088205	788	Southeast Los Angeles		Above Moderate
LOS ANGELES	416 E 56TH ST	90011	5101004016	Low Medium I Residential	R2-1	0	17	0.116952879	Residential - Double, Duplex, or Two Units - 4 Stories or Less	YES - Current	NO - Privately-Owned	Available	Not Used in Prior Housing Element	0	0	0.162922955	0.162922955	2	2*	2*	1088205	787	Southeast Los Angeles	Yes	Above Moderate
LOS ANGELES	418 E 56TH ST	90011	5101004017	Low Medium I Residential	R2-1	0	17	0.116947372	Residential - Single Family Residence	YES - Current	NO - Privately-Owned	Available	Not Used in Prior Housing Element	0	0	0.124323767	0.124323767	1	2*	2*	1088205	786	Southeast Los Angeles		Above Moderate
LOS ANGELES	422 E 56TH ST	90011	5101004018	Low Medium I Residential	R2-1	0	17	0.116940952	Residential - Single Family Residence	YES - Current	NO - Privately-Owned	Available	Not Used in Prior Housing Element	0	0	0.124323767	0.124323767	1	2*	2*	1088205	785	Southeast Los Angeles		Above Moderate
LOS ANGELES	426 E 56TH ST	90011	5101004019	Low Medium I Residential	R2-1	0	17	0.116938472	Residential - Single Family Residence	YES - Current	NO - Privately-Owned	Available	Not Used in Prior Housing Element	0	0	0.124323767	0.124323767	1	2*	2*	1088205	784	Southeast Los Angeles		Above Moderate
LOS ANGELES	430 E 56TH ST	90011	5101004020	Low Medium I Residential	R2-1	0	17	0.116934165	Residential - Single Family Residence	YES - Current	NO - Privately-Owned	Available	Not Used in Prior Housing Element	0	0	0.124323767	0.124323767	1	2*	2*	1088205	783	Southeast Los Angeles		Above Moderate
LOS ANGELES	434 E 56TH ST	90011	5101004021	Low Medium I Residential	R2-1	0	17	0.116928945	Residential - Single Family Residence	YES - Current	NO - Privately-Owned	Available	Not Used in Prior Housing Element	0	0	0.124323767	0.124323767	1	2*	2*	1088205	782	Southeast Los Angeles		Above Moderate
LOS ANGELES	438 E 56TH ST	90011	5101004022	Low Medium I Residential	R2-1	0	17	0.116924351	Residential - Single Family Residence	YES - Current	NO - Privately-Owned	Available	Not Used in Prior Housing Element	0	0	0.124323767	0.124323767	1	2*	2*	1088205	781	Southeast Los Angeles		Above Moderate
LOS ANGELES	435 E 57TH ST	90011	5101004026	Low Medium I Residential	R2-1-CPIO	0	17	0.116929574	Industrial - Food Processing Plant - Meat - One Story	YES - Current	NO - Privately-Owned	Available	Used in Prior Housing Element - Non-Vacant	0	0	0.055815411	0.055815411	0	2*	2*	1088205	852	Southeast Los Angeles		Above Moderate
LOS ANGELES	441 E 57TH ST	90011	5101004026	Low Medium I Residential	R2-1-CPIO	0	17	0.116924354	Industrial - Food Processing Plant - Meat - One Story	YES - Current	NO - Privately-Owned	Available	Used in Prior Housing Element - Non

LOS ANGELES	442 E 57TH ST	90011	5101005023	Low Medium I Residential	R2-1-CPIO	0	17	0.117052308	Commercial - Parking Lot (Commercial Use Property) - Lots - Patron or Employee - One Story	YES - Current	NO - Privately-Owned	Available	Not Used in Prior Housing Element	0	0	0.008353825	0.008353825	0	2*	2*	1088205	918	Southeast Los Angeles			Above Moderate
LOS ANGELES	5707 S AVALON BLVD	90011	5101005900	Neighborhood Commercial	C2-1VL-CPIO	0	108	0.141598774	Commercial - Parking Lot (Commercial Use Property) - Lots - Patron or Employee - One Story	YES - Current	NO - Privately-Owned	Available	Not Used in Prior Housing Element	0.222165516	0	0	0.222165516	0	0	0	1088205	970	Southeast Los Angeles			Lower
LOS ANGELES	5711 S AVALON BLVD	90011	5101005900	Neighborhood Commercial	C2-1VL-CPIO	0	108	0.141599376	Commercial - Parking Lot (Commercial Use Property) - Lots - Patron or Employee - One Story	YES - Current	NO - Privately-Owned	Available	Not Used in Prior Housing Element	0.222165516	0	0	0.222165516	0	0	0	1088205	975	Southeast Los Angeles			Lower
LOS ANGELES	5715 S AVALON BLVD	90011	5101005900	Neighborhood Commercial	C2-1VL-CPIO	0	108	0.141599376	Commercial - Parking Lot (Commercial Use Property) - Lots - Patron or Employee - One Story	YES - Current	NO - Privately-Owned	Available	Not Used in Prior Housing Element	0.132947877	0	0	0.132947877	0	0	0	1088205	983	Southeast Los Angeles			Lower
LOS ANGELES	320 E 57TH ST	90011	5101008009	Low Medium I Residential	R2-1-CPIO	0	17	0.117127343	Residential - Single Family Residence	YES - Current	NO - Privately-Owned	Available	Not Used in Prior Housing Element	0	0	0.124323767	0.124323767	1	2*	2*	1088205	942	Southeast Los Angeles			Above Moderate
LOS ANGELES	334 E 57TH ST	90011	5101008011	Low Medium I Residential	R2-1-CPIO	0	17	0.117126535	Residential - Single Family Residence	YES - Current	NO - Privately-Owned	Available	Not Used in Prior Housing Element	0	0	0.124323767	0.124323767	1	2*	2*	1088205	939	Southeast Los Angeles			Above Moderate
LOS ANGELES	338 E 57TH ST	90011	5101008012	Low Medium I Residential	R2-1-CPIO	0	17	0.117124131	Residential - Double, Duplex, or Two Units - 4 Stories or Less	YES - Current	NO - Privately-Owned	Available	Not Used in Prior Housing Element	0	0	0.162922955	0.162922955	2	2*	2*	1088205	938	Southeast Los Angeles	Yes		Above Moderate
LOS ANGELES	342 E 57TH ST	90011	5101008013	Low Medium I Residential	R2-1-CPIO	0	17	0.117124472	Residential - Single Family Residence	YES - Current	NO - Privately-Owned	Available	Not Used in Prior Housing Element	0	0	0.124323767	0.124323767	1	2*	2*	1088205	937	Southeast Los Angeles			Above Moderate
LOS ANGELES	346 E 57TH ST	90011	5101008014	Low Medium I Residential	R2-1-CPIO	0	17	0.11712327	Residential - Single Family Residence	YES - Current	NO - Privately-Owned	Available	Not Used in Prior Housing Element	0	0	0.124323767	0.124323767	1	2*	2*	1088205	936	Southeast Los Angeles			Above Moderate
LOS ANGELES	350 E 57TH ST	90011	5101008015	Low Medium I Residential	R2-1-CPIO	0	17	0.117123897	Residential - Single Family Residence	YES - Current	NO - Privately-Owned	Available	Not Used in Prior Housing Element	0	0	0.124323767	0.124323767	1	2*	2*	1088205	935	Southeast Los Angeles			Above Moderate
LOS ANGELES	354 E 57TH ST	90011	5101008016	Low Medium I Residential	R2-1-CPIO	0	17	0.117123323	Residential - Single Family Residence	YES - Current	NO - Privately-Owned	Available	Not Used in Prior Housing Element	0	0	0.124323767	0.124323767	1	2*	2*	1088205	934	Southeast Los Angeles			Above Moderate
LOS ANGELES	358 E 57TH ST	90011	5101008017	Low Medium I Residential	R2-1-CPIO	0	17	0.117122749	Residential - Single Family Residence	YES - Current	NO - Privately-Owned	Available	Not Used in Prior Housing Element	0	0	0.124323767	0.124323767	1	2*	2*	1088205	933	Southeast Los Angeles			Above Moderate
LOS ANGELES	362 E 57TH ST	90011	5101008018	Low Medium I Residential	R2-1-CPIO	0	17	0.117121548	Residential - Double, Duplex, or Two Units - 4 Stories or Less	YES - Current	NO - Privately-Owned	Available	Not Used in Prior Housing Element	0	0	0.108947682	0.108947682	2	2*	2*	1088205	932	Southeast Los Angeles			Above Moderate
LOS ANGELES	366 E 57TH ST	90011	5101008019	Low Medium I Residential	R2-1-CPIO	0	17	0.11712126	Residential - Single Family Residence	YES - Current	NO - Privately-Owned	Available	Not Used in Prior Housing Element	0	0	0.124323767	0.124323767	1	2*	2*	1088205	931	Southeast Los Angeles			Above Moderate
LOS ANGELES	368 E 57TH ST	90011	5101008020	Low Medium I Residential	R2-1-CPIO	0	17	0.1171216	Residential - Double, Duplex, or Two Units - 4 Stories or Less	YES - Current	NO - Privately-Owned	Available	Not Used in Prior Housing Element	0	0	0.028805441	0.028805441	2	2*	2*	1088205	930	Southeast Los Angeles			Above Moderate
LOS ANGELES	5711 S TOWNE AVE	90011	5101008021	Low Medium I Residential	R2-1-CPIO	0	17	0.117107308	Residential - Double, Duplex, or Two Units - 4 Stories or Less	YES - Current	NO - Privately-Owned	Available	Not Used in Prior Housing Element	0	0	0.162922955	0.162922955	2	2*	2*	1088205	929	Southeast Los Angeles	Yes		Above Moderate
LOS ANGELES	328 E 57TH ST	90011	5101008024	Low Medium I Residential	R2-1-CPIO	0	17	0.11712528	Residential - Single Family Residence	YES - Current	NO - Privately-Owned	Available	Not Used in Prior Housing Element	0	0	0.124323767	0.124323767	1	2*	2*	1088205	940	Southeast Los Angeles			Above Moderate
LOS ANGELES	375 E 57TH ST	90011	5101009001	Low Medium I Residential	R2-1-CPIO	0	17	0.116986708	Residential - Single Family Residence	YES - Current	NO - Privately-Owned	Available	Not Used in Prior Housing Element	0	0	0.124323767	0.124323767	1	2*	2*	1088205	862	Southeast Los Angeles			Above Moderate
LOS ANGELES	371 E 57TH ST	90011	5101009002	Low Medium I Residential	R2-1-CPIO	0	17	0.116981254	Residential - Single Family Residence	YES - Current	NO - Privately-Owned	Available	Not Used in Prior Housing Element	0	0	0.124323767	0.124323767	1	2*	2*	1088205	863	Southeast Los Angeles			Above Moderate
LOS ANGELES	367 E 57TH ST	90011	5101009003	Low Medium I Residential	R2-1-CPIO	0	17	0.116984361	Residential - Single Family Residence	YES - Current	NO - Privately-Owned	Available	Not Used in Prior Housing Element	0	0	0.124323767	0.124323767	1	2*	2*	1088205	864	Southeast Los Angeles			Above Moderate
LOS ANGELES	363 E 57TH ST	90011	5101009004	Low Medium I Residential	R2-1-CPIO	0	17	0.116988958	Residential - Single Family Residence	YES - Current	NO - Privately-Owned	Available	Not Used in Prior Housing Element	0	0	0.124323767	0.124323767	1	2*	2*	1088205	865	Southeast Los Angeles			Above Moderate
LOS ANGELES	359 E 57TH ST	90011	5101009005	Low Medium I Residential	R2-1-CPIO	0	17	0.116994174	Residential - Single Family Residence	YES - Current	NO - Privately-Owned	Available	Not Used in Prior Housing Element	0	0	0.124323767	0.124323767	1	2*	2*	1088205	866	Southeast Los Angeles			Above Moderate
LOS ANGELES	355 E 57TH ST	90011	5101009006	Low Medium I Residential	R2-1-CPIO	0	17	0.116996654	Residential - Single Family Residence	YES - Current	NO - Privately-Owned	Available	Not Used in Prior Housing Element	0	0	0.124323767	0.124323767	1	2*	2*	1088205	867	Southeast Los Angeles			Above Moderate
LOS ANGELES	351 E 57TH ST	90011	5101009007	Low Medium I Residential	R2-1-CPIO	0	17	0.117003701	Residential - Single Family Residence	YES - Current	NO - Privately-Owned	Available	Not Used in Prior Housing Element	0	0	0.124323767	0.124323767	1	2*	2*	1088205	868	Southeast Los Angeles			Above Moderate
LOS ANGELES	347 E 57TH ST	90011	5101009008	Low Medium I Residential	R2-1-CPIO	0	17	0.117006468	Residential - Single Family Residence	YES - Current	NO - Privately-Owned	Available	Not Used in Prior Housing Element	0	0	0.124323767	0.124323767	1	2*	2*	1088205	869	Southeast Los Angeles			Above Moderate
LOS ANGELES	343 E 57TH ST	90011	5101009009	Low Medium I Residential	R2-1-CPIO	0	17	0.117011061	Residential - Single Family Residence	YES - Current	NO - Privately-Owned	Available	Not Used in Prior Housing Element	0	0	0.124323767	0.124323767	1	2*	2*	1088205	870	Southeast Los Angeles			Above Moderate
LOS ANGELES	339 E 57TH ST	90011	5101009010	Low Medium I Residential	R2-1-CPIO	0	17	0.117017483	Residential - Single Family Residence	YES - Current	NO - Privately-Owned	Available	Not Used in Prior Housing Element	0	0	0.124323767	0.124323767	1	2*	2*	1088205	871	Southeast Los Angeles			Above Moderate
LOS ANGELES	335 E 57TH ST	90011	5101009011	Low Medium I Residential	R2-1-CPIO	0	17	0.117019962	Residential - Single Family Residence	YES - Current	NO - Privately-Owned	Available	Not Used in Prior Housing Element	0	0	0.124323767	0.124323767	1	2*	2*	1088205	873	Southeast Los Angeles			Above Moderate
LOS ANGELES	331 E 57TH ST	90011	5101009012	Low Medium I Residential	R2-1-CPIO	0	17	0.117023967	Residential - Double, Duplex, or Two Units - 4 Stories or Less	YES - Current	NO - Privately-Owned	Available	Not Used in Prior Housing Element	0	0	0.162922955	0.162922955	2	2*	2*	1088205	874	Southeast Los Angeles	Yes		Above Moderate
LOS ANGELES	327 E 57TH ST	90011	5101009013	Low Medium I Residential	R2-1-CPIO	0	17	0.117029747	Residential - Double, Duplex, or Two Units - 4 Stories or Less	YES - Current	NO - Privately-Owned	Available	Not Used in Prior Housing Element	0	0	0.162922955	0.162922955	2	2*	2*	1088205	875	Southeast Los Angeles	Yes		Above Moderate
LOS ANGELES	315 E 57TH ST	90011	5101009016	Low Medium I Residential	R2-1-CPIO	0	17	0.117042254	Residential - Double, Duplex, or Two Units - 4 Stories or Less	YES - Current	NO - Privately-Owned	Available	Not Used in Prior Housing Element	0	0	0.162922955	0.162922955	2	2*	2*	1088205	878	Southeast Los Angeles	Yes		Above Moderate
LOS ANGELES	5614 S SAN PEDRO ST	90011	5101009019	Low Medium I Residential	R2-1	0	17	0.125236077	Residential - Double, Duplex, or Two Units - 4 Stories or Less	YES - Current	NO - Privately-Owned	Available	Not Used in Prior Housing Element	0	0	0.162922955	0.162922955	2	2*	2*	1088205	879	Southeast Los Angeles	Yes		Above Moderate
LOS ANGELES	5606 S SAN PEDRO ST	90011	5101009021	Low Medium I Residential	R2-1-CPIO	0	17	0.125212759	Residential - Double, Duplex, or Two Units - 4 Stories or Less	YES - Current	NO - Privately-Owned	Available	Not Used in Prior Housing Element	0	0	0.043695456	0.043695456	2	2*	2*	1088205	838	Southeast Los Angeles	Yes		Above Moderate
LOS ANGELES	5600 S SAN PEDRO ST	90011	5101009022	Low Medium I Residential	R2-1-CPIO	0	17	0.129828091	Commercial - Store Combination - Store and Residential Combination - One Story	YES - Current	NO - Privately-Owned	Available	Not Used in Prior Housing Element	0	0	0.070838727	0.070838727	2	2*	2*	1088205	810	Southeast Los Angeles	Yes		Above Moderate
LOS ANGELES	314 E 56TH ST	90011	5101009023	Low Medium I Residential	R2-1-CPIO	0	17	0.117043814	Residential - Double, Duplex, or Two Units - 4 Stories or Less	YES - Current	NO - Privately-Owned	Available	Not Used in Prior Housing Element	0	0	0.162922955	0.162922955	2	2*	2*	1088205	809	Southeast Los Angeles	Yes		Above Moderate
LOS ANGELES	318 E 56TH ST	90011	5101009024	Low Medium I Residential	R2-1-CPIO	0	17	0.117037472	Residential - Single Family Residence	YES - Current	NO - Privately-Owned	Available	Not Used in Prior Housing Element	0	0	0.124323767	0.124323767	1	2*	2*	1088205	808	Southeast Los Angeles			Above Moderate
LOS ANGELES	322 E 56TH ST	90011	5101009025	Low Medium I Residential	R2-1-CPIO	0	17	0.111184522	Residential - Single Family Residence	YES - Current	NO - Privately-Owned	Available	Not Used in Prior Housing Element	0	0	0.052084816	0.052084816	1	1*	1*	1088205	807	Southeast Los Angeles			Above Moderate
LOS ANGELES	326 E 56TH ST	90011	5101009026	Low Medium I Residential	R2-1-CPIO	0	17	0.111182259	Residential - Single Family Residence	YES - Current	NO - Privately-Owned	Available	Not Used in Prior Housing Element	0	0	0.05567643	0.05567643	1	1*	1*	1088205	805	Southeast Los Angeles			Above Moderate
LOS ANGELES	330 E 56TH ST	90011	5101009027	Low Medium I Residential	R2-1-CPIO	0	17	0.11117634	Residential - Single Family Residence	YES - Current	NO - Privately-Owned	Available	Not Used in Prior Housing Element	0	0	0.05567643	0.05567643	1	1*	1*	1088205	803	Southeast Los Angeles			Above Moderate
LOS ANGELES	334 E 56TH ST	90011	5101009028	Low Medium I Residential	R2-1-CPIO	0	17	0.117019671	Residential - Double, Duplex, or Two Units - 4 Stories or Less	YES - Current	NO - Privately-Owned	Available	Not Used in Prior Housing Element	0	0	0.048538028	0.048538028	2	2*	2*	1088205	801	Southeast Los Angeles			Above Moderate
LOS ANGELES	338 E 56TH ST	90011	5101009029	Low Medium I Residential	R2-1-CPIO	0	17	0.11701599	Residential - Single Family Residence	YES - Current	NO - Privately-Owned	Available	Not Used in Prior Housing Element	0	0	0.124323767	0.124323767	1	2*	2*	1088205	800	Southeast Los Angeles			Above Moderate
LOS ANGELES	346 E 56TH ST	90011	5101009031	Low Medium I Residential	R2-1-CPIO	0	17	0.117006468	Residential - Single Family Residence	YES - Current	NO - Privately-Owned	Available	Not Used in Prior Housing Element	0	0	0.124323767	0.124323767	1	2*	2*	1088205	798	Southeast Los Angeles			Above Moderate
LOS ANGELES	350 E 56TH ST	90011	5101009032	Low Medium I Residential	R2-1-CPIO	0	17	0.117003071	Residential - Single Family Residence	YES - Current	NO - Privately-Owned	Available	Not Used in Prior Housing Element	0	0	0.124323767	0.124323767	1	2*	2*	1088205	797	Southeast Los Angeles			Above Moderate
LOS ANGELES	354 E 56TH ST	90011	5101009033	Low Medium I Residential	R2-1-CPIO	0	17	0.11699665	Residential - Single Family Residence	YES - Current	NO - Privately-Owned	Available	Not Used in Prior Housing Element	0	0	0.124323767	0.124323767	1	2*	2*	1088205	796	Southeast Los Angeles			Above Moderate
LOS ANGELES	358 E 56TH ST	90011	5101009034	Low Medium I Residential	R2-1-CPIO	0	17	0.116994797	Residential - Single Family Residence	YES - Current	NO - Privately-Owned	Available	Not Used in Prior Housing Element	0	0	0.124323767	0.124323767	1	2*	2*	1088205	795	Southeast Los Angeles			Above Moderate
LOS ANGELES	362 E 56TH ST	90011	5101009035	Low Medium I Residential	R2-1-CPIO	0	17	0.11698895	Residential - Single Family Residence	YES - Current	NO - Privately-Owned	Available	Not Used in Prior Housing Element	0	0	0.124323767	0.124323767	1	2*	2*	1088205	794	Southeast Los Angeles			Above Moderate
LOS ANGELES	5618 S SAN PEDRO ST	90011	5101009040	Low Medium I Residential	R2-1	0	17	0.12516583	Residential - Double, Duplex, or Two Units - 4 Stories or Less	YES - Current	NO - Privately-Owned	Available	Not Used in Prior Housing Element	0	0	0.162922955	0.162922955	2	2*	2*	1088205	906	Southeast Los Angeles	Yes		Above Moderate
LOS ANGELES	375 E 56TH ST	90011	5101010001	Low Medium I Residential	R2-1-CPIO	0	17	0.121392451	Residential - Single Family Residence	YES - Current	NO - Privately-Owned	Available	Not Used in Prior Housing Element	0	0	0.124323767	0.124323767	1	2*	2*	1088205	717	Southeast Los Angeles			Above Moderate
LOS ANGELES	371 E 56TH ST	90011	5101010002	Low Medium I Residential	R2-1-CPIO	0	17	0.121555179	Residential - Single Family Residence	YES - Current	NO - Privately-Owned	Available	Not Used in Prior Housing Element	0	0	0.124323767	0.124323767	1	2*	2*	1088205	718	Southeast Los Angeles			Above Moderate
LOS ANGELES	367 E 56TH ST	90011	5101010003	Low Medium I Residential	R2-1-CPIO	0	17	0.121550584	Residential - Double, Duplex, or Two Units - 4 Stories or Less	YES - Current	NO - Privately-Owned	Available	Not Used in Prior Housing Element	0	0	0.068499407	0.068499407	2	2*	2*	1088205	719	Southeast Los Angeles	Yes		Above Moderate
LOS ANGELES	351 E 56TH ST	90011	5101010006	Low Medium I Residential	R2-1-CPIO	0	17	0.121533356	Residential - Double, Duplex, or Two Units - 4 Stories or Less	YES - Current	NO - Privately-Owned	Available	Not Used in Prior Housing Element	0	0	0.124323767	0.124323767	1	2*	2*	1088205	723	Southeast Los Angeles			Above Moderate
LOS ANGELES	347 E 56TH ST	90011	5101010007	Low Medium I Residential	R2-1-CPIO	0	17	0.121527812	Residential - Double, Duplex, or Two Units - 4 Stories or Less	YES - Current	NO - Privately-Owned	Available	Not Used in Prior Housing Element	0	0	0.162922955	0.162922955	2	2*	2*	1088205	724	Southeast Los Angeles	Yes		Above Moderate
LOS ANGELES	343 E 56TH ST	90011	5101010008	Low Medium I Residential	R2-1-CPIO	0	17	0.121523663	Residential - Double, Duplex, or Two Units - 4 Stories or Less	YES - Current	NO - Privately-Owned	Available	Not Used in Prior Housing Element	0	0	0.162922955	0.162922955	2	2*	2*	1088205	725	Southeast Los Angeles	Yes		Above Moderate
LOS ANGELES	339 E 56TH ST	90011	5101010009	Low Medium I Residential	R2-1-CPIO	0	17	0.121520434	Residential - Double, Duplex, or Two Units - 4 Stories or Less	YES - Current	NO - Privately-Owned	Available	Not Used in Prior Housing Element	0	0	0.108947682	0.108947682	2	2*	2*	1088205	726	Southeast Los Angeles			Above Moderate
LOS ANGELES	333 E 56TH ST	90011	5101010011	Low Medium I Residential	R2-1-CPIO	0	17	0.121510584	Residential - Double, Duplex, or Two Units - 4 Stories or Less	YES - Current	NO - Privately-Owned	Available	Not Used in Prior Housing Element	0	0	0.162922955	0.162922955	2	2*	2*	1088205	728	Southeast Los Angeles	Yes		Above Moderate
LOS ANGELES	327 E 56TH ST	90011	5101010012	Low Medium I Residential	R2-1-CPIO	0	17	0.121507512	Residential - Single Family Residence	YES - Current	NO - Privately-Owned	Available	Not Used in Prior Housing Element	0	0	0.124323767	0.124323767	1	2*	2*	1088205	729	Southeast Los Angeles			Above Moderate
LOS ANGELES	5514 S SAN PEDRO ST	90011	5101010018	Low Medium I Residential	R2-1-CPIO	0	17	0.131547887	Residential - Double, Duplex, or Two Units - 4 Stories or Less	YES - Current	NO - Privately-Owned	Available	Not Used in Prior Housing Element	0	0	0.162922955	0.162922955	2	2*	2*	1088205	733	Southeast Los Angeles	Yes		Above Moderate
LOS ANGELES	5510 S SAN PEDRO ST	90011	5101010019	Low Medium I Residential	R2-1	0	17	0.131549753	Residential - Double, Duplex, or Two Units - 4 Stories or Less	YES - Current	NO - Privately-Owned	Available	Not Used in Prior Housing Element	0	0	0.162922955	0.162922955	2	2*	2*	1088205	674	Southeast Los Angeles	Yes		Above Moderate
LOS ANGELES	312 E 55TH ST	90011	5101010022	Low Medium I Residential	R2-1	0	17	0.122376515	Residential - Double, Duplex, or Two Units - 4 Stories or Less	YES - Current	NO - Privately-Owned	Available	Not Used in Prior Housing Element	0	0	0.043695456	0.043695456	2	2*	2*	1088205	640	Southeast Los Angeles	Yes		Above Moderate
LOS ANGELES	316 E 55TH ST	90011	5101010023	Low Medium I Residential	R2-1	0	17	0.122403127	Residential - Single Family Residence	YES - Current	NO - Privately-Owned	Available	Not Used in Prior Housing Element	0	0	0.018419943	0.018419943	1	2*	2*	1088205	639	Southeast Los Angeles			Above Moderate
LOS ANGELES	322 E 55TH ST	90011	5101010024	Low Medium I Residential	R2-1	0	17	0.122407434	Residential - Double, Duplex, or Two Units - 4 Stories or Less	YES - Current	NO - Privately-Owned	Available	Not Used in Prior Housing Element	0	0	0.124323767	0.124323767	1	2*	2*	1088205	638	Southeast Los Angeles			Above Moderate
LOS ANGELES	326 E 55TH ST	90011	5101010025	Low Medium I Residential	R2-1	0	17	0.122410785	Residential - Single Family Residence	YES - Current	NO - Privately-Owned	Available	Not Used in Prior Housing Element	0	0	0.124323767	0.124323767	1	2*	2*	1088205	637	Southeast Los Angeles			Above Moderate
LOS ANGELES	330 E 55TH ST	90011	5101010026	Low Medium I Residential	R2-1	0	17	0.12241538	Residential - Double, Duplex, or Two Units - 4 Stories or Less	YES - Current	NO - Privately-Owned	Available	Not Used in Prior Housing Element	0	0	0.162922955	0.162922955	2	2*	2*	1088205	636	Southeast Los Angeles	Yes		Above Moderate
LOS ANGELES	334 E 55TH ST	90011	5101010027	Low Medium I Residential	R2-1	0	17	0.12242093	Residential - Double, Duplex, or Two Units - 4 Stories or Less	YES - Current	NO - Privately-Owned	Available	Not Used in Prior Housing Element	0	0	0.162922955	0.162922955	2	2*	2*	1088205	635	Southeast Los Angeles	Yes		Above Moderate
LOS ANGELES	338 E 55TH ST	90011	5101010028	Low Medium I Residential	R2-1	0	17	0.122425237	Residential - Single Family Residence	YES - Current	NO - Privately-Owned	Available	Not Used in Prior Housing Element	0	0	0.128484643	0.128484643	1	2*	2*	1088205	634	Southeast Los Angeles			Above Moderate
LOS ANGELES	342 E 55TH ST	90011	5101010029	Low Medium I Residential	R2-1	0	17	0.08878195	Residential - Single Family Residence	YES - Current	NO - Privately-Owned	Available	Not Used in Prior Housing Element	0	0	0.052084816	0.052084816	1	1*	1*	1088205	632	Southeast Los Angeles			Above Moderate
LOS ANGELES	346 E 55TH ST	90011	5101010030	Low Medium I Residential	R2-1	0	17	0.122433183	Residential - Single Family Residence - Vacant Land	YES - Current	NO - Privately-Owned	Available	Not Used in Prior Housing Element	0	0	0.294889516	0.294889516	0	2*	2*	1088205	631	Southeast Los Angeles			Above Moderate
LOS ANGELES	350 E 55TH ST	90011	5101010031	Low Medium I Residential	R2-1	0	17	0.122439402	Residential - Single Family Residence	YES - Current	NO - Privately-Owned	Available	Not Used in Prior Housing Element	0	0	0.124323767	0.124323767	1	2*	2*	1088205	630	Southeast Los Angeles			Above Moderate
LOS ANGELES	360 E 55TH ST	90011	5101010033	Low Medium I Residential	R2-1	0	17	0.122446391	Residential - Double, Duplex, or Two Units - 4 Stories or Less	YES - Current	NO - Privately-Owned	Available	Not Used in Prior Housing Element	0	0	0.078297794	0.078297794	1	2*	2*	1088205	628	Southeast Los Angeles	Yes		Above Moderate
LOS ANGELES	364 E 55TH ST	90011	5101010034	Low Medium I Residential	R2-1	0	17	0.122451942	Residential - Double, Duplex, or Two Units - 4 Stories or Less	YES - Current	NO - Privately-Owned	Available	Not Used in Prior Housing Element	0	0	0.162922955	0.162922955	2	2*	2*	1088205	627	Southeast Los Angeles	Yes		Above Moderate
LOS ANGELES	244 E 53RD ST	90011	5101011001	Neighborhood Commercial	(Q)CR-1VL	0	29	0.087608408	Institutional - Church - One Story	YES - Current	NO - Privately-Owned	Available	Not Used in Prior Housing Element	0	0.01956271	0	0.01956271	0	0	0	1088205	347	Southeast Los Angeles			Moderate
LOS ANGELES			5101011004	Neighborhood Commercial	(Q)CR-1VL	0	29	0.113972013	Industrial - Industrial - Vacant Land	YES - Current	NO - Privately-Owned	Available	Not Used in Prior Housing Element	0	0.110309833	0	0.110309833	0	0	0	1088205	351	Southeast Los Angeles			Moderate
LOS ANGELES	228 E 53RD ST	90011	5101011005	Low Medium I Residential	R2-1	0	17	0.113972329	Residential - Single Family Residence	YES - Current	NO - Privately-Owned	Available	Not Used in Prior Housing Element	0	0	0.052084816	0.052084816	1	1*	1*	1088205	352	Southeast Los Angeles			Above Moderate
LOS ANGELES	218 E 53RD ST	90011	5101011008	Low Medium I Residential	R2-1	0	17	0.113970292	Residential - Single Family Residence	YES - Current	NO - Privately-Owned	Available	Not Used in Prior Housing Element	0	0	0.052084816	0.052084816	1	1*	1*	1088205	355	Southeast Los Angeles			Above Moderate
LOS ANGELES	216 E 53RD ST	90011	5101011009	Low Medium I Residential	R2-1	0	17	0.113969718	Residential - Single Family Residence	YES - Current	NO - Privately-Owned	Available	Not Used in Prior Housing Element	0	0	0.052084816	0.052084816	1	1*	1*	1088205	356	Southeast Los Angeles			Above Moderate
LOS ANGELES	210 E 53RD ST	90011	5101011010	Low Medium I Residential	R2-1	0	17	0.113970033	Residential - Single Family Residence	YES - Current	NO - Privately-Owned	Available	Not Used in Prior Housing Element	0	0	0.013609946	0.013609946	1	1*	1*	1088205	357	Southeast Los Angeles			Above Moderate
LOS ANGELES	159 E 54TH ST	90011	5101011015	Low Medium II Residential	R2-1	0	21	0.113870173	Residential - Double, Duplex, or Two Units - 4 Stories or Less	YES - Current	NO - Privately-Owned	Available	Not Used in Prior Housing Element	0	0	0.003749427	0.003749427	2	2*	2*	1088205	421	Southeast Los Angeles			Above Moderate
LOS ANGELES	201 E 54TH ST	90011	5101011016	Low Medium II Residential	R2-1	0	21	0.113869282	Residential - Single Family Residence	YES - Current	NO - Privately-Owned	Available	Not Used in Prior Housing Element	0	0	0.051925179	0.051925179	1	2*	2*	1088205	420	Southeast Los Angeles			Above Moderate
LOS ANGELES	205 E 54TH ST	90011	5101011017	Low Medium II Residential	R2-1	0	21	0.113869568	Residential - Double, Duplex, or Two Units - 4 Stories or Less	YES - Current	NO - Privately-Owned	Available	Not Used in Prior Housing Element	0	0	0.003749427	0.003749427	2	2*	2*	1088205	419	Southeast Los Angeles			Above Moderate
LOS ANGELES	209 E 54TH ST	90011	5101011018	Low Medium II Residential	R2-1	0	21	0.113869569		YES - Current	NO - Privately-Owned	Available	Not Used in Prior Housing Element	0	0	0.124323767	0.124323767	1	2*	2*	1088205	418	Southeast Los Angeles			Above Moderate
LOS ANGELES	211 E 54TH ST	90011	5101011019	Low Medium II Residential	R2-1	0	21	0.113870169	Residential - Double, Duplex, or Two Units - 4 Stories or Less	YES - Current	NO - Privately-Owned	Available	Not Used in Prior Housing Element	0	0	0.162922955	0.162922955	2	2*	2*	1088205	417	Southeast Los Angeles	Yes		Above Moderate
LOS ANGELES	219 E 54TH ST	90011	5101011022	Low Medium II Residential	R2-1	0	21	0.113870457	Residential - Double, Duplex, or Two Units - 4 Stories or Less	YES - Current	NO - Privately-Owned	Available	Not Used in Prior Housing Element	0	0	0.162922955	0.162922955	2	2*	2*	1088205	414	Southeast Los Angeles	Yes		Above Moderate
LOS ANGELES	227 E 54TH ST	90011	5101011023	Low Medium II Residential	R2-1	0	21	0.113869282	Residential - Single Family Residence	YES - Current	NO - Privately-Owned	Available	Not Used in Prior Housing Element	0	0	0.051925179	0.051925179	1	2*	2*	1088205	412	Southeast Los Angeles			Above Moderate
LOS ANGELES	237 E 54TH ST	90011	5101011025	Low Medium II Residential	R2-1	0	21	0.113869568	Residential - Double, Duplex, or Two Units - 4 Stories or Less	YES - Current	NO - Privately-Owned	Available	Not Used in Prior Housing Element

LOS ANGELES	117 E 54TH ST	90011	5101012035	Neighborhood Commercial	C2-1VL-CPIO	0	108	0.069878844	Commercial - Supermarket - Supermarket - 12,000 SF or More - One Story	YES - Current	NO - Privately-Owned	Available	Not Used in Prior Housing Element	0	0	0.003149658	0.003149658	1	0	0	1088205	432	Southeast Los Angeles			Above Moderate
LOS ANGELES	121 E 54TH ST	90011	5101012035	Neighborhood Commercial	C2-1VL-CPIO	0	108	0.112033018	Commercial - Supermarket - Supermarket - 12,000 SF or More - One Story	YES - Current	NO - Privately-Owned	Available	Not Used in Prior Housing Element	0.112843394	0	0	0.112843394	1	0	0	1088205	430	Southeast Los Angeles			Lower
LOS ANGELES	124 E 53RD ST	90011	5101012035	Neighborhood Commercial	C2-1VL-CPIO	0	108	0.113963979	Commercial - Supermarket - Supermarket - 12,000 SF or More - One Story	YES - Current	NO - Privately-Owned	Available	Not Used in Prior Housing Element	0.112843394	0	0	0.112843394	1	0	0	1088205	370	Southeast Los Angeles			Lower
LOS ANGELES	5300 S MAIN ST	90037	5101012035	Neighborhood Commercial	C2-1VL-CPIO	0	108	0.134084526	Commercial - Supermarket - Supermarket - 12,000 SF or More - One Story	YES - Current	NO - Privately-Owned	Available	Not Used in Prior Housing Element	0.12237042	0	0	0.12237042	1	0	0	1088205	373	Southeast Los Angeles			Lower
LOS ANGELES	5306 S MAIN ST	90037	5101012035	Neighborhood Commercial	C2-1VL-CPIO	0	108	0.13635727	Commercial - Supermarket - Supermarket - 12,000 SF or More - One Story	YES - Current	NO - Privately-Owned	Available	Not Used in Prior Housing Element	0.12237042	0	0	0.12237042	1	0	0	1088205	401	Southeast Los Angeles			Lower
LOS ANGELES	5312 S MAIN ST	90037	5101012035	Neighborhood Commercial	C2-1VL-CPIO	0	108	0.136363262	Commercial - Supermarket - Supermarket - 12,000 SF or More - One Story	YES - Current	NO - Privately-Owned	Available	Not Used in Prior Housing Element	0.12237042	0	0	0.12237042	1	0	0	1088205	405	Southeast Los Angeles			Lower
LOS ANGELES	5318 S MAIN ST	90037	5101012035	Neighborhood Commercial	C2-1VL-CPIO	0	108	0.136369266	Commercial - Supermarket - Supermarket - 12,000 SF or More - One Story	YES - Current	NO - Privately-Owned	Available	Not Used in Prior Housing Element	0.12237042	0	0	0.12237042	1	0	0	1088205	413	Southeast Los Angeles			Lower
LOS ANGELES	5324 S MAIN ST	90037	5101012035	Neighborhood Commercial	C2-1VL-CPIO	0	108	0.136375247	Commercial - Supermarket - Supermarket - 12,000 SF or More - One Story	YES - Current	NO - Privately-Owned	Available	Not Used in Prior Housing Element	0.12237042	0	0	0.12237042	1	0	0	1088205	455	Southeast Los Angeles			Lower
LOS ANGELES	5330 S MAIN ST	90037	5101012035	Neighborhood Commercial	C2-1VL-CPIO	0	108	0.125081729	Commercial - Supermarket - Supermarket - 12,000 SF or More - One Story	YES - Current	NO - Privately-Owned	Available	Not Used in Prior Housing Element	0.117375398	0	0	0.117375398	1	0	0	1088205	463	Southeast Los Angeles			Lower
LOS ANGELES			5101012035	Neighborhood Commercial	C2-1VL-CPIO	0	108	0.069882346	Commercial - Supermarket - Supermarket - 12,000 SF or More - One Story	YES - Current	NO - Privately-Owned	Available	Not Used in Prior Housing Element	0	0	0.003149658	0.003149658	1	0	0	1088205	431	Southeast Los Angeles			Above Moderate
LOS ANGELES			5101012035	Neighborhood Commercial	C2-1VL-CPIO	0	108	0.120872682	Commercial - Supermarket - Supermarket - 12,000 SF or More - One Story	YES - Current	NO - Privately-Owned	Available	Not Used in Prior Housing Element	0.076080307	0	0	0.076080307	1	0	0	1088205	372	Southeast Los Angeles			Lower
LOS ANGELES	244 E 54TH ST	90011	5101013001	Low Medium II Residential	RD1.5-1	0	29	0.137983477	Residential - Four Units (Any Combination) - 4 Stories or Less	YES - Current	NO - Privately-Owned	Available	Not Used in Prior Housing Element	0	0.067164749	0	0.067164749	4	0	0	1088205	467	Southeast Los Angeles		Yes	Moderate
LOS ANGELES	240 E 54TH ST	90011	5101013002	Low Medium II Residential	RD1.5-1	0	29	0.122605312	Residential - Three Units (Any Combination) - 4 Stories or Less	YES - Current	NO - Privately-Owned	Available	Not Used in Prior Housing Element	0	0.232673836	0	0.232673836	3	3*	3*	1088205	468	Southeast Los Angeles		Yes	Moderate
LOS ANGELES	234 E 54TH ST	90011	5101013003	Low Medium II Residential	RD1.5-1	0	29	0.122561119	Residential - Double, Duplex, or Two Units - 4 Stories or Less	YES - Current	NO - Privately-Owned	Available	Not Used in Prior Housing Element	0	0.109183413	0	0.109183413	2	3*	3*	1088205	469	Southeast Los Angeles		Yes	Moderate
LOS ANGELES	228 E 54TH ST	90011	5101013004	Low Medium II Residential	RD1.5-1	0	29	0.122517214	Residential - Single Family Residence	YES - Current	NO - Privately-Owned	Available	Not Used in Prior Housing Element	0	0.190208745	0	0.190208745	1	3*	3*	1088205	470	Southeast Los Angeles			Moderate
LOS ANGELES	224 E 54TH ST	90011	5101013005	Low Medium II Residential	RD1.5-1	0	29	0.122473596	Residential - Single Family Residence	YES - Current	NO - Privately-Owned	Available	Not Used in Prior Housing Element	0	0.190208745	0	0.190208745	1	3*	3*	1088205	471	Southeast Los Angeles			Moderate
LOS ANGELES	218 E 54TH ST	90011	5101013007	Low Medium II Residential	RD1.5-1	0	29	0.122385879	Residential - Three Units (Any Combination) - 4 Stories or Less	YES - Current	NO - Privately-Owned	Available	Not Used in Prior Housing Element	0	0.0356884	0	0.0356884	3	3*	3*	1088205	473	Southeast Los Angeles		Yes	Moderate
LOS ANGELES	214 E 54TH ST	90011	5101013008	Low Medium II Residential	RD1.5-1	0	29	0.122340061	Residential - Three Units (Any Combination) - 4 Stories or Less	YES - Current	NO - Privately-Owned	Available	Not Used in Prior Housing Element	0	0.232673836	0	0.232673836	3	3*	3*	1088205	474	Southeast Los Angeles		Yes	Moderate
LOS ANGELES	210 E 54TH ST	90011	5101013009	Low Medium II Residential	RD1.5-1	0	29	0.1222974	Residential - Double, Duplex, or Two Units - 4 Stories or Less	YES - Current	NO - Privately-Owned	Available	Not Used in Prior Housing Element	0	0.256123567	0	0.256123567	2	3*	3*	1088205	475	Southeast Los Angeles		Yes	Moderate
LOS ANGELES	206 E 54TH ST	90011	5101013010	Low Medium II Residential	RD1.5-1	0	29	0.122253495	Residential - Double, Duplex, or Two Units - 4 Stories or Less	YES - Current	NO - Privately-Owned	Available	Not Used in Prior Housing Element	0	0.256123567	0	0.256123567	2	3*	3*	1088205	476	Southeast Los Angeles		Yes	Moderate
LOS ANGELES	162 E 54TH ST	90011	5101013012	Low Medium II Residential	RD1.5-1	0	29	0.122164442	Residential - Double, Duplex, or Two Units - 4 Stories or Less	YES - Current	NO - Privately-Owned	Available	Not Used in Prior Housing Element	0	0.256123567	0	0.256123567	2	3*	3*	1088205	478	Southeast Los Angeles		Yes	Moderate
LOS ANGELES	215 E 55TH ST	90011	5101013020	Low Medium I Residential	R2-1	0	17	0.112352622	Residential - Single Family Residence	YES - Current	NO - Privately-Owned	Available	Not Used in Prior Housing Element	0	0	0.052084816	0.052084816	1	1*	1*	1088205	559	Southeast Los Angeles			Above Moderate
LOS ANGELES	233 E 55TH ST	90011	5101013026	Low Medium I Residential	R2-1	0	17	0.113030246	Institutional - Church - One Story	YES - Current	NO - Privately-Owned	Available	Used in Prior Housing Element - Non-Vacant	0	0	0.018511464	0.018511464	1	1*	1*	1088205	554	Southeast Los Angeles			Above Moderate
LOS ANGELES	235 E 55TH ST	90011	5101013026	Low Medium I Residential	R2-1	0	17	0.113199651	Institutional - Church - One Story	YES - Current	NO - Privately-Owned	Available	Used in Prior Housing Element - Non-Vacant	0	0	0.018511464	0.018511464	1	1*	1*	1088205	553	Southeast Los Angeles			Above Moderate
LOS ANGELES	239 E 55TH ST	90011	5101013026	Low Medium I Residential	R2-1	0	17	0.113369057	Institutional - Church - One Story	YES - Current	NO - Privately-Owned	Available	Used in Prior Housing Element - Non-Vacant	0	0	0.018511464	0.018511464	1	1*	1*	1088205	552	Southeast Los Angeles			Above Moderate
LOS ANGELES	5419 S SAN PEDRO ST	90011	5101013026	Low Medium I Residential	R2-1	0	17	0.076617543	Institutional - Church - One Story	YES - Current	NO - Privately-Owned	Available	Used in Prior Housing Element - Non-Vacant	0	0	0.02282317	0.02282317	1	1*	1*	1088205	550	Southeast Los Angeles			Above Moderate
LOS ANGELES	150 E 54TH ST	90011	5101014002	Low Medium II Residential	RD1.5-1	0	29	0.12203406	Residential - Double, Duplex, or Two Units - 4 Stories or Less	YES - Current	NO - Privately-Owned	Available	Not Used in Prior Housing Element	0	0.256123567	0	0.256123567	2	3*	3*	1088205	481	Southeast Los Angeles		Yes	Moderate
LOS ANGELES	146 E 54TH ST	90011	5101014003	Low Medium II Residential	RD1.5-1	0	29	0.121989202	Residential - Double, Duplex, or Two Units - 4 Stories or Less	YES - Current	NO - Privately-Owned	Available	Not Used in Prior Housing Element	0	0.256123567	0	0.256123567	2	3*	3*	1088205	482	Southeast Los Angeles		Yes	Moderate
LOS ANGELES	138 E 54TH ST	90011	5101014004	Low Medium II Residential	RD1.5-1	0	29	0.121945584	Residential - Double, Duplex, or Two Units - 4 Stories or Less	YES - Current	NO - Privately-Owned	Available	Not Used in Prior Housing Element	0	0.256123567	0	0.256123567	2	3*	3*	1088205	483	Southeast Los Angeles		Yes	Moderate
LOS ANGELES	136 1/2 E 54TH ST	90011	5101014005	Low Medium II Residential	RD1.5-1	0	29	0.121901389		YES - Current	NO - Privately-Owned	Available	Not Used in Prior Housing Element	0	0.256123567	0	0.256123567	2	3*	3*	1088205	484	Southeast Los Angeles		Yes	Moderate
LOS ANGELES	134 E 54TH ST	90011	5101014006	Low Medium II Residential	RD1.5-1	0	29	0.12185691	Residential - Single Family Residence	YES - Current	NO - Privately-Owned	Available	Not Used in Prior Housing Element	0	0.190208745	0	0.190208745	1	3*	3*	1088205	485	Southeast Los Angeles			Moderate
LOS ANGELES	126 E 54TH ST	90011	5101014008	Low Medium II Residential	RD1.5-1	0	29	0.121770247	Residential - Three Units (Any Combination) - 4 Stories or Less	YES - Current	NO - Privately-Owned	Available	Not Used in Prior Housing Element	0	0.232673836	0	0.232673836	3	3*	3*	1088205	487	Southeast Los Angeles		Yes	Moderate
LOS ANGELES	120 E 54TH ST	90011	5101014010	Low Medium II Residential	RD1.5-1	0	29	0.151791398	Residential - Three Units (Any Combination) - 4 Stories or Less	YES - Current	NO - Privately-Owned	Available	Not Used in Prior Housing Element	0	0.246445119	0	0.246445119	3	0	0	1088205	490	Southeast Los Angeles		Yes	Moderate
LOS ANGELES	5400 S MAIN ST	90037	5101014011	Neighborhood Commercial	C2-1VL-CPIO	0	108	0.158432827	Commercial - Auto, Recreation Equipment, Construction Equipment Sales and Service - Auto Body Repair Shop - One Story	YES - Current	NO - Privately-Owned	Available	Used in Prior Housing Element - Non-Vacant	0.328009039	0	0	0.328009039	0	0	0	1088205	492	Southeast Los Angeles			Lower
LOS ANGELES	5406 S MAIN ST	90037	5101014012	Neighborhood Commercial	C2-1VL-CPIO	0	108	0.142595832	Residential - Five or More Units or Apartments (Any Combination) - 4 Stories or Less	YES - Current	NO - Privately-Owned	Available	Not Used in Prior Housing Element	0	0	0.143836865	0.143836865	20	0	0	1088205	520	Southeast Los Angeles		Yes	Above Moderate
LOS ANGELES	5414 S MAIN ST	90037	5101014012	Neighborhood Commercial	C2-1VL-CPIO	0	108	0.142188039	Residential - Five or More Units or Apartments (Any Combination) - 4 Stories or Less	YES - Current	NO - Privately-Owned	Available	Not Used in Prior Housing Element	0	0	0.143836865	0.143836865	20	0	0	1088205	522	Southeast Los Angeles		Yes	Above Moderate
LOS ANGELES	151 E 55TH ST	90011	5101014014	Low Medium I Residential	R2-1	0	17	0.111166206	Residential - Single Family Residence	YES - Current	NO - Privately-Owned	Available	Not Used in Prior Housing Element	0	0	0.04242568	0.04242568	1	1*	1*	1088205	566	Southeast Los Angeles			Above Moderate
LOS ANGELES	111 E 55TH ST	90011	5101014024	Neighborhood Commercial	C2-1VL-CPIO	0	108	0.119918775	Residential - Double, Duplex, or Two Units - 4 Stories or Less	YES - Current	NO - Privately-Owned	Available	Used in Prior Housing Element - Non-Vacant	0	0	0.874597907	0.874597907	2	0	0	1088205	582	Southeast Los Angeles		Yes	Above Moderate
LOS ANGELES	5420 S MAIN ST	90037	5101014025	Neighborhood Commercial	C2-1VL-CPIO	0	108	0.119918775	Residential - Single Family Residence	YES - Current	NO - Privately-Owned	Available	Not Used in Prior Housing Element	1.483269215	0	0	1.483269215	1	0	0	1088205	578	Southeast Los Angeles			Lower
LOS ANGELES	5416 S MAIN ST	90037	5101014026	Neighborhood Commercial	C2-1VL-CPIO	0	108	0.129881005	Residential - Single Family Residence	YES - Current	NO - Privately-Owned	Available	Used in Prior Housing Element - Non-Vacant	1.56686092	0	0	1.56686092	1	0	0	1088205	551	Southeast Los Angeles			Lower
LOS ANGELES	124 E 54TH ST	90011	5101014027	Low Medium II Residential	RD1.5-1	0	29	0.119887951	Residential - Double, Duplex, or Two Units - 4 Stories or Less	YES - Current	NO - Privately-Owned	Available	Not Used in Prior Housing Element	0	0.006410687	0	0.006410687	2	3*	3*	1088205	488	Southeast Los Angeles			Moderate
LOS ANGELES	155 E 56TH ST	90011	5101015001	Low Medium I Residential	R2-1-CPIO	0	17	0.121372527	Residential - Double, Duplex, or Two Units - 4 Stories or Less	YES - Current	NO - Privately-Owned	Available	Not Used in Prior Housing Element	0	0	0.162922955	0.162922955	2	2*	2*	1088205	746	Southeast Los Angeles		Yes	Above Moderate
LOS ANGELES	149 E 56TH ST	90011	5101015002	Low Medium I Residential	R2-1-CPIO	0	17	0.12136552	Residential - Double, Duplex, or Two Units - 4 Stories or Less	YES - Current	NO - Privately-Owned	Available	Not Used in Prior Housing Element	0	0	0.162922955	0.162922955	2	2*	2*	1088205	747	Southeast Los Angeles		Yes	Above Moderate
LOS ANGELES	145 E 56TH ST	90011	5101015003	Low Medium I Residential	R2-1-CPIO	0	17	0.121354724		YES - Current	NO - Privately-Owned	Available	Not Used in Prior Housing Element	0	0	0.124323767	0.124323767	1	2*	2*	1088205	748	Southeast Los Angeles			Above Moderate
LOS ANGELES	143 E 56TH ST	90011	5101015004	Low Medium I Residential	R2-1-CPIO	0	17	0.121347057	Residential - Single Family Residence	YES - Current	NO - Privately-Owned	Available	Not Used in Prior Housing Element	0	0	0.124323767	0.124323767	1	2*	2*	1088205	749	Southeast Los Angeles			Above Moderate
LOS ANGELES	129 E 56TH ST	90011	5101015007	Low Medium I Residential	R2-1-CPIO	0	17	0.121320638	Residential - Single Family Residence	YES - Current	NO - Privately-Owned	Available	Not Used in Prior Housing Element	0	0	0.124323767	0.124323767	1	2*	2*	1088205	752	Southeast Los Angeles			Above Moderate
LOS ANGELES	125 E 56TH ST	90011	5101015008	Low Medium I Residential	R2-1-CPIO	0	17	0.121311736	Residential - Single Family Residence	YES - Current	NO - Privately-Owned	Available	Not Used in Prior Housing Element	0	0	0.051925179	0.051925179	1	2*	2*	1088205	753	Southeast Los Angeles			Above Moderate
LOS ANGELES	119 E 56TH ST	90011	5101015009	Low Medium I Residential	R2-1-CPIO	0	17	0.121302175	Residential - Double, Duplex, or Two Units - 4 Stories or Less	YES - Current	NO - Privately-Owned	Available	Not Used in Prior Housing Element	0	0	0.003749427	0.003749427	2	2*	2*	1088205	754	Southeast Los Angeles			Above Moderate
LOS ANGELES	117 E 56TH ST	90011	5101015010	Low Medium I Residential	R2-1-CPIO	0	17	0.121333281	Residential - Double, Duplex, or Two Units - 4 Stories or Less	YES - Current	NO - Privately-Owned	Available	Not Used in Prior Housing Element	0	0	0.108947682	0.108947682	2	2*	2*	1088205	755	Southeast Los Angeles			Above Moderate
LOS ANGELES	5524 S MAIN ST	90037	5101015011	Neighborhood Commercial	C2-1VL-CPIO	0	108	0.123123851	Residential - Four Units (Any Combination) - 4 Stories or Less	YES - Current	NO - Privately-Owned	Available	Not Used in Prior Housing Element	0	0	0.233943176	0.233943176	4	0	0	1088205	774	Southeast Los Angeles		Yes	Above Moderate
LOS ANGELES	5510 S MAIN ST	90037	5101015014	Neighborhood Commercial	C2-1VL-CPIO	0	108	0.12875859	Residential - Single Family Residence	YES - Current	NO - Privately-Owned	Available	Not Used in Prior Housing Element	1.56686092	0	0	1.56686092	1	0	0	1088205	676	Southeast Los Angeles			Lower
LOS ANGELES	5506 S MAIN ST	90037	5101015015	Neighborhood Commercial	C2-1VL-CPIO	0	108	0.128758261	Residential - Single Family Residence	YES - Current	NO - Privately-Owned	Available	Not Used in Prior Housing Element	1.56686092	0	0	1.56686092	1	0	0	1088205	670	Southeast Los Angeles			Lower
LOS ANGELES	110 E 55TH ST	90011	5101015016	Neighborhood Commercial	C2-1VL-CPIO	0	108	0.131683027	Commercial - Store Combination - Store and Residential Combination - One Story	YES - Current	NO - Privately-Owned	Available	Used in Prior Housing Element - Non-Vacant	0.25818201	0	0	0.25818201	1	0	0	1088205	664	Southeast Los Angeles			Lower
LOS ANGELES	118 E 55TH ST	90011	5101015018	Low Medium I Residential	R2-1	0	17	0.122354019	Residential - Double, Duplex, or Two Units - 4 Stories or Less	YES - Current	NO - Privately-Owned	Available	Not Used in Prior Housing Element	0	0	0.162922955	0.162922955	2	2*	2*	1088205	662	Southeast Los Angeles		Yes	Above Moderate
LOS ANGELES	122 E 55TH ST	90011	5101015019	Low Medium I Residential	R2-1	0	17	0.122355262	Residential - Double, Duplex, or Two Units - 4 Stories or Less	YES - Current	NO - Privately-Owned	Available	Not Used in Prior Housing Element	0	0	0.162922955	0.162922955	2	2*	2*	1088205	661	Southeast Los Angeles		Yes	Above Moderate
LOS ANGELES	128 E 55TH ST	90011	5101015020	Low Medium I Residential	R2-1	0	17	0.122355262	Residential - Double, Duplex, or Two Units - 4 Stories or Less	YES - Current	NO - Privately-Owned	Available	Not Used in Prior Housing Element	0	0	0.162922955	0.162922955	2	2*	2*	1088205	660	Southeast Los Angeles		Yes	Above Moderate
LOS ANGELES	130 E 55TH ST	90011	5101015021	Low Medium I Residential	R2-1	0	17	0.122354019	Residential - Single Family Residence	YES - Current	NO - Privately-Owned	Available	Not Used in Prior Housing Element	0	0	0.124323767	0.124323767	1	2*	2*	1088205	659	Southeast Los Angeles			Above Moderate
LOS ANGELES	134 E 55TH ST	90011	5101015022	Low Medium I Residential	R2-1	0	17	0.122354688	Residential - Single Family Residence	YES - Current	NO - Privately-Owned	Available	Not Used in Prior Housing Element	0	0	0.124323767	0.124323767	1	2*	2*	1088205	658	Southeast Los Angeles			Above Moderate
LOS ANGELES	138 E 55TH ST	90011	5101015023	Low Medium I Residential	R2-1	0	17	0.122354688	Residential - Double, Duplex, or Two Units - 4 Stories or Less	YES - Current	NO - Privately-Owned	Available	Not Used in Prior Housing Element	0	0	0.162922955	0.162922955	2	2*	2*	1088205	657	Southeast Los Angeles		Yes	Above Moderate
LOS ANGELES	142 E 55TH ST	90011	5101015024	Low Medium I Residential	R2-1	0	17	0.122353732	Residential - Double, Duplex, or Two Units - 4 Stories or Less	YES - Current	NO - Privately-Owned	Available	Not Used in Prior Housing Element	0	0	0.162922955	0.162922955	2	2*	2*	1088205	656	Southeast Los Angeles		Yes	Above Moderate
LOS ANGELES	146 E 55TH ST	90011	5101015025	Low Medium I Residential	R2-1	0	17	0.122355643	Residential - Single Family Residence	YES - Current	NO - Privately-Owned	Available	Not Used in Prior Housing Element	0	0	0.124323767	0.124323767	1	2*	2*	1088205	655	Southeast Los Angeles			Above Moderate
LOS ANGELES	5516 S MAIN ST	90037	5101015027	Neighborhood Commercial	C2-1VL-CPIO	0	108	0.128758622	Residential - Double, Duplex, or Two Units - 4 Stories or Less	YES - Current	NO - Privately-Owned	Available	Not Used in Prior Housing Element	0.612634996	0	0	0.612634996	2	0	0	1088205	764	Southeast Los Angeles			Lower
LOS ANGELES	5514 S MAIN ST	90037	5101015028	Neighborhood Commercial	C2-1VL-CPIO	0	108	0.123704749	Residential - Double, Duplex, or Two Units - 4 Stories or Less	YES - Current	NO - Privately-Owned	Available	Not Used in Prior Housing Element	0.193366492	0	0	0.193366492	2	0	0	1088205	756	Southeast Los Angeles			Lower
LOS ANGELES	5509 S SAN PEDRO ST	90011	5101016002	Low Medium I Residential	R2-1	0	17	0.121405769	Residential - Single Family Residence	YES - Current	NO - Privately-Owned	Available	Not Used in Prior Housing Element	0	0	0.051925179	0.051925179	1	2*	2*	1088205	675	Southeast Los Angeles			Above Moderate
LOS ANGELES	5513 S SAN PEDRO ST	90011	5101016003	Low Medium I Residential	R2-1-CPIO	0	17	0.121405805	Residential - Single Family Residence	YES - Current	NO - Privately-Owned	Available	Not Used in Prior Housing Element	0	0	0.051925179	0.051925179	1	2*	2*	1088205	734	Southeast Los Angeles			Above Moderate
LOS ANGELES	233 E 56TH ST	90011	5101016007	Low Medium I Residential	R2-1-CPIO	0	17	0.121554106	Residential - Double, Duplex, or Two Units - 4 Stories or Less	YES - Current	NO - Privately-Owned	Available	Not Used in Prior Housing Element	0	0	0.162922955	0.162922955	2	2*	2*	1088205	735	Southeast Los Angeles		Yes	Above Moderate
LOS ANGELES	227 E 56TH ST	90011	5101016008	Low Medium I Residential	R2-1-CPIO	0	17	0.121461718	Residential - Single Family Residence	YES - Current	NO - Privately-Owned	Available	Not Used in Prior Housing Element	0	0	0.124323767	0.124323767	1	2*	2*	1088205	736	Southeast Los Angeles			Above Moderate
LOS ANGELES	223 E 56TH ST	90011	5101016009	Low Medium I Residential	R2-1-CPIO	0	17	0.121451207	Residential - Double, Duplex, or Two Units - 4 Stories or Less	YES - Current	NO - Privately-Owned	Available	Not Used in Prior Housing Element	0	0	0.162922955	0.162922955	2	2*	2*	1088205	737	Southeast Los Angeles		Yes	Above Moderate
LOS ANGELES	219 E 56TH ST	90011	5101016010	Low Medium I Residential	R2-1-CPIO	0	17	0.121443254	Residential - Single Family Residence	YES - Current	NO - Privately-Owned	Available	Not Used in Prior Housing Element	0	0	0.051925179	0.051925179	1	2*	2*	1088205	738	Southeast Los Angeles			Above Moderate
LOS ANGELES	215 E 56TH ST	90011	5101016011	Low Medium I Residential	R2-1-CPIO	0	17	0.121434352	Residential - Double, Duplex, or Two Units - 4 Stories or Less	YES - Current	NO - Privately-Owned	Available	Not Used in Prior Housing Element	0	0	0.162922955	0.162922955	2	2*	2*	1088205	739	Southeast Los Angeles		Yes	Above Moderate
LOS ANGELES	211 E 56TH ST	90011	5101016012	Low Medium I Residential	R2-1-CPIO	0	17	0.121424789	Residential - Single Family Residence	YES - Current	NO - Privately-Owned	Available	Not Used in Prior Housing Element	0	0	0.124323767	0.124323767	1	2*	2*	1088205	740	Southeast Los Angeles			Above Moderate
LOS ANGELES	207 E 56TH ST	90011	5101016013	Low Medium I Residential	R2-1-CPIO	0	17	0.121416835	Residential - Single Family Residence	YES - Current	NO - Privately-Owned	Available	Not Used in Prior Housing Element	0	0	0.124323767	0.124323767	1	2*	2*	1088205	741	Southeast Los Angeles			Above Moderate
LOS ANGELES	203 E 56TH ST	90011	5101016014	Low Medium I Residential	R2-1-CPIO	0	17	0.121407934	Residential - Double, Duplex, or Two Units - 4 Stories or Less	YES - Current	NO - Privately-Owned	Available	Not Used in Prior Housing Element	0	0	0.162922955	0.162922955	2	2*	2*	1088205	742	Southeast Los Angeles		Yes	Above Moderate
LOS ANGELES	165 E 56TH ST	90011	5101016015	Low Medium I Residential	R2-1-CPIO	0	17	0.121398658	Residential - Single Family Residence	YES - Current	NO - Privately-Owned	Available	Not Used in Prior Housing Element	0	0	0.124323767	0.124323767	1	2*	2*	1088205	743	Southeast Los Angeles			Above Moderate
LOS ANGELES	161 E 56TH ST	90011	5101016016	Low Medium I Residential	R2-1-CPIO	0	17	0.121390991	Residential - Double, Duplex, or Two Units - 4 Stories or Less	YES - Current	NO - Privately-Owned	Available	Not Used in Prior Housing Element	0	0	0.162922955	0.162922955	2	2*	2*	1088205	744	Southeast Los Angeles		Yes	Above Moderate
LOS ANGELES	157 E 56TH ST	90011	5101016017	Low Medium I Residential	R2-1-CPIO	0	17	0.12138209	Residential - Single Family Residence	YES - Current	NO - Privately-Owned	Available	Not Used in Prior Housing Element	0	0	0.124323767	0.124323767	1	2*	2*	1088205	745	Southeast Los Angeles			Above Moderate
LOS ANGELES	156 E 55TH ST	90011	5101016018	Low Medium I Residential	R2-1	0	17	0.122354688	Residential - Double, Duplex, or Two Units - 4 Stories or Less	YES - Current	NO - Privately-Owned	Available	Not Used in Prior Housing Element	0	0	0.162922955	0.162922955	2	2*	2*	1088205	653	Southeast Los Angeles		Yes	Above Moderate
LOS ANGELES	158 E 55TH ST	90011	5101016019	Low Medium I Residential	R2-1	0	17	0.122354688	Residential - Single Family Residence	YES - Current	NO - Privately-Owned	Available	Not Used in Prior Housing Element	0	0	0.124323767	0.124323767	1	2*	2*	1088205	652	Southeast Los Angeles			Above Moderate
LOS ANGELES	162 E 55TH ST	90011	5101016020	Low Medium I Residential	R2-1	0	17	0.122354019	Residential - Single Family Residence	YES - Current	NO - Privately-Owned	Available	Not Used in Prior Housing Element	0	0	0.124323767	0.124323767	1	2*	2*	1088205	651	Southeast Los Angeles			Above Moderate
LOS ANGELES	202 E 55TH ST	90011	5101016021	Low Medium I Residential	R2-1	0	17	0.122355262	Residential - Single Family Residence	YES - Current	NO - Privately-Owned	Available	Not Used in Prior Housing Element	0	0	0.124323767	0.124323767	1	2*	2*	1088205	650	Southeast Los Angeles			Above Moderate
LOS ANGELES	206 E 55TH ST	90011	5101016022	Low Medium I Residential	R2-1	0	17	0.122355262	Residential - Double, Duplex, or Two Units - 4 Stories or Less	YES - Current	NO - Privately-Owned	Available	Not Used in Prior Housing Element	0	0	0.028805441	0.028805441	2	2*	2*	1088205	649	Southeast Los Angeles			Above Moderate
LOS ANGELES	208 E 55TH ST	90011	5101016023	Low Medium I Residential	R2-1	0	17	0.122354307	Residential - Single Family Residence	YES - Current	NO - Privately-Owned	Available	Not Used in Prior Housing Element	0	0	0.124323767	0.124323767	1	2*	2*	1088205	648	Southeast Los Angeles			Above Moderate
LOS ANGELES	214 E 55TH ST	90011	5101016024	Low Medium I Residential	R2-1	0	17	0.122356217	Residential

LOS ANGELES	5619 S SAN PEDRO ST	90011	5101017006	Low Medium I Residential	R2-1	0	17	0.11562969	Residential - Double, Duplex, or Two Units - 4 Stories or Less	YES - Current	NO - Privately-Owned	Available	Not Used in Prior Housing Element	0	0	0.162922955	0.162922955	2	2*	2*	1088205	907	Southeast Los Angeles	Yes	Above Moderate
LOS ANGELES	5627 S SAN PEDRO ST	90011	5101017007	Low Medium I Residential	R2-1	0	17	0.11984003	Residential - Double, Duplex, or Two Units - 4 Stories or Less	YES - Current	NO - Privately-Owned	Available	Not Used in Prior Housing Element	0	0	0.003749427	0.003749427	2	2*	2*	1088205	911	Southeast Los Angeles		Above Moderate
LOS ANGELES	231 E 57TH ST	90011	5101017008	Low Medium I Residential	R2-1	0	17	0.117092752	Residential - Single Family Residence	YES - Current	NO - Privately-Owned	Available	Not Used in Prior Housing Element	0	0	0.124323767	0.124323767	1	2*	2*	1088205	881	Southeast Los Angeles		Above Moderate
LOS ANGELES	221 E 57TH ST	90011	5101017010	Low Medium I Residential	R2-1	0	17	0.117124208	Residential - Double, Duplex, or Two Units - 4 Stories or Less	YES - Current	NO - Privately-Owned	Available	Not Used in Prior Housing Element	0	0	0.162922955	0.162922955	2	2*	2*	1088205	884	Southeast Los Angeles	Yes	Above Moderate
LOS ANGELES	215 E 57TH ST	90011	5101017011	Low Medium I Residential	R2-1	0	17	0.117128516	Residential - Double, Duplex, or Two Units - 4 Stories or Less	YES - Current	NO - Privately-Owned	Available	Not Used in Prior Housing Element	0	0	0.162922955	0.162922955	2	2*	2*	1088205	885	Southeast Los Angeles	Yes	Above Moderate
LOS ANGELES	205 E 57TH ST	90011	5101017013	Low Medium I Residential	R2-1	0	17	0.117137418	Residential - Double, Duplex, or Two Units - 4 Stories or Less	YES - Current	NO - Privately-Owned	Available	Not Used in Prior Housing Element	0	0	0.003749427	0.003749427	2	2*	2*	1088205	887	Southeast Los Angeles		Above Moderate
LOS ANGELES	201 E 57TH ST	90011	5101017014	Low Medium I Residential	R2-1	0	17	0.117141386	Residential - Single Family Residence	YES - Current	NO - Privately-Owned	Available	Not Used in Prior Housing Element	0	0	0.124323767	0.124323767	1	2*	2*	1088205	888	Southeast Los Angeles		Above Moderate
LOS ANGELES	163 E 57TH ST	90011	5101017016	Low Medium I Residential	R2-1	0	17	0.117150001	Residential - Double, Duplex, or Two Units - 4 Stories or Less	YES - Current	NO - Privately-Owned	Available	Not Used in Prior Housing Element	0	0	0.016024148	0.016024148	2	2*	2*	1088205	890	Southeast Los Angeles		Above Moderate
LOS ANGELES	159 E 57TH ST	90011	5101017017	Low Medium I Residential	R2-1	0	17	0.117155224	Residential - Single Family Residence	YES - Current	NO - Privately-Owned	Available	Not Used in Prior Housing Element	0	0	0.003749427	0.003749427	2	2*	2*	1088205	891	Southeast Los Angeles		Above Moderate
LOS ANGELES	154 E 56TH ST	90011	5101017018	Low Medium I Residential	R2-1-CPIO	0	17	0.117155509	Residential - Single Family Residence	YES - Current	NO - Privately-Owned	Available	Not Used in Prior Housing Element	0	0	0.124323767	0.124323767	1	2*	2*	1088205	824	Southeast Los Angeles		Above Moderate
LOS ANGELES	158 E 56TH ST	90011	5101017019	Low Medium I Residential	R2-1-CPIO	0	17	0.117150286	Residential - Single Family Residence	YES - Current	NO - Privately-Owned	Available	Not Used in Prior Housing Element	0	0	0.124323767	0.124323767	1	2*	2*	1088205	823	Southeast Los Angeles		Above Moderate
LOS ANGELES	162 E 56TH ST	90011	5101017020	Low Medium I Residential	R2-1-CPIO	0	17	0.117145692	Residential - Single Family Residence	YES - Current	NO - Privately-Owned	Available	Not Used in Prior Housing Element	0	0	0.124323767	0.124323767	1	2*	2*	1088205	822	Southeast Los Angeles		Above Moderate
LOS ANGELES	202 E 56TH ST	90011	5101017021	Low Medium I Residential	R2-1-CPIO	0	17	0.117142011	Residential - Single Family Residence	YES - Current	NO - Privately-Owned	Available	Not Used in Prior Housing Element	0	0	0.124323767	0.124323767	1	2*	2*	1088205	821	Southeast Los Angeles		Above Moderate
LOS ANGELES	206 E 56TH ST	90011	5101017022	Low Medium I Residential	R2-1-CPIO	0	17	0.117137991	Residential - Single Family Residence	YES - Current	NO - Privately-Owned	Available	Not Used in Prior Housing Element	0	0	0.124323767	0.124323767	1	2*	2*	1088205	820	Southeast Los Angeles		Above Moderate
LOS ANGELES	210 E 56TH ST	90011	5101017023	Low Medium I Residential	R2-1-CPIO	0	17	0.117133396	Residential - Double, Duplex, or Two Units - 4 Stories or Less	YES - Current	NO - Privately-Owned	Available	Not Used in Prior Housing Element	0	0	0.162922955	0.162922955	2	2*	2*	1088205	819	Southeast Los Angeles	Yes	Above Moderate
LOS ANGELES	214 E 56TH ST	90011	5101017024	Low Medium I Residential	R2-1-CPIO	0	17	0.117127886	Residential - Single Family Residence	YES - Current	NO - Privately-Owned	Available	Not Used in Prior Housing Element	0	0	0.124323767	0.124323767	1	2*	2*	1088205	818	Southeast Los Angeles		Above Moderate
LOS ANGELES	218 E 56TH ST	90011	5101017025	Low Medium I Residential	R2-1-CPIO	0	17	0.117124493	Residential - Single Family Residence	YES - Current	NO - Privately-Owned	Available	Not Used in Prior Housing Element	0	0	0.124323767	0.124323767	1	2*	2*	1088205	817	Southeast Los Angeles		Above Moderate
LOS ANGELES	222 E 56TH ST	90011	5101017026	Low Medium I Residential	R2-1-CPIO	0	17	0.117118984	Residential - Single Family Residence	YES - Current	NO - Privately-Owned	Available	Not Used in Prior Housing Element	0	0	0.124323767	0.124323767	1	2*	2*	1088205	816	Southeast Los Angeles		Above Moderate
LOS ANGELES	226 E 56TH ST	90011	5101017027	Low Medium I Residential	R2-1-CPIO	0	17	0.117114676	Residential - Single Family Residence	YES - Current	NO - Privately-Owned	Available	Not Used in Prior Housing Element	0	0	0.124323767	0.124323767	1	2*	2*	1088205	815	Southeast Los Angeles		Above Moderate
LOS ANGELES	230 E 56TH ST	90011	5101017028	Low Medium I Residential	R2-1-CPIO	0	17	0.117029288	Residential - Single Family Residence	YES - Current	NO - Privately-Owned	Available	Not Used in Prior Housing Element	0	0	0.124323767	0.124323767	1	2*	2*	1088205	814	Southeast Los Angeles		Above Moderate
LOS ANGELES	151 E 57TH ST	90011	5101018001	Low Medium I Residential	R2-1	0	17	0.117158617	Residential - Single Family Residence	YES - Current	NO - Privately-Owned	Available	Not Used in Prior Housing Element	0	0	0.124323767	0.124323767	1	2*	2*	1088205	892	Southeast Los Angeles		Above Moderate
LOS ANGELES	147 E 57TH ST	90011	5101018002	Low Medium I Residential	R2-1	0	17	0.117164414	Residential - Single Family Residence	YES - Current	NO - Privately-Owned	Available	Not Used in Prior Housing Element	0	0	0.124323767	0.124323767	1	2*	2*	1088205	893	Southeast Los Angeles		Above Moderate
LOS ANGELES	143 E 57TH ST	90011	5101018003	Low Medium I Residential	R2-1	0	17	0.117169009	Residential - Single Family Residence	YES - Current	NO - Privately-Owned	Available	Not Used in Prior Housing Element	0	0	0.124323767	0.124323767	1	2*	2*	1088205	894	Southeast Los Angeles		Above Moderate
LOS ANGELES	135 E 57TH ST	90011	5101018005	Low Medium I Residential	R2-1	0	17	0.117177624	Residential - Single Family Residence	YES - Current	NO - Privately-Owned	Available	Not Used in Prior Housing Element	0	0	0.124323767	0.124323767	1	2*	2*	1088205	896	Southeast Los Angeles		Above Moderate
LOS ANGELES	131 E 57TH ST	90011	5101018006	Low Medium I Residential	R2-1	0	17	0.117181932	Residential - Single Family Residence	YES - Current	NO - Privately-Owned	Available	Not Used in Prior Housing Element	0	0	0.124323767	0.124323767	1	2*	2*	1088205	897	Southeast Los Angeles		Above Moderate
LOS ANGELES	127 E 57TH ST	90011	5101018007	Low Medium I Residential	R2-1	0	17	0.117185612	Residential - Single Family Residence	YES - Current	NO - Privately-Owned	Available	Not Used in Prior Housing Element	0	0	0.124323767	0.124323767	1	2*	2*	1088205	898	Southeast Los Angeles		Above Moderate
LOS ANGELES	125 E 57TH ST	90011	5101018008	Low Medium I Residential	R2-1	0	17	0.11718992	Residential - Double, Duplex, or Two Units - 4 Stories or Less	YES - Current	NO - Privately-Owned	Available	Not Used in Prior Housing Element	0	0	0.003749427	0.003749427	2	2*	2*	1088205	899	Southeast Los Angeles		Above Moderate
LOS ANGELES	119 E 57TH ST	90011	5101018009	Low Medium I Residential	R2-1	0	17	0.117195142	Residential - Double, Duplex, or Two Units - 4 Stories or Less	YES - Current	NO - Privately-Owned	Available	Not Used in Prior Housing Element	0	0	0.162922955	0.162922955	2	2*	2*	1088205	900	Southeast Los Angeles	Yes	Above Moderate
LOS ANGELES	117 E 57TH ST	90011	5101018010	Low Medium I Residential	R2-1	0	17	0.117198325	Residential - Single Family Residence	YES - Current	NO - Privately-Owned	Available	Not Used in Prior Housing Element	0	0	0.124323767	0.124323767	1	2*	2*	1088205	901	Southeast Los Angeles		Above Moderate
LOS ANGELES	5620 S MAIN ST	90037	5101018011	Neighborhood Commercial	C2-1VL-CPIO	0	108	0.127230677	Commercial - Store Combination - Store and Residential Combination - One Story	YES - Current	NO - Privately-Owned	Available	Not Used in Prior Housing Element	0.226791616	0	0	0.226791616	2	0	0	1088205	912	Southeast Los Angeles		Lower
LOS ANGELES	5618 S MAIN ST	90037	5101018012	Neighborhood Commercial	C2-1VL-CPIO	0	108	0.122865467	Residential - Double, Duplex, or Two Units - 4 Stories or Less	YES - Current	NO - Privately-Owned	Available	Not Used in Prior Housing Element	0.187451816	0	0	0.187451816	2	0	0	1088205	908	Southeast Los Angeles		Lower
LOS ANGELES	5614 S MAIN ST	90037	5101018013	Neighborhood Commercial	C2-1VL-CPIO	0	108	0.122933403	Industrial - Light Manufacturing - One Story	YES - Current	NO - Privately-Owned	Available	Used in Prior Housing Element - Non-Vacant	0.323939323	0	0	0.323939323	0	0	0	1088205	902	Southeast Los Angeles		Lower
LOS ANGELES	5610 S MAIN ST	90037	5101018014	Neighborhood Commercial	C2-1VL-CPIO	0	108	0.122887865	Commercial - Auto, Recreation Equipment, Construction Equipment Sales and Service - Auto Body Repair Shop - One Story	YES - Current	NO - Privately-Owned	Available	Not Used in Prior Housing Element	0.208874822	0	0	0.208874822	2	0	0	1088205	847	Southeast Los Angeles		Lower
LOS ANGELES	106 E 56TH ST	90011	5101018016	Neighborhood Commercial	C2-1VL-CPIO	0	108	0.12723142	Residential - Double, Duplex, or Two Units - 4 Stories or Less	YES - Current	NO - Privately-Owned	Available	Not Used in Prior Housing Element	0	0	0.944024754	0.944024754	2	0	0	1088205	835	Southeast Los Angeles	Yes	Above Moderate
LOS ANGELES	116 E 56TH ST	90011	5101018017	Low Medium I Residential	R2-1-CPIO	0	17	0.117199935	Residential - Double, Duplex, or Two Units - 4 Stories or Less	YES - Current	NO - Privately-Owned	Available	Not Used in Prior Housing Element	0	0	0.162922955	0.162922955	2	2*	2*	1088205	834	Southeast Los Angeles	Yes	Above Moderate
LOS ANGELES	118 E 56TH ST	90011	5101018018	Low Medium I Residential	R2-1-CPIO	0	17	0.117194512	Residential - Single Family Residence	YES - Current	NO - Privately-Owned	Available	Not Used in Prior Housing Element	0	0	0.124323767	0.124323767	1	2*	2*	1088205	833	Southeast Los Angeles		Above Moderate
LOS ANGELES	122 E 56TH ST	90011	5101018019	Low Medium I Residential	R2-1-CPIO	0	17	0.11719112	Residential - Double, Duplex, or Two Units - 4 Stories or Less	YES - Current	NO - Privately-Owned	Available	Not Used in Prior Housing Element	0	0	0.003749427	0.003749427	2	2*	2*	1088205	832	Southeast Los Angeles		Above Moderate
LOS ANGELES	126 E 56TH ST	90011	5101018020	Low Medium I Residential	R2-1-CPIO	0	17	0.11718561	Residential - Double, Duplex, or Two Units - 4 Stories or Less	YES - Current	NO - Privately-Owned	Available	Not Used in Prior Housing Element	0	0	0.162922955	0.162922955	2	2*	2*	1088205	831	Southeast Los Angeles	Yes	Above Moderate
LOS ANGELES	130 E 56TH ST	90011	5101018021	Low Medium I Residential	R2-1-CPIO	0	17	0.117182217	Residential - Single Family Residence	YES - Current	NO - Privately-Owned	Available	Not Used in Prior Housing Element	0	0	0.124323767	0.124323767	1	2*	2*	1088205	830	Southeast Los Angeles		Above Moderate
LOS ANGELES	134 E 56TH ST	90011	5101018022	Low Medium I Residential	R2-1-CPIO	0	17	0.117176994	Residential - Single Family Residence	YES - Current	NO - Privately-Owned	Available	Not Used in Prior Housing Element	0	0	0.124323767	0.124323767	1	2*	2*	1088205	829	Southeast Los Angeles		Above Moderate
LOS ANGELES	144 E 56TH ST	90011	5101018024	Low Medium I Residential	R2-1-CPIO	0	17	0.117168719	Residential - Double, Duplex, or Two Units - 4 Stories or Less	YES - Current	NO - Privately-Owned	Available	Not Used in Prior Housing Element	0	0	0.162922955	0.162922955	2	2*	2*	1088205	827	Southeast Los Angeles	Yes	Above Moderate
LOS ANGELES	148 E 56TH ST	90011	5101018025	Low Medium I Residential	R2-1-CPIO	0	17	0.117163497	Residential - Double, Duplex, or Two Units - 4 Stories or Less	YES - Current	NO - Privately-Owned	Available	Not Used in Prior Housing Element	0	0	0.068499407	0.068499407	2	2*	2*	1088205	826	Southeast Los Angeles	Yes	Above Moderate
LOS ANGELES	152 E 56TH ST	90011	5101018026	Low Medium I Residential	R2-1-CPIO	0	17	0.117160104	Residential - Double, Duplex, or Two Units - 4 Stories or Less	YES - Current	NO - Privately-Owned	Available	Not Used in Prior Housing Element	0	0	0.162922955	0.162922955	2	2*	2*	1088205	825	Southeast Los Angeles	Yes	Above Moderate
LOS ANGELES	5608 S MAIN ST	90037	5101018027	Neighborhood Commercial	C2-1VL-CPIO	0	108	0.11808743	Residential - Three Units (Any Combination) - 4 Stories or Less	YES - Current	NO - Privately-Owned	Available	Not Used in Prior Housing Element	0	0	0.116490245	0.116490245	3	0	0	1088205	842	Southeast Los Angeles	Yes	Above Moderate
LOS ANGELES	150 W 58TH ST	90037	5101023003	Low Medium I Residential	R2-1	0	17	0.111145916	Residential - Single Family Residence	YES - Current	NO - Privately-Owned	Available	Not Used in Prior Housing Element	0	0	0.048132619	0.048132619	1	1*	1*	1088201	1276	Southeast Los Angeles		Above Moderate
LOS ANGELES	142 W 58TH ST	90037	5101023005	Low Medium I Residential	R2-1	0	17	0.111148777	Residential - Single Family Residence	YES - Current	NO - Privately-Owned	Available	Not Used in Prior Housing Element	0	0	0.048132619	0.048132619	1	1*	1*	1088201	1274	Southeast Los Angeles		Above Moderate
LOS ANGELES	138 W 58TH ST	90037	5101023006	Low Medium I Residential	R2-1	0	17	0.111151369	Residential - Single Family Residence	YES - Current	NO - Privately-Owned	Available	Not Used in Prior Housing Element	0	0	0.048132619	0.048132619	1	1*	1*	1088201	1273	Southeast Los Angeles		Above Moderate
LOS ANGELES	130 W 58TH ST	90037	5101023008	Low Medium I Residential	R2-1	0	17	0.111154803	Residential - Single Family Residence - Vacant Land	YES - Current	NO - Privately-Owned	Available	Not Used in Prior Housing Element	0	0	0.124003196	0.124003196	0	1*	1*	1088201	1271	Southeast Los Angeles		Above Moderate
LOS ANGELES	126 W 58TH ST	90037	5101023009	Low Medium I Residential	R2-1	0	17	0.111156238	Residential - Single Family Residence	YES - Current	NO - Privately-Owned	Available	Not Used in Prior Housing Element	0	0	0.048132619	0.048132619	1	1*	1*	1088201	1270	Southeast Los Angeles		Above Moderate
LOS ANGELES	246 W 58TH ST	90037	5101024004	Community Commercial	C2-1-CPIO	0	108	0.111106529	Residential - Single Family Residence	YES - Current	NO - Privately-Owned	Available	Not Used in Prior Housing Element	0.918023157	0	0	0.918023157	1	0	0	1088201	1291	Southeast Los Angeles		Lower
LOS ANGELES	236 W 58TH ST	90037	5101024006	Low Medium I Residential	R2-1	0	17	0.111119794	Residential - Single Family Residence	YES - Current	NO - Privately-Owned	Available	Not Used in Prior Housing Element	0	0	0.048132619	0.048132619	1	1*	1*	1088201	1289	Southeast Los Angeles		Above Moderate
LOS ANGELES	234 W 58TH ST	90037	5101024007	Low Medium I Residential	R2-1	0	17	0.111123252	Residential - Single Family Residence	YES - Current	NO - Privately-Owned	Available	Not Used in Prior Housing Element	0	0	0.048132619	0.048132619	1	1*	1*	1088201	1288	Southeast Los Angeles		Above Moderate
LOS ANGELES	222 W 58TH ST	90037	5101024010	Low Medium I Residential	R2-1	0	17	0.111128698	Residential - Single Family Residence	YES - Current	NO - Privately-Owned	Available	Not Used in Prior Housing Element	0	0	0.048132619	0.048132619	1	1*	1*	1088201	1285	Southeast Los Angeles		Above Moderate
LOS ANGELES	218 W 58TH ST	90037	5101024011	Low Medium I Residential	R2-1	0	17	0.111129551	Residential - Single Family Residence	YES - Current	NO - Privately-Owned	Available	Not Used in Prior Housing Element	0	0	0.048132619	0.048132619	1	1*	1*	1088201	1284	Southeast Los Angeles		Above Moderate
LOS ANGELES	210 W 58TH ST	90037	5101024013	Low Medium I Residential	R2-1	0	17	0.111133281	Residential - Single Family Residence	YES - Current	NO - Privately-Owned	Available	Not Used in Prior Housing Element	0	0	0.048132619	0.048132619	1	1*	1*	1088201	1282	Southeast Los Angeles		Above Moderate
LOS ANGELES	202 W 58TH ST	90037	5101024015	Low Medium I Residential	R2-1	0	17	0.111137012	Residential - Single Family Residence	YES - Current	NO - Privately-Owned	Available	Not Used in Prior Housing Element	0	0	0.012540133	0.012540133	1	1*	1*	1088201	1280	Southeast Los Angeles		Above Moderate
LOS ANGELES	162 W 58TH ST	90037	5101024016	Low Medium I Residential	R2-1	0	17	0.111139601	Residential - Single Family Residence	YES - Current	NO - Privately-Owned	Available	Not Used in Prior Housing Element	0	0	0.048132619	0.048132619	1	1*	1*	1088201	1279	Southeast Los Angeles		Above Moderate
LOS ANGELES	5800 S BROADWAY	90003	5101024018	Community Commercial	C2-1-CPIO	0	108	0.087731782	Commercial - Office Building - One Story	YES - Current	NO - Privately-Owned	Available	Not Used in Prior Housing Element	0.056097402	0	0	0.056097402	1	0	0	1088201	1307	Southeast Los Angeles		Lower
LOS ANGELES	5804 S BROADWAY	90003	5101024018	Community Commercial	C2-1-CPIO	0	108	0.102534255	Commercial - Office Building - One Story	YES - Current	NO - Privately-Owned	Available	Not Used in Prior Housing Element	0.055225808	0	0	0.055225808	1	0	0	1088201	1344	Southeast Los Angeles		Lower
LOS ANGELES	5808 S BROADWAY	90003	5101024018	Community Commercial	C2-1-CPIO	0	108	0.105088725	Commercial - Office Building - One Story	YES - Current	NO - Privately-Owned	Available	Not Used in Prior Housing Element	0.055225808	0	0	0.055225808	1	0	0	1088201	1350	Southeast Los Angeles		Lower
LOS ANGELES	242 W 57TH ST	90037	5101025001	Low Medium I Residential	R2-1	0	17	0.139985125	Residential - Double, Duplex, or Two Units - 4 Stories or Less	YES - Current	NO - Privately-Owned	Available	Not Used in Prior Housing Element	0	0	0.150820488	0.150820488	2	2*	2*	1088201	1128	Southeast Los Angeles	Yes	Above Moderate
LOS ANGELES	232 W 57TH ST	90037	5101025003	Low Medium I Residential	R2-1	0	17	0.139985689	Residential - Double, Duplex, or Two Units - 4 Stories or Less	YES - Current	NO - Privately-Owned	Available	Not Used in Prior Housing Element	0	0	0.100750691	0.100750691	2	2*	2*	1088201	1126	Southeast Los Angeles		Above Moderate
LOS ANGELES	222 W 57TH ST	90037	5101025005	Low Medium I Residential	R2-1	0	17	0.139985267	Residential - Single Family Residence	YES - Current	NO - Privately-Owned	Available	Not Used in Prior Housing Element	0	0	0.115005434	0.115005434	1	2*	2*	1088201	1124	Southeast Los Angeles		Above Moderate
LOS ANGELES	206 W 57TH ST	90037	5101025009	Low Medium I Residential	R2-1	0	17	0.124431351	Residential - Double, Duplex, or Two Units - 4 Stories or Less	YES - Current	NO - Privately-Owned	Available	Not Used in Prior Housing Element	0	0	0.184181964	0.184181964	2	2*	2*	1088201	1114	Southeast Los Angeles	Yes	Above Moderate
LOS ANGELES	200 W 57TH ST	90037	5101025010	Low Medium I Residential	R2-1	0	17	0.124431637	Residential - Single Family Residence	YES - Current	NO - Privately-Owned	Available	Not Used in Prior Housing Element	0	0	0.140720013	0.140720013	1	2*	2*	1088201	1112	Southeast Los Angeles		Above Moderate
LOS ANGELES	164 W 57TH ST	90037	5101025011	Low Medium I Residential	R2-1	0	17	0.124430739	Residential - Single Family Residence	YES - Current	NO - Privately-Owned	Available	Not Used in Prior Housing Element	0	0	0.140720013	0.140720013	1	2*	2*	1088201	1110	Southeast Los Angeles		Above Moderate
LOS ANGELES	160 W 57TH ST	90037	5101025012	Low Medium I Residential	R2-1	0	17	0.124430954	Residential - Double, Duplex, or Two Units - 4 Stories or Less	YES - Current	NO - Privately-Owned	Available	Not Used in Prior Housing Element	0	0	0.184181964	0.184181964	2	2*	2*	1088201	1108	Southeast Los Angeles	Yes	Above Moderate
LOS ANGELES	246 W 57TH ST	90037	5101025013	Neighborhood Commercial	C2-1VL-CPIO	0	108	0.059540564	Residential - Single Family Residence	YES - Current	NO - Privately-Owned	Available	Not Used in Prior Housing Element	0	0	0.032800084	0.032800084	1	0	0	1088201	1130	Southeast Los Angeles		Above Moderate
LOS ANGELES	5702 S BROADWAY	90037	5101025014	Neighborhood Commercial	C2-1VL-CPIO	0	108	0.071031734	Industrial - Light Manufacturing - One Story	YES - Current	NO - Privately-Owned	Available	Not Used in Prior Housing Element	0.031537812	0	0	0.031537812	1	0	0	1088201	1132	Southeast Los Angeles		Lower
LOS ANGELES	163 W 58TH ST	90037	5101025017	Low Medium I Residential	R2-1	0	17	0.101062051	Residential - Single Family Residence	YES - Current	NO - Privately-Owned	Available	Not Used in Prior Housing Element	0	0	0.059053117	0.059053117	1	1*	1*	1088201	1195	Southeast Los Angeles		Above Moderate
LOS ANGELES	203 W 58TH ST	90037	5101025018	Low Medium I Residential	R2-1	0	17	0.101063846	Residential - Single Family Residence	YES - Current	NO - Privately-Owned	Available	Not Used in Prior Housing Element	0	0	0.059053117	0.059053117	1	1*	1*	1088201	1197	Southeast Los Angeles		Above Moderate
LOS ANGELES	211 W 58TH ST	90037	5101025020	Low Medium I Residential	R2-1	0	17	0.101070375	Residential - Single Family Residence	YES - Current	NO - Privately-Owned	Available	Not Used in Prior Housing Element	0	0	0.059053117	0.059053117	1	1*	1*	1088201	1202	Southeast Los Angeles		Above Moderate
LOS ANGELES	215 W 58TH ST	90037	5101025021	Low Medium I Residential	R2-1	0	17	0.101073154	Residential - Single Family Residence	YES - Current	NO - Privately-Owned	Available	Not Used in Prior Housing Element	0	0	0.059053117	0.059053117	1	1*	1*	1088201	1204	Southeast Los Angeles		Above Moderate
LOS ANGELES	221 W 58TH ST	90037	5101025022	Low Medium I Residential	R2-1	0	17	0.101075054	Residential - Single Family Residence	YES - Current	NO - Privately-Owned	Available	Not Used in Prior Housing Element	0	0	0.059053117	0.059053117	1	1*	1*	1088201	1207	Southeast Los Angeles		Above Moderate
LOS ANGELES	223 W 58TH ST	90037	5101025023	Low Medium I Residential	R2-1	0	17	0.101078314	Residential - Single Family Residence	YES - Current	NO - Privately-Owned	Available	Not Used in Prior Housing Element	0	0	0.059053117	0.059053117	1	1*	1*	1088201	1208	Southeast Los Angeles		Above Moderate
LOS ANGELES	227 W 58TH ST	90037	5101025024	Low Medium I Residential	R2-1	0	17	0.101080605	Residential - Single Family Residence	YES - Current	NO - Privately-Owned	Available	Not Used in Prior Housing Element	0	0	0.059053117	0.059053117	1	1*	1*	1088201	1209	Southeast Los Angeles		Above Moderate
LOS ANGELES	231 W 58TH ST	90037	5101025025	Low Medium I Residential	R2-1	0	17	0.101083305	Residential - Single Family Residence	YES - Current	NO - Privately-Owned	Available	Not Used in Prior Housing Element	0	0	0.059053117	0.059053117	1	1*	1*	1088201	1211	Southeast Los Angeles		Above Moderate
LOS ANGELES	235 W 58TH ST	90037	5101025026	Low Medium I Residential	R2-1	0	17	0.101087286	Residential - Single Family Residence	YES - Current	NO - Privately-Owned	Available	Not Used in Prior Housing Element	0	0	0.059053117	0.059053117	1	1*	1*	1088201	1214	Southeast Los Angeles		Above Moderate
LOS ANGELES	239 W 58TH ST	90037	5101025027	Low Medium I Residential	R2-1	0	17	0.101088064	Residential - Single Family Residence	YES - Current	NO - Privately-Owned	Available	Not Used in Prior Housing Element	0	0	0.059053117	0.059053117	1	1*	1*	1088201	1218	Southeast Los Angeles		Above Moderate
LOS ANGELES	243 W 58TH ST	90037	5101025028	Low Medium I Residential	R2-1	0	17	0.101091375	Residential - Single Family Residence	YES - Current	NO - Privately-Owned	Available	Not Used in Prior Housing Element	0	0	0.059053117	0.059053117	1	1*	1*	1088201	1220	Southeast Los Angeles		Above Moderate
LOS ANGELES	247 W 58TH ST	90037	5101025029	Community Commercial	C2-1-CPIO	0	108	0.101095348	Institutional - Church - One Story	YES - Current	NO - Privately-Owned	Available	Not Used in Prior Housing Element	0.078467804	0	0	0.078467804	1	0	0	1088201	1223	Southeast Los Angeles		Lower
LOS ANGELES	5724 S BROADWAY	90037	5101025030	Community Commercial	C2-1-CPIO	0	108	0.089352578	Commercial - Store Combination - Store and Residential Combination - One Story	YES - Current	NO - Privately-Owned	Available	Not Used in Prior Housing Element	0.038470937	0	0	0.038470937	1	0	0	1088201	1226	Southeast Los Angeles		Lower
LOS ANGELES	5708 S BROADWAY	90037	5101025036	Neighborhood Commercial	C2-1VL-CPIO	0	108	0.127071545	Commercial - Office Building - One Story	YES - Current	NO - Privately-Owned	Available	Not Used in Prior Housing Element	0.064999077	0	0	0.064999077	2	0	0	1088201	1170	Southeast Los Angeles		Lower
LOS ANGELES			5101025036	Neighborhood Commercial	C2-1VL-CPIO	0	108	0.127072366	Commercial - Office Building - One Story	YES - Current	NO - Privately-Owned	Available	Not Used in Prior Housing Element	0.064999077	0	0	0.064999077	2	0	0	1088201	1176	Southeast Los Angeles		Lower
LOS ANGELES	156 W 57TH ST	90037	5101026001	Low Medium I Residential	R2-1	0	17	0.139985914	Residential - Double, Duplex, or Two Units - 4 Stories or Less	YES - Current	NO - Privately-Owned	Available	Not Used in Prior Housing Element	0	0	0.184181964	0.184181964	2	2*	2*	1088201	1107	Southeast Los Angeles	Yes	Above Moderate
LOS ANGELES	150 W 57TH ST	90037	5101026002	Low Medium I Residential	R2-1	0	17	0.13998566	Residential - Double, Duplex, or Two Units - 4 Stories or Less	YES - Current	NO - Privately-Owned	Available

LOS ANGELES	155 W 57TH ST	90037	5101027013	Low Medium I Residential	R2-1	0	17	0.139835444	Residential - Double, Duplex, or Two Units - 4 Stories or Less	YES - Current	NO - Privately-Owned	Available	Not Used in Prior Housing Element	0	0	0.184181964	0.184181964	2	2*	2*	1088201	1023	Southeast Los Angeles	Yes	Above Moderate
LOS ANGELES	159 W 57TH ST	90037	5101027014	Low Medium I Residential	R2-1	0	17	0.12429462	Residential - Double, Duplex, or Two Units - 4 Stories or Less	YES - Current	NO - Privately-Owned	Available	Not Used in Prior Housing Element	0	0	0.184181964	0.184181964	2	2*	2*	1088201	1025	Southeast Los Angeles	Yes	Above Moderate
LOS ANGELES	158 W 56TH ST	90037	5101027015	Low Medium I Residential	R2-1	0	17	0.123973042	Residential - Single Family Residence	YES - Current	NO - Privately-Owned	Available	Not Used in Prior Housing Element	0	0	0.140720013	0.140720013	1	2*	2*	1088201	939	Southeast Los Angeles		Above Moderate
LOS ANGELES	154 W 56TH ST	90037	5101027016	Low Medium I Residential	R2-1	0	17	0.12397297	Residential - Double, Duplex, or Two Units - 4 Stories or Less	YES - Current	NO - Privately-Owned	Available	Not Used in Prior Housing Element	0	0	0.184181964	0.184181964	2	2*	2*	1088201	937	Southeast Los Angeles	Yes	Above Moderate
LOS ANGELES	150 W 56TH ST	90037	5101027017	Low Medium I Residential	R2-1	0	17	0.123972683	Residential - Double, Duplex, or Two Units - 4 Stories or Less	YES - Current	NO - Privately-Owned	Available	Not Used in Prior Housing Element	0	0	0.184181964	0.184181964	2	2*	2*	1088201	936	Southeast Los Angeles	Yes	Above Moderate
LOS ANGELES	148 W 56TH ST	90037	5101027018	Low Medium I Residential	R2-1	0	17	0.123970746	Residential - Single Family Residence	YES - Current	NO - Privately-Owned	Available	Not Used in Prior Housing Element	0	0	0.140720013	0.140720013	1	2*	2*	1088201	935	Southeast Los Angeles		Above Moderate
LOS ANGELES	140 W 56TH ST	90037	5101027019	Low Medium I Residential	R2-1	0	17	0.123972971	Residential - Double, Duplex, or Two Units - 4 Stories or Less	YES - Current	NO - Privately-Owned	Available	Not Used in Prior Housing Element	0	0	0.184181964	0.184181964	2	2*	2*	1088201	934	Southeast Los Angeles	Yes	Above Moderate
LOS ANGELES	136 W 56TH ST	90037	5101027020	Low Medium I Residential	R2-1	0	17	0.123977898	Residential - Double, Duplex, or Two Units - 4 Stories or Less	YES - Current	NO - Privately-Owned	Available	Not Used in Prior Housing Element	0	0	0.184181964	0.184181964	2	2*	2*	1088201	933	Southeast Los Angeles	Yes	Above Moderate
LOS ANGELES	134 W 56TH ST	90037	5101027021	Low Medium I Residential	R2-1	0	17	0.123971033	Residential - Double, Duplex, or Two Units - 4 Stories or Less	YES - Current	NO - Privately-Owned	Available	Not Used in Prior Housing Element	0	0	0.184181964	0.184181964	2	2*	2*	1088201	932	Southeast Los Angeles	Yes	Above Moderate
LOS ANGELES	130 W 56TH ST	90037	5101027022	Low Medium I Residential	R2-1	0	17	0.123972684	Residential - Double, Duplex, or Two Units - 4 Stories or Less	YES - Current	NO - Privately-Owned	Available	Not Used in Prior Housing Element	0	0	0.184181964	0.184181964	2	2*	2*	1088201	931	Southeast Los Angeles	Yes	Above Moderate
LOS ANGELES	126 W 56TH ST	90037	5101027023	Low Medium I Residential	R2-1	0	17	0.123972791	Residential - Single Family Residence	YES - Current	NO - Privately-Owned	Available	Not Used in Prior Housing Element	0	0	0.140720013	0.140720013	1	2*	2*	1088201	930	Southeast Los Angeles		Above Moderate
LOS ANGELES	122 W 56TH ST	90037	5101027024	Low Medium I Residential	R2-1	0	17	0.123972683	Residential - Double, Duplex, or Two Units - 4 Stories or Less	YES - Current	NO - Privately-Owned	Available	Not Used in Prior Housing Element	0	0	0.184181964	0.184181964	2	2*	2*	1088201	929	Southeast Los Angeles	Yes	Above Moderate
LOS ANGELES	118 W 56TH ST	90037	5101027025	Low Medium I Residential	R2-1	0	17	0.123970496	Residential - Single Family Residence	YES - Current	NO - Privately-Owned	Available	Not Used in Prior Housing Element	0	0	0.140720013	0.140720013	1	2*	2*	1088201	928	Southeast Los Angeles		Above Moderate
LOS ANGELES	114 W 56TH ST	90037	5101027026	Low Medium I Residential	R2-1	0	17	0.12397394	Residential - Single Family Residence	YES - Current	NO - Privately-Owned	Available	Not Used in Prior Housing Element	0	0	0.140720013	0.140720013	1	2*	2*	1088201	927	Southeast Los Angeles		Above Moderate
LOS ANGELES	106 W 56TH ST	90037	5101027027	Neighborhood Commercial	C2-1VL-CPIO	0	108	0.129166171	Commercial - Store Combination - Store and Residential Combination - One Story	YES - Current	NO - Privately-Owned	Available	Not Used in Prior Housing Element	0	0	0.051495818	0.051495818	2	0	0	1088201	926	Southeast Los Angeles	Yes	Above Moderate
LOS ANGELES	5607 S MAIN ST	90037	5101027028	Neighborhood Commercial	C2-1VL-CPIO	0	108	0.129165806	Residential - Single Family Residence	YES - Current	NO - Privately-Owned	Available	Used in Prior Housing Element - Non-Vacant	1.56686092	0	0	1.56686092	1	0	0	1088201	1001	Southeast Los Angeles		Lower
LOS ANGELES	129 W 57TH ST	90037	5101027030	Low Medium I Residential	R2-1	0	17	0.139856894	Residential - Single Family Residence	YES - Current	NO - Privately-Owned	Available	Not Used in Prior Housing Element	0	0	0.145409605	0.145409605	1	2*	2*	1088201	1017	Southeast Los Angeles		Above Moderate
LOS ANGELES	5611 S MAIN ST	90037	5101027031	Neighborhood Commercial	C2-1VL-CPIO	0	108	0.126065783	Residential - Four Units (Any Combination) - 4 Stories or Less	YES - Current	NO - Privately-Owned	Available	Not Used in Prior Housing Element	0.146792507	0	0	0.146792507	4	0	0	1088201	1006	Southeast Los Angeles		Lower
LOS ANGELES	5619 S MAIN ST	90037	5101027032	Neighborhood Commercial	C2-1VL-CPIO	0	108	0.130297107	Industrial - Light Manufacturing - One Story	YES - Current	NO - Privately-Owned	Available	Used in Prior Housing Element - Non-Vacant	0.096908429	0	0	0.096908429	1	0	0	1088201	1012	Southeast Los Angeles		Lower
LOS ANGELES	165 W 57TH ST	90037	5101028001	Low Medium I Residential	R2-1	0	17	0.12429175	Residential - Double, Duplex, or Two Units - 4 Stories or Less	YES - Current	NO - Privately-Owned	Available	Not Used in Prior Housing Element	0	0	0.184181964	0.184181964	2	2*	2*	1088201	1026	Southeast Los Angeles	Yes	Above Moderate
LOS ANGELES	201 W 57TH ST	90037	5101028002	Low Medium I Residential	R2-1	0	17	0.124290066	Residential - Single Family Residence	YES - Current	NO - Privately-Owned	Available	Not Used in Prior Housing Element	0	0	0.140720013	0.140720013	1	2*	2*	1088201	1027	Southeast Los Angeles		Above Moderate
LOS ANGELES	215 W 57TH ST	90037	5101028005	Low Medium I Residential	R2-1	0	17	0.139816288	Residential - Double, Duplex, or Two Units - 4 Stories or Less	YES - Current	NO - Privately-Owned	Available	Not Used in Prior Housing Element	0	0	0.150820488	0.150820488	2	2*	2*	1088201	1034	Southeast Los Angeles	Yes	Above Moderate
LOS ANGELES	219 W 57TH ST	90037	5101028006	Low Medium I Residential	R2-1	0	17	0.139812941	Residential - Double, Duplex, or Two Units - 4 Stories or Less	YES - Current	NO - Privately-Owned	Available	Not Used in Prior Housing Element	0	0	0.150820488	0.150820488	2	2*	2*	1088201	1037	Southeast Los Angeles	Yes	Above Moderate
LOS ANGELES	227 W 57TH ST	90037	5101028008	Low Medium I Residential	R2-1	0	17	0.139805742	Residential - Single Family Residence	YES - Current	NO - Privately-Owned	Available	Not Used in Prior Housing Element	0	0	0.115005434	0.115005434	1	2*	2*	1088201	1042	Southeast Los Angeles		Above Moderate
LOS ANGELES	233 W 57TH ST	90037	5101028009	Low Medium I Residential	R2-1	0	17	0.139801316	Residential - Single Family Residence	YES - Current	NO - Privately-Owned	Available	Not Used in Prior Housing Element	0	0	0.115005434	0.115005434	1	2*	2*	1088201	1043	Southeast Los Angeles		Above Moderate
LOS ANGELES	241 W 57TH ST	90037	5101028011	Low Medium I Residential	R2-1	0	17	0.139794278	Residential - Double, Duplex, or Two Units - 4 Stories or Less	YES - Current	NO - Privately-Owned	Available	Not Used in Prior Housing Element	0	0	0.026566042	0.026566042	2	2*	2*	1088201	1045	Southeast Los Angeles		Above Moderate
LOS ANGELES	5600 S BROADWAY	90037	5101028012	Neighborhood Commercial	C2-1VL-CPIO	0	108	0.118027024	Commercial - Store Combination - Store and Residential Combination - One Story	YES - Current	NO - Privately-Owned	Available	Used in Prior Housing Element - Non-Vacant	0	0	0.065394521	0.065394521	0	0	0	1088201	963	Southeast Los Angeles	Yes	Above Moderate
LOS ANGELES	5604 S BROADWAY	90037	5101028013	Neighborhood Commercial	C2-1VL-CPIO	0	108	0.118035092	Institutional - Church - One Story	YES - Current	NO - Privately-Owned	Available	Used in Prior Housing Element - Non-Vacant	0.042444134	0	0	0.042444134	0	0	0	1088201	1003	Southeast Los Angeles		Lower
LOS ANGELES	5614 S BROADWAY	90037	5101028014	Neighborhood Commercial	C2-1VL-CPIO	0	108	0.118043486	Commercial - Parking Lot (Commercial Use Property) - Lots - Patron or Employee - One Story	YES - Current	NO - Privately-Owned	Available	Used in Prior Housing Element - Non-Vacant	0.014477253	0	0	0.014477253	0	0	0	1088201	1008	Southeast Los Angeles		Lower
LOS ANGELES	230 W 56TH ST	90037	5101028017	Low Medium I Residential	R2-1	0	17	0.123973056	Residential - Double, Duplex, or Two Units - 4 Stories or Less	YES - Current	NO - Privately-Owned	Available	Not Used in Prior Housing Element	0	0	0.032762416	0.032762416	2	2*	2*	1088201	960	Southeast Los Angeles		Above Moderate
LOS ANGELES	228 W 56TH ST	90037	5101028018	Low Medium I Residential	R2-1	0	17	0.123971799	Residential - Single Family Residence	YES - Current	NO - Privately-Owned	Available	Not Used in Prior Housing Element	0	0	0.140720013	0.140720013	1	2*	2*	1088201	957	Southeast Los Angeles		Above Moderate
LOS ANGELES	224 W 56TH ST	90037	5101028019	Low Medium I Residential	R2-1	0	17	0.1239718	Residential - Single Family Residence	YES - Current	NO - Privately-Owned	Available	Not Used in Prior Housing Element	0	0	0.140720013	0.140720013	1	2*	2*	1088201	955	Southeast Los Angeles		Above Moderate
LOS ANGELES	220 W 56TH ST	90037	5101028020	Low Medium I Residential	R2-1	0	17	0.123972637	Residential - Single Family Residence	YES - Current	NO - Privately-Owned	Available	Not Used in Prior Housing Element	0	0	0.140720013	0.140720013	1	2*	2*	1088201	953	Southeast Los Angeles		Above Moderate
LOS ANGELES	216 W 56TH ST	90037	5101028021	Low Medium I Residential	R2-1	0	17	0.123972768	Residential - Single Family Residence	YES - Current	NO - Privately-Owned	Available	Not Used in Prior Housing Element	0	0	0.140720013	0.140720013	1	2*	2*	1088201	950	Southeast Los Angeles		Above Moderate
LOS ANGELES	214 W 56TH ST	90037	5101028022	Low Medium I Residential	R2-1	0	17	0.123970915	Residential - Three Units (Any Combination) - 4 Stories or Less	YES - Current	NO - Privately-Owned	Available	Not Used in Prior Housing Element	0	0	0.184181964	0.184181964	2	2*	2*	1088201	948	Southeast Los Angeles	Yes	Above Moderate
LOS ANGELES	208 W 56TH ST	90037	5101028023	Low Medium I Residential	R2-1	0	17	0.12397297	Residential - Single Family Residence	YES - Current	NO - Privately-Owned	Available	Not Used in Prior Housing Element	0	0	0.140720013	0.140720013	1	2*	2*	1088201	946	Southeast Los Angeles		Above Moderate
LOS ANGELES	204 W 56TH ST	90037	5101028024	Low Medium I Residential	R2-1	0	17	0.123972683	Residential - Single Family Residence	YES - Current	NO - Privately-Owned	Available	Not Used in Prior Housing Element	0	0	0.140720013	0.140720013	1	2*	2*	1088201	943	Southeast Los Angeles		Above Moderate
LOS ANGELES	200 W 56TH ST	90037	5101028025	Low Medium I Residential	R2-1	0	17	0.123972468	Residential - Single Family Residence	YES - Current	NO - Privately-Owned	Available	Not Used in Prior Housing Element	0	0	0.05894621	0.05894621	1	2*	2*	1088201	941	Southeast Los Angeles		Above Moderate
LOS ANGELES	162 W 56TH ST	90037	5101028026	Low Medium I Residential	R2-1	0	17	0.123971033	Residential - Double, Duplex, or Two Units - 4 Stories or Less	YES - Current	NO - Privately-Owned	Available	Not Used in Prior Housing Element	0	0	0.184181964	0.184181964	2	2*	2*	1088201	940	Southeast Los Angeles	Yes	Above Moderate
LOS ANGELES	5620 S BROADWAY	90037	5101028027	Neighborhood Commercial	C2-1VL-CPIO	0	108	0.129139012	Commercial - Commercial - Vacant Land	YES - Current	NO - Privately-Owned	Available	Not Used in Prior Housing Element	0.135956763	0	0	0.135956763	0	0	0	1088201	1046	Southeast Los Angeles		Lower
LOS ANGELES			5101028027	Neighborhood Commercial	C2-1VL-CPIO	0	108	0.015381322	Commercial - Commercial - Vacant Land	YES - Current	NO - Privately-Owned	Available	Not Used in Prior Housing Element	0	0	0.022228326	0.022228326	0	0	0	1088201	1085	Southeast Los Angeles		Above Moderate
LOS ANGELES	5630 S BROADWAY	90037	5101028028	Neighborhood Commercial	C2-1VL-CPIO	0	108	0.113756508	Commercial - Store Combination - Store and Residential Combination - One Story	YES - Current	NO - Privately-Owned	Available	Not Used in Prior Housing Element	0	0	0.03062621	0.03062621	4	0	0	1088201	1087	Southeast Los Angeles	Yes	Above Moderate
LOS ANGELES	5634 S BROADWAY	90037	5101028028	Neighborhood Commercial	C2-1VL-CPIO	0	108	0.130025305	Commercial - Store Combination - Store and Residential Combination - One Story	YES - Current	NO - Privately-Owned	Available	Not Used in Prior Housing Element	0	0	0.030131259	0.030131259	4	0	0	1088201	1092	Southeast Los Angeles	Yes	Above Moderate
LOS ANGELES	163 W 56TH ST	90037	5101029001	Low Medium I Residential	R2-1	0	17	0.124919508	Residential - Double, Duplex, or Two Units - 4 Stories or Less	YES - Current	NO - Privately-Owned	Available	Not Used in Prior Housing Element	0	0	0.184181964	0.184181964	2	2*	2*	1088201	851	Southeast Los Angeles	Yes	Above Moderate
LOS ANGELES	201 W 56TH ST	90037	5101029002	Low Medium I Residential	R2-1	0	17	0.124917557	Residential - Single Family Residence	YES - Current	NO - Privately-Owned	Available	Not Used in Prior Housing Element	0	0	0.140720013	0.140720013	1	2*	2*	1088201	852	Southeast Los Angeles		Above Moderate
LOS ANGELES	207 1/2 W 56TH ST	90037	5101029003	Low Medium I Residential	R2-1	0	17	0.124917272	Residential - Double, Duplex, or Two Units - 4 Stories or Less	YES - Current	NO - Privately-Owned	Available	Not Used in Prior Housing Element	0	0	0.184181964	0.184181964	2	2*	2*	1088201	853	Southeast Los Angeles	Yes	Above Moderate
LOS ANGELES	209 W 56TH ST	90037	5101029004	Low Medium I Residential	R2-1	0	17	0.124913648	Residential - Double, Duplex, or Two Units - 4 Stories or Less	YES - Current	NO - Privately-Owned	Available	Not Used in Prior Housing Element	0	0	0.184181964	0.184181964	2	2*	2*	1088201	854	Southeast Los Angeles	Yes	Above Moderate
LOS ANGELES	213 W 56TH ST	90037	5101029005	Low Medium I Residential	R2-1	0	17	0.124923407	Residential - Single Family Residence	YES - Current	NO - Privately-Owned	Available	Not Used in Prior Housing Element	0	0	0.140720013	0.140720013	1	2*	2*	1088201	856	Southeast Los Angeles		Above Moderate
LOS ANGELES	219 W 56TH ST	90037	5101029006	Low Medium I Residential	R2-1	0	17	0.124918536	Residential - Single Family Residence	YES - Current	NO - Privately-Owned	Available	Not Used in Prior Housing Element	0	0	0.140720013	0.140720013	1	2*	2*	1088201	857	Southeast Los Angeles		Above Moderate
LOS ANGELES	225 W 56TH ST	90037	5101029008	Low Medium I Residential	R2-1	0	17	0.124910722	Residential - Double, Duplex, or Two Units - 4 Stories or Less	YES - Current	NO - Privately-Owned	Available	Not Used in Prior Housing Element	0	0	0.184181964	0.184181964	2	2*	2*	1088201	861	Southeast Los Angeles	Yes	Above Moderate
LOS ANGELES	229 W 56TH ST	90037	5101029009	Low Medium I Residential	R2-1	0	17	0.124926626	Residential - Single Family Residence	YES - Current	NO - Privately-Owned	Available	Not Used in Prior Housing Element	0	0	0.140720013	0.140720013	1	2*	2*	1088201	864	Southeast Los Angeles		Above Moderate
LOS ANGELES	231 W 56TH ST	90037	5101029010	Low Medium I Residential	R2-1	0	17	0.124918541	YES - Current	NO - Privately-Owned	Available	Not Used in Prior Housing Element	0	0	0.032762416	0.032762416	2	2*	2*	1088201	866	Southeast Los Angeles		Above Moderate
LOS ANGELES	241 W 56TH ST	90037	5101029011	Low Medium I Residential	R2-1	0	17	0.124918254	Residential - Single Family Residence	YES - Current	NO - Privately-Owned	Available	Not Used in Prior Housing Element	0	0	0.140720013	0.140720013	1	2*	2*	1088201	869	Southeast Los Angeles		Above Moderate
LOS ANGELES	5520 S BROADWAY	90037	5101029013	Neighborhood Commercial	C2-1VL-CPIO	0	108	0.120691961	Commercial - Store - One Story	YES - Current	NO - Privately-Owned	Available	Not Used in Prior Housing Element	0.078362811	0	0	0.078362811	1	0	0	1088201	874	Southeast Los Angeles		Lower
LOS ANGELES	162 W 55TH ST	90037	5101029016	Low Medium I Residential	R2-1	0	17	0.125408923	Residential - Double, Duplex, or Two Units - 4 Stories or Less	YES - Current	NO - Privately-Owned	Available	Not Used in Prior Housing Element	0	0	0.184181964	0.184181964	2	2*	2*	1088201	763	Southeast Los Angeles	Yes	Above Moderate
LOS ANGELES	202 W 55TH ST	90037	5101029017	Low Medium I Residential	R2-1	0	17	0.12548956	Residential - Double, Duplex, or Two Units - 4 Stories or Less	YES - Current	NO - Privately-Owned	Available	Not Used in Prior Housing Element	0	0	0.051522173	0.051522173	2	2*	2*	1088201	764	Southeast Los Angeles		Above Moderate
LOS ANGELES	204 1/2 W 55TH ST	90037	5101029018	Low Medium I Residential	R2-1	0	17	0.12557118	Residential - Double, Duplex, or Two Units - 4 Stories or Less	YES - Current	NO - Privately-Owned	Available	Not Used in Prior Housing Element	0	0	0.184181964	0.184181964	2	2*	2*	1088201	765	Southeast Los Angeles	Yes	Above Moderate
LOS ANGELES	208 W 55TH ST	90037	5101029019	Low Medium I Residential	R2-1	0	17	0.125644665	Residential - Double, Duplex, or Two Units - 4 Stories or Less	YES - Current	NO - Privately-Owned	Available	Not Used in Prior Housing Element	0	0	0.184181964	0.184181964	2	2*	2*	1088201	766	Southeast Los Angeles	Yes	Above Moderate
LOS ANGELES	212 W 55TH ST	90037	5101029020	Low Medium I Residential	R2-1	0	17	0.125737085	Residential - Single Family Residence	YES - Current	NO - Privately-Owned	Available	Not Used in Prior Housing Element	0	0	0.140720013	0.140720013	1	2*	2*	1088201	767	Southeast Los Angeles		Above Moderate
LOS ANGELES	216 W 55TH ST	90037	5101029021	Low Medium I Residential	R2-1	0	17	0.125811824	Residential - Double, Duplex, or Two Units - 4 Stories or Less	YES - Current	NO - Privately-Owned	Available	Not Used in Prior Housing Element	0	0	0.184181964	0.184181964	2	2*	2*	1088201	768	Southeast Los Angeles	Yes	Above Moderate
LOS ANGELES	220 W 55TH ST	90037	5101029022	Low Medium I Residential	R2-1	0	17	0.125892461	Residential - Double, Duplex, or Two Units - 4 Stories or Less	YES - Current	NO - Privately-Owned	Available	Not Used in Prior Housing Element	0	0	0.184181964	0.184181964	2	2*	2*	1088201	769	Southeast Los Angeles	Yes	Above Moderate
LOS ANGELES	224 W 55TH ST	90037	5101029023	Low Medium I Residential	R2-1	0	17	0.125966215	Residential - Single Family Residence	YES - Current	NO - Privately-Owned	Available	Not Used in Prior Housing Element	0	0	0.209637183	0.209637183	1	2*	2*	1088201	770	Southeast Los Angeles	Yes	Above Moderate
LOS ANGELES	226 W 55TH ST	90037	5101029024	Low Medium I Residential	R2-1	0	17	0.126061619	Residential - Double, Duplex, or Two Units - 4 Stories or Less	YES - Current	NO - Privately-Owned	Available	Not Used in Prior Housing Element	0	0	0.004347253	0.004347253	2	2*	2*	1088201	771	Southeast Los Angeles		Above Moderate
LOS ANGELES	234 W 55TH ST	90037	5101029025	Low Medium I Residential	R2-1	0	17	0.126135357	Residential - Double, Duplex, or Two Units - 4 Stories or Less	YES - Current	NO - Privately-Owned	Available	Not Used in Prior Housing Element	0	0	0.184181964	0.184181964	2	2*	2*	1088201	772	Southeast Los Angeles	Yes	Above Moderate
LOS ANGELES	236 W 55TH ST	90037	5101029026	Low Medium I Residential	R2-1	0	17	0.126213736	Residential - Double, Duplex, or Two Units - 4 Stories or Less	YES - Current	NO - Privately-Owned	Available	Not Used in Prior Housing Element	0	0	0.184181964	0.184181964	2	2*	2*	1088201	773	Southeast Los Angeles	Yes	Above Moderate
LOS ANGELES	240 W 55TH ST	90037	5101029027	Low Medium I Residential	R2-1	0	17	0.12945482	Residential - Single Family Residence	YES - Current	NO - Privately-Owned	Available	Not Used in Prior Housing Element	0	0	0.140720013	0.140720013	1	2*	2*	1088201	774	Southeast Los Angeles		Above Moderate
LOS ANGELES	5500 S BROADWAY	90037	5101029028	Neighborhood Commercial	C2-1VL-CPIO	0	108	0.134937281	Institutional - Church - One Story	YES - Current	NO - Privately-Owned	Available	Used in Prior Housing Element - Non-Vacant	0.149424651	0	0	0.149424651	1	0	0	1088201	775	Southeast Los Angeles		Lower
LOS ANGELES	5506 S BROADWAY	90037	5101029031	Neighborhood Commercial	C2-1VL-CPIO	0	108	0.134937606	Industrial - Light Manufacturing - One Story	YES - Current	NO - Privately-Owned	Available	Used in Prior Housing Element - Non-Vacant	0.141365664	0	0	0.141365664	0	0	0	1088201	826	Southeast Los Angeles		Lower
LOS ANGELES	5510 S BROADWAY	90037	5101029031	Neighborhood Commercial	C2-1VL-CPIO	0	108	0.143090105	Industrial - Light Manufacturing - One Story	YES - Current	NO - Privately-Owned	Available	Used in Prior Housing Element - Non-Vacant	0.147358431	0	0	0.147358431	0	0	0	1088201	833	Southeast Los Angeles		Lower
LOS ANGELES	5528 S BROADWAY	90037	5101029032	Neighborhood Commercial	C2-1VL-CPIO	0	108	0.117999753	Commercial - Store - One Story	YES - Current	NO - Privately-Owned	Available	Not Used in Prior Housing Element	0.12070564	0	0	0.12070564	0	0	0	1088201	915	Southeast Los Angeles		Lower
LOS ANGELES	5534 S BROADWAY	90037	5101029032	Neighborhood Commercial	C2-1VL-CPIO	0	108	0.118007328	Commercial - Store - One Story	YES - Current	NO - Privately-Owned	Available	Not Used in Prior Housing Element	0.12070564	0	0	0.12070564	0	0	0	1088201	922	Southeast Los Angeles		Lower
LOS ANGELES	117 W 56TH ST	90037	5101030004	Low Medium I Residential	R2-1	0	17	0.12491852	Residential - Double, Duplex, or Two Units - 4 Stories or Less	YES - Current	NO - Privately-Owned	Available	Not Used in Prior Housing Element	0	0	0.184181964	0.184181964	2	2*	2*	1088201	839	Southeast Los Angeles	Yes	Above Moderate
LOS ANGELES	119 W 56TH ST	90037	5101030005	Low Medium I Residential	R2-1	0	17	0.124918522	Residential - Single Family Residence	YES - Current	NO - Privately-Owned	Available	Not Used in Prior Housing Element	0	0	0.140720013	0.140720013	1	2*	2*	1088201	840	Southeast Los Angeles		Above Moderate
LOS ANGELES	123 W 56TH ST	90037	5101030006	Low Medium I Residential	R2-1	0	17	0.124917547	Residential - Single Family Residence	YES - Current	NO - Privately-Owned	Available	Not Used in Prior Housing Element	0	0	0.140720013	0.140720013	1	2*	2*	1088201	841	Southeast Los Angeles		Above Moderate
LOS ANGELES	127 W 56TH ST	90037	5101030007	Low Medium I Residential	R2-1	0	17	0.124919499	Residential - Single Family Residence	YES - Current	NO - Privately-Owned	Available	Not Used in Prior Housing Element	0	0	0.140720013	0.140720013	1	2*	2*	1088201	842	Southeast Los Angeles		Above Moderate
LOS ANGELES	131 W 56TH ST	90037	5101030008	Low Medium I Residential	R2-1	0	17	0.124918237	Residential - Double, Duplex, or Two Units - 4 Stories or Less	YES - Current	NO - Privately-Owned	Available	Not Used in Prior Housing Element	0	0	0.184181964	0.184181964	2	2*	2*	1088201	843	Southeast Los Angeles	Yes	Above Moderate
LOS ANGELES	135 W 56TH ST	90037	5101030009	Low Medium I Residential	R2-1	0	17	0.12491755	Residential - Double, Duplex, or Two Units - 4 Stories or Less	YES - Current	NO - Privately-Owned	Available	Not Used in Prior Housing Element	0	0	0.184181964	0.184181964	2	2*	2*	1088201	844	Southeast Los Angeles	Yes	Above Moderate
LOS ANGELES	139 W 56TH ST	90037	5101030010	Low Medium I Residential	R2-1	0	17	0.124915595	Residential - Single Family Residence	YES - Current	NO - Privately-Owned	Available	Not Used in Prior Housing Element	0	0	0.140720013	0.140720013	1	2*	2*	1088201	845	Southeast Los Angeles		Above Moderate
LOS ANGELES	147 W 56TH ST	90037	5101030012	Low Medium I Residential	R2-1	0	17	0.124918529	Residential - Double, Duplex, or Two Units - 4 Stories or Less	YES - Current	NO - Privately-Owned	Available	Not Used in Prior Housing Element	0	0	0.209637183	0.209637183	1	2*	2*	1088201	847	Southeast Los Angeles	Yes	Above Moderate
LOS ANGELES	151 W 56TH ST	90037	5101030013	Low Medium I Residential	R2-1	0	17	0.124919219	Residential - Single Family Residence	YES - Current	NO - Privately-Owned	Available	Not Used in Prior Housing Element	0	0	0.140720013	0.140720013	1	2*	2*	1088201	848	Southeast Los Angeles		Above Moderate
LOS ANGELES	155 W 56TH ST	90037	5101030014	Low Medium I Residential	R2-1	0	17	0.124916577	Residential - Single Family Residence	YES - Current	NO - Privately-Owned	Available	Not Used in Prior Housing Element	0	0	0.140720013	0.140720013	1	2*	2*	1088201	849	Southeast Los Angeles		Above Moderate
LOS ANGELES	159 W 56TH ST	90037	5101030015	Low Medium I Residential	R2-1	0	17	0.124918531	Residential - Double, Duplex, or Two Units - 4 Stories or Less	YES - Current	NO - Privately-Owned	Available	Not Used in Prior Housing Element	0	0	0.184181964	0.184181964	2	2*	2*	1088201	850	Southeast Los Angeles	Yes	Above Moderate
LOS ANGELES	5511 S MAIN ST	90037	5101030016	Neighborhood Commercial	C2-1VL-CPIO	0	108	0.130016636	Commercial - Auto, Recreation Equipment, Construction Equipment Sales and Service - Auto Body Repair Shop - One Story	YES - Current	NO - Privately-Owned	Available	Used in Prior Housing Element - Non-Vacant	0.25818201	0	0	0.25818201	1	0	0	1088201	832	Southeast Los Angeles		Lower
LOS ANGELES	112 W 55TH ST	90037	5101030017	Low Medium I Residential	R2-1	0	17	0.124442824	Residential - Single Family Residence	YES - Current	NO - Privately-Owned	Available	Not Used in Prior Housing Element	0	0	0.140720013	0.140720013	1	2*	2*	1088201	751	Southeast Los Angeles		Above Moderate
LOS ANGELES	120 W 55T

LOS ANGELES	153 W 55TH ST	90037	5101031002	Low Medium I Residential	R2-1	0	17	0.124933885	Residential - Double, Duplex, or Two Units - 4 Stories or Less	YES - Current	NO - Privately-Owned	Available	Not Used in Prior Housing Element	0	0	0.184181964	0.184181964	2	2*	2*	1088201	671	Southeast Los Angeles	Yes	Above Moderate
LOS ANGELES	149 W 55TH ST	90037	5101031003	Low Medium I Residential	R2-1	0	17	0.124933254	Residential - Double, Duplex, or Two Units - 4 Stories or Less	YES - Current	NO - Privately-Owned	Available	Not Used in Prior Housing Element	0	0	0.184181964	0.184181964	2	2*	2*	1088201	670	Southeast Los Angeles	Yes	Above Moderate
LOS ANGELES	139 W 55TH ST	90037	5101031007	Low Medium I Residential	R2-1	0	17	0.124922787	Residential - Single Family Residence	YES - Current	NO - Privately-Owned	Available	Not Used in Prior Housing Element	0	0	0.140720013	0.140720013	1	2*	2*	1088201	667	Southeast Los Angeles		Above Moderate
LOS ANGELES	135 1/2 W 55TH ST	90037	5101031008	Low Medium I Residential	R2-1	0	17	0.124920212	Residential - Double, Duplex, or Two Units - 4 Stories or Less	YES - Current	NO - Privately-Owned	Available	Not Used in Prior Housing Element	0	0	0.184181964	0.184181964	2	2*	2*	1088201	666	Southeast Los Angeles	Yes	Above Moderate
LOS ANGELES	131 W 55TH ST	90037	5101031009	Low Medium I Residential	R2-1	0	17	0.124919294	Residential - Single Family Residence	YES - Current	NO - Privately-Owned	Available	Not Used in Prior Housing Element	0	0	0.140720013	0.140720013	1	2*	2*	1088201	665	Southeast Los Angeles		Above Moderate
LOS ANGELES	129 W 55TH ST	90037	5101031010	Low Medium I Residential	R2-1	0	17	0.124914473	Residential - Double, Duplex, or Two Units - 4 Stories or Less	YES - Current	NO - Privately-Owned	Available	Not Used in Prior Housing Element	0	0	0.184181964	0.184181964	2	2*	2*	1088201	664	Southeast Los Angeles	Yes	Above Moderate
LOS ANGELES	125 W 55TH ST	90037	5101031011	Low Medium I Residential	R2-1	0	17	0.124913875	Residential - Single Family Residence	YES - Current	NO - Privately-Owned	Available	Not Used in Prior Housing Element	0	0	0.140720013	0.140720013	1	2*	2*	1088201	663	Southeast Los Angeles		Above Moderate
LOS ANGELES	119 W 55TH ST	90037	5101031012	Low Medium I Residential	R2-1	0	17	0.124909021	Residential - Single Family Residence	YES - Current	NO - Privately-Owned	Available	Not Used in Prior Housing Element	0	0	0.140720013	0.140720013	1	2*	2*	1088201	662	Southeast Los Angeles		Above Moderate
LOS ANGELES	110 W 54TH ST	90037	5101031016	Neighborhood Commercial	C2-1VL-CPIO	0	108	0.158410658	Residential - Three Units (Any Combination) - 4 Stories or Less	YES - Current	NO - Privately-Owned	Available	Not Used in Prior Housing Element	0	0	1.040844321	1.040844321	3	0	0	1088201	572	Southeast Los Angeles	Yes	Above Moderate
LOS ANGELES	5407 S MAIN ST	90037	5101031017	Neighborhood Commercial	C2-1VL-CPIO	0	108	0.136232677	Commercial - Store Combination - Store and Residential Combination - One Story	YES - Current	NO - Privately-Owned	Available	Not Used in Prior Housing Element	0.224690025	0	0	0.224690025	2	0	0	1088201	648	Southeast Los Angeles		Lower
LOS ANGELES	5411 S MAIN ST	90037	5101031018	Neighborhood Commercial	C2-1VL-CPIO	0	108	0.13623168	Commercial - Store Combination - Store and Residential Combination - One Story	YES - Current	NO - Privately-Owned	Available	Not Used in Prior Housing Element	0.224690025	0	0	0.224690025	2	0	0	1088201	654	Southeast Los Angeles		Lower
LOS ANGELES	114 W 54TH ST	90037	5101031019	Low Medium I Residential	R2-1	0	17	0.124891126	Residential - Single Family Residence	YES - Current	NO - Privately-Owned	Available	Not Used in Prior Housing Element	0	0	0.140720013	0.140720013	1	2*	2*	1088201	573	Southeast Los Angeles		Above Moderate
LOS ANGELES	116 W 54TH ST	90037	5101031020	Low Medium I Residential	R2-1	0	17	0.124891917	Residential - Double, Duplex, or Two Units - 4 Stories or Less	YES - Current	NO - Privately-Owned	Available	Not Used in Prior Housing Element	0	0	0.004347253	0.004347253	2	2*	2*	1088201	574	Southeast Los Angeles		Above Moderate
LOS ANGELES	122 W 54TH ST	90037	5101031021	Low Medium I Residential	R2-1	0	17	0.124889952	Residential - Single Family Residence	YES - Current	NO - Privately-Owned	Available	Not Used in Prior Housing Element	0	0	0.140720013	0.140720013	1	2*	2*	1088201	575	Southeast Los Angeles		Above Moderate
LOS ANGELES	126 W 54TH ST	90037	5101031022	Low Medium I Residential	R2-1	0	17	0.124891917	Residential - Double, Duplex, or Two Units - 4 Stories or Less	YES - Current	NO - Privately-Owned	Available	Not Used in Prior Housing Element	0	0	0.184181964	0.184181964	2	2*	2*	1088201	576	Southeast Los Angeles	Yes	Above Moderate
LOS ANGELES	130 W 54TH ST	90037	5101031023	Low Medium I Residential	R2-1	0	17	0.124890654	Residential - Single Family Residence	YES - Current	NO - Privately-Owned	Available	Not Used in Prior Housing Element	0	0	0.140720013	0.140720013	1	2*	2*	1088201	577	Southeast Los Angeles		Above Moderate
LOS ANGELES	132 W 54TH ST	90037	5101031024	Low Medium I Residential	R2-1	0	17	0.124890654	Residential - Double, Duplex, or Two Units - 4 Stories or Less	YES - Current	NO - Privately-Owned	Available	Not Used in Prior Housing Element	0	0	0.184181964	0.184181964	2	2*	2*	1088201	578	Southeast Los Angeles	Yes	Above Moderate
LOS ANGELES	140 W 54TH ST	90037	5101031025	Low Medium I Residential	R2-1	0	17	0.124890926	Residential - Double, Duplex, or Two Units - 4 Stories or Less	YES - Current	NO - Privately-Owned	Available	Not Used in Prior Housing Element	0	0	0.007431894	0.007431894	2	2*	2*	1088201	579	Southeast Los Angeles	Yes	Above Moderate
LOS ANGELES	144 W 54TH ST	90037	5101031026	Low Medium I Residential	R2-1	0	17	0.125313249	Residential - Double, Duplex, or Two Units - 4 Stories or Less	YES - Current	NO - Privately-Owned	Available	Not Used in Prior Housing Element	0	0	0.140720013	0.140720013	1	2*	2*	1088201	581	Southeast Los Angeles		Above Moderate
LOS ANGELES	146 1/2 W 54TH ST	90037	5101031027	Low Medium I Residential	R2-1	0	17	0.129574223	Residential - Double, Duplex, or Two Units - 4 Stories or Less	YES - Current	NO - Privately-Owned	Available	Not Used in Prior Housing Element	0	0	0.184181964	0.184181964	2	2*	2*	1088201	582	Southeast Los Angeles	Yes	Above Moderate
LOS ANGELES	150 W 54TH ST	90037	5101031028	Low Medium I Residential	R2-1	0	17	0.124891906	Residential - Single Family Residence	YES - Current	NO - Privately-Owned	Available	Not Used in Prior Housing Element	0	0	0.140720013	0.140720013	1	2*	2*	1088201	583	Southeast Los Angeles		Above Moderate
LOS ANGELES	154 W 54TH ST	90037	5101031029	Low Medium I Residential	R2-1	0	17	0.124891906	Residential - Double, Duplex, or Two Units - 4 Stories or Less	YES - Current	NO - Privately-Owned	Available	Not Used in Prior Housing Element	0	0	0.049629705	0.049629705	2	2*	2*	1088201	584	Southeast Los Angeles	Yes	Above Moderate
LOS ANGELES	158 W 54TH ST	90037	5101031030	Low Medium I Residential	R2-1	0	17	0.124890241	Residential - Single Family Residence	YES - Current	NO - Privately-Owned	Available	Not Used in Prior Housing Element	0	0	0.140720013	0.140720013	1	2*	2*	1088201	585	Southeast Los Angeles		Above Moderate
LOS ANGELES	145 W 55TH ST	90037	5101031031	Low Medium I Residential	R2-1	0	17	0.124925227	Residential - Double, Duplex, or Two Units - 4 Stories or Less	YES - Current	NO - Privately-Owned	Available	Not Used in Prior Housing Element	0	0	0.184181964	0.184181964	2	2*	2*	1088201	668	Southeast Los Angeles	Yes	Above Moderate
LOS ANGELES	107 W 55TH ST	90037	5101031032	Neighborhood Commercial	C2-1VL-CPIO	0	108	0.131142191	Institutional - Church - One Story	YES - Current	NO - Privately-Owned	Available	Used in Prior Housing Element - Non-Vacant	0.159561747	0	0	0.159561747	2	0	0	1088201	739	Southeast Los Angeles		Lower
LOS ANGELES	115 W 55TH ST	90037	5101031032	Low Medium I Residential	R2-1	0	17	0.124954576	Institutional - Church - One Story	YES - Current	NO - Privately-Owned	Available	Used in Prior Housing Element - Non-Vacant	0	0	0.048523539	0.048523539	2	2*	2*	1088201	661	Southeast Los Angeles		Above Moderate
LOS ANGELES	5415 S MAIN ST	90037	5101031032	Neighborhood Commercial	C2-1VL-CPIO	0	108	0.14514968	Institutional - Church - One Story	YES - Current	NO - Privately-Owned	Available	Used in Prior Housing Element - Non-Vacant	0.172304846	0	0	0.172304846	2	0	0	1088201	660	Southeast Los Angeles		Lower
LOS ANGELES	5419 S MAIN ST	90037	5101031032	Neighborhood Commercial	C2-1VL-CPIO	0	108	0.129621559	Institutional - Church - One Story	YES - Current	NO - Privately-Owned	Available	Used in Prior Housing Element - Non-Vacant	0.159561747	0	0	0.159561747	2	0	0	1088201	733	Southeast Los Angeles		Lower
LOS ANGELES	5420 S BROADWAY	90037	5101032001	Neighborhood Commercial	C2-1VL-CPIO	0	108	0.134878513	Commercial - Commercial - Vacant Land	YES - Current	NO - Privately-Owned	Available	Not Used in Prior Housing Element	0.227580377	0	0	0.227580377	0	0	0	1088201	685	Southeast Los Angeles		Lower
LOS ANGELES	5428 S BROADWAY	90037	5101032002	Neighborhood Commercial	C2-1VL-CPIO	0	108	0.134936959	Recreational - Club, Lodge Hall, Fraternal Organization - One Story	YES - Current	NO - Privately-Owned	Available	Used in Prior Housing Element - Non-Vacant	0.132707385	0	0	0.132707385	0	0	0	1088201	734	Southeast Los Angeles		Lower
LOS ANGELES	5436 S BROADWAY	90037	5101032003	Neighborhood Commercial	C2-1VL-CPIO	0	108	0.138213774	Commercial - Store Combination - Store and Residential Combination - One Story	YES - Current	NO - Privately-Owned	Available	Not Used in Prior Housing Element	0.057104666	0	0	0.057104666	6	0	0	1088201	740	Southeast Los Angeles		Lower
LOS ANGELES	241 W 55TH ST	90037	5101032004	Low Medium I Residential	R2-1	0	17	0.124853551	Residential - Double, Duplex, or Two Units - 4 Stories or Less	YES - Current	NO - Privately-Owned	Available	Not Used in Prior Housing Element	0	0	0.184181964	0.184181964	2	2*	2*	1088201	684	Southeast Los Angeles	Yes	Above Moderate
LOS ANGELES	239 W 55TH ST	90037	5101032005	Low Medium I Residential	R2-1	0	17	0.124967459	Residential - Double, Duplex, or Two Units - 4 Stories or Less	YES - Current	NO - Privately-Owned	Available	Not Used in Prior Housing Element	0	0	0.049629705	0.049629705	2	2*	2*	1088201	683	Southeast Los Angeles	Yes	Above Moderate
LOS ANGELES	229 W 55TH ST	90037	5101032007	Low Medium I Residential	R2-1	0	17	0.12496172	Residential - Double, Duplex, or Two Units - 4 Stories or Less	YES - Current	NO - Privately-Owned	Available	Not Used in Prior Housing Element	0	0	0.184181964	0.184181964	2	2*	2*	1088201	681	Southeast Los Angeles	Yes	Above Moderate
LOS ANGELES	225 W 55TH ST	90037	5101032008	Low Medium I Residential	R2-1	0	17	0.12495885	Residential - Double, Duplex, or Two Units - 4 Stories or Less	YES - Current	NO - Privately-Owned	Available	Not Used in Prior Housing Element	0	0	0.184181964	0.184181964	2	2*	2*	1088201	680	Southeast Los Angeles	Yes	Above Moderate
LOS ANGELES	217 W 55TH ST	90037	5101032010	Low Medium I Residential	R2-1	0	17	0.124953399	Residential - Double, Duplex, or Two Units - 4 Stories or Less	YES - Current	NO - Privately-Owned	Available	Not Used in Prior Housing Element	0	0	0.184181964	0.184181964	2	2*	2*	1088201	678	Southeast Los Angeles	Yes	Above Moderate
LOS ANGELES	215 W 55TH ST	90037	5101032011	Low Medium I Residential	R2-1	0	17	0.124952768	Residential - Double, Duplex, or Two Units - 4 Stories or Less	YES - Current	NO - Privately-Owned	Available	Not Used in Prior Housing Element	0	0	0.184181964	0.184181964	2	2*	2*	1088201	677	Southeast Los Angeles	Yes	Above Moderate
LOS ANGELES	207 W 55TH ST	90037	5101032012	Low Medium I Residential	R2-1	0	17	0.124945994	Residential - Double, Duplex, or Two Units - 4 Stories or Less	YES - Current	NO - Privately-Owned	Available	Not Used in Prior Housing Element	0	0	0.184181964	0.184181964	2	2*	2*	1088201	676	Southeast Los Angeles	Yes	Above Moderate
LOS ANGELES	203 W 55TH ST	90037	5101032013	Low Medium I Residential	R2-1	0	17	0.12494703	Residential - Double, Duplex, or Two Units - 4 Stories or Less	YES - Current	NO - Privately-Owned	Available	Not Used in Prior Housing Element	0	0	0.184181964	0.184181964	2	2*	2*	1088201	675	Southeast Los Angeles	Yes	Above Moderate
LOS ANGELES	201 W 55TH ST	90037	5101032014	Low Medium I Residential	R2-1	0	17	0.124942207	Residential - Double, Duplex, or Two Units - 4 Stories or Less	YES - Current	NO - Privately-Owned	Available	Not Used in Prior Housing Element	0	0	0.184181964	0.184181964	2	2*	2*	1088201	674	Southeast Los Angeles	Yes	Above Moderate
LOS ANGELES	163 W 55TH ST	90037	5101032015	Low Medium I Residential	R2-1	0	17	0.124939337	Residential - Single Family Residence	YES - Current	NO - Privately-Owned	Available	Not Used in Prior Housing Element	0	0	0.140720013	0.140720013	1	2*	2*	1088201	673	Southeast Los Angeles		Above Moderate
LOS ANGELES	162 W 54TH ST	90037	5101032016	Low Medium I Residential	R2-1	0	17	0.124891906	Residential - Single Family Residence	YES - Current	NO - Privately-Owned	Available	Not Used in Prior Housing Element	0	0	0.140720013	0.140720013	1	2*	2*	1088201	586	Southeast Los Angeles		Above Moderate
LOS ANGELES	200 W 54TH ST	90037	5101032017	Low Medium I Residential	R2-1	0	17	0.124890644	Residential - Single Family Residence	YES - Current	NO - Privately-Owned	Available	Not Used in Prior Housing Element	0	0	0.140720013	0.140720013	1	2*	2*	1088201	587	Southeast Los Angeles		Above Moderate
LOS ANGELES	206 W 54TH ST	90037	5101032018	Low Medium I Residential	R2-1	0	17	0.124891906	Residential - Double, Duplex, or Two Units - 4 Stories or Less	YES - Current	NO - Privately-Owned	Available	Not Used in Prior Housing Element	0	0	0.184181964	0.184181964	2	2*	2*	1088201	588	Southeast Los Angeles	Yes	Above Moderate
LOS ANGELES	208 W 54TH ST	90037	5101032019	Low Medium I Residential	R2-1	0	17	0.124890241	Residential - Single Family Residence	YES - Current	NO - Privately-Owned	Available	Not Used in Prior Housing Element	0	0	0.140720013	0.140720013	1	2*	2*	1088201	589	Southeast Los Angeles		Above Moderate
LOS ANGELES	212 W 54TH ST	90037	5101032020	Low Medium I Residential	R2-1	0	17	0.124891906	Residential - Single Family Residence	YES - Current	NO - Privately-Owned	Available	Not Used in Prior Housing Element	0	0	0.140720013	0.140720013	1	2*	2*	1088201	590	Southeast Los Angeles		Above Moderate
LOS ANGELES	216 W 54TH ST	90037	5101032021	Low Medium I Residential	R2-1	0	17	0.124891906	Residential - Single Family Residence	YES - Current	NO - Privately-Owned	Available	Not Used in Prior Housing Element	0	0	0.140720013	0.140720013	1	2*	2*	1088201	591	Southeast Los Angeles		Above Moderate
LOS ANGELES	222 W 54TH ST	90037	5101032022	Low Medium I Residential	R2-1	0	17	0.124890931	Residential - Double, Duplex, or Two Units - 4 Stories or Less	YES - Current	NO - Privately-Owned	Available	Not Used in Prior Housing Element	0	0	0.184181964	0.184181964	2	2*	2*	1088201	592	Southeast Los Angeles	Yes	Above Moderate
LOS ANGELES	224 W 54TH ST	90037	5101032023	Low Medium I Residential	R2-1	0	17	0.124890644	Residential - Double, Duplex, or Two Units - 4 Stories or Less	YES - Current	NO - Privately-Owned	Available	Not Used in Prior Housing Element	0	0	0.184181964	0.184181964	2	2*	2*	1088201	593	Southeast Los Angeles	Yes	Above Moderate
LOS ANGELES	226 W 54TH ST	90037	5101032024	Low Medium I Residential	R2-1	0	17	0.124890644	Residential - Double, Duplex, or Two Units - 4 Stories or Less	YES - Current	NO - Privately-Owned	Available	Not Used in Prior Housing Element	0	0	0.184181964	0.184181964	2	2*	2*	1088201	594	Southeast Los Angeles	Yes	Above Moderate
LOS ANGELES	232 W 54TH ST	90037	5101032025	Low Medium I Residential	R2-1	0	17	0.124890931	Residential - Single Family Residence	YES - Current	NO - Privately-Owned	Available	Not Used in Prior Housing Element	0	0	0.140720013	0.140720013	1	2*	2*	1088201	595	Southeast Los Angeles		Above Moderate
LOS ANGELES	236 W 54TH ST	90037	5101032026	Low Medium I Residential	R2-1	0	17	0.124890931	Residential - Single Family Residence	YES - Current	NO - Privately-Owned	Available	Not Used in Prior Housing Element	0	0	0.140720013	0.140720013	1	2*	2*	1088201	596	Southeast Los Angeles		Above Moderate
LOS ANGELES	240 W 54TH ST	90037	5101032027	Low Medium I Residential	R2-1	0	17	0.124891626	Residential - Single Family Residence	YES - Current	NO - Privately-Owned	Available	Not Used in Prior Housing Element	0	0	0.140720013	0.140720013	1	2*	2*	1088201	597	Southeast Los Angeles		Above Moderate
LOS ANGELES	5412 S BROADWAY	90037	5101032028	Neighborhood Commercial	C2-1VL-CPIO	0	108	0.128828251	Commercial - Store Combination - Store and Residential Combination - One Story	YES - Current	NO - Privately-Owned	Available	Not Used in Prior Housing Element	0	0	0.142518826	0.142518826	3	0	0	1088201	655	Southeast Los Angeles	Yes	Above Moderate
LOS ANGELES	5406 S BROADWAY	90037	5101032029	Neighborhood Commercial	C2-1VL-CPIO	0	108	0.128828561	Residential - Double, Duplex, or Two Units - 4 Stories or Less	YES - Current	NO - Privately-Owned	Available	Not Used in Prior Housing Element	0.612634996	0	0	0.612634996	2	0	0	1088201	649	Southeast Los Angeles		Lower
LOS ANGELES	246 W 54TH ST	90037	5101032030	Neighborhood Commercial	C2-1VL-CPIO	0	108	0.149800977	Commercial - Office Building - One Story	YES - Current	NO - Privately-Owned	Available	Used in Prior Housing Element - Non-Vacant	0.198173326	0	0	0.198173326	4	0	0	1088201	598	Southeast Los Angeles		Lower
LOS ANGELES	198 W 53RD ST	90037	5101033001	Low Medium I Residential	R2-1	0	17	0.119380907	Residential - Double, Duplex, or Two Units - 4 Stories or Less	YES - Current	NO - Privately-Owned	Available	Not Used in Prior Housing Element	0	0	0.140720013	0.140720013	1	2*	2*	1088201	416	Southeast Los Angeles		Above Moderate
LOS ANGELES	204 W 53RD ST	90037	5101033002	Low Medium I Residential	R2-1	0	17	0.11938184	Residential - Single Family Residence	YES - Current	NO - Privately-Owned	Available	Not Used in Prior Housing Element	0	0	0.140720013	0.140720013	1	2*	2*	1088201	417	Southeast Los Angeles		Above Moderate
LOS ANGELES	208 W 53RD ST	90037	5101033003	Low Medium I Residential	R2-1	0	17	0.11938184	Residential - Single Family Residence	YES - Current	NO - Privately-Owned	Available	Not Used in Prior Housing Element	0	0	0.140720013	0.140720013	1	2*	2*	1088201	418	Southeast Los Angeles		Above Moderate
LOS ANGELES	214 W 53RD ST	90037	5101033004	Low Medium I Residential	R2-1	0	17	0.119379974	Residential - Double, Duplex, or Two Units - 4 Stories or Less	YES - Current	NO - Privately-Owned	Available	Not Used in Prior Housing Element	0	0	0.184181964	0.184181964	2	2*	2*	1088201	419	Southeast Los Angeles	Yes	Above Moderate
LOS ANGELES	218 W 53RD ST	90037	5101033005	Low Medium I Residential	R2-1	0	17	0.11938306	Residential - Double, Duplex, or Two Units - 4 Stories or Less	YES - Current	NO - Privately-Owned	Available	Not Used in Prior Housing Element	0	0	0.184181964	0.184181964	2	2*	2*	1088201	420	Southeast Los Angeles	Yes	Above Moderate
LOS ANGELES	220 W 53RD ST	90037	5101033006	Low Medium I Residential	R2-1	0	17	0.119381195	Residential - Double, Duplex, or Two Units - 4 Stories or Less	YES - Current	NO - Privately-Owned	Available	Not Used in Prior Housing Element	0	0	0.184181964	0.184181964	2	2*	2*	1088201	423	Southeast Los Angeles	Yes	Above Moderate
LOS ANGELES	226 W 53RD ST	90037	5101033007	Low Medium I Residential	R2-1	0	17	0.119380907	Residential - Double, Duplex, or Two Units - 4 Stories or Less	YES - Current	NO - Privately-Owned	Available	Not Used in Prior Housing Element	0	0	0.140720013	0.140720013	1	2*	2*	1088201	425	Southeast Los Angeles		Above Moderate
LOS ANGELES	228 W 53RD ST	90037	5101033008	Low Medium I Residential	R2-1	0	17	0.119382773	Residential - Double, Duplex, or Two Units - 4 Stories or Less	YES - Current	NO - Privately-Owned	Available	Not Used in Prior Housing Element	0	0	0.184181964	0.184181964	2	2*	2*	1088201	427	Southeast Los Angeles	Yes	Above Moderate
LOS ANGELES	234 W 53RD ST	90037	5101033009	Low Medium I Residential	R2-1	0	17	0.119379974	Residential - Double, Duplex, or Two Units - 4 Stories or Less	YES - Current	NO - Privately-Owned	Available	Not Used in Prior Housing Element	0	0	0.184181964	0.184181964	2	2*	2*	1088201	429	Southeast Los Angeles	Yes	Above Moderate
LOS ANGELES	236 W 53RD ST	90037	5101033010	Low Medium I Residential	R2-1	0	17	0.11938184	Residential - Double, Duplex, or Two Units - 4 Stories or Less	YES - Current	NO - Privately-Owned	Available	Not Used in Prior Housing Element	0	0	0.184181964	0.184181964	2	2*	2*	1088201	431	Southeast Los Angeles	Yes	Above Moderate
LOS ANGELES	246 W 53RD ST	90037	5101033012	Low Medium I Residential	R2-1	0	17	0.119381983	Residential - Double, Duplex, or Two Units - 4 Stories or Less	YES - Current	NO - Privately-Owned	Available	Not Used in Prior Housing Element	0	0	0.004347253	0.004347253	2	2*	2*	1088201	435	Southeast Los Angeles		Above Moderate
LOS ANGELES	5300 S BROADWAY	90037	5101033013	Neighborhood Commercial	C2-1VL-CPIO	0	108	0.131956426	Commercial - Restaurant, Cocktail Lounge - Restaurant, Cocktail Lounge, Tavern - One Story	YES - Current	NO - Privately-Owned	Available	Used in Prior Housing Element - Non-Vacant	0.245259833	0	0	0.245259833	1	0	0	1088201	437	Southeast Los Angeles		Lower
LOS ANGELES	5306 S BROADWAY	90037	5101033014	Neighborhood Commercial	C2-1VL-CPIO	0	108	0.064478751	Commercial - Commercial - Vacant Land	YES - Current	NO - Privately-Owned	Available	Not Used in Prior Housing Element	0	0	0.043336156	0.043336156	0	0	0	1088201	470	Southeast Los Angeles		Above Moderate
LOS ANGELES			5101033015	Neighborhood Commercial	C2-1VL-CPIO	0	108	0.064478904	Commercial - Commercial - Vacant Land	YES - Current	NO - Privately-Owned	Available	Not Used in Prior Housing Element	0	0	0.043336156	0.043336156	0	0	0	1088201	475	Southeast Los Angeles		Above Moderate
LOS ANGELES	5312 S BROADWAY	90037	5101033016	Neighborhood Commercial	C2-1VL-CPIO	0	108	0.128958119	Commercial - Store Combination - Store and Residential Combination - One Story	YES - Current	NO - Privately-Owned	Available	Used in Prior Housing Element - Non-Vacant	0	0	0.082455981	0.082455981	0	0	0	1088201	477	Southeast Los Angeles	Yes	Above Moderate
LOS ANGELES	5318 S BROADWAY	90037	5101033017	Neighborhood Commercial	C2-1VL-CPIO	0	108	0.127607034	Commercial - Store Combination - Store and Residential Combination - One Story	YES - Current	NO - Privately-Owned	Available	Used in Prior Housing Element - Non-Vacant	0	0	0.064977831	0.064977831	0	0	0	1088201	506	Southeast Los Angeles	Yes	Above Moderate
LOS ANGELES	5328 S BROADWAY	90037	5101033018	Neighborhood Commercial	C2-1VL-CPIO	0	108	0.128958114	Commercial - Store - One Story	YES - Current	NO - Privately-Owned	Available	Used in Prior Housing Element - Non-Vacant	0.090739828	0	0	0.090739828	0	0	0	1088201	555	Southeast Los Angeles		Lower
LOS ANGELES	5330 S BROADWAY	90037	5101033018	Neighborhood Commercial	C2-1VL-CPIO	0	108	0.149953432	Commercial - Store - One Story	YES - Current	NO - Privately-Owned	Available	Used in Prior Housing Element - Non-Vacant	0.098570122	0	0	0.098570122	0	0	0	1088201	562	Southeast Los Angeles		Lower
LOS ANGELES	241 W 54TH ST	90037	5101033019	Low Medium I Residential	R2-1	0	17	0.124441713	Residential - Double, Duplex, or Two Units - 4 Stories or Less	YES - Current	NO - Privately-Owned	Available	Not Used in Prior Housing Element	0	0	0.184181964	0.184181964	2	2*	2*	1088201	505	Southeast Los Angeles	Yes	Above Moderate
LOS ANGELES	237 W 54TH ST	90037	5101033020	Low Medium I Residential	R2-1	0	17	0.124423422	Residential - Single Family Residence	YES - Current	NO - Privately-Owned	Available	Not Used in Prior Housing Element	0	0	0.140720013	0.140720013	1	2*	2*	1088201	504	Southeast Los Angeles		Above Moderate
LOS ANGELES	233 W 54TH ST	90037	5101033021	Low Medium I Residential	R2-1	0	17	0.124407965	Residential - Double, Duplex, or Two Units - 4 Stories or Less	YES - Current	NO - Privately-Owned	Available	Not Used in Prior Housing Element	0	0	0.077696076	0.077696076	2	2*	2*	1088201	503	Southeast Los Angeles	Yes	Above Moderate
LOS ANGELES	229 W 54TH ST	90037	5101033022	Low Medium I Residential	R2-1	0	17	0.124392294	Residential - Double, Duplex, or Two Units - 4 Stories or Less	YES - Current	NO - Privately-Owned	Available	Not Used in Prior Housing Element	0	0	0.184181964	0.184181964	2	2*	2*	1088201	502	Southeast Los Angeles	Yes	Above Moderate
LOS ANGELES	217 W 54TH ST	90037	5101033025	Low Medium I Residential	R2-1	0	17	0.124342074	Residential - Single Family Residence	YES - Current	NO - Privately-Owned	Available	Not Used in Prior Housing Element	0	0	0.140720013	0.140720013	1	2*	2*	1088201	499	Southeast Los Angeles		Above Moderate
LOS ANGELES	213 W 54TH ST	90037	5101033026	Low Medium I Residential	R2-1	0	17	0.12432543	Residential - Single Family Residence	YES - Current	NO - Privately-Owned	Available	Not Used in Prior Housing Element	0	0	0.140720013	0.140720013	1	2*	2*	1088201	498	Southeast Los Angeles		Above Moderate
LOS ANGELES	209 W 54TH ST	90037	5101033027	Low Medium I Residential	R2-1	0	17	0.124306844	Residential - Single Family Residence	YES - Current	NO - Privately-Owned	Available	Not Used in Prior Housing Element	0	0	0.140720013	0.140720013	1	2*	2*	1088201	497	Southeast Los Angeles		Above Moderate
LOS ANGELES	205 1/2 W 54TH ST	90037	5101033028	Low Medium I Residential	R2-1	0	17	0.124291855	Residential - Double, Duplex, or Two Units - 4 Stories or Less	YES - Current	NO - Privately-Owned	Available	Not Used in Prior Housing Element	0	0	0.184181964	0.184181964	2	2*	2*	1088201	496	Southeast Los Angeles	Yes	Above Moderate
LOS ANGELES	163 W 54TH ST	90037	5101033030	Low Medium I Residential	R2-1	0	17	0.124258854	Residential - Single Family Residence	YES - Current	NO - Privately-Owned	Available	Not Used in Prior Housing Element	0	0	0.140720013	0.140720013	1	2*	2*	1088201	494	Southeast Los Angeles		Above Moderate
LOS ANGELES	242 W 53RD ST	90037	5101033032	Low Medium I Residential	R2-1	0	17	0.119380907	Residential - Double, Duplex, or Two

LOS ANGELES	130 W 53RD ST	90037	5101034007	Low Medium I Residential	R2-1	0	17	0.119381195	Residential - Double, Duplex, or Two Units - 4 Stories or Less	YES - Current	NO - Privately-Owned	Available	Not Used in Prior Housing Element	0	0	0.184181964	0.184181964	2	2*	2*	1088201	401	Southeast Los Angeles	Yes	Above Moderate
LOS ANGELES	146 W 53RD ST	90037	5101034011	Low Medium I Residential	R2-1	0	17	0.11938306	Residential - Single Family Residence	YES - Current	NO - Privately-Owned	Available	Not Used in Prior Housing Element	0	0	0.140720013	0.140720013	1	2*	2*	1088201	410	Southeast Los Angeles		Above Moderate
LOS ANGELES	150 W 53RD ST	90037	5101034012	Low Medium I Residential	R2-1	0	17	0.119381481	Residential - Double, Duplex, or Two Units - 4 Stories or Less	YES - Current	NO - Privately-Owned	Available	Not Used in Prior Housing Element	0	0	0.184181964	0.184181964	2	2*	2*	1088201	412	Southeast Los Angeles	Yes	Above Moderate
LOS ANGELES	158 W 53RD ST	90037	5101034014	Low Medium I Residential	R2-1	0	17	0.119380907	Residential - Double, Duplex, or Two Units - 4 Stories or Less	YES - Current	NO - Privately-Owned	Available	Not Used in Prior Housing Element	0	0	0.184181964	0.184181964	2	2*	2*	1088201	415	Southeast Los Angeles	Yes	Above Moderate
LOS ANGELES	159 W 54TH ST	90037	5101034015	Low Medium I Residential	R2-1	0	17	0.12424124	Residential - Double, Duplex, or Two Units - 4 Stories or Less	YES - Current	NO - Privately-Owned	Available	Not Used in Prior Housing Element	0	0	0.184181964	0.184181964	2	2*	2*	1088201	493	Southeast Los Angeles	Yes	Above Moderate
LOS ANGELES	155 W 54TH ST	90037	5101034016	Low Medium I Residential	R2-1	0	17	0.124225279	Residential - Single Family Residence	YES - Current	NO - Privately-Owned	Available	Not Used in Prior Housing Element	0	0	0.140720013	0.140720013	1	2*	2*	1088201	492	Southeast Los Angeles		Above Moderate
LOS ANGELES	151 W 54TH ST	90037	5101034017	Low Medium I Residential	R2-1	0	17	0.124207377	Residential - Single Family Residence	YES - Current	NO - Privately-Owned	Available	Not Used in Prior Housing Element	0	0	0.140720013	0.140720013	1	2*	2*	1088201	491	Southeast Los Angeles		Above Moderate
LOS ANGELES	147 W 54TH ST	90037	5101034018	Low Medium I Residential	R2-1	0	17	0.128847622	Residential - Double, Duplex, or Two Units - 4 Stories or Less	YES - Current	NO - Privately-Owned	Available	Not Used in Prior Housing Element	0	0	0.184181964	0.184181964	2	2*	2*	1088201	490	Southeast Los Angeles	Yes	Above Moderate
LOS ANGELES	143 W 54TH ST	90037	5101034019	Low Medium I Residential	R2-1	0	17	0.128831889	Residential - Single Family Residence	YES - Current	NO - Privately-Owned	Available	Not Used in Prior Housing Element	0	0	0.140720013	0.140720013	1	2*	2*	1088201	489	Southeast Los Angeles		Above Moderate
LOS ANGELES	135 W 54TH ST	90037	5101034021	Low Medium I Residential	R2-1	0	17	0.124140622	Residential - Single Family Residence	YES - Current	NO - Privately-Owned	Available	Not Used in Prior Housing Element	0	0	0.140720013	0.140720013	1	2*	2*	1088201	487	Southeast Los Angeles		Above Moderate
LOS ANGELES	127 W 54TH ST	90037	5101034023	Low Medium I Residential	R2-1	0	17	0.124106365	Residential - Single Family Residence	YES - Current	NO - Privately-Owned	Available	Not Used in Prior Housing Element	0	0	0.140720013	0.140720013	1	2*	2*	1088201	485	Southeast Los Angeles		Above Moderate
LOS ANGELES	125 W 54TH ST	90037	5101034024	Low Medium I Residential	R2-1	0	17	0.124090691	Residential - Double, Duplex, or Two Units - 4 Stories or Less	YES - Current	NO - Privately-Owned	Available	Not Used in Prior Housing Element	0	0	0.049629705	0.049629705	2	2*	2*	1088201	484	Southeast Los Angeles	Yes	Above Moderate
LOS ANGELES	119 W 54TH ST	90037	5101034025	Low Medium I Residential	R2-1	0	17	0.124073365	Residential - Double, Duplex, or Two Units - 4 Stories or Less	YES - Current	NO - Privately-Owned	Available	Not Used in Prior Housing Element	0	0	0.032762416	0.032762416	2	2*	2*	1088201	483	Southeast Los Angeles		Above Moderate
LOS ANGELES	115 W 54TH ST	90037	5101034026	Low Medium I Residential	R2-1	0	17	0.124057777	Residential - Double, Duplex, or Two Units - 4 Stories or Less	YES - Current	NO - Privately-Owned	Available	Not Used in Prior Housing Element	0	0	0.032762416	0.032762416	2	2*	2*	1088201	482	Southeast Los Angeles		Above Moderate
LOS ANGELES	5321 S MAIN ST	90037	5101034031	Neighborhood Commercial	C2-1VL-CPIO	0	108	0.130332378	Commercial - Store - One Story	YES - Current	NO - Privately-Owned	Available	Used in Prior Housing Element - Non-Vacant	0.104033288	0	0	0.104033288	4	0	0	1088201	481	Southeast Los Angeles		Lower
LOS ANGELES	5329 S MAIN ST	90037	5101034031	Neighborhood Commercial	C2-1VL-CPIO	0	108	0.13327084	Commercial - Store - One Story	YES - Current	NO - Privately-Owned	Available	Used in Prior Housing Element - Non-Vacant	0.103045847	0	0	0.103045847	4	0	0	1088201	554	Southeast Los Angeles		Lower
LOS ANGELES	5333 S MAIN ST	90037	5101034031	Neighborhood Commercial	C2-1VL-CPIO	0	108	0.146808244	Commercial - Store - One Story	YES - Current	NO - Privately-Owned	Available	Used in Prior Housing Element - Non-Vacant	0.112284426	0	0	0.112284426	4	0	0	1088201	561	Southeast Los Angeles		Lower
LOS ANGELES	310 W 53RD ST	90037	5101035001	Neighborhood Commercial	C2-1VL-CPIO	0	108	0.131068268	Commercial - Store - One Story	YES - Current	NO - Privately-Owned	Available	Used in Prior Housing Element - Non-Vacant	0.090739828	0	0	0.090739828	0	0	0	1088201	393	Southeast Los Angeles		Lower
LOS ANGELES	5307 S BROADWAY	90037	5101035002	Neighborhood Commercial	C2-1VL-CPIO	0	108	0.129138427	Commercial - Store Combination - Store and Residential Combination - One Story	YES - Current	NO - Privately-Owned	Available	Not Used in Prior Housing Element	0	0	0.037032211	0.037032211	4	0	0	1088201	469	Southeast Los Angeles	Yes	Above Moderate
LOS ANGELES	5315 S BROADWAY	90037	5101035003	Neighborhood Commercial	C2-1VL-CPIO	0	108	0.129138424	Commercial - Store Combination - Store and Residential Combination - One Story	YES - Current	NO - Privately-Owned	Available	Used in Prior Housing Element - Non-Vacant	0	0	0.064349145	0.064349145	0	0	0	1088201	476	Southeast Los Angeles	Yes	Above Moderate
LOS ANGELES	322 W 53RD ST	90037	5101035006	Low Medium II Residential	RD2-1	0	21	0.124660852	Residential - Single Family Residence	YES - Current	NO - Privately-Owned	Available	Not Used in Prior Housing Element	0	0	0.140720013	0.140720013	1	2*	2*	1088201	400	Southeast Los Angeles		Above Moderate
LOS ANGELES	326 W 53RD ST	90037	5101035007	Low Medium II Residential	RD2-1	0	21	0.124679044	Residential - Single Family Residence	YES - Current	NO - Privately-Owned	Available	Not Used in Prior Housing Element	0	0	0.140720013	0.140720013	1	2*	2*	1088201	402	Southeast Los Angeles		Above Moderate
LOS ANGELES	334 W 53RD ST	90037	5101035009	Low Medium II Residential	RD2-1	0	21	0.124712791	Residential - Double, Duplex, or Two Units - 4 Stories or Less	YES - Current	NO - Privately-Owned	Available	Not Used in Prior Housing Element	0	0	0.184181964	0.184181964	2	2*	2*	1088201	406	Southeast Los Angeles	Yes	Above Moderate
LOS ANGELES	338 W 53RD ST	90037	5101035010	Low Medium II Residential	RD2-1	0	21	0.124730298	Residential - Double, Duplex, or Two Units - 4 Stories or Less	YES - Current	NO - Privately-Owned	Available	Not Used in Prior Housing Element	0	0	0.184181964	0.184181964	2	2*	2*	1088201	408	Southeast Los Angeles	Yes	Above Moderate
LOS ANGELES	343 W 54TH ST	90037	5101035012	Low Medium II Residential	RD2-1	0	21	0.124838967	Residential - Single Family Residence	YES - Current	NO - Privately-Owned	Available	Not Used in Prior Housing Element	0	0	0.145409605	0.145409605	1	2*	2*	1088201	515	Southeast Los Angeles		Above Moderate
LOS ANGELES	339 W 54TH ST	90037	5101035013	Low Medium II Residential	RD2-1	0	21	0.124819855	Residential - Single Family Residence	YES - Current	NO - Privately-Owned	Available	Not Used in Prior Housing Element	0	0	0.140720013	0.140720013	1	2*	2*	1088201	514	Southeast Los Angeles		Above Moderate
LOS ANGELES	335 W 54TH ST	90037	5101035014	Low Medium II Residential	RD2-1	0	21	0.124800054	Residential - Single Family Residence	YES - Current	NO - Privately-Owned	Available	Not Used in Prior Housing Element	0	0	0.065907338	0.065907338	1	2*	2*	1088201	513	Southeast Los Angeles	Yes	Above Moderate
LOS ANGELES	333 W 54TH ST	90037	5101035015	Low Medium II Residential	RD2-1	0	21	0.124780255	Residential - Double, Duplex, or Two Units - 4 Stories or Less	YES - Current	NO - Privately-Owned	Available	Not Used in Prior Housing Element	0	0	0.184181964	0.184181964	2	2*	2*	1088201	512	Southeast Los Angeles	Yes	Above Moderate
LOS ANGELES	327 W 54TH ST	90037	5101035016	Low Medium II Residential	RD2-1	0	21	0.124758904	Residential - Double, Duplex, or Two Units - 4 Stories or Less	YES - Current	NO - Privately-Owned	Available	Not Used in Prior Housing Element	0	0	0.184181964	0.184181964	2	2*	2*	1088201	511	Southeast Los Angeles	Yes	Above Moderate
LOS ANGELES	323 W 54TH ST	90037	5101035017	Low Medium II Residential	RD2-1	0	21	0.12473853	Residential - Single Family Residence	YES - Current	NO - Privately-Owned	Available	Not Used in Prior Housing Element	0	0	0.140720013	0.140720013	1	2*	2*	1088201	510	Southeast Los Angeles		Above Moderate
LOS ANGELES	319 W 54TH ST	90037	5101035018	Low Medium II Residential	RD2-1	0	21	0.124719418	Residential - Single Family Residence	YES - Current	NO - Privately-Owned	Available	Not Used in Prior Housing Element	0	0	0.140720013	0.140720013	1	2*	2*	1088201	509	Southeast Los Angeles		Above Moderate
LOS ANGELES	5321 S BROADWAY	90037	5101035020	Neighborhood Commercial	C2-1VL-CPIO	0	108	0.122665239	Commercial - Store Combination - Store and Residential Combination - One Story	YES - Current	NO - Privately-Owned	Available	Not Used in Prior Housing Element	0	0	0.052652872	0.052652872	3	0	0	1088201	507	Southeast Los Angeles	Yes	Above Moderate
LOS ANGELES	5327 S BROADWAY	90037	5101035021	Neighborhood Commercial	C2-1VL-CPIO	0	108	0.123397902	Commercial - Parking Lot (Commercial Use Property) - Lots - Patron or Employee - One Story	YES - Current	NO - Privately-Owned	Available	Used in Prior Housing Element - Non-Vacant	0.022745037	0	0	0.022745037	0	0	0	1088201	556	Southeast Los Angeles		Lower
LOS ANGELES	5335 S BROADWAY	90037	5101035021	Neighborhood Commercial	C2-1VL-CPIO	0	108	0.143289734	Commercial - Parking Lot (Commercial Use Property) - Lots - Patron or Employee - One Story	YES - Current	NO - Privately-Owned	Available	Used in Prior Housing Element - Non-Vacant	0.024604309	0	0	0.024604309	0	0	0	1088201	563	Southeast Los Angeles		Lower
LOS ANGELES	344 W 53RD ST	90037	5101035022	Low Medium II Residential	RD2-1	0	21	0.124747516	Residential - Double, Duplex, or Two Units - 4 Stories or Less	YES - Current	NO - Privately-Owned	Available	Not Used in Prior Housing Element	0	0	0.004696585	0.004696585	2	2*	2*	1088201	411	Southeast Los Angeles		Above Moderate
LOS ANGELES			5101036**	Low Medium II Residential	RD2-1	0	21	0.00138233	Residential - Single Family Residence	YES - Current	NO - Privately-Owned	Available	Not Used in Prior Housing Element	0	0	0.200666523	0.200666523	0	0	0	1088201	747	Southeast Los Angeles		Above Moderate
LOS ANGELES	339 W 55TH ST	90037	5101036002	Low Medium II Residential	RD2-1	0	21	0.1241222	Residential - Single Family Residence	YES - Current	NO - Privately-Owned	Available	Not Used in Prior Housing Element	0	0	0.140720013	0.140720013	1	2*	2*	1088201	693	Southeast Los Angeles		Above Moderate
LOS ANGELES	335 W 55TH ST	90037	5101036003	Low Medium II Residential	RD2-1	0	21	0.124124674	Residential - Single Family Residence	YES - Current	NO - Privately-Owned	Available	Not Used in Prior Housing Element	0	0	0.140720013	0.140720013	1	2*	2*	1088201	692	Southeast Los Angeles		Above Moderate
LOS ANGELES	331 W 55TH ST	90037	5101036004	Low Medium II Residential	RD2-1	0	21	0.124128799	Residential - Single Family Residence	YES - Current	NO - Privately-Owned	Available	Not Used in Prior Housing Element	0	0	0.140720013	0.140720013	1	2*	2*	1088201	691	Southeast Los Angeles		Above Moderate
LOS ANGELES	327 W 55TH ST	90037	5101036005	Low Medium II Residential	RD2-1	0	21	0.124130988	Residential - Single Family Residence	YES - Current	NO - Privately-Owned	Available	Not Used in Prior Housing Element	0	0	0.140720013	0.140720013	1	2*	2*	1088201	690	Southeast Los Angeles		Above Moderate
LOS ANGELES	319 W 55TH ST	90037	5101036007	Low Medium II Residential	RD2-1	0	21	0.124138842	Residential - Single Family Residence	YES - Current	NO - Privately-Owned	Available	Not Used in Prior Housing Element	0	0	0.140720013	0.140720013	1	2*	2*	1088201	688	Southeast Los Angeles		Above Moderate
LOS ANGELES	315 W 55TH ST	90037	5101036008	Low Medium II Residential	RD2-1	0	21	0.132343781	Residential - Single Family Residence	YES - Current	NO - Privately-Owned	Available	Not Used in Prior Housing Element	0	0	0.140720013	0.140720013	1	2*	2*	1088201	687	Southeast Los Angeles		Above Moderate
LOS ANGELES	311 W 55TH ST	90037	5101036009	Neighborhood Commercial	C2-1VL-CPIO	0	108	0.033715772	Residential - Single Family Residence	YES - Current	NO - Privately-Owned	Available	Not Used in Prior Housing Element	0	0	0.031878051	0.031878051	1	0	0	1088201	743	Southeast Los Angeles		Above Moderate
LOS ANGELES			5101036010	Neighborhood Commercial	C2-1VL-CPIO	0	108	0.033718194	Residential - Single Family Residence	YES - Current	NO - Privately-Owned	Available	Not Used in Prior Housing Element	0	0	0.031878051	0.031878051	1	0	0	1088201	742	Southeast Los Angeles		Above Moderate
LOS ANGELES	5423 S BROADWAY	90037	5101036011	Neighborhood Commercial	C2-1VL-CPIO	0	108	0.06225467	Commercial - Commercial - Vacant Land	YES - Current	NO - Privately-Owned	Available	Not Used in Prior Housing Element	0	0	0.043336156	0.043336156	0	0	0	1088201	741	Southeast Los Angeles		Above Moderate
LOS ANGELES	5419 S BROADWAY	90037	5101036012	Neighborhood Commercial	C2-1VL-CPIO	0	108	0.129138326	Commercial - Commercial - Vacant Land	YES - Current	NO - Privately-Owned	Available	Not Used in Prior Housing Element	0.229708339	0	0	0.229708339	0	0	0	1088201	735	Southeast Los Angeles		Lower
LOS ANGELES	5415 S BROADWAY	90037	5101036013	Neighborhood Commercial	C2-1VL-CPIO	0	108	0.129138434	Commercial - Store - One Story	YES - Current	NO - Privately-Owned	Available	Used in Prior Housing Element - Non-Vacant	0.25818201	0	0	0.25818201	1	0	0	1088201	686	Southeast Los Angeles		Lower
LOS ANGELES	312 W 54TH ST	90037	5101036014	Neighborhood Commercial	C2-1VL-CPIO	0	108	0.143485496	Commercial - Store - One Story	YES - Current	NO - Privately-Owned	Available	Not Used in Prior Housing Element	0.093574659	0	0	0.093574659	8	0	0	1088201	599	Southeast Los Angeles		Lower
LOS ANGELES	5405 S BROADWAY	90037	5101036014	Neighborhood Commercial	C2-1VL-CPIO	0	108	0.123398799	Commercial - Store - One Story	YES - Current	NO - Privately-Owned	Available	Not Used in Prior Housing Element	0.082408834	0	0	0.082408834	8	0	0	1088201	650	Southeast Los Angeles		Lower
LOS ANGELES	5411 S BROADWAY	90037	5101036014	Neighborhood Commercial	C2-1VL-CPIO	0	108	0.123399109	Commercial - Store - One Story	YES - Current	NO - Privately-Owned	Available	Not Used in Prior Housing Element	0.082408834	0	0	0.082408834	8	0	0	1088201	656	Southeast Los Angeles		Lower
LOS ANGELES	318 W 54TH ST	90037	5101036016	Low Medium II Residential	RD2-1	0	21	0.124892236	Residential - Single Family Residence	YES - Current	NO - Privately-Owned	Available	Not Used in Prior Housing Element	0	0	0.140720013	0.140720013	1	2*	2*	1088201	601	Southeast Los Angeles		Above Moderate
LOS ANGELES	326 W 54TH ST	90037	5101036018	Low Medium II Residential	RD2-1	0	21	0.124890287	Residential - Double, Duplex, or Two Units - 4 Stories or Less	YES - Current	NO - Privately-Owned	Available	Not Used in Prior Housing Element	0	0	0.049629705	0.049629705	2	2*	2*	1088201	603	Southeast Los Angeles	Yes	Above Moderate
LOS ANGELES	330 W 54TH ST	90037	5101036019	Low Medium II Residential	RD2-1	0	21	0.124890287	Residential - Double, Duplex, or Two Units - 4 Stories or Less	YES - Current	NO - Privately-Owned	Available	Not Used in Prior Housing Element	0	0	0.184181964	0.184181964	2	2*	2*	1088201	604	Southeast Los Angeles	Yes	Above Moderate
LOS ANGELES	334 W 54TH ST	90037	5101036020	Low Medium II Residential	RD2-1	0	21	0.124890287	Residential - Single Family Residence	YES - Current	NO - Privately-Owned	Available	Not Used in Prior Housing Element	0	0	0.140720013	0.140720013	1	2*	2*	1088201	605	Southeast Los Angeles		Above Moderate
LOS ANGELES	338 W 54TH ST	90037	5101036021	Low Medium II Residential	RD2-1	0	21	0.124892238	Residential - Single Family Residence	YES - Current	NO - Privately-Owned	Available	Not Used in Prior Housing Element	0	0	0.140720013	0.140720013	1	2*	2*	1088201	606	Southeast Los Angeles		Above Moderate
LOS ANGELES	342 W 54TH ST	90037	5101036022	Low Medium II Residential	RD2-1	0	21	0.124890287	Residential - Single Family Residence	YES - Current	NO - Privately-Owned	Available	Not Used in Prior Housing Element	0	0	0.140720013	0.140720013	1	2*	2*	1088201	607	Southeast Los Angeles		Above Moderate
LOS ANGELES	343 W 55TH ST	90037	5101036024	Low Medium II Residential	RD2-1	0	21	0.124044619	Residential - Single Family Residence	YES - Current	NO - Privately-Owned	Available	Not Used in Prior Housing Element	0	0	0.145409605	0.145409605	1	2*	2*	1088201	694	Southeast Los Angeles		Above Moderate
LOS ANGELES	314 W 54TH ST	90037	5101036027	Low Medium II Residential	RD2-1	0	21	0.1324862	Commercial - Commercial - Wireless Communication Tower - Vacant Land	YES - Current	NO - Privately-Owned	Available	Not Used in Prior Housing Element	0	0	0.147827965	0.147827965	0	2*	2*	1088201	600	Southeast Los Angeles		Above Moderate
LOS ANGELES			5101037****	Low Medium II Residential	RD2-1	0	21	0.00049078		YES - Current	NO - Privately-Owned	Available	Not Used in Prior Housing Element	0	0	0.200666523	0.200666523	0	0	0	1088201	924	Southeast Los Angeles		Above Moderate
LOS ANGELES	335 W 56TH ST	90037	5101037004	Low Medium II Residential	RD2-1	0	21	0.123787148	Residential - Single Family Residence	YES - Current	NO - Privately-Owned	Available	Not Used in Prior Housing Element	0	0	0.037539907	0.037539907	1	2*	2*	1088201	867	Southeast Los Angeles		Above Moderate
LOS ANGELES	331 W 56TH ST	90037	5101037005	Low Medium II Residential	RD2-1	0	21	0.12377922	Residential - Double, Duplex, or Two Units - 4 Stories or Less	YES - Current	NO - Privately-Owned	Available	Not Used in Prior Housing Element	0	0	0.004347253	0.004347253	2	2*	2*	1088201	865	Southeast Los Angeles		Above Moderate
LOS ANGELES	327 W 56TH ST	90037	5101037006	Low Medium II Residential	RD2-1	0	21	0.123769355	Residential - Single Family Residence	YES - Current	NO - Privately-Owned	Available	Not Used in Prior Housing Element	0	0	0.140720013	0.140720013	1	2*	2*	1088201	863	Southeast Los Angeles		Above Moderate
LOS ANGELES	323 W 56TH ST	90037	5101037007	Low Medium II Residential	RD2-1	0	21	0.123761142	Residential - Double, Duplex, or Two Units - 4 Stories or Less	YES - Current	NO - Privately-Owned	Available	Not Used in Prior Housing Element	0	0	0.184181964	0.184181964	2	2*	2*	1088201	862	Southeast Los Angeles	Yes	Above Moderate
LOS ANGELES	319 W 56TH ST	90037	5101037008	Low Medium II Residential	RD2-1	0	21	0.123751278	Residential - Single Family Residence	YES - Current	NO - Privately-Owned	Available	Not Used in Prior Housing Element	0	0	0.140720013	0.140720013	1	2*	2*	1088201	860	Southeast Los Angeles		Above Moderate
LOS ANGELES	5515 S BROADWAY	90037	5101037011	Neighborhood Commercial	C2-1VL-CPIO	0	108	0.129138116	Commercial - Store Combination - Store and Residential Combination - One Story	YES - Current	NO - Privately-Owned	Available	Used in Prior Housing Element - Non-Vacant	0	0	0.067709086	0.067709086	0	0	0	1088201	855	Southeast Los Angeles	Yes	Above Moderate
LOS ANGELES	5511 S BROADWAY	90037	5101037012	Neighborhood Commercial	C2-1VL-CPIO	0	108	0.129138437	Commercial - Store - One Story	YES - Current	NO - Privately-Owned	Available	Not Used in Prior Housing Element	0.199133394	0	0	0.199133394	3	0	0	1088201	834	Southeast Los Angeles		Lower
LOS ANGELES	5507 S BROADWAY	90037	5101037013	Neighborhood Commercial	C2-1VL-CPIO	0	108	0.129138974	Commercial - Commercial - Miscellaneous Commercial - One Story	YES - Current	NO - Privately-Owned	Available	Used in Prior Housing Element - Non-Vacant	0.123273277	0	0	0.123273277	0	0	0	1088201	827	Southeast Los Angeles		Lower
LOS ANGELES	5501 S BROADWAY	90037	5101037014	Neighborhood Commercial	C2-1VL-CPIO	0	108	0.105762154	Commercial - Store Combination - Store and Residential Combination - One Story	YES - Current	NO - Privately-Owned	Available	Not Used in Prior Housing Element	0	0	0.058840446	0.058840446	2	0	0	1088201	776	Southeast Los Angeles	Yes	Above Moderate
LOS ANGELES	310 W 55TH ST	90037	5101037015	Neighborhood Commercial	C2-1VL-CPIO	0	108	0.022597549	Residential - Single Family Residence	YES - Current	NO - Privately-Owned	Available	Not Used in Prior Housing Element	0	0	0.0069012	0.0069012	1	0	0	1088201	777	Southeast Los Angeles		Above Moderate
LOS ANGELES	314 W 55TH ST	90037	5101037016	Low Medium II Residential	RD2-1	0	21	0.132851464	Residential - Double, Duplex, or Two Units - 4 Stories or Less	YES - Current	NO - Privately-Owned	Available	Not Used in Prior Housing Element	0	0	0.184181964	0.184181964	2	2*	2*	1088201	778	Southeast Los Angeles	Yes	Above Moderate
LOS ANGELES	318 W 55TH ST	90037	5101037017	Low Medium II Residential	RD2-1	0	21	0.12375064	Residential - Single Family Residence	YES - Current	NO - Privately-Owned	Available	Not Used in Prior Housing Element	0	0	0.140720013	0.140720013	1	2*	2*	1088201	779	Southeast Los Angeles		Above Moderate
LOS ANGELES	324 W 55TH ST	90037	5101037018	Low Medium II Residential	RD2-1	0	21	0.123761471	Residential - Double, Duplex, or Two Units - 4 Stories or Less	YES - Current	NO - Privately-Owned	Available	Not Used in Prior Housing Element	0	0	0.184181964	0.184181964	2	2*	2*	1088201	780	Southeast Los Angeles	Yes	Above Moderate
LOS ANGELES	326 W 55TH ST	90037	5101037019	Low Medium II Residential	RD2-1	0	21	0.123769399	Residential - Single Family Residence	YES - Current	NO - Privately-Owned	Available	Not Used in Prior Housing Element	0	0	0.140720013	0.140720013	1	2*	2*	1088201	781	Southeast Los Angeles		Above Moderate
LOS ANGELES	330 1/2 W 55TH ST	90037	5101037020	Low Medium II Residential	RD2-1	0	21	0.12377926	Residential - Double, Duplex, or Two Units - 4 Stories or Less	YES - Current	NO - Privately-Owned	Available	Not Used in Prior Housing Element	0	0	0.184181964	0.184181964	2	2*	2*	1088201	782	Southeast Los Angeles	Yes	Above Moderate
LOS ANGELES	334 W 55TH ST	90037	5101037021	Low Medium II Residential	RD2-1	0	21	0.12378719	Residential - Single Family Residence	YES - Current	NO - Privately-Owned	Available	Not Used in Prior Housing Element	0	0	0.140720013	0.140720013	1	2*	2*	1088201	783	Southeast Los Angeles		Above Moderate
LOS ANGELES	338 W 55TH ST	90037	5101037022	Low Medium II Residential	RD2-1	0	21	0.123796373	Residential - Double, Duplex, or Two Units - 4 Stories or Less	YES - Current	NO - Privately-Owned	Available	Not Used in Prior Housing Element	0	0	0.184181964	0.184181964	2	2*	2*	1088201	784	Southeast Los Angeles	Yes	Above Moderate
LOS ANGELES	315 W 56TH ST	90037	5101037028	Low Medium II Residential	RD2-1	0	21	0.133496816	Industrial - Industrial - Vacant Parcel with Existing Non-structural Other Imps.	YES - Current	NO - Privately-Owned	Available	Used in Two Consecutive Prior Housing Elements - Vacant	0	0	0.021733046	0.021733046	0	2*	2*	1088201	858	Southeast Los Angeles		Above Moderate
LOS ANGELES	5521 S BROADWAY	90037	5101037028	Neighborhood Commercial	C2-1VL-CPIO	0	108	0.129137791	Industrial - Industrial - Vacant Parcel with Existing Non-structural Other Imps.	YES - Current	NO - Privately-Owned	Available	Used in Two Consecutive Prior Housing Elements - Vacant	0.070782925	0	0	0.070782925	0	0	0	1088201	914	Southeast Los Angeles		Lower
LOS ANGELES	5525 S BROADWAY	90037	5101037028	Neighborhood Commercial	C2-1VL-CPIO	0	108	0.128358505	Industrial - Industrial - Vacant Parcel with Existing Non-structural Other Imps.	YES - Current	NO - Privately-Owned	Available	Used in Two Consecutive Prior Housing Elements - Vacant	0.070782925	0	0	0.070782925	0	0	0	1088201	918	Southeast Los Angeles		Lower
LOS ANGELES	343 W 56TH ST	90037	5101037029	Low Medium II Residential	RD2-1	0	21	0.12329481	Residential - Single Family Residence	YES - Current	NO - Privately-Owned	Available	Not Used in Prior Housing Element	0	0	0.140720013	0.140720013	1	2*	2*	1088201	870	Southeast Los Angeles		Above Moderate
LOS ANGELES	346 W 55TH ST	90037	5101037901	Low Medium II Residential	RD2-1	0	21	0.116919691	Residential - Double, Duplex, or Two Units - 4 Stories or Less	YES - Current	NO - Privately-Owned	Available	Not Used in Prior Housing Element	0	0	1.3599967	1.3599967	0	2*	2*	1088201	786	Southeast Los Angeles	Yes	Above Moderate
LOS ANGELES			5101037901	Low Medium II Residential	RD2-1	0	21	0.00898132	Residential - Double, Duplex, or Two Units - 4 Stories or Less	YES - Current	NO - Privately-Owned	Available	Not Used in Prior Housing Element	0	0	0.200666523	0.200666523	0	0	0	1088201	823	Southeast Los Angeles		Above Moderate
LOS ANGELES	339 W 57TH ST	90037	5101038002	Low Medium II Residential	RD2-1	0	21	0.123970211	Residential - Single Family Residence	YES - Current	NO - Privately-Owned	Available	Not Used in Prior Housing Element	0	0	0.140720013	0.140720013	1	2*	2*	1088201	1038	Southeast Los Angeles		Above Moderate
LOS ANGELES	331 1/2 W 57TH ST	90037	5101038004	Low Medium II Residential	RD2-1	0	21	0.123970785	Residential - Double, Duplex, or Two Units - 4 Stories or Less	YES - Current	NO - Privately-Owned	Available	Not Used in Prior Housing Element	0	0	0.184181964	0.184181964	2	2*	2*	1088201	1035	Southeast Los Angeles	Yes	Above Moderate
LOS ANGELES	319 W 57TH ST	90037	5101038007	Low Medium II Residential	RD2-1	0	21	0.123971647

LOS ANGELES	5619 S BROADWAY	90037	5101038029	Neighborhood Commercial	C2-1VL-CPIO	0	108	0.12913812	Commercial - Parking Lot (Commercial Use Property) - Lots - Patron or Employee - One Story	YES - Current	NO - Privately-Owned	Available	Not Used in Prior Housing Element	0	0	1.874815822	1.874815822	0	0	0	108B201	1084	Southeast Los Angeles		Yes	Above Moderate
LOS ANGELES	5637 S BROADWAY	90037	5101038029	Neighborhood Commercial	C2-1VL-CPIO	0	108	0.129138692	Commercial - Parking Lot (Commercial Use Property) - Lots - Patron or Employee - One Story	YES - Current	NO - Privately-Owned	Available	Not Used in Prior Housing Element	0	0	1.874815822	1.874815822	0	0	0	108B201	1091	Southeast Los Angeles		Yes	Above Moderate
LOS ANGELES			5101038901	Low Medium II Residential	RD2-1	0	21	0.06235798	Residential - Single Family Residence	YES - Current	NO - Privately-Owned	Available	Not Used in Prior Housing Element	0	0	0.565899611	0.565899611	0	1*	1*	108B201	1041	Southeast Los Angeles			Above Moderate
LOS ANGELES	346 W 56TH ST	90037	5101038902	Low Medium II Residential	RD2-1	0	21	0.12098937	Residential - Single Family Residence - Vacant Land	YES - Current	NO - Privately-Owned	Available	Not Used in Prior Housing Element	0	0	0.995981383	0.995981383	0	2*	2*	108B201	956	Southeast Los Angeles			Above Moderate
LOS ANGELES			5101038902	Low Medium II Residential	RD2-1	0	21	0.006519063	Residential - Single Family Residence - Vacant Land	YES - Current	NO - Privately-Owned	Available	Not Used in Prior Housing Element	0	0	0.200666523	0.200666523	0	0	0	108B201	958	Southeast Los Angeles			Above Moderate
LOS ANGELES			5101039***	Low Medium II Residential	RD2-1	0	21	0.000735213		YES - Current	NO - Privately-Owned	Available	Not Used in Prior Housing Element	0	0	0.200666523	0.200666523	0	0	0	108B201	1700	Southeast Los Angeles			Above Moderate
LOS ANGELES			5101039***	Low Medium II Residential	RD2-1	0	21	0.0097849		YES - Current	NO - Privately-Owned	Available	Not Used in Prior Housing Element	0	0	0.200666523	0.200666523	0	0	0	108B201	1123	Southeast Los Angeles			Above Moderate
LOS ANGELES			5101039***	Low Medium II Residential	RD2-1	0	21	0.056422399		YES - Current	NO - Privately-Owned	Available	Not Used in Prior Housing Element	0	0	0.565899611	0.565899611	0	1*	1*	108B201	1711	Southeast Los Angeles			Above Moderate
LOS ANGELES	333 W 58TH ST	90037	5101039003	Low Medium II Residential	RD2-1	0	21	0.10559472	Residential - Single Family Residence	YES - Current	NO - Privately-Owned	Available	Not Used in Prior Housing Element	0	0	0.140720013	0.140720013	1	2*	2*	108B201	1201	Southeast Los Angeles			Above Moderate
LOS ANGELES	331 W 58TH ST	90037	5101039004	Low Medium II Residential	RD2-1	0	21	0.105595331	Residential - Double, Duplex, or Two Units - 4 Stories or Less	YES - Current	NO - Privately-Owned	Available	Not Used in Prior Housing Element	0	0	0.123380604	0.123380604	2	2*	2*	108B201	1199	Southeast Los Angeles			Above Moderate
LOS ANGELES	323 W 58TH ST	90037	5101039006	Low Medium II Residential	RD2-1	0	21	0.105597626	Residential - Double, Duplex, or Two Units - 4 Stories or Less	YES - Current	NO - Privately-Owned	Available	Not Used in Prior Housing Element	0	0	0.049629705	0.049629705	2	2*	2*	108B201	1196	Southeast Los Angeles		Yes	Above Moderate
LOS ANGELES	321 W 58TH ST	90037	5101039007	Low Medium II Residential	RD2-1	0	21	0.105599348	Residential - Single Family Residence	YES - Current	NO - Privately-Owned	Available	Not Used in Prior Housing Element	0	0	0.140720013	0.140720013	1	2*	2*	108B201	1194	Southeast Los Angeles			Above Moderate
LOS ANGELES	315 W 58TH ST	90037	5101039008	Low Medium II Residential	RD2-1	0	21	0.113946242	Commercial - Parking Lot (Commercial Use Property) - Lots - Patron or Employee - One Story	YES - Current	NO - Privately-Owned	Available	Not Used in Prior Housing Element	0	0	0.009571949	0.009571949	0	2*	2*	108B201	1192	Southeast Los Angeles			Above Moderate
LOS ANGELES	5729 S BROADWAY	90037	5101039009	Community Commercial	C2-1-CPIO	0	108	0.129129724	Commercial - Commercial - Vacant Land	YES - Current	NO - Privately-Owned	Available	Not Used in Prior Housing Element	0.135956763	0	0	0.135956763	0	0	0	108B201	1261	Southeast Los Angeles			Lower
LOS ANGELES			5101039009	Community Commercial	C2-1-CPIO	0	108	0.009814223	Commercial - Commercial - Vacant Land	YES - Current	NO - Privately-Owned	Available	Not Used in Prior Housing Element	0	0	0.027282664	0.027282664	0	0	0	108B201	1259	Southeast Los Angeles			Above Moderate
LOS ANGELES	5717 S BROADWAY	90037	5101039012	Neighborhood Commercial	C2-1VL-CPIO	0	108	0.114789228	Industrial - Warehousing, Distribution, Storage - Warehousing, Distribution, Under 10,000 SF - One Story	YES - Current	NO - Privately-Owned	Available	Used in Prior Housing Element - Non-Vacant	0.027221491	0	0	0.027221491	0	0	0	108B201	1173	Southeast Los Angeles			Lower
LOS ANGELES	5701 S BROADWAY	90037	5101039013	Neighborhood Commercial	C2-1VL-CPIO	0	108	0.12913812	Commercial - Commercial - One Story	YES - Current	NO - Privately-Owned	Available	Used in Prior Housing Element - Non-Vacant	0.162239005	0	0	0.162239005	1	0	0	108B201	1106	Southeast Los Angeles			Lower
LOS ANGELES	5709 S BROADWAY	90037	5101039013	Neighborhood Commercial	C2-1VL-CPIO	0	108	0.114790124	Commercial - Commercial - One Story	YES - Current	NO - Privately-Owned	Available	Used in Prior Housing Element - Non-Vacant	0.164743075	0	0	0.164743075	1	0	0	108B201	1169	Southeast Los Angeles			Lower
LOS ANGELES	314 W 57TH ST	90037	5101039014	Low Medium II Residential	RD2-1	0	21	0.133169023	Residential - Double, Duplex, or Two Units - 4 Stories or Less	YES - Current	NO - Privately-Owned	Available	Not Used in Prior Housing Element	0	0	0.150820488	0.150820488	2	2*	2*	108B201	1109	Southeast Los Angeles		Yes	Above Moderate
LOS ANGELES	318 W 57TH ST	90037	5101039015	Low Medium II Residential	RD2-1	0	21	0.123971933	Residential - Single Family Residence	YES - Current	NO - Privately-Owned	Available	Not Used in Prior Housing Element	0	0	0.140720013	0.140720013	1	2*	2*	108B201	1111	Southeast Los Angeles			Above Moderate
LOS ANGELES	322 W 57TH ST	90037	5101039016	Low Medium II Residential	RD2-1	0	21	0.123971936	Residential - Single Family Residence	YES - Current	NO - Privately-Owned	Available	Not Used in Prior Housing Element	0	0	0.140720013	0.140720013	1	2*	2*	108B201	1113	Southeast Los Angeles			Above Moderate
LOS ANGELES	324 W 57TH ST	90037	5101039017	Low Medium II Residential	RD2-1	0	21	0.123971936	Residential - Double, Duplex, or Two Units - 4 Stories or Less	YES - Current	NO - Privately-Owned	Available	Not Used in Prior Housing Element	0	0	0.184181964	0.184181964	2	2*	2*	108B201	1115	Southeast Los Angeles		Yes	Above Moderate
LOS ANGELES	330 W 57TH ST	90037	5101039018	Low Medium II Residential	RD2-1	0	21	0.123973584	Residential - Double, Duplex, or Two Units - 4 Stories or Less	YES - Current	NO - Privately-Owned	Available	Not Used in Prior Housing Element	0	0	0.184181964	0.184181964	2	2*	2*	108B201	1116	Southeast Los Angeles		Yes	Above Moderate
LOS ANGELES	334 W 57TH ST	90037	5101039019	Low Medium II Residential	RD2-1	0	21	0.123971647	Residential - Double, Duplex, or Two Units - 4 Stories or Less	YES - Current	NO - Privately-Owned	Available	Not Used in Prior Housing Element	0	0	0.184181964	0.184181964	2	2*	2*	108B201	1118	Southeast Los Angeles		Yes	Above Moderate
LOS ANGELES			5101039024	Low Medium II Residential	RD2-1	0	21	0.006678528	Residential - Single Family Residence - Vacant Land	YES - Current	NO - Privately-Owned	Available	Not Used in Prior Housing Element	0	0	0.062514412	0.062514412	0	0	0	108B201	1206	Southeast Los Angeles			Above Moderate
LOS ANGELES	340 W 57TH ST	90037	5101039030	Low Medium II Residential	RD2-1	0	21	0.123971936	Residential - Single Family Residence	YES - Current	NO - Privately-Owned	Available	Not Used in Prior Housing Element	0	0	0.140720013	0.140720013	1	2*	2*	108B201	1120	Southeast Los Angeles			Above Moderate
LOS ANGELES	344 W 57TH ST	90037	5101039031	Low Medium II Residential	RD2-1	0	21	0.117774334	Residential - Single Family Residence	YES - Current	NO - Privately-Owned	Available	Not Used in Prior Housing Element	0	0	0.037539907	0.037539907	1	2*	2*	108B201	1121	Southeast Los Angeles			Above Moderate
LOS ANGELES	5114 S AVALON BLVD	90011	5103001002	Neighborhood Commercial	C2-1VL-CPIO	0	108	0.046202826	Commercial - Store - One Story	YES - Current	NO - Privately-Owned	Available	Not Used in Prior Housing Element	0	0	0.017831157	0.017831157	0	0	0	108B205	34	Southeast Los Angeles			Above Moderate
LOS ANGELES	5118 S AVALON BLVD	90011	5103001002	Neighborhood Commercial	C2-1VL-CPIO	0	108	0.044194498	Commercial - Store - One Story	YES - Current	NO - Privately-Owned	Available	Not Used in Prior Housing Element	0	0	0.017831157	0.017831157	0	0	0	108B205	39	Southeast Los Angeles			Above Moderate
LOS ANGELES	5122 S AVALON BLVD	90011	5103001002	Neighborhood Commercial	C2-1VL-CPIO	0	108	0.046340617	Commercial - Store - One Story	YES - Current	NO - Privately-Owned	Available	Not Used in Prior Housing Element	0	0	0.017831157	0.017831157	0	0	0	108B205	43	Southeast Los Angeles			Above Moderate
LOS ANGELES			5103001002	Neighborhood Commercial	C2-1VL-CPIO	0	108	0.024430946	Commercial - Store - One Story	YES - Current	NO - Privately-Owned	Available	Not Used in Prior Housing Element	0	0	0.022180404	0.022180404	0	0	0	111A207	322	Southeast Los Angeles			Above Moderate
LOS ANGELES	5100 S AVALON BLVD	90011	5103001003	Neighborhood Commercial	C2-1VL-CPIO	0	108	0.042576708	Commercial - Auto, Recreation Equipment, Construction Equipment Sales and Service - Used Car Sales - One Story	YES - Current	NO - Privately-Owned	Available	Used in Prior Housing Element - Non-Vacant	0	0	0.021989277	0.021989277	0	0	0	111A207	290	Southeast Los Angeles			Above Moderate
LOS ANGELES	5104 S AVALON BLVD	90011	5103001003	Neighborhood Commercial	C2-1VL-CPIO	0	108	0.040602844	Commercial - Auto, Recreation Equipment, Construction Equipment Sales and Service - Used Car Sales - One Story	YES - Current	NO - Privately-Owned	Available	Used in Prior Housing Element - Non-Vacant	0	0	0.021989277	0.021989277	0	0	0	111A207	304	Southeast Los Angeles			Above Moderate
LOS ANGELES	5108 S AVALON BLVD	90011	5103001003	Neighborhood Commercial	C2-1VL-CPIO	0	108	0.04060184	Commercial - Auto, Recreation Equipment, Construction Equipment Sales and Service - Used Car Sales - One Story	YES - Current	NO - Privately-Owned	Available	Used in Prior Housing Element - Non-Vacant	0	0	0.021989277	0.021989277	0	0	0	111A207	310	Southeast Los Angeles			Above Moderate
LOS ANGELES	5110 S AVALON BLVD	90011	5103001003	Neighborhood Commercial	C2-1VL-CPIO	0	108	0.020300488	Commercial - Auto, Recreation Equipment, Construction Equipment Sales and Service - Used Car Sales - One Story	YES - Current	NO - Privately-Owned	Available	Used in Prior Housing Element - Non-Vacant	0	0	0.022180404	0.022180404	0	0	0	111A207	316	Southeast Los Angeles			Above Moderate
LOS ANGELES	622 E 51ST ST	90011	5103001005	Low Medium I Residential	R2-1	0	17	0.106953227	Residential - Single Family Residence	YES - Current	NO - Privately-Owned	Available	Not Used in Prior Housing Element	0	0	0.052084816	0.052084816	1	1*	1*	111A207	288	Southeast Los Angeles			Above Moderate
LOS ANGELES	642 E 51ST ST	90011	5103001008	Low Medium I Residential	R2-1	0	17	0.107271469	Residential - Single Family Residence	YES - Current	NO - Privately-Owned	Available	Not Used in Prior Housing Element	0	0	0.052084816	0.052084816	1	1*	1*	111A207	285	Southeast Los Angeles			Above Moderate
LOS ANGELES	648 E 51ST ST	90011	5103001009	Low Medium I Residential	R2-1	0	17	0.107259703	Residential - Single Family Residence	YES - Current	NO - Privately-Owned	Available	Not Used in Prior Housing Element	0	0	0.052084816	0.052084816	1	1*	1*	111A207	284	Southeast Los Angeles			Above Moderate
LOS ANGELES	654 E 51ST ST	90011	5103001010	Low Medium I Residential	R2-1	0	17	0.107249614	Residential - Single Family Residence	YES - Current	NO - Privately-Owned	Available	Not Used in Prior Housing Element	0	0	0.052084816	0.052084816	1	1*	1*	111A207	283	Southeast Los Angeles			Above Moderate
LOS ANGELES	660 E 51ST ST	90011	5103001011	Low Medium I Residential	R2-1	0	17	0.107237848	Residential - Single Family Residence	YES - Current	NO - Privately-Owned	Available	Not Used in Prior Housing Element	0	0	0.052084816	0.052084816	1	1*	1*	111A207	282	Southeast Los Angeles			Above Moderate
LOS ANGELES	690 E 51ST ST	90011	5103001016	Low Medium I Residential	R2-1	0	17	0.107178446	Residential - Single Family Residence	YES - Current	NO - Privately-Owned	Available	Not Used in Prior Housing Element	0	0	0.052084816	0.052084816	1	1*	1*	111A207	277	Southeast Los Angeles			Above Moderate
LOS ANGELES	685 E 52ND ST	90011	5103001018	Low Medium I Residential	R2-1	0	17	0.107225961	Residential - Single Family Residence	YES - Current	NO - Privately-Owned	Available	Not Used in Prior Housing Element	0	0	0.052084816	0.052084816	1	1*	1*	108B205	21	Southeast Los Angeles			Above Moderate
LOS ANGELES	679 E 52ND ST	90011	5103001019	Low Medium I Residential	R2-1	0	17	0.107219887	Residential - Single Family Residence	YES - Current	NO - Privately-Owned	Available	Not Used in Prior Housing Element	0	0	0.052084816	0.052084816	1	1*	1*	108B205	22	Southeast Los Angeles			Above Moderate
LOS ANGELES	667 E 52ND ST	90011	5103001021	Low Medium I Residential	R2-1	0	17	0.107210169	Residential - Single Family Residence	YES - Current	NO - Privately-Owned	Available	Not Used in Prior Housing Element	0	0	0.052084816	0.052084816	1	1*	1*	108B205	24	Southeast Los Angeles			Above Moderate
LOS ANGELES	661 E 52ND ST	90011	5103001022	Low Medium I Residential	R2-1	0	17	0.107205005	Residential - Single Family Residence	YES - Current	NO - Privately-Owned	Available	Not Used in Prior Housing Element	0	0	0.052084816	0.052084816	1	1*	1*	108B205	25	Southeast Los Angeles			Above Moderate
LOS ANGELES	655 E 52ND ST	90011	5103001023	Low Medium I Residential	R2-1	0	17	0.10720068	Residential - Single Family Residence	YES - Current	NO - Privately-Owned	Available	Not Used in Prior Housing Element	0	0	0.052084816	0.052084816	1	1*	1*	108B205	26	Southeast Los Angeles			Above Moderate
LOS ANGELES	649 E 52ND ST	90011	5103001024	Low Medium I Residential	R2-1	0	17	0.107194415	Residential - Single Family Residence	YES - Current	NO - Privately-Owned	Available	Not Used in Prior Housing Element	0	0	0.052084816	0.052084816	1	1*	1*	108B205	27	Southeast Los Angeles			Above Moderate
LOS ANGELES	643 E 52ND ST	90011	5103001025	Low Medium I Residential	R2-1	0	17	0.107192052	Residential - Single Family Residence	YES - Current	NO - Privately-Owned	Available	Not Used in Prior Housing Element	0	0	0.052084816	0.052084816	1	1*	1*	108B205	28	Southeast Los Angeles			Above Moderate
LOS ANGELES	635 E 52ND ST	90011	5103001026	Low Medium I Residential	R2-1	0	17	0.10718468	Residential - Single Family Residence	YES - Current	NO - Privately-Owned	Available	Not Used in Prior Housing Element	0	0	0.021530603	0.021530603	1	1*	1*	108B205	29	Southeast Los Angeles			Above Moderate
LOS ANGELES	696 E 51ST ST	90011	5103002001	Low Medium I Residential	R2-1	0	17	0.107164719	Residential - Single Family Residence	YES - Current	NO - Privately-Owned	Available	Not Used in Prior Housing Element	0	0	0.052084816	0.052084816	1	1*	1*	111A207	276	Southeast Los Angeles			Above Moderate
LOS ANGELES	700 E 51ST ST	90011	5103002002	Low Medium I Residential	R2-1	0	17	0.10715408	Residential - Single Family Residence	YES - Current	NO - Privately-Owned	Available	Not Used in Prior Housing Element	0	0	0.052084816	0.052084816	1	1*	1*	111A207	275	Southeast Los Angeles			Above Moderate
LOS ANGELES	708 E 51ST ST	90011	5103002003	Low Medium I Residential	R2-1	0	17	0.107142314	Residential - Single Family Residence	YES - Current	NO - Privately-Owned	Available	Not Used in Prior Housing Element	0	0	0.052084816	0.052084816	1	1*	1*	111A207	274	Southeast Los Angeles			Above Moderate
LOS ANGELES	714 E 51ST ST	90011	5103002004	Low Medium I Residential	R2-1	0	17	0.107130546	Residential - Single Family Residence	YES - Current	NO - Privately-Owned	Available	Not Used in Prior Housing Element	0	0	0.052084816	0.052084816	1	1*	1*	111A207	273	Southeast Los Angeles			Above Moderate
LOS ANGELES	744 E 51ST ST	90011	5103002009	Low Medium I Residential	R2-1	0	17	0.107071434	Residential - Double, Duplex, or Two Units - 4 Stories or Less	YES - Current	NO - Privately-Owned	Available	Not Used in Prior Housing Element	0	0	0.078206378	0.078206378	1	1*	1*	111A207	268	Southeast Los Angeles		Yes	Above Moderate
LOS ANGELES	750 E 51ST ST	90011	5103002010	Low Medium I Residential	R2-1	0	17	0.107058544	Residential - Single Family Residence - Guesthouse	YES - Current	NO - Privately-Owned	Available	Not Used in Prior Housing Element	0	0	0.052084816	0.052084816	1	1*	1*	111A207	267	Southeast Los Angeles			Above Moderate
LOS ANGELES	5105 S MCKINLEY AVE	90011	5103002013	Low Medium I Residential	R2-1	0	17	0.104898538	Institutional - Church - One Story	YES - Current	NO - Privately-Owned	Available	Not Used in Prior Housing Element	0	0	0.002255153	0.002255153	1	1*	1*	111A207	302	Southeast Los Angeles			Above Moderate
LOS ANGELES	770 E 51ST ST	90011	5103002013	Low Medium I Residential	R2-1	0	17	0.109990352	Institutional - Church - One Story	YES - Current	NO - Privately-Owned	Available	Not Used in Prior Housing Element	0	0	0.002255153	0.002255153	1	1*	1*	111A207	264	Southeast Los Angeles			Above Moderate
LOS ANGELES	5109 S MCKINLEY AVE	90011	5103002015	Low Medium I Residential	R2-1	0	17	0.104903067	Residential - Single Family Residence	YES - Current	NO - Privately-Owned	Available	Not Used in Prior Housing Element	0	0	0.05567643	0.05567643	1	1*	1*	111A207	307	Southeast Los Angeles			Above Moderate
LOS ANGELES	765 E 52ND ST	90011	5103002019	Low Medium I Residential	R2-1HPOZ	0	17	0.10728444	Residential - Single Family Residence	YES - Current	NO - Privately-Owned	Available	Not Used in Prior Housing Element	0	0	0.052084816	0.052084816	1	1*	1*	108B205	9	Southeast Los Angeles			Above Moderate
LOS ANGELES	751 E 52ND ST	90011	5103002021	Low Medium I Residential	R2-1HPOZ	0	17	0.107273849	Residential - Single Family Residence	YES - Current	NO - Privately-Owned	Available	Not Used in Prior Housing Element	0	0	0.052084816	0.052084816	1	1*	1*	108B205	11	Southeast Los Angeles			Above Moderate
LOS ANGELES	731 E 52ND ST	90011	5103002024	Low Medium I Residential	R2-1HPOZ	0	17	0.10725922	Residential - Single Family Residence	YES - Current	NO - Privately-Owned	Available	Not Used in Prior Housing Element	0	0	0.052084816	0.052084816	1	1*	1*	108B205	14	Southeast Los Angeles			Above Moderate
LOS ANGELES	715 E 52ND ST	90011	5103002027	Low Medium I Residential	R2-1HPOZ	0	17	0.107246638	Residential - Single Family Residence	YES - Current	NO - Privately-Owned	Available	Not Used in Prior Housing Element	0	0	0.052084816	0.052084816	1	1*	1*	108B205	17	Southeast Los Angeles			Above Moderate
LOS ANGELES	5115 S MCKINLEY AVE	90011	5103002030	Low Medium I Residential	R2-1	0	17	0.089988468	Residential - Single Family Residence	YES - Current	NO - Privately-Owned	Available	Not Used in Prior Housing Element	0	0	0.05567643	0.05567643	1	1*	1*	111A207	312	Southeast Los Angeles			Above Moderate
LOS ANGELES	700 E 52ND ST	90011	5103003001	Low Medium I Residential	R2-1	0	17	0.143379816	Residential - Single Family Residence	YES - Current	NO - Privately-Owned	Available	Not Used in Prior Housing Element	0	0	0.124323767	0.124323767	1	2*	2*	108B205	109	Southeast Los Angeles			Above Moderate
LOS ANGELES	710 E 52ND ST	90011	5103003002	Low Medium I Residential	R2-1	0	17	0.120301275	Residential - Single Family Residence	YES - Current	NO - Privately-Owned	Available	Not Used in Prior Housing Element	0	0	0.124323767	0.124323767	1	2*	2*	108B205	108	Southeast Los Angeles			Above Moderate
LOS ANGELES	712 E 52ND ST	90011	5103003003	Low Medium I Residential	R2-1	0	17	0.120202117	Residential - Double, Duplex, or Two Units - 4 Stories or Less	YES - Current	NO - Privately-Owned	Available	Not Used in Prior Housing Element	0	0	0.162922955	0.162922955	2	2*	2*	108B205	107	Southeast Los Angeles		Yes	Above Moderate
LOS ANGELES	740 E 52ND ST	90011	5103003007	Low Medium I Residential	R2-1	0	17	0.119798199	Residential - Double, Duplex, or Two Units - 4 Stories or Less	YES - Current	NO - Privately-Owned	Available	Not Used in Prior Housing Element	0	0	0.162922955	0.162922955	2	2*	2*	108B205	101	Southeast Los Angeles		Yes	Above Moderate
LOS ANGELES	742 E 52ND ST	90011	5103003008	Low Medium I Residential	R2-1	0	17	0.119695371	Residential - Double, Duplex, or Two Units - 4 Stories or Less	YES - Current	NO - Privately-Owned	Available	Not Used in Prior Housing Element	0	0	0.162922955	0.162922955	2	2*	2*	108B205	100	Southeast Los Angeles		Yes	Above Moderate
LOS ANGELES	756 E 52ND ST	90011	5103003010	Low Medium I Residential	R2-1	0	17	0.119494689	Residential - Double, Duplex, or Two Units - 4 Stories or Less	YES - Current	NO - Privately-Owned	Available	Not Used in Prior Housing Element	0	0	0.162922955	0.162922955	2	2*	2*	108B205	98	Southeast Los Angeles		Yes	Above Moderate
LOS ANGELES	764 E 52ND ST	90011	5103003011	Low Medium I Residential	R2-1	0	17	0.119393689	Residential - Single Family Residence	YES - Current	NO - Privately-Owned	Available	Not Used in Prior Housing Element	0	0	0.124323767	0.124323767	1	2*	2*	108B205	96	Southeast Los Angeles			Above Moderate
LOS ANGELES	768 E 52ND ST	90011	5103003012	Low Medium I Residential	R2-1	0	17	0.119292625	Residential - Double, Duplex, or Two Units - 4 Stories or Less	YES - Current	NO - Privately-Owned	Available	Not Used in Prior Housing Element	0	0	0.068499407	0.068499407	2	2*	2*	108B205	95	Southeast Los Angeles		Yes	Above Moderate
LOS ANGELES	5207 S MCKINLEY AVE	90011	5103003014	Low Medium I Residential	R2-1	0	17	0.119903561	Residential - Single Family Residence	YES - Current	NO - Privately-Owned	Available	Not Used in Prior Housing Element	0	0	0.124323767	0.124323767	1	2*	2*	108B205	134	Southeast Los Angeles			Above Moderate
LOS ANGELES	5211 S MCKINLEY AVE	90011	5103003015	Low Medium I Residential	R2-1	0	17	0.11903773	Residential - Single Family Residence	YES - Current	NO - Privately-Owned	Available	Not Used in Prior Housing Element	0	0	0.124323767	0.124323767	1	2*	2*	108B205	147	Southeast Los Angeles			Above Moderate
LOS ANGELES	779 E 52ND PL	90011	5103003017	Low Medium I Residential	R2-1-HPOZ	0	17	0.093928823	Residential - Single Family Residence	YES - Current	NO - Privately-Owned	Available	Not Used in Prior Housing Element	0	0	0.052084816	0.052084816	1	1*	1*	108B205	169	Southeast Los Angeles			Above Moderate
LOS ANGELES	765 E 52ND PL	90011	5103003020	Low Medium I Residential	R2-1-HPOZ	0	17	0.093954826	Residential - Single Family Residence	YES - Current	NO - Privately-Owned	Available	Not Used in Prior Housing Element	0	0	0.052084816	0.052084816	1	1*	1*	108B205	171	Southeast Los Angeles			Above Moderate
LOS ANGELES			5103003021	Low Medium I Residential	R2-1-HPOZ	0	17	0.093966841	Residential - Single Family Residence	YES - Current	NO - Privately-Owned	Available	Not Used in Prior Housing Element	0	0	0.052084816	0.052084816	1	1*	1*	108B205	172	Southeast Los Angeles			Above Moderate
LOS ANGELES	759 E 52ND PL	90011	5103003022	Low Medium I Residential	R2-1-HPOZ	0	17	0.093979522	Residential - Single Family Residence	YES - Current	NO - Privately-Owned	Available	Not Used in Prior Housing Element	0	0	0.052084816	0.052084816	1	1*	1*	108B205	173	Southeast Los Angeles			Above Moderate
LOS ANGELES	745 E 52ND PL	90011	5103003023	Low Medium I Residential	R2-1-HPOZ	0	17	0.093991922	Residential - Single Family Residence	YES - Current	NO - Privately-Owned	Available	Not Used in Prior Housing Element	0	0	0.052084816	0.052084816	1	1*	1*	108B205	174	Southeast Los Angeles			Above Moderate
LOS ANGELES	737 E 52ND PL	90011	5103003024	Low Medium I Residential	R2-1-HPOZ	0	17	0.094005104	Residential - Single Family Residence	YES - Current	NO - Privately-Owned	Available	Not Used in Prior Housing Element	0	0	0.052084816	0.052084816	1	1*	1*	108B205	175	Southeast Los Angeles			Above Moderate
LOS ANGELES	729 E 52ND PL	90011	5103003025	Low Medium I Residential	R2-1-HPOZ	0	17	0.094017245	Residential - Single Family Residence	YES - Current	NO - Privately-Owned	Available	Not Used in Prior Housing Element	0	0	0.052084816	0.052084816	1	1*	1*	108B205	176	Southeast Los Angeles			Above Moderate
LOS ANGELES	721 E 52ND PL	90011	5103003026	Low Medium I Residential	R2-1-HPOZ	0	17	0.094031338	Residential - Single Family Residence	YES - Current	NO - Privately-Owned	Available	Not Used in Prior Housing Element	0	0	0.052084816	0.052084816	1	1*	1*	108B205	177	Southeast Los Angeles			Above Moderate
LOS ANGELES	715 E 52ND PL	90011	5103003027	Low Medium I Residential	R2-1-HPOZ	0	17	0.094042982	Residential - Single Family Residence	YES - Current	NO - Privately-Owned	Available	Not Used in Prior Housing Element	0	0	0.052084816	0.052084816	1	1*	1*	108B205	178	Southeast Los Angeles			Above Moderate
LOS ANGELES	697 E 52ND PL	90011	5103003030	Low Medium I Residential	R2-1-HPOZ	0	17	0.094166395	Residential - Single Family Residence	YES - Current	NO - Privately-Owned	Available	Not Used in Prior Housing Element	0	0	0.052084816	0.052084816	1	1*	1*	108B205	156	Southeast Los Angeles			Above Moderate
LOS ANGELES	773 E 52ND PL	90011	5103003031	Low Medium I Residential	R2-1-HPOZ	0	17	0.093940443	Residential - Single Family Residence	YES - Current	NO - Privately-Owned	Available	Not Used in Prior Housing Element	0	0	0.052084816	0.052084816	1	1*	1*	108B205	170	Southeast Los Angeles			Above Moderate
LOS ANGELES	5204 S AVALON BLVD	90011	5103004001	Low Medium II Residential	(Q)R4-1	0	29	0.134819357	Commercial - Store - One Story	YES - Current	NO - Privately-Owned	Available	Not Used in Prior Housing Element	0	0.010751782	0	0.010751782	0	3*	3*	108B205	122	Southeast Los Angeles			Moderate
LOS ANGELES	5208 S AVALON BLVD	90011	5103004002	Low Medium II Residential	(Q)R4-1	0

LOS ANGELES	700 E 52ND PL	90011	5103005016	Low Medium I Residential	R2-1-HPOZ	0	17	0.095395503	Residential - Single Family Residence	YES - Current	NO - Privately-Owned	Available	Not Used in Prior Housing Element	0	0	0.052084816	0.052084816	1	1*	1*	1088205	235	Southeast Los Angeles							Above Moderate
LOS ANGELES	5264 S AVALON BLVD	90011	5103005017	Neighborhood Commercial	C2-1VL-CPIO	0	108	0.1625255	Residential - Five or More Units or Apartments (Any Combination) - 4 Stories or Less	YES - Current	NO - Privately-Owned	Available	Not Used in Prior Housing Element	0.595495901	0	0	0.595495901	3	0	0	1088205	326	Southeast Los Angeles							Lower
LOS ANGELES	629 E 53RD ST	90011	5103005020	Low Medium I Residential	R2-1	0	17	0.138211719	Residential - Double, Duplex, or Two Units - 4 Stories or Less	YES - Current	NO - Privately-Owned	Available	Not Used in Prior Housing Element	0	0	0.048538028	0.048538028	2	2*	2*	1088205	325	Southeast Los Angeles							Above Moderate
LOS ANGELES	633 E 53RD ST	90011	5103005021	Low Medium I Residential	R2-1	0	17	0.124390052	Residential - Double, Duplex, or Two Units - 4 Stories or Less	YES - Current	NO - Privately-Owned	Available	Not Used in Prior Housing Element	0	0	0.162922955	0.162922955	2	2*	2*	1088205	323	Southeast Los Angeles		Yes					Above Moderate
LOS ANGELES	647 E 53RD ST	90011	5103005023	Low Medium I Residential	R2-1	0	17	0.13821203	Residential - Single Family Residence	YES - Current	NO - Privately-Owned	Available	Not Used in Prior Housing Element	0	0	0.124323767	0.124323767	1	2*	2*	1088205	321	Southeast Los Angeles							Above Moderate
LOS ANGELES	653 E 53RD ST	90011	5103005024	Low Medium I Residential	R2-1	0	17	0.138206389	Residential - Double, Duplex, or Two Units - 4 Stories or Less	YES - Current	NO - Privately-Owned	Available	Not Used in Prior Housing Element	0	0	0.162922955	0.162922955	2	2*	2*	1088205	320	Southeast Los Angeles		Yes					Above Moderate
LOS ANGELES	659 E 53RD ST	90011	5103005025	Low Medium I Residential	R2-1	0	17	0.138208793	Residential - Double, Duplex, or Two Units - 4 Stories or Less	YES - Current	NO - Privately-Owned	Available	Not Used in Prior Housing Element	0	0	0.162922955	0.162922955	2	2*	2*	1088205	319	Southeast Los Angeles		Yes					Above Moderate
LOS ANGELES	665 E 53RD ST	90011	5103005026	Low Medium I Residential	R2-1	0	17	0.138205558	Residential - Double, Duplex, or Two Units - 4 Stories or Less	YES - Current	NO - Privately-Owned	Available	Not Used in Prior Housing Element	0	0	0.162922955	0.162922955	2	2*	2*	1088205	318	Southeast Los Angeles		Yes					Above Moderate
LOS ANGELES	669 E 53RD ST	90011	5103005027	Low Medium I Residential	R2-1	0	17	0.138206394	Residential - Single Family Residence	YES - Current	NO - Privately-Owned	Available	Not Used in Prior Housing Element	0	0	0.124323767	0.124323767	1	2*	2*	1088205	316	Southeast Los Angeles							Above Moderate
LOS ANGELES	677 E 53RD ST	90011	5103005028	Low Medium I Residential	R2-1	0	17	0.13821067	Residential - Double, Duplex, or Two Units - 4 Stories or Less	YES - Current	NO - Privately-Owned	Available	Not Used in Prior Housing Element	0	0	0.162922955	0.162922955	2	2*	2*	1088205	314	Southeast Los Angeles		Yes					Above Moderate
LOS ANGELES	681 E 53RD ST	90011	5103005029	Low Medium I Residential	R2-1	0	17	0.1382034	Residential - Double, Duplex, or Two Units - 4 Stories or Less	YES - Current	NO - Privately-Owned	Available	Not Used in Prior Housing Element	0	0	0.162922955	0.162922955	2	2*	2*	1088205	312	Southeast Los Angeles		Yes					Above Moderate
LOS ANGELES	689 E 53RD ST	90011	5103005030	Low Medium I Residential	R2-1	0	17	0.138206922	Residential - Double, Duplex, or Two Units - 4 Stories or Less	YES - Current	NO - Privately-Owned	Available	Not Used in Prior Housing Element	0	0	0.162922955	0.162922955	2	2*	2*	1088205	311	Southeast Los Angeles		Yes					Above Moderate
LOS ANGELES	695 E 53RD ST	90011	5103005031	Low Medium I Residential	R2-1	0	17	0.138206676	Residential - Single Family Residence	YES - Current	NO - Privately-Owned	Available	Not Used in Prior Housing Element	0	0	0.124323767	0.124323767	1	2*	2*	1088205	310	Southeast Los Angeles							Above Moderate
LOS ANGELES	5250 S AVALON BLVD	90011	5103005035	Neighborhood Commercial	C2-1VL-CPIO	0	108	0.174629981	Institutional - Church - One Story	YES - Current	NO - Privately-Owned	Available	Used in Prior Housing Element - Non-Vacant	0.168345541	0	0	0.168345541	1	0	0	1088205	250	Southeast Los Angeles							Lower
LOS ANGELES			5103005035	Neighborhood Commercial	C2-1VL-CPIO	0	108	0.023436457	Institutional - Church - One Story	YES - Current	NO - Privately-Owned	Available	Used in Prior Housing Element - Non-Vacant	0	0	0.012339853	0.012339853	1	0	0	1088205	1517	Southeast Los Angeles							Above Moderate
LOS ANGELES	5256 S AVALON BLVD	90011	5103005037	Neighborhood Commercial	C2-1VL-CPIO	0	108	0.146529757	Residential - Five or More Units or Apartments (Any Combination) - 4 Stories or Less	YES - Current	NO - Privately-Owned	Available	Not Used in Prior Housing Element	0.131441961	0	0	0.131441961	6	0	0	1088205	256	Southeast Los Angeles							Lower
LOS ANGELES	5266 S AVALON BLVD	90011	5103005038	Neighborhood Commercial	C2-1VL-CPIO	0	108	0.162523766	Residential - Five or More Units or Apartments (Any Combination) - 4 Stories or Less	YES - Current	NO - Privately-Owned	Available	Not Used in Prior Housing Element	0.659157822	0	0	0.659157822	2	0	0	1088205	337	Southeast Los Angeles							Lower
LOS ANGELES	5261 S MCKINLEY AVE	90011	5103006001	Low Medium I Residential	R2-1	0	17	0.071906144	Residential - Single Family Residence	YES - Current	NO - Privately-Owned	Available	Not Used in Prior Housing Element	0	0	0.016813272	0.016813272	1	1*	1*	1088205	296	Southeast Los Angeles							Above Moderate
LOS ANGELES	5265 S MCKINLEY AVE	90011	5103006002	Low Medium I Residential	R2-1	0	17	0.062811863	Residential - Single Family Residence	YES - Current	NO - Privately-Owned	Available	Not Used in Prior Housing Element	0	0	0.009325438	0.009325438	1	1*	1*	1088205	331	Southeast Los Angeles							Above Moderate
LOS ANGELES			5103006008	Low Medium I Residential	R2-1	0	17	0.011946158	Residential - Single Family Residence - Vacant Land	YES - Current	NO - Privately-Owned	Available	Not Used in Prior Housing Element	0	0	0.055303878	0.055303878	0	0	0	1088205	297	Southeast Los Angeles							Above Moderate
LOS ANGELES	775 E 53RD ST	90011	5103006009	Low Medium I Residential	R2-1	0	17	0.126353243	Residential - Single Family Residence	YES - Current	NO - Privately-Owned	Available	Not Used in Prior Housing Element	0	0	0.124323767	0.124323767	1	2*	2*	1088205	327	Southeast Los Angeles							Above Moderate
LOS ANGELES	771 E 53RD ST	90011	5103006010	Low Medium I Residential	R2-1	0	17	0.138304094	Residential - Double, Duplex, or Two Units - 4 Stories or Less	YES - Current	NO - Privately-Owned	Available	Not Used in Prior Housing Element	0	0	0.162922955	0.162922955	2	2*	2*	1088205	298	Southeast Los Angeles		Yes					Above Moderate
LOS ANGELES	709 E 53RD ST	90011	5103006011	Low Medium I Residential	R2-1	0	17	0.138298429	Residential - Double, Duplex, or Two Units - 4 Stories or Less	YES - Current	NO - Privately-Owned	Available	Not Used in Prior Housing Element	0	0	0.068499407	0.068499407	2	2*	2*	1088205	308	Southeast Los Angeles		Yes					Above Moderate
LOS ANGELES	715 E 53RD ST	90011	5103006012	Low Medium I Residential	R2-1	0	17	0.138298529	Residential - Single Family Residence	YES - Current	NO - Privately-Owned	Available	Not Used in Prior Housing Element	0	0	0.124323767	0.124323767	1	2*	2*	1088205	307	Southeast Los Angeles							Above Moderate
LOS ANGELES	721 E 53RD ST	90011	5103006013	Low Medium I Residential	R2-1	0	17	0.138297261	Residential - Double, Duplex, or Two Units - 4 Stories or Less	YES - Current	NO - Privately-Owned	Available	Not Used in Prior Housing Element	0	0	0.162922955	0.162922955	2	2*	2*	1088205	306	Southeast Los Angeles		Yes					Above Moderate
LOS ANGELES	727 E 53RD ST	90011	5103006014	Low Medium I Residential	R2-1	0	17	0.138298442	Residential - Single Family Residence	YES - Current	NO - Privately-Owned	Available	Not Used in Prior Housing Element	0	0	0.124323767	0.124323767	1	2*	2*	1088205	305	Southeast Los Angeles							Above Moderate
LOS ANGELES	737 E 53RD ST	90011	5103006015	Low Medium I Residential	R2-1	0	17	0.138298254	Residential - Double, Duplex, or Two Units - 4 Stories or Less	YES - Current	NO - Privately-Owned	Available	Not Used in Prior Housing Element	0	0	0.162922955	0.162922955	2	2*	2*	1088205	304	Southeast Los Angeles		Yes					Above Moderate
LOS ANGELES	739 E 53RD ST	90011	5103006016	Low Medium I Residential	R2-1	0	17	0.138298353	Residential - Single Family Residence	YES - Current	NO - Privately-Owned	Available	Not Used in Prior Housing Element	0	0	0.124323767	0.124323767	1	2*	2*	1088205	303	Southeast Los Angeles							Above Moderate
LOS ANGELES	745 E 53RD ST	90011	5103006017	Low Medium I Residential	R2-1	0	17	0.138297622	Residential - Double, Duplex, or Two Units - 4 Stories or Less	YES - Current	NO - Privately-Owned	Available	Not Used in Prior Housing Element	0	0	0.162922955	0.162922955	2	2*	2*	1088205	302	Southeast Los Angeles		Yes					Above Moderate
LOS ANGELES	751 E 53RD ST	90011	5103006018	Low Medium I Residential	R2-1	0	17	0.138299675	Residential - Single Family Residence	YES - Current	NO - Privately-Owned	Available	Not Used in Prior Housing Element	0	0	0.124323767	0.124323767	1	2*	2*	1088205	301	Southeast Los Angeles							Above Moderate
LOS ANGELES	757 E 53RD ST	90011	5103006019	Low Medium I Residential	R2-1	0	17	0.138297823	Residential - Single Family Residence	YES - Current	NO - Privately-Owned	Available	Not Used in Prior Housing Element	0	0	0.124323767	0.124323767	1	2*	2*	1088205	300	Southeast Los Angeles							Above Moderate
LOS ANGELES	765 E 53RD ST	90011	5103006020	Low Medium I Residential	R2-1	0	17	0.138297674	Residential - Double, Duplex, or Two Units - 4 Stories or Less	YES - Current	NO - Privately-Owned	Available	Not Used in Prior Housing Element	0	0	0.003749427	0.003749427	2	2*	2*	1088205	299	Southeast Los Angeles							Above Moderate
LOS ANGELES	706 E 52ND PL	90011	5103006021	Low Medium I Residential	R2-1-HPOZ	0	17	0.095393936	Residential - Single Family Residence	YES - Current	NO - Privately-Owned	Available	Not Used in Prior Housing Element	0	0	0.052084816	0.052084816	1	1*	1*	1088205	234	Southeast Los Angeles							Above Moderate
LOS ANGELES	712 E 52ND PL	90011	5103006022	Low Medium I Residential	R2-1-HPOZ	0	17	0.095390176	Residential - Single Family Residence	YES - Current	NO - Privately-Owned	Available	Not Used in Prior Housing Element	0	0	0.052084816	0.052084816	1	1*	1*	1088205	233	Southeast Los Angeles							Above Moderate
LOS ANGELES	718 E 52ND PL	90011	5103006023	Low Medium I Residential	R2-1-HPOZ	0	17	0.095387363	Residential - Single Family Residence	YES - Current	NO - Privately-Owned	Available	Not Used in Prior Housing Element	0	0	0.052084816	0.052084816	1	1*	1*	1088205	232	Southeast Los Angeles							Above Moderate
LOS ANGELES	724 E 52ND PL	90011	5103006024	Low Medium I Residential	R2-1-HPOZ	0	17	0.095384348	Residential - Single Family Residence	YES - Current	NO - Privately-Owned	Available	Not Used in Prior Housing Element	0	0	0.052084816	0.052084816	1	1*	1*	1088205	231	Southeast Los Angeles							Above Moderate
LOS ANGELES	730 E 52ND PL	90011	5103006025	Low Medium I Residential	R2-1-HPOZ	0	17	0.095381996	Residential - Single Family Residence	YES - Current	NO - Privately-Owned	Available	Not Used in Prior Housing Element	0	0	0.052084816	0.052084816	1	1*	1*	1088205	230	Southeast Los Angeles							Above Moderate
LOS ANGELES	736 E 52ND PL	90011	5103006026	Low Medium I Residential	R2-1-HPOZ	0	17	0.09537745	Residential - Single Family Residence	YES - Current	NO - Privately-Owned	Available	Not Used in Prior Housing Element	0	0	0.052084816	0.052084816	1	1*	1*	1088205	229	Southeast Los Angeles							Above Moderate
LOS ANGELES	744 E 52ND PL	90011	5103006027	Low Medium I Residential	R2-1-HPOZ	0	17	0.095375594	Residential - Single Family Residence	YES - Current	NO - Privately-Owned	Available	Not Used in Prior Housing Element	0	0	0.052084816	0.052084816	1	1*	1*	1088205	228	Southeast Los Angeles							Above Moderate
LOS ANGELES	750 E 52ND PL	90011	5103006028	Low Medium I Residential	R2-1-HPOZ	0	17	0.095371051	Residential - Single Family Residence	YES - Current	NO - Privately-Owned	Available	Not Used in Prior Housing Element	0	0	0.052084816	0.052084816	1	1*	1*	1088205	227	Southeast Los Angeles							Above Moderate
LOS ANGELES	756 E 52ND PL	90011	5103006029	Low Medium I Residential	R2-1-HPOZ	0	17	0.095369236	Residential - Single Family Residence	YES - Current	NO - Privately-Owned	Available	Not Used in Prior Housing Element	0	0	0.052084816	0.052084816	1	1*	1*	1088205	226	Southeast Los Angeles							Above Moderate
LOS ANGELES	762 E 52ND PL	90011	5103006030	Low Medium I Residential	R2-1-HPOZ	0	17	0.095366424	Residential - Single Family Residence	YES - Current	NO - Privately-Owned	Available	Not Used in Prior Housing Element	0	0	0.052084816	0.052084816	1	1*	1*	1088205	225	Southeast Los Angeles							Above Moderate
LOS ANGELES	768 E 52ND PL	90011	5103006031	Low Medium I Residential	R2-1-HPOZ	0	17	0.095361601	Residential - Single Family Residence	YES - Current	NO - Privately-Owned	Available	Not Used in Prior Housing Element	0	0	0.052084816	0.052084816	1	1*	1*	1088205	224	Southeast Los Angeles							Above Moderate
LOS ANGELES	774 E 52ND PL	90011	5103006032	Low Medium I Residential	R2-1-HPOZ	0	17	0.095360077	Residential - Single Family Residence	YES - Current	NO - Privately-Owned	Available	Not Used in Prior Housing Element	0	0	0.052084816	0.052084816	1	1*	1*	1088205	223	Southeast Los Angeles							Above Moderate
LOS ANGELES	780 E 52ND PL	90011	5103006033	Low Medium I Residential	R2-1-HPOZ	0	17	0.095355875	Residential - Single Family Residence	YES - Current	NO - Privately-Owned	Available	Not Used in Prior Housing Element	0	0	0.052084816	0.052084816	1	1*	1*	1088205	222	Southeast Los Angeles							Above Moderate
LOS ANGELES	772 E 53RD ST	90011	5103007001	Low Medium I Residential	R2-1	0	17	0.156963011	Residential - Double, Duplex, or Two Units - 4 Stories or Less	YES - Current	NO - Privately-Owned	Available	Not Used in Prior Housing Element	0	0	0.1332867	0.1332867	2	2*	2*	1088205	376	Southeast Los Angeles		Yes					Above Moderate
LOS ANGELES	5305 S MCKINLEY AVE	90011	5103007003	Low Medium I Residential	R2-1	0	17	0.116622925	Residential - Double, Duplex, or Two Units - 4 Stories or Less	YES - Current	NO - Privately-Owned	Available	Not Used in Prior Housing Element	0	0	0.162922955	0.162922955	2	2*	2*	1088205	402	Southeast Los Angeles		Yes					Above Moderate
LOS ANGELES	5307 S MCKINLEY AVE	90011	5103007004	Low Medium I Residential	R2-1	0	17	0.116621999	Residential - Single Family Residence	YES - Current	NO - Privately-Owned	Available	Not Used in Prior Housing Element	0	0	0.051925179	0.051925179	1	2*	2*	1088205	404	Southeast Los Angeles							Above Moderate
LOS ANGELES	5311 S MCKINLEY AVE	90011	5103007005	Low Medium I Residential	R2-1	0	17	0.11662297	Residential - Single Family Residence	YES - Current	NO - Privately-Owned	Available	Not Used in Prior Housing Element	0	0	0.124323767	0.124323767	1	2*	2*	1088205	406	Southeast Los Angeles							Above Moderate
LOS ANGELES	710 E 53RD ST	90011	5103007006	Low Medium I Residential	R2-1	0	17	0.138207896	Residential - Single Family Residence	YES - Current	NO - Privately-Owned	Available	Not Used in Prior Housing Element	0	0	0.051925179	0.051925179	1	2*	2*	1088205	386	Southeast Los Angeles							Above Moderate
LOS ANGELES	714 E 53RD ST	90011	5103007007	Low Medium I Residential	R2-1	0	17	0.138205846	Residential - Double, Duplex, or Two Units - 4 Stories or Less	YES - Current	NO - Privately-Owned	Available	Not Used in Prior Housing Element	0	0	0.162922955	0.162922955	2	2*	2*	1088205	385	Southeast Los Angeles		Yes					Above Moderate
LOS ANGELES	722 E 53RD ST	90011	5103007008	Low Medium I Residential	R2-1	0	17	0.138207687	Residential - Double, Duplex, or Two Units - 4 Stories or Less	YES - Current	NO - Privately-Owned	Available	Not Used in Prior Housing Element	0	0	0.162922955	0.162922955	2	2*	2*	1088205	384	Southeast Los Angeles		Yes					Above Moderate
LOS ANGELES	726 E 53RD ST	90011	5103007009	Low Medium I Residential	R2-1	0	17	0.138205514	Residential - Double, Duplex, or Two Units - 4 Stories or Less	YES - Current	NO - Privately-Owned	Available	Not Used in Prior Housing Element	0	0	0.162922955	0.162922955	2	2*	2*	1088205	383	Southeast Los Angeles		Yes					Above Moderate
LOS ANGELES	732 E 53RD ST	90011	5103007010	Low Medium I Residential	R2-1	0	17	0.138208622	Residential - Double, Duplex, or Two Units - 4 Stories or Less	YES - Current	NO - Privately-Owned	Available	Not Used in Prior Housing Element	0	0	0.162922955	0.162922955	2	2*	2*	1088205	382	Southeast Los Angeles		Yes					Above Moderate
LOS ANGELES	740 E 53RD ST	90011	5103007011	Low Medium I Residential	R2-1	0	17	0.138204343	Residential - Double, Duplex, or Two Units - 4 Stories or Less	YES - Current	NO - Privately-Owned	Available	Not Used in Prior Housing Element	0	0	0.162922955	0.162922955	2	2*	2*	1088205	381	Southeast Los Angeles		Yes					Above Moderate
LOS ANGELES	756 E 53RD ST	90011	5103007014	Low Medium I Residential	R2-1	0	17	0.138206698	Residential - Single Family Residence	YES - Current	NO - Privately-Owned	Available	Not Used in Prior Housing Element	0	0	0.124323767	0.124323767	1	2*	2*	1088205	378	Southeast Los Angeles							Above Moderate
LOS ANGELES	764 E 53RD ST	90011	5103007015	Low Medium I Residential	R2-1	0	17	0.138207733	Residential - Double, Duplex, or Two Units - 4 Stories or Less	YES - Current	NO - Privately-Owned	Available	Not Used in Prior Housing Element	0	0	0.162922955	0.162922955	2	2*	2*	1088205	377	Southeast Los Angeles		Yes					Above Moderate
LOS ANGELES	701 E 54TH ST	90011	5103007016	Low Medium I Residential	R2-1	0	17	0.122456308	Residential - Single Family Residence	YES - Current	NO - Privately-Owned	Available	Not Used in Prior Housing Element	0	0	0.124323767	0.124323767	1	2*	2*	1088205	447	Southeast Los Angeles							Above Moderate
LOS ANGELES	711 E 54TH ST	90011	5103007017	Low Medium I Residential	R2-1	0	17	0.122476594	Residential - Single Family Residence	YES - Current	NO - Privately-Owned	Available	Not Used in Prior Housing Element	0	0	0.124323767	0.124323767	1	2*	2*	1088205	446	Southeast Los Angeles							Above Moderate
LOS ANGELES	717 1/2 E 54TH ST	90011	5103007018	Low Medium I Residential	R2-1	0	17	0.122499828	Residential - Double, Duplex, or Two Units - 4 Stories or Less	YES - Current	NO - Privately-Owned	Available	Not Used in Prior Housing Element	0	0	0.184181964	0.184181964	2	2*	2*	1088205	445	Southeast Los Angeles		Yes					Above Moderate
LOS ANGELES	725 E 54TH ST	90011	5103007019	Low Medium I Residential	R2-1	0	17	0.12252124	Residential - Double, Duplex, or Two Units - 4 Stories or Less	YES - Current	NO - Privately-Owned	Available	Not Used in Prior Housing Element	0	0	0.003749427	0.003749427	2	2*	2*	1088205	444	Southeast Los Angeles							Above Moderate
LOS ANGELES	733 E 54TH ST	90011	5103007020	Low Medium I Residential	R2-1	0	17	0.12254257	Residential - Double, Duplex, or Two Units - 4 Stories or Less	YES - Current	NO - Privately-Owned	Available	Not Used in Prior Housing Element	0	0	0.162922955	0.162922955	2	2*	2*	1088205	443	Southeast Los Angeles		Yes					Above Moderate
LOS ANGELES	743 E 54TH ST	90011	5103007021	Low Medium I Residential	R2-1	0	17	0.12256322	Residential - Double, Duplex, or Two Units - 4 Stories or Less	YES - Current	NO - Privately-Owned	Available	Not Used in Prior Housing Element	0	0	0.068499407	0.068499407	2	2*	2*	1088205	442	Southeast Los Angeles		Yes					Above Moderate
LOS ANGELES	747 E 54TH ST	90011	5103007022	Low Medium I Residential	R2-1	0	17	0.122586616	Residential - Double, Duplex, or Two Units - 4 Stories or Less	YES - Current	NO - Privately-Owned	Available	Not Used in Prior Housing Element	0	0	0.162922955	0.162922955	2	2*	2*	1088205	441	Southeast Los Angeles		Yes					Above Moderate
LOS ANGELES	755 E 54TH ST	90011	5103007023	Low Medium I Residential	R2-1	0	17	0.122606649	Residential - Single Family Residence	YES - Current	NO - Privately-Owned	Available	Not Used in Prior Housing Element	0	0	0.124323767	0.124323767	1	2*	2*	1088205	440	Southeast Los Angeles							Above Moderate
LOS ANGELES	763 E 54TH ST	90011	5103007024	Low Medium I Residential	R2-1	0	17	0.122629751	Residential - Single Family Residence	YES - Current	NO - Privately-Owned	Available	Not Used in Prior Housing Element	0	0	0.051925179	0.051925179	1	2*	2*	1088205	439	Southeast Los Angeles							Above Moderate
LOS ANGELES	769 E 54TH ST	90011	5103007025	Low Medium I Residential	R2-1	0	17	0.122650098	Residential - Single Family Residence	YES - Current	NO - Privately-Owned	Available	Not Used in Prior Housing Element	0	0	0.051925179	0.051925179	1	2*	2*	1088205	438	Southeast Los Angeles							Above Moderate
LOS ANGELES	777 E 54TH ST	90011	5103007026	Low Medium I Residential	R2-1	0	17	0.078469837	Residential - Single Family Residence	YES - Current	NO - Privately-Owned	Available	Not Used in Prior Housing Element	0	0	0.052084816	0.052084816	1	1*	1*	1088205	437	Southeast Los Angeles							Above Moderate
LOS ANGELES	787 E 54TH ST	90011	5103007028	Low Medium I Residential	R2-1	0	17	0.072224654	Commercial - Store - One Story	YES - Current	NO - Privately-Owned	Available	Not Used in Prior Housing Element	0	0	0.004683299	0.004683299	0	1*	1*	1088205	434	Southeast Los Angeles							Above Moderate
LOS ANGELES	626 E 53RD ST	90011	5103008005	Low Medium I Residential	R2-1	0	17	0.138208525	Residential - Single Family Residence	YES - Current	NO - Privately-Owned	Available	Not Used in Prior Housing Element	0	0	0.124323767	0.124323767	1	2*	2*	1088205	399	Southeast Los Angeles							Above Moderate
LOS ANGELES	632 E 53RD ST	90011	5103008006	Low Medium I Residential	R2-1	0	17	0.138205592	Residential - Single Family Residence	YES - Current	NO - Privately-Owned	Available	Not Used in Prior Housing Element	0	0	0.124323767	0.124323767	1	2*	2*	1088205	398	Southeast Los Angeles							Above Moderate
LOS ANGELES	638 E 53RD ST	90011	5103008007	Low Medium I Residential	R2-1	0	17	0.138207625	Residential - Single Family Residence	YES - Current	NO - Privately-Owned	Available	Not Used in Prior Housing Element	0	0	0.124323767	0.124323767	1	2*	2*	1088205	397	Southeast Los Angeles							Above Moderate
LOS ANGELES	646 E 53RD ST	90011	5103008008	Low Medium I Residential	R2-1	0	17	0.13820568	Residential - Double, Duplex, or Two Units - 4 Stories or Less	YES - Current	NO - Privately-Owned	Available	Not Used in Prior Housing Element	0	0	0.162922955	0.162922955	2	2*	2*	1088205	396	Southeast Los Angeles		Yes					Above Moderate
LOS ANGELES	650 E 53RD ST	90011	5103008009	Low Medium I Residential	R2-1	0	17	0.138207568	Residential - Single Family Residence	YES - Current	NO - Privately-Owned	Available	Not Used in Prior Housing Element	0	0	0.124323767	0.124323767	1	2*	2*	1088205	395	Southeast Los Angeles							Above Moderate
LOS ANGELES	656 E 53RD ST	90011	5103008010	Low Medium I Residential	R2-1	0	17	0.138205527	Residential - Single Family Residence	YES - Current	NO - Privately-Owned	Available	Not Used in Prior Housing Element	0	0	0.124323767	0.124323767	1	2*	2*	1088205	394	Southeast Los Angeles							Above Moderate
LOS ANGELES	664 E 53RD ST	90011	5103008011	Low Medium I Residential	R2-1	0	17	0.138207751	Residential - Double, Duplex, or Two Units - 4 Stories or Less	YES - Current	NO - Privately-Owned	Available	Not Used in Prior Housing Element	0	0	0.162922955	0.162922955	2	2*	2*	1088205	393	Southeast Los Angeles		Yes					Above Moderate
LOS ANGELES	674 E 53RD ST	90011	5103008013	Low Medium I Residential	R2-1	0	17	0.138206868	Residential - Double, Duplex, or Two Units - 4 Stories or Less	YES - Current	NO - Privately-Owned	Available	Not Used in Prior Housing Element	0	0	0.162922955	0.162922955	2	2*	2*	1088205	391	Southeast Los Angeles		Yes					Above Moderate
LOS ANGELES	680 E 53RD ST	90011	5103008014	Low Medium I Residential	R2-1	0	17	0.138206822	Residential - Double, Duplex, or Two Units - 4 Stories or Less	YES - Current	NO - Privately-Owned	Available	Not Used in Prior Housing Element	0	0	0.068499407	0.068499407	2	2*	2*	1088205	390	Southeast Los Angeles		Yes					Above Moderate
LOS ANGELES	688 E 53RD ST	90011	5103008015	Low Medium I Residential	R2-1	0	17	0.1382074	Residential - Single Family Residence	YES - Current	NO - Privately-Owned	Available	Not Used in Prior Housing Element	0	0	0.124323767	0.124323767	1	2*	2*	1088205	389	Southeast Los Angeles							Above Moderate
LOS ANGELES	702 E 53RD ST	90011	5103008017	Low Medium I Residential	R2-1	0	17	0.138207522	Residential - Single Family Residence	YES - Current	NO - Privately-Owned	Available	Not Used in Prior Housing Element	0	0	0.124323767	0.124323767	1	2*	2*	1088205	387	Southeast Los Angeles							Above Moderate
LOS ANGELES	627 E 54TH ST	90011	5103008021	Low Medium I Residential	R2-1	0	17	0.073304872	Residential - Single Family Residence	YES - Current	NO - Privately-Owned	Available	Not Used in Prior Housing Element	0	0	0.052084816	0.052084816	1	1*	1*	1088205	460	Southeast Los Angeles							Above Moderate
LOS ANGELES	637 E 54TH ST	90011	5103008023	Low Medium I Residential	R2-1	0	17	0.073321791	Residential - Single Family Residence	YES - Current	NO - Privately-Owned	Available	Not Used in Prior Housing Element	0	0	0.052084816	0.052084816	1	1*	1*	1088205	457	Southeast Los Angeles							Above Moderate
LOS ANGELES	647 E 54TH ST	90011	5103008024	Low Medium I Residential	R2-1	0	17	0.109997423	Residential - Single Family Residence	YES - Current	NO - Privately-Owned	Available	Not Used in Prior Housing Element	0	0	0.04242568	0.04242568

LOS ANGELES	631 E 55TH ST	90011	5103009020	Low Medium I Residential	R2-1	0	17	0.127833038	Residential - Single Family Residence	YES - Current	NO - Privately-Owned	Available	Not Used in Prior Housing Element	0	0	0.124323767	0.124323767	1	2*	2*	1088205	544	Southeast Los Angeles		Above Moderate
LOS ANGELES	639 E 55TH ST	90011	5103009022	Low Medium I Residential	R2-1	0	17	0.127824499	Residential - Single Family Residence	YES - Current	NO - Privately-Owned	Available	Not Used in Prior Housing Element	0	0	0.124323767	0.124323767	1	2*	2*	1088205	542	Southeast Los Angeles		Above Moderate
LOS ANGELES	645 E 55TH ST	90011	5103009023	Low Medium I Residential	R2-1	0	17	0.127819229	Residential - Double, Duplex, or Two Units - 4 Stories or Less	YES - Current	NO - Privately-Owned	Available	Not Used in Prior Housing Element	0	0	0.162922955	0.162922955	2	2*	2*	1088205	541	Southeast Los Angeles	Yes	Above Moderate
LOS ANGELES	647 E 55TH ST	90011	5103009024	Low Medium I Residential	R2-1	0	17	0.127815287	Residential - Single Family Residence	YES - Current	NO - Privately-Owned	Available	Not Used in Prior Housing Element	0	0	0.124323767	0.124323767	1	2*	2*	1088205	540	Southeast Los Angeles		Above Moderate
LOS ANGELES	653 E 55TH ST	90011	5103009025	Low Medium I Residential	R2-1	0	17	0.127812378	Residential - Double, Duplex, or Two Units - 4 Stories or Less	YES - Current	NO - Privately-Owned	Available	Not Used in Prior Housing Element	0	0	0.003749427	0.003749427	2	2*	2*	1088205	539	Southeast Los Angeles		Above Moderate
LOS ANGELES	701 E 55TH ST	90011	5103009027	Low Medium I Residential	R2-1	0	17	0.127799429	Residential - Single Family Residence	YES - Current	NO - Privately-Owned	Available	Not Used in Prior Housing Element	0	0	0.124323767	0.124323767	1	2*	2*	1088205	536	Southeast Los Angeles		Above Moderate
LOS ANGELES	770 E 54TH ST	90011	5103010003	Low Medium I Residential	R2-1	0	17	0.121773247	Residential - Double, Duplex, or Two Units - 4 Stories or Less	YES - Current	NO - Privately-Owned	Available	Not Used in Prior Housing Element	0	0	0.162922955	0.162922955	2	2*	2*	1088205	494	Southeast Los Angeles	Yes	Above Moderate
LOS ANGELES	756 E 54TH ST	90011	5103010005	Low Medium I Residential	R2-1	0	17	0.121775164	Residential - Double, Duplex, or Two Units - 4 Stories or Less	YES - Current	NO - Privately-Owned	Available	Not Used in Prior Housing Element	0	0	0.028805441	0.028805441	2	2*	2*	1088205	496	Southeast Los Angeles		Above Moderate
LOS ANGELES	742 E 54TH ST	90011	5103010007	Low Medium I Residential	R2-1	0	17	0.121774687	Residential - Double, Duplex, or Two Units - 4 Stories or Less	YES - Current	NO - Privately-Owned	Available	Not Used in Prior Housing Element	0	0	0.003749427	0.003749427	2	2*	2*	1088205	498	Southeast Los Angeles		Above Moderate
LOS ANGELES	734 E 54TH ST	90011	5103010008	Low Medium I Residential	R2-1	0	17	0.0609338	Residential - Single Family Residence	YES - Current	NO - Privately-Owned	Available	Not Used in Prior Housing Element	0	0	0.063875514	0.063875514	1	1*	1*	1088205	499	Southeast Los Angeles		Above Moderate
LOS ANGELES	730 E 54TH ST	90011	5103010009	Low Medium I Residential	R2-1	0	17	0.060840905	Residential - Single Family Residence	YES - Current	NO - Privately-Owned	Available	Not Used in Prior Housing Element	0	0	0.063875514	0.063875514	1	1*	1*	1088205	500	Southeast Los Angeles		Above Moderate
LOS ANGELES	724 E 54TH ST	90011	5103010010	Low Medium I Residential	R2-1	0	17	0.121772912	Residential - Single Family Residence	YES - Current	NO - Privately-Owned	Available	Not Used in Prior Housing Element	0	0	0.124323767	0.124323767	1	2*	2*	1088205	501	Southeast Los Angeles		Above Moderate
LOS ANGELES	716 E 54TH ST	90011	5103010011	Low Medium I Residential	R2-1	0	17	0.12177552	Residential - Double, Duplex, or Two Units - 4 Stories or Less	YES - Current	NO - Privately-Owned	Available	Not Used in Prior Housing Element	0	0	0.162922955	0.162922955	2	2*	2*	1088205	502	Southeast Los Angeles	Yes	Above Moderate
LOS ANGELES	708 E 54TH ST	90011	5103010012	Low Medium I Residential	R2-1	0	17	0.121773747	Residential - Single Family Residence	YES - Current	NO - Privately-Owned	Available	Not Used in Prior Housing Element	0	0	0.124323767	0.124323767	1	2*	2*	1088205	503	Southeast Los Angeles		Above Moderate
LOS ANGELES	702 1/2 E 54TH ST	90011	5103010013	Low Medium I Residential	R2-1	0	17	0.121773857	Residential - Double, Duplex, or Two Units - 4 Stories or Less	YES - Current	NO - Privately-Owned	Available	Not Used in Prior Housing Element	0	0	0.162922955	0.162922955	2	2*	2*	1088205	504	Southeast Los Angeles	Yes	Above Moderate
LOS ANGELES	705 E 55TH ST	90011	5103010014	Low Medium I Residential	R2-1	0	17	0.127795378	Residential - Single Family Residence	YES - Current	NO - Privately-Owned	Available	Not Used in Prior Housing Element	0	0	0.124323767	0.124323767	1	2*	2*	1088205	535	Southeast Los Angeles		Above Moderate
LOS ANGELES	713 E 55TH ST	90011	5103010016	Low Medium I Residential	R2-1	0	17	0.127786202	Residential - Double, Duplex, or Two Units - 4 Stories or Less	YES - Current	NO - Privately-Owned	Available	Not Used in Prior Housing Element	0	0	0.162922955	0.162922955	2	2*	2*	1088205	533	Southeast Los Angeles	Yes	Above Moderate
LOS ANGELES	721 1/2 E 55TH ST	90011	5103010019	Low Medium I Residential	R2-1	0	17	0.127778768	Residential - Double, Duplex, or Two Units - 4 Stories or Less	YES - Current	NO - Privately-Owned	Available	Not Used in Prior Housing Element	0	0	0.006003428	0.006003428	2	2*	2*	1088205	531	Southeast Los Angeles	Yes	Above Moderate
LOS ANGELES	725 E 55TH ST	90011	5103010020	Low Medium I Residential	R2-1	0	17	0.127774669	Residential - Double, Duplex, or Two Units - 4 Stories or Less	YES - Current	NO - Privately-Owned	Available	Not Used in Prior Housing Element	0	0	0.162922955	0.162922955	2	2*	2*	1088205	530	Southeast Los Angeles	Yes	Above Moderate
LOS ANGELES	729 E 55TH ST	90011	5103010021	Low Medium I Residential	R2-1	0	17	0.127769664	Residential - Single Family Residence	YES - Current	NO - Privately-Owned	Available	Not Used in Prior Housing Element	0	0	0.124323767	0.124323767	1	2*	2*	1088205	529	Southeast Los Angeles		Above Moderate
LOS ANGELES	733 E 55TH ST	90011	5103010022	Low Medium I Residential	R2-1	0	17	0.127765255	Residential - Single Family Residence	YES - Current	NO - Privately-Owned	Available	Not Used in Prior Housing Element	0	0	0.124323767	0.124323767	1	2*	2*	1088205	528	Southeast Los Angeles		Above Moderate
LOS ANGELES	741 E 55TH ST	90011	5103010025	Low Medium I Residential	R2-1	0	17	0.12775782	Residential - Single Family Residence	YES - Current	NO - Privately-Owned	Available	Not Used in Prior Housing Element	0	0	0.124323767	0.124323767	1	2*	2*	1088205	526	Southeast Los Angeles		Above Moderate
LOS ANGELES	745 E 55TH ST	90011	5103010026	Low Medium I Residential	R2-1	0	17	0.127753731	Residential - Single Family Residence	YES - Current	NO - Privately-Owned	Available	Not Used in Prior Housing Element	0	0	0.124323767	0.124323767	1	2*	2*	1088205	525	Southeast Los Angeles		Above Moderate
LOS ANGELES	747 E 55TH ST	90011	5103010027	Low Medium I Residential	R2-1	0	17	0.127805326	Residential - Single Family Residence	YES - Current	NO - Privately-Owned	Available	Not Used in Prior Housing Element	0	0	0.124323767	0.124323767	1	2*	2*	1088205	524	Southeast Los Angeles		Above Moderate
LOS ANGELES	717 E 55TH ST	90011	5103010030	Low Medium I Residential	R2-1	0	17	0.127781714	Residential - Single Family Residence	YES - Current	NO - Privately-Owned	Available	Not Used in Prior Housing Element	0	0	0.124323767	0.124323767	1	2*	2*	1088205	532	Southeast Los Angeles		Above Moderate
LOS ANGELES	739 E 55TH ST	90011	5103010031	Low Medium I Residential	R2-1	0	17	0.127761056	Residential - Double, Duplex, or Two Units - 4 Stories or Less	YES - Current	NO - Privately-Owned	Available	Not Used in Prior Housing Element	0	0	0.162922955	0.162922955	2	2*	2*	1088205	527	Southeast Los Angeles	Yes	Above Moderate
LOS ANGELES	786 E 54TH ST	90011	5103010035	Low Medium I Residential	R2-1	0	17	0.122404669	Residential - Single Family Residence	YES - Current	NO - Privately-Owned	Available	Not Used in Prior Housing Element	0	0	0.124323767	0.124323767	1	2*	2*	1088205	489	Southeast Los Angeles		Above Moderate
LOS ANGELES	776 E 54TH ST	90011	5103010036	Low Medium I Residential	R2-1	0	17	0.085980501	Residential - Single Family Residence	YES - Current	NO - Privately-Owned	Available	Not Used in Prior Housing Element	0	0	0.05567643	0.05567643	1	1*	1*	1088205	493	Southeast Los Angeles		Above Moderate
LOS ANGELES	756 E 55TH ST	90011	5103011002	Low Medium I Residential	R2-1	0	17	0.14050199	Residential - Double, Duplex, or Two Units - 4 Stories or Less	YES - Current	NO - Privately-Owned	Available	Not Used in Prior Housing Element	0	0	0.068499407	0.068499407	2	2*	2*	1088205	585	Southeast Los Angeles	Yes	Above Moderate
LOS ANGELES	752 E 55TH ST	90011	5103011003	Low Medium I Residential	R2-1	0	17	0.124891162	Residential - Double, Duplex, or Two Units - 4 Stories or Less	YES - Current	NO - Privately-Owned	Available	Not Used in Prior Housing Element	0	0	0.162922955	0.162922955	2	2*	2*	1088205	586	Southeast Los Angeles	Yes	Above Moderate
LOS ANGELES	746 E 55TH ST	90011	5103011004	Low Medium I Residential	R2-1	0	17	0.124888923	Residential - Single Family Residence	YES - Current	NO - Privately-Owned	Available	Not Used in Prior Housing Element	0	0	0.124323767	0.124323767	1	2*	2*	1088205	587	Southeast Los Angeles		Above Moderate
LOS ANGELES	742 E 55TH ST	90011	5103011005	Low Medium I Residential	R2-1	0	17	0.124890588	Residential - Single Family Residence	YES - Current	NO - Privately-Owned	Available	Not Used in Prior Housing Element	0	0	0.124323767	0.124323767	1	2*	2*	1088205	588	Southeast Los Angeles		Above Moderate
LOS ANGELES	738 E 55TH ST	90011	5103011006	Low Medium I Residential	R2-1	0	17	0.124888636	Residential - Single Family Residence	YES - Current	NO - Privately-Owned	Available	Not Used in Prior Housing Element	0	0	0.124323767	0.124323767	1	2*	2*	1088205	589	Southeast Los Angeles		Above Moderate
LOS ANGELES	732 E 55TH ST	90011	5103011008	Low Medium I Residential	R2-1	0	17	0.124891566	Residential - Double, Duplex, or Two Units - 4 Stories or Less	YES - Current	NO - Privately-Owned	Available	Not Used in Prior Housing Element	0	0	0.162922955	0.162922955	2	2*	2*	1088205	591	Southeast Los Angeles	Yes	Above Moderate
LOS ANGELES	728 E 55TH ST	90011	5103011009	Low Medium I Residential	R2-1	0	17	0.124889901	Residential - Double, Duplex, or Two Units - 4 Stories or Less	YES - Current	NO - Privately-Owned	Available	Not Used in Prior Housing Element	0	0	0.162922955	0.162922955	2	2*	2*	1088205	592	Southeast Los Angeles	Yes	Above Moderate
LOS ANGELES	716 E 55TH ST	90011	5103011012	Low Medium I Residential	R2-1	0	17	0.124889614	Residential - Double, Duplex, or Two Units - 4 Stories or Less	YES - Current	NO - Privately-Owned	Available	Not Used in Prior Housing Element	0	0	0.162922955	0.162922955	2	2*	2*	1088205	595	Southeast Los Angeles	Yes	Above Moderate
LOS ANGELES	710 E 55TH ST	90011	5103011013	Low Medium I Residential	R2-1	0	17	0.124887663	Residential - Double, Duplex, or Two Units - 4 Stories or Less	YES - Current	NO - Privately-Owned	Available	Not Used in Prior Housing Element	0	0	0.108947682	0.108947682	2	2*	2*	1088205	596	Southeast Los Angeles		Above Moderate
LOS ANGELES	706 E 55TH ST	90011	5103011014	Low Medium I Residential	R2-1	0	17	0.124890875	Residential - Single Family Residence	YES - Current	NO - Privately-Owned	Available	Not Used in Prior Housing Element	0	0	0.124323767	0.124323767	1	2*	2*	1088205	597	Southeast Los Angeles		Above Moderate
LOS ANGELES	707 E 56TH ST	90011	5103011015	Low Medium I Residential	R2-1	0	17	0.129196926	Residential - Single Family Residence	YES - Current	NO - Privately-Owned	Available	Not Used in Prior Housing Element	0	0	0.124323767	0.124323767	1	2*	2*	1088205	690	Southeast Los Angeles		Above Moderate
LOS ANGELES	711 E 56TH ST	90011	5103011016	Low Medium I Residential	R2-1	0	17	0.129308992	Residential - Single Family Residence	YES - Current	NO - Privately-Owned	Available	Not Used in Prior Housing Element	0	0	0.124323767	0.124323767	1	2*	2*	1088205	689	Southeast Los Angeles		Above Moderate
LOS ANGELES	715 E 56TH ST	90011	5103011017	Low Medium I Residential	R2-1	0	17	0.129417016	Residential - Single Family Residence	YES - Current	NO - Privately-Owned	Available	Not Used in Prior Housing Element	0	0	0.124323767	0.124323767	1	2*	2*	1088205	688	Southeast Los Angeles		Above Moderate
LOS ANGELES	719 E 56TH ST	90011	5103011018	Low Medium I Residential	R2-1	0	17	0.129531103	Residential - Double, Duplex, or Two Units - 4 Stories or Less	YES - Current	NO - Privately-Owned	Available	Not Used in Prior Housing Element	0	0	0.162922955	0.162922955	2	2*	2*	1088205	687	Southeast Los Angeles	Yes	Above Moderate
LOS ANGELES	723 E 56TH ST	90011	5103011019	Low Medium I Residential	R2-1	0	17	0.129640133	Residential - Double, Duplex, or Two Units - 4 Stories or Less	YES - Current	NO - Privately-Owned	Available	Not Used in Prior Housing Element	0	0	0.162922955	0.162922955	2	2*	2*	1088205	686	Southeast Los Angeles	Yes	Above Moderate
LOS ANGELES	729 E 56TH ST	90011	5103011020	Low Medium I Residential	R2-1	0	17	0.129753501	Residential - Double, Duplex, or Two Units - 4 Stories or Less	YES - Current	NO - Privately-Owned	Available	Not Used in Prior Housing Element	0	0	0.162922955	0.162922955	2	2*	2*	1088205	685	Southeast Los Angeles	Yes	Above Moderate
LOS ANGELES	733 E 56TH ST	90011	5103011021	Low Medium I Residential	R2-1	0	17	0.129864844	Residential - Single Family Residence	YES - Current	NO - Privately-Owned	Available	Not Used in Prior Housing Element	0	0	0.051925179	0.051925179	1	2*	2*	1088205	684	Southeast Los Angeles		Above Moderate
LOS ANGELES	737 E 56TH ST	90011	5103011022	Low Medium I Residential	R2-1	0	17	0.129974155	Residential - Double, Duplex, or Two Units - 4 Stories or Less	YES - Current	NO - Privately-Owned	Available	Not Used in Prior Housing Element	0	0	0.162922955	0.162922955	2	2*	2*	1088205	683	Southeast Los Angeles	Yes	Above Moderate
LOS ANGELES	741 E 56TH ST	90011	5103011023	Low Medium I Residential	R2-1	0	17	0.130085209	Residential - Double, Duplex, or Two Units - 4 Stories or Less	YES - Current	NO - Privately-Owned	Available	Not Used in Prior Housing Element	0	0	0.162922955	0.162922955	2	2*	2*	1088205	682	Southeast Los Angeles	Yes	Above Moderate
LOS ANGELES	743 E 56TH ST	90011	5103011024	Low Medium I Residential	R2-1	0	17	0.130198297	Residential - Double, Duplex, or Two Units - 4 Stories or Less	YES - Current	NO - Privately-Owned	Available	Not Used in Prior Housing Element	0	0	0.162922955	0.162922955	2	2*	2*	1088205	681	Southeast Los Angeles	Yes	Above Moderate
LOS ANGELES	747 E 56TH ST	90011	5103011025	Low Medium I Residential	R2-1	0	17	0.130308336	Residential - Double, Duplex, or Two Units - 4 Stories or Less	YES - Current	NO - Privately-Owned	Available	Not Used in Prior Housing Element	0	0	0.162922955	0.162922955	2	2*	2*	1088205	680	Southeast Los Angeles	Yes	Above Moderate
LOS ANGELES	751 1/2 E 56TH ST	90011	5103011026	Low Medium I Residential	R2-1	0	17	0.130419391	Residential - Double, Duplex, or Two Units - 4 Stories or Less	YES - Current	NO - Privately-Owned	Available	Not Used in Prior Housing Element	0	0	0.162922955	0.162922955	2	2*	2*	1088205	679	Southeast Los Angeles	Yes	Above Moderate
LOS ANGELES	757 E 56TH ST	90011	5103011027	Low Medium I Residential	R2-1	0	17	0.14685469	Residential - Double, Duplex, or Two Units - 4 Stories or Less	YES - Current	NO - Privately-Owned	Available	Not Used in Prior Housing Element	0	0	0.162922955	0.162922955	2	2*	2*	1088205	678	Southeast Los Angeles	Yes	Above Moderate
LOS ANGELES	702 E 55TH ST	90011	5103012001	Low Medium I Residential	R2-1	0	17	0.124891162	Residential - Single Family Residence	YES - Current	NO - Privately-Owned	Available	Not Used in Prior Housing Element	0	0	0.124323767	0.124323767	1	2*	2*	1088205	598	Southeast Los Angeles		Above Moderate
LOS ANGELES	660 E 55TH ST	90011	5103012002	Low Medium I Residential	R2-1	0	17	0.124890188	Residential - Single Family Residence	YES - Current	NO - Privately-Owned	Available	Not Used in Prior Housing Element	0	0	0.124323767	0.124323767	1	2*	2*	1088205	599	Southeast Los Angeles		Above Moderate
LOS ANGELES	656 E 55TH ST	90011	5103012003	Low Medium I Residential	R2-1	0	17	0.124890188	Residential - Double, Duplex, or Two Units - 4 Stories or Less	YES - Current	NO - Privately-Owned	Available	Not Used in Prior Housing Element	0	0	0.162922955	0.162922955	2	2*	2*	1088205	600	Southeast Los Angeles	Yes	Above Moderate
LOS ANGELES	654 E 55TH ST	90011	5103012004	Low Medium I Residential	R2-1	0	17	0.124888923	Residential - Double, Duplex, or Two Units - 4 Stories or Less	YES - Current	NO - Privately-Owned	Available	Not Used in Prior Housing Element	0	0	0.162922955	0.162922955	2	2*	2*	1088205	601	Southeast Los Angeles	Yes	Above Moderate
LOS ANGELES	650 E 55TH ST	90011	5103012005	Low Medium I Residential	R2-1	0	17	0.124890588	Residential - Double, Duplex, or Two Units - 4 Stories or Less	YES - Current	NO - Privately-Owned	Available	Not Used in Prior Housing Element	0	0	0.162922955	0.162922955	2	2*	2*	1088205	602	Southeast Los Angeles	Yes	Above Moderate
LOS ANGELES	646 E 55TH ST	90011	5103012006	Low Medium I Residential	R2-1	0	17	0.124889614		YES - Current	NO - Privately-Owned	Available	Not Used in Prior Housing Element	0	0	0.124323767	0.124323767	1	2*	2*	1088205	603	Southeast Los Angeles		Above Moderate
LOS ANGELES	642 E 55TH ST	90011	5103012007	Low Medium I Residential	R2-1	0	17	0.124889901	Residential - Double, Duplex, or Two Units - 4 Stories or Less	YES - Current	NO - Privately-Owned	Available	Not Used in Prior Housing Element	0	0	0.003749427	0.003749427	2	2*	2*	1088205	604	Southeast Los Angeles		Above Moderate
LOS ANGELES	636 E 55TH ST	90011	5103012008	Low Medium I Residential	R2-1	0	17	0.124890184	Residential - Double, Duplex, or Two Units - 4 Stories or Less	YES - Current	NO - Privately-Owned	Available	Not Used in Prior Housing Element	0	0	0.162922955	0.162922955	2	2*	2*	1088205	605	Southeast Los Angeles	Yes	Above Moderate
LOS ANGELES	632 E 55TH ST	90011	5103012009	Low Medium I Residential	R2-1	0	17	0.124889897	Residential - Single Family Residence	YES - Current	NO - Privately-Owned	Available	Not Used in Prior Housing Element	0	0	0.124323767	0.124323767	1	2*	2*	1088205	606	Southeast Los Angeles		Above Moderate
LOS ANGELES	628 E 55TH ST	90011	5103012010	Low Medium I Residential	R2-1	0	17	0.124888637	Residential - Single Family Residence	YES - Current	NO - Privately-Owned	Available	Not Used in Prior Housing Element	0	0	0.124323767	0.124323767	1	2*	2*	1088205	607	Southeast Los Angeles		Above Moderate
LOS ANGELES	624 E 55TH ST	90011	5103012011	Low Medium I Residential	R2-1	0	17	0.124890588	Residential - Single Family Residence	YES - Current	NO - Privately-Owned	Available	Not Used in Prior Housing Element	0	0	0.124323767	0.124323767	1	2*	2*	1088205	608	Southeast Los Angeles		Above Moderate
LOS ANGELES	620 E 55TH ST	90011	5103012012	Low Medium I Residential	R2-1	0	17	0.124888923	Residential - Single Family Residence	YES - Current	NO - Privately-Owned	Available	Not Used in Prior Housing Element	0	0	0.124323767	0.124323767	1	2*	2*	1088205	609	Southeast Los Angeles		Above Moderate
LOS ANGELES	621 E 56TH ST	90011	5103012021	Low Medium I Residential	R2-1	0	17	0.127861552	Industrial - Industrial - Vacant Land	YES - Current	NO - Privately-Owned	Available	Not Used in Prior Housing Element	0	0	0.118896174	0.118896174	0	2*	2*	1088205	702	Southeast Los Angeles		Above Moderate
LOS ANGELES	627 E 56TH ST	90011	5103012022	Low Medium I Residential	R2-1	0	17	0.127974892	Residential - Double, Duplex, or Two Units - 4 Stories or Less	YES - Current	NO - Privately-Owned	Available	Not Used in Prior Housing Element	0	0	0.043695456	0.043695456	2	2*	2*	1088205	701	Southeast Los Angeles	Yes	Above Moderate
LOS ANGELES	629 E 56TH ST	90011	5103012023	Low Medium I Residential	R2-1	0	17	0.128084233	Residential - Double, Duplex, or Two Units - 4 Stories or Less	YES - Current	NO - Privately-Owned	Available	Not Used in Prior Housing Element	0	0	0.162922955	0.162922955	2	2*	2*	1088205	700	Southeast Los Angeles	Yes	Above Moderate
LOS ANGELES	633 E 56TH ST	90011	5103012024	Low Medium I Residential	R2-1	0	17	0.12819629	Residential - Double, Duplex, or Two Units - 4 Stories or Less	YES - Current	NO - Privately-Owned	Available	Not Used in Prior Housing Element	0	0	0.162922955	0.162922955	2	2*	2*	1088205	699	Southeast Los Angeles	Yes	Above Moderate
LOS ANGELES	637 E 56TH ST	90011	5103012025	Low Medium I Residential	R2-1	0	17	0.128307058	Residential - Double, Duplex, or Two Units - 4 Stories or Less	YES - Current	NO - Privately-Owned	Available	Not Used in Prior Housing Element	0	0	0.162922955	0.162922955	2	2*	2*	1088205	698	Southeast Los Angeles	Yes	Above Moderate
LOS ANGELES	641 E 56TH ST	90011	5103012026	Low Medium I Residential	R2-1	0	17	0.128419401	Residential - Double, Duplex, or Two Units - 4 Stories or Less	YES - Current	NO - Privately-Owned	Available	Not Used in Prior Housing Element	0	0	0.162922955	0.162922955	2	2*	2*	1088205	697	Southeast Los Angeles	Yes	Above Moderate
LOS ANGELES	647 E 56TH ST	90011	5103012027	Low Medium I Residential	R2-1	0	17	0.128528735	Residential - Double, Duplex, or Two Units - 4 Stories or Less	YES - Current	NO - Privately-Owned	Available	Not Used in Prior Housing Element	0	0	0.162922955	0.162922955	2	2*	2*	1088205	696	Southeast Los Angeles	Yes	Above Moderate
LOS ANGELES	649 E 56TH ST	90011	5103012028	Low Medium I Residential	R2-1	0	17	0.128641799	Residential - Double, Duplex, or Two Units - 4 Stories or Less	YES - Current	NO - Privately-Owned	Available	Not Used in Prior Housing Element	0	0	0.162922955	0.162922955	2	2*	2*	1088205	695	Southeast Los Angeles	Yes	Above Moderate
LOS ANGELES	655 E 56TH ST	90011	5103012029	Low Medium I Residential	R2-1	0	17	0.128750842	Residential - Double, Duplex, or Two Units - 4 Stories or Less	YES - Current	NO - Privately-Owned	Available	Not Used in Prior Housing Element	0	0	0.003749427	0.003749427	2	2*	2*	1088205	694	Southeast Los Angeles		Above Moderate
LOS ANGELES	659 E 56TH ST	90011	5103012030	Low Medium I Residential	R2-1	0	17	0.12886391	Residential - Double, Duplex, or Two Units - 4 Stories or Less	YES - Current	NO - Privately-Owned	Available	Not Used in Prior Housing Element	0	0	0.162922955	0.162922955	2	2*	2*	1088205	693	Southeast Los Angeles	Yes	Above Moderate
LOS ANGELES	661 E 56TH ST	90011	5103012031	Low Medium I Residential	R2-1	0	17	0.128973237	Residential - Double, Duplex, or Two Units - 4 Stories or Less	YES - Current	NO - Privately-Owned	Available	Not Used in Prior Housing Element	0	0	0.162922955	0.162922955	2	2*	2*	1088205	692	Southeast Los Angeles	Yes	Above Moderate
LOS ANGELES	701 E 56TH ST	90011	5103012032	Low Medium I Residential	R2-1	0	17	0.129086594	Residential - Single Family Residence	YES - Current	NO - Privately-Owned	Available	Not Used in Prior Housing Element	0	0	0.124323767	0.124323767	1	2*	2*	1088205	691	Southeast Los Angeles		Above Moderate
LOS ANGELES	890 E 57TH ST	90011	5103015007	Low Medium I Residential	R2-1	0	17	0.125053779	Residential - Single Family Residence	YES - Current	NO - Privately-Owned	Available	Not Used in Prior Housing Element	0	0	0.124323767	0.124323767	1	2*	2*	1088209	1299	Southeast Los Angeles		Above Moderate
LOS ANGELES	898 E 57TH ST	90011	5103015008	Low Medium I Residential	R2-1	0	17	0.125034147	Residential - Single Family Residence	YES - Current	NO - Privately-Owned	Available	Not Used in Prior Housing Element	0	0	0.124323767	0.124323767	1	2*	2*	1088209	1298	Southeast Los Angeles		Above Moderate
LOS ANGELES	912 E 57TH ST	90011	5103015009	Low Medium I Residential	R2-1	0	17	0.12501647	Residential - Double, Duplex, or Two Units - 4 Stories or Less	YES - Current	NO - Privately-Owned	Available	Not Used in Prior Housing Element	0	0	0.009784904	0.009784904	2	2*	2*	1088209	1297	Southeast Los Angeles	Yes	Above Moderate
LOS ANGELES	920 E 57TH ST	90011	5103015011	Low Medium I Residential	R2-1	0	17	0.124979169	Residential - Double, Duplex, or Two Units - 4 Stories or Less	YES - Current	NO - Privately-Owned	Available	Not Used in Prior Housing Element	0	0	0.045366861	0.045366861	2	2*	2*	1088209	1295	Southeast Los Angeles		Above Moderate
LOS ANGELES	926 E 57TH ST	90011	5103015012	Low Medium I Residential	R2-1	0	17	0.12496023	Residential - Double, Duplex, or Two Units - 4 Stories or Less	YES - Current	NO - Privately-Owned	Available	Not Used in Prior Housing Element	0	0	0.045366861	0.045366861	2	2*	2*	1088209	1294	Southeast Los Angeles		Above Moderate
LOS ANGELES	940 E 57TH ST	90011	5103015014	Low Medium I Residential	R2-1	0	17	0.124923211	Residential - Double, Duplex, or Two Units - 4 Stories or Less	YES - Current	NO - Privately-Owned	Available	Not Used in Prior Housing Element	0	0	0.045366861	0.045366861	2	2*	2*	1088209	1292	Southeast Los Angeles		Above Moderate
LOS ANGELES	956 E 57TH ST	90011	5103015015	Low Medium I Residential	R2-1	0	17	0.124904559	Residential - Double, Duplex, or Two Units - 4 Stories or Less	YES - Current	NO - Privately-Owned	Available	Not Used in Prior Housing Element	0	0	0.045366861	0.045366861	2	2*	2*	1088209	1291	Southeast Los Angeles		Above Moderate
LOS ANGELES	958 E 57TH ST	90011	5103015016	Low Medium I Residential	R2-1	0	17	0.124885618	Residential - Double, Duplex, or Two Units - 4 Stories or Less	YES - Current	NO - Privately-Owned	Available	Not Used in Prior Housing Element	0	0	0.162922955	0.162922955	2	2*	2*	1088209	1290	Southeast Los Angeles	Yes	Above Moderate
LOS ANGELES	964 E 57TH ST	90011	5103015017	Low Medium I Residential	R2-1	0	17	0.124867025	Residential - Double, Duplex, or Two Units - 4 Stories or Less	YES - Current	NO - Privately-Owned	Available	Not Used in Prior Housing Element	0	0	0.045366861	0.045366861	2	2*	2*	1088209	1289	Southeast Los Angeles		Above Moderate
LOS ANGELES	972 E 57TH ST	90011	5103015018	Low Medium I Residential	R2-1	0	17	0.124848663	Residential - Double,

LOS ANGELES	1010 E 57TH ST	90011	5103015023	Low Medium I Residential	R2-1	0	17	0.124754974	Residential - Double, Duplex, or Two Units - 4 Stories or Less	YES - Current	NO - Privately-Owned	Available	Not Used in Prior Housing Element	0	0	0.045366861	0.045366861	2	2*	2*	1088209	1283	Southeast Los Angeles		Above Moderate
LOS ANGELES	1020 E 57TH ST	90011	5103015024	Low Medium I Residential	R2-1	0	17	0.124736401	Residential - Double, Duplex, or Two Units - 4 Stories or Less	YES - Current	NO - Privately-Owned	Available	Not Used in Prior Housing Element	0	0	0.162922955	0.162922955	2	2*	2*	1088209	1282	Southeast Los Angeles	Yes	Above Moderate
LOS ANGELES	1026 E 57TH ST	90011	5103015025	Low Medium I Residential	R2-1	0	17	0.124716775	Residential - Double, Duplex, or Two Units - 4 Stories or Less	YES - Current	NO - Privately-Owned	Available	Not Used in Prior Housing Element	0	0	0.045366861	0.045366861	2	2*	2*	1088209	1281	Southeast Los Angeles		Above Moderate
LOS ANGELES	1032 E 57TH ST	90011	5103015026	Low Medium I Residential	R2-1	0	17	0.124699028	Residential - Double, Duplex, or Two Units - 4 Stories or Less	YES - Current	NO - Privately-Owned	Available	Not Used in Prior Housing Element	0	0	0.045366861	0.045366861	2	2*	2*	1088209	1280	Southeast Los Angeles		Above Moderate
LOS ANGELES	1034 E 57TH ST	90011	5103015027	Low Medium I Residential	R2-1	0	17	0.124680331	Residential - Double, Duplex, or Two Units - 4 Stories or Less	YES - Current	NO - Privately-Owned	Available	Not Used in Prior Housing Element	0	0	0.045366861	0.045366861	2	2*	2*	1088209	1279	Southeast Los Angeles		Above Moderate
LOS ANGELES	1042 E 57TH ST	90011	5103015028	Low Medium I Residential	R2-1	0	17	0.124661795	Residential - Double, Duplex, or Two Units - 4 Stories or Less	YES - Current	NO - Privately-Owned	Available	Not Used in Prior Housing Element	0	0	0.045366861	0.045366861	2	2*	2*	1088209	1278	Southeast Los Angeles		Above Moderate
LOS ANGELES	1058 E 57TH ST	90011	5103015029	Low Medium I Residential	R2-1	0	17	0.124643142	Residential - Double, Duplex, or Two Units - 4 Stories or Less	YES - Current	NO - Privately-Owned	Available	Not Used in Prior Housing Element	0	0	0.045366861	0.045366861	2	2*	2*	1088209	1277	Southeast Los Angeles		Above Moderate
LOS ANGELES	876 E 57TH ST	90011	5103015052	Low Medium I Residential	R2-1	0	17	0.125091457	Residential - Double, Duplex, or Two Units - 4 Stories or Less	YES - Current	NO - Privately-Owned	Available	Not Used in Prior Housing Element	0	0	0.043695456	0.043695456	2	2*	2*	1088209	1301	Southeast Los Angeles	Yes	Above Moderate
LOS ANGELES	1054 E 56TH ST	90011	5103016004	Low Medium I Residential	R2-1	0	17	0.139468452	Residential - Double, Duplex, or Two Units - 4 Stories or Less	YES - Current	NO - Privately-Owned	Available	Not Used in Prior Housing Element	0	0	0.162922955	0.162922955	2	2*	2*	1088209	1092	Southeast Los Angeles	Yes	Above Moderate
LOS ANGELES	1046 E 56TH ST	90011	5103016005	Low Medium I Residential	R2-1	0	17	0.154962914	Residential - Double, Duplex, or Two Units - 4 Stories or Less	YES - Current	NO - Privately-Owned	Available	Not Used in Prior Housing Element	0	0	0.1332867	0.1332867	2	2*	2*	1088209	1093	Southeast Los Angeles	Yes	Above Moderate
LOS ANGELES	1036 E 56TH ST	90011	5103016006	Low Medium I Residential	R2-1	0	17	0.15496503	Residential - Double, Duplex, or Two Units - 4 Stories or Less	YES - Current	NO - Privately-Owned	Available	Not Used in Prior Housing Element	0	0	0.1332867	0.1332867	2	2*	2*	1088209	1094	Southeast Los Angeles	Yes	Above Moderate
LOS ANGELES	1028 E 56TH ST	90011	5103016007	Low Medium I Residential	R2-1	0	17	0.154962986	Residential - Single Family Residence	YES - Current	NO - Privately-Owned	Available	Not Used in Prior Housing Element	0	0	0.101525572	0.101525572	1	2*	2*	1088209	1095	Southeast Los Angeles		Above Moderate
LOS ANGELES	1018 E 56TH ST	90011	5103016008	Low Medium I Residential	R2-1	0	17	0.154964851	Residential - Single Family Residence	YES - Current	NO - Privately-Owned	Available	Not Used in Prior Housing Element	0	0	0.101525572	0.101525572	1	2*	2*	1088209	1096	Southeast Los Angeles		Above Moderate
LOS ANGELES	1008 E 56TH ST	90011	5103016009	Low Medium I Residential	R2-1	0	17	0.154963809	Residential - Double, Duplex, or Two Units - 4 Stories or Less	YES - Current	NO - Privately-Owned	Available	Not Used in Prior Housing Element	0	0	0.1332867	0.1332867	2	2*	2*	1088209	1097	Southeast Los Angeles	Yes	Above Moderate
LOS ANGELES	998 E 56TH ST	90011	5103016010	Low Medium I Residential	R2-1	0	17	0.15496406	Residential - Single Family Residence	YES - Current	NO - Privately-Owned	Available	Not Used in Prior Housing Element	0	0	0.101525572	0.101525572	1	2*	2*	1088209	1098	Southeast Los Angeles		Above Moderate
LOS ANGELES	990 E 56TH ST	90011	5103016011	Low Medium I Residential	R2-1	0	17	0.154964924	Residential - Double, Duplex, or Two Units - 4 Stories or Less	YES - Current	NO - Privately-Owned	Available	Not Used in Prior Housing Element	0	0	0.1332867	0.1332867	2	2*	2*	1088209	1099	Southeast Los Angeles	Yes	Above Moderate
LOS ANGELES	972 E 56TH ST	90011	5103016013	Low Medium I Residential	R2-1	0	17	0.154964779	Residential - Single Family Residence	YES - Current	NO - Privately-Owned	Available	Not Used in Prior Housing Element	0	0	0.101525572	0.101525572	1	2*	2*	1088209	1101	Southeast Los Angeles		Above Moderate
LOS ANGELES	5615 S CENTRAL AVE	90011	5103016014	Neighborhood Commercial	C2-1-CPIO	0	108	0.068602827	Residential - Double, Duplex, or Two Units - 4 Stories or Less	YES - Current	NO - Privately-Owned	Available	Not Used in Prior Housing Element	0	0	0.000664589	0.000664589	2	0	0	1088209	1123	Southeast Los Angeles		Above Moderate
LOS ANGELES	5627 S CENTRAL AVE	90011	5103016016	Neighborhood Commercial	C2-1-CPIO	0	108	0.06860163	Commercial - Restaurant, Cocktail Lounge - Restaurant, Cocktail Lounge, Tavern - One Story	YES - Current	NO - Privately-Owned	Available	Not Used in Prior Housing Element	0	0	0.012902443	0.012902443	1	0	0	1088209	1213	Southeast Los Angeles		Above Moderate
LOS ANGELES	1065 E 57TH ST	90011	5103016017	Neighborhood Commercial	C2-1-CPIO	0	108	0.101837216	Commercial - Store Combination - Store and Residential Combination - One Story	YES - Current	NO - Privately-Owned	Available	Not Used in Prior Housing Element	0	0	0.100521533	0.100521533	3	0	0	1088209	1216	Southeast Los Angeles	Yes	Above Moderate
LOS ANGELES	1035 E 57TH ST	90011	5103016020	Low Medium I Residential	R2-1	0	17	0.126188389	Residential - Double, Duplex, or Two Units - 4 Stories or Less	YES - Current	NO - Privately-Owned	Available	Not Used in Prior Housing Element	0	0	0.162922955	0.162922955	2	2*	2*	1088209	1129	Southeast Los Angeles	Yes	Above Moderate
LOS ANGELES	1025 E 57TH ST	90011	5103016021	Low Medium I Residential	R2-1	0	17	0.123229846	Residential - Double, Duplex, or Two Units - 4 Stories or Less	YES - Current	NO - Privately-Owned	Available	Not Used in Prior Housing Element	0	0	0.048538028	0.048538028	2	2*	2*	1088209	1140	Southeast Los Angeles		Above Moderate
LOS ANGELES	1019 E 57TH ST	90011	5103016022	Low Medium I Residential	R2-1	0	17	0.126291651	Residential - Single Family Residence	YES - Current	NO - Privately-Owned	Available	Not Used in Prior Housing Element	0	0	0.033021621	0.033021621	1	2*	2*	1088209	1131	Southeast Los Angeles		Above Moderate
LOS ANGELES	1011 E 57TH ST	90011	5103016023	Low Medium I Residential	R2-1	0	17	0.126345599	Residential - Single Family Residence	YES - Current	NO - Privately-Owned	Available	Not Used in Prior Housing Element	0	0	0.124323767	0.124323767	1	2*	2*	1088209	1132	Southeast Los Angeles		Above Moderate
LOS ANGELES	1005 E 57TH ST	90011	5103016024	Low Medium I Residential	R2-1	0	17	0.126395452	Residential - Single Family Residence	YES - Current	NO - Privately-Owned	Available	Not Used in Prior Housing Element	0	0	0.124323767	0.124323767	1	2*	2*	1088209	1133	Southeast Los Angeles		Above Moderate
LOS ANGELES	997 E 57TH ST	90011	5103016025	Low Medium I Residential	R2-1	0	17	0.126448056	Residential - Single Family Residence	YES - Current	NO - Privately-Owned	Available	Not Used in Prior Housing Element	0	0	0.124323767	0.124323767	1	2*	2*	1088209	1134	Southeast Los Angeles		Above Moderate
LOS ANGELES	989 E 57TH ST	90011	5103016026	Low Medium I Residential	R2-1	0	17	0.126500068	Residential - Single Family Residence	YES - Current	NO - Privately-Owned	Available	Not Used in Prior Housing Element	0	0	0.124323767	0.124323767	1	2*	2*	1088209	1135	Southeast Los Angeles		Above Moderate
LOS ANGELES	981 E 57TH ST	90011	5103016027	Low Medium I Residential	R2-1	0	17	0.126551901	Residential - Single Family Residence	YES - Current	NO - Privately-Owned	Available	Not Used in Prior Housing Element	0	0	0.124323767	0.124323767	1	2*	2*	1088209	1136	Southeast Los Angeles		Above Moderate
LOS ANGELES	973 E 57TH ST	90011	5103016028	Low Medium I Residential	R2-1	0	17	0.126603446	Residential - Single Family Residence	YES - Current	NO - Privately-Owned	Available	Not Used in Prior Housing Element	0	0	0.124323767	0.124323767	1	2*	2*	1088209	1137	Southeast Los Angeles		Above Moderate
LOS ANGELES	965 E 57TH ST	90011	5103016029	Low Medium I Residential	R2-1	0	17	0.126655458	Residential - Single Family Residence	YES - Current	NO - Privately-Owned	Available	Not Used in Prior Housing Element	0	0	0.051925179	0.051925179	1	2*	2*	1088209	1138	Southeast Los Angeles		Above Moderate
LOS ANGELES	1059 E 57TH ST	90011	5103016031	Low Medium I Residential	R2-1	0	17	0.126034632	Residential - Double, Duplex, or Two Units - 4 Stories or Less	YES - Current	NO - Privately-Owned	Available	Not Used in Prior Housing Element	0	0	0.173892957	0.173892957	2	2*	2*	1088209	1124	Southeast Los Angeles	Yes	Above Moderate
LOS ANGELES	1049 E 57TH ST	90011	5103016032	Low Medium I Residential	R2-1	0	17	0.110326789	Residential - Single Family Residence	YES - Current	NO - Privately-Owned	Available	Not Used in Prior Housing Element	0	0	0.04242568	0.04242568	1	1*	1*	1088209	1126	Southeast Los Angeles		Above Moderate
LOS ANGELES	1041 E 57TH ST	90011	5103016033	Low Medium I Residential	R2-1	0	17	0.094607284	Residential - Single Family Residence - Vacant Land	YES - Current	NO - Privately-Owned	Available	Not Used in Prior Housing Element	0	0	0.133864093	0.133864093	0	1*	1*	1088209	1128	Southeast Los Angeles		Above Moderate
LOS ANGELES			5103016034	Low Medium I Residential	R2-1	0	17	0.031531227	Residential - Single Family Residence - Vacant Land	YES - Current	NO - Privately-Owned	Available	Not Used in Prior Housing Element	0	0	0.055303878	0.055303878	0	0	0	1088209	1127	Southeast Los Angeles		Above Moderate
LOS ANGELES	5623 1/2 S CENTRAL AVE	90011	5103016036	Neighborhood Commercial	C2-1-CPIO	0	108	0.06860163	Residential - Double, Duplex, or Two Units - 4 Stories or Less	YES - Current	NO - Privately-Owned	Available	Not Used in Prior Housing Element	0	0	0.01122609	0.01122609	2	0	0	1088209	1156	Southeast Los Angeles		Above Moderate
LOS ANGELES	5625 S CENTRAL AVE	90011	5103016037	Neighborhood Commercial	C2-1-CPIO	0	108	0.068604203	Residential - Single Family Residence	YES - Current	NO - Privately-Owned	Available	Not Used in Prior Housing Element	0	0	0.012461007	0.012461007	1	0	0	1088209	1211	Southeast Los Angeles		Above Moderate
LOS ANGELES	5601 S CENTRAL AVE	90011	5103016038	Neighborhood Commercial	C2-1-CPIO	0	108	0.117802205	Commercial - Office Building - One Story	YES - Current	NO - Privately-Owned	Available	Not Used in Prior Housing Element	0.250775255	0	0	0.250775255	1	0	0	1088209	1091	Southeast Los Angeles		Lower
LOS ANGELES	5603 S CENTRAL AVE	90011	5103016038	Neighborhood Commercial	C2-1-CPIO	0	108	0.12038608	Commercial - Office Building - One Story	YES - Current	NO - Privately-Owned	Available	Not Used in Prior Housing Element	0.250775255	0	0	0.250775255	1	0	0	1088209	1119	Southeast Los Angeles		Lower
LOS ANGELES	5613 S CENTRAL AVE	90011	5103016038	Neighborhood Commercial	C2-1-CPIO	0	108	0.120385239	Commercial - Office Building - One Story	YES - Current	NO - Privately-Owned	Available	Not Used in Prior Housing Element	0.250775255	0	0	0.250775255	1	0	0	1088209	1122	Southeast Los Angeles		Lower
LOS ANGELES	960 E 56TH ST	90011	5103017001	Low Medium I Residential	R2-1	0	17	0.154962556	Residential - Double, Duplex, or Two Units - 4 Stories or Less	YES - Current	NO - Privately-Owned	Available	Not Used in Prior Housing Element	0	0	0.055759652	0.055759652	2	2*	2*	1088209	1102	Southeast Los Angeles	Yes	Above Moderate
LOS ANGELES	952 E 56TH ST	90011	5103017002	Low Medium I Residential	R2-1	0	17	0.154964958	Residential - Double, Duplex, or Two Units - 4 Stories or Less	YES - Current	NO - Privately-Owned	Available	Not Used in Prior Housing Element	0	0	0.1332867	0.1332867	2	2*	2*	1088209	1104	Southeast Los Angeles	Yes	Above Moderate
LOS ANGELES	942 E 56TH ST	90011	5103017003	Low Medium I Residential	R2-1	0	17	0.154964204	Residential - Double, Duplex, or Two Units - 4 Stories or Less	YES - Current	NO - Privately-Owned	Available	Not Used in Prior Housing Element	0	0	0.035488647	0.035488647	2	2*	2*	1088209	1105	Southeast Los Angeles	Yes	Above Moderate
LOS ANGELES	936 E 56TH ST	90011	5103017004	Low Medium I Residential	R2-1	0	17	0.154963917	Residential - Double, Duplex, or Two Units - 4 Stories or Less	YES - Current	NO - Privately-Owned	Available	Not Used in Prior Housing Element	0	0	0.1332867	0.1332867	2	2*	2*	1088209	1106	Southeast Los Angeles	Yes	Above Moderate
LOS ANGELES	924 E 56TH ST	90011	5103017005	Low Medium I Residential	R2-1	0	17	0.15496485	Residential - Single Family Residence	YES - Current	NO - Privately-Owned	Available	Not Used in Prior Housing Element	0	0	0.101525572	0.101525572	1	2*	2*	1088209	1107	Southeast Los Angeles		Above Moderate
LOS ANGELES	914 E 56TH ST	90011	5103017006	Low Medium I Residential	R2-1	0	17	0.154963846	Residential - Single Family Residence	YES - Current	NO - Privately-Owned	Available	Not Used in Prior Housing Element	0	0	0.101525572	0.101525572	1	2*	2*	1088209	1108	Southeast Los Angeles		Above Moderate
LOS ANGELES	906 E 56TH ST	90011	5103017007	Low Medium I Residential	R2-1	0	17	0.154963558	Residential - Double, Duplex, or Two Units - 4 Stories or Less	YES - Current	NO - Privately-Owned	Available	Not Used in Prior Housing Element	0	0	0.1332867	0.1332867	2	2*	2*	1088209	1109	Southeast Los Angeles	Yes	Above Moderate
LOS ANGELES	886 E 56TH ST	90011	5103017009	Low Medium I Residential	R2-1	0	17	0.15341521	Residential - Double, Duplex, or Two Units - 4 Stories or Less	YES - Current	NO - Privately-Owned	Available	Not Used in Prior Housing Element	0	0	0.1332867	0.1332867	2	2*	2*	1088209	1111	Southeast Los Angeles	Yes	Above Moderate
LOS ANGELES	878 E 56TH ST	90011	5103017010	Low Medium I Residential	R2-1	0	17	0.139467568	Residential - Double, Duplex, or Two Units - 4 Stories or Less	YES - Current	NO - Privately-Owned	Available	Not Used in Prior Housing Element	0	0	0.068499407	0.068499407	2	2*	2*	1088209	1112	Southeast Los Angeles	Yes	Above Moderate
LOS ANGELES	860 E 56TH ST	90011	5103017012	Low Medium I Residential	R2-1	0	17	0.141017025	Residential - Double, Duplex, or Two Units - 4 Stories or Less	YES - Current	NO - Privately-Owned	Available	Not Used in Prior Housing Element	0	0	0.162922955	0.162922955	2	2*	2*	1088209	1114	Southeast Los Angeles	Yes	Above Moderate
LOS ANGELES	852 E 56TH ST	90011	5103017013	Low Medium I Residential	R2-1	0	17	0.12731537	Residential - Single Family Residence	YES - Current	NO - Privately-Owned	Available	Not Used in Prior Housing Element	0	0	0.124323767	0.124323767	1	2*	2*	1088209	1115	Southeast Los Angeles		Above Moderate
LOS ANGELES	945 E 57TH ST	90011	5103017016	Low Medium I Residential	R2-1	0	17	0.126810741	Residential - Double, Duplex, or Two Units - 4 Stories or Less	YES - Current	NO - Privately-Owned	Available	Not Used in Prior Housing Element	0	0	0.162922955	0.162922955	2	2*	2*	1088209	1143	Southeast Los Angeles	Yes	Above Moderate
LOS ANGELES	937 E 57TH ST	90011	5103017017	Low Medium I Residential	R2-1	0	17	0.12686286	Residential - Double, Duplex, or Two Units - 4 Stories or Less	YES - Current	NO - Privately-Owned	Available	Not Used in Prior Housing Element	0	0	0.162922955	0.162922955	2	2*	2*	1088209	1144	Southeast Los Angeles	Yes	Above Moderate
LOS ANGELES	927 E 57TH ST	90011	5103017018	Low Medium I Residential	R2-1	0	17	0.126914585	Residential - Single Family Residence	YES - Current	NO - Privately-Owned	Available	Not Used in Prior Housing Element	0	0	0.124323767	0.124323767	1	2*	2*	1088209	1145	Southeast Los Angeles		Above Moderate
LOS ANGELES	921 E 57TH ST	90011	5103017019	Low Medium I Residential	R2-1	0	17	0.126960597	Residential - Single Family Residence	YES - Current	NO - Privately-Owned	Available	Not Used in Prior Housing Element	0	0	0.124323767	0.124323767	1	2*	2*	1088209	1146	Southeast Los Angeles		Above Moderate
LOS ANGELES	913 E 57TH ST	90011	5103017020	Low Medium I Residential	R2-1	0	17	0.127019314	Residential - Single Family Residence	YES - Current	NO - Privately-Owned	Available	Not Used in Prior Housing Element	0	0	0.124323767	0.124323767	1	2*	2*	1088209	1147	Southeast Los Angeles		Above Moderate
LOS ANGELES	905 E 57TH ST	90011	5103017021	Low Medium I Residential	R2-1	0	17	0.127069447	Residential - Single Family Residence	YES - Current	NO - Privately-Owned	Available	Not Used in Prior Housing Element	0	0	0.124323767	0.124323767	1	2*	2*	1088209	1148	Southeast Los Angeles		Above Moderate
LOS ANGELES	901 E 57TH ST	90011	5103017022	Low Medium I Residential	R2-1	0	17	0.12712202	Residential - Single Family Residence	YES - Current	NO - Privately-Owned	Available	Not Used in Prior Housing Element	0	0	0.124323767	0.124323767	1	2*	2*	1088209	1149	Southeast Los Angeles		Above Moderate
LOS ANGELES	887 E 57TH ST	90011	5103017023	Low Medium I Residential	R2-1	0	17	0.127173422	Residential - Single Family Residence	YES - Current	NO - Privately-Owned	Available	Not Used in Prior Housing Element	0	0	0.124323767	0.124323767	1	2*	2*	1088209	1150	Southeast Los Angeles		Above Moderate
LOS ANGELES	883 E 57TH ST	90011	5103017024	Low Medium I Residential	R2-1	0	17	0.127226411	Residential - Single Family Residence	YES - Current	NO - Privately-Owned	Available	Not Used in Prior Housing Element	0	0	0.124323767	0.124323767	1	2*	2*	1088209	1151	Southeast Los Angeles		Above Moderate
LOS ANGELES	875 E 57TH ST	90011	5103017025	Low Medium I Residential	R2-1	0	17	0.127276257	Residential - Double, Duplex, or Two Units - 4 Stories or Less	YES - Current	NO - Privately-Owned	Available	Not Used in Prior Housing Element	0	0	0.162922955	0.162922955	2	2*	2*	1088209	1152	Southeast Los Angeles	Yes	Above Moderate
LOS ANGELES	871 E 57TH ST	90011	5103017026	Low Medium I Residential	R2-1	0	17	0.127329082	Residential - Double, Duplex, or Two Units - 4 Stories or Less	YES - Current	NO - Privately-Owned	Available	Not Used in Prior Housing Element	0	0	0.043695456	0.043695456	2	2*	2*	1088209	1153	Southeast Los Angeles	Yes	Above Moderate
LOS ANGELES	959 E 57TH ST	90011	5103017029	Low Medium I Residential	R2-1	0	17	0.126706765	Residential - Double, Duplex, or Two Units - 4 Stories or Less	YES - Current	NO - Privately-Owned	Available	Not Used in Prior Housing Element	0	0	0.173892957	0.173892957	2	2*	2*	1088209	1139	Southeast Los Angeles	Yes	Above Moderate
LOS ANGELES	953 E 57TH ST	90011	5103017030	Low Medium I Residential	R2-1	0	17	0.117254174	Residential - Double, Duplex, or Two Units - 4 Stories or Less	YES - Current	NO - Privately-Owned	Available	Not Used in Prior Housing Element	0	0	0.124323767	0.124323767	1	2*	2*	1088209	1142	Southeast Los Angeles		Above Moderate
LOS ANGELES	872 E 55TH ST	90011	5103018003	Low Medium I Residential	R2-1	0	17	0.164428941	Residential - Double, Duplex, or Two Units - 4 Stories or Less	YES - Current	NO - Privately-Owned	Available	Not Used in Prior Housing Element	0	0	0.1332867	0.1332867	2	2*	2*	1088209	909	Southeast Los Angeles	Yes	Above Moderate
LOS ANGELES	882 E 55TH ST	90011	5103018004	Low Medium I Residential	R2-1	0	17	0.164265923	Residential - Single Family Residence	YES - Current	NO - Privately-Owned	Available	Not Used in Prior Housing Element	0	0	0.101525572	0.101525572	1	2*	2*	1088209	908	Southeast Los Angeles		Above Moderate
LOS ANGELES	902 E 55TH ST	90011	5103018006	Low Medium I Residential	R2-1	0	17	0.109301678	Residential - Single Family Residence	YES - Current	NO - Privately-Owned	Available	Not Used in Prior Housing Element	0	0	0.052084816	0.052084816	1	1*	1*	1088209	906	Southeast Los Angeles		Above Moderate
LOS ANGELES	910 E 55TH ST	90011	5103018008	Low Medium I Residential	R2-1	0	17	0.109157141	Residential - Single Family Residence	YES - Current	NO - Privately-Owned	Available	Not Used in Prior Housing Element	0	0	0.052084816	0.052084816	1	1*	1*	1088209	903	Southeast Los Angeles		Above Moderate
LOS ANGELES	924 E 55TH ST	90011	5103018009	Low Medium I Residential	R2-1	0	17	0.163616278	Residential - Double, Duplex, or Two Units - 4 Stories or Less	YES - Current	NO - Privately-Owned	Available	Not Used in Prior Housing Element	0	0	0.1332867	0.1332867	2	2*	2*	1088209	902	Southeast Los Angeles	Yes	Above Moderate
LOS ANGELES	936 E 55TH ST	90011	5103018011	Low Medium I Residential	R2-1	0	17	0.146969503	Residential - Double, Duplex, or Two Units - 4 Stories or Less	YES - Current	NO - Privately-Owned	Available	Not Used in Prior Housing Element	0	0	0.003749427	0.003749427	2	2*	2*	1088209	900	Southeast Los Angeles		Above Moderate
LOS ANGELES	946 E 55TH ST	90011	5103018012	Low Medium I Residential	R2-1	0	17	0.163130948	Residential - Single Family Residence	YES - Current	NO - Privately-Owned	Available	Not Used in Prior Housing Element	0	0	0.104944727	0.104944727	1	2*	2*	1088209	898	Southeast Los Angeles		Above Moderate
LOS ANGELES	966 E 55TH ST	90011	5103018014	Low Medium I Residential	R2-1	0	17	0.130256809	Residential - Double, Duplex, or Two Units - 4 Stories or Less	YES - Current	NO - Privately-Owned	Available	Not Used in Prior Housing Element	0	0	0.073238951	0.073238951	2	2*	2*	1088209	895	Southeast Los Angeles	Yes	Above Moderate
LOS ANGELES	961 E 56TH ST	90011	5103018015	Low Medium I Residential	R2-1	0	17	0.154964649	Residential - Double, Duplex, or Two Units - 4 Stories or Less	YES - Current	NO - Privately-Owned	Available	Not Used in Prior Housing Element	0	0	0.035488647	0.035488647	2	2*	2*	1088209	945	Southeast Los Angeles	Yes	Above Moderate
LOS ANGELES	953 E 56TH ST	90011	5103018016	Low Medium I Residential	R2-1	0	17	0.123970837	Residential - Single Family Residence	YES - Current	NO - Privately-Owned	Available	Not Used in Prior Housing Element	0	0	0.124323767	0.124323767	1	2*	2*	1088209	946	Southeast Los Angeles		Above Moderate
LOS ANGELES	943 E 56TH ST	90011	5103018017	Low Medium I Residential	R2-1	0	17	0.092978053	Residential - Single Family Residence	YES - Current	NO - Privately-Owned	Available	Not Used in Prior Housing Element	0	0	0.05567643	0.05567643	1	1*	1*	1088209	948	Southeast Los Angeles		Above Moderate
LOS ANGELES	935 E 56TH ST	90011	5103018018	Low Medium I Residential	R2-1	0	17	0.061987362	Residential - Single Family Residence	YES - Current	NO - Privately-Owned	Available	Not Used in Prior Housing Element	0	0	0.07055372	0.07055372	1	1*	1*	1088209	950	Southeast Los Angeles		Above Moderate
LOS ANGELES	937 E 56TH ST	90011	5103018018	Low Medium I Residential	R2-1	0	17	0.061986277	Residential - Single Family Residence	YES - Current	NO - Privately-Owned	Available	Not Used in Prior Housing Element	0	0	0.07055372	0.07055372	1	1*	1*	1088209	949	Southeast Los Angeles		Above Moderate
LOS ANGELES	927 E 56TH ST	90011	5103018019	Low Medium I Residential	R2-1	0	17	0.092978394	Residential - Single Family Residence	YES - Current	NO - Privately-Owned	Available	Not Used in Prior Housing Element	0	0	0.05567643	0.05567643	1	1*	1*	1088209	951	Southeast Los Angeles		Above Moderate
LOS ANGELES	917 E 56TH ST	90011	5103018021	Low Medium I Residential	R2-1	0	17	0.154965032	Residential - Double, Duplex, or Two Units - 4 Stories or Less	YES - Current	NO - Privately-Owned	Available	Not Used in Prior Housing Element	0	0	0.1332867	0.1332867	2	2*	2*	1088209	954	Southeast Los Angeles	Yes	Above Moderate
LOS ANGELES	905 E 56TH ST	90011	5103018022	Low Medium I Residential	R2-1	0	17	0.154964773	Residential - Double, Duplex, or Two Units - 4 Stories or Less	YES - Current	NO - Privately-Owned	Available	Not Used in Prior Housing Element	0	0	0.035488647	0.035488647	2	2*	2*	1088209	955	Southeast Los Angeles	Yes	Above Moderate
LOS ANGELES	895 E 56TH ST	90011	5103018023	Low Medium I Residential	R2-1	0	17	0.154965035	Residential - Double, Duplex, or Two Units - 4 Stories or Less	YES - Current	NO - Privately-Owned	Available	Not Used in Prior Housing Element	0	0	0.1332867	0.1332867	2	2*	2*	1088209	956	Southeast Los Angeles	Yes	Above Moderate
LOS ANGELES	887 E 56TH ST	90011	5103018024	Low Medium I Residential	R2-1	0	17	0.153415189	Residential - Single Family Residence	YES - Current	NO - Privately-Owned	Available	Not Used in Prior Housing Element	0	0	0.101525572	0.101525572	1	2*	2*	1088209	957	Southeast Los Angeles		Above Moderate
LOS ANGELES	877 E 56TH ST	90011	5103018025	Low Medium I Residential	R2-1	0	17	0.139468916	Residential - Single Family Residence	YES - Current	NO - Privately-Owned	Available	Not Used in Prior Housing Element	0	0	0.124323767	0.124323767	1	2*	2*	1088209	958	Southeast Los Angeles		Above Moderate
LOS ANGELES	871 E 56TH ST	90011	5103018026	Low Medium I Residential	R2-1	0	17	0.139468955	Residential - Double, Duplex, or Two Units - 4 Stories or Less	YES - Current	NO - Privately-Owned	Available	Not Used in Prior Housing Element	0	0	0.162922955	0.162922955	2	2*	2*	1088209	959	Southeast Los Angeles	Yes	Above Moderate
LOS ANGELES	5530 S MCKINLEY AVE	90011	5103018028	Low Medium I Residential	R2-1	0	17	0.129167737	Residential - Double, Duplex, or Two Units - 4 Stories or Less	YES - Current	NO - Privately-Owned	Available	Not Used in Prior Housing Element	0	0	0.162922955	0.162922955	2	2*	2*	1088209	961	Southeast Los Angeles	Yes	Above

LOS ANGELES	5513 S CENTRAL AVE	90011	5103019011	Neighborhood Commercial	C2-1-CPIO	0	108	0.073934767	Commercial - Store - One Story	YES - Current	NO - Privately-Owned	Available	Not Used in Prior Housing Element	0.168240488	0	0	0.168240488	1	0	0	1088209	931	Southeast Los Angeles			Lower
LOS ANGELES	5507 S CENTRAL AVE	90011	5103019012	Neighborhood Commercial	C2-1-CPIO	0	108	0.113644639	Commercial - Store Combination - Store and Residential Combination - One Story	YES - Current	NO - Privately-Owned	Available	Not Used in Prior Housing Element	0.054483768	0	0	0.054483768	3	0	0	1088209	923	Southeast Los Angeles			Lower
LOS ANGELES	5501 S CENTRAL AVE	90011	5103019013	Neighborhood Commercial	C2-1-CPIO	0	108	0.160735404	Commercial - Store Combination - Store and Residential Combination - One Story	YES - Current	NO - Privately-Owned	Available	Not Used in Prior Housing Element	0	0	0.069828404	0.069828404	0	0	0	1088209	884	Southeast Los Angeles	Yes		Above Moderate
LOS ANGELES	5525 S CENTRAL AVE	90011	5103019015	Neighborhood Commercial	C2-1-CPIO	0	108	0.117994393	Commercial - Non-Auto Service and Repair Shop, Paint Shop, or Laundry - One Story	YES - Current	NO - Privately-Owned	Available	Not Used in Prior Housing Element	0.073515661	0	0	0.073515661	1	0	0	1088209	1019	Southeast Los Angeles			Lower
LOS ANGELES	5519 S CENTRAL AVE	90011	5103019016	Neighborhood Commercial	C2-1-CPIO	0	108	0.123481913	Commercial - Commercial - Vacant Land	YES - Current	NO - Privately-Owned	Available	Not Used in Prior Housing Element	0.216339779	0	0	0.216339779	0	0	0	1088209	934	Southeast Los Angeles			Lower
LOS ANGELES	1055 E 56TH ST	90011	5103019017	Low Medium I Residential	R2-1	0	17	0.139467503	Residential - Double, Duplex, or Two Units - 4 Stories or Less	YES - Current	NO - Privately-Owned	Available	Not Used in Prior Housing Element	0	0	0.162922955	0.162922955	2	2*	2*	1088209	935	Southeast Los Angeles	Yes		Above Moderate
LOS ANGELES	1047 E 56TH ST	90011	5103019018	Low Medium I Residential	R2-1	0	17	0.154963931	Residential - Double, Duplex, or Two Units - 4 Stories or Less	YES - Current	NO - Privately-Owned	Available	Not Used in Prior Housing Element	0	0	0.1332867	0.1332867	2	2*	2*	1088209	936	Southeast Los Angeles	Yes		Above Moderate
LOS ANGELES	1027 E 56TH ST	90011	5103019020	Low Medium I Residential	R2-1	0	17	0.154963934	Residential - Double, Duplex, or Two Units - 4 Stories or Less	YES - Current	NO - Privately-Owned	Available	Not Used in Prior Housing Element	0	0	0.023338569	0.023338569	2	2*	2*	1088209	938	Southeast Los Angeles			Above Moderate
LOS ANGELES	1011 E 56TH ST	90011	5103019022	Low Medium I Residential	R2-1	0	17	0.154964077	Residential - Double, Duplex, or Two Units - 4 Stories or Less	YES - Current	NO - Privately-Owned	Available	Not Used in Prior Housing Element	0	0	0.002924868	0.002924868	2	2*	2*	1088209	940	Southeast Los Angeles			Above Moderate
LOS ANGELES	997 E 56TH ST	90011	5103019023	Low Medium I Residential	R2-1	0	17	0.154964298	Residential - Double, Duplex, or Two Units - 4 Stories or Less	YES - Current	NO - Privately-Owned	Available	Not Used in Prior Housing Element	0	0	0.002924868	0.002924868	2	2*	2*	1088209	941	Southeast Los Angeles			Above Moderate
LOS ANGELES	989 E 56TH ST	90011	5103019024	Low Medium I Residential	R2-1	0	17	0.15496408	Residential - Double, Duplex, or Two Units - 4 Stories or Less	YES - Current	NO - Privately-Owned	Available	Not Used in Prior Housing Element	0	0	0.023338569	0.023338569	2	2*	2*	1088209	942	Southeast Los Angeles			Above Moderate
LOS ANGELES	981 E 56TH ST	90011	5103019025	Low Medium I Residential	R2-1	0	17	0.154964303	Residential - Single Family Residence	YES - Current	NO - Privately-Owned	Available	Not Used in Prior Housing Element	0	0	0.101525572	0.101525572	1	2*	2*	1088209	943	Southeast Los Angeles			Above Moderate
LOS ANGELES	971 E 56TH ST	90011	5103019026	Low Medium I Residential	R2-1	0	17	0.154965469	Residential - Double, Duplex, or Two Units - 4 Stories or Less	YES - Current	NO - Privately-Owned	Available	Not Used in Prior Housing Element	0	0	0.055759652	0.055759652	2	2*	2*	1088209	944	Southeast Los Angeles	Yes		Above Moderate
LOS ANGELES	5533 S CENTRAL AVE	90011	5103019027	Neighborhood Commercial	C2-1-CPIO	0	108	0.110568168	Residential - Four Units (Any Combination) - 4 Stories or Less	YES - Current	NO - Privately-Owned	Available	Not Used in Prior Housing Element	0.139873512	0	0	0.139873512	4	0	0	1088209	1024	Southeast Los Angeles			Lower
LOS ANGELES			5103020***	Neighborhood Commercial	C2-1-CPIO	0	108	0.002843249		YES - Current	NO - Privately-Owned	Available	Not Used in Prior Housing Element	0	0	0.179434323	0.179434323	0	0	0	1088209	693	Southeast Los Angeles			Above Moderate
LOS ANGELES	967 E 55TH ST	90011	5103020001	Low Medium I Residential	R2-1	0	17	0.160935822	Residential - Single Family Residence	YES - Current	NO - Privately-Owned	Available	Not Used in Prior Housing Element	0	0	0.101525572	0.101525572	1	2*	2*	1088209	724	Southeast Los Angeles			Above Moderate
LOS ANGELES	977 E 55TH ST	90011	5103020002	Low Medium I Residential	R2-1	0	17	0.160954866	Residential - Single Family Residence	YES - Current	NO - Privately-Owned	Available	Not Used in Prior Housing Element	0	0	0.101525572	0.101525572	1	2*	2*	1088209	723	Southeast Los Angeles			Above Moderate
LOS ANGELES	985 E 55TH ST	90011	5103020003	Low Medium I Residential	R2-1	0	17	0.160973421	Residential - Single Family Residence	YES - Current	NO - Privately-Owned	Available	Not Used in Prior Housing Element	0	0	0.101525572	0.101525572	1	2*	2*	1088209	721	Southeast Los Angeles			Above Moderate
LOS ANGELES	995 E 55TH ST	90011	5103020004	Low Medium I Residential	R2-1	0	17	0.160990711	Residential - Double, Duplex, or Two Units - 4 Stories or Less	YES - Current	NO - Privately-Owned	Available	Not Used in Prior Housing Element	0	0	0.151965451	0.151965451	1	2*	2*	1088209	719	Southeast Los Angeles	Yes		Above Moderate
LOS ANGELES	1009 E 55TH ST	90011	5103020006	Low Medium I Residential	R2-1	0	17	0.161029421	Residential - Single Family Residence	YES - Current	NO - Privately-Owned	Available	Not Used in Prior Housing Element	0	0	0.101525572	0.101525572	1	2*	2*	1088209	716	Southeast Los Angeles			Above Moderate
LOS ANGELES	1043 E 55TH ST	90011	5103020009	Low Medium I Residential	R2-1	0	17	0.161084206	Residential - Double, Duplex, or Two Units - 4 Stories or Less	YES - Current	NO - Privately-Owned	Available	Not Used in Prior Housing Element	0	0	0.1332867	0.1332867	2	2*	2*	1088209	711	Southeast Los Angeles	Yes		Above Moderate
LOS ANGELES	1051 E 55TH ST	90011	5103020010	Low Medium I Residential	R2-1	0	17	0.161100101	Residential - Double, Duplex, or Two Units - 4 Stories or Less	YES - Current	NO - Privately-Owned	Available	Not Used in Prior Housing Element	0	0	0.1332867	0.1332867	2	2*	2*	1088209	710	Southeast Los Angeles	Yes		Above Moderate
LOS ANGELES	1056 E 54TH ST	90011	5103020014	Neighborhood Commercial	C2-1-CPIO	0	108	0.089544874	Commercial - Store Combination - Store and Residential Combination - One Story	YES - Current	NO - Privately-Owned	Available	Not Used in Prior Housing Element	0	0	0.065748914	0.065748914	0	0	0	1088209	642	Southeast Los Angeles	Yes		Above Moderate
LOS ANGELES	5403 S CENTRAL AVE	90011	5103020014	Neighborhood Commercial	C2-1-CPIO	0	108	0.104469284	Commercial - Store Combination - Store and Residential Combination - One Story	YES - Current	NO - Privately-Owned	Available	Not Used in Prior Housing Element	0	0	0.074532836	0.074532836	0	0	0	1088209	681	Southeast Los Angeles	Yes		Above Moderate
LOS ANGELES	5407 S CENTRAL AVE	90011	5103020015	Neighborhood Commercial	C2-1-CPIO	0	108	0.119393414	Commercial - Store - One Story	YES - Current	NO - Privately-Owned	Available	Not Used in Prior Housing Element	0.199867085	0	0	0.199867085	4	0	0	1088209	690	Southeast Los Angeles			Lower
LOS ANGELES	5411 S CENTRAL AVE	90011	5103020015	Neighborhood Commercial	C2-1-CPIO	0	108	0.089544636	Commercial - Store - One Story	YES - Current	NO - Privately-Owned	Available	Not Used in Prior Housing Element	0.168534887	0	0	0.168534887	4	0	0	1088209	691	Southeast Los Angeles			Lower
LOS ANGELES	1044 E 54TH ST	90011	5103020016	Low Medium I Residential	R2-1	0	17	0.12396791	Residential - Three Units (Any Combination) - 4 Stories or Less	YES - Current	NO - Privately-Owned	Available	Not Used in Prior Housing Element	0	0	0.173892957	0.173892957	2	2*	2*	1088209	646	Southeast Los Angeles	Yes		Above Moderate
LOS ANGELES	1040 E 54TH ST	90011	5103020017	Low Medium I Residential	R2-1	0	17	0.154961342	Residential - Single Family Residence	YES - Current	NO - Privately-Owned	Available	Not Used in Prior Housing Element	0	0	0.104944727	0.104944727	1	2*	2*	1088209	647	Southeast Los Angeles			Above Moderate
LOS ANGELES	1034 E 54TH ST	90011	5103020018	Low Medium I Residential	R2-1	0	17	0.154959047	Residential - Double, Duplex, or Two Units - 4 Stories or Less	YES - Current	NO - Privately-Owned	Available	Not Used in Prior Housing Element	0	0	0.142330787	0.142330787	2	2*	2*	1088209	648	Southeast Los Angeles	Yes		Above Moderate
LOS ANGELES	1026 E 54TH ST	90011	5103020019	Low Medium I Residential	R2-1	0	17	0.123967623	Residential - Single Family Residence	YES - Current	NO - Privately-Owned	Available	Not Used in Prior Housing Element	0	0	0.128484643	0.128484643	1	2*	2*	1088209	649	Southeast Los Angeles			Above Moderate
LOS ANGELES	1018 1/2 E 54TH ST	90011	5103020020	Low Medium I Residential	R2-1	0	17	0.092977925	Residential - Double, Duplex, or Two Units - 4 Stories or Less	YES - Current	NO - Privately-Owned	Available	Not Used in Prior Housing Element	0	0	0.086331165	0.086331165	1	1*	1*	1088209	651	Southeast Los Angeles	Yes		Above Moderate
LOS ANGELES	998 E 54TH ST	90011	5103020024	Low Medium I Residential	R2-1	0	17	0.123965403	Residential - Single Family Residence	YES - Current	NO - Privately-Owned	Available	Not Used in Prior Housing Element	0	0	0.128484643	0.128484643	1	2*	2*	1088209	656	Southeast Los Angeles			Above Moderate
LOS ANGELES	990 E 54TH ST	90011	5103020025	Low Medium I Residential	R2-1	0	17	0.15495966	Residential - Single Family Residence	YES - Current	NO - Privately-Owned	Available	Not Used in Prior Housing Element	0	0	0.104944727	0.104944727	1	2*	2*	1088209	657	Southeast Los Angeles			Above Moderate
LOS ANGELES	984 E 54TH ST	90011	5103020026	Low Medium I Residential	R2-1	0	17	0.154959659	Residential - Single Family Residence	YES - Current	NO - Privately-Owned	Available	Not Used in Prior Housing Element	0	0	0.104944727	0.104944727	1	2*	2*	1088209	658	Southeast Los Angeles			Above Moderate
LOS ANGELES	970 E 54TH ST	90011	5103020027	Low Medium I Residential	R2-1	0	17	0.15495966	Residential - Single Family Residence	YES - Current	NO - Privately-Owned	Available	Not Used in Prior Housing Element	0	0	0.104944727	0.104944727	1	2*	2*	1088209	659	Southeast Los Angeles			Above Moderate
LOS ANGELES	5415 S CENTRAL AVE	90011	5103020031	Neighborhood Commercial	C2-1-CPIO	0	108	0.155713466	Commercial - Restaurant, Cocktail Lounge - Restaurant, Cocktail Lounge, Tavern - One Story	YES - Current	NO - Privately-Owned	Available	Not Used in Prior Housing Element	0.018394902	0	0	0.018394902	6	0	0	1088209	707	Southeast Los Angeles			Lower
LOS ANGELES	960 E 54TH ST	90011	5103021001	Low Medium I Residential	R2-1	0	17	0.1394635	Residential - Single Family Residence	YES - Current	NO - Privately-Owned	Available	Not Used in Prior Housing Element	0	0	0.128484643	0.128484643	1	2*	2*	1088209	660	Southeast Los Angeles			Above Moderate
LOS ANGELES	954 E 54TH ST	90011	5103021002	Low Medium I Residential	R2-1	0	17	0.1394635	Residential - Double, Duplex, or Two Units - 4 Stories or Less	YES - Current	NO - Privately-Owned	Available	Not Used in Prior Housing Element	0	0	0.173892957	0.173892957	2	2*	2*	1088209	661	Southeast Los Angeles	Yes		Above Moderate
LOS ANGELES	946 E 54TH ST	90011	5103021003	Low Medium I Residential	R2-1	0	17	0.1394635	Residential - Single Family Residence	YES - Current	NO - Privately-Owned	Available	Not Used in Prior Housing Element	0	0	0.128484643	0.128484643	1	2*	2*	1088209	664	Southeast Los Angeles			Above Moderate
LOS ANGELES	936 E 54TH ST	90011	5103021004	Low Medium I Residential	R2-1	0	17	0.139463177	Residential - Single Family Residence	YES - Current	NO - Privately-Owned	Available	Not Used in Prior Housing Element	0	0	0.128484643	0.128484643	1	2*	2*	1088209	665	Southeast Los Angeles			Above Moderate
LOS ANGELES	930 E 54TH ST	90011	5103021005	Low Medium I Residential	R2-1	0	17	0.123966766	Residential - Double, Duplex, or Two Units - 4 Stories or Less	YES - Current	NO - Privately-Owned	Available	Not Used in Prior Housing Element	0	0	0.073238951	0.073238951	2	2*	2*	1088209	667	Southeast Los Angeles	Yes		Above Moderate
LOS ANGELES	920 E 54TH ST	90011	5103021007	Low Medium I Residential	R2-1	0	17	0.12396802	Residential - Double, Duplex, or Two Units - 4 Stories or Less	YES - Current	NO - Privately-Owned	Available	Not Used in Prior Housing Element	0	0	0.173892957	0.173892957	2	2*	2*	1088209	668	Southeast Los Angeles	Yes		Above Moderate
LOS ANGELES	912 E 54TH ST	90011	5103021008	Low Medium I Residential	R2-1	0	17	0.123966083	Residential - Single Family Residence	YES - Current	NO - Privately-Owned	Available	Not Used in Prior Housing Element	0	0	0.128484643	0.128484643	1	2*	2*	1088209	670	Southeast Los Angeles			Above Moderate
LOS ANGELES	904 E 54TH ST	90011	5103021009	Low Medium I Residential	R2-1	0	17	0.123967732	Residential - Double, Duplex, or Two Units - 4 Stories or Less	YES - Current	NO - Privately-Owned	Available	Not Used in Prior Housing Element	0	0	0.173892957	0.173892957	2	2*	2*	1088209	671	Southeast Los Angeles	Yes		Above Moderate
LOS ANGELES	898 E 54TH ST	90011	5103021010	Low Medium I Residential	R2-1	0	17	0.123966761	Residential - Single Family Residence	YES - Current	NO - Privately-Owned	Available	Not Used in Prior Housing Element	0	0	0.128484643	0.128484643	1	2*	2*	1088209	672	Southeast Los Angeles			Above Moderate
LOS ANGELES	888 E 54TH ST	90011	5103021011	Low Medium I Residential	R2-1	0	17	0.123967732	Residential - Double, Duplex, or Two Units - 4 Stories or Less	YES - Current	NO - Privately-Owned	Available	Not Used in Prior Housing Element	0	0	0.046752664	0.046752664	2	2*	2*	1088209	673	Southeast Los Angeles	Yes		Above Moderate
LOS ANGELES	882 E 54TH ST	90011	5103021012	Low Medium I Residential	R2-1	0	17	0.123966767	Residential - Single Family Residence	YES - Current	NO - Privately-Owned	Available	Not Used in Prior Housing Element	0	0	0.128484643	0.128484643	1	2*	2*	1088209	674	Southeast Los Angeles			Above Moderate
LOS ANGELES	876 E 54TH ST	90011	5103021013	Low Medium I Residential	R2-1	0	17	0.123966766	Residential - Single Family Residence	YES - Current	NO - Privately-Owned	Available	Not Used in Prior Housing Element	0	0	0.128484643	0.128484643	1	2*	2*	1088209	675	Southeast Los Angeles			Above Moderate
LOS ANGELES	868 E 54TH ST	90011	5103021014	Low Medium I Residential	R2-1	0	17	0.123966766	Residential - Double, Duplex, or Two Units - 4 Stories or Less	YES - Current	NO - Privately-Owned	Available	Not Used in Prior Housing Element	0	0	0.173892957	0.173892957	2	2*	2*	1088209	676	Southeast Los Angeles	Yes		Above Moderate
LOS ANGELES	860 E 54TH ST	90011	5103021015	Low Medium I Residential	R2-1	0	17	0.12396648	Residential - Double, Duplex, or Two Units - 4 Stories or Less	YES - Current	NO - Privately-Owned	Available	Not Used in Prior Housing Element	0	0	0.004057248	0.004057248	2	2*	2*	1088209	677	Southeast Los Angeles			Above Moderate
LOS ANGELES	852 E 54TH ST	90011	5103021016	Low Medium I Residential	R2-1	0	17	0.126901213	Residential - Double, Duplex, or Two Units - 4 Stories or Less	YES - Current	NO - Privately-Owned	Available	Not Used in Prior Housing Element	0	0	0.173892957	0.173892957	2	2*	2*	1088209	678	Southeast Los Angeles	Yes		Above Moderate
LOS ANGELES	5410 S MCKINLEY AVE	90011	5103021018	Low Medium I Residential	R2-1	0	17	0.096434684	Residential - Single Family Residence	YES - Current	NO - Privately-Owned	Available	Not Used in Prior Housing Element	0	0	0.052084816	0.052084816	1	1*	1*	1088209	743	Southeast Los Angeles			Above Moderate
LOS ANGELES	865 E 55TH ST	90011	5103021020	Low Medium I Residential	R2-1	0	17	0.064295428	Residential - Single Family Residence - Vacant Land	YES - Current	NO - Privately-Owned	Available	Not Used in Prior Housing Element	0	0	0.163054717	0.163054717	0	1*	1*	1088209	1568	Southeast Los Angeles			Above Moderate
LOS ANGELES	873 E 55TH ST	90011	5103021021	Low Medium I Residential	R2-1	0	17	0.160753217	Residential - Single Family Residence	YES - Current	NO - Privately-Owned	Available	Not Used in Prior Housing Element	0	0	0.101525572	0.101525572	1	2*	2*	1088209	741	Southeast Los Angeles			Above Moderate
LOS ANGELES	875 E 55TH ST	90011	5103021022	Low Medium I Residential	R2-1	0	17	0.128616258	Residential - Single Family Residence	YES - Current	NO - Privately-Owned	Available	Not Used in Prior Housing Element	0	0	0.124233767	0.124233767	1	2*	2*	1088209	740	Southeast Los Angeles			Above Moderate
LOS ANGELES	881 E 55TH ST	90011	5103021023	Low Medium I Residential	R2-1	0	17	0.064313079	Residential - Single Family Residence	YES - Current	NO - Privately-Owned	Available	Not Used in Prior Housing Element	0	0	0.068255585	0.068255585	1	1*	1*	1088209	738	Southeast Los Angeles			Above Moderate
LOS ANGELES	883 E 55TH ST	90011	5103021024	Low Medium I Residential	R2-1	0	17	0.096477119	Residential - Single Family Residence	YES - Current	NO - Privately-Owned	Available	Not Used in Prior Housing Element	0	0	0.052084816	0.052084816	1	1*	1*	1088209	737	Southeast Los Angeles			Above Moderate
LOS ANGELES	907 E 55TH ST	90011	5103021025	Low Medium I Residential	R2-1	0	17	0.160808207	Residential - Double, Duplex, or Two Units - 4 Stories or Less	YES - Current	NO - Privately-Owned	Available	Not Used in Prior Housing Element	0	0	0.142330787	0.142330787	2	2*	2*	1088209	736	Southeast Los Angeles	Yes		Above Moderate
LOS ANGELES	911 E 55TH ST	90011	5103021026	Low Medium I Residential	R2-1	0	17	0.128663757	Residential - Single Family Residence	YES - Current	NO - Privately-Owned	Available	Not Used in Prior Housing Element	0	0	0.124233767	0.124233767	1	2*	2*	1088209	733	Southeast Los Angeles			Above Moderate
LOS ANGELES	919 E 55TH ST	90011	5103021027	Low Medium I Residential	R2-1	0	17	0.160845648	Residential - Double, Duplex, or Two Units - 4 Stories or Less	YES - Current	NO - Privately-Owned	Available	Not Used in Prior Housing Element	0	0	0.1332867	0.1332867	2	2*	2*	1088209	732	Southeast Los Angeles	Yes		Above Moderate
LOS ANGELES	929 E 55TH ST	90011	5103021028	Low Medium I Residential	R2-1	0	17	0.160862852	Residential - Double, Duplex, or Two Units - 4 Stories or Less	YES - Current	NO - Privately-Owned	Available	Not Used in Prior Housing Element	0	0	0.1332867	0.1332867	2	2*	2*	1088209	730	Southeast Los Angeles	Yes		Above Moderate
LOS ANGELES	939 E 55TH ST	90011	5103021029	Low Medium I Residential	R2-1	0	17	0.160882011	Residential - Single Family Residence	YES - Current	NO - Privately-Owned	Available	Not Used in Prior Housing Element	0	0	0.101525572	0.101525572	1	2*	2*	1088209	728	Southeast Los Angeles			Above Moderate
LOS ANGELES	949 E 55TH ST	90011	5103021030	Low Medium I Residential	R2-1	0	17	0.160898325	Residential - Double, Duplex, or Two Units - 4 Stories or Less	YES - Current	NO - Privately-Owned	Available	Not Used in Prior Housing Element	0	0	0.1332867	0.1332867	2	2*	2*	1088209	727	Southeast Los Angeles	Yes		Above Moderate
LOS ANGELES	955 E 55TH ST	90011	5103021031	Low Medium I Residential	R2-1	0	17	0.160920039	Residential - Double, Duplex, or Two Units - 4 Stories or Less	YES - Current	NO - Privately-Owned	Available	Not Used in Prior Housing Element	0	0	0.035488647	0.035488647	2	2*	2*	1088209	725	Southeast Los Angeles	Yes		Above Moderate
LOS ANGELES	854 E 53RD ST	90011	5103022003	Low Medium I Residential	R2-1	0	17	0.106443835	Residential - Single Family Residence	YES - Current	NO - Privately-Owned	Available	Not Used in Prior Housing Element	0	0	0.052084816	0.052084816	1	1*	1*	1088209	487	Southeast Los Angeles			Above Moderate
LOS ANGELES	866 E 53RD ST	90011	5103022004	Low Medium I Residential	R2-1	0	17	0.106452177	Residential - Single Family Residence	YES - Current	NO - Privately-Owned	Available	Not Used in Prior Housing Element	0	0	0.021530603	0.021530603	1	1*	1*	1088209	486	Southeast Los Angeles			Above Moderate
LOS ANGELES	898 E 53RD ST	90011	5103022008	Low Medium I Residential	R2-1	0	17	0.106482132	Residential - Single Family Residence	YES - Current	NO - Privately-Owned	Available	Not Used in Prior Housing Element	0	0	0.052084816	0.052084816	1	1*	1*	1088209	481	Southeast Los Angeles			Above Moderate
LOS ANGELES	920 E 53RD ST	90011	5103022011	Low Medium I Residential	R2-1	0	17	0.106510716	Residential - Single Family Residence	YES - Current	NO - Privately-Owned	Available	Not Used in Prior Housing Element	0	0	0.052084816	0.052084816	1	1*	1*	1088209	476	Southeast Los Angeles			Above Moderate
LOS ANGELES	926 E 53RD ST	90011	5103022012	Low Medium I Residential	R2-1	0	17	0.106518208	Residential - Single Family Residence	YES - Current	NO - Privately-Owned	Available	Not Used in Prior Housing Element	0	0	0.021530603	0.021530603	1	1*	1*	1088209	475	Southeast Los Angeles			Above Moderate
LOS ANGELES	934 E 53RD ST	90011	5103022013	Low Medium I Residential	R2-1	0	17	0.106528194	Residential - Single Family Residence	YES - Current	NO - Privately-Owned	Available	Not Used in Prior Housing Element	0	0	0.021530603	0.021530603	1	1*	1*	1088209	474	Southeast Los Angeles			Above Moderate
LOS ANGELES	958 E 53RD ST	90011	5103022016	Low Medium I Residential	R2-1	0	17	0.133191494	Residential - Single Family Residence	YES - Current	NO - Privately-Owned	Available	Not Used in Prior Housing Element	0	0	0.124233767	0.124233767	1	2*	2*	1088209	471	Southeast Los Angeles			Above Moderate
LOS ANGELES	961 E 54TH ST	90011	5103022017	Low Medium I Residential	R2-1	0	17	0.139469516	Residential - Double, Duplex, or Two Units - 4 Stories or Less	YES - Current	NO - Privately-Owned	Available	Not Used in Prior Housing Element	0	0	0.162922955	0.162922955	2	2*	2*	1088209	523	Southeast Los Angeles	Yes		Above Moderate
LOS ANGELES	953 E 54TH ST	90011	5103022018	Low Medium I Residential	R2-1	0	17	0.139469301	Residential - Single Family Residence	YES - Current	NO - Privately-Owned	Available	Not Used in Prior Housing Element	0	0	0.124233767	0.124233767	1	2*	2*	1088209	524	Southeast Los Angeles			Above Moderate
LOS ANGELES	945 E 54TH ST	90011	5103022019	Low Medium I Residential	R2-1	0	17	0.139470482	Residential - Single Family Residence	YES - Current	NO - Privately-Owned	Available	Not Used in Prior Housing Element	0	0	0.124233767	0.124233767	1	2*	2*	1088209	525	Southeast Los Angeles			Above Moderate
LOS ANGELES	937 E 54TH ST	90011	5103022020	Low Medium I Residential	R2-1	0	17	0.139466495	Residential - Single Family Residence	YES - Current	NO - Privately-Owned	Available	Not Used in Prior Housing Element	0	0	0.124233767	0.124233767	1	2*	2*	1088209	526	Southeast Los Angeles			Above Moderate
LOS ANGELES	927 E 54TH ST	90011	5103022021	Low Medium I Residential	R2-1	0	17	0.123973457	Residential - Single Family Residence	YES - Current	NO - Privately-Owned	Available	Not Used in Prior Housing Element	0	0	0.051925179	0.051925179	1	2*	2*	1088209	527	Southeast Los Angeles			Above Moderate
LOS ANGELES	921 E 54TH ST	90011	5103022022	Low Medium I Residential	R2-1	0	17	0.123972487	Residential - Single Family Residence	YES - Current	NO - Privately-Owned	Available	Not Used in Prior Housing Element	0	0	0.124233767	0.124233767	1	2*	2*	1088209	528	Southeast Los Angeles			Above Moderate
LOS ANGELES	913 E 54TH ST	90011	5103022023	Low Medium I Residential	R2-1	0	17	0.123972774	Residential - Double, Duplex, or Two Units - 4 Stories or Less	YES - Current	NO - Privately-Owned	Available	Not Used in Prior Housing Element	0	0	0.108947682	0.108947682	2	2*	2*	1088209	529	Southeast Los Angeles			Above Moderate
LOS ANGELES	905 E 54TH ST	90011	5103022024	Low Medium I Residential	R2-1	0	17	0.123975973	Residential - Double, Duplex, or Two Units - 4 Stories or Less	YES - Current	NO - Privately-Owned	Available	Not Used in Prior Housing Element	0	0	0.162922955	0.162922955	2	2*	2*	1088209	530	Southeast Los Angeles	Yes		Above Moderate
LOS ANGELES	899 E 54TH ST	90011	5103022025	Low Medium I Residential	R2-1	0	17	0.123969875	Residential - Single Family Residence	YES - Current	NO - Privately-Owned	Available	Not Used in Prior Housing Element	0	0	0.124233767	0.124233767	1	2*	2*	1088209	531	Southeast Los Angeles			Above Moderate
LOS ANGELES	891 E 54TH ST	90011	5103022026	Low Medium I Residential	R2-1	0	17	0.123972487	Residential - Double, Duplex, or Two Units - 4 Stories or Less	YES - Current	NO - Privately-Owned	Available	Not Used in Prior Housing Element	0	0	0.162922955	0.162922955	2	2*	2*	1088209	532	Southeast Los Angeles	Yes		Above Moderate
LOS ANGELES	883 E 54TH ST	90011	5103022027	Low Medium I Residential	R2-1	0	17	0.123972487	Residential - Single Family Residence	YES - Current	NO - Privately-Owned	Available	Not Used in Prior Housing Element	0	0	0.124233767	0.124233767	1	2*	2*	1088209	533	Southeast Los Angeles			Above Moderate
LOS ANGELES	875 E 54TH ST	90011	5103022028	Low Medium I Residential	R2-1	0	17	0.12397374	Residential - Double, Duplex, or Two Units - 4 Stories or Less	YES - Current	NO - Privately-Owned	Available	Not Used in Prior Housing Element	0	0	0.162922955	0.162922955	2	2*	2*	1088209	534	Southeast Los Angeles	Yes		Above Moderate
LOS ANGELES	867 E 54TH ST	90011	5103022029	Low Medium I Residential	R2-1	0	17	0.123973056	Residential - Double, Duplex, or Two Units - 4 Stories or Less	YES - Current	NO - Privately-Owned	Available	Not Used in Prior Housing Element	0	0	0.003749427	0.003749427	2	2*	2*	1088209	535	Southeast Los Angeles			Above Moderate
LOS ANGELES	861 E 54TH ST	90011	5103022030	Low Medium I Residential	R2-1	0	17	0.123972769	Residential - Double

LOS ANGELES		5103024037	Neighborhood Commercial	C2-1-CPIO	0	108	0.008265624	Commercial - Commercial - Vacant Land	YES - Current	NO - Privately-Owned	Available	Not Used in Prior Housing Element	0	0	0.019814265	0.019814265	0	0	0	1088209	1584	Southeast Los Angeles								Above Moderate
LOS ANGELES		5103024037	Neighborhood Commercial	C2-1-CPIO	0	108	0.123001477	Commercial - Commercial - Vacant Land	YES - Current	NO - Privately-Owned	Available	Not Used in Prior Housing Element	0.217667937	0	0	0.217667937	0	0	0	1088209	387	Southeast Los Angeles								Lower
LOS ANGELES	853 E 53RD ST	90011	5103025001	Low Medium I Residential	R2-1	0	17	0.106179046	Residential - Single Family Residence	YES - Current	NO - Privately-Owned	Available	Not Used in Prior Housing Element	0	0	0.052084816	0.052084816	1	1*	1*	1088209	385	Southeast Los Angeles								Above Moderate
LOS ANGELES	867 E 53RD ST	90011	5103025003	Low Medium I Residential	R2-1	0	17	0.105606504	Residential - Single Family Residence	YES - Current	NO - Privately-Owned	Available	Not Used in Prior Housing Element	0	0	0.052084816	0.052084816	1	1*	1*	1088209	383	Southeast Los Angeles								Above Moderate
LOS ANGELES	883 E 53RD ST	90011	5103025005	Low Medium I Residential	R2-1	0	17	0.105606504	Residential - Single Family Residence	YES - Current	NO - Privately-Owned	Available	Not Used in Prior Housing Element	0	0	0.052084816	0.052084816	1	1*	1*	1088209	381	Southeast Los Angeles								Above Moderate
LOS ANGELES	897 E 53RD ST	90011	5103025007	Low Medium I Residential	R2-1	0	17	0.105606504	Residential - Single Family Residence	YES - Current	NO - Privately-Owned	Available	Not Used in Prior Housing Element	0	0	0.052084816	0.052084816	1	1*	1*	1088209	379	Southeast Los Angeles								Above Moderate
LOS ANGELES	927 1/2 E 53RD ST	90011	5103025011	Low Medium I Residential	R2-1	0	17	0.105606504	Residential - Single Family Residence	YES - Current	NO - Privately-Owned	Available	Not Used in Prior Housing Element	0	0	0.052084816	0.052084816	1	1*	1*	1088209	375	Southeast Los Angeles								Above Moderate
LOS ANGELES	935 E 53RD ST	90011	5103025012	Low Medium I Residential	R2-1	0	17	0.105606504	Residential - Single Family Residence	YES - Current	NO - Privately-Owned	Available	Not Used in Prior Housing Element	0	0	0.052084816	0.052084816	1	1*	1*	1088209	374	Southeast Los Angeles								Above Moderate
LOS ANGELES	959 E 53RD ST	90011	5103025016	Low Medium I Residential	R2-1	0	17	0.091830633	Residential - Single Family Residence	YES - Current	NO - Privately-Owned	Available	Not Used in Prior Housing Element	0	0	0.052084816	0.052084816	1	1*	1*	1088209	392	Southeast Los Angeles								Above Moderate
LOS ANGELES	958 E 52ND PL	90011	5103025018	Low Medium I Residential	R2-1	0	17	0.062906068	Residential - Single Family Residence	YES - Current	NO - Privately-Owned	Available	Not Used in Prior Housing Element	0	0	0.063875514	0.063875514	1	1*	1*	1088209	288	Southeast Los Angeles								Above Moderate
LOS ANGELES	942 E 52ND PL	90011	5103025022	Low Medium I Residential	R2-1	0	17	0.105349878	Residential - Single Family Residence	YES - Current	NO - Privately-Owned	Available	Not Used in Prior Housing Element	0	0	0.052084816	0.052084816	1	1*	1*	1088209	292	Southeast Los Angeles								Above Moderate
LOS ANGELES	934 E 52ND PL	90011	5103025023	Low Medium I Residential	R2-1	0	17	0.105341927	Residential - Single Family Residence	YES - Current	NO - Privately-Owned	Available	Not Used in Prior Housing Element	0	0	0.052084816	0.052084816	1	1*	1*	1088209	293	Southeast Los Angeles								Above Moderate
LOS ANGELES	926 E 52ND PL	90011	5103025024	Low Medium I Residential	R2-1	0	17	0.105332745	Residential - Single Family Residence	YES - Current	NO - Privately-Owned	Available	Not Used in Prior Housing Element	0	0	0.021530603	0.021530603	1	1*	1*	1088209	294	Southeast Los Angeles								Above Moderate
LOS ANGELES	912 E 52ND PL	90011	5103025025	Low Medium I Residential	R2-1	0	17	0.105323849	Residential - Single Family Residence	YES - Current	NO - Privately-Owned	Available	Not Used in Prior Housing Element	0	0	0.052084816	0.052084816	1	1*	1*	1088209	295	Southeast Los Angeles								Above Moderate
LOS ANGELES	896 E 52ND PL	90011	5103025028	Low Medium I Residential	R2-1	0	17	0.105296593	Residential - Single Family Residence	YES - Current	NO - Privately-Owned	Available	Not Used in Prior Housing Element	0	0	0.021530603	0.021530603	1	1*	1*	1088209	298	Southeast Los Angeles								Above Moderate
LOS ANGELES	890 E 52ND PL	90011	5103025029	Low Medium I Residential	R2-1	0	17	0.105286872	Residential - Single Family Residence	YES - Current	NO - Privately-Owned	Available	Not Used in Prior Housing Element	0	0	0.052084816	0.052084816	1	1*	1*	1088209	299	Southeast Los Angeles								Above Moderate
LOS ANGELES	882 E 52ND PL	90011	5103025030	Low Medium I Residential	R2-1	0	17	0.105278797	Residential - Single Family Residence	YES - Current	NO - Privately-Owned	Available	Not Used in Prior Housing Element	0	0	0.052084816	0.052084816	1	1*	1*	1088209	300	Southeast Los Angeles								Above Moderate
LOS ANGELES		5103025036	Low Medium I Residential	R2-1	0	17	0.01698898	Residential - Single Family Residence - Other Improvements Only	YES - Current	NO - Privately-Owned	Available	Not Used in Prior Housing Element	0	0	0.055303878	0.055303878	0	0	0	1088209	307	Southeast Los Angeles								Above Moderate
LOS ANGELES	867 E 52ND PL	90011	5103026003	Low Medium I Residential	R2-1	0	17	0.105607325	Residential - Single Family Residence	YES - Current	NO - Privately-Owned	Available	Not Used in Prior Housing Element	0	0	0.052084816	0.052084816	1	1*	1*	1088209	202	Southeast Los Angeles								Above Moderate
LOS ANGELES	875 E 52ND PL	90011	5103026004	Low Medium I Residential	R2-1	0	17	0.105604848	Residential - Single Family Residence	YES - Current	NO - Privately-Owned	Available	Not Used in Prior Housing Element	0	0	0.021530603	0.021530603	1	1*	1*	1088209	201	Southeast Los Angeles								Above Moderate
LOS ANGELES	891 E 52ND PL	90011	5103026006	Low Medium I Residential	R2-1	0	17	0.105606498	Residential - Single Family Residence	YES - Current	NO - Privately-Owned	Available	Not Used in Prior Housing Element	0	0	0.052084816	0.052084816	1	1*	1*	1088209	198	Southeast Los Angeles								Above Moderate
LOS ANGELES	897 E 52ND PL	90011	5103026007	Low Medium I Residential	R2-1	0	17	0.105606498	Residential - Single Family Residence	YES - Current	NO - Privately-Owned	Available	Not Used in Prior Housing Element	0	0	0.052084816	0.052084816	1	1*	1*	1088209	197	Southeast Los Angeles								Above Moderate
LOS ANGELES	905 E 52ND PL	90011	5103026008	Low Medium I Residential	R2-1	0	17	0.105606498	Residential - Single Family Residence	YES - Current	NO - Privately-Owned	Available	Not Used in Prior Housing Element	0	0	0.052084816	0.052084816	1	1*	1*	1088209	196	Southeast Los Angeles								Above Moderate
LOS ANGELES	913 E 52ND PL	90011	5103026009	Low Medium I Residential	R2-1	0	17	0.105606498	Residential - Single Family Residence	YES - Current	NO - Privately-Owned	Available	Not Used in Prior Housing Element	0	0	0.052084816	0.052084816	1	1*	1*	1088209	195	Southeast Los Angeles								Above Moderate
LOS ANGELES	921 E 52ND PL	90011	5103026010	Low Medium I Residential	R2-1	0	17	0.105606498	Residential - Single Family Residence	YES - Current	NO - Privately-Owned	Available	Not Used in Prior Housing Element	0	0	0.052084816	0.052084816	1	1*	1*	1088209	194	Southeast Los Angeles								Above Moderate
LOS ANGELES	927 E 52ND PL	90011	5103026011	Low Medium I Residential	R2-1	0	17	0.105605675	Residential - Single Family Residence	YES - Current	NO - Privately-Owned	Available	Not Used in Prior Housing Element	0	0	0.052084816	0.052084816	1	1*	1*	1088209	193	Southeast Los Angeles								Above Moderate
LOS ANGELES	935 E 52ND PL	90011	5103026012	Low Medium I Residential	R2-1	0	17	0.105607325	Residential - Single Family Residence	YES - Current	NO - Privately-Owned	Available	Not Used in Prior Housing Element	0	0	0.052084816	0.052084816	1	1*	1*	1088209	191	Southeast Los Angeles								Above Moderate
LOS ANGELES	951 E 52ND PL	90011	5103026014	Low Medium I Residential	R2-1	0	17	0.105606498	Residential - Single Family Residence - Vacant Land	YES - Current	NO - Privately-Owned	Available	Not Used in Prior Housing Element	0	0	0.133840493	0.133840493	0	1*	1*	1088209	189	Southeast Los Angeles								Above Moderate
LOS ANGELES	942 E 52ND ST	90011	5103026018	Low Medium I Residential	R2-1	0	17	0.105656754	Residential - Single Family Residence	YES - Current	NO - Privately-Owned	Available	Not Used in Prior Housing Element	0	0	0.052084816	0.052084816	1	1*	1*	1088209	113	Southeast Los Angeles								Above Moderate
LOS ANGELES	934 E 52ND ST	90011	5103026019	Low Medium I Residential	R2-1	0	17	0.105660988	Residential - Single Family Residence	YES - Current	NO - Privately-Owned	Available	Not Used in Prior Housing Element	0	0	0.052084816	0.052084816	1	1*	1*	1088209	115	Southeast Los Angeles								Above Moderate
LOS ANGELES	908 E 52ND ST	90011	5103026023	Low Medium I Residential	R2-1	0	17	0.10567049	Residential - Single Family Residence	YES - Current	NO - Privately-Owned	Available	Not Used in Prior Housing Element	0	0	0.052084816	0.052084816	1	1*	1*	1088209	123	Southeast Los Angeles								Above Moderate
LOS ANGELES	892 E 52ND ST	90011	5103026025	Low Medium I Residential	R2-1	0	17	0.105675368	Residential - Single Family Residence	YES - Current	NO - Privately-Owned	Available	Not Used in Prior Housing Element	0	0	0.052084816	0.052084816	1	1*	1*	1088209	125	Southeast Los Angeles								Above Moderate
LOS ANGELES	884 E 52ND ST	90011	5103026026	Low Medium I Residential	R2-1	0	17	0.105678056	Residential - Single Family Residence	YES - Current	NO - Privately-Owned	Available	Not Used in Prior Housing Element	0	0	0.052084816	0.052084816	1	1*	1*	1088209	126	Southeast Los Angeles								Above Moderate
LOS ANGELES	950 E 52ND ST	90011	5103026031	Low Medium I Residential	R2-1	0	17	0.105654994	Institutional - Church - One Story	YES - Current	NO - Privately-Owned	Available	Used in Prior Housing Element - Non-Vacant	0	0	0.002395138	0.002395138	1	1*	1*	1088209	112	Southeast Los Angeles								Above Moderate
LOS ANGELES	958 E 52ND ST	90011	5103026031	Low Medium I Residential	R2-1	0	17	0.132065767	Institutional - Church - One Story	YES - Current	NO - Privately-Owned	Available	Used in Prior Housing Element - Non-Vacant	0	0	0.005715609	0.005715609	1	2*	2*	1088209	111	Southeast Los Angeles								Above Moderate
LOS ANGELES	959 E 52ND PL	90011	5103026031	Low Medium I Residential	R2-1	0	17	0.132008535	Institutional - Church - One Story	YES - Current	NO - Privately-Owned	Available	Used in Prior Housing Element - Non-Vacant	0	0	0.005715609	0.005715609	1	2*	2*	1088209	188	Southeast Los Angeles								Above Moderate
LOS ANGELES	993 E 52ND PL	90011	5103027003	Low Medium I Residential	R2-1	0	17	0.105606749	Residential - Single Family Residence	YES - Current	NO - Privately-Owned	Available	Not Used in Prior Housing Element	0	0	0.052084816	0.052084816	1	1*	1*	1088209	185	Southeast Los Angeles								Above Moderate
LOS ANGELES	1001 E 52ND PL	90011	5103027004	Low Medium I Residential	R2-1	0	17	0.105605922	Residential - Single Family Residence	YES - Current	NO - Privately-Owned	Available	Not Used in Prior Housing Element	0	0	0.052084816	0.052084816	1	1*	1*	1088209	182	Southeast Los Angeles								Above Moderate
LOS ANGELES	1009 E 52ND PL	90011	5103027005	Low Medium I Residential	R2-1	0	17	0.105606744	Residential - Single Family Residence	YES - Current	NO - Privately-Owned	Available	Not Used in Prior Housing Element	0	0	0.052084816	0.052084816	1	1*	1*	1088209	181	Southeast Los Angeles								Above Moderate
LOS ANGELES	5201 S CENTRAL AVE	90011	5103027013	Neighborhood Commercial	C2-1-CPIO	0	108	0.150468806	Commercial - Commercial - Vacant Land	YES - Current	NO - Privately-Owned	Available	Not Used in Prior Housing Element	0.222165516	0	0	0.222165516	0	0	0	1088209	98	Southeast Los Angeles								Lower
LOS ANGELES	5207 S CENTRAL AVE	90011	5103027013	Neighborhood Commercial	C2-1-CPIO	0	108	0.1353792	Commercial - Commercial - Vacant Land	YES - Current	NO - Privately-Owned	Available	Not Used in Prior Housing Element	0.225621608	0	0	0.225621608	0	0	0	1088209	153	Southeast Los Angeles								Lower
LOS ANGELES		5103027013	Neighborhood Commercial	C2-1-CPIO	0	108	0.030085606	Commercial - Commercial - Vacant Land	YES - Current	NO - Privately-Owned	Available	Not Used in Prior Housing Element	0	0	0.031593794	0.031593794	0	0	0	1088209	165	Southeast Los Angeles								Above Moderate
LOS ANGELES	1048 E 52ND ST	90011	5103027014	Low Medium I Residential	R2-1	0	17	0.10561855	Residential - Single Family Residence	YES - Current	NO - Privately-Owned	Available	Not Used in Prior Housing Element	0	0	0.052084816	0.052084816	1	1*	1*	1088209	99	Southeast Los Angeles								Above Moderate
LOS ANGELES	1046 E 52ND ST	90011	5103027015	Low Medium I Residential	R2-1	0	17	0.105621956	Residential - Single Family Residence	YES - Current	NO - Privately-Owned	Available	Not Used in Prior Housing Element	0	0	0.052084816	0.052084816	1	1*	1*	1088209	100	Southeast Los Angeles								Above Moderate
LOS ANGELES	976 E 52ND ST	90011	5103027024	Low Medium I Residential	R2-1	0	17	0.132225959	Institutional - Church - Church Parking Lot - Other Improvements Only	YES - Current	NO - Privately-Owned	Available	Not Used in Prior Housing Element	0	0	0.094101378	0.094101378	0	2*	2*	1088209	110	Southeast Los Angeles								Above Moderate
LOS ANGELES	5211 S CENTRAL AVE	90011	5103027025	Neighborhood Commercial	C2-1-CPIO	0	108	0.090252007	Industrial - Light Manufacturing - One Story	YES - Current	NO - Privately-Owned	Available	Used in Prior Housing Element - Non-Vacant	0.083819076	0	0	0.083819076	0	0	0	1088209	166	Southeast Los Angeles								Lower
LOS ANGELES	5215 S CENTRAL AVE	90011	5103027025	Neighborhood Commercial	C2-1-CPIO	0	108	0.135384051	Industrial - Light Manufacturing - One Story	YES - Current	NO - Privately-Owned	Available	Used in Prior Housing Element - Non-Vacant	0.108683503	0	0	0.108683503	0	0	0	1088209	205	Southeast Los Angeles								Lower
LOS ANGELES	5223 S CENTRAL AVE	90011	5103027025	Neighborhood Commercial	C2-1-CPIO	0	108	0.150431046	Industrial - Light Manufacturing - One Story	YES - Current	NO - Privately-Owned	Available	Used in Prior Housing Element - Non-Vacant	0.111136271	0	0	0.111136271	0	0	0	1088209	261	Southeast Los Angeles								Lower
LOS ANGELES	993 E 52ND ST	90011	5103028005	Low Medium I Residential	R2-1	0	17	0.101239124	Residential - Single Family Residence	YES - Current	NO - Privately-Owned	Available	Not Used in Prior Housing Element	0	0	0.013609946	0.013609946	1	1*	1*	1088209	34	Southeast Los Angeles								Above Moderate
LOS ANGELES	1001 E 52ND ST	90011	5103028006	Low Medium I Residential	R2-1	0	17	0.101233198	Residential - Single Family Residence	YES - Current	NO - Privately-Owned	Available	Not Used in Prior Housing Element	0	0	0.052084816	0.052084816	1	1*	1*	1088209	33	Southeast Los Angeles								Above Moderate
LOS ANGELES	1015 E 52ND ST	90011	5103028008	Low Medium I Residential	R2-1	0	17	0.101221938	Residential - Single Family Residence	YES - Current	NO - Privately-Owned	Available	Not Used in Prior Housing Element	0	0	0.052084816	0.052084816	1	1*	1*	1088209	31	Southeast Los Angeles								Above Moderate
LOS ANGELES	1023 E 52ND ST	90011	5103028009	Low Medium I Residential	R2-1	0	17	0.101217261	Residential - Single Family Residence	YES - Current	NO - Privately-Owned	Available	Not Used in Prior Housing Element	0	0	0.052084816	0.052084816	1	1*	1*	1088209	29	Southeast Los Angeles								Above Moderate
LOS ANGELES	1031 E 52ND ST	90011	5103028010	Low Medium I Residential	R2-1	0	17	0.101211007	Residential - Single Family Residence	YES - Current	NO - Privately-Owned	Available	Not Used in Prior Housing Element	0	0	0.052084816	0.052084816	1	1*	1*	1088209	22	Southeast Los Angeles								Above Moderate
LOS ANGELES	1047 E 52ND ST	90011	5103028012	Low Medium I Residential	R2-1	0	17	0.101201152	Residential - Single Family Residence	YES - Current	NO - Privately-Owned	Available	Not Used in Prior Housing Element	0	0	0.052084816	0.052084816	1	1*	1*	1088209	13	Southeast Los Angeles								Above Moderate
LOS ANGELES	5121 S CENTRAL AVE	90011	5103028014	Neighborhood Commercial	C2-1-CPIO	0	108	0.135821218	Commercial - Auto, Recreation Equipment, Construction Equipment Sales and Service - Auto Body Repair Shop - One Story	YES - Current	NO - Privately-Owned	Available	Not Used in Prior Housing Element	0.240909863	0	0	0.240909863	1	0	0	1088209	61	Southeast Los Angeles								Lower
LOS ANGELES	5107 S CENTRAL AVE	90011	5103028016	Neighborhood Commercial	C2-1-CPIO	0	108	0.134303698	Commercial - Parking Lot (Commercial Use Property) - Lots - Patron or Employee - One Story	YES - Current	NO - Privately-Owned	Available	Not Used in Prior Housing Element	0.057324517	0	0	0.057324517	0	0	0	111A209	452	Southeast Los Angeles								Lower
LOS ANGELES	1060 E 51ST ST	90011	5103028017	Neighborhood Commercial	C2-1-CPIO	0	108	0.149344717	Commercial - Store - One Story	YES - Current	NO - Privately-Owned	Available	Not Used in Prior Housing Element	0.081907069	0	0	0.081907069	1	0	0	111A209	420	Southeast Los Angeles								Lower
LOS ANGELES	1052 E 51ST ST	90011	5103028018	Low Medium I Residential	R2-1	0	17	0.100783917	Residential - Single Family Residence - Pool	YES - Current	NO - Privately-Owned	Available	Not Used in Prior Housing Element	0	0	0.052084816	0.052084816	1	1*	1*	111A209	421	Southeast Los Angeles								Above Moderate
LOS ANGELES	1038 E 51ST ST	90011	5103028020	Low Medium I Residential	R2-1	0	17	0.102124234	Residential - Single Family Residence	YES - Current	NO - Privately-Owned	Available	Not Used in Prior Housing Element	0	0	0.052084816	0.052084816	1	1*	1*	111A209	423	Southeast Los Angeles								Above Moderate
LOS ANGELES	1008 E 51ST ST	90011	5103028024	Low Medium I Residential	R2-1	0	17	0.102488495	Residential - Single Family Residence	YES - Current	NO - Privately-Owned	Available	Not Used in Prior Housing Element	0	0	0.021530603	0.021530603	1	1*	1*	111A209	427	Southeast Los Angeles								Above Moderate
LOS ANGELES	1000 E 51ST ST	90011	5103028025	Low Medium I Residential	R2-1	0	17	0.102581573	Residential - Single Family Residence	YES - Current	NO - Privately-Owned	Available	Not Used in Prior Housing Element	0	0	0.052084816	0.052084816	1	1*	1*	111A209	428	Southeast Los Angeles								Above Moderate
LOS ANGELES	992 E 51ST ST	90011	5103028026	Low Medium I Residential	R2-1	0	17	0.102671166	Residential - Single Family Residence	YES - Current	NO - Privately-Owned	Available	Not Used in Prior Housing Element	0	0	0.052084816	0.052084816	1	1*	1*	111A209	429	Southeast Los Angeles								Above Moderate
LOS ANGELES	976 E 51ST ST	90011	5103028029	Low Medium I Residential	R2-1	0	17	0.077326442	Residential - Single Family Residence	YES - Current	NO - Privately-Owned	Available	Not Used in Prior Housing Element	0	0	0.021530603	0.021530603	1	1*	1*	111A209	431	Southeast Los Angeles								Above Moderate
LOS ANGELES	5111 S CENTRAL AVE	90011	5103028032	Neighborhood Commercial	C2-1-CPIO	0	108	0.134258787	Commercial - Store - One Story	YES - Current	NO - Privately-Owned	Available	Not Used in Prior Housing Element	0.276698065	0	0	0.276698065	0	0	0	111A209	459	Southeast Los Angeles								Lower
LOS ANGELES	5115 S CENTRAL AVE	90011	5103028032	Neighborhood Commercial	C2-1-CPIO	0	108	0.135400648	Commercial - Store - One Story	YES - Current	NO - Privately-Owned	Available	Not Used in Prior Housing Element	0.274150085	0	0	0.274150085	0	0	0	1088209	53	Southeast Los Angeles								Lower
LOS ANGELES	875 E 52ND ST	90011	5103029005	Low Medium I Residential	R2-1	0	17	0.101071808	Residential - Single Family Residence	YES - Current	NO - Privately-Owned	Available	Not Used in Prior Housing Element	0	0	0.052084816	0.052084816	1	1*	1*	1088209	48	Southeast Los Angeles								Above Moderate
LOS ANGELES	893 E 52ND ST	90011	5103029007	Low Medium I Residential	R2-1	0	17	0.101059951	Residential - Single Family Residence	YES - Current	NO - Privately-Owned	Available	Not Used in Prior Housing Element	0	0	0.052084816	0.052084816	1	1*	1*	1088209	46	Southeast Los Angeles								Above Moderate
LOS ANGELES	897 E 52ND ST	90011	5103029008	Low Medium I Residential	R2-1	0	17	0.101054534	Residential - Single Family Residence	YES - Current	NO - Privately-Owned	Available	Not Used in Prior Housing Element	0	0	0.052084816	0.052084816	1	1*	1*	1088209	45	Southeast Los Angeles								Above Moderate
LOS ANGELES	911 E 52ND ST	90011	5103029010	Low Medium I Residential	R2-1	0	17	0.10104391	Residential - Single Family Residence	YES - Current	NO - Privately-Owned	Available	Not Used in Prior Housing Element	0	0	0.052084816	0.052084816	1	1*	1*	1088209	43	Southeast Los Angeles								Above Moderate
LOS ANGELES	921 E 52ND PL	90011	5103029011	Low Medium I Residential	R2-1	0	17	0.101037804	Residential - Single Family Residence	YES - Current	NO - Privately-Owned	Available	Not Used in Prior Housing Element	0	0	0.052084816	0.052084816	1	1*	1*	1088209	42	Southeast Los Angeles								Above Moderate
LOS ANGELES	927 E 52ND ST	90011	5103029012	Low Medium I Residential	R2-1	0	17	0.101033427	Residential - Single Family Residence	YES - Current	NO - Privately-Owned	Available	Not Used in Prior Housing Element	0	0	0.052084816	0.052084816	1	1*	1*	1088209	41	Southeast Los Angeles								Above Moderate
LOS ANGELES	939 E 52ND ST	90011	5103029013	Low Medium I Residential	R2-1	0	17	0.101027975	Residential - Single Family Residence	YES - Current	NO - Privately-Owned	Available	Not Used in Prior Housing Element	0	0	0.052084816	0.052084816	1	1*	1*	1088209	40	Southeast Los Angeles								Above Moderate
LOS ANGELES	951 E 52ND ST	90011	5103029015	Low Medium I Residential	R2-1	0	17	0.101017445	Residential - Single Family Residence	YES - Current	NO - Privately-Owned	Available	Not Used in Prior Housing Element	0	0	0.052084816	0.052084816	1	1*	1*	1088209	38	Southeast Los Angeles								Above Moderate
LOS ANGELES	959 E 52ND ST	90011	5103029017	Low Medium I Residential	R2-1	0	17	0.091827116	Residential - Single Family Residence	YES - Current	NO - Privately-Owned	Available	Not Used in Prior Housing Element	0	0	0.052084816	0.052084816	1	1*	1*	1088209	58	Southeast Los Angeles								Above Moderate
LOS ANGELES	926 E 51ST ST	90011	5103029022	Low Medium I Residential	R2-1	0	17	0.103213267	Residential - Single Family Residence	YES - Current	NO - Privately-Owned	Available	Not Used in Prior Housing Element	0	0	0.052084816	0.052084816	1	1*	1*	111A209	436	Southeast Los Angeles								Above Moderate
LOS ANGELES	920 E 51ST ST	90011	5103029023	Low Medium I Residential	R2-1	0	17	0.103303142	Residential - Single Family Residence	YES - Current	NO - Privately-Owned	Available	Not Used in Prior Housing Element	0	0	0.052084816	0.052084816	1	1*	1*	111A209	437	Southeast Los Angeles								Above Moderate
LOS ANGELES	910 E 51ST ST	90011	5103029024	Low Medium I Residential	R2-1	0	17	0.103394109	Residential - Single Family Residence	YES - Current	NO - Privately-Owned	Available	Not Used in Prior Housing Element	0	0	0.052084816	0.052084816	1	1*	1*	111A209	438	Southeast Los Angeles								Above Moderate
LOS ANGELES	5108 S MCKINLEY AVE	90011	5103029031	Low Medium I Residential	R2-1	0	17	0.027896147	Residential - Single Family Residence - Vacant Land	YES - Current	NO - Privately-Owned	Available	Not Used in Prior Housing Element	0	0	0.055303878	0.055303878	0	0	0	111A209	458	Southeast Los Angeles								Above Moderate
LOS ANGELES		5103029031	Low Medium I Residential	R2-1	0	17	0.027550291	Residential - Single Family Residence - Vacant Land	YES - Current	NO - Privately-Owned	Available	Not Used in Prior Housing Element	0	0	0.055303878	0.055303878	0	0	0	111A209	457	Southeast Los Angeles								Above Moderate
LOS ANGELES	858 E 51ST ST	90011	5103029032	Low Medium I Residential	R2-1	0	17	0.076479447	Residential - Single Family Residence	YES - Current	NO - Privately-Owned	Available	Not Used in Prior Housing Element	0	0	0.026522931	0.026522931	1	1*	1*	111A209	445	Southeast Los Angeles								Above Moderate
LOS ANGELES	856 E 51ST ST	90011	5103029033	Low Medium I Residential	R2-1	0	17	0.077487065	Commercial - Store - One Story	YES - Current	NO - Privately-Owned	Available	Not Used in Prior Housing Element	0	0	0.002964435	0.002964435	1	1*	1*	111A209	446	Southeast Los Angeles								Above Moderate
LOS ANGELES	1104 E 51ST ST	90011	5104001001	Neighborhood Commercial	C2-1VL-CPIO	0	108	0.157483599	Commercial - Hotel and Motel - Hotel - Under 50 Rooms - One Story	YES - Current	NO - Privately-Owned	Available	Not Used in Prior Housing Element	0	0	0.017802371	0.017802371	21	0	0	111A209	399	Southeast Los Angeles		Yes						Above Moderate
LOS ANGELES	5102 S CENTRAL AVE	90011	5104001001	Neighborhood Commercial	C2-1VL-CPIO	0	108	0.154270122	Commercial - Hotel and Motel - Hotel - Under 50 Rooms - One Story	YES - Current	NO - Privately-Owned	Available	Not Used in Prior Housing Element	0	0	0.017802371	0.017802371	21	0	0	111A209	401	Southeast Los Angeles		Yes						Above Moderate
LOS ANGELES	5108 S CENTRAL AVE	90011	5104001002	Neighborhood Commercial	C2-1VL-CPIO	0	108	0.154271499	Commercial - Commercial - Vacant Land	YES - Current	NO - Privately-Owned	Available	Not Used in Prior Housing Element	0.233053118	0	0	0.233053118	0	0	0	111A209	405	Southeast Los Angeles								Lower
LOS ANGELES	1122 E 51ST ST	90011	5104001003	Low Medium II Residential	RD1.5-1	0	29	0.099867297	Residential - Single Family Residence - Vacant Land	YES - Current	NO - Privately-Owned	Available	Not Used in Prior Housing Element	0	0	0.294889516	0.294889516	0	2*	2*	111A209	398	South

LOS ANGELES	1182 1/2 E 52ND ST	90011	5104003036	Low Medium II Residential	RD1.5-1	0	29	0.400380372	Residential - Five or More Units or Apartments (Any Combination) - 4 Stories or Less	YES - Current	NO - Privately-Owned	Available	Not Used in Prior Housing Element	0	0.484839392	0	0.484839392	8	0	0	10BB209	86	Southeast Los Angeles		Yes	Moderate
LOS ANGELES	1109 E 53RD ST	90011	5104003037	Low Medium II Residential	RD2-1	0	17	0.123974044	Commercial - Parking Lot (Commercial Use Property) - Lots - Patron or Employee - One Story	YES - Current	NO - Privately-Owned	Available	Not Used in Prior Housing Element	0	0	0.061441657	0.061441657	0	2*	2*	10BB209	259	Southeast Los Angeles			Above Moderate
LOS ANGELES	1115 E 53RD ST	90011	5104003037	Low Medium I Residential	R2-1	0	17	0.123972788	Commercial - Parking Lot (Commercial Use Property) - Lots - Patron or Employee - One Story	YES - Current	NO - Privately-Owned	Available	Not Used in Prior Housing Element	0	0	0.061441657	0.061441657	0	2*	2*	10BB209	258	Southeast Los Angeles			Above Moderate
LOS ANGELES	5200 S CENTRAL AVE	90011	5104003037	Low Medium II Residential	RD1.5-1	0	29	0.160098772	Commercial - Parking Lot (Commercial Use Property) - Lots - Patron or Employee - One Story	YES - Current	NO - Privately-Owned	Available	Not Used in Prior Housing Element	0	0.121365979	0	0.121365979	0	0	0	10BB209	95	Southeast Los Angeles			Moderate
LOS ANGELES	5206 S CENTRAL AVE	90011	5104003037	Low Medium II Residential	RD1.5-1	0	29	0.175195327	Commercial - Parking Lot (Commercial Use Property) - Lots - Patron or Employee - One Story	YES - Current	NO - Privately-Owned	Available	Not Used in Prior Housing Element	0	0.120632458	0	0.120632458	0	0	0	10BB209	131	Southeast Los Angeles			Moderate
LOS ANGELES	5212 S CENTRAL AVE	90011	5104003037	Low Medium II Residential	RD1.5-1	0	29	0.162685114	Commercial - Parking Lot (Commercial Use Property) - Lots - Patron or Employee - One Story	YES - Current	NO - Privately-Owned	Available	Not Used in Prior Housing Element	0	0.121365979	0	0.121365979	0	0	0	10BB209	158	Southeast Los Angeles			Moderate
LOS ANGELES	5216 S CENTRAL AVE	90011	5104003037	Low Medium II Residential	RD1.5-1	0	29	0.135904296	Commercial - Parking Lot (Commercial Use Property) - Lots - Patron or Employee - One Story	YES - Current	NO - Privately-Owned	Available	Not Used in Prior Housing Element	0	0.074806233	0	0.074806233	0	3*	3*	10BB209	192	Southeast Los Angeles			Moderate
LOS ANGELES	5230 S CENTRAL AVE	90011	5104003037	Low Medium II Residential	R2-1	0	17	0.090397319	Commercial - Parking Lot (Commercial Use Property) - Lots - Patron or Employee - One Story	YES - Current	NO - Privately-Owned	Available	Not Used in Prior Housing Element	0	0	0.027319011	0.027319011	0	1*	1*	10BB209	260	Southeast Los Angeles			Above Moderate
LOS ANGELES			5104003037	Low Medium II Residential	RD1.5-1	0	29	0.001003565	Commercial - Parking Lot (Commercial Use Property) - Lots - Patron or Employee - One Story	YES - Current	NO - Privately-Owned	Available	Not Used in Prior Housing Element	0	0	0.011186573	0.011186573	0	0	0	10BB209	1572	Southeast Los Angeles			Above Moderate
LOS ANGELES			5104003037	Low Medium II Residential	RD1.5-1	0	29	0.024000195	Commercial - Parking Lot (Commercial Use Property) - Lots - Patron or Employee - One Story	YES - Current	NO - Privately-Owned	Available	Not Used in Prior Housing Element	0	0	0.011186573	0.011186573	0	0	0	10BB209	94	Southeast Los Angeles			Above Moderate
LOS ANGELES			5104003037	Low Medium II Residential	RD1.5-1	0	29	0.02810293	Commercial - Parking Lot (Commercial Use Property) - Lots - Patron or Employee - One Story	YES - Current	NO - Privately-Owned	Available	Not Used in Prior Housing Element	0	0	0.009072158	0.009072158	0	0	0	10BB209	213	Southeast Los Angeles			Above Moderate
LOS ANGELES	1121 E 53RD ST	90011	5104003038	Low Medium II Residential	R2-1	0	17	0.093015687	Residential - Single Family Residence - Vacant Land	YES - Current	NO - Privately-Owned	Available	Not Used in Prior Housing Element	0	0	0.025872901	0.025872901	1	1*	1*	10BB209	257	Southeast Los Angeles			Above Moderate
LOS ANGELES	1124 E 52ND ST	90011	5104003038	Low Medium II Residential	RD1.5-1	0	29	0.200020559	Residential - Single Family Residence - Vacant Land	YES - Current	NO - Privately-Owned	Available	Not Used in Prior Housing Element	0	0.349774215	0	0.349774215	1	0	0	10BB209	93	Southeast Los Angeles			Moderate
LOS ANGELES	1126 E 52ND ST	90011	5104003038	Low Medium II Residential	RD1.5-1	0	29	0.235045155	Residential - Single Family Residence - Vacant Land	YES - Current	NO - Privately-Owned	Available	Not Used in Prior Housing Element	0	0.390307546	0	0.390307546	1	0	0	10BB209	92	Southeast Los Angeles			Moderate
LOS ANGELES	1127 E 53RD ST	90011	5104003038	Low Medium I Residential	R2-1	0	17	0.12397253	Residential - Single Family Residence - Vacant Land	YES - Current	NO - Privately-Owned	Available	Not Used in Prior Housing Element	0	0	0.058220132	0.058220132	1	2*	2*	10BB209	255	Southeast Los Angeles			Above Moderate
LOS ANGELES	1207 E 53RD ST	90011	5104004022	Low Medium I Residential	R2-1	0	17	0.123972947	Residential - Double, Duplex, or Two Units - 4 Stories or Less	YES - Current	NO - Privately-Owned	Available	Not Used in Prior Housing Element	0	0	0.162922955	0.162922955	2	2*	2*	10BB209	242	Southeast Los Angeles		Yes	Above Moderate
LOS ANGELES	1213 E 53RD ST	90011	5104004023	Low Medium I Residential	R2-1	0	17	0.123972789	Residential - Double, Duplex, or Two Units - 4 Stories or Less	YES - Current	NO - Privately-Owned	Available	Not Used in Prior Housing Element	0	0	0.162922955	0.162922955	2	2*	2*	10BB209	241	Southeast Los Angeles		Yes	Above Moderate
LOS ANGELES	1219 E 53RD ST	90011	5104004024	Low Medium I Residential	R2-1	0	17	0.123972947	Residential - Double, Duplex, or Two Units - 4 Stories or Less	YES - Current	NO - Privately-Owned	Available	Not Used in Prior Housing Element	0	0	0.003749427	0.003749427	2	2*	2*	10BB209	240	Southeast Los Angeles			Above Moderate
LOS ANGELES	1225 E 53RD ST	90011	5104004025	Low Medium I Residential	R2-1	0	17	0.123972502	Residential - Double, Duplex, or Two Units - 4 Stories or Less	YES - Current	NO - Privately-Owned	Available	Not Used in Prior Housing Element	0	0	0.162922955	0.162922955	2	2*	2*	10BB209	239	Southeast Los Angeles		Yes	Above Moderate
LOS ANGELES	1231 E 53RD ST	90011	5104004026	Low Medium I Residential	R2-1	0	17	0.123971767	Residential - Double, Duplex, or Two Units - 4 Stories or Less	YES - Current	NO - Privately-Owned	Available	Not Used in Prior Housing Element	0	0	0.162922955	0.162922955	2	2*	2*	10BB209	238	Southeast Los Angeles		Yes	Above Moderate
LOS ANGELES	1237 E 53RD ST	90011	5104004027	Low Medium I Residential	R2-1	0	17	0.123971821	Residential - Single Family Residence	YES - Current	NO - Privately-Owned	Available	Not Used in Prior Housing Element	0	0	0.124323767	0.124323767	1	2*	2*	10BB209	237	Southeast Los Angeles			Above Moderate
LOS ANGELES	1243 E 53RD ST	90011	5104004028	Low Medium I Residential	R2-1	0	17	0.123972708	Residential - Double, Duplex, or Two Units - 4 Stories or Less	YES - Current	NO - Privately-Owned	Available	Not Used in Prior Housing Element	0	0	0.162922955	0.162922955	2	2*	2*	10BB209	236	Southeast Los Angeles		Yes	Above Moderate
LOS ANGELES	1249 E 53RD ST	90011	5104004029	Low Medium I Residential	R2-1	0	17	0.123972949	Residential - Double, Duplex, or Two Units - 4 Stories or Less	YES - Current	NO - Privately-Owned	Available	Not Used in Prior Housing Element	0	0	0.162922955	0.162922955	2	2*	2*	10BB209	235	Southeast Los Angeles		Yes	Above Moderate
LOS ANGELES	1257 E 53RD ST	90011	5104004030	Low Medium I Residential	R2-1	0	17	0.123972448	Residential - Double, Duplex, or Two Units - 4 Stories or Less	YES - Current	NO - Privately-Owned	Available	Not Used in Prior Housing Element	0	0	0.162922955	0.162922955	2	2*	2*	10BB209	234	Southeast Los Angeles		Yes	Above Moderate
LOS ANGELES	1261 E 53RD ST	90011	5104004031	Low Medium I Residential	R2-1	0	17	0.123972735	Residential - Single Family Residence	YES - Current	NO - Privately-Owned	Available	Not Used in Prior Housing Element	0	0	0.124323767	0.124323767	1	2*	2*	10BB209	233	Southeast Los Angeles			Above Moderate
LOS ANGELES	1267 E 53RD ST	90011	5104004032	Low Medium I Residential	R2-1	0	17	0.123972957	Residential - Single Family Residence	YES - Current	NO - Privately-Owned	Available	Not Used in Prior Housing Element	0	0	0.124323767	0.124323767	1	2*	2*	10BB209	232	Southeast Los Angeles			Above Moderate
LOS ANGELES	1275 E 53RD ST	90011	5104004034	Low Medium I Residential	R2-1	0	17	0.123972736	Residential - Single Family Residence	YES - Current	NO - Privately-Owned	Available	Not Used in Prior Housing Element	0	0	0.028805441	0.028805441	2	2*	2*	10BB209	230	Southeast Los Angeles			Above Moderate
LOS ANGELES	1285 E 53RD ST	90011	5104004035	Low Medium I Residential	R2-1	0	17	0.121674727	Residential - Single Family Residence	YES - Current	NO - Privately-Owned	Available	Not Used in Prior Housing Element	0	0	0.124323767	0.124323767	1	2*	2*	10BB209	229	Southeast Los Angeles			Above Moderate
LOS ANGELES	1273 E 53RD ST	90011	5104004038	Low Medium I Residential	R2-1	0	17	0.123972789	Residential - Single Family Residence	YES - Current	NO - Privately-Owned	Available	Not Used in Prior Housing Element	0	0	0.051925179	0.051925179	1	2*	2*	10BB209	231	Southeast Los Angeles			Above Moderate
LOS ANGELES	5233 S LATHAM ST	90011	5104005001	Low Medium I Residential	R2-1	0	17	0.0975713	Commercial - Parking Lot (Commercial Use Property) - Lots - Patron or Employee - One Story	YES - Current	NO - Privately-Owned	Available	Not Used in Prior Housing Element	0	0	0.009238741	0.009238741	0	1*	1*	10BB209	272	Southeast Los Angeles			Above Moderate
LOS ANGELES	5217 S LATHAM ST	90011	5104005004	Low Medium I Residential	R2-1	0	17	0.154385087	Institutional - Church - One Story	YES - Current	NO - Privately-Owned	Available	Not Used in Prior Housing Element	0	0	0.032248407	0.032248407	1	2*	2*	10BB209	170	Southeast Los Angeles			Above Moderate
LOS ANGELES	5211 S LATHAM ST	90011	5104005005	Low Medium I Residential	R2-1	0	17	0.084715095	Institutional - Church - Church Parking Lot - One Story	YES - Current	NO - Privately-Owned	Available	Not Used in Prior Housing Element	0	0	0.002430013	0.002430013	0	1*	1*	10BB209	156	Southeast Los Angeles			Above Moderate
LOS ANGELES	5202 S HOOPER AVE	90011	5104005011	Low Medium I Residential	R2-1	0	17	0.084633025	Residential - Single Family Residence	YES - Current	NO - Privately-Owned	Available	Not Used in Prior Housing Element	0	0	0.052084816	0.052084816	1	1*	1*	10BB209	73	Southeast Los Angeles			Above Moderate
LOS ANGELES	5123 S LATHAM ST	90011	5104005014	Low Medium I Residential	R2-1	0	17	0.042382487	Residential - Single Family Residence - Vacant Land	YES - Current	NO - Privately-Owned	Available	Not Used in Prior Housing Element	0	0	0.045249972	0.045249972	0	0	0	10BB209	68	Southeast Los Angeles			Above Moderate
LOS ANGELES	5117 S LATHAM ST	90011	5104005018	Low Medium I Residential	R2-1	0	17	0.082660277	Residential - Single Family Residence	YES - Current	NO - Privately-Owned	Available	Not Used in Prior Housing Element	0	0	0.052084816	0.052084816	1	1*	1*	10BB209	56	Southeast Los Angeles			Above Moderate
LOS ANGELES	5112 S HOOPER AVE	90011	5104005020	Low Medium I Residential	R2-1	0	17	0.085098182	Institutional - Church - One Story	YES - Current	NO - Privately-Owned	Available	Not Used in Prior Housing Element	0	0	0.001995474	0.001995474	1	1*	1*	111A211	476	Southeast Los Angeles			Above Moderate
LOS ANGELES	5106 S HOOPER AVE	90011	5104005024	Low Medium I Residential	R2-1	0	17	0.085133041	Residential - Single Family Residence	YES - Current	NO - Privately-Owned	Available	Not Used in Prior Housing Element	0	0	0.052084816	0.052084816	1	1*	1*	111A211	466	Southeast Los Angeles			Above Moderate
LOS ANGELES	5100 S HOOPER AVE	90011	5104005025	Low Medium I Residential	R2-1	0	17	0.083430567	Residential - Single Family Residence	YES - Current	NO - Privately-Owned	Available	Not Used in Prior Housing Element	0	0	0.052084816	0.052084816	1	1*	1*	111A211	458	Southeast Los Angeles			Above Moderate
LOS ANGELES	5227 S LATHAM ST	90011	5104005028	Low Medium I Residential	R2-1	0	17	0.161930813	Institutional - Church - One Story	YES - Current	NO - Privately-Owned	Available	Not Used in Prior Housing Element	0	0	0.033366749	0.033366749	1	2*	2*	10BB209	270	Southeast Los Angeles			Above Moderate
LOS ANGELES	5232 S HOOPER AVE	90011	5104005028	Low Medium I Residential	R2-1	0	17	0.059637229	Institutional - Church - One Story	YES - Current	NO - Privately-Owned	Available	Not Used in Prior Housing Element	0	0	0.022437784	0.022437784	1	1*	1*	10BB209	273	Southeast Los Angeles			Above Moderate
LOS ANGELES	1379 E 53RD ST	90011	5104006001	Low Medium I Residential	R2-1	0	17	0.101045759	Residential - Single Family Residence	YES - Current	NO - Privately-Owned	Available	Not Used in Prior Housing Element	0	0	0.078206378	0.078206378	1	1*	1*	10BB209	262	Southeast Los Angeles		Yes	Above Moderate
LOS ANGELES	1369 E 53RD ST	90011	5104006002	Low Medium I Residential	R2-1	0	17	0.108592253	Residential - Single Family Residence	YES - Current	NO - Privately-Owned	Available	Not Used in Prior Housing Element	0	0	0.052084816	0.052084816	1	1*	1*	10BB209	263	Southeast Los Angeles			Above Moderate
LOS ANGELES	1363 E 53RD ST	90011	5104006003	Low Medium I Residential	R2-1	0	17	0.10859256	Residential - Single Family Residence	YES - Current	NO - Privately-Owned	Available	Not Used in Prior Housing Element	0	0	0.052084816	0.052084816	1	1*	1*	10BB209	264	Southeast Los Angeles			Above Moderate
LOS ANGELES	1355 E 53RD ST	90011	5104006004	Low Medium I Residential	R2-1	0	17	0.108592145	Residential - Single Family Residence	YES - Current	NO - Privately-Owned	Available	Not Used in Prior Housing Element	0	0	0.052084816	0.052084816	1	1*	1*	10BB209	265	Southeast Los Angeles			Above Moderate
LOS ANGELES	1353 E 53RD ST	90011	5104006005	Low Medium I Residential	R2-1	0	17	0.108591151	Residential - Single Family Residence	YES - Current	NO - Privately-Owned	Available	Not Used in Prior Housing Element	0	0	0.052084816	0.052084816	1	1*	1*	10BB209	266	Southeast Los Angeles			Above Moderate
LOS ANGELES	1335 E 53RD ST	90011	5104006007	Low Medium I Residential	R2-1	0	17	0.113641326	Residential - Single Family Residence	YES - Current	NO - Privately-Owned	Available	Not Used in Prior Housing Element	0	0	0.052084816	0.052084816	1	1*	1*	10BB209	268	Southeast Los Angeles			Above Moderate
LOS ANGELES			5104006009	Low Medium I Residential	R2-1	0	17	0.137762734	Residential - Double, Duplex, or Two Units - 4 Stories or Less	YES - Current	NO - Privately-Owned	Available	Not Used in Prior Housing Element	0	0	0.108947682	0.108947682	2	2*	2*	10BB209	208	Southeast Los Angeles			Above Moderate
LOS ANGELES			5104006010	Low Medium I Residential	R2-1	0	17	0.137766211	Residential - Double, Duplex, or Two Units - 4 Stories or Less	YES - Current	NO - Privately-Owned	Available	Not Used in Prior Housing Element	0	0	0.108947682	0.108947682	2	2*	2*	10BB209	179	Southeast Los Angeles			Above Moderate
LOS ANGELES	5209 S ASCOT AVE	90011	5104006011	Low Medium I Residential	R2-1	0	17	0.10332509	Residential - Single Family Residence	YES - Current	NO - Privately-Owned	Available	Not Used in Prior Housing Element	0	0	0.0835361	0.0835361	1	1*	1*	10BB209	160	Southeast Los Angeles		Yes	Above Moderate
LOS ANGELES	5201 S ASCOT AVE	90011	5104006012	Low Medium I Residential	R2-1	0	17	0.068884972	Residential - Single Family Residence	YES - Current	NO - Privately-Owned	Available	Not Used in Prior Housing Element	0	0	0.07055372	0.07055372	1	1*	1*	10BB209	152	Southeast Los Angeles			Above Moderate
LOS ANGELES	5207 S ASCOT AVE	90011	5104006012	Low Medium I Residential	R2-1	0	17	0.068884682	Residential - Single Family Residence	YES - Current	NO - Privately-Owned	Available	Not Used in Prior Housing Element	0	0	0.07055372	0.07055372	1	1*	1*	10BB209	154	Southeast Los Angeles			Above Moderate
LOS ANGELES			5104006013	Low Medium I Residential	R2-1	0	17	0.103327242	Residential - Single Family Residence	YES - Current	NO - Privately-Owned	Available	Not Used in Prior Housing Element	0	0	0.05567643	0.05567643	1	1*	1*	10BB209	114	Southeast Los Angeles			Above Moderate
LOS ANGELES	5127 S ASCOT AVE	90011	5104006014	Low Medium I Residential	R2-1	0	17	0.137772809	Residential - Double, Duplex, or Two Units - 4 Stories or Less	YES - Current	NO - Privately-Owned	Available	Not Used in Prior Housing Element	0	0	0.068499407	0.068499407	2	2*	2*	10BB209	70	Southeast Los Angeles		Yes	Above Moderate
LOS ANGELES	5117 S ASCOT AVE	90011	5104006016	Low Medium I Residential	R2-1	0	17	0.172350317	Residential - Double, Duplex, or Two Units - 4 Stories or Less	YES - Current	NO - Privately-Owned	Available	Not Used in Prior Housing Element	0	0	0.055759652	0.055759652	2	2*	2*	10BB209	54	Southeast Los Angeles		Yes	Above Moderate
LOS ANGELES	5112 S LATHAM ST	90011	5104006020	Low Medium I Residential	R2-1	0	17	0.172185836	Residential - Single Family Residence	YES - Current	NO - Privately-Owned	Available	Not Used in Prior Housing Element	0	0	0.101525572	0.101525572	1	2*	2*	111A211	474	Southeast Los Angeles			Above Moderate
LOS ANGELES	5116 S LATHAM ST	90011	5104006021	Low Medium I Residential	R2-1	0	17	0.172264891	Residential - Double, Duplex, or Two Units - 4 Stories or Less	YES - Current	NO - Privately-Owned	Available	Not Used in Prior Housing Element	0	0	0.1332867	0.1332867	2	2*	2*	10BB209	55	Southeast Los Angeles		Yes	Above Moderate
LOS ANGELES	5120 S LATHAM ST	90011	5104006022	Low Medium I Residential	R2-1	0	17	0.172185155	Residential - Double, Duplex, or Two Units - 4 Stories or Less	YES - Current	NO - Privately-Owned	Available	Not Used in Prior Housing Element	0	0	0.035488647	0.035488647	2	2*	2*	10BB209	63	Southeast Los Angeles		Yes	Above Moderate
LOS ANGELES	5210 S LATHAM ST	90011	5104006025	Low Medium I Residential	R2-1	0	17	0.172184867	Residential - Double, Duplex, or Two Units - 4 Stories or Less	YES - Current	NO - Privately-Owned	Available	Not Used in Prior Housing Element	0	0	0.1332867	0.1332867	2	2*	2*	10BB209	155	Southeast Los Angeles		Yes	Above Moderate
LOS ANGELES	5105 S ASCOT AVE	90011	5104006028	Low Medium I Residential	R2-1	0	17	0.081873994	Residential - Single Family Residence	YES - Current	NO - Privately-Owned	Available	Not Used in Prior Housing Element	0	0	0.052084816	0.052084816	1	1*	1*	111A211	462	Southeast Los Angeles			Above Moderate
LOS ANGELES	5107 S ASCOT AVE	90011	5104006029	Low Medium I Residential	R2-1	0	17	0.10300126	Residential - Single Family Residence	YES - Current	NO - Privately-Owned	Available	Not Used in Prior Housing Element	0	0	0.052084816	0.052084816	1	1*	1*	111A211	468	Southeast Los Angeles			Above Moderate
LOS ANGELES	1402 E 51ST ST	90011	5104007002	Low Medium I Residential	R2-1	0	17	0.18641851	Commercial - Store - One Story	YES - Current	NO - Privately-Owned	Available	Not Used in Prior Housing Element	0	0.091761571	0	0.091761571	0	3*	3*	111A211	452	Southeast Los Angeles			Moderate
LOS ANGELES	1412 E 51ST ST	90011	5104007004	Low Medium I Residential	R2-1	0	17	0.124025472	Residential - Double, Duplex, or Two Units - 4 Stories or Less	YES - Current	NO - Privately-Owned	Available	Not Used in Prior Housing Element	0	0	0.006003428	0.006003428	2	2*	2*	111A211	451	Southeast Los Angeles		Yes	Above Moderate
LOS ANGELES	1416 E 51ST ST	90011	5104007005	Low Medium I Residential	R2-1	0	17	0.123986979	Residential - Double, Duplex, or Two Units - 4 Stories or Less	YES - Current	NO - Privately-Owned	Available	Not Used in Prior Housing Element	0	0	0.162922955	0.162922955	2	2*	2*	111A211	449	Southeast Los Angeles		Yes	Above Moderate
LOS ANGELES	1420 E 51ST ST	90011	5104007006	Low Medium I Residential	R2-1	0	17	0.123946768	Residential - Double, Duplex, or Two Units - 4 Stories or Less	YES - Current	NO - Privately-Owned	Available	Not Used in Prior Housing Element	0	0	0.068499407	0.068499407	2	2*	2*	111A211	447	Southeast Los Angeles		Yes	Above Moderate
LOS ANGELES	1438 E 51ST ST	90011	5104007010	Low Medium I Residential	R2-1	0	17	0.12397482	Residential - Double, Duplex, or Two Units - 4 Stories or Less	YES - Current	NO - Privately-Owned	Available	Not Used in Prior Housing Element	0	0	0.162922955	0.162922955	2	2*	2*	111A211	444	Southeast Los Angeles		Yes	Above Moderate
LOS ANGELES	1446 E 51ST ST	90011	5104007011	Low Medium I Residential	R2-1	0	17	0.123973205	Residential - Double, Duplex, or Two Units - 4 Stories or Less	YES - Current	NO - Privately-Owned	Available	Not Used in Prior Housing Element	0	0	0.162922955	0.162922955	2	2*	2*	111A211	443	Southeast Los Angeles		Yes	Above Moderate
LOS ANGELES	1454 E 51ST ST	90011	5104007012	Low Medium I Residential	R2-1	0	17	0.123968973	Residential - Double, Duplex, or Two Units - 4 Stories or Less	YES - Current	NO - Privately-Owned	Available	Not Used in Prior Housing Element	0	0	0.162922955	0.162922955	2	2*	2*	111A211	442	Southeast Los Angeles		Yes	Above Moderate
LOS ANGELES	1462 E 51ST ST	90011	5104007013	Low Medium I Residential	R2-1	0	17	0.123967933	Residential - Single Family Residence	YES - Current	NO - Privately-Owned	Available	Not Used in Prior Housing Element	0	0	0.124323767	0.124323767	1	2*	2*	111A211	441	Southeast Los Angeles			Above Moderate
LOS ANGELES	1474 E 51ST ST	90011	5104007015	Neighborhood Commercial	C2-1VL-CPIO	0	108	0.144775908	Residential - Double, Duplex, or Two Units - 4 Stories or Less	YES - Current	NO - Privately-Owned	Available	Not Used in Prior Housing Element	0.65109719	0	0	0.65109719	2	0	0	111A211	439	Southeast Los Angeles			Lower
LOS ANGELES			5104007015	Neighborhood Commercial	C2-1VL-CPIO	0	108	0.038618505	Residential - Double, Duplex, or Two Units - 4 Stories or Less	YES - Current	NO - Privately-Owned	Available	Not Used in Prior Housing Element	0	0	0.012530236	0.012530236	2	0	0	111A211	463	Southeast Los Angeles			Above Moderate
LOS ANGELES	5115 S COMPTON AVE	90011	5104007018	Neighborhood Commercial	C2-1VL-CPIO	0	108	0.115021268	Residential - Double, Duplex, or Two Units - 4 Stories or Less	YES - Current	NO - Privately-Owned	Available	Not Used in Prior Housing Element	0.167223652	0	0	0.167223652	2	0	0	111A211	472	Southeast Los Angeles			Lower
LOS ANGELES	5123 S COMPTON AVE	90011	5104007019	Neighborhood Commercial	C2-1VL-CPIO	0	108	0.144635323	Residential - Three Units (Any Combination) - 4 Stories or Less	YES - Current	NO - Privately-Owned	Available	Not Used in Prior Housing Element	0	0	0.909415233	0.909415233	3	0	0	10BB209	14	Southeast Los Angeles		Yes	Above Moderate
LOS ANGELES	5129 S COMPTON AVE	90011	5104007020	Neighborhood Commercial	C2-1VL-CPIO	0	108	0.144635505	Residential - Double, Duplex, or Two Units - 4 Stories or Less	YES - Current	NO - Privately-Owned	Available	Not Used in Prior Housing Element	0	0	1.016012585	1.016012585	2	0	0	10BB209	60	Southeast Los Angeles		Yes	Above Moderate
LOS ANGELES	5137 S COMPTON AVE	90011	5104007021	Neighborhood Commercial	C2-1VL-CPIO	0	108	0.144635505	Commercial - Store Combination - Store and Residential Combination - One Story	YES - Current	NO - Privately-Owned	Available	Not Used in Prior Housing Element	0	0	0.051758144	0.051758144	2	0	0	10BB209	67	Southeast Los Angeles		Yes	Above Moderate
LOS ANGELES	1447 E 52ND ST	90011	5104007024	Low Medium I Residential	R2-1	0	17	0.123973552	Residential - Single Family Residence	YES - Current	NO - Privately-Owned	Available	Not Used in Prior Housing Element	0	0	0.051925179	0.051925179	1	2*	2*	10BB209	19	Southeast Los Angeles			Above Moderate
LOS ANGELES	1443 E 52ND ST	90011	5104007025	Low Medium I Residential	R2-1	0	17	0.123974331	Residential - Double, Duplex, or Two Units - 4 Stories or Less	YES - Current	NO - Privately-Owned	Available	Not Used in Prior Housing Element	0	0	0.162922955	0.162922955	2	2*	2*	10BB209	20	Southeast Los Angeles		Yes	Above Moderate
LOS ANGELES	1429 E 52ND ST	90011	5104007027	Low Medium I Residential	R2-1	0	17	0.123972484	Residential - Double, Duplex, or Two Units - 4 Stories or Less	YES - Current	NO - Privately-Owned	Available	Not Used in Prior Housing Element	0	0	0.162922955	0.162922955	2	2*	2*	10BB209	23	Southeast Los Angeles		Yes	Above Moderate
LOS ANGELES	1419 E 52ND ST	90011	5104007029	Low Medium I Residential	R2-1	0	17	0.123973079	Residential - Single Family Residence	YES - Current	NO - Privately-Owned	Available	Not Used in Prior Housing Element	0	0	0.124323767	0.124323767	1	2*	2*	10BB209	25	Southeast Los Angeles			Above Moderate
LOS ANGELES	1415 E 52ND ST	90011	5104007030	Low Medium I Residential	R2-1	0	17	0.123973452	Residential - Double, Duplex, or Two Units - 4 Stories or Less	YES - Current	NO - Privately-Owned	Available	Not Used in Prior Housing Element	0	0	0.008062822	0.008062822	0	2*	2*	10BB209	26	Southeast Los Angeles			Above Moderate
LOS ANGELES	1407 E 52ND ST	90011	5104007032	Low Medium I Residential	R2-1	0	17	0.12398274	Residential - Double, Duplex, or Two Units - 4 Stories or Less	YES - Current	NO - Privately-Owned	Available	Not Used in Prior Housing Element	0	0	0.162922955	0.162922955	2	2*	2*	10BB209	28	Southeast Los Angeles		Yes	Above Moderate
LOS ANGELES	5113 S COMPTON AVE	90011	5104007033	Neighborhood Commercial	C2-1VL-CPIO	0	108	0.106206335	Residential - Double, Duplex, or Two Units - 4 Stories or Less	YES - Current	NO - Privately-Owned	Available	Not Used in Prior Housing Element	0	0	0.829260308	0.829260308	2	0	0	111A211	467	Southeast Los Angeles		Yes	Above Moderate
LOS ANGELES	1459 E 52ND ST	90011	5104007035	Low Medium I Residential	R2-1	0	17	0.123972488	Residential - Double, Duplex, or Two Units - 4 Stories or Less	YES - Current	NO - Privately-Owned	Available	Not Used in Prior Housing Element	0	0	0.068499407	0.068499407	2	2*	2*	10BB209	17	Southeast Los Angeles		Yes	Above Moderate
LOS ANGELES	1455 E 52ND ST	90011	5104007036	Low Medium I Residential	R2-1	0	17	0.123974041	Residential - Double, Duplex, or Two Units - 4 Stories or Less	YES - Current	NO - Privately-

LOS ANGELES	1452 E 52ND ST	90011	5104008014	Low Medium I Residential	R2-1	0	17	0.124016944	Residential - Single Family Residence	YES - Current	NO - Privately-Owned	Available	Not Used in Prior Housing Element	0	0	0.124323767	0.124323767	1	2*	2*	1088209	141	Southeast Los Angeles			Above Moderate
LOS ANGELES	1458 E 52ND ST	90011	5104008015	Low Medium I Residential	R2-1	0	17	0.124021465	Residential - Single Family Residence - Vacant Land	YES - Current	NO - Privately-Owned	Available	Not Used in Prior Housing Element	0	0	0.294889516	0.294889516	0	2*	2*	1088209	140	Southeast Los Angeles			Above Moderate
LOS ANGELES	1464 E 52ND ST	90011	5104008016	Low Medium I Residential	R2-1	0	17	0.124024389	Commercial - Parking Lot (Commercial Use Property) - Lots - Patron or Employee - One Story	YES - Current	NO - Privately-Owned	Available	Not Used in Prior Housing Element	0	0	0.02105984	0.02105984	0	2*	2*	1088209	139	Southeast Los Angeles			Above Moderate
LOS ANGELES	5209 S COMPTON AVE	90011	5104008019	Neighborhood Commercial	C2-1VL-CPIO	0	108	0.144635662	Residential - Four Units (Any Combination) - 4 Stories or Less	YES - Current	NO - Privately-Owned	Available	Not Used in Prior Housing Element	0	0	0.533043265	0.533043265	4	0	0	1088209	199	Southeast Los Angeles	Yes		Above Moderate
LOS ANGELES	5213 S COMPTON AVE	90011	5104008020	Neighborhood Commercial	C2-1VL-CPIO	0	108	0.144833385	Residential - Three Units (Any Combination) - 4 Stories or Less	YES - Current	NO - Privately-Owned	Available	Not Used in Prior Housing Element	0	0	0.257015496	0.257015496	3	0	0	1088209	214	Southeast Los Angeles	Yes		Above Moderate
LOS ANGELES	5219 S COMPTON AVE	90011	5104008021	Neighborhood Commercial	C2-1VL-CPIO	0	108	0.144635851	Residential - Single Family Residence	YES - Current	NO - Privately-Owned	Available	Not Used in Prior Housing Element	1.013844252	0	0	1.013844252	1	0	0	1088209	271	Southeast Los Angeles			Lower
LOS ANGELES	5255 S COMPTON AVE	90011	5104008022	Neighborhood Commercial	C2-1VL-CPIO	0	108	0.080354032	Commercial - Professional Building - One Story	YES - Current	NO - Privately-Owned	Available	Not Used in Prior Housing Element	0.121365979	0	0	0.121365979	0	0	0	1088209	274	Southeast Los Angeles			Lower
LOS ANGELES	5257 S COMPTON AVE	90011	5104008023	Neighborhood Commercial	C2-1VL-CPIO	0	108	0.064282677	Commercial - Store - One Story	YES - Current	NO - Privately-Owned	Available	Not Used in Prior Housing Element	0	0	0.008666947	0.008666947	2	0	0	1088209	287	Southeast Los Angeles			Above Moderate
LOS ANGELES	1453 E 53RD ST	90011	5104008024	Low Medium I Residential	R2-1	0	17	0.124024217	Residential - Double, Duplex, or Two Units - 4 Stories or Less	YES - Current	NO - Privately-Owned	Available	Not Used in Prior Housing Element	0	0	0.045366861	0.045366861	2	2*	2*	1088209	215	Southeast Los Angeles			Above Moderate
LOS ANGELES	1449 E 53RD ST	90011	5104008026	Low Medium I Residential	R2-1	0	17	0.124017922	Residential - Single Family Residence	YES - Current	NO - Privately-Owned	Available	Not Used in Prior Housing Element	0	0	0.124323767	0.124323767	1	2*	2*	1088209	217	Southeast Los Angeles			Above Moderate
LOS ANGELES	1441 E 53RD ST	90011	5104008028	Low Medium I Residential	R2-1	0	17	0.124013151	Residential - Single Family Residence	YES - Current	NO - Privately-Owned	Available	Not Used in Prior Housing Element	0	0	0.128484643	0.128484643	1	2*	2*	1088209	219	Southeast Los Angeles			Above Moderate
LOS ANGELES	1423 E 53RD ST	90011	5104008030	Low Medium I Residential	R2-1	0	17	0.124003574	Residential - Double, Duplex, or Two Units - 4 Stories or Less	YES - Current	NO - Privately-Owned	Available	Not Used in Prior Housing Element	0	0	0.003749427	0.003749427	2	2*	2*	1088209	223	Southeast Los Angeles			Above Moderate
LOS ANGELES	1421 E 53RD ST	90011	5104008031	Low Medium I Residential	R2-1	0	17	0.124000704	Residential - Double, Duplex, or Two Units - 4 Stories or Less	YES - Current	NO - Privately-Owned	Available	Not Used in Prior Housing Element	0	0	0.294889516	0.294889516	0	2*	2*	1088209	224	Southeast Los Angeles			Above Moderate
LOS ANGELES	1407 E 53RD ST	90011	5104008034	Low Medium I Residential	R2-1	0	17	0.123999615	Residential - Single Family Residence	YES - Current	NO - Privately-Owned	Available	Not Used in Prior Housing Element	0	0	0.124323767	0.124323767	1	2*	2*	1088209	227	Southeast Los Angeles			Above Moderate
LOS ANGELES	5203 S COMPTON AVE	90011	5104008036	Neighborhood Commercial	C2-1VL-CPIO	0	108	0.103455052	Residential - Double, Duplex, or Two Units - 4 Stories or Less	YES - Current	NO - Privately-Owned	Available	Not Used in Prior Housing Element	0.151475374	0	0	0.151475374	2	0	0	1088209	137	Southeast Los Angeles			Lower
LOS ANGELES	5207 S COMPTON AVE	90011	5104008037	Neighborhood Commercial	C2-1VL-CPIO	0	108	0.103309422	Residential - Double, Duplex, or Two Units - 4 Stories or Less	YES - Current	NO - Privately-Owned	Available	Not Used in Prior Housing Element	0.151475374	0	0	0.151475374	2	0	0	1088209	161	Southeast Los Angeles			Lower
LOS ANGELES	1429 E 53RD ST	90011	5104008039	Low Medium I Residential	R2-1	0	17	0.124007414	Residential - Double, Duplex, or Two Units - 4 Stories or Less	YES - Current	NO - Privately-Owned	Available	Not Used in Prior Housing Element	0	0	0.003749427	0.003749427	2	2*	2*	1088209	222	Southeast Los Angeles			Above Moderate
LOS ANGELES	5315 S COMPTON AVE	90011	5104009003	Neighborhood Commercial	C2-1VL-CPIO	0	108	0.130171864	Institutional - Church - One Story	YES - Current	NO - Privately-Owned	Available	Not Used in Prior Housing Element	0	0	0.017612224	0.017612224	2	0	0	1088209	398	Southeast Los Angeles	Yes		Above Moderate
LOS ANGELES	5321 S COMPTON AVE	90011	5104009004	Neighborhood Commercial	C2-1VL-CPIO	0	108	0.13017253	Residential - Double, Duplex, or Two Units - 4 Stories or Less	YES - Current	NO - Privately-Owned	Available	Not Used in Prior Housing Element	0	0	0.607373303	0.607373303	2	0	0	1088209	405	Southeast Los Angeles	Yes		Above Moderate
LOS ANGELES	5337 S COMPTON AVE	90011	5104009007	Neighborhood Commercial	C2-1VL-CPIO	0	108	0.139470292	Residential - Three Units (Any Combination) - 4 Stories or Less	YES - Current	NO - Privately-Owned	Available	Not Used in Prior Housing Element	0	0	0.574685454	0.574685454	3	0	0	1088209	496	Southeast Los Angeles	Yes		Above Moderate
LOS ANGELES	1466 E 53RD ST	90011	5104009009	Low Medium I Residential	R2-1	0	17	0.12558026	Residential - Single Family Residence	YES - Current	NO - Privately-Owned	Available	Not Used in Prior Housing Element	0	0	0.124323767	0.124323767	1	2*	2*	1088209	311	Southeast Los Angeles			Above Moderate
LOS ANGELES	1447 E 54TH ST	90011	5104009012	Low Medium I Residential	R2-1	0	17	0.123973342	Residential - Double, Duplex, or Two Units - 4 Stories or Less	YES - Current	NO - Privately-Owned	Available	Not Used in Prior Housing Element	0	0	0.162922955	0.162922955	2	2*	2*	1088209	408	Southeast Los Angeles	Yes		Above Moderate
LOS ANGELES	1454 E 53RD ST	90011	5104009013	Low Medium I Residential	R2-1	0	17	0.125645147	Residential - Single Family Residence	YES - Current	NO - Privately-Owned	Available	Not Used in Prior Housing Element	0	0	0.124323767	0.124323767	1	2*	2*	1088209	313	Southeast Los Angeles			Above Moderate
LOS ANGELES	1445 E 54TH ST	90011	5104009014	Low Medium I Residential	R2-1	0	17	0.123973342	Residential - Single Family Residence	YES - Current	NO - Privately-Owned	Available	Not Used in Prior Housing Element	0	0	0.124323767	0.124323767	1	2*	2*	1088209	409	Southeast Los Angeles			Above Moderate
LOS ANGELES	1446 E 53RD ST	90011	5104009015	Low Medium I Residential	R2-1	0	17	0.125680685	Residential - Double, Duplex, or Two Units - 4 Stories or Less	YES - Current	NO - Privately-Owned	Available	Not Used in Prior Housing Element	0	0	0.162922955	0.162922955	2	2*	2*	1088209	314	Southeast Los Angeles	Yes		Above Moderate
LOS ANGELES	1442 E 53RD ST	90011	5104009017	Low Medium I Residential	R2-1	0	17	0.125713973	Residential - Single Family Residence	YES - Current	NO - Privately-Owned	Available	Not Used in Prior Housing Element	0	0	0.051925179	0.051925179	1	2*	2*	1088209	315	Southeast Los Angeles			Above Moderate
LOS ANGELES	1435 1/2 E 54TH ST	90011	5104009018	Low Medium I Residential	R2-1	0	17	0.12397431	Residential - Double, Duplex, or Two Units - 4 Stories or Less	YES - Current	NO - Privately-Owned	Available	Not Used in Prior Housing Element	0	0	0.006003428	0.006003428	2	2*	2*	1088209	411	Southeast Los Angeles	Yes		Above Moderate
LOS ANGELES	1438 E 53RD ST	90011	5104009019	Low Medium I Residential	R2-1	0	17	0.125746567	Residential - Single Family Residence	YES - Current	NO - Privately-Owned	Available	Not Used in Prior Housing Element	0	0	0.051925179	0.051925179	1	2*	2*	1088209	316	Southeast Los Angeles			Above Moderate
LOS ANGELES	1436 E 53RD ST	90011	5104009021	Low Medium I Residential	R2-1	0	17	0.125780141	Residential - Single Family Residence	YES - Current	NO - Privately-Owned	Available	Not Used in Prior Housing Element	0	0	0.124323767	0.124323767	1	2*	2*	1088209	317	Southeast Los Angeles			Above Moderate
LOS ANGELES	1424 E 53RD ST	90011	5104009023	Low Medium I Residential	R2-1	0	17	0.12584394	Residential - Single Family Residence	YES - Current	NO - Privately-Owned	Available	Not Used in Prior Housing Element	0	0	0.124323767	0.124323767	1	2*	2*	1088209	318	Southeast Los Angeles			Above Moderate
LOS ANGELES	1420 E 53RD ST	90011	5104009024	Low Medium I Residential	R2-1	0	17	0.138785376	Residential - Double, Duplex, or Two Units - 4 Stories or Less	YES - Current	NO - Privately-Owned	Available	Not Used in Prior Housing Element	0	0	0.162922955	0.162922955	2	2*	2*	1088209	319	Southeast Los Angeles	Yes		Above Moderate
LOS ANGELES	5310 S ASCOT AVE	90011	5104009025	Low Medium I Residential	R2-1	0	17	0.132651925	Residential - Single Family Residence	YES - Current	NO - Privately-Owned	Available	Not Used in Prior Housing Element	0	0	0.124323767	0.124323767	1	2*	2*	1088209	388	Southeast Los Angeles			Above Moderate
LOS ANGELES	5318 S ASCOT AVE	90011	5104009026	Low Medium I Residential	R2-1	0	17	0.132652248	Residential - Double, Duplex, or Two Units - 4 Stories or Less	YES - Current	NO - Privately-Owned	Available	Not Used in Prior Housing Element	0	0	0.045366861	0.045366861	2	2*	2*	1088209	400	Southeast Los Angeles			Above Moderate
LOS ANGELES	5324 S ASCOT AVE	90011	5104009027	Low Medium I Residential	R2-1	0	17	0.132651925	Residential - Double, Duplex, or Two Units - 4 Stories or Less	YES - Current	NO - Privately-Owned	Available	Not Used in Prior Housing Element	0	0	0.162922955	0.162922955	2	2*	2*	1088209	414	Southeast Los Angeles	Yes		Above Moderate
LOS ANGELES	5338 S ASCOT AVE	90011	5104009029	Low Medium I Residential	R2-1	0	17	0.132651602	Residential - Single Family Residence	YES - Current	NO - Privately-Owned	Available	Not Used in Prior Housing Element	0	0	0.124323767	0.124323767	1	2*	2*	1088209	497	Southeast Los Angeles			Above Moderate
LOS ANGELES	5325 S COMPTON AVE	90011	5104009030	Neighborhood Commercial	C2-1VL-CPIO	0	108	0.139470614	Residential - Three Units (Any Combination) - 4 Stories or Less	YES - Current	NO - Privately-Owned	Available	Not Used in Prior Housing Element	0	0	0.202089623	0.202089623	3	0	0	1088209	453	Southeast Los Angeles	Yes		Above Moderate
LOS ANGELES	1472 E 53RD ST	90011	5104009031	Neighborhood Commercial	C2-1VL-CPIO	0	108	0.13378596	Residential - Single Family Residence	YES - Current	NO - Privately-Owned	Available	Not Used in Prior Housing Element	0	0	0.736334443	0.736334443	1	0	0	1088209	310	Southeast Los Angeles	Yes		Above Moderate
LOS ANGELES	1460 E 53RD ST	90011	5104009032	Low Medium I Residential	R2-1	0	17	0.125613534	Residential - Single Family Residence	YES - Current	NO - Privately-Owned	Available	Not Used in Prior Housing Element	0	0	0.124323767	0.124323767	1	2*	2*	1088209	312	Southeast Los Angeles			Above Moderate
LOS ANGELES	1468 E 54TH ST	90011	5104010001	Neighborhood Commercial	C2-1VL-CPIO	0	108	0.139469969	Residential - Three Units (Any Combination) - 4 Stories or Less	YES - Current	NO - Privately-Owned	Available	Not Used in Prior Housing Element	0	0	0.251263112	0.251263112	3	0	0	1088209	539	Southeast Los Angeles	Yes		Above Moderate
LOS ANGELES	5407 S COMPTON AVE	90011	5104010002	Neighborhood Commercial	C2-1VL-CPIO	0	108	0.139469969		YES - Current	NO - Privately-Owned	Available	Not Used in Prior Housing Element	0.236406028	0	0	0.236406028	4	0	0	1088209	586	Southeast Los Angeles			Lower
LOS ANGELES	1462 E 54TH ST	90011	5104010007	Low Medium I Residential	R2-1	0	17	0.119333487	Residential - Double, Duplex, or Two Units - 4 Stories or Less	YES - Current	NO - Privately-Owned	Available	Not Used in Prior Housing Element	0	0	0.028805441	0.028805441	2	2*	2*	1088209	540	Southeast Los Angeles			Above Moderate
LOS ANGELES	1456 E 54TH ST	90011	5104010009	Low Medium I Residential	R2-1	0	17	0.11933573	Residential - Double, Duplex, or Two Units - 4 Stories or Less	YES - Current	NO - Privately-Owned	Available	Not Used in Prior Housing Element	0	0	0.162922955	0.162922955	2	2*	2*	1088209	541	Southeast Los Angeles	Yes		Above Moderate
LOS ANGELES	1453 E 55TH ST	90011	5104010010	Low Medium I Residential	R2-1	0	17	0.119305232	Residential - Single Family Residence	YES - Current	NO - Privately-Owned	Available	Not Used in Prior Housing Element	0	0	0.124323767	0.124323767	1	2*	2*	1088209	604	Southeast Los Angeles			Above Moderate
LOS ANGELES	1452 E 54TH ST	90011	5104010011	Low Medium I Residential	R2-1	0	17	0.119338312	Residential - Double, Duplex, or Two Units - 4 Stories or Less	YES - Current	NO - Privately-Owned	Available	Not Used in Prior Housing Element	0	0	0.162922955	0.162922955	2	2*	2*	1088209	542	Southeast Los Angeles	Yes		Above Moderate
LOS ANGELES	1447 E 55TH ST	90011	5104010012	Low Medium I Residential	R2-1	0	17	0.119308172	Residential - Double, Duplex, or Two Units - 4 Stories or Less	YES - Current	NO - Privately-Owned	Available	Not Used in Prior Housing Element	0	0	0.003749427	0.003749427	2	2*	2*	1088209	605	Southeast Los Angeles			Above Moderate
LOS ANGELES	1441 E 55TH ST	90011	5104010014	Low Medium I Residential	R2-1	0	17	0.119310468	Residential - Single Family Residence	YES - Current	NO - Privately-Owned	Available	Not Used in Prior Housing Element	0	0	0.124323767	0.124323767	1	2*	2*	1088209	606	Southeast Los Angeles			Above Moderate
LOS ANGELES	1438 E 54TH ST	90011	5104010015	Low Medium I Residential	R2-1	0	17	0.119343119	Residential - Double, Duplex, or Two Units - 4 Stories or Less	YES - Current	NO - Privately-Owned	Available	Not Used in Prior Housing Element	0	0	0.162922955	0.162922955	2	2*	2*	1088209	544	Southeast Los Angeles	Yes		Above Moderate
LOS ANGELES	1433 E 55TH ST	90011	5104010016	Low Medium I Residential	R2-1	0	17	0.119312766	Residential - Double, Duplex, or Two Units - 4 Stories or Less	YES - Current	NO - Privately-Owned	Available	Not Used in Prior Housing Element	0	0	0.043695456	0.043695456	2	2*	2*	1088209	607	Southeast Los Angeles	Yes		Above Moderate
LOS ANGELES	1420 E 54TH ST	90011	5104010021	Low Medium I Residential	R2-1	0	17	0.119497548	Residential - Single Family Residence	YES - Current	NO - Privately-Owned	Available	Not Used in Prior Housing Element	0	0	0.159626895	0.159626895	1	2*	2*	1088209	547	Southeast Los Angeles			Above Moderate
LOS ANGELES	5410 S ASCOT AVE	90011	5104010024	Low Medium I Residential	R2-1	0	17	0.132651925	Residential - Single Family Residence	YES - Current	NO - Privately-Owned	Available	Not Used in Prior Housing Element	0	0	0.051925179	0.051925179	1	2*	2*	1088209	587	Southeast Los Angeles			Above Moderate
LOS ANGELES	5424 S ASCOT AVE	90011	5104010026	Low Medium I Residential	R2-1	0	17	0.11771701	Residential - Double, Duplex, or Two Units - 4 Stories or Less	YES - Current	NO - Privately-Owned	Available	Not Used in Prior Housing Element	0	0	0.162922955	0.162922955	2	2*	2*	1088209	610	Southeast Los Angeles	Yes		Above Moderate
LOS ANGELES	5430 S ASCOT AVE	90011	5104010027	Low Medium I Residential	R2-1	0	17	0.132651906	Residential - Double, Duplex, or Two Units - 4 Stories or Less	YES - Current	NO - Privately-Owned	Available	Not Used in Prior Housing Element	0	0	0.162922955	0.162922955	2	2*	2*	1088209	666	Southeast Los Angeles	Yes		Above Moderate
LOS ANGELES	5436 S ASCOT AVE	90011	5104010028	Low Medium I Residential	R2-1	0	17	0.132652806	Residential - Single Family Residence	YES - Current	NO - Privately-Owned	Available	Not Used in Prior Housing Element	0	0	0.124323767	0.124323767	1	2*	2*	1088209	688	Southeast Los Angeles			Above Moderate
LOS ANGELES	1418 E 54TH ST	90011	5104010029	Low Medium I Residential	R2-1	0	17	0.066326124	Residential - Single Family Residence	YES - Current	NO - Privately-Owned	Available	Not Used in Prior Housing Element	0	0	0.026522931	0.026522931	1	1*	1*	1088209	548	Southeast Los Angeles			Above Moderate
LOS ANGELES	5413 S COMPTON AVE	90011	5104010032	Neighborhood Commercial	C2-1VL-CPIO	0	108	0.123785158	Residential - Four Units (Any Combination) - 4 Stories or Less	YES - Current	NO - Privately-Owned	Available	Not Used in Prior Housing Element	0	0	1.860867906	1.860867906	0	0	0	1088209	591	Southeast Los Angeles	Yes		Above Moderate
LOS ANGELES	1421 E 55TH ST	90011	5104010033	Low Medium I Residential	R2-1	0	17	0.116753976	Residential - Double, Duplex, or Two Units - 4 Stories or Less	YES - Current	NO - Privately-Owned	Available	Not Used in Prior Housing Element	0	0	0.162922955	0.162922955	2	2*	2*	1088209	609	Southeast Los Angeles	Yes		Above Moderate
LOS ANGELES	5312 S LATHAM ST	90011	5104011004	Low Medium I Residential	R2-1	0	17	0.139310342	Residential - Double, Duplex, or Two Units - 4 Stories or Less	YES - Current	NO - Privately-Owned	Available	Not Used in Prior Housing Element	0	0	0.162922955	0.162922955	2	2*	2*	1088209	403	Southeast Los Angeles	Yes		Above Moderate
LOS ANGELES	5322 1/2 S LATHAM ST	90011	5104011006	Low Medium I Residential	R2-1	0	17	0.15496561	Residential - Double, Duplex, or Two Units - 4 Stories or Less	YES - Current	NO - Privately-Owned	Available	Not Used in Prior Housing Element	0	0	0.1332867	0.1332867	2	2*	2*	1088209	490	Southeast Los Angeles	Yes		Above Moderate
LOS ANGELES	5324 S LATHAM ST	90011	5104011007	Low Medium I Residential	R2-1	0	17	0.172184967	Residential - Double, Duplex, or Two Units - 4 Stories or Less	YES - Current	NO - Privately-Owned	Available	Not Used in Prior Housing Element	0	0	0.002924868	0.002924868	2	2*	2*	1088209	502	Southeast Los Angeles			Above Moderate
LOS ANGELES	5402 S LATHAM ST	90011	5104011008	Low Medium I Residential	R2-1	0	17	0.172184178	Residential - Double, Duplex, or Two Units - 4 Stories or Less	YES - Current	NO - Privately-Owned	Available	Not Used in Prior Housing Element	0	0	0.002924868	0.002924868	2	2*	2*	1088209	506	Southeast Los Angeles			Above Moderate
LOS ANGELES	5437 S ASCOT AVE	90011	5104011009	Low Medium I Residential	R2-1	0	17	0.141124522	Residential - Single Family Residence	YES - Current	NO - Privately-Owned	Available	Not Used in Prior Housing Element	0	0	0.042210044	0.042210044	1	2*	2*	1088209	689	Southeast Los Angeles			Above Moderate
LOS ANGELES	5431 S ASCOT AVE	90011	5104011010	Low Medium I Residential	R2-1	0	17	0.141123542	Residential - Single Family Residence	YES - Current	NO - Privately-Owned	Available	Not Used in Prior Housing Element	0	0	0.101525572	0.101525572	1	2*	2*	1088209	669	Southeast Los Angeles			Above Moderate
LOS ANGELES	5425 S ASCOT AVE	90011	5104011011	Low Medium I Residential	R2-1	0	17	0.141123542	Residential - Single Family Residence	YES - Current	NO - Privately-Owned	Available	Not Used in Prior Housing Element	0	0	0.101525572	0.101525572	1	2*	2*	1088209	595	Southeast Los Angeles			Above Moderate
LOS ANGELES	5409 S ASCOT AVE	90011	5104011013	Low Medium I Residential	R2-1	0	17	0.141123218	Residential - Single Family Residence	YES - Current	NO - Privately-Owned	Available	Not Used in Prior Housing Element	0	0	0.101525572	0.101525572	1	2*	2*	1088209	588	Southeast Los Angeles			Above Moderate
LOS ANGELES	5403 S ASCOT AVE	90011	5104011014	Low Medium I Residential	R2-1	0	17	0.141122896	Residential - Double, Duplex, or Two Units - 4 Stories or Less	YES - Current	NO - Privately-Owned	Available	Not Used in Prior Housing Element	0	0	0.002924868	0.002924868	2	2*	2*	1088209	550	Southeast Los Angeles			Above Moderate
LOS ANGELES	5337 S ASCOT AVE	90011	5104011016	Low Medium I Residential	R2-1	0	17	0.141121916	Residential - Double, Duplex, or Two Units - 4 Stories or Less	YES - Current	NO - Privately-Owned	Available	Not Used in Prior Housing Element	0	0	0.108947682	0.108947682	2	2*	2*	1088209	498	Southeast Los Angeles			Above Moderate
LOS ANGELES	5331 S ASCOT AVE	90011	5104011017	Low Medium I Residential	R2-1	0	17	0.141123218	Residential - Single Family Residence	YES - Current	NO - Privately-Owned	Available	Not Used in Prior Housing Element	0	0	0.124323767	0.124323767	1	2*	2*	1088209	455	Southeast Los Angeles			Above Moderate
LOS ANGELES	5317 S ASCOT AVE	90011	5104011018	Low Medium I Residential	R2-1	0	17	0.131212364	Residential - Single Family Residence	YES - Current	NO - Privately-Owned	Available	Not Used in Prior Housing Element	0	0	0.124323767	0.124323767	1	2*	2*	1088209	401	Southeast Los Angeles			Above Moderate
LOS ANGELES	1370 E 53RD ST	90011	5104011020	Low Medium I Residential	R2-1	0	17	0.126069255	Residential - Single Family Residence	YES - Current	NO - Privately-Owned	Available	Not Used in Prior Housing Element	0	0	0.124323767	0.124323767	1	2*	2*	1088209	321	Southeast Los Angeles			Above Moderate
LOS ANGELES	1363 E 55TH ST	90011	5104011022	Low Medium I Residential	R2-1	0	17	0.156214719	Residential - Double, Duplex, or Two Units - 4 Stories or Less	YES - Current	NO - Privately-Owned	Available	Not Used in Prior Housing Element	0	0	0.055759652	0.055759652	2	2*	2*	1088209	596	Southeast Los Angeles	Yes		Above Moderate
LOS ANGELES	1359 E 55TH ST	90011	5104011023	Low Medium I Residential	R2-1	0	17	0.154965936	Residential - Double, Duplex, or Two Units - 4 Stories or Less	YES - Current	NO - Privately-Owned	Available	Not Used in Prior Housing Element	0	0	0.1332867	0.1332867	2	2*	2*	1088209	597	Southeast Los Angeles	Yes		Above Moderate
LOS ANGELES	1351 E 55TH ST	90011	5104011024	Low Medium I Residential	R2-1	0	17	0.154967139	Residential - Single Family Residence	YES - Current	NO - Privately-Owned	Available	Not Used in Prior Housing Element	0	0	0.101525572	0.101525572	1	2*	2*	1088209	598	Southeast Los Angeles			Above Moderate
LOS ANGELES	5420 S LATHAM ST	90011	5104011027	Low Medium I Residential	R2-1	0	17	0.154966901	Residential - Double, Duplex, or Two Units - 4 Stories or Less	YES - Current	NO - Privately-Owned	Available	Not Used in Prior Housing Element	0	0	0.035488647	0.035488647	2	2*	2*	1088209	600	Southeast Los Angeles	Yes		Above Moderate
LOS ANGELES	5416 S LATHAM ST	90011	5104011028	Low Medium I Residential	R2-1	0	17	0.138895443	Residential - Single Family Residence	YES - Current	NO - Privately-Owned	Available	Not Used in Prior Housing Element	0	0	0.124323767	0.124323767	1	2*	2*	1088209	590	Southeast Los Angeles			Above Moderate
LOS ANGELES	5410 S LATHAM ST	90011	5104011029	Low Medium I Residential	R2-1	0	17	0.172184249	Residential - Double, Duplex, or Two Units - 4 Stories or Less	YES - Current	NO - Privately-Owned	Available	Not Used in Prior Housing Element	0	0	0.1332867	0.1332867	2	2*	2*	1088209	585	Southeast Los Angeles	Yes		Above Moderate
LOS ANGELES	5414 S LATHAM ST	90011	5104011030	Low Medium I Residential	R2-1	0	17	0.396130379	Residential - Double, Duplex, or Two Units - 4 Stories or Less	YES - Current	NO - Privately-Owned	Available	Not Used in Prior Housing Element	0	0.347935081	0	0.347935081	2	0	0	1088209	551	Southeast Los Angeles			Moderate
LOS ANGELES		5104011033		Low Medium I Residential	R2-1	0	17	0.078113601	Residential - Single Family Residence - Vacant Land	YES - Current	NO - Privately-Owned	Available	Not Used in Prior Housing Element	0	0	0.133864093	0.133864093	0	1*	1*	1088209	417	Southeast Los Angeles			Above Moderate
LOS ANGELES	5403 S LATHAM ST	90011	5104012007	Low Medium I Residential	R2-1	0	17	0.084746595	Residential - Single Family Residence	YES - Current	NO - Privately-Owned	Available	Not Used in Prior Housing Element	0	0	0.052084816	0.052084816	1	1*	1*	1088209	504	Southeast Los Angeles			Above Moderate
LOS ANGELES	5326 S HOOPER AVE	90011	5104012010	Low Medium I Residential	R2-1	0	17	0.092503054	Residential - Single Family Residence	YES - Current	NO - Privately-Owned	Available	Not Used in Prior Housing Element	0	0	0.021530603	0.021530603	1	1*	1*	1088209	501	Southeast Los Angeles			Above Moderate
LOS ANGELES	5316 S HOOPER AVE	90011	5104012014	Low Medium I Residential	R2-1	0	17	0.083335398	Residential - Single Family Residence	YES - Current	NO - Privately-Owned	Available	Not Used in Prior Housing Element	0	0	0.052084816	0.052084816	1	1*	1*	1088209	450	Southeast Los Angeles			Above Moderate
LOS ANGELES	5406 S HOOPER AVE	90011	5104012019	Low Medium I Residential	R2-1	0	17	0.084794929	Residential - Single Family Residence	YES - Current	NO - Privately-Owned	Available	Not Used in Prior Housing Element	0	0	0.052084816	0.052084816	1	1*	1*	1088209	584	Southeast Los Angeles			Above Moderate
LOS ANGELES	1284 E 53RD ST	90011	5104013001	Low Medium I Residential	R2-1	0	17	0.117664099	Residential - Single Family Residence	YES - Current	NO - Privately-Owned	Available	Not Used in Prior Housing Element	0	0	0.051925179	0.051925179	1	2*	2*	1088209	328	Southeast Los Angeles			Above Moderate
LOS ANGELES	1278 E 53RD ST	90011	5104013002	Low Medium I Residential	R2-1	0	17	0.117660258	Residential - Double, Duplex, or Two Units - 4 Stories or Less	YES - Current	NO - Privately-Owned	Available	Not Used in Prior Housing Element	0	0	0.006003428	0.006003428	2	2*	2*	1088209	329	Southeast Los Angeles	Yes		Above Moderate
LOS ANGELES	1272 E 53RD ST	90011	5104013003	Low Medium I Residential	R2-1	0	17	0.117650614	Residential -

LOS ANGELES	1190 E 53RD ST	90011	5104013016	Low Medium I Residential	R2-1	0	17	0.117564581	Residential - Double, Duplex, or Two Units - 4 Stories or Less	YES - Current	NO - Privately-Owned	Available	Not Used in Prior Housing Element	0	0	0.068499407	0.068499407	2	2*	2*	1088209	343	Southeast Los Angeles		Yes	Above Moderate
LOS ANGELES	1195 E 54TH ST	90011	5104013017	Low Medium I Residential	R2-1	0	17	0.117446061	Residential - Double, Duplex, or Two Units - 4 Stories or Less	YES - Current	NO - Privately-Owned	Available	Not Used in Prior Housing Element	0	0	0.162922955	0.162922955	2	2*	2*	1088209	433	Southeast Los Angeles		Yes	Above Moderate
LOS ANGELES	1207 E 54TH ST	90011	5104013018	Low Medium I Residential	R2-1	0	17	0.117435156	Residential - Double, Duplex, or Two Units - 4 Stories or Less	YES - Current	NO - Privately-Owned	Available	Not Used in Prior Housing Element	0	0	0.043695456	0.043695456	2	2*	2*	1088209	432	Southeast Los Angeles		Yes	Above Moderate
LOS ANGELES	1209 E 54TH ST	90011	5104013019	Low Medium I Residential	R2-1	0	17	0.117423335	Residential - Double, Duplex, or Two Units - 4 Stories or Less	YES - Current	NO - Privately-Owned	Available	Not Used in Prior Housing Element	0	0	0.162922955	0.162922955	2	2*	2*	1088209	431	Southeast Los Angeles		Yes	Above Moderate
LOS ANGELES	1219 E 54TH ST	90011	5104013021	Low Medium I Residential	R2-1	0	17	0.117402442	Residential - Single Family Residence	YES - Current	NO - Privately-Owned	Available	Not Used in Prior Housing Element	0	0	0.124323767	0.124323767	1	2*	2*	1088209	429	Southeast Los Angeles			Above Moderate
LOS ANGELES	1225 E 54TH ST	90011	5104013022	Low Medium I Residential	R2-1	0	17	0.117391537	Residential - Single Family Residence	YES - Current	NO - Privately-Owned	Available	Not Used in Prior Housing Element	0	0	0.124323767	0.124323767	1	2*	2*	1088209	428	Southeast Los Angeles			Above Moderate
LOS ANGELES	1231 E 54TH ST	90011	5104013023	Low Medium I Residential	R2-1	0	17	0.117379715	Residential - Single Family Residence	YES - Current	NO - Privately-Owned	Available	Not Used in Prior Housing Element	0	0	0.124323767	0.124323767	1	2*	2*	1088209	427	Southeast Los Angeles			Above Moderate
LOS ANGELES	1237 E 54TH ST	90011	5104013024	Low Medium I Residential	R2-1	0	17	0.117370644	Residential - Single Family Residence	YES - Current	NO - Privately-Owned	Available	Not Used in Prior Housing Element	0	0	0.124323767	0.124323767	1	2*	2*	1088209	426	Southeast Los Angeles			Above Moderate
LOS ANGELES	1241 E 54TH ST	90011	5104013025	Low Medium I Residential	R2-1	0	17	0.117358822	Residential - Double, Duplex, or Two Units - 4 Stories or Less	YES - Current	NO - Privately-Owned	Available	Not Used in Prior Housing Element	0	0	0.162922955	0.162922955	2	2*	2*	1088209	425	Southeast Los Angeles		Yes	Above Moderate
LOS ANGELES	1249 E 54TH ST	90011	5104013026	Low Medium I Residential	R2-1	0	17	0.117347917	Residential - Double, Duplex, or Two Units - 4 Stories or Less	YES - Current	NO - Privately-Owned	Available	Not Used in Prior Housing Element	0	0	0.162922955	0.162922955	2	2*	2*	1088209	424	Southeast Los Angeles		Yes	Above Moderate
LOS ANGELES	1257 E 54TH ST	90011	5104013027	Low Medium I Residential	R2-1	0	17	0.117337302	Residential - Double, Duplex, or Two Units - 4 Stories or Less	YES - Current	NO - Privately-Owned	Available	Not Used in Prior Housing Element	0	0	0.124323767	0.124323767	1	2*	2*	1088209	423	Southeast Los Angeles			Above Moderate
LOS ANGELES	1261 E 54TH ST	90011	5104013028	Low Medium I Residential	R2-1	0	17	0.117326396	Residential - Double, Duplex, or Two Units - 4 Stories or Less	YES - Current	NO - Privately-Owned	Available	Not Used in Prior Housing Element	0	0	0.003749427	0.003749427	2	2*	2*	1088209	422	Southeast Los Angeles			Above Moderate
LOS ANGELES	1267 E 54TH ST	90011	5104013029	Low Medium I Residential	R2-1	0	17	0.117314575	Residential - Single Family Residence	YES - Current	NO - Privately-Owned	Available	Not Used in Prior Housing Element	0	0	0.124323767	0.124323767	1	2*	2*	1088209	421	Southeast Los Angeles			Above Moderate
LOS ANGELES	1273 E 54TH ST	90011	5104013030	Low Medium I Residential	R2-1	0	17	0.117305844	Residential - Single Family Residence	YES - Current	NO - Privately-Owned	Available	Not Used in Prior Housing Element	0	0	0.124323767	0.124323767	1	2*	2*	1088209	420	Southeast Los Angeles			Above Moderate
LOS ANGELES	1275 E 54TH ST	90011	5104013032	Low Medium I Residential	R2-1	0	17	0.085153174	Institutional - Church - One Story	YES - Current	NO - Privately-Owned	Available	Not Used in Prior Housing Element	0	0	0.007046564	0.007046564	1	1*	1*	1088209	419	Southeast Los Angeles			Above Moderate
LOS ANGELES	5315 S HOOPER AVE	90011	5104013032	Low Medium I Residential	R2-1	0	17	0.085143599	Institutional - Church - One Story	YES - Current	NO - Privately-Owned	Available	Not Used in Prior Housing Element	0	0	0.007046564	0.007046564	1	1*	1*	1088209	418	Southeast Los Angeles			Above Moderate
LOS ANGELES	1186 E 53RD ST	90011	5104014001	Low Medium I Residential	R2-1	0	17	0.117557694	Residential - Double, Duplex, or Two Units - 4 Stories or Less	YES - Current	NO - Privately-Owned	Available	Not Used in Prior Housing Element	0	0	0.162922955	0.162922955	2	2*	2*	1088209	344	Southeast Los Angeles		Yes	Above Moderate
LOS ANGELES	1180 E 53RD ST	90011	5104014002	Low Medium I Residential	R2-1	0	17	0.117551094	Residential - Single Family Residence	YES - Current	NO - Privately-Owned	Available	Not Used in Prior Housing Element	0	0	0.124323767	0.124323767	1	2*	2*	1088209	345	Southeast Los Angeles			Above Moderate
LOS ANGELES	1168 E 53RD ST	90011	5104014004	Low Medium I Residential	R2-1	0	17	0.117537894	Residential - Single Family Residence	YES - Current	NO - Privately-Owned	Available	Not Used in Prior Housing Element	0	0	0.124323767	0.124323767	1	2*	2*	1088209	347	Southeast Los Angeles			Above Moderate
LOS ANGELES	1164 E 53RD ST	90011	5104014005	Low Medium I Residential	R2-1	0	17	0.117531293	Residential - Single Family Residence	YES - Current	NO - Privately-Owned	Available	Not Used in Prior Housing Element	0	0	0.18556897	0.18556897	1	2*	2*	1088209	348	Southeast Los Angeles		Yes	Above Moderate
LOS ANGELES	1148 E 53RD ST	90011	5104014007	Low Medium I Residential	R2-1	0	17	0.117517806	Residential - Single Family Residence	YES - Current	NO - Privately-Owned	Available	Not Used in Prior Housing Element	0	0	0.009784904	0.009784904	2	2*	2*	1088209	350	Southeast Los Angeles		Yes	Above Moderate
LOS ANGELES	1144 E 53RD ST	90011	5104014008	Low Medium I Residential	R2-1	0	17	0.117511206	Residential - Single Family Residence	YES - Current	NO - Privately-Owned	Available	Not Used in Prior Housing Element	0	0	0.124323767	0.124323767	1	2*	2*	1088209	351	Southeast Los Angeles			Above Moderate
LOS ANGELES	1138 E 53RD ST	90011	5104014009	Low Medium I Residential	R2-1	0	17	0.117504606	Residential - Double, Duplex, or Two Units - 4 Stories or Less	YES - Current	NO - Privately-Owned	Available	Not Used in Prior Housing Element	0	0	0.068499407	0.068499407	2	2*	2*	1088209	352	Southeast Los Angeles		Yes	Above Moderate
LOS ANGELES	1132 E 53RD ST	90011	5104014010	Low Medium I Residential	R2-1	0	17	0.117498005	Residential - Double, Duplex, or Two Units - 4 Stories or Less	YES - Current	NO - Privately-Owned	Available	Not Used in Prior Housing Element	0	0	0.162922955	0.162922955	2	2*	2*	1088209	353	Southeast Los Angeles		Yes	Above Moderate
LOS ANGELES	1126 E 53RD ST	90011	5104014011	Low Medium I Residential	R2-1	0	17	0.117490832	Residential - Rooming/Boarding House	YES - Current	NO - Privately-Owned	Available	Not Used in Prior Housing Element	0	0	0.02809673	0.02809673	1	2*	2*	1088209	354	Southeast Los Angeles		Yes	Above Moderate
LOS ANGELES	1122 E 53RD ST	90011	5104014012	Low Medium I Residential	R2-1	0	17	0.117483944	Residential - Double, Duplex, or Two Units - 4 Stories or Less	YES - Current	NO - Privately-Owned	Available	Not Used in Prior Housing Element	0	0	0.003749427	0.003749427	2	2*	2*	1088209	355	Southeast Los Angeles			Above Moderate
LOS ANGELES	1127 E 54TH ST	90011	5104014020	Low Medium I Residential	R2-1	0	17	0.117565967	Residential - Single Family Residence	YES - Current	NO - Privately-Owned	Available	Not Used in Prior Housing Element	0	0	0.124323767	0.124323767	1	2*	2*	1088209	444	Southeast Los Angeles			Above Moderate
LOS ANGELES	1135 E 54TH ST	90011	5104014021	Low Medium I Residential	R2-1	0	17	0.117554534	Residential - Single Family Residence	YES - Current	NO - Privately-Owned	Available	Not Used in Prior Housing Element	0	0	0.124323767	0.124323767	1	2*	2*	1088209	443	Southeast Los Angeles			Above Moderate
LOS ANGELES	1141 E 54TH ST	90011	5104014022	Low Medium I Residential	R2-1	0	17	0.117543629	Residential - Double, Duplex, or Two Units - 4 Stories or Less	YES - Current	NO - Privately-Owned	Available	Not Used in Prior Housing Element	0	0	0.162922955	0.162922955	2	2*	2*	1088209	442	Southeast Los Angeles		Yes	Above Moderate
LOS ANGELES	1147 E 54TH ST	90011	5104014023	Low Medium I Residential	R2-1	0	17	0.117532724	Residential - Double, Duplex, or Two Units - 4 Stories or Less	YES - Current	NO - Privately-Owned	Available	Not Used in Prior Housing Element	0	0	0.162922955	0.162922955	2	2*	2*	1088209	441	Southeast Los Angeles		Yes	Above Moderate
LOS ANGELES	1155 E 54TH ST	90011	5104014024	Low Medium I Residential	R2-1	0	17	0.11752182	Residential - Double, Duplex, or Two Units - 4 Stories or Less	YES - Current	NO - Privately-Owned	Available	Not Used in Prior Housing Element	0	0	0.162922955	0.162922955	2	2*	2*	1088209	440	Southeast Los Angeles		Yes	Above Moderate
LOS ANGELES	1159 E 54TH ST	90011	5104014025	Low Medium I Residential	R2-1	0	17	0.117510915	Residential - Double, Duplex, or Two Units - 4 Stories or Less	YES - Current	NO - Privately-Owned	Available	Not Used in Prior Housing Element	0	0	0.068499407	0.068499407	2	2*	2*	1088209	439	Southeast Los Angeles		Yes	Above Moderate
LOS ANGELES	1165 E 54TH ST	90011	5104014026	Low Medium I Residential	R2-1	0	17	0.11750001	Residential - Double, Duplex, or Two Units - 4 Stories or Less	YES - Current	NO - Privately-Owned	Available	Not Used in Prior Housing Element	0	0	0.162922955	0.162922955	2	2*	2*	1088209	438	Southeast Los Angeles		Yes	Above Moderate
LOS ANGELES	1177 E 54TH ST	90011	5104014028	Low Medium I Residential	R2-1	0	17	0.117478201	Residential - Single Family Residence	YES - Current	NO - Privately-Owned	Available	Not Used in Prior Housing Element	0	0	0.124323767	0.124323767	1	2*	2*	1088209	436	Southeast Los Angeles			Above Moderate
LOS ANGELES	1183 E 54TH ST	90011	5104014029	Low Medium I Residential	R2-1	0	17	0.117466379	Residential - Single Family Residence	YES - Current	NO - Privately-Owned	Available	Not Used in Prior Housing Element	0	0	0.124323767	0.124323767	1	2*	2*	1088209	435	Southeast Los Angeles			Above Moderate
LOS ANGELES	1189 E 54TH ST	90011	5104014030	Low Medium I Residential	R2-1	0	17	0.117457598	Residential - Single Family Residence	YES - Current	NO - Privately-Owned	Available	Not Used in Prior Housing Element	0	0	0.124323767	0.124323767	1	2*	2*	1088209	434	Southeast Los Angeles			Above Moderate
LOS ANGELES	1108 E 53RD ST	90011	5104014032	Neighborhood Commercial	C2-1-CPIO	0	108	0.063363978	Institutional - Church - One Story	YES - Current	NO - Privately-Owned	Available	Used in Prior Housing Element - Non-Vacant	108	0	0.00394441	0.00394441	0	0	0	1088209	357	Southeast Los Angeles			Above Moderate
LOS ANGELES	1114 E 53RD ST	90011	5104014032	Neighborhood Commercial	C2-1-CPIO	0	108	0.087715375	Institutional - Church - One Story	YES - Current	NO - Privately-Owned	Available	Used in Prior Housing Element - Non-Vacant	0.054211508	0	0	0.054211508	0	0	0	1088209	356	Southeast Los Angeles			Lower
LOS ANGELES	5300 S CENTRAL AVE	90011	5104014032	Neighborhood Commercial	C2-1-CPIO	0	108	0.055925681	Institutional - Church - One Story	YES - Current	NO - Privately-Owned	Available	Used in Prior Housing Element - Non-Vacant	0	0	0.006184415	0.006184415	0	0	0	1088209	358	Southeast Los Angeles			Above Moderate
LOS ANGELES	5306 S CENTRAL AVE	90011	5104014032	Neighborhood Commercial	C2-1-CPIO	0	108	0.04943816	Institutional - Church - One Story	YES - Current	NO - Privately-Owned	Available	Used in Prior Housing Element - Non-Vacant	0	0	0.003982071	0.003982071	0	0	0	1088209	395	Southeast Los Angeles			Above Moderate
LOS ANGELES		5104014032		Neighborhood Commercial	C2-1-CPIO	0	108	0.029762099	Institutional - Church - One Story	YES - Current	NO - Privately-Owned	Available	Used in Prior Housing Element - Non-Vacant	0	0	0.004020054	0.004020054	0	0	0	1088209	393	Southeast Los Angeles			Above Moderate
LOS ANGELES		5104014032		Neighborhood Commercial	C2-1-CPIO	0	108	0.054106763	Institutional - Church - One Story	YES - Current	NO - Privately-Owned	Available	Used in Prior Housing Element - Non-Vacant	0	0	0.006184415	0.006184415	0	0	0	1088209	394	Southeast Los Angeles			Above Moderate
LOS ANGELES	1109 E 54TH ST	90011	5104014037	Neighborhood Commercial	C2-1-CPIO	0	108	0.045915616	Institutional - Church - One Story	YES - Current	NO - Privately-Owned	Available	Not Used in Prior Housing Element	0	0	0.003982071	0.003982071	0	0	0	1088209	494	Southeast Los Angeles			Above Moderate
LOS ANGELES	1115 E 54TH ST	90011	5104014037	Neighborhood Commercial	C2-1-CPIO	0	108	0.045915616	Institutional - Church - One Story	YES - Current	NO - Privately-Owned	Available	Not Used in Prior Housing Element	0	0	0.003982071	0.003982071	0	0	0	1088209	493	Southeast Los Angeles			Above Moderate
LOS ANGELES	5314 S CENTRAL AVE	90011	5104014037	Neighborhood Commercial	C2-1-CPIO	0	108	0.083434614	Institutional - Church - One Story	YES - Current	NO - Privately-Owned	Available	Not Used in Prior Housing Element	0.050176404	0	0	0.050176404	0	0	0	1088209	448	Southeast Los Angeles			Lower
LOS ANGELES	5324 S CENTRAL AVE	90011	5104014037	Neighborhood Commercial	C2-1-CPIO	0	108	0.053431667	Institutional - Church - One Story	YES - Current	NO - Privately-Owned	Available	Not Used in Prior Housing Element	0	0	0.006184415	0.006184415	0	0	0	1088209	495	Southeast Los Angeles			Above Moderate
LOS ANGELES		5104014037		Neighborhood Commercial	C2-1-CPIO	0	108	0.071671321	Institutional - Church - One Story	YES - Current	NO - Privately-Owned	Available	Not Used in Prior Housing Element	0.046504389	0	0	0.046504389	0	0	0	1088209	446	Southeast Los Angeles			Lower
LOS ANGELES		5104014037		Neighborhood Commercial	C2-1-CPIO	0	108	0.071681974	Institutional - Church - One Story	YES - Current	NO - Privately-Owned	Available	Not Used in Prior Housing Element	0.046504389	0	0	0.046504389	0	0	0	1088209	447	Southeast Los Angeles			Lower
LOS ANGELES	1121 E 54TH ST	90011	5104014038	Neighborhood Commercial	C2-1-CPIO	0	108	0.050507133	Commercial - Parking Lot (Commercial Use Property) - Lots - Patron or Employee - One Story	YES - Current	NO - Privately-Owned	Available	Not Used in Prior Housing Element	0	0	0.005735862	0.005735862	0	0	0	1088209	492	Southeast Los Angeles			Above Moderate
LOS ANGELES		5104014038		Neighborhood Commercial	C2-1-CPIO	0	108	0.067069277	Commercial - Parking Lot (Commercial Use Property) - Lots - Patron or Employee - One Story	YES - Current	NO - Privately-Owned	Available	Not Used in Prior Housing Element	0	0	0.005683335	0.005683335	0	0	0	1088209	445	Southeast Los Angeles			Above Moderate
LOS ANGELES	1272 E 54TH ST	90011	5104015002	Low Medium I Residential	R2-1	0	17	0.118106665	Residential - Single Family Residence	YES - Current	NO - Privately-Owned	Available	Not Used in Prior Housing Element	0	0	0.124323767	0.124323767	1	2*	2*	1088209	554	Southeast Los Angeles			Above Moderate
LOS ANGELES	1266 E 54TH ST	90011	5104015003	Low Medium I Residential	R2-1	0	17	0.11808836	Residential - Single Family Residence	YES - Current	NO - Privately-Owned	Available	Not Used in Prior Housing Element	0	0	0.124323767	0.124323767	1	2*	2*	1088209	555	Southeast Los Angeles			Above Moderate
LOS ANGELES	1260 E 54TH ST	90011	5104015004	Low Medium I Residential	R2-1	0	17	0.118067576	Residential - Double, Duplex, or Two Units - 4 Stories or Less	YES - Current	NO - Privately-Owned	Available	Not Used in Prior Housing Element	0	0	0.162922955	0.162922955	2	2*	2*	1088209	556	Southeast Los Angeles		Yes	Above Moderate
LOS ANGELES	1248 E 54TH ST	90011	5104015006	Low Medium I Residential	R2-1	0	17	0.118030044	Residential - Double, Duplex, or Two Units - 4 Stories or Less	YES - Current	NO - Privately-Owned	Available	Not Used in Prior Housing Element	0	0	0.162922955	0.162922955	2	2*	2*	1088209	558	Southeast Los Angeles		Yes	Above Moderate
LOS ANGELES	1242 E 54TH ST	90011	5104015007	Low Medium I Residential	R2-1	0	17	0.118011104	Residential - Single Family Residence	YES - Current	NO - Privately-Owned	Available	Not Used in Prior Housing Element	0	0	0.124323767	0.124323767	1	2*	2*	1088209	559	Southeast Los Angeles			Above Moderate
LOS ANGELES	1236 E 54TH ST	90011	5104015008	Low Medium I Residential	R2-1	0	17	0.11799067	Residential - Single Family Residence	YES - Current	NO - Privately-Owned	Available	Not Used in Prior Housing Element	0	0	0.124323767	0.124323767	1	2*	2*	1088209	560	Southeast Los Angeles			Above Moderate
LOS ANGELES	1232 E 54TH ST	90011	5104015009	Low Medium I Residential	R2-1	0	17	0.117973286	Residential - Single Family Residence	YES - Current	NO - Privately-Owned	Available	Not Used in Prior Housing Element	0	0	0.124323767	0.124323767	1	2*	2*	1088209	561	Southeast Los Angeles			Above Moderate
LOS ANGELES	1224 E 54TH ST	90011	5104015010	Low Medium I Residential	R2-1	0	17	0.117953138	Residential - Single Family Residence	YES - Current	NO - Privately-Owned	Available	Not Used in Prior Housing Element	0	0	0.124323767	0.124323767	1	2*	2*	1088209	562	Southeast Los Angeles			Above Moderate
LOS ANGELES	1218 E 54TH ST	90011	5104015011	Low Medium I Residential	R2-1	0	17	0.117933624	Residential - Double, Duplex, or Two Units - 4 Stories or Less	YES - Current	NO - Privately-Owned	Available	Not Used in Prior Housing Element	0	0	0.162922955	0.162922955	2	2*	2*	1088209	563	Southeast Los Angeles		Yes	Above Moderate
LOS ANGELES	1212 E 54TH ST	90011	5104015012	Low Medium I Residential	R2-1	0	17	0.117914397	Residential - Double, Duplex, or Two Units - 4 Stories or Less	YES - Current	NO - Privately-Owned	Available	Not Used in Prior Housing Element	0	0	0.162922955	0.162922955	2	2*	2*	1088209	564	Southeast Los Angeles		Yes	Above Moderate
LOS ANGELES	1206 E 54TH ST	90011	5104015013	Low Medium I Residential	R2-1	0	17	0.117895171	Residential - Double, Duplex, or Two Units - 4 Stories or Less	YES - Current	NO - Privately-Owned	Available	Not Used in Prior Housing Element	0	0	0.162922955	0.162922955	2	2*	2*	1088209	565	Southeast Los Angeles		Yes	Above Moderate
LOS ANGELES	1202 E 54TH ST	90011	5104015014	Low Medium I Residential	R2-1	0	17	0.117875943	Residential - Double, Duplex, or Two Units - 4 Stories or Less	YES - Current	NO - Privately-Owned	Available	Not Used in Prior Housing Element	0	0	0.003749427	0.003749427	2	2*	2*	1088209	566	Southeast Los Angeles			Above Moderate
LOS ANGELES	1203 1/2 E 55TH ST	90011	5104015019	Low Medium I Residential	R2-1-CPIO	0	17	0.117214774	Residential - Double, Duplex, or Two Units - 4 Stories or Less	YES - Current	NO - Privately-Owned	Available	Not Used in Prior Housing Element	0	0	0.024493439	0.024493439	2	2*	2*	1088209	625	Southeast Los Angeles		Yes	Above Moderate
LOS ANGELES	1207 E 55TH ST	90011	5104015020	Low Medium I Residential	R2-1-CPIO	0	17	0.117192677	Residential - Double, Duplex, or Two Units - 4 Stories or Less	YES - Current	NO - Privately-Owned	Available	Not Used in Prior Housing Element	0	0	0.108947682	0.108947682	2	2*	2*	1088209	624	Southeast Los Angeles			Above Moderate
LOS ANGELES	1213 E 55TH ST	90011	5104015021	Low Medium I Residential	R2-1-CPIO	0	17	0.117171496	Residential - Double, Duplex, or Two Units - 4 Stories or Less	YES - Current	NO - Privately-Owned	Available	Not Used in Prior Housing Element	0	0	0.162922955	0.162922955	2	2*	2*	1088209	623	Southeast Los Angeles		Yes	Above Moderate
LOS ANGELES	1219 E 55TH ST	90011	5104015022	Low Medium I Residential	R2-1-CPIO	0	17	0.117146995	Residential - Double, Duplex, or Two Units - 4 Stories or Less	YES - Current	NO - Privately-Owned	Available	Not Used in Prior Housing Element	0	0	0.162922955	0.162922955	2	2*	2*	1088209	622	Southeast Los Angeles		Yes	Above Moderate
LOS ANGELES	1225 E 55TH ST	90011	5104015023	Low Medium I Residential	R2-1-CPIO	0	17	0.117124611	Residential - Single Family Residence	YES - Current	NO - Privately-Owned	Available	Not Used in Prior Housing Element	0	0	0.124323767	0.124323767	1	2*	2*	1088209	621	Southeast Los Angeles			Above Moderate
LOS ANGELES	1231 E 55TH ST	90011	5104015024	Low Medium I Residential	R2-1-CPIO	0	17	0.117104346	Residential - Single Family Residence	YES - Current	NO - Privately-Owned	Available	Not Used in Prior Housing Element	0	0	0.051925179	0.051925179	1	2*	2*	1088209	620	Southeast Los Angeles			Above Moderate
LOS ANGELES	1237 E 55TH ST	90011	5104015025	Low Medium I Residential	R2-1-CPIO	0	17	0.117078845	Residential - Single Family Residence	YES - Current	NO - Privately-Owned	Available	Not Used in Prior Housing Element	0	0	0.124323767	0.124323767	1	2*	2*	1088209	619	Southeast Los Angeles			Above Moderate
LOS ANGELES	1243 E 55TH ST	90011	5104015026	Low Medium I Residential	R2-1-CPIO	0	17	0.117058376	Residential - Single Family Residence	YES - Current	NO - Privately-Owned	Available	Not Used in Prior Housing Element	0	0	0.124323767	0.124323767	1	2*	2*	1088209	618	Southeast Los Angeles			Above Moderate
LOS ANGELES	1247 E 55TH ST	90011	5104015027	Low Medium I Residential	R2-1-CPIO	0	17	0.117037195	Residential - Double, Duplex, or Two Units - 4 Stories or Less	YES - Current	NO - Privately-Owned	Available	Not Used in Prior Housing Element	0	0	0.043695456	0.043695456	2	2*	2*	1088209	617	Southeast Los Angeles		Yes	Above Moderate
LOS ANGELES	1255 E 55TH ST	90011	5104015028	Low Medium I Residential	R2-1-CPIO	0	17	0.117014185	Residential - Single Family Residence	YES - Current	NO - Privately-Owned	Available	Not Used in Prior Housing Element	0	0	0.124323767	0.124323767	1	2*	2*	1088209	616	Southeast Los Angeles			Above Moderate
LOS ANGELES	1261 E 55TH ST	90011	5104015029	Low Medium I Residential	R2-1-CPIO	0	17	0.116990887	Residential - Single Family Residence	YES - Current	NO - Privately-Owned	Available	Not Used in Prior Housing Element	0	0	0.124323767	0.124323767	1	2*	2*	1088209	615	Southeast Los Angeles			Above Moderate
LOS ANGELES	1267 E 55TH ST	90011	5104015030	Low Medium I Residential	R2-1-CPIO	0	17	0.116969417	Residential - Double, Duplex, or Two Units - 4 Stories or Less	YES - Current	NO - Privately-Owned	Available	Not Used in Prior Housing Element	0	0	0.043695456	0.043695456	2	2*	2*	1088209	614	Southeast Los Angeles		Yes	Above Moderate
LOS ANGELES	1273 E 55TH ST	90011	5104015031	Low Medium I Residential	R2-1-CPIO	0	17	0.116947095	Residential - Double, Duplex, or Two Units - 4 Stories or Less	YES - Current	NO - Privately-Owned	Available	Not Used in Prior Housing Element	0	0	0.162922955	0.162922955	2	2*	2*	1088209	613	Southeast Los Angeles		Yes	Above Moderate
LOS ANGELES	5415 S HOOPER AVE	90011	5104015034	Low Medium I Residential	R2-1-CPIO	0	17	0.08016954	Residential - Single Family Residence	YES - Current	NO - Privately-Owned	Available	Not Used in Prior Housing Element	0	0	0.078206378	0.078206378	1	1*	1*	1088209	679	Southeast Los Angeles		Yes	Above Moderate
LOS ANGELES	1195 E 55TH ST	90011	5104015036	Low Medium I Residential	R2-1-CPIO	0	17	0.117237444	Institutional - Church - One Story	YES - Current	NO - Privately-Owned	Available	Not Used in Prior Housing Element	0	0	0.006046028	0.006046028	0	2*	2*	1088209	626	Southeast Los Angeles			Above Moderate
LOS ANGELES	1190 E 54TH ST	90011	5104016001	Low Medium I Residential	R2-1	0	17	0.11783749	Residential - Double, Duplex, or Two Units - 4 Stories or Less	YES - Current	NO - Privately-Owned	Available	Not Used in Prior Housing Element	0	0	0.162922955	0.162922955	2	2*	2*	1088209	568	Southeast Los Angeles		Yes	Above Moderate
LOS ANGELES	1182 E 54TH ST	90011	5104016002	Low Medium I Residential	R2-1	0	17	0.117818264	Residential - Single Family Residence	YES - Current	NO - Privately-Owned	Available	Not Used in Prior Housing Element	0	0	0.124323767	0.124323767	1	2*	2*	1088209	569	Southeast Los Angeles			Above Moderate
LOS ANGELES	1174 E 54TH ST	90011	5104016003	Low Medium I Residential	R2-1	0	17	0.117799037	Residential - Single Family Residence	YES - Current	NO - Privately-Owned	Available	Not Used in Prior Housing Element	0	0	0.124323767	0.124323767	1	2*	2*	1088209	570	Southeast Los Angeles			Above Moderate
LOS ANGELES	1170 E 54TH ST	90011	5104016004	Low Medium I Residential	R2-1	0	17	0.117779811	Residential - Double, Duplex, or Two Units - 4 Stories or Less	YES - Current	NO - Privately-Owned	Available	Not Used in Prior Housing Element	0	0	0.162922955	0.162922955	2	2*	2*	1088209	571	Southeast Los Angeles		Yes	Above Moderate
LOS ANGELES	1162 E 54TH ST	90011	5104016005	Low Medium I Residential	R2-1	0	17	0.117760871	Residential - Single Family Residence	YES - Current	NO - Privately-Owned	Available	Not Used in Prior Housing Element	0	0	0.124323767	0.124323767	1	2*	2*	1088209	572	Southeast Los Angeles			Above Moderate
LOS ANGELES	1156 E 54TH ST	90011	5104016006	Low Medium I Residential	R2-1	0	17	0.117741357	Residential - Single Family Residence	YES - Current	NO - Privately-Owned	Available	Not Used in Prior Housing Element	0	0	0.124323767	0.124323767	1	2*	2*	1088209	573	Southeast Los Angeles			Above Moderate
LOS ANGELES	1150 E 54TH ST	90011	5104016007	Low Medium I Residential	R2-1	0	17	0.117723051	Residential - Single Family Residence	YES - Current	NO - Privately-Owned	Available	Not Used in Prior Housing Element	0	0	0.124323767	0.124323767	1	2*	2*	1088209	574	Southeast Los Angeles			Above Moderate
LOS ANGELES	1144 E 54TH ST	90011	5104

LOS ANGELES	1177 E 55TH ST	90011	5104016026	Low Medium I Residential	R2-1-CPIO	0	17	0.117305222	Residential - Double, Duplex, or Two Units - 4 Stories or Less	YES - Current	NO - Privately-Owned	Available	Not Used in Prior Housing Element	0	0	0.162922955	0.162922955	2	2*	2*	1088209	629	Southeast Los Angeles			Above Moderate
LOS ANGELES	1181 E 55TH ST	90011	5104016027	Low Medium I Residential	R2-1-CPIO	0	17	0.117281007	Residential - Single Family Residence - Vacant Land	YES - Current	NO - Privately-Owned	Available	Not Used in Prior Housing Element	0	0	0.294889516	0.294889516	0	2*	2*	1088209	628	Southeast Los Angeles			Above Moderate
LOS ANGELES	1187 E 55TH ST	90011	5104016028	Low Medium I Residential	R2-1-CPIO	0	17	0.117259827	Residential - Single Family Residence	YES - Current	NO - Privately-Owned	Available	Not Used in Prior Housing Element	0	0	0.124323767	0.124323767	1	2*	2*	1088209	627	Southeast Los Angeles			Above Moderate
LOS ANGELES	1165 E 55TH ST	90011	5104016029	Low Medium I Residential	R2-1-CPIO	0	17	0.11734999	Residential - Double, Duplex, or Two Units - 4 Stories or Less	YES - Current	NO - Privately-Owned	Available	Not Used in Prior Housing Element	0	0	0.162922955	0.162922955	2	2*	2*	1088209	631	Southeast Los Angeles	Yes		Above Moderate
LOS ANGELES	1109 E 55TH ST	90011	5104016030	Neighborhood Commercial	C2-1-CPIO	0	108	0.115712178	Commercial - Store - One Story	YES - Current	NO - Privately-Owned	Available	Not Used in Prior Housing Element	0.09600205	0	0	0.09600205	2	0	0	1088209	640	Southeast Los Angeles			Lower
LOS ANGELES	5430 S CENTRAL AVE	90011	5104016030	Neighborhood Commercial	C2-1-CPIO	0	108	0.132069474	Commercial - Store - One Story	YES - Current	NO - Privately-Owned	Available	Not Used in Prior Housing Element	0.10507694	0	0	0.10507694	2	0	0	1088209	641	Southeast Los Angeles			Lower
LOS ANGELES	5524 S CENTRAL AVE	90011	5104017001	Neighborhood Commercial	C2-1-CPIO	0	108	0.050848591	Industrial - Light Manufacturing - One Story	YES - Current	NO - Privately-Owned	Available	Not Used in Prior Housing Element	0	0	0.002564198	0.002564198	0	0	0	1088209	922	Southeast Los Angeles			Above Moderate
LOS ANGELES	5526 S CENTRAL AVE	90011	5104017001	Neighborhood Commercial	C2-1-CPIO	0	108	0.050849016	Industrial - Light Manufacturing - One Story	YES - Current	NO - Privately-Owned	Available	Not Used in Prior Housing Element	0	0	0.002564198	0.002564198	0	0	0	1088209	927	Southeast Los Angeles			Above Moderate
LOS ANGELES	5530 S CENTRAL AVE	90011	5104017001	Neighborhood Commercial	C2-1-CPIO	0	108	0.050848882	Industrial - Light Manufacturing - One Story	YES - Current	NO - Privately-Owned	Available	Not Used in Prior Housing Element	0	0	0.002564198	0.002564198	0	0	0	1088209	929	Southeast Los Angeles			Above Moderate
LOS ANGELES	5532 S CENTRAL AVE	90011	5104017001	Neighborhood Commercial	C2-1-CPIO	0	108	0.050848609	Industrial - Light Manufacturing - One Story	YES - Current	NO - Privately-Owned	Available	Not Used in Prior Housing Element	0	0	0.002564198	0.002564198	0	0	0	1088209	932	Southeast Los Angeles			Above Moderate
LOS ANGELES			5104017004	Neighborhood Commercial	C2-1-CPIO	0	108	0.0318035	Commercial - Commercial - Vacant Land	YES - Current	NO - Privately-Owned	Available	Not Used in Prior Housing Element	0	0	0.031593794	0.031593794	0	0	0	1088209	881	Southeast Los Angeles			Above Moderate
LOS ANGELES	1186 E 55TH ST	90011	5104017005	Low Medium I Residential	R2-1-CPIO	0	17	0.124121151	Residential - Single Family Residence	YES - Current	NO - Privately-Owned	Available	Not Used in Prior Housing Element	0	0	0.124323767	0.124323767	1	2*	2*	1088209	794	Southeast Los Angeles			Above Moderate
LOS ANGELES	1182 E 55TH ST	90011	5104017006	Low Medium I Residential	R2-1-CPIO	0	17	0.124111107	Residential - Single Family Residence	YES - Current	NO - Privately-Owned	Available	Not Used in Prior Housing Element	0	0	0.124323767	0.124323767	1	2*	2*	1088209	795	Southeast Los Angeles			Above Moderate
LOS ANGELES	1174 E 55TH ST	90011	5104017007	Low Medium I Residential	R2-1-CPIO	0	17	0.12410135	Residential - Single Family Residence	YES - Current	NO - Privately-Owned	Available	Not Used in Prior Housing Element	0	0	0.124323767	0.124323767	1	2*	2*	1088209	796	Southeast Los Angeles			Above Moderate
LOS ANGELES	1168 E 55TH ST	90011	5104017008	Low Medium I Residential	R2-1-CPIO	0	17	0.124092562	Residential - Single Family Residence	YES - Current	NO - Privately-Owned	Available	Not Used in Prior Housing Element	0	0	0.124323767	0.124323767	1	2*	2*	1088209	797	Southeast Los Angeles			Above Moderate
LOS ANGELES	1162 E 55TH ST	90011	5104017009	Low Medium I Residential	R2-1-CPIO	0	17	0.124080579	Residential - Double, Duplex, or Two Units - 4 Stories or Less	YES - Current	NO - Privately-Owned	Available	Not Used in Prior Housing Element	0	0	0.162922955	0.162922955	2	2*	2*	1088209	798	Southeast Los Angeles	Yes		Above Moderate
LOS ANGELES	1156 E 55TH ST	90011	5104017010	Low Medium I Residential	R2-1-CPIO	0	17	0.124072188	Residential - Single Family Residence	YES - Current	NO - Privately-Owned	Available	Not Used in Prior Housing Element	0	0	0.124323767	0.124323767	1	2*	2*	1088209	799	Southeast Los Angeles			Above Moderate
LOS ANGELES	1150 E 55TH ST	90011	5104017011	Low Medium I Residential	R2-1-CPIO	0	17	0.124062143	Residential - Single Family Residence - Guesthouse	YES - Current	NO - Privately-Owned	Available	Not Used in Prior Housing Element	0	0	0.124323767	0.124323767	1	2*	2*	1088209	800	Southeast Los Angeles			Above Moderate
LOS ANGELES	1140 E 55TH ST	90011	5104017013	Low Medium I Residential	R2-1-CPIO	0	17	0.124042055	Residential - Double, Duplex, or Two Units - 4 Stories or Less	YES - Current	NO - Privately-Owned	Available	Not Used in Prior Housing Element	0	0	0.162922955	0.162922955	2	2*	2*	1088209	802	Southeast Los Angeles	Yes		Above Moderate
LOS ANGELES	1130 E 55TH ST	90011	5104017014	Low Medium I Residential	R2-1-CPIO	0	17	0.124031044	Residential - Double, Duplex, or Two Units - 4 Stories or Less	YES - Current	NO - Privately-Owned	Available	Not Used in Prior Housing Element	0	0	0.162922955	0.162922955	2	2*	2*	1088209	803	Southeast Los Angeles	Yes		Above Moderate
LOS ANGELES	1124 E 55TH ST	90011	5104017015	Low Medium I Residential	R2-1-CPIO	0	17	0.124021	Residential - Double, Duplex, or Two Units - 4 Stories or Less	YES - Current	NO - Privately-Owned	Available	Not Used in Prior Housing Element	0	0	0.162922955	0.162922955	2	2*	2*	1088209	804	Southeast Los Angeles	Yes		Above Moderate
LOS ANGELES	1120 E 55TH ST	90011	5104017016	Neighborhood Commercial	C2-1-CPIO	0	108	0.124010955	Residential - Single Family Residence	YES - Current	NO - Privately-Owned	Available	Not Used in Prior Housing Element	1.47561121	0	0	1.47561121	1	0	0	1088209	805	Southeast Los Angeles			Lower
LOS ANGELES	1114 E 55TH ST	90011	5104017017	Neighborhood Commercial	C2-1-CPIO	0	108	0.093000343	Residential - Double, Duplex, or Two Units - 4 Stories or Less	YES - Current	NO - Privately-Owned	Available	Not Used in Prior Housing Element	0	0	0.324978711	0.324978711	2	0	0	1088209	806	Southeast Los Angeles	Yes		Above Moderate
LOS ANGELES	5500 S CENTRAL AVE	90011	5104017018	Neighborhood Commercial	C2-1-CPIO	0	108	0.037388419	Commercial - Store - One Story	YES - Current	NO - Privately-Owned	Available	Not Used in Prior Housing Element	0	0	0.004235186	0.004235186	1	0	0	1088209	809	Southeast Los Angeles			Above Moderate
LOS ANGELES			5104017018	Neighborhood Commercial	C2-1-CPIO	0	108	0.032140733	Commercial - Store - One Story	YES - Current	NO - Privately-Owned	Available	Not Used in Prior Housing Element	0	0	0.002679029	0.002679029	1	0	0	1088209	808	Southeast Los Angeles			Above Moderate
LOS ANGELES	5510 S CENTRAL AVE	90011	5104017020	Neighborhood Commercial	C2-1-CPIO	0	108	0.037387754	Commercial - Store Combination - Store and Residential Combination - One Story	YES - Current	NO - Privately-Owned	Available	Not Used in Prior Housing Element	0	0	0.006160221	0.006160221	2	0	0	1088209	822	Southeast Los Angeles	Yes		Above Moderate
LOS ANGELES	1121 E 56TH ST	90011	5104017021	Neighborhood Commercial	C2-1-CPIO	0	108	0.123040254	Residential - Single Family Residence	YES - Current	NO - Privately-Owned	Available	Not Used in Prior Housing Element	1.458528996	0	0	1.458528996	1	0	0	1088209	880	Southeast Los Angeles			Lower
LOS ANGELES	1127 E 56TH ST	90011	5104017022	Low Medium I Residential	R2-1-CPIO	0	17	0.123960065	Residential - Single Family Residence	YES - Current	NO - Privately-Owned	Available	Not Used in Prior Housing Element	0	0	0.124323767	0.124323767	1	2*	2*	1088209	879	Southeast Los Angeles			Above Moderate
LOS ANGELES	1133 E 56TH ST	90011	5104017023	Low Medium I Residential	R2-1-CPIO	0	17	0.123955402	Residential - Single Family Residence	YES - Current	NO - Privately-Owned	Available	Not Used in Prior Housing Element	0	0	0.124323767	0.124323767	1	2*	2*	1088209	878	Southeast Los Angeles			Above Moderate
LOS ANGELES	1139 E 56TH ST	90011	5104017024	Low Medium I Residential	R2-1-CPIO	0	17	0.123946577	Residential - Double, Duplex, or Two Units - 4 Stories or Less	YES - Current	NO - Privately-Owned	Available	Not Used in Prior Housing Element	0	0	0.045366861	0.045366861	2	2*	2*	1088209	877	Southeast Los Angeles			Above Moderate
LOS ANGELES	1145 E 56TH ST	90011	5104017025	Low Medium I Residential	R2-1-CPIO	0	17	0.123941341	Residential - Double, Duplex, or Two Units - 4 Stories or Less	YES - Current	NO - Privately-Owned	Available	Not Used in Prior Housing Element	0	0	0.028805441	0.028805441	2	2*	2*	1088209	876	Southeast Los Angeles			Above Moderate
LOS ANGELES	1153 E 56TH ST	90011	5104017026	Low Medium I Residential	R2-1-CPIO	0	17	0.123932517	Residential - Double, Duplex, or Two Units - 4 Stories or Less	YES - Current	NO - Privately-Owned	Available	Not Used in Prior Housing Element	0	0	0.028805441	0.028805441	2	2*	2*	1088209	875	Southeast Los Angeles			Above Moderate
LOS ANGELES	1157 E 56TH ST	90011	5104017027	Low Medium I Residential	R2-1-CPIO	0	17	0.123926597	Residential - Single Family Residence	YES - Current	NO - Privately-Owned	Available	Not Used in Prior Housing Element	0	0	0.124323767	0.124323767	1	2*	2*	1088209	874	Southeast Los Angeles			Above Moderate
LOS ANGELES	1165 E 56TH ST	90011	5104017028	Low Medium I Residential	R2-1-CPIO	0	17	0.123919423	Residential - Single Family Residence	YES - Current	NO - Privately-Owned	Available	Not Used in Prior Housing Element	0	0	0.124323767	0.124323767	1	2*	2*	1088209	873	Southeast Los Angeles			Above Moderate
LOS ANGELES	1171 E 56TH ST	90011	5104017029	Low Medium I Residential	R2-1-CPIO	0	17	0.123912249	Residential - Single Family Residence	YES - Current	NO - Privately-Owned	Available	Not Used in Prior Housing Element	0	0	0.124323767	0.124323767	1	2*	2*	1088209	872	Southeast Los Angeles			Above Moderate
LOS ANGELES	1175 E 56TH ST	90011	5104017030	Low Medium I Residential	R2-1-CPIO	0	17	0.123905362	Residential - Single Family Residence	YES - Current	NO - Privately-Owned	Available	Not Used in Prior Housing Element	0	0	0.124323767	0.124323767	1	2*	2*	1088209	871	Southeast Los Angeles			Above Moderate
LOS ANGELES	1183 E 56TH ST	90011	5104017031	Low Medium I Residential	R2-1-CPIO	0	17	0.123898474	Residential - Single Family Residence	YES - Current	NO - Privately-Owned	Available	Not Used in Prior Housing Element	0	0	0.124323767	0.124323767	1	2*	2*	1088209	870	Southeast Los Angeles			Above Moderate
LOS ANGELES	1187 E 56TH ST	90011	5104017032	Low Medium I Residential	R2-1-CPIO	0	17	0.123891587	Residential - Double, Duplex, or Two Units - 4 Stories or Less	YES - Current	NO - Privately-Owned	Available	Not Used in Prior Housing Element	0	0	0.045366861	0.045366861	2	2*	2*	1088209	869	Southeast Los Angeles			Above Moderate
LOS ANGELES	5514 S CENTRAL AVE	90011	5104017033	Neighborhood Commercial	C2-1-CPIO	0	108	0.053522221	Commercial - Store Combination - Store and Residential Combination - One Story	YES - Current	NO - Privately-Owned	Available	Not Used in Prior Housing Element	0	0	0.350776768	0.350776768	0	0	0	1088209	882	Southeast Los Angeles			Above Moderate
LOS ANGELES	5516 S CENTRAL AVE	90011	5104017033	Neighborhood Commercial	C2-1-CPIO	0	108	0.053527036	Commercial - Store Combination - Store and Residential Combination - One Story	YES - Current	NO - Privately-Owned	Available	Not Used in Prior Housing Element	0	0	0.501713943	0.501713943	0	0	0	1088209	883	Southeast Los Angeles	Yes		Above Moderate
LOS ANGELES	5520 S CENTRAL AVE	90011	5104017033	Neighborhood Commercial	C2-1-CPIO	0	108	0.050848864	Commercial - Store Combination - Store and Residential Combination - One Story	YES - Current	NO - Privately-Owned	Available	Not Used in Prior Housing Element	0	0	0.353292942	0.353292942	0	0	0	1088209	919	Southeast Los Angeles	Yes		Above Moderate
LOS ANGELES	5509 S HOOPER AVE	90011	5104018001	Low Medium I Residential	R2-1-CPIO	0	17	0.12428185	Residential - Double, Duplex, or Two Units - 4 Stories or Less	YES - Current	NO - Privately-Owned	Available	Not Used in Prior Housing Element	0	0	0.003749427	0.003749427	2	2*	2*	1088209	778	Southeast Los Angeles			Above Moderate
LOS ANGELES	1278 E 55TH ST	90011	5104018002	Low Medium I Residential	R2-1-CPIO	0	17	0.124271807	Residential - Single Family Residence	YES - Current	NO - Privately-Owned	Available	Not Used in Prior Housing Element	0	0	0.124323767	0.124323767	1	2*	2*	1088209	779	Southeast Los Angeles			Above Moderate
LOS ANGELES	1274 E 55TH ST	90011	5104018003	Low Medium I Residential	R2-1-CPIO	0	17	0.12426205	Residential - Double, Duplex, or Two Units - 4 Stories or Less	YES - Current	NO - Privately-Owned	Available	Not Used in Prior Housing Element	0	0	0.162922955	0.162922955	2	2*	2*	1088209	780	Southeast Los Angeles	Yes		Above Moderate
LOS ANGELES	1268 E 55TH ST	90011	5104018004	Low Medium I Residential	R2-1-CPIO	0	17	0.124252007	Residential - Single Family Residence	YES - Current	NO - Privately-Owned	Available	Not Used in Prior Housing Element	0	0	0.124323767	0.124323767	1	2*	2*	1088209	781	Southeast Los Angeles			Above Moderate
LOS ANGELES	1260 E 55TH ST	90011	5104018005	Low Medium I Residential	R2-1-CPIO	0	17	0.124241963	Residential - Double, Duplex, or Two Units - 4 Stories or Less	YES - Current	NO - Privately-Owned	Available	Not Used in Prior Housing Element	0	0	0.004386444	0.004386444	1	2*	2*	1088209	782	Southeast Los Angeles			Above Moderate
LOS ANGELES	1254 E 55TH ST	90011	5104018006	Low Medium I Residential	R2-1-CPIO	0	17	0.124231918	Residential - Single Family Residence	YES - Current	NO - Privately-Owned	Available	Not Used in Prior Housing Element	0	0	0.124323767	0.124323767	1	2*	2*	1088209	783	Southeast Los Angeles			Above Moderate
LOS ANGELES	1248 E 55TH ST	90011	5104018007	Low Medium I Residential	R2-1-CPIO	0	17	0.124221875	Residential - Single Family Residence	YES - Current	NO - Privately-Owned	Available	Not Used in Prior Housing Element	0	0	0.124323767	0.124323767	1	2*	2*	1088209	784	Southeast Los Angeles			Above Moderate
LOS ANGELES	1242 E 55TH ST	90011	5104018008	Low Medium I Residential	R2-1-CPIO	0	17	0.124213772	Residential - Single Family Residence	YES - Current	NO - Privately-Owned	Available	Not Used in Prior Housing Element	0	0	0.124323767	0.124323767	1	2*	2*	1088209	785	Southeast Los Angeles			Above Moderate
LOS ANGELES	1236 E 55TH ST	90011	5104018009	Low Medium I Residential	R2-1-CPIO	0	17	0.124201501	Residential - Double, Duplex, or Two Units - 4 Stories or Less	YES - Current	NO - Privately-Owned	Available	Not Used in Prior Housing Element	0	0	0.003749427	0.003749427	2	2*	2*	1088209	786	Southeast Los Angeles			Above Moderate
LOS ANGELES	1230 E 55TH ST	90011	5104018010	Low Medium I Residential	R2-1-CPIO	0	17	0.124191457	Residential - Single Family Residence	YES - Current	NO - Privately-Owned	Available	Not Used in Prior Housing Element	0	0	0.124323767	0.124323767	1	2*	2*	1088209	787	Southeast Los Angeles			Above Moderate
LOS ANGELES	1218 E 55TH ST	90011	5104018013	Low Medium I Residential	R2-1-CPIO	0	17	0.124171943	Residential - Single Family Residence	YES - Current	NO - Privately-Owned	Available	Not Used in Prior Housing Element	0	0	0.124323767	0.124323767	1	2*	2*	1088209	789	Southeast Los Angeles			Above Moderate
LOS ANGELES	1214 E 55TH ST	90011	5104018014	Low Medium I Residential	R2-1-CPIO	0	17	0.124161899	Residential - Double, Duplex, or Two Units - 4 Stories or Less	YES - Current	NO - Privately-Owned	Available	Not Used in Prior Housing Element	0	0	0.003749427	0.003749427	2	2*	2*	1088209	790	Southeast Los Angeles			Above Moderate
LOS ANGELES	1208 E 55TH ST	90011	5104018015	Low Medium I Residential	R2-1-CPIO	0	17	0.124151569	Residential - Single Family Residence	YES - Current	NO - Privately-Owned	Available	Not Used in Prior Housing Element	0	0	0.124323767	0.124323767	1	2*	2*	1088209	791	Southeast Los Angeles			Above Moderate
LOS ANGELES	1192 E 55TH ST	90011	5104018017	Low Medium I Residential	R2-1-CPIO	0	17	0.124131481	Residential - Single Family Residence	YES - Current	NO - Privately-Owned	Available	Not Used in Prior Housing Element	0	0	0.124323767	0.124323767	1	2*	2*	1088209	793	Southeast Los Angeles			Above Moderate
LOS ANGELES	1195 E 56TH ST	90011	5104018018	Low Medium I Residential	R2-1-CPIO	0	17	0.123884414	Residential - Double, Duplex, or Two Units - 4 Stories or Less	YES - Current	NO - Privately-Owned	Available	Not Used in Prior Housing Element	0	0	0.162922955	0.162922955	2	2*	2*	1088209	868	Southeast Los Angeles	Yes		Above Moderate
LOS ANGELES	1201 E 56TH ST	90011	5104018019	Low Medium I Residential	R2-1-CPIO	0	17	0.123877239	Residential - Double, Duplex, or Two Units - 4 Stories or Less	YES - Current	NO - Privately-Owned	Available	Not Used in Prior Housing Element	0	0	0.006003428	0.006003428	2	2*	2*	1088209	867	Southeast Los Angeles	Yes		Above Moderate
LOS ANGELES	1207 E 56TH ST	90011	5104018020	Low Medium I Residential	R2-1-CPIO	0	17	0.123870352	Residential - Double, Duplex, or Two Units - 4 Stories or Less	YES - Current	NO - Privately-Owned	Available	Not Used in Prior Housing Element	0	0	0.162922955	0.162922955	2	2*	2*	1088209	866	Southeast Los Angeles	Yes		Above Moderate
LOS ANGELES	1213 E 56TH ST	90011	5104018021	Low Medium I Residential	R2-1-CPIO	0	17	0.123862785	Residential - Double, Duplex, or Two Units - 4 Stories or Less	YES - Current	NO - Privately-Owned	Available	Not Used in Prior Housing Element	0	0	0.162922955	0.162922955	2	2*	2*	1088209	865	Southeast Los Angeles	Yes		Above Moderate
LOS ANGELES	1219 E 56TH ST	90011	5104018022	Low Medium I Residential	R2-1-CPIO	0	17	0.123857832	Residential - Single Family Residence	YES - Current	NO - Privately-Owned	Available	Not Used in Prior Housing Element	0	0	0.124323767	0.124323767	1	2*	2*	1088209	864	Southeast Los Angeles			Above Moderate
LOS ANGELES	1225 E 56TH ST	90011	5104018023	Low Medium I Residential	R2-1-CPIO	0	17	0.123849691	Residential - Double, Duplex, or Two Units - 4 Stories or Less	YES - Current	NO - Privately-Owned	Available	Not Used in Prior Housing Element	0	0	0.162922955	0.162922955	2	2*	2*	1088209	863	Southeast Los Angeles	Yes		Above Moderate
LOS ANGELES	1231 E 56TH ST	90011	5104018024	Low Medium I Residential	R2-1-CPIO	0	17	0.123842803	Residential - Double, Duplex, or Two Units - 4 Stories or Less	YES - Current	NO - Privately-Owned	Available	Not Used in Prior Housing Element	0	0	0.162922955	0.162922955	2	2*	2*	1088209	862	Southeast Los Angeles	Yes		Above Moderate
LOS ANGELES	1237 E 56TH ST	90011	5104018025	Low Medium I Residential	R2-1-CPIO	0	17	0.123835916	Residential - Single Family Residence	YES - Current	NO - Privately-Owned	Available	Not Used in Prior Housing Element	0	0	0.124323767	0.124323767	1	2*	2*	1088209	861	Southeast Los Angeles			Above Moderate
LOS ANGELES	1243 E 56TH ST	90011	5104018026	Low Medium I Residential	R2-1-CPIO	0	17	0.123829029	Residential - Single Family Residence	YES - Current	NO - Privately-Owned	Available	Not Used in Prior Housing Element	0	0	0.124323767	0.124323767	1	2*	2*	1088209	860	Southeast Los Angeles			Above Moderate
LOS ANGELES	1257 E 56TH ST	90011	5104018028	Low Medium I Residential	R2-1-CPIO	0	17	0.123814968	Residential - Double, Duplex, or Two Units - 4 Stories or Less	YES - Current	NO - Privately-Owned	Available	Not Used in Prior Housing Element	0	0	0.162922955	0.162922955	2	2*	2*	1088209	858	Southeast Los Angeles	Yes		Above Moderate
LOS ANGELES	1261 1/2 E 56TH ST	90011	5104018029	Low Medium I Residential	R2-1-CPIO	0	17	0.123807793	Residential - Double, Duplex, or Two Units - 4 Stories or Less	YES - Current	NO - Privately-Owned	Available	Not Used in Prior Housing Element	0	0	0.162922955	0.162922955	2	2*	2*	1088209	857	Southeast Los Angeles	Yes		Above Moderate
LOS ANGELES	1269 E 56TH ST	90011	5104018030	Low Medium I Residential	R2-1-CPIO	0	17	0.123801874	Residential - Single Family Residence	YES - Current	NO - Privately-Owned	Available	Not Used in Prior Housing Element	0	0	0.124323767	0.124323767	1	2*	2*	1088209	856	Southeast Los Angeles			Above Moderate
LOS ANGELES	1273 E 56TH ST	90011	5104018031	Low Medium I Residential	R2-1-CPIO	0	17	0.123792766	Residential - Single Family Residence	YES - Current	NO - Privately-Owned	Available	Not Used in Prior Housing Element	0	0	0.124323767	0.124323767	1	2*	2*	1088209	855	Southeast Los Angeles			Above Moderate
LOS ANGELES	1279 E 56TH ST	90011	5104018032	Low Medium I Residential	R2-1-CPIO	0	17	0.123787099	Residential - Single Family Residence	YES - Current	NO - Privately-Owned	Available	Not Used in Prior Housing Element	0	0	0.124323767	0.124323767	1	2*	2*	1088209	854	Southeast Los Angeles			Above Moderate
LOS ANGELES	1244 E 55TH ST	90011	5104018037	Low Medium I Residential	R2-1-CPIO	0	17	0.1241817	Residential - Single Family Residence	YES - Current	NO - Privately-Owned	Available	Not Used in Prior Housing Element	0	0	0.124323767	0.124323767	1	2*	2*	1088209	788	Southeast Los Angeles			Above Moderate
LOS ANGELES	1382 E 55TH ST	90011	5104019002	Low Medium I Residential	R2-1-CPIO	0	17	0.124220512	Residential - Double, Duplex, or Two Units - 4 Stories or Less	YES - Current	NO - Privately-Owned	Available	Not Used in Prior Housing Element	0	0	0.162922955	0.162922955	2	2*	2*	1088209	764	Southeast Los Angeles	Yes		Above Moderate
LOS ANGELES	1374 E 55TH ST	90011	5104019003	Low Medium I Residential	R2-1-CPIO	0	17	0.124223564	Residential - Single Family Residence	YES - Current	NO - Privately-Owned	Available	Not Used in Prior Housing Element	0	0	0.124323767	0.124323767	1	2*	2*	1088209	765	Southeast Los Angeles			Above Moderate
LOS ANGELES	1368 E 55TH ST	90011	5104019004	Low Medium I Residential	R2-1-CPIO	0	17	0.124229237	Residential - Double, Duplex, or Two Units - 4 Stories or Less	YES - Current	NO - Privately-Owned	Available	Not Used in Prior Housing Element	0	0	0.162922955	0.162922955	2	2*	2*	1088209	766	Southeast Los Angeles	Yes		Above Moderate
LOS ANGELES	1364 E 55TH ST	90011	5104019005	Low Medium I Residential	R2-1-CPIO	0	17	0.124231714	Residential - Single Family Residence	YES - Current	NO - Privately-Owned	Available	Not Used in Prior Housing Element	0	0	0.124323767	0.124323767	1	2*	2*	1088209	767	Southeast Los Angeles			Above Moderate
LOS ANGELES	1360 E 55TH ST	90011	5104019006	Low Medium I Residential	R2-1-CPIO	0	17	0.124235449	Residential - Single Family Residence	YES - Current	NO - Privately-Owned	Available	Not Used in Prior Housing Element	0	0	0.124323767	0.124323767	1	2*	2*	1088209	768	Southeast Los Angeles			Above Moderate
LOS ANGELES	1352 E 55TH ST	90011	5104019007	Low Medium I Residential	R2-1-CPIO	0	17	0.124238895	Residential - Single Family Residence	YES - Current	NO - Privately-Owned	Available	Not Used in Prior Housing Element	0	0	0.124323767	0.124323767	1	2*	2*	1088209	769	Southeast Los Angeles			Above Moderate
LOS ANGELES	1344 E 55TH ST	90011	5104019008	Low Medium I Residential	R2-1-CPIO	0	17	0.124242341	Residential - Single Family Residence	YES - Current	NO - Privately-Owned	Available	Not Used in Prior Housing Element	0	0	0.124323767	0.124323767	1	2*	2*	1088209	770	Southeast Los Angeles			Above Moderate
LOS ANGELES	1338 E 55TH ST	90011	5104019009	Low Medium I Residential	R2-1-CPIO	0	17	0.124245105	Residential - Single Family Residence	YES - Current	NO - Privately-Owned	Available	Not Used in Prior Housing Element	0	0	0.124323767	0.124323767	1	2*	2*	1088209	771	Southeast Los Angeles			Above Moderate
LOS ANGELES	1332 E 55TH ST	90011	5104019010	Low Medium I Residential	R2-1-CPIO	0	17	0.12424884	Residential - Single Family Residence	YES - Current	NO - Privately-Owned	Available	Not Used in Prior Housing Element	0	0	0.124323767	0.124323767	1	2*	2*	1088209	772	Southeast Los Angeles			Above Moderate
LOS ANGELES	1326 E 55TH ST	90011	5104019011	Low Medium I Residential	R2-1-CPIO	0	17	0.124253544	Residential - Single Family Residence	YES - Current	NO - Privately-Owned	Available	Not Used in Prior Housing Element	0	0	0.124323767	0.124323767	1	2*	2*	1088209	773	Southeast Los Angeles			Above Moderate
LOS ANGELES	1312 E 55TH ST	90011	5104019012	Low Medium I Residential	R2-1-CPIO	0	17	0.124256309	Residential - Single Family Residence	YES - Current	NO - Privately-Owned	Available	Not Used in Prior Housing Element	0	0	0.124323767	0.124323767	1	2*	2*	1088209	774	Southeast Los Angeles			Above Moderate
LOS ANGELES	1308 E 55TH ST	90011	5104019013	Low Medium I Residential	R2-1-CPIO	0	17	0.124259756	Residential - Single Family Residence	YES - Current	NO - Privately-Owned	Available	Not Used in Prior Housing Element	0	0	0.124323767	0.124323767	1	2*	2*	1088209	775	Southeast Los Angeles			Above Moderate
LOS ANGELES	1306 E 55TH ST	90011	5104019014	Low Medium I Residential	R2-1-CPIO	0	17	0.124263202	Residential - Double, Duplex, or Two Units - 4 Stories or Less	YES - Current	NO - Privately-Owned	Available	Not Used in Prior Housing Element	0	0	0.028805441	0.028805441	2	2*	2*	1088209	776	Southeast Los Angeles			Above Moderate
LOS ANGELES	1302 E 55TH ST	90011	5104019015	Low Medium I Residential	R2

LOS ANGELES	1420 1/2 E 55TH ST	90011	5104020015	Low Medium I Residential	R2-1	0	17	0.124073188	Residential - Single Family Residence	YES - Current	NO - Privately-Owned	Available	Not Used in Prior Housing Element	0	0	0.124323767	0.124323767	1	2*	2*	1088209	759	Southeast Los Angeles			Above Moderate
LOS ANGELES	1414 E 55TH ST	90011	5104020016	Low Medium I Residential	R2-1	0	17	0.124077889	Residential - Double, Duplex, or Two Units - 4 Stories or Less	YES - Current	NO - Privately-Owned	Available	Not Used in Prior Housing Element	0	0	0.18556897	0.18556897	1	2*	2*	1088209	760	Southeast Los Angeles	Yes		Above Moderate
LOS ANGELES	1406 E 55TH ST	90011	5104020017	Low Medium I Residential	R2-1	0	17	0.124081619	Residential - Double, Duplex, or Two Units - 4 Stories or Less	YES - Current	NO - Privately-Owned	Available	Not Used in Prior Housing Element	0	0	0.003749427	0.003749427	2	2*	2*	1088209	761	Southeast Los Angeles			Above Moderate
LOS ANGELES	5510 S ASCOT AVE	90011	5104020018	Low Medium I Residential	R2-1	0	17	0.124085063	Residential - Single Family Residence	YES - Current	NO - Privately-Owned	Available	Not Used in Prior Housing Element	0	0	0.124323767	0.124323767	1	2*	2*	1088209	762	Southeast Los Angeles			Above Moderate
LOS ANGELES	1401 E 56TH ST	90011	5104020019	Low Medium I Residential	R2-1-CPIO	0	17	0.123932957	Residential - Double, Duplex, or Two Units - 4 Stories or Less	YES - Current	NO - Privately-Owned	Available	Not Used in Prior Housing Element	0	0	0.162922955	0.162922955	2	2*	2*	1088209	837	Southeast Los Angeles	Yes		Above Moderate
LOS ANGELES	1407 E 56TH ST	90011	5104020020	Low Medium I Residential	R2-1-CPIO	0	17	0.123927971	Residential - Single Family Residence	YES - Current	NO - Privately-Owned	Available	Not Used in Prior Housing Element	0	0	0.18556897	0.18556897	1	2*	2*	1088209	836	Southeast Los Angeles	Yes		Above Moderate
LOS ANGELES	1409 E 56TH ST	90011	5104020021	Low Medium I Residential	R2-1-CPIO	0	17	0.123925207	Residential - Single Family Residence	YES - Current	NO - Privately-Owned	Available	Not Used in Prior Housing Element	0	0	0.124323767	0.124323767	1	2*	2*	1088209	835	Southeast Los Angeles			Above Moderate
LOS ANGELES	1421 E 56TH ST	90011	5104020022	Low Medium I Residential	R2-1-CPIO	0	17	0.123921478	Residential - Single Family Residence	YES - Current	NO - Privately-Owned	Available	Not Used in Prior Housing Element	0	0	0.124323767	0.124323767	1	2*	2*	1088209	834	Southeast Los Angeles			Above Moderate
LOS ANGELES	1427 E 56TH ST	90011	5104020023	Low Medium I Residential	R2-1-CPIO	0	17	0.123917746	Residential - Double, Duplex, or Two Units - 4 Stories or Less	YES - Current	NO - Privately-Owned	Available	Not Used in Prior Housing Element	0	0	0.162922955	0.162922955	2	2*	2*	1088209	833	Southeast Los Angeles	Yes		Above Moderate
LOS ANGELES	1433 E 56TH ST	90011	5104020024	Low Medium I Residential	R2-1-CPIO	0	17	0.123913729	Residential - Double, Duplex, or Two Units - 4 Stories or Less	YES - Current	NO - Privately-Owned	Available	Not Used in Prior Housing Element	0	0	0.068499407	0.068499407	2	2*	2*	1088209	832	Southeast Los Angeles	Yes		Above Moderate
LOS ANGELES	1439 E 56TH ST	90011	5104020025	Low Medium I Residential	R2-1-CPIO	0	17	0.123908743	Residential - Double, Duplex, or Two Units - 4 Stories or Less	YES - Current	NO - Privately-Owned	Available	Not Used in Prior Housing Element	0	0	0.068499407	0.068499407	2	2*	2*	1088209	831	Southeast Los Angeles	Yes		Above Moderate
LOS ANGELES	1443 E 56TH ST	90011	5104020026	Low Medium I Residential	R2-1-CPIO	0	17	0.123904725	Residential - Double, Duplex, or Two Units - 4 Stories or Less	YES - Current	NO - Privately-Owned	Available	Not Used in Prior Housing Element	0	0	0.162922955	0.162922955	2	2*	2*	1088209	830	Southeast Los Angeles	Yes		Above Moderate
LOS ANGELES	1457 E 56TH ST	90011	5104020028	Low Medium I Residential	R2-1-CPIO	0	17	0.123898232	Residential - Single Family Residence	YES - Current	NO - Privately-Owned	Available	Not Used in Prior Housing Element	0	0	0.124323767	0.124323767	1	2*	2*	1088209	828	Southeast Los Angeles			Above Moderate
LOS ANGELES	1461 E 56TH ST	90011	5104020029	Low Medium I Residential	R2-1-CPIO	0	17	0.123894215	Residential - Single Family Residence	YES - Current	NO - Privately-Owned	Available	Not Used in Prior Housing Element	0	0	0.124323767	0.124323767	1	2*	2*	1088209	827	Southeast Los Angeles			Above Moderate
LOS ANGELES	1467 E 56TH ST	90011	5104020030	Low Medium I Residential	R2-1	0	17	0.123890397	Residential - Single Family Residence	YES - Current	NO - Privately-Owned	Available	Not Used in Prior Housing Element	0	0	0.124323767	0.124323767	1	2*	2*	1088209	826	Southeast Los Angeles			Above Moderate
LOS ANGELES			5104020031	Neighborhood Commercial	C2-1VL-CPIO	0	108	0.03673325	Residential - Double, Duplex, or Two Units - 4 Stories or Less	YES - Current	NO - Privately-Owned	Available	Not Used in Prior Housing Element	0	0	0.004559517	0.004559517	2	0	0	1088209	824	Southeast Los Angeles			Above Moderate
LOS ANGELES			5104020031	Neighborhood Commercial	C2-1VL-CPIO	0	108	0.036733536	Residential - Double, Duplex, or Two Units - 4 Stories or Less	YES - Current	NO - Privately-Owned	Available	Not Used in Prior Housing Element	0	0	0.004559517	0.004559517	2	0	0	1088209	825	Southeast Los Angeles			Above Moderate
LOS ANGELES	1466 E 55TH ST	90011	5104020035	Neighborhood Commercial	C2-1VL-CPIO	0	108	0.094779995	Residential - Five or More Units or Apartments (Any Combination) - 4 Stories or Less	YES - Current	NO - Privately-Owned	Available	Not Used in Prior Housing Element	0	0	0.417807543	0.417807543	5	0	0	1088209	751	Southeast Los Angeles	Yes		Above Moderate
LOS ANGELES	1474 E 55TH ST	90011	5104020035	Neighborhood Commercial	C2-1VL-CPIO	0	108	0.089996241	Residential - Five or More Units or Apartments (Any Combination) - 4 Stories or Less	YES - Current	NO - Privately-Owned	Available	Not Used in Prior Housing Element	0	0	0.417807543	0.417807543	5	0	0	1088209	749	Southeast Los Angeles	Yes		Above Moderate
LOS ANGELES	1448 E 55TH ST	90011	5104020036	Low Medium I Residential	R2-1	0	17	0.12405608	Residential - Double, Duplex, or Two Units - 4 Stories or Less	YES - Current	NO - Privately-Owned	Available	Not Used in Prior Housing Element	0	0	0.162922955	0.162922955	2	2*	2*	1088209	754	Southeast Los Angeles	Yes		Above Moderate
LOS ANGELES	1444 E 55TH ST	90011	5104020041	Low Medium I Residential	R2-1	0	17	0.124059523	Institutional - Church - One Story	YES - Current	NO - Privately-Owned	Available	Not Used in Prior Housing Element	0	0	0.043976113	0.043976113	0	2*	2*	1088209	755	Southeast Los Angeles			Above Moderate
LOS ANGELES	5607 S COMPTON AVE	90011	5104021001	Neighborhood Commercial	C2-1VL-CPIO	0	108	0.088141609	Residential - Double, Duplex, or Two Units - 4 Stories or Less	YES - Current	NO - Privately-Owned	Available	Not Used in Prior Housing Element	0.088709098	0	0	0.088709098	2	0	0	1088209	962	Southeast Los Angeles			Lower
LOS ANGELES	1480 E 56TH ST	90011	5104021002	Neighborhood Commercial	C2-1VL-CPIO	0	108	0.108133512	Commercial - Non-Auto Service and Repair Shop, Paint Shop, or Laundry - One Story	YES - Current	NO - Privately-Owned	Available	Not Used in Prior Housing Element	0.137331164	0	0	0.137331164	0	0	0	1088209	963	Southeast Los Angeles			Lower
LOS ANGELES	1474 E 56TH ST	90011	5104021003	Low Medium I Residential	R2-1	0	17	0.123590893	Residential - Single Family Residence	YES - Current	NO - Privately-Owned	Available	Not Used in Prior Housing Element	0	0	0.128484643	0.128484643	1	2*	2*	1088209	965	Southeast Los Angeles			Above Moderate
LOS ANGELES	1470 E 56TH ST	90011	5104021004	Low Medium I Residential	R2-1	0	17	0.123599788	Residential - Double, Duplex, or Two Units - 4 Stories or Less	YES - Current	NO - Privately-Owned	Available	Not Used in Prior Housing Element	0	0	0.003749427	0.003749427	2	2*	2*	1088209	966	Southeast Los Angeles			Above Moderate
LOS ANGELES	1462 E 56TH ST	90011	5104021005	Low Medium I Residential	R2-1-CPIO	0	17	0.123608971	Residential - Single Family Residence	YES - Current	NO - Privately-Owned	Available	Not Used in Prior Housing Element	0	0	0.124323767	0.124323767	1	2*	2*	1088209	967	Southeast Los Angeles			Above Moderate
LOS ANGELES	1452 E 56TH ST	90011	5104021007	Low Medium I Residential	R2-1-CPIO	0	17	0.123627051	Residential - Double, Duplex, or Two Units - 4 Stories or Less	YES - Current	NO - Privately-Owned	Available	Not Used in Prior Housing Element	0	0	0.162922955	0.162922955	2	2*	2*	1088209	969	Southeast Los Angeles	Yes		Above Moderate
LOS ANGELES	1448 E 56TH ST	90011	5104021008	Low Medium I Residential	R2-1-CPIO	0	17	0.123635946	Residential - Double, Duplex, or Two Units - 4 Stories or Less	YES - Current	NO - Privately-Owned	Available	Not Used in Prior Housing Element	0	0	0.043695456	0.043695456	2	2*	2*	1088209	970	Southeast Los Angeles	Yes		Above Moderate
LOS ANGELES	1438 E 56TH ST	90011	5104021009	Low Medium I Residential	R2-1-CPIO	0	17	0.123644555	Residential - Single Family Residence	YES - Current	NO - Privately-Owned	Available	Not Used in Prior Housing Element	0	0	0.124323767	0.124323767	1	2*	2*	1088209	971	Southeast Los Angeles			Above Moderate
LOS ANGELES	1426 E 56TH ST	90011	5104021011	Low Medium I Residential	R2-1-CPIO	0	17	0.123662921	Residential - Single Family Residence	YES - Current	NO - Privately-Owned	Available	Not Used in Prior Housing Element	0	0	0.124323767	0.124323767	1	2*	2*	1088209	973	Southeast Los Angeles			Above Moderate
LOS ANGELES	1422 E 56TH ST	90011	5104021012	Low Medium I Residential	R2-1-CPIO	0	17	0.12367153	Residential - Single Family Residence	YES - Current	NO - Privately-Owned	Available	Not Used in Prior Housing Element	0	0	0.124323767	0.124323767	1	2*	2*	1088209	974	Southeast Los Angeles			Above Moderate
LOS ANGELES	1414 E 56TH ST	90011	5104021013	Low Medium I Residential	R2-1-CPIO	0	17	0.123680427	Residential - Single Family Residence	YES - Current	NO - Privately-Owned	Available	Not Used in Prior Housing Element	0	0	0.124323767	0.124323767	1	2*	2*	1088209	975	Southeast Los Angeles			Above Moderate
LOS ANGELES	1408 E 56TH ST	90011	5104021014	Low Medium I Residential	R2-1-CPIO	0	17	0.123685569	Residential - Single Family Residence	YES - Current	NO - Privately-Owned	Available	Not Used in Prior Housing Element	0	0	0.124323767	0.124323767	1	2*	2*	1088209	976	Southeast Los Angeles			Above Moderate
LOS ANGELES	1402 E 56TH ST	90011	5104021015	Low Medium I Residential	R2-1-CPIO	0	17	0.077598581	Residential - Single Family Residence	YES - Current	NO - Privately-Owned	Available	Not Used in Prior Housing Element	0	0	0.021530603	0.021530603	1	1*	1*	1088209	977	Southeast Los Angeles			Above Moderate
LOS ANGELES	1403 E 57TH ST	90011	5104021018	Low Medium I Residential	R2-1-CPIO	0	17	0.072274407	Residential - Single Family Residence	YES - Current	NO - Privately-Owned	Available	Not Used in Prior Housing Element	0	0	0.052084816	0.052084816	1	1*	1*	1088209	1118	Southeast Los Angeles			Above Moderate
LOS ANGELES	1409 E 57TH ST	90011	5104021019	Low Medium I Residential	R2-1-CPIO	0	17	0.123698896	Residential - Single Family Residence	YES - Current	NO - Privately-Owned	Available	Not Used in Prior Housing Element	0	0	0.124323767	0.124323767	1	2*	2*	1088209	1048	Southeast Los Angeles			Above Moderate
LOS ANGELES	1415 E 57TH ST	90011	5104021020	Low Medium I Residential	R2-1-CPIO	0	17	0.123701361	Residential - Single Family Residence	YES - Current	NO - Privately-Owned	Available	Not Used in Prior Housing Element	0	0	0.051925179	0.051925179	1	2*	2*	1088209	1047	Southeast Los Angeles			Above Moderate
LOS ANGELES	1421 E 57TH ST	90011	5104021021	Low Medium I Residential	R2-1-CPIO	0	17	0.123701935	Residential - Single Family Residence	YES - Current	NO - Privately-Owned	Available	Not Used in Prior Housing Element	0	0	0.124323767	0.124323767	1	2*	2*	1088209	1046	Southeast Los Angeles			Above Moderate
LOS ANGELES	1427 E 57TH ST	90011	5104021022	Low Medium I Residential	R2-1-CPIO	0	17	0.123702509	Residential - Single Family Residence	YES - Current	NO - Privately-Owned	Available	Not Used in Prior Housing Element	0	0	0.051925179	0.051925179	1	2*	2*	1088209	1045	Southeast Los Angeles			Above Moderate
LOS ANGELES	1431 E 57TH ST	90011	5104021023	Low Medium I Residential	R2-1-CPIO	0	17	0.123703083	Residential - Double, Duplex, or Two Units - 4 Stories or Less	YES - Current	NO - Privately-Owned	Available	Not Used in Prior Housing Element	0	0	0.068499407	0.068499407	2	2*	2*	1088209	1044	Southeast Los Angeles	Yes		Above Moderate
LOS ANGELES	1439 E 57TH ST	90011	5104021024	Low Medium I Residential	R2-1-CPIO	0	17	0.123702402	Residential - Double, Duplex, or Two Units - 4 Stories or Less	YES - Current	NO - Privately-Owned	Available	Not Used in Prior Housing Element	0	0	0.003749427	0.003749427	2	2*	2*	1088209	1043	Southeast Los Angeles			Above Moderate
LOS ANGELES	1447 E 57TH ST	90011	5104021025	Low Medium I Residential	R2-1-CPIO	0	17	0.12370269	Residential - Double, Duplex, or Two Units - 4 Stories or Less	YES - Current	NO - Privately-Owned	Available	Not Used in Prior Housing Element	0	0	0.162922955	0.162922955	2	2*	2*	1088209	1042	Southeast Los Angeles	Yes		Above Moderate
LOS ANGELES	1449 E 57TH ST	90011	5104021026	Low Medium I Residential	R2-1-CPIO	0	17	0.123704231	Residential - Double, Duplex, or Two Units - 4 Stories or Less	YES - Current	NO - Privately-Owned	Available	Not Used in Prior Housing Element	0	0	0.162922955	0.162922955	2	2*	2*	1088209	1041	Southeast Los Angeles	Yes		Above Moderate
LOS ANGELES	1457 E 57TH ST	90011	5104021027	Low Medium I Residential	R2-1-CPIO	0	17	0.123704805	Residential - Single Family Residence	YES - Current	NO - Privately-Owned	Available	Not Used in Prior Housing Element	0	0	0.124323767	0.124323767	1	2*	2*	1088209	1040	Southeast Los Angeles			Above Moderate
LOS ANGELES	1463 E 57TH ST	90011	5104021028	Low Medium I Residential	R2-1-CPIO	0	17	0.123705664	Residential - Single Family Residence	YES - Current	NO - Privately-Owned	Available	Not Used in Prior Housing Element	0	0	0.124323767	0.124323767	1	2*	2*	1088209	1039	Southeast Los Angeles			Above Moderate
LOS ANGELES	1475 E 57TH ST	90011	5104021030	Low Medium I Residential	R2-1	0	17	0.123706526	Residential - Double, Duplex, or Two Units - 4 Stories or Less	YES - Current	NO - Privately-Owned	Available	Not Used in Prior Housing Element	0	0	0.162922955	0.162922955	2	2*	2*	1088209	1037	Southeast Los Angeles	Yes		Above Moderate
LOS ANGELES	1483 E 57TH ST	90011	5104021031	Neighborhood Commercial	C2-1VL-CPIO	0	108	0.123706134	Residential - Double, Duplex, or Two Units - 4 Stories or Less	YES - Current	NO - Privately-Owned	Available	Not Used in Prior Housing Element	0.358579159	0	0	0.358579159	2	0	0	1088209	1036	Southeast Los Angeles			Lower
LOS ANGELES	5617 S COMPTON AVE	90011	5104021032	Neighborhood Commercial	C2-1VL-CPIO	0	108	0.088292627	Residential - Double, Duplex, or Two Units - 4 Stories or Less	YES - Current	NO - Privately-Owned	Available	Not Used in Prior Housing Element	0.088709098	0	0	0.088709098	2	0	0	1088209	1035	Southeast Los Angeles			Lower
LOS ANGELES	1384 E 56TH ST	90011	5104022001	Low Medium I Residential	R2-1-CPIO	0	17	0.119168275	Residential - Single Family Residence	YES - Current	NO - Privately-Owned	Available	Not Used in Prior Housing Element	0	0	0.18556897	0.18556897	1	2*	2*	1088209	978	Southeast Los Angeles	Yes		Above Moderate
LOS ANGELES	1378 E 56TH ST	90011	5104022002	Low Medium I Residential	R2-1-CPIO	0	17	0.124021834	Residential - Single Family Residence	YES - Current	NO - Privately-Owned	Available	Not Used in Prior Housing Element	0	0	0.124323767	0.124323767	1	2*	2*	1088209	979	Southeast Los Angeles			Above Moderate
LOS ANGELES	1370 E 56TH ST	90011	5104022003	Low Medium I Residential	R2-1-CPIO	0	17	0.124028335	Residential - Single Family Residence	YES - Current	NO - Privately-Owned	Available	Not Used in Prior Housing Element	0	0	0.124323767	0.124323767	1	2*	2*	1088209	980	Southeast Los Angeles			Above Moderate
LOS ANGELES	1366 E 56TH ST	90011	5104022004	Low Medium I Residential	R2-1-CPIO	0	17	0.124035804	Residential - Double, Duplex, or Two Units - 4 Stories or Less	YES - Current	NO - Privately-Owned	Available	Not Used in Prior Housing Element	0	0	0.043695456	0.043695456	2	2*	2*	1088209	981	Southeast Los Angeles	Yes		Above Moderate
LOS ANGELES	1362 E 56TH ST	90011	5104022005	Low Medium I Residential	R2-1-CPIO	0	17	0.124043559	Residential - Single Family Residence	YES - Current	NO - Privately-Owned	Available	Not Used in Prior Housing Element	0	0	0.018419943	0.018419943	1	2*	2*	1088209	982	Southeast Los Angeles			Above Moderate
LOS ANGELES	1356 E 56TH ST	90011	5104022006	Low Medium I Residential	R2-1-CPIO	0	17	0.124051029	Residential - Single Family Residence	YES - Current	NO - Privately-Owned	Available	Not Used in Prior Housing Element	0	0	0.124323767	0.124323767	1	2*	2*	1088209	983	Southeast Los Angeles			Above Moderate
LOS ANGELES	1350 E 56TH ST	90011	5104022007	Low Medium I Residential	R2-1-CPIO	0	17	0.124058208	Residential - Single Family Residence	YES - Current	NO - Privately-Owned	Available	Not Used in Prior Housing Element	0	0	0.124323767	0.124323767	1	2*	2*	1088209	984	Southeast Los Angeles			Above Moderate
LOS ANGELES	1344 E 56TH ST	90011	5104022008	Low Medium I Residential	R2-1-CPIO	0	17	0.124065676	Residential - Double, Duplex, or Two Units - 4 Stories or Less	YES - Current	NO - Privately-Owned	Available	Not Used in Prior Housing Element	0	0	0.162922955	0.162922955	2	2*	2*	1088209	985	Southeast Los Angeles	Yes		Above Moderate
LOS ANGELES	1338 E 56TH ST	90011	5104022009	Low Medium I Residential	R2-1-CPIO	0	17	0.124072463	Residential - Single Family Residence	YES - Current	NO - Privately-Owned	Available	Not Used in Prior Housing Element	0	0	0.124323767	0.124323767	1	2*	2*	1088209	986	Southeast Los Angeles			Above Moderate
LOS ANGELES	1334 E 56TH ST	90011	5104022010	Low Medium I Residential	R2-1-CPIO	0	17	0.124080219	Residential - Single Family Residence	YES - Current	NO - Privately-Owned	Available	Not Used in Prior Housing Element	0	0	0.124323767	0.124323767	1	2*	2*	1088209	987	Southeast Los Angeles			Above Moderate
LOS ANGELES	1326 E 56TH ST	90011	5104022011	Low Medium I Residential	R2-1-CPIO	0	17	0.124089911	Residential - Double, Duplex, or Two Units - 4 Stories or Less	YES - Current	NO - Privately-Owned	Available	Not Used in Prior Housing Element	0	0	0.162922955	0.162922955	2	2*	2*	1088209	988	Southeast Los Angeles	Yes		Above Moderate
LOS ANGELES	1320 E 56TH ST	90011	5104022012	Low Medium I Residential	R2-1-CPIO	0	17	0.124093507	Residential - Single Family Residence	YES - Current	NO - Privately-Owned	Available	Not Used in Prior Housing Element	0	0	0.124323767	0.124323767	1	2*	2*	1088209	989	Southeast Los Angeles			Above Moderate
LOS ANGELES	1310 E 56TH ST	90011	5104022013	Low Medium I Residential	R2-1-CPIO	0	17	0.124104849	Residential - Double, Duplex, or Two Units - 4 Stories or Less	YES - Current	NO - Privately-Owned	Available	Not Used in Prior Housing Element	0	0	0.162922955	0.162922955	2	2*	2*	1088209	990	Southeast Los Angeles	Yes		Above Moderate
LOS ANGELES	1306 E 56TH ST	90011	5104022014	Low Medium I Residential	R2-1-CPIO	0	17	0.124109904	Residential - Single Family Residence	YES - Current	NO - Privately-Owned	Available	Not Used in Prior Housing Element	0	0	0.124323767	0.124323767	1	2*	2*	1088209	991	Southeast Los Angeles			Above Moderate
LOS ANGELES	1321 E 57TH ST	90011	5104022021	Low Medium I Residential	R2-1-CPIO	0	17	0.124095444	Residential - Single Family Residence	YES - Current	NO - Privately-Owned	Available	Not Used in Prior Housing Element	0	0	0.124323767	0.124323767	1	2*	2*	1088209	1061	Southeast Los Angeles			Above Moderate
LOS ANGELES	1327 E 57TH ST	90011	5104022022	Low Medium I Residential	R2-1-CPIO	0	17	0.124088943	Residential - Single Family Residence	YES - Current	NO - Privately-Owned	Available	Not Used in Prior Housing Element	0	0	0.051925179	0.051925179	1	2*	2*	1088209	1060	Southeast Los Angeles			Above Moderate
LOS ANGELES	1335 E 57TH ST	90011	5104022023	Low Medium I Residential	R2-1-CPIO	0	17	0.124080219	Residential - Single Family Residence	YES - Current	NO - Privately-Owned	Available	Not Used in Prior Housing Element	0	0	0.124323767	0.124323767	1	2*	2*	1088209	1059	Southeast Los Angeles			Above Moderate
LOS ANGELES	1339 E 57TH ST	90011	5104022024	Low Medium I Residential	R2-1-CPIO	0	17	0.124072463	Residential - Single Family Residence	YES - Current	NO - Privately-Owned	Available	Not Used in Prior Housing Element	0	0	0.051925179	0.051925179	1	2*	2*	1088209	1058	Southeast Los Angeles			Above Moderate
LOS ANGELES	1347 E 57TH ST	90011	5104022025	Low Medium I Residential	R2-1-CPIO	0	17	0.124064995	Residential - Single Family Residence	YES - Current	NO - Privately-Owned	Available	Not Used in Prior Housing Element	0	0	0.124323767	0.124323767	1	2*	2*	1088209	1057	Southeast Los Angeles			Above Moderate
LOS ANGELES	1351 E 57TH ST	90011	5104022026	Low Medium I Residential	R2-1-CPIO	0	17	0.124059463	Residential - Single Family Residence	YES - Current	NO - Privately-Owned	Available	Not Used in Prior Housing Element	0	0	0.124323767	0.124323767	1	2*	2*	1088209	1056	Southeast Los Angeles			Above Moderate
LOS ANGELES	1363 E 57TH ST	90011	5104022028	Low Medium I Residential	R2-1-CPIO	0	17	0.124043272	Residential - Single Family Residence	YES - Current	NO - Privately-Owned	Available	Not Used in Prior Housing Element	0	0	0.124323767	0.124323767	1	2*	2*	1088209	1054	Southeast Los Angeles			Above Moderate
LOS ANGELES	1369 E 57TH ST	90011	5104022029	Low Medium I Residential	R2-1-CPIO	0	17	0.124034548	Residential - Double, Duplex, or Two Units - 4 Stories or Less	YES - Current	NO - Privately-Owned	Available	Not Used in Prior Housing Element	0	0	0.068499407	0.068499407	2	2*	2*	1088209	1053	Southeast Los Angeles	Yes		Above Moderate
LOS ANGELES	1375 E 57TH ST	90011	5104022030	Low Medium I Residential	R2-1-CPIO	0	17	0.124029303	Residential - Single Family Residence	YES - Current	NO - Privately-Owned	Available	Not Used in Prior Housing Element	0	0	0.124323767	0.124323767	1	2*	2*	1088209	1052	Southeast Los Angeles			Above Moderate
LOS ANGELES	1381 E 57TH ST	90011	5104022031	Low Medium I Residential	R2-1-CPIO	0	17	0.124021834	Residential - Single Family Residence	YES - Current	NO - Privately-Owned	Available	Not Used in Prior Housing Element	0	0	0.124323767	0.124323767	1	2*	2*	1088209	1051	Southeast Los Angeles			Above Moderate
LOS ANGELES	5621 S ASCOT AVE	90011	5104022032	Low Medium I Residential	R2-1-CPIO	0	17	0.119059868	Residential - Double, Duplex, or Two Units - 4 Stories or Less	YES - Current	NO - Privately-Owned	Available	Not Used in Prior Housing Element	0	0	0.162922955	0.162922955	2	2*	2*	1088209	1050	Southeast Los Angeles	Yes		Above Moderate
LOS ANGELES	1307 E 57TH ST	90011	5104022033	Low Medium I Residential	R2-1-CPIO	0	17	0.124111349	Residential - Single Family Residence - Vacant Land	YES - Current	NO - Privately-Owned	Available	Not Used in Prior Housing Element	0	0	0.294889516	0.294889516	0	2*	2*	1088209	1063	Southeast Los Angeles			Above Moderate
LOS ANGELES	1315 E 57TH ST	90011	5104022033	Low Medium I Residential	R2-1-CPIO	0	17	0.124102912	Residential - Single Family Residence - Vacant Land	YES - Current	NO - Privately-Owned	Available	Not Used in Prior Housing Element	0	0	0.294889516	0.294889516	0	2*	2*	1088209	1062	Southeast Los Angeles			Above Moderate
LOS ANGELES	1272 E 56TH ST	90011	5104023004	Low Medium I Residential	R2-1-CPIO	0	17	0.123784919	Residential - Double, Duplex, or Two Units - 4 Stories or Less	YES - Current	NO - Privately-Owned	Available	Not Used in Prior Housing Element	0	0	0.003749427	0.003749427	2	2*	2*	1088209	995	Southeast Los Angeles			Above Moderate
LOS ANGELES	1266 E 56TH ST	90011	5104023005	Low Medium I Residential	R2-1-CPIO	0	17	0.123800883	Residential - Single Family Residence	YES - Current	NO - Privately-Owned	Available	Not Used in Prior Housing Element	0	0	0.124323767	0.124323767	1	2*	2*	1088209	996	Southeast Los Angeles			Above Moderate
LOS ANGELES	1262 E 56TH ST	90011	5104023006	Low Medium I Residential	R2-1-CPIO	0	17	0.123818101	Residential - Single Family Residence	YES - Current	NO - Privately-Owned	Available	Not Used in Prior Housing Element	0	0	0.124323767	0.124323767	1	2*	2*	1088209	997	Southeast Los Angeles			Above Moderate
LOS ANGELES	1252 E 56TH ST	90011	5104023007	Low Medium I Residential	R2-1-CPIO	0	17	0.123834639	Residential - Single Family Residence	YES - Current	NO - Privately-Owned	Available	Not Used in Prior Housing Element	0	0	0.124323767	0.124323767	1	2*	2*	1088209	998	Southeast Los Angeles			Above Moderate
LOS ANGELES	1248 E 56TH ST	90011	5104023008	Low Medium I Residential	R2-1-CPIO	0	17	0.123855047	Residential - Single Family Residence	YES - Current	NO - Privately-Owned	Available	Not Used in Prior Housing Element	0	0	0.124323767	0.124323767	1	2*	2*	1088209	999	Southeast Los Angeles			Above Moderate
LOS ANGELES	1242 E 56TH ST	90011	5104023009	Low Medium I Residential	R2-1-CPIO	0	17	0.123869075	Residential - Double, Duplex, or Two Units - 4 Stories or Less	YES - Current	NO - Privately-Owned	Available	Not Used in Prior Housing Element	0	0	0.068499407	0.068499407	2	2*	2*	1088209	1000	Southeast Los Angeles	Yes		Above Moderate
LOS ANGELES	1236 E 56TH ST	90011	5104023010	Low Medium I Residential	R2-1-CPIO	0	17	0.123887942	Residential - Single Family Residence	YES - Current	NO - Privately-Owned	Available	Not Used in Prior Housing Element	0	0	0.124323767	0.124323767	1	2*	2*	1088209	1001	Southeast Los Angeles			Above Moderate
LOS ANGELES	1228 E 56TH ST	90011	5104023012	Low Medium I Residential	R2-1-CPIO	0	17	0.123922377	Residential - Single Family Residence	YES - Current	NO - Privately-Owned	Available	Not Used in Prior Housing Element	0	0	0.124323767	0.124323767	1	2*	2*	1088209	1003	Southeast Los Angeles			Above Moderate
LOS ANGELES	1218 E 56TH ST	90011	5104023013	Low Medium I

LOS ANGELES	1245 E 57TH ST	90011	5104023032	Low Medium I Residential	R2-1-CPIO	0	17	0.123751214	Residential - Double, Duplex, or Two Units - 4 Stories or Less	YES - Current	NO - Privately-Owned	Available	Not Used in Prior Housing Element	0	0	0.043695456	0.043695456	2	2*	2*	1088209	1071	Southeast Los Angeles	Yes	Above Moderate
LOS ANGELES	1255 E 57TH ST	90011	5104023033	Low Medium I Residential	R2-1-CPIO	0	17	0.123742606	Residential - Double, Duplex, or Two Units - 4 Stories or Less	YES - Current	NO - Privately-Owned	Available	Not Used in Prior Housing Element	0	0	0.162922955	0.162922955	2	2*	2*	1088209	1070	Southeast Los Angeles	Yes	Above Moderate
LOS ANGELES	1267 E 57TH ST	90011	5104023035	Low Medium I Residential	R2-1-CPIO	0	17	0.123724814	Residential - Single Family Residence	YES - Current	NO - Privately-Owned	Available	Not Used in Prior Housing Element	0	0	0.124323767	0.124323767	1	2*	2*	1088209	1068	Southeast Los Angeles		Above Moderate
LOS ANGELES	1273 E 57TH ST	90011	5104023036	Low Medium I Residential	R2-1-CPIO	0	17	0.123718138	Residential - Double, Duplex, or Two Units - 4 Stories or Less	YES - Current	NO - Privately-Owned	Available	Not Used in Prior Housing Element	0	0	0.162922955	0.162922955	2	2*	2*	1088209	1067	Southeast Los Angeles	Yes	Above Moderate
LOS ANGELES	1275 E 57TH ST	90011	5104023037	Low Medium I Residential	R2-1-CPIO	0	17	0.123705949	Residential - Double, Duplex, or Two Units - 4 Stories or Less	YES - Current	NO - Privately-Owned	Available	Not Used in Prior Housing Element	0	0	0.028805441	0.028805441	2	2*	2*	1088209	1066	Southeast Los Angeles		Above Moderate
LOS ANGELES	1279 E 57TH ST	90011	5104023038	Low Medium I Residential	R2-1-CPIO	0	17	0.123701207	Residential - Double, Duplex, or Two Units - 4 Stories or Less	YES - Current	NO - Privately-Owned	Available	Not Used in Prior Housing Element	0	0	0.003749427	0.003749427	2	2*	2*	1088209	1065	Southeast Los Angeles		Above Moderate
LOS ANGELES	1168 E 56TH ST	90011	5104024001	Low Medium I Residential	R2-1-CPIO	0	17	0.12408395	Residential - Single Family Residence	YES - Current	NO - Privately-Owned	Available	Not Used in Prior Housing Element	0	0	0.124323767	0.124323767	1	2*	2*	1088209	1011	Southeast Los Angeles		Above Moderate
LOS ANGELES	1162 E 56TH ST	90011	5104024002	Low Medium I Residential	R2-1-CPIO	0	17	0.124101168	Residential - Single Family Residence	YES - Current	NO - Privately-Owned	Available	Not Used in Prior Housing Element	0	0	0.124323767	0.124323767	1	2*	2*	1088209	1012	Southeast Los Angeles		Above Moderate
LOS ANGELES	1156 E 56TH ST	90011	5104024003	Low Medium I Residential	R2-1-CPIO	0	17	0.124118098	Residential - Single Family Residence	YES - Current	NO - Privately-Owned	Available	Not Used in Prior Housing Element	0	0	0.124323767	0.124323767	1	2*	2*	1088209	1013	Southeast Los Angeles		Above Moderate
LOS ANGELES	1150 E 56TH ST	90011	5104024004	Low Medium I Residential	R2-1-CPIO	0	17	0.124135999	Residential - Single Family Residence	YES - Current	NO - Privately-Owned	Available	Not Used in Prior Housing Element	0	0	0.124323767	0.124323767	1	2*	2*	1088209	1014	Southeast Los Angeles		Above Moderate
LOS ANGELES	1142 E 56TH ST	90011	5104024005	Low Medium I Residential	R2-1-CPIO	0	17	0.124151277	Residential - Double, Duplex, or Two Units - 4 Stories or Less	YES - Current	NO - Privately-Owned	Available	Not Used in Prior Housing Element	0	0	0.003749427	0.003749427	2	2*	2*	1088209	1015	Southeast Los Angeles		Above Moderate
LOS ANGELES	1138 E 56TH ST	90011	5104024006	Low Medium I Residential	R2-1-CPIO	0	17	0.124170435	Residential - Single Family Residence	YES - Current	NO - Privately-Owned	Available	Not Used in Prior Housing Element	0	0	0.124323767	0.124323767	1	2*	2*	1088209	1016	Southeast Los Angeles		Above Moderate
LOS ANGELES	1134 E 56TH ST	90011	5104024007	Low Medium I Residential	R2-1-CPIO	0	17	0.124186395	Residential - Double, Duplex, or Two Units - 4 Stories or Less	YES - Current	NO - Privately-Owned	Available	Not Used in Prior Housing Element	0	0	0.006003428	0.006003428	2	2*	2*	1088209	1017	Southeast Los Angeles	Yes	Above Moderate
LOS ANGELES	1126 E 56TH ST	90011	5104024008	Low Medium I Residential	R2-1-CPIO	0	17	0.125715018	Residential - Double, Duplex, or Two Units - 4 Stories or Less	YES - Current	NO - Privately-Owned	Available	Not Used in Prior Housing Element	0	0	0.162922955	0.162922955	2	2*	2*	1088209	7	Southeast Los Angeles	Yes	Above Moderate
LOS ANGELES	1121 E 57TH ST	90011	5104024009	Low Medium I Residential	R2-1-CPIO	0	17	0.125209206	Residential - Double, Duplex, or Two Units - 4 Stories or Less	YES - Current	NO - Privately-Owned	Available	Not Used in Prior Housing Element	0	0	0.162922955	0.162922955	2	2*	2*	1088209	1090	Southeast Los Angeles	Yes	Above Moderate
LOS ANGELES	1125 E 57TH ST	90011	5104024010	Low Medium I Residential	R2-1-CPIO	0	17	0.12392073	Residential - Single Family Residence	YES - Current	NO - Privately-Owned	Available	Not Used in Prior Housing Element	0	0	0.124323767	0.124323767	1	2*	2*	1088209	1089	Southeast Los Angeles		Above Moderate
LOS ANGELES	1131 E 57TH ST	90011	5104024011	Low Medium I Residential	R2-1-CPIO	0	17	0.123912409	Residential - Double, Duplex, or Two Units - 4 Stories or Less	YES - Current	NO - Privately-Owned	Available	Not Used in Prior Housing Element	0	0	0.068499407	0.068499407	2	2*	2*	1088209	1088	Southeast Los Angeles	Yes	Above Moderate
LOS ANGELES	1149 E 57TH ST	90011	5104024013	Low Medium I Residential	R2-1-CPIO	0	17	0.123893935	Residential - Single Family Residence	YES - Current	NO - Privately-Owned	Available	Not Used in Prior Housing Element	0	0	0.124323767	0.124323767	1	2*	2*	1088209	1086	Southeast Los Angeles		Above Moderate
LOS ANGELES	1153 E 57TH ST	90011	5104024014	Low Medium I Residential	R2-1-CPIO	0	17	0.12388504	Residential - Double, Duplex, or Two Units - 4 Stories or Less	YES - Current	NO - Privately-Owned	Available	Not Used in Prior Housing Element	0	0	0.003749427	0.003749427	2	2*	2*	1088209	1085	Southeast Los Angeles		Above Moderate
LOS ANGELES	1163 E 57TH ST	90011	5104024015	Low Medium I Residential	R2-1-CPIO	0	17	0.123876431	Residential - Double, Duplex, or Two Units - 4 Stories or Less	YES - Current	NO - Privately-Owned	Available	Not Used in Prior Housing Element	0	0	0.043695456	0.043695456	2	2*	2*	1088209	1084	Southeast Los Angeles	Yes	Above Moderate
LOS ANGELES	5634 S CENTRAL AVE	90011	5104024017	Neighborhood Commercial	C2-1-CPIO	0	108	0.079353296	Commercial - Commercial - Miscellaneous Commercial - One Story	YES - Current	NO - Privately-Owned	Available	Not Used in Prior Housing Element	0.188155161	0	0	0.188155161	1	0	0	1088209	1120	Southeast Los Angeles		Lower
LOS ANGELES	5638 S CENTRAL AVE	90011	5104024017	Neighborhood Commercial	C2-1-CPIO	0	108	0.079353348	Commercial - Commercial - Miscellaneous Commercial - One Story	YES - Current	NO - Privately-Owned	Available	Not Used in Prior Housing Element	0.188155161	0	0	0.188155161	1	0	0	1088209	1121	Southeast Los Angeles		Lower
LOS ANGELES	5630 S CENTRAL AVE	90011	5104024018	Neighborhood Commercial	C2-1-CPIO	0	108	0.07641364	Commercial - Restaurant, Cocktail Lounge - Restaurant, Cocktail Lounge, Tavern - One Story	YES - Current	NO - Privately-Owned	Available	Not Used in Prior Housing Element	0.169676307	0	0	0.169676307	1	0	0	1088209	1117	Southeast Los Angeles		Lower
LOS ANGELES	5626 S CENTRAL AVE	90011	5104024019	Neighborhood Commercial	C2-1-CPIO	0	108	0.076411976	Commercial - Store - One Story	YES - Current	NO - Privately-Owned	Available	Not Used in Prior Housing Element	0.169676307	0	0	0.169676307	1	0	0	1088209	1103	Southeast Los Angeles		Lower
LOS ANGELES	5600 S CENTRAL AVE	90011	5104024025	Neighborhood Commercial	C2-1-CPIO	0	108	0.080160893	Commercial - Store - One Story	YES - Current	NO - Privately-Owned	Available	Not Used in Prior Housing Element	0.194740586	0	0	0.194740586	2	0	0	1088209	1018	Southeast Los Angeles		Lower
LOS ANGELES	5604 S CENTRAL AVE	90011	5104024025	Neighborhood Commercial	C2-1-CPIO	0	108	0.079347293	Commercial - Store - One Story	YES - Current	NO - Privately-Owned	Available	Not Used in Prior Housing Element	0.194740586	0	0	0.194740586	2	0	0	1088209	1020	Southeast Los Angeles		Lower
LOS ANGELES	5610 S CENTRAL AVE	90011	5104024025	Neighborhood Commercial	C2-1-CPIO	0	108	0.076409536	Commercial - Store - One Story	YES - Current	NO - Privately-Owned	Available	Not Used in Prior Housing Element	0.194740586	0	0	0.194740586	2	0	0	1088209	1025	Southeast Los Angeles		Lower
LOS ANGELES	5614 S CENTRAL AVE	90011	5104024025	Neighborhood Commercial	C2-1-CPIO	0	108	0.076408446	Commercial - Store - One Story	YES - Current	NO - Privately-Owned	Available	Not Used in Prior Housing Element	0.194740586	0	0	0.194740586	2	0	0	1088209	1030	Southeast Los Angeles		Lower
LOS ANGELES	5616 S CENTRAL AVE	90011	5104024025	Neighborhood Commercial	C2-1-CPIO	0	108	0.076411947	Commercial - Store - One Story	YES - Current	NO - Privately-Owned	Available	Not Used in Prior Housing Element	0.194740586	0	0	0.194740586	2	0	0	1088209	1033	Southeast Los Angeles		Lower
LOS ANGELES	5622 S CENTRAL AVE	90011	5104024025	Neighborhood Commercial	C2-1-CPIO	0	108	0.076411045	Commercial - Store - One Story	YES - Current	NO - Privately-Owned	Available	Not Used in Prior Housing Element	0.194740586	0	0	0.194740586	2	0	0	1088209	1034	Southeast Los Angeles		Lower
LOS ANGELES	1166 E 57TH ST	90011	5104025001	Low Medium I Residential	R2-1-CPIO	0	17	0.124058056	Residential - Double, Duplex, or Two Units - 4 Stories or Less	YES - Current	NO - Privately-Owned	Available	Not Used in Prior Housing Element	0	0	0.068499407	0.068499407	2	2*	2*	1088209	1203	Southeast Los Angeles	Yes	Above Moderate
LOS ANGELES	1162 E 57TH ST	90011	5104025002	Low Medium I Residential	R2-1-CPIO	0	17	0.124064081	Residential - Double, Duplex, or Two Units - 4 Stories or Less	YES - Current	NO - Privately-Owned	Available	Not Used in Prior Housing Element	0	0	0.162922955	0.162922955	2	2*	2*	1088209	1204	Southeast Los Angeles	Yes	Above Moderate
LOS ANGELES	1154 E 57TH ST	90011	5104025003	Low Medium I Residential	R2-1-CPIO	0	17	0.124071078	Residential - Single Family Residence	YES - Current	NO - Privately-Owned	Available	Not Used in Prior Housing Element	0	0	0.124323767	0.124323767	1	2*	2*	1088209	1205	Southeast Los Angeles		Above Moderate
LOS ANGELES	1148 E 57TH ST	90011	5104025004	Low Medium I Residential	R2-1-CPIO	0	17	0.124074879	Residential - Double, Duplex, or Two Units - 4 Stories or Less	YES - Current	NO - Privately-Owned	Available	Not Used in Prior Housing Element	0	0	0.162922955	0.162922955	2	2*	2*	1088209	1206	Southeast Los Angeles	Yes	Above Moderate
LOS ANGELES	1136 E 57TH ST	90011	5104025006	Low Medium I Residential	R2-1-CPIO	0	17	0.124088008	Residential - Double, Duplex, or Two Units - 4 Stories or Less	YES - Current	NO - Privately-Owned	Available	Not Used in Prior Housing Element	0	0	0.162922955	0.162922955	2	2*	2*	1088209	1208	Southeast Los Angeles	Yes	Above Moderate
LOS ANGELES	1134 E 57TH ST	90011	5104025007	Low Medium I Residential	R2-1-CPIO	0	17	0.124093066	Residential - Double, Duplex, or Two Units - 4 Stories or Less	YES - Current	NO - Privately-Owned	Available	Not Used in Prior Housing Element	0	0	0.162922955	0.162922955	2	2*	2*	1088209	1209	Southeast Los Angeles	Yes	Above Moderate
LOS ANGELES	1130 E 57TH ST	90011	5104025008	Low Medium I Residential	R2-1-CPIO	0	17	0.125081148	Residential - Double, Duplex, or Two Units - 4 Stories or Less	YES - Current	NO - Privately-Owned	Available	Not Used in Prior Housing Element	0	0	0.162922955	0.162922955	2	2*	2*	1088209	1210	Southeast Los Angeles	Yes	Above Moderate
LOS ANGELES	1131 E 58TH ST	90011	5104025011	Low Medium I Residential	R2-1	0	17	0.124666317	Residential - Double, Duplex, or Two Units - 4 Stories or Less	YES - Current	NO - Privately-Owned	Available	Not Used in Prior Housing Element	0	0	0.162922955	0.162922955	2	2*	2*	1088209	1274	Southeast Los Angeles	Yes	Above Moderate
LOS ANGELES	1137 E 58TH ST	90011	5104025012	Low Medium I Residential	R2-1	0	17	0.124859	Residential - Double, Duplex, or Two Units - 4 Stories or Less	YES - Current	NO - Privately-Owned	Available	Not Used in Prior Housing Element	0	0	0.043695456	0.043695456	2	2*	2*	1088209	1273	Southeast Los Angeles	Yes	Above Moderate
LOS ANGELES	1145 E 58TH ST	90011	5104025013	Low Medium I Residential	R2-1	0	17	0.12505282	Residential - Double, Duplex, or Two Units - 4 Stories or Less	YES - Current	NO - Privately-Owned	Available	Not Used in Prior Housing Element	0	0	0.162922955	0.162922955	2	2*	2*	1088209	1272	Southeast Los Angeles	Yes	Above Moderate
LOS ANGELES	1147 E 58TH ST	90011	5104025014	Low Medium I Residential	R2-1	0	17	0.125243991	Residential - Single Family Residence	YES - Current	NO - Privately-Owned	Available	Not Used in Prior Housing Element	0	0	0.124323767	0.124323767	1	2*	2*	1088209	1271	Southeast Los Angeles		Above Moderate
LOS ANGELES	1157 E 58TH ST	90011	5104025015	Low Medium I Residential	R2-1	0	17	0.125438099	Residential - Double, Duplex, or Two Units - 4 Stories or Less	YES - Current	NO - Privately-Owned	Available	Not Used in Prior Housing Element	0	0	0.162922955	0.162922955	2	2*	2*	1088209	1270	Southeast Los Angeles	Yes	Above Moderate
LOS ANGELES	5717 S NAOMI AVE	90011	5104025017	Low Medium I Residential	R2-1	0	17	0.125824477	Residential - Single Family Residence	YES - Current	NO - Privately-Owned	Available	Not Used in Prior Housing Element	0	0	0.124323767	0.124323767	1	2*	2*	1088209	1268	Southeast Los Angeles		Above Moderate
LOS ANGELES	5709 S HOOPER AVE	90011	5104026001	Low Medium I Residential	R2-1-CPIO	0	17	0.123943754	Residential - Double, Duplex, or Two Units - 4 Stories or Less	YES - Current	NO - Privately-Owned	Available	Not Used in Prior Housing Element	0	0	0.003749427	0.003749427	2	2*	2*	1088209	1185	Southeast Los Angeles		Above Moderate
LOS ANGELES	1278 E 57TH ST	90011	5104026002	Low Medium I Residential	R2-1-CPIO	0	17	0.12394978	Residential - Double, Duplex, or Two Units - 4 Stories or Less	YES - Current	NO - Privately-Owned	Available	Not Used in Prior Housing Element	0	0	0.006003428	0.006003428	2	2*	2*	1088209	1186	Southeast Los Angeles	Yes	Above Moderate
LOS ANGELES	1274 E 57TH ST	90011	5104026003	Low Medium I Residential	R2-1-CPIO	0	17	0.123955807	Residential - Single Family Residence	YES - Current	NO - Privately-Owned	Available	Not Used in Prior Housing Element	0	0	0.124323767	0.124323767	1	2*	2*	1088209	1187	Southeast Los Angeles		Above Moderate
LOS ANGELES	1264 E 57TH ST	90011	5104026004	Low Medium I Residential	R2-1-CPIO	0	17	0.123961546	Residential - Double, Duplex, or Two Units - 4 Stories or Less	YES - Current	NO - Privately-Owned	Available	Not Used in Prior Housing Element	0	0	0.162922955	0.162922955	2	2*	2*	1088209	1188	Southeast Los Angeles	Yes	Above Moderate
LOS ANGELES	1256 E 57TH ST	90011	5104026005	Low Medium I Residential	R2-1-CPIO	0	17	0.123968253	Residential - Double, Duplex, or Two Units - 4 Stories or Less	YES - Current	NO - Privately-Owned	Available	Not Used in Prior Housing Element	0	0	0.028805441	0.028805441	2	2*	2*	1088209	1189	Southeast Los Angeles		Above Moderate
LOS ANGELES	1250 E 57TH ST	90011	5104026006	Low Medium I Residential	R2-1-CPIO	0	17	0.123972057	Residential - Double, Duplex, or Two Units - 4 Stories or Less	YES - Current	NO - Privately-Owned	Available	Not Used in Prior Housing Element	0	0	0.028805441	0.028805441	2	2*	2*	1088209	1190	Southeast Los Angeles		Above Moderate
LOS ANGELES	1248 E 57TH ST	90011	5104026007	Low Medium I Residential	R2-1-CPIO	0	17	0.123980701	Residential - Single Family Residence	YES - Current	NO - Privately-Owned	Available	Not Used in Prior Housing Element	0	0	0.124323767	0.124323767	1	2*	2*	1088209	1191	Southeast Los Angeles		Above Moderate
LOS ANGELES	1244 E 57TH ST	90011	5104026008	Low Medium I Residential	R2-1-CPIO	0	17	0.123988479	Residential - Single Family Residence	YES - Current	NO - Privately-Owned	Available	Not Used in Prior Housing Element	0	0	0.124323767	0.124323767	1	2*	2*	1088209	1192	Southeast Los Angeles		Above Moderate
LOS ANGELES	1236 E 57TH ST	90011	5104026009	Low Medium I Residential	R2-1-CPIO	0	17	0.123990816	Residential - Double, Duplex, or Two Units - 4 Stories or Less	YES - Current	NO - Privately-Owned	Available	Not Used in Prior Housing Element	0	0	0.162922955	0.162922955	2	2*	2*	1088209	1193	Southeast Los Angeles	Yes	Above Moderate
LOS ANGELES	1230 E 57TH ST	90011	5104026010	Low Medium I Residential	R2-1-CPIO	0	17	0.123996842	Residential - Single Family Residence	YES - Current	NO - Privately-Owned	Available	Not Used in Prior Housing Element	0	0	0.124323767	0.124323767	1	2*	2*	1088209	1194	Southeast Los Angeles		Above Moderate
LOS ANGELES	1228 E 57TH ST	90011	5104026011	Low Medium I Residential	R2-1-CPIO	0	17	0.124003838	Residential - Double, Duplex, or Two Units - 4 Stories or Less	YES - Current	NO - Privately-Owned	Available	Not Used in Prior Housing Element	0	0	0.043695456	0.043695456	2	2*	2*	1088209	1195	Southeast Los Angeles	Yes	Above Moderate
LOS ANGELES	1224 E 57TH ST	90011	5104026012	Low Medium I Residential	R2-1-CPIO	0	17	0.124008322	Residential - Single Family Residence	YES - Current	NO - Privately-Owned	Available	Not Used in Prior Housing Element	0	0	0.124323767	0.124323767	1	2*	2*	1088209	1196	Southeast Los Angeles		Above Moderate
LOS ANGELES	1216 E 57TH ST	90011	5104026013	Low Medium I Residential	R2-1-CPIO	0	17	0.124013092	Residential - Double, Duplex, or Two Units - 4 Stories or Less	YES - Current	NO - Privately-Owned	Available	Not Used in Prior Housing Element	0	0	0.162922955	0.162922955	2	2*	2*	1088209	1197	Southeast Los Angeles	Yes	Above Moderate
LOS ANGELES	1206 E 57TH ST	90011	5104026014	Low Medium I Residential	R2-1-CPIO	0	17	0.124022025	Residential - Double, Duplex, or Two Units - 4 Stories or Less	YES - Current	NO - Privately-Owned	Available	Not Used in Prior Housing Element	0	0	0.162922955	0.162922955	2	2*	2*	1088209	1198	Southeast Los Angeles	Yes	Above Moderate
LOS ANGELES	1202 E 57TH ST	90011	5104026015	Low Medium I Residential	R2-1-CPIO	0	17	0.124025826	Residential - Single Family Residence	YES - Current	NO - Privately-Owned	Available	Not Used in Prior Housing Element	0	0	0.124323767	0.124323767	1	2*	2*	1088209	1199	Southeast Los Angeles		Above Moderate
LOS ANGELES	1194 E 57TH ST	90011	5104026016	Low Medium I Residential	R2-1-CPIO	0	17	0.124031852	Residential - Double, Duplex, or Two Units - 4 Stories or Less	YES - Current	NO - Privately-Owned	Available	Not Used in Prior Housing Element	0	0	0.028805441	0.028805441	2	2*	2*	1088209	1200	Southeast Los Angeles		Above Moderate
LOS ANGELES	1186 E 57TH ST	90011	5104026017	Low Medium I Residential	R2-1-CPIO	0	17	0.124037591	Residential - Single Family Residence	YES - Current	NO - Privately-Owned	Available	Not Used in Prior Housing Element	0	0	0.124323767	0.124323767	1	2*	2*	1088209	1201	Southeast Los Angeles		Above Moderate
LOS ANGELES	1180 E 57TH ST	90011	5104026018	Low Medium I Residential	R2-1-CPIO	0	17	0.122827188	Residential - Single Family Residence	YES - Current	NO - Privately-Owned	Available	Not Used in Prior Housing Element	0	0	0.124323767	0.124323767	1	2*	2*	1088209	1202	Southeast Los Angeles		Above Moderate
LOS ANGELES	5716 S NAOMI AVE	90011	5104026019	Low Medium I Residential	R2-1	0	17	0.124883684	Residential - Double, Duplex, or Two Units - 4 Stories or Less	YES - Current	NO - Privately-Owned	Available	Not Used in Prior Housing Element	0	0	0.162922955	0.162922955	2	2*	2*	1088209	1267	Southeast Los Angeles	Yes	Above Moderate
LOS ANGELES	1187 E 58TH ST	90011	5104026020	Low Medium I Residential	R2-1	0	17	0.125825396	Residential - Double, Duplex, or Two Units - 4 Stories or Less	YES - Current	NO - Privately-Owned	Available	Not Used in Prior Housing Element	0	0	0.18556897	0.18556897	1	2*	2*	1088209	1266	Southeast Los Angeles	Yes	Above Moderate
LOS ANGELES	1193 E 58TH ST	90011	5104026021	Low Medium I Residential	R2-1	0	17	0.125717784	Residential - Single Family Residence	YES - Current	NO - Privately-Owned	Available	Not Used in Prior Housing Element	0	0	0.124323767	0.124323767	1	2*	2*	1088209	1265	Southeast Los Angeles		Above Moderate
LOS ANGELES	1203 E 58TH ST	90011	5104026022	Low Medium I Residential	R2-1	0	17	0.125609477	Residential - Single Family Residence	YES - Current	NO - Privately-Owned	Available	Not Used in Prior Housing Element	0	0	0.124323767	0.124323767	1	2*	2*	1088209	1264	Southeast Los Angeles		Above Moderate
LOS ANGELES	1205 E 58TH ST	90011	5104026023	Low Medium I Residential	R2-1	0	17	0.125503131	Residential - Single Family Residence	YES - Current	NO - Privately-Owned	Available	Not Used in Prior Housing Element	0	0	0.124323767	0.124323767	1	2*	2*	1088209	1263	Southeast Los Angeles		Above Moderate
LOS ANGELES	1211 E 58TH ST	90011	5104026024	Low Medium I Residential	R2-1	0	17	0.125395806	Residential - Double, Duplex, or Two Units - 4 Stories or Less	YES - Current	NO - Privately-Owned	Available	Not Used in Prior Housing Element	0	0	0.003749427	0.003749427	2	2*	2*	1088209	1262	Southeast Los Angeles		Above Moderate
LOS ANGELES	1217 E 58TH ST	90011	5104026025	Low Medium I Residential	R2-1	0	17	0.125286809	Residential - Single Family Residence	YES - Current	NO - Privately-Owned	Available	Not Used in Prior Housing Element	0	0	0.124323767	0.124323767	1	2*	2*	1088209	1261	Southeast Los Angeles		Above Moderate
LOS ANGELES	1223 E 58TH ST	90011	5104026026	Low Medium I Residential	R2-1	0	17	0.125181441	Residential - Single Family Residence	YES - Current	NO - Privately-Owned	Available	Not Used in Prior Housing Element	0	0	0.051925179	0.051925179	1	2*	2*	1088209	1260	Southeast Los Angeles		Above Moderate
LOS ANGELES	1229 E 58TH ST	90011	5104026027	Low Medium I Residential	R2-1	0	17	0.125073829	Residential - Double, Duplex, or Two Units - 4 Stories or Less	YES - Current	NO - Privately-Owned	Available	Not Used in Prior Housing Element	0	0	0.162922955	0.162922955	2	2*	2*	1088209	1259	Southeast Los Angeles	Yes	Above Moderate
LOS ANGELES	1237 E 58TH ST	90011	5104026028	Low Medium I Residential	R2-1	0	17	0.124965813	Residential - Double, Duplex, or Two Units - 4 Stories or Less	YES - Current	NO - Privately-Owned	Available	Not Used in Prior Housing Element	0	0	0.003749427	0.003749427	2	2*	2*	1088209	1258	Southeast Los Angeles		Above Moderate
LOS ANGELES	1241 E 58TH ST	90011	5104026029	Low Medium I Residential	R2-1	0	17	0.124858489	Residential - Single Family Residence	YES - Current	NO - Privately-Owned	Available	Not Used in Prior Housing Element	0	0	0.051925179	0.051925179	1	2*	2*	1088209	1257	Southeast Los Angeles		Above Moderate
LOS ANGELES	1247 E 58TH ST	90011	5104026030	Low Medium I Residential	R2-1	0	17	0.124752138	Residential - Single Family Residence	YES - Current	NO - Privately-Owned	Available	Not Used in Prior Housing Element	0	0	0.124323767	0.124323767	1	2*	2*	1088209	1256	Southeast Los Angeles		Above Moderate
LOS ANGELES	1253 E 58TH ST	90011	5104026031	Low Medium I Residential	R2-1	0	17	0.1246451	Residential - Single Family Residence	YES - Current	NO - Privately-Owned	Available	Not Used in Prior Housing Element	0	0	0.051925179	0.051925179	1	2*	2*	1088209	1255	Southeast Los Angeles		Above Moderate
LOS ANGELES	1261 E 58TH ST	90011	5104026032	Low Medium I Residential	R2-1	0	17	0.124536514	Residential - Single Family Residence	YES - Current	NO - Privately-Owned	Available	Not Used in Prior Housing Element	0	0	0.124323767	0.124323767	1	2*	2*	1088209	1254	Southeast Los Angeles		Above Moderate
LOS ANGELES	1265 E 58TH ST	90011	5104026033	Low Medium I Residential	R2-1	0	17	0.124428903	Residential - Double, Duplex, or Two Units - 4 Stories or Less	YES - Current	NO - Privately-Owned	Available	Not Used in Prior Housing Element	0	0	0.162922955	0.162922955	2	2*	2*	1088209	1253	Southeast Los Angeles	Yes	Above Moderate
LOS ANGELES	1271 E 58TH ST	90011	5104026034	Low Medium I Residential	R2-1	0	17	0.124322835	Residential - Single Family Residence	YES - Current	NO - Privately-Owned	Available	Not Used in Prior Housing Element	0	0	0.124323767	0.124323767	1	2*	2*	1088209	1252	Southeast Los Angeles		Above Moderate
LOS ANGELES	1277 E 58TH ST	90011	5104026035	Low Medium I Residential	R2-1	0	17	0.124214539	Residential - Single Family Residence	YES - Current	NO - Privately-Owned	Available	Not Used in Prior Housing Element	0	0	0.124323767	0.124323767	1	2*	2*	1088209	1251	Southeast Los Angeles		Above Moderate
LOS ANGELES	1386 E 57TH ST	90011	5104027001	Low Medium I Residential	R2-1-CPIO	0	17	0.120750994	Residential - Single Family Residence	YES - Current	NO - Privately-Owned	Available	Not Used in Prior Housing Element	0	0	0.124323767	0.124323767	1	2*	2*	1088209	1169	Southeast Los Angeles		Above Moderate
LOS ANGELES	1380 E 57TH ST	90011	5104027002	Low Medium I Residential	R2-1-CPIO	0	17	0.123872699	Residential - Single Family Residence	YES - Current	NO - Privately-Owned	Available	Not Used in Prior Housing Element	0	0	0.124323767	0.124323767	1	2*	2*	1088209	1170	Southeast Los Angeles		Above Moderate
LOS ANGELES	1364 E 57TH ST	90011	5104027005	Low Medium I Residential	R2-1-CPIO	0	17	0.123895371	Residential - Double, Duplex, or Two Units - 4 Stories or Less	YES - Current	NO - Privately-Owned	Available	Not Used in Prior Housing Element	0	0	0.162922955	0.162922955	2	2*	2*	1088209	1173	Southeast Los Angeles	Yes	Above Moderate
LOS ANGELES	1356 E 57TH ST	90011	5104027006	Low Medium I Residential	R2-1-CPIO	0	17	0.123901862	Residential - Single Family Residence	YES - Current	NO - Privately-Owned	Available	Not Used in Prior Housing Element	0	0	0.051925179	0.051925179	1	2*	2*	1088209	1174	Southeast Los Angeles		Above Moderate
LOS ANGELES	1350 E 57TH ST	90011	5104027007	Low Medium I Residential	R2-1-CPIO	0	17	0.123910291	Residential - Single Family Residence	YES - Current	NO - Privately-Owned	Available	Not Used in Prior Housing Element	0	0	0.124323767	0.124323767	1

LOS ANGELES	1351 E 58TH ST	90011	5104027024	Low Medium I Residential	R2-1	0	17	0.124058496	Residential - Single Family Residence	YES - Current	NO - Privately-Owned	Available	Not Used in Prior Housing Element	0	0	0.124323767	0.124323767	1	2*	2*	1088209	1241	Southeast Los Angeles								Above Moderate
LOS ANGELES	1357 E 58TH ST	90011	5104027025	Low Medium I Residential	R2-1	0	17	0.124051028	Residential - Single Family Residence	YES - Current	NO - Privately-Owned	Available	Not Used in Prior Housing Element	0	0	0.124323767	0.124323767	1	2*	2*	1088209	1240	Southeast Los Angeles								Above Moderate
LOS ANGELES	1363 E 58TH ST	90011	5104027026	Low Medium I Residential	R2-1	0	17	0.124043272	Residential - Single Family Residence	YES - Current	NO - Privately-Owned	Available	Not Used in Prior Housing Element	0	0	0.124323767	0.124323767	1	2*	2*	1088209	1239	Southeast Los Angeles								Above Moderate
LOS ANGELES	1371 E 58TH ST	90011	5104027027	Low Medium I Residential	R2-1	0	17	0.124036772	Residential - Single Family Residence	YES - Current	NO - Privately-Owned	Available	Not Used in Prior Housing Element	0	0	0.124323767	0.124323767	1	2*	2*	1088209	1238	Southeast Los Angeles								Above Moderate
LOS ANGELES	1377 E 58TH ST	90011	5104027028	Low Medium I Residential	R2-1	0	17	0.124027367	Residential - Double, Duplex, or Two Units - 4 Stories or Less	YES - Current	NO - Privately-Owned	Available	Not Used in Prior Housing Element	0	0	0.162922955	0.162922955	2	2*	2*	1088209	1237	Southeast Los Angeles			Yes					Above Moderate
LOS ANGELES	1381 E 58TH ST	90011	5104027029	Low Medium I Residential	R2-1	0	17	0.124021547	Residential - Single Family Residence	YES - Current	NO - Privately-Owned	Available	Not Used in Prior Housing Element	0	0	0.124323767	0.124323767	1	2*	2*	1088209	1236	Southeast Los Angeles								Above Moderate
LOS ANGELES	1387 E 58TH ST	90011	5104027030	Low Medium I Residential	R2-1	0	17	0.117930105	Residential - Single Family Residence	YES - Current	NO - Privately-Owned	Available	Not Used in Prior Housing Element	0	0	0.124323767	0.124323767	1	2*	2*	1088209	1235	Southeast Los Angeles								Above Moderate
LOS ANGELES	1314 E 57TH ST	90011	5104027032	Low Medium I Residential	R2-1-CPIO	0	17	0.120280233	Residential - Single Family Residence - Vacant Land	YES - Current	NO - Privately-Owned	Available	Not Used in Prior Housing Element	0	0	0.294889516	0.294889516	0	2*	2*	1088209	1181	Southeast Los Angeles								Above Moderate
LOS ANGELES	1300 E 57TH ST	90011	5104027033	Low Medium I Residential	R2-1-CPIO	0	17	0.120295442	Institutional - Church - One Story	YES - Current	NO - Privately-Owned	Available	Not Used in Prior Housing Element	0	0	0.002110359	0.002110359	0	2*	2*	1088209	1184	Southeast Los Angeles								Above Moderate
LOS ANGELES	1308 E 57TH ST	90011	5104027033	Low Medium I Residential	R2-1-CPIO	0	17	0.090215595	Institutional - Church - One Story	YES - Current	NO - Privately-Owned	Available	Not Used in Prior Housing Element	0	0	0.000789289	0.000789289	0	1*	1*	1088209	1182	Southeast Los Angeles								Above Moderate
LOS ANGELES			5104027033	Low Medium I Residential	R2-1-CPIO	0	17	0.030074122	Institutional - Church - One Story	YES - Current	NO - Privately-Owned	Available	Not Used in Prior Housing Element	0	0	0.000283313	0.000283313	0	0	0	1088209	1183	Southeast Los Angeles								Above Moderate
LOS ANGELES	1408 E 57TH ST	90011	5104028002	Low Medium I Residential	R2-1-CPIO	0	17	0.123963547	Residential - Single Family Residence	YES - Current	NO - Privately-Owned	Available	Not Used in Prior Housing Element	0	0	0.124323767	0.124323767	1	2*	2*	1088209	1167	Southeast Los Angeles								Above Moderate
LOS ANGELES	1414 E 57TH ST	90011	5104028003	Low Medium I Residential	R2-1-CPIO	0	17	0.123965663	Residential - Single Family Residence	YES - Current	NO - Privately-Owned	Available	Not Used in Prior Housing Element	0	0	0.051925179	0.051925179	1	2*	2*	1088209	1166	Southeast Los Angeles								Above Moderate
LOS ANGELES	1420 E 57TH ST	90011	5104028004	Low Medium I Residential	R2-1-CPIO	0	17	0.123967099	Residential - Single Family Residence	YES - Current	NO - Privately-Owned	Available	Not Used in Prior Housing Element	0	0	0.124323767	0.124323767	1	2*	2*	1088209	1165	Southeast Los Angeles								Above Moderate
LOS ANGELES	1426 E 57TH ST	90011	5104028005	Low Medium I Residential	R2-1-CPIO	0	17	0.123968533	Residential - Single Family Residence	YES - Current	NO - Privately-Owned	Available	Not Used in Prior Housing Element	0	0	0.124323767	0.124323767	1	2*	2*	1088209	1164	Southeast Los Angeles								Above Moderate
LOS ANGELES	1438 E 57TH ST	90011	5104028007	Low Medium I Residential	R2-1-CPIO	0	17	0.123971402	Residential - Single Family Residence	YES - Current	NO - Privately-Owned	Available	Not Used in Prior Housing Element	0	0	0.124323767	0.124323767	1	2*	2*	1088209	1162	Southeast Los Angeles								Above Moderate
LOS ANGELES	1442 E 57TH ST	90011	5104028008	Low Medium I Residential	R2-1-CPIO	0	17	0.123971582	Residential - Double, Duplex, or Two Units - 4 Stories or Less	YES - Current	NO - Privately-Owned	Available	Not Used in Prior Housing Element	0	0	0.162922955	0.162922955	2	2*	2*	1088209	1161	Southeast Los Angeles			Yes					Above Moderate
LOS ANGELES	1448 E 57TH ST	90011	5104028009	Low Medium I Residential	R2-1-CPIO	0	17	0.123973986	Residential - Single Family Residence	YES - Current	NO - Privately-Owned	Available	Not Used in Prior Housing Element	0	0	0.124323767	0.124323767	1	2*	2*	1088209	1160	Southeast Los Angeles								Above Moderate
LOS ANGELES	1456 E 57TH ST	90011	5104028010	Low Medium I Residential	R2-1-CPIO	0	17	0.12397542	Residential - Single Family Residence	YES - Current	NO - Privately-Owned	Available	Not Used in Prior Housing Element	0	0	0.124323767	0.124323767	1	2*	2*	1088209	1159	Southeast Los Angeles								Above Moderate
LOS ANGELES	1464 E 57TH ST	90011	5104028011	Low Medium I Residential	R2-1-CPIO	0	17	0.124466934	Residential - Double, Duplex, or Two Units - 4 Stories or Less	YES - Current	NO - Privately-Owned	Available	Not Used in Prior Housing Element	0	0	0.162922955	0.162922955	2	2*	2*	1088209	1158	Southeast Los Angeles			Yes					Above Moderate
LOS ANGELES	1463 E 58TH ST	90011	5104028012	Low Medium I Residential	R2-1	0	17	0.124561822	Residential - Double, Duplex, or Two Units - 4 Stories or Less	YES - Current	NO - Privately-Owned	Available	Not Used in Prior Housing Element	0	0	0.162922955	0.162922955	2	2*	2*	1088209	1223	Southeast Los Angeles			Yes					Above Moderate
LOS ANGELES	1457 E 58TH ST	90011	5104028013	Low Medium I Residential	R2-1	0	17	0.124025355	Residential - Single Family Residence	YES - Current	NO - Privately-Owned	Available	Not Used in Prior Housing Element	0	0	0.124323767	0.124323767	1	2*	2*	1088209	1224	Southeast Los Angeles								Above Moderate
LOS ANGELES	1451 E 58TH ST	90011	5104028014	Low Medium I Residential	R2-1	0	17	0.124021516	Residential - Single Family Residence	YES - Current	NO - Privately-Owned	Available	Not Used in Prior Housing Element	0	0	0.124323767	0.124323767	1	2*	2*	1088209	1225	Southeast Los Angeles								Above Moderate
LOS ANGELES	1445 E 58TH ST	90011	5104028015	Low Medium I Residential	R2-1	0	17	0.124019615	Residential - Single Family Residence	YES - Current	NO - Privately-Owned	Available	Not Used in Prior Housing Element	0	0	0.124323767	0.124323767	1	2*	2*	1088209	1226	Southeast Los Angeles								Above Moderate
LOS ANGELES	1439 E 58TH ST	90011	5104028016	Low Medium I Residential	R2-1	0	17	0.124017033	Residential - Single Family Residence	YES - Current	NO - Privately-Owned	Available	Not Used in Prior Housing Element	0	0	0.124323767	0.124323767	1	2*	2*	1088209	1227	Southeast Los Angeles								Above Moderate
LOS ANGELES	1427 E 58TH ST	90011	5104028018	Low Medium I Residential	R2-1	0	17	0.12401158	Residential - Single Family Residence	YES - Current	NO - Privately-Owned	Available	Not Used in Prior Housing Element	0	0	0.124323767	0.124323767	1	2*	2*	1088209	1229	Southeast Los Angeles								Above Moderate
LOS ANGELES	1413 E 58TH ST	90011	5104028020	Low Medium I Residential	R2-1	0	17	0.124004586	Residential - Double, Duplex, or Two Units - 4 Stories or Less	YES - Current	NO - Privately-Owned	Available	Not Used in Prior Housing Element	0	0	0.162922955	0.162922955	2	2*	2*	1088209	1231	Southeast Los Angeles			Yes					Above Moderate
LOS ANGELES	1409 E 58TH ST	90011	5104028021	Low Medium I Residential	R2-1	0	17	0.124002971	Residential - Single Family Residence	YES - Current	NO - Privately-Owned	Available	Not Used in Prior Housing Element	0	0	0.124323767	0.124323767	1	2*	2*	1088209	1232	Southeast Los Angeles								Above Moderate
LOS ANGELES	1401 E 58TH ST	90011	5104028022	Low Medium I Residential	R2-1	0	17	0.124000389	Residential - Single Family Residence	YES - Current	NO - Privately-Owned	Available	Not Used in Prior Housing Element	0	0	0.124323767	0.124323767	1	2*	2*	1088209	1233	Southeast Los Angeles								Above Moderate
LOS ANGELES	1469 E 58TH ST	90011	5104028023	Hybrid Industrial	CM-2D-CPIO	0	54	0.04860492	Residential - Single Family Residence	YES - Current	NO - Privately-Owned	Available	Not Used in Prior Housing Element	0	0	0.023451405	0.023451405	1	0	0	1088209	1313	Southeast Los Angeles								Above Moderate
LOS ANGELES	5731 S COMPTON AVE	90011	5104028024	Hybrid Industrial	CM-2D-CPIO	0	54	0.084204057	Residential - Single Family Residence	YES - Current	NO - Privately-Owned	Available	Not Used in Prior Housing Element	0.304074419	0	0	0.304074419	1	0	0	1088209	1312	Southeast Los Angeles								Lower
LOS ANGELES	5721 S COMPTON AVE	90011	5104028025	Hybrid Industrial	CM-2D-CPIO	0	54	0.088446024	Commercial - Non-Auto Service and Repair Shop, Paint Shop, or Laundry - One Story	YES - Current	NO - Privately-Owned	Available	Not Used in Prior Housing Element	0.020885443	0	0	0.020885443	0	0	0	1088209	1306	Southeast Los Angeles								Lower
LOS ANGELES			5104028025	Hybrid Industrial	CM-2D-CPIO	0	54	0.08844779	Commercial - Non-Auto Service and Repair Shop, Paint Shop, or Laundry - One Story	YES - Current	NO - Privately-Owned	Available	Not Used in Prior Housing Element	0.020885443	0	0	0.020885443	0	0	0	1088209	1309	Southeast Los Angeles								Lower
LOS ANGELES	5717 S COMPTON AVE	90011	5104028026	Hybrid Industrial	CM-2D-CPIO	0	54	0.088446515	Commercial - Parking Lot (Commercial Use Property) - Lots - Patron or Employee - One Story	YES - Current	NO - Privately-Owned	Available	Not Used in Prior Housing Element	0.013520999	0	0	0.013520999	0	0	0	1088209	1222	Southeast Los Angeles								Lower
LOS ANGELES	5701 S COMPTON AVE	90011	5104028027	Hybrid Industrial	CM-2D-CPIO	0	54	0.132684183	Industrial - Light Manufacturing - One Story	YES - Current	NO - Privately-Owned	Available	Not Used in Prior Housing Element	0.091690761	0	0	0.091690761	0	0	0	1088209	1157	Southeast Los Angeles								Lower
LOS ANGELES	5707 S COMPTON AVE	90011	5104028027	Hybrid Industrial	CM-2D-CPIO	0	54	0.088445714	Industrial - Light Manufacturing - One Story	YES - Current	NO - Privately-Owned	Available	Not Used in Prior Housing Element	0.071950543	0	0	0.071950543	0	0	0	1088209	1215	Southeast Los Angeles								Lower
LOS ANGELES	5711 S COMPTON AVE	90011	5104028027	Hybrid Industrial	CM-2D-CPIO	0	54	0.088444302	Industrial - Light Manufacturing - One Story	YES - Current	NO - Privately-Owned	Available	Not Used in Prior Housing Element	0.071950543	0	0	0.071950543	0	0	0	1088209	1218	Southeast Los Angeles								Lower
LOS ANGELES	5713 S COMPTON AVE	90011	5104028027	Hybrid Industrial	CM-2D-CPIO	0	54	0.08844679	Industrial - Light Manufacturing - One Story	YES - Current	NO - Privately-Owned	Available	Not Used in Prior Housing Element	0.071950543	0	0	0.071950543	0	0	0	1088209	1220	Southeast Los Angeles								Lower
LOS ANGELES	1408 E 58TH ST	90011	5104029002	Low Medium I Residential	R2-1	0	17	0.123981733	Residential - Double, Duplex, or Two Units - 4 Stories or Less	YES - Current	NO - Privately-Owned	Available	Not Used in Prior Housing Element	0	0	0.162922955	0.162922955	2	2*	2*	1088209	1339	Southeast Los Angeles			Yes					Above Moderate
LOS ANGELES	1414 E 58TH ST	90011	5104029003	Low Medium I Residential	R2-1	0	17	0.123983743	Residential - Single Family Residence	YES - Current	NO - Privately-Owned	Available	Not Used in Prior Housing Element	0	0	0.124323767	0.124323767	1	2*	2*	1088209	1338	Southeast Los Angeles								Above Moderate
LOS ANGELES	1420 E 58TH ST	90011	5104029004	Low Medium I Residential	R2-1	0	17	0.123985465	Residential - Single Family Residence	YES - Current	NO - Privately-Owned	Available	Not Used in Prior Housing Element	0	0	0.124323767	0.124323767	1	2*	2*	1088209	1337	Southeast Los Angeles								Above Moderate
LOS ANGELES	1428 E 58TH ST	90011	5104029005	Low Medium I Residential	R2-1	0	17	0.123986506	Residential - Double, Duplex, or Two Units - 4 Stories or Less	YES - Current	NO - Privately-Owned	Available	Not Used in Prior Housing Element	0	0	0.043695456	0.043695456	2	2*	2*	1088209	1336	Southeast Los Angeles			Yes					Above Moderate
LOS ANGELES	1432 E 58TH ST	90011	5104029006	Low Medium I Residential	R2-1	0	17	0.123989482	Residential - Single Family Residence	YES - Current	NO - Privately-Owned	Available	Not Used in Prior Housing Element	0	0	0.124323767	0.124323767	1	2*	2*	1088209	1335	Southeast Los Angeles								Above Moderate
LOS ANGELES	1438 E 58TH ST	90011	5104029007	Low Medium I Residential	R2-1	0	17	0.12399149	Residential - Single Family Residence	YES - Current	NO - Privately-Owned	Available	Not Used in Prior Housing Element	0	0	0.124323767	0.124323767	1	2*	2*	1088209	1334	Southeast Los Angeles								Above Moderate
LOS ANGELES	1444 E 58TH ST	90011	5104029008	Low Medium I Residential	R2-1	0	17	0.1239935	Residential - Double, Duplex, or Two Units - 4 Stories or Less	YES - Current	NO - Privately-Owned	Available	Not Used in Prior Housing Element	0	0	0.068499407	0.068499407	2	2*	2*	1088209	1333	Southeast Los Angeles			Yes					Above Moderate
LOS ANGELES	1450 E 58TH ST	90011	5104029009	Low Medium I Residential	R2-1	0	17	0.123995222	Residential - Double, Duplex, or Two Units - 4 Stories or Less	YES - Current	NO - Privately-Owned	Available	Not Used in Prior Housing Element	0	0	0.045366861	0.045366861	2	2*	2*	1088209	1332	Southeast Los Angeles								Above Moderate
LOS ANGELES	1454 E 58TH ST	90011	5104029010	Low Medium I Residential	R2-1	0	17	0.121585769	Residential - Double, Duplex, or Two Units - 4 Stories or Less	YES - Current	NO - Privately-Owned	Available	Not Used in Prior Housing Element	0	0	0.045366861	0.045366861	2	2*	2*	1088209	1331	Southeast Los Angeles								Above Moderate
LOS ANGELES	1468 E 58TH ST	90011	5104029013	Hybrid Industrial	CM-2D-CPIO	0	54	0.044243377	Residential - Single Family Residence	YES - Current	NO - Privately-Owned	Available	Not Used in Prior Housing Element	0	0	0.165655643	0.165655643	1	0	0	1088209	1328	Southeast Los Angeles								Above Moderate
LOS ANGELES	5807 S COMPTON AVE	90011	5104029013	Hybrid Industrial	CM-2D-CPIO	0	54	0.044208941	Residential - Single Family Residence	YES - Current	NO - Privately-Owned	Available	Not Used in Prior Housing Element	0	0	0.165655643	0.165655643	1	0	0	1088209	1382	Southeast Los Angeles								Above Moderate
LOS ANGELES	5811 S COMPTON AVE	90011	5104029018	Hybrid Industrial	CM-2D-CPIO	0	54	0.060901477	Commercial - Store Combination - Store and Residential Combination - One Story	YES - Current	NO - Privately-Owned	Available	Not Used in Prior Housing Element	0	0	0.07540859	0.07540859	0	0	0	1088209	1386	Southeast Los Angeles								Above Moderate
LOS ANGELES			5104029018	Hybrid Industrial	CM-2D-CPIO	0	54	0.027549935	Commercial - Store Combination - Store and Residential Combination - One Story	YES - Current	NO - Privately-Owned	Available	Not Used in Prior Housing Element	0	0	0.034064242	0.034064242	0	0	0	1088209	1387	Southeast Los Angeles								Above Moderate
LOS ANGELES			5104029019	Hybrid Industrial	CM-2D-CPIO	0	54	0.042993972	Industrial - Industrial - Vacant Land	YES - Current	NO - Privately-Owned	Available	Not Used in Prior Housing Element	0	0	0.133187932	0.133187932	0	0	0	1088209	1329	Southeast Los Angeles								Above Moderate
LOS ANGELES			5104029019	Hybrid Industrial	CM-2D-CPIO	0	54	0.042995024	Industrial - Industrial - Vacant Land	YES - Current	NO - Privately-Owned	Available	Not Used in Prior Housing Element	0	0	0.133187932	0.133187932	0	0	0	1088209	1383	Southeast Los Angeles								Above Moderate
LOS ANGELES	5815 S COMPTON AVE	90011	5104029021	Hybrid Industrial	CM-2D-CPIO	0	54	0.088451796	Commercial - Commercial - Vacant Land	YES - Current	NO - Privately-Owned	Available	Not Used in Prior Housing Element	0.048744321	0	0	0.048744321	0	0	0	1088209	1393	Southeast Los Angeles								Lower
LOS ANGELES	5817 S COMPTON AVE	90011	5104029022	Hybrid Industrial	CM-2D-CPIO	0	54	0.041277385	Commercial - Commercial - Vacant Land	YES - Current	NO - Privately-Owned	Available	Not Used in Prior Housing Element	0	0	0.146216691	0.146216691	0	0	0	1088209	1401	Southeast Los Angeles								Above Moderate
LOS ANGELES			5104029022	Hybrid Industrial	CM-2D-CPIO	0	54	0.047175024	Commercial - Commercial - Vacant Land	YES - Current	NO - Privately-Owned	Available	Not Used in Prior Housing Element	0	0	0.146216691	0.146216691	0	0	0	1088209	1403	Southeast Los Angeles								Above Moderate
LOS ANGELES	1372 E 58TH ST	90011	5104030005	Low Medium I Residential	R2-1	0	17	0.124042306	Residential - Double, Duplex, or Two Units - 4 Stories or Less	YES - Current	NO - Privately-Owned	Available	Not Used in Prior Housing Element	0	0	0.162922955	0.162922955	2	2*	2*	1088209	1342	Southeast Los Angeles			Yes					Above Moderate
LOS ANGELES	1370 E 58TH ST	90011	5104030006	Low Medium I Residential	R2-1	0	17	0.124048156	Residential - Double, Duplex, or Two Units - 4 Stories or Less	YES - Current	NO - Privately-Owned	Available	Not Used in Prior Housing Element	0	0	0.045366861	0.045366861	2	2*	2*	1088209	1343	Southeast Los Angeles								Above Moderate
LOS ANGELES	1364 E 58TH ST	90011	5104030007	Low Medium I Residential	R2-1	0	17	0.124054764	Residential - Double, Duplex, or Two Units - 4 Stories or Less	YES - Current	NO - Privately-Owned	Available	Not Used in Prior Housing Element	0	0	0.162922955	0.162922955	2	2*	2*	1088209	1344	Southeast Los Angeles			Yes					Above Moderate
LOS ANGELES	1356 E 58TH ST	90011	5104030008	Low Medium I Residential	R2-1	0	17	0.12406137	Residential - Single Family Residence	YES - Current	NO - Privately-Owned	Available	Not Used in Prior Housing Element	0	0	0.124323767	0.124323767	1	2*	2*	1088209	1345	Southeast Los Angeles								Above Moderate
LOS ANGELES	1350 E 58TH ST	90011	5104030009	Low Medium I Residential	R2-1	0	17	0.12406769	Residential - Single Family Residence	YES - Current	NO - Privately-Owned	Available	Not Used in Prior Housing Element	0	0	0.124323767	0.124323767	1	2*	2*	1088209	1346	Southeast Los Angeles								Above Moderate
LOS ANGELES	1346 E 58TH ST	90011	5104030010	Low Medium I Residential	R2-1	0	17	0.124073326	Residential - Double, Duplex, or Two Units - 4 Stories or Less	YES - Current	NO - Privately-Owned	Available	Not Used in Prior Housing Element	0	0	0.043695456	0.043695456	2	2*	2*	1088209	1347	Southeast Los Angeles			Yes					Above Moderate
LOS ANGELES	1338 E 58TH ST	90011	5104030011	Low Medium I Residential	R2-1	0	17	0.124080901	Residential - Single Family Residence	YES - Current	NO - Privately-Owned	Available	Not Used in Prior Housing Element	0	0	0.124323767	0.124323767	1	2*	2*	1088209	1348	Southeast Los Angeles								Above Moderate
LOS ANGELES	1334 E 58TH ST	90011	5104030012	Low Medium I Residential	R2-1	0	17	0.124086252	Residential - Single Family Residence	YES - Current	NO - Privately-Owned	Available	Not Used in Prior Housing Element	0	0	0.124323767	0.124323767	1	2*	2*	1088209	1349	Southeast Los Angeles								Above Moderate
LOS ANGELES	1328 E 58TH ST	90011	5104030013	Low Medium I Residential	R2-1	0	17	0.124589408	Residential - Single Family Residence	YES - Current	NO - Privately-Owned	Available	Not Used in Prior Housing Element	0	0	0.124323767	0.124323767	1	2*	2*	1088209	1350	Southeast Los Angeles								Above Moderate
LOS ANGELES	1320 E 58TH ST	90011	5104030014	Low Medium I Residential	R2-1	0	17	0.123975887	Residential - Single Family Residence	YES - Current	NO - Privately-Owned	Available	Not Used in Prior Housing Element	0	0	0.124323767	0.124323767	1	2*	2*	1088209	1351	Southeast Los Angeles								Above Moderate
LOS ANGELES	1314 E 58TH ST	90011	5104030015	Low Medium I Residential	R2-1	0	17	0.123980263	Residential - Single Family Residence	YES - Current	NO - Privately-Owned	Available	Not Used in Prior Housing Element	0	0	0.124323767	0.124323767	1	2*	2*	1088209	1352	Southeast Los Angeles								Above Moderate
LOS ANGELES	1308 E 58TH ST	90011	5104030016	Low Medium I Residential	R2-1	0	17	0.117216546	Residential - Single Family Residence	YES - Current	NO - Privately-Owned	Available	Not Used in Prior Housing Element	0	0	0.124323767	0.124323767	1	2*	2*	1088209	1353	Southeast Los Angeles								Above Moderate
LOS ANGELES	1386 E 58TH ST	90011	5104030021	Low Medium I Residential	R2-1	0	17	0.069835336	Residential - Single Family Residence	YES - Current	NO - Privately-Owned	Available	Not Used in Prior Housing Element	0	0	0.426918936	0.426918936	0	1*	1*	1088209	1341	Southeast Los Angeles								Above Moderate
LOS ANGELES	5809 S ASCOT AVE	90011	5104030021	Low Medium I Residential	R2-1	0	17	0.057393662	Residential - Single Family Residence	YES - Current	NO - Privately-Owned	Available	Not Used in Prior Housing Element	0	0	0.149078786	0.149078786	0	0	0	1088209	1385	Southeast Los Angeles								Above Moderate
LOS ANGELES	5811 S ASCOT AVE	90011	5104030022	Low Medium I Residential	R2-1	0	17	0.057381292	Residential - Single Family Residence - Vacant Land	YES - Current	NO - Privately-Owned	Available	Not Used in Prior Housing Element	0	0	0.149078786	0.149078786	0	0	0	1088209	1389	Southeast Los Angeles								Above Moderate
LOS ANGELES	5815 S ASCOT AVE	90011	5104030022	Low Medium I Residential	R2-1	0	17	0.057370043	Residential - Single Family Residence - Vacant Land	YES - Current	NO - Privately-Owned	Available	Not Used in Prior Housing Element	0	0	0.149078786	0.149078786	0	0	0	1088209	1397	Southeast Los Angeles								Above Moderate
LOS ANGELES	1276 E 58TH ST	90011	5104031001	Low Medium I Residential	R2-1	0	17	0.134350794	Industrial - Parking Lot (Industrial Use Property) - One Story	YES - Current	NO - Privately-Owned	Available	Not Used in Prior Housing Element	0	0	0.079716569	0.079716569	0	2*	2*	1088209	1356	Southeast Los Angeles								Above Moderate
LOS ANGELES	5801 S HOOPER AVE	90011	5104031001	Low Medium I Residential	R2-1	0	17	0.134349745	Industrial - Parking Lot (Industrial Use Property) - One Story	YES - Current	NO - Privately-Owned	Available	Not Used in Prior Housing Element	0	0	0.079716569	0.079716569	0	2*	2*	1088209	1355	Southeast Los Angeles								Above Moderate
LOS ANGELES	1268 E 58TH ST	90011	5104031002	Low Medium I Residential	R2-1	0	17	0.134350508	Industrial - Parking Lot (Industrial Use Property) - One Story	YES - Current	NO - Privately-Owned	Available	Not Used in Prior Housing Element	0	0	0.079716569	0.079716569	0	2*	2*	1088209	1357	Southeast Los Angeles								Above Moderate
LOS ANGELES	1262 E 58TH ST	90011	5104031003	Low Medium I Residential	R2-1	0	17	0.134349745	Industrial - Parking Lot (Industrial Use Property) - One Story	YES - Current	NO - Privately-Owned	Available	Not Used in Prior Housing Element	0	0	0.079716569	0.079716569	0	2*	2*	1088209	1358	Southeast Los Angeles								Above Moderate
LOS ANGELES	1256 E 58TH ST	90011	5104031004	Low Medium I Residential	R2-1	0	17	0.134350794	Industrial - Parking Lot (Industrial Use Property) - One Story	YES - Current	NO - Privately-Owned	Available	Not Used in Prior Housing Element	0	0	0.072621089	0.072621089	0	2*	2*	1088209	1359	Southeast Los Angeles								Above Moderate
LOS ANGELES	1250 E 58TH ST	90011	5104031005	Low Medium I Residential	R2-1	0	17	0.134349458	Industrial - Parking Lot (Industrial Use Property) - One Story	YES - Current	NO - Privately-Owned	Available	Not Used in Prior Housing Element	0	0	0.011974666	0.011974666	0	2*	2*	1088209	1360	Southeast Los Angeles								Above Moderate
LOS ANGELES	1214 E 58TH ST	90011	5104031008	Low Medium I Residential	R2-1	0	17	0.134350508	Industrial - Light Manufacturing - One Story	YES - Current	NO - Privately-Owned	Available	Not Used in Prior Housing Element	0	0	0.005683773	0.005683773	0	2*	2*	1088209	1366	Southeast Los Angeles								Above Moderate
LOS ANGELES			5104031008	Low Medium I Residential	R2-1	0	17	0.134349744	Industrial - Light Manufacturing - One Story	YES - Current	NO - Privately-Owned	Available	Not Used in Prior Housing Element	0	0	0.005683773	0.005683773	0	2*	2*	1088209	1365	Southeast Los Angeles								Above Moderate
LOS ANGELES	1192 E 58TH ST	90011	5104031009	Low Medium I Residential	R2-1	0	17	0.134349745	Industrial - Warehousing, Distribution, Storage - Warehousing, Distribution, Under 10,000 SF - One Story	YES - Current	NO - Privately-Owned	Available	Not Used in Prior Housing Element	0	0	0.005683773	0.005683773	0	2*	2*	1088209	1375	Southeast Los Angeles								Above Moderate
LOS ANGELES	1202 E 58TH ST	90011	5104031009	Low Medium I Residential	R2-1	0	17	0.134350508	Industrial - Warehousing, Distribution, Storage - Warehousing, Distribution, Under 10,000 SF - One Story	YES - Current	NO - Privately-Owned	Available	Not Used in Prior Housing Element	0	0	0.005683773	0.005683773	0	2*	2*	1088209	1372	Southeast Los Angeles								Above Moderate
LOS ANGELES	1206 E 58TH ST

LOS ANGELES		5104031016	Low Medium I Residential	R2-1	0	17	0.134350794	Industrial - Warehousing, Distribution, Storage - Warehousing, Distribution, 10,000 to 24,999 SF - One Story	YES - Current	NO - Privately-Owned	Available	Not Used in Prior Housing Element	0	0	0.002357836	0.002357836	0	2*	2*	1088209	1361	Southeast Los Angeles			Above Moderate
LOS ANGELES	5800 S CENTRAL AVE	90011	5104031017	Community Commercial	C2-1-CPIO	0	108	0.076166778	Industrial - Light Manufacturing - One Story	YES - Current	NO - Privately-Owned	Available	Not Used in Prior Housing Element	0.051726109	0	0	0.051726109	0	0	0	1088209	1381	Southeast Los Angeles			Lower
LOS ANGELES	5804 S CENTRAL AVE	90011	5104031017	Community Commercial	C2-1-CPIO	0	108	0.067589137	Industrial - Light Manufacturing - One Story	YES - Current	NO - Privately-Owned	Available	Not Used in Prior Housing Element	0	0	0.00100597	0.00100597	0	0	0	1088209	1384	Southeast Los Angeles			Above Moderate
LOS ANGELES	5806 S CENTRAL AVE	90011	5104031017	Community Commercial	C2-1-CPIO	0	108	0.067582219	Industrial - Light Manufacturing - One Story	YES - Current	NO - Privately-Owned	Available	Not Used in Prior Housing Element	0	0	0.00100597	0.00100597	0	0	0	1088209	1388	Southeast Los Angeles			Above Moderate
LOS ANGELES	5808 S CENTRAL AVE	90011	5104031017	Community Commercial	C2-1-CPIO	0	108	0.067588052	Commercial - Store - One Story	YES - Current	NO - Privately-Owned	Available	Not Used in Prior Housing Element	0	0	0.001646247	0.001646247	0	0	0	1088209	1392	Southeast Los Angeles			Above Moderate
LOS ANGELES	5810 S CENTRAL AVE	90011	5104031017	Community Commercial	C2-1-CPIO	0	108	0.067588971	Commercial - Store - One Story	YES - Current	NO - Privately-Owned	Available	Not Used in Prior Housing Element	0	0	0.001646247	0.001646247	0	0	0	1088209	1398	Southeast Los Angeles			Above Moderate
LOS ANGELES	5814 S CENTRAL AVE	90011	5104031017	Community Commercial	C2-1-CPIO	0	108	0.070525667	Commercial - Store - One Story	YES - Current	NO - Privately-Owned	Available	Not Used in Prior Housing Element	0.04912962	0	0	0.04912962	0	0	0	1088209	1402	Southeast Los Angeles			Lower
LOS ANGELES	1568 E 52ND ST	90011	5105001001	Low Medium I Residential	R2-1-CPIO	0	17	0.123975795	Residential - Single Family Residence	YES - Current	NO - Privately-Owned	Available	Not Used in Prior Housing Element	0	0	0.124323767	0.124323767	1	2*	2*	1088213	89	Southeast Los Angeles			Above Moderate
LOS ANGELES	1602 E 52ND ST	90011	5105001002	Low Medium I Residential	R2-1-CPIO	0	17	0.123974826	Residential - Single Family Residence	YES - Current	NO - Privately-Owned	Available	Not Used in Prior Housing Element	0	0	0.124323767	0.124323767	1	2*	2*	1088213	88	Southeast Los Angeles			Above Moderate
LOS ANGELES	1610 E 52ND ST	90011	5105001004	Low Medium I Residential	R2-1-CPIO	0	17	0.123976082	Residential - Single Family Residence	YES - Current	NO - Privately-Owned	Available	Not Used in Prior Housing Element	0	0	0.124323767	0.124323767	1	2*	2*	1088213	86	Southeast Los Angeles			Above Moderate
LOS ANGELES	1612 E 52ND ST	90011	5105001005	Low Medium I Residential	R2-1-CPIO	0	17	0.123974144	Residential - Double, Duplex, or Two Units - 4 Stories or Less	YES - Current	NO - Privately-Owned	Available	Not Used in Prior Housing Element	0	0	0.068499407	0.068499407	2	2*	2*	1088213	85	Southeast Los Angeles		Yes	Above Moderate
LOS ANGELES	1616 E 52ND ST	90011	5105001006	Low Medium I Residential	R2-1-CPIO	0	17	0.123976369	Residential - Single Family Residence	YES - Current	NO - Privately-Owned	Available	Not Used in Prior Housing Element	0	0	0.124323767	0.124323767	1	2*	2*	1088213	84	Southeast Los Angeles			Above Moderate
LOS ANGELES	1618 E 52ND ST	90011	5105001007	Low Medium I Residential	R2-1-CPIO	0	17	0.123975688	Residential - Single Family Residence	YES - Current	NO - Privately-Owned	Available	Not Used in Prior Housing Element	0	0	0.124323767	0.124323767	1	2*	2*	1088213	83	Southeast Los Angeles			Above Moderate
LOS ANGELES	1624 E 52ND ST	90011	5105001008	Low Medium I Residential	R2-1-CPIO	0	17	0.123975686	Residential - Single Family Residence	YES - Current	NO - Privately-Owned	Available	Not Used in Prior Housing Element	0	0	0.124323767	0.124323767	1	2*	2*	1088213	82	Southeast Los Angeles			Above Moderate
LOS ANGELES	1634 E 52ND ST	90011	5105001011	Low Medium I Residential	R2-1-CPIO	0	17	0.123972424	Residential - Double, Duplex, or Two Units - 4 Stories or Less	YES - Current	NO - Privately-Owned	Available	Not Used in Prior Housing Element	0	0	0.162922955	0.162922955	2	2*	2*	1088213	79	Southeast Los Angeles		Yes	Above Moderate
LOS ANGELES	1636 E 52ND ST	90011	5105001012	Low Medium I Residential	R2-1-CPIO	0	17	0.123974361	Residential - Single Family Residence	YES - Current	NO - Privately-Owned	Available	Not Used in Prior Housing Element	0	0	0.124323767	0.124323767	1	2*	2*	1088213	78	Southeast Los Angeles			Above Moderate
LOS ANGELES	1642 E 52ND ST	90011	5105001013	Low Medium I Residential	R2-1-CPIO	0	17	0.123973247	Residential - Double, Duplex, or Two Units - 4 Stories or Less	YES - Current	NO - Privately-Owned	Available	Not Used in Prior Housing Element	0	0	0.068499407	0.068499407	2	2*	2*	1088213	77	Southeast Los Angeles		Yes	Above Moderate
LOS ANGELES	1646 E 52ND ST	90011	5105001014	Low Medium I Residential	R2-1	0	17	0.123973356	Residential - Single Family Residence	YES - Current	NO - Privately-Owned	Available	Not Used in Prior Housing Element	0	0	0.124323767	0.124323767	1	2*	2*	1088213	76	Southeast Los Angeles			Above Moderate
LOS ANGELES	5203 S LONG BEACH AVE WEST	90058	5105001016	Low Medium I Residential	R2-1	0	17	0.068087849	Residential - Single Family Residence	YES - Current	NO - Privately-Owned	Available	Not Used in Prior Housing Element	0	0	0.013609946	0.013609946	1	1*	1*	1088213	73	Southeast Los Angeles			Above Moderate
LOS ANGELES	1567 E 53RD ST	90011	5105001018	Low Medium I Residential	R2-1	0	17	0.127369162	Residential - Double, Duplex, or Two Units - 4 Stories or Less	YES - Current	NO - Privately-Owned	Available	Not Used in Prior Housing Element	0	0	0.162922955	0.162922955	2	2*	2*	1088213	129	Southeast Los Angeles		Yes	Above Moderate
LOS ANGELES	1603 E 53RD ST	90011	5105001019	Low Medium I Residential	R2-1	0	17	0.127598889	Residential - Double, Duplex, or Two Units - 4 Stories or Less	YES - Current	NO - Privately-Owned	Available	Not Used in Prior Housing Element	0	0	0.162922955	0.162922955	2	2*	2*	1088213	128	Southeast Los Angeles		Yes	Above Moderate
LOS ANGELES	1605 E 53RD ST	90011	5105001020	Low Medium I Residential	R2-1	0	17	0.127830607	Residential - Single Family Residence	YES - Current	NO - Privately-Owned	Available	Not Used in Prior Housing Element	0	0	0.124323767	0.124323767	1	2*	2*	1088213	127	Southeast Los Angeles			Above Moderate
LOS ANGELES	1609 E 53RD ST	90011	5105001021	Low Medium I Residential	R2-1	0	17	0.128062332	Residential - Single Family Residence	YES - Current	NO - Privately-Owned	Available	Not Used in Prior Housing Element	0	0	0.124323767	0.124323767	1	2*	2*	1088213	126	Southeast Los Angeles			Above Moderate
LOS ANGELES	1611 E 53RD ST	90011	5105001022	Low Medium I Residential	R2-1	0	17	0.12829105	Residential - Single Family Residence	YES - Current	NO - Privately-Owned	Available	Not Used in Prior Housing Element	0	0	0.124323767	0.124323767	1	2*	2*	1088213	125	Southeast Los Angeles			Above Moderate
LOS ANGELES	1615 E 53RD ST	90011	5105001023	Low Medium I Residential	R2-1	0	17	0.128522776	Residential - Single Family Residence	YES - Current	NO - Privately-Owned	Available	Not Used in Prior Housing Element	0	0	0.124323767	0.124323767	1	2*	2*	1088213	124	Southeast Los Angeles			Above Moderate
LOS ANGELES	1619 E 53RD ST	90011	5105001024	Low Medium I Residential	R2-1	0	17	0.128752209	Residential - Single Family Residence	YES - Current	NO - Privately-Owned	Available	Not Used in Prior Housing Element	0	0	0.124323767	0.124323767	1	2*	2*	1088213	123	Southeast Los Angeles			Above Moderate
LOS ANGELES	1623 E 53RD ST	90011	5105001025	Low Medium I Residential	R2-1	0	17	0.128983934	Residential - Double, Duplex, or Two Units - 4 Stories or Less	YES - Current	NO - Privately-Owned	Available	Not Used in Prior Housing Element	0	0	0.162922955	0.162922955	2	2*	2*	1088213	122	Southeast Los Angeles		Yes	Above Moderate
LOS ANGELES	1635 E 53RD ST	90011	5105001028	Low Medium I Residential	R2-1	0	17	0.129676101	Residential - Single Family Residence	YES - Current	NO - Privately-Owned	Available	Not Used in Prior Housing Element	0	0	0.033021621	0.033021621	1	2*	2*	1088213	119	Southeast Los Angeles			Above Moderate
LOS ANGELES	1639 E 53RD ST	90011	5105001029	Low Medium I Residential	R2-1	0	17	0.116906114	Residential - Single Family Residence	YES - Current	NO - Privately-Owned	Available	Not Used in Prior Housing Element	0	0	0.124323767	0.124323767	1	2*	2*	1088213	118	Southeast Los Angeles			Above Moderate
LOS ANGELES	1643 E 53RD ST	90011	5105001030	Low Medium I Residential	R2-1	0	17	0.130137831	Residential - Double, Duplex, or Two Units - 4 Stories or Less	YES - Current	NO - Privately-Owned	Available	Not Used in Prior Housing Element	0	0	0.048538028	0.048538028	2	2*	2*	1088213	116	Southeast Los Angeles			Above Moderate
LOS ANGELES	1647 E 53RD ST	90011	5105001031	Low Medium I Residential	R2-1	0	17	0.130368374	Residential - Single Family Residence	YES - Current	NO - Privately-Owned	Available	Not Used in Prior Housing Element	0	0	0.124323767	0.124323767	1	2*	2*	1088213	115	Southeast Los Angeles			Above Moderate
LOS ANGELES	1625 E 53RD ST	90011	5105001036	Low Medium I Residential	R2-1	0	17	0.129215809	Residential - Double, Duplex, or Two Units - 4 Stories or Less	YES - Current	NO - Privately-Owned	Available	Not Used in Prior Housing Element	0	0	0.162922955	0.162922955	2	2*	2*	1088213	121	Southeast Los Angeles		Yes	Above Moderate
LOS ANGELES	1631 E 53RD ST	90011	5105001037	Low Medium I Residential	R2-1	0	17	0.129444655	Residential - Double, Duplex, or Two Units - 4 Stories or Less	YES - Current	NO - Privately-Owned	Available	Not Used in Prior Housing Element	0	0	0.162922955	0.162922955	2	2*	2*	1088213	120	Southeast Los Angeles		Yes	Above Moderate
LOS ANGELES	1628 E 52ND ST	90011	5105001038	Low Medium I Residential	R2-1-CPIO	0	17	0.061987756	Residential - Single Family Residence	YES - Current	NO - Privately-Owned	Available	Not Used in Prior Housing Element	0	0	0.029360247	0.029360247	1	1*	1*	1088213	80	Southeast Los Angeles			Above Moderate
LOS ANGELES		5105001038	Low Medium I Residential	R2-1-CPIO	0	17	0.061988328	Residential - Single Family Residence	YES - Current	NO - Privately-Owned	Available	Not Used in Prior Housing Element	0	0	0.029360247	0.029360247	1	1*	1*	1088213	81	Southeast Los Angeles			Above Moderate
LOS ANGELES	5215 S LONG BEACH AVE WEST	90058	5105001039	Low Medium I Residential	R2-1	0	17	0.044578969	Commercial - Commercial - Vacant Land	YES - Current	NO - Privately-Owned	Available	Not Used in Prior Housing Element	0	0	0.019588037	0.019588037	0	0	0	1088213	114	Southeast Los Angeles			Above Moderate
LOS ANGELES	5223 S LONG BEACH AVE WEST	90058	5105001039	Low Medium I Residential	R2-1	0	17	0.029178339	Commercial - Commercial - Vacant Land	YES - Current	NO - Privately-Owned	Available	Not Used in Prior Housing Element	0	0	0.024057214	0.024057214	0	0	0	1088213	146	Southeast Los Angeles			Above Moderate
LOS ANGELES	5210 S COMPTON AVE	90011	5105002001	Neighborhood Commercial	C2-1VL-CPIO	0	108	0.151522931	Residential - Five or More Units or Apartments (Any Combination) - 4 Stories or Less	YES - Current	NO - Privately-Owned	Available	Not Used in Prior Housing Element	0	0	0.422614753	0.422614753	6	0	0	1088213	110	Southeast Los Angeles		Yes	Above Moderate
LOS ANGELES	5200 S COMPTON AVE	90011	5105002002	Neighborhood Commercial	C2-1VL-CPIO	0	108	0.063135636	Institutional - Church - One Story	YES - Current	NO - Privately-Owned	Available	Not Used in Prior Housing Element	0	0	0.007513389	0.007513389	0	0	0	1088213	104	Southeast Los Angeles			Above Moderate
LOS ANGELES	5204 S COMPTON AVE	90011	5105002002	Neighborhood Commercial	C2-1VL-CPIO	0	108	0.063133833	Institutional - Church - One Story	YES - Current	NO - Privately-Owned	Available	Not Used in Prior Housing Element	0	0	0.007513389	0.007513389	0	0	0	1088213	106	Southeast Los Angeles			Above Moderate
LOS ANGELES	5206 S COMPTON AVE	90011	5105002002	Neighborhood Commercial	C2-1VL-CPIO	0	108	0.06313559	Institutional - Church - One Story	YES - Current	NO - Privately-Owned	Available	Not Used in Prior Housing Element	0	0	0.007513389	0.007513389	0	0	0	1088213	107	Southeast Los Angeles			Above Moderate
LOS ANGELES	1512 E 52ND ST	90011	5105002003	Neighborhood Commercial	C2-1VL-CPIO	0	108	0.123973714	Residential - Single Family Residence	YES - Current	NO - Privately-Owned	Available	Not Used in Prior Housing Element	0.913313735	0	0	0.913313735	1	0	0	1088213	103	Southeast Los Angeles			Lower
LOS ANGELES	1516 E 52ND ST	90011	5105002004	Low Medium I Residential	R2-1-CPIO	0	17	0.123974647	Residential - Double, Duplex, or Two Units - 4 Stories or Less	YES - Current	NO - Privately-Owned	Available	Not Used in Prior Housing Element	0	0	0.162922955	0.162922955	2	2*	2*	1088213	102	Southeast Los Angeles		Yes	Above Moderate
LOS ANGELES	1520 E 52ND ST	90011	5105002005	Low Medium I Residential	R2-1-CPIO	0	17	0.123972996	Residential - Double, Duplex, or Two Units - 4 Stories or Less	YES - Current	NO - Privately-Owned	Available	Not Used in Prior Housing Element	0	0	0.162922955	0.162922955	2	2*	2*	1088213	101	Southeast Los Angeles		Yes	Above Moderate
LOS ANGELES	1528 E 52ND ST	90011	5105002007	Low Medium I Residential	R2-1-CPIO	0	17	0.123973965	Residential - Single Family Residence	YES - Current	NO - Privately-Owned	Available	Not Used in Prior Housing Element	0	0	0.068499407	0.068499407	2	2*	2*	1088213	98	Southeast Los Angeles		Yes	Above Moderate
LOS ANGELES	1532 E 52ND ST	90011	5105002008	Low Medium I Residential	R2-1-CPIO	0	17	0.123973966	Residential - Single Family Residence	YES - Current	NO - Privately-Owned	Available	Not Used in Prior Housing Element	0	0	0.124323767	0.124323767	1	2*	2*	1088213	97	Southeast Los Angeles			Above Moderate
LOS ANGELES	1540 E 52ND ST	90011	5105002009	Low Medium I Residential	R2-1-CPIO	0	17	0.123975221	Residential - Single Family Residence	YES - Current	NO - Privately-Owned	Available	Not Used in Prior Housing Element	0	0	0.124323767	0.124323767	1	2*	2*	1088213	96	Southeast Los Angeles			Above Moderate
LOS ANGELES	1542 E 52ND ST	90011	5105002010	Low Medium I Residential	R2-1-CPIO	0	17	0.123973284	Residential - Single Family Residence	YES - Current	NO - Privately-Owned	Available	Not Used in Prior Housing Element	0	0	0.124323767	0.124323767	1	2*	2*	1088213	95	Southeast Los Angeles			Above Moderate
LOS ANGELES	1546 E 52ND ST	90011	5105002011	Low Medium I Residential	R2-1-CPIO	0	17	0.123974933	Residential - Double, Duplex, or Two Units - 4 Stories or Less	YES - Current	NO - Privately-Owned	Available	Not Used in Prior Housing Element	0	0	0.003749427	0.003749427	2	2*	2*	1088213	94	Southeast Los Angeles			Above Moderate
LOS ANGELES	1550 E 52ND ST	90011	5105002012	Low Medium I Residential	R2-1-CPIO	0	17	0.123974252	Residential - Single Family Residence	YES - Current	NO - Privately-Owned	Available	Not Used in Prior Housing Element	0	0	0.124323767	0.124323767	1	2*	2*	1088213	93	Southeast Los Angeles			Above Moderate
LOS ANGELES	1552 E 52ND ST	90011	5105002013	Low Medium I Residential	R2-1-CPIO	0	17	0.12397454	Residential - Single Family Residence	YES - Current	NO - Privately-Owned	Available	Not Used in Prior Housing Element	0	0	0.124323767	0.124323767	1	2*	2*	1088213	92	Southeast Los Angeles			Above Moderate
LOS ANGELES	1560 E 52ND ST	90011	5105002014	Low Medium I Residential	R2-1-CPIO	0	17	0.123975507	Residential - Single Family Residence	YES - Current	NO - Privately-Owned	Available	Not Used in Prior Housing Element	0	0	0.124323767	0.124323767	1	2*	2*	1088213	91	Southeast Los Angeles			Above Moderate
LOS ANGELES	1564 E 52ND ST	90011	5105002015	Low Medium I Residential	R2-1-CPIO	0	17	0.123973858	Residential - Double, Duplex, or Two Units - 4 Stories or Less	YES - Current	NO - Privately-Owned	Available	Not Used in Prior Housing Element	0	0	0.162922955	0.162922955	2	2*	2*	1088213	90	Southeast Los Angeles		Yes	Above Moderate
LOS ANGELES	5226 S COMPTON AVE	90011	5105002016	Neighborhood Commercial	C2-1VL-CPIO	0	108	0.092779699	Commercial - Auto, Recreation Equipment, Construction Equipment Sales and Service - Auto Body Repair Shop - One Story	YES - Current	NO - Privately-Owned	Available	Not Used in Prior Housing Element	0.117433919	0	0	0.117433919	1	0	0	1088213	145	Southeast Los Angeles			Lower
LOS ANGELES	1505 E 53RD ST	90011	5105002017	Neighborhood Commercial	C2-1VL-CPIO	0	108	0.123909377	Residential - Single Family Residence	YES - Current	NO - Privately-Owned	Available	Not Used in Prior Housing Element	0.913313735	0	0	0.913313735	1	0	0	1088213	144	Southeast Los Angeles			Lower
LOS ANGELES	1509 E 53RD ST	90011	5105002018	Neighborhood Commercial	C2-1VL-CPIO	0	108	0.124138364	Residential - Rooming/Boarding House	YES - Current	NO - Privately-Owned	Available	Not Used in Prior Housing Element	1.030090785	0	0	1.030090785	0	0	0	1088213	143	Southeast Los Angeles			Lower
LOS ANGELES	1513 E 53RD ST	90011	5105002019	Neighborhood Commercial	C2-1VL-CPIO	0	108	0.124370344	Residential - Single Family Residence	YES - Current	NO - Privately-Owned	Available	Not Used in Prior Housing Element	0.913313735	0	0	0.913313735	1	0	0	1088213	142	Southeast Los Angeles			Lower
LOS ANGELES	1521 E 53RD ST	90011	5105002021	Low Medium I Residential	R2-1	0	17	0.124830528	Residential - Double, Duplex, or Two Units - 4 Stories or Less	YES - Current	NO - Privately-Owned	Available	Not Used in Prior Housing Element	0	0	0.003749427	0.003749427	2	2*	2*	1088213	140	Southeast Los Angeles			Above Moderate
LOS ANGELES	1525 E 53RD ST	90011	5105002022	Low Medium I Residential	R2-1	0	17	0.125063202	Residential - Single Family Residence	YES - Current	NO - Privately-Owned	Available	Not Used in Prior Housing Element	0	0	0.124323767	0.124323767	1	2*	2*	1088213	139	Southeast Los Angeles			Above Moderate
LOS ANGELES	1529 E 53RD ST	90011	5105002023	Low Medium I Residential	R2-1	0	17	0.125291968	Residential - Single Family Residence	YES - Current	NO - Privately-Owned	Available	Not Used in Prior Housing Element	0	0	0.124323767	0.124323767	1	2*	2*	1088213	138	Southeast Los Angeles			Above Moderate
LOS ANGELES	1533 E 53RD ST	90011	5105002024	Low Medium I Residential	R2-1	0	17	0.125523669	Residential - Double, Duplex, or Two Units - 4 Stories or Less	YES - Current	NO - Privately-Owned	Available	Not Used in Prior Housing Element	0	0	0.028805441	0.028805441	2	2*	2*	1088213	137	Southeast Los Angeles			Above Moderate
LOS ANGELES	1537 E 53RD ST	90011	5105002025	Low Medium I Residential	R2-1	0	17	0.125754107	Residential - Single Family Residence	YES - Current	NO - Privately-Owned	Available	Not Used in Prior Housing Element	0	0	0.124323767	0.124323767	1	2*	2*	1088213	136	Southeast Los Angeles			Above Moderate
LOS ANGELES	1541 E 53RD ST	90011	5105002026	Low Medium I Residential	R2-1	0	17	0.125983844	Residential - Double, Duplex, or Two Units - 4 Stories or Less	YES - Current	NO - Privately-Owned	Available	Not Used in Prior Housing Element	0	0	0.162922955	0.162922955	2	2*	2*	1088213	135	Southeast Los Angeles		Yes	Above Moderate
LOS ANGELES	1549 E 53RD ST	90011	5105002028	Low Medium I Residential	R2-1	0	17	0.126445572	Residential - Double, Duplex, or Two Units - 4 Stories or Less	YES - Current	NO - Privately-Owned	Available	Not Used in Prior Housing Element	0	0	0.162922955	0.162922955	2	2*	2*	1088213	133	Southeast Los Angeles		Yes	Above Moderate
LOS ANGELES	1557 E 53RD ST	90011	5105002029	Low Medium I Residential	R2-1	0	17	0.126676996	Residential - Double, Duplex, or Two Units - 4 Stories or Less	YES - Current	NO - Privately-Owned	Available	Not Used in Prior Housing Element	0	0	0.162922955	0.162922955	2	2*	2*	1088213	132	Southeast Los Angeles		Yes	Above Moderate
LOS ANGELES	1559 E 53RD ST	90011	5105002030	Low Medium I Residential	R2-1	0	17	0.126908709	Residential - Double, Duplex, or Two Units - 4 Stories or Less	YES - Current	NO - Privately-Owned	Available	Not Used in Prior Housing Element	0	0	0.162922955	0.162922955	2	2*	2*	1088213	131	Southeast Los Angeles		Yes	Above Moderate
LOS ANGELES	1558 E 54TH ST	90011	5105004001	Low Medium I Residential	R2-1	0	17	0.119381534	Residential - Double, Duplex, or Two Units - 4 Stories or Less	YES - Current	NO - Privately-Owned	Available	Not Used in Prior Housing Element	0	0	0.162922955	0.162922955	2	2*	2*	1088213	214	Southeast Los Angeles		Yes	Above Moderate
LOS ANGELES	1552 E 54TH ST	90011	5105004002	Low Medium I Residential	R2-1	0	17	0.119382751	Residential - Double, Duplex, or Two Units - 4 Stories or Less	YES - Current	NO - Privately-Owned	Available	Not Used in Prior Housing Element	0	0	0.162922955	0.162922955	2	2*	2*	1088213	213	Southeast Los Angeles		Yes	Above Moderate
LOS ANGELES	1548 E 54TH ST	90011	5105004003	Low Medium I Residential	R2-1	0	17	0.119382751	Residential - Single Family Residence	YES - Current	NO - Privately-Owned	Available	Not Used in Prior Housing Element	0	0	0.124323767	0.124323767	1	2*	2*	1088213	212	Southeast Los Angeles			Above Moderate
LOS ANGELES	1542 E 54TH ST	90011	5105004004	Low Medium I Residential	R2-1	0	17	0.119382751	Residential - Double, Duplex, or Two Units - 4 Stories or Less	YES - Current	NO - Privately-Owned	Available	Not Used in Prior Housing Element	0	0	0.162922955	0.162922955	2	2*	2*	1088213	211	Southeast Los Angeles		Yes	Above Moderate
LOS ANGELES	1536 E 54TH ST	90011	5105004006	Low Medium I Residential	R2-1	0	17	0.119382751	Residential - Single Family Residence	YES - Current	NO - Privately-Owned	Available	Not Used in Prior Housing Element	0	0	0.045366861	0.045366861	2	2*	2*	1088213	209	Southeast Los Angeles			Above Moderate
LOS ANGELES	1532 E 54TH ST	90011	5105004007	Low Medium I Residential	R2-1	0	17	0.119381821	Residential - Single Family Residence	YES - Current	NO - Privately-Owned	Available	Not Used in Prior Housing Element	0	0	0.124323767	0.124323767	1	2*	2*	1088213	208	Southeast Los Angeles			Above Moderate
LOS ANGELES	1528 E 54TH ST	90011	5105004008	Low Medium I Residential	R2-1	0	17	0.119382756	Residential - Single Family Residence	YES - Current	NO - Privately-Owned	Available	Not Used in Prior Housing Element	0	0	0.124323767	0.124323767	1	2*	2*	1088213	207	Southeast Los Angeles			Above Moderate
LOS ANGELES	1522 E 54TH ST	90011	5105004009	Low Medium I Residential	R2-1	0	17	0.119382756	Residential - Double, Duplex, or Two Units - 4 Stories or Less	YES - Current	NO - Privately-Owned	Available	Not Used in Prior Housing Element	0	0	0.003749427	0.003749427	2	2*	2*	1088213	206	Southeast Los Angeles			Above Moderate
LOS ANGELES	1520 1/2 E 54TH ST	90011	5105004010	Low Medium I Residential	R2-1	0	17	0.119382756	Residential - Single Family Residence	YES - Current	NO - Privately-Owned	Available	Not Used in Prior Housing Element	0	0	0.124323767	0.124323767	1	2*	2*	1088213	205	Southeast Los Angeles			Above Moderate
LOS ANGELES	1516 E 54TH ST	90011	5105004011	Low Medium I Residential	R2-1	0	17	0.119381534	Residential - Single Family Residence	YES - Current	NO - Privately-Owned	Available	Not Used in Prior Housing Element	0	0	0.124323767	0.124323767	1	2*	2*	1088213	204	Southeast Los Angeles			Above Moderate
LOS ANGELES	5400 S COMPTON AVE	90011	5105004012	Neighborhood Commercial	C2-1VL-CPIO	0	108	0.121349122	Residential - Double, Duplex, or Two Units - 4 Stories or Less	YES - Current	NO - Privately-Owned	Available	Not Used in Prior Housing Element	0	0	0.514483643	0.514483643	2	0	0	1088213	203	Southeast Los Angeles		Yes	Above Moderate
LOS ANGELES		5105004013	Neighborhood Commercial	C2-1VL-CPIO	0	108	0.019191691	Institutional - Church - One Story	YES - Current	NO - Privately-Owned	Available	Not Used in Prior Housing Element	0	0	0.002555596	0.002555596	1	0	0	1088209	1579	Southeast Los Angeles			Above Moderate
LOS ANGELES	5410 S COMPTON AVE	90011	5105004015	Neighborhood Commercial	C2-1VL-CPIO	0	108	0.13464128	Residential - Double, Duplex, or Two Units - 4 Stories or Less	YES - Current	NO - Privately-Owned	Available	Not Used in Prior Housing Element	0.891012311	0	0	0.891012311	2	0	0	1088213	225	Southeast Los Angeles			Lower
LOS ANGELES	5414 S COMPTON AVE	90011	5105004016	Neighborhood Commercial	C2-1VL-CPIO	0	108	0.134700024	Commercial - Store Combination - Store and Residential Combination - One Story	YES - Current	NO - Privately-Owned	Available	Not Used in Prior Housing Element	0	0	0.019097358	0.019097358	6	0	0	1088213	227	Southeast Los Angeles		Yes	Above Moderate
LOS ANGELES	5424 S COMPTON AVE	90011	5105004017	Neighborhood Commercial	C2-1VL-CPIO	0	108	0.134756755	Commercial - Store Combination - Store and Residential Combination - One Story	YES - Current	NO - Privately-Owned	Available	Used in Prior Housing Element - Non-Vacant	0	0	0.043918263	0.043918263	0	0	0	1088213	242	Southeast Los Angeles		Yes	Above Moderate
LOS ANGELES	5426 S COMPTON AVE	90011	5105004018	Neighborhood Commercial	C2-1VL-CPIO	0	108	0.075048498	Commercial - Store Combination - Store and Residential Combination - One Story	YES - Current	NO - Privately-Owned	Available	Not Used in Prior Housing Element	0	0	0.012030436	0.012030436	5	0	0	1088213	243	Southeast Los Angeles		Yes	Above Moderate
LOS ANGELES	1511 E 55TH ST	90011	5105004019	Neighborhood Commercial	C2-1VL-CPIO	0	108	0.059766631	Residential - Single Family Residence	YES - Current	NO - Privately-Owned	Available	Not Used in Prior Housing Element	0	0	0.190208745	0.190208745	1	0	0	1088213	244	Southeast Los Angeles			Above Moderate
LOS ANGELES	1517 E 55TH ST	90011	5105004020	Low Medium I Residential	R2-1	0	17	0.11962726	Residential - Single Family Residence	YES - Current	NO - Privately-Owned	Available	Not Used in Prior Housing Element	0	0	0.

LOS ANGELES	1714 E 55TH ST	90058	5105013001	Hybrid Industrial	CM-2D-CPIO	0	54	0.124099536	Commercial - Auto, Recreation Equipment, Construction Equipment Sales and Service - Auto Body Repair Shop - One Story	YES - Current	NO - Privately-Owned	Available	Not Used in Prior Housing Element	0.063147032	0	0	0.063147032	0	0	0	10882	13	264	Southeast Los Angeles							Lower
LOS ANGELES	5507 S DUARTE ST	90058	5105013001	Hybrid Industrial	CM-2D-CPIO	0	54	0.110196647	Commercial - Auto, Recreation Equipment, Construction Equipment Sales and Service - Auto Body Repair Shop - One Story	YES - Current	NO - Privately-Owned	Available	Not Used in Prior Housing Element	0.04808334	0	0	0.04808334	0	0	0	10882	13	282	Southeast Los Angeles							Lower
LOS ANGELES	5511 S DUARTE ST	90058	5105013002	Hybrid Industrial	CM-2D-CPIO	0	54	0.110197194	Industrial - Industrial - Vacant Land	YES - Current	NO - Privately-Owned	Available	Not Used in Prior Housing Element	0.055388081	0	0	0.055388081	0	0	0	10882	13	294	Southeast Los Angeles							Lower
LOS ANGELES	5515 S DUARTE ST	90058	5105013003	Hybrid Industrial	CM-2D-CPIO	0	54	0.11019721	Residential - Single Family Residence	YES - Current	NO - Privately-Owned	Available	Not Used in Prior Housing Element	0.30811168	0	0	0.30811168	1	0	0	10882	13	307	Southeast Los Angeles							Lower
LOS ANGELES	5519 S DUARTE ST	90058	5105013004	Hybrid Industrial	CM-2D-CPIO	0	54	0.110199806	Residential - Single Family Residence	YES - Current	NO - Privately-Owned	Available	Not Used in Prior Housing Element	0.30811168	0	0	0.30811168	1	0	0	10882	13	331	Southeast Los Angeles							Lower
LOS ANGELES	5523 S DUARTE ST	90058	5105013005	Hybrid Industrial	CM-2D-CPIO	0	54	0.110198068	Industrial - Industrial - Vacant Parcel with Existing Non-structural Other Imps.	YES - Current	NO - Privately-Owned	Available	Not Used in Prior Housing Element	0.055388081	0	0	0.055388081	0	0	0	10882	13	344	Southeast Los Angeles							Lower
LOS ANGELES	5527 S DUARTE ST	90058	5105013006	Hybrid Industrial	CM-2D-CPIO	0	54	0.110200938	Residential - Single Family Residence	YES - Current	NO - Privately-Owned	Available	Not Used in Prior Housing Element	0.30811168	0	0	0.30811168	1	0	0	10882	13	358	Southeast Los Angeles							Lower
LOS ANGELES	5531 S DUARTE ST	90058	5105013007	Hybrid Industrial	CM-2D-CPIO	0	54	0.110201512	Industrial - Light Manufacturing - One Story	YES - Current	NO - Privately-Owned	Available	Not Used in Prior Housing Element	0.019891378	0	0	0.019891378	1	0	0	10882	13	370	Southeast Los Angeles							Lower
LOS ANGELES	5535 S DUARTE ST	90058	5105013008	Hybrid Industrial	CM-2D-CPIO	0	54	0.110202086	Industrial - Light Manufacturing - One Story	YES - Current	NO - Privately-Owned	Available	Not Used in Prior Housing Element	0.019891378	0	0	0.019891378	1	0	0	10882	13	382	Southeast Los Angeles							Lower
LOS ANGELES	5539 S DUARTE ST	90058	5105013009	Hybrid Industrial	CM-2D-CPIO	0	54	0.11020296	Industrial - Light Manufacturing - One Story	YES - Current	NO - Privately-Owned	Available	Not Used in Prior Housing Element	0.019891378	0	0	0.019891378	1	0	0	10882	13	407	Southeast Los Angeles							Lower
LOS ANGELES	5541 S DUARTE ST	90058	5105013010	Hybrid Industrial	CM-2D-CPIO	0	54	0.110203507	Industrial - Industrial - Vacant Land	YES - Current	NO - Privately-Owned	Available	Not Used in Prior Housing Element	0.055388081	0	0	0.055388081	0	0	0	10882	13	422	Southeast Los Angeles							Lower
LOS ANGELES	5545 S DUARTE ST	90058	5105013011	Hybrid Industrial	CM-2D-CPIO	0	54	0.110204107	Residential - Single Family Residence	YES - Current	NO - Privately-Owned	Available	Not Used in Prior Housing Element	0.30811168	0	0	0.30811168	1	0	0	10882	13	436	Southeast Los Angeles							Lower
LOS ANGELES	5551 S DUARTE ST	90058	5105013012	Hybrid Industrial	CM-2D-CPIO	0	54	0.110204955	Residential - Single Family Residence	YES - Current	NO - Privately-Owned	Available	Not Used in Prior Housing Element	0.30811168	0	0	0.30811168	1	0	0	10882	13	461	Southeast Los Angeles							Lower
LOS ANGELES	5555 S DUARTE ST	90058	5105013013	Hybrid Industrial	CM-2D-CPIO	0	54	0.110206103	Residential - Single Family Residence	YES - Current	NO - Privately-Owned	Available	Not Used in Prior Housing Element	0.30811168	0	0	0.30811168	1	0	0	10882	13	475	Southeast Los Angeles							Lower
LOS ANGELES	5552 S LONG BEACH AVE	90058	5105013014	Hybrid Industrial	CM-2D-CPIO	0	54	0.10098725	Residential - Double, Duplex, or Two Units - 4 Stories or Less	YES - Current	NO - Privately-Owned	Available	Not Used in Prior Housing Element	0	0	0.191576385	0.191576385	2	0	0	10882	13	474	Southeast Los Angeles		Yes					Above Moderate
LOS ANGELES	5548 S LONG BEACH AVE	90058	5105013015	Hybrid Industrial	CM-2D-CPIO	0	54	0.10103655	Industrial - Open Storage - One Story	YES - Current	NO - Privately-Owned	Available	Not Used in Prior Housing Element	0.010185499	0	0	0.010185499	0	0	0	10882	13	460	Southeast Los Angeles							Lower
LOS ANGELES	5544 S LONG BEACH AVE	90058	5105013016	Hybrid Industrial	CM-2D-CPIO	0	54	0.075820199	Residential - Single Family Residence	YES - Current	NO - Privately-Owned	Available	Not Used in Prior Housing Element	0.302668798	0	0	0.302668798	1	0	0	10882	13	441	Southeast Los Angeles							Lower
LOS ANGELES	5542 S LONG BEACH AVE	90058	5105013017	Hybrid Industrial	CM-2D-CPIO	0	54	0.025279848	Residential - Single Family Residence	YES - Current	NO - Privately-Owned	Available	Not Used in Prior Housing Element	0	0	0.067421061	0.067421061	1	0	0	10882	13	435	Southeast Los Angeles							Above Moderate
LOS ANGELES			5105013017	Hybrid Industrial	CM-2D-CPIO	0	54	0.050574119	Residential - Single Family Residence	YES - Current	NO - Privately-Owned	Available	Not Used in Prior Housing Element	0	0	0.149889868	0.149889868	1	0	0	10882	13	429	Southeast Los Angeles							Above Moderate
LOS ANGELES	5530 S LONG BEACH AVE	90058	5105013020	Hybrid Industrial	CM-2D-CPIO	0	54	0.10129291	Industrial - Light Manufacturing - One Story	YES - Current	NO - Privately-Owned	Available	Not Used in Prior Housing Element	0.059540646	0	0	0.059540646	1	0	0	10882	13	381	Southeast Los Angeles							Lower
LOS ANGELES	5528 S LONG BEACH AVE	90058	5105013021	Hybrid Industrial	CM-2D-CPIO	0	54	0.101357199	Industrial - Light Manufacturing - One Story	YES - Current	NO - Privately-Owned	Available	Not Used in Prior Housing Element	0.019891378	0	0	0.019891378	1	0	0	10882	13	369	Southeast Los Angeles							Lower
LOS ANGELES	5524 S LONG BEACH AVE	90058	5105013022	Hybrid Industrial	CM-2D-CPIO	0	54	0.101420692	Residential - Single Family Residence	YES - Current	NO - Privately-Owned	Available	Not Used in Prior Housing Element	0.30811168	0	0	0.30811168	1	0	0	10882	13	357	Southeast Los Angeles							Lower
LOS ANGELES	5520 S LONG BEACH AVE	90058	5105013023	Hybrid Industrial	CM-2D-CPIO	0	54	0.10148656	Residential - Single Family Residence - Vacant Land	YES - Current	NO - Privately-Owned	Available	Not Used in Prior Housing Element	0.287674981	0	0	0.287674981	0	0	0	10882	13	343	Southeast Los Angeles							Lower
LOS ANGELES	5516 S LONG BEACH AVE	90058	5105013024	Hybrid Industrial	CM-2D-CPIO	0	54	0.101550029	Residential - Single Family Residence	YES - Current	NO - Privately-Owned	Available	Not Used in Prior Housing Element	0.30811168	0	0	0.30811168	1	0	0	10882	13	330	Southeast Los Angeles							Lower
LOS ANGELES	5512 S LONG BEACH AVE	90058	5105013025	Hybrid Industrial	CM-2D-CPIO	0	54	0.101614341	Commercial - Store Combination - Store and Residential Combination - One Story	YES - Current	NO - Privately-Owned	Available	Not Used in Prior Housing Element	0.014537732	0	0	0.014537732	2	0	0	10882	13	306	Southeast Los Angeles							Lower
LOS ANGELES	1708 E 55TH ST	90058	5105013028	Hybrid Industrial	CM-2D-CPIO	0	54	0.113404176	Industrial - Industrial - Miscellaneous Industrial - One Story	YES - Current	NO - Privately-Owned	Available	Not Used in Prior Housing Element	0.11167376	0	0	0.11167376	0	0	0	10882	13	260	Southeast Los Angeles							Lower
LOS ANGELES	5536 S LONG BEACH AVE	90058	5105013029	Hybrid Industrial	CM-2D-CPIO	0	54	0.075930243	Industrial - Industrial - Vacant Land	YES - Current	NO - Privately-Owned	Available	Not Used in Prior Housing Element	0.056148291	0	0	0.056148291	0	0	0	10882	13	406	Southeast Los Angeles							Lower
LOS ANGELES	5538 S LONG BEACH AVE	90058	5105013029	Hybrid Industrial	CM-2D-CPIO	0	54	0.050590215	Industrial - Industrial - Vacant Land	YES - Current	NO - Privately-Owned	Available	Not Used in Prior Housing Element	0	0	0.133187932	0.133187932	0	0	0	10882	13	421	Southeast Los Angeles							Above Moderate
LOS ANGELES			5105013029	Hybrid Industrial	CM-2D-CPIO	0	54	0.025298355	Industrial - Industrial - Vacant Land	YES - Current	NO - Privately-Owned	Available	Not Used in Prior Housing Element	0	0	0.059838551	0.059838551	0	0	0	10882	13	415	Southeast Los Angeles							Above Moderate
LOS ANGELES	5504 S LONG BEACH AVE	90058	5105013030	Hybrid Industrial	CM-2D-CPIO	0	54	0.101742613	Industrial - Industrial - Vacant Land	YES - Current	NO - Privately-Owned	Available	Not Used in Prior Housing Element	0.055388081	0	0	0.055388081	0	0	0	10882	13	280	Southeast Los Angeles							Lower
LOS ANGELES	5508 S LONG BEACH AVE	90058	5105013030	Hybrid Industrial	CM-2D-CPIO	0	54	0.101679421	Industrial - Industrial - Vacant Land	YES - Current	NO - Privately-Owned	Available	Not Used in Prior Housing Element	0.055388081	0	0	0.055388081	0	0	0	10882	13	293	Southeast Los Angeles							Lower
LOS ANGELES	1654 E 55TH ST	90011	5105014001	Hybrid Industrial	[T][Q]CM-1VL	0	54	0.116722282	Commercial - Store Combination - Store and Residential Combination - One Story	YES - Current	NO - Privately-Owned	Available	Not Used in Prior Housing Element	0.119312534	0	0	0.119312534	0	0	0	10882	13	267	Southeast Los Angeles							Lower
LOS ANGELES	5505 S LONG BEACH AVE WEST	90011	5105014001	Hybrid Industrial	[T][Q]CM-1VL	0	54	0.120164954	Commercial - Store Combination - Store and Residential Combination - One Story	YES - Current	NO - Privately-Owned	Available	Not Used in Prior Housing Element	0.119312534	0	0	0.119312534	0	0	0	10882	13	279	Southeast Los Angeles							Lower
LOS ANGELES	5509 S LONG BEACH AVE WEST	90011	5105014002	Hybrid Industrial	[T][Q]CM-1VL	0	54	0.119989496	Residential - Single Family Residence	YES - Current	NO - Privately-Owned	Available	Not Used in Prior Housing Element	0.620206189	0	0	0.620206189	1	0	0	10882	13	292	Southeast Los Angeles							Lower
LOS ANGELES	5521 S LONG BEACH AVE WEST	90011	5105014005	Hybrid Industrial	[T][Q]CM-1VL	0	54	0.11946698	Commercial - Wholesale and Manufacturing Outlet - One Story	YES - Current	NO - Privately-Owned	Available	Not Used in Prior Housing Element	0.03896061	0	0	0.03896061	0	0	0	10882	13	342	Southeast Los Angeles							Lower
LOS ANGELES	5525 S LONG BEACH AVE WEST	90011	5105014006	Hybrid Industrial	[T][Q]CM-1VL	0	54	0.119291254	Industrial - Industrial - Vacant Land	YES - Current	NO - Privately-Owned	Available	Not Used in Prior Housing Element	0.107592505	0	0	0.107592505	0	0	0	10882	13	355	Southeast Los Angeles							Lower
LOS ANGELES	5549 S LONG BEACH AVE WEST	90011	5105014011	Hybrid Industrial	[T][Q]CM-1VL	0	54	0.118245545	Industrial - Light Manufacturing - One Story	YES - Current	NO - Privately-Owned	Available	Not Used in Prior Housing Element	0.038792467	0	0	0.038792467	1	0	0	10882	13	459	Southeast Los Angeles							Lower
LOS ANGELES	5553 S LONG BEACH AVE WEST	90011	5105014012	Hybrid Industrial	[T][Q]CM-1VL	0	54	0.118070009	Residential - Double, Duplex, or Two Units - 4 Stories or Less	YES - Current	NO - Privately-Owned	Available	Not Used in Prior Housing Element	0	0	0.39628644	0.39628644	2	0	0	10882	13	472	Southeast Los Angeles		Yes					Above Moderate
LOS ANGELES	5524 S MORGAN AVE	90011	5105014022	Low Medium I Residential	R2-1	0	17	0.110205071	Residential - Single Family Residence	YES - Current	NO - Privately-Owned	Available	Not Used in Prior Housing Element	0	0	0.04242568	0.04242568	1	1*	1*	10882	13	354	Southeast Los Angeles							Above Moderate
LOS ANGELES	5516 S MORGAN AVE	90011	5105014024	Low Medium I Residential	R2-1	0	17	0.110207655	Residential - Single Family Residence	YES - Current	NO - Privately-Owned	Available	Not Used in Prior Housing Element	0	0	0.04242568	0.04242568	1	1*	1*	10882	13	328	Southeast Los Angeles							Above Moderate
LOS ANGELES	5512 S MORGAN AVE	90011	5105014025	Low Medium I Residential	R2-1	0	17	0.110209651	Residential - Single Family Residence	YES - Current	NO - Privately-Owned	Available	Not Used in Prior Housing Element	0	0	0.017456989	0.017456989	1	1*	1*	10882	13	304	Southeast Los Angeles							Above Moderate
LOS ANGELES	5510 S MORGAN AVE	90011	5105014026	Low Medium I Residential	R2-1	0	17	0.110211373	Residential - Single Family Residence	YES - Current	NO - Privately-Owned	Available	Not Used in Prior Housing Element	0	0	0.04242568	0.04242568	1	1*	1*	10882	13	291	Southeast Los Angeles							Above Moderate
LOS ANGELES	5504 S MORGAN AVE	90011	5105014027	Low Medium I Residential	R2-1	0	17	0.11021282	Residential - Single Family Residence	YES - Current	NO - Privately-Owned	Available	Not Used in Prior Housing Element	0	0	0.04242568	0.04242568	1	1*	1*	10882	13	278	Southeast Los Angeles							Above Moderate
LOS ANGELES	5511 S LONG BEACH AVE WEST	90011	5105014029	Hybrid Industrial	[T][Q]CM-1VL	0	54	0.119815031	Industrial - Light Manufacturing - One Story	YES - Current	NO - Privately-Owned	Available	Not Used in Prior Housing Element	0.045127152	0	0	0.045127152	0	0	0	10882	13	305	Southeast Los Angeles							Lower
LOS ANGELES	5517 S LONG BEACH AVE WEST	90011	5105014029	Hybrid Industrial	[T][Q]CM-1VL	0	54	0.119640538	Industrial - Light Manufacturing - One Story	YES - Current	NO - Privately-Owned	Available	Not Used in Prior Housing Element	0.045127152	0	0	0.045127152	0	0	0	10882	13	329	Southeast Los Angeles							Lower
LOS ANGELES	5529 S LONG BEACH AVE WEST	90011	5105014031	Hybrid Industrial	[T][Q]CM-1VL	0	54	0.119117693	Industrial - Light Manufacturing - One Story	YES - Current	NO - Privately-Owned	Available	Not Used in Prior Housing Element	0.045127152	0	0	0.045127152	0	0	0	10882	13	368	Southeast Los Angeles							Lower
LOS ANGELES	5533 S LONG BEACH AVE WEST	90011	5105014031	Hybrid Industrial	[T][Q]CM-1VL	0	54	0.110677688	Industrial - Light Manufacturing - One Story	YES - Current	NO - Privately-Owned	Available	Not Used in Prior Housing Element	0.045127152	0	0	0.045127152	0	0	0	10882	13	380	Southeast Los Angeles							Lower
LOS ANGELES	5537 S LONG BEACH AVE WEST	90011	5105014035	Hybrid Industrial	[T][Q]CM-1VL	0	54	0.105479453	Residential - Three Units (Any Combination) - 4 Stories or Less	YES - Current	NO - Privately-Owned	Available	Not Used in Prior Housing Element	0.07597553	0	0	0.07597553	3	0	0	10882	13	405	Southeast Los Angeles							Lower
LOS ANGELES	5541 S LONG BEACH AVE WEST	90011	5105014035	Hybrid Industrial	[T][Q]CM-1VL	0	54	0.109410358	Residential - Three Units (Any Combination) - 4 Stories or Less	YES - Current	NO - Privately-Owned	Available	Not Used in Prior Housing Element	0.07597553	0	0	0.07597553	3	0	0	10882	13	420	Southeast Los Angeles							Lower
LOS ANGELES	5545 S LONG BEACH AVE WEST	90011	5105014035	Hybrid Industrial	[T][Q]CM-1VL	0	54	0.109236746	Residential - Three Units (Any Combination) - 4 Stories or Less	YES - Current	NO - Privately-Owned	Available	Not Used in Prior Housing Element	0.07597553	0	0	0.07597553	3	0	0	10882	13	434	Southeast Los Angeles							Lower
LOS ANGELES	5509 S MORGAN AVE	90011	5105015004	Low Medium I Residential	R2-1	0	17	0.110311151	Residential - Single Family Residence	YES - Current	NO - Privately-Owned	Available	Not Used in Prior Housing Element	0	0	0.017456989	0.017456989	1	1*	1*	10882	13	290	Southeast Los Angeles							Above Moderate
LOS ANGELES	5513 S MORGAN AVE	90011	5105015005	Low Medium I Residential	R2-1	0	17	0.110306858	Residential - Single Family Residence	YES - Current	NO - Privately-Owned	Available	Not Used in Prior Housing Element	0	0	0.04242568	0.04242568	1	1*	1*	10882	13	303	Southeast Los Angeles							Above Moderate
LOS ANGELES	5521 S MORGAN AVE	90011	5105015007	Low Medium I Residential	R2-1	0	17	0.110303127	Residential - Single Family Residence	YES - Current	NO - Privately-Owned	Available	Not Used in Prior Housing Element	0	0	0.04242568	0.04242568	1	1*	1*	10882	13	340	Southeast Los Angeles							Above Moderate
LOS ANGELES	5525 S MORGAN AVE	90011	5105015008	Low Medium I Residential	R2-1	0	17	0.110301666	Residential - Single Family Residence	YES - Current	NO - Privately-Owned	Available	Not Used in Prior Housing Element	0	0	0.04242568	0.04242568	1	1*	1*	10882	13	353	Southeast Los Angeles							Above Moderate
LOS ANGELES	5529 S MORGAN AVE	90011	5105015009	Low Medium I Residential	R2-1	0	17	0.110298235	Residential - Single Family Residence	YES - Current	NO - Privately-Owned	Available	Not Used in Prior Housing Element	0	0	0.04242568	0.04242568	1	1*	1*	10882	13	366	Southeast Los Angeles							Above Moderate
LOS ANGELES	5533 S MORGAN AVE	90011	5105015010	Low Medium I Residential	R2-1	0	17	0.110295666	Residential - Single Family Residence	YES - Current	NO - Privately-Owned	Available	Not Used in Prior Housing Element	0	0	0.04242568	0.04242568	1	1*	1*	10882	13	378	Southeast Los Angeles							Above Moderate
LOS ANGELES	5541 S MORGAN AVE	90011	5105015012	Low Medium I Residential	R2-1	0	17	0.110291074	Residential - Single Family Residence	YES - Current	NO - Privately-Owned	Available	Not Used in Prior Housing Element	0	0	0.04242568	0.04242568	1	1*	1*	10882	13	417	Southeast Los Angeles							Above Moderate
LOS ANGELES	5545 S MORGAN AVE	90011	5105015013	Low Medium I Residential	R2-1	0	17	0.110289613	Residential - Single Family Residence	YES - Current	NO - Privately-Owned	Available	Not Used in Prior Housing Element	0	0	0.04242568	0.04242568	1	1*	1*	10882	13	432	Southeast Los Angeles							Above Moderate
LOS ANGELES	5549 S MORGAN AVE	90011	5105015014	Low Medium I Residential	R2-1	0	17	0.110286483	Residential - Single Family Residence	YES - Current	NO - Privately-Owned	Available	Not Used in Prior Housing Element	0	0	0.017456989	0.017456989	1	1*	1*	10882	13	449	Southeast Los Angeles							Above Moderate
LOS ANGELES	5620 S FORTUNA ST	90011	5105015016	Low Medium I Residential	R2-1	0	17	0.110098172	Residential - Single Family Residence	YES - Current	NO - Privately-Owned	Available	Not Used in Prior Housing Element	0	0	0.04242568	0.04242568	1	1*	1*	10882	13	468	Southeast Los Angeles							Above Moderate
LOS ANGELES	5612 S FORTUNA ST	90011	5105015018	Low Medium I Residential	R2-1	0	17	0.110095889	Residential - Single Family Residence	YES - Current	NO - Privately-Owned	Available	Not Used in Prior Housing Element	0	0	0.04242568	0.04242568	1	1*	1*	10882	13	431	Southeast Los Angeles							Above Moderate
LOS ANGELES	5608 S FORTUNA ST	90011	5105015019	Low Medium I Residential	R2-1	0	17	0.110096735	Residential - Single Family Residence	YES - Current	NO - Privately-Owned	Available	Not Used in Prior Housing Element	0	0	0.04242568	0.04242568	1	1*	1*	10882	13	416	Southeast Los Angeles							Above Moderate
LOS ANGELES	5524 S FORTUNA ST	90011	5105015023	Low Medium I Residential	R2-1	0	17	0.110093005	Residential - Single Family Residence	YES - Current	NO - Privately-Owned	Available	Not Used in Prior Housing Element	0	0	0.04242568	0.04242568	1	1*	1*	10882	13	352	Southeast Los Angeles							Above Moderate
LOS ANGELES	5520 S FORTUNA ST	90011	5105015024	Low Medium I Residential	R2-1	0	17	0.110092432	Residential - Single Family Residence	YES - Current	NO - Privately-Owned	Available	Not Used in Prior Housing Element	0	0	0.04242568	0.04242568	1	1*	1*	10882	13	339	Southeast Los Angeles							Above Moderate
LOS ANGELES	5508 S FORTUNA ST	90011	5105015027	Low Medium I Residential	R2-1	0	17	0.11009127	Residential - Single Family Residence	YES - Current	NO - Privately-Owned	Available	Not Used in Prior Housing Element	0	0	0.04242568	0.04242568	1	1*	1*	10882	13	289	Southeast Los Angeles							Above Moderate
LOS ANGELES	5509 S FORTUNA ST	90011	5105016001	Low Medium I Residential	R2-1	0	17	0.154226864	Residential - Double, Duplex, or Two Units - 4 Stories or Less	YES - Current	NO - Privately-Owned	Available	Not Used in Prior Housing Element	0	0	0.1332867	0.1332867	2	2*	2*	10882	13	258	Southeast Los Angeles		Yes					Above Moderate
LOS ANGELES	1552 E 55TH ST	90011	5105016002	Low Medium I Residential	R2-1	0	17	0.122397076	Residential - Single Family Residence	YES - Current	NO - Privately-Owned	Available	Not Used in Prior Housing Element	0	0	0.18556897	0.18556897	1	2*	2*	10882	13	257	Southeast Los Angeles		Yes					Above Moderate
LOS ANGELES	1548 E 55TH ST	90011	5105016003	Low Medium I Residential	R2-1	0	17	0.122391237	Residential - Single Family Residence	YES - Current	NO - Privately-Owned	Available	Not Used in Prior Housing Element	0	0	0.124323767	0.124323767	1	2*	2*	10882	13	256	Southeast Los Angeles							Above Moderate
LOS ANGELES	1544 E 55TH ST	90011	5105016004	Low Medium I Residential	R2-1	0	17	0.122385113	Residential - Single Family Residence	YES - Current	NO - Privately-Owned	Available	Not Used in Prior Housing Element	0	0	0.124323767	0.124323767	1	2*	2*	10882	13	255	Southeast Los Angeles							Above Moderate
LOS ANGELES	1532 E 55TH ST	90011	5105016007	Low Medium I Residential	R2-1	0	17	0.122371724	Residential - Single Family Residence	YES - Current	NO - Privately-Owned	Available	Not Used in Prior Housing Element	0	0	0.124323767	0.124323767	1	2*	2*	10882	13	252	Southeast Los Angeles							Above Moderate
LOS ANGELES	1528 E 55TH ST	90011	5105016008	Low Medium I Residential	R2-1	0	17	0.122366848	Residential - Double, Duplex, or Two Units - 4 Stories or Less	YES - Current	NO - Privately-Owned	Available	Not Used in Prior Housing Element	0	0	0.162922955	0.162922955	2	2*	2*	10882	13	251	Southeast Los Angeles		Yes					Above Moderate
LOS ANGELES	1524 E 55TH ST	90011	5105016009	Low Medium I Residential	R2-1	0	17	0.122361009	Residential - Single Family Residence	YES - Current	NO - Privately-Owned	Available	Not Used in Prior Housing Element	0	0	0.051925179	0.051925179	1	2*	2*	10882	13	250	Southeast Los Angeles							Above Moderate
LOS ANGELES	1522 E 55TH ST	90011	5105016010	Low Medium I Residential	R2-1	0	17	0.122356802	Residential - Single Family Residence	YES - Current	NO - Privately-Owned	Available	Not Used in Prior Housing Element	0	0	0.124323767	0.124323767	1	2*	2*	10882	13	249	Southeast Los Angeles							Above Moderate
LOS ANGELES	1516 E 55TH ST	90011	5105016011	Low Medium I Residential	R2-1	0	17	0.122351926	Residential - Double, Duplex, or Two Units - 4 Stories or Less	YES - Current	NO - Privately-Owned	Available	Not Used in Prior Housing Element	0	0	0.003749427	0.003749427	2	2*	2*	10882	13	248	Southeast Los Angeles							Above Moderate
LOS ANGELES	5506 S COMPTON AVE	90011	5105016013	Neighborhood Commercial	C2-1VL-CPIO	0	108	0.13441568	Residential - Single Family Residence	YES - Current	NO - Privately-Owned	Available	Used in Prior Housing Element - Non-Vacant	1.006035924	0	0	1.006035924	1	0	0	10882	13	281	Southeast Los Angeles							Lower
LOS ANGELES	5514 S COMPTON AVE	90011	5105016015	Low Medium II Residential	RD1.5-1	0	29	0.131232099	Residential - Double, Duplex, or Two Units - 4 Stories or Less	YES - Current	NO - Privately-Owned	Available	Not Used in Prior Housing Element	0	0.210372645	0	0.210372645	2	3*	3*	10882	13	312	Southeast Los Angeles		Yes					Moderate
LOS ANGELES	5526 S COMPTON AVE	90011	5105016017	Low Medium II Residential	RD1.5-1	0	29	0.146924444	Residential - Double, Duplex, or Two Units - 4 Stories or Less	YES - Current	NO - Privately-Owned	Available	Not Used in Prior Housing Element	0	0.300949067	0	0.300949067	2	0	0	10882	13	351	Southeast Los Angeles		Yes					Moderate
LOS ANGELES	1517 E 56TH ST	90011	5105016018	Low Medium I Residential	R2-1	0	17	0.122366309	Residential - Double, Duplex, or Two Units - 4 Stories or Less	YES - Current	NO - Privately-Owned	Available	Not Used in Prior Housing Element	0	0	0.162922955	0.162922955	2	2*	2*	10882	13	315	Southeast Los Angeles		Yes					Above Moderate
LOS ANGELES	1521 E 56TH ST	90011	5105016019	Low Medium I Residential	R2-1	0	17	0.122373105	Residential - Single Family Residence	YES - Current	NO - Privately-Owned	Available	Not Used in Prior Housing Element	0	0	0.124323767	0.124323767	1	2*	2*	10882	13	316	Southeast Los Angeles							Above Moderate
LOS ANGELES	1525 E 56TH ST	90011	5105016020	Low Medium I Residential	R2-1	0	17	0.122380855	Residential - Single Family Residence	YES - Current	NO - Privately-Owned	Available	Not Used in Prior Housing Element	0	0	0.124323767	0.124323767	1	2*	2*	10882	13	317	Southeast Los Angeles							Above Moderate
LOS ANGELES	1529 E 56TH ST	90011	5105016021	Low Medium I Residential	R2-1	0	17	0.122389554	Residential - Double, Duplex, or Two Units - 4 Stories or Less	YES - Current	NO - Privately-Owned	Available	Not Used in Prior Housing Element	0	0	0.162922955	0.162922955	2

LOS ANGELES	1553 E 57TH ST	90011	5105017025	Low Medium II Residential	R2-1	0	17	0.122164476	Residential - Single Family Residence	YES - Current	NO - Privately-Owned	Available	Not Used in Prior Housing Element	0.412721062	0	0	0.124323767	0.124323767	1	2*	2*	1088213	456	Southeast Los Angeles									Above Moderate
LOS ANGELES	5621 S FORTUNA ST	90011	5105017026	Low Medium II Residential	R2-1	0	17	0.152467938	Residential - Single Family Residence	YES - Current	NO - Privately-Owned	Available	Not Used in Prior Housing Element	0	0	0	0.101525572	0.101525572	1	2*	2*	1088213	457	Southeast Los Angeles									Above Moderate
LOS ANGELES	1552 E 56TH ST	90011	5105017029	Low Medium I Residential	R2-1	0	17	0.119377011	Residential - Double, Duplex, or Two Units - 4 Stories or Less	YES - Current	NO - Privately-Owned	Available	Not Used in Prior Housing Element	0	0	0	0.162922955	0.162922955	2	2*	2*	1088213	399	Southeast Los Angeles								Yes	Above Moderate
LOS ANGELES	1539 E 57TH ST	90011	5105017900	Low Medium II Residential	R2-1	0	17	0.12183917	Residential - Single Family Residence - Vacant Land	YES - Current	NO - Privately-Owned	Available	Not Used in Prior Housing Element	0	0	0	0.269485545	0.269485545	0	2*	2*	1088213	452	Southeast Los Angeles									Above Moderate
LOS ANGELES	1612 E 57TH ST	90011	5105019001	Hybrid Industrial	CM-2D-CPIO	0	54	0.110276138	Residential - Double, Duplex, or Two Units - 4 Stories or Less	YES - Current	NO - Privately-Owned	Available	Not Used in Prior Housing Element	0	0	0	0.256650853	0.256650853	2	0	0	1088213	484	Southeast Los Angeles								Yes	Above Moderate
LOS ANGELES	5707 S MORGAN AVE	90011	5105019002	Hybrid Industrial	CM-2D-CPIO	0	54	0.110274991	Residential - Single Family Residence	YES - Current	NO - Privately-Owned	Available	Not Used in Prior Housing Element	0.412721062	0	0	0	0.412721062	1	0	0	1088213	504	Southeast Los Angeles									Lower
LOS ANGELES	5711 S MORGAN AVE	90011	5105019003	Hybrid Industrial	CM-2D-CPIO	0	54	0.110272147	Residential - Single Family Residence	YES - Current	NO - Privately-Owned	Available	Not Used in Prior Housing Element	0.412721062	0	0	0	0.412721062	1	0	0	1088213	522	Southeast Los Angeles									Lower
LOS ANGELES	5715 S MORGAN AVE	90011	5105019004	Hybrid Industrial	CM-2D-CPIO	0	54	0.110267529	Residential - Single Family Residence	YES - Current	NO - Privately-Owned	Available	Not Used in Prior Housing Element	0.412721062	0	0	0	0.412721062	1	0	0	1088213	538	Southeast Los Angeles									Lower
LOS ANGELES	5719 S MORGAN AVE	90011	5105019005	Hybrid Industrial	CM-2D-CPIO	0	54	0.110266108	Residential - Double, Duplex, or Two Units - 4 Stories or Less	YES - Current	NO - Privately-Owned	Available	Not Used in Prior Housing Element	0	0	0	0.256650853	0.256650853	2	0	0	1088213	553	Southeast Los Angeles								Yes	Above Moderate
LOS ANGELES	5723 S MORGAN AVE	90011	5105019006	Hybrid Industrial	CM-2D-CPIO	0	54	0.110261215	Residential - Single Family Residence	YES - Current	NO - Privately-Owned	Available	Not Used in Prior Housing Element	0.412721062	0	0	0	0.412721062	1	0	0	1088213	568	Southeast Los Angeles									Lower
LOS ANGELES	5727 S MORGAN AVE	90011	5105019007	Hybrid Industrial	CM-2D-CPIO	0	54	0.110260068	Residential - Single Family Residence	YES - Current	NO - Privately-Owned	Available	Not Used in Prior Housing Element	0.412721062	0	0	0	0.412721062	1	0	0	1088213	585	Southeast Los Angeles									Lower
LOS ANGELES	5729 S MORGAN AVE	90011	5105019008	Hybrid Industrial	CM-2D-CPIO	0	54	0.110256063	Residential - Single Family Residence	YES - Current	NO - Privately-Owned	Available	Not Used in Prior Housing Element	0.412721062	0	0	0	0.412721062	1	0	0	1088213	600	Southeast Los Angeles									Lower
LOS ANGELES	5735 S MORGAN AVE	90011	5105019009	Hybrid Industrial	CM-2D-CPIO	0	54	0.110253753	Residential - Double, Duplex, or Two Units - 4 Stories or Less	YES - Current	NO - Privately-Owned	Available	Not Used in Prior Housing Element	0	0	0	0.256650853	0.256650853	2	0	0	1088213	617	Southeast Los Angeles								Yes	Above Moderate
LOS ANGELES	5739 S MORGAN AVE	90011	5105019010	Hybrid Industrial	CM-2D-CPIO	0	54	0.110249187	Residential - Single Family Residence	YES - Current	NO - Privately-Owned	Available	Not Used in Prior Housing Element	0.412721062	0	0	0	0.412721062	1	0	0	1088213	633	Southeast Los Angeles									Lower
LOS ANGELES	5743 S MORGAN AVE	90011	5105019011	Hybrid Industrial	CM-2D-CPIO	0	54	0.110248014	Residential - Double, Duplex, or Two Units - 4 Stories or Less	YES - Current	NO - Privately-Owned	Available	Not Used in Prior Housing Element	0.351182699	0	0	0	0.351182699	2	0	0	1088213	648	Southeast Los Angeles									Lower
LOS ANGELES	5747 S MORGAN AVE	90011	5105019012	Hybrid Industrial	CM-2D-CPIO	0	54	0.110245144	Industrial - Industrial - Miscellaneous Industrial - One Story	YES - Current	NO - Privately-Owned	Available	Not Used in Prior Housing Element	0.029150492	0	0	0	0.029150492	2	0	0	1088213	666	Southeast Los Angeles									Lower
LOS ANGELES	5751 S MORGAN AVE	90011	5105019013	Hybrid Industrial	CM-2D-CPIO	0	54	0.110240278	Residential - Single Family Residence	YES - Current	NO - Privately-Owned	Available	Not Used in Prior Housing Element	0.412721062	0	0	0	0.412721062	1	0	0	1088213	725	Southeast Los Angeles									Lower
LOS ANGELES	1619 E SLAUSON AVE	90011	5105019014	Hybrid Industrial	CM-2D-CPIO	0	54	0.110239744	Industrial - Industrial - Vacant Land	YES - Current	NO - Privately-Owned	Available	Not Used in Prior Housing Element	0.074212688	0	0	0	0.074212688	0	0	0	1088213	729	Southeast Los Angeles									Lower
LOS ANGELES	1609 E SLAUSON AVE	90011	5105019015	Hybrid Industrial	CM-2D-CPIO	0	54	0.109994726	Industrial - Light Manufacturing - One Story	YES - Current	NO - Privately-Owned	Available	Not Used in Prior Housing Element	0.094498563	0	0	0	0.094498563	0	0	0	1088213	727	Southeast Los Angeles									Lower
LOS ANGELES	5748 S FORTUNA ST	90011	5105019015	Hybrid Industrial	CM-2D-CPIO	0	54	0.11010562	Industrial - Light Manufacturing - One Story	YES - Current	NO - Privately-Owned	Available	Not Used in Prior Housing Element	0.094498563	0	0	0	0.094498563	0	0	0	1088213	719	Southeast Los Angeles									Lower
LOS ANGELES	5744 S FORTUNA ST	90011	5105019016	Hybrid Industrial	CM-2D-CPIO	0	54	0.110103911	Residential - Single Family Residence	YES - Current	NO - Privately-Owned	Available	Not Used in Prior Housing Element	0.412721062	0	0	0	0.412721062	1	0	0	1088213	665	Southeast Los Angeles									Lower
LOS ANGELES	5728 S FORTUNA ST	90011	5105019020	Hybrid Industrial	CM-2D-CPIO	0	54	0.110100741	Residential - Single Family Residence	YES - Current	NO - Privately-Owned	Available	Not Used in Prior Housing Element	0.412721062	0	0	0	0.412721062	1	0	0	1088213	598	Southeast Los Angeles									Lower
LOS ANGELES	5716 S FORTUNA ST	90011	5105019023	Hybrid Industrial	CM-2D-CPIO	0	54	0.110099333	Residential - Single Family Residence	YES - Current	NO - Privately-Owned	Available	Not Used in Prior Housing Element	0.412721062	0	0	0	0.412721062	1	0	0	1088213	551	Southeast Los Angeles									Lower
LOS ANGELES	5712 S FORTUNA ST	90011	5105019024	Hybrid Industrial	CM-2D-CPIO	0	54	0.110097872	Residential - Single Family Residence	YES - Current	NO - Privately-Owned	Available	Not Used in Prior Housing Element	0.412721062	0	0	0	0.412721062	1	0	0	1088213	537	Southeast Los Angeles									Lower
LOS ANGELES	5708 S FORTUNA ST	90011	5105019025	Hybrid Industrial	CM-2D-CPIO	0	54	0.110097024	Residential - Single Family Residence	YES - Current	NO - Privately-Owned	Available	Not Used in Prior Housing Element	0.412721062	0	0	0	0.412721062	1	0	0	1088213	521	Southeast Los Angeles									Lower
LOS ANGELES	5704 S FORTUNA ST	90011	5105019026	Hybrid Industrial	CM-2D-CPIO	0	54	0.110097011	Residential - Single Family Residence	YES - Current	NO - Privately-Owned	Available	Not Used in Prior Housing Element	0.412721062	0	0	0	0.412721062	1	0	0	1088213	503	Southeast Los Angeles									Lower
LOS ANGELES	5700 S FORTUNA ST	90011	5105019027	Hybrid Industrial	CM-2D-CPIO	0	54	0.110094443	Industrial - Light Manufacturing - One Story	YES - Current	NO - Privately-Owned	Available	Not Used in Prior Housing Element	0.034101328	0	0	0	0.034101328	0	0	0	1088213	483	Southeast Los Angeles									Lower
LOS ANGELES	5732 S FORTUNA ST	90011	5105019030	Hybrid Industrial	CM-2D-CPIO	0	54	0.110101615	Industrial - Light Manufacturing - One Story	YES - Current	NO - Privately-Owned	Available	Not Used in Prior Housing Element	0.031620485	0	0	0	0.031620485	0	0	0	1088213	615	Southeast Los Angeles									Lower
LOS ANGELES	5736 S FORTUNA ST	90011	5105019030	Hybrid Industrial	CM-2D-CPIO	0	54	0.11010335	Industrial - Light Manufacturing - One Story	YES - Current	NO - Privately-Owned	Available	Not Used in Prior Housing Element	0.031620485	0	0	0	0.031620485	0	0	0	1088213	631	Southeast Los Angeles									Lower
LOS ANGELES	5740 S FORTUNA ST	90011	5105019030	Hybrid Industrial	CM-2D-CPIO	0	54	0.110103037	Industrial - Light Manufacturing - One Story	YES - Current	NO - Privately-Owned	Available	Not Used in Prior Housing Element	0.031620485	0	0	0	0.031620485	0	0	0	1088213	647	Southeast Los Angeles									Lower
LOS ANGELES	5720 S FORTUNA ST	90011	5105019032	Hybrid Industrial	CM-2D-CPIO	0	54	0.110099319	Industrial - Warehousing, Distribution, Storage - Warehousing, Distribution, Under 10,000 SF - One Story	YES - Current	NO - Privately-Owned	Available	Not Used in Prior Housing Element	0.029031053	0	0	0	0.029031053	1	0	0	1088213	567	Southeast Los Angeles									Lower
LOS ANGELES	5724 S FORTUNA ST	90011	5105019032	Hybrid Industrial	CM-2D-CPIO	0	54	0.110100167	Industrial - Warehousing, Distribution, Storage - Warehousing, Distribution, Under 10,000 SF - One Story	YES - Current	NO - Privately-Owned	Available	Not Used in Prior Housing Element	0.029031053	0	0	0	0.029031053	1	0	0	1088213	584	Southeast Los Angeles									Lower
LOS ANGELES	5701 S LONG BEACH AVE WEST	90011	5105020001	Hybrid Industrial	CM-2D-CPIO	0	54	0.053348711	Commercial - Office Building - One Story	YES - Current	NO - Privately-Owned	Available	Not Used in Prior Housing Element	0	0	0.002481461	0.002481461	1	0	0	1088213	487	Southeast Los Angeles									Above Moderate
LOS ANGELES	1648 E 57TH ST	90011	5105020002	Hybrid Industrial	CM-2D-CPIO	0	54	0.064286298	Residential - Single Family Residence	YES - Current	NO - Privately-Owned	Available	Not Used in Prior Housing Element	0	0	0.154992497	0.154992497	1	0	0	1088213	486	Southeast Los Angeles									Above Moderate
LOS ANGELES	5707 S LONG BEACH AVE WEST	90011	5105020003	Hybrid Industrial	CM-2D-CPIO	0	54	0.117459513	Industrial - Light Manufacturing - One Story	YES - Current	NO - Privately-Owned	Available	Not Used in Prior Housing Element	0.03098968	0	0	0	0.03098968	0	0	0	1088213	506	Southeast Los Angeles									Lower
LOS ANGELES	5711 S LONG BEACH AVE WEST	90011	5105020003	Hybrid Industrial	CM-2D-CPIO	0	54	0.117286392	Industrial - Light Manufacturing - One Story	YES - Current	NO - Privately-Owned	Available	Not Used in Prior Housing Element	0.03098968	0	0	0	0.03098968	0	0	0	1088213	524	Southeast Los Angeles									Lower
LOS ANGELES	5715 S LONG BEACH AVE WEST	90011	5105020004	Hybrid Industrial	CM-2D-CPIO	0	54	0.117111897	Industrial - Industrial - Vacant Parcel with Existing Non-structural Other Imps.	YES - Current	NO - Privately-Owned	Available	Not Used in Prior Housing Element	0.020295261	0	0	0	0.020295261	0	0	0	1088213	540	Southeast Los Angeles									Lower
LOS ANGELES	5719 S LONG BEACH AVE WEST	90011	5105020005	Hybrid Industrial	CM-2D-CPIO	0	54	0.116936764	Industrial - Industrial - Vacant Parcel with Existing Non-structural Other Imps.	YES - Current	NO - Privately-Owned	Available	Not Used in Prior Housing Element	0.020165031	0	0	0	0.020165031	0	0	0	1088213	556	Southeast Los Angeles									Lower
LOS ANGELES	5723 S LONG BEACH AVE WEST	90011	5105020006	Hybrid Industrial	CM-2D-CPIO	0	54	0.116763786	Industrial - Industrial - Vacant Parcel with Existing Non-structural Other Imps.	YES - Current	NO - Privately-Owned	Available	Not Used in Prior Housing Element	0.020165031	0	0	0	0.020165031	0	0	0	1088213	570	Southeast Los Angeles									Lower
LOS ANGELES	5727 S LONG BEACH AVE WEST	90011	5105020007	Hybrid Industrial	CM-2D-CPIO	0	54	0.116588656	Industrial - Industrial - Vacant Land	YES - Current	NO - Privately-Owned	Available	Not Used in Prior Housing Element	0.072741908	0	0	0	0.072741908	0	0	0	1088213	587	Southeast Los Angeles									Lower
LOS ANGELES	5735 S LONG BEACH AVE WEST	90011	5105020009	Hybrid Industrial	CM-2D-CPIO	0	54	0.116239946	Industrial - Light Manufacturing - One Story	YES - Current	NO - Privately-Owned	Available	Not Used in Prior Housing Element	0.092631638	0	0	0	0.092631638	0	0	0	1088213	619	Southeast Los Angeles									Lower
LOS ANGELES	5739 S LONG BEACH AVE WEST	90011	5105020010	Hybrid Industrial	CM-2D-CPIO	0	54	0.116066662	Industrial - Light Manufacturing - One Story	YES - Current	NO - Privately-Owned	Available	Not Used in Prior Housing Element	0.092631638	0	0	0	0.092631638	0	0	0	1088213	636	Southeast Los Angeles									Lower
LOS ANGELES	5743 S LONG BEACH AVE WEST	90011	5105020011	Hybrid Industrial	CM-2D-CPIO	0	54	0.114954958	Industrial - Industrial - Vacant Land	YES - Current	NO - Privately-Owned	Available	Not Used in Prior Housing Element	0.072741908	0	0	0	0.072741908	0	0	0	1088213	650	Southeast Los Angeles									Lower
LOS ANGELES	1655 E SLAUSON AVE	90011	5105020013	Hybrid Industrial	CM-2D-CPIO	0	54	0.063134397	Industrial - Light Manufacturing - One Story	YES - Current	NO - Privately-Owned	Available	Not Used in Prior Housing Element	0	0	0.009934022	0.009934022	1	0	0	1088213	678	Southeast Los Angeles									Above Moderate
LOS ANGELES	1659 E SLAUSON AVE	90011	5105020013	Hybrid Industrial	CM-2D-CPIO	0	54	0.065094928	Industrial - Light Manufacturing - One Story	YES - Current	NO - Privately-Owned	Available	Not Used in Prior Housing Element	0	0	0.009934022	0.009934022	1	0	0	1088213	679	Southeast Los Angeles									Above Moderate
LOS ANGELES	1649 E SLAUSON AVE	90011	5105020014	Hybrid Industrial	CM-2D-CPIO	0	54	0.063135189	Commercial - Commercial - Miscellaneous Commercial - One Story	YES - Current	NO - Privately-Owned	Available	Not Used in Prior Housing Element	0	0	0.07540859	0.07540859	0	0	0	1088213	677	Southeast Los Angeles									Above Moderate
LOS ANGELES	1647 E SLAUSON AVE	90011	5105020015	Hybrid Industrial	CM-2D-CPIO	0	54	0.063134403	Residential - Single Family Residence	YES - Current	NO - Privately-Owned	Available	Not Used in Prior Housing Element	0	0	0.154992497	0.154992497	1	0	0	1088213	676	Southeast Los Angeles									Above Moderate
LOS ANGELES	1645 E SLAUSON AVE	90011	5105020016	Hybrid Industrial	CM-2D-CPIO	0	54	0.063135371	Industrial - Industrial - Vacant Land	YES - Current	NO - Privately-Owned	Available	Not Used in Prior Housing Element	0	0	0.143722618	0.143722618	0	0	0	1088213	675	Southeast Los Angeles									Above Moderate
LOS ANGELES	1643 E SLAUSON AVE	90011	5105020017	Hybrid Industrial	CM-2D-CPIO	0	54	0.055563196	Industrial - Industrial - Vacant Land	YES - Current	NO - Privately-Owned	Available	Not Used in Prior Housing Element	0	0	0.131169522	0.131169522	0	0	0	1088213	673	Southeast Los Angeles									Above Moderate
LOS ANGELES	1641 E SLAUSON AVE	90011	5105020018	Hybrid Industrial	CM-2D-CPIO	0	54	0.063135189	Industrial - Light Manufacturing - One Story	YES - Current	NO - Privately-Owned	Available	Not Used in Prior Housing Element	0	0	0.010446396	0.010446396	0	0	0	1088213	671	Southeast Los Angeles									Above Moderate
LOS ANGELES			5105020018	Hybrid Industrial	CM-2D-CPIO	0	54	0.007571364	Industrial - Light Manufacturing - One Story	YES - Current	NO - Privately-Owned	Available	Not Used in Prior Housing Element	0	0	0.001558429	0.001558429	0	0	0	1088213	672	Southeast Los Angeles									Above Moderate
LOS ANGELES	5746 S MORGAN AVE	90011	5105020021	Hybrid Industrial	CM-2D-CPIO	0	54	0.075762539	Residential - Single Family Residence	YES - Current	NO - Privately-Owned	Available	Not Used in Prior Housing Element	0.304074419	0	0	0	0.304074419	1	0	0	1088213	668	Southeast Los Angeles									Lower
LOS ANGELES	5742 S MORGAN AVE	90011	5105020022	Hybrid Industrial	CM-2D-CPIO	0	54	0.109138661	Commercial - Auto, Recreation Equipment, Construction Equipment Sales and Service - Auto Body Repair Shop - One Story	YES - Current	NO - Privately-Owned	Available	Not Used in Prior Housing Element	0.035583311	0	0	0	0.035583311	0	0	0	1088213	649	Southeast Los Angeles									Lower
LOS ANGELES	5738 S MORGAN AVE	90011	5105020023	Hybrid Industrial	CM-2D-CPIO	0	54	0.110173243	Residential - Single Family Residence	YES - Current	NO - Privately-Owned	Available	Not Used in Prior Housing Element	0.412721062	0	0	0	0.412721062	1	0	0	1088213	635	Southeast Los Angeles									Lower
LOS ANGELES	5734 S MORGAN AVE	90011	5105020024	Hybrid Industrial	CM-2D-CPIO	0	54	0.110174939	Residential - Single Family Residence	YES - Current	NO - Privately-Owned	Available	Not Used in Prior Housing Element	0.412721062	0	0	0	0.412721062	1	0	0	1088213	618	Southeast Los Angeles									Lower
LOS ANGELES	5730 S MORGAN AVE	90011	5105020025	Hybrid Industrial	CM-2D-CPIO	0	54	0.110176661	Industrial - Light Manufacturing - One Story	YES - Current	NO - Privately-Owned	Available	Not Used in Prior Housing Element	0.026652786	0	0	0	0.026652786	0	0	0	1088213	601	Southeast Los Angeles									Lower
LOS ANGELES	5726 S MORGAN AVE	90011	5105020026	Hybrid Industrial	CM-2D-CPIO	0	54	0.110178109	Industrial - Light Manufacturing - One Story	YES - Current	NO - Privately-Owned	Available	Not Used in Prior Housing Element	0.031620485	0	0	0	0.031620485	0	0	0	1088213	586	Southeast Los Angeles									Lower
LOS ANGELES	5722 S MORGAN AVE	90011	5105020027	Hybrid Industrial	CM-2D-CPIO	0	54	0.110180392	Industrial - Industrial - Vacant Land	YES - Current	NO - Privately-Owned	Available	Not Used in Prior Housing Element	0.055305362	0	0	0	0.055305362	0	0	0	1088213	569	Southeast Los Angeles									Lower
LOS ANGELES	5714 S MORGAN AVE	90011	5105020028	Hybrid Industrial	CM-2D-CPIO	0	54	0.1101824	Industrial - Industrial - Vacant Land	YES - Current	NO - Privately-Owned	Available	Not Used in Prior Housing Element	0.074212688	0	0	0	0.074212688	0	0	0	1088213	539	Southeast Los Angeles									Lower
LOS ANGELES	5718 S MORGAN AVE	90011	5105020028	Hybrid Industrial	CM-2D-CPIO	0	54	0.111018078	Industrial - Industrial - Vacant Land	YES - Current	NO - Privately-Owned	Available	Not Used in Prior Housing Element	0.074212688	0	0	0	0.074212688	0	0	0	1088213	555	Southeast Los Angeles									Lower
LOS ANGELES	5710 S MORGAN AVE	90011	5105020029	Hybrid Industrial	CM-2D-CPIO	0	54	0.110184122	Industrial - Industrial - Vacant Land	YES - Current	NO - Privately-Owned	Available	Not Used in Prior Housing Element	0.074212688	0	0	0	0.074212688	0	0	0	1088213	523	Southeast Los Angeles									Lower
LOS ANGELES	5706 S MORGAN AVE	90011	5105020030	Hybrid Industrial	CM-2D-CPIO	0	54	0.11018557	Residential - Single Family Residence	YES - Current	NO - Privately-Owned	Available	Not Used in Prior Housing Element	0.412721062	0	0	0	0.412721062	1	0	0	1088213	505	Southeast Los Angeles									Lower
LOS ANGELES	5700 S MORGAN AVE	90011	5105020031	Hybrid Industrial	CM-2D-CPIO	0	54	0.110188153	Residential - Single Family Residence	YES - Current	NO - Privately-Owned	Available	Not Used in Prior Housing Element	0.412721062	0	0	0	0.412721062	1	0	0	1088213	485	Southeast Los Angeles									Lower
LOS ANGELES	1635 E SLAUSON AVE	90011	5105020034	Hybrid Industrial	CM-2D-CPIO	0	54	0.063134397	Industrial - Light Manufacturing - One Story	YES - Current	NO - Privately-Owned	Available	Not Used in Prior Housing Element	0	0	0.002769019	0.002769019	0	0	0	1088213	669	Southeast Los Angeles									Above Moderate
LOS ANGELES	1639 E SLAUSON AVE	90011	5105020034	Hybrid Industrial	CM-2D-CPIO	0	54	0.063135189	Industrial - Light Manufacturing - One Story	YES - Current	NO - Privately-Owned	Available	Not Used in Prior Housing Element	0	0	0.002769019	0.002769019	0	0	0	1088213	670	Southeast Los Angeles									Above Moderate
LOS ANGELES	5729 S LONG BEACH AVE WEST	90011	5105020035	Hybrid Industrial	CM-2D-CPIO	0	54	0.116415074	Industrial - Industrial - Wireless Communication Tower - One Story	YES - Current	NO - Privately-Owned	Available	Not Used in Prior Housing Element	0.072633249	0	0	0.072633249	0.072633249	0	0	0	1088213	602	Southeast Los Angeles									Lower
LOS ANGELES	5701 S DUARTE ST	90058	5105021001	Hybrid Industrial	CM-2D-CPIO	0	54	0.040406106	Commercial - Store Combination - Store and Residential Combination - One Story	YES - Current	NO - Privately-Owned	Available	Not Used in Prior Housing Element	0	0	0.062031524	0.062031524	1	0	0	1088213	491	Southeast Los Angeles									Above Moderate
LOS ANGELES	1714 E 57TH ST	90058	5105021002	Hybrid Industrial	CM-2D-CPIO	0	54	0.036733402	Residential - Single Family Residence	YES - Current	NO - Privately-Owned	Available	Not Used in Prior Housing Element	0	0	0.059876132	0.059876132	1	0	0	1088213	490	Southeast Los Angeles									Above Moderate
LOS ANGELES	1712 E 57TH ST	90058	5105021003	Hybrid Industrial	CM-2D-CPIO	0	54	0.033064699	Residential - Single Family Residence	YES - Current	NO - Privately-Owned	Available	Not Used in Prior Housing Element	0	0	0.059876132	0.059876132	1	0	0	1088213	489	Southeast Los Angeles									Above Moderate
LOS ANGELES	5707 S DUARTE ST	90058	5105021004	Hybrid Industrial	CM-2D-CPIO	0	54	0.110202815	Residential - Single Family Residence - Vacant Land	YES - Current	NO - Privately-Owned	Available	Not Used in Prior Housing Element	0.287674981	0	0	0	0.287674981	0	0	0	1088213	508	Southeast Los Angeles									Lower
LOS ANGELES	5711 S DUARTE ST	90058	5105021005	Hybrid Industrial	CM-2D-CPIO	0	54	0.110200727	Industrial - Industrial - Vacant Land	YES - Current	NO - Privately-Owned	Available	Not Used in Prior Housing Element	0.055388081	0	0	0	0.055388081	0	0	0	1088213	528	Southeast Los Angeles									Lower
LOS ANGELES	5715 S DUARTE ST	90058	5105021006	Hybrid Industrial	CM-2D-CPIO	0	54	0.110198731	Industrial - Industrial - Vacant Land	YES - Current	NO - Privately-Owned	Available	Not Used in Prior Housing Element	0.055388081	0	0	0	0.055388081	0	0	0	1088213	542	Southeast Los Angeles									Lower
LOS ANGELES	5719 S DUARTE ST	90058	5105021007	Hybrid Industrial	CM-2D-CPIO	0	54	0.110196709	Industrial - Industrial - Vacant Parcel with Existing Non-structural Other Imps.	YES - Current	NO - Privately-Owned	Available	Not Used in Prior Housing Element	0.055388081	0	0	0	0.055388081	0	0	0	1088213	558	Southeast Los Angeles									Lower
LOS ANGELES	5723 S DUARTE ST	90058	5105021008	Hybrid Industrial	CM-2D-CPIO	0	54	0.110194714	Industrial - Light Manufacturing - One Story	YES - Current	NO - Privately-Owned	Available	Not Used in Prior Housing Element	0.025450482	0	0	0	0.025450482	1	0	0	1088213	572	Southeast Los Angeles									Lower
LOS ANGELES	5727 S DUARTE ST	90058	5105021009	Hybrid Industrial	CM-2D-CPIO	0	54	0.110192692	Industrial - Light Manufacturing - One Story	YES - Current	NO - Privately-Owned	Available	Not Used in Prior Housing Element	0.070529397	0	0	0	0.070529397	0	0	0	1088213	589	Southeast Los Angeles									Lower
LOS ANGELES	5731 S DUARTE ST	90058	5105021010	Hybrid Industrial	CM-2D-CPIO	0	54	0.110190697	Industrial - Light Manufacturing - One Story	YES - Current	NO - Privately-Owned	Available	Not Used in Prior Housing Element	0.023598933	0	0	0	0.023598933	0	0	0	1088213	606	Southeast Los Angeles									Lower
LOS ANGELES	5735 S DUARTE ST	90058	5105021011	Hybrid Industrial	CM-2D-CPIO	0	54	0.110188675	Residential - Single Family Residence	YES - Current	NO - Privately-Owned	Available	Not Used in Prior Housing Element	0.30811168	0	0	0	0.30811168	1	0	0	1088213	621	Southeast Los Angeles									Lower
LOS ANGELES	5737 S DUARTE ST	90058	5105021012	Hybrid Industrial	CM-2D-CPIO	0	54	0.110186679	Industrial - Industrial - Vacant Land	YES - Current	NO - Privately-Owned	Available	Not Used in Prior Housing Element	0.055388081	0	0	0	0.055388081	0	0	0	1088213	638	Southeast Los Angeles									Lower
LOS ANGELES	5743 S DUARTE ST	90058	5105021013	Hybrid Industrial	CM-2D-CPIO	0	54	0.096418559	Industrial - Industrial - Vacant Land	YES - Current	NO - Privately-Owned	Available	Not Used in Prior Housing Element	0.055388081	0	0	0	0.055388081	0	0	0	1088213	652	Southeast Los Angeles									Lower
LOS ANGELES

LOS ANGELES		5106001010	Community Commercial	C2-2D-CPIO	0	108	0.074611465	Commercial - Store Combination - Store and Residential Combination - One Story	YES - Current	NO - Privately-Owned	Available	Not Used in Prior Housing Element	0.067327879	0	0	0.067327879	6	0	0	112-SA211	146	Southeast Los Angeles			Lower
LOS ANGELES	4417 S LIMA ST	90011	5106001011	Community Commercial	C2-2D-CPIO	0	108	0.172367727	Residential - Single Family Residence	YES - Current	NO - Privately-Owned	Available	Not Used in Prior Housing Element	0.710692719	0	0	0.710692719	1	0	0	112-SA213	134	Southeast Los Angeles			Lower
LOS ANGELES	4423 S LIMA ST	90011	5106001012	Community Commercial	C2-2D-CPIO	0	108	0.172748006	Residential - Four Units (Any Combination) - 4 Stories or Less	YES - Current	NO - Privately-Owned	Available	Not Used in Prior Housing Element	0	0	1.109764785	1.109764785	4	0	0	112-SA213	150	Southeast Los Angeles	Yes		Above Moderate
LOS ANGELES	4427 S LIMA ST	90011	5106001013	Community Commercial	C2-2D-CPIO	0	108	0.173124515	Residential - Double, Duplex, or Two Units - 4 Stories or Less	YES - Current	NO - Privately-Owned	Available	Not Used in Prior Housing Element	0	0	1.195371088	1.195371088	2	0	0	112-SA213	160	Southeast Los Angeles	Yes		Above Moderate
LOS ANGELES	4433 S LIMA ST	90011	5106001014	Community Commercial	C2-2D-CPIO	0	108	0.114785658	Residential - Single Family Residence	YES - Current	NO - Privately-Owned	Available	Not Used in Prior Housing Element	0.722687817	0	0	0.722687817	1	0	0	112-SA213	173	Southeast Los Angeles			Lower
LOS ANGELES	4439 S LIMA ST	90011	5106001015	Community Commercial	C2-2D-CPIO	0	108	0.086487176	Residential - Single Family Residence	YES - Current	NO - Privately-Owned	Available	Not Used in Prior Housing Element	1.546880841	0	0	1.546880841	1	0	0	112-SA213	188	Southeast Los Angeles			Lower
LOS ANGELES	1535 E 45TH ST	90011	5106001016	Community Commercial	C2-2D-CPIO	0	108	0.034617778	Residential - Single Family Residence	YES - Current	NO - Privately-Owned	Available	Not Used in Prior Housing Element	0.959321856	0	0	0.959321856	1	0	0	112-SA213	189	Southeast Los Angeles			Lower
LOS ANGELES		5106001016	Community Commercial	C2-2D-CPIO	0	108	0.045914552	Residential - Single Family Residence	YES - Current	NO - Privately-Owned	Available	Not Used in Prior Housing Element	1.092810416	0	0	1.092810416	1	0	0	112-SA213	174	Southeast Los Angeles			Lower
LOS ANGELES		5106001017	Community Commercial	C2-2D-CPIO	0	108	0.009905973	Residential - Single Family Residence	YES - Current	NO - Privately-Owned	Available	Not Used in Prior Housing Element	0	0	0.132087582	0.132087582	1	0	0	112-SA213	190	Southeast Los Angeles			Above Moderate
LOS ANGELES		5106001017	Community Commercial	C2-2D-CPIO	0	108	0.011499457	Residential - Single Family Residence	YES - Current	NO - Privately-Owned	Available	Not Used in Prior Housing Element	0	0	0.132087582	0.132087582	1	0	0	112-SA211	162	Southeast Los Angeles			Above Moderate
LOS ANGELES		5106001017	Community Commercial	C2-2D-CPIO	0	108	0.012604543	Residential - Single Family Residence	YES - Current	NO - Privately-Owned	Available	Not Used in Prior Housing Element	0	0	0.107906297	0.107906297	1	0	0	112-SA211	132	Southeast Los Angeles			Above Moderate
LOS ANGELES		5106001017	Community Commercial	C2-2D-CPIO	0	108	0.012804973	Residential - Single Family Residence	YES - Current	NO - Privately-Owned	Available	Not Used in Prior Housing Element	0	0	0.107906297	0.107906297	1	0	0	112-SA213	175	Southeast Los Angeles			Above Moderate
LOS ANGELES		5106001017	Community Commercial	C2-2D-CPIO	0	108	0.013907459	Residential - Single Family Residence	YES - Current	NO - Privately-Owned	Available	Not Used in Prior Housing Element	0	0	0.195461136	0.195461136	1	0	0	112-SA211	130	Southeast Los Angeles			Above Moderate
LOS ANGELES	4416 S COMPTON AVE	90011	5106001020	Community Commercial	C2-2D-CPIO	0	108	0.105233535	Residential - Double, Duplex, or Two Units - 4 Stories or Less	YES - Current	NO - Privately-Owned	Available	Not Used in Prior Housing Element	0.69688971	0	0	0.69688971	2	0	0	112-SA211	120	Southeast Los Angeles			Lower
LOS ANGELES	4418 S COMPTON AVE	90011	5106001020	Community Commercial	C2-2D-CPIO	0	108	0.08641178	Residential - Double, Duplex, or Two Units - 4 Stories or Less	YES - Current	NO - Privately-Owned	Available	Not Used in Prior Housing Element	0.685316324	0	0	0.685316324	2	0	0	112-SA211	121	Southeast Los Angeles			Lower
LOS ANGELES	4426 S COMPTON AVE	90011	5106001021	Community Commercial	C2-2D-CPIO	0	108	0.0835763	Residential - Double, Duplex, or Two Units - 4 Stories or Less	YES - Current	NO - Privately-Owned	Available	Not Used in Prior Housing Element	0	0	0.46792863	0.46792863	2	0	0	112-SA211	128	Southeast Los Angeles	Yes		Above Moderate
LOS ANGELES	4428 S COMPTON AVE	90011	5106001021	Community Commercial	C2-2D-CPIO	0	108	0.083734641	Residential - Double, Duplex, or Two Units - 4 Stories or Less	YES - Current	NO - Privately-Owned	Available	Not Used in Prior Housing Element	0	0	0.465113972	0.465113972	2	0	0	112-SA211	129	Southeast Los Angeles	Yes		Above Moderate
LOS ANGELES	1556 E VERNON AVE	90011	5106002001	Community Commercial	C2-2D-CPIO	0	108	0.086167959	Residential - Single Family Residence	YES - Current	NO - Privately-Owned	Available	Not Used in Prior Housing Element	1.585343361	0	0	1.585343361	1	0	0	112-SA213	104	Southeast Los Angeles			Lower
LOS ANGELES	1560 E VERNON AVE	90011	5106002001	Community Commercial	C2-2D-CPIO	0	108	0.086089199	Residential - Single Family Residence	YES - Current	NO - Privately-Owned	Available	Not Used in Prior Housing Element	1.585343361	0	0	1.585343361	1	0	0	112-SA213	103	Southeast Los Angeles			Lower
LOS ANGELES	1564 E VERNON AVE	90011	5106002002	Community Commercial	C2-2D-CPIO	0	108	0.086088124	Residential - Three Units (Any Combination) - 4 Stories or Less	YES - Current	NO - Privately-Owned	Available	Not Used in Prior Housing Element	0	0	1.099429846	1.099429846	3	0	0	112-SA213	102	Southeast Los Angeles	Yes		Above Moderate
LOS ANGELES	1568 E VERNON AVE	90011	5106002002	Community Commercial	C2-2D-CPIO	0	108	0.086089383	Residential - Three Units (Any Combination) - 4 Stories or Less	YES - Current	NO - Privately-Owned	Available	Not Used in Prior Housing Element	0	0	1.099429846	1.099429846	3	0	0	112-SA213	101	Southeast Los Angeles	Yes		Above Moderate
LOS ANGELES	1572 E VERNON AVE	90011	5106002003	Community Commercial	C2-2D-CPIO	0	108	0.086088124	Residential - Four Units (Any Combination) - 4 Stories or Less	YES - Current	NO - Privately-Owned	Available	Not Used in Prior Housing Element	0	0	1.072306514	1.072306514	4	0	0	112-SA213	99	Southeast Los Angeles	Yes		Above Moderate
LOS ANGELES		5106002003	Community Commercial	C2-2D-CPIO	0	108	0.0860892	Residential - Four Units (Any Combination) - 4 Stories or Less	YES - Current	NO - Privately-Owned	Available	Not Used in Prior Housing Element	1.472590327	0	0	1.472590327	4	0	0	112-SA213	100	Southeast Los Angeles			Lower
LOS ANGELES	1580 E VERNON AVE	90011	5106002004	Community Commercial	C2-2D-CPIO	0	108	0.086090458	Residential - Single Family Residence	YES - Current	NO - Privately-Owned	Available	Not Used in Prior Housing Element	1.546880841	0	0	1.546880841	1	0	0	112-SA213	98	Southeast Los Angeles			Lower
LOS ANGELES	1584 E VERNON AVE	90011	5106002005	Community Commercial	C2-2D-CPIO	0	108	0.086088912	Residential - Single Family Residence	YES - Current	NO - Privately-Owned	Available	Not Used in Prior Housing Element	1.546880841	0	0	1.546880841	1	0	0	112-SA213	97	Southeast Los Angeles			Lower
LOS ANGELES	1588 E VERNON AVE	90011	5106002006	Community Commercial	C2-2D-CPIO	0	108	0.080349884	Residential - Three Units (Any Combination) - 4 Stories or Less	YES - Current	NO - Privately-Owned	Available	Not Used in Prior Housing Element	0	0	1.065384018	1.065384018	3	0	0	112-SA213	117	Southeast Los Angeles	Yes		Above Moderate
LOS ANGELES	1592 E VERNON AVE	90011	5106002006	Community Commercial	C2-2D-CPIO	0	108	0.080350066	Residential - Three Units (Any Combination) - 4 Stories or Less	YES - Current	NO - Privately-Owned	Available	Not Used in Prior Housing Element	0	0	1.065384018	1.065384018	3	0	0	112-SA213	116	Southeast Los Angeles	Yes		Above Moderate
LOS ANGELES	4407 S MORGAN AVE	90011	5106002007	Community Commercial	C2-2D-CPIO	0	108	0.086088306	Residential - Double, Duplex, or Two Units - 4 Stories or Less	YES - Current	NO - Privately-Owned	Available	Not Used in Prior Housing Element	0	0	1.127211452	1.127211452	2	0	0	112-SA213	95	Southeast Los Angeles	Yes		Above Moderate
LOS ANGELES		5106002007	Community Commercial	C2-2D-CPIO	0	108	0.086088587	Residential - Double, Duplex, or Two Units - 4 Stories or Less	YES - Current	NO - Privately-Owned	Available	Not Used in Prior Housing Element	0	0	1.127211452	1.127211452	2	0	0	112-SA213	96	Southeast Los Angeles	Yes		Above Moderate
LOS ANGELES	4416 S LIMA ST	90011	5106002008	Low Medium II Residential	RD1.5-1	0	29	0.172229867	Residential - Single Family Residence	YES - Current	NO - Privately-Owned	Available	Not Used in Prior Housing Element	0	0.267707583	0	0.267707583	1	0	0	112-SA213	133	Southeast Los Angeles			Moderate
LOS ANGELES	4420 S LIMA ST	90011	5106002009	Low Medium II Residential	RD1.5-1	0	29	0.172243367	Residential - Single Family Residence	YES - Current	NO - Privately-Owned	Available	Not Used in Prior Housing Element	0	0.612906718	0	0.612906718	1	0	0	112-SA213	149	Southeast Los Angeles			Moderate
LOS ANGELES	4424 S LIMA ST	90011	5106002010	Low Medium II Residential	RD1.5-1	0	29	0.163643415	Residential - Double, Duplex, or Two Units - 4 Stories or Less	YES - Current	NO - Privately-Owned	Available	Not Used in Prior Housing Element	0	0.317085063	0	0.317085063	2	0	0	112-SA213	159	Southeast Los Angeles	Yes		Moderate
LOS ANGELES	4415 S MORGAN AVE	90011	5106002013	Low Medium II Residential	RD1.5-1	0	29	0.172177326	Residential - Double, Duplex, or Two Units - 4 Stories or Less	YES - Current	NO - Privately-Owned	Available	Not Used in Prior Housing Element	0	0.366630805	0	0.366630805	2	0	0	112-SA213	132	Southeast Los Angeles	Yes		Moderate
LOS ANGELES	4421 S MORGAN AVE	90011	5106002014	Low Medium II Residential	RD1.5-1	0	29	0.172179117	Residential - Three Units (Any Combination) - 4 Stories or Less	YES - Current	NO - Privately-Owned	Available	Not Used in Prior Housing Element	0	0.299918267	0	0.299918267	3	0	0	112-SA213	148	Southeast Los Angeles	Yes		Moderate
LOS ANGELES	4425 S MORGAN AVE	90011	5106002015	Low Medium II Residential	RD1.5-1	0	29	0.172177403	Residential - Single Family Residence	YES - Current	NO - Privately-Owned	Available	Not Used in Prior Housing Element	0	0.612906718	0	0.612906718	1	0	0	112-SA213	158	Southeast Los Angeles			Moderate
LOS ANGELES	1593 E 45TH ST	90011	5106002017	Low Medium II Residential	RD1.5-1	0	29	0.043114303	Residential - Single Family Residence	YES - Current	NO - Privately-Owned	Available	Not Used in Prior Housing Element	0	0	0.067336571	0.067336571	1	1*	1*	112-SA213	185	Southeast Los Angeles			Above Moderate
LOS ANGELES		5106002017	Low Medium II Residential	RD1.5-1	0	29	0.057393517	Residential - Single Family Residence	YES - Current	NO - Privately-Owned	Available	Not Used in Prior Housing Element	0	0	0.0549227	0.0549227	1	1*	1*	112-SA213	170	Southeast Los Angeles			Above Moderate
LOS ANGELES	4432 S LIMA ST	90011	5106002020	Low Medium II Residential	RD1.5-1	0	29	0.16296768	Residential - Double, Duplex, or Two Units - 4 Stories or Less	YES - Current	NO - Privately-Owned	Available	Not Used in Prior Housing Element	0	1.166880155	0	1.166880155	0	0	0	112-SA213	172	Southeast Los Angeles	Yes		Moderate
LOS ANGELES		5106002020	Low Medium II Residential	RD1.5-1	0	29	0.00861319	Residential - Double, Duplex, or Two Units - 4 Stories or Less	YES - Current	NO - Privately-Owned	Available	Not Used in Prior Housing Element	0	0	0.172013342	0.172013342	0	0	0	112-SA213	164	Southeast Los Angeles			Above Moderate
LOS ANGELES	4436 S LIMA ST	90011	5106002021	Low Medium II Residential	RD1.5-1	0	29	0.129597126	Residential - Double, Duplex, or Two Units - 4 Stories or Less	YES - Current	NO - Privately-Owned	Available	Not Used in Prior Housing Element	0	1.383050394	0	1.383050394	0	3*	3*	112-SA213	187	Southeast Los Angeles	Yes		Moderate
LOS ANGELES		5106002021	Low Medium II Residential	RD1.5-1	0	29	0.009302942	Residential - Double, Duplex, or Two Units - 4 Stories or Less	YES - Current	NO - Privately-Owned	Available	Not Used in Prior Housing Element	0	0	0.172013342	0.172013342	0	0	0	112-SA213	179	Southeast Los Angeles			Above Moderate
LOS ANGELES	1610 E VERNON AVE	90011	5106003001	Community Commercial	C2-2D-CPIO	0	108	0.086498121	Commercial - Store Combination - Store and Residential Combination - One Story	YES - Current	NO - Privately-Owned	Available	Used in Prior Housing Element - Non-Vacant	0.265634418	0	0	0.265634418	0	0	0	112-SA213	94	Southeast Los Angeles			Lower
LOS ANGELES	1612 E VERNON AVE	90011	5106003001	Community Commercial	C2-2D-CPIO	0	108	0.086088317	Commercial - Store Combination - Store and Residential Combination - One Story	YES - Current	NO - Privately-Owned	Available	Used in Prior Housing Element - Non-Vacant	0.265634418	0	0	0.265634418	0	0	0	112-SA213	93	Southeast Los Angeles			Lower
LOS ANGELES	1618 E VERNON AVE	90011	5106003002	Community Commercial	C2-2D-CPIO	0	108	0.08608921	Residential - Five or More Units or Apartments (Any Combination) - 4 Stories or Less	YES - Current	NO - Privately-Owned	Available	Not Used in Prior Housing Element	0	0	1.019976735	1.019976735	6	0	0	112-SA213	92	Southeast Los Angeles	Yes		Above Moderate
LOS ANGELES	1622 E VERNON AVE	90011	5106003002	Community Commercial	C2-2D-CPIO	0	108	0.08608921	Residential - Five or More Units or Apartments (Any Combination) - 4 Stories or Less	YES - Current	NO - Privately-Owned	Available	Not Used in Prior Housing Element	0	0	1.019976735	1.019976735	6	0	0	112-SA213	91	Southeast Los Angeles	Yes		Above Moderate
LOS ANGELES	1626 E VERNON AVE	90011	5106003004	Community Commercial	C2-2D-CPIO	0	108	0.08608921	Residential - Double, Duplex, or Two Units - 4 Stories or Less	YES - Current	NO - Privately-Owned	Available	Not Used in Prior Housing Element	0.682162881	0	0	0.682162881	2	0	0	112-SA213	90	Southeast Los Angeles			Lower
LOS ANGELES	1628 E VERNON AVE	90011	5106003004	Community Commercial	C2-2D-CPIO	0	108	0.086088134	Residential - Double, Duplex, or Two Units - 4 Stories or Less	YES - Current	NO - Privately-Owned	Available	Not Used in Prior Housing Element	0.682162881	0	0	0.682162881	2	0	0	112-SA213	89	Southeast Los Angeles			Lower
LOS ANGELES	1644 E VERNON AVE	90011	5106003006	Community Commercial	C2-2D-CPIO	0	108	0.086088134	Residential - Double, Duplex, or Two Units - 4 Stories or Less	YES - Current	NO - Privately-Owned	Available	Not Used in Prior Housing Element	0	0	1.072306514	1.072306514	2	0	0	112-SA213	85	Southeast Los Angeles	Yes		Above Moderate
LOS ANGELES	1648 E VERNON AVE	90011	5106003007	Community Commercial	C2-2D-CPIO	0	108	0.086089214	Commercial - Commercial - Vacant Land	YES - Current	NO - Privately-Owned	Available	Not Used in Prior Housing Element	0.20734787	0	0	0.20734787	0	0	0	112-SA213	84	Southeast Los Angeles			Lower
LOS ANGELES	4411 S HONDURAS ST	90011	5106003009	Community Commercial	C2-2D-CPIO	0	108	0.028696045	Residential - Single Family Residence	YES - Current	NO - Privately-Owned	Available	Not Used in Prior Housing Element	0.114438105	0	0	0.114438105	1	0	0	112-SA213	123	Southeast Los Angeles			Lower
LOS ANGELES		5106003009	Community Commercial	C2-2D-CPIO	0	108	0.028696942	Residential - Single Family Residence	YES - Current	NO - Privately-Owned	Available	Not Used in Prior Housing Element	0.114438105	0	0	0.114438105	1	0	0	112-SA213	124	Southeast Los Angeles			Lower
LOS ANGELES	4416 S MORGAN AVE	90011	5106003010	Low Medium II Residential	RD1.5-1	0	29	0.182638328	Residential - Double, Duplex, or Two Units - 4 Stories or Less	YES - Current	NO - Privately-Owned	Available	Not Used in Prior Housing Element	0	0.389588606	0	0.389588606	2	0	0	112-SA213	131	Southeast Los Angeles	Yes		Moderate
LOS ANGELES	4426 S MORGAN AVE	90011	5106003012	Low Medium II Residential	RD1.5-1	0	29	0.182632248	Residential - Single Family Residence	YES - Current	NO - Privately-Owned	Available	Not Used in Prior Housing Element	0	0.629530972	0	0.629530972	1	0	0	112-SA213	157	Southeast Los Angeles			Moderate
LOS ANGELES	4434 S MORGAN AVE	90011	5106003013	Low Medium II Residential	RD1.5-1	0	29	0.182629285	Residential - Double, Duplex, or Two Units - 4 Stories or Less	YES - Current	NO - Privately-Owned	Available	Not Used in Prior Housing Element	0	0.389588606	0	0.389588606	2	0	0	112-SA213	168	Southeast Los Angeles	Yes		Moderate
LOS ANGELES	4436 S MORGAN AVE	90011	5106003014	Low Medium II Residential	RD1.5-1	0	29	0.059406803	Residential - Single Family Residence	YES - Current	NO - Privately-Owned	Available	Not Used in Prior Housing Element	0	0	0.049691042	0.049691042	1	1*	1*	112-SA213	183	Southeast Los Angeles			Above Moderate
LOS ANGELES	1621 E 45TH ST	90011	5106003015	Low Medium II Residential	RD1.5-1	0	29	0.077516852	Residential - Single Family Residence	YES - Current	NO - Privately-Owned	Available	Not Used in Prior Housing Element	0	0	0.049515688	0.049515688	1	2*	2*	112-SA213	182	Southeast Los Angeles			Above Moderate
LOS ANGELES	4417 S HONDURAS ST	90011	5106003016	Low Medium II Residential	RD1.5-1	0	29	0.190543132	Residential - Double, Duplex, or Two Units - 4 Stories or Less	YES - Current	NO - Privately-Owned	Available	Not Used in Prior Housing Element	0	0.3861184	0	0.3861184	2	0	0	112-SA213	130	Southeast Los Angeles	Yes		Moderate
LOS ANGELES	4423 S HONDURAS ST	90011	5106003017	Low Medium II Residential	RD1.5-1	0	29	0.19054485	Residential - Single Family Residence	YES - Current	NO - Privately-Owned	Available	Not Used in Prior Housing Element	0	0.272755659	0	0.272755659	1	0	0	112-SA213	146	Southeast Los Angeles			Moderate
LOS ANGELES	4427 S HONDURAS ST	90011	5106003018	Low Medium II Residential	RD1.5-1	0	29	0.19054366	Residential - Five or More Units or Apartments (Any Combination) - 4 Stories or Less	YES - Current	NO - Privately-Owned	Available	Not Used in Prior Housing Element	0	0.064972146	0	0.064972146	6	0	0	112-SA213	156	Southeast Los Angeles	Yes		Moderate
LOS ANGELES	4433 S HONDURAS ST	90011	5106003019	Low Medium II Residential	RD1.5-1	0	29	0.19054247	Residential - Single Family Residence	YES - Current	NO - Privately-Owned	Available	Not Used in Prior Housing Element	0	0.624055421	0	0.624055421	1	0	0	112-SA213	167	Southeast Los Angeles			Moderate
LOS ANGELES	4437 S HONDURAS ST	90011	5106003020	Low Medium II Residential	RD1.5-1	0	29	0.142647905	Residential - Three Units (Any Combination) - 4 Stories or Less	YES - Current	NO - Privately-Owned	Available	Not Used in Prior Housing Element	0	0.051467523	0	0.051467523	3	0	0	112-SA213	181	Southeast Los Angeles			Moderate
LOS ANGELES	1652 E VERNON AVE	90011	5106003021	Community Commercial	C2-2D-CPIO	0	108	0.05739245	Residential - Single Family Residence	YES - Current	NO - Privately-Owned	Available	Not Used in Prior Housing Element	0.176448777	0	0	0.176448777	1	0	0	112-SA213	83	Southeast Los Angeles			Lower
LOS ANGELES	1658 E VERNON AVE	90011	5106003022	Community Commercial	C2-2D-CPIO	0	108	0.057391729	Residential - Single Family Residence	YES - Current	NO - Privately-Owned	Available	Not Used in Prior Housing Element	0.176448777	0	0	0.176448777	1	0	0	112-SA213	82	Southeast Los Angeles			Lower
LOS ANGELES	1634 E VERNON AVE	90011	5106003023	Community Commercial	C2-2D-CPIO	0	108	0.086089204	Residential - Double, Duplex, or Two Units - 4 Stories or Less	YES - Current	NO - Privately-Owned	Available	Not Used in Prior Housing Element	0.214785218	0	0	0.214785218	2	0	0	112-SA213	88	Southeast Los Angeles			Lower
LOS ANGELES	1636 E VERNON AVE	90011	5106003024	Community Commercial	C2-2D-CPIO	0	108	0.086088134	Residential - Single Family Residence	YES - Current	NO - Privately-Owned	Available	Not Used in Prior Housing Element	0.226293653	0	0	0.226293653	1	0	0	112-SA213	87	Southeast Los Angeles			Lower
LOS ANGELES	1638 E VERNON AVE	90011	5106003025	Community Commercial	C2-2D-CPIO	0	108	0.086090469	Residential - Single Family Residence	YES - Current	NO - Privately-Owned	Available	Not Used in Prior Housing Element	0.226293653	0	0	0.226293653	1	0	0	112-SA213	86	Southeast Los Angeles			Lower
LOS ANGELES		5106004018	Community Commercial	C2-2D-CPIO	0	108	0.077629942	Residential - Single Family Residence	YES - Current	NO - Privately-Owned	Available	Not Used in Prior Housing Element	1.431463194	0	0	1.431463194	1	0	0	112-SA213	128	Southeast Los Angeles			Lower
LOS ANGELES	4414 S HONDURAS ST	90011	5106004019	Community Commercial	C2-2D-CPIO	0	108	0.093952019	Residential - Double, Duplex, or Two Units - 4 Stories or Less	YES - Current	NO - Privately-Owned	Available	Not Used in Prior Housing Element	0	0	1.102939546	1.102939546	2	0	0	112-SA213	129	Southeast Los Angeles	Yes		Above Moderate
LOS ANGELES	4430 S HONDURAS ST	90011	5106004022	Community Commercial	C2-2D-CPIO	0	108	0.08579221	Residential - Single Family Residence	YES - Current	NO - Privately-Owned	Available	Not Used in Prior Housing Element	1.546880841	0	0	1.546880841	1	0	0	112-SA213	166	Southeast Los Angeles			Lower
LOS ANGELES	4432 S HONDURAS ST	90011	5106004023	Community Commercial	C2-2D-CPIO	0	108	0.085792387	Residential - Single Family Residence	YES - Current	NO - Privately-Owned	Available	Not Used in Prior Housing Element	0.672785699	0	0	0.672785699	1	0	0	112-SA213	178	Southeast Los Angeles			Lower
LOS ANGELES	4436 S HONDURAS ST	90011	5106004024	Community Commercial	C2-2D-CPIO	0	108	0.128000905	Residential - Three Units (Any Combination) - 4 Stories or Less	YES - Current	NO - Privately-Owned	Available	Not Used in Prior Housing Element	0	0	1.188085055	1.188085055	3	0	0	112-SA213	180	Southeast Los Angeles	Yes		Above Moderate
LOS ANGELES		5106004024	Community Commercial	C2-2D-CPIO	0	108	0.043583423	Residential - Three Units (Any Combination) - 4 Stories or Less	YES - Current	NO - Privately-Owned	Available	Not Used in Prior Housing Element	1.084843612	0	0	1.084843612	3	0	0	112-SA213	193	Southeast Los Angeles			Lower
LOS ANGELES	4450 S HONDURAS ST	90011	5106004025	Community Commercial	C2-2D-CPIO	0	108	0.162316712	Residential - Four Units (Any Combination) - 4 Stories or Less	YES - Current	NO - Privately-Owned	Available	Not Used in Prior Housing Element	0	0	1.113086203	1.113086203	4	0	0	112-SA213	195	Southeast Los Angeles	Yes		Above Moderate
LOS ANGELES	1668 E VERNON AVE	90011	5106004033	Community Commercial	C2-2D-CPIO	0	108	0.055509388	Commercial - Restaurant, Cocktail Lounge - Restaurant, Cocktail Lounge, Tavern - One Story	YES - Current	NO - Privately-Owned	Available	Not Used in Prior Housing Element	0.200900105	0	0	0.200900105	4	0	0	112-SA213	81	Southeast Los Angeles			Lower
LOS ANGELES	1674 E VERNON AVE	90011	5106004033	Community Commercial	C2-2D-CPIO	0	108	0.074725699	Commercial - Restaurant, Cocktail Lounge - Restaurant, Cocktail Lounge, Tavern - One Story	YES - Current	NO - Privately-Owned	Available	Not Used in Prior Housing Element	0.238374674	0	0	0.238374674	4	0	0	112-SA213	79	Southeast Los Angeles			Lower
LOS ANGELES	1682 E VERNON AVE	90011	5106004033	Community Commercial	C2-2D-CPIO	0	108	0.102479965	Commercial - Restaurant, Cocktail Lounge - Restaurant, Cocktail Lounge, Tavern - One Story	YES - Current	NO - Privately-Owned	Available	Not Used in Prior Housing Element	0.256632918	0	0	0.256632918	4	0	0	112-SA213	77	Southeast Los Angeles			Lower
LOS ANGELES	1686 E VERNON AVE	90011	5106004033	Community Commercial	C2-2D-CPIO	0	108	0.032703538	Commercial - Restaurant, Cocktail Lounge - Restaurant, Cocktail Lounge, Tavern - One Story	YES - Current	NO - Privately-Owned	Available	Not Used in Prior Housing Element	0.143414015	0	0	0.143414015	4	0	0	112-SA213	76	Southeast Los Angeles			Lower
LOS ANGELES		5106004033	Community Commercial	C2-2D-CPIO	0	108	0.032024264	Commercial - Restaurant, Cocktail Lounge - Restaurant, Cocktail Lounge, Tavern - One Story	YES - Current	NO - Privately-Owned	Available	Not Used in Prior Housing Element	0.143414015	0	0	0.143414015	4	0	0	112-SA213	80	Southeast Los Angeles			Lower
LOS ANGELES	4427 S LONG BEACH AVE WEST	90058	5106004034	Community Commercial	C2-2D-CPIO	0	108	0.171582985	Residential - Double, Duplex, or Two Units - 4 Stories or Less	YES - Current	NO - Privately-Owned	Available	Not Used in Prior Housing Element	0	0	1.168629527	1.168629527	2	0	0	112-SA213	155	Southeast Los Angeles	Yes		Above Moderate
LOS ANGELES		5106004035	Community Commercial	C2-2D-CPIO	0	108	0.014982333	Commercial - Commercial - Vacant Land	YES - Current	NO - Privately-Owned	Available	Not Used in Prior Housing Element	0	0	0.184703904	0.184703904	0	0	0	112-SA213	127	Southeast Los Angeles			Above Moderate
LOS ANGELES	4422 S HONDURAS ST	90011	5106004036	Community Commercial	C2-2D-CPIO	0	108	0.171582928	Residential - Double, Duplex, or Two Units - 4 Stories or Less	YES - Current	NO - Privately-Owned	Available	Not Used in Prior Housing Element	0	0	1.172757089	1.172757089	2	0	0	112-SA213	145	Southeast Los Angeles	Yes		Above Moderate
LOS ANGELES		5106004036	Community Commercial	C2-2D-CPIO	0	108	0.015239533	Residential - Double, Duplex, or Two Units - 4 Stories or Less	YES - Current	NO - Privately-Owned	Available	Not Used in Prior Housing Element	0	0	0.150087208	0.150087208	2	0	0	112-SA213	144	Southeast Los Angeles			Above Moderate
LOS ANGELES		5106004900	Community Commercial	C2-2D-CPIO	0	108	0.034022412	Commercial - Commercial - Vacant Land	YES - Current	NO - Privately-Owned	Available	Not Used in Prior Housing Element	0.130815849	0	0	0.130815849	0	0	0	112-SA213	122	Southeast Los Angeles			Lower
LOS ANGELES		5106004901	Community Commercial	C2-2D-CPIO	0	108	0.065428302	Resid

LOS ANGELES		5106010004	Community Commercial	C2-2D-CPIO	0	108	0.007087863	Residential - Single Family Residence	YES - Current	NO - Privately-Owned	Available	Not Used in Prior Housing Element	0	0	0.022880888	0.022880888	1	0	0	112-SA213	243	Southeast Los Angeles								Above Moderate
LOS ANGELES		5106010004	Community Commercial	C2-2D-CPIO	0	108	0.07378504	Residential - Single Family Residence	YES - Current	NO - Privately-Owned	Available	Not Used in Prior Housing Element	0.599245679	0	0	0.599245679	1	0	0	112-SA213	244	Southeast Los Angeles								Lower
LOS ANGELES	4512 S HONDURAS ST	90011	5106010005	Community Commercial	0	108	0.097798128	Residential - Single Family Residence	YES - Current	NO - Privately-Owned	Available	Not Used in Prior Housing Element	1.624631941	0	0	1.624631941	1	0	0	112-SA213	245	Southeast Los Angeles								Lower
LOS ANGELES	4516 S HONDURAS ST	90011	5106010006	Community Commercial	0	108	0.171581843	Residential - Single Family Residence	YES - Current	NO - Privately-Owned	Available	Not Used in Prior Housing Element	1.658892989	0	0	1.658892989	1	0	0	112-SA213	278	Southeast Los Angeles								Lower
LOS ANGELES	4517 S LONG BEACH AVE WEST	90011	5106010007	Community Commercial	0	108	0.238672356	Residential - Three Units (Any Combination) - 4 Stories or Less	YES - Current	NO - Privately-Owned	Available	Not Used in Prior Housing Element	0	0	3.145012665	3.145012665	3	0	0	112-SA213	282	Southeast Los Angeles						Yes		Above Moderate
LOS ANGELES	4513 S HONDURAS ST	90011	5106011003	Low Medium I Residential		R2-1	0 17	0.149221949	Residential - Double, Duplex, or Two Units - 4 Stories or Less	YES - Current	NO - Privately-Owned	Available	Not Used in Prior Housing Element	0	0	0.053176515	0.053176515	2	2*	2*	112-SA213	246	Southeast Los Angeles						Yes		Above Moderate
LOS ANGELES	4521 S HONDURAS ST	90011	5106011005	Low Medium I Residential		R2-1	0 17	0.149222095	Residential - Single Family Residence	YES - Current	NO - Privately-Owned	Available	Not Used in Prior Housing Element	0	0	0.040241714	0.040241714	1	2*	2*	112-SA213	281	Southeast Los Angeles								Above Moderate
LOS ANGELES	4523 S HONDURAS ST	90011	5106011006	Low Medium I Residential		R2-1	0 17	0.1496138	Residential - Double, Duplex, or Two Units - 4 Stories or Less	YES - Current	NO - Privately-Owned	Available	Not Used in Prior Housing Element	0	0	0.127250907	0.127250907	2	2*	2*	112-SA213	285	Southeast Los Angeles						Yes		Above Moderate
LOS ANGELES	1594 E 45TH ST	90011	5106011008	Low Medium I Residential		R2-1	0 17	0.113868513	Residential - Single Family Residence	YES - Current	NO - Privately-Owned	Available	Not Used in Prior Housing Element	0	0	0.043274668	0.043274668	1	1*	1*	112-SA213	219	Southeast Los Angeles								Above Moderate
LOS ANGELES	1598 E 45TH ST	90011	5106011009	Low Medium I Residential		R2-1	0 17	0.113868511	Residential - Single Family Residence	YES - Current	NO - Privately-Owned	Available	Not Used in Prior Housing Element	0	0	0.043274668	0.043274668	1	1*	1*	112-SA213	218	Southeast Los Angeles								Above Moderate
LOS ANGELES	1626 E 45TH ST	90011	5106011014	Low Medium I Residential		R2-1	0 17	0.126678419	Residential - Single Family Residence	YES - Current	NO - Privately-Owned	Available	Not Used in Prior Housing Element	0	0	0.122659492	0.122659492	1	2*	2*	112-SA213	213	Southeast Los Angeles								Above Moderate
LOS ANGELES	1629 E 46TH ST	90011	5106011016	Low Medium I Residential		R2-1	0 17	0.059296768	Residential - Single Family Residence - Vacant Land	YES - Current	NO - Privately-Owned	Available	Not Used in Prior Housing Element	0	0	0.017157961	0.017157961	1	1*	1*	112-SA213	250	Southeast Los Angeles								Above Moderate
LOS ANGELES	1627 E 46TH ST	90011	5106011017	Low Medium I Residential		R2-1	0 17	0.126783579	Residential - Double, Duplex, or Two Units - 4 Stories or Less	YES - Current	NO - Privately-Owned	Available	Not Used in Prior Housing Element	0	0	0.16609304	0.16609304	2	2*	2*	112-SA213	251	Southeast Los Angeles						Yes		Above Moderate
LOS ANGELES	1631 E 46TH ST	90011	5106011018	Low Medium I Residential		R2-1	0 17	0.113961748	Residential - Single Family Residence	YES - Current	NO - Privately-Owned	Available	Not Used in Prior Housing Element	0	0	0.043274668	0.043274668	1	1*	1*	112-SA213	252	Southeast Los Angeles								Above Moderate
LOS ANGELES	1595 E 46TH ST	90011	5106011023	Low Medium I Residential		R2-1	0 17	0.113962351	Residential - Single Family Residence	YES - Current	NO - Privately-Owned	Available	Not Used in Prior Housing Element	0	0	0.043274668	0.043274668	1	1*	1*	112-SA213	257	Southeast Los Angeles								Above Moderate
LOS ANGELES	1589 E 46TH ST	90011	5106011024	Low Medium I Residential		R2-1	0 17	0.113962351	Residential - Single Family Residence	YES - Current	NO - Privately-Owned	Available	Not Used in Prior Housing Element	0	0	0.043274668	0.043274668	1	1*	1*	112-SA213	258	Southeast Los Angeles								Above Moderate
LOS ANGELES	1632 E 45TH ST	90011	5106011029	Low Medium I Residential		R2-1	0 17	0.071742426	Residential - Single Family Residence	YES - Current	NO - Privately-Owned	Available	Not Used in Prior Housing Element	0	0	0.012961745	0.012961745	1	1*	1*	112-SA213	211	Southeast Los Angeles								Above Moderate
LOS ANGELES		5106011900	Low Medium I Residential		0	17	0.057541059	Residential - Single Family Residence - Vacant Land	YES - Current	NO - Privately-Owned	Available	Not Used in Prior Housing Element	0	0	0.043202081	0.043202081	0	0	0	112-SA213	212	Southeast Los Angeles								Above Moderate
LOS ANGELES	1536 E 45TH ST	90011	5106012002	Low Medium I Residential		R2-1	0 17	0.111021257	Residential - Single Family Residence	YES - Current	NO - Privately-Owned	Available	Not Used in Prior Housing Element	0	0	0.043274668	0.043274668	1	1*	1*	112-SA213	229	Southeast Los Angeles								Above Moderate
LOS ANGELES	1544 E 45TH ST	90011	5106012004	Low Medium I Residential		R2-1	0 17	0.11936284	Residential - Single Family Residence	YES - Current	NO - Privately-Owned	Available	Not Used in Prior Housing Element	0	0	0.122659492	0.122659492	1	2*	2*	112-SA213	227	Southeast Los Angeles								Above Moderate
LOS ANGELES	1550 E 45TH ST	90011	5106012005	Low Medium I Residential		R2-1	0 17	0.1138688	Residential - Single Family Residence	YES - Current	NO - Privately-Owned	Available	Not Used in Prior Housing Element	0	0	0.043274668	0.043274668	1	1*	1*	112-SA213	226	Southeast Los Angeles								Above Moderate
LOS ANGELES	1556 E 45TH ST	90011	5106012006	Low Medium I Residential		R2-1	0 17	0.113868514	Residential - Single Family Residence	YES - Current	NO - Privately-Owned	Available	Not Used in Prior Housing Element	0	0	0.043274668	0.043274668	1	1*	1*	112-SA213	225	Southeast Los Angeles								Above Moderate
LOS ANGELES	1562 E 45TH ST	90011	5106012007	Low Medium I Residential		R2-1	0 17	0.113868511	Residential - Single Family Residence	YES - Current	NO - Privately-Owned	Available	Not Used in Prior Housing Element	0	0	0.043274668	0.043274668	1	1*	1*	112-SA213	224	Southeast Los Angeles								Above Moderate
LOS ANGELES	1568 E 45TH ST	90011	5106012008	Low Medium I Residential		R2-1	0 17	0.113868513	Residential - Single Family Residence	YES - Current	NO - Privately-Owned	Available	Not Used in Prior Housing Element	0	0	0.043274668	0.043274668	1	1*	1*	112-SA213	223	Southeast Los Angeles								Above Moderate
LOS ANGELES	1581 E 46TH ST	90011	5106012011	Low Medium I Residential		R2-1	0 17	0.113962064	Residential - Double, Duplex, or Two Units - 4 Stories or Less	YES - Current	NO - Privately-Owned	Available	Not Used in Prior Housing Element	0	0	0.043274668	0.043274668	1	1*	1*	112-SA213	259	Southeast Los Angeles								Above Moderate
LOS ANGELES	1575 E 46TH ST	90011	5106012012	Low Medium I Residential		R2-1	0 17	0.113961776	Residential - Single Family Residence	YES - Current	NO - Privately-Owned	Available	Not Used in Prior Housing Element	0	0	0.043274668	0.043274668	1	1*	1*	112-SA213	260	Southeast Los Angeles								Above Moderate
LOS ANGELES	4500 S COMPTON AVE	90011	5106012024	Neighborhood Commercial		C2-1VL-CPIO	0 108	0.287232525	Residential - Four Units (Any Combination) - 4 Stories or Less	YES - Current	NO - Privately-Owned	Available	Not Used in Prior Housing Element	0	0	0.847396126	0.847396126	4	0	0	112-SA211	171	Southeast Los Angeles						Yes		Above Moderate
LOS ANGELES		5106012029	Low Medium I Residential			R2-1	0 17	0.007079014	Residential - Three Units (Any Combination) - 4 Stories or Less	YES - Current	NO - Privately-Owned	Available	Not Used in Prior Housing Element	0	0	0.172013342	0.172013342	0	0	0	112-SA213	249	Southeast Los Angeles								Above Moderate
LOS ANGELES		5106012030	Low Medium I Residential			R2-1	0 17	0.006031271	Residential - Double, Duplex, or Two Units - 4 Stories or Less	YES - Current	NO - Privately-Owned	Available	Not Used in Prior Housing Element	0	0	0.172013342	0.172013342	0	0	0	112-SA213	443	Southeast Los Angeles								Above Moderate
LOS ANGELES		5106012031	Low Medium I Residential			R2-1	0 17	0.002250175	Residential - Double, Duplex, or Two Units - 4 Stories or Less	YES - Current	NO - Privately-Owned	Available	Not Used in Prior Housing Element	0	0	0.172013342	0.172013342	0	0	0	112-SA213	467	Southeast Los Angeles								Above Moderate
LOS ANGELES	4522 S COMPTON AVE	90011	5106012035	Neighborhood Commercial		C2-1VL-CPIO	0 108	0.114785933	Residential - Double, Duplex, or Two Units - 4 Stories or Less	YES - Current	NO - Privately-Owned	Available	Not Used in Prior Housing Element	0	0	0.153563941	0.153563941	2	0	0	112-SA211	214	Southeast Los Angeles						Yes		Above Moderate
LOS ANGELES	4524 S COMPTON AVE	90011	5106012036	Neighborhood Commercial		C2-1VL-CPIO	0 108	0.114787222	Institutional - Church - One Story	YES - Current	NO - Privately-Owned	Available	Not Used in Prior Housing Element	0.024264017	0	0	0.024264017	1	0	0	112-SA211	221	Southeast Los Angeles								Lower
LOS ANGELES	4536 S COMPTON AVE	90011	5106012036	Neighborhood Commercial		C2-1VL-CPIO	0 108	0.114786934	Institutional - Church - One Story	YES - Current	NO - Privately-Owned	Available	Not Used in Prior Housing Element	0.024264017	0	0	0.024264017	1	0	0	112-SA211	222	Southeast Los Angeles								Lower
LOS ANGELES	4544 S COMPTON AVE	90011	5106012036	Neighborhood Commercial		C2-1VL-CPIO	0 108	0.114786039	Institutional - Church - One Story	YES - Current	NO - Privately-Owned	Available	Not Used in Prior Housing Element	0.024264017	0	0	0.024264017	1	0	0	112-SA211	223	Southeast Los Angeles								Lower
LOS ANGELES	4600 S COMPTON AVE	90011	5106013001	Neighborhood Commercial		C2-1VL-CPIO	0 108	0.130847581	Commercial - Store Combination - Store and Residential Combination - One Story	YES - Current	NO - Privately-Owned	Available	Not Used in Prior Housing Element	0	0	0.084053752	0.084053752	2	0	0	112-SA211	271	Southeast Los Angeles						Yes		Above Moderate
LOS ANGELES	4606 S COMPTON AVE	90011	5106013002	Neighborhood Commercial		C2-1VL-CPIO	0 108	0.114771901	Commercial - Store - One Story	YES - Current	NO - Privately-Owned	Available	Not Used in Prior Housing Element	0.134209037	0	0	0.134209037	1	0	0	112-SA211	274	Southeast Los Angeles								Lower
LOS ANGELES	1524 E 46TH ST	90011	5106013005	Low Medium I Residential		R2-1	0 17	0.116190952	Residential - Single Family Residence	YES - Current	NO - Privately-Owned	Available	Not Used in Prior Housing Element	0	0	0.01753925	0.01753925	1	2*	2*	112-SA213	310	Southeast Los Angeles								Above Moderate
LOS ANGELES	1538 E 46TH ST	90011	5106013007	Low Medium I Residential		R2-1	0 17	0.116939111	Residential - Double, Duplex, or Two Units - 4 Stories or Less	YES - Current	NO - Privately-Owned	Available	Not Used in Prior Housing Element	0	0	0.155596626	0.155596626	2	2*	2*	112-SA213	308	Southeast Los Angeles						Yes		Above Moderate
LOS ANGELES	1544 E 46TH ST	90011	5106013008	Low Medium I Residential		R2-1	0 17	0.117313989	Residential - Double, Duplex, or Two Units - 4 Stories or Less	YES - Current	NO - Privately-Owned	Available	Not Used in Prior Housing Element	0	0	0.155596626	0.155596626	2	2*	2*	112-SA213	307	Southeast Los Angeles						Yes		Above Moderate
LOS ANGELES	1550 E 46TH ST	90011	5106013009	Low Medium I Residential		R2-1	0 17	0.117687124	Residential - Single Family Residence	YES - Current	NO - Privately-Owned	Available	Not Used in Prior Housing Element	0	0	0.118681473	0.118681473	1	2*	2*	112-SA213	306	Southeast Los Angeles								Above Moderate
LOS ANGELES	1556 E 46TH ST	90011	5106013010	Low Medium I Residential		R2-1	0 17	0.118062405	Residential - Single Family Residence	YES - Current	NO - Privately-Owned	Available	Not Used in Prior Housing Element	0	0	0.118681473	0.118681473	1	2*	2*	112-SA213	305	Southeast Los Angeles								Above Moderate
LOS ANGELES	1564 E 46TH ST	90011	5106013011	Low Medium I Residential		R2-1	0 17	0.118435517	Residential - Single Family Residence	YES - Current	NO - Privately-Owned	Available	Not Used in Prior Housing Element	0	0	0.118681473	0.118681473	1	2*	2*	112-SA213	304	Southeast Los Angeles								Above Moderate
LOS ANGELES	1570 E 46TH ST	90011	5106013012	Low Medium I Residential		R2-1	0 17	0.118809768	Residential - Double, Duplex, or Two Units - 4 Stories or Less	YES - Current	NO - Privately-Owned	Available	Not Used in Prior Housing Element	0	0	0.155596626	0.155596626	2	2*	2*	112-SA213	303	Southeast Los Angeles						Yes		Above Moderate
LOS ANGELES	1580 E 46TH ST	90011	5106013014	Low Medium I Residential		R2-1	0 17	0.119559359	Residential - Double, Duplex, or Two Units - 4 Stories or Less	YES - Current	NO - Privately-Owned	Available	Not Used in Prior Housing Element	0	0	0.155596626	0.155596626	2	2*	2*	112-SA213	301	Southeast Los Angeles						Yes		Above Moderate
LOS ANGELES	4614 S COMPTON AVE	90011	5106013015	Neighborhood Commercial		C2-1VL-CPIO	0 108	0.1193941	Residential - Double, Duplex, or Two Units - 4 Stories or Less	YES - Current	NO - Privately-Owned	Available	Not Used in Prior Housing Element	0	0	0.25081377	0.25081377	2	0	0	112-SA211	315	Southeast Los Angeles						Yes		Above Moderate
LOS ANGELES	4618 S COMPTON AVE	90011	5106013015	Neighborhood Commercial		C2-1VL-CPIO	0 108	0.05968559	Residential - Double, Duplex, or Two Units - 4 Stories or Less	YES - Current	NO - Privately-Owned	Available	Not Used in Prior Housing Element	0	0	0.079535025	0.079535025	2	0	0	112-SA211	319	Southeast Los Angeles						Yes		Above Moderate
LOS ANGELES	4620 S COMPTON AVE	90011	5106013016	Neighborhood Commercial		C2-1VL-CPIO	0 108	0.119377427	Residential - Five or More Units or Apartments (Any Combination) - 4 Stories or Less	YES - Current	NO - Privately-Owned	Available	Not Used in Prior Housing Element	0	0	0.11029985	0.11029985	8	0	0	112-SA211	321	Southeast Los Angeles						Yes		Above Moderate
LOS ANGELES	1527 E 47TH ST	90011	5106013017	Low Medium I Residential		R2-1	0 17	0.137743948	Residential - Double, Duplex, or Two Units - 4 Stories or Less	YES - Current	NO - Privately-Owned	Available	Not Used in Prior Housing Element	0	0	0.022232151	0.022232151	2	2*	2*	112-SA213	323	Southeast Los Angeles								Above Moderate
LOS ANGELES	1535 E 47TH ST	90011	5106013018	Low Medium I Residential		R2-1	0 17	0.137744092	Residential - Single Family Residence	YES - Current	NO - Privately-Owned	Available	Not Used in Prior Housing Element	0	0	0.096890849	0.096890849	1	2*	2*	112-SA213	324	Southeast Los Angeles								Above Moderate
LOS ANGELES	1543 E 47TH ST	90011	5106013019	Low Medium I Residential		R2-1	0 17	0.137744335	Residential - Double, Duplex, or Two Units - 4 Stories or Less	YES - Current	NO - Privately-Owned	Available	Not Used in Prior Housing Element	0	0	0.127250907	0.127250907	2	2*	2*	112-SA213	325	Southeast Los Angeles						Yes		Above Moderate
LOS ANGELES	1551 E 47TH ST	90011	5106013020	Low Medium I Residential		R2-1	0 17	0.110192797	Residential - Single Family Residence	YES - Current	NO - Privately-Owned	Available	Not Used in Prior Housing Element	0	0	0.040466294	0.040466294	1	1*	1*	112-SA213	326	Southeast Los Angeles								Above Moderate
LOS ANGELES	1561 E 47TH ST	90011	5106013022	Low Medium I Residential		R2-1	0 17	0.068867809	Residential - Single Family Residence	YES - Current	NO - Privately-Owned	Available	Not Used in Prior Housing Element	0	0	0.053121805	0.053121805	1	1*	1*	112-SA213	330	Southeast Los Angeles								Above Moderate
LOS ANGELES		5106013024	Low Medium I Residential			R2-1	0 17	0.034437781	Residential - Single Family Residence - Vacant Land	YES - Current	NO - Privately-Owned	Available	Not Used in Prior Housing Element	0	0	0.043202081	0.043202081	0	0	0	112-SA213	332	Southeast Los Angeles								Above Moderate
LOS ANGELES	1583 E 47TH ST	90011	5106013026	Low Medium I Residential		R2-1	0 17	0.137743456	Residential - Single Family Residence	YES - Current	NO - Privately-Owned	Available	Not Used in Prior Housing Element	0	0	0.096890849	0.096890849	1	2*	2*	112-SA213	334	Southeast Los Angeles								Above Moderate
LOS ANGELES	4610 S COMPTON AVE	90011	5106013027	Neighborhood Commercial		C2-1VL-CPIO	0 108	0.112035731	Residential - Five or More Units or Apartments (Any Combination) - 4 Stories or Less	YES - Current	NO - Privately-Owned	Available	Not Used in Prior Housing Element	0	0	0.111796379	0.111796379	5	0	0	112-SA211	312	Southeast Los Angeles						Yes		Above Moderate
LOS ANGELES	1586 E 46TH ST	90011	5106014001	Low Medium I Residential		R2-1	0 17	0.119932578	Residential - Double, Duplex, or Two Units - 4 Stories or Less	YES - Current	NO - Privately-Owned	Available	Not Used in Prior Housing Element	0	0	0.155596626	0.155596626	2	2*	2*	112-SA213	300	Southeast Los Angeles						Yes		Above Moderate
LOS ANGELES	1594 E 46TH ST	90011	5106014002	Low Medium I Residential		R2-1	0 17	0.120306441	Residential - Single Family Residence	YES - Current	NO - Privately-Owned	Available	Not Used in Prior Housing Element	0	0	0.118681473	0.118681473	1	2*	2*	112-SA213	299	Southeast Los Angeles								Above Moderate
LOS ANGELES	1598 E 46TH ST	90011	5106014003	Low Medium I Residential		R2-1	0 17	0.120681246	Residential - Double, Duplex, or Two Units - 4 Stories or Less	YES - Current	NO - Privately-Owned	Available	Not Used in Prior Housing Element	0	0	0.103983879	0.103983879	2	2*	2*	112-SA213	298	Southeast Los Angeles								Above Moderate
LOS ANGELES	1600 E 46TH ST	90011	5106014004	Low Medium I Residential		R2-1	0 17	0.121054641	Residential - Double, Duplex, or Two Units - 4 Stories or Less	YES - Current	NO - Privately-Owned	Available	Not Used in Prior Housing Element	0	0	0.103983879	0.103983879	2	2*	2*	112-SA213	297	Southeast Los Angeles								Above Moderate
LOS ANGELES	1608 E 46TH ST	90011	5106014005	Low Medium I Residential		R2-1	0 17	0.12142964	Residential - Double, Duplex, or Two Units - 4 Stories or Less	YES - Current	NO - Privately-Owned	Available	Not Used in Prior Housing Element	0	0	0.155596626	0.155596626	2	2*	2*	112-SA213	296	Southeast Los Angeles						Yes		Above Moderate
LOS ANGELES	1616 E 46TH ST	90011	5106014006	Low Medium I Residential		R2-1	0 17	0.121802125	Residential - Double, Duplex, or Two Units - 4 Stories or Less	YES - Current	NO - Privately-Owned	Available	Not Used in Prior Housing Element	0	0	0.155596626	0.155596626	2	2*	2*	112-SA213	295	Southeast Los Angeles						Yes		Above Moderate
LOS ANGELES	1620 E 46TH ST	90011	5106014007	Low Medium I Residential		R2-1	0 17	0.122178184	Residential - Double, Duplex, or Two Units - 4 Stories or Less	YES - Current	NO - Privately-Owned	Available	Not Used in Prior Housing Element	0	0	0.003544637	0.003544637	2	2*	2*	112-SA213	294	Southeast Los Angeles								Above Moderate
LOS ANGELES	1597 E 47TH ST	90011	5106014009	Low Medium I Residential		R2-1	0 17	0.137744055	Residential - Double, Duplex, or Two Units - 4 Stories or Less	YES - Current	NO - Privately-Owned	Available	Not Used in Prior Housing Element	0	0	0.127250907	0.127250907	2	2*	2*	112-SA213	336	Southeast Los Angeles						Yes		Above Moderate
LOS ANGELES	1633 E 47TH ST	90011	5106014014	Low Medium I Residential		R2-1	0 17	0.130457743	Residential - Single Family Residence	YES - Current	NO - Privately-Owned	Available	Not Used in Prior Housing Element	0	0	0.118681473	0.118681473	1	2*	2*	112-SA213	341	Southeast Los Angeles								Above Moderate
LOS ANGELES	1640 E 46TH ST	90011	5106014016	Low Medium I Residential		R2-1	0 17	0.137297354	Residential - Single Family Residence	YES - Current	NO - Privately-Owned	Available	Not Used in Prior Housing Element	0	0	0.096890849	0.096890849	1	2*	2*	112-SA213	291	Southeast Los Angeles								Above Moderate
LOS ANGELES	1650 E 46TH ST	90011	5106014017	Low Medium I Residential		R2-1	0 17	0.137762141	Residential - Single Family Residence	YES - Current	NO - Privately-Owned	Available	Not Used in Prior Housing Element	0	0	0.096890849	0.096890849	1	2*	2*	112-SA213	290	Southeast Los Angeles								Above Moderate
LOS ANGELES	1660 E 46TH ST	90011	5106014018	Low Medium I Residential		R2-1	0 17	0.085535317	Residential - Single Family Residence	YES - Current	NO - Privately-Owned	Available	Not Used in Prior Housing Element	0	0	0.049691042	0.049691042	1	1*	1*	112-SA213	289	Southeast Los Angeles								Above Moderate
LOS ANGELES		5106014019	Low Medium I Residential			R2-1	0 17	0.068496599	Residential - Single Family Residence	YES - Current	NO - Privately-Owned	Available	Not Used in Prior Housing Element	0	0	0.049691042	0.049691042	1	1*	1*	112-SA213	319	Southeast Los Angeles								Above Moderate
LOS ANGELES	1647 E 47TH ST	90011	5106014022	Low Medium I Residential		R2-1	0 17	0.114327858	Residential - Single Family Residence	YES - Current	NO - Privately-Owned	Available	Not Used in Prior Housing Element	0	0	0.040466294	0.040466294	1	1*	1*	112-SA213	343	Southeast Los Angeles								Above Moderate
LOS ANGELES	1630 E 46TH ST	90011	5106014024	Low Medium I Residential		R2-1	0 17	0.136361704	Residential - Double, Duplex, or Two Units - 4 Stories or Less	YES - Current	NO - Privately-Owned	Available	Not Used in Prior Housing Element	0	0	0.002758185	0.002758185	2	2*	2*	112-SA213	293	Southeast Los Angeles								Above Moderate
LOS ANGELES	1632 E 47TH ST	90011	5106015001	Low Medium I Residential		R2-1	0 17	0.131928854	Residential - Single Family Residence	YES - Current	NO - Privately-Owned	Available	Not Used in Prior Housing Element	0	0	0.118681473	0.118681473	1	2*	2*	112-SA213	373	Southeast Los Angeles								Above Moderate
LOS ANGELES	1624 E 47TH ST	90011	5106015002	Low Medium I Residential		R2-1	0 17	0.129468486	Residential - Single Family Residence	YES - Current	NO - Privately-Owned	Available	Not Used in Prior Housing Element	0	0	0.118681473	0.118681473	1	2*	2*	112-SA213	372	Southeast Los Angeles								Above Moderate
LOS ANGELES	1618 E 47TH ST	90011	5106015003	Low Medium I Residential		R2-1	0 17	0.12946815	Residential - Double, Duplex, or Two Units - 4 Stories or Less	YES - Current	NO - Privately-Owned	Available	Not Used in Prior Housing Element	0	0	0.003544637	0.003544637	2	2*	2*	112-SA213	371	Southeast Los Angeles								Above Moderate
LOS ANGELES	1610 E 47TH ST	90011	5106015004	Low Medium I Residential		R2-1	0 17	0.12946815	Residential - Double, Duplex, or Two Units - 4 Stories or Less	YES - Current	NO - Privately-Owned	Available	Not Used in Prior Housing Element	0	0	0.155596626	0.155596626	2	2*	2*	112-SA213	370	Southeast Los Angeles						Yes		Above Moderate
LOS ANGELES	1602 E 47TH ST	90011	5106015005	Low Medium I Residential		R2-1	0 17	0.132224193	Residential - Double, Duplex, or Two Units - 4 Stories or Less	YES - Current	NO - Privately-Owned	Available	Not Used in Prior Housing Element	0	0	0.155596626	0.155596626	2	2*	2*	112-SA213	369	Southeast Los Angeles						Yes		Above Moderate
LOS ANGELES	1595 E 48TH ST	90011	5106015009	Low Medium I Residential		R2-1	0 17	0.137136533	Residential - Double, Duplex, or Two Units - 4 Stories or Less	YES - Current	NO - Privately-Owned	Available	Not Used in Prior Housing Element	0	0	0.127250907	0.127250907	2	2*	2*	112-SA213	395	Southeast Los Angeles						Yes		Above Moderate
LOS ANGELES	1603 E 48TH ST	90011	5106015010	Low Medium I Residential		R2-1	0 17	0.131757739	Residential - Double, Duplex, or Two Units - 4 Stories or Less	YES - Current	NO - Privately-Owned	Available	Not Used in Prior Housing Element	0	0	0.103983879	0.103983879	2	2*	2*	112-SA213	396	Southeast Los Angeles								Above Moderate
LOS ANGELES	1611 E 48TH ST	90011	5106015011	Low Medium I Residential		R2-1	0 17	0.129111363	Residential - Single Family Residence	YES - Current	NO - Privately-Owned	Available	Not Used in Prior Housing Element	0	0	0.118681473	0.118681473	1	2*	2*	112-SA213	397	Southeast Los Angeles								Above Moderate
LOS ANGELES	1619 1/2 E 48TH ST	90011	5106015012	Low Medium I Residential		R2-1	0 17	0.129212205	Residential - Double, Duplex, or Two Units - 4 Stories or Less	YES - Current	NO - Privately-Owned	Available	Not Used in Prior Housing Element	0	0	0.155596626	0.155596626	2	2*	2*	112-SA213	398	Southeast Los Angeles						Yes		Above Moderate
LOS ANGELES	1625 E 48TH ST	90011	5106015013	Low Medium I Residential		R2-1	0 17	0.129309608	Residential - Single Family Residence	YES - Current	NO - Privately-Owned	Available	Not Used in Prior Housing Element	0	0	0.118681473	0.118681473	1	2*	2*	112-SA213	399	Southeast Los Angeles								Above Moderate
LOS ANGELES	1633 E 48TH ST	90011	5106015014	Low Medium I Residential		R2-1	0 17	0.122921902	Residential - Double, Duplex, or Two Units - 4 Stories or Less	YES - Current	NO - Privately-Owned	Available	Not Used in Prior Housing Element	0	0	0.16609304	0.16609304	2	2*	2*	112-SA213	401	Southeast Los Angeles						Yes		Above Moderate
LOS ANGELES	1660 E 47TH ST	90011	5106015017	Low Medium I Residential		R2-1	0 17	0.095547593	Residential - Single Family Residence	YES - Current	NO - Privately-Owned	Available	Not Used in Prior Housing Element	0	0	0.049691042	0.049691042	1	1*	1*	112-SA213	377	Southeast Los Angeles								Above Moderate
LOS ANGELES	1659 E 48TH ST	90011	5106015

LOS ANGELES	4710 1/2 S COMPTON AVE	90011	5106016013	Neighborhood Commercial	C2-1VL-CPIO	0	108	0.143253721	Residential - Four Units (Any Combination) - 4 Stories or Less	YES - Current	NO - Privately-Owned	Available	Not Used in Prior Housing Element	0	0	0.577826917	0.577826917	4	0	0	112-5A211	392	Southeast Los Angeles		Yes	Above Moderate						
LOS ANGELES	1529 E 48TH ST	90011	5106016015	Low Medium I Residential	R2-1	0	17	0.136126858	Residential - Double, Duplex, or Two Units - 4 Stories or Less	YES - Current	NO - Privately-Owned	Available	Not Used in Prior Housing Element	0	0	0.1332867	0.1332867	2	2*	2*	112-5A213	386	Southeast Los Angeles		Yes	Above Moderate						
LOS ANGELES	1535 E 48TH ST	90011	5106016016	Low Medium I Residential	R2-1	0	17	0.136239609	Residential - Single Family Residence	YES - Current	NO - Privately-Owned	Available	Not Used in Prior Housing Element	0	0	0.101525572	0.101525572	1	2*	2*	112-5A213	387	Southeast Los Angeles			Above Moderate						
LOS ANGELES	1543 E 48TH ST	90011	5106016017	Low Medium I Residential	R2-1	0	17	0.136351019	Residential - Single Family Residence	YES - Current	NO - Privately-Owned	Available	Not Used in Prior Housing Element	0	0	0.101525572	0.101525572	1	2*	2*	112-5A213	388	Southeast Los Angeles			Above Moderate						
LOS ANGELES	1551 E 48TH ST	90011	5106016018	Low Medium I Residential	R2-1	0	17	0.136463629	Residential - Double, Duplex, or Two Units - 4 Stories or Less	YES - Current	NO - Privately-Owned	Available	Not Used in Prior Housing Element	0	0	0.1332867	0.1332867	2	2*	2*	112-5A213	389	Southeast Los Angeles		Yes	Above Moderate						
LOS ANGELES	1567 E 48TH ST	90011	5106016020	Low Medium I Residential	R2-1	0	17	0.136688181	Residential - Double, Duplex, or Two Units - 4 Stories or Less	YES - Current	NO - Privately-Owned	Available	Not Used in Prior Housing Element	0	0	0.127250907	0.127250907	2	2*	2*	112-5A213	391	Southeast Los Angeles		Yes	Above Moderate						
LOS ANGELES	1573 E 48TH ST	90011	5106016021	Low Medium I Residential	R2-1	0	17	0.136800447	Residential - Double, Duplex, or Two Units - 4 Stories or Less	YES - Current	NO - Privately-Owned	Available	Not Used in Prior Housing Element	0	0	0.053176515	0.053176515	2	2*	2*	112-5A213	392	Southeast Los Angeles		Yes	Above Moderate						
LOS ANGELES	1585 E 48TH ST	90011	5106016022	Low Medium I Residential	R2-1	0	17	0.136913212	Residential - Double, Duplex, or Two Units - 4 Stories or Less	YES - Current	NO - Privately-Owned	Available	Not Used in Prior Housing Element	0	0	0.002758185	0.002758185	2	2*	2*	112-5A213	393	Southeast Los Angeles			Above Moderate						
LOS ANGELES	1559 E 48TH ST	90011	5106016023	Low Medium I Residential	R2-1	0	17	0.136576765	Residential - Double, Duplex, or Two Units - 4 Stories or Less	YES - Current	NO - Privately-Owned	Available	Not Used in Prior Housing Element	0	0	0.1332867	0.1332867	2	2*	2*	112-5A213	390	Southeast Los Angeles		Yes	Above Moderate						
LOS ANGELES	4716 S COMPTON AVE	90011	5106016025	Neighborhood Commercial	C2-1VL-CPIO	0	108	0.139947698	Residential - Three Units (Any Combination) - 4 Stories or Less	YES - Current	NO - Privately-Owned	Available	Not Used in Prior Housing Element	0	0	0.574685454	0.574685454	3	0	0	112-5A211	422	Southeast Los Angeles		Yes	Above Moderate						
LOS ANGELES	4722 S COMPTON AVE	90011	5106016026	Neighborhood Commercial	C2-1VL-CPIO	0	108	0.137335358	Residential - Single Family Residence	YES - Current	NO - Privately-Owned	Available	Not Used in Prior Housing Element	1.006035924	0	0	1.006035924	1	0	0	112-5A211	444	Southeast Los Angeles			Lower						
LOS ANGELES	1630 E 48TH ST	90011	5106017001	Low Medium I Residential	R2-1	0	17	0.129556047	Residential - Single Family Residence	YES - Current	NO - Privately-Owned	Available	Not Used in Prior Housing Element	0	0	0.118681473	0.118681473	1	2*	2*	111A213	28	Southeast Los Angeles			Above Moderate						
LOS ANGELES	1624 E 48TH ST	90011	5106017002	Low Medium I Residential	R2-1	0	17	0.127870022	Residential - Single Family Residence	YES - Current	NO - Privately-Owned	Available	Not Used in Prior Housing Element	0	0	0.118681473	0.118681473	1	2*	2*	111A213	27	Southeast Los Angeles			Above Moderate						
LOS ANGELES	1616 E 48TH ST	90011	5106017003	Low Medium I Residential	R2-1	0	17	0.127792128	Residential - Single Family Residence	YES - Current	NO - Privately-Owned	Available	Not Used in Prior Housing Element	0	0	0.118681473	0.118681473	1	2*	2*	111A213	26	Southeast Los Angeles			Above Moderate						
LOS ANGELES	1600 E 48TH ST	90011	5106017005	Low Medium I Residential	R2-1	0	17	0.130410311	Residential - Double, Duplex, or Two Units - 4 Stories or Less	YES - Current	NO - Privately-Owned	Available	Not Used in Prior Housing Element	0	0	0.155596626	0.155596626	2	2*	2*	111A213	24	Southeast Los Angeles		Yes	Above Moderate						
LOS ANGELES	1596 E 48TH ST	90011	5106017006	Low Medium I Residential	R2-1	0	17	0.138644818	Residential - Single Family Residence	YES - Current	NO - Privately-Owned	Available	Not Used in Prior Housing Element	0	0	0.035129028	0.035129028	2	2*	2*	111A213	23	Southeast Los Angeles			Above Moderate						
LOS ANGELES	1590 E 48TH ST	90011	5106017007	Low Medium I Residential	R2-1	0	17	0.13855355	Residential - Double, Duplex, or Two Units - 4 Stories or Less	YES - Current	NO - Privately-Owned	Available	Not Used in Prior Housing Element	0	0	0.127250907	0.127250907	2	2*	2*	111A213	22	Southeast Los Angeles		Yes	Above Moderate						
LOS ANGELES	1593 E 48TH PL	90011	5106017010	Low Medium I Residential	R2-1	0	17	0.083980291	Residential - Single Family Residence	YES - Current	NO - Privately-Owned	Available	Not Used in Prior Housing Element	0	0	0.053121805	0.053121805	1	1*	1*	111A213	56	Southeast Los Angeles			Above Moderate						
LOS ANGELES	1601 E 48TH PL	90011	5106017011	Low Medium I Residential	R2-1	0	17	0.125459966	Residential - Single Family Residence	YES - Current	NO - Privately-Owned	Available	Not Used in Prior Housing Element	0	0	0.125107956	0.125107956	1	2*	2*	111A213	58	Southeast Los Angeles			Above Moderate						
LOS ANGELES	1607 E 48TH PL	90011	5106017011	Low Medium I Residential	R2-1	0	17	0.069466812	Residential - Single Family Residence	YES - Current	NO - Privately-Owned	Available	Not Used in Prior Housing Element	0	0	0.056031644	0.056031644	1	1*	1*	111A213	59	Southeast Los Angeles			Above Moderate						
LOS ANGELES	1625 E 48TH PL	90011	5106017013	Low Medium I Residential	R2-1	0	17	0.109895393	Residential - Single Family Residence	YES - Current	NO - Privately-Owned	Available	Not Used in Prior Housing Element	0	0	0.040466294	0.040466294	1	1*	1*	111A213	63	Southeast Los Angeles			Above Moderate						
LOS ANGELES	1633 E 48TH PL	90011	5106017014	Low Medium I Residential	R2-1	0	17	0.144318745	Residential - Single Family Residence	YES - Current	NO - Privately-Owned	Available	Not Used in Prior Housing Element	0	0	0.096890849	0.096890849	1	2*	2*	111A213	64	Southeast Los Angeles			Above Moderate						
LOS ANGELES	1638 E 48TH ST	90011	5106017015	Low Medium I Residential	R2-1	0	17	0.122448952	Residential - Double, Duplex, or Two Units - 4 Stories or Less	YES - Current	NO - Privately-Owned	Available	Not Used in Prior Housing Element	0	0	0.005694533	0.005694533	2	2*	2*	111A213	29	Southeast Los Angeles		Yes	Above Moderate						
LOS ANGELES	1644 E 48TH ST	90011	5106017016	Low Medium I Residential	R2-1	0	17	0.122518792	Residential - Double, Duplex, or Two Units - 4 Stories or Less	YES - Current	NO - Privately-Owned	Available	Not Used in Prior Housing Element	0	0	0.155596626	0.155596626	2	2*	2*	111A213	30	Southeast Los Angeles		Yes	Above Moderate						
LOS ANGELES	1652 E 48TH ST	90011	5106017017	Low Medium I Residential	R2-1	0	17	0.122600609	Residential - Single Family Residence	YES - Current	NO - Privately-Owned	Available	Not Used in Prior Housing Element	0	0	0.118681473	0.118681473	1	2*	2*	111A213	31	Southeast Los Angeles			Above Moderate						
LOS ANGELES	1660 E 48TH ST	90011	5106017018	Low Medium I Residential	R2-1	0	17	0.072866581	Residential - Single Family Residence	YES - Current	NO - Privately-Owned	Available	Not Used in Prior Housing Element	0	0	0.049691042	0.049691042	1	1*	1*	111A213	32	Southeast Los Angeles			Above Moderate						
LOS ANGELES	1647 E 48TH PL	90011	5106017022	Low Medium I Residential	R2-1	0	17	0.119248183	Residential - Double, Duplex, or Two Units - 4 Stories or Less	YES - Current	NO - Privately-Owned	Available	Not Used in Prior Housing Element	0	0	0.065341298	0.065341298	2	2*	2*	111A213	66	Southeast Los Angeles		Yes	Above Moderate						
LOS ANGELES	1639 E 48TH PL	90011	5106017023	Low Medium I Residential	R2-1	0	17	0.119763991	Residential - Double, Duplex, or Two Units - 4 Stories or Less	YES - Current	NO - Privately-Owned	Available	Not Used in Prior Housing Element	0	0	0.065341298	0.065341298	2	2*	2*	111A213	65	Southeast Los Angeles		Yes	Above Moderate						
LOS ANGELES	1609 E 48TH PL	90011	5106017024	Low Medium I Residential	R2-1	0	17	0.069300355	Residential - Single Family Residence	YES - Current	NO - Privately-Owned	Available	Not Used in Prior Housing Element	0	0	0.053121805	0.053121805	1	1*	1*	111A213	60	Southeast Los Angeles			Above Moderate						
LOS ANGELES	1588 E 48TH ST	90011	5106018001	Low Medium I Residential	R2-1	0	17	0.138462365	Residential - Single Family Residence	YES - Current	NO - Privately-Owned	Available	Not Used in Prior Housing Element	0	0	0.096890849	0.096890849	1	2*	2*	111A213	21	Southeast Los Angeles			Above Moderate						
LOS ANGELES	1574 E 48TH ST	90011	5106018002	Low Medium I Residential	R2-1	0	17	0.138370877	Residential - Double, Duplex, or Two Units - 4 Stories or Less	YES - Current	NO - Privately-Owned	Available	Not Used in Prior Housing Element	0	0	0.1332867	0.1332867	2	2*	2*	111A213	20	Southeast Los Angeles		Yes	Above Moderate						
LOS ANGELES	1568 E 48TH ST	90011	5106018003	Low Medium I Residential	R2-1	0	17	0.138280249	Residential - Double, Duplex, or Two Units - 4 Stories or Less	YES - Current	NO - Privately-Owned	Available	Not Used in Prior Housing Element	0	0	0.002924868	0.002924868	2	2*	2*	111A213	19	Southeast Los Angeles			Above Moderate						
LOS ANGELES	1558 E 48TH ST	90011	5106018004	Low Medium I Residential	R2-1	0	17	0.138188685	Residential - Single Family Residence	YES - Current	NO - Privately-Owned	Available	Not Used in Prior Housing Element	0	0	0.101525572	0.101525572	1	2*	2*	111A213	18	Southeast Los Angeles			Above Moderate						
LOS ANGELES	1550 E 48TH ST	90011	5106018005	Low Medium I Residential	R2-1	0	17	0.138096691	Residential - Single Family Residence	YES - Current	NO - Privately-Owned	Available	Not Used in Prior Housing Element	0	0	0.101525572	0.101525572	1	2*	2*	111A213	17	Southeast Los Angeles			Above Moderate						
LOS ANGELES	1542 E 48TH ST	90011	5106018006	Low Medium I Residential	R2-1	0	17	0.138006328	Residential - Double, Duplex, or Two Units - 4 Stories or Less	YES - Current	NO - Privately-Owned	Available	Not Used in Prior Housing Element	0	0	0.1332867	0.1332867	2	2*	2*	111A213	16	Southeast Los Angeles		Yes	Above Moderate						
LOS ANGELES	1534 E 48TH ST	90011	5106018007	Low Medium I Residential	R2-1	0	17	0.137913791	Residential - Single Family Residence	YES - Current	NO - Privately-Owned	Available	Not Used in Prior Housing Element	0	0	0.101525572	0.101525572	1	2*	2*	111A213	15	Southeast Los Angeles			Above Moderate						
LOS ANGELES	1526 E 48TH ST	90011	5106018008	Low Medium I Residential	R2-1	0	17	0.137822537	Residential - Double, Duplex, or Two Units - 4 Stories or Less	YES - Current	NO - Privately-Owned	Available	Not Used in Prior Housing Element	0	0	0.1332867	0.1332867	2	2*	2*	111A213	14	Southeast Los Angeles		Yes	Above Moderate						
LOS ANGELES			5106018009	Neighborhood Commercial	C2-1VL-CPIO	0	108	0.040176648	Residential - Single Family Residence	YES - Current	NO - Privately-Owned	Available	Not Used in Prior Housing Element	0	0	0.132780066	0.132780066	1	0	0	111A211	54	Southeast Los Angeles			Above Moderate						
LOS ANGELES			5106018009	Neighborhood Commercial	C2-1VL-CPIO	0	108	0.040285475	Residential - Single Family Residence	YES - Current	NO - Privately-Owned	Available	Not Used in Prior Housing Element	0	0	0.132780066	0.132780066	1	0	0	111A211	50	Southeast Los Angeles			Above Moderate						
LOS ANGELES	4800 S COMPTON AVE	90011	5106018010	Neighborhood Commercial	C2-1VL-CPIO	0	108	0.104713957	Commercial - Store - One Story	YES - Current	NO - Privately-Owned	Available	Not Used in Prior Housing Element	0.106743744	0	0	0.106743744	3	0	0	111A211	39	Southeast Los Angeles			Lower						
LOS ANGELES	4806 S COMPTON AVE	90011	5106018010	Neighborhood Commercial	C2-1VL-CPIO	0	108	0.105606806	Commercial - Store - One Story	YES - Current	NO - Privately-Owned	Available	Not Used in Prior Housing Element	0.106743744	0	0	0.106743744	3	0	0	111A211	55	Southeast Los Angeles			Lower						
LOS ANGELES	4812 S COMPTON AVE	90011	5106018011	Neighborhood Commercial	C2-1VL-CPIO	0	108	0.149273838	Residential - Single Family Residence	YES - Current	NO - Privately-Owned	Available	Not Used in Prior Housing Element	1.005094886	0	0	1.005094886	1	0	0	111A211	57	Southeast Los Angeles			Lower						
LOS ANGELES	4822 S COMPTON AVE	90011	5106018013	Neighborhood Commercial	C2-1VL-CPIO	0	108	0.141842078	Commercial - Auto, Recreation Equipment, Construction Equipment Sales and Service - Auto Body Repair Shop - One Story	YES - Current	NO - Privately-Owned	Available	Not Used in Prior Housing Element	0.168114051	0	0	0.168114051	1	0	0	111A211	108	Southeast Los Angeles			Lower						
LOS ANGELES	1527 E 48TH PL	90011	5106018015	Low Medium I Residential	R2-1	0	17	0.1283392	Residential - Double, Duplex, or Two Units - 4 Stories or Less	YES - Current	NO - Privately-Owned	Available	Not Used in Prior Housing Element	0	0	0.162922955	0.162922955	2	2*	2*	111A213	40	Southeast Los Angeles		Yes	Above Moderate						
LOS ANGELES	1541 E 48TH PL	90011	5106018018	Low Medium I Residential	R2-1	0	17	0.072134777	Residential - Single Family Residence	YES - Current	NO - Privately-Owned	Available	Not Used in Prior Housing Element	0	0	0.05567643	0.05567643	1	1*	1*	111A213	316	Southeast Los Angeles			Above Moderate						
LOS ANGELES	1547 E 48TH PL	90011	5106018019	Low Medium I Residential	R2-1	0	17	0.071960169	Residential - Single Family Residence	YES - Current	NO - Privately-Owned	Available	Not Used in Prior Housing Element	0	0	0.013609946	0.013609946	1	1*	1*	111A213	44	Southeast Los Angeles			Above Moderate						
LOS ANGELES	1555 E 48TH PL	90011	5106018020	Low Medium I Residential	R2-1	0	17	0.114797051	Residential - Single Family Residence	YES - Current	NO - Privately-Owned	Available	Not Used in Prior Housing Element	0	0	0.04242568	0.04242568	1	1*	1*	111A213	45	Southeast Los Angeles			Above Moderate						
LOS ANGELES	1571 E 48TH PL	90011	5106018023	Low Medium I Residential	R2-1	0	17	0.085177845	Residential - Single Family Residence	YES - Current	NO - Privately-Owned	Available	Not Used in Prior Housing Element	0	0	0.05567643	0.05567643	1	1*	1*	111A213	50	Southeast Los Angeles			Above Moderate						
LOS ANGELES	1577 E 48TH PL	90011	5106018024	Low Medium I Residential	R2-1	0	17	0.113091921	Residential - Single Family Residence	YES - Current	NO - Privately-Owned	Available	Not Used in Prior Housing Element	0	0	0.04242568	0.04242568	1	1*	1*	111A213	52	Southeast Los Angeles			Above Moderate						
LOS ANGELES	4816 S COMPTON AVE	90011	5106018025	Neighborhood Commercial	C2-1VL-CPIO	0	108	0.149295388	Residential - Single Family Residence	YES - Current	NO - Privately-Owned	Available	Not Used in Prior Housing Element	1.024918675	0	0	1.024918675	1	0	0	111A211	102	Southeast Los Angeles			Lower						
LOS ANGELES			5106018025	Neighborhood Commercial	C2-1VL-CPIO	0	108	0.035090654	Residential - Single Family Residence	YES - Current	NO - Privately-Owned	Available	Not Used in Prior Housing Element	0	0	0.061334717	0.061334717	1	0	0	111A213	39	Southeast Los Angeles			Above Moderate						
LOS ANGELES	1500 E 48TH PL	90011	5106019001	Neighborhood Commercial	C2-1VL-CPIO	0	108	0.167435444	Residential - Double, Duplex, or Two Units - 4 Stories or Less	YES - Current	NO - Privately-Owned	Available	Not Used in Prior Housing Element	0.443304914	0	0	0.443304914	2	0	0	111A211	125	Southeast Los Angeles			Lower						
LOS ANGELES	4858 S COMPTON AVE	90011	5106019002	Neighborhood Commercial	C2-1VL-CPIO	0	108	0.123993455	Residential - Single Family Residence	YES - Current	NO - Privately-Owned	Available	Not Used in Prior Housing Element	0.913313735	0	0	0.913313735	1	0	0	111A211	157	Southeast Los Angeles			Lower						
LOS ANGELES	4862 S COMPTON AVE	90011	5106019003	Neighborhood Commercial	C2-1VL-CPIO	0	108	0.123998242	Industrial - Light Manufacturing - One Story	YES - Current	NO - Privately-Owned	Available	Not Used in Prior Housing Element	0.065099352	0	0	0.065099352	0	0	0	111A211	165	Southeast Los Angeles			Lower						
LOS ANGELES	1522 E 48TH PL	90011	5106019004	Low Medium I Residential	R2-1	0	17	0.138353516	Residential - Double, Duplex, or Two Units - 4 Stories or Less	YES - Current	NO - Privately-Owned	Available	Not Used in Prior Housing Element	0	0	0.148038465	0.148038465	2	2*	2*	111A213	108	Southeast Los Angeles		Yes	Above Moderate						
LOS ANGELES	1534 E 48TH PL	90011	5106019005	Low Medium I Residential	R2-1	0	17	0.138249559	Residential - Double, Duplex, or Two Units - 4 Stories or Less	YES - Current	NO - Privately-Owned	Available	Not Used in Prior Housing Element	0	0	0.025000839	0.025000839	2	2*	2*	111A213	105	Southeast Los Angeles			Above Moderate						
LOS ANGELES	1548 E 48TH PL	90011	5106019007	Low Medium I Residential	R2-1	0	17	0.172818876	Residential - Single Family Residence	YES - Current	NO - Privately-Owned	Available	Not Used in Prior Housing Element	0	0.155796486	0	0.155796486	1	3*	3*	111A213	103	Southeast Los Angeles			Moderate						
LOS ANGELES	1574 E 48TH PL	90011	5106019011	Low Medium I Residential	R2-1	0	17	0.118234284	Residential - Single Family Residence	YES - Current	NO - Privately-Owned	Available	Not Used in Prior Housing Element	0	0	0.128484643	0.128484643	1	2*	2*	111A213	98	Southeast Los Angeles			Above Moderate						
LOS ANGELES	1556 E 48TH PL	90011	5106019014	Low Medium I Residential	R2-1	0	17	0.127974573	Residential - Single Family Residence	YES - Current	NO - Privately-Owned	Available	Not Used in Prior Housing Element	0	0	0.128484643	0.128484643	1	2*	2*	111A213	102	Southeast Los Angeles			Above Moderate						
LOS ANGELES	4868 S COMPTON AVE	90011	5106019015	Neighborhood Commercial	C2-1VL-CPIO	0	108	0.110222415	Industrial - Light Manufacturing - One Story	YES - Current	NO - Privately-Owned	Available	Not Used in Prior Housing Element	0.058782047	0	0	0.058782047	0	0	0	111A211	169	Southeast Los Angeles			Lower						
LOS ANGELES	4872 S COMPTON AVE	90011	5106019016	Neighborhood Commercial	C2-1VL-CPIO	0	108	0.05326338	Residential - Single Family Residence	YES - Current	NO - Privately-Owned	Available	Not Used in Prior Housing Element	0	0	0.190208745	0.190208745	1	0	0	111A211	212	Southeast Los Angeles			Above Moderate						
LOS ANGELES	4876 S COMPTON AVE	90011	5106019017	Neighborhood Commercial	C2-1VL-CPIO	0	108	0.078562285	Commercial - Store - One Story	YES - Current	NO - Privately-Owned	Available	Not Used in Prior Housing Element	0.080272928	0	0	0.080272928	2	0	0	111A211	221	Southeast Los Angeles			Lower						
LOS ANGELES	1509 E 49TH ST	90011	5106019018	Neighborhood Commercial	C2-1VL-CPIO	0	108	0.041990066	Residential - Single Family Residence	YES - Current	NO - Privately-Owned	Available	Not Used in Prior Housing Element	0	0	0.131045499	0.131045499	1	0	0	111A211	220	Southeast Los Angeles			Above Moderate						
LOS ANGELES			5106019018	Neighborhood Commercial	C2-1VL-CPIO	0	108	0.028467977	Residential - Single Family Residence	YES - Current	NO - Privately-Owned	Available	Not Used in Prior Housing Element	0	0	0.058722413	0.058722413	1	0	0	111A211	211	Southeast Los Angeles			Above Moderate						
LOS ANGELES	1511 E 49TH ST	90011	5106019019	Neighborhood Commercial	C2-1VL-CPIO	0	108	0.042037048	Residential - Single Family Residence	YES - Current	NO - Privately-Owned	Available	Not Used in Prior Housing Element	0	0	0.131045499	0.131045499	1	0	0	111A211	219	Southeast Los Angeles			Above Moderate						
LOS ANGELES			5106019019	Neighborhood Commercial	C2-1VL-CPIO	0	108	0.028495812	Residential - Single Family Residence	YES - Current	NO - Privately-Owned	Available	Not Used in Prior Housing Element	0	0	0.058722413	0.058722413	1	0	0	111A211	210	Southeast Los Angeles			Above Moderate						
LOS ANGELES	1515 E 49TH ST	90011	5106019020	Low Medium I Residential	R2-1	0	17	0.127646475	Institutional - Church - One Story	YES - Current	NO - Privately-Owned	Available	Not Used in Prior Housing Element	0	0	0.033516359	0.033516359	2	2*	2*	111A213	152	Southeast Los Angeles			Above Moderate						
LOS ANGELES	1519 E 49TH ST	90011	5106019021	Low Medium I Residential	R2-1	0	17	0.127647593	Residential - Single Family Residence	YES - Current	NO - Privately-Owned	Available	Not Used in Prior Housing Element	0	0	0.124323767	0.124323767	1	2*	2*	111A213	151	Southeast Los Angeles			Above Moderate						
LOS ANGELES	1523 E 49TH ST	90011	5106019022	Low Medium I Residential	R2-1	0	17	0.127645599	Residential - Double, Duplex, or Two Units - 4 Stories or Less	YES - Current	NO - Privately-Owned	Available	Not Used in Prior Housing Element	0	0	0.043695456	0.043695456	2	2*	2*	111A213	150	Southeast Los Angeles		Yes	Above Moderate						
LOS ANGELES	1527 E 49TH ST	90011	5106019023	Low Medium I Residential	R2-1	0	17	0.127647881	Residential - Single Family Residence	YES - Current	NO - Privately-Owned	Available	Not Used in Prior Housing Element	0	0	0.124323767	0.124323767	1	2*	2*	111A213	149	Southeast Los Angeles			Above Moderate						
LOS ANGELES	1531 E 49TH ST	90011	5106019024	Low Medium I Residential	R2-1	0	17	0.12764583	Residential - Single Family Residence	YES - Current	NO - Privately-Owned	Available	Not Used in Prior Housing Element	0	0	0.124323767	0.124323767	1	2*	2*	111A213	148	Southeast Los Angeles			Above Moderate						
LOS ANGELES	1535 E 49TH ST	90011	5106019025	Low Medium I Residential	R2-1	0	17	0.127647763	Residential - Single Family Residence	YES - Current	NO - Privately-Owned	Available	Not Used in Prior Housing Element	0	0	0.051925179	0.051925179	1	2*	2*	111A213	147	Southeast Los Angeles			Above Moderate						
LOS ANGELES	1539 E 49TH ST	90011	5106019026	Low Medium I Residential	R2-1	0	17	0.127646766	Residential - Single Family Residence	YES - Current	NO - Privately-Owned	Available	Not Used in Prior Housing Element	0	0	0.124323767	0.124323767	1	2*	2*	111A213	146	Southeast Los Angeles			Above Moderate						
LOS ANGELES	1545 E 49TH ST	90011	5106019027	Low Medium I Residential	R2-1	0	17	0.127646891	Residential - Double, Duplex, or Two Units - 4 Stories or Less	YES - Current	NO - Privately-Owned	Available	Not Used in Prior Housing Element	0	0	0.043695456	0.043695456	2	2*	2*	111A213	145	Southeast Los Angeles		Yes	Above Moderate						
LOS ANGELES	1547 E 49TH ST	90011	5106019028	Low Medium I Residential	R2-1	0	17	0.127646794	Residential - Single Family Residence	YES - Current	NO - Privately-Owned	Available	Not Used in Prior Housing Element	0	0	0.124323767	0.124323767	1	2*	2*	111A213	144	Southeast Los Angeles			Above Moderate						
LOS ANGELES	1551 E 49TH ST	90011	5106019029	Low Medium I Residential	R2-1	0	17	0.127646759	Residential - Single Family Residence	YES - Current	NO - Privately-Owned	Available	Not Used in Prior Housing Element	0	0	0.124323767	0.124323767	1	2*	2*	111A213	143	Southeast Los Angeles			Above Moderate						
LOS ANGELES	1555 E 49TH ST	90011	5106019030	Low Medium I Residential	R2-1	0	17	0.127647594	Residential - Single Family Residence	YES - Current	NO - Privately-Owned	Available	Not Used in Prior Housing Element	0	0	0.124323767	0.124323767	1	2*	2*	111A213	142	Southeast Los Angeles			Above Moderate						
LOS ANGELES	1559 E 49TH ST	90011	5106019031	Low Medium I Residential	R2-1	0	17	0.127645769	Residential - Single Family Residence	YES - Current	NO - Privately-Owned	Available	Not Used in Prior Housing Element	0	0	0.124323767	0.124323767	1	2*	2*	111A213	141	Southeast Los Angeles			Above Moderate						
LOS ANGELES	1565 E 49TH ST	90011	5106019032	Low Medium I Residential	R2-1	0	17	0.127646891	Residential - Double, Duplex, or Two Units - 4 Stories or Less	YES - Current	NO - Privately-Owned	Available	Not Used in Prior Housing Element	0	0	0.162922955	0.162922955	2	2*	2*	111A213	140	Southeast Los Angeles		Yes	Above Moderate						
LOS ANGELES			5106019034	Low Medium I Residential	R2-1	0	17	0.007576118	Residential - Single Family Residence - Vacant Land	YES - Current	NO - Privately-Owned	Available	Not Used in Prior Housing Element	0	0	0.055303878	0.055303878	0	0	0	111A213	126	Southeast Los Angeles			Above Moderate						
LOS ANGELES	1562 E 48TH PL	90011	5106019035	Low Medium I Residential	R2-1	0	17	0.127923641	Residential - Single Family Residence	YES - Current	NO - Privately-Owned	Available	Not Used in Prior Housing Element	0	0	0.128484643	0.128484643	1	2*	2*	111A213	101	Southeast Los Angeles			Above Moderate						
LOS ANGELES			5106019900	Low Medium I Residential	R2-1	0	17	0.017678723	Miscellaneous - Government Owned Property	YES - Current	YES - City-Owned	Available	Not Used in Prior Housing Element	0	0	0.000814746	0.000814746	0	0	0	111A213	128	Southeast Los Angeles			Above Moderate						
LOS ANGELES	4851 S LONG BEACH AVE WEST	90058	5106020001	Neighborhood Commercial	C2-1VL-CPIO	0	108	0.133615767

LOS ANGELES	1647 E 50TH ST	90011	5106021013	Low Medium I Residential	R2-1	0	17	0.126269221	Residential - Double, Duplex, or Two Units - 4 Stories or Less	YES - Current	NO - Privately-Owned	Available	Not Used in Prior Housing Element	0	0	0.162922955	0.162922955	2	2*	2*	111A213	187	Southeast Los Angeles	Yes	Above Moderate
LOS ANGELES			5106021015	Low Medium I Residential	R2-1	0	17	0.017677474	Residential - Single Family Residence - Vacant Land	YES - Current	NO - Privately-Owned	Available	Not Used in Prior Housing Element	0	0	0.055303878	0.055303878	0	0	0	111A213	185	Southeast Los Angeles		Above Moderate
LOS ANGELES	1661 E 50TH ST	90011	5106021016	Hybrid Industrial	[Q]CM-1VL	0	54	0.126268794	Industrial - Light Manufacturing - One Story	YES - Current	NO - Privately-Owned	Available	Used in Prior Housing Element - Non-Vacant	0.015399897	0	0	0	0.015399897	2	0	0	111A213	190	Southeast Los Angeles		Lower
LOS ANGELES	1669 E 50TH ST	90011	5106021016	Hybrid Industrial	[Q]CM-1VL	0	54	0.12626901	Industrial - Light Manufacturing - One Story	YES - Current	NO - Privately-Owned	Available	Used in Prior Housing Element - Non-Vacant	0.015399897	0	0	0	0.015399897	2	0	0	111A213	191	Southeast Los Angeles		Lower
LOS ANGELES	4903 S LONG BEACH AVE WEST	90058	5106021016	Hybrid Industrial	CM-1	0	54	0.145782904	Industrial - Light Manufacturing - One Story	YES - Current	NO - Privately-Owned	Available	Used in Prior Housing Element - Non-Vacant	0.017670137	0	0	0.017670137	2	0	0	111A213	163	Southeast Los Angeles		Lower
LOS ANGELES	4907 S LONG BEACH AVE WEST	90058	5106021016	Hybrid Industrial	CM-1	0	54	0.174980083	Industrial - Light Manufacturing - One Story	YES - Current	NO - Privately-Owned	Available	Used in Prior Housing Element - Non-Vacant	0.019532241	0	0	0	0.019532241	2	0	0	111A213	165	Southeast Los Angeles		Lower
LOS ANGELES	4915 S LONG BEACH AVE WEST	90058	5106021016	Hybrid Industrial	CM-1	0	54	0.174941304	Industrial - Light Manufacturing - One Story	YES - Current	NO - Privately-Owned	Available	Used in Prior Housing Element - Non-Vacant	0.019532241	0	0	0	0.019532241	2	0	0	111A213	192	Southeast Los Angeles		Lower
LOS ANGELES	4917 S LONG BEACH AVE WEST	90058	5106021016	Hybrid Industrial	CM-1	0	54	0.145783565	Industrial - Light Manufacturing - One Story	YES - Current	NO - Privately-Owned	Available	Used in Prior Housing Element - Non-Vacant	0.017670137	0	0	0	0.017670137	2	0	0	111A213	194	Southeast Los Angeles		Lower
LOS ANGELES			5106021900	Low Medium I Residential	R2-1	0	17	0.013242575	Miscellaneous - Government Owned Property	YES - Current	YES - City-Owned	Available	Not Used in Prior Housing Element	0	0	0.000814746	0.000814746	0	0	0	111A213	164	Southeast Los Angeles		Above Moderate
LOS ANGELES	1614 E 49TH ST	90011	5106022001	Low Medium I Residential	R2-1	0	17	0.08526218	Residential - Single Family Residence	YES - Current	NO - Privately-Owned	Available	Not Used in Prior Housing Element	0	0	0.052084816	0.052084816	1	1*	1*	111A213	166	Southeast Los Angeles		Above Moderate
LOS ANGELES	1612 E 49TH ST	90011	5106022003	Low Medium I Residential	R2-1	0	17	0.123973147	Residential - Double, Duplex, or Two Units - 4 Stories or Less	YES - Current	NO - Privately-Owned	Available	Not Used in Prior Housing Element	0	0	0.162922955	0.162922955	2	2*	2*	111A213	167	Southeast Los Angeles	Yes	Above Moderate
LOS ANGELES	1608 E 49TH ST	90011	5106022004	Low Medium I Residential	R2-1	0	17	0.123974628	Residential - Double, Duplex, or Two Units - 4 Stories or Less	YES - Current	NO - Privately-Owned	Available	Not Used in Prior Housing Element	0	0	0.162922955	0.162922955	2	2*	2*	111A213	168	Southeast Los Angeles	Yes	Above Moderate
LOS ANGELES	1600 E 49TH ST	90011	5106022006	Low Medium I Residential	R2-1	0	17	0.12397434	Residential - Double, Duplex, or Two Units - 4 Stories or Less	YES - Current	NO - Privately-Owned	Available	Not Used in Prior Housing Element	0	0	0.045366861	0.045366861	2	2*	2*	111A213	170	Southeast Los Angeles		Above Moderate
LOS ANGELES	1560 E 49TH ST	90011	5106022007	Low Medium I Residential	R2-1	0	17	0.123973371	Residential - Single Family Residence	YES - Current	NO - Privately-Owned	Available	Not Used in Prior Housing Element	0	0	0.124323767	0.124323767	1	2*	2*	111A213	171	Southeast Los Angeles		Above Moderate
LOS ANGELES	1558 E 49TH ST	90011	5106022008	Low Medium I Residential	R2-1	0	17	0.123973373	Residential - Double, Duplex, or Two Units - 4 Stories or Less	YES - Current	NO - Privately-Owned	Available	Not Used in Prior Housing Element	0	0	0.003749427	0.003749427	2	2*	2*	111A213	172	Southeast Los Angeles		Above Moderate
LOS ANGELES	1552 E 49TH ST	90011	5106022009	Low Medium I Residential	R2-1	0	17	0.123972403		YES - Current	NO - Privately-Owned	Available	Not Used in Prior Housing Element	0	0	0.124323767	0.124323767	1	2*	2*	111A213	173	Southeast Los Angeles		Above Moderate
LOS ANGELES	1546 E 49TH ST	90011	5106022011	Low Medium I Residential	R2-1	0	17	0.123974628	Residential - Double, Duplex, or Two Units - 4 Stories or Less	YES - Current	NO - Privately-Owned	Available	Not Used in Prior Housing Element	0	0	0.162922955	0.162922955	2	2*	2*	111A213	175	Southeast Los Angeles	Yes	Above Moderate
LOS ANGELES	1540 E 49TH ST	90011	5106022012	Low Medium I Residential	R2-1	0	17	0.123972691	Residential - Double, Duplex, or Two Units - 4 Stories or Less	YES - Current	NO - Privately-Owned	Available	Not Used in Prior Housing Element	0	0	0.162922955	0.162922955	2	2*	2*	111A213	176	Southeast Los Angeles	Yes	Above Moderate
LOS ANGELES	1536 E 49TH ST	90011	5106022013	Low Medium I Residential	R2-1	0	17	0.12397434	Residential - Single Family Residence	YES - Current	NO - Privately-Owned	Available	Not Used in Prior Housing Element	0	0	0.131045499	0.131045499	1	2*	2*	111A213	177	Southeast Los Angeles		Above Moderate
LOS ANGELES			5106022013	Low Medium I Residential	R2-1	0	17	0.06198717	Residential - Single Family Residence	YES - Current	NO - Privately-Owned	Available	Not Used in Prior Housing Element	0	0	0.071968478	0.071968478	1	1*	1*	111A213	178	Southeast Los Angeles		Above Moderate
LOS ANGELES	1528 E 49TH ST	90011	5106022014	Low Medium I Residential	R2-1	0	17	0.12397434	Residential - Single Family Residence	YES - Current	NO - Privately-Owned	Available	Not Used in Prior Housing Element	0	0	0.054800034	0.054800034	1	2*	2*	111A213	180	Southeast Los Angeles		Above Moderate
LOS ANGELES	1532 E 49TH ST	90011	5106022014	Low Medium I Residential	R2-1	0	17	0.061985233	Residential - Single Family Residence	YES - Current	NO - Privately-Owned	Available	Not Used in Prior Housing Element	0	0	0.029962227	0.029962227	1	1*	1*	111A213	179	Southeast Los Angeles		Above Moderate
LOS ANGELES	1524 E 49TH ST	90011	5106022015	Low Medium I Residential	R2-1	0	17	0.123973373	Residential - Single Family Residence	YES - Current	NO - Privately-Owned	Available	Not Used in Prior Housing Element	0	0	0.051925179	0.051925179	1	2*	2*	111A213	181	Southeast Los Angeles		Above Moderate
LOS ANGELES	1516 E 49TH ST	90011	5106022017	Low Medium I Residential	R2-1	0	17	0.123972403	Residential - Single Family Residence	YES - Current	NO - Privately-Owned	Available	Not Used in Prior Housing Element	0	0	0.124323767	0.124323767	1	2*	2*	111A213	183	Southeast Los Angeles		Above Moderate
LOS ANGELES	1508 E 49TH ST	90011	5106022018	Neighborhood Commercial	C2-1VL-CPIO	0	108	0.033637547	Residential - Single Family Residence	YES - Current	NO - Privately-Owned	Available	Not Used in Prior Housing Element	0	0	0.057561612	0.057561612	1	0	0	111A211	241	Southeast Los Angeles		Above Moderate
LOS ANGELES			5106022018	Neighborhood Commercial	C2-1VL-CPIO	0	108	0.033576313	Residential - Single Family Residence	YES - Current	NO - Privately-Owned	Available	Not Used in Prior Housing Element	0	0	0.057561612	0.057561612	1	0	0	111A211	271	Southeast Los Angeles		Above Moderate
LOS ANGELES			5106022019	Neighborhood Commercial	C2-1VL-CPIO	0	108	0.033575991	Residential - Single Family Residence	YES - Current	NO - Privately-Owned	Available	Not Used in Prior Housing Element	0	0	0.057561612	0.057561612	1	0	0	111A211	272	Southeast Los Angeles		Above Moderate
LOS ANGELES			5106022019	Neighborhood Commercial	C2-1VL-CPIO	0	108	0.033640901	Residential - Single Family Residence	YES - Current	NO - Privately-Owned	Available	Not Used in Prior Housing Element	0	0	0.057561612	0.057561612	1	0	0	111A211	242	Southeast Los Angeles		Above Moderate
LOS ANGELES	4900 S COMPTON AVE	90011	5106022020	Neighborhood Commercial	C2-1VL-CPIO	0	108	0.067289697	Commercial - Non-Auto Service and Repair Shop, Paint Shop, or Laundry - One Story	YES - Current	NO - Privately-Owned	Available	Not Used in Prior Housing Element	0	0	0.02934975	0.02934975	1	0	0	111A211	243	Southeast Los Angeles		Above Moderate
LOS ANGELES	4906 S COMPTON AVE	90011	5106022020	Neighborhood Commercial	C2-1VL-CPIO	0	108	0.06715287	Commercial - Non-Auto Service and Repair Shop, Paint Shop, or Laundry - One Story	YES - Current	NO - Privately-Owned	Available	Not Used in Prior Housing Element	0	0	0.02934975	0.02934975	1	0	0	111A211	273	Southeast Los Angeles		Above Moderate
LOS ANGELES	4914 S COMPTON AVE	90011	5106022022	Neighborhood Commercial	C2-1VL-CPIO	0	108	0.134303656	Commercial - Store - One Story	YES - Current	NO - Privately-Owned	Available	Not Used in Prior Housing Element	0.189677104	0	0	0	0.189677104	0	0	0	111A211	280	Southeast Los Angeles		Lower
LOS ANGELES	4920 S COMPTON AVE	90011	5106022023	Neighborhood Commercial	C2-1VL-CPIO	0	108	0.134304753	Commercial - Commercial - Vacant Land	YES - Current	NO - Privately-Owned	Available	Not Used in Prior Housing Element	0.148382843	0	0	0	0.148382843	0	0	0	111A211	324	Southeast Los Angeles		Lower
LOS ANGELES	4924 S COMPTON AVE	90011	5106022024	Neighborhood Commercial	C2-1VL-CPIO	0	108	0.134304754	Residential - Double, Duplex, or Two Units - 4 Stories or Less	YES - Current	NO - Privately-Owned	Available	Not Used in Prior Housing Element	0	0	0.650737464	0.650737464	2	0	0	111A211	328	Southeast Los Angeles	Yes	Above Moderate
LOS ANGELES	1517 E 50TH ST	90011	5106022025	Low Medium I Residential	R2-1	0	17	0.124042992	Residential - Double, Duplex, or Two Units - 4 Stories or Less	YES - Current	NO - Privately-Owned	Available	Not Used in Prior Housing Element	0	0	0.162922955	0.162922955	2	2*	2*	111A213	214	Southeast Los Angeles	Yes	Above Moderate
LOS ANGELES	1521 E 50TH ST	90011	5106022026	Low Medium I Residential	R2-1	0	17	0.124039657	Residential - Single Family Residence	YES - Current	NO - Privately-Owned	Available	Not Used in Prior Housing Element	0	0	0.124323767	0.124323767	1	2*	2*	111A213	213	Southeast Los Angeles		Above Moderate
LOS ANGELES	1527 E 50TH ST	90011	5106022027	Low Medium I Residential	R2-1	0	17	0.124035066	Residential - Double, Duplex, or Two Units - 4 Stories or Less	YES - Current	NO - Privately-Owned	Available	Not Used in Prior Housing Element	0	0	0.162922955	0.162922955	2	2*	2*	111A213	211	Southeast Los Angeles	Yes	Above Moderate
LOS ANGELES	1531 E 50TH ST	90011	5106022028	Low Medium I Residential	R2-1	0	17	0.124031443	Residential - Double, Duplex, or Two Units - 4 Stories or Less	YES - Current	NO - Privately-Owned	Available	Not Used in Prior Housing Element	0	0	0.108947682	0.108947682	2	2*	2*	111A213	210	Southeast Los Angeles		Above Moderate
LOS ANGELES	1535 E 50TH ST	90011	5106022029	Low Medium I Residential	R2-1	0	17	0.1240252	Residential - Single Family Residence	YES - Current	NO - Privately-Owned	Available	Not Used in Prior Housing Element	0	0	0.124323767	0.124323767	1	2*	2*	111A213	208	Southeast Los Angeles		Above Moderate
LOS ANGELES	1537 E 50TH ST	90011	5106022030	Low Medium I Residential	R2-1	0	17	0.124022834	Residential - Single Family Residence	YES - Current	NO - Privately-Owned	Available	Not Used in Prior Housing Element	0	0	0.124323767	0.124323767	1	2*	2*	111A213	207	Southeast Los Angeles		Above Moderate
LOS ANGELES	1543 E 50TH ST	90011	5106022031	Low Medium I Residential	R2-1	0	17	0.124016592	Residential - Double, Duplex, or Two Units - 4 Stories or Less	YES - Current	NO - Privately-Owned	Available	Not Used in Prior Housing Element	0	0	0.162922955	0.162922955	2	2*	2*	111A213	206	Southeast Los Angeles	Yes	Above Moderate
LOS ANGELES	1545 E 50TH ST	90011	5106022032	Low Medium I Residential	R2-1	0	17	0.124013937	Residential - Single Family Residence	YES - Current	NO - Privately-Owned	Available	Not Used in Prior Housing Element	0	0	0.051925179	0.051925179	1	2*	2*	111A213	205	Southeast Los Angeles		Above Moderate
LOS ANGELES	1551 E 50TH ST	90011	5106022033	Low Medium I Residential	R2-1	0	17	0.124009633	Residential - Double, Duplex, or Two Units - 4 Stories or Less	YES - Current	NO - Privately-Owned	Available	Not Used in Prior Housing Element	0	0	0.003749427	0.003749427	2	2*	2*	111A213	203	Southeast Los Angeles		Above Moderate
LOS ANGELES	1553 E 50TH ST	90011	5106022034	Low Medium I Residential	R2-1	0	17	0.124003391	Residential - Double, Duplex, or Two Units - 4 Stories or Less	YES - Current	NO - Privately-Owned	Available	Not Used in Prior Housing Element	0	0	0.162922955	0.162922955	2	2*	2*	111A213	202	Southeast Los Angeles	Yes	Above Moderate
LOS ANGELES	1557 E 50TH ST	90011	5106022035	Low Medium I Residential	R2-1	0	17	0.124000738	Residential - Single Family Residence	YES - Current	NO - Privately-Owned	Available	Not Used in Prior Housing Element	0	0	0.124323767	0.124323767	1	2*	2*	111A213	201	Southeast Los Angeles		Above Moderate
LOS ANGELES	1561 E 50TH ST	90011	5106022036	Low Medium I Residential	R2-1	0	17	0.123994208	Residential - Single Family Residence	YES - Current	NO - Privately-Owned	Available	Not Used in Prior Housing Element	0	0	0.124323767	0.124323767	1	2*	2*	111A213	200	Southeast Los Angeles		Above Moderate
LOS ANGELES	1565 E 50TH ST	90011	5106022037	Low Medium I Residential	R2-1	0	17	0.123991841	Residential - Double, Duplex, or Two Units - 4 Stories or Less	YES - Current	NO - Privately-Owned	Available	Not Used in Prior Housing Element	0	0	0.124323767	0.124323767	1	2*	2*	111A213	199	Southeast Los Angeles		Above Moderate
LOS ANGELES	1603 E 50TH ST	90011	5106022038	Low Medium I Residential	R2-1	0	17	0.123985599	Residential - Single Family Residence	YES - Current	NO - Privately-Owned	Available	Not Used in Prior Housing Element	0	0	0.124323767	0.124323767	1	2*	2*	111A213	198	Southeast Los Angeles		Above Moderate
LOS ANGELES	1611 E 50TH ST	90011	5106022040	Low Medium I Residential	R2-1	0	17	0.123976416	Residential - Single Family Residence	YES - Current	NO - Privately-Owned	Available	Not Used in Prior Housing Element	0	0	0.124323767	0.124323767	1	2*	2*	111A213	196	Southeast Los Angeles		Above Moderate
LOS ANGELES	1615 E 50TH ST	90011	5106022041	Low Medium I Residential	R2-1	0	17	0.135458697	Residential - Double, Duplex, or Two Units - 4 Stories or Less	YES - Current	NO - Privately-Owned	Available	Not Used in Prior Housing Element	0	0	0.1332867	0.1332867	2	2*	2*	111A213	195	Southeast Los Angeles	Yes	Above Moderate
LOS ANGELES	4910 S COMPTON AVE	90011	5106022042	Neighborhood Commercial	C2-1VL-CPIO	0	108	0.131205802	Residential - Double, Duplex, or Two Units - 4 Stories or Less	YES - Current	NO - Privately-Owned	Available	Not Used in Prior Housing Element	0	0	0.259288126	0.259288126	2	0	0	111A211	278	Southeast Los Angeles	Yes	Above Moderate
LOS ANGELES	1614 E 50TH ST	90011	5106023001	Low Medium I Residential	R2-1	0	17	0.130141805	Residential - Double, Duplex, or Two Units - 4 Stories or Less	YES - Current	NO - Privately-Owned	Available	Not Used in Prior Housing Element	0	0	0.006003428	0.006003428	2	2*	2*	111A213	222	Southeast Los Angeles	Yes	Above Moderate
LOS ANGELES	1610 E 50TH ST	90011	5106023002	Low Medium I Residential	R2-1	0	17	0.123974618	Residential - Single Family Residence	YES - Current	NO - Privately-Owned	Available	Not Used in Prior Housing Element	0	0	0.124323767	0.124323767	1	2*	2*	111A213	223	Southeast Los Angeles		Above Moderate
LOS ANGELES	1606 E 50TH ST	90011	5106023003	Low Medium I Residential	R2-1	0	17	0.123972681	Residential - Single Family Residence	YES - Current	NO - Privately-Owned	Available	Not Used in Prior Housing Element	0	0	0.124323767	0.124323767	1	2*	2*	111A213	224	Southeast Los Angeles		Above Moderate
LOS ANGELES	1602 1/2 E 50TH ST	90011	5106023004	Low Medium I Residential	R2-1	0	17	0.123974331	Residential - Double, Duplex, or Two Units - 4 Stories or Less	YES - Current	NO - Privately-Owned	Available	Not Used in Prior Housing Element	0	0	0.162922955	0.162922955	2	2*	2*	111A213	225	Southeast Los Angeles	Yes	Above Moderate
LOS ANGELES	1564 E 50TH ST	90011	5106023005	Low Medium I Residential	R2-1	0	17	0.123972395	Residential - Single Family Residence	YES - Current	NO - Privately-Owned	Available	Not Used in Prior Housing Element	0	0	0.124323767	0.124323767	1	2*	2*	111A213	226	Southeast Los Angeles		Above Moderate
LOS ANGELES	1560 E 50TH ST	90011	5106023006	Low Medium I Residential	R2-1	0	17	0.123974332	Residential - Single Family Residence	YES - Current	NO - Privately-Owned	Available	Not Used in Prior Housing Element	0	0	0.124323767	0.124323767	1	2*	2*	111A213	227	Southeast Los Angeles		Above Moderate
LOS ANGELES	1548 E 50TH ST	90011	5106023009	Low Medium I Residential	R2-1	0	17	0.123972394	Residential - Single Family Residence	YES - Current	NO - Privately-Owned	Available	Not Used in Prior Housing Element	0	0	0.124323767	0.124323767	1	2*	2*	111A213	230	Southeast Los Angeles		Above Moderate
LOS ANGELES	1544 E 50TH ST	90011	5106023010	Low Medium I Residential	R2-1	0	17	0.123974332	Residential - Single Family Residence	YES - Current	NO - Privately-Owned	Available	Not Used in Prior Housing Element	0	0	0.124323767	0.124323767	1	2*	2*	111A213	231	Southeast Los Angeles		Above Moderate
LOS ANGELES	1536 E 50TH ST	90011	5106023012	Low Medium I Residential	R2-1	0	17	0.123972395	Residential - Double, Duplex, or Two Units - 4 Stories or Less	YES - Current	NO - Privately-Owned	Available	Not Used in Prior Housing Element	0	0	0.108947682	0.108947682	2	2*	2*	111A213	233	Southeast Los Angeles		Above Moderate
LOS ANGELES	1532 E 50TH ST	90011	5106023013	Low Medium I Residential	R2-1	0	17	0.123974618	Residential - Single Family Residence	YES - Current	NO - Privately-Owned	Available	Not Used in Prior Housing Element	0	0	0.051925179	0.051925179	1	2*	2*	111A213	234	Southeast Los Angeles		Above Moderate
LOS ANGELES	1524 E 50TH ST	90011	5106023015	Low Medium I Residential	R2-1	0	17	0.123974331	Residential - Single Family Residence	YES - Current	NO - Privately-Owned	Available	Not Used in Prior Housing Element	0	0	0.051925179	0.051925179	1	2*	2*	111A213	236	Southeast Los Angeles		Above Moderate
LOS ANGELES	1516 E 50TH ST	90011	5106023017	Low Medium I Residential	R2-1	0	17	0.123972395	Residential - Single Family Residence	YES - Current	NO - Privately-Owned	Available	Not Used in Prior Housing Element	0	0	0.124323767	0.124323767	1	2*	2*	111A213	238	Southeast Los Angeles		Above Moderate
LOS ANGELES	5000 S COMPTON AVE	90011	5106023018	Neighborhood Commercial	C2-1VL-CPIO	0	108	0.134304754	Commercial - Auto, Recreation Equipment, Construction Equipment Sales and Service - Car Wash Only - One Story	YES - Current	NO - Privately-Owned	Available	Not Used in Prior Housing Element	0.15629825	0	0	0.15629825	3	0	0	111A211	374	Southeast Los Angeles		Lower
LOS ANGELES	5006 S COMPTON AVE	90011	5106023018	Neighborhood Commercial	C2-1VL-CPIO	0	108	0.134305076	Commercial - Auto, Recreation Equipment, Construction Equipment Sales and Service - Car Wash Only - One Story	YES - Current	NO - Privately-Owned	Available	Not Used in Prior Housing Element	0.15629825	0	0	0.15629825	3	0	0	111A211	378	Southeast Los Angeles		Lower
LOS ANGELES	5010 S COMPTON AVE	90011	5106023019	Neighborhood Commercial	C2-1VL-CPIO	0	108	0.134305178	Residential - Single Family Residence	YES - Current	NO - Privately-Owned	Available	Not Used in Prior Housing Element	1.47561121	0	0	1.47561121	1	0	0	111A211	380	Southeast Los Angeles		Lower
LOS ANGELES	5024 S COMPTON AVE	90011	5106023022	Neighborhood Commercial	C2-1VL-CPIO	0	108	0.104300935	Residential - Double, Duplex, or Two Units - 4 Stories or Less	YES - Current	NO - Privately-Owned	Available	Not Used in Prior Housing Element	0	0	0.746857238	0.746857238	2	0	0	111A211	430	Southeast Los Angeles	Yes	Above Moderate
LOS ANGELES	1517 E 51ST ST	90011	5106023023	Low Medium I Residential	R2-1	0	17	0.114780327	Residential - Single Family Residence	YES - Current	NO - Privately-Owned	Available	Not Used in Prior Housing Element	0	0	0.021530603	0.021530603	1	1*	1*	111A213	268	Southeast Los Angeles		Above Moderate
LOS ANGELES	1525 E 51ST ST	90011	5106023025	Low Medium I Residential	R2-1	0	17	0.114781545	Residential - Single Family Residence	YES - Current	NO - Privately-Owned	Available	Not Used in Prior Housing Element	0	0	0.021530603	0.021530603	1	1*	1*	111A213	266	Southeast Los Angeles		Above Moderate
LOS ANGELES	1529 E 51ST ST	90011	5106023026	Low Medium I Residential	R2-1	0	17	0.114779753	Residential - Single Family Residence	YES - Current	NO - Privately-Owned	Available	Not Used in Prior Housing Element	0	0	0.052084816	0.052084816	1	1*	1*	111A213	265	Southeast Los Angeles		Above Moderate
LOS ANGELES	1545 E 51ST ST	90011	5106023030	Low Medium I Residential	R2-1	0	17	0.114780076	Residential - Single Family Residence	YES - Current	NO - Privately-Owned	Available	Not Used in Prior Housing Element	0	0	0.017456989	0.017456989	1	1*	1*	111A213	261	Southeast Los Angeles		Above Moderate
LOS ANGELES	1549 E 51ST ST	90011	5106023031	Low Medium I Residential	R2-1	0	17	0.114780075	Residential - Single Family Residence	YES - Current	NO - Privately-Owned	Available	Not Used in Prior Housing Element	0	0	0.04242568	0.04242568	1	1*	1*	111A213	260	Southeast Los Angeles		Above Moderate
LOS ANGELES	1555 E 51ST ST	90011	5106023032	Low Medium I Residential	R2-1	0	17	0.114780076	Residential - Single Family Residence	YES - Current	NO - Privately-Owned	Available	Not Used in Prior Housing Element	0	0	0.04242568	0.04242568	1	1*	1*	111A213	259	Southeast Los Angeles		Above Moderate
LOS ANGELES	1559 E 51ST ST	90011	5106023033	Low Medium I Residential	R2-1	0	17	0.114780075	Residential - Single Family Residence	YES - Current	NO - Privately-Owned	Available	Not Used in Prior Housing Element	0	0	0.04242568	0.04242568	1	1*	1*	111A213	258	Southeast Los Angeles		Above Moderate
LOS ANGELES	1561 E 51ST ST	90011	5106023034	Low Medium I Residential	R2-1	0	17	0.114780685	Residential - Single Family Residence	YES - Current	NO - Privately-Owned	Available	Not Used in Prior Housing Element	0	0	0.04242568	0.04242568	1	1*	1*	111A213	257	Southeast Los Angeles		Above Moderate
LOS ANGELES	1565 E 51ST ST	90011	5106023035	Low Medium I Residential	R2-1	0	17	0.114778317	Residential - Single Family Residence	YES - Current	NO - Privately-Owned	Available	Not Used in Prior Housing Element	0	0	0.04242568	0.04242568	1	1*	1*	111A213	256	Southeast Los Angeles		Above Moderate
LOS ANGELES	1569 E 51ST ST	90011	5106023036	Low Medium I Residential	R2-1	0	17	0.114780111	Residential - Single Family Residence	YES - Current	NO - Privately-Owned	Available	Not Used in Prior Housing Element	0	0	0.04242568	0.04242568	1	1*	1*	111A213	255	Southeast Los Angeles		Above Moderate
LOS ANGELES	1573 E 51ST ST	90011	5106023037	Low Medium I Residential	R2-1	0	17	0.114778317	Residential - Single Family Residence	YES - Current	NO - Privately-Owned	Available	Not Used in Prior Housing Element	0	0	0.04242568	0.04242568	1	1*	1*	111A213	254	Southeast Los Angeles		Above Moderate
LOS ANGELES	5051 S MORGAN AVE	90011	5106023039	Low Medium I Residential	R2-1	0	17	0.117207962	Residential - Double, Duplex, or Two Units - 4 Stories or Less	YES - Current	NO - Privately-Owned	Available	Not Used in Prior Housing Element	0	0	0.043695456	0.043695456	2	2*	2*	111A213	252	Southeast Los Angeles	Yes	Above Moderate
LOS ANGELES	5014 S COMPTON AVE	90011	5106023040	Neighborhood Commercial	C2-1VL-CPIO	0	108	0.129139957	Institutional - Church - Church Parking Lot - One Story	YES - Current	NO - Privately-Owned	Available	Not Used in Prior Housing Element	0.011831035	0	0	0.011831035	0	0	0	111A211	382	Southeast Los Angeles		Lower
LOS ANGELES	5020 S COMPTON AVE	90011	5106023041	Neighborhood Commercial	C2-1VL-CPIO	0	108	0.129139061	Institutional - Church - Church Parking Lot - One Story	YES - Current	NO - Privately-Owned	Available	Not Used in Prior Housing Element	0.009965237	0	0	0.009965237	1	0	0	111A211	426	Southeast Los Angeles		Lower
LOS ANGELES	1678 E 50TH ST	90011	5106024001	Hybrid Industrial	[Q]C2-1	0	54	0.145644318	Industrial - Open Storage - One Story	YES - Current	NO - Privately-Owned	Available	Not Used in Prior Housing Element	0.162130304	0	0	0	0.162130304	0	0	0	111A213	220	Southeast Los Angeles		Lower
LOS ANGELES	5009 S LONG BEACH AVE WEST	90058	5106024002	Hybrid Industrial	[Q]C2-1	0	54	0.17478254	Commercial - Commercial - Vacant Land	YES - Current	NO - Privately-Owned	Available	Not Used in Prior Housing Element	0.159540033	0	0	0.159540033	0	0	0	111A213	221	Southeast Los Angeles		Lower
LOS ANGELES	1668 E 50TH ST	90011	5106024003	Low Medium I Residential	R2-1	0	17	0.126268402	Residential - Single Family Residence	YES - Current	NO - Privately-Owned	Available	Not Used in Prior Housing Element	0	0	0.124323767	0.124323767	1	2*	2*	111A213	219	Southeast Los Angeles		Above Moderate
LOS ANGELES	1664 E 50TH ST	90011	5106024004	Low Medium I Residential	R2-1	0	17	0.126269912	Residential - Double, Duplex, or Two Units - 4 Stories or Less	YES - Current	NO - Privately-Owned	Available	Not Used in Prior Housing Element	0	0	0.162922955	0.162922955	2	2*	2*	111A213	218	Southeast Los Angeles	Yes	Above Moderate
LOS ANGELES	1652 E 50TH ST	90011	5106024005	Low Medium I Residential	R2-1	0	17	0.126268973	Residential - Single Family Residence	YES - Current	NO - Privately-Owned	Available	Not Used in Prior Housing Element	0	0	0.124323767	0.124323767	1	2*	2*	111A

LOS ANGELES	1552 E 51ST ST	90011	5106025013	Low Medium I Residential	R2-1	0	17	0.123974654	Residential - Double, Duplex, or Two Units - 4 Stories or Less	YES - Current	NO - Privately-Owned	Available	Not Used in Prior Housing Element	0	0	0.045366861	0.045366861	2	2*	2*	111A213	301	Southeast Los Angeles			Above Moderate
LOS ANGELES	1558 E 51ST ST	90011	5106025014	Low Medium I Residential	R2-1	0	17	0.123972717	Residential - Double, Duplex, or Two Units - 4 Stories or Less	YES - Current	NO - Privately-Owned	Available	Not Used in Prior Housing Element	0	0	0.124323767	0.124323767	1	2*	2*	111A213	300	Southeast Los Angeles			Above Moderate
LOS ANGELES	1560 E 51ST ST	90011	5106025015	Low Medium I Residential	R2-1	0	17	0.123974366	Residential - Single Family Residence	YES - Current	NO - Privately-Owned	Available	Not Used in Prior Housing Element	0	0	0.124323767	0.124323767	1	2*	2*	111A213	299	Southeast Los Angeles			Above Moderate
LOS ANGELES	1517 E 52ND ST	90011	5106025020	Low Medium I Residential	R2-1-CPIO	0	17	0.124042364	Residential - Single Family Residence	YES - Current	NO - Privately-Owned	Available	Not Used in Prior Housing Element	0	0	0.124323767	0.124323767	1	2*	2*	108B213	35	Southeast Los Angeles			Above Moderate
LOS ANGELES	1525 E 52ND ST	90011	5106025022	Low Medium I Residential	R2-1-CPIO	0	17	0.124037355	Residential - Single Family Residence	YES - Current	NO - Privately-Owned	Available	Not Used in Prior Housing Element	0	0	0.124323767	0.124323767	1	2*	2*	108B213	33	Southeast Los Angeles			Above Moderate
LOS ANGELES	1529 E 52ND ST	90011	5106025023	Low Medium I Residential	R2-1-CPIO	0	17	0.124034173	Residential - Single Family Residence	YES - Current	NO - Privately-Owned	Available	Not Used in Prior Housing Element	0	0	0.124323767	0.124323767	1	2*	2*	108B213	32	Southeast Los Angeles			Above Moderate
LOS ANGELES	1533 E 52ND ST	90011	5106025024	Low Medium I Residential	R2-1-CPIO	0	17	0.12403146	Residential - Single Family Residence	YES - Current	NO - Privately-Owned	Available	Not Used in Prior Housing Element	0	0	0.124323767	0.124323767	1	2*	2*	108B213	31	Southeast Los Angeles			Above Moderate
LOS ANGELES	1537 E 52ND ST	90011	5106025025	Low Medium I Residential	R2-1-CPIO	0	17	0.124029401	Residential - Single Family Residence	YES - Current	NO - Privately-Owned	Available	Not Used in Prior Housing Element	0	0	0.124323767	0.124323767	1	2*	2*	108B213	30	Southeast Los Angeles			Above Moderate
LOS ANGELES	1541 E 52ND ST	90011	5106025026	Low Medium I Residential	R2-1-CPIO	0	17	0.124024909	Residential - Single Family Residence	YES - Current	NO - Privately-Owned	Available	Not Used in Prior Housing Element	0	0	0.124323767	0.124323767	1	2*	2*	108B213	29	Southeast Los Angeles			Above Moderate
LOS ANGELES	1545 E 52ND ST	90011	5106025027	Low Medium I Residential	R2-1-CPIO	0	17	0.124023296	Residential - Single Family Residence	YES - Current	NO - Privately-Owned	Available	Not Used in Prior Housing Element	0	0	0.124323767	0.124323767	1	2*	2*	108B213	28	Southeast Los Angeles			Above Moderate
LOS ANGELES	1553 E 52ND ST	90011	5106025029	Low Medium I Residential	R2-1-CPIO	0	17	0.124018654	Residential - Single Family Residence	YES - Current	NO - Privately-Owned	Available	Not Used in Prior Housing Element	0	0	0.124323767	0.124323767	1	2*	2*	108B213	26	Southeast Los Angeles			Above Moderate
LOS ANGELES	1557 E 52ND ST	90011	5106025030	Low Medium I Residential	R2-1-CPIO	0	17	0.124013847	Residential - Single Family Residence	YES - Current	NO - Privately-Owned	Available	Not Used in Prior Housing Element	0	0	0.124323767	0.124323767	1	2*	2*	108B213	25	Southeast Los Angeles			Above Moderate
LOS ANGELES	1561 E 52ND ST	90011	5106025031	Low Medium I Residential	R2-1-CPIO	0	17	0.124012232	Residential - Single Family Residence	YES - Current	NO - Privately-Owned	Available	Not Used in Prior Housing Element	0	0	0.124323767	0.124323767	1	2*	2*	108B213	24	Southeast Los Angeles			Above Moderate
LOS ANGELES	1505 E 52ND ST	90011	5106025032	Neighborhood Commercial	C2-1VL-CPIO	0	108	0.124068881	Institutional - Church - One Story	YES - Current	NO - Privately-Owned	Available	Not Used in Prior Housing Element	0.141397409	0	0	0.141397409	2	0	0	108B213	38	Southeast Los Angeles			Lower
LOS ANGELES	1511 E 52ND ST	90011	5106025032	Neighborhood Commercial	C2-1VL-CPIO	0	108	0.124048922	Institutional - Church - One Story	YES - Current	NO - Privately-Owned	Available	Not Used in Prior Housing Element	0.141397409	0	0	0.141397409	2	0	0	108B213	37	Southeast Los Angeles			Lower
LOS ANGELES	1515 E 52ND ST	90011	5106025032	Neighborhood Commercial	C2-1VL-CPIO	0	108	0.124045234	Institutional - Church - One Story	YES - Current	NO - Privately-Owned	Available	Not Used in Prior Housing Element	0.141397409	0	0	0.141397409	2	0	0	108B213	36	Southeast Los Angeles			Lower
LOS ANGELES	1566 E 51ST ST	90011	5106026001	Low Medium I Residential	R2-1	0	17	0.123974368	Residential - Double, Duplex, or Two Units - 4 Stories or Less	YES - Current	NO - Privately-Owned	Available	Not Used in Prior Housing Element	0	0	0.024493439	0.024493439	2	2*	2*	111A213	298	Southeast Los Angeles	Yes		Above Moderate
LOS ANGELES	1572 E 51ST ST	90011	5106026003	Low Medium I Residential	R2-1	0	17	0.123973398	Residential - Double, Duplex, or Two Units - 4 Stories or Less	YES - Current	NO - Privately-Owned	Available	Not Used in Prior Housing Element	0	0	0.162922955	0.162922955	2	2*	2*	111A213	296	Southeast Los Angeles	Yes		Above Moderate
LOS ANGELES	1578 E 51ST ST	90011	5106026004	Low Medium I Residential	R2-1	0	17	0.123973398	Residential - Double, Duplex, or Two Units - 4 Stories or Less	YES - Current	NO - Privately-Owned	Available	Not Used in Prior Housing Element	0	0	0.162922955	0.162922955	2	2*	2*	111A213	295	Southeast Los Angeles	Yes		Above Moderate
LOS ANGELES	1580 E 51ST ST	90011	5106026005	Low Medium I Residential	R2-1	0	17	0.123974654	Residential - Single Family Residence	YES - Current	NO - Privately-Owned	Available	Not Used in Prior Housing Element	0	0	0.051925179	0.051925179	1	2*	2*	111A213	294	Southeast Los Angeles			Above Moderate
LOS ANGELES	1584 E 51ST ST	90011	5106026006	Low Medium I Residential	R2-1	0	17	0.123974654	Residential - Double, Duplex, or Two Units - 4 Stories or Less	YES - Current	NO - Privately-Owned	Available	Not Used in Prior Housing Element	0	0	0.162922955	0.162922955	2	2*	2*	111A213	293	Southeast Los Angeles	Yes		Above Moderate
LOS ANGELES	1624 E 51ST ST	90011	5106026007	Low Medium I Residential	R2-1	0	17	0.123972429	Residential - Single Family Residence	YES - Current	NO - Privately-Owned	Available	Not Used in Prior Housing Element	0	0	0.051925179	0.051925179	1	2*	2*	111A213	292	Southeast Los Angeles			Above Moderate
LOS ANGELES	1626 E 51ST ST	90011	5106026008	Low Medium I Residential	R2-1	0	17	0.123973399	Residential - Single Family Residence	YES - Current	NO - Privately-Owned	Available	Not Used in Prior Housing Element	0	0	0.124323767	0.124323767	1	2*	2*	111A213	291	Southeast Los Angeles			Above Moderate
LOS ANGELES	1632 E 51ST ST	90011	5106026009	Low Medium I Residential	R2-1	0	17	0.123973397	Residential - Double, Duplex, or Two Units - 4 Stories or Less	YES - Current	NO - Privately-Owned	Available	Not Used in Prior Housing Element	0	0	0.045366861	0.045366861	2	2*	2*	111A213	290	Southeast Los Angeles			Above Moderate
LOS ANGELES	1640 E 51ST ST	90011	5106026012	Low Medium I Residential	R2-1	0	17	0.061986214	Residential - Single Family Residence	YES - Current	NO - Privately-Owned	Available	Not Used in Prior Housing Element	0	0	0.016813272	0.016813272	1	1*	1*	111A213	287	Southeast Los Angeles			Above Moderate
LOS ANGELES	1642 E 51ST ST	90011	5106026013	Low Medium I Residential	R2-1	0	17	0.123973397	Residential - Double, Duplex, or Two Units - 4 Stories or Less	YES - Current	NO - Privately-Owned	Available	Not Used in Prior Housing Element	0	0	0.124323767	0.124323767	1	2*	2*	111A213	286	Southeast Los Angeles			Above Moderate
LOS ANGELES	1648 E 51ST ST	90011	5106026014	Low Medium I Residential	R2-1	0	17	0.123972431	Residential - Double, Duplex, or Two Units - 4 Stories or Less	YES - Current	NO - Privately-Owned	Available	Not Used in Prior Housing Element	0	0	0.028805441	0.028805441	2	2*	2*	111A213	285	Southeast Los Angeles			Above Moderate
LOS ANGELES	1652 E 51ST ST	90011	5106026015	Low Medium I Residential	R2-1	0	17	0.123974205	Residential - Single Family Residence	YES - Current	NO - Privately-Owned	Available	Not Used in Prior Housing Element	0	0	0.124323767	0.124323767	1	2*	2*	111A213	284	Southeast Los Angeles			Above Moderate
LOS ANGELES	1656 E 51ST ST	90011	5106026016	Low Medium I Residential	R2-1	0	17	0.08196404	Residential - Single Family Residence	YES - Current	NO - Privately-Owned	Available	Not Used in Prior Housing Element	0	0	0.052084816	0.052084816	1	1*	1*	111A213	283	Southeast Los Angeles			Above Moderate
LOS ANGELES	1567 E 52ND ST	90011	5106026018	Low Medium I Residential	R2-1-CPIO	0	17	0.124010332	Residential - Double, Duplex, or Two Units - 4 Stories or Less	YES - Current	NO - Privately-Owned	Available	Not Used in Prior Housing Element	0	0	0.068499407	0.068499407	2	2*	2*	108B213	23	Southeast Los Angeles	Yes		Above Moderate
LOS ANGELES	1603 E 52ND ST	90011	5106026019	Low Medium I Residential	R2-1-CPIO	0	17	0.124006781	Residential - Single Family Residence	YES - Current	NO - Privately-Owned	Available	Not Used in Prior Housing Element	0	0	0.124323767	0.124323767	1	2*	2*	108B213	22	Southeast Los Angeles			Above Moderate
LOS ANGELES	1607 E 52ND ST	90011	5106026020	Low Medium I Residential	R2-1-CPIO	0	17	0.124004033	Residential - Single Family Residence	YES - Current	NO - Privately-Owned	Available	Not Used in Prior Housing Element	0	0	0.051925179	0.051925179	1	2*	2*	108B213	21	Southeast Los Angeles			Above Moderate
LOS ANGELES	1611 E 52ND ST	90011	5106026021	Low Medium I Residential	R2-1-CPIO	0	17	0.124000522	Residential - Single Family Residence	YES - Current	NO - Privately-Owned	Available	Not Used in Prior Housing Element	0	0	0.124323767	0.124323767	1	2*	2*	108B213	20	Southeast Los Angeles			Above Moderate
LOS ANGELES	1613 E 52ND ST	90011	5106026022	Low Medium I Residential	R2-1-CPIO	0	17	0.123999428	Residential - Three Units (Any Combination) - 4 Stories or Less	YES - Current	NO - Privately-Owned	Available	Not Used in Prior Housing Element	0	0	0.162922955	0.162922955	2	2*	2*	108B213	19	Southeast Los Angeles	Yes		Above Moderate
LOS ANGELES	1615 E 52ND ST	90011	5106026023	Low Medium I Residential	R2-1-CPIO	0	17	0.123995073	Residential - Single Family Residence	YES - Current	NO - Privately-Owned	Available	Not Used in Prior Housing Element	0	0	0.124323767	0.124323767	1	2*	2*	108B213	18	Southeast Los Angeles			Above Moderate
LOS ANGELES	1621 E 52ND ST	90011	5106026024	Low Medium I Residential	R2-1-CPIO	0	17	0.123994095	Residential - Double, Duplex, or Two Units - 4 Stories or Less	YES - Current	NO - Privately-Owned	Available	Not Used in Prior Housing Element	0	0	0.162922955	0.162922955	2	2*	2*	108B213	17	Southeast Los Angeles	Yes		Above Moderate
LOS ANGELES	1625 E 52ND ST	90011	5106026025	Low Medium I Residential	R2-1-CPIO	0	17	0.123990136	Residential - Single Family Residence	YES - Current	NO - Privately-Owned	Available	Not Used in Prior Housing Element	0	0	0.124323767	0.124323767	1	2*	2*	108B213	16	Southeast Los Angeles			Above Moderate
LOS ANGELES	1629 E 52ND ST	90011	5106026026	Low Medium I Residential	R2-1-CPIO	0	17	0.123988068	Residential - Single Family Residence	YES - Current	NO - Privately-Owned	Available	Not Used in Prior Housing Element	0	0	0.124323767	0.124323767	1	2*	2*	108B213	15	Southeast Los Angeles			Above Moderate
LOS ANGELES	1635 E 52ND ST	90011	5106026027	Low Medium I Residential	R2-1-CPIO	0	17	0.12398417	Residential - Single Family Residence	YES - Current	NO - Privately-Owned	Available	Not Used in Prior Housing Element	0	0	0.124323767	0.124323767	1	2*	2*	108B213	14	Southeast Los Angeles			Above Moderate
LOS ANGELES	1637 E 52ND ST	90011	5106026028	Low Medium I Residential	R2-1-CPIO	0	17	0.123981588	Residential - Double, Duplex, or Two Units - 4 Stories or Less	YES - Current	NO - Privately-Owned	Available	Not Used in Prior Housing Element	0	0	0.068499407	0.068499407	2	2*	2*	108B213	13	Southeast Los Angeles	Yes		Above Moderate
LOS ANGELES	1643 E 52ND ST	90011	5106026029	Low Medium I Residential	R2-1-CPIO	0	17	0.123980318	Residential - Double, Duplex, or Two Units - 4 Stories or Less	YES - Current	NO - Privately-Owned	Available	Not Used in Prior Housing Element	0	0	0.162922955	0.162922955	2	2*	2*	108B213	12	Southeast Los Angeles	Yes		Above Moderate
LOS ANGELES	1647 E 52ND ST	90011	5106026030	Low Medium I Residential	R2-1	0	17	0.123977447	Residential - Double, Duplex, or Two Units - 4 Stories or Less	YES - Current	NO - Privately-Owned	Available	Not Used in Prior Housing Element	0	0	0.162922955	0.162922955	2	2*	2*	108B213	11	Southeast Los Angeles	Yes		Above Moderate
LOS ANGELES	1651 E 52ND ST	90011	5106026031	Low Medium I Residential	R2-1	0	17	0.123973267	Residential - Double, Duplex, or Two Units - 4 Stories or Less	YES - Current	NO - Privately-Owned	Available	Not Used in Prior Housing Element	0	0	0.068499407	0.068499407	2	2*	2*	108B213	10	Southeast Los Angeles	Yes		Above Moderate
LOS ANGELES	1636 E 51ST ST	90011	5106026033	Low Medium I Residential	R2-1	0	17	0.123974366	Residential - Double, Duplex, or Two Units - 4 Stories or Less	YES - Current	NO - Privately-Owned	Available	Not Used in Prior Housing Element	0	0	0.082588658	0.082588658	1	2*	2*	111A213	289	Southeast Los Angeles	Yes		Above Moderate
LOS ANGELES			5106026033	Low Medium I Residential	R2-1	0	17	0.061987183	Residential - Double, Duplex, or Two Units - 4 Stories or Less	YES - Current	NO - Privately-Owned	Available	Not Used in Prior Housing Element	0	0	0.029962227	0.029962227	1	1*	1*	111A213	288	Southeast Los Angeles			Above Moderate
LOS ANGELES	5109 S LONG BEACH AVE WEST	90058	5106026900	Low Medium I Residential	R2-1	0	17	0.062728652	Commercial - Commercial - Vacant Land	YES - Current	NO - Privately-Owned	Available	Not Used in Prior Housing Element	0	0	0.071739322	0.071739322	0	1*	1*	111A213	314	Southeast Los Angeles			Above Moderate
LOS ANGELES	1835 E 51ST ST	90058	5106027900	Low Medium II Residential	RD2-1	0	21	1.666723136	Miscellaneous - Government Owned Property	YES - Current	YES - City-Owned	Available	Not Used in Prior Housing Element	0	0.015573143	0	0.015573143	0	0	0	111A215	24	Southeast Los Angeles			Moderate
LOS ANGELES	4400 S CENTRAL AVE	90011	5107001001	Community Commercial	C2-2D-CPIO	0	108	0.100351882	Commercial - Restaurant, Cocktail Lounge - Fast Food - Walk Up - One Story	YES - Current	NO - Privately-Owned	Available	Not Used in Prior Housing Element	0.131559777	0	0	0.131559777	0	0	0	112-SA209	59	Southeast Los Angeles			Lower
LOS ANGELES	4406 S CENTRAL AVE	90011	5107001002	Community Commercial	C2-2D-CPIO	0	108	0.128572862	Commercial - Commercial - Vacant Land	YES - Current	NO - Privately-Owned	Available	Not Used in Prior Housing Element	0.252359416	0	0	0.252359416	0	0	0	112-SA209	87	Southeast Los Angeles			Lower
LOS ANGELES	1124 E VERNON AVE	90011	5107001007	Community Commercial	C2-2D-CPIO	0	108	0.142217875	Commercial - Store - One Story	YES - Current	NO - Privately-Owned	Available	Not Used in Prior Housing Element	0.307790485	0	0	0.307790485	1	0	0	112-SA209	73	Southeast Los Angeles			Lower
LOS ANGELES	1125 E 45TH ST	90011	5107001008	Low Medium II Residential	RD2-1	0	21	0.162422559	Residential - Double, Duplex, or Two Units - 4 Stories or Less	YES - Current	NO - Privately-Owned	Available	Not Used in Prior Housing Element	0	0.256123567	0	0.256123567	2	3*	3*	112-SA209	104	Southeast Los Angeles	Yes		Moderate
LOS ANGELES	1136 E VERNON AVE	90011	5107001009	Community Commercial	C2-2D-CPIO	0	108	0.138408907	Commercial - Store Combination - Store and Residential Combination - One Story	YES - Current	NO - Privately-Owned	Available	Not Used in Prior Housing Element	0	0	0.20923069	0.20923069	3	0	0	112-SA209	74	Southeast Los Angeles	Yes		Above Moderate
LOS ANGELES	1135 1/2 E 45TH ST	90011	5107001010	Low Medium II Residential	RD2-1	0	21	0.159173183	Residential - Double, Duplex, or Two Units - 4 Stories or Less	YES - Current	NO - Privately-Owned	Available	Not Used in Prior Housing Element	0	0.256123567	0	0.256123567	2	3*	3*	112-SA209	103	Southeast Los Angeles	Yes		Moderate
LOS ANGELES	1138 E VERNON AVE	90011	5107001011	Community Commercial	C2-2D-CPIO	0	108	0.138250442	Residential - Three Units (Any Combination) - 4 Stories or Less	YES - Current	NO - Privately-Owned	Available	Not Used in Prior Housing Element	0	0	1.315712678	1.315712678	3	0	0	112-SA209	75	Southeast Los Angeles	Yes		Above Moderate
LOS ANGELES	1151 E 45TH ST	90011	5107001014	Low Medium II Residential	RD2-1	0	21	0.159174199	Residential - Double, Duplex, or Two Units - 4 Stories or Less	YES - Current	NO - Privately-Owned	Available	Not Used in Prior Housing Element	0	0.070010085	0	0.070010085	2	3*	3*	112-SA209	101	Southeast Los Angeles	Yes		Moderate
LOS ANGELES	1157 E 45TH ST	90011	5107001016	Low Medium II Residential	RD2-1	0	21	0.159174199	Residential - Three Units (Any Combination) - 4 Stories or Less	YES - Current	NO - Privately-Owned	Available	Not Used in Prior Housing Element	0	0.232673836	0	0.232673836	3	3*	3*	112-SA209	100	Southeast Los Angeles	Yes		Moderate
LOS ANGELES	1161 E 45TH ST	90011	5107001018	Low Medium II Residential	RD2-1	0	21	0.159173296	Residential - Double, Duplex, or Two Units - 4 Stories or Less	YES - Current	NO - Privately-Owned	Available	Not Used in Prior Housing Element	0	0.006410687	0	0.006410687	2	3*	3*	112-SA209	99	Southeast Los Angeles			Moderate
LOS ANGELES	1174 E VERNON AVE	90011	5107001019	Community Commercial	C2-2D-CPIO	0	108	0.13752391	Residential - Five or More Units or Apartments (Any Combination) - 4 Stories or Less	YES - Current	NO - Privately-Owned	Available	Not Used in Prior Housing Element	0	0	0.413364083	0.413364083	5	0	0	112-SA209	77	Southeast Los Angeles	Yes		Above Moderate
LOS ANGELES	1173 E 45TH ST	90011	5107001020	Low Medium II Residential	RD2-1	0	21	0.159173183	Residential - Double, Duplex, or Two Units - 4 Stories or Less	YES - Current	NO - Privately-Owned	Available	Not Used in Prior Housing Element	0	0.256123567	0	0.256123567	2	3*	3*	112-SA209	98	Southeast Los Angeles	Yes		Moderate
LOS ANGELES	1178 E VERNON AVE	90011	5107001021	Community Commercial	C2-2D-CPIO	0	108	0.140141988	Residential - Three Units (Any Combination) - 4 Stories or Less	YES - Current	NO - Privately-Owned	Available	Not Used in Prior Housing Element	0	0	1.303934428	1.303934428	3	0	0	112-SA209	78	Southeast Los Angeles	Yes		Above Moderate
LOS ANGELES	1187 E 45TH ST	90011	5107001025	Low Medium II Residential	RD2-1	0	21	0.15917455	Residential - Double, Duplex, or Two Units - 4 Stories or Less	YES - Current	NO - Privately-Owned	Available	Not Used in Prior Housing Element	0	0.046377406	0	0.046377406	2	3*	3*	112-SA209	96	Southeast Los Angeles			Moderate
LOS ANGELES	1182 E VERNON AVE	90011	5107001026	Community Commercial	C2-2D-CPIO	0	108	0.137156206	Commercial - Store - One Story	YES - Current	NO - Privately-Owned	Available	Not Used in Prior Housing Element	0.302272611	0	0	0.302272611	2	0	0	112-SA209	79	Southeast Los Angeles			Lower
LOS ANGELES	4414 S CENTRAL AVE	90011	5107001028	Community Commercial	C2-2D-CPIO	0	108	0.119389195	Commercial - Service Station - Self Service - No Additional Services	YES - Current	NO - Privately-Owned	Available	Not Used in Prior Housing Element	0.134814382	0	0	0.134814382	0	0	0	112-SA209	92	Southeast Los Angeles			Lower
LOS ANGELES	4418 S CENTRAL AVE	90011	5107001028	Community Commercial	C2-2D-CPIO	0	108	0.11938898	Commercial - Service Station - Self Service - No Additional Services	YES - Current	NO - Privately-Owned	Available	Not Used in Prior Housing Element	0.134814382	0	0	0.134814382	0	0	0	112-SA209	106	Southeast Los Angeles			Lower
LOS ANGELES	4420 S CENTRAL AVE	90011	5107001028	Community Commercial	C2-2D-CPIO	0	108	0.119388406	Commercial - Service Station - Self Service - No Additional Services	YES - Current	NO - Privately-Owned	Available	Not Used in Prior Housing Element	0.134814382	0	0	0.134814382	0	0	0	112-SA209	117	Southeast Los Angeles			Lower
LOS ANGELES	4424 S CENTRAL AVE	90011	5107001028	Community Commercial	C2-2D-CPIO	0	108	0.117427174	Commercial - Service Station - Self Service - No Additional Services	YES - Current	NO - Privately-Owned	Available	Not Used in Prior Housing Element	0.131494045	0	0	0.131494045	0	0	0	112-SA209	120	Southeast Los Angeles			Lower
LOS ANGELES	4410 S CENTRAL AVE	90011	5107001031	Community Commercial	C2-2D-CPIO	0	108	0.119391919	Commercial - Commercial - Vacant Land	YES - Current	NO - Privately-Owned	Available	Not Used in Prior Housing Element	0.252680443	0	0	0.252680443	0	0	0	112-SA209	90	Southeast Los Angeles			Lower
LOS ANGELES	1158 E VERNON AVE	90011	5107001901	Community Commercial	C2-2D-CPIO	0	108	0.134511819	Commercial - Commercial - Vacant Land	YES - Current	NO - Privately-Owned	Available	Not Used in Prior Housing Element	0.246138255	0	0	0.246138255	0	0	0	112-SA209	84	Southeast Los Angeles			Lower
LOS ANGELES			5107001901	Community Commercial	C2-2D-CPIO	0	108	0.017144666	Commercial - Commercial - Vacant Land	YES - Current	NO - Privately-Owned	Available	Not Used in Prior Housing Element	0	0	0.15838092	0.15838092	0	0	0	112-SA209	85	Southeast Los Angeles			Above Moderate
LOS ANGELES	1162 E VERNON AVE	90011	5107001902	Community Commercial	C2-2D-CPIO	0	108	0.120129676	Commercial - Commercial - Vacant Land	YES - Current	NO - Privately-Owned	Available	Not Used in Prior Housing Element	0.252680443	0	0	0.252680443	0	0	0	112-SA209	76	Southeast Los Angeles			Lower
LOS ANGELES	1192 E VERNON AVE	90011	5107002001	Community Commercial	C2-2D-CPIO	0	108	0.136974463	Commercial - Parking Lot (Commercial Use Property) - Lots - Patron or Employee - One Story	YES - Current	NO - Privately-Owned	Available	Not Used in Prior Housing Element	0.06517355	0	0	0.06517355	0	0	0	112-SA209	80	Southeast Los Angeles			Lower
LOS ANGELES	1193 E 45TH ST	90011	5107002002	Low Medium II Residential	RD2-1	0	21	0.159174551	Residential - Single Family Residence	YES - Current	NO - Privately-Owned	Available	Not Used in Prior Housing Element	0	0.190208745	0	0.190208745	1	3*	3*	112-SA209	95	Southeast Los Angeles			Moderate
LOS ANGELES	1200 E VERNON AVE	90011	5107002003	Low Medium II Residential	RD2-1	0	21	0.13679185	Residential - Double, Duplex, or Two Units - 4 Stories or Less	YES - Current	NO - Privately-Owned	Available	Not Used in Prior Housing Element	0	0	0.151965451	0.151965451	1	2*	2*	112-SA209	81	Southeast Los Angeles	Yes		Above Moderate
LOS ANGELES	1201 E 45TH ST	90011	5107002004	Low Medium II Residential	RD2-1	0	21	0.159173183	Residential - Double, Duplex, or Two Units - 4 Stories or Less	YES - Current	NO - Privately-Owned	Available	Not Used in Prior Housing Element	0	0.256123567	0	0.256123567	2	3*	3*	112-SA209	94	Southeast Los Angeles	Yes		Moderate
LOS ANGELES	1208 E VERNON AVE	90011	5107002005	Low Medium II Residential	RD2-1	0	21	0.136610139	Commercial - Parking Lot (Commercial Use Property) - Lots - Patron or Employee - One Story	YES - Current	NO - Privately-Owned	Available	Not Used in Prior Housing Element	0	0	0.01702381	0.01702381	0	2*	2*	112-SA211	69	Southeast Los Angeles			Above Moderate
LOS ANGELES	1214 1/2 E VERNON AVE	90011	5107002007	Low Medium II Residential	RD2-1	0	21	0.136428367	Residential - Single Family Residence	YES - Current	NO - Privately-Owned	Available	Not Used in Prior Housing Element	0	0	0.101525572	0.101525572	1	2*	2*	112-SA211	70	Southeast Los Angeles			Above Moderate
LOS ANGELES	1213 E 45TH ST	90011	5107002008	Low Medium II Residential	RD2-1	0	21	0.159173534	Residential - Double, Duplex, or Two Units - 4 Stories or Less	YES - Current	NO - Privately-Owned	Available	Not Used in Prior Housing Element	0	0.070010085	0	0.070010085	2	3*	3*	112-SA211	104	Southeast Los Angeles	Yes		Moderate
LOS ANGELES	1218 E VERNON AVE	90011	5107002009	Low Medium II Residential	RD2-1	0	21	0.139026207	Residential - Double, Duplex, or Two Units - 4 Stories or Less	YES - Current	NO - Privately-Owned	Available	Not Used in Prior Housing Element	0	0.070010085	0	0.070010085	2	3*	3*	112-SA211	71	Southeast Los Angeles	Yes		Moderate
LOS ANGELES	1222 E VERNON AVE	90011	5107002011	Low Medium II Residential	RD2-1	0	21	0.136061883	Residential - Double, Duplex, or Two Units - 4 Stories or Less	YES - Current	NO - Privately-Owned	Available	Not Used in Prior Housing Element	0	0	0.162922955	0.162922955	2	2*	2*	112-SA211	72	Southeast Los Angeles	Yes		Above Moderate
LOS ANGELES	1231 E 45TH ST	90011	5107002012	Low Medium II Residential	RD2-1	0	21	0.159173535	Residential - Single Family Residence	YES - Current	NO - Privately-Owned	Available	Not Used in Prior Housing Element	0	0.005731154	0	0.005731154	3	3*	3*	112-SA211	102	Southeast Los Angeles			Moderate
LOS ANGELES	1234 E VERNON AVE	90011	5107002013	Low Medium II Residential	RD2-1	0	21	0.138650134	Residential - Single Family Residence	YES - Current	NO - Privately-Owned	Available	Not Used in Prior Housing Element	0	0.281784028	0	0.281784028	1	3*	3*	112-SA211	73	Southeast Los Angeles	Yes		Moderate
LOS ANGELES	1237 E 45TH ST	90011	5107002014	Low Medium II Residential	RD2-1	0	21	0.162421933	Residential - Double, Duplex, or Two Units - 4 Stories or Less	YES - Current	NO - Privately-Owned	Available	Not Used in Prior Housing Element	0	0.256123567	0	0.256123567	2	3*	3*	112-SA211	101	Southeast Los Angeles	Yes		Moderate
LOS ANGELES	1247 E 45TH ST	90011	5107002016	Low Medium II Residential	RD2-1	0	21	0.159173183	Residential - Three Units (Any Combination) - 4 Stories or Less	YES - Current	NO - Privately-Owned	Available	Not Used in Prior Housing Element	0	0.256123567	0	0.256123567	2	3*	3*	112-SA211	100	Southeast Los Angeles	Yes	

LOS ANGELES	1384 E VERNON AVE	90011	5107003001	Low Medium II Residential	RD1.5-1	0	29	0.105848668	Commercial - Commercial - Vacant Land	YES - Current	NO - Privately-Owned	Available	Not Used in Prior Housing Element	0	0.193337792	0	0.193337792	0	3*	3*	112-SA211	91	Southeast Los Angeles			Moderate
LOS ANGELES	1374 E VERNON AVE	90011	5107003003	Low Medium II Residential	RD1.5-1	0	29	0.109859483	Residential - Double, Duplex, or Two Units - 4 Stories or Less	YES - Current	NO - Privately-Owned	Available	Not Used in Prior Housing Element	0	0.256123567	0	0.256123567	2	3*	3*	112-SA211	89	Southeast Los Angeles	Yes		Moderate
LOS ANGELES	1368 E VERNON AVE	90011	5107003004	Low Medium II Residential	RD1.5-1	0	29	0.10992175	Residential - Double, Duplex, or Two Units - 4 Stories or Less	YES - Current	NO - Privately-Owned	Available	Not Used in Prior Housing Element	0	0.256123567	0	0.256123567	2	3*	3*	112-SA211	88	Southeast Los Angeles	Yes		Moderate
LOS ANGELES	1362 E VERNON AVE	90011	5107003005	Low Medium II Residential	RD1.5-1	0	29	0.109983161	Residential - Three Units (Any Combination) - 4 Stories or Less	YES - Current	NO - Privately-Owned	Available	Not Used in Prior Housing Element	0	0.232673836	0	0.232673836	3	3*	3*	112-SA211	87	Southeast Los Angeles	Yes		Moderate
LOS ANGELES	1354 E VERNON AVE	90011	5107003006	Low Medium II Residential	RD1.5-1	0	29	0.137564969	Residential - Three Units (Any Combination) - 4 Stories or Less	YES - Current	NO - Privately-Owned	Available	Not Used in Prior Housing Element	0	0.19092443	0	0.19092443	3	3*	3*	112-SA211	86	Southeast Los Angeles	Yes		Moderate
LOS ANGELES	1348 E VERNON AVE	90011	5107003007	Low Medium II Residential	RD1.5-1	0	29	0.1376611	Residential - Single Family Residence	YES - Current	NO - Privately-Owned	Available	Not Used in Prior Housing Element	0	0.155796486	0	0.155796486	1	3*	3*	112-SA211	85	Southeast Los Angeles			Moderate
LOS ANGELES	1340 E VERNON AVE	90011	5107003008	Low Medium II Residential	RD1.5-1	0	29	0.137755359	Residential - Single Family Residence	YES - Current	NO - Privately-Owned	Available	Not Used in Prior Housing Element	0	0.155796486	0	0.155796486	1	3*	3*	112-SA211	84	Southeast Los Angeles			Moderate
LOS ANGELES	1326 E VERNON AVE	90011	5107003009	Neighborhood Commercial	C2-1VL	0	108	0.137948549	Residential - Rooming/Boarding House	YES - Current	NO - Privately-Owned	Available	Not Used in Prior Housing Element	0	0	0.951397026	0.951397026	4	0	0	112-SA211	82	Southeast Los Angeles	Yes		Above Moderate
LOS ANGELES	1318 E VERNON AVE	90011	5107003010	Neighborhood Commercial	C2-1VL	0	108	0.138044459	Institutional - Church - One Story	YES - Current	NO - Privately-Owned	Available	Used in Prior Housing Element - Non-Vacant	0.153909257	0	0	0.153909257	1	0	0	112-SA211	81	Southeast Los Angeles			Lower
LOS ANGELES	1300 E VERNON AVE	90011	5107003011	Neighborhood Commercial	C2-1VL	0	108	0.082101652	Commercial - Restaurant, Cocktail Lounge - Restaurant, Cocktail Lounge, Tavern - One Story	YES - Current	NO - Privately-Owned	Available	Used in Prior Housing Element - Non-Vacant	0.223393375	0	0	0.223393375	0	0	0	112-SA211	79	Southeast Los Angeles			Lower
LOS ANGELES	1310 E VERNON AVE	90011	5107003011	Neighborhood Commercial	C2-1VL	0	108	0.085338762	Commercial - Restaurant, Cocktail Lounge - Restaurant, Cocktail Lounge, Tavern - One Story	YES - Current	NO - Privately-Owned	Available	Used in Prior Housing Element - Non-Vacant	0.223393375	0	0	0.223393375	0	0	0	112-SA211	80	Southeast Los Angeles			Lower
LOS ANGELES	4410 S HOOPER AVE	90011	5107003012	Neighborhood Commercial	C2-1VL	0	108	0.052337397	Residential - Double, Duplex, or Two Units - 4 Stories or Less	YES - Current	NO - Privately-Owned	Available	Not Used in Prior Housing Element	0	0	0.005137502	0.005137502	2	0	0	112-SA211	94	Southeast Los Angeles	Yes		Above Moderate
LOS ANGELES			5107003012	Neighborhood Commercial	C2-1VL	0	108	0.05280119	Residential - Double, Duplex, or Two Units - 4 Stories or Less	YES - Current	NO - Privately-Owned	Available	Not Used in Prior Housing Element	0	0	0.003252349	0.003252349	2	0	0	112-SA211	95	Southeast Los Angeles			Above Moderate
LOS ANGELES	1301 E 45TH ST	90011	5107003013	Neighborhood Commercial	C2-1VL	0	108	0.137737036	Commercial - Store Combination - Store and Residential Combination - One Story	YES - Current	NO - Privately-Owned	Available	Not Used in Prior Housing Element	0	0	0.165832803	0.165832803	2	0	0	112-SA211	106	Southeast Los Angeles	Yes		Above Moderate
LOS ANGELES	1307 E 45TH ST	90011	5107003014	Neighborhood Commercial	C2-1VL	0	108	0.137572519	Residential - Double, Duplex, or Two Units - 4 Stories or Less	YES - Current	NO - Privately-Owned	Available	Not Used in Prior Housing Element	0	0	1.033956492	1.033956492	2	0	0	112-SA211	107	Southeast Los Angeles	Yes		Above Moderate
LOS ANGELES	1335 E 45TH ST	90011	5107003018	Low Medium II Residential	RD1.5-1	0	29	0.137301562	Residential - Single Family Residence	YES - Current	NO - Privately-Owned	Available	Not Used in Prior Housing Element	0	0.155796486	0	0.155796486	1	3*	3*	112-SA211	111	Southeast Los Angeles			Moderate
LOS ANGELES	1341 E 45TH ST	90011	5107003019	Low Medium II Residential	RD1.5-1	0	29	0.137229242	Residential - Single Family Residence	YES - Current	NO - Privately-Owned	Available	Not Used in Prior Housing Element	0	0.155796486	0	0.155796486	1	3*	3*	112-SA211	112	Southeast Los Angeles			Moderate
LOS ANGELES	1347 E 45TH ST	90011	5107003020	Low Medium II Residential	RD1.5-1	0	29	0.160270086	Residential - Four Units (Any Combination) - 4 Stories or Less	YES - Current	NO - Privately-Owned	Available	Not Used in Prior Housing Element	0	0.239641088	0	0.239641088	4	0	0	112-SA211	113	Southeast Los Angeles	Yes		Moderate
LOS ANGELES	1359 E 45TH ST	90011	5107003021	Low Medium II Residential	RD1.5-1	0	29	0.160176181	Residential - Four Units (Any Combination) - 4 Stories or Less	YES - Current	NO - Privately-Owned	Available	Not Used in Prior Housing Element	0	0.239641088	0	0.239641088	4	0	0	112-SA211	114	Southeast Los Angeles	Yes		Moderate
LOS ANGELES	1363 E 45TH ST	90011	5107003022	Low Medium II Residential	RD1.5-1	0	29	0.128075483	Residential - Single Family Residence	YES - Current	NO - Privately-Owned	Available	Not Used in Prior Housing Element	0	0.155796486	0	0.155796486	1	3*	3*	112-SA211	115	Southeast Los Angeles			Moderate
LOS ANGELES	1375 E 45TH ST	90011	5107003024	Low Medium II Residential	RD1.5-1	0	29	0.127954103	Residential - Three Units (Any Combination) - 4 Stories or Less	YES - Current	NO - Privately-Owned	Available	Not Used in Prior Housing Element	0	0.19092443	0	0.19092443	3	3*	3*	112-SA211	117	Southeast Los Angeles	Yes		Moderate
LOS ANGELES	1381 E 45TH ST	90011	5107003025	Low Medium II Residential	RD1.5-1	0	29	0.127896698	Residential - Single Family Residence	YES - Current	NO - Privately-Owned	Available	Not Used in Prior Housing Element	0	0.155796486	0	0.155796486	1	3*	3*	112-SA211	118	Southeast Los Angeles			Moderate
LOS ANGELES	4417 S ASCOT AVE	90011	5107003028	Low Medium II Residential	RD1.5-1	0	29	0.126652227	Institutional - Church - One Story	YES - Current	NO - Privately-Owned	Available	Not Used in Prior Housing Element	0	0.048467378	0	0.048467378	1	3*	3*	112-SA211	119	Southeast Los Angeles			Moderate
LOS ANGELES	4501 S COMPTON AVE	90011	5107005001	Neighborhood Commercial	C2-1VL-CPIO	0	108	0.172304966	Institutional - Church - One Story	YES - Current	NO - Privately-Owned	Available	Not Used in Prior Housing Element	0.041209567	0	0	0.041209567	1	0	0	112-SA211	134	Southeast Los Angeles			Lower
LOS ANGELES	4507 S COMPTON AVE	90011	5107005002	Neighborhood Commercial	C2-1VL-CPIO	0	108	0.123483374	Residential - Three Units (Any Combination) - 4 Stories or Less	YES - Current	NO - Privately-Owned	Available	Not Used in Prior Housing Element	0	0	0.462239188	0.462239188	3	0	0	112-SA211	166	Southeast Los Angeles	Yes		Above Moderate
LOS ANGELES	4511 S COMPTON AVE	90011	5107005003	Neighborhood Commercial	C2-1VL-CPIO	0	108	0.114867106	Residential - Four Units (Any Combination) - 4 Stories or Less	YES - Current	NO - Privately-Owned	Available	Not Used in Prior Housing Element	0	0	0.114308035	0.114308035	4	0	0	112-SA211	168	Southeast Los Angeles	Yes		Above Moderate
LOS ANGELES	1471 1/2 E 46TH ST	90011	5107005006	Neighborhood Commercial	C2-1VL-CPIO	0	108	0.172294634	Commercial - Store Combination - Store and Residential Combination - One Story	YES - Current	NO - Privately-Owned	Available	Not Used in Prior Housing Element	0	0	0.040649718	0.040649718	2	0	0	112-SA211	215	Southeast Los Angeles	Yes		Above Moderate
LOS ANGELES	1409 E 46TH ST	90011	5107005019	Low Medium I Residential	R2-1	0	17	0.123054077	Residential - Double, Duplex, or Two Units - 4 Stories or Less	YES - Current	NO - Privately-Owned	Available	Not Used in Prior Housing Element	0	0	0.162922955	0.162922955	2	2*	2*	112-SA211	192	Southeast Los Angeles	Yes		Above Moderate
LOS ANGELES	1415 E 46TH ST	90011	5107005020	Low Medium I Residential	R2-1	0	17	0.123053305	Residential - Double, Duplex, or Two Units - 4 Stories or Less	YES - Current	NO - Privately-Owned	Available	Not Used in Prior Housing Element	0	0	0.043695456	0.043695456	2	2*	2*	112-SA211	191	Southeast Los Angeles	Yes		Above Moderate
LOS ANGELES	1425 E 46TH ST	90011	5107005021	Low Medium I Residential	R2-1	0	17	0.123057333	Residential - Single Family Residence	YES - Current	NO - Privately-Owned	Available	Not Used in Prior Housing Element	0	0	0.124323767	0.124323767	1	2*	2*	112-SA211	190	Southeast Los Angeles			Above Moderate
LOS ANGELES	1429 E 46TH ST	90011	5107005022	Low Medium I Residential	R2-1	0	17	0.123058485	Residential - Single Family Residence	YES - Current	NO - Privately-Owned	Available	Not Used in Prior Housing Element	0	0	0.124323767	0.124323767	1	2*	2*	112-SA211	189	Southeast Los Angeles			Above Moderate
LOS ANGELES	1435 E 46TH ST	90011	5107005023	Low Medium I Residential	R2-1	0	17	0.123057417	Residential - Double, Duplex, or Two Units - 4 Stories or Less	YES - Current	NO - Privately-Owned	Available	Not Used in Prior Housing Element	0	0	0.068499407	0.068499407	2	2*	2*	112-SA211	188	Southeast Los Angeles	Yes		Above Moderate
LOS ANGELES	1447 E 46TH ST	90011	5107005025	Low Medium I Residential	R2-1	0	17	0.123059429	Residential - Double, Duplex, or Two Units - 4 Stories or Less	YES - Current	NO - Privately-Owned	Available	Not Used in Prior Housing Element	0	0	0.162922955	0.162922955	2	2*	2*	112-SA211	186	Southeast Los Angeles	Yes		Above Moderate
LOS ANGELES	1461 E 46TH ST	90011	5107005027	Low Medium I Residential	R2-1	0	17	0.123061438	Residential - Single Family Residence	YES - Current	NO - Privately-Owned	Available	Not Used in Prior Housing Element	0	0	0.124323767	0.124323767	1	2*	2*	112-SA211	184	Southeast Los Angeles			Above Moderate
LOS ANGELES	1465 E 46TH ST	90011	5107005028	Low Medium I Residential	R2-1	0	17	0.123648921	Residential - Double, Duplex, or Two Units - 4 Stories or Less	YES - Current	NO - Privately-Owned	Available	Not Used in Prior Housing Element	0	0	0.162922955	0.162922955	2	2*	2*	112-SA211	183	Southeast Los Angeles	Yes		Above Moderate
LOS ANGELES	4515 S COMPTON AVE	90011	5107005029	Neighborhood Commercial	C2-1VL-CPIO	0	108	0.114865958	Institutional - Church - One Story	YES - Current	NO - Privately-Owned	Available	Not Used in Prior Housing Element	0.080300444	0	0	0.080300444	0	0	0	112-SA211	172	Southeast Los Angeles			Lower
LOS ANGELES	4519 S COMPTON AVE	90011	5107005029	Neighborhood Commercial	C2-1VL-CPIO	0	108	0.114863628	Institutional - Church - One Story	YES - Current	NO - Privately-Owned	Available	Not Used in Prior Housing Element	0.091162968	0	0	0.091162968	0	0	0	112-SA211	209	Southeast Los Angeles			Lower
LOS ANGELES	4501 S ASCOT AVE	90011	5107006001	Low Medium II Residential	RD1.5-1	0	29	0.050515339	Residential - Single Family Residence	YES - Current	NO - Privately-Owned	Available	Not Used in Prior Housing Element	0	0	0.052084816	0.052084816	1	1*	1*	112-SA211	135	Southeast Los Angeles			Above Moderate
LOS ANGELES	4505 S ASCOT AVE	90011	5107006002	Low Medium II Residential	RD1.5-1	0	29	0.043610954	Residential - Single Family Residence	YES - Current	NO - Privately-Owned	Available	Not Used in Prior Housing Element	0	0	0.063875514	0.063875514	1	1*	1*	112-SA211	165	Southeast Los Angeles			Above Moderate
LOS ANGELES	1382 E 45TH ST	90011	5107006004	Low Medium II Residential	RD1.5-1	0	29	0.123085533	Residential - Double, Duplex, or Two Units - 4 Stories or Less	YES - Current	NO - Privately-Owned	Available	Not Used in Prior Housing Element	0	0.256123567	0	0.256123567	2	3*	3*	112-SA211	136	Southeast Los Angeles	Yes		Moderate
LOS ANGELES	1374 E 45TH ST	90011	5107006005	Low Medium II Residential	RD1.5-1	0	29	0.123085962	Residential - Single Family Residence	YES - Current	NO - Privately-Owned	Available	Not Used in Prior Housing Element	0	0.190208745	0	0.190208745	1	3*	3*	112-SA211	137	Southeast Los Angeles			Moderate
LOS ANGELES	1368 E 45TH ST	90011	5107006006	Low Medium II Residential	RD1.5-1	0	29	0.123086149	Residential - Single Family Residence	YES - Current	NO - Privately-Owned	Available	Not Used in Prior Housing Element	0	0.190208745	0	0.190208745	1	3*	3*	112-SA211	138	Southeast Los Angeles			Moderate
LOS ANGELES	1362 E 45TH ST	90011	5107006007	Low Medium II Residential	RD1.5-1	0	29	0.123088259	Residential - Double, Duplex, or Two Units - 4 Stories or Less	YES - Current	NO - Privately-Owned	Available	Not Used in Prior Housing Element	0	0.27297408	0	0.27297408	2	3*	3*	112-SA211	139	Southeast Los Angeles	Yes		Moderate
LOS ANGELES	1338 E 45TH ST	90011	5107006010	Low Medium II Residential	RD1.5-1	0	29	0.123090065	Residential - Double, Duplex, or Two Units - 4 Stories or Less	YES - Current	NO - Privately-Owned	Available	Not Used in Prior Housing Element	0	0.256123567	0	0.256123567	2	3*	3*	112-SA211	144	Southeast Los Angeles	Yes		Moderate
LOS ANGELES	1330 E 45TH ST	90011	5107006011	Low Medium II Residential	RD1.5-1	0	29	0.123092849	Residential - Double, Duplex, or Two Units - 4 Stories or Less	YES - Current	NO - Privately-Owned	Available	Not Used in Prior Housing Element	0	0.256123567	0	0.256123567	2	3*	3*	112-SA211	145	Southeast Los Angeles	Yes		Moderate
LOS ANGELES	1326 E 45TH ST	90011	5107006012	Low Medium II Residential	RD1.5-1	0	29	0.123093036	Residential - Single Family Residence	YES - Current	NO - Privately-Owned	Available	Not Used in Prior Housing Element	0	0.190208745	0	0.190208745	1	3*	3*	112-SA211	147	Southeast Los Angeles			Moderate
LOS ANGELES	1322 E 45TH ST	90011	5107006013	Low Medium II Residential	RD1.5-1	0	29	0.123093222	Residential - Double, Duplex, or Two Units - 4 Stories or Less	YES - Current	NO - Privately-Owned	Available	Not Used in Prior Housing Element	0	0.006410687	0	0.006410687	2	3*	3*	112-SA211	148	Southeast Los Angeles			Moderate
LOS ANGELES	1316 E 45TH ST	90011	5107006014	Low Medium II Residential	RD1.5-1	0	29	0.123096005	Residential - Double, Duplex, or Two Units - 4 Stories or Less	YES - Current	NO - Privately-Owned	Available	Not Used in Prior Housing Element	0	0.006410687	0	0.006410687	2	3*	3*	112-SA211	149	Southeast Los Angeles			Moderate
LOS ANGELES	1308 E 45TH ST	90011	5107006015	Low Medium II Residential	RD1.5-1	0	29	0.123095906	Residential - Single Family Residence	YES - Current	NO - Privately-Owned	Available	Not Used in Prior Housing Element	0	0.080312151	0	0.080312151	1	3*	3*	112-SA211	150	Southeast Los Angeles			Moderate
LOS ANGELES	1307 E 46TH ST	90011	5107006018	Low Medium II Residential	RD2-1	0	21	0.123226207	Residential - Double, Duplex, or Two Units - 4 Stories or Less	YES - Current	NO - Privately-Owned	Available	Not Used in Prior Housing Element	0	0	0.162922955	0.162922955	2	2*	2*	112-SA211	207	Southeast Los Angeles	Yes		Above Moderate
LOS ANGELES	1321 E 46TH ST	90011	5107006020	Low Medium I Residential	R2-1	0	17	0.123205828	Residential - Double, Duplex, or Two Units - 4 Stories or Less	YES - Current	NO - Privately-Owned	Available	Not Used in Prior Housing Element	0	0	0.162922955	0.162922955	2	2*	2*	112-SA211	205	Southeast Los Angeles	Yes		Above Moderate
LOS ANGELES	1327 E 46TH ST	90011	5107006021	Low Medium I Residential	R2-1	0	17	0.123195781	Residential - Single Family Residence	YES - Current	NO - Privately-Owned	Available	Not Used in Prior Housing Element	0	0	0.124323767	0.124323767	1	2*	2*	112-SA211	204	Southeast Los Angeles			Above Moderate
LOS ANGELES	1333 E 46TH ST	90011	5107006022	Low Medium I Residential	R2-1	0	17	0.123185735	Residential - Single Family Residence	YES - Current	NO - Privately-Owned	Available	Not Used in Prior Housing Element	0	0	0.124323767	0.124323767	1	2*	2*	112-SA211	203	Southeast Los Angeles			Above Moderate
LOS ANGELES	1345 E 46TH ST	90011	5107006024	Low Medium I Residential	R2-1	0	17	0.123165643	Residential - Double, Duplex, or Two Units - 4 Stories or Less	YES - Current	NO - Privately-Owned	Available	Not Used in Prior Housing Element	0	0	0.043695456	0.043695456	2	2*	2*	112-SA211	201	Southeast Los Angeles	Yes		Above Moderate
LOS ANGELES	1357 E 46TH ST	90011	5107006026	Low Medium I Residential	R2-1	0	17	0.123144304	Residential - Single Family Residence	YES - Current	NO - Privately-Owned	Available	Not Used in Prior Housing Element	0	0	0.124323767	0.124323767	1	2*	2*	112-SA211	199	Southeast Los Angeles			Above Moderate
LOS ANGELES	1365 E 46TH ST	90011	5107006027	Low Medium I Residential	R2-1	0	17	0.123137142	Residential - Double, Duplex, or Two Units - 4 Stories or Less	YES - Current	NO - Privately-Owned	Available	Not Used in Prior Housing Element	0	0	0.162922955	0.162922955	2	2*	2*	112-SA211	198	Southeast Los Angeles	Yes		Above Moderate
LOS ANGELES	1369 1/2 E 46TH ST	90011	5107006028	Low Medium I Residential	R2-1	0	17	0.123125847	Residential - Double, Duplex, or Two Units - 4 Stories or Less	YES - Current	NO - Privately-Owned	Available	Not Used in Prior Housing Element	0	0	0.162922955	0.162922955	2	2*	2*	112-SA211	197	Southeast Los Angeles	Yes		Above Moderate
LOS ANGELES	1375 E 46TH ST	90011	5107006029	Low Medium I Residential	R2-1	0	17	0.123115514	Residential - Double, Duplex, or Two Units - 4 Stories or Less	YES - Current	NO - Privately-Owned	Available	Not Used in Prior Housing Element	0	0	0.162922955	0.162922955	2	2*	2*	112-SA211	196	Southeast Los Angeles	Yes		Above Moderate
LOS ANGELES	1381 E 46TH ST	90011	5107006030	Low Medium I Residential	R2-1	0	17	0.123104506	Residential - Double, Duplex, or Two Units - 4 Stories or Less	YES - Current	NO - Privately-Owned	Available	Not Used in Prior Housing Element	0	0	0.162922955	0.162922955	2	2*	2*	112-SA211	195	Southeast Los Angeles	Yes		Above Moderate
LOS ANGELES	4517 S ASCOT AVE	90011	5107006031	Low Medium I Residential	R2-1	0	17	0.121762892	Residential - Double, Duplex, or Two Units - 4 Stories or Less	YES - Current	NO - Privately-Owned	Available	Not Used in Prior Housing Element	0	0	0.162922955	0.162922955	2	2*	2*	112-SA211	194	Southeast Los Angeles	Yes		Above Moderate
LOS ANGELES	1190 E 45TH ST	90011	5107007001	Low Medium II Residential	RD2-1	0	21	0.119379384	Residential - Single Family Residence	YES - Current	NO - Privately-Owned	Available	Not Used in Prior Housing Element	0	0	0.053704204	0.053704204	1	2*	2*	112-SA209	126	Southeast Los Angeles			Above Moderate
LOS ANGELES	1200 E 45TH ST	90011	5107007003	Low Medium II Residential	RD2-1	0	21	0.159175273	Residential - Double, Duplex, or Two Units - 4 Stories or Less	YES - Current	NO - Privately-Owned	Available	Not Used in Prior Housing Element	0	0.048295748	0	0.048295748	2	3*	3*	112-SA209	124	Southeast Los Angeles			Moderate
LOS ANGELES	1203 E 46TH ST	90011	5107007004	Low Medium I Residential	R2-1	0	17	0.159174835	Residential - Double, Duplex, or Two Units - 4 Stories or Less	YES - Current	NO - Privately-Owned	Available	Not Used in Prior Housing Element	0	0	0.1332867	0.1332867	2	2*	2*	112-SA209	158	Southeast Los Angeles	Yes		Above Moderate
LOS ANGELES	1208 E 45TH ST	90011	5107007005	Low Medium II Residential	RD2-1	0	21	0.159173421	Residential - Three Units (Any Combination) - 4 Stories or Less	YES - Current	NO - Privately-Owned	Available	Not Used in Prior Housing Element	0	0.232673836	0	0.232673836	3	3*	3*	112-SA211	160	Southeast Los Angeles	Yes		Moderate
LOS ANGELES	1209 E 46TH ST	90011	5107007006	Low Medium I Residential	R2-1	0	17	0.159007049	Residential - Single Family Residence	YES - Current	NO - Privately-Owned	Available	Not Used in Prior Housing Element	0	0	0.101525572	0.101525572	1	2*	2*	112-SA211	182	Southeast Los Angeles			Above Moderate
LOS ANGELES	1214 E 45TH ST	90011	5107007007	Low Medium II Residential	RD2-1	0	21	0.159173189	Residential - Double, Duplex, or Two Units - 4 Stories or Less	YES - Current	NO - Privately-Owned	Available	Not Used in Prior Housing Element	0	0.072657377	0	0.072657377	2	3*	3*	112-SA211	159	Southeast Los Angeles			Moderate
LOS ANGELES	1215 E 46TH ST	90011	5107007008	Low Medium I Residential	R2-1	0	17	0.158842356	Residential - Single Family Residence	YES - Current	NO - Privately-Owned	Available	Not Used in Prior Housing Element	0	0	0.101525572	0.101525572	1	2*	2*	112-SA211	181	Southeast Los Angeles			Above Moderate
LOS ANGELES	1224 E 45TH ST	90011	5107007009	Low Medium II Residential	RD2-1	0	21	0.162423468	Residential - Single Family Residence	YES - Current	NO - Privately-Owned	Available	Not Used in Prior Housing Element	0	0.190208745	0	0.190208745	1	3*	3*	112-SA211	158	Southeast Los Angeles			Moderate
LOS ANGELES	1221 E 46TH ST	90011	5107007010	Low Medium I Residential	R2-1	0	17	0.129667196	Residential - Double, Duplex, or Two Units - 4 Stories or Less	YES - Current	NO - Privately-Owned	Available	Not Used in Prior Housing Element	0	0	0.162922955	0.162922955	2	2*	2*	112-SA211	180	Southeast Los Angeles	Yes		Above Moderate
LOS ANGELES	1230 E 45TH ST	90011	5107007011	Low Medium II Residential	RD2-1	0	21	0.159173189	Residential - Single Family Residence	YES - Current	NO - Privately-Owned	Available	Not Used in Prior Housing Element	0	0.190208745	0	0.190208745	1	3*	3*	112-SA211	157	Southeast Los Angeles			Moderate
LOS ANGELES	1238 E 45TH ST	90011	5107007013	Low Medium II Residential	RD2-1	0	21	0.162420564	Residential - Three Units (Any Combination) - 4 Stories or Less	YES - Current	NO - Privately-Owned	Available	Not Used in Prior Housing Element	0	0.232673836	0	0.232673836	3	3*	3*	112-SA211	156	Southeast Los Angeles	Yes		Moderate
LOS ANGELES	1237 E 46TH ST	90011	5107007014	Low Medium I Residential	R2-1	0	17	0.162087984	Residential - Single Family Residence	YES - Current	NO - Privately-Owned	Available	Not Used in Prior Housing Element	0	0	0.042210044	0.042210044	1	2*	2*	112-SA211	177	Southeast Los Angeles			Above Moderate
LOS ANGELES	1244 E 45TH ST	90011	5107007015	Low Medium II Residential	RD2-1	0	21	0.159174556	Residential - Single Family Residence	YES - Current	NO - Privately-Owned	Available	Not Used in Prior Housing Element	0	0.190208745	0	0.190208745	1	3*	3*	112-SA211	155	Southeast Los Angeles			Moderate
LOS ANGELES	1252 E 45TH ST	90011	5107007017	Low Medium II Residential	RD2-1	0	21	0.162421939	Residential - Single Family Residence	YES - Current	NO - Privately-Owned	Available	Not Used in Prior Housing Element	0	0.190208745	0	0.190208745	1	3*	3*	112-SA211	154	Southeast Los Angeles			Moderate
LOS ANGELES	1260 E 45TH ST	90011	5107007019	Low Medium II Residential	RD2-1	0	21	0.161973072	Residential - Single Family Residence	YES - Current	NO - Privately-Owned	Available	Not Used in Prior Housing Element	0	0.190208745	0	0.190208745	1	3*	3*	112-SA211	153	Southeast Los Angeles			Moderate
LOS ANGELES	1261 E 46TH ST	90011	5107007020	Low Medium I Residential	R2-1	0	17	0.161198287	Residential - Single Family Residence	YES - Current	NO - Privately-Owned	Available	Not Used in Prior Housing Element	0	0	0.101525572	0.101525572	1	2*	2*	112-SA211	174	Southeast Los Angeles			Above Moderate
LOS ANGELES	4507 1/2 S HOOPER AVE	90011	5107007022	Low Medium II Residential	RD2-1	0	21	0.151127	Residential - Three Units (Any Combination) - 4 Stories or Less	YES - Current	NO - Privately-Owned	Available	Not Used in Prior Housing Element	0	0.232673836	0	0.232673836	3	3*	3*	112-SA211	164	Southeast Los Angeles	Yes		Moderate
LOS ANGELES	4511 S HOOPER AVE	90011	5107007023	Low Medium II Residential	RD2-1	0	21	0.151126316	Residential - Double, Duplex, or Two Units - 4 Stories or Less	YES - Current	NO - Privately-Owned	Available	Not Used in Prior Housing Element	0	0.046377406	0	0.046377406	2	3*	3*	112-SA211	167	Southeast Los Angeles			Moderate
LOS ANGELES	1126 E 45TH ST	90011	5107008001	Low Medium II Residential	RD2-1	0	21	0.190958987	Residential - Double, Duplex, or Two Units - 4 Stories or Less	YES - Current	NO - Privately-Owned	Available	Not Used in Prior Housing Element	0	0.101543434	0	0.101543434	2	0	0	112-SA209	137	Southeast Los Angeles	Yes		Moderate
LOS ANGELES	4516 S CENTRAL AVE	90011	5107008002	Community Commercial	C2-1-CPIO	0	108	0.128540474	Commercial - Store - One Story	YES - Current	NO - Privately-Owned	Available	Not Used in Prior Housing Element	0.049181695	0	0	0.049181695	1	0	0	112-SA209	170	Southeast Los Angeles			Lower
LOS ANGELES	4520 S CENTRAL AVE	90011	5107008003	Community Commercial	C2-1-CPIO	0	108	0.059688033	Commercial - Store - One Story	YES - Current	NO - Privately-Owned	Available	Not Used in Prior Housing Element	0	0	0.013362039	0.013362039	0	0	0	112-SA209	174	Southeast Los Angeles			Above Moderate
LOS ANGELES	4524 S CENTRAL AVE	90011	5107008003	Community Commercial	C2-1-CPIO	0	108	0.067148716	Commercial - Store - One Story	YES - Current	NO - Privately-Owned	Available	Not Used in Prior Housing Element	0	0	0.010751782	0.010751782	0	0	0	112-SA209	192	Southeast Los Angeles			Above Moderate
LOS ANGELES	1117 E 46TH ST	90011	5107008004	Community

LOS ANGELES	1186 E 45TH ST	90011	5107008022	Low Medium II Residential	RD2-1	0	21	0.139682844	Residential - Double, Duplex, or Two Units - 4 Stories or Less	YES - Current	NO - Privately-Owned	Available	Not Used in Prior Housing Element	0	0.256123567	0	0.256123567	2	3*	3* 112-SA209 128	Southeast Los Angeles	Yes	Moderate
LOS ANGELES	1175 E 46TH ST	90011	5107008023	Low Medium I Residential	R2-1	0	17	0.159175109	Residential - Double, Duplex, or Two Units - 4 Stories or Less	YES - Current	NO - Privately-Owned	Available	Not Used in Prior Housing Element	0	0	0.1332867	0.1332867	2	2*	2* 112-SA209 160	Southeast Los Angeles	Yes	Above Moderate
LOS ANGELES	1120 E 46TH ST	90011	5107009001	Community Commercial	C2-1-CPIO	0	108	0.138253196	Commercial - Store Combination - Store and Residential Combination - One Story	YES - Current	NO - Privately-Owned	Available	Not Used in Prior Housing Element	0	0	0.02536069	0.02536069	4	0	0 112-SA209 399	Southeast Los Angeles	Yes	Above Moderate
LOS ANGELES	4606 S CENTRAL AVE	90011	5107009002	Community Commercial	C2-1-CPIO	0	108	0.128598678	Commercial - Store Combination - Store and Residential Combination - One Story	YES - Current	NO - Privately-Owned	Available	Not Used in Prior Housing Element	0	0	0.151622415	0.151622415	2	0	0 112-SA209 214	Southeast Los Angeles	Yes	Above Moderate
LOS ANGELES	4610 S CENTRAL AVE	90011	5107009003	Community Commercial	C2-1-CPIO	0	108	0.128599823	Residential - Four Units (Any Combination) - 4 Stories or Less	YES - Current	NO - Privately-Owned	Available	Not Used in Prior Housing Element	0.437271261	0	0	0.437271261	4	0	0 112-SA209 220	Southeast Los Angeles		Lower
LOS ANGELES	4612 S CENTRAL AVE	90011	5107009004	Community Commercial	C2-1-CPIO	0	108	0.128599248	Residential - Four Units (Any Combination) - 4 Stories or Less	YES - Current	NO - Privately-Owned	Available	Not Used in Prior Housing Element	0.437271261	0	0	0.437271261	4	0	0 112-SA209 244	Southeast Los Angeles		Lower
LOS ANGELES	4616 S CENTRAL AVE	90011	5107009005	Community Commercial	C2-1-CPIO	0	108	0.128598311	Commercial - Store Combination - Store and Residential Combination - One Story	YES - Current	NO - Privately-Owned	Available	Not Used in Prior Housing Element	0	0	0.04802295	0.04802295	2	0	0 112-SA209 261	Southeast Los Angeles	Yes	Above Moderate
LOS ANGELES	4624 S CENTRAL AVE	90011	5107009008	Community Commercial	C2-1-CPIO	0	108	0.09192523	Commercial - Parking Lot (Commercial Use Property) - Lots - Patron or Employee - One Story	YES - Current	NO - Privately-Owned	Available	Not Used in Prior Housing Element	0.186408007	0	0	0.186408007	0	0	0 112-SA209 271	Southeast Los Angeles		Lower
LOS ANGELES	1117 E 47TH ST	90011	5107009009	Community Commercial	C2-1-CPIO	0	108	0.036741512	Residential - Single Family Residence	YES - Current	NO - Privately-Owned	Available	Not Used in Prior Housing Element	0	0	0.048096022	0.048096022	1	0	0 112-SA209 270	Southeast Los Angeles		Above Moderate
LOS ANGELES		5107009009		Community Commercial	C2-1-CPIO	0	108	0.036723316	Residential - Single Family Residence	YES - Current	NO - Privately-Owned	Available	Not Used in Prior Housing Element	0	0	0.048096022	0.048096022	1	0	0 112-SA209 266	Southeast Los Angeles		Above Moderate
LOS ANGELES	1142 E 46TH ST	90011	5107009014	Low Medium I Residential	R2-1	0	17	0.09420477	Residential - Single Family Residence	YES - Current	NO - Privately-Owned	Available	Not Used in Prior Housing Element	0	0	0.052084816	0.052084816	1	1*	1* 112-SA209 211	Southeast Los Angeles		Above Moderate
LOS ANGELES	1141 E 47TH ST	90011	5107009016	Low Medium I Residential	R2-1	0	17	0.15901766	Residential - Double, Duplex, or Two Units - 4 Stories or Less	YES - Current	NO - Privately-Owned	Available	Not Used in Prior Housing Element	0	0	0.1332867	0.1332867	2	2*	2* 112-SA209 255	Southeast Los Angeles	Yes	Above Moderate
LOS ANGELES	1148 E 46TH ST	90011	5107009017	Low Medium I Residential	R2-1	0	17	0.129937958	Residential - Double, Duplex, or Two Units - 4 Stories or Less	YES - Current	NO - Privately-Owned	Available	Not Used in Prior Housing Element	0	0	0.162922955	0.162922955	2	2*	2* 112-SA209 208	Southeast Los Angeles	Yes	Above Moderate
LOS ANGELES	1149 E 47TH ST	90011	5107009018	Low Medium I Residential	R2-1	0	17	0.159021025	Residential - Double, Duplex, or Two Units - 4 Stories or Less	YES - Current	NO - Privately-Owned	Available	Not Used in Prior Housing Element	0	0	0.036853369	0.036853369	2	2*	2* 112-SA209 254	Southeast Los Angeles		Above Moderate
LOS ANGELES	1156 E 46TH ST	90011	5107009019	Low Medium I Residential	R2-1	0	17	0.159173892	Residential - Double, Duplex, or Two Units - 4 Stories or Less	YES - Current	NO - Privately-Owned	Available	Not Used in Prior Housing Element	0	0	0.1332867	0.1332867	2	2*	2* 112-SA209 207	Southeast Los Angeles	Yes	Above Moderate
LOS ANGELES	1162 E 46TH ST	90011	5107009021	Low Medium I Residential	R2-1	0	17	0.129938244	Residential - Single Family Residence	YES - Current	NO - Privately-Owned	Available	Not Used in Prior Housing Element	0	0	0.124323767	0.124323767	1	2*	2* 112-SA209 206	Southeast Los Angeles		Above Moderate
LOS ANGELES	1163 E 47TH ST	90011	5107009022	Low Medium I Residential	R2-1	0	17	0.15902928	Residential - Single Family Residence	YES - Current	NO - Privately-Owned	Available	Not Used in Prior Housing Element	0	0	0.026777494	0.026777494	1	2*	2* 112-SA209 252	Southeast Los Angeles		Above Moderate
LOS ANGELES	1181 E 47TH ST	90011	5107009026	Low Medium I Residential	R2-1	0	17	0.162279173	Residential - Double, Duplex, or Two Units - 4 Stories or Less	YES - Current	NO - Privately-Owned	Available	Not Used in Prior Housing Element	0	0	0.002924868	0.002924868	2	2*	2* 112-SA209 250	Southeast Los Angeles		Above Moderate
LOS ANGELES	1186 E 46TH ST	90011	5107009027	Low Medium I Residential	R2-1	0	17	0.159173189	Residential - Double, Duplex, or Two Units - 4 Stories or Less	YES - Current	NO - Privately-Owned	Available	Not Used in Prior Housing Element	0	0	0.036853369	0.036853369	2	2*	2* 112-SA209 202	Southeast Los Angeles		Above Moderate
LOS ANGELES	1187 E 47TH ST	90011	5107009028	Low Medium I Residential	R2-1	0	17	0.159037145	Residential - Double, Duplex, or Two Units - 4 Stories or Less	YES - Current	NO - Privately-Owned	Available	Not Used in Prior Housing Element	0	0	0.1332867	0.1332867	2	2*	2* 112-SA209 249	Southeast Los Angeles	Yes	Above Moderate
LOS ANGELES	4620 S CENTRAL AVE	90011	5107009029	Community Commercial	C2-1-CPIO	0	108	0.091874938	Institutional - Church - One Story	YES - Current	NO - Privately-Owned	Available	Not Used in Prior Housing Element	0.139606866	0	0	0.139606866	0	0	0 112-SA209 267	Southeast Los Angeles		Lower
LOS ANGELES	1193 E 47TH ST	90011	5107010002	Low Medium I Residential	R2-1	0	17	0.159042338	Residential - Double, Duplex, or Two Units - 4 Stories or Less	YES - Current	NO - Privately-Owned	Available	Not Used in Prior Housing Element	0	0	0.1332867	0.1332867	2	2*	2* 112-SA209 248	Southeast Los Angeles	Yes	Above Moderate
LOS ANGELES	1200 E 46TH ST	90011	5107010003	Low Medium I Residential	R2-1	0	17	0.159174489	Residential - Double, Duplex, or Two Units - 4 Stories or Less	YES - Current	NO - Privately-Owned	Available	Not Used in Prior Housing Element	0	0	0.1332867	0.1332867	2	2*	2* 112-SA209 200	Southeast Los Angeles	Yes	Above Moderate
LOS ANGELES	1203 E 47TH ST	90011	5107010004	Low Medium I Residential	R2-1	0	17	0.159043127	Residential - Double, Duplex, or Two Units - 4 Stories or Less	YES - Current	NO - Privately-Owned	Available	Not Used in Prior Housing Element	0	0	0.1332867	0.1332867	2	2*	2* 112-SA209 247	Southeast Los Angeles	Yes	Above Moderate
LOS ANGELES	1208 E 46TH ST	90011	5107010005	Low Medium I Residential	R2-1	0	17	0.159339949	Residential - Single Family Residence	YES - Current	NO - Privately-Owned	Available	Not Used in Prior Housing Element	0	0	0.101525572	0.101525572	1	2*	2* 112-SA211 262	Southeast Los Angeles		Above Moderate
LOS ANGELES	1214 E 46TH ST	90011	5107010007	Low Medium I Residential	R2-1	0	17	0.159505385	Residential - Single Family Residence	YES - Current	NO - Privately-Owned	Available	Not Used in Prior Housing Element	0	0	0.101525572	0.101525572	1	2*	2* 112-SA211 261	Southeast Los Angeles		Above Moderate
LOS ANGELES	1215 E 47TH ST	90011	5107010008	Low Medium I Residential	R2-1	0	17	0.159049801	Residential - Single Family Residence	YES - Current	NO - Privately-Owned	Available	Not Used in Prior Housing Element	0	0	0.101525572	0.101525572	1	2*	2* 112-SA211 284	Southeast Los Angeles		Above Moderate
LOS ANGELES	1229 E 47TH ST	90011	5107010012	Low Medium I Residential	R2-1	0	17	0.159056129	Residential - Double, Duplex, or Two Units - 4 Stories or Less	YES - Current	NO - Privately-Owned	Available	Not Used in Prior Housing Element	0	0	0.035488647	0.035488647	2	2*	2* 112-SA211 281	Southeast Los Angeles	Yes	Above Moderate
LOS ANGELES	1236 E 46TH ST	90011	5107010013	Low Medium I Residential	R2-1	0	17	0.162757089	Residential - Single Family Residence	YES - Current	NO - Privately-Owned	Available	Not Used in Prior Housing Element	0	0	0.101525572	0.101525572	1	2*	2* 112-SA211 258	Southeast Los Angeles		Above Moderate
LOS ANGELES	1237 E 47TH ST	90011	5107010014	Low Medium I Residential	R2-1	0	17	0.08115232	Residential - Single Family Residence	YES - Current	NO - Privately-Owned	Available	Not Used in Prior Housing Element	0	0	0.052084816	0.052084816	1	1*	1* 112-SA211 280	Southeast Los Angeles		Above Moderate
LOS ANGELES	1239 E 47TH ST	90011	5107010015	Low Medium I Residential	R2-1	0	17	0.081153217	Residential - Single Family Residence	YES - Current	NO - Privately-Owned	Available	Not Used in Prior Housing Element	0	0	0.052084816	0.052084816	1	1*	1* 112-SA211 279	Southeast Los Angeles		Above Moderate
LOS ANGELES	1244 E 46TH ST	90011	5107010016	Low Medium I Residential	R2-1	0	17	0.15949941	Residential - Single Family Residence	YES - Current	NO - Privately-Owned	Available	Not Used in Prior Housing Element	0	0	0.101525572	0.101525572	1	2*	2* 112-SA211 257	Southeast Los Angeles		Above Moderate
LOS ANGELES	1243 E 47TH ST	90011	5107010017	Low Medium I Residential	R2-1	0	17	0.159062808	Residential - Double, Duplex, or Two Units - 4 Stories or Less	YES - Current	NO - Privately-Owned	Available	Not Used in Prior Housing Element	0	0	0.1332867	0.1332867	2	2*	2* 112-SA211 278	Southeast Los Angeles	Yes	Above Moderate
LOS ANGELES	1252 E 46TH ST	90011	5107010018	Low Medium I Residential	R2-1	0	17	0.162753681	Residential - Double, Duplex, or Two Units - 4 Stories or Less	YES - Current	NO - Privately-Owned	Available	Not Used in Prior Housing Element	0	0	0.1332867	0.1332867	2	2*	2* 112-SA211 256	Southeast Los Angeles	Yes	Above Moderate
LOS ANGELES	1253 E 47TH ST	90011	5107010019	Low Medium I Residential	R2-1	0	17	0.162314203	Residential - Single Family Residence	YES - Current	NO - Privately-Owned	Available	Not Used in Prior Housing Element	0	0	0.101525572	0.101525572	1	2*	2* 112-SA211 277	Southeast Los Angeles		Above Moderate
LOS ANGELES	1263 E 47TH ST	90011	5107010021	Low Medium I Residential	R2-1	0	17	0.160329269	Residential - Double, Duplex, or Two Units - 4 Stories or Less	YES - Current	NO - Privately-Owned	Available	Not Used in Prior Housing Element	0	0	0.002924868	0.002924868	2	2*	2* 112-SA211 276	Southeast Los Angeles		Above Moderate
LOS ANGELES	1272 E 46TH ST	90011	5107010023	Low Medium II Residential	RD2-1	0	21	0.050898375	Residential - Single Family Residence	YES - Current	NO - Privately-Owned	Available	Not Used in Prior Housing Element	0	0	0.07055372	0.07055372	1	1*	1* 112-SA211 253	Southeast Los Angeles		Above Moderate
LOS ANGELES		5107010023		Low Medium II Residential	RD2-1	0	21	0.049633456	Residential - Single Family Residence	YES - Current	NO - Privately-Owned	Available	Not Used in Prior Housing Element	0	0	0.07055372	0.07055372	1	1*	1* 112-SA211 266	Southeast Los Angeles		Above Moderate
LOS ANGELES	4611 S HOOPER AVE	90011	5107010026	Low Medium II Residential	RD2-1	0	21	0.151053769	Residential - Single Family Residence	YES - Current	NO - Privately-Owned	Available	Not Used in Prior Housing Element	0	0.190208745	0	0.190208745	1	3*	3* 112-SA211 272	Southeast Los Angeles		Moderate
LOS ANGELES	4621 S HOOPER AVE	90011	5107010028	Low Medium II Residential	RD2-1	0	21	0.151050529	Commercial - Store Combination - Store and Residential Combination - One Story	YES - Current	NO - Privately-Owned	Available	Not Used in Prior Housing Element	0	0.075135058	0	0.075135058	2	3*	3* 112-SA211 314	Southeast Los Angeles		Moderate
LOS ANGELES	1386 E 46TH ST	90011	5107011001	Low Medium I Residential	R2-1	0	17	0.062585829	Residential - Single Family Residence - Vacant Land	YES - Current	NO - Privately-Owned	Available	Not Used in Prior Housing Element	0	0	0.163054717	0.163054717	0	1*	1* 112-SA211 236	Southeast Los Angeles		Above Moderate
LOS ANGELES	4611 S ASCOT AVE	90011	5107011002	Low Medium I Residential	R2-1	0	17	0.060792029	Residential - Single Family Residence	YES - Current	NO - Privately-Owned	Available	Not Used in Prior Housing Element	0	0	0.063875514	0.063875514	1	1*	1* 112-SA211 269	Southeast Los Angeles		Above Moderate
LOS ANGELES	1382 E 46TH ST	90011	5107011003	Low Medium I Residential	R2-1	0	17	0.123158065	Residential - Double, Duplex, or Two Units - 4 Stories or Less	YES - Current	NO - Privately-Owned	Available	Not Used in Prior Housing Element	0	0	0.068499407	0.068499407	2	2*	2* 112-SA211 237	Southeast Los Angeles	Yes	Above Moderate
LOS ANGELES	1376 E 46TH ST	90011	5107011004	Low Medium I Residential	R2-1	0	17	0.12314971	Residential - Double, Duplex, or Two Units - 4 Stories or Less	YES - Current	NO - Privately-Owned	Available	Not Used in Prior Housing Element	0	0	0.162922955	0.162922955	2	2*	2* 112-SA211 238	Southeast Los Angeles	Yes	Above Moderate
LOS ANGELES	1356 E 46TH ST	90011	5107011006	Low Medium I Residential	R2-1	0	17	0.123123583	Residential - Double, Duplex, or Two Units - 4 Stories or Less	YES - Current	NO - Privately-Owned	Available	Not Used in Prior Housing Element	0	0	0.162922955	0.162922955	2	2*	2* 112-SA211 241	Southeast Los Angeles	Yes	Above Moderate
LOS ANGELES	1350 E 46TH ST	90011	5107011007	Low Medium I Residential	R2-1	0	17	0.123114968	Residential - Double, Duplex, or Two Units - 4 Stories or Less	YES - Current	NO - Privately-Owned	Available	Not Used in Prior Housing Element	0	0	0.162922955	0.162922955	2	2*	2* 112-SA211 242	Southeast Los Angeles	Yes	Above Moderate
LOS ANGELES	1344 E 46TH ST	90011	5107011008	Low Medium I Residential	R2-1	0	17	0.123104431	Residential - Single Family Residence	YES - Current	NO - Privately-Owned	Available	Not Used in Prior Housing Element	0	0	0.124323767	0.124323767	1	2*	2* 112-SA211 243	Southeast Los Angeles		Above Moderate
LOS ANGELES	1336 E 46TH ST	90011	5107011009	Low Medium I Residential	R2-1	0	17	0.12309678	Residential - Double, Duplex, or Two Units - 4 Stories or Less	YES - Current	NO - Privately-Owned	Available	Not Used in Prior Housing Element	0	0	0.162922955	0.162922955	2	2*	2* 112-SA211 244	Southeast Los Angeles	Yes	Above Moderate
LOS ANGELES	1334 E 46TH ST	90011	5107011010	Low Medium I Residential	R2-1	0	17	0.123089127	Residential - Double, Duplex, or Two Units - 4 Stories or Less	YES - Current	NO - Privately-Owned	Available	Not Used in Prior Housing Element	0	0	0.162922955	0.162922955	2	2*	2* 112-SA211 245	Southeast Los Angeles	Yes	Above Moderate
LOS ANGELES	1328 E 46TH ST	90011	5107011011	Low Medium I Residential	R2-1	0	17	0.123079552	Residential - Double, Duplex, or Two Units - 4 Stories or Less	YES - Current	NO - Privately-Owned	Available	Not Used in Prior Housing Element	0	0	0.162922955	0.162922955	2	2*	2* 112-SA211 246	Southeast Los Angeles	Yes	Above Moderate
LOS ANGELES	1322 E 46TH ST	90011	5107011012	Low Medium I Residential	R2-1	0	17	0.123070939	Residential - Double, Duplex, or Two Units - 4 Stories or Less	YES - Current	NO - Privately-Owned	Available	Not Used in Prior Housing Element	0	0	0.162922955	0.162922955	2	2*	2* 112-SA211 247	Southeast Los Angeles	Yes	Above Moderate
LOS ANGELES	1308 E 46TH ST	90011	5107011013	Low Medium II Residential	RD2-1	0	21	0.123053424	Institutional - Church - One Story	YES - Current	NO - Privately-Owned	Available	Used in Prior Housing Element - Non-Vacant	0	0	0.042035177	0.042035177	1	2*	2* 112-SA211 249	Southeast Los Angeles		Above Moderate
LOS ANGELES	1314 E 46TH ST	90011	5107011013	Low Medium II Residential	RD2-1	0	21	0.123062325	Institutional - Church - One Story	YES - Current	NO - Privately-Owned	Available	Used in Prior Housing Element - Non-Vacant	0	0	0.042035177	0.042035177	1	2*	2* 112-SA211 248	Southeast Los Angeles		Above Moderate
LOS ANGELES	4600 S HOOPER AVE	90011	5107011013	Low Medium II Residential	RD2-1	0	21	0.119688773	Institutional - Church - One Story	YES - Current	NO - Privately-Owned	Available	Used in Prior Housing Element - Non-Vacant	0	0	0.042035177	0.042035177	1	2*	2* 112-SA211 250	Southeast Los Angeles		Above Moderate
LOS ANGELES	1311 E 47TH ST	90011	5107011015	Low Medium II Residential	RD2-1	0	21	0.123268184	Residential - Double, Duplex, or Two Units - 4 Stories or Less	YES - Current	NO - Privately-Owned	Available	Not Used in Prior Housing Element	0	0	0.162922955	0.162922955	2	2*	2* 112-SA211 310	Southeast Los Angeles	Yes	Above Moderate
LOS ANGELES	1315 E 47TH ST	90011	5107011016	Low Medium II Residential	RD2-1	0	21	0.123261869	Commercial - Parking Lot (Commercial Use Property) - Lots - Patron or Employee - One Story	YES - Current	NO - Privately-Owned	Available	Not Used in Prior Housing Element	0	0	0.005088909	0.005088909	0	2*	2* 112-SA211 309	Southeast Los Angeles		Above Moderate
LOS ANGELES	1321 E 47TH ST	90011	5107011017	Low Medium I Residential	R2-1	0	17	0.123254303	Residential - Double, Duplex, or Two Units - 4 Stories or Less	YES - Current	NO - Privately-Owned	Available	Not Used in Prior Housing Element	0	0	0.162922955	0.162922955	2	2*	2* 112-SA211 308	Southeast Los Angeles	Yes	Above Moderate
LOS ANGELES	1325 E 47TH ST	90011	5107011018	Low Medium I Residential	R2-1	0	17	0.123249624	Residential - Double, Duplex, or Two Units - 4 Stories or Less	YES - Current	NO - Privately-Owned	Available	Not Used in Prior Housing Element	0	0	0.043695456	0.043695456	2	2*	2* 112-SA211 307	Southeast Los Angeles	Yes	Above Moderate
LOS ANGELES	1339 E 47TH ST	90011	5107011020	Low Medium I Residential	R2-1	0	17	0.123236316	Residential - Double, Duplex, or Two Units - 4 Stories or Less	YES - Current	NO - Privately-Owned	Available	Not Used in Prior Housing Element	0	0	0.009784904	0.009784904	2	2*	2* 112-SA211 305	Southeast Los Angeles	Yes	Above Moderate
LOS ANGELES	1345 E 47TH ST	90011	5107011021	Low Medium I Residential	R2-1	0	17	0.123229712	Residential - Single Family Residence	YES - Current	NO - Privately-Owned	Available	Not Used in Prior Housing Element	0	0	0.124323767	0.124323767	1	2*	2* 112-SA211 304	Southeast Los Angeles		Above Moderate
LOS ANGELES	1351 E 47TH ST	90011	5107011022	Low Medium I Residential	R2-1	0	17	0.123223398	Residential - Single Family Residence	YES - Current	NO - Privately-Owned	Available	Not Used in Prior Housing Element	0	0	0.124323767	0.124323767	1	2*	2* 112-SA211 303	Southeast Los Angeles		Above Moderate
LOS ANGELES	1363 E 47TH ST	90011	5107011024	Low Medium I Residential	R2-1	0	17	0.123210478	Residential - Double, Duplex, or Two Units - 4 Stories or Less	YES - Current	NO - Privately-Owned	Available	Not Used in Prior Housing Element	0	0	0.043695456	0.043695456	2	2*	2* 112-SA211 301	Southeast Los Angeles	Yes	Above Moderate
LOS ANGELES	1369 E 47TH ST	90011	5107011025	Low Medium I Residential	R2-1	0	17	0.123205411	Residential - Single Family Residence	YES - Current	NO - Privately-Owned	Available	Not Used in Prior Housing Element	0	0	0.051925179	0.051925179	1	2*	2* 112-SA211 300	Southeast Los Angeles		Above Moderate
LOS ANGELES	1375 E 47TH ST	90011	5107011026	Low Medium I Residential	R2-1	0	17	0.123198808	Residential - Single Family Residence	YES - Current	NO - Privately-Owned	Available	Not Used in Prior Housing Element	0	0	0.124323767	0.124323767	1	2*	2* 112-SA211 299	Southeast Los Angeles		Above Moderate
LOS ANGELES	1381 E 47TH ST	90011	5107011027	Low Medium I Residential	R2-1	0	17	0.123192492	Residential - Double, Duplex, or Two Units - 4 Stories or Less	YES - Current	NO - Privately-Owned	Available	Not Used in Prior Housing Element	0	0	0.162922955	0.162922955	2	2*	2* 112-SA211 298	Southeast Los Angeles	Yes	Above Moderate
LOS ANGELES	1387 E 47TH ST	90011	5107011028	Low Medium I Residential	R2-1	0	17	0.123366057	Residential - Double, Duplex, or Two Units - 4 Stories or Less	YES - Current	NO - Privately-Owned	Available	Not Used in Prior Housing Element	0	0	0.003749427	0.003749427	2	2*	2* 112-SA211 297	Southeast Los Angeles		Above Moderate
LOS ANGELES	4601 S COMPTON AVE	90011	5107012001	Neighborhood Commercial	C2-1VL-CPIO	0	108	0.172336979	Residential - Double, Duplex, or Two Units - 4 Stories or Less	YES - Current	NO - Privately-Owned	Available	Not Used in Prior Housing Element	0.479248595	0	0	0.479248595	2	0	0 112-SA211 224	Southeast Los Angeles		Lower
LOS ANGELES	4607 S COMPTON AVE	90011	5107012002	Neighborhood Commercial	C2-1VL-CPIO	0	108	0.119165074	Residential - Single Family Residence	YES - Current	NO - Privately-Owned	Available	Not Used in Prior Housing Element	0.809482193	0	0	0.809482193	1	0	0 112-SA211 268	Southeast Los Angeles		Lower
LOS ANGELES	4611 S COMPTON AVE	90011	5107012003	Neighborhood Commercial	C2-1VL-CPIO	0	108	0.114857333	Residential - Four Units (Any Combination) - 4 Stories or Less	YES - Current	NO - Privately-Owned	Available	Not Used in Prior Housing Element	0	0	0.129622996	0.129622996	4	0	0 112-SA211 273	Southeast Los Angeles	Yes	Above Moderate
LOS ANGELES	4617 S COMPTON AVE	90011	5107012004	Neighborhood Commercial	C2-1VL-CPIO	0	108	0.114855576	Residential - Single Family Residence	YES - Current	NO - Privately-Owned	Available	Not Used in Prior Housing Element	0.809482193	0	0	0.809482193	1	0	0 112-SA211 275	Southeast Los Angeles		Lower
LOS ANGELES	4619 S COMPTON AVE	90011	5107012005	Neighborhood Commercial	C2-1VL-CPIO	0	108	0.119162398	Commercial - Store Combination - Store and Residential Combination - One Story	YES - Current	NO - Privately-Owned	Available	Not Used in Prior Housing Element	0	0	0.019232604	0.019232604	4	0	0 112-SA211 313	Southeast Los Angeles	Yes	Above Moderate
LOS ANGELES	4627 S COMPTON AVE	90011	5107012006	Neighborhood Commercial	C2-1VL-CPIO	0	108	0.172257062	Residential - Five or More Units or Apartments (Any Combination) - 4 Stories or Less	YES - Current	NO - Privately-Owned	Available	Not Used in Prior Housing Element	0	0	0.585490286	0.585490286	5	0	0 112-SA211 317	Southeast Los Angeles	Yes	Above Moderate
LOS ANGELES	1464 E 46TH ST	90011	5107012007	Low Medium I Residential	R2-1	0	17	0.124710694	Residential - Single Family Residence	YES - Current	NO - Privately-Owned	Available	Not Used in Prior Housing Element	0	0	0.051925179	0.051925179	1	2*	2* 112-SA211 225	Southeast Los Angeles		Above Moderate
LOS ANGELES	1458 E 46TH ST	90011	5107012008	Low Medium I Residential	R2-1	0	17	0.123089919	Residential - Double, Duplex, or Two Units - 4 Stories or Less	YES - Current	NO - Privately-Owned	Available	Not Used in Prior Housing Element	0	0	0.068499407	0.068499407	2	2*	2* 112-SA211 226	Southeast Los Angeles	Yes	Above Moderate
LOS ANGELES	1452 E 46TH ST	90011	5107012009	Low Medium I Residential	R2-1	0	17	0.123092504	Residential - Double, Duplex, or Two Units - 4 Stories or Less	YES - Current	NO - Privately-Owned	Available	Not Used in Prior Housing Element	0	0	0.003749427	0.003749427	2	2*	2* 112-SA211 227	Southeast Los Angeles		Above Moderate
LOS ANGELES	1446 E 46TH ST	90011	5107012010	Low Medium I Residential	R2-1	0	17	0.123094127	Residential - Single Family Residence	YES - Current	NO - Privately-Owned	Available	Not Used in Prior Housing Element	0	0	0.124323767	0.124323767	1	2*	2* 112-SA211 228	Southeast Los Angeles		Above Moderate
LOS ANGELES	1442 E 46TH ST	90011	5107012011	Low Medium I Residential	R2-1	0	17	0.123098343	Residential - Double, Duplex, or Two Units - 4 Stories or Less	YES - Current	NO - Privately-Owned	Available	Not Used in Prior Housing Element	0	0	0.003749427	0.003749427	2	2*	2* 112-SA211 229	Southeast Los Angeles		Above Moderate
LOS ANGELES	1434 E 46TH ST	90011	5107012012	Low Medium I Residential	R2-1	0	17	0.12309968	Residential - Double, Duplex, or Two Units - 4 Stories or Less	YES - Current	NO - Privately-Owned	Available	Not Used in Prior Housing Element	0	0	0.162922955	0.162922955	2	2*	2* 112-SA211 230	Southeast Los Angeles	Yes	Above Moderate
LOS ANGELES	1426 E 46TH ST	90011	5107012013	Low Medium I Residential	R2-1	0	17	0.123102261	Residential - Single Family Residence	YES - Current	NO - Privately-Owned	Available	Not Used in Prior Housing Element	0	0	0.124323767	0.124323767	1	2*	2* 112-SA211 231	Southeast Los Angeles		Above Moderate
LOS ANGELES	1422 E 46TH ST	90011	5107012014	Low Medium I Residential	R2-1	0	17	0.123104169	Residential - Single Family Residence	YES - Current	NO - Privately-Owned	Available	Not Used in Prior Housing Element	0	0	0.051925179	0.051925179	1	2*	2* 112-SA211 232	Southeast Los Angeles		Above Moderate
LOS ANGELES	1408 E 46TH ST	90011	5107012016	Low Medium I Residential	R2-1	0	17	0.123111258	Residential - Double, Duplex, or Two Units - 4 Stories or Less	YES - Current	NO - Privately-Owned	Available	Not Used in Prior Housing Element	0	0	0.162922955	0.162922955	2	2*	2* 112-SA211 234	Southeast Los Angeles	Yes	Above Moderate
LOS ANGELES	1402 E 46TH ST	90011	5107012017	Low Medium I Residential	R2-1	0	17	0.149384184	Residential - Double, Duplex, or Two Units - 4 Stories or Less	YES - Current	NO - Privately-Owned	Available	Not Used in Prior Housing Element	0	0	0.1332867	0.1332867	2	2*	2* 112-SA211 235	Southeast Los Angeles	Yes	Above Moderate
LOS ANGELES	4624 S ASCOT AVE	90011	5107012018	Low Medium I Residential	R2-1	0	17	0.148917212	Residential - Single Family Residence	YES - Current	NO - Privately-Owned	Available	Not Used in Prior Housing Element	0	0	0.042210044	0.042210044	1	2*	2* 112-SA211 296	Southeast Los Angeles		Above Moderate
LOS ANGELES	1417 E 47TH ST	90011	5107012020	Low Medium I Residential	R2-1	0	17	0.123094201	Residential - Double, Duplex, or Two Units - 4 Stories or Less	YES - Current	NO - Privately-Owned	Available	Not Used in Prior Housing Element	0	0	0.162922955	0.162922955	2	2*	2* 112-SA211 294	Southeast Los Angeles	Yes	Above Moderate

LOS ANGELES	1459 E 47TH ST	90011	5107012027	Low Medium I Residential	R2-1	0	17	0.123050392	Residential - Single Family Residence	YES - Current	NO - Privately-Owned	Available	Not Used in Prior Housing Element	0	0	0.124323767	0.124323767	1	2*	2* 112-SA211 287	Southeast Los Angeles								Above Moderate
LOS ANGELES	1465 E 47TH ST	90011	5107012028	Low Medium I Residential	R2-1	0	17	0.125015792	Residential - Double, Duplex, or Two Units - 4 Stories or Less	YES - Current	NO - Privately-Owned	Available	Not Used in Prior Housing Element	0	0	0.162922955	0.162922955	2	2*	2* 112-SA211 286	Southeast Los Angeles		Yes						Above Moderate
LOS ANGELES	1453 E 47TH ST	90011	5107012029	Low Medium I Residential	R2-1	0	17	0.123054782	Residential - Single Family Residence	YES - Current	NO - Privately-Owned	Available	Not Used in Prior Housing Element	0	0	0.051925179	0.051925179	1	2*	2* 112-SA211 288	Southeast Los Angeles								Above Moderate
					Commercial - Store Combination - Store and Residential																								
LOS ANGELES	4701 S COMPTON AVE	90011	5107013001	Neighborhood Commercial	C2-1VL-CPIO	0	108	0.16135636	Combination - One Story	YES - Current	NO - Privately-Owned	Available	Not Used in Prior Housing Element	0	0	0.046783078	0.046783078	0	0	0 112-SA211 322	Southeast Los Angeles		Yes						Above Moderate
LOS ANGELES	1466 E 47TH ST	90011	5107013002	Neighborhood Commercial	C2-1VL-CPIO	0	108	0.06973828	Residential - Single Family Residence	YES - Current	NO - Privately-Owned	Available	Not Used in Prior Housing Element	0	0	0.023365675	0.023365675	1	0	0 112-SA211 323	Southeast Los Angeles								Above Moderate
LOS ANGELES	4711 S COMPTON AVE	90011	5107013003	Neighborhood Commercial	C2-1VL-CPIO	0	108	0.114430982	Residential - Single Family Residence	YES - Current	NO - Privately-Owned	Available	Not Used in Prior Housing Element	0.809482193	0	0	0.809482193	1	0	0 112-SA211 369	Southeast Los Angeles								Lower
LOS ANGELES	4715 S COMPTON AVE	90011	5107013004	Neighborhood Commercial	C2-1VL-CPIO	0	108	0.112943272	Residential - Double, Duplex, or Two Units - 4 Stories or Less	YES - Current	NO - Privately-Owned	Available	Not Used in Prior Housing Element	0	0	0.514483643	0.514483643	2	0	0 112-SA211 390	Southeast Los Angeles		Yes						Above Moderate
LOS ANGELES	1462 E 47TH ST	90011	5107013005	Low Medium I Residential	R2-1	0	17	0.122766227	Residential - Single Family Residence	YES - Current	NO - Privately-Owned	Available	Not Used in Prior Housing Element	0	0	0.124323767	0.124323767	1	2*	2* 112-SA211 324	Southeast Los Angeles								Above Moderate
LOS ANGELES	1458 E 47TH ST	90011	5107013006	Low Medium I Residential	R2-1	0	17	0.122670353	Residential - Single Family Residence	YES - Current	NO - Privately-Owned	Available	Not Used in Prior Housing Element	0	0	0.124323767	0.124323767	1	2*	2* 112-SA211 325	Southeast Los Angeles								Above Moderate
LOS ANGELES	1450 E 47TH ST	90011	5107013007	Low Medium I Residential	R2-1	0	17	0.122575367	Residential - Single Family Residence	YES - Current	NO - Privately-Owned	Available	Not Used in Prior Housing Element	0	0	0.124323767	0.124323767	1	2*	2* 112-SA211 326	Southeast Los Angeles								Above Moderate
LOS ANGELES	1442 E 47TH ST	90011	5107013008	Low Medium I Residential	R2-1	0	17	0.122480669	Residential - Double, Duplex, or Two Units - 4 Stories or Less	YES - Current	NO - Privately-Owned	Available	Not Used in Prior Housing Element	0	0	0.043695456	0.043695456	2	2*	2* 112-SA211 327	Southeast Los Angeles		Yes						Above Moderate
LOS ANGELES	1438 E 47TH ST	90011	5107013009	Low Medium I Residential	R2-1	0	17	0.122385013	Residential - Single Family Residence	YES - Current	NO - Privately-Owned	Available	Not Used in Prior Housing Element	0	0	0.124323767	0.124323767	1	2*	2* 112-SA211 328	Southeast Los Angeles								Above Moderate
LOS ANGELES	1432 E 47TH ST	90011	5107013010	Low Medium I Residential	R2-1	0	17	0.122291271	Residential - Double, Duplex, or Two Units - 4 Stories or Less	YES - Current	NO - Privately-Owned	Available	Not Used in Prior Housing Element	0	0	0.162922955	0.162922955	2	2*	2* 112-SA211 329	Southeast Los Angeles		Yes						Above Moderate
LOS ANGELES	1420 E 47TH ST	90011	5107013012	Low Medium I Residential	R2-1	0	17	0.122101873	Residential - Double, Duplex, or Two Units - 4 Stories or Less	YES - Current	NO - Privately-Owned	Available	Not Used in Prior Housing Element	0	0	0.162922955	0.162922955	2	2*	2* 112-SA211 331	Southeast Los Angeles		Yes						Above Moderate
LOS ANGELES	1412 E 47TH ST	90011	5107013013	Low Medium I Residential	R2-1	0	17	0.122001423	Residential - Double, Duplex, or Two Units - 4 Stories or Less	YES - Current	NO - Privately-Owned	Available	Not Used in Prior Housing Element	0	0	0.068499407	0.068499407	2	2*	2* 112-SA211 332	Southeast Los Angeles		Yes						Above Moderate
LOS ANGELES	1400 E 47TH ST	90011	5107013015	Low Medium I Residential	R2-1	0	17	0.086333625	Residential - Single Family Residence	YES - Current	NO - Privately-Owned	Available	Not Used in Prior Housing Element	0	0	0.052084816	0.052084816	1	1*	1* 112-SA211 334	Southeast Los Angeles								Above Moderate
LOS ANGELES	4717 S COMPTON AVE	90011	5107013017	Neighborhood Commercial	C2-1VL-CPIO	0	108	0.230995523	Residential - Double, Duplex, or Two Units - 4 Stories or Less	YES - Current	NO - Privately-Owned	Available	Not Used in Prior Housing Element	0	0	0.422337368	0.422337368	2	0	0 112-SA211 404	Southeast Los Angeles		Yes						Above Moderate
LOS ANGELES	4725 S COMPTON AVE	90011	5107013018	Neighborhood Commercial	C2-1VL-CPIO	0	108	0.062692477	Residential - Single Family Residence	YES - Current	NO - Privately-Owned	Available	Not Used in Prior Housing Element	0	0	0.155796486	0.155796486	1	0	0 112-SA211 441	Southeast Los Angeles								Above Moderate
LOS ANGELES	4727 S COMPTON AVE	90011	5107013019	Neighborhood Commercial	C2-1VL-CPIO	0	108	0.054509785	Residential - Single Family Residence	YES - Current	NO - Privately-Owned	Available	Not Used in Prior Housing Element	0	0	0.190208745	0.190208745	1	0	0 112-SA211 445	Southeast Los Angeles								Above Moderate
LOS ANGELES	1467 E 48TH ST	90011	5107013020	Neighborhood Commercial	C2-1VL-CPIO	0	108	0.103489852	Residential - Double, Duplex, or Two Units - 4 Stories or Less	YES - Current	NO - Privately-Owned	Available	Not Used in Prior Housing Element	0	0	0.435766065	0.435766065	2	0	0 112-SA211 440	Southeast Los Angeles		Yes						Above Moderate
LOS ANGELES	1451 E 48TH ST	90011	5107013023	Low Medium I Residential	R2-1	0	17	0.121215253	Residential - Single Family Residence	YES - Current	NO - Privately-Owned	Available	Not Used in Prior Housing Element	0	0	0.124323767	0.124323767	1	2*	2* 112-SA211 401	Southeast Los Angeles								Above Moderate
LOS ANGELES	1435 E 48TH ST	90011	5107013025	Low Medium I Residential	R2-1	0	17	0.12121402	Residential - Double, Duplex, or Two Units - 4 Stories or Less	YES - Current	NO - Privately-Owned	Available	Not Used in Prior Housing Element	0	0	0.162922955	0.162922955	2	2*	2* 112-SA211 399	Southeast Los Angeles		Yes						Above Moderate
LOS ANGELES	1433 E 48TH ST	90011	5107013026	Low Medium I Residential	R2-1	0	17	0.121214308	Residential - Double, Duplex, or Two Units - 4 Stories or Less	YES - Current	NO - Privately-Owned	Available	Not Used in Prior Housing Element	0	0	0.162922955	0.162922955	2	2*	2* 112-SA211 398	Southeast Los Angeles		Yes						Above Moderate
LOS ANGELES	1427 E 48TH ST	90011	5107013027	Low Medium I Residential	R2-1	0	17	0.12121554	Residential - Single Family Residence	YES - Current	NO - Privately-Owned	Available	Not Used in Prior Housing Element	0	0	0.051925179	0.051925179	1	2*	2* 112-SA211 397	Southeast Los Angeles								Above Moderate
LOS ANGELES	1417 E 48TH ST	90011	5107013029	Low Medium I Residential	R2-1	0	17	0.121214594	Residential - Single Family Residence	YES - Current	NO - Privately-Owned	Available	Not Used in Prior Housing Element	0	0	0.124323767	0.124323767	1	2*	2* 112-SA211 395	Southeast Los Angeles								Above Moderate
LOS ANGELES	1401 E 48TH ST	90011	5107013031	Low Medium I Residential	R2-1	0	17	0.121103242	Residential - Single Family Residence	YES - Current	NO - Privately-Owned	Available	Not Used in Prior Housing Element	0	0	0.124323767	0.124323767	1	2*	2* 112-SA211 393	Southeast Los Angeles								Above Moderate
LOS ANGELES	1382 E 47TH ST	90011	5107014002	Low Medium I Residential	R2-1	0	17	0.114425639	Residential - Single Family Residence	YES - Current	NO - Privately-Owned	Available	Not Used in Prior Housing Element	0	0	0.04242568	0.04242568	1	1*	1* 112-SA211 336	Southeast Los Angeles								Above Moderate
LOS ANGELES	1362 E 47TH ST	90011	5107014005	Low Medium I Residential	R2-1	0	17	0.114159714	Residential - Single Family Residence	YES - Current	NO - Privately-Owned	Available	Not Used in Prior Housing Element	0	0	0.04242568	0.04242568	1	1*	1* 112-SA211 339	Southeast Los Angeles								Above Moderate
LOS ANGELES	1356 E 47TH ST	90011	5107014006	Low Medium I Residential	R2-1	0	17	0.114074243	Residential - Single Family Residence	YES - Current	NO - Privately-Owned	Available	Not Used in Prior Housing Element	0	0	0.04242568	0.04242568	1	1*	1* 112-SA211 340	Southeast Los Angeles								Above Moderate
LOS ANGELES	1350 E 47TH ST	90011	5107014007	Low Medium I Residential	R2-1	0	17	0.113982539	Residential - Single Family Residence	YES - Current	NO - Privately-Owned	Available	Not Used in Prior Housing Element	0	0	0.04242568	0.04242568	1	1*	1* 112-SA211 341	Southeast Los Angeles								Above Moderate
LOS ANGELES	1348 E 47TH ST	90011	5107014008	Low Medium I Residential	R2-1	0	17	0.113896175	Residential - Single Family Residence	YES - Current	NO - Privately-Owned	Available	Not Used in Prior Housing Element	0	0	0.04242568	0.04242568	1	1*	1* 112-SA211 342	Southeast Los Angeles								Above Moderate
LOS ANGELES	1320 E 47TH ST	90011	5107014012	Low Medium I Residential	R2-1	0	17	0.113542728	Residential - Single Family Residence	YES - Current	NO - Privately-Owned	Available	Not Used in Prior Housing Element	0	0	0.052084816	0.052084816	1	1*	1* 112-SA211 346	Southeast Los Angeles								Above Moderate
LOS ANGELES	1314 E 47TH ST	90011	5107014013	Low Medium II Residential	RD2-1	0	21	0.113454615	Residential - Single Family Residence	YES - Current	NO - Privately-Owned	Available	Not Used in Prior Housing Element	0	0	0.124323767	0.124323767	1	2*	2* 112-SA211 347	Southeast Los Angeles								Above Moderate
LOS ANGELES	4710 S HOOPER AVE	90011	5107014016	Low Medium II Residential	[Q]R4-1	0	29	0.035775469	Residential - Single Family Residence	YES - Current	NO - Privately-Owned	Available	Not Used in Prior Housing Element	0	0	0.07055372	0.07055372	1	1*	1* 112-SA211 387	Southeast Los Angeles								Above Moderate
LOS ANGELES			5107014016	Low Medium II Residential	[Q]R4-1	0	29	0.036750278	Residential - Single Family Residence	YES - Current	NO - Privately-Owned	Available	Not Used in Prior Housing Element	0	0	0.07055372	0.07055372	1	1*	1* 112-SA211 388	Southeast Los Angeles								Above Moderate
LOS ANGELES	1315 E 48TH ST	90011	5107014020	Low Medium II Residential	RD2-1	0	21	0.114461514	Residential - Single Family Residence	YES - Current	NO - Privately-Owned	Available	Not Used in Prior Housing Element	0	0	0.124323767	0.124323767	1	2*	2* 112-SA211 407	Southeast Los Angeles								Above Moderate
LOS ANGELES	1333 E 48TH ST	90011	5107014023	Low Medium I Residential	R2-1	0	17	0.11448909	Residential - Single Family Residence	YES - Current	NO - Privately-Owned	Available	Not Used in Prior Housing Element	0	0	0.052084816	0.052084816	1	1*	1* 112-SA211 410	Southeast Los Angeles								Above Moderate
LOS ANGELES	1339 E 48TH ST	90011	5107014024	Low Medium I Residential	R2-1	0	17	0.114501214	Residential - Single Family Residence	YES - Current	NO - Privately-Owned	Available	Not Used in Prior Housing Element	0	0	0.04242568	0.04242568	1	1*	1* 112-SA211 411	Southeast Los Angeles								Above Moderate
LOS ANGELES	4713 S ASCOT AVE	90011	5107014033	Low Medium I Residential	R2-1	0	17	0.073302211	Residential - Single Family Residence	YES - Current	NO - Privately-Owned	Available	Not Used in Prior Housing Element	0	0	0.05567643	0.05567643	1	1*	1* 112-SA211 421	Southeast Los Angeles								Above Moderate
LOS ANGELES	1196 E 47TH ST	90011	5107015002	Low Medium I Residential	R2-1	0	17	0.066312251	Residential - Single Family Residence	YES - Current	NO - Privately-Owned	Available	Not Used in Prior Housing Element	0	0	0.063875514	0.063875514	1	1*	1* 112-SA209 303	Southeast Los Angeles								Above Moderate
LOS ANGELES	1202 E 47TH ST	90011	5107015003	Low Medium I Residential	R2-1	0	17	0.066310154	Residential - Single Family Residence	YES - Current	NO - Privately-Owned	Available	Not Used in Prior Housing Element	0	0	0.063875514	0.063875514	1	1*	1* 112-SA209 302	Southeast Los Angeles								Above Moderate
LOS ANGELES	1208 E 47TH ST	90011	5107015004	Low Medium I Residential	R2-1	0	17	0.066308232	Residential - Single Family Residence	YES - Current	NO - Privately-Owned	Available	Not Used in Prior Housing Element	0	0	0.063875514	0.063875514	1	1*	1* 112-SA211 363	Southeast Los Angeles								Above Moderate
LOS ANGELES	1214 E 47TH ST	90011	5107015005	Low Medium I Residential	R2-1	0	17	0.066306222	Residential - Single Family Residence	YES - Current	NO - Privately-Owned	Available	Not Used in Prior Housing Element	0	0	0.063875514	0.063875514	1	1*	1* 112-SA211 362	Southeast Los Angeles								Above Moderate
LOS ANGELES	1220 E 47TH ST	90011	5107015006	Low Medium I Residential	R2-1	0	17	0.066304212	Residential - Single Family Residence	YES - Current	NO - Privately-Owned	Available	Not Used in Prior Housing Element	0	0	0.063875514	0.063875514	1	1*	1* 112-SA211 361	Southeast Los Angeles								Above Moderate
LOS ANGELES	1226 E 47TH ST	90011	5107015007	Low Medium I Residential	R2-1	0	17	0.066301628	Residential - Single Family Residence	YES - Current	NO - Privately-Owned	Available	Not Used in Prior Housing Element	0	0	0.063875514	0.063875514	1	1*	1* 112-SA211 360	Southeast Los Angeles								Above Moderate
LOS ANGELES	1232 E 47TH ST	90011	5107015008	Low Medium I Residential	R2-1	0	17	0.066299332	Residential - Single Family Residence	YES - Current	NO - Privately-Owned	Available	Not Used in Prior Housing Element	0	0	0.063875514	0.063875514	1	1*	1* 112-SA211 359	Southeast Los Angeles								Above Moderate
LOS ANGELES	1238 E 47TH ST	90011	5107015009	Low Medium I Residential	R2-1	0	17	0.066297475	Residential - Single Family Residence	YES - Current	NO - Privately-Owned	Available	Not Used in Prior Housing Element	0	0	0.063875514	0.063875514	1	1*	1* 112-SA211 358	Southeast Los Angeles								Above Moderate
LOS ANGELES	1244 E 47TH ST	90011	5107015010	Low Medium I Residential	R2-1	0	17	0.066295829	Residential - Single Family Residence	YES - Current	NO - Privately-Owned	Available	Not Used in Prior Housing Element	0	0	0.063875514	0.063875514	1	1*	1* 112-SA211 357	Southeast Los Angeles								Above Moderate
LOS ANGELES	1260 E 47TH ST	90011	5107015012	Low Medium I Residential	R2-1	0	17	0.06629181	Residential - Single Family Residence	YES - Current	NO - Privately-Owned	Available	Not Used in Prior Housing Element	0	0	0.063875514	0.063875514	1	1*	1* 112-SA211 355	Southeast Los Angeles								Above Moderate
LOS ANGELES	1264 E 47TH ST	90011	5107015013	Low Medium I Residential	R2-1	0	17	0.058006874	Residential - Single Family Residence	YES - Current	NO - Privately-Owned	Available	Not Used in Prior Housing Element	0	0	0.009325438	0.009325438	1	1*	1* 112-SA211 354	Southeast Los Angeles								Above Moderate
LOS ANGELES	1270 E 47TH ST	90011	5107015014	Low Medium II Residential	RD2-1	0	21	0.058005634	Residential - Single Family Residence	YES - Current	NO - Privately-Owned	Available	Not Used in Prior Housing Element	0	0	0.063875514	0.063875514	1	1*	1* 112-SA211 353	Southeast Los Angeles								Above Moderate
LOS ANGELES	1274 E 47TH ST	90011	5107015015	Low Medium II Residential	RD2-1	0	21	0.058004127	Residential - Single Family Residence	YES - Current	NO - Privately-Owned	Available	Not Used in Prior Housing Element	0	0	0.063875514	0.063875514	1	1*	1* 112-SA211 352	Southeast Los Angeles								Above Moderate
LOS ANGELES	1280 E 47TH ST	90011	5107015016	Low Medium II Residential	RD2-1	0	21	0.058002368	Residential - Single Family Residence	YES - Current	NO - Privately-Owned	Available	Not Used in Prior Housing Element	0	0	0.063875514	0.063875514	1	1*	1* 112-SA211 351	Southeast Los Angeles								Above Moderate
LOS ANGELES	1286 E 47TH ST	90011	5107015017	Low Medium II Residential	RD2-1	0	21	0.060715788	Residential - Single Family Residence	YES - Current	NO - Privately-Owned	Available	Not Used in Prior Housing Element	0	0	0.063875514	0.063875514	1	1*	1* 112-SA211 350	Southeast Los Angeles								Above Moderate
LOS ANGELES	1277 E 47TH PL	90011	5107015019	Low Medium II Residential	RD2-1	0	21	0.057933012	Residential - Single Family Residence	YES - Current	NO - Privately-Owned	Available	Not Used in Prior Housing Element	0	0	0.063875514	0.063875514	1	1*	1* 112-SA211 371	Southeast Los Angeles								Above Moderate
LOS ANGELES	1271 E 47TH PL	90011	5107015020	Low Medium II Residential	RD2-1	0	21	0.057934046	Residential - Single Family Residence	YES - Current	NO - Privately-Owned	Available	Not Used in Prior Housing Element	0	0	0.063875514	0.063875514	1	1*	1* 112-SA211 372	Southeast Los Angeles								Above Moderate
LOS ANGELES	1269 E 47TH PL	90011	5107015021	Low Medium II Residential	RD2-1	0	21	0.057933529	Residential - Single Family Residence	YES - Current	NO - Privately-Owned	Available	Not Used in Prior Housing Element	0	0	0.063875514	0.063875514	1	1*	1* 112-SA211 373	Southeast Los Angeles								Above Moderate
LOS ANGELES	1263 E 47TH PL	90011	5107015022	Low Medium I Residential	R2-1	0	17	0.057932495	Residential - Single Family Residence	YES - Current	NO - Privately-Owned	Available	Not Used in Prior Housing Element	0	0	0.063875514	0.063875514	1	1*	1* 112-SA211 374	Southeast Los Angeles								Above Moderate
LOS ANGELES	1259 E 47TH PL	90011	5107015023	Low Medium I Residential	R2-1	0	17	0.066205907	Residential - Single Family Residence	YES - Current	NO - Privately-Owned	Available	Not Used in Prior Housing Element	0	0	0.063875514	0.063875514	1	1*	1* 112-SA211 375	Southeast Los Angeles								Above Moderate
LOS ANGELES	1253 E 47TH PL	90011	5107015024	Low Medium I Residential	R2-1	0	17	0.066204357	Residential - Single Family Residence	YES - Current	NO - Privately-Owned	Available	Not Used in Prior Housing Element	0	0	0.063875514	0.063875514	1	1*	1* 112-SA211 376	Southeast Los Angeles								Above Moderate
LOS ANGELES	1231 E 47TH PL	90011	5107015028	Low Medium I Residential	R2-1	0	17	0.06620516	Residential - Single Family Residence	YES - Current	NO - Privately-Owned	Available	Not Used in Prior Housing Element	0	0	0.063875514	0.063875514	1	1*	1* 112-SA211 380	Southeast Los Angeles								Above Moderate
LOS ANGELES	1221 E 47TH PL	90011	5107015030	Low Medium I Residential	R2-1	0	17	0.066204873	Residential - Single Family Residence	YES - Current	NO - Privately-Owned	Available	Not Used in Prior Housing Element	0	0	0.016813272	0.016813272	1	1*	1* 112-SA211 382	Southeast Los Angeles								Above Moderate
LOS ANGELES	1209 E 47TH PL	90011	5107015032	Low Medium I Residential	R2-1	0	17	0.066204873	Residential - Single Family Residence	YES - Current	NO - Privately-Owned	Available	Not Used in Prior Housing Element	0	0	0.063875514	0.063875514	1	1*	1* 112-SA211 383	Southeast Los Angeles								Above Moderate
LOS ANGELES	1197 E 47TH PL	90011	5107015034	Low Medium I Residential	R2-1	0	17	0.066204873	Residential - Single Family Residence	YES - Current	NO - Privately-Owned	Available	Not Used in Prior Housing Element	0	0	0.063875514	0.063875514	1	1*	1* 112-SA211 384	Southeast Los Angeles								Above Moderate
LOS ANGELES	1191 E 47TH PL	90011	5107015035	Low Medium I Residential	R2-1	0	17	0.066204873	Residential - Single Family Residence	YES - Current	NO - Privately-Owned	Available	Not Used in Prior Housing Element	0	0	0.026522931	0.026522931	1	1*	1* 112-SA209 322	Southeast Los Angeles								Above Moderate
LOS ANGELES	1126 E 47TH ST	90011	5107016003	Low Medium I Residential	R2-1	0	17	0.066318091	Residential - Single Family Residence - Vacant Land	YES - Current	NO - Privately-Owned	Available	Not Used in Prior Housing Element	0	0	0.163054717	0.163054717	0	1*	1* 112-SA209 315	Southeast Los Angeles								Above Moderate
LOS ANGELES	1132 E 47TH ST	90011	5107016004	Low Medium I Residential	R2-1	0	17	0.066335276	Residential - Single Family Residence	YES - Current	NO - Privately-Owned	Available	Not Used in Prior Housing Element	0	0	0.063875514	0.063875514	1	1*	1* 112-SA209 314	Southeast Los Angeles								Above Moderate
LOS ANGELES	1136 E 47TH ST	90011	5107016005	Low Medium I Residential	R2-1	0	17	0.066334015	Residential - Single Family Residence	YES - Current	NO - Privately-Owned	Available	Not Used in Prior Housing Element	0	0	0.07055372	0.07055372	1	1*	1* 112-SA209 313	Southeast Los Angeles								Above Moderate
LOS ANGELES	1146 E 47TH ST	90011	5107016005	Low Medium I Residential	R2-1	0	17	0.066330969	Residential - Single Family Residence	YES - Current	NO - Privately-Owned	Available	Not Used in Prior Housing Element	0	0	0.07055372	0.07055372	1	1*	1* 112-SA209 312	Southeast Los Angeles								Above Moderate
LOS ANGELES	1148 E 47TH ST	90011	5107016006	Low Medium I Residential	R2-1	0	17	0.066329995	Residential - Single Family Residence	YES - Current	NO - Privately-Owned	Available	Not Used in Prior Housing Element	0	0	0.063875514	0.063875514	1	1*	1* 112-SA209 311	Southeast Los Angeles								Above Moderate
LOS ANGELES	1156 E 47TH ST	90011	5107016007	Low Medium I Residential	R2-1	0	17	0.06632695	Residential - Single Family Residence	YES - Current	NO - Privately-Owned	Available	Not Used in Prior Housing Element	0	0	0.063875514	0.063875514	1	1*	1* 112-SA209 310	Southeast Los Angeles								Above Moderate
LOS ANGELES	1160 E 47TH ST	90011	5107016008	Low Medium I Residential	R2-1	0	17	0.066325976	Residential - Single Family Residence	YES - Current	NO - Privately-Owned	Available	Not Used in Prior Housing Element	0	0	0.063875514	0.063875514	1	1*	1* 112-SA209 309	Southeast Los Angeles								Above Moderate
LOS ANGELES	1166 E 47TH ST	90011	5107016009	Low Medium I Residential	R2-1	0	17	0.066322643	Residential - Single Family Residence	YES - Current	NO - Privately-Owned	Available	Not Used in Prior Housing Element	0	0	0.063875514	0.063875514	1	1*	1* 112-SA209 308	Southeast Los Angeles								Above Moderate
LOS ANGELES	1172 E 47TH ST	90011	5107016010	Low Medium I Residential	R2-1	0	17	0.066321382	Residential - Single Family Residence	YES - Current	NO - Privately-Owned	Available	Not Used in Prior Housing Element	0	0	0.063875514	0.063875514	1	1*	1* 112-SA209 307	Southeast Los Angeles								Above Moderate
LOS ANGELES	1178 E 47TH ST	90011	5107016011	Low Medium I Residential	R2-1	0	17	0.066318336	Residential - Single Family Residence	YES - Current	NO - Privately-Owned	Available	Not Used in Prior Housing Element	0	0	0.063875514	0.063875514	1	1*	1* 112-SA209 306	Southeast Los Angeles								Above Moderate
LOS ANGELES	1184 E 47TH ST	90011	5107016012	Low Medium I Residential	R2-1	0	17	0.066317075	Residential - Single Family Residence	YES - Current	NO - Privately-Owned	Available	Not Used in Prior Housing Element	0	0	0.063875514	0.063875514	1	1*	1* 112-SA209 305	Southeast Los Angeles								Above Moderate
LOS ANGELES	1183 E 47TH PL	90011	5107016013	Low Medium I Residential	R2-1	0	17	0.066204874	Residential - Single Family Residence	YES - Current	NO - Privately-Owned	Available	Not Used in Prior Housing Element	0	0	0.063875514	0.063875514	1	1*	1* 112-SA209 323	Southeast Los Angeles								Above Moderate
LOS ANGELES	1179 E 47TH PL	90011	5107016014	Low Medium I Residential	R2-1	0	17	0.06620516	Residential - Single Family Residence	YES - Current	NO - Privately-Owned	Available	Not Used in Prior Housing Element	0	0	0.063875514	0.063875514	1	1*	1* 112-SA209 324	Southeast Los Angeles								Above Moderate
LOS ANGELES	1171 E 47TH PL	90011	5107016015	Low Medium I Residential	R2-1	0	17	0.066205161	Residential - Single Family Residence	YES - Current	NO - Privately-Owned	Available	Not Used in Prior Housing Element	0	0	0.063875514	0.063875514	1	1*	1* 112-SA209 325	Southeast Los Angeles								Above Moderate
LOS ANGELES	1161 E 47TH PL	90011	5107016016	Low Medium I Residential	R2-1	0	17	0.066204873	Residential - Single Family Residence	YES - Current	NO - Privately-Owned	Available	Not Used in Prior Housing Element	0	0	0.063875514	0.063875514	1	1*	1* 112-SA209 326	Southeast Los Angeles								Above Moderate
LOS ANGELES	1159 E 47TH PL	90011	5107016017	Low Medium I Residential	R2-1	0	17	0.066204873	Residential - Single Family Residence	YES - Current	NO - Privately-Owned	Available	Not Used in Prior Housing Element	0	0	0.063875514	0.063875514	1	1*	1* 112-SA209 327	Southeast Los Angeles								Above Moderate
LOS ANGELES	1155 E 47TH PL	90011	5107016018	Low Medium I Residential	R2-1	0	17	0.066204873	Residential - Single Family Residence	YES - Current	NO - Privately-Owned	Available	Not Used in Prior Housing Element	0	0	0.063875514	0.063875514	1	1*	1* 112-SA209 328	Southeast Los Angeles								Above Moderate
LOS ANGELES	1151 E 47TH PL	90011	5107016019	Low Medium I Residential	R2-1	0	17	0.066204873	Residential - Single Family Residence	YES - Current	NO - Privately-Owned	Available	Not Used in Prior Housing Element	0	0	0.026522931	0.026522931	1	1*	1* 112-SA209 329	Southeast Los Angeles								Above Moderate
LOS ANGELES	1131 E 47TH PL	90011	5107016022	Low Medium I Residential	R2-1	0	17	0.066205161	Residential - Single Family Residence	YES - Current	NO - Privately-Owned	Available	Not Used in Prior Housing Element	0	0	0.063875514	0.063875514	1	1*	1* 112-SA209 332	Southeast Los Angeles								Above Moderate
LOS ANGELES	1125 E 47TH PL	90011	5107016023	Low Medium I Residential	R2-1	0	17	0.066204873	Residential - Single Family Residence - Vacant Land	YES - Current	NO - Privately-Owned	Available	Not Used in Prior Housing Element	0	0	0.163054717	0.163054717	0	1*

LOS ANGELES	1196 E 47TH PL	90011	5107018016	Low Medium I Residential	R2-1	0	17	0.066266577	Residential - Single Family Residence	YES - Current	NO - Privately-Owned	Available	Not Used in Prior Housing Element	0	0	0.063875514	0.063875514	1	1*	1*	112-SA209	373	Southeast Los Angeles							Above Moderate
LOS ANGELES	1198 E 47TH PL	90011	5107018017	Low Medium I Residential	R2-1	0	17	0.066269112	Residential - Single Family Residence	YES - Current	NO - Privately-Owned	Available	Not Used in Prior Housing Element	0	0	0.026522931	0.026522931	1	1*	1*	112-SA209	372	Southeast Los Angeles							Above Moderate
LOS ANGELES	1208 E 47TH PL	90011	5107018018	Low Medium I Residential	R2-1	0	17	0.066271885	Residential - Single Family Residence	YES - Current	NO - Privately-Owned	Available	Not Used in Prior Housing Element	0	0	0.063875514	0.063875514	1	1*	1*	112-SA211	438	Southeast Los Angeles							Above Moderate
LOS ANGELES	1216 E 47TH PL	90011	5107018019	Low Medium I Residential	R2-1	0	17	0.066274677	Residential - Single Family Residence	YES - Current	NO - Privately-Owned	Available	Not Used in Prior Housing Element	0	0	0.016813272	0.016813272	1	1*	1*	112-SA211	437	Southeast Los Angeles							Above Moderate
LOS ANGELES	1222 E 47TH PL	90011	5107018020	Low Medium I Residential	R2-1	0	17	0.066277428	Residential - Single Family Residence	YES - Current	NO - Privately-Owned	Available	Not Used in Prior Housing Element	0	0	0.063875514	0.063875514	1	1*	1*	112-SA211	436	Southeast Los Angeles							Above Moderate
LOS ANGELES	1226 E 47TH PL	90011	5107018021	Low Medium I Residential	R2-1	0	17	0.066280868	Residential - Single Family Residence	YES - Current	NO - Privately-Owned	Available	Not Used in Prior Housing Element	0	0	0.063875514	0.063875514	1	1*	1*	112-SA211	435	Southeast Los Angeles							Above Moderate
LOS ANGELES	1232 E 47TH PL	90011	5107018022	Low Medium I Residential	R2-1	0	17	0.066283112	Residential - Single Family Residence	YES - Current	NO - Privately-Owned	Available	Not Used in Prior Housing Element	0	0	0.063875514	0.063875514	1	1*	1*	112-SA211	434	Southeast Los Angeles							Above Moderate
LOS ANGELES	1236 E 47TH PL	90011	5107018023	Low Medium I Residential	R2-1	0	17	0.066285694	Residential - Single Family Residence	YES - Current	NO - Privately-Owned	Available	Not Used in Prior Housing Element	0	0	0.063875514	0.063875514	1	1*	1*	112-SA211	433	Southeast Los Angeles							Above Moderate
LOS ANGELES	1244 E 47TH PL	90011	5107018024	Low Medium I Residential	R2-1	0	17	0.066288738	Residential - Single Family Residence	YES - Current	NO - Privately-Owned	Available	Not Used in Prior Housing Element	0	0	0.026522931	0.026522931	1	1*	1*	112-SA211	432	Southeast Los Angeles							Above Moderate
LOS ANGELES	1252 E 47TH PL	90011	5107018025	Low Medium I Residential	R2-1	0	17	0.066291203	Residential - Single Family Residence	YES - Current	NO - Privately-Owned	Available	Not Used in Prior Housing Element	0	0	0.063875514	0.063875514	1	1*	1*	112-SA211	431	Southeast Los Angeles							Above Moderate
LOS ANGELES	1260 E 47TH PL	90011	5107018026	Low Medium I Residential	R2-1	0	17	0.066294302	Residential - Single Family Residence	YES - Current	NO - Privately-Owned	Available	Not Used in Prior Housing Element	0	0	0.063875514	0.063875514	1	1*	1*	112-SA211	430	Southeast Los Angeles							Above Moderate
LOS ANGELES	1264 E 47TH PL	90011	5107018027	Low Medium I Residential	R2-1	0	17	0.05801044	Residential - Single Family Residence	YES - Current	NO - Privately-Owned	Available	Not Used in Prior Housing Element	0	0	0.063875514	0.063875514	1	1*	1*	112-SA211	429	Southeast Los Angeles							Above Moderate
LOS ANGELES	1268 E 47TH PL	90011	5107018028	Low Medium II Residential	RD2-1	0	21	0.058010788	Residential - Single Family Residence	YES - Current	NO - Privately-Owned	Available	Not Used in Prior Housing Element	0	0	0.063875514	0.063875514	1	1*	1*	112-SA211	428	Southeast Los Angeles							Above Moderate
LOS ANGELES	1270 E 47TH PL	90011	5107018029	Low Medium II Residential	RD2-1	0	21	0.058015012	Residential - Single Family Residence	YES - Current	NO - Privately-Owned	Available	Not Used in Prior Housing Element	0	0	0.063875514	0.063875514	1	1*	1*	112-SA211	427	Southeast Los Angeles							Above Moderate
LOS ANGELES	1278 E 47TH PL	90011	5107018030	Low Medium II Residential	RD2-1	0	21	0.058015093	Residential - Single Family Residence	YES - Current	NO - Privately-Owned	Available	Not Used in Prior Housing Element	0	0	0.063875514	0.063875514	1	1*	1*	112-SA211	426	Southeast Los Angeles							Above Moderate
LOS ANGELES	1116 E 48TH ST	90011	5107019001	Neighborhood Commercial	C2-1VL-CPIO	0	108	0.132738518	Commercial - Restaurant, Cocktail Lounge - Restaurant, Cocktail Lounge, Tavern - One Story	YES - Current	NO - Privately-Owned	Available	Used in Prior Housing Element - Non-Vacant	0.243155885	0	0	0.243155885	1	0	0	111A209	93	Southeast Los Angeles							Lower
LOS ANGELES	4806 S CENTRAL AVE	90011	5107019002	Neighborhood Commercial	C2-1VL-CPIO	0	108	0.139451487	Commercial - Store Combination - Store and Residential Combination - One Story	YES - Current	NO - Privately-Owned	Available	Not Used in Prior Housing Element	0	0	0.132965767	0.132965767	3	0	0	111A209	101	Southeast Los Angeles	Yes						Above Moderate
LOS ANGELES	4810 S CENTRAL AVE	90011	5107019003	Neighborhood Commercial	C2-1VL-CPIO	0	108	0.139451584	Commercial - Store - One Story	YES - Current	NO - Privately-Owned	Available	Used in Prior Housing Element - Non-Vacant	0.089080715	0	0	0.089080715	0	0	0	111A209	104	Southeast Los Angeles							Lower
LOS ANGELES	4820 S CENTRAL AVE	90011	5107019005	Neighborhood Commercial	C2-1VL-CPIO	0	108	0.139454139	Commercial - Store - One Story	YES - Current	NO - Privately-Owned	Available	Used in Prior Housing Element - Non-Vacant	0.274150085	0	0	0.274150085	0	0	0	111A209	123	Southeast Los Angeles							Lower
LOS ANGELES	4826 S CENTRAL AVE	90011	5107019006	Neighborhood Commercial	C2-1VL-CPIO	0	108	0.143016087	Commercial - Store Combination - Store and Residential Combination - One Story	YES - Current	NO - Privately-Owned	Available	Used in Prior Housing Element - Non-Vacant	0.082699852	0	0	0.082699852	1	0	0	111A209	147	Southeast Los Angeles							Lower
LOS ANGELES	1126 E 48TH ST	90011	5107019007	Low Medium I Residential	R2-1	0	17	0.142921686	Residential - Double, Duplex, or Two Units - 4 Stories or Less	YES - Current	NO - Privately-Owned	Available	Not Used in Prior Housing Element	0	0	0.162922955	0.162922955	2	2*	2*	111A209	92	Southeast Los Angeles		Yes					Above Moderate
LOS ANGELES	1134 E 48TH ST	90011	5107019009	Low Medium I Residential	R2-1	0	17	0.156424042	Residential - Double, Duplex, or Two Units - 4 Stories or Less	YES - Current	NO - Privately-Owned	Available	Not Used in Prior Housing Element	0	0	0.023338569	0.023338569	2	2*	2*	111A209	91	Southeast Los Angeles							Above Moderate
LOS ANGELES	1137 E 49TH ST	90011	5107019010	Low Medium I Residential	R2-1	0	17	0.156285226	Residential - Single Family Residence	YES - Current	NO - Privately-Owned	Available	Not Used in Prior Housing Element	0	0	0.042210044	0.042210044	1	2*	2*	111A209	120	Southeast Los Angeles							Above Moderate
LOS ANGELES	1144 E 48TH ST	90011	5107019011	Low Medium I Residential	R2-1	0	17	0.156429683	Residential - Double, Duplex, or Two Units - 4 Stories or Less	YES - Current	NO - Privately-Owned	Available	Not Used in Prior Housing Element	0	0	0.1332867	0.1332867	2	2*	2*	111A209	90	Southeast Los Angeles		Yes					Above Moderate
LOS ANGELES	1143 E 49TH ST	90011	5107019012	Low Medium I Residential	R2-1	0	17	0.156286204	Residential - Double, Duplex, or Two Units - 4 Stories or Less	YES - Current	NO - Privately-Owned	Available	Not Used in Prior Housing Element	0	0	0.1332867	0.1332867	2	2*	2*	111A209	119	Southeast Los Angeles		Yes					Above Moderate
LOS ANGELES	1151 E 49TH ST	90011	5107019014	Low Medium I Residential	R2-1	0	17	0.156286203	Residential - Double, Duplex, or Two Units - 4 Stories or Less	YES - Current	NO - Privately-Owned	Available	Not Used in Prior Housing Element	0	0	0.055759652	0.055759652	2	2*	2*	111A209	118	Southeast Los Angeles		Yes					Above Moderate
LOS ANGELES	1162 E 48TH ST	90011	5107019015	Low Medium I Residential	R2-1	0	17	0.156436955	Residential - Single Family Residence	YES - Current	NO - Privately-Owned	Available	Not Used in Prior Housing Element	0	0	0.101525572	0.101525572	1	2*	2*	111A209	88	Southeast Los Angeles							Above Moderate
LOS ANGELES	1157 1/2 E 49TH ST	90011	5107019016	Low Medium I Residential	R2-1	0	17	0.156285584	Residential - Double, Duplex, or Two Units - 4 Stories or Less	YES - Current	NO - Privately-Owned	Available	Not Used in Prior Housing Element	0	0	0.1332867	0.1332867	2	2*	2*	111A209	117	Southeast Los Angeles		Yes					Above Moderate
LOS ANGELES	1166 E 48TH ST	90011	5107019017	Low Medium I Residential	R2-1	0	17	0.156442237	Residential - Double, Duplex, or Two Units - 4 Stories or Less	YES - Current	NO - Privately-Owned	Available	Not Used in Prior Housing Element	0	0	0.036853369	0.036853369	2	2*	2*	111A209	87	Southeast Los Angeles							Above Moderate
LOS ANGELES	1170 E 48TH ST	90011	5107019019	Low Medium I Residential	R2-1	0	17	0.156446901	Residential - Single Family Residence	YES - Current	NO - Privately-Owned	Available	Not Used in Prior Housing Element	0	0	0.042210044	0.042210044	1	2*	2*	111A209	86	Southeast Los Angeles							Above Moderate
LOS ANGELES	1176 E 48TH ST	90011	5107019021	Low Medium I Residential	R2-1	0	17	0.156449869	Residential - Double, Duplex, or Two Units - 4 Stories or Less	YES - Current	NO - Privately-Owned	Available	Not Used in Prior Housing Element	0	0	0.1332867	0.1332867	2	2*	2*	111A209	85	Southeast Los Angeles		Yes					Above Moderate
LOS ANGELES	1177 E 49TH ST	90011	5107019022	Low Medium I Residential	R2-1	0	17	0.125027595	Residential - Single Family Residence	YES - Current	NO - Privately-Owned	Available	Not Used in Prior Housing Element	0	0	0.124323767	0.124323767	1	2*	2*	111A209	114	Southeast Los Angeles							Above Moderate
LOS ANGELES	1186 E 48TH ST	90011	5107019023	Low Medium I Residential	R2-1	0	17	0.156455294	Residential - Double, Duplex, or Two Units - 4 Stories or Less	YES - Current	NO - Privately-Owned	Available	Not Used in Prior Housing Element	0	0	0.035488647	0.035488647	2	2*	2*	111A209	84	Southeast Los Angeles		Yes					Above Moderate
LOS ANGELES	1191 E 49TH ST	90011	5107019025	Low Medium I Residential	R2-1	0	17	0.062513453	Residential - Single Family Residence	YES - Current	NO - Privately-Owned	Available	Not Used in Prior Housing Element	0	0	0.07055372	0.07055372	1	1*	1*	111A209	110	Southeast Los Angeles							Above Moderate
LOS ANGELES			5107019025	Low Medium I Residential	R2-1	0	17	0.062514286	Residential - Single Family Residence	YES - Current	NO - Privately-Owned	Available	Not Used in Prior Housing Element	0	0	0.07055372	0.07055372	1	1*	1*	111A209	111	Southeast Los Angeles							Above Moderate
LOS ANGELES	4816 S CENTRAL AVE	90011	5107019026	Neighborhood Commercial	C2-1VL-CPIO	0	108	0.129120623	Residential - Four Units (Any Combination) - 4 Stories or Less	YES - Current	NO - Privately-Owned	Available	Not Used in Prior Housing Element	0.441289282	0	0	0.441289282	4	0	0	111A209	122	Southeast Los Angeles							Lower
LOS ANGELES	1192 E 48TH ST	90011	5107020001	Low Medium I Residential	R2-1	0	17	0.15645905	Residential - Single Family Residence	YES - Current	NO - Privately-Owned	Available	Not Used in Prior Housing Element	0	0	0.101525572	0.101525572	1	2*	2*	111A209	83	Southeast Los Angeles							Above Moderate
LOS ANGELES	1200 E 48TH ST	90011	5107020003	Low Medium I Residential	R2-1	0	17	0.156464353	Residential - Single Family Residence	YES - Current	NO - Privately-Owned	Available	Not Used in Prior Housing Element	0	0	0.101525572	0.101525572	1	2*	2*	111A209	82	Southeast Los Angeles							Above Moderate
LOS ANGELES	1197 E 49TH ST	90011	5107020004	Low Medium I Residential	R2-1	0	17	0.125027689	Residential - Double, Duplex, or Two Units - 4 Stories or Less	YES - Current	NO - Privately-Owned	Available	Not Used in Prior Housing Element	0	0	0.162922955	0.162922955	2	2*	2*	111A209	107	Southeast Los Angeles		Yes					Above Moderate
LOS ANGELES	1214 E 48TH ST	90011	5107020008	Low Medium I Residential	R2-1	0	17	0.112660004	Residential - Single Family Residence	YES - Current	NO - Privately-Owned	Available	Not Used in Prior Housing Element	0	0	0.052084816	0.052084816	1	1*	1*	111A211	79	Southeast Los Angeles							Above Moderate
LOS ANGELES	1215 E 49TH ST	90011	5107020009	Low Medium I Residential	R2-1	0	17	0.1562854	Residential - Single Family Residence	YES - Current	NO - Privately-Owned	Available	Not Used in Prior Housing Element	0	0	0.042210044	0.042210044	1	2*	2*	111A211	122	Southeast Los Angeles							Above Moderate
LOS ANGELES	1222 E 48TH ST	90011	5107020010	Low Medium I Residential	R2-1	0	17	0.156477748	Residential - Double, Duplex, or Two Units - 4 Stories or Less	YES - Current	NO - Privately-Owned	Available	Not Used in Prior Housing Element	0	0	0.1332867	0.1332867	2	2*	2*	111A211	69	Southeast Los Angeles		Yes					Above Moderate
LOS ANGELES	1230 E 48TH ST	90011	5107020012	Low Medium I Residential	R2-1	0	17	0.156480717	Residential - Single Family Residence	YES - Current	NO - Privately-Owned	Available	Not Used in Prior Housing Element	0	0	0.101525572	0.101525572	1	2*	2*	111A211	68	Southeast Los Angeles							Above Moderate
LOS ANGELES	1231 E 49TH ST	90011	5107020013	Low Medium I Residential	R2-1	0	17	0.156286562	Residential - Single Family Residence	YES - Current	NO - Privately-Owned	Available	Not Used in Prior Housing Element	0	0	0.101525572	0.101525572	1	2*	2*	111A211	120	Southeast Los Angeles							Above Moderate
LOS ANGELES	1238 E 48TH ST	90011	5107020014	Low Medium I Residential	R2-1	0	17	0.156484664	Residential - Double, Duplex, or Two Units - 4 Stories or Less	YES - Current	NO - Privately-Owned	Available	Not Used in Prior Housing Element	0	0	0.1332867	0.1332867	2	2*	2*	111A211	67	Southeast Los Angeles		Yes					Above Moderate
LOS ANGELES	1237 E 49TH ST	90011	5107020015	Low Medium I Residential	R2-1	0	17	0.156285944	Residential - Single Family Residence	YES - Current	NO - Privately-Owned	Available	Not Used in Prior Housing Element	0	0	0.101525572	0.101525572	1	2*	2*	111A211	119	Southeast Los Angeles							Above Moderate
LOS ANGELES	1244 E 48TH ST	90011	5107020016	Low Medium I Residential	R2-1	0	17	0.078243945	Residential - Single Family Residence	YES - Current	NO - Privately-Owned	Available	Not Used in Prior Housing Element	0	0	0.021530603	0.021530603	1	1*	1*	111A211	66	Southeast Los Angeles							Above Moderate
LOS ANGELES	1246 E 48TH ST	90011	5107020017	Low Medium I Residential	R2-1	0	17	0.078246179	Residential - Single Family Residence	YES - Current	NO - Privately-Owned	Available	Not Used in Prior Housing Element	0	0	0.013609946	0.013609946	1	1*	1*	111A211	65	Southeast Los Angeles							Above Moderate
LOS ANGELES	1245 E 49TH ST	90011	5107020018	Low Medium I Residential	R2-1	0	17	0.156286741	Residential - Single Family Residence	YES - Current	NO - Privately-Owned	Available	Not Used in Prior Housing Element	0	0	0.101525572	0.101525572	1	2*	2*	111A211	118	Southeast Los Angeles							Above Moderate
LOS ANGELES	1252 E 48TH ST	90011	5107020019	Low Medium I Residential	R2-1	0	17	0.156493987	Residential - Single Family Residence	YES - Current	NO - Privately-Owned	Available	Not Used in Prior Housing Element	0	0	0.042210044	0.042210044	1	2*	2*	111A211	64	Southeast Los Angeles							Above Moderate
LOS ANGELES	1253 E 49TH ST	90011	5107020020	Low Medium I Residential	R2-1	0	17	0.156286203	Residential - Single Family Residence	YES - Current	NO - Privately-Owned	Available	Not Used in Prior Housing Element	0	0	0.101525572	0.101525572	1	2*	2*	111A211	117	Southeast Los Angeles							Above Moderate
LOS ANGELES	1259 E 49TH ST	90011	5107020022	Low Medium I Residential	R2-1	0	17	0.090645276	Residential - Single Family Residence	YES - Current	NO - Privately-Owned	Available	Not Used in Prior Housing Element	0	0	0.052084816	0.052084816	1	1*	1*	111A211	116	Southeast Los Angeles							Above Moderate
LOS ANGELES	1282 E 48TH ST	90011	5107020027	Low Medium II Residential	RD2-1	0	21	0.03845498	Commercial - Store Combination - Store and Residential Combination - One Story	YES - Current	NO - Privately-Owned	Available	Not Used in Prior Housing Element	0	0	0.001169867	0.001169867	0	0	0	111A211	58	Southeast Los Angeles							Above Moderate
LOS ANGELES	4805 S HOOPER AVE	90011	5107020027	Low Medium II Residential	RD2-1	0	21	0.037474805	Commercial - Store Combination - Store and Residential Combination - One Story	YES - Current	NO - Privately-Owned	Available	Not Used in Prior Housing Element	0	0	0.001169867	0.001169867	0	0	0	111A211	103	Southeast Los Angeles							Above Moderate
LOS ANGELES	4811 S HOOPER AVE	90011	5107020027	Low Medium II Residential	RD2-1	0	21	0.037475325	Commercial - Store Combination - Store and Residential Combination - One Story	YES - Current	NO - Privately-Owned	Available	Not Used in Prior Housing Element	0	0	0.001169867	0.001169867	0	0	0	111A211	109	Southeast Los Angeles							Above Moderate
LOS ANGELES	4817 S HOOPER AVE	90011	5107020028	Low Medium II Residential	RD2-1	0	21	0.139560052	Residential - Double, Duplex, or Two Units - 4 Stories or Less	YES - Current	NO - Privately-Owned	Available	Not Used in Prior Housing Element	0	0.266112685	0	0.266112685	2	3*	3*	111A211	114	Southeast Los Angeles		Yes					Moderate
LOS ANGELES	1277 E 49TH ST	90011	5107020030	Low Medium II Residential	RD2-1	0	21	0.047698318	Residential - Single Family Residence	YES - Current	NO - Privately-Owned	Available	Not Used in Prior Housing Element	0	0	0.07055372	0.07055372	1	1*	1*	111A211	160	Southeast Los Angeles							Above Moderate
LOS ANGELES			5107020030	Low Medium II Residential	RD2-1	0	21	0.046521259	Residential - Single Family Residence	YES - Current	NO - Privately-Owned	Available	Not Used in Prior Housing Element	0	0	0.07055372	0.07055372	1	1*	1*	111A211	128	Southeast Los Angeles							Above Moderate
LOS ANGELES			5107020031	Low Medium II Residential	RD2-1	0	21	0.00197648	Commercial - Commercial - Vacant Land	YES - Current	NO - Privately-Owned	Available	Not Used in Prior Housing Element	0	0	0.024057214	0.024057214	0	0	0	111A211	127	Southeast Los Angeles							Above Moderate
LOS ANGELES			5107020031	Low Medium II Residential	RD2-1	0	21	0.002026488	Commercial - Commercial - Vacant Land	YES - Current	NO - Privately-Owned	Available	Not Used in Prior Housing Element	0	0	0.024057214	0.024057214	0	0	0	111A211	159	Southeast Los Angeles							Above Moderate
LOS ANGELES	1386 E 48TH ST	90011	5107021001	Low Medium I Residential	R2-1	0	17	0.119906225	Residential - Single Family Residence	YES - Current	NO - Privately-Owned	Available	Not Used in Prior Housing Element	0	0	0.128484643	0.128484643	1	2*	2*	111A211	36	Southeast Los Angeles							Above Moderate
LOS ANGELES	1368 E 48TH ST	90011	5107021003	Low Medium I Residential	R2-1	0	17	0.11990594	Residential - Double, Duplex, or Two Units - 4 Stories or Less	YES - Current	NO - Privately-Owned	Available	Not Used in Prior Housing Element	0	0	0.180811232	0.180811232	2	2*	2*	111A211	31	Southeast Los Angeles		Yes					Above Moderate
LOS ANGELES	1360 E 48TH ST	90011	5107021004	Low Medium I Residential	R2-1	0	17	0.119905002	Residential - Single Family Residence	YES - Current	NO - Privately-Owned	Available	Not Used in Prior Housing Element	0	0	0.051925179	0.051925179	1	2*	2*	111A211	30	Southeast Los Angeles							Above Moderate
LOS ANGELES	1356 E 48TH ST	90011	5107021005	Low Medium I Residential	R2-1	0	17	0.119905938	Residential - Single Family Residence	YES - Current	NO - Privately-Owned	Available	Not Used in Prior Housing Element	0	0	0.124323767	0.124323767	1	2*	2*	111A211	29	Southeast Los Angeles							Above Moderate
LOS ANGELES	1350 E 48TH ST	90011	5107021006	Low Medium I Residential	R2-1	0	17	0.119906224	Residential - Double, Duplex, or Two Units - 4 Stories or Less	YES - Current	NO - Privately-Owned	Available	Not Used in Prior Housing Element	0	0	0.003749427	0.003749427	2	2*	2*	111A211	28	Southeast Los Angeles							Above Moderate
LOS ANGELES	1344 E 48TH ST	90011	5107021007	Low Medium I Residential	R2-1	0	17	0.119904634	Residential - Single Family Residence	YES - Current	NO - Privately-Owned	Available	Not Used in Prior Housing Element	0	0	0.124323767	0.124323767	1	2*	2*	111A211	27	Southeast Los Angeles							Above Moderate
LOS ANGELES	1340 E 48TH ST	90011	5107021008	Low Medium I Residential	R2-1	0	17	0.119906509	Residential - Single Family Residence	YES - Current	NO - Privately-Owned	Available	Not Used in Prior Housing Element	0	0	0.124323767	0.124323767	1	2*	2*	111A211	26	Southeast Los Angeles							Above Moderate
LOS ANGELES	1332 E 48TH ST	90011	5107021009	Low Medium I Residential	R2-1	0	17	0.119905573	Residential - Double, Duplex, or Two Units - 4 Stories or Less	YES - Current	NO - Privately-Owned	Available	Not Used in Prior Housing Element	0	0	0.162922955	0.162922955	2	2*	2*	111A211	25	Southeast Los Angeles		Yes					Above Moderate
LOS ANGELES	1326 E 48TH ST	90011	5107021010	Low Medium I Residential	R2-1	0	17	0.119905573	Residential - Single Family Residence	YES - Current	NO - Privately-Owned	Available	Not Used in Prior Housing Element	0	0	0.124323767	0.124323767	1	2*	2*	111A211	24	Southeast Los Angeles							Above Moderate
LOS ANGELES	1316 E 48TH ST	90011	5107021012	Low Medium II Residential	RD2-1	0	21	0.119905285	Residential - Double, Duplex, or Two Units - 4 Stories or Less	YES - Current	NO - Privately-Owned	Available	Not Used in Prior Housing Element	0	0	0.003749427	0.003749427	2	2*	2*	111A211	22	Southeast Los Angeles							Above Moderate
LOS ANGELES	1310 E 48TH ST	90011	5107021013	Low Medium II Residential	RD2-1	0	21	0.119904999	Residential - Double, Duplex, or Two Units - 4 Stories or Less	YES - Current	NO - Privately-Owned	Available	Not Used in Prior Housing Element	0	0	0.003749427	0.003749427	2	2*	2*	111A211	21	Southeast Los Angeles							Above Moderate
LOS ANGELES	1300 E 48TH ST	90011	5107021014	Low Medium II Residential	RD2-1	0	21	0.119035632	Commercial - Store Combination - Store and Residential Combination - One Story	YES - Current	NO - Privately-Owned	Available	Not Used in Prior Housing Element	0	0	0.001493694	0.001493694	1	2*	2*	111A211	20	Southeast Los Angeles							Above Moderate
LOS ANGELES	1309 E 48TH PL	90011	5107021016	Low Medium II Residential	RD2-1	0	21	0.114704278	Residential - Double, Duplex, or Two Units - 4 Stories or Less	YES - Current	NO - Privately-Owned	Available	Not Used in Prior Housing Element	0	0	0.009784904	0.009784904	2	2*	2*	111A211	76	Southeast Los Angeles		Yes					Above Moderate
LOS ANGELES	1317 E 48TH PL	90011	5107021017	Low Medium II Residential	RD2-1	0	21	0.114702485	Residential - Double, Duplex, or Two Units - 4 Stories or Less	YES - Current	NO - Privately-Owned	Available	Not Used in Prior Housing Element	0	0	0.003749427	0.003749427	2	2*	2*	111A211	77	Southeast Los Angeles							Above Moderate
LOS ANGELES	1327 E 48TH PL	90011	5107021019	Low Medium I Residential	R2-1	0	17	0.114704281	Residential - Single Family Residence	YES - Current	NO - Privately-Owned	Available	Not Used in Prior Housing Element	0	0	0.052084816	0.052084816	1	1*	1*	111A211	79	Southeast Los Angeles							Above Moderate
LOS ANGELES	1333 E 48TH PL	90011	5107021020	Low Medium I Residential	R2-1	0	17	0.114703383	Residential - Single Family Residence	YES - Current	NO - Privately-Owned	Available	Not Used in Prior Housing Element	0	0	0.052084816	0.052084816	1	1*	1*	111A211	80	Southeast Los Angeles							Above Moderate
LOS ANGELES	1351 E 48TH PL	90011	5107021023	Low Medium I Residential	R2-1	0	17	0.114705465	Residential - Double, Duplex, or Two Units - 4 Stories or Less	YES - Current	NO - Privately-Owned	Available	Not Used in Prior Housing Element	0	0	0.052084816	0.052084816	1	1*	1*	111A211	83	Southeast Los Angeles							Above Moderate
LOS ANGELES	1472 E 48TH ST	90011	5107022001	Neighborhood Commercial	C2-1VL-CPIO	0	108	0.128560922	Residential - Three Units (Any Combination) - 4 Stories or Less	YES - Current	NO - Privately-Owned	Available	Not Used in Prior Housing Element	0	0	0.521857506	0.521857506	3	0	0	111A211	49	Southeast Los Angeles		Yes					Above Moderate
LOS ANGELES	4803 S COMPTON AVE	90011	5107022002	Neighborhood Commercial	C2-1VL-CPIO	0	108	0.204491822	Residential - Single Family Residence	YES - Current	NO - Privately-Owned	Available	Not Used in Prior Housing Element	1.274444175	0	0	1.274444175	1	0	0	111A211	53	Southeast Los Angeles							Lower
LOS ANGELES	4811 S COMPTON AVE	90011	5107022003	Neighborhood Commercial	C2-1VL-CPIO	0	108	0.146929638	Residential - Double, Duplex, or Two Units - 4 Stories or Less	YES - Current	NO - Privately-Owned	Available	Not Used in Prior Housing Element	0	0	0.659125984	0.659125984	2	0	0	111A211	56	Southeast Los Angeles		Yes					Above Moderate
LOS ANGELES	1466 E 48TH ST	90011	5107022004	Low Medium I Residential	R2-1	0	17	0.134995408	Residential - Double, Duplex, or Two Units - 4 Stories or Less	YES - Current	NO - Privately-Owned	Available	Not Used in Prior Housing Element	0	0	0.162922955	0.162922955	2	2*	2*	111A211	48	Southeast Los Angeles		Yes					Above Moderate
LOS ANGELES	1460 E 48TH ST	90011	5107022005	Low Medium I Residential	R2-1	0	17	0.12895903	Residential - Double, Duplex, or Two Units - 4 Stories or Less	YES - Current	NO - Privately-Owned	Available	Not Used in Prior Housing Element	0	0	0.173892957	0.173892957	2	2*	2*	111A211	46	Southeast Los Angeles		Yes					Above Moderate
LOS ANGELES	1434 E 48TH ST	90011	5107022008	Low Medium I Residential	R2-1	0	17	0.125997177	Residential - Single Family Residence	YES - Current	NO - Privately-Owned	Available	Not Used in Prior Housing Element	0	0	0.124323767	0.124323767	1	2*	2*

LOS ANGELES	1421 E 49TH ST	90011	5107023017	Low Medium I Residential	R2-1	0	17	0.114847359	Residential - Single Family Residence	YES - Current	NO - Privately-Owned	Available	Not Used in Prior Housing Element	0	0	0.04242568	0.04242568	1	1*	1*	111A211	188	Southeast Los Angeles			Above Moderate
LOS ANGELES	1451 E 49TH ST	90011	5107023022	Low Medium I Residential	R2-1	0	17	0.114848761	Residential - Single Family Residence	YES - Current	NO - Privately-Owned	Available	Not Used in Prior Housing Element	0	0	0.04242568	0.04242568	1	1*	1*	111A211	193	Southeast Los Angeles			Above Moderate
LOS ANGELES	1414 E 48TH PL	90011	5107023029	Low Medium I Residential	R2-1	0	17	0.129137332	Residential - Single Family Residence	YES - Current	NO - Privately-Owned	Available	Not Used in Prior Housing Element	0	0	0.124323767	0.124323767	1	2*	2*	111A211	147	Southeast Los Angeles			Above Moderate
LOS ANGELES	1424 E 48TH PL	90011	5107023030	Low Medium I Residential	R2-1	0	17	0.128813878	Residential - Double, Duplex, or Two Units - 4 Stories or Less	YES - Current	NO - Privately-Owned	Available	Not Used in Prior Housing Element	0	0	0.162922955	0.162922955	2	2*	2*	111A211	148	Southeast Los Angeles	Yes		Above Moderate
LOS ANGELES	4851 S COMPTON AVE	90011	5107023033	Neighborhood Commercial	C2-1VL-CPIO	0	108	0.108042777	Residential - Double, Duplex, or Two Units - 4 Stories or Less	YES - Current	NO - Privately-Owned	Available	Not Used in Prior Housing Element	0.271791059	0	0	0.271791059	2	0	0	111A211	156	Southeast Los Angeles			Lower
LOS ANGELES	4859 S COMPTON AVE	90011	5107023034	Neighborhood Commercial	C2-1VL-CPIO	0	108	0.102842347	Residential - Double, Duplex, or Two Units - 4 Stories or Less	YES - Current	NO - Privately-Owned	Available	Not Used in Prior Housing Element	0.26055893	0	0	0.26055893	2	0	0	111A211	163	Southeast Los Angeles			Lower
LOS ANGELES	4863 S COMPTON AVE	90011	5107023035	Neighborhood Commercial	C2-1VL-CPIO	0	108	0.102839423	Residential - Double, Duplex, or Two Units - 4 Stories or Less	YES - Current	NO - Privately-Owned	Available	Not Used in Prior Housing Element	0.26055893	0	0	0.26055893	2	0	0	111A211	166	Southeast Los Angeles			Lower
LOS ANGELES	4873 S COMPTON AVE	90011	5107023036	Neighborhood Commercial	C2-1VL-CPIO	0	108	0.124173639	Commercial - Supermarket - Supermarket - 6,000 SF through 11,999 SF - One Story	YES - Current	NO - Privately-Owned	Available	Not Used in Prior Housing Element	0.021984701	0	0	0.021984701	1	0	0	111A211	196	Southeast Los Angeles			Lower
LOS ANGELES	4881 S COMPTON AVE	90011	5107023036	Neighborhood Commercial	C2-1VL-CPIO	0	108	0.12120959	Commercial - Supermarket - Supermarket - 6,000 SF through 11,999 SF - One Story	YES - Current	NO - Privately-Owned	Available	Not Used in Prior Housing Element	0.019870682	0	0	0.019870682	1	0	0	111A211	214	Southeast Los Angeles			Lower
LOS ANGELES	4889 S COMPTON AVE	90011	5107023036	Neighborhood Commercial	C2-1VL-CPIO	0	108	0.133054245	Commercial - Supermarket - Supermarket - 6,000 SF through 11,999 SF - One Story	YES - Current	NO - Privately-Owned	Available	Not Used in Prior Housing Element	0.021984701	0	0	0.021984701	1	0	0	111A211	223	Southeast Los Angeles			Lower
LOS ANGELES	1380 E 48TH PL	90011	5107024005	Low Medium I Residential	R2-1	0	17	0.114860415	Residential - Single Family Residence	YES - Current	NO - Privately-Owned	Available	Not Used in Prior Housing Element	0	0	0.052084816	0.052084816	1	1*	1*	111A211	143	Southeast Los Angeles			Above Moderate
LOS ANGELES	1372 E 48TH PL	90011	5107024006	Low Medium I Residential	R2-1	0	17	0.114859237	Residential - Single Family Residence	YES - Current	NO - Privately-Owned	Available	Not Used in Prior Housing Element	0	0	0.052084816	0.052084816	1	1*	1*	111A211	142	Southeast Los Angeles			Above Moderate
LOS ANGELES	1370 E 48TH PL	90011	5107024007	Low Medium I Residential	R2-1	0	17	0.114856043	Residential - Single Family Residence	YES - Current	NO - Privately-Owned	Available	Not Used in Prior Housing Element	0	0	0.052084816	0.052084816	1	1*	1*	111A211	141	Southeast Los Angeles			Above Moderate
LOS ANGELES	1350 E 48TH PL	90011	5107024010	Low Medium I Residential	R2-1	0	17	0.11484947	Residential - Single Family Residence	YES - Current	NO - Privately-Owned	Available	Not Used in Prior Housing Element	0	0	0.052084816	0.052084816	1	1*	1*	111A211	138	Southeast Los Angeles			Above Moderate
LOS ANGELES	1326 E 48TH PL	90011	5107024014	Low Medium I Residential	R2-1	0	17	0.114838773	Residential - Single Family Residence	YES - Current	NO - Privately-Owned	Available	Not Used in Prior Housing Element	0	0	0.052084816	0.052084816	1	1*	1*	111A211	134	Southeast Los Angeles			Above Moderate
LOS ANGELES	1320 E 48TH PL	90011	5107024015	Low Medium I Residential	R2-1	0	17	0.114838269	Residential - Single Family Residence	YES - Current	NO - Privately-Owned	Available	Not Used in Prior Housing Element	0	0	0.052084816	0.052084816	1	1*	1*	111A211	133	Southeast Los Angeles			Above Moderate
LOS ANGELES	1316 E 48TH PL	90011	5107024016	Low Medium II Residential	RD2-1	0	21	0.114835683	Residential - Single Family Residence	YES - Current	NO - Privately-Owned	Available	Not Used in Prior Housing Element	0	0	0.124323767	0.124323767	1	2*	2*	111A211	132	Southeast Los Angeles			Above Moderate
LOS ANGELES	1302 E 48TH PL	90011	5107024017	Low Medium II Residential	RD2-1	0	21	0.114831594	Residential - Single Family Residence	YES - Current	NO - Privately-Owned	Available	Not Used in Prior Housing Element	0	0	0.124323767	0.124323767	1	2*	2*	111A211	131	Southeast Los Angeles			Above Moderate
LOS ANGELES	1300 E 48TH PL	90011	5107024018	Low Medium II Residential	RD2-1	0	21	0.111483831	Residential - Double, Duplex, or Two Units - 4 Stories or Less	YES - Current	NO - Privately-Owned	Available	Not Used in Prior Housing Element	0	0	0.162922955	0.162922955	2	2*	2*	111A211	130	Southeast Los Angeles	Yes		Above Moderate
LOS ANGELES	4868 S HOOPER AVE	90011	5107024019	Low Medium II Residential	RD2-1	0	21	0.114924463	Commercial - Auto, Recreation Equipment, Construction Equipment Sales and Service - Auto Body Repair Shop - One Story	YES - Current	NO - Privately-Owned	Available	Not Used in Prior Housing Element	0	0	0.061441657	0.061441657	0	2*	2*	111A211	170	Southeast Los Angeles			Above Moderate
LOS ANGELES	1309 E 49TH ST	90011	5107024020	Low Medium II Residential	RD2-1	0	21	0.114922957	Residential - Single Family Residence	YES - Current	NO - Privately-Owned	Available	Not Used in Prior Housing Element	0	0	0.124323767	0.124323767	1	2*	2*	111A211	171	Southeast Los Angeles			Above Moderate
LOS ANGELES	1351 E 49TH ST	90011	5107024027	Low Medium I Residential	R2-1	0	17	0.114928198	Residential - Single Family Residence	YES - Current	NO - Privately-Owned	Available	Not Used in Prior Housing Element	0	0	0.052084816	0.052084816	1	1*	1*	111A211	178	Southeast Los Angeles			Above Moderate
LOS ANGELES	1357 E 49TH ST	90011	5107024028	Low Medium I Residential	R2-1	0	17	0.114928486	Residential - Single Family Residence	YES - Current	NO - Privately-Owned	Available	Not Used in Prior Housing Element	0	0	0.052084816	0.052084816	1	1*	1*	111A211	179	Southeast Los Angeles			Above Moderate
LOS ANGELES	1369 E 49TH ST	90011	5107024030	Low Medium I Residential	R2-1	0	17	0.114928739	Residential - Single Family Residence	YES - Current	NO - Privately-Owned	Available	Not Used in Prior Housing Element	0	0	0.052084816	0.052084816	1	1*	1*	111A211	181	Southeast Los Angeles			Above Moderate
LOS ANGELES	1375 E 49TH ST	90011	5107024031	Low Medium I Residential	R2-1	0	17	0.114929925	Residential - Single Family Residence	YES - Current	NO - Privately-Owned	Available	Not Used in Prior Housing Element	0	0	0.052084816	0.052084816	1	1*	1*	111A211	182	Southeast Los Angeles			Above Moderate
LOS ANGELES	1381 E 49TH ST	90011	5107024032	Low Medium I Residential	R2-1	0	17	0.114930151	Residential - Single Family Residence	YES - Current	NO - Privately-Owned	Available	Not Used in Prior Housing Element	0	0	0.052084816	0.052084816	1	1*	1*	111A211	183	Southeast Los Angeles			Above Moderate
LOS ANGELES	1192 E 49TH ST	90011	5107025001	Low Medium I Residential	R2-1	0	17	0.093199162	Residential - Single Family Residence	YES - Current	NO - Privately-Owned	Available	Not Used in Prior Housing Element	0	0	0.05567643	0.05567643	1	1*	1*	111A209	181	Southeast Los Angeles			Above Moderate
LOS ANGELES	1196 E 49TH ST	90011	5107025002	Low Medium I Residential	R2-1	0	17	0.062160806	Residential - Single Family Residence	YES - Current	NO - Privately-Owned	Available	Not Used in Prior Housing Element	0	0	0.07055372	0.07055372	1	1*	1*	111A209	180	Southeast Los Angeles			Above Moderate
LOS ANGELES		5107025002		Low Medium I Residential	R2-1	0	17	0.06215284	Residential - Single Family Residence	YES - Current	NO - Privately-Owned	Available	Not Used in Prior Housing Element	0	0	0.07055372	0.07055372	1	1*	1*	111A209	179	Southeast Los Angeles			Above Moderate
LOS ANGELES	1200 E 49TH ST	90011	5107025003	Low Medium I Residential	R2-1	0	17	0.093147966	Residential - Single Family Residence	YES - Current	NO - Privately-Owned	Available	Not Used in Prior Housing Element	0	0	0.05567643	0.05567643	1	1*	1*	111A209	178	Southeast Los Angeles			Above Moderate
LOS ANGELES	1208 E 49TH ST	90011	5107025004	Low Medium I Residential	R2-1	0	17	0.124174706	Residential - Single Family Residence	YES - Current	NO - Privately-Owned	Available	Not Used in Prior Housing Element	0	0	0.124323767	0.124323767	1	2*	2*	111A211	207	Southeast Los Angeles			Above Moderate
LOS ANGELES	1214 E 49TH ST	90011	5107025005	Low Medium I Residential	R2-1	0	17	0.155177205	Residential - Double, Duplex, or Two Units - 4 Stories or Less	YES - Current	NO - Privately-Owned	Available	Not Used in Prior Housing Element	0	0	0.1332867	0.1332867	2	2*	2*	111A211	206	Southeast Los Angeles	Yes		Above Moderate
LOS ANGELES	1220 E 49TH ST	90011	5107025006	Low Medium I Residential	R2-1	0	17	0.1551158	Residential - Double, Duplex, or Two Units - 4 Stories or Less	YES - Current	NO - Privately-Owned	Available	Not Used in Prior Housing Element	0	0	0.1332867	0.1332867	2	2*	2*	111A211	205	Southeast Los Angeles	Yes		Above Moderate
LOS ANGELES	1230 E 49TH ST	90011	5107025007	Low Medium I Residential	R2-1	0	17	0.15505688	Residential - Single Family Residence	YES - Current	NO - Privately-Owned	Available	Not Used in Prior Housing Element	0	0	0.101525572	0.101525572	1	2*	2*	111A211	204	Southeast Los Angeles			Above Moderate
LOS ANGELES	1236 E 49TH ST	90011	5107025008	Low Medium I Residential	R2-1	0	17	0.154994471	Residential - Single Family Residence	YES - Current	NO - Privately-Owned	Available	Not Used in Prior Housing Element	0	0	0.101525572	0.101525572	1	2*	2*	111A211	203	Southeast Los Angeles			Above Moderate
LOS ANGELES	1242 E 49TH ST	90011	5107025009	Low Medium I Residential	R2-1	0	17	0.154935336	Residential - Double, Duplex, or Two Units - 4 Stories or Less	YES - Current	NO - Privately-Owned	Available	Not Used in Prior Housing Element	0	0	0.1332867	0.1332867	2	2*	2*	111A211	202	Southeast Los Angeles	Yes		Above Moderate
LOS ANGELES	1252 E 49TH ST	90011	5107025010	Low Medium I Residential	R2-1	0	17	0.154871024	Residential - Double, Duplex, or Two Units - 4 Stories or Less	YES - Current	NO - Privately-Owned	Available	Not Used in Prior Housing Element	0	0	0.1332867	0.1332867	2	2*	2*	111A211	201	Southeast Los Angeles	Yes		Above Moderate
LOS ANGELES	1274 E 49TH ST	90011	5107025013	Low Medium II Residential	RD2-1	0	21	0.047677656	Residential - Single Family Residence	YES - Current	NO - Privately-Owned	Available	Not Used in Prior Housing Element	0	0	0.07055372	0.07055372	1	1*	1*	111A211	198	Southeast Los Angeles			Above Moderate
LOS ANGELES		5107025013		Low Medium II Residential	RD2-1	0	21	0.046489297	Residential - Single Family Residence	YES - Current	NO - Privately-Owned	Available	Not Used in Prior Housing Element	0	0	0.07055372	0.07055372	1	1*	1*	111A211	216	Southeast Los Angeles			Above Moderate
LOS ANGELES	1281 E 50TH ST	90011	5107025017	Low Medium II Residential	RD2-1	0	21	0.123910279	Residential - Single Family Residence	YES - Current	NO - Privately-Owned	Available	Not Used in Prior Housing Element	0	0	0.124323767	0.124323767	1	2*	2*	111A211	226	Southeast Los Angeles			Above Moderate
LOS ANGELES	1273 E 50TH ST	90011	5107025018	Low Medium I Residential	R2-1	0	17	0.12391028	Residential - Single Family Residence	YES - Current	NO - Privately-Owned	Available	Not Used in Prior Housing Element	0	0	0.124323767	0.124323767	1	2*	2*	111A211	227	Southeast Los Angeles			Above Moderate
LOS ANGELES	1267 E 50TH ST	90011	5107025019	Low Medium I Residential	R2-1	0	17	0.123910656	Residential - Double, Duplex, or Two Units - 4 Stories or Less	YES - Current	NO - Privately-Owned	Available	Not Used in Prior Housing Element	0	0	0.162922955	0.162922955	2	2*	2*	111A211	228	Southeast Los Angeles	Yes		Above Moderate
LOS ANGELES	1261 E 50TH ST	90011	5107025020	Low Medium I Residential	R2-1	0	17	0.123910566	Residential - Double, Duplex, or Two Units - 4 Stories or Less	YES - Current	NO - Privately-Owned	Available	Not Used in Prior Housing Element	0	0	0.162922955	0.162922955	2	2*	2*	111A211	229	Southeast Los Angeles	Yes		Above Moderate
LOS ANGELES	1257 E 50TH ST	90011	5107025021	Low Medium I Residential	R2-1	0	17	0.123910552	Residential - Double, Duplex, or Two Units - 4 Stories or Less	YES - Current	NO - Privately-Owned	Available	Not Used in Prior Housing Element	0	0	0.162922955	0.162922955	2	2*	2*	111A211	230	Southeast Los Angeles	Yes		Above Moderate
LOS ANGELES	1251 E 50TH ST	90011	5107025022	Low Medium I Residential	R2-1	0	17	0.123910573	Residential - Single Family Residence	YES - Current	NO - Privately-Owned	Available	Not Used in Prior Housing Element	0	0	0.124323767	0.124323767	1	2*	2*	111A211	231	Southeast Los Angeles			Above Moderate
LOS ANGELES	1245 E 50TH ST	90011	5107025023	Low Medium I Residential	R2-1	0	17	0.123911252	Residential - Double, Duplex, or Two Units - 4 Stories or Less	YES - Current	NO - Privately-Owned	Available	Not Used in Prior Housing Element	0	0	0.162922955	0.162922955	2	2*	2*	111A211	232	Southeast Los Angeles	Yes		Above Moderate
LOS ANGELES	1237 E 50TH ST	90011	5107025024	Low Medium I Residential	R2-1	0	17	0.123910615	Residential - Double, Duplex, or Two Units - 4 Stories or Less	YES - Current	NO - Privately-Owned	Available	Not Used in Prior Housing Element	0	0	0.162922955	0.162922955	2	2*	2*	111A211	233	Southeast Los Angeles	Yes		Above Moderate
LOS ANGELES	1227 E 50TH ST	90011	5107025026	Low Medium I Residential	R2-1	0	17	0.12391054	Residential - Double, Duplex, or Two Units - 4 Stories or Less	YES - Current	NO - Privately-Owned	Available	Not Used in Prior Housing Element	0	0	0.162922955	0.162922955	2	2*	2*	111A211	235	Southeast Los Angeles	Yes		Above Moderate
LOS ANGELES	1221 E 50TH ST	90011	5107025027	Low Medium I Residential	R2-1	0	17	0.123910561	Residential - Double, Duplex, or Two Units - 4 Stories or Less	YES - Current	NO - Privately-Owned	Available	Not Used in Prior Housing Element	0	0	0.162922955	0.162922955	2	2*	2*	111A211	236	Southeast Los Angeles	Yes		Above Moderate
LOS ANGELES	1215 E 50TH ST	90011	5107025028	Low Medium I Residential	R2-1	0	17	0.123910272	Residential - Single Family Residence - Guesthouse	YES - Current	NO - Privately-Owned	Available	Not Used in Prior Housing Element	0	0	0.124323767	0.124323767	1	2*	2*	111A211	237	Southeast Los Angeles			Above Moderate
LOS ANGELES	1209 E 50TH ST	90011	5107025029	Low Medium I Residential	R2-1	0	17	0.123910401	Residential - Double, Duplex, or Two Units - 4 Stories or Less	YES - Current	NO - Privately-Owned	Available	Not Used in Prior Housing Element	0	0	0.162922955	0.162922955	2	2*	2*	111A211	238	Southeast Los Angeles	Yes		Above Moderate
LOS ANGELES	1201 E 50TH ST	90011	5107025030	Low Medium I Residential	R2-1	0	17	0.123910558	Residential - Single Family Residence	YES - Current	NO - Privately-Owned	Available	Not Used in Prior Housing Element	0	0	0.124323767	0.124323767	1	2*	2*	111A209	210	Southeast Los Angeles			Above Moderate
LOS ANGELES	1132 E 49TH ST	90011	5107026004	Low Medium I Residential	R2-1	0	17	0.146662444	Residential - Double, Duplex, or Two Units - 4 Stories or Less	YES - Current	NO - Privately-Owned	Available	Not Used in Prior Housing Element	0	0	0.162922955	0.162922955	2	2*	2*	111A209	192	Southeast Los Angeles	Yes		Above Moderate
LOS ANGELES	1144 E 49TH ST	90011	5107026005	Low Medium I Residential	R2-1	0	17	0.155787996	Residential - Three Units (Any Combination) - 4 Stories or Less	YES - Current	NO - Privately-Owned	Available	Not Used in Prior Housing Element	0	0	0.1332867	0.1332867	2	2*	2*	111A209	191	Southeast Los Angeles	Yes		Above Moderate
LOS ANGELES	1148 E 49TH ST	90011	5107026006	Low Medium I Residential	R2-1	0	17	0.155725892	Residential - Single Family Residence	YES - Current	NO - Privately-Owned	Available	Not Used in Prior Housing Element	0	0	0.101525572	0.101525572	1	2*	2*	111A209	190	Southeast Los Angeles			Above Moderate
LOS ANGELES	1158 E 49TH ST	90011	5107026007	Low Medium I Residential	R2-1	0	17	0.15566482	Residential - Single Family Residence	YES - Current	NO - Privately-Owned	Available	Not Used in Prior Housing Element	0	0	0.101525572	0.101525572	1	2*	2*	111A209	189	Southeast Los Angeles			Above Moderate
LOS ANGELES	1172 E 49TH ST	90011	5107026010	Low Medium I Residential	R2-1	0	17	0.103658116	Residential - Single Family Residence	YES - Current	NO - Privately-Owned	Available	Not Used in Prior Housing Element	0	0	0.052084816	0.052084816	1	1*	1*	111A209	185	Southeast Los Angeles			Above Moderate
LOS ANGELES	1176 E 49TH ST	90011	5107026011	Low Medium I Residential	R2-1	0	17	0.155483056	Residential - Double, Duplex, or Two Units - 4 Stories or Less	YES - Current	NO - Privately-Owned	Available	Not Used in Prior Housing Element	0	0	0.1332867	0.1332867	2	2*	2*	111A209	184	Southeast Los Angeles	Yes		Above Moderate
LOS ANGELES	1186 E 49TH ST	90011	5107026012	Low Medium I Residential	R2-1	0	17	0.124329635	Residential - Single Family Residence	YES - Current	NO - Privately-Owned	Available	Not Used in Prior Housing Element	0	0	0.051925179	0.051925179	1	2*	2*	111A209	183	Southeast Los Angeles			Above Moderate
LOS ANGELES	4916 S CENTRAL AVE	90011	5107026013	Neighborhood Commercial	C2-1VL-CPIO	0	108	0.123967427	Residential - Five or More Units or Apartments (Any Combination) - 4 Stories or Less	YES - Current	NO - Privately-Owned	Available	Not Used in Prior Housing Element	0	0	0.181194887	0.181194887	6	0	0	111A209	225	Southeast Los Angeles	Yes		Above Moderate
LOS ANGELES	4922 S CENTRAL AVE	90011	5107026014	Neighborhood Commercial	C2-1VL-CPIO	0	108	0.12397001	Residential - Double, Duplex, or Two Units - 4 Stories or Less	YES - Current	NO - Privately-Owned	Available	Not Used in Prior Housing Element	0	0	1.019937515	1.019937515	1	0	0	111A209	249	Southeast Los Angeles	Yes		Above Moderate
LOS ANGELES	1119 E 50TH ST	90011	5107026015	Neighborhood Commercial	C2-1VL-CPIO	0	108	0.123972592	Commercial - Non-Auto Service and Repair Shop, Paint Shop, or Laundry - One Story	YES - Current	NO - Privately-Owned	Available	Used in Prior Housing Element - Non-Vacant	0.261814848	0	0	0.261814848	0	0	0	111A209	255	Southeast Los Angeles			Lower
LOS ANGELES	1199 E 50TH ST	90011	5107026016	Low Medium I Residential	R2-1	0	17	0.12391134	Residential - Double, Duplex, or Two Units - 4 Stories or Less	YES - Current	NO - Privately-Owned	Available	Not Used in Prior Housing Element	0	0	0.162922955	0.162922955	2	2*	2*	111A209	211	Southeast Los Angeles	Yes		Above Moderate
LOS ANGELES	1183 E 50TH ST	90011	5107026018	Low Medium I Residential	R2-1	0	17	0.123909291	Residential - Single Family Residence	YES - Current	NO - Privately-Owned	Available	Not Used in Prior Housing Element	0	0	0.124323767	0.124323767	1	2*	2*	111A209	213	Southeast Los Angeles			Above Moderate
LOS ANGELES	1173 E 50TH ST	90011	5107026020	Low Medium I Residential	R2-1	0	17	0.123910355	Residential - Double, Duplex, or Two Units - 4 Stories or Less	YES - Current	NO - Privately-Owned	Available	Not Used in Prior Housing Element	0	0	0.162922955	0.162922955	2	2*	2*	111A209	215	Southeast Los Angeles	Yes		Above Moderate
LOS ANGELES	1165 E 50TH ST	90011	5107026021	Low Medium I Residential	R2-1	0	17	0.123910236	Residential - Single Family Residence	YES - Current	NO - Privately-Owned	Available	Not Used in Prior Housing Element	0	0	0.124323767	0.124323767	1	2*	2*	111A209	216	Southeast Los Angeles			Above Moderate
LOS ANGELES	1159 E 50TH ST	90011	5107026022	Low Medium I Residential	R2-1	0	17	0.123911409	Residential - Single Family Residence	YES - Current	NO - Privately-Owned	Available	Not Used in Prior Housing Element	0	0	0.124323767	0.124323767	1	2*	2*	111A209	217	Southeast Los Angeles			Above Moderate
LOS ANGELES	1153 E 50TH ST	90011	5107026023	Low Medium I Residential	R2-1	0	17	0.123910248	Residential - Double, Duplex, or Two Units - 4 Stories or Less	YES - Current	NO - Privately-Owned	Available	Not Used in Prior Housing Element	0	0	0.162922955	0.162922955	2	2*	2*	111A209	218	Southeast Los Angeles	Yes		Above Moderate
LOS ANGELES	1147 E 50TH ST	90011	5107026024	Low Medium I Residential	R2-1	0	17	0.1239115	Residential - Single Family Residence	YES - Current	NO - Privately-Owned	Available	Not Used in Prior Housing Element	0	0	0.124323767	0.124323767	1	2*	2*	111A209	219	Southeast Los Angeles			Above Moderate
LOS ANGELES	1135 E 50TH ST	90011	5107026026	Low Medium I Residential	R2-1	0	17	0.123910241	Residential - Single Family Residence	YES - Current	NO - Privately-Owned	Available	Not Used in Prior Housing Element	0	0	0.124323767	0.124323767	1	2*	2*	111A209	221	Southeast Los Angeles			Above Moderate
LOS ANGELES	1133 E 50TH ST	90011	5107026027	Low Medium I Residential	R2-1	0	17	0.123910216	Residential - Double, Duplex, or Two Units - 4 Stories or Less	YES - Current	NO - Privately-Owned	Available	Not Used in Prior Housing Element	0	0	0.003749427	0.003749427	2	2*	2*	111A209	222	Southeast Los Angeles			Above Moderate
LOS ANGELES	1125 E 50TH ST	90011	5107026028	Low Medium I Residential	R2-1	0	17	0.1180331	Residential - Double, Duplex, or Two Units - 4 Stories or Less	YES - Current	NO - Privately-Owned	Available	Not Used in Prior Housing Element	0	0	0.004057248	0.004057248	2	2*	2*	111A209	223	Southeast Los Angeles			Above Moderate
LOS ANGELES	4900 S CENTRAL AVE	90011	5107026029	Neighborhood Commercial	C2-1VL-CPIO	0	108	0.154250138	Residential - Five or More Units or Apartments (Any Combination) - 4 Stories or Less	YES - Current	NO - Privately-Owned	Available	Not Used in Prior Housing Element	0.190810834	0	0	0.190810834	5	0	0	111A209	195	Southeast Los Angeles			Lower
LOS ANGELES	4906 S CENTRAL AVE	90011	5107026030	Neighborhood Commercial	C2-1VL-CPIO	0	108	0.110188485	Residential - Double, Duplex, or Two Units - 4 Stories or Less	YES - Current	NO - Privately-Owned	Available	Not Used in Prior Housing Element	0.156735262	0	0	0.156735262	2	0	0	111A209	199	Southeast Los Angeles			Lower
LOS ANGELES	4912 S CENTRAL AVE	90011	5107026031	Neighborhood Commercial	C2-1VL-CPIO	0	108	0.110191642	Residential - Double, Duplex, or Two Units - 4 Stories or Less	YES - Current	NO - Privately-Owned	Available	Not Used in Prior Housing Element	0.156735262	0	0	0.156735262	2	0	0	111A209	208	Southeast Los Angeles			Lower
LOS ANGELES	5000 S CENTRAL AVE	90011	5107027001	Neighborhood Commercial	C2-1VL-CPIO	0	108	0.123972923	Commercial - Store Combination - Store and Residential Combination - One Story	YES - Current	NO - Privately-Owned	Available	Not Used in Prior Housing Element	0	0	0.022535747	0.022535747	7	0	0	111A209	302	Southeast Los Angeles	Yes		Above Moderate
LOS ANGELES	5006 S CENTRAL AVE	90011	5107027002	Neighborhood Commercial	C2-1VL-CPIO	0	108	0.123971308	Commercial - Auto, Recreation Equipment, Construction Equipment Sales and Service - Auto Body Repair Shop - One Story	YES - Current	NO - Privately-Owned	Available	Not Used in Prior Housing Element	0.230083466	0	0	0.230083466	1	0	0	111A209	309	Southeast Los Angeles			Lower
LOS ANGELES	5010 S CENTRAL AVE	90011	5107027003	Neighborhood Commercial	C2-1VL-CPIO	0	108	0.129811528	Commercial - Store - One Story	YES - Current	NO - Privately-Owned	Available	Used in Prior Housing Element - Non-Vacant	0.036731246	0	0	0.036731246	0	0	0	111A209	310	Southeast Los Angeles			Lower
LOS ANGELES	1122 E 50TH ST	90011	5107027004	Low Medium I Residential	R2-1	0	17	0.116377024	Residential - Double, Duplex, or Two Units - 4 Stories or Less	YES - Current	NO - Privately-Owned	Available	Not Used in Prior Housing Element	0	0	0.162922955	0.162922955	2	2*	2*	111A209	301	Southeast Los Angeles	Yes		Above Moderate
LOS ANGELES	1128 E 50TH ST	90011	5107027005	Low Medium I Residential	R2-1	0	17	0.118723672	Residential - Single Family Residence	YES - Current	NO - Privately-Owned	Available	Not Used in Prior Housing Element	0	0	0.124323767	0.124323767	1	2*	2*	111A209	300	Southeast Los Angeles			Above Moderate
LOS ANGELES	1136 E 50TH ST	90011	5107027006	Low Medium I Residential	R2-1	0	17	0.118770735	Residential - Double, Duplex, or Two Units - 4 Stories or Less	YES - Current	NO - Privately-Owned	Available	Not Used in Prior Housing Element	0	0	0.003749427	0.003749427	2	2*	2*	111A209	299	Southeast Los Angeles			Above Moderate
LOS ANGELES	1140 E 50TH ST	90011	5107027007	Low Medium I Residential	R2-1	0	17	0.118817223	Residential - Double, Duplex, or Two Units - 4 Stories or Less	YES - Current	NO - Privately-Owned	Available	Not Used in Prior Housing Element	0	0	0.124323767	0.124323767	1	2*	2*	111A209	298	Southeast Los Angeles			Above Moderate
LOS ANGELES	1146 E 50TH ST	90011	5107027008	Low Medium I Residential	R2-1	0	17	0.118864353	Residential - Double, Duplex, or Two Units - 4 Stories or Less	YES - Current	NO - Privately-Owned	Available	Not Used in Prior Housing Element	0	0	0.162922955	0.162922955	2	2*	2*	111A209	297	Southeast Los Angeles	Yes		Above Moderate
LOS ANGELES	1152 E 50TH ST	90011	5107027009	Low Medium I Residential	R2-1

LOS ANGELES	1129 E 51ST ST	90011	5107027034	Low Medium I Residential	R2-1	0	17	0.124008624	Residential - Double, Duplex, or Two Units - 4 Stories or Less	YES - Current	NO - Privately-Owned	Available	Not Used in Prior Housing Element	0	0	0.003749427	0.003749427	2	2*	2*	111A209	332	Southeast Los Angeles				Above Moderate
LOS ANGELES	5012 S CENTRAL AVE	90011	5107027036	Neighborhood Commercial	C2-1VL-CPIO	0	108	0.124143922	Residential - Four Units (Any Combination) - 4 Stories or Less	YES - Current	NO - Privately-Owned	Available	Not Used in Prior Housing Element	0.139694899	0	0	0.139694899	4	0	0	111A209	311	Southeast Los Angeles				Lower
LOS ANGELES	1200 E 50TH ST	90011	5107028001	Low Medium I Residential	R2-1	0	17	0.119282106	Residential - Single Family Residence	YES - Current	NO - Privately-Owned	Available	Not Used in Prior Housing Element	0	0	0.124323767	0.124323767	1	2*	2*	111A209	288	Southeast Los Angeles				Above Moderate
LOS ANGELES	1206 E 50TH ST	90011	5107028002	Low Medium I Residential	R2-1	0	17	0.119328457	Residential - Single Family Residence	YES - Current	NO - Privately-Owned	Available	Not Used in Prior Housing Element	0	0	0.124323767	0.124323767	1	2*	2*	111A211	321	Southeast Los Angeles				Above Moderate
LOS ANGELES	1212 E 50TH ST	90011	5107028003	Low Medium I Residential	R2-1	0	17	0.119374796	Residential - Single Family Residence	YES - Current	NO - Privately-Owned	Available	Not Used in Prior Housing Element	0	0	0.051925179	0.051925179	1	2*	2*	111A211	320	Southeast Los Angeles				Above Moderate
LOS ANGELES	1218 E 50TH ST	90011	5107028004	Low Medium I Residential	R2-1	0	17	0.119422504	Residential - Double, Duplex, or Two Units - 4 Stories or Less	YES - Current	NO - Privately-Owned	Available	Not Used in Prior Housing Element	0	0	0.108947682	0.108947682	2	2*	2*	111A211	319	Southeast Los Angeles				Above Moderate
LOS ANGELES	1224 E 50TH ST	90011	5107028005	Low Medium I Residential	R2-1	0	17	0.119468058	Residential - Double, Duplex, or Two Units - 4 Stories or Less	YES - Current	NO - Privately-Owned	Available	Not Used in Prior Housing Element	0	0	0.162922955	0.162922955	2	2*	2*	111A211	318	Southeast Los Angeles		Yes		Above Moderate
LOS ANGELES	1232 E 50TH ST	90011	5107028006	Low Medium I Residential	R2-1	0	17	0.11951426		YES - Current	NO - Privately-Owned	Available	Not Used in Prior Housing Element	0	0	0.124323767	0.124323767	1	2*	2*	111A211	317	Southeast Los Angeles				Above Moderate
LOS ANGELES	1236 E 50TH ST	90011	5107028007	Low Medium I Residential	R2-1	0	17	0.119560748	Residential - Single Family Residence	YES - Current	NO - Privately-Owned	Available	Not Used in Prior Housing Element	0	0	0.124323767	0.124323767	1	2*	2*	111A211	316	Southeast Los Angeles				Above Moderate
LOS ANGELES	1242 E 50TH ST	90011	5107028008	Low Medium I Residential	R2-1	0	17	0.119608458	Residential - Double, Duplex, or Two Units - 4 Stories or Less	YES - Current	NO - Privately-Owned	Available	Not Used in Prior Housing Element	0	0	0.162922955	0.162922955	2	2*	2*	111A211	315	Southeast Los Angeles		Yes		Above Moderate
LOS ANGELES	1248 E 50TH ST	90011	5107028009	Low Medium I Residential	R2-1	0	17	0.119653365	Residential - Single Family Residence	YES - Current	NO - Privately-Owned	Available	Not Used in Prior Housing Element	0	0	0.124323767	0.124323767	1	2*	2*	111A211	314	Southeast Los Angeles				Above Moderate
LOS ANGELES	1254 E 50TH ST	90011	5107028010	Low Medium I Residential	R2-1	0	17	0.119701436	Residential - Single Family Residence	YES - Current	NO - Privately-Owned	Available	Not Used in Prior Housing Element	0	0	0.124323767	0.124323767	1	2*	2*	111A211	313	Southeast Los Angeles				Above Moderate
LOS ANGELES	1262 E 50TH ST	90011	5107028011	Low Medium I Residential	R2-1	0	17	0.119747925	Residential - Double, Duplex, or Two Units - 4 Stories or Less	YES - Current	NO - Privately-Owned	Available	Not Used in Prior Housing Element	0	0	0.162922955	0.162922955	2	2*	2*	111A211	312	Southeast Los Angeles		Yes		Above Moderate
LOS ANGELES	1266 E 50TH ST	90011	5107028012	Low Medium I Residential	R2-1	0	17	0.119793477	Residential - Double, Duplex, or Two Units - 4 Stories or Less	YES - Current	NO - Privately-Owned	Available	Not Used in Prior Housing Element	0	0	0.162922955	0.162922955	2	2*	2*	111A211	311	Southeast Los Angeles		Yes		Above Moderate
LOS ANGELES	1272 E 50TH ST	90011	5107028013	Low Medium I Residential	R2-1	0	17	0.119839678	Residential - Double, Duplex, or Two Units - 4 Stories or Less	YES - Current	NO - Privately-Owned	Available	Not Used in Prior Housing Element	0	0	0.162922955	0.162922955	2	2*	2*	111A211	310	Southeast Los Angeles		Yes		Above Moderate
LOS ANGELES	1280 E 50TH ST	90011	5107028014	Low Medium II Residential	RD2-1	0	21	0.119888327	Residential - Double, Duplex, or Two Units - 4 Stories or Less	YES - Current	NO - Privately-Owned	Available	Not Used in Prior Housing Element	0	0	0.162922955	0.162922955	2	2*	2*	111A211	309	Southeast Los Angeles		Yes		Above Moderate
LOS ANGELES	5025 S HOOPER AVE	90011	5107028017	Low Medium II Residential	RD2-1	0	21	0.064604107	Residential - Single Family Residence	YES - Current	NO - Privately-Owned	Available	Not Used in Prior Housing Element	0	0	0.028383064	0.028383064	1	1*	1*	111A211	376	Southeast Los Angeles				Above Moderate
LOS ANGELES	1279 E 51ST ST	90011	5107028018	Low Medium II Residential	RD2-1	0	21	0.110066719	Residential - Single Family Residence	YES - Current	NO - Privately-Owned	Available	Not Used in Prior Housing Element	0	0	0.124323767	0.124323767	1	2*	2*	111A211	331	Southeast Los Angeles				Above Moderate
LOS ANGELES	1267 E 51ST ST	90011	5107028020	Low Medium I Residential	R2-1	0	17	0.110079712	Residential - Single Family Residence	YES - Current	NO - Privately-Owned	Available	Not Used in Prior Housing Element	0	0	0.052084816	0.052084816	1	1*	1*	111A211	333	Southeast Los Angeles				Above Moderate
LOS ANGELES	1261 E 51ST ST	90011	5107028021	Low Medium I Residential	R2-1	0	17	0.110087458	Residential - Single Family Residence	YES - Current	NO - Privately-Owned	Available	Not Used in Prior Housing Element	0	0	0.052084816	0.052084816	1	1*	1*	111A211	334	Southeast Los Angeles				Above Moderate
LOS ANGELES	1249 E 51ST ST	90011	5107028023	Low Medium I Residential	R2-1	0	17	0.110098651	Residential - Single Family Residence	YES - Current	NO - Privately-Owned	Available	Not Used in Prior Housing Element	0	0	0.05567643	0.05567643	1	1*	1*	111A211	337	Southeast Los Angeles				Above Moderate
LOS ANGELES	1237 E 51ST ST	90011	5107028025	Low Medium I Residential	R2-1	0	17	0.110112424	Residential - Single Family Residence	YES - Current	NO - Privately-Owned	Available	Not Used in Prior Housing Element	0	0	0.052084816	0.052084816	1	1*	1*	111A211	339	Southeast Los Angeles				Above Moderate
LOS ANGELES	1227 E 51ST ST	90011	5107028026	Low Medium I Residential	R2-1	0	17	0.110119311	Residential - Single Family Residence	YES - Current	NO - Privately-Owned	Available	Not Used in Prior Housing Element	0	0	0.052084816	0.052084816	1	1*	1*	111A211	340	Southeast Los Angeles				Above Moderate
LOS ANGELES	1201 E 51ST ST	90011	5107028030	Low Medium I Residential	R2-1	0	17	0.110146052	Residential - Single Family Residence	YES - Current	NO - Privately-Owned	Available	Not Used in Prior Housing Element	0	0	0.052084816	0.052084816	1	1*	1*	111A211	344	Southeast Los Angeles				Above Moderate
LOS ANGELES	1386 E 49TH ST	90011	5107029001	Low Medium I Residential	R2-1	0	17	0.062889147	Residential - Single Family Residence	YES - Current	NO - Privately-Owned	Available	Not Used in Prior Housing Element	0	0	0.00567199	0.00567199	1	1*	1*	111A211	258	Southeast Los Angeles		Yes		Above Moderate
LOS ANGELES	1378 E 49TH ST	90011	5107029003	Low Medium I Residential	R2-1	0	17	0.115510133	Residential - Single Family Residence	YES - Current	NO - Privately-Owned	Available	Not Used in Prior Housing Element	0	0	0.124323767	0.124323767	1	2*	2*	111A211	257	Southeast Los Angeles				Above Moderate
LOS ANGELES	1374 E 49TH ST	90011	5107029004	Low Medium I Residential	R2-1	0	17	0.115468273	Residential - Single Family Residence	YES - Current	NO - Privately-Owned	Available	Not Used in Prior Housing Element	0	0	0.124323767	0.124323767	1	2*	2*	111A211	256	Southeast Los Angeles				Above Moderate
LOS ANGELES	1368 E 49TH ST	90011	5107029005	Low Medium I Residential	R2-1	0	17	0.115425718	Residential - Single Family Residence	YES - Current	NO - Privately-Owned	Available	Not Used in Prior Housing Element	0	0	0.124323767	0.124323767	1	2*	2*	111A211	255	Southeast Los Angeles				Above Moderate
LOS ANGELES	1364 1/2 E 49TH ST	90011	5107029006	Low Medium I Residential	R2-1	0	17	0.115384392	Residential - Double, Duplex, or Two Units - 4 Stories or Less	YES - Current	NO - Privately-Owned	Available	Not Used in Prior Housing Element	0	0	0.003749427	0.003749427	2	2*	2*	111A211	254	Southeast Los Angeles				Above Moderate
LOS ANGELES	1352 E 49TH ST	90011	5107029008	Low Medium I Residential	R2-1	0	17	0.1153008	Residential - Double, Duplex, or Two Units - 4 Stories or Less	YES - Current	NO - Privately-Owned	Available	Not Used in Prior Housing Element	0	0	0.028805441	0.028805441	2	2*	2*	111A211	252	Southeast Los Angeles				Above Moderate
LOS ANGELES	1344 E 49TH ST	90011	5107029009	Low Medium I Residential	R2-1	0	17	0.115257061	Residential - Double, Duplex, or Two Units - 4 Stories or Less	YES - Current	NO - Privately-Owned	Available	Not Used in Prior Housing Element	0	0	0.162922955	0.162922955	2	2*	2*	111A211	251	Southeast Los Angeles		Yes		Above Moderate
LOS ANGELES	1332 E 49TH ST	90011	5107029011	Low Medium I Residential	R2-1	0	17	0.115173472	Residential - Single Family Residence	YES - Current	NO - Privately-Owned	Available	Not Used in Prior Housing Element	0	0	0.124323767	0.124323767	1	2*	2*	111A211	249	Southeast Los Angeles				Above Moderate
LOS ANGELES	1326 E 49TH ST	90011	5107029012	Low Medium I Residential	R2-1	0	17	0.115132143	Residential - Single Family Residence	YES - Current	NO - Privately-Owned	Available	Not Used in Prior Housing Element	0	0	0.124323767	0.124323767	1	2*	2*	111A211	248	Southeast Los Angeles				Above Moderate
LOS ANGELES	1308 E 49TH ST	90011	5107029015	Low Medium II Residential	(Q)R4-1	0	21	0.115006006	Residential - Single Family Residence	YES - Current	NO - Privately-Owned	Available	Not Used in Prior Housing Element	0	0	0.124323767	0.124323767	1	2*	2*	111A211	245	Southeast Los Angeles				Above Moderate
LOS ANGELES	4910 S HOOPER AVE	90011	5107029016	Low Medium II Residential	(Q)R4-1	0	21	0.114965252	Residential - Double, Duplex, or Two Units - 4 Stories or Less	YES - Current	NO - Privately-Owned	Available	Not Used in Prior Housing Element	0	0	0.162922955	0.162922955	2	2*	2*	111A211	244	Southeast Los Angeles		Yes		Above Moderate
LOS ANGELES	1305 E 50TH ST	90011	5107029019	Low Medium II Residential	RD2-1	0	21	0.114765811	Residential - Double, Duplex, or Two Units - 4 Stories or Less	YES - Current	NO - Privately-Owned	Available	Not Used in Prior Housing Element	0	0	0.162922955	0.162922955	2	2*	2*	111A211	283	Southeast Los Angeles		Yes		Above Moderate
LOS ANGELES	1313 E 50TH ST	90011	5107029020	Low Medium II Residential	RD2-1	0	21	0.114731435	Residential - Double, Duplex, or Two Units - 4 Stories or Less	YES - Current	NO - Privately-Owned	Available	Not Used in Prior Housing Element	0	0	0.162922955	0.162922955	2	2*	2*	111A211	284	Southeast Los Angeles		Yes		Above Moderate
LOS ANGELES	1327 E 50TH ST	90011	5107029022	Low Medium I Residential	R2-1	0	17	0.114661602	Residential - Single Family Residence	YES - Current	NO - Privately-Owned	Available	Not Used in Prior Housing Element	0	0	0.052084816	0.052084816	1	1*	1*	111A211	286	Southeast Los Angeles				Above Moderate
LOS ANGELES	1339 E 50TH ST	90011	5107029024	Low Medium I Residential	R2-1	0	17	0.114593269	Residential - Single Family Residence	YES - Current	NO - Privately-Owned	Available	Not Used in Prior Housing Element	0	0	0.052084816	0.052084816	1	1*	1*	111A211	288	Southeast Los Angeles				Above Moderate
LOS ANGELES	1345 E 50TH ST	90011	5107029025	Low Medium I Residential	R2-1	0	17	0.114558799	Residential - Single Family Residence	YES - Current	NO - Privately-Owned	Available	Not Used in Prior Housing Element	0	0	0.052084816	0.052084816	1	1*	1*	111A211	289	Southeast Los Angeles				Above Moderate
LOS ANGELES	1375 E 50TH ST	90011	5107029030	Low Medium I Residential	R2-1	0	17	0.114387629	Residential - Single Family Residence	YES - Current	NO - Privately-Owned	Available	Not Used in Prior Housing Element	0	0	0.052084816	0.052084816	1	1*	1*	111A211	294	Southeast Los Angeles				Above Moderate
LOS ANGELES	4909 S COMPTON AVE	90011	5107030003	Neighborhood Commercial	C2-1VL-CPIO	0	108	0.0930654	Commercial - Store Combination - Store and Residential Combination - One Story	YES - Current	NO - Privately-Owned	Available	Not Used in Prior Housing Element	0	0	0.084314174	0.084314174	1	0	0	111A211	275	Southeast Los Angeles		Yes		Above Moderate
LOS ANGELES	4911 S COMPTON AVE	90011	5107030004	Neighborhood Commercial	C2-1VL-CPIO	0	108	0.136451683	Residential - Double, Duplex, or Two Units - 4 Stories or Less	YES - Current	NO - Privately-Owned	Available	Not Used in Prior Housing Element	0	0	0.650737464	0.650737464	2	0	0	111A211	279	Southeast Los Angeles		Yes		Above Moderate
LOS ANGELES	4915 S COMPTON AVE	90011	5107030005	Neighborhood Commercial	C2-1VL-CPIO	0	108	0.136449467	Residential - Double, Duplex, or Two Units - 4 Stories or Less	YES - Current	NO - Privately-Owned	Available	Not Used in Prior Housing Element	0	0	0.281534642	0.281534642	2	0	0	111A211	281	Southeast Los Angeles		Yes		Above Moderate
LOS ANGELES	4919 S COMPTON AVE	90011	5107030006	Neighborhood Commercial	C2-1VL-CPIO	0	108	0.136447571	Commercial - Commercial - Vacant Land	YES - Current	NO - Privately-Owned	Available	Not Used in Prior Housing Element	0.148382843	0	0	0.148382843	0	0	0	111A211	323	Southeast Los Angeles				Lower
LOS ANGELES	4925 S COMPTON AVE	90011	5107030007	Neighborhood Commercial	C2-1VL-CPIO	0	108	0.137994772	Institutional - Church - One Story	YES - Current	NO - Privately-Owned	Available	Not Used in Prior Housing Element	0.04555545	0	0	0.04555545	0	0	0	111A211	327	Southeast Los Angeles				Lower
LOS ANGELES	1440 E 49TH ST	90011	5107030012	Low Medium I Residential	R2-1	0	17	0.115104081	Residential - Double, Duplex, or Two Units - 4 Stories or Less	YES - Current	NO - Privately-Owned	Available	Not Used in Prior Housing Element	0	0	0.162922955	0.162922955	2	2*	2*	111A211	265	Southeast Los Angeles		Yes		Above Moderate
LOS ANGELES	1432 E 49TH ST	90011	5107030013	Low Medium I Residential	R2-1	0	17	0.115159582	Residential - Single Family Residence	YES - Current	NO - Privately-Owned	Available	Not Used in Prior Housing Element	0	0	0.124323767	0.124323767	1	2*	2*	111A211	264	Southeast Los Angeles				Above Moderate
LOS ANGELES	1426 E 49TH ST	90011	5107030014	Low Medium I Residential	R2-1	0	17	0.11521087	Residential - Single Family Residence	YES - Current	NO - Privately-Owned	Available	Not Used in Prior Housing Element	0	0	0.124323767	0.124323767	1	2*	2*	111A211	263	Southeast Los Angeles				Above Moderate
LOS ANGELES	1420 E 49TH ST	90011	5107030015	Low Medium I Residential	R2-1	0	17	0.11526396	Residential - Single Family Residence	YES - Current	NO - Privately-Owned	Available	Not Used in Prior Housing Element	0	0	0.124323767	0.124323767	1	2*	2*	111A211	262	Southeast Los Angeles				Above Moderate
LOS ANGELES	1402 E 49TH ST	90011	5107030018	Low Medium I Residential	R2-1	0	17	0.062058141	Residential - Single Family Residence	YES - Current	NO - Privately-Owned	Available	Not Used in Prior Housing Element	0	0	0.063875514	0.063875514	1	1*	1*	111A211	259	Southeast Los Angeles				Above Moderate
LOS ANGELES	1401 E 50TH ST	90011	5107030021	Low Medium I Residential	R2-1	0	17	0.075049673	Residential - Single Family Residence	YES - Current	NO - Privately-Owned	Available	Not Used in Prior Housing Element	0	0	0.063875514	0.063875514	1	1*	1*	111A211	325	Southeast Los Angeles				Above Moderate
LOS ANGELES	1415 E 50TH ST	90011	5107030023	Low Medium I Residential	R2-1	0	17	0.114357764	Residential - Single Family Residence	YES - Current	NO - Privately-Owned	Available	Not Used in Prior Housing Element	0	0	0.052084816	0.052084816	1	1*	1*	111A211	299	Southeast Los Angeles				Above Moderate
LOS ANGELES	1427 E 50TH ST	90011	5107030025	Low Medium I Residential	R2-1	0	17	0.114477076	Residential - Single Family Residence	YES - Current	NO - Privately-Owned	Available	Not Used in Prior Housing Element	0	0	0.052084816	0.052084816	1	1*	1*	111A211	301	Southeast Los Angeles				Above Moderate
LOS ANGELES	1457 E 50TH ST	90011	5107030029	Low Medium I Residential	R2-1	0	17	0.114719308	Residential - Single Family Residence	YES - Current	NO - Privately-Owned	Available	Not Used in Prior Housing Element	0	0	0.052084816	0.052084816	1	1*	1*	111A211	305	Southeast Los Angeles				Above Moderate
LOS ANGELES	1463 E 50TH ST	90011	5107030031	Low Medium I Residential	R2-1	0	17	0.114840121	Residential - Single Family Residence	YES - Current	NO - Privately-Owned	Available	Not Used in Prior Housing Element	0	0	0.04242568	0.04242568	1	1*	1*	111A211	307	Southeast Los Angeles				Above Moderate
LOS ANGELES	1468 E 49TH ST	90011	5107030032	Neighborhood Commercial	C2-1VL-CPIO	0	108	0.138032423	Institutional - Church - One Story	YES - Current	NO - Privately-Owned	Available	Not Used in Prior Housing Element	0	0	0.035493553	0.035493553	0	0	0	111A211	270	Southeast Los Angeles				Above Moderate
LOS ANGELES	4907 S COMPTON AVE	90011	5107030032	Neighborhood Commercial	C2-1VL-CPIO	0	108	0.043388474	Institutional - Church - One Story	YES - Current	NO - Privately-Owned	Available	Not Used in Prior Housing Element	0	0	0.006046028	0.006046028	0	0	0	111A211	274	Southeast Los Angeles				Above Moderate
LOS ANGELES	5001 S COMPTON AVE	90011	5107031001	Neighborhood Commercial	C2-1VL-CPIO	0	108	0.139447115	Residential - Three Units (Any Combination) - 4 Stories or Less	YES - Current	NO - Privately-Owned	Available	Not Used in Prior Housing Element	0	0	0.833271122	0.833271122	3	0	0	111A211	372	Southeast Los Angeles		Yes		Above Moderate
LOS ANGELES	1471 E 51ST ST	90011	5107031005	Neighborhood Commercial	C2-1VL-CPIO	0	108	0.09966096	Commercial - Store Combination - Store and Residential Combination - One Story	YES - Current	NO - Privately-Owned	Available	Not Used in Prior Housing Element	0	0	0.131948824	0.131948824	3	0	0	111A211	429	Southeast Los Angeles		Yes		Above Moderate
LOS ANGELES	5029 S COMPTON AVE	90011	5107031005	Neighborhood Commercial	C2-1VL-CPIO	0	108	0.096393924	Commercial - Store Combination - Store and Residential Combination - One Story	YES - Current	NO - Privately-Owned	Available	Not Used in Prior Housing Element	0	0	0.122946167	0.122946167	3	0	0	111A211	425	Southeast Los Angeles		Yes		Above Moderate
LOS ANGELES	1467 E 51ST ST	90011	5107031007	Neighborhood Commercial	C2-1VL-CPIO	0	108	0.03509646	Residential - Single Family Residence	YES - Current	NO - Privately-Owned	Available	Not Used in Prior Housing Element	0	0	0.031060854	0.031060854	1	0	0	111A211	428	Southeast Los Angeles				Above Moderate
LOS ANGELES		51ST	5107031007	Neighborhood Commercial	C2-1VL-CPIO	0	108	0.033748326	Residential - Single Family Residence	YES - Current	NO - Privately-Owned	Available	Not Used in Prior Housing Element	0	0	0.031060854	0.031060854	1	0	0	111A211	424	Southeast Los Angeles				Above Moderate
LOS ANGELES	1448 E 50TH ST	90011	5107031010	Low Medium I Residential	R2-1	0	17	0.114824382	Residential - Single Family Residence	YES - Current	NO - Privately-Owned	Available	Not Used in Prior Housing Element	0	0	0.052084816	0.052084816	1	1*	1*	111A211	369	Southeast Los Angeles				Above Moderate
LOS ANGELES	1438 E 50TH ST	90011	5107031012	Low Medium I Residential	R2-1	0	17	0.114837011	Residential - Single Family Residence	YES - Current	NO - Privately-Owned	Available	Not Used in Prior Housing Element	0	0	0.052084816	0.052084816	1	1*	1*	111A211	367	Southeast Los Angeles				Above Moderate
LOS ANGELES	1432 E 50TH ST	90011	5107031013	Low Medium I Residential	R2-1	0	17	0.114845119	Residential - Single Family Residence	YES - Current	NO - Privately-Owned	Available	Not Used in Prior Housing Element	0	0	0.052084816	0.052084816	1	1*	1*	111A211	366	Southeast Los Angeles				Above Moderate
LOS ANGELES	1414 E 50TH ST	90011	5107031016	Low Medium I Residential	R2-1	0	17	0.11486255	Residential - Single Family Residence	YES - Current	NO - Privately-Owned	Available	Not Used in Prior Housing Element	0	0	0.052084816	0.052084816	1	1*	1*	111A211	363	Southeast Los Angeles				Above Moderate
LOS ANGELES	1421 E 51ST ST	90011	5107031023	Low Medium I Residential	R2-1	0	17	0.108215073	Commercial - Parking Lot (Commercial Use Property) - Lots - Patron or Employee - One Story	YES - Current	NO - Privately-Owned	Available	Not Used in Prior Housing Element	0	0	0.007472073	0.007472073	1	1*	1*	111A211	401	Southeast Los Angeles				Above Moderate
LOS ANGELES	1431 E 51ST ST	90011	5107031025	Low Medium I Residential	R2-1	0	17	0.107953948	Residential - Single Family Residence	YES - Current	NO - Privately-Owned	Available	Not Used in Prior Housing Element	0	0	0.052084816	0.052084816	1	1*	1*	111A211	403	Southeast Los Angeles				Above Moderate
LOS ANGELES	1459 E 51ST ST	90011	5107031029	Low Medium I Residential	R2-1	0	17	0.107434248	Residential - Single Family Residence	YES - Current	NO - Privately-Owned	Available	Not Used in Prior Housing Element	0	0	0.052084816	0.052084816	1	1*	1*	111A211	407	Southeast Los Angeles				Above Moderate
LOS ANGELES	5003 S COMPTON AVE	90011	5107031035	Neighborhood Commercial	C2-1VL-CPIO	0	108	0.125325771	Institutional - Church - One Story	YES - Current	NO - Privately-Owned	Available	Not Used in Prior Housing Element	0.063340204	0	0	0.063340204	0	0	0	111A211	377	Southeast Los Angeles				Lower
LOS ANGELES	5017 S COMPTON AVE	90011	5107031035	Neighborhood Commercial	C2-1VL-CPIO	0	108	0.125324895	Institutional - Church - One Story	YES - Current	NO - Privately-Owned	Available	Not Used in Prior Housing Element	0.063340204	0	0	0.063340204	0	0	0	111A211	379	Southeast Los Angeles				Lower
LOS ANGELES	5025 S COMPTON AVE	90011	5107031035	Neighborhood Commercial	C2-1VL-CPIO	0	108	0.125322613	Institutional - Church - One Story	YES - Current	NO - Privately-Owned	Available	Not Used in Prior Housing Element	0.063340204	0	0	0.063340204	0	0	0	111A211	381	Southeast Los Angeles				Lower
LOS ANGELES	1380 E 50TH ST	90011	5107032002	Low Medium I Residential	R2-1	0	17	0.115040761	Residential - Single Family Residence	YES - Current	NO - Privately-Owned	Available	Not Used in Prior Housing Element	0	0	0.052084816	0.052084816	1	1*	1*	111A211	359	Southeast Los Angeles				Above Moderate
LOS ANGELES	1372 E 50TH ST	90011	5107032004	Low Medium I Residential	R2-1	0	17	0.115052792	Residential - Single Family Residence	YES - Current	NO - Privately-Owned	Available	Not Used in Prior Housing Element	0	0	0.052084816	0.052084816	1	1*	1*	111A211	357	Southeast Los Angeles				Above Moderate
LOS ANGELES	1364 E 50TH ST	90011	5107032005	Low Medium I Residential	R2-1	0	17	0.115061808	Residential - Single Family Residence	YES - Current	NO - Privately-Owned	Available	Not Used in Prior Housing Element	0	0	0.052084816	0.052084816	1	1*	1*	111A211	356	Southeast Los Angeles				Above Moderate
LOS ANGELES	1356 E 50TH ST	90011	5107032006	Low Medium I Residential	R2-1	0	17	0.115066334	Residential - Single Family Residence	YES - Current	NO - Privately-Owned	Available	Not Used in Prior Housing Element	0	0	0.052084816	0.052084816	1	1*	1*	111A211	355	Southeast Los Angeles				Above Moderate
LOS ANGELES	1350 E 50TH ST	90011	5107032007	Low Medium I Residential	R2-1	0	17	0.115073836	Residential - Double, Duplex, or Two Units - 4 Stories or Less	YES - Current	NO - Privately-Owned	Available	Not Used in Prior Housing Element	0	0	0.162922955	0.162922955	2	2*	2*	111A211	354	Southeast Los Angeles		Yes		Above Moderate
LOS ANGELES	1344 E 50TH ST	90011	5107032008	Low Medium I Residential	R2-1	0	17	0.115080156	Residential - Double, Duplex, or Two Units - 4 Stories or Less	YES - Current	NO - Privately-Owned	Available	Not Used in Prior Housing Element	0	0	0.162922955	0.162922955	2	2*	2*	111A211	353	Southeast Los Angeles		Yes		Above Moderate
LOS ANGELES	1338 E 50TH ST	90011	5107032009	Low Medium I Residential	R2-1	0	17	0.115084683	Residential - Single Family Residence	YES - Current	NO - Privately-Owned	Available	Not Used in Prior Housing Element	0	0	0.124323767	0.124323767	1	2*	2*	111A211	352	Southeast Los Angeles				Above Moderate
LOS ANGELES	1332 E 50TH ST	90011	5107032010	Low Medium I Residential	R2-1	0	17	0.115091002	Residential - Single Family Residence	YES - Current	NO - Privately-Owned	Available	Not Used in Prior Housing Element	0	0	0.124323767	0.124323767	1	2*	2*	111A211	351	Southeast Los Angeles				Above Moderate
LOS ANGELES	1300 E 50TH ST	90011	5107032012	Low Medium II Residential	RD2-1	0	21	0.115123795	Institutional - Church - One Story	YES - Current	NO - Privately-Owned	Available	Used in Prior Housing Element - Non-Vacant	0	0	0.006046028	0.006046028	0	2*	2*	111A211	346	Southeast Los Angeles				Above Moderate
LOS ANGELES	1308 E 50TH ST	90011	5107032012	Low Medium II Residential	RD2-1	0	21	0.115117186	Institutional - Church - One Story	YES - Current	NO - Privately-Owned	Available	Used in Prior Housing Element - Non-Vacant	0	0	0.006046028	0.006046028	0	2*	2*	111A211	347	Southeast Los Angeles				Above Moderate
LOS ANGELES	1314 E 50TH ST	90011	5107032012	Low Medium II Residential	RD2-1	0	21	0.115109968	Institutional - Church - One Story	YES - Current	NO - Privately-Owned	Available	Used in Prior Housing Element - Non-Vacant	0	0	0.006046028	0.006046028	0	2*	2*	111A211	348	Southeast Los Angeles				Above Moderate
LOS ANGELES	1320 E 50TH ST	90011	5107032012	Low Medium II Residential	RD2-1	0	17	0.115105445	Institutional - Church - One Story	YES - Current	NO - Privately-Owned	Available	Used in Prior Housing Element - Non-V

LOS ANGELES	4428 S STANFORD AVE	90011	5108002007	Low Medium II Residential	RD2-1	0	21	0.158401336	Residential - Three Units (Any Combination) - 4 Stories or Less	YES - Current	NO - Privately-Owned	Available	Not Used in Prior Housing Element	0	0.232673836	0	0.232673836	3	3*	3* 112-SA207 115	Southeast Los Angeles	Yes	Moderate
LOS ANGELES	714 1/2 E VERNON AVE	90011	5108002008	Low Medium II Residential	RD2-1	0	21	0.35049949	Residential - Four Units (Any Combination) - 4 Stories or Less	YES - Current	NO - Privately-Owned	Available	Not Used in Prior Housing Element	0	0.460593009	0	0.460593009	4	0	0 112-SA207 437	Southeast Los Angeles	Yes	Moderate
LOS ANGELES	752 E VERNON AVE	90011	5108002011	Low Medium II Residential	RD2-1	0	21	0.710652091	Residential - Five or More Units or Apartments (Any Combination) - 4 Stories or Less	YES - Current	NO - Privately-Owned	Available	Not Used in Prior Housing Element	0	0.628329366	0	0.628329366	9	0	0 112-SA207 61	Southeast Los Angeles	Yes	Moderate
LOS ANGELES	677 E 45TH ST	90011	5108002018	Low Medium II Residential	RD2-1	0	21	0.139980513	Residential - Double, Duplex, or Two Units - 4 Stories or Less	YES - Current	NO - Privately-Owned	Available	Not Used in Prior Housing Element	0	0.27297408	0	0.27297408	2	3*	3* 112-SA207 135	Southeast Los Angeles	Yes	Moderate
LOS ANGELES	685 E 45TH ST	90011	5108002019	Low Medium II Residential	RD2-1	0	21	0.139980513	Residential - Single Family Residence	YES - Current	NO - Privately-Owned	Available	Not Used in Prior Housing Element	0	0.190208745	0	0.190208745	1	3*	3* 112-SA207 134	Southeast Los Angeles		Moderate
LOS ANGELES	693 E 45TH ST	90011	5108002020	Low Medium II Residential	RD2-1	0	21	0.139981487	Residential - Single Family Residence	YES - Current	NO - Privately-Owned	Available	Not Used in Prior Housing Element	0	0.190208745	0	0.190208745	1	3*	3* 112-SA207 133	Southeast Los Angeles		Moderate
LOS ANGELES	703 E 45TH ST	90011	5108002021	Low Medium II Residential	RD2-1	0	21	0.139979599	Residential - Single Family Residence	YES - Current	NO - Privately-Owned	Available	Not Used in Prior Housing Element	0	0.190208745	0	0.190208745	1	3*	3* 112-SA207 132	Southeast Los Angeles		Moderate
LOS ANGELES	709 E 45TH ST	90011	5108002022	Low Medium II Residential	RD2-1	0	21	0.139979684	Residential - Single Family Residence	YES - Current	NO - Privately-Owned	Available	Not Used in Prior Housing Element	0	0.190208745	0	0.190208745	1	3*	3* 112-SA207 131	Southeast Los Angeles		Moderate
LOS ANGELES	721 E 45TH ST	90011	5108002023	Low Medium II Residential	RD2-1	0	21	0.139982064	Residential - Single Family Residence	YES - Current	NO - Privately-Owned	Available	Not Used in Prior Housing Element	0	0.190208745	0	0.190208745	1	3*	3* 112-SA207 130	Southeast Los Angeles		Moderate
LOS ANGELES	727 E 45TH ST	90011	5108002024	Low Medium II Residential	RD2-1	0	21	0.139980188	Residential - Single Family Residence	YES - Current	NO - Privately-Owned	Available	Not Used in Prior Housing Element	0	0.190208745	0	0.190208745	1	3*	3* 112-SA207 129	Southeast Los Angeles		Moderate
LOS ANGELES	735 E 45TH ST	90011	5108002025	Low Medium II Residential	RD2-1	0	21	0.13998245	Residential - Double, Duplex, or Two Units - 4 Stories or Less	YES - Current	NO - Privately-Owned	Available	Not Used in Prior Housing Element	0	0.256123567	0	0.256123567	2	3*	3* 112-SA207 128	Southeast Los Angeles	Yes	Moderate
LOS ANGELES	743 E 45TH ST	90011	5108002026	Low Medium II Residential	RD2-1	0	21	0.139980831	Residential - Double, Duplex, or Two Units - 4 Stories or Less	YES - Current	NO - Privately-Owned	Available	Not Used in Prior Housing Element	0	0.256123567	0	0.256123567	2	3*	3* 112-SA207 127	Southeast Los Angeles	Yes	Moderate
LOS ANGELES	755 E 45TH ST	90011	5108002027	Low Medium II Residential	RD2-1	0	21	0.139980834	Residential - Double, Duplex, or Two Units - 4 Stories or Less	YES - Current	NO - Privately-Owned	Available	Not Used in Prior Housing Element	0	0.006410687	0	0.006410687	2	3*	3* 112-SA207 126	Southeast Los Angeles		Moderate
LOS ANGELES	700 E VERNON AVE	90011	5108002034	Low Medium II Residential	RD2-1	0	21	0.112455681	Residential - Double, Duplex, or Two Units - 4 Stories or Less	YES - Current	NO - Privately-Owned	Available	Not Used in Prior Housing Element	0	0	0.162922955	0.162922955	2	2*	2* 112-SA207 72	Southeast Los Angeles	Yes	Above Moderate
LOS ANGELES	4508 S AVALON BLVD	90011	5108003001	Community Commercial	C2-1-CPIO	0	108	0.149369754	Commercial - Store Combination - Store and Residential Combination - One Story	YES - Current	NO - Privately-Owned	Available	Not Used in Prior Housing Element	0.186796457	0	0	0.186796457	0	0	0 112-SA207 204	Southeast Los Angeles		Lower
LOS ANGELES	4504 S AVALON BLVD	90011	5108003002	Community Commercial	C2-1-CPIO	0	108	0.144742483	Commercial - Store Combination - Store and Residential Combination - One Story	YES - Current	NO - Privately-Owned	Available	Not Used in Prior Housing Element	0.133549407	0	0	0.133549407	3	0	0 112-SA207 199	Southeast Los Angeles		Lower
LOS ANGELES	632 E 45TH ST	90011	5108003004	Low Medium I Residential	R2-1-CPIO	0	17	0.140718882	Residential - Double, Duplex, or Two Units - 4 Stories or Less	YES - Current	NO - Privately-Owned	Available	Not Used in Prior Housing Element	0	0	0.1332867	0.1332867	2	2*	2* 112-SA207 194	Southeast Los Angeles	Yes	Above Moderate
LOS ANGELES	648 E 45TH ST	90011	5108003006	Low Medium I Residential	R2-1-CPIO	0	17	0.093685517	Residential - Single Family Residence	YES - Current	NO - Privately-Owned	Available	Not Used in Prior Housing Element	0	0	0.055674643	0.055674643	1	1*	1* 112-SA207 191	Southeast Los Angeles		Above Moderate
LOS ANGELES	686 E 45TH ST	90011	5108003011	Low Medium I Residential	R2-1-CPIO	0	17	0.124542562	Residential - Single Family Residence	YES - Current	NO - Privately-Owned	Available	Not Used in Prior Housing Element	0	0	0.124323767	0.124323767	1	2*	2* 112-SA207 181	Southeast Los Angeles		Above Moderate
LOS ANGELES	696 E 45TH ST	90011	5108003012	Low Medium I Residential	R2-1-CPIO	0	17	0.140018734	Residential - Double, Duplex, or Two Units - 4 Stories or Less	YES - Current	NO - Privately-Owned	Available	Not Used in Prior Housing Element	0	0	0.1332867	0.1332867	2	2*	2* 112-SA207 180	Southeast Los Angeles	Yes	Above Moderate
LOS ANGELES	700 E 45TH ST	90011	5108003013	Low Medium I Residential	R2-1-CPIO	0	17	0.139922746	Residential - Double, Duplex, or Two Units - 4 Stories or Less	YES - Current	NO - Privately-Owned	Available	Not Used in Prior Housing Element	0	0	0.162922955	0.162922955	2	2*	2* 112-SA207 179	Southeast Los Angeles	Yes	Above Moderate
LOS ANGELES	708 E 45TH ST	90011	5108003014	Low Medium I Residential	R2-1-CPIO	0	17	0.139824382	Residential - Single Family Residence	YES - Current	NO - Privately-Owned	Available	Not Used in Prior Housing Element	0	0	0.051925179	0.051925179	1	2*	2* 112-SA207 178	Southeast Los Angeles		Above Moderate
LOS ANGELES	4522 S AVALON BLVD	90011	5108003016	Community Commercial	C2-1-CPIO	0	108	0.10312752	Commercial - Store Combination - Store and Residential Combination - One Story	YES - Current	NO - Privately-Owned	Available	Not Used in Prior Housing Element	0	0	0.022297743	0.022297743	2	0	0 112-SA207 245	Southeast Los Angeles	Yes	Above Moderate
LOS ANGELES	4518 S AVALON BLVD	90011	5108003017	Community Commercial	C2-1-CPIO	0	108	0.018595237	Commercial - Store - One Story	YES - Current	NO - Privately-Owned	Available	Not Used in Prior Housing Element	0	0	0.004683299	0.004683299	0	0	0 112-SA207 244	Southeast Los Angeles		Above Moderate
LOS ANGELES	4516 S AVALON BLVD	90011	5108003018	Community Commercial	C2-1-CPIO	0	108	0.020662126	Commercial - Store - One Story	YES - Current	NO - Privately-Owned	Available	Not Used in Prior Housing Element	0	0	0.003745978	0.003745978	1	0	0 112-SA207 235	Southeast Los Angeles		Above Moderate
LOS ANGELES	615 E 46TH ST	90011	5108003019	Community Commercial	C2-1-CPIO	0	108	0.142313942	Residential - Single Family Residence	YES - Current	NO - Privately-Owned	Available	Not Used in Prior Housing Element	1.01384252	0	0	1.01384252	1	0	0 112-SA207 234	Southeast Los Angeles		Lower
LOS ANGELES	631 E 46TH ST	90011	5108003022	Low Medium I Residential	R2-1-CPIO	0	17	0.1421706	Residential - Single Family Residence	YES - Current	NO - Privately-Owned	Available	Not Used in Prior Housing Element	0	0	0.101525572	0.101525572	1	2*	2* 112-SA207 232	Southeast Los Angeles		Above Moderate
LOS ANGELES	651 E 46TH ST	90011	5108003024	Low Medium I Residential	R2-1-CPIO	0	17	0.142025348	Residential - Double, Duplex, or Two Units - 4 Stories or Less	YES - Current	NO - Privately-Owned	Available	Not Used in Prior Housing Element	0	0	0.035488647	0.035488647	2	2*	2* 112-SA207 230	Southeast Los Angeles	Yes	Above Moderate
LOS ANGELES	661 E 46TH ST	90011	5108003025	Low Medium I Residential	R2-1-CPIO	0	17	0.141953649	Residential - Double, Duplex, or Two Units - 4 Stories or Less	YES - Current	NO - Privately-Owned	Available	Not Used in Prior Housing Element	0	0	0.1332867	0.1332867	2	2*	2* 112-SA207 229	Southeast Los Angeles	Yes	Above Moderate
LOS ANGELES	667 E 46TH ST	90011	5108003026	Low Medium I Residential	R2-1-CPIO	0	17	0.142080647	Residential - Single Family Residence	YES - Current	NO - Privately-Owned	Available	Not Used in Prior Housing Element	0	0	0.124323767	0.124323767	1	2*	2* 112-SA207 228	Southeast Los Angeles		Above Moderate
LOS ANGELES	679 E 46TH ST	90011	5108003027	Low Medium I Residential	R2-1-CPIO	0	17	0.141610552	Residential - Double, Duplex, or Two Units - 4 Stories or Less	YES - Current	NO - Privately-Owned	Available	Not Used in Prior Housing Element	0	0	0.162922955	0.162922955	2	2*	2* 112-SA207 227	Southeast Los Angeles	Yes	Above Moderate
LOS ANGELES	685 E 46TH ST	90011	5108003028	Low Medium I Residential	R2-1-CPIO	0	17	0.14173884	Residential - Double, Duplex, or Two Units - 4 Stories or Less	YES - Current	NO - Privately-Owned	Available	Not Used in Prior Housing Element	0	0	0.162922955	0.162922955	2	2*	2* 112-SA207 226	Southeast Los Angeles	Yes	Above Moderate
LOS ANGELES	691 E 46TH ST	90011	5108003029	Low Medium I Residential	R2-1-CPIO	0	17	0.141665002	Residential - Double, Duplex, or Two Units - 4 Stories or Less	YES - Current	NO - Privately-Owned	Available	Not Used in Prior Housing Element	0	0	0.162922955	0.162922955	2	2*	2* 112-SA207 225	Southeast Los Angeles	Yes	Above Moderate
LOS ANGELES	697 E 46TH ST	90011	5108003030	Low Medium I Residential	R2-1-CPIO	0	17	0.141594638	Residential - Double, Duplex, or Two Units - 4 Stories or Less	YES - Current	NO - Privately-Owned	Available	Not Used in Prior Housing Element	0	0	0.162922955	0.162922955	2	2*	2* 112-SA207 224	Southeast Los Angeles	Yes	Above Moderate
LOS ANGELES	701 E 46TH ST	90011	5108003031	Low Medium I Residential	R2-1-CPIO	0	17	0.141522538	Residential - Single Family Residence	YES - Current	NO - Privately-Owned	Available	Not Used in Prior Housing Element	0	0	0.124323767	0.124323767	1	2*	2* 112-SA207 223	Southeast Los Angeles		Above Moderate
LOS ANGELES	715 E 46TH ST	90011	5108003032	Low Medium I Residential	R2-1-CPIO	0	17	0.141451634	Residential - Single Family Residence	YES - Current	NO - Privately-Owned	Available	Not Used in Prior Housing Element	0	0	0.124323767	0.124323767	1	2*	2* 112-SA207 222	Southeast Los Angeles		Above Moderate
LOS ANGELES	623 E 46TH ST	90011	5108003036	Community Commercial	C2-1-CPIO	0	108	0.142240076	Residential - Three Units (Any Combination) - 4 Stories or Less	YES - Current	NO - Privately-Owned	Available	Not Used in Prior Housing Element	0	0	0.595533669	0.595533669	3	0	0 112-SA207 233	Southeast Los Angeles	Yes	Above Moderate
LOS ANGELES	4500 S AVALON BLVD	90011	5108003037	Community Commercial	C2-1-CPIO	0	108	0.144734057	Commercial - Parking Lot (Commercial Use Property) - Lots - Patron or Employee - One Story	YES - Current	NO - Privately-Owned	Available	Not Used in Prior Housing Element	0.015630974	0	0	0.015630974	0	0	0 112-SA207 195	Southeast Los Angeles		Lower
LOS ANGELES	641 E 46TH ST	90011	5108003038	Low Medium I Residential	R2-1-CPIO	0	17	0.142098318	Residential - Double, Duplex, or Two Units - 4 Stories or Less	YES - Current	NO - Privately-Owned	Available	Not Used in Prior Housing Element	0	0	0.088900065	0.088900065	2	2*	2* 112-SA207 231	Southeast Los Angeles		Above Moderate
LOS ANGELES	728 E 45TH ST	90011	5108004001	Low Medium I Residential	R2-1-CPIO	0	17	0.139633159	Residential - Double, Duplex, or Two Units - 4 Stories or Less	YES - Current	NO - Privately-Owned	Available	Not Used in Prior Housing Element	0	0	0.162922955	0.162922955	2	2*	2* 112-SA207 176	Southeast Los Angeles	Yes	Above Moderate
LOS ANGELES	736 E 45TH ST	90011	5108004002	Low Medium I Residential	R2-1-CPIO	0	17	0.139534153	Residential - Single Family Residence	YES - Current	NO - Privately-Owned	Available	Not Used in Prior Housing Element	0	0	0.124323767	0.124323767	1	2*	2* 112-SA207 175	Southeast Los Angeles		Above Moderate
LOS ANGELES	744 E 45TH ST	90011	5108004003	Low Medium I Residential	R2-1-CPIO	0	17	0.139436978	Residential - Single Family Residence	YES - Current	NO - Privately-Owned	Available	Not Used in Prior Housing Element	0	0	0.124323767	0.124323767	1	2*	2* 112-SA207 174	Southeast Los Angeles		Above Moderate
LOS ANGELES	754 E 45TH ST	90011	5108004004	Low Medium I Residential	R2-1-CPIO	0	17	0.139342603	Residential - Single Family Residence	YES - Current	NO - Privately-Owned	Available	Not Used in Prior Housing Element	0	0	0.124323767	0.124323767	1	2*	2* 112-SA207 173	Southeast Los Angeles		Above Moderate
LOS ANGELES	762 E 45TH ST	90011	5108004005	Low Medium I Residential	R2-1-CPIO	0	17	0.139243923	Residential - Double, Duplex, or Two Units - 4 Stories or Less	YES - Current	NO - Privately-Owned	Available	Not Used in Prior Housing Element	0	0	0.068499407	0.068499407	2	2*	2* 112-SA207 172	Southeast Los Angeles	Yes	Above Moderate
LOS ANGELES	770 E 45TH ST	90011	5108004006	Low Medium I Residential	R2-1-CPIO	0	17	0.139148359	Residential - Single Family Residence	YES - Current	NO - Privately-Owned	Available	Not Used in Prior Housing Element	0	0	0.124323767	0.124323767	1	2*	2* 112-SA207 171	Southeast Los Angeles		Above Moderate
LOS ANGELES	778 E 45TH ST	90011	5108004007	Low Medium I Residential	R2-1-CPIO	0	17	0.139052363	Residential - Double, Duplex, or Two Units - 4 Stories or Less	YES - Current	NO - Privately-Owned	Available	Not Used in Prior Housing Element	0	0	0.162922955	0.162922955	2	2*	2* 112-SA207 170	Southeast Los Angeles	Yes	Above Moderate
LOS ANGELES	794 E 45TH ST	90011	5108004009	Low Medium I Residential	R2-1-CPIO	0	17	0.13885684	Residential - Single Family Residence	YES - Current	NO - Privately-Owned	Available	Not Used in Prior Housing Element	0	0	0.124323767	0.124323767	1	2*	2* 112-SA207 168	Southeast Los Angeles		Above Moderate
LOS ANGELES	802 E 45TH ST	90011	5108004010	Low Medium I Residential	R2-1-CPIO	0	17	0.138762132	Residential - Double, Duplex, or Two Units - 4 Stories or Less	YES - Current	NO - Privately-Owned	Available	Not Used in Prior Housing Element	0	0	0.043695456	0.043695456	2	2*	2* 112-SA207 167	Southeast Los Angeles	Yes	Above Moderate
LOS ANGELES	810 E 45TH ST	90011	5108004011	Low Medium I Residential	R2-1-CPIO	0	17	0.138664421	Residential - Double, Duplex, or Two Units - 4 Stories or Less	YES - Current	NO - Privately-Owned	Available	Not Used in Prior Housing Element	0	0	0.162922955	0.162922955	2	2*	2* 112-SA207 166	Southeast Los Angeles	Yes	Above Moderate
LOS ANGELES	822 E 45TH ST	90011	5108004012	Low Medium I Residential	R2-1-CPIO	0	17	0.138567466	Residential - Single Family Residence	YES - Current	NO - Privately-Owned	Available	Not Used in Prior Housing Element	0	0	0.124323767	0.124323767	1	2*	2* 112-SA207 165	Southeast Los Angeles		Above Moderate
LOS ANGELES	830 E 45TH ST	90011	5108004013	Low Medium I Residential	R2-1-CPIO	0	17	0.15674948	Residential - Double, Duplex, or Two Units - 4 Stories or Less	YES - Current	NO - Privately-Owned	Available	Not Used in Prior Housing Element	0	0	0.1332867	0.1332867	2	2*	2* 112-SA207 164	Southeast Los Angeles	Yes	Above Moderate
LOS ANGELES	725 E 46TH ST	90011	5108004014	Low Medium I Residential	R2-1-CPIO	0	17	0.141378878	Residential - Single Family Residence	YES - Current	NO - Privately-Owned	Available	Not Used in Prior Housing Element	0	0	0.124323767	0.124323767	1	2*	2* 112-SA207 221	Southeast Los Angeles		Above Moderate
LOS ANGELES	733 E 46TH ST	90011	5108004015	Low Medium I Residential	R2-1-CPIO	0	17	0.141306668	Residential - Double, Duplex, or Two Units - 4 Stories or Less	YES - Current	NO - Privately-Owned	Available	Not Used in Prior Housing Element	0	0	0.162922955	0.162922955	2	2*	2* 112-SA207 220	Southeast Los Angeles	Yes	Above Moderate
LOS ANGELES	741 E 46TH ST	90011	5108004016	Low Medium I Residential	R2-1-CPIO	0	17	0.141234015	Residential - Single Family Residence	YES - Current	NO - Privately-Owned	Available	Not Used in Prior Housing Element	0	0	0.124323767	0.124323767	1	2*	2* 112-SA207 219	Southeast Los Angeles		Above Moderate
LOS ANGELES	749 E 46TH ST	90011	5108004017	Low Medium I Residential	R2-1-CPIO	0	17	0.14116420	Residential - Single Family Residence	YES - Current	NO - Privately-Owned	Available	Not Used in Prior Housing Element	0	0	0.124323767	0.124323767	1	2*	2* 112-SA207 218	Southeast Los Angeles		Above Moderate
LOS ANGELES	767 E 46TH ST	90011	5108004019	Low Medium I Residential	R2-1-CPIO	0	17	0.141018256	Residential - Double, Duplex, or Two Units - 4 Stories or Less	YES - Current	NO - Privately-Owned	Available	Not Used in Prior Housing Element	0	0	0.162922955	0.162922955	2	2*	2* 112-SA207 216	Southeast Los Angeles	Yes	Above Moderate
LOS ANGELES	795 E 46TH ST	90011	5108004022	Low Medium I Residential	R2-1-CPIO	0	17	0.140804556	Residential - Single Family Residence	YES - Current	NO - Privately-Owned	Available	Not Used in Prior Housing Element	0	0	0.124323767	0.124323767	1	2*	2* 112-SA207 213	Southeast Los Angeles		Above Moderate
LOS ANGELES	801 E 46TH ST	90011	5108004023	Low Medium I Residential	R2-1-CPIO	0	17	0.140730716	Residential - Double, Duplex, or Two Units - 4 Stories or Less	YES - Current	NO - Privately-Owned	Available	Not Used in Prior Housing Element	0	0	0.162922955	0.162922955	2	2*	2* 112-SA207 212	Southeast Los Angeles	Yes	Above Moderate
LOS ANGELES	811 E 46TH ST	90011	5108004024	Low Medium I Residential	R2-1-CPIO	0	17	0.140660999	Residential - Single Family Residence	YES - Current	NO - Privately-Owned	Available	Not Used in Prior Housing Element	0	0	0.124323767	0.124323767	1	2*	2* 112-SA207 211	Southeast Los Angeles		Above Moderate
LOS ANGELES	821 E 46TH ST	90011	5108004025	Low Medium I Residential	R2-1-CPIO	0	17	0.124973836	Residential - Single Family Residence	YES - Current	NO - Privately-Owned	Available	Not Used in Prior Housing Element	0	0	0.124323767	0.124323767	1	2*	2* 112-SA207 210	Southeast Los Angeles		Above Moderate
LOS ANGELES	829 E 46TH ST	90011	5108004026	Low Medium I Residential	R2-1-CPIO	0	17	0.124911084	Residential - Single Family Residence	YES - Current	NO - Privately-Owned	Available	Not Used in Prior Housing Element	0	0	0.124323767	0.124323767	1	2*	2* 112-SA207 209	Southeast Los Angeles		Above Moderate
LOS ANGELES	4515 S MCKINLEY AVE	90011	5108004027	Low Medium I Residential	R2-1-CPIO	0	17	0.143783937	Residential - Double, Duplex, or Two Units - 4 Stories or Less	YES - Current	NO - Privately-Owned	Available	Not Used in Prior Housing Element	0	0	0.1332867	0.1332867	2	2*	2* 112-SA207 208	Southeast Los Angeles	Yes	Above Moderate
LOS ANGELES	714 E 46TH ST	90011	5108005001	Low Medium I Residential	R2-1-CPIO	0	17	0.140498251	Residential - Single Family Residence	YES - Current	NO - Privately-Owned	Available	Not Used in Prior Housing Element	0	0	0.124323767	0.124323767	1	2*	2* 112-SA207 270	Southeast Los Angeles		Above Moderate
LOS ANGELES	698 E 46TH ST	90011	5108005003	Low Medium I Residential	R2-1-CPIO	0	17	0.140498114	Residential - Single Family Residence	YES - Current	NO - Privately-Owned	Available	Not Used in Prior Housing Element	0	0	0.124323767	0.124323767	1	2*	2* 112-SA207 272	Southeast Los Angeles		Above Moderate
LOS ANGELES	692 E 46TH ST	90011	5108005004	Low Medium I Residential	R2-1-CPIO	0	17	0.14049814	Residential - Double, Duplex, or Two Units - 4 Stories or Less	YES - Current	NO - Privately-Owned	Available	Not Used in Prior Housing Element	0	0	0.162922955	0.162922955	2	2*	2* 112-SA207 273	Southeast Los Angeles	Yes	Above Moderate
LOS ANGELES	686 E 46TH ST	90011	5108005005	Low Medium I Residential	R2-1-CPIO	0	17	0.140498749	Residential - Double, Duplex, or Two Units - 4 Stories or Less	YES - Current	NO - Privately-Owned	Available	Not Used in Prior Housing Element	0	0	0.162922955	0.162922955	2	2*	2* 112-SA207 274	Southeast Los Angeles	Yes	Above Moderate
LOS ANGELES	674 E 46TH ST	90011	5108005006	Low Medium I Residential	R2-1-CPIO	0	17	0.140498033	Residential - Double, Duplex, or Two Units - 4 Stories or Less	YES - Current	NO - Privately-Owned	Available	Not Used in Prior Housing Element	0	0	0.162922955	0.162922955	2	2*	2* 112-SA207 275	Southeast Los Angeles	Yes	Above Moderate
LOS ANGELES	666 E 46TH ST	90011	5108005007	Low Medium I Residential	R2-1-CPIO	0	17	0.14049912	Residential - Single Family Residence	YES - Current	NO - Privately-Owned	Available	Not Used in Prior Housing Element	0	0	0.124323767	0.124323767	1	2*	2* 112-SA207 276	Southeast Los Angeles		Above Moderate
LOS ANGELES	658 E 46TH ST	90011	5108005008	Low Medium I Residential	R2-1-CPIO	0	17	0.140498249	Residential - Single Family Residence	YES - Current	NO - Privately-Owned	Available	Not Used in Prior Housing Element	0	0	0.124323767	0.124323767	1	2*	2* 112-SA207 277	Southeast Los Angeles		Above Moderate
LOS ANGELES	650 E 46TH ST	90011	5108005009	Low Medium I Residential	R2-1-CPIO	0	17	0.140498034	Residential - Double, Duplex, or Two Units - 4 Stories or Less	YES - Current	NO - Privately-Owned	Available	Not Used in Prior Housing Element	0	0	0.162922955	0.162922955	2	2*	2* 112-SA207 278	Southeast Los Angeles	Yes	Above Moderate
LOS ANGELES	644 E 46TH ST	90011	5108005010	Low Medium I Residential	R2-1-CPIO	0	17	0.140499122	Residential - Single Family Residence	YES - Current	NO - Privately-Owned	Available	Not Used in Prior Housing Element	0	0	0.124323767	0.124323767	1	2*	2* 112-SA207 279	Southeast Los Angeles		Above Moderate
LOS ANGELES	630 E 46TH ST	90011	5108005011	Low Medium I Residential	R2-1-CPIO	0	17	0.140497925	Residential - Single Family Residence	YES - Current	NO - Privately-Owned	Available	Not Used in Prior Housing Element	0	0	0.124323767	0.124323767	1	2*	2* 112-SA207 280	Southeast Los Angeles		Above Moderate
LOS ANGELES	622 E 46TH ST	90011	5108005012	Neighborhood Commercial	C2-1VL-CPIO	0	108	0.140498114	Residential - Single Family Residence	YES - Current	NO - Privately-Owned	Available	Used in Prior Housing Element - Non-Vacant	1.527322471	0	0	1.527322471	1	0	0 112-SA207 281	Southeast Los Angeles		Lower
LOS ANGELES	614 E 46TH ST	90011	5108005013	Neighborhood Commercial	C2-1VL-CPIO	0	108	0.140499093	Residential - Four Units (Any Combination) - 4 Stories or Less	YES - Current	NO - Privately-Owned	Available	Not Used in Prior Housing Element	0	0	0.256498143	0.256498143	4	0	0 112-SA207 282	Southeast Los Angeles	Yes	Above Moderate
LOS ANGELES	4608 S AVALON BLVD	90011	5108005014	Neighborhood Commercial	C2-1VL-CPIO	0	108	0.140498114	Commercial - Store - One Story	YES - Current	NO - Privately-Owned	Available	Used in Prior Housing Element - Non-Vacant	0.25125825	0	0	0.25125825	1	0	0 112-SA207 283	Southeast Los Angeles		Lower
LOS ANGELES	4614 S AVALON BLVD	90011	5108005016	Neighborhood Commercial	C2-1VL-CPIO	0	108	0.12954622	Commercial - Store - One Story	YES - Current	NO - Privately-Owned	Available	Not Used in Prior Housing Element	0.240909863	0	0	0.240909863	1	0	0 112-SA207 328	Southeast Los Angeles		Lower
LOS ANGELES	661 E 47TH ST	90011	5108005020	Low Medium I Residential	R2-1	0	17	0.154798271	Residential - Single Family Residence	YES - Current	NO - Privately-Owned	Available	Not Used in Prior Housing Element	0	0	0.101525572	0.101525572	1	2*	2* 112-SA207 324	Southeast Los Angeles		Above Moderate
LOS ANGELES	693 E 47TH ST	90011	5108005023	Low Medium I Residential	R2-1	0	17	0.154795255	Residential - Single Family Residence	YES - Current	NO - Privately-Owned	Available	Not Used in Prior Housing Element	0	0	0.104944727	0.104944727	1	2*	2* 112-SA207 320	Southeast Los Angeles		Above Moderate
LOS ANGELES	703 1/2 E 47TH ST	90011	5108005024	Low Medium I Residential	R2-1	0	17	0.154795002	Residential - Double, Duplex, or Two Units - 4 Stories or Less	YES - Current	NO - Privately-Owned	Available	Not Used in Prior Housing Element	0	0	0.035488647	0.035488647	2	2*	2* 112-SA207 319	Southeast Los Angeles	Yes	Above Moderate
LOS ANGELES	707 E 47TH ST	90011	5108005025	Low Medium I Residential	R2-1	0	17	0.154795431	Residential - Double, Duplex, or Two Units - 4 Stories or Less	YES - Current	NO - Privately-Owned	Available	Not Used in Prior Housing Element	0	0	0.1332867	0.1332867	2	2*	2* 112-SA207 318	Southeast Los Angeles	Yes	Above Moderate
LOS ANGELES	717 E 47TH ST	90011	5108005026	Low Medium I Residential	R2-1	0	17	0.154792713	Residential - Double, Duplex, or Two Units - 4 Stories or Less	YES - Current	NO - Privately-Owned	Available	Not Used in Prior Housing Element	0	0	0.055759652	0.055759652	2	2*	2* 112-SA207 317	Southeast Los Angeles	Yes	Above Moderate
LOS ANGELES	4622 S AVALON BLVD	90011	5108005028	Neighborhood Commercial	C2-1VL-CPIO	0	108	0.13205694	Residential - Five or More Units or Apartments (Any Combination) - 4 Stories or Less	YES - Current	NO - Privately-Owned	Available	Not Used in Prior Housing Element	0	0	0.168438932	0.168438932	16	0	0 112-SA207 344	Southeast Los Angeles	Yes	Above Moderate
LOS ANGELES	4624 S AVALON BLVD	90011	5108005029	Neighborhood Commercial	C2-1VL-CPIO	0	108	0.077483975	Commercial - Restaurant, Cocktail Lounge - Restaurant, Cocktail Lounge, Tavern - One Story	YES - Current	NO - Privately-Owned	Available	Not Used in Prior Housing Element	0.169676307	0	0	0.169676307	1	0	0 112-SA207 346	Southeast Los Angeles		Lower
LOS ANGELES		5108005030	Neighborhood Commercial	C2-1VL-CPIO	0	108	0.008609031	Commercial - Commercial - Vacant Land	YES - Current	NO - Privately-Owned	Available	Not Used in Prior Housing Element	0	0	0.019588037	0.019588037	0	0	0 112-SA207 345	Southeast

LOS ANGELES	776 E 46TH ST	90011	5108006012	Low Medium I Residential	R2-1-CPIO	0	17	0.140498142	Residential - Double, Duplex, or Two Units - 4 Stories or Less	YES - Current	NO - Privately-Owned	Available	Not Used in Prior Housing Element	0	0	0.162922955	0.162922955	2	2*	2*	112-SA207	262	Southeast Los Angeles	Yes	Above Moderate
LOS ANGELES	768 E 46TH ST	90011	5108006013	Low Medium I Residential	R2-1-CPIO	0	17	0.140497862	Residential - Double, Duplex, or Two Units - 4 Stories or Less	YES - Current	NO - Privately-Owned	Available	Not Used in Prior Housing Element	0	0	0.003749427	0.003749427	2	2*	2*	112-SA207	263	Southeast Los Angeles		Above Moderate
LOS ANGELES	760 E 46TH ST	90011	5108006014	Low Medium I Residential	R2-1-CPIO	0	17	0.140498865	Residential - Double, Duplex, or Two Units - 4 Stories or Less	YES - Current	NO - Privately-Owned	Available	Not Used in Prior Housing Element	0	0	0.162922955	0.162922955	2	2*	2*	112-SA207	264	Southeast Los Angeles	Yes	Above Moderate
LOS ANGELES	750 E 46TH ST	90011	5108006015	Low Medium I Residential	R2-1-CPIO	0	17	0.140497497	Residential - Single Family Residence	YES - Current	NO - Privately-Owned	Available	Not Used in Prior Housing Element	0	0	0.124323767	0.124323767	1	2*	2*	112-SA207	265	Southeast Los Angeles		Above Moderate
LOS ANGELES	734 E 46TH ST	90011	5108006017	Low Medium I Residential	R2-1-CPIO	0	17	0.124886883	Residential - Double, Duplex, or Two Units - 4 Stories or Less	YES - Current	NO - Privately-Owned	Available	Not Used in Prior Housing Element	0	0	0.162922955	0.162922955	2	2*	2*	112-SA207	267	Southeast Los Angeles	Yes	Above Moderate
LOS ANGELES	755 E 47TH ST	90011	5108006022	Low Medium I Residential	R2-1	0	17	0.108351837	Residential - Single Family Residence	YES - Current	NO - Privately-Owned	Available	Not Used in Prior Housing Element	0	0	0.04242568	0.04242568	1	1*	1*	112-SA207	313	Southeast Los Angeles		Above Moderate
LOS ANGELES	765 E 47TH ST	90011	5108006023	Low Medium I Residential	R2-1	0	17	0.108353065	Residential - Single Family Residence	YES - Current	NO - Privately-Owned	Available	Not Used in Prior Housing Element	0	0	0.045366582	0.045366582	1	1*	1*	112-SA207	311	Southeast Los Angeles		Above Moderate
LOS ANGELES	783 E 47TH ST	90011	5108006025	Low Medium I Residential	R2-1	0	17	0.154791665	Residential - Double, Duplex, or Two Units - 4 Stories or Less	YES - Current	NO - Privately-Owned	Available	Not Used in Prior Housing Element	0	0	0.1332867	0.1332867	2	2*	2*	112-SA207	308	Southeast Los Angeles	Yes	Above Moderate
LOS ANGELES	793 E 47TH ST	90011	5108006026	Low Medium I Residential	R2-1	0	17	0.154790204	Residential - Double, Duplex, or Two Units - 4 Stories or Less	YES - Current	NO - Privately-Owned	Available	Not Used in Prior Housing Element	0	0	0.1332867	0.1332867	2	2*	2*	112-SA207	307	Southeast Los Angeles	Yes	Above Moderate
LOS ANGELES	803 E 47TH ST	90011	5108006027	Low Medium I Residential	R2-1	0	17	0.154789661	Commercial - Parking Lot (Commercial Use Property) - Lots - Patron or Employee - One Story	YES - Current	NO - Privately-Owned	Available	Not Used in Prior Housing Element	0	0	0.006673196	0.006673196	0	2*	2*	112-SA207	306	Southeast Los Angeles		Above Moderate
LOS ANGELES	815 E 47TH ST	90011	5108006028	Low Medium I Residential	R2-1	0	17	0.154788302	Residential - Double, Duplex, or Two Units - 4 Stories or Less	YES - Current	NO - Privately-Owned	Available	Not Used in Prior Housing Element	0	0	0.1332867	0.1332867	2	2*	2*	112-SA207	305	Southeast Los Angeles	Yes	Above Moderate
LOS ANGELES	819 E 47TH ST	90011	5108006029	Low Medium I Residential	R2-1	0	17	0.154789834	Residential - Double, Duplex, or Two Units - 4 Stories or Less	YES - Current	NO - Privately-Owned	Available	Not Used in Prior Housing Element	0	0	0.1332867	0.1332867	2	2*	2*	112-SA207	304	Southeast Los Angeles	Yes	Above Moderate
LOS ANGELES	4615 S MCKINLEY AVE	90011	5108006030	Low Medium I Residential	R2-1	0	17	0.154788486	Residential - Double, Duplex, or Two Units - 4 Stories or Less	YES - Current	NO - Privately-Owned	Available	Not Used in Prior Housing Element	0	0	0.142330787	0.142330787	2	2*	2*	112-SA207	303	Southeast Los Angeles	Yes	Above Moderate
LOS ANGELES	652 E 47TH ST	90011	5108007004	Low Medium I Residential	R2-1	0	17	0.154960716	Residential - Single Family Residence	YES - Current	NO - Privately-Owned	Available	Not Used in Prior Housing Element	0	0	0.101525572	0.101525572	1	2*	2*	112-SA207	373	Southeast Los Angeles		Above Moderate
LOS ANGELES	660 E 47TH ST	90011	5108007005	Low Medium I Residential	R2-1	0	17	0.154959938	Residential - Single Family Residence	YES - Current	NO - Privately-Owned	Available	Not Used in Prior Housing Element	0	0	0.101525572	0.101525572	1	2*	2*	112-SA207	372	Southeast Los Angeles		Above Moderate
LOS ANGELES	700 E 47TH ST	90011	5108007008	Low Medium I Residential	R2-1	0	17	0.154961607	Residential - Single Family Residence	YES - Current	NO - Privately-Owned	Available	Not Used in Prior Housing Element	0	0	0.101525572	0.101525572	1	2*	2*	112-SA207	368	Southeast Los Angeles		Above Moderate
LOS ANGELES	708 E 47TH ST	90011	5108007009	Low Medium I Residential	R2-1	0	17	0.154961419	Residential - Single Family Residence	YES - Current	NO - Privately-Owned	Available	Not Used in Prior Housing Element	0	0	0.101525572	0.101525572	1	2*	2*	112-SA207	367	Southeast Los Angeles		Above Moderate
LOS ANGELES	687 E 48TH ST	90011	5108007010	Low Medium I Residential	R2-1	0	17	0.149821921	Residential - Double, Duplex, or Two Units - 4 Stories or Less	YES - Current	NO - Privately-Owned	Available	Not Used in Prior Housing Element	0	0	0.1332867	0.1332867	2	2*	2*	111A207	20	Southeast Los Angeles	Yes	Above Moderate
LOS ANGELES	681 E 48TH ST	90011	5108007011	Low Medium I Residential	R2-1	0	17	0.149693004	Residential - Double, Duplex, or Two Units - 4 Stories or Less	YES - Current	NO - Privately-Owned	Available	Not Used in Prior Housing Element	0	0	0.1332867	0.1332867	2	2*	2*	111A207	21	Southeast Los Angeles	Yes	Above Moderate
LOS ANGELES	675 E 48TH ST	90011	5108007012	Low Medium I Residential	R2-1	0	17	0.149561154	Residential - Double, Duplex, or Two Units - 4 Stories or Less	YES - Current	NO - Privately-Owned	Available	Not Used in Prior Housing Element	0	0	0.1332867	0.1332867	2	2*	2*	111A207	22	Southeast Los Angeles	Yes	Above Moderate
LOS ANGELES	663 E 48TH ST	90011	5108007014	Low Medium I Residential	R2-1	0	17	0.14930446	Residential - Double, Duplex, or Two Units - 4 Stories or Less	YES - Current	NO - Privately-Owned	Available	Not Used in Prior Housing Element	0	0	0.055759652	0.055759652	2	2*	2*	111A207	24	Southeast Los Angeles	Yes	Above Moderate
LOS ANGELES	657 E 48TH ST	90011	5108007015	Low Medium I Residential	R2-1	0	17	0.149173729	Residential - Single Family Residence	YES - Current	NO - Privately-Owned	Available	Not Used in Prior Housing Element	0	0	0.101525572	0.101525572	1	2*	2*	111A207	25	Southeast Los Angeles		Above Moderate
LOS ANGELES	4714 S AVALON BLVD	90011	5108007021	Neighborhood Commercial	C2-1VL-CPIO	0	108	0.175693885	Commercial - Auto, Recreation Equipment, Construction Equipment Sales and Service - Auto Body Repair Shop - One Story	YES - Current	NO - Privately-Owned	Available	Used in Prior Housing Element - Non-Vacant	0.101833932	0	0	0.101833932	0	0	0	111A207	31	Southeast Los Angeles		Lower
LOS ANGELES			5108007021	Neighborhood Commercial	C2-1VL-CPIO	0	108	0.023065469	Commercial - Auto, Recreation Equipment, Construction Equipment Sales and Service - Auto Body Repair Shop - One Story	YES - Current	NO - Privately-Owned	Available	Used in Prior Housing Element - Non-Vacant	0	0	0.002316009	0.002316009	0	0	0	111A207	48	Southeast Los Angeles		Above Moderate
LOS ANGELES	4718 S AVALON BLVD	90011	5108007022	Neighborhood Commercial	C2-1VL-CPIO	0	108	0.165207982	Industrial - Light Manufacturing - One Story	YES - Current	NO - Privately-Owned	Available	Used in Prior Housing Element - Non-Vacant	0.351094829	0	0	0.351094829	0	0	0	111A207	49	Southeast Los Angeles		Lower
LOS ANGELES	4730 S AVALON BLVD	90011	5108007023	Neighborhood Commercial	C2-1VL-CPIO	0	108	0.187245698	Commercial - Commercial - Vacant Land	YES - Current	NO - Privately-Owned	Available	Not Used in Prior Housing Element	0.25160862	0	0	0.25160862	0	0	0	111A207	53	Southeast Los Angeles		Lower
LOS ANGELES	630 E 47TH ST	90011	5108007027	Low Medium I Residential	R2-1	0	17	0.15496119	Commercial - Parking Lot (Commercial Use Property) - Lots - Patron or Employee - One Story	YES - Current	NO - Privately-Owned	Available	Used in Prior Housing Element - Non-Vacant	0	0	0.01702381	0.01702381	0	2*	2*	112-SA207	375	Southeast Los Angeles		Above Moderate
LOS ANGELES	642 E 47TH ST	90011	5108007027	Low Medium I Residential	R2-1	0	17	0.15496202	Commercial - Parking Lot (Commercial Use Property) - Lots - Patron or Employee - One Story	YES - Current	NO - Privately-Owned	Available	Used in Prior Housing Element - Non-Vacant	0	0	0.01702381	0.01702381	0	2*	2*	112-SA207	374	Southeast Los Angeles		Above Moderate
LOS ANGELES	761 E 48TH ST	90011	5108008005	Low Medium I Residential	R2-1	0	17	0.156532887	Residential - Double, Duplex, or Two Units - 4 Stories or Less	YES - Current	NO - Privately-Owned	Available	Not Used in Prior Housing Element	0	0	0.055759652	0.055759652	2	2*	2*	111A207	8	Southeast Los Angeles	Yes	Above Moderate
LOS ANGELES	757 E 48TH ST	90011	5108008006	Low Medium I Residential	R2-1	0	17	0.151248226	Residential - Single Family Residence	YES - Current	NO - Privately-Owned	Available	Not Used in Prior Housing Element	0	0	0.124323767	0.124323767	1	2*	2*	111A207	9	Southeast Los Angeles		Above Moderate
LOS ANGELES	751 E 48TH ST	90011	5108008007	Low Medium I Residential	R2-1	0	17	0.151117541	Residential - Double, Duplex, or Two Units - 4 Stories or Less	YES - Current	NO - Privately-Owned	Available	Not Used in Prior Housing Element	0	0	0.162922955	0.162922955	2	2*	2*	111A207	10	Southeast Los Angeles	Yes	Above Moderate
LOS ANGELES	745 E 48TH ST	90011	5108008008	Low Medium I Residential	R2-1	0	17	0.150987976	Residential - Single Family Residence	YES - Current	NO - Privately-Owned	Available	Not Used in Prior Housing Element	0	0	0.124323767	0.124323767	1	2*	2*	111A207	11	Southeast Los Angeles		Above Moderate
LOS ANGELES	737 E 48TH ST	90011	5108008009	Low Medium I Residential	R2-1	0	17	0.150858127	Residential - Single Family Residence	YES - Current	NO - Privately-Owned	Available	Not Used in Prior Housing Element	0	0	0.124323767	0.124323767	1	2*	2*	111A207	12	Southeast Los Angeles		Above Moderate
LOS ANGELES	733 E 48TH ST	90011	5108008010	Low Medium I Residential	R2-1	0	17	0.144741817	Residential - Double, Duplex, or Two Units - 4 Stories or Less	YES - Current	NO - Privately-Owned	Available	Not Used in Prior Housing Element	0	0	0.043695456	0.043695456	2	2*	2*	111A207	13	Southeast Los Angeles	Yes	Above Moderate
LOS ANGELES	727 E 48TH ST	90011	5108008011	Low Medium I Residential	R2-1	0	17	0.156586657	Residential - Double, Duplex, or Two Units - 4 Stories or Less	YES - Current	NO - Privately-Owned	Available	Not Used in Prior Housing Element	0	0	0.002924868	0.002924868	2	2*	2*	111A207	14	Southeast Los Angeles		Above Moderate
LOS ANGELES	721 E 48TH ST	90011	5108008012	Low Medium I Residential	R2-1	0	17	0.150470375	Residential - Single Family Residence	YES - Current	NO - Privately-Owned	Available	Not Used in Prior Housing Element	0	0	0.051925179	0.051925179	1	2*	2*	111A207	15	Southeast Los Angeles		Above Moderate
LOS ANGELES	717 E 48TH ST	90011	5108008013	Low Medium I Residential	R2-1	0	17	0.150340507	Residential - Double, Duplex, or Two Units - 4 Stories or Less	YES - Current	NO - Privately-Owned	Available	Not Used in Prior Housing Element	0	0	0.003749427	0.003749427	2	2*	2*	111A207	16	Southeast Los Angeles		Above Moderate
LOS ANGELES	703 E 48TH ST	90011	5108008015	Low Medium I Residential	R2-1	0	17	0.153327142	Residential - Double, Duplex, or Two Units - 4 Stories or Less	YES - Current	NO - Privately-Owned	Available	Not Used in Prior Housing Element	0	0	0.035488647	0.035488647	2	2*	2*	111A207	18	Southeast Los Angeles	Yes	Above Moderate
LOS ANGELES	732 E 47TH ST	90011	5108008018	Low Medium I Residential	R2-1	0	17	0.123967219	Residential - Double, Duplex, or Two Units - 4 Stories or Less	YES - Current	NO - Privately-Owned	Available	Not Used in Prior Housing Element	0	0	0.032133027	0.032133027	2	2*	2*	112-SA207	364	Southeast Los Angeles		Above Moderate
LOS ANGELES	746 E 47TH ST	90011	5108008020	Low Medium I Residential	R2-1	0	17	0.127067698	Residential - Single Family Residence	YES - Current	NO - Privately-Owned	Available	Not Used in Prior Housing Element	0	0	0.124323767	0.124323767	1	2*	2*	112-SA207	360	Southeast Los Angeles		Above Moderate
LOS ANGELES	756 E 47TH ST	90011	5108008021	Low Medium I Residential	R2-1	0	17	0.154961619	Residential - Double, Duplex, or Two Units - 4 Stories or Less	YES - Current	NO - Privately-Owned	Available	Not Used in Prior Housing Element	0	0	0.023338569	0.023338569	2	2*	2*	112-SA207	359	Southeast Los Angeles		Above Moderate
LOS ANGELES	766 E 47TH ST	90011	5108008022	Low Medium I Residential	R2-1	0	17	0.154961334	Residential - Single Family Residence	YES - Current	NO - Privately-Owned	Available	Not Used in Prior Housing Element	0	0	0.101525572	0.101525572	1	2*	2*	112-SA207	358	Southeast Los Angeles		Above Moderate
LOS ANGELES	774 E 47TH ST	90011	5108008023	Low Medium I Residential	R2-1	0	17	0.154961064	Residential - Single Family Residence	YES - Current	NO - Privately-Owned	Available	Not Used in Prior Housing Element	0	0	0.101525572	0.101525572	1	2*	2*	112-SA207	357	Southeast Los Angeles		Above Moderate
LOS ANGELES	782 E 47TH ST	90011	5108008024	Low Medium I Residential	R2-1	0	17	0.154961044	Residential - Single Family Residence	YES - Current	NO - Privately-Owned	Available	Not Used in Prior Housing Element	0	0	0.101525572	0.101525572	1	2*	2*	112-SA207	356	Southeast Los Angeles		Above Moderate
LOS ANGELES	802 E 47TH ST	90011	5108008026	Low Medium I Residential	R2-1	0	17	0.154961303	Residential - Single Family Residence	YES - Current	NO - Privately-Owned	Available	Not Used in Prior Housing Element	0	0	0.101525572	0.101525572	1	2*	2*	112-SA207	354	Southeast Los Angeles		Above Moderate
LOS ANGELES	818 E 47TH ST	90011	5108008027	Low Medium I Residential	R2-1	0	17	0.154960992	Residential - Single Family Residence	YES - Current	NO - Privately-Owned	Available	Not Used in Prior Housing Element	0	0	0.101525572	0.101525572	1	2*	2*	112-SA207	353	Southeast Los Angeles		Above Moderate
LOS ANGELES	820 E 47TH ST	90011	5108008028	Low Medium I Residential	R2-1	0	17	0.154961009	Residential - Double, Duplex, or Two Units - 4 Stories or Less	YES - Current	NO - Privately-Owned	Available	Not Used in Prior Housing Element	0	0	0.1332867	0.1332867	2	2*	2*	112-SA207	352	Southeast Los Angeles	Yes	Above Moderate
LOS ANGELES	4711 S MCKINLEY AVE	90011	5108008029	Low Medium I Residential	R2-1	0	17	0.092403662	Residential - Single Family Residence	YES - Current	NO - Privately-Owned	Available	Not Used in Prior Housing Element	0	0	0.05567643	0.05567643	1	1*	1*	112-SA207	351	Southeast Los Angeles		Above Moderate
LOS ANGELES	4819 S MCKINLEY AVE	90011	5108008030	Low Medium I Residential	R2-1	0	17	0.062558725	Residential - Single Family Residence	YES - Current	NO - Privately-Owned	Available	Not Used in Prior Housing Element	0	0	0.068255585	0.068255585	1	1*	1*	112-SA207	391	Southeast Los Angeles		Above Moderate
LOS ANGELES	688 E 48TH ST	90011	5108009003	Low Medium I Residential	R2-1	0	17	0.151523765	Residential - Single Family Residence	YES - Current	NO - Privately-Owned	Available	Not Used in Prior Housing Element	0	0	0.124323767	0.124323767	1	2*	2*	111A207	84	Southeast Los Angeles		Above Moderate
LOS ANGELES	689 E 49TH ST	90011	5108009004	Low Medium I Residential	R2-1-CPIO	0	17	0.151425301	Residential - Double, Duplex, or Two Units - 4 Stories or Less	YES - Current	NO - Privately-Owned	Available	Not Used in Prior Housing Element	0	0	0.162922955	0.162922955	2	2*	2*	111A207	135	Southeast Los Angeles	Yes	Above Moderate
LOS ANGELES	680 E 48TH ST	90011	5108009005	Low Medium I Residential	R2-1	0	17	0.151521398	Residential - Double, Duplex, or Two Units - 4 Stories or Less	YES - Current	NO - Privately-Owned	Available	Not Used in Prior Housing Element	0	0	0.108947682	0.108947682	2	2*	2*	111A207	85	Southeast Los Angeles		Above Moderate
LOS ANGELES	683 E 49TH ST	90011	5108009006	Low Medium I Residential	R2-1-CPIO	0	17	0.151415511	Residential - Double, Duplex, or Two Units - 4 Stories or Less	YES - Current	NO - Privately-Owned	Available	Not Used in Prior Housing Element	0	0	0.068499407	0.068499407	2	2*	2*	111A207	136	Southeast Los Angeles	Yes	Above Moderate
LOS ANGELES	677 E 49TH ST	90011	5108009008	Low Medium I Residential	R2-1-CPIO	0	17	0.151409268	Residential - Double, Duplex, or Two Units - 4 Stories or Less	YES - Current	NO - Privately-Owned	Available	Not Used in Prior Housing Element	0	0	0.068499407	0.068499407	2	2*	2*	111A207	137	Southeast Los Angeles	Yes	Above Moderate
LOS ANGELES	668 E 48TH ST	90011	5108009009	Low Medium I Residential	R2-1	0	17	0.15152258	Residential - Single Family Residence	YES - Current	NO - Privately-Owned	Available	Not Used in Prior Housing Element	0	0	0.051925179	0.051925179	1	2*	2*	111A207	87	Southeast Los Angeles		Above Moderate
LOS ANGELES	671 E 49TH ST	90011	5108009010	Low Medium I Residential	R2-1-CPIO	0	17	0.151398293	Residential - Double, Duplex, or Two Units - 4 Stories or Less	YES - Current	NO - Privately-Owned	Available	Not Used in Prior Housing Element	0	0	0.162922955	0.162922955	2	2*	2*	111A207	138	Southeast Los Angeles	Yes	Above Moderate
LOS ANGELES	664 E 48TH ST	90011	5108009011	Low Medium I Residential	R2-1	0	17	0.151521398	Residential - Double, Duplex, or Two Units - 4 Stories or Less	YES - Current	NO - Privately-Owned	Available	Not Used in Prior Housing Element	0	0	0.162922955	0.162922955	2	2*	2*	111A207	88	Southeast Los Angeles	Yes	Above Moderate
LOS ANGELES	665 E 49TH ST	90011	5108009012	Low Medium I Residential	R2-1-CPIO	0	17	0.151389972	Residential - Double, Duplex, or Two Units - 4 Stories or Less	YES - Current	NO - Privately-Owned	Available	Not Used in Prior Housing Element	0	0	0.162922955	0.162922955	2	2*	2*	111A207	139	Southeast Los Angeles	Yes	Above Moderate
LOS ANGELES	656 E 48TH ST	90011	5108009013	Low Medium I Residential	R2-1	0	17	0.151521398	Residential - Single Family Residence	YES - Current	NO - Privately-Owned	Available	Not Used in Prior Housing Element	0	0	0.124323767	0.124323767	1	2*	2*	111A207	89	Southeast Los Angeles		Above Moderate
LOS ANGELES	659 E 49TH ST	90011	5108009014	Low Medium I Residential	R2-1-CPIO	0	17	0.15138165	Residential - Single Family Residence	YES - Current	NO - Privately-Owned	Available	Not Used in Prior Housing Element	0	0	0.124323767	0.124323767	1	2*	2*	111A207	140	Southeast Los Angeles		Above Moderate
LOS ANGELES	652 E 48TH ST	90011	5108009015	Low Medium I Residential	R2-1	0	17	0.151521398	Residential - Single Family Residence	YES - Current	NO - Privately-Owned	Available	Not Used in Prior Housing Element	0	0	0.124323767	0.124323767	1	2*	2*	111A207	90	Southeast Los Angeles		Above Moderate
LOS ANGELES	651 E 49TH ST	90011	5108009016	Low Medium I Residential	R2-1-CPIO	0	17	0.151374222	Residential - Single Family Residence	YES - Current	NO - Privately-Owned	Available	Not Used in Prior Housing Element	0	0	0.124323767	0.124323767	1	2*	2*	111A207	141	Southeast Los Angeles		Above Moderate
LOS ANGELES	644 E 48TH ST	90011	5108009017	Low Medium I Residential	R2-1	0	17	0.151523765	Residential - Double, Duplex, or Two Units - 4 Stories or Less	YES - Current	NO - Privately-Owned	Available	Not Used in Prior Housing Element	0	0	0.068499407	0.068499407	2	2*	2*	111A207	91	Southeast Los Angeles	Yes	Above Moderate
LOS ANGELES	645 E 49TH ST	90011	5108009018	Low Medium I Residential	R2-1-CPIO	0	17	0.151365613	Residential - Double, Duplex, or Two Units - 4 Stories or Less	YES - Current	NO - Privately-Owned	Available	Not Used in Prior Housing Element	0	0	0.162922955	0.162922955	2	2*	2*	111A207	142	Southeast Los Angeles	Yes	Above Moderate
LOS ANGELES	638 E 48TH ST	90011	5108009019	Low Medium I Residential	R2-1	0	17	0.15152258	Residential - Double, Duplex, or Two Units - 4 Stories or Less	YES - Current	NO - Privately-Owned	Available	Not Used in Prior Housing Element	0	0	0.162922955	0.162922955	2	2*	2*	111A207	92	Southeast Los Angeles	Yes	Above Moderate
LOS ANGELES	632 E 48TH ST	90011	5108009021	Low Medium I Residential	R2-1	0	17	0.151521395	Residential - Double, Duplex, or Two Units - 4 Stories or Less	YES - Current	NO - Privately-Owned	Available	Not Used in Prior Housing Element	0	0	0.162922955	0.162922955	2	2*	2*	111A207	93	Southeast Los Angeles	Yes	Above Moderate
LOS ANGELES	635 E 49TH ST	90011	5108009022	Low Medium I Residential	R2-1-CPIO	0	17	0.151347214	Residential - Double, Duplex, or Two Units - 4 Stories or Less	YES - Current	NO - Privately-Owned	Available	Not Used in Prior Housing Element	0	0	0.162922955	0.162922955	2	2*	2*	111A207	144	Southeast Los Angeles	Yes	Above Moderate
LOS ANGELES	627 E 49TH ST	90011	5108009024	Low Medium I Residential	R2-1-CPIO	0	17	0.153777857	Residential - Double, Duplex, or Two Units - 4 Stories or Less	YES - Current	NO - Privately-Owned	Available	Not Used in Prior Housing Element	0	0	0.1332867	0.1332867	2	2*	2*	111A207	145	Southeast Los Angeles	Yes	Above Moderate
LOS ANGELES	4822 S AVALON BLVD	90011	5108009031	Neighborhood Commercial	[Q]R4-1	0	54	0.125978793	Residential - Four Units (Any Combination) - 4 Stories or Less	YES - Current	NO - Privately-Owned	Available	Not Used in Prior Housing Element	0.200776313	0	0	0.200776313	4	0	0	111A207	151	Southeast Los Angeles		Lower
LOS ANGELES	4830 S AVALON BLVD	90011	5108009034	Neighborhood Commercial	[Q]R4-1	0	54	0.125578054	Residential - Double, Duplex, or Two Units - 4 Stories or Less	YES - Current	NO - Privately-Owned	Available	Not Used in Prior Housing Element	0	0	0.248045915	0.248045915	2	0	0	111A207	157	Southeast Los Angeles	Yes	Above Moderate
LOS ANGELES	4812 S AVALON BLVD	90011	5108009035	Neighborhood Commercial	[Q]R4-1	0	54	0.188876646	Residential - Five or More Units or Apartments (Any Combination) - 4 Stories or Less	YES - Current	NO - Privately-Owned	Available	Not Used in Prior Housing Element	0.099637565	0	0	0.099637565	7	0	0	111A207	106	Southeast Los Angeles		Lower
LOS ANGELES	4800 S AVALON BLVD	90011	5108009036	Neighborhood Commercial	[Q]R4-1	0	54	0.112880268	Institutional - Church - One Story	YES - Current	NO - Privately-Owned	Available	Not Used in Prior Housing Element	0.087118983	0	0	0.087118983	1	0	0	111A207	96	Southeast Los Angeles		Lower
LOS ANGELES	4808 S AVALON BLVD	90011	5108009036	Neighborhood Commercial	[Q]R4-1	0	54	0.176361943	Institutional - Church - One Story	YES - Current	NO - Privately-Owned	Available	Not Used in Prior Housing Element	0.122415939	0	0	0.122415939	1	0	0	111A207	102	Southeast Los Angeles		Lower
LOS ANGELES			5108009036	Neighborhood Commercial	[Q]R4-1	0	54	0.075760745	Institutional - Church - One Story	YES - Current	NO - Privately-Owned	Available	Not Used in Prior Housing Element	0.068030477	0	0	0.068030477	1	0	0	111A207	95	Southeast Los Angeles		Lower
LOS ANGELES			5108010001	Low Medium I Residential	R2-1	0	17	0.003903852	Residential - Single Family Residence - Vacant Land	YES - Current	NO - Privately-Owned	Available	Not Used in Prior Housing Element	0	0	0.055303878	0.055303878	0	0	0	111A207	97	Southeast Los Angeles		Above Moderate
LOS ANGELES	4811 S MCKINLEY AVE	90011	5108010006	Low Medium I Residential	R2-1	0	17	0.095060131	Residential - Single Family Residence	YES - Current	NO - Privately-Owned	Available	Not Used in Prior Housing Element	0	0	0.05567643	0.05567643	1	1*	1*	111A207	104	Southeast Los Angeles		Above Moderate
LOS ANGELES	4819 S MCKINLEY AVE	90011	5108010008	Low Medium I Residential	R2-1	0	17	0.142595509	Residential - Single Family Residence	YES - Current	NO - Privately-Owned	Available	Not Used in Prior Housing Element	0	0	0.128484643	0.128484643	1	2*	2*	111A207	121	Southeast Los Angeles		Above Moderate
LOS ANGELES	4825 S MCKINLEY AVE	90011	5108010010	Low Medium I Residential	R2-1	0	17	0.095063376	Residential - Single Family Residence	YES - Current	NO - Privately-Owned	Available	Not Used in Prior Housing Element	0	0	0.05567643	0.05567643	1	1*	1*	111A207	154	Southeast Los Angeles		Above Moderate
LOS ANGELES	4831 S MCKINLEY AVE	90011	5108010011	Low Medium I Residential	R2-1	0	17	0.059346363	Residential - Single Family Residence	YES - Current	NO - Privately-Owned	Available	Not Used in Prior Housing Element	0	0	0.063875514	0.063875514	1	1*	1*	111A207	158	Southeast Los Angeles		Above Moderate
LOS ANGELES	762 E 48TH ST	90011	5108010014	Low Medium I Residential	R2-1	0	17	0.151520824	Residential - Double, Duplex, or Two Units - 4 Stories or Less	YES - Current	NO - Privately-Owned	Available	Not Used in Prior Housing Element	0	0	0.162922955	0.162922955	2	2*	2*	111A207	72	Southeast Los Angeles	Yes	Above Moderate
LOS ANGELES	763 E 49TH ST	90011	5108010015	Low Medium I Residential	R2-1-CPIO	0	17	0.151527713	Residential - Single Family Residence	YES - Current	NO - Privately-Owned	Available	Not Used in Prior Housing Element	0	0	0.124323767	0.124323767	1	2*	2*	111A207	122	Southeast Los Angeles		Above Moderate
LOS ANGELES	755 E 49TH ST	90011	5108010017	Low Medium I Residential	R2-1-CPIO	0	17	0.151520286	Residential - Single Family Residence	YES - Current	NO - Privately-Owned	Available	Not Used in Prior Housing Element	0	0	0.124323767	0.124323767	1	2*	2*	111A207	123	Southeast Los Angeles		Above Moderate
LOS ANGELES	750 E 48TH ST	90011	5108010018	Low Medium I Residential	R2-1	0	17	0.151523478	Residential - Double, Duplex, or Two Units - 4 Stories or Less	YES - Current	NO - Privately-Owned	Available	Not Used in Prior Housing Element	0	0	0.162922955	0.162922955	2	2*	2*	111A207	74	Southeast Los Angeles	Yes	Above Moderate
LOS ANGELES	751 E 49TH ST	90011	5108010019

LOS ANGELES	715 E 49TH ST	90011	5108010031	Low Medium I Residential	R2-1-CPIO	0	17	0.151458842	Residential - Double, Duplex, or Two Units - 4 Stories or Less	YES - Current	NO - Privately-Owned	Available	Not Used in Prior Housing Element	0	0	0.003749427	0.003749427	2	2*	2*	111A207	131	Southeast Los Angeles			Above Moderate
LOS ANGELES	709 E 49TH ST	90011	5108010033	Low Medium I Residential	R2-1-CPIO	0	17	0.151452313	Residential - Double, Duplex, or Two Units - 4 Stories or Less	YES - Current	NO - Privately-Owned	Available	Not Used in Prior Housing Element	0	0	0.162922955	0.162922955	2	2*	2*	111A207	132	Southeast Los Angeles	Yes		Above Moderate
LOS ANGELES	702 E 48TH ST	90011	5108010034	Low Medium I Residential	R2-1	0	17	0.15152258	Residential - Double, Duplex, or Two Units - 4 Stories or Less	YES - Current	NO - Privately-Owned	Available	Not Used in Prior Housing Element	0	0	0.009784904	0.009784904	2	2*	2*	111A207	82	Southeast Los Angeles	Yes		Above Moderate
LOS ANGELES	703 E 49TH ST	90011	5108010035	Low Medium I Residential	R2-1-CPIO	0	17	0.151441337	Residential - Double, Duplex, or Two Units - 4 Stories or Less	YES - Current	NO - Privately-Owned	Available	Not Used in Prior Housing Element	0	0	0.162922955	0.162922955	2	2*	2*	111A207	133	Southeast Los Angeles	Yes		Above Moderate
LOS ANGELES	662 E 49TH ST	90011	5108011009	Low Medium I Residential	R2-1-CPIO	0	17	0.189402633	Residential - Double, Duplex, or Two Units - 4 Stories or Less	YES - Current	NO - Privately-Owned	Available	Not Used in Prior Housing Element	0	0.256123567	0	0.256123567	2	3*	3*	111A207	181	Southeast Los Angeles	Yes		Moderate
LOS ANGELES	656 E 49TH ST	90011	5108011010	Low Medium I Residential	R2-1-CPIO	0	17	0.189401451	Residential - Three Units (Any Combination) - 4 Stories or Less	YES - Current	NO - Privately-Owned	Available	Not Used in Prior Housing Element	0	0.232673836	0	0.232673836	3	3*	3*	111A207	182	Southeast Los Angeles	Yes		Moderate
LOS ANGELES	644 E 49TH ST	90011	5108011011	Low Medium I Residential	R2-1-CPIO	0	17	0.189402992	Residential - Single Family Residence	YES - Current	NO - Privately-Owned	Available	Not Used in Prior Housing Element	0	0.190208745	0	0.190208745	1	3*	3*	111A207	183	Southeast Los Angeles			Moderate
LOS ANGELES	663 E 50TH ST	90011	5108011023	Low Medium I Residential	R2-1	0	17	0.189613443	Residential - Double, Duplex, or Two Units - 4 Stories or Less	YES - Current	NO - Privately-Owned	Available	Not Used in Prior Housing Element	0	0.256123567	0	0.256123567	2	3*	3*	111A207	197	Southeast Los Angeles	Yes		Moderate
LOS ANGELES	657 E 50TH ST	90011	5108011024	Low Medium I Residential	R2-1	0	17	0.189629692	Residential - Double, Duplex, or Two Units - 4 Stories or Less	YES - Current	NO - Privately-Owned	Available	Not Used in Prior Housing Element	0	0.256123567	0	0.256123567	2	3*	3*	111A207	198	Southeast Los Angeles	Yes		Moderate
LOS ANGELES	647 E 50TH ST	90011	5108011025	Low Medium I Residential	R2-1	0	17	0.189644398	Residential - Single Family Residence	YES - Current	NO - Privately-Owned	Available	Not Used in Prior Housing Element	0	0.190208745	0	0.190208745	1	3*	3*	111A207	199	Southeast Los Angeles			Moderate
LOS ANGELES	641 E 50TH ST	90011	5108011026	Low Medium I Residential	R2-1	0	17	0.18966101	Residential - Three Units (Any Combination) - 4 Stories or Less	YES - Current	NO - Privately-Owned	Available	Not Used in Prior Housing Element	0	0.232673836	0	0.232673836	3	3*	3*	111A207	200	Southeast Los Angeles	Yes		Moderate
LOS ANGELES	635 E 50TH ST	90011	5108011027	Low Medium I Residential	R2-1	0	17	0.151739287	Residential - Double, Duplex, or Two Units - 4 Stories or Less	YES - Current	NO - Privately-Owned	Available	Not Used in Prior Housing Element	0	0	0.043695456	0.043695456	2	2*	2*	111A207	201	Southeast Los Angeles	Yes		Above Moderate
LOS ANGELES	4920 S AVALON BLVD	90011	5108011029	Neighborhood Commercial	C2-1VL-CPIO	0	108	0.189343679	Recreational - Club, Lodge Hall, Fraternal Organization - One Story	YES - Current	NO - Privately-Owned	Available	Not Used in Prior Housing Element	0.062751551	0	0	0.062751551	1	0	0	111A207	203	Southeast Los Angeles			Lower
LOS ANGELES		5108011029		Neighborhood Commercial	C2-1VL-CPIO	0	108	0.078603584	Recreational - Club, Lodge Hall, Fraternal Organization - One Story	YES - Current	NO - Privately-Owned	Available	Not Used in Prior Housing Element	0.04188188	0	0	0.04188188	1	0	0	111A207	205	Southeast Los Angeles			Lower
LOS ANGELES		5108011029		Neighborhood Commercial	C2-1VL-CPIO	0	108	0.111697062	Recreational - Club, Lodge Hall, Fraternal Organization - One Story	YES - Current	NO - Privately-Owned	Available	Not Used in Prior Housing Element	0.052210569	0	0	0.052210569	1	0	0	111A207	206	Southeast Los Angeles			Lower
LOS ANGELES		5108011029		Neighborhood Commercial	C2-1VL-CPIO	0	108	0.189341942	Recreational - Club, Lodge Hall, Fraternal Organization - One Story	YES - Current	NO - Privately-Owned	Available	Not Used in Prior Housing Element	0.062751551	0	0	0.062751551	1	0	0	111A207	204	Southeast Los Angeles			Lower
LOS ANGELES		5108011029		Neighborhood Commercial	C2-1VL-CPIO	0	108	0.189346436	Recreational - Club, Lodge Hall, Fraternal Organization - One Story	YES - Current	NO - Privately-Owned	Available	Not Used in Prior Housing Element	0.062751551	0	0	0.062751551	1	0	0	111A207	191	Southeast Los Angeles			Lower
LOS ANGELES		5108011029		Neighborhood Commercial	C2-1VL-CPIO	0	108	0.189348127	Recreational - Club, Lodge Hall, Fraternal Organization - One Story	YES - Current	NO - Privately-Owned	Available	Not Used in Prior Housing Element	0.062751551	0	0	0.062751551	1	0	0	111A207	188	Southeast Los Angeles			Lower
LOS ANGELES		5108011029		Neighborhood Commercial	C2-1VL-CPIO	0	108	0.189352646	Recreational - Club, Lodge Hall, Fraternal Organization - One Story	YES - Current	NO - Privately-Owned	Available	Not Used in Prior Housing Element	0.062751551	0	0	0.062751551	1	0	0	111A207	187	Southeast Los Angeles			Lower
LOS ANGELES	690 E 50TH ST	90011	5108012001	Low Medium I Residential	R2-1	0	17	0.172183106	Residential - Single Family Residence	YES - Current	NO - Privately-Owned	Available	Not Used in Prior Housing Element	0	0	0.101525572	0.101525572	1	2*	2*	111A207	220	Southeast Los Angeles			Above Moderate
LOS ANGELES	684 E 50TH ST	90011	5108012002	Low Medium I Residential	R2-1	0	17	0.172185258	Residential - Single Family Residence	YES - Current	NO - Privately-Owned	Available	Not Used in Prior Housing Element	0	0	0.101525572	0.101525572	1	2*	2*	111A207	221	Southeast Los Angeles			Above Moderate
LOS ANGELES	662 E 50TH ST	90011	5108012005	Low Medium I Residential	R2-1	0	17	0.172184183	Residential - Double, Duplex, or Two Units - 4 Stories or Less	YES - Current	NO - Privately-Owned	Available	Not Used in Prior Housing Element	0	0	0.1332867	0.1332867	2	2*	2*	111A207	224	Southeast Los Angeles	Yes		Above Moderate
LOS ANGELES	654 E 50TH ST	90011	5108012006	Low Medium I Residential	R2-1	0	17	0.172183461	Residential - Double, Duplex, or Two Units - 4 Stories or Less	YES - Current	NO - Privately-Owned	Available	Not Used in Prior Housing Element	0	0	0.1332867	0.1332867	2	2*	2*	111A207	225	Southeast Los Angeles	Yes		Above Moderate
LOS ANGELES	646 E 50TH ST	90011	5108012007	Low Medium I Residential	R2-1	0	17	0.172184539	Residential - Double, Duplex, or Two Units - 4 Stories or Less	YES - Current	NO - Privately-Owned	Available	Not Used in Prior Housing Element	0	0	0.036853369	0.036853369	2	2*	2*	111A207	226	Southeast Los Angeles			Above Moderate
LOS ANGELES	693 E 51ST ST	90011	5108012011	Low Medium I Residential	R2-1	0	17	0.172186331	Residential - Single Family Residence	YES - Current	NO - Privately-Owned	Available	Not Used in Prior Housing Element	0	0	0.042210044	0.042210044	1	2*	2*	111A207	246	Southeast Los Angeles			Above Moderate
LOS ANGELES	665 E 51ST ST	90011	5108012015	Low Medium I Residential	R2-1	0	17	0.086074513	Residential - Single Family Residence - Vacant Land	YES - Current	NO - Privately-Owned	Available	Not Used in Prior Housing Element	0	0	0.133864093	0.133864093	0	1*	1*	111A207	250	Southeast Los Angeles			Above Moderate
LOS ANGELES	663 E 51ST ST	90011	5108012016	Low Medium I Residential	R2-1	0	17	0.086074043	Residential - Single Family Residence	YES - Current	NO - Privately-Owned	Available	Not Used in Prior Housing Element	0	0	0.052084816	0.052084816	1	1*	1*	111A207	251	Southeast Los Angeles			Above Moderate
LOS ANGELES	645 E 51ST ST	90011	5108012018	Low Medium I Residential	R2-1	0	17	0.172126227	Residential - Double, Duplex, or Two Units - 4 Stories or Less	YES - Current	NO - Privately-Owned	Available	Not Used in Prior Housing Element	0	0	0.1332867	0.1332867	2	2*	2*	111A207	253	Southeast Los Angeles	Yes		Above Moderate
LOS ANGELES	639 E 51ST ST	90011	5108012019	Low Medium I Residential	R2-1	0	17	0.172118894	Residential - Single Family Residence	YES - Current	NO - Privately-Owned	Available	Not Used in Prior Housing Element	0	0	0.101525572	0.101525572	1	2*	2*	111A207	254	Southeast Los Angeles			Above Moderate
LOS ANGELES	635 E 51ST ST	90011	5108012020	Low Medium I Residential	R2-1	0	17	0.068843827	Residential - Single Family Residence	YES - Current	NO - Privately-Owned	Available	Not Used in Prior Housing Element	0	0	0.063875514	0.063875514	1	1*	1*	111A207	255	Southeast Los Angeles			Above Moderate
LOS ANGELES	633 E 51ST ST	90011	5108012021	Low Medium I Residential	R2-1	0	17	0.068843182	Residential - Single Family Residence	YES - Current	NO - Privately-Owned	Available	Not Used in Prior Housing Element	0	0	0.063875514	0.063875514	1	1*	1*	111A207	256	Southeast Los Angeles			Above Moderate
LOS ANGELES	629 E 51ST ST	90011	5108012022	Low Medium I Residential	R2-1	0	17	0.13768041	Residential - Single Family Residence	YES - Current	NO - Privately-Owned	Available	Not Used in Prior Housing Element	0	0	0.124323767	0.124323767	1	2*	2*	111A207	257	Southeast Los Angeles			Above Moderate
LOS ANGELES	618 E 50TH ST	90011	5108012023	Neighborhood Commercial	C2-1VL-CPIO	0	108	0.055153578	Residential - Single Family Residence	YES - Current	NO - Privately-Owned	Available	Not Used in Prior Housing Element	0	0	0.029771698	0.029771698	1	0	0	111A207	230	Southeast Los Angeles			Above Moderate
LOS ANGELES	5000 S AVALON BLVD	90011	5108012024	Neighborhood Commercial	C2-1VL-CPIO	0	108	0.120511264	Residential - Five or More Units or Apartments (Any Combination) - 4 Stories or Less	YES - Current	NO - Privately-Owned	Available	Not Used in Prior Housing Element	0	0	0.164571796	0.164571796	6	0	0	111A207	231	Southeast Los Angeles	Yes		Above Moderate
LOS ANGELES	5006 S AVALON BLVD	90011	5108012025	Neighborhood Commercial	C2-1VL-CPIO	0	108	0.172119313	Commercial - Store Combination - Store and Residential Combination - One Story	YES - Current	NO - Privately-Owned	Available	Not Used in Prior Housing Element	0.274306774	0	0	0.274306774	1	0	0	111A207	233	Southeast Los Angeles			Lower
LOS ANGELES	5022 S AVALON BLVD	90011	5108012030	Neighborhood Commercial	C2-1VL-CPIO	0	108	0.172111431	Commercial - Store - One Story	YES - Current	NO - Privately-Owned	Available	Not Used in Prior Housing Element	0.129264615	0	0	0.129264615	0	0	0	111A207	260	Southeast Los Angeles			Lower
LOS ANGELES	5026 S AVALON BLVD	90011	5108012030	Neighborhood Commercial	C2-1VL-CPIO	0	108	0.163580932	Commercial - Store - One Story	YES - Current	NO - Privately-Owned	Available	Not Used in Prior Housing Element	0.12480863	0	0	0.12480863	0	0	0	111A207	262	Southeast Los Angeles			Lower
LOS ANGELES	5010 S AVALON BLVD	90011	5108012031	Neighborhood Commercial	C2-1VL-CPIO	0	108	0.172117115	Institutional - Church - One Story	YES - Current	NO - Privately-Owned	Available	Not Used in Prior Housing Element	0.168782057	0	0	0.168782057	1	0	0	111A207	235	Southeast Los Angeles			Lower
LOS ANGELES	5016 S AVALON BLVD	90011	5108012031	Neighborhood Commercial	C2-1VL-CPIO	0	108	0.172116039	Institutional - Church - One Story	YES - Current	NO - Privately-Owned	Available	Not Used in Prior Housing Element	0.168782057	0	0	0.168782057	1	0	0	111A207	258	Southeast Los Angeles			Lower
LOS ANGELES	5007 S MCKINLEY AVE	90011	5108013004	Low Medium II Residential	R2-1	0	17	0.17285228	Institutional - Church - One Story	YES - Current	NO - Privately-Owned	Available	Used in Prior Housing Element - Non-Vacant	0	0.064579265	0	0.064579265	1	3*	3*	111A207	232	Southeast Los Angeles			Moderate
LOS ANGELES	5011 S MCKINLEY AVE	90011	5108013004	Low Medium II Residential	R2-1	0	17	0.172857424	Institutional - Church - One Story	YES - Current	NO - Privately-Owned	Available	Used in Prior Housing Element - Non-Vacant	0	0.064579265	0	0.064579265	1	3*	3*	111A207	234	Southeast Los Angeles			Moderate
LOS ANGELES	5017 S MCKINLEY AVE	90011	5108013004	Low Medium II Residential	R2-1	0	17	0.172857791	Institutional - Church - One Story	YES - Current	NO - Privately-Owned	Available	Used in Prior Housing Element - Non-Vacant	0	0.064579265	0	0.064579265	1	3*	3*	111A207	236	Southeast Los Angeles			Moderate
LOS ANGELES	5023 S MCKINLEY AVE	90011	5108013004	Low Medium II Residential	R2-1	0	17	0.172860285	Institutional - Church - One Story	YES - Current	NO - Privately-Owned	Available	Used in Prior Housing Element - Non-Vacant	0	0.064579265	0	0.064579265	1	3*	3*	111A207	259	Southeast Los Angeles			Moderate
LOS ANGELES	5025 S MCKINLEY AVE	90011	5108013004	Low Medium II Residential	R2-1	0	17	0.173218243	Institutional - Church - One Story	YES - Current	NO - Privately-Owned	Available	Used in Prior Housing Element - Non-Vacant	0	0.064579265	0	0.064579265	1	3*	3*	111A207	261	Southeast Los Angeles			Moderate
LOS ANGELES	748 E 50TH ST	90011	5108013007	Low Medium II Residential	R2-1	0	17	0.172184539	Residential - Double, Duplex, or Two Units - 4 Stories or Less	YES - Current	NO - Privately-Owned	Available	Not Used in Prior Housing Element	0	0	0.035488647	0.035488647	2	2*	2*	111A207	213	Southeast Los Angeles	Yes		Above Moderate
LOS ANGELES	732 E 50TH ST	90011	5108013009	Low Medium II Residential	R2-1	0	17	0.172183461	Residential - Double, Duplex, or Two Units - 4 Stories or Less	YES - Current	NO - Privately-Owned	Available	Not Used in Prior Housing Element	0	0	0.1332867	0.1332867	2	2*	2*	111A207	215	Southeast Los Angeles	Yes		Above Moderate
LOS ANGELES	716 E 50TH ST	90011	5108013011	Low Medium II Residential	R2-1	0	17	0.172184539	Residential - Single Family Residence	YES - Current	NO - Privately-Owned	Available	Not Used in Prior Housing Element	0	0	0.101525572	0.101525572	1	2*	2*	111A207	217	Southeast Los Angeles			Above Moderate
LOS ANGELES	700 E 50TH ST	90011	5108013013	Low Medium II Residential	R2-1	0	17	0.172184539	Residential - Single Family Residence	YES - Current	NO - Privately-Owned	Available	Not Used in Prior Housing Element	0	0	0.101525572	0.101525572	1	2*	2*	111A207	219	Southeast Los Angeles			Above Moderate
LOS ANGELES	749 E 51ST ST	90011	5108013015	Low Medium II Residential	R2-1	0	17	0.172256638	Residential - Single Family Residence	YES - Current	NO - Privately-Owned	Available	Not Used in Prior Housing Element	0	0	0.101525572	0.101525572	1	2*	2*	111A207	239	Southeast Los Angeles			Above Moderate
LOS ANGELES	733 E 51ST ST	90011	5108013017	Low Medium II Residential	R2-1	0	17	0.17223691	Residential - Single Family Residence	YES - Current	NO - Privately-Owned	Available	Not Used in Prior Housing Element	0	0	0.101525572	0.101525572	1	2*	2*	111A207	241	Southeast Los Angeles			Above Moderate
LOS ANGELES	725 E 51ST ST	90011	5108013018	Low Medium II Residential	R2-1	0	17	0.172225788	Residential - Double, Duplex, or Two Units - 4 Stories or Less	YES - Current	NO - Privately-Owned	Available	Not Used in Prior Housing Element	0	0	0.1332867	0.1332867	2	2*	2*	111A207	242	Southeast Los Angeles	Yes		Above Moderate
LOS ANGELES	719 E 51ST ST	90011	5108013019	Low Medium I Residential	R2-1	0	17	0.172217181	Residential - Double, Duplex, or Two Units - 4 Stories or Less	YES - Current	NO - Privately-Owned	Available	Not Used in Prior Housing Element	0	0	0.1332867	0.1332867	2	2*	2*	111A207	243	Southeast Los Angeles	Yes		Above Moderate
LOS ANGELES	711 E 51ST ST	90011	5108013020	Low Medium I Residential	R2-1	0	17	0.172208215	Residential - Single Family Residence - Pool	YES - Current	NO - Privately-Owned	Available	Not Used in Prior Housing Element	0	0	0.101525572	0.101525572	1	2*	2*	111A207	244	Southeast Los Angeles			Above Moderate
LOS ANGELES	703 E 51ST ST	90011	5108013021	Low Medium I Residential	R2-1	0	17	0.172197094	Residential - Single Family Residence	YES - Current	NO - Privately-Owned	Available	Not Used in Prior Housing Element	0	0	0.101525572	0.101525572	1	2*	2*	111A207	245	Southeast Los Angeles			Above Moderate
LOS ANGELES	956 E 50TH ST	90011	5108014001	Low Medium II Residential	RD2-1	0	21	0.126008253	Residential - Single Family Residence	YES - Current	NO - Privately-Owned	Available	Not Used in Prior Housing Element	0	0	0.124323767	0.124323767	1	2*	2*	111A209	336	Southeast Los Angeles			Above Moderate
LOS ANGELES	5011 S WADSWORTH AVE	90011	5108014002	Low Medium II Residential	RD2-1	0	21	0.047139356	Residential - Single Family Residence	YES - Current	NO - Privately-Owned	Available	Not Used in Prior Housing Element	0	0	0.063875514	0.063875514	1	1*	1*	111A209	358	Southeast Los Angeles			Above Moderate
LOS ANGELES	936 E 50TH ST	90011	5108014004	Low Medium II Residential	RD2-1	0	21	0.173039537	Residential - Single Family Residence	YES - Current	NO - Privately-Owned	Available	Not Used in Prior Housing Element	0	0.155796486	0	0.155796486	1	3*	3*	111A209	338	Southeast Los Angeles			Moderate
LOS ANGELES	928 E 50TH ST	90011	5108014005	Low Medium II Residential	RD2-1	0	21	0.172985646	Residential - Double, Duplex, or Two Units - 4 Stories or Less	YES - Current	NO - Privately-Owned	Available	Not Used in Prior Housing Element	0	0.210372645	0	0.210372645	2	3*	3*	111A209	339	Southeast Los Angeles	Yes		Moderate
LOS ANGELES	920 E 50TH ST	90011	5108014006	Low Medium II Residential	RD2-1	0	21	0.172931395	Residential - Single Family Residence	YES - Current	NO - Privately-Owned	Available	Not Used in Prior Housing Element	0	0.155796486	0	0.155796486	1	3*	3*	111A209	340	Southeast Los Angeles			Moderate
LOS ANGELES	908 E 50TH ST	90011	5108014007	Low Medium II Residential	RD2-1	0	21	0.172877145	Residential - Double, Duplex, or Two Units - 4 Stories or Less	YES - Current	NO - Privately-Owned	Available	Not Used in Prior Housing Element	0	0.005091171	0	0.005091171	2	3*	3*	111A209	341	Southeast Los Angeles			Moderate
LOS ANGELES	900 E 50TH ST	90011	5108014008	Low Medium II Residential	RD2-1	0	21	0.172823253	Residential - Three Units (Any Combination) - 4 Stories or Less	YES - Current	NO - Privately-Owned	Available	Not Used in Prior Housing Element	0	0.19092443	0	0.19092443	3	3*	3*	111A209	342	Southeast Los Angeles	Yes		Moderate
LOS ANGELES	894 E 50TH ST	90011	5108014009	Low Medium II Residential	RD2-1	0	21	0.172769362	Residential - Single Family Residence	YES - Current	NO - Privately-Owned	Available	Not Used in Prior Housing Element	0	0.155796486	0	0.155796486	1	3*	3*	111A209	343	Southeast Los Angeles			Moderate
LOS ANGELES	870 E 50TH ST	90011	5108014011	Low Medium II Residential	RD2-1	0	21	0.172661247	Residential - Three Units (Any Combination) - 4 Stories or Less	YES - Current	NO - Privately-Owned	Available	Not Used in Prior Housing Element	0	0.19092443	0	0.19092443	3	3*	3*	111A209	345	Southeast Los Angeles	Yes		Moderate
LOS ANGELES	864 E 50TH ST	90011	5108014013	Low Medium II Residential	RD2-1	0	21	0.115120774	Residential - Single Family Residence	YES - Current	NO - Privately-Owned	Available	Not Used in Prior Housing Element	0	0	0.128484643	0.128484643	1	2*	2*	111A209	346	Southeast Los Angeles			Above Moderate
LOS ANGELES	5002 S MCKINLEY AVE	90011	5108014014	Low Medium II Residential	RD2-1	0	21	0.120765062	Residential - Double, Duplex, or Two Units - 4 Stories or Less	YES - Current	NO - Privately-Owned	Available	Not Used in Prior Housing Element	0	0	0.024493439	0.024493439	2	2*	2*	111A209	348	Southeast Los Angeles	Yes		Above Moderate
LOS ANGELES	5017 S WADSWORTH AVE	90011	5108014015	Low Medium II Residential	RD2-1	0	21	0.172518921	Residential - Single Family Residence	YES - Current	NO - Privately-Owned	Available	Not Used in Prior Housing Element	0	0.155796486	0	0.155796486	1	3*	3*	111A209	371	Southeast Los Angeles			Moderate
LOS ANGELES	949 E 51ST ST	90011	5108014016	Low Medium II Residential	RD2-1	0	21	0.172517128	Residential - Single Family Residence	YES - Current	NO - Privately-Owned	Available	Not Used in Prior Housing Element	0	0.155796486	0	0.155796486	1	3*	3*	111A209	372	Southeast Los Angeles			Moderate
LOS ANGELES	939 E 51ST ST	90011	5108014017	Low Medium II Residential	RD2-1	0	21	0.172517127	Residential - Single Family Residence	YES - Current	NO - Privately-Owned	Available	Not Used in Prior Housing Element	0	0.155796486	0	0.155796486	1	3*	3*	111A209	373	Southeast Los Angeles			Moderate
LOS ANGELES	929 E 51ST ST	90011	5108014018	Low Medium II Residential	RD2-1	0	21	0.172517128		YES - Current	NO - Privately-Owned	Available	Not Used in Prior Housing Element	0	0.155796486	0	0.155796486	1	3*	3*	111A209	374	Southeast Los Angeles			Moderate
LOS ANGELES	919 E 51ST ST	90011	5108014019	Low Medium II Residential	RD2-1	0	21	0.172517487	Residential - Double, Duplex, or Two Units - 4 Stories or Less	YES - Current	NO - Privately-Owned	Available	Not Used in Prior Housing Element	0	0.210372645	0	0.210372645	2	3*	3*	111A209	375	Southeast Los Angeles	Yes		Moderate
LOS ANGELES	911 E 51ST ST	90011	5108014020	Low Medium II Residential	RD2-1	0	21	0.172517487	Residential - Single Family Residence	YES - Current	NO - Privately-Owned	Available	Not Used in Prior Housing Element	0	0.155796486	0	0.155796486	1	3*	3*	111A209	376	Southeast Los Angeles			Moderate
LOS ANGELES	873 E 51ST ST	90011	5108014025	Low Medium II Residential	RD2-1	0	21	0.172517141	Residential - Single Family Residence	YES - Current	NO - Privately-Owned	Available	Not Used in Prior Housing Element	0	0.155796486	0	0.155796486	1	3*	3*	111A209	380	Southeast Los Angeles			Moderate
LOS ANGELES	1062 E 50TH ST	90011	5108015001	Neighborhood Commercial	C2-1VL-CPIO	0	108	0.172734812	Commercial - Store Combination - Store and Residential Combination - One Story	YES - Current	NO - Privately-Owned	Available	Used in Prior Housing Element - Non-Vacant	0	0	0.183437148	0.183437148	3	0	0	111A209	312	Southeast Los Angeles	Yes		Above Moderate
LOS ANGELES	5007 S CENTRAL AVE	90011	5108015001	Neighborhood Commercial	C2-1VL-CPIO	0	108	0.138298617	Commercial - Store Combination - Store and Residential Combination - One Story	YES - Current	NO - Privately-Owned	Available	Used in Prior Housing Element - Non-Vacant	0	0	0.165446115	0.165446115	3	0	0	111A209	351	Southeast Los Angeles	Yes		Above Moderate
LOS ANGELES	5019 S CENTRAL AVE	90011	5108015004	Neighborhood Commercial	C2-1VL-CPIO	0	108	0.129078125	Commercial - Restaurant, Cocktail Lounge - Restaurant, Cocktail Lounge, Tavern - One Story	YES - Current	NO - Privately-Owned	Available	Used in Prior Housing Element - Non-Vacant	0.110880053	0	0	0.110880053	1	0	0	111A209	383	Southeast Los Angeles			Lower
LOS ANGELES	5023 S CENTRAL AVE	90011	5108015004	Neighborhood Commercial	C2-1VL-CPIO	0	108	0.129078125	Commercial - Restaurant, Cocktail Lounge - Restaurant, Cocktail Lounge, Tavern - One Story	YES - Current	NO - Privately-Owned	Available	Used in Prior Housing Element - Non-Vacant	0.110880053	0	0	0.110880053	1	0	0	111A209	400	Southeast Los Angeles			Lower
LOS ANGELES	5029 S CENTRAL AVE	90011	5108015004	Neighborhood Commercial	C2-1VL-CPIO	0	108	0.117981853	Commercial - Restaurant, Cocktail Lounge - Restaurant, Cocktail Lounge, Tavern - One Story	YES - Current	NO - Privately-Owned	Available	Used in Prior Housing Element - Non-Vacant	0.106604185	0	0	0.106604185	1	0	0	111A209	403	Southeast Los Angeles			Lower
LOS ANGELES	1050 E 50TH ST	90011	5108015005	Low Medium II Residential	RD1.5-1	0	29	0.173038598	Recreational - Club, Lodge Hall, Fraternal Organization - One Story	YES - Current	NO - Privately-Owned	Available	Not Used in Prior Housing Element	0	0.046304812	0	0.046304812	1	0	0	111A209	313	Southeast Los Angeles			Moderate
LOS ANGELES	1040 E 50TH ST	90011	5108015006	Low Medium II Residential	RD1.5-1	0	29	0.172985152	Commercial - Parking Lot (Commercial Use Property) - Lots - Patron or Employee - One Story	YES - Current	NO - Privately-Owned	Available	Used in Prior Housing Element - Non-Vacant	0	0.025201497	0	0.025201497	0	0	0	111A209	314	Southeast Los Angeles			Moderate
LOS ANGELES	1034 1/4 E 50TH ST	90011	5108015007	Low Medium II Residential	RD1.5-1	0	29	0.17293243	Residential - Four Units (Any Combination) - 4 Stories or Less	YES - Current	NO - Privately-Owned	Available	Not Used in Prior Housing Element	0	0.272485793	0	0.272485793	4	0	0	111A209	315	Southeast Los Angeles	Yes		Moderate
LOS ANGELES	1022 E 50TH ST	90011	5108015008	Low Medium II Residential	RD1.5-1	0	29	0.172877402	Residential - Three Units (Any Combination) - 4 Stories or Less	YES - Current	NO - Privately-Owned	Available	Not Used in Prior Housing Element	0	0.32205162	0	0.32205162	3	0	0	111A209	316	Southeast Los Angeles	Yes		Moderate
LOS ANGELES	1010 E 50TH ST	90011	5108015009	Low Medium II Residential	RD1.5-1	0	29	0.172824854	Residential - Three Units (Any Combination) - 4 Stories or Less	YES - Current	NO - Privately-Owned	Available	Not Used in Prior Housing Element	0	0.32205162	0	0.32205162	3	0	0	111A209	317	Southeast Los Angeles	Yes		Moderate
LOS ANGELES	984 E 50TH ST	90011	5108015010	Low Medium II Residential	RD1.5-1	0	29	0.172769933	Residential - Single Family Residence	YES - Current	NO - Privately-Owned	Available	Not Used in Prior Housing Element	0	0.61239903	0	0.61239903	1	0	0	111A209	321	Southeast Los Angeles			Moderate
LOS ANGELES	982 E 50TH ST	90011	5108015011	Low Medium II Residential	RD1.5-1	0	29	0.172716126	Residential - Five or More Units

LOS ANGELES	5015 S CENTRAL AVE	90011	5108015024	Neighborhood Commercial	C2-1VL-CPIO	0	108	0.129079143	Commercial - Hotel and Motel - Motel - Under 50 Rooms - One Story	YES - Current	NO - Privately-Owned	Available	Used in Prior Housing Element - Non-Vacant	0.036169189	0	0	0.036169189	0	0	0	111A209	359	Southeast Los Angeles						Lower
LOS ANGELES	1011 E 51ST ST	90011	5108015027	Low Medium II Residential	RD1.5-1	0	29	0.108766817	Residential - Double, Duplex, or Two Units - 4 Stories or Less	YES - Current	NO - Privately-Owned	Available	Not Used in Prior Housing Element	0	0.00670223	0	0.00670223	2	3*	3*	111A209	365	Southeast Los Angeles						Moderate
LOS ANGELES	1007 E 51ST ST	90011	5108015028	Low Medium II Residential	RD1.5-1	0	29	0.077687734	Residential - Double, Duplex, or Two Units - 4 Stories or Less	YES - Current	NO - Privately-Owned	Available	Not Used in Prior Housing Element	0	0	0.004252108	0.004252108	2	2*	2*	111A209	366	Southeast Los Angeles						Above Moderate
LOS ANGELES			5108016002	Low Medium I Residential	R2-1	0	17	0.016070359	Residential - Single Family Residence - Vacant Land	YES - Current	NO - Privately-Owned	Available	Not Used in Prior Housing Element	0	0	0.055303878	0.055303878	0	0	0	111A209	260	Southeast Los Angeles						Above Moderate
LOS ANGELES			5108016002	Low Medium I Residential	R2-1	0	17	0.018366372	Residential - Single Family Residence - Vacant Land	YES - Current	NO - Privately-Owned	Available	Not Used in Prior Housing Element	0	0	0.055303878	0.055303878	0	0	0	111A209	253	Southeast Los Angeles						Above Moderate
LOS ANGELES			5108016002	Low Medium I Residential	R2-1	0	17	0.020558932	Residential - Single Family Residence - Vacant Land	YES - Current	NO - Privately-Owned	Available	Not Used in Prior Housing Element	0	0	0.055303878	0.055303878	0	0	0	111A209	236	Southeast Los Angeles						Above Moderate
LOS ANGELES	4951 S WADSWORTH AVE	90011	5108016003	Low Medium I Residential	R2-1	0	17	0.080177537	Residential - Single Family Residence	YES - Current	NO - Privately-Owned	Available	Not Used in Prior Housing Element	0	0	0.059508908	0.059508908	1	1*	1*	111A209	235	Southeast Los Angeles						Above Moderate
LOS ANGELES	4959 S WADSWORTH AVE	90011	5108016003	Low Medium I Residential	R2-1	0	17	0.071626298	Residential - Single Family Residence	YES - Current	NO - Privately-Owned	Available	Not Used in Prior Housing Element	0	0	0.072926915	0.072926915	1	1*	1*	111A209	252	Southeast Los Angeles						Above Moderate
LOS ANGELES	4961 S WADSWORTH AVE	90011	5108016003	Low Medium I Residential	R2-1	0	17	0.062672167	Residential - Single Family Residence	YES - Current	NO - Privately-Owned	Available	Not Used in Prior Housing Element	0	0	0.072926915	0.072926915	1	1*	1*	111A209	259	Southeast Los Angeles						Above Moderate
LOS ANGELES	4965 S WADSWORTH AVE	90011	5108016004	Low Medium I Residential	R2-1	0	17	0.137745059	Residential - Double, Duplex, or Two Units - 4 Stories or Less	YES - Current	NO - Privately-Owned	Available	Not Used in Prior Housing Element	0	0	0.191684586	0.191684586	2	2*	2*	111A209	273	Southeast Los Angeles		Yes				Above Moderate
LOS ANGELES	4969 S WADSWORTH AVE	90011	5108016005	Low Medium I Residential	R2-1	0	17	0.086090126	Residential - Single Family Residence	YES - Current	NO - Privately-Owned	Available	Not Used in Prior Housing Element	0	0	0.060076958	0.060076958	1	1*	1*	111A209	305	Southeast Los Angeles						Above Moderate
LOS ANGELES	941 E 50TH ST	90011	5108016005	Low Medium I Residential	R2-1	0	17	0.154170655	Residential - Single Family Residence	YES - Current	NO - Privately-Owned	Available	Not Used in Prior Housing Element	0	0	0.10950543	0.10950543	1	2*	2*	111A209	307	Southeast Los Angeles						Above Moderate
LOS ANGELES	928 E 49TH PL	90011	5108016006	Low Medium I Residential	R2-1	0	17	0.143480886	Residential - Double, Duplex, or Two Units - 4 Stories or Less	YES - Current	NO - Privately-Owned	Available	Not Used in Prior Housing Element	0	0	0.173892957	0.173892957	2	2*	2*	111A209	239	Southeast Los Angeles		Yes				Above Moderate
LOS ANGELES	908 E 49TH PL	90011	5108016010	Low Medium I Residential	R2-1	0	17	0.073631071	Residential - Single Family Residence	YES - Current	NO - Privately-Owned	Available	Not Used in Prior Housing Element	0	0	0.063875514	0.063875514	1	1*	1*	111A209	242	Southeast Los Angeles						Above Moderate
LOS ANGELES	896 E 49TH PL	90011	5108016011	Low Medium I Residential	R2-1	0	17	0.143480889	Residential - Double, Duplex, or Two Units - 4 Stories or Less	YES - Current	NO - Privately-Owned	Available	Not Used in Prior Housing Element	0	0	0.108947682	0.108947682	2	2*	2*	111A209	243	Southeast Los Angeles						Above Moderate
LOS ANGELES	870 E 49TH PL	90011	5108016014	Low Medium I Residential	R2-1	0	17	0.143479377	Residential - Double, Duplex, or Two Units - 4 Stories or Less	YES - Current	NO - Privately-Owned	Available	Not Used in Prior Housing Element	0	0	0.162922955	0.162922955	2	2*	2*	111A209	246	Southeast Los Angeles		Yes				Above Moderate
LOS ANGELES	868 E 49TH PL	90011	5108016015	Low Medium I Residential	R2-1	0	17	0.126294364	Residential - Single Family Residence	YES - Current	NO - Privately-Owned	Available	Not Used in Prior Housing Element	0	0	0.124323767	0.124323767	1	2*	2*	111A209	247	Southeast Los Angeles						Above Moderate
LOS ANGELES	4960 S MCKINLEY AVE	90011	5108016016	Low Medium I Residential	R2-1	0	17	0.130537778	Residential - Double, Duplex, or Two Units - 4 Stories or Less	YES - Current	NO - Privately-Owned	Available	Not Used in Prior Housing Element	0	0	0.162922955	0.162922955	2	2*	2*	111A209	248	Southeast Los Angeles		Yes				Above Moderate
LOS ANGELES			5108016017	Low Medium I Residential	R2-1	0	17	0.021483888	Residential - Single Family Residence - Vacant Land	YES - Current	NO - Privately-Owned	Available	Not Used in Prior Housing Element	0	0	0.055303878	0.055303878	0	0	0	111A209	274	Southeast Los Angeles						Above Moderate
LOS ANGELES	899 E 50TH ST	90011	5108016022	Low Medium I Residential	R2-1	0	17	0.100514158	Residential - Single Family Residence	YES - Current	NO - Privately-Owned	Available	Not Used in Prior Housing Element	0	0	0.052084816	0.052084816	1	1*	1*	111A209	280	Southeast Los Angeles						Above Moderate
LOS ANGELES	891 E 50TH ST	90011	5108016023	Low Medium I Residential	R2-1	0	17	0.143479736	Residential - Single Family Residence	YES - Current	NO - Privately-Owned	Available	Not Used in Prior Housing Element	0	0	0.124323767	0.124323767	1	2*	2*	111A209	281	Southeast Los Angeles						Above Moderate
LOS ANGELES	883 E 50TH ST	90011	5108016024	Low Medium I Residential	R2-1	0	17	0.143481527	Residential - Single Family Residence	YES - Current	NO - Privately-Owned	Available	Not Used in Prior Housing Element	0	0	0.124323767	0.124323767	1	2*	2*	111A209	282	Southeast Los Angeles						Above Moderate
LOS ANGELES	863 E 50TH ST	90011	5108016027	Low Medium I Residential	R2-1	0	17	0.126293466	Residential - Single Family Residence	YES - Current	NO - Privately-Owned	Available	Not Used in Prior Housing Element	0	0	0.124323767	0.124323767	1	2*	2*	111A209	284	Southeast Los Angeles						Above Moderate
LOS ANGELES	871 E 50TH ST	90011	5108016029	Low Medium I Residential	R2-1	0	17	0.143480629	Residential - Single Family Residence	YES - Current	NO - Privately-Owned	Available	Not Used in Prior Housing Element	0	0	0.124323767	0.124323767	1	2*	2*	111A209	283	Southeast Los Angeles						Above Moderate
LOS ANGELES	1062 1/2 E 49TH PL	90011	5108017001	Neighborhood Commercial	C2-1VL-CPIO	0	108	0.135634954	Commercial - Store Combination - Store and Residential Combination - One Story	YES - Current	NO - Privately-Owned	Available	Used in Prior Housing Element - Non-Vacant	0	0	0.055103731	0.055103731	2	0	0	111A209	226	Southeast Los Angeles		Yes				Above Moderate
LOS ANGELES	4959 S CENTRAL AVE	90011	5108017001	Neighborhood Commercial	C2-1VL-CPIO	0	108	0.13558354	Commercial - Store Combination - Store and Residential Combination - One Story	YES - Current	NO - Privately-Owned	Available	Used in Prior Housing Element - Non-Vacant	0	0	0.055103731	0.055103731	2	0	0	111A209	250	Southeast Los Angeles		Yes				Above Moderate
LOS ANGELES	4961 S CENTRAL AVE	90011	5108017002	Neighborhood Commercial	C2-1VL-CPIO	0	108	0.13558175	Residential - Four Units (Any Combination) - 4 Stories or Less	YES - Current	NO - Privately-Owned	Available	Not Used in Prior Housing Element	0.146232033	0	0	0.146232033	4	0	0	111A209	256	Southeast Los Angeles						Lower
LOS ANGELES	4969 S CENTRAL AVE	90011	5108017006	Neighborhood Commercial	C2-1VL-CPIO	0	108	0.135576729	Commercial - Store Combination - Store and Residential Combination - One Story	YES - Current	NO - Privately-Owned	Available	Not Used in Prior Housing Element	0	0	0.151622415	0.151622415	2	0	0	111A209	286	Southeast Los Angeles		Yes				Above Moderate
LOS ANGELES	1059 E 50TH ST	90011	5108017008	Low Medium I Residential	R2-1	0	17	0.114560645	Residential - Single Family Residence	YES - Current	NO - Privately-Owned	Available	Not Used in Prior Housing Element	0	0	0.021530603	0.021530603	1	1*	1*	111A209	264	Southeast Los Angeles						Above Moderate
LOS ANGELES	1045 E 50TH ST	90011	5108017009	Low Medium I Residential	R2-1	0	17	0.114558855	Residential - Single Family Residence	YES - Current	NO - Privately-Owned	Available	Not Used in Prior Housing Element	0	0	0.052084816	0.052084816	1	1*	1*	111A209	266	Southeast Los Angeles						Above Moderate
LOS ANGELES	1039 E 50TH ST	90011	5108017010	Low Medium I Residential	R2-1	0	17	0.114560645	Residential - Single Family Residence	YES - Current	NO - Privately-Owned	Available	Not Used in Prior Housing Element	0	0	0.052084816	0.052084816	1	1*	1*	111A209	267	Southeast Los Angeles						Above Moderate
LOS ANGELES	1021 E 50TH ST	90011	5108017012	Low Medium I Residential	R2-1	0	17	0.114559748	Residential - Single Family Residence	YES - Current	NO - Privately-Owned	Available	Not Used in Prior Housing Element	0	0	0.052084816	0.052084816	1	1*	1*	111A209	269	Southeast Los Angeles						Above Moderate
LOS ANGELES	1015 E 50TH ST	90011	5108017013	Low Medium I Residential	R2-1	0	17	0.114559748	Residential - Double, Duplex, or Two Units - 4 Stories or Less	YES - Current	NO - Privately-Owned	Available	Not Used in Prior Housing Element	0	0	0.052084816	0.052084816	1	1*	1*	111A209	270	Southeast Los Angeles						Above Moderate
LOS ANGELES	1007 E 50TH ST	90011	5108017014	Low Medium I Residential	R2-1	0	17	0.114576755	Residential - Single Family Residence	YES - Current	NO - Privately-Owned	Available	Not Used in Prior Housing Element	0	0	0.052084816	0.052084816	1	1*	1*	111A209	271	Southeast Los Angeles						Above Moderate
LOS ANGELES	1052 E 49TH PL	90011	5108017015	Low Medium I Residential	R2-1	0	17	0.114560641	Residential - Single Family Residence	YES - Current	NO - Privately-Owned	Available	Not Used in Prior Housing Element	0	0	0.052084816	0.052084816	1	1*	1*	111A209	227	Southeast Los Angeles						Above Moderate
LOS ANGELES	1048 E 49TH PL	90011	5108017016	Low Medium I Residential	R2-1	0	17	0.114559748	Residential - Single Family Residence	YES - Current	NO - Privately-Owned	Available	Not Used in Prior Housing Element	0	0	0.052084816	0.052084816	1	1*	1*	111A209	228	Southeast Los Angeles						Above Moderate
LOS ANGELES	1022 E 49TH PL	90011	5108017019	Low Medium I Residential	R2-1	0	17	0.114558855	Residential - Single Family Residence	YES - Current	NO - Privately-Owned	Available	Not Used in Prior Housing Element	0	0	0.052084816	0.052084816	1	1*	1*	111A209	231	Southeast Los Angeles						Above Moderate
LOS ANGELES	1012 E 49TH PL	90011	5108017020	Low Medium I Residential	R2-1	0	17	0.114560359	Residential - Single Family Residence	YES - Current	NO - Privately-Owned	Available	Not Used in Prior Housing Element	0	0	0.052084816	0.052084816	1	1*	1*	111A209	232	Southeast Los Angeles						Above Moderate
LOS ANGELES	4950 S WADSWORTH AVE	90011	5108017022	Low Medium I Residential	R2-1	0	17	0.133658443	Residential - Single Family Residence	YES - Current	NO - Privately-Owned	Available	Not Used in Prior Housing Element	0	0	0.028805441	0.028805441	2	2*	2*	111A209	234	Southeast Los Angeles						Above Moderate
LOS ANGELES	4954 S WADSWORTH AVE	90011	5108017023	Low Medium I Residential	R2-1	0	17	0.133612035	Residential - Double, Duplex, or Two Units - 4 Stories or Less	YES - Current	NO - Privately-Owned	Available	Not Used in Prior Housing Element	0	0	0.162922955	0.162922955	2	2*	2*	111A209	251	Southeast Los Angeles		Yes				Above Moderate
LOS ANGELES	4960 S WADSWORTH AVE	90011	5108017024	Low Medium I Residential	R2-1	0	17	0.13361413	Residential - Single Family Residence	YES - Current	NO - Privately-Owned	Available	Not Used in Prior Housing Element	0	0	0.124323767	0.124323767	1	2*	2*	111A209	257	Southeast Los Angeles						Above Moderate
LOS ANGELES	4964 S WADSWORTH AVE	90011	5108017025	Low Medium I Residential	R2-1	0	17	0.133615614	Residential - Single Family Residence	YES - Current	NO - Privately-Owned	Available	Not Used in Prior Housing Element	0	0	0.124323767	0.124323767	1	2*	2*	111A209	272	Southeast Los Angeles						Above Moderate
LOS ANGELES	4968 S WADSWORTH AVE	90011	5108017026	Low Medium I Residential	R2-1	0	17	0.133616108	Residential - Single Family Residence	YES - Current	NO - Privately-Owned	Available	Not Used in Prior Housing Element	0	0	0.124323767	0.124323767	1	2*	2*	111A209	303	Southeast Los Angeles						Above Moderate
LOS ANGELES	4972 S WADSWORTH AVE	90011	5108017027	Low Medium I Residential	R2-1	0	17	0.133651037	Residential - Single Family Residence	YES - Current	NO - Privately-Owned	Available	Not Used in Prior Housing Element	0	0	0.124323767	0.124323767	1	2*	2*	111A209	308	Southeast Los Angeles						Above Moderate
LOS ANGELES	4975 S CENTRAL AVE	90011	5108017030	Neighborhood Commercial	C2-1VL-CPIO	0	108	0.135609582	Residential - Single Family Residence	YES - Current	NO - Privately-Owned	Available	Used in Prior Housing Element - Non-Vacant	1.462796783	0	0	1.462796783	1	0	0	111A209	306	Southeast Los Angeles						Lower
LOS ANGELES	4965 S CENTRAL AVE	90011	5108017031	Neighborhood Commercial	C2-1VL-CPIO	0	108	0.135580251	Industrial - Light Manufacturing - One Story	YES - Current	NO - Privately-Owned	Available	Used in Prior Housing Element - Non-Vacant	0.103268516	0	0	0.103268516	0	0	0	111A209	263	Southeast Los Angeles						Lower
LOS ANGELES	4909 S CENTRAL AVE	90011	5108018003	Neighborhood Commercial	C2-1VL-CPIO	0	108	0.135715193	Commercial - Store Combination - Store and Residential Combination - One Story	YES - Current	NO - Privately-Owned	Available	Not Used in Prior Housing Element	0	0	0.041794434	0.041794434	3	0	0	111A209	152	Southeast Los Angeles		Yes				Above Moderate
LOS ANGELES	4913 S CENTRAL AVE	90011	5108018004	Neighborhood Commercial	C2-1VL-CPIO	0	108	0.135715179	Commercial - Office Building - One Story	YES - Current	NO - Privately-Owned	Available	Used in Prior Housing Element - Non-Vacant	0.274150085	0	0	0.274150085	0	0	0	111A209	155	Southeast Los Angeles						Lower
LOS ANGELES	1049 E 49TH PL	90011	5108018007	Low Medium I Residential	R2-1	0	17	0.114702071	Residential - Single Family Residence	YES - Current	NO - Privately-Owned	Available	Not Used in Prior Housing Element	0	0	0.052084816	0.052084816	1	1*	1*	111A209	157	Southeast Los Angeles						Above Moderate
LOS ANGELES	1041 E 49TH PL	90011	5108018008	Low Medium I Residential	R2-1	0	17	0.114702963	Residential - Single Family Residence	YES - Current	NO - Privately-Owned	Available	Not Used in Prior Housing Element	0	0	0.052084816	0.052084816	1	1*	1*	111A209	158	Southeast Los Angeles						Above Moderate
LOS ANGELES	1021 E 49TH PL	90011	5108018010	Low Medium I Residential	R2-1	0	17	0.114703861	Residential - Single Family Residence	YES - Current	NO - Privately-Owned	Available	Not Used in Prior Housing Element	0	0	0.052084816	0.052084816	1	1*	1*	111A209	160	Southeast Los Angeles						Above Moderate
LOS ANGELES	1011 E 49TH PL	90011	5108018011	Low Medium I Residential	R2-1	0	17	0.114702071	Residential - Single Family Residence	YES - Current	NO - Privately-Owned	Available	Not Used in Prior Housing Element	0	0	0.052084816	0.052084816	1	1*	1*	111A209	161	Southeast Los Angeles						Above Moderate
LOS ANGELES	1007 E 49TH PL	90011	5108018012	Low Medium I Residential	R2-1	0	17	0.114885607	Residential - Single Family Residence	YES - Current	NO - Privately-Owned	Available	Not Used in Prior Housing Element	0	0	0.052084816	0.052084816	1	1*	1*	111A209	162	Southeast Los Angeles						Above Moderate
LOS ANGELES	1052 E 49TH ST	90011	5108018013	Low Medium I Residential	R2-1	0	17	0.114764731	Residential - Single Family Residence	YES - Current	NO - Privately-Owned	Available	Not Used in Prior Housing Element	0	0	0.052084816	0.052084816	1	1*	1*	111A209	125	Southeast Los Angeles						Above Moderate
LOS ANGELES	1048 E 49TH ST	90011	5108018014	Low Medium I Residential	R2-1	0	17	0.114774787	Residential - Single Family Residence	YES - Current	NO - Privately-Owned	Available	Not Used in Prior Housing Element	0	0	0.052084816	0.052084816	1	1*	1*	111A209	126	Southeast Los Angeles						Above Moderate
LOS ANGELES	1022 E 49TH ST	90011	5108018017	Low Medium I Residential	R2-1	0	17	0.114806715	Residential - Single Family Residence	YES - Current	NO - Privately-Owned	Available	Not Used in Prior Housing Element	0	0	0.052084816	0.052084816	1	1*	1*	111A209	129	Southeast Los Angeles						Above Moderate
LOS ANGELES	4902 S WADSWORTH AVE	90011	5108018020	Low Medium I Residential	R2-1	0	17	0.134323334	Residential - Single Family Residence	YES - Current	NO - Privately-Owned	Available	Not Used in Prior Housing Element	0	0	0.124323767	0.124323767	1	2*	2*	111A209	132	Southeast Los Angeles						Above Moderate
LOS ANGELES	4906 S WADSWORTH AVE	90011	5108018021	Low Medium I Residential	R2-1	0	17	0.133752485	Residential - Double, Duplex, or Two Units - 4 Stories or Less	YES - Current	NO - Privately-Owned	Available	Not Used in Prior Housing Element	0	0	0.162922955	0.162922955	2	2*	2*	111A209	149	Southeast Los Angeles		Yes				Above Moderate
LOS ANGELES	4914 S WADSWORTH AVE	90011	5108018023	Low Medium I Residential	R2-1	0	17	0.133778444	Residential - Single Family Residence	YES - Current	NO - Privately-Owned	Available	Not Used in Prior Housing Element	0	0	0.124323767	0.124323767	1	2*	2*	111A209	163	Southeast Los Angeles						Above Moderate
LOS ANGELES	4920 S WADSWORTH AVE	90011	5108018024	Low Medium I Residential	R2-1	0	17	0.133790259	Residential - Double, Duplex, or Two Units - 4 Stories or Less	YES - Current	NO - Privately-Owned	Available	Not Used in Prior Housing Element	0	0	0.162922955	0.162922955	2	2*	2*	111A209	197	Southeast Los Angeles		Yes				Above Moderate
LOS ANGELES	4923 S CENTRAL AVE	90011	5108018027	Neighborhood Commercial	C2-1VL-CPIO	0	108	0.067858282	Commercial - Auto, Recreation Equipment, Construction Equipment Sales and Service - Auto Body Repair Shop - Vacant Parcel with Existing Non-structural Other Imps.	YES - Current	NO - Privately-Owned	Available	Not Used in Prior Housing Element	0	0	0.004686695	0.004686695	0	0	0	111A209	196	Southeast Los Angeles						Above Moderate
LOS ANGELES	4925 S CENTRAL AVE	90011	5108018027	Neighborhood Commercial	C2-1VL-CPIO	0	108	0.067875091	Commercial - Auto, Recreation Equipment, Construction Equipment Sales and Service - Auto Body Repair Shop - Vacant Parcel with Existing Non-structural Other Imps.	YES - Current	NO - Privately-Owned	Available	Not Used in Prior Housing Element	0	0	0.004686695	0.004686695	0	0	0	111A209	200	Southeast Los Angeles						Above Moderate
LOS ANGELES	1068 E 49TH ST	90011	5108018028	Neighborhood Commercial	C2-1VL-CPIO	0	108	0.135707045	Commercial - Restaurant, Cocktail Lounge - Restaurant, Cocktail Lounge, Tavern - One Story	YES - Current	NO - Privately-Owned	Available	Used in Prior Housing Element - Non-Vacant	0.257006025	0	0	0.257006025	1	0	0	111A209	124	Southeast Los Angeles						Lower
LOS ANGELES	4907 S CENTRAL AVE	90011	5108018028	Neighborhood Commercial	C2-1VL-CPIO	0	108	0.135715193	Commercial - Restaurant, Cocktail Lounge - Restaurant, Cocktail Lounge, Tavern - One Story	YES - Current	NO - Privately-Owned	Available	Used in Prior Housing Element - Non-Vacant	0.257006025	0	0	0.257006025	1	0	0	111A209	148	Southeast Los Angeles						Lower
LOS ANGELES	4913 S WADSWORTH AVE	90011	5108019004	Low Medium I Residential	R2-1	0	17	0.138130528	Residential - Double, Duplex, or Two Units - 4 Stories or Less	YES - Current	NO - Privately-Owned	Available	Not Used in Prior Housing Element	0	0	0.006003428	0.006003428	2	2*	2*	111A209	154	Southeast Los Angeles		Yes				Above Moderate
LOS ANGELES	4915 S WADSWORTH AVE	90011	5108019005	Low Medium I Residential	R2-1	0	17	0.138126541	Residential - Double, Duplex, or Two Units - 4 Stories or Less	YES - Current	NO - Privately-Owned	Available	Not Used in Prior Housing Element	0	0	0.003749427	0.003749427	2	2*	2*	111A209	164	Southeast Los Angeles						Above Moderate
LOS ANGELES	4919 S WADSWORTH AVE	90011	5108019006	Low Medium I Residential	R2-1	0	17	0.138124553	Institutional - Church - One Story	YES - Current	NO - Privately-Owned	Available	Not Used in Prior Housing Element	0	0	0.038400677	0.038400677	1	2*	2*	111A209	198	Southeast Los Angeles						Above Moderate
LOS ANGELES	916 E 49TH ST	90011	5108019011	Low Medium I Residential	R2-1	0	17	0.143380095	Residential - Single Family Residence	YES - Current	NO - Privately-Owned	Available	Not Used in Prior Housing Element	0	0	0.128484643	0.128484643	1	2*	2*	111A209	137	Southeast Los Angeles						Above Moderate
LOS ANGELES	908 E 49TH ST	90011	5108019012	Low Medium I Residential	R2-1	0	17	0.143374179	Residential - Double, Duplex, or Two Units - 4 Stories or Less	YES - Current	NO - Privately-Owned	Available	Not Used in Prior Housing Element	0	0	0.162922955	0.162922955	2	2*	2*	111A209	138	Southeast Los Angeles		Yes				Above Moderate
LOS ANGELES	898 E 49TH ST	90011	5108019013	Low Medium I Residential	R2-1	0	17	0.143372562	Residential - Double, Duplex, or Two Units - 4 Stories or Less	YES - Current	NO - Privately-Owned	Available	Not Used in Prior Housing Element	0	0	0.003749427	0.003749427	2	2*	2*	111A209	139	Southeast Los Angeles						Above Moderate
LOS ANGELES	890 E 49TH ST	90011	5108019014	Low Medium I Residential	R2-1	0	17	0.143367718	Residential - Single Family Residence	YES - Current	NO - Privately-Owned	Available	Not Used in Prior Housing Element	0	0	0.124323767	0.124323767	1	2*	2*	111A209	140	Southeast Los Angeles						Above Moderate
LOS ANGELES	880 E 49TH ST	90011	5108019015	Low Medium I Residential	R2-1	0	17	0.143363772	Residential - Single Family Residence	YES - Current	NO - Privately-Owned	Available	Not Used in Prior Housing Element	0	0	0.124323767	0.124323767	1	2*	2*	111A209	141	Southeast Los Angeles						Above Moderate
LOS ANGELES	870 E 49TH ST	90011	5108019016	Low Medium I Residential	R2-1	0	17	0.114687391	Residential - Single Family Residence	YES - Current	NO - Privately-Owned	Available	Not Used in Prior Housing Element	0	0	0.052084816	0.052084816	1	1*	1*	111A209	142	Southeast Los Angeles						Above Moderate
LOS ANGELES	852 E 49TH ST	90011	5108019018	Low Medium I Residential	R2-1	0	17	0.130144935	Residential - Double, Duplex, or Two Units - 4 Stories or Less	YES - Current	NO - Privately-Owned	Available	Not Used in Prior Housing Element	0	0	0.173892957	0.173892957	2	2*	2*	111A209	146	Southeast Los Angeles		Yes				Above Moderate
LOS ANGELES	925 E 49TH PL	90011	5108019019	Low Medium I Residential	R2-1	0	17	0.143221698	Residential - Single Family Residence	YES - Current	NO - Privately-Owned	Available	Not Used in Prior Housing Element	0	0	0.124323767	0.124323767	1	2*	2*	111A209	165	Southeast Los Angeles						Above Moderate
LOS ANGELES	917 E 49TH PL	90011	5108019020	Low Medium I Residential	R2-1	0	17	0.143223345	Residential - Single Family Residence	YES - Current	NO - Privately-Owned	Available	Not Used in Prior Housing Element	0	0	0.124323767	0.124323767	1	2*	2*	111A209	166	Southeast Los Angeles						Above Moderate
LOS ANGELES	911 E 49TH PL	90011	5108019021	Low Medium I Residential	R2-1	0	17	0.071610241	Residential - Single Family Residence	YES - Current	NO - Privately-Owned	Available	Not Used in Prior Housing Element	0	0	0.063875514	0.063875514	1	1*	1*	111A209	167	Southeast Los Angeles						Above Moderate
LOS ANGELES	901 E 49TH PL	90011	5108019022	Low Medium I Residential	R2-1	0	17	0.143222448	Residential - Double, Duplex, or Two Units - 4 Stories or Less	YES - Current	NO - Privately-Owned	Available	Not Used in Prior Housing Element	0	0	0.048686144	0.048686144	2	2*	2*	111A209	169	Southeast Los Angeles		Yes				Above Moderate
LOS ANGELES	891 E 49TH PL	90011	5108019023	Low Medium I Residential	R2-1	0	17	0.143223345		YES - Current	NO - Privately-Owned	Available	Not Used in Prior Housing Element	0	0	0.124323767	0.124323767	1	2*	2*	111A209	170	Southeast Los Angeles						Above Moderate
LOS ANGELES	881 E 49TH PL	90011	5108019024	Low Medium I Residential	R2-1	0	17	0.143221913	Residential - Double, Duplex, or Two Units - 4 Stories or Less	YES - Current	NO - Privately-Owned	Available	Not Used in Prior Housing Element	0	0	0.162922955	0.162922955	2	2*	2*	111A209	171	Southeast Los Angeles		Yes				Above Moderate
LOS ANGELES	871 E 49TH PL	90011	5108019025	Low Medium I Residential	R2-1	0	17	0.108849118	Residential - Single Family Residence	YES - Current	NO - Privately-Owned	Available	Not Used in Prior Housing Element	0	0	0.052084816	0.052084816	1	1*	1*	111A209	172	Southeast Los Angeles						Above Moderate
LOS ANGELES	4801 S WADSWORTH AVE	90011	5108020001	Low Medium I Residential	R2-1	0	17	0.114787361	Residential - Single Family Residence	YES - Current	NO - Privately-Owned	Available	Not Used in Prior Housing Element	0	0	0.052084816	0.052084816	1	1*	1*	111A209	29	Southeast Los Angeles						Above Moderate
LOS ANGELES	928 E 48TH ST	90011	5108020006	Low Medium I Residential	R2-1	0	17	0.172250637	Residential - Double, Duplex, or Two Units - 4 Stories or Less	YES - Current	NO - Privately-Owned	Available	Not Used in Prior Housing Element

LOS ANGELES	1050 E 47TH ST	90011	5108022003	Low Medium I Residential	R2-1	0	17	0.127685948	Residential - Double, Duplex, or Two Units - 4 Stories or Less	YES - Current	NO - Privately-Owned	Available	Not Used in Prior Housing Element	0	0	0.162922955	0.162922955	2	2*	2*	112-SA209 338	Southeast Los Angeles	Yes	Above Moderate
LOS ANGELES	1040 E 47TH ST	90011	5108022005	Low Medium I Residential	R2-1	0	17	0.110745071	Residential - Single Family Residence	YES - Current	NO - Privately-Owned	Available	Not Used in Prior Housing Element	0	0	0.04242568	0.04242568	1	1*	1*	112-SA209 339	Southeast Los Angeles		Above Moderate
LOS ANGELES	1030 E 47TH ST	90011	5108022007	Low Medium I Residential	R2-1	0	17	0.110888911	Residential - Single Family Residence	YES - Current	NO - Privately-Owned	Available	Not Used in Prior Housing Element	0	0	0.04242568	0.04242568	1	1*	1*	112-SA209 340	Southeast Los Angeles		Above Moderate
LOS ANGELES	1020 E 47TH ST	90011	5108022010	Low Medium I Residential	R2-1	0	17	0.11103158	Residential - Single Family Residence	YES - Current	NO - Privately-Owned	Available	Not Used in Prior Housing Element	0	0	0.04242568	0.04242568	1	1*	1*	112-SA209 341	Southeast Los Angeles		Above Moderate
LOS ANGELES	1006 E 47TH ST	90011	5108022012	Low Medium I Residential	R2-1	0	17	0.168713717	Residential - Double, Duplex, or Two Units - 4 Stories or Less	YES - Current	NO - Privately-Owned	Available	Not Used in Prior Housing Element	0	0	0.035488647	0.035488647	2	2*	2*	112-SA209 343	Southeast Los Angeles	Yes	Above Moderate
LOS ANGELES	996 E 47TH ST	90011	5108022013	Low Medium I Residential	R2-1	0	17	0.096541334	Residential - Single Family Residence	YES - Current	NO - Privately-Owned	Available	Not Used in Prior Housing Element	0	0	0.052084816	0.052084816	1	1*	1*	112-SA209 344	Southeast Los Angeles		Above Moderate
LOS ANGELES	991 E 48TH ST	90011	5108022014	Low Medium I Residential	R2-1	0	17	0.072315121	Residential - Single Family Residence	YES - Current	NO - Privately-Owned	Available	Not Used in Prior Housing Element	0	0	0.052084816	0.052084816	1	1*	1*	112-SA209 366	Southeast Los Angeles		Above Moderate
LOS ANGELES	976 E 47TH ST	90011	5108022017	Low Medium I Residential	R2-1	0	17	0.169143776	Residential - Double, Duplex, or Two Units - 4 Stories or Less	YES - Current	NO - Privately-Owned	Available	Not Used in Prior Housing Element	0	0	0.023338569	0.023338569	2	2*	2*	112-SA209 346	Southeast Los Angeles		Above Moderate
LOS ANGELES	1052 E 47TH ST	90011	5108022900	Neighborhood Commercial	C2-1VL-CPIO	0	108	0.034199292	Commercial - Commercial - Vacant Land	YES - Current	NO - Privately-Owned	Available	Not Used in Prior Housing Element	0	0	0.031593794	0.031593794	0	0	0	112-SA209 336	Southeast Los Angeles		Above Moderate
LOS ANGELES			5108022900	Neighborhood Commercial	C2-1VL-CPIO	0	108	0.032094403	Commercial - Commercial - Vacant Land	YES - Current	NO - Privately-Owned	Available	Not Used in Prior Housing Element	0	0	0.031593794	0.031593794	0	0	0	112-SA209 396	Southeast Los Angeles		Above Moderate
LOS ANGELES			5108022900	Neighborhood Commercial	C2-1VL-CPIO	0	108	0.03443605	Commercial - Commercial - Vacant Land	YES - Current	NO - Privately-Owned	Available	Not Used in Prior Housing Element	0	0	0.025670728	0.025670728	0	0	0	112-SA209 363	Southeast Los Angeles		Above Moderate
LOS ANGELES			5108022900	Neighborhood Commercial	C2-1VL-CPIO	0	108	0.040306233	Commercial - Commercial - Vacant Land	YES - Current	NO - Privately-Owned	Available	Not Used in Prior Housing Element	0	0	0.038513088	0.038513088	0	0	0	112-SA209 337	Southeast Los Angeles		Above Moderate
LOS ANGELES	960 E 47TH ST	90011	5108023001	Low Medium I Residential	R2-1	0	17	0.16928979	Residential - Double, Duplex, or Two Units - 4 Stories or Less	YES - Current	NO - Privately-Owned	Available	Not Used in Prior Housing Element	0	0	0.1332867	0.1332867	2	2*	2*	112-SA209 347	Southeast Los Angeles	Yes	Above Moderate
LOS ANGELES	956 E 47TH ST	90011	5108023002	Low Medium I Residential	R2-1	0	17	0.101708532	Residential - Single Family Residence	YES - Current	NO - Privately-Owned	Available	Not Used in Prior Housing Element	0	0	0.052084816	0.052084816	1	1*	1*	112-SA209 348	Southeast Los Angeles		Above Moderate
LOS ANGELES	950 E 47TH ST	90011	5108023005	Low Medium I Residential	R2-1	0	17	0.097566858	Residential - Single Family Residence	YES - Current	NO - Privately-Owned	Available	Not Used in Prior Housing Element	0	0	0.078206378	0.078206378	1	1*	1*	112-SA209 349	Southeast Los Angeles	Yes	Above Moderate
LOS ANGELES	939 E 48TH ST	90011	5108023009	Low Medium I Residential	R2-1	0	17	0.068871673	Residential - Single Family Residence	YES - Current	NO - Privately-Owned	Available	Not Used in Prior Housing Element	0	0	0.063875514	0.063875514	1	1*	1*	112-SA209 380	Southeast Los Angeles		Above Moderate
LOS ANGELES	928 E 47TH ST	90011	5108023010	Low Medium I Residential	R2-1	0	17	0.087218029	Residential - Single Family Residence	YES - Current	NO - Privately-Owned	Available	Not Used in Prior Housing Element	0	0	0.052084816	0.052084816	1	1*	1*	112-SA209 351	Southeast Los Angeles		Above Moderate
LOS ANGELES	910 E 47TH ST	90011	5108023013	Low Medium I Residential	R2-1	0	17	0.170151272	Residential - Double, Duplex, or Two Units - 4 Stories or Less	YES - Current	NO - Privately-Owned	Available	Not Used in Prior Housing Element	0	0	0.1332867	0.1332867	2	2*	2*	112-SA209 353	Southeast Los Angeles	Yes	Above Moderate
LOS ANGELES			5108023016	Low Medium I Residential	R2-1	0	17	0.011478912	Residential - Single Family Residence - Vacant Land	YES - Current	NO - Privately-Owned	Available	Not Used in Prior Housing Element	0	0	0.055303878	0.055303878	0	0	0	112-SA209 364	Southeast Los Angeles		Above Moderate
LOS ANGELES	900 E 47TH ST	90011	5108023017	Low Medium I Residential	R2-1	0	17	0.083057836	Residential - Single Family Residence	YES - Current	NO - Privately-Owned	Available	Not Used in Prior Housing Element	0	0	0.052084816	0.052084816	1	1*	1*	112-SA209 354	Southeast Los Angeles		Above Moderate
LOS ANGELES	891 E 48TH ST	90011	5108023018	Low Medium I Residential	R2-1	0	17	0.068871673	Residential - Single Family Residence	YES - Current	NO - Privately-Owned	Available	Not Used in Prior Housing Element	0	0	0.063875514	0.063875514	1	1*	1*	112-SA209 390	Southeast Los Angeles		Above Moderate
LOS ANGELES	890 E 47TH ST	90011	5108023019	Low Medium I Residential	R2-1	0	17	0.101567843	Residential - Single Family Residence	YES - Current	NO - Privately-Owned	Available	Not Used in Prior Housing Element	0	0	0.052084816	0.052084816	1	1*	1*	112-SA209 355	Southeast Los Angeles		Above Moderate
LOS ANGELES	882 E 47TH ST	90011	5108023020	Low Medium I Residential	R2-1	0	17	0.170583918	Residential - Single Family Residence - Vacant Land	YES - Current	NO - Privately-Owned	Available	Not Used in Prior Housing Element	0	0	0.242602015	0.242602015	0	2*	2*	112-SA209 357	Southeast Los Angeles		Above Moderate
LOS ANGELES	872 E 47TH ST	90011	5108023021	Low Medium I Residential	R2-1	0	17	0.1707264	Residential - Single Family Residence - Vacant Land	YES - Current	NO - Privately-Owned	Available	Not Used in Prior Housing Element	0	0	0.242602015	0.242602015	0	2*	2*	112-SA209 358	Southeast Los Angeles		Above Moderate
LOS ANGELES	854 E 47TH ST	90011	5108023023	Low Medium I Residential	R2-1	0	17	0.174691725	Residential - Single Family Residence - Vacant Land	YES - Current	NO - Privately-Owned	Available	Not Used in Prior Housing Element	0	0.428822351	0	0.428822351	0	3*	3*	112-SA209 360	Southeast Los Angeles		Moderate
LOS ANGELES	900 E 46TH ST	90011	5108024004	Low Medium I Residential	R2-1	0	17	0.174476029	Residential - Single Family Residence	YES - Current	NO - Privately-Owned	Available	Not Used in Prior Housing Element	0	0.080312151	0	0.080312151	1	3*	3*	112-SA209 234	Southeast Los Angeles		Moderate
LOS ANGELES	894 E 46TH ST	90011	5108024005	Low Medium I Residential	R2-1	0	17	0.17447567	Residential - Double, Duplex, or Two Units - 4 Stories or Less	YES - Current	NO - Privately-Owned	Available	Not Used in Prior Housing Element	0	0.256123567	0	0.256123567	2	3*	3*	112-SA209 235	Southeast Los Angeles	Yes	Moderate
LOS ANGELES	874 E 46TH ST	90011	5108024007	Low Medium I Residential	R2-1	0	17	0.17447567	Residential - Double, Duplex, or Two Units - 4 Stories or Less	YES - Current	NO - Privately-Owned	Available	Not Used in Prior Housing Element	0	0.109183413	0	0.109183413	2	3*	3*	112-SA209 237	Southeast Los Angeles	Yes	Moderate
LOS ANGELES	866 E 46TH ST	90011	5108024008	Low Medium I Residential	R2-1	0	17	0.139578792	Residential - Double, Duplex, or Two Units - 4 Stories or Less	YES - Current	NO - Privately-Owned	Available	Not Used in Prior Housing Element	0	0	0.124323767	0.124323767	1	2*	2*	112-SA209 238	Southeast Los Angeles		Above Moderate
LOS ANGELES	858 E 46TH ST	90011	5108024009	Low Medium I Residential	R2-1	0	17	0.104686447	Residential - Single Family Residence	YES - Current	NO - Privately-Owned	Available	Not Used in Prior Housing Element	0	0	0.05567643	0.05567643	1	1*	1*	112-SA209 240	Southeast Los Angeles		Above Moderate
LOS ANGELES	4621 S WADSWORTH AVE	90011	5108024012	Low Medium I Residential	R2-1	0	17	0.126431427	Residential - Double, Duplex, or Two Units - 4 Stories or Less	YES - Current	NO - Privately-Owned	Available	Not Used in Prior Housing Element	0	0	0.124323767	0.124323767	1	2*	2*	112-SA209 285	Southeast Los Angeles		Above Moderate
LOS ANGELES	923 E 47TH ST	90011	5108024013	Low Medium I Residential	R2-1	0	17	0.126433444	Residential - Double, Duplex, or Two Units - 4 Stories or Less	YES - Current	NO - Privately-Owned	Available	Not Used in Prior Housing Element	0	0	0.043695456	0.043695456	2	2*	2*	112-SA209 286	Southeast Los Angeles	Yes	Above Moderate
LOS ANGELES	917 E 47TH ST	90011	5108024014	Low Medium I Residential	R2-1	0	17	0.126432435	Residential - Single Family Residence	YES - Current	NO - Privately-Owned	Available	Not Used in Prior Housing Element	0	0	0.124323767	0.124323767	1	2*	2*	112-SA209 287	Southeast Los Angeles		Above Moderate
LOS ANGELES	905 E 47TH ST	90011	5108024016	Low Medium I Residential	R2-1	0	17	0.126431427	Residential - Single Family Residence	YES - Current	NO - Privately-Owned	Available	Not Used in Prior Housing Element	0	0	0.051925179	0.051925179	1	2*	2*	112-SA209 289	Southeast Los Angeles		Above Moderate
LOS ANGELES	897 E 47TH ST	90011	5108024017	Low Medium I Residential	R2-1	0	17	0.126433444	Residential - Double, Duplex, or Two Units - 4 Stories or Less	YES - Current	NO - Privately-Owned	Available	Not Used in Prior Housing Element	0	0	0.162922955	0.162922955	2	2*	2*	112-SA209 290	Southeast Los Angeles	Yes	Above Moderate
LOS ANGELES	889 E 47TH ST	90011	5108024018	Low Medium I Residential	R2-1	0	17	0.126432435	Residential - Single Family Residence	YES - Current	NO - Privately-Owned	Available	Not Used in Prior Housing Element	0	0	0.124323767	0.124323767	1	2*	2*	112-SA209 291	Southeast Los Angeles		Above Moderate
LOS ANGELES	881 E 47TH ST	90011	5108024019	Low Medium I Residential	R2-1	0	17	0.126432435	Residential - Double, Duplex, or Two Units - 4 Stories or Less	YES - Current	NO - Privately-Owned	Available	Not Used in Prior Housing Element	0	0	0.162922955	0.162922955	2	2*	2*	112-SA209 292	Southeast Los Angeles	Yes	Above Moderate
LOS ANGELES	877 E 47TH ST	90011	5108024020	Low Medium I Residential	R2-1	0	17	0.126400157	Residential - Single Family Residence	YES - Current	NO - Privately-Owned	Available	Not Used in Prior Housing Element	0	0	0.124323767	0.124323767	1	2*	2*	112-SA209 293	Southeast Los Angeles		Above Moderate
LOS ANGELES	863 E 47TH ST	90011	5108024021	Low Medium I Residential	R2-1	0	17	0.126400157	Residential - Double, Duplex, or Two Units - 4 Stories or Less	YES - Current	NO - Privately-Owned	Available	Not Used in Prior Housing Element	0	0	0.162922955	0.162922955	2	2*	2*	112-SA209 294	Southeast Los Angeles	Yes	Above Moderate
LOS ANGELES	859 E 47TH ST	90011	5108024022	Low Medium I Residential	R2-1	0	17	0.126400157	Residential - Single Family Residence	YES - Current	NO - Privately-Owned	Available	Not Used in Prior Housing Element	0	0	0.124323767	0.124323767	1	2*	2*	112-SA209 295	Southeast Los Angeles		Above Moderate
LOS ANGELES	4616 S MCKINLEY AVE	90011	5108024023	Low Medium I Residential	R2-1	0	17	0.128748206	Residential - Double, Duplex, or Two Units - 4 Stories or Less	YES - Current	NO - Privately-Owned	Available	Not Used in Prior Housing Element	0	0	0.162922955	0.162922955	2	2*	2*	112-SA209 296	Southeast Los Angeles	Yes	Above Moderate
LOS ANGELES	4610 S WADSWORTH AVE	90011	5108025001	Low Medium I Residential	R2-1	0	17	0.043653839	Residential - Single Family Residence - Vacant Land	YES - Current	NO - Privately-Owned	Available	Not Used in Prior Housing Element	0	0	0.045249972	0.045249972	0	0	0	112-SA209 265	Southeast Los Angeles		Above Moderate
LOS ANGELES	952 E 46TH ST	90011	5108025003	Low Medium I Residential	R2-1	0	17	0.087264604	Residential - Single Family Residence	YES - Current	NO - Privately-Owned	Available	Not Used in Prior Housing Element	0	0	0.052084816	0.052084816	1	1*	1*	112-SA209 228	Southeast Los Angeles		Above Moderate
LOS ANGELES	964 E 46TH ST	90011	5108025004	Low Medium I Residential	R2-1	0	17	0.174510228	Residential - Double, Duplex, or Two Units - 4 Stories or Less	YES - Current	NO - Privately-Owned	Available	Not Used in Prior Housing Element	0	0.070010085	0	0.070010085	2	3*	3*	112-SA209 227	Southeast Los Angeles		Moderate
LOS ANGELES	972 E 46TH ST	90011	5108025005	Low Medium I Residential	R2-1	0	17	0.174509682	Residential - Three Units (Any Combination) - 4 Stories or Less	YES - Current	NO - Privately-Owned	Available	Not Used in Prior Housing Element	0	0.232673836	0	0.232673836	3	3*	3*	112-SA209 226	Southeast Los Angeles	Yes	Moderate
LOS ANGELES	982 E 46TH ST	90011	5108025006	Low Medium I Residential	R2-1	0	17	0.174509682	Residential - Single Family Residence	YES - Current	NO - Privately-Owned	Available	Not Used in Prior Housing Element	0	0.080312151	0	0.080312151	1	3*	3*	112-SA209 225	Southeast Los Angeles		Moderate
LOS ANGELES	1000 E 46TH ST	90011	5108025008	Low Medium I Residential	R2-1	0	17	0.174510775	Residential - Single Family Residence	YES - Current	NO - Privately-Owned	Available	Not Used in Prior Housing Element	0	0.190208745	0	0.190208745	1	3*	3*	112-SA209 223	Southeast Los Angeles		Moderate
LOS ANGELES	1010 E 46TH ST	90011	5108025009	Low Medium I Residential	R2-1	0	17	0.174509682	Residential - Double, Duplex, or Two Units - 4 Stories or Less	YES - Current	NO - Privately-Owned	Available	Not Used in Prior Housing Element	0	0.109183413	0	0.109183413	2	3*	3*	112-SA209 222	Southeast Los Angeles	Yes	Moderate
LOS ANGELES	1022 E 46TH ST	90011	5108025010	Low Medium I Residential	R2-1	0	17	0.174509682	Residential - Single Family Residence	YES - Current	NO - Privately-Owned	Available	Not Used in Prior Housing Element	0	0.190208745	0	0.190208745	1	3*	3*	112-SA209 221	Southeast Los Angeles		Moderate
LOS ANGELES	1028 1/2 E 46TH ST	90011	5108025011	Low Medium I Residential	R2-1	0	17	0.174510775		YES - Current	NO - Privately-Owned	Available	Not Used in Prior Housing Element	0	0.046377406	0	0.046377406	2	3*	3*	112-SA209 219	Southeast Los Angeles		Moderate
LOS ANGELES	1030 E 46TH ST	90011	5108025012	Low Medium I Residential	R2-1	0	17	0.174509682	Residential - Double, Duplex, or Two Units - 4 Stories or Less	YES - Current	NO - Privately-Owned	Available	Not Used in Prior Housing Element	0	0.266112685	0	0.266112685	2	3*	3*	112-SA209 218	Southeast Los Angeles	Yes	Moderate
LOS ANGELES	1040 E 46TH ST	90011	5108025013	Low Medium I Residential	R2-1	0	17	0.139613567	Residential - Double, Duplex, or Two Units - 4 Stories or Less	YES - Current	NO - Privately-Owned	Available	Not Used in Prior Housing Element	0	0	0.028805441	0.028805441	2	2*	2*	112-SA209 216	Southeast Los Angeles		Above Moderate
LOS ANGELES	1039 E 47TH ST	90011	5108025015	Low Medium I Residential	R2-1	0	17	0.161497202	Residential - Single Family Residence	YES - Current	NO - Privately-Owned	Available	Not Used in Prior Housing Element	0	0	0.101525572	0.101525572	1	2*	2*	112-SA209 274	Southeast Los Angeles		Above Moderate
LOS ANGELES	1029 E 47TH ST	90011	5108025016	Low Medium I Residential	R2-1	0	17	0.161499779	Residential - Double, Duplex, or Two Units - 4 Stories or Less	YES - Current	NO - Privately-Owned	Available	Not Used in Prior Housing Element	0	0	0.035488647	0.035488647	2	2*	2*	112-SA209 275	Southeast Los Angeles	Yes	Above Moderate
LOS ANGELES	1021 E 47TH ST	90011	5108025017	Low Medium I Residential	R2-1	0	17	0.161503725	Residential - Double, Duplex, or Two Units - 4 Stories or Less	YES - Current	NO - Privately-Owned	Available	Not Used in Prior Housing Element	0	0	0.1332867	0.1332867	2	2*	2*	112-SA209 276	Southeast Los Angeles	Yes	Above Moderate
LOS ANGELES	4601 S CENTRAL AVE	90011	5108025025	Community Commercial	C2-1-CPIO	0	108	0.096767764	Commercial - Parking Lot (Commercial Use Property) - Lots - Patron or Employee - One Story	YES - Current	NO - Privately-Owned	Available	Not Used in Prior Housing Element	0.186408007	0	0	0.186408007	0	0	0	112-SA209 215	Southeast Los Angeles		Lower
LOS ANGELES	4605 S CENTRAL AVE	90011	5108025025	Community Commercial	C2-1-CPIO	0	108	0.091391231	Commercial - Parking Lot (Commercial Use Property) - Lots - Patron or Employee - One Story	YES - Current	NO - Privately-Owned	Available	Not Used in Prior Housing Element	0.173675072	0	0	0.173675072	0	0	0	112-SA209 243	Southeast Los Angeles		Lower
LOS ANGELES	4607 S CENTRAL AVE	90011	5108025026	Community Commercial	C2-1-CPIO	0	108	0.096766413	Commercial - Parking Lot (Commercial Use Property) - Lots - Patron or Employee - One Story	YES - Current	NO - Privately-Owned	Available	Not Used in Prior Housing Element	0.186408007	0	0	0.186408007	0	0	0	112-SA209 246	Southeast Los Angeles		Lower
LOS ANGELES	4611 S CENTRAL AVE	90011	5108025026	Community Commercial	C2-1-CPIO	0	108	0.096765628	Commercial - Parking Lot (Commercial Use Property) - Lots - Patron or Employee - One Story	YES - Current	NO - Privately-Owned	Available	Not Used in Prior Housing Element	0.186408007	0	0	0.186408007	0	0	0	112-SA209 259	Southeast Los Angeles		Lower
LOS ANGELES	4613 S CENTRAL AVE	90011	5108025026	Community Commercial	C2-1-CPIO	0	108	0.096765063	Commercial - Parking Lot (Commercial Use Property) - Lots - Patron or Employee - One Story	YES - Current	NO - Privately-Owned	Available	Not Used in Prior Housing Element	0.186408007	0	0	0.186408007	0	0	0	112-SA209 262	Southeast Los Angeles		Lower
LOS ANGELES			5108025026	Community Commercial	C2-1-CPIO	0	108	0.005375936	Commercial - Parking Lot (Commercial Use Property) - Lots - Patron or Employee - One Story	YES - Current	NO - Privately-Owned	Available	Not Used in Prior Housing Element	0	0	0.024057214	0.024057214	0	0	0	112-SA209 245	Southeast Los Angeles		Above Moderate
LOS ANGELES	4615 S CENTRAL AVE	90011	5108025027	Community Commercial	C2-1-CPIO	0	108	0.096764278	Commercial - Parking Lot (Commercial Use Property) - Lots - Patron or Employee - One Story	YES - Current	NO - Privately-Owned	Available	Not Used in Prior Housing Element	0.186408007	0	0	0.186408007	0	0	0	112-SA209 268	Southeast Los Angeles		Lower
LOS ANGELES	4617 S CENTRAL AVE	90011	5108025027	Community Commercial	C2-1-CPIO	0	108	0.032254571	Commercial - Parking Lot (Commercial Use Property) - Lots - Patron or Employee - One Story	YES - Current	NO - Privately-Owned	Available	Not Used in Prior Housing Element	0	0	0.031593794	0.031593794	0	0	0	112-SA209 269	Southeast Los Angeles		Above Moderate
LOS ANGELES	1063 E 47TH ST	90011	5108025030	Community Commercial	C2-1-CPIO	0	108	0.03395197	Commercial - Auto, Recreation Equipment, Construction Equipment Sales and Service - Auto Body Repair Shop - One Story	YES - Current	NO - Privately-Owned	Available	Not Used in Prior Housing Element	0	0	0.000455017	0.000455017	1	0	0	112-SA209 318	Southeast Los Angeles		Above Moderate
LOS ANGELES	4625 S CENTRAL AVE	90011	5108025030	Community Commercial	C2-1-CPIO	0	108	0.090402732	Commercial - Auto, Recreation Equipment, Construction Equipment Sales and Service - Auto Body Repair Shop - One Story	YES - Current	NO - Privately-Owned	Available	Not Used in Prior Housing Element	0.026947278	0	0	0.026947278	1	0	0	112-SA209 317	Southeast Los Angeles		Lower
LOS ANGELES			5108025030	Community Commercial	C2-1-CPIO	0	108	0.09056321	Commercial - Auto, Recreation Equipment, Construction Equipment Sales and Service - Auto Body Repair Shop - One Story	YES - Current	NO - Privately-Owned	Available	Not Used in Prior Housing Element	0.026947278	0	0	0.026947278	1	0	0	112-SA209 300	Southeast Los Angeles		Lower
LOS ANGELES	4620 S WADSWORTH AVE	90011	5108025031	Low Medium I Residential	R2-1	0	17	0.161720227	Commercial - Parking Lot (Commercial Use Property) - Lots - Patron or Employee - One Story	YES - Current	NO - Privately-Owned	Available	Not Used in Prior Housing Element	0	0	0.019472681	0.019472681	2	2*	2*	112-SA209 284	Southeast Los Angeles		Above Moderate
LOS ANGELES	965 E 47TH ST	90011	5108025031	Low Medium I Residential	R2-1	0	17	0.161524958	Commercial - Parking Lot (Commercial Use Property) - Lots - Patron or Employee - One Story	YES - Current	NO - Privately-Owned	Available	Not Used in Prior Housing Element	0	0	0.019472681	0.019472681	2	2*	2*	112-SA209 283	Southeast Los Angeles		Above Moderate
LOS ANGELES	973 E 47TH ST	90011	5108025031	Low Medium I Residential	R2-1	0	17	0.16152339	Commercial - Parking Lot (Commercial Use Property) - Lots - Patron or Employee - One Story	YES - Current	NO - Privately-Owned	Available	Not Used in Prior Housing Element	0	0	0.019472681	0.019472681	2	2*	2*	112-SA209 282	Southeast Los Angeles		Above Moderate
LOS ANGELES	983 E 47TH ST	90011	5108025031	Low Medium I Residential	R2-1	0	17	0.161518435	Commercial - Parking Lot (Commercial Use Property) - Lots - Patron or Employee - One Story	YES - Current	NO - Privately-Owned	Available	Not Used in Prior Housing Element	0	0	0.019472681	0.019472681	2	2*	2*	112-SA209 281	Southeast Los Angeles		Above Moderate
LOS ANGELES	989 E 47TH ST	90011	5108025031	Low Medium I Residential	R2-1	0	17	0.161514488	Commercial - Parking Lot (Commercial Use Property) - Lots - Patron or Employee - One Story	YES - Current	NO - Privately-Owned	Available	Not Used in Prior Housing Element	0	0	0.019472681	0.019472681	2	2*	2*	112-SA209 280	Southeast Los Angeles		Above Moderate
LOS ANGELES	4619 S CENTRAL AVE	90011	5108025800	Community Commercial	C2-1-CPIO	0	108	0.064507629	Commercial - Office Building - One Story	YES - Current	NO - Privately-Owned	Available	Not Used in Prior Housing Element	0	0	0.088703024	0.088703024	0	0	0	112-SA209 297	Southeast Los Angeles		Above Moderate
LOS ANGELES	4623 S CENTRAL AVE	90011	5108025800	Community Commercial	C2-1-CPIO	0	108	0.096762266	Commercial - Office Building - One Story	YES - Current	NO - Privately-Owned	Available	Not Used in Prior Housing Element	0.847359884	0	0	0.847359884	0	0	0	112-SA209 299	Southeast Los Angeles		Lower
LOS ANGELES			5108025800	Community Commercial	C2-1-CPIO	0	108	0.032255363	Commercial - Office Building - One Story	YES - Current	NO - Privately-Owned	Available	Not Used in Prior Housing Element	0	0	0.090195483	0.090195483	0	0	0	112-SA209 298	Southeast Los Angeles		Above Moderate
LOS ANGELES			5108025800	Community Commercial	C2-1-CPIO	0	108	0.064508997	Commercial - Office Building - One Story	YES - Current	NO - Privately-Owned	Available	Not Used in Prior Housing Element	0	0	0.088703024	0.088703024	0	0	0	112-SA209 272	Southeast Los Angeles		Above Moderate
LOS ANGELES	990 E 45TH ST	90011	5108026004	Low Medium I Residential	R2-1	0	17	0.174526063	Residential - Single Family Residence	YES - Current	NO - Privately-Owned	Available	Not Used in Prior Housing Element	0	0.155796486	0	0.155796486	1	3*	3*	112-SA209 146	Southeast Los Angeles		Moderate
LOS ANGELES	1000 E 45TH ST	90011	5108026005	Low Medium I Residential	R2-1	0	17	0.174525346	Residential - Single Family Residence	YES - Current	NO - Privately-Owned	Available	Not Used in Prior Housing Element	0	0.155796486	0	0.155796486	1	3*	3*	112-SA209 145	Southeast Los Angeles		Moderate
LOS ANGELES	1010 E 45TH ST	90011	5108026006	Low Medium I Residential	R2-1	0	17	0.174524628	Residential - Double, Duplex, or Two Units - 4 Stories or Less	YES - Current	NO - Privately-Owned	Available	Not Used in Prior Housing Element	0	0.089093515	0	0.089093515	2	3*	3*	112-SA209 144	Southeast Los Angeles	Yes	Moderate
LOS ANGELES	1011 E 46TH ST	90011	5108026015	Low Medium I Residential	R2-1	0	17	0.174565147	Residential - Double, Duplex, or Two Units - 4 Stories or Less	YES - Current	NO - Privately-Owned	Available	Not Used in Prior Housing Element	0	0.039245278	0	0.039245278	2	3*	3*	112-SA209 184	Southeast Los Angeles		Moderate
LOS ANGELES	1001 E 46TH ST	90011	5108026016	Low Medium I Residential	R2-1	0	17	0.174562666	Residential - Double, Duplex, or Two Units - 4 Stories or Less	YES - Current	NO - Privately-Owned	Available	Not Used in Prior Housing Element	0	0.109183413	0	0.109183413	2	3*	3*	112-SA209 185	Southeast Los Angeles	Yes	Moderate
LOS ANGELES	991 E 46TH ST	90011	5108026017	Low Medium I Residential	R2-1	0	17	0.174555461	Residential - Double, Duplex, or Two Units - 4 Stories or Less	YES - Current	NO - Privately-Owned	Available	Not Used in Prior Housing Element	0	0.256123567	0	0.256123567	2	3*	3*	112-SA209 186	Southeast Los Angeles	Yes	Moderate
LOS ANGELES	983 E 46TH ST	90011	5108026018	Low Medium I Residential	R2-1	0	17	0.174552622	Residential - Three Units (Any Combination) - 4 Stories or Less	YES - Current	NO - Privately-Owned	Available	Not Used in Prior Housing Element	0	0.232673836	0	0.232673836	3	3*	3*	112-SA209 187	Southeast Los Angeles	Yes	Moderate
LOS ANGELES	975 E 46TH ST	90011	5108026019	Low Medium I Residential	R2-1	0	17	0.1745476	Residential - Double, Duplex, or Two Units - 4 Stories or Less	YES - Current	NO - Privately-Owned	Available	Not Used in Prior Housing Element	0	0.232673836	0	0.232673836	3	3*	3*	112-SA209 188	Southeast Los Angeles	Yes	Moderate
LOS ANGELES	965 E 46TH ST	90011	5108026020	Low Medium I Residential	R2-1	0	17	0.174541491	Residential - Single Family Residence	YES - Current	NO - Privately-Owned	Available	Not Used in Prior Housing Element	0	0.190208745	0	0.190208745	1	3*	3*	112-SA209 189	Southeast Los Angeles		Moderate
LOS ANGELES	950 E 45TH ST	90011	5108026036

LOS ANGELES	4525 S CENTRAL AVE	90011	5108026909	Community Commercial	C2-1-CPIO	0	108	0.096805542	Commercial - Supermarket - Supermarket - 6,000 SF through 11,999 SF - One Story	YES - Current	NO - Privately-Owned	Available	Not Used in Prior Housing Element	0.045537794	0	0	0.045537794	0	0	0	112-SA209	196	Southeast Los Angeles			Lower
LOS ANGELES	4527 S CENTRAL AVE	90011	5108026909	Community Commercial	C2-1-CPIO	0	108	0.096803103	Commercial - Supermarket - Supermarket - 6,000 SF through 11,999 SF - One Story	YES - Current	NO - Privately-Owned	Available	Not Used in Prior Housing Element	0.045537794	0	0	0.045537794	0	0	0	112-SA209	197	Southeast Los Angeles			Lower
LOS ANGELES	4531 S CENTRAL AVE	90011	5108026909	Community Commercial	C2-1-CPIO	0	108	0.096805489	Commercial - Supermarket - Supermarket - 6,000 SF through 11,999 SF - One Story	YES - Current	NO - Privately-Owned	Available	Not Used in Prior Housing Element	0.045537794	0	0	0.045537794	0	0	0	112-SA209	198	Southeast Los Angeles			Lower
LOS ANGELES			5108026910	Community Commercial	C2-1-CPIO	0	108	0.002582218	Commercial - Commercial - Vacant Land	YES - Current	NO - Privately-Owned	Available	Not Used in Prior Housing Element	0	0	0.179434323	0.179434323	0	0	0	112-SA209	410	Southeast Los Angeles			Above Moderate
LOS ANGELES	4501 S CENTRAL AVE	90011	5108026913	Community Commercial	C2-1-CPIO	0	108	0.055063447	Commercial - Commercial - Vacant Land	YES - Current	NO - Privately-Owned	Available	Not Used in Prior Housing Element	0	0	0.193337792	0.193337792	0	0	0	112-SA209	139	Southeast Los Angeles			Above Moderate
LOS ANGELES			5108026913	Community Commercial	C2-1-CPIO	0	108	0.006949261	Commercial - Commercial - Vacant Land	YES - Current	NO - Privately-Owned	Available	Not Used in Prior Housing Element	0	0	0.024057214	0.024057214	0	0	0	112-SA209	402	Southeast Los Angeles			Above Moderate
LOS ANGELES			5108026913	Community Commercial	C2-1-CPIO	0	108	0.015359252	Commercial - Commercial - Vacant Land	YES - Current	NO - Privately-Owned	Available	Not Used in Prior Housing Element	0	0	0.019588037	0.019588037	0	0	0	112-SA209	403	Southeast Los Angeles			Above Moderate
LOS ANGELES			5108026913	Community Commercial	C2-1-CPIO	0	108	0.01571834	Commercial - Commercial - Vacant Land	YES - Current	NO - Privately-Owned	Available	Not Used in Prior Housing Element	0	0	0.019588037	0.019588037	0	0	0	112-SA209	412	Southeast Los Angeles			Above Moderate
LOS ANGELES			5108026913	Community Commercial	C2-1-CPIO	0	108	0.020472284	Commercial - Commercial - Vacant Land	YES - Current	NO - Privately-Owned	Available	Not Used in Prior Housing Element	0	0	0.071739322	0.071739322	0	0	0	112-SA209	404	Southeast Los Angeles			Above Moderate
LOS ANGELES			5108026913	Community Commercial	C2-1-CPIO	0	108	0.031648813	Commercial - Commercial - Vacant Land	YES - Current	NO - Privately-Owned	Available	Not Used in Prior Housing Element	0	0	0.058534378	0.058534378	0	0	0	112-SA209	154	Southeast Los Angeles			Above Moderate
LOS ANGELES	4507 S CENTRAL AVE	90011	5108026914	Community Commercial	C2-1-CPIO	0	108	0.076298295	Commercial - Commercial - Vacant Land	YES - Current	NO - Privately-Owned	Available	Not Used in Prior Housing Element	0.094979525	0	0	0.094979525	0	0	0	112-SA209	155	Southeast Los Angeles			Lower
LOS ANGELES	4509 S CENTRAL AVE	90011	5108026914	Community Commercial	C2-1-CPIO	0	108	0.081447895	Commercial - Commercial - Vacant Land	YES - Current	NO - Privately-Owned	Available	Not Used in Prior Housing Element	0.094979525	0	0	0.094979525	0	0	0	112-SA209	157	Southeast Los Angeles			Lower
LOS ANGELES	4511 S CENTRAL AVE	90011	5108026914	Community Commercial	C2-1-CPIO	0	108	0.089856848	Commercial - Commercial - Vacant Land	YES - Current	NO - Privately-Owned	Available	Not Used in Prior Housing Element	0.109119341	0	0	0.109119341	0	0	0	112-SA209	169	Southeast Los Angeles			Lower
LOS ANGELES	4515 S CENTRAL AVE	90011	5108026914	Community Commercial	C2-1-CPIO	0	108	0.096806704	Commercial - Commercial - Vacant Land	YES - Current	NO - Privately-Owned	Available	Not Used in Prior Housing Element	0.109119341	0	0	0.109119341	0	0	0	112-SA209	172	Southeast Los Angeles			Lower
LOS ANGELES	4517 S CENTRAL AVE	90011	5108026914	Community Commercial	C2-1-CPIO	0	108	0.096806506	Commercial - Commercial - Vacant Land	YES - Current	NO - Privately-Owned	Available	Not Used in Prior Housing Element	0.109119341	0	0	0.109119341	0	0	0	112-SA209	175	Southeast Los Angeles			Lower
LOS ANGELES			5108026914	Community Commercial	C2-1-CPIO	0	108	0.005016124	Commercial - Commercial - Vacant Land	YES - Current	NO - Privately-Owned	Available	Not Used in Prior Housing Element	0	0	0.024057214	0.024057214	0	0	0	112-SA209	405	Southeast Los Angeles			Above Moderate
LOS ANGELES			5108026914	Community Commercial	C2-1-CPIO	0	108	0.018725616	Commercial - Commercial - Vacant Land	YES - Current	NO - Privately-Owned	Available	Not Used in Prior Housing Element	0	0	0.071739322	0.071739322	0	0	0	112-SA209	152	Southeast Los Angeles			Above Moderate
LOS ANGELES			5108026914	Community Commercial	C2-1-CPIO	0	108	0.02569766	Commercial - Commercial - Vacant Land	YES - Current	NO - Privately-Owned	Available	Not Used in Prior Housing Element	0	0	0.058534378	0.058534378	0	0	0	112-SA209	411	Southeast Los Angeles			Above Moderate
LOS ANGELES			5108026914	Community Commercial	C2-1-CPIO	0	108	0.039353364	Commercial - Commercial - Vacant Land	YES - Current	NO - Privately-Owned	Available	Not Used in Prior Housing Element	0	0	0.130630732	0.130630732	0	0	0	112-SA209	409	Southeast Los Angeles			Above Moderate
LOS ANGELES			5108026914	Community Commercial	C2-1-CPIO	0	108	0.048385235	Commercial - Commercial - Vacant Land	YES - Current	NO - Privately-Owned	Available	Not Used in Prior Housing Element	0	0	0.130630732	0.130630732	0	0	0	112-SA209	191	Southeast Los Angeles			Above Moderate
LOS ANGELES	982 E VERNON AVE	90011	5108028002	Community Commercial	C2-2D-CPIO	0	108	0.163017254	Residential - Four Units (Any Combination) - 4 Stories or Less	YES - Current	NO - Privately-Owned	Available	Not Used in Prior Housing Element	0	0	1.254363751	1.254363751	4	0	0	112-SA209	69	Southeast Los Angeles	Yes		Above Moderate
LOS ANGELES	988 E VERNON AVE	90011	5108028003	Community Commercial	C2-2D-CPIO	0	108	0.163027461	Residential - Double, Duplex, or Two Units - 4 Stories or Less	YES - Current	NO - Privately-Owned	Available	Not Used in Prior Housing Element	0	0	1.327735296	1.327735296	2	0	0	112-SA209	68	Southeast Los Angeles	Yes		Above Moderate
LOS ANGELES			5108028003	Community Commercial	C2-2D-CPIO	0	108	0.009778102	Residential - Double, Duplex, or Two Units - 4 Stories or Less	YES - Current	NO - Privately-Owned	Available	Not Used in Prior Housing Element	0	0	0.139094272	0.139094272	2	0	0	112-SA209	67	Southeast Los Angeles			Above Moderate
LOS ANGELES	1002 E VERNON AVE	90011	5108028004	Community Commercial	C2-2D-CPIO	0	108	0.153263231	Commercial - Store Combination - Store and Residential Combination - One Story	YES - Current	NO - Privately-Owned	Available	Not Used in Prior Housing Element	0	0	0.204854822	0.204854822	3	0	0	112-SA209	66	Southeast Los Angeles	Yes		Above Moderate
LOS ANGELES	1010 E VERNON AVE	90011	5108028005	Community Commercial	C2-2D-CPIO	0	108	0.163052162	Commercial - Office Building - One Story	YES - Current	NO - Privately-Owned	Available	Not Used in Prior Housing Element	0.309903714	0	0	0.309903714	0	0	0	112-SA209	65	Southeast Los Angeles			Lower
LOS ANGELES	1022 E VERNON AVE	90011	5108028006	Community Commercial	C2-2D-CPIO	0	108	0.163064298	Residential - Four Units (Any Combination) - 4 Stories or Less	YES - Current	NO - Privately-Owned	Available	Not Used in Prior Housing Element	0.248878834	0	0	0.248878834	4	0	0	112-SA209	64	Southeast Los Angeles			Lower
LOS ANGELES	1040 E VERNON AVE	90011	5108028008	Community Commercial	C2-2D-CPIO	0	108	0.163088075	Commercial - Commercial - Vacant Land	YES - Current	NO - Privately-Owned	Available	Not Used in Prior Housing Element	0.241539259	0	0	0.241539259	0	0	0	112-SA209	62	Southeast Los Angeles			Lower
LOS ANGELES	1046 E VERNON AVE	90011	5108028009	Community Commercial	C2-2D-CPIO	0	108	0.163101268	Commercial - Store - One Story	YES - Current	NO - Privately-Owned	Available	Not Used in Prior Housing Element	0.038198589	0	0	0.038198589	0	0	0	112-SA209	61	Southeast Los Angeles			Lower
LOS ANGELES	1045 E 45TH ST	90011	5108028010	Low Medium I Residential	R2-1	0	17	0.174595183	Commercial - Parking Lot (Commercial Use Property) - Lots - Patron or Employee - One Story	YES - Current	NO - Privately-Owned	Available	Not Used in Prior Housing Element	0	0.010323603	0	0.010323603	0	3*	3*	112-SA209	107	Southeast Los Angeles			Moderate
LOS ANGELES	1019 E 45TH ST	90011	5108028014	Low Medium I Residential	R2-1	0	17	0.174568282	Residential - Double, Duplex, or Two Units - 4 Stories or Less	YES - Current	NO - Privately-Owned	Available	Not Used in Prior Housing Element	0	0.05699552	0	0.05699552	2	3*	3*	112-SA209	110	Southeast Los Angeles	Yes		Moderate
LOS ANGELES	1007 E 45TH ST	90011	5108028015	Low Medium I Residential	R2-1	0	17	0.174557504	Residential - Three Units (Any Combination) - 4 Stories or Less	YES - Current	NO - Privately-Owned	Available	Not Used in Prior Housing Element	0	0.19092443	0	0.19092443	3	3*	3*	112-SA209	111	Southeast Los Angeles	Yes		Moderate
LOS ANGELES	985 1/2 E 45TH ST	90011	5108028018	Low Medium I Residential	R2-1	0	17	0.174530247	Residential - Three Units (Any Combination) - 4 Stories or Less	YES - Current	NO - Privately-Owned	Available	Not Used in Prior Housing Element	0	0.19092443	0	0.19092443	3	3*	3*	112-SA209	114	Southeast Los Angeles	Yes		Moderate
LOS ANGELES	973 E 45TH ST	90011	5108028019	Low Medium I Residential	R2-1	0	17	0.174658635	Commercial - Parking Lot (Commercial Use Property) - Lots - Patron or Employee - One Story	YES - Current	NO - Privately-Owned	Available	Not Used in Prior Housing Element	0	0.010323603	0	0.010323603	0	3*	3*	112-SA209	115	Southeast Los Angeles			Moderate
LOS ANGELES	4411 S CENTRAL AVE	90011	5108028022	Community Commercial	C2-2D-CPIO	0	108	0.096746094	Commercial - Store - One Story	YES - Current	NO - Privately-Owned	Available	Not Used in Prior Housing Element	0.039615198	0	0	0.039615198	0	0	0	112-SA209	91	Southeast Los Angeles			Lower
LOS ANGELES	1052 E VERNON AVE	90011	5108028028	Community Commercial	C2-2D-CPIO	0	108	0.09054485	Commercial - Restaurant, Cocktail Lounge - Fast Food - Auto Oriented - One Story	YES - Current	NO - Privately-Owned	Available	Not Used in Prior Housing Element	0.122282654	0	0	0.122282654	1	0	0	112-SA209	86	Southeast Los Angeles			Lower
LOS ANGELES	4401 S CENTRAL AVE	90011	5108028028	Community Commercial	C2-2D-CPIO	0	108	0.055364836	Commercial - Restaurant, Cocktail Lounge - Fast Food - Auto Oriented - One Story	YES - Current	NO - Privately-Owned	Available	Not Used in Prior Housing Element	0.099910143	0	0	0.099910143	1	0	0	112-SA209	60	Southeast Los Angeles			Lower
LOS ANGELES	4407 S CENTRAL AVE	90011	5108028028	Community Commercial	C2-2D-CPIO	0	108	0.090548886	Commercial - Restaurant, Cocktail Lounge - Fast Food - Auto Oriented - One Story	YES - Current	NO - Privately-Owned	Available	Not Used in Prior Housing Element	0.122282654	0	0	0.122282654	1	0	0	112-SA209	88	Southeast Los Angeles			Lower
LOS ANGELES	4409 S CENTRAL AVE	90011	5108028028	Community Commercial	C2-2D-CPIO	0	108	0.090548509	Commercial - Restaurant, Cocktail Lounge - Fast Food - Auto Oriented - One Story	YES - Current	NO - Privately-Owned	Available	Not Used in Prior Housing Element	0.122282654	0	0	0.122282654	1	0	0	112-SA209	89	Southeast Los Angeles			Lower
LOS ANGELES	972 E VERNON AVE	90011	5108028029	Community Commercial	C2-2D-CPIO	0	108	0.15706664	Residential - Five or More Units or Apartments (Any Combination) - 4 Stories or Less	YES - Current	NO - Privately-Owned	Available	Not Used in Prior Housing Element	0.237286394	0	0	0.237286394	6	0	0	112-SA209	72	Southeast Los Angeles			Lower
LOS ANGELES	4425 S CENTRAL AVE	90011	5108028030	Community Commercial	C2-2D-CPIO	0	108	0.096743422	Commercial - Professional Building - Medical Dental Building - One Story	YES - Current	NO - Privately-Owned	Available	Not Used in Prior Housing Element	0.038488577	0	0	0.038488577	1	0	0	112-SA209	121	Southeast Los Angeles			Lower
LOS ANGELES	4427 S CENTRAL AVE	90011	5108028030	Community Commercial	C2-2D-CPIO	0	108	0.096744144	Commercial - Professional Building - Medical Dental Building - One Story	YES - Current	NO - Privately-Owned	Available	Not Used in Prior Housing Element	0.038488577	0	0	0.038488577	1	0	0	112-SA209	122	Southeast Los Angeles			Lower
LOS ANGELES			5108028030	Community Commercial	C2-2D-CPIO	0	108	0.096749929	Commercial - Professional Building - Medical Dental Building - One Story	YES - Current	NO - Privately-Owned	Available	Not Used in Prior Housing Element	0.038488577	0	0	0.038488577	1	0	0	112-SA209	119	Southeast Los Angeles			Lower
LOS ANGELES			5108028030	Community Commercial	C2-2D-CPIO	0	108	0.096746426	Commercial - Professional Building - Medical Dental Building - One Story	YES - Current	NO - Privately-Owned	Available	Not Used in Prior Housing Element	0.038488577	0	0	0.038488577	1	0	0	112-SA209	118	Southeast Los Angeles			Lower
LOS ANGELES	4415 S CENTRAL AVE	90011	5108028031	Community Commercial	C2-2D-CPIO	0	108	0.09674516	Commercial - Professional Building - One Story	YES - Current	NO - Privately-Owned	Available	Not Used in Prior Housing Element	0.125548878	0	0	0.125548878	0	0	0	112-SA209	93	Southeast Los Angeles			Lower
LOS ANGELES	4417 S CENTRAL AVE	90011	5108028031	Community Commercial	C2-2D-CPIO	0	108	0.096746091	Commercial - Professional Building - One Story	YES - Current	NO - Privately-Owned	Available	Not Used in Prior Housing Element	0.125548878	0	0	0.125548878	0	0	0	112-SA209	105	Southeast Los Angeles			Lower
LOS ANGELES	4421 S CENTRAL AVE	90011	5108028031	Community Commercial	C2-2D-CPIO	0	108	0.096745704	Commercial - Professional Building - One Story	YES - Current	NO - Privately-Owned	Available	Not Used in Prior Housing Element	0.125548878	0	0	0.125548878	0	0	0	112-SA209	116	Southeast Los Angeles			Lower
LOS ANGELES	1028 E VERNON AVE	90011	5108028032	Community Commercial	C2-2D-CPIO	0	108	0.157334945	Commercial - Professional Building - One Story	YES - Current	NO - Privately-Owned	Available	Not Used in Prior Housing Element	0.052734558	0	0	0.052734558	0	0	0	112-SA209	63	Southeast Los Angeles			Lower
LOS ANGELES	4400 S MAIN ST	90037	5109001001	Neighborhood Commercial	C2-1VL-CPIO	0	108	0.126050113	Commercial - Store - One Story	YES - Current	NO - Privately-Owned	Available	Used in Prior Housing Element - Non-Vacant	0.07310525	0	0	0.07310525	0	0	0	112-SA205	90	Southeast Los Angeles			Lower
LOS ANGELES	4406 S MAIN ST	90037	5109001002	Neighborhood Commercial	C2-1VL-CPIO	0	108	0.144632199	Commercial - Store Combination - Store and Residential Combination - One Story	YES - Current	NO - Privately-Owned	Available	Used in Prior Housing Element - Non-Vacant	0	0	0.056362975	0.056362975	0	0	0	112-SA205	91	Southeast Los Angeles	Yes		Above Moderate
LOS ANGELES	4412 S MAIN ST	90037	5109001002	Neighborhood Commercial	C2-1VL-CPIO	0	108	0.144629408	Commercial - Store Combination - Store and Residential Combination - One Story	YES - Current	NO - Privately-Owned	Available	Used in Prior Housing Element - Non-Vacant	0	0	0.056362975	0.056362975	0	0	0	112-SA205	98	Southeast Los Angeles	Yes		Above Moderate
LOS ANGELES	4414 S MAIN ST	90037	5109001003	Neighborhood Commercial	C2-1VL-CPIO	0	108	0.144630879	Commercial - Commercial - Vacant Land	YES - Current	NO - Privately-Owned	Available	Not Used in Prior Housing Element	0.1487564	0	0	0.1487564	0	0	0	112-SA205	119	Southeast Los Angeles			Lower
LOS ANGELES	4422 S MAIN ST	90037	5109001004	Neighborhood Commercial	C2-1VL-CPIO	0	108	0.144629875	Institutional - Church - One Story	YES - Current	NO - Privately-Owned	Available	Not Used in Prior Housing Element	0.024605822	0	0	0.024605822	6	0	0	112-SA205	133	Southeast Los Angeles			Lower
LOS ANGELES	4426 S MAIN ST	90037	5109001004	Neighborhood Commercial	C2-1VL-CPIO	0	108	0.144631199	Institutional - Church - One Story	YES - Current	NO - Privately-Owned	Available	Not Used in Prior Housing Element	0.024605822	0	0	0.024605822	6	0	0	112-SA205	139	Southeast Los Angeles			Lower
LOS ANGELES	4423 S SAN PEDRO PL	90011	5109001005	Neighborhood Commercial	C2-1VL-CPIO	0	108	0.132962192	Residential - Four Units (Any Combination) - 4 Stories or Less	YES - Current	NO - Privately-Owned	Available	Not Used in Prior Housing Element	0	0	0.298075233	0.298075233	4	0	0	112-SA205	115	Southeast Los Angeles	Yes		Above Moderate
LOS ANGELES	4415 S SAN PEDRO PL	90011	5109001006	Neighborhood Commercial	C2-1VL-CPIO	0	108	0.045719498	Residential - Single Family Residence	YES - Current	NO - Privately-Owned	Available	Not Used in Prior Housing Element	0	0	0.036613739	0.036613739	1	0	0	112-SA205	114	Southeast Los Angeles			Above Moderate
LOS ANGELES	132 E VERNON AVE	90011	5109001008	Neighborhood Commercial	C2-1VL-CPIO	0	108	0.151823928	Residential - Five or More Units or Apartments (Any Combination) - 4 Stories or Less	YES - Current	NO - Privately-Owned	Available	Not Used in Prior Housing Element	0	0	0.173016885	0.173016885	10	0	0	112-SA205	88	Southeast Los Angeles	Yes		Above Moderate
LOS ANGELES			5109001009	Neighborhood Commercial	C2-1VL-CPIO	0	108	0.030550352	Commercial - Store - One Story	YES - Current	NO - Privately-Owned	Available	Not Used in Prior Housing Element	0	0	0.002896702	0.002896702	0	0	0	112-SA205	86	Southeast Los Angeles			Above Moderate
LOS ANGELES	4404 S SAN PEDRO PL	90011	5109001012	Neighborhood Commercial	C2-1VL	0	108	0.085208223	Residential - Single Family Residence	YES - Current	NO - Privately-Owned	Available	Not Used in Prior Housing Element	0.452578476	0	0	0.452578476	1	0	0	112-SA205	85	Southeast Los Angeles			Lower
LOS ANGELES	180 E VERNON AVE	90011	5109001013	Neighborhood Commercial	C2-1VL	0	108	0.128089071	Commercial - Store Combination - Store and Residential Combination - One Story	YES - Current	NO - Privately-Owned	Available	Not Used in Prior Housing Element	0	0	0.1235829	0.1235829	4	0	0	112-SA205	83	Southeast Los Angeles	Yes		Above Moderate
LOS ANGELES	173 E 45TH ST	90011	5109001015	Low Medium I Residential	R2-1	0	17	0.160700042	Residential - Single Family Residence	YES - Current	NO - Privately-Owned	Available	Not Used in Prior Housing Element	0	0	0.101525572	0.101525572	1	2*	2*	112-SA205	105	Southeast Los Angeles			Above Moderate
LOS ANGELES	186 E VERNON AVE	90011	5109001016	Neighborhood Commercial	C2-1VL	0	108	0.158877882	Residential - Three Units (Any Combination) - 4 Stories or Less	YES - Current	NO - Privately-Owned	Available	Not Used in Prior Housing Element	0	0	1.007895857	1.007895857	3	0	0	112-SA205	82	Southeast Los Angeles	Yes		Above Moderate
LOS ANGELES	192 E VERNON AVE	90011	5109001017	Neighborhood Commercial	C2-1VL	0	108	0.158786006	Commercial - Store Combination - Store and Residential Combination - One Story	YES - Current	NO - Privately-Owned	Available	Not Used in Prior Housing Element	0	0	0.028561485	0.028561485	8	0	0	112-SA205	80	Southeast Los Angeles	Yes		Above Moderate
LOS ANGELES	185 E 45TH ST	90011	5109001018	Low Medium I Residential	R2-1	0	17	0.144056492	Residential - Double, Duplex, or Two Units - 4 Stories or Less	YES - Current	NO - Privately-Owned	Available	Not Used in Prior Housing Element	0	0	0.1332867	0.1332867	2	2*	2*	112-SA205	127	Southeast Los Angeles			Above Moderate
LOS ANGELES	198 E VERNON AVE	90011	5109001020	Neighborhood Commercial	C2-1VL	0	108	0.075509696	Commercial - Commercial - Vacant Land	YES - Current	NO - Privately-Owned	Available	Not Used in Prior Housing Element	0.16318064	0	0	0.16318064	0	0	0	112-SA205	79	Southeast Los Angeles			Lower
LOS ANGELES	4413 S WALL ST	90011	5109001021	Neighborhood Commercial	C2-1VL	0	108	0.067141656	Residential - Double, Duplex, or Two Units - 4 Stories or Less	YES - Current	NO - Privately-Owned	Available	Not Used in Prior Housing Element	0	0	0.005914637	0.005914637	2	0	0	112-SA205	93	Southeast Los Angeles	Yes		Above Moderate
LOS ANGELES	4522 S SAN PEDRO PL	90011	5109001024	Neighborhood Commercial	C2-1VL-CPIO	0	108	0.092192005	Commercial - Professional Building - One Story	YES - Current	NO - Privately-Owned	Available	Not Used in Prior Housing Element	0.04259038	0	0	0.04259038	5	0	0	112-SA205	230	Southeast Los Angeles			Lower
LOS ANGELES	4506 S MAIN ST	90037	5109001025	Neighborhood Commercial	C2-1VL-CPIO	0	108	0.066225638	Commercial - Commercial - Vacant Land	YES - Current	NO - Privately-Owned	Available	Not Used in Prior Housing Element	0	0	0.179072589	0.179072589	0	0	0	112-SA205	186	Southeast Los Angeles			Above Moderate
LOS ANGELES	4508 S MAIN ST	90037	5109001025	Neighborhood Commercial	C2-1VL-CPIO	0	108	0.021133302	Commercial - Commercial - Vacant Land	YES - Current	NO - Privately-Owned	Available	Not Used in Prior Housing Element	0	0	0.081246847	0.081246847	0	0	0	112-SA205	194	Southeast Los Angeles			Above Moderate
LOS ANGELES	4500 S MAIN ST	90037	5109001026	Neighborhood Commercial	C2-1VL-CPIO	0	108	0.128270199	Commercial - Auto, Recreation Equipment, Construction Equipment Sales and Service - Auto Body Repair Shop - One Story	YES - Current	NO - Privately-Owned	Available	Not Used in Prior Housing Element	0.063366202	0	0	0.063366202	1	0	0	112-SA205	173	Southeast Los Angeles			Lower
LOS ANGELES	4510 S SAN PEDRO PL	90011	5109001027	Low Medium I Residential	R2-1	0	17	0.056544699	Residential - Single Family Residence - Vacant Land	YES - Current	NO - Privately-Owned	Available	Not Used in Prior Housing Element	0	0	0.045249972	0.045249972	0	0	0	112-SA205	181	Southeast Los Angeles			Above Moderate
LOS ANGELES	160 E 45TH ST	90011	5109001031	Low Medium I Residential	R2-1	0	17	0.152935615	Residential - Double, Duplex, or Two Units - 4 Stories or Less	YES - Current	NO - Privately-Owned	Available	Not Used in Prior Housing Element	0	0	0.1332867	0.1332867	2	2*	2*	112-SA205	168	Southeast Los Angeles	Yes		Above Moderate
LOS ANGELES	168 E 45TH ST	90011	5109001032	Low Medium I Residential	R2-1	0	17	0.152245947	Residential - Single Family Residence	YES - Current	NO - Privately-Owned	Available	Not Used in Prior Housing Element	0	0	0.101525572	0.101525572	1	2*	2*	112-SA205	167	Southeast Los Angeles			Above Moderate
LOS ANGELES	4509 S WALL ST	90011	5109001034	Low Medium I Residential	R2-1	0	17	0.160700741	Residential - Single Family Residence	YES - Current	NO - Privately-Owned	Available	Not Used in Prior Housing Element	0	0	0.101525572	0.101525572	1	2*	2*	112-SA205	185	Southeast Los Angeles			Above Moderate
LOS ANGELES	4519 S WALL ST	90011	5109001036	Low Medium I Residential	R2-1	0	17	0.160700741	Residential - Single Family Residence	YES - Current	NO - Privately-Owned	Available	Not Used in Prior Housing Element	0	0	0.101525572	0.101525572	1	2*	2*	112-SA205	219	Southeast Los Angeles			Above Moderate
LOS ANGELES	167 E 46TH ST	90011	5109001038	Low Medium I Residential	R2-1	0	17	0.151978216	Residential - Single Family Residence	YES - Current	NO - Privately-Owned	Available	Not Used in Prior Housing Element	0	0	0.101525572	0.101525572	1	2*	2*	112-SA205	209	Southeast Los Angeles			Above Moderate
LOS ANGELES	161 E 46TH ST	90011	5109001039	Low Medium I Residential	R2-1	0	17	0.152092545	Residential - Single Family Residence	YES - Current	NO - Privately-Owned	Available	Not Used in Prior Housing Element	0	0	0.101525572	0.101525572	1	2*	2*	112-SA205	210	Southeast Los Angeles			Above Moderate
LOS ANGELES	151 E 46TH ST	90011	5109001040	Low Medium I Residential	R2-1	0	17	0.152091002	Residential - Single Family Residence	YES - Current	NO - Privately-Owned	Available	Not Used in Prior Housing Element	0	0	0.101525572	0.101525572	1	2*	2*	112-SA205	211	Southeast Los Angeles			Above Moderate
LOS ANGELES	147 E 46TH ST	90011	5109001041	Low Medium I Residential	R2-1	0	17	0.152091361	Residential - Double, Duplex, or Two Units - 4 Stories or Less	YES - Current	NO - Privately-Owned	Available	Not Used in Prior Housing Element	0	0	0.1332867	0.1332867	2	2*	2*	112-SA205	212	Southeast Los Angeles	Yes		Above Moderate
LOS ANGELES	129 E 46TH ST	90011	5109001043	Low Medium I Residential	R2-1	0	17	0.152306876	Residential - Single Family Residence	YES - Current	NO - Privately-Owned	Available	Not Used in Prior Housing Element	0	0	0.101525572	0.101525572	1	2*	2*	112-SA205	214	Southeast Los Angeles			Above Moderate
LOS ANGELES	4424 S SAN PEDRO PL	90011	5109001044	Low Medium I Residential	R2-1	0	17	0.082389703	Residential - Single Family Residence	YES - Current	NO - Privately-Owned	Available	Not Used in Prior Housing Element	0	0	0.05567643	0.05567643	1	1*	1*	112-SA205	129	Southeast Los Angeles			Above Moderate
LOS ANGELES	4724 S MAIN ST	90037	5109002001	Neighborhood Commercial	C2-1VL-CPIO	0	108	0.07748287	Residential - Five or More Units or Apartments (Any Combination) - 4 Stories or Less	YES - Current	NO - Privately-Owned	Available	Not Used in Prior Housing Element	0	0	0.170247592	0.170247592	6	0	0	112-SA205	417	Southeast Los Angeles	Yes		Above Moderate
LOS ANGELES	4728 S MAIN ST	90037	5109002001	Neighborhood Commercial	C2-1VL-CPIO	0	108	0.079271653	Residential - Five or More Units or Apartments (Any Combination) - 4 Stories or Less	YES - Current	NO - Privately-Owned	Available	Not Used in Prior Housing Element	0	0	0.170247592	0.170247592	6	0	0	112-SA205	421	Southeast Los Angeles	Yes		Above Moderate
LOS ANGELES	117 E 47TH PL	90011	5109002002	Neighborhood Commercial	C2-1VL-CPIO	0	108	0.068395617	Residential - Three Units (Any Combination) - 4 Stories or Less	YES - Current	NO - Privately-Owned	Available	Not Used in Prior Housing Element	0	0	0.043837899	0.043837899	3	0	0	112-SA205	419	Southeast Los Angeles	Y

LOS ANGELES	155 E 47TH PL	90011	5109002024	Low Medium I Residential	R2-1	0	17	0.155334768	Residential - Double, Duplex, or Two Units - 4 Stories or Less	YES - Current	NO - Privately-Owned	Available	Not Used in Prior Housing Element	0	0	0.1332867	0.1332867	2	2*	2*	112-5A205	393	Southeast Los Angeles		Yes	Above Moderate
LOS ANGELES	4600 S MAIN ST	90037	5109002030	Neighborhood Commercial	C2-1VL-CPIO	0	108	0.280752138	Industrial - Warehousing, Distribution, Storage - Warehousing, Distribution, Under 10,000 SF - One Story	YES - Current	NO - Privately-Owned	Available	Used in Prior Housing Element - Non-Vacant	0.152972366	0	0	0.152972366	2	0	0	112-5A205	276	Southeast Los Angeles			Lower
LOS ANGELES	136 E 46TH ST	90011	5109002032	Low Medium I Residential	R2-1	0	17	0.166435767	Residential - Single Family Residence	YES - Current	NO - Privately-Owned	Available	Not Used in Prior Housing Element	0	0	0.101525572	0.101525572	1	2*	2*	112-5A205	274	Southeast Los Angeles			Above Moderate
LOS ANGELES	144 E 46TH ST	90011	5109002033	Low Medium I Residential	R2-1	0	17	0.16643717	Residential - Single Family Residence	YES - Current	NO - Privately-Owned	Available	Not Used in Prior Housing Element	0	0	0.101525572	0.101525572	1	2*	2*	112-5A205	273	Southeast Los Angeles			Above Moderate
LOS ANGELES	150 E 46TH ST	90011	5109002034	Low Medium I Residential	R2-1	0	17	0.166437527	Residential - Single Family Residence	YES - Current	NO - Privately-Owned	Available	Not Used in Prior Housing Element	0	0	0.101525572	0.101525572	1	2*	2*	112-5A205	272	Southeast Los Angeles			Above Moderate
LOS ANGELES	158 E 46TH ST	90011	5109002035	Low Medium I Residential	R2-1	0	17	0.166436484	Residential - Double, Duplex, or Two Units - 4 Stories or Less	YES - Current	NO - Privately-Owned	Available	Not Used in Prior Housing Element	0	0	0.1332867	0.1332867	2	2*	2*	112-5A205	271	Southeast Los Angeles		Yes	Above Moderate
LOS ANGELES	166 E 46TH ST	90011	5109002036	Low Medium I Residential	R2-1	0	17	0.167786933	Residential - Single Family Residence	YES - Current	NO - Privately-Owned	Available	Not Used in Prior Housing Element	0	0	0.101525572	0.101525572	1	2*	2*	112-5A205	270	Southeast Los Angeles			Above Moderate
LOS ANGELES	4607 S WALL ST	90011	5109002038	Low Medium I Residential	R2-1	0	17	0.160700741	Residential - Double, Duplex, or Two Units - 4 Stories or Less	YES - Current	NO - Privately-Owned	Available	Not Used in Prior Housing Element	0	0	0.1332867	0.1332867	2	2*	2*	112-5A205	279	Southeast Los Angeles		Yes	Above Moderate
LOS ANGELES	4611 S WALL ST	90011	5109002039	Low Medium I Residential	R2-1	0	17	0.144630662	Residential - Double, Duplex, or Two Units - 4 Stories or Less	YES - Current	NO - Privately-Owned	Available	Not Used in Prior Housing Element	0	0	0.1332867	0.1332867	2	2*	2*	112-5A205	282	Southeast Los Angeles		Yes	Above Moderate
LOS ANGELES	4617 S WALL ST	90011	5109002040	Low Medium I Residential	R2-1	0	17	0.144630677	Residential - Single Family Residence	YES - Current	NO - Privately-Owned	Available	Not Used in Prior Housing Element	0	0	0.101525572	0.101525572	1	2*	2*	112-5A205	296	Southeast Los Angeles			Above Moderate
LOS ANGELES	4621 S WALL ST	90011	5109002041	Low Medium I Residential	R2-1	0	17	0.153071464	Residential - Double, Duplex, or Two Units - 4 Stories or Less	YES - Current	NO - Privately-Owned	Available	Not Used in Prior Housing Element	0	0	0.1332867	0.1332867	2	2*	2*	112-5A205	321	Southeast Los Angeles		Yes	Above Moderate
LOS ANGELES	167 E 47TH ST	90011	5109002043	Low Medium I Residential	R2-1	0	17	0.165037156	Residential - Double, Duplex, or Two Units - 4 Stories or Less	YES - Current	NO - Privately-Owned	Available	Not Used in Prior Housing Element	0	0	0.1332867	0.1332867	2	2*	2*	112-5A205	297	Southeast Los Angeles		Yes	Above Moderate
LOS ANGELES	151 E 47TH ST	90011	5109002045	Low Medium I Residential	R2-1	0	17	0.163704266	Residential - Single Family Residence	YES - Current	NO - Privately-Owned	Available	Not Used in Prior Housing Element	0	0	0.101525572	0.101525572	1	2*	2*	112-5A205	299	Southeast Los Angeles			Above Moderate
LOS ANGELES	143 E 47TH ST	90011	5109002046	Low Medium I Residential	R2-1	0	17	0.16370416	Residential - Single Family Residence	YES - Current	NO - Privately-Owned	Available	Not Used in Prior Housing Element	0	0	0.101525572	0.101525572	1	2*	2*	112-5A205	300	Southeast Los Angeles			Above Moderate
LOS ANGELES	137 E 47TH ST	90011	5109002047	Low Medium I Residential	R2-1	0	17	0.163700321	Residential - Double, Duplex, or Two Units - 4 Stories or Less	YES - Current	NO - Privately-Owned	Available	Not Used in Prior Housing Element	0	0	0.1332867	0.1332867	2	2*	2*	112-5A205	301	Southeast Los Angeles		Yes	Above Moderate
LOS ANGELES	127 E 47TH ST	90011	5109002048	Low Medium I Residential	R2-1	0	17	0.163699193	Residential - Single Family Residence	YES - Current	NO - Privately-Owned	Available	Not Used in Prior Housing Element	0	0	0.101525572	0.101525572	1	2*	2*	112-5A205	302	Southeast Los Angeles			Above Moderate
LOS ANGELES	100 E 47TH ST	90011	5109002049	Neighborhood Commercial	C2-1VL-CPIO	0	108	0.092190181	Commercial - Parking Lot (Commercial Use Property) - Lots - Commercial - Parking Lot (Commercial Use Property) - Lots - Patron or Employee - One Story	YES - Current	NO - Privately-Owned	Available	Used in Prior Housing Element - Non-Vacant	0.019874532	0	0	0.019874532	0	0	0	112-5A205	366	Southeast Los Angeles			Lower
LOS ANGELES	4706 S MAIN ST	90037	5109002049	Neighborhood Commercial	C2-1VL-CPIO	0	108	0.056475935	Commercial - Parking Lot (Commercial Use Property) - Lots - Commercial - Parking Lot (Commercial Use Property) - Lots - Patron or Employee - One Story	YES - Current	NO - Privately-Owned	Available	Used in Prior Housing Element - Non-Vacant	0	0	0.001879742	0.001879742	0	0	0	112-5A205	370	Southeast Los Angeles			Above Moderate
LOS ANGELES	4714 S MAIN ST	90037	5109002049	Neighborhood Commercial	C2-1VL-CPIO	0	108	0.094357179	Commercial - Parking Lot (Commercial Use Property) - Lots - Commercial - Parking Lot (Commercial Use Property) - Lots - Patron or Employee - One Story	YES - Current	NO - Privately-Owned	Available	Used in Prior Housing Element - Non-Vacant	0.019874532	0	0	0.019874532	0	0	0	112-5A205	373	Southeast Los Angeles			Lower
LOS ANGELES			5109002049	Neighborhood Commercial	C2-1VL-CPIO	0	108	0.062900568	Commercial - Parking Lot (Commercial Use Property) - Lots - Commercial - Parking Lot (Commercial Use Property) - Lots - Patron or Employee - One Story	YES - Current	NO - Privately-Owned	Available	Used in Prior Housing Element - Non-Vacant	0	0	0.001445395	0.001445395	0	0	0	112-5A205	371	Southeast Los Angeles			Above Moderate
LOS ANGELES	174 E 47TH PL	90011	5109003009	Low Medium I Residential	R2-1	0	17	0.139468041	Residential - Single Family Residence	YES - Current	NO - Privately-Owned	Available	Not Used in Prior Housing Element	0	0	0.124323767	0.124323767	1	2*	2*	111A205	44	Southeast Los Angeles			Above Moderate
LOS ANGELES	178 E 47TH PL	90011	5109003010	Low Medium I Residential	R2-1	0	17	0.139468031	Residential - Double, Duplex, or Two Units - 4 Stories or Less	YES - Current	NO - Privately-Owned	Available	Not Used in Prior Housing Element	0	0	0.162922955	0.162922955	2	2*	2*	111A205	43	Southeast Los Angeles		Yes	Above Moderate
LOS ANGELES	4760 S MAIN ST	90037	5109003014	Neighborhood Commercial	C2-1VL-CPIO	0	108	0.14157371	Commercial - Parking Lot (Commercial Use Property) - Lots - Commercial - Parking Lot (Commercial Use Property) - Lots - Patron or Employee - One Story	YES - Current	NO - Privately-Owned	Available	Used in Prior Housing Element - Non-Vacant	0.055572011	0	0	0.055572011	1	0	0	111A205	69	Southeast Los Angeles			Lower
LOS ANGELES	4766 S MAIN ST	90037	5109003015	Neighborhood Commercial	C2-1VL-CPIO	0	108	0.143670621	Commercial - Hotel and Motel - Motel - Under 50 Rooms - One Story	YES - Current	NO - Privately-Owned	Available	Not Used in Prior Housing Element	0	0	0.086439056	0.086439056	11	0	0	111A205	96	Southeast Los Angeles		Yes	Above Moderate
LOS ANGELES	4782 S MAIN ST	90037	5109003016	Neighborhood Commercial	C2-1VL-CPIO	0	108	0.191474289	Residential - Single Family Residence	YES - Current	NO - Privately-Owned	Available	Used in Prior Housing Element - Non-Vacant	1.907487035	0	0	1.907487035	1	0	0	111A205	123	Southeast Los Angeles			Lower
LOS ANGELES			5109003016	Neighborhood Commercial	C2-1VL-CPIO	0	108	0.047884756	Residential - Single Family Residence	YES - Current	NO - Privately-Owned	Available	Used in Prior Housing Element - Non-Vacant	0	0	0.037587816	0.037587816	1	0	0	111A205	119	Southeast Los Angeles			Above Moderate
LOS ANGELES	133 E 48TH ST	90011	5109003017	Low Medium I Residential	R2-1	0	17	0.139466225	Residential - Double, Duplex, or Two Units - 4 Stories or Less	YES - Current	NO - Privately-Owned	Available	Not Used in Prior Housing Element	0	0	0.050018254	0.050018254	2	2*	2*	111A205	94	Southeast Los Angeles		Yes	Above Moderate
LOS ANGELES	141 E 48TH ST	90011	5109003018	Low Medium I Residential	R2-1	0	17	0.139470743	Residential - Double, Duplex, or Two Units - 4 Stories or Less	YES - Current	NO - Privately-Owned	Available	Not Used in Prior Housing Element	0	0	0.162922955	0.162922955	2	2*	2*	111A205	93	Southeast Los Angeles		Yes	Above Moderate
LOS ANGELES	149 E 48TH ST	90011	5109003019	Low Medium I Residential	R2-1	0	17	0.1394756	Residential - Double, Duplex, or Two Units - 4 Stories or Less	YES - Current	NO - Privately-Owned	Available	Not Used in Prior Housing Element	0	0	0.162922955	0.162922955	2	2*	2*	111A205	92	Southeast Los Angeles		Yes	Above Moderate
LOS ANGELES	159 E 48TH ST	90011	5109003020	Low Medium I Residential	R2-1	0	17	0.139481798	Residential - Double, Duplex, or Two Units - 4 Stories or Less	YES - Current	NO - Privately-Owned	Available	Not Used in Prior Housing Element	0	0	0.162922955	0.162922955	2	2*	2*	111A205	90	Southeast Los Angeles		Yes	Above Moderate
LOS ANGELES	165 E 48TH ST	90011	5109003021	Low Medium I Residential	R2-1	0	17	0.139485158	Residential - Double, Duplex, or Two Units - 4 Stories or Less	YES - Current	NO - Privately-Owned	Available	Not Used in Prior Housing Element	0	0	0.003749427	0.003749427	2	2*	2*	111A205	88	Southeast Los Angeles			Above Moderate
LOS ANGELES	175 E 48TH ST	90011	5109003022	Low Medium I Residential	R2-1	0	17	0.139490001	Residential - Double, Duplex, or Two Units - 4 Stories or Less	YES - Current	NO - Privately-Owned	Available	Not Used in Prior Housing Element	0	0	0.162922955	0.162922955	2	2*	2*	111A205	86	Southeast Los Angeles		Yes	Above Moderate
LOS ANGELES	181 E 48TH ST	90011	5109003023	Low Medium I Residential	R2-1	0	17	0.139495166	Residential - Double, Duplex, or Two Units - 4 Stories or Less	YES - Current	NO - Privately-Owned	Available	Not Used in Prior Housing Element	0	0	0.162922955	0.162922955	2	2*	2*	111A205	83	Southeast Los Angeles		Yes	Above Moderate
LOS ANGELES	187 E 48TH ST	90011	5109003024	Low Medium I Residential	R2-1	0	17	0.139527269	Residential - Single Family Residence	YES - Current	NO - Privately-Owned	Available	Not Used in Prior Housing Element	0	0	0.124323767	0.124323767	1	2*	2*	111A205	81	Southeast Los Angeles			Above Moderate
LOS ANGELES	193 E 48TH ST	90011	5109003025	Low Medium I Residential	R2-1	0	17	0.139504969	Residential - Single Family Residence	YES - Current	NO - Privately-Owned	Available	Not Used in Prior Housing Element	0	0	0.124323767	0.124323767	1	2*	2*	111A205	79	Southeast Los Angeles			Above Moderate
LOS ANGELES	186 E 48TH ST	90011	5109003029	Low Medium II Residential	RD2-1	0	21	0.125305145	Residential - Double, Duplex, or Two Units - 4 Stories or Less	YES - Current	NO - Privately-Owned	Available	Not Used in Prior Housing Element	0	0	0.162922955	0.162922955	2	2*	2*	111A205	159	Southeast Los Angeles		Yes	Above Moderate
LOS ANGELES	178 E 48TH ST	90011	5109003030	Low Medium II Residential	RD2-1	0	21	0.125358949	Residential - Single Family Residence	YES - Current	NO - Privately-Owned	Available	Not Used in Prior Housing Element	0	0	0.124323767	0.124323767	1	2*	2*	111A205	160	Southeast Los Angeles			Above Moderate
LOS ANGELES	170 E 48TH ST	90011	5109003031	Low Medium II Residential	RD2-1	0	21	0.125412909	Residential - Single Family Residence	YES - Current	NO - Privately-Owned	Available	Not Used in Prior Housing Element	0	0	0.124323767	0.124323767	1	2*	2*	111A205	161	Southeast Los Angeles			Above Moderate
LOS ANGELES	162 E 48TH ST	90011	5109003032	Low Medium II Residential	RD2-1	0	21	0.125466571	Residential - Single Family Residence	YES - Current	NO - Privately-Owned	Available	Not Used in Prior Housing Element	0	0	0.124323767	0.124323767	1	2*	2*	111A205	162	Southeast Los Angeles			Above Moderate
LOS ANGELES	146 E 48TH ST	90011	5109003034	Low Medium II Residential	RD2-1	0	21	0.125574186	Residential - Single Family Residence	YES - Current	NO - Privately-Owned	Available	Not Used in Prior Housing Element	0	0	0.124323767	0.124323767	1	2*	2*	111A205	164	Southeast Los Angeles			Above Moderate
LOS ANGELES	138 E 48TH ST	90011	5109003035	Low Medium II Residential	RD2-1	0	21	0.125628279	Residential - Single Family Residence	YES - Current	NO - Privately-Owned	Available	Not Used in Prior Housing Element	0	0	0.051925179	0.051925179	1	2*	2*	111A205	165	Southeast Los Angeles			Above Moderate
LOS ANGELES	130 E 48TH ST	90011	5109003036	Low Medium II Residential	RD2-1	0	21	0.137276989	Residential - Single Family Residence	YES - Current	NO - Privately-Owned	Available	Not Used in Prior Housing Element	0	0	0.101525572	0.101525572	1	2*	2*	111A205	166	Southeast Los Angeles			Above Moderate
LOS ANGELES	4800 S MAIN ST	90037	5109003037	Neighborhood Commercial	C2-1VL-CPIO	0	108	0.291315189	Commercial - Store - One Story	YES - Current	NO - Privately-Owned	Available	Not Used in Prior Housing Element	0.046155004	0	0	0.046155004	0	0	0	111A205	167	Southeast Los Angeles			Lower
LOS ANGELES	4822 S MAIN ST	90037	5109003039	Neighborhood Commercial	C2-1VL-CPIO	0	108	0.107318104	Residential - Double, Duplex, or Two Units - 4 Stories or Less	YES - Current	NO - Privately-Owned	Available	Not Used in Prior Housing Element	0	0	1.023266405	1.023266405	2	0	0	111A205	223	Southeast Los Angeles		Yes	Above Moderate
LOS ANGELES	4824 S MAIN ST	90037	5109003039	Neighborhood Commercial	C2-1VL-CPIO	0	108	0.092171772	Residential - Double, Duplex, or Two Units - 4 Stories or Less	YES - Current	NO - Privately-Owned	Available	Not Used in Prior Housing Element	0	0	0.907964426	0.907964426	2	0	0	111A205	226	Southeast Los Angeles		Yes	Above Moderate
LOS ANGELES	127 E 49TH ST	90011	5109003042	Low Medium II Residential	RD2-1	0	21	0.123983835	Residential - Double, Duplex, or Two Units - 4 Stories or Less	YES - Current	NO - Privately-Owned	Available	Not Used in Prior Housing Element	0	0	0.162922955	0.162922955	2	2*	2*	111A205	194	Southeast Los Angeles		Yes	Above Moderate
LOS ANGELES	135 E 49TH ST	90011	5109003043	Low Medium II Residential	RD2-1	0	21	0.123983071	Residential - Double, Duplex, or Two Units - 4 Stories or Less	YES - Current	NO - Privately-Owned	Available	Not Used in Prior Housing Element	0	0	0.162922955	0.162922955	2	2*	2*	111A205	193	Southeast Los Angeles		Yes	Above Moderate
LOS ANGELES	153 E 49TH ST	90011	5109003045	Low Medium II Residential	RD2-1	0	21	0.123981739	Residential - Double, Duplex, or Two Units - 4 Stories or Less	YES - Current	NO - Privately-Owned	Available	Not Used in Prior Housing Element	0	0	0.162922955	0.162922955	2	2*	2*	111A205	191	Southeast Los Angeles		Yes	Above Moderate
LOS ANGELES	159 E 49TH ST	90011	5109003046	Low Medium II Residential	RD2-1	0	21	0.12397908	Residential - Single Family Residence	YES - Current	NO - Privately-Owned	Available	Not Used in Prior Housing Element	0	0	0.124323767	0.124323767	1	2*	2*	111A205	190	Southeast Los Angeles			Above Moderate
LOS ANGELES	165 E 49TH ST	90011	5109003047	Low Medium II Residential	RD2-1	0	21	0.123979043	Residential - Single Family Residence	YES - Current	NO - Privately-Owned	Available	Not Used in Prior Housing Element	0	0	0.124323767	0.124323767	1	2*	2*	111A205	189	Southeast Los Angeles			Above Moderate
LOS ANGELES	175 E 49TH ST	90011	5109003048	Low Medium II Residential	RD2-1	0	21	0.124101663	Residential - Single Family Residence	YES - Current	NO - Privately-Owned	Available	Not Used in Prior Housing Element	0	0	0.124323767	0.124323767	1	2*	2*	111A205	188	Southeast Los Angeles			Above Moderate
LOS ANGELES	189 E 49TH ST	90011	5109003050	Low Medium II Residential	RD2-1	0	21	0.123975307	Residential - Double, Duplex, or Two Units - 4 Stories or Less	YES - Current	NO - Privately-Owned	Available	Not Used in Prior Housing Element	0	0	0.162922955	0.162922955	2	2*	2*	111A205	186	Southeast Los Angeles		Yes	Above Moderate
LOS ANGELES	193 E 49TH ST	90011	5109003051	Low Medium II Residential	RD2-1	0	21	0.155139807	Residential - Three Units (Any Combination) - 4 Stories or Less	YES - Current	NO - Privately-Owned	Available	Not Used in Prior Housing Element	0	0.232673836	0	0.232673836	3	3*	3*	111A205	185	Southeast Los Angeles		Yes	Moderate
LOS ANGELES	197 E 49TH ST	90011	5109003052	Low Medium II Residential	RD2-1	0	21	0.154977912	Residential - Double, Duplex, or Two Units - 4 Stories or Less	YES - Current	NO - Privately-Owned	Available	Not Used in Prior Housing Element	0	0.256123567	0	0.256123567	2	3*	3*	111A205	184	Southeast Los Angeles		Yes	Moderate
LOS ANGELES	4810 S MAIN ST	90037	5109003053	Neighborhood Commercial	C2-1VL-CPIO	0	108	0.17230238	Industrial - Light Manufacturing - One Story	YES - Current	NO - Privately-Owned	Available	Not Used in Prior Housing Element	0.056073249	0	0	0.056073249	3	0	0	111A205	170	Southeast Los Angeles			Lower
LOS ANGELES	4812 S MAIN ST	90037	5109003053	Neighborhood Commercial	C2-1VL-CPIO	0	108	0.104773162	Industrial - Light Manufacturing - One Story	YES - Current	NO - Privately-Owned	Available	Not Used in Prior Housing Element	0.046322336	0	0	0.046322336	3	0	0	111A205	195	Southeast Los Angeles			Lower
LOS ANGELES	4818 S MAIN ST	90037	5109003053	Neighborhood Commercial	C2-1VL-CPIO	0	108	0.104907094	Industrial - Light Manufacturing - One Story	YES - Current	NO - Privately-Owned	Available	Not Used in Prior Housing Element	0.046322336	0	0	0.046322336	3	0	0	111A205	220	Southeast Los Angeles			Lower
LOS ANGELES	158 E 47TH PL	90011	5109003054	Low Medium I Residential	R2-1	0	17	0.140406028	Residential - Double, Duplex, or Two Units - 4 Stories or Less	YES - Current	NO - Privately-Owned	Available	Not Used in Prior Housing Element	0	0	0.173892957	0.173892957	2	2*	2*	111A205	47	Southeast Los Angeles		Yes	Above Moderate
LOS ANGELES	184 E 49TH ST	90011	5109004001	Low Medium II Residential	RD2-1	0	21	0.051655967	Residential - Single Family Residence	YES - Current	NO - Privately-Owned	Available	Not Used in Prior Housing Element	0	0	0.063875514	0.063875514	1	1*	1*	111A205	241	Southeast Los Angeles			Above Moderate
LOS ANGELES	4907 S WALL ST	90011	5109004003	Low Medium II Residential	RD2-1	0	21	0.154965843	Residential - Double, Duplex, or Two Units - 4 Stories or Less	YES - Current	NO - Privately-Owned	Available	Not Used in Prior Housing Element	0	0.006410687	0	0.006410687	2	3*	3*	111A205	250	Southeast Los Angeles			Moderate
LOS ANGELES	4911 S WALL ST	90011	5109004004	Low Medium II Residential	RD2-1	0	21	0.154972327	Residential - Single Family Residence	YES - Current	NO - Privately-Owned	Available	Not Used in Prior Housing Element	0	0.190208745	0	0.190208745	1	3*	3*	111A205	253	Southeast Los Angeles			Moderate
LOS ANGELES	4917 S WALL ST	90011	5109004005	Low Medium II Residential	RD2-1	0	21	0.154958229	Residential - Double, Duplex, or Two Units - 4 Stories or Less	YES - Current	NO - Privately-Owned	Available	Not Used in Prior Housing Element	0	0.256123567	0	0.256123567	2	3*	3*	111A205	267	Southeast Los Angeles		Yes	Moderate
LOS ANGELES	181 E 50TH ST	90011	5109004008	Low Medium II Residential	RD2-1	0	21	0.15345996	Residential - Single Family Residence	YES - Current	NO - Privately-Owned	Available	Not Used in Prior Housing Element	0	0.190208745	0	0.190208745	1	3*	3*	111A205	268	Southeast Los Angeles			Moderate
LOS ANGELES	171 E 50TH ST	90011	5109004009	Low Medium II Residential	RD2-1	0	21	0.153404581	Residential - Double, Duplex, or Two Units - 4 Stories or Less	YES - Current	NO - Privately-Owned	Available	Not Used in Prior Housing Element	0	0.256123567	0	0.256123567	2	3*	3*	111A205	269	Southeast Los Angeles		Yes	Moderate
LOS ANGELES	165 E 50TH ST	90011	5109004010	Low Medium II Residential	RD2-1	0	21	0.153350664	Residential - Three Units (Any Combination) - 4 Stories or Less	YES - Current	NO - Privately-Owned	Available	Not Used in Prior Housing Element	0	0.232673836	0	0.232673836	3	3*	3*	111A205	270	Southeast Los Angeles		Yes	Moderate
LOS ANGELES	168 E 49TH ST	90011	5109004022	Low Medium II Residential	RD2-1	0	21	0.154955437	Residential - Single Family Residence	YES - Current	NO - Privately-Owned	Available	Not Used in Prior Housing Element	0	0.190208745	0	0.190208745	1	3*	3*	111A205	243	Southeast Los Angeles			Moderate
LOS ANGELES	180 1/2 E 49TH ST	90011	5109004023	Low Medium II Residential	RD2-1	0	21	0.154954787	Residential - Three Units (Any Combination) - 4 Stories or Less	YES - Current	NO - Privately-Owned	Available	Not Used in Prior Housing Element	0	0.232673836	0	0.232673836	3	3*	3*	111A205	242	Southeast Los Angeles		Yes	Moderate
LOS ANGELES	134 E 50TH ST	90011	5109004024	Low Medium II Residential	RD2-1	0	21	0.157835593	Residential - Double, Duplex, or Two Units - 4 Stories or Less	YES - Current	NO - Privately-Owned	Available	Not Used in Prior Housing Element	0	0.256123567	0	0.256123567	2	3*	3*	111A205	299	Southeast Los Angeles		Yes	Moderate
LOS ANGELES	144 E 50TH ST	90011	5109004025	Low Medium II Residential	RD2-1	0	21	0.15783623	Residential - Single Family Residence	YES - Current	NO - Privately-Owned	Available	Not Used in Prior Housing Element	0	0.190208745	0	0.190208745	1	3*	3*	111A205	298	Southeast Los Angeles			Moderate
LOS ANGELES	154 E 50TH ST	90011	5109004026	Low Medium II Residential	RD2-1	0	21	0.157835872	Residential - Double, Duplex, or Two Units - 4 Stories or Less	YES - Current	NO - Privately-Owned	Available	Not Used in Prior Housing Element	0	0.256123567	0	0.256123567	2	3*	3*	111A205	297	Southeast Los Angeles		Yes	Moderate
LOS ANGELES	162 E 50TH ST	90011	5109004027	Low Medium II Residential	RD2-1	0	21	0.157835513	Residential - Single Family Residence	YES - Current	NO - Privately-Owned	Available	Not Used in Prior Housing Element	0	0.190208745	0	0.190208745	1	3*	3*	111A205	296	Southeast Los Angeles			Moderate
LOS ANGELES	172 E 50TH ST	90011	5109004028	Low Medium II Residential	RD2-1	0	21	0.157835312	Residential - Single Family Residence	YES - Current	NO - Privately-Owned	Available	Not Used in Prior Housing Element	0	0.190208745	0	0.190208745	1	3*	3*	111A205	295	Southeast Los Angeles			Moderate
LOS ANGELES	182 E 50TH ST	90011	5109004029	Low Medium II Residential	RD2-1	0	21	0.157835829	Residential - Double, Duplex, or Two Units - 4 Stories or Less	YES - Current	NO - Privately-Owned	Available	Not Used in Prior Housing Element	0	0.256123567	0	0.256123567	2	3*	3*	111A205	308	Southeast Los Angeles		Yes	Moderate
LOS ANGELES	5013 S WALL ST	90011	5109004035	Low Medium II Residential	RD2-1	0	21	0.164038675	Residential - Three Units (Any Combination) - 4 Stories or Less	YES - Current	NO - Privately-Owned	Available	Not Used in Prior Housing Element	0	0.232673836	0	0.232673836	3	3*	3*	111A205	313	Southeast Los Angeles		Yes	Moderate
LOS ANGELES	147 E 51ST ST	90011	5109004038	Low Medium II Residential	RD2-1	0	21	0.061700906	Residential - Single Family Residence	YES - Current	NO - Privately-Owned	Available	Not Used in Prior Housing Element	0	0	0.063875514	0.063875514	1	1*	1*	111A205	334	Southeast Los Angeles			Above Moderate
LOS ANGELES	131 E 51ST ST	90011	5109004041	Low Medium II Residential	RD2-1	0	21	0.158896392	Residential - Single Family Residence	YES - Current	NO - Privately-Owned	Available	Not Used in Prior Housing Element	0	0.190208745	0	0.190208745	1	3*	3*	111A205	323	Southeast Los Angeles			Moderate
LOS ANGELES	127 E 51ST ST	90011	5109004042	Low Medium II Residential	RD2-1	0	21	0.158700629	Residential - Double, Duplex, or Two Units - 4 Stories or Less	YES - Current	NO - Privately-Owned	Available	Not Used in Prior Housing Element	0	0.256123567	0	0.256123567	2	3*	3*	111A205	324	Southeast Los Angeles		Yes	Moderate
LOS ANGELES	117 E 51ST ST	90011	5109004044	Low Medium II Residential	RD2-1	0	21	0.158310555	Residential - Three Units (Any Combination) - 4 Stories or Less	YES - Current	NO - Privately-Owned	Available	Not Used in Prior Housing Element	0	0.232673836	0	0.232673836	3	3*	3*	111A205	326	Southeast Los Angeles		Yes	Moderate
LOS ANGELES	5148 S MAIN ST	90037	5109005001	Neighborhood Commercial	C2-1VL-CPIO	0	108	0.153028236	Commercial - Store Combination - Store and Residential Combination - One Story	YES - Current	NO - Privately-Owned	Available	Not Used in Prior Housing Element	0	0	0.056672586	0.056672586	2	0	0	108B205	148	Southeast Los Angeles		Yes	Above Moderate
LOS ANGELES	5138 S MAIN ST	90037	5109005002	Neighborhood Commercial	C2-1VL-CPIO	0	108	0.14577783	Residential - Four Units (Any Combination) - 4 Stories or Less	YES - Current	NO - Privately-Owned	Available	Not Used in Prior Housing Element	0	0	0.291065463	0.291065463	4	0	0	108B205	131	Southeast Los Angeles		Yes	Above Moderate
LOS ANGELES	5136 S MAIN ST	90037	5109005003	Neighborhood Commercial	C2-1VL-CPIO	0	108	0.142335577	Residential - Four Units (Any Combination) - 4 Stories or Less	YES - Current	NO - Privately-Owned	Available	Not Used in Prior Housing Element	0	0	0.121926114	0.121926114	4	0	0	108B205	91	Southeast Los Angeles		Yes	Above Moderate
LOS ANGELES	5126 1/8 S MAIN ST	90037	5109005004	Neighborhood Commercial	C2-1VL-CPIO	0	108	0.145778777	Residential - Five or More Units or Apartments (Any Combination) - 4 Stories or Less	YES - Current	NO - Privately-Owned	Available	Not Used in Prior Housing Element	0	0	0.071236541	0.071236541	16	0	0	108B205

LOS ANGELES	5119 S WOODLAWN AVE	90011	5109005013	Low Medium II Residential	RD2-1	0	21	0.117233458	Residential - Double, Duplex, or Two Units - 4 Stories or Less	YES - Current	NO - Privately-Owned	Available	Not Used in Prior Housing Element	0	0	0.162922955	0.162922955	2	2*	2*	111A205	399	Southeast Los Angeles	Yes	Above Moderate
LOS ANGELES	5123 S WOODLAWN AVE	90011	5109005014	Low Medium II Residential	RD2-1	0	21	0.11669371	Residential - Double, Duplex, or Two Units - 4 Stories or Less	YES - Current	NO - Privately-Owned	Available	Not Used in Prior Housing Element	0	0	0.162922955	0.162922955	2	2*	2*	108B205	63	Southeast Los Angeles	Yes	Above Moderate
LOS ANGELES	5127 S WOODLAWN AVE	90011	5109005015	Low Medium II Residential	RD2-1	0	21	0.11670089	Residential - Single Family Residence	YES - Current	NO - Privately-Owned	Available	Not Used in Prior Housing Element	0	0	0.124323767	0.124323767	1	2*	2*	108B205	90	Southeast Los Angeles		Above Moderate
LOS ANGELES	5131 S WOODLAWN AVE	90011	5109005016	Low Medium II Residential	RD2-1	0	21	0.116709251	Residential - Single Family Residence	YES - Current	NO - Privately-Owned	Available	Not Used in Prior Housing Element	0	0	0.124323767	0.124323767	1	2*	2*	108B205	129	Southeast Los Angeles		Above Moderate
LOS ANGELES	5135 S WOODLAWN AVE	90011	5109005017	Low Medium II Residential	RD2-1	0	21	0.093010992	Residential - Double, Duplex, or Two Units - 4 Stories or Less	YES - Current	NO - Privately-Owned	Available	Not Used in Prior Housing Element	0	0	0.198835123	0.198835123	2	2*	2*	108B205	141	Southeast Los Angeles	Yes	Above Moderate
LOS ANGELES	5139 S WOODLAWN AVE	90011	5109005020	Low Medium II Residential	RD2-1	0	21	0.048845892	Residential - Single Family Residence	YES - Current	NO - Privately-Owned	Available	Not Used in Prior Housing Element	0	0	0.063875514	0.063875514	1	1*	1*	108B205	153	Southeast Los Angeles		Above Moderate
LOS ANGELES	5134 S WOODLAWN AVE	90011	5109005022	Low Medium II Residential	RD2-1	0	21	0.116624103	Residential - Double, Duplex, or Two Units - 4 Stories or Less	YES - Current	NO - Privately-Owned	Available	Not Used in Prior Housing Element	0	0	0.162922955	0.162922955	2	2*	2*	108B205	138	Southeast Los Angeles	Yes	Above Moderate
LOS ANGELES	5126 S WOODLAWN AVE	90011	5109005024	Low Medium II Residential	RD2-1	0	21	0.116623192	Residential - Single Family Residence	YES - Current	NO - Privately-Owned	Available	Not Used in Prior Housing Element	0	0	0.124323767	0.124323767	1	2*	2*	108B205	87	Southeast Los Angeles		Above Moderate
LOS ANGELES	5120 S WOODLAWN AVE	90011	5109005025	Low Medium II Residential	RD2-1	0	21	0.116623823	Residential - Double, Duplex, or Two Units - 4 Stories or Less	YES - Current	NO - Privately-Owned	Available	Not Used in Prior Housing Element	0	0	0.162922955	0.162922955	2	2*	2*	108B205	59	Southeast Los Angeles	Yes	Above Moderate
LOS ANGELES	5116 S WOODLAWN AVE	90011	5109005027	Low Medium II Residential	RD2-1	0	21	0.116637046	Residential - Single Family Residence	YES - Current	NO - Privately-Owned	Available	Not Used in Prior Housing Element	0	0	0.124323767	0.124323767	1	2*	2*	111A205	387	Southeast Los Angeles		Above Moderate
LOS ANGELES	5110 S WOODLAWN AVE	90011	5109005028	Low Medium II Residential	RD2-1	0	21	0.116637768	Residential - Single Family Residence	YES - Current	NO - Privately-Owned	Available	Not Used in Prior Housing Element	0	0	0.124323767	0.124323767	1	2*	2*	111A205	379	Southeast Los Angeles		Above Moderate
LOS ANGELES	5100 S WOODLAWN AVE	90011	5109005030	Low Medium II Residential	RD2-1	0	21	0.123928156	Residential - Single Family Residence	YES - Current	NO - Privately-Owned	Available	Not Used in Prior Housing Element	0	0	0.124323767	0.124323767	1	2*	2*	111A205	363	Southeast Los Angeles		Above Moderate
LOS ANGELES	5109 S WALL ST	90011	5109005032	Low Medium II Residential	RD2-1	0	21	0.117158662	Residential - Single Family Residence	YES - Current	NO - Privately-Owned	Available	Not Used in Prior Housing Element	0	0	0.124323767	0.124323767	1	2*	2*	111A205	369	Southeast Los Angeles		Above Moderate
LOS ANGELES	5111 S WALL ST	90011	5109005033	Low Medium II Residential	RD2-1	0	21	0.11716282	Residential - Double, Duplex, or Two Units - 4 Stories or Less	YES - Current	NO - Privately-Owned	Available	Not Used in Prior Housing Element	0	0	0.162922955	0.162922955	2	2*	2*	111A205	378	Southeast Los Angeles	Yes	Above Moderate
LOS ANGELES	5117 S WALL ST	90011	5109005034	Low Medium II Residential	RD2-1	0	21	0.117164791	Residential - Double, Duplex, or Two Units - 4 Stories or Less	YES - Current	NO - Privately-Owned	Available	Not Used in Prior Housing Element	0	0	0.162922955	0.162922955	2	2*	2*	111A205	386	Southeast Los Angeles	Yes	Above Moderate
LOS ANGELES	5121 S WALL ST	90011	5109005035	Low Medium II Residential	RD2-1	0	21	0.117954047	Residential - Double, Duplex, or Two Units - 4 Stories or Less	YES - Current	NO - Privately-Owned	Available	Not Used in Prior Housing Element	0	0	0.162922955	0.162922955	2	2*	2*	111A205	397	Southeast Los Angeles	Yes	Above Moderate
LOS ANGELES	5125 S WALL ST	90011	5109005036	Low Medium II Residential	RD2-1	0	21	0.117188532	Residential - Single Family Residence	YES - Current	NO - Privately-Owned	Available	Not Used in Prior Housing Element	0	0	0.124323767	0.124323767	1	2*	2*	108B205	55	Southeast Los Angeles		Above Moderate
LOS ANGELES	5127 S WALL ST	90011	5109005037	Low Medium II Residential	RD2-1	0	21	0.117189435	Residential - Double, Duplex, or Two Units - 4 Stories or Less	YES - Current	NO - Privately-Owned	Available	Not Used in Prior Housing Element	0	0	0.162922955	0.162922955	2	2*	2*	108B205	85	Southeast Los Angeles	Yes	Above Moderate
LOS ANGELES	238 E 52ND ST	90011	5109006003	Low Medium I Residential	R2-1	0	17	0.082648241	Residential - Single Family Residence	YES - Current	NO - Privately-Owned	Available	Not Used in Prior Housing Element	0	0	0.05567643	0.05567643	1	1*	1*	108B205	213	Southeast Los Angeles		Above Moderate
LOS ANGELES	236 E 52ND ST	90011	5109006004	Low Medium I Residential	R2-1	0	17	0.110197082	Residential - Single Family Residence	YES - Current	NO - Privately-Owned	Available	Not Used in Prior Housing Element	0	0	0.052084816	0.052084816	1	1*	1*	108B205	215	Southeast Los Angeles		Above Moderate
LOS ANGELES	226 E 52ND ST	90011	5109006006	Low Medium I Residential	R2-1	0	17	0.184191595	Residential - Double, Duplex, or Two Units - 4 Stories or Less	YES - Current	NO - Privately-Owned	Available	Not Used in Prior Housing Element	0	0.109183413	0	0.109183413	2	3*	3*	108B205	216	Southeast Los Angeles	Yes	Moderate
LOS ANGELES	220 E 52ND ST	90011	5109006007	Low Medium I Residential	R2-1	0	17	0.184118513	Residential - Single Family Residence	YES - Current	NO - Privately-Owned	Available	Not Used in Prior Housing Element	0	0.190208745	0	0.190208745	1	3*	3*	108B205	217	Southeast Los Angeles		Moderate
LOS ANGELES	214 E 52ND ST	90011	5109006008	Low Medium I Residential	R2-1	0	17	0.184041803	Residential - Double, Duplex, or Two Units - 4 Stories or Less	YES - Current	NO - Privately-Owned	Available	Not Used in Prior Housing Element	0	0.256123567	0	0.256123567	2	3*	3*	108B205	218	Southeast Los Angeles	Yes	Moderate
LOS ANGELES	215 E 53RD ST	90011	5109006012	Low Medium I Residential	R2-1	0	17	0.120756631	Residential - Single Family Residence	YES - Current	NO - Privately-Owned	Available	Not Used in Prior Housing Element	0	0	0.124323767	0.124323767	1	2*	2*	108B205	293	Southeast Los Angeles		Above Moderate
LOS ANGELES	221 E 53RD ST	90011	5109006013	Low Medium I Residential	R2-1	0	17	0.120756631	Residential - Single Family Residence	YES - Current	NO - Privately-Owned	Available	Not Used in Prior Housing Element	0	0	0.124323767	0.124323767	1	2*	2*	108B205	292	Southeast Los Angeles		Above Moderate
LOS ANGELES	227 E 53RD ST	90011	5109006015	Low Medium I Residential	R2-1	0	17	0.120757576	Residential - Single Family Residence	YES - Current	NO - Privately-Owned	Available	Not Used in Prior Housing Element	0	0	0.124323767	0.124323767	1	2*	2*	108B205	290	Southeast Los Angeles		Above Moderate
LOS ANGELES	233 E 53RD ST	90011	5109006016	Low Medium I Residential	R2-1	0	17	0.120756625	Residential - Double, Duplex, or Two Units - 4 Stories or Less	YES - Current	NO - Privately-Owned	Available	Not Used in Prior Housing Element	0	0	0.162922955	0.162922955	2	2*	2*	108B205	289	Southeast Los Angeles	Yes	Above Moderate
LOS ANGELES	237 E 53RD ST	90011	5109006017	Low Medium I Residential	R2-1	0	17	0.120757576	Residential - Single Family Residence	YES - Current	NO - Privately-Owned	Available	Not Used in Prior Housing Element	0	0	0.051925179	0.051925179	1	2*	2*	108B205	288	Southeast Los Angeles		Above Moderate
LOS ANGELES	239 E 53RD ST	90011	5109006018	Neighborhood Commercial	C1-1VL	0	54	0.120756631	Commercial - Store - One Story Commercial - Store Combination - Store and Residential	YES - Current	NO - Privately-Owned	Available	Used in Prior Housing Element - Non-Vacant	0.155508935	0	0	0.155508935	0	0	0	108B205	287	Southeast Los Angeles		Lower
LOS ANGELES	243 E 53RD ST	90011	5109006019	Neighborhood Commercial	C1-1VL	0	54	0.135851211	Combination - One Story	YES - Current	NO - Privately-Owned	Available	Not Used in Prior Housing Element	0	0	0.02536069	0.02536069	4	0	0	108B205	286	Southeast Los Angeles	Yes	Above Moderate
LOS ANGELES	5111 S SAN PEDRO ST	90011	5109007001	Low Medium II Residential	RD1.5-1	0	29	0.036965391	Residential - Single Family Residence - Vacant Land	YES - Current	NO - Privately-Owned	Available	Not Used in Prior Housing Element	0	0	0.24013319	0.24013319	0	1*	1*	111A205	350	Southeast Los Angeles	Yes	Above Moderate
LOS ANGELES	5111 S SAN PEDRO PL	90011	5109007004	Low Medium II Residential	RD2-1	0	21	0.182103049	Residential - Double, Duplex, or Two Units - 4 Stories or Less	YES - Current	NO - Privately-Owned	Available	Not Used in Prior Housing Element	0	0.210372645	0	0.210372645	2	3*	3*	111A205	352	Southeast Los Angeles	Yes	Moderate
LOS ANGELES	5115 S SAN PEDRO PL	90011	5109007005	Low Medium II Residential	RD2-1	0	21	0.048212811	Residential - Single Family Residence	YES - Current	NO - Privately-Owned	Available	Not Used in Prior Housing Element	0	0	0.063875514	0.063875514	1	1*	1*	111A205	389	Southeast Los Angeles		Above Moderate
LOS ANGELES	234 E 51ST ST	90011	5109007007	Low Medium II Residential	RD2-1	0	21	0.229804856	Residential - Five or More Units or Apartments (Any Combination) - 4 Stories or Less	YES - Current	NO - Privately-Owned	Available	Not Used in Prior Housing Element	0	0.230326724	0	0.230326724	5	0	0	111A205	353	Southeast Los Angeles	Yes	Moderate
LOS ANGELES	218 1/2 E 51ST ST	90011	5109007010	Low Medium II Residential	RD2-1	0	21	0.229802882	Residential - Four Units (Any Combination) - 4 Stories or Less	YES - Current	NO - Privately-Owned	Available	Not Used in Prior Housing Element	0	0.118451303	0	0.118451303	4	0	0	111A205	356	Southeast Los Angeles	Yes	Moderate
LOS ANGELES	217 E 52ND ST	90011	5109007012	Low Medium I Residential	R2-1	0	17	0.078057049	Residential - Single Family Residence	YES - Current	NO - Privately-Owned	Available	Not Used in Prior Housing Element	0	0	0.052084816	0.052084816	1	1*	1*	108B205	143	Southeast Los Angeles		Above Moderate
LOS ANGELES			5109007014	Low Medium I Residential	R2-1	0	17	0.04017477	Residential - Single Family Residence - Vacant Land	YES - Current	NO - Privately-Owned	Available	Not Used in Prior Housing Element	0	0	0.045249972	0.045249972	0	0	0	108B205	115	Southeast Los Angeles		Above Moderate
LOS ANGELES			5109007016	Low Medium I Residential	R2-1	0	17	0.03443691	Residential - Single Family Residence - Vacant Land	YES - Current	NO - Privately-Owned	Available	Not Used in Prior Housing Element	0	0	0.062514412	0.062514412	0	0	0	108B205	78	Southeast Los Angeles		Above Moderate
LOS ANGELES	239 E 52ND ST	90011	5109007024	Low Medium I Residential	R2-1	0	17	0.137742766	Residential - Single Family Residence	YES - Current	NO - Privately-Owned	Available	Not Used in Prior Housing Element	0	0	0.124323767	0.124323767	1	2*	2*	108B205	124	Southeast Los Angeles		Above Moderate
LOS ANGELES	243 E 52ND ST	90011	5109007025	Low Medium I Residential	R2-1	0	17	0.165290028	Residential - Single Family Residence	YES - Current	NO - Privately-Owned	Available	Not Used in Prior Housing Element	0	0	0.101525572	0.101525572	1	2*	2*	108B205	123	Southeast Los Angeles		Above Moderate
LOS ANGELES	5114 S WALL ST	90011	5109007031	Low Medium II Residential	RD2-1	0	21	0.114945096	Residential - Double, Duplex, or Two Units - 4 Stories or Less	YES - Current	NO - Privately-Owned	Available	Not Used in Prior Housing Element	0	0	0.162922955	0.162922955	2	2*	2*	111A205	382	Southeast Los Angeles	Yes	Above Moderate
LOS ANGELES	5116 S WALL ST	90011	5109007032	Low Medium II Residential	RD2-1	0	21	0.14424004	Residential - Double, Duplex, or Two Units - 4 Stories or Less	YES - Current	NO - Privately-Owned	Available	Not Used in Prior Housing Element	0	0.266112685	0	0.266112685	2	3*	3*	111A205	392	Southeast Los Angeles	Yes	Moderate
LOS ANGELES	5128 S WALL ST	90011	5109007034	Low Medium I Residential	R2-1	0	17	0.136426293	Residential - Double, Duplex, or Two Units - 4 Stories or Less	YES - Current	NO - Privately-Owned	Available	Not Used in Prior Housing Element	0	0	0.162922955	0.162922955	2	2*	2*	108B205	92	Southeast Los Angeles	Yes	Above Moderate
LOS ANGELES	5132 S WALL ST	90011	5109007035	Low Medium I Residential	R2-1	0	17	0.136422272	Residential - Double, Duplex, or Two Units - 4 Stories or Less	YES - Current	NO - Privately-Owned	Available	Not Used in Prior Housing Element	0	0	0.162922955	0.162922955	2	2*	2*	108B205	133	Southeast Los Angeles	Yes	Above Moderate
LOS ANGELES	219 E 50TH ST	90011	5109008002	Low Medium II Residential	RD1.5-1	0	29	0.131312974	Residential - Single Family Residence	YES - Current	NO - Privately-Owned	Available	Not Used in Prior Housing Element	0	0.041715038	0	0.041715038	1	3*	3*	111A205	265	Southeast Los Angeles		Moderate
LOS ANGELES	243 E 50TH ST	90011	5109008003	Low Medium II Residential	RD1.5-1	0	29	0.131373935	Residential - Double, Duplex, or Two Units - 4 Stories or Less	YES - Current	NO - Privately-Owned	Available	Not Used in Prior Housing Element	0	0.210372645	0	0.210372645	2	3*	3*	111A205	264	Southeast Los Angeles		Moderate
LOS ANGELES	253 E 50TH ST	90011	5109008004	Low Medium II Residential	RD1.5-1	0	29	0.131418743	Residential - Single Family Residence	YES - Current	NO - Privately-Owned	Available	Not Used in Prior Housing Element	0	0.155796486	0	0.155796486	1	3*	3*	111A205	263	Southeast Los Angeles		Moderate
LOS ANGELES	261 E 50TH ST	90011	5109008005	Low Medium II Residential	RD1.5-1	0	29	0.131461321	Residential - Double, Duplex, or Two Units - 4 Stories or Less	YES - Current	NO - Privately-Owned	Available	Not Used in Prior Housing Element	0	0.210372645	0	0.210372645	2	3*	3*	111A205	262	Southeast Los Angeles		Moderate
LOS ANGELES	271 E 50TH ST	90011	5109008006	Low Medium II Residential	RD1.5-1	0	29	0.131502933	Residential - Double, Duplex, or Two Units - 4 Stories or Less	YES - Current	NO - Privately-Owned	Available	Not Used in Prior Housing Element	0	0.05699552	0	0.05699552	2	3*	3*	111A205	261	Southeast Los Angeles	Yes	Moderate
LOS ANGELES	279 E 50TH ST	90011	5109008007	Low Medium II Residential	RD1.5-1	0	29	0.136269789	Residential - Three Units (Any Combination) - 4 Stories or Less	YES - Current	NO - Privately-Owned	Available	Not Used in Prior Housing Element	0	0.19092443	0	0.19092443	3	3*	3*	111A205	260	Southeast Los Angeles	Yes	Moderate
LOS ANGELES	4910 S WALL ST	90011	5109008008	Low Medium II Residential	RD1.5-1	0	29	0.133463986	Residential - Double, Duplex, or Two Units - 4 Stories or Less	YES - Current	NO - Privately-Owned	Available	Not Used in Prior Housing Element	0	0.210372645	0	0.210372645	2	3*	3*	111A205	239	Southeast Los Angeles	Yes	Moderate
LOS ANGELES	216 E 49TH ST	90011	5109008009	Low Medium II Residential	RD1.5-1	0	29	0.132336724	Residential - Double, Duplex, or Two Units - 4 Stories or Less	YES - Current	NO - Privately-Owned	Available	Not Used in Prior Housing Element	0	0.210372645	0	0.210372645	2	3*	3*	111A205	238	Southeast Los Angeles	Yes	Moderate
LOS ANGELES	240 E 49TH ST	90011	5109008010	Low Medium II Residential	RD1.5-1	0	29	0.132332689	Residential - Double, Duplex, or Two Units - 4 Stories or Less	YES - Current	NO - Privately-Owned	Available	Not Used in Prior Housing Element	0	0.210372645	0	0.210372645	2	3*	3*	111A205	237	Southeast Los Angeles	Yes	Moderate
LOS ANGELES	254 E 49TH ST	90011	5109008011	Low Medium II Residential	RD1.5-1	0	29	0.132329931	Residential - Double, Duplex, or Two Units - 4 Stories or Less	YES - Current	NO - Privately-Owned	Available	Not Used in Prior Housing Element	0	0.210372645	0	0.210372645	2	3*	3*	111A205	236	Southeast Los Angeles	Yes	Moderate
LOS ANGELES	260 E 49TH ST	90011	5109008012	Low Medium II Residential	RD1.5-1	0	29	0.132328655	Residential - Double, Duplex, or Two Units - 4 Stories or Less	YES - Current	NO - Privately-Owned	Available	Not Used in Prior Housing Element	0	0.210372645	0	0.210372645	2	3*	3*	111A205	235	Southeast Los Angeles	Yes	Moderate
LOS ANGELES	278 1/2 E 49TH ST	90011	5109008014	Low Medium II Residential	RD1.5-1	0	29	0.137073291	Residential - Three Units (Any Combination) - 4 Stories or Less	YES - Current	NO - Privately-Owned	Available	Not Used in Prior Housing Element	0	0.19092443	0	0.19092443	3	3*	3*	111A205	233	Southeast Los Angeles	Yes	Moderate
LOS ANGELES	286 E 49TH ST	90011	5109008015	Low Medium II Residential	RD1.5-1	0	29	0.125363556	Residential - Double, Duplex, or Two Units - 4 Stories or Less	YES - Current	NO - Privately-Owned	Available	Not Used in Prior Housing Element	0	0.256123567	0	0.256123567	2	3*	3*	111A205	232	Southeast Los Angeles	Yes	Moderate
LOS ANGELES	292 E 49TH ST	90011	5109008016	Low Medium II Residential	RD1.5-1	0	29	0.123951209	Residential - Single Family Residence	YES - Current	NO - Privately-Owned	Available	Not Used in Prior Housing Element	0	0.190208745	0	0.190208745	1	3*	3*	111A205	231	Southeast Los Angeles		Moderate
LOS ANGELES	304 E 49TH ST	90011	5109008017	Low Medium II Residential	RD1.5-1	0	29	0.123948627	Residential - Three Units (Any Combination) - 4 Stories or Less	YES - Current	NO - Privately-Owned	Available	Not Used in Prior Housing Element	0	0.0356884	0	0.0356884	3	3*	3*	111A205	230	Southeast Los Angeles		Moderate
LOS ANGELES	4901 S SAN PEDRO ST	90011	5109008019	Low Medium II Residential	RD1.5-1	0	29	0.192860156	Residential - Single Family Residence	YES - Current	NO - Privately-Owned	Available	Not Used in Prior Housing Element	0	0.708302593	0	0.708302593	1	0	0	111A205	228	Southeast Los Angeles		Moderate
LOS ANGELES	4905 S SAN PEDRO ST	90011	5109008020	Low Medium II Residential	RD1.5-1	0	29	0.160704541	Residential - Single Family Residence	YES - Current	NO - Privately-Owned	Available	Not Used in Prior Housing Element	0	0.596358562	0	0.596358562	1	0	0	111A205	251	Southeast Los Angeles		Moderate
LOS ANGELES	4913 S SAN PEDRO ST	90011	5109008021	Low Medium II Residential	RD1.5-1	0	29	0.16070555	Residential - Single Family Residence	YES - Current	NO - Privately-Owned	Available	Not Used in Prior Housing Element	0	0.596358562	0	0.596358562	1	0	0	111A205	255	Southeast Los Angeles		Moderate
LOS ANGELES	4917 S SAN PEDRO ST	90011	5109008022	Low Medium II Residential	RD1.5-1	0	29	0.160704912	Residential - Double, Duplex, or Two Units - 4 Stories or Less	YES - Current	NO - Privately-Owned	Available	Not Used in Prior Housing Element	0	0.35793246	0	0.35793246	2	0	0	111A205	275	Southeast Los Angeles	Yes	Moderate
LOS ANGELES	4925 S SAN PEDRO ST	90011	5109008023	Low Medium II Residential	RD1.5-1	0	29	0.191007511	Residential - Three Units (Any Combination) - 4 Stories or Less	YES - Current	NO - Privately-Owned	Available	Not Used in Prior Housing Element	0	0.125142018	0	0.125142018	3	0	0	111A205	278	Southeast Los Angeles	Yes	Moderate
LOS ANGELES	297 E 50TH ST	90011	5109008025	Low Medium II Residential	RD1.5-1	0	29	0.123344048	Residential - Double, Duplex, or Two Units - 4 Stories or Less	YES - Current	NO - Privately-Owned	Available	Not Used in Prior Housing Element	0	0.256123567	0	0.256123567	2	3*	3*	111A205	257	Southeast Los Angeles	Yes	Moderate
LOS ANGELES	293 E 50TH ST	90011	5109008026	Low Medium II Residential	RD1.5-1	0	29	0.123306458	Residential - Double, Duplex, or Two Units - 4 Stories or Less	YES - Current	NO - Privately-Owned	Available	Not Used in Prior Housing Element	0	0.256123567	0	0.256123567	2	3*	3*	111A205	258	Southeast Los Angeles	Yes	Moderate
LOS ANGELES	285 E 50TH ST	90011	5109008027	Low Medium II Residential	RD1.5-1	0	29	0.124826878	Residential - Double, Duplex, or Two Units - 4 Stories or Less	YES - Current	NO - Privately-Owned	Available	Not Used in Prior Housing Element	0	0.256123567	0	0.256123567	2	3*	3*	111A205	259	Southeast Los Angeles	Yes	Moderate
LOS ANGELES	209 E 51ST ST	90011	5109008028	Low Medium II Residential	RD1.5-1	0	29	0.141163184	Residential - Five or More Units or Apartments (Any Combination) - 4 Stories or Less	YES - Current	NO - Privately-Owned	Available	Not Used in Prior Housing Element	0	0.164566755	0	0.164566755	5	0	0	111A205	337	Southeast Los Angeles	Yes	Moderate
LOS ANGELES	5012 S WALL ST	90011	5109008030	Low Medium II Residential	RD1.5-1	0	29	0.156740945	Residential - Four Units (Any Combination) - 4 Stories or Less	YES - Current	NO - Privately-Owned	Available	Not Used in Prior Housing Element	0	0.239641088	0	0.239641088	4	0	0	111A205	312	Southeast Los Angeles		Moderate
LOS ANGELES	5008 S WALL ST	90011	5109008031	Low Medium II Residential	RD1.5-1	0	29	0.156696479	Residential - Double, Duplex, or Two Units - 4 Stories or Less	YES - Current	NO - Privately-Owned	Available	Not Used in Prior Housing Element	0	0.35793246	0	0.35793246	2	0	0	111A205	304	Southeast Los Angeles	Yes	Moderate
LOS ANGELES	5000 S WALL ST	90011	5109008032	Low Medium II Residential	RD1.5-1	0	29	0.201396781	Residential - Single Family Residence	YES - Current	NO - Privately-Owned	Available	Not Used in Prior Housing Element	0	0.708302593	0	0.708302593	1	0	0	111A205	290	Southeast Los Angeles		Moderate
LOS ANGELES	254 E 50TH ST	90011	5109008033	Low Medium II Residential	RD1.5-1	0	29	0.144200698	Residential - Three Units (Any Combination) - 4 Stories or Less	YES - Current	NO - Privately-Owned	Available	Not Used in Prior Housing Element	0	0.246445119	0	0.246445119	3	0	0	111A205	289	Southeast Los Angeles	Yes	Moderate
LOS ANGELES	262 E 50TH ST	90011	5109008034	Low Medium II Residential	RD1.5-1	0	29	0.144358245	Residential - Double, Duplex, or Two Units - 4 Stories or Less	YES - Current	NO - Privately-Owned	Available	Not Used in Prior Housing Element	0	0.300949067	0	0.300949067	2	0	0	111A205	288	Southeast Los Angeles	Yes	Moderate
LOS ANGELES	268 E 50TH ST	90011	5109008035	Low Medium II Residential	RD1.5-1	0	29	0.14451711	Residential - Single Family Residence	YES - Current	NO - Privately-Owned	Available	Not Used in Prior Housing Element	0	0.501294971	0	0.501294971	1	0	0	111A205	287	Southeast Los Angeles		Moderate
LOS ANGELES	278 E 50TH ST	90011	5109008036	Low Medium II Residential	RD1.5-1	0	29	0.144674968	Residential - Single Family Residence	YES - Current	NO - Privately-Owned	Available	Not Used in Prior Housing Element	0	0.501294971	0	0.501294971	1	0	0	111A205	286	Southeast Los Angeles		Moderate
LOS ANGELES	288 E 50TH ST	90011	5109008037	Low Medium II Residential	RD1.5-1	0	29	0.144831495	Residential - Double, Duplex, or Two Units - 4 Stories or Less	YES - Current	NO - Privately-Owned	Available	Not Used in Prior Housing Element	0	0.300949067	0	0.300949067	2	0	0	111A205	285	Southeast Los Angeles	Yes	Moderate
LOS ANGELES	294 E 50TH ST	90011	5109008038	Low Medium II Residential	RD1.5-1	0	29	0.144990357	Residential - Single Family Residence	YES - Current	NO - Privately-Owned	Available	Not Used in Prior Housing Element	0	0.501294971	0	0.501294971	1	0	0	111A205	284	Southeast Los Angeles		Moderate
LOS ANGELES	304 E 50TH ST	90011	5109008039	Low Medium II Residential	RD1.5-1	0	29	0.14514783	Residential - Double, Duplex, or Two Units - 4 Stories or Less	YES - Current	NO - Privately-Owned	Available	Not Used in Prior Housing Element	0	0.06060021	0	0.06060021	2	0	0	111A205	283	Southeast Los Angeles		Moderate
LOS ANGELES	318 E 50TH ST	90011	5109008040	Low Medium II Residential	RD1.5-1	0	29	0.111421525	Residential - Single Family Residence	YES - Current	NO - Privately-Owned	Available	Not Used in Prior Housing Element	0	0.190208745	0	0.190208745	1	3*	3*	111A205	282	Southeast Los Angeles		Moderate
LOS ANGELES	324 E 50TH ST	90011	5109008041	Low Medium II Residential	RD1.5-1	0	29	0.111858577	Residential - Single Family Residence	YES - Current	NO - Privately-Owned	Available	Not Used in Prior Housing Element	0	0.190208745	0	0.190208745	1	3*	3*	111A205	281	Southeast Los Angeles		Moderate
LOS ANGELES	5011 S SAN PEDRO ST	90011	5109008042	Low Medium II Residential	RD1.5-1	0	29	0.172183808	Residential - Five or More Units or Apartments (Any Combination) - 4 Stories or Less	YES - Current	NO - Privately-Owned	Available	Not Used in Prior Housing Element	0	0.195690429	0	0.195690429	5	0	0	111A205	303	Southeast Los Angeles	Yes	Moderate
LOS ANGELES	5015 S SAN PEDRO ST	90011	5109008043	Low Medium II Residential	RD1.5-1	0	29	0.17218361	Residential - Five or More Units or Apartments (Any Combination) - 4 Stories or Less	YES - Current	NO - Privately-Owned	Available	Not Used in Prior Housing Element	0	0.195690429	0	0.195690429	5	0	0	111A205	310	Southeast Los Angeles	Yes	Moderate
LOS ANGELES	5017 S SAN PEDRO ST	90011	5109008044	Low Medium II Residential	RD1.5-1	0	29	0.172185637	Residential - Five or More Units or Apartments (Any Combination) - 4 Stories or Less	YES - Current	NO - Privately-Owned	Available	Not Used in Prior Housing Element	0	0.159617132	0	0.159617132	6	0	0	111A205	327	Southeast Los Angeles	Yes	Moderate
LOS ANGELES	235 E 51ST ST	90011	5109008048	Low Medium II Residential	RD1.5-1	0	29	0.14256411	Residential -

LOS ANGELES	237 E 51ST ST	90011	5109008054	Low Medium II Residential	RD1.5-1	0	29	0.142563788	Residential - Three Units (Any Combination) - 4 Stories or Less	YES - Current	NO - Privately-Owned	Available	Not Used in Prior Housing Element	0	0.105844632	0	0.105844632	3	0	0	111A205	315	Southeast Los Angeles		Yes	Moderate				
LOS ANGELES	270 E 49TH ST	90011	5109008055	Low Medium II Residential	RD1.5-1	0	29	0.130365756	Residential - Double, Duplex, or Two Units - 4 Stories or Less	YES - Current	NO - Privately-Owned	Available	Not Used in Prior Housing Element	0	0.005091171	0	0.005091171	2	3*	3*	111A205	234	Southeast Los Angeles			Moderate				
LOS ANGELES	328 E 47TH PL	90011	5109009001	Low Medium I Residential	R2-1	0	17	0.120343029	Institutional - Church - One Story	YES - Current	NO - Privately-Owned	Available	Not Used in Prior Housing Element	0	0	0.005609112	0.005609112	1	2*	2*	111A205	26	Southeast Los Angeles			Above Moderate				
LOS ANGELES	336 E 47TH PL	90011	5109009001	Low Medium I Residential	R2-1	0	17	0.120410252	Institutional - Church - One Story	YES - Current	NO - Privately-Owned	Available	Not Used in Prior Housing Element	0	0	0.005609112	0.005609112	1	2*	2*	111A205	25	Southeast Los Angeles			Above Moderate				
LOS ANGELES	320 E 47TH PL	90011	5109009002	Low Medium I Residential	R2-1	0	17	0.120277973	Residential - Single Family Residence	YES - Current	NO - Privately-Owned	Available	Not Used in Prior Housing Element	0	0	0.124323767	0.124323767	1	2*	2*	111A205	27	Southeast Los Angeles			Above Moderate				
LOS ANGELES	314 E 47TH PL	90011	5109009003	Low Medium I Residential	R2-1	0	17	0.120210745	Residential - Double, Duplex, or Two Units - 4 Stories or Less	YES - Current	NO - Privately-Owned	Available	Not Used in Prior Housing Element	0	0	0.162922955	0.162922955	2	2*	2*	111A205	28	Southeast Los Angeles		Yes	Above Moderate				
LOS ANGELES	306 E 47TH PL	90011	5109009004	Low Medium I Residential	R2-1	0	17	0.120146337	Residential - Single Family Residence	YES - Current	NO - Privately-Owned	Available	Not Used in Prior Housing Element	0	0	0.124323767	0.124323767	1	2*	2*	111A205	29	Southeast Los Angeles			Above Moderate				
LOS ANGELES	300 E 47TH PL	90011	5109009005	Low Medium I Residential	R2-1	0	17	0.120078461	Residential - Single Family Residence	YES - Current	NO - Privately-Owned	Available	Not Used in Prior Housing Element	0	0	0.124323767	0.124323767	1	2*	2*	111A205	30	Southeast Los Angeles			Above Moderate				
LOS ANGELES	284 E 47TH PL	90011	5109009007	Low Medium I Residential	R2-1	0	17	0.119946825		YES - Current	NO - Privately-Owned	Available	Not Used in Prior Housing Element	0	0	0.124323767	0.124323767	1	2*	2*	111A205	32	Southeast Los Angeles			Above Moderate				
LOS ANGELES	276 E 47TH PL	90011	5109009008	Low Medium I Residential	R2-1	0	17	0.119880539	Residential - Single Family Residence	YES - Current	NO - Privately-Owned	Available	Not Used in Prior Housing Element	0	0	0.124323767	0.124323767	1	2*	2*	111A205	33	Southeast Los Angeles			Above Moderate				
LOS ANGELES	268 E 47TH PL	90011	5109009009	Low Medium I Residential	R2-1	0	17	0.11981332	Residential - Double, Duplex, or Two Units - 4 Stories or Less	YES - Current	NO - Privately-Owned	Available	Not Used in Prior Housing Element	0	0	0.162922955	0.162922955	2	2*	2*	111A205	34	Southeast Los Angeles		Yes	Above Moderate				
LOS ANGELES	258 E 47TH PL	90011	5109009010	Low Medium I Residential	R2-1	0	17	0.11974826	Residential - Double, Duplex, or Two Units - 4 Stories or Less	YES - Current	NO - Privately-Owned	Available	Not Used in Prior Housing Element	0	0	0.162922955	0.162922955	2	2*	2*	111A205	35	Southeast Los Angeles		Yes	Above Moderate				
LOS ANGELES	244 E 47TH PL	90011	5109009011	Low Medium I Residential	R2-1	0	17	0.119681036	Residential - Double, Duplex, or Two Units - 4 Stories or Less	YES - Current	NO - Privately-Owned	Available	Not Used in Prior Housing Element	0	0	0.162922955	0.162922955	2	2*	2*	111A205	36	Southeast Los Angeles		Yes	Above Moderate				
LOS ANGELES	238 E 47TH PL	90011	5109009012	Low Medium I Residential	R2-1	0	17	0.119615683	Residential - Double, Duplex, or Two Units - 4 Stories or Less	YES - Current	NO - Privately-Owned	Available	Not Used in Prior Housing Element	0	0	0.124323767	0.124323767	1	2*	2*	111A205	37	Southeast Los Angeles			Above Moderate				
LOS ANGELES	218 E 47TH PL	90011	5109009013	Low Medium I Residential	R2-1	0	17	0.119549684	Residential - Double, Duplex, or Two Units - 4 Stories or Less	YES - Current	NO - Privately-Owned	Available	Not Used in Prior Housing Element	0	0	0.162922955	0.162922955	2	2*	2*	111A205	38	Southeast Los Angeles		Yes	Above Moderate				
LOS ANGELES	202 E 47TH PL	90011	5109009014	Low Medium I Residential	R2-1	0	17	0.121693118	Residential - Double, Duplex, or Two Units - 4 Stories or Less	YES - Current	NO - Privately-Owned	Available	Not Used in Prior Housing Element	0	0	0.162922955	0.162922955	2	2*	2*	111A205	39	Southeast Los Angeles		Yes	Above Moderate				
LOS ANGELES	215 E 48TH ST	90011	5109009016	Low Medium I Residential	R2-1	0	17	0.119263811	Residential - Single Family Residence	YES - Current	NO - Privately-Owned	Available	Not Used in Prior Housing Element	0	0	0.124323767	0.124323767	1	2*	2*	111A205	89	Southeast Los Angeles			Above Moderate				
LOS ANGELES	247 E 48TH ST	90011	5109009017	Low Medium I Residential	R2-1	0	17	0.119199104	Residential - Single Family Residence	YES - Current	NO - Privately-Owned	Available	Not Used in Prior Housing Element	0	0	0.124323767	0.124323767	1	2*	2*	111A205	87	Southeast Los Angeles			Above Moderate				
LOS ANGELES	249 E 48TH ST	90011	5109009018	Low Medium I Residential	R2-1	0	17	0.119137836	Residential - Double, Duplex, or Two Units - 4 Stories or Less	YES - Current	NO - Privately-Owned	Available	Not Used in Prior Housing Element	0	0	0.162922955	0.162922955	2	2*	2*	111A205	85	Southeast Los Angeles		Yes	Above Moderate				
LOS ANGELES	259 E 48TH ST	90011	5109009019	Low Medium I Residential	R2-1	0	17	0.119073132	Residential - Double, Duplex, or Two Units - 4 Stories or Less	YES - Current	NO - Privately-Owned	Available	Not Used in Prior Housing Element	0	0	0.162922955	0.162922955	2	2*	2*	111A205	84	Southeast Los Angeles		Yes	Above Moderate				
LOS ANGELES	267 E 48TH ST	90011	5109009020	Low Medium I Residential	R2-1	0	17	0.119012148	Residential - Single Family Residence	YES - Current	NO - Privately-Owned	Available	Not Used in Prior Housing Element	0	0	0.124323767	0.124323767	1	2*	2*	111A205	82	Southeast Los Angeles			Above Moderate				
LOS ANGELES	275 E 48TH ST	90011	5109009021	Low Medium I Residential	R2-1	0	17	0.118948091	Residential - Single Family Residence	YES - Current	NO - Privately-Owned	Available	Not Used in Prior Housing Element	0	0	0.124323767	0.124323767	1	2*	2*	111A205	80	Southeast Los Angeles			Above Moderate				
LOS ANGELES	281 E 48TH ST	90011	5109009022	Low Medium I Residential	R2-1	0	17	0.118884961	Residential - Double, Duplex, or Two Units - 4 Stories or Less	YES - Current	NO - Privately-Owned	Available	Not Used in Prior Housing Element	0	0	0.162922955	0.162922955	2	2*	2*	111A205	78	Southeast Los Angeles		Yes	Above Moderate				
LOS ANGELES	291 E 48TH ST	90011	5109009023	Low Medium I Residential	R2-1	0	17	0.118820899	Residential - Double, Duplex, or Two Units - 4 Stories or Less	YES - Current	NO - Privately-Owned	Available	Not Used in Prior Housing Element	0	0	0.162922955	0.162922955	2	2*	2*	111A205	77	Southeast Los Angeles		Yes	Above Moderate				
LOS ANGELES	295 E 48TH ST	90011	5109009024	Low Medium I Residential	R2-1	0	17	0.118759912	Residential - Single Family Residence	YES - Current	NO - Privately-Owned	Available	Not Used in Prior Housing Element	0	0	0.124323767	0.124323767	1	2*	2*	111A205	75	Southeast Los Angeles			Above Moderate				
LOS ANGELES	301 E 48TH ST	90011	5109009025	Low Medium I Residential	R2-1	0	17	0.118695219	Residential - Single Family Residence	YES - Current	NO - Privately-Owned	Available	Not Used in Prior Housing Element	0	0	0.124323767	0.124323767	1	2*	2*	111A205	74	Southeast Los Angeles			Above Moderate				
LOS ANGELES	311 1/2 E 48TH ST	90011	5109009026	Low Medium I Residential	R2-1	0	17	0.118633018		YES - Current	NO - Privately-Owned	Available	Not Used in Prior Housing Element	0	0	0.124323767	0.124323767	1	2*	2*	111A205	73	Southeast Los Angeles			Above Moderate				
LOS ANGELES	319 E 48TH ST	90011	5109009027	Low Medium I Residential	R2-1	0	17	0.118570175	Residential - Single Family Residence	YES - Current	NO - Privately-Owned	Available	Not Used in Prior Housing Element	0	0	0.124323767	0.124323767	1	2*	2*	111A205	72	Southeast Los Angeles			Above Moderate				
LOS ANGELES	325 E 48TH ST	90011	5109009028	Low Medium I Residential	R2-1	0	17	0.118507331	Residential - Double, Duplex, or Two Units - 4 Stories or Less	YES - Current	NO - Privately-Owned	Available	Not Used in Prior Housing Element	0	0	0.162922955	0.162922955	2	2*	2*	111A205	71	Southeast Los Angeles		Yes	Above Moderate				
LOS ANGELES	4763 S SAN PEDRO ST	90011	5109009029	Low Medium I Residential	R2-1	0	17	0.118443914	Residential - Double, Duplex, or Two Units - 4 Stories or Less	YES - Current	NO - Privately-Owned	Available	Not Used in Prior Housing Element	0	0	0.162922955	0.162922955	2	2*	2*	111A205	70	Southeast Los Angeles		Yes	Above Moderate				
LOS ANGELES	205 E 49TH ST	90011	5109009030	Low Medium II Residential	RD1.5-1	0	29	0.091189443	Residential - Double, Duplex, or Two Units - 4 Stories or Less	YES - Current	NO - Privately-Owned	Available	Not Used in Prior Housing Element	0	0	0.173892957	0.173892957	2	2*	2*	111A205	222	Southeast Los Angeles		Yes	Above Moderate				
LOS ANGELES			5109009032	Low Medium II Residential	RD1.5-1	0	29	0.010054608	Residential - Single Family Residence - Vacant Land	YES - Current	NO - Privately-Owned	Available	Not Used in Prior Housing Element	0	0	0.055303878	0.055303878	0	0	0	111A205	196	Southeast Los Angeles			Above Moderate				
LOS ANGELES			5109009033	Low Medium II Residential	RD1.5-1	0	29	0.019733823	Residential - Single Family Residence - Vacant Land	YES - Current	NO - Privately-Owned	Available	Not Used in Prior Housing Element	0	0	0.055303878	0.055303878	0	0	0	111A205	198	Southeast Los Angeles			Above Moderate				
LOS ANGELES	217 E 49TH ST	90011	5109009034	Low Medium II Residential	RD1.5-1	0	29	0.103711875	Residential - Double, Duplex, or Two Units - 4 Stories or Less	YES - Current	NO - Privately-Owned	Available	Not Used in Prior Housing Element	0	0.256123567	0	0.256123567	2	3*	3*	111A205	219	Southeast Los Angeles		Yes	Moderate				
LOS ANGELES	245 E 49TH ST	90011	5109009035	Low Medium II Residential	RD1.5-1	0	29	0.156066333	Residential - Double, Duplex, or Two Units - 4 Stories or Less	YES - Current	NO - Privately-Owned	Available	Not Used in Prior Housing Element	0	0.35793246	0	0.35793246	2	0	0	111A205	181	Southeast Los Angeles		Yes	Moderate				
LOS ANGELES	265 E 49TH ST	90011	5109009037	Low Medium II Residential	RD1.5-1	0	29	0.155895192	Residential - Double, Duplex, or Two Units - 4 Stories or Less	YES - Current	NO - Privately-Owned	Available	Not Used in Prior Housing Element	0	0.35793246	0	0.35793246	2	0	0	111A205	179	Southeast Los Angeles		Yes	Moderate				
LOS ANGELES	275 E 49TH ST	90011	5109009038	Low Medium II Residential	RD1.5-1	0	29	0.155813016	Residential - Single Family Residence	YES - Current	NO - Privately-Owned	Available	Not Used in Prior Housing Element	0	0.596358562	0	0.596358562	1	0	0	111A205	178	Southeast Los Angeles			Moderate				
LOS ANGELES	204 E 48TH ST	90011	5109009039	Low Medium II Residential	RD1.5-1	0	29	0.137809065	Residential - Three Units (Any Combination) - 4 Stories or Less	YES - Current	NO - Privately-Owned	Available	Not Used in Prior Housing Element	0	0.19092443	0	0.19092443	3	3*	3*	111A205	154	Southeast Los Angeles		Yes	Moderate				
LOS ANGELES	250 E 48TH ST	90011	5109009041	Low Medium II Residential	RD1.5-1	0	29	0.132350913	Residential - Double, Duplex, or Two Units - 4 Stories or Less	YES - Current	NO - Privately-Owned	Available	Not Used in Prior Housing Element	0	0.210372645	0	0.210372645	2	3*	3*	111A205	152	Southeast Los Angeles		Yes	Moderate				
LOS ANGELES	260 E 48TH ST	90011	5109009043	Low Medium II Residential	RD1.5-1	0	29	0.132351293	Residential - Single Family Residence	YES - Current	NO - Privately-Owned	Available	Not Used in Prior Housing Element	0	0.155796486	0	0.155796486	1	3*	3*	111A205	150	Southeast Los Angeles			Moderate				
LOS ANGELES	268 E 48TH ST	90011	5109009044	Low Medium II Residential	RD1.5-1	0	29	0.132351175	Residential - Three Units (Any Combination) - 4 Stories or Less	YES - Current	NO - Privately-Owned	Available	Not Used in Prior Housing Element	0	0.19092443	0	0.19092443	3	3*	3*	111A205	149	Southeast Los Angeles		Yes	Moderate				
LOS ANGELES	276 E 48TH ST	90011	5109009045	Low Medium II Residential	RD1.5-1	0	29	0.132347375	Residential - Three Units (Any Combination) - 4 Stories or Less	YES - Current	NO - Privately-Owned	Available	Not Used in Prior Housing Element	0	0.19092443	0	0.19092443	3	3*	3*	111A205	148	Southeast Los Angeles		Yes	Moderate				
LOS ANGELES	287 E 49TH ST	90011	5109009046	Low Medium II Residential	RD1.5-1	0	29	0.137624589	Residential - Single Family Residence	YES - Current	NO - Privately-Owned	Available	Not Used in Prior Housing Element	0	0.155796486	0	0.155796486	1	3*	3*	111A205	177	Southeast Los Angeles			Moderate				
LOS ANGELES	293 E 49TH ST	90011	5109009047	Low Medium II Residential	RD1.5-1	0	29	0.132937763	Residential - Single Family Residence	YES - Current	NO - Privately-Owned	Available	Not Used in Prior Housing Element	0	0.155796486	0	0.155796486	1	3*	3*	111A205	176	Southeast Los Angeles			Moderate				
LOS ANGELES	301 E 49TH ST	90011	5109009048	Low Medium II Residential	RD1.5-1	0	29	0.132877476	Residential - Single Family Residence	YES - Current	NO - Privately-Owned	Available	Not Used in Prior Housing Element	0	0.155796486	0	0.155796486	1	3*	3*	111A205	175	Southeast Los Angeles			Moderate				
LOS ANGELES	307 E 49TH ST	90011	5109009049	Low Medium II Residential	RD1.5-1	0	29	0.132815905	Residential - Double, Duplex, or Two Units - 4 Stories or Less	YES - Current	NO - Privately-Owned	Available	Not Used in Prior Housing Element	0	0.210372645	0	0.210372645	2	3*	3*	111A205	174	Southeast Los Angeles		Yes	Moderate				
LOS ANGELES	317 E 49TH ST	90011	5109009050	Low Medium II Residential	RD1.5-1	0	29	0.132753359	Residential - Double, Duplex, or Two Units - 4 Stories or Less	YES - Current	NO - Privately-Owned	Available	Not Used in Prior Housing Element	0	0.210372645	0	0.210372645	2	3*	3*	111A205	173	Southeast Los Angeles		Yes	Moderate				
LOS ANGELES	284 E 48TH ST	90011	5109009053	Low Medium II Residential	RD1.5-1	0	29	0.136788505	Residential - Single Family Residence	YES - Current	NO - Privately-Owned	Available	Not Used in Prior Housing Element	0	0.155796486	0	0.155796486	1	3*	3*	111A205	147	Southeast Los Angeles			Moderate				
LOS ANGELES	310 E 48TH ST	90011	5109009056	Low Medium II Residential	RD1.5-1	0	29	0.132338681	Residential - Single Family Residence	YES - Current	NO - Privately-Owned	Available	Not Used in Prior Housing Element	0	0.155796486	0	0.155796486	1	3*	3*	111A205	144	Southeast Los Angeles			Moderate				
LOS ANGELES	316 E 48TH ST	90011	5109009057	Low Medium II Residential	RD1.5-1	0	29	0.132337456	Residential - Double, Duplex, or Two Units - 4 Stories or Less	YES - Current	NO - Privately-Owned	Available	Not Used in Prior Housing Element	0	0.210372645	0	0.210372645	2	3*	3*	111A205	143	Southeast Los Angeles		Yes	Moderate				
LOS ANGELES	324 E 48TH ST	90011	5109009058	Low Medium II Residential	RD1.5-1	0	29	0.132334958	Residential - Double, Duplex, or Two Units - 4 Stories or Less	YES - Current	NO - Privately-Owned	Available	Not Used in Prior Housing Element	0	0.210372645	0	0.210372645	2	3*	3*	111A205	142	Southeast Los Angeles		Yes	Moderate				
LOS ANGELES	4618 S WALL ST	90011	5109010002	Low Medium I Residential	R2-1	0	17	0.153085874	Residential - Double, Duplex, or Two Units - 4 Stories or Less	YES - Current	NO - Privately-Owned	Available	Not Used in Prior Housing Element	0	0	0.1332867	0.1332867	2	2*	2*	112-SA205	320	Southeast Los Angeles		Yes	Above Moderate				
LOS ANGELES	4616 S WALL ST	90011	5109010003	Low Medium I Residential	R2-1	0	17	0.144632672	Residential - Double, Duplex, or Two Units - 4 Stories or Less	YES - Current	NO - Privately-Owned	Available	Not Used in Prior Housing Element	0	0	0.1332867	0.1332867	2	2*	2*	112-SA205	295	Southeast Los Angeles		Yes	Above Moderate				
LOS ANGELES	4612 S WALL ST	90011	5109010004	Low Medium I Residential	R2-1	0	17	0.144640032	Residential - Double, Duplex, or Two Units - 4 Stories or Less	YES - Current	NO - Privately-Owned	Available	Not Used in Prior Housing Element	0	0	0.1332867	0.1332867	2	2*	2*	112-SA205	281	Southeast Los Angeles		Yes	Above Moderate				
LOS ANGELES	4610 S WALL ST	90011	5109010005	Low Medium I Residential	R2-1	0	17	0.160700088	Residential - Double, Duplex, or Two Units - 4 Stories or Less	YES - Current	NO - Privately-Owned	Available	Not Used in Prior Housing Element	0	0	0.023338569	0.023338569	2	2*	2*	112-SA205	278	Southeast Los Angeles			Above Moderate				
LOS ANGELES	224 E 46TH ST	90011	5109010007	Low Medium I Residential	R2-1	0	17	0.149794992	Residential - Double, Duplex, or Two Units - 4 Stories or Less	YES - Current	NO - Privately-Owned	Available	Not Used in Prior Housing Element	0	0	0.1332867	0.1332867	2	2*	2*	112-SA205	267	Southeast Los Angeles		Yes	Above Moderate				
LOS ANGELES	232 E 46TH ST	90011	5109010008	Low Medium I Residential	R2-1	0	17	0.149797292	Residential - Double, Duplex, or Two Units - 4 Stories or Less	YES - Current	NO - Privately-Owned	Available	Not Used in Prior Housing Element	0	0	0.1332867	0.1332867	2	2*	2*	112-SA205	266	Southeast Los Angeles		Yes	Above Moderate				
LOS ANGELES	238 E 46TH ST	90011	5109010009	Low Medium I Residential	R2-1	0	17	0.149795211	Residential - Double, Duplex, or Two Units - 4 Stories or Less	YES - Current	NO - Privately-Owned	Available	Not Used in Prior Housing Element	0	0	0.1332867	0.1332867	2	2*	2*	112-SA205	263	Southeast Los Angeles		Yes	Above Moderate				
LOS ANGELES	246 E 46TH ST	90011	5109010010	Low Medium I Residential	R2-1	0	17	0.13315211	Residential - Single Family Residence	YES - Current	NO - Privately-Owned	Available	Not Used in Prior Housing Element	0	0	0.124323767	0.124323767	1	2*	2*	112-SA205	261	Southeast Los Angeles			Above Moderate				
LOS ANGELES	252 E 46TH ST	90011	5109010011	Low Medium I Residential	R2-1	0	17	0.133152396	Residential - Double, Duplex, or Two Units - 4 Stories or Less	YES - Current	NO - Privately-Owned	Available	Not Used in Prior Housing Element	0	0	0.162922955	0.162922955	2	2*	2*	112-SA205	260	Southeast Los Angeles		Yes	Above Moderate				
LOS ANGELES	258 E 46TH ST	90011	5109010012	Low Medium I Residential	R2-1	0	17	0.133153722	Residential - Single Family Residence	YES - Current	NO - Privately-Owned	Available	Not Used in Prior Housing Element	0	0	0.124323767	0.124323767	1	2*	2*	112-SA205	259	Southeast Los Angeles			Above Moderate				
LOS ANGELES	264 E 46TH ST	90011	5109010013	Low Medium I Residential	R2-1	0	17	0.133151354	Residential - Single Family Residence	YES - Current	NO - Privately-Owned	Available	Not Used in Prior Housing Element	0	0	0.124323767	0.124323767	1	2*	2*	112-SA205	258	Southeast Los Angeles			Above Moderate				
LOS ANGELES	270 E 46TH ST	90011	5109010014	Low Medium I Residential	R2-1	0	17	0.13315211	Residential - Single Family Residence - Guesthouse	YES - Current	NO - Privately-Owned	Available	Not Used in Prior Housing Element	0	0	0.124323767	0.124323767	1	2*	2*	112-SA205	257	Southeast Los Angeles			Above Moderate				
LOS ANGELES	280 E 46TH ST	90011	5109010016	Low Medium I Residential	R2-1	0	17	0.133153149	Residential - Double, Duplex, or Two Units - 4 Stories or Less	YES - Current	NO - Privately-Owned	Available	Not Used in Prior Housing Element	0	0	0.162922955	0.162922955	2	2*	2*	112-SA205	255	Southeast Los Angeles		Yes	Above Moderate				
LOS ANGELES			5109010020	Low Medium I Residential	R2-1	0	17	0.039163856	Residential - Single Family Residence - Vacant Land	YES - Current	NO - Privately-Owned	Available	Not Used in Prior Housing Element	0	0	0.045249972	0.045249972	0	0	0	112-SA205	284	Southeast Los Angeles			Above Moderate				
LOS ANGELES	281 E 47TH ST	90011	5109010021	Low Medium I Residential	R2-1	0	17	0.09182947	Residential - Single Family Residence	YES - Current	NO - Privately-Owned	Available	Not Used in Prior Housing Element	0	0	0.052084816	0.052084816	1	1*	1*	112-SA205	319	Southeast Los Angeles			Above Moderate				
LOS ANGELES	273 E 47TH ST	90011	5109010023	Low Medium I Residential	R2-1	0	17	0.130990303	Residential - Double, Duplex, or Two Units - 4 Stories or Less	YES - Current	NO - Privately-Owned	Available	Not Used in Prior Housing Element	0	0	0.162922955	0.162922955	2	2*	2*	112-SA205	286	Southeast Los Angeles		Yes	Above Moderate				
LOS ANGELES	257 E 47TH ST	90011	5109010025	Low Medium I Residential	R2-1	0	17	0.130986412	Residential - Double, Duplex, or Two Units - 4 Stories or Less	YES - Current	NO - Privately-Owned	Available	Not Used in Prior Housing Element	0	0	0.162922955	0.162922955	2	2*	2*	112-SA205	288	Southeast Los Angeles		Yes	Above Moderate				
LOS ANGELES	241 E 47TH ST	90011	5109010028	Low Medium I Residential	R2-1	0	17	0.147353974	Residential - Double, Duplex, or Two Units - 4 Stories or Less	YES - Current	NO - Privately-Owned	Available	Not Used in Prior Housing Element	0	0	0.1332867	0.1332867	2	2*	2*	112-SA205	291	Southeast Los Angeles		Yes	Above Moderate				
LOS ANGELES	229 E 47TH ST	90011	5109010029	Low Medium I Residential	R2-1	0	17	0.147353384	Residential - Double, Duplex, or Two Units - 4 Stories or Less	YES - Current	NO - Privately-Owned	Available	Not Used in Prior Housing Element	0	0	0.1332867	0.1332867	2	2*	2*	112-SA205	292	Southeast Los Angeles		Yes	Above Moderate				
LOS ANGELES	221 E 47TH ST	90011	5109010030	Low Medium I Residential	R2-1	0	17	0.147350972	Residential - Double, Duplex, or Two Units - 4 Stories or Less	YES - Current	NO - Privately-Owned	Available	Not Used in Prior Housing Element	0	0	0.1332867	0.1332867	2	2*	2*	112-SA205	293	Southeast Los Angeles		Yes	Above Moderate				
LOS ANGELES	224 E 47TH ST	90011	5109010031	Low Medium I Residential	R2-1	0	17	0.13946468	Residential - Double, Duplex, or Two Units - 4 Stories or Less	YES - Current	NO - Privately-Owned	Available	Not Used in Prior Housing Element	0	0	0.162922955	0.162922955	2	2*	2*	112-SA205	352	Southeast Los Angeles		Yes	Above Moderate				
LOS ANGELES	234 E 47TH ST	90011	5109010032	Low Medium I Residential	R2-1	0	17	0.139466617	Residential - Double, Duplex, or Two Units - 4 Stories or Less	YES - Current	NO - Privately-Owned	Available	Not Used in Prior Housing Element	0	0	0.162922955	0.162922955	2	2*	2*	112-SA205	351	Southeast Los Angeles		Yes	Above Moderate				
LOS ANGELES	238 E 47TH ST	90011	5109010033	Low Medium I Residential	R2-1	0	17	0.139464358	Residential - Single Family Residence	YES - Current	NO - Privately-Owned	Available	Not Used in Prior Housing Element	0	0	0.124323767	0.124323767	1	2*	2*	112-SA205	350	Southeast Los Angeles			Above Moderate				
LOS ANGELES	248 E 47TH ST	90011	5109010034	Low Medium I Residential	R2-1	0	17	0.123969752	Residential - Double, Duplex, or Two Units - 4 Stories or Less	YES - Current	NO - Privately-Owned	Available	Not Used in Prior Housing Element	0	0	0.294889516	0.294889516	0	2*	2*	112-SA205	349	Southeast Los Angeles			Above Moderate				
LOS ANGELES	252 E 47TH ST	90011	5109010035	Low Medium I Residential	R2-1	0	17	0.123969069	Residential - Single Family Residence	YES - Current	NO - Privately-Owned	Available	Not Used in Prior Housing Element	0	0	0.124323767	0.124323767	1	2*	2*	112-SA205	348	Southeast Los Angeles			Above Moderate				
LOS ANGELES	266 E 47TH ST	90011	5109010037	Low Medium I Residential	R2-1	0	17	0.123969355	Residential - Double, Duplex, or Two Units - 4 Stories or Less	YES - Current	NO - Privately-Owned	Available	Not Used in Prior Housing Element	0	0	0.162922955	0.162922955	2	2*	2*	112-SA205	346	Southeast Los Angeles		Yes	Above Moderate				
LOS ANGELES	270 E 47TH ST	90011	5109010038	Low Medium I Residential	R2-1	0	17	0.123969357	Residential - Double, Duplex, or Two Units - 4 Stories or Less	YES - Current	NO - Privately-Owned	Available	Not Used in Prior Housing Element	0	0	0.043695456	0.043695456	2	2*	2*	112-SA205	345	Southeast Los Angeles		Yes	Above Moderate				
LOS ANGELES	282 E 47TH ST	90011	5109010040	Low Medium I Residential	R2-1	0	17	0.123968389	Residential - Single Family Residence	YES - Current	NO - Privately-Owned	Available	Not Used in Prior Housing Element	0	0	0.124323767	0.124323767	1	2*	2*	112-SA205	343	Southeast Los Angeles			Above Moderate				
LOS ANGELES	290 E 47TH ST	90011	5109010041	Low Medium I Residential	R2-1	0	17	0.13741624	Residential - Single Family Residence	YES - Current	NO - Privately-Owned	Available	Not Used in Prior Housing Element	0	0	0.124323767	0.124323767	1	2*	2*	112-SA205	342	Southeast Los Angeles			Above Moderate				
LOS ANGELES	4717 S SAN PEDRO ST	90011	5109010042	Low Medium I Residential	R2-1	0	17	0.134363406	Residential - Double, Duplex, or Two Units - 4 Stories or Less	YES - Current	NO - Privately-Owned	Available	Not Used in Prior Housing Element	0	0	0.162922955	0.162922955	2	2*	2*	112-SA205	374	Southeast Los Angeles		Yes	Above Moderate				
LOS ANGELES	327 E 47TH PL	90011	5109010043	Low Medium I Residential	R2-1	0	17	0.121816126	Residential - Single Family Residence	YES - Current	NO - Privately-Owned	Available	Not Used in Prior Housing Element	0	0	0.124323767	0.124323767	1	2*	2*	112

LOS ANGELES	222 E 47TH ST	90011	5109010056	Low Medium I Residential	R2-1	0	17	0.139466295	Residential - Double, Duplex, or Two Units - 4 Stories or Less	YES - Current	NO - Privately-Owned	Available	Not Used in Prior Housing Element	0	0	0.162922955	0.162922955	2	2*	2*	112-SA205 353	Southeast Los Angeles			Above Moderate
LOS ANGELES	253 E 47TH PL	90011	5109010057	Low Medium I Residential	R2-1	0	17	0.138301768	Residential - Single Family Residence	YES - Current	NO - Privately-Owned	Available	Not Used in Prior Housing Element	0	0	0.124323767	0.124323767	1	2*	2*	112-SA205 385	Southeast Los Angeles			Above Moderate
LOS ANGELES	219 E 47TH PL	90011	5109010058	Low Medium I Residential	R2-1	0	17	0.138411366	Residential - Double, Duplex, or Two Units - 4 Stories or Less	YES - Current	NO - Privately-Owned	Available	Not Used in Prior Housing Element	0	0	0.108947682	0.108947682	2	2*	2*	112-SA205 386	Southeast Los Angeles			Above Moderate
LOS ANGELES	214 E VERNON AVE	90011	5109011004	Medium Residential	R3-1	0	54	0.147418819	Residential - Double, Duplex, or Two Units - 4 Stories or Less	YES - Current	NO - Privately-Owned	Available	Used in Prior Housing Element - Non-Vacant	0	0	0.659125984	0.659125984	2	0	0	112-SA205 76	Southeast Los Angeles	Yes		Above Moderate
LOS ANGELES	218 E VERNON AVE	90011	5109011005	Medium Residential	R3-1	0	54	0.147329143	Residential - Five or More Units or Apartments (Any Combination) - 4 Stories or Less	YES - Current	NO - Privately-Owned	Available	Not Used in Prior Housing Element	0	0	0.158253029	0.158253029	5	0	0	112-SA205 75	Southeast Los Angeles			Above Moderate
LOS ANGELES	222 E VERNON AVE	90011	5109011006	Medium Residential	R3-1	0	54	0.117798645	Residential - Three Units (Any Combination) - 4 Stories or Less	YES - Current	NO - Privately-Owned	Available	Not Used in Prior Housing Element	0	0	0.497619832	0.497619832	3	0	0	112-SA205 74	Southeast Los Angeles	Yes		Above Moderate
LOS ANGELES	224 E VERNON AVE	90011	5109011007	Medium Residential	R3-1	0	54	0.117741253	Residential - Four Units (Any Combination) - 4 Stories or Less	YES - Current	NO - Privately-Owned	Available	Not Used in Prior Housing Element	0.091323021	0	0	0.091323021	4	0	0	112-SA205 73	Southeast Los Angeles			Lower
LOS ANGELES	228 E VERNON AVE	90011	5109011008	Medium Residential	R3-1	0	54	0.117677203	Residential - Single Family Residence	YES - Current	NO - Privately-Owned	Available	Used in Prior Housing Element - Non-Vacant	0.902807307	0	0	0.902807307	1	0	0	112-SA205 71	Southeast Los Angeles			Lower
LOS ANGELES	247 E 45TH ST	90011	5109011009	Low Medium I Residential	R2-1	0	17	0.136367948	Residential - Double, Duplex, or Two Units - 4 Stories or Less	YES - Current	NO - Privately-Owned	Available	Not Used in Prior Housing Element	0	0	0.162922955	0.162922955	2	2*	2*	112-SA205 104	Southeast Los Angeles	Yes		Above Moderate
LOS ANGELES	243 E 45TH ST	90011	5109011010	Low Medium I Residential	R2-1	0	17	0.123971757	Residential - Single Family Residence	YES - Current	NO - Privately-Owned	Available	Not Used in Prior Housing Element	0	0	0.124323767	0.124323767	1	2*	2*	112-SA205 106	Southeast Los Angeles			Above Moderate
LOS ANGELES	237 E 45TH ST	90011	5109011011	Low Medium I Residential	R2-1	0	17	0.123971938	Residential - Single Family Residence	YES - Current	NO - Privately-Owned	Available	Not Used in Prior Housing Element	0	0	0.124323767	0.124323767	1	2*	2*	112-SA205 108	Southeast Los Angeles			Above Moderate
LOS ANGELES	227 E 45TH ST	90011	5109011012	Low Medium I Residential	R2-1	0	17	0.154967936	Residential - Single Family Residence	YES - Current	NO - Privately-Owned	Available	Not Used in Prior Housing Element	0	0	0.101525572	0.101525572	1	2*	2*	112-SA205 109	Southeast Los Angeles			Above Moderate
LOS ANGELES	221 E 45TH ST	90011	5109011013	Low Medium I Residential	R2-1	0	17	0.154967434	Residential - Double, Duplex, or Two Units - 4 Stories or Less	YES - Current	NO - Privately-Owned	Available	Not Used in Prior Housing Element	0	0	0.1332867	0.1332867	2	2*	2*	112-SA205 110	Southeast Los Angeles	Yes		Above Moderate
LOS ANGELES	215 1/2 E 45TH ST	90011	5109011014	Low Medium I Residential	R2-1	0	17	0.154970806	Residential - Single Family Residence	YES - Current	NO - Privately-Owned	Available	Not Used in Prior Housing Element	0	0	0.101525572	0.101525572	1	2*	2*	112-SA205 111	Southeast Los Angeles			Above Moderate
LOS ANGELES	4516 S WALL ST	90011	5109011018	Low Medium I Residential	R2-1	0	17	0.160699584	Residential - Single Family Residence	YES - Current	NO - Privately-Owned	Available	Not Used in Prior Housing Element	0	0	0.101525572	0.101525572	1	2*	2*	112-SA205 218	Southeast Los Angeles			Above Moderate
LOS ANGELES	4512 S WALL ST	90011	5109011019	Low Medium I Residential	R2-1	0	17	0.160700922	Residential - Single Family Residence	YES - Current	NO - Privately-Owned	Available	Not Used in Prior Housing Element	0	0	0.101525572	0.101525572	1	2*	2*	112-SA205 192	Southeast Los Angeles			Above Moderate
LOS ANGELES	4508 S WALL ST	90011	5109011020	Low Medium I Residential	R2-1	0	17	0.160700741	Residential - Single Family Residence - Vacant Land	YES - Current	NO - Privately-Owned	Available	Not Used in Prior Housing Element	0	0	0.242602015	0.242602015	0	2*	2*	112-SA205 184	Southeast Los Angeles			Above Moderate
LOS ANGELES	4502 S WALL ST	90011	5109011021	Low Medium I Residential	R2-1	0	17	0.186385653	Residential - Three Units (Any Combination) - 4 Stories or Less	YES - Current	NO - Privately-Owned	Available	Not Used in Prior Housing Element	0	0.19092443	0	0.19092443	3	3*	3*	112-SA205 164	Southeast Los Angeles	Yes		Moderate
LOS ANGELES	216 E 45TH ST	90011	5109011022	Low Medium I Residential	R2-1	0	17	0.137318394	Residential - Single Family Residence	YES - Current	NO - Privately-Owned	Available	Not Used in Prior Housing Element	0	0	0.124323767	0.124323767	1	2*	2*	112-SA205 163	Southeast Los Angeles			Above Moderate
LOS ANGELES	228 E 45TH ST	90011	5109011023	Low Medium I Residential	R2-1	0	17	0.137283254	Residential - Double, Duplex, or Two Units - 4 Stories or Less	YES - Current	NO - Privately-Owned	Available	Not Used in Prior Housing Element	0	0	0.043695456	0.043695456	2	2*	2*	112-SA205 162	Southeast Los Angeles	Yes		Above Moderate
LOS ANGELES	238 E 45TH ST	90011	5109011024	Low Medium I Residential	R2-1	0	17	0.122002284	Residential - Single Family Residence	YES - Current	NO - Privately-Owned	Available	Not Used in Prior Housing Element	0	0	0.124323767	0.124323767	1	2*	2*	112-SA205 161	Southeast Los Angeles			Above Moderate
LOS ANGELES	244 E 45TH ST	90011	5109011025	Low Medium I Residential	R2-1	0	17	0.103677733	Residential - Single Family Residence	YES - Current	NO - Privately-Owned	Available	Not Used in Prior Housing Element	0	0	0.05567643	0.05567643	1	1*	1*	112-SA205 159	Southeast Los Angeles			Above Moderate
LOS ANGELES	252 E 45TH ST	90011	5109011026	Low Medium I Residential	R2-1	0	17	0.121944801	Residential - Single Family Residence	YES - Current	NO - Privately-Owned	Available	Not Used in Prior Housing Element	0	0	0.128484643	0.128484643	1	2*	2*	112-SA205 157	Southeast Los Angeles			Above Moderate
LOS ANGELES	262 E 45TH ST	90011	5109011028	Low Medium I Residential	R2-1	0	17	0.121892377	Residential - Double, Duplex, or Two Units - 4 Stories or Less	YES - Current	NO - Privately-Owned	Available	Not Used in Prior Housing Element	0	0	0.162922955	0.162922955	2	2*	2*	112-SA205 155	Southeast Los Angeles	Yes		Above Moderate
LOS ANGELES	270 E 45TH ST	90011	5109011029	Low Medium I Residential	R2-1	0	17	0.12186474	Residential - Single Family Residence	YES - Current	NO - Privately-Owned	Available	Not Used in Prior Housing Element	0	0	0.124323767	0.124323767	1	2*	2*	112-SA205 154	Southeast Los Angeles			Above Moderate
LOS ANGELES	276 E 45TH ST	90011	5109011030	Low Medium I Residential	R2-1	0	17	0.121838626	Residential - Single Family Residence	YES - Current	NO - Privately-Owned	Available	Not Used in Prior Housing Element	0	0	0.124323767	0.124323767	1	2*	2*	112-SA205 153	Southeast Los Angeles			Above Moderate
LOS ANGELES	282 E 45TH ST	90011	5109011031	Low Medium I Residential	R2-1	0	17	0.121813464	Residential - Single Family Residence	YES - Current	NO - Privately-Owned	Available	Not Used in Prior Housing Element	0	0	0.124323767	0.124323767	1	2*	2*	112-SA205 152	Southeast Los Angeles			Above Moderate
LOS ANGELES	290 E 45TH ST	90011	5109011032	Low Medium I Residential	R2-1	0	17	0.137511473	Residential - Double, Duplex, or Two Units - 4 Stories or Less	YES - Current	NO - Privately-Owned	Available	Not Used in Prior Housing Element	0	0	0.162922955	0.162922955	2	2*	2*	112-SA205 151	Southeast Los Angeles	Yes		Above Moderate
LOS ANGELES	291 E 46TH ST	90011	5109011033	Low Medium I Residential	R2-1	0	17	0.136813549	Residential - Double, Duplex, or Two Units - 4 Stories or Less	YES - Current	NO - Privately-Owned	Available	Not Used in Prior Housing Element	0	0	0.003749427	0.003749427	2	2*	2*	112-SA205 195	Southeast Los Angeles			Above Moderate
LOS ANGELES	283 E 46TH ST	90011	5109011034	Low Medium I Residential	R2-1	0	17	0.12167434	Residential - Single Family Residence	YES - Current	NO - Privately-Owned	Available	Not Used in Prior Housing Element	0	0	0.124323767	0.124323767	1	2*	2*	112-SA205 196	Southeast Los Angeles			Above Moderate
LOS ANGELES	277 E 46TH ST	90011	5109011035	Low Medium I Residential	R2-1	0	17	0.121672438	Residential - Single Family Residence	YES - Current	NO - Privately-Owned	Available	Not Used in Prior Housing Element	0	0	0.124323767	0.124323767	1	2*	2*	112-SA205 197	Southeast Los Angeles			Above Moderate
LOS ANGELES	271 E 46TH ST	90011	5109011036	Low Medium I Residential	R2-1	0	17	0.121674628	Residential - Single Family Residence	YES - Current	NO - Privately-Owned	Available	Not Used in Prior Housing Element	0	0	0.124323767	0.124323767	1	2*	2*	112-SA205 198	Southeast Los Angeles			Above Moderate
LOS ANGELES	265 E 46TH ST	90011	5109011037	Low Medium I Residential	R2-1	0	17	0.121674628	Residential - Single Family Residence	YES - Current	NO - Privately-Owned	Available	Not Used in Prior Housing Element	0	0	0.124323767	0.124323767	1	2*	2*	112-SA205 199	Southeast Los Angeles			Above Moderate
LOS ANGELES	257 E 46TH ST	90011	5109011038	Low Medium I Residential	R2-1	0	17	0.121674628	Residential - Single Family Residence	YES - Current	NO - Privately-Owned	Available	Not Used in Prior Housing Element	0	0	0.124323767	0.124323767	1	2*	2*	112-SA205 200	Southeast Los Angeles			Above Moderate
LOS ANGELES	251 E 46TH ST	90011	5109011039	Low Medium I Residential	R2-1	0	17	0.121672727	Residential - Double, Duplex, or Two Units - 4 Stories or Less	YES - Current	NO - Privately-Owned	Available	Not Used in Prior Housing Element	0	0	0.108947682	0.108947682	2	2*	2*	112-SA205 201	Southeast Los Angeles			Above Moderate
LOS ANGELES	245 E 46TH ST	90011	5109011040	Low Medium I Residential	R2-1	0	17	0.121674311	Residential - Single Family Residence	YES - Current	NO - Privately-Owned	Available	Not Used in Prior Housing Element	0	0	0.124323767	0.124323767	1	2*	2*	112-SA205 202	Southeast Los Angeles			Above Moderate
LOS ANGELES	239 E 46TH ST	90011	5109011041	Low Medium I Residential	R2-1	0	17	0.136883382	Residential - Double, Duplex, or Two Units - 4 Stories or Less	YES - Current	NO - Privately-Owned	Available	Not Used in Prior Housing Element	0	0	0.162922955	0.162922955	2	2*	2*	112-SA205 203	Southeast Los Angeles	Yes		Above Moderate
LOS ANGELES	231 E 46TH ST	90011	5109011042	Low Medium I Residential	R2-1	0	17	0.136882357	Residential - Single Family Residence	YES - Current	NO - Privately-Owned	Available	Not Used in Prior Housing Element	0	0	0.124323767	0.124323767	1	2*	2*	112-SA205 204	Southeast Los Angeles			Above Moderate
LOS ANGELES	227 E 46TH ST	90011	5109011043	Low Medium I Residential	R2-1	0	17	0.136883398	Residential - Single Family Residence	YES - Current	NO - Privately-Owned	Available	Not Used in Prior Housing Element	0	0	0.124323767	0.124323767	1	2*	2*	112-SA205 205	Southeast Los Angeles			Above Moderate
LOS ANGELES	234 E VERNON AVE	90011	5109011044	Medium Residential	R3-1	0	54	0.117621705	Residential - Double, Duplex, or Two Units - 4 Stories or Less	YES - Current	NO - Privately-Owned	Available	Not Used in Prior Housing Element	0	0	0.594351768	0.594351768	2	0	0	112-SA205 70	Southeast Los Angeles	Yes		Above Moderate
LOS ANGELES	238 E VERNON AVE	90011	5109011045	Medium Residential	R3-1	0	54	0.175175073	Residential - Five or More Units or Apartments (Any Combination) - 4 Stories or Less	YES - Current	NO - Privately-Owned	Available	Used in Prior Housing Element - Non-Vacant	0.10546301	0	0	0.10546301	9	0	0	112-SA205 69	Southeast Los Angeles			Lower
LOS ANGELES	250 E VERNON AVE	90011	5109011046	Medium Residential	R3-1	0	54	0.146834993	Residential - Three Units (Any Combination) - 4 Stories or Less	YES - Current	NO - Privately-Owned	Available	Used in Prior Housing Element - Non-Vacant	0	0	0.569573164	0.569573164	3	0	0	112-SA205 68	Southeast Los Angeles	Yes		Above Moderate
LOS ANGELES	258 E VERNON AVE	90011	5109011047	Medium Residential	R3-1	0	54	0.144632095	Residential - Five or More Units or Apartments (Any Combination) - 4 Stories or Less	YES - Current	NO - Privately-Owned	Available	Not Used in Prior Housing Element	0	0	0.148176998	0.148176998	5	0	0	112-SA205 67	Southeast Los Angeles	Yes		Above Moderate
LOS ANGELES	268 E VERNON AVE	90011	5109011048	Medium Residential	R3-1	0	54	0.141465326	Commercial - Store - One Story	YES - Current	NO - Privately-Owned	Available	Used in Prior Housing Element - Non-Vacant	0.061256565	0	0	0.061256565	0	0	0	112-SA205 66	Southeast Los Angeles			Lower
LOS ANGELES	291 E 45TH ST	90011	5109011050	Low Medium I Residential	R2-1	0	17	0.110196991	Residential - Single Family Residence	YES - Current	NO - Privately-Owned	Available	Not Used in Prior Housing Element	0	0	0.04242568	0.04242568	1	1*	1*	112-SA205 123	Southeast Los Angeles			Above Moderate
LOS ANGELES	271 E 45TH ST	90011	5109011053	Low Medium I Residential	R2-1	0	17	0.154965927	Residential - Single Family Residence	YES - Current	NO - Privately-Owned	Available	Not Used in Prior Housing Element	0	0	0.101525572	0.101525572	1	2*	2*	112-SA205 102	Southeast Los Angeles			Above Moderate
LOS ANGELES	259 E 45TH ST	90011	5109011055	Low Medium I Residential	R2-1	0	17	0.13774258	Residential - Double, Duplex, or Two Units - 4 Stories or Less	YES - Current	NO - Privately-Owned	Available	Not Used in Prior Housing Element	0	0	0.162922955	0.162922955	2	2*	2*	112-SA205 103	Southeast Los Angeles	Yes		Above Moderate
LOS ANGELES	202 E VERNON AVE	90011	5109011057	Medium Residential	R3-1	0	54	0.121782514	Commercial - Store - One Story	YES - Current	NO - Privately-Owned	Available	Used in Prior Housing Element - Non-Vacant	0.173341003	0	0	0.173341003	0	0	0	112-SA205 78	Southeast Los Angeles			Lower
LOS ANGELES	204 E VERNON AVE	90011	5109011057	Medium Residential	R3-1	0	54	0.147508495	Commercial - Store - One Story	YES - Current	NO - Privately-Owned	Available	Used in Prior Housing Element - Non-Vacant	0.186796457	0	0	0.186796457	0	0	0	112-SA205 77	Southeast Los Angeles			Lower
LOS ANGELES	412 E VERNON AVE	90011	5109012003	Community Commercial	C2-1-CPIO	0	108	0.132669501	Residential - Double, Duplex, or Two Units - 4 Stories or Less	YES - Current	NO - Privately-Owned	Available	Not Used in Prior Housing Element	1.36348033	0	0	1.36348033	2	0	0	112-SA205 63	Southeast Los Angeles			Lower
LOS ANGELES	416 E VERNON AVE	90011	5109012004	Community Commercial	C2-1-CPIO	0	108	0.089829777	Commercial - Store Combination - Store and Residential Combination - One Story	YES - Current	NO - Privately-Owned	Available	Not Used in Prior Housing Element	0	0	0.042391486	0.042391486	5	0	0	112-SA205 62	Southeast Los Angeles	Yes		Above Moderate
LOS ANGELES	4405 S CROCKER ST	90011	5109012004	Community Commercial	C2-1-CPIO	0	108	0.089323945	Commercial - Store Combination - Store and Residential Combination - One Story	YES - Current	NO - Privately-Owned	Available	Not Used in Prior Housing Element	0	0	0.042391486	0.042391486	5	0	0	112-SA205 61	Southeast Los Angeles	Yes		Above Moderate
LOS ANGELES	4411 S CROCKER ST	90011	5109012005	Community Commercial	C2-1-CPIO	0	108	0.043157578	Residential - Double, Duplex, or Two Units - 4 Stories or Less	YES - Current	NO - Privately-Owned	Available	Not Used in Prior Housing Element	0	0	0.055179042	0.055179042	2	0	0	112-SA205 95	Southeast Los Angeles	Yes		Above Moderate
LOS ANGELES	4430 S SAN PEDRO ST	90011	5109012009	Low Medium I Residential	R2-1	0	17	0.099953451	Residential - Single Family Residence	YES - Current	NO - Privately-Owned	Available	Not Used in Prior Housing Element	0	0	0.036613739	0.036613739	2	0	0	112-SA205 96	Southeast Los Angeles			Above Moderate
LOS ANGELES	4434 S SAN PEDRO ST	90011	5109012010	Low Medium I Residential	R2-1	0	17	0.09995919	Residential - Single Family Residence	YES - Current	NO - Privately-Owned	Available	Not Used in Prior Housing Element	0	0	0.021530603	0.021530603	1	1*	1*	112-SA205 145	Southeast Los Angeles			Above Moderate
LOS ANGELES	4438 S SAN PEDRO ST	90011	5109012011	Low Medium I Residential	R2-1	0	17	0.099965503	Residential - Single Family Residence	YES - Current	NO - Privately-Owned	Available	Not Used in Prior Housing Element	0	0	0.052084816	0.052084816	1	1*	1*	112-SA205 150	Southeast Los Angeles			Above Moderate
LOS ANGELES	4446 S SAN PEDRO ST	90011	5109012013	Low Medium I Residential	R2-1	0	17	0.099977556	Residential - Single Family Residence	YES - Current	NO - Privately-Owned	Available	Not Used in Prior Housing Element	0	0	0.052084816	0.052084816	1	1*	1*	112-SA205 177	Southeast Los Angeles			Above Moderate
LOS ANGELES	4450 S SAN PEDRO ST	90011	5109012014	Low Medium I Residential	R2-1	0	17	0.099983869	Residential - Single Family Residence	YES - Current	NO - Privately-Owned	Available	Not Used in Prior Housing Element	0	0	0.052084816	0.052084816	1	1*	1*	112-SA205 189	Southeast Los Angeles			Above Moderate
LOS ANGELES	4454 S SAN PEDRO ST	90011	5109012015	Low Medium I Residential	R2-1	0	17	0.099989401	Residential - Single Family Residence	YES - Current	NO - Privately-Owned	Available	Not Used in Prior Housing Element	0	0	0.052084816	0.052084816	1	1*	1*	112-SA205 208	Southeast Los Angeles			Above Moderate
LOS ANGELES	4462 S SAN PEDRO ST	90011	5109012017	Low Medium I Residential	R2-1	0	17	0.098504226	Residential - Single Family Residence	YES - Current	NO - Privately-Owned	Available	Not Used in Prior Housing Element	0	0	0.052084816	0.052084816	1	1*	1*	112-SA205 223	Southeast Los Angeles			Above Moderate
LOS ANGELES	4461 S CROCKER ST	90011	5109012018	Low Medium I Residential	R2-1	0	17	0.098593572	Residential - Single Family Residence	YES - Current	NO - Privately-Owned	Available	Not Used in Prior Housing Element	0	0	0.052084816	0.052084816	1	1*	1*	112-SA205 237	Southeast Los Angeles			Above Moderate
LOS ANGELES	4449 S CROCKER ST	90011	5109012021	Low Medium I Residential	R2-1	0	17	0.100093817	Residential - Single Family Residence	YES - Current	NO - Privately-Owned	Available	Not Used in Prior Housing Element	0	0	0.052084816	0.052084816	1	1*	1*	112-SA205 236	Southeast Los Angeles			Above Moderate
LOS ANGELES	4445 S CROCKER ST	90011	5109012022	Low Medium I Residential	R2-1	0	17	0.100093817	Residential - Single Family Residence	YES - Current	NO - Privately-Owned	Available	Not Used in Prior Housing Element	0	0	0.052084816	0.052084816	1	1*	1*	112-SA205 207	Southeast Los Angeles			Above Moderate
LOS ANGELES	4437 S CROCKER ST	90011	5109012024	Low Medium I Residential	R2-1	0	17	0.100093817	Residential - Single Family Residence	YES - Current	NO - Privately-Owned	Available	Not Used in Prior Housing Element	0	0	0.052084816	0.052084816	1	1*	1*	112-SA205 188	Southeast Los Angeles			Above Moderate
LOS ANGELES	4433 S CROCKER ST	90011	5109012025	Low Medium I Residential	R2-1	0	17	0.100093817	Residential - Single Family Residence	YES - Current	NO - Privately-Owned	Available	Not Used in Prior Housing Element	0	0	0.052084816	0.052084816	1	1*	1*	112-SA205 176	Southeast Los Angeles			Above Moderate
LOS ANGELES	4425 S CROCKER ST	90011	5109012027	Low Medium I Residential	R2-1	0	17	0.100093817	Residential - Single Family Residence	YES - Current	NO - Privately-Owned	Available	Not Used in Prior Housing Element	0	0	0.021530603	0.021530603	1	1*	1*	112-SA205 149	Southeast Los Angeles			Above Moderate
LOS ANGELES	4465 S CROCKER ST	90011	5109012030	Low Medium I Residential	R2-1	0	17	0.120873916	Residential - Double, Duplex, or Two Units - 4 Stories or Less	YES - Current	NO - Privately-Owned	Available	Not Used in Prior Housing Element	0	0	0.052084816	0.052084816	1	1*	1*	112-SA205 137	Southeast Los Angeles			Above Moderate
LOS ANGELES	417 E 46TH ST	90011	5109012031	Low Medium I Residential	R2-1	0	17	0.133924657	Residential - Double, Duplex, or Two Units - 4 Stories or Less	YES - Current	NO - Privately-Owned	Available	Not Used in Prior Housing Element	0	0	0.173892957	0.173892957	2	2*	2*	112-SA205 248	Southeast Los Angeles	Yes		Above Moderate
LOS ANGELES	411 E 46TH ST	90011	5109012032	Low Medium I Residential	R2-1	0	17	0.143532369	Residential - Double, Duplex, or Two Units - 4 Stories or Less	YES - Current	NO - Privately-Owned	Available	Not Used in Prior Housing Element	0	0	0.003749427	0.003749427	2	2*	2*	112-SA205 250	Southeast Los Angeles			Above Moderate
LOS ANGELES	407 E 46TH ST	90011	5109012033	Low Medium I Residential	R2-1	0	17	0.14357686	Residential - Single Family Residence	YES - Current	NO - Privately-Owned	Available	Not Used in Prior Housing Element	0	0	0.1332867	0.1332867	2	2*	2*	112-SA205 251	Southeast Los Angeles	Yes		Above Moderate
LOS ANGELES	4470 S SAN PEDRO ST	90011	5109012034	Low Medium I Residential	R2-1	0	17	0.143618448	Residential - Double, Duplex, or Two Units - 4 Stories or Less	YES - Current	NO - Privately-Owned	Available	Not Used in Prior Housing Element	0	0	0.101525572	0.101525572	1	2*	2*	112-SA205 252	Southeast Los Angeles			Above Moderate
LOS ANGELES	400 E VERNON AVE	90011	5109012035	Community Commercial	C2-1-CPIO	0	108	0.131517593	Commercial - Auto, Recreation Equipment, Construction Equipment Sales and Service - Auto Body Repair Shop - One Story	YES - Current	NO - Privately-Owned	Available	Not Used in Prior Housing Element	0	0	0.1332867	0.1332867	2	2*	2*	112-SA205 253	Southeast Los Angeles	Yes		Above Moderate
LOS ANGELES	406 E VERNON AVE	90011	5109012035	Community Commercial	C2-1-CPIO	0	108	0.132667203	Commercial - Auto, Recreation Equipment, Construction Equipment Sales and Service - Auto Body Repair Shop - One Story	YES - Current	NO - Privately-Owned	Available	Not Used in Prior Housing Element	0.257006025	0	0	0.257006025	1	0	0	112-SA205 65	Southeast Los Angeles			Lower
LOS ANGELES	4411 S TOWNE AVE	90011	5109013001	Community Commercial	C2-1-CPIO	0	108	0.079381653	Residential - Single Family Residence	YES - Current	NO - Privately-Owned	Available	Not Used in Prior Housing Element	0.27054989	0	0	0.27054989	1	0	0	112-SA205 64	Southeast Los Angeles			Lower
LOS ANGELES	444 E VERNON AVE	90011	5109013004	Community Commercial	C2-1-CPIO	0	108	0.167765632	Residential - Five or More Units or Apartments (Any Combination) - 4 Stories or Less	YES - Current	NO - Privately-Owned	Available	Not Used in Prior Housing Element	1.028767377	0	0	1.028767377	1	0	0	112-SA205 92	Southeast Los Angeles			Lower
LOS ANGELES	4439 S TOWNE AVE	90011	5109013009	Low Medium I Residential	R2-1	0	17	0.18182	Residential - Double, Duplex, or Two Units - 4 Stories or Less	YES - Current	NO - Privately-Owned	Available	Not Used in Prior Housing Element	0	0	0.284572214	0.284572214	5	0	0	112-SA205 55	Southeast Los Angeles	Yes		Above Moderate
LOS ANGELES	4443 S TOWNE AVE	90011	5109013010	Low Medium I Residential	R2-1	0	17	0.181814881	Residential - Double, Duplex, or Two Units - 4 Stories or Less	YES - Current	NO - Privately-Owned	Available	Not Used in Prior Housing Element	0	0.05699552	0	0.05699552	2	3*	3*	112-SA205 170	Southeast Los Angeles	Yes		Moderate
LOS ANGELES	4455 S TOWNE AVE	90011	5109013013	Low Medium I Residential	R2-1	0	17	0.181799855	Residential - Three Units (Any Combination) - 4 Stories or Less	YES - Current	NO - Privately-Owned	Available	Not Used in Prior Housing Element	0	0.210372645	0	0.210372645	2	3*	3*	112-SA205 179	Southeast Los Angeles	Yes		Moderate
LOS ANGELES	4461 S TOWNE AVE	90011	5109013014	Low Medium I Residential	R2-1	0	17	0.179524026	Residential - Double, Duplex, or Two Units - 4 Stories or Less	YES - Current	NO - Privately-Owned	Available	Not Used in Prior Housing Element	0	0.19092443	0	0.19092443	3	3*	3*	112-SA205 225	Southeast Los Angeles	Yes		Moderate
LOS ANGELES	443 E 46TH ST	90011	5109013018	Low Medium I Residential	R2-1	0	17	0.14322639	Residential - Single Family Residence	YES - Current	NO - Privately-Owned	Available	Not Used in Prior Housing Element	0	0.210372645	0	0.210372645	2	3*	3*	112-SA205 234	Southeast Los Angeles	Yes		Moderate
LOS ANGELES	439 E 46TH ST	90011	5109013019	Low Medium I Residential	R2-1	0	17	0.14327091	Residential - Single Family Residence	YES - Current	NO - Privately-Owned	Available	Not Used in Prior Housing Element	0	0	0.101525572	0.101525572	1	2*	2*	112-SA205 243	Southeast Los Angeles			Above Moderate
LOS ANGELES	435 E 46TH ST	90011	5109013020	Low Medium I Residential	R2-1	0	17	0.143314172	Residential - Double, Duplex, or Two Units - 4 Stories or Less	YES - Current	NO - Privately-Owned	Available	Not Used in Prior Housing Element	0	0	0.101525572	0.101525572	1	2*	2*	112-SA205 244	Southeast Los Angeles			Above Moderate
LOS ANGELES	4412 S CROCKER ST	90011	5109013022	Community Commercial	C2-1-CPIO	0	108	0.026646439	Residential - Single Family Residence	YES - Current	NO - Privately-Owned	Available	Not Used in Prior Housing Element	0.1332867	0	0	0.1332867	2	2*	2*	112-SA205 245	Southeast Los Angeles	Yes		Above Moderate
LOS ANGELES	4410 S CROCKER ST	90011	5109013023	Community Commercial	C2-1-CPIO	0	108	0.027107549	Residential - Single Family Residence	YES - Current	NO - Privately-Owned	Available	Not Used in Prior Housing Element	0	0	0.004821919	0.004821919	1	0	0	112-SA205 99	Southeast Los Angeles			Above Moderate
LOS ANGELES	424 E VERNON AVE	90011	5109013024	Community Commercial	C2-1-CPIO	0	108	0.067189463	Commercial - Professional Building - One Story	YES - Current	NO - Privately-Owned	Available	Not Used in

LOS ANGELES	472 E VERNON AVE	90011	5109014001	Community Commercial	C2-1-CPIO	0	108	0.137275171	Residential - Double, Duplex, or Two Units - 4 Stories or Less	YES - Current	NO - Privately-Owned	Available	Not Used in Prior Housing Element	0	0	0.696177363	0.696177363	2	0	0	112-SA205	51	Southeast Los Angeles	Yes	Above Moderate
LOS ANGELES			5109014001	Community Commercial	C2-1-CPIO	0	108	0.040274945	Residential - Double, Duplex, or Two Units - 4 Stories or Less	YES - Current	NO - Privately-Owned	Available	Not Used in Prior Housing Element	0	0	0.131988895	0.131988895	2	0	0	112-SA207	77	Southeast Los Angeles		Above Moderate
LOS ANGELES	466 E VERNON AVE	90011	5109014002	Community Commercial	C2-1-CPIO	0	108	0.137273014	Residential - Three Units (Any Combination) - 4 Stories or Less	YES - Current	NO - Privately-Owned	Available	Not Used in Prior Housing Element	0	0	0.574685454	0.574685454	3	0	0	112-SA205	52	Southeast Los Angeles	Yes	Above Moderate
LOS ANGELES	460 E VERNON AVE	90011	5109014003	Community Commercial	C2-1-CPIO	0	108	0.152735135	Residential - Double, Duplex, or Two Units - 4 Stories or Less	YES - Current	NO - Privately-Owned	Available	Not Used in Prior Housing Element	0	0	0.659125984	0.659125984	2	0	0	112-SA205	53	Southeast Los Angeles	Yes	Above Moderate
LOS ANGELES	4460 S TOWNE AVE	90011	5109014004	Low Medium I Residential	R2-1	0	17	0.152611057	Residential - Single Family Residence	YES - Current	NO - Privately-Owned	Available	Not Used in Prior Housing Element	0	0	0.101525572	0.101525572	1	2*	2*	112-SA205	233	Southeast Los Angeles		Above Moderate
LOS ANGELES	4456 S TOWNE AVE	90011	5109014005	Low Medium I Residential	R2-1	0	17	0.154994712	Residential - Single Family Residence	YES - Current	NO - Privately-Owned	Available	Not Used in Prior Housing Element	0	0	0.101525572	0.101525572	1	2*	2*	112-SA205	224	Southeast Los Angeles		Above Moderate
LOS ANGELES	4450 S TOWNE AVE	90011	5109014006	Low Medium I Residential	R2-1	0	17	0.154971637	Residential - Single Family Residence	YES - Current	NO - Privately-Owned	Available	Not Used in Prior Housing Element	0	0	0.104944727	0.104944727	1	2*	2*	112-SA205	216	Southeast Los Angeles		Above Moderate
LOS ANGELES	4446 S TOWNE AVE	90011	5109014007	Low Medium I Residential	R2-1	0	17	0.154949577	Residential - Single Family Residence	YES - Current	NO - Privately-Owned	Available	Not Used in Prior Housing Element	0	0	0.101525572	0.101525572	1	2*	2*	112-SA205	190	Southeast Los Angeles		Above Moderate
LOS ANGELES	4440 S TOWNE AVE	90011	5109014008	Low Medium I Residential	R2-1	0	17	0.154925839	Residential - Double, Duplex, or Two Units - 4 Stories or Less	YES - Current	NO - Privately-Owned	Available	Not Used in Prior Housing Element	0	0	0.142330787	0.142330787	2	2*	2*	112-SA205	178	Southeast Los Angeles	Yes	Above Moderate
LOS ANGELES	4434 S TOWNE AVE	90011	5109014009	Low Medium I Residential	R2-1	0	17	0.15490277	Residential - Double, Duplex, or Two Units - 4 Stories or Less	YES - Current	NO - Privately-Owned	Available	Not Used in Prior Housing Element	0	0	0.002924868	0.002924868	2	2*	2*	112-SA205	166	Southeast Los Angeles		Above Moderate
LOS ANGELES	4430 S TOWNE AVE	90011	5109014010	Low Medium I Residential	R2-1	0	17	0.15487937	Residential - Single Family Residence	YES - Current	NO - Privately-Owned	Available	Not Used in Prior Housing Element	0	0	0.104944727	0.104944727	1	2*	2*	112-SA205	146	Southeast Los Angeles		Above Moderate
LOS ANGELES	4426 S TOWNE AVE	90011	5109014011	Low Medium I Residential	R2-1	0	17	0.154856631	Residential - Double, Duplex, or Two Units - 4 Stories or Less	YES - Current	NO - Privately-Owned	Available	Not Used in Prior Housing Element	0	0	0.142330787	0.142330787	2	2*	2*	112-SA205	140	Southeast Los Angeles	Yes	Above Moderate
LOS ANGELES	4416 S TOWNE AVE	90011	5109014013	Low Medium I Residential	R2-1	0	17	0.154813187	Residential - Single Family Residence	YES - Current	NO - Privately-Owned	Available	Not Used in Prior Housing Element	0	0	0.104944727	0.104944727	1	2*	2*	112-SA205	118	Southeast Los Angeles		Above Moderate
LOS ANGELES	475 E 46TH ST	90011	5109014015	Low Medium I Residential	R2-1	0	17	0.119830823	Residential - Double, Duplex, or Two Units - 4 Stories or Less	YES - Current	NO - Privately-Owned	Available	Not Used in Prior Housing Element	0	0	0.162922955	0.162922955	2	2*	2*	112-SA207	243	Southeast Los Angeles	Yes	Above Moderate
LOS ANGELES	469 E 46TH ST	90011	5109014016	Low Medium I Residential	R2-1	0	17	0.143116169	Residential - Single Family Residence	YES - Current	NO - Privately-Owned	Available	Not Used in Prior Housing Element	0	0	0.124323767	0.124323767	1	2*	2*	112-SA207	239	Southeast Los Angeles		Above Moderate
LOS ANGELES	465 E 46TH ST	90011	5109014017	Low Medium I Residential	R2-1	0	17	0.143161482	Residential - Three Units (Any Combination) - 4 Stories or Less	YES - Current	NO - Privately-Owned	Available	Not Used in Prior Housing Element	0	0	0.162922955	0.162922955	2	2*	2*	112-SA205	239	Southeast Los Angeles	Yes	Above Moderate
LOS ANGELES	4459 S METTLER ST	90011	5109014019	Low Medium I Residential	R2-1	0	17	0.133152104	Residential - Double, Duplex, or Two Units - 4 Stories or Less	YES - Current	NO - Privately-Owned	Available	Not Used in Prior Housing Element	0	0	0.162922955	0.162922955	2	2*	2*	112-SA207	202	Southeast Los Angeles	Yes	Above Moderate
LOS ANGELES	4455 S METTLER ST	90011	5109014020	Low Medium I Residential	R2-1	0	17	0.133152161	Residential - Double, Duplex, or Two Units - 4 Stories or Less	YES - Current	NO - Privately-Owned	Available	Not Used in Prior Housing Element	0	0	0.162922955	0.162922955	2	2*	2*	112-SA207	198	Southeast Los Angeles	Yes	Above Moderate
LOS ANGELES	4451 S METTLER ST	90011	5109014021	Low Medium I Residential	R2-1	0	17	0.133152219	Residential - Single Family Residence	YES - Current	NO - Privately-Owned	Available	Not Used in Prior Housing Element	0	0	0.124323767	0.124323767	1	2*	2*	112-SA207	163	Southeast Los Angeles		Above Moderate
LOS ANGELES	4447 S METTLER ST	90011	5109014022	Low Medium I Residential	R2-1	0	17	0.133151989	Residential - Single Family Residence	YES - Current	NO - Privately-Owned	Available	Not Used in Prior Housing Element	0	0	0.128484643	0.128484643	1	2*	2*	112-SA207	159	Southeast Los Angeles		Above Moderate
LOS ANGELES	4443 S METTLER ST	90011	5109014023	Low Medium I Residential	R2-1	0	17	0.133152168	Residential - Double, Duplex, or Two Units - 4 Stories or Less	YES - Current	NO - Privately-Owned	Available	Not Used in Prior Housing Element	0	0	0.162922955	0.162922955	2	2*	2*	112-SA207	156	Southeast Los Angeles	Yes	Above Moderate
LOS ANGELES	4435 S METTLER ST	90011	5109014025	Low Medium I Residential	R2-1	0	17	0.133151064	Residential - Double, Duplex, or Two Units - 4 Stories or Less	YES - Current	NO - Privately-Owned	Available	Not Used in Prior Housing Element	0	0	0.162922955	0.162922955	2	2*	2*	112-SA207	147	Southeast Los Angeles	Yes	Above Moderate
LOS ANGELES	4431 S METTLER ST	90011	5109014026	Low Medium I Residential	R2-1	0	17	0.133153202	Residential - Double, Duplex, or Two Units - 4 Stories or Less	YES - Current	NO - Privately-Owned	Available	Not Used in Prior Housing Element	0	0	0.162922955	0.162922955	2	2*	2*	112-SA207	120	Southeast Los Angeles	Yes	Above Moderate
LOS ANGELES	4413 S METTLER ST	90011	5109014031	Community Commercial	C2-1-CPIO	0	108	0.066576089	Residential - Double, Duplex, or Two Units - 4 Stories or Less	YES - Current	NO - Privately-Owned	Available	Not Used in Prior Housing Element	0	0	0.224369842	0.224369842	2	0	0	112-SA207	90	Southeast Los Angeles	Yes	Above Moderate
LOS ANGELES	4411 S METTLER ST	90011	5109014032	Community Commercial	C2-1-CPIO	0	108	0.099863093	Residential - Double, Duplex, or Two Units - 4 Stories or Less	YES - Current	NO - Privately-Owned	Available	Not Used in Prior Housing Element	0	0	0.435766065	0.435766065	2	0	0	112-SA207	85	Southeast Los Angeles	Yes	Above Moderate
LOS ANGELES	4407 S METTLER ST	90011	5109014033	Community Commercial	C2-1-CPIO	0	108	0.133152168	Residential - Single Family Residence	YES - Current	NO - Privately-Owned	Available	Not Used in Prior Housing Element	0.913313735	0	0	0.913313735	1	0	0	112-SA207	80	Southeast Los Angeles		Lower
LOS ANGELES	4463 S METTLER ST	90011	5109014035	Low Medium I Residential	R2-1	0	17	0.130991536	Residential - Single Family Residence	YES - Current	NO - Privately-Owned	Available	Not Used in Prior Housing Element	0	0	0.053704204	0.053704204	1	2*	2*	112-SA207	207	Southeast Los Angeles		Above Moderate
LOS ANGELES	4467 S METTLER ST	90011	5109014036	Low Medium I Residential	R2-1	0	17	0.116097252	Residential - Double, Duplex, or Two Units - 4 Stories or Less	YES - Current	NO - Privately-Owned	Available	Not Used in Prior Housing Element	0	0	0.045366861	0.045366861	2	2*	2*	112-SA207	242	Southeast Los Angeles		Above Moderate
LOS ANGELES			5109014039	Low Medium I Residential	R2-1	0	17	0.013994504	Residential - Single Family Residence - Vacant Land	YES - Current	NO - Privately-Owned	Available	Not Used in Prior Housing Element	0	0	0.055303878	0.055303878	0	0	0	112-SA207	200	Southeast Los Angeles		Above Moderate
LOS ANGELES			5109014040	Low Medium I Residential	R2-1	0	17	0.013994877	Residential - Single Family Residence - Vacant Land	YES - Current	NO - Privately-Owned	Available	Not Used in Prior Housing Element	0	0	0.055303878	0.055303878	0	0	0	112-SA207	149	Southeast Los Angeles		Above Moderate
LOS ANGELES	4417 S METTLER ST	90011	5109014041	Low Medium I Residential	R2-1	0	17	0.066575039	Residential - Single Family Residence	YES - Current	NO - Privately-Owned	Available	Not Used in Prior Housing Element	0	0	0.071968478	0.071968478	1	1*	1*	112-SA207	94	Southeast Los Angeles		Above Moderate
LOS ANGELES	4419 S METTLER ST	90011	5109014041	Low Medium I Residential	R2-1	0	17	0.133151128	Residential - Single Family Residence	YES - Current	NO - Privately-Owned	Available	Not Used in Prior Housing Element	0	0	0.131045499	0.131045499	1	2*	2*	112-SA207	101	Southeast Los Angeles		Above Moderate
LOS ANGELES			5109014043	Low Medium I Residential	R2-1	0	17	0.002789783	Residential - Single Family Residence - Vacant Land	YES - Current	NO - Privately-Owned	Available	Not Used in Prior Housing Element	0	0	0.055303878	0.055303878	0	0	0	112-SA207	237	Southeast Los Angeles		Above Moderate
LOS ANGELES			5109014043	Low Medium I Residential	R2-1	0	17	0.009733773	Residential - Single Family Residence - Vacant Land	YES - Current	NO - Privately-Owned	Available	Not Used in Prior Housing Element	0	0	0.055303878	0.055303878	0	0	0	112-SA207	238	Southeast Los Angeles		Above Moderate
LOS ANGELES	484 E VERNON AVE	90011	5109014044	Community Commercial	C2-1-CPIO	0	108	0.096201538	Commercial - Commercial - Miscellaneous Commercial - One Story	YES - Current	NO - Privately-Owned	Available	Not Used in Prior Housing Element	0.109119341	0	0	0.109119341	0	0	0	112-SA207	75	Southeast Los Angeles		Lower
LOS ANGELES	4455 S AVALON BLVD	90011	5109015010	Community Commercial	C2-1-CPIO	0	108	0.178121815	Commercial - Store - One Story	YES - Current	NO - Privately-Owned	Available	Not Used in Prior Housing Element	0.197923404	0	0	0.197923404	1	0	0	112-SA207	161	Southeast Los Angeles		Lower
LOS ANGELES	4505 S AVALON BLVD	90011	5109015011	Community Commercial	C2-1-CPIO	0	108	0.183840964	Commercial - Store Combination - Store and Residential Combination - One Story	YES - Current	NO - Privately-Owned	Available	Not Used in Prior Housing Element	0	0	0.027224433	0.027224433	6	0	0	112-SA207	196	Southeast Los Angeles	Yes	Above Moderate
LOS ANGELES	4511 S AVALON BLVD	90011	5109015012	Community Commercial	C2-1-CPIO	0	108	0.238658649	Recreational - Club, Lodge Hall, Fraternal Organization - One Story	YES - Current	NO - Privately-Owned	Available	Not Used in Prior Housing Element	0.279330321	0	0	0.279330321	0	0	0	112-SA207	203	Southeast Los Angeles		Lower
LOS ANGELES	4400 S METTLER ST	90011	5109015013	Community Commercial	C2-1-CPIO	0	108	0.082842716	Residential - Double, Duplex, or Two Units - 4 Stories or Less	YES - Current	NO - Privately-Owned	Available	Not Used in Prior Housing Element	0.216826987	0	0	0.216826987	2	0	0	112-SA207	74	Southeast Los Angeles		Lower
LOS ANGELES	4406 S METTLER ST	90011	5109015014	Community Commercial	C2-1-CPIO	0	108	0.114773673	Residential - Double, Duplex, or Two Units - 4 Stories or Less	YES - Current	NO - Privately-Owned	Available	Not Used in Prior Housing Element	0	0	0.514483643	0.514483643	2	0	0	112-SA207	79	Southeast Los Angeles	Yes	Above Moderate
LOS ANGELES	4408 S METTLER ST	90011	5109015015	Community Commercial	C2-1-CPIO	0	108	0.114751792	Residential - Double, Duplex, or Two Units - 4 Stories or Less	YES - Current	NO - Privately-Owned	Available	Not Used in Prior Housing Element	0	0	0.225628161	0.225628161	2	0	0	112-SA207	84	Southeast Los Angeles	Yes	Above Moderate
LOS ANGELES	4414 S METTLER ST	90011	5109015016	Community Commercial	C2-1-CPIO	0	108	0.114731705	Residential - Three Units (Any Combination) - 4 Stories or Less	YES - Current	NO - Privately-Owned	Available	Not Used in Prior Housing Element	0	0	0.446303701	0.446303701	3	0	0	112-SA207	89	Southeast Los Angeles	Yes	Above Moderate
LOS ANGELES	4420 S METTLER ST	90011	5109015018	Low Medium I Residential	R2-1	0	17	0.114691813	Residential - Single Family Residence	YES - Current	NO - Privately-Owned	Available	Not Used in Prior Housing Element	0	0	0.04242568	0.04242568	1	1*	1*	112-SA207	106	Southeast Los Angeles		Above Moderate
LOS ANGELES	4424 S METTLER ST	90011	5109015019	Low Medium I Residential	R2-1	0	17	0.11467263	Residential - Single Family Residence	YES - Current	NO - Privately-Owned	Available	Not Used in Prior Housing Element	0	0	0.017456989	0.017456989	1	1*	1*	112-SA207	112	Southeast Los Angeles		Above Moderate
LOS ANGELES	4462 S METTLER ST	90011	5109015028	Low Medium I Residential	R2-1	0	17	0.114489793	Residential - Single Family Residence	YES - Current	NO - Privately-Owned	Available	Not Used in Prior Housing Element	0	0	0.04242568	0.04242568	1	1*	1*	112-SA207	206	Southeast Los Angeles		Above Moderate
LOS ANGELES	501 E 46TH ST	90011	5109015030	Low Medium I Residential	R2-1	0	17	0.105715751	Residential - Single Family Residence	YES - Current	NO - Privately-Owned	Available	Not Used in Prior Housing Element	0	0	0.052084816	0.052084816	1	1*	1*	112-SA207	251	Southeast Los Angeles		Above Moderate
LOS ANGELES	4474 S METTLER ST	90011	5109015031	Low Medium I Residential	R2-1	0	17	0.137429177	Residential - Double, Duplex, or Two Units - 4 Stories or Less	YES - Current	NO - Privately-Owned	Available	Not Used in Prior Housing Element	0	0	0.1332867	0.1332867	2	2*	2*	112-SA207	247	Southeast Los Angeles	Yes	Above Moderate
LOS ANGELES	4466 S METTLER ST	90011	5109015032	Low Medium I Residential	R2-1	0	17	0.128821368	Residential - Single Family Residence	YES - Current	NO - Privately-Owned	Available	Not Used in Prior Housing Element	0	0	0.124323767	0.124323767	1	2*	2*	112-SA207	241	Southeast Los Angeles		Above Moderate
LOS ANGELES	4515 S AVALON BLVD	90011	5109015033	Community Commercial	C2-1-CPIO	0	108	0.142612581	Commercial - Store Combination - Store and Residential Combination - One Story	YES - Current	NO - Privately-Owned	Available	Not Used in Prior Housing Element	0.188528985	0	0	0.188528985	0	0	0	112-SA207	236	Southeast Los Angeles		Lower
LOS ANGELES	4521 S AVALON BLVD	90011	5109015034	Community Commercial	C2-1-CPIO	0	108	0.142707352	Commercial - Store Combination - Store and Residential Combination - One Story	YES - Current	NO - Privately-Owned	Available	Not Used in Prior Housing Element	0	0	0.120703124	0.120703124	1	0	0	112-SA207	246	Southeast Los Angeles	Yes	Above Moderate
LOS ANGELES	4531 S AVALON BLVD	90011	5109015035	Community Commercial	C2-1-CPIO	0	108	0.13750798	Commercial - Store - One Story	YES - Current	NO - Privately-Owned	Available	Not Used in Prior Housing Element	0.024770934	0	0	0.024770934	3	0	0	112-SA207	253	Southeast Los Angeles		Lower
LOS ANGELES	4405 S AVALON BLVD	90011	5109015036	Community Commercial	C2-1-CPIO	0	108	0.177959864	Commercial - Restaurant, Cocktail Lounge - Restaurant, Cocktail Lounge, Tavern - One Story	YES - Current	NO - Privately-Owned	Available	Not Used in Prior Housing Element	0.092643222	0	0	0.092643222	0	0	0	112-SA207	82	Southeast Los Angeles		Lower
LOS ANGELES	4411 S AVALON BLVD	90011	5109015036	Community Commercial	C2-1-CPIO	0	108	0.177974565	Commercial - Restaurant, Cocktail Lounge - Restaurant, Cocktail Lounge, Tavern - One Story	YES - Current	NO - Privately-Owned	Available	Not Used in Prior Housing Element	0.092643222	0	0	0.092643222	0	0	0	112-SA207	87	Southeast Los Angeles		Lower
LOS ANGELES	516 E VERNON AVE	90011	5109015036	Community Commercial	C2-1-CPIO	0	108	0.139003938	Commercial - Restaurant, Cocktail Lounge - Restaurant, Cocktail Lounge, Tavern - One Story	YES - Current	NO - Privately-Owned	Available	Not Used in Prior Housing Element	0.080916747	0	0	0.080916747	0	0	0	112-SA207	73	Southeast Los Angeles		Lower
LOS ANGELES	4441 S AVALON BLVD	90011	5109015037	Community Commercial	C2-1-CPIO	0	108	0.183794377	Commercial - Store Combination - Store and Residential Combination - One Story	YES - Current	NO - Privately-Owned	Available	Not Used in Prior Housing Element	0	0	0.091665092	0.091665092	11	0	0	112-SA207	152	Southeast Los Angeles	Yes	Above Moderate
LOS ANGELES	4445 S AVALON BLVD	90011	5109015037	Community Commercial	C2-1-CPIO	0	108	0.183775691	Commercial - Store Combination - Store and Residential Combination - One Story	YES - Current	NO - Privately-Owned	Available	Not Used in Prior Housing Element	0	0	0.091665092	0.091665092	11	0	0	112-SA207	157	Southeast Los Angeles	Yes	Above Moderate
LOS ANGELES	4417 S AVALON BLVD	90011	5109015038	Community Commercial	C2-1-CPIO	0	108	0.177992614	Residential - Four Units (Any Combination) - 4 Stories or Less	YES - Current	NO - Privately-Owned	Available	Not Used in Prior Housing Element	0.13195948	0	0	0.13195948	4	0	0	112-SA207	96	Southeast Los Angeles		Lower
LOS ANGELES	4433 S AVALON BLVD	90011	5109015039	Community Commercial	C2-1-CPIO	0	108	0.11490825	Residential - Double, Duplex, or Two Units - 4 Stories or Less	YES - Current	NO - Privately-Owned	Available	Not Used in Prior Housing Element	0.346584821	0	0	0.346584821	2	0	0	112-SA207	144	Southeast Los Angeles		Lower
LOS ANGELES			5109015039	Community Commercial	C2-1-CPIO	0	108	0.068871448	Residential - Double, Duplex, or Two Units - 4 Stories or Less	YES - Current	NO - Privately-Owned	Available	Not Used in Prior Housing Element	0	0	0.04288715	0.04288715	2	0	0	112-SA207	145	Southeast Los Angeles		Above Moderate
LOS ANGELES	460 E 46TH ST	90011	5109016001	Low Medium I Residential	R2-1	0	17	0.139981752	Residential - Single Family Residence	YES - Current	NO - Privately-Owned	Available	Not Used in Prior Housing Element	0	0	0.124323767	0.124323767	1	2*	2*	112-SA205	305	Southeast Los Angeles		Above Moderate
LOS ANGELES	464 E 46TH ST	90011	5109016002	Low Medium I Residential	R2-1	0	17	0.139981752	Residential - Single Family Residence	YES - Current	NO - Privately-Owned	Available	Not Used in Prior Housing Element	0	0	0.124323767	0.124323767	1	2*	2*	112-SA205	304	Southeast Los Angeles		Above Moderate
LOS ANGELES	468 E 46TH ST	90011	5109016003	Low Medium I Residential	R2-1	0	17	0.139982396	Residential - Single Family Residence	YES - Current	NO - Privately-Owned	Available	Not Used in Prior Housing Element	0	0	0.124323767	0.124323767	1	2*	2*	112-SA207	295	Southeast Los Angeles		Above Moderate
LOS ANGELES	474 E 46TH ST	90011	5109016004	Low Medium I Residential	R2-1	0	17	0.139980778	Residential - Double, Duplex, or Two Units - 4 Stories or Less	YES - Current	NO - Privately-Owned	Available	Not Used in Prior Housing Element	0	0	0.006003428	0.006003428	2	2*	2*	112-SA207	294	Southeast Los Angeles	Yes	Above Moderate
LOS ANGELES	478 E 46TH ST	90011	5109016005	Low Medium I Residential	R2-1	0	17	0.139982399	Residential - Double, Duplex, or Two Units - 4 Stories or Less	YES - Current	NO - Privately-Owned	Available	Not Used in Prior Housing Element	0	0	0.162922955	0.162922955	2	2*	2*	112-SA207	293	Southeast Los Angeles	Yes	Above Moderate
LOS ANGELES	482 E 46TH ST	90011	5109016006	Low Medium I Residential	R2-1	0	17	0.124427933	Residential - Single Family Residence	YES - Current	NO - Privately-Owned	Available	Not Used in Prior Housing Element	0	0	0.124323767	0.124323767	1	2*	2*	112-SA207	292	Southeast Los Angeles		Above Moderate
LOS ANGELES	488 E 46TH ST	90011	5109016007	Low Medium I Residential	R2-1	0	17	0.139981429	Residential - Double, Duplex, or Two Units - 4 Stories or Less	YES - Current	NO - Privately-Owned	Available	Not Used in Prior Housing Element	0	0	0.046752664	0.046752664	2	2*	2*	112-SA207	290	Southeast Los Angeles	Yes	Above Moderate
LOS ANGELES	494 E 46TH ST	90011	5109016008	Low Medium I Residential	R2-1	0	17	0.127676807	Residential - Double, Duplex, or Two Units - 4 Stories or Less	YES - Current	NO - Privately-Owned	Available	Not Used in Prior Housing Element	0	0	0.162922955	0.162922955	2	2*	2*	112-SA207	289	Southeast Los Angeles	Yes	Above Moderate
LOS ANGELES	500 E 46TH ST	90011	5109016009	Low Medium I Residential	R2-1	0	17	0.124428199	Residential - Single Family Residence	YES - Current	NO - Privately-Owned	Available	Not Used in Prior Housing Element	0	0	0.124323767	0.124323767	1	2*	2*	112-SA207	288	Southeast Los Angeles		Above Moderate
LOS ANGELES	508 E 46TH ST	90011	5109016011	Low Medium I Residential	R2-1	0	17	0.124428199	Residential - Single Family Residence	YES - Current	NO - Privately-Owned	Available	Not Used in Prior Housing Element	0	0	0.124323767	0.124323767	1	2*	2*	112-SA207	286	Southeast Los Angeles		Above Moderate
LOS ANGELES	512 E 46TH ST	90011	5109016012	Low Medium I Residential	R2-1	0	17	0.124428199	Residential - Double, Duplex, or Two Units - 4 Stories or Less	YES - Current	NO - Privately-Owned	Available	Not Used in Prior Housing Element	0	0	0.162922955	0.162922955	2	2*	2*	112-SA207	285	Southeast Los Angeles	Yes	Above Moderate
LOS ANGELES	4601 S AVALON BLVD	90011	5109016013	Neighborhood Commercial	C2-1VL-CPIO	0	108	0.139624293	Commercial - Store Combination - Store and Residential Combination - One Story	YES - Current	NO - Privately-Owned	Available	Not Used in Prior Housing Element	0	0	0.037810641	0.037810641	4	0	0	112-SA207	284	Southeast Los Angeles	Yes	Above Moderate
LOS ANGELES	4607 S AVALON BLVD	90011	5109016014	Neighborhood Commercial	C2-1VL-CPIO	0	108	0.139617825	Commercial - Store Combination - Store and Residential Combination - One Story	YES - Current	NO - Privately-Owned	Available	Not Used in Prior Housing Element	0	0	0.036960547	0.036960547	6	0	0	112-SA207	297	Southeast Los Angeles	Yes	Above Moderate
LOS ANGELES	4613 S AVALON BLVD	90011	5109016015	Neighborhood Commercial	C2-1VL-CPIO	0	108	0.141162296	Residential - Five or More Units or Apartments (Any Combination) - 4 Stories or Less	YES - Current	NO - Privately-Owned	Available	Not Used in Prior Housing Element	0	0	0.17006142	0.17006142	8	0	0	112-SA207	300	Southeast Los Angeles	Yes	Above Moderate
LOS ANGELES	4619 S AVALON BLVD	90011	5109016016	Neighborhood Commercial	C2-1VL-CPIO	0	108	0.141155848	Residential - Five or More Units or Apartments (Any Combination) - 4 Stories or Less	YES - Current	NO - Privately-Owned	Available	Not Used in Prior Housing Element	0	0	0.17006142	0.17006142	8	0	0	112-SA207	329	Southeast Los Angeles	Yes	Above Moderate
LOS ANGELES	4625 S AVALON BLVD	90011	5109016017	Neighborhood Commercial	C2-1VL-CPIO	0	108	0.087945444	Commercial - Auto, Recreation Equipment, Construction Equipment Sales and Service - Used Car Sales - One Story	YES - Current	NO - Privately-Owned	Available	Used in Prior Housing Element - Non-Vacant	0.174739498	0	0	0.174739498	0	0	0	112-SA207	342	Southeast Los Angeles		Lower
LOS ANGELES	4635 S AVALON BLVD	90011	5109016017	Neighborhood Commercial	C2-1VL-CPIO	0	108	0.087710596	Commercial - Auto, Recreation Equipment, Construction Equipment Sales and Service - Used Car Sales - One Story	YES - Current	NO - Privately-Owned	Available	Used in Prior Housing Element - Non-Vacant	0.174739498	0	0	0.174739498	0	0	0	112-SA207	347	Southeast Los Angeles		Lower
LOS ANGELES			5109016018	Neighborhood Commercial	C2-1VL-CPIO	0	108	0.051534063	Residential - Single Family Residence	YES - Current	NO - Privately-Owned	Available	Not Used in Prior Housing Element	0	0	0.031853575	0.031853575	1	0	0	112-SA207	348	Southeast Los Angeles		Above Moderate
LOS ANGELES			5109016018	Neighborhood Commercial	C2-1VL-CPIO	0	108	0.051654947	Residential - Single Family Residence	YES - Current	NO - Privately-Owned	Available	Not Used in Prior Housing Element	0	0	0.025882894	0.025882894	1	0	0	112-SA207	343	Southeast Los Angeles		Above Moderate
LOS ANGELES	507 E 47TH ST	90011	5109016021	Low Medium I Residential	R2-1	0	17	0.124350147	Residential - Single Family Residence	YES - Current	NO - Privately-Owned	Available	Not Used in Prior Housing Element	0	0	0.124323767	0.124323767	1	2*	2*	112-SA207	332	Southeast Los Angeles		Above Moderate
LOS ANGELES	501 E 47TH ST	90011	5109016022	Low Medium I Residential	R2-1	0	17	0.124356173	Residential - Double, Duplex, or Two Units - 4 Stories or Less	YES - Current	NO - Privately-Owned	Available	Not Used in Prior Housing Element	0	0	0.162922955	0.162922955	2	2*	2*	112-SA207	333	Southeast Los Angeles	Yes	Above Moderate
LOS ANGELES	495 E 47TH ST	90011	5109016023	Low Medium I Residential	R2-1	0	17	0.127760943	Residential - Double, Duplex, or Two Units - 4 Stories or Less	YES - Current	NO - Privately-Owned	Available	Not Used in Prior Housing Element	0	0	0.024493439	0.024493439	2	2*	2*	112-SA207	334	Southeast Los Angeles	Yes	Above Moderate
LOS ANGELES	489 E 47TH ST	90011	5109016024	Low Medium I Residential	R2-1	0	17	0.139914923	Residential - Single Family Residence	YES - Current	NO - Privately-Owned	Available	Not Used in Prior Housing Element	0	0	0.124323767	0.124323767	1	2*	2*	112-SA207	335	Southeast Los Angeles		Above Moderate
LOS ANGELES	483 E 47TH ST	90011	5109016025	Low Medium I Residential	R2-1	0	17	0.139924544	Residential - Single Family Residence	YES - Current	NO - Privately-Owned	Available	Not Used in Prior Housing Element	0	0	0.124323767	0.124323767	1	2*	2*	112-SA

LOS ANGELES	406 E 46TH ST	90011	5109017002	Low Medium I Residential	R2-1	0	17	0.139981748	Residential - Single Family Residence	YES - Current	NO - Privately-Owned	Available	Not Used in Prior Housing Element	0	0	0.124323767	0.124323767	1	2*	2*	112-SA205	317	Southeast Los Angeles			Above Moderate
LOS ANGELES	410 E 46TH ST	90011	5109017003	Low Medium I Residential	R2-1	0	17	0.139981747	Residential - Double, Duplex, or Two Units - 4 Stories or Less	YES - Current	NO - Privately-Owned	Available	Not Used in Prior Housing Element	0	0	0.162922955	0.162922955	2	2*	2*	112-SA205	316	Southeast Los Angeles	Yes		Above Moderate
LOS ANGELES	416 E 46TH ST	90011	5109017004	Low Medium I Residential	R2-1	0	17	0.139982722	Residential - Single Family Residence	YES - Current	NO - Privately-Owned	Available	Not Used in Prior Housing Element	0	0	0.124323767	0.124323767	1	2*	2*	112-SA205	315	Southeast Los Angeles			Above Moderate
LOS ANGELES	420 E 46TH ST	90011	5109017005	Low Medium I Residential	R2-1	0	17	0.139981752	Residential - Single Family Residence	YES - Current	NO - Privately-Owned	Available	Not Used in Prior Housing Element	0	0	0.124323767	0.124323767	1	2*	2*	112-SA205	314	Southeast Los Angeles			Above Moderate
LOS ANGELES	422 E 46TH ST	90011	5109017006	Low Medium I Residential	R2-1	0	17	0.139981751	Residential - Single Family Residence	YES - Current	NO - Privately-Owned	Available	Not Used in Prior Housing Element	0	0	0.124323767	0.124323767	1	2*	2*	112-SA205	313	Southeast Los Angeles			Above Moderate
LOS ANGELES	432 E 46TH ST	90011	5109017008	Low Medium I Residential	R2-1	0	17	0.139981429	Residential - Single Family Residence	YES - Current	NO - Privately-Owned	Available	Not Used in Prior Housing Element	0	0	0.124323767	0.124323767	1	2*	2*	112-SA205	311	Southeast Los Angeles			Above Moderate
LOS ANGELES	440 E 46TH ST	90011	5109017009	Low Medium I Residential	R2-1	0	17	0.139981429	Residential - Double, Duplex, or Two Units - 4 Stories or Less	YES - Current	NO - Privately-Owned	Available	Not Used in Prior Housing Element	0	0	0.003749427	0.003749427	2	2*	2*	112-SA205	310	Southeast Los Angeles			Above Moderate
LOS ANGELES	442 E 46TH ST	90011	5109017010	Low Medium I Residential	R2-1	0	17	0.139983373	Residential - Double, Duplex, or Two Units - 4 Stories or Less	YES - Current	NO - Privately-Owned	Available	Not Used in Prior Housing Element	0	0	0.162922955	0.162922955	2	2*	2*	112-SA205	309	Southeast Los Angeles	Yes		Above Moderate
LOS ANGELES	448 E 46TH ST	90011	5109017011	Low Medium I Residential	R2-1	0	17	0.139981429	Residential - Double, Duplex, or Two Units - 4 Stories or Less	YES - Current	NO - Privately-Owned	Available	Not Used in Prior Housing Element	0	0	0.162922955	0.162922955	2	2*	2*	112-SA205	308	Southeast Los Angeles	Yes		Above Moderate
LOS ANGELES	450 E 46TH ST	90011	5109017012	Low Medium I Residential	R2-1	0	17	0.139981752	Residential - Single Family Residence	YES - Current	NO - Privately-Owned	Available	Not Used in Prior Housing Element	0	0	0.124323767	0.124323767	1	2*	2*	112-SA205	307	Southeast Los Angeles			Above Moderate
LOS ANGELES	456 E 46TH ST	90011	5109017013	Low Medium I Residential	R2-1	0	17	0.139981751	Residential - Single Family Residence	YES - Current	NO - Privately-Owned	Available	Not Used in Prior Housing Element	0	0	0.124323767	0.124323767	1	2*	2*	112-SA205	306	Southeast Los Angeles			Above Moderate
LOS ANGELES	457 E 47TH ST	90011	5109017014	Low Medium I Residential	R2-1	0	17	0.139969806	Residential - Double, Duplex, or Two Units - 4 Stories or Less	YES - Current	NO - Privately-Owned	Available	Not Used in Prior Housing Element	0	0	0.162922955	0.162922955	2	2*	2*	112-SA205	329	Southeast Los Angeles	Yes		Above Moderate
LOS ANGELES	451 E 47TH ST	90011	5109017015	Low Medium I Residential	R2-1	0	17	0.13997658	Residential - Double, Duplex, or Two Units - 4 Stories or Less	YES - Current	NO - Privately-Owned	Available	Not Used in Prior Housing Element	0	0	0.045366861	0.045366861	2	2*	2*	112-SA205	330	Southeast Los Angeles			Above Moderate
LOS ANGELES	447 E 47TH ST	90011	5109017016	Low Medium I Residential	R2-1	0	17	0.139984328	Residential - Double, Duplex, or Two Units - 4 Stories or Less	YES - Current	NO - Privately-Owned	Available	Not Used in Prior Housing Element	0	0	0.162922955	0.162922955	2	2*	2*	112-SA205	331	Southeast Los Angeles	Yes		Above Moderate
LOS ANGELES	437 E 47TH ST	90011	5109017018	Low Medium I Residential	R2-1	0	17	0.139999828	Residential - Double, Duplex, or Two Units - 4 Stories or Less	YES - Current	NO - Privately-Owned	Available	Not Used in Prior Housing Element	0	0	0.162922955	0.162922955	2	2*	2*	112-SA205	333	Southeast Los Angeles	Yes		Above Moderate
LOS ANGELES	433 E 47TH ST	90011	5109017019	Low Medium I Residential	R2-1	0	17	0.140007253	Residential - Single Family Residence	YES - Current	NO - Privately-Owned	Available	Not Used in Prior Housing Element	0	0	0.124323767	0.124323767	1	2*	2*	112-SA205	334	Southeast Los Angeles			Above Moderate
LOS ANGELES	429 E 47TH ST	90011	5109017020	Low Medium I Residential	R2-1	0	17	0.140014678	Residential - Double, Duplex, or Two Units - 4 Stories or Less	YES - Current	NO - Privately-Owned	Available	Not Used in Prior Housing Element	0	0	0.162922955	0.162922955	2	2*	2*	112-SA205	335	Southeast Los Angeles	Yes		Above Moderate
LOS ANGELES	427 E 47TH ST	90011	5109017021	Low Medium I Residential	R2-1	0	17	0.140022103	Residential - Double, Duplex, or Two Units - 4 Stories or Less	YES - Current	NO - Privately-Owned	Available	Not Used in Prior Housing Element	0	0	0.028805441	0.028805441	2	2*	2*	112-SA205	336	Southeast Los Angeles			Above Moderate
LOS ANGELES	421 E 47TH ST	90011	5109017022	Low Medium I Residential	R2-1	0	17	0.140029851	Residential - Single Family Residence	YES - Current	NO - Privately-Owned	Available	Not Used in Prior Housing Element	0	0	0.124323767	0.124323767	1	2*	2*	112-SA205	337	Southeast Los Angeles			Above Moderate
LOS ANGELES	415 E 47TH ST	90011	5109017023	Low Medium I Residential	R2-1	0	17	0.140039867	Residential - Single Family Residence	YES - Current	NO - Privately-Owned	Available	Not Used in Prior Housing Element	0	0	0.124323767	0.124323767	1	2*	2*	112-SA205	338	Southeast Los Angeles			Above Moderate
LOS ANGELES	411 E 47TH ST	90011	5109017024	Low Medium I Residential	R2-1	0	17	0.140044252	Residential - Double, Duplex, or Two Units - 4 Stories or Less	YES - Current	NO - Privately-Owned	Available	Not Used in Prior Housing Element	0	0	0.162922955	0.162922955	2	2*	2*	112-SA205	339	Southeast Los Angeles	Yes		Above Moderate
LOS ANGELES	407 E 47TH ST	90011	5109017025	Low Medium I Residential	R2-1	0	17	0.092977348	Residential - Single Family Residence	YES - Current	NO - Privately-Owned	Available	Not Used in Prior Housing Element	0	0	0.052084816	0.052084816	1	1*	1*	112-SA205	357	Southeast Los Angeles			Above Moderate
LOS ANGELES	461 E 48TH ST	90011	5109018001	Low Medium I Residential	R2-1	0	17	0.126439941	Residential - Double, Duplex, or Two Units - 4 Stories or Less	YES - Current	NO - Privately-Owned	Available	Not Used in Prior Housing Element	0	0	0.162922955	0.162922955	2	2*	2*	111A205	10	Southeast Los Angeles	Yes		Above Moderate
LOS ANGELES	451 E 48TH ST	90011	5109018002	Low Medium I Residential	R2-1	0	17	0.12642923	Residential - Double, Duplex, or Two Units - 4 Stories or Less	YES - Current	NO - Privately-Owned	Available	Not Used in Prior Housing Element	0	0	0.162922955	0.162922955	2	2*	2*	111A205	11	Southeast Los Angeles	Yes		Above Moderate
LOS ANGELES	445 E 48TH ST	90011	5109018004	Low Medium I Residential	R2-1	0	17	0.126410076	Residential - Double, Duplex, or Two Units - 4 Stories or Less	YES - Current	NO - Privately-Owned	Available	Not Used in Prior Housing Element	0	0	0.162922955	0.162922955	2	2*	2*	111A205	13	Southeast Los Angeles	Yes		Above Moderate
LOS ANGELES	441 E 48TH ST	90011	5109018005	Low Medium I Residential	R2-1	0	17	0.126400499	Residential - Single Family Residence	YES - Current	NO - Privately-Owned	Available	Not Used in Prior Housing Element	0	0	0.124323767	0.124323767	1	2*	2*	111A205	14	Southeast Los Angeles			Above Moderate
LOS ANGELES	439 E 48TH ST	90011	5109018006	Low Medium I Residential	R2-1	0	17	0.126390885	Residential - Double, Duplex, or Two Units - 4 Stories or Less	YES - Current	NO - Privately-Owned	Available	Not Used in Prior Housing Element	0	0	0.043695456	0.043695456	2	2*	2*	111A205	15	Southeast Los Angeles	Yes		Above Moderate
LOS ANGELES	437 E 48TH ST	90011	5109018007	Low Medium I Residential	R2-1	0	17	0.126381204	Residential - Double, Duplex, or Two Units - 4 Stories or Less	YES - Current	NO - Privately-Owned	Available	Not Used in Prior Housing Element	0	0	0.162922955	0.162922955	2	2*	2*	111A205	16	Southeast Los Angeles	Yes		Above Moderate
LOS ANGELES	431 E 48TH ST	90011	5109018008	Low Medium I Residential	R2-1	0	17	0.126371157	Residential - Single Family Residence	YES - Current	NO - Privately-Owned	Available	Not Used in Prior Housing Element	0	0	0.124323767	0.124323767	1	2*	2*	111A205	17	Southeast Los Angeles			Above Moderate
LOS ANGELES	427 E 48TH ST	90011	5109018009	Low Medium I Residential	R2-1	0	17	0.126361436	Residential - Single Family Residence	YES - Current	NO - Privately-Owned	Available	Not Used in Prior Housing Element	0	0	0.124323767	0.124323767	1	2*	2*	111A205	18	Southeast Los Angeles			Above Moderate
LOS ANGELES	423 E 48TH ST	90011	5109018010	Low Medium I Residential	R2-1	0	17	0.126351715	Residential - Double, Duplex, or Two Units - 4 Stories or Less	YES - Current	NO - Privately-Owned	Available	Not Used in Prior Housing Element	0	0	0.162922955	0.162922955	2	2*	2*	111A205	19	Southeast Los Angeles	Yes		Above Moderate
LOS ANGELES	415 E 48TH ST	90011	5109018012	Low Medium I Residential	R2-1	0	17	0.12633256	Residential - Double, Duplex, or Two Units - 4 Stories or Less	YES - Current	NO - Privately-Owned	Available	Not Used in Prior Housing Element	0	0	0.162922955	0.162922955	2	2*	2*	111A205	21	Southeast Los Angeles	Yes		Above Moderate
LOS ANGELES	411 E 48TH ST	90011	5109018013	Low Medium I Residential	R2-1	0	17	0.12632284	Residential - Single Family Residence	YES - Current	NO - Privately-Owned	Available	Not Used in Prior Housing Element	0	0	0.124323767	0.124323767	1	2*	2*	111A205	22	Southeast Los Angeles			Above Moderate
LOS ANGELES	406 E 47TH ST	90011	5109018017	Low Medium I Residential	R2-1	0	17	0.14040579	Residential - Single Family Residence	YES - Current	NO - Privately-Owned	Available	Not Used in Prior Housing Element	0	0	0.124323767	0.124323767	1	2*	2*	112-SA205	411	Southeast Los Angeles			Above Moderate
LOS ANGELES	414 E 47TH ST	90011	5109018019	Low Medium I Residential	R2-1	0	17	0.140404843	Residential - Single Family Residence	YES - Current	NO - Privately-Owned	Available	Not Used in Prior Housing Element	0	0	0.124323767	0.124323767	1	2*	2*	112-SA205	409	Southeast Los Angeles			Above Moderate
LOS ANGELES	420 E 47TH ST	90011	5109018020	Low Medium I Residential	R2-1	0	17	0.14040513	Residential - Double, Duplex, or Two Units - 4 Stories or Less	YES - Current	NO - Privately-Owned	Available	Not Used in Prior Housing Element	0	0	0.162922955	0.162922955	2	2*	2*	112-SA205	408	Southeast Los Angeles	Yes		Above Moderate
LOS ANGELES	430 E 47TH ST	90011	5109018022	Low Medium I Residential	R2-1	0	17	0.140405381	Residential - Double, Duplex, or Two Units - 4 Stories or Less	YES - Current	NO - Privately-Owned	Available	Not Used in Prior Housing Element	0	0	0.162922955	0.162922955	2	2*	2*	112-SA205	405	Southeast Los Angeles	Yes		Above Moderate
LOS ANGELES	442 E 47TH ST	90011	5109018025	Low Medium I Residential	R2-1	0	17	0.140405093	Residential - Double, Duplex, or Two Units - 4 Stories or Less	YES - Current	NO - Privately-Owned	Available	Not Used in Prior Housing Element	0	0	0.162922955	0.162922955	2	2*	2*	112-SA205	402	Southeast Los Angeles	Yes		Above Moderate
LOS ANGELES	446 E 47TH ST	90011	5109018026	Low Medium I Residential	R2-1	0	17	0.140405457	Residential - Double, Duplex, or Two Units - 4 Stories or Less	YES - Current	NO - Privately-Owned	Available	Not Used in Prior Housing Element	0	0	0.162922955	0.162922955	2	2*	2*	112-SA205	401	Southeast Los Angeles	Yes		Above Moderate
LOS ANGELES	454 E 47TH ST	90011	5109018028	Low Medium I Residential	R2-1	0	17	0.140405453	Residential - Double, Duplex, or Two Units - 4 Stories or Less	YES - Current	NO - Privately-Owned	Available	Not Used in Prior Housing Element	0	0	0.043695456	0.043695456	2	2*	2*	112-SA205	399	Southeast Los Angeles	Yes		Above Moderate
LOS ANGELES	460 E 47TH ST	90011	5109018029	Low Medium I Residential	R2-1	0	17	0.140405241	Residential - Single Family Residence	YES - Current	NO - Privately-Owned	Available	Not Used in Prior Housing Element	0	0	0.124323767	0.124323767	1	2*	2*	112-SA205	398	Southeast Los Angeles			Above Moderate
LOS ANGELES	4715 S AVALON BLVD	90011	5109019001	Neighborhood Commercial	C2-1VL-CPIO	0	108	0.139555209	Commercial - Store Combination - Store and Residential Combination - One Story	YES - Current	NO - Privately-Owned	Available	Not Used in Prior Housing Element	0	0	0.043525382	0.043525382	3	0	0	111A207	32	Southeast Los Angeles	Yes		Above Moderate
LOS ANGELES	4721 S AVALON BLVD	90011	5109019002	Neighborhood Commercial	C2-1VL-CPIO	0	108	0.139550691	Residential - Single Family Residence	YES - Current	NO - Privately-Owned	Available	Used in Prior Housing Element - Non-Vacant	1.527322471	0	0	1.527322471	1	0	0	111A207	47	Southeast Los Angeles			Lower
LOS ANGELES	4733 S AVALON BLVD	90011	5109019003	Neighborhood Commercial	C2-1VL-CPIO	0	108	0.148383508	Residential - Double, Duplex, or Two Units - 4 Stories or Less	YES - Current	NO - Privately-Owned	Available	Not Used in Prior Housing Element	0	0	1.056750655	1.056750655	2	0	0	111A207	51	Southeast Los Angeles	Yes		Above Moderate
LOS ANGELES	517 E 48TH ST	90011	5109019004	Low Medium I Residential	R2-1	0	17	0.126559191	Residential - Single Family Residence	YES - Current	NO - Privately-Owned	Available	Not Used in Prior Housing Element	0	0	0.124323767	0.124323767	1	2*	2*	111A207	33	Southeast Los Angeles			Above Moderate
LOS ANGELES	507 E 48TH ST	90011	5109019006	Low Medium I Residential	R2-1	0	17	0.142354462	Residential - Double, Duplex, or Two Units - 4 Stories or Less	YES - Current	NO - Privately-Owned	Available	Not Used in Prior Housing Element	0	0	0.162922955	0.162922955	2	2*	2*	111A207	35	Southeast Los Angeles	Yes		Above Moderate
LOS ANGELES	491 E 48TH ST	90011	5109019008	Low Medium I Residential	R2-1	0	17	0.126516466	Residential - Double, Duplex, or Two Units - 4 Stories or Less	YES - Current	NO - Privately-Owned	Available	Not Used in Prior Housing Element	0	0	0.162922955	0.162922955	2	2*	2*	111A207	37	Southeast Los Angeles	Yes		Above Moderate
LOS ANGELES	489 E 48TH ST	90011	5109019009	Low Medium I Residential	R2-1	0	17	0.126507032	Residential - Double, Duplex, or Two Units - 4 Stories or Less	YES - Current	NO - Privately-Owned	Available	Not Used in Prior Housing Element	0	0	0.162922955	0.162922955	2	2*	2*	111A207	38	Southeast Los Angeles	Yes		Above Moderate
LOS ANGELES	483 E 48TH ST	90011	5109019010	Low Medium I Residential	R2-1	0	17	0.126497312	Residential - Single Family Residence	YES - Current	NO - Privately-Owned	Available	Not Used in Prior Housing Element	0	0	0.124323767	0.124323767	1	2*	2*	111A207	39	Southeast Los Angeles			Above Moderate
LOS ANGELES	479 E 48TH ST	90011	5109019011	Low Medium I Residential	R2-1	0	17	0.126487735	Residential - Single Family Residence	YES - Current	NO - Privately-Owned	Available	Not Used in Prior Housing Element	0	0	0.124323767	0.124323767	1	2*	2*	111A207	40	Southeast Los Angeles			Above Moderate
LOS ANGELES	475 E 48TH ST	90011	5109019012	Low Medium I Residential	R2-1	0	17	0.126477834	Residential - Single Family Residence	YES - Current	NO - Privately-Owned	Available	Not Used in Prior Housing Element	0	0	0.124323767	0.124323767	1	2*	2*	111A207	41	Southeast Los Angeles			Above Moderate
LOS ANGELES	473 E 48TH ST	90011	5109019013	Low Medium I Residential	R2-1	0	17	0.1264684	Residential - Double, Duplex, or Two Units - 4 Stories or Less	YES - Current	NO - Privately-Owned	Available	Not Used in Prior Housing Element	0	0	0.162922955	0.162922955	2	2*	2*	111A207	42	Southeast Los Angeles	Yes		Above Moderate
LOS ANGELES	469 E 48TH ST	90011	5109019014	Low Medium I Residential	R2-1	0	17	0.126458624	Residential - Double, Duplex, or Two Units - 4 Stories or Less	YES - Current	NO - Privately-Owned	Available	Not Used in Prior Housing Element	0	0	0.162922955	0.162922955	2	2*	2*	111A205	8	Southeast Los Angeles	Yes		Above Moderate
LOS ANGELES	463 E 48TH ST	90011	5109019015	Low Medium I Residential	R2-1	0	17	0.126448084	Residential - Single Family Residence	YES - Current	NO - Privately-Owned	Available	Not Used in Prior Housing Element	0	0	0.124323767	0.124323767	1	2*	2*	111A205	9	Southeast Los Angeles			Above Moderate
LOS ANGELES	474 E 47TH ST	90011	5109019018	Low Medium I Residential	R2-1	0	17	0.140405309	Residential - Single Family Residence	YES - Current	NO - Privately-Owned	Available	Not Used in Prior Housing Element	0	0	0.124323767	0.124323767	1	2*	2*	112-SA207	386	Southeast Los Angeles			Above Moderate
LOS ANGELES	480 E 47TH ST	90011	5109019019	Low Medium I Residential	R2-1	0	17	0.140405093	Residential - Double, Duplex, or Two Units - 4 Stories or Less	YES - Current	NO - Privately-Owned	Available	Not Used in Prior Housing Element	0	0	0.162922955	0.162922955	2	2*	2*	112-SA207	385	Southeast Los Angeles	Yes		Above Moderate
LOS ANGELES	498 E 47TH ST	90011	5109019022	Low Medium I Residential	R2-1	0	17	0.126587328	Residential - Double, Duplex, or Two Units - 4 Stories or Less	YES - Current	NO - Privately-Owned	Available	Not Used in Prior Housing Element	0	0	0.003749427	0.003749427	2	2*	2*	112-SA207	382	Southeast Los Angeles			Above Moderate
LOS ANGELES	500 E 47TH ST	90011	5109019023	Low Medium I Residential	R2-1	0	17	0.124804759	Residential - Double, Duplex, or Two Units - 4 Stories or Less	YES - Current	NO - Privately-Owned	Available	Not Used in Prior Housing Element	0	0	0.003749427	0.003749427	2	2*	2*	112-SA207	381	Southeast Los Angeles			Above Moderate
LOS ANGELES	504 E 47TH ST	90011	5109019024	Low Medium I Residential	R2-1	0	17	0.124803898	Residential - Single Family Residence	YES - Current	NO - Privately-Owned	Available	Not Used in Prior Housing Element	0	0	0.124323767	0.124323767	1	2*	2*	112-SA207	380	Southeast Los Angeles			Above Moderate
LOS ANGELES	510 E 47TH ST	90011	5109019025	Low Medium I Residential	R2-1	0	17	0.124805732	Residential - Single Family Residence	YES - Current	NO - Privately-Owned	Available	Not Used in Prior Housing Element	0	0	0.124323767	0.124323767	1	2*	2*	112-SA207	379	Southeast Los Angeles			Above Moderate
LOS ANGELES	4701 S AVALON BLVD	90011	5109019027	Neighborhood Commercial	C2-1VL-CPIO	0	108	0.142400018	Commercial - Store Combination - Store and Residential Combination - One Story	YES - Current	NO - Privately-Owned	Available	Not Used in Prior Housing Element	0	0	0.128046973	0.128046973	4	0	0	112-SA207	377	Southeast Los Angeles	Yes		Above Moderate
LOS ANGELES	4705 S AVALON BLVD	90011	5109019028	Neighborhood Commercial	C2-1VL-CPIO	0	108	0.139568768	Commercial - Commercial - Vacant Land	YES - Current	NO - Privately-Owned	Available	Not Used in Prior Housing Element	0.223530605	0	0	0.223530605	0	0	0	112-SA207	389	Southeast Los Angeles			Lower
LOS ANGELES	4709 S AVALON BLVD	90011	5109019029	Neighborhood Commercial	C2-1VL-CPIO	0	108	0.139562184	Institutional - Church - One Story	YES - Current	NO - Privately-Owned	Available	Used in Prior Housing Element - Non-Vacant	0.14673489	0	0	0.14673489	1	0	0	112-SA207	393	Southeast Los Angeles			Lower
LOS ANGELES	4815 S AVALON BLVD	90011	5109020001	Neighborhood Commercial	C2-1VL-CPIO	0	108	0.117810025	Commercial - Store Combination - Store and Residential Combination - One Story	YES - Current	NO - Privately-Owned	Available	Not Used in Prior Housing Element	0	0	0.044875659	0.044875659	2	0	0	111A207	108	Southeast Los Angeles	Yes		Above Moderate
LOS ANGELES	4823 S AVALON BLVD	90011	5109020002	Neighborhood Commercial	C2-1VL-CPIO	0	108	0.124003484	Residential - Five or More Units or Apartments (Any Combination) - 4 Stories or Less	YES - Current	NO - Privately-Owned	Available	Not Used in Prior Housing Element	0	0	0.77567777	0.77567777	6	0	0	111A207	120	Southeast Los Angeles	Yes		Above Moderate
LOS ANGELES	4825 S AVALON BLVD	90011	5109020002	Neighborhood Commercial	C2-1VL-CPIO	0	108	0.108501795	Residential - Five or More Units or Apartments (Any Combination) - 4 Stories or Less	YES - Current	NO - Privately-Owned	Available	Not Used in Prior Housing Element	0	0	0.694665432	0.694665432	6	0	0	111A207	147	Southeast Los Angeles	Yes		Above Moderate
LOS ANGELES	4829 S AVALON BLVD	90011	5109020003	Neighborhood Commercial	C2-1VL-CPIO	0	108	0.124857606	Residential - Single Family Residence	YES - Current	NO - Privately-Owned	Available	Used in Prior Housing Element - Non-Vacant	1.575098455	0	0	1.575098455	0	0	0	111A207	153	Southeast Los Angeles			Lower
LOS ANGELES		5109020003		Neighborhood Commercial	C2-1VL-CPIO	0	108	0.015497128	Residential - Single Family Residence	YES - Current	NO - Privately-Owned	Available	Used in Prior Housing Element - Non-Vacant	0	0	0.017332821	0.017332821	0	0	0	111A207	152	Southeast Los Angeles			Above Moderate
LOS ANGELES	505 E 49TH ST	90011	5109020006	Low Medium I Residential	R2-1	0	17	0.170191632	Residential - Double, Duplex, or Two Units - 4 Stories or Less	YES - Current	NO - Privately-Owned	Available	Not Used in Prior Housing Element	0	0	0.1332867	0.1332867	2	2*	2*	111A207	111	Southeast Los Angeles	Yes		Above Moderate
LOS ANGELES	501 E 49TH ST	90011	5109020007	Low Medium I Residential	R2-1	0	17	0.163762642	Residential - Single Family Residence	YES - Current	NO - Privately-Owned	Available	Not Used in Prior Housing Element	0	0	0.101525572	0.101525572	1	2*	2*	111A207	112	Southeast Los Angeles			Above Moderate
LOS ANGELES	465 E 49TH ST	90011	5109020013	Low Medium I Residential	R2-1	0	17	0.17049937	Residential - Double, Duplex, or Two Units - 4 Stories or Less	YES - Current	NO - Privately-Owned	Available	Not Used in Prior Housing Element	0	0	0.1332867	0.1332867	2	2*	2*	111A205	125	Southeast Los Angeles	Yes		Above Moderate
LOS ANGELES	4901 S AVALON BLVD	90011	5109020014	Neighborhood Commercial	C2-1VL-CPIO	0	108	0.291571717	Institutional - Church - One Story	YES - Current	NO - Privately-Owned	Available	Used in Prior Housing Element - Non-Vacant	0.190126468	0	0	0.190126468	1	0	0	111A207	161	Southeast Los Angeles			Lower
LOS ANGELES	516 E 49TH ST	90011	5109020015	Neighborhood Commercial	C2-1VL-CPIO	0	108	0.145775836	Residential - Double, Duplex, or Two Units - 4 Stories or Less	YES - Current	NO - Privately-Owned	Available	Used in Prior Housing Element - Non-Vacant	0	0	0.384162122	0.384162122	1	0	0	111A207	162	Southeast Los Angeles	Yes		Above Moderate
LOS ANGELES	512 E 49TH ST	90011	5109020016	Low Medium I Residential	R2-1	0	17	0.116625591	Residential - Double, Duplex, or Two Units - 4 Stories or Less	YES - Current	NO - Privately-Owned	Available	Not Used in Prior Housing Element	0	0	0.024493439	0.024493439	2	2*	2*	111A207	163	Southeast Los Angeles	Yes		Above Moderate
LOS ANGELES	506 E 49TH ST	90011	5109020017	Low Medium I Residential	R2-1	0	17	0.131203903	Residential - Single Family Residence	YES - Current	NO - Privately-Owned	Available	Not Used in Prior Housing Element	0	0	0.124323767	0.124323767	1	2*	2*	111A207	164	Southeast Los Angeles			Above Moderate
LOS ANGELES	502 E 49TH ST	90011	5109020019	Low Medium I Residential	R2-1	0	17	0.131205013	Residential - Double, Duplex, or Two Units - 4 Stories or Less	YES - Current	NO - Privately-Owned	Available	Not Used in Prior Housing Element	0	0	0.162922955	0.162922955	2	2*	2*	111A207	166	Southeast Los Angeles	Yes		Above Moderate
LOS ANGELES	486 E 49TH ST	90011	5109020021	Low Medium I Residential	R2-1	0	17	0.116626909	Residential - Single Family Residence	YES - Current	NO - Privately-Owned	Available	Not Used in Prior Housing Element	0	0	0.131045499	0.131045499	1	2*	2*	111A207	168	Southeast Los Angeles			Above Moderate
LOS ANGELES	489 E PARK FRONT WALK	90011	5109020021	Low Medium I Residential	R2-1	0	17	0.066118117	Residential - Single Family Residence	YES - Current	NO - Privately-Owned	Available	Not Used in Prior Housing Element	0	0	0.071968478	0.071968478	1	1*	1*	111A207	174	Southeast Los Angeles			Above Moderate
LOS ANGELES	482 E 49TH ST	90011	5109020022	Low Medium I Residential	R2-1	0	17	0.11662605	Residential - Single Family Residence	YES - Current	NO - Privately-Owned	Available	Not Used in Prior Housing Element	0	0	0.124323767	0.124323767	1	2*	2*	111A207	169	Southeast Los Angeles			Above Moderate
LOS ANGELES	478 E 49TH ST	90011	5109020023	Low Medium I Residential	R2-1	0	17	0.116626787	Residential - Single Family Residence	YES - Current	NO - Privately-Owned	Available	Not Used in Prior Housing Element	0	0	0.004386444	0.004386444	1	2*	2*	111A207	170	Southeast Los Angeles			Above Moderate
LOS ANGELES	474 E 49TH ST	90011	5109020024	Low Medium I Residential	R2-1	0	17	0.116624965	Residential - Double, Duplex, or Two Units - 4 Stories or Less	YES - Current	NO - Privately-Owned	Available	Not Used in Prior Housing Element	0	0	0.162922955	0.162922955	2	2*	2*	111A207	171	Southeast Los Angeles	Yes		Above Moderate
LOS ANGELES	470 E 49TH ST	90011	5109020025	Low Medium I Residential	R2-1	0	17	0.116630431	Residential - Single Family Residence	YES - Current	NO - Privately-Owned	Available	Not Used in Prior Housing Element	0	0	0.018419943	0.018419943	1	2*	2*	111A207	172	Southeast Los Angeles			Above Moderate
LOS ANGELES	4811 S AVALON BLVD	90011	5109020027	Neighborhood Commercial	C2-1VL-CPIO	0	108	0.139515822	Commercial - Store Combination - Store and Residential Combination - One Story	YES - Current	NO - Privately-Owned	Available	Not Used in Prior Housing Element	0	0	0.151622415	0.151622415	2	0	0	111A207	103	Southeast Los Angeles	Yes		Above Moderate
LOS ANGELES

LOS ANGELES	482 E 48TH ST	90011	5109020037	Low Medium I Residential	R2-1	0	17	0.125808951	Residential - Double, Duplex, or Two Units - 4 Stories or Less	YES - Current	NO - Privately-Owned	Available	Not Used in Prior Housing Element	0	0	0.162922955	0.162922955	2	2*	2*	111A207	64	Southeast Los Angeles	Yes	Above Moderate
LOS ANGELES	480 E 48TH ST	90011	5109020038	Low Medium I Residential	R2-1	0	17	0.125809156	Residential - Double, Duplex, or Two Units - 4 Stories or Less	YES - Current	NO - Privately-Owned	Available	Not Used in Prior Housing Element	0	0	0.162922955	0.162922955	2	2*	2*	111A207	65	Southeast Los Angeles	Yes	Above Moderate
LOS ANGELES	474 E 48TH ST	90011	5109020039	Low Medium I Residential	R2-1	0	17	0.125810059	Residential - Single Family Residence	YES - Current	NO - Privately-Owned	Available	Not Used in Prior Housing Element	0	0	0.124323767	0.124323767	1	2*	2*	111A207	66	Southeast Los Angeles		Above Moderate
LOS ANGELES	470 E 48TH ST	90011	5109020040	Low Medium I Residential	R2-1	0	17	0.125811947	Residential - Single Family Residence	YES - Current	NO - Privately-Owned	Available	Not Used in Prior Housing Element	0	0	0.124323767	0.124323767	1	2*	2*	111A207	67	Southeast Los Angeles		Above Moderate
LOS ANGELES	462 E 49TH ST	90011	5109021001	Low Medium I Residential	R2-1	0	17	0.1166265	Residential - Single Family Residence	YES - Current	NO - Privately-Owned	Available	Not Used in Prior Housing Element	0	0	0.128486643	0.128486643	1	2*	2*	111A205	200	Southeast Los Angeles		Above Moderate
LOS ANGELES	451 E PARK FRONT WALK	90011	5109021005	Low Medium I Residential	R2-1	0	17	0.062446744	Residential - Single Family Residence - Vacant Land	YES - Current	NO - Privately-Owned	Available	Not Used in Prior Housing Element	0	0	0.163054717	0.163054717	0	1*	1*	111A205	224	Southeast Los Angeles		Above Moderate
LOS ANGELES	440 E 49TH ST	90011	5109021008	Low Medium I Residential	R2-1	0	17	0.116619275	Residential - Double, Duplex, or Two Units - 4 Stories or Less	YES - Current	NO - Privately-Owned	Available	Not Used in Prior Housing Element	0	0	0.162922955	0.162922955	2	2*	2*	111A205	206	Southeast Los Angeles	Yes	Above Moderate
LOS ANGELES	433 E PARK FRONT WALK	90011	5109021010	Low Medium I Residential	R2-1	0	17	0.116627074	Residential - Double, Duplex, or Two Units - 4 Stories or Less	YES - Current	NO - Privately-Owned	Available	Not Used in Prior Housing Element	0	0	0.028805441	0.028805441	2	2*	2*	111A205	208	Southeast Los Angeles		Above Moderate
LOS ANGELES	430 E 49TH ST	90011	5109021011	Low Medium I Residential	R2-1	0	17	0.116626787	Residential - Double, Duplex, or Two Units - 4 Stories or Less	YES - Current	NO - Privately-Owned	Available	Not Used in Prior Housing Element	0	0	0.024493439	0.024493439	2	2*	2*	111A205	209	Southeast Los Angeles	Yes	Above Moderate
LOS ANGELES	426 E 49TH ST	90011	5109021012	Low Medium I Residential	R2-1	0	17	0.1166265	Residential - Single Family Residence	YES - Current	NO - Privately-Owned	Available	Not Used in Prior Housing Element	0	0	0.018419943	0.018419943	1	2*	2*	111A205	210	Southeast Los Angeles		Above Moderate
LOS ANGELES	461 E 49TH ST	90011	5109021018	Low Medium I Residential	R2-1	0	17	0.164091004	Residential - Single Family Residence	YES - Current	NO - Privately-Owned	Available	Not Used in Prior Housing Element	0	0	0.101525572	0.101525572	1	2*	2*	111A205	126	Southeast Los Angeles		Above Moderate
LOS ANGELES	451 E 49TH ST	90011	5109021020	Low Medium I Residential	R2-1	0	17	0.164180879	Residential - Double, Duplex, or Two Units - 4 Stories or Less	YES - Current	NO - Privately-Owned	Available	Not Used in Prior Housing Element	0	0	0.1332867	0.1332867	2	2*	2*	111A205	128	Southeast Los Angeles	Yes	Above Moderate
LOS ANGELES	443 E 49TH ST	90011	5109021022	Low Medium I Residential	R2-1	0	17	0.164272563	Residential - Single Family Residence	YES - Current	NO - Privately-Owned	Available	Not Used in Prior Housing Element	0	0	0.042210044	0.042210044	1	2*	2*	111A205	130	Southeast Los Angeles		Above Moderate
LOS ANGELES	441 E 49TH ST	90011	5109021023	Low Medium I Residential	R2-1	0	17	0.164318129	Residential - Single Family Residence	YES - Current	NO - Privately-Owned	Available	Not Used in Prior Housing Element	0	0	0.101525572	0.101525572	1	2*	2*	111A205	131	Southeast Los Angeles		Above Moderate
LOS ANGELES	421 E 49TH ST	90011	5109021027	Low Medium I Residential	R2-1	0	17	0.164498875	Residential - Single Family Residence	YES - Current	NO - Privately-Owned	Available	Not Used in Prior Housing Element	0	0	0.101525572	0.101525572	1	2*	2*	111A205	135	Southeast Los Angeles		Above Moderate
LOS ANGELES	415 E 49TH ST	90011	5109021028	Low Medium I Residential	R2-1	0	17	0.164542445	Residential - Single Family Residence	YES - Current	NO - Privately-Owned	Available	Not Used in Prior Housing Element	0	0	0.042210044	0.042210044	1	2*	2*	111A205	136	Southeast Los Angeles		Above Moderate
LOS ANGELES	411 E 49TH ST	90011	5109021029	Low Medium I Residential	R2-1	0	17	0.164588786	Residential - Single Family Residence	YES - Current	NO - Privately-Owned	Available	Not Used in Prior Housing Element	0	0	0.042210044	0.042210044	1	2*	2*	111A205	137	Southeast Los Angeles		Above Moderate
LOS ANGELES	462 E 48TH ST	90011	5109021032	Low Medium I Residential	R2-1	0	17	0.125809895	Residential - Single Family Residence	YES - Current	NO - Privately-Owned	Available	Not Used in Prior Housing Element	0	0	0.124323767	0.124323767	1	2*	2*	111A205	99	Southeast Los Angeles		Above Moderate
LOS ANGELES	458 E 48TH ST	90011	5109021033	Low Medium I Residential	R2-1	0	17	0.125809358	Residential - Single Family Residence	YES - Current	NO - Privately-Owned	Available	Not Used in Prior Housing Element	0	0	0.124323767	0.124323767	1	2*	2*	111A205	100	Southeast Los Angeles		Above Moderate
LOS ANGELES	454 E 48TH ST	90011	5109021034	Low Medium I Residential	R2-1	0	17	0.125809485	Residential - Single Family Residence	YES - Current	NO - Privately-Owned	Available	Not Used in Prior Housing Element	0	0	0.124323767	0.124323767	1	2*	2*	111A205	101	Southeast Los Angeles		Above Moderate
LOS ANGELES	448 E 48TH ST	90011	5109021035	Low Medium I Residential	R2-1	0	17	0.125810183	Residential - Double, Duplex, or Two Units - 4 Stories or Less	YES - Current	NO - Privately-Owned	Available	Not Used in Prior Housing Element	0	0	0.162922955	0.162922955	2	2*	2*	111A205	102	Southeast Los Angeles	Yes	Above Moderate
LOS ANGELES	440 E 48TH ST	90011	5109021037	Low Medium I Residential	R2-1	0	17	0.062906566	Residential - Single Family Residence - Vacant Land	YES - Current	NO - Privately-Owned	Available	Not Used in Prior Housing Element	0	0	0.068255585	0.068255585	1	1*	1*	111A205	105	Southeast Los Angeles		Above Moderate
LOS ANGELES	438 E 48TH ST	90011	5109021038	Low Medium I Residential	R2-1	0	17	0.094358716	Residential - Single Family Residence	YES - Current	NO - Privately-Owned	Available	Not Used in Prior Housing Element	0	0	0.052084816	0.052084816	1	1*	1*	111A205	107	Southeast Los Angeles		Above Moderate
LOS ANGELES	434 E 48TH ST	90011	5109021039	Low Medium I Residential	R2-1	0	17	0.125810448	Residential - Single Family Residence	YES - Current	NO - Privately-Owned	Available	Not Used in Prior Housing Element	0	0	0.124323767	0.124323767	1	2*	2*	111A205	108	Southeast Los Angeles		Above Moderate
LOS ANGELES	430 E 48TH ST	90011	5109021040	Low Medium I Residential	R2-1	0	17	0.125809198	Residential - Single Family Residence	YES - Current	NO - Privately-Owned	Available	Not Used in Prior Housing Element	0	0	0.124323767	0.124323767	1	2*	2*	111A205	109	Southeast Los Angeles		Above Moderate
LOS ANGELES	428 E 48TH ST	90011	5109021041	Low Medium I Residential	R2-1	0	17	0.125808912	Residential - Double, Duplex, or Two Units - 4 Stories or Less	YES - Current	NO - Privately-Owned	Available	Not Used in Prior Housing Element	0	0	0.003749427	0.003749427	2	2*	2*	111A205	110	Southeast Los Angeles		Above Moderate
LOS ANGELES	422 E 48TH ST	90011	5109021042	Low Medium I Residential	R2-1	0	17	0.125808912	Residential - Single Family Residence	YES - Current	NO - Privately-Owned	Available	Not Used in Prior Housing Element	0	0	0.124323767	0.124323767	1	2*	2*	111A205	111	Southeast Los Angeles		Above Moderate
LOS ANGELES	418 E 48TH ST	90011	5109021043	Low Medium I Residential	R2-1	0	17	0.125809322	Residential - Single Family Residence	YES - Current	NO - Privately-Owned	Available	Not Used in Prior Housing Element	0	0	0.124323767	0.124323767	1	2*	2*	111A205	112	Southeast Los Angeles		Above Moderate
LOS ANGELES	414 E 48TH ST	90011	5109021044	Low Medium I Residential	R2-1	0	17	0.125809198	Residential - Single Family Residence	YES - Current	NO - Privately-Owned	Available	Not Used in Prior Housing Element	0	0	0.124323767	0.124323767	1	2*	2*	111A205	113	Southeast Los Angeles		Above Moderate
LOS ANGELES	410 E 48TH ST	90011	5109021045	Low Medium I Residential	R2-1	0	17	0.125809355	Residential - Single Family Residence	YES - Current	NO - Privately-Owned	Available	Not Used in Prior Housing Element	0	0	0.051925179	0.051925179	1	2*	2*	111A205	114	Southeast Los Angeles		Above Moderate
LOS ANGELES	454 E 49TH ST	90011	5109021049	Low Medium I Residential	R2-1	0	17	0.116625386	Residential - Double, Duplex, or Two Units - 4 Stories or Less	YES - Current	NO - Privately-Owned	Available	Not Used in Prior Housing Element	0	0	0.048686144	0.048686144	2	2*	2*	111A205	203	Southeast Los Angeles	Yes	Above Moderate
LOS ANGELES	5101 S AVALON BLVD	90011	5109023001	Neighborhood Commercial	C2-1VL-CPIO	0	108	0.117942148	Commercial - Restaurant, Cocktail Lounge - Restaurant, Cocktail Lounge, Tavern - One Story	YES - Current	NO - Privately-Owned	Available	Used in Prior Housing Element - Non-Vacant	0.111618709	0	0	0.111618709	0	0	0	111A207	300	Southeast Los Angeles		Lower
LOS ANGELES	5105 S AVALON BLVD	90011	5109023002	Neighborhood Commercial	C2-1VL-CPIO	0	108	0.143947036	Commercial - Store - One Story	YES - Current	NO - Privately-Owned	Available	Used in Prior Housing Element - Non-Vacant	0.264922595	0	0	0.264922595	1	0	0	111A207	306	Southeast Los Angeles		Lower
LOS ANGELES	5117 S AVALON BLVD	90011	5109023002	Neighborhood Commercial	C2-1VL-CPIO	0	108	0.03535636	Commercial - Store - One Story	YES - Current	NO - Privately-Owned	Available	Used in Prior Housing Element - Non-Vacant		0	0.026250061	0.026250061	0	0	0	111A207	318	Southeast Los Angeles		Above Moderate
LOS ANGELES	444 E 51ST ST	90011	5109023003	Neighborhood Commercial	C2-1VL-CPIO	0	108	0.086201961	Institutional - Homes for Aged and Others - One Story	YES - Current	NO - Privately-Owned	Available	Used in Prior Housing Element - Non-Vacant	0	0	0.274739723	0.274739723	2	0	0	111A207	291	Southeast Los Angeles	Yes	Above Moderate
LOS ANGELES			5109023003	Neighborhood Commercial	C2-1VL-CPIO	0	108	0.081853437	Institutional - Homes for Aged and Others - One Story	YES - Current	NO - Privately-Owned	Available	Used in Prior Housing Element - Non-Vacant	0.383902007	0	0	0.383902007	2	0	0	111A207	308	Southeast Los Angeles		Lower
LOS ANGELES			5109023003	Neighborhood Commercial	C2-1VL-CPIO	0	108	0.082366985	Institutional - Homes for Aged and Others - One Story	YES - Current	NO - Privately-Owned	Available	Used in Prior Housing Element - Non-Vacant	0.383902007	0	0	0.383902007	2	0	0	111A207	319	Southeast Los Angeles		Lower
LOS ANGELES	5131 S AVALON BLVD	90011	5109023006	Neighborhood Commercial	C2-1VL-CPIO	0	108	0.08505905	Commercial - Store - One Story	YES - Current	NO - Privately-Owned	Available	Not Used in Prior Housing Element	0.03557882	0	0	0.03557882	3	0	0	108B205	94	Southeast Los Angeles		Lower
LOS ANGELES	443 E 52ND ST	90011	5109023007	Neighborhood Commercial	C2-1VL-CPIO	0	108	0.140785908	Residential - Double, Duplex, or Two Units - 4 Stories or Less	YES - Current	NO - Privately-Owned	Available	Not Used in Prior Housing Element	0	0	0.944024754	0.944024754	2	0	0	108B205	97	Southeast Los Angeles	Yes	Above Moderate
LOS ANGELES	441 E 52ND ST	90011	5109023008	Neighborhood Commercial	C2-1VL-CPIO	0	108	0.134386439	Residential - Four Units (Any Combination) - 4 Stories or Less	YES - Current	NO - Privately-Owned	Available	Not Used in Prior Housing Element	0	0	0.741725302	0.741725302	4	0	0	108B205	140	Southeast Los Angeles	Yes	Above Moderate
LOS ANGELES	5135 S AVALON BLVD	90011	5109023009	Neighborhood Commercial	C2-1VL-CPIO	0	108	0.103310541	Commercial - Store - One Story	YES - Current	NO - Privately-Owned	Available	Not Used in Prior Housing Element	0.047800358	0	0	0.047800358	3	0	0	108B205	139	Southeast Los Angeles		Lower
LOS ANGELES	438 E 51ST ST	90011	5109023010	Low Medium II Residential	RD1.5-1	0	29	0.231018625	Residential - Three Units (Any Combination) - 4 Stories or Less	YES - Current	NO - Privately-Owned	Available	Not Used in Prior Housing Element	0	0.446303701	0	0.446303701	3	0	0	111A207	292	Southeast Los Angeles	Yes	Moderate
LOS ANGELES	430 E 51ST ST	90011	5109023011	Low Medium II Residential	RD1.5-1	0	29	0.23088595	Residential - Five or More Units or Apartments (Any Combination) - 4 Stories or Less	YES - Current	NO - Privately-Owned	Available	Not Used in Prior Housing Element	0	0.335056186	0	0.335056186	5	0	0	111A207	293	Southeast Los Angeles	Yes	Moderate
LOS ANGELES	426 E 51ST ST	90011	5109023012	Low Medium II Residential	RD1.5-1	0	29	0.230757551	Residential - Five or More Units or Apartments (Any Combination) - 4 Stories or Less	YES - Current	NO - Privately-Owned	Available	Not Used in Prior Housing Element	0	0.290007901	0	0.290007901	6	0	0	111A207	294	Southeast Los Angeles	Yes	Moderate
LOS ANGELES	420 1/2 E 51ST ST	90011	5109023013	Low Medium II Residential	RD1.5-1	0	29	0.230624873	Residential - Five or More Units or Apartments (Any Combination) - 4 Stories or Less	YES - Current	NO - Privately-Owned	Available	Not Used in Prior Housing Element	0	0.290007901	0	0.290007901	6	0	0	111A207	295	Southeast Los Angeles	Yes	Moderate
LOS ANGELES	414 E 51ST ST	90011	5109023015	Low Medium II Residential	RD1.5-1	0	29	0.230361909	Residential - Four Units (Any Combination) - 4 Stories or Less	YES - Current	NO - Privately-Owned	Available	Not Used in Prior Housing Element	0	0.386842513	0	0.386842513	4	0	0	111A207	297	Southeast Los Angeles	Yes	Moderate
LOS ANGELES	402 E 51ST ST	90011	5109023016	Low Medium II Residential	RD1.5-1	0	29	0.111805214	Residential - Three Units (Any Combination) - 4 Stories or Less	YES - Current	NO - Privately-Owned	Available	Not Used in Prior Housing Element	0	0.268666524	0	0.268666524	3	3*	3*	111A207	299	Southeast Los Angeles	Yes	Moderate
LOS ANGELES	406 E 51ST ST	90011	5109023016	Low Medium II Residential	RD1.5-1	0	29	0.129620845	Residential - Three Units (Any Combination) - 4 Stories or Less	YES - Current	NO - Privately-Owned	Available	Not Used in Prior Housing Element	0	0.220789915	0	0.220789915	3	3*	3*	111A207	298	Southeast Los Angeles	Yes	Moderate
LOS ANGELES	5108 S TOWNE AVE	90011	5109023017	Low Medium II Residential	RD1.5-1	0	29	0.038602766	Residential - Single Family Residence	YES - Current	NO - Privately-Owned	Available	Not Used in Prior Housing Element	0	0	0.068255585	0.068255585	1	1*	1*	111A207	314	Southeast Los Angeles		Above Moderate
LOS ANGELES	5122 S TOWNE AVE	90011	5109023020	Low Medium II Residential	RD1.5-1	0	29	0.040176241	Residential - Single Family Residence	YES - Current	NO - Privately-Owned	Available	Not Used in Prior Housing Element	0	0	0.07055372	0.07055372	1	1*	1*	108B205	51	Southeast Los Angeles		Above Moderate
LOS ANGELES			5109023020	Low Medium II Residential	RD1.5-1	0	29	0.040176743	Residential - Single Family Residence	YES - Current	NO - Privately-Owned	Available	Not Used in Prior Housing Element	0	0	0.07055372	0.07055372	1	1*	1*	108B205	50	Southeast Los Angeles		Above Moderate
LOS ANGELES	5126 S TOWNE AVE	90011	5109023021	Low Medium II Residential	RD1.5-1	0	29	0.040176494	Residential - Single Family Residence	YES - Current	NO - Privately-Owned	Available	Not Used in Prior Housing Element	0	0	0.07055372	0.07055372	1	1*	1*	108B205	81	Southeast Los Angeles		Above Moderate
LOS ANGELES			5109023021	Low Medium II Residential	RD1.5-1	0	29	0.040176495	Residential - Single Family Residence	YES - Current	NO - Privately-Owned	Available	Not Used in Prior Housing Element	0	0	0.07055372	0.07055372	1	1*	1*	108B205	80	Southeast Los Angeles		Above Moderate
LOS ANGELES	401 E 52ND ST	90011	5109023022	Low Medium II Residential	RD1.5-1	0	29	0.080349103	Commercial - Parking Lot (Commercial Use Property) - Lots - Patron or Employee - One Story	YES - Current	NO - Privately-Owned	Available	Not Used in Prior Housing Element	0	0	0.02105984	0.02105984	0	2*	2*	108B205	105	Southeast Los Angeles		Above Moderate
LOS ANGELES	407 E 52ND ST	90011	5109023023	Low Medium II Residential	RD1.5-1	0	29	0.137274854	Institutional - Church - One Story	YES - Current	NO - Privately-Owned	Available	Not Used in Prior Housing Element	0	0.050130714	0	0.050130714	1	3*	3*	108B205	102	Southeast Los Angeles		Moderate
LOS ANGELES	5134 S TOWNE AVE	90011	5109023023	Low Medium II Residential	RD1.5-1	0	29	0.057393643	Institutional - Church - One Story	YES - Current	NO - Privately-Owned	Available	Not Used in Prior Housing Element	0	0	0.018197051	0.018197051	1	1*	1*	108B205	1550	Southeast Los Angeles		Above Moderate
LOS ANGELES	413 E 52ND ST	90011	5109023024	Low Medium II Residential	RD1.5-1	0	29	0.218094949	Residential - Three Units (Any Combination) - 4 Stories or Less	YES - Current	NO - Privately-Owned	Available	Not Used in Prior Housing Element	0	0.39402383	0	0.39402383	3	0	0	108B205	49	Southeast Los Angeles	Yes	Moderate
LOS ANGELES	415 E 52ND ST	90011	5109023025	Low Medium II Residential	RD1.5-1	0	29	0.21809674	Residential - Four Units (Any Combination) - 4 Stories or Less	YES - Current	NO - Privately-Owned	Available	Not Used in Prior Housing Element	0	0.341544574	0	0.341544574	4	0	0	108B205	48	Southeast Los Angeles	Yes	Moderate
LOS ANGELES	423 E 52ND ST	90011	5109023026	Low Medium II Residential	RD1.5-1	0	29	0.218094014	Residential - Single Family Residence	YES - Current	NO - Privately-Owned	Available	Used in Prior Housing Element - Non-Vacant	0	0.714459777	0	0.714459777	1	0	0	108B205	47	Southeast Los Angeles		Moderate
LOS ANGELES	427 E 52ND ST	90011	5109023027	Low Medium II Residential	RD1.5-1	0	29	0.218094373	Residential - Five or More Units or Apartments (Any Combination) - 4 Stories or Less	YES - Current	NO - Privately-Owned	Available	Not Used in Prior Housing Element	0	0.221513644	0	0.221513644	7	0	0	108B205	46	Southeast Los Angeles	Yes	Moderate
LOS ANGELES	431 E 52ND ST	90011	5109023028	Low Medium II Residential	RD1.5-1	0	29	0.21809674	Residential - Three Units (Any Combination) - 4 Stories or Less	YES - Current	NO - Privately-Owned	Available	Not Used in Prior Housing Element	0	0.39402383	0	0.39402383	3	0	0	108B205	45	Southeast Los Angeles	Yes	Moderate
LOS ANGELES	416 E 51ST ST	90011	5109023030	Low Medium II Residential	RD1.5-1	0	29	0.227049948	Residential - Five or More Units or Apartments (Any Combination) - 4 Stories or Less	YES - Current	NO - Privately-Owned	Available	Not Used in Prior Housing Element	0	1.954659891	0	1.954659891	0	0	0	111A207	296	Southeast Los Angeles		Moderate
LOS ANGELES	5119 S TOWNE AVE	90011	5109024001	Low Medium II Residential	RD1.5-1	0	29	0.040402111	Residential - Single Family Residence	YES - Current	NO - Privately-Owned	Available	Not Used in Prior Housing Element	0	0	0.068255585	0.068255585	1	1*	1*	111A205	393	Southeast Los Angeles		Above Moderate
LOS ANGELES	5117 S TOWNE AVE	90011	5109024002	Low Medium II Residential	RD1.5-1	0	29	0.054535965	Residential - Single Family Residence	YES - Current	NO - Privately-Owned	Available	Not Used in Prior Housing Element	0	0	0.057561612	0.057561612	1	1*	1*	111A205	384	Southeast Los Angeles		Above Moderate
LOS ANGELES			5109024002	Low Medium II Residential	RD1.5-1	0	29	0.045445691	Residential - Single Family Residence	YES - Current	NO - Privately-Owned	Available	Not Used in Prior Housing Element	0	0	0.07055372	0.07055372	1	1*	1*	111A205	385	Southeast Los Angeles		Above Moderate
LOS ANGELES	5115 S TOWNE AVE	90011	5109024003	Low Medium II Residential	RD1.5-1	0	29	0.05372264	Residential - Single Family Residence	YES - Current	NO - Privately-Owned	Available	Not Used in Prior Housing Element	0	0	0.057561612	0.057561612	1	1*	1*	111A205	376	Southeast Los Angeles		Above Moderate
LOS ANGELES			5109024003	Low Medium II Residential	RD1.5-1	0	29	0.044768023	Residential - Single Family Residence	YES - Current	NO - Privately-Owned	Available	Not Used in Prior Housing Element	0	0	0.07055372	0.07055372	1	1*	1*	111A205	377	Southeast Los Angeles		Above Moderate
LOS ANGELES	366 E 51ST ST	90011	5109024005	Low Medium II Residential	RD1.5-1	0	29	0.215019994	Residential - Four Units (Any Combination) - 4 Stories or Less	YES - Current	NO - Privately-Owned	Available	Not Used in Prior Housing Element	0	0.341544574	0	0.341544574	4	0	0	111A205	362	Southeast Los Angeles	Yes	Moderate
LOS ANGELES	356 E 51ST ST	90011	5109024006	Low Medium II Residential	RD1.5-1	0	29	0.229939657	Residential - Five or More Units or Apartments (Any Combination) - 4 Stories or Less	YES - Current	NO - Privately-Owned	Available	Not Used in Prior Housing Element	0	0.335056186	0	0.335056186	5	0	0	111A205	342	Southeast Los Angeles	Yes	Moderate
LOS ANGELES	350 E 51ST ST	90011	5109024007	Low Medium II Residential	RD1.5-1	0	29	0.229936809	Residential - Five or More Units or Apartments (Any Combination) - 4 Stories or Less	YES - Current	NO - Privately-Owned	Available	Not Used in Prior Housing Element	0	0.335056186	0	0.335056186	5	0	0	111A205	343	Southeast Los Angeles	Yes	Moderate
LOS ANGELES	342 E 51ST ST	90011	5109024009	Low Medium II Residential	RD1.5-1	0	29	0.229928098	Residential - Three Units (Any Combination) - 4 Stories or Less	YES - Current	NO - Privately-Owned	Available	Not Used in Prior Housing Element	0	0.446303701	0	0.446303701	3	0	0	111A205	345	Southeast Los Angeles	Yes	Moderate
LOS ANGELES	338 E 51ST ST	90011	5109024010	Low Medium II Residential	RD1.5-1	0	29	0.229927529	Residential - Double, Duplex, or Two Units - 4 Stories or Less	YES - Current	NO - Privately-Owned	Available	Not Used in Prior Housing Element	0	0.514483643	0	0.514483643	2	0	0	111A205	346	Southeast Los Angeles	Yes	Moderate
LOS ANGELES	330 1/2 E 51ST ST	90011	5109024012	Low Medium II Residential	RD1.5-1	0	29	0.230236899	Residential - Three Units (Any Combination) - 4 Stories or Less	YES - Current	NO - Privately-Owned	Available	Not Used in Prior Housing Element	0	0.194982374	0	0.194982374	3	0	0	111A205	348	Southeast Los Angeles	Yes	Moderate
LOS ANGELES	320 E 51ST ST	90011	5109024016	Low Medium II Residential	RD1.5-1	0	29	0.228067947	Residential - Three Units (Any Combination) - 4 Stories or Less	YES - Current	NO - Privately-Owned	Available	Not Used in Prior Housing Element	0	0.39402383	0	0.39402383	3	0	0	111A205	349	Southeast Los Angeles	Yes	Moderate
LOS ANGELES	5112 S SAN PEDRO ST	90011	5109024017	Low Medium II Residential	RD1.5-1	0	29	0.107008819	Residential - Double, Duplex, or Two Units - 4 Stories or Less	YES - Current	NO - Privately-Owned	Available	Not Used in Prior Housing Element	0	0.256123567	0	0.256123567	2	3*	3*	111A205	368	Southeast Los Angeles	Yes	Moderate
LOS ANGELES			5109024018	Low Medium II Residential	RD1.5-1	0	29	0.022546099	Residential - Single Family Residence - Vacant Land	YES - Current	NO - Privately-Owned	Available	Not Used in Prior Housing Element	0	0	0.055303878	0.055303878	0	0	0	111A205	391	Southeast Los Angeles		Above Moderate
LOS ANGELES	309 1/2 E 52ND ST	90011	5109024020	Low Medium II Residential	RD1.5-1	0	29	0.218230482	Residential - Five or More Units or Apartments (Any Combination) - 4 Stories or Less	YES - Current	NO - Privately-Owned	Available	Not Used in Prior Housing Element	0	0.221513644	0	0.221513644	7	0	0	108B205	69	Southeast Los Angeles	Yes	Moderate
LOS ANGELES	315 E 52ND ST	90011	5109024021	Low Medium II Residential	RD1.5-1	0	29	0.218227755	Residential - Five or More Units or Apartments (Any Combination) - 4 Stories or Less	YES - Current	NO - Privately-Owned	Available	Not Used in Prior Housing Element	0	0.221513644	0	0.221513644	7	0	0	108B205	68	Southeast Los Angeles	Yes	Moderate
LOS ANGELES	321 E 52ND ST	90011	5109024022	Low Medium II Residential	RD1.5-1	0	29	0.218230482	Residential - Four Units (Any Combination) - 4 Stories or Less	YES - Current	NO - Privately-Owned	Available	Not Used in Prior Housing Element	0	0.341544574	0	0.341544574	4	0	0	108B205	66	Southeast Los Angeles	Yes	Moderate
LOS ANGELES	323 1/2 E 52ND ST	90011	5109024023	Low Medium II Residential	RD1.5-1	0	29	0.218227755	Residential - Single Family Residence	YES - Current	NO - Privately-Owned	Available	Not Used in Prior Housing Element	0	0.318248251	0	0.318248251	1	0	0	108B205	65	Southeast Los Angeles		Moderate
LOS ANGELES	335 E 52ND ST	90011	5109024025	Low Medium II Residential	RD1.5-1	0	29	0.218230482	Residential - Three Units (Any Combination) - 4 Stories or Less	YES - Current	NO - Privately-Owned	Available	Not Used in Prior Housing Element	0	0.39402383	0	0.39402383	3	0	0	108B205	62	Southeast Los Angeles	Yes	Moderate
LOS ANGELES	339 E 52ND ST	90011	5109024026	Low Medium II Residential	RD1.5-1	0	29	0.218230482	Residential - Four Units (Any Combination) - 4 Stories or Less	YES - Current	NO - Privately-Owned	Available	Not Used in Prior Housing Element	0	0.341544574	0	0.341544574	4	0	0	108B205	61	Southeast Los Angeles	Yes	Moderate
LOS ANGELES	345 E 52ND ST	90011	5109024027	Low Medium II Residential	RD1.5-1	0	29	0.218229121	Residential - Four Units (Any Combination) - 4 Stories or Less	YES - Current	NO - Privately-Owned	Available	Not Used in Prior Housing Element	0	0.341544574	0	0.341544574	4	0	0	108B205	60	Southeast Los Angeles	Yes	Moderate
LOS ANGELES	351 E 52ND ST	90011	5109024028	Low Medium II Residential	RD1.5-1	0	29	0.218229121	Residential - Double, Duplex, or Two Units - 4 Stories or Less	YES - Current	NO - Privately-Owned	Available	Not Used in Prior Housing Element	0	0.275563133	0	0.275563133	2	0	0	108B205	58	Southeast Los Angeles		Moderate

LOS ANGELES	350 E 52ND ST	90011	5109025006	Low Medium II Residential	RD2-1	0	21	0.185401141	Residential - Four Units (Any Combination) - 4 Stories or Less	YES - Current	NO - Privately-Owned	Available	Not Used in Prior Housing Element	0	0.20151636	0	0.20151636	4	0	0	10BB205	198	Southeast Los Angeles	Yes	Moderate
LOS ANGELES	344 E 52ND ST	90011	5109025007	Low Medium II Residential	RD2-1	0	21	0.185324527	Residential - Three Units (Any Combination) - 4 Stories or Less	YES - Current	NO - Privately-Owned	Available	Not Used in Prior Housing Element	0	0.246445119	0	0.246445119	3	0	0	10BB205	199	Southeast Los Angeles	Yes	Moderate
LOS ANGELES	332 E 52ND ST	90011	5109025009	Low Medium II Residential	RD2-1	0	21	0.185175212	Residential - Three Units (Any Combination) - 4 Stories or Less	YES - Current	NO - Privately-Owned	Available	Not Used in Prior Housing Element	0	0.246445119	0	0.246445119	3	0	0	10BB205	202	Southeast Los Angeles	Yes	Moderate
LOS ANGELES	326 E 52ND ST	90011	5109025010	Low Medium II Residential	RD2-1	0	21	0.185103226	Residential - Double, Duplex, or Two Units - 4 Stories or Less	YES - Current	NO - Privately-Owned	Available	Not Used in Prior Housing Element	0	0.300949067	0	0.300949067	2	0	0	10BB205	203	Southeast Los Angeles	Yes	Moderate
LOS ANGELES	320 E 52ND ST	90011	5109025012	Low Medium II Residential	RD2-1	0	21	0.114706085	Residential - Single Family Residence	YES - Current	NO - Privately-Owned	Available	Not Used in Prior Housing Element	0	0	0.124323767	0.124323767	1	2*	2*	10BB205	206	Southeast Los Angeles		Above Moderate
LOS ANGELES	314 E 52ND ST	90011	5109025013	Low Medium II Residential	RD2-1	0	21	0.184876942	Residential - Four Units (Any Combination) - 4 Stories or Less	YES - Current	NO - Privately-Owned	Available	Not Used in Prior Housing Element	0	0.20151636	0	0.20151636	4	0	0	10BB205	207	Southeast Los Angeles	Yes	Moderate
LOS ANGELES	308 E 52ND ST	90011	5109025014	Low Medium II Residential	RD2-1	0	21	0.184804983	Residential - Single Family Residence	YES - Current	NO - Privately-Owned	Available	Not Used in Prior Housing Element	0	0.501294971	0	0.501294971	1	0	0	10BB205	208	Southeast Los Angeles		Moderate
LOS ANGELES	302 E 52ND ST	90011	5109025015	Low Medium II Residential	RD2-1	0	21	0.123720964	Residential - Single Family Residence	YES - Current	NO - Privately-Owned	Available	Not Used in Prior Housing Element	0	0	0.124323767	0.124323767	1	2*	2*	10BB205	209	Southeast Los Angeles		Above Moderate
LOS ANGELES	5212 S SAN PEDRO ST	90011	5109025016	Low Medium II Residential	RD2-1	0	21	0.097799597	Residential - Double, Duplex, or Two Units - 4 Stories or Less	YES - Current	NO - Privately-Owned	Available	Not Used in Prior Housing Element	0	0	0.198835123	0.198835123	2	2*	2*	10BB205	247	Southeast Los Angeles	Yes	Above Moderate
LOS ANGELES	5220 S SAN PEDRO ST	90011	5109025017	Neighborhood Commercial	CR-1VL	0	108	0.041324609	Residential - Single Family Residence	YES - Current	NO - Privately-Owned	Available	Not Used in Prior Housing Element	0	0	0.108791029	0.108791029	0	0	0	10BB205	285	Southeast Los Angeles		Above Moderate
LOS ANGELES	301 E 53RD ST	90011	5109025018	Neighborhood Commercial	CR-1VL	0	108	0.094526891	Residential - Double, Duplex, or Two Units - 4 Stories or Less	YES - Current	NO - Privately-Owned	Available	Not Used in Prior Housing Element	0.141135496	0	0	0.141135496	2	0	0	10BB205	332	Southeast Los Angeles		Lower
LOS ANGELES	311 E 53RD ST	90011	5109025020	Low Medium I Residential	R2-1	0	17	0.120832105	Residential - Double, Duplex, or Two Units - 4 Stories or Less	YES - Current	NO - Privately-Owned	Available	Not Used in Prior Housing Element	0	0	0.028805441	0.028805441	2	2*	2*	10BB205	283	Southeast Los Angeles		Above Moderate
LOS ANGELES	329 E 53RD ST	90011	5109025025	Low Medium I Residential	R2-1	0	17	0.120832391	Residential - Double, Duplex, or Two Units - 4 Stories or Less	YES - Current	NO - Privately-Owned	Available	Not Used in Prior Housing Element	0	0	0.068499407	0.068499407	2	2*	2*	10BB205	279	Southeast Los Angeles	Yes	Above Moderate
LOS ANGELES	331 E 53RD ST	90011	5109025026	Low Medium I Residential	R2-1	0	17	0.120832391	Residential - Double, Duplex, or Two Units - 4 Stories or Less	YES - Current	NO - Privately-Owned	Available	Not Used in Prior Housing Element	0	0	0.162922955	0.162922955	2	2*	2*	10BB205	278	Southeast Los Angeles	Yes	Above Moderate
LOS ANGELES	335 E 53RD ST	90011	5109025027	Low Medium I Residential	R2-1	0	17	0.120832104	Residential - Single Family Residence	YES - Current	NO - Privately-Owned	Available	Not Used in Prior Housing Element	0	0	0.124323767	0.124323767	1	2*	2*	10BB205	277	Southeast Los Angeles		Above Moderate
LOS ANGELES	345 E 53RD ST	90011	5109025030	Low Medium I Residential	R2-1	0	17	0.120832108	Residential - Single Family Residence	YES - Current	NO - Privately-Owned	Available	Not Used in Prior Housing Element	0	0	0.124323767	0.124323767	1	2*	2*	10BB205	274	Southeast Los Angeles		Above Moderate
LOS ANGELES	349 E 53RD ST	90011	5109025031	Low Medium I Residential	R2-1	0	17	0.120832107	Residential - Double, Duplex, or Two Units - 4 Stories or Less	YES - Current	NO - Privately-Owned	Available	Not Used in Prior Housing Element	0	0	0.045366861	0.045366861	2	2*	2*	10BB205	273	Southeast Los Angeles		Above Moderate
LOS ANGELES	355 E 53RD ST	90011	5109025032	Low Medium I Residential	R2-1	0	17	0.120832107	Residential - Double, Duplex, or Two Units - 4 Stories or Less	YES - Current	NO - Privately-Owned	Available	Not Used in Prior Housing Element	0	0	0.162922955	0.162922955	2	2*	2*	10BB205	272	Southeast Los Angeles	Yes	Above Moderate
LOS ANGELES	359 E 53RD ST	90011	5109025033	Low Medium I Residential	R2-1	0	17	0.120832108	Residential - Double, Duplex, or Two Units - 4 Stories or Less	YES - Current	NO - Privately-Owned	Available	Not Used in Prior Housing Element	0	0	0.068499407	0.068499407	2	2*	2*	10BB205	271	Southeast Los Angeles	Yes	Above Moderate
LOS ANGELES	363 E 53RD ST	90011	5109025034	Low Medium I Residential	R2-1	0	17	0.120832108	Residential - Double, Duplex, or Two Units - 4 Stories or Less	YES - Current	NO - Privately-Owned	Available	Not Used in Prior Housing Element	0	0	0.045366861	0.045366861	2	2*	2*	10BB205	270	Southeast Los Angeles		Above Moderate
LOS ANGELES	317 E 53RD ST	90011	5109025039	Low Medium I Residential	R2-1	0	17	0.120832104	Residential - Single Family Residence	YES - Current	NO - Privately-Owned	Available	Not Used in Prior Housing Element	0	0	0.051925179	0.051925179	1	2*	2*	10BB205	282	Southeast Los Angeles		Above Moderate
LOS ANGELES	113 W 45TH ST	90037	5110001001	Neighborhood Commercial	C2-1VL-CPIO	0	108	0.068863634	Residential - Single Family Residence	YES - Current	NO - Privately-Owned	Available	Not Used in Prior Housing Element	0	0	0.026596769	0.026596769	1	0	0	112-SA203	131	Southeast Los Angeles		Above Moderate
LOS ANGELES	136 W VERNON AVE	90037	5110001008	Medium Residential	R3-1	0	54	0.158447842	Residential - Four Units (Any Combination) - 4 Stories or Less	YES - Current	NO - Privately-Owned	Available	Not Used in Prior Housing Element	0	0	0.210900253	0.210900253	4	0	0	112-SA203	47	Southeast Los Angeles	Yes	Above Moderate
LOS ANGELES	202 W VERNON AVE	90037	5110001010	Community Commercial	C2-2D-CPIO	0	108	0.153438619	Residential - Three Units (Any Combination) - 4 Stories or Less	YES - Current	NO - Privately-Owned	Available	Not Used in Prior Housing Element	0	0	1.395727336	1.395727336	3	0	0	112-SA203	57	Southeast Los Angeles	Yes	Above Moderate
LOS ANGELES	201 W 45TH ST	90037	5110001012	Low Medium I Residential	R2-1	0	17	0.153438875	Residential - Double, Duplex, or Two Units - 4 Stories or Less	YES - Current	NO - Privately-Owned	Available	Not Used in Prior Housing Element	0	0	0.150820488	0.150820488	2	2*	2*	112-SA203	108	Southeast Los Angeles	Yes	Above Moderate
LOS ANGELES	157 W 45TH ST	90037	5110001013	Low Medium I Residential	R2-1	0	17	0.139434598	Residential - Double, Duplex, or Two Units - 4 Stories or Less	YES - Current	NO - Privately-Owned	Available	Not Used in Prior Housing Element	0	0	0.150820488	0.150820488	2	2*	2*	112-SA203	106	Southeast Los Angeles	Yes	Above Moderate
LOS ANGELES	155 W 45TH ST	90037	5110001014	Low Medium I Residential	R2-1	0	17	0.139472129	Residential - Single Family Residence	YES - Current	NO - Privately-Owned	Available	Not Used in Prior Housing Element	0	0	0.115005434	0.115005434	1	2*	2*	112-SA203	104	Southeast Los Angeles		Above Moderate
LOS ANGELES	151 W 45TH ST	90037	5110001015	Low Medium I Residential	R2-1	0	17	0.13947037	Residential - Double, Duplex, or Two Units - 4 Stories or Less	YES - Current	NO - Privately-Owned	Available	Not Used in Prior Housing Element	0	0	0.150820488	0.150820488	2	2*	2*	112-SA203	102	Southeast Los Angeles	Yes	Above Moderate
LOS ANGELES	147 W 45TH ST	90037	5110001016	Low Medium I Residential	R2-1	0	17	0.139470488	Residential - Double, Duplex, or Two Units - 4 Stories or Less	YES - Current	NO - Privately-Owned	Available	Not Used in Prior Housing Element	0	0	0.150820488	0.150820488	2	2*	2*	112-SA203	100	Southeast Los Angeles	Yes	Above Moderate
LOS ANGELES	133 W 45TH ST	90037	5110001019	Low Medium I Residential	R2-1	0	17	0.139466025	Residential - Double, Duplex, or Two Units - 4 Stories or Less	YES - Current	NO - Privately-Owned	Available	Not Used in Prior Housing Element	0	0	0.003411469	0.003411469	2	2*	2*	112-SA203	96	Southeast Los Angeles		Above Moderate
LOS ANGELES	129 W 45TH ST	90037	5110001020	Low Medium I Residential	R2-1	0	17	0.139465253	Residential - Double, Duplex, or Two Units - 4 Stories or Less	YES - Current	NO - Privately-Owned	Available	Not Used in Prior Housing Element	0	0	0.022579953	0.022579953	2	2*	2*	112-SA203	95	Southeast Los Angeles	Yes	Above Moderate
LOS ANGELES	117 W 45TH ST	90037	5110001022	Low Medium I Residential	R2-1	0	17	0.100726469	Residential - Single Family Residence	YES - Current	NO - Privately-Owned	Available	Not Used in Prior Housing Element	0	0	0.059053117	0.059053117	1	1*	1*	112-SA203	92	Southeast Los Angeles		Above Moderate
LOS ANGELES	119 W 45TH ST	90037	5110001023	Low Medium I Residential	R2-1	0	17	0.100713951	Residential - Single Family Residence	YES - Current	NO - Privately-Owned	Available	Not Used in Prior Housing Element	0	0	0.059053117	0.059053117	1	1*	1*	112-SA203	93	Southeast Los Angeles		Above Moderate
LOS ANGELES	196 W VERNON AVE	90037	5110001024	Community Commercial	C2-1-CPIO	0	108	0.13483918	Residential - Double, Duplex, or Two Units - 4 Stories or Less	YES - Current	NO - Privately-Owned	Available	Not Used in Prior Housing Element	0.132660657	0	0	0.132660657	2	0	0	112-SA203	56	Southeast Los Angeles		Lower
LOS ANGELES	188 W VERNON AVE	90037	5110001025	Community Commercial	C2-1-CPIO	0	108	0.133288726	Residential - Three Units (Any Combination) - 4 Stories or Less	YES - Current	NO - Privately-Owned	Available	Not Used in Prior Housing Element	0	0	0.52620247	0.52620247	3	0	0	112-SA203	54	Southeast Los Angeles	Yes	Above Moderate
LOS ANGELES	178 W VERNON AVE	90037	5110001027	Medium Residential	R3-1	0	54	0.133286709	Residential - Double, Duplex, or Two Units - 4 Stories or Less	YES - Current	NO - Privately-Owned	Available	Not Used in Prior Housing Element	0	0	0.715357107	0.715357107	2	0	0	112-SA203	51	Southeast Los Angeles	Yes	Above Moderate
LOS ANGELES	168 W VERNON AVE	90037	5110001028	Medium Residential	R3-1	0	54	0.136382875	Residential - Four Units (Any Combination) - 4 Stories or Less	YES - Current	NO - Privately-Owned	Available	Not Used in Prior Housing Element	0	0	0.557558936	0.557558936	4	0	0	112-SA203	50	Southeast Los Angeles	Yes	Above Moderate
LOS ANGELES	164 W VERNON AVE	90037	5110001029	Medium Residential	R3-1	0	54	0.136383836	Residential - Four Units (Any Combination) - 4 Stories or Less	YES - Current	NO - Privately-Owned	Available	Not Used in Prior Housing Element	0	0	0.557558936	0.557558936	4	0	0	112-SA203	49	Southeast Los Angeles	Yes	Above Moderate
LOS ANGELES	156 W VERNON AVE	90037	5110001030	Medium Residential	R3-1	0	54	0.136382984	Residential - Three Units (Any Combination) - 4 Stories or Less	YES - Current	NO - Privately-Owned	Available	Not Used in Prior Housing Element	0	0	0.212829606	0.212829606	3	0	0	112-SA203	48	Southeast Los Angeles	Yes	Above Moderate
LOS ANGELES	146 W VERNON AVE	90037	5110001031	Medium Residential	R3-1	0	54	0.144647344	Residential - Four Units (Any Combination) - 4 Stories or Less	YES - Current	NO - Privately-Owned	Available	Not Used in Prior Housing Element	0	0	0.185371037	0.185371037	4	0	0	112-SA203	44	Southeast Los Angeles	Yes	Above Moderate
LOS ANGELES	142 W VERNON AVE	90037	5110001035	Medium Residential	R3-1	0	54	0.150442923	Residential - Five or More Units or Apartments (Any Combination) - 4 Stories or Less	YES - Current	NO - Privately-Owned	Available	Not Used in Prior Housing Element	0.071767601	0	0	0.071767601	8	0	0	112-SA203	58	Southeast Los Angeles		Lower
LOS ANGELES	4405 S MAIN ST	90037	5110001037	Neighborhood Commercial	C2-1VL-CPIO	0	108	0.130570539	Commercial - Store - One Story	YES - Current	NO - Privately-Owned	Available	Used in Prior Housing Element - Non-Vacant	0.07310525	0	0	0.07310525	0	0	0	112-SA203	52	Southeast Los Angeles		Lower
LOS ANGELES	4411 S MAIN ST	90037	5110001037	Neighborhood Commercial	C2-1VL-CPIO	0	108	0.120521091	Commercial - Store - One Story	YES - Current	NO - Privately-Owned	Available	Used in Prior Housing Element - Non-Vacant	0.074257922	0	0	0.074257922	0	0	0	112-SA203	85	Southeast Los Angeles		Lower
LOS ANGELES	4415 S MAIN ST	90037	5110001037	Neighborhood Commercial	C2-1VL-CPIO	0	108	0.166428893	Commercial - Store - One Story	YES - Current	NO - Privately-Owned	Available	Used in Prior Housing Element - Non-Vacant	0.085781889	0	0	0.085781889	0	0	0	112-SA203	89	Southeast Los Angeles		Lower
LOS ANGELES	4421 S MAIN ST	90037	5110001037	Neighborhood Commercial	C2-1VL-CPIO	0	108	0.166429015	Commercial - Store - One Story	YES - Current	NO - Privately-Owned	Available	Used in Prior Housing Element - Non-Vacant	0.085781889	0	0	0.085781889	0	0	0	112-SA203	128	Southeast Los Angeles		Lower
LOS ANGELES	4429 S MAIN ST	90037	5110001037	Neighborhood Commercial	C2-1VL-CPIO	0	108	0.128261296	Commercial - Store - One Story	YES - Current	NO - Privately-Owned	Available	Used in Prior Housing Element - Non-Vacant	0.07310525	0	0	0.07310525	0	0	0	112-SA203	130	Southeast Los Angeles		Lower
LOS ANGELES			5110001037	Neighborhood Commercial	C2-1VL-CPIO	0	108	0.045908993	Commercial - Store - One Story	YES - Current	NO - Privately-Owned	Available	Used in Prior Housing Element - Non-Vacant	0	0	0.028745091	0.028745091	0	0	0	112-SA203	86	Southeast Los Angeles		Above Moderate
LOS ANGELES			5110001037	Neighborhood Commercial	C2-1VL-CPIO	0	108	0.050499863	Commercial - Store - One Story	YES - Current	NO - Privately-Owned	Available	Used in Prior Housing Element - Non-Vacant	0	0	0.023289353	0.023289353	0	0	0	112-SA203	55	Southeast Los Angeles		Above Moderate
LOS ANGELES	4412 S BROADWAY	90037	5110002004	Community Commercial	C2-2D-CPIO	0	108	0.112516947	Institutional - Children's Day Care Center - One Story	YES - Current	NO - Privately-Owned	Available	Not Used in Prior Housing Element	0.06152302	0	0	0.06152302	0	0	0	112-SA203	91	Southeast Los Angeles		Lower
LOS ANGELES	4416 S BROADWAY	90037	5110002005	Community Commercial	C2-2D-CPIO	0	108	0.56725182	Commercial - Restaurant, Cocktail Lounge - Restaurant, Cocktail Lounge, Tavern - One Story	YES - Current	NO - Privately-Owned	Available	Used in Prior Housing Element - Non-Vacant	1.072917789	0	0	1.072917789	0	0	0	112-SA203	126	Southeast Los Angeles		Lower
LOS ANGELES	237 W 45TH ST	90037	5110002006	Low Medium I Residential	R2-1	0	17	0.117775687	Residential - Single Family Residence	YES - Current	NO - Privately-Owned	Available	Not Used in Prior Housing Element	0	0	0.140720013	0.140720013	1	2*	2*	112-SA203	129	Southeast Los Angeles		Above Moderate
LOS ANGELES	235 W 45TH ST	90037	5110002007	Low Medium I Residential	R2-1	0	17	0.135199427	Residential - Double, Duplex, or Two Units - 4 Stories or Less	YES - Current	NO - Privately-Owned	Available	Not Used in Prior Housing Element	0	0	0.150820488	0.150820488	2	2*	2*	112-SA203	124	Southeast Los Angeles	Yes	Above Moderate
LOS ANGELES			5110002008	Low Medium I Residential	R2-1	0	17	0.016533233	Residential - Single Family Residence - Vacant Land	YES - Current	NO - Privately-Owned	Available	Not Used in Prior Housing Element	0	0	0.062514412	0.062514412	0	0	0	112-SA203	125	Southeast Los Angeles		Above Moderate
LOS ANGELES			5110002012	Community Commercial	C2-2D-CPIO	0	108	0.040184018	Commercial - Commercial - Vacant Land	YES - Current	NO - Privately-Owned	Available	Not Used in Prior Housing Element	0.159642813	0	0	0.159642813	0	0	0	112-SA203	90	Southeast Los Angeles		Lower
LOS ANGELES	226 W VERNON AVE	90037	5110002013	Community Commercial	C2-2D-CPIO	0	108	0.14785199	Residential - Double, Duplex, or Two Units - 4 Stories or Less	YES - Current	NO - Privately-Owned	Available	Not Used in Prior Housing Element	0.857184505	0	0	0.857184505	2	0	0	112-SA203	62	Southeast Los Angeles		Lower
LOS ANGELES	222 W VERNON AVE	90037	5110002014	Community Commercial	C2-2D-CPIO	0	108	0.14785028	Residential - Three Units (Any Combination) - 4 Stories or Less	YES - Current	NO - Privately-Owned	Available	Not Used in Prior Housing Element	0	0	1.378378165	1.378378165	3	0	0	112-SA203	61	Southeast Los Angeles	Yes	Above Moderate
LOS ANGELES	210 W VERNON AVE	90037	5110002016	Community Commercial	C2-2D-CPIO	0	108	0.147848609	Residential - Three Units (Any Combination) - 4 Stories or Less	YES - Current	NO - Privately-Owned	Available	Not Used in Prior Housing Element	0	0	1.378378165	1.378378165	3	0	0	112-SA203	60	Southeast Los Angeles	Yes	Above Moderate
LOS ANGELES	208 W VERNON AVE	90037	5110002017	Community Commercial	C2-2D-CPIO	0	108	0.147847088	Residential - Five or More Units or Apartments (Any Combination) - 4 Stories or Less	YES - Current	NO - Privately-Owned	Available	Not Used in Prior Housing Element	0	0	0.396383213	0.396383213	8	0	0	112-SA203	59	Southeast Los Angeles	Yes	Above Moderate
LOS ANGELES	227 W 45TH ST	90037	5110002018	Low Medium I Residential	R2-1	0	17	0.134306763	Residential - Double, Duplex, or Two Units - 4 Stories or Less	YES - Current	NO - Privately-Owned	Available	Not Used in Prior Housing Element	0	0	0.184181964	0.184181964	2	2*	2*	112-SA203	123	Southeast Los Angeles	Yes	Above Moderate
LOS ANGELES	223 W 45TH ST	90037	5110002019	Low Medium I Residential	R2-1	0	17	0.137288747	Residential - Double, Duplex, or Two Units - 4 Stories or Less	YES - Current	NO - Privately-Owned	Available	Not Used in Prior Housing Element	0	0	0.150820488	0.150820488	2	2*	2*	112-SA203	122	Southeast Los Angeles	Yes	Above Moderate
LOS ANGELES	209 W 45TH ST	90037	5110002022	Low Medium I Residential	R2-1	0	17	0.140269782	Residential - Single Family Residence	YES - Current	NO - Privately-Owned	Available	Not Used in Prior Housing Element	0	0	0.118864068	0.118864068	1	2*	2*	112-SA203	118	Southeast Los Angeles		Above Moderate
LOS ANGELES	230 W VERNON AVE	90037	5110002023	Community Commercial	C2-2D-CPIO	0	108	0.119917838	Residential - Double, Duplex, or Two Units - 4 Stories or Less	YES - Current	NO - Privately-Owned	Available	Not Used in Prior Housing Element	0	0	1.411657691	1.411657691	2	0	0	112-SA203	63	Southeast Los Angeles	Yes	Above Moderate
LOS ANGELES	234 W VERNON AVE	90037	5110002024	Community Commercial	C2-2D-CPIO	0	108	0.160734856	Residential - Five or More Units or Apartments (Any Combination) - 4 Stories or Less	YES - Current	NO - Privately-Owned	Available	Not Used in Prior Housing Element	0	0	0.412940651	0.412940651	7	0	0	112-SA203	65	Southeast Los Angeles	Yes	Above Moderate
LOS ANGELES	238 W VERNON AVE	90037	5110002026	Community Commercial	C2-2D-CPIO	0	108	0.12055571	Commercial - Store - One Story	YES - Current	NO - Privately-Owned	Available	Not Used in Prior Housing Element	0.142055725	0	0	0.142055725	1	0	0	112-SA203	66	Southeast Los Angeles		Lower
LOS ANGELES	246 W VERNON AVE	90037	5110002026	Community Commercial	C2-2D-CPIO	0	108	0.116804657	Commercial - Store - One Story	YES - Current	NO - Privately-Owned	Available	Not Used in Prior Housing Element	0.138777839	0	0	0.138777839	1	0	0	112-SA203	68	Southeast Los Angeles		Lower
LOS ANGELES	4410 S BROADWAY	90037	5110002026	Community Commercial	C2-2D-CPIO	0	108	0.029846358	Commercial - Store - One Story	YES - Current	NO - Privately-Owned	Available	Not Used in Prior Housing Element	0.074565719	0	0	0.074565719	1	0	0	112-SA203	88	Southeast Los Angeles		Above Moderate
LOS ANGELES			5110002026	Community Commercial	C2-2D-CPIO	0	108	0.009210942	Commercial - Store - One Story	YES - Current	NO - Privately-Owned	Available	Not Used in Prior Housing Element	0	0	0.018065134	0.018065134	1	0	0	112-SA203	67	Southeast Los Angeles		Above Moderate
LOS ANGELES			5110002026	Community Commercial	C2-2D-CPIO	0	108	0.011513587	Commercial - Store - One Story	YES - Current	NO - Privately-Owned	Available	Not Used in Prior Housing Element	0	0	0.018065134	0.018065134	1	0	0	112-SA203	82	Southeast Los Angeles		Above Moderate
LOS ANGELES			5110002026	Community Commercial	C2-2D-CPIO	0	108	0.14923088	Commercial - Store - One Story	YES - Current	NO - Privately-Owned	Available	Not Used in Prior Housing Element	0.13857492	0	0	0.13857492	1	0	0	112-SA203	83	Southeast Los Angeles		Lower
LOS ANGELES	336 W VERNON AVE	90037	5110003002	Community Commercial	C2-2D-CPIO	0	108	0.157868667	Commercial - Commercial - Vacant Land	YES - Current	NO - Privately-Owned	Available	Not Used in Prior Housing Element	0.257628031	0	0	0.257628031	0	0	0	112-SA203	71	Southeast Los Angeles		Lower
LOS ANGELES	342 W VERNON AVE	90037	5110003003	Community Commercial	C2-2D-CPIO	0	108	0.117282347	Residential - Four Units (Any Combination) - 4 Stories or Less	YES - Current	NO - Privately-Owned	Available	Not Used in Prior Housing Element	0	0	0.428233854	0.428233854	4	0	0	112-SA203	72	Southeast Los Angeles	Yes	Above Moderate
LOS ANGELES	348 W VERNON AVE	90037	5110003004	Community Commercial	C2-2D-CPIO	0	108	0.114839387	Commercial - Store Combination - Store and Residential Combination - One Story	YES - Current	NO - Privately-Owned	Available	Not Used in Prior Housing Element	0	0	0.067210696	0.067210696	3	0	0	112-SA203	73	Southeast Los Angeles	Yes	Above Moderate
LOS ANGELES	354 W VERNON AVE	90037	5110003005	Community Commercial	C2-2D-CPIO	0	108	0.114843118	Residential - Four Units (Any Combination) - 4 Stories or Less	YES - Current	NO - Privately-Owned	Available	Not Used in Prior Housing Element	0	0	0.432213955	0.432213955	4	0	0	112-SA203	74	Southeast Los Angeles	Yes	Above Moderate
LOS ANGELES	360 W VERNON AVE	90037	5110003006	Community Commercial	C2-2D-CPIO	0	108	0.114845954	Residential - Single Family Residence	YES - Current	NO - Privately-Owned	Available	Not Used in Prior Housing Element	1.97353363	0	0	1.97353363	1	0	0	112-SA203	75	Southeast Los Angeles		Lower
LOS ANGELES	366 W VERNON AVE	90037	5110003007	Community Commercial	C2-2D-CPIO	0	108	0.114850867	Residential - Double, Duplex, or Two Units - 4 Stories or Less	YES - Current	NO - Privately-Owned	Available	Not Used in Prior Housing Element	0	0	1.386372149	1.386372149	2	0	0	112-SA203	76	Southeast Los Angeles	Yes	Above Moderate
LOS ANGELES	372 W VERNON AVE	90037	5110003008	Community Commercial	C2-2D-CPIO	0	108	0.114855494	Commercial - Professional Building - One Story	YES - Current	NO - Privately-Owned	Available	Used in Prior Housing Element - Non-Vacant	0.261318684	0	0	0.261318684	0	0	0	112-SA203	77	Southeast Los Angeles		Lower
LOS ANGELES	380 W VERNON AVE	90037	5110003009	Community Commercial	C2-2D-CPIO	0	108	0.114857431	Residential - Single Family Residence - Vacant Land	YES - Current	NO - Privately-Owned	Available	Not Used in Prior Housing Element	1.61894545	0	0	1.61894545	0	0	0	112-SA203	78	Southeast Los Angeles		Lower
LOS ANGELES	351 W 45TH ST	90037	5110003012	Low Medium II Residential	RD2-1	0	21	0.124040626	Residential - Single Family Residence	YES - Current	NO - Privately-Owned	Available	Not Used in Prior Housing Element	0	0	0.140720013	0.140720013	1	2*	2*	112-SA203	115	Southeast Los Angeles		Above Moderate
LOS ANGELES	349 W 45TH ST	90037	5110003013	Low Medium II Residential	RD2-1	0	21	0.124039512	Residential - Single Family Residence	YES - Current	NO - Privately-Owned	Available	Not Used in Prior Housing Element	0	0	0.140720013	0.140720013	1	2*	2*	112-SA203	114	Southeast Los Angeles		Above Moderate
LOS ANGELES	341 W 45TH ST	90037	5110003015	Low Medium II Residential	RD2-1	0	21	0.124030792	Residential - Single Family Residence	YES - Current	NO - Privately-Owned	Available	Not Used in Prior Housing Element	0	0	0.140720013	0.140720013	1	2*	2*	112-SA203	112	Southeast Los Angeles		Above Moderate
LOS ANGELES	317 W 45TH ST	90037	5110003020	Low Medium II Residential	RD2-1	0	21	0.12401292	Residential - Double, Duplex, or Two Units - 4 Stories or Less	YES - Current	NO - Privately-Owned	Available	Not Used in Prior Housing Element	0	0	0.184181964	0.184181964	2	2*	2*	112-SA203	103	Southeast Los Angeles	Yes	Above Moderate
LOS ANGELES	315 W 45TH ST	90037	5110003021	Community Commercial	C2-2D-CPIO	0	108	0.104824015	Commercial - Commercial - Vacant Land	YES - Current	NO - Privately-Owned	Available	Not Used in Prior Housing Element	0.239356998	0	0	0.239356998	0	0	0	112-SA203	101	Southeast Los Angeles		Lower
LOS ANGELES	384 W VERNON AVE	90037	5110003024	Community Commercial	C2-2D-CPIO	0	108	0.114862061	Residential - Single Family Residence - Vacant Land	YES - Current	NO - Privately-Owned	Available	Not Used in Prior Housing Element	1.61894545	0	0	1.61894545	0	0	0	112-SA203	79	Southeast Los Angeles		Lower
LOS ANGELES			5110003024	Community Commercial	C2-2D-CPIO	0	108	0.025154727	Residential - Single Family Residence - Vacant Land	YES - Current	NO - Privately-Owned	Available

LOS ANGELES	357 W 46TH ST	90037	5110004018	Low Medium II Residential	RD2-1	0	21	0.124101456	Residential - Single Family Residence	YES - Current	NO - Privately-Owned	Available	Not Used in Prior Housing Element	0	0	0.140720013	0.140720013	1	2*	2*	112-5A203	230	Southeast Los Angeles			Above Moderate
LOS ANGELES	351 W 46TH ST	90037	5110004019	Low Medium II Residential	RD2-1	0	21	0.124100988	Residential - Double, Duplex, or Two Units - 4 Stories or Less	YES - Current	NO - Privately-Owned	Available	Not Used in Prior Housing Element	0	0	0.184181964	0.184181964	2	2*	2*	112-5A203	229	Southeast Los Angeles	Yes		Above Moderate
LOS ANGELES	347 W 46TH ST	90037	5110004020	Low Medium II Residential	RD2-1	0	21	0.124099553	Residential - Double, Duplex, or Two Units - 4 Stories or Less	YES - Current	NO - Privately-Owned	Available	Not Used in Prior Housing Element	0	0	0.077696076	0.077696076	2	2*	2*	112-5A203	228	Southeast Los Angeles	Yes		Above Moderate
LOS ANGELES	343 W 46TH ST	90037	5110004021	Low Medium II Residential	RD2-1	0	21	0.12409909	Residential - Single Family Residence	YES - Current	NO - Privately-Owned	Available	Not Used in Prior Housing Element	0	0	0.140720013	0.140720013	1	2*	2*	112-5A203	227	Southeast Los Angeles			Above Moderate
LOS ANGELES	339 W 46TH ST	90037	5110004022	Low Medium II Residential	RD2-1	0	21	0.124096683	Residential - Double, Duplex, or Two Units - 4 Stories or Less	YES - Current	NO - Privately-Owned	Available	Not Used in Prior Housing Element	0	0	0.184181964	0.184181964	2	2*	2*	112-5A203	226	Southeast Los Angeles	Yes		Above Moderate
LOS ANGELES	335 W 46TH ST	90037	5110004023	Low Medium II Residential	RD2-1	0	21	0.124095248	Residential - Single Family Residence	YES - Current	NO - Privately-Owned	Available	Not Used in Prior Housing Element	0	0	0.140720013	0.140720013	1	2*	2*	112-5A203	225	Southeast Los Angeles			Above Moderate
LOS ANGELES	331 W 46TH ST	90037	5110004024	Low Medium II Residential	RD2-1	0	21	0.124094784	Residential - Single Family Residence	YES - Current	NO - Privately-Owned	Available	Not Used in Prior Housing Element	0	0	0.020989443	0.020989443	1	2*	2*	112-5A203	224	Southeast Los Angeles			Above Moderate
LOS ANGELES	327 W 46TH ST	90037	5110004025	Low Medium II Residential	RD2-1	0	21	0.124091698	Residential - Double, Duplex, or Two Units - 4 Stories or Less	YES - Current	NO - Privately-Owned	Available	Not Used in Prior Housing Element	0	0	0.184181964	0.184181964	2	2*	2*	112-5A203	223	Southeast Los Angeles	Yes		Above Moderate
LOS ANGELES	325 W 46TH ST	90037	5110004026	Community Commercial	C2-2D-CPIO	0	108	0.124093201	Residential - Double, Duplex, or Two Units - 4 Stories or Less	YES - Current	NO - Privately-Owned	Available	Not Used in Prior Housing Element	0	0	1.394280672	1.394280672	2	0	0	112-5A203	222	Southeast Los Angeles	Yes		Above Moderate
LOS ANGELES	319 W 46TH ST	90037	5110004027	Community Commercial	C2-2D-CPIO	0	108	0.124088828	Residential - Single Family Residence	YES - Current	NO - Privately-Owned	Available	Not Used in Prior Housing Element	1.980884075	0	0	1.980884075	1	0	0	112-5A203	220	Southeast Los Angeles			Lower
LOS ANGELES	315 W 46TH ST	90037	5110004028	Community Commercial	C2-2D-CPIO	0	108	0.104952383	Residential - Four Units (Any Combination) - 4 Stories or Less	YES - Current	NO - Privately-Owned	Available	Not Used in Prior Housing Element	0	0	0.408470429	0.408470429	4	0	0	112-5A203	218	Southeast Los Angeles	Yes		Above Moderate
LOS ANGELES			5110004029	Low Medium II Residential	RD2-1	0	21	0.016331034	Residential - Single Family Residence - Vacant Land	YES - Current	NO - Privately-Owned	Available	Not Used in Prior Housing Element	0	0	0.062514412	0.062514412	0	0	0	112-5A203	231	Southeast Los Angeles			Above Moderate
LOS ANGELES			5110004029	Low Medium II Residential	RD2-1	0	21	0.01909586	Residential - Single Family Residence - Vacant Land	YES - Current	NO - Privately-Owned	Available	Not Used in Prior Housing Element	0	0	0.062514412	0.062514412	0	0	0	112-5A203	171	Southeast Los Angeles			Above Moderate
LOS ANGELES	314 W 45TH ST	90037	5110004033	Community Commercial	C2-2D-CPIO	0	108	0.104950926	Commercial - Parking Lot (Commercial Use Property) - Lots - Patron or Employee - One Story	YES - Current	NO - Privately-Owned	Available	Not Used in Prior Housing Element	0.025451119	0	0	0.025451119	0	0	0	112-5A203	149	Southeast Los Angeles			Lower
LOS ANGELES	318 W 45TH ST	90037	5110004033	Community Commercial	C2-2D-CPIO	0	108	0.124089794	Commercial - Parking Lot (Commercial Use Property) - Lots - Patron or Employee - One Story	YES - Current	NO - Privately-Owned	Available	Not Used in Prior Housing Element	0.025925298	0	0	0.025925298	0	0	0	112-5A203	152	Southeast Los Angeles			Lower
LOS ANGELES			5110004033	Community Commercial	C2-2D-CPIO	0	108	0.1240922	Commercial - Parking Lot (Commercial Use Property) - Lots - Patron or Employee - One Story	YES - Current	NO - Privately-Owned	Available	Not Used in Prior Housing Element	0.017126967	0	0	0.017126967	0	0	0	112-5A203	154	Southeast Los Angeles			Lower
LOS ANGELES	164 W 45TH ST	90037	5110005001	Low Medium I Residential	R2-1	0	17	0.179219148	Residential - Three Units (Any Combination) - 4 Stories or Less	YES - Current	NO - Privately-Owned	Available	Not Used in Prior Housing Element	0	0.215652269	0	0.215652269	3	3*	3*	112-5A203	155	Southeast Los Angeles	Yes		Moderate
LOS ANGELES	202 W 45TH ST	90037	5110005002	Low Medium I Residential	R2-1	0	17	0.1194975	Residential - Single Family Residence	YES - Current	NO - Privately-Owned	Available	Not Used in Prior Housing Element	0	0	0.140720013	0.140720013	1	2*	2*	112-5A203	158	Southeast Los Angeles			Above Moderate
LOS ANGELES	204 W 45TH ST	90037	5110005003	Low Medium I Residential	R2-1	0	17	0.119499618	Residential - Single Family Residence	YES - Current	NO - Privately-Owned	Available	Not Used in Prior Housing Element	0	0	0.140720013	0.140720013	1	2*	2*	112-5A203	160	Southeast Los Angeles			Above Moderate
LOS ANGELES	208 W 45TH ST	90037	5110005004	Low Medium I Residential	R2-1	0	17	0.119501697	Residential - Single Family Residence	YES - Current	NO - Privately-Owned	Available	Not Used in Prior Housing Element	0	0	0.140720013	0.140720013	1	2*	2*	112-5A203	162	Southeast Los Angeles			Above Moderate
LOS ANGELES	214 W 45TH ST	90037	5110005005	Low Medium I Residential	R2-1	0	17	0.119503133	Residential - Double, Duplex, or Two Units - 4 Stories or Less	YES - Current	NO - Privately-Owned	Available	Not Used in Prior Housing Element	0	0	0.184181964	0.184181964	2	2*	2*	112-5A203	164	Southeast Los Angeles	Yes		Above Moderate
LOS ANGELES	216 W 45TH ST	90037	5110005006	Low Medium I Residential	R2-1	0	17	0.119503637	Residential - Double, Duplex, or Two Units - 4 Stories or Less	YES - Current	NO - Privately-Owned	Available	Not Used in Prior Housing Element	0	0	0.027875179	0.027875179	2	2*	2*	112-5A203	166	Southeast Los Angeles	Yes		Above Moderate
LOS ANGELES	222 W 45TH ST	90037	5110005007	Low Medium I Residential	R2-1	0	17	0.119504428	Residential - Single Family Residence	YES - Current	NO - Privately-Owned	Available	Not Used in Prior Housing Element	0	0	0.140720013	0.140720013	1	2*	2*	112-5A203	168	Southeast Los Angeles			Above Moderate
LOS ANGELES	224 W 45TH ST	90037	5110005008	Low Medium I Residential	R2-1	0	17	0.119507443	Residential - Single Family Residence	YES - Current	NO - Privately-Owned	Available	Not Used in Prior Housing Element	0	0	0.020989443	0.020989443	1	2*	2*	112-5A203	170	Southeast Los Angeles			Above Moderate
LOS ANGELES	232 W 45TH ST	90037	5110005010	Low Medium I Residential	R2-1	0	17	0.119508804	Residential - Double, Duplex, or Two Units - 4 Stories or Less	YES - Current	NO - Privately-Owned	Available	Not Used in Prior Housing Element	0	0	0.184181964	0.184181964	2	2*	2*	112-5A203	173	Southeast Los Angeles	Yes		Above Moderate
LOS ANGELES	242 W 45TH ST	90037	5110005012	Low Medium I Residential	R2-1	0	17	0.119511906	Residential - Single Family Residence	YES - Current	NO - Privately-Owned	Available	Not Used in Prior Housing Element	0	0	0.140720013	0.140720013	1	2*	2*	112-5A203	175	Southeast Los Angeles			Above Moderate
LOS ANGELES	241 W 46TH ST	90037	5110005013	Low Medium I Residential	R2-1	0	17	0.119511276	Residential - Double, Duplex, or Two Units - 4 Stories or Less	YES - Current	NO - Privately-Owned	Available	Not Used in Prior Housing Element	0	0	0.184181964	0.184181964	2	2*	2*	112-5A203	221	Southeast Los Angeles	Yes		Above Moderate
LOS ANGELES	235 W 46TH ST	90037	5110005015	Low Medium I Residential	R2-1	0	17	0.119508805	Residential - Single Family Residence	YES - Current	NO - Privately-Owned	Available	Not Used in Prior Housing Element	0	0	0.140720013	0.140720013	1	2*	2*	112-5A203	217	Southeast Los Angeles			Above Moderate
LOS ANGELES	231 W 46TH ST	90037	5110005016	Low Medium I Residential	R2-1	0	17	0.11950737	Residential - Single Family Residence	YES - Current	NO - Privately-Owned	Available	Not Used in Prior Housing Element	0	0	0.140720013	0.140720013	1	2*	2*	112-5A203	216	Southeast Los Angeles			Above Moderate
LOS ANGELES	227 W 46TH ST	90037	5110005017	Low Medium I Residential	R2-1	0	17	0.119506865	Residential - Single Family Residence	YES - Current	NO - Privately-Owned	Available	Not Used in Prior Housing Element	0	0	0.140720013	0.140720013	1	2*	2*	112-5A203	215	Southeast Los Angeles			Above Moderate
LOS ANGELES	225 W 46TH ST	90037	5110005018	Low Medium I Residential	R2-1	0	17	0.119503564	Residential - Double, Duplex, or Two Units - 4 Stories or Less	YES - Current	NO - Privately-Owned	Available	Not Used in Prior Housing Element	0	0	0.140720013	0.140720013	1	2*	2*	112-5A203	214	Southeast Los Angeles			Above Moderate
LOS ANGELES	219 W 46TH ST	90037	5110005019	Low Medium I Residential	R2-1	0	17	0.119503351	Residential - Single Family Residence	YES - Current	NO - Privately-Owned	Available	Not Used in Prior Housing Element	0	0	0.140720013	0.140720013	1	2*	2*	112-5A203	212	Southeast Los Angeles			Above Moderate
LOS ANGELES	213 W 46TH ST	90037	5110005020	Low Medium I Residential	R2-1	0	17	0.11950285	Residential - Double, Duplex, or Two Units - 4 Stories or Less	YES - Current	NO - Privately-Owned	Available	Not Used in Prior Housing Element	0	0	0.032762416	0.032762416	2	2*	2*	112-5A203	211	Southeast Los Angeles			Above Moderate
LOS ANGELES	209 W 46TH ST	90037	5110005021	Low Medium I Residential	R2-1	0	17	0.11950048	Residential - Single Family Residence	YES - Current	NO - Privately-Owned	Available	Not Used in Prior Housing Element	0	0	0.140720013	0.140720013	1	2*	2*	112-5A203	210	Southeast Los Angeles			Above Moderate
LOS ANGELES	205 W 46TH ST	90037	5110005022	Low Medium I Residential	R2-1	0	17	0.11949975	Residential - Single Family Residence	YES - Current	NO - Privately-Owned	Available	Not Used in Prior Housing Element	0	0	0.140720013	0.140720013	1	2*	2*	112-5A203	209	Southeast Los Angeles			Above Moderate
LOS ANGELES	161 W 46TH ST	90037	5110005024	Low Medium I Residential	R2-1	0	17	0.119493446	Residential - Single Family Residence	YES - Current	NO - Privately-Owned	Available	Not Used in Prior Housing Element	0	0	0.140720013	0.140720013	1	2*	2*	112-5A203	206	Southeast Los Angeles			Above Moderate
LOS ANGELES	4518 S BROADWAY	90037	5110005025	Community Commercial	C2-2D-CPIO	0	108	0.090894078	Commercial - Office Building - Office and Residential - One Story	YES - Current	NO - Privately-Owned	Available	Not Used in Prior Housing Element	0	0	0.070545728	0.070545728	1	0	0	112-5A203	235	Southeast Los Angeles	Yes		Above Moderate
LOS ANGELES	4522 S BROADWAY	90037	5110005025	Community Commercial	C2-2D-CPIO	0	108	0.168672302	Commercial - Office Building - Office and Residential - One Story	YES - Current	NO - Privately-Owned	Available	Not Used in Prior Housing Element	0	0	0.071418874	0.071418874	1	0	0	112-5A203	241	Southeast Los Angeles	Yes		Above Moderate
LOS ANGELES			5110005026	Community Commercial	C2-2D-CPIO	0	108	0.012931279	Commercial - Commercial - One Story	YES - Current	NO - Privately-Owned	Available	Not Used in Prior Housing Element	0	0	0.007989969	0.007989969	0	0	0	112-5A203	232	Southeast Los Angeles			Above Moderate
LOS ANGELES			5110005026	Community Commercial	C2-2D-CPIO	0	108	0.01939722	Commercial - Commercial - One Story	YES - Current	NO - Privately-Owned	Available	Not Used in Prior Housing Element	0.040004168	0	0	0.040004168	0	0	0	112-5A203	444	Southeast Los Angeles			Lower
LOS ANGELES	4514 S BROADWAY	90037	5110005027	Community Commercial	C2-2D-CPIO	0	108	0.058404819	Commercial - Store - One Story	YES - Current	NO - Privately-Owned	Available	Not Used in Prior Housing Element	0.031944025	0	0	0.031944025	1	0	0	112-5A203	237	Southeast Los Angeles			Lower
LOS ANGELES			5110005027	Community Commercial	C2-2D-CPIO	0	108	0.038936282	Commercial - Store - One Story	YES - Current	NO - Privately-Owned	Available	Not Used in Prior Housing Element	0.026003559	0	0	0.026003559	1	0	0	112-5A203	233	Southeast Los Angeles			Lower
LOS ANGELES	4510 S BROADWAY	90037	5110005028	Community Commercial	C2-2D-CPIO	0	108	0.11682648	Commercial - Store Combination - Store and Office Combination - One Story	YES - Current	NO - Privately-Owned	Available	Not Used in Prior Housing Element	0.03958188	0	0	0.03958188	2	0	0	112-5A203	185	Southeast Los Angeles			Lower
LOS ANGELES			5110005028	Community Commercial	C2-2D-CPIO	0	108	0.012967682	Commercial - Store Combination - Store and Office Combination - One Story	YES - Current	NO - Privately-Owned	Available	Not Used in Prior Housing Element	0	0	0.001555731	0.001555731	2	0	0	112-5A203	184	Southeast Los Angeles			Above Moderate
LOS ANGELES	4500 S BROADWAY	90037	5110005031	Community Commercial	C2-2D-CPIO	0	108	0.162213019	Commercial - Store Combination - Store and Residential Combination - One Story	YES - Current	NO - Privately-Owned	Available	Not Used in Prior Housing Element	0	0	0.097193493	0.097193493	0	0	0	112-5A203	176	Southeast Los Angeles	Yes		Above Moderate
LOS ANGELES	4504 S BROADWAY	90037	5110005032	Community Commercial	C2-2D-CPIO	0	108	0.155726639	Commercial - Store - One Story	YES - Current	NO - Privately-Owned	Available	Not Used in Prior Housing Element	0.333578758	0	0	0.333578758	0	0	0	112-5A203	181	Southeast Los Angeles			Lower
LOS ANGELES			5110005032	Community Commercial	C2-2D-CPIO	0	108	0.006483341	Commercial - Store - One Story	YES - Current	NO - Privately-Owned	Available	Not Used in Prior Housing Element	0	0	0.031035352	0.031035352	0	0	0	112-5A203	180	Southeast Los Angeles			Above Moderate
LOS ANGELES	134 W 45TH ST	90037	5110006004	Low Medium I Residential	R2-1	0	17	0.119486497	Residential - Double, Duplex, or Two Units - 4 Stories or Less	YES - Current	NO - Privately-Owned	Available	Not Used in Prior Housing Element	0	0	0.184181964	0.184181964	2	2*	2*	112-5A203	140	Southeast Los Angeles	Yes		Above Moderate
LOS ANGELES	140 W 45TH ST	90037	5110006006	Low Medium I Residential	R2-1	0	17	0.089629076	Residential - Single Family Residence	YES - Current	NO - Privately-Owned	Available	Not Used in Prior Housing Element	0	0	0.065241176	0.065241176	1	1*	1*	112-5A203	144	Southeast Los Angeles			Above Moderate
LOS ANGELES	144 W 45TH ST	90037	5110006006	Low Medium I Residential	R2-1	0	17	0.059720416	Residential - Single Family Residence	YES - Current	NO - Privately-Owned	Available	Not Used in Prior Housing Element	0	0	0.07990911	0.07990911	1	1*	1*	112-5A203	145	Southeast Los Angeles			Above Moderate
LOS ANGELES			5110006007	Low Medium I Residential	R2-1	0	17	0.059771163	Residential - Single Family Residence	YES - Current	NO - Privately-Owned	Available	Not Used in Prior Housing Element	0	0	0.077315712	0.077315712	1	1*	1*	112-5A203	146	Southeast Los Angeles			Above Moderate
LOS ANGELES	154 W 45TH ST	90037	5110006008	Low Medium I Residential	R2-1	0	17	0.119493385	Residential - Single Family Residence	YES - Current	NO - Privately-Owned	Available	Not Used in Prior Housing Element	0	0	0.145409605	0.145409605	1	2*	2*	112-5A203	151	Southeast Los Angeles			Above Moderate
LOS ANGELES	156 W 45TH ST	90037	5110006009	Low Medium I Residential	R2-1	0	17	0.119495467	Residential - Double, Duplex, or Two Units - 4 Stories or Less	YES - Current	NO - Privately-Owned	Available	Not Used in Prior Housing Element	0	0	0.184181964	0.184181964	2	2*	2*	112-5A203	153	Southeast Los Angeles	Yes		Above Moderate
LOS ANGELES	157 W 46TH ST	90037	5110006010	Low Medium I Residential	R2-1	0	17	0.089633669	Residential - Single Family Residence	YES - Current	NO - Privately-Owned	Available	Not Used in Prior Housing Element	0	0	0.059053117	0.059053117	1	1*	1*	112-5A203	205	Southeast Los Angeles			Above Moderate
LOS ANGELES	148 W 45TH ST	90037	5110006012	Low Medium I Residential	R2-1	0	17	0.074700736	Residential - Single Family Residence	YES - Current	NO - Privately-Owned	Available	Not Used in Prior Housing Element	0	0	0.059053117	0.059053117	1	1*	1*	112-5A203	148	Southeast Los Angeles			Above Moderate
LOS ANGELES	147 W 46TH ST	90037	5110006014	Low Medium I Residential	R2-1	0	17	0.089629422	Residential - Single Family Residence	YES - Current	NO - Privately-Owned	Available	Not Used in Prior Housing Element	0	0	0.06311149	0.06311149	1	1*	1*	112-5A203	199	Southeast Los Angeles			Above Moderate
LOS ANGELES	145 W 46TH ST	90037	5110006015	Low Medium I Residential	R2-1	0	17	0.089628428	Residential - Single Family Residence	YES - Current	NO - Privately-Owned	Available	Not Used in Prior Housing Element	0	0	0.06311149	0.06311149	1	1*	1*	112-5A203	197	Southeast Los Angeles			Above Moderate
LOS ANGELES	137 W 46TH ST	90037	5110006016	Low Medium I Residential	R2-1	0	17	0.089627354	Residential - Single Family Residence	YES - Current	NO - Privately-Owned	Available	Not Used in Prior Housing Element	0	0	0.06311149	0.06311149	1	1*	1*	112-5A203	195	Southeast Los Angeles			Above Moderate
LOS ANGELES	133 W 46TH ST	90037	5110006017	Low Medium I Residential	R2-1	0	17	0.089626993	Residential - Single Family Residence	YES - Current	NO - Privately-Owned	Available	Not Used in Prior Housing Element	0	0	0.06311149	0.06311149	1	1*	1*	112-5A203	192	Southeast Los Angeles			Above Moderate
LOS ANGELES	129 W 46TH ST	90037	5110006018	Low Medium I Residential	R2-1	0	17	0.119485338	Residential - Double, Duplex, or Two Units - 4 Stories or Less	YES - Current	NO - Privately-Owned	Available	Not Used in Prior Housing Element	0	0	0.1965168	0.1965168	2	2*	2*	112-5A203	190	Southeast Los Angeles	Yes		Above Moderate
LOS ANGELES	119 W 46TH ST	90037	5110006020	Low Medium I Residential	R2-1	0	17	0.11948218	Residential - Single Family Residence	YES - Current	NO - Privately-Owned	Available	Not Used in Prior Housing Element	0	0	0.05894621	0.05894621	1	2*	2*	112-5A203	188	Southeast Los Angeles			Above Moderate
LOS ANGELES	117 W 46TH ST	90037	5110006021	Low Medium I Residential	R2-1	0	17	0.11948036	Residential - Double, Duplex, or Two Units - 4 Stories or Less	YES - Current	NO - Privately-Owned	Available	Not Used in Prior Housing Element	0	0	0.184181964	0.184181964	2	2*	2*	112-5A203	187	Southeast Los Angeles	Yes		Above Moderate
LOS ANGELES	113 W 46TH ST	90037	5110006022	Neighborhood Commercial	C2-1VL-CPIO	0	108	0.179176702	Commercial - Store Combination - Store and Residential Combination - One Story	YES - Current	NO - Privately-Owned	Available	Not Used in Prior Housing Element	0	0	0.034027116	0.034027116	4	0	0	112-5A203	240	Southeast Los Angeles	Yes		Above Moderate
LOS ANGELES	4517 S MAIN ST	90037	5110006023	Neighborhood Commercial	C2-1VL-CPIO	0	108	0.141271531	Residential - Double, Duplex, or Two Units - 4 Stories or Less	YES - Current	NO - Privately-Owned	Available	Not Used in Prior Housing Element	0	0	0.670507491	0.670507491	2	0	0	112-5A203	236	Southeast Los Angeles	Yes		Above Moderate
LOS ANGELES	4515 S MAIN ST	90037	5110006024	Neighborhood Commercial	C2-1VL-CPIO	0	108	0.096500914	Residential - Double, Duplex, or Two Units - 4 Stories or Less	YES - Current	NO - Privately-Owned	Available	Not Used in Prior Housing Element	0	0	0.494870639	0.494870639	2	0	0	112-5A203	186	Southeast Los Angeles	Yes		Above Moderate
LOS ANGELES			5110006024	Neighborhood Commercial	C2-1VL-CPIO	0	108	0.037885718	Residential - Double, Duplex, or Two Units - 4 Stories or Less	YES - Current	NO - Privately-Owned	Available	Not Used in Prior Housing Element	0	0	0.147006029	0.147006029	2	0	0	112-5A203	234	Southeast Los Angeles			Above Moderate
LOS ANGELES	4501 S MAIN ST	90037	5110006027	Neighborhood Commercial	C2-1VL-CPIO	0	108	0.179159115	Commercial - Store Combination - Store and Residential Combination - One Story	YES - Current	NO - Privately-Owned	Available	Not Used in Prior Housing Element	0	0	0.037626667	0.037626667	3	0	0	112-5A203	134	Southeast Los Angeles	Yes		Above Moderate
LOS ANGELES	4505 S MAIN ST	90037	5110006028	Neighborhood Commercial	C2-1VL-CPIO	0	108	0.179156948	Residential - Double, Duplex, or Two Units - 4 Stories or Less	YES - Current	NO - Privately-Owned	Available	Used in Prior Housing Element - Non-Vacant	0	0	0.85256381	0.85256381	2	0	0	112-5A203	179	Southeast Los Angeles	Yes		Above Moderate
LOS ANGELES	4513 S MAIN ST	90037	5110006028	Neighborhood Commercial	C2-1VL-CPIO	0	108	0.082656121	Residential - Double, Duplex, or Two Units - 4 Stories or Less	YES - Current	NO - Privately-Owned	Available	Used in Prior Housing Element - Non-Vacant	0	0	0.473677218	0.473677218	2	0	0	112-5A203	183	Southeast Los Angeles	Yes		Above Moderate
LOS ANGELES			5110007003	Low Medium I Residential	R2-1	0	17	0.049928562	Residential - Single Family Residence - Vacant Land	YES - Current	NO - Privately-Owned	Available	Not Used in Prior Housing Element	0	0	0.051198477	0.051198477	0	0	0	112-5A203	250	Southeast Los Angeles			Above Moderate
LOS ANGELES	130 W 46TH ST	90037	5110007004	Low Medium I Residential	R2-1	0	17	0.11655702	Residential - Double, Duplex, or Two Units - 4 Stories or Less	YES - Current	NO - Privately-Owned	Available	Not Used in Prior Housing Element	0	0	0.184181964	0.184181964	2	2*	2*	112-5A203	251	Southeast Los Angeles	Yes		Above Moderate
LOS ANGELES	136 W 46TH ST	90037	5110007005	Low Medium I Residential	R2-1	0	17	0.133205481	Residential - Single Family Residence	YES - Current	NO - Privately-Owned	Available	Not Used in Prior Housing Element	0	0	0.145409605	0.145409605	1	2*	2*	112-5A203	253	Southeast Los Angeles			Above Moderate
LOS ANGELES	140 W 46TH ST	90037	5110007006	Low Medium I Residential	R2-1	0	17	0.133208462	Residential - Single Family Residence	YES - Current	NO - Privately-Owned	Available	Not Used in Prior Housing Element	0	0	0.140720013	0.140720013	1	2*	2*	112-5A203	254	Southeast Los Angeles			Above Moderate
LOS ANGELES	144 W 46TH ST	90037	5110007007	Low Medium I Residential	R2-1	0	17	0.133212481	Residential - Single Family Residence	YES - Current	NO - Privately-Owned	Available	Not Used in Prior Housing Element	0	0	0.140720013	0.140720013	1	2*	2*	112-5A203	255	Southeast Los Angeles			Above Moderate
LOS ANGELES	152 W 46TH ST	90037	5110007009	Low Medium I Residential	R2-1	0	17	0.133222151	Residential - Single Family Residence	YES - Current	NO - Privately-Owned	Available	Not Used in Prior Housing Element	0	0	0.140720013	0.140720013	1	2*	2*	112-5A203	257	Southeast Los Angeles			Above Moderate
LOS ANGELES	149 W 47TH ST	90037	5110007013	Low Medium I Residential	R2-1	0	17	0.098203766	Residential - Single Family Residence	YES - Current	NO - Privately-Owned	Available	Not Used in Prior Housing Element	0	0	0.06311149	0.06311149	1	1*	1*	112-5A203	305	Southeast Los Angeles			Above Moderate
LOS ANGELES	143 W 47TH ST	90037	5110007015	Low Medium I Residential	R2-1	0	17	0.13091179	Residential - Double, Duplex, or Two Units - 4 Stories or Less	YES - Current	NO - Privately-Owned	Available	Not Used in Prior Housing Element	0	0	0.184181964	0.184181964	2	2*	2*	112-5A203	302	Southeast Los Angeles	Yes		Above Moderate
LOS ANGELES	137 W 47TH ST	90037	5110007016	Low Medium I Residential	R2-1	0	17	0.130908795	Residential - Single Family Residence	YES - Current	NO - Privately-Owned	Available	Not Used in Prior Housing Element	0	0	0.140720013	0.140720013	1	2*	2*	112-5A203	300	Southeast Los Angeles			Above Moderate
LOS ANGELES	129 W 47TH ST	90037	5110007018	Low Medium I Residential	R2-1	0	17	0.130900486	Residential - Double, Duplex, or Two Units - 4 Stories or Less	YES - Current	NO - Privately-Owned	Available	Not Used in Prior Housing Element	0	0	0.184181964	0.184181964	2	2*	2*	112-5A203	298	Southeast Los Angeles	Yes		Above Moderate
LOS ANGELES	125 W 47TH ST	90037	5110007019	Low Medium I Residential	R2-1	0	17	0.130894202	Residential - Double, Duplex, or Two Units - 4 Stories or Less	YES - Current	NO - Privately-Owned	Available	Not Used in Prior Housing Element	0	0	0.184181964	0.184181964	2	2*	2*	112-5A203	297	Southeast Los Angeles	Yes		Above Moderate
LOS ANGELES	121 W 47TH ST	90037	5110007020	Low Medium I Residential	R2-1	0	17	0.130869179	Residential - Single Family Residence	YES - Current	NO - Privately-Owned	Available	Not Used in Prior Housing Element	0	0	0.140720013	0.140720013	1	2*	2*	112-5A203	296	Southeast Los Angeles			Above Moderate
LOS ANGELES	204 W 46TH ST	90037	5110008002	Low Medium I Residential	R2-1	0	17	0.13323449	Residential - Single Family Residence	YES - Current	NO - Privately-Owned	Available	Not Used in Prior Housing Element	0	0	0.140720013	0.140720013	1	2*	2*	112-5A203	260	Southeast Los Angeles			Above Moderate
LOS ANGELES	216 W 46TH ST	90037	5110008005	Low Medium I Residential	R2-1	0	17	0.13324675	Residential - Single Family Residence	YES - Current	NO - Privately-Owned	Available	Not Used in Prior Housing Element	0	0	0.140720013	0.140720013	1	2*	2*	112-5A203	263	Southeast Los Angeles			Above Moderate
LOS ANGELES	220 W 46TH ST	90037	5110008006	Low Medium I Residential	R2-1	0	17	0.13325279	Residential - Single Family Residence	YES - Current	NO - Privately-Owned	Available	Not Used in Prior Housing Element	0	0	0.140720013	0.140720013	1	2*	2*	112-5A203	264	Southeast Los Angeles			Above Moderate
LOS ANGELES	228 W 46TH ST	90037	5110008008	Low Medium I Residential	R2-1	0	17	0.133261724	Residential - Single Family Residence	YES - Current	NO - Privately-Owned	Available

LOS ANGELES		5110008031	Neighborhood Commercial	C2-1VL-CPIO	0	108	0.032258898	Commercial - Store Combination - Store and Residential Combination - One Story	YES - Current	NO - Privately-Owned	Available	Not Used in Prior Housing Element	0	0	0.031035352	0.031035352	0	0	0	112-SA203 289	Southeast Los Angeles			Above Moderate
LOS ANGELES	221 W 47TH ST	90037 5110008035	Low Medium I Residential	R2-1	0	17	0.065453483	Residential - Single Family Residence	YES - Current	NO - Privately-Owned	Available	Not Used in Prior Housing Element	0	0	0.033346835	0.033346835	1	1*	1*	112-SA203 331	Southeast Los Angeles			Above Moderate
LOS ANGELES	233 W 47TH ST	90037 5110008035	Low Medium I Residential	R2-1	0	17	0.065508692	Residential - Single Family Residence	YES - Current	NO - Privately-Owned	Available	Not Used in Prior Housing Element	0	0	0.033346835	0.033346835	1	1*	1*	112-SA203 333	Southeast Los Angeles			Above Moderate
LOS ANGELES	250 W 46TH ST	90037 5110008037	Neighborhood Commercial	C2-1VL-CPIO	0	108	0.123770586	Commercial - Store - One Story	YES - Current	NO - Privately-Owned	Available	Used in Prior Housing Element - Non-Vacant	0.07310525	0	0	0.07310525	0	0	0	112-SA203 273	Southeast Los Angeles			Lower
LOS ANGELES	4606 S BROADWAY	90037 5110008037	Neighborhood Commercial	C2-1VL-CPIO	0	108	0.113783957	Commercial - Store - One Story	YES - Current	NO - Privately-Owned	Available	Used in Prior Housing Element - Non-Vacant	0.074257922	0	0	0.074257922	0	0	0	112-SA203 290	Southeast Los Angeles			Lower
LOS ANGELES	312 W 46TH ST	90037 5110009001	Neighborhood Commercial	C2-1VL-CPIO	0	108	0.129241491	Commercial - Store Combination - Store and Office Combination - One Story	YES - Current	NO - Privately-Owned	Available	Used in Prior Housing Element - Non-Vacant	0.072307809	0	0	0.072307809	0	0	0	112-SA203 274	Southeast Los Angeles			Lower
LOS ANGELES	4605 S BROADWAY	90037 5110009001	Neighborhood Commercial	C2-1VL-CPIO	0	108	0.129243602	Commercial - Store Combination - Store and Office Combination - One Story	YES - Current	NO - Privately-Owned	Available	Used in Prior Housing Element - Non-Vacant	0.072307809	0	0	0.072307809	0	0	0	112-SA203 288	Southeast Los Angeles			Lower
LOS ANGELES	4611 S BROADWAY	90037 5110009002	Neighborhood Commercial	C2-1VL-CPIO	0	108	0.12924182	Commercial - Commercial - Vacant Land	YES - Current	NO - Privately-Owned	Available	Not Used in Prior Housing Element	0.135956763	0	0	0.135956763	0	0	0	112-SA203 292	Southeast Los Angeles			Lower
LOS ANGELES	4615 S BROADWAY	90037 5110009003	Neighborhood Commercial	C2-1VL-CPIO	0	108	0.129243034	Commercial - Store - One Story	YES - Current	NO - Privately-Owned	Available	Used in Prior Housing Element - Non-Vacant	0.056691176	0	0	0.056691176	0	0	0	112-SA203 301	Southeast Los Angeles			Lower
LOS ANGELES	4619 S BROADWAY	90037 5110009004	Neighborhood Commercial	C2-1VL-CPIO	0	108	0.124937927	Commercial - Store - Wireless Communication Tower - One Story	YES - Current	NO - Privately-Owned	Available	Used in Prior Housing Element - Non-Vacant	0.173774676	0	0	0.173774676	0	0	0	112-SA203 345	Southeast Los Angeles			Lower
LOS ANGELES	4629 S BROADWAY	90037 5110009005	Neighborhood Commercial	C2-1VL-CPIO	0	108	0.129256157	Commercial - Store Combination - Store and Residential Combination - One Story	YES - Current	NO - Privately-Owned	Available	Used in Prior Housing Element - Non-Vacant	0	0	0.045762452	0.045762452	1	0	0	112-SA203 350	Southeast Los Angeles	Yes		Above Moderate
LOS ANGELES	316 W 46TH ST	90037 5110009006	Low Medium II Residential	RD2-1	0	21	0.104836786	Residential - Single Family Residence	YES - Current	NO - Privately-Owned	Available	Not Used in Prior Housing Element	0	0	0.140720013	0.140720013	1	2*	2*	112-SA203 275	Southeast Los Angeles			Above Moderate
LOS ANGELES	320 W 46TH ST	90037 5110009007	Low Medium II Residential	RD2-1	0	21	0.124094182	Residential - Single Family Residence	YES - Current	NO - Privately-Owned	Available	Not Used in Prior Housing Element	0	0	0.140720013	0.140720013	1	2*	2*	112-SA203 276	Southeast Los Angeles			Above Moderate
LOS ANGELES	326 W 46TH ST	90037 5110009008	Low Medium II Residential	RD2-1	0	21	0.124093034	Residential - Double, Duplex, or Two Units - 4 Stories or Less	YES - Current	NO - Privately-Owned	Available	Not Used in Prior Housing Element	0	0	0.484531045	0.484531045	0	2*	2*	112-SA203 277	Southeast Los Angeles	Yes		Above Moderate
LOS ANGELES	328 W 46TH ST	90037 5110009009	Low Medium II Residential	RD2-1	0	21	0.124090915	Residential - Double, Duplex, or Two Units - 4 Stories or Less	YES - Current	NO - Privately-Owned	Available	Not Used in Prior Housing Element	0	0	0.184181964	0.184181964	2	2*	2*	112-SA203 278	Southeast Los Angeles	Yes		Above Moderate
LOS ANGELES	336 W 46TH ST	90037 5110009011	Low Medium II Residential	RD2-1	0	21	0.124089986	Residential - Single Family Residence	YES - Current	NO - Privately-Owned	Available	Not Used in Prior Housing Element	0	0	0.140720013	0.140720013	1	2*	2*	112-SA203 280	Southeast Los Angeles			Above Moderate
LOS ANGELES	338 W 46TH ST	90037 5110009012	Low Medium II Residential	RD2-1	0	21	0.124086613	Residential - Single Family Residence	YES - Current	NO - Privately-Owned	Available	Not Used in Prior Housing Element	0	0	0.140720013	0.140720013	1	2*	2*	112-SA203 281	Southeast Los Angeles			Above Moderate
LOS ANGELES	342 W 46TH ST	90037 5110009013	Low Medium II Residential	RD2-1	0	21	0.124086432	Residential - Single Family Residence	YES - Current	NO - Privately-Owned	Available	Not Used in Prior Housing Element	0	0	0.140720013	0.140720013	1	2*	2*	112-SA203 282	Southeast Los Angeles			Above Moderate
LOS ANGELES	348 W 46TH ST	90037 5110009014	Low Medium II Residential	RD2-1	0	21	0.124084025	Residential - Double, Duplex, or Two Units - 4 Stories or Less	YES - Current	NO - Privately-Owned	Available	Not Used in Prior Housing Element	0	0	0.184181964	0.184181964	2	2*	2*	112-SA203 283	Southeast Los Angeles	Yes		Above Moderate
LOS ANGELES	350 W 46TH ST	90037 5110009015	Low Medium II Residential	RD2-1	0	21	0.124084528	Residential - Double, Duplex, or Two Units - 4 Stories or Less	YES - Current	NO - Privately-Owned	Available	Not Used in Prior Housing Element	0	0	0.184181964	0.184181964	2	2*	2*	112-SA203 284	Southeast Los Angeles	Yes		Above Moderate
LOS ANGELES	351 W 47TH ST	90037 5110009018	Low Medium II Residential	RD2-1	0	21	0.124084531	Residential - Single Family Residence	YES - Current	NO - Privately-Owned	Available	Not Used in Prior Housing Element	0	0	0.140720013	0.140720013	1	2*	2*	112-SA203 329	Southeast Los Angeles			Above Moderate
LOS ANGELES	347 W 47TH ST	90037 5110009019	Low Medium II Residential	RD2-1	0	21	0.124083742	Residential - Double, Duplex, or Two Units - 4 Stories or Less	YES - Current	NO - Privately-Owned	Available	Not Used in Prior Housing Element	0	0	0.184181964	0.184181964	2	2*	2*	112-SA203 326	Southeast Los Angeles	Yes		Above Moderate
LOS ANGELES	343 W 47TH ST	90037 5110009020	Low Medium II Residential	RD2-1	0	21	0.124085857	Residential - Double, Duplex, or Two Units - 4 Stories or Less	YES - Current	NO - Privately-Owned	Available	Not Used in Prior Housing Element	0	0	0.027875179	0.027875179	2	2*	2*	112-SA203 324	Southeast Los Angeles	Yes		Above Moderate
LOS ANGELES	339 W 47TH ST	90037 5110009021	Low Medium II Residential	RD2-1	0	21	0.124087292	Residential - Single Family Residence	YES - Current	NO - Privately-Owned	Available	Not Used in Prior Housing Element	0	0	0.140720013	0.140720013	1	2*	2*	112-SA203 321	Southeast Los Angeles			Above Moderate
LOS ANGELES	335 W 47TH ST	90037 5110009022	Low Medium II Residential	RD2-1	0	21	0.124089014	Residential - Double, Duplex, or Two Units - 4 Stories or Less	YES - Current	NO - Privately-Owned	Available	Not Used in Prior Housing Element	0	0	0.184181964	0.184181964	2	2*	2*	112-SA203 319	Southeast Los Angeles	Yes		Above Moderate
LOS ANGELES	327 W 47TH ST	90037 5110009024	Low Medium II Residential	RD2-1	0	21	0.124091598	Residential - Single Family Residence	YES - Current	NO - Privately-Owned	Available	Not Used in Prior Housing Element	0	0	0.140720013	0.140720013	1	2*	2*	112-SA203 314	Southeast Los Angeles			Above Moderate
LOS ANGELES	323 W 47TH ST	90037 5110009025	Low Medium II Residential	RD2-1	0	21	0.124094005	Residential - Double, Duplex, or Two Units - 4 Stories or Less	YES - Current	NO - Privately-Owned	Available	Not Used in Prior Housing Element	0	0	0.184181964	0.184181964	2	2*	2*	112-SA203 311	Southeast Los Angeles	Yes		Above Moderate
LOS ANGELES	319 W 47TH ST	90037 5110009026	Low Medium II Residential	RD2-1	0	21	0.124093502	Residential - Double, Duplex, or Two Units - 4 Stories or Less	YES - Current	NO - Privately-Owned	Available	Not Used in Prior Housing Element	0	0	0.184181964	0.184181964	2	2*	2*	112-SA203 309	Southeast Los Angeles	Yes		Above Moderate
LOS ANGELES	357 W 47TH ST	90037 5110009028	Low Medium II Residential	RD2-1	0	21	0.124081158	Residential - Double, Duplex, or Two Units - 4 Stories or Less	YES - Current	NO - Privately-Owned	Available	Not Used in Prior Housing Element	0	0	0.1965168	0.1965168	2	2*	2*	112-SA203 332	Southeast Los Angeles	Yes		Above Moderate
LOS ANGELES	354 W 46TH ST	90037 5110009029	Low Medium II Residential	RD2-1	0	21	0.124081442	Residential - Single Family Residence	YES - Current	NO - Privately-Owned	Available	Not Used in Prior Housing Element	0	0	0.145409605	0.145409605	1	2*	2*	112-SA203 285	Southeast Los Angeles			Above Moderate
LOS ANGELES	318 W 47TH ST	90037 5110010008	Low Medium II Residential	RD2-1	0	21	0.121789706	Residential - Double, Duplex, or Two Units - 4 Stories or Less	YES - Current	NO - Privately-Owned	Available	Not Used in Prior Housing Element	0	0	0.184181964	0.184181964	2	2*	2*	112-SA203 355	Southeast Los Angeles	Yes		Above Moderate
LOS ANGELES	322 W 47TH ST	90037 5110010009	Low Medium II Residential	RD2-1	0	21	0.121787805	Residential - Double, Duplex, or Two Units - 4 Stories or Less	YES - Current	NO - Privately-Owned	Available	Not Used in Prior Housing Element	0	0	0.184181964	0.184181964	2	2*	2*	112-SA203 356	Southeast Los Angeles	Yes		Above Moderate
LOS ANGELES	328 W 47TH ST	90037 5110010010	Low Medium II Residential	RD2-1	0	21	0.121788757	Residential - Double, Duplex, or Two Units - 4 Stories or Less	YES - Current	NO - Privately-Owned	Available	Not Used in Prior Housing Element	0	0	0.184181964	0.184181964	2	2*	2*	112-SA203 357	Southeast Los Angeles	Yes		Above Moderate
LOS ANGELES	330 W 47TH ST	90037 5110010011	Low Medium II Residential	RD2-1	0	21	0.121788757	Residential - Double, Duplex, or Two Units - 4 Stories or Less	YES - Current	NO - Privately-Owned	Available	Not Used in Prior Housing Element	0	0	0.184181964	0.184181964	2	2*	2*	112-SA203 359	Southeast Los Angeles	Yes		Above Moderate
LOS ANGELES	334 W 47TH ST	90037 5110010012	Low Medium II Residential	RD2-1	0	21	0.121789706	Residential - Double, Duplex, or Two Units - 4 Stories or Less	YES - Current	NO - Privately-Owned	Available	Not Used in Prior Housing Element	0	0	0.184181964	0.184181964	2	2*	2*	112-SA203 360	Southeast Los Angeles	Yes		Above Moderate
LOS ANGELES	338 W 47TH ST	90037 5110010013	Low Medium II Residential	RD2-1	0	21	0.121787805	Residential - Single Family Residence	YES - Current	NO - Privately-Owned	Available	Not Used in Prior Housing Element	0	0	0.140720013	0.140720013	1	2*	2*	112-SA203 362	Southeast Los Angeles			Above Moderate
LOS ANGELES	377 W 47TH PL	90037 5110010019	Low Medium II Residential	RD2-1	0	21	0.120810219	Residential - Single Family Residence	YES - Current	NO - Privately-Owned	Available	Not Used in Prior Housing Element	0	0	0.140720013	0.140720013	1	2*	2*	112-SA203 410	Southeast Los Angeles			Above Moderate
LOS ANGELES	373 W 47TH PL	90037 5110010020	Low Medium II Residential	RD2-1	0	21	0.12114438	Residential - Single Family Residence	YES - Current	NO - Privately-Owned	Available	Not Used in Prior Housing Element	0	0	0.140720013	0.140720013	1	2*	2*	112-SA203 409	Southeast Los Angeles			Above Moderate
LOS ANGELES	365 W 47TH PL	90037 5110010021	Low Medium II Residential	RD2-1	0	21	0.12147895	Residential - Single Family Residence	YES - Current	NO - Privately-Owned	Available	Not Used in Prior Housing Element	0	0	0.140720013	0.140720013	1	2*	2*	112-SA203 408	Southeast Los Angeles			Above Moderate
LOS ANGELES	361 W 47TH PL	90037 5110010022	Low Medium II Residential	RD2-1	0	21	0.121811913	Residential - Double, Duplex, or Two Units - 4 Stories or Less	YES - Current	NO - Privately-Owned	Available	Not Used in Prior Housing Element	0	0	0.184181964	0.184181964	2	2*	2*	112-SA203 407	Southeast Los Angeles	Yes		Above Moderate
LOS ANGELES	349 W 47TH PL	90037 5110010024	Low Medium II Residential	RD2-1	0	21	0.122479561	Residential - Double, Duplex, or Two Units - 4 Stories or Less	YES - Current	NO - Privately-Owned	Available	Not Used in Prior Housing Element	0	0	0.184181964	0.184181964	2	2*	2*	112-SA203 405	Southeast Los Angeles	Yes		Above Moderate
LOS ANGELES	341 W 47TH PL	90037 5110010025	Low Medium II Residential	RD2-1	0	21	0.122812951	Residential - Single Family Residence	YES - Current	NO - Privately-Owned	Available	Not Used in Prior Housing Element	0	0	0.140720013	0.140720013	1	2*	2*	112-SA203 404	Southeast Los Angeles			Above Moderate
LOS ANGELES	335 W 47TH PL	90037 5110010026	Low Medium II Residential	RD2-1	0	21	0.123147536	Residential - Single Family Residence	YES - Current	NO - Privately-Owned	Available	Not Used in Prior Housing Element	0	0	0.140720013	0.140720013	1	2*	2*	112-SA203 403	Southeast Los Angeles			Above Moderate
LOS ANGELES	325 W 47TH PL	90037 5110010028	Low Medium II Residential	RD2-1	0	21	0.104456682	Residential - Double, Duplex, or Two Units - 4 Stories or Less	YES - Current	NO - Privately-Owned	Available	Not Used in Prior Housing Element	0	0	0.051522173	0.051522173	2	2*	2*	112-SA203 401	Southeast Los Angeles			Above Moderate
LOS ANGELES	354 W 47TH ST	90037 5110010029	Low Medium II Residential	RD2-1	0	21	0.121788466	Residential - Single Family Residence	YES - Current	NO - Privately-Owned	Available	Not Used in Prior Housing Element	0	0	0.145409605	0.145409605	1	2*	2*	112-SA203 366	Southeast Los Angeles			Above Moderate
LOS ANGELES	383 W 47TH PL	90037 5110010030	Low Medium II Residential	RD2-1	0	21	0.120478074	Residential - Single Family Residence	YES - Current	NO - Privately-Owned	Available	Not Used in Prior Housing Element	0	0	0.145409605	0.145409605	1	2*	2*	112-SA203 411	Southeast Los Angeles			Above Moderate
LOS ANGELES	4701 S BROADWAY	90037 5110010034	Neighborhood Commercial	C2-1VL-CPIO	0	108	0.141007069	Commercial - Store - One Story	YES - Current	NO - Privately-Owned	Available	Used in Prior Housing Element - Non-Vacant	0.063058503	0	0	0.063058503	11	0	0	112-SA203 353	Southeast Los Angeles			Lower
LOS ANGELES	4723 S BROADWAY	90037 5110010034	Neighborhood Commercial	C2-1VL-CPIO	0	108	0.135264335	Commercial - Store - One Story	YES - Current	NO - Privately-Owned	Available	Used in Prior Housing Element - Non-Vacant	0.063454717	0	0	0.063454717	11	0	0	112-SA203 441	Southeast Los Angeles			Lower
LOS ANGELES	160 W 47TH ST	90037 5110011001	Low Medium I Residential	R2-1	0	17	0.129659814	Residential - Single Family Residence	YES - Current	NO - Privately-Owned	Available	Not Used in Prior Housing Element	0	0	0.140720013	0.140720013	1	2*	2*	112-SA203 380	Southeast Los Angeles			Above Moderate
LOS ANGELES	204 W 47TH ST	90037 5110011003	Low Medium I Residential	R2-1	0	17	0.129658804	Residential - Double, Duplex, or Two Units - 4 Stories or Less	YES - Current	NO - Privately-Owned	Available	Not Used in Prior Housing Element	0	0	0.184181964	0.184181964	2	2*	2*	112-SA203 382	Southeast Los Angeles	Yes		Above Moderate
LOS ANGELES	208 W 47TH ST	90037 5110011004	Low Medium I Residential	R2-1	0	17	0.129659814	Residential - Single Family Residence	YES - Current	NO - Privately-Owned	Available	Not Used in Prior Housing Element	0	0	0.140720013	0.140720013	1	2*	2*	112-SA203 383	Southeast Los Angeles			Above Moderate
LOS ANGELES	216 W 47TH ST	90037 5110011006	Low Medium I Residential	R2-1	0	17	0.1296588	Residential - Double, Duplex, or Two Units - 4 Stories or Less	YES - Current	NO - Privately-Owned	Available	Not Used in Prior Housing Element	0	0	0.184181964	0.184181964	2	2*	2*	112-SA203 385	Southeast Los Angeles	Yes		Above Moderate
LOS ANGELES	222 W 47TH ST	90037 5110011007	Low Medium I Residential	R2-1	0	17	0.1296588	Residential - Double, Duplex, or Two Units - 4 Stories or Less	YES - Current	NO - Privately-Owned	Available	Not Used in Prior Housing Element	0	0	0.032762416	0.032762416	2	2*	2*	112-SA203 386	Southeast Los Angeles			Above Moderate
LOS ANGELES	224 W 47TH ST	90037 5110011008	Low Medium I Residential	R2-1	0	17	0.129659814	Residential - Double, Duplex, or Two Units - 4 Stories or Less	YES - Current	NO - Privately-Owned	Available	Not Used in Prior Housing Element	0	0	0.077696076	0.077696076	2	2*	2*	112-SA203 387	Southeast Los Angeles	Yes		Above Moderate
LOS ANGELES	232 W 47TH ST	90037 5110011010	Low Medium I Residential	R2-1	0	17	0.129658512	Residential - Double, Duplex, or Two Units - 4 Stories or Less	YES - Current	NO - Privately-Owned	Available	Not Used in Prior Housing Element	0	0	0.184181964	0.184181964	2	2*	2*	112-SA203 389	Southeast Los Angeles	Yes		Above Moderate
LOS ANGELES	240 W 47TH ST	90037 5110011012	Low Medium I Residential	R2-1	0	17	0.127812489	Residential - Double, Duplex, or Two Units - 4 Stories or Less	YES - Current	NO - Privately-Owned	Available	Not Used in Prior Housing Element	0	0	0.049629705	0.049629705	2	2*	2*	112-SA203 392	Southeast Los Angeles	Yes		Above Moderate
LOS ANGELES	4724 S BROADWAY	90037 5110011015	Neighborhood Commercial	C2-1VL-CPIO	0	108	0.15506558	Commercial - Commercial - Vacant Land	YES - Current	NO - Privately-Owned	Available	Not Used in Prior Housing Element	2.97020514	0	0	2.97020514	0	0	0	112-SA203 443	Southeast Los Angeles			Lower
LOS ANGELES	233 W 47TH PL	90037 5110011018	Low Medium I Residential	R2-1	0	17	0.12966502	Residential - Double, Duplex, or Two Units - 4 Stories or Less	YES - Current	NO - Privately-Owned	Available	Not Used in Prior Housing Element	0	0	0.184181964	0.184181964	2	2*	2*	112-SA203 435	Southeast Los Angeles	Yes		Above Moderate
LOS ANGELES	231 W 47TH PL	90037 5110011019	Low Medium I Residential	R2-1	0	17	0.12966502	Residential - Double, Duplex, or Two Units - 4 Stories or Less	YES - Current	NO - Privately-Owned	Available	Not Used in Prior Housing Element	0	0	0.184181964	0.184181964	2	2*	2*	112-SA203 434	Southeast Los Angeles	Yes		Above Moderate
LOS ANGELES	219 W 47TH PL	90037 5110011022	Low Medium I Residential	R2-1	0	17	0.129666151	Residential - Double, Duplex, or Two Units - 4 Stories or Less	YES - Current	NO - Privately-Owned	Available	Not Used in Prior Housing Element	0	0	0.184181964	0.184181964	2	2*	2*	112-SA203 431	Southeast Los Angeles	Yes		Above Moderate
LOS ANGELES	203 W 47TH PL	90037 5110011025	Low Medium I Residential	R2-1	0	17	0.12966502	Residential - Double, Duplex, or Two Units - 4 Stories or Less	YES - Current	NO - Privately-Owned	Available	Not Used in Prior Housing Element	0	0	0.184181964	0.184181964	2	2*	2*	112-SA203 428	Southeast Los Angeles	Yes		Above Moderate
LOS ANGELES	161 W 47TH PL	90037 5110011027	Low Medium I Residential	R2-1	0	17	0.129667044		YES - Current	NO - Privately-Owned	Available	Not Used in Prior Housing Element	0	0	0.140720013	0.140720013	1	2*	2*	112-SA203 426	Southeast Los Angeles			Above Moderate
LOS ANGELES	4700 S BROADWAY	90037 5110011028	Neighborhood Commercial	C2-1VL-CPIO	0	108	0.155066058	Commercial - Supermarket - Supermarket - 12,000 SF or More - One Story	YES - Current	NO - Privately-Owned	Available	Not Used in Prior Housing Element	0.027044614	0	0	0.027044614	1	0	0	112-SA203 393	Southeast Los Angeles			Lower
LOS ANGELES	4710 S BROADWAY	90037 5110011028	Neighborhood Commercial	C2-1VL-CPIO	0	108	0.155067027	Commercial - Supermarket - Supermarket - 12,000 SF or More - One Story	YES - Current	NO - Privately-Owned	Available	Not Used in Prior Housing Element	0.027044614	0	0	0.027044614	1	0	0	112-SA203 396	Southeast Los Angeles			Lower
LOS ANGELES	4714 S BROADWAY	90037 5110011028	Neighborhood Commercial	C2-1VL-CPIO	0	108	0.155065076	Commercial - Supermarket - Supermarket - 12,000 SF or More - One Story	YES - Current	NO - Privately-Owned	Available	Not Used in Prior Housing Element	0.027044614	0	0	0.027044614	1	0	0	112-SA203 399	Southeast Los Angeles			Lower
LOS ANGELES	4716 S BROADWAY	90037 5110011028	Neighborhood Commercial	C2-1VL-CPIO	0	108	0.145767978	Commercial - Supermarket - Supermarket - 12,000 SF or More - One Story	YES - Current	NO - Privately-Owned	Available	Not Used in Prior Housing Element	0.027044614	0	0	0.027044614	1	0	0	112-SA203 423	Southeast Los Angeles			Lower
LOS ANGELES	4720 S BROADWAY	90037 5110011028	Neighborhood Commercial	C2-1VL-CPIO	0	108	0.15506534	Commercial - Supermarket - Supermarket - 12,000 SF or More - One Story	YES - Current	NO - Privately-Owned	Available	Not Used in Prior Housing Element	0.027044614	0	0	0.027044614	1	0	0	112-SA203 440	Southeast Los Angeles			Lower
LOS ANGELES	4711 S MAIN ST	90037 5110012002	Neighborhood Commercial	C2-1VL-CPIO	0	108	0.166546087	Institutional - Church - One Story	YES - Current	NO - Privately-Owned	Available	Not Used in Prior Housing Element	0.196467588	0	0	0.196467588	0	0	0	112-SA203 398	Southeast Los Angeles			Lower
LOS ANGELES	4715 S MAIN ST	90037 5110012002	Neighborhood Commercial	C2-1VL-CPIO	0	108	0.156563033	Institutional - Church - One Story	YES - Current	NO - Privately-Owned	Available	Not Used in Prior Housing Element	0.191842914	0	0	0.191842914	0	0	0	112-SA203 413	Southeast Los Angeles			Lower
LOS ANGELES	4721 S MAIN ST	90037 5110012003	Neighborhood Commercial	C2-1VL-CPIO	0	108	0.166548241	Commercial - Parking Lot (Commercial Use Property) - Lots - Patron or Employee - One Story	YES - Current	NO - Privately-Owned	Available	Not Used in Prior Housing Element	0.026712516	0	0	0.026712516	0	0	0	112-SA203 439	Southeast Los Angeles			Lower
LOS ANGELES	4727 S MAIN ST	90037 5110012003	Neighborhood Commercial	C2-1VL-CPIO	0	108	0.166550769	Commercial - Parking Lot (Commercial Use Property) - Lots - Patron or Employee - One Story	YES - Current	NO - Privately-Owned	Available	Not Used in Prior Housing Element	0.026712516	0	0	0.026712516	0	0	0	112-SA203 442	Southeast Los Angeles			Lower
LOS ANGELES	116 W 47TH ST	90037 5110012004	Low Medium I Residential	R2-1	0	17	0.12973212	Recreational - Club, Lodge Hall, Fraternal Organization - One Story	YES - Current	NO - Privately-Owned	Available	Not Used in Prior Housing Element	0	0	0.004545278	0.004545278	0	2*	2*	112-SA203 367	Southeast Los Angeles			Above Moderate
LOS ANGELES	122 W 47TH ST	90037 5110012005	Low Medium I Residential	R2-1	0	17	0.129659239	Residential - Double, Duplex, or Two Units - 4 Stories or Less	YES - Current	NO - Privately-Owned	Available	Not Used in Prior Housing Element	0	0	0.184181964	0.184181964	2	2*	2*	112-SA203 369	Southeast Los Angeles	Yes		Above Moderate
LOS ANGELES	124 W 47TH ST	90037 5110012006	Low Medium I Residential	R2-1	0	17	0.129658225	Residential - Double, Duplex, or Two Units - 4 Stories or Less	YES - Current	NO - Privately-Owned	Available	Not Used in Prior Housing Element	0	0	0.184181964	0.184181964	2	2*	2*	112-SA203 370	Southeast Los Angeles	Yes		Above Moderate
LOS ANGELES	128 W 47TH ST	90037 5110012007	Low Medium I Residential	R2-1	0	17	0.129658512	Residential - Double, Duplex, or Two Units - 4 Stories or Less	YES - Current	NO - Privately-Owned	Available	Not Used in Prior Housing Element	0	0	0.184181964	0.184181964	2	2*	2*	112-SA203 372	Southeast Los Angeles	Yes		Above Moderate
LOS ANGELES	132 W 47TH ST	90037 5110012008	Low Medium I Residential	R2-1	0	17	0.1296588	Residential - Single Family Residence	YES - Current	NO - Privately-Owned	Available	Not Used in Prior Housing Element	0	0	0.140720013	0.140720013	1	2*	2*	112-SA203 373	Southeast Los Angeles			Above Moderate
LOS ANGELES	138 W 47TH ST	90037 5110012009	Low Medium I Residential	R2-1	0	17	0.1296588	Residential - Double, Duplex, or Two Units - 4 Stories or Less	YES - Current	NO - Privately-Owned	Available	Not Used in Prior Housing Element	0	0	0.184181964	0.184181964	2	2*	2*	112-SA203 374	Southeast Los Angeles	Yes		Above Moderate
LOS ANGELES	142 W 47TH ST	90037 5110012010	Low Medium I Residential	R2-1	0	17	0.1296588	Residential - Double, Duplex, or Two Units - 4 Stories or Less	YES - Current	NO - Privately-Owned	Available	Not Used in Prior Housing Element	0	0	0.184181964	0.184181964	2	2*	2*	112-SA203 375	Southeast Los Angeles	Yes		Above Moderate
LOS ANGELES	148 W 47TH ST	90037 5110012012	Low Medium I Residential	R2-1	0	17	0.129660824	Residential - Double, Duplex, or Two Units - 4 Stories or Less	YES - Current	NO - Privately-Owned	Available	Not Used in Prior Housing Element	0	0	0.184181964	0.184181964	2	2*	2*	112-SA203 377	Southeast Los Angeles	Yes		Above Moderate
LOS ANGELES	152 W 47TH ST	90037 5110012013	Low Medium I Residential	R2-1	0	17	0.1296588	Residential - Single Family Residence	YES - Current	NO - Privately-Owned	Available	Not Used in Prior Housing Element	0	0	0.140720013	0.140720013	1	2*	2*	112-SA203 378	Southeast Los Angeles			Above Moderate
LOS ANGELES	156 W 47TH ST	90037 5110012014	Low Medium I Residential	R2-1	0	17	0.1296588	Residential - Double, Duplex, or Two Units - 4 Stories or Less	YES - Current	NO - Privately-Owned	Available	Not Used in Prior Housing Element	0	0	0.184181964	0.184181964	2	2*	2*	112-SA203 379	Southeast Los Angeles	Yes		Above Moderate
LOS ANGELES	159 W 47TH PL	90037 5110012015	Low Medium I Residential	R2-1	0	17	0.12966502	Residential - Double, Duplex, or Two Units - 4 Stories or Less	YES - Current	NO - Privately-Owned	Available	Not Used in Prior Housing Element	0	0	0.184181964	0.184181964	2	2*	2*	112-SA203 425	Southeast Los Angeles	Yes		Above Moderate
LOS ANGELES	153 W 47TH PL	90037 5110012016	Low Medium I Residential	R2-1	0	17	0.12966502	Residential - Double, Duplex, or Two Units - 4 Stories or Less	YES - Current	NO - Privately-Owned	Available	Not Used in Prior Housing Element	0	0	0.184181964	0.184181964	2	2*	2*	112-SA203 424	Southeast Los Angeles	Yes		Above Moderate
LOS ANGELES	143 W 47TH PL	90037 5110012019	Low Medium I Residential	R2-1	0	17	0.129665021	Residential - Double, Duplex, or Two Units - 4 Stories or Less	YES - Current	NO - Privately-Owned	Available	Not Used in Prior Housing Element	0

LOS ANGELES	117 W 47TH PL	90037	5110012029	Low Medium I Residential	R2-1	0	17	0.129750275	Institutional - Church - One Story	YES - Current	NO - Privately-Owned	Available	Not Used in Prior Housing Element	0	0	0.009237518	0.009237518	1	2*	2*	112-5A203	414	Southeast Los Angeles				Above Moderate
LOS ANGELES	110 W 47TH ST	90037	5110012030	Neighborhood Commercial	C2-1VL-CPIO	0	108	0.166544256	Institutional - Church - One Story	YES - Current	NO - Privately-Owned	Available	Not Used in Prior Housing Element	0.196467588	0	0	0.196467588	0	0	0	112-5A203	361	Southeast Los Angeles				Lower
LOS ANGELES	4705 S MAIN ST	90037	5110012030	Neighborhood Commercial	C2-1VL-CPIO	0	108	0.166546732	Institutional - Church - One Story	YES - Current	NO - Privately-Owned	Available	Not Used in Prior Housing Element	0.196467588	0	0	0.196467588	0	0	0	112-5A203	395	Southeast Los Angeles				Lower
LOS ANGELES	4771 S MAIN ST	90037	5110013002	Neighborhood Commercial	C2-1VL-CPIO	0	108	0.235937239	Commercial - Office Building - One Story	YES - Current	NO - Privately-Owned	Available	Not Used in Prior Housing Element	0.149887675	0	0	0.149887675	0	0	0	111A203	98	Southeast Los Angeles				Lower
LOS ANGELES	117 W 48TH ST	90037	5110013003	Low Medium I Residential	R2-1	0	17	0.137332285	Residential - Double, Duplex, or Two Units - 4 Stories or Less	YES - Current	NO - Privately-Owned	Available	Not Used in Prior Housing Element	0	0	0.184181964	0.184181964	2	2*	2*	111A203	72	Southeast Los Angeles		Yes		Above Moderate
LOS ANGELES	121 W 48TH ST	90037	5110013004	Low Medium I Residential	R2-1	0	17	0.108896008	Residential - Single Family Residence	YES - Current	NO - Privately-Owned	Available	Not Used in Prior Housing Element	0	0	0.048132619	0.048132619	1	1*	1*	111A203	73	Southeast Los Angeles				Above Moderate
LOS ANGELES	129 W 48TH ST	90037	5110013006	Low Medium I Residential	R2-1	0	17	0.10889742	Residential - Single Family Residence	YES - Current	NO - Privately-Owned	Available	Not Used in Prior Housing Element	0	0	0.048132619	0.048132619	1	1*	1*	111A203	75	Southeast Los Angeles				Above Moderate
LOS ANGELES	145 W 48TH ST	90037	5110013010	Low Medium I Residential	R2-1	0	17	0.108897419	Residential - Single Family Residence	YES - Current	NO - Privately-Owned	Available	Not Used in Prior Housing Element	0	0	0.048132619	0.048132619	1	1*	1*	111A203	79	Southeast Los Angeles				Above Moderate
LOS ANGELES	149 W 48TH ST	90037	5110013011	Low Medium I Residential	R2-1	0	17	0.108895718	Residential - Single Family Residence	YES - Current	NO - Privately-Owned	Available	Not Used in Prior Housing Element	0	0	0.048132619	0.048132619	1	1*	1*	111A203	80	Southeast Los Angeles				Above Moderate
LOS ANGELES	161 W 48TH ST	90037	5110013014	Low Medium I Residential	R2-1	0	17	0.108896855	Residential - Single Family Residence	YES - Current	NO - Privately-Owned	Available	Not Used in Prior Housing Element	0	0	0.048132619	0.048132619	1	1*	1*	111A203	83	Southeast Los Angeles				Above Moderate
LOS ANGELES	120 W 47TH PL	90037	5110013020	Low Medium I Residential	R2-1	0	17	0.134152869	Residential - Single Family Residence	YES - Current	NO - Privately-Owned	Available	Not Used in Prior Housing Element	0	0	0.140720013	0.140720013	1	2*	2*	111A203	29	Southeast Los Angeles				Above Moderate
LOS ANGELES	124 W 47TH PL	90037	5110013021	Low Medium I Residential	R2-1	0	17	0.133938643	Residential - Double, Duplex, or Two Units - 4 Stories or Less	YES - Current	NO - Privately-Owned	Available	Not Used in Prior Housing Element	0	0	0.184181964	0.184181964	2	2*	2*	111A203	30	Southeast Los Angeles		Yes		Above Moderate
LOS ANGELES	132 W 47TH PL	90037	5110013023	Low Medium I Residential	R2-1	0	17	0.133510481	Residential - Single Family Residence	YES - Current	NO - Privately-Owned	Available	Not Used in Prior Housing Element	0	0	0.140720013	0.140720013	1	2*	2*	111A203	32	Southeast Los Angeles				Above Moderate
LOS ANGELES	136 W 47TH PL	90037	5110013024	Low Medium I Residential	R2-1	0	17	0.133296545	Residential - Double, Duplex, or Two Units - 4 Stories or Less	YES - Current	NO - Privately-Owned	Available	Not Used in Prior Housing Element	0	0	0.184181964	0.184181964	2	2*	2*	111A203	33	Southeast Los Angeles		Yes		Above Moderate
LOS ANGELES	140 W 47TH PL	90037	5110013025	Low Medium I Residential	R2-1	0	17	0.133081751	Residential - Double, Duplex, or Two Units - 4 Stories or Less	YES - Current	NO - Privately-Owned	Available	Not Used in Prior Housing Element	0	0	0.184181964	0.184181964	2	2*	2*	111A203	34	Southeast Los Angeles		Yes		Above Moderate
LOS ANGELES	144 W 47TH PL	90037	5110013026	Low Medium I Residential	R2-1	0	17	0.132867524	Residential - Single Family Residence	YES - Current	NO - Privately-Owned	Available	Not Used in Prior Housing Element	0	0	0.140720013	0.140720013	1	2*	2*	111A203	35	Southeast Los Angeles				Above Moderate
LOS ANGELES	148 W 47TH PL	90037	5110013027	Low Medium I Residential	R2-1	0	17	0.132654338	Residential - Single Family Residence	YES - Current	NO - Privately-Owned	Available	Not Used in Prior Housing Element	0	0	0.140720013	0.140720013	1	2*	2*	111A203	36	Southeast Los Angeles				Above Moderate
LOS ANGELES	152 W 47TH PL	90037	5110013028	Low Medium I Residential	R2-1	0	17	0.13243908	Residential - Double, Duplex, or Two Units - 4 Stories or Less	YES - Current	NO - Privately-Owned	Available	Not Used in Prior Housing Element	0	0	0.184181964	0.184181964	2	2*	2*	111A203	37	Southeast Los Angeles		Yes		Above Moderate
LOS ANGELES	156 W 47TH PL	90037	5110013029	Low Medium I Residential	R2-1	0	17	0.132224856	Residential - Single Family Residence	YES - Current	NO - Privately-Owned	Available	Not Used in Prior Housing Element	0	0	0.140720013	0.140720013	1	2*	2*	111A203	38	Southeast Los Angeles				Above Moderate
LOS ANGELES	160 W 47TH PL	90037	5110013030	Low Medium I Residential	R2-1	0	17	0.132011091	Residential - Single Family Residence	YES - Current	NO - Privately-Owned	Available	Not Used in Prior Housing Element	0	0	0.140720013	0.140720013	1	2*	2*	111A203	39	Southeast Los Angeles				Above Moderate
LOS ANGELES	128 W 47TH PL	90037	5110013032	Low Medium I Residential	R2-1	0	17	0.133725463	Residential - Double, Duplex, or Two Units - 4 Stories or Less	YES - Current	NO - Privately-Owned	Available	Not Used in Prior Housing Element	0	0	0.184181964	0.184181964	2	2*	2*	111A203	31	Southeast Los Angeles		Yes		Above Moderate
LOS ANGELES	205 W 48TH ST	90037	5110014002	Low Medium I Residential	R2-1	0	17	0.108896567	Residential - Single Family Residence	YES - Current	NO - Privately-Owned	Available	Not Used in Prior Housing Element	0	0	0.048132619	0.048132619	1	1*	1*	111A203	85	Southeast Los Angeles				Above Moderate
LOS ANGELES	209 W 48TH ST	90037	5110014003	Low Medium I Residential	R2-1	0	17	0.108896854	Residential - Single Family Residence	YES - Current	NO - Privately-Owned	Available	Not Used in Prior Housing Element	0	0	0.048132619	0.048132619	1	1*	1*	111A203	86	Southeast Los Angeles				Above Moderate
LOS ANGELES	215 W 48TH ST	90037	5110014004	Low Medium I Residential	R2-1	0	17	0.108896857	Residential - Single Family Residence	YES - Current	NO - Privately-Owned	Available	Not Used in Prior Housing Element	0	0	0.048132619	0.048132619	1	1*	1*	111A203	87	Southeast Los Angeles				Above Moderate
LOS ANGELES	221 W 48TH ST	90037	5110014006	Low Medium I Residential	R2-1	0	17	0.108895716	Residential - Single Family Residence	YES - Current	NO - Privately-Owned	Available	Not Used in Prior Housing Element	0	0	0.048132619	0.048132619	1	1*	1*	111A203	89	Southeast Los Angeles				Above Moderate
LOS ANGELES	225 W 48TH ST	90037	5110014007	Low Medium I Residential	R2-1	0	17	0.108896569	Residential - Single Family Residence	YES - Current	NO - Privately-Owned	Available	Not Used in Prior Housing Element	0	0	0.048132619	0.048132619	1	1*	1*	111A203	90	Southeast Los Angeles				Above Moderate
LOS ANGELES	200 W 47TH PL	90037	5110014014	Low Medium I Residential	R2-1	0	17	0.131795833	Residential - Single Family Residence	YES - Current	NO - Privately-Owned	Available	Not Used in Prior Housing Element	0	0	0.140720013	0.140720013	1	2*	2*	111A203	40	Southeast Los Angeles				Above Moderate
LOS ANGELES	204 W 47TH PL	90037	5110014015	Low Medium I Residential	R2-1	0	17	0.13158161	Residential - Single Family Residence	YES - Current	NO - Privately-Owned	Available	Not Used in Prior Housing Element	0	0	0.140720013	0.140720013	1	2*	2*	111A203	41	Southeast Los Angeles				Above Moderate
LOS ANGELES	208 W 47TH PL	90037	5110014016	Low Medium I Residential	R2-1	0	17	0.131367103	Residential - Double, Duplex, or Two Units - 4 Stories or Less	YES - Current	NO - Privately-Owned	Available	Not Used in Prior Housing Element	0	0	0.051522173	0.051522173	2	2*	2*	111A203	42	Southeast Los Angeles				Above Moderate
LOS ANGELES	212 W 47TH PL	90037	5110014017	Low Medium I Residential	R2-1	0	17	0.131152876	Residential - Single Family Residence	YES - Current	NO - Privately-Owned	Available	Not Used in Prior Housing Element	0	0	0.140720013	0.140720013	1	2*	2*	111A203	43	Southeast Los Angeles				Above Moderate
LOS ANGELES	220 W 47TH PL	90037	5110014019	Low Medium I Residential	R2-1	0	17	0.13072312	Residential - Double, Duplex, or Two Units - 4 Stories or Less	YES - Current	NO - Privately-Owned	Available	Not Used in Prior Housing Element	0	0	0.184181964	0.184181964	2	2*	2*	111A203	45	Southeast Los Angeles		Yes		Above Moderate
LOS ANGELES	224 W 47TH PL	90037	5110014020	Low Medium I Residential	R2-1	0	17	0.130511223	Residential - Double, Duplex, or Two Units - 4 Stories or Less	YES - Current	NO - Privately-Owned	Available	Not Used in Prior Housing Element	0	0	0.184181964	0.184181964	2	2*	2*	111A203	46	Southeast Los Angeles		Yes		Above Moderate
LOS ANGELES	228 W 47TH PL	90037	5110014021	Low Medium I Residential	R2-1	0	17	0.130296715	Residential - Double, Duplex, or Two Units - 4 Stories or Less	YES - Current	NO - Privately-Owned	Available	Not Used in Prior Housing Element	0	0	0.184181964	0.184181964	2	2*	2*	111A203	47	Southeast Los Angeles		Yes		Above Moderate
LOS ANGELES	232 W 47TH PL	90037	5110014022	Low Medium I Residential	R2-1	0	17	0.130081472	Residential - Double, Duplex, or Two Units - 4 Stories or Less	YES - Current	NO - Privately-Owned	Available	Not Used in Prior Housing Element	0	0	0.184181964	0.184181964	2	2*	2*	111A203	48	Southeast Los Angeles		Yes		Above Moderate
LOS ANGELES	236 W 47TH PL	90037	5110014023	Low Medium I Residential	R2-1	0	17	0.129867249	Residential - Single Family Residence	YES - Current	NO - Privately-Owned	Available	Not Used in Prior Housing Element	0	0	0.140720013	0.140720013	1	2*	2*	111A203	49	Southeast Los Angeles				Above Moderate
LOS ANGELES	4750 S BROADWAY	90037	5110014025	Neighborhood Commercial	C2-1VL-CPIO	0	108	0.160840272	Commercial - Store - One Story	YES - Current	NO - Privately-Owned	Available	Used in Prior Housing Element - Non-Vacant	0.204097252	0	0	0.204097252	0	0	0	111A203	51	Southeast Los Angeles				Lower
LOS ANGELES	4768 S BROADWAY	90037	5110014028	Neighborhood Commercial	C2-1VL-CPIO	0	108	0.160744184	Commercial - Hotel and Motel - Hotel - Under 50 Rooms - One Story	YES - Current	NO - Privately-Owned	Available	Not Used in Prior Housing Element	0.076076284	0	0	0.076076284	22	0	0	111A203	95	Southeast Los Angeles				Lower
LOS ANGELES	4778 S BROADWAY	90037	5110014028	Neighborhood Commercial	C2-1VL-CPIO	0	108	0.220211777	Commercial - Hotel and Motel - Hotel - Under 50 Rooms - One Story	YES - Current	NO - Privately-Owned	Available	Not Used in Prior Housing Element	0.084576048	0	0	0.084576048	22	0	0	111A203	99	Southeast Los Angeles				Lower
LOS ANGELES	4751 S BROADWAY	90037	5110015001	Neighborhood Commercial	C2-1VL-CPIO	0	108	0.137855331	Commercial - Store Combination - Store and Office Combination - One Story	YES - Current	NO - Privately-Owned	Available	Used in Prior Housing Element - Non-Vacant	0.079586811	0	0	0.079586811	0	0	0	111A203	11	Southeast Los Angeles				Lower
LOS ANGELES	4757 S BROADWAY	90037	5110015001	Neighborhood Commercial	C2-1VL-CPIO	0	108	0.117192703	Commercial - Store Combination - Store and Office Combination - One Story	YES - Current	NO - Privately-Owned	Available	Used in Prior Housing Element - Non-Vacant	0.073448317	0	0	0.073448317	0	0	0	111A203	52	Southeast Los Angeles				Lower
LOS ANGELES			5110015001	Neighborhood Commercial	C2-1VL-CPIO	0	108	0.12696347	Commercial - Store Combination - Store and Office Combination - One Story	YES - Current	NO - Privately-Owned	Available	Used in Prior Housing Element - Non-Vacant	0.072307809	0	0	0.072307809	0	0	0	111A203	55	Southeast Los Angeles				Lower
LOS ANGELES	334 W 47TH PL	90037	5110015004	Low Medium II Residential	RD2-1	0	21	0.093071171	Residential - Single Family Residence	YES - Current	NO - Privately-Owned	Available	Not Used in Prior Housing Element	0	0	0.177625251	0.177625251	1	2*	2*	111A203	16	Southeast Los Angeles				Above Moderate
LOS ANGELES	340 W 47TH PL	90037	5110015005	Low Medium II Residential	RD2-1	0	21	0.108580234	Residential - Double, Duplex, or Two Units - 4 Stories or Less	YES - Current	NO - Privately-Owned	Available	Not Used in Prior Housing Element	0	0	0.1965168	0.1965168	2	2*	2*	111A203	18	Southeast Los Angeles		Yes		Above Moderate
LOS ANGELES	354 W 47TH PL	90037	5110015007	Low Medium II Residential	RD2-1	0	21	0.139598716	Residential - Single Family Residence	YES - Current	NO - Privately-Owned	Available	Not Used in Prior Housing Element	0	0.214848536	0	0.214848536	1	3*	3*	111A203	21	Southeast Los Angeles				Moderate
LOS ANGELES	366 W 47TH PL	90037	5110015009	Low Medium II Residential	RD2-1	0	21	0.139606289	Residential - Single Family Residence	YES - Current	NO - Privately-Owned	Available	Not Used in Prior Housing Element	0	0.214848536	0	0.214848536	1	3*	3*	111A203	23	Southeast Los Angeles				Moderate
LOS ANGELES	374 W 47TH PL	90037	5110015010	Low Medium II Residential	RD2-1	0	21	0.139599617	Residential - Single Family Residence	YES - Current	NO - Privately-Owned	Available	Not Used in Prior Housing Element	0	0.214848536	0	0.214848536	1	3*	3*	111A203	24	Southeast Los Angeles				Moderate
LOS ANGELES	4761 S BROADWAY	90037	5110015012	Neighborhood Commercial	C2-1VL-CPIO	0	108	0.153286857	Commercial - Store - One Story	YES - Current	NO - Privately-Owned	Available	Used in Prior Housing Element - Non-Vacant	0.067556436	0	0	0.067556436	0	0	0	111A203	59	Southeast Los Angeles				Lower
LOS ANGELES			5110015012	Neighborhood Commercial	C2-1VL-CPIO	0	108	0.064285161	Commercial - Store - One Story	YES - Current	NO - Privately-Owned	Available	Used in Prior Housing Element - Non-Vacant	0	0	0.002061431	0.002061431	0	0	0	111A203	96	Southeast Los Angeles				Above Moderate
LOS ANGELES	4775 S BROADWAY	90037	5110015013	Neighborhood Commercial	C2-1VL-CPIO	0	108	0.145146091	Commercial - Store Combination - Store and Residential Combination - One Story	YES - Current	NO - Privately-Owned	Available	Used in Prior Housing Element - Non-Vacant	0	0	0.008542395	0.008542395	16	0	0	111A203	100	Southeast Los Angeles		Yes		Above Moderate
LOS ANGELES	315 W 48TH ST	90037	5110015014	Low Medium II Residential	RD2-1	0	21	0.126761331	Residential - Double, Duplex, or Two Units - 4 Stories or Less	YES - Current	NO - Privately-Owned	Available	Not Used in Prior Housing Element	0	0	0.184181964	0.184181964	2	2*	2*	111A203	60	Southeast Los Angeles		Yes		Above Moderate
LOS ANGELES	321 W 48TH ST	90037	5110015015	Low Medium II Residential	RD2-1	0	21	0.126820816	Residential - Single Family Residence	YES - Current	NO - Privately-Owned	Available	Not Used in Prior Housing Element	0	0	0.140720013	0.140720013	1	2*	2*	111A203	61	Southeast Los Angeles				Above Moderate
LOS ANGELES	325 W 48TH ST	90037	5110015016	Low Medium II Residential	RD2-1	0	21	0.126879186	Residential - Single Family Residence	YES - Current	NO - Privately-Owned	Available	Not Used in Prior Housing Element	0	0	0.140720013	0.140720013	1	2*	2*	111A203	62	Southeast Los Angeles				Above Moderate
LOS ANGELES	331 W 48TH ST	90037	5110015017	Low Medium II Residential	RD2-1	0	21	0.126936563	Residential - Double, Duplex, or Two Units - 4 Stories or Less	YES - Current	NO - Privately-Owned	Available	Not Used in Prior Housing Element	0	0	0.184181964	0.184181964	2	2*	2*	111A203	63	Southeast Los Angeles		Yes		Above Moderate
LOS ANGELES	337 W 48TH ST	90037	5110015019	Low Medium II Residential	RD2-1	0	21	0.127055681	Residential - Single Family Residence	YES - Current	NO - Privately-Owned	Available	Not Used in Prior Housing Element	0	0	0.140720013	0.140720013	1	2*	2*	111A203	65	Southeast Los Angeles				Above Moderate
LOS ANGELES	341 W 48TH ST	90037	5110015020	Low Medium II Residential	RD2-1	0	21	0.127112105	Residential - Single Family Residence	YES - Current	NO - Privately-Owned	Available	Not Used in Prior Housing Element	0	0	0.140720013	0.140720013	1	2*	2*	111A203	66	Southeast Los Angeles				Above Moderate
LOS ANGELES	345 W 48TH ST	90037	5110015021	Low Medium II Residential	RD2-1	0	21	0.127170365	Residential - Single Family Residence	YES - Current	NO - Privately-Owned	Available	Not Used in Prior Housing Element	0	0	0.140720013	0.140720013	1	2*	2*	111A203	67	Southeast Los Angeles				Above Moderate
LOS ANGELES	351 W 48TH ST	90037	5110015022	Low Medium II Residential	RD2-1	0	21	0.127228477	Residential - Double, Duplex, or Two Units - 4 Stories or Less	YES - Current	NO - Privately-Owned	Available	Not Used in Prior Housing Element	0	0	0.123380604	0.123380604	2	2*	2*	111A203	68	Southeast Los Angeles				Above Moderate
LOS ANGELES	353 W 48TH ST	90037	5110015023	Low Medium II Residential	RD2-1	0	21	0.127287876	Residential - Single Family Residence	YES - Current	NO - Privately-Owned	Available	Not Used in Prior Housing Element	0	0	0.145409605	0.145409605	1	2*	2*	111A203	69	Southeast Los Angeles				Above Moderate
LOS ANGELES	380 W 47TH PL	90037	5110015024	Low Medium II Residential	RD2-1	0	21	0.139598468	Residential - Single Family Residence	YES - Current	NO - Privately-Owned	Available	Not Used in Prior Housing Element	0	0.219041115	0	0.219041115	1	3*	3*	111A203	25	Southeast Los Angeles				Moderate
LOS ANGELES	344 W 48TH ST	90037	5110016002	Low Medium II Residential	RD2-1	0	21	0.124019085	Residential - Single Family Residence	YES - Current	NO - Privately-Owned	Available	Not Used in Prior Housing Element	0	0	0.140720013	0.140720013	1	2*	2*	111A203	113	Southeast Los Angeles				Above Moderate
LOS ANGELES	340 W 48TH ST	90037	5110016003	Low Medium II Residential	RD2-1	0	21	0.124018941	Residential - Single Family Residence	YES - Current	NO - Privately-Owned	Available	Not Used in Prior Housing Element	0	0	0.140720013	0.140720013	1	2*	2*	111A203	112	Southeast Los Angeles				Above Moderate
LOS ANGELES	336 W 48TH ST	90037	5110016004	Low Medium II Residential	RD2-1	0	21	0.12402034	Residential - Double, Duplex, or Two Units - 4 Stories or Less	YES - Current	NO - Privately-Owned	Available	Not Used in Prior Housing Element	0	0	0.077696076	0.077696076	2	2*	2*	111A203	111	Southeast Los Angeles		Yes		Above Moderate
LOS ANGELES	332 W 48TH ST	90037	5110016005	Low Medium II Residential	RD2-1	0	21	0.124019084	Residential - Single Family Residence	YES - Current	NO - Privately-Owned	Available	Not Used in Prior Housing Element	0	0	0.140720013	0.140720013	1	2*	2*	111A203	110	Southeast Los Angeles				Above Moderate
LOS ANGELES	328 W 48TH ST	90037	5110016006	Low Medium II Residential	RD2-1	0	21	0.099215626	Residential - Single Family Residence	YES - Current	NO - Privately-Owned	Available	Not Used in Prior Housing Element	0	0	0.171939862	0.171939862	1	2*	2*	111A203	109	Southeast Los Angeles				Above Moderate
LOS ANGELES	324 W 48TH ST	90037	5110016007	Low Medium II Residential	RD2-1	0	21	0.093015013	Residential - Single Family Residence	YES - Current	NO - Privately-Owned	Available	Not Used in Prior Housing Element	0	0	0.177625251	0.177625251	1	2*	2*	111A203	107	Southeast Los Angeles				Above Moderate
LOS ANGELES	320 W 48TH ST	90037	5110016008	Low Medium II Residential	RD2-1	0	21	0.124018999	Residential - Single Family Residence	YES - Current	NO - Privately-Owned	Available	Not Used in Prior Housing Element	0	0	0.145409605	0.145409605	1	2*	2*	111A203	105	Southeast Los Angeles				Above Moderate
LOS ANGELES			5110016009	Neighborhood Commercial	C2-1VL-CPIO	0	108	0.018366332	Commercial - Commercial - Vacant Land	YES - Current	NO - Privately-Owned	Available	Not Used in Prior Housing Element	0	0	0.054105419	0.054105419	0	0	0	111A203	152	Southeast Los Angeles				Above Moderate
LOS ANGELES			5110016010	Neighborhood Commercial	C2-1VL-CPIO	0	108	0.041340219	Commercial - Commercial - Vacant Land	YES - Current	NO - Privately-Owned	Available	Not Used in Prior Housing Element	0	0	0.043706557	0.043706557	0	0	0	111A203	146	Southeast Los Angeles				Above Moderate
LOS ANGELES			5110016010	Neighborhood Commercial	C2-1VL-CPIO	0	108	0.041340245	Commercial - Commercial - Vacant Land	YES - Current	NO - Privately-Owned	Available	Not Used in Prior Housing Element	0	0	0.043706557	0.043706557	0	0	0	111A203	103	Southeast Los Angeles				Above Moderate
LOS ANGELES	4801 S BROADWAY	90037	5110016011	Neighborhood Commercial	C2-1VL-CPIO	0	108	0.10315456	Commercial - Commercial - Vacant Land	YES - Current	NO - Privately-Owned	Available	Not Used in Prior Housing Element	0.212955192	0	0	0.212955192	0	0	0	111A203	102	Southeast Los Angeles				Lower
LOS ANGELES	4807 S BROADWAY	90037	5110016011	Neighborhood Commercial	C2-1VL-CPIO	0	108	0.051375754	Commercial - Commercial - Vacant Land	YES - Current	NO - Privately-Owned	Available	Not Used in Prior Housing Element	0	0	0.035570166	0.035570166	0	0	0	111A203	145	Southeast Los Angeles				Above Moderate
LOS ANGELES	317 W 49TH ST	90037	5110016016	Low Medium II Residential	RD2-1	0	21	0.12401955	Residential - Single Family Residence	YES - Current	NO - Privately-Owned	Available	Not Used in Prior Housing Element	0	0	0.145409605	0.145409605	1	2*	2*	111A203	175	Southeast Los Angeles				Above Moderate
LOS ANGELES	321 W 49TH ST	90037	5110016017	Low Medium II Residential	RD2-1	0	21	0.111617628	Residential - Double, Duplex, or Two Units - 4 Stories or Less	YES - Current	NO - Privately-Owned	Available	Not Used in Prior Housing Element	0	0	0.1965168	0.1965168	2	2*	2*	111A203	177	Southeast Los Angeles		Yes		Above Moderate
LOS ANGELES	341 W 49TH ST	90037	5110016022	Low Medium II Residential	RD2-1	0	21	0.062009686	Residential - Single Family Residence	YES - Current	NO - Privately-Owned	Available	Not Used in Prior Housing Element	0	0	0.07990911	0.07990911	1	1*	1*	111A203	190	Southeast Los Angeles				Above Moderate
LOS ANGELES	343 W 49TH ST	90037	5110016022	Low Medium II Residential	RD2-1	0	21	0.062009542	Residential - Single Family Residence	YES - Current	NO - Privately-Owned	Available	Not Used in Prior Housing Element	0	0	0.07990911	0.07990911	1	1*	1*	111A203	192	Southeast Los Angeles				Above Moderate
LOS ANGELES			5110016024	Low Medium II Residential	RD2-1	0	21	0.058845153	Residential - Single Family Residence - Vacant Land	YES - Current	NO - Privately-Owned	Available	Not Used in Prior Housing Element	0	0	0.183879566	0.183879566	0	1*	1*	111A203	115	Southeast Los Angeles				Above Moderate
LOS ANGELES	4812 S BROADWAY	90037	5110017001	Neighborhood Commercial	C2-1VL-CPIO	0	108	0.127459414	Residential - Five or More Units or Apartments (Any Combination) - 4 Stories or Less	YES - Current	NO - Privately-Owned	Available	Not Used in Prior Housing Element	0	0	0.156553968	0.156553968	8	0	0	111A203	199	Southeast Los Angeles		Yes		Above Moderate
LOS ANGELES	4818 S BROADWAY	90037	5110017002	Neighborhood Commercial	C2-1VL-CPIO	0	108	0.127461536	Residential - Double, Duplex, or Two Units - 4 Stories or Less	YES - Current	NO - Privately-Owned	Available	Not Used in Prior Housing Element	0	0	1.011371362	1.011371362	2	0	0	111A203	203	Southeast Los Angeles		Yes		Above Moderate
LOS ANGELES	4824 S BROADWAY	90037	5110017003	Neighborhood Commercial	C2-1VL-CPIO	0	108	0.149925125	Commercial - Store Combination - Store and Residential Combination - One Story	YES - Current	NO - Privately-Owned	Available	Not Used in Prior Housing Element	0	0	0.057159209	0.057159209	4	0	0	111A203	206	Southeast Los Angeles		Yes		Above Moderate
LOS ANGELES	245 W 49TH ST	90037	5110017004	Low Medium I Residential	R2-1	0	17	0.124196596	Residential - Double, Duplex, or Two Units - 4 Stories or Less	YES - Current	NO - Privately-Owned	Available	Not Used in Prior Housing Element	0	0	0.184181964	0.184181964	2	2*	2*	111A203	198	Southeast Los Angeles		Yes		Above Moderate
LOS ANGELES	235 W 49TH ST	90037	5110017006	Low Medium I Residential	R2-1	0	17	0.124196456	Residential - Double, Duplex, or Two Units - 4 Stories or Less	YES - Current	NO - Privately-Owned	Available	Not Used in Prior Housing Element	0	0	0.184181964	0.184181964	2	2*	2*	111A203	191	Southeast Los Angeles		Yes		Above Moderate
LOS ANGELES	233 W 49TH ST	90037	5110017007	Low Medium I Residential	R2-1	0	17	0.124195486	Residential - Double, Duplex, or Two Units - 4 Stories or Less	YES - Current	NO - Privately-Owned	Available	Not Used in Prior Housing Element	0	0	0.184181964	0.184181964	2	2*	2*	111A203	187	Southeast Los Angeles		Yes		Above Moderate
LOS ANGELES	223 W 49TH ST	90037	5110017009	Low Medium I Residential	R2-1	0	17	0.124197711	Residential - Single Family Residence	YES - Current	NO - Privately-Owned	Available	Not Used in Prior Housing Element	0	0	0.140720013	0.140720013	1	2*	2*	111A203	178	Southeast Los Angeles				Above Moderate
LOS ANGELES	219 W 49TH ST	90037	5110017010	Low Medium I Residential	R2-1	0	17	0.124195772	Residential - Double, Duplex, or Two Units - 4 Stories or Less	YES - Current	NO - Privately-Owned	Available	Not Used in Prior Housing Element	0	0	0.184181964	0.184181964	2	2*	2*	111A203	174	Southeast Los Angeles		Yes		Above Moderate
LOS ANGELES	215 W 49TH ST	90037	5110017011	Low Medium I Residential	R2-1	0	17	0.124197711	Residential - Double, Duplex, or Two Units - 4 Stories or Less	YES - Current	NO - Privately-Owned	Available

LOS ANGELES	127 W 49TH ST	90037	5110018011	Low Medium I Residential	R2-1	0	17	0.12419519	Residential - Single Family Residence	YES - Current	NO - Privately-Owned	Available	Not Used in Prior Housing Element	0	0	0.140720013	0.140720013	1	2*	2*	111A203	158	Southeast Los Angeles			Above Moderate
LOS ANGELES	123 W 49TH ST	90037	5110018012	Low Medium I Residential	R2-1	0	17	0.124197129	Residential - Double, Duplex, or Two Units - 4 Stories or Less	YES - Current	NO - Privately-Owned	Available	Not Used in Prior Housing Element	0	0	0.184181964	0.184181964	2	2*	2*	111A203	157	Southeast Los Angeles	Yes		Above Moderate
LOS ANGELES	119 1/2 W 49TH ST	90037	5110018013	Low Medium I Residential	R2-1	0	17	0.12419616	Residential - Double, Duplex, or Two Units - 4 Stories or Less	YES - Current	NO - Privately-Owned	Available	Not Used in Prior Housing Element	0	0	0.027875179	0.027875179	2	2*	2*	111A203	156	Southeast Los Angeles	Yes		Above Moderate
LOS ANGELES			5110018015	Neighborhood Commercial	C2-1VL-CPIO	0	108	0.161471182	Institutional - Church - One Story	YES - Current	NO - Privately-Owned	Available	Not Used in Prior Housing Element	0.188878581	0	0	0.188878581	0	0	0	111A203	205	Southeast Los Angeles			Lower
LOS ANGELES	4817 1/2 S MAIN ST	90037	5110018016	Neighborhood Commercial	C2-1VL-CPIO	0	108	0.137229546	Industrial - Light Manufacturing - One Story	YES - Current	NO - Privately-Owned	Available	Not Used in Prior Housing Element	0.335855517	0	0	0.335855517	0	0	0	111A203	202	Southeast Los Angeles			Lower
LOS ANGELES	4815 S MAIN ST	90037	5110018017	Neighborhood Commercial	C2-1VL-CPIO	0	108	0.137228232	Commercial - Store Combination - Store and Residential Combination - One Story	YES - Current	NO - Privately-Owned	Available	Not Used in Prior Housing Element	0	0	0.209030837	0.209030837	0	0	0	111A203	154	Southeast Los Angeles	Yes		Above Moderate
LOS ANGELES	160 W 48TH ST	90037	5110018018	Low Medium I Residential	R2-1	0	17	0.109080028	Residential - Single Family Residence	YES - Current	NO - Privately-Owned	Available	Not Used in Prior Housing Element	0	0	0.048132619	0.048132619	1	1*	1*	111A203	130	Southeast Los Angeles			Above Moderate
LOS ANGELES	150 W 48TH ST	90037	5110018020	Low Medium I Residential	R2-1	0	17	0.109085196	Residential - Single Family Residence	YES - Current	NO - Privately-Owned	Available	Not Used in Prior Housing Element	0	0	0.048132619	0.048132619	1	1*	1*	111A203	128	Southeast Los Angeles			Above Moderate
LOS ANGELES	148 W 48TH ST	90037	5110018021	Low Medium I Residential	R2-1	0	17	0.109088211	Residential - Single Family Residence	YES - Current	NO - Privately-Owned	Available	Not Used in Prior Housing Element	0	0	0.048132619	0.048132619	1	1*	1*	111A203	127	Southeast Los Angeles			Above Moderate
LOS ANGELES	140 W 48TH ST	90037	5110018023	Low Medium I Residential	R2-1	0	17	0.109094097	Residential - Single Family Residence	YES - Current	NO - Privately-Owned	Available	Not Used in Prior Housing Element	0	0	0.048132619	0.048132619	1	1*	1*	111A203	125	Southeast Los Angeles			Above Moderate
LOS ANGELES	136 W 48TH ST	90037	5110018024	Low Medium I Residential	R2-1	0	17	0.109096681	Residential - Single Family Residence	YES - Current	NO - Privately-Owned	Available	Not Used in Prior Housing Element	0	0	0.048132619	0.048132619	1	1*	1*	111A203	124	Southeast Los Angeles			Above Moderate
LOS ANGELES	132 W 48TH ST	90037	5110018025	Low Medium I Residential	R2-1	0	17	0.109098701	Residential - Single Family Residence	YES - Current	NO - Privately-Owned	Available	Not Used in Prior Housing Element	0	0	0.048132619	0.048132619	1	1*	1*	111A203	123	Southeast Los Angeles			Above Moderate
LOS ANGELES	128 W 48TH ST	90037	5110018026	Low Medium I Residential	R2-1	0	17	0.109103275	Residential - Single Family Residence	YES - Current	NO - Privately-Owned	Available	Not Used in Prior Housing Element	0	0	0.048132619	0.048132619	1	1*	1*	111A203	122	Southeast Los Angeles			Above Moderate
LOS ANGELES	120 W 48TH ST	90037	5110018028	Low Medium I Residential	R2-1	0	17	0.109106462	Residential - Single Family Residence	YES - Current	NO - Privately-Owned	Available	Not Used in Prior Housing Element	0	0	0.048132619	0.048132619	1	1*	1*	111A203	120	Southeast Los Angeles			Above Moderate
LOS ANGELES	114 W 48TH ST	90037	5110018029	Low Medium I Residential	R2-1	0	17	0.137597702	Residential - Double, Duplex, or Two Units - 4 Stories or Less	YES - Current	NO - Privately-Owned	Available	Not Used in Prior Housing Element	0	0	0.184181964	0.184181964	2	2*	2*	111A203	119	Southeast Los Angeles	Yes		Above Moderate
LOS ANGELES	112 W 48TH ST	90037	5110018030	Neighborhood Commercial	C2-1VL-CPIO	0	108	0.055102301	Residential - Double, Duplex, or Two Units - 4 Stories or Less	YES - Current	NO - Privately-Owned	Available	Not Used in Prior Housing Element	0	0	0.010449425	0.010449425	2	0	0	111A203	118	Southeast Los Angeles	Yes		Above Moderate
LOS ANGELES	110 W 48TH ST	90037	5110018031	Neighborhood Commercial	C2-1VL-CPIO	0	108	0.055103285	Residential - Double, Duplex, or Two Units - 4 Stories or Less	YES - Current	NO - Privately-Owned	Available	Not Used in Prior Housing Element	0	0	0.071129435	0.071129435	2	0	0	111A203	117	Southeast Los Angeles	Yes		Above Moderate
LOS ANGELES	4805 S MAIN ST	90037	5110018034	Neighborhood Commercial	C2-1VL-CPIO	0	108	0.17278576	Commercial - Store - One Story	YES - Current	NO - Privately-Owned	Available	Not Used in Prior Housing Element	0.107883874	0	0	0.107883874	0	0	0	111A203	148	Southeast Los Angeles			Lower
LOS ANGELES	4801 S MAIN ST	90037	5110018035	Neighborhood Commercial	C2-1VL-CPIO	0	108	0.125996682	Commercial - Store - One Story	YES - Current	NO - Privately-Owned	Available	Not Used in Prior Housing Element	0.090739828	0	0	0.090739828	0	0	0	111A203	116	Southeast Los Angeles			Lower
LOS ANGELES	157 W 49TH ST	90037	5110018036	Low Medium I Residential	R2-1	0	17	0.124197707	Residential - Double, Duplex, or Two Units - 4 Stories or Less	YES - Current	NO - Privately-Owned	Available	Not Used in Prior Housing Element	0	0	0.204291934	0.204291934	2	2*	2*	111A203	165	Southeast Los Angeles	Yes		Above Moderate
LOS ANGELES	161 W 49TH ST	90037	5110018037	Low Medium I Residential	R2-1	0	17	0.06211631	Residential - Single Family Residence	YES - Current	NO - Privately-Owned	Available	Not Used in Prior Housing Element	0	0	0.081505388	0.081505388	1	1*	1*	111A203	167	Southeast Los Angeles			Above Moderate
LOS ANGELES	201 W 49TH ST	90037	5110018037	Low Medium I Residential	R2-1	0	17	0.124197703	Residential - Single Family Residence	YES - Current	NO - Privately-Owned	Available	Not Used in Prior Housing Element	0	0	0.148295313	0.148295313	2	2*	2*	111A203	168	Southeast Los Angeles			Above Moderate
LOS ANGELES	122 W 49TH ST	90037	5110019005	Low Medium I Residential	R2-1	0	17	0.124966914	Residential - Single Family Residence	YES - Current	NO - Privately-Owned	Available	Not Used in Prior Housing Element	0	0	0.140720013	0.140720013	1	2*	2*	111A203	215	Southeast Los Angeles			Above Moderate
LOS ANGELES	126 W 49TH ST	90037	5110019006	Low Medium I Residential	R2-1	0	17	0.124971736	Residential - Double, Duplex, or Two Units - 4 Stories or Less	YES - Current	NO - Privately-Owned	Available	Not Used in Prior Housing Element	0	0	0.184181964	0.184181964	2	2*	2*	111A203	216	Southeast Los Angeles	Yes		Above Moderate
LOS ANGELES	130 W 49TH ST	90037	5110019007	Low Medium I Residential	R2-1	0	17	0.124972653	Residential - Double, Duplex, or Two Units - 4 Stories or Less	YES - Current	NO - Privately-Owned	Available	Not Used in Prior Housing Element	0	0	0.184181964	0.184181964	2	2*	2*	111A203	217	Southeast Los Angeles	Yes		Above Moderate
LOS ANGELES	134 W 49TH ST	90037	5110019008	Low Medium I Residential	R2-1	0	17	0.124976786	Residential - Double, Duplex, or Two Units - 4 Stories or Less	YES - Current	NO - Privately-Owned	Available	Not Used in Prior Housing Element	0	0	0.184181964	0.184181964	2	2*	2*	111A203	218	Southeast Los Angeles	Yes		Above Moderate
LOS ANGELES	138 W 49TH ST	90037	5110019009	Low Medium I Residential	R2-1	0	17	0.124977704	Residential - Single Family Residence	YES - Current	NO - Privately-Owned	Available	Not Used in Prior Housing Element	0	0	0.140720013	0.140720013	1	2*	2*	111A203	219	Southeast Los Angeles			Above Moderate
LOS ANGELES	144 W 49TH ST	90037	5110019010	Low Medium I Residential	R2-1	0	17	0.124983216	Residential - Double, Duplex, or Two Units - 4 Stories or Less	YES - Current	NO - Privately-Owned	Available	Not Used in Prior Housing Element	0	0	0.184181964	0.184181964	2	2*	2*	111A203	220	Southeast Los Angeles	Yes		Above Moderate
LOS ANGELES	150 W 49TH ST	90037	5110019012	Low Medium I Residential	R2-1	0	17	0.124987979	Residential - Single Family Residence	YES - Current	NO - Privately-Owned	Available	Not Used in Prior Housing Element	0	0	0.140720013	0.140720013	1	2*	2*	111A203	222	Southeast Los Angeles			Above Moderate
LOS ANGELES	154 W 49TH ST	90037	5110019013	Low Medium I Residential	R2-1	0	17	0.116725056	Residential - Single Family Residence	YES - Current	NO - Privately-Owned	Available	Not Used in Prior Housing Element	0	0	0.140720013	0.140720013	1	2*	2*	111A203	223	Southeast Los Angeles			Above Moderate
LOS ANGELES	155 W 50TH ST	90037	5110019016	Low Medium I Residential	R2-1	0	17	0.124951102	Residential - Single Family Residence	YES - Current	NO - Privately-Owned	Available	Not Used in Prior Housing Element	0	0	0.140720013	0.140720013	1	2*	2*	111A203	268	Southeast Los Angeles			Above Moderate
LOS ANGELES	151 W 50TH ST	90037	5110019017	Low Medium I Residential	R2-1	0	17	0.124950269	Residential - Double, Duplex, or Two Units - 4 Stories or Less	YES - Current	NO - Privately-Owned	Available	Not Used in Prior Housing Element	0	0	0.027875179	0.027875179	2	2*	2*	111A203	267	Southeast Los Angeles	Yes		Above Moderate
LOS ANGELES	147 W 50TH ST	90037	5110019018	Low Medium I Residential	R2-1	0	17	0.124952508	Residential - Single Family Residence	YES - Current	NO - Privately-Owned	Available	Not Used in Prior Housing Element	0	0	0.037539907	0.037539907	1	2*	2*	111A203	266	Southeast Los Angeles			Above Moderate
LOS ANGELES	143 W 50TH ST	90037	5110019019	Low Medium I Residential	R2-1	0	17	0.124951532	Residential - Single Family Residence	YES - Current	NO - Privately-Owned	Available	Not Used in Prior Housing Element	0	0	0.140720013	0.140720013	1	2*	2*	111A203	265	Southeast Los Angeles			Above Moderate
LOS ANGELES	139 W 50TH ST	90037	5110019020	Low Medium I Residential	R2-1	0	17	0.124949579	Residential - Single Family Residence	YES - Current	NO - Privately-Owned	Available	Not Used in Prior Housing Element	0	0	0.140720013	0.140720013	1	2*	2*	111A203	264	Southeast Los Angeles			Above Moderate
LOS ANGELES	137 W 50TH ST	90037	5110019021	Low Medium I Residential	R2-1	0	17	0.124952508	Residential - Double, Duplex, or Two Units - 4 Stories or Less	YES - Current	NO - Privately-Owned	Available	Not Used in Prior Housing Element	0	0	0.004347253	0.004347253	2	2*	2*	111A203	263	Southeast Los Angeles			Above Moderate
LOS ANGELES	131 W 50TH ST	90037	5110019022	Low Medium I Residential	R2-1	0	17	0.124950556	Residential - Single Family Residence	YES - Current	NO - Privately-Owned	Available	Not Used in Prior Housing Element	0	0	0.140720013	0.140720013	1	2*	2*	111A203	262	Southeast Los Angeles			Above Moderate
LOS ANGELES	123 W 50TH ST	90037	5110019024	Low Medium I Residential	R2-1	0	17	0.124950556	Residential - Single Family Residence	YES - Current	NO - Privately-Owned	Available	Not Used in Prior Housing Element	0	0	0.140720013	0.140720013	1	2*	2*	111A203	260	Southeast Los Angeles			Above Moderate
LOS ANGELES	119 W 50TH ST	90037	5110019025	Low Medium I Residential	R2-1	0	17	0.124952508	Residential - Single Family Residence	YES - Current	NO - Privately-Owned	Available	Not Used in Prior Housing Element	0	0	0.140720013	0.140720013	1	2*	2*	111A203	259	Southeast Los Angeles			Above Moderate
LOS ANGELES	115 W 50TH ST	90037	5110019026	Low Medium I Residential	R2-1	0	17	0.12495084	Residential - Single Family Residence	YES - Current	NO - Privately-Owned	Available	Not Used in Prior Housing Element	0	0	0.140720013	0.140720013	1	2*	2*	111A203	258	Southeast Los Angeles			Above Moderate
LOS ANGELES	110 W 49TH ST	90037	5110019027	Neighborhood Commercial	C2-1VL-CPIO	0	108	0.310860592	Institutional - Church - One Story	YES - Current	NO - Privately-Owned	Available	Not Used in Prior Housing Element	0.065561201	0	0	0.065561201	0	0	0	111A203	212	Southeast Los Angeles			Lower
LOS ANGELES	114 W 49TH ST	90037	5110019027	Low Medium I Residential	R2-1	0	17	0.124962439	Institutional - Church - One Story	YES - Current	NO - Privately-Owned	Available	Not Used in Prior Housing Element	0	0	0.006953418	0.006953418	0	2*	2*	111A203	213	Southeast Los Angeles			Above Moderate
LOS ANGELES	118 W 49TH ST	90037	5110019027	Low Medium I Residential	R2-1	0	17	0.124966283	Institutional - Church - One Story	YES - Current	NO - Privately-Owned	Available	Not Used in Prior Housing Element	0	0	0.006953418	0.006953418	0	2*	2*	111A203	214	Southeast Los Angeles			Above Moderate
LOS ANGELES	4911 S MAIN ST	90037	5110019027	Neighborhood Commercial	C2-1VL-CPIO	0	108	0.12957064	Institutional - Church - One Story	YES - Current	NO - Privately-Owned	Available	Not Used in Prior Housing Element	0.054652588	0	0	0.054652588	0	0	0	111A203	253	Southeast Los Angeles			Lower
LOS ANGELES	4915 S MAIN ST	90037	5110019027	Neighborhood Commercial	C2-1VL-CPIO	0	108	0.12957064	Institutional - Church - One Story	YES - Current	NO - Privately-Owned	Available	Not Used in Prior Housing Element	0.054652588	0	0	0.054652588	0	0	0	111A203	257	Southeast Los Angeles			Lower
LOS ANGELES	4927 S MAIN ST	90037	5110019027	Neighborhood Commercial	C2-1VL-CPIO	0	108	0.310851707	Institutional - Church - One Story	YES - Current	NO - Privately-Owned	Available	Not Used in Prior Housing Element	0.065561201	0	0	0.065561201	0	0	0	111A203	292	Southeast Los Angeles			Lower
LOS ANGELES	200 W 49TH ST	90037	5110020001	Low Medium I Residential	R2-1	0	17	0.124995039	Residential - Double, Duplex, or Two Units - 4 Stories or Less	YES - Current	NO - Privately-Owned	Available	Not Used in Prior Housing Element	0	0	0.004347253	0.004347253	2	2*	2*	111A203	225	Southeast Los Angeles			Above Moderate
LOS ANGELES	204 W 49TH ST	90037	5110020002	Low Medium I Residential	R2-1	0	17	0.124999862	Residential - Single Family Residence	YES - Current	NO - Privately-Owned	Available	Not Used in Prior Housing Element	0	0	0.140720013	0.140720013	1	2*	2*	111A203	226	Southeast Los Angeles			Above Moderate
LOS ANGELES	212 W 49TH ST	90037	5110020004	Low Medium I Residential	R2-1	0	17	0.125004625	Residential - Double, Duplex, or Two Units - 4 Stories or Less	YES - Current	NO - Privately-Owned	Available	Not Used in Prior Housing Element	0	0	0.184181964	0.184181964	2	2*	2*	111A203	228	Southeast Los Angeles	Yes		Above Moderate
LOS ANGELES	216 W 49TH ST	90037	5110020005	Low Medium I Residential	R2-1	0	17	0.125007495	Residential - Double, Duplex, or Two Units - 4 Stories or Less	YES - Current	NO - Privately-Owned	Available	Not Used in Prior Housing Element	0	0	0.123380604	0.123380604	2	2*	2*	111A203	229	Southeast Los Angeles			Above Moderate
LOS ANGELES	222 W 49TH ST	90037	5110020006	Low Medium I Residential	R2-1	0	17	0.125011054	Residential - Single Family Residence	YES - Current	NO - Privately-Owned	Available	Not Used in Prior Housing Element	0	0	0.209637183	0.209637183	1	2*	2*	111A203	230	Southeast Los Angeles	Yes		Above Moderate
LOS ANGELES	224 W 49TH ST	90037	5110020007	Low Medium I Residential	R2-1	0	17	0.125011684	Residential - Double, Duplex, or Two Units - 4 Stories or Less	YES - Current	NO - Privately-Owned	Available	Not Used in Prior Housing Element	0	0	0.123380604	0.123380604	2	2*	2*	111A203	231	Southeast Los Angeles			Above Moderate
LOS ANGELES	232 W 49TH ST	90037	5110020009	Low Medium I Residential	R2-1	0	17	0.125019377	Residential - Double, Duplex, or Two Units - 4 Stories or Less	YES - Current	NO - Privately-Owned	Available	Not Used in Prior Housing Element	0	0	0.184181964	0.184181964	2	2*	2*	111A203	233	Southeast Los Angeles	Yes		Above Moderate
LOS ANGELES	236 W 49TH ST	90037	5110020010	Low Medium I Residential	R2-1	0	17	0.125020294	Residential - Double, Duplex, or Two Units - 4 Stories or Less	YES - Current	NO - Privately-Owned	Available	Not Used in Prior Housing Element	0	0	0.184181964	0.184181964	2	2*	2*	111A203	234	Southeast Los Angeles	Yes		Above Moderate
LOS ANGELES	240 W 49TH ST	90037	5110020011	Low Medium I Residential	R2-1	0	17	0.125023853	Residential - Double, Duplex, or Two Units - 4 Stories or Less	YES - Current	NO - Privately-Owned	Available	Not Used in Prior Housing Element	0	0	0.006905078	0.006905078	2	2*	2*	111A203	235	Southeast Los Angeles	Yes		Above Moderate
LOS ANGELES	244 W 49TH ST	90037	5110020012	Low Medium I Residential	R2-1	0	17	0.125025758	Residential - Single Family Residence	YES - Current	NO - Privately-Owned	Available	Not Used in Prior Housing Element	0	0	0.140720013	0.140720013	1	2*	2*	111A203	236	Southeast Los Angeles			Above Moderate
LOS ANGELES	4900 S BROADWAY	90037	5110020013	Neighborhood Commercial	C2-1VL-CPIO	0	108	0.129479144	Commercial - Store - One Story	YES - Current	NO - Privately-Owned	Available	Used in Prior Housing Element - Non-Vacant	0.095493138	0	0	0.095493138	0	0	0	111A203	238	Southeast Los Angeles			Lower
LOS ANGELES	250 1/2 W 49TH ST	90037	5110020014	Neighborhood Commercial	C2-1VL-CPIO	0	108	0.038645784	Residential - Double, Duplex, or Two Units - 4 Stories or Less	YES - Current	NO - Privately-Owned	Available	Not Used in Prior Housing Element	0	0	0.014814021	0.014814021	2	0	0	111A203	237	Southeast Los Angeles	Yes		Above Moderate
LOS ANGELES	4920 S BROADWAY	90037	5110020020	Neighborhood Commercial	C2-1VL-CPIO	0	108	0.119845077	Residential - Five or More Units or Apartments (Any Combination) - 4 Stories or Less	YES - Current	NO - Privately-Owned	Available	Used in Prior Housing Element - Non-Vacant	1.352203751	0	0	1.352203751	0	0	0	111A203	293	Southeast Los Angeles			Lower
LOS ANGELES			5110020021	Neighborhood Commercial	C2-1VL-CPIO	0	108	0.167861192	Residential - Five or More Units or Apartments (Any Combination) - 4 Stories or Less	YES - Current	NO - Privately-Owned	Available	Used in Prior Housing Element - Non-Vacant	1.611574101	0	0	1.611574101	0	0	0	111A203	294	Southeast Los Angeles			Lower
LOS ANGELES	241 W 50TH ST	90037	5110020022	Low Medium I Residential	R2-1	0	17	0.124950671	Residential - Double, Duplex, or Two Units - 4 Stories or Less	YES - Current	NO - Privately-Owned	Available	Not Used in Prior Housing Element	0	0	0.184181964	0.184181964	2	2*	2*	111A203	281	Southeast Los Angeles	Yes		Above Moderate
LOS ANGELES	235 W 50TH ST	90037	5110020025	Low Medium I Residential	R2-1	0	17	0.124949982	Residential - Single Family Residence	YES - Current	NO - Privately-Owned	Available	Not Used in Prior Housing Element	0	0	0.140720013	0.140720013	1	2*	2*	111A203	279	Southeast Los Angeles			Above Moderate
LOS ANGELES	231 W 50TH ST	90037	5110020026	Low Medium I Residential	R2-1	0	17	0.124951244	Residential - Double, Duplex, or Two Units - 4 Stories or Less	YES - Current	NO - Privately-Owned	Available	Not Used in Prior Housing Element	0	0	0.184181964	0.184181964	2	2*	2*	111A203	278	Southeast Los Angeles	Yes		Above Moderate
LOS ANGELES	225 W 50TH ST	90037	5110020028	Low Medium I Residential	R2-1	0	17	0.124950556	Residential - Single Family Residence	YES - Current	NO - Privately-Owned	Available	Not Used in Prior Housing Element	0	0	0.140720013	0.140720013	1	2*	2*	111A203	276	Southeast Los Angeles			Above Moderate
LOS ANGELES	219 W 50TH ST	90037	5110020029	Low Medium I Residential	R2-1	0	17	0.124952508	Residential - Single Family Residence	YES - Current	NO - Privately-Owned	Available	Not Used in Prior Housing Element	0	0	0.140720013	0.140720013	1	2*	2*	111A203	275	Southeast Los Angeles			Above Moderate
LOS ANGELES	215 W 50TH ST	90037	5110020030	Low Medium I Residential	R2-1	0	17	0.124950556	Residential - Single Family Residence	YES - Current	NO - Privately-Owned	Available	Not Used in Prior Housing Element	0	0	0.140720013	0.140720013	1	2*	2*	111A203	274	Southeast Los Angeles			Above Moderate
LOS ANGELES	211 W 50TH ST	90037	5110020031	Low Medium I Residential	R2-1	0	17	0.124952508	Residential - Double, Duplex, or Two Units - 4 Stories or Less	YES - Current	NO - Privately-Owned	Available	Not Used in Prior Housing Element	0	0	0.140720013	0.140720013	1	2*	2*	111A203	273	Southeast Los Angeles			Above Moderate
LOS ANGELES	205 W 50TH ST	90037	5110020033	Low Medium I Residential	R2-1	0	17	0.124951532	Residential - Double, Duplex, or Two Units - 4 Stories or Less	YES - Current	NO - Privately-Owned	Available	Not Used in Prior Housing Element	0	0	0.209637183	0.209637183	1	2*	2*	111A203	271	Southeast Los Angeles	Yes		Above Moderate
LOS ANGELES	201 W 50TH ST	90037	5110020034	Low Medium I Residential	R2-1	0	17	0.124951532	Residential - Single Family Residence	YES - Current	NO - Privately-Owned	Available	Not Used in Prior Housing Element	0	0	0.140720013	0.140720013	1	2*	2*	111A203	270	Southeast Los Angeles			Above Moderate
LOS ANGELES	4906 S BROADWAY	90037	5110020036	Neighborhood Commercial	C2-1VL-CPIO	0	108	0.11984401	Residential - Double, Duplex, or Two Units - 4 Stories or Less	YES - Current	NO - Privately-Owned	Available	Not Used in Prior Housing Element	0.569688702	0	0	0.569688702	2	0	0	111A203	251	Southeast Los Angeles			Lower
LOS ANGELES	4912 S BROADWAY	90037	5110020037	Neighborhood Commercial	C2-1VL-CPIO	0	108	0.119923723	Residential - Double, Duplex, or Two Units - 4 Stories or Less	YES - Current	NO - Privately-Owned	Available	Not Used in Prior Housing Element	0.569688702	0	0	0.569688702	2	0	0	111A203	254	Southeast Los Angeles			Lower
LOS ANGELES	342 W 49TH ST	90037	5110021003	Low Medium II Residential	RD1.5-1	0	29	0.155552384	Residential - Double, Duplex, or Two Units - 4 Stories or Less	YES - Current	NO - Privately-Owned	Available	Not Used in Prior Housing Element	0	0.360908997	0	0.360908997	2	0	0	111A203	245	Southeast Los Angeles	Yes		Moderate
LOS ANGELES	334 1/2 W 49TH ST	90037	5110021004	Low Medium II Residential	RD1.5-1	0	29	0.15558642	Residential - Five or More Units or Apartments (Any Combination) - 4 Stories or Less	YES - Current	NO - Privately-Owned	Available	Not Used in Prior Housing Element	0	0.197351772	0	0.197351772	5	0	0	111A203	244	Southeast Los Angeles	Yes		Moderate
LOS ANGELES	330 W 49TH ST	90037	5110021005	Low Medium II Residential	RD1.5-1	0	29	0.155621849	Residential - Single Family Residence	YES - Current	NO - Privately-Owned	Available	Not Used in Prior Housing Element	0	0.439981306	0	0.439981306	1	0	0	111A203	243	Southeast Los Angeles	Yes		Moderate
LOS ANGELES	326 W 49TH ST	90037	5110021006	Low Medium II Residential	RD1.5-1	0	29	0.155654976	Residential - Single Family Residence	YES - Current	NO - Privately-Owned	Available	Not Used in Prior Housing Element	0	0.601181531	0	0.601181531	1	0	0	111A203	242	Southeast Los Angeles			Moderate
LOS ANGELES	320 W 49TH ST	90037	5110021007	Low Medium II Residential	RD1.5-1	0	29	0.155690765	Residential - Double, Duplex, or Two Units - 4 Stories or Less	YES - Current	NO - Privately-Owned	Available	Not Used in Prior Housing Element	0	0.360908997	0	0.360908997	2	0	0	111A203	241	Southeast Los Angeles	Yes		Moderate
LOS ANGELES	316 W 49TH ST	90037	5110021008	Low Medium II Residential	RD1.5-1	0	29	0.171289999	Residential - Four Units (Any Combination) - 4 Stories or Less	YES - Current	NO - Privately-Owned	Available	Not Used in Prior Housing Element	0	0.080544144	0	0.080544144	4	0	0	111A203	240	Southeast Los Angeles	Yes		Moderate
LOS ANGELES	4911 S BROADWAY	90037	5110021011	Neighborhood Commercial	C2-1VL-CPIO	0	108	0.156182663	Commercial - Store - One Story	YES - Current	NO - Privately-Owned	Available	Used in Prior Housing Element - Non-Vacant	0.328009039	0	0	0.328009039	0	0	0	111A203	256	Southeast Los Angeles			Lower
LOS ANGELES	4917 S BROADWAY	90037	5110021012	Neighborhood Commercial	C2-1VL-CPIO	0	108	0.156192159	Commercial - Store - One Story	YES - Current	NO - Privately-Owned	Available	Used in Prior Housing Element - Non-Vacant	0.328009039	0	0	0.328009039	0	0	0	111A203	291	Southeast Los Angeles			Lower
LOS ANGELES	4925 S BROADWAY	90037	5110021013	Neighborhood Commercial	C2-1VL-CPIO	0	108	0.159240617	Commercial - Store Combination - Store and Residential Combination - One Story	YES - Current	NO - Privately-Owned	Available	Not Used in Prior Housing Element	0	0	0.048122481	0.048122481	4	0	0	111A203	295	Southeast Los Angeles	Yes		Above Moderate
LOS ANGELES	315 W 50TH ST	90037	5110021014	Low Medium II Residential	RD1.5-1	0	29	0.17129078	Residential - Four Units (Any Combination) - 4 Stories or Less	YES - Current	NO - Privately-Owned	Available	Not Used in Prior Housing Element	0	0.080544144	0	0.080544144	4	0	0	111A203	283	Southeast Los Angeles	Yes		Moderate
LOS ANGELES	321 W 50TH ST	90037	5110021015	Low Medium II Residential	RD1.5-1	0	29	0.155691123	Residential - Three Units (Any Combination) - 4 Stories or Less	YES - Current	NO - Privately-Owned	Available	Not Used in Prior Housing Element	0	0.295544386	0	0.295544386	3	0	0	111A203	284	Southeast Los Angeles	Yes		Moderate
LOS ANGELES	327 W 50TH ST	90037	5110021016	Low Medium II Residential	RD1.5-1	0	29	0.155655335	Residential - Double, Duplex, or Two Units - 4 Stories or Less	YES - Current	NO - Privately-Owned	Available	Not Used in Prior Housing Element	0	0.360908997	0	0.360908997	2	0	0	111A203	285	Southeast Los Angeles	Yes		Moderate
LOS ANGELES	331 W 50TH ST	90037	5110021017	Low Medium II Residential	RD1.5-1	0	29	0.15562016	Residential - Single Family Residence	YES - Current	NO - Privately-Owned	Available	Not Used in Prior Housing Element	0	0.601181531	0	0.601181531	1	0	0	111A203	286	Southeast Los Angeles			Moderate
LOS ANGELES	335 W 50TH ST	90037	5110021018	Low Medium II Residential	RD1.5-1	0

LOS ANGELES	5015 S BROADWAY	90037	5110022009	Neighborhood Commercial	C2-1VL-CPIO	0	108	0.155963517	Commercial - Auto, Recreation Equipment, Construction Equipment Sales and Service - Auto Body Repair Shop - One Story	YES - Current	NO - Privately-Owned	Available	Used in Prior Housing Element - Non-Vacant	0.106417924	0	0	0.106417924	0	0	0	111A203	336	Southeast Los Angeles			Lower							
LOS ANGELES	5001 S BROADWAY	90037	5110022010	Neighborhood Commercial	C2-1VL-CPIO	0	108	0.160006083	Commercial - Store Combination - Store and Office Combination - One Story	YES - Current	NO - Privately-Owned	Available	Used in Prior Housing Element - Non-Vacant	0.105748601	0	0	0.105748601	0	0	0	111A203	324	Southeast Los Angeles			Lower							
LOS ANGELES	5005 S BROADWAY	90037	5110022010	Neighborhood Commercial	C2-1VL-CPIO	0	108	0.155963012	Commercial - Store Combination - Store and Office Combination - One Story	YES - Current	NO - Privately-Owned	Available	Used in Prior Housing Element - Non-Vacant	0.106417924	0	0	0.106417924	0	0	0	111A203	333	Southeast Los Angeles			Lower							
LOS ANGELES	320 W 50TH ST	90037	5110022012	Low Medium II Residential	RD2-1	0	21	0.158171864	Residential - Double, Duplex, or Two Units - 4 Stories or Less	YES - Current	NO - Privately-Owned	Available	Not Used in Prior Housing Element	0	0.288737404	0	0.288737404	2	3*	3*	111A203	326	Southeast Los Angeles		Yes	Moderate							
LOS ANGELES	330 W 50TH ST	90037	5110022014	Low Medium II Residential	RD2-1	0	21	0.158022041	Residential - Double, Duplex, or Two Units - 4 Stories or Less	YES - Current	NO - Privately-Owned	Available	Not Used in Prior Housing Element	0	0.288737404	0	0.288737404	2	3*	3*	111A203	328	Southeast Los Angeles		Yes	Moderate							
LOS ANGELES	341 W 51ST ST	90037	5110022017	Low Medium II Residential	RD2-1	0	21	0.154141993	Residential - Single Family Residence	YES - Current	NO - Privately-Owned	Available	Not Used in Prior Housing Element	0	0.219041115	0	0.219041115	1	3*	3*	111A203	369	Southeast Los Angeles			Moderate							
LOS ANGELES	206 W 50TH ST	90037	5110023003	Low Medium I Residential	R2-1	0	17	0.125434998	Residential - Double, Duplex, or Two Units - 4 Stories or Less	YES - Current	NO - Privately-Owned	Available	Not Used in Prior Housing Element	0	0	0.184181964	0.184181964	2	2*	2*	111A203	313	Southeast Los Angeles		Yes	Above Moderate							
LOS ANGELES	210 W 50TH ST	90037	5110023004	Low Medium I Residential	R2-1	0	17	0.125433681	Residential - Single Family Residence	YES - Current	NO - Privately-Owned	Available	Not Used in Prior Housing Element	0	0	0.140720013	0.140720013	1	2*	2*	111A203	314	Southeast Los Angeles			Above Moderate							
LOS ANGELES	214 W 50TH ST	90037	5110023005	Low Medium I Residential	R2-1	0	17	0.125431959	Residential - Single Family Residence	YES - Current	NO - Privately-Owned	Available	Not Used in Prior Housing Element	0	0	0.140720013	0.140720013	1	2*	2*	111A203	315	Southeast Los Angeles			Above Moderate							
LOS ANGELES	220 W 50TH ST	90037	5110023006	Low Medium I Residential	R2-1	0	17	0.125430238	Residential - Single Family Residence	YES - Current	NO - Privately-Owned	Available	Not Used in Prior Housing Element	0	0	0.140720013	0.140720013	1	2*	2*	111A203	316	Southeast Los Angeles			Above Moderate							
LOS ANGELES	224 W 50TH ST	90037	5110023007	Low Medium I Residential	R2-1	0	17	0.125427942	Residential - Single Family Residence	YES - Current	NO - Privately-Owned	Available	Not Used in Prior Housing Element	0	0	0.140720013	0.140720013	1	2*	2*	111A203	317	Southeast Los Angeles			Above Moderate							
LOS ANGELES	234 W 50TH ST	90037	5110023009	Low Medium I Residential	R2-1	0	17	0.125424497	Residential - Single Family Residence	YES - Current	NO - Privately-Owned	Available	Not Used in Prior Housing Element	0	0	0.020989443	0.020989443	1	2*	2*	111A203	319	Southeast Los Angeles			Above Moderate							
LOS ANGELES	236 W 50TH ST	90037	5110023010	Low Medium I Residential	R2-1	0	17	0.125421222	Residential - Single Family Residence	YES - Current	NO - Privately-Owned	Available	Not Used in Prior Housing Element	0	0	0.140720013	0.140720013	1	2*	2*	111A203	320	Southeast Los Angeles			Above Moderate							
LOS ANGELES	240 W 50TH ST	90037	5110023011	Low Medium I Residential	R2-1	0	17	0.125421173	Residential - Double, Duplex, or Two Units - 4 Stories or Less	YES - Current	NO - Privately-Owned	Available	Not Used in Prior Housing Element	0	0	0.184181964	0.184181964	2	2*	2*	111A203	321	Southeast Los Angeles		Yes	Above Moderate							
LOS ANGELES	243 W 51ST ST	90037	5110023018	Low Medium I Residential	R2-1	0	17	0.125409215	Residential - Double, Duplex, or Two Units - 4 Stories or Less	YES - Current	NO - Privately-Owned	Available	Not Used in Prior Housing Element	0	0	0.184181964	0.184181964	2	2*	2*	111A203	362	Southeast Los Angeles		Yes	Above Moderate							
LOS ANGELES	235 W 51ST ST	90037	5110023020	Low Medium I Residential	R2-1	0	17	0.125409455	Residential - Single Family Residence	YES - Current	NO - Privately-Owned	Available	Not Used in Prior Housing Element	0	0	0.140720013	0.140720013	1	2*	2*	111A203	360	Southeast Los Angeles			Above Moderate							
LOS ANGELES	231 W 51ST ST	90037	5110023021	Low Medium I Residential	R2-1	0	17	0.125410148	Residential - Double, Duplex, or Two Units - 4 Stories or Less	YES - Current	NO - Privately-Owned	Available	Not Used in Prior Housing Element	0	0	0.184181964	0.184181964	2	2*	2*	111A203	359	Southeast Los Angeles		Yes	Above Moderate							
LOS ANGELES	227 W 51ST ST	90037	5110023022	Low Medium I Residential	R2-1	0	17	0.125410435	Residential - Single Family Residence	YES - Current	NO - Privately-Owned	Available	Not Used in Prior Housing Element	0	0	0.140720013	0.140720013	1	2*	2*	111A203	358	Southeast Los Angeles			Above Moderate							
LOS ANGELES	223 W 51ST ST	90037	5110023023	Low Medium I Residential	R2-1	0	17	0.125410434	Residential - Single Family Residence	YES - Current	NO - Privately-Owned	Available	Not Used in Prior Housing Element	0	0	0.140720013	0.140720013	1	2*	2*	111A203	357	Southeast Los Angeles			Above Moderate							
LOS ANGELES	219 W 51ST ST	90037	5110023024	Low Medium I Residential	R2-1	0	17	0.125410147	Residential - Double, Duplex, or Two Units - 4 Stories or Less	YES - Current	NO - Privately-Owned	Available	Not Used in Prior Housing Element	0	0	0.184181964	0.184181964	2	2*	2*	111A203	356	Southeast Los Angeles		Yes	Above Moderate							
LOS ANGELES	217 W 51ST ST	90037	5110023025	Low Medium I Residential	R2-1	0	17	0.125410435	Residential - Double, Duplex, or Two Units - 4 Stories or Less	YES - Current	NO - Privately-Owned	Available	Not Used in Prior Housing Element	0	0	0.027875179	0.027875179	2	2*	2*	111A203	355	Southeast Los Angeles		Yes	Above Moderate							
LOS ANGELES	211 W 51ST ST	90037	5110023026	Low Medium I Residential	R2-1	0	17	0.125410435	Residential - Single Family Residence	YES - Current	NO - Privately-Owned	Available	Not Used in Prior Housing Element	0	0	0.140720013	0.140720013	1	2*	2*	111A203	354	Southeast Los Angeles			Above Moderate							
LOS ANGELES	207 W 51ST ST	90037	5110023027	Low Medium I Residential	R2-1	0	17	0.125409168	Residential - Double, Duplex, or Two Units - 4 Stories or Less	YES - Current	NO - Privately-Owned	Available	Not Used in Prior Housing Element	0	0	0.184181964	0.184181964	2	2*	2*	111A203	353	Southeast Los Angeles		Yes	Above Moderate							
LOS ANGELES	201 W 51ST ST	90037	5110023028	Low Medium I Residential	R2-1	0	17	0.125411414	Residential - Single Family Residence	YES - Current	NO - Privately-Owned	Available	Not Used in Prior Housing Element	0	0	0.140720013	0.140720013	1	2*	2*	111A203	352	Southeast Los Angeles			Above Moderate							
LOS ANGELES	163 W 51ST ST	90037	5110023029	Low Medium I Residential	R2-1	0	17	0.125409597	Residential - Double, Duplex, or Two Units - 4 Stories or Less	YES - Current	NO - Privately-Owned	Available	Not Used in Prior Housing Element	0	0	0.184181964	0.184181964	2	2*	2*	111A203	351	Southeast Los Angeles		Yes	Above Moderate							
LOS ANGELES	161 W 51ST ST	90037	5110023030	Low Medium I Residential	R2-1	0	17	0.125411127	Residential - Single Family Residence	YES - Current	NO - Privately-Owned	Available	Not Used in Prior Housing Element	0	0	0.140720013	0.140720013	1	2*	2*	111A203	350	Southeast Los Angeles			Above Moderate							
LOS ANGELES	247 W 51ST ST	90037	5110023031	Neighborhood Commercial	C2-1VL-CPIO	0	108	0.169359082	Commercial - Parking Lot (Commercial Use Property) - Lots - Patron or Employee - One Story	YES - Current	NO - Privately-Owned	Available	Used in Prior Housing Element - Non-Vacant	0.069291965	0	0	0.069291965	0	0	0	111A203	376	Southeast Los Angeles			Lower							
LOS ANGELES	252 W 50TH ST	90037	5110023031	Neighborhood Commercial	C2-1VL-CPIO	0	108	0.169370849	Commercial - Parking Lot (Commercial Use Property) - Lots - Patron or Employee - One Story	YES - Current	NO - Privately-Owned	Available	Used in Prior Housing Element - Non-Vacant	0.069291965	0	0	0.069291965	0	0	0	111A203	323	Southeast Los Angeles			Lower							
LOS ANGELES	5010 S BROADWAY	90037	5110023031	Neighborhood Commercial	C2-1VL-CPIO	0	108	0.119923073	Commercial - Parking Lot (Commercial Use Property) - Lots - Patron or Employee - One Story	YES - Current	NO - Privately-Owned	Available	Used in Prior Housing Element - Non-Vacant	0.058793581	0	0	0.058793581	0	0	0	111A203	335	Southeast Los Angeles			Lower							
LOS ANGELES	5012 S BROADWAY	90037	5110023031	Neighborhood Commercial	C2-1VL-CPIO	0	108	0.119922423	Commercial - Parking Lot (Commercial Use Property) - Lots - Patron or Employee - One Story	YES - Current	NO - Privately-Owned	Available	Used in Prior Housing Element - Non-Vacant	0.058793581	0	0	0.058793581	0	0	0	111A203	363	Southeast Los Angeles			Lower							
LOS ANGELES	5018 S BROADWAY	90037	5110023031	Neighborhood Commercial	C2-1VL-CPIO	0	108	0.11984565	Commercial - Parking Lot (Commercial Use Property) - Lots - Patron or Employee - One Story	YES - Current	NO - Privately-Owned	Available	Used in Prior Housing Element - Non-Vacant	0.058793581	0	0	0.058793581	0	0	0	111A203	374	Southeast Los Angeles			Lower							
LOS ANGELES			5110023031	Neighborhood Commercial	C2-1VL-CPIO	0	108	0.119845362	Commercial - Parking Lot (Commercial Use Property) - Lots - Patron or Employee - One Story	YES - Current	NO - Privately-Owned	Available	Used in Prior Housing Element - Non-Vacant	0.058793581	0	0	0.058793581	0	0	0	111A203	332	Southeast Los Angeles			Lower							
LOS ANGELES	113 W 51ST ST	90037	5110024003	Neighborhood Commercial	C2-1VL-CPIO	0	108	0.099721821	Residential - Three Units (Any Combination) - 4 Stories or Less	YES - Current	NO - Privately-Owned	Available	Not Used in Prior Housing Element	0	0	0.643235236	0.643235236	3	0	0	111A203	373	Southeast Los Angeles		Yes	Above Moderate							
LOS ANGELES	116 W 50TH ST	90037	5110024006	Low Medium I Residential	R2-1	0	17	0.12546263	Residential - Double, Duplex, or Two Units - 4 Stories or Less	YES - Current	NO - Privately-Owned	Available	Not Used in Prior Housing Element	0	0	0.140720013	0.140720013	1	2*	2*	111A203	298	Southeast Los Angeles			Above Moderate							
LOS ANGELES	118 W 50TH ST	90037	5110024007	Low Medium I Residential	R2-1	0	17	0.125462213	Residential - Single Family Residence	YES - Current	NO - Privately-Owned	Available	Not Used in Prior Housing Element	0	0	0.140720013	0.140720013	1	2*	2*	111A203	299	Southeast Los Angeles			Above Moderate							
LOS ANGELES	122 W 50TH ST	90037	5110024008	Low Medium I Residential	R2-1	0	17	0.125458244	Residential - Single Family Residence	YES - Current	NO - Privately-Owned	Available	Not Used in Prior Housing Element	0	0	0.140720013	0.140720013	1	2*	2*	111A203	300	Southeast Los Angeles			Above Moderate							
LOS ANGELES	124 W 50TH ST	90037	5110024009	Low Medium I Residential	R2-1	0	17	0.125456235	Residential - Double, Duplex, or Two Units - 4 Stories or Less	YES - Current	NO - Privately-Owned	Available	Not Used in Prior Housing Element	0	0	0.140720013	0.140720013	1	2*	2*	111A203	301	Southeast Los Angeles			Above Moderate							
LOS ANGELES	130 W 50TH ST	90037	5110024010	Low Medium I Residential	R2-1	0	17	0.125456186	Residential - Single Family Residence	YES - Current	NO - Privately-Owned	Available	Not Used in Prior Housing Element	0	0	0.140720013	0.140720013	1	2*	2*	111A203	302	Southeast Los Angeles			Above Moderate							
LOS ANGELES	134 W 50TH ST	90037	5110024011	Low Medium I Residential	R2-1	0	17	0.125452504	Residential - Double, Duplex, or Two Units - 4 Stories or Less	YES - Current	NO - Privately-Owned	Available	Not Used in Prior Housing Element	0	0	0.184181964	0.184181964	2	2*	2*	111A203	303	Southeast Los Angeles		Yes	Above Moderate							
LOS ANGELES	138 W 50TH ST	90037	5110024012	Low Medium I Residential	R2-1	0	17	0.125451475	Residential - Single Family Residence	YES - Current	NO - Privately-Owned	Available	Not Used in Prior Housing Element	0	0	0.140720013	0.140720013	1	2*	2*	111A203	304	Southeast Los Angeles			Above Moderate							
LOS ANGELES	140 W 50TH ST	90037	5110024013	Low Medium I Residential	R2-1	0	17	0.125449467	Residential - Double, Duplex, or Two Units - 4 Stories or Less	YES - Current	NO - Privately-Owned	Available	Not Used in Prior Housing Element	0	0	0.184181964	0.184181964	2	2*	2*	111A203	305	Southeast Los Angeles		Yes	Above Moderate							
LOS ANGELES	155 W 51ST ST	90037	5110024017	Low Medium I Residential	R2-1	0	17	0.125409455	Residential - Double, Duplex, or Two Units - 4 Stories or Less	YES - Current	NO - Privately-Owned	Available	Not Used in Prior Housing Element	0	0	0.184181964	0.184181964	2	2*	2*	111A203	349	Southeast Los Angeles		Yes	Above Moderate							
LOS ANGELES	153 W 51ST ST	90037	5110024018	Low Medium I Residential	R2-1	0	17	0.125410435	Residential - Double, Duplex, or Two Units - 4 Stories or Less	YES - Current	NO - Privately-Owned	Available	Not Used in Prior Housing Element	0	0	0.184181964	0.184181964	2	2*	2*	111A203	348	Southeast Los Angeles		Yes	Above Moderate							
LOS ANGELES	147 W 51ST ST	90037	5110024019	Low Medium I Residential	R2-1	0	17	0.125410148	Residential - Single Family Residence	YES - Current	NO - Privately-Owned	Available	Not Used in Prior Housing Element	0	0	0.140720013	0.140720013	1	2*	2*	111A203	347	Southeast Los Angeles			Above Moderate							
LOS ANGELES	143 W 51ST ST	90037	5110024020	Low Medium I Residential	R2-1	0	17	0.125410434	Residential - Single Family Residence	YES - Current	NO - Privately-Owned	Available	Not Used in Prior Housing Element	0	0	0.140720013	0.140720013	1	2*	2*	111A203	346	Southeast Los Angeles			Above Moderate							
LOS ANGELES	139 W 51ST ST	90037	5110024021	Low Medium I Residential	R2-1	0	17	0.125410434	Residential - Single Family Residence	YES - Current	NO - Privately-Owned	Available	Not Used in Prior Housing Element	0	0	0.140720013	0.140720013	1	2*	2*	111A203	345	Southeast Los Angeles			Above Moderate							
LOS ANGELES	137 W 51ST ST	90037	5110024022	Low Medium I Residential	R2-1	0	17	0.125409455	Residential - Double, Duplex, or Two Units - 4 Stories or Less	YES - Current	NO - Privately-Owned	Available	Not Used in Prior Housing Element	0	0	0.184181964	0.184181964	2	2*	2*	111A203	344	Southeast Los Angeles		Yes	Above Moderate							
LOS ANGELES	131 W 51ST ST	90037	5110024023	Low Medium I Residential	R2-1	0	17	0.125410721	Residential - Double, Duplex, or Two Units - 4 Stories or Less	YES - Current	NO - Privately-Owned	Available	Not Used in Prior Housing Element	0	0	0.184181964	0.184181964	2	2*	2*	111A203	343	Southeast Los Angeles		Yes	Above Moderate							
LOS ANGELES	129 W 51ST ST	90037	5110024024	Low Medium I Residential	R2-1	0	17	0.125410434	Residential - Double, Duplex, or Two Units - 4 Stories or Less	YES - Current	NO - Privately-Owned	Available	Not Used in Prior Housing Element	0	0	0.184181964	0.184181964	2	2*	2*	111A203	342	Southeast Los Angeles		Yes	Above Moderate							
LOS ANGELES	125 W 51ST ST	90037	5110024025	Low Medium I Residential	R2-1	0	17	0.125409455	Residential - Double, Duplex, or Two Units - 4 Stories or Less	YES - Current	NO - Privately-Owned	Available	Not Used in Prior Housing Element	0	0	0.184181964	0.184181964	2	2*	2*	111A203	341	Southeast Los Angeles		Yes	Above Moderate							
LOS ANGELES	119 W 51ST ST	90037	5110024026	Low Medium I Residential	R2-1	0	17	0.125410721	Residential - Single Family Residence	YES - Current	NO - Privately-Owned	Available	Not Used in Prior Housing Element	0	0	0.140720013	0.140720013	1	2*	2*	111A203	340	Southeast Los Angeles			Above Moderate							
LOS ANGELES	115 W 51ST ST	90037	5110024027	Low Medium I Residential	R2-1	0	17	0.125411042	Residential - Double, Duplex, or Two Units - 4 Stories or Less	YES - Current	NO - Privately-Owned	Available	Not Used in Prior Housing Element	0	0	0.184181964	0.184181964	2	2*	2*	111A203	339	Southeast Los Angeles		Yes	Above Moderate							
LOS ANGELES	104 W 51ST ST	90037	5110025001	Neighborhood Commercial	C2-1VL-CPIO	0	108	0.156704066	Residential - Single Family Residence	YES - Current	NO - Privately-Owned	Available	Used in Prior Housing Element - Non-Vacant	1.719283754	0	0	1.719283754	1	0	0	111A203	381	Southeast Los Angeles			Lower							
LOS ANGELES	115 W 52ND ST	90037	5110025007	Low Medium I Residential	R2-1	0	17	0.108478484	Residential - Single Family Residence	YES - Current	NO - Privately-Owned	Available	Not Used in Prior Housing Element	0	0	0.059053117	0.059053117	1	1*	1*	108B201	55	Southeast Los Angeles			Above Moderate							
LOS ANGELES	121 W 52ND ST	90037	5110025008	Low Medium I Residential	R2-1	0	17	0.123941558	Residential - Single Family Residence	YES - Current	NO - Privately-Owned	Available	Not Used in Prior Housing Element	0	0	0.140720013	0.140720013	1	2*	2*	108B201	56	Southeast Los Angeles			Above Moderate							
LOS ANGELES	123 W 52ND ST	90037	5110025009	Low Medium I Residential	R2-1	0	17	0.123906369	Residential - Double, Duplex, or Two Units - 4 Stories or Less	YES - Current	NO - Privately-Owned	Available	Not Used in Prior Housing Element	0	0	0.184181964	0.184181964	2	2*	2*	108B201	57	Southeast Los Angeles		Yes	Above Moderate							
LOS ANGELES	129 W 52ND ST	90037	5110025010	Low Medium I Residential	R2-1	0	17	0.123868562	Residential - Double, Duplex, or Two Units - 4 Stories or Less	YES - Current	NO - Privately-Owned	Available	Not Used in Prior Housing Element	0	0	0.184181964	0.184181964	2	2*	2*	108B201	58	Southeast Los Angeles		Yes	Above Moderate							
LOS ANGELES	131 W 52ND ST	90037	5110025011	Low Medium I Residential	R2-1	0	17	0.12383434	Residential - Single Family Residence	YES - Current	NO - Privately-Owned	Available	Not Used in Prior Housing Element	0	0	0.140720013	0.140720013	1	2*	2*	108B201	59	Southeast Los Angeles			Above Moderate							
LOS ANGELES	135 W 52ND ST	90037	5110025012	Low Medium I Residential	R2-1	0	17	0.123797214	Residential - Double, Duplex, or Two Units - 4 Stories or Less	YES - Current	NO - Privately-Owned	Available	Not Used in Prior Housing Element	0	0	0.184181964	0.184181964	2	2*	2*	108B201	60	Southeast Los Angeles		Yes	Above Moderate							
LOS ANGELES	141 W 52ND ST	90037	5110025013	Low Medium I Residential	R2-1	0	17	0.123760664	Residential - Double, Duplex, or Two Units - 4 Stories or Less	YES - Current	NO - Privately-Owned	Available	Not Used in Prior Housing Element	0	0	0.004347253	0.004347253	2	2*	2*	108B201	61	Southeast Los Angeles			Above Moderate							
LOS ANGELES	145 W 52ND ST	90037	5110025015	Low Medium I Residential	R2-1	0	17	0.123689316	Residential - Double, Duplex, or Two Units - 4 Stories or Less	YES - Current	NO - Privately-Owned	Available	Not Used in Prior Housing Element	0	0	0.184181964	0.184181964	2	2*	2*	108B201	63	Southeast Los Angeles		Yes	Above Moderate							
LOS ANGELES	151 W 52ND ST	90037	5110025016	Low Medium I Residential	R2-1	0	17	0.123653446	Residential - Double, Duplex, or Two Units - 4 Stories or Less	YES - Current	NO - Privately-Owned	Available	Not Used in Prior Housing Element	0	0	0.027875179	0.027875179	2	2*	2*	108B201	64	Southeast Los Angeles		Yes	Above Moderate							
LOS ANGELES	155 W 52ND ST	90037	5110025017	Low Medium I Residential	R2-1	0	17	0.123616322	Residential - Double, Duplex, or Two Units - 4 Stories or Less	YES - Current	NO - Privately-Owned	Available	Not Used in Prior Housing Element	0	0	0.184181964	0.184181964	2	2*	2*	108B201	65	Southeast Los Angeles		Yes	Above Moderate							
LOS ANGELES	116 W 51ST ST	90037	5110025018	Low Medium I Residential	R2-1	0	17	0.15393623	Residential - Double, Duplex, or Two Units - 4 Stories or Less	YES - Current	NO - Privately-Owned	Available	Not Used in Prior Housing Element	0	0	0.150820488	0.150820488	2	2*	2*	111A203	382	Southeast Los Angeles		Yes	Above Moderate							
LOS ANGELES	134 W 51ST ST	90037	5110025023	Low Medium I Residential	R2-1	0	17	0.123059108	Residential - Double, Duplex, or Two Units - 4 Stories or Less	YES - Current	NO - Privately-Owned	Available	Not Used in Prior Housing Element	0	0	0.184181964	0.184181964	2	2*	2*	111A203	390	Southeast Los Angeles		Yes	Above Moderate							
LOS ANGELES	140 W 51ST ST	90037	5110025024	Low Medium I Residential	R2-1	0	17	0.123059783	Residential - Double, Duplex, or Two Units - 4 Stories or Less	YES - Current	NO - Privately-Owned	Available	Not Used in Prior Housing Element	0	0	0.184181964	0.184181964	2	2*	2*	111A203	391	Southeast Los Angeles		Yes	Above Moderate							
LOS ANGELES	148 W 51ST ST	90037	5110025026	Low Medium I Residential	R2-1	0	17	0.061527969	Residential - Single Family Residence	YES - Current	NO - Privately-Owned	Available	Not Used in Prior Housing Element	0	0	0.07990911	0.07990911	1	1*	1*	111A203	395	Southeast Los Angeles			Above Moderate							
LOS ANGELES			5110025026	Low Medium I Residential	R2-1	0	17	0.061528112	Residential - Single Family Residence	YES - Current	NO - Privately-Owned	Available	Not Used in Prior Housing Element	0	0	0.07990911	0.07990911	1	1*	1*	111A203	394	Southeast Los Angeles			Above Moderate							
LOS ANGELES	156 W 51ST ST	90037	5110025028	Low Medium I Residential	R2-1	0	17	0.123058094	Residential - Double, Duplex, or Two Units - 4 Stories or Less	YES - Current	NO - Privately-Owned	Available	Not Used in Prior Housing Element	0	0	0.184181964	0.184181964	2	2*	2*	111A203	398	Southeast Los Angeles		Yes	Above Moderate							
LOS ANGELES	5131 S MAIN ST	90037	5110025031	Neighborhood Commercial	C2-1VL-CPIO	0	108	0.141145761	Recreational - Club, Lodge Hall, Fraternal Organization - One Story	YES - Current	NO - Privately-Owned	Available	Used in Prior Housing Element - Non-Vacant	0.109449953	0	0	0.109449953	0	0	0	108B201	82	Southeast Los Angeles			Lower							
LOS ANGELES	5139 S MAIN ST	90037	5110025031	Neighborhood Commercial	C2-1VL-CPIO	0	108	0.156851504	Recreational - Club, Lodge Hall, Fraternal Organization - One Story	YES - Current	NO - Privately-Owned	Available	Used in Prior Housing Element - Non-Vacant	0.113346821	0	0	0.113346821	0	0	0	108B201	84	Southeast Los Angeles			Lower							
LOS ANGELES	160 W 51ST ST	90037	5110026001	Low Medium I Residential	R2-1	0	17	0.123059548	Residential - Single Family Residence	YES - Current	NO - Privately-Owned	Available	Not Used in Prior Housing Element	0	0	0.140720013	0.140720013	1	2*	2*	111A203	399	Southeast Los Angeles			Above Moderate							
LOS ANGELES	202 W 51ST ST	90037	5110026003	Low Medium I Residential	R2-1	0	17	0.061527969	Residential - Single Family Residence	YES - Current	NO - Privately-Owned	Available	Not Used in Prior Housing Element	0	0	0.07990911	0.07990911	1	1*	1*	111A203	402	Southeast Los Angeles			Above Moderate							
LOS ANGELES	204 W 51ST ST	90037	5110026003	Low Medium I Residential	R2-1	0	17	0.061527969	Residential - Single Family Residence	YES - Current	NO - Privately-Owned	Available	Not Used in Prior Housing Element	0	0	0.07990911	0.07990911	1	1*	1*	111A203	403	Southeast Los Angeles			Above Moderate							
LOS ANGELES	212 W 51ST ST	90037	5110026005	Low Medium I Residential	R2-1	0	17	0.12305786	Residential - Single Family Residence	YES - Current	NO - Privately-Owned	Available	Not Used in Prior Housing Element	0	0	0.140720013	0.140720013	1	2*	2*	111A203	406	Southeast Los Angeles			Above Moderate							
LOS ANGELES	218 W 51ST ST	90037	5110026006	Low Medium I Residential	R2-1	0	17	0.12305786	Residential - Double, Duplex, or Two Units - 4 Stories or Less	YES - Current	NO - Privately-Owned	Available	Not Used in Prior Housing Element	0	0	0.184181964	0.184181964	2	2*	2*	111A203	407	Southeast Los Angeles		Yes	Above Moderate							
LOS ANGELES	228 W 51ST ST	90037	5110026009	Low Medium I Residential	R2-1	0	17	0.092293876	Residential - Single Family Residence	YES - Current	NO - Privately-Owned	Available	Not Used in Prior Housing Element	0	0	0.063111149	0.063111149	1	1*	1*	111A203	412	Southeast Los Angeles			Above Moderate							
LOS ANGELES	232 W 51ST ST	90037	5110026010	Low Medium I Residential	R2-1	0	17	0.123058821	Residential - Single Family Residence	YES - Current	NO - Privately-Owned	Available	Not Used in Prior Housing Element	0	0	0.140720013	0.140720013	1	2*	2*	111A203	414	Southeast Los Angeles			Above Moderate							
LOS ANGELES	236 1/2 W 51ST ST	90037	5110026011	Low Medium I Residential	R2-1	0	17	0.153823054	Residential - Double, Duplex, or Two Units - 4 Stories or Less	YES - Current	NO - Privately-Owned	Available	Not Used in Prior Housing Element	0	0	0.150820488	0.150820488	2	2*	2*	111A203	415	Southeast Los Angeles		Yes	Above Moderate							
LOS ANGELES	159 W 52ND ST	90037	5110026019	Low Medium I Residential	R2-1	0	17	0.123582383	Residential - Double, Duplex, or Two Units - 4 Stories or Less	YES - Current	NO - Privately-Owned	Available	Not Used in Prior Housing Element	0	0	0.184181964	0.184181964	2	2*	2*	108B201	66	Southeast Los Angeles		Yes	Above

LOS ANGELES	5100 S BROADWAY	90037	5110026035	Neighborhood Commercial	C2-1VL-CPIO	0	108	0.143486378	Institutional - Church - One Story	YES - Current	NO - Privately-Owned	Available	Used in Prior Housing Element - Non-Vacant	0.073190383	0	0	0.073190383	0	0	0	111A203	417	Southeast Los Angeles							Lower
LOS ANGELES	5112 S BROADWAY	90037	5110026035	Neighborhood Commercial	C2-1VL-CPIO	0	108	0.129138423	Institutional - Church - One Story	YES - Current	NO - Privately-Owned	Available	Used in Prior Housing Element - Non-Vacant	0.066759342	0	0	0.066759342	0	0	0	111A203	429	Southeast Los Angeles							Lower
LOS ANGELES	5122 S BROADWAY	90037	5110026035	Neighborhood Commercial	C2-1VL-CPIO	0	108	0.129664962	Institutional - Church - One Story	YES - Current	NO - Privately-Owned	Available	Used in Prior Housing Element - Non-Vacant	0.066759342	0	0	0.066759342	0	0	0	111A203	433	Southeast Los Angeles							Lower
LOS ANGELES	5126 S BROADWAY	90037	5110026035	Neighborhood Commercial	C2-1VL-CPIO	0	108	0.129109678	Institutional - Church - One Story	YES - Current	NO - Privately-Owned	Available	Used in Prior Housing Element - Non-Vacant	0.066759342	0	0	0.066759342	0	0	0	108B201	54	Southeast Los Angeles							Lower
LOS ANGELES	322 W 51ST ST	90037	5110027006	Low Medium II Residential	RD2-1	0	21	0.12647169	Residential - Double, Duplex, or Two Units - 4 Stories or Less	YES - Current	NO - Privately-Owned	Available	Not Used in Prior Housing Element	0	0	0.184181964	0.184181964	2	2*	2*	111A203	419	Southeast Los Angeles		Yes					Above Moderate
LOS ANGELES	332 W 51ST ST	90037	5110027008	Low Medium II Residential	RD2-1	0	21	0.126450844	Residential - Single Family Residence	YES - Current	NO - Privately-Owned	Available	Not Used in Prior Housing Element	0	0	0.140720013	0.140720013	1	2*	2*	111A203	421	Southeast Los Angeles							Above Moderate
LOS ANGELES	336 W 51ST ST	90037	5110027009	Low Medium II Residential	RD2-1	0	21	0.126441733	Residential - Single Family Residence	YES - Current	NO - Privately-Owned	Available	Not Used in Prior Housing Element	0	0	0.209637183	0.209637183	1	2*	2*	111A203	422	Southeast Los Angeles		Yes					Above Moderate
LOS ANGELES	323 W 52ND ST	90037	5110027013	Low Medium II Residential	RD2-1	0	21	0.114789554	Residential - Single Family Residence	YES - Current	NO - Privately-Owned	Available	Not Used in Prior Housing Element	0	0	0.140720013	0.140720013	1	2*	2*	108B201	16	Southeast Los Angeles							Above Moderate
LOS ANGELES	327 W 52ND ST	90037	5110027014	Low Medium II Residential	RD2-1	0	21	0.114791348	Residential - Single Family Residence	YES - Current	NO - Privately-Owned	Available	Not Used in Prior Housing Element	0	0	0.140720013	0.140720013	1	2*	2*	108B201	17	Southeast Los Angeles							Above Moderate
LOS ANGELES	333 W 52ND ST	90037	5110027015	Low Medium II Residential	RD2-1	0	21	0.114790271	Residential - Double, Duplex, or Two Units - 4 Stories or Less	YES - Current	NO - Privately-Owned	Available	Not Used in Prior Housing Element	0	0	0.184181964	0.184181964	2	2*	2*	108B201	18	Southeast Los Angeles		Yes					Above Moderate
LOS ANGELES	335 W 52ND ST	90037	5110027016	Low Medium II Residential	RD2-1	0	21	0.114789194	Residential - Single Family Residence	YES - Current	NO - Privately-Owned	Available	Not Used in Prior Housing Element	0	0	0.140720013	0.140720013	1	2*	2*	108B201	19	Southeast Los Angeles							Above Moderate
LOS ANGELES	342 W 51ST ST	90037	5110027020	Low Medium II Residential	RD2-1	0	21	0.126433157	Residential - Single Family Residence	YES - Current	NO - Privately-Owned	Available	Not Used in Prior Housing Element	0	0	0.145409605	0.145409605	1	2*	2*	111A203	423	Southeast Los Angeles							Above Moderate
LOS ANGELES	339 W 52ND ST	90037	5110027021	Low Medium II Residential	RD2-1	0	21	0.114789912	Residential - Double, Duplex, or Two Units - 4 Stories or Less	YES - Current	NO - Privately-Owned	Available	Not Used in Prior Housing Element	0	0	0.1965168	0.1965168	2	2*	2*	108B201	20	Southeast Los Angeles		Yes					Above Moderate
LOS ANGELES	5217 S BROADWAY	90037	5110028003	Neighborhood Commercial	C2-1VL-CPIO	0	108	0.117092355	Residential - Four Units (Any Combination) - 4 Stories or Less	YES - Current	NO - Privately-Owned	Available	Not Used in Prior Housing Element	0.143131368	0	0	0.143131368	4	0	0	108B201	177	Southeast Los Angeles							Lower
LOS ANGELES	305 W 52ND PL	90037	5110028004	Neighborhood Commercial	C2-1VL-CPIO	0	108	0.146245484	Residential - Double, Duplex, or Two Units - 4 Stories or Less	YES - Current	NO - Privately-Owned	Available	Not Used in Prior Housing Element	0.657218295	0	0	0.657218295	2	0	0	108B201	201	Southeast Los Angeles							Lower
LOS ANGELES	314 W 52ND ST	90037	5110028005	Low Medium II Residential	RD2-1	0	21	0.114748658	Residential - Double, Duplex, or Two Units - 4 Stories or Less	YES - Current	NO - Privately-Owned	Available	Not Used in Prior Housing Element	0	0	0.184181964	0.184181964	2	2*	2*	108B201	87	Southeast Los Angeles		Yes					Above Moderate
LOS ANGELES	326 W 52ND ST	90037	5110028007	Low Medium II Residential	RD2-1	0	21	0.11475655	Residential - Single Family Residence	YES - Current	NO - Privately-Owned	Available	Not Used in Prior Housing Element	0	0	0.140720013	0.140720013	1	2*	2*	108B201	89	Southeast Los Angeles							Above Moderate
LOS ANGELES	332 W 52ND ST	90037	5110028008	Low Medium II Residential	RD2-1	0	21	0.114760495	Residential - Single Family Residence	YES - Current	NO - Privately-Owned	Available	Not Used in Prior Housing Element	0	0	0.140720013	0.140720013	1	2*	2*	108B201	90	Southeast Los Angeles							Above Moderate
LOS ANGELES	336 W 52ND ST	90037	5110028009	Low Medium II Residential	RD2-1	0	21	0.114765876	Residential - Single Family Residence	YES - Current	NO - Privately-Owned	Available	Not Used in Prior Housing Element	0	0	0.140720013	0.140720013	1	2*	2*	108B201	91	Southeast Los Angeles							Above Moderate
LOS ANGELES	321 W 52ND PL	90037	5110028012	Low Medium II Residential	RD2-1	0	21	0.11475368	Residential - Single Family Residence	YES - Current	NO - Privately-Owned	Available	Not Used in Prior Housing Element	0	0	0.140720013	0.140720013	1	2*	2*	108B201	159	Southeast Los Angeles							Above Moderate
LOS ANGELES	329 W 52ND PL	90037	5110028013	Low Medium II Residential	RD2-1	0	21	0.11475691	Residential - Single Family Residence	YES - Current	NO - Privately-Owned	Available	Not Used in Prior Housing Element	0	0	0.140720013	0.140720013	1	2*	2*	108B201	160	Southeast Los Angeles							Above Moderate
LOS ANGELES	331 W 52ND PL	90037	5110028014	Low Medium II Residential	RD2-1	0	21	0.114761573	Residential - Single Family Residence	YES - Current	NO - Privately-Owned	Available	Not Used in Prior Housing Element	0	0	0.140720013	0.140720013	1	2*	2*	108B201	161	Southeast Los Angeles							Above Moderate
LOS ANGELES	337 W 52ND PL	90037	5110028015	Low Medium II Residential	RD2-1	0	21	0.114765519	Residential - Single Family Residence	YES - Current	NO - Privately-Owned	Available	Not Used in Prior Housing Element	0	0	0.140720013	0.140720013	1	2*	2*	108B201	162	Southeast Los Angeles							Above Moderate
LOS ANGELES	343 W 52ND PL	90037	5110028016	Low Medium II Residential	RD2-1	0	21	0.11477054	Residential - Single Family Residence	YES - Current	NO - Privately-Owned	Available	Not Used in Prior Housing Element	0	0	0.145409605	0.145409605	1	2*	2*	108B201	163	Southeast Los Angeles							Above Moderate
LOS ANGELES	342 W 52ND ST	90037	5110028017	Low Medium II Residential	RD2-1	0	21	0.114768746	Residential - Double, Duplex, or Two Units - 4 Stories or Less	YES - Current	NO - Privately-Owned	Available	Not Used in Prior Housing Element	0	0	0.1965168	0.1965168	2	2*	2*	108B201	92	Southeast Los Angeles		Yes					Above Moderate
LOS ANGELES	5207 S BROADWAY	90037	5110028900	Neighborhood Commercial	C2-1VL-CPIO	0	108	0.131729203	Commercial - Commercial - Vacant Land	YES - Current	NO - Privately-Owned	Available	Used in Prior Housing Element - Non-Vacant	0.218217087	0	0	0.218217087	0	0	0	108B201	128	Southeast Los Angeles							Lower
LOS ANGELES		5110028900		Neighborhood Commercial	C2-1VL-CPIO	0	108	0.014637117	Commercial - Commercial - Vacant Land	YES - Current	NO - Privately-Owned	Available	Not Used in Prior Housing Element	0	0	0.018091829	0.018091829	0	0	0	108B201	157	Southeast Los Angeles							Above Moderate
LOS ANGELES	200 W 52ND ST	90037	5110029001	Low Medium I Residential	R2-1	0	17	0.123971587	Residential - Double, Duplex, or Two Units - 4 Stories or Less	YES - Current	NO - Privately-Owned	Available	Not Used in Prior Housing Element	0	0	0.004347253	0.004347253	2	2*	2*	108B201	144	Southeast Los Angeles							Above Moderate
LOS ANGELES	204 W 52ND ST	90037	5110029002	Low Medium I Residential	R2-1	0	17	0.123971766	Residential - Double, Duplex, or Two Units - 4 Stories or Less	YES - Current	NO - Privately-Owned	Available	Not Used in Prior Housing Element	0	0	0.184181964	0.184181964	2	2*	2*	108B201	145	Southeast Los Angeles		Yes					Above Moderate
LOS ANGELES	208 W 52ND ST	90037	5110029003	Low Medium I Residential	R2-1	0	17	0.123973488	Residential - Double, Duplex, or Two Units - 4 Stories or Less	YES - Current	NO - Privately-Owned	Available	Not Used in Prior Housing Element	0	0	0.184181964	0.184181964	2	2*	2*	108B201	146	Southeast Los Angeles		Yes					Above Moderate
LOS ANGELES	212 W 52ND ST	90037	5110029004	Low Medium I Residential	R2-1	0	17	0.12397521	Residential - Double, Duplex, or Two Units - 4 Stories or Less	YES - Current	NO - Privately-Owned	Available	Not Used in Prior Housing Element	0	0	0.004347253	0.004347253	2	2*	2*	108B201	147	Southeast Los Angeles							Above Moderate
LOS ANGELES	220 W 52ND ST	90037	5110029006	Low Medium I Residential	R2-1	0	17	0.123980591	Residential - Double, Duplex, or Two Units - 4 Stories or Less	YES - Current	NO - Privately-Owned	Available	Not Used in Prior Housing Element	0	0	0.184181964	0.184181964	2	2*	2*	108B201	149	Southeast Los Angeles		Yes					Above Moderate
LOS ANGELES	226 W 52ND ST	90037	5110029007	Low Medium I Residential	R2-1	0	17	0.123980088	Residential - Double, Duplex, or Two Units - 4 Stories or Less	YES - Current	NO - Privately-Owned	Available	Not Used in Prior Housing Element	0	0	0.004347253	0.004347253	2	2*	2*	108B201	150	Southeast Los Angeles							Above Moderate
LOS ANGELES	228 W 52ND ST	90037	5110029008	Low Medium I Residential	R2-1	0	17	0.123981523	Residential - Single Family Residence	YES - Current	NO - Privately-Owned	Available	Not Used in Prior Housing Element	0	0	0.140720013	0.140720013	1	2*	2*	108B201	151	Southeast Los Angeles							Above Moderate
LOS ANGELES	232 W 52ND ST	90037	5110029009	Low Medium I Residential	R2-1	0	17	0.123984895	Residential - Single Family Residence	YES - Current	NO - Privately-Owned	Available	Not Used in Prior Housing Element	0	0	0.140720013	0.140720013	1	2*	2*	108B201	152	Southeast Los Angeles							Above Moderate
LOS ANGELES	236 W 52ND ST	90037	5110029010	Low Medium I Residential	R2-1	0	17	0.123982742	Residential - Single Family Residence	YES - Current	NO - Privately-Owned	Available	Not Used in Prior Housing Element	0	0	0.140720013	0.140720013	1	2*	2*	108B201	153	Southeast Los Angeles							Above Moderate
LOS ANGELES	240 W 52ND ST	90037	5110029011	Low Medium I Residential	R2-1	0	17	0.123988052	Residential - Single Family Residence	YES - Current	NO - Privately-Owned	Available	Not Used in Prior Housing Element	0	0	0.140720013	0.140720013	1	2*	2*	108B201	154	Southeast Los Angeles							Above Moderate
LOS ANGELES	207 W 52ND PL	90037	5110029015	Low Medium I Residential	R2-1	0	17	0.105275416	Residential - Single Family Residence	YES - Current	NO - Privately-Owned	Available	Not Used in Prior Housing Element	0	0	0.059053117	0.059053117	1	1*	1*	108B201	227	Southeast Los Angeles							Above Moderate
LOS ANGELES	211 W 52ND PL	90037	5110029016	Low Medium I Residential	R2-1	0	17	0.105252421	Residential - Single Family Residence	YES - Current	NO - Privately-Owned	Available	Not Used in Prior Housing Element	0	0	0.059053117	0.059053117	1	1*	1*	108B201	228	Southeast Los Angeles							Above Moderate
LOS ANGELES	215 W 52ND PL	90037	5110029017	Low Medium I Residential	R2-1	0	17	0.105227245	Residential - Single Family Residence	YES - Current	NO - Privately-Owned	Available	Not Used in Prior Housing Element	0	0	0.059053117	0.059053117	1	1*	1*	108B201	229	Southeast Los Angeles							Above Moderate
LOS ANGELES	219 W 52ND PL	90037	5110029018	Low Medium I Residential	R2-1	0	17	0.105205893	Residential - Single Family Residence	YES - Current	NO - Privately-Owned	Available	Not Used in Prior Housing Element	0	0	0.059053117	0.059053117	1	1*	1*	108B201	230	Southeast Los Angeles							Above Moderate
LOS ANGELES	223 W 52ND PL	90037	5110029019	Low Medium I Residential	R2-1	0	17	0.10518014	Residential - Single Family Residence	YES - Current	NO - Privately-Owned	Available	Not Used in Prior Housing Element	0	0	0.059053117	0.059053117	1	1*	1*	108B201	231	Southeast Los Angeles							Above Moderate
LOS ANGELES	231 W 52ND PL	90037	5110029021	Low Medium I Residential	R2-1	0	17	0.105132795	Residential - Single Family Residence	YES - Current	NO - Privately-Owned	Available	Not Used in Prior Housing Element	0	0	0.003297107	0.003297107	1	1*	1*	108B201	233	Southeast Los Angeles							Above Moderate
LOS ANGELES	235 W 52ND PL	90037	5110029022	Low Medium I Residential	R2-1	0	17	0.105110619	Residential - Single Family Residence	YES - Current	NO - Privately-Owned	Available	Not Used in Prior Housing Element	0	0	0.059053117	0.059053117	1	1*	1*	108B201	234	Southeast Los Angeles							Above Moderate
LOS ANGELES	239 W 52ND PL	90037	5110029023	Low Medium I Residential	R2-1	0	17	0.105084871	Residential - Single Family Residence	YES - Current	NO - Privately-Owned	Available	Not Used in Prior Housing Element	0	0	0.059053117	0.059053117	1	1*	1*	108B201	235	Southeast Los Angeles							Above Moderate
LOS ANGELES	5221 S MAIN ST	90037	5110030004	Neighborhood Commercial	C2-1VL-CPIO	0	108	0.125511158	Commercial - Commercial - Vacant Parcel with Existing Non-structural Other Imps.	YES - Current	NO - Privately-Owned	Available	Not Used in Prior Housing Element	0.022872221	0	0	0.022872221	0	0	0	108B201	237	Southeast Los Angeles							Lower
LOS ANGELES	5225 S MAIN ST	90037	5110030005	Neighborhood Commercial	C2-1VL-CPIO	0	108	0.069322139	Institutional - Church - One Story	YES - Current	NO - Privately-Owned	Available	Not Used in Prior Housing Element	0	0	0.001012964	0.001012964	0	0	0	108B201	279	Southeast Los Angeles							Above Moderate
LOS ANGELES	107 W 52ND PL	90037	5110030006	Neighborhood Commercial	C2-1VL-CPIO	0	108	0.093960665	Residential - Three Units (Any Combination) - 4 Stories or Less	YES - Current	NO - Privately-Owned	Available	Not Used in Prior Housing Element	0	0	0.643235236	0.643235236	3	0	0	108B201	280	Southeast Los Angeles		Yes					Above Moderate
LOS ANGELES	120 W 52ND ST	90037	5110030008	Low Medium I Residential	R2-1	0	17	0.12395505	Residential - Single Family Residence	YES - Current	NO - Privately-Owned	Available	Not Used in Prior Housing Element	0	0	0.140720013	0.140720013	1	2*	2*	108B201	131	Southeast Los Angeles							Above Moderate
LOS ANGELES	132 W 52ND ST	90037	5110030011	Low Medium I Residential	R2-1	0	17	0.123957311	Residential - Double, Duplex, or Two Units - 4 Stories or Less	YES - Current	NO - Privately-Owned	Available	Not Used in Prior Housing Element	0	0	0.032762416	0.032762416	2	2*	2*	108B201	134	Southeast Los Angeles							Above Moderate
LOS ANGELES	134 W 52ND ST	90037	5110030012	Low Medium I Residential	R2-1	0	17	0.123959714	Residential - Double, Duplex, or Two Units - 4 Stories or Less	YES - Current	NO - Privately-Owned	Available	Not Used in Prior Housing Element	0	0	0.184181964	0.184181964	2	2*	2*	108B201	135	Southeast Los Angeles		Yes					Above Moderate
LOS ANGELES	138 W 52ND ST	90037	5110030013	Low Medium I Residential	R2-1	0	17	0.123963085	Residential - Single Family Residence	YES - Current	NO - Privately-Owned	Available	Not Used in Prior Housing Element	0	0	0.140720013	0.140720013	1	2*	2*	108B201	137	Southeast Los Angeles							Above Moderate
LOS ANGELES	148 W 52ND ST	90037	5110030015	Low Medium I Residential	R2-1	0	17	0.123962081	Residential - Double, Duplex, or Two Units - 4 Stories or Less	YES - Current	NO - Privately-Owned	Available	Not Used in Prior Housing Element	0	0	0.004347253	0.004347253	2	2*	2*	108B201	140	Southeast Los Angeles							Above Moderate
LOS ANGELES	152 W 52ND ST	90037	5110030016	Low Medium I Residential	R2-1	0	17	0.123967677	Residential - Double, Duplex, or Two Units - 4 Stories or Less	YES - Current	NO - Privately-Owned	Available	Not Used in Prior Housing Element	0	0	0.049629705	0.049629705	2	2*	2*	108B201	141	Southeast Los Angeles		Yes					Above Moderate
LOS ANGELES	156 W 52ND ST	90037	5110030017	Low Medium I Residential	R2-1	0	17	0.123967462	Residential - Single Family Residence	YES - Current	NO - Privately-Owned	Available	Not Used in Prior Housing Element	0	0	0.332066059	0.332066059	0	2*	2*	108B201	142	Southeast Los Angeles							Above Moderate
LOS ANGELES	158 W 52ND ST	90037	5110030018	Low Medium I Residential	R2-1	0	17	0.123970152	Residential - Double, Duplex, or Two Units - 4 Stories or Less	YES - Current	NO - Privately-Owned	Available	Not Used in Prior Housing Element	0	0	0.004347253	0.004347253	2	2*	2*	108B201	143	Southeast Los Angeles							Above Moderate
LOS ANGELES	123 W 52ND PL	90037	5110030021	Low Medium I Residential	R2-1	0	17	0.105562058	Residential - Single Family Residence	YES - Current	NO - Privately-Owned	Available	Not Used in Prior Housing Element	0	0	0.059053117	0.059053117	1	1*	1*	108B201	215	Southeast Los Angeles							Above Moderate
LOS ANGELES	127 W 52ND PL	90037	5110030022	Low Medium I Residential	R2-1	0	17	0.105537953	Residential - Single Family Residence	YES - Current	NO - Privately-Owned	Available	Not Used in Prior Housing Element	0	0	0.059053117	0.059053117	1	1*	1*	108B201	216	Southeast Los Angeles							Above Moderate
LOS ANGELES	131 W 52ND PL	90037	5110030023	Low Medium I Residential	R2-1	0	17	0.105512773	Residential - Single Family Residence	YES - Current	NO - Privately-Owned	Available	Not Used in Prior Housing Element	0	0	0.059053117	0.059053117	1	1*	1*	108B201	217	Southeast Los Angeles							Above Moderate
LOS ANGELES	139 W 52ND PL	90037	5110030025	Low Medium I Residential	R2-1	0	17	0.105465675	Residential - Single Family Residence	YES - Current	NO - Privately-Owned	Available	Not Used in Prior Housing Element	0	0	0.059053117	0.059053117	1	1*	1*	108B201	219	Southeast Los Angeles							Above Moderate
LOS ANGELES	143 W 52ND PL	90037	5110030026	Low Medium I Residential	R2-1	0	17	0.105442967	Residential - Single Family Residence	YES - Current	NO - Privately-Owned	Available	Not Used in Prior Housing Element	0	0	0.024478436	0.024478436	1	1*	1*	108B201	220	Southeast Los Angeles							Above Moderate
LOS ANGELES	149 W 52ND PL	90037	5110030027	Low Medium I Residential	R2-1	0	17	0.105417502	Residential - Single Family Residence	YES - Current	NO - Privately-Owned	Available	Not Used in Prior Housing Element	0	0	0.059053117	0.059053117	1	1*	1*	108B201	221	Southeast Los Angeles							Above Moderate
LOS ANGELES	151 W 52ND PL	90037	5110030028	Low Medium I Residential	R2-1	0	17	0.10539533	Residential - Single Family Residence	YES - Current	NO - Privately-Owned	Available	Not Used in Prior Housing Element	0	0	0.059053117	0.059053117	1	1*	1*	108B201	222	Southeast Los Angeles							Above Moderate
LOS ANGELES	155 W 52ND PL	90037	5110030029	Low Medium I Residential	R2-1	0	17	0.105370689	Residential - Single Family Residence	YES - Current	NO - Privately-Owned	Available	Not Used in Prior Housing Element	0	0	0.059053117	0.059053117	1	1*	1*	108B201	223	Southeast Los Angeles							Above Moderate
LOS ANGELES	159 W 52ND PL	90037	5110030030	Low Medium I Residential	R2-1	0	17	0.105346584	Residential - Single Family Residence	YES - Current	NO - Privately-Owned	Available	Not Used in Prior Housing Element	0	0	0.059053117	0.059053117	1	1*	1*	108B201	224	Southeast Los Angeles							Above Moderate
LOS ANGELES	112 W 52ND ST	90037	5110030032	Neighborhood Commercial	C2-1VL-CPIO	0	108	0.156880955	Institutional - Church - One Story	YES - Current	NO - Privately-Owned	Available	Used in Prior Housing Element - Non-Vacant	0.060801923	0	0	0.060801923	0	0	0	108B201	129	Southeast Los Angeles							Lower
LOS ANGELES	5209 S MAIN ST	90037	5110030032	Neighborhood Commercial	C2-1VL-CPIO	0	108	0.125507273	Institutional - Church - One Story	YES - Current	NO - Privately-Owned	Available	Used in Prior Housing Element - Non-Vacant	0.051947254	0	0	0.051947254	0	0	0	108B201	194	Southeast Los Angeles							Lower
LOS ANGELES	5215 S MAIN ST	90037	5110030032	Neighborhood Commercial	C2-1VL-CPIO	0	108	0.125508012	Institutional - Church - One Story	YES - Current	NO - Privately-Owned	Available	Used in Prior Housing Element - Non-Vacant	0.051947254	0	0	0.051947254	0	0	0	108B201	204	Southeast Los Angeles							Lower
LOS ANGELES	5217 S MAIN ST	90037	5110030032	Neighborhood Commercial	C2-1VL-CPIO	0	108	0.125509448	Institutional - Church - One Story	YES - Current	NO - Privately-Owned	Available	Used in Prior Housing Element - Non-Vacant	0.051947254	0	0	0.051947254	0	0	0	108B201	208	Southeast Los Angeles							Lower
LOS ANGELES	154 W 52ND PL	90037	5110031004	Low Medium I Residential	R2-1	0	17	0.060609141	Residential - Single Family Residence	YES - Current	NO - Privately-Owned	Available	Not Used in Prior Housing Element	0	0	0.072371501	0.072371501	1	1*	1*	108B201	332	Southeast Los Angeles							Above Moderate
LOS ANGELES	150 W 52ND PL	90037	5110031005	Low Medium I Residential	R2-1	0	17	0.070342825	Residential - Single Family Residence	YES - Current	NO - Privately-Owned	Available	Not Used in Prior Housing Element	0	0	0.072371501	0.072371501	1	1*	1*	108B201	331	Southeast Los Angeles							Above Moderate
LOS ANGELES	148 W 52ND PL	90037	5110031008	Low Medium I Residential	R2-1	0	17	0.062793308	Residential - Single Family Residence	YES - Current	NO - Privately-Owned	Available	Not Used in Prior Housing Element	0	0	0.072371501	0.072371501	1	1*	1*	108B201	330	Southeast Los Angeles							Above Moderate
LOS ANGELES	122 W 52ND PL	90037	5110031016	Low Medium I Residential	R2-1	0	17	0.058187972	Residential - Single Family Residence	YES - Current	NO - Privately-Owned	Available	Not Used in Prior Housing Element	0	0	0.072371501	0.072371501	1	1*	1*	108B201	319	Southeast Los Angeles							Above Moderate
LOS ANGELES	110 W 52ND PL	90037	5110031020	Neighborhood Commercial	C2-1VL-CPIO	0	108	0.163870417	Commercial - Store Combination - Store and Residential Combination - One Story	YES - Current	NO - Privately-Owned	Available	Used in Prior Housing Element - Non-Vacant	0	0	0.074173711	0.074173711	0	0	0	108B201	314	Southeast Los Angeles		Yes					Above Moderate
LOS ANGELES	5257 S MAIN ST	90037	5110031020	Neighborhood Commercial	C2-1VL-CPIO	0	108	0.163811376	Commercial - Store Combination - Store and Residential Combination - One Story	YES - Current	NO - Privately-Owned	Available	Used in Prior Housing Element - Non-Vacant	0	0	0.074173711	0.074173711	0	0	0	108B201	369	Southeast Los Angeles		Yes					Above Moderate
LOS ANGELES	262 W 52ND PL	90037	5110032001	Low Medium I Residential	R2-1	0	17	0.077463347	Commercial - Store Combination - Store and Office Combination - One Story	YES - Current	NO - Privately-Owned	Available	Not Used in Prior Housing Element	0	0	0.062974001	0.062974001	0	0	0	108B201	352	Southeast Los Angeles		Yes					Above Moderate
LOS ANGELES	5254 S BROADWAY	90037	5110032003	Neighborhood Commercial	C2-1VL-CPIO	0	108	0.067059928	Commercial - Store - One Story	YES - Current	NO - Privately-Owned	Available	Not Used in Prior Housing Element	0	0	0.020110914	0.020110914	0	0	0	108B201	367	Southeast Los Angeles							Above Moderate
LOS ANGELES	5258 S BROADWAY	90037	5110032004	Neighborhood Commercial	C2-1VL-CPIO	0	108	0.112021853	Commercial - Store - One Story	YES - Current	NO - Privately-Owned	Available	Used in Prior Housing Element - Non-Vacant	0.088095177	0	0	0.088095177	0	0	0	108B201	386	Southeast Los Angeles							Lower
LOS ANGELES		5110032004		Neighborhood Commercial	C2-1VL-CPIO	0	108	0.014995409	Commercial - Store - One Story	YES - Current	NO - Privately-Owned	Available	Used in Prior Housing Element - Non-Vacant	0	0	0.001063311	0.001063311	0	0	0	108B201	385	Southeast Los Angeles							Above Moderate
LOS ANGELES	244 W 52ND PL	90037	5110032005	Low Medium I Residential	R2-1	0	17	0.068644182	Residential - Single Family Residence	YES - Current	NO - Privately-Owned	Available	Not Used in Prior Housing Element	0	0	0.002488869	0.002488869	1	1*	1*	108B201	349	Southeast Los Angeles							Above Moderate
LOS ANGELES	232 W 52ND PL	90037	5110032010	Low Medium I Residential	R2-1	0	17	0.06209493	Residential - Double, Duplex, or Two Units - 4 Stories or Less	YES - Current	NO - Privately-Owned	Available	Not Used in Prior Housing Element	0	0	0.003986073	0.003986073	1	1*	1*	108B201	345	Southeast Los Angeles		Yes					Above Moderate
LOS ANGELES	233 W 53RD ST	90037	5110032011	Low Medium I Residential	R2-1	0	17	0.040442875	Residential - Single Family Residence - Vacant Land	YES - Current	NO - Privately-Owned	Available	Not Used in Prior Housing Element	0	0	0.051198477	0.051198477	0	0	0	108B201	381	Southeast Los Angeles							Above Moderate
LOS ANGELES	228 W 52ND PL	90037	5110032012	Low Medium I Residential	R2-1	0	17	0.102509932	Residential - Single Family Residence	YES - Current	NO - Privately-Owned	Available	Not Used in Prior Housing Element	0	0	0.059053117	0.059053117	1	1*	1*	108B201	344	Southeast Los Angeles							Above Moderate
LOS ANGELES	216 W 52ND PL	90037	5110032016	Low Medium I Residential	R2-1	0	17	0.067910768	Residential - Single Family Residence	YES - Current	NO - Privately-Owned	Available

LOS ANGELES		5111004***	Low Medium II Residential	RD2-1	0	21	0.012303662		YES - Current	NO - Privately-Owned	Available	Not Used in Prior Housing Element	0	0	0.200666523	0.200666523	0	0	0	115-5A203	406	Southeast Los Angeles								Above Moderate
LOS ANGELES	348 W 40TH PL	90037	5111004002	Low Medium II Residential	RD2-1	0	21	0.116930482	Residential - Single Family Residence	YES - Current	NO - Privately-Owned	Available	Not Used in Prior Housing Element	0	0	0.140720013	0.140720013	1	2*	2*	115-5A203	221	Southeast Los Angeles								Above Moderate
LOS ANGELES	342 W 40TH PL	90037	5111004003	Low Medium II Residential	RD2-1	0	21	0.116933064	Residential - Single Family Residence	YES - Current	NO - Privately-Owned	Available	Not Used in Prior Housing Element	0	0	0.140720013	0.140720013	1	2*	2*	115-5A203	220	Southeast Los Angeles								Above Moderate
LOS ANGELES	336 W 40TH PL	90037	5111004004	Low Medium II Residential	RD2-1	0	21	0.116937474	Residential - Single Family Residence	YES - Current	NO - Privately-Owned	Available	Not Used in Prior Housing Element	0	0	0.140720013	0.140720013	1	2*	2*	115-5A203	219	Southeast Los Angeles								Above Moderate
LOS ANGELES	324 W 40TH PL	90037	5111004007	Low Medium II Residential	RD2-1	0	21	0.116940577	Commercial - Parking Lot (Commercial Use Property) - Lots - Patron or Employee - One Story	YES - Current	NO - Privately-Owned	Available	Not Used in Prior Housing Element	0	0	0.023982677	0.023982677	0	2*	2*	115-5A203	217	Southeast Los Angeles								Above Moderate
LOS ANGELES	4051 S BROADWAY	90037	5111004008	Community Commercial	C2-2D-CPIO	0	108	0.170429262	Commercial - Auto, Recreation Equipment, Construction Equipment Sales and Service - Auto Body Repair Shop - One Story	YES - Current	NO - Privately-Owned	Available	Not Used in Prior Housing Element	0.0672886	0	0	0.0672886	0	0	0	115-5A203	216	Southeast Los Angeles								Lower
LOS ANGELES	4061 S BROADWAY	90037	5111004009	Community Commercial	C2-2D-CPIO	0	108	0.145949445	Industrial - Light Manufacturing - One Story	YES - Current	NO - Privately-Owned	Available	Not Used in Prior Housing Element	0.067983001	0	0	0.067983001	0	0	0	115-5A203	254	Southeast Los Angeles								Lower
LOS ANGELES	4069 S BROADWAY	90037	5111004010	Community Commercial	C2-2D-CPIO	0	108	0.145835324	Residential - Five or More Units or Apartments (Any Combination) - 4 Stories or Less	YES - Current	NO - Privately-Owned	Available	Not Used in Prior Housing Element	0	0	0.184813913	0.184813913	12	0	0	115-5A203	257	Southeast Los Angeles						Yes		Above Moderate
LOS ANGELES	4075 S BROADWAY	90037	5111004011	Community Commercial	C2-2D-CPIO	0	108	0.145726116	Residential - Five or More Units or Apartments (Any Combination) - 4 Stories or Less	YES - Current	NO - Privately-Owned	Available	Not Used in Prior Housing Element	0	0	0.233733214	0.233733214	12	0	0	115-5A203	268	Southeast Los Angeles						Yes		Above Moderate
LOS ANGELES	4083 S BROADWAY	90037	5111004012	Community Commercial	C2-2D-CPIO	0	108	0.16989306	Residential - Five or More Units or Apartments (Any Combination) - 4 Stories or Less	YES - Current	NO - Privately-Owned	Available	Not Used in Prior Housing Element	0	0	0.176151071	0.176151071	12	0	0	115-5A203	295	Southeast Los Angeles						Yes		Above Moderate
LOS ANGELES	337 W 41ST ST	90037	5111004015	Low Medium II Residential	RD2-1	0	21	0.117002023	Residential - Single Family Residence	YES - Current	NO - Privately-Owned	Available	Not Used in Prior Housing Element	0	0	0.140720013	0.140720013	1	2*	2*	115-5A203	263	Southeast Los Angeles								Above Moderate
LOS ANGELES	343 W 41ST ST	90037	5111004016	Low Medium II Residential	RD2-1	0	21	0.116998523	Residential - Single Family Residence	YES - Current	NO - Privately-Owned	Available	Not Used in Prior Housing Element	0	0	0.05894621	0.05894621	1	2*	2*	115-5A203	264	Southeast Los Angeles								Above Moderate
LOS ANGELES	347 W 41ST ST	90037	5111004017	Low Medium II Residential	RD2-1	0	21	0.116996564	Residential - Double, Duplex, or Two Units - 4 Stories or Less	YES - Current	NO - Privately-Owned	Available	Not Used in Prior Housing Element	0	0	0.184181964	0.184181964	2	2*	2*	115-5A203	265	Southeast Los Angeles						Yes		Above Moderate
LOS ANGELES	359 W 41ST ST	90037	5111004019	Low Medium II Residential	RD2-1	0	21	0.116991344	Residential - Double, Duplex, or Two Units - 4 Stories or Less	YES - Current	NO - Privately-Owned	Available	Not Used in Prior Housing Element	0	0	0.011195546	0.011195546	2	2*	2*	115-5A203	267	Southeast Los Angeles						Yes		Above Moderate
LOS ANGELES	328 W 40TH PL	90037	5111004020	Low Medium II Residential	RD2-1	0	21	0.116936741	Residential - Single Family Residence	YES - Current	NO - Privately-Owned	Available	Not Used in Prior Housing Element	0	0	0.140720013	0.140720013	1	2*	2*	115-5A203	218	Southeast Los Angeles								Above Moderate
LOS ANGELES	356 W 40TH PL	90037	5111004021	Low Medium II Residential	RD2-1	0	21	0.104626147	Residential - Single Family Residence - Vacant Land	YES - Current	NO - Privately-Owned	Available	Not Used in Prior Housing Element	0	0	0.332066059	0.332066059	0	2*	2*	115-5A203	222	Southeast Los Angeles								Above Moderate
LOS ANGELES		5111004021		Low Medium II Residential	RD2-1	0	21	0.001439205	Residential - Single Family Residence - Vacant Land	YES - Current	NO - Privately-Owned	Available	Not Used in Prior Housing Element	0	0	0.062740642	0.062740642	0	0	0	115-5A203	404	Southeast Los Angeles								Above Moderate
LOS ANGELES		5111004021		Low Medium II Residential	RD2-1	0	21	0.030776512	Residential - Single Family Residence - Vacant Land	YES - Current	NO - Privately-Owned	Available	Not Used in Prior Housing Element	0	0	0.062514412	0.062514412	0	0	0	115-5A203	223	Southeast Los Angeles								Above Moderate
LOS ANGELES	376 W 41ST ST	90037	5111005002	Low Medium II Residential	RD2-1	0	21	0.119513588	Residential - Double, Duplex, or Two Units - 4 Stories or Less	YES - Current	NO - Privately-Owned	Available	Not Used in Prior Housing Element	0	0	0.184181964	0.184181964	2	2*	2*	115-5A203	316	Southeast Los Angeles						Yes		Above Moderate
LOS ANGELES	370 W 41ST ST	90037	5111005003	Low Medium II Residential	RD2-1	0	21	0.119484966	Residential - Double, Duplex, or Two Units - 4 Stories or Less	YES - Current	NO - Privately-Owned	Available	Not Used in Prior Housing Element	0	0	0.123380604	0.123380604	2	2*	2*	115-5A203	315	Southeast Los Angeles								Above Moderate
LOS ANGELES	364 W 41ST ST	90037	5111005004	Low Medium II Residential	RD2-1	0	21	0.119453542	Residential - Single Family Residence	YES - Current	NO - Privately-Owned	Available	Not Used in Prior Housing Element	0	0	0.140720013	0.140720013	1	2*	2*	115-5A203	314	Southeast Los Angeles								Above Moderate
LOS ANGELES	352 W 41ST ST	90037	5111005006	Low Medium II Residential	RD2-1	0	21	0.119395073	Residential - Single Family Residence	YES - Current	NO - Privately-Owned	Available	Not Used in Prior Housing Element	0	0	0.140720013	0.140720013	1	2*	2*	115-5A203	312	Southeast Los Angeles								Above Moderate
LOS ANGELES	340 W 41ST ST	90037	5111005009	Low Medium II Residential	RD2-1	0	21	0.119337179	Residential - Double, Duplex, or Two Units - 4 Stories or Less	YES - Current	NO - Privately-Owned	Available	Not Used in Prior Housing Element	0	0	0.184181964	0.184181964	2	2*	2*	115-5A203	310	Southeast Los Angeles						Yes		Above Moderate
LOS ANGELES	334 W 41ST ST	90037	5111005010	Low Medium II Residential	RD2-1	0	21	0.119306688	Residential - Double, Duplex, or Two Units - 4 Stories or Less	YES - Current	NO - Privately-Owned	Available	Not Used in Prior Housing Element	0	0	0.184181964	0.184181964	2	2*	2*	115-5A203	309	Southeast Los Angeles						Yes		Above Moderate
LOS ANGELES	322 W 41ST ST	90037	5111005012	Low Medium II Residential	RD2-1	0	21	0.121214486	Residential - Single Family Residence	YES - Current	NO - Privately-Owned	Available	Not Used in Prior Housing Element	0	0	0.140720013	0.140720013	1	2*	2*	115-5A203	307	Southeast Los Angeles								Above Moderate
LOS ANGELES	4101 S BROADWAY	90037	5111005013	Community Commercial	C2-1-CPIO	0	108	0.158619799	Commercial - Supermarket - Small Food Store - Less than 6,000 SF - One Story	YES - Current	NO - Privately-Owned	Available	Not Used in Prior Housing Element	0.056962768	0	0	0.056962768	0	0	0	115-5A203	306	Southeast Los Angeles								Lower
LOS ANGELES	4111 S BROADWAY	90037	5111005015	Community Commercial	C2-1-CPIO	0	108	0.132397719	Industrial - Light Manufacturing - One Story	YES - Current	NO - Privately-Owned	Available	Not Used in Prior Housing Element	0.073437389	0	0	0.073437389	0	0	0	115-5A203	345	Southeast Los Angeles								Lower
LOS ANGELES	4117 S BROADWAY	90037	5111005016	Community Commercial	C2-1-CPIO	0	108	0.132304817	Commercial - Store Combination - Store and Residential Combination - Two Stories	YES - Current	NO - Privately-Owned	Available	Not Used in Prior Housing Element	0	0	0.027656746	0.027656746	13	0	0	115-5A203	361	Southeast Los Angeles						Yes		Above Moderate
LOS ANGELES	4121 S BROADWAY	90037	5111005016	Community Commercial	C2-1-CPIO	0	108	0.160685111	Commercial - Store Combination - Store and Residential Combination - Two Stories	YES - Current	NO - Privately-Owned	Available	Not Used in Prior Housing Element	0	0	0.028728352	0.028728352	13	0	0	114A203	29	Southeast Los Angeles						Yes		Above Moderate
LOS ANGELES	321 W 41ST PL	90037	5111005017	Low Medium II Residential	RD2-1	0	21	0.121071521	Residential - Single Family Residence	YES - Current	NO - Privately-Owned	Available	Not Used in Prior Housing Element	0	0	0.140720013	0.140720013	1	2*	2*	115-5A203	348	Southeast Los Angeles								Above Moderate
LOS ANGELES	329 W 41ST PL	90037	5111005018	Low Medium II Residential	RD2-1	0	21	0.119270642	Residential - Double, Duplex, or Two Units - 4 Stories or Less	YES - Current	NO - Privately-Owned	Available	Not Used in Prior Housing Element	0	0	0.184181964	0.184181964	2	2*	2*	115-5A203	349	Southeast Los Angeles						Yes		Above Moderate
LOS ANGELES	335 W 41ST PL	90037	5111005019	Low Medium II Residential	RD2-1	0	21	0.119300602	Residential - Single Family Residence	YES - Current	NO - Privately-Owned	Available	Not Used in Prior Housing Element	0	0	0.140720013	0.140720013	1	2*	2*	115-5A203	350	Southeast Los Angeles								Above Moderate
LOS ANGELES	343 W 41ST PL	90037	5111005020	Low Medium II Residential	RD2-1	0	21	0.119328781	Residential - Double, Duplex, or Two Units - 4 Stories or Less	YES - Current	NO - Privately-Owned	Available	Not Used in Prior Housing Element	0	0	0.184181964	0.184181964	2	2*	2*	115-5A203	351	Southeast Los Angeles						Yes		Above Moderate
LOS ANGELES	347 W 41ST PL	90037	5111005021	Low Medium II Residential	RD2-1	0	21	0.119359999	Residential - Double, Duplex, or Two Units - 4 Stories or Less	YES - Current	NO - Privately-Owned	Available	Not Used in Prior Housing Element	0	0	0.184181964	0.184181964	2	2*	2*	115-5A203	352	Southeast Los Angeles						Yes		Above Moderate
LOS ANGELES	353 W 41ST PL	90037	5111005022	Low Medium II Residential	RD2-1	0	21	0.119388871	Residential - Double, Duplex, or Two Units - 4 Stories or Less	YES - Current	NO - Privately-Owned	Available	Not Used in Prior Housing Element	0	0	0.184181964	0.184181964	2	2*	2*	115-5A203	354	Southeast Los Angeles						Yes		Above Moderate
LOS ANGELES	359 W 41ST PL	90037	5111005023	Low Medium II Residential	RD2-1	0	21	0.119417459	Residential - Double, Duplex, or Two Units - 4 Stories or Less	YES - Current	NO - Privately-Owned	Available	Not Used in Prior Housing Element	0	0	0.027875179	0.027875179	2	2*	2*	115-5A203	355	Southeast Los Angeles						Yes		Above Moderate
LOS ANGELES	365 W 41ST PL	90037	5111005024	Low Medium II Residential	RD2-1	0	21	0.119448091	Residential - Single Family Residence	YES - Current	NO - Privately-Owned	Available	Not Used in Prior Housing Element	0	0	0.140720013	0.140720013	1	2*	2*	115-5A203	356	Southeast Los Angeles								Above Moderate
LOS ANGELES	377 W 41ST PL	90037	5111005027	Low Medium II Residential	RD2-1	0	21	0.119505304	Residential - Double, Duplex, or Two Units - 4 Stories or Less	YES - Current	NO - Privately-Owned	Available	Not Used in Prior Housing Element	0	0	0.184181964	0.184181964	2	2*	2*	115-5A203	358	Southeast Los Angeles						Yes		Above Moderate
LOS ANGELES	383 W 41ST PL	90037	5111005028	Low Medium II Residential	RD2-1	0	21	0.119536183	Residential - Single Family Residence	YES - Current	NO - Privately-Owned	Available	Not Used in Prior Housing Element	0	0	0.145409605	0.145409605	1	2*	2*	115-5A203	359	Southeast Los Angeles								Above Moderate
LOS ANGELES	382 W 41ST ST	90037	5111005029	Low Medium II Residential	RD2-1	0	21	0.119543146	Residential - Single Family Residence	YES - Current	NO - Privately-Owned	Available	Not Used in Prior Housing Element	0	0	0.145409605	0.145409605	1	2*	2*	115-5A203	317	Southeast Los Angeles								Above Moderate
LOS ANGELES	373 W 41ST ST	90037	5111005031	Low Medium II Residential	RD2-1	0	21	0.119476937	Residential - Double, Duplex, or Two Units - 4 Stories or Less	YES - Current	NO - Privately-Owned	Available	Not Used in Prior Housing Element	0	0	0.004347253	0.004347253	2	2*	2*	115-5A203	357	Southeast Los Angeles								Above Moderate
LOS ANGELES	4107 S BROADWAY	90037	5111005032	Community Commercial	C2-1-CPIO	0	108	0.132513346	Commercial - Auto, Recreation Equipment, Construction Equipment Sales and Service - Auto Body Repair Shop - One Story	YES - Current	NO - Privately-Owned	Available	Not Used in Prior Housing Element	0.063689652	0	0	0.063689652	0	0	0	115-5A203	343	Southeast Los Angeles								Lower
LOS ANGELES	382 W 41ST PL	90037	5111006001	Low Medium II Residential	RD2-1	0	21	0.119577744	Residential - Double, Duplex, or Two Units - 4 Stories or Less	YES - Current	NO - Privately-Owned	Available	Not Used in Prior Housing Element	0	0	0.1965168	0.1965168	2	2*	2*	114A203	45	Southeast Los Angeles						Yes		Above Moderate
LOS ANGELES	376 1/2 W 41ST PL	90037	5111006002	Low Medium II Residential	RD2-1	0	21	0.119484373	Residential - Double, Duplex, or Two Units - 4 Stories or Less	YES - Current	NO - Privately-Owned	Available	Not Used in Prior Housing Element	0	0	0.184181964	0.184181964	2	2*	2*	114A203	44	Southeast Los Angeles						Yes		Above Moderate
LOS ANGELES	370 W 41ST PL	90037	5111006003	Low Medium II Residential	RD2-1	0	21	0.119454244	Residential - Double, Duplex, or Two Units - 4 Stories or Less	YES - Current	NO - Privately-Owned	Available	Not Used in Prior Housing Element	0	0	0.032762416	0.032762416	2	2*	2*	114A203	43	Southeast Los Angeles								Above Moderate
LOS ANGELES	364 W 41ST PL	90037	5111006004	Low Medium II Residential	RD2-1	0	21	0.119424112	Residential - Double, Duplex, or Two Units - 4 Stories or Less	YES - Current	NO - Privately-Owned	Available	Not Used in Prior Housing Element	0	0	0.184181964	0.184181964	2	2*	2*	114A203	42	Southeast Los Angeles						Yes		Above Moderate
LOS ANGELES	358 W 41ST PL	90037	5111006005	Low Medium II Residential	RD2-1	0	21	0.119394916	Residential - Double, Duplex, or Two Units - 4 Stories or Less	YES - Current	NO - Privately-Owned	Available	Not Used in Prior Housing Element	0	0	0.184181964	0.184181964	2	2*	2*	114A203	41	Southeast Los Angeles						Yes		Above Moderate
LOS ANGELES	340 W 41ST PL	90037	5111006008	Low Medium II Residential	RD2-1	0	21	0.119302728	Residential - Double, Duplex, or Two Units - 4 Stories or Less	YES - Current	NO - Privately-Owned	Available	Not Used in Prior Housing Element	0	0	0.077696076	0.077696076	2	2*	2*	114A203	38	Southeast Los Angeles						Yes		Above Moderate
LOS ANGELES	328 W 41ST PL	90037	5111006010	Low Medium II Residential	RD2-1	0	21	0.119242466	Residential - Single Family Residence	YES - Current	NO - Privately-Owned	Available	Not Used in Prior Housing Element	0	0	0.140720013	0.140720013	1	2*	2*	114A203	36	Southeast Los Angeles								Above Moderate
LOS ANGELES	4151 S BROADWAY	90037	5111006012	Community Commercial	C2-1-CPIO	0	108	0.160378635	Commercial - Department Store - Three Stories	YES - Current	NO - Privately-Owned	Available	Used in Prior Housing Element - Non-Vacant	0.13509579	0	0	0.13509579	0	0	0	114A203	34	Southeast Los Angeles								Lower
LOS ANGELES	4159 S BROADWAY	90037	5111006012	Community Commercial	C2-1-CPIO	0	108	0.131834406	Commercial - Department Store - Three Stories	YES - Current	NO - Privately-Owned	Available	Used in Prior Housing Element - Non-Vacant	0.121923488	0	0	0.121923488	0	0	0	114A203	70	Southeast Los Angeles								Lower
LOS ANGELES	4163 S BROADWAY	90037	5111006013	Community Commercial	C2-1-CPIO	0	108	0.13171143	Commercial - Parking Lot (Commercial Use Property) - Lots - Patron or Employee - One Story	YES - Current	NO - Privately-Owned	Available	Used in Prior Housing Element - Non-Vacant	0.036225258	0	0	0.036225258	0	0	0	114A203	73	Southeast Los Angeles								Lower
LOS ANGELES	4169 S BROADWAY	90037	5111006014	Community Commercial	C2-1-CPIO	0	108	0.131608237	Commercial - Parking Lot (Commercial Use Property) - Lots - Patron or Employee - One Story	YES - Current	NO - Privately-Owned	Available	Used in Prior Housing Element - Non-Vacant	0.036225258	0	0	0.036225258	0	0	0	114A203	89	Southeast Los Angeles								Lower
LOS ANGELES	4175 S BROADWAY	90037	5111006015	Community Commercial	C2-1-CPIO	0	108	0.159799692	Commercial - Non-Auto Service and Repair Shop, Paint Shop, or Laundry - One Story	YES - Current	NO - Privately-Owned	Available	Used in Prior Housing Element - Non-Vacant	0.204097252	0	0	0.204097252	0	0	0	114A203	116	Southeast Los Angeles								Lower
LOS ANGELES	329 W 42ND ST	90037	5111006017	Low Medium II Residential	RD2-1	0	21	0.113318278	Residential - Single Family Residence	YES - Current	NO - Privately-Owned	Available	Not Used in Prior Housing Element	0	0	0.140720013	0.140720013	1	2*	2*	114A203	76	Southeast Los Angeles								Above Moderate
LOS ANGELES	341 W 42ND ST	90037	5111006019	Low Medium II Residential	RD2-1	0	21	0.119332046	Residential - Single Family Residence	YES - Current	NO - Privately-Owned	Available	Not Used in Prior Housing Element	0	0	0.140720013	0.140720013	1	2*	2*	114A203	79	Southeast Los Angeles								Above Moderate
LOS ANGELES	345 W 42ND ST	90037	5111006020	Low Medium II Residential	RD2-1	0	21	0.119354572	Residential - Double, Duplex, or Two Units - 4 Stories or Less	YES - Current	NO - Privately-Owned	Available	Not Used in Prior Housing Element	0	0	0.184181964	0.184181964	2	2*	2*	114A203	80	Southeast Los Angeles						Yes		Above Moderate
LOS ANGELES	353 W 42ND ST	90037	5111006021	Low Medium II Residential	RD2-1	0	21	0.119381473	Residential - Double, Duplex, or Two Units - 4 Stories or Less	YES - Current	NO - Privately-Owned	Available	Not Used in Prior Housing Element	0	0	0.184181964	0.184181964	2	2*	2*	114A203	81	Southeast Los Angeles						Yes		Above Moderate
LOS ANGELES	359 W 42ND ST	90037	5111006022	Low Medium II Residential	RD2-1	0	21	0.119403999	Residential - Single Family Residence	YES - Current	NO - Privately-Owned	Available	Not Used in Prior Housing Element	0	0	0.140720013	0.140720013	1	2*	2*	114A203	83	Southeast Los Angeles								Above Moderate
LOS ANGELES	365 W 42ND ST	90037	5111006023	Low Medium II Residential	RD2-1	0	21	0.119429325	Residential - Single Family Residence	YES - Current	NO - Privately-Owned	Available	Not Used in Prior Housing Element	0	0	0.140720013	0.140720013	1	2*	2*	114A203	84	Southeast Los Angeles								Above Moderate
LOS ANGELES	371 W 42ND ST	90037	5111006024	Low Medium II Residential	RD2-1	0	21	0.11945343	Residential - Double, Duplex, or Two Units - 4 Stories or Less	YES - Current	NO - Privately-Owned	Available	Not Used in Prior Housing Element	0	0	0.184181964	0.184181964	2	2*	2*	114A203	85	Southeast Los Angeles						Yes		Above Moderate
LOS ANGELES	377 W 42ND ST	90037	5111006025	Low Medium II Residential	RD2-1	0	21	0.119478108	Residential - Single Family Residence	YES - Current	NO - Privately-Owned	Available	Not Used in Prior Housing Element	0	0	0.140720013	0.140720013	1	2*	2*	114A203	86	Southeast Los Angeles								Above Moderate
LOS ANGELES	385 W 42ND ST	90037	5111006026	Low Medium II Residential	RD2-1	0	21	0.119501851	Residential - Double, Duplex, or Two Units - 4 Stories or Less	YES - Current	NO - Privately-Owned	Available	Not Used in Prior Housing Element	0	0	0.1965168	0.1965168	2	2*	2*	114A203	87	Southeast Los Angeles						Yes		Above Moderate
LOS ANGELES	4201 S BROADWAY	90037	5111007001	Community Commercial	C2-1-CPIO	0	108	0.083871486	Commercial - Store Combination - Store and Office Combination - One Story	YES - Current	NO - Privately-Owned	Available	Not Used in Prior Housing Element	0.040004168	0	0	0.040004168	0	0	0	114A203	121	Southeast Los Angeles								Lower
LOS ANGELES	312 W 42ND ST	90037	5111007002	Community Commercial	C2-1-CPIO	0	108	0.046071402	Residential - Double, Duplex, or Two Units - 4 Stories or Less	YES - Current	NO - Privately-Owned	Available	Not Used in Prior Housing Element	0	0	0.005070169	0.005070169	2	0	0	114A203	122	Southeast Los Angeles								Above Moderate
LOS ANGELES		5111007002	Community Commercial	C2-1-CPIO	0	108	0.045983519	Residential - Double, Duplex, or Two Units - 4 Stories or Less	YES - Current	NO - Privately-Owned	Available	Not Used in Prior Housing Element	0	0	0.005070169	0.005070169	2	0	0	114A203	154	Southeast Los Angeles								Above Moderate
LOS ANGELES	4205 S BROADWAY	90037	5111007003	Community Commercial	C2-1-CPIO	0	108	0.09943125	Commercial - Store - One Story	YES - Current	NO - Privately-Owned	Available	Used in Prior Housing Element - Non-Vacant	0.159262538	0	0	0.159262538	0	0	0	114A203	153	Southeast Los Angeles								Lower
LOS ANGELES		5111007003	Community Commercial	C2-1-CPIO	0	108	0.015890696	Commercial - Store - One Story	YES - Current	NO - Privately-Owned	Available	Used in Prior Housing Element - Non-Vacant	0	0	0.010320539	0.010320539	0	0	0	114A203	387	Southeast Los Angeles								Above Moderate
LOS ANGELES	4211 S BROADWAY	90037	5111007004	Community Commercial	C2-1-CPIO	0	108	0.145353356	Commercial - Store - One Story	YES - Current	NO - Privately-Owned	Available	Used in Prior Housing Element - Non-Vacant	0.190151826	0	0	0.190151826	0	0	0	114A203	161	Southeast Los Angeles								Lower
LOS ANGELES	4215 S BROADWAY	90037	5111007004	Community Commercial	C2-1-CPIO	0	108	0.145292585	Commercial - Store - One Story	YES - Current	NO - Privately-Owned	Available	Used in Prior Housing Element - Non-Vacant	0.190151826	0	0	0.190151826	0	0	0	114A203	190	Southeast Los Angeles								Lower
LOS ANGELES	4279 S BROADWAY	90037	5111007013	Community Commercial	C2-1-CPIO	0	108	0.144808334	Commercial - Store Combination - Store and Office Combination - One Story	YES - Current	NO - Privately-Owned	Available	Used in Prior Housing Element - Non-Vacant	0.062003151	0	0	0.062003151	0	0	0	114A203	287	Southeast Los Angeles								Lower
LOS ANGELES	4242 S OLIVE ST	90037	5111007017	Low Medium II Residential	RD2-1	0	21	0.149445235	Residential - Double, Duplex, or Two Units - 4 Stories or Less	YES - Current	NO - Privately-Owned	Available	Not Used in Prior Housing Element	0	0.288737404	0	0.288737404	2	3*	3*	114A203	244	Southeast Los Angeles						Yes		Moderate
LOS ANGELES	4236 S OLIVE ST	90037	5111007018	Low Medium II Residential	RD2-1	0	21	0.149446521	Residential - Single Family Residence	YES - Current	NO - Privately-Owned	Available	Not Used in Prior Housing Element	0	0.214848536	0	0.214848536	1	3*	3*	114A203	238	Southeast Los Angeles								Moderate
LOS ANGELES	4232 S OLIVE ST	90037	5111007019	Low Medium II Residential	RD2-1	0	21	0.149446167	Residential - Three Units (Any Combination) - 4 Stories or Less	YES - Current	NO - Privately-Owned	Available	Not Used in Prior Housing Element	0	0.262482065	0	0.262482065	3	3*	3*	114A203	208	Southeast Los Angeles						Yes		Moderate
LOS ANGELES	4224 S OLIVE ST	90037	5111007020	Low Medium II Residential	RD2-1	0	21	0.149445803	Residential - Double, Duplex, or Two Units - 4 Stories or Less	YES - Current	NO - Privately-Owned	Available	Not Used in Prior Housing Element	0	0.288737404	0	0.288737404	2	3*	3*	114A203	204	Southeast Los Angeles						Yes		Moderate
LOS ANGELES	4220 S OLIVE ST	90037	5111007021	Low Medium II Residential	RD2-1	0	21	0.149445803	Residential - Double, Duplex, or Two Units - 4 Stories or Less	YES - Current	NO - Privately-Owned	Available	Not Used in Prior Housing Element	0	0.288737404	0	0.288737404	2	3*	3*	114A203	198	Southeast Los Angeles						Yes		Moderate
LOS ANGELES	4216 S OLIVE ST	90037	5111007022	Low Medium II Residential	RD2-1	0	21	0.149446167	Residential - Double, Duplex, or Two Units - 4 Stories or Less	YES - Current	NO - Privately-Owned	Available	Not Used in Prior Housing Element	0	0.288737404	0	0.288737404	2	3*	3*	114A203	191	Southeast Los Angeles						Yes		Moderate
LOS ANGELES	4212 S OLIVE ST	90037	5111007023	Low Medium II Residential	RD2-1	0	21	0.149446167	Residential - Three Units (Any Combination) - 4 Stories or Less	YES - Current	NO - Privately-Owned	Available	Not Used in Prior Housing Element	0	0.262482065	0	0.262482065	3	3*	3*	114A203	162	Southeast Los Angeles						Yes		Moderate
LOS ANGELES	4200 S OLIVE ST	90037	5111007025	Low Medium II Residential	RD2-1	0	21	0.149571121	Residential - Single Family Residence	YES - Current	NO - Privately-Owned	Available	Not Used in Prior Housing Element	0	0.214848536	0	0.214848536	1	3*	3*	114A203	123	Southeast Los Angeles								Moderate
LOS ANGELES	4251 S BROADWAY	90037	5111007027	Community Commercial	C2-1-CPIO	0	108	0.145112446	Industrial - Light Manufacturing - One Story	YES - Current	NO - Privately-Owned	Available	Used in Prior Housing Element - Non-Vacant	0.071834482	0	0	0.071834482	0	0	0	114A203	207	Southeast Los Angeles								Lower
LOS ANGELES	4255 S BROADWAY	90037	5111007030	Community Commercial	C2-1-CPIO	0	108	0.145050814	Industrial - Warehousing, Distribution, Storage - Warehousing, Distribution, 10,000 to 24,999 SF - One

LOS ANGELES	4217 S OLIVE ST	90037	5111008005	Low Medium II Residential	RD2-1	0	21	0.149391142	Residential - Three Units (Any Combination) - 4 Stories or Less	YES - Current	NO - Privately-Owned	Available	Not Used in Prior Housing Element	0	0.262482065	0	0.262482065	3	3*	3*	114A203	192	Southeast Los Angeles		Yes	Moderate
LOS ANGELES	4223 S OLIVE ST	90037	5111008006	Low Medium II Residential	RD2-1	0	21	0.149393361	Residential - Single Family Residence	YES - Current	NO - Privately-Owned	Available	Not Used in Prior Housing Element	0	0.091048783	0	0.091048783	1	3*	3*	114A203	199	Southeast Los Angeles			Moderate
LOS ANGELES	4239 S OLIVE ST	90037	5111008008	Low Medium II Residential	RD2-1	0	21	0.149392428	Residential - Three Units (Any Combination) - 4 Stories or Less	YES - Current	NO - Privately-Owned	Available	Not Used in Prior Housing Element	0	0.262482065	0	0.262482065	3	3*	3*	114A203	239	Southeast Los Angeles		Yes	Moderate
LOS ANGELES	4245 S OLIVE ST	90037	5111008010	Low Medium II Residential	RD2-1	0	21	0.149390781	Residential - Double, Duplex, or Two Units - 4 Stories or Less	YES - Current	NO - Privately-Owned	Available	Not Used in Prior Housing Element	0	0.288737404	0	0.288737404	2	3*	3*	114A203	251	Southeast Los Angeles		Yes	Moderate
LOS ANGELES	4246 S GRAND AVE	90037	5111008013	Low Medium II Residential	RD2-1	0	21	0.124140475	Residential - Single Family Residence	YES - Current	NO - Privately-Owned	Available	Not Used in Prior Housing Element	0	0	0.05894621	0.05894621	1	2*	2*	114A203	255	Southeast Los Angeles			Above Moderate
LOS ANGELES	4242 S GRAND AVE	90037	5111008014	Low Medium II Residential	RD2-1	0	21	0.155225356	Residential - Double, Duplex, or Two Units - 4 Stories or Less	YES - Current	NO - Privately-Owned	Available	Not Used in Prior Housing Element	0	0.288737404	0	0.288737404	2	3*	3*	114A203	246	Southeast Los Angeles		Yes	Moderate
LOS ANGELES	4232 S GRAND AVE	90037	5111008016	Low Medium II Residential	RD2-1	0	21	0.155207754	Residential - Three Units (Any Combination) - 4 Stories or Less	YES - Current	NO - Privately-Owned	Available	Not Used in Prior Housing Element	0	0.071833912	0	0.071833912	3	3*	3*	114A203	210	Southeast Los Angeles			Moderate
LOS ANGELES	4220 S GRAND AVE	90037	5111008018	Low Medium II Residential	RD2-1	0	21	0.155192455	Residential - Double, Duplex, or Two Units - 4 Stories or Less	YES - Current	NO - Privately-Owned	Available	Not Used in Prior Housing Element	0	0.288737404	0	0.288737404	2	3*	3*	114A203	200	Southeast Los Angeles		Yes	Moderate
LOS ANGELES	4216 1/2 S GRAND AVE	90037	5111008019	Low Medium II Residential	RD2-1	0	21	0.15518093	Residential - Double, Duplex, or Two Units - 4 Stories or Less	YES - Current	NO - Privately-Owned	Available	Not Used in Prior Housing Element	0	0.288737404	0	0.288737404	2	3*	3*	114A203	193	Southeast Los Angeles		Yes	Moderate
LOS ANGELES	4212 S GRAND AVE	90037	5111008020	Low Medium II Residential	RD2-1	0	21	0.155174462	Residential - Double, Duplex, or Two Units - 4 Stories or Less	YES - Current	NO - Privately-Owned	Available	Not Used in Prior Housing Element	0	0.123646545	0	0.123646545	2	3*	3*	114A203	164	Southeast Los Angeles		Yes	Moderate
LOS ANGELES	4200 S GRAND AVE	90037	5111008022	Low Medium II Residential	RD2-1	0	21	0.155338485	Institutional - Church - One Story	YES - Current	NO - Privately-Owned	Available	Not Used in Prior Housing Element	0	0.067610241	0	0.067610241	1	3*	3*	114A203	125	Southeast Los Angeles			Moderate
LOS ANGELES	4255 S OLIVE ST	90037	5111008900	Low Medium II Residential	RD2-1	0	21	0.149392646	Miscellaneous - Government Owned Property	YES - Current	YES - City-Owned	Available	Used in Prior Housing Element - Non-Vacant	0	0.008997506	0	0.008997506	0	3*	3*	114A203	282	Southeast Los Angeles			Moderate
LOS ANGELES			5111008900	Low Medium II Residential	RD2-1	0	21	0.149390788	Miscellaneous - Government Owned Property	YES - Current	YES - City-Owned	Available	Used in Prior Housing Element - Non-Vacant	0	0.008997506	0	0.008997506	0	3*	3*	114A203	289	Southeast Los Angeles			Moderate
LOS ANGELES	308 W 43RD ST	90037	5111009001	Community Commercial	C2-2D-CPIO	0	108	0.144271584	Commercial - Store Combination - Store and Residential Combination - One Story	YES - Current	NO - Privately-Owned	Available	Not Used in Prior Housing Element	0	0	0.098989887	0.098989887	0	0	0	114A203	316	Southeast Los Angeles		Yes	Above Moderate
LOS ANGELES	4307 S BROADWAY	90037	5111009002	Community Commercial	C2-2D-CPIO	0	108	0.144182875	Commercial - Store Combination - Store and Residential Combination - One Story	YES - Current	NO - Privately-Owned	Available	Not Used in Prior Housing Element	0	0	0.098989887	0.098989887	0	0	0	114A203	320	Southeast Los Angeles		Yes	Above Moderate
LOS ANGELES	4311 S BROADWAY	90037	5111009003	Community Commercial	C2-2D-CPIO	0	108	0.144114892	Commercial - Store - One Story	YES - Current	NO - Privately-Owned	Available	Not Used in Prior Housing Element	0.109160132	0	0	0.109160132	0	0	0	114A203	323	Southeast Los Angeles			Lower
LOS ANGELES	4317 S BROADWAY	90037	5111009004	Community Commercial	C2-2D-CPIO	0	108	0.144048357	Commercial - Store - One Story	YES - Current	NO - Privately-Owned	Available	Not Used in Prior Housing Element	0.34097285	0	0	0.34097285	0	0	0	114A203	349	Southeast Los Angeles			Lower
LOS ANGELES	4329 S BROADWAY	90037	5111009005	Community Commercial	C2-2D-CPIO	0	108	0.143980021	Commercial - Store Combination - Store and Residential Combination - One Story	YES - Current	NO - Privately-Owned	Available	Not Used in Prior Housing Element	0	0	0.076767197	0.076767197	0	0	0	114A203	352	Southeast Los Angeles		Yes	Above Moderate
LOS ANGELES	4331 S BROADWAY	90037	5111009006	Community Commercial	C2-2D-CPIO	0	108	0.143913485	Commercial - Auto, Recreation Equipment, Construction Equipment Sales and Service - Auto Body Repair Shop - One Story	YES - Current	NO - Privately-Owned	Available	Not Used in Prior Housing Element	0.137030971	0	0	0.137030971	1	0	0	114A203	355	Southeast Los Angeles			Lower
LOS ANGELES	4349 S BROADWAY	90037	5111009034	Community Commercial	C2-2D-CPIO	0	108	0.143845151	Commercial - Auto, Recreation Equipment, Construction Equipment Sales and Service - Auto Body Repair Shop - One Story	YES - Current	NO - Privately-Owned	Available	Not Used in Prior Housing Element	0.34097285	0	0	0.34097285	0	0	0	114A203	356	Southeast Los Angeles			Lower
LOS ANGELES	4355 S BROADWAY	90037	5111009034	Community Commercial	C2-2D-CPIO	0	108	0.143778614	Commercial - Auto, Recreation Equipment, Construction Equipment Sales and Service - Auto Body Repair Shop - One Story	YES - Current	NO - Privately-Owned	Available	Not Used in Prior Housing Element	0.34097285	0	0	0.34097285	0	0	0	114A203	382	Southeast Los Angeles			Lower
LOS ANGELES	4359 S BROADWAY	90037	5111009034	Community Commercial	C2-2D-CPIO	0	108	0.132379216	Commercial - Auto, Recreation Equipment, Construction Equipment Sales and Service - Auto Body Repair Shop - One Story	YES - Current	NO - Privately-Owned	Available	Not Used in Prior Housing Element	0.333603501	0	0	0.333603501	0	0	0	114A203	385	Southeast Los Angeles			Lower
LOS ANGELES	315 W VERNON AVE	90037	5111009035	Community Commercial	C2-2D-CPIO	0	108	0.098999847	Commercial - Service Station - Self Service - Convenience Store	YES - Current	NO - Privately-Owned	Available	Not Used in Prior Housing Element	0.130810343	0	0	0.130810343	1	0	0	112-SA203	42	Southeast Los Angeles			Lower
LOS ANGELES	4371 S BROADWAY	90037	5111009035	Community Commercial	C2-2D-CPIO	0	108	0.144833321	Commercial - Service Station - Self Service - Convenience Store	YES - Current	NO - Privately-Owned	Available	Not Used in Prior Housing Element	0.140205522	0	0	0.140205522	1	0	0	112-SA203	12	Southeast Los Angeles			Lower
LOS ANGELES	4379 S BROADWAY	90037	5111009035	Community Commercial	C2-2D-CPIO	0	108	0.144128322	Commercial - Service Station - Self Service - Convenience Store	YES - Current	NO - Privately-Owned	Available	Not Used in Prior Housing Element	0.140205522	0	0	0.140205522	1	0	0	112-SA203	38	Southeast Los Angeles			Lower
LOS ANGELES			5111009035	Community Commercial	C2-2D-CPIO	0	108	0.024171403	Commercial - Service Station - Self Service - Convenience Store	YES - Current	NO - Privately-Owned	Available	Not Used in Prior Housing Element	0.058663444	0	0	0.058663444	1	0	0	112-SA203	43	Southeast Los Angeles			Lower
LOS ANGELES			5111009035	Community Commercial	C2-2D-CPIO	0	108	0.034502686	Commercial - Service Station - Self Service - Convenience Store	YES - Current	NO - Privately-Owned	Available	Not Used in Prior Housing Element	0.079704508	0	0	0.079704508	1	0	0	112-SA203	39	Southeast Los Angeles			Lower
LOS ANGELES			5111009035	Community Commercial	C2-2D-CPIO	0	108	0.034845224	Commercial - Service Station - Self Service - Convenience Store	YES - Current	NO - Privately-Owned	Available	Not Used in Prior Housing Element	0.079704508	0	0	0.079704508	1	0	0	112-SA203	13	Southeast Los Angeles			Lower
LOS ANGELES	230 W 43RD PL	90037	5111010009	Low Medium I Residential	R2-1	0	17	0.145662907	Residential - Single Family Residence	YES - Current	NO - Privately-Owned	Available	Not Used in Prior Housing Element	0	0	0.115005434	0.115005434	1	2*	2*	114A203	376	Southeast Los Angeles			Above Moderate
LOS ANGELES	214 W 43RD PL	90037	5111010011	Low Medium I Residential	R2-1	0	17	0.145662582	Residential - Double, Duplex, or Two Units - 4 Stories or Less	YES - Current	NO - Privately-Owned	Available	Not Used in Prior Housing Element	0	0	0.150820488	0.150820488	2	2*	2*	114A203	374	Southeast Los Angeles		Yes	Above Moderate
LOS ANGELES	204 W 43RD PL	90037	5111010013	Low Medium I Residential	R2-1	0	17	0.139464388	Residential - Single Family Residence	YES - Current	NO - Privately-Owned	Available	Not Used in Prior Housing Element	0	0	0.115005434	0.115005434	1	2*	2*	114A203	372	Southeast Los Angeles			Above Moderate
LOS ANGELES	196 W 43RD PL	90037	5111010014	Low Medium I Residential	R2-1	0	17	0.150592864	Residential - Double, Duplex, or Two Units - 4 Stories or Less	YES - Current	NO - Privately-Owned	Available	Not Used in Prior Housing Element	0	0	0.02845033	0.02845033	2	2*	2*	114A203	370	Southeast Los Angeles			Above Moderate
LOS ANGELES	195 W VERNON AVE	90037	5111010015	Community Commercial	C2-2D-CPIO	0	108	0.13981697	Residential - Three Units (Any Combination) - 4 Stories or Less	YES - Current	NO - Privately-Owned	Available	Not Used in Prior Housing Element	0	0	0.457000989	0.457000989	3	0	0	112-SA203	26	Southeast Los Angeles		Yes	Above Moderate
LOS ANGELES	203 W VERNON AVE	90037	5111010016	Community Commercial	C2-2D-CPIO	0	108	0.134997857	Residential - Single Family Residence	YES - Current	NO - Privately-Owned	Available	Not Used in Prior Housing Element	2.039940882	0	0	2.039940882	1	0	0	112-SA203	27	Southeast Los Angeles			Lower
LOS ANGELES	205 W VERNON AVE	90037	5111010017	Community Commercial	C2-2D-CPIO	0	108	0.134997253	Commercial - Store Combination - Store and Residential Combination - One Story	YES - Current	NO - Privately-Owned	Available	Not Used in Prior Housing Element	0	0	0.077383953	0.077383953	0	0	0	112-SA203	28	Southeast Los Angeles		Yes	Above Moderate
LOS ANGELES	209 W VERNON AVE	90037	5111010018	Community Commercial	C2-2D-CPIO	0	108	0.134993747	Residential - Four Units (Any Combination) - 4 Stories or Less	YES - Current	NO - Privately-Owned	Available	Not Used in Prior Housing Element	0	0	0.451616812	0.451616812	4	0	0	112-SA203	29	Southeast Los Angeles		Yes	Above Moderate
LOS ANGELES	215 W VERNON AVE	90037	5111010019	Community Commercial	C2-2D-CPIO	0	108	0.13499383	Residential - Five or More Units or Apartments (Any Combination) - 4 Stories or Less	YES - Current	NO - Privately-Owned	Available	Not Used in Prior Housing Element	0	0	0.436796963	0.436796963	5	0	0	112-SA203	30	Southeast Los Angeles		Yes	Above Moderate
LOS ANGELES	221 W VERNON AVE	90037	5111010020	Community Commercial	C2-2D-CPIO	0	108	0.134991221	Residential - Five or More Units or Apartments (Any Combination) - 4 Stories or Less	YES - Current	NO - Privately-Owned	Available	Not Used in Prior Housing Element	0	0	0.335584804	0.335584804	20	0	0	112-SA203	31	Southeast Los Angeles		Yes	Above Moderate
LOS ANGELES	4362 S BROADWAY	90037	5111010032	Community Commercial	C2-2D-CPIO	0	108	0.144688998	Commercial - Store - One Story	YES - Current	NO - Privately-Owned	Available	Not Used in Prior Housing Element	0.109160132	0	0	0.109160132	0	0	0	114A203	384	Southeast Los Angeles			Lower
LOS ANGELES			5111010032	Community Commercial	C2-2D-CPIO	0	108	0.006887491	Commercial - Store - One Story	YES - Current	NO - Privately-Owned	Available	Not Used in Prior Housing Element	0	0	0.004291579	0.004291579	0	0	0	114A203	388	Southeast Los Angeles			Above Moderate
LOS ANGELES	4350 S BROADWAY	90037	5111010033	Community Commercial	C2-2D-CPIO	0	108	0.171047427	Industrial - Warehousing, Distribution, Storage - Warehousing, Distribution, Under 10,000 SF - One Story	YES - Current	NO - Privately-Owned	Available	Not Used in Prior Housing Element	0.046806641	0	0	0.046806641	0	0	0	114A203	381	Southeast Los Angeles			Lower
LOS ANGELES			5111010033	Community Commercial	C2-2D-CPIO	0	108	0.008265065	Industrial - Warehousing, Distribution, Storage - Warehousing, Distribution, Under 10,000 SF - One Story	YES - Current	NO - Privately-Owned	Available	Not Used in Prior Housing Element	0	0	0.001334972	0.001334972	0	0	0	114A203	389	Southeast Los Angeles			Above Moderate
LOS ANGELES	227 W VERNON AVE	90037	5111010036	Community Commercial	C2-2D-CPIO	0	108	0.13499164	Commercial - Professional Building - One Story	YES - Current	NO - Privately-Owned	Available	Not Used in Prior Housing Element	0.34274708	0	0	0.34274708	0	0	0	112-SA203	32	Southeast Los Angeles			Lower
LOS ANGELES	231 W VERNON AVE	90037	5111010036	Community Commercial	C2-2D-CPIO	0	108	0.134987231	Commercial - Professional Building - One Story	YES - Current	NO - Privately-Owned	Available	Not Used in Prior Housing Element	0.34274708	0	0	0.34274708	0	0	0	112-SA203	33	Southeast Los Angeles			Lower
LOS ANGELES	235 W VERNON AVE	90037	5111010036	Community Commercial	C2-2D-CPIO	0	108	0.134986979	Commercial - Professional Building - One Story	YES - Current	NO - Privately-Owned	Available	Not Used in Prior Housing Element	0.34274708	0	0	0.34274708	0	0	0	112-SA203	34	Southeast Los Angeles			Lower
LOS ANGELES	236 W 43RD PL	90037	5111010036	Community Commercial	C2-2D-CPIO	0	108	0.14566452	Commercial - Professional Building - One Story	YES - Current	NO - Privately-Owned	Available	Not Used in Prior Housing Element	0.335733597	0	0	0.335733597	0	0	0	114A203	377	Southeast Los Angeles			Lower
LOS ANGELES	239 W VERNON AVE	90037	5111010036	Community Commercial	C2-2D-CPIO	0	108	0.134969713	Commercial - Professional Building - One Story	YES - Current	NO - Privately-Owned	Available	Not Used in Prior Housing Element	0.34274708	0	0	0.34274708	0	0	0	112-SA203	35	Southeast Los Angeles			Lower
LOS ANGELES	244 W 43RD PL	90037	5111010036	Community Commercial	C2-2D-CPIO	0	108	0.145663558	Commercial - Professional Building - One Story	YES - Current	NO - Privately-Owned	Available	Not Used in Prior Housing Element	0.335733597	0	0	0.335733597	0	0	0	114A203	378	Southeast Los Angeles			Lower
LOS ANGELES	252 W 43RD PL	90037	5111010036	Community Commercial	C2-2D-CPIO	0	108	0.145664857	Commercial - Professional Building - One Story	YES - Current	NO - Privately-Owned	Available	Not Used in Prior Housing Element	0.335733597	0	0	0.335733597	0	0	0	114A203	379	Southeast Los Angeles			Lower
LOS ANGELES	258 W 43RD PL	90037	5111010036	Community Commercial	C2-2D-CPIO	0	108	0.145664528	Commercial - Professional Building - One Story	YES - Current	NO - Privately-Owned	Available	Not Used in Prior Housing Element	0.335733597	0	0	0.335733597	0	0	0	114A203	380	Southeast Los Angeles			Lower
LOS ANGELES			5111010036	Community Commercial	C2-2D-CPIO	0	108	0.015151474	Commercial - Professional Building - One Story	YES - Current	NO - Privately-Owned	Available	Not Used in Prior Housing Element	0	0	0.103982332	0.103982332	0	0	0	114A203	390	Southeast Los Angeles			Above Moderate
LOS ANGELES	4380 S BROADWAY	90037	5111010037	Community Commercial	C2-2D-CPIO	0	108	0.143501159	Commercial - Restaurant, Cocktail Lounge - Restaurant, Cocktail Lounge, Tavern - One Story	YES - Current	NO - Privately-Owned	Available	Not Used in Prior Housing Element	0.143658573	0	0	0.143658573	0	0	0	112-SA203	41	Southeast Los Angeles			Lower
LOS ANGELES			5111010037	Community Commercial	C2-2D-CPIO	0	108	0.019986672	Commercial - Restaurant, Cocktail Lounge - Restaurant, Cocktail Lounge, Tavern - One Story	YES - Current	NO - Privately-Owned	Available	Not Used in Prior Housing Element	0.052305682	0	0	0.052305682	0	0	0	112-SA203	446	Southeast Los Angeles			Lower
LOS ANGELES			5111010037	Community Commercial	C2-2D-CPIO	0	108	0.019987378	Commercial - Restaurant, Cocktail Lounge - Restaurant, Cocktail Lounge, Tavern - One Story	YES - Current	NO - Privately-Owned	Available	Not Used in Prior Housing Element	0.035775366	0	0	0.035775366	0	0	0	112-SA203	445	Southeast Los Angeles			Lower
LOS ANGELES			5111010037	Community Commercial	C2-2D-CPIO	0	108	0.144635791	Commercial - Restaurant, Cocktail Lounge - Restaurant, Cocktail Lounge, Tavern - One Story	YES - Current	NO - Privately-Owned	Available	Not Used in Prior Housing Element	0.143658573	0	0	0.143658573	0	0	0	112-SA203	37	Southeast Los Angeles			Lower
LOS ANGELES			5111010037	Community Commercial	C2-2D-CPIO	0	108	0.14494412	Commercial - Restaurant, Cocktail Lounge - Restaurant, Cocktail Lounge, Tavern - One Story	YES - Current	NO - Privately-Owned	Available	Not Used in Prior Housing Element	0.143658573	0	0	0.143658573	0	0	0	112-SA203	11	Southeast Los Angeles			Lower
LOS ANGELES	116 W 43RD PL	90037	5111011001	Neighborhood Commercial	C2-1VL-CPIO	0	108	0.186008382	Commercial - Store Combination - Store and Residential Combination - One Story	YES - Current	NO - Privately-Owned	Available	Used in Prior Housing Element - Non-Vacant	0.076618655	0	0	0.076618655	0	0	0	114A203	357	Southeast Los Angeles			Lower
LOS ANGELES	4345 S MAIN ST	90037	5111011004	Neighborhood Commercial	C2-1VL-CPIO	0	108	0.15501077	Residential - Three Units (Any Combination) - 4 Stories or Less	YES - Current	NO - Privately-Owned	Available	Not Used in Prior Housing Element	0	0	0.468792203	0.468792203	6	0	0	114A203	386	Southeast Los Angeles		Yes	Above Moderate
LOS ANGELES	128 W 43RD PL	90037	5111011007	Low Medium I Residential	R2-1	0	17	0.123969203	Residential - Double, Duplex, or Two Units - 4 Stories or Less	YES - Current	NO - Privately-Owned	Available	Not Used in Prior Housing Element	0	0	0.184181964	0.184181964	2	2*	2*	114A203	359	Southeast Los Angeles		Yes	Above Moderate
LOS ANGELES	136 W 43RD PL	90037	5111011008	Low Medium I Residential	R2-1	0	17	0.123968236	Residential - Single Family Residence	YES - Current	NO - Privately-Owned	Available	Not Used in Prior Housing Element	0	0	0.140720013	0.140720013	1	2*	2*	114A203	360	Southeast Los Angeles			Above Moderate
LOS ANGELES	142 W 43RD PL	90037	5111011009	Low Medium I Residential	R2-1	0	17	0.123969491	Residential - Double, Duplex, or Two Units - 4 Stories or Less	YES - Current	NO - Privately-Owned	Available	Not Used in Prior Housing Element	0	0	0.184181964	0.184181964	2	2*	2*	114A203	361	Southeast Los Angeles		Yes	Above Moderate
LOS ANGELES	148 W 43RD PL	90037	5111011010	Low Medium I Residential	R2-1	0	17	0.123969207	Residential - Single Family Residence	YES - Current	NO - Privately-Owned	Available	Not Used in Prior Housing Element	0	0	0.140720013	0.140720013	1	2*	2*	114A203	362	Southeast Los Angeles			Above Moderate
LOS ANGELES	154 W 43RD PL	90037	5111011011	Low Medium I Residential	R2-1	0	17	0.123970746	Residential - Double, Duplex, or Two Units - 4 Stories or Less	YES - Current	NO - Privately-Owned	Available	Not Used in Prior Housing Element	0	0	0.184181964	0.184181964	2	2*	2*	114A203	363	Southeast Los Angeles		Yes	Above Moderate
LOS ANGELES	160 W 43RD PL	90037	5111011012	Low Medium I Residential	R2-1	0	17	0.123967553	Residential - Single Family Residence	YES - Current	NO - Privately-Owned	Available	Not Used in Prior Housing Element	0	0	0.140720013	0.140720013	1	2*	2*	114A203	364	Southeast Los Angeles			Above Moderate
LOS ANGELES	166 W 43RD PL	90037	5111011013	Low Medium I Residential	R2-1	0	17	0.123969204	Residential - Double, Duplex, or Two Units - 4 Stories or Less	YES - Current	NO - Privately-Owned	Available	Not Used in Prior Housing Element	0	0	0.004347253	0.004347253	2	2*	2*	114A203	365	Southeast Los Angeles			Above Moderate
LOS ANGELES	170 W 43RD PL	90037	5111011014	Low Medium I Residential	R2-1	0	17	0.123969203	Residential - Single Family Residence	YES - Current	NO - Privately-Owned	Available	Not Used in Prior Housing Element	0	0	0.140720013	0.140720013	1	2*	2*	114A203	366	Southeast Los Angeles			Above Moderate
LOS ANGELES	176 W 43RD PL	90037	5111011015	Low Medium I Residential	R2-1	0	17	0.123970173	Residential - Double, Duplex, or Two Units - 4 Stories or Less	YES - Current	NO - Privately-Owned	Available	Not Used in Prior Housing Element	0	0	0.184181964	0.184181964	2	2*	2*	114A203	367	Southeast Los Angeles		Yes	Above Moderate
LOS ANGELES	184 W 43RD PL	90037	5111011016	Low Medium I Residential	R2-1	0	17	0.123967267	Residential - Single Family Residence	YES - Current	NO - Privately-Owned	Available	Not Used in Prior Housing Element	0	0	0.140720013	0.140720013	1	2*	2*	114A203	368	Southeast Los Angeles			Above Moderate
LOS ANGELES	188 W 43RD PL	90037	5111011017	Low Medium I Residential	R2-1	0	17	0.124212662	Residential - Double, Duplex, or Two Units - 4 Stories or Less	YES - Current	NO - Privately-Owned	Available	Not Used in Prior Housing Element	0	0	0.184181964	0.184181964	2	2*	2*	114A203	369	Southeast Los Angeles		Yes	Above Moderate
LOS ANGELES	191 W VERNON AVE	90037	5111011018	Community Commercial	C2-1-CPIO	0	108	0.114986142	Residential - Single Family Residence	YES - Current	NO - Privately-Owned	Available	Not Used in Prior Housing Element	0.918023157	1	0	0.918023157	1	0	0	112-SA203	25	Southeast Los Angeles			Lower
LOS ANGELES	179 W VERNON AVE	90037	5111011020	Medium Residential	R3-1	0	54	0.114897634	Residential - Single Family Residence	YES - Current	NO - Privately-Owned	Available	Used in Prior Housing Element - Non-Vacant	0.910103989	0	0	0.910103989	1	0	0	112-SA203	23	Southeast Los Angeles			Lower
LOS ANGELES	173 W VERNON AVE	90037	5111011021	Medium Residential	R3-1	0	54	0.114898801	Residential - Single Family Residence	YES - Current	NO - Privately-Owned	Available	Used in Prior Housing Element - Non-Vacant	0.910103989	0	0	0.910103989	1	0	0	112-SA203	22	Southeast Los Angeles			Lower
LOS ANGELES	167 W VERNON AVE	90037	5111011022	Medium Residential	R3-1	0	54	0.114900256	Residential - Single Family Residence	YES - Current	NO - Privately-Owned	Available	Used in Prior Housing Element - Non-Vacant	0.910103989	0	0	0.910103989	1	0	0	112-SA203	21	Southeast Los Angeles			Lower
LOS ANGELES	153 W VERNON AVE	90037	5111011024	Medium Residential	R3-1	0	54	0.114903202	Residential - Five or More Units or Apartments (Any Combination) - 4 Stories or Less	YES - Current	NO - Privately-Owned	Available	Not Used in Prior Housing Element	0	0	0.125687456	0.125687456	5	0	0	112-SA203	19	Southeast Los Angeles		Yes	Above Moderate
LOS ANGELES	149 W VERNON AVE	90037	5111011025	Medium Residential	R3-1	0	54	0.114903761	Residential - Double, Duplex, or Two Units - 4 Stories or Less	YES - Current	NO - Privately-Owned	Available	Not Used in Prior Housing Element	0	0	0.578426743	0.578426743	2	0	0	112-SA203	18	Southeast Los Angeles		Yes	Above Moderate
LOS ANGELES	143 W VERNON AVE	90037	5111011026	Medium Residential	R3-1	0	54	0.11490493	Residential - Double, Duplex, or Two Units - 4 Stories or Less	YES - Current	NO - Privately-Owned	Available	Used in Prior Housing Element - Non-Vacant	0.910103989	0	0	0.910103989	1	0	0	112-SA203	17	Southeast Los Angeles			Lower
LOS ANGELES	137 W VERNON AVE	90037	5111011027	Medium Residential	R3-1	0	54	0.114905203	Residential - Single Family Residence	YES - Current	NO - Privately-Owned	Available	Used in Prior Housing Element - Non-Vacant	0.910103989	0	0	0.910103989	1	0	0	112-SA203	16	Southeast Los Angeles			Lower
LOS ANGELES	129 W VERNON AVE	90037	5111011028	Medium Residential	R3-1	0	54	0.114907555	Residential - Single Family Residence	YES - Current	NO - Privately-Owned	Available	Used in Prior Housing Element - Non-Vacant	0.910103989	0	0	0.910103989	1	0	0	112-SA203	15	Southeast Los Angeles			Lower
LOS ANGELES	123 W VERNON AVE	90037	5111011029	Medium Residential	R3-1	0	54	0.099556237	Institutional - Church - One Story	YES - Current	NO - Privately-Owned	Available	Used in Prior Housing Element - Non-Vacant	0.092524451	0	0	0.092524451	0	0	0	112-SA203	14	Southeast Los Angeles			Lower
LOS ANGELES	4351 S MAIN ST	90037	5111011030	Neighborhood Commercial	C2-1VL-CPIO	0	108	0.149665705	Commercial - Store - One Story	YES - Current	NO - Privately-Owned	Available	Used in Prior Housing Element - Non-Vacant	0.087136251	0	0	0.087136251	0	0	0	112-SA203	36	Southeast Los Angeles			Lower
LOS ANGELES	4355 S MAIN ST	90037	5111011030	Neighborhood Commercial	C2-1VL-CPIO	0	108	0.131755708	Commercial - Store - One Story	YES - Current	NO - Privately-Owned	Available	Used in Prior Housing Element - Non-Vacant	0.07310525	0	0	0.07310525	0	0	0	112-SA203	40	Southeast Los Angeles			Lower
LOS ANGELES	4341 S MAIN ST	90037	5111011031	Neighborhood Commercial	C2-1VL-CPIO	0	108	0.155009772	Industrial - Light Manufacturing - One Story	YES - Current	NO - Privately-Owned	Available	Not Used in Prior Housing Element	0.028599507	0	0	0.028599507	1	0	0	114A203	383	Southeast Los Angeles			Lower
LOS ANGELES	4313 S MAIN ST	90037	5111012003	Neighborhood Commercial	C2-1VL-CPIO	0	108	0.155115539	Residential - Five or More Units or Apartments (Any Combination) - 4 Stories or Less	YES - Current	NO - Privately-Owned	Available	Not Used in Prior Housing Element	0	0	0.124202142	0.124202142	8	0	0	114A203	322	Southeast Los Angeles		Yes	Above Moderate
LOS ANGELES	4

LOS ANGELES	166 W 43RD ST	90037	5111012013	Low Medium I Residential	R2-1	0	17	0.124010765	Residential - Double, Duplex, or Two Units - 4 Stories or Less	YES - Current	NO - Privately-Owned	Available	Not Used in Prior Housing Element	0	0	0.184181964	0.184181964	2	2*	2*	114A203	300	Southeast Los Angeles	Yes	Above Moderate
LOS ANGELES	172 W 43RD ST	90037	5111012014	Low Medium I Residential	R2-1	0	17	0.124009938	Residential - Double, Duplex, or Two Units - 4 Stories or Less	YES - Current	NO - Privately-Owned	Available	Not Used in Prior Housing Element	0	0	0.184181964	0.184181964	2	2*	2*	114A203	301	Southeast Los Angeles	Yes	Above Moderate
LOS ANGELES	180 W 43RD ST	90037	5111012015	Low Medium I Residential	R2-1	0	17	0.124011048	Residential - Double, Duplex, or Two Units - 4 Stories or Less	YES - Current	NO - Privately-Owned	Available	Not Used in Prior Housing Element	0	0	0.004347253	0.004347253	2	2*	2*	114A203	302	Southeast Los Angeles		Above Moderate
LOS ANGELES	184 W 43RD ST	90037	5111012016	Low Medium I Residential	R2-1	0	17	0.124010762	Residential - Single Family Residence	YES - Current	NO - Privately-Owned	Available	Not Used in Prior Housing Element	0	0	0.140720013	0.140720013	1	2*	2*	114A203	303	Southeast Los Angeles		Above Moderate
LOS ANGELES	187 W 43RD PL	90037	5111012018	Low Medium I Residential	R2-1	0	17	0.124015071	Residential - Single Family Residence	YES - Current	NO - Privately-Owned	Available	Not Used in Prior Housing Element	0	0	0.148295313	0.148295313	1	2*	2*	114A203	336	Southeast Los Angeles		Above Moderate
LOS ANGELES	193 W 43RD PL	90037	5111012018	Low Medium I Residential	R2-1	0	17	0.099213763	Residential - Single Family Residence	YES - Current	NO - Privately-Owned	Available	Not Used in Prior Housing Element	0	0	0.066552353	0.066552353	1	1*	1*	114A203	337	Southeast Los Angeles		Above Moderate
LOS ANGELES	179 W 43RD PL	90037	5111012019	Low Medium I Residential	R2-1	0	17	0.124014098	Residential - Single Family Residence	YES - Current	NO - Privately-Owned	Available	Not Used in Prior Housing Element	0	0	0.140720013	0.140720013	1	2*	2*	114A203	335	Southeast Los Angeles		Above Moderate
LOS ANGELES	171 W 43RD PL	90037	5111012020	Low Medium I Residential	R2-1	0	17	0.108513183	Residential - Single Family Residence	YES - Current	NO - Privately-Owned	Available	Not Used in Prior Housing Element	0	0	0.048132619	0.048132619	1	1*	1*	114A203	334	Southeast Los Angeles		Above Moderate
LOS ANGELES	167 W 43RD PL	90037	5111012021	Low Medium I Residential	R2-1	0	17	0.124015067	Residential - Double, Duplex, or Two Units - 4 Stories or Less	YES - Current	NO - Privately-Owned	Available	Not Used in Prior Housing Element	0	0	0.1965168	0.1965168	2	2*	2*	114A203	332	Southeast Los Angeles	Yes	Above Moderate
LOS ANGELES	161 W 43RD PL	90037	5111012022	Low Medium I Residential	R2-1	0	17	0.124014098	Residential - Single Family Residence	YES - Current	NO - Privately-Owned	Available	Not Used in Prior Housing Element	0	0	0.140720013	0.140720013	1	2*	2*	114A203	331	Southeast Los Angeles		Above Moderate
LOS ANGELES	155 W 43RD PL	90037	5111012023	Low Medium I Residential	R2-1	0	17	0.124014783	Residential - Single Family Residence	YES - Current	NO - Privately-Owned	Available	Not Used in Prior Housing Element	0	0	0.140720013	0.140720013	1	2*	2*	114A203	330	Southeast Los Angeles		Above Moderate
LOS ANGELES	149 W 43RD PL	90037	5111012024	Low Medium I Residential	R2-1	0	17	0.124013812	Residential - Single Family Residence	YES - Current	NO - Privately-Owned	Available	Not Used in Prior Housing Element	0	0	0.140720013	0.140720013	1	2*	2*	114A203	329	Southeast Los Angeles		Above Moderate
LOS ANGELES	143 W 43RD PL	90037	5111012025	Low Medium I Residential	R2-1	0	17	0.124014098	Residential - Single Family Residence	YES - Current	NO - Privately-Owned	Available	Not Used in Prior Housing Element	0	0	0.140720013	0.140720013	1	2*	2*	114A203	328	Southeast Los Angeles		Above Moderate
LOS ANGELES	137 W 43RD PL	90037	5111012026	Low Medium I Residential	R2-1	0	17	0.1240141	Residential - Double, Duplex, or Two Units - 4 Stories or Less	YES - Current	NO - Privately-Owned	Available	Not Used in Prior Housing Element	0	0	0.184181964	0.184181964	2	2*	2*	114A203	327	Southeast Los Angeles	Yes	Above Moderate
LOS ANGELES	129 W 43RD PL	90037	5111012027	Low Medium I Residential	R2-1	0	17	0.124015065	Residential - Single Family Residence	YES - Current	NO - Privately-Owned	Available	Not Used in Prior Housing Element	0	0	0.140720013	0.140720013	1	2*	2*	114A203	326	Southeast Los Angeles		Above Moderate
LOS ANGELES	4301 S MAIN ST	90037	5111012029	Neighborhood Commercial	C2-1VL-CPIO	0	108	0.173260377	Commercial - Restaurant, Cocktail Lounge - Restaurant, Cocktail Lounge, Tavern - One Story	YES - Current	NO - Privately-Owned	Available	Not Used in Prior Housing Element	0.092699763	0	0	0.092699763	0	0	0	114A203	292	Southeast Los Angeles		Lower
LOS ANGELES	111 W 43RD PL	90037	5111012030	Neighborhood Commercial	C2-1VL-CPIO	0	108	0.164142152	Commercial - Office Building - One Story	YES - Current	NO - Privately-Owned	Available	Not Used in Prior Housing Element	0.07830255	0	0	0.07830255	1	0	0	114A203	353	Southeast Los Angeles		Lower
LOS ANGELES	4330 S BROADWAY	90037	5111013001	Community Commercial	C2-2D-CPIO	0	108	0.173674884	Commercial - Hotel and Motel - Motel - Under 50 Rooms - One Story	YES - Current	NO - Privately-Owned	Available	Not Used in Prior Housing Element	0.066740221	0	0	0.066740221	16	0	0	114A203	354	Southeast Los Angeles		Lower
LOS ANGELES	4320 S BROADWAY	90037	5111013002	Community Commercial	C2-2D-CPIO	0	108	0.144719299	Commercial - Parking Lot (Commercial Use Property) - Lots - Patron or Employee - One Story	YES - Current	NO - Privately-Owned	Available	Not Used in Prior Housing Element	0.025448052	0	0	0.025448052	0	0	0	114A203	350	Southeast Los Angeles		Lower
LOS ANGELES	4312 S BROADWAY	90037	5111013003	Community Commercial	C2-2D-CPIO	0	108	0.144706734	Commercial - Commercial - Vacant Land	YES - Current	NO - Privately-Owned	Available	Not Used in Prior Housing Element	0.26593636	0	0	0.26593636	0	0	0	114A203	324	Southeast Los Angeles		Lower
LOS ANGELES	4306 S BROADWAY	90037	5111013004	Community Commercial	C2-2D-CPIO	0	108	0.144695085	Institutional - Church - One Story	YES - Current	NO - Privately-Owned	Available	Not Used in Prior Housing Element	0.061552121	0	0	0.061552121	0	0	0	114A203	321	Southeast Los Angeles		Lower
LOS ANGELES	260 W 43RD ST	90037	5111013006	Low Medium I Residential	R2-1	0	17	0.145710615	Residential - Double, Duplex, or Two Units - 4 Stories or Less	YES - Current	NO - Privately-Owned	Available	Not Used in Prior Housing Element	0	0	0.063285573	0.063285573	2	2*	2*	114A203	314	Southeast Los Angeles	Yes	Above Moderate
LOS ANGELES	222 W 43RD ST	90037	5111013011	Low Medium I Residential	R2-1	0	17	0.145712892	Residential - Single Family Residence	YES - Current	NO - Privately-Owned	Available	Not Used in Prior Housing Element	0	0	0.115005434	0.115005434	1	2*	2*	114A203	309	Southeast Los Angeles		Above Moderate
LOS ANGELES	210 W 43RD ST	90037	5111013012	Low Medium I Residential	R2-1	0	17	0.145712889	Residential - Double, Duplex, or Two Units - 4 Stories or Less	YES - Current	NO - Privately-Owned	Available	Not Used in Prior Housing Element	0	0	0.150820488	0.150820488	2	2*	2*	114A203	308	Southeast Los Angeles	Yes	Above Moderate
LOS ANGELES	208 W 43RD ST	90037	5111013013	Low Medium I Residential	R2-1	0	17	0.145710954	Residential - Single Family Residence	YES - Current	NO - Privately-Owned	Available	Not Used in Prior Housing Element	0	0	0.115005434	0.115005434	1	2*	2*	114A203	307	Southeast Los Angeles		Above Moderate
LOS ANGELES	204 W 43RD ST	90037	5111013014	Low Medium I Residential	R2-1	0	17	0.145712889	Residential - Single Family Residence	YES - Current	NO - Privately-Owned	Available	Not Used in Prior Housing Element	0	0	0.115005434	0.115005434	1	2*	2*	114A203	306	Southeast Los Angeles		Above Moderate
LOS ANGELES	197 W 43RD PL	90037	5111013016	Low Medium I Residential	R2-1	0	17	0.137771007	Residential - Double, Duplex, or Two Units - 4 Stories or Less	YES - Current	NO - Privately-Owned	Available	Not Used in Prior Housing Element	0	0	0.150820488	0.150820488	2	2*	2*	114A203	338	Southeast Los Angeles	Yes	Above Moderate
LOS ANGELES	231 W 43RD PL	90037	5111013021	Low Medium I Residential	R2-1	0	17	0.145715671	Residential - Double, Duplex, or Two Units - 4 Stories or Less	YES - Current	NO - Privately-Owned	Available	Not Used in Prior Housing Element	0	0	0.150820488	0.150820488	2	2*	2*	114A203	343	Southeast Los Angeles	Yes	Above Moderate
LOS ANGELES	239 W 43RD PL	90037	5111013022	Low Medium I Residential	R2-1	0	17	0.145717612	Residential - Double, Duplex, or Two Units - 4 Stories or Less	YES - Current	NO - Privately-Owned	Available	Not Used in Prior Housing Element	0	0	0.150820488	0.150820488	2	2*	2*	114A203	344	Southeast Los Angeles	Yes	Above Moderate
LOS ANGELES	243 W 43RD PL	90037	5111013023	Low Medium I Residential	R2-1	0	17	0.145717609	Residential - Double, Duplex, or Two Units - 4 Stories or Less	YES - Current	NO - Privately-Owned	Available	Not Used in Prior Housing Element	0	0	0.150820488	0.150820488	2	2*	2*	114A203	345	Southeast Los Angeles	Yes	Above Moderate
LOS ANGELES	253 W 43RD PL	90037	5111013024	Low Medium I Residential	R2-1	0	17	0.145717612	Residential - Single Family Residence	YES - Current	NO - Privately-Owned	Available	Not Used in Prior Housing Element	0	0	0.115005434	0.115005434	1	2*	2*	114A203	346	Southeast Los Angeles		Above Moderate
LOS ANGELES	261 W 43RD PL	90037	5111013025	Low Medium I Residential	R2-1	0	17	0.145715674	Residential - Single Family Residence	YES - Current	NO - Privately-Owned	Available	Not Used in Prior Housing Element	0	0	0.115005434	0.115005434	1	2*	2*	114A203	347	Southeast Los Angeles		Above Moderate
LOS ANGELES	266 W 43RD ST	90037	5111013026	Community Commercial	C2-2D-CPIO	0	108	0.165890888	Commercial - Commercial - Vacant Land	YES - Current	NO - Privately-Owned	Available	Not Used in Prior Housing Element	0.25802329	0	0	0.25802329	0	0	0	114A203	315	Southeast Los Angeles		Lower
LOS ANGELES	4272 S BROADWAY	90037	5111014001	Community Commercial	C2-1-CPIO	0	108	0.1447763	Industrial - Light Manufacturing - One Story	YES - Current	NO - Privately-Owned	Available	Not Used in Prior Housing Element	0.091524303	0	0	0.091524303	0	0	0	114A203	278	Southeast Los Angeles		Lower
LOS ANGELES	4274 S BROADWAY	90037	5111014001	Community Commercial	C2-1-CPIO	0	108	0.173547012	Industrial - Light Manufacturing - One Story	YES - Current	NO - Privately-Owned	Available	Not Used in Prior Housing Element	0.106113446	0	0	0.106113446	0	0	0	114A203	285	Southeast Los Angeles		Lower
LOS ANGELES	4266 S BROADWAY	90037	5111014002	Community Commercial	C2-1-CPIO	0	108	0.144782565	Commercial - Parking Lot (Commercial Use Property) - Lots - Patron or Employee - One Story	YES - Current	NO - Privately-Owned	Available	Not Used in Prior Housing Element	0.039606314	0	0	0.039606314	0	0	0	114A203	248	Southeast Los Angeles		Lower
LOS ANGELES	4256 S BROADWAY	90037	5111014003	Community Commercial	C2-1-CPIO	0	108	0.14486662	Commercial - Store - One Story	YES - Current	NO - Privately-Owned	Available	Not Used in Prior Housing Element	0.062003151	0	0	0.062003151	0	0	0	114A203	242	Southeast Los Angeles		Lower
LOS ANGELES	4254 S BROADWAY	90037	5111014004	Community Commercial	C2-1-CPIO	0	108	0.173584984	Commercial - Store Combination - Store and Residential Combination - One Story	YES - Current	NO - Privately-Owned	Available	Not Used in Prior Housing Element	0	0	0.027180959	0.027180959	8	0	0	114A203	236	Southeast Los Angeles	Yes	Above Moderate
LOS ANGELES	262 W 42ND PL	90037	5111014005	Low Medium II Residential	R2-1	0	21	0.148767324	Residential - Three Units (Any Combination) - 4 Stories or Less	YES - Current	NO - Privately-Owned	Available	Not Used in Prior Housing Element	0	0.262482065	0	0.262482065	3	3*	3*	114A203	235	Southeast Los Angeles	Yes	Moderate
LOS ANGELES	246 W 42ND PL	90037	5111014007	Low Medium II Residential	R2-1	0	21	0.139471723	Residential - Single Family Residence	YES - Current	NO - Privately-Owned	Available	Not Used in Prior Housing Element	0	0.214848536	0	0.214848536	1	3*	3*	114A203	232	Southeast Los Angeles		Moderate
LOS ANGELES	238 W 42ND PL	90037	5111014008	Low Medium II Residential	R2-1	0	21	0.12397228	Residential - Double, Duplex, or Two Units - 4 Stories or Less	YES - Current	NO - Privately-Owned	Available	Not Used in Prior Housing Element	0	0	0.184181964	0.184181964	2	2*	2*	114A203	231	Southeast Los Angeles	Yes	Above Moderate
LOS ANGELES	232 W 42ND PL	90037	5111014009	Low Medium II Residential	R2-1	0	21	0.145663045	Residential - Double, Duplex, or Two Units - 4 Stories or Less	YES - Current	NO - Privately-Owned	Available	Not Used in Prior Housing Element	0	0.082397112	0	0.082397112	2	3*	3*	114A203	230	Southeast Los Angeles		Moderate
LOS ANGELES	226 W 42ND PL	90037	5111014010	Low Medium II Residential	R2-1	0	21	0.145664347	Residential - Single Family Residence	YES - Current	NO - Privately-Owned	Available	Not Used in Prior Housing Element	0	0.214848536	0	0.214848536	1	3*	3*	114A203	229	Southeast Los Angeles		Moderate
LOS ANGELES	196 W 42ND PL	90037	5111014013	Low Medium II Residential	R2-1	0	21	0.136539723	Residential - Single Family Residence	YES - Current	NO - Privately-Owned	Available	Not Used in Prior Housing Element	0	0	0.115005434	0.115005434	1	2*	2*	114A203	224	Southeast Los Angeles		Above Moderate
LOS ANGELES	197 W 43RD ST	90037	5111014014	Low Medium II Residential	R2-1	0	21	0.136976526	Residential - Single Family Residence	YES - Current	NO - Privately-Owned	Available	Not Used in Prior Housing Element	0	0	0.115005434	0.115005434	1	2*	2*	114A203	267	Southeast Los Angeles		Above Moderate
LOS ANGELES	203 W 43RD ST	90037	5111014015	Low Medium II Residential	R2-1	0	21	0.145761723	Residential - Three Units (Any Combination) - 4 Stories or Less	YES - Current	NO - Privately-Owned	Available	Not Used in Prior Housing Element	0	0.262482065	0	0.262482065	3	3*	3*	114A203	268	Southeast Los Angeles	Yes	Moderate
LOS ANGELES	217 W 43RD ST	90037	5111014017	Low Medium II Residential	R2-1	0	21	0.14578027	Residential - Single Family Residence	YES - Current	NO - Privately-Owned	Available	Not Used in Prior Housing Element	0	0.214848536	0	0.214848536	1	3*	3*	114A203	270	Southeast Los Angeles		Moderate
LOS ANGELES	231 W 43RD ST	90037	5111014019	Low Medium II Residential	R2-1	0	21	0.145798817	Residential - Double, Duplex, or Two Units - 4 Stories or Less	YES - Current	NO - Privately-Owned	Available	Not Used in Prior Housing Element	0	0.288737404	0	0.288737404	2	3*	3*	114A203	272	Southeast Los Angeles	Yes	Moderate
LOS ANGELES	245 W 43RD ST	90037	5111014021	Low Medium II Residential	R2-1	0	21	0.145816561	Residential - Three Units (Any Combination) - 4 Stories or Less	YES - Current	NO - Privately-Owned	Available	Not Used in Prior Housing Element	0	0.262482065	0	0.262482065	3	3*	3*	114A203	274	Southeast Los Angeles	Yes	Moderate
LOS ANGELES	259 W 43RD ST	90037	5111014023	Low Medium II Residential	R2-1	0	21	0.145833676	Residential - Single Family Residence	YES - Current	NO - Privately-Owned	Available	Not Used in Prior Housing Element	0	0.214848536	0	0.214848536	1	3*	3*	114A203	276	Southeast Los Angeles		Moderate
LOS ANGELES	4253 S MAIN ST	90037	5111015001	Neighborhood Commercial	C2-1VL-CPIO	0	108	0.185946284	Commercial - Restaurant, Cocktail Lounge - Restaurant, Cocktail Lounge, Tavern - One Story	YES - Current	NO - Privately-Owned	Available	Not Used in Prior Housing Element	0.23535617	0	0	0.23535617	0	0	0	114A203	211	Southeast Los Angeles		Lower
LOS ANGELES	4259 S MAIN ST	90037	5111015002	Neighborhood Commercial	C2-1VL-CPIO	0	108	0.154940305	Commercial - Store Combination - Store and Residential Combination - One Story	YES - Current	NO - Privately-Owned	Available	Not Used in Prior Housing Element	0	0	0.029467726	0.029467726	4	0	0	114A203	241	Southeast Los Angeles	Yes	Above Moderate
LOS ANGELES	4261 S MAIN ST	90037	5111015003	Neighborhood Commercial	C2-1VL-CPIO	0	108	0.154965678	Residential - Five or More Units or Apartments (Any Combination) - 4 Stories or Less	YES - Current	NO - Privately-Owned	Available	Not Used in Prior Housing Element	0	0	0.374428996	0.374428996	8	0	0	114A203	247	Southeast Los Angeles	Yes	Above Moderate
LOS ANGELES	4269 S MAIN ST	90037	5111015004	Neighborhood Commercial	C2-1VL-CPIO	0	108	0.154971052	Residential - Four Units (Any Combination) - 4 Stories or Less	YES - Current	NO - Privately-Owned	Available	Not Used in Prior Housing Element	0	0	0.196932903	0.196932903	4	0	0	114A203	277	Southeast Los Angeles	Yes	Above Moderate
LOS ANGELES	4273 S MAIN ST	90037	5111015005	Neighborhood Commercial	C2-1VL-CPIO	0	108	0.185972534	Commercial - Auto, Recreation Equipment, Construction Equipment Sales and Service - Auto Body Repair Shop - One Story	YES - Current	NO - Privately-Owned	Available	Not Used in Prior Housing Element	0.21427528	0	0	0.21427528	1	0	0	114A203	284	Southeast Los Angeles		Lower
LOS ANGELES	136 W 42ND PL	90037	5111015008	Low Medium I Residential	R2-1	0	17	0.123968261	Residential - Single Family Residence	YES - Current	NO - Privately-Owned	Available	Not Used in Prior Housing Element	0	0	0.140720013	0.140720013	1	2*	2*	114A203	214	Southeast Los Angeles		Above Moderate
LOS ANGELES	140 W 42ND PL	90037	5111015009	Low Medium I Residential	R2-1	0	17	0.123968203	Residential - Double, Duplex, or Two Units - 4 Stories or Less	YES - Current	NO - Privately-Owned	Available	Not Used in Prior Housing Element	0	0	0.004347253	0.004347253	2	2*	2*	114A203	215	Southeast Los Angeles		Above Moderate
LOS ANGELES	148 W 42ND PL	90037	5111015010	Low Medium I Residential	R2-1	0	17	0.123969174	Residential - Double, Duplex, or Two Units - 4 Stories or Less	YES - Current	NO - Privately-Owned	Available	Not Used in Prior Housing Element	0	0	0.006905078	0.006905078	2	2*	2*	114A203	216	Southeast Los Angeles	Yes	Above Moderate
LOS ANGELES	152 W 42ND PL	90037	5111015011	Low Medium I Residential	R2-1	0	17	0.123968203	Residential - Single Family Residence	YES - Current	NO - Privately-Owned	Available	Not Used in Prior Housing Element	0	0	0.05894621	0.05894621	1	2*	2*	114A203	217	Southeast Los Angeles		Above Moderate
LOS ANGELES	162 W 42ND PL	90037	5111015012	Low Medium I Residential	R2-1	0	17	0.123969458	Residential - Single Family Residence	YES - Current	NO - Privately-Owned	Available	Not Used in Prior Housing Element	0	0	0.140720013	0.140720013	1	2*	2*	114A203	218	Southeast Los Angeles		Above Moderate
LOS ANGELES	164 W 42ND PL	90037	5111015013	Low Medium I Residential	R2-1	0	17	0.123968777	Residential - Double, Duplex, or Two Units - 4 Stories or Less	YES - Current	NO - Privately-Owned	Available	Not Used in Prior Housing Element	0	0	0.184181964	0.184181964	2	2*	2*	114A203	219	Southeast Los Angeles	Yes	Above Moderate
LOS ANGELES	168 W 42ND PL	90037	5111015014	Low Medium I Residential	R2-1	0	17	0.123969748	Residential - Single Family Residence	YES - Current	NO - Privately-Owned	Available	Not Used in Prior Housing Element	0	0	0.140720013	0.140720013	1	2*	2*	114A203	220	Southeast Los Angeles		Above Moderate
LOS ANGELES	176 W 42ND PL	90037	5111015015	Low Medium I Residential	R2-1	0	17	0.123969748	Residential - Single Family Residence	YES - Current	NO - Privately-Owned	Available	Not Used in Prior Housing Element	0	0	0.140720013	0.140720013	1	2*	2*	114A203	221	Southeast Los Angeles		Above Moderate
LOS ANGELES	182 W 42ND PL	90037	5111015016	Low Medium I Residential	R2-1	0	17	0.123968777	Residential - Single Family Residence	YES - Current	NO - Privately-Owned	Available	Not Used in Prior Housing Element	0	0	0.140720013	0.140720013	1	2*	2*	114A203	222	Southeast Los Angeles		Above Moderate
LOS ANGELES	188 W 42ND PL	90037	5111015017	Low Medium I Residential	R2-1	0	17	0.099178473	Residential - Single Family Residence	YES - Current	NO - Privately-Owned	Available	Not Used in Prior Housing Element	0	0	0.059053117	0.059053117	1	1*	1*	114A203	223	Southeast Los Angeles		Above Moderate
LOS ANGELES	185 W 43RD ST	90037	5111015019	Low Medium I Residential	R2-1	0	17	0.124030288	Residential - Double, Duplex, or Two Units - 4 Stories or Less	YES - Current	NO - Privately-Owned	Available	Not Used in Prior Housing Element	0	0	0.184181964	0.184181964	2	2*	2*	114A203	265	Southeast Los Angeles	Yes	Above Moderate
LOS ANGELES	173 W 43RD ST	90037	5111015021	Low Medium I Residential	R2-1	0	17	0.124016796	Residential - Double, Duplex, or Two Units - 4 Stories or Less	YES - Current	NO - Privately-Owned	Available	Not Used in Prior Housing Element	0	0	0.184181964	0.184181964	2	2*	2*	114A203	263	Southeast Los Angeles	Yes	Above Moderate
LOS ANGELES	171 W 43RD ST	90037	5111015022	Low Medium I Residential	R2-1	0	17	0.124008942	Residential - Single Family Residence	YES - Current	NO - Privately-Owned	Available	Not Used in Prior Housing Element	0	0	0.140720013	0.140720013	1	2*	2*	114A203	262	Southeast Los Angeles		Above Moderate
LOS ANGELES	149 W 43RD ST	90037	5111015025	Low Medium I Residential	R2-1	0	17	0.12399011	Residential - Double, Duplex, or Two Units - 4 Stories or Less	YES - Current	NO - Privately-Owned	Available	Not Used in Prior Housing Element	0	0	0.049629705	0.049629705	2	2*	2*	114A203	259	Southeast Los Angeles	Yes	Above Moderate
LOS ANGELES	147 W 43RD ST	90037	5111015026	Low Medium I Residential	R2-1	0	17	0.123982542	Residential - Double, Duplex, or Two Units - 4 Stories or Less	YES - Current	NO - Privately-Owned	Available	Not Used in Prior Housing Element	0	0	0.027875179	0.027875179	2	2*	2*	114A203	258	Southeast Los Angeles	Yes	Above Moderate
LOS ANGELES	135 W 43RD ST	90037	5111015027	Low Medium I Residential	R2-1	0	17	0.117777097	Residential - Double, Duplex, or Two Units - 4 Stories or Less	YES - Current	NO - Privately-Owned	Available	Not Used in Prior Housing Element	0	0	0.140720013	0.140720013	1	2*	2*	114A203	257	Southeast Los Angeles		Above Moderate
LOS ANGELES	144 W 42ND ST	90037	5111016003	Low Medium I Residential	R2-1	0	17	0.111216141	Residential - Single Family Residence	YES - Current	NO - Privately-Owned	Available	Not Used in Prior Housing Element	0	0	0.048132619	0.048132619	1	1*	1*	114A203	129	Southeast Los Angeles		Above Moderate
LOS ANGELES	150 W 42ND ST	90037	5111016004	Low Medium I Residential	R2-1	0	17	0.111202184	Residential - Single Family Residence	YES - Current	NO - Privately-Owned	Available	Not Used in Prior Housing Element	0	0	0.048132619	0.048132619	1	1*	1*	114A203	130	Southeast Los Angeles		Above Moderate
LOS ANGELES	156 W 42ND ST	90037	5111016005	Low Medium I Residential	R2-1	0	17	0.111190664	Residential - Single Family Residence	YES - Current	NO - Privately-Owned	Available	Not Used in Prior Housing Element	0	0	0.048132619	0.048132619	1	1*	1*	114A203	131	Southeast Los Angeles		Above Moderate
LOS ANGELES	162 W 42ND ST	90037	5111016006	Low Medium I Residential	R2-1	0	17	0.111178658	Residential - Single Family Residence	YES - Current	NO - Privately-Owned	Available	Not Used in Prior Housing Element	0	0	0.048132619	0.048132619	1	1*	1*	114A203	132	Southeast Los Angeles		Above Moderate
LOS ANGELES	185 W 42ND PL	90037	5111016011	Low Medium I Residential	R2-1	0	17	0.125022305	Residential - Double, Duplex, or Two Units - 4 Stories or Less	YES - Current	NO - Privately-Owned	Available	Not Used in Prior Housing Element	0	0	0.184181964	0.184181964	2	2*	2*	114A203	178	Southeast Los Angeles	Yes	Above Moderate
LOS ANGELES	181 W 42ND PL	90037	5111016012	Low Medium I Residential	R2-1	0	17	0.125036052	Residential - Single Family Residence	YES - Current	NO - Privately-Owned	Available	Not Used in Prior Housing Element	0	0	0.140720013	0.140720013	1	2*	2*	114A203	177	Southeast Los Angeles		Above Moderate
LOS ANGELES	173 W 42ND PL	90037	5111016013	Low Medium I Residential	R2-1	0	17	0.125051267	Residential - Single Family Residence	YES - Current	NO - Privately-Owned	Available	Not Used in Prior Housing Element	0	0	0.140720013	0.140720013	1	2*	2*	114A203	176	Southeast Los Angeles		Above Moderate
LOS ANGELES	161 W 42ND PL	90037	5111016015	Low Medium I Residential	R2-1	0	17	0.125079642	Residential - Double, Duplex, or Two Units - 4 Stories or Less	YES - Current	NO - Privately-Owned	Available	Not Used in Prior Housing Element	0	0	0.184181964	0.184181964	2	2*	2*	114A203	174	Southeast Los Angeles	Yes	Above Moderate
LOS ANGELES	151 W 42ND PL	90037	5111016016	Low Medium I Residential	R2-1	0	17	0.125093667	Residential - Double, Duplex, or Two Units - 4 Stories or Less	YES - Current	NO - Privately-Owned	Available	Not Used in Prior Housing Element	0	0	0.184181964	0.184181964	2	2*	2*	114A203	173	Southeast Los Angeles	Yes	Above Moderate
LOS ANGELES	147 W 42ND PL	90037	5111016017	Low Medium I Residential	R2-1	0	17	0.125106279	Residential - Single Family Residence	YES - Current	NO - Privately-Owned	Available	Not Used in Prior Housing Element	0	0	0.140720013	0.140720013	1	2*	2*	114A203	172	Southeast Los Angeles		Above Moderate
LOS ANGELES	137 W 42ND PL	90037	5111016018	Low Medium I Residential	R2-1	0	17	0.125122985	Residential - Single Family Residence	YES - Current	NO - Privately-Owned	Available	Not Used in Prior Housing Element	0	0	0.140720013	0.140720013	1	2*	2*	114A203	171	Southeast Los Angeles		Above Moderate
LOS ANGELES	4219 S MAIN ST	90037	5111016020	Neighborhood Commercial	C2-1VL-CPIO	0	108	0.172322761	Commercial - Store Combination - Store and Residential Combination - One Story	YES - Current	NO - Privately-Owned	Available	Not Used in Prior Housing Element	0	0	0.035056344	0.035056344	9	0	0	114A203	201	Southeast Los Angeles	Yes	Above Moderate
LOS ANGELES	4215 S MAIN ST	90037	5111016021	Neighborhood Commercial	C2-1VL-CPIO	0	108	0.124999927	Residential - Four Units (Any Combination) - 4 Stories or Less	YES - Current	NO - Privately-Owned	Available	Not Used in Prior Housing Element	0	0	0.250370073	0.250370073	4	0	0	114A203	194	Southeast Los Angeles	Yes	Above Moderate
LOS ANGELES	4213 S MAIN ST	90037	5111016022	Neighborhood Commercial	C2-1VL-CPIO	0	108	0.15151647	Residential - Three Units (Any Combination) - 4 Stories or Less	YES - Current

LOS ANGELES	229 W 42ND PL	90037	5111017019	Low Medium I Residential	R2-1	0	17	0.124936439	Residential - Single Family Residence	YES - Current	NO - Privately-Owned	Available	Not Used in Prior Housing Element	0	0	0.140720013	0.140720013	1	2*	2*	114A203	184	Southeast Los Angeles		Above Moderate
LOS ANGELES	223 W 42ND PL	90037	5111017020	Low Medium I Residential	R2-1	0	17	0.124951655	Residential - Double, Duplex, or Two Units - 4 Stories or Less	YES - Current	NO - Privately-Owned	Available	Not Used in Prior Housing Element	0	0	0.184181964	0.184181964	2	2*	2*	114A203	183	Southeast Los Angeles	Yes	Above Moderate
LOS ANGELES	217 W 42ND PL	90037	5111017021	Low Medium I Residential	R2-1	0	17	0.12496568	Residential - Double, Duplex, or Two Units - 4 Stories or Less	YES - Current	NO - Privately-Owned	Available	Not Used in Prior Housing Element	0	0	0.184181964	0.184181964	2	2*	2*	114A203	182	Southeast Los Angeles	Yes	Above Moderate
LOS ANGELES	209 W 42ND PL	90037	5111017022	Low Medium I Residential	R2-1	0	17	0.12498003	Residential - Double, Duplex, or Two Units - 4 Stories or Less	YES - Current	NO - Privately-Owned	Available	Not Used in Prior Housing Element	0	0	0.184181964	0.184181964	2	2*	2*	114A203	181	Southeast Los Angeles	Yes	Above Moderate
LOS ANGELES	203 W 42ND PL	90037	5111017023	Low Medium I Residential	R2-1	0	17	0.124992319	Residential - Single Family Residence	YES - Current	NO - Privately-Owned	Available	Not Used in Prior Housing Element	0	0	0.140720013	0.140720013	1	2*	2*	114A203	180	Southeast Los Angeles		Above Moderate
LOS ANGELES	193 W 42ND PL	90037	5111017024	Low Medium I Residential	R2-1	0	17	0.125009366	Residential - Double, Duplex, or Two Units - 4 Stories or Less	YES - Current	NO - Privately-Owned	Available	Not Used in Prior Housing Element	0	0	0.184181964	0.184181964	2	2*	2*	114A203	179	Southeast Los Angeles	Yes	Above Moderate
LOS ANGELES	4200 S BROADWAY	90037	5111017025	Community Commercial	C2-1-CPIO	0	108	0.098092639	Commercial - Store - One Story	YES - Current	NO - Privately-Owned	Available	Not Used in Prior Housing Element	0.052007848	0	0	0.052007848	0	0	0	114A203	152	Southeast Los Angeles		Lower
LOS ANGELES	4206 S BROADWAY	90037	5111017026	Community Commercial	C2-1-CPIO	0	108	0.092775468	Residential - Single Family Residence - Vacant Land	YES - Current	NO - Privately-Owned	Available	Not Used in Prior Housing Element	0.666544294	0	0	0.666544294	0	0	0	114A203	160	Southeast Los Angeles		Lower
LOS ANGELES	4212 S BROADWAY	90037	5111017028	Community Commercial	C2-1-CPIO	0	108	0.146739214	Industrial - Light Manufacturing - One Story	YES - Current	NO - Privately-Owned	Available	Not Used in Prior Housing Element	0.078272373	0	0	0.078272373	0	0	0	114A203	167	Southeast Los Angeles		Lower
LOS ANGELES	4224 S BROADWAY	90037	5111017029	Community Commercial	C2-1-CPIO	0	108	0.150807037	Commercial - Store - One Story	YES - Current	NO - Privately-Owned	Available	Not Used in Prior Housing Element	0.067556436	0	0	0.067556436	0	0	0	114A203	195	Southeast Los Angeles		Lower
LOS ANGELES	4242 S BROADWAY	90037	5111017030	Community Commercial	C2-1-CPIO	0	108	0.155035377	Commercial - Store - One Story	YES - Current	NO - Privately-Owned	Available	Not Used in Prior Housing Element	0.207245213	0	0	0.207245213	0	0	0	114A203	202	Southeast Los Angeles		Lower
LOS ANGELES	262 W 42ND ST	90037	5111017031	Low Medium I Residential	R2-1	0	17	0.114425684	Residential - Single Family Residence	YES - Current	NO - Privately-Owned	Available	Not Used in Prior Housing Element	0	0	0.01986206	0.01986206	1	1*	1*	114A203	150	Southeast Los Angeles		Above Moderate
LOS ANGELES	270 W 41ST PL	90037	5111018004	Low Medium II Residential	RD1.5-1	0	29	0.154976714	Residential - Double, Duplex, or Two Units - 4 Stories or Less	YES - Current	NO - Privately-Owned	Available	Not Used in Prior Housing Element	0	0.360908997	0	0.360908997	2	0	0	114A203	67	Southeast Los Angeles	Yes	Moderate
LOS ANGELES	262 W 41ST PL	90037	5111018005	Low Medium II Residential	RD1.5-1	0	29	0.154953696	Residential - Four Units (Any Combination) - 4 Stories or Less	YES - Current	NO - Privately-Owned	Available	Not Used in Prior Housing Element	0	0.080544144	0	0.080544144	4	0	0	114A203	66	Southeast Los Angeles	Yes	Moderate
LOS ANGELES	260 W 41ST PL	90037	5111018006	Low Medium II Residential	RD1.5-1	0	29	0.154933454	Residential - Single Family Residence	YES - Current	NO - Privately-Owned	Available	Not Used in Prior Housing Element	0	0.601181531	0	0.601181531	1	0	0	114A203	65	Southeast Los Angeles		Moderate
LOS ANGELES	244 W 41ST PL	90037	5111018007	Low Medium II Residential	RD1.5-1	0	29	0.154912265	Residential - Single Family Residence	YES - Current	NO - Privately-Owned	Available	Not Used in Prior Housing Element	0	0.601181531	0	0.601181531	1	0	0	114A203	64	Southeast Los Angeles		Moderate
LOS ANGELES	234 W 41ST PL	90037	5111018008	Low Medium II Residential	RD1.5-1	0	29	0.154889634	Residential - Five or More Units or Apartments (Any Combination) - 4 Stories or Less	YES - Current	NO - Privately-Owned	Available	Not Used in Prior Housing Element	0	0.24166342	0	0.24166342	4	0	0	114A203	63	Southeast Los Angeles	Yes	Moderate
LOS ANGELES	228 W 41ST PL	90037	5111018009	Low Medium II Residential	RD1.5-1	0	29	0.154867608	Residential - Double, Duplex, or Two Units - 4 Stories or Less	YES - Current	NO - Privately-Owned	Available	Not Used in Prior Housing Element	0	0.360908997	0	0.360908997	2	0	0	114A203	62	Southeast Los Angeles	Yes	Moderate
LOS ANGELES	220 W 41ST PL	90037	5111018010	Low Medium II Residential	RD1.5-1	0	29	0.154848678	Residential - Five or More Units or Apartments (Any Combination) - 4 Stories or Less	YES - Current	NO - Privately-Owned	Available	Not Used in Prior Housing Element	0	0.053041537	0	0.053041537	6	0	0	114A203	61	Southeast Los Angeles	Yes	Moderate
LOS ANGELES	193 W 42ND ST	90037	5111018013	Low Medium II Residential	RD2-1	0	21	0.111113626	Residential - Single Family Residence	YES - Current	NO - Privately-Owned	Available	Not Used in Prior Housing Element	0	0	0.140720013	0.140720013	1	2*	2*	114A203	102	Southeast Los Angeles		Above Moderate
LOS ANGELES	203 W 42ND ST	90037	5111018014	Low Medium II Residential	RD2-1	0	21	0.111111945	Residential - Single Family Residence	YES - Current	NO - Privately-Owned	Available	Not Used in Prior Housing Element	0	0	0.140720013	0.140720013	1	2*	2*	114A203	103	Southeast Los Angeles		Above Moderate
LOS ANGELES	209 W 42ND ST	90037	5111018015	Low Medium II Residential	RD2-1	0	21	0.111113174	Residential - Single Family Residence	YES - Current	NO - Privately-Owned	Available	Not Used in Prior Housing Element	0	0	0.140720013	0.140720013	1	2*	2*	114A203	104	Southeast Los Angeles		Above Moderate
LOS ANGELES	213 W 42ND ST	90037	5111018016	Low Medium II Residential	RD2-1	0	21	0.111113772	Residential - Double, Duplex, or Two Units - 4 Stories or Less	YES - Current	NO - Privately-Owned	Available	Not Used in Prior Housing Element	0	0	0.184181964	0.184181964	2	2*	2*	114A203	105	Southeast Los Angeles	Yes	Above Moderate
LOS ANGELES	221 1/2 W 42ND ST	90037	5111018017	Low Medium II Residential	RD2-1	0	21	0.111111994	Residential - Double, Duplex, or Two Units - 4 Stories or Less	YES - Current	NO - Privately-Owned	Available	Not Used in Prior Housing Element	0	0	0.184181964	0.184181964	2	2*	2*	114A203	106	Southeast Los Angeles	Yes	Above Moderate
LOS ANGELES	225 W 42ND ST	90037	5111018018	Low Medium II Residential	RD2-1	0	21	0.111114187	Residential - Double, Duplex, or Two Units - 4 Stories or Less	YES - Current	NO - Privately-Owned	Available	Not Used in Prior Housing Element	0	0	0.184181964	0.184181964	2	2*	2*	114A203	107	Southeast Los Angeles	Yes	Above Moderate
LOS ANGELES	233 W 42ND ST	90037	5111018019	Low Medium II Residential	RD2-1	0	21	0.111112036	Residential - Double, Duplex, or Two Units - 4 Stories or Less	YES - Current	NO - Privately-Owned	Available	Not Used in Prior Housing Element	0	0	0.184181964	0.184181964	2	2*	2*	114A203	108	Southeast Los Angeles	Yes	Above Moderate
LOS ANGELES	251 W 42ND ST	90037	5111018022	Low Medium II Residential	RD2-1	0	21	0.11111286	Residential - Double, Duplex, or Two Units - 4 Stories or Less	YES - Current	NO - Privately-Owned	Available	Not Used in Prior Housing Element	0	0	0.184181964	0.184181964	2	2*	2*	114A203	111	Southeast Los Angeles	Yes	Above Moderate
LOS ANGELES	4152 S BROADWAY	90037	5111018027	Community Commercial	C2-1-CPIO	0	108	0.135159124	Commercial - Store - One Story	YES - Current	NO - Privately-Owned	Available	Not Used in Prior Housing Element	0.122110539	0	0	0.122110539	0	0	0	114A203	68	Southeast Los Angeles		Lower
LOS ANGELES	4156 S BROADWAY	90037	5111018027	Community Commercial	C2-1-CPIO	0	108	0.121963616	Commercial - Store - One Story	YES - Current	NO - Privately-Owned	Available	Not Used in Prior Housing Element	0.073560514	0	0	0.073560514	0	0	0	114A203	72	Southeast Los Angeles		Lower
LOS ANGELES	4160 S BROADWAY	90037	5111018027	Community Commercial	C2-1-CPIO	0	108	0.122096603	Commercial - Store - One Story	YES - Current	NO - Privately-Owned	Available	Not Used in Prior Housing Element	0.073560514	0	0	0.073560514	0	0	0	114A203	82	Southeast Los Angeles		Lower
LOS ANGELES	4164 S BROADWAY	90037	5111018027	Community Commercial	C2-1-CPIO	0	108	0.12485829	Commercial - Store - One Story	YES - Current	NO - Privately-Owned	Available	Not Used in Prior Housing Element	0.07310525	0	0	0.07310525	0	0	0	114A203	115	Southeast Los Angeles		Lower
LOS ANGELES	4168 S BROADWAY	90037	5111018027	Community Commercial	C2-1-CPIO	0	108	0.124854449	Commercial - Store - One Story	YES - Current	NO - Privately-Owned	Available	Not Used in Prior Housing Element	0.07310525	0	0	0.07310525	0	0	0	114A203	118	Southeast Los Angeles		Lower
LOS ANGELES	4170 S BROADWAY	90037	5111018027	Community Commercial	C2-1-CPIO	0	108	0.109806658	Commercial - Store - One Story	YES - Current	NO - Privately-Owned	Available	Not Used in Prior Housing Element	0.074257922	0	0	0.074257922	0	0	0	114A203	120	Southeast Los Angeles		Lower
LOS ANGELES	188 W 41ST PL	90037	5111019001	Low Medium II Residential	RD1.5-1	0	29	0.154761641	Residential - Double, Duplex, or Two Units - 4 Stories or Less	YES - Current	NO - Privately-Owned	Available	Not Used in Prior Housing Element	0	0.360908997	0	0.360908997	2	0	0	114A203	57	Southeast Los Angeles	Yes	Moderate
LOS ANGELES	182 W 41ST PL	90037	5111019002	Low Medium II Residential	RD1.5-1	0	29	0.154739613	Residential - Four Units (Any Combination) - 4 Stories or Less	YES - Current	NO - Privately-Owned	Available	Not Used in Prior Housing Element	0	0.24166342	0	0.24166342	4	0	0	114A203	56	Southeast Los Angeles	Yes	Moderate
LOS ANGELES	174 W 41ST PL	90037	5111019003	Low Medium II Residential	RD1.5-1	0	29	0.154718788	Residential - Double, Duplex, or Two Units - 4 Stories or Less	YES - Current	NO - Privately-Owned	Available	Not Used in Prior Housing Element	0	0.128720543	0	0.128720543	3	0	0	114A203	55	Southeast Los Angeles	Yes	Moderate
LOS ANGELES	162 W 41ST PL	90037	5111019004	Low Medium II Residential	RD1.5-1	0	29	0.154697123	Residential - Four Units (Any Combination) - 4 Stories or Less	YES - Current	NO - Privately-Owned	Available	Not Used in Prior Housing Element	0	0.080544144	0	0.080544144	4	0	0	114A203	54	Southeast Los Angeles	Yes	Moderate
LOS ANGELES	154 W 41ST PL	90037	5111019005	Low Medium II Residential	RD1.5-1	0	29	0.15467398	Residential - Double, Duplex, or Two Units - 4 Stories or Less	YES - Current	NO - Privately-Owned	Available	Not Used in Prior Housing Element	0	0.360908997	0	0.360908997	2	0	0	114A203	53	Southeast Los Angeles	Yes	Moderate
LOS ANGELES	152 W 41ST PL	90037	5111019006	Low Medium II Residential	RD1.5-1	0	29	0.154655332	Residential - Five or More Units or Apartments (Any Combination) - 4 Stories or Less	YES - Current	NO - Privately-Owned	Available	Not Used in Prior Housing Element	0	0.053041537	0	0.053041537	6	0	0	114A203	52	Southeast Los Angeles	Yes	Moderate
LOS ANGELES	140 W 41ST PL	90037	5111019007	Low Medium II Residential	RD1.5-1	0	29	0.15463173	Residential - Five or More Units or Apartments (Any Combination) - 4 Stories or Less	YES - Current	NO - Privately-Owned	Available	Not Used in Prior Housing Element	0	0.053041537	0	0.053041537	6	0	0	114A203	51	Southeast Los Angeles	Yes	Moderate
LOS ANGELES	132 W 41ST PL	90037	5111019008	Low Medium II Residential	RD1.5-1	0	29	0.154611306	Residential - Five or More Units or Apartments (Any Combination) - 4 Stories or Less	YES - Current	NO - Privately-Owned	Available	Not Used in Prior Housing Element	0	0.065400879	0	0.065400879	5	0	0	114A203	50	Southeast Los Angeles	Yes	Moderate
LOS ANGELES	122 W 41ST PL	90037	5111019009	Low Medium II Residential	RD1.5-1	0	29	0.154590151	Residential - Four Units (Any Combination) - 4 Stories or Less	YES - Current	NO - Privately-Owned	Available	Not Used in Prior Housing Element	0	0.24166342	0	0.24166342	4	0	0	114A203	49	Southeast Los Angeles	Yes	Moderate
LOS ANGELES	120 W 41ST PL	90037	5111019010	Hybrid Industrial	CM-1-CPIO	0	54	0.154568209	Residential - Single Family Residence	YES - Current	NO - Privately-Owned	Available	Not Used in Prior Housing Element	0.839125824	0	0	0.839125824	1	0	0	114A203	48	Southeast Los Angeles		Lower
LOS ANGELES	4151 S MAIN ST	90037	5111019011	Hybrid Industrial	CM-1-CPIO	0	54	0.1193644	Residential - Four Units (Any Combination) - 4 Stories or Less	YES - Current	NO - Privately-Owned	Available	Not Used in Prior Housing Element	0.177147889	0	0	0.177147889	4	0	0	114A203	47	Southeast Los Angeles		Lower
LOS ANGELES	4157 S MAIN ST	90037	5111019012	Hybrid Industrial	CM-1-CPIO	0	54	0.101532281	Industrial - Light Manufacturing - One Story	YES - Current	NO - Privately-Owned	Available	Not Used in Prior Housing Element	0.038733061	0	0	0.038733061	0	0	0	114A203	71	Southeast Los Angeles		Lower
LOS ANGELES	4161 S MAIN ST	90037	5111019013	Hybrid Industrial	CM-1-CPIO	0	54	0.100714112	Industrial - Light Manufacturing - One Story	YES - Current	NO - Privately-Owned	Available	Not Used in Prior Housing Element	0.049321484	0	0	0.049321484	0	0	0	114A203	74	Southeast Los Angeles		Lower
LOS ANGELES		5111019014	Low Medium II Residential	RD2-1	0	21	0.116084364	Residential - Single Family Residence	YES - Current	NO - Privately-Owned	Available	Not Used in Prior Housing Element	0	0	0.140720013	0.140720013	1	2*	2*	114A203	91	Southeast Los Angeles		Above Moderate
LOS ANGELES	133 W 42ND ST	90037	5111019015	Low Medium II Residential	RD2-1	0	21	0.111112162	Residential - Single Family Residence	YES - Current	NO - Privately-Owned	Available	Not Used in Prior Housing Element	0	0	0.140720013	0.140720013	1	2*	2*	114A203	92	Southeast Los Angeles		Above Moderate
LOS ANGELES	139 W 42ND ST	90037	5111019016	Low Medium II Residential	RD2-1	0	21	0.111113774	Residential - Double, Duplex, or Two Units - 4 Stories or Less	YES - Current	NO - Privately-Owned	Available	Not Used in Prior Housing Element	0	0	0.184181964	0.184181964	2	2*	2*	114A203	93	Southeast Los Angeles	Yes	Above Moderate
LOS ANGELES	145 W 42ND ST	90037	5111019017	Low Medium II Residential	RD2-1	0	21	0.111112019	Residential - Single Family Residence	YES - Current	NO - Privately-Owned	Available	Not Used in Prior Housing Element	0	0	0.140720013	0.140720013	1	2*	2*	114A203	94	Southeast Los Angeles		Above Moderate
LOS ANGELES	151 W 42ND ST	90037	5111019018	Low Medium II Residential	RD2-1	0	21	0.111113829	Residential - Double, Duplex, or Two Units - 4 Stories or Less	YES - Current	NO - Privately-Owned	Available	Not Used in Prior Housing Element	0	0	0.184181964	0.184181964	2	2*	2*	114A203	95	Southeast Los Angeles	Yes	Above Moderate
LOS ANGELES	157 W 42ND ST	90037	5111019019	Low Medium II Residential	RD2-1	0	21	0.111111994	Residential - Double, Duplex, or Two Units - 4 Stories or Less	YES - Current	NO - Privately-Owned	Available	Not Used in Prior Housing Element	0	0	0.184181964	0.184181964	2	2*	2*	114A203	96	Southeast Los Angeles	Yes	Above Moderate
LOS ANGELES	163 W 42ND ST	90037	5111019020	Low Medium II Residential	RD2-1	0	21	0.111113028	Residential - Single Family Residence	YES - Current	NO - Privately-Owned	Available	Not Used in Prior Housing Element	0	0	0.140720013	0.140720013	1	2*	2*	114A203	97	Southeast Los Angeles		Above Moderate
LOS ANGELES	175 W 42ND ST	90037	5111019022	Low Medium II Residential	RD2-1	0	21	0.111112758	Residential - Single Family Residence	YES - Current	NO - Privately-Owned	Available	Not Used in Prior Housing Element	0	0	0.140720013	0.140720013	1	2*	2*	114A203	99	Southeast Los Angeles		Above Moderate
LOS ANGELES	181 W 42ND ST	90037	5111019023	Low Medium II Residential	RD2-1	0	21	0.11111209	Residential - Single Family Residence	YES - Current	NO - Privately-Owned	Available	Not Used in Prior Housing Element	0	0	0.140720013	0.140720013	1	2*	2*	114A203	100	Southeast Los Angeles		Above Moderate
LOS ANGELES	185 W 42ND ST	90037	5111019024	Low Medium II Residential	RD2-1	0	21	0.111113148	Residential - Double, Duplex, or Two Units - 4 Stories or Less	YES - Current	NO - Privately-Owned	Available	Not Used in Prior Housing Element	0	0	0.184181964	0.184181964	2	2*	2*	114A203	101	Southeast Los Angeles	Yes	Above Moderate
LOS ANGELES	4165 S MAIN ST	90037	5111019026	Hybrid Industrial	CM-1-CPIO	0	54	0.137751987	Industrial - Light Manufacturing - One Story	YES - Current	NO - Privately-Owned	Available	Not Used in Prior Housing Element	0.052552052	0	0	0.052552052	0	0	0	114A203	90	Southeast Los Angeles		Lower
LOS ANGELES	184 W 41ST ST	90037	5111020001	Low Medium II Residential	RD2-1	0	21	0.139465512	Residential - Three Units (Any Combination) - 4 Stories or Less	YES - Current	NO - Privately-Owned	Available	Not Used in Prior Housing Element	0	0.262482065	0	0.262482065	3	3*	3*	115-5A203	330	Southeast Los Angeles	Yes	Moderate
LOS ANGELES	182 W 41ST ST	90037	5111020002	Low Medium II Residential	RD2-1	0	21	0.139464581	Residential - Three Units (Any Combination) - 4 Stories or Less	YES - Current	NO - Privately-Owned	Available	Not Used in Prior Housing Element	0	0.262482065	0	0.262482065	3	3*	3*	115-5A203	329	Southeast Los Angeles	Yes	Moderate
LOS ANGELES	166 W 41ST ST	90037	5111020004	Low Medium II Residential	RD2-1	0	21	0.139464765	Residential - Double, Duplex, or Two Units - 4 Stories or Less	YES - Current	NO - Privately-Owned	Available	Not Used in Prior Housing Element	0	0.288737404	0	0.288737404	2	3*	3*	115-5A203	327	Southeast Los Angeles	Yes	Moderate
LOS ANGELES	160 W 41ST ST	90037	5111020005	Low Medium II Residential	RD2-1	0	21	0.139464682	Residential - Single Family Residence	YES - Current	NO - Privately-Owned	Available	Not Used in Prior Housing Element	0	0.214848536	0	0.214848536	1	3*	3*	115-5A203	326	Southeast Los Angeles		Moderate
LOS ANGELES	152 W 41ST ST	90037	5111020006	Low Medium II Residential	RD2-1	0	21	0.139465553	Residential - Double, Duplex, or Two Units - 4 Stories or Less	YES - Current	NO - Privately-Owned	Available	Not Used in Prior Housing Element	0	0.044898024	0	0.044898024	2	3*	3*	115-5A203	325	Southeast Los Angeles	Yes	Moderate
LOS ANGELES	146 W 41ST ST	90037	5111020007	Low Medium II Residential	RD2-1	0	21	0.139465625	Residential - Single Family Residence	YES - Current	NO - Privately-Owned	Available	Not Used in Prior Housing Element	0	0.214848536	0	0.214848536	1	3*	3*	115-5A203	324	Southeast Los Angeles		Moderate
LOS ANGELES	138 W 41ST ST	90037	5111020008	Low Medium II Residential	RD2-1	0	21	0.139464465	Residential - Double, Duplex, or Two Units - 4 Stories or Less	YES - Current	NO - Privately-Owned	Available	Not Used in Prior Housing Element	0	0.288737404	0	0.288737404	2	3*	3*	115-5A203	323	Southeast Los Angeles	Yes	Moderate
LOS ANGELES	132 W 41ST ST	90037	5111020009	Low Medium II Residential	RD2-1	0	21	0.139468345	Residential - Double, Duplex, or Two Units - 4 Stories or Less	YES - Current	NO - Privately-Owned	Available	Not Used in Prior Housing Element	0	0.288737404	0	0.288737404	2	3*	3*	115-5A203	322	Southeast Los Angeles	Yes	Moderate
LOS ANGELES	126 W 41ST ST	90037	5111020010	Low Medium II Residential	RD2-1	0	21	0.154963805	Residential - Three Units (Any Combination) - 4 Stories or Less	YES - Current	NO - Privately-Owned	Available	Not Used in Prior Housing Element	0	0.016497723	0	0.016497723	3	3*	3*	115-5A203	321	Southeast Los Angeles	Yes	Moderate
LOS ANGELES	122 W 41ST ST	90037	5111020011	Hybrid Industrial	CM-1-CPIO	0	54	0.084370319	Residential - Single Family Residence	YES - Current	NO - Privately-Owned	Available	Not Used in Prior Housing Element	0	0	0.136994019	0.136994019	1	0	0	115-5A203	320	Southeast Los Angeles	Yes	Above Moderate
LOS ANGELES		5111020011	Hybrid Industrial	CM-1-CPIO	0	54	0.038134697	Residential - Single Family Residence	YES - Current	NO - Privately-Owned	Available	Not Used in Prior Housing Element	0	0	0.028244247	0.028244247	1	0	0	115-5A203	347	Southeast Los Angeles		Above Moderate
LOS ANGELES	4101 S MAIN ST	90037	5111020012	Hybrid Industrial	CM-1-CPIO	0	54	0.173904235	Industrial - Industrial - Vacant Land	YES - Current	NO - Privately-Owned	Available	Not Used in Prior Housing Element	0.156473731	0	0	0.156473731	0	0	0	115-5A203	319	Southeast Los Angeles		Lower
LOS ANGELES	4111 S MAIN ST	90037	5111020012	Hybrid Industrial	CM-1-CPIO	0	54	0.168484197	Industrial - Industrial - Vacant Land	YES - Current	NO - Privately-Owned	Available	Not Used in Prior Housing Element	0.156473731	0	0	0.156473731	0	0	0	115-5A203	346	Southeast Los Angeles		Lower
LOS ANGELES	193 W 41ST PL	90037	5111020013	Low Medium II Residential	RD1.5-1	0	29	0.154762882	Residential - Five or More Units or Apartments (Any Combination) - 4 Stories or Less	YES - Current	NO - Privately-Owned	Available	Not Used in Prior Housing Element	0	0.053041537	0	0.053041537	6	0	0	114A203	17	Southeast Los Angeles	Yes	Moderate
LOS ANGELES	171 W 41ST PL	90037	5111020015	Low Medium II Residential	RD1.5-1	0	29	0.154718864	Residential - Four Units (Any Combination) - 4 Stories or Less	YES - Current	NO - Privately-Owned	Available	Not Used in Prior Housing Element	0	0.080544144	0	0.080544144	4	0	0	114A203	15	Southeast Los Angeles	Yes	Moderate
LOS ANGELES	165 W 41ST PL	90037	5111020016	Low Medium II Residential	RD1.5-1	0	29	0.154697775	Residential - Three Units (Any Combination) - 4 Stories or Less	YES - Current	NO - Privately-Owned	Available	Not Used in Prior Housing Element	0	0.295544386	0	0.295544386	3	0	0	114A203	14	Southeast Los Angeles	Yes	Moderate
LOS ANGELES	153 W 41ST PL	90037	5111020017	Low Medium II Residential	RD1.5-1	0	29	0.154675907	Residential - Five or More Units or Apartments (Any Combination) - 4 Stories or Less	YES - Current	NO - Privately-Owned	Available	Not Used in Prior Housing Element	0	0.080544144	0	0.080544144	4	0	0	114A203	13	Southeast Los Angeles	Yes	Moderate
LOS ANGELES	147 W 41ST PL	90037	5111020018	Low Medium II Residential	RD1.5-1	0	29	0.154654098	Residential - Four Units (Any Combination) - 4 Stories or Less	YES - Current	NO - Privately-Owned	Available	Not Used in Prior Housing Element	0	0.24166342	0	0.24166342	4	0	0	114A203	12	Southeast Los Angeles	Yes	Moderate
LOS ANGELES	139 W 41ST PL	90037	5111020019	Low Medium II Residential	RD1.5-1	0	29	0.154632641	Residential - Four Units (Any Combination) - 4 Stories or Less	YES - Current	NO - Privately-Owned	Available	Not Used in Prior Housing Element	0	0.080544144	0	0.080544144	4	0	0	114A203	11	Southeast Los Angeles	Yes	Moderate
LOS ANGELES	131 W 41ST PL	90037	5111020020	Low Medium II Residential	RD1.5-1	0	29	0.154612221	Residential - Four Units (Any Combination) - 4 Stories or Less	YES - Current	NO - Privately-Owned	Available	Not Used in Prior Housing Element	0	0.080544144	0	0.080544144	4	0	0	114A203	10	Southeast Los Angeles	Yes	Moderate
LOS ANGELES	121 W 41ST PL	90037	5111020021	Low Medium II Residential	RD1.5-1	0	29	0.15459016	Residential - Double, Duplex, or Two Units - 4 Stories or Less	YES - Current	NO - Privately-Owned	Available	Not Used in Prior Housing Element	0	0.360908997	0	0.360908997	2	0	0	114A203	9	Southeast Los Angeles	Yes	Moderate
LOS ANGELES	115 W 41ST PL	90037	5111020022	Hybrid Industrial	CM-1-CPIO	0	54	0.154567938	Residential - Four Units (Any Combination) - 4 Stories or Less	YES - Current	NO - Privately-Owned	Available	Not Used in Prior Housing Element	0	0	0.441703224	0.441703224	4	0	0	114A203	8	Southeast Los Angeles	Yes	Above Moderate
LOS ANGELES	274 W 41ST ST	90037	5111021001	Community Commercial	C2-1-CPIO	0	108	0.132681962	Commercial - Store - One Story	YES - Current	NO - Privately-Owned	Available	Used in Prior Housing Element - Non-Vacant	0.291092069	0	0	0.291092069	0	0	0	115-5A203	342	Southeast Los Angeles		Lower
LOS ANGELES	4106 S BROADWAY	90037	5111021001	Community Commercial	C2-1-CPIO	0	108	0.132753579	Commercial - Store - One Story	YES - Current	NO - Privately-Owned	Available	Used in Prior Housing Element - Non-Vacant	0.291092069	0	0	0.291092069	0	0	0	115-5A203	344	Southeast Los Angeles		Lower
LOS ANGELES	4118 S BROADWAY	90037	5111021001	Community Commercial	C2-1-CPIO	0	108	0.132823501	Commercial - Store - One Story	YES - Current	NO - Privately-Owned	Available	Used in Prior Housing Element - Non-Vacant	0.291092069	0	0	0.291092069	0	0	0	115-5A203	353	Southeast Los Angeles		Lower
LOS ANGELES	260 W 41ST ST	90037	5111021003	Low Medium II Residential	RD2-1	0	21	0.139464545	Residential - Single Family Residence	YES - Current	NO - Privately-Owned	Available	Not Used in Prior Housing Element	0	0.214848536	0	0.214848536	1	3*	3*	115-5A203	340	Southeast Los Angeles		Moderate
LOS ANGELES	248 W 41ST ST	90037	5111021005	Low Medium II Residential	RD2-1	0	21	0.139465585	Residential - Double, Duplex, or Two Units - 4 Stories or Less	YES - Current	NO - Privately-Owned	Available	Not Used in Prior Housing Element	0	0.288737404	0	0.288737404	2	3*	3*	115-5A203	338	Southeast Los Angeles	Yes	Moder

LOS ANGELES	4122 S BROADWAY	90037	5111021014	Community Commercial	C2-1-CPIO	0	108	0.122099674	Industrial - Light Manufacturing - One Story	YES - Current	NO - Privately-Owned	Available	Used in Prior Housing Element - Non-Vacant	0.134940398	0	0	0.134940398	0	0	0	114A203	28	Southeast Los Angeles			Lower
LOS ANGELES	4128 S BROADWAY	90037	5111021014	Community Commercial	C2-1-CPIO	0	108	0.121963931	Industrial - Light Manufacturing - One Story	YES - Current	NO - Privately-Owned	Available	Used in Prior Housing Element - Non-Vacant	0.134940398	0	0	0.134940398	0	0	0	114A203	31	Southeast Los Angeles			Lower
LOS ANGELES	271 W 41ST PL	90037	5111021015	Low Medium II Residential	RD1.5-1	0	29	0.154977314	Residential - Single Family Residence - Vacant Land	YES - Current	NO - Privately-Owned	Available	Not Used in Prior Housing Element	0	0.579620969	0	0.579620969	0	0	0	114A203	27	Southeast Los Angeles			Moderate
LOS ANGELES	261 W 41ST PL	90037	5111021016	Low Medium II Residential	RD1.5-1	0	29	0.154954853	Residential - Four Units (Any Combination) - 4 Stories or Less	YES - Current	NO - Privately-Owned	Available	Not Used in Prior Housing Element	0	0.080544144	0	0.080544144	4	0	0	114A203	26	Southeast Los Angeles	Yes		Moderate
LOS ANGELES	253 W 41ST PL	90037	5111021017	Low Medium II Residential	RD1.5-1	0	29	0.154935699	Residential - Five or More Units or Apartments (Any Combination) - 4 Stories or Less	YES - Current	NO - Privately-Owned	Available	Not Used in Prior Housing Element	0	0.065400879	0	0.065400879	5	0	0	114A203	25	Southeast Los Angeles	Yes		Moderate
LOS ANGELES	243 W 41ST PL	90037	5111021018	Low Medium II Residential	RD1.5-1	0	29	0.154912805	Residential - Four Units (Any Combination) - 4 Stories or Less	YES - Current	NO - Privately-Owned	Available	Not Used in Prior Housing Element	0	0.080544144	0	0.080544144	4	0	0	114A203	24	Southeast Los Angeles	Yes		Moderate
LOS ANGELES	237 W 41ST PL	90037	5111021019	Low Medium II Residential	RD1.5-1	0	29	0.154891093	Residential - Five or More Units or Apartments (Any Combination) - 4 Stories or Less	YES - Current	NO - Privately-Owned	Available	Not Used in Prior Housing Element	0	0.065400879	0	0.065400879	5	0	0	114A203	23	Southeast Los Angeles	Yes		Moderate
LOS ANGELES	221 W 41ST PL	90037	5111021021	Low Medium II Residential	RD1.5-1	0	29	0.154847379	Residential - Three Units (Any Combination) - 4 Stories or Less	YES - Current	NO - Privately-Owned	Available	Not Used in Prior Housing Element	0	0.295544386	0	0.295544386	3	0	0	114A203	21	Southeast Los Angeles	Yes		Moderate
LOS ANGELES	213 W 41ST PL	90037	5111021022	Low Medium II Residential	RD1.5-1	0	29	0.154827731	Residential - Four Units (Any Combination) - 4 Stories or Less	YES - Current	NO - Privately-Owned	Available	Not Used in Prior Housing Element	0	0.080544144	0	0.080544144	4	0	0	114A203	20	Southeast Los Angeles			Moderate
LOS ANGELES	203 W 41ST PL	90037	5111021026	Low Medium II Residential	RD1.5-1	0	29	0.15480438	Residential - Double, Duplex, or Two Units - 4 Stories or Less	YES - Current	NO - Privately-Owned	Available	Not Used in Prior Housing Element	0	0.360908997	0	0.360908997	2	0	0	114A203	19	Southeast Los Angeles	Yes		Moderate
LOS ANGELES	198 W 40TH PL	90037	5111022001	Low Medium II Residential	RD2-1	0	21	0.133188631	Residential - Double, Duplex, or Two Units - 4 Stories or Less	YES - Current	NO - Privately-Owned	Available	Not Used in Prior Housing Element	0	0	0.150820488	0.150820488	2	2*	2*	115-5A203	239	Southeast Los Angeles	Yes		Above Moderate
LOS ANGELES	212 W 40TH PL	90037	5111022003	Low Medium II Residential	RD2-1	0	21	0.133188631	Residential - Single Family Residence	YES - Current	NO - Privately-Owned	Available	Not Used in Prior Housing Element	0	0	0.118864068	0.118864068	1	2*	2*	115-5A203	241	Southeast Los Angeles			Above Moderate
LOS ANGELES	232 W 40TH PL	90037	5111022008	Low Medium II Residential	RD2-1	0	21	0.133188631	Residential - Double, Duplex, or Two Units - 4 Stories or Less	YES - Current	NO - Privately-Owned	Available	Not Used in Prior Housing Element	0	0	0.161007267	0.161007267	2	2*	2*	115-5A203	246	Southeast Los Angeles	Yes		Above Moderate
LOS ANGELES	236 W 40TH PL	90037	5111022009	Low Medium II Residential	RD2-1	0	21	0.116540965	Residential - Double, Duplex, or Two Units - 4 Stories or Less	YES - Current	NO - Privately-Owned	Available	Not Used in Prior Housing Element	0	0	0.209637183	0.209637183	2	2*	2*	115-5A203	248	Southeast Los Angeles	Yes		Above Moderate
LOS ANGELES	238 W 40TH PL	90037	5111022009	Low Medium II Residential	RD2-1	0	21	0.099891213	Residential - Double, Duplex, or Two Units - 4 Stories or Less	YES - Current	NO - Privately-Owned	Available	Not Used in Prior Housing Element	0	0	0.209637183	0.209637183	2	2*	2*	115-5A203	249	Southeast Los Angeles	Yes		Above Moderate
LOS ANGELES	250 W 40TH PL	90037	5111022010	Low Medium II Residential	RD2-1	0	21	0.133188918	Residential - Single Family Residence	YES - Current	NO - Privately-Owned	Available	Not Used in Prior Housing Element	0	0	0.118864068	0.118864068	1	2*	2*	115-5A203	251	Southeast Los Angeles			Above Moderate
LOS ANGELES	256 W 40TH PL	90037	5111022011	Low Medium II Residential	RD2-1	0	21	0.133189162	Residential - Double, Duplex, or Two Units - 4 Stories or Less	YES - Current	NO - Privately-Owned	Available	Not Used in Prior Housing Element	0	0	0.003411469	0.003411469	2	2*	2*	115-5A203	252	Southeast Los Angeles			Above Moderate
LOS ANGELES	263 W 41ST ST	90037	5111022013	Low Medium II Residential	RD2-1	0	21	0.133204877	Residential - Double, Duplex, or Two Units - 4 Stories or Less	YES - Current	NO - Privately-Owned	Available	Not Used in Prior Housing Element	0	0	0.041880798	0.041880798	2	2*	2*	115-5A203	292	Southeast Los Angeles			Above Moderate
LOS ANGELES	257 W 41ST ST	90037	5111022014	Low Medium II Residential	RD2-1	0	21	0.133233965	Residential - Double, Duplex, or Two Units - 4 Stories or Less	YES - Current	NO - Privately-Owned	Available	Not Used in Prior Housing Element	0	0	0.041880798	0.041880798	2	2*	2*	115-5A203	291	Southeast Los Angeles			Above Moderate
LOS ANGELES	245 W 41ST ST	90037	5111022016	Low Medium II Residential	RD2-1	0	21	0.133296054	Residential - Double, Duplex, or Two Units - 4 Stories or Less	YES - Current	NO - Privately-Owned	Available	Not Used in Prior Housing Element	0	0	0.003411469	0.003411469	2	2*	2*	115-5A203	289	Southeast Los Angeles			Above Moderate
LOS ANGELES	239 W 41ST ST	90037	5111022017	Low Medium II Residential	RD2-1	0	21	0.133325217	Residential - Single Family Residence	YES - Current	NO - Privately-Owned	Available	Not Used in Prior Housing Element	0	0	0.115005434	0.115005434	1	2*	2*	115-5A203	288	Southeast Los Angeles			Above Moderate
LOS ANGELES	227 W 41ST ST	90037	5111022018	Low Medium II Residential	RD2-1	0	21	0.133356679	Residential - Single Family Residence	YES - Current	NO - Privately-Owned	Available	Not Used in Prior Housing Element	0	0	0.115005434	0.115005434	1	2*	2*	115-5A203	287	Southeast Los Angeles			Above Moderate
LOS ANGELES	209 W 41ST ST	90037	5111022021	Low Medium II Residential	RD2-1	0	21	0.133446314	Residential - Double, Duplex, or Two Units - 4 Stories or Less	YES - Current	NO - Privately-Owned	Available	Not Used in Prior Housing Element	0	0	0.184181964	0.184181964	2	2*	2*	115-5A203	284	Southeast Los Angeles	Yes		Above Moderate
LOS ANGELES	201 W 41ST ST	90037	5111022022	Low Medium II Residential	RD2-1	0	21	0.133477776	Residential - Single Family Residence	YES - Current	NO - Privately-Owned	Available	Not Used in Prior Housing Element	0	0	0.140720013	0.140720013	1	2*	2*	115-5A203	283	Southeast Los Angeles			Above Moderate
LOS ANGELES	197 W 41ST ST	90037	5111022023	Low Medium II Residential	RD2-1	0	21	0.133507149	Residential - Double, Duplex, or Two Units - 4 Stories or Less	YES - Current	NO - Privately-Owned	Available	Not Used in Prior Housing Element	0	0	0.184181964	0.184181964	2	2*	2*	115-5A203	282	Southeast Los Angeles	Yes		Above Moderate
LOS ANGELES	4050 S BROADWAY PL	90037	5111022024	Community Commercial	C2-2D-CPIO	0	108	0.116691334	Commercial - Wholesale and Manufacturing Outlet - One Story	YES - Current	NO - Privately-Owned	Available	Not Used in Prior Housing Element	0.062937673	0	0	0.062937673	0	0	0	115-5A203	253	Southeast Los Angeles			Lower
LOS ANGELES	4068 S BROADWAY PL	90037	5111022026	Community Commercial	C2-2D-CPIO	0	108	0.158516615	Industrial - Light Manufacturing - One Story	YES - Current	NO - Privately-Owned	Available	Not Used in Prior Housing Element	0.064345406	0	0	0.064345406	0	0	0	115-5A203	259	Southeast Los Angeles			Lower
LOS ANGELES	4072 S BROADWAY	90037	5111022027	Community Commercial	C2-2D-CPIO	0	108	0.125374515	Residential - Single Family Residence - Vacant Land	YES - Current	NO - Privately-Owned	Available	Not Used in Prior Housing Element	0.867897952	0	0	0.867897952	0	0	0	115-5A203	294	Southeast Los Angeles			Lower
LOS ANGELES	4080 S BROADWAY	90037	5111022028	Community Commercial	C2-2D-CPIO	0	108	0.139541209	Residential - Four Units (Any Combination) - 4 Stories or Less	YES - Current	NO - Privately-Owned	Available	Not Used in Prior Housing Element	0	0	0.242638171	0.242638171	4	0	0	115-5A203	297	Southeast Los Angeles	Yes		Above Moderate
LOS ANGELES	4088 S BROADWAY	90037	5111022029	Community Commercial	C2-2D-CPIO	0	108	0.139652773	Commercial - Restaurant, Cocktail Lounge - Restaurant, Cocktail Lounge, Tavern - One Story	YES - Current	NO - Privately-Owned	Available	Not Used in Prior Housing Element	0.182509817	0	0	0.182509817	0	0	0	115-5A203	305	Southeast Los Angeles			Lower
LOS ANGELES	251 W 41ST ST	90037	5111022031	Low Medium II Residential	RD2-1	0	21	0.13326578	Residential - Double, Duplex, or Two Units - 4 Stories or Less	YES - Current	NO - Privately-Owned	Available	Not Used in Prior Housing Element	0	0	0.150820488	0.150820488	2	2*	2*	115-5A203	290	Southeast Los Angeles	Yes		Above Moderate
LOS ANGELES	124 W 40TH PL	90037	5111023001	Low Medium II Residential	RD2-1	0	21	0.133191112	Residential - Single Family Residence	YES - Current	NO - Privately-Owned	Available	Not Used in Prior Housing Element	0	0	0.140720013	0.140720013	1	2*	2*	115-5A203	226	Southeast Los Angeles			Above Moderate
LOS ANGELES	144 W 40TH PL	90037	5111023004	Low Medium II Residential	RD2-1	0	21	0.127531465	Residential - Single Family Residence	YES - Current	NO - Privately-Owned	Available	Not Used in Prior Housing Element	0	0	0.140720013	0.140720013	1	2*	2*	115-5A203	229	Southeast Los Angeles			Above Moderate
LOS ANGELES	146 W 40TH PL	90037	5111023005	Low Medium II Residential	RD2-1	0	21	0.133189957	Residential - Double, Duplex, or Two Units - 4 Stories or Less	YES - Current	NO - Privately-Owned	Available	Not Used in Prior Housing Element	0	0	0.184181964	0.184181964	2	2*	2*	115-5A203	230	Southeast Los Angeles	Yes		Above Moderate
LOS ANGELES	154 W 40TH PL	90037	5111023006	Low Medium II Residential	RD2-1	0	21	0.133189957	Residential - Double, Duplex, or Two Units - 4 Stories or Less	YES - Current	NO - Privately-Owned	Available	Not Used in Prior Housing Element	0	0	0.184181964	0.184181964	2	2*	2*	115-5A203	231	Southeast Los Angeles	Yes		Above Moderate
LOS ANGELES	172 W 40TH PL	90037	5111023008	Low Medium II Residential	RD2-1	0	21	0.133188631	Residential - Single Family Residence	YES - Current	NO - Privately-Owned	Available	Not Used in Prior Housing Element	0	0	0.140720013	0.140720013	1	2*	2*	115-5A203	235	Southeast Los Angeles			Above Moderate
LOS ANGELES	178 W 40TH PL	90037	5111023009	Low Medium II Residential	RD2-1	0	21	0.133189961	Residential - Double, Duplex, or Two Units - 4 Stories or Less	YES - Current	NO - Privately-Owned	Available	Not Used in Prior Housing Element	0	0	0.184181964	0.184181964	2	2*	2*	115-5A203	236	Southeast Los Angeles	Yes		Above Moderate
LOS ANGELES	188 W 40TH PL	90037	5111023010	Low Medium II Residential	RD2-1	0	21	0.133189674	Residential - Double, Duplex, or Two Units - 4 Stories or Less	YES - Current	NO - Privately-Owned	Available	Not Used in Prior Housing Element	0	0	0.049629705	0.049629705	2	2*	2*	115-5A203	237	Southeast Los Angeles	Yes		Above Moderate
LOS ANGELES	190 W 40TH PL	90037	5111023011	Low Medium II Residential	RD2-1	0	21	0.133189387	Residential - Single Family Residence	YES - Current	NO - Privately-Owned	Available	Not Used in Prior Housing Element	0	0	0.140720013	0.140720013	1	2*	2*	115-5A203	238	Southeast Los Angeles			Above Moderate
LOS ANGELES	193 W 41ST ST	90037	5111023012	Low Medium II Residential	RD2-1	0	21	0.133538608	Residential - Double, Duplex, or Two Units - 4 Stories or Less	YES - Current	NO - Privately-Owned	Available	Not Used in Prior Housing Element	0	0	0.184181964	0.184181964	2	2*	2*	115-5A203	281	Southeast Los Angeles	Yes		Above Moderate
LOS ANGELES	187 W 41ST ST	90037	5111023013	Low Medium II Residential	RD2-1	0	21	0.133568739	Residential - Single Family Residence	YES - Current	NO - Privately-Owned	Available	Not Used in Prior Housing Element	0	0	0.140720013	0.140720013	1	2*	2*	115-5A203	280	Southeast Los Angeles			Above Moderate
LOS ANGELES	179 W 41ST ST	90037	5111023014	Low Medium II Residential	RD2-1	0	21	0.133598869	Residential - Double, Duplex, or Two Units - 4 Stories or Less	YES - Current	NO - Privately-Owned	Available	Not Used in Prior Housing Element	0	0	0.184181964	0.184181964	2	2*	2*	115-5A203	279	Southeast Los Angeles	Yes		Above Moderate
LOS ANGELES	175 W 41ST ST	90037	5111023015	Low Medium II Residential	RD2-1	0	21	0.133628245	Residential - Double, Duplex, or Two Units - 4 Stories or Less	YES - Current	NO - Privately-Owned	Available	Not Used in Prior Housing Element	0	0	0.184181964	0.184181964	2	2*	2*	115-5A203	278	Southeast Los Angeles	Yes		Above Moderate
LOS ANGELES	161 W 41ST ST	90037	5111023017	Low Medium II Residential	RD2-1	0	21	0.133688038	Residential - Single Family Residence	YES - Current	NO - Privately-Owned	Available	Not Used in Prior Housing Element	0	0	0.140720013	0.140720013	1	2*	2*	115-5A203	276	Southeast Los Angeles			Above Moderate
LOS ANGELES	155 W 41ST ST	90037	5111023018	Low Medium II Residential	RD2-1	0	21	0.133720258	Residential - Single Family Residence	YES - Current	NO - Privately-Owned	Available	Not Used in Prior Housing Element	0	0	0.140720013	0.140720013	1	2*	2*	115-5A203	275	Southeast Los Angeles			Above Moderate
LOS ANGELES	149 W 41ST ST	90037	5111023019	Low Medium II Residential	RD2-1	0	21	0.133750389	Residential - Double, Duplex, or Two Units - 4 Stories or Less	YES - Current	NO - Privately-Owned	Available	Not Used in Prior Housing Element	0	0	0.184181964	0.184181964	2	2*	2*	115-5A203	274	Southeast Los Angeles	Yes		Above Moderate
LOS ANGELES	145 W 41ST ST	90037	5111023020	Low Medium II Residential	RD2-1	0	21	0.128096663	Residential - Double, Duplex, or Two Units - 4 Stories or Less	YES - Current	NO - Privately-Owned	Available	Not Used in Prior Housing Element	0	0	0.184181964	0.184181964	2	2*	2*	115-5A203	273	Southeast Los Angeles	Yes		Above Moderate
LOS ANGELES	137 W 41ST ST	90037	5111023021	Low Medium II Residential	RD2-1	0	21	0.128124689	Residential - Single Family Residence	YES - Current	NO - Privately-Owned	Available	Not Used in Prior Housing Element	0	0	0.140720013	0.140720013	1	2*	2*	115-5A203	272	Southeast Los Angeles			Above Moderate
LOS ANGELES	131 W 41ST ST	90037	5111023022	Low Medium II Residential	RD2-1	0	21	0.133842194	Residential - Double, Duplex, or Two Units - 4 Stories or Less	YES - Current	NO - Privately-Owned	Available	Not Used in Prior Housing Element	0	0	0.184181964	0.184181964	2	2*	2*	115-5A203	271	Southeast Los Angeles	Yes		Above Moderate
LOS ANGELES	127 W 41ST ST	90037	5111023023	Low Medium II Residential	RD2-1	0	21	0.133870059	Residential - Double, Duplex, or Two Units - 4 Stories or Less	YES - Current	NO - Privately-Owned	Available	Not Used in Prior Housing Element	0	0	0.184181964	0.184181964	2	2*	2*	115-5A203	270	Southeast Los Angeles	Yes		Above Moderate
LOS ANGELES	4061 S MAIN ST	90037	5111023026	Hybrid Industrial	CM-1-CPIO	0	54	0.155103433	Residential - Four Units (Any Combination) - 4 Stories or Less	YES - Current	NO - Privately-Owned	Available	Not Used in Prior Housing Element	0	0	0.148615611	0.148615611	4	0	0	115-5A203	258	Southeast Los Angeles	Yes		Above Moderate
LOS ANGELES	4067 S MAIN ST	90037	5111023027	Hybrid Industrial	CM-1-CPIO	0	54	0.157923936	Industrial - Industrial - Vacant Land	YES - Current	NO - Privately-Owned	Available	Not Used in Prior Housing Element	0.141236365	0	0	0.141236365	0	0	0	115-5A203	269	Southeast Los Angeles			Lower
LOS ANGELES	4071 S MAIN ST	90037	5111023028	Hybrid Industrial	CM-1-CPIO	0	54	0.172181454	Commercial - Store Combination - Store and Residential Combination - One Story	YES - Current	NO - Privately-Owned	Available	Used in Prior Housing Element - Non-Vacant	0	0	0.101142582	0.101142582	2	0	0	115-5A203	296	Southeast Los Angeles	Yes		Above Moderate
LOS ANGELES	4085 S MAIN ST	90037	5111023029	Hybrid Industrial	CM-1-CPIO	0	54	0.17218253	Commercial - Store Combination - Store and Residential Combination - Two Stories	YES - Current	NO - Privately-Owned	Available	Used in Prior Housing Element - Non-Vacant	0	0	0.04014817	0.04014817	0	0	0	115-5A203	304	Southeast Los Angeles	Yes		Above Moderate
LOS ANGELES	104 W 40TH PL	90037	5111023030	Hybrid Industrial	CM-1-CPIO	0	54	0.163862928	Residential - Five or More Units or Apartments (Any Combination) - 4 Stories or Less	YES - Current	NO - Privately-Owned	Available	Not Used in Prior Housing Element	0.089309227	0	0	0.089309227	6	0	0	115-5A203	225	Southeast Los Angeles			Lower
LOS ANGELES	107 W 40TH PL	90037	5111024002	Hybrid Industrial	CM-1-CPIO	0	54	0.161716088	Commercial - Store Combination - Store and Residential Combination - One Story	YES - Current	NO - Privately-Owned	Available	Not Used in Prior Housing Element	0	0	0.025221729	0.025221729	3	0	0	115-5A203	209	Southeast Los Angeles	Yes		Above Moderate
LOS ANGELES	127 W 40TH PL	90037	5111024003	Neighborhood Commercial	C2-1VL-CPIO	0	108	0.115075249	Residential - Five or More Units or Apartments (Any Combination) - 4 Stories or Less	YES - Current	NO - Privately-Owned	Available	Not Used in Prior Housing Element	0	0	0.186201513	0.186201513	16	0	0	115-5A203	206	Southeast Los Angeles	Yes		Above Moderate
LOS ANGELES	128 W MARTIN LUTHER KING, JR BLVD	90037	5111024003	Neighborhood Commercial	C2-1VL-CPIO	0	108	0.228664031	Residential - Five or More Units or Apartments (Any Combination) - 4 Stories or Less	YES - Current	NO - Privately-Owned	Available	Not Used in Prior Housing Element	0	0	0.124963468	0.124963468	16	0	0	115-5A203	123	Southeast Los Angeles	Yes		Above Moderate
LOS ANGELES	132 W MARTIN LUTHER KING, JR BLVD	90037	5111024006	Neighborhood Commercial	C2-1VL-CPIO	0	108	0.137745622	Residential - Single Family Residence	YES - Current	NO - Privately-Owned	Available	Used in Prior Housing Element - Non-Vacant	1.630330753	0	0	1.630330753	1	0	0	115-5A203	124	Southeast Los Angeles			Lower
LOS ANGELES	134 W MARTIN LUTHER KING, JR BLVD	90037	5111024007	Neighborhood Commercial	C2-1VL-CPIO	0	108	0.131891524	Residential - Double, Duplex, or Two Units - 4 Stories or Less	YES - Current	NO - Privately-Owned	Available	Not Used in Prior Housing Element	0	0	1.011371362	1.011371362	2	0	0	115-5A203	125	Southeast Los Angeles	Yes		Above Moderate
LOS ANGELES	142 W MARTIN LUTHER KING, JR BLVD	90037	5111024008	Neighborhood Commercial	C2-1VL-CPIO	0	108	0.131891524	Residential - Single Family Residence	YES - Current	NO - Privately-Owned	Available	Used in Prior Housing Element - Non-Vacant	1.56686092	0	0	1.56686092	1	0	0	115-5A203	126	Southeast Los Angeles			Lower
LOS ANGELES	148 W MARTIN LUTHER KING, JR BLVD	90037	5111024009	Neighborhood Commercial	C2-1VL-CPIO	0	108	0.137742391	Residential - Single Family Residence	YES - Current	NO - Privately-Owned	Available	Used in Prior Housing Element - Non-Vacant	1.630330753	0	0	1.630330753	1	0	0	115-5A203	127	Southeast Los Angeles			Lower
LOS ANGELES	156 W MARTIN LUTHER KING, JR BLVD	90037	5111024010	Neighborhood Commercial	C2-1VL-CPIO	0	108	0.137742391	Residential - Single Family Residence	YES - Current	NO - Privately-Owned	Available	Used in Prior Housing Element - Non-Vacant	1.630330753	0	0	1.630330753	1	0	0	115-5A203	128	Southeast Los Angeles			Lower
LOS ANGELES	158 W MARTIN LUTHER KING, JR BLVD	90037	5111024011	Neighborhood Commercial	C2-1VL-CPIO	0	108	0.137742391	Residential - Five or More Units or Apartments (Any Combination) - 4 Stories or Less	YES - Current	NO - Privately-Owned	Available	Not Used in Prior Housing Element	0	0	0.240632343	0.240632343	5	0	0	115-5A203	129	Southeast Los Angeles	Yes		Above Moderate
LOS ANGELES	166 W MARTIN LUTHER KING, JR BLVD	90037	5111024012	Neighborhood Commercial	C2-1VL-CPIO	0	108	0.137742391	Residential - Four Units (Any Combination) - 4 Stories or Less	YES - Current	NO - Privately-Owned	Available	Not Used in Prior Housing Element	0	0	0.819012415	0.819012415	4	0	0	115-5A203	130	Southeast Los Angeles	Yes		Above Moderate
LOS ANGELES	172 W MARTIN LUTHER KING, JR BLVD	90037	5111024013	Neighborhood Commercial	C2-1VL-CPIO	0	108	0.137742391	Residential - Three Units (Any Combination) - 4 Stories or Less	YES - Current	NO - Privately-Owned	Available	Not Used in Prior Housing Element	0	0	0.928463495	0.928463495	3	0	0	115-5A203	131	Southeast Los Angeles	Yes		Above Moderate
LOS ANGELES	178 W MARTIN LUTHER KING, JR BLVD	90037	5111024014	Neighborhood Commercial	C2-1VL-CPIO	0	108	0.137741889	Residential - Double, Duplex, or Two Units - 4 Stories or Less	YES - Current	NO - Privately-Owned	Available	Not Used in Prior Housing Element	0	0	0.656128049	0.656128049	2	0	0	115-5A203	132	Southeast Los Angeles	Yes		Above Moderate
LOS ANGELES	184 W MARTIN LUTHER KING, JR BLVD	90037	5111024015	Neighborhood Commercial	C2-1VL-CPIO	0	108	0.119377047	Residential - Five or More Units or Apartments (Any Combination) - 4 Stories or Less	YES - Current	NO - Privately-Owned	Available	Not Used in Prior Housing Element	0	0	0.126861419	0.126861419	5	0	0	115-5A203	158	Southeast Los Angeles	Yes		Above Moderate
LOS ANGELES	131 W 40TH PL	90037	5111024016	Low Medium II Residential	RD2-1	0	21	0.137276005	Residential - Single Family Residence	YES - Current	NO - Privately-Owned	Available	Not Used in Prior Housing Element	0	0	0.115005434	0.115005434	1	2*	2*	115-5A203	164	Southeast Los Angeles			Above Moderate
LOS ANGELES	137 W 40TH PL	90037	5111024017	Low Medium II Residential	RD2-1	0	21	0.131466734	Residential - Double, Duplex, or Two Units - 4 Stories or Less	YES - Current	NO - Privately-Owned	Available	Not Used in Prior Housing Element	0	0	0.184181964	0.184181964	2	2*	2*	115-5A203	165	Southeast Los Angeles	Yes		Above Moderate
LOS ANGELES	143 W 40TH PL	90037	5111024018	Low Medium II Residential	RD2-1	0	21	0.131491463	Residential - Double, Duplex, or Two Units - 4 Stories or Less	YES - Current	NO - Privately-Owned	Available	Not Used in Prior Housing Element	0	0	0.184181964	0.184181964	2	2*	2*	115-5A203	166	Southeast Los Angeles	Yes		Above Moderate
LOS ANGELES	149 W 40TH PL	90037	5111024019	Low Medium II Residential	RD2-1	0	21	0.137350987	Residential - Single Family Residence	YES - Current	NO - Privately-Owned	Available	Not Used in Prior Housing Element	0	0	0.115005434	0.115005434	1	2*	2*	115-5A203	167	Southeast Los Angeles			Above Moderate
LOS ANGELES	161 W 40TH PL	90037	5111024021	Low Medium II Residential	RD2-1	0	21	0.137404649	Residential - Double, Duplex, or Two Units - 4 Stories or Less	YES - Current	NO - Privately-Owned	Available	Not Used in Prior Housing Element	0	0	0.022579953	0.022579953	2	2*	2*	115-5A203	172	Southeast Los Angeles	Yes		Above Moderate
LOS ANGELES	167 W 40TH PL	90037	5111024022	Low Medium II Residential	RD2-1	0	21	0.137431622	Residential - Double, Duplex, or Two Units - 4 Stories or Less	YES - Current	NO - Privately-Owned	Available	Not Used in Prior Housing Element	0	0	0.150820488	0.150820488	2	2*	2*	115-5A203	175	Southeast Los Angeles	Yes		Above Moderate
LOS ANGELES	173 W 40TH PL	90037	5111024023	Low Medium II Residential	RD2-1	0	21	0.137458596	Residential - Single Family Residence	YES - Current	NO - Privately-Owned	Available	Not Used in Prior Housing Element	0	0	0.115005434	0.115005434	1	2*	2*	115-5A203	177	Southeast Los Angeles			Above Moderate
LOS ANGELES	179 W 40TH PL	90037	5111024024	Low Medium II Residential	RD2-1	0	21	0.137484212	Residential - Double, Duplex, or Two Units - 4 Stories or Less	YES - Current	NO - Privately-Owned	Available	Not Used in Prior Housing Element	0	0	0.150820488	0.150820488	2	2*	2*	115-5A203	180	Southeast Los Angeles	Yes		Above Moderate
LOS ANGELES	4001 S MAIN ST	90037	5111024028	Hybrid Industrial	CM-1-CPIO	0	54	0.30774691	Commercial - Department Store - Warehouse Store (Costco, etc.) - One Story	YES - Current	NO - Privately-Owned	Available	Used in Prior Housing Element - Non-Vacant	0.030613304	0	0	0.030613304	1	0	0	115-5A203	122	Southeast Los Angeles			Lower
LOS ANGELES	4017 S MAIN ST	90037	5111024028	Hybrid Industrial	CM-1-CPIO	0	54	0.307663839	Commercial - Department Store - Warehouse Store (Costco, etc.) - One Story	YES - Current	NO - Privately-Owned	Available	Used in Prior Housing Element - Non-Vacant	0.030613304	0	0	0.030613304	1	0	0	115-5A203	161	Southeast Los Angeles			Lower
LOS ANGELES	192 W MARTIN LUTHER KING, JR BLVD	90037	5111025001	Neighborhood Commercial	C2-1VL-CPIO	0	108	0.137741817	Residential - Double, Duplex, or Two Units - 4 Stories or Less	YES - Current	NO - Privately-Owned	Available	Not Used in Prior Housing Element	0	0	0.656128049	0.656128049	2	0	0	115-5A203	133	Southeast Los Angeles	Yes		Above Moderate
LOS ANGELES	200 W MARTIN LUTHER KING, JR BLVD	90037	5111025002	Neighborhood Commercial	C2-1VL-CPIO	0	108	0.137742391	Residential - Single Family Residence	YES - Current	NO - Privately-Owned	Available	Used in Prior Housing Element - Non-Vacant	1.014165282	0	0	1.014165282	1	0	0	115-5A203	134	Southeast Los Angeles			L

LOS ANGELES	201 W 40TH PL	90037	5111025010	Low Medium II Residential	RD2-1	0	21	0.10320021	Residential - Double, Duplex, or Two Units - 4 Stories or Less	YES - Current	NO - Privately-Owned	Available	Not Used in Prior Housing Element	0	0	0.204291934	0.204291934	2	2*	2*	115-SA203	193	Southeast Los Angeles	Yes	Above Moderate
LOS ANGELES	209 W 40TH PL	90037	5111025011	Low Medium II Residential	RD2-1	0	21	0.068815777	Residential - Single Family Residence	YES - Current	NO - Privately-Owned	Available	Not Used in Prior Housing Element	0	0	0.066552353	0.066552353	1	1*	1*	115-SA203	196	Southeast Los Angeles		Above Moderate
LOS ANGELES	213 W 40TH PL	90037	5111025011	Low Medium II Residential	RD2-1	0	21	0.103229985	Residential - Single Family Residence	YES - Current	NO - Privately-Owned	Available	Not Used in Prior Housing Element	0	0	0.148295313	0.148295313	1	2*	2*	115-SA203	197	Southeast Los Angeles		Above Moderate
LOS ANGELES	235 W 40TH PL	90037	5111025014	Community Commercial	C2-2D-CPIO	0	108	0.137727189	Commercial - Parking Lot (Commercial Use Property) - Lots - Patron or Employee - One Story	YES - Current	NO - Privately-Owned	Available	Not Used in Prior Housing Element	0.025337649	0	0	0.025337649	0	0	0	115-SA203	201	Southeast Los Angeles		Lower
LOS ANGELES	239 W 40TH PL	90037	5111025015	Community Commercial	C2-2D-CPIO	0	108	0.137754446	Commercial - Commercial - Vacant Parcel with Existing Non-structural Other Imps.	YES - Current	NO - Privately-Owned	Available	Not Used in Prior Housing Element	0.263262075	0	0	0.263262075	0	0	0	115-SA203	202	Southeast Los Angeles		Lower
LOS ANGELES	4000 S BROADWAY PL	90037	5111025016	Community Commercial	C2-2D-CPIO	0	108	0.125514256	Commercial - Store Combination - Store and Residential Combination - One Story	YES - Current	NO - Privately-Owned	Available	Not Used in Prior Housing Element	0	0	0.055171271	0.055171271	0	0	0	115-SA203	142	Southeast Los Angeles	Yes	Above Moderate
LOS ANGELES	4006 S BROADWAY PL	90037	5111025017	Community Commercial	C2-2D-CPIO	0	108	0.156129443	Industrial - Light Manufacturing - One Story	YES - Current	NO - Privately-Owned	Available	Not Used in Prior Housing Element	0.027771394	0	0	0.027771394	0	0	0	115-SA203	159	Southeast Los Angeles		Lower
LOS ANGELES	4014 S BROADWAY PL	90037	5111025018	Community Commercial	C2-2D-CPIO	0	108	0.186746655	Industrial - Light Manufacturing - One Story	YES - Current	NO - Privately-Owned	Available	Not Used in Prior Housing Element	0.057113903	0	0	0.057113903	0	0	0	115-SA203	162	Southeast Los Angeles		Lower
LOS ANGELES	4018 S BROADWAY PL	90037	5111025019	Community Commercial	C2-2D-CPIO	0	108	0.12553366	Commercial - Store - One Story	YES - Current	NO - Privately-Owned	Available	Not Used in Prior Housing Element	0.02571	0	0	0.02571	0	0	0	115-SA203	203	Southeast Los Angeles		Lower
LOS ANGELES	4038 S BROADWAY PL	90037	5111025020	Community Commercial	C2-2D-CPIO	0	108	0.156148481	Residential - Five or More Units or Apartments (Any Combination) - 4 Stories or Less	YES - Current	NO - Privately-Owned	Available	Not Used in Prior Housing Element	0	0	0.212590121	0.212590121	14	0	0	115-SA203	207	Southeast Los Angeles	Yes	Above Moderate
LOS ANGELES	4040 S BROADWAY PL	90037	5111025020	Community Commercial	C2-2D-CPIO	0	108	0.187138035	Residential - Five or More Units or Apartments (Any Combination) - 4 Stories or Less	YES - Current	NO - Privately-Owned	Available	Not Used in Prior Housing Element	0	0	0.185983825	0.185983825	14	0	0	115-SA203	210	Southeast Los Angeles	Yes	Above Moderate
LOS ANGELES	282 W MARTIN LUTHER KING, JR BLVD	90037	5111025021	Community Commercial	C2-2D-CPIO	0	108	0.185939896	Industrial - Food Processing Plant - Meat - One Story	YES - Current	NO - Privately-Owned	Available	Not Used in Prior Housing Element	0.072334327	0	0	0.072334327	0	0	0	115-SA203	143	Southeast Los Angeles		Lower
LOS ANGELES	4011 S BROADWAY PL	90037	5111025022	Community Commercial	C2-2D-CPIO	0	108	0.12116018	Commercial - Auto, Recreation Equipment, Construction Equipment Sales and Service - Auto Body Repair Shop - One Story	YES - Current	NO - Privately-Owned	Available	Not Used in Prior Housing Element	0.186050111	0	0	0.186050111	0	0	0	115-SA203	160	Southeast Los Angeles		Lower
LOS ANGELES	4017 S BROADWAY PL	90037	5111025023	Community Commercial	C2-2D-CPIO	0	108	0.09064965	Industrial - Industrial - Vacant Land	YES - Current	NO - Privately-Owned	Available	Not Used in Prior Housing Element	0.164764488	0	0	0.164764488	0	0	0	115-SA203	163	Southeast Los Angeles		Lower
LOS ANGELES	4030 S BROADWAY	90037	5111025024	Community Commercial	C2-2D-CPIO	0	108	0.060138021	Industrial - Industrial - Vacant Land	YES - Current	NO - Privately-Owned	Available	Not Used in Prior Housing Element	0.156927168	0	0	0.156927168	0	0	0	115-SA203	204	Southeast Los Angeles		Lower
LOS ANGELES			5111025025	Community Commercial	C2-2D-CPIO	0	108	0.03158906	Commercial - Office Building - One Story	YES - Current	NO - Privately-Owned	Available	Not Used in Prior Housing Element	0.117207152	0	0	0.117207152	0	0	0	115-SA203	208	Southeast Los Angeles		Lower
LOS ANGELES	228 W MARTIN LUTHER KING, JR BLVD	90037	5111025026	Neighborhood Commercial	C2-1VL-CPIO	0	108	0.137741604	Residential - Four Units (Any Combination) - 4 Stories or Less	YES - Current	NO - Privately-Owned	Available	Not Used in Prior Housing Element	0	0	0.264437169	0.264437169	4	0	0	115-SA203	141	Southeast Los Angeles	Yes	Above Moderate
LOS ANGELES	459 E 41ST ST	90011	5113003001	Low Medium II Residential	RD2-1	0	21	0.18021307	Residential - Three Units (Any Combination) - 4 Stories or Less	YES - Current	NO - Privately-Owned	Available	Not Used in Prior Housing Element	0	0.19092443	0	0.19092443	3	3*	3*	115-SA207	391	Southeast Los Angeles	Yes	Moderate
LOS ANGELES	463 E 41ST ST	90011	5113003002	Low Medium II Residential	RD2-1	0	21	0.180214197	Residential - Double, Duplex, or Two Units - 4 Stories or Less	YES - Current	NO - Privately-Owned	Available	Not Used in Prior Housing Element	0	0.210372645	0	0.210372645	2	3*	3*	115-SA207	390	Southeast Los Angeles	Yes	Moderate
LOS ANGELES	469 E 41ST ST	90011	5113003003	Low Medium II Residential	RD2-1	0	21	0.144171194	Residential - Double, Duplex, or Two Units - 4 Stories or Less	YES - Current	NO - Privately-Owned	Available	Not Used in Prior Housing Element	0	0.256123567	0	0.256123567	2	3*	3*	115-SA207	389	Southeast Los Angeles	Yes	Moderate
LOS ANGELES	471 E 41ST ST	90011	5113003004	Low Medium II Residential	RD2-1	0	21	0.108128959	Residential - Single Family Residence	YES - Current	NO - Privately-Owned	Available	Not Used in Prior Housing Element	0	0	0.128484643	0.128484643	1	2*	2*	115-SA207	387	Southeast Los Angeles		Above Moderate
LOS ANGELES	479 E 41ST ST	90011	5113003005	Low Medium II Residential	RD2-1	0	21	0.108127617	Residential - Single Family Residence	YES - Current	NO - Privately-Owned	Available	Not Used in Prior Housing Element	0	0	0.131045499	0.131045499	1	2*	2*	115-SA207	385	Southeast Los Angeles		Above Moderate
LOS ANGELES			5113003005	Low Medium II Residential	RD2-1	0	21	0.072085597	Residential - Single Family Residence	YES - Current	NO - Privately-Owned	Available	Not Used in Prior Housing Element	0	0	0.058722413	0.058722413	1	1*	1*	115-SA207	386	Southeast Los Angeles		Above Moderate
LOS ANGELES	491 E 41ST ST	90011	5113003008	Low Medium II Residential	RD2-1	0	21	0.180215226	Residential - Double, Duplex, or Two Units - 4 Stories or Less	YES - Current	NO - Privately-Owned	Available	Not Used in Prior Housing Element	0	0.089093515	0	0.089093515	2	3*	3*	115-SA207	379	Southeast Los Angeles	Yes	Moderate
LOS ANGELES	4077 S AVALON BLVD	90011	5113003009	Neighborhood Commercial	C2-1VL-CPIO	0	108	0.120526657	Commercial - Store - One Story	YES - Current	NO - Privately-Owned	Available	Not Used in Prior Housing Element	0.052945153	0	0	0.052945153	0	0	0	115-SA207	436	Southeast Los Angeles		Lower
LOS ANGELES			5113003009	Neighborhood Commercial	C2-1VL-CPIO	0	108	0.024105133	Commercial - Store - One Story	YES - Current	NO - Privately-Owned	Available	Not Used in Prior Housing Element	0	0	0.002768465	0.002768465	0	0	0	115-SA207	435	Southeast Los Angeles		Above Moderate
LOS ANGELES	495 E 41ST ST	90011	5113003010	Neighborhood Commercial	C2-1VL-CPIO	0	108	0.060262829	Residential - Single Family Residence	YES - Current	NO - Privately-Owned	Available	Not Used in Prior Housing Element	0	0	0.019969296	0.019969296	1	0	0	115-SA207	437	Southeast Los Angeles		Above Moderate
LOS ANGELES			5113003010	Neighborhood Commercial	C2-1VL-CPIO	0	108	0.057393285	Residential - Single Family Residence	YES - Current	NO - Privately-Owned	Available	Not Used in Prior Housing Element	0	0	0.019969296	0.019969296	1	0	0	115-SA207	429	Southeast Los Angeles		Above Moderate
LOS ANGELES	4073 S AVALON BLVD	90011	5113003011	Neighborhood Commercial	C2-1VL-CPIO	0	108	0.090681208	Industrial - Industrial - Vacant Land	YES - Current	NO - Privately-Owned	Available	Not Used in Prior Housing Element	0.11854066	0	0	0.11854066	0	0	0	115-SA207	428	Southeast Los Angeles		Lower
LOS ANGELES	4069 S AVALON BLVD	90011	5113003012	Neighborhood Commercial	C2-1VL-CPIO	0	108	0.185024104	Commercial - Store Combination - Store and Residential Combination - One Story	YES - Current	NO - Privately-Owned	Available	Not Used in Prior Housing Element	0.186738932	0	0	0.186738932	0	0	0	115-SA207	380	Southeast Los Angeles		Lower
LOS ANGELES	450 E 40TH PL	90011	5113003020	Low Medium II Residential	RD2-1	0	21	0.180834699	Residential - Single Family Residence - Townhouse Format	YES - Current	NO - Privately-Owned	Available	Not Used in Prior Housing Element	0	0.065427375	0	0.065427375	1	3*	3*	115-SA207	342	Southeast Los Angeles		Moderate
LOS ANGELES	442 E 40TH PL	90011	5113003021	Low Medium II Residential	RD2-1	0	21	0.180792426	Residential - Single Family Residence	YES - Current	NO - Privately-Owned	Available	Not Used in Prior Housing Element	0	0.155796486	0	0.155796486	1	3*	3*	115-SA207	343	Southeast Los Angeles		Moderate
LOS ANGELES	472 E 40TH PL	90011	5113003022	Low Medium II Residential	RD2-1	0	21	0.217266809	Residential - Three Units (Any Combination) - 4 Stories or Less	YES - Current	NO - Privately-Owned	Available	Not Used in Prior Housing Element	0	0.174515533	0	0.174515533	3	0	0	115-SA207	337	Southeast Los Angeles		Moderate
LOS ANGELES	468 E 40TH PL	90011	5113003023	Low Medium II Residential	RD2-1	0	21	0.181006304	Residential - Three Units (Any Combination) - 4 Stories or Less	YES - Current	NO - Privately-Owned	Available	Not Used in Prior Housing Element	0	0.053482895	0	0.053482895	3	3*	3*	115-SA207	338	Southeast Los Angeles		Moderate
LOS ANGELES	4051 S AVALON BLVD	90011	5113003024	Neighborhood Commercial	C2-1VL-CPIO	0	108	0.094641304	Commercial - Store - One Story	YES - Current	NO - Privately-Owned	Available	Not Used in Prior Housing Element	0.06432904	0	0	0.06432904	0	0	0	115-SA207	357	Southeast Los Angeles		Lower
LOS ANGELES	4061 S AVALON BLVD	90011	5113003024	Neighborhood Commercial	C2-1VL-CPIO	0	108	0.206613567	Commercial - Store - One Story	YES - Current	NO - Privately-Owned	Available	Not Used in Prior Housing Element	0.077432272	0	0	0.077432272	0	0	0	115-SA207	368	Southeast Los Angeles		Lower
LOS ANGELES			5113003024	Neighborhood Commercial	C2-1VL-CPIO	0	108	0.072372475	Commercial - Store - One Story	YES - Current	NO - Privately-Owned	Available	Not Used in Prior Housing Element	0.050355497	0	0	0.050355497	0	0	0	115-SA207	359	Southeast Los Angeles		Lower
LOS ANGELES			5113003024	Neighborhood Commercial	C2-1VL-CPIO	0	108	0.074684115	Commercial - Store - One Story	YES - Current	NO - Privately-Owned	Available	Not Used in Prior Housing Element	0.058211029	0	0	0.058211029	0	0	0	115-SA207	336	Southeast Los Angeles		Lower
LOS ANGELES			5113003024	Neighborhood Commercial	C2-1VL-CPIO	0	108	0.097774683	Commercial - Store - One Story	YES - Current	NO - Privately-Owned	Available	Not Used in Prior Housing Element	0.063740844	0	0	0.063740844	0	0	0	115-SA207	312	Southeast Los Angeles		Lower
LOS ANGELES	4050 S SAN PEDRO ST	90011	5113004001	Neighborhood Commercial	C2-1VL-CPIO	0	108	0.14081883	Commercial - Store Combination - Store and Residential Combination - One Story	YES - Current	NO - Privately-Owned	Available	Not Used in Prior Housing Element	0	0	0.122656696	0.122656696	4	0	0	115-SA205	341	Southeast Los Angeles	Yes	Above Moderate
LOS ANGELES	4056 S SAN PEDRO ST	90011	5113004002	Neighborhood Commercial	C2-1VL-CPIO	0	108	0.155969278	Residential - Five or More Units or Apartments (Any Combination) - 4 Stories or Less	YES - Current	NO - Privately-Owned	Available	Not Used in Prior Housing Element	0	0	0.712248641	0.712248641	8	0	0	115-SA205	352	Southeast Los Angeles	Yes	Above Moderate
LOS ANGELES	4064 S SAN PEDRO ST	90011	5113004003	Neighborhood Commercial	C2-1VL-CPIO	0	108	0.119407578	Residential - Three Units (Any Combination) - 4 Stories or Less	YES - Current	NO - Privately-Owned	Available	Not Used in Prior Housing Element	0	0	0.947400123	0.947400123	3	0	0	115-SA205	366	Southeast Los Angeles	Yes	Above Moderate
LOS ANGELES			5113004003	Neighborhood Commercial	C2-1VL-CPIO	0	108	0.106349066	Residential - Three Units (Any Combination) - 4 Stories or Less	YES - Current	NO - Privately-Owned	Available	Not Used in Prior Housing Element	0	0	0.835816556	0.835816556	3	0	0	115-SA205	383	Southeast Los Angeles	Yes	Above Moderate
LOS ANGELES	4070 S SAN PEDRO ST	90011	5113004004	Neighborhood Commercial	C2-1VL-CPIO	0	108	0.065321132	Commercial - Store Combination - Store and Residential Combination - One Story	YES - Current	NO - Privately-Owned	Available	Not Used in Prior Housing Element	0	0	0.02388875	0.02388875	2	0	0	115-SA205	392	Southeast Los Angeles	Yes	Above Moderate
LOS ANGELES	4074 S SAN PEDRO ST	90011	5113004004	Neighborhood Commercial	C2-1VL-CPIO	0	108	0.046682058	Commercial - Store Combination - Store and Residential Combination - One Story	YES - Current	NO - Privately-Owned	Available	Not Used in Prior Housing Element	0	0	0.024095929	0.024095929	2	0	0	115-SA205	394	Southeast Los Angeles	Yes	Above Moderate
LOS ANGELES	4076 S SAN PEDRO ST	90011	5113004005	Neighborhood Commercial	C2-1VL-CPIO	0	108	0.109725477	Residential - Three Units (Any Combination) - 4 Stories or Less	YES - Current	NO - Privately-Owned	Available	Not Used in Prior Housing Element	0	0	0.226703517	0.226703517	3	0	0	115-SA205	395	Southeast Los Angeles	Yes	Above Moderate
LOS ANGELES	4080 S SAN PEDRO ST	90011	5113004006	Neighborhood Commercial	C2-1VL-CPIO	0	108	0.113768364	Residential - Four Units (Any Combination) - 4 Stories or Less	YES - Current	NO - Privately-Owned	Available	Not Used in Prior Housing Element	0	0	0.208675587	0.208675587	4	0	0	115-SA205	406	Southeast Los Angeles	Yes	Above Moderate
LOS ANGELES	415 E 41ST ST	90011	5113004007	Neighborhood Commercial	C2-1VL-CPIO	0	108	0.053550834	Residential - Single Family Residence	YES - Current	NO - Privately-Owned	Available	Not Used in Prior Housing Element	0	0	0.056596589	0.056596589	1	0	0	115-SA205	405	Southeast Los Angeles		Above Moderate
LOS ANGELES	417 E 41ST ST	90011	5113004008	Neighborhood Commercial	C2-1VL-CPIO	0	108	0.048500939	Residential - Single Family Residence	YES - Current	NO - Privately-Owned	Available	Not Used in Prior Housing Element	0	0	0.001028382	0.001028382	1	0	0	115-SA205	404	Southeast Los Angeles		Above Moderate
LOS ANGELES	421 E 41ST ST	90011	5113004009	Low Medium II Residential	RD2-1	0	21	0.098238471	Residential - Single Family Residence	YES - Current	NO - Privately-Owned	Available	Not Used in Prior Housing Element	0	0	0.152042127	0.152042127	1	2*	2*	115-SA205	393	Southeast Los Angeles		Above Moderate
LOS ANGELES	423 E 41ST ST	90011	5113004010	Low Medium II Residential	RD2-1	0	21	0.144170063	Residential - Single Family Residence	YES - Current	NO - Privately-Owned	Available	Not Used in Prior Housing Element	0	0.190208745	0	0.190208745	1	3*	3*	115-SA205	382	Southeast Los Angeles		Moderate
LOS ANGELES	427 E 41ST ST	90011	5113004011	Low Medium II Residential	RD2-1	0	21	0.14417232	Residential - Single Family Residence	YES - Current	NO - Privately-Owned	Available	Not Used in Prior Housing Element	0	0.190208745	0	0.190208745	1	3*	3*	115-SA205	381	Southeast Los Angeles		Moderate
LOS ANGELES	431 E 41ST ST	90011	5113004012	Low Medium II Residential	RD2-1	0	21	0.144170067	Residential - Double, Duplex, or Two Units - 4 Stories or Less	YES - Current	NO - Privately-Owned	Available	Not Used in Prior Housing Element	0	0.256123567	0	0.256123567	2	3*	3*	115-SA205	380	Southeast Los Angeles	Yes	Moderate
LOS ANGELES	435 E 41ST ST	90011	5113004013	Low Medium II Residential	RD2-1	0	21	0.162193438	Residential - Single Family Residence	YES - Current	NO - Privately-Owned	Available	Not Used in Prior Housing Element	0	0.190208745	0	0.190208745	1	3*	3*	115-SA205	379	Southeast Los Angeles		Moderate
LOS ANGELES	441 E 41ST ST	90011	5113004014	Low Medium II Residential	RD2-1	0	21	0.180214555	Residential - Single Family Residence	YES - Current	NO - Privately-Owned	Available	Not Used in Prior Housing Element	0	0.155796486	0	0.155796486	1	3*	3*	115-SA205	378	Southeast Los Angeles		Moderate
LOS ANGELES	445 E 41ST ST	90011	5113004015	Low Medium II Residential	RD2-1	0	21	0.180213429	Residential - Double, Duplex, or Two Units - 4 Stories or Less	YES - Current	NO - Privately-Owned	Available	Not Used in Prior Housing Element	0	0.210372645	0	0.210372645	2	3*	3*	115-SA205	377	Southeast Los Angeles	Yes	Moderate
LOS ANGELES	451 E 41ST ST	90011	5113004016	Low Medium II Residential	RD2-1	0	21	0.180214555	Residential - Single Family Residence	YES - Current	NO - Privately-Owned	Available	Not Used in Prior Housing Element	0	0.155796486	0	0.155796486	1	3*	3*	115-SA205	376	Southeast Los Angeles		Moderate
LOS ANGELES	457 E 41ST ST	90011	5113004017	Low Medium II Residential	RD2-1	0	21	0.180214495	Residential - Three Units (Any Combination) - 4 Stories or Less	YES - Current	NO - Privately-Owned	Available	Not Used in Prior Housing Element	0	0.19092443	0	0.19092443	3	3*	3*	115-SA207	396	Southeast Los Angeles	Yes	Moderate
LOS ANGELES	438 E 40TH PL	90011	5113004018	Low Medium II Residential	RD2-1	0	21	0.180749128	Residential - Three Units (Any Combination) - 4 Stories or Less	YES - Current	NO - Privately-Owned	Available	Not Used in Prior Housing Element	0	0.19092443	0	0.19092443	3	3*	3*	115-SA207	344	Southeast Los Angeles	Yes	Moderate
LOS ANGELES	432 E 40TH PL	90011	5113004019	Low Medium II Residential	RD2-1	0	21	0.180705565	Residential - Single Family Residence	YES - Current	NO - Privately-Owned	Available	Not Used in Prior Housing Element	0	0.155796486	0	0.155796486	1	3*	3*	115-SA205	335	Southeast Los Angeles		Moderate
LOS ANGELES	428 E 40TH PL	90011	5113004020	Low Medium II Residential	RD2-1	0	21	0.180663292	Residential - Single Family Residence	YES - Current	NO - Privately-Owned	Available	Not Used in Prior Housing Element	0	0.155796486	0	0.155796486	1	3*	3*	115-SA205	336	Southeast Los Angeles		Moderate
LOS ANGELES	422 E 40TH PL	90011	5113004021	Low Medium II Residential	RD2-1	0	21	0.180620247	Residential - Three Units (Any Combination) - 4 Stories or Less	YES - Current	NO - Privately-Owned	Available	Not Used in Prior Housing Element	0	0.19092443	0	0.19092443	3	3*	3*	115-SA205	337	Southeast Los Angeles	Yes	Moderate
LOS ANGELES	418 E 40TH PL	90011	5113004022	Low Medium II Residential	RD2-1	0	21	0.162520628	Residential - Single Family Residence	YES - Current	NO - Privately-Owned	Available	Not Used in Prior Housing Element	0	0.190208745	0	0.190208745	1	3*	3*	115-SA205	338	Southeast Los Angeles		Moderate
LOS ANGELES	410 E 40TH PL	90011	5113004024	Low Medium II Residential	RD2-1	0	21	0.144205957	Residential - Single Family Residence	YES - Current	NO - Privately-Owned	Available	Not Used in Prior Housing Element	0	0.190208745	0	0.190208745	1	3*	3*	115-SA205	340	Southeast Los Angeles		Moderate
LOS ANGELES	4129 S AVALON BLVD	90011	5113005001	Neighborhood Commercial	C2-1VL-CPIO	0	108	0.188213388	Commercial - Parking Lot (Commercial Use Property) - Lots - Patron or Employee - One Story	YES - Current	NO - Privately-Owned	Available	Used in Prior Housing Element - Non-Vacant	0.25160862	0	0	0.25160862	0	0	0	114A207	53	Southeast Los Angeles		Lower
LOS ANGELES	4127 S AVALON BLVD	90011	5113005002	Neighborhood Commercial	C2-1VL-CPIO	0	108	0.160713761	Residential - Five or More Units or Apartments (Any Combination) - 4 Stories or Less	YES - Current	NO - Privately-Owned	Available	Not Used in Prior Housing Element	0	0	0.738717782	0.738717782	6	0	0	114A207	50	Southeast Los Angeles	Yes	Above Moderate
LOS ANGELES	4113 S AVALON BLVD	90011	5113005004	Neighborhood Commercial	C2-1VL-CPIO	0	108	0.160685805	Industrial - Light Manufacturing - One Story	YES - Current	NO - Privately-Owned	Available	Used in Prior Housing Element - Non-Vacant	0.110441579	0	0	0.110441579	0	0	0	115-SA207	495	Southeast Los Angeles		Lower
LOS ANGELES	4107 S AVALON BLVD	90011	5113005005	Neighborhood Commercial	C2-1VL-CPIO	0	108	0.160700688	Residential - Four Units (Any Combination) - 4 Stories or Less	YES - Current	NO - Privately-Owned	Available	Not Used in Prior Housing Element	0	0	0.96344347	0.96344347	3	0	0	115-SA207	486	Southeast Los Angeles	Yes	Above Moderate
LOS ANGELES	498 E 41ST ST	90011	5113005006	Neighborhood Commercial	C2-1VL-CPIO	0	108	0.160700331	Commercial - Store Combination - Store and Residential Combination - One Story	YES - Current	NO - Privately-Owned	Available	Not Used in Prior Housing Element	0	0	0.022520989	0.022520989	4	0	0	115-SA207	457	Southeast Los Angeles	Yes	Above Moderate
LOS ANGELES	488 E 41ST ST	90011	5113005007	Low Medium I Residential	R2-1	0	17	0.15011404	Residential - Single Family Residence	YES - Current	NO - Privately-Owned	Available	Not Used in Prior Housing Element	0	0	0.042210044	0.042210044	1	2*	2*	115-SA207	473	Southeast Los Angeles		Above Moderate
LOS ANGELES	486 E 41ST ST	90011	5113005008	Low Medium I Residential	R2-1	0	17	0.150118956	Residential - Single Family Residence	YES - Current	NO - Privately-Owned	Available	Not Used in Prior Housing Element	0	0	0.124323767	0.124323767	1	2*	2*	115-SA207	474	Southeast Los Angeles		Above Moderate
LOS ANGELES	480 E 41ST ST	90011	5113005010	Low Medium I Residential	R2-1	0	17	0.150126779	Residential - Single Family Residence	YES - Current	NO - Privately-Owned	Available	Not Used in Prior Housing Element	0	0	0.124323767	0.124323767	1	2*	2*	115-SA207	476	Southeast Los Angeles		Above Moderate
LOS ANGELES	476 E 41ST ST	90011	5113005011	Low Medium I Residential	R2-1	0	17	0.150128568	Residential - Double, Duplex, or Two Units - 4 Stories or Less	YES - Current	NO - Privately-Owned	Available	Not Used in Prior Housing Element	0	0	0.162922955	0.162922955	2	2*	2*	115-SA207	477	Southeast Los Angeles	Yes	Above Moderate
LOS ANGELES	472 E 41ST ST	90011	5113005012	Low Medium I Residential	R2-1	0	17	0.150132442	Residential - Double, Duplex, or Two Units - 4 Stories or Less	YES - Current	NO - Privately-Owned	Available	Not Used in Prior Housing Element	0	0	0.162922955	0.162922955	2	2*	2*	115-SA207	478	Southeast Los Angeles	Yes	Above Moderate
LOS ANGELES	468 E 41ST ST	90011	5113005013	Low Medium I Residential	R2-1	0	17	0.150137358	Residential - Single Family Residence	YES - Current	NO - Privately-Owned	Available	Not Used in Prior Housing Element	0	0	0.124323767	0.124323767	1	2*	2*	115-SA207	479	Southeast Los Angeles		Above Moderate
LOS ANGELES	464 E 41ST ST	90011	5113005014	Low Medium I Residential	R2-1	0	17	0.150141232	Residential - Double, Duplex, or Two Units - 4 Stories or Less	YES - Current	NO - Privately-Owned	Available	Not Used in Prior Housing Element	0	0	0.162922955	0.162922955	2	2*	2*	115-SA207	480	Southeast Los Angeles	Yes	Above Moderate
LOS ANGELES	456 E 41ST ST	90011	5113005015	Low Medium I Residential	R2-1	0	17	0.15014346	Residential - Double, Duplex, or Two Units - 4 Stories or Less	YES - Current	NO - Privately-Owned	Available	Not Used in Prior Housing Element	0	0	0.162922955	0.162922955	2	2*	2*	115-SA207	481	Southeast Los Angeles	Yes	Above Moderate
LOS ANGELES	448 E 41ST ST	90011	5113005017	Low Medium I Residential	R2-1	0	17	0.150151563	Residential - Single Family Residence	YES - Current	NO - Privately-Owned	Available	Not Used in Prior Housing Element	0	0	0.124323767	0.124323767	1	2*	2*	115-SA205	425	Southeast Los Angeles		Above Moderate
LOS ANGELES	451 E 41ST PL	90011	5113005018	Low Medium I Residential	R2-1	0	17	0.149908488	Residential - Single Family Residence	YES - Current	NO - Privately-Owned	Available	Not Used in Prior Housing Element	0	0	0.124323767	0.124323767	1	2*	2*	114A205	16	Southeast Los Angeles		Above Moderate
LOS ANGELES	453 E 41ST PL	90011	5113005019	Low Medium I Residential	R2-1	0	17	0.150171365	Residential - Single Family Residence	YES - Current	NO - Privately-Owned	Available	Not Used in Prior Housing Element	0	0	0.124323767	0.124323767	1	2*	2*	114A205	15	Southeast Los Angeles		Above Moderate
LOS ANGELES	459 E 41ST PL	90011	5113005020	Low Medium I Residential	R2-1	0	17	0.150432452	Residential - Single Family Residence	YES - Current	NO - Privately-Owned	Available	Not Used in Prior Housing Element	0	0	0.124323767	0.124323767	1	2*	2*	114A207	44	Southeast Los Angeles		Above Moderate
LOS ANGELES	463 E 41ST PL	90011	5113005021	Low Medium I Residential	R2-1	0	17	0.150696312	Residential - Double, Duplex, or Two Units - 4 Stories or Less	YES - Current	NO - Privately-Owned	Available	Not Used in Prior Housing Element	0	0	0.162922955	0.162922955	2	2*	2*	114A207	43	Southeast Los Angeles	Yes	Above Moderate
LOS ANGELES	465 E 41ST PL	90011	5113005022	Low Medium I Residential	R2-1	0	17	0.150958682	Residential - Single Family Residence	YES - Current	NO - Privately-Owned	Available	Not Used in Prior Housing Element	0	0	0.124323767	0.124323767	1	2*	2*	114A207	42	Southeast Los Angeles		Above Moderate
LOS ANGELES	473 E 41ST PL	90011	5113005024	Low Medium I Residential	R2-1	0	17	0.151484981	Residential - Double, Duplex, or Two Units - 4

LOS ANGELES	4106 S SAN PEDRO ST	90011	5113006013	Neighborhood Commercial	C2-1VL-CPIO	0	108	0.163874143	Residential - Four Units (Any Combination) - 4 Stories or Less	YES - Current	NO - Privately-Owned	Available	Not Used in Prior Housing Element	0	0	0.788257027	0.788257027	5	0	0	115-5A205	451	Southeast Los Angeles		Yes		Above Moderate
LOS ANGELES	4112 S SAN PEDRO ST	90011	5113006014	Neighborhood Commercial	C2-1VL-CPIO	0	108	0.173682936	Residential - Single Family Residence	YES - Current	NO - Privately-Owned	Available	Not Used in Prior Housing Element	0.729410428	0	0	0.729410428	1	0	0	115-5A205	462	Southeast Los Angeles				Lower
LOS ANGELES	4118 S SAN PEDRO ST	90011	5113006015	Neighborhood Commercial	C2-1VL-CPIO	0	108	0.07502365	Residential - Single Family Residence	YES - Current	NO - Privately-Owned	Available	Not Used in Prior Housing Element	2.969950199	0	0	2.969950199	1	0	0	115-5A205	473	Southeast Los Angeles				Lower
LOS ANGELES	411 E 41ST PL	90011	5113006021	Low Medium I Residential	R2-1	0	17	0.14780559	Residential - Double, Duplex, or Two Units - 4 Stories or Less	YES - Current	NO - Privately-Owned	Available	Not Used in Prior Housing Element	0	0	0.162922955	0.162922955	2	2*	2*	114A205	24	Southeast Los Angeles		Yes		Above Moderate
LOS ANGELES	421 E 41ST PL	90011	5113006023	Low Medium I Residential	R2-1	0	17	0.148332819	Residential - Double, Duplex, or Two Units - 4 Stories or Less	YES - Current	NO - Privately-Owned	Available	Not Used in Prior Housing Element	0	0	0.043695456	0.043695456	2	2*	2*	114A205	22	Southeast Los Angeles		Yes		Above Moderate
LOS ANGELES	425 E 41ST PL	90011	5113006024	Low Medium I Residential	R2-1	0	17	0.148595284	Residential - Single Family Residence	YES - Current	NO - Privately-Owned	Available	Not Used in Prior Housing Element	0	0	0.124323767	0.124323767	1	2*	2*	114A205	21	Southeast Los Angeles				Above Moderate
LOS ANGELES	441 E 41ST PL	90011	5113006027	Low Medium I Residential	R2-1	0	17	0.149383647	Residential - Double, Duplex, or Two Units - 4 Stories or Less	YES - Current	NO - Privately-Owned	Available	Not Used in Prior Housing Element	0	0	0.003749427	0.003749427	2	2*	2*	114A205	18	Southeast Los Angeles				Above Moderate
LOS ANGELES	443 E 41ST PL	90011	5113006028	Low Medium I Residential	R2-1	0	17	0.149644768	Residential - Double, Duplex, or Two Units - 4 Stories or Less	YES - Current	NO - Privately-Owned	Available	Not Used in Prior Housing Element	0	0	0.162922955	0.162922955	2	2*	2*	114A205	17	Southeast Los Angeles		Yes		Above Moderate
LOS ANGELES	403 E 41ST PL	90011	5113006035	Neighborhood Commercial	C2-1VL-CPIO	0	108	0.147281266	Residential - Church - One Story	YES - Current	NO - Privately-Owned	Available	Used in Prior Housing Element - Non-Vacant	0.06861086	0	0	0.06861086	0	0	0	114A205	26	Southeast Los Angeles				Lower
LOS ANGELES	4126 S SAN PEDRO ST	90011	5113006035	Neighborhood Commercial	C2-1VL-CPIO	0	108	0.062319169	Institutional - Church - One Story	YES - Current	NO - Privately-Owned	Available	Used in Prior Housing Element - Non-Vacant	0	0	0.004949722	0.004949722	0	0	0	115-5A205	486	Southeast Los Angeles				Above Moderate
LOS ANGELES	4132 S SAN PEDRO ST	90011	5113006035	Neighborhood Commercial	C2-1VL-CPIO	0	108	0.133366686	Institutional - Church - One Story	YES - Current	NO - Privately-Owned	Available	Used in Prior Housing Element - Non-Vacant	0.066910571	0	0	0.066910571	0	0	0	114A205	43	Southeast Los Angeles				Lower
LOS ANGELES			5113006035	Neighborhood Commercial	C2-1VL-CPIO	0	108	0.033198642	Institutional - Church - One Story	YES - Current	NO - Privately-Owned	Available	Used in Prior Housing Element - Non-Vacant	0	0	0.004020054	0.004020054	0	0	0	114A205	29	Southeast Los Angeles				Above Moderate
LOS ANGELES			5113006035	Neighborhood Commercial	C2-1VL-CPIO	0	108	0.041718027	Institutional - Church - One Story	YES - Current	NO - Privately-Owned	Available	Used in Prior Housing Element - Non-Vacant	0	0	0.006241221	0.006241221	0	0	0	114A205	27	Southeast Los Angeles				Above Moderate
LOS ANGELES			5113006035	Neighborhood Commercial	C2-1VL-CPIO	0	108	0.109795206	Institutional - Church - One Story	YES - Current	NO - Privately-Owned	Available	Used in Prior Housing Element - Non-Vacant	0.056875464	0	0	0.056875464	0	0	0	114A205	38	Southeast Los Angeles				Lower
LOS ANGELES	344 E 42ND PL	90011	5113009002	Low Medium I Residential	R2-1	0	17	0.123969517	Residential - Double, Duplex, or Two Units - 4 Stories or Less	YES - Current	NO - Privately-Owned	Available	Not Used in Prior Housing Element	0	0	0.003749427	0.003749427	2	2*	2*	114A205	239	Southeast Los Angeles				Above Moderate
LOS ANGELES			5113009003	Low Medium I Residential	R2-1	0	17	0.123969517	Residential - Single Family Residence	YES - Current	NO - Privately-Owned	Available	Not Used in Prior Housing Element	0	0	0.124323767	0.124323767	1	2*	2*	114A205	238	Southeast Los Angeles				Above Moderate
LOS ANGELES			5113009005	Low Medium I Residential	R2-1	0	17	0.123970198	Residential - Double, Duplex, or Two Units - 4 Stories or Less	YES - Current	NO - Privately-Owned	Available	Not Used in Prior Housing Element	0	0	0.162922955	0.162922955	2	2*	2*	114A205	236	Southeast Los Angeles		Yes		Above Moderate
LOS ANGELES			5113009006	Low Medium I Residential	R2-1	0	17	0.123968547	Residential - Single Family Residence	YES - Current	NO - Privately-Owned	Available	Not Used in Prior Housing Element	0	0	0.124323767	0.124323767	1	2*	2*	114A205	235	Southeast Los Angeles				Above Moderate
LOS ANGELES	279 E 43RD ST	90011	5113009008	Low Medium I Residential	R2-1	0	17	0.100148578	Residential - Single Family Residence	YES - Current	NO - Privately-Owned	Available	Not Used in Prior Housing Element	0	0	0.052084816	0.052084816	1	1*	1*	114A205	271	Southeast Los Angeles				Above Moderate
LOS ANGELES	277 E 43RD ST	90011	5113009009	Low Medium I Residential	R2-1	0	17	0.093269751	Residential - Single Family Residence	YES - Current	NO - Privately-Owned	Available	Not Used in Prior Housing Element	0	0	0.052084816	0.052084816	1	1*	1*	114A205	272	Southeast Los Angeles				Above Moderate
LOS ANGELES	275 E 43RD ST	90011	5113009010	Low Medium I Residential	R2-1	0	17	0.124343589	Residential - Double, Duplex, or Two Units - 4 Stories or Less	YES - Current	NO - Privately-Owned	Available	Not Used in Prior Housing Element	0	0	0.068499407	0.068499407	2	2*	2*	114A205	273	Southeast Los Angeles		Yes		Above Moderate
LOS ANGELES	273 E 43RD ST	90011	5113009011	Low Medium I Residential	R2-1	0	17	0.124330323	Residential - Double, Duplex, or Two Units - 4 Stories or Less	YES - Current	NO - Privately-Owned	Available	Not Used in Prior Housing Element	0	0	0.003749427	0.003749427	2	2*	2*	114A205	274	Southeast Los Angeles				Above Moderate
LOS ANGELES	261 E 43RD ST	90011	5113009013	Low Medium I Residential	R2-1	0	17	0.124298071	Residential - Double, Duplex, or Two Units - 4 Stories or Less	YES - Current	NO - Privately-Owned	Available	Not Used in Prior Housing Element	0	0	0.162922955	0.162922955	2	2*	2*	114A205	276	Southeast Los Angeles		Yes		Above Moderate
LOS ANGELES	259 1/2 E 43RD ST	90011	5113009014	Low Medium I Residential	R2-1	0	17	0.124282862	Residential - Single Family Residence	YES - Current	NO - Privately-Owned	Available	Not Used in Prior Housing Element	0	0	0.124323767	0.124323767	1	2*	2*	114A205	277	Southeast Los Angeles				Above Moderate
LOS ANGELES	273 E 43RD PL	90011	5113009016	Medium Residential	R3-1	0	54	0.088156851	Residential - Single Family Residence	YES - Current	NO - Privately-Owned	Available	Not Used in Prior Housing Element	0.689739126	0	0	0.689739126	1	0	0	114A205	391	Southeast Los Angeles				Lower
LOS ANGELES	277 E 43RD PL	90011	5113009017	Medium Residential	R3-1	0	54	0.08815523	Residential - Single Family Residence	YES - Current	NO - Privately-Owned	Available	Not Used in Prior Housing Element	0.689739126	0	0	0.689739126	1	0	0	114A205	390	Southeast Los Angeles				Lower
LOS ANGELES	279 E 43RD PL	90011	5113009018	Medium Residential	R3-1	0	54	0.058770153	Residential - Double, Duplex, or Two Units - 4 Stories or Less	YES - Current	NO - Privately-Owned	Available	Not Used in Prior Housing Element	0	0	0.224369842	0.224369842	2	3*	3*	114A205	388	Southeast Los Angeles		Yes		Above Moderate
LOS ANGELES	281 E 43RD PL	90011	5113009019	Medium Residential	R3-1	0	54	0.05877001	Residential - Double, Duplex, or Two Units - 4 Stories or Less	YES - Current	NO - Privately-Owned	Available	Not Used in Prior Housing Element	0	0	0.034340501	0.034340501	2	3*	3*	114A205	387	Southeast Los Angeles		Yes		Above Moderate
LOS ANGELES	285 E 43RD PL	90011	5113009020	Medium Residential	R3-1	0	54	0.088155232	Residential - Three Units (Any Combination) - 4 Stories or Less	YES - Current	NO - Privately-Owned	Available	Not Used in Prior Housing Element	0.073960398	0	0	0.073960398	3	0	0	114A205	385	Southeast Los Angeles				Lower
LOS ANGELES	287 E 43RD PL	90011	5113009021	Medium Residential	R3-1	0	54	0.102847517	Residential - Double, Duplex, or Two Units - 4 Stories or Less	YES - Current	NO - Privately-Owned	Available	Not Used in Prior Housing Element	0	0	0.188293362	0.188293362	2	0	0	114A205	383	Southeast Los Angeles		Yes		Above Moderate
LOS ANGELES	291 E 43RD PL	90011	5113009022	Medium Residential	R3-1	0	54	0.117541223	Residential - Double, Duplex, or Two Units - 4 Stories or Less	YES - Current	NO - Privately-Owned	Available	Not Used in Prior Housing Element	0	0	0.573670059	0.573670059	2	0	0	114A205	382	Southeast Los Angeles		Yes		Above Moderate
LOS ANGELES	4313 S CROCKER ST	90011	5113009023	Medium Residential	R3-1	0	54	0.117541224	Residential - Double, Duplex, or Two Units - 4 Stories or Less	YES - Current	NO - Privately-Owned	Available	Not Used in Prior Housing Element	0	0	0.573670059	0.573670059	2	0	0	114A205	381	Southeast Los Angeles		Yes		Above Moderate
LOS ANGELES	278 E 43RD ST	90011	5113009025	Low Medium II Residential	RD1.5-1	0	29	0.117541226	Residential - Double, Duplex, or Two Units - 4 Stories or Less	YES - Current	NO - Privately-Owned	Available	Not Used in Prior Housing Element	0	0.006410687	0	0.006410687	2	3*	3*	114A205	329	Southeast Los Angeles				Moderate
LOS ANGELES	272 E 43RD ST	90011	5113009026	Low Medium II Residential	RD1.5-1	0	29	0.117540307	Residential - Single Family Residence	YES - Current	NO - Privately-Owned	Available	Not Used in Prior Housing Element	0	0.190208745	0	0.190208745	1	3*	3*	114A205	330	Southeast Los Angeles				Moderate
LOS ANGELES	270 E 43RD ST	90011	5113009027	Low Medium II Residential	RD1.5-1	0	29	0.117541857	Residential - Single Family Residence	YES - Current	NO - Privately-Owned	Available	Not Used in Prior Housing Element	0	0.190208745	0	0.190208745	1	3*	3*	114A205	331	Southeast Los Angeles				Moderate
LOS ANGELES	266 E 43RD ST	90011	5113009028	Low Medium II Residential	RD1.5-1	0	29	0.11754002	Residential - Three Units (Any Combination) - 4 Stories or Less	YES - Current	NO - Privately-Owned	Available	Not Used in Prior Housing Element	0	0.232673836	0	0.232673836	3	3*	3*	114A205	332	Southeast Los Angeles		Yes		Moderate
LOS ANGELES	262 E 43RD ST	90011	5113009029	Low Medium II Residential	RD1.5-1	0	29	0.117541857	Residential - Three Units (Any Combination) - 4 Stories or Less	YES - Current	NO - Privately-Owned	Available	Not Used in Prior Housing Element	0	0.232673836	0	0.232673836	3	3*	3*	114A205	333	Southeast Los Angeles		Yes		Moderate
LOS ANGELES	258 E 43RD ST	90011	5113009030	Low Medium II Residential	RD1.5-1	0	29	0.088156851	Residential - Single Family Residence	YES - Current	NO - Privately-Owned	Available	Not Used in Prior Housing Element	0	0	0.124323767	0.124323767	1	2*	2*	114A205	334	Southeast Los Angeles				Above Moderate
LOS ANGELES	285 E 43RD ST	90011	5113010001	Low Medium I Residential	R2-1	0	17	0.071559952	Residential - Single Family Residence	YES - Current	NO - Privately-Owned	Available	Not Used in Prior Housing Element	0	0	0.05567643	0.05567643	1	1*	1*	114A205	298	Southeast Los Angeles				Above Moderate
LOS ANGELES	403 E 43RD ST	90011	5113010002	Low Medium I Residential	R2-1	0	17	0.096970613	Residential - Single Family Residence	YES - Current	NO - Privately-Owned	Available	Not Used in Prior Housing Element	0	0	0.052084816	0.052084816	1	1*	1*	114A205	296	Southeast Los Angeles				Above Moderate
LOS ANGELES	407 E 43RD ST	90011	5113010003	Low Medium I Residential	R2-1	0	17	0.117541344	Residential - Single Family Residence	YES - Current	NO - Privately-Owned	Available	Not Used in Prior Housing Element	0	0	0.124323767	0.124323767	1	2*	2*	114A205	295	Southeast Los Angeles				Above Moderate
LOS ANGELES	411 E 43RD ST	90011	5113010004	Low Medium I Residential	R2-1	0	17	0.117541343	Residential - Single Family Residence	YES - Current	NO - Privately-Owned	Available	Not Used in Prior Housing Element	0	0	0.124323767	0.124323767	1	2*	2*	114A205	294	Southeast Los Angeles				Above Moderate
LOS ANGELES	415 E 43RD ST	90011	5113010005	Low Medium I Residential	R2-1	0	17	0.117541344	Residential - Single Family Residence	YES - Current	NO - Privately-Owned	Available	Not Used in Prior Housing Element	0	0	0.124323767	0.124323767	1	2*	2*	114A205	293	Southeast Los Angeles				Above Moderate
LOS ANGELES	419 E 43RD ST	90011	5113010006	Low Medium I Residential	R2-1	0	17	0.117541057	Residential - Single Family Residence	YES - Current	NO - Privately-Owned	Available	Not Used in Prior Housing Element	0	0	0.124323767	0.124323767	1	2*	2*	114A205	291	Southeast Los Angeles				Above Moderate
LOS ANGELES	421 E 43RD ST	90011	5113010007	Low Medium I Residential	R2-1	0	17	0.117539851	Residential - Single Family Residence	YES - Current	NO - Privately-Owned	Available	Not Used in Prior Housing Element	0	0	0.124323767	0.124323767	1	2*	2*	114A205	289	Southeast Los Angeles				Above Moderate
LOS ANGELES	425 E 43RD ST	90011	5113010008	Low Medium I Residential	R2-1	0	17	0.117541057	Residential - Single Family Residence	YES - Current	NO - Privately-Owned	Available	Not Used in Prior Housing Element	0	0	0.124323767	0.124323767	1	2*	2*	114A205	287	Southeast Los Angeles				Above Moderate
LOS ANGELES	439 E 43RD ST	90011	5113010011	Low Medium I Residential	R2-1	0	17	0.117541344	Residential - Single Family Residence	YES - Current	NO - Privately-Owned	Available	Not Used in Prior Housing Element	0	0	0.124323767	0.124323767	1	2*	2*	114A207	296	Southeast Los Angeles				Above Moderate
LOS ANGELES	443 E 43RD ST	90011	5113010012	Low Medium I Residential	R2-1	0	17	0.117541057	Residential - Single Family Residence	YES - Current	NO - Privately-Owned	Available	Not Used in Prior Housing Element	0	0	0.124323767	0.124323767	1	2*	2*	114A207	295	Southeast Los Angeles				Above Moderate
LOS ANGELES	442 E 42ND PL	90011	5113010013	Low Medium I Residential	R2-1	0	17	0.117541609	Residential - Double, Duplex, or Two Units - 4 Stories or Less	YES - Current	NO - Privately-Owned	Available	Not Used in Prior Housing Element	0	0	0.162922955	0.162922955	2	2*	2*	114A207	248	Southeast Los Angeles		Yes		Above Moderate
LOS ANGELES	436 E 42ND PL	90011	5113010014	Low Medium I Residential	R2-1	0	17	0.11754069	Residential - Single Family Residence	YES - Current	NO - Privately-Owned	Available	Not Used in Prior Housing Element	0	0	0.124323767	0.124323767	1	2*	2*	114A207	249	Southeast Los Angeles				Above Moderate
LOS ANGELES	432 E 42ND PL	90011	5113010015	Low Medium I Residential	R2-1	0	17	0.117541356	Residential - Double, Duplex, or Two Units - 4 Stories or Less	YES - Current	NO - Privately-Owned	Available	Not Used in Prior Housing Element	0	0	0.024493439	0.024493439	2	2*	2*	114A205	221	Southeast Los Angeles		Yes		Above Moderate
LOS ANGELES			5113010016	Low Medium I Residential	R2-1	0	17	0.117540406	Residential - Double, Duplex, or Two Units - 4 Stories or Less	YES - Current	NO - Privately-Owned	Available	Not Used in Prior Housing Element	0	0	0.162922955	0.162922955	2	2*	2*	114A205	222	Southeast Los Angeles		Yes		Above Moderate
LOS ANGELES	416 E 42ND PL	90011	5113010020	Low Medium I Residential	R2-1	0	17	0.117540403	Residential - Single Family Residence	YES - Current	NO - Privately-Owned	Available	Not Used in Prior Housing Element	0	0	0.124323767	0.124323767	1	2*	2*	114A205	226	Southeast Los Angeles				Above Moderate
LOS ANGELES			5113010022	Low Medium I Residential	R2-1	0	17	0.117540116	Residential - Double, Duplex, or Two Units - 4 Stories or Less	YES - Current	NO - Privately-Owned	Available	Not Used in Prior Housing Element	0	0	0.162922955	0.162922955	2	2*	2*	114A205	228	Southeast Los Angeles		Yes		Above Moderate
LOS ANGELES			5113010024	Low Medium I Residential	R2-1	0	17	0.096970832	Residential - Single Family Residence	YES - Current	NO - Privately-Owned	Available	Not Used in Prior Housing Element	0	0	0.052084816	0.052084816	1	1*	1*	114A205	230	Southeast Los Angeles				Above Moderate
LOS ANGELES			5113010026	Low Medium I Residential	R2-1	0	17	0.117540403	Residential - Double, Duplex, or Two Units - 4 Stories or Less	YES - Current	NO - Privately-Owned	Available	Not Used in Prior Housing Element	0	0	0.162922955	0.162922955	2	2*	2*	114A205	224	Southeast Los Angeles		Yes		Above Moderate
LOS ANGELES	447 E 43RD ST	90011	5113011001	Low Medium I Residential	R2-1	0	17	0.11754077	Residential - Single Family Residence	YES - Current	NO - Privately-Owned	Available	Not Used in Prior Housing Element	0	0	0.124323767	0.124323767	1	2*	2*	114A207	294	Southeast Los Angeles				Above Moderate
LOS ANGELES	451 E 43RD ST	90011	5113011002	Low Medium I Residential	R2-1	0	17	0.117541057	Residential - Single Family Residence	YES - Current	NO - Privately-Owned	Available	Not Used in Prior Housing Element	0	0	0.124323767	0.124323767	1	2*	2*	114A207	293	Southeast Los Angeles				Above Moderate
LOS ANGELES	455 E 43RD ST	90011	5113011003	Low Medium I Residential	R2-1	0	17	0.117541344	Residential - Double, Duplex, or Two Units - 4 Stories or Less	YES - Current	NO - Privately-Owned	Available	Not Used in Prior Housing Element	0	0	0.162922955	0.162922955	2	2*	2*	114A207	292	Southeast Los Angeles		Yes		Above Moderate
LOS ANGELES	463 E 43RD ST	90011	5113011005	Low Medium I Residential	R2-1	0	17	0.117541344	Residential - Double, Duplex, or Two Units - 4 Stories or Less	YES - Current	NO - Privately-Owned	Available	Not Used in Prior Housing Element	0	0	0.162922955	0.162922955	2	2*	2*	114A207	290	Southeast Los Angeles		Yes		Above Moderate
LOS ANGELES	469 E 43RD ST	90011	5113011006	Low Medium I Residential	R2-1	0	17	0.117541057	Residential - Double, Duplex, or Two Units - 4 Stories or Less	YES - Current	NO - Privately-Owned	Available	Not Used in Prior Housing Element	0	0	0.003749427	0.003749427	2	2*	2*	114A207	289	Southeast Los Angeles				Above Moderate
LOS ANGELES	471 E 43RD ST	90011	5113011007	Low Medium I Residential	R2-1	0	17	0.117539851	Residential - Single Family Residence	YES - Current	NO - Privately-Owned	Available	Not Used in Prior Housing Element	0	0	0.124323767	0.124323767	1	2*	2*	114A207	288	Southeast Los Angeles				Above Moderate
LOS ANGELES	475 E 43RD ST	90011	5113011008	Low Medium I Residential	R2-1	0	17	0.117541057	Residential - Single Family Residence	YES - Current	NO - Privately-Owned	Available	Not Used in Prior Housing Element	0	0	0.124323767	0.124323767	1	2*	2*	114A207	287	Southeast Los Angeles				Above Moderate
LOS ANGELES	481 E 43RD ST	90011	5113011011	Neighborhood Commercial	C2-1VL-CPIO	0	108	0.046488443	Residential - Single Family Residence	YES - Current	NO - Privately-Owned	Available	Not Used in Prior Housing Element	0	0	0.132780066	0.132780066	1	0	0	114A207	301	Southeast Los Angeles				Above Moderate
LOS ANGELES			5113011011	Neighborhood Commercial	C2-1VL-CPIO	0	108	0.046488768	Residential - Single Family Residence	YES - Current	NO - Privately-Owned	Available	Not Used in Prior Housing Element	0	0	0.132780066	0.132780066	1	0	0	114A207	299	Southeast Los Angeles				Above Moderate
LOS ANGELES	4267 S AVALON BLVD	90011	5113011013	Neighborhood Commercial	C2-1VL-CPIO	0	108	0.139465337	Commercial - Restaurant, Cocktail Lounge - Restaurant, Cocktail Lounge, Tavern - One Story	YES - Current	NO - Privately-Owned	Available	Not Used in Prior Housing Element	0.105006745	0	0	0.105006745	1	0	0	114A207	269	Southeast Los Angeles				Lower
LOS ANGELES	4255 S AVALON BLVD	90011	5113011014	Neighborhood Commercial	C2-1VL-CPIO	0	108	0.144630203	Commercial - Store Combination - Store and Residential Combination - One Story	YES - Current	NO - Privately-Owned	Available	Not Used in Prior Housing Element	0	0	0.169683073	0.169683073	4	0	0	114A207	252	Southeast Los Angeles		Yes		Above Moderate
LOS ANGELES	4259 S AVALON BLVD	90011	5113011014	Neighborhood Commercial	C2-1VL-CPIO	0	108	0.14463032	Commercial - Store Combination - Store and Residential Combination - One Story	YES - Current	NO - Privately-Owned	Available	Not Used in Prior Housing Element	0	0	0.169683073	0.169683073	4	0	0	114A207	254	Southeast Los Angeles		Yes		Above Moderate
LOS ANGELES	470 E 42ND PL	90011	5113011017	Low Medium I Residential	R2-1	0	17	0.117540403	Residential - Single Family Residence	YES - Current	NO - Privately-Owned	Available	Not Used in Prior Housing Element	0	0	0.051925179	0.051925179	1	2*	2*	114A207	241	Southeast Los Angeles				Above Moderate
LOS ANGELES	466 E 42ND PL	90011	5113011018	Low Medium I Residential	R2-1	0	17	0.117542239	Residential - Single Family Residence	YES - Current	NO - Privately-Owned	Available	Not Used in Prior Housing Element	0	0	0.124323767	0.124323767	1	2*	2*	114A207	242	Southeast Los Angeles				Above Moderate
LOS ANGELES	464 E 42ND PL	90011	5113011019	Low Medium I Residential	R2-1	0	17	0.117540403	Residential - Double, Duplex, or Two Units - 4 Stories or Less	YES - Current	NO - Privately-Owned	Available	Not Used in Prior Housing Element	0	0	0.162922955	0.162922955	2	2*	2*	114A207	243	Southeast Los Angeles		Yes		Above Moderate
LOS ANGELES	458 E 42ND PL	90011	5113011020	Low Medium I Residential	R2-1	0	17	0.117541323	Residential - Double, Duplex, or Two Units - 4 Stories or Less	YES - Current	NO - Privately-Owned	Available	Not Used in Prior Housing Element	0	0	0.162922955	0.162922955	2	2*	2*	114A207	244	Southeast Los Angeles		Yes		Above Moderate
LOS ANGELES	454 E 42ND PL	90011	5113011021	Low Medium I Residential	R2-1	0	17	0.117540693	Residential - Double, Duplex, or Two Units - 4 Stories or Less	YES - Current	NO - Privately-Owned	Available	Not Used in Prior Housing Element	0	0	0.162922955	0.162922955	2	2*	2*	114A207	245	Southeast Los Angeles		Yes		Above Moderate
LOS ANGELES	448 E 42ND PL	90011	5113011022	Low Medium I Residential	R2-1	0	17	0.117541609	Residential - Single Family Residence	YES - Current	NO - Privately-Owned	Available	Not Used in Prior Housing Element	0	0	0.18556897	0.18556897	1	2*	2*	114A207	246	Southeast Los Angeles		Yes		Above Moderate
LOS ANGELES	4271 S AVALON BLVD	90011	5113011024	Neighborhood Commercial	C2-1VL-CPIO	0	108	0.09297689	Commercial - Supermarket - Small Food Store - Less than 6,000 SF - One Story	YES - Current	NO - Privately-Owned	Available	Not Used in Prior Housing Element	0.058705887	0	0	0.058705887	0	0	0	114A207	298	Southeast Los Angeles				Lower
LOS ANGELES	4275 S AVALON BLVD	90011	5113011024	Neighborhood Commercial	C2-1VL-CPIO	0	108	0.09038045	Commercial - Supermarket - Small Food Store - Less than 6,000 SF - One Story	YES - Current	NO - Privately-Owned	Available	Not Used in Prior Housing Element	0.058705887	0	0	0.058705887	0	0	0	114A207	300	Southeast Los Angeles				Lower
LOS ANGELES	490 E 42ND PL	90011	5113011025	Neighborhood Commercial	C2-1VL-CPIO	0	108	0.137222644	Residential - Four Units (Any Combination) - 4 Stories or Less	YES - Current	NO - Privately-Owned	Available	Not Used in Prior Housing Element	0.195777123	0	0	0.195777123	4	0	0	114A207	239	Southeast Los Angeles				Lower
LOS ANGELES	4312 S CROCKER ST	90011	5113012001	Medium Residential	R3-1	0	54	0.116832505	Residential - Three Units (Any Combination) - 4 Stories or Less	YES - Current	NO - Privately-Owned	Available	Not Used in Prior Housing Element	0	0	0.497619832	0.497619832	3	0	0	114A205	379	Southeast Los Angeles		Yes		Above Moderate
LOS ANGELES	405 E 43RD PL	90011	5113012002	Medium Residential	R3-1	0	54	0.117540414	Residential - Single Family Residence	YES - Current	NO - Privately-Owned	Available	Used in Prior Housing Element - Non-Vacant	0.902807307	0	0	0.902807307	1	0	0	114A205	377	Southeast Los Angeles				Lower
LOS ANGELES	409 E 43RD PL	90011	5113012003	Medium Residential	R3-1	0	54	0.117540414	Residential - Double, Duplex, or Two Units - 4 Stories or Less	YES - Current	NO - Privately-Owned	Available	Not Used in Prior Housing Element	0	0	0.573670059	0.573670059	2	0	0	114A205	375	Southeast Los Angeles		Yes		Above Moderate
LOS ANGELES	415 E 43RD PL	90011	5113012004	Medium Residential	R3-1	0	54	0.117541965	Residential - Double, Duplex, or Two Units - 4 Stories or Less	YES - Current	NO - Privately-Owned	Available	Not Used in Prior Housing Element	0	0	0.573670059	0.573670059	2	0	0	114A205	373	Southeast Los Angeles		Yes		Above Moderate
LOS ANGELES	417 E 43RD PL	90011	5113012005	Medium Residential	R3-1	0	54	0.117540128	Residential - Double, Duplex, or Two Units - 4 Stories or Less	YES - Current	NO - Privately-Owned	Available	Not Used in Prior Housing Element	0	0	0.573670059	0.573670059	2	0	0	114A205	371	Southeast Los Angeles		Yes		Above Moderate
LOS ANGELES	421 E 43RD PL	90011	5113012006	Medium Residential	R3-1	0	54	0.117541334	Residential - Single Family Residence	YES - Current	NO - Privately-Owned	Available	Used in Prior Housing Element - Non-Vacant	0.902807307	0	0	0.902807307	1	0	0	114A205	369	Southeast Los Angeles				Lower
LOS ANGELES	425 E 43RD PL	90011	5113012007	Medium Residential	R3-1	0	54	0.117541334	Residential - Single Family Residence	YES - Current	NO - Privately-Owned	Available	Used in Prior Housing Element - Non-Vacant	0.902807307	0	0	0.902807307	1	0	0	114A205	367	Southeast Los Angeles				Lower
LOS ANGELES	429 E 43RD PL	90011	5113012008	Medium Residential	R3-1	0

LOS ANGELES	406 E 43RD ST	90011	5113012021	Low Medium I Residential	R2-1	0	17	0.117542258	Residential - Double, Duplex, or Two Units - 4 Stories or Less	YES - Current	NO - Privately-Owned	Available	Not Used in Prior Housing Element	0	0	0.162922955	0.162922955	2	2*	2*	114A205	326	Southeast Los Angeles	Yes	Above Moderate
LOS ANGELES	445 E 43RD PL	90011	5113013001	Medium Residential	R3-1	0	54	0.117541048	Residential - Three Units (Any Combination) - 4 Stories or Less	YES - Current	NO - Privately-Owned	Available	Not Used in Prior Housing Element	0	0	0.497619832	0.497619832	3	0	0	114A207	390	Southeast Los Angeles	Yes	Above Moderate
LOS ANGELES	449 E 43RD PL	90011	5113013002	Medium Residential	R3-1	0	54	0.117541334	Residential - Single Family Residence	YES - Current	NO - Privately-Owned	Available	Used in Prior Housing Element - Non-Vacant	0.902807307	0	0	0.902807307	1	0	0	114A207	389	Southeast Los Angeles		Lower
LOS ANGELES	453 E 43RD PL	90011	5113013003	Medium Residential	R3-1	0	54	0.117541334	Residential - Double, Duplex, or Two Units - 4 Stories or Less	YES - Current	NO - Privately-Owned	Available	Not Used in Prior Housing Element	0	0	0.573670059	0.573670059	2	0	0	114A207	388	Southeast Los Angeles	Yes	Above Moderate
LOS ANGELES	457 E 43RD PL	90011	5113013004	Medium Residential	R3-1	0	54	0.117540414	Residential - Double, Duplex, or Two Units - 4 Stories or Less	YES - Current	NO - Privately-Owned	Available	Not Used in Prior Housing Element	0	0	0.573670059	0.573670059	2	0	0	114A207	387	Southeast Los Angeles	Yes	Above Moderate
LOS ANGELES	461 E 43RD PL	90011	5113013005	Medium Residential	R3-1	0	54	0.117541334	Residential - Single Family Residence	YES - Current	NO - Privately-Owned	Available	Used in Prior Housing Element - Non-Vacant	0.902807307	0	0	0.902807307	1	0	0	114A207	386	Southeast Los Angeles		Lower
LOS ANGELES	467 E 43RD PL	90011	5113013006	Medium Residential	R3-1	0	54	0.117541334	Residential - Double, Duplex, or Two Units - 4 Stories or Less	YES - Current	NO - Privately-Owned	Available	Not Used in Prior Housing Element	0	0	0.573670059	0.573670059	2	0	0	114A207	385	Southeast Los Angeles	Yes	Above Moderate
LOS ANGELES	473 E 43RD PL	90011	5113013007	Medium Residential	R3-1	0	54	0.117541048	Residential - Double, Duplex, or Two Units - 4 Stories or Less	YES - Current	NO - Privately-Owned	Available	Not Used in Prior Housing Element	0	0	0.610927069	0.610927069	2	0	0	114A207	384	Southeast Los Angeles	Yes	Above Moderate
LOS ANGELES	475 E 43RD PL	90011	5113013008	Medium Residential	R3-1	0	54	0.094032334	Residential - Double, Duplex, or Two Units - 4 Stories or Less	YES - Current	NO - Privately-Owned	Available	Not Used in Prior Housing Element	0	0	0.435766065	0.435766065	2	0	0	114A207	382	Southeast Los Angeles	Yes	Above Moderate
LOS ANGELES	4323 S AVALON BLVD	90011	5113013009	Community Commercial	C2-1-CPIO	0	108	0.144630704	Commercial - Auto, Recreation Equipment, Construction Equipment Sales and Service - Auto Body Repair Shop - One Story	YES - Current	NO - Privately-Owned	Available	Not Used in Prior Housing Element	0.188528985	0	0	0.188528985	0	0	0	114A207	397	Southeast Los Angeles		Lower
LOS ANGELES	4307 S AVALON BLVD	90011	5113013015	Community Commercial	C2-1-CPIO	0	108	0.144630598	Commercial - Store Combination - Store and Residential Combination - One Story	YES - Current	NO - Privately-Owned	Available	Not Used in Prior Housing Element	0.06145677	0	0	0.06145677	0	0	0	114A207	346	Southeast Los Angeles		Lower
LOS ANGELES	4301 S AVALON BLVD	90011	5113013016	Community Commercial	C2-1-CPIO	0	108	0.146196414	Commercial - Restaurant, Cocktail Lounge - Restaurant, Cocktail Lounge, Tavern - One Story	YES - Current	NO - Privately-Owned	Available	Not Used in Prior Housing Element	0.166564927	0	0	0.166564927	1	0	0	114A207	334	Southeast Los Angeles		Lower
LOS ANGELES	472 E 43RD ST	90011	5113013017	Low Medium I Residential	R2-1	0	17	0.117541342	Residential - Single Family Residence	YES - Current	NO - Privately-Owned	Available	Not Used in Prior Housing Element	0	0	0.124323767	0.124323767	1	2*	2*	114A207	335	Southeast Los Angeles		Above Moderate
LOS ANGELES	468 E 43RD ST	90011	5113013018	Low Medium I Residential	R2-1	0	17	0.117540137	Residential - Single Family Residence	YES - Current	NO - Privately-Owned	Available	Not Used in Prior Housing Element	0	0	0.124323767	0.124323767	1	2*	2*	114A207	336	Southeast Los Angeles		Above Moderate
LOS ANGELES	466 E 43RD ST	90011	5113013019	Low Medium I Residential	R2-1	0	17	0.117541974	Residential - Single Family Residence	YES - Current	NO - Privately-Owned	Available	Not Used in Prior Housing Element	0	0	0.124323767	0.124323767	1	2*	2*	114A207	337	Southeast Los Angeles		Above Moderate
LOS ANGELES	460 E 43RD ST	90011	5113013020	Low Medium I Residential	R2-1	0	17	0.117541342	Residential - Double, Duplex, or Two Units - 4 Stories or Less	YES - Current	NO - Privately-Owned	Available	Not Used in Prior Housing Element	0	0	0.162922955	0.162922955	2	2*	2*	114A207	338	Southeast Los Angeles	Yes	Above Moderate
LOS ANGELES	456 E 43RD ST	90011	5113013021	Low Medium I Residential	R2-1	0	17	0.117540137	Residential - Single Family Residence	YES - Current	NO - Privately-Owned	Available	Not Used in Prior Housing Element	0	0	0.124323767	0.124323767	1	2*	2*	114A207	339	Southeast Los Angeles		Above Moderate
LOS ANGELES	454 E 43RD ST	90011	5113013022	Low Medium I Residential	R2-1	0	17	0.117541054	Residential - Single Family Residence	YES - Current	NO - Privately-Owned	Available	Not Used in Prior Housing Element	0	0	0.124323767	0.124323767	1	2*	2*	114A207	340	Southeast Los Angeles		Above Moderate
LOS ANGELES	448 E 43RD ST	90011	5113013023	Low Medium I Residential	R2-1	0	17	0.117540137	Residential - Single Family Residence	YES - Current	NO - Privately-Owned	Available	Not Used in Prior Housing Element	0	0	0.124323767	0.124323767	1	2*	2*	114A207	341	Southeast Los Angeles		Above Moderate
LOS ANGELES	446 E 43RD ST	90011	5113013024	Low Medium I Residential	R2-1	0	17	0.117541687	Residential - Double, Duplex, or Two Units - 4 Stories or Less	YES - Current	NO - Privately-Owned	Available	Not Used in Prior Housing Element	0	0	0.045366861	0.045366861	2	2*	2*	114A207	342	Southeast Los Angeles		Above Moderate
LOS ANGELES	4311 S AVALON BLVD	90011	5113013025	Community Commercial	C2-1-CPIO	0	108	0.144630061	Commercial - Non-Auto Service and Repair Shop, Paint Shop, or Laundry - One Story	YES - Current	NO - Privately-Owned	Available	Not Used in Prior Housing Element	0.080415785	0	0	0.080415785	0	0	0	114A207	347	Southeast Los Angeles		Lower
LOS ANGELES	4315 S AVALON BLVD	90011	5113013025	Community Commercial	C2-1-CPIO	0	108	0.144630818	Commercial - Non-Auto Service and Repair Shop, Paint Shop, or Laundry - One Story	YES - Current	NO - Privately-Owned	Available	Not Used in Prior Housing Element	0.080415785	0	0	0.080415785	0	0	0	114A207	364	Southeast Los Angeles		Lower
LOS ANGELES	4321 S AVALON BLVD	90011	5113013025	Community Commercial	C2-1-CPIO	0	108	0.13946564	Commercial - Non-Auto Service and Repair Shop, Paint Shop, or Laundry - One Story	YES - Current	NO - Privately-Owned	Available	Not Used in Prior Housing Element	0.080916747	0	0	0.080916747	0	0	0	114A207	394	Southeast Los Angeles		Lower
LOS ANGELES			5113014003	Community Commercial	C2-1-CPIO	0	108	0.105872706	Commercial - Commercial - Vacant Land	YES - Current	NO - Privately-Owned	Available	Not Used in Prior Housing Element	0.107454395	0	0	0.107454395	0	0	0	114A207	443	Southeast Los Angeles		Lower
LOS ANGELES	4359 S AVALON BLVD	90011	5113014004	Community Commercial	C2-1-CPIO	0	108	0.106062649	Commercial - Store Combination - Store and Residential Combination - One Story	YES - Current	NO - Privately-Owned	Available	Not Used in Prior Housing Element	0.137331164	0	0	0.137331164	0	0	0	114A207	441	Southeast Los Angeles		Lower
LOS ANGELES	480 E 43RD PL	90011	5113014006	Community Commercial	C2-1-CPIO	0	108	0.115706535	Residential - Four Units (Any Combination) - 4 Stories or Less	YES - Current	NO - Privately-Owned	Available	Not Used in Prior Housing Element	0.076035517	0	0	0.076035517	4	0	0	114A207	427	Southeast Los Angeles		Lower
LOS ANGELES	440 E 43RD PL	90011	5113014007	Community Commercial	(Q)C2-1	0	43	0.114785638	Residential - Double, Duplex, or Two Units - 4 Stories or Less	YES - Current	NO - Privately-Owned	Available	Not Used in Prior Housing Element	0	0	0.454192555	0.454192555	2	0	0	114A207	436	Southeast Los Angeles	Yes	Above Moderate
LOS ANGELES	444 E 43RD PL	90011	5113014008	Community Commercial	(Q)C2-1	0	43	0.114787085	Residential - Single Family Residence	YES - Current	NO - Privately-Owned	Available	Not Used in Prior Housing Element	0.714459777	0	0	0.714459777	1	0	0	114A207	435	Southeast Los Angeles		Lower
LOS ANGELES	448 E 43RD PL	90011	5113014009	Community Commercial	(Q)C2-1	0	43	0.114785408	Residential - Double, Duplex, or Two Units - 4 Stories or Less	YES - Current	NO - Privately-Owned	Available	Not Used in Prior Housing Element	0.091782694	0	0	0.091782694	2	0	0	114A207	434	Southeast Los Angeles		Lower
LOS ANGELES	452 E 43RD PL	90011	5113014010	Community Commercial	(Q)C2-1	0	43	0.114786248	Residential - Three Units (Any Combination) - 4 Stories or Less	YES - Current	NO - Privately-Owned	Available	Not Used in Prior Housing Element	0	0	0.39402383	0.39402383	3	0	0	114A207	433	Southeast Los Angeles	Yes	Above Moderate
LOS ANGELES	456 E 43RD PL	90011	5113014011	Community Commercial	(Q)C2-1	0	43	0.114786248	Residential - Four Units (Any Combination) - 4 Stories or Less	YES - Current	NO - Privately-Owned	Available	Not Used in Prior Housing Element	0	0	0.114475678	0.114475678	4	0	0	114A207	432	Southeast Los Angeles	Yes	Above Moderate
LOS ANGELES	519 E VERNON AVE	90011	5113014016	Community Commercial	C2-1-CPIO	0	108	0.061278909	Commercial - Store - One Story	YES - Current	NO - Privately-Owned	Available	Not Used in Prior Housing Element	0	0	0.030893397	0.030893397	0	0	0	112-SA207	53	Southeast Los Angeles		Above Moderate
LOS ANGELES			5113014016	Community Commercial	C2-1-CPIO	0	108	0.030408986	Commercial - Store - One Story	YES - Current	NO - Privately-Owned	Available	Not Used in Prior Housing Element	0	0	0.011114967	0.011114967	0	0	0	112-SA207	50	Southeast Los Angeles		Above Moderate
LOS ANGELES			5113014016	Community Commercial	C2-1-CPIO	0	108	0.069941484	Commercial - Store - One Story	YES - Current	NO - Privately-Owned	Available	Not Used in Prior Housing Element	0	0	0.030893397	0.030893397	0	0	0	112-SA207	51	Southeast Los Angeles		Above Moderate
LOS ANGELES			5113014016	Community Commercial	C2-1-CPIO	0	108	0.100347274	Commercial - Store - One Story	YES - Current	NO - Privately-Owned	Available	Not Used in Prior Housing Element	0.058154822	0	0	0.058154822	0	0	0	112-SA207	48	Southeast Los Angeles		Lower
LOS ANGELES			5113014016	Community Commercial	C2-1-CPIO	0	108	0.100364202	Commercial - Store - One Story	YES - Current	NO - Privately-Owned	Available	Not Used in Prior Housing Element	0.058154822	0	0	0.058154822	0	0	0	112-SA207	20	Southeast Los Angeles		Lower
LOS ANGELES	462 E 43RD PL	90011	5113014018	Community Commercial	(Q)C2-1	0	43	0.114785638	Residential - Double, Duplex, or Two Units - 4 Stories or Less	YES - Current	NO - Privately-Owned	Available	Not Used in Prior Housing Element	0.015134322	0	0	0.015134322	0	0	0	114A207	431	Southeast Los Angeles		Lower
LOS ANGELES	464 E 43RD PL	90011	5113014019	Community Commercial	(Q)C2-1	0	43	0.114786534	Residential - Double, Duplex, or Two Units - 4 Stories or Less	YES - Current	NO - Privately-Owned	Available	Not Used in Prior Housing Element	0.015134322	0	0	0.015134322	0	0	0	114A207	430	Southeast Los Angeles		Lower
LOS ANGELES	470 E 43RD PL	90011	5113014020	Community Commercial	(Q)C2-1	0	43	0.114786248	Residential - Double, Duplex, or Two Units - 4 Stories or Less	YES - Current	NO - Privately-Owned	Available	Not Used in Prior Housing Element	0.015134322	0	0	0.015134322	0	0	0	114A207	429	Southeast Los Angeles		Lower
LOS ANGELES	474 E 43RD PL	90011	5113014021	Community Commercial	(Q)C2-1	0	43	0.114785351	Residential - Double, Duplex, or Two Units - 4 Stories or Less	YES - Current	NO - Privately-Owned	Available	Not Used in Prior Housing Element	0.015134322	0	0	0.015134322	0	0	0	114A207	428	Southeast Los Angeles		Lower
LOS ANGELES	455 E VERNON AVE	90011	5113015006	Community Commercial	C2-1-CPIO	0	108	0.110197664	Residential - Single Family Residence	YES - Current	NO - Privately-Owned	Available	Not Used in Prior Housing Element	1.391430706	0	0	1.391430706	1	0	0	112-SA205	18	Southeast Los Angeles		Lower
LOS ANGELES	451 E VERNON AVE	90011	5113015007	Community Commercial	C2-1-CPIO	0	108	0.110196803	Commercial - Hotel and Motel - Motel - Under 50 Rooms - One Story	YES - Current	NO - Privately-Owned	Available	Not Used in Prior Housing Element	0	0	0.006185868	0.006185868	13	0	0	112-SA205	19	Southeast Los Angeles	Yes	Above Moderate
LOS ANGELES	447 E VERNON AVE	90011	5113015008	Community Commercial	C2-1-CPIO	0	108	0.110197377	Residential - Double, Duplex, or Two Units - 4 Stories or Less	YES - Current	NO - Privately-Owned	Available	Not Used in Prior Housing Element	0	0	0.882440329	0.882440329	2	0	0	112-SA205	20	Southeast Los Angeles	Yes	Above Moderate
LOS ANGELES	4364 S CROCKER ST	90011	5113015010	Community Commercial	C2-1-CPIO	0	108	0.108706328	Residential - Four Units (Any Combination) - 4 Stories or Less	YES - Current	NO - Privately-Owned	Available	Not Used in Prior Housing Element	0.371187067	0	0	0.371187067	4	0	0	112-SA205	22	Southeast Los Angeles		Lower
LOS ANGELES	402 E 43RD PL	90011	5113015011	Community Commercial	(Q)C2-1	0	43	0.114785615	Residential - Three Units (Any Combination) - 4 Stories or Less	YES - Current	NO - Privately-Owned	Available	Not Used in Prior Housing Element	0	0	0.39402383	0.39402383	3	0	0	114A205	422	Southeast Los Angeles	Yes	Above Moderate
LOS ANGELES	406 E 43RD PL	90011	5113015012	Community Commercial	(Q)C2-1	0	43	0.114787409	Residential - Double, Duplex, or Two Units - 4 Stories or Less	YES - Current	NO - Privately-Owned	Available	Not Used in Prior Housing Element	0	0	0.454192555	0.454192555	2	0	0	114A205	421	Southeast Los Angeles	Yes	Above Moderate
LOS ANGELES	408 E 43RD PL	90011	5113015013	Community Commercial	(Q)C2-1	0	43	0.114786718	Residential - Double, Duplex, or Two Units - 4 Stories or Less	YES - Current	NO - Privately-Owned	Available	Not Used in Prior Housing Element	0	0	0.454192555	0.454192555	2	0	0	114A205	420	Southeast Los Angeles	Yes	Above Moderate
LOS ANGELES	412 E 43RD PL	90011	5113015014	Community Commercial	(Q)C2-1	0	43	0.114785615	Residential - Single Family Residence	YES - Current	NO - Privately-Owned	Available	Not Used in Prior Housing Element	0.714459777	0	0	0.714459777	1	0	0	114A205	419	Southeast Los Angeles		Lower
LOS ANGELES	418 E 43RD PL	90011	5113015015	Community Commercial	(Q)C2-1	0	43	0.114785404	Residential - Single Family Residence	YES - Current	NO - Privately-Owned	Available	Not Used in Prior Housing Element	0.313911995	0	0	0.313911995	1	0	0	114A205	418	Southeast Los Angeles		Lower
LOS ANGELES	420 E 43RD PL	90011	5113015016	Community Commercial	(Q)C2-1	0	43	0.114786225	Residential - Single Family Residence	YES - Current	NO - Privately-Owned	Available	Not Used in Prior Housing Element	0.714459777	0	0	0.714459777	1	0	0	114A205	417	Southeast Los Angeles		Lower
LOS ANGELES	424 E 43RD PL	90011	5113015017	Community Commercial	(Q)C2-1	0	43	0.114786512	Residential - Single Family Residence	YES - Current	NO - Privately-Owned	Available	Not Used in Prior Housing Element	0.714459777	0	0	0.714459777	1	0	0	114A205	416	Southeast Los Angeles		Lower
LOS ANGELES	430 E 43RD PL	90011	5113015018	Community Commercial	(Q)C2-1	0	43	0.114785616	Residential - Single Family Residence	YES - Current	NO - Privately-Owned	Available	Not Used in Prior Housing Element	0.714459777	0	0	0.714459777	1	0	0	114A205	415	Southeast Los Angeles		Lower
LOS ANGELES	432 E 43RD PL	90011	5113015019	Community Commercial	(Q)C2-1	0	43	0.114786516	Residential - Four Units (Any Combination) - 4 Stories or Less	YES - Current	NO - Privately-Owned	Available	Not Used in Prior Housing Element	0	0	0.114475678	0.114475678	4	0	0	114A205	414	Southeast Los Angeles	Yes	Above Moderate
LOS ANGELES	438 E 43RD PL	90011	5113015020	Community Commercial	(Q)C2-1	0	43	0.114077091	Residential - Double, Duplex, or Two Units - 4 Stories or Less	YES - Current	NO - Privately-Owned	Available	Not Used in Prior Housing Element	0	0	0.199237266	0.199237266	2	0	0	114A207	437	Southeast Los Angeles	Yes	Above Moderate
LOS ANGELES	425 E VERNON AVE	90011	5113016001	Community Commercial	C2-1-CPIO	0	108	0.042214354	Institutional - Church - One Story	YES - Current	NO - Privately-Owned	Available	Not Used in Prior Housing Element	0	0	0.001513959	0.001513959	0	0	0	112-SA205	427	Southeast Los Angeles		Above Moderate
LOS ANGELES			5113016001	Community Commercial	C2-1-CPIO	0	108	0.00647653	Institutional - Church - One Story	YES - Current	NO - Privately-Owned	Available	Not Used in Prior Housing Element	0	0	0.000773907	0.000773907	0	0	0	112-SA205	428	Southeast Los Angeles		Above Moderate
LOS ANGELES	415 E VERNON AVE	90011	5113016004	Community Commercial	C2-1-CPIO	0	108	0.110620782	Residential - Double, Duplex, or Two Units - 4 Stories or Less	YES - Current	NO - Privately-Owned	Available	Not Used in Prior Housing Element	0	0	0.882440329	0.882440329	2	0	0	112-SA205	29	Southeast Los Angeles	Yes	Above Moderate
LOS ANGELES	409 E VERNON AVE	90011	5113016005	Community Commercial	C2-1-CPIO	0	108	0.110721263	Residential - Three Units (Any Combination) - 4 Stories or Less	YES - Current	NO - Privately-Owned	Available	Not Used in Prior Housing Element	0	0	0.765097886	0.765097886	3	0	0	112-SA205	31	Southeast Los Angeles	Yes	Above Moderate
LOS ANGELES	405 E VERNON AVE	90011	5113016006	Community Commercial	C2-1-CPIO	0	108	0.110821413	Residential - Single Family Residence	YES - Current	NO - Privately-Owned	Available	Not Used in Prior Housing Element	1.391430706	0	0	1.391430706	1	0	0	112-SA205	33	Southeast Los Angeles		Lower
LOS ANGELES	403 E VERNON AVE	90011	5113016007	Community Commercial	C2-1-CPIO	0	108	0.082034195	Residential - Single Family Residence	YES - Current	NO - Privately-Owned	Available	Not Used in Prior Housing Element	1.019841343	0	0	1.019841343	1	0	0	112-SA205	34	Southeast Los Angeles		Lower
LOS ANGELES	274 E 43RD PL	90011	5113016008	Community Commercial	(Q)C2-1	0	43	0.086091007	Residential - Single Family Residence	YES - Current	NO - Privately-Owned	Available	Not Used in Prior Housing Element	0.596358562	0	0	0.596358562	1	0	0	114A205	429	Southeast Los Angeles		Lower
LOS ANGELES	276 E 43RD PL	90011	5113016009	Community Commercial	(Q)C2-1	0	43	0.114785433	Residential - Single Family Residence	YES - Current	NO - Privately-Owned	Available	Not Used in Prior Housing Element	0.714459777	0	0	0.714459777	1	0	0	114A205	428	Southeast Los Angeles		Lower
LOS ANGELES	282 E 43RD PL	90011	5113016010	Community Commercial	(Q)C2-1	0	43	0.114785331	Residential - Single Family Residence	YES - Current	NO - Privately-Owned	Available	Not Used in Prior Housing Element	0.714459777	0	0	0.714459777	1	0	0	114A205	427	Southeast Los Angeles		Lower
LOS ANGELES	284 E 43RD PL	90011	5113016011	Community Commercial	(Q)C2-1	0	43	0.114787124	Residential - Double, Duplex, or Two Units - 4 Stories or Less	YES - Current	NO - Privately-Owned	Available	Not Used in Prior Housing Element	0	0	0.454192555	0.454192555	2	0	0	114A205	426	Southeast Los Angeles	Yes	Above Moderate
LOS ANGELES	290 E 43RD PL	90011	5113016012	Community Commercial	(Q)C2-1	0	43	0.114785331	Residential - Double, Duplex, or Two Units - 4 Stories or Less	YES - Current	NO - Privately-Owned	Available	Not Used in Prior Housing Element	0	0	0.454192555	0.454192555	2	0	0	114A205	425	Southeast Los Angeles	Yes	Above Moderate
LOS ANGELES	294 E 43RD PL	90011	5113016013	Community Commercial	(Q)C2-1	0	43	0.114786134	Residential - Double, Duplex, or Two Units - 4 Stories or Less	YES - Current	NO - Privately-Owned	Available	Not Used in Prior Housing Element	0	0	0.454192555	0.454192555	2	0	0	114A205	424	Southeast Los Angeles	Yes	Above Moderate
LOS ANGELES	298 E 43RD PL	90011	5113016014	Community Commercial	(Q)C2-1	0	43	0.114785422	Residential - Three Units (Any Combination) - 4 Stories or Less	YES - Current	NO - Privately-Owned	Available	Not Used in Prior Housing Element	0	0	0.39402383	0.39402383	3	0	0	114A205	423	Southeast Los Angeles	Yes	Above Moderate
LOS ANGELES	419 E VERNON AVE	90011	5113016015	Community Commercial	C2-1-CPIO	0	108	0.105931229	Residential - Four Units (Any Combination) - 4 Stories or Less	YES - Current	NO - Privately-Owned	Available	Not Used in Prior Housing Element	0.122261654	0	0	0.122261654	4	0	0	112-SA205	28	Southeast Los Angeles		Lower
LOS ANGELES	421 1/2 E VERNON AVE	90011	5113016016	Community Commercial	C2-1-CPIO	0	108	0.100042517	Residential - Single Family Residence	YES - Current	NO - Privately-Owned	Available	Not Used in Prior Housing Element	1.167406976	0	0	1.167406976	2	0	0	112-SA205	26	Southeast Los Angeles		Lower
LOS ANGELES	4365 S CROCKER ST	90011	5113016016	Community Commercial	C2-1-CPIO	0	108	0.067369051	Residential - Single Family Residence	YES - Current	NO - Privately-Owned	Available	Not Used in Prior Housing Element	0	0	0.031157717	0.031157717	2	0	0	112-SA205	24	Southeast Los Angeles		Above Moderate
LOS ANGELES	248 E 43RD PL	90011	5113017001	Low Medium I Residential	R2-1	0	17	0.100941809	Residential - Single Family Residence	YES - Current	NO - Privately-Owned	Available	Not Used in Prior Housing Element	0	0	0.052084816	0.052084816	1	1*	1*	114A205	434	Southeast Los Angeles		Above Moderate
LOS ANGELES	250 E 43RD PL	90011	5113017002	Low Medium I Residential	R2-1	0	17	0.10094181	Residential - Single Family Residence	YES - Current	NO - Privately-Owned	Available	Not Used in Prior Housing Element	0	0	0.052084816	0.052084816	1	1*	1*	114A205	433	Southeast Los Angeles		Above Moderate
LOS ANGELES	254 E 43RD PL	90011	5113017003	Low Medium I Residential	R2-1	0	17	0.100941717	Residential - Single Family Residence	YES - Current	NO - Privately-Owned	Available	Not Used in Prior Housing Element	0	0	0.052084816	0.052084816	1	1*	1*	114A205	432	Southeast Los Angeles		Above Moderate
LOS ANGELES	243 E VERNON AVE	90011	5113017005	Medium Residential	R3-1	0	54	0.093545321	Residential - Single Family Residence	YES - Current	NO - Privately-Owned	Available	Not Used in Prior Housing Element	0.718540645	0	0	0.718540645	1	0	0	112-SA205	15	Southeast Los Angeles		Lower
LOS ANGELES	237 E VERNON AVE	90011	5113017006	Medium Residential	R3-1	0	54	0.084882248	Residential - Double, Duplex, or Two Units - 4 Stories or Less	YES - Current	NO - Privately-Owned	Available	Not Used in Prior Housing Element	0	0	0.41387884	0.41387884	2	0	0	112-SA205	426	Southeast Los Angeles	Yes	Above Moderate
LOS ANGELES	244 E 43RD PL	90011	5113017007	Low Medium I Residential	R2-1	0	17	0.100942887	Residential - Single Family Residence	YES - Current	NO - Privately-Owned	Available	Not Used in Prior Housing Element	0	0	0.052084816	0.052084816	1	1*	1*	114A205	435	Southeast Los Angeles		Above Moderate
LOS ANGELES	266 E 43RD PL	90011	5113017012	Low Medium I Residential	R2-1	0	17	0.129136175	Residential - Double, Duplex, or Two Units - 4 Stories or Less	YES - Current	NO - Privately-Owned	Available	Not Used in Prior Housing Element	0	0	0.003749427	0.003749427	2	2*	2*	114A205	430	Southeast Los Angeles		Above Moderate
LOS ANGELES	261 E VERNON AVE	90011	5113017014	Medium Residential	R3-1	0	54	0.108696554	Commercial - Restaurant, Cocktail Lounge - Restaurant, Cocktail Lounge, Tavern - One Story	YES - Current	NO - Privately-Owned	Available	Used in Prior Housing Element - Non-Vacant	0.065838593	0	0	0.065838593	0	0	0	112-SA205	41	Southeast Los Angeles		Lower
LOS ANGELES			5113017014	Medium Residential	R3-1	0	54	0.127855333	Commercial - Restaurant, Cocktail Lounge - Restaurant, Cocktail Lounge, Tavern - One Story	YES - Current	NO - Privately-Owned	Available	Used in Prior Housing Element - Non-Vacant	0.080259286	0	0	0.080259286	0	0	0	112-SA205	39	Southeast Los Angeles		Lower
LOS ANGELES	238 E 43RD PL	90011	5113018003	Low Medium I Residential	R2-1	0	17	0.12396816	Residential - Single Family Residence	YES - Current	NO - Privately-Owned	Available	Not Used in Prior Housing Element	0	0	0.124323767	0.124323767	1	2*	2*	114A205	438	Southeast Los Angeles		Above Moderate
LOS ANGELES	234 E 43RD PL	90011	5113018004	Low Medium I Residential	R2-1	0	17	0.123970097	Residential - Single Family Residence	YES - Current	NO - Privately-Owned	Available	Not Used in Prior Housing Element	0	0	0.124323767	0.124323767	1	2*	2*	114A205	439	Southeast Los Angeles		Above Moderate
LOS ANGELES	230 E 43RD PL	90011	5113018005	Low Medium I Residential	R2-1	0	17	0.123968842	Residential - Single Family Residence	YES - Current	NO - Privately-Owned	Available	Not Used in Prior Housing Element	0	0	0.124323767	0.124323767	1	2*	2*	114A205	440	Southeast Los Angeles		Above Moderate
LOS ANGELES	226 E 43RD PL	90011	5113018006	Low Medium I Residential	R2-1	0	17	0.123969523	Residential - Single Family Residence	YES - Current	NO - Privately-Owned	Available	Not Used in Prior Housing Element	0	0	0.124323767	0.124323767	1	2*	2*	114A205	441	Southeast Los Angeles		Above Moderate
LOS ANGELES	222 E 43RD PL	90011	5113018007	Low Medium I Residential	R2-1	0	17	0.123968842	Residential - Single Family Residence	YES - Current	NO - Privately-Owned	Available	Not Used in Prior Housing Element	0	0	0.124323767	0.124323767	1	2*	2*	114A205	442	Southeast Los Angeles		Above Moderate
LOS ANGELES	220 E 43RD PL	90011	5113018008	Low Medium I Residential	R2-1	0	17	0.123968284	Residential - Double, Duplex, or Two Units - 4 Stories or Less	YES - Current	NO - Privately-Owned	Available	Not Used in Prior Housing Element	0	0	0.162922955	0.162922955	2	2*	2*	114A205	443	Southeast

LOS ANGELES	221 E VERNON AVE	90011	5113018014	Medium Residential	R3-1	0	54	0.114902526	Residential - Double, Duplex, or Two Units - 4 Stories or Less	YES - Current	NO - Privately-Owned	Available	Not Used in Prior Housing Element	0	0	0.573670059	0.573670059	2	0	0	112-5A205	30	Southeast Los Angeles		Yes	Above Moderate
LOS ANGELES	225 E VERNON AVE	90011	5113018015	Medium Residential	R3-1	0	54	0.114899405	Residential - Single Family Residence	YES - Current	NO - Privately-Owned	Available	Used in Prior Housing Element - Non-Vacant	0.902807307	0	0	0.902807307	1	0	0	112-5A205	27	Southeast Los Angeles			Lower
LOS ANGELES	229 E VERNON AVE	90011	5113018016	Medium Residential	R3-1	0	54	0.114895387	Residential - Single Family Residence	YES - Current	NO - Privately-Owned	Available	Used in Prior Housing Element - Non-Vacant	0.902807307	0	0	0.902807307	1	0	0	112-5A205	25	Southeast Los Angeles			Lower
LOS ANGELES	235 E VERNON AVE	90011	5113018017	Medium Residential	R3-1	0	54	0.11489076	Residential - Four Units (Any Combination) - 4 Stories or Less	YES - Current	NO - Privately-Owned	Available	Not Used in Prior Housing Element	0	0	0.144480944	0.144480944	4	0	0	112-5A205	23	Southeast Los Angeles		Yes	Above Moderate
LOS ANGELES	4360 S SAN PEDRO PL	90011	5113018022	Neighborhood Commercial	C2-1VL	0	108	0.110064487	Commercial - Professional Building - One Story	YES - Current	NO - Privately-Owned	Available	Used in Prior Housing Element - Non-Vacant	0.034833698	0	0	0.034833698	0	0	0	114A205	456	Southeast Los Angeles			Lower
LOS ANGELES	4366 S SAN PEDRO PL	90011	5113018023	Neighborhood Commercial	C2-1VL	0	108	0.13264562	Industrial - Light Manufacturing - One Story	YES - Current	NO - Privately-Owned	Available	Used in Prior Housing Element - Non-Vacant	0.108683503	0	0	0.108683503	0	0	0	112-5A205	40	Southeast Los Angeles			Lower
LOS ANGELES	191 E VERNON AVE	90011	5113018024	Neighborhood Commercial	C2-1VL	0	108	0.059852032	Commercial - Store - One Story	YES - Current	NO - Privately-Owned	Available	Not Used in Prior Housing Element	0	0	0.00200814	0.00200814	1	0	0	112-5A205	45	Southeast Los Angeles			Above Moderate
LOS ANGELES	242 E 43RD PL	90011	5113018025	Low Medium I Residential	R2-1	0	17	0.108070212	Residential - Single Family Residence	YES - Current	NO - Privately-Owned	Available	Not Used in Prior Housing Element	0	0	0.045366582	0.045366582	1	1*	1*	114A205	437	Southeast Los Angeles			Above Moderate
LOS ANGELES	4356 S SAN PEDRO PL	90011	5113018026	Neighborhood Commercial	C2-1VL	0	108	0.087195443	Commercial - Parking Lot (Commercial Use Property) - Lots - Patron or Employee - One Story	YES - Current	NO - Privately-Owned	Available	Used in Prior Housing Element - Non-Vacant	0.046475834	0	0	0.046475834	0	0	0	114A205	452	Southeast Los Angeles			Lower
LOS ANGELES			5113018026	Neighborhood Commercial	C2-1VL	0	108	0.0643437	Commercial - Parking Lot (Commercial Use Property) - Lots - Patron or Employee - One Story	YES - Current	NO - Privately-Owned	Available	Used in Prior Housing Element - Non-Vacant	0	0	0.004686905	0.004686605	0	0	0	114A205	446	Southeast Los Angeles			Above Moderate
LOS ANGELES	246 E 43RD ST	90011	5113019001	Low Medium I Residential	R2-1	0	17	0.124056755	Residential - Single Family Residence	YES - Current	NO - Privately-Owned	Available	Not Used in Prior Housing Element	0	0	0.124323767	0.124323767	1	2*	2*	114A205	335	Southeast Los Angeles			Above Moderate
LOS ANGELES	242 E 43RD ST	90011	5113019002	Low Medium I Residential	R2-1	0	17	0.114750109	Residential - Single Family Residence	YES - Current	NO - Privately-Owned	Available	Not Used in Prior Housing Element	0	0	0.04242568	0.04242568	1	1*	1*	114A205	336	Southeast Los Angeles			Above Moderate
LOS ANGELES	238 E 43RD ST	90011	5113019003	Low Medium I Residential	R2-1	0	17	0.124052271	Residential - Single Family Residence	YES - Current	NO - Privately-Owned	Available	Not Used in Prior Housing Element	0	0	0.128484643	0.128484643	1	2*	2*	114A205	338	Southeast Los Angeles			Above Moderate
LOS ANGELES	232 E 43RD ST	90011	5113019004	Low Medium I Residential	R2-1	0	17	0.124049974	Residential - Single Family Residence	YES - Current	NO - Privately-Owned	Available	Not Used in Prior Housing Element	0	0	0.124323767	0.124323767	1	2*	2*	114A205	339	Southeast Los Angeles			Above Moderate
LOS ANGELES	230 E 43RD ST	90011	5113019005	Low Medium I Residential	R2-1	0	17	0.124047392	Residential - Single Family Residence	YES - Current	NO - Privately-Owned	Available	Not Used in Prior Housing Element	0	0	0.124323767	0.124323767	1	2*	2*	114A205	340	Southeast Los Angeles			Above Moderate
LOS ANGELES	226 E 43RD ST	90011	5113019006	Low Medium I Residential	R2-1	0	17	0.124043555	Residential - Double, Duplex, or Two Units - 4 Stories or Less	YES - Current	NO - Privately-Owned	Available	Not Used in Prior Housing Element	0	0	0.162922955	0.162922955	2	2*	2*	114A205	341	Southeast Los Angeles		Yes	Above Moderate
LOS ANGELES	224 E 43RD ST	90011	5113019007	Low Medium I Residential	R2-1	0	17	0.124052328	Residential - Double, Duplex, or Two Units - 4 Stories or Less	YES - Current	NO - Privately-Owned	Available	Not Used in Prior Housing Element	0	0	0.162922955	0.162922955	2	2*	2*	114A205	342	Southeast Los Angeles		Yes	Above Moderate
LOS ANGELES	206 E 43RD ST	90011	5113019011	Low Medium I Residential	R2-1	0	17	0.105177842	Residential - Single Family Residence	YES - Current	NO - Privately-Owned	Available	Not Used in Prior Housing Element	0	0	0.021530603	0.021530603	1	1*	1*	114A205	347	Southeast Los Angeles			Above Moderate
LOS ANGELES	231 E 43RD PL	90011	5113019015	Low Medium I Residential	R2-1	0	17	0.123969047	Residential - Double, Duplex, or Two Units - 4 Stories or Less	YES - Current	NO - Privately-Owned	Available	Not Used in Prior Housing Element	0	0	0.162922955	0.162922955	2	2*	2*	114A205	374	Southeast Los Angeles		Yes	Above Moderate
LOS ANGELES	233 E 43RD PL	90011	5113019016	Low Medium I Residential	R2-1	0	17	0.123968367	Residential - Single Family Residence	YES - Current	NO - Privately-Owned	Available	Not Used in Prior Housing Element	0	0	0.124323767	0.124323767	1	2*	2*	114A205	372	Southeast Los Angeles			Above Moderate
LOS ANGELES	237 E 43RD PL	90011	5113019017	Low Medium I Residential	R2-1	0	17	0.12397059	Residential - Single Family Residence	YES - Current	NO - Privately-Owned	Available	Not Used in Prior Housing Element	0	0	0.124323767	0.124323767	1	2*	2*	114A205	370	Southeast Los Angeles			Above Moderate
LOS ANGELES	241 E 43RD PL	90011	5113019018	Low Medium I Residential	R2-1	0	17	0.123968053	Residential - Single Family Residence	YES - Current	NO - Privately-Owned	Available	Not Used in Prior Housing Element	0	0	0.124323767	0.124323767	1	2*	2*	114A205	368	Southeast Los Angeles			Above Moderate
LOS ANGELES	247 E 43RD PL	90011	5113019019	Low Medium I Residential	R2-1	0	17	0.123968367	Residential - Single Family Residence	YES - Current	NO - Privately-Owned	Available	Not Used in Prior Housing Element	0	0	0.124323767	0.124323767	1	2*	2*	114A205	366	Southeast Los Angeles			Above Moderate
LOS ANGELES	249 E 43RD PL	90011	5113019020	Low Medium I Residential	R2-1	0	17	0.123969047	Residential - Single Family Residence	YES - Current	NO - Privately-Owned	Available	Not Used in Prior Housing Element	0	0	0.051925179	0.051925179	1	2*	2*	114A205	364	Southeast Los Angeles			Above Moderate
LOS ANGELES	255 E 43RD PL	90011	5113019021	Low Medium I Residential	R2-1	0	17	0.123969334	Residential - Double, Duplex, or Two Units - 4 Stories or Less	YES - Current	NO - Privately-Owned	Available	Not Used in Prior Housing Element	0	0	0.162922955	0.162922955	2	2*	2*	114A205	362	Southeast Los Angeles		Yes	Above Moderate
LOS ANGELES	259 E 43RD PL	90011	5113019022	Low Medium I Residential	R2-1	0	17	0.12397021	Residential - Double, Duplex, or Two Units - 4 Stories or Less	YES - Current	NO - Privately-Owned	Available	Not Used in Prior Housing Element	0	0	0.003749427	0.003749427	2	2*	2*	114A205	361	Southeast Los Angeles			Above Moderate
LOS ANGELES	261 E 43RD PL	90011	5113019023	Low Medium I Residential	R2-1	0	17	0.123968079	Residential - Single Family Residence	YES - Current	NO - Privately-Owned	Available	Not Used in Prior Housing Element	0	0	0.124323767	0.124323767	1	2*	2*	114A205	360	Southeast Los Angeles			Above Moderate
LOS ANGELES	4326 S WALL ST	90011	5113019027	Low Medium I Residential	R2-1	0	17	0.116854804	Residential - Double, Duplex, or Two Units - 4 Stories or Less	YES - Current	NO - Privately-Owned	Available	Not Used in Prior Housing Element	0	0	0.162922955	0.162922955	2	2*	2*	114A205	406	Southeast Los Angeles		Yes	Above Moderate
LOS ANGELES	4312 S WALL ST	90011	5113019029	Low Medium I Residential	R2-1	0	17	0.149330532	Commercial - Store Combination - Store and Residential Combination - One Story	YES - Current	NO - Privately-Owned	Available	Not Used in Prior Housing Element	0	0	0.006227473	0.006227473	1	2*	2*	114A205	354	Southeast Los Angeles			Above Moderate
LOS ANGELES	4255 S SAN PEDRO ST	90011	5113020001	Low Medium I Residential	R2-1	0	17	0.124235808	Residential - Double, Duplex, or Two Units - 4 Stories or Less	YES - Current	NO - Privately-Owned	Available	Not Used in Prior Housing Element	0	0	0.162922955	0.162922955	2	2*	2*	114A205	241	Southeast Los Angeles		Yes	Above Moderate
LOS ANGELES	326 E 42ND PL	90011	5113020002	Low Medium I Residential	R2-1	0	17	0.124230068	Residential - Double, Duplex, or Two Units - 4 Stories or Less	YES - Current	NO - Privately-Owned	Available	Not Used in Prior Housing Element	0	0	0.003749427	0.003749427	2	2*	2*	114A205	242	Southeast Los Angeles			Above Moderate
LOS ANGELES			5113020003	Low Medium I Residential	R2-1	0	17	0.124224041	Residential - Single Family Residence	YES - Current	NO - Privately-Owned	Available	Not Used in Prior Housing Element	0	0	0.124323767	0.124323767	1	2*	2*	114A205	243	Southeast Los Angeles			Above Moderate
LOS ANGELES			5113020004	Low Medium I Residential	R2-1	0	17	0.124218016	Residential - Single Family Residence	YES - Current	NO - Privately-Owned	Available	Not Used in Prior Housing Element	0	0	0.124323767	0.124323767	1	2*	2*	114A205	244	Southeast Los Angeles			Above Moderate
LOS ANGELES			5113020006	Low Medium I Residential	R2-1	0	17	0.124205472	Residential - Single Family Residence	YES - Current	NO - Privately-Owned	Available	Not Used in Prior Housing Element	0	0	0.124323767	0.124323767	1	2*	2*	114A205	246	Southeast Los Angeles			Above Moderate
LOS ANGELES	219 E 43RD ST	90011	5113020014	Low Medium I Residential	R2-1	0	17	0.082647361	Residential - Single Family Residence	YES - Current	NO - Privately-Owned	Available	Not Used in Prior Housing Element	0	0	0.052084816	0.052084816	1	1*	1*	114A205	304	Southeast Los Angeles			Above Moderate
LOS ANGELES	229 E 43RD ST	90011	5113020016	Low Medium I Residential	R2-1	0	17	0.123968242	Residential - Double, Duplex, or Two Units - 4 Stories or Less	YES - Current	NO - Privately-Owned	Available	Not Used in Prior Housing Element	0	0	0.162922955	0.162922955	2	2*	2*	114A205	286	Southeast Los Angeles		Yes	Above Moderate
LOS ANGELES	233 E 43RD ST	90011	5113020017	Low Medium I Residential	R2-1	0	17	0.123969499	Residential - Double, Duplex, or Two Units - 4 Stories or Less	YES - Current	NO - Privately-Owned	Available	Not Used in Prior Housing Element	0	0	0.006003428	0.006003428	2	2*	2*	114A205	284	Southeast Los Angeles		Yes	Above Moderate
LOS ANGELES	235 E 43RD ST	90011	5113020018	Low Medium I Residential	R2-1	0	17	0.123969211	Residential - Double, Duplex, or Two Units - 4 Stories or Less	YES - Current	NO - Privately-Owned	Available	Not Used in Prior Housing Element	0	0	0.003749427	0.003749427	2	2*	2*	114A205	282	Southeast Los Angeles			Above Moderate
LOS ANGELES	239 E 43RD ST	90011	5113020019	Low Medium I Residential	R2-1	0	17	0.123968925	Residential - Double, Duplex, or Two Units - 4 Stories or Less	YES - Current	NO - Privately-Owned	Available	Not Used in Prior Housing Element	0	0	0.162922955	0.162922955	2	2*	2*	114A205	281	Southeast Los Angeles		Yes	Above Moderate
LOS ANGELES	4269 S SAN PEDRO ST	90011	5113020020	Low Medium I Residential	R2-1	0	17	0.123969211	Residential - Double, Duplex, or Two Units - 4 Stories or Less	YES - Current	NO - Privately-Owned	Available	Not Used in Prior Housing Element	0	0	0.162922955	0.162922955	2	2*	2*	114A205	280	Southeast Los Angeles		Yes	Above Moderate
LOS ANGELES	4272 S SAN PEDRO PL	90011	5113020021	Low Medium I Residential	R2-1	0	17	0.094018934	Residential - Single Family Residence	YES - Current	NO - Privately-Owned	Available	Not Used in Prior Housing Element	0	0	0.021530603	0.021530603	1	1*	1*	114A205	306	Southeast Los Angeles			Above Moderate
LOS ANGELES	4276 S SAN PEDRO PL	90011	5113020022	Low Medium I Residential	R2-1	0	17	0.119016226	Residential - Single Family Residence	YES - Current	NO - Privately-Owned	Available	Not Used in Prior Housing Element	0	0	0.124323767	0.124323767	1	2*	2*	114A205	312	Southeast Los Angeles			Above Moderate
LOS ANGELES	312 E 42ND ST	90011	5113021002	Low Medium I Residential	R2-1	0	17	0.123830181	Residential - Double, Duplex, or Two Units - 4 Stories or Less	YES - Current	NO - Privately-Owned	Available	Not Used in Prior Housing Element	0	0	0.043695456	0.043695456	2	2*	2*	114A205	143	Southeast Los Angeles		Yes	Above Moderate
LOS ANGELES	4200 S SAN PEDRO PL	90011	5113021004	Neighborhood Commercial	C2-1VL-CPIO	0	108	0.068775535	Commercial - Store Combination - Store and Residential Combination - One Story	YES - Current	NO - Privately-Owned	Available	Not Used in Prior Housing Element	0	0	0.001762339	0.001762339	0	0	0	114A205	145	Southeast Los Angeles			Above Moderate
LOS ANGELES	4206 S SAN PEDRO PL	90011	5113021005	Neighborhood Commercial	C2-1VL-CPIO	0	108	0.09375719	Residential - Double, Duplex, or Two Units - 4 Stories or Less	YES - Current	NO - Privately-Owned	Available	Not Used in Prior Housing Element	0	0	0.099574551	0.099574551	2	0	0	114A205	149	Southeast Los Angeles		Yes	Above Moderate
LOS ANGELES	4212 S SAN PEDRO PL	90011	5113021006	Neighborhood Commercial	C2-1VL-CPIO	0	108	0.119207248	Residential - Four Units (Any Combination) - 4 Stories or Less	YES - Current	NO - Privately-Owned	Available	Not Used in Prior Housing Element	0	0	0.221514791	0.221514791	4	0	0	114A205	156	Southeast Los Angeles		Yes	Above Moderate
LOS ANGELES	4216 S SAN PEDRO PL	90011	5113021007	Neighborhood Commercial	C2-1VL-CPIO	0	108	0.143879186	Residential - Double, Duplex, or Two Units - 4 Stories or Less	YES - Current	NO - Privately-Owned	Available	Not Used in Prior Housing Element	0	0	1.056750655	1.056750655	2	0	0	114A205	175	Southeast Los Angeles		Yes	Above Moderate
LOS ANGELES	4222 S SAN PEDRO PL	90011	5113021008	Neighborhood Commercial	C2-1VL-CPIO	0	108	0.074566239	Residential - Double, Duplex, or Two Units - 4 Stories or Less	YES - Current	NO - Privately-Owned	Available	Not Used in Prior Housing Element	0	0	0.190391093	0.190391093	2	0	0	114A205	193	Southeast Los Angeles		Yes	Above Moderate
LOS ANGELES	315 E 42ND PL	90011	5113021009	Neighborhood Commercial	C2-1VL-CPIO	0	108	0.048543784	Residential - Single Family Residence	YES - Current	NO - Privately-Owned	Available	Not Used in Prior Housing Element	0	0	0.039161015	0.039161015	1	0	0	114A205	203	Southeast Los Angeles			Above Moderate
LOS ANGELES			5113021009	Neighborhood Commercial	C2-1VL-CPIO	0	108	0.042363928	Residential - Single Family Residence	YES - Current	NO - Privately-Owned	Available	Not Used in Prior Housing Element	0	0	0.048096022	0.048096022	1	0	0	114A205	192	Southeast Los Angeles			Above Moderate
LOS ANGELES	309 E 42ND PL	90011	5113021010	Neighborhood Commercial	C2-1VL-CPIO	0	108	0.024271893	Residential - Single Family Residence	YES - Current	NO - Privately-Owned	Available	Not Used in Prior Housing Element	0	0	0.005188283	0.005188283	1	0	0	114A205	204	Southeast Los Angeles			Above Moderate
LOS ANGELES			5113021011	Neighborhood Commercial	C2-1VL-CPIO	0	108	0.029666516	Residential - Single Family Residence	YES - Current	NO - Privately-Owned	Available	Not Used in Prior Housing Element	0	0	0.030028465	0.030028465	1	0	0	114A205	205	Southeast Los Angeles			Above Moderate
LOS ANGELES	4230 S SAN PEDRO PL	90011	5113021012	Neighborhood Commercial	C2-1VL-CPIO	0	108	0.050090729	Commercial - Store - One Story	YES - Current	NO - Privately-Owned	Available	Not Used in Prior Housing Element	0	0	0.001781323	0.001781323	0	0	0	114A205	206	Southeast Los Angeles			Above Moderate
LOS ANGELES			5113021012	Neighborhood Commercial	C2-1VL-CPIO	0	108	0.002604085	Commercial - Store - One Story	YES - Current	NO - Privately-Owned	Available	Not Used in Prior Housing Element	0	0	0.001489271	0.001489271	0	0	0	114A205	202	Southeast Los Angeles			Above Moderate
LOS ANGELES	319 E 42ND PL	90011	5113021013	Low Medium I Residential	R2-1	0	17	0.08262791	Residential - Single Family Residence	YES - Current	NO - Privately-Owned	Available	Not Used in Prior Housing Element	0	0	0.052084816	0.052084816	1	1*	1*	114A205	191	Southeast Los Angeles			Above Moderate
LOS ANGELES	321 E 42ND PL	90011	5113021014	Low Medium I Residential	R2-1	0	17	0.123939929	Residential - Single Family Residence	YES - Current	NO - Privately-Owned	Available	Not Used in Prior Housing Element	0	0	0.124323767	0.124323767	1	2*	2*	114A205	174	Southeast Los Angeles			Above Moderate
LOS ANGELES	325 E 42ND PL	90011	5113021015	Low Medium I Residential	R2-1	0	17	0.123940899	Residential - Single Family Residence	YES - Current	NO - Privately-Owned	Available	Not Used in Prior Housing Element	0	0	0.124323767	0.124323767	1	2*	2*	114A205	173	Southeast Los Angeles			Above Moderate
LOS ANGELES	4162 S SAN PEDRO PL	90011	5113021017	Low Medium I Residential	R2-1	0	17	0.06759868	Residential - Single Family Residence	YES - Current	NO - Privately-Owned	Available	Not Used in Prior Housing Element	0	0	0.016813272	0.016813272	1	1*	1*	114A205	114	Southeast Los Angeles			Above Moderate
LOS ANGELES	270 E MARTIN LUTHER KING, JR BLVD	90011	5113022002	Neighborhood Commercial	C2-1VL-CPIO	0	108	0.137742852	Commercial - Store Combination - Store and Residential Combination - One Story	YES - Current	NO - Privately-Owned	Available	Not Used in Prior Housing Element	0	0	0.196865988	0.196865988	0	0	0	115-5A205	225	Southeast Los Angeles		Yes	Above Moderate
LOS ANGELES	4006 S ADAIR ST	90011	5113022005	Neighborhood Commercial	C2-1VL-CPIO	0	108	0.137742852	Residential - Single Family Residence	YES - Current	NO - Privately-Owned	Available	Not Used in Prior Housing Element	0.639939833	0	0	0.639939833	1	0	0	115-5A205	248	Southeast Los Angeles			Lower
LOS ANGELES	4010 S ADAIR ST	90011	5113022007	Neighborhood Commercial	C2-1VL-CPIO	0	108	0.137742708	Residential - Three Units (Any Combination) - 4 Stories or Less	YES - Current	NO - Privately-Owned	Available	Not Used in Prior Housing Element	0	0	0.833271122	0.833271122	3	0	0	115-5A205	269	Southeast Los Angeles		Yes	Above Moderate
LOS ANGELES	4019 S SAN PEDRO ST	90011	5113022008	Neighborhood Commercial	C2-1VL-CPIO	0	108	0.056567551	Residential - Single Family Residence	YES - Current	NO - Privately-Owned	Available	Not Used in Prior Housing Element	0	0	0.046120229	0.046120229	1	0	0	115-5A205	284	Southeast Los Angeles			Above Moderate
LOS ANGELES	4021 S SAN PEDRO ST	90011	5113022009	Neighborhood Commercial	C2-1VL-CPIO	0	108	0.034655144	Residential - Single Family Residence	YES - Current	NO - Privately-Owned	Available	Not Used in Prior Housing Element	0	0	0.028063145	0.028063145	1	0	0	115-5A205	294	Southeast Los Angeles			Above Moderate
LOS ANGELES	4016 S ADAIR ST	90011	5113022010	Neighborhood Commercial	C2-1VL-CPIO	0	108	0.137743399	Residential - Double, Duplex, or Two Units - 4 Stories or Less	YES - Current	NO - Privately-Owned	Available	Not Used in Prior Housing Element	0	0	0.944024754	0.944024754	2	0	0	115-5A205	285	Southeast Los Angeles		Yes	Above Moderate
LOS ANGELES	4020 S ADAIR ST	90011	5113022011	Neighborhood Commercial	C2-1VL-CPIO	0	108	0.198201872	Residential - Three Units (Any Combination) - 4 Stories or Less	YES - Current	NO - Privately-Owned	Available	Not Used in Prior Housing Element	0	0	1.106663346	1.106663346	3	0	0	115-5A205	298	Southeast Los Angeles		Yes	Above Moderate
LOS ANGELES	4029 S SAN PEDRO ST	90011	5113022012	Neighborhood Commercial	C2-1VL-CPIO	0	108	0.102007968	Residential - Three Units (Any Combination) - 4 Stories or Less	YES - Current	NO - Privately-Owned	Available	Not Used in Prior Housing Element	0	0	0.213838336	0.213838336	3	0	0	115-5A205	310	Southeast Los Angeles		Yes	Above Moderate
LOS ANGELES	4026 S ADAIR ST	90011	5113022013	Neighborhood Commercial	C2-1VL-CPIO	0	108	0.065427653	Residential - Double, Duplex, or Two Units - 4 Stories or Less	YES - Current	NO - Privately-Owned	Available	Not Used in Prior Housing Element	0	0	0.001698355	0.001698355	2	0	0	115-5A205	311	Southeast Los Angeles			Above Moderate
LOS ANGELES	4051 S SAN PEDRO ST	90011	5113022014	Neighborhood Commercial	C2-1VL-CPIO	0	108	0.040787392	Residential - Single Family Residence	YES - Current	NO - Privately-Owned	Available	Not Used in Prior Housing Element	0	0	0.044982457	0.044982457	1	0	0	115-5A205	322	Southeast Los Angeles			Above Moderate
LOS ANGELES	4055 S SAN PEDRO ST	90011	5113022015	Neighborhood Commercial	C2-1VL-CPIO	0	108	0.038460471	Residential - Single Family Residence	YES - Current	NO - Privately-Owned	Available	Not Used in Prior Housing Element	0	0	0.044982457	0.044982457	1	0	0	115-5A205	333	Southeast Los Angeles			Above Moderate
LOS ANGELES	4030 S ADAIR ST	90011	5113022016	Neighborhood Commercial	C2-1VL-CPIO	0	108	0.028789526	Residential - Single Family Residence	YES - Current	NO - Privately-Owned	Available	Not Used in Prior Housing Element	0	0	0.034522676	0.034522676	1	0	0	115-5A205	323	Southeast Los Angeles			Above Moderate
LOS ANGELES	4032 S ADAIR ST	90011	5113022017	Neighborhood Commercial	C2-1VL-CPIO	0	108	0.028633118	Residential - Single Family Residence	YES - Current	NO - Privately-Owned	Available	Not Used in Prior Housing Element	0	0	0.034522676	0.034522676	1	0	0	115-5A205	342	Southeast Los Angeles			Above Moderate
LOS ANGELES	4059 S SAN PEDRO ST	90011	5113022018	Neighborhood Commercial	C2-1VL-CPIO	0	108	0.105904958	Residential - Five or More Units or Apartments (Any Combination) - 4 Stories or Less	YES - Current	NO - Privately-Owned	Available	Not Used in Prior Housing Element	0	0	0.107721052	0.107721052	8	0	0	115-5A205	343	Southeast Los Angeles		Yes	Above Moderate
LOS ANGELES	4040 S ADAIR ST	90011	5113022020	Neighborhood Commercial	C2-1VL-CPIO	0	108	0.031277652	Residential - Single Family Residence	YES - Current	NO - Privately-Owned	Available	Not Used in Prior Housing Element	0	0	0.003840359	0.003840359	1	0	0	115-5A205	354	Southeast Los Angeles			Above Moderate
LOS ANGELES	4005 S SAN PEDRO ST	90011	5113022025	Neighborhood Commercial	C2-1VL-CPIO	0	108	0.133406503	Commercial - Restaurant, Cocktail Lounge - Restaurant, Cocktail Lounge, Tavern - One Story	YES - Current	NO - Privately-Owned	Available	Not Used in Prior Housing Element	0.107644415	0	0	0.107644415	1	0	0	115-5A205	222	Southeast Los Angeles			Lower
LOS ANGELES	4009 S SAN PEDRO ST	90011	5113022025	Neighborhood Commercial	C2-1VL-CPIO	0	108	0.104915984	Commercial - Restaurant, Cocktail Lounge - Restaurant, Cocktail Lounge, Tavern - One Story	YES - Current	NO - Privately-Owned	Available	Not Used in Prior Housing Element	0.091987173	0	0	0.091987173	1	0	0	115-5A205	245	Southeast Los Angeles			Lower
LOS ANGELES	4011 S SAN PEDRO ST	90011	5113022026	Neighborhood Commercial	C2-1VL-CPIO	0	108	0.081038572	Commercial - Store - One Story	YES - Current	NO - Privately-Owned	Available	Not Used in Prior Housing Element	0.058309142	0	0	0.058309142	5	0	0	115-5A205	267	Southeast Los Angeles			Lower
LOS ANGELES	4063 S SAN PEDRO ST	90011	5113022027	Neighborhood Commercial	C2-1VL-CPIO	0	108	0.043862619	Commercial - Store Combination - Store and Residential Combination - One Story	YES - Current	NO - Privately-Owned	Available	Not Used in Prior Housing Element	0	0	0.016812275	0.016812275	1	0	0	115-5A205	353	Southeast Los Angeles			Above Moderate
LOS ANGELES	4067 S SAN PEDRO ST	90011	5113022027	Neighborhood Commercial	C2-1VL-CPIO	0	108	0.058035247	Commercial - Store Combination - Store and Residential Combination - One Story	YES - Current	NO - Privately-Owned	Available	Not Used in Prior Housing Element	0	0	0.020561177	0.020561177	1	0	0	115-5A205	367	Southeast Los Angeles			Above Moderate
LOS ANGELES	4001 S ADAIR ST	90011	5113023001	Neighborhood Commercial	C2-1VL-CPIO	0	108	0.093784251	Residential - Single Family Residence	YES - Current	NO - Privately-Owned	Available	Not Used in Prior Housing Element	1.132718253	0	0	1.132718253	1	0	0	115-5A205	226	Southeast Los Angeles			Lower
LOS ANGELES	252 E MARTIN LUTHER KING, JR BLVD	90011	5113023002	Neighborhood Commercial	C2-1VL-CPIO	0	108	0.068871554	Commercial - Restaurant, Cocktail Lounge - Restaurant, Cocktail Lounge, Tavern - One Story	YES - Current	NO - Privately-Owned	Available	Not Used in Prior Housing Element	0	0	0.005683335	0.005683335	0	0	0	115-5A205	227	Southeast Los Angeles			Above Moderate
LOS ANGELES	240 E MARTIN LUTHER KING, JR BLVD	90011	5113023003	Neighborhood Commercial	C2-1VL-CPIO	0	108	0.096392586	Commercial - Store Combination - Store and Residential Combination - One Story	YES - Current	NO - Privately-Owned	Available	Not Used in Prior Housing Element	0	0	0.035667877	0.035667877	2	0	0	115-5A205	228	Southeast Los Angeles		Yes	Above Moderate
LOS ANGELES	4005 S ADAIR ST	90011	5113023005	Neighborhood Commercial	C2-1VL-CPIO	0	108	0.098275604	Residential - Single Family Residence	YES - Current	NO - Privately-Owned	Available	Not Used in Prior Housing Element	1.216470748	0	0	1.216470748	1	0	0	115-5A205	249	Southeast Los Angeles			Lower
LOS ANGELES	4006 S TRINITY ST	90011	5113023006	Neighborhood Commercial	C2-1VL-CPIO	0	108	0.163539917	Residential - Three Units (Any Combination) - 4 Stories or Less	YES - Current	NO - Privately-

LOS ANGELES	4063 S ADAIR ST	90011	5113023025	Low Medium II Residential	[Q]R4-1	0	21	0.163609139	Industrial - Warehousing, Distribution, Storage - Warehousing, Distribution, 10,000 to 24,999 SF - One Story	YES - Current	NO - Privately-Owned	Available	Used in Prior Housing Element - Non-Vacant	0	0.009706461	0	0.009706461	0	3*	3*	115-5A205	407	Southeast Los Angeles			Moderate
LOS ANGELES			5113023025	Low Medium II Residential	RD2-1	0	21	0.03273474	Industrial - Warehousing, Distribution, Storage - Warehousing, Distribution, 10,000 to 24,999 SF - One Story	YES - Current	NO - Privately-Owned	Available	Used in Prior Housing Element - Non-Vacant	0	0	0.001332201	0.001332201	0	0	0	115-5A205	365	Southeast Los Angeles			Above Moderate
LOS ANGELES			5113023025	Low Medium II Residential	RD2-1	0	21	0.163662944	Industrial - Warehousing, Distribution, Storage - Warehousing, Distribution, 10,000 to 24,999 SF - One Story	YES - Current	NO - Privately-Owned	Available	Used in Prior Housing Element - Non-Vacant	0	0.012078643	0	0.012078643	0	3*	3*	115-5A205	368	Southeast Los Angeles			Moderate
LOS ANGELES	4054 S TRINITY ST	90011	5113024003	Low Medium II Residential	RD2-1	0	21	0.163523438	Residential - Three Units (Any Combination) - 4 Stories or Less	YES - Current	NO - Privately-Owned	Available	Not Used in Prior Housing Element	0	0.232673836	0	0.232673836	3	3*	3*	115-5A205	397	Southeast Los Angeles	Yes		Moderate
LOS ANGELES	4060 S TRINITY ST	90011	5113024005	Low Medium II Residential	RD2-1	0	21	0.163521643	Residential - Three Units (Any Combination) - 4 Stories or Less	YES - Current	NO - Privately-Owned	Available	Not Used in Prior Housing Element	0	0.063315801	0	0.063315801	3	3*	3*	115-5A205	408	Southeast Los Angeles	Yes		Moderate
LOS ANGELES	4101 S SAN PEDRO ST	90011	5113024006	Low Medium II Residential	[Q]R4-1	0	21	0.153313439	Commercial - Store Combination - Store and Residential Combination - One Story	YES - Current	NO - Privately-Owned	Available	Not Used in Prior Housing Element	0	0.016557316	0	0.016557316	0	3*	3*	115-5A205	415	Southeast Los Angeles	Yes		Moderate
LOS ANGELES	4064 S TRINITY ST	90011	5113024007	Low Medium II Residential	RD2-1	0	21	0.163518829	Residential - Double, Duplex, or Two Units - 4 Stories or Less	YES - Current	NO - Privately-Owned	Available	Not Used in Prior Housing Element	0	0.256123567	0	0.256123567	2	3*	3*	115-5A205	416	Southeast Los Angeles	Yes		Moderate
LOS ANGELES	4107 S SAN PEDRO ST	90011	5113024008	Low Medium II Residential	[Q]R4-1	0	21	0.123056577	Institutional - Church - One Story	YES - Current	NO - Privately-Owned	Available	Not Used in Prior Housing Element	0	0	0.031166556	0.031166556	1	2*	2*	115-5A205	440	Southeast Los Angeles			Above Moderate
LOS ANGELES	4110 S TRINITY ST	90011	5113024012	Low Medium II Residential	RD2-1	0	21	0.065406075	Residential - Single Family Residence	YES - Current	NO - Privately-Owned	Available	Not Used in Prior Housing Element	0	0	0.07055372	0.07055372	1	1*	1*	115-5A205	464	Southeast Los Angeles			Above Moderate
LOS ANGELES			5113024012	Low Medium II Residential	RD2-1	0	21	0.065406362	Residential - Single Family Residence	YES - Current	NO - Privately-Owned	Available	Not Used in Prior Housing Element	0	0	0.07055372	0.07055372	1	1*	1*	115-5A205	460	Southeast Los Angeles			Above Moderate
LOS ANGELES	4112 S TRINITY ST	90011	5113024014	Low Medium II Residential	RD2-1	0	21	0.098108467	Residential - Double, Duplex, or Two Units - 4 Stories or Less	YES - Current	NO - Privately-Owned	Available	Not Used in Prior Housing Element	0	0	0.212102634	0.212102634	2	2*	2*	115-5A205	471	Southeast Los Angeles	Yes		Above Moderate
LOS ANGELES	4133 S SAN PEDRO ST	90011	5113024017	Low Medium II Residential	RD2-1	0	21	0.049060168	Residential - Single Family Residence	YES - Current	NO - Privately-Owned	Available	Not Used in Prior Housing Element	0	0	0.063875514	0.063875514	1	1*	1*	114A205	39	Southeast Los Angeles			Above Moderate
LOS ANGELES	4122 S TRINITY ST	90011	5113024018	Low Medium II Residential	RD2-1	0	21	0.049046395	Residential - Single Family Residence	YES - Current	NO - Privately-Owned	Available	Not Used in Prior Housing Element	0	0	0.063875514	0.063875514	1	1*	1*	114A205	40	Southeast Los Angeles			Above Moderate
LOS ANGELES	4003 S TRINITY ST	90011	5113025001	Neighborhood Commercial	C2-1VL-CPIO	0	108	0.163591011	Residential - Single Family Residence	YES - Current	NO - Privately-Owned	Available	Not Used in Prior Housing Element	1.669736713	0	0	1.669736713	1	0	0	115-5A205	231	Southeast Los Angeles			Lower
LOS ANGELES	4007 S TRINITY ST	90011	5113025002	Neighborhood Commercial	C2-1VL-CPIO	0	108	0.163568984	Residential - Single Family Residence	YES - Current	NO - Privately-Owned	Available	Not Used in Prior Housing Element	1.669736713	0	0	1.669736713	1	0	0	115-5A205	251	Southeast Los Angeles			Lower
LOS ANGELES	210 E MARTIN LUTHER KING, JR BLVD	90011	5113025003	Neighborhood Commercial	C2-1VL-CPIO	0	108	0.040730865	Residential - Double, Duplex, or Two Units - 4 Stories or Less	YES - Current	NO - Privately-Owned	Available	Not Used in Prior Housing Element	0	0	0.056239486	0.056239486	2	0	0	115-5A205	232	Southeast Los Angeles	Yes		Above Moderate
LOS ANGELES			5113025003	Neighborhood Commercial	C2-1VL-CPIO	0	108	0.040174939	Residential - Double, Duplex, or Two Units - 4 Stories or Less	YES - Current	NO - Privately-Owned	Available	Not Used in Prior Housing Element	0	0	0.037324545	0.037324545	2	0	0	115-5A205	252	Southeast Los Angeles			Above Moderate
LOS ANGELES	206 E MARTIN LUTHER KING, JR BLVD	90011	5113025004	Neighborhood Commercial	C2-1VL-CPIO	0	108	0.046516455	Residential - Single Family Residence - Vacant Land	YES - Current	NO - Privately-Owned	Available	Not Used in Prior Housing Element	0	0	0.072713822	0.072713822	0	0	0	115-5A205	233	Southeast Los Angeles			Above Moderate
LOS ANGELES			5113025004	Neighborhood Commercial	C2-1VL-CPIO	0	108	0.018365903	Residential - Single Family Residence - Vacant Land	YES - Current	NO - Privately-Owned	Available	Not Used in Prior Housing Element	0	0	0.10969578	0.10969578	0	0	0	115-5A205	274	Southeast Los Angeles			Above Moderate
LOS ANGELES			5113025004	Neighborhood Commercial	C2-1VL-CPIO	0	108	0.0459144	Residential - Single Family Residence - Vacant Land	YES - Current	NO - Privately-Owned	Available	Not Used in Prior Housing Element	0	0	0.072713822	0.072713822	0	0	0	115-5A205	253	Southeast Los Angeles			Above Moderate
LOS ANGELES	4011 S TRINITY ST	90011	5113025006	Low Medium I Residential	R2-1	0	17	0.163570365	Residential - Single Family Residence	YES - Current	NO - Privately-Owned	Available	Not Used in Prior Housing Element	0	0	0.101525572	0.101525572	1	2*	2*	115-5A205	272	Southeast Los Angeles			Above Moderate
LOS ANGELES	4014 S WALL ST	90011	5113025007	Low Medium I Residential	R2-1	0	17	0.098141339	Residential - Single Family Residence	YES - Current	NO - Privately-Owned	Available	Not Used in Prior Housing Element	0	0	0.052084816	0.052084816	1	1*	1*	115-5A205	281	Southeast Los Angeles			Above Moderate
LOS ANGELES	4019 S TRINITY ST	90011	5113025008	Low Medium I Residential	R2-1	0	17	0.163570365	Residential - Double, Duplex, or Two Units - 4 Stories or Less	YES - Current	NO - Privately-Owned	Available	Not Used in Prior Housing Element	0	0	0.1332867	0.1332867	2	2*	2*	115-5A205	288	Southeast Los Angeles	Yes		Above Moderate
LOS ANGELES			5113025009	Low Medium I Residential	R2-1	0	17	0.098141196	Residential - Single Family Residence	YES - Current	NO - Privately-Owned	Available	Not Used in Prior Housing Element	0	0	0.052084816	0.052084816	1	1*	1*	115-5A205	289	Southeast Los Angeles			Above Moderate
LOS ANGELES	4023 S TRINITY ST	90011	5113025010	Low Medium I Residential	R2-1	0	17	0.163570365	Residential - Double, Duplex, or Two Units - 4 Stories or Less	YES - Current	NO - Privately-Owned	Available	Not Used in Prior Housing Element	0	0	0.055759652	0.055759652	2	2*	2*	115-5A205	301	Southeast Los Angeles	Yes		Above Moderate
LOS ANGELES	4020 S WALL ST	90011	5113025013	Low Medium I Residential	R2-1	0	17	0.098142218	Residential - Single Family Residence	YES - Current	NO - Privately-Owned	Available	Not Used in Prior Housing Element	0	0	0.05567643	0.05567643	1	1*	1*	115-5A205	308	Southeast Los Angeles			Above Moderate
LOS ANGELES	4027 S TRINITY ST	90011	5113025014	Low Medium I Residential	R2-1	0	17	0.163569343	Residential - Double, Duplex, or Two Units - 4 Stories or Less	YES - Current	NO - Privately-Owned	Available	Not Used in Prior Housing Element	0	0	0.1332867	0.1332867	2	2*	2*	115-5A205	314	Southeast Los Angeles	Yes		Above Moderate
LOS ANGELES	4028 S WALL ST	90011	5113025015	Low Medium I Residential	R2-1	0	17	0.130856291	Residential - Single Family Residence	YES - Current	NO - Privately-Owned	Available	Not Used in Prior Housing Element	0	0	0.124323767	0.124323767	1	2*	2*	115-5A205	320	Southeast Los Angeles			Above Moderate
LOS ANGELES	4031 S TRINITY ST	90011	5113025016	Low Medium I Residential	R2-1	0	17	0.163570365	Residential - Single Family Residence	YES - Current	NO - Privately-Owned	Available	Not Used in Prior Housing Element	0	0	0.101525572	0.101525572	1	2*	2*	115-5A205	326	Southeast Los Angeles			Above Moderate
LOS ANGELES	4037 S TRINITY ST	90011	5113025018	Low Medium I Residential	R2-1	0	17	0.163570365	Residential - Single Family Residence	YES - Current	NO - Privately-Owned	Available	Not Used in Prior Housing Element	0	0	0.101525572	0.101525572	1	2*	2*	115-5A205	346	Southeast Los Angeles			Above Moderate
LOS ANGELES	4038 S WALL ST	90011	5113025019	Low Medium I Residential	R2-1	0	17	0.163570364	Residential - Single Family Residence	YES - Current	NO - Privately-Owned	Available	Not Used in Prior Housing Element	0	0	0.101525572	0.101525572	1	2*	2*	115-5A205	347	Southeast Los Angeles			Above Moderate
LOS ANGELES	4043 S TRINITY ST	90011	5113025020	Low Medium I Residential	R2-1	0	17	0.163570365	Residential - Single Family Residence	YES - Current	NO - Privately-Owned	Available	Not Used in Prior Housing Element	0	0	0.101525572	0.101525572	1	2*	2*	115-5A205	357	Southeast Los Angeles			Above Moderate
LOS ANGELES	4042 S WALL ST	90011	5113025021	Low Medium I Residential	R2-1	0	17	0.163570364	Residential - Double, Duplex, or Two Units - 4 Stories or Less	YES - Current	NO - Privately-Owned	Available	Not Used in Prior Housing Element	0	0	0.1332867	0.1332867	2	2*	2*	115-5A205	358	Southeast Los Angeles	Yes		Above Moderate
LOS ANGELES	4047 S TRINITY ST	90011	5113025022	Low Medium I Residential	R2-1	0	17	0.163570365	Residential - Single Family Residence	YES - Current	NO - Privately-Owned	Available	Not Used in Prior Housing Element	0	0	0.101525572	0.101525572	1	2*	2*	115-5A205	370	Southeast Los Angeles			Above Moderate
LOS ANGELES	4048 S WALL ST	90011	5113025023	Low Medium I Residential	R2-1	0	17	0.163568319	Residential - Single Family Residence	YES - Current	NO - Privately-Owned	Available	Not Used in Prior Housing Element	0	0	0.101525572	0.101525572	1	2*	2*	115-5A205	371	Southeast Los Angeles			Above Moderate
LOS ANGELES	200 E MARTIN LUTHER KING, JR BLVD	90011	5113025025	Neighborhood Commercial	C2-1VL-CPIO	0	108	0.075829359	Commercial - Store - One Story	YES - Current	NO - Privately-Owned	Available	Not Used in Prior Housing Element	0.022775786	0	0	0.022775786	2	0	0	115-5A205	234	Southeast Los Angeles			Lower
LOS ANGELES	4006 S WALL ST	90011	5113025025	Neighborhood Commercial	C2-1VL-CPIO	0	108	0.077480774	Commercial - Store - One Story	YES - Current	NO - Privately-Owned	Available	Not Used in Prior Housing Element	0.022775786	0	0	0.022775786	2	0	0	115-5A205	254	Southeast Los Angeles			Lower
LOS ANGELES	4053 S TRINITY ST	90011	5113026001	Low Medium I Residential	R2-1	0	17	0.16356832	Residential - Double, Duplex, or Two Units - 4 Stories or Less	YES - Current	NO - Privately-Owned	Available	Not Used in Prior Housing Element	0	0	0.002924868	0.002924868	2	2*	2*	115-5A205	386	Southeast Los Angeles			Above Moderate
LOS ANGELES	4057 S TRINITY ST	90011	5113026003	Low Medium I Residential	R2-1	0	17	0.163570365	Residential - Double, Duplex, or Two Units - 4 Stories or Less	YES - Current	NO - Privately-Owned	Available	Not Used in Prior Housing Element	0	0	0.1332867	0.1332867	2	2*	2*	115-5A205	398	Southeast Los Angeles	Yes		Above Moderate
LOS ANGELES	4058 S WALL ST	90011	5113026004	Low Medium I Residential	R2-1	0	17	0.163570364	Residential - Double, Duplex, or Two Units - 4 Stories or Less	YES - Current	NO - Privately-Owned	Available	Not Used in Prior Housing Element	0	0	0.1332867	0.1332867	2	2*	2*	115-5A205	399	Southeast Los Angeles	Yes		Above Moderate
LOS ANGELES	4061 S TRINITY ST	90011	5113026005	Low Medium I Residential	R2-1	0	17	0.163570365	Residential - Double, Duplex, or Two Units - 4 Stories or Less	YES - Current	NO - Privately-Owned	Available	Not Used in Prior Housing Element	0	0	0.1332867	0.1332867	2	2*	2*	115-5A205	409	Southeast Los Angeles	Yes		Above Moderate
LOS ANGELES	4102 S WALL ST	90011	5113026009	Low Medium I Residential	R2-1	0	17	0.130856865	Residential - Single Family Residence	YES - Current	NO - Privately-Owned	Available	Not Used in Prior Housing Element	0	0	0.124323767	0.124323767	1	2*	2*	115-5A205	443	Southeast Los Angeles			Above Moderate
LOS ANGELES	4105 S TRINITY ST	90011	5113026010	Low Medium I Residential	R2-1	0	17	0.163568984	Residential - Single Family Residence	YES - Current	NO - Privately-Owned	Available	Not Used in Prior Housing Element	0	0	0.101525572	0.101525572	1	2*	2*	115-5A205	454	Southeast Los Angeles			Above Moderate
LOS ANGELES	4106 S WALL ST	90011	5113026011	Low Medium I Residential	R2-1	0	17	0.098142649	Residential - Single Family Residence	YES - Current	NO - Privately-Owned	Available	Not Used in Prior Housing Element	0	0	0.05567643	0.05567643	1	1*	1*	115-5A205	455	Southeast Los Angeles			Above Moderate
LOS ANGELES	4111 S TRINITY ST	90011	5113026012	Low Medium I Residential	R2-1	0	17	0.163570365	Residential - Single Family Residence	YES - Current	NO - Privately-Owned	Available	Not Used in Prior Housing Element	0	0	0.101525572	0.101525572	1	2*	2*	115-5A205	465	Southeast Los Angeles			Above Moderate
LOS ANGELES	4117 S TRINITY ST	90011	5113026014	Low Medium I Residential	R2-1	0	17	0.163569343	Residential - Single Family Residence	YES - Current	NO - Privately-Owned	Available	Not Used in Prior Housing Element	0	0	0.101525572	0.101525572	1	2*	2*	115-5A205	476	Southeast Los Angeles			Above Moderate
LOS ANGELES	4116 S WALL ST	90011	5113026016	Low Medium I Residential	R2-1	0	17	0.130855269	Residential - Double, Duplex, or Two Units - 4 Stories or Less	YES - Current	NO - Privately-Owned	Available	Not Used in Prior Housing Element	0	0	0.068499407	0.068499407	2	2*	2*	115-5A205	485	Southeast Los Angeles	Yes		Above Moderate
LOS ANGELES	4121 S TRINITY ST	90011	5113026017	Low Medium I Residential	R2-1	0	17	0.163570403	Residential - Double, Duplex, or Two Units - 4 Stories or Less	YES - Current	NO - Privately-Owned	Available	Not Used in Prior Housing Element	0	0	0.1332867	0.1332867	2	2*	2*	114A205	30	Southeast Los Angeles	Yes		Above Moderate
LOS ANGELES	4127 S TRINITY ST	90011	5113026019	Low Medium I Residential	R2-1	0	17	0.084712157	Residential - Single Family Residence	YES - Current	NO - Privately-Owned	Available	Not Used in Prior Housing Element	0	0	0.013609946	0.013609946	1	1*	1*	114A205	44	Southeast Los Angeles			Above Moderate
LOS ANGELES	219 E 41ST PL	90011	5113026020	Low Medium I Residential	R2-1	0	17	0.076241082	Residential - Single Family Residence	YES - Current	NO - Privately-Owned	Available	Not Used in Prior Housing Element	0	0	0.063875514	0.063875514	1	1*	1*	114A205	45	Southeast Los Angeles			Above Moderate
LOS ANGELES	4126 S WALL ST	90011	5113026021	Low Medium I Residential	R2-1	0	17	0.160956414	Commercial - Store Combination - Store and Residential Combination - One Story	YES - Current	NO - Privately-Owned	Available	Not Used in Prior Housing Element	0	0	0.061681093	0.061681093	2	2*	2*	114A205	46	Southeast Los Angeles	Yes		Above Moderate
LOS ANGELES	158 E MARTIN LUTHER KING, JR BLVD	90011	5113027001	Neighborhood Commercial	C2-1VL-CPIO	0	108	0.165175267	Commercial - Store Combination - Store and Residential Combination - One Story	YES - Current	NO - Privately-Owned	Available	Not Used in Prior Housing Element	0	0	0.089581151	0.089581151	0	0	0	115-5A205	235	Southeast Los Angeles	Yes		Above Moderate
LOS ANGELES	144 E MARTIN LUTHER KING, JR BLVD	90011	5113027002	Neighborhood Commercial	C2-1VL-CPIO	0	108	0.164589999	Commercial - Store - One Story	YES - Current	NO - Privately-Owned	Available	Not Used in Prior Housing Element	0.040082741	0	0	0.040082741	0	0	0	115-5A205	236	Southeast Los Angeles			Lower
LOS ANGELES	4005 S WALL ST	90011	5113027003	Neighborhood Commercial	C2-1VL-CPIO	0	108	0.163691971	Residential - Double, Duplex, or Two Units - 4 Stories or Less	YES - Current	NO - Privately-Owned	Available	Not Used in Prior Housing Element	0	0	1.103788507	1.103788507	2	0	0	115-5A205	255	Southeast Los Angeles	Yes		Above Moderate
LOS ANGELES	4008 S WOODLAWN AVE	90011	5113027004	Neighborhood Commercial	C2-1VL-CPIO	0	108	0.163510163	Residential - Four Units (Any Combination) - 4 Stories or Less	YES - Current	NO - Privately-Owned	Available	Not Used in Prior Housing Element	0	0	0.903634855	0.903634855	4	0	0	115-5A205	256	Southeast Los Angeles	Yes		Above Moderate
LOS ANGELES	4012 S WOODLAWN AVE	90011	5113027006	Low Medium I Residential	R2-1	0	17	0.16351626	Residential - Single Family Residence	YES - Current	NO - Privately-Owned	Available	Not Used in Prior Housing Element	0	0	0.101525572	0.101525572	1	2*	2*	115-5A205	277	Southeast Los Angeles			Above Moderate
LOS ANGELES	4016 S WOODLAWN AVE	90011	5113027008	Low Medium I Residential	R2-1	0	17	0.163524043	Residential - Single Family Residence	YES - Current	NO - Privately-Owned	Available	Not Used in Prior Housing Element	0	0	0.101525572	0.101525572	1	2*	2*	115-5A205	291	Southeast Los Angeles			Above Moderate
LOS ANGELES	4023 S WALL ST	90011	5113027009	Low Medium I Residential	R2-1	0	17	0.163682286	Residential - Double, Duplex, or Two Units - 4 Stories or Less	YES - Current	NO - Privately-Owned	Available	Not Used in Prior Housing Element	0	0	0.1332867	0.1332867	2	2*	2*	115-5A205	303	Southeast Los Angeles	Yes		Above Moderate
LOS ANGELES	4020 S WOODLAWN AVE	90011	5113027010	Low Medium I Residential	R2-1	0	17	0.163528097	Residential - Single Family Residence	YES - Current	NO - Privately-Owned	Available	Not Used in Prior Housing Element	0	0	0.101525572	0.101525572	1	2*	2*	115-5A205	304	Southeast Los Angeles			Above Moderate
LOS ANGELES	4025 S WALL ST	90011	5113027011	Low Medium I Residential	R2-1	0	17	0.163677676	Residential - Double, Duplex, or Two Units - 4 Stories or Less	YES - Current	NO - Privately-Owned	Available	Not Used in Prior Housing Element	0	0	0.1332867	0.1332867	2	2*	2*	115-5A205	316	Southeast Los Angeles	Yes		Above Moderate
LOS ANGELES	4024 S WOODLAWN AVE	90011	5113027012	Low Medium I Residential	R2-1	0	17	0.163535576	Residential - Double, Duplex, or Two Units - 4 Stories or Less	YES - Current	NO - Privately-Owned	Available	Not Used in Prior Housing Element	0	0	0.1332867	0.1332867	2	2*	2*	115-5A205	317	Southeast Los Angeles	Yes		Above Moderate
LOS ANGELES	4034 S WOODLAWN AVE	90011	5113027016	Low Medium I Residential	R2-1	0	17	0.16354813	Residential - Single Family Residence	YES - Current	NO - Privately-Owned	Available	Not Used in Prior Housing Element	0	0	0.101525572	0.101525572	1	2*	2*	115-5A205	349	Southeast Los Angeles			Above Moderate
LOS ANGELES	4043 S WALL ST	90011	5113027017	Low Medium I Residential	R2-1	0	17	0.163668655	Residential - Single Family Residence	YES - Current	NO - Privately-Owned	Available	Not Used in Prior Housing Element	0	0	0.101525572	0.101525572	1	2*	2*	115-5A205	359	Southeast Los Angeles			Above Moderate
LOS ANGELES	4052 S WOODLAWN AVE	90011	5113028002	Low Medium I Residential	R2-1	0	17	0.16356576	Residential - Double, Duplex, or Two Units - 4 Stories or Less	YES - Current	NO - Privately-Owned	Available	Not Used in Prior Housing Element	0	0	0.002924868	0.002924868	2	2*	2*	115-5A205	389	Southeast Los Angeles			Above Moderate
LOS ANGELES	4054 S WOODLAWN AVE	90011	5113028004	Low Medium I Residential	R2-1	0	17	0.163573544	Residential - Double, Duplex, or Two Units - 4 Stories or Less	YES - Current	NO - Privately-Owned	Available	Not Used in Prior Housing Element	0	0	0.1332867	0.1332867	2	2*	2*	115-5A205	401	Southeast Los Angeles	Yes		Above Moderate
LOS ANGELES	4061 S WALL ST	90011	5113028005	Low Medium I Residential	R2-1	0	17	0.163655742	Residential - Single Family Residence	YES - Current	NO - Privately-Owned	Available	Not Used in Prior Housing Element	0	0	0.101525572	0.101525572	1	2*	2*	115-5A205	411	Southeast Los Angeles			Above Moderate
LOS ANGELES	4060 S WOODLAWN AVE	90011	5113028006	Low Medium I Residential	R2-1	0	17	0.163577598	Residential - Double, Duplex, or Two Units - 4 Stories or Less	YES - Current	NO - Privately-Owned	Available	Not Used in Prior Housing Element	0	0	0.1332867	0.1332867	2	2*	2*	115-5A205	412	Southeast Los Angeles	Yes		Above Moderate
LOS ANGELES	4065 S WALL ST	90011	5113028007	Low Medium I Residential	R2-1	0	17	0.163652514	Residential - Double, Duplex, or Two Units - 4 Stories or Less	YES - Current	NO - Privately-Owned	Available	Not Used in Prior Housing Element	0	0	0.1332867	0.1332867	2	2*	2*	115-5A205	419	Southeast Los Angeles	Yes		Above Moderate
LOS ANGELES	4066 S WOODLAWN AVE	90011	5113028008	Low Medium I Residential	R2-1	0	17	0.163585077	Residential - Single Family Residence	YES - Current	NO - Privately-Owned	Available	Not Used in Prior Housing Element	0	0	0.101525572	0.101525572	1	2*	2*	115-5A205	420	Southeast Los Angeles			Above Moderate
LOS ANGELES	4101 S WALL ST	90011	5113028009	Low Medium I Residential	R2-1	0	17	0.163648927	Residential - Double, Duplex, or Two Units - 4 Stories or Less	YES - Current	NO - Privately-Owned	Available	Not Used in Prior Housing Element	0	0	0.1332867	0.1332867	2	2*	2*	115-5A205	444	Southeast Los Angeles	Yes		Above Moderate
LOS ANGELES	4100 S WOODLAWN AVE	90011	5113028010	Low Medium I Residential	R2-1	0	17	0.163591174	Residential - Double, Duplex, or Two Units - 4 Stories or Less	YES - Current	NO - Privately-Owned	Available	Not Used in Prior Housing Element	0	0	0.1332867	0.1332867	2	2*	2*	115-5A205	445	Southeast Los Angeles	Yes		Above Moderate
LOS ANGELES	4105 S WALL ST	90011	5113028011	Low Medium I Residential	R2-1	0	17	0.163644675	Residential - Double, Duplex, or Two Units - 4 Stories or Less	YES - Current	NO - Privately-Owned	Available	Not Used in Prior Housing Element	0	0	0.1332867	0.1332867	2	2*	2*	115-5A205	456	Southeast Los Angeles	Yes		Above Moderate
LOS ANGELES	4106 S WOODLAWN AVE	90011	5113028012	Low Medium I Residential	R2-1	0	17	0.163597272	Residential - Single Family Residence	YES - Current	NO - Privately-Owned	Available	Not Used in Prior Housing Element	0	0	0.101525572	0.101525572	1	2*	2*	115-5A205	457	Southeast Los Angeles			Above Moderate
LOS ANGELES	4110 S WOODLAWN AVE	90011	5113028014	Low Medium I Residential	R2-1	0	17	0.163602707	Residential - Double, Duplex, or Two Units - 4 Stories or Less	YES - Current	NO - Privately-Owned	Available	Not Used in Prior Housing Element	0	0	0.1332867	0.1332867	2	2*	2*	115-5A205	468	Southeast Los Angeles	Yes		Above Moderate
LOS ANGELES	4117 S WALL ST	90011	5113028015	Low Medium I Residential	R2-1	0	17	0.163639601	Residential - Single Family Residence	YES - Current	NO - Privately-Owned	Available	Not Used in Prior Housing Element	0	0	0.101525572	0.101525572	1	2*	2*	115-5A205	478	Southeast Los Angeles			Above Moderate
LOS ANGELES	4121 S WALL ST	90011	5113028017	Low Medium I Residential	R2-1	0	17	0.163636156	Residential - Double, Duplex, or Two Units - 4 Stories or Less	YES - Current	NO - Privately-Owned	Available	Not Used in Prior Housing Element	0	0	0.1332867	0.1332867	2	2*	2*	114A205	32	Southeast Los Angeles	Yes		Above Moderate
LOS ANGELES	4125 S WALL ST	90011	5113028019	Low Medium I Residential	R2-1	0	17	0.102445648	Residential - Single Family Residence	YES - Current	NO - Privately-Owned	Available	Not Used in Prior Housing Element	0	0	0.052084816	0.052084816	1	1*	1*	114A205	47	Southeast Los Angeles			Above Moderate
LOS ANGELES	149 E 41ST PL	90011	5113028020	Low Medium I Residential	R2-1	0	17	0.058569011	Residential - Single Family Residence	YES - Current	NO - Privately-Owned	Available	Not Used in Prior Housing Element	0	0	0.063875514	0.063875514	1	1*	1*	114A205	48	Southeast Los Angeles			Above Moderate
LOS ANGELES	4111 S WALL ST	90011	5113028026	Low Medium I Residential	R2-1	0	17	0.163642829	Residential - Double, Duplex, or Two Units - 4 Stories or Less	YES - Current	NO - Privately-Owned	Available	Not Used in Prior Housing Element	0	0	0.1332867	0.1332867	2	2*	2*	115-5A205	467	Southeast Los Angeles	Yes		Above Moderate
LOS ANGELES	4045 S WOODLAWN AVE	90011	5113029019	Low Medium I Residential	R2-1	0	17	0.155086474	Residential - Single Family Residence - Vacant Land	YES - Current	NO - Privately-Owned	Available	Not Used in Prior Housing Element	0	0	0.088900065	0.088900065	2	2*	2*	115-5A205	374	Southeast Los Angeles			Above Moderate
LOS ANGELES	4057 S WOODLAWN AVE	90011	5113030003	Low Medium I Residential	R2-1	0	17	0.155068089	Residential - Double, Duplex, or Two Units - 4 Stories or Less	YES - Current	NO - Privately-Owned	Available	Not Used in Prior Housing Element	0	0	0.088900065	0.088900065	2	2*	2*	115-5A205	402	Southeast Los Angeles			Above Moderate
LOS ANGELES	4082 S MAIN ST	90037	5113030008	Hybrid Industrial	CM-1-CPIO	0	54	0.160637872	Residential - Double, Duplex, or Two Units - 4 Stories or Less Commercial - Store Combination - Store and Residential	YES - Current	NO - Privately-Owned	Available	Not Used in Prior Housing Element	0	0	0.550867796	0.550867796	2	0	0	115-5A205	422	Southeast Los Angeles	Yes		Above Moderate
LOS ANGELES	4100 S MAIN ST	90037	5113030010	Hybrid Industrial	CM-1-CPIO

LOS ANGELES	4161 S WOODLAWN AVE	90011	5113031005	Low Medium I Residential	R2-1	0	17	0.154983793	Residential - Double, Duplex, or Two Units - 4 Stories or Less - Pool	YES - Current	NO - Privately-Owned	Available	Not Used in Prior Housing Element	0	0	0.1332867	0.1332867	2	2*	2*	114A205	112	Southeast Los Angeles	Yes	Above Moderate
LOS ANGELES	4158 S MAIN ST	90037	5113031006	Hybrid Industrial	CM-1-CPIO	0	54	0.160680591	Industrial - Light Manufacturing - One Story	YES - Current	NO - Privately-Owned	Available	Not Used in Prior Housing Element	0.059124315	0	0	0.059124315	0	0	0	114A205	94	Southeast Los Angeles		Lower
LOS ANGELES	4160 S MAIN ST	90037	5113031006	Hybrid Industrial	CM-1-CPIO	0	54	0.160681649	Industrial - Light Manufacturing - One Story	YES - Current	NO - Privately-Owned	Available	Not Used in Prior Housing Element	0.059124315	0	0	0.059124315	0	0	0	114A205	113	Southeast Los Angeles		Lower
LOS ANGELES	4171 S WOODLAWN AVE	90011	5113031009	Low Medium I Residential	R2-1	0	17	0.154982358	Residential - Double, Duplex, or Two Units - 4 Stories or Less	YES - Current	NO - Privately-Owned	Available	Not Used in Prior Housing Element	0	0	0.1332867	0.1332867	2	2*	2*	114A205	128	Southeast Los Angeles	Yes	Above Moderate
LOS ANGELES	4203 S WOODLAWN AVE	90011	5113031011	Low Medium I Residential	R2-1	0	17	0.154982	Residential - Double, Duplex, or Two Units - 4 Stories or Less	YES - Current	NO - Privately-Owned	Available	Not Used in Prior Housing Element	0	0	0.1332867	0.1332867	2	2*	2*	114A205	142	Southeast Los Angeles	Yes	Above Moderate
LOS ANGELES	4211 S WOODLAWN AVE	90011	5113031013	Low Medium I Residential	R2-1	0	17	0.154979596	Residential - Double, Duplex, or Two Units - 4 Stories or Less	YES - Current	NO - Privately-Owned	Available	Not Used in Prior Housing Element	0	0	0.1332867	0.1332867	2	2*	2*	114A205	161	Southeast Los Angeles	Yes	Above Moderate
LOS ANGELES	4217 S WOODLAWN AVE	90011	5113031014	Low Medium I Residential	R2-1	0	17	0.154979847	Residential - Double, Duplex, or Two Units - 4 Stories or Less	YES - Current	NO - Privately-Owned	Available	Not Used in Prior Housing Element	0	0	0.1332867	0.1332867	2	2*	2*	114A205	189	Southeast Los Angeles	Yes	Above Moderate
LOS ANGELES	4221 S WOODLAWN AVE	90011	5113031016	Low Medium I Residential	R2-1	0	17	0.15497913	Residential - Single Family Residence	YES - Current	NO - Privately-Owned	Available	Not Used in Prior Housing Element	0	0	0.101525572	0.101525572	1	2*	2*	114A205	198	Southeast Los Angeles		Above Moderate
LOS ANGELES	4225 S WOODLAWN AVE	90011	5113031017	Low Medium I Residential	R2-1	0	17	0.154978771	Residential - Double, Duplex, or Two Units - 4 Stories or Less	YES - Current	NO - Privately-Owned	Available	Not Used in Prior Housing Element	0	0	0.1332867	0.1332867	2	2*	2*	114A205	211	Southeast Los Angeles	Yes	Above Moderate
LOS ANGELES	4231 S WOODLAWN AVE	90011	5113031018	Low Medium I Residential	R2-1	0	17	0.154978054	Residential - Single Family Residence	YES - Current	NO - Privately-Owned	Available	Not Used in Prior Housing Element	0	0	0.101525572	0.101525572	1	2*	2*	114A205	218	Southeast Los Angeles		Above Moderate
LOS ANGELES			5113031024	Low Medium I Residential	R2-1	0	17	0.014348241	Residential - Single Family Residence	YES - Current	NO - Privately-Owned	Available	Not Used in Prior Housing Element	0	0	0.003770339	0.003770339	0	0	0	114A205	261	Southeast Los Angeles		Above Moderate
LOS ANGELES	4247 S WOODLAWN AVE	90011	5113031026	Low Medium I Residential	R2-1	0	17	0.15497687	Residential - Single Family Residence	YES - Current	NO - Privately-Owned	Available	Not Used in Prior Housing Element	0	0	0.101525572	0.101525572	1	2*	2*	114A205	268	Southeast Los Angeles		Above Moderate
LOS ANGELES	4264 S MAIN ST	90037	5113031027	Neighborhood Commercial	C2-1VL-CPIO	0	108	0.160699205	Residential - Three Units (Any Combination) - 4 Stories or Less	YES - Current	NO - Privately-Owned	Available	Not Used in Prior Housing Element	3	0	1.06026423	1.06026423	3	0	0	114A205	270	Southeast Los Angeles	Yes	Above Moderate
LOS ANGELES	4251 S WOODLAWN AVE	90011	5113031028	Low Medium I Residential	R2-1	0	17	0.137621777	Residential - Single Family Residence	YES - Current	NO - Privately-Owned	Available	Not Used in Prior Housing Element	0	0	0.124323767	0.124323767	1	2*	2*	114A205	302	Southeast Los Angeles		Above Moderate
LOS ANGELES	4268 S MAIN ST	90037	5113031029	Neighborhood Commercial	C2-1VL-CPIO	0	108	0.142702205	Residential - Single Family Residence	YES - Current	NO - Privately-Owned	Available	Used in Prior Housing Element - Non-Vacant	1.643073177	0	0	1.643073177	1	0	0	114A205	303	Southeast Los Angeles		Lower
LOS ANGELES	4274 S MAIN ST	90037	5113031031	Neighborhood Commercial	C2-1VL-CPIO	0	108	0.160812817	Commercial - Non-Auto Service and Repair Shop, Paint Shop, or Laundry - One Story	YES - Current	NO - Privately-Owned	Available	Used in Prior Housing Element - Non-Vacant	0.104738727	0	0	0.104738727	0	0	0	114A205	310	Southeast Los Angeles		Lower
LOS ANGELES	4241 S WOODLAWN AVE	90011	5113031032	Low Medium I Residential	R2-1	0	17	0.127999963	Residential - Single Family Residence	YES - Current	NO - Privately-Owned	Available	Not Used in Prior Housing Element	0	0	0.128484643	0.128484643	1	2*	2*	114A205	263	Southeast Los Angeles		Above Moderate
LOS ANGELES	4166 S MAIN ST	90037	5113031033	Hybrid Industrial	CM-1-CPIO	0	54	0.157237548	Industrial - Food Processing Plant - Meat - One Story	YES - Current	NO - Privately-Owned	Available	Not Used in Prior Housing Element	0.059124315	0	0	0.059124315	0	0	0	114A205	122	Southeast Los Angeles		Lower
LOS ANGELES	4170 S MAIN ST	90037	5113031033	Hybrid Industrial	CM-1-CPIO	0	54	0.157238859	Industrial - Food Processing Plant - Meat - One Story	YES - Current	NO - Privately-Owned	Available	Not Used in Prior Housing Element	0.059124315	0	0	0.059124315	0	0	0	114A205	129	Southeast Los Angeles		Lower
LOS ANGELES	4206 S MAIN ST	90037	5113031900	Neighborhood Commercial	C2-1VL-CPIO	0	108	0.160692786	Miscellaneous - Government Owned Property	YES - Current	YES - City-Owned	Available	Used in Prior Housing Element - Non-Vacant	0.035181619	0	0	0.035181619	0	0	0	114A205	162	Southeast Los Angeles		Lower
LOS ANGELES			5113031900	Neighborhood Commercial	C2-1VL-CPIO	0	108	0.16068421	Miscellaneous - Government Owned Property	YES - Current	YES - City-Owned	Available	Used in Prior Housing Element - Non-Vacant	0.035181619	0	0	0.035181619	0	0	0	114A205	146	Southeast Los Angeles		Lower
LOS ANGELES			5113031900	Neighborhood Commercial	C2-1VL-CPIO	0	108	0.160688434	Miscellaneous - Government Owned Property	YES - Current	YES - City-Owned	Available	Used in Prior Housing Element - Non-Vacant	0.035181619	0	0	0.035181619	0	0	0	114A205	155	Southeast Los Angeles		Lower
LOS ANGELES			5113031900	Neighborhood Commercial	C2-1VL-CPIO	0	108	0.160697449	Miscellaneous - Government Owned Property	YES - Current	YES - City-Owned	Available	Used in Prior Housing Element - Non-Vacant	0.035181619	0	0	0.035181619	0	0	0	114A205	190	Southeast Los Angeles		Lower
LOS ANGELES			5113031900	Neighborhood Commercial	C2-1VL-CPIO	0	108	0.160701151	Miscellaneous - Government Owned Property	YES - Current	YES - City-Owned	Available	Used in Prior Housing Element - Non-Vacant	0.034817193	0	0	0.034817193	0	0	0	114A205	199	Southeast Los Angeles		Lower
LOS ANGELES			5113031900	Neighborhood Commercial	C2-1VL-CPIO	0	108	0.160706416	Miscellaneous - Government Owned Property	YES - Current	YES - City-Owned	Available	Used in Prior Housing Element - Non-Vacant	0.034817193	0	0	0.034817193	0	0	0	114A205	212	Southeast Los Angeles		Lower
LOS ANGELES			5113031901	Neighborhood Commercial	C2-1VL-CPIO	0	108	0.160708002	Miscellaneous - Government Owned Property	YES - Current	YES - City-Owned	Available	Used in Prior Housing Element - Non-Vacant	0.034817193	0	0	0.034817193	0	0	0	114A205	219	Southeast Los Angeles		Lower
LOS ANGELES			5113031902	Neighborhood Commercial	C2-1VL-CPIO	0	108	0.16070247	Miscellaneous - Government Owned Property - Miscellaneous - Government Property and Possessory Interest Not Classified in Any of the Above	YES - Current	YES - City-Owned	Available	Not Used in Prior Housing Element	0.036372978	0	0	0.036372978	2	0	0	114A205	262	Southeast Los Angeles		Lower
LOS ANGELES			5113031903	Neighborhood Commercial	C2-1VL-CPIO	0	108	0.16070534	Miscellaneous - Government Owned Property - Miscellaneous - Government Property and Possessory Interest Not Classified in Any of the Above	YES - Current	YES - City-Owned	Available	Used in Prior Housing Element - Non-Vacant	0.034817193	0	0	0.034817193	0	0	0	114A205	254	Southeast Los Angeles		Lower
LOS ANGELES	4157 S WALL ST	90011	5113032004	Low Medium I Residential	R2-1	0	17	0.130892438	Residential - Single Family Residence	YES - Current	NO - Privately-Owned	Available	Not Used in Prior Housing Element	0	0	0.124323767	0.124323767	1	2*	2*	114A205	96	Southeast Los Angeles		Above Moderate
LOS ANGELES	4156 S WOODLAWN AVE	90011	5113032007	Low Medium I Residential	R2-1	0	17	0.063764781	Residential - Single Family Residence	YES - Current	NO - Privately-Owned	Available	Not Used in Prior Housing Element	0	0	0.063875514	0.063875514	1	1*	1*	114A205	92	Southeast Los Angeles		Above Moderate
LOS ANGELES	4161 S WALL ST	90011	5113032008	Low Medium I Residential	R2-1	0	17	0.163608442	Residential - Double, Duplex, or Two Units - 4 Stories or Less	YES - Current	NO - Privately-Owned	Available	Not Used in Prior Housing Element	0	0	0.1332867	0.1332867	2	2*	2*	114A205	110	Southeast Los Angeles	Yes	Above Moderate
LOS ANGELES	4160 S WOODLAWN AVE	90011	5113032009	Low Medium I Residential	R2-1	0	17	0.163628304	Residential - Double, Duplex, or Two Units - 4 Stories or Less	YES - Current	NO - Privately-Owned	Available	Not Used in Prior Housing Element	0	0	0.1332867	0.1332867	2	2*	2*	114A205	111	Southeast Los Angeles	Yes	Above Moderate
LOS ANGELES	4165 S WALL ST	90011	5113032010	Low Medium I Residential	R2-1	0	17	0.163603366	Residential - Single Family Residence	YES - Current	NO - Privately-Owned	Available	Not Used in Prior Housing Element	0	0	0.101525572	0.101525572	1	2*	2*	114A205	119	Southeast Los Angeles		Above Moderate
LOS ANGELES	4166 S WOODLAWN AVE	90011	5113032011	Low Medium I Residential	R2-1	0	17	0.163629196	Residential - Single Family Residence	YES - Current	NO - Privately-Owned	Available	Not Used in Prior Housing Element	0	0	0.101525572	0.101525572	1	2*	2*	114A205	120	Southeast Los Angeles		Above Moderate
LOS ANGELES	4173 S WALL ST	90011	5113032012	Low Medium I Residential	R2-1	0	17	0.16359691	Residential - Double, Duplex, or Two Units - 4 Stories or Less	YES - Current	NO - Privately-Owned	Available	Not Used in Prior Housing Element	0	0	0.002924868	0.002924868	2	2*	2*	114A205	126	Southeast Los Angeles		Above Moderate
LOS ANGELES	4172 S WOODLAWN AVE	90011	5113032013	Low Medium I Residential	R2-1	0	17	0.163629196	Residential - Double, Duplex, or Two Units - 4 Stories or Less	YES - Current	NO - Privately-Owned	Available	Not Used in Prior Housing Element	0	0	0.1332867	0.1332867	2	2*	2*	114A205	127	Southeast Los Angeles	Yes	Above Moderate
LOS ANGELES	4203 S WALL ST	90011	5113032014	Low Medium I Residential	R2-1	0	17	0.163590095	Residential - Double, Duplex, or Two Units - 4 Stories or Less	YES - Current	NO - Privately-Owned	Available	Not Used in Prior Housing Element	0	0	0.035488647	0.035488647	2	2*	2*	114A205	137	Southeast Los Angeles	Yes	Above Moderate
LOS ANGELES	4221 S WALL ST	90011	5113032022	Low Medium I Residential	R2-1	0	17	0.163564986	Residential - Double, Duplex, or Two Units - 4 Stories or Less	YES - Current	NO - Privately-Owned	Available	Not Used in Prior Housing Element	0	0	0.1332867	0.1332867	2	2*	2*	114A205	196	Southeast Los Angeles	Yes	Above Moderate
LOS ANGELES	4227 S WALL ST	90011	5113032024	Low Medium I Residential	R2-1	0	17	0.163558529	Residential - Double, Duplex, or Two Units - 4 Stories or Less	YES - Current	NO - Privately-Owned	Available	Not Used in Prior Housing Element	0	0	0.1332867	0.1332867	2	2*	2*	114A205	209	Southeast Los Angeles	Yes	Above Moderate
LOS ANGELES	4228 S WOODLAWN AVE	90011	5113032026	Low Medium I Residential	R2-1	0	17	0.081817288	Residential - Single Family Residence	YES - Current	NO - Privately-Owned	Available	Not Used in Prior Housing Element	0	0	0.052084816	0.052084816	1	1*	1*	114A205	213	Southeast Los Angeles		Above Moderate
LOS ANGELES	4230 S WOODLAWN AVE	90011	5113032028	Low Medium I Residential	R2-1	0	17	0.081816929	Residential - Single Family Residence	YES - Current	NO - Privately-Owned	Available	Not Used in Prior Housing Element	0	0	0.052084816	0.052084816	1	1*	1*	114A205	217	Southeast Los Angeles		Above Moderate
LOS ANGELES	4232 S WOODLAWN AVE	90011	5113032029	Low Medium I Residential	R2-1	0	17	0.081816571	Residential - Single Family Residence	YES - Current	NO - Privately-Owned	Available	Not Used in Prior Housing Element	0	0	0.052084816	0.052084816	1	1*	1*	114A205	225	Southeast Los Angeles		Above Moderate
LOS ANGELES	4236 S WOODLAWN AVE	90011	5113032031	Low Medium I Residential	R2-1	0	17	0.163632782	Residential - Double, Duplex, or Two Units - 4 Stories or Less	YES - Current	NO - Privately-Owned	Available	Not Used in Prior Housing Element	0	0	0.035488647	0.035488647	2	2*	2*	114A205	252	Southeast Los Angeles	Yes	Above Moderate
LOS ANGELES	4241 S WALL ST	90011	5113032032	Low Medium I Residential	R2-1	0	17	0.163539518	Residential - Single Family Residence	YES - Current	NO - Privately-Owned	Available	Not Used in Prior Housing Element	0	0	0.101525572	0.101525572	1	2*	2*	114A205	258	Southeast Los Angeles		Above Moderate
LOS ANGELES	4240 S WOODLAWN AVE	90011	5113032033	Low Medium I Residential	R2-1	0	17	0.163632065	Residential - Single Family Residence	YES - Current	NO - Privately-Owned	Available	Not Used in Prior Housing Element	0	0	0.101525572	0.101525572	1	2*	2*	114A205	259	Southeast Los Angeles		Above Moderate
LOS ANGELES	4153 1/2 S SAN PEDRO PL	90011	5113033001	Low Medium I Residential	R2-1	0	17	0.092974962	Commercial - Store Combination - Store and Residential Combination - One Story	YES - Current	NO - Privately-Owned	Available	Not Used in Prior Housing Element	0	0	0.008916761	0.008916761	0	1*	1*	114A205	60	Southeast Los Angeles	Yes	Above Moderate
LOS ANGELES	4165 S SAN PEDRO PL	90011	5113033004	Low Medium I Residential	R2-1	0	17	0.089818965	Commercial - Commercial - Vacant Land	YES - Current	NO - Privately-Owned	Available	Not Used in Prior Housing Element	0	0	0.058534378	0.058534378	0	1*	1*	114A205	106	Southeast Los Angeles		Above Moderate
LOS ANGELES	226 E 41ST PL	90011	5113033005	Low Medium I Residential	R2-1	0	17	0.0734639	Residential - Single Family Residence	YES - Current	NO - Privately-Owned	Available	Not Used in Prior Housing Element	0	0	0.063875514	0.063875514	1	1*	1*	114A205	66	Southeast Los Angeles		Above Moderate
LOS ANGELES			5113033006	Low Medium I Residential	R2-1	0	17	0.080350164	Residential - Single Family Residence	YES - Current	NO - Privately-Owned	Available	Not Used in Prior Housing Element	0	0	0.052084816	0.052084816	1	1*	1*	114A205	98	Southeast Los Angeles		Above Moderate
LOS ANGELES	222 E 41ST PL	90011	5113033007	Low Medium I Residential	R2-1	0	17	0.13774449	Residential - Double, Duplex, or Two Units - 4 Stories or Less	YES - Current	NO - Privately-Owned	Available	Not Used in Prior Housing Element	0	0	0.162922955	0.162922955	2	2*	2*	114A205	67	Southeast Los Angeles	Yes	Above Moderate
LOS ANGELES	218 E 41ST PL	90011	5113033008	Low Medium I Residential	R2-1	0	17	0.103309229	Residential - Single Family Residence	YES - Current	NO - Privately-Owned	Available	Not Used in Prior Housing Element	0	0	0.05567643	0.05567643	1	1*	1*	114A205	69	Southeast Los Angeles		Above Moderate
LOS ANGELES	4162 S WALL ST	90011	5113033010	Low Medium I Residential	R2-1	0	17	0.103307579	Residential - Single Family Residence	YES - Current	NO - Privately-Owned	Available	Not Used in Prior Housing Element	0	0	0.052084816	0.052084816	1	1*	1*	114A205	109	Southeast Los Angeles		Above Moderate
LOS ANGELES	214 E 41ST PL	90011	5113033012	Low Medium I Residential	R2-1	0	17	0.06887246	Residential - Single Family Residence	YES - Current	NO - Privately-Owned	Available	Not Used in Prior Housing Element	0	0	0.071968478	0.071968478	1	1*	1*	114A205	70	Southeast Los Angeles		Above Moderate
LOS ANGELES	4166 S WALL ST	90011	5113034001	Low Medium I Residential	R2-1	0	17	0.172179609	Residential - Single Family Residence	YES - Current	NO - Privately-Owned	Available	Not Used in Prior Housing Element	0	0	0.101525572	0.101525572	1	2*	2*	114A205	118	Southeast Los Angeles		Above Moderate
LOS ANGELES			5113034002	Low Medium I Residential	R2-1	0	17	0.025754972	Commercial - Commercial - Vacant Land	YES - Current	NO - Privately-Owned	Available	Not Used in Prior Housing Element	0	0	0.024057214	0.024057214	0	0	0	114A205	116	Southeast Los Angeles		Above Moderate
LOS ANGELES	4171 S SAN PEDRO PL	90011	5113034003	Low Medium I Residential	R2-1	0	17	0.205515995	Residential - Single Family Residence	YES - Current	NO - Privately-Owned	Available	Not Used in Prior Housing Element	0	0.155796486	0	0.155796486	1	3*	3*	114A205	117	Southeast Los Angeles		Moderate
LOS ANGELES	4200 S WALL ST	90011	5113034006	Low Medium I Residential	R2-1	0	17	0.172179358	Residential - Double, Duplex, or Two Units - 4 Stories or Less	YES - Current	NO - Privately-Owned	Available	Not Used in Prior Housing Element	0	0	0.1332867	0.1332867	2	2*	2*	114A205	133	Southeast Los Angeles	Yes	Above Moderate
LOS ANGELES	4206 S WALL ST	90011	5113034008	Low Medium I Residential	R2-1	0	17	0.172179609	Residential - Four Units (Any Combination) - 4 Stories or Less	YES - Current	NO - Privately-Owned	Available	Not Used in Prior Housing Element	0	0	0.1332867	0.1332867	2	2*	2*	114A205	151	Southeast Los Angeles	Yes	Above Moderate
LOS ANGELES	4215 S SAN PEDRO PL	90011	5113034011	Low Medium I Residential	R2-1	0	17	0.142718721	Residential - Single Family Residence	YES - Current	NO - Privately-Owned	Available	Not Used in Prior Housing Element	0	0	0.124323767	0.124323767	1	2*	2*	114A205	157	Southeast Los Angeles		Above Moderate
LOS ANGELES	4216 S WALL ST	90011	5113034012	Low Medium I Residential	R2-1	0	17	0.137743999	Residential - Double, Duplex, or Two Units - 4 Stories or Less	YES - Current	NO - Privately-Owned	Available	Not Used in Prior Housing Element	0	0	0.028805441	0.028805441	2	2*	2*	114A205	186	Southeast Los Angeles		Above Moderate
LOS ANGELES	4249 S SAN PEDRO PL	90011	5113034019	Low Medium I Residential	R2-1	0	17	0.077120226	Residential - Single Family Residence	YES - Current	NO - Privately-Owned	Available	Not Used in Prior Housing Element	0	0	0.013609946	0.013609946	1	1*	1*	114A205	214	Southeast Los Angeles		Above Moderate
LOS ANGELES	4240 S WALL ST	90011	5113034021	Low Medium I Residential	R2-1	0	17	0.0459144	Residential - Single Family Residence	YES - Current	NO - Privately-Owned	Available	Not Used in Prior Housing Element	0	0	0.021300256	0.021300256	0	0	0	114A205	257	Southeast Los Angeles		Above Moderate
LOS ANGELES	4248 S WALL ST	90011	5113034023	Low Medium I Residential	R2-1	0	17	0.065275367	Residential - Single Family Residence	YES - Current	NO - Privately-Owned	Available	Not Used in Prior Housing Element	0	0	0.359713578	0.359713578	1	1*	1*	114A205	265	Southeast Los Angeles		Above Moderate
LOS ANGELES	4231 S SAN PEDRO PL	90011	5113034030	Low Medium I Residential	R2-1	0	17	0.090201096	Residential - Single Family Residence - High Value Residence, X Cost Classification	YES - Current	NO - Privately-Owned	Available	Not Used in Prior Housing Element	0	0	0.001656372	0.001656372	1	1*	1*	114A205	207	Southeast Los Angeles		Above Moderate
LOS ANGELES	4300 S WOODLAWN AVE	90011	5113035002	Low Medium I Residential	R2-1	0	17	0.172179902	Residential - Single Family Residence	YES - Current	NO - Privately-Owned	Available	Not Used in Prior Housing Element	0	0	0.101525572	0.101525572	1	2*	2*	114A205	317	Southeast Los Angeles		Above Moderate
LOS ANGELES	4313 S SAN PEDRO PL	90011	5113035005	Low Medium I Residential	R2-1	0	17	0.119136388	Residential - Double, Duplex, or Two Units - 4 Stories or Less	YES - Current	NO - Privately-Owned	Available	Not Used in Prior Housing Element	0	0	0.162922955	0.162922955	2	2*	2*	114A205	355	Southeast Los Angeles	Yes	Above Moderate
LOS ANGELES	4312 S WOODLAWN AVE	90011	5113035006	Low Medium I Residential	R2-1	0	17	0.172179973	Residential - Single Family Residence	YES - Current	NO - Privately-Owned	Available	Not Used in Prior Housing Element	0	0	0.101525572	0.101525572	1	2*	2*	114A205	356	Southeast Los Angeles		Above Moderate
LOS ANGELES	4356 S WOODLAWN AVE	90011	5113035013	Neighborhood Commercial	C2-1VL	0	108	0.109444745	Institutional - Church - One Story	YES - Current	NO - Privately-Owned	Available	Used in Prior Housing Element - Non-Vacant	0.04953697	0	0	0.04953697	0	0	0	114A205	453	Southeast Los Angeles		Lower
LOS ANGELES	135 E VERNON AVE	90011	5113035014	Neighborhood Commercial	C2-1VL	0	108	0.055605588	Commercial - Auto, Recreation Equipment, Construction Equipment Sales and Service - Auto Body Repair Shop - One Story	YES - Current	NO - Privately-Owned	Available	Used in Prior Housing Element - Non-Vacant	0	0	0.021799754	0.021799754	0	0	0	112-5A205	42	Southeast Los Angeles		Above Moderate
LOS ANGELES	4350 S WOODLAWN AVE	90011	5113035014	Neighborhood Commercial	C2-1VL	0	108	0.077089892	Commercial - Auto, Recreation Equipment, Construction Equipment Sales and Service - Auto Body Repair Shop - One Story	YES - Current	NO - Privately-Owned	Available	Used in Prior Housing Element - Non-Vacant	0.208593363	0	0	0.208593363	0	0	0	112-5A205	6	Southeast Los Angeles		Lower
LOS ANGELES	4336 S WOODLAWN AVE	90011	5113035015	Neighborhood Commercial	C2-1VL	0	108	0.11708316	Commercial - Store Combination - Store and Residential Combination - One Story	YES - Current	NO - Privately-Owned	Available	Used in Prior Housing Element - Non-Vacant	0.263412215	0	0	0.263412215	0	0	0	114A205	451	Southeast Los Angeles		Lower
LOS ANGELES	4332 S WOODLAWN AVE	90011	5113035900	Neighborhood Commercial	C2-1VL	0	108	0.168231043	Miscellaneous - Government Owned Property	YES - Current	YES - City-Owned	Available	Used in Prior Housing Element - Non-Vacant	0.034123778	0	0	0.034123778	0	0	0	114A205	410	Southeast Los Angeles		Lower
LOS ANGELES			5113035900	Neighborhood Commercial	C2-1VL	0	108	0.020415604	Miscellaneous - Government Owned Property	YES - Current	YES - City-Owned	Available	Used in Prior Housing Element - Non-Vacant	0	0	0.001611799	0.001611799	0	0	0	114A205	448	Southeast Los Angeles		Above Moderate
LOS ANGELES	4302 S MAIN ST	90037	5113036002	Neighborhood Commercial	C2-1VL-CPIO	0	108	0.160638438	Residential - Five or More Units or Apartments (Any Combination) - 4 Stories or Less	YES - Current	NO - Privately-Owned	Available	Not Used in Prior Housing Element	0	0	0.183127268	0.183127268	5	0	0	114A205	322	Southeast Los Angeles	Yes	Above Moderate
LOS ANGELES	4307 S WOODLAWN AVE	90011	5113036003	Low Medium I Residential	R2-1	0	17	0.154971233	Residential - Single Family Residence	YES - Current	NO - Privately-Owned	Available	Not Used in Prior Housing Element	0	0	0.101525572	0.101525572	1	2*	2*	114A205	351	Southeast Los Angeles		Above Moderate
LOS ANGELES	4306 S MAIN ST	90037	5113036004	Neighborhood Commercial	C2-1VL-CPIO	0	108	0.160645507	Residential - Single Family Residence	YES - Current	NO - Privately-Owned	Available	Not Used in Prior Housing Element	1.110509694	0	0	1.110509694	1	0	0	114A205	352	Southeast Los Angeles		Lower
LOS ANGELES	4311 S WOODLAWN AVE	90011	5113036005	Low Medium I Residential	R2-1	0	17	0.154969798	Residential - Single Family Residence	YES - Current	NO - Privately-Owned	Available	Not Used in Prior Housing Element	0	0	0.101525572	0.101525572	1	2*	2*	114A205	357	Southeast Los Angeles		Above Moderate
LOS ANGELES	4312 S MAIN ST	90037	5113036006	Neighborhood Commercial	C2-1VL-CPIO	0	108	0.160651605	Residential - Single Family Residence	YES - Current	NO - Privately-Owned	Available	Not Used in Prior Housing Element	1.110509694	0	0	1.110509694	1	0	0	114A205	358	Southeast Los Angeles		Lower
LOS ANGELES	4322 S MAIN ST	90037	5113036010	Neighborhood Commercial	C2-1VL-CPIO	0	108	0.160663802	Residential - Single Family Residence	YES - Current	NO - Privately-Owned	Available	Not Used in Prior Housing Element	1.110509694	0	0	1.110509694	1	0	0	114A205	403	Southeast Los Angeles		Lower
LOS ANGELES	4328 S MAIN ST	90037	5113036012	Neighborhood Commercial	C2-1VL-CPIO	0	108	0.160670259	Residential - Four Units (Any Combination) - 4 Stories or Less	YES - Current	NO - Privately-Owned	Available	Not Used in Prior Housing Element	0	0	0.203032818	0.203032818	4	0	0	114A205	409	Southeast Los Angeles	Yes	Above Moderate
LOS ANGELES	4331 S WOODLAWN AVE	90011	5113036013	Neighborhood Commercial	C2-1VL-CPIO	0	108	0.154963449	Residential - Four Units (Any Combination) - 4 Stories or Less	YES - Current	NO - Privately-Owned	Available	Not Used in Prior Housing Element	0	0	0.877168718	0.877168718	4	0	0	114A205	411	Southeast Los Angeles	Yes	Above Moderate
LOS ANGELES	4334 S MAIN ST	90037	5113036014	Neighborhood Commercial	C2-1VL-CPIO	0	108	0.160678868	Residential - Five or More Units or Apartments (Any Combination) - 4 Stories or Less	YES - Current	NO - Privately-Owned	Available	Not Used in Prior Housing Element	0	0	0.10888169	0.10888169	10	0	0	114A205	412	Southeast Los Angeles	Yes	Above Moderate
LOS ANGELES	4335 S WOODLAWN AVE	90011	5113036015	Neighborhood Commercial	C2-1VL-CPIO	0	108	0.154962624	Residential - Five or More Units or Apartments (Any Combination) - 4 Stories or Less	YES - Current	NO - Privately-Owned	Available	Not Used in Prior Housing Element	0	0	0.146294422	0.146294422	10	0	0	114A205	449	Southeast Los Angeles	Yes	Above Moderate
LOS ANGELES	4350 S MAIN ST	90037	5113036016	Neighborhood Commercial	C2-1VL-CPIO	0	108	0.160691064	Industrial - Light Manufacturing - One Story	YES - Current	NO - Privately-Owned	Available	Used in Prior Housing Element - Non-Vacant	0.098190586	0	0	0.098190586

LOS ANGELES	3602 S GRIFFITH AVE	90011	5114001010	Hybrid Industrial	CM-1-CPIO	0	54	0.110194533	Commercial - Auto, Recreation Equipment, Construction Equipment Sales and Service - Auto Body Repair Shop - One Story	YES - Current	NO - Privately-Owned	Available	Not Used in Prior Housing Element	0.082071143	0	0	0.082071143	0	0	0	117A207	313	Southeast Los Angeles								Lower
LOS ANGELES	3600 S GRIFFITH AVE	90011	5114001011	Hybrid Industrial	CM-1-CPIO	0	54	0.098038911	Commercial - Parking Lot (Commercial Use Property) - Lots - Patron or Employee - One Story	YES - Current	NO - Privately-Owned	Available	Not Used in Prior Housing Element	0.06442579	0	0	0.06442579	0	0	0	117A207	309	Southeast Los Angeles								Lower
LOS ANGELES	850 E JEFFERSON BLVD	90011	5114001011	Hybrid Industrial	CM-1-CPIO	0	54	0.037315535	Commercial - Parking Lot (Commercial Use Property) - Lots - Patron or Employee - One Story	YES - Current	NO - Privately-Owned	Available	Not Used in Prior Housing Element	0	0	0.160378325	0.160378325	0	0	0	117A207	306	Southeast Los Angeles								Above Moderate
LOS ANGELES	868 E JEFFERSON BLVD	90011	5114001012	Hybrid Industrial	CM-1-CPIO	0	54	0.111195911	Residential - Single Family Residence	YES - Current	NO - Privately-Owned	Available	Not Used in Prior Housing Element	0.41629653	0	0	0.41629653	1	0	0	117A207	310	Southeast Los Angeles								Lower
LOS ANGELES	864 E JEFFERSON BLVD	90011	5114001013	Hybrid Industrial	CM-1-CPIO	0	54	0.124589941	Industrial - Industrial - One Story	YES - Current	NO - Privately-Owned	Available	Not Used in Prior Housing Element	0.034899876	0	0	0.034899876	1	0	0	117A207	308	Southeast Los Angeles								Lower
LOS ANGELES	3431 S PALOMA ST	90011	5114001015	Low Medium II Residential	RD2-1	0	21	0.096989601	Residential - Single Family Residence	YES - Current	NO - Privately-Owned	Available	Not Used in Prior Housing Element	0	0	0.152042127	0.152042127	1	2*	2*	117A207	373	Southeast Los Angeles								Above Moderate
LOS ANGELES	3441 S PALOMA ST	90011	5114001017	Low Medium II Residential	RD2-1	0	21	0.054290298	Residential - Single Family Residence	YES - Current	NO - Privately-Owned	Available	Not Used in Prior Housing Element	0	0	0.063875514	0.063875514	1	1*	1*	117A207	392	Southeast Los Angeles								Above Moderate
LOS ANGELES	3443 S PALOMA ST	90011	5114001018	Low Medium II Residential	RD2-1	0	21	0.06380651	Residential - Single Family Residence	YES - Current	NO - Privately-Owned	Available	Not Used in Prior Housing Element	0	0	0.063875514	0.063875514	1	1*	1*	117A207	397	Southeast Los Angeles								Above Moderate
LOS ANGELES			5114001019	Low Medium II Residential	RD2-1	0	21	0.046310679	Residential - Single Family Residence	YES - Current	NO - Privately-Owned	Available	Not Used in Prior Housing Element	0	0	0.068255585	0.068255585	1	1*	1*	117A207	439	Southeast Los Angeles								Above Moderate
LOS ANGELES	3705 S PALOMA ST	90011	5114001020	Low Medium II Residential	RD2-1	0	21	0.061610803	Residential - Single Family Residence	YES - Current	NO - Privately-Owned	Available	Not Used in Prior Housing Element	0	0	0.063875514	0.063875514	1	1*	1*	115-5A207	34	Southeast Los Angeles								Above Moderate
LOS ANGELES	3709 S PALOMA ST	90011	5114001021	Low Medium II Residential	RD2-1	0	21	0.112200016	Residential - Single Family Residence	YES - Current	NO - Privately-Owned	Available	Not Used in Prior Housing Element	0	0	0.051925179	0.051925179	1	2*	2*	115-5A207	40	Southeast Los Angeles								Above Moderate
LOS ANGELES	3713 1/2 S PALOMA ST	90011	5114001022	Low Medium II Residential	RD2-1	0	21	0.115030986	Residential - Double, Duplex, or Two Units - 4 Stories or Less	YES - Current	NO - Privately-Owned	Available	Not Used in Prior Housing Element	0	0	0.162922955	0.162922955	2	2*	2*	115-5A207	50	Southeast Los Angeles						Yes		Above Moderate
LOS ANGELES			5114003001	Low Medium II Residential	RD2-1	0	21	0.039286435	Residential - Single Family Residence - Vacant Land	YES - Current	NO - Privately-Owned	Available	Not Used in Prior Housing Element	0	0	0.045249972	0.045249972	0	0	0	115-5A207	194	Southeast Los Angeles								Above Moderate
LOS ANGELES	3820 S GRIFFITH AVE	90011	5114002002	Low Medium II Residential	RD2-1	0	21	0.110194683	Residential - Single Family Residence	YES - Current	NO - Privately-Owned	Available	Not Used in Prior Housing Element	0	0	0.124323767	0.124323767	1	2*	2*	115-5A207	186	Southeast Los Angeles								Above Moderate
LOS ANGELES	3816 S GRIFFITH AVE	90011	5114002003	Low Medium II Residential	RD2-1	0	21	0.110194402	Residential - Double, Duplex, or Two Units - 4 Stories or Less	YES - Current	NO - Privately-Owned	Available	Not Used in Prior Housing Element	0	0	0.162922955	0.162922955	2	2*	2*	115-5A207	178	Southeast Los Angeles						Yes		Above Moderate
LOS ANGELES	3812 S GRIFFITH AVE	90011	5114002004	Low Medium II Residential	RD2-1	0	21	0.110194093	Residential - Single Family Residence	YES - Current	NO - Privately-Owned	Available	Not Used in Prior Housing Element	0	0	0.124323767	0.124323767	1	2*	2*	115-5A207	155	Southeast Los Angeles								Above Moderate
LOS ANGELES	3808 S GRIFFITH AVE	90011	5114002005	Low Medium II Residential	RD2-1	0	21	0.110194601	Residential - Single Family Residence	YES - Current	NO - Privately-Owned	Available	Not Used in Prior Housing Element	0	0	0.124323767	0.124323767	1	2*	2*	115-5A207	146	Southeast Los Angeles								Above Moderate
LOS ANGELES	3804 S GRIFFITH AVE	90011	5114002006	Low Medium II Residential	RD2-1	0	21	0.110180801	Residential - Single Family Residence	YES - Current	NO - Privately-Owned	Available	Not Used in Prior Housing Element	0	0	0.124323767	0.124323767	1	2*	2*	115-5A207	138	Southeast Los Angeles								Above Moderate
LOS ANGELES	3800 S GRIFFITH AVE	90011	5114002007	Low Medium II Residential	RD2-1	0	21	0.110180712	Residential - Single Family Residence	YES - Current	NO - Privately-Owned	Available	Not Used in Prior Housing Element	0	0	0.124323767	0.124323767	1	2*	2*	115-5A207	114	Southeast Los Angeles								Above Moderate
LOS ANGELES	3726 S GRIFFITH AVE	90011	5114002008	Low Medium II Residential	RD2-1	0	21	0.110209602	Residential - Single Family Residence	YES - Current	NO - Privately-Owned	Available	Not Used in Prior Housing Element	0	0	0.124323767	0.124323767	1	2*	2*	115-5A207	105	Southeast Los Angeles								Above Moderate
LOS ANGELES	3722 S GRIFFITH AVE	90011	5114002009	Low Medium II Residential	RD2-1	0	21	0.110236683	Residential - Single Family Residence	YES - Current	NO - Privately-Owned	Available	Not Used in Prior Housing Element	0	0	0.124323767	0.124323767	1	2*	2*	115-5A207	97	Southeast Los Angeles								Above Moderate
LOS ANGELES	3718 S GRIFFITH AVE	90011	5114002010	Low Medium II Residential	RD2-1	0	21	0.110265293	Residential - Single Family Residence	YES - Current	NO - Privately-Owned	Available	Not Used in Prior Housing Element	0	0	0.124323767	0.124323767	1	2*	2*	115-5A207	87	Southeast Los Angeles								Above Moderate
LOS ANGELES	3714 S GRIFFITH AVE	90011	5114002011	Low Medium II Residential	RD2-1	0	21	0.110292375	Residential - Double, Duplex, or Two Units - 4 Stories or Less	YES - Current	NO - Privately-Owned	Available	Not Used in Prior Housing Element	0	0	0.162922955	0.162922955	2	2*	2*	115-5A207	74	Southeast Los Angeles						Yes		Above Moderate
LOS ANGELES	3719 S PALOMA ST	90011	5114002013	Low Medium II Residential	RD2-1	0	21	0.065641362	Residential - Single Family Residence	YES - Current	NO - Privately-Owned	Available	Not Used in Prior Housing Element	0	0	0.063875514	0.063875514	1	1*	1*	115-5A207	77	Southeast Los Angeles								Above Moderate
LOS ANGELES	3801 S PALOMA ST	90011	5114002018	Low Medium II Residential	RD2-1	0	21	0.072964928	Residential - Single Family Residence	YES - Current	NO - Privately-Owned	Available	Not Used in Prior Housing Element	0	0	0.05567643	0.05567643	1	1*	1*	115-5A207	113	Southeast Los Angeles								Above Moderate
LOS ANGELES	3803 S PALOMA ST	90011	5114002019	Low Medium II Residential	RD2-1	0	21	0.053359664	Residential - Single Family Residence	YES - Current	NO - Privately-Owned	Available	Not Used in Prior Housing Element	0	0	0.063875514	0.063875514	1	1*	1*	115-5A207	118	Southeast Los Angeles								Above Moderate
LOS ANGELES	3819 S PALOMA ST	90011	5114002022	Low Medium II Residential	RD2-1	0	21	0.105913034	Residential - Single Family Residence	YES - Current	NO - Privately-Owned	Available	Not Used in Prior Housing Element	0	0	0.124323767	0.124323767	1	2*	2*	115-5A207	180	Southeast Los Angeles								Above Moderate
LOS ANGELES	3815 S PALOMA ST	90011	5114002023	Low Medium II Residential	RD2-1	0	21	0.104200544	Residential - Single Family Residence	YES - Current	NO - Privately-Owned	Available	Not Used in Prior Housing Element	0	0	0.124323767	0.124323767	1	2*	2*	115-5A207	160	Southeast Los Angeles								Above Moderate
LOS ANGELES	3811 S PALOMA ST	90011	5114002024	Low Medium II Residential	RD2-1	0	21	0.102483695	Residential - Single Family Residence	YES - Current	NO - Privately-Owned	Available	Not Used in Prior Housing Element	0	0	0.124323767	0.124323767	1	2*	2*	115-5A207	149	Southeast Los Angeles								Above Moderate
LOS ANGELES	3710 S GRIFFITH AVE	90011	5114002025	Low Medium II Residential	RD2-1	0	21	0.110322101	Residential - Double, Duplex, or Two Units - 4 Stories or Less	YES - Current	NO - Privately-Owned	Available	Not Used in Prior Housing Element	0	0	0.162922955	0.162922955	2	2*	2*	115-5A207	52	Southeast Los Angeles						Yes		Above Moderate
LOS ANGELES	3420 S PALOMA ST	90011	5114003004	Hybrid Industrial	CM-1-CPIO	0	54	0.12058498	Commercial - Parking Lot (Commercial Use Property) - Lots - Patron or Employee - One Story	YES - Current	NO - Privately-Owned	Available	Not Used in Prior Housing Element	0.017599013	0	0	0.017599013	0	0	0	117A207	335	Southeast Los Angeles								Lower
LOS ANGELES			5114003004	Hybrid Industrial	CM-1-CPIO	0	54	0.010822305	Commercial - Parking Lot (Commercial Use Property) - Lots - Patron or Employee - One Story	YES - Current	NO - Privately-Owned	Available	Not Used in Prior Housing Element	0	0	0.0039786	0.0039786	0	0	0	117A207	340	Southeast Los Angeles								Above Moderate
LOS ANGELES	3424 S PALOMA ST	90011	5114003008	Hybrid Industrial	CM-1-CPIO	0	54	0.120690136	Residential - Double, Duplex, or Two Units - 4 Stories or Less	YES - Current	NO - Privately-Owned	Available	Not Used in Prior Housing Element	0	0	0.115253329	0.115253329	2	0	0	117A207	372	Southeast Los Angeles						Yes		Above Moderate
LOS ANGELES	3428 S PALOMA ST	90011	5114003009	Low Medium II Residential	RD2-1	0	21	0.121445595	Residential - Double, Duplex, or Two Units - 4 Stories or Less	YES - Current	NO - Privately-Owned	Available	Not Used in Prior Housing Element	0	0	0.162922955	0.162922955	2	2*	2*	117A207	382	Southeast Los Angeles						Yes		Above Moderate
LOS ANGELES	3436 S PALOMA ST	90011	5114003010	Low Medium II Residential	RD2-1	0	21	0.060749376	Residential - Single Family Residence	YES - Current	NO - Privately-Owned	Available	Not Used in Prior Housing Element	0	0	0.063875514	0.063875514	1	1*	1*	117A207	395	Southeast Los Angeles								Above Moderate
LOS ANGELES	3438 S PALOMA ST	90011	5114003011	Low Medium II Residential	RD2-1	0	21	0.061451604	Residential - Single Family Residence	YES - Current	NO - Privately-Owned	Available	Not Used in Prior Housing Element	0	0	0.003606816	0.003606816	1	1*	1*	117A207	401	Southeast Los Angeles								Above Moderate
LOS ANGELES	3700 S PALOMA ST	90011	5114003012	Low Medium II Residential	RD2-1	0	21	0.124821616	Residential - Single Family Residence	YES - Current	NO - Privately-Owned	Available	Not Used in Prior Housing Element	0	0	0.124323767	0.124323767	1	2*	2*	115-5A207	12	Southeast Los Angeles								Above Moderate
LOS ANGELES	3702 S PALOMA ST	90011	5114003013	Low Medium II Residential	RD2-1	0	21	0.122309527	Residential - Single Family Residence	YES - Current	NO - Privately-Owned	Available	Not Used in Prior Housing Element	0	0	0.124323767	0.124323767	1	2*	2*	115-5A207	38	Southeast Los Angeles								Above Moderate
LOS ANGELES	3708 S PALOMA ST	90011	5114003014	Low Medium II Residential	RD2-1	0	21	0.122719536	Residential - Single Family Residence	YES - Current	NO - Privately-Owned	Available	Not Used in Prior Housing Element	0	0	0.124323767	0.124323767	1	2*	2*	115-5A207	49	Southeast Los Angeles								Above Moderate
LOS ANGELES	3710 S PALOMA ST	90011	5114003015	Low Medium II Residential	RD2-1	0	21	0.074156223	Residential - Single Family Residence	YES - Current	NO - Privately-Owned	Available	Not Used in Prior Housing Element	0	0	0.021530603	0.021530603	1	1*	1*	115-5A207	76	Southeast Los Angeles								Above Moderate
LOS ANGELES	3443 S MCKINLEY AVE	90011	5114003017	Low Medium II Residential	RD2-1	0	21	0.108978457	Residential - Single Family Residence	YES - Current	NO - Privately-Owned	Available	Not Used in Prior Housing Element	0	0	0.124323767	0.124323767	1	2*	2*	115-5A207	91	Southeast Los Angeles								Above Moderate
LOS ANGELES	3437 S MCKINLEY AVE	90011	5114003018	Low Medium II Residential	RD2-1	0	21	0.108604613	Residential - Double, Duplex, or Two Units - 4 Stories or Less	YES - Current	NO - Privately-Owned	Available	Not Used in Prior Housing Element	0	0	0.162922955	0.162922955	2	2*	2*	115-5A207	78	Southeast Los Angeles						Yes		Above Moderate
LOS ANGELES	3433 S MCKINLEY AVE	90011	5114003019	Low Medium II Residential	RD2-1	0	21	0.108230292	Residential - Single Family Residence	YES - Current	NO - Privately-Owned	Available	Not Used in Prior Housing Element	0	0	0.124323767	0.124323767	1	2*	2*	115-5A207	53	Southeast Los Angeles								Above Moderate
LOS ANGELES	3429 S MCKINLEY AVE	90011	5114003020	Low Medium II Residential	RD2-1	0	21	0.107524104	Residential - Single Family Residence	YES - Current	NO - Privately-Owned	Available	Not Used in Prior Housing Element	0	0	0.124323767	0.124323767	1	2*	2*	115-5A207	44	Southeast Los Angeles								Above Moderate
LOS ANGELES	3425 S MCKINLEY AVE	90011	5114003021	Low Medium II Residential	RD2-1	0	21	0.105272633	Residential - Double, Duplex, or Two Units - 4 Stories or Less	YES - Current	NO - Privately-Owned	Available	Not Used in Prior Housing Element	0	0	0.162922955	0.162922955	2	2*	2*	115-5A207	36	Southeast Los Angeles						Yes		Above Moderate
LOS ANGELES	906 E JEFFERSON BLVD	90011	5114003023	Hybrid Industrial	CM-1-CPIO	0	54	0.098428554	Commercial - Supermarket - Small Food Store - Less than 6,000 SF - One Story	YES - Current	NO - Privately-Owned	Available	Not Used in Prior Housing Element	0.023114996	0	0	0.023114996	1	0	0	117A207	342	Southeast Los Angeles								Lower
LOS ANGELES	3409 S MCKINLEY AVE	90011	5114003025	Hybrid Industrial	CM-1-CPIO	0	54	0.120058957	Industrial - Light Manufacturing - One Story	YES - Current	NO - Privately-Owned	Available	Not Used in Prior Housing Element	0.012476111	0	0	0.012476111	1	0	0	117A209	376	Southeast Los Angeles								Lower
LOS ANGELES	912 E JEFFERSON BLVD	90011	5114003025	Hybrid Industrial	CM-1-CPIO	0	54	0.086059772	Industrial - Light Manufacturing - One Story	YES - Current	NO - Privately-Owned	Available	Not Used in Prior Housing Element	0.009647331	0	0	0.009647331	1	0	0	117A209	340	Southeast Los Angeles								Lower
LOS ANGELES	918 E JEFFERSON BLVD	90011	5114003025	Hybrid Industrial	CM-1-CPIO	0	54	0.076464308	Industrial - Light Manufacturing - One Story	YES - Current	NO - Privately-Owned	Available	Not Used in Prior Housing Element	0.009647331	0	0	0.009647331	1	0	0	117A209	357	Southeast Los Angeles								Lower
LOS ANGELES	3714 S PALOMA ST	90011	5114003026	Low Medium II Residential	RD2-1	0	21	0.049210027	Residential - Single Family Residence	YES - Current	NO - Privately-Owned	Available	Not Used in Prior Housing Element	0	0	0.068255585	0.068255585	1	1*	1*	115-5A207	84	Southeast Los Angeles								Above Moderate
LOS ANGELES	3820 S PALOMA ST	90011	5114004001	Low Medium II Residential	RD2-1	0	21	0.070422465	Residential - Single Family Residence	YES - Current	NO - Privately-Owned	Available	Not Used in Prior Housing Element	0	0	0.052084816	0.052084816	1	1*	1*	115-5A207	196	Southeast Los Angeles								Above Moderate
LOS ANGELES	3816 S PALOMA ST	90011	5114004002	Low Medium II Residential	RD2-1	0	21	0.100930358	Residential - Single Family Residence	YES - Current	NO - Privately-Owned	Available	Not Used in Prior Housing Element	0	0	0.152042127	0.152042127	1	2*	2*	115-5A207	187	Southeast Los Angeles								Above Moderate
LOS ANGELES	3812 S PALOMA ST	90011	5114004003	Low Medium II Residential	RD2-1	0	21	0.10052888	Residential - Single Family Residence	YES - Current	NO - Privately-Owned	Available	Not Used in Prior Housing Element	0	0	0.152042127	0.152042127	1	2*	2*	115-5A207	179	Southeast Los Angeles								Above Moderate
LOS ANGELES	3808 S PALOMA ST	90011	5114004004	Low Medium II Residential	RD2-1	0	21	0.100127371	Residential - Single Family Residence	YES - Current	NO - Privately-Owned	Available	Not Used in Prior Housing Element	0	0	0.152042127	0.152042127	1	2*	2*	115-5A207	159	Southeast Los Angeles								Above Moderate
LOS ANGELES	3804 S PALOMA ST	90011	5114004005	Low Medium II Residential	RD2-1	0	21	0.099726456	Residential - Single Family Residence	YES - Current	NO - Privately-Owned	Available	Not Used in Prior Housing Element	0	0	0.152042127	0.152042127	1	2*	2*	115-5A207	148	Southeast Los Angeles								Above Moderate
LOS ANGELES	3800 S PALOMA ST	90011	5114004006	Low Medium II Residential	RD2-1	0	21	0.099323571	Residential - Double, Duplex, or Two Units - 4 Stories or Less	YES - Current	NO - Privately-Owned	Available	Not Used in Prior Housing Element	0	0	0.198835123	0.198835123	2	2*	2*	115-5A207	140	Southeast Los Angeles						Yes		Above Moderate
LOS ANGELES	3726 S PALOMA ST	90011	5114004007	Low Medium II Residential	RD2-1	0	21	0.098922237	Residential - Double, Duplex, or Two Units - 4 Stories or Less	YES - Current	NO - Privately-Owned	Available	Not Used in Prior Housing Element	0	0	0.198835123	0.198835123	2	2*	2*	115-5A207	116	Southeast Los Angeles						Yes		Above Moderate
LOS ANGELES	3724 S PALOMA ST	90011	5114004008	Low Medium II Residential	RD2-1	0	21	0.098520155	Residential - Single Family Residence	YES - Current	NO - Privately-Owned	Available	Not Used in Prior Housing Element	0	0	0.152042127	0.152042127	1	2*	2*	115-5A207	108	Southeast Los Angeles								Above Moderate
LOS ANGELES	3720 S PALOMA ST	90011	5114004009	Low Medium II Residential	RD2-1	0	21	0.098118047	Residential - Single Family Residence	YES - Current	NO - Privately-Owned	Available	Not Used in Prior Housing Element	0	0	0.152042127	0.152042127	1	2*	2*	115-5A207	100	Southeast Los Angeles								Above Moderate
LOS ANGELES	3718 S PALOMA ST	90011	5114004010	Low Medium II Residential	RD2-1	0	21	0.072895903	Residential - Single Family Residence	YES - Current	NO - Privately-Owned	Available	Not Used in Prior Housing Element	0	0	0.052084816	0.052084816	1	1*	1*	115-5A207	92	Southeast Los Angeles								Above Moderate
LOS ANGELES	3447 S MCKINLEY AVE	90011	5114004014	Low Medium II Residential	RD2-1	0	21	0.109352253	Residential - Single Family Residence	YES - Current	NO - Privately-Owned	Available	Not Used in Prior Housing Element	0	0	0.051925179	0.051925179	1	2*	2*	115-5A207	101	Southeast Los Angeles								Above Moderate
LOS ANGELES	4017 S PALOMA ST	90011	5114005005	Low Medium II Residential	RD2-1	0	21	0.118868671	Residential - Single Family Residence	YES - Current	NO - Privately-Owned	Available	Not Used in Prior Housing Element	0	0	0.124323767	0.124323767	1	2*	2*	115-5A207	286	Southeast Los Angeles								Above Moderate
LOS ANGELES	4011 S PALOMA ST	90011	5114005006	Low Medium II Residential	RD2-1	0	21	0.117332796	Residential - Single Family Residence	YES - Current	NO - Privately-Owned	Available	Not Used in Prior Housing Element	0	0	0.124323767	0.124323767	1	2*	2*	115-5A207	251	Southeast Los Angeles								Above Moderate
LOS ANGELES	4012 S PALOMA ST	90011	5114005012	Low Medium II Residential	RD1.5-1	0	29	0.110698199	Residential - Single Family Residence	YES - Current	NO - Privately-Owned	Available	Not Used in Prior Housing Element	0	0.190208745	0	0.190208745	1	3*	3*	115-5A207	288	Southeast Los Angeles								Moderate
LOS ANGELES	4008 S PALOMA ST	90011	5114005013	Low Medium II Residential	RD1.5-1	0	29	0.109306412	Residential - Single Family Residence	YES - Current	NO - Privately-Owned	Available	Not Used in Prior Housing Element	0	0.190208745	0	0.190208745	1	3*	3*	115-5A207	281	Southeast Los Angeles								Moderate
LOS ANGELES	4004 S PALOMA ST	90011	5114005014	Low Medium II Residential	RD1.5-1	0	29	0.107915476	Residential - Double, Duplex, or Two Units - 4 Stories or Less	YES - Current	NO - Privately-Owned	Available	Not Used in Prior Housing Element	0	0.256123567	0	0.256123567	2	3*	3*	115-5A207	245	Southeast Los Angeles						Yes		Moderate
LOS ANGELES	802 E MARTIN LUTHER KING, JR BLVD	90011	5114005015	Low Medium II Residential	RD1.5-1	0	29	0.084515418	Residential - Double, Duplex, or Two Units - 4 Stories or Less	YES - Current	NO - Privately-Owned	Available	Not Used in Prior Housing Element	0	0	0.162922955	0.162922955	2	2*	2*	115-5A207	240	Southeast Los Angeles						Yes		Above Moderate
LOS ANGELES			5114005016	Low Medium II Residential	RD1.5-1	0	29	0.000544513	Residential - Single Family Residence - Vacant Land	YES - Current	NO - Privately-Owned	Available	Not Used in Prior Housing Element	0	0	0.055303878	0.055303878	0	0	0	115-5A207	242	Southeast Los Angeles								Above Moderate
LOS ANGELES	4025 S MCKINLEY AVE	90011	5114005017	Low Medium II Residential	RD1.5-1	0	29	0.163905666	Residential - Double, Duplex, or Two Units - 4 Stories or Less	YES - Current	NO - Privately-Owned	Available	Not Used in Prior Housing Element	0	0.35793246	0	0.35793246	2	0	0	115-5A207	306	Southeast Los Angeles						Yes		Moderate
LOS ANGELES	4019 S MCKINLEY AVE	90011	5114005018	Low Medium II Residential	RD1.5-1	0	29	0.110801196	Residential - Single Family Residence	YES - Current	NO - Privately-Owned	Available	Not Used in Prior Housing Element	0	0.190208745	0	0.190208745	1	3*	3*	115-5A207	299	Southeast Los Angeles								Moderate
LOS ANGELES	4015 S MCKINLEY AVE	90011	5114005019	Low Medium II Residential	RD1.5-1	0	29	0.109538534	Residential - Single Family Residence	YES - Current	NO - Privately-Owned	Available	Not Used in Prior Housing Element	0	0.190208745	0	0.190208745	1	3*	3*	115-5A207	292	Southeast Los Angeles								Moderate
LOS ANGELES	4009 S MCKINLEY AVE	90011	5114005020	Low Medium II Residential	RD1.5-1	0	29	0.108274612	Residential - Single Family Residence	YES - Current	NO - Privately-Owned	Available	Not Used in Prior Housing Element	0	0.080312151	0	0.080312151	1	3*	3*	115-5A207	282	Southeast Los Angeles								Moderate
LOS ANGELES	4007 S MCKINLEY AVE	90011	5114005021	Low Medium II Residential	RD1.5-1	0	29	0.106962537	Residential - Single Family Residence	YES - Current	NO - Privately-Owned	Available	Not Used in Prior Housing Element	0	0.190208745	0	0.190208745	1	3*	3*	115-5A207	246	Southeast Los Angeles								Moderate
LOS ANGELES	700 E MARTIN LUTHER KING, JR BLVD	90011	5114005024	Low Medium II Residential	RD2-1	0	21	0.066672173	Residential - Single Family Residence	YES - Current	NO - Privately-Owned	Available	Not Used in Prior Housing Element	0	0	0.063875514	0.063875514	1	1*	1*	115-5A207	205	Southeast Los Angeles								Above Moderate
LOS ANGELES	743 E 40TH PL	90011	5114005027	Low Medium II Residential	RD2-1	0	21	0.217202154	Residential - Five or More Units or Apartments (Any Combination) - 4 Stories or Less	YES - Current	NO - Privately-Owned	Available	Not Used in Prior Housing Element	0	0.159617132	0	0.159617132	6	0	0	115-5A207	280	Southeast Los Angeles						Yes		Moderate
LOS ANGELES	4007 S PALOMA ST	90011	5114005030	Low Medium II Residential	RD2-1	0	21	0.115792811	Residential - Single Family Residence	YES - Current	NO - Privately-Owned	Available	Not Used in Prior Housing Element	0	0	0.124323767	0.124323767	1	2*	2*	115-5A207	243	Southeast Los Angeles								Above Moderate
LOS ANGELES	4005 S PALOMA ST	90011	5114005031	Low Medium II Residential	RD2-1	0	21	0.103400913	Residential - Single Family Residence	YES - Current	NO - Privately-Owned	Available	Not Used in Prior Housing Element	0	0	0.131045499	0.131045499	1	2*	2*	115-5A207	224	Southeast Los Angeles								Above Moderate
LOS ANGELES	4016 S PALOMA ST	90011	5114005032	Low Medium II Residential	RD1.5-1	0	29	0.112085874	Institutional - Church - One Story	YES - Current	NO - Privately-Owned	Available	Used in Prior Housing Element - Non-Vacant	0	0.063010432	0	0.063010432	1	3*	3*	115-5A207	298	Southeast Los Angeles								Moderate
LOS ANGELES	4020 S PALOMA ST	90011	5114005032	Low Medium II Residential	RD1.5-1	0	29	0.145081084	Institutional - Church - One Story	YES - Current	NO - Privately-Owned	Available	Used in Prior Housing Element - Non-Vacant	0	0.053323835	0	0.053323835	1	0	0	115-5A207	305	Southeast Los Angeles								Moderate
LOS ANGELES	641 E 40TH PL	90011	5114006005	Low Medium II Residential	RD2-1	0	21	0.189786676	Residential - Four Units (Any Combination) - 4 Stories or Less	YES - Current	NO - Privately-Owned	Available	Not Used in Prior Housing Element	0	0.20151636	0	0.20151636	4	0	0	115-5A207	259	Southeast Los Angeles							Yes	Above Moderate
LOS ANGELES	651 E 40TH PL	90011	5114006006	Low Medium II Residential	RD2-1	0	21	0.189136467	Residential - Four Units (Any Combination) - 4 Stories or Less	YES - Current	NO - Privately-Owned	Available	Not Used in Prior Housing Element	0	0.08736515	0	0.08736515	4	0	0	115-5A207	262	Southeast Los Angeles						Yes		Moderate
LOS ANGELES	655 E 40TH PL	90011	5114006008	Low Medium II Residential	RD2-1	0	21	0.070326883

LOS ANGELES	704 E 40TH PL	90011	5114007013	Low Medium II Residential	RD2-1	0	21	0.125008186	Residential - Double, Duplex, or Two Units - 4 Stories or Less	YES - Current	NO - Privately-Owned	Available	Not Used in Prior Housing Element	0	0	0.162922955	0.162922955	2	2*	2*	115-5A207 320	Southeast Los Angeles	Yes	Above Moderate
LOS ANGELES	698 E 40TH PL	90011	5114007015	Low Medium II Residential	RD2-1	0	21	0.057969691	Residential - Single Family Residence	YES - Current	NO - Privately-Owned	Available	Not Used in Prior Housing Element	0	0	0.063875514	0.063875514	1	1*	1*	115-5A207 323	Southeast Los Angeles		Above Moderate
LOS ANGELES	698 1/2 E 40TH PL	90011	5114007016	Low Medium II Residential	RD2-1	0	21	0.057852404	Residential - Single Family Residence	YES - Current	NO - Privately-Owned	Available	Not Used in Prior Housing Element	0	0	0.063875514	0.063875514	1	1*	1*	115-5A207 366	Southeast Los Angeles		Above Moderate
LOS ANGELES	668 E 40TH PL	90011	5114007019	Low Medium II Residential	RD2-1	0	21	0.183853933	Residential - Double, Duplex, or Two Units - 4 Stories or Less	YES - Current	NO - Privately-Owned	Available	Not Used in Prior Housing Element	0	0.210372645	0	0.210372645	2	3*	3*	115-5A207 326	Southeast Los Angeles	Yes	Moderate
LOS ANGELES	658 E 40TH PL	90011	5114007020	Low Medium II Residential	RD2-1	0	21	0.110316121	Residential - Double, Duplex, or Two Units - 4 Stories or Less	YES - Current	NO - Privately-Owned	Available	Not Used in Prior Housing Element	0	0	0.162922955	0.162922955	2	2*	2*	115-5A207 327	Southeast Los Angeles	Yes	Above Moderate
LOS ANGELES	640 E 40TH PL	90011	5114007022	Low Medium II Residential	RD2-1	0	21	0.183868785	Commercial - Shopping Center (Neighborhood, Community) - One Story	YES - Current	NO - Privately-Owned	Available	Used in Prior Housing Element - Non-Vacant	0	0.009125781	0	0.009125781	1	3*	3*	115-5A207 331	Southeast Los Angeles		Moderate
LOS ANGELES	654 E 40TH PL	90011	5114007022	Low Medium II Residential	RD2-1	0	21	0.110318415	Commercial - Shopping Center (Neighborhood, Community) - One Story	YES - Current	NO - Privately-Owned	Available	Used in Prior Housing Element - Non-Vacant	0	0	0.007370093	0.007370093	1	2*	2*	115-5A207 330	Southeast Los Angeles		Above Moderate
LOS ANGELES	630 E 40TH PL	90011	5114007023	Low Medium II Residential	RD2-1	0	21	0.161804655	Residential - Single Family Residence	YES - Current	NO - Privately-Owned	Available	Not Used in Prior Housing Element	0	0.190208745	0	0.190208745	1	3*	3*	115-5A207 332	Southeast Los Angeles		Moderate
LOS ANGELES	633 E 41ST ST	90011	5114007024	Low Medium II Residential	RD2-1	0	21	0.17791692	Residential - Single Family Residence - Vacant Land	YES - Current	NO - Privately-Owned	Available	Not Used in Prior Housing Element	0	0.354710805	0	0.354710805	0	3*	3*	115-5A207 403	Southeast Los Angeles		Moderate
LOS ANGELES	651 E 41ST ST	90011	5114007026	Low Medium II Residential	RD2-1	0	21	0.177916824	Residential - Single Family Residence	YES - Current	NO - Privately-Owned	Available	Not Used in Prior Housing Element	0	0.231695348	0	0.231695348	1	3*	3*	115-5A207 401	Southeast Los Angeles	Yes	Moderate
LOS ANGELES	709 E 41ST ST	90011	5114007032	Low Medium II Residential	RD2-1	0	21	0.17791732	Residential - Three Units (Any Combination) - 4 Stories or Less	YES - Current	NO - Privately-Owned	Available	Not Used in Prior Housing Element	0	0.19092443	0	0.19092443	3	3*	3*	115-5A207 394	Southeast Los Angeles	Yes	Moderate
LOS ANGELES	719 E 41ST ST	90011	5114007033	Low Medium II Residential	RD2-1	0	21	0.177917309	Residential - Three Units (Any Combination) - 4 Stories or Less	YES - Current	NO - Privately-Owned	Available	Not Used in Prior Housing Element	0	0.051520121	0	0.051520121	3	3*	3*	115-5A207 393	Southeast Los Angeles	Yes	Moderate
LOS ANGELES	723 E 41ST ST	90011	5114007034	Low Medium II Residential	RD2-1	0	21	0.2057282	Residential - Double, Duplex, or Two Units - 4 Stories or Less	YES - Current	NO - Privately-Owned	Available	Not Used in Prior Housing Element	0	0.35793246	0	0.35793246	2	0	0	115-5A207 392	Southeast Los Angeles	Yes	Moderate
LOS ANGELES	4050 S AVALON BLVD	90011	5114007035	Neighborhood Commercial	C2-1VL-CPIO	0	108	0.130523604	Industrial - Light Manufacturing - One Story	YES - Current	NO - Privately-Owned	Available	Not Used in Prior Housing Element	0.066805102	0	0	0.066805102	0	0	0	115-5A207 335	Southeast Los Angeles		Lower
LOS ANGELES	4056 S AVALON BLVD	90011	5114007035	Neighborhood Commercial	C2-1VL-CPIO	0	108	0.118620254	Industrial - Light Manufacturing - One Story	YES - Current	NO - Privately-Owned	Available	Not Used in Prior Housing Element	0.061611662	0	0	0.061611662	0	0	0	115-5A207 365	Southeast Los Angeles		Lower
LOS ANGELES	4064 S AVALON BLVD	90011	5114007035	Neighborhood Commercial	C2-1VL-CPIO	0	108	0.118620627	Industrial - Light Manufacturing - One Story	YES - Current	NO - Privately-Owned	Available	Not Used in Prior Housing Element	0.061611662	0	0	0.061611662	0	0	0	115-5A207 374	Southeast Los Angeles		Lower
LOS ANGELES	4074 S AVALON BLVD	90011	5114007039	Neighborhood Commercial	C2-1VL-CPIO	0	108	0.154205161	Commercial - Auto, Recreation Equipment, Construction Equipment Sales and Service - Auto Service Centers (No Gasoline) - One Story	YES - Current	NO - Privately-Owned	Available	Not Used in Prior Housing Element	0.065012001	0	0	0.065012001	2	0	0	115-5A207 427	Southeast Los Angeles		Lower
LOS ANGELES	4078 S AVALON BLVD	90011	5114007039	Neighborhood Commercial	C2-1VL-CPIO	0	108	0.08863972	Commercial - Auto, Recreation Equipment, Construction Equipment Sales and Service - Auto Service Centers (No Gasoline) - One Story	YES - Current	NO - Privately-Owned	Available	Not Used in Prior Housing Element	0.051272108	0	0	0.051272108	2	0	0	115-5A207 439	Southeast Los Angeles		Lower
LOS ANGELES	623 E 41ST ST	90011	5114007039	Neighborhood Commercial	C2-1VL-CPIO	0	108	0.057013685	Commercial - Auto, Recreation Equipment, Construction Equipment Sales and Service - Auto Service Centers (No Gasoline) - One Story	YES - Current	NO - Privately-Owned	Available	Not Used in Prior Housing Element	0	0	0.002840459	0.002840459	2	0	0	115-5A207 438	Southeast Los Angeles		Above Moderate
LOS ANGELES	722 E 40TH PL	90011	5114007040	Low Medium II Residential	RD2-1	0	21	0.143389033	Residential - Double, Duplex, or Two Units - 4 Stories or Less	YES - Current	NO - Privately-Owned	Available	Not Used in Prior Housing Element	0	0.046377406	0	0.046377406	2	3*	3*	115-5A207 316	Southeast Los Angeles		Moderate
LOS ANGELES	661 E 41ST ST	90011	5114007041	Low Medium II Residential	RD2-1	0	21	0.174473923	Residential - Double, Duplex, or Two Units - 4 Stories or Less	YES - Current	NO - Privately-Owned	Available	Not Used in Prior Housing Element	0	0.037678581	0	0.037678581	2	3*	3*	115-5A207 400	Southeast Los Angeles		Moderate
LOS ANGELES	817 E 41ST ST	90011	5114008001	Low Medium II Residential	RD2-1	0	21	0.158523038	Residential - Three Units (Any Combination) - 4 Stories or Less	YES - Current	NO - Privately-Owned	Available	Not Used in Prior Housing Element	0	0.190208745	0	0.190208745	1	3*	3*	115-5A207 406	Southeast Los Angeles		Moderate
LOS ANGELES	826 E 40TH PL	90011	5114008002	Low Medium II Residential	RD2-1	0	21	0.103833728	Residential - Single Family Residence	YES - Current	NO - Privately-Owned	Available	Not Used in Prior Housing Element	0	0	0.124323767	0.124323767	1	2*	2*	115-5A207 356	Southeast Los Angeles		Above Moderate
LOS ANGELES	809 E 41ST ST	90011	5114008004	Low Medium II Residential	RD2-1	0	21	0.158522825	Residential - Double, Duplex, or Two Units - 4 Stories or Less	YES - Current	NO - Privately-Owned	Available	Not Used in Prior Housing Element	0	0.256123567	0	0.256123567	2	3*	3*	115-5A207 407	Southeast Los Angeles	Yes	Moderate
LOS ANGELES	816 E 40TH PL	90011	5114008005	Low Medium II Residential	RD2-1	0	21	0.147989772	Residential - Single Family Residence	YES - Current	NO - Privately-Owned	Available	Not Used in Prior Housing Element	0	0.190208745	0	0.190208745	1	3*	3*	115-5A207 355	Southeast Los Angeles		Moderate
LOS ANGELES	791 E 41ST ST	90011	5114008006	Low Medium II Residential	RD2-1	0	21	0.158523038	Residential - Single Family Residence	YES - Current	NO - Privately-Owned	Available	Not Used in Prior Housing Element	0	0.190208745	0	0.190208745	1	3*	3*	115-5A207 408	Southeast Los Angeles		Moderate
LOS ANGELES	808 E 40TH PL	90011	5114008007	Low Medium II Residential	RD2-1	0	21	0.154548342	Residential - Three Units (Any Combination) - 4 Stories or Less	YES - Current	NO - Privately-Owned	Available	Not Used in Prior Housing Element	0	0.232673836	0	0.232673836	3	3*	3*	115-5A207 354	Southeast Los Angeles	Yes	Moderate
LOS ANGELES	789 E 41ST ST	90011	5114008008	Low Medium II Residential	RD2-1	0	21	0.158524025	Residential - Double, Duplex, or Two Units - 4 Stories or Less	YES - Current	NO - Privately-Owned	Available	Not Used in Prior Housing Element	0	0.070010085	0	0.070010085	2	3*	3*	115-5A207 409	Southeast Los Angeles	Yes	Moderate
LOS ANGELES	798 E 40TH PL	90011	5114008009	Low Medium II Residential	RD2-1	0	21	0.161108052	Residential - Double, Duplex, or Two Units - 4 Stories or Less	YES - Current	NO - Privately-Owned	Available	Not Used in Prior Housing Element	0	0.010016303	0	0.010016303	2	3*	3*	115-5A207 353	Southeast Los Angeles	Yes	Moderate
LOS ANGELES	788 E 40TH PL	90011	5114008012	Low Medium II Residential	RD2-1	0	21	0.066239044	Residential - Single Family Residence	YES - Current	NO - Privately-Owned	Available	Not Used in Prior Housing Element	0	0	0.063875514	0.063875514	1	1*	1*	115-5A207 367	Southeast Los Angeles		Above Moderate
LOS ANGELES	782 E 40TH PL	90011	5114008015	Low Medium II Residential	RD2-1	0	21	0.174225053	Residential - Three Units (Any Combination) - 4 Stories or Less	YES - Current	NO - Privately-Owned	Available	Not Used in Prior Housing Element	0	0.007683131	0	0.007683131	3	3*	3*	115-5A207 349	Southeast Los Angeles	Yes	Moderate
LOS ANGELES	772 E 40TH PL	90011	5114008019	Low Medium II Residential	RD2-1	0	21	0.180790462	Residential - Three Units (Any Combination) - 4 Stories or Less	YES - Current	NO - Privately-Owned	Available	Not Used in Prior Housing Element	0	0.051520121	0	0.051520121	3	3*	3*	115-5A207 348	Southeast Los Angeles	Yes	Moderate
LOS ANGELES	753 E 41ST ST	90011	5114008020	Low Medium II Residential	RD2-1	0	21	0.158524812	Residential - Double, Duplex, or Two Units - 4 Stories or Less	YES - Current	NO - Privately-Owned	Available	Not Used in Prior Housing Element	0	0.256123567	0	0.256123567	2	3*	3*	115-5A207 413	Southeast Los Angeles	Yes	Moderate
LOS ANGELES	760 1/2 E 40TH PL	90011	5114008021	Low Medium II Residential	RD2-1	0	21	0.187355217	Residential - Four Units (Any Combination) - 4 Stories or Less	YES - Current	NO - Privately-Owned	Available	Not Used in Prior Housing Element	0	0.412585557	0	0.412585557	2	0	0	115-5A207 347	Southeast Los Angeles		Moderate
LOS ANGELES	748 E 48TH PL	90011	5114008023	Low Medium II Residential	RD2-1	0	21	0.273762742	Residential - Five or More Units or Apartments (Any Combination) - 4 Stories or Less	YES - Current	NO - Privately-Owned	Available	Not Used in Prior Housing Element	0	0.037056581	0	0.037056581	5	0	0	115-5A207 346	Southeast Los Angeles	Yes	Moderate
LOS ANGELES	735 E 41ST ST	90011	5114008024	Low Medium II Residential	RD2-1	0	21	0.136209404	Residential - Double, Duplex, or Two Units - 4 Stories or Less	YES - Current	NO - Privately-Owned	Available	Not Used in Prior Housing Element	0	0	0.035488647	0.035488647	2	2*	2*	115-5A207 415	Southeast Los Angeles	Yes	Above Moderate
LOS ANGELES	783 E 41ST ST	90011	5114008028	Low Medium II Residential	RD2-1	0	21	0.148471093	Residential - Three Units (Any Combination) - 4 Stories or Less	YES - Current	NO - Privately-Owned	Available	Not Used in Prior Housing Element	0	0.24648807	0	0.24648807	3	3*	3*	115-5A207 410	Southeast Los Angeles	Yes	Moderate
LOS ANGELES	773 E 41ST ST	90011	5114008029	Low Medium II Residential	RD2-1	0	21	0.144461337	Residential - Three Units (Any Combination) - 4 Stories or Less	YES - Current	NO - Privately-Owned	Available	Not Used in Prior Housing Element	0	0.24648807	0	0.24648807	3	3*	3*	115-5A207 411	Southeast Los Angeles	Yes	Moderate
LOS ANGELES	4065 S WADSWORTH AVE	90011	5114009002	Low Medium II Residential	RD2-1	0	21	0.058770318	Residential - Single Family Residence	YES - Current	NO - Privately-Owned	Available	Not Used in Prior Housing Element	0	0	0.063875514	0.063875514	1	1*	1*	115-5A209 338	Southeast Los Angeles		Above Moderate
LOS ANGELES	943 E 41ST ST	90011	5114009003	Low Medium II Residential	RD2-1	0	21	0.06313146	Commercial - Store Combination - Store and Residential Combination - One Story	YES - Current	NO - Privately-Owned	Available	Not Used in Prior Housing Element	0	0	0.003745978	0.003745978	1	1*	1*	115-5A209 341	Southeast Los Angeles		Above Moderate
LOS ANGELES	940 E 40TH PL	90011	5114009004	Low Medium II Residential	RD2-1	0	21	0.144851163	Residential - Double, Duplex, or Two Units - 4 Stories or Less	YES - Current	NO - Privately-Owned	Available	Not Used in Prior Housing Element	0	0.256123567	0	0.256123567	2	3*	3*	115-5A209 307	Southeast Los Angeles	Yes	Moderate
LOS ANGELES	933 E 41ST ST	90011	5114009005	Low Medium II Residential	RD2-1	0	21	0.143483496	Residential - Single Family Residence	YES - Current	NO - Privately-Owned	Available	Not Used in Prior Housing Element	0	0.190208745	0	0.190208745	1	3*	3*	115-5A209 326	Southeast Los Angeles		Moderate
LOS ANGELES	930 E 40TH PL	90011	5114009006	Low Medium II Residential	RD2-1	0	21	0.144911068	Residential - Double, Duplex, or Two Units - 4 Stories or Less	YES - Current	NO - Privately-Owned	Available	Not Used in Prior Housing Element	0	0.070010085	0	0.070010085	2	3*	3*	115-5A209 306	Southeast Los Angeles	Yes	Moderate
LOS ANGELES	923 E 41ST ST	90011	5114009007	Low Medium II Residential	RD2-1	0	21	0.143481864	Residential - Single Family Residence	YES - Current	NO - Privately-Owned	Available	Not Used in Prior Housing Element	0	0.190208745	0	0.190208745	1	3*	3*	115-5A209 327	Southeast Los Angeles		Moderate
LOS ANGELES	922 E 40TH PL	90011	5114009008	Low Medium II Residential	RD2-1	0	21	0.144970425	Residential - Double, Duplex, or Two Units - 4 Stories or Less	YES - Current	NO - Privately-Owned	Available	Not Used in Prior Housing Element	0	0.256123567	0	0.256123567	2	3*	3*	115-5A209 305	Southeast Los Angeles	Yes	Moderate
LOS ANGELES	915 E 41ST ST	90011	5114009009	Low Medium II Residential	RD2-1	0	21	0.143481504	Residential - Single Family Residence	YES - Current	NO - Privately-Owned	Available	Not Used in Prior Housing Element	0	0.080312151	0	0.080312151	1	3*	3*	115-5A209 328	Southeast Los Angeles		Moderate
LOS ANGELES	916 E 40TH PL	90011	5114009010	Low Medium II Residential	RD2-1	0	21	0.145031952	Residential - Double, Duplex, or Two Units - 4 Stories or Less	YES - Current	NO - Privately-Owned	Available	Not Used in Prior Housing Element	0	0.256123567	0	0.256123567	2	3*	3*	115-5A209 304	Southeast Los Angeles	Yes	Moderate
LOS ANGELES	905 E 41ST ST	90011	5114009011	Low Medium II Residential	RD2-1	0	21	0.143483369	Residential - Single Family Residence	YES - Current	NO - Privately-Owned	Available	Not Used in Prior Housing Element	0	0.190208745	0	0.190208745	1	3*	3*	115-5A209 329	Southeast Los Angeles		Moderate
LOS ANGELES	904 E 40TH PL	90011	5114009012	Low Medium II Residential	RD2-1	0	21	0.116068245	Residential - Single Family Residence	YES - Current	NO - Privately-Owned	Available	Not Used in Prior Housing Element	0	0	0.124323767	0.124323767	1	2*	2*	115-5A209 303	Southeast Los Angeles		Above Moderate
LOS ANGELES	895 E 41ST ST	90011	5114009013	Low Medium II Residential	RD2-1	0	21	0.143481827	Residential - Single Family Residence	YES - Current	NO - Privately-Owned	Available	Not Used in Prior Housing Element	0	0.190208745	0	0.190208745	1	3*	3*	115-5A209 330	Southeast Los Angeles		Moderate
LOS ANGELES	898 E 40TH PL	90011	5114009014	Low Medium II Residential	RD2-1	0	21	0.087082106	Residential - Single Family Residence	YES - Current	NO - Privately-Owned	Available	Not Used in Prior Housing Element	0	0	0.05567643	0.05567643	1	1*	1*	115-5A209 301	Southeast Los Angeles		Above Moderate
LOS ANGELES	884 E 40TH PL	90011	5114009018	Low Medium II Residential	RD2-1	0	21	0.087134641	Residential - Single Family Residence	YES - Current	NO - Privately-Owned	Available	Not Used in Prior Housing Element	0	0	0.05567643	0.05567643	1	1*	1*	115-5A209 298	Southeast Los Angeles		Above Moderate
LOS ANGELES	876 E 40TH PL	90011	5114009019	Low Medium II Residential	RD2-1	0	21	0.116221914	Residential - Single Family Residence	YES - Current	NO - Privately-Owned	Available	Not Used in Prior Housing Element	0	0	0.124323767	0.124323767	1	2*	2*	115-5A209 296	Southeast Los Angeles		Above Moderate
LOS ANGELES	863 E 41ST ST	90011	5114009021	Low Medium II Residential	RD2-1	0	21	0.08089468	Residential - Single Family Residence	YES - Current	NO - Privately-Owned	Available	Not Used in Prior Housing Element	0	0	0.058722413	0.058722413	1	1*	1*	115-5A209 336	Southeast Los Angeles		Above Moderate
LOS ANGELES	866 E 40TH PL	90011	5114009022	Low Medium II Residential	RD2-1	0	21	0.145697728	Residential - Three Units (Any Combination) - 4 Stories or Less	YES - Current	NO - Privately-Owned	Available	Not Used in Prior Housing Element	0	0.232673836	0	0.232673836	3	3*	3*	115-5A209 295	Southeast Los Angeles	Yes	Moderate
LOS ANGELES	857 E 41ST ST	90011	5114009023	Low Medium II Residential	RD2-1	0	21	0.047455368	Residential - Single Family Residence	YES - Current	NO - Privately-Owned	Available	Not Used in Prior Housing Element	0	0	0.07055372	0.07055372	1	1*	1*	115-5A207 431	Southeast Los Angeles		Above Moderate
LOS ANGELES	849 E 41ST ST	90011	5114009024	Low Medium II Residential	RD2-1	0	21	0.047503508	Residential - Single Family Residence	YES - Current	NO - Privately-Owned	Available	Not Used in Prior Housing Element	0	0	0.07055372	0.07055372	1	1*	1*	115-5A207 432	Southeast Los Angeles		Above Moderate
LOS ANGELES	4060 S MCKINLEY AVE	90011	5114009026	Low Medium II Residential	RD2-1	0	21	0.064825426	Residential - Single Family Residence	YES - Current	NO - Privately-Owned	Available	Not Used in Prior Housing Element	0	0	0.063875514	0.063875514	1	1*	1*	115-5A207 378	Southeast Los Angeles		Above Moderate
LOS ANGELES	887 E 41ST ST	90011	5114009032	Low Medium II Residential	RD2-1	0	21	0.112949128	Residential - Double, Duplex, or Two Units - 4 Stories or Less	YES - Current	NO - Privately-Owned	Available	Not Used in Prior Housing Element	0	0	0.045366861	0.045366861	2	2*	2*	115-5A209 331	Southeast Los Angeles		Above Moderate
LOS ANGELES	4071 S CENTRAL AVE	90011	5114010001	Community Commercial	C2-2D-CPIO	0	108	0.17434859	Commercial - Store Combination - Store and Residential Combination - One Story	YES - Current	NO - Privately-Owned	Available	Not Used in Prior Housing Element	0	0	0.080118968	0.080118968	0	0	0	115-5A209 342	Southeast Los Angeles	Yes	Above Moderate
LOS ANGELES	4059 S CENTRAL AVE	90011	5114010003	Community Commercial	C2-2D-CPIO	0	108	0.174277626	Commercial - Store - One Story	YES - Current	NO - Privately-Owned	Available	Not Used in Prior Housing Element	0.353288931	0	0	0.353288931	0	0	0	115-5A209 312	Southeast Los Angeles		Lower
LOS ANGELES	4025 S CENTRAL AVE	90011	5114010007	Community Commercial	C2-2D-CPIO	0	108	0.174129795	Commercial - Commercial - Vacant Land	YES - Current	NO - Privately-Owned	Available	Not Used in Prior Housing Element	0.275741795	0	0	0.275741795	0	0	0	115-5A209 277	Southeast Los Angeles		Lower
LOS ANGELES	4017 S CENTRAL AVE	90011	5114010008	Community Commercial	C2-2D-CPIO	0	108	0.174113761	Commercial - Store - One Story	YES - Current	NO - Privately-Owned	Available	Not Used in Prior Housing Element	0.113629659	0	0	0.113629659	0	0	0	115-5A209 273	Southeast Los Angeles		Lower
LOS ANGELES	1050 E MARTIN LUTHER KING, JR BLVD	90011	5114010011	Low Medium II Residential	RD1.5-1	0	29	0.13229045	Residential - Double, Duplex, or Two Units - 4 Stories or Less	YES - Current	NO - Privately-Owned	Available	Not Used in Prior Housing Element	0	0.012785755	0	0.012785755	2	3*	3*	115-5A209 232	Southeast Los Angeles		Moderate
LOS ANGELES	1038 E MARTIN LUTHER KING, JR BLVD	90011	5114010012	Low Medium II Residential	RD1.5-1	0	29	0.132290965	Residential - Three Units (Any Combination) - 4 Stories or Less	YES - Current	NO - Privately-Owned	Available	Not Used in Prior Housing Element	0	0.063867706	0	0.063867706	3	3*	3*	115-5A209 233	Southeast Los Angeles	Yes	Moderate
LOS ANGELES	1030 E MARTIN LUTHER KING, JR BLVD	90011	5114010013	Low Medium II Residential	RD1.5-1	0	29	0.132290965	Residential - Three Units (Any Combination) - 4 Stories or Less	YES - Current	NO - Privately-Owned	Available	Not Used in Prior Housing Element	0	0.063867706	0	0.063867706	3	3*	3*	115-5A209 234	Southeast Los Angeles	Yes	Moderate
LOS ANGELES	4011 S CENTRAL AVE	90011	5114010017	Community Commercial	C2-2D-CPIO	0	108	0.162604743	Commercial - Restaurant, Cocktail Lounge - Fast Food - Auto Oriented - One Story	YES - Current	NO - Privately-Owned	Available	Not Used in Prior Housing Element	0.147814362	0	0	0.147814362	1	0	0	115-5A209 249	Southeast Los Angeles		Lower
LOS ANGELES	5114010017			Community Commercial	C2-2D-CPIO	0	108	0.127488787	Commercial - Restaurant, Cocktail Lounge - Fast Food - Auto Oriented - One Story	YES - Current	NO - Privately-Owned	Available	Not Used in Prior Housing Element	0.132934269	0	0	0.132934269	1	0	0	115-5A209 231	Southeast Los Angeles		Lower
LOS ANGELES	5114010017			Community Commercial	C2-2D-CPIO	0	108	0.162619151	Commercial - Restaurant, Cocktail Lounge - Fast Food - Auto Oriented - One Story	YES - Current	NO - Privately-Owned	Available	Not Used in Prior Housing Element	0.147814362	0	0	0.147814362	1	0	0	115-5A209 261	Southeast Los Angeles		Lower
LOS ANGELES	4067 S CENTRAL AVE	90011	5114010018	Community Commercial	C2-2D-CPIO	0	108	0.162835441	Commercial - Store - One Story	YES - Current	NO - Privately-Owned	Available	Not Used in Prior Housing Element	0.045365954	0	0	0.045365954	0	0	0	115-5A209 339	Southeast Los Angeles		Lower
LOS ANGELES	887 E 40TH PL	90011	5114012005	Low Medium II Residential	RD1.5-1	0	29	0.144887972	Residential - Four Units (Any Combination) - 4 Stories or Less	YES - Current	NO - Privately-Owned	Available	Not Used in Prior Housing Element	0	0.039859448	0	0.039859448	4	0	0	115-5A209 267	Southeast Los Angeles		Moderate
LOS ANGELES	942 E MARTIN LUTHER KING, JR BLVD	90011	5114012008	Low Medium II Residential	RD1.5-1	0	29	0.131681086	Residential - Double, Duplex, or Two Units - 4 Stories or Less	YES - Current	NO - Privately-Owned	Available	Not Used in Prior Housing Element	0	0.210372645	0	0.210372645	2	3*	3*	115-5A209 246	Southeast Los Angeles	Yes	Moderate
LOS ANGELES	932 E MARTIN LUTHER KING, JR BLVD	90011	5114012009	Low Medium II Residential	RD1.5-1	0	29	0.087922492	Residential - Single Family Residence	YES - Current	NO - Privately-Owned	Available	Not Used in Prior Housing Element	0	0	0.124323767	0.124323767	1	2*	2*	115-5A209 245	Southeast Los Angeles		Above Moderate
LOS ANGELES	924 E MARTIN LUTHER KING, JR BLVD	90011	5114012010	Low Medium II Residential	RD1.5-1	0	29	0.043950212	Residential - Single Family Residence	YES - Current	NO - Privately-Owned	Available	Not Used in Prior Housing Element	0	0	0.018635455	0.018635455	1	1*	1*	115-5A209 243	Southeast Los Angeles		Above Moderate
LOS ANGELES	5114012010			Low Medium II Residential	RD1.5-1	0	29	0.043959314	Residential - Single Family Residence	YES - Current	NO - Privately-Owned	Available	Not Used in Prior Housing Element	0	0	0.018635455	0.018635455	1	1*	1*	115-5A209 244	Southeast Los Angeles		Above Moderate
LOS ANGELES	920 E MARTIN LUTHER KING, JR BLVD	90011	5114012011	Low Medium II Residential	RD1.5-1	0	29	0.087843585	Residential - Single Family Residence	YES - Current	NO - Privately-Owned	Available	Not Used in Prior Housing Element	0	0	0.124323767	0.124323767	1	2*	2*	115-5A209 242	Southeast Los Angeles		Above Moderate
LOS ANGELES	912 E MARTIN LUTHER KING, JR BLVD	90011	5114012013	Low Medium II Residential	RD1.5-1	0	29	0.055305566	Residential - Single Family Residence	YES - Current	NO - Privately-Owned	Available	Not Used in Prior Housing Element	0	0	0.052084816	0.052084816	1	1*	1*	115-5A209 240	Southeast Los Angeles		Above Moderate
LOS ANGELES	904 E MARTIN LUTHER KING, JR BLVD	90011	5114012014	Low Medium II Residential	RD1.5-1	0	29	0.13161601	Residential - Single Family Residence	YES - Current	NO - Privately-Owned	Available	Not Used in Prior Housing Element	0	0.009314734	0	0.009314734	1	3*	3*	115-5A209 239	Southeast Los Angeles		Moderate
LOS ANGELES	894 E MARTIN LUTHER KING, JR BLVD	90011	5114012015	Low Medium II Residential	RD1.5-1	0	29	0.131528234	Residential - Double, Duplex, or Two Units - 4 Stories or Less	YES - Current	NO - Privately-Owned	Available	Not Used in Prior Housing Element	0	0.032077812	0	0.032077812	2	3*	3*	115-5A209 238	Southeast Los Angeles	Yes	Moderate
LOS ANGELES	882 E MARTIN LUTHER KING, JR BLVD	90011	5114012016	Low Medium II Residential	RD1.5-1	0	29	0.131439135	Residential - Double, Duplex, or Two Units - 4 Stories or Less	YES - Current	NO - Privately-Owned	Available	Not Used in Prior Housing Element	0	0.210372645	0	0.210372645	2	3*	3*	115-5A209 237	Southeast Los Angeles	Yes	Moderate
LOS ANGELES	863 E 40TH PL	90011	5114012018	Low Medium II Residential	RD1.5-1	0	29	0.046204452	Residential - Single Family Residence	YES - Current	NO - Privately-Owned	Available	Not Used in Prior Housing Element	0	0	0.063875514	0.063875514	1	1*	1*	115-5A207 308	Southeast Los Angeles		Above Moderate
LOS ANGELES	853 E 40TH PL	90011	5114012019	Low Medium II Residential	RD1.5-1	0	29	0.049137049	Residential - Single Family Residence	YES - Current	NO - Privately-Owned	Available	Not Used in Prior Housing Element	0	0	0.063875514	0.063875514	1	1*	1*	115-5A207 309	Southeast Los Angeles		Above Moderate
LOS ANGELES	851 E 40TH PL	90011	5114012020	Low Medium II Residential	RD1.5-1	0	29	0.04681901	Residential - Single Family Residence	YES - Current	NO - Privately-Owned	Available	Not Used in Prior Housing Element	0	0	0.063875514	0.063875514	1	1*	1*	115-5A207 310	Southeast Los Angeles		Above Moderate
LOS ANGELES	4012 S MCKINLEY AVE	90011	5114

LOS ANGELES	933 E 40TH PL	90011	5114012031	Low Medium II Residential	RD1.5-1	0	29	0.143863816	Residential - Single Family Residence	YES - Current	NO - Privately-Owned	Available	Not Used in Prior Housing Element	0	0.366882473	0	0.366882473	1	0	0	115-5A209	271	Southeast Los Angeles		Yes	Moderate
LOS ANGELES	876 E MARTIN LUTHER KING, JR BLVD	90011	5114012032	Low Medium II Residential	RD1.5-1	0	29	0.127950004	Residential - Double, Duplex, or Two Units - 4 Stories or Less	YES - Current	NO - Privately-Owned	Available	Not Used in Prior Housing Element	0	0.005091171	0	0.005091171	2	3*	3*	115-5A209	236	Southeast Los Angeles			Moderate
LOS ANGELES			5114013003	Low Medium II Residential	RD2-1	0	21	0.000455664	Residential - Single Family Residence - Vacant Land	YES - Current	NO - Privately-Owned	Available	Not Used in Prior Housing Element	0	0	0.055303878	0.055303878	0	0	0	115-5A209	197	Southeast Los Angeles			Above Moderate
LOS ANGELES			5114013003	Low Medium II Residential	RD2-1	0	21	0.000921787	Residential - Single Family Residence - Vacant Land	YES - Current	NO - Privately-Owned	Available	Not Used in Prior Housing Element	0	0	0.055303878	0.055303878	0	0	0	115-5A209	198	Southeast Los Angeles			Above Moderate
LOS ANGELES	930 E 35TH ST	90011	5114013013	Low Medium II Residential	RD2-1	0	21	0.143237147	Residential - Double, Duplex, or Two Units - 4 Stories or Less	YES - Current	NO - Privately-Owned	Available	Not Used in Prior Housing Element	0	0.256123567	0	0.256123567	2	3*	3*	115-5A209	133	Southeast Los Angeles		Yes	Moderate
LOS ANGELES	922 E 35TH ST	90011	5114013014	Low Medium II Residential	RD2-1	0	21	0.143236469	Residential - Single Family Residence	YES - Current	NO - Privately-Owned	Available	Not Used in Prior Housing Element	0	0.190208745	0	0.190208745	1	3*	3*	115-5A209	134	Southeast Los Angeles			Moderate
LOS ANGELES	914 E 35TH ST	90011	5114013015	Low Medium II Residential	RD2-1	0	21	0.143237004	Residential - Single Family Residence	YES - Current	NO - Privately-Owned	Available	Not Used in Prior Housing Element	0	0.190208745	0	0.190208745	1	3*	3*	115-5A209	135	Southeast Los Angeles			Moderate
LOS ANGELES	894 E 35TH ST	90011	5114013017	Low Medium II Residential	RD2-1	0	21	0.130197938	Residential - Double, Duplex, or Two Units - 4 Stories or Less	YES - Current	NO - Privately-Owned	Available	Not Used in Prior Housing Element	0	0	0.108947682	0.108947682	2	2*	2*	115-5A209	137	Southeast Los Angeles			Above Moderate
LOS ANGELES	884 E 35TH ST	90011	5114013019	Low Medium II Residential	RD2-1	0	21	0.143236609	Residential - Single Family Residence	YES - Current	NO - Privately-Owned	Available	Not Used in Prior Housing Element	0	0.190208745	0	0.190208745	1	3*	3*	115-5A209	139	Southeast Los Angeles			Moderate
LOS ANGELES	3516 S MCKINLEY AVE	90011	5114013024	Low Medium II Residential	RD2-1	0	21	0.168326445	Institutional - Church - One Story	YES - Current	NO - Privately-Owned	Available	Not Used in Prior Housing Element	0	0.009008572	0	0.009008572	0	3*	3*	115-5A209	195	Southeast Los Angeles			Moderate
LOS ANGELES	3512 S MCKINLEY AVE	90011	5114013025	Low Medium II Residential	RD2-1	0	21	0.156895113	Residential - Double, Duplex, or Two Units - 4 Stories or Less	YES - Current	NO - Privately-Owned	Available	Not Used in Prior Housing Element	0	0.256123567	0	0.256123567	2	3*	3*	115-5A209	169	Southeast Los Angeles		Yes	Moderate
LOS ANGELES	940 E 35TH ST	90011	5114013030	Low Medium II Residential	RD2-1	0	21	0.143236654	Residential - Three Units (Any Combination) - 4 Stories or Less	YES - Current	NO - Privately-Owned	Available	Not Used in Prior Housing Element	0	0.098857453	0	0.098857453	3	3*	3*	115-5A209	132	Southeast Los Angeles		Yes	Moderate
LOS ANGELES	885 E MARTIN LUTHER KING, JR BLVD	90011	5114013033	Low Medium II Residential	RD2-1	0	21	0.108861366	Institutional - Church - One Story	YES - Current	NO - Privately-Owned	Available	Used in Prior Housing Element - Non-Vacant	0	0	0.017590895	0.017590895	1	2*	2*	115-5A209	193	Southeast Los Angeles			Above Moderate
LOS ANGELES	889 E MARTIN LUTHER KING, JR BLVD	90011	5114013033	Low Medium II Residential	RD2-1	0	21	0.108860266	Institutional - Church - One Story	YES - Current	NO - Privately-Owned	Available	Used in Prior Housing Element - Non-Vacant	0	0	0.017590895	0.017590895	1	2*	2*	115-5A209	192	Southeast Los Angeles			Above Moderate
LOS ANGELES	905 E MARTIN LUTHER KING, JR BLVD	90011	5114013033	Low Medium II Residential	RD2-1	0	21	0.108861168	Institutional - Church - One Story	YES - Current	NO - Privately-Owned	Available	Used in Prior Housing Element - Non-Vacant	0	0	0.017590895	0.017590895	1	2*	2*	115-5A209	191	Southeast Los Angeles			Above Moderate
LOS ANGELES	915 E MARTIN LUTHER KING, JR BLVD	90011	5114013033	Low Medium II Residential	RD2-1	0	21	0.072006386	Institutional - Church - One Story	YES - Current	NO - Privately-Owned	Available	Used in Prior Housing Element - Non-Vacant	0	0	0.007690301	0.007690301	1	1*	1*	115-5A209	190	Southeast Los Angeles			Above Moderate
LOS ANGELES	935 E MARTIN LUTHER KING, JR BLVD	90011	5114013033	Low Medium II Residential	RD2-1	0	21	0.065076757	Institutional - Church - One Story	YES - Current	NO - Privately-Owned	Available	Used in Prior Housing Element - Non-Vacant	0	0	0.009549403	0.009549403	1	1*	1*	115-5A209	186	Southeast Los Angeles			Above Moderate
LOS ANGELES	941 E MARTIN LUTHER KING, JR BLVD	90011	5114013033	Low Medium II Residential	RD2-1	0	21	0.054344651	Institutional - Church - One Story	YES - Current	NO - Privately-Owned	Available	Used in Prior Housing Element - Non-Vacant	0	0	0.009549403	0.009549403	1	1*	1*	115-5A209	196	Southeast Los Angeles			Above Moderate
LOS ANGELES			5114013033	Low Medium II Residential	RD2-1	0	21	0.0730019	Institutional - Church - One Story	YES - Current	NO - Privately-Owned	Available	Used in Prior Housing Element - Non-Vacant	0	0	0.007690301	0.007690301	1	1*	1*	115-5A209	187	Southeast Los Angeles			Above Moderate
LOS ANGELES	859 E MARTIN LUTHER KING, JR BLVD	90011	5114013034	Low Medium II Residential	RD2-1	0	21	0.067653083	Institutional - Church - One Story	YES - Current	NO - Privately-Owned	Available	Not Used in Prior Housing Element	0	0	0.003089453	0.003089453	0	1*	1*	115-5A209	202	Southeast Los Angeles			Above Moderate
LOS ANGELES	3529 S CENTRAL AVE	90011	5114014001	Community Commercial	C2-1-CPIO	0	108	0.065018919	Commercial - Store - One Story	YES - Current	NO - Privately-Owned	Available	Not Used in Prior Housing Element	0	0	0.001762339	0.001762339	0	0	0	115-5A209	201	Southeast Los Angeles			Above Moderate
LOS ANGELES	3517 S CENTRAL AVE	90011	5114014003	Community Commercial	C2-1-CPIO	0	108	0.174023693	Commercial - Store Combination - Store and Residential Combination - One Story	YES - Current	NO - Privately-Owned	Available	Not Used in Prior Housing Element	0	0	0.03680867	0.03680867	6	0	0	115-5A209	194	Southeast Los Angeles		Yes	Above Moderate
LOS ANGELES	1030 E 35TH ST	90011	5114014010	Low Medium II Residential	RD1.5-1	0	29	0.144876617	Residential - Double, Duplex, or Two Units - 4 Stories or Less	YES - Current	NO - Privately-Owned	Available	Not Used in Prior Housing Element	0	0.300949067	0	0.300949067	2	0	0	115-5A209	124	Southeast Los Angeles		Yes	Moderate
LOS ANGELES	994 E 35TH ST	90011	5114014014	Low Medium II Residential	RD1.5-1	0	29	0.143482169	Residential - Three Units (Any Combination) - 4 Stories or Less	YES - Current	NO - Privately-Owned	Available	Not Used in Prior Housing Element	0	0.246445119	0	0.246445119	3	0	0	115-5A209	128	Southeast Los Angeles		Yes	Moderate
LOS ANGELES	982 E 35TH ST	90011	5114014015	Low Medium II Residential	RD1.5-1	0	29	0.143482995	Residential - Double, Duplex, or Two Units - 4 Stories or Less	YES - Current	NO - Privately-Owned	Available	Not Used in Prior Housing Element	0	0.300949067	0	0.300949067	2	0	0	115-5A209	129	Southeast Los Angeles		Yes	Moderate
LOS ANGELES	972 E 35TH ST	90011	5114014016	Low Medium II Residential	RD1.5-1	0	29	0.143482305	Residential - Single Family Residence	YES - Current	NO - Privately-Owned	Available	Not Used in Prior Housing Element	0	0.501294971	0	0.501294971	1	0	0	115-5A209	130	Southeast Los Angeles			Moderate
LOS ANGELES	962 E 35TH ST	90011	5114014017	Low Medium II Residential	RD1.5-1	0	29	0.083793543	Residential - Single Family Residence	YES - Current	NO - Privately-Owned	Available	Not Used in Prior Housing Element	0	0	0.124323767	0.124323767	1	2*	2*	115-5A209	131	Southeast Los Angeles			Above Moderate
LOS ANGELES	3512 S WADSWORTH AVE	90011	5114014018	Low Medium II Residential	RD1.5-1	0	29	0.059688792	Residential - Single Family Residence	YES - Current	NO - Privately-Owned	Available	Not Used in Prior Housing Element	0	0	0.052084816	0.052084816	1	1*	1*	115-5A209	166	Southeast Los Angeles			Above Moderate
LOS ANGELES	1018 E 35TH ST	90011	5114014032	Low Medium II Residential	RD1.5-1	0	29	0.143482169	Residential - Double, Duplex, or Two Units - 4 Stories or Less	YES - Current	NO - Privately-Owned	Available	Not Used in Prior Housing Element	0	0.300949067	0	0.300949067	2	0	0	115-5A209	125	Southeast Los Angeles		Yes	Moderate
LOS ANGELES	1023 E MARTIN LUTHER KING, JR BLVD	90011	5114014906	Low Medium II Residential	RD1.5-1	0	29	0.109046857	Residential - Three Units (Any Combination) - 4 Stories or Less	YES - Current	NO - Privately-Owned	Available	Not Used in Prior Housing Element	0	0.268666524	0	0.268666524	3	3*	3*	115-5A209	173	Southeast Los Angeles		Yes	Moderate
LOS ANGELES	1034 E MARTIN LUTHER KING, JR BLVD	90011	5114014906	Low Medium II Residential	RD1.5-1	0	29	0.10987151	Residential - Three Units (Any Combination) - 4 Stories or Less	YES - Current	NO - Privately-Owned	Available	Not Used in Prior Housing Element	0	0.268666524	0	0.268666524	3	3*	3*	115-5A209	172	Southeast Los Angeles		Yes	Moderate
LOS ANGELES	975 E JEFFERSON BLVD	90011	5114015009	Community Commercial	C2-1-CPIO	0	108	0.116361938	Industrial - Industrial - Vacant Land	YES - Current	NO - Privately-Owned	Available	Not Used in Prior Housing Element	0.146059853	0	0	0.146059853	0	0	0	115-5A209	37	Southeast Los Angeles			Lower
LOS ANGELES	3446 S WADSWORTH AVE	90011	5114015017	Community Commercial	C2-1-CPIO	0	108	0.137744307	Residential - Five or More Units or Apartments (Any Combination) - 4 Stories or Less	YES - Current	NO - Privately-Owned	Available	Not Used in Prior Housing Element	0	0	0.134796262	0.134796262	10	0	0	115-5A209	92	Southeast Los Angeles		Yes	Above Moderate
LOS ANGELES	969 E 35TH ST	90011	5114015017	Community Commercial	C2-1-CPIO	0	108	0.126264035	Residential - Five or More Units or Apartments (Any Combination) - 4 Stories or Less	YES - Current	NO - Privately-Owned	Available	Not Used in Prior Housing Element	0	0	0.137286648	0.137286648	10	0	0	115-5A209	93	Southeast Los Angeles		Yes	Above Moderate
LOS ANGELES	964 E JEFFERSON BLVD	90011	5114015022	Community Commercial	C2-1-CPIO	0	108	0.111955076	Institutional - Church - One Story	YES - Current	NO - Privately-Owned	Available	Not Used in Prior Housing Element	0.085609818	0	0	0.085609818	0	0	0	115-5A209	51	Southeast Los Angeles			Lower
LOS ANGELES	972 E JEFFERSON BLVD	90011	5114015022	Community Commercial	C2-1-CPIO	0	108	0.093524389	Institutional - Church - One Story	YES - Current	NO - Privately-Owned	Available	Not Used in Prior Housing Element	0.077463482	0	0	0.077463482	0	0	0	115-5A209	55	Southeast Los Angeles			Lower
LOS ANGELES	1034 E 34TH ST	90011	5114015027	Community Commercial	C2-1-CPIO	0	108	0.174072419	Commercial - Parking Lot (Commercial Use Property) - Lots - Patron or Employee - One Story	YES - Current	NO - Privately-Owned	Available	Not Used in Prior Housing Element	0.016190213	0	0	0.016190213	0	0	0	115-5A209	28	Southeast Los Angeles			Lower
LOS ANGELES			5114015027	Community Commercial	C2-1-CPIO	0	108	0.069628749	Commercial - Parking Lot (Commercial Use Property) - Lots - Patron or Employee - One Story	YES - Current	NO - Privately-Owned	Available	Not Used in Prior Housing Element	0	0	0.000867335	0.000867335	0	0	0	115-5A209	29	Southeast Los Angeles			Above Moderate
LOS ANGELES	1001 E JEFFERSON BLVD	90011	5114015040	Community Commercial	C2-1-CPIO	0	108	0.056073879	Institutional - Church - Wireless Communication Tower - One Story	YES - Current	NO - Privately-Owned	Available	Not Used in Prior Housing Element	0	0	0.007984309	0.007984309	0	0	0	115-5A209	50	Southeast Los Angeles			Above Moderate
LOS ANGELES	1003 E JEFFERSON BLVD	90011	5114015040	Community Commercial	C2-1-CPIO	0	108	0.140752683	Institutional - Church - Wireless Communication Tower - One Story	YES - Current	NO - Privately-Owned	Available	Not Used in Prior Housing Element	0.100673154	0	0	0.100673154	0	0	0	115-5A209	33	Southeast Los Angeles			Lower
LOS ANGELES	1015 E JEFFERSON BLVD	90011	5114015040	Community Commercial	C2-1-CPIO	0	108	0.174695555	Institutional - Church - Wireless Communication Tower - One Story	YES - Current	NO - Privately-Owned	Available	Not Used in Prior Housing Element	0.103551075	0	0	0.103551075	0	0	0	115-5A209	31	Southeast Los Angeles			Lower
LOS ANGELES	1025 E JEFFERSON BLVD	90011	5114015040	Community Commercial	C2-1-CPIO	0	108	0.12867752	Institutional - Church - Wireless Communication Tower - One Story	YES - Current	NO - Privately-Owned	Available	Not Used in Prior Housing Element	0.102537185	0	0	0.102537185	0	0	0	115-5A209	30	Southeast Los Angeles			Lower
LOS ANGELES	1033 E JEFFERSON BLVD	90011	5114015040	Community Commercial	C2-1-CPIO	0	108	0.046926283	Institutional - Church - Wireless Communication Tower - One Story	YES - Current	NO - Privately-Owned	Available	Not Used in Prior Housing Element	0	0	0.005340017	0.005340017	0	0	0	115-5A209	89	Southeast Los Angeles			Above Moderate
LOS ANGELES	1041 E JEFFERSON BLVD	90011	5114015040	Community Commercial	C2-1-CPIO	0	108	0.076965952	Institutional - Church - Wireless Communication Tower - One Story	YES - Current	NO - Privately-Owned	Available	Not Used in Prior Housing Element	0.07937399	0	0	0.07937399	0	0	0	115-5A209	88	Southeast Los Angeles			Lower
LOS ANGELES	998 E 34TH ST	90011	5114015040	Community Commercial	C2-1-CPIO	0	108	0.05439075	Institutional - Church - Wireless Communication Tower - One Story	YES - Current	NO - Privately-Owned	Available	Not Used in Prior Housing Element	0	0	0.007984309	0.007984309	0	0	0	115-5A209	35	Southeast Los Angeles			Above Moderate
LOS ANGELES			5114015040	Community Commercial	C2-1-CPIO	0	108	0.001874652	Institutional - Church - Wireless Communication Tower - One Story	YES - Current	NO - Privately-Owned	Available	Not Used in Prior Housing Element	0	0	0.008190465	0.008190465	0	0	0	115-5A209	49	Southeast Los Angeles			Above Moderate
LOS ANGELES			5114015040	Community Commercial	C2-1-CPIO	0	108	0.002342296	Institutional - Church - Wireless Communication Tower - One Story	YES - Current	NO - Privately-Owned	Available	Not Used in Prior Housing Element	0	0	0.008190465	0.008190465	0	0	0	115-5A209	34	Southeast Los Angeles			Above Moderate
LOS ANGELES			5114015040	Community Commercial	C2-1-CPIO	0	108	0.006428091	Institutional - Church - Wireless Communication Tower - One Story	YES - Current	NO - Privately-Owned	Available	Not Used in Prior Housing Element	0	0	0.006670536	0.006670536	0	0	0	115-5A209	86	Southeast Los Angeles			Above Moderate
LOS ANGELES			5114015040	Community Commercial	C2-1-CPIO	0	108	0.013774284	Institutional - Church - Wireless Communication Tower - One Story	YES - Current	NO - Privately-Owned	Available	Not Used in Prior Housing Element	0	0	0.005431702	0.005431702	0	0	0	115-5A209	84	Southeast Los Angeles			Above Moderate
LOS ANGELES			5114015040	Community Commercial	C2-1-CPIO	0	108	0.013774456	Institutional - Church - Wireless Communication Tower - One Story	YES - Current	NO - Privately-Owned	Available	Not Used in Prior Housing Element	0	0	0.005431702	0.005431702	0	0	0	115-5A209	82	Southeast Los Angeles			Above Moderate
LOS ANGELES			5114015040	Community Commercial	C2-1-CPIO	0	108	0.021751817	Institutional - Church - Wireless Communication Tower - One Story	YES - Current	NO - Privately-Owned	Available	Not Used in Prior Housing Element	0	0	0.016242328	0.016242328	0	0	0	115-5A209	495	Southeast Los Angeles			Above Moderate
LOS ANGELES			5114015040	Community Commercial	C2-1-CPIO	0	108	0.092865122	Institutional - Church - Wireless Communication Tower - One Story	YES - Current	NO - Privately-Owned	Available	Not Used in Prior Housing Element	0.087721741	0	0	0.087721741	0	0	0	115-5A209	36	Southeast Los Angeles			Lower
LOS ANGELES	1046 E 34TH ST	90011	5114015043	Community Commercial	C2-1-CPIO	0	108	0.174072959	Institutional - Church - One Story	YES - Current	NO - Privately-Owned	Available	Not Used in Prior Housing Element	0.094343406	0	0	0.094343406	1	0	0	115-5A209	27	Southeast Los Angeles			Lower
LOS ANGELES	3411 S CENTRAL AVE	90011	5114015044	Community Commercial	C2-1-CPIO	0	108	0.137787577	Institutional - Church - One Story	YES - Current	NO - Privately-Owned	Available	Not Used in Prior Housing Element	0.043485548	0	0	0.043485548	0	0	0	115-5A209	53	Southeast Los Angeles			Lower
LOS ANGELES	3415 S CENTRAL AVE	90011	5114015044	Community Commercial	C2-1-CPIO	0	108	0.137747689	Institutional - Church - One Story	YES - Current	NO - Privately-Owned	Available	Not Used in Prior Housing Element	0.043485548	0	0	0.043485548	0	0	0	115-5A209	67	Southeast Los Angeles			Lower
LOS ANGELES	3419 S CENTRAL AVE	90011	5114015044	Community Commercial	C2-1-CPIO	0	108	0.128523628	Institutional - Church - One Story	YES - Current	NO - Privately-Owned	Available	Not Used in Prior Housing Element	0.044293664	0	0	0.044293664	0	0	0	115-5A209	90	Southeast Los Angeles			Lower
LOS ANGELES	3423 S CENTRAL AVE	90011	5114015044	Community Commercial	C2-1-CPIO	0	108	0.09636503	Institutional - Church - One Story	YES - Current	NO - Privately-Owned	Available	Not Used in Prior Housing Element	0.037903374	0	0	0.037903374	0	0	0	115-5A209	96	Southeast Los Angeles			Lower
LOS ANGELES	3427 S CENTRAL AVE	90011	5114015044	Community Commercial	C2-1-CPIO	0	108	0.128872016	Institutional - Church - One Story	YES - Current	NO - Privately-Owned	Available	Not Used in Prior Housing Element	0.044293664	0	0	0.044293664	0	0	0	115-5A209	99	Southeast Los Angeles			Lower
LOS ANGELES			5114015044	Community Commercial	C2-1-CPIO	0	108	0.002671497	Institutional - Church - One Story	YES - Current	NO - Privately-Owned	Available	Not Used in Prior Housing Element	0	0	0.002174014	0.002174014	0	0	0	115-5A209	493	Southeast Los Angeles			Above Moderate
LOS ANGELES			5114015044	Community Commercial	C2-1-CPIO	0	108	0.016070944	Institutional - Church - One Story	YES - Current	NO - Privately-Owned	Available	Not Used in Prior Housing Element	0	0	0.001439916	0.001439916	0	0	0	115-5A209	492	Southeast Los Angeles			Above Moderate
LOS ANGELES			5114015044	Community Commercial	C2-1-CPIO	0	108	0.020661286	Institutional - Church - One Story	YES - Current	NO - Privately-Owned	Available	Not Used in Prior Housing Element	0	0	0.0043111	0.0043111	0	0	0	115-5A209	491	Southeast Los Angeles			Above Moderate
LOS ANGELES			5114015044	Community Commercial	C2-1-CPIO	0	108	0.032116989	Institutional - Church - One Story	YES - Current	NO - Privately-Owned	Available	Not Used in Prior Housing Element	0	0	0.001427681	0.001427681	0	0	0	115-5A209	98	Southeast Los Angeles			Above Moderate
LOS ANGELES			5114015044	Community Commercial	C2-1-CPIO	0	108	0.034453208	Institutional - Church - One Story	YES - Current	NO - Privately-Owned	Available	Not Used in Prior Housing Element	0	0	0.001108084	0.001108084	0	0	0	115-5A209	52	Southeast Los Angeles			Above Moderate
LOS ANGELES			5114015050	Community Commercial	C2-1-CPIO	0	108	0.130064673	Residential - Five or More Units or Apartments (Any Combination) - 4 Stories or Less	YES - Current	NO - Privately-Owned	Available	Not Used in Prior Housing Element	0.156952962	0	0	0.156952962	0	0	0	115-5A209	91	Southeast Los Angeles			Lower
LOS ANGELES			5114015051	Community Commercial	C2-1-CPIO	0	108	0.159972456	Residential - Five or More Units or Apartments (Any Combination) - 4 Stories or Less	YES - Current	NO - Privately-Owned	Available	Not Used in Prior Housing Element	0.854653525	0	0	0.854653525	0	0	0	115-5A209	79	Southeast Los Angeles			Lower
LOS ANGELES	941 E 35TH ST	90011	5114016001	Low Medium II Residential	RD1.5-1	0	29	0.159022189	Residential - Single Family Residence	YES - Current	NO - Privately-Owned	Available	Not Used in Prior Housing Element	0	0.596358562	0	0.596358562	1	0	0	115-5A209	87	Southeast Los Angeles			Moderate
LOS ANGELES	937 E 35TH ST	90011	5114016003	Low Medium II Residential	RD1.5-1	0	29	0.174834344	Residential - Double, Duplex, or Two Units - 4 Stories or Less	YES - Current	NO - Privately-Owned	Available	Not Used in Prior Housing Element	0	0.166678637	0	0.166678637	2	0	0	115-5A209	80	Southeast Los Angeles		Yes	Moderate
LOS ANGELES	925 E 35TH ST	90011	5114016005	Low Medium II Residential	RD1.5-1	0	29	0.174833146	Residential - Four Units (Any Combination) - 4 Stories or Less	YES - Current	NO - Privately-Owned	Available	Not Used in Prior Housing Element	0	0.162064201	0	0.162064201	4	0	0	115-5A209	81	Southeast Los Angeles			Moderate
LOS ANGELES	917 E 35TH ST	90011	5114016006	Low Medium II Residential	RD1.5-1	0	29	0.217225234	Residential - Three Units (Any Combination) - 4 Stories or Less	YES - Current	NO - Privately-Owned	Available	Not Used in Prior Housing Element	0	0.39402383	0	0.39402383	3	0	0	115-5A209	57	Southeast Los Angeles		Yes	Moderate
LOS ANGELES	905 E 35TH ST	90011	5114016007	Low Medium II Residential	RD1.5-1	0	29	0.217225071	Residential - Three Units (Any Combination) - 4 Stories or Less	YES - Current	NO - Privately-Owned	Available	Not Used in Prior Housing Element	0	0.39402383	0	0.39402383	3	0	0	115-5A209	58	Southeast Los Angeles		Yes	Moderate
LOS ANGELES	901 1/4 E 35TH ST	90011	5114016009	Low Medium II Residential	RD1.5-1	0	29	0.171878306	Residential - Five or More Units or Apartments (Any Combination) - 4 Stories or Less	YES - Current	NO - Privately-Owned	Available	Not Used in Prior Housing Element	0	0.195690429	0	0.195690429	5	0	0	115-5A209	83	Southeast Los Angeles		Yes	Moderate
LOS ANGELES	3446 S MCKINLEY AVE	90011	5114016010	Low Medium II Residential	RD1.5-1	0	29	0.166285322	Residential - Five or More Units or Apartments (Any Combination) - 4 Stories or Less	YES - Current	NO - Privately-Owned	Available	Not Used in Prior Housing Element	0	0.159617132	0	0.159617132	6	0	0	115-5A209	100	Southeast Los Angeles		Yes	Moderate
LOS ANGELES	3434 S MCKINLEY AVE	90011	5114016012	Low Medium II Residential	RD1.5-1	0	29	0.143579951	Residential - Single Family Residence	YES - Current	NO - Privately-Owned	Available	Not Used in Prior Housing Element	0	0.501294971	0	0.501294971	1	0	0	115-5A209	85	Southeast Los Angeles			Moderate
LOS ANGELES	3428 S MCKINLEY AVE	90011	5114016013	Low Medium II Residential	RD1.5-1	0	29	0.189451507	Residential - Five or More Units or Apartments (Any Combination) - 4 Stories or Less	YES - Current	NO - Privately-Owned	Available	Not Used in Prior Housing Element	0	0.189767256	0	0.189767256	7	0	0	115-5A209	56	Southeast Los Angeles		Yes	Moderate
LOS ANGELES	924 E JEFFERSON BLVD	90011	5114016017	Hybrid Industrial	CM-1-CPIO	0	54	0.15070965	Residential - Four Units (Any Combination) - 4 Stories or Less	YES - Current	NO - Privately-Owned	Available	Not Used in Prior Housing Element	0	0	0.353487372	0.353487372	4	0	0	117A209	375	Southeast Los Angeles		Yes	Above Moderate
LOS ANGELES	926 E JEFFERSON BLVD	90011	5114016017	Hybrid Industrial	CM-1-CPIO	0	54	0.205358108	Residential - Four Units (Any Combination) - 4 Stories or Less	YES - Current	NO - Privately-Owned	Available	Not Used in Prior Housing Element	0	0	0.405954802	0.405954802	4	0	0	117A209	377	Southeast Los Angeles		Yes	Above Moderate
LOS ANGELES	946 E JEFFERSON BLVD	90011	5114016018	Hybrid Industrial	CM-1-CPIO	0	54	0.167703911	Industrial - Light Manufacturing - One Story	YES - Current	NO - Privately-Owned	Available	Not Used in Prior Housing Element	0.01582538	0	0	0.01582538	0	0	0	115-5A209	11	Southeast Los Angeles			Lower
LOS ANGELES	952 E JEFFERSON BLVD	90011	5114016018	Hybrid Industrial	CM-1-CPIO	0	54	0.085729205	Industrial - Light Manufacturing - One Story	YES - Current	NO - Privately-Owned	Available	Not Used in Prior Housing Element	0.010248718	0	0	0.010248718	0	0	0	115-5A209	13	Southeast Los Angeles			Lower
LOS ANGELES			5114016018	Hybrid Industrial	CM-1-CPIO	0	54	0.005354229	Industrial - Light Manufacturing - One Story	YES - Current	NO - Privately-Owned	Available	Not Used in Prior Housing Element	0	0	0.000646189	0.000646189	0	0	0	115-5A209	12	Southeast Los Angeles			Above Moderate
LOS ANGELES			5114016018	Hybrid Industrial	CM-1-CPIO	0	54	0.009035303	Industrial - Light Manufacturing - One Story	YES - Current	NO - Privately-Owned	Available	Not Used in Prior Housing Element	0	0	0.000646189	0.000646189	0	0	0	115-5A209	10	Southeast Los Angeles			Above Moderate
LOS ANGELES	934 E JEFFERSON BLVD	90011	5114016023	Hybrid Industrial	CM-1-CPIO	0	54	0.156111933	Commercial - Wholesale and Manufacturing Outlet - One Story	YES - Current	NO - Privately-Owned	Available	Not Used in Prior Housing Element	0.032750558	0	0	0.032750558	0	0	0	117A209	380	Southeast Los Angeles			Lower
LOS ANGELES	940 E JEFFERSON BLVD	90011	5114016023	Hybrid Industrial	CM-1-CPIO	0	54	0.206546235	Commercial - Wholesale and Manufacturing Outlet - One Story	YES - Current	NO - Privately-Owned	Available	Not Used in Prior Housing Element	0.037543975	0	0	0.037543975	0	0	0	117A209	383	Southeast Los Angeles			Lower
LOS ANGELES	954 E JEFFERSON BLVD	90011	5114016025	Hybrid Industrial	CM-1-CPIO	0	54	0.094610228	Industrial - Light Manufacturing - One Story	YES - Current	NO - Privately-Owned	Available	Not Used in Prior Housing Element	0.094498563	0	0	0.094498563	0	0	0	115-5A209	19	Southeast Los Angeles			Lower
LOS ANGELES	956 E JEFFERSON BLVD	90011	5114016025	Hybrid Industrial

LOS ANGELES	3317 S WADSWORTH AVE	90011	5114017035	Hybrid Industrial	CM-1-CPIO	0	54	0.271193771	Commercial - Parking Lot (Commercial Use Property) - Lots - Patron or Employee - One Story	YES - Current	NO - Privately-Owned	Available	Not Used in Prior Housing Element	0.015625613	0	0	0.015625613	0	0	0	117A209	339	Southeast Los Angeles			Lower
LOS ANGELES	3318 S WADSWORTH AVE	90011	5114018001	Low Medium II Residential	RD2-1	0	21	0.180431997	Commercial - Office Building - Office and Residential - One Story	YES - Current	NO - Privately-Owned	Available	Not Used in Prior Housing Element	0	0.083365095	0	0.083365095	3	3*	3*	117A209	356	Southeast Los Angeles	Yes		Moderate
LOS ANGELES	979 E 34TH ST	90011	5114018002	Low Medium II Residential	RD2-1	0	21	0.137630344	Residential - Double, Duplex, or Two Units - 4 Stories or Less	YES - Current	NO - Privately-Owned	Available	Not Used in Prior Housing Element	0	0	0.035488647	0.035488647	2	2*	2*	117A209	355	Southeast Los Angeles	Yes		Above Moderate
LOS ANGELES	983 E 34TH ST	90011	5114018003	Low Medium II Residential	RD2-1	0	21	0.103204627	Residential - Double, Duplex, or Two Units - 4 Stories or Less	YES - Current	NO - Privately-Owned	Available	Not Used in Prior Housing Element	0	0	0.030843582	0.030843582	2	2*	2*	117A209	353	Southeast Los Angeles			Above Moderate
LOS ANGELES	999 1/2 E 34TH ST	90011	5114018005	Low Medium II Residential	RD2-1	0	21	0.10317837	Residential - Double, Duplex, or Two Units - 4 Stories or Less	YES - Current	NO - Privately-Owned	Available	Not Used in Prior Housing Element	0	0	0.173892957	0.173892957	2	2*	2*	117A209	350	Southeast Los Angeles	Yes		Above Moderate
LOS ANGELES	1011 E 34TH ST	90011	5114018007	Low Medium II Residential	RD2-1	0	21	0.171909068	Residential - Three Units (Any Combination) - 4 Stories or Less	YES - Current	NO - Privately-Owned	Available	Not Used in Prior Housing Element	0	0.00453798	0	0.00453798	3	3*	3*	117A209	347	Southeast Los Angeles			Moderate
LOS ANGELES	1019 E 34TH ST	90011	5114018008	Low Medium II Residential	RD2-1	0	21	0.171879292	Residential - Single Family Residence	YES - Current	NO - Privately-Owned	Available	Not Used in Prior Housing Element	0	0.155796486	0	0.155796486	1	3*	3*	117A209	346	Southeast Los Angeles			Moderate
LOS ANGELES	1037 E 34TH ST	90011	5114018010	Low Medium II Residential	RD2-1	0	21	0.171816522	Residential - Single Family Residence	YES - Current	NO - Privately-Owned	Available	Not Used in Prior Housing Element	0	0.155796486	0	0.155796486	1	3*	3*	117A209	344	Southeast Los Angeles			Moderate
LOS ANGELES	1045 E 34TH ST	90011	5114018011	Low Medium II Residential	RD2-1	0	21	0.171786387	Residential - Single Family Residence	YES - Current	NO - Privately-Owned	Available	Not Used in Prior Housing Element	0	0.148779023	0	0.148779023	1	3*	3*	117A209	343	Southeast Los Angeles			Moderate
LOS ANGELES	3313 S CENTRAL AVE	90011	5114018014	Neighborhood Commercial	C2-1VL-CPIO	0	108	0.172373958	Industrial - Warehousing, Distribution, Storage - Warehousing, Distribution, Under 10,000 SF - One Story	YES - Current	NO - Privately-Owned	Available	Not Used in Prior Housing Element	0.026156868	0	0	0.026156868	0	0	0	117A209	333	Southeast Los Angeles			Lower
LOS ANGELES	1064 E 33RD ST	90011	5114018016	Neighborhood Commercial	C2-1VL-CPIO	0	108	0.199286629	Commercial - Store Combination - Store and Residential Combination - One Story	YES - Current	NO - Privately-Owned	Available	Not Used in Prior Housing Element	0	0	0.049839266	0.049839266	0	0	0	117A209	298	Southeast Los Angeles	Yes		Above Moderate
LOS ANGELES	1046 E 33RD ST	90011	5114018017	Low Medium II Residential	RD1.5-1	0	29	0.172380053	Residential - Double, Duplex, or Two Units - 4 Stories or Less	YES - Current	NO - Privately-Owned	Available	Not Used in Prior Housing Element	0	0.33693316	0	0.33693316	2	0	0	117A209	299	Southeast Los Angeles	Yes		Moderate
LOS ANGELES	1036 E 33RD ST	90011	5114018018	Low Medium II Residential	RD1.5-1	0	29	0.172357814	Residential - Three Units (Any Combination) - 4 Stories or Less	YES - Current	NO - Privately-Owned	Available	Not Used in Prior Housing Element	0	0.124090952	0	0.124090952	3	0	0	117A209	300	Southeast Los Angeles	Yes		Moderate
LOS ANGELES	1028 E 33RD ST	90011	5114018019	Low Medium II Residential	RD1.5-1	0	29	0.172334857	Residential - Four Units (Any Combination) - 4 Stories or Less	YES - Current	NO - Privately-Owned	Available	Not Used in Prior Housing Element	0	0.211931741	0	0.211931741	4	0	0	117A209	301	Southeast Los Angeles	Yes		Moderate
LOS ANGELES	1018 1/2 E 33RD ST	90011	5114018020	Low Medium II Residential	RD1.5-1	0	29	0.172311182	Residential - Four Units (Any Combination) - 4 Stories or Less	YES - Current	NO - Privately-Owned	Available	Not Used in Prior Housing Element	0	0.529963231	0	0.529963231	1	0	0	117A209	302	Southeast Los Angeles			Moderate
LOS ANGELES	1008 1/2 E 33RD ST	90011	5114018021	Low Medium II Residential	RD1.5-1	0	29	0.172288943	Residential - Double, Duplex, or Two Units - 4 Stories or Less	YES - Current	NO - Privately-Owned	Available	Not Used in Prior Housing Element	0	0.35793246	0	0.35793246	2	0	0	117A209	303	Southeast Los Angeles	Yes		Moderate
LOS ANGELES	992 E 33RD ST	90011	5114018023	Low Medium II Residential	RD1.5-1	0	29	0.172241234	Residential - Four Units (Any Combination) - 4 Stories or Less	YES - Current	NO - Privately-Owned	Available	Not Used in Prior Housing Element	0	0.239641088	0	0.239641088	4	0	0	117A209	305	Southeast Los Angeles	Yes		Moderate
LOS ANGELES	984 E 33RD ST	90011	5114018024	Low Medium II Residential	RD1.5-1	0	29	0.172218995	Residential - Four Units (Any Combination) - 4 Stories or Less	YES - Current	NO - Privately-Owned	Available	Not Used in Prior Housing Element	0	0.239641088	0	0.239641088	4	0	0	117A209	306	Southeast Los Angeles	Yes		Moderate
LOS ANGELES	972 E 33RD ST	90011	5114018025	Low Medium II Residential	RD1.5-1	0	29	0.172196038	Residential - Three Units (Any Combination) - 4 Stories or Less	YES - Current	NO - Privately-Owned	Available	Not Used in Prior Housing Element	0	0.293087804	0	0.293087804	3	0	0	117A209	307	Southeast Los Angeles	Yes		Moderate
LOS ANGELES	962 E 33RD ST	90011	5114018026	Low Medium II Residential	RD1.5-1	0	29	0.096712015	Commercial - Parking Lot (Commercial Use Property) - Lots - Patron or Employee - One Story	YES - Current	NO - Privately-Owned	Available	Not Used in Prior Housing Element	0	0	0.005088909	0.005088909	0	2*	2*	117A209	308	Southeast Los Angeles			Above Moderate
LOS ANGELES	3310 S WADSWORTH AVE	90011	5114018027	Low Medium II Residential	RD1.5-1	0	29	0.084500336	Institutional - Church - One Story	YES - Current	NO - Privately-Owned	Available	Not Used in Prior Housing Element	0	0	0.038400677	0.038400677	1	2*	2*	117A209	408	Southeast Los Angeles			Above Moderate
LOS ANGELES	3309 S CENTRAL AVE	90011	5114018029	Neighborhood Commercial	C2-1VL-CPIO	0	108	0.160878031	Industrial - Warehousing, Distribution, Storage - Warehousing, Distribution, Under 10,000 SF - One Story	YES - Current	NO - Privately-Owned	Available	Not Used in Prior Housing Element	0.079060507	0	0	0.079060507	0	0	0	117A209	313	Southeast Los Angeles			Lower
LOS ANGELES	3323 S CENTRAL AVE	90011	5114018030	Neighborhood Commercial	C2-1VL-CPIO	0	108	0.160926813	Industrial - Parking Lot (Industrial Use Property) - One Story	YES - Current	NO - Privately-Owned	Available	Not Used in Prior Housing Element	0.145278907	0	0	0.145278907	0	0	0	117A209	373	Southeast Los Angeles			Lower
LOS ANGELES	3327 S CENTRAL AVE	90011	5114018030	Neighborhood Commercial	C2-1VL-CPIO	0	108	0.184113848	Industrial - Parking Lot (Industrial Use Property) - One Story	YES - Current	NO - Privately-Owned	Available	Not Used in Prior Housing Element	0.149111724	0	0	0.149111724	0	0	0	117A209	379	Southeast Los Angeles			Lower
LOS ANGELES	3319 S CENTRAL AVE	90011	5114018031	Neighborhood Commercial	C2-1VL-CPIO	0	108	0.160911319	Commercial - Commercial - Vacant Parcel with Existing Non-structural Other Imps.	YES - Current	NO - Privately-Owned	Available	Not Used in Prior Housing Element	0.034892145	0	0	0.034892145	0	0	0	117A209	342	Southeast Los Angeles			Lower
LOS ANGELES	3216 S WADSWORTH AVE	90011	5114019001	Low Medium II Residential	RD2-1	0	21	0.175890768	Residential - Three Units (Any Combination) - 4 Stories or Less	YES - Current	NO - Privately-Owned	Available	Not Used in Prior Housing Element	0	0.034023649	0	0.034023649	3	3*	3*	117A209	259	Southeast Los Angeles			Moderate
LOS ANGELES	969 E 33RD ST	90011	5114019002	Low Medium II Residential	RD2-1	0	21	0.166459219	Residential - Three Units (Any Combination) - 4 Stories or Less	YES - Current	NO - Privately-Owned	Available	Not Used in Prior Housing Element	0	0.014459183	0	0.014459183	3	3*	3*	117A209	258	Southeast Los Angeles	Yes		Moderate
LOS ANGELES	983 E 33RD ST	90011	5114019003	Low Medium II Residential	RD2-1	0	21	0.166461766	Residential - Three Units (Any Combination) - 4 Stories or Less	YES - Current	NO - Privately-Owned	Available	Not Used in Prior Housing Element	0	0.063315801	0	0.063315801	3	3*	3*	117A209	256	Southeast Los Angeles	Yes		Moderate
LOS ANGELES	1001 E 33RD ST	90011	5114019005	Low Medium II Residential	RD2-1	0	21	0.166467864	Residential - Three Units (Any Combination) - 4 Stories or Less	YES - Current	NO - Privately-Owned	Available	Not Used in Prior Housing Element	0	0.060391277	0	0.060391277	3	3*	3*	117A209	254	Southeast Los Angeles	Yes		Moderate
LOS ANGELES	1021 E 33RD ST	90011	5114019006	Low Medium II Residential	RD2-1	0	21	0.166471773	Residential - Three Units (Any Combination) - 4 Stories or Less	YES - Current	NO - Privately-Owned	Available	Not Used in Prior Housing Element	0	0.222374225	0	0.222374225	3	3*	3*	117A209	253	Southeast Los Angeles	Yes		Moderate
LOS ANGELES	1025 E 33RD ST	90011	5114019007	Low Medium II Residential	RD2-1	0	21	0.166475002	Residential - Single Family Residence	YES - Current	NO - Privately-Owned	Available	Not Used in Prior Housing Element	0	0.181708574	0	0.181708574	1	3*	3*	117A209	252	Southeast Los Angeles			Moderate
LOS ANGELES	1031 E 33RD ST	90011	5114019008	Low Medium II Residential	RD2-1	0	21	0.166478589	Residential - Double, Duplex, or Two Units - 4 Stories or Less	YES - Current	NO - Privately-Owned	Available	Not Used in Prior Housing Element	0	0.066783996	0	0.066783996	2	3*	3*	117A209	251	Southeast Los Angeles	Yes		Moderate
LOS ANGELES	3227 S CENTRAL AVE	90011	5114019011	Neighborhood Commercial	C2-1VL-CPIO	0	108	0.199828885	Commercial - Store Combination - Store and Residential Combination - One Story	YES - Current	NO - Privately-Owned	Available	Not Used in Prior Housing Element	0	0	0.049839266	0.049839266	0	0	0	117A209	272	Southeast Los Angeles	Yes		Above Moderate
LOS ANGELES	3223 S CENTRAL AVE	90011	5114019012	Neighborhood Commercial	C2-1VL-CPIO	0	108	0.137797005	Commercial - Store - One Story	YES - Current	NO - Privately-Owned	Available	Not Used in Prior Housing Element	0.118819982	0	0	0.118819982	2	0	0	117A209	266	Southeast Los Angeles			Lower
LOS ANGELES	1040 E 32ND ST	90011	5114019018	Low Medium II Residential	RD2-1	0	21	0.169699345	Residential - Double, Duplex, or Two Units - 4 Stories or Less	YES - Current	NO - Privately-Owned	Available	Not Used in Prior Housing Element	0	0.094341275	0	0.094341275	3	3*	3*	117A209	200	Southeast Los Angeles	Yes		Moderate
LOS ANGELES	1028 E 32ND ST	90011	5114019019	Low Medium II Residential	RD2-1	0	21	0.167999799	Residential - Three Units (Any Combination) - 4 Stories or Less	YES - Current	NO - Privately-Owned	Available	Not Used in Prior Housing Element	0	0.060391277	0	0.060391277	3	3*	3*	117A209	203	Southeast Los Angeles	Yes		Moderate
LOS ANGELES	1018 E 32ND ST	90011	5114019020	Low Medium II Residential	RD2-1	0	21	0.166301648	Residential - Double, Duplex, or Two Units - 4 Stories or Less	YES - Current	NO - Privately-Owned	Available	Not Used in Prior Housing Element	0	0.244844592	0	0.244844592	2	3*	3*	117A209	204	Southeast Los Angeles	Yes		Moderate
LOS ANGELES	1008 E 32ND ST	90011	5114019021	Low Medium II Residential	RD2-1	0	21	0.164600383	Residential - Three Units (Any Combination) - 4 Stories or Less	YES - Current	NO - Privately-Owned	Available	Not Used in Prior Housing Element	0	0.060391277	0	0.060391277	3	3*	3*	117A209	205	Southeast Los Angeles	Yes		Moderate
LOS ANGELES	1000 E 32ND ST	90011	5114019022	Low Medium II Residential	RD2-1	0	21	0.16290222	Residential - Double, Duplex, or Two Units - 4 Stories or Less	YES - Current	NO - Privately-Owned	Available	Not Used in Prior Housing Element	0	0.104209176	0	0.104209176	2	3*	3*	117A209	206	Southeast Los Angeles	Yes		Moderate
LOS ANGELES	990 E 32ND ST	90011	5114019023	Low Medium II Residential	RD2-1	0	21	0.129098042	Residential - Double, Duplex, or Two Units - 4 Stories or Less	YES - Current	NO - Privately-Owned	Available	Not Used in Prior Housing Element	0	0	0.043254988	0.043254988	2	2*	2*	117A209	208	Southeast Los Angeles			Above Moderate
LOS ANGELES	986 E 32ND ST	90011	5114019024	Low Medium II Residential	RD2-1	0	21	0.105462135	Residential - Double, Duplex, or Two Units - 4 Stories or Less	YES - Current	NO - Privately-Owned	Available	Not Used in Prior Housing Element	0	0	0.029393604	0.029393604	2	2*	2*	117A209	210	Southeast Los Angeles			Above Moderate
LOS ANGELES	1048 E 32ND ST	90011	5114019031	Low Medium II Residential	RD2-1	0	21	0.171399607	Residential - Three Units (Any Combination) - 4 Stories or Less	YES - Current	NO - Privately-Owned	Available	Not Used in Prior Housing Element	0	0.032428408	0	0.032428408	3	3*	3*	117A209	198	Southeast Los Angeles			Moderate
LOS ANGELES	3207 S CENTRAL AVE	90011	5114019033	Neighborhood Commercial	C2-1VL-CPIO	0	108	0.134988235	Commercial - Store Combination - Store and Residential Combination - Two Stories	YES - Current	NO - Privately-Owned	Available	Not Used in Prior Housing Element	0	0	0.036836747	0.036836747	0	0	0	117A209	222	Southeast Los Angeles	Yes		Above Moderate
LOS ANGELES	3213 S CENTRAL AVE	90011	5114019033	Neighborhood Commercial	C2-1VL-CPIO	0	108	0.168754685	Commercial - Store Combination - Store and Residential Combination - Two Stories	YES - Current	NO - Privately-Owned	Available	Not Used in Prior Housing Element	0	0	0.03823047	0.03823047	0	0	0	117A209	230	Southeast Los Angeles	Yes		Above Moderate
LOS ANGELES	3201 S CENTRAL AVE	90011	5114019034	Neighborhood Commercial	C2-1VL-CPIO	0	108	0.185929901	Commercial - Commercial - Vacant Land	YES - Current	NO - Privately-Owned	Available	Not Used in Prior Housing Element	0.120794477	0	0	0.120794477	0	0	0	117A209	191	Southeast Los Angeles			Lower
LOS ANGELES			5114019034	Neighborhood Commercial	C2-1VL-CPIO	0	108	0.033743709	Commercial - Commercial - Vacant Land	YES - Current	NO - Privately-Owned	Available	Not Used in Prior Housing Element	0	0	0.015288524	0.015288524	0	0	0	117A209	220	Southeast Los Angeles			Above Moderate
LOS ANGELES	915 E 33RD ST	90011	5114020005	Low Medium II Residential	RD2-1	0	21	0.098759001	Residential - Double, Duplex, or Two Units - 4 Stories or Less	YES - Current	NO - Privately-Owned	Available	Not Used in Prior Housing Element	0	0	0.004762445	0.004762445	2	2*	2*	117A209	195	Southeast Los Angeles			Above Moderate
LOS ANGELES	919 E 33RD ST	90011	5114020006	Low Medium II Residential	RD2-1	0	21	0.082617236	Residential - Single Family Residence	YES - Current	NO - Privately-Owned	Available	Not Used in Prior Housing Element	0	0	0.052084816	0.052084816	1	1*	1*	117A209	217	Southeast Los Angeles			Above Moderate
LOS ANGELES	923 E 33RD ST	90011	5114020008	Low Medium II Residential	RD2-1	0	21	0.078944147	Residential - Single Family Residence	YES - Current	NO - Privately-Owned	Available	Not Used in Prior Housing Element	0	0	0.052084816	0.052084816	1	1*	1*	117A209	219	Southeast Los Angeles			Above Moderate
LOS ANGELES	927 E 33RD ST	90011	5114020010	Low Medium II Residential	RD2-1	0	21	0.07343747	Residential - Single Family Residence	YES - Current	NO - Privately-Owned	Available	Not Used in Prior Housing Element	0	0	0.052084816	0.052084816	1	1*	1*	117A209	223	Southeast Los Angeles			Above Moderate
LOS ANGELES	918 E 32ND ST	90011	5114020011	Low Medium II Residential	RD2-1	0	21	0.082682217	Residential - Single Family Residence	YES - Current	NO - Privately-Owned	Available	Not Used in Prior Housing Element	0	0	0.052084816	0.052084816	1	1*	1*	117A209	192	Southeast Los Angeles			Above Moderate
LOS ANGELES	931 E 33RD ST	90011	5114020012	Low Medium II Residential	RD2-1	0	21	0.079008928	Residential - Single Family Residence	YES - Current	NO - Privately-Owned	Available	Not Used in Prior Housing Element	0	0	0.052084816	0.052084816	1	1*	1*	117A209	225	Southeast Los Angeles			Above Moderate
LOS ANGELES	930 E 32ND ST	90011	5114020013	Low Medium II Residential	RD2-1	0	21	0.074979849	Residential - Single Family Residence	YES - Current	NO - Privately-Owned	Available	Not Used in Prior Housing Element	0	0	0.052084816	0.052084816	1	1*	1*	117A209	207	Southeast Los Angeles			Above Moderate
LOS ANGELES	937 E 33RD ST	90011	5114020016	Low Medium II Residential	RD2-1	0	21	0.127480171	Residential - Double, Duplex, or Two Units - 4 Stories or Less	YES - Current	NO - Privately-Owned	Available	Not Used in Prior Housing Element	0	0	0.006003428	0.006003428	2	2*	2*	117A209	224	Southeast Los Angeles	Yes		Above Moderate
LOS ANGELES	947 E 33RD ST	90011	5114020017	Low Medium II Residential	RD2-1	0	21	0.127480527	Residential - Double, Duplex, or Two Units - 4 Stories or Less	YES - Current	NO - Privately-Owned	Available	Not Used in Prior Housing Element	0	0	0.043695456	0.043695456	2	2*	2*	117A209	226	Southeast Los Angeles	Yes		Above Moderate
LOS ANGELES	951 E 33RD ST	90011	5114020018	Low Medium II Residential	RD2-1	0	21	0.094920847	Residential - Single Family Residence	YES - Current	NO - Privately-Owned	Available	Not Used in Prior Housing Element	0	0	0.152042127	0.152042127	1	2*	2*	117A209	231	Southeast Los Angeles			Above Moderate
LOS ANGELES	3221 S WADSWORTH AVE	90011	5114020019	Low Medium II Residential	RD2-1	0	21	0.103446269	Residential - Single Family Residence	YES - Current	NO - Privately-Owned	Available	Not Used in Prior Housing Element	0	0	0.124323767	0.124323767	1	2*	2*	117A209	232	Southeast Los Angeles			Above Moderate
LOS ANGELES			5114020020	Low Medium II Residential	RD2-1	0	21	0.052414418	Residential - Single Family Residence	YES - Current	NO - Privately-Owned	Available	Not Used in Prior Housing Element	0	0	0.063875514	0.063875514	1	1*	1*	117A209	412	Southeast Los Angeles			Above Moderate
LOS ANGELES			5114020021	Low Medium II Residential	RD2-1	0	21	0.047020292	Residential - Single Family Residence	YES - Current	NO - Privately-Owned	Available	Not Used in Prior Housing Element	0	0	0.063875514	0.063875514	1	1*	1*	117A209	221	Southeast Los Angeles			Above Moderate
LOS ANGELES	3204 S GRIFFITH AVE	90011	5114020023	Low Medium II Residential	RD2-1	0	21	0.049110899	Residential - Single Family Residence	YES - Current	NO - Privately-Owned	Available	Not Used in Prior Housing Element	0	0	0.095680374	0.095680374	1	1*	1*	117A209	171	Southeast Los Angeles	Yes		Above Moderate
LOS ANGELES	3208 S GRIFFITH AVE	90011	5114020024	Low Medium II Residential	RD2-1	0	21	0.047558364	Residential - Single Family Residence	YES - Current	NO - Privately-Owned	Available	Not Used in Prior Housing Element	0	0	0.063875514	0.063875514	1	1*	1*	117A209	413	Southeast Los Angeles			Above Moderate
LOS ANGELES	908 E 32ND ST	90011	5114020027	Low Medium II Residential	RD2-1	0	21	0.088033651	Residential - Single Family Residence	YES - Current	NO - Privately-Owned	Available	Not Used in Prior Housing Element	0	0	0.052084816	0.052084816	1	1*	1*	117A209	182	Southeast Los Angeles			Above Moderate
LOS ANGELES	904 E 32ND ST	90011	5114020029	Low Medium II Residential	RD2-1	0	21	0.080866448	Residential - Single Family Residence	YES - Current	NO - Privately-Owned	Available	Not Used in Prior Housing Element	0	0	0.052084816	0.052084816	1	1*	1*	117A209	178	Southeast Los Angeles			Above Moderate
LOS ANGELES			5114021019	Low Medium II Residential	RD2-1	0	21	0.020154272	Residential - Single Family Residence - Vacant Land	YES - Current	NO - Privately-Owned	Available	Not Used in Prior Housing Element	0	0	0.052818686	0.052818686	0	0	0	117A209	184	Southeast Los Angeles			Above Moderate
LOS ANGELES	931 E 32ND ST	90011	5114021024	Low Medium II Residential	RD2-1	0	21	0.124901332	Residential - Double, Duplex, or Two Units - 4 Stories or Less	YES - Current	NO - Privately-Owned	Available	Not Used in Prior Housing Element	0	0	0.162922955	0.162922955	2	2*	2*	117A209	164	Southeast Los Angeles	Yes		Above Moderate
LOS ANGELES	921 E 32ND ST	90011	5114021026	Low Medium II Residential	RD2-1	0	21	0.129746009	Residential - Single Family Residence	YES - Current	NO - Privately-Owned	Available	Not Used in Prior Housing Element	0	0	0.124323767	0.124323767	1	2*	2*	117A209	155	Southeast Los Angeles			Above Moderate
LOS ANGELES	917 E 32ND ST	90011	5114021027	Low Medium II Residential	RD2-1	0	21	0.12957631	Residential - Single Family Residence	YES - Current	NO - Privately-Owned	Available	Not Used in Prior Housing Element	0	0	0.124323767	0.124323767	1	2*	2*	117A209	151	Southeast Los Angeles			Above Moderate
LOS ANGELES	3100 S GRIFFITH AVE	90011	5114021039	Hybrid Industrial	CM-1VL-CPIO	0	54	0.125911966	Industrial - Light Manufacturing - One Story	YES - Current	NO - Privately-Owned	Available	Not Used in Prior Housing Element	0.093084234	0	0	0.093084234	0	0	0	117A209	94	Southeast Los Angeles			Lower
LOS ANGELES	906 E 31ST ST	90011	5114021039	Hybrid Industrial	CM-1VL-CPIO	0	54	0.12849281	Industrial - Light Manufacturing - One Story	YES - Current	NO - Privately-Owned	Available	Not Used in Prior Housing Element	0.093084234	0	0	0.093084234	0	0	0	117A209	96	Southeast Los Angeles			Lower
LOS ANGELES	910 E 31ST ST	90011	5114021039	Hybrid Industrial	CM-1VL-CPIO	0	54	0.128493542	Industrial - Light Manufacturing - One Story	YES - Current	NO - Privately-Owned	Available	Not Used in Prior Housing Element	0.082279193	0	0	0.082279193	0	0	0	117A209	103	Southeast Los Angeles			Lower
LOS ANGELES			5114021039	Hybrid Industrial	CM-1VL-CPIO	0	54	0.020652464	Industrial - Light Manufacturing - One Story	YES - Current	NO - Privately-Owned	Available	Not Used in Prior Housing Element	0	0	0.030972514	0.030972514	0	0	0	117A209	410	Southeast Los Angeles			Above Moderate
LOS ANGELES	912 E 31ST ST	90011	5114021043	Hybrid Industrial	CM-1VL-CPIO	0	54	0.12849702	Industrial - Food Processing Plant - Meat - One Story	YES - Current	NO - Privately-Owned	Available	Not Used in Prior Housing Element	0.011421784	0	0	0.011421784	1	0	0	117A209	109	Southeast Los Angeles			Lower
LOS ANGELES	920 E 31ST ST	90011	5114021043	Hybrid Industrial	CM-1VL-CPIO	0	54	0.128493049	Industrial - Food Processing Plant - Meat - One Story	YES - Current	NO - Privately-Owned	Available	Not Used in Prior Housing Element	0.011421784	0	0	0.011421784	1	0	0	117A209	113	Southeast Los Angeles			Lower
LOS ANGELES	922 E 31ST ST	90011	5114021043	Hybrid Industrial	CM-1VL-CPIO	0	54	0.12849281	Industrial - Food Processing Plant - Meat - One Story	YES - Current	NO - Privately-Owned	Available	Not Used in Prior Housing Element	0.011421784	0	0	0.011421784	1	0	0	117A209	118	Southeast Los Angeles			Lower
LOS ANGELES	926 E 31ST ST	90011	5114021043	Hybrid Industrial	CM-1VL-CPIO	0	54	0.12849281	Industrial - Food Processing Plant - Meat - One Story	YES - Current	NO - Privately-Owned	Available	Not Used in Prior Housing Element	0.011421784	0	0	0.011421784	1	0	0	117A209	123	Southeast Los Angeles			Lower
LOS ANGELES	930 E 31ST ST	90011	5114021043	Hybrid Industrial	CM-1VL-CPIO	0	54	0.128493049	Industrial - Food Processing Plant - Meat - One Story	YES - Current	NO - Privately-Owned	Available	Not Used in Prior Housing Element	0.011421784	0	0	0.011421784	1	0	0	117A209	128	Southeast Los Angeles			Lower
LOS ANGELES	934 E 31ST ST	90011	5114021043	Hybrid Industrial	CM-1VL-CPIO	0	54	0.128493049	Industrial - Food Processing Plant - Meat - One Story	YES - Current	NO - Privately-Owned	Available	Not Used in Prior Housing Element	0.011421784	0	0	0.011421784	1	0	0	117A209	136	Southeast Los Angeles			Lower
LOS ANGELES	3112 S GRIFFITH AVE	90011	5114021044	Hybrid Industrial	CM-1VL-CPIO	0	54	0.031203649	Commercial - Parking Lot (Commercial Use Property) - Lots - Patron or Employee - One Story	YES - Current	NO - Privately-Owned	Available	Not Used in Prior Housing Element	0	0	0.004943228	0.004943228	0	0	0	117A209	138	Southeast Los Angeles			Above Moderate
LOS ANGELES	901 E 32ND ST	90011	5114021044	Hybrid Industrial	CM-1VL-CPIO	0	54	0.061160327	Commercial - Parking Lot (Commercial Use Property) - Lots - Patron or Employee - One Story	YES - Current	NO - Privately-Owned	Available	Not Used in Prior Housing Element	0	0	0.011066453	0.011066453	0	0	0	117A209	146	Southeast Los Angeles			Above Moderate
LOS ANGELES	905 E 32ND ST	90011	5114021044	Hybrid Industrial	CM-1VL-CPIO	0	54	0.129072373	Commercial - Parking Lot (Commercial Use Property) - Lots - Patron or Employee - One Story	YES - Current	NO - Privately-Owned	Available	Not Used in Prior Housing Element	0.007367294	0	0	0.007367294	0	0	0	117A209	134	Southeast Los Angeles			Lower
LOS ANGELES	909 E 32ND ST	90011	5114021044	Hybrid Industrial	CM-1VL-CPIO	0	54	0.129242033	Commercial - Parking Lot (Commercial Use Property) - Lots - Patron or Employee - One Story	YES - Current	NO - Privately-Owned	Available	Not Used in Prior Housing Element	0.007367294	0	0	0.007367294	0	0	0	117A209	141	Southeast Los Angeles			Lower
LOS ANGELES	911 E 32ND ST	90011	5114021044	Hybrid Industrial	CM-1VL-CPIO	0	54	0.064684554	Commercial - Parking Lot (Commercial Use Property) - Lots - Patron or Employee - One Story	YES - Current	NO - Privately-Owned	Available	Not Used in Prior Housing Element	0	0	0.011066453	0.011066453	0	0	0	117A209	145	Southeast Los Angeles			Above Moderate
LOS ANGELES			5114021044	Hybrid Industrial	CM-1VL-CPIO

LOS ANGELES	942 E 31ST ST	90011	5114021045	Hybrid Industrial	CM-1VL-CPIO	0	54	0.12849281	Industrial - Warehousing, Distribution, Storage - Warehousing, Distribution, 25,000 to 50,000 SF - One Story	YES - Current	NO - Privately-Owned	Available	Not Used in Prior Housing Element	0.011238427	0	0	0.011238427	3	0	0	117A209	147	Southeast Los Angeles			Lower
LOS ANGELES	946 E 31ST ST	90011	5114021045	Hybrid Industrial	CM-1VL-CPIO	0	54	0.128493049	Industrial - Warehousing, Distribution, Storage - Warehousing, Distribution, 25,000 to 50,000 SF - One Story	YES - Current	NO - Privately-Owned	Available	Not Used in Prior Housing Element	0.011238427	0	0	0.011238427	3	0	0	117A209	152	Southeast Los Angeles			Lower
LOS ANGELES	950 E 31ST ST	90011	5114021045	Hybrid Industrial	CM-1VL-CPIO	0	54	0.12849281	Industrial - Warehousing, Distribution, Storage - Warehousing, Distribution, 25,000 to 50,000 SF - One Story	YES - Current	NO - Privately-Owned	Available	Not Used in Prior Housing Element	0.011238427	0	0	0.011238427	3	0	0	117A209	157	Southeast Los Angeles			Lower
LOS ANGELES	954 E 31ST ST	90011	5114021045	Hybrid Industrial	CM-1VL-CPIO	0	54	0.094815202	Industrial - Warehousing, Distribution, Storage - Warehousing, Distribution, 25,000 to 50,000 SF - One Story	YES - Current	NO - Privately-Owned	Available	Not Used in Prior Housing Element	0.011411435	0	0	0.011411435	3	0	0	117A209	162	Southeast Los Angeles			Lower
LOS ANGELES	958 E 31ST ST	90011	5114021045	Hybrid Industrial	CM-1VL-CPIO	0	54	0.093834903	Industrial - Warehousing, Distribution, Storage - Warehousing, Distribution, 25,000 to 50,000 SF - One Story	YES - Current	NO - Privately-Owned	Available	Not Used in Prior Housing Element	0.011411435	0	0	0.011411435	3	0	0	117A209	166	Southeast Los Angeles			Lower
LOS ANGELES	960 E 31ST ST	90011	5114021045	Hybrid Industrial	CM-1VL-CPIO	0	54	0.055991011	Industrial - Warehousing, Distribution, Storage - Warehousing, Distribution, 25,000 to 50,000 SF - One Story	YES - Current	NO - Privately-Owned	Available	Not Used in Prior Housing Element	0	0	0.002585486	0.002585486	3	0	0	117A209	170	Southeast Los Angeles			Above Moderate
LOS ANGELES	968 E 31ST ST	90011	5114021045	Hybrid Industrial	CM-1VL-CPIO	0	54	0.063033798	Industrial - Warehousing, Distribution, Storage - Warehousing, Distribution, 25,000 to 50,000 SF - One Story	YES - Current	NO - Privately-Owned	Available	Not Used in Prior Housing Element	0	0	0.002585486	0.002585486	3	0	0	117A209	176	Southeast Los Angeles			Above Moderate
LOS ANGELES	970 E 31ST ST	90011	5114021045	Hybrid Industrial	CM-1VL-CPIO	0	54	0.056561981	Industrial - Warehousing, Distribution, Storage - Warehousing, Distribution, 25,000 to 50,000 SF - One Story	YES - Current	NO - Privately-Owned	Available	Not Used in Prior Housing Element	0	0	0.002585486	0.002585486	3	0	0	117A209	180	Southeast Los Angeles			Above Moderate
LOS ANGELES	3001 S CENTRAL AVE	90011	5114022001	Neighborhood Commercial	C2-1VL-CPIO	0	108	0.075784647	Commercial - Store - One Story	YES - Current	NO - Privately-Owned	Available	Not Used in Prior Housing Element	0.015058163	0	0	0.015058163	4	0	0	117A209	169	Southeast Los Angeles			Lower
LOS ANGELES	1057 E 32ND ST	90011	5114022002	Neighborhood Commercial	C2-1VL-CPIO	0	108	0.080300029	Industrial - Parking Lot (Industrial Use Property) - One Story	YES - Current	NO - Privately-Owned	Available	Not Used in Prior Housing Element	0.024955866	0	0	0.024955866	0	0	0	117A209	167	Southeast Los Angeles			Lower
LOS ANGELES	1049 E 32ND ST	90011	5114022003	Hybrid Industrial	CM-1VL-CPIO	0	54	0.091600321	Industrial - Light Manufacturing - Two Stories	YES - Current	NO - Privately-Owned	Available	Not Used in Prior Housing Element	0.026911309	0	0	0.026911309	0	0	0	117A209	163	Southeast Los Angeles			Lower
LOS ANGELES	975 E 31ST ST	90011	5114022008	Hybrid Industrial	CM-1VL-CPIO	0	54	0.130704892	Industrial - Light Manufacturing - One Story	YES - Current	NO - Privately-Owned	Available	Not Used in Prior Housing Element	0.027080429	0	0	0.027080429	0	0	0	117A209	144	Southeast Los Angeles			Lower
LOS ANGELES	959 E 31ST ST	90011	5114022011	Hybrid Industrial	CM-1VL-CPIO	0	54	0.128434546	Industrial - Light Manufacturing - One Story	YES - Current	NO - Privately-Owned	Available	Not Used in Prior Housing Element	0.027496263	0	0	0.027496263	0	0	0	117A209	120	Southeast Los Angeles			Lower
LOS ANGELES	963 E 31ST ST	90011	5114022011	Hybrid Industrial	CM-1VL-CPIO	0	54	0.128443251	Industrial - Light Manufacturing - One Story	YES - Current	NO - Privately-Owned	Available	Not Used in Prior Housing Element	0.027496263	0	0	0.027496263	0	0	0	117A209	125	Southeast Los Angeles			Lower
LOS ANGELES	953 E 31ST ST	90011	5114022012	Hybrid Industrial	CM-1VL-CPIO	0	54	0.128426865	Industrial - Light Manufacturing - One Story	YES - Current	NO - Privately-Owned	Available	Not Used in Prior Housing Element	0.034805989	0	0	0.034805989	0	0	0	117A209	115	Southeast Los Angeles			Lower
LOS ANGELES	949 E 31ST ST	90011	5114022013	Hybrid Industrial	CM-1VL-CPIO	0	54	0.128419676	Industrial - Light Manufacturing - One Story	YES - Current	NO - Privately-Owned	Available	Not Used in Prior Housing Element	0.027496263	0	0	0.027496263	0	0	0	117A209	111	Southeast Los Angeles			Lower
LOS ANGELES	945 E 31ST ST	90011	5114022014	Hybrid Industrial	CM-1VL-CPIO	0	54	0.12841346	Industrial - Light Manufacturing - One Story	YES - Current	NO - Privately-Owned	Available	Not Used in Prior Housing Element	0.034805989	0	0	0.034805989	0	0	0	117A209	106	Southeast Los Angeles			Lower
LOS ANGELES	965 E 31ST ST	90011	5114022021	Hybrid Industrial	CM-1VL-CPIO	0	54	0.128581818	Industrial - Light Manufacturing - One Story	YES - Current	NO - Privately-Owned	Available	Not Used in Prior Housing Element	0.027496263	0	0	0.027496263	0	0	0	117A209	131	Southeast Los Angeles			Lower
LOS ANGELES	973 E 31ST ST	90011	5114022021	Hybrid Industrial	CM-1VL-CPIO	0	54	0.129269537	Industrial - Light Manufacturing - One Story	YES - Current	NO - Privately-Owned	Available	Not Used in Prior Housing Element	0.027080429	0	0	0.027080429	0	0	0	117A209	139	Southeast Los Angeles			Lower
LOS ANGELES	1021 E 32ND ST	90011	5114022022	Hybrid Industrial	CM-1VL-CPIO	0	54	0.132204721	Industrial - Light Manufacturing - One Story	YES - Current	NO - Privately-Owned	Available	Not Used in Prior Housing Element	0.035135347	0	0	0.035135347	0	0	0	117A209	149	Southeast Los Angeles			Lower
LOS ANGELES	1023 E 32ND ST	90011	5114022022	Hybrid Industrial	CM-1VL-CPIO	0	54	0.131133381	Industrial - Light Manufacturing - One Story	YES - Current	NO - Privately-Owned	Available	Not Used in Prior Housing Element	0.035135347	0	0	0.035135347	0	0	0	117A209	153	Southeast Los Angeles			Lower
LOS ANGELES	939 E 31ST ST	90011	5114022023	Hybrid Industrial	CM-1VL-CPIO	0	54	0.128397567	Industrial - Light Manufacturing - One Story	YES - Current	NO - Privately-Owned	Available	Not Used in Prior Housing Element	0.027496263	0	0	0.027496263	0	0	0	117A209	93	Southeast Los Angeles			Lower
LOS ANGELES	943 E 31ST ST	90011	5114022023	Hybrid Industrial	CM-1VL-CPIO	0	54	0.128403001	Industrial - Light Manufacturing - One Story	YES - Current	NO - Privately-Owned	Available	Not Used in Prior Housing Element	0.027496263	0	0	0.027496263	0	0	0	117A209	101	Southeast Los Angeles			Lower
LOS ANGELES	901 E 31ST ST	90011	5114022024	Hybrid Industrial	CM-1VL-CPIO	0	54	0.128335785	Industrial - Light Manufacturing - Four Stories	YES - Current	NO - Privately-Owned	Available	Not Used in Prior Housing Element	0.034805989	0	0	0.034805989	0	0	0	117A209	44	Southeast Los Angeles			Lower
LOS ANGELES	907 E 31ST ST	90011	5114022024	Hybrid Industrial	CM-1VL-CPIO	0	54	0.128342425	Industrial - Light Manufacturing - Four Stories	YES - Current	NO - Privately-Owned	Available	Not Used in Prior Housing Element	0.034805989	0	0	0.034805989	0	0	0	117A209	50	Southeast Los Angeles			Lower
LOS ANGELES	911 E 31ST ST	90011	5114022024	Hybrid Industrial	CM-1VL-CPIO	0	54	0.12834985	Industrial - Light Manufacturing - Four Stories	YES - Current	NO - Privately-Owned	Available	Not Used in Prior Housing Element	0.034805989	0	0	0.034805989	0	0	0	117A209	56	Southeast Los Angeles			Lower
LOS ANGELES	915 E 31ST ST	90011	5114022024	Hybrid Industrial	CM-1VL-CPIO	0	54	0.128356304	Industrial - Light Manufacturing - Four Stories	YES - Current	NO - Privately-Owned	Available	Not Used in Prior Housing Element	0.034805989	0	0	0.034805989	0	0	0	117A209	62	Southeast Los Angeles			Lower
LOS ANGELES	919 E 31ST ST	90011	5114022024	Hybrid Industrial	CM-1VL-CPIO	0	54	0.128361973	Industrial - Light Manufacturing - Four Stories	YES - Current	NO - Privately-Owned	Available	Not Used in Prior Housing Element	0.034805989	0	0	0.034805989	0	0	0	117A209	68	Southeast Los Angeles			Lower
LOS ANGELES	921 E 31ST ST	90011	5114022024	Hybrid Industrial	CM-1VL-CPIO	0	54	0.128369398	Industrial - Light Manufacturing - Four Stories	YES - Current	NO - Privately-Owned	Available	Not Used in Prior Housing Element	0.034805989	0	0	0.034805989	0	0	0	117A209	73	Southeast Los Angeles			Lower
LOS ANGELES	925 E 31ST ST	90011	5114022024	Hybrid Industrial	CM-1VL-CPIO	0	54	0.128376823	Industrial - Light Manufacturing - Four Stories	YES - Current	NO - Privately-Owned	Available	Not Used in Prior Housing Element	0.034805989	0	0	0.034805989	0	0	0	117A209	79	Southeast Los Angeles			Lower
LOS ANGELES	931 E 31ST ST	90011	5114022024	Hybrid Industrial	CM-1VL-CPIO	0	54	0.12838152	Industrial - Light Manufacturing - Four Stories	YES - Current	NO - Privately-Owned	Available	Not Used in Prior Housing Element	0.034805989	0	0	0.034805989	0	0	0	117A209	83	Southeast Los Angeles			Lower
LOS ANGELES	935 E 31ST ST	90011	5114022024	Hybrid Industrial	CM-1VL-CPIO	0	54	0.095872698	Industrial - Light Manufacturing - Four Stories	YES - Current	NO - Privately-Owned	Available	Not Used in Prior Housing Element	0.035339797	0	0	0.035339797	0	0	0	117A209	89	Southeast Los Angeles			Lower
LOS ANGELES	1043 E 32ND ST	90011	5114022025	Hybrid Industrial	CM-1VL-CPIO	0	54	0.126731182	Industrial - Warehousing, Distribution, Storage - Warehousing, Distribution, Under 10,000 SF - One Story	YES - Current	NO - Privately-Owned	Available	Not Used in Prior Housing Element	0.011698212	0	0	0.011698212	0	0	0	117A209	156	Southeast Los Angeles			Lower
LOS ANGELES	1045 E 32ND ST	90011	5114022025	Hybrid Industrial	CM-1VL-CPIO	0	54	0.118727145	Industrial - Warehousing, Distribution, Storage - Warehousing, Distribution, Under 10,000 SF - One Story	YES - Current	NO - Privately-Owned	Available	Not Used in Prior Housing Element	0.011698212	0	0	0.011698212	0	0	0	117A209	159	Southeast Los Angeles			Lower
LOS ANGELES	1177 E 32ND ST	90011	5114023005	Hybrid Industrial	CM-1VL-CPIO	0	54	1.445609649	Industrial - Light Manufacturing - One Story	YES - Current	NO - Privately-Owned	Available	Not Used in Prior Housing Element	1.146152946	1	0	1.146152946	1	0	0	117A209	174	Southeast Los Angeles			Lower
LOS ANGELES	1179 E 32ND ST	90011	5114023005	Hybrid Industrial	CM-1VL-CPIO	0	54	0.58196489	Industrial - Light Manufacturing - One Story	YES - Current	NO - Privately-Owned	Available	Not Used in Prior Housing Element	0.023785474	0	0	0.023785474	1	0	0	117A209	187	Southeast Los Angeles			Lower
LOS ANGELES	1181 E 32ND ST	90011	5114023005	Hybrid Industrial	CM-1VL-CPIO	0	54	0.06111343	Industrial - Light Manufacturing - One Story	YES - Current	NO - Privately-Owned	Available	Not Used in Prior Housing Element	0	0	0.00412557	0.00412557	1	0	0	117A209	196	Southeast Los Angeles			Above Moderate
LOS ANGELES	3128 S NAOMI AVE	90011	5114023005	Hybrid Industrial	CM-1VL-CPIO	0	54	0.188901711	Industrial - Light Manufacturing - One Story	YES - Current	NO - Privately-Owned	Available	Not Used in Prior Housing Element	0.016392841	0	0	0.016392841	1	0	0	117A211	239	Southeast Los Angeles			Lower
LOS ANGELES	3134 S NAOMI AVE	90011	5114023005	Hybrid Industrial	CM-1VL-CPIO	0	54	0.128706739	Industrial - Light Manufacturing - One Story	YES - Current	NO - Privately-Owned	Available	Not Used in Prior Housing Element	0.011441096	1	0	0.011441096	1	0	0	117A211	255	Southeast Los Angeles			Lower
LOS ANGELES	3150 S NAOMI AVE	90011	5114023005	Hybrid Industrial	CM-1VL-CPIO	0	54	0.128694369	Industrial - Light Manufacturing - One Story	YES - Current	NO - Privately-Owned	Available	Not Used in Prior Housing Element	0.011441096	1	0	0.011441096	1	0	0	117A211	261	Southeast Los Angeles			Lower
LOS ANGELES			5114023005	Hybrid Industrial	CM-1VL-CPIO	0	54	0.108308348	Industrial - Light Manufacturing - One Story	YES - Current	NO - Privately-Owned	Available	Not Used in Prior Housing Element	0.011796046	0	0	0.011796046	1	0	0	117A209	190	Southeast Los Angeles			Lower
LOS ANGELES	1203 E 33RD ST	90011	5114024010	Low Medium II Residential	RD2-1	0	21	0.110272246	Residential - Double, Duplex, or Two Units - 4 Stories or Less	YES - Current	NO - Privately-Owned	Available	Not Used in Prior Housing Element	0	0	0.041659561	0.041659561	2	2*	2*	117A211	293	Southeast Los Angeles	Yes		Above Moderate
LOS ANGELES	1209 E 33RD ST	90011	5114024011	Low Medium II Residential	RD2-1	0	21	0.110268515	Residential - Single Family Residence	YES - Current	NO - Privately-Owned	Available	Not Used in Prior Housing Element	0	0	0.118681473	0.118681473	1	2*	2*	117A211	292	Southeast Los Angeles			Above Moderate
LOS ANGELES	1215 E 33RD ST	90011	5114024012	Low Medium II Residential	RD2-1	0	21	0.11026594	Residential - Single Family Residence	YES - Current	NO - Privately-Owned	Available	Not Used in Prior Housing Element	0	0	0.118681473	0.118681473	1	2*	2*	117A211	291	Southeast Los Angeles			Above Moderate
LOS ANGELES	1227 E 33RD ST	90011	5114024014	Low Medium II Residential	RD2-1	0	21	0.110259054	Residential - Double, Duplex, or Two Units - 4 Stories or Less	YES - Current	NO - Privately-Owned	Available	Not Used in Prior Housing Element	0	0	0.155596626	0.155596626	2	2*	2*	117A211	288	Southeast Los Angeles	Yes		Above Moderate
LOS ANGELES	1233 E 33RD ST	90011	5114024015	Low Medium II Residential	RD2-1	0	21	0.110254458	Residential - Single Family Residence	YES - Current	NO - Privately-Owned	Available	Not Used in Prior Housing Element	0	0	0.118681473	0.118681473	1	2*	2*	117A211	286	Southeast Los Angeles			Above Moderate
LOS ANGELES	1237 E 33RD ST	90011	5114024016	Low Medium II Residential	RD2-1	0	21	0.110572268	Residential - Single Family Residence	YES - Current	NO - Privately-Owned	Available	Not Used in Prior Housing Element	0	0	0.118681473	0.118681473	1	2*	2*	117A211	285	Southeast Los Angeles			Above Moderate
LOS ANGELES	3201 S BOAZ ST	90011	5114024019	Hybrid Industrial	CM-1VL-CPIO	0	54	0.236495961	Industrial - Light Manufacturing - One Story	YES - Current	NO - Privately-Owned	Available	Not Used in Prior Housing Element	0.043913341	0	0	0.043913341	0	0	0	117A211	244	Southeast Los Angeles			Lower
LOS ANGELES	3203 S BOAZ ST	90011	5114024019	Hybrid Industrial	CM-1VL-CPIO	0	54	0.128533835	Industrial - Light Manufacturing - One Story	YES - Current	NO - Privately-Owned	Available	Not Used in Prior Housing Element	0.027496263	0	0	0.027496263	0	0	0	117A211	260	Southeast Los Angeles			Lower
LOS ANGELES	3215 1/2 S BOAZ ST	90011	5114024020	Hybrid Industrial	CM-1VL-CPIO	0	54	0.128534829	Residential - Double, Duplex, or Two Units - 4 Stories or Less	YES - Current	NO - Privately-Owned	Available	Not Used in Prior Housing Element	0	0	0.235068226	0.235068226	2	0	0	117A211	267	Southeast Los Angeles	Yes		Above Moderate
LOS ANGELES	3217 S BOAZ ST	90011	5114024021	Hybrid Industrial	CM-1VL-CPIO	0	54	0.064266774	Residential - Single Family Residence	YES - Current	NO - Privately-Owned	Available	Not Used in Prior Housing Element	0	0	0.148150277	0.148150277	1	0	0	117A211	275	Southeast Los Angeles			Above Moderate
LOS ANGELES			5114024022	Hybrid Industrial	CM-1VL-CPIO	0	54	0.064266774	Industrial - Industrial - Vacant Land	YES - Current	NO - Privately-Owned	Available	Not Used in Prior Housing Element	0	0	0.137355459	0.137355459	0	0	0	117A211	276	Southeast Los Angeles			Above Moderate
LOS ANGELES	3204 S NAOMI AVE	90011	5114024024	Hybrid Industrial	CM-1VL-CPIO	0	54	0.128681363	Residential - Double, Duplex, or Two Units - 4 Stories or Less	YES - Current	NO - Privately-Owned	Available	Not Used in Prior Housing Element	0	0	0.239982319	0.239982319	2	0	0	117A211	268	Southeast Los Angeles	Yes		Above Moderate
LOS ANGELES	1257 E 33RD ST	90011	5114024029	Hybrid Industrial	CM-1VL-CPIO	0	54	0.110171637	Industrial - Light Manufacturing - One Story	YES - Current	NO - Privately-Owned	Available	Not Used in Prior Housing Element	0.083531523	0	0	0.083531523	0	0	0	117A211	284	Southeast Los Angeles			Lower
LOS ANGELES	1261 E 33RD ST	90011	5114024029	Hybrid Industrial	CM-1VL-CPIO	0	54	0.110171637	Industrial - Light Manufacturing - One Story	YES - Current	NO - Privately-Owned	Available	Not Used in Prior Housing Element	0.083531523	0	0	0.083531523	0	0	0	117A211	283	Southeast Los Angeles			Lower
LOS ANGELES	1265 E 33RD ST	90011	5114024029	Hybrid Industrial	CM-1VL-CPIO	0	54	0.110170782	Industrial - Light Manufacturing - One Story	YES - Current	NO - Privately-Owned	Available	Not Used in Prior Housing Element	0.083531523	0	0	0.083531523	0	0	0	117A211	282	Southeast Los Angeles			Lower
LOS ANGELES			5114024029	Hybrid Industrial	CM-1VL-CPIO	0	54	0.047693048	Industrial - Light Manufacturing - One Story	YES - Current	NO - Privately-Owned	Available	Not Used in Prior Housing Element	0	0	0.06608507	0.06608507	0	0	0	117A211	279	Southeast Los Angeles			Above Moderate
LOS ANGELES	3211 S HOOPER AVE	90011	5114024030	Hybrid Industrial	CM-1VL-CPIO	0	54	0.195545718	Commercial - Office Building - One Story	YES - Current	NO - Privately-Owned	Available	Not Used in Prior Housing Element	0.100864398	0	0	0.100864398	0	0	0	117A211	278	Southeast Los Angeles			Lower
LOS ANGELES	2901 S HOOPER AVE	90011	5114024031	Hybrid Industrial	CM-1VL-CPIO	0	54	0.164430519	Industrial - Warehousing, Distribution, Storage - Warehousing, Distribution, Under 10,000 SF - One Story	YES - Current	NO - Privately-Owned	Available	Not Used in Prior Housing Element	0.033338569	0	0	0.033338569	0	0	0	117A211	253	Southeast Los Angeles			Lower
LOS ANGELES	3201 S HOOPER AVE	90011	5114024031	Hybrid Industrial	CM-1VL-CPIO	0	54	0.08551328	Industrial - Warehousing, Distribution, Storage - Warehousing, Distribution, Under 10,000 SF - One Story	YES - Current	NO - Privately-Owned	Available	Not Used in Prior Housing Element	0.021260326	0	0	0.021260326	0	0	0	117A211	265	Southeast Los Angeles			Lower
LOS ANGELES	3208 S BOAZ ST	90011	5114024031	Hybrid Industrial	CM-1VL-CPIO	0	54	0.089973479	Industrial - Warehousing, Distribution, Storage - Warehousing, Distribution, Under 10,000 SF - One Story	YES - Current	NO - Privately-Owned	Available	Not Used in Prior Housing Element	0.021260326	0	0	0.021260326	0	0	0	117A211	259	Southeast Los Angeles			Lower
LOS ANGELES	3214 S BOAZ ST	90011	5114024031	Hybrid Industrial	CM-1VL-CPIO	0	54	0.092222095	Industrial - Warehousing, Distribution, Storage - Warehousing, Distribution, Under 10,000 SF - One Story	YES - Current	NO - Privately-Owned	Available	Not Used in Prior Housing Element	0.027918455	0	0	0.027918455	0	0	0	117A211	266	Southeast Los Angeles			Lower
LOS ANGELES	3218 S BOAZ ST	90011	5114024031	Hybrid Industrial	CM-1VL-CPIO	0	54	0.089973021	Industrial - Warehousing, Distribution, Storage - Warehousing, Distribution, Under 10,000 SF - One Story	YES - Current	NO - Privately-Owned	Available	Not Used in Prior Housing Element	0.021260326	0	0	0.021260326	0	0	0	117A211	273	Southeast Los Angeles			Lower
LOS ANGELES			5114024031	Hybrid Industrial	CM-1VL-CPIO	0	54	0.098050456	Industrial - Warehousing, Distribution, Storage - Warehousing, Distribution, Under 10,000 SF - One Story	YES - Current	NO - Privately-Owned	Available	Not Used in Prior Housing Element	0.027918455	0	0	0.027918455	0	0	0	117A211	272	Southeast Los Angeles			Lower
LOS ANGELES	3200 S BOAZ ST	90011	5114024032	Hybrid Industrial	CM-1VL-CPIO	0	54	0.094589113	Commercial - Parking Lot (Commercial Use Property) - Lots - Patron or Employee - One Story	YES - Current	NO - Privately-Owned	Available	Not Used in Prior Housing Element	0.015773553	0	0	0.015773553	0	0	0	117A211	252	Southeast Los Angeles			Lower
LOS ANGELES	3206 S NAOMI AVE	90011	5114024900	Hybrid Industrial	CM-1VL-CPIO	0	54	0.128670008	Industrial - Industrial - Vacant Land	YES - Current	NO - Privately-Owned	Available	Not Used in Prior Housing Element	0.06361835	0	0	0.06361835	0	0	0	117A211	277	Southeast Los Angeles			Lower
LOS ANGELES	1196 E 32ND ST	90011	5114025001	Low Medium II Residential	RD2-1	0	21	0.080770482	Residential - Single Family Residence	YES - Current	NO - Privately-Owned	Available	Not Used in Prior Housing Element	0	0	0.049691042	0.049691042	1	1*	1*	117A209	260	Southeast Los Angeles			Above Moderate
LOS ANGELES	1188 E 32ND ST	90011	5114025002	Low Medium II Residential	RD2-1	0	21	0.083658075	Residential - Single Family Residence	YES - Current	NO - Privately-Owned	Available	Not Used in Prior Housing Element	0	0	0.049691042	0.049691042	1	1*	1*	117A209	257	Southeast Los Angeles			Above Moderate
LOS ANGELES	1182 E 32ND ST	90011	5114025003	Low Medium II Residential	RD2-1	0	21	0.089033032	Residential - Single Family Residence	YES - Current	NO - Privately-Owned	Available	Not Used in Prior Housing Element	0	0	0.049691042	0.049691042	1	1*	1*	117A209	248	Southeast Los Angeles			Above Moderate
LOS ANGELES	1176 E 32ND ST	90011	5114025004	Low Medium II Residential	RD2-1	0	21	0.094407637	Residential - Single Family Residence	YES - Current	NO - Privately-Owned	Available	Not Used in Prior Housing Element	0	0	0.145187733	0.145187733	1	2*	2*	117A209	247	Southeast Los Angeles			Above Moderate
LOS ANGELES	1170 E 32ND ST	90011	5114025005	Low Medium II Residential	RD2-1	0	21	0.099782243	Residential - Single Family Residence	YES - Current	NO - Privately-Owned	Available	Not Used in Prior Housing Element	0	0	0.145187733	0.145187733	1	2*	2*	117A209	245	Southeast Los Angeles			Above Moderate
LOS ANGELES	1164 E 32ND ST	90011	5114025006	Low Medium II Residential	RD2-1	0	21	0.105155724	Residential - Double, Duplex, or Two Units - 4 Stories or Less	YES - Current	NO - Privately-Owned	Available	Not Used in Prior Housing Element	0	0	0.155596626	0.155596626	2	2*	2*	117A209	243	Southeast Los Angeles	Yes		Above Moderate
LOS ANGELES	1158 E 32ND ST	90011	5114025007	Low Medium II Residential	RD2-1	0	21	0.110531231	Residential - Double, Duplex, or Two Units - 4 Stories or Less	YES - Current	NO - Privately-Owned	Available	Not Used in Prior Housing Element	0	0	0.005936578	0.005936578	2	2*	2*	117A209	242	Southeast Los Angeles			Above Moderate
LOS ANGELES	1150 E 32ND ST	90011	5114025008	Low Medium II Residential	RD2-1	0	21	0.106723926	Residential - Single Family Residence	YES - Current	NO - Privately-Owned	Available	Not Used in Prior Housing Element	0	0	0.118681473	0.118681473	1	2*	2*	117A209	240	Southeast Los Angeles			Above Moderate
LOS ANGELES	1146 E 32ND ST	90011	5114025009	Low Medium II Residential	RD2-1	0	21	0.112099955	Residential - Single Family Residence	YES - Current	NO - Privately-Owned	Available	Not Used in Prior Housing Element	0	0	0.118681473	0.118681473	1	2*	2*	117A209	238	Southeast Los Angeles			Above Moderate
LOS ANGELES	3220 S CENTRAL AVE	90011	5114025015	Neighborhood Commercial	C2-1VL-CPIO	0	108	0.11020141	Commercial - Store - One Story	YES - Current	NO - Privately-Owned	Available	Not Used in Prior Housing Element	0.128047609	0	0	0.128047609	0	0	0	117A209	262	Southeast Los Angeles			Lower
LOS ANGELES	3224 S CENTRAL AVE	90011	5114025016	Neighborhood Commercial	C2-1VL-CPIO	0	108	0.110201392	Commercial - Store Combination - Store and Residential Combination - One Story	YES - Current	NO - Privately-Owned	Available	Not Used in Prior Housing Element	0	0	0.068967038	0.068967038	2	0	0	117A209	267	Southeast Los Angeles	Yes		Above Moderate
LOS ANGELES	3228 S CENTRAL AVE	90011	5114025017	Neighborhood Commercial	C2-1VL-CPIO	0	108	0.110202235	Commercial - Store Combination - Store and Residential Combination - Two Stories	YES - Current	NO - Privately-Owned	Available	Not Used in Prior Housing Element	0	0	0.033641097	0.033641097	1	0	0	117A209	282	Southeast Los Angeles			Above Moderate
LOS ANGELES	3232 S CENTRAL AVE	90011	5114025018	Neighborhood Commercial	C2-1VL-CPIO	0	108	0.110204451	Residential - Five or More Units or Apartments (Any Combination) - 4 Stories or Less	YES - Current	NO - Privately-Owned	Available	Not Used in Prior Housing Element	0	0	0.056268281	0.056268281	10	0	0	117A209	291	Southeast Los Angeles	Yes		Above Moderate
LOS ANGELES	1129 E 33RD ST	90011	5114025021	Low Medium II Residential	RD2-1	0	21	0.11017043	Residential - Double, Duplex, or Two Units - 4 Stories or Less	YES - Current	NO - Privately-Owned	Available	Not Used in Prior Housing Element	0	0	0.155596626	0.155596626	2	2*	2*	117A209	278	Southeast Los Angeles	Yes		Above Moderate
LOS ANGELES	1137 E 33RD ST	90011	5114025022	Low Medium II Residential	RD2-1	0	21	0.11017043	Residential - Double, Duplex, or Two Units - 4 Stories or Less	YES - Current	NO - Privately-Owned	Available	Not Used in Prior Housing Element	0	0	0.023334087	0.023334087	2	2*	2*	117A209	276	Southeast Los Angeles	Yes		Above Moderate
LOS ANGELES	1141 E 33RD ST	90011	5114025023	Low Medium II Residential	RD2-1	0	21	0

LOS ANGELES	1146 E 33RD ST	90011	5114026010	Low Medium I Residential	R2-1	0	17	0.110296379	Residential - Single Family Residence	YES - Current	NO - Privately-Owned	Available	Not Used in Prior Housing Element	0	0	0.049691042	0.049691042	1	1*	1*	117A209	324	Southeast Los Angeles								Above Moderate
LOS ANGELES	1140 E 33RD ST	90011	5114026011	Low Medium I Residential	R2-1	0	17	0.110295813	Residential - Single Family Residence	YES - Current	NO - Privately-Owned	Available	Not Used in Prior Housing Element	0	0	0.049691042	0.049691042	1	1*	1*	117A209	325	Southeast Los Angeles								Above Moderate
LOS ANGELES	1136 E 33RD ST	90011	5114026012	Low Medium I Residential	R2-1	0	17	0.11029356	Residential - Single Family Residence	YES - Current	NO - Privately-Owned	Available	Not Used in Prior Housing Element	0	0	0.049691042	0.049691042	1	1*	1*	117A209	326	Southeast Los Angeles								Above Moderate
LOS ANGELES	3326 1/2 S CENTRAL AVE	90011	5114026017	Neighborhood Commercial	C2-1VL-CPIO	0	108	0.110210693	Commercial - Store Combination - Store and Residential Combination - One Story	YES - Current	NO - Privately-Owned	Available	Not Used in Prior Housing Element	0.041111277	0	0	0.041111277	1	0	0	117A209	378	Southeast Los Angeles								Lower
LOS ANGELES	3328 S CENTRAL AVE	90011	5114026018	Neighborhood Commercial	C2-1VL-CPIO	0	108	0.123987871	Commercial - Store Combination - Store and Residential Combination - One Story	YES - Current	NO - Privately-Owned	Available	Not Used in Prior Housing Element	0.053036077	1	0	0.053036077	1	0	0	117A209	381	Southeast Los Angeles								Lower
LOS ANGELES	1123 E 34TH ST	90011	5114026019	Low Medium I Residential	R2-1	0	17	0.107695257	Institutional - Church - One Story	YES - Current	NO - Privately-Owned	Available	Not Used in Prior Housing Element	0	0	0.076323408	0.076323408	1	1*	1*	117A209	372	Southeast Los Angeles								Above Moderate
LOS ANGELES	1129 E 34TH ST	90011	5114026020	Low Medium I Residential	R2-1	0	17	0.107889802	Residential - Single Family Residence	YES - Current	NO - Privately-Owned	Available	Not Used in Prior Housing Element	0	0	0.040466294	0.040466294	1	1*	1*	117A209	371	Southeast Los Angeles								Above Moderate
LOS ANGELES	1141 E 34TH ST	90011	5114026022	Low Medium I Residential	R2-1	0	17	0.108280837	Residential - Single Family Residence	YES - Current	NO - Privately-Owned	Available	Not Used in Prior Housing Element	0	0	0.049691042	0.049691042	1	1*	1*	117A209	369	Southeast Los Angeles								Above Moderate
LOS ANGELES	1149 E 34TH ST	90011	5114026023	Low Medium I Residential	R2-1	0	17	0.108476506	Residential - Single Family Residence	YES - Current	NO - Privately-Owned	Available	Not Used in Prior Housing Element	0	0	0.049691042	0.049691042	1	1*	1*	117A209	368	Southeast Los Angeles								Above Moderate
LOS ANGELES	1153 E 34TH ST	90011	5114026024	Low Medium I Residential	R2-1	0	17	0.108673027	Residential - Single Family Residence	YES - Current	NO - Privately-Owned	Available	Not Used in Prior Housing Element	0	0	0.049691042	0.049691042	1	1*	1*	117A209	367	Southeast Los Angeles								Above Moderate
LOS ANGELES	1159 E 34TH ST	90011	5114026025	Low Medium I Residential	R2-1	0	17	0.108867852	Residential - Single Family Residence	YES - Current	NO - Privately-Owned	Available	Not Used in Prior Housing Element	0	0	0.049691042	0.049691042	1	1*	1*	117A209	365	Southeast Los Angeles								Above Moderate
LOS ANGELES	1183 E 34TH ST	90011	5114026030	Low Medium I Residential	R2-1	0	17	0.109649948	Residential - Single Family Residence	YES - Current	NO - Privately-Owned	Available	Not Used in Prior Housing Element	0	0	0.049691042	0.049691042	1	1*	1*	117A209	361	Southeast Los Angeles								Above Moderate
LOS ANGELES	1189 E 34TH ST	90011	5114026031	Low Medium I Residential	R2-1	0	17	0.108845902	Residential - Single Family Residence	YES - Current	NO - Privately-Owned	Available	Not Used in Prior Housing Element	0	0	0.049691042	0.049691042	1	1*	1*	117A209	360	Southeast Los Angeles								Above Moderate
LOS ANGELES	1238 E 33RD ST	90011	5114027001	Low Medium I Residential	R2-1	0	17	0.107807708	Residential - Single Family Residence	YES - Current	NO - Privately-Owned	Available	Not Used in Prior Housing Element	0	0	0.053121805	0.053121805	1	1*	1*	117A211	311	Southeast Los Angeles								Above Moderate
LOS ANGELES	1214 E 33RD ST	90011	5114027005	Low Medium I Residential	R2-1	0	17	0.110320194	Residential - Single Family Residence	YES - Current	NO - Privately-Owned	Available	Not Used in Prior Housing Element	0	0	0.049691042	0.049691042	1	1*	1*	117A211	315	Southeast Los Angeles								Above Moderate
LOS ANGELES	1202 E 33RD ST	90011	5114027007	Low Medium I Residential	R2-1	0	17	0.110314755	Residential - Single Family Residence	YES - Current	NO - Privately-Owned	Available	Not Used in Prior Housing Element	0	0	0.049691042	0.049691042	1	1*	1*	117A211	318	Southeast Los Angeles								Above Moderate
LOS ANGELES	1215 E 34TH ST	90011	5114027010	Low Medium I Residential	R2-1	0	17	0.110302691	Residential - Single Family Residence	YES - Current	NO - Privately-Owned	Available	Not Used in Prior Housing Element	0	0	0.049691042	0.049691042	1	1*	1*	117A211	349	Southeast Los Angeles								Above Moderate
LOS ANGELES	1227 E 34TH ST	90011	5114027012	Low Medium I Residential	R2-1	0	17	0.110309866	Residential - Single Family Residence	YES - Current	NO - Privately-Owned	Available	Not Used in Prior Housing Element	0	0	0.049691042	0.049691042	1	1*	1*	117A211	347	Southeast Los Angeles								Above Moderate
LOS ANGELES	1256 E 33RD ST	90011	5114027022	Low Medium I Residential	R2-1	0	17	0.110339189	Residential - Single Family Residence	YES - Current	NO - Privately-Owned	Available	Not Used in Prior Housing Element	0	0	0.049691042	0.049691042	1	1*	1*	117A211	308	Southeast Los Angeles								Above Moderate
LOS ANGELES	1250 E 33RD ST	90011	5114027023	Low Medium I Residential	R2-1	0	17	0.110336321	Residential - Single Family Residence	YES - Current	NO - Privately-Owned	Available	Not Used in Prior Housing Element	0	0	0.049691042	0.049691042	1	1*	1*	117A211	309	Southeast Los Angeles								Above Moderate
LOS ANGELES	1244 E 33RD ST	90011	5114027024	Low Medium I Residential	R2-1	0	17	0.110334427	Residential - Single Family Residence	YES - Current	NO - Privately-Owned	Available	Not Used in Prior Housing Element	0	0	0.049691042	0.049691042	1	1*	1*	117A211	310	Southeast Los Angeles								Above Moderate
LOS ANGELES	1268 E 33RD ST	90011	5114027026	Low Medium I Residential	R2-1	0	17	0.110345236	Residential - Rooming/Boarding House	YES - Current	NO - Privately-Owned	Available	Not Used in Prior Housing Element	0	0	0.08406288	0.08406288	1	1*	1*	117A211	306	Southeast Los Angeles						Yes		Above Moderate
LOS ANGELES	3309 S HOOPER AVE	90011	5114027026	Low Medium I Residential	R2-1	0	17	0.149613747	Residential - Rooming/Boarding House	YES - Current	NO - Privately-Owned	Available	Not Used in Prior Housing Element	0	0	0.186721963	0.186721963	2	2*	2*	117A211	305	Southeast Los Angeles						Yes		Above Moderate
LOS ANGELES	1226 E 34TH ST	90011	5114028004	Low Medium I Residential	R2-1	0	17	0.110194227	Residential - Single Family Residence	YES - Current	NO - Privately-Owned	Available	Not Used in Prior Housing Element	0	0	0.049691042	0.049691042	1	1*	1*	117A211	395	Southeast Los Angeles								Above Moderate
LOS ANGELES	1220 E 34TH ST	90011	5114028005	Low Medium I Residential	R2-1	0	17	0.110194078	Residential - Single Family Residence	YES - Current	NO - Privately-Owned	Available	Not Used in Prior Housing Element	0	0	0.049691042	0.049691042	1	1*	1*	117A211	397	Southeast Los Angeles								Above Moderate
LOS ANGELES	1244 E 34TH ST	90011	5114028009	Low Medium I Residential	R2-1	0	17	0.110194326	Residential - Single Family Residence	YES - Current	NO - Privately-Owned	Available	Not Used in Prior Housing Element	0	0	0.049691042	0.049691042	1	1*	1*	117A211	392	Southeast Los Angeles								Above Moderate
LOS ANGELES	1260 E 34TH ST	90011	5114028012	Low Medium I Residential	R2-1	0	17	0.110194592	Residential - Single Family Residence	YES - Current	NO - Privately-Owned	Available	Not Used in Prior Housing Element	0	0	0.049691042	0.049691042	1	1*	1*	117A211	389	Southeast Los Angeles								Above Moderate
LOS ANGELES	1270 E 34TH ST	90011	5114028013	Low Medium I Residential	R2-1	0	17	0.11019442	Residential - Single Family Residence	YES - Current	NO - Privately-Owned	Available	Not Used in Prior Housing Element	0	0	0.049691042	0.049691042	1	1*	1*	117A211	388	Southeast Los Angeles								Above Moderate
LOS ANGELES	1272 E 34TH ST	90011	5114028014	Low Medium I Residential	R2-1	0	17	0.152769101	Residential - Double, Duplex, or Two Units - 4 Stories or Less	YES - Current	NO - Privately-Owned	Available	Not Used in Prior Housing Element	0	0	0.155596626	0.155596626	2	2*	2*	117A211	387	Southeast Los Angeles						Yes		Above Moderate
LOS ANGELES	1271 E 35TH ST	90011	5114028016	Low Medium I Residential	R2-1	0	17	0.105447708	Residential - Single Family Residence	YES - Current	NO - Privately-Owned	Available	Not Used in Prior Housing Element	0	0	0.049691042	0.049691042	1	1*	1*	115-SA211	34	Southeast Los Angeles								Above Moderate
LOS ANGELES	1267 E 35TH ST	90011	5114028017	Low Medium I Residential	R2-1	0	17	0.105381721	Residential - Single Family Residence	YES - Current	NO - Privately-Owned	Available	Not Used in Prior Housing Element	0	0	0.049691042	0.049691042	1	1*	1*	115-SA211	35	Southeast Los Angeles								Above Moderate
LOS ANGELES	1259 E 35TH ST	90011	5114028018	Low Medium I Residential	R2-1	0	17	0.10531655	Residential - Single Family Residence	YES - Current	NO - Privately-Owned	Available	Not Used in Prior Housing Element	0	0	0.049691042	0.049691042	1	1*	1*	115-SA211	37	Southeast Los Angeles								Above Moderate
LOS ANGELES	1235 E 35TH ST	90011	5114028022	Low Medium I Residential	R2-1	0	17	0.10505145	Residential - Single Family Residence	YES - Current	NO - Privately-Owned	Available	Not Used in Prior Housing Element	0	0	0.049691042	0.049691042	1	1*	1*	115-SA211	41	Southeast Los Angeles								Above Moderate
LOS ANGELES	1217 E 35TH ST	90011	5114028025	Low Medium I Residential	R2-1	0	17	0.104851513	Residential - Single Family Residence	YES - Current	NO - Privately-Owned	Available	Not Used in Prior Housing Element	0	0	0.049691042	0.049691042	1	1*	1*	115-SA211	44	Southeast Los Angeles								Above Moderate
LOS ANGELES	1176 E 34TH ST	90011	5114029009	Low Medium I Residential	R2-1	0	17	0.110340189	Residential - Single Family Residence	YES - Current	NO - Privately-Owned	Available	Not Used in Prior Housing Element	0	0	0.040466294	0.040466294	1	1*	1*	115-SA209	21	Southeast Los Angeles								Above Moderate
LOS ANGELES	1170 E 34TH ST	90011	5114029010	Low Medium I Residential	R2-1	0	17	0.11033445	Residential - Single Family Residence	YES - Current	NO - Privately-Owned	Available	Not Used in Prior Housing Element	0	0	0.040466294	0.040466294	1	1*	1*	115-SA209	22	Southeast Los Angeles								Above Moderate
LOS ANGELES	1158 E 34TH ST	90011	5114029012	Low Medium I Residential	R2-1	0	17	0.110324481	Residential - Single Family Residence	YES - Current	NO - Privately-Owned	Available	Not Used in Prior Housing Element	0	0	0.040466294	0.040466294	1	1*	1*	115-SA209	24	Southeast Los Angeles								Above Moderate
LOS ANGELES	1165 E 35TH ST	90011	5114029024	Low Medium I Residential	R2-1	0	17	0.105569801	Residential - Single Family Residence	YES - Current	NO - Privately-Owned	Available	Not Used in Prior Housing Element	0	0	0.049691042	0.049691042	1	1*	1*	115-SA209	65	Southeast Los Angeles								Above Moderate
LOS ANGELES	1171 E 35TH ST	90011	5114029025	Low Medium I Residential	R2-1	0	17	0.105568438	Residential - Single Family Residence	YES - Current	NO - Privately-Owned	Available	Not Used in Prior Housing Element	0	0	0.07465083	0.07465083	1	1*	1*	115-SA209	64	Southeast Los Angeles						Yes		Above Moderate
LOS ANGELES	1183 E 35TH ST	90011	5114029027	Low Medium I Residential	R2-1	0	17	0.105570088	Residential - Single Family Residence	YES - Current	NO - Privately-Owned	Available	Not Used in Prior Housing Element	0	0	0.049691042	0.049691042	1	1*	1*	115-SA209	62	Southeast Los Angeles								Above Moderate
LOS ANGELES	1189 E 35TH ST	90011	5114029028	Low Medium I Residential	R2-1	0	17	0.10555897	Residential - Single Family Residence	YES - Current	NO - Privately-Owned	Available	Not Used in Prior Housing Element	0	0	0.049691042	0.049691042	1	1*	1*	115-SA209	61	Southeast Los Angeles								Above Moderate
LOS ANGELES	1195 E 35TH ST	90011	5114029029	Low Medium I Residential	R2-1	0	17	0.108206766	Residential - Single Family Residence	YES - Current	NO - Privately-Owned	Available	Not Used in Prior Housing Element	0	0	0.049691042	0.049691042	1	1*	1*	115-SA209	60	Southeast Los Angeles								Above Moderate
LOS ANGELES	1117 E MARTIN LUTHER KING, JR BLVD	90011	5114030001	Community Commercial	C2-1-CPIO	0	108	0.073325625	Residential - Single Family Residence	YES - Current	NO - Privately-Owned	Available	Not Used in Prior Housing Element	0.504194212	0	0	0.504194212	1	0	0	115-SA209	164	Southeast Los Angeles								Lower
LOS ANGELES	1113 E MARTIN LUTHER KING, JR BLVD	90011	5114030002	Community Commercial	C2-1-CPIO	0	108	0.096266678	Industrial - Industrial - Vacant Land	YES - Current	NO - Privately-Owned	Available	Not Used in Prior Housing Element	0.118603802	0	0	0.118603802	0	0	0	115-SA209	165	Southeast Los Angeles								Lower
LOS ANGELES	1192 E 35TH ST	90011	5114030008	Low Medium I Residential	R2-1	0	17	0.108167072	Commercial - Hotel and Motel - Hotel - Under 50 Rooms - One Story	YES - Current	NO - Privately-Owned	Available	Not Used in Prior Housing Element	0	0	0.005908723	0.005908723	1	1*	1*	115-SA209	102	Southeast Los Angeles						Yes		Above Moderate
LOS ANGELES	1182 E 35TH ST	90011	5114030009	Low Medium I Residential	R2-1	0	17	0.094985587	Institutional - Church - One Story	YES - Current	NO - Privately-Owned	Available	Not Used in Prior Housing Element	0	0	0.016187181	0.016187181	1	1*	1*	115-SA209	104	Southeast Los Angeles								Above Moderate
LOS ANGELES	1176 E 35TH ST	90011	5114030011	Low Medium I Residential	R2-1	0	17	0.079169141	Residential - Single Family Residence	YES - Current	NO - Privately-Owned	Available	Not Used in Prior Housing Element	0	0	0.049691042	0.049691042	1	1*	1*	115-SA209	108	Southeast Los Angeles								Above Moderate
LOS ANGELES	1170 E 35TH ST	90011	5114030012	Low Medium I Residential	R2-1	0	17	0.105565868	Residential - Single Family Residence	YES - Current	NO - Privately-Owned	Available	Not Used in Prior Housing Element	0	0	0.049691042	0.049691042	1	1*	1*	115-SA209	109	Southeast Los Angeles								Above Moderate
LOS ANGELES	1164 E 35TH ST	90011	5114030013	Low Medium I Residential	R2-1	0	17	0.105551944	Residential - Single Family Residence	YES - Current	NO - Privately-Owned	Available	Not Used in Prior Housing Element	0	0	0.049691042	0.049691042	1	1*	1*	115-SA209	110	Southeast Los Angeles								Above Moderate
LOS ANGELES	1152 E 35TH ST	90011	5114030015	Low Medium I Residential	R2-1	0	17	0.105593692	Residential - Single Family Residence	YES - Current	NO - Privately-Owned	Available	Not Used in Prior Housing Element	0	0	0.049691042	0.049691042	1	1*	1*	115-SA209	112	Southeast Los Angeles								Above Moderate
LOS ANGELES	1134 E 35TH ST	90011	5114030018	Low Medium I Residential	R2-1	0	17	0.089778221	Residential - Single Family Residence	YES - Current	NO - Privately-Owned	Available	Not Used in Prior Housing Element	0	0	0.049691042	0.049691042	1	1*	1*	115-SA209	115	Southeast Los Angeles								Above Moderate
LOS ANGELES	1128 E 35TH ST	90011	5114030019	Low Medium I Residential	R2-1	0	17	0.073746519	Residential - Single Family Residence	YES - Current	NO - Privately-Owned	Available	Not Used in Prior Housing Element	0	0	0.053121805	0.053121805	1	1*	1*	115-SA209	117	Southeast Los Angeles								Above Moderate
LOS ANGELES	1129 E MARTIN LUTHER KING, JR BLVD	90011	5114030020	Low Medium I Residential	R2-1	0	17	0.072693843	Residential - Single Family Residence	YES - Current	NO - Privately-Owned	Available	Not Used in Prior Housing Element	0	0	0.053121805	0.053121805	1	1*	1*	115-SA209	163	Southeast Los Angeles								Above Moderate
LOS ANGELES	1135 E MARTIN LUTHER KING, JR BLVD	90011	5114030021	Low Medium I Residential	R2-1	0	17	0.086698613	Residential - Single Family Residence	YES - Current	NO - Privately-Owned	Available	Not Used in Prior Housing Element	0	0	0.049691042	0.049691042	1	1*	1*	115-SA209	161	Southeast Los Angeles								Above Moderate
LOS ANGELES	1141 E MARTIN LUTHER KING, JR BLVD	90011	5114030022	Low Medium I Residential	R2-1	0	17	0.101998134	Residential - Single Family Residence	YES - Current	NO - Privately-Owned	Available	Not Used in Prior Housing Element	0	0	0.049691042	0.049691042	1	1*	1*	115-SA209	157	Southeast Los Angeles								Above Moderate
LOS ANGELES	1147 E MARTIN LUTHER KING, JR BLVD	90011	5114030023	Low Medium I Residential	R2-1	0	17	0.101997343	Residential - Single Family Residence	YES - Current	NO - Privately-Owned	Available	Not Used in Prior Housing Element	0	0	0.020519708	0.020519708	1	1*	1*	115-SA209	156	Southeast Los Angeles								Above Moderate
LOS ANGELES	1159 E MARTIN LUTHER KING, JR BLVD	90011	5114030025	Low Medium I Residential	R2-1	0	17	0.102018569	Residential - Single Family Residence	YES - Current	NO - Privately-Owned	Available	Not Used in Prior Housing Element	0	0	0.049691042	0.049691042	1	1*	1*	115-SA209	154	Southeast Los Angeles								Above Moderate
LOS ANGELES	1165 E MARTIN LUTHER KING, JR BLVD	90011	5114030026	Low Medium I Residential	R2-1	0	17	0.101975818	Residential - Single Family Residence	YES - Current	NO - Privately-Owned	Available	Not Used in Prior Housing Element	0	0	0.049691042	0.049691042	1	1*	1*	115-SA209	153	Southeast Los Angeles								Above Moderate
LOS ANGELES	1173 E MARTIN LUTHER KING, JR BLVD	90011	5114030028	Low Medium I Residential	R2-1	0	17	0.063748359	Residential - Single Family Residence	YES - Current	NO - Privately-Owned	Available	Not Used in Prior Housing Element	0	0	0.065140378	0.065140378	1	1*	1*	115-SA209	150	Southeast Los Angeles								Above Moderate
LOS ANGELES	1185 E MARTIN LUTHER KING, JR BLVD	90011	5114030032	Low Medium I Residential	R2-1	0	17	0.104547285	Residential - Single Family Residence - Vacant Land	YES - Current	NO - Privately-Owned	Available	Not Used in Prior Housing Element	0	0	0.127896154	0.127896154	0	1*	1*	115-SA209	143	Southeast Los Angeles								Above Moderate
LOS ANGELES	1124 E 35TH ST	90011	5114030037	Community Commercial	C2-1-CPIO	0	108	0.070461857	Industrial - Warehousing, Distribution, Storage - Warehousing, Distribution, Under 10,000 SF - One Story	YES - Current	NO - Privately-Owned	Available	Not Used in Prior Housing Element	0	0	0.000323631	0.000323631	0	0	0	115-SA209	118	Southeast Los Angeles								Above Moderate
LOS ANGELES	3506 S CENTRAL AVE	90011	5114030037	Community Commercial	C2-1-CPIO	0	108	0.13587999	Industrial - Warehousing, Distribution, Storage - Warehousing, Distribution, Under 10,000 SF - One Story	YES - Current	NO - Privately-Owned	Available	Not Used in Prior Housing Element	0.024853257	0	0	0.024853257	0	0	0	115-SA209	119	Southeast Los Angeles								Lower
LOS ANGELES	3510 S CENTRAL AVE	90011	5114030037	Community Commercial	C2-1-CPIO	0	108	0.284811879	Industrial - Warehousing, Distribution, Storage - Warehousing, Distribution, Under 10,000 SF - One Story	YES - Current	NO - Privately-Owned	Available	Not Used in Prior Housing Element	0.027276243	0	0	0.027276243	0	0	0	115-SA209	147	Southeast Los Angeles								Lower
LOS ANGELES		5114030037		Community Commercial	C2-1-CPIO	0	108	0.038671074	Industrial - Warehousing, Distribution, Storage - Warehousing, Distribution, Under 10,000 SF - One Story	YES - Current	NO - Privately-Owned	Available	Not Used in Prior Housing Element	0	0	0.000605856	0.000605856	0	0	0	115-SA209	144	Southeast Los Angeles								Above Moderate
LOS ANGELES		5114030037		Community Commercial	C2-1-CPIO	0	108	0.038671074	Industrial - Warehousing, Distribution, Storage - Warehousing, Distribution, Under 10,000 SF - One Story	YES - Current	NO - Privately-Owned	Available	Not Used in Prior Housing Element	0.026302265	0	0	0.026302265	0	0	0	115-SA209	120	Southeast Los Angeles								Lower
LOS ANGELES	1200 E 35TH ST	90011	5114031001	Low Medium I Residential	R2-1	0	17	0.132025105	Residential - Single Family Residence	YES - Current	NO - Privately-Owned	Available	Not Used in Prior Housing Element	0	0	0.118681473	0.118681473	1	2*	2*	115-SA211	75	Southeast Los Angeles								Above Moderate
LOS ANGELES	1210 E 35TH ST	90011	5114031002	Low Medium I Residential	R2-1	0	17	0.105619925	Residential - Single Family Residence	YES - Current	NO - Privately-Owned	Available	Not Used in Prior Housing Element	0	0	0.049691042	0.049691042	1	1*	1*	115-SA211	74	Southeast Los Angeles								Above Moderate
LOS ANGELES	1216 E 35TH ST	90011	5114031003	Low Medium I Residential	R2-1	0	17	0.105619924	Residential - Single Family Residence	YES - Current	NO - Privately-Owned	Available	Not Used in Prior Housing Element	0	0	0.049691042	0.049691042	1	1*	1*	115-SA211	73	Southeast Los Angeles								Above Moderate
LOS ANGELES	1228 E 35TH ST	90011	5114031005	Low Medium I Residential	R2-1	0	17	0.105620744	Residential - Single Family Residence	YES - Current	NO - Privately-Owned	Available	Not Used in Prior Housing Element	0	0	0.049691042	0.049691042	1	1*	1*	115-SA211	71	Southeast Los Angeles								Above Moderate
LOS ANGELES		5114031007		Low Medium I Residential	R2-1	0	17	0.105619924	Residential - Single Family Residence	YES - Current	NO - Privately-Owned	Available	Not Used in Prior Housing Element	0	0	0.049691042	0.049691042	1	1*	1*	115-SA211	69	Southeast Los Angeles								Above Moderate
LOS ANGELES	1242 E 35TH ST	90011	5114031008	Low Medium I Residential	R2-1	0	17	0.105619094	Residential - Single Family Residence	YES - Current	NO - Privately-Owned	Available	Not Used in Prior Housing Element	0	0	0.049691042	0.049691042	1	1*	1*	115-SA211	68	Southeast Los Angeles								Above Moderate
LOS ANGELES	1266 E 35TH ST	90011	5114031011	Low Medium I Residential	R2-1	0	17	0.105619638	Residential - Single Family Residence	YES - Current	NO - Privately-Owned	Available	Not Used in Prior Housing Element	0	0	0.049691042	0.049691042	1	1*	1*	115-SA211	65	Southeast Los Angeles								Above Moderate
LOS ANGELES	1270 E 35TH ST	90011	5114031012	Low Medium I Residential	R2-1	0	17	0.105619466	Residential - Single Family Residence	YES - Current	NO - Privately-Owned	Available	Not Used in Prior Housing Element	0	0	0.049691042	0.049691042	1	1*	1*	115-SA211	64	Southeast Los Angeles								Above Moderate
LOS ANGELES	1275 E MARTIN LUTHER KING, JR BLVD	90011	5114031018	Low Medium I Residential	R2-1	0	17	0.107113006	Residential - Single Family Residence	YES - Current	NO - Privately-Owned	Available	Not Used in Prior Housing Element	0	0	0.020519708	0.020519708	1	1*	1*	115-SA211	91	Southeast Los Angeles								Above Moderate
LOS ANGELES	1253 E MARTIN LUTHER KING, JR BLVD	90011	5114031021	Low Medium I Residential	R2-1	0	17	0.10592838	Residential - Single Family Residence	YES - Current	NO - Privately-Owned	Available	Not Used in Prior Housing Element	0	0	0.049691042	0.049691042	1	1*	1*	115-SA211	94	Southeast Los Angeles								Above Moderate
LOS ANGELES	1247 E MARTIN LUTHER KING, JR BLVD	90011	5114031022	Low Medium I Residential	R2-1	0	17	0.105532132	Residential - Single Family Residence	YES - Current	NO - Privately-Owned	Available	Not Used in Prior Housing Element	0	0	0.049691042	0.049691042	1	1*	1*	115-SA211	96	Southeast Los Angeles								Above Moderate
LOS ANGELES	1241 E MARTIN LUTHER KING, JR BLVD	90011	5114031023	Low Medium I Residential	R2-1	0	17	0.105136707	Residential - Single Family Residence	YES - Current	NO - Privately-Owned	Available	Not Used in Prior Housing Element	0	0	0.049691042	0.049691042	1	1*	1*	115-SA211	97	Southeast Los Angeles								Above Moderate
LOS ANGELES	1235 E MARTIN LUTHER KING, JR BLVD	90011	5114031024	Low Medium I Residential	R2-1	0	17	0.104741578	Residential - Single Family Residence	YES - Current	NO - Privately-Owned	Available	Not Used in Prior Housing Element	0	0	0.049691042	0.049691042	1	1*	1*	115-SA211	98	Southeast Los Angeles								Above Moderate
LOS ANGELES	1229 E MARTIN LUTHER KING, JR BLVD	90011	5114031025	Low Medium I Residential	R2-1	0	17	0.104348079	Residential - Single Family Residence	YES - Current	NO - Privately-Owned	Available	Not Used in Prior Housing Element	0	0	0.049691042	0.049691042	1	1*	1*	115-SA211	99	Southeast Los Angeles								Above Moderate
LOS ANGELES	1223 E MARTIN LUTHER KING, JR BLVD	90011	5114031026	Low Medium I Residential	R2-1	0	17	0.103950506	Residential - Single Family Residence	YES - Current	NO - Privately-Owned	Available	Not Used in Prior Housing Element	0	0	0.049691042	0.049691042	1	1*	1*	115-SA211	100	Southeast Los Angeles								Above Moderate
LOS ANGELES	1209 E MARTIN LUTHER KING, JR BLVD	90011	5114031028	Low Medium I Residential	R2-1	0	17	0.103161854	Residential - Single Family Residence	YES - Current	NO - Privately-Owned	Available	Not Used in Prior Housing Element	0	0	0.049691042	0.049691042	1	1*	1*	115-SA211	103	Southeast Los Angeles								Above Moderate
LOS ANGELES	1208 E MARTIN LUTHER KING, JR BLVD	90011	5114032002	Low Medium I Residential	R2-1	0	17	0.133770972	Residential - Single Family Residence	YES - Current	NO - Privately-Owned	Available	Not Used in Prior Housing Element	0	0	0.118681473	0.118681473	1	2*	2*	115-SA211	138	Southeast Los Angeles								Above Moderate
LOS ANGELES	1214 E MARTIN LUTHER KING, JR BLVD	90011	5114032003	Low Medium I Residential	R2-1	0	17	0.13368593	Residential - Single Family Residence	YES - Current	NO - Privately-Owned	Available	Not Used in Prior Housing Element	0	0	0.177267426	0.177267426

LOS ANGELES	1169 E 40TH PL	90011	5114033027	Low Medium I Residential	R2-1	0	17	0.137414115	Residential - Double, Duplex, or Two Units - 4 Stories or Less	YES - Current	NO - Privately-Owned	Available	Not Used in Prior Housing Element	0	0	0.155596626	0.155596626	2	2*	2*	115-5A209	256	Southeast Los Angeles	Yes	Above Moderate
LOS ANGELES	1175 E 40TH PL	90011	5114033028	Low Medium I Residential	R2-1	0	17	0.137397848	Residential - Double, Duplex, or Two Units - 4 Stories or Less	YES - Current	NO - Privately-Owned	Available	Not Used in Prior Housing Element	0	0	0.027843643	0.027843643	2	2*	2*	115-5A209	255	Southeast Los Angeles	Yes	Above Moderate
LOS ANGELES	4021 S NAOMI AVE	90011	5114033032	Low Medium I Residential	R2-1	0	17	0.137365014	Institutional - Church - One Story	YES - Current	NO - Privately-Owned	Available	Not Used in Prior Housing Element	0	0	0.034197812	0.034197812	2	2*	2*	115-5A209	252	Southeast Los Angeles		Above Moderate
LOS ANGELES	1184 E 40TH PL	90011	5114034002	Low Medium I Residential	R2-1	0	17	0.11636991	Residential - Double, Duplex, or Two Units - 4 Stories or Less	YES - Current	NO - Privately-Owned	Available	Not Used in Prior Housing Element	0	0	0.155596626	0.155596626	2	2*	2*	115-5A209	282	Southeast Los Angeles	Yes	Above Moderate
LOS ANGELES	1174 E 40TH PL	90011	5114034003	Low Medium I Residential	R2-1	0	17	0.125323377	Residential - Double, Duplex, or Two Units - 4 Stories or Less	YES - Current	NO - Privately-Owned	Available	Not Used in Prior Housing Element	0	0	0.162922955	0.162922955	2	2*	2*	115-5A209	283	Southeast Los Angeles	Yes	Above Moderate
LOS ANGELES	1162 E 40TH PL	90011	5114034005	Low Medium I Residential	R2-1	0	17	0.12533268	Residential - Double, Duplex, or Two Units - 4 Stories or Less	YES - Current	NO - Privately-Owned	Available	Not Used in Prior Housing Element	0	0	0.068499407	0.068499407	2	2*	2*	115-5A209	285	Southeast Los Angeles	Yes	Above Moderate
LOS ANGELES	1138 E 40TH PL	90011	5114034009	Low Medium I Residential	R2-1	0	17	0.098467868	Residential - Single Family Residence	YES - Current	NO - Privately-Owned	Available	Not Used in Prior Housing Element	0	0	0.052084816	0.052084816	1	1*	1*	115-5A209	289	Southeast Los Angeles		Above Moderate
LOS ANGELES	1124 E 40TH PL	90011	5114034011	Low Medium I Residential	R2-1	0	17	0.094105919	Residential - Rooming/Boarding House	YES - Current	NO - Privately-Owned	Available	Not Used in Prior Housing Element	0	0	0.011550257	0.011550257	1	1*	1*	115-5A209	292	Southeast Los Angeles	Yes	Above Moderate
LOS ANGELES	4052 S CENTRAL AVE	90011	5114034012	Community Commercial	C2-2D-CPIO	0	108	0.137762404	Commercial - Store Combination - Store and Residential Combination - One Story	YES - Current	NO - Privately-Owned	Available	Not Used in Prior Housing Element	0	0	0.05781088	0.05781088	16	0	0	115-5A209	293	Southeast Los Angeles	Yes	Above Moderate
LOS ANGELES	4054 S CENTRAL AVE	90011	5114034012	Community Commercial	C2-2D-CPIO	0	108	0.137807169	Commercial - Store Combination - Store and Residential Combination - One Story	YES - Current	NO - Privately-Owned	Available	Not Used in Prior Housing Element	0	0	0.05781088	0.05781088	16	0	0	115-5A209	308	Southeast Los Angeles	Yes	Above Moderate
LOS ANGELES	4058 S CENTRAL AVE	90011	5114034013	Community Commercial	C2-2D-CPIO	0	108	0.137851362	Commercial - Store - One Story	YES - Current	NO - Privately-Owned	Available	Not Used in Prior Housing Element	0.135030219	0	0	0.135030219	1	0	0	115-5A209	310	Southeast Los Angeles		Lower
LOS ANGELES	4062 S CENTRAL AVE	90011	5114034014	Community Commercial	C2-2D-CPIO	0	108	0.137896631	Commercial - Commercial - Vacant Land	YES - Current	NO - Privately-Owned	Available	Not Used in Prior Housing Element	0.26100714	0	0	0.26100714	0	0	0	115-5A209	311	Southeast Los Angeles		Lower
LOS ANGELES	4066 S CENTRAL AVE	90011	5114034015	Community Commercial	C2-2D-CPIO	0	108	0.137940146	Commercial - Professional Building - Medical Dental Building - Two Stories	YES - Current	NO - Privately-Owned	Available	Not Used in Prior Housing Element	0.107936918	0	0	0.107936918	0	0	0	115-5A209	337	Southeast Los Angeles		Lower
LOS ANGELES	4072 S CENTRAL AVE	90011	5114034016	Community Commercial	C2-2D-CPIO	0	108	0.128800685	Commercial - Hotel and Motel - Hotel - Under 50 Rooms - One Story	YES - Current	NO - Privately-Owned	Available	Not Used in Prior Housing Element	0.028291265	0	0	0.028291265	20	0	0	115-5A209	340	Southeast Los Angeles		Lower
LOS ANGELES	4074 S CENTRAL AVE	90011	5114034016	Community Commercial	C2-2D-CPIO	0	108	0.123999889	Commercial - Hotel and Motel - Hotel - Under 50 Rooms - One Story	YES - Current	NO - Privately-Owned	Available	Not Used in Prior Housing Element	0.027690775	0	0	0.027690775	20	0	0	115-5A209	343	Southeast Los Angeles		Lower
LOS ANGELES	1129 E 41ST ST	90011	5114034017	Low Medium I Residential	R2-1	0	17	0.148114412	Residential - Single Family Residence	YES - Current	NO - Privately-Owned	Available	Not Used in Prior Housing Element	0	0	0.042210044	0.042210044	1	2*	2*	115-5A209	324	Southeast Los Angeles		Above Moderate
LOS ANGELES	1137 E 41ST ST	90011	5114034018	Low Medium I Residential	R2-1	0	17	0.145605525	Residential - Single Family Residence	YES - Current	NO - Privately-Owned	Available	Not Used in Prior Housing Element	0	0	0.101525572	0.101525572	1	2*	2*	115-5A209	323	Southeast Los Angeles		Above Moderate
LOS ANGELES	1139 E 41ST ST	90011	5114034019	Low Medium I Residential	R2-1	0	17	0.127787446	Residential - Double, Duplex, or Two Units - 4 Stories or Less	YES - Current	NO - Privately-Owned	Available	Not Used in Prior Housing Element	0	0	0.162922955	0.162922955	2	2*	2*	115-5A209	322	Southeast Los Angeles	Yes	Above Moderate
LOS ANGELES	1151 E 41ST ST	90011	5114034020	Low Medium I Residential	R2-1	0	17	0.128143861	Residential - Single Family Residence	YES - Current	NO - Privately-Owned	Available	Not Used in Prior Housing Element	0	0	0.124323767	0.124323767	1	2*	2*	115-5A209	321	Southeast Los Angeles		Above Moderate
LOS ANGELES	1157 E 41ST ST	90011	5114034021	Low Medium I Residential	R2-1	0	17	0.128499325	Residential - Single Family Residence	YES - Current	NO - Privately-Owned	Available	Not Used in Prior Housing Element	0	0	0.124323767	0.124323767	1	2*	2*	115-5A209	320	Southeast Los Angeles		Above Moderate
LOS ANGELES	1161 E 41ST ST	90011	5114034022	Low Medium I Residential	R2-1	0	17	0.128856699	Residential - Double, Duplex, or Two Units - 4 Stories or Less	YES - Current	NO - Privately-Owned	Available	Not Used in Prior Housing Element	0	0	0.068499407	0.068499407	2	2*	2*	115-5A209	319	Southeast Los Angeles	Yes	Above Moderate
LOS ANGELES	1169 E 41ST ST	90011	5114034023	Low Medium I Residential	R2-1	0	17	0.129213413	Residential - Double, Duplex, or Two Units - 4 Stories or Less	YES - Current	NO - Privately-Owned	Available	Not Used in Prior Housing Element	0	0	0.162922955	0.162922955	2	2*	2*	115-5A209	318	Southeast Los Angeles	Yes	Above Moderate
LOS ANGELES	1175 E 41ST ST	90011	5114034024	Low Medium I Residential	R2-1	0	17	0.129570128	Residential - Double, Duplex, or Two Units - 4 Stories or Less	YES - Current	NO - Privately-Owned	Available	Not Used in Prior Housing Element	0	0	0.162922955	0.162922955	2	2*	2*	115-5A209	317	Southeast Los Angeles	Yes	Above Moderate
LOS ANGELES	1181 E 41ST ST	90011	5114034025	Low Medium I Residential	R2-1	0	17	0.129925267	Residential - Single Family Residence	YES - Current	NO - Privately-Owned	Available	Not Used in Prior Housing Element	0	0	0.124323767	0.124323767	1	2*	2*	115-5A209	316	Southeast Los Angeles		Above Moderate
LOS ANGELES	1185 E 41ST ST	90011	5114034026	Low Medium I Residential	R2-1	0	17	0.130283918	Residential - Single Family Residence	YES - Current	NO - Privately-Owned	Available	Not Used in Prior Housing Element	0	0	0.051925179	0.051925179	1	2*	2*	115-5A209	315	Southeast Los Angeles		Above Moderate
LOS ANGELES	1200 E 40TH PL	90011	5114035001	Low Medium I Residential	R2-1	0	17	0.104816531	Residential - Single Family Residence	YES - Current	NO - Privately-Owned	Available	Not Used in Prior Housing Element	0	0	0.007140264	0.007140264	1	1*	1*	115-5A209	279	Southeast Los Angeles		Above Moderate
LOS ANGELES	1206 E 40TH PL	90011	5114035002	Low Medium I Residential	R2-1	0	17	0.119793145	Residential - Double, Duplex, or Two Units - 4 Stories or Less	YES - Current	NO - Privately-Owned	Available	Not Used in Prior Housing Element	0	0	0.041659561	0.041659561	2	2*	2*	115-5A211	186	Southeast Los Angeles	Yes	Above Moderate
LOS ANGELES	1214 E 40TH PL	90011	5114035003	Low Medium I Residential	R2-1	0	17	0.119797729	Residential - Single Family Residence	YES - Current	NO - Privately-Owned	Available	Not Used in Prior Housing Element	0	0	0.118681473	0.118681473	1	2*	2*	115-5A211	185	Southeast Los Angeles		Above Moderate
LOS ANGELES	1220 E 40TH PL	90011	5114035004	Low Medium I Residential	R2-1	0	17	0.1197993	Residential - Single Family Residence	YES - Current	NO - Privately-Owned	Available	Not Used in Prior Housing Element	0	0	0.118681473	0.118681473	1	2*	2*	115-5A211	184	Southeast Los Angeles		Above Moderate
LOS ANGELES	1226 E 40TH PL	90011	5114035005	Low Medium I Residential	R2-1	0	17	0.119804904	Residential - Single Family Residence	YES - Current	NO - Privately-Owned	Available	Not Used in Prior Housing Element	0	0	0.118681473	0.118681473	1	2*	2*	115-5A211	183	Southeast Los Angeles		Above Moderate
LOS ANGELES	1232 E 40TH PL	90011	5114035006	Low Medium I Residential	R2-1	0	17	0.119818279	Residential - Single Family Residence	YES - Current	NO - Privately-Owned	Available	Not Used in Prior Housing Element	0	0	0.118681473	0.118681473	1	2*	2*	115-5A211	182	Southeast Los Angeles		Above Moderate
LOS ANGELES	1238 E 40TH PL	90011	5114035007	Low Medium I Residential	R2-1	0	17	0.119801417	Residential - Single Family Residence	YES - Current	NO - Privately-Owned	Available	Not Used in Prior Housing Element	0	0	0.118681473	0.118681473	1	2*	2*	115-5A211	181	Southeast Los Angeles		Above Moderate
LOS ANGELES	1242 E 40TH PL	90011	5114035008	Low Medium I Residential	R2-1	0	17	0.119816381	Residential - Single Family Residence	YES - Current	NO - Privately-Owned	Available	Not Used in Prior Housing Element	0	0	0.118681473	0.118681473	1	2*	2*	115-5A211	180	Southeast Los Angeles		Above Moderate
LOS ANGELES	1250 E 40TH PL	90011	5114035009	Low Medium I Residential	R2-1	0	17	0.119818238	Residential - Double, Duplex, or Two Units - 4 Stories or Less	YES - Current	NO - Privately-Owned	Available	Not Used in Prior Housing Element	0	0	0.155596626	0.155596626	2	2*	2*	115-5A211	179	Southeast Los Angeles	Yes	Above Moderate
LOS ANGELES	1256 E 40TH PL	90011	5114035010	Low Medium I Residential	R2-1	0	17	0.119823554	Residential - Double, Duplex, or Two Units - 4 Stories or Less	YES - Current	NO - Privately-Owned	Available	Not Used in Prior Housing Element	0	0	0.155596626	0.155596626	2	2*	2*	115-5A211	178	Southeast Los Angeles	Yes	Above Moderate
LOS ANGELES	1262 E 40TH PL	90011	5114035011	Low Medium I Residential	R2-1	0	17	0.119825125	Residential - Single Family Residence	YES - Current	NO - Privately-Owned	Available	Not Used in Prior Housing Element	0	0	0.118681473	0.118681473	1	2*	2*	115-5A211	177	Southeast Los Angeles		Above Moderate
LOS ANGELES	1268 E 40TH PL	90011	5114035012	Low Medium I Residential	R2-1	0	17	0.119830729	Residential - Single Family Residence	YES - Current	NO - Privately-Owned	Available	Not Used in Prior Housing Element	0	0	0.031472131	0.031472131	1	2*	2*	115-5A211	176	Southeast Los Angeles		Above Moderate
LOS ANGELES	1284 E 40TH PL	90011	5114035014	Low Medium I Residential	R2-1	0	17	0.119837247	Residential - Double, Duplex, or Two Units - 4 Stories or Less	YES - Current	NO - Privately-Owned	Available	Not Used in Prior Housing Element	0	0	0.155596626	0.155596626	2	2*	2*	115-5A211	174	Southeast Los Angeles	Yes	Above Moderate
LOS ANGELES	1290 E 40TH PL	90011	5114035015	Low Medium I Residential	R2-1	0	17	0.110308256	Residential - Single Family Residence	YES - Current	NO - Privately-Owned	Available	Not Used in Prior Housing Element	0	0	0.040466294	0.040466294	1	1*	1*	115-5A211	173	Southeast Los Angeles		Above Moderate
LOS ANGELES	1293 E 41ST ST	90011	5114035016	Low Medium II Residential	RD1.5-1	0	29	0.129700058	Residential - Double, Duplex, or Two Units - 4 Stories or Less	YES - Current	NO - Privately-Owned	Available	Not Used in Prior Housing Element	0	0.085012275	0	0.085012275	2	3*	3*	115-5A211	189	Southeast Los Angeles	Yes	Moderate
LOS ANGELES	1279 E 41ST ST	90011	5114035018	Low Medium II Residential	RD1.5-1	0	29	0.128540153	Residential - Single Family Residence	YES - Current	NO - Privately-Owned	Available	Not Used in Prior Housing Element	0	0.148779023	0	0.148779023	1	3*	3*	115-5A211	191	Southeast Los Angeles		Moderate
LOS ANGELES	1273 E 41ST ST	90011	5114035019	Low Medium II Residential	RD1.5-1	0	29	0.128533408	Residential - Double, Duplex, or Two Units - 4 Stories or Less	YES - Current	NO - Privately-Owned	Available	Not Used in Prior Housing Element	0	0.201013881	0	0.201013881	2	3*	3*	115-5A211	192	Southeast Los Angeles	Yes	Moderate
LOS ANGELES	1265 E 41ST ST	90011	5114035020	Low Medium II Residential	RD1.5-1	0	29	0.128531399	Residential - Single Family Residence	YES - Current	NO - Privately-Owned	Available	Not Used in Prior Housing Element	0	0.148779023	0	0.148779023	1	3*	3*	115-5A211	193	Southeast Los Angeles		Moderate
LOS ANGELES	1261 E 41ST ST	90011	5114035021	Low Medium II Residential	RD1.5-1	0	29	0.128527956	Residential - Single Family Residence	YES - Current	NO - Privately-Owned	Available	Not Used in Prior Housing Element	0	0.148779023	0	0.148779023	1	3*	3*	115-5A211	194	Southeast Los Angeles		Moderate
LOS ANGELES	1233 E 41ST ST	90011	5114035025	Low Medium II Residential	RD1.5-1	0	29	0.128513593	Residential - Single Family Residence	YES - Current	NO - Privately-Owned	Available	Not Used in Prior Housing Element	0	0.148779023	0	0.148779023	1	3*	3*	115-5A211	199	Southeast Los Angeles		Moderate
LOS ANGELES	1225 E 41ST ST	90011	5114035026	Low Medium II Residential	RD1.5-1	0	29	0.128510739	Residential - Three Units (Any Combination) - 4 Stories or Less	YES - Current	NO - Privately-Owned	Available	Not Used in Prior Housing Element	0	0.182393664	0	0.182393664	3	3*	3*	115-5A211	200	Southeast Los Angeles	Yes	Moderate
LOS ANGELES	1221 E 41ST ST	90011	5114035027	Low Medium II Residential	RD1.5-1	0	29	0.128507007	Residential - Double, Duplex, or Two Units - 4 Stories or Less	YES - Current	NO - Privately-Owned	Available	Not Used in Prior Housing Element	0	0.201013881	0	0.201013881	2	3*	3*	115-5A211	201	Southeast Los Angeles	Yes	Moderate
LOS ANGELES	1209 E 41ST ST	90011	5114035029	Low Medium II Residential	RD1.5-1	0	29	0.128499772	Residential - Double, Duplex, or Two Units - 4 Stories or Less	YES - Current	NO - Privately-Owned	Available	Not Used in Prior Housing Element	0	0.201013881	0	0.201013881	2	3*	3*	115-5A211	203	Southeast Los Angeles	Yes	Moderate
LOS ANGELES	4064 S NAOMI AVE	90011	5114035030	Low Medium II Residential	RD1.5-1	0	29	0.128496392	Residential - Three Units (Any Combination) - 4 Stories or Less	YES - Current	NO - Privately-Owned	Available	Not Used in Prior Housing Element	0	0.182393664	0	0.182393664	3	3*	3*	115-5A209	314	Southeast Los Angeles	Yes	Moderate
LOS ANGELES	1247 E 41ST ST	90011	5114035031	Low Medium II Residential	RD1.5-1	0	29	0.074767124	Residential - Single Family Residence	YES - Current	NO - Privately-Owned	Available	Not Used in Prior Housing Element	0	0	0.156462586	0.156462586	1	2*	2*	115-5A211	196	Southeast Los Angeles		Above Moderate
LOS ANGELES	1253 E 41ST ST	90011	5114035031	Low Medium II Residential	RD1.5-1	0	29	0.128523797	Residential - Single Family Residence	YES - Current	NO - Privately-Owned	Available	Not Used in Prior Housing Element	0	0.1551696	0	0.1551696	1	3*	3*	115-5A211	195	Southeast Los Angeles		Moderate
LOS ANGELES	1243 E 41ST ST	90011	5114035032	Low Medium II Residential	RD1.5-1	0	29	0.128517199	Residential - Double, Duplex, or Two Units - 4 Stories or Less	YES - Current	NO - Privately-Owned	Available	Not Used in Prior Housing Element	0	0.208958244	0	0.208958244	2	3*	3*	115-5A211	198	Southeast Los Angeles	Yes	Moderate
LOS ANGELES	1346 E 33RD ST	90011	5114036001	Low Medium II Residential	RD1.5-1	0	29	0.131665087	Residential - Single Family Residence	YES - Current	NO - Privately-Owned	Available	Not Used in Prior Housing Element	0	0.049819234	0	0.049819234	1	3*	3*	117A211	386	Southeast Los Angeles		Moderate
LOS ANGELES	1344 E 33RD ST	90011	5114036002	Low Medium II Residential	RD1.5-1	0	29	0.131899419	Residential - Double, Duplex, or Two Units - 4 Stories or Less	YES - Current	NO - Privately-Owned	Available	Not Used in Prior Housing Element	0	0.04517256	0	0.04517256	2	3*	3*	117A211	385	Southeast Los Angeles		Moderate
LOS ANGELES	1342 E 33RD ST	90011	5114036003	Low Medium II Residential	RD1.5-1	0	29	0.132190941	Residential - Single Family Residence	YES - Current	NO - Privately-Owned	Available	Not Used in Prior Housing Element	0	0.049819234	0	0.049819234	1	3*	3*	117A211	383	Southeast Los Angeles		Moderate
LOS ANGELES	1332 1/2 E 33RD ST	90011	5114036005	Low Medium II Residential	RD1.5-1	0	29	0.132766994	Residential - Double, Duplex, or Two Units - 4 Stories or Less	YES - Current	NO - Privately-Owned	Available	Not Used in Prior Housing Element	0	0.067230856	0	0.067230856	2	3*	3*	117A211	379	Southeast Los Angeles	Yes	Moderate
LOS ANGELES	1330 E 33RD ST	90011	5114036006	Low Medium II Residential	RD1.5-1	0	29	0.133055144	Residential - Single Family Residence	YES - Current	NO - Privately-Owned	Available	Not Used in Prior Housing Element	0	0.049819234	0	0.049819234	1	3*	3*	117A211	377	Southeast Los Angeles		Moderate
LOS ANGELES	1324 E 33RD ST	90011	5114036008	Low Medium II Residential	RD1.5-1	0	29	0.133631352	Residential - Three Units (Any Combination) - 4 Stories or Less	YES - Current	NO - Privately-Owned	Available	Not Used in Prior Housing Element	0	0.061024117	0	0.061024117	3	3*	3*	117A211	372	Southeast Los Angeles	Yes	Moderate
LOS ANGELES	1318 E 33RD ST	90011	5114036009	Low Medium II Residential	RD1.5-1	0	29	0.133921163	Residential - Single Family Residence	YES - Current	NO - Privately-Owned	Available	Not Used in Prior Housing Element	0	0.049819234	0	0.049819234	1	3*	3*	117A211	370	Southeast Los Angeles		Moderate
LOS ANGELES	1314 E 33RD ST	90011	5114036010	Low Medium II Residential	RD1.5-1	0	29	0.096037353	Residential - Single Family Residence	YES - Current	NO - Privately-Owned	Available	Not Used in Prior Housing Element	0	0	0.079573435	0.079573435	1	2*	2*	117A211	366	Southeast Los Angeles		Above Moderate
LOS ANGELES	3307 S COMPTON AVE	90011	5114037002	Low Medium II Residential	RD1.5-1	0	29	0.08422092	Residential - Single Family Residence	YES - Current	NO - Privately-Owned	Available	Not Used in Prior Housing Element	0	0	0.079573435	0.079573435	1	2*	2*	115-5A211	49	Southeast Los Angeles		Above Moderate
LOS ANGELES	3309 S COMPTON AVE	90011	5114037003	Low Medium II Residential	RD1.5-1	0	29	0.044017403	Residential - Single Family Residence	YES - Current	NO - Privately-Owned	Available	Not Used in Prior Housing Element	0	0	0.067789024	0.067789024	1	1*	1*	115-5A211	54	Southeast Los Angeles		Above Moderate
LOS ANGELES	3311 S COMPTON AVE	90011	5114037003	Low Medium II Residential	RD1.5-1	0	29	0.04092922	Residential - Single Family Residence	YES - Current	NO - Privately-Owned	Available	Not Used in Prior Housing Element	0	0	0.067789024	0.067789024	1	1*	1*	115-5A211	57	Southeast Los Angeles		Above Moderate
LOS ANGELES	3313 S COMPTON AVE	90011	5114037004	Low Medium II Residential	RD1.5-1	0	29	0.088721344	Residential - Double, Duplex, or Two Units - 4 Stories or Less	YES - Current	NO - Privately-Owned	Available	Not Used in Prior Housing Element	0	0	0.016008514	0.016008514	2	2*	2*	115-5A211	61	Southeast Los Angeles	Yes	Above Moderate
LOS ANGELES		5114037007	Low Medium II Residential	RD1.5-1	0	29	0.01473933	Residential - Single Family Residence - Vacant Land	YES - Current	NO - Privately-Owned	Available	Not Used in Prior Housing Element	0	0	0.053044915	0.053044915	0	0	0	115-5A211	59	Southeast Los Angeles		Above Moderate
LOS ANGELES	1384 E 33RD ST	90011	5114037008	Low Medium II Residential	RD1.5-1	0	29	0.129337424	Residential - Single Family Residence	YES - Current	NO - Privately-Owned	Available	Not Used in Prior Housing Element	0	0.049819234	0	0.049819234	1	3*	3*	115-5A211	23	Southeast Los Angeles		Moderate
LOS ANGELES	1380 E 33RD ST	90011	5114037009	Low Medium II Residential	RD1.5-1	0	29	0.129637778	Residential - Three Units (Any Combination) - 4 Stories or Less	YES - Current	NO - Privately-Owned	Available	Not Used in Prior Housing Element	0	0.061024117	0	0.061024117	3	3*	3*	115-5A211	21	Southeast Los Angeles		Moderate
LOS ANGELES	1372 E 33RD ST	90011	5114037010	Low Medium II Residential	RD1.5-1	0	29	0.129938441	Residential - Three Units (Any Combination) - 4 Stories or Less	YES - Current	NO - Privately-Owned	Available	Not Used in Prior Housing Element	0	0.061024117	0	0.061024117	3	3*	3*	115-5A211	19	Southeast Los Angeles	Yes	Moderate
LOS ANGELES	1370 E 33RD ST	90011	5114037011	Low Medium II Residential	RD1.5-1	0	29	0.130238533	Residential - Single Family Residence	YES - Current	NO - Privately-Owned	Available	Not Used in Prior Housing Element	0	0.049819234	0	0.049819234	1	3*	3*	115-5A211	17	Southeast Los Angeles		Moderate
LOS ANGELES	1366 E 33RD ST	90011	5114037012	Low Medium II Residential	RD1.5-1	0	29	0.13053882	Residential - Single Family Residence	YES - Current	NO - Privately-Owned	Available	Not Used in Prior Housing Element	0	0.021028773	0	0.021028773	1	3*	3*	115-5A211	14	Southeast Los Angeles		Moderate
LOS ANGELES	1364 E 33RD ST	90011	5114037013	Low Medium II Residential	RD1.5-1	0	29	0.130839513	Residential - Double, Duplex, or Two Units - 4 Stories or Less	YES - Current	NO - Privately-Owned	Available	Not Used in Prior Housing Element	0	0.067230856	0	0.067230856	2	3*	3*	115-5A211	13	Southeast Los Angeles	Yes	Moderate
LOS ANGELES	1360 E 33RD ST	90011	5114037014	Low Medium II Residential	RD1.5-1	0	29	0.131138571	Residential - Single Family Residence	YES - Current	NO - Privately-Owned	Available	Not Used in Prior Housing Element	0	0.049819234	0	0.049819234	1	3*	3*	115-5A211	11	Southeast Los Angeles		Moderate
LOS ANGELES	1354 E 33RD ST	90011	5114037015	Low Medium II Residential	RD1.5-1	0	29	0.129794567	Residential - Three Units (Any Combination) - 4 Stories or Less	YES - Current	NO - Privately-Owned	Available	Not Used in Prior Housing Element	0	0.061024117	0	0.061024117	3	3*	3*	115-5A211	8	Southeast Los Angeles	Yes	Moderate
LOS ANGELES	1390 E 33RD ST	90011	5114037016	Low Medium II Residential	RD1.5-1	0	29	0.04970783	Residential - Single Family Residence	YES - Current	NO - Privately-Owned	Available	Not Used in Prior Housing Element	0	0	0.065592831	0.065592831	1	1*	1*	115-5A211	27	Southeast Los Angeles		Above Moderate
LOS ANGELES		5114038002	Low Medium II Residential	[Q]R4-1	0	21	0.05584099	Industrial - Parking Lot (Industrial Use Property) - One Story	YES - Current	NO - Privately-Owned	Available	Not Used in Prior Housing Element	0	0	0.009863878	0.009863878	0	1*	1*	117A211	373	Southeast Los Angeles		Above Moderate
LOS ANGELES	1369 E 33RD ST	90011	5114038004	Low Medium II Residential	RD2-1	0	21	0.12814272	Residential - Double, Duplex, or Two Units - 4 Stories or Less	YES - Current	NO - Privately-Owned	Available	Not Used in Prior Housing Element	0	0	0.118681473	0.118681473	1	2*	2*	117A211	355	Southeast Los Angeles		Above Moderate
LOS ANGELES	1373 E 33RD ST	90011	5114038005	Low Medium II Residential	RD2-1	0	21	0.12803469	Residential - Single Family Residence	YES - Current	NO - Privately-Owned	Available	Not Used in Prior Housing Element	0	0	0.118681473	0.118681473	1	2*	2*	117A211	358	Southeast Los Angeles		Above Moderate
LOS ANGELES	1377 E 33RD ST	90011	5114038006	Low Medium II Residential	RD2-1	0	21	0.127928107	Residential - Double, Duplex, or Two Units - 4 Stories or Less	YES - Current	NO - Privately-Owned	Available	Not Used in Prior Housing Element	0	0	0.155596626	0.155596626	2	2*	2*	117A211	361	Southeast Los Angeles	Yes	Above Moderate
LOS ANGELES	1383 E 33RD ST	90011	5114038007	Low Medium II Residential	RD2-1	0	21	0.12782287	Commercial - Parking Lot (Commercial Use Property) - Lots - Patron or Employee - One Story	YES - Current	NO - Privately-Owned	Available	Not Used in Prior Housing Element	0	0	0.007936474	0.007936474	0	2*	2*	117A211	363	Southeast Los Angeles		Above Moderate
LOS ANGELES	1397 E 33RD ST	90011	5114038010	Low Medium II Residential	[Q]R4-1	0	21	0.063396595	Institutional - Church - One Story	YES - Current	NO - Privately-Owned	Available	Not Used in Prior Housing Element	0	0	0.00379329	0.00379329	0	1*	1*	117A211	403	Southeast Los Angeles		Above Moderate
LOS ANGELES	3209 S COMPTON AVE	90011	5114038010	Low Medium II Residential	[Q]R4-1	0	21	0.074913484	Institutional - Church - One Story	YES - Current	NO - Privately-Owned	Available	Not Used in Prior Housing Element	0	0	0.00379329	0.00379329	0	1*	1*	117A211	378	Southeast Los Angeles		Above Moderate
LOS ANGELES	3211 S COMPTON AVE	90011	5114038010	Low Medium II Residential	[Q]R4-1	0	21	0.069662771	Institutional - Church - One Story	YES - Current	NO - Privately-Owned	Available	Not Used in Prior Housing Element	0	0	0.00379329	0.00379329	0	1*	1*	117A211	384	Southeast Los Angeles		Above Moderate
LOS ANGELES	1387 E 33RD ST	90011	5114038016	Low Medium II Residential	RD2-1	0	21	0.127714362	Commercial - Parking Lot (Commercial Use Property) - Lots - Patron or Employee - One Story	YES - Current	NO - Privately-Owned	Available	Used in Prior Housing Element - Non-Vacant	0	0	0.007936474	0.007936474	0	2*	2*	117A211	367	Southeast Los Angeles		Above Moderate
LOS ANGELES	1391 E 33RD ST	90011	5114038016	Low Medium II Residential	RD2-1	0	21	0.19227079	Commercial - Parking Lot (Commercial Use Property) - Lots - Patron or Employee - One Story	YES - Current	NO - Privately-Owned	Available	Used

LOS ANGELES		5115002015	Neighborhood Commercial	C2-1VL-CPIO	0	108	0.054712082	Industrial - Industrial - Vacant Land	YES - Current	NO - Privately-Owned	Available	Not Used in Prior Housing Element	0	0	0.042622295	0.042622295	0	0	0	114A207	51	Southeast Los Angeles			Above Moderate
LOS ANGELES	1361 E 33RD ST	90011	5114039017	Low Medium II Residential	RD2-1	0	21	0.128355351	Residential - Double, Duplex, or Two Units - 4 Stories or Less	YES - Current	NO - Privately-Owned	Available	Not Used in Prior Housing Element	0	0	0.003544637	0.003544637	2	2*	2*	117A211	346	Southeast Los Angeles			Above Moderate
LOS ANGELES	1349 E 33RD ST	90011	5114039020	Low Medium II Residential	RD2-1	0	21	0.128676293	Industrial - Parking Lot (Industrial Use Property) - One Story	YES - Current	NO - Privately-Owned	Available	Not Used in Prior Housing Element	0	0	0.113492882	0.113492882	0	2*	2*	117A211	334	Southeast Los Angeles			Above Moderate
LOS ANGELES	1355 E 33RD ST	90011	5114039020	Low Medium II Residential	RD2-1	0	21	0.128570185	Industrial - Parking Lot (Industrial Use Property) - One Story	YES - Current	NO - Privately-Owned	Available	Not Used in Prior Housing Element	0	0	0.113492882	0.113492882	0	2*	2*	117A211	335	Southeast Los Angeles			Above Moderate
LOS ANGELES	1359 E 33RD ST	90011	5114039020	Low Medium II Residential	RD2-1	0	21	0.128462547	Industrial - Parking Lot (Industrial Use Property) - One Story	YES - Current	NO - Privately-Owned	Available	Not Used in Prior Housing Element	0	0	0.113492882	0.113492882	0	2*	2*	117A211	336	Southeast Los Angeles			Above Moderate
LOS ANGELES	4125 S MCKINLEY AVE	90011	5115001002	Low Medium II Residential	RD2-1	0	21	0.113627709	Residential - Double, Duplex, or Two Units - 4 Stories or Less	YES - Current	NO - Privately-Owned	Available	Not Used in Prior Housing Element	0	0	0.162922955	0.162922955	2	2*	2*	114A207	48	Southeast Los Angeles		Yes	Above Moderate
LOS ANGELES	801 E 41ST PL	90011	5115001003	Low Medium II Residential	RD2-1	0	21	0.112250063	Residential - Double, Duplex, or Two Units - 4 Stories or Less	YES - Current	NO - Privately-Owned	Available	Not Used in Prior Housing Element	0	0	0.162922955	0.162922955	2	2*	2*	114A207	49	Southeast Los Angeles		Yes	Above Moderate
LOS ANGELES	771 E 41ST PL	90011	5115001006	Low Medium II Residential	RD2-1	0	21	0.159177636	Residential - Three Units (Any Combination) - 4 Stories or Less	YES - Current	NO - Privately-Owned	Available	Not Used in Prior Housing Element	0	0.232673836	0	0.232673836	3	3*	3*	114A207	11	Southeast Los Angeles		Yes	Moderate
LOS ANGELES	751 E 41ST PL	90011	5115001008	Low Medium II Residential	RD2-1	0	21	0.156423735	Residential - Double, Duplex, or Two Units - 4 Stories or Less	YES - Current	NO - Privately-Owned	Available	Not Used in Prior Housing Element	0	0.109183413	0	0.109183413	2	3*	3*	114A207	19	Southeast Los Angeles		Yes	Moderate
LOS ANGELES	743 E 41ST PL	90011	5115001009	Low Medium II Residential	RD2-1	0	21	0.114787142	Residential - Double, Duplex, or Two Units - 4 Stories or Less	YES - Current	NO - Privately-Owned	Available	Not Used in Prior Housing Element	0	0	0.043695456	0.043695456	2	2*	2*	114A207	29	Southeast Los Angeles		Yes	Above Moderate
LOS ANGELES	739 E 41ST PL	90011	5115001010	Low Medium II Residential	RD2-1	0	21	0.074081492	Residential - Single Family Residence	YES - Current	NO - Privately-Owned	Available	Not Used in Prior Housing Element	0	0	0.05567643	0.05567643	1	1*	1*	114A207	31	Southeast Los Angeles			Above Moderate
LOS ANGELES	731 E 41ST PL	90011	5115001011	Low Medium II Residential	RD2-1	0	21	0.079587899	Residential - Single Family Residence	YES - Current	NO - Privately-Owned	Available	Not Used in Prior Housing Element	0	0	0.05567643	0.05567643	1	1*	1*	114A207	32	Southeast Los Angeles			Above Moderate
LOS ANGELES	814 E 41ST ST	90011	5115001014	Low Medium II Residential	RD2-1	0	21	0.09787895	Residential - Single Family Residence	YES - Current	NO - Privately-Owned	Available	Not Used in Prior Housing Element	0	0	0.152042127	0.152042127	1	2*	2*	115-5A207	444	Southeast Los Angeles			Above Moderate
LOS ANGELES	802 E 41ST ST	90011	5115001017	Low Medium II Residential	RD2-1	0	21	0.098487032	Residential - Single Family Residence	YES - Current	NO - Privately-Owned	Available	Not Used in Prior Housing Element	0	0	0.152042127	0.152042127	1	2*	2*	115-5A207	447	Southeast Los Angeles			Above Moderate
LOS ANGELES	798 E 41ST ST	90011	5115001018	Low Medium II Residential	RD2-1	0	21	0.16409432	Residential - Single Family Residence	YES - Current	NO - Privately-Owned	Available	Not Used in Prior Housing Element	0	0.190208745	0	0.190208745	1	3*	3*	115-5A207	448	Southeast Los Angeles			Moderate
LOS ANGELES	730 E 41ST ST	90011	5115001026	Low Medium II Residential	RD2-1	0	21	0.224522764	Residential - Three Units (Any Combination) - 4 Stories or Less	YES - Current	NO - Privately-Owned	Available	Not Used in Prior Housing Element	0	0.323954701	0	0.323954701	3	0	0	115-5A207	456	Southeast Los Angeles		Yes	Moderate
LOS ANGELES	715 E 41ST PL	90011	5115001028	Low Medium II Residential	RD2-1	0	21	0.112173892	Residential - Single Family Residence	YES - Current	NO - Privately-Owned	Available	Not Used in Prior Housing Element	0	0	0.054800034	0.054800034	1	2*	2*	114A207	35	Southeast Los Angeles			Above Moderate
LOS ANGELES		5115001028	Low Medium II Residential	RD2-1	0	21	0.055968146	Residential - Single Family Residence	YES - Current	NO - Privately-Owned	Available	Not Used in Prior Housing Element	0	0	0.029962227	0.029962227	1	1*	1*	114A207	13	Southeast Los Angeles			Above Moderate
LOS ANGELES	718 E 41ST ST	90011	5115002001	Low Medium II Residential	RD2-1	0	21	0.175889248	Residential - Three Units (Any Combination) - 4 Stories or Less	YES - Current	NO - Privately-Owned	Available	Not Used in Prior Housing Element	0	0.19092443	0	0.19092443	3	3*	3*	115-5A207	458	Southeast Los Angeles		Yes	Moderate
LOS ANGELES	708 E 41ST ST	90011	5115002002	Low Medium II Residential	RD2-1	0	21	0.177919139	Residential - Single Family Residence	YES - Current	NO - Privately-Owned	Available	Not Used in Prior Housing Element	0	0.155796486	0	0.155796486	1	3*	3*	115-5A207	459	Southeast Los Angeles			Moderate
LOS ANGELES	704 1/2 E 41ST ST	90011	5115002003	Low Medium II Residential	RD2-1	0	21	0.177939484	Residential - Three Units (Any Combination) - 4 Stories or Less	YES - Current	NO - Privately-Owned	Available	Not Used in Prior Housing Element	0	0.155796486	0	0.155796486	1	3*	3*	115-5A207	460	Southeast Los Angeles			Moderate
LOS ANGELES	688 E 41ST ST	90011	5115002004	Low Medium II Residential	RD2-1	0	21	0.177941602	Residential - Double, Duplex, or Two Units - 4 Stories or Less	YES - Current	NO - Privately-Owned	Available	Not Used in Prior Housing Element	0	0.210372645	0	0.210372645	2	3*	3*	115-5A207	461	Southeast Los Angeles		Yes	Moderate
LOS ANGELES	658 E 41ST ST	90011	5115002008	Low Medium II Residential	RD2-1	0	21	0.088893339	Residential - Single Family Residence	YES - Current	NO - Privately-Owned	Available	Not Used in Prior Housing Element	0	0	0.021530603	0.021530603	1	1*	1*	115-5A207	465	Southeast Los Angeles			Above Moderate
LOS ANGELES	648 E 41ST ST	90011	5115002009	Low Medium II Residential	RD2-1	0	21	0.092449428	Residential - Double, Duplex, or Two Units - 4 Stories or Less	YES - Current	NO - Privately-Owned	Available	Not Used in Prior Housing Element	0	0	0.220462757	0.220462757	2	2*	2*	115-5A207	467	Southeast Los Angeles		Yes	Above Moderate
LOS ANGELES	640 E 41ST ST	90011	5115002010	Low Medium II Residential	RD2-1	0	21	0.177919363	Residential - Double, Duplex, or Two Units - 4 Stories or Less	YES - Current	NO - Privately-Owned	Available	Not Used in Prior Housing Element	0	0.141221926	0	0.141221926	2	3*	3*	115-5A207	468	Southeast Los Angeles			Moderate
LOS ANGELES	634 E 41ST ST	90011	5115002011	Low Medium II Residential	RD2-1	0	21	0.177917031	Residential - Double, Duplex, or Two Units - 4 Stories or Less	YES - Current	NO - Privately-Owned	Available	Not Used in Prior Housing Element	0	0.037678581	0	0.037678581	2	3*	3*	115-5A207	469	Southeast Los Angeles			Moderate
LOS ANGELES	4100 S AVALON BLVD	90011	5115002012	Neighborhood Commercial	C2-1VL-CPIO	0	108	0.042854765	Commercial - Auto, Recreation Equipment, Construction Equipment Sales and Service - Auto Body Repair Shop - One Story	YES - Current	NO - Privately-Owned	Available	Not Used in Prior Housing Element	0	0	0.017831157	0.017831157	0	0	0	115-5A207	472	Southeast Los Angeles			Above Moderate
LOS ANGELES	4108 S AVALON BLVD	90011	5115002012	Neighborhood Commercial	C2-1VL-CPIO	0	108	0.027592424	Commercial - Auto, Recreation Equipment, Construction Equipment Sales and Service - Auto Body Repair Shop - One Story	YES - Current	NO - Privately-Owned	Available	Not Used in Prior Housing Element	0	0	0.017987075	0.017987075	0	0	0	115-5A207	489	Southeast Los Angeles			Above Moderate
LOS ANGELES	614 E 41ST ST	90011	5115002012	Neighborhood Commercial	C2-1VL-CPIO	0	108	0.074610728	Commercial - Auto, Recreation Equipment, Construction Equipment Sales and Service - Auto Body Repair Shop - One Story	YES - Current	NO - Privately-Owned	Available	Not Used in Prior Housing Element	0.208593363	0	0	0.208593363	0	0	0	115-5A207	471	Southeast Los Angeles			Lower
LOS ANGELES	622 E 41ST ST	90011	5115002012	Neighborhood Commercial	C2-1VL-CPIO	0	108	0.074610728	Commercial - Auto, Recreation Equipment, Construction Equipment Sales and Service - Auto Body Repair Shop - One Story	YES - Current	NO - Privately-Owned	Available	Not Used in Prior Housing Element	0.208593363	0	0	0.208593363	0	0	0	115-5A207	470	Southeast Los Angeles			Lower
LOS ANGELES		5115002012	Neighborhood Commercial	C2-1VL-CPIO	0	108	0.045914008	Commercial - Auto, Recreation Equipment, Construction Equipment Sales and Service - Auto Body Repair Shop - One Story	YES - Current	NO - Privately-Owned	Available	Not Used in Prior Housing Element	0	0	0.017831157	0.017831157	0	0	0	115-5A207	488	Southeast Los Angeles			Above Moderate
LOS ANGELES		5115002012	Neighborhood Commercial	C2-1VL-CPIO	0	108	0.045914582	Commercial - Auto, Recreation Equipment, Construction Equipment Sales and Service - Auto Body Repair Shop - One Story	YES - Current	NO - Privately-Owned	Available	Not Used in Prior Housing Element	0	0	0.017831157	0.017831157	0	0	0	115-5A207	487	Southeast Los Angeles			Above Moderate
LOS ANGELES	4110 S AVALON BLVD	90011	5115002013	Neighborhood Commercial	C2-1VL-CPIO	0	108	0.040229487	Commercial - Office Building - One Story	YES - Current	NO - Privately-Owned	Available	Not Used in Prior Housing Element	0	0	0.006654953	0.006654953	0	0	0	115-5A207	498	Southeast Los Angeles			Above Moderate
LOS ANGELES		5115002013	Neighborhood Commercial	C2-1VL-CPIO	0	108	0.057392151	Commercial - Office Building - One Story	YES - Current	NO - Privately-Owned	Available	Not Used in Prior Housing Element	0	0	0.006594643	0.006594643	0	0	0	115-5A207	497	Southeast Los Angeles			Above Moderate
LOS ANGELES		5115002013	Neighborhood Commercial	C2-1VL-CPIO	0	108	0.057393586	Commercial - Office Building - One Story	YES - Current	NO - Privately-Owned	Available	Not Used in Prior Housing Element	0	0	0.006594643	0.006594643	0	0	0	115-5A207	496	Southeast Los Angeles			Above Moderate
LOS ANGELES	4120 S AVALON BLVD	90011	5115002014	Neighborhood Commercial	C2-1VL-CPIO	0	108	0.040201106	Commercial - Parking Lot (Commercial Use Property) - Lots - Patron or Employee - One Story	YES - Current	NO - Privately-Owned	Available	Not Used in Prior Housing Element	0	0	0.00218951	0.00218951	0	0	0	114A207	28	Southeast Los Angeles			Above Moderate
LOS ANGELES		5115002014	Neighborhood Commercial	C2-1VL-CPIO	0	108	0.057396246	Commercial - Parking Lot (Commercial Use Property) - Lots - Patron or Employee - One Story	YES - Current	NO - Privately-Owned	Available	Not Used in Prior Housing Element	0	0	0.00216706	0.00216706	0	0	0	114A207	27	Southeast Los Angeles			Above Moderate
LOS ANGELES	4122 S AVALON BLVD	90011	5115002015	Neighborhood Commercial	C2-1VL-CPIO	0	108	0.039746952	Industrial - Industrial - Vacant Land	YES - Current	NO - Privately-Owned	Available	Not Used in Prior Housing Element	0	0	0.042986742	0.042986742	0	0	0	114A207	52	Southeast Los Angeles			Above Moderate
LOS ANGELES		5115002015	Neighborhood Commercial	C2-1VL-CPIO	0	108	0.054712082	Industrial - Industrial - Vacant Land	YES - Current	NO - Privately-Owned	Available	Not Used in Prior Housing Element	0	0	0.042622295	0.042622295	0	0	0	114A207	51	Southeast Los Angeles			Above Moderate
LOS ANGELES	641 E 41ST PL	90011	5115002019	Low Medium II Residential	RD2-1	0	21	0.174452446	Residential - Three Units (Any Combination) - 4 Stories or Less	YES - Current	NO - Privately-Owned	Available	Not Used in Prior Housing Element	0	0.19092443	0	0.19092443	3	3*	3*	114A207	24	Southeast Los Angeles		Yes	Moderate
LOS ANGELES	651 E 41ST PL	90011	5115002020	Low Medium II Residential	RD2-1	0	21	0.17359065	Residential - Three Units (Any Combination) - 4 Stories or Less	YES - Current	NO - Privately-Owned	Available	Not Used in Prior Housing Element	0	0.028953235	0	0.028953235	3	3*	3*	114A207	23	Southeast Los Angeles		Yes	Moderate
LOS ANGELES	659 E 41ST PL	90011	5115002021	Low Medium II Residential	RD2-1	0	21	0.172730678	Residential - Three Units (Any Combination) - 4 Stories or Less	YES - Current	NO - Privately-Owned	Available	Not Used in Prior Housing Element	0	0.19092443	0	0.19092443	3	3*	3*	114A207	22	Southeast Los Angeles		Yes	Moderate
LOS ANGELES	667 E 41ST PL	90011	5115002022	Low Medium II Residential	RD2-1	0	21	0.113521791	Residential - Double, Duplex, or Two Units - 4 Stories or Less	YES - Current	NO - Privately-Owned	Available	Not Used in Prior Housing Element	0	0	0.162922955	0.162922955	2	2*	2*	114A207	21	Southeast Los Angeles		Yes	Above Moderate
LOS ANGELES	679 E 41ST PL	90011	5115002023	Low Medium II Residential	RD2-1	0	21	0.171007211	Residential - Single Family Residence	YES - Current	NO - Privately-Owned	Available	Not Used in Prior Housing Element	0	0.160968751	0	0.160968751	1	3*	3*	114A207	18	Southeast Los Angeles			Moderate
LOS ANGELES	695 E 41ST PL	90011	5115002024	Low Medium II Residential	RD2-1	0	21	0.170155765	Residential - Double, Duplex, or Two Units - 4 Stories or Less	YES - Current	NO - Privately-Owned	Available	Not Used in Prior Housing Element	0	0.210372645	0	0.210372645	2	3*	3*	114A207	17	Southeast Los Angeles		Yes	Moderate
LOS ANGELES	697 E 41ST PL	90011	5115002025	Low Medium II Residential	RD2-1	0	21	0.152405251	Residential - Single Family Residence	YES - Current	NO - Privately-Owned	Available	Not Used in Prior Housing Element	0	0.190208745	0	0.190208745	1	3*	3*	114A207	16	Southeast Los Angeles			Moderate
LOS ANGELES	4128 S AVALON BLVD	90011	5115002028	Neighborhood Commercial	C2-1VL-CPIO	0	108	0.044502086	Residential - Double, Duplex, or Two Units - 4 Stories or Less	YES - Current	NO - Privately-Owned	Available	Not Used in Prior Housing Element	0	0	0.009624527	0.009624527	2	0	0	114A207	55	Southeast Los Angeles			Above Moderate
LOS ANGELES	4130 S AVALON BLVD	90011	5115002028	Neighborhood Commercial	C2-1VL-CPIO	0	108	0.064935711	Residential - Double, Duplex, or Two Units - 4 Stories or Less	YES - Current	NO - Privately-Owned	Available	Not Used in Prior Housing Element	0	0	0.007681905	0.007681905	2	0	0	114A207	54	Southeast Los Angeles			Above Moderate
LOS ANGELES	630 E 41ST PL	90011	5115003001	Low Medium II Residential	R2-1	0	17	0.079166845	Residential - Single Family Residence	YES - Current	NO - Privately-Owned	Available	Not Used in Prior Housing Element	0	0	0.052084816	0.052084816	1	1*	1*	114A207	88	Southeast Los Angeles			Above Moderate
LOS ANGELES	636 E 41ST PL	90011	5115003002	Low Medium I Residential	R2-1	0	17	0.079824636	Residential - Single Family Residence	YES - Current	NO - Privately-Owned	Available	Not Used in Prior Housing Element	0	0	0.052084816	0.052084816	1	1*	1*	114A207	87	Southeast Los Angeles			Above Moderate
LOS ANGELES	664 E 41ST PL	90011	5115003006	Low Medium I Residential	R2-1	0	17	0.082470709	Residential - Single Family Residence	YES - Current	NO - Privately-Owned	Available	Not Used in Prior Housing Element	0	0	0.052084816	0.052084816	1	1*	1*	114A207	83	Southeast Los Angeles			Above Moderate
LOS ANGELES	672 E 41ST PL	90011	5115003007	Low Medium I Residential	R2-1	0	17	0.083130642	Residential - Single Family Residence	YES - Current	NO - Privately-Owned	Available	Not Used in Prior Housing Element	0	0	0.052084816	0.052084816	1	1*	1*	114A207	80	Southeast Los Angeles			Above Moderate
LOS ANGELES	680 E 41ST PL	90011	5115003008	Low Medium I Residential	R2-1	0	17	0.083790853	Residential - Single Family Residence	YES - Current	NO - Privately-Owned	Available	Not Used in Prior Housing Element	0	0	0.052084816	0.052084816	1	1*	1*	114A207	76	Southeast Los Angeles			Above Moderate
LOS ANGELES	686 E 41ST PL	90011	5115003009	Low Medium I Residential	R2-1	0	17	0.084451138	Residential - Single Family Residence	YES - Current	NO - Privately-Owned	Available	Not Used in Prior Housing Element	0	0	0.052084816	0.052084816	1	1*	1*	114A207	72	Southeast Los Angeles			Above Moderate
LOS ANGELES	694 E 41ST PL	90011	5115003010	Low Medium I Residential	R2-1	0	17	0.085111424	Residential - Single Family Residence	YES - Current	NO - Privately-Owned	Available	Not Used in Prior Housing Element	0	0	0.052084816	0.052084816	1	1*	1*	114A207	69	Southeast Los Angeles			Above Moderate
LOS ANGELES	702 E 41ST PL	90011	5115003011	Low Medium I Residential	R2-1	0	17	0.085772954	Residential - Single Family Residence	YES - Current	NO - Privately-Owned	Available	Not Used in Prior Housing Element	0	0	0.05567643	0.05567643	1	1*	1*	114A207	65	Southeast Los Angeles			Above Moderate
LOS ANGELES	691 E 42ND ST	90011	5115003014	Low Medium I Residential	R2-1	0	17	0.091828731	Residential - Single Family Residence	YES - Current	NO - Privately-Owned	Available	Not Used in Prior Housing Element	0	0	0.052084816	0.052084816	1	1*	1*	114A207	113	Southeast Los Angeles			Above Moderate
LOS ANGELES	685 E 42ND ST	90011	5115003015	Low Medium I Residential	R2-1	0	17	0.091828731	Residential - Single Family Residence	YES - Current	NO - Privately-Owned	Available	Not Used in Prior Housing Element	0	0	0.052084816	0.052084816	1	1*	1*	114A207	112	Southeast Los Angeles			Above Moderate
LOS ANGELES	663 E 42ND ST	90011	5115003018	Low Medium I Residential	R2-1	0	17	0.091829446	Residential - Single Family Residence	YES - Current	NO - Privately-Owned	Available	Not Used in Prior Housing Element	0	0	0.052084816	0.052084816	1	1*	1*	114A207	109	Southeast Los Angeles			Above Moderate
LOS ANGELES	649 E 42ND ST	90011	5115003020	Low Medium I Residential	R2-1	0	17	0.091828445	Residential - Single Family Residence	YES - Current	NO - Privately-Owned	Available	Not Used in Prior Housing Element	0	0	0.052084816	0.052084816	1	1*	1*	114A207	107	Southeast Los Angeles			Above Moderate
LOS ANGELES	4166 S AVALON BLVD	90011	5115003024	Neighborhood Commercial	C2-1VL-CPIO	0	108	0.053948531	Commercial - Store Combination - Store and Office Combination - One Story	YES - Current	NO - Privately-Owned	Available	Used in Prior Housing Element - Non-Vacant	0	0	0.00451829	0.00451829	0	0	0	114A207	136	Southeast Los Angeles			Above Moderate
LOS ANGELES	4170 S AVALON BLVD	90011	5115003024	Neighborhood Commercial	C2-1VL-CPIO	0	108	0.057391514	Commercial - Store Combination - Store and Office Combination - One Story	YES - Current	NO - Privately-Owned	Available	Used in Prior Housing Element - Non-Vacant	0	0	0.00451829	0.00451829	0	0	0	114A207	139	Southeast Los Angeles			Above Moderate
LOS ANGELES	4162 S AVALON BLVD	90011	5115003025	Neighborhood Commercial	C2-1VL-CPIO	0	108	0.05739259	Commercial - Store Combination - Store and Residential Combination - One Story	YES - Current	NO - Privately-Owned	Available	Not Used in Prior Housing Element	0	0	0.003043016	0.003043016	2	0	0	114A207	132	Southeast Los Angeles		Yes	Above Moderate
LOS ANGELES	4160 S AVALON BLVD	90011	5115003026	Neighborhood Commercial	C2-1VL-CPIO	0	108	0.057392948	Commercial - Store Combination - Store and Residential Combination - One Story	YES - Current	NO - Privately-Owned	Available	Not Used in Prior Housing Element	0	0	0.003260925	0.003260925	1	0	0	114A207	103	Southeast Los Angeles		Yes	Above Moderate
LOS ANGELES	4158 S AVALON BLVD	90011	5115003027	Neighborhood Commercial	C2-1VL-CPIO	0	108	0.057393307	Commercial - Store Combination - Store and Residential Combination - One Story	YES - Current	NO - Privately-Owned	Available	Not Used in Prior Housing Element	0	0	0.015945435	0.015945435	1	0	0	114A207	96	Southeast Los Angeles			Above Moderate
LOS ANGELES	4154 S AVALON BLVD	90011	5115003028	Neighborhood Commercial	C2-1VL-CPIO	0	108	0.057393666	Commercial - Store - One Story	YES - Current	NO - Privately-Owned	Available	Not Used in Prior Housing Element	0	0	0.00200814	0.00200814	1	0	0	114A207	93	Southeast Los Angeles			Above Moderate
LOS ANGELES	4150 S AVALON BLVD	90011	5115003029	Neighborhood Commercial	C2-1VL-CPIO	0	108	0.040787898	Commercial - Store Combination - Store and Residential Combination - One Story	YES - Current	NO - Privately-Owned	Available	Not Used in Prior Housing Element	0	0	0.002114051	0.002114051	1	0	0	114A207	89	Southeast Los Angeles			Above Moderate
LOS ANGELES	4152 S AVALON BLVD	90011	5115003029	Neighborhood Commercial	C2-1VL-CPIO	0	108	0.038258717	Commercial - Store Combination - Store and Residential Combination - One Story	YES - Current	NO - Privately-Owned	Available	Not Used in Prior Housing Element	0	0	0.002701278	0.002701278	1	0	0	114A207	91	Southeast Los Angeles			Above Moderate
LOS ANGELES	780 E 41ST PL	90011	5115004003	Low Medium I Residential	R2-1	0	17	0.085580491	Residential - Single Family Residence	YES - Current	NO - Privately-Owned	Available	Not Used in Prior Housing Element	0	0	0.052084816	0.052084816	1	1*	1*	114A207	77	Southeast Los Angeles			Above Moderate
LOS ANGELES	774 E 41ST PL	90011	5115004004	Low Medium I Residential	R2-1	0	17	0.085581324	Residential - Single Family Residence	YES - Current	NO - Privately-Owned	Available	Not Used in Prior Housing Element	0	0	0.052084816	0.052084816	1	1*	1*	114A207	75	Southeast Los Angeles			Above Moderate
LOS ANGELES	766 E 41ST PL	90011	5115004005	Low Medium I Residential	R2-1	0	17	0.085580491	Residential - Single Family Residence	YES - Current	NO - Privately-Owned	Available	Not Used in Prior Housing Element	0	0	0.052084816	0.052084816	1	1*	1*	114A207	74	Southeast Los Angeles			Above Moderate
LOS ANGELES	755 E 42ND ST	90011	5115004008	Low Medium I Residential	R2-1	0	17	0.082133844	Residential - Single Family Residence	YES - Current	NO - Privately-Owned	Available	Not Used in Prior Housing Element	0	0	0.052084816	0.052084816	1	1*	1*	114A207	122	Southeast Los Angeles			Above Moderate
LOS ANGELES	761 E 42ND ST	90011	5115004009	Low Medium I Residential	R2-1	0	17	0.08213413	Residential - Single Family Residence	YES - Current	NO - Privately-Owned	Available	Not Used in Prior Housing Element	0	0	0.052084816	0.052084816	1	1*	1*	114A207	123	Southeast Los Angeles			Above Moderate
LOS ANGELES	781 E 42ND ST	90011	5115004012	Low Medium I Residential	R2-1	0	17	0.08213413	Residential - Single Family Residence	YES - Current	NO - Privately-Owned	Available	Not Used in Prior Housing Element	0	0	0.078206378	0.078206378	1	1*	1*	114A207	127	Southeast Los Angeles		Yes	Above Moderate
LOS ANGELES	789 E 42ND ST	90011	5115004013	Low Medium I Residential	R2-1	0	17	0.08213413	Residential - Single Family Residence	YES - Current	NO - Privately-Owned	Available	Not Used in Prior Housing Element	0	0	0.052084816	0.052084816	1	1*	1*	114A207	128	Southeast Los Angeles			Above Moderate
LOS ANGELES	797 E 42ND ST	90011	5115004014	Low Medium I Residential	R2-1	0	17	0.087237597	Residential - Single Family Residence	YES - Current	NO - Privately-Owned	Available	Not Used in Prior Housing Element	0	0	0.021530603	0.021530603	1	1*	1*	114A207	129	Southeast Los Angeles			Above Moderate
LOS ANGELES	718 E 41ST PL	90011	5115004017	Low Medium I Residential	R2-1	0	17	0.124075995	Residential - Single Family Residence	YES - Current	NO - Privately-Owned	Available	Not Used in Prior Housing Element	0	0	0.124323767	0.124323767	1	2*	2*	114A207	64	Southeast Los Angeles			Above Moderate
LOS ANGELES	722 E 41ST PL	90011	5115004018	Low Medium I Residential	R2-1	0	17	0.090898813	Residential - Single Family Residence	YES - Current	NO - Privately-Owned	Available	Not Used in Prior Housing Element	0	0	0.052084816	0.052084816	1	1*	1*	114A207	66	Southeast Los Angeles			Above Moderate
LOS ANGELES	728 E 41ST PL	90011	5115004019	Low Medium I Residential	R2-1	0	17	0.090897695	Residential - Single Family Residence	YES - Current	NO - Privately-Owned	Available	Not Used in Prior Housing Element	0	0	0.052084816	0.052084816	1	1*	1*	114A207	67	Southeast Los Angeles			Above Moderate
LOS ANGELES	736 E 41ST PL	90011	5115004020	Low Medium I Residential	R2-1	0	17	0.090897393	Residential - Single Family Residence	YES - Current	NO - Privately-Owned	Available	Not Used in Prior Housing Element	0	0	0.052084816	0.052084816	1	1*	1*	114A207	68	Southeast Los Angeles			Above Moderate
LOS ANGELES	738 E 41ST PL	90011	5115004021	Low Medium I Residential	R2-1	0	17	0.090898542	Residential - Single Family Residence	YES - Current	NO - Privately-Owned	Available	Not Used in Prior Housing Element	0	0	0.052084816	0.052084816	1	1*	1*	114A207	70	Southeast Los Angeles			Above Moderate
LOS ANGELES	739 E 42ND ST	90011	5115004023	Low Medium I Residential	R2-1	0	17	0.087237597	Residential - Single Family Residence	YES - Current	NO - Privately-Owned	Available	Not Used in Prior Housing Element	0	0	0.052084816	0.052084816	1	1*	1*	114A207	120	Southeast Los Angeles			Above Moderate
LOS ANGELES	733 E 42ND ST	90011	5115004024	Low Medium I Residential	R2-1	0	17	0.087236646	Residential - Single Family Residence	YES - Current	NO - Privately-Owned	Available	Not Used in Prior Housing Element	0	0	0.052084816	0.052084816	1	1*	1*	114A207	119	Southeast Los Angeles			Above Moderate
LOS ANGELES	715 E 42ND ST	90011	5115004026	Low Medium I Residential	R2-1	0	17	0.119078059	Residential - Single Family Residence	YES - Current	NO - Privately-Owned	Available	Not Used in Prior Housing Element	0	0	0.124323767

LOS ANGELES	735 E 42ND PL	90011	5115005014	Low Medium I Residential	R2-1	0	17	0.118940843	Residential - Single Family Residence	YES - Current	NO - Privately-Owned	Available	Not Used in Prior Housing Element	0	0	0.124323767	0.124323767	1	2*	2*	114A207	190	Southeast Los Angeles		Above Moderate
LOS ANGELES	741 E 42ND PL	90011	5115005015	Low Medium I Residential	R2-1	0	17	0.11897119	Residential - Double, Duplex, or Two Units - 4 Stories or Less	YES - Current	NO - Privately-Owned	Available	Not Used in Prior Housing Element	0	0	0.108947682	0.108947682	2	2*	2*	114A207	189	Southeast Los Angeles		Above Moderate
LOS ANGELES	749 E 42ND PL	90011	5115005016	Low Medium I Residential	R2-1	0	17	0.119003397	Residential - Single Family Residence	YES - Current	NO - Privately-Owned	Available	Not Used in Prior Housing Element	0	0	0.124323767	0.124323767	1	2*	2*	114A207	188	Southeast Los Angeles		Above Moderate
LOS ANGELES	757 E 42ND PL	90011	5115005017	Low Medium I Residential	R2-1	0	17	0.119034101	Residential - Single Family Residence	YES - Current	NO - Privately-Owned	Available	Not Used in Prior Housing Element	0	0	0.124323767	0.124323767	1	2*	2*	114A207	187	Southeast Los Angeles		Above Moderate
LOS ANGELES	763 E 42ND PL	90011	5115005018	Low Medium I Residential	R2-1	0	17	0.119065738	Residential - Single Family Residence	YES - Current	NO - Privately-Owned	Available	Not Used in Prior Housing Element	0	0	0.124323767	0.124323767	1	2*	2*	114A207	186	Southeast Los Angeles		Above Moderate
LOS ANGELES	771 E 42ND PL	90011	5115005019	Low Medium I Residential	R2-1	0	17	0.119095802	Residential - Double, Duplex, or Two Units - 4 Stories or Less	YES - Current	NO - Privately-Owned	Available	Not Used in Prior Housing Element	0	0	0.162922955	0.162922955	2	2*	2*	114A207	185	Southeast Los Angeles	Yes	Above Moderate
LOS ANGELES	789 E 42ND PL	90011	5115005021	Low Medium I Residential	R2-1	0	17	0.119157785	Residential - Double, Duplex, or Two Units - 4 Stories or Less	YES - Current	NO - Privately-Owned	Available	Not Used in Prior Housing Element	0	0	0.162922955	0.162922955	2	2*	2*	114A207	183	Southeast Los Angeles	Yes	Above Moderate
LOS ANGELES	795 E 42ND PL	90011	5115005022	Low Medium I Residential	R2-1	0	17	0.119188777	Residential - Single Family Residence	YES - Current	NO - Privately-Owned	Available	Not Used in Prior Housing Element	0	0	0.004386444	0.004386444	1	2*	2*	114A207	182	Southeast Los Angeles		Above Moderate
LOS ANGELES	803 E 42ND PL	90011	5115005023	Low Medium I Residential	R2-1	0	17	0.119219769	Residential - Double, Duplex, or Two Units - 4 Stories or Less	YES - Current	NO - Privately-Owned	Available	Not Used in Prior Housing Element	0	0	0.162922955	0.162922955	2	2*	2*	114A207	181	Southeast Los Angeles	Yes	Above Moderate
LOS ANGELES	811 E 42ND PL	90011	5115005024	Low Medium I Residential	R2-1	0	17	0.11925076	Residential - Single Family Residence	YES - Current	NO - Privately-Owned	Available	Not Used in Prior Housing Element	0	0	0.124323767	0.124323767	1	2*	2*	114A207	180	Southeast Los Angeles		Above Moderate
LOS ANGELES	821 E 42ND PL	90011	5115005025	Low Medium I Residential	R2-1	0	17	0.119281751	Residential - Double, Duplex, or Two Units - 4 Stories or Less	YES - Current	NO - Privately-Owned	Available	Not Used in Prior Housing Element	0	0	0.162922955	0.162922955	2	2*	2*	114A207	179	Southeast Los Angeles	Yes	Above Moderate
LOS ANGELES	829 E 42ND PL	90011	5115005026	Low Medium I Residential	R2-1	0	17	0.119312744	Residential - Single Family Residence	YES - Current	NO - Privately-Owned	Available	Not Used in Prior Housing Element	0	0	0.124323767	0.124323767	1	2*	2*	114A207	178	Southeast Los Angeles		Above Moderate
LOS ANGELES	4215 S MCKINLEY AVE	90011	5115005027	Low Medium I Residential	R2-1	0	17	0.181217096	Residential - Three Units (Any Combination) - 4 Stories or Less	YES - Current	NO - Privately-Owned	Available	Not Used in Prior Housing Element	0	0.232673836	0	0.232673836	3	3*	3*	114A207	176	Southeast Los Angeles	Yes	Moderate
LOS ANGELES	810 E 42ND ST	90011	5115005028	Low Medium I Residential	R2-1	0	17	0.116343819	Residential - Single Family Residence	YES - Current	NO - Privately-Owned	Available	Not Used in Prior Housing Element	0	0	0.124323767	0.124323767	1	2*	2*	114A207	165	Southeast Los Angeles		Above Moderate
LOS ANGELES	828 E 42ND ST	90011	5115005030	Low Medium I Residential	R2-1	0	17	0.115512355	Residential - Double, Duplex, or Two Units - 4 Stories or Less	YES - Current	NO - Privately-Owned	Available	Not Used in Prior Housing Element	0	0	0.162922955	0.162922955	2	2*	2*	114A207	166	Southeast Los Angeles	Yes	Above Moderate
LOS ANGELES	4209 S MCKINLEY AVE	90011	5115005032	Low Medium I Residential	R2-1	0	17	0.117614855	Residential - Single Family Residence	YES - Current	NO - Privately-Owned	Available	Not Used in Prior Housing Element	0	0	0.124323767	0.124323767	1	2*	2*	114A207	164	Southeast Los Angeles		Above Moderate
LOS ANGELES	776 E 42ND ST	90011	5115005033	Low Medium I Residential	R2-1	0	17	0.059258987	Residential - Single Family Residence	YES - Current	NO - Privately-Owned	Available	Not Used in Prior Housing Element	0	0	0.029360247	0.029360247	1	1*	1*	114A207	160	Southeast Los Angeles		Above Moderate
			5115005033	Low Medium I Residential	R2-1	0	17	0.059258364	Residential - Single Family Residence	YES - Current	NO - Privately-Owned	Available	Not Used in Prior Housing Element	0	0	0.029360247	0.029360247	1	1*	1*	114A207	172	Southeast Los Angeles		Above Moderate
LOS ANGELES	4224 S AVALON BLVD	90011	5115006006	Neighborhood Commercial	C2-1VL-CPIO	0	108	0.154961897	Commercial - Store Combination - Store and Residential Combination - One Story	YES - Current	NO - Privately-Owned	Available	Not Used in Prior Housing Element	0.035338687	0	0	0.035338687	1	0	0	114A207	208	Southeast Los Angeles		Lower
LOS ANGELES	640 E 42ND ST	90011	5115006008	Low Medium I Residential	R2-1	0	17	0.128299939	Residential - Double, Duplex, or Two Units - 4 Stories or Less	YES - Current	NO - Privately-Owned	Available	Not Used in Prior Housing Element	0	0	0.162922955	0.162922955	2	2*	2*	114A207	142	Southeast Los Angeles	Yes	Above Moderate
LOS ANGELES	648 E 42ND ST	90011	5115006009	Low Medium I Residential	R2-1	0	17	0.12775715	Residential - Single Family Residence	YES - Current	NO - Privately-Owned	Available	Not Used in Prior Housing Element	0	0	0.124323767	0.124323767	1	2*	2*	114A207	143	Southeast Los Angeles		Above Moderate
LOS ANGELES	656 E 42ND ST	90011	5115006010	Low Medium I Residential	R2-1	0	17	0.127212367	Residential - Double, Duplex, or Two Units - 4 Stories or Less	YES - Current	NO - Privately-Owned	Available	Not Used in Prior Housing Element	0	0	0.162922955	0.162922955	2	2*	2*	114A207	144	Southeast Los Angeles	Yes	Above Moderate
LOS ANGELES	662 1/2 E 42ND ST	90011	5115006011	Low Medium I Residential	R2-1	0	17	0.126668164	Residential - Double, Duplex, or Two Units - 4 Stories or Less	YES - Current	NO - Privately-Owned	Available	Not Used in Prior Housing Element	0	0	0.006003428	0.006003428	2	2*	2*	114A207	145	Southeast Los Angeles	Yes	Above Moderate
LOS ANGELES	680 E 42ND ST	90011	5115006013	Low Medium I Residential	R2-1	0	17	0.125583424	Residential - Double, Duplex, or Two Units - 4 Stories or Less	YES - Current	NO - Privately-Owned	Available	Not Used in Prior Housing Element	0	0	0.068499407	0.068499407	2	2*	2*	114A207	147	Southeast Los Angeles	Yes	Above Moderate
LOS ANGELES	686 E 42ND ST	90011	5115006014	Low Medium I Residential	R2-1	0	17	0.125037966	Residential - Double, Duplex, or Two Units - 4 Stories or Less	YES - Current	NO - Privately-Owned	Available	Not Used in Prior Housing Element	0	0	0.162922955	0.162922955	2	2*	2*	114A207	148	Southeast Los Angeles	Yes	Above Moderate
LOS ANGELES	692 E 42ND ST	90011	5115006015	Low Medium I Residential	R2-1	0	17	0.124496418	Residential - Double, Duplex, or Two Units - 4 Stories or Less	YES - Current	NO - Privately-Owned	Available	Not Used in Prior Housing Element	0	0	0.162922955	0.162922955	2	2*	2*	114A207	149	Southeast Los Angeles	Yes	Above Moderate
LOS ANGELES	718 E 42ND ST	90011	5115006018	Low Medium I Residential	R2-1	0	17	0.122865521	Residential - Double, Duplex, or Two Units - 4 Stories or Less	YES - Current	NO - Privately-Owned	Available	Not Used in Prior Housing Element	0	0	0.162922955	0.162922955	2	2*	2*	114A207	152	Southeast Los Angeles	Yes	Above Moderate
LOS ANGELES	633 E 42ND PL	90011	5115006019	Low Medium I Residential	R2-1	0	17	0.118538524	Residential - Single Family Residence	YES - Current	NO - Privately-Owned	Available	Not Used in Prior Housing Element	0	0	0.124323767	0.124323767	1	2*	2*	114A207	203	Southeast Los Angeles		Above Moderate
LOS ANGELES	641 E 42ND PL	90011	5115006020	Low Medium I Residential	R2-1	0	17	0.118569516	Residential - Single Family Residence	YES - Current	NO - Privately-Owned	Available	Not Used in Prior Housing Element	0	0	0.124323767	0.124323767	1	2*	2*	114A207	202	Southeast Los Angeles		Above Moderate
LOS ANGELES	649 E 42ND PL	90011	5115006021	Low Medium I Residential	R2-1	0	17	0.118600508	Residential - Double, Duplex, or Two Units - 4 Stories or Less	YES - Current	NO - Privately-Owned	Available	Not Used in Prior Housing Element	0	0	0.162922955	0.162922955	2	2*	2*	114A207	201	Southeast Los Angeles	Yes	Above Moderate
LOS ANGELES	665 E 42ND PL	90011	5115006023	Low Medium I Residential	R2-1	0	17	0.118662204	Residential - Single Family Residence	YES - Current	NO - Privately-Owned	Available	Not Used in Prior Housing Element	0	0	0.124323767	0.124323767	1	2*	2*	114A207	199	Southeast Los Angeles		Above Moderate
LOS ANGELES	669 E 42ND PL	90011	5115006024	Low Medium I Residential	R2-1	0	17	0.118693483	Residential - Double, Duplex, or Two Units - 4 Stories or Less	YES - Current	NO - Privately-Owned	Available	Not Used in Prior Housing Element	0	0	0.162922955	0.162922955	2	2*	2*	114A207	198	Southeast Los Angeles	Yes	Above Moderate
LOS ANGELES	677 E 42ND PL	90011	5115006025	Low Medium I Residential	R2-1	0	17	0.118724188	Residential - Single Family Residence	YES - Current	NO - Privately-Owned	Available	Not Used in Prior Housing Element	0	0	0.124323767	0.124323767	1	2*	2*	114A207	197	Southeast Los Angeles		Above Moderate
LOS ANGELES	685 E 42ND PL	90011	5115006026	Low Medium I Residential	R2-1	0	17	0.118754893	Residential - Double, Duplex, or Two Units - 4 Stories or Less	YES - Current	NO - Privately-Owned	Available	Not Used in Prior Housing Element	0	0	0.162922955	0.162922955	2	2*	2*	114A207	196	Southeast Los Angeles	Yes	Above Moderate
LOS ANGELES	693 E 42ND PL	90011	5115006027	Low Medium I Residential	R2-1	0	17	0.11878774	Residential - Single Family Residence	YES - Current	NO - Privately-Owned	Available	Not Used in Prior Housing Element	0	0	0.124323767	0.124323767	1	2*	2*	114A207	195	Southeast Los Angeles		Above Moderate
LOS ANGELES	705 E 42ND PL	90011	5115006028	Low Medium I Residential	R2-1	0	17	0.118817163	Residential - Single Family Residence	YES - Current	NO - Privately-Owned	Available	Not Used in Prior Housing Element	0	0	0.124323767	0.124323767	1	2*	2*	114A207	194	Southeast Los Angeles		Above Moderate
LOS ANGELES	719 E 42ND PL	90011	5115006030	Low Medium I Residential	R2-1	0	17	0.118879146	Residential - Single Family Residence	YES - Current	NO - Privately-Owned	Available	Not Used in Prior Housing Element	0	0	0.124323767	0.124323767	1	2*	2*	114A207	192	Southeast Los Angeles		Above Moderate
LOS ANGELES	606 E 42ND ST	90011	5115006031	Neighborhood Commercial	C2-1VL-CPIO	0	108	0.144542609	Residential - Five or More Units or Apartments (Any Combination) - 4 Stories or Less	YES - Current	NO - Privately-Owned	Available	Not Used in Prior Housing Element	0.123276351	0	0	0.123276351	8	0	0	114A207	140	Southeast Los Angeles		Lower
LOS ANGELES	4220 S AVALON BLVD	90011	5115006032	Neighborhood Commercial	C2-1VL-CPIO	0	108	0.137284916	Residential - Five or More Units or Apartments (Any Combination) - 4 Stories or Less	YES - Current	NO - Privately-Owned	Available	Not Used in Prior Housing Element	0.133026289	0	0	0.133026289	5	0	0	114A207	205	Southeast Los Angeles		Lower
LOS ANGELES	4206 S AVALON BLVD	90011	5115006033	Neighborhood Commercial	C2-1VL-CPIO	0	108	0.121269717	Residential - Four Units (Any Combination) - 4 Stories or Less	YES - Current	NO - Privately-Owned	Available	Not Used in Prior Housing Element	0.148529291	0	0	0.148529291	4	0	0	114A207	171	Southeast Los Angeles		Lower
LOS ANGELES	4212 S AVALON BLVD	90011	5115006034	Neighborhood Commercial	C2-1VL-CPIO	0	108	0.137268816	Industrial - Industrial - Vacant Land	YES - Current	NO - Privately-Owned	Available	Not Used in Prior Housing Element	0.260546091	0	0	0.260546091	0	0	0	114A207	174	Southeast Los Angeles		Lower
LOS ANGELES	4214 S AVALON BLVD	90011	5115006035	Neighborhood Commercial	C2-1VL-CPIO	0	108	0.137283984	Residential - Five or More Units or Apartments (Any Combination) - 4 Stories or Less	YES - Current	NO - Privately-Owned	Available	Not Used in Prior Housing Element	0.088706823	0	0	0.088706823	10	0	0	114A207	175	Southeast Los Angeles		Lower
LOS ANGELES	4250 S AVALON BLVD	90011	5115007001	Neighborhood Commercial	C2-1VL-CPIO	0	108	0.138442538	Commercial - Auto, Recreation Equipment, Construction Equipment Sales and Service - Auto Body Repair Shop - One Story	YES - Current	NO - Privately-Owned	Available	Used in Prior Housing Element - Non-Vacant	0.285942814	0	0	0.285942814	0	0	0	114A207	238	Southeast Los Angeles		Lower
LOS ANGELES	642 E 42ND PL	90011	5115007005	Low Medium I Residential	R2-1	0	17	0.117358102	Residential - Double, Duplex, or Two Units - 4 Stories or Less	YES - Current	NO - Privately-Owned	Available	Not Used in Prior Housing Element	0	0	0.02105984	0.02105984	0	2*	2*	114A207	236	Southeast Los Angeles		Above Moderate
LOS ANGELES	648 E 42ND PL	90011	5115007006	Low Medium I Residential	R2-1	0	17	0.117357474	Residential - Double, Duplex, or Two Units - 4 Stories or Less	YES - Current	NO - Privately-Owned	Available	Not Used in Prior Housing Element	0	0	0.162922955	0.162922955	2	2*	2*	114A207	235	Southeast Los Angeles	Yes	Above Moderate
LOS ANGELES	654 E 42ND PL	90011	5115007007	Low Medium I Residential	R2-1	0	17	0.117356555	Residential - Double, Duplex, or Two Units - 4 Stories or Less	YES - Current	NO - Privately-Owned	Available	Not Used in Prior Housing Element	0	0	0.003749427	0.003749427	2	2*	2*	114A207	234	Southeast Los Angeles		Above Moderate
LOS ANGELES	660 E 42ND PL	90011	5115007008	Low Medium I Residential	R2-1	0	17	0.117358102	Residential - Single Family Residence	YES - Current	NO - Privately-Owned	Available	Not Used in Prior Housing Element	0	0	0.124323767	0.124323767	1	2*	2*	114A207	233	Southeast Los Angeles		Above Moderate
LOS ANGELES	672 E 42ND PL	90011	5115007009	Low Medium I Residential	R2-1	0	17	0.1173569	Residential - Double, Duplex, or Two Units - 4 Stories or Less	YES - Current	NO - Privately-Owned	Available	Not Used in Prior Housing Element	0	0	0.162922955	0.162922955	2	2*	2*	114A207	232	Southeast Los Angeles	Yes	Above Moderate
LOS ANGELES	680 E 42ND PL	90011	5115007010	Low Medium I Residential	R2-1	0	17	0.117357186	Residential - Double, Duplex, or Two Units - 4 Stories or Less	YES - Current	NO - Privately-Owned	Available	Not Used in Prior Housing Element	0	0	0.162922955	0.162922955	2	2*	2*	114A207	231	Southeast Los Angeles	Yes	Above Moderate
LOS ANGELES	688 E 42ND PL	90011	5115007011	Low Medium I Residential	R2-1	0	17	0.117357186	Residential - Single Family Residence	YES - Current	NO - Privately-Owned	Available	Not Used in Prior Housing Element	0	0	0.018419943	0.018419943	1	2*	2*	114A207	230	Southeast Los Angeles		Above Moderate
LOS ANGELES	694 E 42ND PL	90011	5115007012	Low Medium I Residential	R2-1	0	17	0.1173569	Residential - Single Family Residence	YES - Current	NO - Privately-Owned	Available	Not Used in Prior Housing Element	0	0	0.124323767	0.124323767	1	2*	2*	114A207	229	Southeast Los Angeles		Above Moderate
LOS ANGELES	702 E 42ND PL	90011	5115007013	Low Medium I Residential	R2-1	0	17	0.117357186	Residential - Single Family Residence	YES - Current	NO - Privately-Owned	Available	Not Used in Prior Housing Element	0	0	0.124323767	0.124323767	1	2*	2*	114A207	228	Southeast Los Angeles		Above Moderate
LOS ANGELES	710 E 42ND PL	90011	5115007014	Low Medium I Residential	R2-1	0	17	0.117357474	Residential - Double, Duplex, or Two Units - 4 Stories or Less	YES - Current	NO - Privately-Owned	Available	Not Used in Prior Housing Element	0	0	0.162922955	0.162922955	2	2*	2*	114A207	227	Southeast Los Angeles	Yes	Above Moderate
LOS ANGELES	639 E 43RD ST	90011	5115007019	Low Medium I Residential	R2-1	0	17	0.132026533	Residential - Single Family Residence - Vacant Land	YES - Current	NO - Privately-Owned	Available	Not Used in Prior Housing Element	0	0	0.294889516	0.294889516	0	2*	2*	114A207	282	Southeast Los Angeles		Above Moderate
LOS ANGELES	647 E 43RD ST	90011	5115007020	Low Medium I Residential	R2-1	0	17	0.132027452	Commercial - Parking Lot (Commercial Use Property) - Lots - Patron or Employee - One Story	YES - Current	NO - Privately-Owned	Available	Not Used in Prior Housing Element	0	0	0.02105984	0.02105984	0	2*	2*	114A207	281	Southeast Los Angeles		Above Moderate
LOS ANGELES	655 E 43RD ST	90011	5115007021	Low Medium I Residential	R2-1	0	17	0.117357837	Residential - Single Family Residence	YES - Current	NO - Privately-Owned	Available	Not Used in Prior Housing Element	0	0	0.124323767	0.124323767	1	2*	2*	114A207	280	Southeast Los Angeles		Above Moderate
LOS ANGELES	663 E 43RD ST	90011	5115007022	Low Medium I Residential	R2-1	0	17	0.117357837	Residential - Single Family Residence	YES - Current	NO - Privately-Owned	Available	Not Used in Prior Housing Element	0	0	0.124323767	0.124323767	1	2*	2*	114A207	279	Southeast Los Angeles		Above Moderate
LOS ANGELES	671 E 43RD ST	90011	5115007023	Low Medium I Residential	R2-1	0	17	0.117356921	Residential - Single Family Residence	YES - Current	NO - Privately-Owned	Available	Not Used in Prior Housing Element	0	0	0.124323767	0.124323767	1	2*	2*	114A207	278	Southeast Los Angeles		Above Moderate
LOS ANGELES	679 E 43RD ST	90011	5115007024	Low Medium I Residential	R2-1	0	17	0.117357837	Residential - Single Family Residence	YES - Current	NO - Privately-Owned	Available	Not Used in Prior Housing Element	0	0	0.124323767	0.124323767	1	2*	2*	114A207	277	Southeast Los Angeles		Above Moderate
LOS ANGELES	691 E 43RD ST	90011	5115007026	Low Medium I Residential	R2-1	0	17	0.117356921	Residential - Double, Duplex, or Two Units - 4 Stories or Less	YES - Current	NO - Privately-Owned	Available	Not Used in Prior Housing Element	0	0	0.162922955	0.162922955	2	2*	2*	114A207	275	Southeast Los Angeles	Yes	Above Moderate
LOS ANGELES	701 E 43RD ST	90011	5115007027	Low Medium I Residential	R2-1	0	17	0.117357837	Residential - Double, Duplex, or Two Units - 4 Stories or Less	YES - Current	NO - Privately-Owned	Available	Not Used in Prior Housing Element	0	0	0.162922955	0.162922955	2	2*	2*	114A207	274	Southeast Los Angeles	Yes	Above Moderate
LOS ANGELES	711 E 43RD ST	90011	5115007028	Low Medium I Residential	R2-1	0	17	0.11735755	Residential - Double, Duplex, or Two Units - 4 Stories or Less	YES - Current	NO - Privately-Owned	Available	Not Used in Prior Housing Element	0	0	0.162922955	0.162922955	2	2*	2*	114A207	273	Southeast Los Angeles	Yes	Above Moderate
LOS ANGELES	4264 S AVALON BLVD	90011	5115007029	Neighborhood Commercial	C2-1VL-CPIO	0	108	0.130335618	Institutional - Church - One Story	YES - Current	NO - Privately-Owned	Available	Used in Prior Housing Element - Non-Vacant	0.032258599	0	0	0.032258599	0	0	0	114A207	286	Southeast Los Angeles		Lower
LOS ANGELES	615 E 43RD ST	90011	5115007029	Neighborhood Commercial	C2-1VL-CPIO	0	108	0.132027129	Institutional - Church - One Story	YES - Current	NO - Privately-Owned	Available	Used in Prior Housing Element - Non-Vacant	0.032258599	0	0	0.032258599	0	0	0	114A207	285	Southeast Los Angeles		Lower
LOS ANGELES	625 E 43RD ST	90011	5115007029	Neighborhood Commercial	C2-1VL-CPIO	0	108	0.132026537	Institutional - Church - One Story	YES - Current	NO - Privately-Owned	Available	Used in Prior Housing Element - Non-Vacant	0.032258599	0	0	0.032258599	0	0	0	114A207	284	Southeast Los Angeles		Lower
LOS ANGELES	631 E 43RD ST	90011	5115007029	Low Medium I Residential	R2-1	0	17	0.132027452	Institutional - Church - One Story	YES - Current	NO - Privately-Owned	Available	Used in Prior Housing Element - Non-Vacant	0	0	0.006046028	0.006046028	0	2*	2*	114A207	283	Southeast Los Angeles		Above Moderate
LOS ANGELES	4256 S AVALON BLVD	90011	5115007030	Neighborhood Commercial	C2-1VL-CPIO	0	108	0.137308383	Commercial - Parking Lot (Commercial Use Property) - Lots - Patron or Employee - One Story	YES - Current	NO - Privately-Owned	Available	Used in Prior Housing Element - Non-Vacant	0.059725461	0	0	0.059725461	0	0	0	114A207	251	Southeast Los Angeles		Lower
LOS ANGELES	4258 S AVALON BLVD	90011	5115007030	Neighborhood Commercial	C2-1VL-CPIO	0	108	0.12981318	Commercial - Parking Lot (Commercial Use Property) - Lots - Patron or Employee - One Story	YES - Current	NO - Privately-Owned	Available	Used in Prior Housing Element - Non-Vacant	0.056765801	0	0	0.056765801	0	0	0	114A207	253	Southeast Los Angeles		Lower
LOS ANGELES	685 E 43RD ST	90011	5115007900	Low Medium I Residential	R2-1	0	17	0.117357837	Residential - Single Family Residence - Vacant Land	YES - Current	NO - Privately-Owned	Available	Not Used in Prior Housing Element	0	0	0.294889516	0.294889516	0	2*	2*	114A207	276	Southeast Los Angeles		Above Moderate
LOS ANGELES	720 E 42ND PL	90011	5115008001	Low Medium I Residential	R2-1	0	17	0.117357474	Residential - Single Family Residence	YES - Current	NO - Privately-Owned	Available	Not Used in Prior Housing Element	0	0	0.124323767	0.124323767	1	2*	2*	114A207	226	Southeast Los Angeles		Above Moderate
LOS ANGELES	726 E 42ND PL	90011	5115008002	Low Medium I Residential	R2-1	0	17	0.117357186	Residential - Single Family Residence	YES - Current	NO - Privately-Owned	Available	Not Used in Prior Housing Element	0	0	0.124323767	0.124323767	1	2*	2*	114A207	225	Southeast Los Angeles		Above Moderate
LOS ANGELES	748 E 42ND PL	90011	5115008005	Low Medium I Residential	R2-1	0	17	0.117357183	Residential - Single Family Residence	YES - Current	NO - Privately-Owned	Available	Not Used in Prior Housing Element	0	0	0.124323767	0.124323767	1	2*	2*	114A207	222	Southeast Los Angeles		Above Moderate
LOS ANGELES	756 E 42ND PL	90011	5115008006	Low Medium I Residential	R2-1	0	17	0.117356896	Residential - Single Family Residence	YES - Current	NO - Privately-Owned	Available	Not Used in Prior Housing Element	0	0	0.124323767	0.124323767	1	2*	2*	114A207	221	Southeast Los Angeles		Above Moderate
LOS ANGELES	764 E 42ND PL	90011	5115008007	Low Medium I Residential	R2-1	0	17	0.117357183	Residential - Single Family Residence	YES - Current	NO - Privately-Owned	Available	Not Used in Prior Housing Element	0	0	0.124323767	0.124323767	1	2*	2*	114A207	220	Southeast Los Angeles		Above Moderate
LOS ANGELES	774 E 42ND PL	90011	5115008008	Low Medium I Residential	R2-1	0	17	0.117358389	Residential - Single Family Residence	YES - Current	NO - Privately-Owned	Available	Not Used in Prior Housing Element	0	0	0.124323767	0.124323767	1	2*	2*	114A207	219	Southeast Los Angeles		Above Moderate
LOS ANGELES	786 E 42ND PL	90011	5115008010	Low Medium I Residential	R2-1	0	17	0.117356268	Residential - Single Family Residence	YES - Current	NO - Privately-Owned	Available	Not Used in Prior Housing Element	0	0	0.124323767	0.124323767	1	2*	2*	114A207	217	Southeast Los Angeles		Above Moderate
LOS ANGELES	794 E 42ND PL	90011	5115008011	Low Medium I Residential	R2-1	0	17	0.117356896	Residential - Double, Duplex, or Two Units - 4 Stories or Less	YES - Current	NO - Privately-Owned	Available	Not Used in Prior Housing Element	0	0	0.162922955	0.162922955	2	2*	2*	114A207	216	Southeast Los Angeles	Yes	Above Moderate
LOS ANGELES	804 E 42ND PL	90011	5115008012	Low Medium I Residential	R2-1	0	17	0.117357183	Residential - Single Family Residence	YES - Current	NO - Privately-Owned	Available	Not Used in Prior Housing Element	0	0	0.124323767	0.124323767	1	2*	2*	114A207	215	Southeast Los Angeles		Above Moderate
LOS ANGELES	717 E 43RD ST	90011	5115008013	Low Medium I Residential	R2-1	0	17	0.117357263	Residential - Single Family Residence	YES - Current	NO - Privately-Owned	Available	Not Used in Prior Housing Element	0	0	0.124323767	0.124323767	1	2*	2*	114A207	272	Southeast Los Angeles		Above Moderate
LOS ANGELES	727 E 43RD ST	90011	5115008014	Low Medium I Residential	R2-1	0	17	0.117357263	Residential - Single Family Residence	YES - Current	NO - Privately-Owned	Available	Not Used in Prior Housing Element	0	0	0.124323767	0.124323767	1	2*	2*	114A207	271	Southeast Los Angeles		Above Moderate
LOS ANGELES	741 E 43RD ST	90011	5115008016	Low Medium I Residential	R2-1	0	17	0.117357263	Residential - Single Family Residence	YES - Current	NO - Privately-Owned	Available	Not Used in Prior Housing Element	0	0	0.124323767	0.124323767	1	2*	2*	114A207	268	Southeast Los Angeles		Above Moderate
LOS ANGELES	749 E 43RD ST	90011	5115008017	Low Medium I Residential	R2-1	0	17	0.117357263	Residential - Single Family Residence	YES - Current	NO - Privately-Owned	Available	Not Used in Prior Housing Element	0	0	0.124323767	0.124323767	1	2*	2*	114A207	267	Southeast Los Angeles		Above Moderate
LOS ANGELES	757 E 43RD ST	90011	5115008018	Low Medium I Residential	R2-1	0	17	0.117356348	Residential - Double, Duplex, or Two Units - 4 Stories or Less	YES - Current	NO - Privately-Owned	Available	Not Used in Prior Housing Element	0	0	0.162922955	0.162922955	2	2*	2*	114A207	266	Southeast Los Angeles	Yes	Above Moderate
LOS ANGELES	765 E 43RD ST	90011	5115008019	Low Medium I Residential	R2-1	0	17	0.117357263	Residential - Single Family Residence	YES - Current	NO - Privately-Owned	Available	Not Used in Prior Housing Element	0	0	0.124323767	0.124323767	1	2*	2*	114A207	265	Southeast Los Angeles		Above Moderate
LOS ANGELES	783 E 43RD ST	90011	5115008022	Low Medium I Residential	R2-1	0	17	0.117356631	Residential - Double, Duplex, or Two Units - 4 Stories or Less	YES - Current	NO - Privately-Owned	Available	Not Used in

LOS ANGELES	736 E 43RD ST	90011	5115009003	Low Medium I Residential	R2-1	0	17	0.117540747	Residential - Double, Duplex, or Two Units - 4 Stories or Less	YES - Current	NO - Privately-Owned	Available	Not Used in Prior Housing Element	0	0	0.124323767	0.124323767	1	2*	2*	114A207	317	Southeast Los Angeles			Above Moderate
LOS ANGELES	744 E 43RD ST	90011	5115009004	Low Medium I Residential	R2-1	0	17	0.117539827	Residential - Double, Duplex, or Two Units - 4 Stories or Less	YES - Current	NO - Privately-Owned	Available	Not Used in Prior Housing Element	0	0	0.162922955	0.162922955	2	2*	2*	114A207	316	Southeast Los Angeles		Yes	Above Moderate
LOS ANGELES	748 E 43RD ST	90011	5115009005	Low Medium I Residential	R2-1	0	17	0.11754195	Residential - Double, Duplex, or Two Units - 4 Stories or Less	YES - Current	NO - Privately-Owned	Available	Not Used in Prior Housing Element	0	0	0.162922955	0.162922955	2	2*	2*	114A207	315	Southeast Los Angeles		Yes	Above Moderate
LOS ANGELES	756 E 43RD ST	90011	5115009006	Low Medium I Residential	R2-1	0	17	0.117539484	Residential - Double, Duplex, or Two Units - 4 Stories or Less	YES - Current	NO - Privately-Owned	Available	Not Used in Prior Housing Element	0	0	0.162922955	0.162922955	2	2*	2*	114A207	314	Southeast Los Angeles		Yes	Above Moderate
LOS ANGELES	762 E 43RD ST	90011	5115009007	Low Medium I Residential	R2-1	0	17	0.117541321	Residential - Double, Duplex, or Two Units - 4 Stories or Less	YES - Current	NO - Privately-Owned	Available	Not Used in Prior Housing Element	0	0	0.162922955	0.162922955	2	2*	2*	114A207	313	Southeast Los Angeles		Yes	Above Moderate
LOS ANGELES	772 E 43RD ST	90011	5115009008	Low Medium I Residential	R2-1	0	17	0.117541321	Residential - Single Family Residence	YES - Current	NO - Privately-Owned	Available	Not Used in Prior Housing Element	0	0	0.124323767	0.124323767	1	2*	2*	114A207	312	Southeast Los Angeles			Above Moderate
LOS ANGELES	778 E 43RD ST	90011	5115009009	Low Medium I Residential	R2-1	0	17	0.117541321	Residential - Double, Duplex, or Two Units - 4 Stories or Less	YES - Current	NO - Privately-Owned	Available	Not Used in Prior Housing Element	0	0	0.162922955	0.162922955	2	2*	2*	114A207	311	Southeast Los Angeles		Yes	Above Moderate
LOS ANGELES	786 E 43RD ST	90011	5115009010	Low Medium I Residential	R2-1	0	17	0.117541321	Residential - Single Family Residence	YES - Current	NO - Privately-Owned	Available	Not Used in Prior Housing Element	0	0	0.124323767	0.124323767	1	2*	2*	114A207	310	Southeast Los Angeles			Above Moderate
LOS ANGELES	804 E 43RD ST	90011	5115009012	Low Medium I Residential	R2-1	0	17	0.114418324	Residential - Single Family Residence	YES - Current	NO - Privately-Owned	Available	Not Used in Prior Housing Element	0	0	0.04242568	0.04242568	1	1*	1*	114A207	308	Southeast Los Angeles			Above Moderate
LOS ANGELES	721 E 43RD PL	90011	5115009013	Low Medium I Residential	R2-1	0	17	0.117541603	Residential - Double, Duplex, or Two Units - 4 Stories or Less	YES - Current	NO - Privately-Owned	Available	Not Used in Prior Housing Element	0	0	0.162922955	0.162922955	2	2*	2*	114A207	367	Southeast Los Angeles		Yes	Above Moderate
LOS ANGELES	743 E 43RD PL	90011	5115009016	Low Medium I Residential	R2-1	0	17	0.117540399	Residential - Double, Duplex, or Two Units - 4 Stories or Less	YES - Current	NO - Privately-Owned	Available	Not Used in Prior Housing Element	0	0	0.18556897	0.18556897	1	2*	2*	114A207	363	Southeast Los Angeles		Yes	Above Moderate
LOS ANGELES	765 E 43RD PL	90011	5115009018	Low Medium I Residential	R2-1	0	17	0.117542523	Residential - Double, Duplex, or Two Units - 4 Stories or Less	YES - Current	NO - Privately-Owned	Available	Not Used in Prior Housing Element	0	0	0.162922955	0.162922955	2	2*	2*	114A207	360	Southeast Los Angeles		Yes	Above Moderate
LOS ANGELES	787 E 43RD PL	90011	5115009021	Low Medium I Residential	R2-1	0	17	0.117541315	Residential - Single Family Residence	YES - Current	NO - Privately-Owned	Available	Not Used in Prior Housing Element	0	0	0.124323767	0.124323767	1	2*	2*	114A207	357	Southeast Los Angeles			Above Moderate
LOS ANGELES	793 E 43RD PL	90011	5115009022	Low Medium I Residential	R2-1	0	17	0.117541315	Residential - Single Family Residence	YES - Current	NO - Privately-Owned	Available	Not Used in Prior Housing Element	0	0	0.124323767	0.124323767	1	2*	2*	114A207	356	Southeast Los Angeles			Above Moderate
LOS ANGELES	805 E 43RD PL	90011	5115009023	Low Medium I Residential	R2-1	0	17	0.117542235	Residential - Single Family Residence	YES - Current	NO - Privately-Owned	Available	Not Used in Prior Housing Element	0	0	0.124323767	0.124323767	1	2*	2*	114A207	355	Southeast Los Angeles			Above Moderate
LOS ANGELES	815 E 43RD PL	90011	5115009024	Low Medium I Residential	R2-1	0	17	0.117538562	Residential - Double, Duplex, or Two Units - 4 Stories or Less	YES - Current	NO - Privately-Owned	Available	Not Used in Prior Housing Element	0	0	0.162922955	0.162922955	2	2*	2*	114A207	354	Southeast Los Angeles		Yes	Above Moderate
LOS ANGELES	825 E 43RD PL	90011	5115009026	Low Medium I Residential	R2-1	0	17	0.088155514	Residential - Single Family Residence	YES - Current	NO - Privately-Owned	Available	Not Used in Prior Housing Element	0	0	0.05567643	0.05567643	1	1*	1*	114A207	351	Southeast Los Angeles			Above Moderate
LOS ANGELES	833 E 43RD PL	90011	5115009027	Low Medium I Residential	R2-1	0	17	0.073402939	Residential - Single Family Residence	YES - Current	NO - Privately-Owned	Available	Not Used in Prior Housing Element	0	0	0.05567643	0.05567643	1	1*	1*	114A207	349	Southeast Los Angeles			Above Moderate
LOS ANGELES	812 E 43RD ST	90011	5115009029	Low Medium I Residential	R2-1	0	17	0.117540158	Residential - Double, Duplex, or Two Units - 4 Stories or Less	YES - Current	NO - Privately-Owned	Available	Not Used in Prior Housing Element	0	0	0.173892957	0.173892957	2	2*	2*	114A207	306	Southeast Los Angeles		Yes	Above Moderate
LOS ANGELES	820 E 43RD ST	90011	5115009030	Low Medium I Residential	R2-1	0	17	0.117541321	Residential - Single Family Residence	YES - Current	NO - Privately-Owned	Available	Not Used in Prior Housing Element	0	0	0.124323767	0.124323767	1	2*	2*	114A207	305	Southeast Los Angeles			Above Moderate
LOS ANGELES	826 E 43RD ST	90011	5115009031	Low Medium I Residential	R2-1	0	17	0.117541321	Residential - Single Family Residence	YES - Current	NO - Privately-Owned	Available	Not Used in Prior Housing Element	0	0	0.124323767	0.124323767	1	2*	2*	114A207	304	Southeast Los Angeles			Above Moderate
LOS ANGELES	612 E 43RD ST	90011	5115010003	Community Commercial	C2-1-CPIO	0	108	0.132233871	Residential - Double, Duplex, or Two Units - 4 Stories or Less	YES - Current	NO - Privately-Owned	Available	Not Used in Prior Housing Element	0	0	0.590889949	0.590889949	2	0	0	114A207	332	Southeast Los Angeles		Yes	Above Moderate
LOS ANGELES	632 E 43RD ST	90011	5115010005	Low Medium I Residential	R2-1	0	17	0.132233871	Residential - Double, Duplex, or Two Units - 4 Stories or Less	YES - Current	NO - Privately-Owned	Available	Not Used in Prior Housing Element	0	0	0.043695456	0.043695456	2	2*	2*	114A207	330	Southeast Los Angeles		Yes	Above Moderate
LOS ANGELES	638 E 43RD ST	90011	5115010006	Low Medium I Residential	R2-1	0	17	0.132233871	Residential - Double, Duplex, or Two Units - 4 Stories or Less	YES - Current	NO - Privately-Owned	Available	Not Used in Prior Housing Element	0	0	0.162922955	0.162922955	2	2*	2*	114A207	329	Southeast Los Angeles		Yes	Above Moderate
LOS ANGELES	656 E 43RD ST	90011	5115010008	Low Medium I Residential	R2-1	0	17	0.117541321	Residential - Single Family Residence	YES - Current	NO - Privately-Owned	Available	Not Used in Prior Housing Element	0	0	0.124323767	0.124323767	1	2*	2*	114A207	327	Southeast Los Angeles			Above Moderate
LOS ANGELES	678 E 43RD ST	90011	5115010011	Low Medium I Residential	R2-1	0	17	0.117541321	Residential - Single Family Residence	YES - Current	NO - Privately-Owned	Available	Not Used in Prior Housing Element	0	0	0.124323767	0.124323767	1	2*	2*	114A207	324	Southeast Los Angeles			Above Moderate
LOS ANGELES	686 E 43RD ST	90011	5115010012	Low Medium I Residential	R2-1	0	17	0.117540404	Residential - Double, Duplex, or Two Units - 4 Stories or Less	YES - Current	NO - Privately-Owned	Available	Not Used in Prior Housing Element	0	0	0.006003428	0.006003428	2	2*	2*	114A207	323	Southeast Los Angeles		Yes	Above Moderate
LOS ANGELES	692 E 43RD ST	90011	5115010013	Low Medium I Residential	R2-1	0	17	0.117540404	Residential - Single Family Residence	YES - Current	NO - Privately-Owned	Available	Not Used in Prior Housing Element	0	0	0.124323767	0.124323767	1	2*	2*	114A207	322	Southeast Los Angeles			Above Moderate
LOS ANGELES	702 E 43RD ST	90011	5115010014	Low Medium I Residential	R2-1	0	17	0.117541321	Residential - Double, Duplex, or Two Units - 4 Stories or Less	YES - Current	NO - Privately-Owned	Available	Not Used in Prior Housing Element	0	0	0.162922955	0.162922955	2	2*	2*	114A207	321	Southeast Los Angeles		Yes	Above Moderate
LOS ANGELES	714 E 43RD ST	90011	5115010015	Low Medium I Residential	R2-1	0	17	0.117541033	Residential - Double, Duplex, or Two Units - 4 Stories or Less	YES - Current	NO - Privately-Owned	Available	Not Used in Prior Housing Element	0	0	0.009784904	0.009784904	2	2*	2*	114A207	320	Southeast Los Angeles		Yes	Above Moderate
LOS ANGELES	4318 S AVALON BLVD	90011	5115010017	Community Commercial	C2-1-CPIO	0	108	0.138532705	Residential - Five or More Units or Apartments (Any Combination) - 4 Stories or Less	YES - Current	NO - Privately-Owned	Available	Not Used in Prior Housing Element	0	0	0.068209618	0.068209618	11	0	0	114A207	395	Southeast Los Angeles		Yes	Above Moderate
LOS ANGELES	4324 S AVALON BLVD	90011	5115010018	Community Commercial	C2-1-CPIO	0	108	0.138532319	Commercial - Auto, Recreation Equipment, Construction Equipment Sales and Service - Auto Body Repair Shop - One Story	YES - Current	NO - Privately-Owned	Available	Not Used in Prior Housing Element	0.061843313	0	0	0.061843313	0	0	0	114A207	396	Southeast Los Angeles			Lower
LOS ANGELES	635 E 43RD PL	90011	5115010019	Low Medium I Residential	R2-1	0	17	0.117542808	Residential - Double, Duplex, or Two Units - 4 Stories or Less	YES - Current	NO - Privately-Owned	Available	Not Used in Prior Housing Element	0	0	0.009784904	0.009784904	2	2*	2*	114A207	380	Southeast Los Angeles		Yes	Above Moderate
LOS ANGELES	647 E 43RD PL	90011	5115010021	Low Medium I Residential	R2-1	0	17	0.117540399	Residential - Double, Duplex, or Two Units - 4 Stories or Less	YES - Current	NO - Privately-Owned	Available	Not Used in Prior Housing Element	0	0	0.173892957	0.173892957	2	2*	2*	114A207	376	Southeast Los Angeles		Yes	Above Moderate
LOS ANGELES	655 E 43RD PL	90011	5115010022	Low Medium I Residential	R2-1	0	17	0.117540686	Residential - Single Family Residence	YES - Current	NO - Privately-Owned	Available	Not Used in Prior Housing Element	0	0	0.124323767	0.124323767	1	2*	2*	114A207	375	Southeast Los Angeles			Above Moderate
LOS ANGELES	671 E 43RD PL	90011	5115010024	Low Medium I Residential	R2-1	0	17	0.117540112	Residential - Single Family Residence	YES - Current	NO - Privately-Owned	Available	Not Used in Prior Housing Element	0	0	0.124323767	0.124323767	1	2*	2*	114A207	373	Southeast Los Angeles			Above Moderate
LOS ANGELES	679 E 43RD PL	90011	5115010025	Low Medium I Residential	R2-1	0	17	0.117542235	Residential - Single Family Residence	YES - Current	NO - Privately-Owned	Available	Not Used in Prior Housing Element	0	0	0.124323767	0.124323767	1	2*	2*	114A207	372	Southeast Los Angeles			Above Moderate
LOS ANGELES	687 E 43RD PL	90011	5115010026	Low Medium I Residential	R2-1	0	17	0.117540399	Residential - Double, Duplex, or Two Units - 4 Stories or Less	YES - Current	NO - Privately-Owned	Available	Not Used in Prior Housing Element	0	0	0.162922955	0.162922955	2	2*	2*	114A207	371	Southeast Los Angeles		Yes	Above Moderate
LOS ANGELES	693 E 43RD PL	90011	5115010027	Low Medium I Residential	R2-1	0	17	0.117540399	Residential - Single Family Residence	YES - Current	NO - Privately-Owned	Available	Not Used in Prior Housing Element	0	0	0.124323767	0.124323767	1	2*	2*	114A207	370	Southeast Los Angeles			Above Moderate
LOS ANGELES	705 E 43RD PL	90011	5115010028	Low Medium I Residential	R2-1	0	17	0.117542235	Residential - Single Family Residence	YES - Current	NO - Privately-Owned	Available	Not Used in Prior Housing Element	0	0	0.124323767	0.124323767	1	2*	2*	114A207	369	Southeast Los Angeles			Above Moderate
LOS ANGELES	4300 S AVALON BLVD	90011	5115010030	Community Commercial	C2-1-CPIO	0	108	0.133213685	Commercial - Auto, Recreation Equipment, Construction Equipment Sales and Service - Auto Body Repair Shop - One Story	YES - Current	NO - Privately-Owned	Available	Not Used in Prior Housing Element	0.172292139	0	0	0.172292139	0	0	0	114A207	333	Southeast Los Angeles			Lower
LOS ANGELES	4316 S AVALON BLVD	90011	5115010031	Community Commercial	C2-1-CPIO	0	108	0.130495837	Residential - Three Units (Any Combination) - 4 Stories or Less	YES - Current	NO - Privately-Owned	Available	Not Used in Prior Housing Element	0.103420937	0	0	0.103420937	3	0	0	114A207	381	Southeast Los Angeles			Lower
LOS ANGELES	4350 S AVALON BLVD	90011	5115011001	Community Commercial	C2-1-CPIO	0	108	0.154964423	Commercial - Restaurant, Cocktail Lounge - Restaurant, Cocktail Lounge, Tavern - One Story	YES - Current	NO - Privately-Owned	Available	Not Used in Prior Housing Element	0.078522801	0	0	0.078522801	0	0	0	114A207	426	Southeast Los Angeles			Lower
LOS ANGELES	4356 S AVALON BLVD	90011	5115011001	Community Commercial	C2-1-CPIO	0	108	0.139465982	Commercial - Restaurant, Cocktail Lounge - Restaurant, Cocktail Lounge, Tavern - One Story	YES - Current	NO - Privately-Owned	Available	Not Used in Prior Housing Element	0.079762273	0	0	0.079762273	0	0	0	114A207	440	Southeast Los Angeles			Lower
LOS ANGELES	644 E 43RD PL	90011	5115011006	Low Medium I Residential	R2-1	0	17	0.117140202	Residential - Single Family Residence	YES - Current	NO - Privately-Owned	Available	Not Used in Prior Housing Element	0	0	0.028805441	0.028805441	2	2*	2*	114A207	424	Southeast Los Angeles			Above Moderate
LOS ANGELES	650 E 43RD PL	90011	5115011007	Low Medium I Residential	R2-1	0	17	0.117143072	Residential - Single Family Residence	YES - Current	NO - Privately-Owned	Available	Not Used in Prior Housing Element	0	0	0.124323767	0.124323767	1	2*	2*	114A207	423	Southeast Los Angeles			Above Moderate
LOS ANGELES	664 E 43RD PL	90011	5115011009	Low Medium I Residential	R2-1	0	17	0.117147896	Residential - Double, Duplex, or Two Units - 4 Stories or Less	YES - Current	NO - Privately-Owned	Available	Not Used in Prior Housing Element	0	0	0.162922955	0.162922955	2	2*	2*	114A207	421	Southeast Los Angeles		Yes	Above Moderate
LOS ANGELES	674 E 43RD PL	90011	5115011010	Low Medium I Residential	R2-1	0	17	0.117152309	Residential - Double, Duplex, or Two Units - 4 Stories or Less	YES - Current	NO - Privately-Owned	Available	Not Used in Prior Housing Element	0	0	0.162922955	0.162922955	2	2*	2*	114A207	420	Southeast Los Angeles		Yes	Above Moderate
LOS ANGELES	680 E 43RD PL	90011	5115011011	Low Medium I Residential	R2-1	0	17	0.117152774	Residential - Single Family Residence	YES - Current	NO - Privately-Owned	Available	Not Used in Prior Housing Element	0	0	0.124323767	0.124323767	1	2*	2*	114A207	419	Southeast Los Angeles			Above Moderate
LOS ANGELES	694 E 43RD PL	90011	5115011013	Low Medium I Residential	R2-1	0	17	0.117158226	Residential - Double, Duplex, or Two Units - 4 Stories or Less	YES - Current	NO - Privately-Owned	Available	Not Used in Prior Housing Element	0	0	0.043695456	0.043695456	2	2*	2*	114A207	417	Southeast Los Angeles		Yes	Above Moderate
LOS ANGELES	700 E 43RD PL	90011	5115011014	Low Medium I Residential	R2-1	0	17	0.117161737	Residential - Single Family Residence	YES - Current	NO - Privately-Owned	Available	Not Used in Prior Housing Element	0	0	0.124323767	0.124323767	1	2*	2*	114A207	416	Southeast Los Angeles			Above Moderate
LOS ANGELES	643 E VERNON AVE	90011	5115011017	Low Medium II Residential	RD1.5-1	0	29	0.107917191	Residential - Double, Duplex, or Two Units - 4 Stories or Less	YES - Current	NO - Privately-Owned	Available	Not Used in Prior Housing Element	0	0.256123567	0	0.256123567	2	3*	3*	112-SA207	35	Southeast Los Angeles		Yes	Moderate
LOS ANGELES	651 E VERNON AVE	90011	5115011018	Low Medium II Residential	RD1.5-1	0	29	0.107903685	Residential - Double, Duplex, or Two Units - 4 Stories or Less	YES - Current	NO - Privately-Owned	Available	Not Used in Prior Housing Element	0	0.256123567	0	0.256123567	2	3*	3*	112-SA207	34	Southeast Los Angeles		Yes	Moderate
LOS ANGELES	657 E VERNON AVE	90011	5115011019	Low Medium II Residential	RD1.5-1	0	29	0.107889624	Residential - Double, Duplex, or Two Units - 4 Stories or Less	YES - Current	NO - Privately-Owned	Available	Not Used in Prior Housing Element	0	0.256123567	0	0.256123567	2	3*	3*	112-SA207	33	Southeast Los Angeles		Yes	Moderate
LOS ANGELES	675 E VERNON AVE	90011	5115011021	Low Medium II Residential	RD1.5-1	0	29	0.107861501	Residential - Double, Duplex, or Two Units - 4 Stories or Less	YES - Current	NO - Privately-Owned	Available	Not Used in Prior Housing Element	0	0.256123567	0	0.256123567	2	3*	3*	112-SA207	31	Southeast Los Angeles		Yes	Moderate
LOS ANGELES	679 E VERNON AVE	90011	5115011022	Low Medium II Residential	RD1.5-1	0	29	0.107846025	Residential - Double, Duplex, or Two Units - 4 Stories or Less	YES - Current	NO - Privately-Owned	Available	Not Used in Prior Housing Element	0	0.256123567	0	0.256123567	2	3*	3*	112-SA207	30	Southeast Los Angeles		Yes	Moderate
LOS ANGELES	689 E VERNON AVE	90011	5115011023	Low Medium II Residential	RD1.5-1	0	29	0.107832518	Residential - Double, Duplex, or Two Units - 4 Stories or Less	YES - Current	NO - Privately-Owned	Available	Not Used in Prior Housing Element	0	0.256123567	0	0.256123567	2	3*	3*	112-SA207	29	Southeast Los Angeles		Yes	Moderate
LOS ANGELES	697 E VERNON AVE	90011	5115011024	Low Medium II Residential	RD1.5-1	0	29	0.107818457	Residential - Single Family Residence	YES - Current	NO - Privately-Owned	Available	Not Used in Prior Housing Element	0	0.190208745	0	0.190208745	1	3*	3*	112-SA207	28	Southeast Los Angeles			Moderate
LOS ANGELES	707 E VERNON AVE	90011	5115011025	Low Medium II Residential	RD1.5-1	0	29	0.107804952	Residential - Double, Duplex, or Two Units - 4 Stories or Less	YES - Current	NO - Privately-Owned	Available	Not Used in Prior Housing Element	0	0.256123567	0	0.256123567	2	3*	3*	112-SA207	27	Southeast Los Angeles		Yes	Moderate
LOS ANGELES	4360 S AVALON BLVD	90011	5115011028	Community Commercial	C2-1-CPIO	0	108	0.119635275	Commercial - Service Station - Full Service - No Additional Services	YES - Current	NO - Privately-Owned	Available	Not Used in Prior Housing Element	0.155508935	0	0	0.155508935	0	0	0	114A207	442	Southeast Los Angeles			Lower
LOS ANGELES	4368 S AVALON BLVD	90011	5115011028	Community Commercial	C2-1-CPIO	0	108	0.136905282	Commercial - Service Station - Full Service - No Additional Services	YES - Current	NO - Privately-Owned	Available	Not Used in Prior Housing Element	0.189677104	0	0	0.189677104	0	0	0	112-SA207	49	Southeast Los Angeles			Lower
LOS ANGELES		5115011028	Community Commercial	C2-1-CPIO	0	108	0.10389516	Commercial - Service Station - Full Service - No Additional Services	YES - Current	NO - Privately-Owned	Available	Not Used in Prior Housing Element	0.138166703	0	0	0.138166703	0	0	0	112-SA207	52	Southeast Los Angeles			Lower
LOS ANGELES		5115011028	Community Commercial	C2-1-CPIO	0	108	0.121852349	Commercial - Service Station - Full Service - No Additional Services	YES - Current	NO - Privately-Owned	Available	Not Used in Prior Housing Element	0.173341003	0	0	0.173341003	0	0	0	112-SA207	12	Southeast Los Angeles			Lower
LOS ANGELES	742 E 43RD PL	90011	5115012003	Low Medium I Residential	R2-1	0	17	0.117174856	Residential - Double, Duplex, or Two Units - 4 Stories or Less	YES - Current	NO - Privately-Owned	Available	Not Used in Prior Housing Element	0	0	0.162922955	0.162922955	2	2*	2*	114A207	411	Southeast Los Angeles		Yes	Above Moderate
LOS ANGELES	750 E 43RD PL	90011	5115012004	Low Medium I Residential	R2-1	0	17	0.117178406	Residential - Single Family Residence	YES - Current	NO - Privately-Owned	Available	Not Used in Prior Housing Element	0	0	0.124323767	0.124323767	1	2*	2*	114A207	410	Southeast Los Angeles			Above Moderate
LOS ANGELES	756 E 43RD PL	90011	5115012005	Low Medium I Residential	R2-1	0	17	0.117179445	Residential - Single Family Residence	YES - Current	NO - Privately-Owned	Available	Not Used in Prior Housing Element	0	0	0.124323767	0.124323767	1	2*	2*	114A207	409	Southeast Los Angeles			Above Moderate
LOS ANGELES	762 E 43RD PL	90011	5115012006	Low Medium I Residential	R2-1	0	17	0.117184145	Residential - Double, Duplex, or Two Units - 4 Stories or Less	YES - Current	NO - Privately-Owned	Available	Not Used in Prior Housing Element	0	0	0.162922955	0.162922955	2	2*	2*	114A207	408	Southeast Los Angeles		Yes	Above Moderate
LOS ANGELES	792 E 43RD PL	90011	5115012010	Low Medium I Residential	R2-1	0	17	0.117194476	Residential - Double, Duplex, or Two Units - 4 Stories or Less	YES - Current	NO - Privately-Owned	Available	Not Used in Prior Housing Element	0	0	0.162922955	0.162922955	2	2*	2*	114A207	404	Southeast Los Angeles		Yes	Above Moderate
LOS ANGELES	804 E 43RD PL	90011	5115012011	Low Medium I Residential	R2-1	0	17	0.117195515	Residential - Double, Duplex, or Two Units - 4 Stories or Less	YES - Current	NO - Privately-Owned	Available	Not Used in Prior Housing Element	0	0	0.162922955	0.162922955	2	2*	2*	114A207	403	Southeast Los Angeles		Yes	Above Moderate
LOS ANGELES	812 E 43RD PL	90011	5115012012	Low Medium I Residential	R2-1	0	17	0.117199301	Residential - Single Family Residence	YES - Current	NO - Privately-Owned	Available	Not Used in Prior Housing Element	0	0	0.124323767	0.124323767	1	2*	2*	114A207	402	Southeast Los Angeles			Above Moderate
LOS ANGELES	818 E 43RD PL	90011	5115012013	Low Medium I Residential	R2-1	0	17	0.117201884	Residential - Double, Duplex, or Two Units - 4 Stories or Less	YES - Current	NO - Privately-Owned	Available	Not Used in Prior Housing Element	0	0	0.162922955	0.162922955	2	2*	2*	114A207	401	Southeast Los Angeles		Yes	Above Moderate
LOS ANGELES	4361 S MCKINLEY AVE	90011	5115012014	Low Medium I Residential	R2-1	0	17	0.149531535	Institutional - Church - One Story	YES - Current	NO - Privately-Owned	Available	Not Used in Prior Housing Element	0	0	0.033366749	0.033366749	1	2*	2*	114A207	399	Southeast Los Angeles			Above Moderate
LOS ANGELES	826 E 43RD PL	90011	5115012014	Low Medium I Residential	R2-1	0	17	0.117204464	Institutional - Church - One Story	YES - Current	NO - Privately-Owned	Available	Not Used in Prior Housing Element	0	0	0.041096297	0.041096297	1	2*	2*	114A207	400	Southeast Los Angeles			Above Moderate
LOS ANGELES	735 E VERNON AVE	90011	5115012017	Low Medium II Residential	RD1.5-1	0	29	0.10774616	Residential - Three Units (Any Combination) - 4 Stories or Less	YES - Current	NO - Privately-Owned	Available	Not Used in Prior Housing Element	0	0.232673836	0	0.232673836	3	3*	3*	112-SA207	23	Southeast Los Angeles		Yes	Moderate
LOS ANGELES	743 E VERNON AVE	90011	5115012018	Low Medium II Residential	RD1.5-1	0	29	0.107733656	Residential - Double, Duplex, or Two Units - 4 Stories or Less	YES - Current	NO - Privately-Owned	Available	Not Used in Prior Housing Element	0	0.256123567	0	0.256123567	2	3*	3*	112-SA207	22	Southeast Los Angeles		Yes	Moderate
LOS ANGELES	757 E VERNON AVE	90011	5115012020	Low Medium II Residential	RD1.5-1	0	29	0.107705769	Residential - Single Family Residence	YES - Current	NO - Privately-Owned	Available	Not Used in Prior Housing Element	0	0.190208745	0	0.190208745	1	3*	3*	112-SA207	19	Southeast Los Angeles			Moderate
LOS ANGELES	783 E VERNON AVE	90011	5115012022	Low Medium II Residential	RD1.5-1	0	29	0.107662044	Residential - Single Family Residence	YES - Current	NO - Privately-Owned	Available	Not Used in Prior Housing Element	0	0.190208745	0	0.190208745	1	3*	3*	112-SA207	16	Southeast Los Angeles			Moderate
LOS ANGELES	789 E VERNON AVE	90011	5115012023	Low Medium II Residential	RD1.5-1	0	29	0.107646014	Residential - Single Family Residence	YES - Current	NO - Privately-Owned	Available	Not Used in Prior Housing Element	0	0.190208745	0	0.190208745	1	3*	3*	112-SA207	15	Southeast Los Angeles			Moderate
LOS ANGELES	805 7/8 E VERNON AVE	90011	5115012024	Low Medium II Residential	RD1.5-1	0	29	0.107632792	Residential - Single Family Residence	YES - Current	NO - Privately-Owned	Available	Not Used in Prior Housing Element	0	0.080312151	0	0.080312151	1	3*	3*	112-SA207	14	Southeast Los Angeles			Moderate
LOS ANGELES	807 E VERNON AVE	90011	5115012025	Low Medium II Residential	RD1.5-1	0	29	0.107618731	Residential - Three Units (Any Combination) - 4 Stories or Less	YES - Current	NO - Privately-Owned	Available	Not Used in Prior Housing Element	0	0.065715909	0	0.065715909	3	3*	3*	112-SA207	13	Southeast Los Angeles			Moderate
LOS ANGELES	817 E VERNON AVE	90011	5115012026	Low Medium II Residential	RD1.5-1	0	29	0.107604383	Residential - Three Units (Any Combination) - 4 Stories or Less	YES - Current	NO - Privately-Owned	Available	Not Used in Prior Housing Element	0	0.098857453	0	0.098857453	3	3*	3*	112-SA207	11	Southeast Los Angeles		Yes	Moderate
LOS ANGELES	819 E VERNON AVE	90011	5115012027	Community Commercial	C2-2D-CPIO	0	108	0.107590035	Commercial - Store Combination - Store and Residential Combination - One Story	YES - Current	NO - Privately-Owned	Available	Not Used in Prior Housing Element	0	0	0.199904745	0.199904745	3	0	0	112-SA207	10	Southeast Los Angeles		Yes	Above Moderate
LOS ANGELES		5115012027	Community Commercial	C2-2D-CPIO	0	108	0.042317892	Commercial - Store Combination - Store and Residential Combination - One Story	YES - Current	NO - Privately-Owned	Available	Not Used in Prior Housing Element	0.142398489	0	0	0.142398489	3	0	0	112-SA207	9	Southeast Los Angeles			Lower
LOS ANGELES	829 E VERNON AVE	90011	5115012028	Community Commerc

LOS ANGELES	950 E 43RD PL	90011	5115013001	Low Medium II Residential		RD2-1	0	21	0.154961	32	Residential - Double, Duplex, or Two Units - 4 Stories or Less	YES - Current	NO - Privately-Owned	Available	Not Used in Prior Housing Element	0	0.256123567	0	0.256123567	2	3*	3*	114A209	387	Southeast Los Angeles		Yes	Moderate	
LOS ANGELES	942 E 43RD PL	90011	5115013002	Low Medium II Residential		RD2-1	0	21	0.154960961		Residential - Rooming/Boarding House	YES - Current	NO - Privately-Owned	Available	Not Used in Prior Housing Element	0	0.256123567	0	0.256123567	2	3*	3*	114A209	388	Southeast Los Angeles		Yes	Moderate	
LOS ANGELES	922 E 43RD PL	90011	5115013004	Low Medium II Residential		RD2-1	0	21	0.154961319		Residential - Double, Duplex, or Two Units - 4 Stories or Less	YES - Current	NO - Privately-Owned	Available	Not Used in Prior Housing Element	0	0.256123567	0	0.256123567	2	3*	3*	114A209	390	Southeast Los Angeles		Yes	Moderate	
LOS ANGELES	900 E 43RD PL	90011	5115013006	Low Medium II Residential		RD2-1	0	21	0.154945423		Residential - Single Family Residence	YES - Current	NO - Privately-Owned	Available	Not Used in Prior Housing Element	0	0.190208745	0	0.190208745	1	3*	3*	114A209	392	Southeast Los Angeles			Moderate	
LOS ANGELES	894 E 43RD PL	90011	5115013007	Low Medium II Residential		RD2-1	0	21	0.154962129		Residential - Double, Duplex, or Two Units - 4 Stories or Less	YES - Current	NO - Privately-Owned	Available	Not Used in Prior Housing Element	0	0.256123567	0	0.256123567	2	3*	3*	114A209	393	Southeast Los Angeles		Yes	Moderate	
LOS ANGELES	876 E 43RD PL	90011	5115013009	Low Medium II Residential		RD2-1	0	21	0.154961707		Residential - Double, Duplex, or Two Units - 4 Stories or Less	YES - Current	NO - Privately-Owned	Available	Not Used in Prior Housing Element	0	0.256123567	0	0.256123567	2	3*	3*	114A209	395	Southeast Los Angeles		Yes	Moderate	
LOS ANGELES	4356 S MCKINLEY AVE	90011	5115013011	Low Medium II Residential		RD2-1	0	21	0.057883862		Residential - Single Family Residence	YES - Current	NO - Privately-Owned	Available	Not Used in Prior Housing Element	0	0	0.029962227	0.029962227	1	1*	1*	114A209	398	Southeast Los Angeles			Above Moderate	
LOS ANGELES	858 E 43RD PL	90011	5115013011	Low Medium II Residential		RD2-1	0	21	0.109045986		Residential - Single Family Residence	YES - Current	NO - Privately-Owned	Available	Not Used in Prior Housing Element	0	0	0.054800034	0.054800034	1	2*	2*	114A209	397	Southeast Los Angeles			Above Moderate	
LOS ANGELES	4364 S MCKINLEY AVE	90011	5115013013	Community Commercial		C2-2D-CPIO	0	108	0.018468949		Residential - Double, Duplex, or Two Units - 4 Stories or Less	YES - Current	NO - Privately-Owned	Available	Not Used in Prior Housing Element	0	0	0.133104712	0.133104712	2	0	0	112-SA209	47	Southeast Los Angeles		Yes	Above Moderate	
LOS ANGELES	4366 S MCKINLEY AVE	90011	5115013013	Community Commercial		C2-2D-CPIO	0	108	0.034779784		Residential - Double, Duplex, or Two Units - 4 Stories or Less	YES - Current	NO - Privately-Owned	Available	Not Used in Prior Housing Element	0	0	0.178048614	0.178048614	2	0	0	112-SA209	46	Southeast Los Angeles		Yes	Above Moderate	
LOS ANGELES	851 E VERNON AVE	90011	5115013015	Community Commercial		C2-2D-CPIO	0	108	0.057837941		Commercial - Store - One Story	YES - Current	NO - Privately-Owned	Available	Used in Prior Housing Element - Non-Vacant	0.066142697	0	0	0.066142697	0	0	0	112-SA209	54	Southeast Los Angeles			Lower	
LOS ANGELES	861 E VERNON AVE	90011	5115013015	Community Commercial		C2-2D-CPIO	0	108	0.087238076		Commercial - Store - One Story	YES - Current	NO - Privately-Owned	Available	Used in Prior Housing Element - Non-Vacant	0.082802128	0	0	0.082802128	0	0	0	112-SA209	52	Southeast Los Angeles			Lower	
LOS ANGELES		5115013015		Community Commercial		C2-2D-CPIO	0	108	0.021809196		Commercial - Store - One Story	YES - Current	NO - Privately-Owned	Available	Used in Prior Housing Element - Non-Vacant	0.03399935	0	0	0.03399935	0	0	0	112-SA209	53	Southeast Los Angeles			Lower	
LOS ANGELES		5115013015		Community Commercial		C2-2D-CPIO	0	108	0.057523795		Commercial - Store - One Story	YES - Current	NO - Privately-Owned	Available	Used in Prior Housing Element - Non-Vacant	0.066142697	0	0	0.066142697	0	0	0	112-SA209	45	Southeast Los Angeles			Lower	
LOS ANGELES	867 E VERNON AVE	90011	5115013016	Community Commercial		C2-2D-CPIO	0	108	0.086285295		Institutional - Church - One Story	YES - Current	NO - Privately-Owned	Available	Not Used in Prior Housing Element	0.149157465	0	0	0.149157465	0	0	0	112-SA209	44	Southeast Los Angeles			Lower	
LOS ANGELES	875 E VERNON AVE	90011	5115013017	Community Commercial		C2-2D-CPIO	0	108	0.143793277		Commercial - Office Building - One Story	YES - Current	NO - Privately-Owned	Available	Not Used in Prior Housing Element	0	0	0.207806084	0.207806084	4	0	0	112-SA209	43	Southeast Los Angeles		Yes	Above Moderate	
LOS ANGELES	891 E VERNON AVE	90011	5115013020	Community Commercial		C2-2D-CPIO	0	108	0.080509666		Residential - Single Family Residence	YES - Current	NO - Privately-Owned	Available	Not Used in Prior Housing Element	1.503570378	0	0	1.503570378	1	0	0	112-SA209	40	Southeast Los Angeles			Lower	
LOS ANGELES		5115013020		Community Commercial		C2-2D-CPIO	0	108	0.031628966		Residential - Single Family Residence	YES - Current	NO - Privately-Owned	Available	Not Used in Prior Housing Element	0.80716809	0	0	0.80716809	1	0	0	112-SA209	41	Southeast Los Angeles			Lower	
LOS ANGELES	909 E VERNON AVE	90011	5115013022	Community Commercial		C2-2D-CPIO	0	108	0.089135608		Residential - Single Family Residence	YES - Current	NO - Privately-Owned	Available	Not Used in Prior Housing Element	1.555863094	0	0	1.555863094	1	0	0	112-SA209	37	Southeast Los Angeles			Lower	
LOS ANGELES	917 E VERNON AVE	90011	5115013023	Community Commercial		C2-2D-CPIO	0	108	0.114983608		Residential - Double, Duplex, or Two Units - 4 Stories or Less	YES - Current	NO - Privately-Owned	Available	Not Used in Prior Housing Element	0	0	1.280060291	1.280060291	2	0	0	112-SA209	35	Southeast Los Angeles		Yes	Above Moderate	
LOS ANGELES	931 E VERNON AVE	90011	5115013025	Community Commercial		C2-2D-CPIO	0	108	0.143699118		Residential - Five or More Units or Apartments (Any Combination) - 5 Stories or More	YES - Current	NO - Privately-Owned	Available	Used in Prior Housing Element - Non-Vacant	0.193125866	0	0	0.193125866	21	0	0	112-SA209	33	Southeast Los Angeles			Lower	
LOS ANGELES	941 E VERNON AVE	90011	5115013026	Community Commercial		C2-2D-CPIO	0	108	0.14368475		Residential - Single Family Residence - Guesthouse	YES - Current	NO - Privately-Owned	Available	Used in Prior Housing Element - Non-Vacant	1.945701331	0	0	1.945701331	1	0	0	112-SA209	32	Southeast Los Angeles			Lower	
LOS ANGELES	951 E VERNON AVE	90011	5115013027	Community Commercial		C2-2D-CPIO	0	108	0.143668091		Commercial - Auto, Recreation Equipment, Construction Equipment Sales and Service - Auto Body Repair Shop - One Story	YES - Current	NO - Privately-Owned	Available	Used in Prior Housing Element - Non-Vacant	0.34097285	0	0	0.34097285	0	0	0	112-SA209	30	Southeast Los Angeles			Lower	
LOS ANGELES	889 E VERNON AVE	90011	5115013028	Community Commercial		C2-2D-CPIO	0	108	0.112149922		Residential - Single Family Residence	YES - Current	NO - Privately-Owned	Available	Not Used in Prior Housing Element	1.749492311	0	0	1.749492311	1	0	0	112-SA209	42	Southeast Los Angeles			Lower	
LOS ANGELES	923 E VERNON AVE	90011	5115013029	Community Commercial		C2-2D-CPIO	0	108	0.140271883		Commercial - Restaurant, Cocktail Lounge - Fast Food - Walk Up - One Story	YES - Current	NO - Privately-Owned	Available	Used in Prior Housing Element - Non-Vacant	0.135030219	0	0	0.135030219	1	0	0	112-SA209	34	Southeast Los Angeles			Lower	
LOS ANGELES	4375 S CENTRAL AVE	90011	5115014001	Community Commercial		C2-2D-CPIO	0	108	0.120649391		Commercial - Store - One Story	YES - Current	NO - Privately-Owned	Available	Not Used in Prior Housing Element	0.040992927	0	0	0.040992927	0	0	0	112-SA209	58	Southeast Los Angeles			Lower	
LOS ANGELES	1042 E 43RD PL	90011	5115014006	Low Medium II Residential		RD2-1	0	21	0.154977595		Commercial - Parking Lot (Commercial Use Property) - Lots - Patron or Employee - One Story	YES - Current	NO - Privately-Owned	Available	Not Used in Prior Housing Element	0	0.031805187	0	0.031805187	0	3*	3*	114A209	378	Southeast Los Angeles			Moderate	
LOS ANGELES	1040 E 43RD PL	90011	5115014007	Low Medium II Residential		RD2-1	0	21	0.154986664		Commercial - Parking Lot (Commercial Use Property) - Lots - Patron or Employee - One Story	YES - Current	NO - Privately-Owned	Available	Not Used in Prior Housing Element	0	0.031805187	0	0.031805187	0	3*	3*	114A209	379	Southeast Los Angeles			Moderate	
LOS ANGELES	1028 E 43RD PL	90011	5115014008	Low Medium II Residential		RD2-1	0	21	0.154997316		Residential - Single Family Residence	YES - Current	NO - Privately-Owned	Available	Not Used in Prior Housing Element	0	0.190208745	0	0.190208745	1	3*	3*	114A209	380	Southeast Los Angeles			Moderate	
LOS ANGELES	1020 E 43RD PL	90011	5115014009	Low Medium II Residential		RD2-1	0	21	0.155006997		Residential - Double, Duplex, or Two Units - 4 Stories or Less	YES - Current	NO - Privately-Owned	Available	Not Used in Prior Housing Element	0	0.256123567	0	0.256123567	2	3*	3*	114A209	381	Southeast Los Angeles		Yes	Moderate	
LOS ANGELES	1010 E 43RD PL	90011	5115014010	Low Medium II Residential		RD2-1	0	21	0.155016678		Residential - Three Units (Any Combination) - 4 Stories or Less	YES - Current	NO - Privately-Owned	Available	Not Used in Prior Housing Element	0	0.232673836	0	0.232673836	3	3*	3*	114A209	382	Southeast Los Angeles		Yes	Moderate	
LOS ANGELES	1000 E 43RD PL	90011	5115014011	Low Medium II Residential		RD2-1	0	21	0.155026718		Residential - Double, Duplex, or Two Units - 4 Stories or Less	YES - Current	NO - Privately-Owned	Available	Not Used in Prior Housing Element	0	0.256123567	0	0.256123567	2	3*	3*	114A209	383	Southeast Los Angeles		Yes	Moderate	
LOS ANGELES	990 E 43RD PL	90011	5115014012	Low Medium II Residential		RD2-1	0	21	0.155036399		Residential - Three Units (Any Combination) - 4 Stories or Less	YES - Current	NO - Privately-Owned	Available	Not Used in Prior Housing Element	0	0.232673836	0	0.232673836	3	3*	3*	114A209	384	Southeast Los Angeles		Yes	Moderate	
LOS ANGELES	982 E 43RD PL	90011	5115014013	Low Medium II Residential		RD2-1	0	21	0.15504608		Residential - Single Family Residence	YES - Current	NO - Privately-Owned	Available	Not Used in Prior Housing Element	0	0.190208745	0	0.190208745	1	3*	3*	114A209	385	Southeast Los Angeles			Moderate	
LOS ANGELES	972 E 43RD PL	90011	5115014014	Low Medium II Residential		RD2-1	0	21	0.155306025		Residential - Double, Duplex, or Two Units - 4 Stories or Less	YES - Current	NO - Privately-Owned	Available	Not Used in Prior Housing Element	0	0.256123567	0	0.256123567	2	3*	3*	114A209	386	Southeast Los Angeles		Yes	Moderate	
LOS ANGELES		5115014015		Community Commercial		C2-2D-CPIO	0	108	0.022972557		Industrial - Light Manufacturing - One Story	YES - Current	NO - Privately-Owned	Available	Not Used in Prior Housing Element	0.052744834	0	0	0.052744834	0	0	0	112-SA209	20	Southeast Los Angeles			Lower	
LOS ANGELES	973 E VERNON AVE	90011	5115014016	Community Commercial		C2-2D-CPIO	0	108	0.12054829		Commercial - Parking Lot (Commercial Use Property) - Lots - Patron or Employee - One Story	YES - Current	NO - Privately-Owned	Available	Not Used in Prior Housing Element	0.252680443	0	0	0.252680443	0	0	0	112-SA209	49	Southeast Los Angeles			Lower	
LOS ANGELES	983 E VERNON AVE	90011	5115014017	Community Commercial		C2-2D-CPIO	0	108	0.143426815		Industrial - Light Manufacturing - One Story	YES - Current	NO - Privately-Owned	Available	Not Used in Prior Housing Element	0.149895898	0	0	0.149895898	0	0	0	112-SA209	18	Southeast Los Angeles			Lower	
LOS ANGELES	991 E VERNON AVE	90011	5115014018	Community Commercial		C2-2D-CPIO	0	108	0.143425527		Commercial - Store Combination - Store and Residential Combination - One Story	YES - Current	NO - Privately-Owned	Available	Not Used in Prior Housing Element	0	0	0.026569827	0.026569827	0	0	0	112-SA209	17	Southeast Los Angeles		Yes	Above Moderate	
LOS ANGELES	1001 E VERNON AVE	90011	5115014019	Community Commercial		C2-2D-CPIO	0	108	0.143424193		Commercial - Restaurant, Cocktail Lounge - Restaurant, Cocktail Lounge, Tavern - One Story	YES - Current	NO - Privately-Owned	Available	Not Used in Prior Housing Element	0.304926731	0	0	0.304926731	1	0	0	112-SA209	16	Southeast Los Angeles			Lower	
LOS ANGELES	1047 E VERNON AVE	90011	5115014029	Community Commercial		C2-2D-CPIO	0	108	0.137687781		Residential - Five or More Units or Apartments (Any Combination) - 4 Stories or Less	YES - Current	NO - Privately-Owned	Available	Not Used in Prior Housing Element	0.256457263	0	0	0.256457263	12	0	0	112-SA209	11	Southeast Los Angeles			Lower	
LOS ANGELES	4365 S CENTRAL AVE	90011	5115014030	Community Commercial		C2-2D-CPIO	0	108	0.144925075		Commercial - Store - One Story	YES - Current	NO - Privately-Owned	Available	Not Used in Prior Housing Element	0.132561089	0	0	0.132561089	0	0	0	112-SA209	10	Southeast Los Angeles			Lower	
LOS ANGELES	4369 S CENTRAL AVE	90011	5115014030	Community Commercial		C2-2D-CPIO	0	108	0.144775738		Commercial - Store - One Story	YES - Current	NO - Privately-Owned	Available	Not Used in Prior Housing Element	0.132561089	0	0	0.132561089	0	0	0	112-SA209	55	Southeast Los Angeles			Lower	
LOS ANGELES	4349 S CENTRAL AVE	90011	5115014031	Community Commercial		C2-2D-CPIO	0	108	0.356628123		Commercial - Store - One Story	YES - Current	NO - Privately-Owned	Available	Not Used in Prior Housing Element	0.369172512	0	0	0.369172512	1	0	0	114A209	365	Southeast Los Angeles			Lower	
LOS ANGELES	4361 S CENTRAL AVE	90011	5115014031	Community Commercial		C2-2D-CPIO	0	108	0.108555296		Commercial - Store - One Story	YES - Current	NO - Privately-Owned	Available	Not Used in Prior Housing Element	0.039709614	0	0	0.039709614	1	0	0	114A209	401	Southeast Los Angeles			Lower	
LOS ANGELES	1011 E VERNON AVE	90011	5115014032	Community Commercial		C2-2D-CPIO	0	108	0.139967722		Institutional - Church - One Story	YES - Current	NO - Privately-Owned	Available	Not Used in Prior Housing Element	0.020720322	0	0	0.020720322	1	0	0	112-SA209	15	Southeast Los Angeles			Lower	
LOS ANGELES	1021 E VERNON AVE	90011	5115014032	Community Commercial		C2-2D-CPIO	0	108	0.139434394		Institutional - Church - One Story	YES - Current	NO - Privately-Owned	Available	Not Used in Prior Housing Element	0.020968988	0	0	0.020968988	1	0	0	112-SA209	14	Southeast Los Angeles			Lower	
LOS ANGELES	1029 E VERNON AVE	90011	5115014032	Community Commercial		C2-2D-CPIO	0	108	0.138651058		Institutional - Church - One Story	YES - Current	NO - Privately-Owned	Available	Not Used in Prior Housing Element	0.020968988	0	0	0.020968988	1	0	0	112-SA209	13	Southeast Los Angeles			Lower	
LOS ANGELES	1041 E VERNON AVE	90011	5115014033	Community Commercial		C2-2D-CPIO	0	108	0.137886755		Institutional - Church - Church Parking Lot - One Story	YES - Current	NO - Privately-Owned	Available	Not Used in Prior Housing Element	0.012293911	0	0	0.012293911	0	0	0	112-SA209	12	Southeast Los Angeles			Lower	
LOS ANGELES	1038 E 43RD ST	90011	5115015005	Low Medium I Residential		R2-1	0	17	0.154958785		Residential - Double, Duplex, or Two Units - 4 Stories or Less	YES - Current	NO - Privately-Owned	Available	Not Used in Prior Housing Element	0	0	0.023338569	0.023338569	2	2*	2*	114A209	274	Southeast Los Angeles			Above Moderate	
LOS ANGELES	1012 E 43RD ST	90011	5115015008	Low Medium I Residential		R2-1	0	17	0.154959393		Residential - Double, Duplex, or Two Units - 4 Stories or Less	YES - Current	NO - Privately-Owned	Available	Not Used in Prior Housing Element	0	0	0.002924868	0.002924868	2	2*	2*	114A209	277	Southeast Los Angeles			Above Moderate	
LOS ANGELES	1002 E 43RD ST	90011	5115015009	Low Medium I Residential		R2-1	0	17	0.154958068		Residential - Double, Duplex, or Two Units - 4 Stories or Less	YES - Current	NO - Privately-Owned	Available	Not Used in Prior Housing Element	0	0	0.1332867	0.1332867	2	2*	2*	114A209	278	Southeast Los Angeles		Yes	Above Moderate	
LOS ANGELES	971 E 43RD PL	90011	5115015013	Low Medium I Residential		R2-1	0	17	0.073724018		Residential - Single Family Residence	YES - Current	NO - Privately-Owned	Available	Not Used in Prior Housing Element	0	0	0.052084816	0.052084816	1	1*	1*	114A209	346	Southeast Los Angeles			Above Moderate	
LOS ANGELES	1003 E 43RD PL	90011	5115015018	Low Medium I Residential		R2-1	0	17	0.155272184		Residential - Double, Duplex, or Two Units - 4 Stories or Less	YES - Current	NO - Privately-Owned	Available	Not Used in Prior Housing Element	0	0	0.1332867	0.1332867	2	2*	2*	114A209	316	Southeast Los Angeles		Yes	Above Moderate	
LOS ANGELES	1013 E 43RD PL	90011	5115015020	Low Medium I Residential		R2-1	0	17	0.155256297		Residential - Double, Duplex, or Two Units - 4 Stories or Less	YES - Current	NO - Privately-Owned	Available	Not Used in Prior Housing Element	0	0	0.1332867	0.1332867	2	2*	2*	114A209	314	Southeast Los Angeles		Yes	Above Moderate	
LOS ANGELES	1015 E 43RD PL	90011	5115015021	Low Medium I Residential		R2-1	0	17	0.155246716		Residential - Double, Duplex, or Two Units - 4 Stories or Less	YES - Current	NO - Privately-Owned	Available	Not Used in Prior Housing Element	0	0	0.1332867	0.1332867	2	2*	2*	114A209	313	Southeast Los Angeles		Yes	Above Moderate	
LOS ANGELES	990 E 43RD ST	90011	5115015027	Low Medium I Residential		R2-1	0	17	0.154960363		Commercial - Parking Lot (Commercial Use Property) - Lots - Patron or Employee - One Story	YES - Current	NO - Privately-Owned	Available	Not Used in Prior Housing Element	0	0	0.758341813	0.758341813	0	2*	2*	114A209	279	Southeast Los Angeles			Above Moderate	
LOS ANGELES	972 E 43RD ST	90011	5115015028	Low Medium I Residential		R2-1	0	17	0.155104734		Commercial - Parking Lot (Commercial Use Property) - Lots - Patron or Employee - One Story	YES - Current	NO - Privately-Owned	Available	Not Used in Prior Housing Element	0	0	0.758341813	0.758341813	0	2*	2*	114A209	281	Southeast Los Angeles			Above Moderate	
LOS ANGELES	982 E 43RD ST	90011	5115015028	Low Medium I Residential		R2-1	0	17	0.154960435		Commercial - Parking Lot (Commercial Use Property) - Lots - Patron or Employee - One Story	YES - Current	NO - Privately-Owned	Available	Not Used in Prior Housing Element	0	0	0.758341813	0.758341813	0	2*	2*	114A209	280	Southeast Los Angeles			Above Moderate	
LOS ANGELES	942 E 43RD ST	90011	5115016002	Low Medium I Residential		R2-1	0	17	0.139462388		Residential - Single Family Residence	YES - Current	NO - Privately-Owned	Available	Not Used in Prior Housing Element	0	0	0.124323767	0.124323767	1	2*	2*	114A209	283	Southeast Los Angeles			Above Moderate	
LOS ANGELES	932 E 43RD ST	90011	5115016003	Low Medium I Residential		R2-1	0	17	0.139462711		Residential - Single Family Residence	YES - Current	NO - Privately-Owned	Available	Not Used in Prior Housing Element	0	0	0.124323767	0.124323767	1	2*	2*	114A209	284	Southeast Los Angeles			Above Moderate	
LOS ANGELES	922 E 43RD ST	90011	5115016004	Low Medium I Residential		R2-1	0	17	0.154960505		Residential - Double, Duplex, or Two Units - 4 Stories or Less	YES - Current	NO - Privately-Owned	Available	Not Used in Prior Housing Element	0	0	0.1332867	0.1332867	2	2*	2*	114A209	285	Southeast Los Angeles		Yes	Above Moderate	
LOS ANGELES	912 E 43RD ST	90011	5115016005	Low Medium I Residential		R2-1	0	17	0.123966567		Residential - Single Family Residence	YES - Current	NO - Privately-Owned	Available	Not Used in Prior Housing Element	0	0	0.124323767	0.124323767	1	2*	2*	114A209	286	Southeast Los Angeles			Above Moderate	
LOS ANGELES	882 E 43RD ST	90011	5115016009	Low Medium I Residential		R2-1	0	17	0.123967527		Residential - Double, Duplex, or Two Units - 4 Stories or Less	YES - Current	NO - Privately-Owned	Available	Not Used in Prior Housing Element	0	0	0.063872762	0.063872762	2	2*	2*	114A209	293	Southeast Los Angeles		Yes	Above Moderate	
LOS ANGELES	878 E 43RD ST	90011	5115016010	Low Medium I Residential		R2-1	0	17	0.123966567		Residential - Double, Duplex, or Two Units - 4 Stories or Less	YES - Current	NO - Privately-Owned	Available	Not Used in Prior Housing Element	0	0	0.003749427	0.003749427	2	2*	2*	114A209	294	Southeast Los Angeles			Above Moderate	
LOS ANGELES	868 E 43RD ST	90011	5115016011	Low Medium I Residential		R2-1	0	17	0.092977078		Residential - Single Family Residence	YES - Current	NO - Privately-Owned	Available	Not Used in Prior Housing Element	0	0	0.05567643	0.05567643	1	1*	1*	114A209	296	Southeast Los Angeles			Above Moderate	
LOS ANGELES	865 E 43RD PL	90011	5115016016	Low Medium I Residential		R2-1	0	17	0.062174364		Residential - Single Family Residence	YES - Current	NO - Privately-Owned	Available	Not Used in Prior Housing Element	0	0	0.068255585	0.068255585	1	1*	1*	114A209	334	Southeast Los Angeles			Above Moderate	
LOS ANGELES	869 E 43RD PL	90011	5115016017	Low Medium I Residential		R2-1	0	17	0.12435497		Residential - Rooming/Boarding House	YES - Current	NO - Privately-Owned	Available	Not Used in Prior Housing Element	0	0	0.162922955	0.162922955	2	2*	2*	114A209	332	Southeast Los Angeles		Yes	Above Moderate	
LOS ANGELES	877 E 43RD PL	90011	5115016018	Low Medium I Residential		R2-1	0	17	0.155449621		Residential - Double, Duplex, or Two Units - 4 Stories or Less	YES - Current	NO - Privately-Owned	Available	Not Used in Prior Housing Element	0	0	0.035488647	0.035488647	2	2*	2*	114A209	331	Southeast Los Angeles		Yes	Above Moderate	
LOS ANGELES	885 E 43RD PL	90011	5115016019	Low Medium I Residential		R2-1	0	17	0.103628711		Residential - Single Family Residence	YES - Current	NO - Privately-Owned	Available	Not Used in Prior Housing Element	0	0	0.021530603	0.021530603	1	1*	1*	114A209	330	Southeast Los Angeles			Above Moderate	
LOS ANGELES	903 E 43RD PL	90011	5115016024	Low Medium I Residential		R2-1	0	17	0.155486567		Residential - Double, Duplex, or Two Units - 4 Stories or Less	YES - Current	NO - Privately-Owned	Available	Not Used in Prior Housing Element	0	0	0.1332867	0.1332867	2	2*	2*	114A209	325	Southeast Los Angeles		Yes	Above Moderate	
LOS ANGELES	935 E 43RD PL	90011	5115016026	Low Medium I Residential		R2-1	0	17	0.155505871		Residential - Double, Duplex, or Two Units - 4 Stories or Less	YES - Current	NO - Privately-Owned	Available	Not Used in Prior Housing Element	0	0	0.1332867	0.1332867	2	2*	2*	114A209	323	Southeast Los Angeles		Yes	Above Moderate	
LOS ANGELES	941 E 43RD PL	90011	5115016027	Low Medium I Residential		R2-1	0	17	0.155514704		Residential - Double, Duplex, or Two Units - 4 Stories or Less	YES - Current	NO - Privately-Owned	Available	Not Used in Prior Housing Element	0	0	0.1332867	0.1332867	2	2*	2*	114A209	322	Southeast Los Angeles		Yes	Above Moderate	
LOS ANGELES	948 E 42ND PL	90011	5115017001	Low Medium I Residential		R2-1	0	17	0.118458989		Residential - Single Family Residence - Vacant Land	YES - Current	NO - Privately-Owned	Available	Not Used in Prior Housing Element	0	0	0.294889516	0.294889516	0	2*	2*	114A209	184	Southeast Los Angeles			Above Moderate	
LOS ANGELES		5115017001		Low Medium I Residential		R2-1	0	17	0.007403647		Residential - Single Family Residence - Vacant Land	YES - Current	NO - Privately-Owned	Available	Not Used in Prior Housing Element	0	0	0.055303878	0.055303878	0	0	0	114A209	185	Southeast Los Angeles			Above Moderate	
LOS ANGELES	944 E 42ND PL	90011	5115017002	Low Medium I Residential		R2-1	0	17	0.111055898		Residential - Single Family Residence	YES - Current	NO - Privately-Owned	Available	Not Used in Prior Housing Element	0	0	0.045366582	0.045366582	1	1*	1*	114A209	186	Southeast Los Angeles			Above Moderate	
LOS ANGELES	940 E 42ND PL	90011	5115017003	Low Medium I Residential		R2-1	0	17	0.103652233		Residential - Single Family Residence	YES - Current	NO - Privately-Owned	Available	Not Used in Prior Housing Element	0	0	0.052084816	0.052084816	1	1*	1*	114A209	188	Southeast Los Angeles			Above Moderate	
LOS ANGELES	932 E 42ND PL	90011	5115017004	Low Medium I Residential		R2-1	0	17	0.118459562		Residential - Double, Duplex, or Two Units - 4 Stories or Less	YES - Current	NO - Privately-Owned	Available	Not Used in Prior Housing Element	0	0	0.003749427	0.003749427	2	2*	2*	114A209	189	Southeast Los Angeles			Above Moderate	
LOS ANGELES	906 E 42ND PL	90011	5115017007	Low Medium I Residential		R2-1	0	17	0.118459276		Residential - Double, Duplex, or Two Units - 4 Stories or Less	YES - Current	NO - Privately-Owned	Available	Not Used in Prior Housing Element	0	0	0.162922955	0.162922955	2	2*	2*	114A209	192	Southeast Los Angeles		Yes	Above Moderate	
LOS ANGELES	900 E 42ND PL	90011	5115017008	Low Medium I Residential		R2-1	0	17	0.118459562		Residential - Single Family Residence	YES - Current	NO - Privately-Owned	Available	Not Used in Prior Housing Element	0	0	0.124323767	0.124323767	1	2*	2*	114A209	193	Southeast Los Angeles			Above Moderate	
LOS ANGELES	896 E 42ND PL	90011	5115017009	Low Medium I Residential		R2-1	0	17	0.118459276		Residential - Double, Duplex, or Two Units - 4 Stories or Less	YES - Current	NO - Privately-Owned	Available	Not Used in Prior Housing Element	0	0	0.162922955	0.162922955	2	2*	2*	114A209	194	Southeast Los Angeles		Yes	Above Moderate	
LOS ANGELES	886 E 42ND PL	90011	5115017010	Low Medium I Residential		R2-1	0	17	0.118458352		Residential - Single Family Residence	YES - Current	NO - Privately-Owned	Available	Not Used in Prior Housing Element	0	0	0.124323767	0.124323767	1	2*	2*	114A209	195	Southeast Los Angeles			Above Moderate	
LOS ANGELES	874 E 42ND P

LOS ANGELES	941 E 43RD ST	90011	5115017028	Low Medium I Residential	R2-1	0	17	0.118459276	Residential - Double, Duplex, or Two Units - 4 Stories or Less	YES - Current	NO - Privately-Owned	Available	Not Used in Prior Housing Element	0	0	0.162922955	0.162922955	2	2*	2*	114A209	238	Southeast Los Angeles	Yes	Above Moderate						
LOS ANGELES	4265 S WADSWORTH AVE	90011	5115017032	Low Medium I Residential	R2-1	0	17	0.033975891	Residential - Single Family Residence - Vacant Land	YES - Current	NO - Privately-Owned	Available	Not Used in Prior Housing Element	0	0	0.055303878	0.055303878	0	0	0	114A209	236	Southeast Los Angeles		Above Moderate						
LOS ANGELES	945 E 43RD ST	90011	5115017032	Low Medium I Residential	R2-1	0	17	0.118458788	Residential - Single Family Residence - Vacant Land	YES - Current	NO - Privately-Owned	Available	Not Used in Prior Housing Element	0	0	0.294889516	0.294889516	0	2*	2*	114A209	237	Southeast Los Angeles		Above Moderate						
LOS ANGELES	953 E 43RD ST	90011	5115017032	Low Medium I Residential	R2-1	0	17	0.084483119	Residential - Single Family Residence - Vacant Land	YES - Current	NO - Privately-Owned	Available	Not Used in Prior Housing Element	0	0	0.133864093	0.133864093	0	1*	1*	114A209	254	Southeast Los Angeles		Above Moderate						
LOS ANGELES	857 E 43RD ST	90011	5115017033	Low Medium I Residential	R2-1	0	17	0.118459662	Residential - Double, Duplex, or Two Units - 4 Stories or Less	YES - Current	NO - Privately-Owned	Available	Not Used in Prior Housing Element	0	0	0.073238951	0.073238951	2	2*	2*	114A209	249	Southeast Los Angeles	Yes	Above Moderate						
LOS ANGELES	4267 S CENTRAL AVE	90011	5115018005	Community Commercial	C2-2D-CPIO	0	108	0.071654724	Commercial - Store Combination - Store and Residential Combination - One Story	YES - Current	NO - Privately-Owned	Available	Not Used in Prior Housing Element	0	0	0.046974671	0.046974671	2	0	0	114A209	253	Southeast Los Angeles	Yes	Above Moderate						
LOS ANGELES	4273 S CENTRAL AVE	90011	5115018007	Community Commercial	C2-2D-CPIO	0	108	0.071655436	Commercial - Store Combination - Store and Residential Combination - One Story	YES - Current	NO - Privately-Owned	Available	Not Used in Prior Housing Element	0	0	0.05469481	0.05469481	5	0	0	114A209	257	Southeast Los Angeles	Yes	Above Moderate						
LOS ANGELES	4277 S CENTRAL AVE	90011	5115018007	Community Commercial	C2-2D-CPIO	0	108	0.100657068	Commercial - Store Combination - Store and Residential Combination - One Story	YES - Current	NO - Privately-Owned	Available	Not Used in Prior Housing Element	0	0	0.06164661	0.06164661	5	0	0	114A209	258	Southeast Los Angeles	Yes	Above Moderate						
LOS ANGELES	1056 E 42ND PL	90011	5115018008	Low Medium I Residential	R2-1	0	17	0.118487167	Residential - Double, Duplex, or Two Units - 4 Stories or Less	YES - Current	NO - Privately-Owned	Available	Not Used in Prior Housing Element	0	0	0.162922955	0.162922955	2	2*	2*	114A209	171	Southeast Los Angeles	Yes	Above Moderate						
LOS ANGELES	1018 E 42ND PL	90011	5115018013	Low Medium I Residential	R2-1	0	17	0.118548733	Residential - Double, Duplex, or Two Units - 4 Stories or Less	YES - Current	NO - Privately-Owned	Available	Not Used in Prior Housing Element	0	0	0.162922955	0.162922955	2	2*	2*	114A209	177	Southeast Los Angeles	Yes	Above Moderate						
LOS ANGELES	1010 E 42ND PL	90011	5115018014	Low Medium I Residential	R2-1	0	17	0.118562573	Residential - Single Family Residence	YES - Current	NO - Privately-Owned	Available	Not Used in Prior Housing Element	0	0	0.124323767	0.124323767	1	2*	2*	114A209	178	Southeast Los Angeles		Above Moderate						
LOS ANGELES	998 E 42ND PL	90011	5115018016	Low Medium I Residential	R2-1	0	17	0.118587825	Residential - Double, Duplex, or Two Units - 4 Stories or Less	YES - Current	NO - Privately-Owned	Available	Not Used in Prior Housing Element	0	0	0.162922955	0.162922955	2	2*	2*	114A209	180	Southeast Los Angeles	Yes	Above Moderate						
LOS ANGELES	980 E 42ND PL	90011	5115018018	Low Medium I Residential	R2-1	0	17	0.118613652	Residential - Single Family Residence	YES - Current	NO - Privately-Owned	Available	Not Used in Prior Housing Element	0	0	0.124323767	0.124323767	1	2*	2*	114A209	182	Southeast Los Angeles		Above Moderate						
LOS ANGELES	971 E 43RD ST	90011	5115018020	Low Medium I Residential	[Q]R4-1	0	17	0.119334885	Institutional - Church - One Story	YES - Current	NO - Privately-Owned	Available	Not Used in Prior Housing Element	0	0	0.008984888	0.008984888	1	2*	2*	114A209	235	Southeast Los Angeles		Above Moderate						
LOS ANGELES	981 E 43RD ST	90011	5115018020	Low Medium I Residential	[Q]R4-1	0	17	0.118475898	Institutional - Church - One Story	YES - Current	NO - Privately-Owned	Available	Not Used in Prior Housing Element	0	0	0.008984888	0.008984888	1	2*	2*	114A209	234	Southeast Los Angeles		Above Moderate						
LOS ANGELES	989 E 43RD ST	90011	5115018020	Low Medium I Residential	[Q]R4-1	0	17	0.091783392	Institutional - Church - One Story	YES - Current	NO - Privately-Owned	Available	Not Used in Prior Housing Element	0	0	0.003852033	0.003852033	1	1*	1*	114A209	233	Southeast Los Angeles		Above Moderate						
LOS ANGELES	997 E 43RD ST	90011	5115018020	Low Medium I Residential	[Q]R4-1	0	17	0.118491745	Institutional - Church - One Story	YES - Current	NO - Privately-Owned	Available	Not Used in Prior Housing Element	0	0	0.008984888	0.008984888	1	2*	2*	114A209	232	Southeast Los Angeles		Above Moderate						
LOS ANGELES	1005 E 43RD ST	90011	5115018021	Low Medium I Residential	[Q]R4-1	0	17	0.118498282	Residential - Double, Duplex, or Two Units - 4 Stories or Less	YES - Current	NO - Privately-Owned	Available	Not Used in Prior Housing Element	0	0	0.162922955	0.162922955	2	2*	2*	114A209	231	Southeast Los Angeles	Yes	Above Moderate						
LOS ANGELES	1009 E 43RD ST	90011	5115018022	Low Medium I Residential	[Q]R4-1	0	17	0.118504532	Residential - Single Family Residence	YES - Current	NO - Privately-Owned	Available	Not Used in Prior Housing Element	0	0	0.124323767	0.124323767	1	2*	2*	114A209	230	Southeast Los Angeles		Above Moderate						
LOS ANGELES	1025 E 43RD ST	90011	5115018024	Low Medium I Residential	[Q]R4-1	0	17	0.118520665	Residential - Double, Duplex, or Two Units - 4 Stories or Less	YES - Current	NO - Privately-Owned	Available	Not Used in Prior Housing Element	0	0	0.162922955	0.162922955	2	2*	2*	114A209	225	Southeast Los Angeles	Yes	Above Moderate						
LOS ANGELES	1039 E 43RD ST	90011	5115018026	Low Medium I Residential	[Q]R4-1	0	17	0.11853539	Residential - Single Family Residence	YES - Current	NO - Privately-Owned	Available	Not Used in Prior Housing Element	0	0	0.124323767	0.124323767	1	2*	2*	114A209	216	Southeast Los Angeles		Above Moderate						
LOS ANGELES	4269 S CENTRAL AVE	90011	5115018031	Community Commercial	C2-2D-CPIO	0	108	0.071655436	Commercial - Store Combination - Store and Residential Combination - One Story	YES - Current	NO - Privately-Owned	Available	Not Used in Prior Housing Element	0.084809195	0	0	0.084809195	2	0	0	114A209	255	Southeast Los Angeles		Lower						
LOS ANGELES	4251 S CENTRAL AVE	90011	5115018033	Community Commercial	C2-2D-CPIO	0	108	0.097734626	Commercial - Store Combination - Store and Residential Combination - One Story	YES - Current	NO - Privately-Owned	Available	Not Used in Prior Housing Element	0.030251903	0	0	0.030251903	16	0	0	114A209	159	Southeast Los Angeles		Lower						
LOS ANGELES	4255 S CENTRAL AVE	90011	5115018033	Community Commercial	C2-2D-CPIO	0	108	0.07165454	Commercial - Store Combination - Store and Residential Combination - One Story	YES - Current	NO - Privately-Owned	Available	Not Used in Prior Housing Element	0.025375777	0	0	0.025375777	16	0	0	114A209	202	Southeast Los Angeles		Lower						
LOS ANGELES	4257 S CENTRAL AVE	90011	5115018034	Community Commercial	C2-2D-CPIO	0	108	0.071655436	Commercial - Commercial - Vacant Land	YES - Current	NO - Privately-Owned	Available	Not Used in Prior Housing Element	0.180885364	0	0	0.180885364	0	0	0	114A209	203	Southeast Los Angeles		Lower						
LOS ANGELES	4259 S CENTRAL AVE	90011	5115018035	Community Commercial	C2-2D-CPIO	0	108	0.071655619	Commercial - Commercial - Vacant Land	YES - Current	NO - Privately-Owned	Available	Not Used in Prior Housing Element	0.180885364	0	0	0.180885364	0	0	0	114A209	208	Southeast Los Angeles		Lower						
LOS ANGELES	4261 S CENTRAL AVE	90011	5115018036	Community Commercial	C2-2D-CPIO	0	108	0.071655619	Commercial - Store Combination - Store and Residential Combination - One Story	YES - Current	NO - Privately-Owned	Available	Not Used in Prior Housing Element	0	0	0.087496837	0.087496837	3	0	0	114A209	209	Southeast Los Angeles		Above Moderate						
LOS ANGELES	4265 S CENTRAL AVE	90011	5115018036	Community Commercial	C2-2D-CPIO	0	108	0.071655611	Commercial - Store Combination - Store and Residential Combination - One Story	YES - Current	NO - Privately-Owned	Available	Not Used in Prior Housing Element	0	0	0.087496837	0.087496837	3	0	0	114A209	212	Southeast Los Angeles		Above Moderate						
LOS ANGELES	1049 E 43RD ST	90011	5115018037	Low Medium I Residential	[Q]R4-1	0	17	0.116706186	Residential - Single Family Residence	YES - Current	NO - Privately-Owned	Available	Not Used in Prior Housing Element	0	0	0.003749427	0.003749427	2	2*	2*	114A209	214	Southeast Los Angeles		Above Moderate						
LOS ANGELES	1054 E 42ND ST	90011	5115019005	Low Medium I Residential	R2-1	0	17	0.116700156	Commercial - Parking Lot (Commercial Use Property) - Lots - Patron or Employee - One Story	YES - Current	NO - Privately-Owned	Available	Not Used in Prior Housing Element	0	0	0.130630732	0.130630732	0	2*	2*	114A209	93	Southeast Los Angeles		Above Moderate						
LOS ANGELES	1046 E 42ND ST	90011	5115019006	Low Medium I Residential	R2-1	0	17	0.116789401	Commercial - Parking Lot (Commercial Use Property) - Lots - Patron or Employee - One Story	YES - Current	NO - Privately-Owned	Available	Not Used in Prior Housing Element	0	0	0.130630732	0.130630732	0	2*	2*	114A209	94	Southeast Los Angeles		Above Moderate						
LOS ANGELES	1032 E 42ND ST	90011	5115019008	Low Medium I Residential	R2-1	0	17	0.116967894	Residential - Double, Duplex, or Two Units - 4 Stories or Less	YES - Current	NO - Privately-Owned	Available	Not Used in Prior Housing Element	0	0	0.162922955	0.162922955	2	2*	2*	114A209	96	Southeast Los Angeles	Yes	Above Moderate						
LOS ANGELES	1028 E 42ND ST	90011	5115019009	Low Medium I Residential	R2-1	0	17	0.117058054	Residential - Double, Duplex, or Two Units - 4 Stories or Less	YES - Current	NO - Privately-Owned	Available	Not Used in Prior Housing Element	0	0	0.162922955	0.162922955	2	2*	2*	114A209	97	Southeast Los Angeles	Yes	Above Moderate						
LOS ANGELES	1018 E 42ND ST	90011	5115019010	Low Medium I Residential	R2-1	0	17	0.11714547	Residential - Single Family Residence	YES - Current	NO - Privately-Owned	Available	Not Used in Prior Housing Element	0	0	0.124323767	0.124323767	1	2*	2*	114A209	98	Southeast Los Angeles		Above Moderate						
LOS ANGELES	1010 E 42ND ST	90011	5115019011	Low Medium I Residential	R2-1	0	17	0.117236548	Residential - Double, Duplex, or Two Units - 4 Stories or Less	YES - Current	NO - Privately-Owned	Available	Not Used in Prior Housing Element	0	0	0.162922955	0.162922955	2	2*	2*	114A209	100	Southeast Los Angeles	Yes	Above Moderate						
LOS ANGELES	1002 E 42ND ST	90011	5115019012	Low Medium I Residential	R2-1	0	17	0.117324249	Residential - Single Family Residence	YES - Current	NO - Privately-Owned	Available	Not Used in Prior Housing Element	0	0	0.124323767	0.124323767	1	2*	2*	114A209	101	Southeast Los Angeles		Above Moderate						
LOS ANGELES	992 E 42ND ST	90011	5115019013	Low Medium I Residential	R2-1	0	17	0.117416244	Residential - Single Family Residence	YES - Current	NO - Privately-Owned	Available	Not Used in Prior Housing Element	0	0	0.124323767	0.124323767	1	2*	2*	114A209	102	Southeast Los Angeles		Above Moderate						
LOS ANGELES	997 E 42ND PL	90011	5115019020	Low Medium I Residential	R2-1	0	17	0.11702733	Residential - Single Family Residence	YES - Current	NO - Privately-Owned	Available	Not Used in Prior Housing Element	0	0	0.124323767	0.124323767	1	2*	2*	114A209	145	Southeast Los Angeles		Above Moderate						
LOS ANGELES	1003 E 42ND PL	90011	5115019021	Low Medium I Residential	R2-1	0	17	0.117014704	Residential - Single Family Residence	YES - Current	NO - Privately-Owned	Available	Not Used in Prior Housing Element	0	0	0.124323767	0.124323767	1	2*	2*	114A209	144	Southeast Los Angeles		Above Moderate						
LOS ANGELES	1007 E 42ND PL	90011	5115019022	Low Medium I Residential	R2-1	0	17	0.117001789	Residential - Single Family Residence	YES - Current	NO - Privately-Owned	Available	Not Used in Prior Housing Element	0	0	0.124323767	0.124323767	1	2*	2*	114A209	143	Southeast Los Angeles		Above Moderate						
LOS ANGELES	1027 E 42ND PL	90011	5115019024	Low Medium I Residential	R2-1	0	17	0.116976251	Residential - Double, Duplex, or Two Units - 4 Stories or Less	YES - Current	NO - Privately-Owned	Available	Not Used in Prior Housing Element	0	0	0.028805441	0.028805441	2	2*	2*	114A209	141	Southeast Los Angeles		Above Moderate						
LOS ANGELES	1033 E 42ND PL	90011	5115019025	Low Medium I Residential	R2-1	0	17	0.116963336	Residential - Single Family Residence	YES - Current	NO - Privately-Owned	Available	Not Used in Prior Housing Element	0	0	0.124323767	0.124323767	1	2*	2*	114A209	140	Southeast Los Angeles		Above Moderate						
LOS ANGELES	1039 E 42ND PL	90011	5115019026	Low Medium I Residential	R2-1	0	17	0.116950424	Residential - Single Family Residence	YES - Current	NO - Privately-Owned	Available	Not Used in Prior Housing Element	0	0	0.124323767	0.124323767	1	2*	2*	114A209	139	Southeast Los Angeles		Above Moderate						
LOS ANGELES	1047 E 42ND PL	90011	5115019027	Low Medium I Residential	R2-1	0	17	0.116937798	Residential - Double, Duplex, or Two Units - 4 Stories or Less	YES - Current	NO - Privately-Owned	Available	Not Used in Prior Housing Element	0	0	0.162922955	0.162922955	2	2*	2*	114A209	138	Southeast Los Angeles	Yes	Above Moderate						
LOS ANGELES	1055 E 42ND PL	90011	5115019028	Low Medium I Residential	R2-1	0	17	0.116924256	Commercial - Parking Lot (Commercial Use Property) - Lots - Patron or Employee - One Story	YES - Current	NO - Privately-Owned	Available	Not Used in Prior Housing Element	0	0	0.130630732	0.130630732	0	2*	2*	114A209	137	Southeast Los Angeles		Above Moderate						
LOS ANGELES	4163 S WADSWORTH AVE	90011	5115021001	Low Medium II Residential	RD2-1	0	21	0.147800011	Residential - Double, Duplex, or Two Units - 4 Stories or Less	YES - Current	NO - Privately-Owned	Available	Not Used in Prior Housing Element	0	0.256123567	0	0.256123567	2	3*	3*	114A209	74	Southeast Los Angeles	Yes	Moderate						
LOS ANGELES	933 E 42ND ST	90011	5115021002	Low Medium II Residential	RD2-1	0	21	0.11480234	Residential - Double, Duplex, or Two Units - 4 Stories or Less	YES - Current	NO - Privately-Owned	Available	Not Used in Prior Housing Element	0	0	0.162922955	0.162922955	2	2*	2*	114A209	75	Southeast Los Angeles	Yes	Above Moderate						
LOS ANGELES	923 E 42ND ST	90011	5115021003	Low Medium II Residential	RD2-1	0	21	0.114808102	Residential - Double, Duplex, or Two Units - 4 Stories or Less	YES - Current	NO - Privately-Owned	Available	Not Used in Prior Housing Element	0	0	0.162922955	0.162922955	2	2*	2*	114A209	76	Southeast Los Angeles	Yes	Above Moderate						
LOS ANGELES	917 E 42ND ST	90011	5115021004	Low Medium II Residential	RD2-1	0	21	0.114812719	Residential - Double, Duplex, or Two Units - 4 Stories or Less	YES - Current	NO - Privately-Owned	Available	Not Used in Prior Housing Element	0	0	0.162922955	0.162922955	2	2*	2*	114A209	77	Southeast Los Angeles	Yes	Above Moderate						
LOS ANGELES	901 E 42ND ST	90011	5115021006	Low Medium II Residential	RD2-1	0	21	0.114823633	Residential - Double, Duplex, or Two Units - 4 Stories or Less	YES - Current	NO - Privately-Owned	Available	Not Used in Prior Housing Element	0	0	0.162922955	0.162922955	2	2*	2*	114A209	79	Southeast Los Angeles	Yes	Above Moderate						
LOS ANGELES	897 E 42ND ST	90011	5115021007	Low Medium II Residential	RD2-1	0	21	0.114830173	Residential - Single Family Residence	YES - Current	NO - Privately-Owned	Available	Not Used in Prior Housing Element	0	0	0.051925179	0.051925179	1	2*	2*	114A209	80	Southeast Los Angeles		Above Moderate						
LOS ANGELES	875 E 42ND ST	90011	5115021010	Low Medium II Residential	RD2-1	0	21	0.114846903	Residential - Double, Duplex, or Two Units - 4 Stories or Less	YES - Current	NO - Privately-Owned	Available	Not Used in Prior Housing Element	0	0	0.162922955	0.162922955	2	2*	2*	114A209	83	Southeast Los Angeles	Yes	Above Moderate						
LOS ANGELES	869 E 42ND ST	90011	5115021011	Low Medium II Residential	RD2-1	0	21	0.114852365	Residential - Double, Duplex, or Two Units - 4 Stories or Less	YES - Current	NO - Privately-Owned	Available	Not Used in Prior Housing Element	0	0	0.048538028	0.048538028	2	2*	2*	114A209	84	Southeast Los Angeles		Above Moderate						
LOS ANGELES	857 E 42ND ST	90011	5115021012	Low Medium II Residential	RD2-1	0	21	0.100588367	Residential - Single Family Residence	YES - Current	NO - Privately-Owned	Available	Not Used in Prior Housing Element	0	0	0.152042127	0.152042127	1	2*	2*	114A209	86	Southeast Los Angeles		Above Moderate						
LOS ANGELES	843 E 42ND ST	90011	5115021014	Low Medium II Residential	RD2-1	0	21	0.114782872	Residential - Single Family Residence	YES - Current	NO - Privately-Owned	Available	Not Used in Prior Housing Element	0	0	0.124323767	0.124323767	1	2*	2*	114A207	99	Southeast Los Angeles		Above Moderate						
LOS ANGELES	837 E 42ND ST	90011	5115021015	Low Medium II Residential	RD2-1	0	21	0.10555469	Residential - Single Family Residence	YES - Current	NO - Privately-Owned	Available	Not Used in Prior Housing Element	0	0	0.051925179	0.051925179	1	2*	2*	114A207	100	Southeast Los Angeles		Above Moderate						
LOS ANGELES	4170 S MCKINLEY AVE	90011	5115021016	Low Medium II Residential	RD2-1	0	21	0.046866034	Residential - Single Family Residence	YES - Current	NO - Privately-Owned	Available	Not Used in Prior Housing Element	0	0	0.002319129	0.002319129	1	1*	1*	114A207	138	Southeast Los Angeles		Above Moderate						
LOS ANGELES	4166 S MCKINLEY AVE	90011	5115021017	Low Medium II Residential	RD2-1	0	21	0.029966386	Residential - Single Family Residence - Vacant Land	YES - Current	NO - Privately-Owned	Available	Not Used in Prior Housing Element	0	0	0.055303878	0.055303878	0	0	0	114A207	134	Southeast Los Angeles		Above Moderate						
LOS ANGELES			5115021017	Low Medium II Residential	RD2-1	0	21	0.001304185	Residential - Single Family Residence - Vacant Land	YES - Current	NO - Privately-Owned	Available	Not Used in Prior Housing Element	0	0	0.055303878	0.055303878	0	0	0	114A207	133	Southeast Los Angeles		Above Moderate						
LOS ANGELES	938 E 41ST PL	90011	5115021020	Low Medium II Residential	RD2-1	0	21	0.143483274	Residential - Three Units (Any Combination) - 4 Stories or Less	YES - Current	NO - Privately-Owned	Available	Not Used in Prior Housing Element	0	0.232673836	0	0.232673836	3	3*	3*	114A209	28	Southeast Los Angeles	Yes	Moderate						
LOS ANGELES	932 E 41ST PL	90011	5115021021	Low Medium II Residential	RD2-1	0	21	0.14348222	Residential - Double, Duplex, or Two Units - 4 Stories or Less	YES - Current	NO - Privately-Owned	Available	Not Used in Prior Housing Element	0	0.256123567	0	0.256123567	2	3*	3*	114A209	29	Southeast Los Angeles	Yes	Moderate						
LOS ANGELES	924 E 41ST PL	90011	5115021022	Low Medium II Residential	RD2-1	0	21	0.143481991	Residential - Double, Duplex, or Two Units - 4 Stories or Less	YES - Current	NO - Privately-Owned	Available	Not Used in Prior Housing Element	0	0.256123567	0	0.256123567	2	3*	3*	114A209	30	Southeast Los Angeles	Yes	Moderate						
LOS ANGELES	916 E 41ST PL	90011	5115021023	Low Medium II Residential	RD2-1	0	21	0.143482124	Residential - Double, Duplex, or Two Units - 4 Stories or Less	YES - Current	NO - Privately-Owned	Available	Not Used in Prior Housing Element	0	0.256123567	0	0.256123567	2	3*	3*	114A209	31	Southeast Los Angeles	Yes	Moderate						
LOS ANGELES	892 E 41ST PL	90011	5115021025	Low Medium II Residential	RD2-1	0	21	0.143483118	Residential - Double, Duplex, or Two Units - 4 Stories or Less	YES - Current	NO - Privately-Owned	Available	Not Used in Prior Housing Element	0	0.070010085	0	0.070010085	2	3*	3*	114A209	33	Southeast Los Angeles	Yes	Moderate						
LOS ANGELES	886 E 41ST PL	90011	5115021026	Low Medium II Residential	RD2-1	0	21	0.143481992	Residential - Double, Duplex, or Two Units - 4 Stories or Less	YES - Current	NO - Privately-Owned	Available	Not Used in Prior Housing Element	0	0.256123567	0	0.256123567	2	3*	3*	114A209	34	Southeast Los Angeles	Yes	Moderate						
LOS ANGELES	876 E 41ST PL	90011	5115021027	Low Medium II Residential	RD2-1	0	21	0.143483124	Residential - Double, Duplex, or Two Units - 4 Stories or Less	YES - Current	NO - Privately-Owned	Available	Not Used in Prior Housing Element	0	0.256123567	0	0.256123567	2	3*	3*	114A209	35	Southeast Los Angeles	Yes	Moderate						
LOS ANGELES	864 E 41ST PL	90011	5115021028	Low Medium II Residential	RD2-1	0	21	0.143482207	Residential - Single Family Residence	YES - Current	NO - Privately-Owned	Available	Not Used in Prior Housing Element	0	0.080312151	0	0.080312151	1	3*	3*	114A209	36	Southeast Los Angeles		Moderate						
LOS ANGELES	862 E 41ST PL	90011	5115021029	Low Medium II Residential	RD2-1	0	21	0.143576667	Residential - Single Family Residence	YES - Current	NO - Privately-Owned	Available	Not Used in Prior Housing Element	0	0.190208745	0	0.190208745	1	3*	3*	114A209	37	Southeast Los Angeles		Moderate						
LOS ANGELES	846 E 41ST PL	90011	5115021030	Low Medium II Residential	RD2-1	0	21	0.143886526	Residential - Double, Duplex, or Two Units - 4 Stories or Less	YES - Current	NO - Privately-Owned	Available	Not Used in Prior Housing Element	0	0.006410687	0	0.006410687	2	3*	3*	114A207	57	Southeast Los Angeles		Moderate						
LOS ANGELES	4158 S MCKINLEY AVE	90011	5115021034	Low Medium II Residential	RD2-1	0	21	0.036821742	Residential - Single Family Residence - Vacant Land	YES - Current	NO - Privately-Owned	Available	Not Used in Prior Housing Element	0	0	0.045249972	0.045249972	0	0	0	114A207	95	Southeast Los Angeles		Above Moderate						
LOS ANGELES	822 E 41ST PL	90011	5115021034	Low Medium II Residential	RD2-1	0	21	0.065598575	Residential - Single Family Residence - Vacant Land	YES - Current	NO - Privately-Owned	Available	Not Used in Prior Housing Element	0	0	0.163054717	0.163054717	0	1*	1*	114A207	59	Southeast Los Angeles		Above Moderate						
LOS ANGELES			5115021034	Low Medium II Residential	RD2-1	0	21	0.01446312	Residential - Single Family Residence - Vacant Land	YES - Current	NO - Privately-Owned	Available	Not Used in Prior Housing Element	0	0	0.055303878	0.055303878	0	0	0	114A207	92	Southeast Los Angeles		Above Moderate						
LOS ANGELES			5115021034	Low Medium II Residential	RD2-1	0	21	0.057678886	Residential - Single Family Residence - Vacant Land	YES - Current	NO - Privately-Owned	Available	Not Used in Prior Housing Element	0	0	0.163054717	0.163054717	0	1*	1*	114A207	62	Southeast Los Angeles		Above Moderate						
LOS ANGELES	4171 S CENTRAL AVE	90011	5115022001	Community Commercial	C2-2D-CPIO	0	108	0.175075363	Commercial - Store - One Story	YES - Current	NO - Privately-Owned	Available	Not Used in Prior Housing Element	0.113629659	0	0	0.113629659	0	0	0	114A209	90	Southeast Los Angeles		Lower						
LOS ANGELES	4165 S CENTRAL AVE	90011	5115022002	Community Commercial	C2-2D-CPIO	0	108	0.174454091	Commercial - Store - One Story	YES - Current	NO - Privately-Owned	Available	Not Used in Prior Housing Element	0.335388646	0	0	0.335388646	2	0	0	114A209	88	Southeast Los Angeles		Lower						
LOS ANGELES	4159 S CENTRAL AVE	90011	5115022003	Community Commercial	C2-2D-CPIO	0	108	0.174433671	Commercial - Store Combination - Store and Residential Combination - One Story	YES - Current	NO - Privately-Owned	Available	Not Used in Prior Housing Element	0	0	0.069719085	0.069719085	5	0	0	114A209	42	Southeast Los Angeles	Yes	Above Moderate						
LOS ANGELES	4157 S CENTRAL AVE	90011	5115022004	Community Commercial	C2-2D-CPIO	0	108	0.088952575	Commercial - Store - One Story	YES - Current	NO - Privately-Owned	Available	Not Used in Prior Housing Element	0.087767655	0	0	0.087767655	0	0	0	114A209	41	Southeast Los Angeles		Lower						
LOS ANGELES	4155 S CENTRAL AVE	90011	5115022005	Community Commercial	C2-2D-CPIO	0	108	0.085458615	Commercial - Commercial - Vacant Land	YES - Current	NO - Privately-Owned	Available	Not Used in Prior Housing Element	0.214549065	0	0	0.214549065	0	0	0	114A209	39	Southeast Los Angeles		Lower						
LOS ANGELES	4151 S CENTRAL AVE	90011	5115022006	Community Commercial	C2-2D-CPIO	0	108	0.174386295	Commercial - Store - One Story	YES - Current	NO - Privately-Owned	Available	Not Used in Prior Housing Element	0.353288931	0	0	0.353288931	0	0	0	114A209	16	Southeast Los Angeles		Lower						
LOS ANGELES	1036 E 41ST PL	90011	5115022008	Low Medium I Residential	R2-1	0	17	0.143482376	Residential - Single Family Residence	YES - Current	NO - Privately-Owned	Available	Not Used in Prior Housing Element	0	0	0.101525572	0.101525572	1	2*	2*	114A209	19	Southeast Los Angeles		Above Moderate						
LOS ANGELES	1028 E 41ST PL	90011	5115022009	Low Medium I Residential	R2-1	0	17	0.143483128	Residential - Double, Duplex, or Two Units - 4 Stories or Less	YES - Current	NO - Privately-Owned	Available	Not Used in Prior Housing Element	0	0	0.002924868	0.002924868	2	2*	2*	114A209	20	Southeast Los Angeles		Above Moderate						
LOS ANGELES	1018 E 41ST PL	90011	5115022010	Low Medium I Residential	R2-1	0	17	0.143483273	Residential - Single Family Residence	YES - Current	NO -

LOS ANGELES	4105 S CENTRAL AVE	90011	5115023004	Community Commercial	C2-2D-CPIO	0	108	0.174288791	Commercial - Store - One Story	YES - Current	NO - Privately-Owned	Available	Not Used in Prior Housing Element	0.326773041	0	0	0.326773041	3	0	0	115-5A209	381	Southeast Los Angeles						Lower	
LOS ANGELES	4103 S CENTRAL AVE	90011	5115023005	Community Commercial	C2-2D-CPIO	0	108	0.174266489	Commercial - Restaurant, Cocktail Lounge - Restaurant, Cocktail Lounge, Tavern - One Story	YES - Current	NO - Privately-Owned	Available	Not Used in Prior Housing Element	0.353288931	0	0	0.353288931	0	0	0	115-5A209	353	Southeast Los Angeles						Lower	
LOS ANGELES	1046 E 41ST ST	90011	5115023006	Low Medium I Residential	R2-1	0	17	0.143187993	Residential - Single Family Residence	YES - Current	NO - Privately-Owned	Available	Not Used in Prior Housing Element	0	0	0.124323767	0.124323767	1	2*	2*	115-5A209	355	Southeast Los Angeles						Above Moderate	
LOS ANGELES	1036 E 41ST ST	90011	5115023007	Low Medium I Residential	R2-1	0	17	0.14348311	Commercial - Store Combination - Store and Residential Combination - One Story	YES - Current	NO - Privately-Owned	Available	Not Used in Prior Housing Element	0	0	0.057673484	0.057673484	2	2*	2*	115-5A209	357	Southeast Los Angeles			Yes			Above Moderate	
LOS ANGELES	1026 E 41ST ST	90011	5115023008	Low Medium I Residential	R2-1	0	17	0.14348311	Residential - Single Family Residence	YES - Current	NO - Privately-Owned	Available	Not Used in Prior Housing Element	0	0	0.101525572	0.101525572	1	2*	2*	115-5A209	358	Southeast Los Angeles						Above Moderate	
LOS ANGELES	1018 E 41ST ST	90011	5115023009	Low Medium I Residential	R2-1	0	17	0.143481855	Residential - Single Family Residence	YES - Current	NO - Privately-Owned	Available	Not Used in Prior Housing Element	0	0	0.101525572	0.101525572	1	2*	2*	115-5A209	359	Southeast Los Angeles						Above Moderate	
LOS ANGELES	1008 E 41ST ST	90011	5115023010	Low Medium I Residential	R2-1	0	17	0.143482751	Residential - Double, Duplex, or Two Units - 4 Stories or Less	YES - Current	NO - Privately-Owned	Available	Not Used in Prior Housing Element	0	0	0.088900065	0.088900065	2	2*	2*	115-5A209	360	Southeast Los Angeles						Above Moderate	
LOS ANGELES	980 E 41ST ST	90011	5115023013	Low Medium I Residential	R2-1	0	17	0.143481497	Residential - Double, Duplex, or Two Units - 4 Stories or Less	YES - Current	NO - Privately-Owned	Available	Not Used in Prior Housing Element	0	0	0.023338569	0.023338569	2	2*	2*	115-5A209	364	Southeast Los Angeles						Above Moderate	
LOS ANGELES	962 E 41ST ST	90011	5115023015	Low Medium I Residential	R2-1	0	17	0.087236827	Residential - Single Family Residence	YES - Current	NO - Privately-Owned	Available	Not Used in Prior Housing Element	0	0	0.021530603	0.021530603	1	1*	1*	115-5A209	367	Southeast Los Angeles						Above Moderate	
LOS ANGELES	1037 E 41ST PL	90011	5115023018	Low Medium I Residential	R2-1	0	17	0.143495023	Residential - Double, Duplex, or Two Units - 4 Stories or Less	YES - Current	NO - Privately-Owned	Available	Not Used in Prior Housing Element	0	0	0.1332867	0.1332867	2	2*	2*	115-5A209	397	Southeast Los Angeles			Yes			Above Moderate	
LOS ANGELES	1027 E 41ST PL	90011	5115023019	Low Medium I Residential	R2-1	0	17	0.143557978	Residential - Single Family Residence	YES - Current	NO - Privately-Owned	Available	Not Used in Prior Housing Element	0	0	0.101525572	0.101525572	1	2*	2*	115-5A209	398	Southeast Los Angeles						Above Moderate	
LOS ANGELES	1021 E 41ST PL	90011	5115023020	Low Medium I Residential	R2-1	0	17	0.143618238	Recreational - Club, Lodge Hall, Fraternal Organization - One Story	YES - Current	NO - Privately-Owned	Available	Not Used in Prior Housing Element	0	0	0.018415998	0.018415998	2	2*	2*	115-5A209	399	Southeast Los Angeles						Above Moderate	
LOS ANGELES	1009 E 41ST PL	90011	5115023021	Low Medium I Residential	R2-1	0	17	0.143680295	Residential - Single Family Residence	YES - Current	NO - Privately-Owned	Available	Not Used in Prior Housing Element	0	0	0.101525572	0.101525572	1	2*	2*	115-5A209	400	Southeast Los Angeles						Above Moderate	
LOS ANGELES	961 E 41ST PL	90011	5115023026	Low Medium I Residential	R2-1	0	17	0.077415826	Residential - Single Family Residence	YES - Current	NO - Privately-Owned	Available	Not Used in Prior Housing Element	0	0	0.052084816	0.052084816	1	1*	1*	115-5A209	428	Southeast Los Angeles						Above Moderate	
LOS ANGELES	4112 S WADSWORTH AVE	90011	5115023027	Low Medium I Residential	R2-1	0	17	0.066576163	Residential - Single Family Residence	YES - Current	NO - Privately-Owned	Available	Not Used in Prior Housing Element	0	0	0.003606816	0.003606816	1	1*	1*	115-5A209	405	Southeast Los Angeles						Above Moderate	
LOS ANGELES	4111 S CENTRAL AVE	90011	5115023028	Community Commercial	C2-2D-CPIO	0	108	0.162830811	Commercial - Store Combination - Store and Office Combination - One Story	YES - Current	NO - Privately-Owned	Available	Not Used in Prior Housing Element	0.044651872	0	0	0.044651872	0	0	0	115-5A209	384	Southeast Los Angeles						Lower	
LOS ANGELES	937 E 41ST PL	90011	5115024001	Low Medium II Residential	RD2-1	0	21	0.144121867	Residential - Double, Duplex, or Two Units - 4 Stories or Less	YES - Current	NO - Privately-Owned	Available	Not Used in Prior Housing Element	0	0.077677077	0	0.077677077	2	3*	3*	115-5A209	406	Southeast Los Angeles						Moderate	
LOS ANGELES	933 E 41ST PL	90011	5115024002	Low Medium II Residential	RD2-1	0	21	0.096117869	Residential - Single Family Residence	YES - Current	NO - Privately-Owned	Available	Not Used in Prior Housing Element	0	0	0.152042127	0.152042127	1	2*	2*	115-5A209	408	Southeast Los Angeles						Above Moderate	
LOS ANGELES	923 E 41ST PL	90011	5115024003	Low Medium II Residential	RD2-1	0	21	0.144238383	Residential - Double, Duplex, or Two Units - 4 Stories or Less	YES - Current	NO - Privately-Owned	Available	Not Used in Prior Housing Element	0	0.046377406	0	0.046377406	2	3*	3*	115-5A209	409	Southeast Los Angeles						Moderate	
LOS ANGELES	915 E 41ST PL	90011	5115024004	Low Medium II Residential	RD2-1	0	21	0.144295663	Residential - Three Units (Any Combination) - 4 Stories or Less	YES - Current	NO - Privately-Owned	Available	Not Used in Prior Housing Element	0	0.256123567	0	0.256123567	2	3*	3*	115-5A209	410	Southeast Los Angeles			Yes			Moderate	
LOS ANGELES	887 E 41ST PL	90011	5115024008	Low Medium II Residential	RD2-1	0	21	0.115569609	Residential - Single Family Residence	YES - Current	NO - Privately-Owned	Available	Not Used in Prior Housing Element	0	0	0.051925179	0.051925179	1	2*	2*	115-5A209	414	Southeast Los Angeles						Above Moderate	
LOS ANGELES	940 E 41ST ST	90011	5115024013	Low Medium II Residential	RD2-1	0	21	0.143481865	Residential - Three Units (Any Combination) - 4 Stories or Less	YES - Current	NO - Privately-Owned	Available	Not Used in Prior Housing Element	0	0.232673836	0	0.232673836	3	3*	3*	115-5A209	368	Southeast Los Angeles			Yes			Moderate	
LOS ANGELES	932 E 41ST ST	90011	5115024014	Low Medium II Residential	RD2-1	0	21	0.143483894	Residential - Single Family Residence	YES - Current	NO - Privately-Owned	Available	Not Used in Prior Housing Element	0	0.190208745	0	0.190208745	1	3*	3*	115-5A209	369	Southeast Los Angeles						Moderate	
LOS ANGELES	914 E 41ST ST	90011	5115024016	Low Medium II Residential	RD2-1	0	21	0.143481865	Residential - Double, Duplex, or Two Units - 4 Stories or Less	YES - Current	NO - Privately-Owned	Available	Not Used in Prior Housing Element	0	0.006410687	0	0.006410687	2	3*	3*	115-5A209	372	Southeast Los Angeles						Moderate	
LOS ANGELES	902 E 41ST ST	90011	5115024017	Low Medium II Residential	RD2-1	0	21	0.143483299	Residential - Double, Duplex, or Two Units - 4 Stories or Less	YES - Current	NO - Privately-Owned	Available	Not Used in Prior Housing Element	0	0.256123567	0	0.256123567	2	3*	3*	115-5A209	373	Southeast Los Angeles			Yes			Moderate	
LOS ANGELES	894 E 41ST ST	90011	5115024018	Low Medium II Residential	RD2-1	0	21	0.143481865	Residential - Single Family Residence	YES - Current	NO - Privately-Owned	Available	Not Used in Prior Housing Element	0	0.190208745	0	0.190208745	1	3*	3*	115-5A209	374	Southeast Los Angeles						Moderate	
LOS ANGELES	886 E 41ST ST	90011	5115024019	Low Medium II Residential	RD2-1	0	21	0.143482151	Residential - Double, Duplex, or Two Units - 4 Stories or Less	YES - Current	NO - Privately-Owned	Available	Not Used in Prior Housing Element	0	0.072657377	0	0.072657377	2	3*	3*	115-5A209	375	Southeast Los Angeles						Moderate	
LOS ANGELES	880 E 41ST ST	90011	5115024020	Low Medium II Residential	RD2-1	0	21	0.143482976	Residential - Single Family Residence	YES - Current	NO - Privately-Owned	Available	Not Used in Prior Housing Element	0	0.190208745	0	0.190208745	1	3*	3*	115-5A209	376	Southeast Los Angeles						Moderate	
LOS ANGELES	866 E 41ST ST	90011	5115024021	Low Medium II Residential	RD2-1	0	21	0.143482905	Residential - Three Units (Any Combination) - 4 Stories or Less	YES - Current	NO - Privately-Owned	Available	Not Used in Prior Housing Element	0	0.232673836	0	0.232673836	3	3*	3*	115-5A209	377	Southeast Los Angeles			Yes			Moderate	
LOS ANGELES	839 E 41ST PL	90011	5115024024	Low Medium II Residential	RD2-1	0	21	0.120440259	Residential - Double, Duplex, or Two Units - 4 Stories or Less	YES - Current	NO - Privately-Owned	Available	Not Used in Prior Housing Element	0	0	0.116389847	0.116389847	2	2*	2*	114A207	47	Southeast Los Angeles						Above Moderate	
LOS ANGELES	4116 S MCKINLEY AVE	90011	5115024026	Low Medium II Residential	RD2-1	0	21	0.096594446	Residential - Double, Duplex, or Two Units - 4 Stories or Less	YES - Current	NO - Privately-Owned	Available	Not Used in Prior Housing Element	0	0	0.220462757	0.220462757	2	2*	2*	115-5A207	503	Southeast Los Angeles			Yes			Above Moderate	
LOS ANGELES	856 E 41ST ST	90011	5115024031	Low Medium II Residential	RD2-1	0	21	0.141916127	Residential - Single Family Residence	YES - Current	NO - Privately-Owned	Available	Not Used in Prior Housing Element	0	0.190208745	0	0.190208745	1	3*	3*	115-5A209	378	Southeast Los Angeles						Moderate	
LOS ANGELES	845 E 41ST PL	90011	5115024032	Low Medium II Residential	RD2-1	0	21	0.04700186	Residential - Single Family Residence - Vacant Land	YES - Current	NO - Privately-Owned	Available	Not Used in Prior Housing Element	0	0	0.109050655	0.109050655	1	1*	1*	114A207	46	Southeast Los Angeles			Yes			Above Moderate	
LOS ANGELES			5115024032	Low Medium II Residential	RD2-1	0	21	0.056839256	Residential - Single Family Residence - Vacant Land	YES - Current	NO - Privately-Owned	Available	Not Used in Prior Housing Element	0	0	0.072926915	0.072926915	1	1*	1*	115-5A209	421	Southeast Los Angeles						Above Moderate	
LOS ANGELES	1118 E 41ST ST	90011	5115025001	Community Commercial	C2-2D-CPIO	0	108	0.158412493	Residential - Double, Duplex, or Two Units - 4 Stories or Less	YES - Current	NO - Privately-Owned	Available	Not Used in Prior Housing Element	0.879521221	0	0	0.879521221	2	0	0	115-5A209	370	Southeast Los Angeles						Lower	
LOS ANGELES	4118 S CENTRAL AVE	90011	5115025005	Community Commercial	C2-2D-CPIO	0	108	0.086097252	Commercial - Store Combination - Store and Residential Combination - One Story	YES - Current	NO - Privately-Owned	Available	Not Used in Prior Housing Element	0	0	0.053597745	0.053597745	5	0	0	115-5A209	427	Southeast Los Angeles			Yes			Above Moderate	
LOS ANGELES	4120 S CENTRAL AVE	90011	5115025005	Community Commercial	C2-2D-CPIO	0	108	0.172456528	Commercial - Store Combination - Store and Residential Combination - One Story	YES - Current	NO - Privately-Owned	Available	Not Used in Prior Housing Element	0	0	0.07303857	0.07303857	5	0	0	115-5A209	430	Southeast Los Angeles			Yes			Above Moderate	
LOS ANGELES	1137 E 41ST PL	90011	5115025007	Low Medium I Residential	R2-1	0	17	0.141222332	Residential - Single Family Residence	YES - Current	NO - Privately-Owned	Available	Not Used in Prior Housing Element	0	0	0.124323767	0.124323767	1	2*	2*	115-5A209	394	Southeast Los Angeles						Above Moderate	
LOS ANGELES	1145 E 41ST PL	90011	5115025008	Low Medium I Residential	R2-1	0	17	0.141212096	Residential - Single Family Residence	YES - Current	NO - Privately-Owned	Available	Not Used in Prior Housing Element	0	0	0.124323767	0.124323767	1	2*	2*	115-5A209	393	Southeast Los Angeles						Above Moderate	
LOS ANGELES	1151 E 41ST PL	90011	5115025009	Low Medium I Residential	R2-1	0	17	0.141200454	Residential - Double, Duplex, or Two Units - 4 Stories or Less	YES - Current	NO - Privately-Owned	Available	Not Used in Prior Housing Element	0	0	0.162922955	0.162922955	2	2*	2*	115-5A209	391	Southeast Los Angeles			Yes			Above Moderate	
LOS ANGELES	1167 E 41ST PL	90011	5115025011	Low Medium I Residential	R2-1	0	17	0.141178215	Residential - Double, Duplex, or Two Units - 4 Stories or Less	YES - Current	NO - Privately-Owned	Available	Not Used in Prior Housing Element	0	0	0.162922955	0.162922955	2	2*	2*	115-5A209	389	Southeast Los Angeles			Yes			Above Moderate	
LOS ANGELES	1185 E 41ST PL	90011	5115025014	Low Medium I Residential	R2-1	0	17	0.141155619	Residential - Double, Duplex, or Two Units - 4 Stories or Less	YES - Current	NO - Privately-Owned	Available	Not Used in Prior Housing Element	0	0	0.162922955	0.162922955	2	2*	2*	115-5A209	387	Southeast Los Angeles			Yes			Above Moderate	
LOS ANGELES	1189 E 41ST PL	90011	5115025015	Low Medium I Residential	R2-1	0	17	0.150031831	Residential - Double, Duplex, or Two Units - 4 Stories or Less	YES - Current	NO - Privately-Owned	Available	Not Used in Prior Housing Element	0	0	0.1332867	0.1332867	2	2*	2*	115-5A209	386	Southeast Los Angeles			Yes			Above Moderate	
LOS ANGELES	1190 E 41ST ST	90011	5115025016	Low Medium I Residential	R2-1	0	17	0.144081565	Residential - Double, Duplex, or Two Units - 4 Stories or Less	YES - Current	NO - Privately-Owned	Available	Not Used in Prior Housing Element	0	0	0.1332867	0.1332867	2	2*	2*	115-5A209	348	Southeast Los Angeles			Yes			Above Moderate	
LOS ANGELES	1174 E 41ST ST	90011	5115025018	Low Medium I Residential	R2-1	0	17	0.141174738	Residential - Double, Duplex, or Two Units - 4 Stories or Less	YES - Current	NO - Privately-Owned	Available	Not Used in Prior Housing Element	0	0	0.162922955	0.162922955	2	2*	2*	115-5A209	350	Southeast Los Angeles			Yes			Above Moderate	
LOS ANGELES	1164 E 41ST ST	90011	5115025019	Low Medium I Residential	R2-1	0	17	0.141174379	Residential - Single Family Residence	YES - Current	NO - Privately-Owned	Available	Not Used in Prior Housing Element	0	0	0.124323767	0.124323767	1	2*	2*	115-5A209	351	Southeast Los Angeles						Above Moderate	
LOS ANGELES	1150 E 41ST ST	90011	5115025021	Low Medium I Residential	R2-1	0	17	0.141174379	Residential - Single Family Residence	YES - Current	NO - Privately-Owned	Available	Not Used in Prior Housing Element	0	0	0.124323767	0.124323767	1	2*	2*	115-5A209	354	Southeast Los Angeles						Above Moderate	
LOS ANGELES	1142 E 41ST ST	90011	5115025022	Low Medium I Residential	R2-1	0	17	0.141174738	Residential - Double, Duplex, or Two Units - 4 Stories or Less	YES - Current	NO - Privately-Owned	Available	Not Used in Prior Housing Element	0	0	0.028805441	0.028805441	2	2*	2*	115-5A209	356	Southeast Los Angeles						Above Moderate	
LOS ANGELES	1136 E 41ST ST	90011	5115025023	Low Medium I Residential	R2-1	0	17	0.141174731	Residential - Single Family Residence	YES - Current	NO - Privately-Owned	Available	Not Used in Prior Housing Element	0	0	0.124323767	0.124323767	1	2*	2*	115-5A209	361	Southeast Los Angeles						Above Moderate	
LOS ANGELES	1128 E 41ST ST	90011	5115025025	Low Medium I Residential	R2-1	0	17	0.129122514	Residential - Double, Duplex, or Two Units - 4 Stories or Less	YES - Current	NO - Privately-Owned	Available	Not Used in Prior Housing Element	0	0	0.173892957	0.173892957	2	2*	2*	115-5A209	366	Southeast Los Angeles			Yes			Above Moderate	
LOS ANGELES	4123 1/2 S NAOMI AVE	90011	5115025033	Low Medium I Residential	R2-1	0	17	0.140180044	Residential - Double, Duplex, or Two Units - 4 Stories or Less	YES - Current	NO - Privately-Owned	Available	Not Used in Prior Housing Element	0	0	0.162922955	0.162922955	2	2*	2*	115-5A209	429	Southeast Los Angeles			Yes			Above Moderate	
LOS ANGELES	1177 E 41ST PL	90011	5115025034	Low Medium I Residential	R2-1	0	17	0.141167979	Institutional - Church - One Story	YES - Current	NO - Privately-Owned	Available	Not Used in Prior Housing Element	0	0	0.043976113	0.043976113	0	2*	2*	115-5A209	388	Southeast Los Angeles						Above Moderate	
LOS ANGELES	1200 E 41ST ST	90011	5115025035	Low Medium I Residential	R2-1	0	17	0.144688589	Institutional - Church - One Story	YES - Current	NO - Privately-Owned	Available	Not Used in Prior Housing Element	0	0	0.035717795	0.035717795	0	2*	2*	115-5A209	346	Southeast Los Angeles						Above Moderate	
LOS ANGELES	1210 E 41ST ST	90011	5115025035	Low Medium I Residential	R2-1	0	17	0.081679451	Institutional - Church - One Story	YES - Current	NO - Privately-Owned	Available	Not Used in Prior Housing Element	0	0	0.029554936	0.029554936	0	1*	1*	115-5A209	345	Southeast Los Angeles			Yes			Above Moderate	
LOS ANGELES	4104 S CENTRAL AVE	90011	5115025039	Community Commercial	C2-2D-CPIO	0	108	0.160710591	Commercial - Hotel and Motel - Motel - Under 50 Rooms - One Story	YES - Current	NO - Privately-Owned	Available	Not Used in Prior Housing Element	0.118507408	0	0	0.118507408	19	0	0	115-5A209	380	Southeast Los Angeles						Lower	
LOS ANGELES	4110 S CENTRAL AVE	90011	5115025039	Community Commercial	C2-2D-CPIO	0	108	0.120535107	Commercial - Hotel and Motel - Motel - Under 50 Rooms - One Story	YES - Current	NO - Privately-Owned	Available	Not Used in Prior Housing Element	0.108401771	0	0	0.108401771	19	0	0	115-5A209	383	Southeast Los Angeles						Lower	
LOS ANGELES			5115025900	Low Medium I Residential	R2-1	0	17	0.002295522	Miscellaneous - Government Owned Property	YES - Current	YES - City-Owned	Available	Not Used in Prior Housing Element	0	0	0.000814746	0.000814746	0	0	0	115-5A209	392	Southeast Los Angeles						Above Moderate	
LOS ANGELES	4151 S NAOMI AVE	90011	5115026001	Low Medium I Residential	R2-1	0	17	0.133541787	Residential - Double, Duplex, or Two Units - 4 Stories or Less	YES - Current	NO - Privately-Owned	Available	Not Used in Prior Housing Element	0	0	0.068499407	0.068499407	2	2*	2*	114A211	37	Southeast Los Angeles			Yes			Above Moderate	
LOS ANGELES	4157 S NAOMI AVE	90011	5115026002	Low Medium I Residential	R2-1	0	17	0.140488757	Residential - Double, Duplex, or Two Units - 4 Stories or Less	YES - Current	NO - Privately-Owned	Available	Not Used in Prior Housing Element	0	0	0.162922955	0.162922955	2	2*	2*	114A211	53	Southeast Los Angeles			Yes			Above Moderate	
LOS ANGELES	4159 S NAOMI AVE	90011	5115026003	Low Medium I Residential	R2-1	0	17	0.140523209	Residential - Double, Duplex, or Two Units - 4 Stories or Less	YES - Current	NO - Privately-Owned	Available	Not Used in Prior Housing Element	0	0	0.162922955	0.162922955	2	2*	2*	114A211	70	Southeast Los Angeles			Yes			Above Moderate	
LOS ANGELES	4163 S NAOMI AVE	90011	5115026004	Low Medium I Residential	R2-1	0	17	0.140562766	Residential - Double, Duplex, or Two Units - 4 Stories or Less	YES - Current	NO - Privately-Owned	Available	Not Used in Prior Housing Element	0	0	0.162922955	0.162922955	2	2*	2*	114A211	81	Southeast Los Angeles			Yes			Above Moderate	
LOS ANGELES	4171 S NAOMI AVE	90011	5115026005	Low Medium I Residential	R2-1	0	17	0.140599686	Residential - Double, Duplex, or Two Units - 4 Stories or Less	YES - Current	NO - Privately-Owned	Available	Not Used in Prior Housing Element	0	0	0.006003428	0.006003428	2	2*	2*	114A211	93	Southeast Los Angeles			Yes			Above Moderate	
LOS ANGELES	4160 S CENTRAL AVE	90011	5115026008	Community Commercial	C2-2D-CPIO	0	108	0.172227353	Commercial - Store - One Story	YES - Current	NO - Privately-Owned	Available	Not Used in Prior Housing Element	0.335388646	0	0	0.335388646	2	0	0	114A209	43	Southeast Los Angeles						Lower	
LOS ANGELES	1128 E 41ST PL	90011	5115026009	Low Medium I Residential	R2-1	0	17	0.143481574	Residential - Double, Duplex, or Two Units - 4 Stories or Less	YES - Current	NO - Privately-Owned	Available	Not Used in Prior Housing Element	0	0	0.1332867	0.1332867	2	2*	2*	114A209	15	Southeast Los Angeles			Yes			Above Moderate	
LOS ANGELES	1138 E 41ST PL	90011	5115026010	Low Medium I Residential	R2-1	0	17	0.143480498	Residential - Double, Duplex, or Two Units - 4 Stories or Less	YES - Current	NO - Privately-Owned	Available	Not Used in Prior Housing Element	0	0	0.1332867	0.1332867	2	2*	2*	114A209	14	Southeast Los Angeles			Yes			Above Moderate	
LOS ANGELES	1144 E 41ST PL	90011	5115026011	Low Medium I Residential	R2-1	0	17	0.143481033	Residential - Single Family Residence	YES - Current	NO - Privately-Owned	Available	Not Used in Prior Housing Element	0	0	0.101525572	0.101525572	1	2*	2*	114A209	13	Southeast Los Angeles						Above Moderate	
LOS ANGELES	1158 E 41ST PL	90011	5115026013	Low Medium I Residential	R2-1	0	17	0.143477058	Residential - Double, Duplex, or Two Units - 4 Stories or Less	YES - Current	NO - Privately-Owned	Available	Not Used in Prior Housing Element	0	0	0.1332867	0.1332867	2	2*	2*	114A209	11	Southeast Los Angeles			Yes			Above Moderate	
LOS ANGELES	1166 E 41ST PL	90011	5115026014	Low Medium I Residential	R2-1	0	17	0.143476471	Residential - Double, Duplex, or Two Units - 4 Stories or Less	YES - Current	NO - Privately-Owned	Available	Not Used in Prior Housing Element	0	0	0.055759652	0.055759652	2	2*	2*	114A209	10	Southeast Los Angeles			Yes			Above Moderate	
LOS ANGELES	1174 E 41ST PL	90011	5115026015	Low Medium I Residential	R2-1	0	17	0.143474183	Residential - Single Family Residence	YES - Current	NO - Privately-Owned	Available	Not Used in Prior Housing Element	0	0	0.101525572	0.101525572	1	2*	2*	114A209	9	Southeast Los Angeles						Above Moderate	
LOS ANGELES	1175 E 42ND ST	90011	5115026021	Low Medium I Residential	R2-1	0	17	0.114692048	Residential - Single Family Residence	YES - Current	NO - Privately-Owned	Available	Not Used in Prior Housing Element	0	0	0.04242568	0.04242568	1	1*	1*	114A209	49	Southeast Los Angeles						Above Moderate	
LOS ANGELES	1161 E 42ND ST	90011	5115026023	Low Medium I Residential	R2-1	0	17	0.091059528	Residential - Single Family Residence	YES - Current	NO - Privately-Owned	Available	Not Used in Prior Housing Element	0	0	0.05567643	0.05567643	1	1*	1*	114A209	52	Southeast Los Angeles						Above Moderate	
LOS ANGELES	1147 E 42ND ST	90011	5115026026	Low Medium I Residential	R2-1	0	17	0.063829356	Residential - Single Family Residence	YES - Current	NO - Privately-Owned	Available	Not Used in Prior Housing Element	0	0	0.068255585	0.068255585	1	1*	1*	114A209	57	Southeast Los Angeles						Above Moderate	
LOS ANGELES	1141 E 42ND ST	90011	5115026027	Low Medium I Residential	R2-1	0	17	0.079610575	Residential - Single Family Residence	YES - Current	NO - Privately-Owned	Available	Not Used in Prior Housing Element	0	0	0.052084816	0.052084816	1	1*	1*	114A209	58	Southeast Los Angeles						Above Moderate	
LOS ANGELES	1137 E 42ND ST	90011	5115026028	Low Medium I Residential	R2-1	0	17	0.143456476	Residential - Double, Duplex, or Two Units - 4 Stories or Less	YES - Current	NO - Privately-Owned	Available	Not Used in Prior Housing Element	0	0	0.1332867	0.1332867	2	2*	2*	114A209	59	Southeast Los Angeles			Yes			Above Moderate	
LOS ANGELES	1129 E 42ND ST	90011	5115026029	Low Medium I Residential	R2-1	0	17	0.14347602	Residential - Double, Duplex, or Two Units - 4 Stories or Less	YES - Current	NO - Privately-Owned	Available	Not Used in Prior Housing Element	0	0	0.1332867	0.1332867	2	2*	2*	114A209	60	Southeast Los Angeles			Yes			Above Moderate	
LOS ANGELES	4150 S CENTRAL AVE	90011	5115026030	Community Commercial	C2-2D-CPIO	0	108	0.172222368	Commercial - Store Combination - Store and Residential Combination - One Story	YES - Current	NO - Privately-Owned	Available	Not Used in Prior Housing Element	0	0	0.026944855	0.026944855	4	0	0	114A209	17	Southeast Los Angeles			Yes			Above Moderate	
LOS ANGELES	4156 S CENTRAL AVE	90011	5115026031	Community Commercial	C2-2D-CPIO	0	108	0.172418299	Commercial - Store - One Story	YES - Current	NO - Privately-Owned	Available	Not Used in Prior Housing Element	0.353288931	0	0	0.353288931	0	0	0	114A209	40	Southeast Los Angeles						Lower	
LOS ANGELES	1115 E 42ND ST	90011	5115026032	Community Commercial	C2-2D-CPIO	0	108	0.158173432	Commercial - Auto, Recreation Equipment, Construction Equipment Sales and Service - Car Wash Only, Self-service Type - One Story	YES - Current	NO - Privately-Owned	Available	Not Used in Prior Housing Element	0.143795861	0	0	0.143795861	0	0	0	114A209	91	Southeast Los Angeles						Lower	
LOS ANGELES	4168 S CENTRAL AVE	90011	5115026032	Community Commercial	C2-2D-CPIO	0	108	0.160751515	Commercial - Auto, Recreation Equipment, Construction Equipment Sales and Service - Car Wash Only, Self-service Type - One Story	YES - Current	NO - Privately-Owned	Available	Not Used in Prior Housing Element	0.147195781	0	0	0.147195781	0	0	0	114A209	89	Southeast Los Angeles						Lower	
LOS ANGELES	4212 S CENTRAL AVE	90011	5115027003	Community Commercial	C2-2D-CPIO	0	108	0.138382659	Commercial - Store Combination - Store and Residential Combination - One Story	YES - Current	NO - Privately-Owned	Available	Not Used in Prior Housing Element	0.334184553	0	0	0.334184553	0	0	0	114A209	130	Southeast Los Angeles						Lower	
LOS ANGELES	1106 E 42ND ST	90011	5115027006	Community Commercial	C2-2D-CPIO	0	108	0.138560875	Commercial - Store Combination - Store and Residential Combination - One Story	YES - Current	NO - Privately-Owned	Available	Not Used in Prior Housing Element	0	0	0.061993795	0.061993795	6	0	0	114A209	117	Southeast Los Ange

LOS ANGELES	1183 E 42ND PL	90011	5115027017	Low Medium I Residential	R2-1	0	17	0.159594661	Residential - Double, Duplex, or Two Units - 4 Stories or Less	YES - Current	NO - Privately-Owned	Available	Not Used in Prior Housing Element	0	0	0.1332867	0.1332867	2	2*	2*	114A209	127	Southeast Los Angeles	Yes	Above Moderate				
LOS ANGELES	1175 E 42ND PL	90011	5115027018	Low Medium I Residential	R2-1	0	17	0.158460172	Residential - Single Family Residence	YES - Current	NO - Privately-Owned	Available	Not Used in Prior Housing Element	0	0	0.101525572	0.101525572	1	2*	2*	114A209	128	Southeast Los Angeles		Above Moderate				
LOS ANGELES	1145 E 42ND PL	90011	5115027022	Low Medium I Residential	R2-1	0	17	0.153921625	Residential - Single Family Residence	YES - Current	NO - Privately-Owned	Available	Not Used in Prior Housing Element	0	0	0.101525572	0.101525572	1	2*	2*	114A209	133	Southeast Los Angeles		Above Moderate				
LOS ANGELES	1139 E 42ND PL	90011	5115027023	Low Medium I Residential	R2-1	0	17	0.152787502	Residential - Double, Duplex, or Two Units - 4 Stories or Less	YES - Current	NO - Privately-Owned	Available	Not Used in Prior Housing Element	0	0	0.036853369	0.036853369	2	2*	2*	114A209	134	Southeast Los Angeles		Above Moderate				
LOS ANGELES	4207 S NAOMI AVE	90011	5115027026	Low Medium I Residential	R2-1	0	17	0.140748556	Residential - Single Family Residence	YES - Current	NO - Privately-Owned	Available	Not Used in Prior Housing Element	0	0	0.051925179	0.051925179	1	2*	2*	114A211	154	Southeast Los Angeles		Above Moderate				
LOS ANGELES	4211 S NAOMI AVE	90011	5115027027	Low Medium I Residential	R2-1	0	17	0.140786808	Residential - Double, Duplex, or Two Units - 4 Stories or Less	YES - Current	NO - Privately-Owned	Available	Not Used in Prior Housing Element	0	0	0.162922955	0.162922955	2	2*	2*	114A211	171	Southeast Los Angeles	Yes	Above Moderate				
LOS ANGELES	4215 S NAOMI AVE	90011	5115027028	Low Medium I Residential	R2-1	0	17	0.140823883	Residential - Double, Duplex, or Two Units - 4 Stories or Less	YES - Current	NO - Privately-Owned	Available	Not Used in Prior Housing Element	0	0	0.173892957	0.173892957	2	2*	2*	114A211	186	Southeast Los Angeles	Yes	Above Moderate				
LOS ANGELES	4219 S NAOMI AVE	90011	5115027029	Low Medium I Residential	R2-1	0	17	0.12635031	Residential - Double, Duplex, or Two Units - 4 Stories or Less	YES - Current	NO - Privately-Owned	Available	Not Used in Prior Housing Element	0	0	0.162922955	0.162922955	2	2*	2*	114A211	202	Southeast Los Angeles	Yes	Above Moderate				
LOS ANGELES			5115027031	Low Medium I Residential	R2-1	0	17	0.008978226	Residential - Single Family Residence - Vacant Land	YES - Current	NO - Privately-Owned	Available	Not Used in Prior Housing Element	0	0	0.055303878	0.055303878	0	0	0	114A211	227	Southeast Los Angeles		Above Moderate				
LOS ANGELES	4220 S CENTRAL AVE	90011	5115027034	Community Commercial	C2-2D-CPIO	0	108	0.129145368	Residential - Double, Duplex, or Two Units - 4 Stories or Less	YES - Current	NO - Privately-Owned	Available	Not Used in Prior Housing Element	0.830055332	0	0	0.830055332	2	0	0	114A209	152	Southeast Los Angeles		Lower				
LOS ANGELES	4208 S CENTRAL AVE	90011	5115027035	Community Commercial	C2-2D-CPIO	0	108	0.13705812	Commercial - Store - One Story	YES - Current	NO - Privately-Owned	Available	Not Used in Prior Housing Element	0.108982989	0	0	0.108982989	0	0	0	114A209	124	Southeast Los Angeles		Lower				
LOS ANGELES	4204 S CENTRAL AVE	90011	5115027036	Community Commercial	C2-2D-CPIO	0	108	0.129302756	Commercial - Commercial - Vacant Land	YES - Current	NO - Privately-Owned	Available	Not Used in Prior Housing Element	0.257514441	0	0	0.257514441	0	0	0	114A209	121	Southeast Los Angeles		Lower				
LOS ANGELES	1240 E 41ST ST	90011	5115028001	Low Medium I Residential	R2-1	0	17	0.151720603	Residential - Single Family Residence	YES - Current	NO - Privately-Owned	Available	Not Used in Prior Housing Element	0	0	0.118681473	0.118681473	1	2*	2*	115-5A211	212	Southeast Los Angeles		Above Moderate				
LOS ANGELES	4120 S NAOMI AVE	90011	5115028004	Low Medium I Residential	R2-1	0	17	0.147230878	Residential - Double, Duplex, or Two Units - 4 Stories or Less	YES - Current	NO - Privately-Owned	Available	Not Used in Prior Housing Element	0	0	0.155596626	0.155596626	2	2*	2*	115-5A211	264	Southeast Los Angeles	Yes	Above Moderate				
LOS ANGELES	4156 S NAOMI AVE	90011	5115028009	Low Medium I Residential	R2-1	0	17	0.103310019	Residential - Single Family Residence	YES - Current	NO - Privately-Owned	Available	Not Used in Prior Housing Element	0	0	0.052084816	0.052084816	1	1*	1*	114A211	52	Southeast Los Angeles		Above Moderate				
LOS ANGELES	4158 S NAOMI AVE	90011	5115028010	Low Medium I Residential	R2-1	0	17	0.103310272	Residential - Single Family Residence	YES - Current	NO - Privately-Owned	Available	Not Used in Prior Housing Element	0	0	0.052084816	0.052084816	1	1*	1*	114A211	69	Southeast Los Angeles		Above Moderate				
LOS ANGELES	4166 S NAOMI AVE	90011	5115028011	Low Medium I Residential	R2-1	0	17	0.103311613	Residential - Single Family Residence	YES - Current	NO - Privately-Owned	Available	Not Used in Prior Housing Element	0	0	0.052084816	0.052084816	1	1*	1*	114A211	80	Southeast Los Angeles		Above Moderate				
LOS ANGELES	4168 S NAOMI AVE	90011	5115028012	Low Medium I Residential	R2-1	0	17	0.10312529	Residential - Single Family Residence	YES - Current	NO - Privately-Owned	Available	Not Used in Prior Housing Element	0	0	0.052084816	0.052084816	1	1*	1*	114A211	92	Southeast Los Angeles		Above Moderate				
LOS ANGELES	4178 S NAOMI AVE	90011	5115028014	Low Medium I Residential	R2-1	0	17	0.103314538	Residential - Single Family Residence	YES - Current	NO - Privately-Owned	Available	Not Used in Prior Housing Element	0	0	0.052084816	0.052084816	1	1*	1*	114A211	123	Southeast Los Angeles		Above Moderate				
LOS ANGELES	4200 S NAOMI AVE	90011	5115028015	Low Medium I Residential	R2-1	0	17	0.103315183	Residential - Single Family Residence	YES - Current	NO - Privately-Owned	Available	Not Used in Prior Housing Element	0	0	0.021530603	0.021530603	1	1*	1*	114A211	135	Southeast Los Angeles		Above Moderate				
LOS ANGELES	4216 S NAOMI AVE	90011	5115028017	Low Medium I Residential	R2-1	0	17	0.103317688	Residential - Single Family Residence	YES - Current	NO - Privately-Owned	Available	Not Used in Prior Housing Element	0	0	0.052084816	0.052084816	1	1*	1*	114A211	184	Southeast Los Angeles		Above Moderate				
LOS ANGELES	4222 S NAOMI AVE	90011	5115028019	Low Medium I Residential	R2-1	0	17	0.126532319	Residential - Double, Duplex, or Two Units - 4 Stories or Less	YES - Current	NO - Privately-Owned	Available	Not Used in Prior Housing Element	0	0	0.162922955	0.162922955	2	2*	2*	114A211	217	Southeast Los Angeles	Yes	Above Moderate				
LOS ANGELES	4217 S ZAMORA ST	90011	5115028022	Low Medium I Residential	R2-1	0	17	0.103294579	Residential - Single Family Residence	YES - Current	NO - Privately-Owned	Available	Not Used in Prior Housing Element	0	0	0.052084816	0.052084816	1	1*	1*	114A211	183	Southeast Los Angeles		Above Moderate				
LOS ANGELES	4211 S ZAMORA ST	90011	5115028023	Low Medium I Residential	R2-1	0	17	0.10328521	Residential - Single Family Residence	YES - Current	NO - Privately-Owned	Available	Not Used in Prior Housing Element	0	0	0.052084816	0.052084816	1	1*	1*	114A211	168	Southeast Los Angeles		Above Moderate				
LOS ANGELES	4205 S ZAMORA ST	90011	5115028024	Low Medium I Residential	R2-1	0	17	0.103277657	Residential - Single Family Residence	YES - Current	NO - Privately-Owned	Available	Not Used in Prior Housing Element	0	0	0.052084816	0.052084816	1	1*	1*	114A211	151	Southeast Los Angeles		Above Moderate				
LOS ANGELES	4201 S ZAMORA ST	90011	5115028025	Low Medium I Residential	R2-1	0	17	0.103267532		YES - Current	NO - Privately-Owned	Available	Not Used in Prior Housing Element	0	0	0.078206378	0.078206378	1	1*	1*	114A211	134	Southeast Los Angeles	Yes	Above Moderate				
LOS ANGELES	4173 S ZAMORA ST	90011	5115028027	Low Medium I Residential	R2-1	0	17	0.103247376	Residential - Single Family Residence	YES - Current	NO - Privately-Owned	Available	Not Used in Prior Housing Element	0	0	0.052084816	0.052084816	1	1*	1*	114A211	107	Southeast Los Angeles		Above Moderate				
LOS ANGELES	4171 S ZAMORA ST	90011	5115028028	Low Medium I Residential	R2-1	0	17	0.103239772	Residential - Single Family Residence	YES - Current	NO - Privately-Owned	Available	Not Used in Prior Housing Element	0	0	0.052084816	0.052084816	1	1*	1*	114A211	90	Southeast Los Angeles		Above Moderate				
LOS ANGELES	4163 S ZAMORA ST	90011	5115028029	Low Medium I Residential	R2-1	0	17	0.103229681	Residential - Single Family Residence	YES - Current	NO - Privately-Owned	Available	Not Used in Prior Housing Element	0	0	0.052084816	0.052084816	1	1*	1*	114A211	79	Southeast Los Angeles		Above Moderate				
LOS ANGELES	4161 S ZAMORA ST	90011	5115028030	Low Medium I Residential	R2-1	0	17	0.10322104	Residential - Single Family Residence	YES - Current	NO - Privately-Owned	Available	Not Used in Prior Housing Element	0	0	0.052084816	0.052084816	1	1*	1*	114A211	68	Southeast Los Angeles		Above Moderate				
LOS ANGELES	4157 S ZAMORA ST	90011	5115028031	Low Medium I Residential	R2-1	0	17	0.103212002	Residential - Single Family Residence	YES - Current	NO - Privately-Owned	Available	Not Used in Prior Housing Element	0	0	0.052084816	0.052084816	1	1*	1*	114A211	50	Southeast Los Angeles		Above Moderate				
LOS ANGELES	4151 S ZAMORA ST	90011	5115028032	Low Medium I Residential	R2-1	0	17	0.098654235	Residential - Single Family Residence	YES - Current	NO - Privately-Owned	Available	Not Used in Prior Housing Element	0	0	0.049691042	0.049691042	1	1*	1*	114A211	34	Southeast Los Angeles		Above Moderate				
LOS ANGELES	4127 S ZAMORA ST	90011	5115028033	Low Medium I Residential	R2-1	0	17	0.101088134	Residential - Single Family Residence	YES - Current	NO - Privately-Owned	Available	Not Used in Prior Housing Element	0	0	0.049691042	0.049691042	1	1*	1*	114A211	22	Southeast Los Angeles		Above Moderate				
LOS ANGELES	4121 S ZAMORA ST	90011	5115028034	Low Medium I Residential	R2-1	0	17	0.060772765	Residential - Single Family Residence	YES - Current	NO - Privately-Owned	Available	Not Used in Prior Housing Element	0	0	0.060955006	0.060955006	1	1*	1*	115-5A211	263	Southeast Los Angeles		Above Moderate				
LOS ANGELES	4117 S ZAMORA ST	90011	5115028035	Low Medium I Residential	R2-1	0	17	0.060772765	Residential - Single Family Residence	YES - Current	NO - Privately-Owned	Available	Not Used in Prior Housing Element	0	0	0.060955006	0.060955006	1	1*	1*	115-5A211	248	Southeast Los Angeles		Above Moderate				
LOS ANGELES	1250 E 41ST ST	90011	5115028036	Low Medium I Residential	R2-1	0	17	0.070904583	Commercial - Store - One Story	YES - Current	NO - Privately-Owned	Available	Not Used in Prior Housing Element	0	0	0.003551881	0.003551881	1	1*	1*	115-5A211	211	Southeast Los Angeles		Above Moderate				
LOS ANGELES	4109 S ZAMORA ST	90011	5115028038	Low Medium I Residential	R2-1	0	17	0.040788761	Residential - Single Family Residence - Vacant Land	YES - Current	NO - Privately-Owned	Available	Not Used in Prior Housing Element	0	0	0.043202081	0.043202081	0	0	0	115-5A211	230	Southeast Los Angeles		Above Moderate				
LOS ANGELES	1286 E 41ST ST	90011	5115029004	Low Medium II Residential	RD2-1	0	21	0.098561015	Residential - Single Family Residence	YES - Current	NO - Privately-Owned	Available	Not Used in Prior Housing Element	0	0	0.145187733	0.145187733	1	2*	2*	115-5A211	207	Southeast Los Angeles		Above Moderate				
LOS ANGELES	4124 S ZAMORA ST	90011	5115029010	Low Medium I Residential	R2-1	0	17	0.079330675	Residential - Single Family Residence	YES - Current	NO - Privately-Owned	Available	Not Used in Prior Housing Element	0	0	0.049691042	0.049691042	1	1*	1*	114A211	21	Southeast Los Angeles		Above Moderate				
LOS ANGELES	4150 S ZAMORA ST	90011	5115029011	Low Medium I Residential	R2-1	0	17	0.08062704	Residential - Single Family Residence	YES - Current	NO - Privately-Owned	Available	Not Used in Prior Housing Element	0	0	0.049691042	0.049691042	1	1*	1*	114A211	33	Southeast Los Angeles		Above Moderate				
LOS ANGELES	4156 S ZAMORA ST	90011	5115029012	Low Medium I Residential	R2-1	0	17	0.082648924	Residential - Single Family Residence	YES - Current	NO - Privately-Owned	Available	Not Used in Prior Housing Element	0	0	0.049691042	0.049691042	1	1*	1*	114A211	48	Southeast Los Angeles		Above Moderate				
LOS ANGELES	4158 S ZAMORA ST	90011	5115029013	Low Medium I Residential	R2-1	0	17	0.082653547	Residential - Single Family Residence	YES - Current	NO - Privately-Owned	Available	Not Used in Prior Housing Element	0	0	0.049691042	0.049691042	1	1*	1*	114A211	66	Southeast Los Angeles		Above Moderate				
LOS ANGELES	4164 S ZAMORA ST	90011	5115029014	Low Medium I Residential	R2-1	0	17	0.082650715	Residential - Single Family Residence	YES - Current	NO - Privately-Owned	Available	Not Used in Prior Housing Element	0	0	0.049691042	0.049691042	1	1*	1*	114A211	78	Southeast Los Angeles		Above Moderate				
LOS ANGELES	4172 S ZAMORA ST	90011	5115029016	Low Medium I Residential	R2-1	0	17	0.082652003	Residential - Single Family Residence	YES - Current	NO - Privately-Owned	Available	Not Used in Prior Housing Element	0	0	0.049691042	0.049691042	1	1*	1*	114A211	106	Southeast Los Angeles		Above Moderate				
LOS ANGELES	4178 S ZAMORA ST	90011	5115029017	Low Medium I Residential	R2-1	0	17	0.082657206	Residential - Single Family Residence	YES - Current	NO - Privately-Owned	Available	Not Used in Prior Housing Element	0	0	0.052084816	0.052084816	1	1*	1*	114A211	120	Southeast Los Angeles		Above Moderate				
LOS ANGELES	4200 S ZAMORA ST	90011	5115029018	Low Medium I Residential	R2-1	0	17	0.082653215	Residential - Single Family Residence	YES - Current	NO - Privately-Owned	Available	Not Used in Prior Housing Element	0	0	0.052084816	0.052084816	1	1*	1*	114A211	132	Southeast Los Angeles		Above Moderate				
LOS ANGELES	4210 S ZAMORA ST	90011	5115029021	Low Medium I Residential	R2-1	0	17	0.082655324	Residential - Single Family Residence	YES - Current	NO - Privately-Owned	Available	Not Used in Prior Housing Element	0	0	0.052084816	0.052084816	1	1*	1*	114A211	166	Southeast Los Angeles		Above Moderate				
LOS ANGELES	4214 S ZAMORA ST	90011	5115029022	Low Medium I Residential	R2-1	0	17	0.082660263	Residential - Single Family Residence	YES - Current	NO - Privately-Owned	Available	Not Used in Prior Housing Element	0	0	0.052084816	0.052084816	1	1*	1*	114A211	182	Southeast Los Angeles		Above Moderate				
LOS ANGELES	4218 S ZAMORA ST	90011	5115029023	Low Medium I Residential	R2-1	0	17	0.082656851	Residential - Single Family Residence	YES - Current	NO - Privately-Owned	Available	Not Used in Prior Housing Element	0	0	0.052084816	0.052084816	1	1*	1*	114A211	193	Southeast Los Angeles		Above Moderate				
LOS ANGELES	1249 E 42ND PL	90011	5115029024	Low Medium I Residential	R2-1	0	17	0.108750815	Residential - Single Family Residence	YES - Current	NO - Privately-Owned	Available	Not Used in Prior Housing Element	0	0	0.052084816	0.052084816	1	1*	1*	114A211	213	Southeast Los Angeles		Above Moderate				
LOS ANGELES	4223 S HOOPER AVE	90011	5115029025	Low Medium II Residential	RD2-1	0	21	0.137197915	Commercial - Store Combination - Store and Residential Combination - One Story	YES - Current	NO - Privately-Owned	Available	Not Used in Prior Housing Element	0	0	0.065960079	0.065960079	1	2*	2*	114A211	212	Southeast Los Angeles	Yes	Above Moderate				
LOS ANGELES	4219 S HOOPER AVE	90011	5115029026	Low Medium II Residential	RD2-1	0	21	0.102823119	Residential - Single Family Residence	YES - Current	NO - Privately-Owned	Available	Not Used in Prior Housing Element	0	0	0.124323767	0.124323767	1	2*	2*	114A211	192	Southeast Los Angeles		Above Moderate				
LOS ANGELES	4215 S HOOPER AVE	90011	5115029027	Low Medium II Residential	RD2-1	0	21	0.103816094	Residential - Double, Duplex, or Two Units - 4 Stories or Less	YES - Current	NO - Privately-Owned	Available	Not Used in Prior Housing Element	0	0	0.162922955	0.162922955	2	2*	2*	114A211	181	Southeast Los Angeles	Yes	Above Moderate				
LOS ANGELES	4213 S HOOPER AVE	90011	5115029028	Low Medium II Residential	RD2-1	0	21	0.104774802	Residential - Double, Duplex, or Two Units - 4 Stories or Less	YES - Current	NO - Privately-Owned	Available	Not Used in Prior Housing Element	0	0	0.043695456	0.043695456	2	2*	2*	114A211	165	Southeast Los Angeles	Yes	Above Moderate				
LOS ANGELES	4201 S HOOPER AVE	90011	5115029030	Low Medium II Residential	RD2-1	0	21	0.106727207	Residential - Single Family Residence	YES - Current	NO - Privately-Owned	Available	Not Used in Prior Housing Element	0	0	0.118681473	0.118681473	1	2*	2*	114A211	131	Southeast Los Angeles		Above Moderate				
LOS ANGELES	4177 S HOOPER AVE	90011	5115029031	Low Medium II Residential	RD2-1	0	21	0.107720093	Residential - Double, Duplex, or Two Units - 4 Stories or Less	YES - Current	NO - Privately-Owned	Available	Not Used in Prior Housing Element	0	0	0.155596626	0.155596626	2	2*	2*	114A211	119	Southeast Los Angeles	Yes	Above Moderate				
LOS ANGELES	4173 S HOOPER AVE	90011	5115029032	Low Medium II Residential	RD2-1	0	21	0.108677067	Residential - Single Family Residence	YES - Current	NO - Privately-Owned	Available	Not Used in Prior Housing Element	0	0	0.118681473	0.118681473	1	2*	2*	114A211	105	Southeast Los Angeles		Above Moderate				
LOS ANGELES	4167 S HOOPER AVE	90011	5115029033	Low Medium II Residential	RD2-1	0	21	0.109672106	Residential - Double, Duplex, or Two Units - 4 Stories or Less	YES - Current	NO - Privately-Owned	Available	Not Used in Prior Housing Element	0	0	0.041659561	0.041659561	2	2*	2*	114A211	88	Southeast Los Angeles	Yes	Above Moderate				
LOS ANGELES	4163 S HOOPER AVE	90011	5115029034	Low Medium II Residential	RD2-1	0	21	0.110630135	Residential - Single Family Residence	YES - Current	NO - Privately-Owned	Available	Not Used in Prior Housing Element	0	0	0.118681473	0.118681473	1	2*	2*	114A211	77	Southeast Los Angeles		Above Moderate				
LOS ANGELES	4159 S HOOPER AVE	90011	5115029035	Low Medium II Residential	RD2-1	0	21	0.11163997	Residential - Double, Duplex, or Two Units - 4 Stories or Less	YES - Current	NO - Privately-Owned	Available	Not Used in Prior Housing Element	0	0	0.155596626	0.155596626	2	2*	2*	114A211	65	Southeast Los Angeles	Yes	Above Moderate				
LOS ANGELES	4155 S HOOPER AVE	90011	5115029036	Low Medium II Residential	RD2-1	0	21	0.112582607	Residential - Single Family Residence	YES - Current	NO - Privately-Owned	Available	Not Used in Prior Housing Element	0	0	0.118681473	0.118681473	1	2*	2*	114A211	47	Southeast Los Angeles		Above Moderate				
LOS ANGELES	4138 S HOOPER AVE	90011	5115029038	Low Medium II Residential	RD2-1	0	21	0.111386298	Residential - Double, Duplex, or Two Units - 4 Stories or Less	YES - Current	NO - Privately-Owned	Available	Not Used in Prior Housing Element	0	0	0.155596626	0.155596626	2	2*	2*	114A211	20	Southeast Los Angeles	Yes	Above Moderate				
LOS ANGELES	4204 S ZAMORA ST	90011	5115029042	Low Medium I Residential	R2-1	0	17	0.082658406	Residential - Single Family Residence	YES - Current	NO - Privately-Owned	Available	Not Used in Prior Housing Element	0	0	0.052084816	0.052084816	1	1*	1*	114A211	149	Southeast Los Angeles		Above Moderate				
LOS ANGELES	4260 S CENTRAL AVE	90011	5115030002	Community Commercial	C2-2D-CPIO	0	108	0.10445585	Commercial - Commercial - Vacant Land	YES - Current	NO - Privately-Owned	Available	Not Used in Prior Housing Element	0.226910269	0	0	0.226910269	0	0	0	114A209	205	Southeast Los Angeles		Lower				
LOS ANGELES	4262 S CENTRAL AVE	90011	5115030003	Community Commercial	C2-2D-CPIO	0	108	0.134300371	Commercial - Parking Lot (Commercial Use Property) - Lots - Patron or Employee - One Story	YES - Current	NO - Privately-Owned	Available	Not Used in Prior Housing Element	0.025861094	0	0	0.025861094	0	0	0	114A209	210	Southeast Los Angeles		Lower				
LOS ANGELES	4268 S CENTRAL AVE	90011	5115030004	Community Commercial	C2-2D-CPIO	0	108	0.134299438	Commercial - Parking Lot (Commercial Use Property) - Lots - Patron or Employee - One Story	YES - Current	NO - Privately-Owned	Available	Not Used in Prior Housing Element	0.025861094	0	0	0.025861094	0	0	0	114A209	252	Southeast Los Angeles		Lower				
LOS ANGELES	4272 S CENTRAL AVE	90011	5115030005	Community Commercial	C2-2D-CPIO	0	108	0.201450556	Commercial - Restaurant, Cocktail Lounge - Fast Food - Auto Oriented - One Story	YES - Current	NO - Privately-Owned	Available	Not Used in Prior Housing Element	0.124051883	0	0	0.124051883	0	0	0	114A209	256	Southeast Los Angeles		Lower				
LOS ANGELES	1126 E 42ND PL	90011	5115030006	Low Medium I Residential	R2-1	0	17	0.11713714	Residential - Double, Duplex, or Two Units - 4 Stories or Less	YES - Current	NO - Privately-Owned	Available	Not Used in Prior Housing Element	0	0	0.028805441	0.028805441	2	2*	2*	114A209	160	Southeast Los Angeles		Above Moderate				
LOS ANGELES	1130 E 42ND PL	90011	5115030007	Low Medium I Residential	R2-1	0	17	0.117137426	Residential - Single Family Residence	YES - Current	NO - Privately-Owned	Available	Not Used in Prior Housing Element	0	0	0.124323767	0.124323767	1	2*	2*	114A209	161	Southeast Los Angeles		Above Moderate				
LOS ANGELES	1138 E 42ND PL	90011	5115030008	Low Medium I Residential	R2-1	0	17	0.117137087	Residential - Single Family Residence	YES - Current	NO - Privately-Owned	Available	Not Used in Prior Housing Element	0	0	0.124323767	0.124323767	1	2*	2*	114A209	162	Southeast Los Angeles		Above Moderate				
LOS ANGELES	1150 E 42ND PL	90011	5115030010	Low Medium I Residential	R2-1	0	17	0.117138521	Residential - Single Family Residence	YES - Current	NO - Privately-Owned	Available	Not Used in Prior Housing Element	0	0	0.124323767	0.124323767	1	2*	2*	114A209	164	Southeast Los Angeles		Above Moderate				
LOS ANGELES	1158 E 42ND PL	90011	5115030011	Low Medium I Residential	R2-1	0	17	0.117139096	Residential - Single Family Residence	YES - Current	NO - Privately-Owned	Available	Not Used in Prior Housing Element	0	0	0.124323767	0.124323767	1	2*	2*	114A209	165	Southeast Los Angeles		Above Moderate				
LOS ANGELES	1162 E 42ND PL	90011	5115030012	Low Medium I Residential	R2-1	0	17	0.117140583	Residential - Double, Duplex, or Two Units - 4 Stories or Less	YES - Current	NO - Privately-Owned	Available	Not Used in Prior Housing Element	0	0	0.006003428	0.006003428	2	2*	2*	114A209	166	Southeast Los Angeles	Yes	Above Moderate				
LOS ANGELES	1168 E 42ND PL	90011	5115030013	Low Medium I Residential	R2-1	0	17	0.11714024	Residential - Single Family Residence	YES - Current	NO - Privately-Owned	Available	Not Used in Prior Housing Element	0	0	0.124323767	0.124323767	1	2*	2*	114A209	167	Southeast Los Angeles		Above Moderate				
LOS ANGELES	1174 E 42ND PL	90011	5115030014	Low Medium I Residential	R2-1	0	17	0.117140814	Residential - Single Family Residence	YES - Current	NO - Privately-Owned	Available	Not Used in Prior Housing Element	0	0	0.124323767	0.124323767	1	2*	2*	114A209	168	Southeast Los Angeles		Above Moderate				
LOS ANGELES	1182 E 42ND PL	90011	5115030015	Low Medium I Residential	R2-1	0	17	0.117141388	Residential - Single Family Residence	YES - Current	NO - Privately-Owned	Available	Not Used in Prior Housing Element	0	0	0.124323767	0.124323767	1	2*	2*	114A209	169	Southeast Los Angeles		Above Moderate				
LOS ANGELES	1186 E 42ND PL	90011	5115030016	Low Medium I Residential	R2-1	0	17	0.117142249	Residential - Double, Duplex, or Two Units - 4 Stories or Less	YES - Current	NO - Privately-Owned	Available	Not Used in Prior Housing Element	0	0	0.043695456	0.043695456	2	2*	2*	114A209	170	Southeast Los Angeles	Yes	Above Moderate				
LOS ANGELES	1194 E 42ND PL	90011	5115030017	Low Medium I Residential	R2-1	0	17	0.1232938	Residential - Double, Duplex, or Two Units - 4 Stories or Less	YES - Current	NO - Privately-Owned	Available	Not Used in Prior Housing Element	0	0	0.162922955	0.162922955	2	2*	2*	114A209	172	Southeast Los Angeles	Yes	Above Moderate				
LOS ANGELES	1125 E 43RD ST	90011	5115030018	Low Medium I Residential	R2-1	0	17	0.131754959	Residential - Double, Duplex, or Two Units - 4 Stories or Less	YES - Current	NO - Privately-Owned	Available	Not Used in Prior Housing Element	0	0	0.162922955	0.162922955	2	2*	2*	114A209	215	Southeast Los Angeles	Yes	Above Moderate				
LOS ANGELES	1131 E 43RD ST	90011	5115030019	Low Medium I Residential	R2-1	0	17	0.11711476	Residential - Double, Duplex, or Two Units - 4 Stories or Less	YES - Current	NO - Privately-Owned	Available	Not Used in Prior Housing Element	0	0	0.043695456	0.043695456	2	2*	2*	114A209	217	Southeast Los Angeles	Yes	Above Moderate				
LOS ANGELES	1141 E 43RD ST	90011	5115030020	Low Medium I Residential	R2-1	0	17	0.117112982	Residential - Double, Duplex, or Two Units - 4 Stories or Less	YES - Current	NO - Privately-Owned	Available	Not Used in Prior Housing Element	0	0	0.162922955	0.162922955	2	2*	2*	114A209	218	Southeast Los Angeles	Yes	Above Moderate				
LOS ANGELES	1151 E 43RD ST	90011	5115030022	Low Medium I Residential	R2-1	0	17	0.117111834	Residential - Double, Duplex, or Two Units - 4 Stories or Less	YES - Current	NO - Privately-Owned	Available	Not Used in Prior Housing Element	0	0	0.162922955	0.162922955	2	2*	2*	114A209	220	Southeast Los Angeles	Yes	Above Moderate				
LOS ANGELES	1157 E 43RD ST	90011	5115030023	Low Medium I Residential	R2-1	0	17	0.11711126	Residential - Single Family Residence	YES - Current	NO - Privately-Owned	Available	Not Used in Prior Housing Element	0	0	0.124323767	0.124323767	1	2*	2*	114A209	222	Southeast Los Angeles		Above Moderate				
LOS ANGELES	1163 E 43RD ST	90011	5115030024	Low Medium I Residential	R2-1	0	17	0.1171104	Residential - Double, Duplex

LOS ANGELES	1245 E 43RD ST	90011	5115031026	Low Medium I Residential	R2-1	0	17	0.11712686	Residential - Double, Duplex, or Two Units - 4 Stories or Less	YES - Current	NO - Privately-Owned	Available	Not Used in Prior Housing Element	0	0	0.068499407	0.068499407	2	2*	2*	114A211	309	Southeast Los Angeles	Yes	Above Moderate			
LOS ANGELES	1241 E 43RD ST	90011	5115031027	Low Medium I Residential	R2-1	0	17	0.11712508	Residential - Double, Duplex, or Two Units - 4 Stories or Less	YES - Current	NO - Privately-Owned	Available	Not Used in Prior Housing Element	0	0	0.162922955	0.162922955	2	2*	2*	114A211	307	Southeast Los Angeles	Yes	Above Moderate			
LOS ANGELES	1233 E 43RD ST	90011	5115031029	Low Medium I Residential	R2-1	0	17	0.11712365	Residential - Double, Duplex, or Two Units - 4 Stories or Less	YES - Current	NO - Privately-Owned	Available	Not Used in Prior Housing Element	0	0	0.162922955	0.162922955	2	2*	2*	114A211	305	Southeast Los Angeles	Yes	Above Moderate			
LOS ANGELES	1225 E 43RD ST	90011	5115031031	Low Medium I Residential	R2-1	0	17	0.136756177	Residential - Double, Duplex, or Two Units - 4 Stories or Less	YES - Current	NO - Privately-Owned	Available	Not Used in Prior Housing Element	0	0	0.162922955	0.162922955	2	2*	2*	114A211	303	Southeast Los Angeles	Yes	Above Moderate			
LOS ANGELES	1201 E 43RD ST	90011	5115031033	Low Medium I Residential	R2-1	0	17	0.12399383	Institutional - Church - One Story	YES - Current	NO - Privately-Owned	Available	Not Used in Prior Housing Element	0	0	0.004461256	0.004461256	2	2*	2*	114A211	292	Southeast Los Angeles		Above Moderate			
LOS ANGELES	4267 1/2 S HOOPER AVE	90011	5115031034	Low Medium II Residential	RD1.5-1	0	29	0.138452656	Residential - Four Units (Any Combination) - 4 Stories or Less	YES - Current	NO - Privately-Owned	Available	Not Used in Prior Housing Element	0	0.039859448	0	0.039859448	4	0	0	114A211	299	Southeast Los Angeles		Moderate			
LOS ANGELES	4325 S HOOPER AVE	90011	5115032001	Low Medium II Residential	RD1.5-1	0	29	0.142116763	Residential - Three Units (Any Combination) - 4 Stories or Less	YES - Current	NO - Privately-Owned	Available	Not Used in Prior Housing Element	0	0.246445119	0	0.246445119	3	0	0	114A211	430	Southeast Los Angeles	Yes	Moderate			
LOS ANGELES	4321 S HOOPER AVE	90011	5115032002	Low Medium II Residential	RD1.5-1	0	29	0.141551524	Residential - Single Family Residence	YES - Current	NO - Privately-Owned	Available	Not Used in Prior Housing Element	0	0.501294971	0	0.501294971	1	0	0	114A211	427	Southeast Los Angeles		Moderate			
LOS ANGELES	4315 S HOOPER AVE	90011	5115032003	Low Medium II Residential	RD1.5-1	0	29	0.141273659	Residential - Double, Duplex, or Two Units - 4 Stories or Less	YES - Current	NO - Privately-Owned	Available	Not Used in Prior Housing Element	0	0.300949067	0	0.300949067	2	0	0	114A211	400	Southeast Los Angeles	Yes	Moderate			
LOS ANGELES	4311 S HOOPER AVE	90011	5115032004	Low Medium II Residential	RD1.5-1	0	29	0.141829048	Residential - Four Units (Any Combination) - 4 Stories or Less	YES - Current	NO - Privately-Owned	Available	Not Used in Prior Housing Element	0	0.20151636	0	0.20151636	4	0	0	114A211	384	Southeast Los Angeles	Yes	Moderate			
LOS ANGELES	4305 S HOOPER AVE	90011	5115032005	Low Medium II Residential	RD1.5-1	0	29	0.141552836	Residential - Four Units (Any Combination) - 4 Stories or Less	YES - Current	NO - Privately-Owned	Available	Not Used in Prior Housing Element	0	0.20151636	0	0.20151636	4	0	0	114A211	376	Southeast Los Angeles	Yes	Moderate			
LOS ANGELES	4301 S HOOPER AVE	90011	5115032006	Low Medium II Residential	RD1.5-1	0	29	0.141613464	Residential - Single Family Residence	YES - Current	NO - Privately-Owned	Available	Not Used in Prior Housing Element	0	0.501294971	0	0.501294971	1	0	0	114A211	359	Southeast Los Angeles		Moderate			
LOS ANGELES	1240 E 43RD ST	90011	5115032008	Low Medium I Residential	R2-1	0	17	0.11764334	Residential - Single Family Residence	YES - Current	NO - Privately-Owned	Available	Not Used in Prior Housing Element	0	0	0.124323767	0.124323767	1	2*	2*	114A211	357	Southeast Los Angeles		Above Moderate			
LOS ANGELES	1236 E 43RD ST	90011	5115032009	Low Medium I Residential	R2-1	0	17	0.117645408	Residential - Double, Duplex, or Two Units - 4 Stories or Less	YES - Current	NO - Privately-Owned	Available	Not Used in Prior Housing Element	0	0	0.162922955	0.162922955	2	2*	2*	114A211	356	Southeast Los Angeles	Yes	Above Moderate			
LOS ANGELES	1228 E 43RD ST	90011	5115032011	Low Medium I Residential	R2-1	0	17	0.11764713	Residential - Double, Duplex, or Two Units - 4 Stories or Less	YES - Current	NO - Privately-Owned	Available	Not Used in Prior Housing Element	0	0	0.162922955	0.162922955	2	2*	2*	114A211	354	Southeast Los Angeles	Yes	Above Moderate			
LOS ANGELES	1224 E 43RD ST	90011	5115032012	Low Medium I Residential	R2-1	0	17	0.124000465	Residential - Single Family Residence	YES - Current	NO - Privately-Owned	Available	Not Used in Prior Housing Element	0	0	0.124323767	0.124323767	1	2*	2*	114A211	353	Southeast Los Angeles		Above Moderate			
LOS ANGELES	1245 E 43RD PL	90011	5115032013	Low Medium I Residential	R2-1	0	17	0.117621534	Residential - Single Family Residence	YES - Current	NO - Privately-Owned	Available	Not Used in Prior Housing Element	0	0	0.124323767	0.124323767	1	2*	2*	114A211	409	Southeast Los Angeles		Above Moderate			
LOS ANGELES	1237 E 43RD PL	90011	5115032015	Low Medium I Residential	R2-1	0	17	0.117620446	Residential - Single Family Residence	YES - Current	NO - Privately-Owned	Available	Not Used in Prior Housing Element	0	0	0.124323767	0.124323767	1	2*	2*	114A211	407	Southeast Los Angeles		Above Moderate			
LOS ANGELES	1233 E 43RD PL	90011	5115032016	Low Medium I Residential	R2-1	0	17	0.117618377	Residential - Single Family Residence	YES - Current	NO - Privately-Owned	Available	Not Used in Prior Housing Element	0	0	0.124323767	0.124323767	1	2*	2*	114A211	406	Southeast Los Angeles		Above Moderate			
LOS ANGELES	1227 E 43RD PL	90011	5115032017	Low Medium I Residential	R2-1	0	17	0.117616939	Residential - Single Family Residence	YES - Current	NO - Privately-Owned	Available	Not Used in Prior Housing Element	0	0	0.051925179	0.051925179	1	2*	2*	114A211	405	Southeast Los Angeles		Above Moderate			
LOS ANGELES	1225 E 43RD PL	90011	5115032018	Low Medium I Residential	R2-1	0	17	0.113856542	Residential - Single Family Residence	YES - Current	NO - Privately-Owned	Available	Not Used in Prior Housing Element	0	0	0.04242568	0.04242568	1	1*	1*	114A211	404	Southeast Los Angeles		Above Moderate			
LOS ANGELES	1207 E 43RD PL	90011	5115032020	Low Medium I Residential	R2-1	0	17	0.138673864	Residential - Double, Duplex, or Two Units - 4 Stories or Less	YES - Current	NO - Privately-Owned	Available	Not Used in Prior Housing Element	0	0	0.006003428	0.006003428	2	2*	2*	114A211	396	Southeast Los Angeles	Yes	Above Moderate			
LOS ANGELES	1211 E 43RD PL	90011	5115032021	Low Medium I Residential	R2-1	0	17	0.138673172	Residential - Single Family Residence	YES - Current	NO - Privately-Owned	Available	Not Used in Prior Housing Element	0	0	0.124323767	0.124323767	1	2*	2*	114A211	397	Southeast Los Angeles		Above Moderate			
LOS ANGELES	1221 E 43RD PL	90011	5115032023	Low Medium I Residential	R2-1	0	17	0.138765107	Residential - Single Family Residence	YES - Current	NO - Privately-Owned	Available	Not Used in Prior Housing Element	0	0	0.124323767	0.124323767	1	2*	2*	114A211	399	Southeast Los Angeles		Above Moderate			
LOS ANGELES	1200 E 43RD ST	90011	5115032024	Low Medium I Residential	R2-1	0	17	0.138451153	Residential - Single Family Residence	YES - Current	NO - Privately-Owned	Available	Not Used in Prior Housing Element	0	0	0.124323767	0.124323767	1	2*	2*	114A211	347	Southeast Los Angeles		Above Moderate			
LOS ANGELES	1206 E 43RD ST	90011	5115032025	Low Medium I Residential	R2-1	0	17	0.138538894	Residential - Single Family Residence	YES - Current	NO - Privately-Owned	Available	Not Used in Prior Housing Element	0	0	0.124323767	0.124323767	1	2*	2*	114A211	348	Southeast Los Angeles		Above Moderate			
LOS ANGELES	1212 E 43RD ST	90011	5115032026	Low Medium I Residential	R2-1	0	17	0.138536923	Residential - Single Family Residence	YES - Current	NO - Privately-Owned	Available	Not Used in Prior Housing Element	0	0	0.003749427	0.003749427	2	2*	2*	114A211	350	Southeast Los Angeles		Above Moderate			
LOS ANGELES	1216 E 43RD ST	90011	5115032027	Low Medium I Residential	R2-1	0	17	0.138539527	Residential - Single Family Residence	YES - Current	NO - Privately-Owned	Available	Not Used in Prior Housing Element	0	0	0.124323767	0.124323767	1	2*	2*	114A211	351	Southeast Los Angeles		Above Moderate			
LOS ANGELES	1160 E 43RD ST	90011	5115033007	Low Medium I Residential	R2-1	0	17	0.13694238	Residential - Double, Duplex, or Two Units - 4 Stories or Less	YES - Current	NO - Privately-Owned	Available	Not Used in Prior Housing Element	0	0	0.1332867	0.1332867	2	2*	2*	114A209	267	Southeast Los Angeles	Yes	Above Moderate			
LOS ANGELES	1166 E 43RD ST	90011	5115033008	Low Medium I Residential	R2-1	0	17	0.136880397	Residential - Double, Duplex, or Two Units - 4 Stories or Less	YES - Current	NO - Privately-Owned	Available	Not Used in Prior Housing Element	0	0	0.1332867	0.1332867	2	2*	2*	114A209	268	Southeast Los Angeles	Yes	Above Moderate			
LOS ANGELES	1170 E 43RD ST	90011	5115033009	Low Medium I Residential	R2-1	0	17	0.136818413	Residential - Single Family Residence	YES - Current	NO - Privately-Owned	Available	Not Used in Prior Housing Element	0	0	0.101525572	0.101525572	1	2*	2*	114A209	269	Southeast Los Angeles		Above Moderate			
LOS ANGELES	1184 E 43RD ST	90011	5115033011	Low Medium I Residential	R2-1	0	17	0.165733001	Residential - Double, Duplex, or Two Units - 4 Stories or Less	YES - Current	NO - Privately-Owned	Available	Not Used in Prior Housing Element	0	0	0.1332867	0.1332867	2	2*	2*	114A209	271	Southeast Los Angeles	Yes	Above Moderate			
LOS ANGELES	1192 E 43RD ST	90011	5115033012	Low Medium I Residential	R2-1	0	17	0.168073631	Residential - Double, Duplex, or Two Units - 4 Stories or Less	YES - Current	NO - Privately-Owned	Available	Not Used in Prior Housing Element	0	0	0.142330787	0.142330787	2	2*	2*	114A209	272	Southeast Los Angeles	Yes	Above Moderate			
LOS ANGELES	1183 E 43RD PL	90011	5115033020	Low Medium I Residential	R2-1	0	17	0.083893371	Residential - Single Family Residence	YES - Current	NO - Privately-Owned	Available	Not Used in Prior Housing Element	0	0	0.023049033	0.023049033	1	1*	1*	114A209	356	Southeast Los Angeles		Above Moderate			
LOS ANGELES	1177 E 43RD PL	90011	5115033021	Low Medium I Residential	R2-1	0	17	0.083830733	Residential - Single Family Residence	YES - Current	NO - Privately-Owned	Available	Not Used in Prior Housing Element	0	0	0.05567643	0.05567643	1	1*	1*	114A209	355	Southeast Los Angeles		Above Moderate			
LOS ANGELES	1167 E 43RD PL	90011	5115033023	Low Medium I Residential	R2-1	0	17	0.083705619	Residential - Single Family Residence	YES - Current	NO - Privately-Owned	Available	Not Used in Prior Housing Element	0	0	0.023049033	0.023049033	1	1*	1*	114A209	353	Southeast Los Angeles		Above Moderate			
LOS ANGELES	1159 E 43RD PL	90011	5115033024	Low Medium I Residential	R2-1	0	17	0.083643635	Residential - Single Family Residence	YES - Current	NO - Privately-Owned	Available	Not Used in Prior Housing Element	0	0	0.05567643	0.05567643	1	1*	1*	114A209	352	Southeast Los Angeles		Above Moderate			
LOS ANGELES	4312 S CENTRAL AVE	90011	5115033038	Community Commercial	C2-2D-CPIO	0	108	0.106285928	Commercial - Store - One Story	YES - Current	NO - Privately-Owned	Available	Not Used in Prior Housing Element	0.133253035	0	0	0.133253035	0	0	0	114A209	259	Southeast Los Angeles		Lower			
LOS ANGELES		5115033038		Community Commercial	C2-2D-CPIO	0	108	0.028702515	Commercial - Store - One Story	YES - Current	NO - Privately-Owned	Available	Not Used in Prior Housing Element	0.066377485	0	0	0.066377485	0	0	0	114A209	304	Southeast Los Angeles		Lower			
LOS ANGELES		5115033038		Community Commercial	C2-2D-CPIO	0	108	0.084308647	Commercial - Store - One Story	YES - Current	NO - Privately-Owned	Available	Not Used in Prior Housing Element	0.122589333	0	0	0.122589333	0	0	0	114A209	363	Southeast Los Angeles		Lower			
LOS ANGELES		5115033038		Community Commercial	C2-2D-CPIO	0	108	0.086108596	Commercial - Store - One Story	YES - Current	NO - Privately-Owned	Available	Not Used in Prior Housing Element	0.127819091	0	0	0.127819091	0	0	0	114A209	306	Southeast Los Angeles		Lower			
LOS ANGELES		5115033038		Community Commercial	C2-2D-CPIO	0	108	0.094822835	Commercial - Store - One Story	YES - Current	NO - Privately-Owned	Available	Not Used in Prior Housing Element	0.128804261	0	0	0.128804261	0	0	0	114A209	1415	Southeast Los Angeles		Lower			
LOS ANGELES		5115033038		Community Commercial	C2-2D-CPIO	0	108	0.114808313	Commercial - Store - One Story	YES - Current	NO - Privately-Owned	Available	Not Used in Prior Housing Element	0.134707376	0	0	0.134707376	0	0	0	114A209	302	Southeast Los Angeles		Lower			
LOS ANGELES		5115033038		Community Commercial	C2-2D-CPIO	0	108	0.114813155	Commercial - Store - One Story	YES - Current	NO - Privately-Owned	Available	Not Used in Prior Housing Element	0.134707376	0	0	0.134707376	0	0	0	114A209	308	Southeast Los Angeles		Lower			
LOS ANGELES		5115033038		Community Commercial	C2-2D-CPIO	0	108	0.114816921	Commercial - Store - One Story	YES - Current	NO - Privately-Owned	Available	Not Used in Prior Housing Element	0.134707376	0	0	0.134707376	0	0	0	114A209	343	Southeast Los Angeles		Lower			
LOS ANGELES		5115033038		Community Commercial	C2-2D-CPIO	0	108	0.114819781	Commercial - Store - One Story	YES - Current	NO - Privately-Owned	Available	Not Used in Prior Housing Element	0.134707376	0	0	0.134707376	0	0	0	114A209	359	Southeast Los Angeles		Lower			
LOS ANGELES	1144 E 43RD ST	90011	5115033039	Community Commercial	C2-2D-CPIO	0	108	0.167433571	Commercial - Store - One Story	YES - Current	NO - Privately-Owned	Available	Not Used in Prior Housing Element	0.038819368	0	0	0.038819368	1	0	0	114A209	264	Southeast Los Angeles		Lower			
LOS ANGELES	4308 S CENTRAL AVE	90011	5115033039	Community Commercial	C2-2D-CPIO	0	108	0.169548011	Commercial - Store - One Story	YES - Current	NO - Privately-Owned	Available	Not Used in Prior Housing Element	0.038819368	0	0	0.038819368	1	0	0	114A209	261	Southeast Los Angeles		Lower			
LOS ANGELES	4322 S CENTRAL AVE	90011	5115033039	Community Commercial	C2-2D-CPIO	0	108	0.11082277	Commercial - Store - One Story	YES - Current	NO - Privately-Owned	Available	Not Used in Prior Housing Element	0.039875451	0	0	0.039875451	1	0	0	114A209	338	Southeast Los Angeles		Lower			
LOS ANGELES		5115033039		Community Commercial	C2-2D-CPIO	0	108	0.033934861	Commercial - Store - One Story	YES - Current	NO - Privately-Owned	Available	Not Used in Prior Housing Element	0.025262896	0	0	0.025262896	1	0	0	114A209	262	Southeast Los Angeles		Lower			
LOS ANGELES		5115033039		Community Commercial	C2-2D-CPIO	0	108	0.055096482	Commercial - Store - One Story	YES - Current	NO - Privately-Owned	Available	Not Used in Prior Housing Element	0.031881738	0	0	0.031881738	1	0	0	114A209	340	Southeast Los Angeles		Lower			
LOS ANGELES		5115033039		Community Commercial	C2-2D-CPIO	0	108	0.083395127	Commercial - Store - One Story	YES - Current	NO - Privately-Owned	Available	Not Used in Prior Housing Element	0.037916977	0	0	0.037916977	1	0	0	114A209	348	Southeast Los Angeles		Lower			
LOS ANGELES		5115033039		Community Commercial	C2-2D-CPIO	0	108	0.083457111	Commercial - Store - One Story	YES - Current	NO - Privately-Owned	Available	Not Used in Prior Housing Element	0.037916977	0	0	0.037916977	1	0	0	114A209	349	Southeast Los Angeles		Lower			
LOS ANGELES		5115033039		Community Commercial	C2-2D-CPIO	0	108	0.110882286	Commercial - Store - One Story	YES - Current	NO - Privately-Owned	Available	Not Used in Prior Housing Element	0.039875451	0	0	0.039875451	1	0	0	114A209	339	Southeast Los Angeles		Lower			
LOS ANGELES		5115033039		Community Commercial	C2-2D-CPIO	0	108	0.135514528	Commercial - Store - One Story Commercial - Restaurant, Cocktail Lounge - Fast Food - Walk	YES - Current	NO - Privately-Owned	Available	Not Used in Prior Housing Element	0.040038833	0	0	0.040038833	1	0	0	114A209	263	Southeast Los Angeles		Lower			
LOS ANGELES	4374 S CENTRAL AVE	90011	5115034001	Community Commercial	C2-2D-CPIO	0	108	0.100976954	Up - One Story	YES - Current	NO - Privately-Owned	Available	Not Used in Prior Housing Element	0.125601547	0	0	0.125601547	1	0	0	112-SA209	56	Southeast Los Angeles		Lower			
LOS ANGELES	1109 E VERNON AVE	90011	5115034003	Community Commercial	C2-2D-CPIO	0	108	0.053447826	Commercial - Professional Building - One Story	YES - Current	NO - Privately-Owned	Available	Not Used in Prior Housing Element	0.079232428	0	0	0.079232428	0	0	0	112-SA209	57	Southeast Los Angeles		Lower			
LOS ANGELES		5115034003		Community Commercial	C2-2D-CPIO	0	108	0.057392362	Commercial - Professional Building - One Story	YES - Current	NO - Privately-Owned	Available	Not Used in Prior Housing Element	0.077985513	0	0	0.077985513	0	0	0	112-SA209	51	Southeast Los Angeles		Lower			
LOS ANGELES		5115034003		Community Commercial	C2-2D-CPIO	0	108	0.057393313	Commercial - Professional Building - One Story	YES - Current	NO - Privately-Owned	Available	Not Used in Prior Housing Element	0.077985513	0	0	0.077985513	0	0	0	112-SA209	9	Southeast Los Angeles		Lower			
LOS ANGELES	1166 1/2 E 43RD PL	90011	5115034011	Community Commercial	C2-2D-CPIO	0	108	0.16021963	Residential - Five or More Units or Apartments (Any Combination) - 4 Stories or Less	YES - Current	NO - Privately-Owned	Available	Not Used in Prior Housing Element	0	0	0.401051337	0.401051337	6	0	0	114A209	373	Southeast Los Angeles	Yes	Above Moderate			
LOS ANGELES	1170 E 43RD PL	90011	5115034012	Community Commercial	C2-2D-CPIO	0	108	0.160228766	Residential - Single Family Residence	YES - Current	NO - Privately-Owned	Available	Not Used in Prior Housing Element	0.819845736	0	0	0.819845736	1	0	0	114A209	374	Southeast Los Angeles		Lower			
LOS ANGELES	1178 E 43RD PL	90011	5115034013	Community Commercial	C2-2D-CPIO	0	108	0.160236023	Residential - Four Units (Any Combination) - 4 Stories or Less	YES - Current	NO - Privately-Owned	Available	Not Used in Prior Housing Element	0	0	1.269630861	1.269630861	4	0	0	114A209	375	Southeast Los Angeles	Yes	Above Moderate			
LOS ANGELES	1186 E 43RD PL	90011	5115034014	Community Commercial	C2-2D-CPIO	0	108	0.160241814	Residential - Three Units (Any Combination) - 4 Stories or Less	YES - Current	NO - Privately-Owned	Available	Not Used in Prior Housing Element	0	0	0.567013571	0.567013571	3	0	0	114A209	376	Southeast Los Angeles	Yes	Above Moderate			
LOS ANGELES	1192 E 43RD PL	90011	5115034015	Community Commercial	C2-2D-CPIO	0	108	0.160852714	Residential - Double, Duplex, or Two Units - 4 Stories or Less	YES - Current	NO - Privately-Owned	Available	Not Used in Prior Housing Element	0.264265537	0	0	0.264265537	2	0	0	114A209	377	Southeast Los Angeles		Lower			
LOS ANGELES	1191 E VERNON AVE	90011	5115034016	Community Commercial	C2-2D-CPIO	0	108	0.138726638	Residential - Four Units (Any Combination) - 4 Stories or Less	YES - Current	NO - Privately-Owned	Available	Not Used in Prior Housing Element	0	0	0.426949887	0.426949887	4	0	0	112-SA209	31	Southeast Los Angeles	Yes	Above Moderate			
LOS ANGELES	1185 E VERNON AVE	90011	5115034017	Community Commercial	C2-2D-CPIO	0	108	0.14972781	Residential - Five or More Units or Apartments (Any Combination) - 4 Stories or Less	YES - Current	NO - Privately-Owned	Available	Not Used in Prior Housing Element	0	0	0.29694269	0.29694269	24	0	0	112-SA209	29	Southeast Los Angeles	Yes	Above Moderate			
LOS ANGELES	1157 E VERNON AVE	90011	5115034020	Community Commercial	C2-2D-CPIO	0	108	0.128181374	Commercial - Commercial - Vacant Land	YES - Current	NO - Privately-Owned	Available	Not Used in Prior Housing Element	0.252359416	0	0	0.252359416	0	0	0	112-SA209	24	Southeast Los Angeles		Lower			
LOS ANGELES	1147 E VERNON AVE	90011	5115034021	Community Commercial	C2-2D-CPIO	0	108	0.149726863	Commercial - Store Combination - Store and Residential Combination - One Story	YES - Current	NO - Privately-Owned	Available	Not Used in Prior Housing Element	0	0	0.206804195	0.206804195	3	0	0	112-SA209	23	Southeast Los Angeles	Yes	Above Moderate			
LOS ANGELES	1143 E VERNON AVE	90011	5115034022	Community Commercial	C2-2D-CPIO	0	108	0.14973573	Residential - Double, Duplex, or Two Units - 4 Stories or Less	YES - Current	NO - Privately-Owned	Available	Not Used in Prior Housing Element	0	0	1.341465282	1.341465282	2	0	0	112-SA209	22	Southeast Los Angeles	Yes	Above Moderate			
LOS ANGELES	1133 E VERNON AVE	90011	5115034023	Community Commercial	C2-2D-CPIO	0	108	0.158827954	Residential - Double, Duplex, or Two Units - 4 Stories or Less	YES - Current	NO - Privately-Owned	Available	Not Used in Prior Housing Element	0	0	1.340587816	1.340587816	2	0	0	112-SA209	21	Southeast Los Angeles	Yes	Above Moderate			
LOS ANGELES	1127 E VERNON AVE	90011	5115034025	Community Commercial	C2-2D-CPIO	0	108	0.133939154	Commercial - Store Combination - Store and Residential Combination - One Story	YES - Current	NO - Privately-Owned	Available	Not Used in Prior Housing Element	0	0	0.218357535	0.218357535	1	0	0	112-SA209	19	Southeast Los Angeles	Yes	Above Moderate			
LOS ANGELES	1175 E VERNON AVE	90011	5115034026	Community Commercial	C2-2D-CPIO	0	108	0.149692246	Commercial - Store - One Story	YES - Current	NO - Privately-Owned	Available	Not Used in Prior Housing Element	0.316415203	0	0	0.316415203	0	0	0	112-SA209	28	Southeast Los Angeles		Lower			
LOS ANGELES	1161 E VERNON AVE	90011	5115034027	Community Commercial	C2-2D-CPIO	0	108	0.149710136	Commercial - Store - One Story	YES - Current	NO - Privately-Owned	Available	Not Used in Prior Housing Element	0.131209372	0	0	0.131209372	0	0	0	112-SA209	25	Southeast Los Angeles		Lower			
LOS ANGELES	1167 E VERNON AVE	90011	5115034027	Community Commercial	C2-2D-CPIO	0	108	0.05148588	Commercial - Store - One Story	YES - Current	NO - Privately-Owned	Available	Not Used in Prior Housing Element	0.096472084	0	0	0.096472084	0	0	0	112-SA209	26	Southeast Los Angeles		Lower			
LOS ANGELES	1171 E VERNON AVE	90011	5115034027	Community Commercial	C2-2D-CPIO	0	108	0.098216433	Commercial - Store - One Story	YES - Current	NO - Privately-Owned	Available	Not Used in Prior Housing Element	0.13090615	0	0	0.13090615	0	0	0	112-SA209	27	Southeast Los Angeles		Lower			
LOS ANGELES	4364 S CENTRAL AVE	90011	5115034029	Community Commercial	C2-2D-CPIO	0	108	0.111830704	Commercial - Professional Building - One Story	YES - Current	NO - Privately-Owned	Available	Not Used in Prior Housing Element	0.129262599	0	0	0.129262599	0	0	0	112-SA209	8	Southeast Los Angeles		Lower			
LOS ANGELES	4366 S CENTRAL AVE	90011	5115034029	Community Commercial	C2-2D-CPIO	0	108	0.111830826	Commercial - Professional Building - One Story	YES - Current	NO - Privately-Owned	Available	Not Used in Prior Housing Element	0.129262599	0	0	0.129262599	0	0	0	112-SA209	50	Southeast Los Angeles		Lower			
LOS ANGELES	1201 E VERNON AVE	90011	5115035001	Community Commercial	C2-2D-CPIO	0	108	0.138546009	Institutional - Church - One Story	YES - Current	NO - Privately-Owned	Available	Used in Prior Housing Element - Non-Vacant	0.058326072	0	0	0.058326072	0	0	0	112-SA211	23	Southeast Los Angeles		Lower			
LOS ANGELES	1207 E VERNON AVE	90011	5115035001	Community Commercial	C2-2D-CPIO	0	108	0.138540405	Institutional - Church - One Story	YES - Current	NO - Privately-Owned	Available	Used in Prior Housing Element - Non-Vacant	0.058326072	0	0	0.058326072	0	0	0	112-SA211	24	Southeast Los Angeles		Lower			
LOS ANGELES	1211 E VERNON AVE	90011	5115035003	Community Commercial	C2-2D-CPIO	0	108	0.138539062	Commercial - Office Building - One Story	YES - Current	NO - Privately-Owned	Available	Used in Prior Housing Element - Non-Vacant	0.107936918	0	0	0.107936918	0	0	0	112-SA211	25	Southeast Los Angeles		Lower			
LOS ANGELES	1215 E VERNON AVE	90011	5115035003	Community Commercial	C2-2D-CPIO	0	108	0.138537486	Commercial - Office Building - One Story	YES - Current	NO - Privately-Owned	Available	Used in Prior Housing Element - Non-Vacant	0.107936918	0	0	0.107936918	0	0	0	112-SA211	26	Southeast Los Angeles		Lower			
LOS ANGELES	1225 E VERNON AVE	90011	5115035004	Community Commercial	C2-2D-CPIO	0	108	0.138613417	Residential - Single Family Residence	YES - Current	NO - Privately-Owned	Available	Used in Prior Housing Element - Non-Vacant	1.97234326	0	0	1.97234326	1	0	0	112-SA211	27	Southeast Los Angeles		Lower			
LOS ANGELES	1200 E 43RD PL	90011	5115035005	Community Commercial	R3-1	0	54	0.138520959	Residential - Double, Duplex, or Two Units - 4 Stories or Less	YES - Current	NO - Privately-Owned	Available	Not Used in Prior Housing Element	0	0	0.644979596	0.644979596	2	0	0	114A211	450	Southeast Los Angeles	Yes	Above Moderate			
LOS ANGELES	1206 E 43RD PL	90011	5115035006	Community Commercial	R3-1	0	54	0.137803849	Residential - Double, Duplex, or Two Units - 4 Stories or Less	YES - Current	NO - Privately-Owned	Available	Not Used in Prior Housing Element	0	0	0.644979596	0.644979596	2	0	0	114A211	451	Southeast Los Angeles	Yes	Above Moderate			
LOS ANGELES	1210 E 43RD PL	90011	5115035007	Low Medium I Residential	R2-1	0	17	0.138466145	Residential - Single Family Residence	YES - Current	NO - Privately-Owned	Available	Used in Prior Housing Element - Non-Vacant	0	0	0.124323767	0.124323767	1	2*	2*	114A211	452	Southeast Los Angeles		Above Moderate			

LOS ANGELES	1277 E VERNON AVE	90011	5115035028	Community Commercial	C2-2D-CPIO	0	108	0.119362155	Commercial - Service Station - With Car Wash - No Additional Services	YES - Current	NO - Privately-Owned	Available	Used in Prior Housing Element - Non-Vacant	0.135772368	0	0	0.135772368	0	0	0	112-5A211	35	Southeast Los Angeles							Lower
LOS ANGELES	4365 S HOOPER AVE	90011	5115035028	Community Commercial	C2-2D-CPIO	0	108	0.116796897	Commercial - Service Station - With Car Wash - No Additional Services	YES - Current	NO - Privately-Owned	Available	Used in Prior Housing Element - Non-Vacant	0.130118728	0	0	0.130118728	0	0	0	112-5A211	36	Southeast Los Angeles							Lower
LOS ANGELES	1253 E VERNON AVE	90011	5115035029	Community Commercial	C2-2D-CPIO	0	108	0.12390036	Residential - Single Family Residence	YES - Current	NO - Privately-Owned	Available	Not Used in Prior Housing Element	1.874986964	0	0	1.874986964	1	0	0	112-5A211	29	Southeast Los Angeles							Lower
LOS ANGELES	4118 S HOOPER AVE	90011	5116001002	Low Medium II Residential	RD2-1	0	21	0.129110336	Residential - Double, Duplex, or Two Units - 4 Stories or Less	YES - Current	NO - Privately-Owned	Available	Not Used in Prior Housing Element	0	0	0.155596626	0.155596626	2	2*	2*	115-5A211	257	Southeast Los Angeles	Yes						Above Moderate
LOS ANGELES	4112 S HOOPER AVE	90011	5116001003	Low Medium II Residential	RD2-1	0	21	0.134103369	Residential - Single Family Residence	YES - Current	NO - Privately-Owned	Available	Not Used in Prior Housing Element	0	0	0.118681473	0.118681473	1	2*	2*	115-5A211	243	Southeast Los Angeles							Above Moderate
LOS ANGELES	1320 E 41ST ST	90011	5116001005	Neighborhood Commercial	C2-1VL-CPIO	0	108	0.109028236	Commercial - Store - One Story	YES - Current	NO - Privately-Owned	Available	Used in Prior Housing Element - Non-Vacant	0.220916125	0	0	0.220916125	0	0	0	115-5A211	221	Southeast Los Angeles							Lower
LOS ANGELES	1350 E 41ST ST	90011	5116001009	Neighborhood Commercial	C2-1VL-CPIO	0	108	0.081780297	Commercial - Auto, Recreation Equipment, Construction Equipment Sales and Service - Auto Body Repair Shop - One Story	YES - Current	NO - Privately-Owned	Available	Used in Prior Housing Element - Non-Vacant	0.064559747	0	0	0.064559747	0	0	0	115-5A211	231	Southeast Los Angeles							Lower
LOS ANGELES			5116001009	Neighborhood Commercial	C2-1VL-CPIO	0	108	0.054520767	Commercial - Auto, Recreation Equipment, Construction Equipment Sales and Service - Auto Body Repair Shop - One Story	YES - Current	NO - Privately-Owned	Available	Used in Prior Housing Element - Non-Vacant	0	0	0.002737192	0.002737192	0	0	0	115-5A211	232	Southeast Los Angeles							Above Moderate
LOS ANGELES	1356 E 41ST ST	90011	5116001010	Neighborhood Commercial	C2-1VL-CPIO	0	108	0.054521924	Commercial - Auto, Recreation Equipment, Construction Equipment Sales and Service - Auto Body Repair Shop - One Story	YES - Current	NO - Privately-Owned	Available	Used in Prior Housing Element - Non-Vacant	0	0	0.002737192	0.002737192	0	0	0	115-5A211	233	Southeast Los Angeles							Above Moderate
LOS ANGELES	1360 E 41ST ST	90011	5116001010	Neighborhood Commercial	C2-1VL-CPIO	0	108	0.081782289	Commercial - Auto, Recreation Equipment, Construction Equipment Sales and Service - Auto Body Repair Shop - One Story	YES - Current	NO - Privately-Owned	Available	Used in Prior Housing Element - Non-Vacant	0.064559747	0	0	0.064559747	0	0	0	115-5A211	234	Southeast Los Angeles							Lower
LOS ANGELES	1362 E 41ST ST	90011	5116001011	Neighborhood Commercial	C2-1VL-CPIO	0	108	0.109045309	Institutional - Church - One Story	YES - Current	NO - Privately-Owned	Available	Used in Prior Housing Element - Non-Vacant	0.050717197	1	0	0.050717197	1	0	0	115-5A211	236	Southeast Los Angeles							Lower
LOS ANGELES			5116001011	Neighborhood Commercial	C2-1VL-CPIO	0	108	0.027261002	Institutional - Church - One Story	YES - Current	NO - Privately-Owned	Available	Used in Prior Housing Element - Non-Vacant	0	0	0.002747303	0.002747303	1	0	0	115-5A211	235	Southeast Los Angeles							Above Moderate
LOS ANGELES	1364 E 41ST ST	90011	5116001012	Neighborhood Commercial	C2-1VL-CPIO	0	108	0.109047007	Residential - Double, Duplex, or Two Units - 4 Stories or Less	YES - Current	NO - Privately-Owned	Available	Not Used in Prior Housing Element	0	0	0.460036182	0.460036182	2	0	0	115-5A211	237	Southeast Los Angeles	Yes						Above Moderate
LOS ANGELES	1374 E 41ST ST	90011	5116001015	Neighborhood Commercial	C2-1VL-CPIO	0	108	0.109053142	Commercial - Store - One Story	YES - Current	NO - Privately-Owned	Available	Used in Prior Housing Element - Non-Vacant	0.13848598	0	0	0.13848598	0	0	0	115-5A211	242	Southeast Los Angeles							Lower
LOS ANGELES	1375 E 41ST PL	90011	5116001016	Low Medium I Residential	R2-1	0	17	0.110867686	Residential - Single Family Residence	YES - Current	NO - Privately-Owned	Available	Not Used in Prior Housing Element	0	0	0.040466294	0.040466294	1	1*	1*	114A211	23	Southeast Los Angeles							Above Moderate
LOS ANGELES	1369 E 41ST PL	90011	5116001017	Low Medium I Residential	R2-1	0	17	0.110870796	Residential - Single Family Residence	YES - Current	NO - Privately-Owned	Available	Not Used in Prior Housing Element	0	0	0.040466294	0.040466294	1	1*	1*	114A211	19	Southeast Los Angeles							Above Moderate
LOS ANGELES	1365 E 41ST PL	90011	5116001018	Low Medium I Residential	R2-1	0	17	0.110873533	Residential - Single Family Residence	YES - Current	NO - Privately-Owned	Available	Not Used in Prior Housing Element	0	0	0.040466294	0.040466294	1	1*	1*	114A211	18	Southeast Los Angeles							Above Moderate
LOS ANGELES	1361 E 41ST PL	90011	5116001019	Low Medium I Residential	R2-1	0	17	0.110875246	Residential - Single Family Residence	YES - Current	NO - Privately-Owned	Available	Not Used in Prior Housing Element	0	0	0.040466294	0.040466294	1	1*	1*	114A211	17	Southeast Los Angeles							Above Moderate
LOS ANGELES	1333 E 41ST PL	90011	5116001026	Low Medium I Residential	R2-1	0	17	0.11089054	Residential - Single Family Residence	YES - Current	NO - Privately-Owned	Available	Not Used in Prior Housing Element	0	0	0.040466294	0.040466294	1	1*	1*	114A211	10	Southeast Los Angeles							Above Moderate
LOS ANGELES	1329 E 41ST PL	90011	5116001027	Low Medium I Residential	R2-1	0	17	0.110893078	Residential - Single Family Residence	YES - Current	NO - Privately-Owned	Available	Not Used in Prior Housing Element	0	0	0.040466294	0.040466294	1	1*	1*	114A211	9	Southeast Los Angeles							Above Moderate
LOS ANGELES	1315 E 41ST PL	90011	5116001030	Low Medium I Residential	R2-1	0	17	0.109643251	Residential - Single Family Residence	YES - Current	NO - Privately-Owned	Available	Not Used in Prior Housing Element	0	0	0.040466294	0.040466294	1	1*	1*	115-5A211	250	Southeast Los Angeles							Above Moderate
LOS ANGELES	1326 E 41ST ST	90011	5116001031	Neighborhood Commercial	C2-1VL-CPIO	0	108	0.109029542	Institutional - Church - One Story	YES - Current	NO - Privately-Owned	Available	Used in Prior Housing Element - Non-Vacant	0.129137062	0	0	0.129137062	0	0	0	115-5A211	222	Southeast Los Angeles							Lower
LOS ANGELES	1330 E 41ST ST	90011	5116001031	Neighborhood Commercial	C2-1VL-CPIO	0	108	0.109031773	Institutional - Church - One Story	YES - Current	NO - Privately-Owned	Available	Used in Prior Housing Element - Non-Vacant	0.129137062	0	0	0.129137062	0	0	0	115-5A211	223	Southeast Los Angeles							Lower
LOS ANGELES	1334 E 41ST ST	90011	5116001031	Neighborhood Commercial	C2-1VL-CPIO	0	108	0.109033433	Institutional - Church - One Story	YES - Current	NO - Privately-Owned	Available	Used in Prior Housing Element - Non-Vacant	0.129137062	0	0	0.129137062	0	0	0	115-5A211	225	Southeast Los Angeles							Lower
LOS ANGELES	1338 E 41ST ST	90011	5116001031	Neighborhood Commercial	C2-1VL-CPIO	0	108	0.109035132	Institutional - Church - One Story	YES - Current	NO - Privately-Owned	Available	Used in Prior Housing Element - Non-Vacant	0.129137062	0	0	0.129137062	0	0	0	115-5A211	226	Southeast Los Angeles							Lower
LOS ANGELES	1342 E 41ST ST	90011	5116001031	Neighborhood Commercial	C2-1VL-CPIO	0	108	0.109036993	Institutional - Church - One Story	YES - Current	NO - Privately-Owned	Available	Used in Prior Housing Element - Non-Vacant	0.129137062	0	0	0.129137062	0	0	0	115-5A211	227	Southeast Los Angeles							Lower
LOS ANGELES	1346 E 41ST ST	90011	5116001031	Neighborhood Commercial	C2-1VL-CPIO	0	108	0.109039224	Institutional - Church - One Story	YES - Current	NO - Privately-Owned	Available	Used in Prior Housing Element - Non-Vacant	0.129137062	0	0	0.129137062	0	0	0	115-5A211	228	Southeast Los Angeles							Lower
LOS ANGELES			5116001031	Neighborhood Commercial	C2-1VL-CPIO	0	108	0.02725987	Institutional - Church - One Story	YES - Current	NO - Privately-Owned	Available	Used in Prior Housing Element - Non-Vacant	0	0	0.012165734	0.012165734	0	0	0	115-5A211	229	Southeast Los Angeles							Above Moderate
LOS ANGELES	1368 E 41ST ST	90011	5116001032	Neighborhood Commercial	C2-1VL-CPIO	0	108	0.109049037	Commercial - Store Combination - Store and Residential Combination - One Story	YES - Current	NO - Privately-Owned	Available	Used in Prior Housing Element - Non-Vacant	0	0	0.040903863	0.040903863	0	0	0	115-5A211	241	Southeast Los Angeles	Yes						Above Moderate
LOS ANGELES	4168 S HOOPER AVE	90011	5116002002	Low Medium II Residential	RD2-1	0	21	0.114725338	Residential - Double, Duplex, or Two Units - 4 Stories or Less	YES - Current	NO - Privately-Owned	Available	Not Used in Prior Housing Element	0	0	0.065341298	0.065341298	2	2*	2*	114A211	94	Southeast Los Angeles	Yes							Above Moderate
LOS ANGELES	4160 S HOOPER AVE	90011	5116002004	Low Medium II Residential	RD2-1	0	21	0.11475204	Residential - Double, Duplex, or Two Units - 4 Stories or Less	YES - Current	NO - Privately-Owned	Available	Not Used in Prior Housing Element	0	0	0.155596626	0.155596626	2	2*	2*	114A211	73	Southeast Los Angeles	Yes							Above Moderate
LOS ANGELES	4156 S HOOPER AVE	90011	5116002005	Low Medium II Residential	RD2-1	0	21	0.066693707	Residential - Single Family Residence	YES - Current	NO - Privately-Owned	Available	Not Used in Prior Housing Element	0	0	0.008874153	0.008874153	1	1*	1*	114A211	58	Southeast Los Angeles							Above Moderate
LOS ANGELES	4150 S HOOPER AVE	90011	5116002008	Low Medium II Residential	RD2-1	0	21	0.059407257	Residential - Single Family Residence	YES - Current	NO - Privately-Owned	Available	Not Used in Prior Housing Element	0	0	0.002019104	0.002019104	1	1*	1*	114A211	41	Southeast Los Angeles							Above Moderate
LOS ANGELES	1314 E 41ST PL	90011	5116002009	Low Medium I Residential	R2-1	0	17	0.122944049	Residential - Double, Duplex, or Two Units - 4 Stories or Less	YES - Current	NO - Privately-Owned	Available	Not Used in Prior Housing Element	0	0	0.155596626	0.155596626	2	2*	2*	114A211	51	Southeast Los Angeles	Yes							Above Moderate
LOS ANGELES	1326 E 41ST PL	90011	5116002011	Low Medium I Residential	R2-1	0	17	0.105306847	Residential - Single Family Residence	YES - Current	NO - Privately-Owned	Available	Not Used in Prior Housing Element	0	0	0.020519708	0.020519708	1	1*	1*	114A211	57	Southeast Los Angeles							Above Moderate
LOS ANGELES	1330 E 41ST PL	90011	5116002012	Low Medium I Residential	R2-1	0	17	0.105304582	Residential - Single Family Residence	YES - Current	NO - Privately-Owned	Available	Not Used in Prior Housing Element	0	0	0.049691042	0.049691042	1	1*	1*	114A211	59	Southeast Los Angeles							Above Moderate
LOS ANGELES	1338 E 41ST PL	90011	5116002014	Low Medium I Residential	R2-1	0	17	0.105301141	Residential - Single Family Residence	YES - Current	NO - Privately-Owned	Available	Not Used in Prior Housing Element	0	0	0.049691042	0.049691042	1	1*	1*	114A211	64	Southeast Los Angeles							Above Moderate
LOS ANGELES	1342 E 41ST PL	90011	5116002015	Low Medium I Residential	R2-1	0	17	0.105299081	Residential - Single Family Residence	YES - Current	NO - Privately-Owned	Available	Not Used in Prior Housing Element	0	0	0.049691042	0.049691042	1	1*	1*	114A211	67	Southeast Los Angeles							Above Moderate
LOS ANGELES	1346 E 41ST PL	90011	5116002016	Low Medium I Residential	R2-1	0	17	0.105297382	Residential - Single Family Residence	YES - Current	NO - Privately-Owned	Available	Not Used in Prior Housing Element	0	0	0.040466294	0.040466294	1	1*	1*	114A211	71	Southeast Los Angeles							Above Moderate
LOS ANGELES	1350 E 41ST PL	90011	5116002017	Low Medium I Residential	R2-1	0	17	0.105296253	Residential - Single Family Residence	YES - Current	NO - Privately-Owned	Available	Not Used in Prior Housing Element	0	0	0.040466294	0.040466294	1	1*	1*	114A211	72	Southeast Los Angeles							Above Moderate
LOS ANGELES	1354 E 41ST PL	90011	5116002018	Low Medium I Residential	R2-1	0	17	0.105292252	Residential - Single Family Residence	YES - Current	NO - Privately-Owned	Available	Not Used in Prior Housing Element	0	0	0.040466294	0.040466294	1	1*	1*	114A211	74	Southeast Los Angeles							Above Moderate
LOS ANGELES	4159 S ASCOT AVE	90011	5116002023	Low Medium I Residential	R2-1	0	17	0.119095097	Residential - Double, Duplex, or Two Units - 4 Stories or Less	YES - Current	NO - Privately-Owned	Available	Not Used in Prior Housing Element	0	0	0.155596626	0.155596626	2	2*	2*	114A211	98	Southeast Los Angeles	Yes							Above Moderate
LOS ANGELES	4167 S ASCOT AVE	90011	5116002024	Low Medium I Residential	R2-1	0	17	0.119087193	Residential - Double, Duplex, or Two Units - 4 Stories or Less	YES - Current	NO - Privately-Owned	Available	Not Used in Prior Housing Element	0	0	0.041659561	0.041659561	2	2*	2*	114A211	116	Southeast Los Angeles	Yes							Above Moderate
LOS ANGELES	4169 S ASCOT AVE	90011	5116002025	Low Medium I Residential	R2-1	0	17	0.119077025	Residential - Single Family Residence	YES - Current	NO - Privately-Owned	Available	Not Used in Prior Housing Element	0	0	0.118681473	0.118681473	1	2*	2*	114A211	128	Southeast Los Angeles							Above Moderate
LOS ANGELES	4173 S ASCOT AVE	90011	5116002028	Low Medium I Residential	R2-1	0	17	0.066576288	Residential - Single Family Residence	YES - Current	NO - Privately-Owned	Available	Not Used in Prior Housing Element	0	0	0.060955006	0.060955006	1	1*	1*	114A211	141	Southeast Los Angeles							Above Moderate
LOS ANGELES	1351 E 42ND ST	90011	5116002030	Low Medium I Residential	R2-1	0	17	0.105308167	Residential - Single Family Residence	YES - Current	NO - Privately-Owned	Available	Not Used in Prior Housing Element	0	0	0.040466294	0.040466294	1	1*	1*	114A211	114	Southeast Los Angeles							Above Moderate
LOS ANGELES	1347 E 42ND ST	90011	5116002031	Low Medium I Residential	R2-1	0	17	0.105310947	Residential - Single Family Residence	YES - Current	NO - Privately-Owned	Available	Not Used in Prior Housing Element	0	0	0.040466294	0.040466294	1	1*	1*	114A211	108	Southeast Los Angeles							Above Moderate
LOS ANGELES	1343 E 42ND ST	90011	5116002032	Low Medium I Residential	R2-1	0	17	0.105314548	Residential - Single Family Residence	YES - Current	NO - Privately-Owned	Available	Not Used in Prior Housing Element	0	0	0.040466294	0.040466294	1	1*	1*	114A211	103	Southeast Los Angeles							Above Moderate
LOS ANGELES	1339 E 42ND ST	90011	5116002033	Low Medium I Residential	R2-1	0	17	0.105317171	Residential - Single Family Residence	YES - Current	NO - Privately-Owned	Available	Not Used in Prior Housing Element	0	0	0.040466294	0.040466294	1	1*	1*	114A211	102	Southeast Los Angeles							Above Moderate
LOS ANGELES	1331 E 42ND ST	90011	5116002035	Low Medium I Residential	R2-1	0	17	0.10532384	Residential - Single Family Residence	YES - Current	NO - Privately-Owned	Available	Not Used in Prior Housing Element	0	0	0.049691042	0.049691042	1	1*	1*	114A211	97	Southeast Los Angeles							Above Moderate
LOS ANGELES	1327 E 42ND ST	90011	5116002036	Low Medium I Residential	R2-1	0	17	0.105327598	Residential - Single Family Residence	YES - Current	NO - Privately-Owned	Available	Not Used in Prior Housing Element	0	0	0.049691042	0.049691042	1	1*	1*	114A211	96	Southeast Los Angeles							Above Moderate
LOS ANGELES	1317 E 42ND ST	90011	5116002039	Low Medium I Residential	R2-1	0	17	0.11910644	Residential - Double, Duplex, or Two Units - 4 Stories or Less	YES - Current	NO - Privately-Owned	Available	Not Used in Prior Housing Element	0	0	0.027448661	0.027448661	2	2*	2*	114A211	86	Southeast Los Angeles							Above Moderate
LOS ANGELES	1314 E 42ND ST	90011	5116003008	Low Medium I Residential	R2-1	0	17	0.134449479	Commercial - Parking Lot (Commercial Use Property) - Lots - Patron or Employee - One Story	YES - Current	NO - Privately-Owned	Available	Not Used in Prior Housing Element	0	0	0.020057943	0.020057943	0	2*	2*	114A211	145	Southeast Los Angeles							Above Moderate
LOS ANGELES	1320 E 42ND ST	90011	5116003009	Low Medium I Residential	R2-1	0	17	0.130139078	Residential - Single Family Residence	YES - Current	NO - Privately-Owned	Available	Not Used in Prior Housing Element	0	0	0.118681473	0.118681473	1	2*	2*	114A211	148	Southeast Los Angeles							Above Moderate
LOS ANGELES	1328 E 42ND ST	90011	5116003011	Low Medium I Residential	R2-1	0	17	0.114208042	Residential - Single Family Residence	YES - Current	NO - Privately-Owned	Available	Not Used in Prior Housing Element	0	0	0.040466294	0.040466294	1	1*	1*	114A211	155	Southeast Los Angeles							Above Moderate
LOS ANGELES	1342 E 42ND ST	90011	5116003015	Low Medium I Residential	R2-1	0	17	0.110906542	Residential - Single Family Residence	YES - Current	NO - Privately-Owned	Available	Not Used in Prior Housing Element	0	0	0.040466294	0.040466294	1	1*	1*	114A211	163	Southeast Los Angeles							Above Moderate
LOS ANGELES	1348 E 42ND ST	90011	5116003016	Low Medium I Residential	R2-1	0	17	0.11008208	Residential - Single Family Residence	YES - Current	NO - Privately-Owned	Available	Not Used in Prior Housing Element	0	0	0.040466294	0.040466294	1	1*	1*	114A211	167	Southeast Los Angeles							Above Moderate
LOS ANGELES	1356 E 42ND ST	90011	5116003018	Low Medium I Residential	R2-1	0	17	0.108431065	Residential - Single Family Residence	YES - Current	NO - Privately-Owned	Available	Not Used in Prior Housing Element	0	0	0.040466294	0.040466294	1	1*	1*	114A211	173	Southeast Los Angeles							Above Moderate
LOS ANGELES	1363 E 42ND PL	90011	5116003023	Low Medium I Residential	R2-1	0	17	0.106750649	Residential - Single Family Residence	YES - Current	NO - Privately-Owned	Available	Not Used in Prior Housing Element	0	0	0.040466294	0.040466294	1	1*	1*	114A211	223	Southeast Los Angeles							Above Moderate
LOS ANGELES	1359 E 42ND PL	90011	5116003024	Low Medium I Residential	R2-1	0	17	0.107598031	Residential - Single Family Residence	YES - Current	NO - Privately-Owned	Available	Not Used in Prior Housing Element	0	0	0.040466294	0.040466294	1	1*	1*	114A211	221	Southeast Los Angeles							Above Moderate
LOS ANGELES	1355 E 42ND PL	90011	5116003025	Low Medium I Residential	R2-1	0	17	0.108444745	Residential - Single Family Residence	YES - Current	NO - Privately-Owned	Available	Not Used in Prior Housing Element	0	0	0.040466294	0.040466294	1	1*	1*	114A211	218	Southeast Los Angeles							Above Moderate
LOS ANGELES	1351 E 42ND PL	90011	5116003026	Low Medium I Residential	R2-1	0	17	0.109294691	Residential - Single Family Residence	YES - Current	NO - Privately-Owned	Available	Not Used in Prior Housing Element	0	0	0.040466294	0.040466294	1	1*	1*	114A211	215	Southeast Los Angeles							Above Moderate
LOS ANGELES	1347 E 42ND PL	90011	5116003027	Low Medium I Residential	R2-1	0	17	0.110142094	Residential - Single Family Residence	YES - Current	NO - Privately-Owned	Available	Not Used in Prior Housing Element	0	0	0.040466294	0.040466294	1	1*	1*	114A211	211	Southeast Los Angeles							Above Moderate
LOS ANGELES	1339 E 42ND PL	90011	5116003029	Low Medium I Residential	R2-1	0	17	0.111837525	Residential - Single Family Residence	YES - Current	NO - Privately-Owned	Available	Not Used in Prior Housing Element	0	0	0.040466294	0.040466294	1	1*	1*	114A211	209	Southeast Los Angeles							Above Moderate
LOS ANGELES	1331 E 42ND PL	90011	5116003031	Low Medium I Residential	R2-1	0	17	0.113533881	Residential - Single Family Residence	YES - Current	NO - Privately-Owned	Available	Not Used in Prior Housing Element	0	0	0.040466294	0.040466294	1	1*	1*	114A211	203	Southeast Los Angeles							Above Moderate
LOS ANGELES	1327 E 42ND PL	90011	5116003032	Low Medium I Residential	R2-1	0	17	0.114382127	Residential - Single Family Residence	YES - Current	NO - Privately-Owned	Available	Not Used in Prior Housing Element	0	0	0.040466294	0.040466294	1	1*	1*	114A211	201	Southeast Los Angeles							Above Moderate
LOS ANGELES	1323 E 42ND PL	90011	5116003033	Low Medium I Residential	R2-1	0	17	0.115231136	Residential - Single Family Residence	YES - Current	NO - Privately-Owned	Available	Not Used in Prior Housing Element	0	0	0.118681473	0.118681473	1	2*	2*	114A211	199	Southeast Los Angeles							Above Moderate
LOS ANGELES	1319 E 42ND PL	90011	5116003034	Low Medium I Residential	R2-1	0	17	0.11607845	Residential - Single Family Residence	YES - Current	NO - Privately-Owned	Available	Not Used in Prior Housing Element	0	0	0.118681473	0.118681473	1	2*	2*	114A211	195	Southeast Los Angeles							Above Moderate
LOS ANGELES	1315 E 42ND PL	90011	5116003035	Low Medium I Residential	R2-1	0	17	0.126633071	Residential - Single Family Residence	YES - Current	NO - Privately-Owned	Available	Not Used in Prior Housing Element	0	0	0.118681473	0.118681473	1	2*	2*	114A211	191	Southeast Los Angeles							Above Moderate
LOS ANGELES	4218 S HOOPER AVE	90011	5116003036	Low Medium II Residential	RD2-1	0	21	0.119926752	Residential - Double, Duplex, or Two Units - 4 Stories or Less	YES - Current	NO - Privately-Owned	Available	Not Used in Prior Housing Element	0	0	0.155596626	0.155596626	2	2*	2*	114A211	204	Southeast Los Angeles	Yes							Above Moderate
LOS ANGELES	1310 E 42ND ST	90011	5116003037	Low Medium II Residential	RD2-1	0	21	0.128403212	Institutional - Church - One Story	YES - Current	NO - Privately-Owned	Available	Used in Prior Housing Element - Non-Vacant	0	0	0.005735166	0.005735166	0	2*	2*	114A211	140	Southeast Los Angeles							Above Moderate
LOS ANGELES	4206 S HOOPER AVE	90011	5116003037	Low Medium II Residential	RD2-1	0	21	0.111674193	Institutional - Church - One Story	YES - Current	NO - Privately-Owned	Available	Used in Prior Housing Element - Non-Vacant	0	0	0.005735166	0.005735166	0	2*	2*	114A211	158	Southeast Los Angeles							Above Moderate
LOS ANGELES	4214 S HOOPER AVE	90011	5116003038	Low Medium II Residential	RD2-1	0	21	0.118552198	Residential - Double, Duplex, or Two Units - 4 Stories or Less	YES - Current	NO - Privately-Owned	Available	Not Used in Prior Housing Element	0	0	0.003544637	0.003544637	2	2*	2*	114A211	188	Southeast Los Angeles							Above Moderate
LOS ANGELES	4210 S HOOPER AVE	90011	5116003039	Low Medium II Residential	RD2-1	0	21	0.120279817	Residential - Double, Duplex, or Two Units - 4 Stories or Less	YES - Current	NO - Privately-Owned	Available	Not Used in Prior Housing Element	0	0	0.155596626	0.155596626	2	2*	2*	114A211	175	Southeast Los Angeles	Yes							Above Moderate
LOS ANGELES	1309 1/2 E 43RD ST	90011	5116004001	Low Medium II Residential	RD1.5-1	0	29	0.127625979	Residential - Three Units (Any Combination) - 4 Stories or Less	YES - Current	NO - Privately-Owned	Available	Not Used in Prior Housing Element	0	0.19092443	0	0.19092443	3	3*	3*	114A211	332	Southeast Los Angeles	Yes							Moderate
LOS ANGELES	4270 S HOOPER AVE	90011	5116004002	Low Medium II Residential	RD1.5-1	0	29	0.12760273	Residential - Single Family Residence	YES - Current	NO - Privately-Owned	Available	Not Used in Prior Housing Element	0	0.155796486	0	0.155796486	1	3*	3*	114A211	321	Southeast Los Angeles							Moderate
LOS ANGELES	4266 S HOOPER AVE	90011	5116004003	Low Medium II Residential	RD1.5-1	0	29	0.127577948	Residential - Single Family Residence	YES - Current	NO - Privately-Owned	Available	Not Used in Prior Housing Element	0	0.190208745	0	0.190208745	1	3*	3*	114A211	300	Southeast Los Angeles							Moderate
LOS ANGELES	4260 S HOOPER AVE	90011	5116004004	Low Medium II Residential	RD1.5-1	0	29	0.127555824	Residential - Double, Duplex, or Two Units - 4 Stories or Less	YES - Current	NO - Privately-Owned	Available	Not Used in Prior Housing Element	0	0.070010085	0	0.070010085	2	3*	3*	114A211	281	Southeast Los Angeles	Yes							Moderate
LOS ANGELES	1310 E 42ND PL	90011	5116004006	Low Medium II Residential	RD1.5-1	0	29	0.116250654	Residential - Double, Duplex, or Two Units - 4 Stories or Less	YES - Current	NO - Privately-Owned	Available	Not Used in Prior Housing Element	0	0.256123567	0	0.256123567	2	3*	3*	114A211	255	Southeast Los Angeles	Yes							Moderate
LOS ANGELES	1314 E 42ND PL	90011	5116004007	Low Medium I Residential	R2-1	0	17	0.138381651	Residential - Single Family Residence	YES - Current	NO - Privately-Owned	Available	Not Used in Prior Housing Element	0	0	0.096890849	0.096890849	1	2*	2*	114A211	258	Southeast Los Angeles							Above Moderate
LOS ANGELES	1322 E 42ND PL	90011	5116004008	Low Medium I Residential	R2-1	0	17	0.128812859	Residential - Double, Duplex, or Two Units - 4 Stories or Less	YES - Current	NO - Privately-Owned	Available	Not Used in Prior Housing Element	0	0	0.005694533	0.005694533	2	2*	2*	114A211	260	Southeast Los Angeles	Yes							Above Moderate
LOS ANGELES	1326 E 42ND PL	90011	5116004009	Low Medium I Residential	R2-1	0	17	0.127853051	Residential - Double, Duplex, or Two Units - 4 Stories or Less	YES - Current	NO - Privately-Owned	Available	Not Used in Prior Housing Element	0	0	0.003544637	0.003544637	2	2*	2*	114A211	262	Southeast Los Angeles							Above Moderate
LOS ANGELES	1330 E 42ND PL	90011	5116004010	Low Medium I Residential	R2

LOS ANGELES	1338 E 43RD ST	90011	5116005012	Low Medium I Residential	R2-1	0	17	0.111776037	Residential - Single Family Residence	YES - Current	NO - Privately-Owned	Available	Not Used in Prior Housing Element	0	0	0.04242568	0.04242568	1	1*	1*	114A211	370	Southeast Los Angeles								Above Moderate
LOS ANGELES	1342 E 43RD ST	90011	5116005013	Low Medium I Residential	R2-1	0	17	0.110134008	Residential - Single Family Residence	YES - Current	NO - Privately-Owned	Available	Not Used in Prior Housing Element	0	0	0.040466294	0.040466294	1	1*	1*	114A211	372	Southeast Los Angeles								Above Moderate
LOS ANGELES	1354 E 43RD ST	90011	5116005016	Low Medium I Residential	R2-1	0	17	0.105209872	Residential - Single Family Residence	YES - Current	NO - Privately-Owned	Available	Not Used in Prior Housing Element	0	0	0.040466294	0.040466294	1	1*	1*	114A211	375	Southeast Los Angeles								Above Moderate
LOS ANGELES	1357 E 43RD PL	90011	5116005020	Low Medium I Residential	R2-1	0	17	0.110261315	Residential - Single Family Residence	YES - Current	NO - Privately-Owned	Available	Not Used in Prior Housing Element	0	0	0.040466294	0.040466294	1	1*	1*	114A211	424	Southeast Los Angeles								Above Moderate
LOS ANGELES	1353 E 43RD PL	90011	5116005021	Low Medium I Residential	R2-1	0	17	0.110254977	Residential - Single Family Residence	YES - Current	NO - Privately-Owned	Available	Not Used in Prior Housing Element	0	0	0.040466294	0.040466294	1	1*	1*	114A211	423	Southeast Los Angeles								Above Moderate
LOS ANGELES	1349 E 43RD PL	90011	5116005022	Low Medium I Residential	R2-1	0	17	0.110249486	Residential - Single Family Residence	YES - Current	NO - Privately-Owned	Available	Not Used in Prior Housing Element	0	0	0.040466294	0.040466294	1	1*	1*	114A211	422	Southeast Los Angeles								Above Moderate
LOS ANGELES	1345 E 43RD PL	90011	5116005023	Low Medium I Residential	R2-1	0	17	0.11024228	Residential - Single Family Residence	YES - Current	NO - Privately-Owned	Available	Not Used in Prior Housing Element	0	0	0.04242568	0.04242568	1	1*	1*	114A211	421	Southeast Los Angeles								Above Moderate
LOS ANGELES	1341 E 43RD PL	90011	5116005024	Low Medium I Residential	R2-1	0	17	0.110235941	Residential - Single Family Residence	YES - Current	NO - Privately-Owned	Available	Not Used in Prior Housing Element	0	0	0.04242568	0.04242568	1	1*	1*	114A211	420	Southeast Los Angeles								Above Moderate
LOS ANGELES	1337 E 43RD PL	90011	5116005025	Low Medium I Residential	R2-1	0	17	0.11023047	Residential - Single Family Residence	YES - Current	NO - Privately-Owned	Available	Not Used in Prior Housing Element	0	0	0.017456989	0.017456989	1	1*	1*	114A211	419	Southeast Los Angeles								Above Moderate
LOS ANGELES	1333 E 43RD PL	90011	5116005026	Low Medium I Residential	R2-1	0	17	0.110222454	Residential - Single Family Residence	YES - Current	NO - Privately-Owned	Available	Not Used in Prior Housing Element	0	0	0.04242568	0.04242568	1	1*	1*	114A211	418	Southeast Los Angeles								Above Moderate
LOS ANGELES	1329 E 43RD PL	90011	5116005027	Low Medium I Residential	R2-1	0	17	0.110216963	Residential - Single Family Residence	YES - Current	NO - Privately-Owned	Available	Not Used in Prior Housing Element	0	0	0.04242568	0.04242568	1	1*	1*	114A211	417	Southeast Los Angeles								Above Moderate
LOS ANGELES	1327 E 43RD PL	90011	5116005028	Low Medium I Residential	R2-1	0	17	0.110210458	Residential - Single Family Residence	YES - Current	NO - Privately-Owned	Available	Not Used in Prior Housing Element	0	0	0.04242568	0.04242568	1	1*	1*	114A211	416	Southeast Los Angeles								Above Moderate
LOS ANGELES	1315 E 43RD PL	90011	5116005030	Low Medium I Residential	R2-1	0	17	0.135808889	Residential - Double, Duplex, or Two Units - 4 Stories or Less	YES - Current	NO - Privately-Owned	Available	Not Used in Prior Housing Element	0	0	0.1332867	0.1332867	2	2*	2*	114A211	413	Southeast Los Angeles						Yes		Above Moderate
LOS ANGELES	4306 1/2 S HOOPER AVE	90011	5116005031	Low Medium II Residential	RD1.5-1	0	29	0.116492695	Residential - Double, Duplex, or Two Units - 4 Stories or Less	YES - Current	NO - Privately-Owned	Available	Not Used in Prior Housing Element	0	1.232500076	0	1.232500076	0	3*	3*	114A211	379	Southeast Los Angeles								Moderate
LOS ANGELES	4356 S HOOPER AVE	90011	5116006002	Low Medium I Residential	R2-1	0	17	0.110195411	Residential - Single Family Residence	YES - Current	NO - Privately-Owned	Available	Not Used in Prior Housing Element	0	0	0.04242568	0.04242568	1	1*	1*	114A211	481	Southeast Los Angeles								Above Moderate
LOS ANGELES	1308 E 43RD PL	90011	5116006003	Low Medium I Residential	R2-1	0	17	0.130570956	Residential - Double, Duplex, or Two Units - 4 Stories or Less	YES - Current	NO - Privately-Owned	Available	Not Used in Prior Housing Element	0	0	0.043695456	0.043695456	2	2*	2*	114A211	463	Southeast Los Angeles						Yes		Above Moderate
LOS ANGELES	1314 E 43RD PL	90011	5116006004	Low Medium I Residential	R2-1	0	17	0.114881647	Residential - Single Family Residence	YES - Current	NO - Privately-Owned	Available	Not Used in Prior Housing Element	0	0	0.04242568	0.04242568	1	1*	1*	114A211	464	Southeast Los Angeles								Above Moderate
LOS ANGELES	1326 E 43RD PL	90011	5116006007	Low Medium I Residential	R2-1	0	17	0.111723571	Residential - Single Family Residence	YES - Current	NO - Privately-Owned	Available	Not Used in Prior Housing Element	0	0	0.04242568	0.04242568	1	1*	1*	114A211	469	Southeast Los Angeles								Above Moderate
LOS ANGELES	1330 E 43RD PL	90011	5116006008	Low Medium I Residential	R2-1	0	17	0.110672124	Residential - Single Family Residence	YES - Current	NO - Privately-Owned	Available	Not Used in Prior Housing Element	0	0	0.04242568	0.04242568	1	1*	1*	114A211	470	Southeast Los Angeles								Above Moderate
LOS ANGELES	1354 E 43RD PL	90011	5116006014	Low Medium I Residential	R2-1	0	17	0.104356533	Residential - Single Family Residence	YES - Current	NO - Privately-Owned	Available	Not Used in Prior Housing Element	0	0	0.04242568	0.04242568	1	1*	1*	114A211	478	Southeast Los Angeles								Above Moderate
LOS ANGELES	1360 E 43RD PL	90011	5116006015	Low Medium I Residential	R2-1	0	17	0.138762553	Residential - Double, Duplex, or Two Units - 4 Stories or Less	YES - Current	NO - Privately-Owned	Available	Not Used in Prior Housing Element	0	0	0.1332867	0.1332867	2	2*	2*	114A211	479	Southeast Los Angeles						Yes		Above Moderate
LOS ANGELES	1359 E VERNON AVE	90011	5116006018	Low Medium II Residential	[Q]R4-1	0	29	0.208908362	Commercial - Commercial - Vacant Land	YES - Current	NO - Privately-Owned	Available	Not Used in Prior Housing Element	0	0.135615478	0	0.135615478	0	0	0	112-SA211	47	Southeast Los Angeles								Moderate
LOS ANGELES	1349 E VERNON AVE	90011	5116006020	Low Medium II Residential	[Q]R4-1	0	29	0.119374914	Industrial - Light Manufacturing - One Story	YES - Current	NO - Privately-Owned	Available	Not Used in Prior Housing Element	0	0.009706461	0	0.009706461	0	3*	3*	112-SA211	45	Southeast Los Angeles								Moderate
LOS ANGELES	1343 E VERNON AVE	90011	5116006021	Low Medium II Residential	[Q]R4-1	0	29	0.119373119	Residential - Single Family Residence	YES - Current	NO - Privately-Owned	Available	Not Used in Prior Housing Element	0	0.155796486	0	0.155796486	1	3*	3*	112-SA211	44	Southeast Los Angeles								Moderate
LOS ANGELES	1337 E VERNON AVE	90011	5116006022	Low Medium II Residential	[Q]R4-1	0	29	0.119372545	Residential - Single Family Residence	YES - Current	NO - Privately-Owned	Available	Not Used in Prior Housing Element	0	0.155796486	0	0.155796486	1	3*	3*	112-SA211	43	Southeast Los Angeles								Moderate
LOS ANGELES	1331 E VERNON AVE	90011	5116006023	Low Medium II Residential	[Q]R4-1	0	29	0.119371971	Residential - Double, Duplex, or Two Units - 4 Stories or Less	YES - Current	NO - Privately-Owned	Available	Not Used in Prior Housing Element	0	0.210372645	0	0.210372645	2	3*	3*	112-SA211	42	Southeast Los Angeles						Yes		Moderate
LOS ANGELES	1321 E VERNON AVE	90011	5116006025	Low Medium II Residential	[Q]R4-1	0	29	0.119372405	Residential - Single Family Residence	YES - Current	NO - Privately-Owned	Available	Not Used in Prior Housing Element	0	0.155796486	0	0.155796486	1	3*	3*	112-SA211	40	Southeast Los Angeles								Moderate
LOS ANGELES	1315 E VERNON AVE	90011	5116006026	Low Medium II Residential	[Q]R4-1	0	29	0.119369583	Institutional - Church - One Story	YES - Current	NO - Privately-Owned	Available	Not Used in Prior Housing Element	0	0.007513389	0	0.007513389	0	3*	3*	112-SA211	39	Southeast Los Angeles								Moderate
LOS ANGELES	4363 S ASCOT AVE	90011	5116006029	Low Medium II Residential	[Q]R4-1	0	29	0.139008593	Residential - Double, Duplex, or Two Units - 4 Stories or Less	YES - Current	NO - Privately-Owned	Available	Not Used in Prior Housing Element	0	0.216826987	0	0.216826987	2	0	0	112-SA211	50	Southeast Los Angeles								Moderate
LOS ANGELES	1385 E VERNON AVE	90011	5116006030	Low Medium II Residential	[Q]R4-1	0	29	0.11937808	Residential - Double, Duplex, or Two Units - 4 Stories or Less	YES - Current	NO - Privately-Owned	Available	Not Used in Prior Housing Element	0	0.037678581	0	0.037678581	2	3*	3*	112-SA211	49	Southeast Los Angeles								Moderate
LOS ANGELES	4363 S COMPTON AVE	90011	5116007003	Low Medium I Residential	R2-1	0	17	0.144959568	Residential - Single Family Residence	YES - Current	NO - Privately-Owned	Available	Not Used in Prior Housing Element	0	0	0.10015828	0.10015828	1	2*	2*	114A211	490	Southeast Los Angeles								Above Moderate
LOS ANGELES	1484 E 43RD PL	90011	5116007004	Low Medium I Residential	R2-1	0	17	0.137670618	Residential - Double, Duplex, or Two Units - 4 Stories or Less	YES - Current	NO - Privately-Owned	Available	Not Used in Prior Housing Element	0	0	0.135899439	0.135899439	2	2*	2*	114A211	468	Southeast Los Angeles						Yes		Above Moderate
LOS ANGELES	1478 E 43RD PL	90011	5116007005	Low Medium I Residential	R2-1	0	17	0.137645541	Residential - Single Family Residence	YES - Current	NO - Privately-Owned	Available	Not Used in Prior Housing Element	0	0	0.096890849	0.096890849	1	2*	2*	114A211	462	Southeast Los Angeles								Above Moderate
LOS ANGELES	1472 E 43RD PL	90011	5116007006	Low Medium I Residential	R2-1	0	17	0.172009759	Residential - Double, Duplex, or Two Units - 4 Stories or Less	YES - Current	NO - Privately-Owned	Available	Not Used in Prior Housing Element	0	0	0.001412065	0.001412065	2	2*	2*	114A211	448	Southeast Los Angeles								Above Moderate
LOS ANGELES	1460 E 43RD PL	90011	5116007007	Low Medium I Residential	R2-1	0	17	0.171979789	Residential - Double, Duplex, or Two Units - 4 Stories or Less	YES - Current	NO - Privately-Owned	Available	Not Used in Prior Housing Element	0	0	0.069287199	0.069287199	2	2*	2*	114A211	447	Southeast Los Angeles						Yes		Above Moderate
LOS ANGELES	1454 E 43RD PL	90011	5116007008	Low Medium I Residential	R2-1	0	17	0.17199328	Residential - Single Family Residence	YES - Current	NO - Privately-Owned	Available	Not Used in Prior Housing Element	0	0	0.052673757	0.052673757	1	2*	2*	114A211	446	Southeast Los Angeles								Above Moderate
LOS ANGELES	1450 E 43RD PL	90011	5116007009	Low Medium I Residential	R2-1	0	17	0.14442175	Residential - Single Family Residence	YES - Current	NO - Privately-Owned	Available	Not Used in Prior Housing Element	0	0	0.096890849	0.096890849	1	2*	2*	114A211	445	Southeast Los Angeles								Above Moderate
LOS ANGELES	1430 E 43RD PL	90011	5116007011	Low Medium I Residential	R2-1	0	17	0.086021695	Residential - Double, Duplex, or Two Units - 4 Stories or Less	YES - Current	NO - Privately-Owned	Available	Not Used in Prior Housing Element	0	0	0.053121805	0.053121805	1	1*	1*	114A211	441	Southeast Los Angeles								Above Moderate
LOS ANGELES	1418 E 43RD PL	90011	5116007014	Low Medium I Residential	R2-1	0	17	0.116909525	Residential - Double, Duplex, or Two Units - 4 Stories or Less	YES - Current	NO - Privately-Owned	Available	Not Used in Prior Housing Element	0	0	0.16609304	0.16609304	2	2*	2*	114A211	436	Southeast Los Angeles						Yes		Above Moderate
LOS ANGELES	1465 E VERNON AVE	90011	5116007022	Medium Residential	[Q]R4-1	0	17	0.118638735	Residential - Single Family Residence	YES - Current	NO - Privately-Owned	Available	Not Used in Prior Housing Element	0	0	0.122659492	0.122659492	1	2*	2*	112-SA211	53	Southeast Los Angeles								Above Moderate
LOS ANGELES	1467 E VERNON AVE	90011	5116007023	Medium Residential	[Q]R4-1	0	17	0.111096313	Residential - Single Family Residence	YES - Current	NO - Privately-Owned	Available	Not Used in Prior Housing Element	0	0	0.040466294	0.040466294	1	1*	1*	112-SA211	55	Southeast Los Angeles								Above Moderate
LOS ANGELES	1471 E VERNON AVE	90011	5116007024	Medium Residential	[Q]R4-1	0	17	0.118812869	Commercial - Restaurant, Cocktail Lounge - Fast Food - Walk Up - One Story	YES - Current	NO - Privately-Owned	Available	Not Used in Prior Housing Element	0	0	0.014257122	0.014257122	1	2*	2*	112-SA211	57	Southeast Los Angeles								Above Moderate
LOS ANGELES	1475 E VERNON AVE	90011	5116007024	Medium Residential	[Q]R4-1	0	17	0.111019066	Commercial - Restaurant, Cocktail Lounge - Fast Food - Walk Up - One Story	YES - Current	NO - Privately-Owned	Available	Not Used in Prior Housing Element	0	0	0.004964774	0.004964774	1	1*	1*	112-SA211	58	Southeast Los Angeles								Above Moderate
LOS ANGELES	4369 S COMPTON AVE	90011	5116007024	Medium Residential	[Q]R4-1	0	17	0.088093112	Commercial - Restaurant, Cocktail Lounge - Fast Food - Walk Up - One Story	YES - Current	NO - Privately-Owned	Available	Not Used in Prior Housing Element	0	0	0.006202899	0.006202899	1	1*	1*	112-SA211	59	Southeast Los Angeles								Above Moderate
LOS ANGELES	4372 S ASCOT AVE	90011	5116007026	Medium Residential	[Q]R4-1	0	17	0.039075656	Commercial - Store Combination - Store and Residential Combination - One Story	YES - Current	NO - Privately-Owned	Available	Not Used in Prior Housing Element	0	0	0.001783164	0.001783164	0	0	0	112-SA211	56	Southeast Los Angeles						Yes		Above Moderate
LOS ANGELES	4376 S ASCOT AVE	90011	5116007027	Medium Residential	[Q]R4-1	0	17	0.110978481	Commercial - Store - One Story	YES - Current	NO - Privately-Owned	Available	Not Used in Prior Housing Element	0	0	0.002949395	0.002949395	0	1*	1*	112-SA211	60	Southeast Los Angeles								Above Moderate
LOS ANGELES	1409 E VERNON AVE	90011	5116007034	Medium Residential	[Q]R4-1	0	17	0.160081453	Residential - Double, Duplex, or Two Units - 4 Stories or Less	YES - Current	NO - Privately-Owned	Available	Not Used in Prior Housing Element	0	0	0.022232151	0.022232151	2	2*	2*	112-SA211	10	Southeast Los Angeles								Above Moderate
LOS ANGELES	1415 E VERNON AVE	90011	5116007035	Medium Residential	[Q]R4-1	0	17	0.174217801	Residential - Double, Duplex, or Two Units - 4 Stories or Less	YES - Current	NO - Privately-Owned	Available	Not Used in Prior Housing Element	0	0.035916616	0	0.035916616	2	3*	3*	112-SA211	11	Southeast Los Angeles								Moderate
LOS ANGELES	4307 S COMPTON AVE	90011	5116008002	Low Medium I Residential	R2-1	0	17	0.12053052	Residential - Double, Duplex, or Two Units - 4 Stories or Less	YES - Current	NO - Privately-Owned	Available	Not Used in Prior Housing Element	0	0	0.155596626	0.155596626	2	2*	2*	114A211	380	Southeast Los Angeles						Yes		Above Moderate
LOS ANGELES	4313 S COMPTON AVE	90011	5116008003	Low Medium I Residential	R2-1	0	17	0.100845593	Residential - Single Family Residence	YES - Current	NO - Privately-Owned	Available	Not Used in Prior Housing Element	0	0	0.049691042	0.049691042	1	1*	1*	114A211	391	Southeast Los Angeles								Above Moderate
LOS ANGELES	1491 E 43RD PL	90011	5116008006	Low Medium I Residential	R2-1	0	17	0.141402208	Residential - Single Family Residence	YES - Current	NO - Privately-Owned	Available	Not Used in Prior Housing Element	0	0	0.096890849	0.096890849	1	2*	2*	114A211	432	Southeast Los Angeles								Above Moderate
LOS ANGELES	1479 E 43RD PL	90011	5116008008	Low Medium I Residential	R2-1	0	17	0.119278886	Residential - Single Family Residence	YES - Current	NO - Privately-Owned	Available	Not Used in Prior Housing Element	0	0	0.118681473	0.118681473	1	2*	2*	114A211	410	Southeast Los Angeles								Above Moderate
LOS ANGELES	1473 E 43RD PL	90011	5116008009	Low Medium I Residential	R2-1	0	17	0.119285122	Residential - Single Family Residence	YES - Current	NO - Privately-Owned	Available	Not Used in Prior Housing Element	0	0	0.118681473	0.118681473	1	2*	2*	114A211	402	Southeast Los Angeles								Above Moderate
LOS ANGELES	1465 E 43RD PL	90011	5116008010	Low Medium I Residential	R2-1	0	17	0.119285981	Residential - Single Family Residence	YES - Current	NO - Privately-Owned	Available	Not Used in Prior Housing Element	0	0	0.118681473	0.118681473	1	2*	2*	114A211	394	Southeast Los Angeles								Above Moderate
LOS ANGELES	1459 E 43RD PL	90011	5116008011	Low Medium I Residential	R2-1	0	17	0.119290733	Residential - Single Family Residence	YES - Current	NO - Privately-Owned	Available	Not Used in Prior Housing Element	0	0	0.118681473	0.118681473	1	2*	2*	114A211	393	Southeast Los Angeles								Above Moderate
LOS ANGELES	1453 E 43RD PL	90011	5116008012	Low Medium I Residential	R2-1	0	17	0.119295484	Residential - Double, Duplex, or Two Units - 4 Stories or Less	YES - Current	NO - Privately-Owned	Available	Not Used in Prior Housing Element	0	0	0.155596626	0.155596626	2	2*	2*	114A211	392	Southeast Los Angeles						Yes		Above Moderate
LOS ANGELES	1449 E 43RD PL	90011	5116008013	Low Medium I Residential	R2-1	0	17	0.119296939	Residential - Single Family Residence	YES - Current	NO - Privately-Owned	Available	Not Used in Prior Housing Element	0	0	0.118681473	0.118681473	1	2*	2*	114A211	390	Southeast Los Angeles								Above Moderate
LOS ANGELES	1443 E 43RD PL	90011	5116008014	Low Medium I Residential	R2-1	0	17	0.119302119	Residential - Single Family Residence	YES - Current	NO - Privately-Owned	Available	Not Used in Prior Housing Element	0	0	0.118681473	0.118681473	1	2*	2*	114A211	389	Southeast Los Angeles								Above Moderate
LOS ANGELES	1429 E 43RD PL	90011	5116008017	Low Medium I Residential	R2-1	0	17	0.119308914	Residential - Single Family Residence	YES - Current	NO - Privately-Owned	Available	Not Used in Prior Housing Element	0	0	0.118681473	0.118681473	1	2*	2*	114A211	387	Southeast Los Angeles								Above Moderate
LOS ANGELES	1413 E 43RD PL	90011	5116008020	Low Medium I Residential	R2-1	0	17	0.119319589	Residential - Double, Duplex, or Two Units - 4 Stories or Less	YES - Current	NO - Privately-Owned	Available	Not Used in Prior Housing Element	0	0	0.155596626	0.155596626	2	2*	2*	114A211	382	Southeast Los Angeles						Yes		Above Moderate
LOS ANGELES	1401 E 43RD PL	90011	5116008021	Low Medium I Residential	R2-1	0	17	0.062176805	Residential - Single Family Residence	YES - Current	NO - Privately-Owned	Available	Not Used in Prior Housing Element	0	0	0.060955006	0.060955006	1	1*	1*	114A211	403	Southeast Los Angeles								Above Moderate
LOS ANGELES	4314 S ASCOT AVE	90011	5116008022	Low Medium I Residential	R2-1	0	17	0.057146123	Commercial - Auto, Recreation Equipment, Construction Equipment Sales and Service - Auto Body Repair Shop - One Story	YES - Current	NO - Privately-Owned	Available	Not Used in Prior Housing Element	0	0	0.001105298	0.001105298	0	0	0	114A211	381	Southeast Los Angeles								Above Moderate
LOS ANGELES	4312 S ASCOT AVE	90011	5116008023	Low Medium I Residential	R2-1	0	17	0.033985924	Residential - Single Family Residence - Vacant Land	YES - Current	NO - Privately-Owned	Available	Not Used in Prior Housing Element	0	0	0.043202081	0.043202081	0	0	0	114A211	371	Southeast Los Angeles								Above Moderate
LOS ANGELES	1400 E 43RD ST	90011	5116008025	Low Medium I Residential	R2-1	0	17	0.059168473	Residential - Single Family Residence	YES - Current	NO - Privately-Owned	Available	Not Used in Prior Housing Element	0	0	0.060955006	0.060955006	1	1*	1*	114A211	334	Southeast Los Angeles								Above Moderate
LOS ANGELES	1408 E 43RD ST	90011	5116008026	Low Medium I Residential	R2-1	0	17	0.119298789	Residential - Single Family Residence	YES - Current	NO - Privately-Owned	Available	Not Used in Prior Housing Element	0	0	0.118681473	0.118681473	1	2*	2*	114A211	335	Southeast Los Angeles								Above Moderate
LOS ANGELES	1416 E 43RD ST	90011	5116008027	Low Medium I Residential	R2-1	0	17	0.119299066	Residential - Single Family Residence	YES - Current	NO - Privately-Owned	Available	Not Used in Prior Housing Element	0	0	0.118681473	0.118681473	1	2*	2*	114A211	336	Southeast Los Angeles								Above Moderate
LOS ANGELES	1422 E 43RD ST	90011	5116008028	Low Medium I Residential	R2-1	0	17	0.119298746	Residential - Double, Duplex, or Two Units - 4 Stories or Less	YES - Current	NO - Privately-Owned	Available	Not Used in Prior Housing Element	0	0	0.155596626	0.155596626	2	2*	2*	114A211	338	Southeast Los Angeles						Yes		Above Moderate
LOS ANGELES	1428 E 43RD ST	90011	5116008029	Low Medium I Residential	R2-1	0	17	0.119300603	Residential - Single Family Residence	YES - Current	NO - Privately-Owned	Available	Not Used in Prior Housing Element	0	0	0.118681473	0.118681473	1	2*	2*	114A211	339	Southeast Los Angeles								Above Moderate
LOS ANGELES	1434 E 43RD ST	90011	5116008030	Low Medium I Residential	R2-1	0	17	0.119297972	Residential - Double, Duplex, or Two Units - 4 Stories or Less	YES - Current	NO - Privately-Owned	Available	Not Used in Prior Housing Element	0	0	0.155596626	0.155596626	2	2*	2*	114A211	340	Southeast Los Angeles						Yes		Above Moderate
LOS ANGELES	1438 E 43RD ST	90011	5116008031	Low Medium I Residential	R2-1	0	17	0.119300202	Residential - Single Family Residence	YES - Current	NO - Privately-Owned	Available	Not Used in Prior Housing Element	0	0	0.118681473	0.118681473	1	2*	2*	114A211	341	Southeast Los Angeles								Above Moderate
LOS ANGELES	1444 E 43RD ST	90011	5116008032	Low Medium I Residential	R2-1	0	17	0.119301171	Residential - Single Family Residence	YES - Current	NO - Privately-Owned	Available	Not Used in Prior Housing Element	0	0	0.118681473	0.118681473	1	2*	2*	114A211	342	Southeast Los Angeles								Above Moderate
LOS ANGELES	1456 E 43RD ST	90011	5116008033	Low Medium I Residential	R2-1	0	17	0.119299314	Residential - Single Family Residence	YES - Current	NO - Privately-Owned	Available	Not Used in Prior Housing Element	0	0	0.118681473	0.118681473	1	2*	2*	114A211	343	Southeast Los Angeles								Above Moderate
LOS ANGELES	1458 E 43RD ST	90011	5116008034	Low Medium I Residential	R2-1	0	17	0.119301366	Residential - Single Family Residence	YES - Current	NO - Privately-Owned	Available	Not Used in Prior Housing Element	0	0	0.118681473	0.118681473	1	2*	2*	114A211	344	Southeast Los Angeles								Above Moderate
LOS ANGELES	1462 E 43RD ST	90011	5116008035	Low Medium I Residential	R2-1	0	17	0.119299882		YES - Current	NO - Privately-Owned	Available	Not Used in Prior Housing Element	0	0	0.118681473	0.118681473	1	2*	2*	114A211	345	Southeast Los Angeles								Above Moderate
LOS ANGELES	1470 E 43RD ST	90011	5116008036	Low Medium I Residential	R2-1	0	17	0.119301739	Residential - Single Family Residence	YES - Current	NO - Privately-Owned	Available	Not Used in Prior Housing Element	0	0	0.118681473	0.118681473	1	2*	2*	114A211	349	Southeast Los Angeles								Above Moderate
LOS ANGELES	1476 E 43RD ST	90011	5116008037	Low Medium I Residential	R2-1	0	17	0.119299882	Residential - Single Family Residence	YES - Current	NO - Privately-Owned	Available	Not Used in Prior Housing Element	0	0	0.118681473	0.118681473	1	2*	2*	114A211	362	Southeast Los Angeles								Above Moderate
LOS ANGELES	1482 E 43RD ST	90011	5116008038	Low Medium I Residential	R2-1	0	17	0.119685436	Residential - Single Family Residence	YES - Current	NO - Privately-Owned	Available	Not Used in Prior Housing Element	0	0	0.118681473	0.118681473	1	2*	2*	114A211	363	Southeast Los Angeles								Above Moderate
LOS ANGELES	4219 S COMPTON AVE	90011	5116009001	Low Medium I Residential	R2-1	0	17	0.070429861	Residential - Single Family Residence	YES - Current	NO - Privately-Owned	Available	Not Used in Prior Housing Element	0	0	0.049691042	0.049691042	1	1*	1*	114A211	323	Southeast Los Angeles								Above Moderate
LOS ANGELES	1483 E 43RD ST	90011	5116009004	Low Medium I Residential	R2-1	0	17	0.077965898	Residential - Single Family Residence	YES - Current	NO - Privately-Owned	Available	Not Used in Prior Housing Element	0	0	0.049691042	0.049691042	1	1*	1*	114A211	320	Southeast Los Angeles								Above Moderate
LOS ANGELES	1478 E 42ND ST	90011	5116009005	Low Medium I Residential	R2-1	0	17	0.059775071	Residential - Single Family Residence	YES - Current	NO - Privately-Owned	Available	Not Used in Prior Housing Element	0	0	0.060955006	0.060955006	1	1*	1*	114A211	257	Southeast Los Angeles								Above Moderate
LOS ANGELES	1486 E 42ND ST	90011	5116009006	Low Medium I Residential	R2-1	0	17	0.059774929	Residential - Single Family Residence	YES - Current	NO - Privately-Owned	Available	Not Used in Prior Housing Element	0	0	0.002019104	0.002019104	1	1*	1*	114A211	259	Southeast Los Angeles								Above Moderate
LOS ANGELES	4211 S COMPTON AVE	90011	5116009008	Low Medium I Residential	R2-1	0	17	0.104030476	Residential - Single Family Residence	YES - Current	NO - Privately-Owned	Available	Not Used in Prior Housing Element	0	0	0.040466294	0.040466294	1	1*	1*	114A211	284	Southeast Los Angeles								Above Moderate
LOS ANGELES	1477 E 43RD ST	90011	5116009010	Low Medium I Residential	R2-1	0	17	0.119785841	Residential - Single Family Residence	YES - Current	NO - Privately-Owned	Available	Not Used in Prior Housing Element	0	0	0.118681473	0.118681473	1	2*	2*	114A211	310

LOS ANGELES	4176 S DORSEY ST	90011	5116010005	Low Medium I Residential	R2-1	0	17	0.119298171	Residential - Double, Duplex, or Two Units - 4 Stories or Less	YES - Current	NO - Privately-Owned	Available	Not Used in Prior Housing Element	0	0	0.155596626	0.155596626	2	2*	2*	114A211	187	Southeast Los Angeles		Yes	Above Moderate
LOS ANGELES	4174 S DORSEY ST	90011	5116010006	Low Medium I Residential	R2-1	0	17	0.119291606	Residential - Double, Duplex, or Two Units - 4 Stories or Less	YES - Current	NO - Privately-Owned	Available	Not Used in Prior Housing Element	0	0	0.07469949	0.07469949	1	2*	2*	114A211	174	Southeast Los Angeles		Yes	Above Moderate
LOS ANGELES	4168 S DORSEY ST	90011	5116010007	Low Medium I Residential	R2-1	0	17	0.119284887	Residential - Single Family Residence	YES - Current	NO - Privately-Owned	Available	Not Used in Prior Housing Element	0	0	0.118681473	0.118681473	1	2*	2*	114A211	159	Southeast Los Angeles			Above Moderate
LOS ANGELES	4164 S DORSEY ST	90011	5116010008	Low Medium I Residential	R2-1	0	17	0.119279119	Residential - Single Family Residence	YES - Current	NO - Privately-Owned	Available	Not Used in Prior Housing Element	0	0	0.118681473	0.118681473	1	2*	2*	114A211	144	Southeast Los Angeles			Above Moderate
LOS ANGELES	4160 S DORSEY ST	90011	5116010009	Low Medium I Residential	R2-1	0	17	0.119274665	Residential - Single Family Residence	YES - Current	NO - Privately-Owned	Available	Not Used in Prior Housing Element	0	0	0.118681473	0.118681473	1	2*	2*	114A211	130	Southeast Los Angeles			Above Moderate
LOS ANGELES	4154 S DORSEY ST	90011	5116010010	Low Medium I Residential	R2-1	0	17	0.134176046	Residential - Double, Duplex, or Two Units - 4 Stories or Less	YES - Current	NO - Privately-Owned	Available	Not Used in Prior Housing Element	0	0	0.155596626	0.155596626	2	2*	2*	114A211	118	Southeast Los Angeles		Yes	Above Moderate
LOS ANGELES	1460 E 41ST PL	90011	5116010011	Low Medium I Residential	R2-1	0	17	0.140979068	Residential - Single Family Residence	YES - Current	NO - Privately-Owned	Available	Not Used in Prior Housing Element	0	0	0.096890849	0.096890849	1	2*	2*	114A211	99	Southeast Los Angeles			Above Moderate
LOS ANGELES	1476 E 41ST PL	90011	5116010012	Low Medium I Residential	R2-1	0	17	0.11886508	Residential - Double, Duplex, or Two Units - 4 Stories or Less	YES - Current	NO - Privately-Owned	Available	Not Used in Prior Housing Element	0	0	0.155596626	0.155596626	2	2*	2*	114A211	112	Southeast Los Angeles		Yes	Above Moderate
LOS ANGELES	4159 S COMPTON AVE	90011	5116010013	Low Medium I Residential	R2-1	0	17	0.126091155	Residential - Single Family Residence	YES - Current	NO - Privately-Owned	Available	Not Used in Prior Housing Element	0	0	0.118681473	0.118681473	1	2*	2*	114A211	125	Southeast Los Angeles			Above Moderate
LOS ANGELES	4161 S COMPTON AVE	90011	5116010014	Low Medium I Residential	R2-1	0	17	0.116259346	Residential - Single Family Residence	YES - Current	NO - Privately-Owned	Available	Not Used in Prior Housing Element	0	0	0.118681473	0.118681473	1	2*	2*	114A211	136	Southeast Los Angeles			Above Moderate
LOS ANGELES	4165 S COMPTON AVE	90011	5116010015	Low Medium I Residential	R2-1	0	17	0.120192407	Residential - Single Family Residence	YES - Current	NO - Privately-Owned	Available	Not Used in Prior Housing Element	0	0	0.118681473	0.118681473	1	2*	2*	114A211	150	Southeast Los Angeles			Above Moderate
LOS ANGELES	4169 S COMPTON AVE	90011	5116010016	Low Medium I Residential	R2-1	0	17	0.124124079	Residential - Single Family Residence	YES - Current	NO - Privately-Owned	Available	Not Used in Prior Housing Element	0	0	0.118681473	0.118681473	1	2*	2*	114A211	164	Southeast Los Angeles			Above Moderate
LOS ANGELES	4173 S COMPTON AVE	90011	5116010017	Low Medium I Residential	R2-1	0	17	0.128057098	Residential - Single Family Residence	YES - Current	NO - Privately-Owned	Available	Not Used in Prior Housing Element	0	0	0.118681473	0.118681473	1	2*	2*	114A211	180	Southeast Los Angeles			Above Moderate
LOS ANGELES	4181 S COMPTON AVE	90011	5116010019	Low Medium I Residential	R2-1	0	17	0.135922502	Residential - Single Family Residence	YES - Current	NO - Privately-Owned	Available	Not Used in Prior Housing Element	0	0	0.040241714	0.040241714	1	2*	2*	114A211	208	Southeast Los Angeles			Above Moderate
LOS ANGELES	4187 S COMPTON AVE	90011	5116010020	Low Medium I Residential	R2-1	0	17	0.157612561	Commercial - Store - One Story	YES - Current	NO - Privately-Owned	Available	Not Used in Prior Housing Element	0	0	0.047666077	0.047666077	0	2*	2*	114A211	225	Southeast Los Angeles			Above Moderate
LOS ANGELES	4184 S ASCOT AVE	90011	5116010021	Low Medium I Residential	R2-1	0	17	0.134120892	Commercial - Commercial - Vacant Land	YES - Current	NO - Privately-Owned	Available	Not Used in Prior Housing Element	0	0	0.124711391	0.124711391	0	2*	2*	114A211	194	Southeast Los Angeles			Above Moderate
LOS ANGELES	4182 S ASCOT AVE	90011	5116010022	Low Medium I Residential	R2-1	0	17	0.119221074	Residential - Single Family Residence	YES - Current	NO - Privately-Owned	Available	Not Used in Prior Housing Element	0	0	0.118681473	0.118681473	1	2*	2*	114A211	185	Southeast Los Angeles			Above Moderate
LOS ANGELES	4178 S ASCOT AVE	90011	5116010023	Low Medium I Residential	R2-1	0	17	0.119222309	Residential - Double, Duplex, or Two Units - 4 Stories or Less	YES - Current	NO - Privately-Owned	Available	Not Used in Prior Housing Element	0	0	0.041659561	0.041659561	2	2*	2*	114A211	172	Southeast Los Angeles		Yes	Above Moderate
LOS ANGELES	4172 S ASCOT AVE	90011	5116010024	Low Medium I Residential	R2-1	0	17	0.119225128	Residential - Double, Duplex, or Two Units - 4 Stories or Less	YES - Current	NO - Privately-Owned	Available	Not Used in Prior Housing Element	0	0	0.155596626	0.155596626	2	2*	2*	114A211	156	Southeast Los Angeles		Yes	Above Moderate
LOS ANGELES	4168 S ASCOT AVE	90011	5116010025	Low Medium I Residential	R2-1	0	17	0.119227313	Residential - Single Family Residence	YES - Current	NO - Privately-Owned	Available	Not Used in Prior Housing Element	0	0	0.118681473	0.118681473	1	2*	2*	114A211	143	Southeast Los Angeles			Above Moderate
LOS ANGELES	4164 S ASCOT AVE	90011	5116010026	Low Medium I Residential	R2-1	0	17	0.119229182	Residential - Single Family Residence	YES - Current	NO - Privately-Owned	Available	Not Used in Prior Housing Element	0	0	0.118681473	0.118681473	1	2*	2*	114A211	129	Southeast Los Angeles			Above Moderate
LOS ANGELES	4157 S DORSEY ST	90011	5116010032	Low Medium I Residential	R2-1	0	17	0.119225042	Residential - Single Family Residence	YES - Current	NO - Privately-Owned	Available	Not Used in Prior Housing Element	0	0	0.118681473	0.118681473	1	2*	2*	114A211	111	Southeast Los Angeles			Above Moderate
LOS ANGELES	4165 S DORSEY ST	90011	5116010034	Low Medium I Residential	R2-1	0	17	0.119235127	Residential - Double, Duplex, or Two Units - 4 Stories or Less	YES - Current	NO - Privately-Owned	Available	Not Used in Prior Housing Element	0	0	0.155596626	0.155596626	2	2*	2*	114A211	133	Southeast Los Angeles		Yes	Above Moderate
LOS ANGELES	4169 S DORSEY ST	90011	5116010035	Low Medium I Residential	R2-1	0	17	0.119237906	Residential - Double, Duplex, or Two Units - 4 Stories or Less	YES - Current	NO - Privately-Owned	Available	Not Used in Prior Housing Element	0	0	0.155596626	0.155596626	2	2*	2*	114A211	146	Southeast Los Angeles		Yes	Above Moderate
LOS ANGELES	4181 S DORSEY ST	90011	5116010038	Low Medium I Residential	R2-1	0	17	0.119251357	Residential - Double, Duplex, or Two Units - 4 Stories or Less	YES - Current	NO - Privately-Owned	Available	Not Used in Prior Housing Element	0	0	0.155596626	0.155596626	2	2*	2*	114A211	189	Southeast Los Angeles		Yes	Above Moderate
LOS ANGELES	4185 S DORSEY ST	90011	5116010039	Low Medium I Residential	R2-1	0	17	0.093916615	Residential - Single Family Residence	YES - Current	NO - Privately-Owned	Available	Not Used in Prior Housing Element	0	0	0.049691042	0.049691042	1	1*	1*	114A211	207	Southeast Los Angeles			Above Moderate
LOS ANGELES	1426 E 41ST ST	90011	5116011005	Neighborhood Commercial	C2-1VL-CPIO	0	108	0.108983364	Residential - Double, Duplex, or Two Units - 4 Stories or Less	YES - Current	NO - Privately-Owned	Available	Not Used in Prior Housing Element	0	0	0.460036182	0.460036182	2	0	0	115-5A211	259	Southeast Los Angeles		Yes	Above Moderate
LOS ANGELES	1432 E 41ST ST	90011	5116011006	Neighborhood Commercial	C2-1VL-CPIO	0	108	0.10898345	Residential - Three Units (Any Combination) - 4 Stories or Less	YES - Current	NO - Privately-Owned	Available	Not Used in Prior Housing Element	0	0	0.133757281	0.133757281	3	0	0	115-5A211	260	Southeast Los Angeles		Yes	Above Moderate
LOS ANGELES	1478 E 41ST ST	90011	5116011011	Neighborhood Commercial	C2-1VL-CPIO	0	108	0.139756304	Commercial - Commercial - Vacant Land	YES - Current	NO - Privately-Owned	Available	Not Used in Prior Housing Element	0.130815849	0	0	0.130815849	0	0	0	115-5A211	268	Southeast Los Angeles			Lower
LOS ANGELES		5116011011	Neighborhood Commercial	C2-1VL-CPIO	0	108	0.013642013	Commercial - Commercial - Vacant Land	YES - Current	NO - Privately-Owned	Available	Not Used in Prior Housing Element	0	0	0.018681702	0.018681702	0	0	0	115-5A211	267	Southeast Los Angeles			Above Moderate
LOS ANGELES	1485 E 41ST PL	90011	5116011012	Low Medium I Residential	R2-1	0	17	0.146856036	Residential - Single Family Residence	YES - Current	NO - Privately-Owned	Available	Not Used in Prior Housing Element	0	0	0.096890849	0.096890849	1	2*	2*	114A211	56	Southeast Los Angeles			Above Moderate
LOS ANGELES	1469 E 41ST PL	90011	5116011015	Low Medium I Residential	R2-1	0	17	0.110839591	Residential - Single Family Residence	YES - Current	NO - Privately-Owned	Available	Not Used in Prior Housing Element	0	0	0.040466294	0.040466294	1	1*	1*	114A211	45	Southeast Los Angeles			Above Moderate
LOS ANGELES	1457 E 41ST PL	90011	5116011016	Low Medium I Residential	R2-1	0	17	0.110841205	Residential - Single Family Residence	YES - Current	NO - Privately-Owned	Available	Not Used in Prior Housing Element	0	0	0.040466294	0.040466294	1	1*	1*	114A211	43	Southeast Los Angeles			Above Moderate
LOS ANGELES	1435 E 41ST PL	90011	5116011018	Low Medium I Residential	R2-1	0	17	0.110845462	Residential - Single Family Residence	YES - Current	NO - Privately-Owned	Available	Not Used in Prior Housing Element	0	0	0.040466294	0.040466294	1	1*	1*	114A211	39	Southeast Los Angeles			Above Moderate
LOS ANGELES	1421 E 41ST PL	90011	5116011020	Low Medium I Residential	R2-1	0	17	0.1108497	Residential - Single Family Residence	YES - Current	NO - Privately-Owned	Available	Not Used in Prior Housing Element	0	0	0.010470544	0.010470544	1	1*	1*	114A211	36	Southeast Los Angeles			Above Moderate
LOS ANGELES	1417 E 41ST PL	90011	5116011021	Low Medium I Residential	R2-1	0	17	0.110852916	Residential - Single Family Residence	YES - Current	NO - Privately-Owned	Available	Not Used in Prior Housing Element	0	0	0.040466294	0.040466294	1	1*	1*	114A211	31	Southeast Los Angeles			Above Moderate
LOS ANGELES	1409 E 41ST PL	90011	5116011023	Low Medium I Residential	R2-1	0	17	0.110856828	Residential - Single Family Residence	YES - Current	NO - Privately-Owned	Available	Not Used in Prior Housing Element	0	0	0.040466294	0.040466294	1	1*	1*	114A211	29	Southeast Los Angeles			Above Moderate
LOS ANGELES	1418 E 41ST ST	90011	5116011028	Neighborhood Commercial	C2-1VL-CPIO	0	108	0.122607797	Residential - Double, Duplex, or Two Units - 4 Stories or Less	YES - Current	NO - Privately-Owned	Available	Not Used in Prior Housing Element	0	0	0.508372378	0.508372378	2	0	0	115-5A211	253	Southeast Los Angeles		Yes	Above Moderate
LOS ANGELES	1422 E 41ST ST	90011	5116011029	Neighborhood Commercial	C2-1VL-CPIO	0	108	0.108983198	Residential - Double, Duplex, or Two Units - 4 Stories or Less	YES - Current	NO - Privately-Owned	Available	Not Used in Prior Housing Element	0.092439544	0	0	0.092439544	2	0	0	115-5A211	256	Southeast Los Angeles			Lower
LOS ANGELES	1622 E 41ST ST	90011	5116012001	Low Medium II Residential	[Q]R4-1	0	29	0.094350513	Residential - Double, Duplex, or Two Units - 4 Stories or Less	YES - Current	NO - Privately-Owned	Available	Not Used in Prior Housing Element	0	0	0.004705208	0.004705208	2	2*	2*	114A213	55	Southeast Los Angeles			Above Moderate
LOS ANGELES	1614 E 41ST ST	90011	5116012002	Low Medium II Residential	[Q]R4-1	0	29	0.125349226	Institutional - Church - One Story	YES - Current	NO - Privately-Owned	Available	Not Used in Prior Housing Element	0	0.027712208	0	0.027712208	0	3*	3*	114A213	52	Southeast Los Angeles			Moderate
LOS ANGELES	1618 E 41ST ST	90011	5116012002	Low Medium II Residential	[Q]R4-1	0	29	0.125347378	Institutional - Church - One Story	YES - Current	NO - Privately-Owned	Available	Not Used in Prior Housing Element	0	0.027712208	0	0.027712208	0	3*	3*	114A213	54	Southeast Los Angeles			Moderate
LOS ANGELES	1610 E 41ST ST	90011	5116012003	Low Medium II Residential	[Q]R4-1	0	29	0.125346309	Residential - Single Family Residence	YES - Current	NO - Privately-Owned	Available	Not Used in Prior Housing Element	0	0.081091547	0	0.081091547	1	3*	3*	114A213	51	Southeast Los Angeles			Moderate
LOS ANGELES	1604 E 41ST ST	90011	5116012004	Low Medium II Residential	[Q]R4-1	0	29	0.125348158	Residential - Three Units (Any Combination) - 4 Stories or Less	YES - Current	NO - Privately-Owned	Available	Not Used in Prior Housing Element	0	0.099562961	0	0.099562961	3	3*	3*	114A213	50	Southeast Los Angeles		Yes	Moderate
LOS ANGELES	1600 E 41ST ST	90011	5116012005	Low Medium II Residential	[Q]R4-1	0	29	0.12534618	Residential - Single Family Residence	YES - Current	NO - Privately-Owned	Available	Not Used in Prior Housing Element	0	0.081091547	0	0.081091547	1	3*	3*	114A213	49	Southeast Los Angeles			Moderate
LOS ANGELES	1590 E 41ST ST	90011	5116012006	Low Medium II Residential	[Q]R4-1	0	29	0.125347591	Residential - Single Family Residence	YES - Current	NO - Privately-Owned	Available	Not Used in Prior Housing Element	0	0.081091547	0	0.081091547	1	3*	3*	114A213	48	Southeast Los Angeles			Moderate
LOS ANGELES	1586 E 41ST ST	90011	5116012007	Low Medium II Residential	[Q]R4-1	0	29	0.125345678	Residential - Double, Duplex, or Two Units - 4 Stories or Less	YES - Current	NO - Privately-Owned	Available	Not Used in Prior Housing Element	0	0.109815764	0	0.109815764	2	3*	3*	114A213	47	Southeast Los Angeles		Yes	Moderate
LOS ANGELES	1580 E 41ST ST	90011	5116012008	Low Medium II Residential	[Q]R4-1	0	29	0.125346524	Residential - Single Family Residence	YES - Current	NO - Privately-Owned	Available	Not Used in Prior Housing Element	0	0.081091547	0	0.081091547	1	3*	3*	114A213	46	Southeast Los Angeles			Moderate
LOS ANGELES	1570 E 41ST ST	90011	5116012009	Low Medium II Residential	[Q]R4-1	0	29	0.125346934	Residential - Double, Duplex, or Two Units - 4 Stories or Less	YES - Current	NO - Privately-Owned	Available	Not Used in Prior Housing Element	0	0.109815764	0	0.109815764	2	3*	3*	114A213	45	Southeast Los Angeles		Yes	Moderate
LOS ANGELES	1566 E 41ST ST	90011	5116012010	Low Medium II Residential	[Q]R4-1	0	29	0.125346022	Residential - Single Family Residence	YES - Current	NO - Privately-Owned	Available	Not Used in Prior Housing Element	0	0.081091547	0	0.081091547	1	3*	3*	114A213	44	Southeast Los Angeles			Moderate
LOS ANGELES	1554 E 41ST ST	90011	5116012011	Low Medium II Residential	[Q]R4-1	0	29	0.125345046	Residential - Double, Duplex, or Two Units - 4 Stories or Less	YES - Current	NO - Privately-Owned	Available	Not Used in Prior Housing Element	0	0.109815764	0	0.109815764	2	3*	3*	114A213	43	Southeast Los Angeles		Yes	Moderate
LOS ANGELES	1548 E 41ST ST	90011	5116012012	Low Medium II Residential	[Q]R4-1	0	29	0.125345456	Residential - Double, Duplex, or Two Units - 4 Stories or Less	YES - Current	NO - Privately-Owned	Available	Not Used in Prior Housing Element	0	0.109815764	0	0.109815764	2	3*	3*	114A213	42	Southeast Los Angeles		Yes	Moderate
LOS ANGELES	1540 E 41ST ST	90011	5116012013	Low Medium II Residential	[Q]R4-1	0	29	0.125346367	Residential - Single Family Residence	YES - Current	NO - Privately-Owned	Available	Not Used in Prior Housing Element	0	0.081091547	0	0.081091547	1	3*	3*	114A213	41	Southeast Los Angeles			Moderate
LOS ANGELES	1532 E 41ST ST	90011	5116012014	Low Medium II Residential	[Q]R4-1	0	29	0.125344453	Residential - Single Family Residence	YES - Current	NO - Privately-Owned	Available	Not Used in Prior Housing Element	0	0.081091547	0	0.081091547	1	3*	3*	114A213	40	Southeast Los Angeles			Moderate
LOS ANGELES	1526 E 41ST ST	90011	5116012015	Low Medium II Residential	[Q]R4-1	0	29	0.125344389	Residential - Single Family Residence	YES - Current	NO - Privately-Owned	Available	Not Used in Prior Housing Element	0	0.081091547	0	0.081091547	1	3*	3*	114A213	38	Southeast Los Angeles			Moderate
LOS ANGELES	1518 E 41ST ST	90011	5116012016	Low Medium II Residential	[Q]R4-1	0	29	0.125345298	Residential - Double, Duplex, or Two Units - 4 Stories or Less	YES - Current	NO - Privately-Owned	Available	Not Used in Prior Housing Element	0	0.109815764	0	0.109815764	2	3*	3*	114A213	33	Southeast Los Angeles		Yes	Moderate
LOS ANGELES	1512 E 41ST ST	90011	5116012017	Low Medium II Residential	[Q]R4-1	0	29	0.125344844	Residential - Single Family Residence	YES - Current	NO - Privately-Owned	Available	Not Used in Prior Housing Element	0	0.081091547	0	0.081091547	1	3*	3*	114A213	28	Southeast Los Angeles			Moderate
LOS ANGELES	1502 E 41ST ST	90011	5116012018	Low Medium II Residential	[Q]R4-1	0	29	0.171251116	Residential - Three Units (Any Combination) - 4 Stories or Less	YES - Current	NO - Privately-Owned	Available	Not Used in Prior Housing Element	0	0.297221589	0	0.297221589	3	0	0	114A213	20	Southeast Los Angeles		Yes	Moderate
LOS ANGELES	1519 E 41ST PL	90011	5116012019	Low Medium I Residential	R2-1	0	17	0.125401401	Residential - Single Family Residence	YES - Current	NO - Privately-Owned	Available	Not Used in Prior Housing Element	0	0	0.049515688	0.049515688	1	2*	2*	114A213	62	Southeast Los Angeles			Above Moderate
LOS ANGELES	1525 E 41ST PL	90011	5116012020	Low Medium I Residential	R2-1	0	17	0.125401902	Residential - Single Family Residence	YES - Current	NO - Privately-Owned	Available	Not Used in Prior Housing Element	0	0	0.049515688	0.049515688	1	2*	2*	114A213	65	Southeast Los Angeles			Above Moderate
LOS ANGELES	1537 E 41ST PL	90011	5116012022	Low Medium I Residential	R2-1	0	17	0.125404038	Residential - Double, Duplex, or Two Units - 4 Stories or Less	YES - Current	NO - Privately-Owned	Available	Not Used in Prior Housing Element	0	0	0.043254988	0.043254988	2	2*	2*	114A213	69	Southeast Los Angeles			Above Moderate
LOS ANGELES	1545 E 41ST PL	90011	5116012023	Low Medium I Residential	R2-1	0	17	0.125403257	Residential - Double, Duplex, or Two Units - 4 Stories or Less	YES - Current	NO - Privately-Owned	Available	Not Used in Prior Housing Element	0	0	0.155596626	0.155596626	2	2*	2*	114A213	71	Southeast Los Angeles		Yes	Above Moderate
LOS ANGELES	1557 E 41ST PL	90011	5116012025	Low Medium I Residential	R2-1	0	17	0.125405393	Residential - Double, Duplex, or Two Units - 4 Stories or Less	YES - Current	NO - Privately-Owned	Available	Not Used in Prior Housing Element	0	0	0.155596626	0.155596626	2	2*	2*	114A213	78	Southeast Los Angeles		Yes	Above Moderate
LOS ANGELES	1561 E 41ST PL	90011	5116012026	Low Medium I Residential	R2-1	0	17	0.125406116	Residential - Single Family Residence	YES - Current	NO - Privately-Owned	Available	Not Used in Prior Housing Element	0	0	0.118681473	0.118681473	1	2*	2*	114A213	82	Southeast Los Angeles			Above Moderate
LOS ANGELES	1569 E 41ST PL	90011	5116012027	Low Medium I Residential	R2-1	0	17	0.12540712	Residential - Single Family Residence	YES - Current	NO - Privately-Owned	Available	Not Used in Prior Housing Element	0	0	0.118681473	0.118681473	1	2*	2*	114A213	86	Southeast Los Angeles			Above Moderate
LOS ANGELES	1577 E 41ST PL	90011	5116012028	Low Medium I Residential	R2-1	0	17	0.125406246	Residential - Double, Duplex, or Two Units - 4 Stories or Less	YES - Current	NO - Privately-Owned	Available	Not Used in Prior Housing Element	0	0	0.155596626	0.155596626	2	2*	2*	114A213	91	Southeast Los Angeles		Yes	Above Moderate
LOS ANGELES	1583 E 41ST PL	90011	5116012029	Low Medium I Residential	R2-1	0	17	0.125408318	Residential - Double, Duplex, or Two Units - 4 Stories or Less	YES - Current	NO - Privately-Owned	Available	Not Used in Prior Housing Element	0	0	0.003544637	0.003544637	2	2*	2*	114A213	95	Southeast Los Angeles			Above Moderate
LOS ANGELES	1587 E 41ST PL	90011	5116012030	Low Medium I Residential	R2-1	0	17	0.125408475	Residential - Single Family Residence	YES - Current	NO - Privately-Owned	Available	Not Used in Prior Housing Element	0	0	0.118681473	0.118681473	1	2*	2*	114A213	99	Southeast Los Angeles			Above Moderate
LOS ANGELES	1601 E 41ST PL	90011	5116012031	Low Medium I Residential	R2-1	0	17	0.125409607	Residential - Single Family Residence	YES - Current	NO - Privately-Owned	Available	Not Used in Prior Housing Element	0	0	0.118681473	0.118681473	1	2*	2*	114A213	100	Southeast Los Angeles			Above Moderate
LOS ANGELES	1609 E 41ST PL	90011	5116012033	Low Medium I Residential	R2-1	0	17	0.125411242	Residential - Single Family Residence	YES - Current	NO - Privately-Owned	Available	Not Used in Prior Housing Element	0	0	0.118681473	0.118681473	1	2*	2*	114A213	103	Southeast Los Angeles			Above Moderate
LOS ANGELES	1617 E 41ST PL	90011	5116012035	Low Medium I Residential	R2-1	0	17	0.0942676	Residential - Single Family Residence	YES - Current	NO - Privately-Owned	Available	Not Used in Prior Housing Element	0	0	0.049691042	0.049691042	1	1*	1*	114A213	105	Southeast Los Angeles			Above Moderate
LOS ANGELES	1613 E 41ST PL	90011	5116012900	Low Medium I Residential	R2-1	0	17	0.125410897	Residential - Double, Duplex, or Two Units - 4 Stories or Less	YES - Current	NO - Privately-Owned	Available	Not Used in Prior Housing Element	0	0	0.282013857	0.282013857	0	2*	2*	114A213	104	Southeast Los Angeles			Above Moderate
LOS ANGELES		5116013***		Hybrid Industrial	CM-1-CPIO	0	54	0.000824454		YES - Current	NO - Privately-Owned	Available	Not Used in Prior Housing Element	0	0	0.172239566	0.172239566	0	0	0	114A213	74	Southeast Los Angeles			Above Moderate
LOS ANGELES	1626 E 41ST ST	90011	5116013001	Low Medium II Residential	[Q]R4-1	0	29	0.142539949	Residential - Four Units (Any Combination) - 4 Stories or Less	YES - Current	NO - Privately-Owned	Available	Not Used in Prior Housing Element	0	0.245017415	0	0.245017415	4	0	0	114A213	56	Southeast Los Angeles		Yes	Moderate
LOS ANGELES	1642 E 41ST ST	90011	5116013004	Hybrid Industrial	CM-1-CPIO	0	54	0.123730175	Industrial - Light Manufacturing - One Story	YES - Current	NO - Privately-Owned	Available	Not Used in Prior Housing Element	0.027496263	0	0	0.027496263	0	0	0	114A213	57	Southeast Los Angeles			Lower
LOS ANGELES	1660 E 41ST ST	90011	5116013006	Hybrid Industrial	CM-1-CPIO	0	54	0.122589944	Commercial - Store - One Story	YES - Current	NO - Privately-Owned	Available	Not Used in Prior Housing Element	0.007666203	0	0	0.007666203	4	0	0	114A213	64	Southeast Los Angeles			Lower
LOS ANGELES	1666 E 41ST ST	90011	5116013006	Hybrid Industrial	CM-1-CPIO	0	54	0.12221043	Commercial - Store - One Story	YES - Current	NO - Privately-Owned	Available	Not Used in Prior Housing Element	0.007666203	0	0	0.007666203	4	0	0	114A213	66	Southeast Los Angeles			Lower
LOS ANGELES	1672 E 41ST ST	90011	5116013007	Hybrid Industrial	CM-1-CPIO	0	54	0.121830481	Industrial - Industrial - Vacant Land	YES - Current	NO - Privately-Owned	Available	Not Used in Prior Housing Element	0.06458956	0	0	0.06458956	0	0	0	114A213	68	Southeast Los Angeles			Lower
LOS ANGELES	1682 E 41ST ST	90011	5116013008	Hybrid Industrial	CM-1-CPIO	0	54	0.121450666	Industrial - Light Manufacturing - One Story	YES - Current	NO - Privately-Owned	Available	Not Used in Prior Housing Element	0.027496263	0	0	0.027496263	0	0	0	114A213	70	Southeast Los Angeles			Lower
LOS ANGELES		5116013008	Hybrid Industrial	CM-1-CPIO	0	54	0.004547156	Industrial - Light Manufacturing - One Story	YES - Current	NO - Privately-Owned	Available	Not Used in Prior Housing Element	0	0	0.001486358	0.001486358	0	0	0	114A213	72	Southeast Los Angeles			Above Moderate
LOS ANGELES	1661 E 41ST PL	90011	5116013011	Hybrid Industrial	CM-1-CPIO	0	54	0.121519682	Industrial - Heavy Manufacturing - One Story	YES - Current	NO - Privately-Owned	Available	Not Used in Prior Housing Element	0.012794146	0	0	0.012794146	1	0	0	114A213	121	Southeast Los Angeles			Lower
LOS ANGELES	1657 E 41ST PL	90011	5116013012	Low Medium I Residential	R2-1	0	17	0.121866358	Residential - Double, Duplex, or Two Units - 4 Stories or Less	YES - Current	NO - Privately-Owned	Available	Not Used in Prior Housing Element	0	0	0.155596626	0.155596626	2	2*	2*	114A213	118	Southeast Los Angeles		Yes	Above Moderate
LOS ANGELES	1649 E 41ST PL	90011	5116013014	Low Medium I Residential	R2-1	0	17	0.122558046	Residential - Single Family Residence	YES - Current	NO - Privately-Owned	Available	Not Used in Prior Housing Element	0	0	0.118681473	0.118681473	1	2*	2*	114A213	113	Southeast Los Angeles			Above Moderate
LOS ANGELES	1645 E 41ST PL	90011	5116013015	Low Medium I Residential	R2-1	0	17	0.122903748	Residential - Single Family Residence	YES - Current	NO - Privately-Owned	Available	Not Used in Prior Housing Element	0	0	0.118681473	0.118681473	1	2*	2*	114A213	112	Southeast Los Angeles			Above Moderate
LOS ANGELES	1641 E 41ST PL	90011	5116013016	Low Medium I Residential	R2-1	0	17	0.123248624	Residential - Single Family Residence	YES - Current	NO - Privately-Owned	Available	Not Used in Prior Housing Element	0	0	0.118681473	0.118681473	1

LOS ANGELES	1631 1/2 E 42ND ST	90011	5116014020	Low Medium I Residential	R2-1	0	17	0.123435446		YES - Current	NO - Privately-Owned	Available	Not Used in Prior Housing Element	0	0	0.177267426	0.177267426	1	2*	2*	114A213	218	Southeast Los Angeles		Yes		Above Moderate
LOS ANGELES	1619 E 42ND ST	90011	5116014024	Low Medium I Residential	R2-1	0	17	0.080845828	Residential - Single Family Residence	YES - Current	NO - Privately-Owned	Available	Not Used in Prior Housing Element	0	0	0.0549227	0.0549227	1	1*	1*	114A213	212	Southeast Los Angeles				Above Moderate
LOS ANGELES			5116014024	Low Medium I Residential	R2-1	0	17	0.062112092	Residential - Single Family Residence	YES - Current	NO - Privately-Owned	Available	Not Used in Prior Housing Element	0	0	0.067336571	0.067336571	1	1*	1*	114A213	213	Southeast Los Angeles				Above Moderate
LOS ANGELES	1609 E 42ND ST	90011	5116014026	Low Medium I Residential	R2-1	0	17	0.116391969	Residential - Double, Duplex, or Two Units - 4 Stories or Less	YES - Current	NO - Privately-Owned	Available	Not Used in Prior Housing Element	0	0	0.16609304	0.16609304	2	2*	2*	114A213	207	Southeast Los Angeles		Yes		Above Moderate
LOS ANGELES	1616 E 41ST PL	90011	5116015001	Low Medium I Residential	R2-1	0	17	0.094137897	Residential - Single Family Residence	YES - Current	NO - Privately-Owned	Available	Not Used in Prior Housing Element	0	0	0.049691042	0.049691042	1	1*	1*	114A213	159	Southeast Los Angeles				Above Moderate
LOS ANGELES	1612 E 41ST PL	90011	5116015002	Low Medium I Residential	R2-1	0	17	0.125313655	Residential - Single Family Residence	YES - Current	NO - Privately-Owned	Available	Not Used in Prior Housing Element	0	0	0.118681473	0.118681473	1	2*	2*	114A213	158	Southeast Los Angeles				Above Moderate
LOS ANGELES	1608 E 41ST PL	90011	5116015003	Low Medium I Residential	R2-1	0	17	0.125320161	Residential - Double, Duplex, or Two Units - 4 Stories or Less	YES - Current	NO - Privately-Owned	Available	Not Used in Prior Housing Element	0	0	0.155596626	0.155596626	2	2*	2*	114A213	156	Southeast Los Angeles		Yes		Above Moderate
LOS ANGELES	1602 E 41ST PL	90011	5116015004	Low Medium I Residential	R2-1	0	17	0.125334684	Residential - Double, Duplex, or Two Units - 4 Stories or Less	YES - Current	NO - Privately-Owned	Available	Not Used in Prior Housing Element	0	0	0.003544637	0.003544637	2	2*	2*	114A213	155	Southeast Los Angeles				Above Moderate
LOS ANGELES	1576 E 41ST PL	90011	5116015007	Low Medium I Residential	R2-1	0	17	0.12534577	Residential - Single Family Residence	YES - Current	NO - Privately-Owned	Available	Not Used in Prior Housing Element	0	0	0.118681473	0.118681473	1	2*	2*	114A213	152	Southeast Los Angeles				Above Moderate
LOS ANGELES	1570 E 41ST PL	90011	5116015008	Low Medium I Residential	R2-1	0	17	0.12534918	Residential - Single Family Residence	YES - Current	NO - Privately-Owned	Available	Not Used in Prior Housing Element	0	0	0.118681473	0.118681473	1	2*	2*	114A213	151	Southeast Los Angeles				Above Moderate
LOS ANGELES	1566 E 41ST PL	90011	5116015009	Low Medium I Residential	R2-1	0	17	0.125361219	Residential - Single Family Residence	YES - Current	NO - Privately-Owned	Available	Not Used in Prior Housing Element	0	0	0.118681473	0.118681473	1	2*	2*	114A213	150	Southeast Los Angeles				Above Moderate
LOS ANGELES	1558 E 41ST PL	90011	5116015010	Low Medium I Residential	R2-1	0	17	0.125367225	Residential - Double, Duplex, or Two Units - 4 Stories or Less	YES - Current	NO - Privately-Owned	Available	Not Used in Prior Housing Element	0	0	0.023334087	0.023334087	2	2*	2*	114A213	149	Southeast Los Angeles		Yes		Above Moderate
LOS ANGELES	1546 E 41ST PL	90011	5116015012	Low Medium I Residential	R2-1	0	17	0.125380649	Residential - Single Family Residence	YES - Current	NO - Privately-Owned	Available	Not Used in Prior Housing Element	0	0	0.118681473	0.118681473	1	2*	2*	114A213	146	Southeast Los Angeles				Above Moderate
LOS ANGELES	1540 E 41ST PL	90011	5116015013	Low Medium I Residential	R2-1	0	17	0.125387129	Residential - Single Family Residence	YES - Current	NO - Privately-Owned	Available	Not Used in Prior Housing Element	0	0	0.118681473	0.118681473	1	2*	2*	114A213	145	Southeast Los Angeles				Above Moderate
LOS ANGELES	1534 E 41ST PL	90011	5116015014	Low Medium I Residential	R2-1	0	17	0.1253937	Residential - Single Family Residence	YES - Current	NO - Privately-Owned	Available	Not Used in Prior Housing Element	0	0	0.118681473	0.118681473	1	2*	2*	114A213	144	Southeast Los Angeles				Above Moderate
LOS ANGELES	1528 E 41ST PL	90011	5116015015	Low Medium I Residential	R2-1	0	17	0.125401402	Residential - Double, Duplex, or Two Units - 4 Stories or Less	YES - Current	NO - Privately-Owned	Available	Not Used in Prior Housing Element	0	0	0.155596626	0.155596626	2	2*	2*	114A213	143	Southeast Los Angeles		Yes		Above Moderate
LOS ANGELES	1523 E 42ND ST	90011	5116015016	Low Medium I Residential	R2-1	0	17	0.125449217	Residential - Double, Duplex, or Two Units - 4 Stories or Less	YES - Current	NO - Privately-Owned	Available	Not Used in Prior Housing Element	0	0	0.155596626	0.155596626	2	2*	2*	114A213	172	Southeast Los Angeles		Yes		Above Moderate
LOS ANGELES	1529 E 42ND ST	90011	5116015017	Low Medium I Residential	R2-1	0	17	0.125458767	Residential - Single Family Residence	YES - Current	NO - Privately-Owned	Available	Not Used in Prior Housing Element	0	0	0.118681473	0.118681473	1	2*	2*	114A213	174	Southeast Los Angeles				Above Moderate
LOS ANGELES	1539 E 42ND ST	90011	5116015018	Low Medium I Residential	R2-1	0	17	0.1254687	Residential - Single Family Residence	YES - Current	NO - Privately-Owned	Available	Not Used in Prior Housing Element	0	0	0.118681473	0.118681473	1	2*	2*	114A213	176	Southeast Los Angeles				Above Moderate
LOS ANGELES	1565 E 42ND ST	90011	5116015022	Low Medium I Residential	R2-1	0	17	0.125502786	Residential - Single Family Residence	YES - Current	NO - Privately-Owned	Available	Not Used in Prior Housing Element	0	0	0.118681473	0.118681473	1	2*	2*	114A213	182	Southeast Los Angeles				Above Moderate
LOS ANGELES	1575 E 42ND ST	90011	5116015024	Low Medium I Residential	R2-1	0	17	0.125533893	Residential - Single Family Residence	YES - Current	NO - Privately-Owned	Available	Not Used in Prior Housing Element	0	0	0.118681473	0.118681473	1	2*	2*	114A213	184	Southeast Los Angeles				Above Moderate
LOS ANGELES	1581 E 42ND ST	90011	5116015025	Low Medium I Residential	R2-1	0	17	0.12553045	Residential - Double, Duplex, or Two Units - 4 Stories or Less	YES - Current	NO - Privately-Owned	Available	Not Used in Prior Housing Element	0	0	0.155596626	0.155596626	2	2*	2*	114A213	185	Southeast Los Angeles		Yes		Above Moderate
LOS ANGELES	1585 E 42ND ST	90011	5116015026	Low Medium I Residential	R2-1	0	17	0.125555304	Residential - Double, Duplex, or Two Units - 4 Stories or Less	YES - Current	NO - Privately-Owned	Available	Not Used in Prior Housing Element	0	0	0.155596626	0.155596626	2	2*	2*	114A213	186	Southeast Los Angeles		Yes		Above Moderate
LOS ANGELES	1591 E 42ND ST	90011	5116015027	Low Medium I Residential	R2-1	0	17	0.125557588	Residential - Double, Duplex, or Two Units - 4 Stories or Less	YES - Current	NO - Privately-Owned	Available	Not Used in Prior Housing Element	0	0	0.041659561	0.041659561	2	2*	2*	114A213	187	Southeast Los Angeles		Yes		Above Moderate
LOS ANGELES	4160 S COMPTON AVE	90011	5116015032	Low Medium I Residential	R2-1	0	17	0.088349847	Residential - Single Family Residence	YES - Current	NO - Privately-Owned	Available	Not Used in Prior Housing Element	0	0	0.049691042	0.049691042	1	1*	1*	114A213	157	Southeast Los Angeles				Above Moderate
LOS ANGELES	4164 S COMPTON AVE	90011	5116015033	Low Medium I Residential	R2-1	0	17	0.118747606	Commercial - Store Combination - Store and Residential Combination - One Story	YES - Current	NO - Privately-Owned	Available	Not Used in Prior Housing Element	0	0	0.067575364	0.067575364	2	2*	2*	114A213	167	Southeast Los Angeles		Yes		Above Moderate
LOS ANGELES	1606 E 42ND ST	90011	5116016001	Low Medium I Residential	R2-1	0	17	0.083880484	Residential - Single Family Residence	YES - Current	NO - Privately-Owned	Available	Not Used in Prior Housing Element	0	0	0.049691042	0.049691042	1	1*	1*	114A213	260	Southeast Los Angeles				Above Moderate
LOS ANGELES	1586 E 42ND ST	90011	5116016005	Low Medium I Residential	R2-1	0	17	0.116080688	Residential - Double, Duplex, or Two Units - 4 Stories or Less	YES - Current	NO - Privately-Owned	Available	Not Used in Prior Housing Element	0	0	0.155596626	0.155596626	2	2*	2*	114A213	255	Southeast Los Angeles		Yes		Above Moderate
LOS ANGELES	1576 E 42ND ST	90011	5116016006	Low Medium I Residential	R2-1	0	17	0.116095543	Residential - Single Family Residence	YES - Current	NO - Privately-Owned	Available	Not Used in Prior Housing Element	0	0	0.118681473	0.118681473	1	2*	2*	114A213	254	Southeast Los Angeles				Above Moderate
LOS ANGELES	1574 1/2 E 42ND ST	90011	5116016007	Low Medium I Residential	R2-1	0	17	0.116113412	Residential - Double, Duplex, or Two Units - 4 Stories or Less	YES - Current	NO - Privately-Owned	Available	Not Used in Prior Housing Element	0	0	0.003544637	0.003544637	2	2*	2*	114A213	236	Southeast Los Angeles				Above Moderate
LOS ANGELES	1564 E 42ND ST	90011	5116016009	Low Medium I Residential	R2-1	0	17	0.116146135	Residential - Single Family Residence	YES - Current	NO - Privately-Owned	Available	Not Used in Prior Housing Element	0	0	0.049515688	0.049515688	1	2*	2*	114A213	233	Southeast Los Angeles				Above Moderate
LOS ANGELES	1556 E 42ND ST	90011	5116016010	Low Medium I Residential	R2-1	0	17	0.116164083	Residential - Single Family Residence	YES - Current	NO - Privately-Owned	Available	Not Used in Prior Housing Element	0	0	0.118681473	0.118681473	1	2*	2*	114A213	231	Southeast Los Angeles				Above Moderate
LOS ANGELES	1550 E 42ND ST	90011	5116016011	Low Medium I Residential	R2-1	0	17	0.116182032	Residential - Double, Duplex, or Two Units - 4 Stories or Less	YES - Current	NO - Privately-Owned	Available	Not Used in Prior Housing Element	0	0	0.155596626	0.155596626	2	2*	2*	114A213	230	Southeast Los Angeles		Yes		Above Moderate
LOS ANGELES	1540 E 42ND ST	90011	5116016012	Low Medium I Residential	R2-1	0	17	0.116196885	Residential - Single Family Residence	YES - Current	NO - Privately-Owned	Available	Not Used in Prior Housing Element	0	0	0.118681473	0.118681473	1	2*	2*	114A213	229	Southeast Los Angeles				Above Moderate
LOS ANGELES	1517 E 43RD ST	90011	5116016014	Low Medium I Residential	R2-1	0	17	0.116092055	Residential - Single Family Residence	YES - Current	NO - Privately-Owned	Available	Not Used in Prior Housing Element	0	0	0.118681473	0.118681473	1	2*	2*	114A213	275	Southeast Los Angeles				Above Moderate
LOS ANGELES	1523 E 43RD ST	90011	5116016015	Low Medium I Residential	R2-1	0	17	0.116093845	Residential - Double, Duplex, or Two Units - 4 Stories or Less	YES - Current	NO - Privately-Owned	Available	Not Used in Prior Housing Element	0	0	0.155596626	0.155596626	2	2*	2*	114A213	278	Southeast Los Angeles		Yes		Above Moderate
LOS ANGELES	1529 E 43RD ST	90011	5116016016	Low Medium I Residential	R2-1	0	17	0.116095719	Residential - Single Family Residence	YES - Current	NO - Privately-Owned	Available	Not Used in Prior Housing Element	0	0	0.049515688	0.049515688	1	2*	2*	114A213	279	Southeast Los Angeles				Above Moderate
LOS ANGELES	1535 E 43RD ST	90011	5116016017	Low Medium I Residential	R2-1	0	17	0.116097514	Residential - Double, Duplex, or Two Units - 4 Stories or Less	YES - Current	NO - Privately-Owned	Available	Not Used in Prior Housing Element	0	0	0.155596626	0.155596626	2	2*	2*	114A213	280	Southeast Los Angeles		Yes		Above Moderate
LOS ANGELES	1541 E 43RD ST	90011	5116016018	Low Medium I Residential	R2-1	0	17	0.116099707	Residential - Single Family Residence	YES - Current	NO - Privately-Owned	Available	Not Used in Prior Housing Element	0	0	0.118681473	0.118681473	1	2*	2*	114A213	282	Southeast Los Angeles				Above Moderate
LOS ANGELES	1547 E 43RD ST	90011	5116016019	Low Medium I Residential	R2-1	0	17	0.116101582	Residential - Single Family Residence	YES - Current	NO - Privately-Owned	Available	Not Used in Prior Housing Element	0	0	0.118681473	0.118681473	1	2*	2*	114A213	283	Southeast Los Angeles				Above Moderate
LOS ANGELES	1553 1/2 E 43RD ST	90011	5116016020	Low Medium I Residential	R2-1	0	17	0.116102539	Residential - Double, Duplex, or Two Units - 4 Stories or Less	YES - Current	NO - Privately-Owned	Available	Not Used in Prior Housing Element	0	0	0.155596626	0.155596626	2	2*	2*	114A213	285	Southeast Los Angeles		Yes		Above Moderate
LOS ANGELES	1601 E 43RD ST	90011	5116016024	Low Medium I Residential	R2-1	0	17	0.125587151	Residential - Single Family Residence	YES - Current	NO - Privately-Owned	Available	Not Used in Prior Housing Element	0	0	0.118681473	0.118681473	1	2*	2*	114A213	294	Southeast Los Angeles				Above Moderate
LOS ANGELES	4208 S COMPTON AVE	90011	5116016027	Low Medium I Residential	R2-1	0	17	0.083432339	Residential - Single Family Residence	YES - Current	NO - Privately-Owned	Available	Not Used in Prior Housing Element	0	0	0.020519708	0.020519708	1	1*	1*	114A213	259	Southeast Los Angeles				Above Moderate
LOS ANGELES	1565 E 43RD ST	90011	5116016900	Low Medium I Residential	R2-1	0	17	0.116108373	Residential - Single Family Residence - Vacant Land	YES - Current	NO - Privately-Owned	Available	Not Used in Prior Housing Element	0	0	0.282013857	0.282013857	0	2*	2*	114A213	290	Southeast Los Angeles				Above Moderate
LOS ANGELES	1608 E 42ND ST	90011	5116017001	Low Medium I Residential	R2-1	0	17	0.078752313	Residential - Single Family Residence	YES - Current	NO - Privately-Owned	Available	Not Used in Prior Housing Element	0	0	0.053121805	0.053121805	1	1*	1*	114A213	261	Southeast Los Angeles				Above Moderate
LOS ANGELES	1616 E 42ND ST	90011	5116017003	Low Medium I Residential	R2-1	0	17	0.079146243	Residential - Single Family Residence	YES - Current	NO - Privately-Owned	Available	Not Used in Prior Housing Element	0	0	0.021968806	0.021968806	1	1*	1*	114A213	264	Southeast Los Angeles				Above Moderate
LOS ANGELES	1620 E 42ND ST	90011	5116017004	Low Medium I Residential	R2-1	0	17	0.080192908	Residential - Single Family Residence	YES - Current	NO - Privately-Owned	Available	Not Used in Prior Housing Element	0	0	0.053121805	0.053121805	1	1*	1*	114A213	265	Southeast Los Angeles				Above Moderate
LOS ANGELES	1628 E 42ND ST	90011	5116017006	Low Medium I Residential	R2-1	0	17	0.082285703	Residential - Single Family Residence	YES - Current	NO - Privately-Owned	Available	Not Used in Prior Housing Element	0	0	0.053121805	0.053121805	1	1*	1*	114A213	267	Southeast Los Angeles				Above Moderate
LOS ANGELES	1636 E 42ND ST	90011	5116017008	Low Medium I Residential	R2-1	0	17	0.084380611	Residential - Single Family Residence	YES - Current	NO - Privately-Owned	Available	Not Used in Prior Housing Element	0	0	0.053121805	0.053121805	1	1*	1*	114A213	269	Southeast Los Angeles				Above Moderate
LOS ANGELES	1644 E 42ND ST	90011	5116017010	Low Medium I Residential	R2-1	0	17	0.086474025	Residential - Single Family Residence	YES - Current	NO - Privately-Owned	Available	Not Used in Prior Housing Element	0	0	0.053121805	0.053121805	1	1*	1*	114A213	272	Southeast Los Angeles				Above Moderate
LOS ANGELES	1656 E 42ND ST	90011	5116017013	Medium Residential	R3-1	0	54	0.08961381	Residential - Double, Duplex, or Two Units - 4 Stories or Less	YES - Current	NO - Privately-Owned	Available	Not Used in Prior Housing Element	0	0	0.292051971	0.292051971	2	0	0	114A213	276	Southeast Los Angeles		Yes		Above Moderate
LOS ANGELES	4201 S LONG BEACH AVE WEST	90058	5116017014	Medium Residential	R3-1	0	54	0.101341955	Commercial - Office Building - Loft-type Buildings - One Story	YES - Current	NO - Privately-Owned	Available	Not Used in Prior Housing Element	0.03785741	0	0	0.03785741	0	0	0	114A213	277	Southeast Los Angeles				Lower
LOS ANGELES			5116017014	Medium Residential	R3-1	0	54	0.0224205	Commercial - Office Building - Loft-type Buildings - One Story	YES - Current	NO - Privately-Owned	Available	Not Used in Prior Housing Element	0	0	0.007049509	0.007049509	0	1*	1*	114A213	313	Southeast Los Angeles				Above Moderate
LOS ANGELES			5116017014	Low Medium I Residential	R2-1	0	17	0.023481378	Residential - Single Family Residence - Vacant Land	YES - Current	NO - Privately-Owned	Available	Not Used in Prior Housing Element	0	0	0.052818686	0.052818686	0	0	0	114A213	301	Southeast Los Angeles				Above Moderate
LOS ANGELES			5116017014	Medium Residential	R3-1	0	54	0.051248173	Industrial - Industrial - Vacant Land	YES - Current	NO - Privately-Owned	Available	Not Used in Prior Housing Element	0	0	0.050798094	0.050798094	0	2*	2*	114A213	321	Southeast Los Angeles				Above Moderate
LOS ANGELES	1665 E 43RD ST	90011	5116017018	Medium Residential	R3-1	0	54	0.119408287	Residential - Single Family Residence	YES - Current	NO - Privately-Owned	Available	Not Used in Prior Housing Element	0.531602705	0	0	0.531602705	1	0	0	114A213	318	Southeast Los Angeles				Lower
LOS ANGELES	1661 E 43RD ST	90011	5116017019	Medium Residential	R3-1	0	54	0.119409592	Residential - Double, Duplex, or Two Units - 4 Stories or Less	YES - Current	NO - Privately-Owned	Available	Not Used in Prior Housing Element	0	0	0.337255275	0.337255275	2	0	0	114A213	317	Southeast Los Angeles		Yes		Above Moderate
LOS ANGELES	1653 E 43RD ST	90011	5116017021	Low Medium I Residential	R2-1	0	17	0.119403453	Residential - Single Family Residence	YES - Current	NO - Privately-Owned	Available	Not Used in Prior Housing Element	0	0	0.031472131	0.031472131	1	2*	2*	114A213	315	Southeast Los Angeles				Above Moderate
LOS ANGELES	1647 E 43RD ST	90011	5116017022	Low Medium I Residential	R2-1	0	17	0.119398811	Residential - Single Family Residence	YES - Current	NO - Privately-Owned	Available	Not Used in Prior Housing Element	0	0	0.118681473	0.118681473	1	2*	2*	114A213	314	Southeast Los Angeles				Above Moderate
LOS ANGELES	1645 1/2 E 43RD ST	90011	5116017023	Low Medium I Residential	R2-1	0	17	0.119396284	Residential - Double, Duplex, or Two Units - 4 Stories or Less	YES - Current	NO - Privately-Owned	Available	Not Used in Prior Housing Element	0	0	0.155596626	0.155596626	2	2*	2*	114A213	312	Southeast Los Angeles		Yes		Above Moderate
LOS ANGELES	1641 E 43RD ST	90011	5116017024	Low Medium I Residential	R2-1	0	17	0.119394141	Residential - Single Family Residence	YES - Current	NO - Privately-Owned	Available	Not Used in Prior Housing Element	0	0	0.118681473	0.118681473	1	2*	2*	114A213	311	Southeast Los Angeles				Above Moderate
LOS ANGELES	1635 E 43RD ST	90011	5116017025	Low Medium I Residential	R2-1	0	17	0.119388987	Residential - Single Family Residence	YES - Current	NO - Privately-Owned	Available	Not Used in Prior Housing Element	0	0	0.118681473	0.118681473	1	2*	2*	114A213	309	Southeast Los Angeles				Above Moderate
LOS ANGELES	1631 E 43RD ST	90011	5116017026	Low Medium I Residential	R2-1	0	17	0.119386845	Residential - Double, Duplex, or Two Units - 4 Stories or Less	YES - Current	NO - Privately-Owned	Available	Not Used in Prior Housing Element	0	0	0.155596626	0.155596626	2	2*	2*	114A213	307	Southeast Los Angeles		Yes		Above Moderate
LOS ANGELES	1627 1/2 E 43RD ST	90011	5116017027	Low Medium I Residential	R2-1	0	17	0.119384318	Residential - Double, Duplex, or Two Units - 4 Stories or Less	YES - Current	NO - Privately-Owned	Available	Not Used in Prior Housing Element	0	0	0.155596626	0.155596626	2	2*	2*	114A213	305	Southeast Los Angeles		Yes		Above Moderate
LOS ANGELES	1623 E 43RD ST	90011	5116017028	Low Medium I Residential	R2-1	0	17	0.119378978	Residential - Single Family Residence	YES - Current	NO - Privately-Owned	Available	Not Used in Prior Housing Element	0	0	0.118681473	0.118681473	1	2*	2*	114A213	303	Southeast Los Angeles				Above Moderate
LOS ANGELES	1619 E 43RD ST	90011	5116017029	Low Medium I Residential	R2-1	0	17	0.119376636	Residential - Single Family Residence	YES - Current	NO - Privately-Owned	Available	Not Used in Prior Housing Element	0	0	0.118681473	0.118681473	1	2*	2*	114A213	302	Southeast Los Angeles				Above Moderate
LOS ANGELES	1617 E 43RD ST	90011	5116017030	Low Medium I Residential	R2-1	0	17	0.119377183	Residential - Double, Duplex, or Two Units - 4 Stories or Less	YES - Current	NO - Privately-Owned	Available	Not Used in Prior Housing Element	0	0	0.155596626	0.155596626	2	2*	2*	114A213	300	Southeast Los Angeles		Yes		Above Moderate
LOS ANGELES	1611 E 43RD ST	90011	5116017031	Low Medium I Residential	R2-1	0	17	0.119357819	Residential - Double, Duplex, or Two Units - 4 Stories or Less	YES - Current	NO - Privately-Owned	Available	Not Used in Prior Housing Element	0	0	0.065341298	0.065341298	2	2*	2*	114A213	298	Southeast Los Angeles		Yes		Above Moderate
LOS ANGELES	1605 E 43RD ST	90011	5116017032	Low Medium I Residential	R2-1	0	17	0.161931038	Residential - Double, Duplex, or Two Units - 4 Stories or Less	YES - Current	NO - Privately-Owned	Available	Not Used in Prior Housing Element	0	0	0.033826549	0.033826549	2	2*	2*	114A213	295	Southeast Los Angeles		Yes		Above Moderate
LOS ANGELES	1652 E 42ND ST	90011	5116017033	Low Medium I Residential	R2-1	0	17	0.088566715	Residential - Single Family Residence	YES - Current	NO - Privately-Owned	Available	Not Used in Prior Housing Element	0	0	0.053121805	0.053121805	1	1*	1*	114A213	274	Southeast Los Angeles				Above Moderate
LOS ANGELES	1657 E 43RD ST	90011	5116017034	Low Medium I Residential	R2-1	0	17	0.119406554	Residential - Single Family Residence	YES - Current	NO - Privately-Owned	Available	Not Used in Prior Housing Element	0	0	0.049515688	0.049515688	1	2*	2*	114A213	316	Southeast Los Angeles				Above Moderate
LOS ANGELES	1553 E VERNON AVE	90011	5116018001	Community Commercial	C2-2D-CPIO	0	108	0.119486005	Residential - Five or More Units or Apartments (Any Combination) - 4 Stories or Less	YES - Current	NO - Privately-Owned	Available	Not Used in Prior Housing Element	0	0	1.10933736	1.10933736	5	0	0	112-5A213	48	Southeast Los Angeles		Yes		Above Moderate
LOS ANGELES	1585 E VERNON AVE	90011	5116018001	Community Commercial	C2-2D-CPIO	0	108	0.029873559	Residential - Five or More Units or Apartments (Any Combination) - 4 Stories or Less	YES - Current	NO - Privately-Owned	Available	Not Used in Prior Housing Element	0	0	0.525528002	0.525528002	5	0	0	112-5A213	49	Southeast Los Angeles				Above Moderate
LOS ANGELES	1549 E VERNON AVE	90011	5116018002	Community Commercial	C2-2D-CPIO	0	108	0.089605282	Residential - Double, Duplex, or Two Units - 4 Stories or Less	YES - Current	NO - Privately-Owned	Available	Not Used in Prior Housing Element	0	0	1.102729678	1.102729678	2	0	0	112-5A213	50	Southeast Los Angeles		Yes		Above Moderate
LOS ANGELES			5116018002	Community Commercial	C2-2D-CPIO	0	108	0.059741295	Residential - Double, Duplex, or Two Units - 4 Stories or Less	YES - Current	NO - Privately-Owned	Available	Not Used in Prior Housing Element	1.290819973	0	0	1.290819973	2	0	0	112-5A213	51	Southeast Los Angeles				Lower
LOS ANGELES	1541 E VERNON AVE	90011	5116018003	Community Commercial	C2-2D-CPIO	0	108	0.089593384	Residential - Single Family Residence	YES - Current	NO - Privately-Owned	Available	Not Used in Prior Housing Element	1.601205826	0	0	1.601205826	0	0	0	112-5A213	53	Southeast Los Angeles				Lower
LOS ANGELES	1545 E VERNON AVE	90011	5116018003	Community Commercial	C2-2D-CPIO	0	108	0.059728999	Residential - Single Family Residence	YES - Current	NO - Privately-Owned	Available	Not Used in Prior Housing Element	1.364817917	0	0	1.364817917	0	0	0	112-5A213	52	Southeast Los Angeles				Lower
LOS ANGELES	1533 E VERNON AVE	90011	5116018004	Community Commercial	C2-2D-CPIO	0	108	0.119452717	Residential - Five or More Units or Apartments (Any Combination) - 4 Stories or Less	YES - Current	NO - Privately-Owned	Available	Not Used in Prior Housing Element	0	0	0.339230411	0.339230411	8	0	0	112-5A213	55	Southeast Los Angeles		Yes		Above Moderate
LOS ANGELES			5116018004	Community Commercial	C2-2D-CPIO	0	108	0.029867737	Residential - Five or More Units or Apartments (Any Combination) - 4 Stories or Less	YES - Current	NO - Privately-Owned	Available	Not Used in Prior Housing Element	0.225897145	0	0	0.225897145	8	0	0	112-5A213	54	Southeast Los Angeles				Lower
LOS ANGELES	1521 E VERNON AVE	90011	5116018007	Community Commercial	C2-2D-CPIO	0	108	0.119436441	Residential - Three Units (Any Combination) - 4 Stories or Less	YES - Current	NO - Privately-Owned	Available	Not Used in Prior Housing Element	0	0	1.149915829	1.149915829	3	0	0	112-5A213	57	Southeast Los Angeles		Yes		Above Moderate
LOS ANGELES	4364 S COMPTON AVE	90011	5116018008	Community Commercial	C2-2D-CPIO	0	108	0.131448291	Commercial - Commercial - Vacant Land	YES - Current	NO - Privately-Owned	Available	Not Used in Prior Housing Element	0.220075148	0	0	0.220075148	0	0	0	112-5A213	58	Southeast Los Angeles				Lower
LOS ANGELES	4350 S COMPTON AVE	90011	5116018011	Low Medium II Residential	[Q]R4-1	0	17	0.12266808	Residential - Double, Duplex, or Two Units - 4 Stories or Less	YES - Current	NO - Privately-Owned	Available	Not Used in Prior Housing Element	0	0	0.155596626	0.155596626	2	2*	2*	114A213	441	Southeast Los Angeles		Yes		Above Moderate
LOS ANGELES	4336 S COMPTON AVE	90011	5116018012	Low Medium II Residential	[Q]R4-1	0	17	0.12270729	Residential - Single Family Residence	YES - Current	NO - Privately-Owned	Available	Not Used in Prior Housing Element	0	0	0.118681473	0.118681473	1	2*	2*	114A213	433	Southeast Los Angeles				Above Moderate
LOS ANGELES	4332 S COMPTON AVE	90011	5116018013	Low Medium II Residential	[Q]R4-1	0	17	0.122748139	Residential - Single Family Residence	YES - Current	NO - Privately-Owned	Available	Not Used in Prior Housing Element	0	0	0.049515688	0.049515688	1	2*	2*	114A213	408	Southeast Los Angeles				Above Moderate
LOS ANGELES	4328 S COMPTON AVE	90011	5116018014	Low Medium II Residential	[Q]R4-1	0	17	0.122787059	Residential - Single Family Residence	YES - Current	NO

LOS ANGELES	1593 E VERNON AVE	90011	5116019002	Community Commercial	C2-2D-CPIO	0	108	0.119540323	Residential - Four Units (Any Combination) - 4 Stories or Less	YES - Current	NO - Privately-Owned	Available	Not Used in Prior Housing Element	0	0	0.370768569	0.370768569	4	0	0	112-SA213	43	Southeast Los Angeles			Yes	Above Moderate
LOS ANGELES	1585 E VERNON AVE	90011	5116019004	Community Commercial	C2-2D-CPIO	0	108	0.119524533	Commercial - Store Combination - Store and Residential Combination - One Story	YES - Current	NO - Privately-Owned	Available	Not Used in Prior Housing Element	0.264807958	0	0	0.264807958	2	0	0	112-SA213	45	Southeast Los Angeles				Lower
LOS ANGELES	1575 E VERNON AVE	90011	5116019006	Community Commercial	C2-2D-CPIO	0	108	0.045225907	Residential - Single Family Residence	YES - Current	NO - Privately-Owned	Available	Not Used in Prior Housing Element	0.156692237	0	0	0.156692237	1	0	0	112-SA213	60	Southeast Los Angeles				Lower
LOS ANGELES	4348 S LIMA ST	90011	5116019007	Community Commercial	C2-2D-CPIO	0	108	0.040092935	Residential - Single Family Residence	YES - Current	NO - Privately-Owned	Available	Not Used in Prior Housing Element	0.979015195	0	0	0.979015195	1	0	0	112-SA213	59	Southeast Los Angeles				Lower
LOS ANGELES	4346 S LIMA ST	90011	5116019008	Community Commercial	C2-2D-CPIO	0	108	0.034188772	Residential - Single Family Residence	YES - Current	NO - Privately-Owned	Available	Not Used in Prior Housing Element	0.306273818	0	0	0.306273818	1	0	0	112-SA213	47	Southeast Los Angeles				Lower
LOS ANGELES	4342 S LIMA ST	90011	5116019009	Low Medium II Residential	RD1.5-1	0	29	0.122630731	Residential - Double, Duplex, or Two Units - 4 Stories or Less	YES - Current	NO - Privately-Owned	Available	Not Used in Prior Housing Element	0	0.201013881	0	0.201013881	2	3*	3*	114A213	454	Southeast Los Angeles			Yes	Moderate
LOS ANGELES	4338 S LIMA ST	90011	5116019010	Low Medium II Residential	RD1.5-1	0	29	0.122668989	Residential - Double, Duplex, or Two Units - 4 Stories or Less	YES - Current	NO - Privately-Owned	Available	Not Used in Prior Housing Element	0	0.201013881	0	0.201013881	2	3*	3*	114A213	447	Southeast Los Angeles			Yes	Moderate
LOS ANGELES	4332 S LIMA ST	90011	5116019011	Low Medium II Residential	RD1.5-1	0	29	0.122705041	Residential - Single Family Residence	YES - Current	NO - Privately-Owned	Available	Not Used in Prior Housing Element	0	0.148779023	0	0.148779023	1	3*	3*	114A213	439	Southeast Los Angeles				Moderate
LOS ANGELES	4330 S LIMA ST	90011	5116019012	Low Medium II Residential	RD1.5-1	0	29	0.122742632	Residential - Single Family Residence	YES - Current	NO - Privately-Owned	Available	Not Used in Prior Housing Element	0	0.148779023	0	0.148779023	1	3*	3*	114A213	431	Southeast Los Angeles				Moderate
LOS ANGELES	4328 1/2 S LIMA ST	90011	5116019013	Low Medium II Residential	RD1.5-1	0	29	0.122781465	Residential - Three Units (Any Combination) - 4 Stories or Less	YES - Current	NO - Privately-Owned	Available	Not Used in Prior Housing Element	0	0.182393664	0	0.182393664	3	3*	3*	114A213	406	Southeast Los Angeles			Yes	Moderate
LOS ANGELES	4324 S LIMA ST	90011	5116019014	Low Medium II Residential	RD1.5-1	0	29	0.12281809	Residential - Single Family Residence	YES - Current	NO - Privately-Owned	Available	Not Used in Prior Housing Element	0	0.181708574	0	0.181708574	1	3*	3*	114A213	399	Southeast Los Angeles				Moderate
LOS ANGELES	4316 S LIMA ST	90011	5116019016	Low Medium II Residential	RD1.5-1	0	29	0.122892416	Residential - Single Family Residence	YES - Current	NO - Privately-Owned	Available	Not Used in Prior Housing Element	0	0.181708574	0	0.181708574	1	3*	3*	114A213	384	Southeast Los Angeles				Moderate
LOS ANGELES	4312 S LIMA ST	90011	5116019017	Low Medium II Residential	RD1.5-1	0	29	0.12293125	Residential - Double, Duplex, or Two Units - 4 Stories or Less	YES - Current	NO - Privately-Owned	Available	Not Used in Prior Housing Element	0	0.244844592	0	0.244844592	2	3*	3*	114A213	375	Southeast Los Angeles			Yes	Moderate
LOS ANGELES	4308 S LIMA ST	90011	5116019018	Low Medium II Residential	RD1.5-1	0	29	0.122968284	Residential - Double, Duplex, or Two Units - 4 Stories or Less	YES - Current	NO - Privately-Owned	Available	Not Used in Prior Housing Element	0	0.044219622	0	0.044219622	2	3*	3*	114A213	348	Southeast Los Angeles				Moderate
LOS ANGELES	4300 S LIMA ST	90011	5116019019	Low Medium II Residential	RD1.5-1	0	29	0.11236766	Residential - Three Units (Any Combination) - 4 Stories or Less	YES - Current	NO - Privately-Owned	Available	Not Used in Prior Housing Element	0	0.244844592	0	0.244844592	3	3*	3*	114A213	340	Southeast Los Angeles			Yes	Moderate
LOS ANGELES	1608 E 43RD ST	90011	5116019020	Low Medium II Residential	RD1.5-1	0	29	0.099177132	Residential - Double, Duplex, or Two Units - 4 Stories or Less	YES - Current	NO - Privately-Owned	Available	Not Used in Prior Housing Element	0	0	0.084827462	0.084827462	2	2*	2*	114A213	345	Southeast Los Angeles				Above Moderate
LOS ANGELES	4305 S MORGAN AVE	90011	5116019021	Low Medium II Residential	RD1.5-1	0	29	0.10966187	Residential - Double, Duplex, or Two Units - 4 Stories or Less	YES - Current	NO - Privately-Owned	Available	Not Used in Prior Housing Element	0	0.244844592	0	0.244844592	2	3*	3*	114A213	346	Southeast Los Angeles			Yes	Moderate
LOS ANGELES	4307 S MORGAN AVE	90011	5116019022	Low Medium II Residential	RD1.5-1	0	29	0.123044062	Residential - Single Family Residence	YES - Current	NO - Privately-Owned	Available	Not Used in Prior Housing Element	0	0.148779023	0	0.148779023	1	3*	3*	114A213	374	Southeast Los Angeles				Moderate
LOS ANGELES	4311 S MORGAN AVE	90011	5116019023	Low Medium II Residential	RD1.5-1	0	29	0.123046648	Residential - Three Units (Any Combination) - 4 Stories or Less	YES - Current	NO - Privately-Owned	Available	Not Used in Prior Housing Element	0	0.007113984	0	0.007113984	3	3*	3*	114A213	383	Southeast Los Angeles				Moderate
LOS ANGELES	4315 S MORGAN AVE	90011	5116019024	Low Medium II Residential	RD1.5-1	0	29	0.123051152	Residential - Three Units (Any Combination) - 4 Stories or Less	YES - Current	NO - Privately-Owned	Available	Not Used in Prior Housing Element	0	0.051002826	0	0.051002826	3	3*	3*	114A213	390	Southeast Los Angeles				Moderate
LOS ANGELES	4319 S MORGAN AVE	90011	5116019025	Low Medium II Residential	RD1.5-1	0	29	0.123051813	Residential - Double, Duplex, or Two Units - 4 Stories or Less	YES - Current	NO - Privately-Owned	Available	Not Used in Prior Housing Element	0	0.201013881	0	0.201013881	2	3*	3*	114A213	398	Southeast Los Angeles			Yes	Moderate
LOS ANGELES	4323 S MORGAN AVE	90011	5116019026	Low Medium II Residential	RD1.5-1	0	29	0.123054394	Residential - Three Units (Any Combination) - 4 Stories or Less	YES - Current	NO - Privately-Owned	Available	Not Used in Prior Housing Element	0	0.182393664	0	0.182393664	3	3*	3*	114A213	405	Southeast Los Angeles			Yes	Moderate
LOS ANGELES	4327 S MORGAN AVE	90011	5116019027	Low Medium II Residential	RD1.5-1	0	29	0.123056978	Residential - Single Family Residence	YES - Current	NO - Privately-Owned	Available	Not Used in Prior Housing Element	0	0.148779023	0	0.148779023	1	3*	3*	114A213	430	Southeast Los Angeles				Moderate
LOS ANGELES	4331 S MORGAN AVE	90011	5116019028	Low Medium II Residential	RD1.5-1	0	29	0.123059559	Residential - Three Units (Any Combination) - 4 Stories or Less	YES - Current	NO - Privately-Owned	Available	Not Used in Prior Housing Element	0	0.182393664	0	0.182393664	3	3*	3*	114A213	438	Southeast Los Angeles			Yes	Moderate
LOS ANGELES	4335 S MORGAN AVE	90011	5116019029	Low Medium II Residential	RD1.5-1	0	29	0.123062143	Residential - Double, Duplex, or Two Units - 4 Stories or Less	YES - Current	NO - Privately-Owned	Available	Not Used in Prior Housing Element	0	0.030571432	0	0.030571432	2	3*	3*	114A213	446	Southeast Los Angeles			Yes	Moderate
LOS ANGELES	4341 S MORGAN AVE	90011	5116019030	Low Medium II Residential	RD1.5-1	0	29	0.123064439	Residential - Single Family Residence	YES - Current	NO - Privately-Owned	Available	Not Used in Prior Housing Element	0	0.062407637	0	0.062407637	1	3*	3*	114A213	453	Southeast Los Angeles				Moderate
LOS ANGELES	1579 E VERNON AVE	90011	5116019031	Community Commercial	C2-2D-CPIO	0	108	0.114924063	Residential - Double, Duplex, or Two Units - 4 Stories or Less	YES - Current	NO - Privately-Owned	Available	Not Used in Prior Housing Element	0.695928597	0	0	0.695928597	2	0	0	112-SA213	46	Southeast Los Angeles				Lower
LOS ANGELES	1609 E VERNON AVE	90011	5116019035	Community Commercial	C2-2D-CPIO	0	108	0.105035608	Residential - Double, Duplex, or Two Units - 4 Stories or Less	YES - Current	NO - Privately-Owned	Available	Not Used in Prior Housing Element	0.670545256	0	0	0.670545256	2	0	0	112-SA213	41	Southeast Los Angeles				Lower
LOS ANGELES	1605 E VERNON AVE	90011	5116019036	Community Commercial	C2-2D-CPIO	0	108	0.107611361	Residential - Double, Duplex, or Two Units - 4 Stories or Less	YES - Current	NO - Privately-Owned	Available	Not Used in Prior Housing Element	0.692849115	0	0	0.692849115	2	0	0	112-SA213	42	Southeast Los Angeles				Lower
LOS ANGELES	4341 S HONDURAS ST	90011	5116020001	Community Commercial	C2-2D-CPIO	0	108	0.119707618	Residential - Double, Duplex, or Two Units - 4 Stories or Less	YES - Current	NO - Privately-Owned	Available	Not Used in Prior Housing Element	0.719379559	0	0	0.719379559	2	0	0	112-SA213	34	Southeast Los Angeles				Lower
LOS ANGELES	1637 E VERNON AVE	90011	5116020005	Community Commercial	C2-2D-CPIO	0	108	0.119594848	Residential - Double, Duplex, or Two Units - 4 Stories or Less	YES - Current	NO - Privately-Owned	Available	Not Used in Prior Housing Element	0.719379559	0	0	0.719379559	2	0	0	112-SA213	38	Southeast Los Angeles				Lower
LOS ANGELES	1629 E VERNON AVE	90011	5116020006	Community Commercial	C2-2D-CPIO	0	108	0.119585879	Residential - Double, Duplex, or Two Units - 4 Stories or Less	YES - Current	NO - Privately-Owned	Available	Not Used in Prior Housing Element	0	0	0.511504523	0.511504523	2	0	0	112-SA213	39	Southeast Los Angeles			Yes	Above Moderate
LOS ANGELES	4344 S MORGAN AVE	90011	5116020007	Community Commercial	C2-2D-CPIO	0	108	0.119577568	Residential - Three Units (Any Combination) - 4 Stories or Less	YES - Current	NO - Privately-Owned	Available	Not Used in Prior Housing Element	0	0	0.384737812	0.384737812	3	0	0	112-SA213	40	Southeast Los Angeles			Yes	Above Moderate
LOS ANGELES	4338 S MORGAN AVE	90011	5116020008	Low Medium II Residential	RD1.5-1	0	29	0.123063335	Residential - Three Units (Any Combination) - 4 Stories or Less	YES - Current	NO - Privately-Owned	Available	Not Used in Prior Housing Element	0	0.054356477	0	0.054356477	2	3*	3*	114A213	452	Southeast Los Angeles			Yes	Moderate
LOS ANGELES	4334 S MORGAN AVE	90011	5116020009	Low Medium II Residential	RD1.5-1	0	29	0.123061755	Residential - Single Family Residence	YES - Current	NO - Privately-Owned	Available	Not Used in Prior Housing Element	0	0.062407637	0	0.062407637	1	3*	3*	114A213	445	Southeast Los Angeles				Moderate
LOS ANGELES	4330 S MORGAN AVE	90011	5116020010	Low Medium II Residential	RD1.5-1	0	29	0.123068825	Residential - Single Family Residence	YES - Current	NO - Privately-Owned	Available	Not Used in Prior Housing Element	0	0.148779023	0	0.148779023	1	3*	3*	114A213	437	Southeast Los Angeles				Moderate
LOS ANGELES	4326 S MORGAN AVE	90011	5116020011	Low Medium II Residential	RD1.5-1	0	29	0.123077824	Residential - Single Family Residence	YES - Current	NO - Privately-Owned	Available	Not Used in Prior Housing Element	0	0.062407637	0	0.062407637	1	3*	3*	114A213	429	Southeast Los Angeles				Moderate
LOS ANGELES	4322 S MORGAN AVE	90011	5116020012	Low Medium II Residential	RD1.5-1	0	29	0.123085573	Residential - Single Family Residence	YES - Current	NO - Privately-Owned	Available	Not Used in Prior Housing Element	0	0.148779023	0	0.148779023	1	3*	3*	114A213	404	Southeast Los Angeles				Moderate
LOS ANGELES	4318 S MORGAN AVE	90011	5116020013	Low Medium II Residential	RD1.5-1	0	29	0.123092643	Residential - Double, Duplex, or Two Units - 4 Stories or Less	YES - Current	NO - Privately-Owned	Available	Not Used in Prior Housing Element	0	0.201013881	0	0.201013881	2	3*	3*	114A213	397	Southeast Los Angeles			Yes	Moderate
LOS ANGELES	4314 S MORGAN AVE	90011	5116020014	Low Medium II Residential	RD1.5-1	0	29	0.123101927	Residential - Double, Duplex, or Two Units - 4 Stories or Less	YES - Current	NO - Privately-Owned	Available	Not Used in Prior Housing Element	0	0.076920578	0	0.076920578	3	3*	3*	114A213	389	Southeast Los Angeles			Yes	Moderate
LOS ANGELES	4308 S MORGAN AVE	90011	5116020016	Low Medium II Residential	RD1.5-1	0	29	0.123117996	Residential - Double, Duplex, or Two Units - 4 Stories or Less	YES - Current	NO - Privately-Owned	Available	Not Used in Prior Housing Element	0	0.201013881	0	0.201013881	2	3*	3*	114A213	373	Southeast Los Angeles			Yes	Moderate
LOS ANGELES	4300 S MORGAN AVE	90011	5116020017	Low Medium II Residential	RD1.5-1	0	29	0.145227088	Residential - Single Family Residence	YES - Current	NO - Privately-Owned	Available	Not Used in Prior Housing Element	0	0.529963231	0	0.529963231	1	0	0	114A213	347	Southeast Los Angeles				Moderate
LOS ANGELES	1630 E 43RD ST	90011	5116020018	Low Medium II Residential	RD1.5-1	0	29	0.051899424	Residential - Single Family Residence	YES - Current	NO - Privately-Owned	Available	Not Used in Prior Housing Element	0	0	0.049691042	0.049691042	1	1*	1*	114A213	351	Southeast Los Angeles				Above Moderate
LOS ANGELES	1632 E 43RD ST	90011	5116020019	Low Medium II Residential	RD1.5-1	0	29	0.053332122	Residential - Single Family Residence	YES - Current	NO - Privately-Owned	Available	Not Used in Prior Housing Element	0	0	0.049691042	0.049691042	1	1*	1*	114A213	352	Southeast Los Angeles				Above Moderate
LOS ANGELES	4301 S HONDURAS ST	90011	5116020020	Low Medium II Residential	RD1.5-1	0	29	0.062018691	Residential - Single Family Residence	YES - Current	NO - Privately-Owned	Available	Not Used in Prior Housing Element	0	0	0.049691042	0.049691042	1	1*	1*	114A213	354	Southeast Los Angeles				Above Moderate
LOS ANGELES	4305 S HONDURAS ST	90011	5116020021	Low Medium II Residential	RD1.5-1	0	29	0.053509405	Residential - Single Family Residence	YES - Current	NO - Privately-Owned	Available	Not Used in Prior Housing Element	0	0	0.049691042	0.049691042	1	1*	1*	114A213	378	Southeast Los Angeles				Above Moderate
LOS ANGELES	4307 S HONDURAS ST	90011	5116020022	Low Medium II Residential	RD1.5-1	0	29	0.123090531	Residential - Three Units (Any Combination) - 4 Stories or Less	YES - Current	NO - Privately-Owned	Available	Not Used in Prior Housing Element	0	0.182393664	0	0.182393664	3	3*	3*	114A213	381	Southeast Los Angeles			Yes	Moderate
LOS ANGELES	4311 S HONDURAS ST	90011	5116020023	Low Medium II Residential	RD1.5-1	0	29	0.123079553	Residential - Three Units (Any Combination) - 4 Stories or Less	YES - Current	NO - Privately-Owned	Available	Not Used in Prior Housing Element	0	0.182393664	0	0.182393664	3	3*	3*	114A213	388	Southeast Los Angeles			Yes	Moderate
LOS ANGELES	4317 S HONDURAS ST	90011	5116020024	Low Medium II Residential	RD1.5-1	0	29	0.12306854	Residential - Single Family Residence	YES - Current	NO - Privately-Owned	Available	Not Used in Prior Housing Element	0	0.148779023	0	0.148779023	1	3*	3*	114A213	396	Southeast Los Angeles				Moderate
LOS ANGELES	4321 S HONDURAS ST	90011	5116020025	Low Medium II Residential	RD1.5-1	0	29	0.123055139	Residential - Single Family Residence	YES - Current	NO - Privately-Owned	Available	Not Used in Prior Housing Element	0	0.148779023	0	0.148779023	1	3*	3*	114A213	403	Southeast Los Angeles				Moderate
LOS ANGELES	4323 S HONDURAS ST	90011	5116020026	Low Medium II Residential	RD1.5-1	0	29	0.12304462	Residential - Double, Duplex, or Two Units - 4 Stories or Less	YES - Current	NO - Privately-Owned	Available	Not Used in Prior Housing Element	0	0.201013881	0	0.201013881	2	3*	3*	114A213	428	Southeast Los Angeles			Yes	Moderate
LOS ANGELES	4327 S HONDURAS ST	90011	5116020027	Low Medium II Residential	RD1.5-1	0	29	0.123033142	Residential - Single Family Residence	YES - Current	NO - Privately-Owned	Available	Not Used in Prior Housing Element	0	0.148779023	0	0.148779023	1	3*	3*	114A213	436	Southeast Los Angeles				Moderate
LOS ANGELES	4335 S HONDURAS ST	90011	5116020029	Low Medium II Residential	RD1.5-1	0	29	0.123009517	Residential - Double, Duplex, or Two Units - 4 Stories or Less	YES - Current	NO - Privately-Owned	Available	Not Used in Prior Housing Element	0	0.201013881	0	0.201013881	2	3*	3*	114A213	451	Southeast Los Angeles			Yes	Moderate
LOS ANGELES	1649 E VERNON AVE	90011	5116020030	Community Commercial	C2-2D-CPIO	0	108	0.119611789	Residential - Five or More Units or Apartments (Any Combination) - 4 Stories or Less	YES - Current	NO - Privately-Owned	Available	Not Used in Prior Housing Element	0	0	0.337974764	0.337974764	13	0	0	112-SA213	36	Southeast Los Angeles			Yes	Above Moderate
LOS ANGELES	1657 E VERNON AVE	90011	5116020030	Community Commercial	C2-2D-CPIO	0	108	0.119620101	Residential - Five or More Units or Apartments (Any Combination) - 4 Stories or Less	YES - Current	NO - Privately-Owned	Available	Not Used in Prior Housing Element	0	0	0.337974764	0.337974764	13	0	0	112-SA213	35	Southeast Los Angeles			Yes	Above Moderate
LOS ANGELES	1641 E VERNON AVE	90011	5116020031	Community Commercial	C2-2D-CPIO	0	108	0.119602245	Residential - Double, Duplex, or Two Units - 4 Stories or Less	YES - Current	NO - Privately-Owned	Available	Not Used in Prior Housing Element	0.719379559	0	0	0.719379559	2	0	0	112-SA213	37	Southeast Los Angeles				Lower
LOS ANGELES	4331 S HONDURAS ST	90011	5116020900	Low Medium II Residential	RD1.5-1	0	29	0.123022628	Residential - Single Family Residence - Vacant Land	YES - Current	NO - Privately-Owned	Available	Not Used in Prior Housing Element	0	0.339425933	0	0.339425933	0	3*	3*	114A213	444	Southeast Los Angeles				Moderate
LOS ANGELES	4339 S LONG BEACH AVE WEST	90058	5116021***	Community Commercial	C2-2D-CPIO	0	108	0.064459248	Residential - Single Family Residence	YES - Current	NO - Privately-Owned	Available	Not Used in Prior Housing Element	3.484921265	0	0	3.484921265	0	0	0	112-SA213	30	Southeast Los Angeles				Lower
LOS ANGELES	4316 S HONDURAS ST	90011	5116021008	Low Medium II Residential	RD1.5-1	0	29	0.119327113	Residential - Single Family Residence	YES - Current	NO - Privately-Owned	Available	Not Used in Prior Housing Element	0	0.049819234	0	0.049819234	1	3*	3*	114A213	395	Southeast Los Angeles				Moderate
LOS ANGELES	4312 S HONDURAS ST	90011	5116021009	Low Medium II Residential	RD1.5-1	0	29	0.119337945	Commercial - Restaurant, Cocktail Lounge - Restaurant, Cocktail Lounge, Tavern - One Story	YES - Current	NO - Privately-Owned	Available	Not Used in Prior Housing Element	0	0.0196708	0	0.0196708	2	3*	3*	114A213	387	Southeast Los Angeles				Moderate
LOS ANGELES	4306 S HONDURAS ST	90011	5116021010	Low Medium II Residential	RD1.5-1	0	29	0.119350637	Residential - Single Family Residence	YES - Current	NO - Privately-Owned	Available	Not Used in Prior Housing Element	0	0.049819234	0	0.049819234	1	3*	3*	114A213	380	Southeast Los Angeles				Moderate
LOS ANGELES	1662 E 43RD ST	90011	5116021011	Low Medium II Residential	RD1.5-1	0	29	0.153441499	Residential - Double, Duplex, or Two Units - 4 Stories or Less	YES - Current	NO - Privately-Owned	Available	Not Used in Prior Housing Element	0	0.21229496	0	0.21229496	2	0	0	114A213	371	Southeast Los Angeles			Yes	Moderate
LOS ANGELES	1670 E 43RD ST	90011	5116021012	Low Medium II Residential	RD1.5-1	0	29	0.017247613	Commercial - Restaurant, Cocktail Lounge - Restaurant, Cocktail Lounge, Tavern - One Story	YES - Current	NO - Privately-Owned	Available	Not Used in Prior Housing Element	0	0	0.001520891	0.001520891	0	0	0	114A213	372	Southeast Los Angeles				Above Moderate
LOS ANGELES	4305 S LONG BEACH AVE WEST	90058	5116021013	Low Medium II Residential	RD1.5-1	0	29	0.04204417	Industrial - Industrial - Vacant Land	YES - Current	NO - Privately-Owned	Available	Not Used in Prior Housing Element	0	0	0.062729293	0.062729293	0	1*	1*	114A213	379	Southeast Los Angeles				Above Moderate
LOS ANGELES	4317 S LONG BEACH AVE WEST	90058	5116021015	Low Medium II Residential	RD1.5-1	0	29	0.131076204	Residential - Double, Duplex, or Two Units - 4 Stories or Less	YES - Current	NO - Privately-Owned	Available	Not Used in Prior Housing Element	0	0.062675136	0	0.062675136	2	3*	3*	114A213	402	Southeast Los Angeles			Yes	Moderate
LOS ANGELES	4335 S LONG BEACH AVE WEST	90058	5116021016	Low Medium II Residential	RD1.5-1	0	29	0.109103097	Residential - Double, Duplex, or Two Units - 4 Stories or Less	YES - Current	NO - Privately-Owned	Available	Not Used in Prior Housing Element	0	0.180082488	0	0.180082488	1	3*	3*	114A213	450	Southeast Los Angeles			Yes	Moderate
LOS ANGELES	4321 S LONG BEACH AVE WEST	90058	5116021017	Low Medium II Residential	RD1.5-1	0	29	0.116667965	Institutional - Church - One Story	YES - Current	NO - Privately-Owned	Available	Not Used in Prior Housing Element	0	0.047168505	0	0.047168505	3	3*	3*	114A213	427	Southeast Los Angeles			Yes	Moderate
LOS ANGELES	4325 S LONG BEACH AVE WEST	90058	5116021019	Low Medium II Residential	RD1.5-1	0	29	0.111068225	Residential - Single Family Residence	YES - Current	NO - Privately-Owned	Available	Not Used in Prior Housing Element	29	0.121591508	0	0.121591508	1	3*	3*	114A213	435	Southeast Los Angeles				Moderate
LOS ANGELES	1689 E VERNON AVE	90011	5116021020	Community Commercial	C2-2D-CPIO	0	108	0.138096514	Commercial - Store - One Story	YES - Current	NO - Privately-Owned	Available	Not Used in Prior Housing Element	0.031833342	0	0	0.031833342	3	0	0	112-SA213	32	Southeast Los Angeles				Lower
LOS ANGELES	4340 S HONDURAS ST	90011	5116021020	Community Commercial	C2-2D-CPIO	0	108	0.136920865	Commercial - Store - One Story	YES - Current	NO - Privately-Owned	Available	Not Used in Prior Housing Element	0.031833342	0	0	0.031833342	3	0	0	112-SA213	33	Southeast Los Angeles				Lower
LOS ANGELES			5116021020	Community Commercial	C2-2D-CPIO	0	108	0.035527925	Commercial - Store - One Story	YES - Current	NO - Privately-Owned	Available	Not Used in Prior Housing Element	0.018500724	0	0	0.018500724	3	0	0	112-SA213	31	Southeast Los Angeles				Lower
LOS ANGELES	2922 S COMPTON AVE	90011	5117001003	Medium Residential	R3-1	0	54	0.109061342	Residential - Five or More Units or Apartments (Any Combination) - 4 Stories or Less	YES - Current	NO - Privately-Owned	Available	Not Used in Prior Housing Element	0	0	0.056381792	0.056381792	5	0	0	117A211	368	Southeast Los Angeles			Yes	Above Moderate
LOS ANGELES	2928 S COMPTON AVE	90011	5117001028	Medium Residential	R3-1	0	54	0.064192572	Residential - Three Units (Any Combination) - 4 Stories or Less	YES - Current	NO - Privately-Owned	Available	Not Used in Prior Housing Element	0	0	0.010719346	0.010719346	3	3*	3*	117A211	376	Southeast Los Angeles			Yes	Above Moderate
LOS ANGELES	1655 E 32ND ST	90011	5117004009	Low Medium I Residential	R2-1	0	17	0.114588844	Residential - Single Family Residence	YES - Current	NO - Privately-Owned	Available	Not Used in Prior Housing Element	0	0	0.050466764	0.050466764	1	1*	1*	115-SA213	79	Southeast Los Angeles				Above Moderate
LOS ANGELES	1647 E 32ND ST	90011	5117004013	Low Medium I Residential	R2-1	0	17	0.114614807	Residential - Single Family Residence	YES - Current	NO - Privately-Owned	Available	Not Used in Prior Housing Element	0	0	0.049691042	0.049691042	1	1*	1*	115-SA213	72	Southeast Los Angeles				Above Moderate
LOS ANGELES	1640 E 27TH ST	90011	5117004018	Low Medium I Residential	R2-1	0	17	0.114579758	Residential - Double, Duplex, or Two Units - 4 Stories or Less	YES - Current	NO - Privately-Owned	Available	Not Used in Prior Housing Element	0	0	0.020519708	0.020519708	1	1*	1*	115-SA213	37	Southeast Los Angeles				Above Moderate
LOS ANGELES	1635 E 32ND ST	90011	5117004019	Low Medium I Residential	R2-1	0	17	0.114640504	Residential - Single Family Residence	YES - Current	NO - Privately-Owned	Available	Not Used in Prior Housing Element	0	0	0.049691042	0.049691042	1	1*	1*	115-SA213	61	Southeast Los Angeles				Above Moderate
LOS ANGELES	1631 E 32ND ST	90011	5117004021	Low Medium I Residential	R2-1	0	17	0.114640611	Residential - Single Family Residence	YES - Current	NO - Privately-Owned	Available	Not Used in Prior Housing Element	0	0	0.049691042	0.049691042	1	1*	1*	115-SA213	58	Southeast Los Angeles				Above Moderate
LOS ANGELES	1630 E 27TH ST	90011	5117004022	Low Medium I Residential	R2-1	0	17	0.108174662	Commercial - Parking Lot (Commercial Use Property) - Lots - Commercial - Parking Lot (Commercial Use Property) - Lots - Patron or Employee - One Story	YES - Current	NO - Privately-Owned	Available	Not Used in Prior Housing Element	0	0	0.003384754	0.003384754	0	1*	1*	115-SA213	33	Southeast Los Angeles				Above Moderate
LOS ANGELES	1626 E 27TH ST	90011	5117004024	Low Medium I Residential	R2-1	0	17	0.108181494	Commercial - Parking Lot (Commercial Use Property) - Lots - Commercial - Parking Lot (Commercial Use Property) - Lots - Patron or Employee - One Story	YES - Current	NO - Privately-Owned	Available	Not Used in Prior Housing Element	0	0	0.003384754	0.003384754	0	1*	1*	115-SA213	31	Southeast Los Angeles				Above Moderate
LOS ANGELES	1622 E 27TH ST	90011	5117004026	Low Medium I Residential	R2-1	0	17	0.108187586	Commercial - Parking Lot (Commercial Use Property) - Lots - Patron or Employee - One Story	YES - Current	NO - Privately-Owned	Available	Not Used in Prior Housing Element	0	0	0.003384754	0.003384754	0	1*	1*	115-SA213	28	Southeast Los Angeles				Above Moderate
LOS ANGELES	1615 E 32ND ST	90011	5117004030	Low Medium I Residential	R2-1	0	17	0.114639147	Residential - Single Family Residence	YES - Current	NO - Privately-Ow

LOS ANGELES	1646 E 27TH ST	90011	5117004043	Low Medium I Residential	R2-1	0	17	0.11456795	Commercial - Parking Lot (Commercial Use Property) - Lots - Patron or Employee - One Story	YES - Current	NO - Privately-Owned	Available	Used in Prior Housing Element - Non-Vacant	0	0	0.003445002	0.003445002	0	1*	1*	115-SA213	43	Southeast Los Angeles							Above Moderate
LOS ANGELES	1652 E 27TH ST	90011	5117004043	Low Medium I Residential	R2-1	0	17	0.114562501	Commercial - Parking Lot (Commercial Use Property) - Lots - Patron or Employee - One Story	YES - Current	NO - Privately-Owned	Available	Used in Prior Housing Element - Non-Vacant	0	0	0.003445002	0.003445002	0	1*	1*	115-SA213	47	Southeast Los Angeles							Above Moderate
LOS ANGELES	1656 E 27TH ST	90011	5117004043	Low Medium I Residential	R2-1	0	17	0.114555401	Commercial - Parking Lot (Commercial Use Property) - Lots - Patron or Employee - One Story	YES - Current	NO - Privately-Owned	Available	Used in Prior Housing Element - Non-Vacant	0	0	0.003445002	0.003445002	0	1*	1*	115-SA213	50	Southeast Los Angeles							Above Moderate
LOS ANGELES	1660 E 27TH ST	90011	5117004043	Low Medium I Residential	R2-1	0	17	0.114549247	Commercial - Parking Lot (Commercial Use Property) - Lots - Patron or Employee - One Story	YES - Current	NO - Privately-Owned	Available	Used in Prior Housing Element - Non-Vacant	0	0	0.003445002	0.003445002	0	1*	1*	115-SA213	53	Southeast Los Angeles							Above Moderate
LOS ANGELES	3201 S LONG BEACH AVE WEST	90058	5117005001	Hybrid Industrial	CM-1-CPIO	0	54	0.090844605	Residential - Single Family Residence	YES - Current	NO - Privately-Owned	Available	Not Used in Prior Housing Element	0.279723287	0	0	0.279723287	1	0	0	115-SA213	134	Southeast Los Angeles							Lower
LOS ANGELES	3209 S LONG BEACH AVE WEST	90058	5117005002	Hybrid Industrial	CM-1-CPIO	0	54	0.096818712	Industrial - Open Storage - One Story	YES - Current	NO - Privately-Owned	Available	Not Used in Prior Housing Element	0.011864777	0	0	0.011864777	0	0	0	115-SA213	148	Southeast Los Angeles							Lower
LOS ANGELES	3215 S LONG BEACH AVE WEST	90058	5117005003	Hybrid Industrial	CM-1-CPIO	0	54	0.111952993	Industrial - Open Storage - One Story	YES - Current	NO - Privately-Owned	Available	Not Used in Prior Housing Element	0.066947299	0	0	0.066947299	0	0	0	115-SA213	157	Southeast Los Angeles							Lower
LOS ANGELES	1670 E 32ND ST	90011	5117005004	Low Medium I Residential	[Q]R4-1	0	17	0.114762552	Residential - Single Family Residence	YES - Current	NO - Privately-Owned	Available	Not Used in Prior Housing Element		0	0	0.041101187	0.041101187	1	1*	1*	115-SA213	131	Southeast Los Angeles							Above Moderate
LOS ANGELES	1666 E 32ND ST	90011	5117005005	Low Medium I Residential	[Q]R4-1	0	17	0.114742305	Residential - Single Family Residence	YES - Current	NO - Privately-Owned	Available	Not Used in Prior Housing Element		0	0	0.050466764	0.050466764	1	1*	1*	115-SA213	128	Southeast Los Angeles							Above Moderate
LOS ANGELES	1662 E 32ND ST	90011	5117005006	Low Medium I Residential	[Q]R4-1	0	17	0.114719988	Residential - Single Family Residence	YES - Current	NO - Privately-Owned	Available	Not Used in Prior Housing Element		0	0	0.049691042	0.049691042	1	1*	1*	115-SA213	123	Southeast Los Angeles							Above Moderate
LOS ANGELES	1639 E 33RD ST	90011	5117005014	Low Medium I Residential	[Q]R4-1	0	17	0.106514079	Residential - Single Family Residence	YES - Current	NO - Privately-Owned	Available	Not Used in Prior Housing Element		0	0	0.092111695	0.092111695	1	1*	1*	115-SA213	149	Southeast Los Angeles							Above Moderate
LOS ANGELES	1647 E 33RD ST	90011	5117005015	Low Medium I Residential	[Q]R4-1	0	17	0.111464438	Residential - Single Family Residence - Vacant Land	YES - Current	NO - Privately-Owned	Available	Not Used in Prior Housing Element		0	0	0.104764819	0.104764819	0	1*	1*	115-SA213	152	Southeast Los Angeles							Above Moderate
LOS ANGELES	1655 E 33RD ST	90011	5117005016	Low Medium I Residential	[Q]R4-1	0	17	0.111262548	Residential - Single Family Residence	YES - Current	NO - Privately-Owned	Available	Not Used in Prior Housing Element		0	0	0.040466294	0.040466294	1	1*	1*	115-SA213	155	Southeast Los Angeles							Above Moderate
LOS ANGELES	1661 E 33RD ST	90011	5117005017	Low Medium I Residential	[Q]R4-1	0	17	0.111033558	Residential - Single Family Residence	YES - Current	NO - Privately-Owned	Available	Not Used in Prior Housing Element		0	0	0.040466294	0.040466294	1	1*	1*	115-SA213	159	Southeast Los Angeles							Above Moderate
LOS ANGELES	1667 E 33RD ST	90011	5117005018	Low Medium I Residential	[Q]R4-1	0	17	0.110818007	Residential - Single Family Residence	YES - Current	NO - Privately-Owned	Available	Not Used in Prior Housing Element		0	0	0.040466294	0.040466294	1	1*	1*	115-SA213	162	Southeast Los Angeles							Above Moderate
LOS ANGELES	1673 E 33RD ST	90011	5117005019	Low Medium I Residential	[Q]R4-1	0	17	0.110601577	Residential - Single Family Residence	YES - Current	NO - Privately-Owned	Available	Not Used in Prior Housing Element		0	0	0.041101187	0.041101187	1	1*	1*	115-SA213	165	Southeast Los Angeles							Above Moderate
LOS ANGELES	1633 E 33RD ST	90011	5117005021	Low Medium I Residential	[Q]R4-1	0	17	0.186304131	Institutional - Church - One Story	YES - Current	NO - Privately-Owned	Available	Not Used in Prior Housing Element		0	0.048265949	0	0.048265949	1	3*	3*	115-SA213	136	Southeast Los Angeles							Moderate
LOS ANGELES	1635 E 33RD ST	90011	5117005021	Low Medium I Residential	[Q]R4-1	0	17	0.107026057	Institutional - Church - One Story	YES - Current	NO - Privately-Owned	Available	Not Used in Prior Housing Element		0	0	0.014177531	0.014177531	1	1*	1*	115-SA213	144	Southeast Los Angeles							Above Moderate
LOS ANGELES	3211 S MORGAN AVE	90011	5117006001	Low Medium I Residential	R2-1	0	17	0.025527474	Residential - Single Family Residence - Vacant Land	YES - Current	NO - Privately-Owned	Available	Not Used in Prior Housing Element		0	0	0.052818686	0.052818686	0	0	0	115-SA213	118	Southeast Los Angeles							Above Moderate
LOS ANGELES			5117006001	Low Medium I Residential	R2-1	0	17	0.032140458	Residential - Single Family Residence - Vacant Land	YES - Current	NO - Privately-Owned	Available	Not Used in Prior Housing Element		0	0	0.052818686	0.052818686	0	0	0	115-SA213	112	Southeast Los Angeles							Above Moderate
LOS ANGELES	1618 E 32ND ST	90011	5117006005	Low Medium I Residential	R2-1	0	17	0.114923966	Residential - Single Family Residence	YES - Current	NO - Privately-Owned	Available	Used in Prior Housing Element - Non-Vacant	0	0	0	0.049691042	0.049691042	1	1*	1*	115-SA213	87	Southeast Los Angeles							Above Moderate
LOS ANGELES	1610 E 32ND ST	90011	5117006007	Low Medium I Residential	R2-1	0	17	0.114944658	Residential - Single Family Residence	YES - Current	NO - Privately-Owned	Available	Used in Prior Housing Element - Non-Vacant	0	0	0	0.049691042	0.049691042	1	1*	1*	115-SA213	81	Southeast Los Angeles							Above Moderate
LOS ANGELES	1608 E 32ND ST	90011	5117006008	Low Medium I Residential	R2-1	0	17	0.114955237	Residential - Single Family Residence	YES - Current	NO - Privately-Owned	Available	Used in Prior Housing Element - Non-Vacant	0	0	0	0.049691042	0.049691042	1	1*	1*	115-SA213	76	Southeast Los Angeles							Above Moderate
LOS ANGELES	1602 E 32ND ST	90011	5117006009	Low Medium I Residential	R2-1	0	17	0.114965947	Residential - Single Family Residence	YES - Current	NO - Privately-Owned	Available	Used in Prior Housing Element - Non-Vacant	0	0	0	0.049691042	0.049691042	1	1*	1*	115-SA213	73	Southeast Los Angeles							Above Moderate
LOS ANGELES	1600 E 32ND ST	90011	5117006010	Low Medium I Residential	R2-1	0	17	0.086104813	Residential - Single Family Residence	YES - Current	NO - Privately-Owned	Available	Not Used in Prior Housing Element		0	0	0.020519708	0.020519708	1	1*	1*	115-SA213	70	Southeast Los Angeles							Above Moderate
LOS ANGELES			5117006011	Low Medium I Residential	R2-1	0	17	0.089082207	Residential - Single Family Residence	YES - Current	NO - Privately-Owned	Available	Not Used in Prior Housing Element		0	0	0.020519708	0.020519708	1	1*	1*	115-SA213	125	Southeast Los Angeles							Above Moderate
LOS ANGELES	1619 E 33RD ST	90011	5117006014	Low Medium I Residential	R2-1	0	17	0.104816367	Residential - Single Family Residence	YES - Current	NO - Privately-Owned	Available	Not Used in Prior Housing Element		0	0	0.049691042	0.049691042	1	1*	1*	115-SA213	116	Southeast Los Angeles							Above Moderate
LOS ANGELES	1609 E 33RD ST	90011	5117006018	Low Medium I Residential	R2-1	0	17	0.11221197	Residential - Single Family Residence	YES - Current	NO - Privately-Owned	Available	Used in Prior Housing Element - Non-Vacant	0	0	0	0.049691042	0.049691042	1	1*	1*	115-SA213	104	Southeast Los Angeles							Above Moderate
LOS ANGELES	1605 E 33RD ST	90011	5117006019	Low Medium I Residential	R2-1	0	17	0.113997717	Residential - Single Family Residence	YES - Current	NO - Privately-Owned	Available	Used in Prior Housing Element - Non-Vacant	0	0	0	0.049691042	0.049691042	1	1*	1*	115-SA213	101	Southeast Los Angeles							Above Moderate
LOS ANGELES	1601 E 33RD ST	90011	5117006020	Low Medium I Residential	R2-1	0	17	0.115142085	Residential - Single Family Residence	YES - Current	NO - Privately-Owned	Available	Used in Prior Housing Element - Non-Vacant	0	0	0	0.118681473	0.118681473	1	2*	2*	115-SA213	98	Southeast Los Angeles							Above Moderate
LOS ANGELES	1634 E 32ND ST	90011	5117006021	Low Medium I Residential	R2-1	0	17	0.065644972	Residential - Single Family Residence - Planned Unit Development (PUD)	YES - Current	NO - Privately-Owned	Available	Not Used in Prior Housing Element		0	0	0.003419146	0.003419146	1	1*	1*	115-SA213	100	Southeast Los Angeles							Above Moderate
LOS ANGELES	1630 E 32ND ST	90011	5117006022	Low Medium I Residential	R2-1	0	17	0.082751752	Residential - Single Family Residence - Planned Unit Development (PUD)	YES - Current	NO - Privately-Owned	Available	Not Used in Prior Housing Element		0	0	0.020519708	0.020519708	1	1*	1*	115-SA213	97	Southeast Los Angeles							Above Moderate
LOS ANGELES	3218 S COMPTON AVE	90011	5117007003	Low Medium I Residential	R2-1	0	17	0.113334343	Residential - Single Family Residence	YES - Current	NO - Privately-Owned	Available	Not Used in Prior Housing Element		0	0	0.049691042	0.049691042	1	1*	1*	115-SA211	52	Southeast Los Angeles							Above Moderate
LOS ANGELES	3220 S COMPTON AVE	90011	5117007004	Low Medium I Residential	R2-1	0	17	0.113334343	Commercial - Store Combination - Store and Residential Combination - One Story	YES - Current	NO - Privately-Owned	Available	Not Used in Prior Housing Element		0	0	0.005562588	0.005562588	0	1*	1*	115-SA211	60	Southeast Los Angeles					Yes		Above Moderate
LOS ANGELES	1569 E 33RD ST	90011	5117007006	Low Medium I Residential	R2-1	0	17	0.11822016	Residential - Single Family Residence	YES - Current	NO - Privately-Owned	Available	Not Used in Prior Housing Element		0	0	0.118681473	0.118681473	1	2*	2*	115-SA213	92	Southeast Los Angeles							Above Moderate
LOS ANGELES	1565 E 33RD ST	90011	5117007007	Low Medium I Residential	R2-1	0	17	0.11822318	Residential - Double, Duplex, or Two Units - 4 Stories or Less	YES - Current	NO - Privately-Owned	Available	Not Used in Prior Housing Element		0	0	0.155596626	0.155596626	2	2*	2*	115-SA213	89	Southeast Los Angeles					Yes		Above Moderate
LOS ANGELES	1561 E 33RD ST	90011	5117007009	Low Medium I Residential	R2-1	0	17	0.118224973	Residential - Double, Duplex, or Two Units - 4 Stories or Less	YES - Current	NO - Privately-Owned	Available	Not Used in Prior Housing Element		0	0	0.043254988	0.043254988	2	2*	2*	115-SA213	83	Southeast Los Angeles							Above Moderate
LOS ANGELES	1557 E 33RD ST	90011	5117007010	Low Medium I Residential	R2-1	0	17	0.118226165	Residential - Single Family Residence	YES - Current	NO - Privately-Owned	Available	Not Used in Prior Housing Element		0	0	0.118681473	0.118681473	1	2*	2*	115-SA213	80	Southeast Los Angeles							Above Moderate
LOS ANGELES	1553 E 33RD ST	90011	5117007011	Low Medium I Residential	R2-1	0	17	0.118226648	Residential - Single Family Residence	YES - Current	NO - Privately-Owned	Available	Not Used in Prior Housing Element		0	0	0.118681473	0.118681473	1	2*	2*	115-SA213	78	Southeast Los Angeles							Above Moderate
LOS ANGELES	1545 E 33RD ST	90011	5117007013	Low Medium I Residential	R2-1	0	17	0.118228643	Residential - Double, Duplex, or Two Units - 4 Stories or Less	YES - Current	NO - Privately-Owned	Available	Not Used in Prior Housing Element		0	0	0.155596626	0.155596626	2	2*	2*	115-SA213	71	Southeast Los Angeles					Yes		Above Moderate
LOS ANGELES	1523 E 33RD ST	90011	5117007018	Low Medium I Residential	R2-1	0	17	0.1457771	Residential - Double, Duplex, or Two Units - 4 Stories or Less	YES - Current	NO - Privately-Owned	Available	Not Used in Prior Housing Element		0	0	0.155596626	0.155596626	2	2*	2*	115-SA211	51	Southeast Los Angeles					Yes		Above Moderate
LOS ANGELES	1517 E 33RD ST	90011	5117007019	Low Medium I Residential	R2-1	0	17	0.145674902	Residential - Double, Duplex, or Two Units - 4 Stories or Less	YES - Current	NO - Privately-Owned	Available	Not Used in Prior Housing Element		0	0	0.003544637	0.003544637	2	2*	2*	115-SA211	48	Southeast Los Angeles							Above Moderate
LOS ANGELES	1540 E 32ND ST	90011	5117007022	Low Medium I Residential	R2-1	0	17	0.109066389	Residential - Single Family Residence	YES - Current	NO - Privately-Owned	Available	Not Used in Prior Housing Element		0	0	0.049691042	0.049691042	1	1*	1*	115-SA213	42	Southeast Los Angeles							Above Moderate
LOS ANGELES	1548 E 32ND ST	90011	5117007024	Low Medium I Residential	R2-1	0	17	0.109072121	Residential - Single Family Residence	YES - Current	NO - Privately-Owned	Available	Not Used in Prior Housing Element		0	0	0.049691042	0.049691042	1	1*	1*	115-SA213	46	Southeast Los Angeles							Above Moderate
LOS ANGELES	1556 E 32ND ST	90011	5117007026	Low Medium I Residential	R2-1	0	17	0.109076655	Residential - Single Family Residence	YES - Current	NO - Privately-Owned	Available	Not Used in Prior Housing Element		0	0	0.049691042	0.049691042	1	1*	1*	115-SA213	52	Southeast Los Angeles							Above Moderate
LOS ANGELES			5117007032	Low Medium I Residential	R2-1	0	17	0.031935006	Residential - Single Family Residence - Vacant Land	YES - Current	NO - Privately-Owned	Available	Not Used in Prior Housing Element		0	0	0.052818686	0.052818686	0	0	0	115-SA213	88	Southeast Los Angeles							Above Moderate
LOS ANGELES	1516 E 32ND ST	90011	5117007037	Low Medium I Residential	R2-1	0	17	0.081640024	Residential - Single Family Residence	YES - Current	NO - Privately-Owned	Available	Not Used in Prior Housing Element		0	0	0.049691042	0.049691042	1	1*	1*	115-SA211	20	Southeast Los Angeles							Above Moderate
LOS ANGELES	1512 E 32ND ST	90011	5117007038	Low Medium I Residential	R2-1	0	17	0.08174206	Residential - Single Family Residence	YES - Current	NO - Privately-Owned	Available	Not Used in Prior Housing Element		0	0	0.049691042	0.049691042	1	1*	1*	115-SA211	16	Southeast Los Angeles							Above Moderate
LOS ANGELES	3208 S COMPTON AVE	90011	5117007041	Low Medium I Residential	R2-1	0	17	0.091684597	Residential - Single Family Residence	YES - Current	NO - Privately-Owned	Available	Not Used in Prior Housing Element		0	0	0.049691042	0.049691042	1	1*	1*	115-SA211	18	Southeast Los Angeles							Above Moderate
LOS ANGELES			5117007045	Low Medium I Residential	R2-1	0	17	0.061707252	Residential - Single Family Residence	YES - Current	NO - Privately-Owned	Available	Not Used in Prior Housing Element		0	0	0.060955006	0.060955006	1	1*	1*	115-SA211	30	Southeast Los Angeles							Above Moderate
LOS ANGELES			5117007048	Low Medium I Residential	R2-1	0	17	0.010387146	Residential - Three Units (Any Combination) - 4 Stories or Less - Vacant Land	YES - Current	NO - Privately-Owned	Available	Not Used in Prior Housing Element		0	0	0.052818686	0.052818686	0	0	0	115-SA211	58	Southeast Los Angeles							Above Moderate
LOS ANGELES	1514 E 33RD ST	90011	5117008004	Low Medium I Residential	R2-1	0	17	0.118383664	Residential - Single Family Residence	YES - Current	NO - Privately-Owned	Available	Not Used in Prior Housing Element		0	0	0.118681473	0.118681473	1	2*	2*	115-SA211	77	Southeast Los Angeles							Above Moderate
LOS ANGELES	1516 E 33RD ST	90011	5117008005	Low Medium I Residential	R2-1	0	17	0.118383424	Residential - Single Family Residence	YES - Current	NO - Privately-Owned	Available	Not Used in Prior Housing Element		0	0	0.118681473	0.118681473	1	2*	2*	115-SA211	79	Southeast Los Angeles							Above Moderate
LOS ANGELES	1520 E 33RD ST	90011	5117008006	Low Medium I Residential	R2-1	0	17	0.118385085	Residential - Double, Duplex, or Two Units - 4 Stories or Less	YES - Current	NO - Privately-Owned	Available	Not Used in Prior Housing Element		0	0	0.155596626	0.155596626	2	2*	2*	115-SA211	81	Southeast Los Angeles					Yes		Above Moderate
LOS ANGELES	1526 E 33RD ST	90011	5117008007	Low Medium I Residential	R2-1	0	17	0.118384187	Residential - Double, Duplex, or Two Units - 4 Stories or Less	YES - Current	NO - Privately-Owned	Available	Not Used in Prior Housing Element		0	0	0.003544637	0.003544637	2	2*	2*	115-SA211	82	Southeast Los Angeles							Above Moderate
LOS ANGELES			5117008009	Low Medium I Residential	R2-1	0	17	0.044822769	Residential - Single Family Residence - Vacant Land	YES - Current	NO - Privately-Owned	Available	Not Used in Prior Housing Element		0	0	0.043202081	0.043202081	0	0	0	115-SA211	86	Southeast Los Angeles							Above Moderate
LOS ANGELES	1536 E 33RD ST	90011	5117008010	Low Medium I Residential	R2-1	0	17	0.11838305	Residential - Single Family Residence	YES - Current	NO - Privately-Owned	Available	Not Used in Prior Housing Element		0	0	0.122659492	0.122659492	1	2*	2*	115-SA211	88	Southeast Los Angeles							Above Moderate
LOS ANGELES	1544 E 33RD ST	90011	5117008012	Low Medium I Residential	R2-1	0	17	0.118174587	Residential - Single Family Residence	YES - Current	NO - Privately-Owned	Available	Not Used in Prior Housing Element		0	0	0.118681473	0.118681473	1	2*	2*	115-SA211	106	Southeast Los Angeles							Above Moderate
LOS ANGELES	3322 S COMPTON AVE	90011	5117008014	Low Medium I Residential	R2-1-CPIO	0	17	0.119806002	Residential - Double, Duplex, or Two Units - 4 Stories or Less	YES - Current	NO - Privately-Owned	Available	Not Used in Prior Housing Element		0	0	0.155596626	0.155596626	2	2*	2*	115-SA211	89	Southeast Los Angeles					Yes		Above Moderate
LOS ANGELES	1507 1/2 E MARTIN LUTHER KING, JR BLV	90011	5117008015	Low Medium I Residential	R2-1-CPIO	0	17	0.117978001	Residential - Double, Duplex, or Two Units - 4 Stories or Less	YES - Current	NO - Privately-Owned	Available	Not Used in Prior Housing Element		0	0	0.155596626	0.155596626	2	2*	2*	115-SA211	101	Southeast Los Angeles					Yes		Above Moderate
LOS ANGELES	1513 E MARTIN LUTHER KING, JR BLVD	90011	5117008016	Low Medium I Residential	R2-1-CPIO	0	17	0.117977776	Residential - Double, Duplex, or Two Units - 4 Stories or Less	YES - Current	NO - Privately-Owned	Available	Not Used in Prior Housing Element		0	0	0.003544637	0.003544637	2	2*	2*	115-SA211	107	Southeast Los Angeles							Above Moderate
LOS ANGELES	1515 E MARTIN LUTHER KING, JR BLVD	90011	5117008017	Low Medium I Residential	R2-1-CPIO	0	17	0.117977844	Residential - Single Family Residence	YES - Current	NO - Privately-Owned	Available	Not Used in Prior Housing Element		0	0	0.118681473	0.118681473	1	2*	2*	115-SA211	110	Southeast Los Angeles							Above Moderate
LOS ANGELES	1519 E MARTIN LUTHER KING, JR BLVD	90011	5117008018	Low Medium I Residential	R2-1-CPIO	0	17	0.117976427	Residential - Single Family Residence	YES - Current	NO - Privately-Owned	Available	Not Used in Prior Housing Element		0	0	0.118681473	0.118681473	1	2*	2*	115-SA211	111	Southeast Los Angeles							Above Moderate
LOS ANGELES	1523 E MARTIN LUTHER KING, JR BLVD	90011	5117008019	Low Medium I Residential	R2-1-CPIO	0	17	0.117978327	Residential - Single Family Residence	YES - Current	NO - Privately-Owned	Available	Not Used in Prior Housing Element		0	0	0.118681473	0.118681473	1	2*	2*	115-SA211	112	Southeast Los Angeles							Above Moderate
LOS ANGELES	1527 E MARTIN LUTHER KING, JR BLVD	90011	5117008020	Low Medium I Residential	R2-1-CPIO	0	17	0.117977755	Residential - Single Family Residence	YES - Current	NO - Privately-Owned	Available	Not Used in Prior Housing Element		0	0	0.118681473	0.118681473	1	2*	2*	115-SA211	114	Southeast Los Angeles							Above Moderate
LOS ANGELES	1531 E MARTIN LUTHER KING, JR BLVD	90011	5117008021	Low Medium I Residential	R2-1-CPIO	0	17	0.124690044	Residential - Single Family Residence	YES - Current	NO - Privately-Owned	Available	Not Used in Prior Housing Element		0	0	0.118681473	0.118681473	1	2*	2*	115-SA211	115	Southeast Los Angeles							Above Moderate
LOS ANGELES	1539 E MARTIN LUTHER KING, JR BLVD	90011	5117008022	Low Medium I Residential	R2-1-CPIO	0	17	0.120955225	Residential - Single Family Residence	YES - Current	NO - Privately-Owned	Available	Not Used in Prior Housing Element		0	0	0.049515688	0.049515688	1	2*	2*	115-SA211	117	Southeast Los Angeles							Above Moderate
LOS ANGELES			5117008023	Low Medium I Residential	R2-1-CPIO	0	17	0.117985737	Residential - Single Family Residence	YES - Current	NO - Privately-Owned	Available	Not Used in Prior Housing Element		0	0	0.118681473	0.118681473	1	2*	2*	115-SA211	118	Southeast Los Angeles							Above Moderate
LOS ANGELES	1543 E MARTIN LUTHER KING, JR BLVD	90011	5117008024	Low Medium I Residential	R2-1-CPIO	0	17	0.11799843	Residential - Single Family Residence	YES - Current	NO - Privately-Owned	Available	Not Used in Prior Housing Element		0	0	0.118681473	0.118681473	1	2*	2*	115-SA211	119	Southeast Los Angeles							Above Moderate
LOS ANGELES	1553 E MARTIN LUTHER KING, JR BLVD	90011	5117008025	Low Medium I Residential	R2-1-CPIO	0	17	0.118011566	Residential - Double, Duplex, or Two Units - 4 Stories or Less	YES - Current	NO - Privately-Owned	Available	Not Used in Prior Housing Element		0	0	0.155596626	0.155596626	2	2*	2*	115-SA211	120	Southeast Los Angeles					Yes		Above Moderate
LOS ANGELES	1555 1/2 E MARTIN LUTHER KING, JR BLVD	90011	5117008026	Low Medium I Residential	R2-1-CPIO	0	17	0.11798267	Residential - Single Family Residence	YES - Current	NO - Privately-Owned	Available	Not Used in Prior Housing Element		0	0	0.155596626	0.155596626	2	2*	2*	115-SA211	121	Southeast Los Angeles					Yes		Above Moderate
LOS ANGELES	1535 E MARTIN LUTHER KING, JR BLVD	90011	5117008027	Low Medium I Residential	R2-1-CPIO	0	17	0.089344616	Residential - Single Family Residence	YES - Current	NO - Privately-Owned	Available	Not Used in Prior Housing Element		0	0	0.002698383	0.002698383	1	1*	1*	115-SA211	116	Southeast Los Angeles							Above Moderate
LOS ANGELES	1558 E 33RD ST	90011	5117009002	Low Medium I Residential	R2-1	0	17	0.059694296	Residential - Single Family Residence	YES - Current	NO - Privately-Owned	Available	Not Used in Prior Housing Element		0	0	0.027992526	0.027992526	1	1*	1*	115-SA213	122	Southeast Los Angeles							Above Moderate
LOS ANGELES			5117009002	Low Medium I Residential	R2-1	0	17	0.05871414	Residential - Single Family Residence	YES - Current	NO - Privately-Owned	Available	Not Used in Prior Housing Element		0	0	0.027992526	0.027992526	1	1*	1*	115-SA213	120	Southeast Los Angeles							Above Moderate
LOS ANGELES	1560 E 33RD ST	90011	5117009003	Low Medium I Residential	R2-1	0	17	0.059600663	Residential - Single Family Residence	YES - Current	NO - Privately-Owned	Available	Not Used in Prior Housing Element		0	0	0.067336571	0.067336571	1	1*	1*	115-SA213	126	Southeast Los Angeles							Above Moderate
LOS ANGELES			5117009003	Low Medium I Residential	R2-1	0	17	0.058710876	Residential - Single Family Residence	YES - Current	NO - Privately-Owned	Available	Not Used in Prior Housing Element		0	0	0.067336571	0.067336571	1	1*	1*	115-SA213	124	Southeast Los Angeles							Above Moderate
LOS ANGELES	1576 E 33RD ST	90011	5117009006	Low Medium I Residential	R2-1	0	17	0.118383221	Residential - Double, Duplex, or Two Units - 4 Stories or Less	YES - Current	NO - Privately-Owned	Available	Not Used in Prior Housing Element		0	0	0.16609304	0.16609304	2	2*	2*	115-SA213	135	Southeast Los Angeles					Yes		Above Moderate
LOS ANGELES	1580 E 33RD ST	90011	5117009007	Low Medium I Residential	R2-1	0	17	0.118379075	Residential - Single Family Residence	YES - Current	NO - Privately-Owned	Available	Not Used in Prior Housing Element		0	0	0.118681473	0.118681473	1	2*	2*	115-SA213	142	Southeast Los Angeles							Above Moderate
LOS ANGELES	1600 E 33RD ST	90011	5117009008	Low Medium I Residential	R2-1	0	17	0.118372994	Residential - Single Family Residence	YES - Current	NO - Privately-Owned	Available	Not Used in Prior Housing Element		0	0	0.118681473	0.118681473	1	2*	2*	115-SA213	145	Southeast Los Angeles							Above Moderate
LOS ANGELES	1604 E 33RD ST	90011	5117009009	Low Medium I Residential	R2-1	0	17	0.118366326	Residential - Single Family Residence	YES - Current	NO - Privately-Owned	Available	Not Used in Prior Housing Element		0	0	0.118681473	0.118681473	1	2*	2*	115-SA213	146	Southeast Los Angeles							Above Moderate
LOS ANGELES	1608 E 33RD ST	90011	5117009010	Low Medium I Residential	R2-1	0	17	0.118362398	Residential - Double, Duplex, or Two Units - 4 Stories or Less	YES - Current	NO - Privately-Owned	Available	Not Used in Prior Housing Element		0	0	0.155596626	0.155596626	2	2*	2*	115-SA213	150	Southeast Los Angeles					Yes		Above Moderate
LOS ANGELES	1616 E 33RD ST	90011	5117009012	Low Medium I Residential	R2-1	0	17	0.118350926	Residential - Double,

LOS ANGELES	1680 E 33RD ST	90011	5117010013	Hybrid Industrial	CM-1-CPIO	0	54	0.067811689	Residential - Double, Duplex, or Two Units - 4 Stories or Less	YES - Current	NO - Privately-Owned	Available	Not Used in Prior Housing Element	0	0	0.201769519	0.201769519	2	0	0	115-SA213	204	Southeast Los Angeles		Yes	Above Moderate
LOS ANGELES	3305 S LONG BEACH AVE WEST	90058	5117010014	Hybrid Industrial	CM-1-CPIO	0	54	0.061770634	Industrial - Light Manufacturing - One Story	YES - Current	NO - Privately-Owned	Available	Not Used in Prior Housing Element	0	0	0.009408849	0.009408849	0	0	0	115-SA213	209	Southeast Los Angeles			Above Moderate
LOS ANGELES	1665 E MARTIN LUTHER KING, JR BLVD	90011	5117010015	Low Medium I Residential	R2-1	0	17	0.090352248	Residential - Single Family Residence	YES - Current	NO - Privately-Owned	Available	Not Used in Prior Housing Element	0	0	0.049691042	0.049691042	1	1*	1*	115-SA213	205	Southeast Los Angeles			Above Moderate
LOS ANGELES	1669 E MARTIN LUTHER KING, JR BLVD	90011	5117010016	Low Medium I Residential	R2-1	0	17	0.093112517	Residential - Single Family Residence	YES - Current	NO - Privately-Owned	Available	Not Used in Prior Housing Element	0	0	0.007140264	0.007140264	1	1*	1*	115-SA213	210	Southeast Los Angeles			Above Moderate
LOS ANGELES	1677 E MARTIN LUTHER KING, JR BLVD	90011	5117010018	Low Medium I Residential	R2-1	0	17	0.084539788	Residential - Single Family Residence	YES - Current	NO - Privately-Owned	Available	Not Used in Prior Housing Element	0	0	0.049691042	0.049691042	1	1*	1*	115-SA213	217	Southeast Los Angeles			Above Moderate
LOS ANGELES	1679 E MARTIN LUTHER KING, JR BLVD	90011	5117010019	Low Medium I Residential	R2-1	0	17	0.080307435	Residential - Single Family Residence	YES - Current	NO - Privately-Owned	Available	Not Used in Prior Housing Element	0	0	0.020519708	0.020519708	1	1*	1*	115-SA213	221	Southeast Los Angeles			Above Moderate
LOS ANGELES	1687 E MARTIN LUTHER KING, JR BLVD	90011	5117010020	Low Medium I Residential	R2-1	0	17	0.076076345	Residential - Single Family Residence	YES - Current	NO - Privately-Owned	Available	Not Used in Prior Housing Element	0	0	0.049691042	0.049691042	1	1*	1*	115-SA213	225	Southeast Los Angeles			Above Moderate
LOS ANGELES	1693 E MARTIN LUTHER KING, JR BLVD	90058	5117010022	Hybrid Industrial	CM-1-CPIO	0	54	0.067612428	Commercial - Store - One Story	YES - Current	NO - Privately-Owned	Available	Not Used in Prior Housing Element	0	0	0.07310251	0.07310251	0	0	0	115-SA213	232	Southeast Los Angeles			Above Moderate
LOS ANGELES	3311 S LONG BEACH AVE WEST	90058	5117010023	Hybrid Industrial	CM-1-CPIO	0	54	0.062826251	Industrial - Light Manufacturing - One Story	YES - Current	NO - Privately-Owned	Available	Not Used in Prior Housing Element	0	0	0.061940032	0.061940032	0	0	0	115-SA213	237	Southeast Los Angeles			Above Moderate
LOS ANGELES			5117011002	Low Medium I Residential	R2-1	0	17	0.079201799	Residential - Single Family Residence	YES - Current	NO - Privately-Owned	Available	Not Used in Prior Housing Element	0	0	0.056031644	0.056031644	1	1*	1*	115-SA213	262	Southeast Los Angeles			Above Moderate
LOS ANGELES	4004 S MORGAN AVE	90011	5117011003	Low Medium I Residential	R2-1	0	17	0.108012411	Residential - Single Family Residence	YES - Current	NO - Privately-Owned	Available	Not Used in Prior Housing Element	0	0	0.040466294	0.040466294	1	1*	1*	115-SA213	258	Southeast Los Angeles			Above Moderate
LOS ANGELES	4010 S MORGAN AVE	90011	5117011004	Low Medium I Residential	R2-1	0	17	0.159113194	Residential - Single Family Residence	YES - Current	NO - Privately-Owned	Available	Not Used in Prior Housing Element	0	0	0.096890849	0.096890849	1	2*	2*	115-SA213	271	Southeast Los Angeles			Above Moderate
LOS ANGELES	4012 S MORGAN AVE	90011	5117011005	Low Medium I Residential	R2-1	0	17	0.123558726	Residential - Double, Duplex, or Two Units - 4 Stories or Less	YES - Current	NO - Privately-Owned	Available	Not Used in Prior Housing Element	0	0	0.003544637	0.003544637	2	2*	2*	115-SA213	290	Southeast Los Angeles			Above Moderate
LOS ANGELES	4014 S MORGAN AVE	90011	5117011006	Low Medium I Residential	R2-1	0	17	0.127974293	Residential - Double, Duplex, or Two Units - 4 Stories or Less	YES - Current	NO - Privately-Owned	Available	Not Used in Prior Housing Element	0	0	0.155596626	0.155596626	2	2*	2*	115-SA213	293	Southeast Los Angeles		Yes	Above Moderate
LOS ANGELES	4018 S MORGAN AVE	90011	5117011007	Low Medium I Residential	R2-1	0	17	0.12175332	Residential - Single Family Residence	YES - Current	NO - Privately-Owned	Available	Not Used in Prior Housing Element	0	0	0.118681473	0.118681473	1	2*	2*	115-SA213	299	Southeast Los Angeles			Above Moderate
LOS ANGELES	1698 E MARTIN LUTHER KING, JR BLVD	90058	5117011010	Hybrid Industrial	CM-1-CPIO	0	54	0.061028898	Industrial - Industrial - Vacant Land	YES - Current	NO - Privately-Owned	Available	Not Used in Prior Housing Element	0	0	0.139420629	0.139420629	0	0	0	115-SA213	268	Southeast Los Angeles			Above Moderate
LOS ANGELES	4009 S LONG BEACH AVE WEST	90058	5117011011	Hybrid Industrial	CM-1-CPIO	0	54	0.06104492	Industrial - Light Manufacturing - One Story	YES - Current	NO - Privately-Owned	Available	Not Used in Prior Housing Element	0	0	0.060999668	0.060999668	0	0	0	115-SA213	291	Southeast Los Angeles			Above Moderate
LOS ANGELES	1692 E MARTIN LUTHER KING, JR BLVD	90058	5117011012	Hybrid Industrial	CM-1-CPIO	0	54	0.122200152	Residential - Single Family Residence	YES - Current	NO - Privately-Owned	Available	Not Used in Prior Housing Element	0.370175695	0	0	0.370175695	1	0	0	115-SA213	266	Southeast Los Angeles			Lower
LOS ANGELES	1690 E MARTIN LUTHER KING, JR BLVD	90058	5117011013	Low Medium I Residential	R2-1	0	17	0.122212328	Residential - Double, Duplex, or Two Units - 4 Stories or Less	YES - Current	NO - Privately-Owned	Available	Not Used in Prior Housing Element	0	0	0.155596626	0.155596626	2	2*	2*	115-SA213	264	Southeast Los Angeles		Yes	Above Moderate
LOS ANGELES	1684 E MARTIN LUTHER KING, JR BLVD	90011	5117011014	Low Medium I Residential	R2-1	0	17	0.122225692	Residential - Double, Duplex, or Two Units - 4 Stories or Less	YES - Current	NO - Privately-Owned	Available	Not Used in Prior Housing Element	0	0	0.155596626	0.155596626	2	2*	2*	115-SA213	263	Southeast Los Angeles		Yes	Above Moderate
LOS ANGELES	1682 1/2 E MARTIN LUTHER KING, JR BLV	90011	5117011015	Low Medium I Residential	R2-1	0	17	0.122239326	Residential - Double, Duplex, or Two Units - 4 Stories or Less	YES - Current	NO - Privately-Owned	Available	Not Used in Prior Housing Element	0	0	0.065341298	0.065341298	2	2*	2*	115-SA213	261	Southeast Los Angeles		Yes	Above Moderate
LOS ANGELES	1678 E MARTIN LUTHER KING, JR BLVD	90011	5117011016	Low Medium I Residential	R2-1	0	17	0.122253963	Residential - Double, Duplex, or Two Units - 4 Stories or Less	YES - Current	NO - Privately-Owned	Available	Not Used in Prior Housing Element	0	0	0.155596626	0.155596626	2	2*	2*	115-SA213	260	Southeast Los Angeles		Yes	Above Moderate
LOS ANGELES	1674 E MARTIN LUTHER KING, JR BLVD	90011	5117011017	Low Medium I Residential	R2-1	0	17	0.122266675	Residential - Single Family Residence	YES - Current	NO - Privately-Owned	Available	Not Used in Prior Housing Element	0	0	0.118681473	0.118681473	1	2*	2*	115-SA213	259	Southeast Los Angeles			Above Moderate
LOS ANGELES	1668 E MARTIN LUTHER KING, JR BLVD	90011	5117011018	Low Medium I Residential	R2-1	0	17	0.122280309	Residential - Double, Duplex, or Two Units - 4 Stories or Less	YES - Current	NO - Privately-Owned	Available	Not Used in Prior Housing Element	0	0	0.041659561	0.041659561	2	2*	2*	115-SA213	257	Southeast Los Angeles		Yes	Above Moderate
LOS ANGELES	1664 E MARTIN LUTHER KING, JR BLVD	90011	5117011019	Low Medium I Residential	R2-1	0	17	0.112312871	Residential - Single Family Residence	YES - Current	NO - Privately-Owned	Available	Not Used in Prior Housing Element	0	0	0.040466294	0.040466294	1	1*	1*	115-SA213	255	Southeast Los Angeles			Above Moderate
LOS ANGELES	1635 E 40TH PL	90011	5117011020	Low Medium I Residential	R2-1	0	17	0.112823193	Residential - Single Family Residence	YES - Current	NO - Privately-Owned	Available	Not Used in Prior Housing Element	0	0	0.040466294	0.040466294	1	1*	1*	115-SA213	294	Southeast Los Angeles			Above Moderate
LOS ANGELES	1639 E 40TH PL	90011	5117011021	Low Medium I Residential	R2-1	0	17	0.122657531	Residential - Single Family Residence	YES - Current	NO - Privately-Owned	Available	Not Used in Prior Housing Element	0	0	0.118681473	0.118681473	1	2*	2*	115-SA213	295	Southeast Los Angeles			Above Moderate
LOS ANGELES	1645 E 40TH PL	90011	5117011022	Low Medium I Residential	R2-1	0	17	0.122571946	Residential - Double, Duplex, or Two Units - 4 Stories or Less	YES - Current	NO - Privately-Owned	Available	Not Used in Prior Housing Element	0	0	0.155596626	0.155596626	2	2*	2*	115-SA213	296	Southeast Los Angeles		Yes	Above Moderate
LOS ANGELES	1655 E 40TH PL	90011	5117011023	Low Medium I Residential	R2-1	0	17	0.122485137	Residential - Double, Duplex, or Two Units - 4 Stories or Less	YES - Current	NO - Privately-Owned	Available	Not Used in Prior Housing Element	0	0	0.155596626	0.155596626	2	2*	2*	115-SA213	298	Southeast Los Angeles		Yes	Above Moderate
LOS ANGELES	1661 E 40TH PL	90011	5117011024	Low Medium I Residential	R2-1	0	17	0.091551584	Residential - Single Family Residence	YES - Current	NO - Privately-Owned	Available	Not Used in Prior Housing Element	0	0	0.049691042	0.049691042	1	1*	1*	115-SA213	300	Southeast Los Angeles			Above Moderate
LOS ANGELES	1667 E 40TH PL	90011	5117011025	Low Medium I Residential	R2-1	0	17	0.122310542	Residential - Double, Duplex, or Two Units - 4 Stories or Less	YES - Current	NO - Privately-Owned	Available	Not Used in Prior Housing Element	0	0	0.16609304	0.16609304	2	2*	2*	115-SA213	302	Southeast Los Angeles		Yes	Above Moderate
LOS ANGELES	1675 E 40TH PL	90011	5117011026	Low Medium I Residential	R2-1	0	17	0.122225687	Residential - Double, Duplex, or Two Units - 4 Stories or Less	YES - Current	NO - Privately-Owned	Available	Not Used in Prior Housing Element	0	0	0.003544637	0.003544637	2	2*	2*	115-SA213	303	Southeast Los Angeles			Above Moderate
LOS ANGELES	1679 E 40TH PL	90011	5117011027	Hybrid Industrial	CM-1-CPIO	0	54	0.122137224	Commercial - Parking Lot (Commercial Use Property) - Lots - Patron or Employee - One Story	YES - Current	NO - Privately-Owned	Available	Not Used in Prior Housing Element	0.015534572	0	0	0.015534572	0	0	0	115-SA213	304	Southeast Los Angeles			Lower
LOS ANGELES	4015 S LONG BEACH AVE WEST	90058	5117011028	Hybrid Industrial	CM-1-CPIO	0	54	0.12134748	Residential - Double, Duplex, or Two Units - 4 Stories or Less	YES - Current	NO - Privately-Owned	Available	Not Used in Prior Housing Element	0	0	0.233950877	0.233950877	2	0	0	115-SA213	305	Southeast Los Angeles		Yes	Above Moderate
LOS ANGELES	1502 E MARTIN LUTHER KING, JR BLVD	90011	5117012001	Low Medium I Residential	R2-1-CPIO	0	17	0.126933804	Residential - Double, Duplex, or Two Units - 4 Stories or Less	YES - Current	NO - Privately-Owned	Available	Not Used in Prior Housing Element	0	0	0.155596626	0.155596626	2	2*	2*	115-SA211	123	Southeast Los Angeles		Yes	Above Moderate
LOS ANGELES	1504 E MARTIN LUTHER KING, JR BLVD	90011	5117012002	Low Medium I Residential	R2-1-CPIO	0	17	0.103340833	Residential - Single Family Residence	YES - Current	NO - Privately-Owned	Available	Not Used in Prior Housing Element	0	0	0.049691042	0.049691042	1	1*	1*	115-SA211	132	Southeast Los Angeles			Above Moderate
LOS ANGELES	1512 E MARTIN LUTHER KING, JR BLVD	90011	5117012003	Low Medium I Residential	R2-1-CPIO	0	17	0.088577961	Residential - Single Family Residence	YES - Current	NO - Privately-Owned	Available	Not Used in Prior Housing Element	0	0	0.053121805	0.053121805	1	1*	1*	115-SA211	140	Southeast Los Angeles			Above Moderate
LOS ANGELES	1514 E MARTIN LUTHER KING, JR BLVD	90011	5117012004	Low Medium I Residential	R2-1-CPIO	0	17	0.118104901	Residential - Single Family Residence	YES - Current	NO - Privately-Owned	Available	Not Used in Prior Housing Element	0	0	0.122659492	0.122659492	1	2*	2*	115-SA211	142	Southeast Los Angeles			Above Moderate
LOS ANGELES	1516 E MARTIN LUTHER KING, JR BLVD	90011	5117012005	Low Medium I Residential	R2-1-CPIO	0	17	0.118104339	Residential - Single Family Residence	YES - Current	NO - Privately-Owned	Available	Not Used in Prior Housing Element	0	0	0.118681473	0.118681473	1	2*	2*	115-SA211	143	Southeast Los Angeles			Above Moderate
LOS ANGELES	1520 E MARTIN LUTHER KING, JR BLVD	90011	5117012006	Low Medium I Residential	R2-1-CPIO	0	17	0.118104339	Residential - Double, Duplex, or Two Units - 4 Stories or Less	YES - Current	NO - Privately-Owned	Available	Not Used in Prior Housing Element	0	0	0.155596626	0.155596626	2	2*	2*	115-SA211	144	Southeast Los Angeles		Yes	Above Moderate
LOS ANGELES	1524 E MARTIN LUTHER KING, JR BLVD	90011	5117012007	Low Medium I Residential	R2-1-CPIO	0	17	0.118104356	Residential - Single Family Residence	YES - Current	NO - Privately-Owned	Available	Not Used in Prior Housing Element	0	0	0.118681473	0.118681473	1	2*	2*	115-SA211	145	Southeast Los Angeles			Above Moderate
LOS ANGELES	1530 E MARTIN LUTHER KING, JR BLVD	90011	5117012008	Low Medium I Residential	R2-1-CPIO	0	17	0.1215865	Residential - Double, Duplex, or Two Units - 4 Stories or Less	YES - Current	NO - Privately-Owned	Available	Not Used in Prior Housing Element	0	0	0.155596626	0.155596626	2	2*	2*	115-SA211	146	Southeast Los Angeles			Above Moderate
LOS ANGELES	1538 E MARTIN LUTHER KING, JR BLVD	90011	5117012009	Low Medium I Residential	R2-1-CPIO	0	17	0.129885215	Residential - Single Family Residence	YES - Current	NO - Privately-Owned	Available	Not Used in Prior Housing Element	0	0	0.118681473	0.118681473	1	2*	2*	115-SA211	148	Southeast Los Angeles			Above Moderate
LOS ANGELES	1540 E MARTIN LUTHER KING, JR BLVD	90011	5117012010	Low Medium I Residential	R2-1-CPIO	0	17	0.118105287	Residential - Single Family Residence	YES - Current	NO - Privately-Owned	Available	Not Used in Prior Housing Element	0	0	0.118681473	0.118681473	1	2*	2*	115-SA211	150	Southeast Los Angeles			Above Moderate
LOS ANGELES	1544 E MARTIN LUTHER KING, JR BLVD	90011	5117012011	Low Medium I Residential	R2-1-CPIO	0	17	0.118103531	Residential - Single Family Residence	YES - Current	NO - Privately-Owned	Available	Not Used in Prior Housing Element	0	0	0.118681473	0.118681473	1	2*	2*	115-SA211	151	Southeast Los Angeles			Above Moderate
LOS ANGELES	1552 E MARTIN LUTHER KING, JR BLVD	90011	5117012013	Low Medium I Residential	R2-1-CPIO	0	17	0.118104329	Residential - Single Family Residence	YES - Current	NO - Privately-Owned	Available	Not Used in Prior Housing Element	0	0	0.118681473	0.118681473	1	2*	2*	115-SA211	153	Southeast Los Angeles			Above Moderate
LOS ANGELES	1554 E MARTIN LUTHER KING, JR BLVD	90011	5117012014	Low Medium I Residential	R2-1-CPIO	0	17	0.119185625	Residential - Double, Duplex, or Two Units - 4 Stories or Less	YES - Current	NO - Privately-Owned	Available	Not Used in Prior Housing Element	0	0	0.003544637	0.003544637	2	2*	2*	115-SA211	163	Southeast Los Angeles			Above Moderate
LOS ANGELES	1560 E MARTIN LUTHER KING, JR BLVD	90011	5117012015	Low Medium I Residential	R2-1-CPIO	0	17	0.117963409	Residential - Single Family Residence	YES - Current	NO - Privately-Owned	Available	Not Used in Prior Housing Element	0	0	0.118681473	0.118681473	1	2*	2*	115-SA213	189	Southeast Los Angeles			Above Moderate
LOS ANGELES	1564 E MARTIN LUTHER KING, JR BLVD	90011	5117012016	Low Medium I Residential	R2-1-CPIO	0	17	0.117964194	Residential - Single Family Residence	YES - Current	NO - Privately-Owned	Available	Not Used in Prior Housing Element	0	0	0.118681473	0.118681473	1	2*	2*	115-SA213	192	Southeast Los Angeles			Above Moderate
LOS ANGELES	1568 E MARTIN LUTHER KING, JR BLVD	90011	5117012017	Low Medium I Residential	R2-1-CPIO	0	17	0.117963744	Residential - Single Family Residence	YES - Current	NO - Privately-Owned	Available	Not Used in Prior Housing Element	0	0	0.118681473	0.118681473	1	2*	2*	115-SA213	196	Southeast Los Angeles			Above Moderate
LOS ANGELES	1572 E MARTIN LUTHER KING, JR BLVD	90011	5117012018	Low Medium I Residential	R2-1-CPIO	0	17	0.117963761	Residential - Single Family Residence	YES - Current	NO - Privately-Owned	Available	Not Used in Prior Housing Element	0	0	0.049515688	0.049515688	1	2*	2*	115-SA213	200	Southeast Los Angeles			Above Moderate
LOS ANGELES	1576 E MARTIN LUTHER KING, JR BLVD	90011	5117012019	Low Medium I Residential	R2-1-CPIO	0	17	0.117963744	Residential - Single Family Residence	YES - Current	NO - Privately-Owned	Available	Not Used in Prior Housing Element	0	0	0.079573435	0.079573435	1	2*	2*	115-SA213	201	Southeast Los Angeles			Above Moderate
LOS ANGELES	1604 E MARTIN LUTHER KING, JR BLVD	90011	5117012021	Low Medium I Residential	R2-1-CPIO	0	17	0.117963744	Residential - Double, Duplex, or Two Units - 4 Stories or Less	YES - Current	NO - Privately-Owned	Available	Not Used in Prior Housing Element	0	0	0.155596626	0.155596626	2	2*	2*	115-SA213	211	Southeast Los Angeles		Yes	Above Moderate
LOS ANGELES	1608 E MARTIN LUTHER KING, JR BLVD	90011	5117012022	Low Medium I Residential	R2-1-CPIO	0	17	0.117963744	Residential - Single Family Residence	YES - Current	NO - Privately-Owned	Available	Not Used in Prior Housing Element	0	0	0.118681473	0.118681473	1	2*	2*	115-SA213	215	Southeast Los Angeles			Above Moderate
LOS ANGELES	1612 E MARTIN LUTHER KING, JR BLVD	90011	5117012023	Low Medium I Residential	R2-1-CPIO	0	17	0.117963761	Residential - Double, Duplex, or Two Units - 4 Stories or Less	YES - Current	NO - Privately-Owned	Available	Not Used in Prior Housing Element	0	0	0.155596626	0.155596626	2	2*	2*	115-SA213	220	Southeast Los Angeles		Yes	Above Moderate
LOS ANGELES	1616 1/2 E MARTIN LUTHER KING, JR BLV	90011	5117012024	Low Medium I Residential	R2-1-CPIO	0	17	0.117963744	Residential - Double, Duplex, or Two Units - 4 Stories or Less	YES - Current	NO - Privately-Owned	Available	Not Used in Prior Housing Element	0	0	0.155596626	0.155596626	2	2*	2*	115-SA213	226	Southeast Los Angeles		Yes	Above Moderate
LOS ANGELES			5117012027	Low Medium I Residential	R2-1-CPIO	0	17	0.08847326	Residential - Single Family Residence	YES - Current	NO - Privately-Owned	Available	Not Used in Prior Housing Element	0	0	0.049691042	0.049691042	1	1*	1*	115-SA213	238	Southeast Los Angeles			Above Moderate
LOS ANGELES	1630 E MARTIN LUTHER KING, JR BLVD	90011	5117012028	Low Medium I Residential	R2-1-CPIO	0	17	0.074190346	Residential - Single Family Residence	YES - Current	NO - Privately-Owned	Available	Not Used in Prior Housing Element	0	0	0.049691042	0.049691042	1	1*	1*	115-SA213	243	Southeast Los Angeles			Above Moderate
LOS ANGELES	1646 E MARTIN LUTHER KING, JR BLVD	90011	5117012029	Low Medium I Residential	R2-1-CPIO	0	17	0.12143905	Residential - Single Family Residence	YES - Current	NO - Privately-Owned	Available	Not Used in Prior Housing Element	0	0	0.118681473	0.118681473	1	2*	2*	115-SA213	251	Southeast Los Angeles			Above Moderate
LOS ANGELES	1642 E MARTIN LUTHER KING, JR BLVD	90011	5117012030	Low Medium I Residential	R2-1-CPIO	0	17	0.113960952	Residential - Single Family Residence	YES - Current	NO - Privately-Owned	Available	Not Used in Prior Housing Element	0	0	0.040466294	0.040466294	1	1*	1*	115-SA213	250	Southeast Los Angeles			Above Moderate
LOS ANGELES	1634 E MARTIN LUTHER KING, JR BLVD	90011	5117012032	Low Medium I Residential	R2-1-CPIO	0	17	0.097666911	Residential - Single Family Residence	YES - Current	NO - Privately-Owned	Available	Not Used in Prior Housing Element	0	0	0.020519708	0.020519708	1	1*	1*	115-SA213	246	Southeast Los Angeles			Above Moderate
LOS ANGELES	4053 S MORGAN AVE	90011	5117014001	Low Medium I Residential	R2-1-CPIO	0	17	0.127112242	Commercial - Auto, Recreation Equipment, Construction Equipment Sales and Service - Auto Body Repair Shop - One Story	YES - Current	NO - Privately-Owned	Available	Not Used in Prior Housing Element	0	0	0.058601707	0.058601707	0	2*	2*	115-SA213	381	Southeast Los Angeles			Above Moderate
LOS ANGELES	1581 E 41ST ST	90011	5117014002	Low Medium I Residential	R2-1	0	17	0.101054701	Residential - Double, Duplex, or Two Units - 4 Stories or Less	YES - Current	NO - Privately-Owned	Available	Not Used in Prior Housing Element	0	0	0.127896154	0.127896154	0	1*	1*	115-SA213	380	Southeast Los Angeles			Above Moderate
LOS ANGELES	1575 E 41ST ST	90011	5117014003	Low Medium I Residential	R2-1	0	17	0.10107488	Residential - Single Family Residence	YES - Current	NO - Privately-Owned	Available	Not Used in Prior Housing Element	0	0	0.049691042	0.049691042	1	1*	1*	115-SA213	378	Southeast Los Angeles			Above Moderate
LOS ANGELES	1567 E 41ST ST	90011	5117014004	Low Medium I Residential	R2-1	0	17	0.101097252	Residential - Single Family Residence	YES - Current	NO - Privately-Owned	Available	Not Used in Prior Housing Element	0	0	0.049691042	0.049691042	1	1*	1*	115-SA213	377	Southeast Los Angeles			Above Moderate
LOS ANGELES	1551 E 41ST ST	90011	5117014006	Low Medium I Residential	R2-1	0	17	0.078680819	Residential - Single Family Residence	YES - Current	NO - Privately-Owned	Available	Not Used in Prior Housing Element	0	0	0.049691042	0.049691042	1	1*	1*	115-SA213	374	Southeast Los Angeles			Above Moderate
LOS ANGELES	4011 S MORGAN AVE	90011	5117014008	Low Medium I Residential	R2-1	0	17	0.178489233	Residential - Single Family Residence	YES - Current	NO - Privately-Owned	Available	Not Used in Prior Housing Element	0	0.148779023	0	0.148779023	1	3*	3*	115-SA213	267	Southeast Los Angeles			Moderate
LOS ANGELES	4017 S MORGAN AVE	90011	5117014009	Low Medium I Residential	R2-1	0	17	0.20025728	Residential - Double, Duplex, or Two Units - 4 Stories or Less	YES - Current	NO - Privately-Owned	Available	Not Used in Prior Housing Element	0	0.201013881	0	0.201013881	2	3*	3*	115-SA213	285	Southeast Los Angeles		Yes	Moderate
LOS ANGELES	4029 1/2 S MORGAN AVE	90011	5117014012	Low Medium I Residential	R2-1	0	17	0.151488368	Residential - Double, Duplex, or Two Units - 4 Stories or Less	YES - Current	NO - Privately-Owned	Available	Not Used in Prior Housing Element	0	0	0.127250907	0.127250907	2	2*	2*	115-SA213	308	Southeast Los Angeles		Yes	Above Moderate
LOS ANGELES			5117014016	Low Medium I Residential	R2-1	0	17	0.021629673	Residential - Single Family Residence - Vacant Land	YES - Current	NO - Privately-Owned	Available	Not Used in Prior Housing Element	0	0	0.053044915	0.053044915	0	0	0	115-SA213	307	Southeast Los Angeles			Above Moderate
LOS ANGELES	1547 E 41ST ST	90011	5117014018	Low Medium I Residential	R2-1	0	17	0.085701578	Commercial - Store Combination - Store and Residential Combination - One Story	YES - Current	NO - Privately-Owned	Available	Not Used in Prior Housing Element	0	0	0.02649661	0.02649661	0	1*	1*	115-SA213	370	Southeast Los Angeles			Above Moderate
LOS ANGELES	4039 S MORGAN AVE	90011	5117014019	Low Medium I Residential	R2-1	0	17	0.295594403	Residential - Four Units (Any Combination) - 4 Stories or Less	YES - Current	NO - Privately-Owned	Available	Not Used in Prior Housing Element	0	0.276234439	0	0.276234439	4	0	0	115-SA213	337	Southeast Los Angeles		Yes	Moderate
LOS ANGELES			5117014020	Low Medium I Residential	R2-1	0	17	0.041629174	Residential - Single Family Residence - Vacant Land	YES - Current	NO - Privately-Owned	Available	Not Used in Prior Housing Element	0	0	0.043428308	0.043428308	0	0	0	115-SA213	335	Southeast Los Angeles			Above Moderate
LOS ANGELES			5117014020	Low Medium I Residential	R2-1	0	17	0.042862179	Residential - Single Family Residence - Vacant Land	YES - Current	NO - Privately-Owned	Available	Not Used in Prior Housing Element	0	0	0.043428308	0.043428308	0	0	0	115-SA213	346	Southeast Los Angeles			Above Moderate
LOS ANGELES			5117014020	Low Medium I Residential	R2-1	0	17	0.045922432	Residential - Single Family Residence - Vacant Land	YES - Current	NO - Privately-Owned	Available	Not Used in Prior Housing Element	0	0	0.043202081	0.043202081	0	0	0	115-SA213	350	Southeast Los Angeles			Above Moderate
LOS ANGELES	1668 E 40TH PL	90011	5117015003	Hybrid Industrial	CM-1-CPIO	0	54	0.12197677	Industrial - Light Manufacturing - One Story	YES - Current	NO - Privately-Owned	Available	Not Used in Prior Housing Element	0.034805989	0	0	0.034805989	0	0	0	115-SA213	348	Southeast Los Angeles			Lower
LOS ANGELES	1674 E 40TH PL	90011	5117015003	Hybrid Industrial	CM-1-CPIO	0	54	0.122034057	Industrial - Light Manufacturing - One Story	YES - Current	NO - Privately-Owned	Available	Not Used in Prior Housing Element	0.034805989	0	0	0.034805989	0	0	0	115-SA213	349	Southeast Los Angeles			Lower
LOS ANGELES	1656 E 40TH PL	90011	5117015005	Low Medium I Residential	R2-1	0	17	0.121862951	Residential - Double, Duplex, or Two Units - 4 Stories or Less	YES - Current	NO - Privately-Owned	Available	Not Used in Prior Housing Element	0	0	0.027448661	0.027448661	2	2*	2*	115-SA213	344	Southeast Los Angeles			Above Moderate
LOS ANGELES	1648 E 40TH PL	90011	5117015006	Low Medium I Residential	R2-1	0	17	0.12180477	Residential - Double, Duplex, or Two Units - 4 Stories or Less	YES - Current	NO - Privately-Owned	Available	Not Used in Prior Housing Element	0	0	0.027448661	0.027448661	2	2*	2*	115-SA213	343	Southeast Los Angeles			Above Moderate
LOS ANGELES	1640 E 40TH PL	90011	5117015007	Low Medium I Residential	R2-1	0	17	0.121749482	Residential - Single Family Residence	YES - Current	NO - Privately-Owned	Available	Not Used in Prior Housing Element	0	0	0.118681473	0.118681473	1	2*	2*	115-SA213	342	Southeast Los Angeles			Above Moderate
LOS ANGELES	1636 E 40TH PL	90011	5117015008	Low Medium I Residential	R2-1	0	17	0.11206744	Residential - Single Family Residence	YES - Current	NO - Privately-Owned	Available	Not Used in

LOS ANGELES	1513 E 21ST ST	90011	5118002004	Low Medium II Residential	RD2-1	0	21	0.128652799	Residential - Single Family Residence	YES - Current	NO - Privately-Owned	Available	Not Used in Prior Housing Element	0	0	0.118681473	0.118681473	1	2*	2*	118-SA213	74	Southeast Los Angeles								Above Moderate
LOS ANGELES	1521 E 21ST ST	90011	5118002006	Low Medium II Residential	RD2-1	0	21	0.128636241	Residential - Double, Duplex, or Two Units - 4 Stories or Less	YES - Current	NO - Privately-Owned	Available	Not Used in Prior Housing Element	0	0	0.155596626	0.155596626	2	2*	2*	118-SA213	82	Southeast Los Angeles		Yes						Above Moderate
LOS ANGELES	1525 E 21ST ST	90011	5118002007	Low Medium II Residential	RD2-1	0	21	0.128626803	Residential - Single Family Residence	YES - Current	NO - Privately-Owned	Available	Not Used in Prior Housing Element	0	0	0.120510453	0.120510453	1	2*	2*	118-SA213	87	Southeast Los Angeles								Above Moderate
LOS ANGELES	1527 E 21ST ST	90011	5118002008	Low Medium II Residential	RD2-1	0	21	0.128619402	Residential - Single Family Residence	YES - Current	NO - Privately-Owned	Available	Not Used in Prior Housing Element	0	0	0.120510453	0.120510453	1	2*	2*	118-SA213	89	Southeast Los Angeles								Above Moderate
LOS ANGELES	1533 E 21ST ST	90011	5118002009	Low Medium II Residential	RD2-1	0	21	0.128610246	Residential - Single Family Residence	YES - Current	NO - Privately-Owned	Available	Not Used in Prior Housing Element	0	0	0.120510453	0.120510453	1	2*	2*	118-SA213	93	Southeast Los Angeles								Above Moderate
LOS ANGELES	1537 E 21ST ST	90011	5118002010	Low Medium II Residential	RD2-1	0	21	0.128601363	Residential - Single Family Residence	YES - Current	NO - Privately-Owned	Available	Not Used in Prior Housing Element	0	0	0.120510453	0.120510453	1	2*	2*	118-SA213	99	Southeast Los Angeles								Above Moderate
LOS ANGELES	1545 E 21ST ST	90011	5118002012	Low Medium II Residential	RD2-1	0	21	0.128584805	Residential - Double, Duplex, or Two Units - 4 Stories or Less	YES - Current	NO - Privately-Owned	Available	Not Used in Prior Housing Element	0	0	0.157972097	0.157972097	2	2*	2*	118-SA213	111	Southeast Los Angeles		Yes						Above Moderate
LOS ANGELES	1549 E 21ST ST	90011	5118002013	Low Medium II Residential	RD2-1	0	21	0.128574591	Residential - Single Family Residence	YES - Current	NO - Privately-Owned	Available	Not Used in Prior Housing Element	0	0	0.120510453	0.120510453	1	2*	2*	118-SA213	115	Southeast Los Angeles								Above Moderate
LOS ANGELES	1553 E 21ST ST	90011	5118002014	Low Medium II Residential	RD2-1	0	21	0.128566122	Residential - Double, Duplex, or Two Units - 4 Stories or Less	YES - Current	NO - Privately-Owned	Available	Not Used in Prior Housing Element	0	0	0.157972097	0.157972097	2	2*	2*	118-SA213	122	Southeast Los Angeles		Yes						Above Moderate
LOS ANGELES	1557 E 21ST ST	90011	5118002015	Low Medium II Residential	RD2-1	0	21	0.128557884	Residential - Single Family Residence	YES - Current	NO - Privately-Owned	Available	Not Used in Prior Housing Element	0	0	0.120510453	0.120510453	1	2*	2*	118-SA213	126	Southeast Los Angeles								Above Moderate
LOS ANGELES	1561 E 21ST ST	90011	5118002016	Low Medium II Residential	RD2-1	0	21	0.128548958	Residential - Single Family Residence	YES - Current	NO - Privately-Owned	Available	Not Used in Prior Housing Element	0	0	0.120510453	0.120510453	1	2*	2*	118-SA213	132	Southeast Los Angeles								Above Moderate
LOS ANGELES	1567 E 21ST ST	90011	5118002017	Low Medium II Residential	RD2-1	0	21	0.128540357	Residential - Double, Duplex, or Two Units - 4 Stories or Less	YES - Current	NO - Privately-Owned	Available	Not Used in Prior Housing Element	0	0	0.003610968	0.003610968	2	2*	2*	118-SA213	136	Southeast Los Angeles								Above Moderate
LOS ANGELES	1569 E 21ST ST	90011	5118002018	Low Medium II Residential	RD2-1	0	21	0.128532725	Residential - Single Family Residence	YES - Current	NO - Privately-Owned	Available	Not Used in Prior Housing Element	0	0	0.120510453	0.120510453	1	2*	2*	118-SA213	141	Southeast Los Angeles								Above Moderate
LOS ANGELES	1573 E 21ST ST	90011	5118002019	Low Medium II Residential	RD2-1	0	21	0.128521675	Residential - Single Family Residence	YES - Current	NO - Privately-Owned	Available	Not Used in Prior Housing Element	0	0	0.080792755	0.080792755	1	2*	2*	118-SA213	148	Southeast Los Angeles								Above Moderate
LOS ANGELES	1577 E 21ST ST	90011	5118002020	Low Medium II Residential	RD2-1	0	21	0.128515049	Residential - Single Family Residence	YES - Current	NO - Privately-Owned	Available	Not Used in Prior Housing Element	0	0	0.080792755	0.080792755	1	2*	2*	118-SA213	152	Southeast Los Angeles								Above Moderate
LOS ANGELES	2017 S COMPTON AVE	90011	5118002025	Low Medium II Residential	RD2-1	0	21	0.031317252	Industrial - Industrial - Vacant Land	YES - Current	NO - Privately-Owned	Available	Not Used in Prior Housing Element	0	0	0.034301686	0.034301686	0	0	0	118-SA213	179	Southeast Los Angeles								Above Moderate
LOS ANGELES	1581 1/2 E 21ST ST	90011	5118002026	Low Medium II Residential	RD2-1	0	21	0.128505573	Industrial - Industrial - Vacant Land	YES - Current	NO - Privately-Owned	Available	Not Used in Prior Housing Element	0	0	0.029889908	0.029889908	2	2*	2*	118-SA213	156	Southeast Los Angeles								Above Moderate
LOS ANGELES	2015 S COMPTON AVE	90011	5118002027	Low Medium II Residential	RD2-1	0	21	0.030845159	Industrial - Industrial - Vacant Land	YES - Current	NO - Privately-Owned	Available	Not Used in Prior Housing Element	0	0	0.021406579	0.021406579	0	0	0	118-SA213	174	Southeast Los Angeles								Above Moderate
LOS ANGELES			5118002027	Low Medium II Residential	RD2-1	0	21	0.024582494	Industrial - Industrial - Vacant Land	YES - Current	NO - Privately-Owned	Available	Not Used in Prior Housing Element	0	0	0.021406579	0.021406579	0	0	0	118-SA213	168	Southeast Los Angeles								Above Moderate
LOS ANGELES	1582 E 21ST ST	90011	5118003001	Hybrid Industrial	CM-1-CPIO	0	54	0.129383314	Industrial - Open Storage - Vacant Parcel with Existing Non-structural Other Imps.	YES - Current	NO - Privately-Owned	Available	Not Used in Prior Housing Element	0.018383537	0	0	0.018383537	0	0	0	118-SA213	192	Southeast Los Angeles								Lower
LOS ANGELES	2111 S COMPTON AVE	90011	5118003001	Hybrid Industrial	CM-1-CPIO	0	54	0.10845784	Industrial - Open Storage - Vacant Parcel with Existing Non-structural Other Imps.	YES - Current	NO - Privately-Owned	Available	Not Used in Prior Housing Element	0.018953232	0	0	0.018953232	0	0	0	118-SA213	197	Southeast Los Angeles								Lower
LOS ANGELES	1578 E 21ST ST	90011	5118003002	Hybrid Industrial	CM-1-CPIO	0	54	0.129416243	Residential - Single Family Residence	YES - Current	NO - Privately-Owned	Available	Not Used in Prior Housing Element	0.385918379	0	0	0.385918379	1	0	0	118-SA213	187	Southeast Los Angeles								Lower
LOS ANGELES	1574 E 21ST ST	90011	5118003003	Hybrid Industrial	CM-1-CPIO	0	54	0.129437365	Residential - Double, Duplex, or Two Units - 4 Stories or Less	YES - Current	NO - Privately-Owned	Available	Not Used in Prior Housing Element	0	0	0.084935528	0.084935528	2	0	0	118-SA213	183	Southeast Los Angeles		Yes						Above Moderate
LOS ANGELES	1570 E 21ST ST	90011	5118003004	Low Medium I Residential	R2-1	0	17	0.129460952	Residential - Single Family Residence	YES - Current	NO - Privately-Owned	Available	Not Used in Prior Housing Element	0	0	0.120510453	0.120510453	1	2*	2*	118-SA213	177	Southeast Los Angeles								Above Moderate
LOS ANGELES	1566 E 21ST ST	90011	5118003005	Low Medium I Residential	R2-1	0	17	0.129484255	Residential - Single Family Residence	YES - Current	NO - Privately-Owned	Available	Not Used in Prior Housing Element	0	0	0.120510453	0.120510453	1	2*	2*	118-SA213	172	Southeast Los Angeles								Above Moderate
LOS ANGELES	1558 E 21ST ST	90011	5118003007	Low Medium I Residential	R2-1	0	17	0.129529806	Residential - Single Family Residence	YES - Current	NO - Privately-Owned	Available	Not Used in Prior Housing Element	0	0	0.120510453	0.120510453	1	2*	2*	118-SA213	163	Southeast Los Angeles								Above Moderate
LOS ANGELES	1546 E 21ST ST	90011	5118003010	Low Medium I Residential	R2-1	0	17	0.129597449	Residential - Single Family Residence	YES - Current	NO - Privately-Owned	Available	Not Used in Prior Housing Element	0	0	0.118681473	0.118681473	1	2*	2*	118-SA213	149	Southeast Los Angeles								Above Moderate
LOS ANGELES	1538 E 21ST ST	90011	5118003012	Low Medium I Residential	R2-1	0	17	0.12964369	Residential - Double, Duplex, or Two Units - 4 Stories or Less	YES - Current	NO - Privately-Owned	Available	Not Used in Prior Housing Element	0	0	0.155596626	0.155596626	2	2*	2*	118-SA213	138	Southeast Los Angeles		Yes						Above Moderate
LOS ANGELES	1534 E 21ST ST	90011	5118003013	Low Medium I Residential	R2-1	0	17	0.129665785	Residential - Single Family Residence	YES - Current	NO - Privately-Owned	Available	Not Used in Prior Housing Element	0	0	0.049515688	0.049515688	1	2*	2*	118-SA213	133	Southeast Los Angeles								Above Moderate
LOS ANGELES	1530 E 21ST ST	90011	5118003014	Low Medium I Residential	R2-1	0	17	0.129688587	Residential - Double, Duplex, or Two Units - 4 Stories or Less	YES - Current	NO - Privately-Owned	Available	Not Used in Prior Housing Element	0	0	0.065341298	0.065341298	2	2*	2*	118-SA213	127	Southeast Los Angeles		Yes						Above Moderate
LOS ANGELES	1526 E 21ST ST	90011	5118003015	Low Medium I Residential	R2-1	0	17	0.129712175	Residential - Single Family Residence	YES - Current	NO - Privately-Owned	Available	Not Used in Prior Housing Element	0	0	0.049515688	0.049515688	1	2*	2*	118-SA213	123	Southeast Los Angeles								Above Moderate
LOS ANGELES	1522 E 21ST ST	90011	5118003016	Low Medium I Residential	R2-1	0	17	0.12973427	Residential - Single Family Residence	YES - Current	NO - Privately-Owned	Available	Not Used in Prior Housing Element	0	0	0.118681473	0.118681473	1	2*	2*	118-SA213	116	Southeast Los Angeles								Above Moderate
LOS ANGELES	1514 E 21ST ST	90011	5118003018	Low Medium I Residential	R2-1	0	17	0.129778843	Residential - Single Family Residence	YES - Current	NO - Privately-Owned	Available	Not Used in Prior Housing Element	0	0	0.118681473	0.118681473	1	2*	2*	118-SA213	104	Southeast Los Angeles								Above Moderate
LOS ANGELES	2106 S HOOPER AVE	90011	5118003024	Low Medium II Residential	RD2-1	0	21	0.064846293	Residential - Single Family Residence	YES - Current	NO - Privately-Owned	Available	Not Used in Prior Housing Element	0	0	0.016018181	0.016018181	1	1*	1*	118-SA211	166	Southeast Los Angeles								Above Moderate
LOS ANGELES	1504 E 21ST ST	90011	5118003025	Low Medium II Residential	RD2-1	0	21	0.064912462	Residential - Single Family Residence	YES - Current	NO - Privately-Owned	Available	Not Used in Prior Housing Element	0	0	0.019678074	0.019678074	0	1*	1*	118-SA213	95	Southeast Los Angeles								Above Moderate
LOS ANGELES	2120 S HOOPER AVE	90011	5118004001	Low Medium II Residential	RD2-1	0	21	0.129684815	Commercial - Store Combination - Store and Residential Combination - One Story	YES - Current	NO - Privately-Owned	Available	Not Used in Prior Housing Element	0	0	0.01315508	0.01315508	1	2*	2*	118-SA211	203	Southeast Los Angeles								Above Moderate
LOS ANGELES	1507 E 22ND ST	90011	5118004002	Low Medium II Residential	RD2-1	0	21	0.129682523	Residential - Single Family Residence	YES - Current	NO - Privately-Owned	Available	Not Used in Prior Housing Element	0	0	0.049515688	0.049515688	1	2*	2*	118-SA211	210	Southeast Los Angeles								Above Moderate
LOS ANGELES	1511 E 22ND ST	90011	5118004003	Low Medium I Residential	R2-1	0	17	0.12972879	Residential - Single Family Residence - Planned Unit Development (PUD)	YES - Current	NO - Privately-Owned	Available	Used in Prior Housing Element - Non-Vacant	0	0	0.118681473	0.118681473	1	2*	2*	118-SA211	216	Southeast Los Angeles								Above Moderate
LOS ANGELES	1519 E 22ND ST	90011	5118004005	Low Medium I Residential	R2-1	0	17	0.130071595	Residential - Single Family Residence	YES - Current	NO - Privately-Owned	Available	Used in Prior Housing Element - Non-Vacant	0	0	0.118681473	0.118681473	1	2*	2*	118-SA213	140	Southeast Los Angeles								Above Moderate
LOS ANGELES	1521 E 22ND ST	90011	5118004006	Low Medium I Residential	R2-1	0	17	0.130103206	Residential - Single Family Residence	YES - Current	NO - Privately-Owned	Available	Used in Prior Housing Element - Non-Vacant	0	0	0.118681473	0.118681473	1	2*	2*	118-SA213	145	Southeast Los Angeles								Above Moderate
LOS ANGELES	1531 E 22ND ST	90011	5118004008	Low Medium I Residential	R2-1	0	17	0.130163707	Residential - Single Family Residence	YES - Current	NO - Privately-Owned	Available	Used in Prior Housing Element - Non-Vacant	0	0	0.118681473	0.118681473	1	2*	2*	118-SA213	154	Southeast Los Angeles								Above Moderate
LOS ANGELES	1535 E 22ND ST	90011	5118004009	Low Medium I Residential	R2-1	0	17	0.130194447	Residential - Double, Duplex, or Two Units - 4 Stories or Less	YES - Current	NO - Privately-Owned	Available	Not Used in Prior Housing Element	0	0	0.065341298	0.065341298	2	2*	2*	118-SA213	160	Southeast Los Angeles		Yes						Above Moderate
LOS ANGELES	1539 E 22ND ST	90011	5118004010	Low Medium I Residential	R2-1	0	17	0.130226536	Residential - Single Family Residence - Vacant Land	YES - Current	NO - Privately-Owned	Available	Not Used in Prior Housing Element	0	0	0.440057123	0.440057123	0	2*	2*	118-SA213	165	Southeast Los Angeles								Above Moderate
LOS ANGELES	1543 E 22ND ST	90011	5118004011	Low Medium I Residential	R2-1	0	17	0.130256297	Residential - Double, Duplex, or Two Units - 4 Stories or Less	YES - Current	NO - Privately-Owned	Available	Not Used in Prior Housing Element	0	0	0.155596626	0.155596626	2	2*	2*	118-SA213	170	Southeast Los Angeles		Yes						Above Moderate
LOS ANGELES	1547 E 22ND ST	90011	5118004012	Low Medium I Residential	R2-1	0	17	0.130287321	Residential - Single Family Residence - Vacant Land	YES - Current	NO - Privately-Owned	Available	Not Used in Prior Housing Element	0	0	0.282013857	0.282013857	0	2*	2*	118-SA213	176	Southeast Los Angeles								Above Moderate
LOS ANGELES	1549 E 22ND ST	90011	5118004013	Low Medium I Residential	R2-1	0	17	0.130318432	Residential - Single Family Residence - Vacant Land	YES - Current	NO - Privately-Owned	Available	Not Used in Prior Housing Element	0	0	0.282013857	0.282013857	0	2*	2*	118-SA213	181	Southeast Los Angeles								Above Moderate
LOS ANGELES	1555 E 22ND ST	90011	5118004014	Low Medium I Residential	R2-1	0	17	0.130348328	Residential - Single Family Residence - Vacant Land	YES - Current	NO - Privately-Owned	Available	Not Used in Prior Housing Element	0	0	0.282013857	0.282013857	0	2*	2*	118-SA213	185	Southeast Los Angeles								Above Moderate
LOS ANGELES	1559 E 22ND ST	90011	5118004015	Low Medium I Residential	R2-1	0	17	0.130378087	Residential - Single Family Residence	YES - Current	NO - Privately-Owned	Available	Used in Prior Housing Element - Non-Vacant	0	0	0.118681473	0.118681473	1	2*	2*	118-SA213	189	Southeast Los Angeles								Above Moderate
LOS ANGELES	1563 E 22ND ST	90011	5118004016	Medium Residential	R3-1	0	54	0.130409199	Residential - Single Family Residence	YES - Current	NO - Privately-Owned	Available	Used in Prior Housing Element - Non-Vacant	0.886333048	0	0	0.886333048	1	0	0	118-SA213	194	Southeast Los Angeles								Lower
LOS ANGELES	1567 E 22ND ST	90011	5118004017	Medium Residential	R3-1	0	54	0.130440074	Residential - Single Family Residence	YES - Current	NO - Privately-Owned	Available	Used in Prior Housing Element - Non-Vacant	0.886333048	0	0	0.886333048	1	0	0	118-SA213	203	Southeast Los Angeles								Lower
LOS ANGELES	1571 E 22ND ST	90011	5118004018	Medium Residential	R3-1	0	54	0.130471659	Industrial - Industrial - Vacant Land	YES - Current	NO - Privately-Owned	Available	Not Used in Prior Housing Element	0.156000078	0	0	0.156000078	0	0	0	118-SA213	209	Southeast Los Angeles								Lower
LOS ANGELES	1575 E 22ND ST	90011	5118004019	Hybrid Industrial	CM-1-CPIO	0	54	0.130501418	Industrial - Industrial - Vacant Land	YES - Current	NO - Privately-Owned	Available	Not Used in Prior Housing Element	0.085532606	0	0	0.085532606	0	0	0	118-SA213	213	Southeast Los Angeles								Lower
LOS ANGELES	1579 E 22ND ST	90011	5118004020	Hybrid Industrial	CM-1-CPIO	0	54	0.130531969	Industrial - Light Manufacturing - One Story	YES - Current	NO - Privately-Owned	Available	Not Used in Prior Housing Element	0.012004181	0	0	0.012004181	0	0	0	118-SA213	222	Southeast Los Angeles								Lower
LOS ANGELES	1583 E 22ND ST	90011	5118004021	Hybrid Industrial	CM-1-CPIO	0	54	0.130562022	Industrial - Industrial - Vacant Land	YES - Current	NO - Privately-Owned	Available	Not Used in Prior Housing Element	0.085532606	0	0	0.085532606	0	0	0	118-SA213	226	Southeast Los Angeles								Lower
LOS ANGELES	1587 E 22ND ST	90011	5118004022	Hybrid Industrial	CM-1-CPIO	0	54	0.04784078	Industrial - Industrial - Vacant Land	YES - Current	NO - Privately-Owned	Available	Not Used in Prior Housing Element	0	0	0.22482571	0.22482571	0	0	0	118-SA213	240	Southeast Los Angeles								Above Moderate
LOS ANGELES	2115 S COMPTON AVE	90011	5118004023	Hybrid Industrial	CM-1-CPIO	0	54	0.03394117	Industrial - Industrial - Vacant Land	YES - Current	NO - Privately-Owned	Available	Not Used in Prior Housing Element	0	0	0.063695776	0.063695776	0	0	0	118-SA213	235	Southeast Los Angeles								Above Moderate
LOS ANGELES			5118004024	Hybrid Industrial	CM-1-CPIO	0	54	0.022558521	Industrial - Industrial - Vacant Land	YES - Current	NO - Privately-Owned	Available	Not Used in Prior Housing Element	0	0	0.063695776	0.063695776	0	0	0	118-SA213	231	Southeast Los Angeles								Above Moderate
LOS ANGELES	1580 E 22ND ST	90011	5118005001	Hybrid Industrial	CM-1-CPIO	0	54	0.130033725	Industrial - Light Manufacturing - One Story	YES - Current	NO - Privately-Owned	Available	Not Used in Prior Housing Element	0.027080429	0	0	0.027080429	0	0	0	118-SA213	261	Southeast Los Angeles								Lower
LOS ANGELES	2201 S COMPTON AVE	90011	5118005001	Hybrid Industrial	CM-1-CPIO	0	54	0.09726512	Industrial - Light Manufacturing - One Story	YES - Current	NO - Privately-Owned	Available	Not Used in Prior Housing Element	0.027918455	0	0	0.027918455	0	0	0	118-SA213	267	Southeast Los Angeles								Lower
LOS ANGELES	1572 E 22ND ST	90011	5118005002	Hybrid Industrial	CM-1-CPIO	0	54	0.130033725	Industrial - Light Manufacturing - One Story	YES - Current	NO - Privately-Owned	Available	Not Used in Prior Housing Element	0.027080429	0	0	0.027080429	0	0	0	118-SA213	248	Southeast Los Angeles								Lower
LOS ANGELES	1576 E 22ND ST	90011	5118005002	Hybrid Industrial	CM-1-CPIO	0	54	0.13003396	Industrial - Light Manufacturing - One Story	YES - Current	NO - Privately-Owned	Available	Not Used in Prior Housing Element	0.027080429	0	0	0.027080429	0	0	0	118-SA213	254	Southeast Los Angeles								Lower
LOS ANGELES	1560 E 22ND ST	90011	5118005005	Hybrid Industrial	CM-1-CPIO	0	54	0.130031476	Industrial - Open Storage - Vacant Parcel with Existing Non-structural Other Imps.	YES - Current	NO - Privately-Owned	Available	Not Used in Prior Housing Element	0.017644083	0	0	0.017644083	0	0	0	118-SA213	236	Southeast Los Angeles								Lower
LOS ANGELES	1556 E 22ND ST	90011	5118005006	Low Medium I Residential	R2-1	0	17	0.130033342	Commercial - Parking Lot (Commercial Use Property) - Lots - Patron or Employee - One Story	YES - Current	NO - Privately-Owned	Available	Not Used in Prior Housing Element	0	0	0.007936474	0.007936474	0	2*	2*	118-SA213	232	Southeast Los Angeles								Above Moderate
LOS ANGELES	1552 E 22ND ST	90011	5118005007	Low Medium I Residential	R2-1	0	17	0.130031151	Residential - Single Family Residence	YES - Current	NO - Privately-Owned	Available	Not Used in Prior Housing Element	0	0	0.118681473	0.118681473	1	2*	2*	118-SA213	228	Southeast Los Angeles								Above Moderate
LOS ANGELES	1548 E 22ND ST	90011	5118005008	Low Medium I Residential	R2-1	0	17	0.130031521	Residential - Single Family Residence - Vacant Land	YES - Current	NO - Privately-Owned	Available	Not Used in Prior Housing Element	0	0	0.282013857	0.282013857	0	2*	2*	118-SA213	223	Southeast Los Angeles								Above Moderate
LOS ANGELES	1546 E 22ND ST	90011	5118005009	Low Medium I Residential	R2-1	0	17	0.130031048	Residential - Double, Duplex, or Two Units - 4 Stories or Less	YES - Current	NO - Privately-Owned	Available	Not Used in Prior Housing Element	0	0	0.155596626	0.155596626	2	2*	2*	118-SA213	218	Southeast Los Angeles		Yes						Above Moderate
LOS ANGELES	1542 E 22ND ST	90011	5118005010	Low Medium I Residential	R2-1	0	17	0.130030858	Residential - Single Family Residence	YES - Current	NO - Privately-Owned	Available	Not Used in Prior Housing Element	0	0	0.118681473	0.118681473	1	2*	2*	118-SA213	210	Southeast Los Angeles								Above Moderate
LOS ANGELES	1538 E 22ND ST	90011	5118005011	Low Medium I Residential	R2-1	0	17	0.13003025	Residential - Double, Duplex, or Two Units - 4 Stories or Less	YES - Current	NO - Privately-Owned	Available	Not Used in Prior Housing Element	0	0	0.155596626	0.155596626	2	2*	2*	118-SA213	205	Southeast Los Angeles		Yes						Above Moderate
LOS ANGELES	1530 E 22ND ST	90011	5118005013	Low Medium I Residential	R2-1	0	17	0.130029894	Residential - Single Family Residence	YES - Current	NO - Privately-Owned	Available	Not Used in Prior Housing Element	0	0	0.118681473	0.118681473	1	2*	2*	118-SA213	191	Southeast Los Angeles								Above Moderate
LOS ANGELES	1524 E 22ND ST	90011	5118005014	Low Medium I Residential	R2-1	0	17	0.130029144	Residential - Double, Duplex, or Two Units - 4 Stories or Less	YES - Current	NO - Privately-Owned	Available	Not Used in Prior Housing Element	0	0	0.155596626	0.155596626	2	2*	2*	118-SA211	296	Southeast Los Angeles		Yes						Above Moderate
LOS ANGELES	1522 E 22ND ST	90011	5118005015	Low Medium I Residential	R2-1	0	17	0.130029336	Residential - Single Family Residence	YES - Current	NO - Privately-Owned	Available	Not Used in Prior Housing Element	0	0	0.118681473	0.118681473	1	2*	2*	118-SA211	287	Southeast Los Angeles								Above Moderate
LOS ANGELES	1516 E 22ND ST	90011	5118005016	Low Medium I Residential	R2-1	0	17	0.130028921	Residential - Single Family Residence	YES - Current	NO - Privately-Owned	Available	Not Used in Prior Housing Element	0	0	0.049515688	0.049515688	1	2*	2*	118-SA211	281	Southeast Los Angeles								Above Moderate
LOS ANGELES	1514 E 22ND ST	90011	5118005017	Low Medium I Residential	R2-1	0	17	0.130029709	Residential - Single Family Residence	YES - Current	NO - Privately-Owned	Available	Not Used in Prior Housing Element	0	0	0.118681473	0.118681473	1	2*	2*	118-SA211	276	Southeast Los Angeles								Above Moderate
LOS ANGELES	1510 E 22ND ST	90011	5118005018	Low Medium I Residential	R2-1	0	17	0.130028039	Residential - Single Family Residence	YES - Current	NO - Privately-Owned	Available	Not Used in Prior Housing Element	0	0	0.118681473	0.118681473	1	2*	2*	118-SA211	269	Southeast Los Angeles								Above Moderate
LOS ANGELES	1506 E 22ND ST	90011	5118005019	Low Medium II Residential	RD2-1	0	21	0.09332379	Residential - Double, Duplex, or Two Units - 4 Stories or Less	YES - Current	NO - Privately-Owned	Available	Not Used in Prior Housing Element	0	0	0.028799947	0.028799947	2	2*	2*	118-SA211	263	Southeast Los Angeles		Yes						Above Moderate
LOS ANGELES	2206 S HOOPER AVE	90011	5118005020	Low Medium II Residential	RD2-1	0	21	0.093323541	Residential - Double, Duplex, or Two Units - 4 Stories or Less	YES - Current	NO - Privately-Owned	Available	Not Used in Prior Housing Element	0	0	0.004510856	0.004510856	2	2*	2*	118-SA211	253	Southeast Los Angeles								Above Moderate
LOS ANGELES	1564 E 22ND ST	90011	5118005022	Hybrid Industrial	CM-1-CPIO	0	54	0.130033297	Industrial - Light Manufacturing - One Story	YES - Current	NO - Privately-Owned	Available	Not Used in Prior Housing Element	0.027080429	0	0	0.027080429	0	0	0	118-SA213	239	Southeast Los Angeles								Lower
LOS ANGELES	1568 E 22ND ST	90011	5118005022	Hybrid Industrial	CM-1-CPIO	0	54	0.130033117	Industrial - Light Manufacturing - One Story	YES - Current	NO - Privately-Owned	Available	Not Used in Prior Housing Element	0.027080429	0	0	0.027080429	0	0	0	118-SA213	243	Southeast Los Angeles								Lower
LOS ANGELES	2214 S HOOPER AVE	90011	5118006001	Low Medium II Residential	RD2-1	0	21	0.129955208	Commercial - Store Combination - Store and Residential Combination - One Story	YES - Current	NO - Privately-Owned	Available	Not Used in Prior Housing Element	0	0	0.012821492	0.012821492	0	2*	2*	118-SA211	292	Southeast Los Angeles		Yes						Above Moderate
LOS ANGELES	1505 E 23RD ST	90011	5118006002	Low Medium II Residential	RD2-1	0	21	0.129911834	Residential - Double, Duplex, or Two Units - 4 Stories or Less	YES - Current	NO - Privately-Owned	Available	Not Used in Prior Housing Element	0	0	0.027448661	0.027448661	2	2*	2*	118-SA211	301	Southeast Los Angeles								Above Moderate
LOS ANGELES	1509 E 23RD ST	90011	5118006003	Low Medium I Residential	R2-1	0	17	0.12986039	Residential - Single Family Residence	YES - Current	NO - Privately-Owned	Available	Not Used in Prior Housing Element	0	0	0.118681473	0.118681473	1	2*	2*	118-SA211	308	Southeast Los Angeles								Above Moderate
LOS ANGELES	1513 E 23RD ST	90011	5118006004	Low Medium I Residential	R2-1	0	17	0.129826151	Residential - Double, Duplex, or Two Units - 4 Stories or Less	YES - Current	NO - Privately-Owned	Available	Not Used in Prior Housing Element	0	0	0.027448661	0

LOS ANGELES	1441 E 25TH ST	90011	5118007021	Low Medium II Residential	RD2-1	0	21	0.114818397	Residential - Double, Duplex, or Two Units - 4 Stories or Less	YES - Current	NO - Privately-Owned	Available	Not Used in Prior Housing Element	0	0	0.155596626	0.155596626	2	2*	2*	118-5A211	432	Southeast Los Angeles	Yes	Above Moderate
LOS ANGELES	1447 E 25TH ST	90011	5118008011	Medium Residential	R3-1	0	54	0.126995935	Residential - Double, Duplex, or Two Units - 4 Stories or Less	YES - Current	NO - Privately-Owned	Available	Used in Prior Housing Element - Non-Vacant	0	0	0.080378808	0.080378808	2	0	0	118-5A211	442	Southeast Los Angeles	Yes	Above Moderate
LOS ANGELES	1453 E 25TH ST	90011	5118008012	Medium Residential	R3-1	0	54	0.114781903	Residential - Single Family Residence	YES - Current	NO - Privately-Owned	Available	Used in Prior Housing Element - Non-Vacant	0.802350426	0	0	0.802350426	1	0	0	118-5A211	448	Southeast Los Angeles		Lower
LOS ANGELES	1459 E 25TH ST	90011	5118008013	Medium Residential	R3-1	0	54	0.114765619	Residential - Five or More Units or Apartments (Any Combination) - 4 Stories or Less	YES - Current	NO - Privately-Owned	Available	Not Used in Prior Housing Element	0	0	0.159177612	0.159177612	10	0	0	118-5A211	454	Southeast Los Angeles	Yes	Above Moderate
LOS ANGELES	1463 E 25TH ST	90011	5118008014	Medium Residential	R3-1	0	54	0.114750865	Residential - Five or More Units or Apartments (Any Combination) - 4 Stories or Less	YES - Current	NO - Privately-Owned	Available	Not Used in Prior Housing Element	0	0	0.285817587	0.285817587	6	0	0	118-5A211	459	Southeast Los Angeles	Yes	Above Moderate
LOS ANGELES	1465 E 25TH ST	90011	5118008015	Medium Residential	R3-1	0	54	0.11628878	Residential - Single Family Residence	YES - Current	NO - Privately-Owned	Available	Used in Prior Housing Element - Non-Vacant	0.802350426	0	0	0.802350426	1	0	0	117A213	15	Southeast Los Angeles		Lower
LOS ANGELES	1469 E 25TH ST	90011	5118008016	Medium Residential	R3-1	0	54	0.114719212	Residential - Three Units (Any Combination) - 4 Stories or Less	YES - Current	NO - Privately-Owned	Available	Not Used in Prior Housing Element	0	0	0.062801195	0.062801195	3	0	0	117A213	19	Southeast Los Angeles	Yes	Above Moderate
LOS ANGELES	1471 E 25TH ST	90011	5118008017	Medium Residential	R3-1	0	54	0.114702866	Residential - Three Units (Any Combination) - 4 Stories or Less	YES - Current	NO - Privately-Owned	Available	Not Used in Prior Housing Element	0	0	0.440671706	0.440671706	3	0	0	117A213	27	Southeast Los Angeles	Yes	Above Moderate
LOS ANGELES	2401 S COMPTON AVE	90011	5118008018	Hybrid Industrial	CM-1-CPIO	0	54	0.230171144	Commercial - Store Combination - Store and Residential Combination - One Story	YES - Current	NO - Privately-Owned	Available	Not Used in Prior Housing Element	0	0	0.056384911	0.056384911	10	0	0	117A213	50	Southeast Los Angeles	Yes	Above Moderate
LOS ANGELES	1542 E 23RD ST	90011	5118008031	Hybrid Industrial	CM-1-CPIO	0	54	0.099750192	Industrial - Warehousing, Distribution, Storage - Warehousing, Distribution, 25,000 to 50,000 SF - One Story	YES - Current	NO - Privately-Owned	Available	Not Used in Prior Housing Element	0.011878286	0	0	0.011878286	0	0	0	118-5A211	406	Southeast Los Angeles		Lower
LOS ANGELES	1546 E 23RD ST	90011	5118008031	Hybrid Industrial	CM-1-CPIO	0	54	0.098286544	Industrial - Warehousing, Distribution, Storage - Warehousing, Distribution, 25,000 to 50,000 SF - One Story	YES - Current	NO - Privately-Owned	Available	Not Used in Prior Housing Element	0.011878286	0	0	0.011878286	0	0	0	118-5A211	411	Southeast Los Angeles		Lower
LOS ANGELES	1550 E 23RD ST	90011	5118008031	Hybrid Industrial	CM-1-CPIO	0	54	0.09682441	Industrial - Warehousing, Distribution, Storage - Warehousing, Distribution, 25,000 to 50,000 SF - One Story	YES - Current	NO - Privately-Owned	Available	Not Used in Prior Housing Element	0.011878286	0	0	0.011878286	0	0	0	118-5A211	417	Southeast Los Angeles		Lower
LOS ANGELES	1570 E 23RD ST	90011	5118008031	Hybrid Industrial	CM-1-CPIO	0	54	0.088905575	Industrial - Warehousing, Distribution, Storage - Warehousing, Distribution, 25,000 to 50,000 SF - One Story	YES - Current	NO - Privately-Owned	Available	Not Used in Prior Housing Element	0.009045844	0	0	0.009045844	0	0	0	118-5A213	326	Southeast Los Angeles		Lower
LOS ANGELES	1582 E 23RD ST	90011	5118008031	Hybrid Industrial	CM-1-CPIO	0	54	0.090880624	Industrial - Warehousing, Distribution, Storage - Warehousing, Distribution, 25,000 to 50,000 SF - One Story	YES - Current	NO - Privately-Owned	Available	Not Used in Prior Housing Element	0.009045844	0	0	0.009045844	0	0	0	117A213	17	Southeast Los Angeles		Lower
LOS ANGELES	1586 E 23RD ST	90011	5118008031	Hybrid Industrial	CM-1-CPIO	0	54	0.062022486	Industrial - Warehousing, Distribution, Storage - Warehousing, Distribution, 25,000 to 50,000 SF - One Story	YES - Current	NO - Privately-Owned	Available	Not Used in Prior Housing Element	0	0	0.004136822	0.004136822	0	0	0	117A213	25	Southeast Los Angeles		Above Moderate
LOS ANGELES			5118008031	Hybrid Industrial	CM-1-CPIO	0	54	0.086062206	Industrial - Warehousing, Distribution, Storage - Warehousing, Distribution, 25,000 to 50,000 SF - One Story	YES - Current	NO - Privately-Owned	Available	Not Used in Prior Housing Element	0.009045844	0	0	0.009045844	0	0	0	117A213	12	Southeast Los Angeles		Lower
LOS ANGELES			5118008031	Hybrid Industrial	CM-1-CPIO	0	54	0.087281331	Industrial - Warehousing, Distribution, Storage - Warehousing, Distribution, 25,000 to 50,000 SF - One Story	YES - Current	NO - Privately-Owned	Available	Not Used in Prior Housing Element	0.009045844	0	0	0.009045844	0	0	0	118-5A213	329	Southeast Los Angeles		Lower
LOS ANGELES			5118008031	Hybrid Industrial	CM-1-CPIO	0	54	0.090394815	Industrial - Warehousing, Distribution, Storage - Warehousing, Distribution, 25,000 to 50,000 SF - One Story	YES - Current	NO - Privately-Owned	Available	Not Used in Prior Housing Element	0.009045844	0	0	0.009045844	0	0	0	118-5A213	323	Southeast Los Angeles		Lower
LOS ANGELES			5118008031	Hybrid Industrial	CM-1-CPIO	0	54	0.091884483	Industrial - Warehousing, Distribution, Storage - Warehousing, Distribution, 25,000 to 50,000 SF - One Story	YES - Current	NO - Privately-Owned	Available	Not Used in Prior Housing Element	0.009045844	0	0	0.009045844	0	0	0	118-5A213	314	Southeast Los Angeles		Lower
LOS ANGELES			5118008031	Hybrid Industrial	CM-1-CPIO	0	54	0.09258237	Industrial - Warehousing, Distribution, Storage - Warehousing, Distribution, 25,000 to 50,000 SF - One Story	YES - Current	NO - Privately-Owned	Available	Not Used in Prior Housing Element	0.011878286	0	0	0.011878286	0	0	0	118-5A213	298	Southeast Los Angeles		Lower
LOS ANGELES			5118008031	Hybrid Industrial	CM-1-CPIO	0	54	0.093374339	Industrial - Warehousing, Distribution, Storage - Warehousing, Distribution, 25,000 to 50,000 SF - One Story	YES - Current	NO - Privately-Owned	Available	Not Used in Prior Housing Element	0.011878286	0	0	0.011878286	0	0	0	118-5A213	307	Southeast Los Angeles		Lower
LOS ANGELES	1440 E 25TH ST	90011	5118009001	Low Medium II Residential	RD1.5-1	0	29	0.119562254	Residential - Three Units (Any Combination) - 4 Stories or Less	YES - Current	NO - Privately-Owned	Available	Not Used in Prior Housing Element	0	0.03401719	0	0.03401719	3	3*	3*	117A211	24	Southeast Los Angeles	Yes	Moderate
LOS ANGELES	1436 E 25TH ST	90011	5118009002	Low Medium II Residential	RD1.5-1	0	29	0.119794104	Residential - Three Units (Any Combination) - 4 Stories or Less	YES - Current	NO - Privately-Owned	Available	Not Used in Prior Housing Element	0	0.222374225	0	0.222374225	3	3*	3*	117A211	20	Southeast Los Angeles	Yes	Moderate
LOS ANGELES	1422 E 25TH ST	90011	5118009011	Low Medium II Residential	RD1.5-1	0	29	0.12071342	Residential - Double, Duplex, or Two Units - 4 Stories or Less	YES - Current	NO - Privately-Owned	Available	Not Used in Prior Housing Element	0	0.244844592	0	0.244844592	2	3*	3*	118-5A211	445	Southeast Los Angeles	Yes	Moderate
LOS ANGELES	1416 E 25TH ST	90011	5118009012	Low Medium II Residential	RD1.5-1	0	29	0.130779831	Residential - Single Family Residence	YES - Current	NO - Privately-Owned	Available	Not Used in Prior Housing Element	0	0.148779023	0	0.148779023	1	3*	3*	118-5A211	439	Southeast Los Angeles		Moderate
LOS ANGELES	2516 S HOOPER AVE	90011	5118009015	Low Medium II Residential	RD2-1	0	21	0.168875747	Residential - Double, Duplex, or Two Units - 4 Stories or Less	YES - Current	NO - Privately-Owned	Available	Not Used in Prior Housing Element	0	0.035916616	0	0.035916616	2	3*	3*	118-5A211	450	Southeast Los Angeles		Moderate
LOS ANGELES	1307 E ADAMS BLVD	90011	5118009016	Low Medium II Residential	RD1.5-1	0	29	0.155276882	Residential - Single Family Residence	YES - Current	NO - Privately-Owned	Available	Not Used in Prior Housing Element	0	0.231552476	0	0.231552476	1	0	0	118-5A211	457	Southeast Los Angeles		Moderate
LOS ANGELES	1313 E ADAMS BLVD	90011	5118009017	Low Medium II Residential	RD1.5-1	0	29	0.15483533	Residential - Four Units (Any Combination) - 4 Stories or Less	YES - Current	NO - Privately-Owned	Available	Not Used in Prior Housing Element	0	0.211931741	0	0.211931741	4	0	0	117A211	16	Southeast Los Angeles	Yes	Moderate
LOS ANGELES	1319 E ADAMS BLVD	90011	5118009018	Low Medium II Residential	RD1.5-1	0	29	0.155031614	Residential - Four Units (Any Combination) - 4 Stories or Less	YES - Current	NO - Privately-Owned	Available	Not Used in Prior Housing Element	0	0.211931741	0	0.211931741	4	0	0	117A211	22	Southeast Los Angeles	Yes	Moderate
LOS ANGELES	1329 E ADAMS BLVD	90011	5118009020	Low Medium II Residential	RD1.5-1	0	29	0.155041518	Residential - Five or More Units or Apartments (Any Combination) - 4 Stories or Less	YES - Current	NO - Privately-Owned	Available	Not Used in Prior Housing Element	0	0.057098816	0	0.057098816	5	0	0	117A211	36	Southeast Los Angeles	Yes	Moderate
LOS ANGELES	1335 E ADAMS BLVD	90011	5118009021	Low Medium II Residential	RD1.5-1	0	29	0.155047159	Residential - Four Units (Any Combination) - 4 Stories or Less	YES - Current	NO - Privately-Owned	Available	Not Used in Prior Housing Element	0	0.070373033	0	0.070373033	4	0	0	117A211	43	Southeast Los Angeles	Yes	Moderate
LOS ANGELES	1339 E ADAMS BLVD	90011	5118009022	Low Medium II Residential	RD1.5-1	0	29	0.155052978	Residential - Three Units (Any Combination) - 4 Stories or Less	YES - Current	NO - Privately-Owned	Available	Not Used in Prior Housing Element	0	0.112638196	0	0.112638196	3	0	0	117A211	50	Southeast Los Angeles	Yes	Moderate
LOS ANGELES	1428 E 25TH ST	90011	5118009030	Low Medium II Residential	RD1.5-1	0	29	0.120252427	Institutional - Church - One Story	YES - Current	NO - Privately-Owned	Available	Used in Prior Housing Element - Non-Vacant	0	0.060933334	0	0.060933334	1	3*	3*	117A211	9	Southeast Los Angeles		Moderate
LOS ANGELES	1434 E 25TH ST	90011	5118009030	Low Medium II Residential	RD1.5-1	0	29	0.052342686	Institutional - Church - One Story	YES - Current	NO - Privately-Owned	Available	Used in Prior Housing Element - Non-Vacant	0	0	0.017991051	0.017991051	1	1*	1*	117A211	15	Southeast Los Angeles		Above Moderate
LOS ANGELES	1345 E ADAMS BLVD	90011	5118009031	Low Medium II Residential	RD1.5-1	0	29	0.142716775	Residential - Double, Duplex, or Two Units - 4 Stories or Less	YES - Current	NO - Privately-Owned	Available	Not Used in Prior Housing Element	0	0.035061177	0	0.035061177	4	0	0	117A211	57	Southeast Los Angeles		Moderate
LOS ANGELES	1484 E 25TH ST	90011	5118010001	Hybrid Industrial	CM-1-CPIO	0	54	0.062206995	Industrial - Light Manufacturing - One Story	YES - Current	NO - Privately-Owned	Available	Not Used in Prior Housing Element	0	0	0.006147962	0.006147962	0	0	0	117A213	103	Southeast Los Angeles		Above Moderate
LOS ANGELES	2501 S COMPTON AVE	90011	5118010001	Hybrid Industrial	CM-1-CPIO	0	54	0.136543808	Industrial - Light Manufacturing - One Story	YES - Current	NO - Privately-Owned	Available	Not Used in Prior Housing Element	0.014593348	0	0	0.014593348	0	0	0	117A213	107	Southeast Los Angeles		Lower
LOS ANGELES			5118010001	Hybrid Industrial	CM-1-CPIO	0	54	0.028226934	Industrial - Light Manufacturing - One Story	YES - Current	NO - Privately-Owned	Available	Not Used in Prior Housing Element	0	0	0.002743866	0.002743866	0	0	0	117A213	101	Southeast Los Angeles		Above Moderate
LOS ANGELES	1480 E 25TH ST	90011	5118010002	Hybrid Industrial	CM-1-CPIO	0	54	0.088998773	Industrial - Industrial - Vacant Land	YES - Current	NO - Privately-Owned	Available	Not Used in Prior Housing Element	0.049932164	0	0	0.049932164	0	0	0	117A213	99	Southeast Los Angeles		Lower
LOS ANGELES	2511 S COMPTON AVE	90011	5118010002	Hybrid Industrial	CM-1-CPIO	0	54	0.130158274	Industrial - Industrial - Vacant Land	YES - Current	NO - Privately-Owned	Available	Not Used in Prior Housing Element	0.06361835	0	0	0.06361835	0	0	0	117A213	124	Southeast Los Angeles		Lower
LOS ANGELES			5118010002	Hybrid Industrial	CM-1-CPIO	0	54	0.054772901	Industrial - Industrial - Vacant Land	YES - Current	NO - Privately-Owned	Available	Not Used in Prior Housing Element	0	0	0.139559948	0.139559948	0	0	0	117A213	115	Southeast Los Angeles		Above Moderate
LOS ANGELES	1460 E 25TH ST	90011	5118010006	Hybrid Industrial	CM-1-CPIO	0	54	0.113833203	Industrial - Warehousing, Distribution, Storage - Warehousing, Distribution, Under 10,000 SF - One Story	YES - Current	NO - Privately-Owned	Available	Not Used in Prior Housing Element	0.011863416	0	0	0.011863416	0	0	0	117A211	53	Southeast Los Angeles		Lower
LOS ANGELES	1464 E 25TH ST	90011	5118010006	Hybrid Industrial	CM-1-CPIO	0	54	0.113592681	Industrial - Warehousing, Distribution, Storage - Warehousing, Distribution, Under 10,000 SF - One Story	YES - Current	NO - Privately-Owned	Available	Not Used in Prior Housing Element	0.011863416	0	0	0.011863416	0	0	0	117A211	59	Southeast Los Angeles		Lower
LOS ANGELES	1456 E 25TH ST	90011	5118010007	Hybrid Industrial	CM-1-CPIO	0	54	0.114075801	Industrial - Parking Lot (Industrial Use Property) - One Story	YES - Current	NO - Privately-Owned	Available	Not Used in Prior Housing Element	0.017915425	0	0	0.017915425	0	0	0	117A211	47	Southeast Los Angeles		Lower
LOS ANGELES	1452 E 25TH ST	90011	5118010008	Hybrid Industrial	CM-1-CPIO	0	54	0.1189109	Residential - Single Family Residence	YES - Current	NO - Privately-Owned	Available	Not Used in Prior Housing Element	0.370175695	0	0	0.370175695	1	0	0	117A211	41	Southeast Los Angeles		Lower
LOS ANGELES	1442 E 25TH ST	90011	5118010009	Hybrid Industrial	CM-1-CPIO	0	54	0.131826525	Residential - Four Units (Any Combination) - 4 Stories or Less	YES - Current	NO - Privately-Owned	Available	Not Used in Prior Housing Element	0	0	0.187087917	0.187087917	4	0	0	117A211	31	Southeast Los Angeles	Yes	Above Moderate
LOS ANGELES	1403 E ADAMS BLVD	90011	5118010010	Hybrid Industrial	CM-1-CPIO	0	54	0.198670285	Industrial - Warehousing, Distribution, Storage - Warehousing, Distribution, Under 10,000 SF - One Story	YES - Current	NO - Privately-Owned	Available	Not Used in Prior Housing Element	0.116178828	0	0	0.116178828	0	0	0	117A211	67	Southeast Los Angeles		Lower
LOS ANGELES	1409 E ADAMS BLVD	90011	5118010010	Hybrid Industrial	CM-1-CPIO	0	54	0.15507122	Industrial - Warehousing, Distribution, Storage - Warehousing, Distribution, Under 10,000 SF - One Story	YES - Current	NO - Privately-Owned	Available	Not Used in Prior Housing Element	0.099787325	0	0	0.099787325	0	0	0	117A211	79	Southeast Los Angeles		Lower
LOS ANGELES	1413 E ADAMS BLVD	90011	5118010011	Hybrid Industrial	CM-1-CPIO	0	54	0.155076658	Industrial - Light Manufacturing - One Story	YES - Current	NO - Privately-Owned	Available	Not Used in Prior Housing Element	0.033338569	0	0	0.033338569	0	0	0	117A211	89	Southeast Los Angeles		Lower
LOS ANGELES	1419 E ADAMS BLVD	90011	5118010012	Hybrid Industrial	CM-1-CPIO	0	54	0.145038908	Industrial - Light Manufacturing - One Story	YES - Current	NO - Privately-Owned	Available	Not Used in Prior Housing Element	0.027080429	0	0	0.027080429	0	0	0	117A211	99	Southeast Los Angeles		Lower
LOS ANGELES	1468 E 25TH ST	90011	5118010016	Hybrid Industrial	CM-1-CPIO	0	54	0.117942059	Industrial - Parking Lot (Industrial Use Property) - One Story	YES - Current	NO - Privately-Owned	Available	Not Used in Prior Housing Element	0.017915425	0	0	0.017915425	0	0	0	117A211	62	Southeast Los Angeles		Lower
LOS ANGELES	1472 E 25TH ST	90011	5118010016	Hybrid Industrial	CM-1-CPIO	0	54	0.117642793	Industrial - Parking Lot (Industrial Use Property) - One Story	YES - Current	NO - Privately-Owned	Available	Not Used in Prior Housing Element	0.017915425	0	0	0.017915425	0	0	0	117A211	70	Southeast Los Angeles		Lower
LOS ANGELES	1476 E 25TH ST	90011	5118010016	Hybrid Industrial	CM-1-CPIO	0	54	0.11746416	Industrial - Parking Lot (Industrial Use Property) - One Story	YES - Current	NO - Privately-Owned	Available	Not Used in Prior Housing Element	0.017915425	0	0	0.017915425	0	0	0	117A213	90	Southeast Los Angeles		Lower
LOS ANGELES	1423 E ADAMS BLVD	90011	5118010017	Hybrid Industrial	CM-1-CPIO	0	54	0.155085706	Industrial - Light Manufacturing - One Story	YES - Current	NO - Privately-Owned	Available	Not Used in Prior Housing Element	0.042202894	0	0	0.042202894	0	0	0	117A211	106	Southeast Los Angeles		Lower
LOS ANGELES	1427 E ADAMS BLVD	90011	5118010017	Hybrid Industrial	CM-1-CPIO	0	54	0.155091524	Industrial - Light Manufacturing - One Story	YES - Current	NO - Privately-Owned	Available	Not Used in Prior Housing Element	0.042202894	0	0	0.042202894	0	0	0	117A211	112	Southeast Los Angeles		Lower
LOS ANGELES	1433 E ADAMS BLVD	90011	5118010017	Hybrid Industrial	CM-1-CPIO	0	54	0.155097602	Industrial - Light Manufacturing - One Story	YES - Current	NO - Privately-Owned	Available	Not Used in Prior Housing Element	0.042202894	0	0	0.042202894	0	0	0	117A211	120	Southeast Los Angeles		Lower
LOS ANGELES	1441 E ADAMS BLVD	90011	5118010017	Hybrid Industrial	CM-1-CPIO	0	54	0.155097636	Industrial - Light Manufacturing - One Story	YES - Current	NO - Privately-Owned	Available	Not Used in Prior Housing Element	0.042202894	0	0	0.042202894	0	0	0	117A211	125	Southeast Los Angeles		Lower
LOS ANGELES	1443 E ADAMS BLVD	90011	5118010017	Hybrid Industrial	CM-1-CPIO	0	54	0.149885431	Industrial - Light Manufacturing - One Story	YES - Current	NO - Privately-Owned	Available	Not Used in Prior Housing Element	0.042202894	0	0	0.042202894	0	0	0	117A213	149	Southeast Los Angeles		Lower
LOS ANGELES	1445 E ADAMS BLVD	90011	5118010018	Hybrid Industrial	CM-1-CPIO	0	54	0.135994178	Industrial - Warehousing, Distribution, Storage - Warehousing, Distribution, Under 10,000 SF - One Story	YES - Current	NO - Privately-Owned	Available	Not Used in Prior Housing Element	0.014593348	0	0	0.014593348	0	0	0	117A213	158	Southeast Los Angeles		Lower
LOS ANGELES	1307 E 27TH ST	90011	5118011001	Low Medium II Residential	RD1.5-1	0	29	0.065275772	Commercial - Store Combination - Store and Residential Combination - One Story	YES - Current	NO - Privately-Owned	Available	Not Used in Prior Housing Element	0	0	0.036820823	0.036820823	1	1*	1*	117A211	93	Southeast Los Angeles	Yes	Above Moderate
LOS ANGELES	2616 S HOOPER AVE	90011	5118011001	Low Medium II Residential	RD2-1	0	21	0.138739578	Commercial - Store Combination - Store and Residential Combination - One Story	YES - Current	NO - Privately-Owned	Available	Not Used in Prior Housing Element	0	0.122937968	0	0.122937968	1	3*	3*	117A211	86	Southeast Los Angeles	Yes	Moderate
LOS ANGELES	1311 E 27TH ST	90011	5118011002	Low Medium II Residential	RD1.5-1	0	29	0.125924792	Residential - Three Units (Any Combination) - 4 Stories or Less	YES - Current	NO - Privately-Owned	Available	Not Used in Prior Housing Element	0	0.244844592	0	0.244844592	3	3*	3*	117A211	101	Southeast Los Angeles	Yes	Moderate
LOS ANGELES	1315 E 27TH ST	90011	5118011003	Low Medium II Residential	RD1.5-1	0	29	0.126022337	Residential - Double, Duplex, or Two Units - 4 Stories or Less	YES - Current	NO - Privately-Owned	Available	Not Used in Prior Housing Element	0	0.244844592	0	0.244844592	2	3*	3*	117A211	107	Southeast Los Angeles	Yes	Moderate
LOS ANGELES	1319 E 27TH ST	90011	5118011004	Low Medium II Residential	RD1.5-1	0	29	0.126119055	Residential - Single Family Residence	YES - Current	NO - Privately-Owned	Available	Not Used in Prior Housing Element	0	0.181708574	0	0.181708574	1	3*	3*	117A211	111	Southeast Los Angeles		Moderate
LOS ANGELES	1321 E 27TH ST	90011	5118011005	Low Medium II Residential	RD1.5-1	0	29	0.12621827	Residential - Three Units (Any Combination) - 4 Stories or Less	YES - Current	NO - Privately-Owned	Available	Not Used in Prior Housing Element	0	0.222374225	0	0.222374225	3	3*	3*	117A211	117	Southeast Los Angeles		Moderate
LOS ANGELES	1325 E 27TH ST	90011	5118011006	Low Medium II Residential	RD1.5-1	0	29	0.126315534	Residential - Double, Duplex, or Two Units - 4 Stories or Less	YES - Current	NO - Privately-Owned	Available	Not Used in Prior Housing Element	0	0.201013881	0	0.201013881	2	3*	3*	117A211	122	Southeast Los Angeles	Yes	Moderate
LOS ANGELES	1337 E 27TH ST	90011	5118011007	Low Medium II Residential	RD1.5-1	0	29	0.06329356	Residential - Single Family Residence	YES - Current	NO - Privately-Owned	Available	Not Used in Prior Housing Element	0	0	0.056031644	0.056031644	1	1*	1*	117A211	143	Southeast Los Angeles		Above Moderate
LOS ANGELES			5118011007	Low Medium II Residential	RD1.5-1	0	29	0.094893231	Residential - Single Family Residence	YES - Current	NO - Privately-Owned	Available	Not Used in Prior Housing Element	0	0	0.125107956	0.125107956	1	2*	2*	117A211	135	Southeast Los Angeles		Above Moderate
LOS ANGELES	1334 E ADAMS BLVD	90011	5118011012	Low Medium II Residential	RD2-1	0	21	0.158055813	Residential - Double, Duplex, or Two Units - 4 Stories or Less	YES - Current	NO - Privately-Owned	Available	Not Used in Prior Housing Element	0	0.244844592	0	0.244844592	2	3*	3*	117A211	102	Southeast Los Angeles	Yes	Moderate
LOS ANGELES	1324 E ADAMS BLVD	90011	5118011015	Low Medium II Residential	RD2-1	0	21	0.147698797	Residential - Double, Duplex, or Two Units - 4 Stories or Less	YES - Current	NO - Privately-Owned	Available	Not Used in Prior Housing Element	0	0.044219622	0	0.044219622	2	3*	3*	117A211	85	Southeast Los Angeles		Moderate
LOS ANGELES	1322 E ADAMS BLVD	90011	5118011016	Low Medium II Residential	RD2-1	0	21	0.157589792	Residential - Single Family Residence	YES - Current	NO - Privately-Owned	Available	Not Used in Prior Housing Element	0	0.181708574	0	0.181708574	1	3*	3*	117A211	73	Southeast Los Angeles		Moderate
LOS ANGELES	1314 E ADAMS BLVD	90011	5118011017	Low Medium II Residential	RD2-1	0	21	0.157434761	Residential - Single Family Residence	YES - Current	NO - Privately-Owned	Available	Not Used in Prior Housing Element	0	0.181708574	0	0.181708574	1	3*	3*	117A211	64	Southeast Los Angeles		Moderate
LOS ANGELES	1331 E 27TH ST	90011	5118011020	Low Medium II Residential	RD1.5-1	0	29	0.12641447	Residential - Three Units (Any Combination) - 4 Stories or Less	YES - Current	NO - Privately-Owned	Available	Not Used in Prior Housing Element	0	0.193357837	0	0.193357837	3	3*	3*	117A211	126	Southeast Los Angeles	Yes	Moderate
LOS ANGELES	1308 E ADAMS BLVD	90011	5118011024	Low Medium II Residential	RD2-1	0	21	0.157278682	Institutional - Church - Two Stories	YES - Current	NO - Privately-Owned	Available	Not Used in Prior Housing Element	0	0.008920749	0	0.008920749	0	3*	3*	117A211	58	Southeast Los Angeles		Moderate
LOS ANGELES	2606 S HOOPER AVE	90011	5118011024	Low Medium II Residential	[Q]R4-1	0	29	0.226441316	Institutional - Church - Two Stories	YES - Current	NO - Privately-Owned	Available	Not Used in Prior Housing Element	0	0.03126565	0	0.03126565	0	0	0	117A211	48	Southeast Los Angeles		Moderate
LOS ANGELES	1338 E ADAMS BLVD	90011	5118011025	Low Medium II Residential	RD2-1	0	21	0.146729976	Residential - Three Units (Any Combination) - 4 Stories or Less	YES - Current	NO - Privately-Owned	Available	Not Used in Prior Housing Element	0	0.222374225	0	0.222374225	3	3*	3*	117A211	108	Southeast Los Angeles		Moderate
LOS ANGELES	2716 S HOOPER AVE	90011	5118013001	Low Medium II Residential	RD2-1	0	21	0.148526214	Residential - Double, Duplex, or Two Units - 4 Stories or Less	YES - Current	NO - Privately-Owned	Available	Not Used in Prior Housing Element	0	0.244844592	0	0.244844592	2	3*	3*	117A211	169	Southeast Los Angeles	Yes	Moderate
LOS ANGELES	1309 E 28TH ST	90011	5118013002	Low Medium II Residential	RD2-1	0	21	0.143312495	Residential - Double, Duplex, or Two Units - 4 Stories or Less	YES - Current	NO - Privately-Owned	Available	Not Used in Prior Housing Element	0	0.244844592	0	0.244844592	2	3*	3*	117A211	175	Southeast Los Angeles	Yes	Moderate

LOS ANGELES	1311 E 28TH ST	90011	5118013003	Low Medium II Residential	RD2-1	0	21	0.114671388	Residential - Double, Duplex, or Two Units - 4 Stories or Less	YES - Current	NO - Privately-Owned	Available	Not Used in Prior Housing Element	0	0	0.043254988	0.043254988	2	2*	2*	117A211	182	Southeast Los Angeles		Above Moderate
LOS ANGELES	1315 E 28TH ST	90011	5118013004	Low Medium II Residential	RD2-1	0	21	0.114689932	Residential - Double, Duplex, or Two Units - 4 Stories or Less	YES - Current	NO - Privately-Owned	Available	Not Used in Prior Housing Element	0	0	0.043254988	0.043254988	2	2*	2*	117A211	189	Southeast Los Angeles		Above Moderate
LOS ANGELES			5118013007	Low Medium II Residential	RD2-1	0	21	0.057360121	Residential - Single Family Residence	YES - Current	NO - Privately-Owned	Available	Not Used in Prior Housing Element	0	0	0.016018181	0.016018181	1	1*	1*	117A211	204	Southeast Los Angeles		Above Moderate
LOS ANGELES	1345 E 28TH ST	90011	5118013012	Low Medium II Residential	RD2-1	0	21	0.091411081	Residential - Single Family Residence	YES - Current	NO - Privately-Owned	Available	Not Used in Prior Housing Element	0	0	0.020519708	0.020519708	1	1*	1*	117A211	237	Southeast Los Angeles		Above Moderate
LOS ANGELES	2700 S HOOPER AVE	90011	5118013013	Low Medium II Residential	RD2-1	0	21	0.028482692	Commercial - Store - One Story	YES - Current	NO - Privately-Owned	Available	Not Used in Prior Housing Element	0	0	0.001409944	0.001409944	0	0	0	117A211	130	Southeast Los Angeles		Above Moderate
LOS ANGELES			5118013013	Low Medium II Residential	RD2-1	0	21	0.010734799	Commercial - Store - One Story	YES - Current	NO - Privately-Owned	Available	Not Used in Prior Housing Element	0	0	0.001409944	0.001409944	0	0	0	117A211	138	Southeast Los Angeles		Above Moderate
LOS ANGELES	1308 E 27TH ST	90011	5118013015	Low Medium II Residential	RD2-1	0	21	0.066116288	Commercial - Commercial - Vacant Land	YES - Current	NO - Privately-Owned	Available	Not Used in Prior Housing Element	0	0	0.068469644	0.068469644	0	1*	1*	117A211	140	Southeast Los Angeles		Above Moderate
LOS ANGELES	1310 E 27TH ST	90011	5118013017	Low Medium II Residential	RD2-1	0	21	0.114786251	Residential - Single Family Residence	YES - Current	NO - Privately-Owned	Available	Not Used in Prior Housing Element	0	0	0.118681473	0.118681473	1	2*	2*	117A211	150	Southeast Los Angeles		Above Moderate
LOS ANGELES	1314 E 27TH ST	90011	5118013018	Low Medium II Residential	RD2-1	0	21	0.114787483	Residential - Double, Duplex, or Two Units - 4 Stories or Less	YES - Current	NO - Privately-Owned	Available	Not Used in Prior Housing Element	0	0	0.155596626	0.155596626	2	2*	2*	117A211	157	Southeast Los Angeles	Yes	Above Moderate
LOS ANGELES	1318 E 27TH ST	90011	5118013019	Low Medium II Residential	RD2-1	0	21	0.114785963	Residential - Single Family Residence	YES - Current	NO - Privately-Owned	Available	Not Used in Prior Housing Element	0	0	0.118681473	0.118681473	1	2*	2*	117A211	163	Southeast Los Angeles		Above Moderate
LOS ANGELES	1326 E 27TH ST	90011	5118013021	Low Medium II Residential	RD2-1	0	21	0.114786571	Residential - Double, Duplex, or Two Units - 4 Stories or Less	YES - Current	NO - Privately-Owned	Available	Not Used in Prior Housing Element	0	0	0.103983879	0.103983879	2	2*	2*	117A211	173	Southeast Los Angeles		Above Moderate
LOS ANGELES	1328 E 27TH ST	90011	5118013022	Low Medium II Residential	RD2-1	0	21	0.114786571	Residential - Double, Duplex, or Two Units - 4 Stories or Less	YES - Current	NO - Privately-Owned	Available	Not Used in Prior Housing Element	0	0	0.155596626	0.155596626	2	2*	2*	117A211	179	Southeast Los Angeles	Yes	Above Moderate
LOS ANGELES	1330 E 27TH ST	90011	5118013023	Low Medium II Residential	RD2-1	0	21	0.114784706	Residential - Single Family Residence	YES - Current	NO - Privately-Owned	Available	Not Used in Prior Housing Element	0	0	0.118681473	0.118681473	1	2*	2*	117A211	186	Southeast Los Angeles		Above Moderate
LOS ANGELES	1338 E 27TH ST	90011	5118013024	Low Medium II Residential	RD2-1	0	21	0.114787179	Residential - Double, Duplex, or Two Units - 4 Stories or Less	YES - Current	NO - Privately-Owned	Available	Not Used in Prior Housing Element	0	0	0.155596626	0.155596626	2	2*	2*	117A211	192	Southeast Los Angeles	Yes	Above Moderate
LOS ANGELES	1342 E 27TH ST	90011	5118013025	Low Medium II Residential	RD2-1	0	21	0.114786571	Residential - Single Family Residence	YES - Current	NO - Privately-Owned	Available	Not Used in Prior Housing Element	0	0	0.049515688	0.049515688	1	2*	2*	117A211	201	Southeast Los Angeles		Above Moderate
LOS ANGELES	1402 E 27TH ST	90011	5118014012	Medium Residential	R3-1	0	54	0.143481781	Residential - Single Family Residence	YES - Current	NO - Privately-Owned	Available	Used in Prior Housing Element - Non-Vacant	0.894112647	0	0	0.894112647	1	0	0	117A211	220	Southeast Los Angeles		Lower
LOS ANGELES	1406 E 27TH ST	90011	5118014013	Medium Residential	R3-1	0	54	0.143483511	Residential - Double, Duplex, or Two Units - 4 Stories or Less	YES - Current	NO - Privately-Owned	Available	Not Used in Prior Housing Element	0	0	0.248686418	0.248686418	2	0	0	117A211	227	Southeast Los Angeles	Yes	Above Moderate
LOS ANGELES	1355 E 28TH ST	90011	5118014023	Medium Residential	R3-1	0	54	0.136056575	Residential - Five or More Units or Apartments (Any Combination) - 4 Stories or Less	YES - Current	NO - Privately-Owned	Available	Not Used in Prior Housing Element	0	0	0.521911323	0.521911323	7	0	0	117A211	243	Southeast Los Angeles	Yes	Above Moderate
LOS ANGELES	1361 E 28TH ST	90011	5118014023	Medium Residential	R3-1	0	54	0.111624279	Residential - Five or More Units or Apartments (Any Combination) - 4 Stories or Less	YES - Current	NO - Privately-Owned	Available	Not Used in Prior Housing Element	0	0	0.427595758	0.427595758	7	0	0	117A211	248	Southeast Los Angeles	Yes	Above Moderate
LOS ANGELES	1367 E 28TH ST	90011	5118014023	Medium Residential	R3-1	0	54	0.08719206	Residential - Five or More Units or Apartments (Any Combination) - 4 Stories or Less	YES - Current	NO - Privately-Owned	Available	Not Used in Prior Housing Element	0	0	0.385420996	0.385420996	7	0	0	117A211	257	Southeast Los Angeles	Yes	Above Moderate
LOS ANGELES	1322 E 20TH ST	90011	5119001008	Low Medium I Residential	R2-1	0	17	0.140620976	Residential - Single Family Residence	YES - Current	NO - Privately-Owned	Available	Not Used in Prior Housing Element	0	0	0.040241714	0.040241714	1	2*	2*	120A211	238	Southeast Los Angeles		Above Moderate
LOS ANGELES	1328 E 20TH ST	90011	5119001010	Low Medium I Residential	R2-1	0	17	0.139820468	Residential - Double, Duplex, or Two Units - 4 Stories or Less	YES - Current	NO - Privately-Owned	Available	Not Used in Prior Housing Element	0	0	0.127250907	0.127250907	2	2*	2*	120A211	240	Southeast Los Angeles	Yes	Above Moderate
LOS ANGELES	1332 E 20TH ST	90011	5119001012	Low Medium I Residential	R2-1	0	17	0.139528612	Residential - Single Family Residence	YES - Current	NO - Privately-Owned	Available	Not Used in Prior Housing Element	0	0	0.096890849	0.096890849	1	2*	2*	120A211	248	Southeast Los Angeles		Above Moderate
LOS ANGELES	1336 E 20TH ST	90011	5119001014	Low Medium I Residential	R2-1	0	17	0.139236828	Residential - Double, Duplex, or Two Units - 4 Stories or Less	YES - Current	NO - Privately-Owned	Available	Not Used in Prior Housing Element	0	0	0.127250907	0.127250907	2	2*	2*	120A211	254	Southeast Los Angeles	Yes	Above Moderate
LOS ANGELES	1339 E 21ST ST	90011	5119001015	Low Medium I Residential	[Q]R4-1	0	17	0.138864197	Residential - Single Family Residence	YES - Current	NO - Privately-Owned	Available	Not Used in Prior Housing Element	0	0	0.084827462	0.084827462	2	2*	2*	120A211	291	Southeast Los Angeles		Above Moderate
LOS ANGELES	1338 E 20TH ST	90011	5119001016	Low Medium I Residential	R2-1	0	17	0.138945442	Residential - Single Family Residence	YES - Current	NO - Privately-Owned	Available	Not Used in Prior Housing Element	0	0	0.096890849	0.096890849	1	2*	2*	120A211	263	Southeast Los Angeles		Above Moderate
LOS ANGELES	1343 E 21ST ST	90011	5119001017	Low Medium I Residential	[Q]R4-1	0	17	0.138566785	Residential - Double, Duplex, or Two Units - 4 Stories or Less	YES - Current	NO - Privately-Owned	Available	Not Used in Prior Housing Element	0	0	0.127250907	0.127250907	2	2*	2*	120A211	298	Southeast Los Angeles	Yes	Above Moderate
LOS ANGELES	1344 E 20TH ST	90011	5119001018	Low Medium I Residential	R2-1	0	17	0.138653032	Residential - Single Family Residence	YES - Current	NO - Privately-Owned	Available	Not Used in Prior Housing Element	0	0	0.096890849	0.096890849	1	2*	2*	120A211	270	Southeast Los Angeles		Above Moderate
LOS ANGELES	1347 E 21ST ST	90011	5119001019	Low Medium I Residential	[Q]R4-1	0	17	0.138272223	Residential - Single Family Residence	YES - Current	NO - Privately-Owned	Available	Not Used in Prior Housing Element	0	0	0.096890849	0.096890849	1	2*	2*	120A211	303	Southeast Los Angeles		Above Moderate
LOS ANGELES	1327 E 21ST ST	90011	5119001021	Low Medium I Residential	[Q]R4-1	0	17	0.140152546	Institutional - Church - One Story	YES - Current	NO - Privately-Owned	Available	Not Used in Prior Housing Element	0	0	0.031801499	0.031801499	1	2*	2*	120A211	274	Southeast Los Angeles		Above Moderate
LOS ANGELES	1331 E 21ST ST	90011	5119001021	Low Medium I Residential	[Q]R4-1	0	17	0.139452762	Institutional - Church - One Story	YES - Current	NO - Privately-Owned	Available	Not Used in Prior Housing Element	0	0	0.031801499	0.031801499	1	2*	2*	120A211	279	Southeast Los Angeles		Above Moderate
LOS ANGELES	1315 E 21ST ST	90011	5119001RRK	Community Commercial	C2-2D-CPIO	0	108	1.739051106	Commercial - Store Combination - Store and Residential Combination - One Story	YES - Current	NO - Privately-Owned	Available	Not Used in Prior Housing Element	3.7802751	0	0	3.7802751	87	0	0	120A211	451	Southeast Los Angeles		Lower
LOS ANGELES	1348 E 20TH ST	90011	5119002001	Low Medium I Residential	R2-1	0	17	0.138359501	Residential - Double, Duplex, or Two Units - 4 Stories or Less	YES - Current	NO - Privately-Owned	Available	Not Used in Prior Housing Element	0	0	0.127250907	0.127250907	2	2*	2*	120A211	275	Southeast Los Angeles	Yes	Above Moderate
LOS ANGELES	1351 E 21ST ST	90011	5119002002	Low Medium I Residential	[Q]R4-1	0	17	0.137979871	Residential - Double, Duplex, or Two Units - 4 Stories or Less	YES - Current	NO - Privately-Owned	Available	Not Used in Prior Housing Element	0	0	0.022232151	0.022232151	2	2*	2*	120A211	308	Southeast Los Angeles		Above Moderate
LOS ANGELES	1352 E 20TH ST	90011	5119002003	Low Medium I Residential	R2-1	0	17	0.138069008	Residential - Single Family Residence	YES - Current	NO - Privately-Owned	Available	Not Used in Prior Housing Element	0	0	0.096890849	0.096890849	1	2*	2*	120A211	280	Southeast Los Angeles		Above Moderate
LOS ANGELES	1353 E 21ST ST	90011	5119002004	Low Medium I Residential	[Q]R4-1	0	17	0.137683647	Residential - Double, Duplex, or Two Units - 4 Stories or Less	YES - Current	NO - Privately-Owned	Available	Not Used in Prior Housing Element	0	0	0.022232151	0.022232151	2	2*	2*	120A211	315	Southeast Los Angeles		Above Moderate
LOS ANGELES	1354 E 20TH ST	90011	5119002005	Low Medium I Residential	R2-1	0	17	0.137777074	Residential - Double, Duplex, or Two Units - 4 Stories or Less	YES - Current	NO - Privately-Owned	Available	Not Used in Prior Housing Element	0	0	0.127250907	0.127250907	2	2*	2*	120A211	287	Southeast Los Angeles	Yes	Above Moderate
LOS ANGELES	1361 E 21ST ST	90011	5119002008	Low Medium I Residential	[Q]R4-1	0	17	0.137094231	Residential - Single Family Residence	YES - Current	NO - Privately-Owned	Available	Not Used in Prior Housing Element	0	0	0.096890849	0.096890849	1	2*	2*	120A211	329	Southeast Los Angeles		Above Moderate
LOS ANGELES	1364 E 20TH ST	90011	5119002009	Low Medium I Residential	R2-1	0	17	0.137193049	Residential - Double, Duplex, or Two Units - 4 Stories or Less	YES - Current	NO - Privately-Owned	Available	Not Used in Prior Housing Element	0	0	0.127250907	0.127250907	2	2*	2*	120A211	300	Southeast Los Angeles	Yes	Above Moderate
LOS ANGELES	1363 E 21ST ST	90011	5119002010	Low Medium I Residential	[Q]R4-1	0	17	0.136798021	Residential - Double, Duplex, or Two Units - 4 Stories or Less	YES - Current	NO - Privately-Owned	Available	Not Used in Prior Housing Element	0	0	0.127250907	0.127250907	2	2*	2*	120A211	336	Southeast Los Angeles	Yes	Above Moderate
LOS ANGELES	1373 E 21ST ST	90011	5119002013	Low Medium I Residential	[Q]R4-1	0	17	0.136209778	Residential - Single Family Residence	YES - Current	NO - Privately-Owned	Available	Not Used in Prior Housing Element	0	0	0.096890849	0.096890849	1	2*	2*	120A211	352	Southeast Los Angeles		Above Moderate
LOS ANGELES	1376 E 20TH ST	90011	5119002014	Low Medium I Residential	R2-1	0	17	0.136316935	Residential - Single Family Residence	YES - Current	NO - Privately-Owned	Available	Not Used in Prior Housing Element	0	0	0.096890849	0.096890849	1	2*	2*	120A211	317	Southeast Los Angeles		Above Moderate
LOS ANGELES	1381 E 21ST ST	90011	5119002018	Low Medium I Residential	[Q]R4-1	0	17	0.135621865	Institutional - Church - One Story	YES - Current	NO - Privately-Owned	Available	Not Used in Prior Housing Element	0	0	0.004201999	0.004201999	1	2*	2*	120A211	366	Southeast Los Angeles		Above Moderate
LOS ANGELES	1385 E 21ST ST	90011	5119002018	Low Medium I Residential	[Q]R4-1	0	17	0.135973602	Institutional - Church - One Story	YES - Current	NO - Privately-Owned	Available	Not Used in Prior Housing Element	0	0	0.004201999	0.004201999	1	2*	2*	120A211	373	Southeast Los Angeles		Above Moderate
LOS ANGELES	2100 S CENTRAL AVE	90011	5119003001	Community Commercial	C2-2D-CPIO	0	108	0.13292446	Commercial - Store Combination - Store and Residential Combination - One Story	YES - Current	NO - Privately-Owned	Available	Used in Prior Housing Element - Non-Vacant	0	0	0.062775522	0.062775522	0	0	0	120A211	284	Southeast Los Angeles	Yes	Above Moderate
LOS ANGELES	2108 S CENTRAL AVE	90011	5119003003	Community Commercial	C2-2D-CPIO	0	108	0.132616609	Commercial - Commercial - Vacant Land	YES - Current	NO - Privately-Owned	Available	Not Used in Prior Housing Element	0.218714629	0	0	0.218714629	0	0	0	120A211	301	Southeast Los Angeles		Lower
LOS ANGELES	2112 S CENTRAL AVE	90011	5119003004	Community Commercial	C2-2D-CPIO	0	108	0.132637485	Commercial - Commercial - Vacant Land	YES - Current	NO - Privately-Owned	Available	Not Used in Prior Housing Element	0.218714629	0	0	0.218714629	0	0	0	120A211	310	Southeast Los Angeles		Lower
LOS ANGELES	2124 S CENTRAL AVE	90011	5119003008	Community Commercial	C2-2D-CPIO	0	108	0.116445277	Commercial - Store Combination - Store and Residential Combination - One Story	YES - Current	NO - Privately-Owned	Available	Not Used in Prior Housing Element	0	0	0.057577014	0.057577014	2	0	0	120A211	339	Southeast Los Angeles	Yes	Above Moderate
LOS ANGELES	2128 S CENTRAL AVE	90011	5119003009	Community Commercial	C2-2D-CPIO	0	108	0.095313596	Commercial - Store Combination - Store and Residential Combination - One Story	YES - Current	NO - Privately-Owned	Available	Not Used in Prior Housing Element	0	0	0.070711171	0.070711171	2	0	0	120A211	349	Southeast Los Angeles	Yes	Above Moderate
LOS ANGELES	1317 E 22ND ST	90011	5119003012	Low Medium I Residential	R2-1	0	17	0.132335302	Institutional - Church - One Story	YES - Current	NO - Privately-Owned	Available	Not Used in Prior Housing Element	0	0	0.039178652	0.039178652	1	2*	2*	120A211	346	Southeast Los Angeles		Above Moderate
LOS ANGELES	1321 E 22ND ST	90011	5119003012	Low Medium I Residential	R2-1	0	17	0.132279221	Institutional - Church - One Story	YES - Current	NO - Privately-Owned	Available	Not Used in Prior Housing Element	0	0	0.039178652	0.039178652	1	2*	2*	120A211	354	Southeast Los Angeles		Above Moderate
LOS ANGELES	1322 E 21ST ST	90011	5119003013	Low Medium I Residential	R2-1	0	17	0.132540696	Residential - Single Family Residence	YES - Current	NO - Privately-Owned	Available	Not Used in Prior Housing Element	0	0	0.065341298	0.065341298	2	2*	2*	120A211	319	Southeast Los Angeles	Yes	Above Moderate
LOS ANGELES	1325 E 22ND ST	90011	5119003014	Low Medium I Residential	R2-1	0	17	0.132226252	Residential - Double, Duplex, or Two Units - 4 Stories or Less	YES - Current	NO - Privately-Owned	Available	Not Used in Prior Housing Element	0	0	0.155596626	0.155596626	2	2*	2*	120A211	362	Southeast Los Angeles	Yes	Above Moderate
LOS ANGELES	1332 E 21ST ST	90011	5119003017	Low Medium I Residential	R2-1	0	17	0.132392526	Residential - Double, Duplex, or Two Units - 4 Stories or Less	YES - Current	NO - Privately-Owned	Available	Not Used in Prior Housing Element	0	0	0.155596626	0.155596626	2	2*	2*	120A211	333	Southeast Los Angeles	Yes	Above Moderate
LOS ANGELES	1336 E 21ST ST	90011	5119003019	Low Medium I Residential	R2-1	0	17	0.132317373	Residential - Double, Duplex, or Two Units - 4 Stories or Less	YES - Current	NO - Privately-Owned	Available	Not Used in Prior Housing Element	0	0	0.155596626	0.155596626	2	2*	2*	120A211	340	Southeast Los Angeles	Yes	Above Moderate
LOS ANGELES	1339 E 22ND ST	90011	5119003020	Low Medium I Residential	R2-1	0	17	0.132062208	Residential - Double, Duplex, or Two Units - 4 Stories or Less	YES - Current	NO - Privately-Owned	Available	Not Used in Prior Housing Element	0	0	0.155596626	0.155596626	2	2*	2*	120A211	384	Southeast Los Angeles	Yes	Above Moderate
LOS ANGELES	1338 E 21ST ST	90011	5119003021	Low Medium I Residential	R2-1	0	17	0.132243483	Residential - Double, Duplex, or Two Units - 4 Stories or Less	YES - Current	NO - Privately-Owned	Available	Not Used in Prior Housing Element	0	0	0.155596626	0.155596626	2	2*	2*	120A211	348	Southeast Los Angeles	Yes	Above Moderate
LOS ANGELES	1341 E 22ND ST	90011	5119003022	Low Medium I Residential	R2-1	0	17	0.132008473	Residential - Double, Duplex, or Two Units - 4 Stories or Less	YES - Current	NO - Privately-Owned	Available	Not Used in Prior Housing Element	0	0	0.155596626	0.155596626	2	2*	2*	120A211	388	Southeast Los Angeles	Yes	Above Moderate
LOS ANGELES	2116 S CENTRAL AVE	90011	5119003023	Community Commercial	C2-2D-CPIO	0	108	0.132654789	Commercial - Store - One Story	YES - Current	NO - Privately-Owned	Available	Used in Prior Housing Element - Non-Vacant	0.280598563	0	0	0.280598563	0	0	0	120A211	318	Southeast Los Angeles		Lower
LOS ANGELES	2120 S CENTRAL AVE	90011	5119003024	Community Commercial	C2-2D-CPIO	0	108	0.053223456	Commercial - Store - One Story	YES - Current	NO - Privately-Owned	Available	Used in Prior Housing Element - Non-Vacant	0.214961299	0	0	0.214961299	0	0	0	120A211	328	Southeast Los Angeles		Lower
LOS ANGELES			5119003024	Community Commercial	C2-2D-CPIO	0	108	0.07945276	Commercial - Store - One Story	YES - Current	NO - Privately-Owned	Available	Used in Prior Housing Element - Non-Vacant	0.258672604	0	0	0.258672604	0	0	0	120A211	332	Southeast Los Angeles		Lower
LOS ANGELES	1346 E 21ST ST	90011	5119004001	Low Medium I Residential	R2-1	0	17	0.132168223	Residential - Single Family Residence	YES - Current	NO - Privately-Owned	Available	Not Used in Prior Housing Element	0	0	0.031472131	0.031472131	1	2*	2*	120A211	356	Southeast Los Angeles		Above Moderate
LOS ANGELES	1364 E 21ST ST	90011	5119004006	Low Medium I Residential	R2-1	0	17	0.131796062	Residential - Single Family Residence	YES - Current	NO - Privately-Owned	Available	Not Used in Prior Housing Element	0	0	0.118681473	0.118681473	1	2*	2*	120A211	391	Southeast Los Angeles		Above Moderate
LOS ANGELES	1366 E 21ST ST	90011	5119004007	Low Medium I Residential	R2-1	0	17	0.131723418	Residential - Double, Duplex, or Two Units - 4 Stories or Less	YES - Current	NO - Privately-Owned	Available	Not Used in Prior Housing Element	0	0	0.155596626	0.155596626	2	2*	2*	120A211	398	Southeast Los Angeles	Yes	Above Moderate
LOS ANGELES	1372 E 21ST ST	90011	5119004008	Low Medium I Residential	R2-1	0	17	0.131648217	Residential - Double, Duplex, or Two Units - 4 Stories or Less	YES - Current	NO - Privately-Owned	Available	Not Used in Prior Housing Element	0	0	0.003544637	0.003544637	2	2*	2*	120A211	407	Southeast Los Angeles		Above Moderate
LOS ANGELES	1376 E 21ST ST	90011	5119004009	Low Medium I Residential	R2-1	0	17	0.131574483	Residential - Single Family Residence	YES - Current	NO - Privately-Owned	Available	Not Used in Prior Housing Element	0	0	0.118681473	0.118681473	1	2*	2*	120A211	413	Southeast Los Angeles		Above Moderate
LOS ANGELES	2200 S CENTRAL AVE	90011	5119005001	Community Commercial	C2-2D-CPIO	0	108	0.131823997	Commercial - Store Combination - Store and Residential Combination - One Story	YES - Current	NO - Privately-Owned	Available	Not Used in Prior Housing Element	0	0	0.060902622	0.060902622	2	0	0	120A211	372	Southeast Los Angeles	Yes	Above Moderate
LOS ANGELES	2204 S CENTRAL AVE	90011	5119005001	Community Commercial	C2-2D-CPIO	0	108	0.132772048	Commercial - Store Combination - Store and Residential Combination - One Story	YES - Current	NO - Privately-Owned	Available	Not Used in Prior Housing Element	0	0	0.060498958	0.060498958	2	0	0	120A211	383	Southeast Los Angeles	Yes	Above Moderate
LOS ANGELES	2208 S CENTRAL AVE	90011	5119005002	Community Commercial	C2-2D-CPIO	0	108	0.132790947	Commercial - Store Combination - Store and Residential Combination - One Story	YES - Current	NO - Privately-Owned	Available	Not Used in Prior Housing Element	0.280598563	0	0	0.280598563	0	0	0	120A211	393	Southeast Los Angeles		Lower
LOS ANGELES	2212 S CENTRAL AVE	90011	5119005003	Community Commercial	C2-2D-CPIO	0	108	0.13281195	Residential - Five or More Units or Apartments (Any Combination) - 4 Stories or Less	YES - Current	NO - Privately-Owned	Available	Not Used in Prior Housing Element	0	0	1.005317885	1.005317885	7	0	0	120A211	403	Southeast Los Angeles	Yes	Above Moderate
LOS ANGELES	2216 S CENTRAL AVE	90011	5119005004	Community Commercial	C2-2D-CPIO	0	108	0.13283387	Industrial - Light Manufacturing - One Story	YES - Current	NO - Privately-Owned	Available	Not Used in Prior Housing Element	0.104087102	0	0	0.104087102	0	0	0	120A211	415	Southeast Los Angeles		Lower
LOS ANGELES	2220 S CENTRAL AVE	90011	5119005005	Community Commercial	C2-2D-CPIO	0	108	0.132853396	Commercial - Wholesale and Manufacturing Outlet - One Story	YES - Current	NO - Privately-Owned	Available	Not Used in Prior Housing Element	0.114884529	0	0	0.114884529	0	0	0	120A211	425	Southeast Los Angeles		Lower
LOS ANGELES	2224 S CENTRAL AVE	90011	5119005008	Community Commercial	C2-2D-CPIO	0	108	0.116636805	Commercial - Store - One Story	YES - Current	NO - Privately-Owned	Available	Not Used in Prior Housing Element	0.27817297	0	0	0.27817297	0	0	0	120A211	430	Southeast Los Angeles		Lower
LOS ANGELES	2228 S CENTRAL AVE	90011	5119005009	Community Commercial	C2-2D-CPIO	0	108	0.095357393	Commercial - Parking Lot (Commercial Use Property) - Lots - Patron or Employee - One Story	YES - Current	NO - Privately-Owned	Available	Not Used in Prior Housing Element	0.05439969	0	0	0.05439969	0	0	0	120A211	432	Southeast Los Angeles		Lower
LOS ANGELES	1321 E 23RD ST	90011	5119005014	Low Medium I Residential	R2-1	0	17	0.13116387	Residential - Single Family Residence	YES - Current	NO - Privately-Owned	Available	Used in Prior Housing Element - Non-Vacant	0	0	0.049515688	0.049515688	1	2*	2*	118-SA211	27	Southeast Los Angeles		Above Moderate
LOS ANGELES	1322 E 22ND ST	90011	5119005015	Low Medium I Residential	[Q]R4-1	0	17	0.131861488	Residential - Single Family Residence	YES - Current	NO - Privately-Owned	Available	Not Used in Prior Housing Element	0	0	0.118681473	0.118681473	1	2*	2*	120A211	416	Southeast Los Angeles		Above Moderate
LOS ANGELES	1325 E 23RD ST	90011	5119005016	Low Medium I Residential	R2-1	0	17	0.131188897	Residential - Single Family Residence	YES - Current	NO - Privately-Owned	Available	Used in Prior Housing Element - Non-Vacant	0	0	0.049515688	0.049515688	1	2*	2*	118-SA211	34	Southeast Los Angeles		Above Moderate
LOS ANGELES	1330 E 22ND ST	90011	5119005017	Low Medium I Residential	[Q]R4-1	0	17	0.13177516	Residential - Single Family Residence	YES - Current	NO - Privately-Owned	Available	Not Used in Prior Housing Element	0	0	0.118681473	0.118681473	1	2*	2*	120A211	421	Southeast Los Angeles		Above Moderate
LOS ANGELES	1329 E 23RD ST	90011	5119005018	Low Medium I Residential	R2-1	0	17	0.1312166	Residential - Double, Duplex, or Two Units - 4 Stories or Less	YES - Current	NO - Privately-Owned	Available	Not Used in Prior Housing Element	0	0	0.065341298	0.065341298	2	2*	2*	118-SA211	42	Southeast Los Angeles	Yes	Above Moderate
LOS ANGELES	1334 E 22ND ST	90011	5119005019	Low Medium I Residential	[Q]R4-1	0	17	0.132452707	Residential - Double, Duplex, or Two Units - 4 Stories or Less	YES - Current	NO - Privately-Owned	Available	Not Used in Prior Housing Element	0	0	0.155596626	0.155596626	2	2*	2*	118-SA211	13	Southeast Los Angeles	Yes	Above Moderate
LOS ANGELES	1333 E 23RD ST	90011	5119005020	Low Medium I Residential	R2-1	0	17	0.131241043	Residential - Single Family Residence	YES - Current	NO - Privately-Owned	Available	Used in Prior Housing Element - Non-Vacant	0	0	0.118681473	0.118681473	1	2*	2*	118-SA211	48	Southeast Los Angeles		Above Moderate
LOS ANGELES	1337 E 23RD ST	90011	5119005022	Low Medium I Residential	R2-1	0	17	0.131266728	Residential - Double, Duplex, or Two Units - 4 Stories or Less	YES - Current	NO - Privately-Owned	Available	Not Used in Prior Housing Element	0	0	0.155596626	0.155596626	2	2*	2*	118-SA211	53	Southeast Los Angeles	Yes	Above Moderate
LOS ANGELES	1341 E 23RD ST	90011	5119005024	Low Medium I Residential	R2-1	0	17	0.131296171	Residential - Double, Duplex, or Two Units - 4 Stories or Less	YES - Current	NO - Privately-Owned	Available	Not Used in Prior Housing Element	0	0	0.043254988	0.043254988	2	2*	2*	118-SA211	59	Southeast Los Angeles		Above Moderate
LOS ANGELES	1354 E 22ND ST	90011	5119006006	Low Medium I Residential	[Q]R4-1	0	17	0.131683251	Residential - Double, Duplex, or Two Units - 4 Stories or Less	YES - Current	NO - Privately-Owned	Available	Not Used in Prior Housing Element	0	0	0.155596626	0.155596626	2	2*	2

LOS ANGELES	1384 E 22ND ST	90011	5119006022	Low Medium I Residential	[Q]R4-1	0	17	0.130439121	Residential - Double, Duplex, or Two Units - 4 Stories or Less	YES - Current	NO - Privately-Owned	Available	Not Used in Prior Housing Element	0	0	0.155596626	0.155596626	2	2*	2*	11B-5A211 91	Southeast Los Angeles	Yes	Above Moderate
LOS ANGELES	1387 E 23RD ST	90011	5119006025	Low Medium I Residential	R2-1	0	17	0.085829708	Residential - Single Family Residence	YES - Current	NO - Privately-Owned	Available	Not Used in Prior Housing Element	0	0	0.049691042	0.049691042	1	1*	1*	11B-5A211 143	Southeast Los Angeles		Above Moderate
LOS ANGELES	1344 E 22ND ST	90011	5119006026	Low Medium I Residential	[Q]R4-1	0	17	0.125398424	Residential - Double, Duplex, or Two Units - 4 Stories or Less	YES - Current	NO - Privately-Owned	Available	Not Used in Prior Housing Element	0	0	0.155596626	0.155596626	2	2*	2*	11B-5A211 29	Southeast Los Angeles	Yes	Above Moderate
LOS ANGELES	2300 S CENTRAL AVE	90011	5119007001	Community Commercial	C2-2D-CPIO	0	108	0.165961551	Institutional - Church - One Story	YES - Current	NO - Privately-Owned	Available	Not Used in Prior Housing Element	0	0	0.049289323	0.049289323	0	0	0	11B-5A211 46	Southeast Los Angeles		Above Moderate
LOS ANGELES	2306 S CENTRAL AVE	90011	5119007001	Community Commercial	C2-2D-CPIO	0	108	0.16609434	Institutional - Church - One Story	YES - Current	NO - Privately-Owned	Available	Not Used in Prior Housing Element	0	0	0.049289323	0.049289323	0	0	0	11B-5A211 56	Southeast Los Angeles		Above Moderate
LOS ANGELES	1320 E 23RD ST	90011	5119007004	Low Medium I Residential	R2-1	0	17	0.138269572	Residential - Single Family Residence	YES - Current	NO - Privately-Owned	Available	Used in Prior Housing Element - Non-Vacant	0	0	0.145114401	0.145114401	1	2*	2*	11B-5A211 77	Southeast Los Angeles	Yes	Above Moderate
LOS ANGELES	1324 E 23RD ST	90011	5119007005	Low Medium I Residential	R2-1	0	17	0.137370644	Residential - Double, Duplex, or Two Units - 4 Stories or Less	YES - Current	NO - Privately-Owned	Available	Used in Prior Housing Element - Non-Vacant	0	0	0.155596626	0.155596626	2	2*	2*	11B-5A211 82	Southeast Los Angeles	Yes	Above Moderate
LOS ANGELES	1328 E 23RD ST	90011	5119007006	Low Medium I Residential	R2-1	0	17	0.136477971	Residential - Single Family Residence	YES - Current	NO - Privately-Owned	Available	Used in Prior Housing Element - Non-Vacant	0	0	0.118681473	0.118681473	1	2*	2*	11B-5A211 88	Southeast Los Angeles		Above Moderate
LOS ANGELES	1340 E 23RD ST	90011	5119007009	Low Medium I Residential	R2-1	0	17	0.133790361	Residential - Double, Duplex, or Two Units - 4 Stories or Less	YES - Current	NO - Privately-Owned	Available	Not Used in Prior Housing Element	0	0	0.155596626	0.155596626	2	2*	2*	11B-5A211 102	Southeast Los Angeles	Yes	Above Moderate
LOS ANGELES	1344 E 23RD ST	90011	5119007010	Low Medium I Residential	R2-1	0	17	0.132893192	Residential - Single Family Residence	YES - Current	NO - Privately-Owned	Available	Used in Prior Housing Element - Non-Vacant	0	0	0.049515688	0.049515688	1	2*	2*	11B-5A211 108	Southeast Los Angeles		Above Moderate
LOS ANGELES	2332 S CENTRAL AVE	90011	5119007011	Community Commercial	C2-2D-CPIO	0	108	0.124266405	Industrial - Light Manufacturing - One Story	YES - Current	NO - Privately-Owned	Available	Not Used in Prior Housing Element	0.136131714	0	0	0	0	0	0	11B-5A209 99	Southeast Los Angeles		Lower
LOS ANGELES	2326 S CENTRAL AVE	90011	5119007012	Community Commercial	C2-2D-CPIO	0	108	0.134560134	Commercial - Store - One Story	YES - Current	NO - Privately-Owned	Available	Not Used in Prior Housing Element	0.277983952	0	0	0.277983952	0	0	0	11B-5A209 86	Southeast Los Angeles		Lower
LOS ANGELES	1117 E 25TH ST	90011	5119007015	Low Medium I Residential	R2-1	0	17	0.053135772	Residential - Single Family Residence - Vacant Land	YES - Current	NO - Privately-Owned	Available	Not Used in Prior Housing Element	0	0	0.043202081	0.043202081	0	0	0	11B-5A211 115	Southeast Los Angeles		Above Moderate
LOS ANGELES			5119007015	Low Medium I Residential	R2-1	0	17	0.041285963	Residential - Single Family Residence - Vacant Land	YES - Current	NO - Privately-Owned	Available	Not Used in Prior Housing Element	0	0	0.043202081	0.043202081	0	0	0	11B-5A211 121	Southeast Los Angeles		Above Moderate
LOS ANGELES	1127 E 25TH ST	90011	5119007018	Low Medium I Residential	R2-1	0	17	0.139971589	Residential - Double, Duplex, or Two Units - 4 Stories or Less	YES - Current	NO - Privately-Owned	Available	Not Used in Prior Housing Element	0	0	0.155596626	0.155596626	2	2*	2*	11B-5A211 125	Southeast Los Angeles	Yes	Above Moderate
LOS ANGELES	1129 E 25TH ST	90011	5119007019	Low Medium I Residential	R2-1	0	17	0.139601416	Residential - Single Family Residence	YES - Current	NO - Privately-Owned	Available	Not Used in Prior Housing Element	0	0	0.118681473	0.118681473	1	2*	2*	11B-5A211 133	Southeast Los Angeles		Above Moderate
LOS ANGELES	1133 E 25TH ST	90011	5119007020	Low Medium I Residential	R2-1	0	17	0.139233171	Residential - Single Family Residence	YES - Current	NO - Privately-Owned	Available	Not Used in Prior Housing Element	0	0	0.118681473	0.118681473	1	2*	2*	11B-5A211 141	Southeast Los Angeles		Above Moderate
LOS ANGELES	1139 E 25TH ST	90011	5119007021	Low Medium I Residential	R2-1	0	17	0.138860117	Residential - Double, Duplex, or Two Units - 4 Stories or Less	YES - Current	NO - Privately-Owned	Available	Not Used in Prior Housing Element	0	0	0.155596626	0.155596626	2	2*	2*	11B-5A211 147	Southeast Los Angeles	Yes	Above Moderate
LOS ANGELES	1143 E 25TH ST	90011	5119007022	Low Medium I Residential	R2-1	0	17	0.138489179	Residential - Single Family Residence	YES - Current	NO - Privately-Owned	Available	Not Used in Prior Housing Element	0	0	0.118681473	0.118681473	1	2*	2*	11B-5A211 152	Southeast Los Angeles		Above Moderate
LOS ANGELES	1336 E 23RD ST	90011	5119007025	Low Medium I Residential	R2-1	0	17	0.134684376	Residential - Single Family Residence	YES - Current	NO - Privately-Owned	Available	Used in Prior Housing Element - Non-Vacant	0	0	0.118681473	0.118681473	1	2*	2*	11B-5A211 98	Southeast Los Angeles		Above Moderate
LOS ANGELES	2312 S CENTRAL AVE	90011	5119007026	Community Commercial	C2-2D-CPIO	0	108	0.207607921	Institutional - Church - Two Stories	YES - Current	NO - Privately-Owned	Available	Not Used in Prior Housing Element	0.057873894	0	0	0.057873894	0	0	0	11B-5A211 68	Southeast Los Angeles		Lower
LOS ANGELES	2320 S CENTRAL AVE	90011	5119007027	Community Commercial	C2-2D-CPIO	0	108	0.127293894	Commercial - Parking Lot (Commercial Use Property) - Lots - Patron or Employee - One Story	YES - Current	NO - Privately-Owned	Available	Not Used in Prior Housing Element	0.020488622	0	0	0.020488622	0	0	0	11B-5A209 66	Southeast Los Angeles		Lower
LOS ANGELES	2322 S CENTRAL AVE	90011	5119007028	Community Commercial	C2-2D-CPIO	0	108	0.125299471	Commercial - Parking Lot (Commercial Use Property) - Lots - Patron or Employee - One Story	YES - Current	NO - Privately-Owned	Available	Not Used in Prior Housing Element	0.020488622	0	0	0.020488622	0	0	0	11B-5A209 76	Southeast Los Angeles		Lower
LOS ANGELES	1119 E 25TH ST	90011	5119007029	Low Medium I Residential	R2-1	0	17	0.09426748	Residential - Single Family Residence - Vacant Land	YES - Current	NO - Privately-Owned	Available	Not Used in Prior Housing Element	0	0	0.127896154	0.127896154	0	1*	1*	11B-5A211 110	Southeast Los Angeles		Above Moderate
LOS ANGELES	1125 E 25TH ST	90011	5119007029	Low Medium I Residential	R2-1	0	17	0.140343689	Residential - Single Family Residence - Vacant Land	YES - Current	NO - Privately-Owned	Available	Not Used in Prior Housing Element	0	0	0.282013857	0.282013857	0	2*	2*	11B-5A211 118	Southeast Los Angeles		Above Moderate
LOS ANGELES			5119007029	Low Medium I Residential	R2-1	0	17	0.025104574	Residential - Single Family Residence - Vacant Land	YES - Current	NO - Privately-Owned	Available	Not Used in Prior Housing Element	0	0	0.052818686	0.052818686	0	0	0	11B-5A211 105	Southeast Los Angeles		Above Moderate
LOS ANGELES	1358 E 23RD ST	90011	5119008003	Low Medium I Residential	R2-1	0	17	0.130206401	Residential - Double, Duplex, or Two Units - 4 Stories or Less	YES - Current	NO - Privately-Owned	Available	Not Used in Prior Housing Element	0	0	0.155596626	0.155596626	2	2*	2*	11B-5A211 132	Southeast Los Angeles	Yes	Above Moderate
LOS ANGELES	1360 E 23RD ST	90011	5119008004	Low Medium I Residential	R2-1	0	17	0.129311374	Residential - Single Family Residence	YES - Current	NO - Privately-Owned	Available	Used in Prior Housing Element - Non-Vacant	0	0	0.118681473	0.118681473	1	2*	2*	11B-5A211 140	Southeast Los Angeles		Above Moderate
LOS ANGELES	1366 E 23RD ST	90011	5119008006	Low Medium I Residential	R2-1	0	17	0.127518269	Residential - Double, Duplex, or Two Units - 4 Stories or Less	YES - Current	NO - Privately-Owned	Available	Not Used in Prior Housing Element	0	0	0.155596626	0.155596626	2	2*	2*	11B-5A211 154	Southeast Los Angeles	Yes	Above Moderate
LOS ANGELES	1372 E 23RD ST	90011	5119008007	Low Medium I Residential	R2-1	0	17	0.126623325	Residential - Single Family Residence	YES - Current	NO - Privately-Owned	Available	Used in Prior Housing Element - Non-Vacant	0	0	0.118681473	0.118681473	1	2*	2*	11B-5A211 162	Southeast Los Angeles		Above Moderate
LOS ANGELES	1380 E 23RD ST	90011	5119008009	Low Medium I Residential	R2-1	0	17	0.124833227	Residential - Double, Duplex, or Two Units - 4 Stories or Less	YES - Current	NO - Privately-Owned	Available	Not Used in Prior Housing Element	0	0	0.155596626	0.155596626	2	2*	2*	11B-5A211 177	Southeast Los Angeles	Yes	Above Moderate
LOS ANGELES	1384 E 23RD ST	90011	5119008010	Low Medium I Residential	R2-1	0	17	0.123934245	Residential - Double, Duplex, or Two Units - 4 Stories or Less	YES - Current	NO - Privately-Owned	Available	Not Used in Prior Housing Element	0	0	0.155596626	0.155596626	2	2*	2*	11B-5A211 183	Southeast Los Angeles	Yes	Above Moderate
LOS ANGELES	1145 E 25TH ST	90011	5119008011	Low Medium I Residential	R2-1	0	17	0.138117368	Residential - Single Family Residence	YES - Current	NO - Privately-Owned	Available	Not Used in Prior Housing Element	0	0	0.118681473	0.118681473	1	2*	2*	11B-5A211 160	Southeast Los Angeles		Above Moderate
LOS ANGELES	1153 E 25TH ST	90011	5119008012	Low Medium I Residential	R2-1	0	17	0.137748216	Residential - Single Family Residence	YES - Current	NO - Privately-Owned	Available	Not Used in Prior Housing Element	0	0	0.118681473	0.118681473	1	2*	2*	11B-5A211 167	Southeast Los Angeles		Above Moderate
LOS ANGELES	1157 1/2 E 25TH ST	90011	5119008013	Low Medium I Residential	R2-1	0	17	0.13737641	Residential - Single Family Residence	YES - Current	NO - Privately-Owned	Available	Not Used in Prior Housing Element	0	0	0.118681473	0.118681473	1	2*	2*	11B-5A211 173	Southeast Los Angeles		Above Moderate
LOS ANGELES	1167 E 25TH ST	90011	5119008016	Low Medium I Residential	R2-1	0	17	0.136265522	Residential - Double, Duplex, or Two Units - 4 Stories or Less	YES - Current	NO - Privately-Owned	Available	Not Used in Prior Housing Element	0	0	0.003544637	0.003544637	2	2*	2*	11B-5A211 190	Southeast Los Angeles		Above Moderate
LOS ANGELES	1171 E 25TH ST	90011	5119008017	Low Medium I Residential	R2-1	0	17	0.135892454	Residential - Double, Duplex, or Two Units - 4 Stories or Less	YES - Current	NO - Privately-Owned	Available	Not Used in Prior Housing Element	0	0	0.041659561	0.041659561	2	2*	2*	11B-5A211 196	Southeast Los Angeles	Yes	Above Moderate
LOS ANGELES	1173 E 25TH ST	90011	5119008018	Low Medium I Residential	R2-1	0	17	0.135524288	Residential - Double, Duplex, or Two Units - 4 Stories or Less	YES - Current	NO - Privately-Owned	Available	Not Used in Prior Housing Element	0	0	0.155596626	0.155596626	2	2*	2*	11B-5A211 202	Southeast Los Angeles	Yes	Above Moderate
LOS ANGELES	1110 E 25TH ST	90011	5119009003	Community Commercial	C2-2D-CPIO	0	108	0.053771566	Industrial - Warehousing, Distribution, Storage - Warehousing, Distribution, Under 10,000 SF - One Story	YES - Current	NO - Privately-Owned	Available	Not Used in Prior Housing Element	0.087312753	0	0	0.087312753	0	0	0	11B-5A209 134	Southeast Los Angeles		Lower
LOS ANGELES			5119009003	Community Commercial	C2-2D-CPIO	0	108	0.032377786	Industrial - Warehousing, Distribution, Storage - Warehousing, Distribution, Under 10,000 SF - One Story	YES - Current	NO - Privately-Owned	Available	Not Used in Prior Housing Element	0.059518583	0	0	0.059518583	0	0	0	11B-5A209 166	Southeast Los Angeles		Lower
LOS ANGELES			5119009003	Community Commercial	C2-2D-CPIO	0	108	0.053803017	Industrial - Warehousing, Distribution, Storage - Warehousing, Distribution, Under 10,000 SF - One Story	YES - Current	NO - Privately-Owned	Available	Not Used in Prior Housing Element	0.087312753	0	0	0.087312753	0	0	0	11B-5A209 146	Southeast Los Angeles		Lower
LOS ANGELES			5119009003	Community Commercial	C2-2D-CPIO	0	108	0.053833548	Industrial - Warehousing, Distribution, Storage - Warehousing, Distribution, Under 10,000 SF - One Story	YES - Current	NO - Privately-Owned	Available	Not Used in Prior Housing Element	0.087312753	0	0	0.087312753	0	0	0	11B-5A209 158	Southeast Los Angeles		Lower
LOS ANGELES	2508 S CENTRAL AVE	90011	5119009004	Community Commercial	C2-2D-CPIO	0	108	0.03809215	Commercial - Store Combination - Store and Office Combination - One Story	YES - Current	NO - Privately-Owned	Available	Not Used in Prior Housing Element	0.057846886	0	0	0.057846886	0	0	0	11B-5A209 141	Southeast Los Angeles		Lower
LOS ANGELES	2510 S CENTRAL AVE	90011	5119009004	Community Commercial	C2-2D-CPIO	0	108	0.081118288	Commercial - Store Combination - Store and Office Combination - One Story	YES - Current	NO - Privately-Owned	Available	Not Used in Prior Housing Element	0.094435953	0	0	0.094435953	0	0	0	11B-5A209 144	Southeast Los Angeles		Lower
LOS ANGELES	2512 S CENTRAL AVE	90011	5119009004	Community Commercial	C2-2D-CPIO	0	108	0.064295111	Commercial - Store Combination - Store and Office Combination - One Story	YES - Current	NO - Privately-Owned	Available	Not Used in Prior Housing Element	0.079706937	0	0	0.079706937	0	0	0	11B-5A209 152	Southeast Los Angeles		Lower
LOS ANGELES	2516 S CENTRAL AVE	90011	5119009006	Community Commercial	C2-2D-CPIO	0	108	0.12385008	Industrial - Light Manufacturing - One Story	YES - Current	NO - Privately-Owned	Available	Not Used in Prior Housing Element	0.134635075	0	0	0.134635075	0	0	0	11B-5A209 165	Southeast Los Angeles		Lower
LOS ANGELES			5119009006	Community Commercial	C2-2D-CPIO	0	108	0.002817463	Industrial - Light Manufacturing - One Story	YES - Current	NO - Privately-Owned	Available	Not Used in Prior Housing Element	0	0	0.001983124	0.001983124	0	0	0	11B-5A209 171	Southeast Los Angeles		Above Moderate
LOS ANGELES			5119009006	Community Commercial	C2-2D-CPIO	0	108	0.038357888	Industrial - Light Manufacturing - One Story	YES - Current	NO - Privately-Owned	Available	Not Used in Prior Housing Element	0.066966373	0	0	0.066966373	0	0	0	11B-5A209 163	Southeast Los Angeles		Lower
LOS ANGELES	2522 S CENTRAL AVE	90011	5119009008	Community Commercial	C2-2D-CPIO	0	108	0.103065254	Commercial - Store Combination - Store and Residential Combination - One Story	YES - Current	NO - Privately-Owned	Available	Not Used in Prior Housing Element	0	0	0.054770608	0.054770608	2	0	0	11B-5A209 182	Southeast Los Angeles	Yes	Above Moderate
LOS ANGELES			5119009008	Community Commercial	C2-2D-CPIO	0	108	0.025820967	Commercial - Store Combination - Store and Residential Combination - One Story	YES - Current	NO - Privately-Owned	Available	Not Used in Prior Housing Element	0.02739496	0	0	0.02739496	2	0	0	11B-5A209 188	Southeast Los Angeles		Lower
LOS ANGELES	2526 S CENTRAL AVE	90011	5119009009	Community Commercial	C2-2D-CPIO	0	108	0.112410762	Commercial - Store - One Story	YES - Current	NO - Privately-Owned	Available	Not Used in Prior Housing Element	0.264501379	0	0	0.264501379	0	0	0	11B-5A209 190	Southeast Los Angeles		Lower
LOS ANGELES			5119009009	Community Commercial	C2-2D-CPIO	0	108	0.025370631	Commercial - Store - One Story	YES - Current	NO - Privately-Owned	Available	Not Used in Prior Housing Element	0.090362325	0	0	0.090362325	0	0	0	11B-5A209 191	Southeast Los Angeles		Lower
LOS ANGELES	2534 S CENTRAL AVE	90011	5119009010	Community Commercial	C2-2D-CPIO	0	108	0.120835602	Commercial - Restaurant, Cocktail Lounge - Restaurant, Cocktail Lounge, Tavern - One Story	YES - Current	NO - Privately-Owned	Available	Not Used in Prior Housing Element	0.283464682	0	0	0.283464682	0	0	0	11B-5A209 200	Southeast Los Angeles		Lower
LOS ANGELES	2520 S CENTRAL AVE	90011	5119009012	Community Commercial	C2-2D-CPIO	0	108	0.106551556	Commercial - Store Combination - Store and Residential Combination - One Story	YES - Current	NO - Privately-Owned	Available	Not Used in Prior Housing Element	0	0	0.179586788	0.179586788	2	0	0	11B-5A209 172	Southeast Los Angeles	Yes	Above Moderate
LOS ANGELES			5119009012	Community Commercial	C2-2D-CPIO	0	108	0.011262022	Commercial - Store Combination - Store and Residential Combination - One Story	YES - Current	NO - Privately-Owned	Available	Not Used in Prior Housing Element	0	0	0.085984379	0.085984379	2	0	0	11B-5A209 177	Southeast Los Angeles		Above Moderate
LOS ANGELES	2500 S CENTRAL AVE	90011	5119009013	Community Commercial	C2-2D-CPIO	0	108	0.081019525	Commercial - Store Combination - Store and Residential Combination - One Story	YES - Current	NO - Privately-Owned	Available	Not Used in Prior Housing Element	0.073868243	0	0	0.073868243	0	0	0	11B-5A209 121	Southeast Los Angeles		Lower
LOS ANGELES	2504 S CENTRAL AVE	90011	5119009013	Community Commercial	C2-2D-CPIO	0	108	0.042977599	Commercial - Store Combination - Store and Residential Combination - One Story	YES - Current	NO - Privately-Owned	Available	Not Used in Prior Housing Element	0.044597387	0	0	0.044597387	0	0	0	11B-5A209 131	Southeast Los Angeles		Lower
LOS ANGELES	1182 E 25TH ST	90011	5119010001	Low Medium I Residential	R2-1	0	17	0.064989176	Residential - Single Family Residence	YES - Current	NO - Privately-Owned	Available	Not Used in Prior Housing Element	0	0	0.065140378	0.065140378	1	1*	1*	11B-5A211 273	Southeast Los Angeles		Above Moderate
LOS ANGELES	1176 E 25TH ST	90011	5119010003	Low Medium I Residential	R2-1	0	17	0.130902556	Residential - Double, Duplex, or Two Units - 4 Stories or Less	YES - Current	NO - Privately-Owned	Available	Not Used in Prior Housing Element	0	0	0.043254988	0.043254988	2	2*	2*	11B-5A211 268	Southeast Los Angeles		Above Moderate
LOS ANGELES	1166 E 25TH ST	90011	5119010006	Low Medium I Residential	R2-1	0	17	0.1325096	Residential - Single Family Residence	YES - Current	NO - Privately-Owned	Available	Not Used in Prior Housing Element	0	0	0.118681473	0.118681473	1	2*	2*	11B-5A211 247	Southeast Los Angeles		Above Moderate
LOS ANGELES	1156 1/2 E 25TH ST	90011	5119010008	Low Medium I Residential	R2-1	0	17	0.133583345	Residential - Double, Duplex, or Two Units - 4 Stories or Less	YES - Current	NO - Privately-Owned	Available	Not Used in Prior Housing Element	0	0	0.155596626	0.155596626	2	2*	2*	11B-5A211 235	Southeast Los Angeles	Yes	Above Moderate
LOS ANGELES	1152 E 25TH ST	90011	5119010009	Low Medium I Residential	R2-1	0	17	0.117323719	Residential - Double, Duplex, or Two Units - 4 Stories or Less	YES - Current	NO - Privately-Owned	Available	Not Used in Prior Housing Element	0	0	0.003544637	0.003544637	2	2*	2*	11B-5A211 230	Southeast Los Angeles		Above Moderate
LOS ANGELES	1136 E 25TH ST	90011	5119010013	Low Medium I Residential	R2-1	0	17	0.136262716	Residential - Double, Duplex, or Two Units - 4 Stories or Less	YES - Current	NO - Privately-Owned	Available	Not Used in Prior Housing Element	0	0	0.043254988	0.043254988	2	2*	2*	11B-5A211 201	Southeast Los Angeles		Above Moderate
LOS ANGELES	1132 E 25TH ST	90011	5119010014	Community Commercial	C2-2D-CPIO	0	108	0.136799481	Residential - Single Family Residence	YES - Current	NO - Privately-Owned	Available	Not Used in Prior Housing Element	0.768086606	0	0	0.768086606	1	0	0	11B-5A211 195	Southeast Los Angeles		Lower
LOS ANGELES	1128 E 25TH ST	90011	5119010015	Community Commercial	C2-2D-CPIO	0	108	0.137333567	Residential - Three Units (Any Combination) - 4 Stories or Less	YES - Current	NO - Privately-Owned	Available	Not Used in Prior Housing Element	0	0	1.209123373	1.209123373	3	0	0	11B-5A211 191	Southeast Los Angeles	Yes	Above Moderate
LOS ANGELES	1124 E 25TH ST	90011	5119010016	Community Commercial	C2-2D-CPIO	0	108	0.137872523	Residential - Double, Duplex, or Two Units - 4 Stories or Less	YES - Current	NO - Privately-Owned	Available	Not Used in Prior Housing Element	0	0	0.415638182	0.415638182	2	0	0	11B-5A211 186	Southeast Los Angeles	Yes	Above Moderate
LOS ANGELES	1116 E 25TH ST	90011	5119010018	Community Commercial	C2-2D-CPIO	0	108	0.088832243	Residential - Single Family Residence	YES - Current	NO - Privately-Owned	Available	Not Used in Prior Housing Element	1.382412243	0	0	1.382412243	1	0	0	11B-5A211 175	Southeast Los Angeles		Lower
LOS ANGELES	1123 E ADAMS BLVD	90011	5119010021	Community Commercial	C2-2D-CPIO	0	108	0.160535963	Residential - Double, Duplex, or Two Units - 4 Stories or Less	YES - Current	NO - Privately-Owned	Available	Not Used in Prior Housing Element	0	0	1.332225049	1.332225049	2	0	0	11B-5A211 238	Southeast Los Angeles	Yes	Above Moderate
LOS ANGELES	1131 E ADAMS BLVD	90011	5119010023	Low Medium I Residential	R2-1	0	17	0.158890199	Residential - Single Family Residence	YES - Current	NO - Privately-Owned	Available	Not Used in Prior Housing Element	0	0	0.096890849	0.096890849	1	2*	2*	11B-5A211 248	Southeast Los Angeles		Above Moderate
LOS ANGELES	1135 E ADAMS BLVD	90011	5119010024	Low Medium I Residential	R2-1	0	17	0.158069965	Residential - Single Family Residence	YES - Current	NO - Privately-Owned	Available	Not Used in Prior Housing Element	0	0	0.10015828	0.10015828	1	2*	2*	11B-5A211 255	Southeast Los Angeles		Above Moderate
LOS ANGELES	1139 E ADAMS BLVD	90011	5119010025	Low Medium I Residential	R2-1	0	17	0.145425596	Residential - Single Family Residence	YES - Current	NO - Privately-Owned	Available	Not Used in Prior Housing Element	0	0	0.084827462	0.084827462	2	2*	2*	11B-5A211 262	Southeast Los Angeles		Above Moderate
LOS ANGELES	1143 E ADAMS BLVD	90011	5119010026	Low Medium I Residential	R2-1	0	17	0.156422583	Residential - Single Family Residence	YES - Current	NO - Privately-Owned	Available	Not Used in Prior Housing Element	0	0	0.096890849	0.096890849	1	2*	2*	11B-5A211 267	Southeast Los Angeles		Above Moderate
LOS ANGELES	1147 E ADAMS BLVD	90011	5119010027	Low Medium I Residential	R2-1	0	17	0.155600139	Residential - Single Family Residence	YES - Current	NO - Privately-Owned	Available	Not Used in Prior Housing Element	0	0	0.096890849	0.096890849	1	2*	2*	11B-5A211 272	Southeast Los Angeles		Above Moderate
LOS ANGELES	1151 E ADAMS BLVD	90011	5119010028	Low Medium I Residential	R2-1	0	17	0.154776765	Residential - Double, Duplex, or Two Units - 4 Stories or Less	YES - Current	NO - Privately-Owned	Available	Not Used in Prior Housing Element	0	0	0.127250907	0.127250907	2	2*	2*	11B-5A211 278	Southeast Los Angeles	Yes	Above Moderate
LOS ANGELES	1155 E ADAMS BLVD	90011	5119010029	Low Medium I Residential	R2-1	0	17	0.153957308	Residential - Double, Duplex, or Two Units - 4 Stories or Less	YES - Current	NO - Privately-Owned	Available	Not Used in Prior Housing Element	0	0	0.127250907	0.127250907	2	2*	2*	11B-5A211 283	Southeast Los Angeles	Yes	Above Moderate
LOS ANGELES	1157 E ADAMS BLVD	90011	5119010030	Low Medium I Residential	R2-1	0	17	0.153130364	Residential - Single Family Residence	YES - Current	NO - Privately-Owned	Available	Not Used in Prior Housing Element	0	0	0.096890849	0.096890849	1	2*	2*	11B-5A211 289	Southeast Los Angeles		Above Moderate
LOS ANGELES	1163 E ADAMS BLVD	90011	5119010031	Low Medium I Residential	R2-1	0	17	0.152311104	Residential - Single Family Residence	YES - Current	NO - Privately-Owned	Available	Not Used in Prior Housing Element	0	0	0.096890849	0.096890849	1	2*	2*	11B-5A211 298	Southeast Los Angeles		Above Moderate
LOS ANGELES	1167 E ADAMS BLVD	90011	5119010032	Low Medium I Residential	R2-1	0	17	0.151486607	Residential - Double, Duplex, or Two Units - 4 Stories or Less	YES - Current	NO - Privately-Owned	Available	Not Used in Prior Housing Element	0	0	0.127250907	0.127250907	2	2*	2*	11B-5A211 305	Southeast Los Angeles	Yes	Above Moderate
LOS ANGELES	1171 E ADAMS BLVD	90011	5119010033	Low Medium I Residential	R2-1	0	17	0.150663832	Residential - Double, Duplex, or Two Units - 4 Stories or Less	YES - Current	NO - Privately-Owned	Available	Not Used in Prior Housing Element	0	0	0.022232151	0.022232151	2	2*	2*	11B-5A211 311	Southeast Los Angeles		Above Moderate
LOS ANGELES	1115 E ADAMS BLVD	90011	5119010035	Community Commercial	C2-2D-CPIO	0	108	0.137393148	Residential - Single Family Residence	YES - Current	NO - Privately-Owned	Available	Not Used in Prior Housing Element	1.76640358	0	0	1.76640358	1	0	0	11B-5A211 220	Southeast Los Angeles		Lower
LOS ANGELES	1127 E ADAMS BLVD	90011	5119010037	Community Commercial	C2-2D-CPIO	0	108	0.151679247	Residential - Double, Duplex, or Two Units - 4 Stories or Less	YES - Current	NO - Privately-Owned	Available	Not Used in Prior Housing Element	0	0	0.560759902	0.560759902	2	0	0	11B-5A211 243	Southeast Los Angeles	Yes	Above Moderate
LOS ANGELES	1130 E ADAMS BLVD	90011	5119011001	Community Commercial	C2-2D-CPIO	0	108	0.147684966	Residential - Three Units (Any Combination) - 4 Stories or Less	YES - Current	NO - Privately-Owned	Available	Not Used in Prior Housing Element	0.733867049	0	0	0.733867049	3	0	0	11B-5A209 248	Southeast Los Angeles		Lower
LOS ANGELES	1120 E ADAMS BLVD	90011	5119011003	Community Commercial	C2-2D-CPIO	0	108	0.148702235	Residential - Single Family Residence	YES - Current	NO - Privately-Owned	Available	Not Used in Prior Housing Element	1.793327093	0	0	1.793327093	1	0	0	11B-5A209 239	Southeast Los Angeles		Lower
LOS ANGELES	1118 E ADAMS BLVD	90011	5119011004	Community Commercial	C2-2D-CPIO	0	108	0.120764417	Residential - Single Family Residence	YES - Current	NO - Privately-Owned	Available	Not Used in Prior Housing

LOS ANGELES	1170 E ADAMS BLVD	90011	5119012003	Low Medium I Residential	R2-1	0	17	0.142602309	Residential - Double, Duplex, or Two Units - 4 Stories or Less	YES - Current	NO - Privately-Owned	Available	Not Used in Prior Housing Element	0	0	0.155596626	0.155596626	2	2*	2*	118-5A211 372	Southeast Los Angeles	Yes	Above Moderate
LOS ANGELES	1166 E ADAMS BLVD	90011	5119012004	Low Medium I Residential	R2-1	0	17	0.143109616	Residential - Double, Duplex, or Two Units - 4 Stories or Less	YES - Current	NO - Privately-Owned	Available	Not Used in Prior Housing Element	0	0	0.155596626	0.155596626	2	2*	2*	118-5A211 370	Southeast Los Angeles	Yes	Above Moderate
LOS ANGELES	1164 E ADAMS BLVD	90011	5119012005	Low Medium I Residential	R2-1	0	17	0.14361864	Residential - Single Family Residence	YES - Current	NO - Privately-Owned	Available	Not Used in Prior Housing Element	0	0	0.145114401	0.145114401	1	2*	2*	118-5A211 366	Southeast Los Angeles	Yes	Above Moderate
LOS ANGELES	1154 E ADAMS BLVD	90011	5119012007	Low Medium I Residential	R2-1	0	17	0.144635278	Residential - Single Family Residence	YES - Current	NO - Privately-Owned	Available	Not Used in Prior Housing Element	0	0	0.096890849	0.096890849	1	2*	2*	118-5A211 354	Southeast Los Angeles		Above Moderate
LOS ANGELES	1150 E ADAMS BLVD	90011	5119012008	Low Medium I Residential	R2-1	0	17	0.145144525	Residential - Double, Duplex, or Two Units - 4 Stories or Less	YES - Current	NO - Privately-Owned	Available	Not Used in Prior Housing Element	0	0	0.037716258	0.037716258	2	2*	2*	118-5A211 347	Southeast Los Angeles	Yes	Above Moderate
LOS ANGELES	1144 E ADAMS BLVD	90011	5119012009	Low Medium I Residential	R2-1	0	17	0.072889826	Residential - Single Family Residence	YES - Current	NO - Privately-Owned	Available	Not Used in Prior Housing Element	0	0	0.0549227	0.0549227	1	1*	1*	118-5A211 338	Southeast Los Angeles		Above Moderate
LOS ANGELES		5119012009	Low Medium I Residential	R2-1	0	17	0.073015996	Residential - Single Family Residence	YES - Current	NO - Privately-Owned	Available	Not Used in Prior Housing Element	0	0	0.0549227	0.0549227	1	1*	1*	118-5A211 335	Southeast Los Angeles		Above Moderate
LOS ANGELES	1132 E ADAMS BLVD	90011	5119012012	Community Commercial	C2-2D-CPIO	0	108	0.110430054	Residential - Single Family Residence	YES - Current	NO - Privately-Owned	Available	Not Used in Prior Housing Element	1.553834468	0	0	1.553834468	1	0	0	118-5A211 321	Southeast Los Angeles		Lower
LOS ANGELES	1131 E 27TH ST	90011	5119012013	Community Commercial	C2-2D-CPIO	0	108	0.121913746	Residential - Single Family Residence	YES - Current	NO - Privately-Owned	Available	Not Used in Prior Housing Element	1.67257145	0	0	1.67257145	1	0	0	118-5A209 283	Southeast Los Angeles		Lower
LOS ANGELES	1133 E 27TH ST	90011	5119012014	Low Medium I Residential	R2-1	0	17	0.121774601	Residential - Double, Duplex, or Two Units - 4 Stories or Less	YES - Current	NO - Privately-Owned	Available	Not Used in Prior Housing Element	0	0	0.155596626	0.155596626	2	2*	2*	118-5A209 288	Southeast Los Angeles	Yes	Above Moderate
LOS ANGELES	1137 E 27TH ST	90011	5119012015	Low Medium I Residential	R2-1	0	17	0.121631708	Residential - Single Family Residence	YES - Current	NO - Privately-Owned	Available	Not Used in Prior Housing Element	0	0	0.118681473	0.118681473	1	2*	2*	118-5A211 378	Southeast Los Angeles		Above Moderate
LOS ANGELES	1139 E 27TH ST	90011	5119012016	Low Medium I Residential	R2-1	0	17	0.121489802	Residential - Single Family Residence	YES - Current	NO - Privately-Owned	Available	Not Used in Prior Housing Element	0	0	0.049515688	0.049515688	1	2*	2*	118-5A211 383	Southeast Los Angeles		Above Moderate
LOS ANGELES	1145 E 27TH ST	90011	5119012017	Low Medium I Residential	R2-1	0	17	0.121348449	Residential - Double, Duplex, or Two Units - 4 Stories or Less	YES - Current	NO - Privately-Owned	Available	Not Used in Prior Housing Element	0	0	0.155596626	0.155596626	2	2*	2*	118-5A211 387	Southeast Los Angeles	Yes	Above Moderate
LOS ANGELES	1151 E 27TH ST	90011	5119012018	Low Medium I Residential	R2-1	0	17	0.121206197	Residential - Double, Duplex, or Two Units - 4 Stories or Less	YES - Current	NO - Privately-Owned	Available	Not Used in Prior Housing Element	0	0	0.155596626	0.155596626	2	2*	2*	118-5A211 394	Southeast Los Angeles	Yes	Above Moderate
LOS ANGELES	1155 E 27TH ST	90011	5119012019	Low Medium I Residential	R2-1	0	17	0.121065413	Residential - Single Family Residence	YES - Current	NO - Privately-Owned	Available	Not Used in Prior Housing Element	0	0	0.118681473	0.118681473	1	2*	2*	118-5A211 401	Southeast Los Angeles		Above Moderate
LOS ANGELES	1157 E 27TH ST	90011	5119012020	Low Medium I Residential	R2-1	0	17	0.120922	Residential - Double, Duplex, or Two Units - 4 Stories or Less	YES - Current	NO - Privately-Owned	Available	Not Used in Prior Housing Element	0	0	0.155596626	0.155596626	2	2*	2*	118-5A211 405	Southeast Los Angeles	Yes	Above Moderate
LOS ANGELES	1163 E 27TH ST	90011	5119012021	Low Medium I Residential	R2-1	0	17	0.120781411	Residential - Single Family Residence	YES - Current	NO - Privately-Owned	Available	Not Used in Prior Housing Element	0	0	0.118681473	0.118681473	1	2*	2*	118-5A211 410	Southeast Los Angeles		Above Moderate
LOS ANGELES	1167 E 27TH ST	90011	5119012022	Low Medium I Residential	R2-1	0	17	0.120639727	Residential - Single Family Residence	YES - Current	NO - Privately-Owned	Available	Not Used in Prior Housing Element	0	0	0.118681473	0.118681473	1	2*	2*	118-5A211 414	Southeast Los Angeles		Above Moderate
LOS ANGELES	2621 S NAOMI AVE	90011	5119012023	Low Medium I Residential	R2-1	0	17	0.120496515	Residential - Double, Duplex, or Two Units - 4 Stories or Less	YES - Current	NO - Privately-Owned	Available	Not Used in Prior Housing Element	0	0	0.155596626	0.155596626	2	2*	2*	118-5A211 422	Southeast Los Angeles	Yes	Above Moderate
LOS ANGELES	1158 E ADAMS BLVD	90011	5119012900	Low Medium I Residential	R2-1	0	17	0.144127894	Residential - Single Family Residence - Vacant Land	YES - Current	NO - Privately-Owned	Available	Not Used in Prior Housing Element	0	0	0.231886518	0.231886518	0	2*	2*	118-5A211 360	Southeast Los Angeles		Above Moderate
LOS ANGELES	1164 E 27TH ST	90011	5119013003	Low Medium I Residential	R2-1	0	17	0.120827813	Residential - Double, Duplex, or Two Units - 4 Stories or Less	YES - Current	NO - Privately-Owned	Available	Not Used in Prior Housing Element	0	0	0.155596626	0.155596626	2	2*	2*	117A211 14	Southeast Los Angeles	Yes	Above Moderate
LOS ANGELES	1156 E 27TH ST	90011	5119013005	Low Medium I Residential	R2-1	0	17	0.12138671	Residential - Single Family Residence	YES - Current	NO - Privately-Owned	Available	Not Used in Prior Housing Element	0	0	0.051214117	0.051214117	1	2*	2*	118-5A211 453	Southeast Los Angeles		Above Moderate
LOS ANGELES	1152 E 27TH ST	90011	5119013006	Low Medium I Residential	R2-1	0	17	0.121668853	Residential - Single Family Residence	YES - Current	NO - Privately-Owned	Available	Not Used in Prior Housing Element	0	0	0.118681473	0.118681473	1	2*	2*	118-5A211 447	Southeast Los Angeles		Above Moderate
LOS ANGELES	1146 1/2 E 27TH ST	90011	5119013007	Low Medium I Residential	R2-1	0	17	0.121950096	Residential - Double, Duplex, or Two Units - 4 Stories or Less	YES - Current	NO - Privately-Owned	Available	Not Used in Prior Housing Element	0	0	0.155596626	0.155596626	2	2*	2*	118-5A209 339	Southeast Los Angeles	Yes	Above Moderate
LOS ANGELES	1144 E 27TH ST	90011	5119013008	Low Medium I Residential	R2-1	0	17	0.122228839	Residential - Single Family Residence	YES - Current	NO - Privately-Owned	Available	Not Used in Prior Housing Element	0	0	0.118681473	0.118681473	1	2*	2*	118-5A209 335	Southeast Los Angeles		Above Moderate
LOS ANGELES	1138 E 27TH ST	90011	5119013009	Low Medium I Residential	R2-1	0	17	0.122511189	Residential - Single Family Residence	YES - Current	NO - Privately-Owned	Available	Not Used in Prior Housing Element	0	0	0.118681473	0.118681473	1	2*	2*	118-5A209 333	Southeast Los Angeles		Above Moderate
LOS ANGELES	1134 E 27TH ST	90011	5119013010	Low Medium I Residential	R2-1	0	17	0.122791186	Residential - Double, Duplex, or Two Units - 4 Stories or Less	YES - Current	NO - Privately-Owned	Available	Not Used in Prior Housing Element	0	0	0.027448661	0.027448661	2	2*	2*	118-5A209 329	Southeast Los Angeles		Above Moderate
LOS ANGELES	1132 E 27TH ST	90011	5119013011	Low Medium I Residential	R2-1	0	17	0.123071571	Residential - Single Family Residence	YES - Current	NO - Privately-Owned	Available	Not Used in Prior Housing Element	0	0	0.118681473	0.118681473	1	2*	2*	118-5A209 325	Southeast Los Angeles		Above Moderate
LOS ANGELES	1126 E 27TH ST	90011	5119013012	Low Medium I Residential	R2-1	0	17	0.123352361	Residential - Double, Duplex, or Two Units - 4 Stories or Less	YES - Current	NO - Privately-Owned	Available	Not Used in Prior Housing Element	0	0	0.065341298	0.065341298	2	2*	2*	118-5A209 321	Southeast Los Angeles	Yes	Above Moderate
LOS ANGELES	1124 E 27TH ST	90011	5119013013	Low Medium I Residential	R2-1	0	17	0.12363197	Residential - Double, Duplex, or Two Units - 4 Stories or Less	YES - Current	NO - Privately-Owned	Available	Not Used in Prior Housing Element	0	0	0.155596626	0.155596626	2	2*	2*	118-5A209 317	Southeast Los Angeles	Yes	Above Moderate
LOS ANGELES	1106 E 27TH ST	90011	5119013015	Neighborhood Commercial	C2-1VL-CPIO	0	108	0.14945901	Commercial - Store Combination - Store and Residential Combination - One Story	YES - Current	NO - Privately-Owned	Available	Not Used in Prior Housing Element	0	0	0.041016924	0.041016924	3	0	0	118-5A209 294	Southeast Los Angeles	Yes	Above Moderate
LOS ANGELES	2706 S CENTRAL AVE	90011	5119013016	Neighborhood Commercial	C2-1VL-CPIO	0	108	0.135936879	Commercial - Auto, Recreation Equipment, Construction Equipment Sales and Service - Auto Body Repair Shop - One Story	YES - Current	NO - Privately-Owned	Available	Used in Prior Housing Element - Non-Vacant	0.106414506	0	0	0.106414506	0	0	0	118-5A209 302	Southeast Los Angeles		Lower
LOS ANGELES	2710 S CENTRAL AVE	90011	5119013017	Neighborhood Commercial	C2-1VL-CPIO	0	108	0.149604707	Commercial - Store - One Story	YES - Current	NO - Privately-Owned	Available	Used in Prior Housing Element - Non-Vacant	0.260511696	0	0	0.260511696	0	0	0	118-5A209 311	Southeast Los Angeles		Lower
LOS ANGELES	2714 S CENTRAL AVE	90011	5119013018	Neighborhood Commercial	C2-1VL-CPIO	0	108	0.149681654	Commercial - Store - One Story	YES - Current	NO - Privately-Owned	Available	Used in Prior Housing Element - Non-Vacant	0.235092965	0	0	0.235092965	0	0	0	118-5A209 320	Southeast Los Angeles		Lower
LOS ANGELES	2718 S CENTRAL AVE	90011	5119013019	Neighborhood Commercial	C2-1VL-CPIO	0	108	0.149755693	Commercial - Store - One Story	YES - Current	NO - Privately-Owned	Available	Used in Prior Housing Element - Non-Vacant	0.260511696	0	0	0.260511696	0	0	0	118-5A209 330	Southeast Los Angeles		Lower
LOS ANGELES	2726 S CENTRAL AVE	90011	5119013020	Neighborhood Commercial	C2-1VL-CPIO	0	108	0.1498354	Commercial - Commercial - Miscellaneous Commercial - One Story	YES - Current	NO - Privately-Owned	Available	Used in Prior Housing Element - Non-Vacant	0	0	0.156862061	0.156862061	3	0	0	118-5A209 337	Southeast Los Angeles	Yes	Above Moderate
LOS ANGELES	2732 S CENTRAL AVE	90011	5119013020	Neighborhood Commercial	C2-1VL-CPIO	0	108	0.146752829	Commercial - Commercial - Miscellaneous Commercial - One Story	YES - Current	NO - Privately-Owned	Available	Used in Prior Housing Element - Non-Vacant	0	0	0.158346234	0.158346234	3	0	0	118-5A209 345	Southeast Los Angeles	Yes	Above Moderate
LOS ANGELES	1123 E 28TH ST	90011	5119013023	Low Medium II Residential	RD2-1	0	21	0.149409158	Residential - Three Units (Any Combination) - 4 Stories or Less	YES - Current	NO - Privately-Owned	Available	Not Used in Prior Housing Element	0	0.03401719	0	0.03401719	3	3*	3*	117A209 13	Southeast Los Angeles	Yes	Moderate
LOS ANGELES	1129 E 28TH ST	90011	5119013024	Low Medium II Residential	RD2-1	0	21	0.149166051	Residential - Double, Duplex, or Two Units - 4 Stories or Less	YES - Current	NO - Privately-Owned	Available	Not Used in Prior Housing Element	0	0.244844592	0	0.244844592	2	3*	3*	117A209 17	Southeast Los Angeles	Yes	Moderate
LOS ANGELES	1135 E 28TH ST	90011	5119013026	Low Medium II Residential	RD2-1	0	21	0.148685806	Residential - Double, Duplex, or Two Units - 4 Stories or Less	YES - Current	NO - Privately-Owned	Available	Not Used in Prior Housing Element	0	0.244844592	0	0.244844592	2	3*	3*	117A209 24	Southeast Los Angeles	Yes	Moderate
LOS ANGELES	1153 E 28TH ST	90011	5119013030	Low Medium II Residential	RD2-1	0	21	0.147718939	Residential - Three Units (Any Combination) - 4 Stories or Less	YES - Current	NO - Privately-Owned	Available	Not Used in Prior Housing Element	0	0.062683171	0	0.062683171	3	3*	3*	117A211 32	Southeast Los Angeles		Moderate
LOS ANGELES	1155 E 28TH ST	90011	5119013031	Low Medium II Residential	RD2-1	0	21	0.147478205	Residential - Double, Duplex, or Two Units - 4 Stories or Less	YES - Current	NO - Privately-Owned	Available	Not Used in Prior Housing Element	0	0.244844592	0	0.244844592	2	3*	3*	117A211 37	Southeast Los Angeles	Yes	Moderate
LOS ANGELES	1159 E 28TH ST	90011	5119013032	Low Medium II Residential	RD2-1	0	21	0.14723633	Residential - Single Family Residence	YES - Current	NO - Privately-Owned	Available	Not Used in Prior Housing Element	0	0.181708574	0	0.181708574	1	3*	3*	117A211 44	Southeast Los Angeles		Moderate
LOS ANGELES	1165 E 28TH ST	90011	5119013033	Low Medium II Residential	RD2-1	0	21	0.146994762	Residential - Three Units (Any Combination) - 4 Stories or Less	YES - Current	NO - Privately-Owned	Available	Not Used in Prior Housing Element	0	0.222374225	0	0.222374225	3	3*	3*	117A211 49	Southeast Los Angeles	Yes	Moderate
LOS ANGELES	1117 E 28TH ST	90011	5119013037	Low Medium II Residential	RD2-1	0	21	0.102837506	Residential - Double, Duplex, or Two Units - 4 Stories or Less	YES - Current	NO - Privately-Owned	Available	Not Used in Prior Housing Element	0	0	0.027448661	0.027448661	2	2*	2*	118-5A209 338	Southeast Los Angeles		Above Moderate
LOS ANGELES	1121 E 28TH ST	90011	5119013038	Low Medium II Residential	RD2-1	0	21	0.149650602	Residential - Double, Duplex, or Two Units - 4 Stories or Less	YES - Current	NO - Privately-Owned	Available	Not Used in Prior Housing Element	0	0.244844592	0	0.244844592	2	3*	3*	117A209 11	Southeast Los Angeles	Yes	Moderate
LOS ANGELES	1128 E 28TH ST	90011	5119014001	Low Medium II Residential	RD2-1	0	21	0.146890785	Residential - Single Family Residence	YES - Current	NO - Privately-Owned	Available	Not Used in Prior Housing Element	0	0.181708574	0	0.181708574	1	3*	3*	117A209 70	Southeast Los Angeles		Moderate
LOS ANGELES	1120 E 28TH ST	90011	5119014003	Low Medium II Residential	RD2-1	0	21	0.117539834	Residential - Double, Duplex, or Two Units - 4 Stories or Less	YES - Current	NO - Privately-Owned	Available	Not Used in Prior Housing Element	0	0	0.155596626	0.155596626	2	2*	2*	117A209 61	Southeast Los Angeles	Yes	Above Moderate
LOS ANGELES	2808 S CENTRAL AVE	90011	5119014008	Neighborhood Commercial	C2-1VL-CPIO	0	108	0.088433896	Commercial - Store - One Story	YES - Current	NO - Privately-Owned	Available	Not Used in Prior Housing Element	0.197707701	0	0	0.197707701	0	0	0	117A209 55	Southeast Los Angeles		Lower
LOS ANGELES	2812 S CENTRAL AVE	90011	5119014009	Neighborhood Commercial	C2-1VL-CPIO	0	108	0.091779146	Commercial - Commercial - Vacant Land	YES - Current	NO - Privately-Owned	Available	Not Used in Prior Housing Element	0.154535043	0	0	0.154535043	0	0	0	117A209 63	Southeast Los Angeles		Lower
LOS ANGELES	1117 E 29TH ST	90011	5119014016	Hybrid Industrial	CM-1VL-CPIO	0	54	0.127493104	Residential - Double, Duplex, or Two Units - 4 Stories or Less	YES - Current	NO - Privately-Owned	Available	Not Used in Prior Housing Element	0	0	0.235068226	0.235068226	2	0	0	117A209 107	Southeast Los Angeles	Yes	Above Moderate
LOS ANGELES		5119014019	Neighborhood Commercial	C2-1VL-CPIO	0	108	0.017723458	Residential - Single Family Residence	YES - Current	NO - Privately-Owned	Available	Not Used in Prior Housing Element	0	0	0.007944274	0.007944274	1	0	0	117A209 57	Southeast Los Angeles		Above Moderate
LOS ANGELES	2806 S CENTRAL AVE	90011	5119014021	Neighborhood Commercial	C2-1VL-CPIO	0	108	0.091890156	Commercial - Commercial - Vacant Land	YES - Current	NO - Privately-Owned	Available	Not Used in Prior Housing Element	0.153101742	0	0	0.153101742	0	0	0	117A209 47	Southeast Los Angeles		Lower
LOS ANGELES	2800 S CENTRAL AVE	90011	5119014022	Neighborhood Commercial	C2-1VL-CPIO	0	108	0.053445384	Commercial - Store - One Story	YES - Current	NO - Privately-Owned	Available	Not Used in Prior Housing Element	0	0	0.003466821	0.003466821	0	0	0	117A209 38	Southeast Los Angeles		Above Moderate
LOS ANGELES	2804 S CENTRAL AVE	90011	5119014022	Neighborhood Commercial	C2-1VL-CPIO	0	108	0.051295747	Commercial - Store - One Story	YES - Current	NO - Privately-Owned	Available	Not Used in Prior Housing Element	0	0	0.001677993	0.001677993	0	0	0	117A209 41	Southeast Los Angeles		Above Moderate
LOS ANGELES	1110 E 28TH ST	90011	5119014023	Neighborhood Commercial	C2-1VL-CPIO	0	108	0.019383173	Residential - Single Family Residence	YES - Current	NO - Privately-Owned	Available	Not Used in Prior Housing Element	0	0	0.044749305	0.044749305	1	0	0	117A209 45	Southeast Los Angeles		Above Moderate
LOS ANGELES		5119014023	Neighborhood Commercial	C2-1VL-CPIO	0	108	0.019521412	Residential - Single Family Residence	YES - Current	NO - Privately-Owned	Available	Not Used in Prior Housing Element	108	0	0	0.044749305	0.044749305	1	0	0	117A209 52	Southeast Los Angeles		Above Moderate
LOS ANGELES	2814 S CENTRAL AVE	90011	5119014024	Neighborhood Commercial	C2-1VL-CPIO	0	108	0.088326244	Commercial - Commercial - Vacant Land	YES - Current	NO - Privately-Owned	Available	Not Used in Prior Housing Element	0.154535043	0	0	0.154535043	0	0	0	117A209 69	Southeast Los Angeles		Lower
LOS ANGELES	2818 S CENTRAL AVE	90011	5119014024	Neighborhood Commercial	C2-1VL-CPIO	0	108	0.09166693	Commercial - Commercial - Vacant Land	YES - Current	NO - Privately-Owned	Available	Not Used in Prior Housing Element	0.154535043	0	0	0.154535043	0	0	0	117A209 76	Southeast Los Angeles		Lower
LOS ANGELES	2820 S CENTRAL AVE	90011	5119014024	Neighborhood Commercial	C2-1VL-CPIO	0	108	0.088218949	Commercial - Commercial - Vacant Land	YES - Current	NO - Privately-Owned	Available	Not Used in Prior Housing Element	0.154535043	0	0	0.154535043	0	0	0	117A209 82	Southeast Los Angeles		Lower
LOS ANGELES	2822 S CENTRAL AVE	90011	5119014024	Neighborhood Commercial	C2-1VL-CPIO	0	108	0.091555996	Commercial - Commercial - Vacant Land	YES - Current	NO - Privately-Owned	Available	Not Used in Prior Housing Element	0.154535043	0	0	0.154535043	0	0	0	117A209 88	Southeast Los Angeles		Lower
LOS ANGELES	1115 E 29TH ST	90011	5119014031	Hybrid Industrial	CM-1VL-CPIO	0	54	0.097220734	Commercial - Parking Lot (Commercial Use Property) - Lots - Patron or Employee - One Story	YES - Current	NO - Privately-Owned	Available	Not Used in Prior Housing Element	0.006703731	0	0	0.006703731	0	0	0	117A209 102	Southeast Los Angeles		Lower
LOS ANGELES	1156 E 28TH ST	90011	5119015004	Low Medium II Residential	RD2-1	0	21	0.075316659	Residential - Single Family Residence	YES - Current	NO - Privately-Owned	Available	Not Used in Prior Housing Element	0	0	0.049691042	0.049691042	1	1*	1*	117A211 114	Southeast Los Angeles		Above Moderate
LOS ANGELES	1154 E 28TH ST	90011	5119015005	Low Medium II Residential	RD2-1	0	21	0.140618337	Residential - Single Family Residence	YES - Current	NO - Privately-Owned	Available	Not Used in Prior Housing Element	0	0.181708574	0	0.181708574	1	3*	3*	117A209 97	Southeast Los Angeles		Moderate
LOS ANGELES	1150 E 28TH ST	90011	5119015006	Low Medium II Residential	RD2-1	0	21	0.141664393	Residential - Single Family Residence	YES - Current	NO - Privately-Owned	Available	Not Used in Prior Housing Element	0	0.181708574	0	0.181708574	1	3*	3*	117A209 90	Southeast Los Angeles		Moderate
LOS ANGELES	1146 E 28TH ST	90011	5119015007	Low Medium II Residential	RD2-1	0	21	0.142709137	Residential - Single Family Residence	YES - Current	NO - Privately-Owned	Available	Not Used in Prior Housing Element	0	0.181708574	0	0.181708574	1	3*	3*	117A209 87	Southeast Los Angeles		Moderate
LOS ANGELES	1142 E 28TH ST	90011	5119015008	Low Medium II Residential	RD2-1	0	21	0.143755059	Residential - Three Units (Any Combination) - 4 Stories or Less	YES - Current	NO - Privately-Owned	Available	Not Used in Prior Housing Element	0	0.094341275	0	0.094341275	3	3*	3*	117A209 84	Southeast Los Angeles	Yes	Moderate
LOS ANGELES	1138 E 28TH ST	90011	5119015009	Low Medium II Residential	RD2-1	0	21	0.144800389	Residential - Double, Duplex, or Two Units - 4 Stories or Less	YES - Current	NO - Privately-Owned	Available	Not Used in Prior Housing Element	0	0.066783996	0	0.066783996	2	3*	3*	117A209 80	Southeast Los Angeles	Yes	Moderate
LOS ANGELES	1129 E 29TH ST	90011	5119015011	Hybrid Industrial	CM-1VL-CPIO	0	54	0.129565486	Industrial - Light Manufacturing - One Story	YES - Current	NO - Privately-Owned	Available	Not Used in Prior Housing Element	0.027080429	0	0	0.027080429	0	0	0	117A209 114	Southeast Los Angeles		Lower
LOS ANGELES	1133 E 29TH ST	90011	5119015011	Hybrid Industrial	CM-1VL-CPIO	0	54	0.130601121	Industrial - Light Manufacturing - One Story	YES - Current	NO - Privately-Owned	Available	Not Used in Prior Housing Element	0.027080429	0	0	0.027080429	0	0	0	117A209 119	Southeast Los Angeles		Lower
LOS ANGELES	1139 E 29TH ST	90011	5119015011	Hybrid Industrial	CM-1VL-CPIO	0	54	0.131637087	Industrial - Light Manufacturing - One Story	YES - Current	NO - Privately-Owned	Available	Not Used in Prior Housing Element	0.027080429	0	0	0.027080429	0	0	0	117A209 121	Southeast Los Angeles		Lower
LOS ANGELES	1143 E 29TH ST	90011	5119015011	Hybrid Industrial	CM-1VL-CPIO	0	54	0.132672963	Industrial - Light Manufacturing - One Story	YES - Current	NO - Privately-Owned	Available	Not Used in Prior Housing Element	0.027080429	0	0	0.027080429	0	0	0	117A209 126	Southeast Los Angeles		Lower
LOS ANGELES	1147 E 29TH ST	90011	5119015012	Hybrid Industrial	CM-1VL-CPIO	0	54	0.133563243	Industrial - Industrial - Vacant Land	YES - Current	NO - Privately-Owned	Available	Not Used in Prior Housing Element	0.06361835	0	0	0.06361835	0	0	0	117A209 133	Southeast Los Angeles		Lower
LOS ANGELES	1151 E 29TH ST	90011	5119015013	Hybrid Industrial	CM-1VL-CPIO	0	54	0.12691165	Industrial - Light Manufacturing - One Story	YES - Current	NO - Privately-Owned	Available	Not Used in Prior Housing Element	0.027496263	0	0	0.027496263	0	0	0	117A209 140	Southeast Los Angeles		Lower
LOS ANGELES	1155 E 29TH ST	90011	5119015016	Hybrid Industrial	CM-1VL-CPIO	0	54	0.116014584	Industrial - Warehousing, Distribution, Storage - Warehousing, Distribution, Under 10,000 SF - One Story	YES - Current	NO - Privately-Owned	Available	Not Used in Prior Housing Element	0.082279193	0	0	0.082279193	0	0	0	117A209 143	Southeast Los Angeles		Lower
LOS ANGELES	2821 S NAOMI AVE	90011	5119015016	Hybrid Industrial	CM-1VL-CPIO	0	54	0.105118324	Industrial - Warehousing, Distribution, Storage - Warehousing, Distribution, Under 10,000 SF - One Story	YES - Current	NO - Privately-Owned	Available	Not Used in Prior Housing Element	0.083531523	0	0	0.083531523	0	0	0	117A209 148	Southeast Los Angeles		Lower
LOS ANGELES	2902 S CENTRAL AVE	90011	5119016002	Hybrid Industrial	CM-1VL-CPIO	0	54	0.70105442	Industrial - Light Manufacturing - One Story	YES - Current	NO - Privately-Owned	Available	Not Used in Prior Housing Element	0.164684603	0	0	0.164684603	0	0	0	117A209 130	Southeast Los Angeles		Lower
LOS ANGELES	1258 E 28TH ST	90011	5119017001	Hybrid Industrial	CM-1VL-CPIO	0	54	0.066763027	Commercial - Auto, Recreation Equipment, Construction Equipment Sales and Service - Auto Body Repair Shop - One Story	YES - Current	NO - Privately-Owned	Available	Not Used in Prior Housing Element	0	0	0.07199657	0.07199657	0	0	0	117A211 214	Southeast Los Angeles		Above Moderate
LOS ANGELES	1262 E 28TH ST	90011	5119017001	Hybrid Industrial	CM-1VL-CPIO	0	54	0.071259293	Commercial - Auto, Recreation Equipment, Construction Equipment Sales and Service - Auto Body Repair Shop - One Story	YES - Current	NO - Privately-Owned	Available	Not Used in Prior Housing Element	0	0	0.07199657	0.07199657	0	0	0	117A211 219	Southeast Los Angeles		Above Moderate
LOS ANGELES	1256 E 28TH ST	90011	5119017002	Hybrid Industrial	CM-1VL-CPIO	0	54	0.05188782	Residential - Double, Duplex, or Two Units - 4 Stories or Less	YES - Current	NO - Privately-Owned	Available	Not Used in Prior Housing Element	0	0	0.216859764	0.216859764	2	0	0	117A211 212	Southeast Los Angeles	Yes	Above Moderate
LOS ANGELES		5119017002	Hybrid Industrial	CM-1VL-CPIO	0	54	0.041135139	Residential - Double, Duplex, or Two Units - 4 Stories or Less	YES - Current	NO - Privately-Owned	Available	Not Used in Prior Housing Element	0	0	0.145866412	0.145866412	2	0	0	117A211 210	Southeast Los Angeles		Above Moderate
LOS ANGELES	1254 E 28TH ST	90011	5119017003	Hybrid Industrial	CM-1VL-CPIO	0	54	0.089470971	Commercial - Commercial - Vacant Land	YES - Current	NO - Privately-Owned	Available	Not Used in Prior Housing Element	0.043340389	0	0	0.043340389	0	0	0	117A211 205	Southeast Los Angeles		Lower
LOS ANGELES	1210 E 28TH ST	90011	5119017012	Hybrid Industrial	CM-1VL-CPIO	0	54	0.137695332	Industrial - Industrial - Vacant Parcel with Existing Non-structural Other Imps.	YES - Current	NO - Privately-Owned	Available	Not Used in Prior Housing Element	0.06361835	0	0	0.06361835	0	0	0	117A211 144	Southeast Los Angeles		Lower
LOS ANGELES		5119017012	Hybrid Industrial	CM-1VL-CPIO	0	54	0.004589609	Industrial - Industrial - Vacant Parcel with Existing Non-structural Other Imps.	YES - Current

LOS ANGELES	1230 E 28TH ST	90011	5119017018	Hybrid Industrial	CM-1VL-CPIO	0	54	0.142284457	Industrial - Parking Lot (Industrial Use Property) - One Story	YES - Current	NO - Privately-Owned	Available	Not Used in Prior Housing Element	0.034647831	0	0	0.034647831	0	0	0	117A211	171	Southeast Los Angeles								Lower
LOS ANGELES	1234 E 28TH ST	90011	5119017018	Hybrid Industrial	CM-1VL-CPIO	0	54	0.142285578	Industrial - Parking Lot (Industrial Use Property) - One Story	YES - Current	NO - Privately-Owned	Available	Not Used in Prior Housing Element	0.034647831	0	0	0.034647831	0	0	0	117A211	176	Southeast Los Angeles								Lower
LOS ANGELES	1238 E 28TH ST	90011	5119017018	Hybrid Industrial	CM-1VL-CPIO	0	54	0.142284521	Industrial - Parking Lot (Industrial Use Property) - One Story	YES - Current	NO - Privately-Owned	Available	Not Used in Prior Housing Element	0.034647831	0	0	0.034647831	0	0	0	117A211	180	Southeast Los Angeles								Lower
LOS ANGELES	1240 E 28TH ST	90011	5119017018	Hybrid Industrial	CM-1VL-CPIO	0	54	0.14228473	Industrial - Parking Lot (Industrial Use Property) - One Story	YES - Current	NO - Privately-Owned	Available	Not Used in Prior Housing Element	0.034647831	0	0	0.034647831	0	0	0	117A211	187	Southeast Los Angeles								Lower
LOS ANGELES	1244 E 28TH ST	90011	5119017018	Hybrid Industrial	CM-1VL-CPIO	0	54	0.142285629	Industrial - Parking Lot (Industrial Use Property) - One Story	YES - Current	NO - Privately-Owned	Available	Not Used in Prior Housing Element	0.034647831	0	0	0.034647831	0	0	0	117A211	193	Southeast Los Angeles								Lower
LOS ANGELES	1250 E 28TH ST	90011	5119017018	Hybrid Industrial	CM-1VL-CPIO	0	54	0.140926389	Industrial - Parking Lot (Industrial Use Property) - One Story	YES - Current	NO - Privately-Owned	Available	Not Used in Prior Housing Element	0.034647831	0	0	0.034647831	0	0	0	117A211	200	Southeast Los Angeles								Lower
LOS ANGELES			5119017018	Hybrid Industrial	CM-1VL-CPIO	0	54	0.107888322	Industrial - Parking Lot (Industrial Use Property) - One Story	YES - Current	NO - Privately-Owned	Available	Not Used in Prior Housing Element	0.035718727	0	0	0.035718727	0	0	0	117A211	190	Southeast Los Angeles								Lower
LOS ANGELES			5119017018	Hybrid Industrial	CM-1VL-CPIO	0	54	0.434303362	Industrial - Parking Lot (Industrial Use Property) - One Story	YES - Current	NO - Privately-Owned	Available	Not Used in Prior Housing Element	0.067886464	0	0	0.067886464	0	0	0	117A211	196	Southeast Los Angeles								Lower
LOS ANGELES	1226 E 27TH ST	90011	5119018002	Low Medium II Residential	RD2-1	0	21	0.124384486	Residential - Double, Duplex, or Two Units - 4 Stories or Less	YES - Current	NO - Privately-Owned	Available	Not Used in Prior Housing Element	0	0	0.065341298	0.065341298	2	2*	2*	117A211	60	Southeast Los Angeles	Yes							Above Moderate
LOS ANGELES	1222 E 27TH ST	90011	5119018003	Low Medium II Residential	RD2-1	0	21	0.125063276	Residential - Single Family Residence	YES - Current	NO - Privately-Owned	Available	Not Used in Prior Housing Element	0	0	0.118681473	0.118681473	1	2*	2*	117A211	55	Southeast Los Angeles								Above Moderate
LOS ANGELES	1216 E 27TH ST	90011	5119018004	Low Medium II Residential	RD2-1	0	21	0.125743046	Residential - Single Family Residence	YES - Current	NO - Privately-Owned	Available	Not Used in Prior Housing Element	0	0	0.118681473	0.118681473	1	2*	2*	117A211	52	Southeast Los Angeles								Above Moderate
LOS ANGELES	1214 E 27TH ST	90011	5119018005	Low Medium II Residential	RD2-1	0	21	0.126423031	Residential - Single Family Residence	YES - Current	NO - Privately-Owned	Available	Not Used in Prior Housing Element	0	0	0.118681473	0.118681473	1	2*	2*	117A211	46	Southeast Los Angeles								Above Moderate
LOS ANGELES	1208 E 27TH ST	90011	5119018006	Low Medium II Residential	RD2-1	0	21	0.127101814	Residential - Double, Duplex, or Two Units - 4 Stories or Less	YES - Current	NO - Privately-Owned	Available	Not Used in Prior Housing Element	0	0	0.043254988	0.043254988	2	2*	2*	117A211	40	Southeast Los Angeles								Above Moderate
LOS ANGELES	1200 E 27TH ST	90011	5119018009	Low Medium II Residential	RD2-1	0	21	0.084452994	Residential - Single Family Residence	YES - Current	NO - Privately-Owned	Available	Not Used in Prior Housing Element	0	0	0.049691042	0.049691042	1	1*	1*	117A211	29	Southeast Los Angeles								Above Moderate
LOS ANGELES	1215 E 28TH ST	90011	5119018013	Low Medium II Residential	RD2-1	0	21	0.138235146	Residential - Double, Duplex, or Two Units - 4 Stories or Less	YES - Current	NO - Privately-Owned	Available	Not Used in Prior Housing Element	0	0.006082992	0	0.006082992	2	3*	3*	117A211	81	Southeast Los Angeles								Moderate
LOS ANGELES	1219 E 28TH ST	90011	5119018014	Low Medium II Residential	RD2-1	0	21	0.138389467	Residential - Double, Duplex, or Two Units - 4 Stories or Less	YES - Current	NO - Privately-Owned	Available	Not Used in Prior Housing Element	0	0.006082992	0	0.006082992	2	3*	3*	117A211	88	Southeast Los Angeles								Moderate
LOS ANGELES	1221 E 28TH ST	90011	5119018015	Low Medium II Residential	RD2-1	0	21	0.138541332	Residential - Single Family Residence	YES - Current	NO - Privately-Owned	Available	Not Used in Prior Housing Element	0	0.181708574	0	0.181708574	1	3*	3*	117A211	95	Southeast Los Angeles								Moderate
LOS ANGELES	1225 E 28TH ST	90011	5119018016	Low Medium II Residential	RD2-1	0	21	0.138695617	Residential - Double, Duplex, or Two Units - 4 Stories or Less	YES - Current	NO - Privately-Owned	Available	Not Used in Prior Housing Element	0	0.244844592	0	0.244844592	2	3*	3*	117A211	103	Southeast Los Angeles	Yes							Moderate
LOS ANGELES	1231 E 28TH ST	90011	5119018017	Low Medium II Residential	RD2-1	0	21	0.138849643	Residential - Single Family Residence	YES - Current	NO - Privately-Owned	Available	Not Used in Prior Housing Element	0	0.076623586	0	0.076623586	1	3*	3*	117A211	105	Southeast Los Angeles								Moderate
LOS ANGELES	1262 E 27TH ST	90011	5119019002	Low Medium II Residential	RD2-1	0	21	0.118256191	Residential - Single Family Residence	YES - Current	NO - Privately-Owned	Available	Not Used in Prior Housing Element	0	0	0.118681473	0.118681473	1	2*	2*	117A211	113	Southeast Los Angeles								Above Moderate
LOS ANGELES	1250 E 27TH ST	90011	5119019004	Low Medium II Residential	RD2-1	0	21	0.11962873	Residential - Single Family Residence	YES - Current	NO - Privately-Owned	Available	Not Used in Prior Housing Element	0	0	0.118681473	0.118681473	1	2*	2*	117A211	104	Southeast Los Angeles								Above Moderate
LOS ANGELES	1240 E 27TH ST	90011	5119019007	Low Medium II Residential	RD2-1	0	21	0.121667005	Residential - Single Family Residence	YES - Current	NO - Privately-Owned	Available	Not Used in Prior Housing Element	0	0	0.118681473	0.118681473	1	2*	2*	117A211	84	Southeast Los Angeles								Above Moderate
LOS ANGELES	1238 E 27TH ST	90011	5119019008	Low Medium II Residential	RD2-1	0	21	0.122346003	Residential - Single Family Residence	YES - Current	NO - Privately-Owned	Available	Not Used in Prior Housing Element	0	0	0.118681473	0.118681473	1	2*	2*	117A211	78	Southeast Los Angeles								Above Moderate
LOS ANGELES	1236 E 27TH ST	90011	5119019009	Low Medium II Residential	RD2-1	0	21	0.123025713	Residential - Double, Duplex, or Two Units - 4 Stories or Less	YES - Current	NO - Privately-Owned	Available	Not Used in Prior Housing Element	0	0	0.155596626	0.155596626	2	2*	2*	117A211	71	Southeast Los Angeles	Yes							Above Moderate
LOS ANGELES	1233 E 28TH ST	90011	5119019010	Low Medium II Residential	RD2-1	0	21	0.139005008	Residential - Three Units (Any Combination) - 4 Stories or Less	YES - Current	NO - Privately-Owned	Available	Not Used in Prior Housing Element	0	0.00543483	0	0.00543483	3	3*	3*	117A211	110	Southeast Los Angeles								Moderate
LOS ANGELES	1237 E 28TH ST	90011	5119019011	Low Medium II Residential	RD2-1	0	21	0.139157949	Residential - Three Units (Any Combination) - 4 Stories or Less	YES - Current	NO - Privately-Owned	Available	Not Used in Prior Housing Element	0	0.008895175	0	0.008895175	3	3*	3*	117A211	116	Southeast Los Angeles								Moderate
LOS ANGELES	1241 E 28TH ST	90011	5119019012	Low Medium II Residential	RD2-1	0	21	0.139311975	Residential - Double, Duplex, or Two Units - 4 Stories or Less	YES - Current	NO - Privately-Owned	Available	Not Used in Prior Housing Element	0	0.244844592	0	0.244844592	2	3*	3*	117A211	121	Southeast Los Angeles	Yes							Moderate
LOS ANGELES	1247 E 28TH ST	90011	5119019013	Low Medium II Residential	RD2-1	0	21	0.139467344	Residential - Single Family Residence	YES - Current	NO - Privately-Owned	Available	Not Used in Prior Housing Element	0	0.181708574	0	0.181708574	1	3*	3*	117A211	123	Southeast Los Angeles								Moderate
LOS ANGELES	1253 E 28TH ST	90011	5119019015	Low Medium II Residential	RD2-1	0	21	0.139773532	Residential - Three Units (Any Combination) - 4 Stories or Less	YES - Current	NO - Privately-Owned	Available	Not Used in Prior Housing Element	0	0.222374225	0	0.222374225	3	3*	3*	117A211	134	Southeast Los Angeles	Yes							Moderate
LOS ANGELES	1259 E 28TH ST	90011	5119019016	Low Medium II Residential	RD2-1	0	21	0.139928334	Residential - Three Units (Any Combination) - 4 Stories or Less	YES - Current	NO - Privately-Owned	Available	Not Used in Prior Housing Element	0	0.094341275	0	0.094341275	3	3*	3*	117A211	142	Southeast Los Angeles	Yes							Moderate
LOS ANGELES	2719 S HOOPER AVE	90011	5119019017	Low Medium II Residential	RD2-1	0	21	0.210466964	Commercial - Store - One Story	YES - Current	NO - Privately-Owned	Available	Not Used in Prior Housing Element	0	0.107097986	0	0.107097986	0	0	0	117A211	149	Southeast Los Angeles								Moderate
LOS ANGELES	1244 E 27TH ST	90011	5119019018	Low Medium II Residential	RD2-1	0	21	0.120986535	Institutional - Church - One Story	YES - Current	NO - Privately-Owned	Available	Used in Prior Housing Element - Non-Vacant	0	0	0.041927455	0.041927455	0	2*	2*	117A211	91	Southeast Los Angeles								Above Moderate
LOS ANGELES	1248 E 27TH ST	90011	5119019018	Low Medium II Residential	RD2-1	0	21	0.12030843	Institutional - Church - One Story	YES - Current	NO - Privately-Owned	Available	Used in Prior Housing Element - Non-Vacant	0	0	0.041927455	0.041927455	0	2*	2*	117A211	98	Southeast Los Angeles								Above Moderate
LOS ANGELES	1268 E 27TH ST	90011	5119019019	Low Medium II Residential	RD2-1	0	21	0.118931924	Residential - Double, Duplex, or Two Units - 4 Stories or Less	YES - Current	NO - Privately-Owned	Available	Not Used in Prior Housing Element	0	0	0.027448661	0.027448661	2	2*	2*	117A211	118	Southeast Los Angeles								Above Moderate
LOS ANGELES	1203 E 27TH ST	90011	5119020001	Low Medium II Residential	[Q]R4-1	0	29	0.120145384	Residential - Single Family Residence	YES - Current	NO - Privately-Owned	Available	Not Used in Prior Housing Element	0	0.148779023	0	0.148779023	1	3*	3*	118-5A211	435	Southeast Los Angeles								Moderate
LOS ANGELES	1205 E 27TH ST	90011	5119020002	Low Medium II Residential	[Q]R4-1	0	29	0.120007441	Residential - Double, Duplex, or Two Units - 4 Stories or Less	YES - Current	NO - Privately-Owned	Available	Not Used in Prior Housing Element	0	0.056424616	0	0.056424616	2	3*	3*	118-5A211	438	Southeast Los Angeles								Moderate
LOS ANGELES	1211 E 27TH ST	90011	5119020003	Low Medium II Residential	[Q]R4-1	0	29	0.119866888	Residential - Double, Duplex, or Two Units - 4 Stories or Less	YES - Current	NO - Privately-Owned	Available	Not Used in Prior Housing Element	0	0.056424616	0	0.056424616	2	3*	3*	118-5A211	443	Southeast Los Angeles								Moderate
LOS ANGELES	1215 E 27TH ST	90011	5119020004	Low Medium II Residential	[Q]R4-1	0	29	0.119725991	Residential - Double, Duplex, or Two Units - 4 Stories or Less	YES - Current	NO - Privately-Owned	Available	Not Used in Prior Housing Element	0	0.012321084	0	0.012321084	2	3*	3*	118-5A211	449	Southeast Los Angeles	Yes							Moderate
LOS ANGELES	1217 E 27TH ST	90011	5119020005	Low Medium II Residential	[Q]R4-1	0	108	0.119587599	Residential - Single Family Residence	YES - Current	NO - Privately-Owned	Available	Not Used in Prior Housing Element	1.272918731	0	0	1.272918731	1	0	0	117A211	8	Southeast Los Angeles								Lower
LOS ANGELES	1223 E 27TH ST	90011	5119020006	Low Medium II Residential	[Q]R4-1	0	108	0.119449576	Residential - Three Units (Any Combination) - 4 Stories or Less	YES - Current	NO - Privately-Owned	Available	Not Used in Prior Housing Element	0.480447516	0	0	0.480447516	3	0	0	117A211	12	Southeast Los Angeles								Lower
LOS ANGELES	1225 E 27TH ST	90011	5119020007	Low Medium II Residential	[Q]R4-1	0	108	0.119307576	Residential - Double, Duplex, or Two Units - 4 Stories or Less	YES - Current	NO - Privately-Owned	Available	Not Used in Prior Housing Element	0.521087766	0	0	0.521087766	2	0	0	117A211	17	Southeast Los Angeles								Lower
LOS ANGELES	1231 E 27TH ST	90011	5119020008	Low Medium II Residential	[Q]R4-1	0	108	0.119168655	Residential - Single Family Residence	YES - Current	NO - Privately-Owned	Available	Not Used in Prior Housing Element	1.273416907	0	0	1.273416907	1	0	0	117A211	21	Southeast Los Angeles								Lower
LOS ANGELES	1235 E 27TH ST	90011	5119020009	Low Medium II Residential	[Q]R4-1	0	108	0.119028822	Residential - Single Family Residence	YES - Current	NO - Privately-Owned	Available	Not Used in Prior Housing Element	1.273416907	0	0	1.273416907	1	0	0	117A211	25	Southeast Los Angeles								Lower
LOS ANGELES	1239 E 27TH ST	90011	5119020010	Low Medium II Residential	[Q]R4-1	0	108	0.118889814	Residential - Single Family Residence	YES - Current	NO - Privately-Owned	Available	Not Used in Prior Housing Element	1.273416907	0	0	1.273416907	1	0	0	117A211	28	Southeast Los Angeles								Lower
LOS ANGELES	1245 E 27TH ST	90011	5119020011	Low Medium II Residential	[Q]R4-1	0	108	0.11874944	Residential - Single Family Residence	YES - Current	NO - Privately-Owned	Available	Not Used in Prior Housing Element	1.286249936	0	0	1.286249936	1	0	0	117A211	34	Southeast Los Angeles								Lower
LOS ANGELES			5119020011	Low Medium II Residential	[Q]R4-1	0	108	0.017800579	Residential - Single Family Residence	YES - Current	NO - Privately-Owned	Available	Not Used in Prior Housing Element	0	0	0.059096533	0.059096533	1	1*	1*	117A211	39	Southeast Los Angeles								Above Moderate
LOS ANGELES	1247 E 27TH ST	90011	5119020012	Low Medium II Residential	[Q]R4-1	0	108	0.100808567	Residential - Double, Duplex, or Two Units - 4 Stories or Less	YES - Current	NO - Privately-Owned	Available	Not Used in Prior Housing Element	0	0	0.25410012	0.25410012	2	0	0	117A211	42	Southeast Los Angeles	Yes							Above Moderate
LOS ANGELES	1251 E 27TH ST	90011	5119020013	Low Medium II Residential	[Q]R4-1	0	108	0.118471005	Residential - Single Family Residence	YES - Current	NO - Privately-Owned	Available	Not Used in Prior Housing Element	1.273416907	0	0	1.273416907	1	0	0	117A211	45	Southeast Los Angeles								Lower
LOS ANGELES	1255 E 27TH ST	90011	5119020014	Low Medium II Residential	[Q]R4-1	0	108	0.118331327	Residential - Single Family Residence	YES - Current	NO - Privately-Owned	Available	Not Used in Prior Housing Element	1.273416907	0	0	1.273416907	1	0	0	117A211	51	Southeast Los Angeles								Lower
LOS ANGELES	1259 E 27TH ST	90011	5119020015	Low Medium II Residential	[Q]R4-1	0	108	0.118191137	Residential - Single Family Residence	YES - Current	NO - Privately-Owned	Available	Not Used in Prior Housing Element	1.273416907	0	0	1.273416907	1	0	0	117A211	56	Southeast Los Angeles								Lower
LOS ANGELES	2613 S HOOPER AVE	90011	5119020016	Low Medium II Residential	[Q]R4-1	0	108	0.027526238	Institutional - Church - One Story	YES - Current	NO - Privately-Owned	Available	Not Used in Prior Housing Element	0	0	0.049690047	0.049690047	1	2*	2*	117A211	72	Southeast Los Angeles	Yes							Above Moderate
LOS ANGELES			5119020016	Low Medium II Residential	[Q]R4-1	0	108	0.032137463	Institutional - Church - One Story	YES - Current	NO - Privately-Owned	Available	Not Used in Prior Housing Element	0	0	0.049292216	0.049292216	1	3*	3*	117A211	61	Southeast Los Angeles								Above Moderate
LOS ANGELES			5119020016	Low Medium II Residential	[Q]R4-1	0	108	0.03213755	Institutional - Church - One Story	YES - Current	NO - Privately-Owned	Available	Not Used in Prior Housing Element	0	0	0.049292216	0.049292216	1	3*	3*	117A211	66	Southeast Los Angeles								Above Moderate
LOS ANGELES			5119020017	Low Medium II Residential	[Q]R4-1	0	108	0.022959488	Residential - Double, Duplex, or Two Units - 4 Stories or Less	YES - Current	NO - Privately-Owned	Available	Not Used in Prior Housing Element	0	0	0.126009983	0.126009983	2	2*	2*	117A211	82	Southeast Los Angeles								Above Moderate
LOS ANGELES			5119020017	Low Medium II Residential	[Q]R4-1	0	108	0.031397952	Residential - Double, Duplex, or Two Units - 4 Stories or Less	YES - Current	NO - Privately-Owned	Available	Not Used in Prior Housing Element	0	0	0.152815765	0.152815765	2	3*	3*	117A211	69	Southeast Los Angeles								Above Moderate
LOS ANGELES			5119020017	Low Medium II Residential	[Q]R4-1	0	108	0.03139813	Residential - Double, Duplex, or Two Units - 4 Stories or Less	YES - Current	NO - Privately-Owned	Available	Not Used in Prior Housing Element	0	0	0.152815765	0.152815765	2	3*	3*	117A211	75	Southeast Los Angeles								Above Moderate
LOS ANGELES	1263 E 27TH ST	90011	5119020018	Low Medium II Residential	[Q]R4-1	0	108	0.054516479	Residential - Four Units (Any Combination) - 4 Stories or Less	YES - Current	NO - Privately-Owned	Available	Not Used in Prior Housing Element	0	0	0.419564468	0.419564468	4	0	0	117A211	80	Southeast Los Angeles	Yes							Above Moderate
LOS ANGELES	1267 E 27TH ST	90011	5119020018	Low Medium II Residential	[Q]R4-1	0	108	0.054376735	Residential - Four Units (Any Combination) - 4 Stories or Less	YES - Current	NO - Privately-Owned	Available	Not Used in Prior Housing Element	0	0	0.419564468	0.419564468	4	0	0	117A211	87	Southeast Los Angeles	Yes							Above Moderate
LOS ANGELES	1266 E ADAMS BLVD	90011	5119021002	Low Medium II Residential	RD1.5-1	0	29	0.0995971	Residential - Single Family Residence	YES - Current	NO - Privately-Owned	Available	Not Used in Prior Housing Element	0	0	0.118681473	0.118681473	1	2*	2*	117A211	26	Southeast Los Angeles								Above Moderate
LOS ANGELES	1260 E ADAMS BLVD	90011	5119021003	Low Medium II Residential	RD1.5-1	0	29	0.13323697	Residential - Single Family Residence	YES - Current	NO - Privately-Owned	Available	Not Used in Prior Housing Element	0	0.148779023	0	0.148779023	1	3*	3*	117A211	23	Southeast Los Angeles								Moderate
LOS ANGELES	1254 E ADAMS BLVD	90011	5119021005	Low Medium II Residential	RD1.5-1	0	29	0.13424777	Residential - Double, Duplex, or Two Units - 4 Stories or Less	YES - Current	NO - Privately-Owned	Available	Not Used in Prior Housing Element	0	0.201013881	0	0.201013881	2	3*	3*	117A211	13	Southeast Los Angeles	Yes							Moderate
LOS ANGELES	1246 E ADAMS BLVD	90011	5119021007	Low Medium II Residential	RD1.5-1	0	29	0.135261331	Residential - Single Family Residence	YES - Current	NO - Privately-Owned	Available	Not Used in Prior Housing Element	0	0.148779023	0	0.148779023	1	3*	3*	118-5A211	451	Southeast Los Angeles								Moderate
LOS ANGELES	1242 E ADAMS BLVD	90011	5119021008	Low Medium II Residential	RD1.5-1	0	29	0.135767362	Residential - Three Units (Any Combination) - 4 Stories or Less	YES - Current	NO - Privately-Owned	Available	Not Used in Prior Housing Element	0	0.182393664	0	0.182393664	3	3*	3*	118-5A211	446	Southeast Los Angeles	Yes							Moderate
LOS ANGELES	1238 1/2 E ADAMS BLVD	90011	5119021009	Low Medium II Residential	RD1.5-1	0	29	0.136273064		YES - Current	NO - Privately-Owned	Available	Not Used in Prior Housing Element	0	0.148779023	0	0.148779023	1	3*	3*	118-5A211	441	Southeast Los Angeles								Moderate
LOS ANGELES	1234 E ADAMS BLVD	90011	5119021010	Low Medium II Residential	RD1.5-1	0	29	0.136779937	Residential - Three Units (Any Combination) - 4 Stories or Less	YES - Current	NO - Privately-Owned	Available	Not Used in Prior Housing Element	0	0.182393664	0	0.182393664	3	3*	3*	118-5A211	436	Southeast Los Angeles	Yes							Moderate
LOS ANGELES	1222 E ADAMS BLVD	90011	5119021013	Low Medium II Residential	RD1.5-1	0	29	0.138297065	Residential - Double, Duplex, or Two Units - 4 Stories or Less	YES - Current	NO - Privately-Owned	Available	Not Used in Prior Housing Element	0	0.266616344	0	0.266616344	2	0	0	118-5A211	418	Southeast Los Angeles	Yes							Moderate
LOS ANGELES	1218 1/2 E ADAMS BLVD	90011	5119021014	Low Medium II Residential	RD1.5-1	0	29	0.13880455	Residential - Four Units (Any Combination) - 4 Stories or Less	YES - Current	NO - Privately-Owned	Available	Not Used in Prior Housing Element	0	0.035061177	0	0.035061177	4	0	0	118-5A211	413	Southeast Los Angeles								Moderate
LOS ANGELES	1210 E ADAMS BLVD	90011	5119021016	Low Medium II Residential	RD1.5-1	0	29	0.139815907	Residential - Single Family Residence	YES - Current	NO - Privately-Owned	Available	Not Used in Prior Housing Element	0	0.445513219	0	0.445513219	1	0	0	118-5A211	403	Southeast Los Angeles								Moderate
LOS ANGELES	1206 E ADAMS BLVD	90011	5119021017	Low Medium II Residential	RD1.5-1	0	29	0.106345827	Residential - Single Family Residence	YES - Current	NO - Privately-Owned	Available	Not Used in Prior Housing Element	0	0.181708574	0	0.181708574	1	3*	3*	118-5A211	398	Southeast Los Angeles								Moderate
LOS ANGELES	2604 S NAOMI AVE	90011	5119021018	Low Medium II Residential	RD1.5-1	0	29	0.106853844	Residential - Single Family Residence	YES - Current	NO - Privately-Owned	Available	Not Used in Prior Housing Element	0	0.181708574	0	0.181708574	1	3*	3*	118-5A211	390	Southeast Los Angeles								Moderate
LOS ANGELES	1258 E ADAMS BLVD	90011	5119021022	Low Medium II Residential	RD1.5-1	0	29	0.125709527	Residential - Three Units (Any Combination) - 4 Stories or Less	YES - Current	NO - Privately-Owned	Available	Not Used in Prior Housing Element	0	0.062683171	0	0.062683171	3	3*	3*	117A211	19	Southeast Los Angeles								Moderate
LOS ANGELES	1230 E ADAMS BLVD	90011	5119021023	Low Medium II Residential	RD1.5-1	0	29	0.127413242	Residential - Double, Duplex, or Two Units - 4 Stories or Less	YES - Current	NO - Privately-Owned	Available	Not Used in Prior Housing Element	0	0.006082992	0	0.006082992	2	3*	3*	118-5A211	431	Southeast Los Angeles								Moderate
LOS ANGELES	1250 1/2 E ADAMS BLVD	90011	5119021025	Low Medium II Residential	RD1.5-1	0	29	0.054632975	Residential - Four Units (Any Combination) - 4 Stories or Less	YES - Current	NO - Privately-Owned	Available	Not Used in Prior Housing Element	0	0	0.409671926	0.409671926	0	1*	1*	118-5A211	456	Southeast Los Angeles								Above Moderate
LOS ANGELES			5119021025	Low Medium II Residential	RD1.5-1	0	29	0.070250303	Residential - Four Units (Any Combination) - 4 Stories or Less	YES - Current	NO - Privately-Owned	Available	Not Used in Prior Housing Element	0	0	1.021542764	1.021542764	0	2*	2*	118-5A211	463	Southeast Los Angeles								Above Moderate
LOS ANGELES	1207 E ADAMS BLVD	90011	5119022003	Low Medium I Residential	[Q]R4-1	0	17	0.110218795	Residential - Single Family Residence	YES - Current	NO - Privately-Owned	Available	Not Used in Prior Housing Element	0	0	0.049691042	0.049691042	1	1*	1*	118-5A211	348	Southeast Los Angeles								Above Moderate
LOS ANGELES	1211 E ADAMS BLVD	90011	5119022004	Low Medium I Residential	[Q]R4-1	0	17	0.146121515	Residential - Double, Duplex, or Two Units - 4 Stories or Less	YES - Current	NO - Privately-Owned	Available	Not Used in Prior Housing Element	0	0	0.155596626	0.155596626	2	2*	2*	118-5A211	342	Southeast Los Angeles	Yes							Above Moderate
LOS ANGELES	1215 E ADAMS BLVD	90011	5119022005	Low Medium I Residential	[Q]R4-1	0	17	0.145292903	Residential - Single Family Residence - Vacant Land	YES - Current	NO - Privately-Owned	Available	Not Used in Prior Housing Element	0	0	0.282013857	0.282013857	0	2*	2*	118-5A211	350	Southeast Los Angeles								Above Moderate
LOS ANGELES	1219 E ADAMS BLVD	90011	5119022006	Low Medium I Residential	[Q]R4-1	0	17	0.144466488	Residential - Double, Duplex, or Two Units - 4 Stories or Less	YES - Current	NO - Privately-Owned	Available	Not Used in Prior Housing Element	0	0	0.177267426	0.177267426	2	2*	2*	118-5A211	356	Southeast Los Angeles	Yes							Above Moderate
LOS ANGELES	1223 E ADAMS BLVD	90011	5119022006	Low Medium I Residential	[Q]R4-1	0	17	0.143637448	Residential - Double, Duplex, or Two Units - 4 Stories or Less	YES - Current	NO - Privately-Owned	Available	Not Used in Prior Housing Element	0	0	0.177267426	0.177267426	2	2*	2*	118-5A211	362	Southeast Los Angeles	Yes							Above Moderate
LOS ANGELES	1227 E ADAMS BLVD	90011	5119022007	Low Medium I Residential	[Q]R4-1	0	17	0.142807638	Residential - Single Family Residence	YES - Current	NO - Privately-Owned	Available	Not Used in Prior Housing Element	0	0	0.118681473	0.118681473	1	2*	2*	118-5A211	367	Southeast Los Angeles								Above Moderate
LOS ANGELES	1231 E ADAMS BLVD	90011	5119022008	Low Medium I Residential	[Q]R4-1	0	17	0.141981134	Residential - Single Family Residence	YES - Current	NO - Privately-Owned	Available	Not Used in Prior Housing Element	0	0	0.118681473	0.118681473	1	2*	2*	118-5A211	371	Southeast Los Angeles								Above Moderate
LOS ANGELES	1241 E ADAMS BLVD	90011	5119022011	Low Medium I Residential	[Q]R4-1	0	17	0.139497451	Residential - Double, Duplex, or

LOS ANGELES	1260 E 25TH ST	90011	5119023004	Low Medium I Residential	R2-1	0	17	0.120989849	Residential - Double, Duplex, or Two Units - 4 Stories or Less	YES - Current	NO - Privately-Owned	Available	Not Used in Prior Housing Element	0	0	0.155596626	0.155596626	2	2*	2*	118-SA211 379	Southeast Los Angeles	Yes	Above Moderate
LOS ANGELES	1258 E 25TH ST	90011	5119023005	Low Medium I Residential	R2-1	0	17	0.1215286	Residential - Single Family Residence	YES - Current	NO - Privately-Owned	Available	Not Used in Prior Housing Element	0	0	0.118681473	0.118681473	1	2*	2*	118-SA211 373	Southeast Los Angeles		Above Moderate
LOS ANGELES	1244 E 25TH ST	90011	5119023009	Low Medium I Residential	R2-1	0	17	0.123132959	Residential - Double, Duplex, or Two Units - 4 Stories or Less	YES - Current	NO - Privately-Owned	Available	Not Used in Prior Housing Element	0	0	0.003544637	0.003544637	2	2*	2*	118-SA211 358	Southeast Los Angeles		Above Moderate
LOS ANGELES	1242 E 25TH ST	90011	5119023010	Low Medium I Residential	R2-1	0	17	0.123670846	Residential - Single Family Residence	YES - Current	NO - Privately-Owned	Available	Not Used in Prior Housing Element	0	0	0.049515688	0.049515688	1	2*	2*	118-SA211 353	Southeast Los Angeles		Above Moderate
LOS ANGELES	1236 E 25TH ST	90011	5119023011	Low Medium I Residential	R2-1	0	17	0.124204907	Residential - Single Family Residence	YES - Current	NO - Privately-Owned	Available	Not Used in Prior Housing Element	0	0	0.049515688	0.049515688	1	2*	2*	118-SA211 345	Southeast Los Angeles		Above Moderate
LOS ANGELES	1230 E 25TH ST	90011	5119023012	Low Medium I Residential	R2-1	0	17	0.124741378	Residential - Single Family Residence	YES - Current	NO - Privately-Owned	Available	Not Used in Prior Housing Element	0	0	0.118681473	0.118681473	1	2*	2*	118-SA211 337	Southeast Los Angeles		Above Moderate
LOS ANGELES	1226 E 25TH ST	90011	5119023013	Low Medium I Residential	R2-1	0	17	0.125275708	Residential - Single Family Residence	YES - Current	NO - Privately-Owned	Available	Not Used in Prior Housing Element	0	0	0.049515688	0.049515688	1	2*	2*	118-SA211 331	Southeast Los Angeles		Above Moderate
LOS ANGELES	1224 E 25TH ST	90011	5119023014	Low Medium I Residential	R2-1	0	17	0.125811676	Residential - Double, Duplex, or Two Units - 4 Stories or Less	YES - Current	NO - Privately-Owned	Available	Not Used in Prior Housing Element	0	0	0.005694533	0.005694533	2	2*	2*	118-SA211 324	Southeast Los Angeles	Yes	Above Moderate
LOS ANGELES	1220 E 25TH ST	90011	5119023015	Low Medium I Residential	R2-1	0	17	0.126348368	Residential - Single Family Residence	YES - Current	NO - Privately-Owned	Available	Not Used in Prior Housing Element	0	0	0.118681473	0.118681473	1	2*	2*	118-SA211 319	Southeast Los Angeles		Above Moderate
LOS ANGELES	1214 E 25TH ST	90011	5119023016	Low Medium I Residential	R2-1	0	17	0.126883827	Residential - Double, Duplex, or Two Units - 4 Stories or Less	YES - Current	NO - Privately-Owned	Available	Not Used in Prior Housing Element	0	0	0.155596626	0.155596626	2	2*	2*	118-SA211 315	Southeast Los Angeles	Yes	Above Moderate
LOS ANGELES	1206 E 25TH ST	90011	5119023018	Low Medium I Residential	R2-1	0	17	0.096316843	Residential - Single Family Residence	YES - Current	NO - Privately-Owned	Available	Not Used in Prior Housing Element	0	0	0.056031644	0.056031644	1	1*	1*	118-SA211 297	Southeast Los Angeles		Above Moderate
LOS ANGELES	1210 E 25TH ST	90011	5119023018	Low Medium I Residential	R2-1	0	17	0.127953978	Residential - Single Family Residence	YES - Current	NO - Privately-Owned	Available	Not Used in Prior Housing Element	0	0	0.125107956	0.125107956	1	2*	2*	118-SA211 302	Southeast Los Angeles		Above Moderate
LOS ANGELES	1250 E 25TH ST	90011	5119023024	Low Medium I Residential	R2-1	0	17	0.122596776	Residential - Double, Duplex, or Two Units - 4 Stories or Less	YES - Current	NO - Privately-Owned	Available	Not Used in Prior Housing Element	0	0	0.003544637	0.003544637	2	2*	2*	118-SA211 365	Southeast Los Angeles		Above Moderate
LOS ANGELES	1414 E 23RD ST	90011	5119024005	Low Medium I Residential	R2-1	0	17	0.121670741	Residential - Double, Duplex, or Two Units - 4 Stories or Less	YES - Current	NO - Privately-Owned	Available	Not Used in Prior Housing Element	0	0	0.155596626	0.155596626	2	2*	2*	118-SA211 213	Southeast Los Angeles	Yes	Above Moderate
LOS ANGELES	1418 E 23RD ST	90011	5119024006	Low Medium I Residential	R2-1	0	17	0.121447718	Residential - Single Family Residence	YES - Current	NO - Privately-Owned	Available	Not Used in Prior Housing Element	0	0	0.118681473	0.118681473	1	2*	2*	118-SA211 221	Southeast Los Angeles		Above Moderate
LOS ANGELES	1422 E 23RD ST	90011	5119024007	Low Medium I Residential	R2-1	0	17	0.121222752	Residential - Double, Duplex, or Two Units - 4 Stories or Less	YES - Current	NO - Privately-Owned	Available	Not Used in Prior Housing Element	0	0	0.155596626	0.155596626	2	2*	2*	118-SA211 229	Southeast Los Angeles	Yes	Above Moderate
LOS ANGELES	1426 E 23RD ST	90011	5119024008	Low Medium I Residential	R2-1	0	17	0.121001631	Residential - Single Family Residence	YES - Current	NO - Privately-Owned	Available	Not Used in Prior Housing Element	0	0	0.118681473	0.118681473	1	2*	2*	118-SA211 237	Southeast Los Angeles		Above Moderate
LOS ANGELES	1434 E 23RD ST	90011	5119024010	Low Medium I Residential	R2-1	0	17	0.120554295	Residential - Single Family Residence	YES - Current	NO - Privately-Owned	Available	Not Used in Prior Housing Element	0	0	0.118681473	0.118681473	1	2*	2*	118-SA211 250	Southeast Los Angeles		Above Moderate
LOS ANGELES	1436 E 23RD ST	90011	5119024011	Low Medium I Residential	R2-1	0	17	0.120330841	Residential - Double, Duplex, or Two Units - 4 Stories or Less	YES - Current	NO - Privately-Owned	Available	Not Used in Prior Housing Element	0	0	0.155596626	0.155596626	2	2*	2*	118-SA211 256	Southeast Los Angeles	Yes	Above Moderate
LOS ANGELES	1205 E 25TH ST	90011	5119024012	Low Medium I Residential	[Q]R4-1	0	17	0.131919059	Residential - Double, Duplex, or Two Units - 4 Stories or Less	YES - Current	NO - Privately-Owned	Available	Not Used in Prior Housing Element	0	0	0.155596626	0.155596626	2	2*	2*	118-SA211 240	Southeast Los Angeles	Yes	Above Moderate
LOS ANGELES	1209 E 25TH ST	90011	5119024013	Low Medium I Residential	[Q]R4-1	0	17	0.130855283	Residential - Double, Duplex, or Two Units - 4 Stories or Less	YES - Current	NO - Privately-Owned	Available	Not Used in Prior Housing Element	0	0	0.155596626	0.155596626	2	2*	2*	118-SA211 246	Southeast Los Angeles	Yes	Above Moderate
LOS ANGELES	1217 E 25TH ST	90011	5119024015	Low Medium I Residential	[Q]R4-1	0	17	0.128731195	Residential - Single Family Residence	YES - Current	NO - Privately-Owned	Available	Not Used in Prior Housing Element	0	0	0.118681473	0.118681473	1	2*	2*	118-SA211 259	Southeast Los Angeles		Above Moderate
LOS ANGELES	1225 E 25TH ST	90011	5119024017	Low Medium I Residential	[Q]R4-1	0	17	0.126606583	Residential - Double, Duplex, or Two Units - 4 Stories or Less	YES - Current	NO - Privately-Owned	Available	Not Used in Prior Housing Element	0	0	0.155596626	0.155596626	2	2*	2*	118-SA211 271	Southeast Los Angeles	Yes	Above Moderate
LOS ANGELES	1227 E 25TH ST	90011	5119024018	Low Medium I Residential	[Q]R4-1	0	17	0.125546029	Residential - Single Family Residence	YES - Current	NO - Privately-Owned	Available	Not Used in Prior Housing Element	0	0	0.118681473	0.118681473	1	2*	2*	118-SA211 279	Southeast Los Angeles		Above Moderate
LOS ANGELES	1235 E 25TH ST	90011	5119024019	Low Medium I Residential	[Q]R4-1	0	17	0.124481654	Residential - Double, Duplex, or Two Units - 4 Stories or Less	YES - Current	NO - Privately-Owned	Available	Not Used in Prior Housing Element	0	0	0.009301568	0.009301568	2	2*	2*	118-SA211 284	Southeast Los Angeles	Yes	Above Moderate
LOS ANGELES	2330 S NAOMI AVE	90011	5119024021	Low Medium I Residential	[Q]R4-1	0	17	0.127378708	Institutional - Church - One Story	YES - Current	NO - Privately-Owned	Available	Not Used in Prior Housing Element	0	0	0.036605798	0.036605798	1	2*	2*	118-SA211 234	Southeast Los Angeles		Above Moderate
LOS ANGELES	1442 E 23RD ST	90011	5119025001	Low Medium I Residential	R2-1	0	17	0.120108772	Residential - Single Family Residence	YES - Current	NO - Privately-Owned	Available	Not Used in Prior Housing Element	0	0	0.049515688	0.049515688	1	2*	2*	118-SA211 264	Southeast Los Angeles		Above Moderate
LOS ANGELES	1448 E 23RD ST	90011	5119025002	Low Medium I Residential	R2-1	0	17	0.119885797	Residential - Double, Duplex, or Two Units - 4 Stories or Less	YES - Current	NO - Privately-Owned	Available	Not Used in Prior Housing Element	0	0	0.155596626	0.155596626	2	2*	2*	118-SA211 270	Southeast Los Angeles	Yes	Above Moderate
LOS ANGELES	1450 E 23RD ST	90011	5119025003	Low Medium I Residential	R2-1	0	17	0.119661665	Residential - Single Family Residence	YES - Current	NO - Privately-Owned	Available	Not Used in Prior Housing Element	0	0	0.118681473	0.118681473	1	2*	2*	118-SA211 277	Southeast Los Angeles		Above Moderate
LOS ANGELES	1452 E 23RD ST	90011	5119025004	Low Medium I Residential	R2-1	0	17	0.119439034	Residential - Double, Duplex, or Two Units - 4 Stories or Less	YES - Current	NO - Privately-Owned	Available	Not Used in Prior Housing Element	0	0	0.003544637	0.003544637	2	2*	2*	118-SA211 282	Southeast Los Angeles		Above Moderate
LOS ANGELES	1456 E 23RD ST	90011	5119025005	Low Medium I Residential	R2-1	0	17	0.119215495	Residential - Double, Duplex, or Two Units - 4 Stories or Less	YES - Current	NO - Privately-Owned	Available	Not Used in Prior Housing Element	0	0	0.118681473	0.118681473	1	2*	2*	118-SA211 288	Southeast Los Angeles		Above Moderate
LOS ANGELES	1478 E 23RD ST	90011	5119025008	Low Medium II Residential	RD2-1	0	21	0.099918451	Residential - Single Family Residence	YES - Current	NO - Privately-Owned	Available	Not Used in Prior Housing Element	0	0	0.118681473	0.118681473	1	2*	2*	118-SA211 322	Southeast Los Angeles		Above Moderate
LOS ANGELES	1468 E 23RD ST	90011	5119025010	Low Medium I Residential	R2-1	0	17	0.147123181	Residential - Double, Duplex, or Two Units - 4 Stories or Less	YES - Current	NO - Privately-Owned	Available	Not Used in Prior Housing Element	0	0	0.127250907	0.127250907	2	2*	2*	118-SA211 310	Southeast Los Angeles	Yes	Above Moderate
LOS ANGELES	1241 E 25TH ST	90011	5119025011	Low Medium I Residential	[Q]R4-1	0	17	0.12235819	Residential - Double, Duplex, or Two Units - 4 Stories or Less	YES - Current	NO - Privately-Owned	Available	Not Used in Prior Housing Element	0	0	0.155596626	0.155596626	2	2*	2*	118-SA211 300	Southeast Los Angeles	Yes	Above Moderate
LOS ANGELES	1253 E 25TH ST	90011	5119025014	Low Medium I Residential	[Q]R4-1	0	17	0.119171751	Residential - Double, Duplex, or Two Units - 4 Stories or Less	YES - Current	NO - Privately-Owned	Available	Not Used in Prior Housing Element	0	0	0.155596626	0.155596626	2	2*	2*	118-SA211 318	Southeast Los Angeles	Yes	Above Moderate
LOS ANGELES	1257 E 25TH ST	90011	5119025015	Low Medium I Residential	[Q]R4-1	0	17	0.11810815	Residential - Double, Duplex, or Two Units - 4 Stories or Less	YES - Current	NO - Privately-Owned	Available	Not Used in Prior Housing Element	0	0	0.155596626	0.155596626	2	2*	2*	118-SA211 323	Southeast Los Angeles	Yes	Above Moderate
LOS ANGELES	1265 E 25TH ST	90011	5119025017	Low Medium I Residential	[Q]R4-1	0	17	0.11615198	Residential - Double, Duplex, or Two Units - 4 Stories or Less	YES - Current	NO - Privately-Owned	Available	Not Used in Prior Housing Element	0	0	0.155596626	0.155596626	2	2*	2*	118-SA211 336	Southeast Los Angeles	Yes	Above Moderate
LOS ANGELES	1269 E 25TH ST	90011	5119025018	Low Medium I Residential	[Q]R4-1	0	17	0.115092912	Residential - Single Family Residence	YES - Current	NO - Privately-Owned	Available	Not Used in Prior Housing Element	0	0	0.118681473	0.118681473	1	2*	2*	118-SA211 344	Southeast Los Angeles		Above Moderate
LOS ANGELES	1273 E 25TH ST	90011	5119025019	Low Medium II Residential	RD2-1	0	21	0.114410409	Commercial - Store Combination - Store and Residential Combination - One Story	YES - Current	NO - Privately-Owned	Available	Not Used in Prior Housing Element	0	0	0.012067102	0.012067102	1	2*	2*	118-SA211 352	Southeast Los Angeles	Yes	Above Moderate
LOS ANGELES	2321 S HOOPER AVE	90011	5119026022	Low Medium II Residential	RD2-1	0	21	0.145800421	Commercial - Store Combination - Store and Residential Combination - One Story	YES - Current	NO - Privately-Owned	Available	Not Used in Prior Housing Element	0	0.018385077	0	0.018385077	1	3*	3*	118-SA211 359	Southeast Los Angeles	Yes	Moderate
LOS ANGELES	1419 E 23RD ST	90011	5119026006	Low Medium I Residential	R2-1	0	17	0.130824686	Residential - Double, Duplex, or Two Units - 4 Stories or Less	YES - Current	NO - Privately-Owned	Available	Not Used in Prior Housing Element	0	0	0.041659561	0.041659561	2	2*	2*	118-SA211 176	Southeast Los Angeles	Yes	Above Moderate
LOS ANGELES	1423 E 23RD ST	90011	5119026007	Low Medium I Residential	R2-1	0	17	0.130741069	Residential - Single Family Residence	YES - Current	NO - Privately-Owned	Available	Not Used in Prior Housing Element	0	0	0.118681473	0.118681473	1	2*	2*	118-SA211 182	Southeast Los Angeles		Above Moderate
LOS ANGELES	1431 E 23RD ST	90011	5119026009	Low Medium I Residential	R2-1	0	17	0.130574017	Residential - Double, Duplex, or Two Units - 4 Stories or Less	YES - Current	NO - Privately-Owned	Available	Not Used in Prior Housing Element	0	0	0.155596626	0.155596626	2	2*	2*	118-SA211 192	Southeast Los Angeles	Yes	Above Moderate
LOS ANGELES	1435 E 23RD ST	90011	5119026010	Low Medium I Residential	R2-1	0	17	0.130488773	Residential - Single Family Residence	YES - Current	NO - Privately-Owned	Available	Not Used in Prior Housing Element	0	0	0.118681473	0.118681473	1	2*	2*	118-SA211 197	Southeast Los Angeles		Above Moderate
LOS ANGELES	1443 E 23RD ST	90011	5119026012	Low Medium I Residential	R2-1	0	17	0.130322614	Residential - Double, Duplex, or Two Units - 4 Stories or Less	YES - Current	NO - Privately-Owned	Available	Not Used in Prior Housing Element	0	0	0.023334087	0.023334087	2	2*	2*	118-SA211 211	Southeast Los Angeles	Yes	Above Moderate
LOS ANGELES	1447 E 23RD ST	90011	5119026013	Low Medium I Residential	R2-1	0	17	0.130237273	Residential - Single Family Residence	YES - Current	NO - Privately-Owned	Available	Not Used in Prior Housing Element	0	0	0.118681473	0.118681473	1	2*	2*	118-SA211 218	Southeast Los Angeles		Above Moderate
LOS ANGELES	1449 E 23RD ST	90011	5119026014	Low Medium I Residential	R2-1	0	17	0.13015556	Residential - Double, Duplex, or Two Units - 4 Stories or Less	YES - Current	NO - Privately-Owned	Available	Not Used in Prior Housing Element	0	0	0.155596626	0.155596626	2	2*	2*	118-SA211 226	Southeast Los Angeles	Yes	Above Moderate
LOS ANGELES	1459 E 23RD ST	90011	5119026016	Low Medium I Residential	R2-1	0	17	0.129986914	Residential - Double, Duplex, or Two Units - 4 Stories or Less	YES - Current	NO - Privately-Owned	Available	Not Used in Prior Housing Element	0	0	0.041659561	0.041659561	2	2*	2*	118-SA211 239	Southeast Los Angeles	Yes	Above Moderate
LOS ANGELES	1461 E 23RD ST	90011	5119026017	Low Medium I Residential	R2-1	0	17	0.130261166	Residential - Double, Duplex, or Two Units - 4 Stories or Less	YES - Current	NO - Privately-Owned	Available	Not Used in Prior Housing Element	0	0	0.155596626	0.155596626	2	2*	2*	118-SA211 245	Southeast Los Angeles	Yes	Above Moderate
LOS ANGELES	2219 S HOOPER AVE	90011	5119026022	Low Medium II Residential	RD2-1	0	21	0.156637748	Residential - Three Units (Any Combination) - 4 Stories or Less	YES - Current	NO - Privately-Owned	Available	Not Used in Prior Housing Element	0	0.235610282	0	0.235610282	3	3*	3*	118-SA211 275	Southeast Los Angeles	Yes	Moderate
LOS ANGELES	1400 E 22ND ST	90011	5119027001	Low Medium I Residential	R2-1	0	17	0.074628653	Residential - Single Family Residence	YES - Current	NO - Privately-Owned	Available	Not Used in Prior Housing Element	0	0	0.053121805	0.053121805	1	1*	1*	118-SA211 104	Southeast Los Angeles		Above Moderate
LOS ANGELES	1412 E 22ND ST	90011	5119027005	Low Medium I Residential	R2-1	0	17	0.129897364	Residential - Double, Duplex, or Two Units - 4 Stories or Less	YES - Current	NO - Privately-Owned	Available	Not Used in Prior Housing Element	0	0	0.155596626	0.155596626	2	2*	2*	118-SA211 127	Southeast Los Angeles	Yes	Above Moderate
LOS ANGELES	1422 E 22ND ST	90011	5119027007	Low Medium I Residential	R2-1	0	17	0.129859767	Residential - Double, Duplex, or Two Units - 4 Stories or Less	YES - Current	NO - Privately-Owned	Available	Not Used in Prior Housing Element	0	0	0.155596626	0.155596626	2	2*	2*	118-SA211 142	Southeast Los Angeles	Yes	Above Moderate
LOS ANGELES	1426 E 22ND ST	90011	5119027008	Low Medium I Residential	R2-1	0	17	0.129840246	Residential - Single Family Residence	YES - Current	NO - Privately-Owned	Available	Not Used in Prior Housing Element	0	0	0.118681473	0.118681473	1	2*	2*	118-SA211 149	Southeast Los Angeles		Above Moderate
LOS ANGELES	1434 E 22ND ST	90011	5119027010	Low Medium I Residential	R2-1	0	17	0.129801204	Residential - Single Family Residence	YES - Current	NO - Privately-Owned	Available	Not Used in Prior Housing Element	0	0	0.118681473	0.118681473	1	2*	2*	118-SA211 163	Southeast Los Angeles		Above Moderate
LOS ANGELES	1436 E 22ND ST	90011	5119027011	Low Medium I Residential	R2-1	0	17	0.129781032	Residential - Double, Duplex, or Two Units - 4 Stories or Less	YES - Current	NO - Privately-Owned	Available	Not Used in Prior Housing Element	0	0	0.103983879	0.103983879	2	2*	2*	118-SA211 170	Southeast Los Angeles		Above Moderate
LOS ANGELES	1442 E 22ND ST	90011	5119027012	Low Medium I Residential	R2-1	0	17	0.129760649	Residential - Double, Duplex, or Two Units - 4 Stories or Less	YES - Current	NO - Privately-Owned	Available	Not Used in Prior Housing Element	0	0	0.155596626	0.155596626	2	2*	2*	118-SA211 178	Southeast Los Angeles	Yes	Above Moderate
LOS ANGELES	1446 E 22ND ST	90011	5119027013	Low Medium I Residential	R2-1	0	17	0.129743124	Residential - Single Family Residence	YES - Current	NO - Privately-Owned	Available	Not Used in Prior Housing Element	0	0	0.118681473	0.118681473	1	2*	2*	118-SA211 184	Southeast Los Angeles		Above Moderate
LOS ANGELES	1454 E 22ND ST	90011	5119027015	Low Medium I Residential	R2-1	0	17	0.129702431	Residential - Single Family Residence	YES - Current	NO - Privately-Owned	Available	Not Used in Prior Housing Element	0	0	0.118681473	0.118681473	1	2*	2*	118-SA211 193	Southeast Los Angeles		Above Moderate
LOS ANGELES	1458 E 22ND ST	90011	5119027016	Low Medium I Residential	R2-1	0	17	0.129681264	Residential - Single Family Residence	YES - Current	NO - Privately-Owned	Available	Not Used in Prior Housing Element	0	0	0.118681473	0.118681473	1	2*	2*	118-SA211 198	Southeast Los Angeles		Above Moderate
LOS ANGELES	1460 E 22ND ST	90011	5119027017	Low Medium I Residential	R2-1	0	17	0.104393442	Residential - Single Family Residence	YES - Current	NO - Privately-Owned	Available	Not Used in Prior Housing Element	0	0	0.040466294	0.040466294	1	1*	1*	118-SA211 206	Southeast Los Angeles		Above Moderate
LOS ANGELES	1480 E 22ND ST	90011	5119027019	Low Medium II Residential	RD2-1	0	21	0.158610865	Residential - Single Family Residence	YES - Current	NO - Privately-Owned	Available	Not Used in Prior Housing Element	0	0.181708574	0	0.181708574	1	3*	3*	118-SA211 236	Southeast Los Angeles		Moderate
LOS ANGELES	1468 E 22ND ST	90011	5119027020	Low Medium II Residential	RD2-1	0	21	0.155127396	Residential - Single Family Residence	YES - Current	NO - Privately-Owned	Available	Not Used in Prior Housing Element	0	0.181708574	0	0.181708574	1	3*	3*	118-SA211 227	Southeast Los Angeles		Moderate
LOS ANGELES		5119028001		Low Medium I Residential	R2-1	0	17	0.044433439	Residential - Single Family Residence - Vacant Land	YES - Current	NO - Privately-Owned	Available	Not Used in Prior Housing Element	0	0	0.068782932	0.068782932	0	0	0	118-SA211 62	Southeast Los Angeles		Above Moderate
LOS ANGELES	1407 E 22ND ST	90011	5119028003	Low Medium I Residential	R2-1	0	17	0.130942512	Residential - Single Family Residence	YES - Current	NO - Privately-Owned	Available	Not Used in Prior Housing Element	0	0	0.118681473	0.118681473	1	2*	2*	118-SA211 67	Southeast Los Angeles		Above Moderate
LOS ANGELES	1411 E 22ND ST	90011	5119028004	Low Medium I Residential	R2-1	0	17	0.13086631	Residential - Double, Duplex, or Two Units - 4 Stories or Less	YES - Current	NO - Privately-Owned	Available	Not Used in Prior Housing Element	0	0	0.155596626	0.155596626	2	2*	2*	118-SA211 75	Southeast Los Angeles	Yes	Above Moderate
LOS ANGELES	1415 E 22ND ST	90011	5119028005	Low Medium I Residential	R2-1	0	17	0.130793004	Residential - Single Family Residence	YES - Current	NO - Privately-Owned	Available	Not Used in Prior Housing Element	0	0	0.118681473	0.118681473	1	2*	2*	118-SA211 80	Southeast Los Angeles		Above Moderate
LOS ANGELES	1419 E 22ND ST	90011	5119028006	Low Medium I Residential	R2-1	0	17	0.13071838	Residential - Single Family Residence	YES - Current	NO - Privately-Owned	Available	Not Used in Prior Housing Element	0	0	0.118681473	0.118681473	1	2*	2*	118-SA211 86	Southeast Los Angeles		Above Moderate
LOS ANGELES	1425 E 22ND ST	90011	5119028007	Low Medium I Residential	R2-1	0	17	0.130642786	Residential - Single Family Residence	YES - Current	NO - Privately-Owned	Available	Not Used in Prior Housing Element	0	0	0.118681473	0.118681473	1	2*	2*	118-SA211 92	Southeast Los Angeles		Above Moderate
LOS ANGELES	1427 E 22ND ST	90011	5119028008	Low Medium I Residential	R2-1	0	17	0.13056785	Residential - Single Family Residence	YES - Current	NO - Privately-Owned	Available	Not Used in Prior Housing Element	0	0	0.118681473	0.118681473	1	2*	2*	118-SA211 97	Southeast Los Angeles		Above Moderate
LOS ANGELES	1431 E 22ND ST	90011	5119028009	Low Medium I Residential	R2-1	0	17	0.130493883	Residential - Single Family Residence	YES - Current	NO - Privately-Owned	Available	Not Used in Prior Housing Element	0	0	0.118681473	0.118681473	1	2*	2*	118-SA211 101	Southeast Los Angeles		Above Moderate
LOS ANGELES	1435 E 22ND ST	90011	5119028010	Low Medium I Residential	R2-1	0	17	0.130418291	Residential - Double, Duplex, or Two Units - 4 Stories or Less	YES - Current	NO - Privately-Owned	Available	Not Used in Prior Housing Element	0	0	0.155596626	0.155596626	2	2*	2*	118-SA211 107	Southeast Los Angeles	Yes	Above Moderate
LOS ANGELES	1439 E 22ND ST	90011	5119028011	Low Medium I Residential	R2-1	0	17	0.130344217	Residential - Double, Duplex, or Two Units - 4 Stories or Less	YES - Current	NO - Privately-Owned	Available	Not Used in Prior Housing Element	0	0	0.155596626	0.155596626	2	2*	2*	118-SA211 114	Southeast Los Angeles	Yes	Above Moderate
LOS ANGELES	1447 E 22ND ST	90011	5119028013	Low Medium I Residential	R2-1	0	17	0.130194275	Residential - Single Family Residence	YES - Current	NO - Privately-Owned	Available	Not Used in Prior Housing Element	0	0	0.118681473	0.118681473	1	2*	2*	118-SA211 130	Southeast Los Angeles		Above Moderate
LOS ANGELES	1469 E 22ND ST	90011	5119028018	Low Medium I Residential	R2-1	0	17	0.154680356	Residential - Single Family Residence	YES - Current	NO - Privately-Owned	Available	Not Used in Prior Housing Element	0	0	0.096890849	0.096890849	1	2*	2*	118-SA211 172	Southeast Los Angeles		Above Moderate
LOS ANGELES	1473 E 22ND ST	90011	5119028019	Low Medium II Residential	RD2-1	0	21	0.154576312	Residential - Single Family Residence	YES - Current	NO - Privately-Owned	Available	Not Used in Prior Housing Element	0	0.181708574	0	0.181708574	1	3*	3*	118-SA211 179	Southeast Los Angeles		Moderate
LOS ANGELES	2108 S NAOMI AVE	90011	5119029001	Low Medium I Residential	[Q]R4-1	0	17	0.131076436	Residential - Single Family Residence - Vacant Land	YES - Current	NO - Privately-Owned	Available	Not Used in Prior Housing Element	0	0	0.282013857	0.282013857	0	2*	2*	118-SA211 25	Southeast Los Angeles		Above Moderate
LOS ANGELES	1402 E 21ST ST	90011	5119029002	Low Medium I Residential	[Q]R4-1	0	17	0.130999236	Residential - Double, Duplex, or Two Units - 4 Stories or Less	YES - Current	NO - Privately-Owned	Available	Not Used in Prior Housing Element	0	0	0.155596626	0.155596626	2	2*	2*	118-SA211 31	Southeast Los Angeles	Yes	Above Moderate
LOS ANGELES	1406 E 21ST ST	90011	5119029003	Low Medium I Residential	[Q]R4-1	0	17	0.130925092	Residential - Double, Duplex, or Two Units - 4 Stories or Less	YES - Current	NO - Privately-Owned	Available	Not Used in Prior Housing Element	0	0	0.155596626	0.155596626	2	2*	2*	118-SA211 38	Southeast Los Angeles	Yes	Above Moderate
LOS ANGELES	1414 E 21ST ST	90011	5119029004	Low Medium I Residential	[Q]R4-1	0	17	0.130849706	Residential - Double, Duplex, or Two Units - 4 Stories or Less	YES - Current	NO - Privately-Owned	Available	Not Used in Prior Housing Element	0	0	0.041659561	0.041659561	2	2*	2*	118-SA211 45	Southeast Los Angeles	Yes	Above Moderate
LOS ANGELES	1418 1/4 E 21ST ST	90011	5119029005	Low Medium I Residential	[Q]R4-1	0	17	0.130772098	Residential - Double, Duplex, or Two Units - 4 Stories or Less	YES - Current	NO - Privately-Owned	Available	Not Used in Prior Housing Element	0	0	0.155596626	0.155596626	2	2*	2*	118-SA211 52	Southeast Los Angeles	Yes	Above Moderate
LOS ANGELES	1422 E 21ST ST	90011	5119029006	Low Medium I Residential	[Q]R4-1	0	17	0.130696326	Residential - Double, Duplex, or Two Units - 4 Stories or Less	YES - Current	NO - Privately-Owned	Available	Not Used in Prior Housing Element	0	0	0.155596626	0.155596626	2	2*	2*	118-SA211 57	Southeast Los Angeles	Yes	Above Moderate
LOS ANGELES	1426 E 21ST ST	90011	5119029007	Low Medium I Residential	[Q]R4-1	0	17	0.130621522	Residential - Double, Duplex, or Two Units - 4 Stories or Less	YES - Current	NO - Privately-Owned	Available	Not Used in Prior Housing Element	0	0	0.155596626	0.155596626	2	2*	2*	118-SA211 63	Southeast Los Angeles	Yes	Above Moderate
LOS ANGELES	1438 E 21ST ST	90011	5119029010	Low Medium I Residential	[Q]R4-1	0	17	0.130390926	Residential - Single Family Residence	YES - Current	NO - Privately-Owned	Available	Not Used in Prior Housing Element	0	0	0.118681473	0.118681473	1	2*	2*	118-SA211 81	Southeast Los Angeles		Above Moderate
LOS ANGELES	1442 E 21ST ST

LOS ANGELES	1415 E 21ST ST	90011	5119030004	Low Medium II Residential	RD2-1	0	21	0.133702262	Residential - Single Family Residence	YES - Current	NO - Privately-Owned	Available	Not Used in Prior Housing Element	0	0	0.096890849	0.096890849	1	2*	2*	120A211	412	Southeast Los Angeles							Above Moderate
LOS ANGELES	1417 E 21ST ST	90011	5119030005	Low Medium II Residential	RD2-1	0	21	0.136400807	Residential - Single Family Residence	YES - Current	NO - Privately-Owned	Available	Not Used in Prior Housing Element	0	0	0.040241714	0.040241714	1	2*	2*	120A211	420	Southeast Los Angeles							Above Moderate
LOS ANGELES			5119030006	Low Medium II Residential	RD2-1	0	21	0.06637913	Residential - Single Family Residence - Vacant Land	YES - Current	NO - Privately-Owned	Available	Not Used in Prior Housing Element	0	0	0.201909494	0.201909494	0	1*	1*	118-5A211	12	Southeast Los Angeles							Above Moderate
LOS ANGELES	1431 E 21ST ST	90011	5119030008	Low Medium II Residential	RD2-1	0	21	0.132289536	Residential - Double, Duplex, or Two Units - 4 Stories or Less	YES - Current	NO - Privately-Owned	Available	Not Used in Prior Housing Element	0	0	0.127250907	0.127250907	2	2*	2*	118-5A211	22	Southeast Los Angeles		Yes					Above Moderate
LOS ANGELES	1435 E 21ST ST	90011	5119030009	Low Medium II Residential	RD2-1	0	21	0.131996716	Residential - Single Family Residence	YES - Current	NO - Privately-Owned	Available	Not Used in Prior Housing Element	0	0	0.096890849	0.096890849	1	2*	2*	118-5A211	28	Southeast Los Angeles							Above Moderate
LOS ANGELES	1439 E 21ST ST	90011	5119030010	Low Medium II Residential	RD2-1	0	21	0.131699263	Residential - Double, Duplex, or Two Units - 4 Stories or Less	YES - Current	NO - Privately-Owned	Available	Not Used in Prior Housing Element	0	0	0.127250907	0.127250907	2	2*	2*	118-5A211	35	Southeast Los Angeles		Yes					Above Moderate
LOS ANGELES	1443 E 21ST ST	90011	5119030011	Low Medium II Residential	RD2-1	0	21	0.131402469	Residential - Single Family Residence	YES - Current	NO - Privately-Owned	Available	Not Used in Prior Housing Element	0	0	0.096890849	0.096890849	1	2*	2*	118-5A211	43	Southeast Los Angeles							Above Moderate
LOS ANGELES	1447 E 21ST ST	90011	5119030012	Low Medium II Residential	RD2-1	0	21	0.131107603	Residential - Single Family Residence	YES - Current	NO - Privately-Owned	Available	Not Used in Prior Housing Element	0	0	0.096890849	0.096890849	1	2*	2*	118-5A211	50	Southeast Los Angeles							Above Moderate
LOS ANGELES	1455 E 21ST ST	90011	5119030014	Low Medium II Residential	RD2-1	0	21	0.130515514	Residential - Double, Duplex, or Two Units - 4 Stories or Less	YES - Current	NO - Privately-Owned	Available	Not Used in Prior Housing Element	0	0	0.155596626	0.155596626	2	2*	2*	118-5A211	60	Southeast Los Angeles		Yes					Above Moderate
LOS ANGELES	1459 E 21ST ST	90011	5119030015	Low Medium II Residential	RD2-1	0	21	0.130219041	Residential - Single Family Residence	YES - Current	NO - Privately-Owned	Available	Not Used in Prior Housing Element	0	0	0.118681473	0.118681473	1	2*	2*	118-5A211	65	Southeast Los Angeles							Above Moderate
LOS ANGELES	1463 E 21ST ST	90011	5119030016	Low Medium II Residential	RD2-1	0	21	0.215175437	Residential - Single Family Residence	YES - Current	NO - Privately-Owned	Available	Not Used in Prior Housing Element	0	0.529963231	0	0.529963231	1	0	0	118-5A211	73	Southeast Los Angeles							Moderate
LOS ANGELES	2015 S HOOPER AVE	90011	5119030019	Low Medium II Residential	RD2-1	0	21	0.149275206	Commercial - Store Combination - Store and Residential Combination - One Story	YES - Current	NO - Privately-Owned	Available	Not Used in Prior Housing Element	0	0.107728386	0	0.107728386	2	3*	3*	118-5A213	60	Southeast Los Angeles		Yes					Moderate
LOS ANGELES	1402 E 20TH ST	90011	5119031001	Low Medium II Residential	RD2-1	0	21	0.072508103	Residential - Single Family Residence	YES - Current	NO - Privately-Owned	Available	Not Used in Prior Housing Element	0	0	0.049691042	0.049691042	1	1*	1*	120A211	350	Southeast Los Angeles							Above Moderate
LOS ANGELES	1406 E 20TH ST	90011	5119031004	Low Medium II Residential	RD2-1	0	21	0.134707475	Residential - Double, Duplex, or Two Units - 4 Stories or Less	YES - Current	NO - Privately-Owned	Available	Not Used in Prior Housing Element	0	0	0.022232151	0.022232151	2	2*	2*	120A211	357	Southeast Los Angeles							Above Moderate
LOS ANGELES	1414 E 20TH ST	90011	5119031006	Low Medium II Residential	RD2-1	0	21	0.13412274	Residential - Single Family Residence	YES - Current	NO - Privately-Owned	Available	Not Used in Prior Housing Element	0	0	0.040241714	0.040241714	1	2*	2*	120A211	370	Southeast Los Angeles							Above Moderate
LOS ANGELES	1426 E 20TH ST	90011	5119031009	Low Medium II Residential	RD2-1	0	21	0.133246157	Residential - Double, Duplex, or Two Units - 4 Stories or Less	YES - Current	NO - Privately-Owned	Available	Not Used in Prior Housing Element	0	0	0.127250907	0.127250907	2	2*	2*	120A211	392	Southeast Los Angeles		Yes					Above Moderate
LOS ANGELES	1442 E 20TH ST	90011	5119031013	Low Medium II Residential	RD2-1	0	21	0.120742582	Residential - Single Family Residence	YES - Current	NO - Privately-Owned	Available	Not Used in Prior Housing Element	0	0	0.118681473	0.118681473	1	2*	2*	120A211	424	Southeast Los Angeles							Above Moderate
LOS ANGELES	1446 E 20TH ST	90011	5119031014	Low Medium II Residential	RD2-1	0	21	0.134307756	Residential - Double, Duplex, or Two Units - 4 Stories or Less	YES - Current	NO - Privately-Owned	Available	Not Used in Prior Housing Element	0	0	0.127250907	0.127250907	2	2*	2*	118-5A211	14	Southeast Los Angeles		Yes					Above Moderate
LOS ANGELES	1454 E 20TH ST	90011	5119031016	Low Medium II Residential	RD2-1	0	21	0.131199751	Residential - Single Family Residence	YES - Current	NO - Privately-Owned	Available	Not Used in Prior Housing Element	0	0	0.096890849	0.096890849	1	2*	2*	118-5A211	24	Southeast Los Angeles							Above Moderate
LOS ANGELES	1472 E 20TH ST	90011	5119031021	Neighborhood Commercial	(Q)C2-1VL	0	54	0.148363654	Residential - Single Family Residence	YES - Current	NO - Privately-Owned	Available	Not Used in Prior Housing Element	0.974046803	0	0	0.974046803	1	0	0	118-5A213	33	Southeast Los Angeles							Lower
LOS ANGELES	1468 E 20TH ST	90011	5119031022	Neighborhood Commercial	(Q)CR-1VL	0	29	0.152018988	Residential - Double, Duplex, or Two Units - 4 Stories or Less	YES - Current	NO - Privately-Owned	Available	Not Used in Prior Housing Element	0	0.488678169	0	0.488678169	2	0	0	118-5A213	27	Southeast Los Angeles		Yes					Moderate
LOS ANGELES	1476 E 20TH ST	90011	5119031027	Neighborhood Commercial	(Q)C2-1VL	0	54	0.147387465	Commercial - Store - One Story	YES - Current	NO - Privately-Owned	Available	Not Used in Prior Housing Element	0.1796057	0	0	0.1796057	0	0	0	118-5A213	36	Southeast Los Angeles							Lower
LOS ANGELES	1460 E 20TH ST	90011	5119031028	Low Medium II Residential	RD2-1	0	21	0.20513335	Institutional - Church - One Story	YES - Current	NO - Privately-Owned	Available	Not Used in Prior Housing Element	0	0.012774362	0	0.012774362	2	0	0	118-5A211	39	Southeast Los Angeles							Moderate
LOS ANGELES	116 E 31ST ST	90011	5120001006	Low Medium II Residential	(Q)RA4-1	0	21	0.143432238	Residential - Single Family Residence	YES - Current	NO - Privately-Owned	Available	Not Used in Prior Housing Element	0	0.155796486	0	0.155796486	1	3*	3*	118-5A205	35	Southeast Los Angeles							Moderate
LOS ANGELES	120 E 31ST ST	90011	5120001007	Low Medium II Residential	(Q)RA4-1	0	21	0.143456231		YES - Current	NO - Privately-Owned	Available	Not Used in Prior Housing Element	0	0.155796486	0	0.155796486	1	3*	3*	118-5A205	39	Southeast Los Angeles							Moderate
LOS ANGELES	124 E 31ST ST	90011	5120001008	Low Medium II Residential	(Q)RA4-1	0	21	0.143455271	Residential - Double, Duplex, or Two Units - 4 Stories or Less	YES - Current	NO - Privately-Owned	Available	Not Used in Prior Housing Element	0	0.005091171	0	0.005091171	2	3*	3*	118-5A205	47	Southeast Los Angeles							Moderate
LOS ANGELES	130 E 31ST ST	90011	5120001009	Low Medium II Residential	(Q)RA4-1	0	21	0.143455891	Residential - Single Family Residence	YES - Current	NO - Privately-Owned	Available	Not Used in Prior Housing Element	0	0.155796486	0	0.155796486	1	3*	3*	118-5A205	51	Southeast Los Angeles							Moderate
LOS ANGELES	206 E 31ST ST	90011	5120001011	Low Medium II Residential	(Q)RA4-1	0	21	0.143455271	Residential - Three Units (Any Combination) - 4 Stories or Less	YES - Current	NO - Privately-Owned	Available	Not Used in Prior Housing Element	0	0.127967262	0	0.127967262	3	3*	3*	118-5A205	64	Southeast Los Angeles							Moderate
LOS ANGELES	216 E 31ST ST	90011	5120001014	Low Medium II Residential	(Q)RA4-1	0	21	0.143455891	Institutional - Church - One Story	YES - Current	NO - Privately-Owned	Available	Not Used in Prior Housing Element	0	0.008421531	0	0.008421531	1	3*	3*	118-5A205	77	Southeast Los Angeles							Moderate
LOS ANGELES	3421 S MAPLE AVE	90011	5120007008	Low Medium I Residential	R2-1	0	17	0.041368031	Commercial - Parking Lot (Commercial Use Property) - Lots - Patron or Employee - One Story	YES - Current	NO - Privately-Owned	Available	Not Used in Prior Housing Element	0	0	0.019588037	0.019588037	0	0	0	117A205	10	Southeast Los Angeles							Above Moderate
LOS ANGELES			5120007008	Low Medium I Residential	R2-1	0	17	0.00826729	Commercial - Parking Lot (Commercial Use Property) - Lots - Patron or Employee - One Story	YES - Current	NO - Privately-Owned	Available	Not Used in Prior Housing Element	0	0	0.024057214	0.024057214	0	0	0	117A205	16	Southeast Los Angeles							Above Moderate
LOS ANGELES			5120007008	Low Medium I Residential	R2-1	0	17	0.041368292	Commercial - Parking Lot (Commercial Use Property) - Lots - Patron or Employee - One Story	YES - Current	NO - Privately-Owned	Available	Not Used in Prior Housing Element	0	0	0.019588037	0.019588037	0	0	0	117A205	7	Southeast Los Angeles							Above Moderate
LOS ANGELES	179 E 35TH ST	90011	5120007013	Low Medium I Residential	R2-1	0	17	0.143642544	Residential - Double, Duplex, or Two Units - 4 Stories or Less	YES - Current	NO - Privately-Owned	Available	Not Used in Prior Housing Element	0	0	0.045366861	0.045366861	2	2*	2*	118-5A205	327	Southeast Los Angeles							Above Moderate
LOS ANGELES	177 E 35TH ST	90011	5120007014	Low Medium I Residential	R2-1	0	17	0.143642603	Residential - Single Family Residence	YES - Current	NO - Privately-Owned	Available	Not Used in Prior Housing Element	0	0	0.124323767	0.124323767	1	2*	2*	118-5A205	322	Southeast Los Angeles							Above Moderate
LOS ANGELES	167 E 35TH ST	90011	5120007016	Low Medium I Residential	R2-1	0	17	0.143644039	Residential - Single Family Residence	YES - Current	NO - Privately-Owned	Available	Not Used in Prior Housing Element	0	0	0.124323767	0.124323767	1	2*	2*	118-5A205	309	Southeast Los Angeles							Above Moderate
LOS ANGELES	161 E 35TH ST	90011	5120007018	Low Medium I Residential	R2-1	0	17	0.143643316	Residential - Single Family Residence	YES - Current	NO - Privately-Owned	Available	Not Used in Prior Housing Element	0	0	0.124323767	0.124323767	1	2*	2*	118-5A205	298	Southeast Los Angeles							Above Moderate
LOS ANGELES	132 E 35TH ST	90011	5120008008	Low Medium II Residential	RD1.5-1	0	29	0.143741584	Residential - Four Units (Any Combination) - 4 Stories or Less	YES - Current	NO - Privately-Owned	Available	Not Used in Prior Housing Element	0	0.067164749	0	0.067164749	4	0	0	118-5A205	301	Southeast Los Angeles		Yes					Moderate
LOS ANGELES	134 E 35TH ST	90011	5120008009	Low Medium II Residential	RD1.5-1	0	29	0.143736134	Residential - Single Family Residence	YES - Current	NO - Privately-Owned	Available	Not Used in Prior Housing Element	0	0.501294971	0	0.501294971	1	0	0	118-5A205	307	Southeast Los Angeles							Moderate
LOS ANGELES	140 E 35TH ST	90011	5120008010	Low Medium II Residential	RD1.5-1	0	29	0.143733748	Residential - Single Family Residence	YES - Current	NO - Privately-Owned	Available	Not Used in Prior Housing Element	0	0.501294971	0	0.501294971	1	0	0	118-5A205	314	Southeast Los Angeles							Moderate
LOS ANGELES	146 E 35TH ST	90011	5120008011	Low Medium II Residential	RD1.5-1	0	29	0.143728933	Residential - Three Units (Any Combination) - 4 Stories or Less	YES - Current	NO - Privately-Owned	Available	Not Used in Prior Housing Element	0	0.246445119	0	0.246445119	3	0	0	118-5A205	321	Southeast Los Angeles		Yes					Moderate
LOS ANGELES	148 E 35TH ST	90011	5120008012	Low Medium II Residential	RD1.5-1	0	29	0.143724956	Residential - Single Family Residence	YES - Current	NO - Privately-Owned	Available	Not Used in Prior Housing Element	0	0.501294971	0	0.501294971	1	0	0	118-5A205	325	Southeast Los Angeles							Moderate
LOS ANGELES	152 E 35TH ST	90011	5120008013	Low Medium II Residential	RD1.5-1	0	29	0.143720047	Residential - Three Units (Any Combination) - 4 Stories or Less	YES - Current	NO - Privately-Owned	Available	Not Used in Prior Housing Element	0	0.246445119	0	0.246445119	3	0	0	118-5A205	331	Southeast Los Angeles		Yes					Moderate
LOS ANGELES	153 E 36TH ST	90011	5120008014	Low Medium II Residential	RD1.5-1	0	29	0.143761159	Residential - Single Family Residence	YES - Current	NO - Privately-Owned	Available	Not Used in Prior Housing Element	0	0.366882473	0	0.366882473	1	0	0	117A205	28	Southeast Los Angeles		Yes					Moderate
LOS ANGELES	151 E 36TH ST	90011	5120008015	Low Medium II Residential	RD1.5-1	0	29	0.143767123	Residential - Single Family Residence	YES - Current	NO - Privately-Owned	Available	Not Used in Prior Housing Element	0	0.501294971	0	0.501294971	1	0	0	117A205	21	Southeast Los Angeles							Moderate
LOS ANGELES	147 E 36TH ST	90011	5120008016	Low Medium II Residential	RD1.5-1	0	29	0.14377261	Residential - Single Family Residence	YES - Current	NO - Privately-Owned	Available	Not Used in Prior Housing Element	0	0.06060021	0	0.06060021	2	0	0	117A205	12	Southeast Los Angeles							Moderate
LOS ANGELES	141 E 36TH ST	90011	5120008017	Low Medium II Residential	RD1.5-1	0	29	0.143780035	Residential - Single Family Residence	YES - Current	NO - Privately-Owned	Available	Not Used in Prior Housing Element	0	0.501294971	0	0.501294971	1	0	0	117A205	8	Southeast Los Angeles							Moderate
LOS ANGELES	135 E 36TH ST	90011	5120008018	Low Medium II Residential	RD1.5-1	0	29	0.143785178	Residential - Four Units (Any Combination) - 4 Stories or Less	YES - Current	NO - Privately-Owned	Available	Not Used in Prior Housing Element	0	0.20151636	0	0.20151636	4	0	0	118-5A205	335	Southeast Los Angeles		Yes					Moderate
LOS ANGELES	127 E 36TH ST	90011	5120008020	Low Medium II Residential	RD1.5-1	0	29	0.1437987	Residential - Single Family Residence	YES - Current	NO - Privately-Owned	Available	Not Used in Prior Housing Element	0	0.501294971	0	0.501294971	1	0	0	118-5A205	323	Southeast Los Angeles							Moderate
LOS ANGELES	121 E 36TH ST	90011	5120008021	Low Medium II Residential	RD1.5-1	0	29	0.14380483	Residential - Double, Duplex, or Two Units - 4 Stories or Less	YES - Current	NO - Privately-Owned	Available	Not Used in Prior Housing Element	0	0.412585557	0	0.412585557	2	0	0	118-5A205	318	Southeast Los Angeles							Moderate
LOS ANGELES	117 E 36TH ST	90011	5120008022	Low Medium II Residential	RD1.5-1	0	29	0.097618939	Residential - Single Family Residence - Vacant Land	YES - Current	NO - Privately-Owned	Available	Not Used in Prior Housing Element	0	0	0.294889516	0.294889516	0	2*	2*	118-5A205	311	Southeast Los Angeles							Above Moderate
LOS ANGELES	115 E 36TH ST	90011	5120008023	Low Medium II Residential	RD1.5-1	0	29	0.046192715	Residential - Single Family Residence - Vacant Land	YES - Current	NO - Privately-Owned	Available	Not Used in Prior Housing Element	0	0	0.260940886	0.260940886	0	1*	1*	118-5A205	317	Southeast Los Angeles							Above Moderate
LOS ANGELES	162 E 35TH ST	90011	5120009002	Low Medium II Residential	RD1.5-1	0	29	0.143714372	Residential - Four Units (Any Combination) - 4 Stories or Less	YES - Current	NO - Privately-Owned	Available	Not Used in Prior Housing Element	0	0.067164749	0	0.067164749	4	0	0	118-5A205	341	Southeast Los Angeles		Yes					Moderate
LOS ANGELES	170 E 35TH ST	90011	5120009004	Low Medium II Residential	RD1.5-1	0	29	0.143705146	Residential - Three Units (Any Combination) - 4 Stories or Less	YES - Current	NO - Privately-Owned	Available	Not Used in Prior Housing Element	0	0.246445119	0	0.246445119	3	0	0	117A205	23	Southeast Los Angeles		Yes					Moderate
LOS ANGELES	172 E 35TH ST	90011	5120009005	Low Medium II Residential	RD1.5-1	0	29	0.143701676	Residential - Single Family Residence	YES - Current	NO - Privately-Owned	Available	Not Used in Prior Housing Element	0	0.517708659	0	0.517708659	1	0	0	117A205	31	Southeast Los Angeles							Moderate
LOS ANGELES	176 E 35TH ST	90011	5120009006	Low Medium II Residential	RD1.5-1	0	29	0.138876619	Residential - Single Family Residence - Vacant Land	YES - Current	NO - Privately-Owned	Available	Not Used in Prior Housing Element	0	0.483317435	0	0.483317435	0	0	0	117A205	41	Southeast Los Angeles							Moderate
LOS ANGELES	180 E 35TH ST	90011	5120009007	Low Medium II Residential	RD1.5-1	0	29	0.143693737	Residential - Single Family Residence	YES - Current	NO - Privately-Owned	Available	Not Used in Prior Housing Element	0	0.172624469	0	0.172624469	1	0	0	117A205	48	Southeast Los Angeles							Moderate
LOS ANGELES	182 E 35TH ST	90011	5120009008	Low Medium II Residential	RD1.5-1	0	29	0.143688922	Residential - Four Units (Any Combination) - 4 Stories or Less	YES - Current	NO - Privately-Owned	Available	Not Used in Prior Housing Element	0	0.20151636	0	0.20151636	4	0	0	117A205	55	Southeast Los Angeles		Yes					Moderate
LOS ANGELES	199 E 36TH ST	90011	5120009010	Low Medium II Residential	RD1.5-1	0	29	0.143701173	Residential - Single Family Residence	YES - Current	NO - Privately-Owned	Available	Not Used in Prior Housing Element	0	0.517708659	0	0.517708659	1	0	0	117A205	91	Southeast Los Angeles							Moderate
LOS ANGELES	189 E 36TH ST	90011	5120009011	Low Medium II Residential	RD1.5-1	0	29	0.143709577	Residential - Double, Duplex, or Two Units - 4 Stories or Less	YES - Current	NO - Privately-Owned	Available	Not Used in Prior Housing Element	0	0.300949067	0	0.300949067	2	0	0	117A205	85	Southeast Los Angeles		Yes					Moderate
LOS ANGELES	181 E 36TH ST	90011	5120009012	Low Medium II Residential	RD1.5-1	0	29	0.143716012	Residential - Single Family Residence	YES - Current	NO - Privately-Owned	Available	Not Used in Prior Housing Element	0	0.501294971	0	0.501294971	1	0	0	117A205	80	Southeast Los Angeles							Moderate
LOS ANGELES	177 E 36TH ST	90011	5120009013	Low Medium II Residential	RD1.5-1	0	29	0.143722554	Residential - Double, Duplex, or Two Units - 4 Stories or Less	YES - Current	NO - Privately-Owned	Available	Not Used in Prior Housing Element	0	0.300949067	0	0.300949067	2	0	0	117A205	73	Southeast Los Angeles		Yes					Moderate
LOS ANGELES	173 E 36TH ST	90011	5120009014	Low Medium II Residential	RD1.5-1	0	29	0.143728988	Residential - Single Family Residence	YES - Current	NO - Privately-Owned	Available	Not Used in Prior Housing Element	0	0.501294971	0	0.501294971	1	0	0	117A205	67	Southeast Los Angeles							Moderate
LOS ANGELES	169 E 36TH ST	90011	5120009015	Low Medium II Residential	RD1.5-1	0	29	0.143734684	Residential - Three Units (Any Combination) - 4 Stories or Less	YES - Current	NO - Privately-Owned	Available	Not Used in Prior Housing Element	0	0.246445119	0	0.246445119	3	0	0	117A205	60	Southeast Los Angeles		Yes					Moderate
LOS ANGELES	165 E 36TH ST	90011	5120009016	Low Medium II Residential	RD1.5-1	0	29	0.143741227	Residential - Three Units (Any Combination) - 4 Stories or Less	YES - Current	NO - Privately-Owned	Available	Not Used in Prior Housing Element	0	0.246445119	0	0.246445119	3	0	0	117A205	52	Southeast Los Angeles		Yes					Moderate
LOS ANGELES	112 E 36TH ST	90011	5120010004	Low Medium II Residential	RD1.5-1	0	29	0.144431346	Residential - Single Family Residence	YES - Current	NO - Privately-Owned	Available	Not Used in Prior Housing Element	0	0.501294971	0	0.501294971	1	0	0	117A205	19	Southeast Los Angeles							Moderate
LOS ANGELES	120 E 36TH ST	90011	5120010005	Low Medium II Residential	RD1.5-1	0	29	0.144378852	Residential - Single Family Residence	YES - Current	NO - Privately-Owned	Available	Not Used in Prior Housing Element	0	0.501294971	0	0.501294971	1	0	0	117A205	25	Southeast Los Angeles							Moderate
LOS ANGELES	124 E 36TH ST	90011	5120010006	Low Medium II Residential	RD1.5-1	0	29	0.144328231	Residential - Single Family Residence	YES - Current	NO - Privately-Owned	Available	Not Used in Prior Housing Element	0	0.220093355	0	0.220093355	1	0	0	117A205	34	Southeast Los Angeles							Moderate
LOS ANGELES	128 E 36TH ST	90011	5120010007	Low Medium II Residential	RD1.5-1	0	29	0.144275215	Residential - Double, Duplex, or Two Units - 4 Stories or Less	YES - Current	NO - Privately-Owned	Available	Not Used in Prior Housing Element	0	0.12991862	0	0.12991862	2	0	0	117A205	43	Southeast Los Angeles		Yes					Moderate
LOS ANGELES	132 E 36TH ST	90011	5120010008	Low Medium II Residential	RD1.5-1	0	29	0.144225285	Residential - Single Family Residence	YES - Current	NO - Privately-Owned	Available	Not Used in Prior Housing Element	0	0.501294971	0	0.501294971	1	0	0	117A205	51	Southeast Los Angeles							Moderate
LOS ANGELES	136 E 36TH ST	90011	5120010009	Low Medium II Residential	RD1.5-1	0	29	0.144171202	Residential - Double, Duplex, or Two Units - 4 Stories or Less	YES - Current	NO - Privately-Owned	Available	Not Used in Prior Housing Element	0	0.300949067	0	0.300949067	2	0	0	117A205	58	Southeast Los Angeles		Yes					Moderate
LOS ANGELES	140 E 36TH ST	90011	5120010010	Low Medium II Residential	RD1.5-1	0	29	0.14412063	Residential - Four Units (Any Combination) - 4 Stories or Less	YES - Current	NO - Privately-Owned	Available	Not Used in Prior Housing Element	0	0.20151636	0	0.20151636	4	0	0	117A205	65	Southeast Los Angeles		Yes					Moderate
LOS ANGELES	143 E 36TH PL	90011	5120010011	Low Medium II Residential	RD1.5-1	0	29	0.143481789	Residential - Four Units (Any Combination) - 4 Stories or Less	YES - Current	NO - Privately-Owned	Available	Not Used in Prior Housing Element	0	0.20151636	0	0.20151636	4	0	0	117A205	94	Southeast Los Angeles		Yes					Moderate
LOS ANGELES	139 E 36TH PL	90011	5120010012	Low Medium II Residential	RD1.5-1	0	29	0.143482916	Residential - Four Units (Any Combination) - 4 Stories or Less	YES - Current	NO - Privately-Owned	Available	Not Used in Prior Housing Element	0	0.20151636	0	0.20151636	4	0	0	117A205	87	Southeast Los Angeles		Yes					Moderate
LOS ANGELES	119 E 36TH PL	90011	5120010015	Low Medium II Residential	RD1.5-1	0	29	0.143481964	Residential - Single Family Residence	YES - Current	NO - Privately-Owned	Available	Not Used in Prior Housing Element	0	0.501294971	0	0.501294971	1	0	0	117A205	62	Southeast Los Angeles							Moderate
LOS ANGELES	115 E 36TH PL	90011	5120010016	Low Medium II Residential	RD1.5-1	0	29	0.143481846	Residential - Double, Duplex, or Two Units - 4 Stories or Less	YES - Current	NO - Privately-Owned	Available	Not Used in Prior Housing Element	0	0.300949067	0	0.300949067	2	0	0	117A205	54	Southeast Los Angeles		Yes					Moderate
LOS ANGELES			5120010018	Low Medium II Residential	RD1.5-1	0	29	0.215219247	Residential - Four Units (Any Combination) - 4 Stories or Less	YES - Current	NO - Privately-Owned	Available	Not Used in Prior Housing Element	0	0.203364822	0	0.203364822	4	0	0	117A205	79	Southeast Los Angeles							Moderate
LOS ANGELES	150 E 36TH ST	90011	5120011001	Low Medium II Residential	RD1.5-1	0	29	0.14406904	Residential - Four Units (Any Combination) - 4 Stories or Less	YES - Current	NO - Privately-Owned	Available	Not Used in Prior Housing Element	0	0.20151636	0	0.20151636	4	0	0	117A205	72	Southeast Los Angeles		Yes					Moderate
LOS ANGELES	156 E 36TH ST	90011	5120011002	Low Medium II Residential	RD1.5-1	0	29	0.144016718	Residential - Single Family Residence	YES - Current	NO - Privately-Owned	Available	Not Used in Prior Housing Element	0	0.501294971	0	0.501294971	1	0	0	117A205	77	Southeast Los Angeles							Moderate
LOS ANGELES	160 E 36TH ST	90011	5120011003	Low Medium II Residential	RD1.5-1	0	29	0.143965474	Residential - Single Family Residence	YES - Current	NO - Privately-Owned	Available	Not Used in Prior Housing Element	0	0.220093355	0	0.220093355	1	0	0	117A205	83	Southeast Los Angeles							Moderate
LOS ANGELES	167 E 36TH PL	90011	5120011018	Low Medium II Residential	RD1.5-1	0	29	0.143481836	Residential - Single Family Residence	YES - Current	NO - Privately-Owned	Available	Not Used in Prior Housing Element	0	0.501294971	0	0.501294971	1	0	0	117A205	131	Southeast Los Angeles							Moderate
LOS ANGELES	165 E 36TH PL	90011	5120011019	Low Medium II Residential	RD1.5-1	0	29	0.143480986	Residential - Single Family Residence	YES - Current	NO - Privately-Owned	Available	Not Used in Prior Housing Element	0	0.501294971	0	0.501294971	1	0	0	117A205	124	Southeast Los Angeles							Moderate
LOS ANGELES	159 E 36TH PL	90011	5120011020	Low Medium II Residential	RD1.5-1	0	29	0.143482182	Residential - Double, Duplex, or Two Units - 4 Stories or Less	YES - Current	NO - Privately-Owned	Available	Not Used in Prior Housing Element	0	0.300949067	0	0.300949067	2	0	0	117A205	114	Southeast Los Angeles		Yes					Moderate
LOS ANGELES	153 E 36TH PL	90011	5120011021	Low Medium II Residential	RD1.5-1	0	29	0.143481789	Residential - Single Family Residence	YES - Current	NO - Privately-Owned	Available	Not Used in Prior Hous

LOS ANGELES	310 E 36TH ST	90011	5120013003	Low Medium I Residential	R2-1	0	17	0.132001112	Residential - Single Family Residence	YES - Current	NO - Privately-Owned	Available	Not Used in Prior Housing Element	0	0	0.124323767	0.124323767	1	2*	2*	117A205	179	Southeast Los Angeles							Above Moderate
LOS ANGELES	318 E 36TH ST	90011	5120013005	Low Medium I Residential	R2-1	0	17	0.087807107	Residential - Single Family Residence	YES - Current	NO - Privately-Owned	Available	Not Used in Prior Housing Element	0	0	0.021530603	0.021530603	1	1*	1*	117A205	189	Southeast Los Angeles							Above Moderate
LOS ANGELES	326 E 36TH ST	90011	5120013006	Low Medium I Residential	R2-1	0	17	0.068874281	Residential - Single Family Residence	YES - Current	NO - Privately-Owned	Available	Not Used in Prior Housing Element	0	0	0.063875514	0.063875514	1	1*	1*	117A205	197	Southeast Los Angeles							Above Moderate
LOS ANGELES	330 E 36TH ST	90011	5120013007	Low Medium I Residential	R2-1	0	17	0.062573919	Residential - Single Family Residence	YES - Current	NO - Privately-Owned	Available	Not Used in Prior Housing Element	0	0	0.063875514	0.063875514	1	1*	1*	117A205	204	Southeast Los Angeles							Above Moderate
LOS ANGELES	331 E 37TH ST	90011	5120013009	Low Medium I Residential	R2-1	0	17	0.066823553	Residential - Single Family Residence	YES - Current	NO - Privately-Owned	Available	Not Used in Prior Housing Element	0	0	0.068255585	0.068255585	1	1*	1*	117A205	217	Southeast Los Angeles							Above Moderate
LOS ANGELES	325 E 37TH ST	90011	5120013010	Low Medium I Residential	R2-1	0	17	0.080270157	Residential - Single Family Residence	YES - Current	NO - Privately-Owned	Available	Not Used in Prior Housing Element	0	0	0.052084816	0.052084816	1	1*	1*	117A205	214	Southeast Los Angeles							Above Moderate
LOS ANGELES	315 E 37TH ST	90011	5120013012	Low Medium I Residential	R2-1	0	17	0.124402069	Residential - Single Family Residence	YES - Current	NO - Privately-Owned	Available	Not Used in Prior Housing Element	0	0	0.124323767	0.124323767	1	2*	2*	117A205	210	Southeast Los Angeles							Above Moderate
LOS ANGELES	309 E 37TH ST	90011	5120013013	Low Medium I Residential	[Q]R4-1	0	17	0.139391681	Industrial - Light Manufacturing - One Story	YES - Current	NO - Privately-Owned	Available	Not Used in Prior Housing Element	0	0	0.002858071	0.002858071	0	2*	2*	117A205	203	Southeast Los Angeles							Above Moderate
LOS ANGELES	3612 S MAPLE AVE	90011	5120013013	Low Medium I Residential	[Q]R4-1	0	17	0.146245232	Industrial - Light Manufacturing - One Story	YES - Current	NO - Privately-Owned	Available	Not Used in Prior Housing Element	0	0	0.002858071	0.002858071	0	2*	2*	117A205	196	Southeast Los Angeles							Above Moderate
LOS ANGELES	346 E 36TH ST	90011	5120013016	Low Medium I Residential	R2-1	0	17	0.079034902	Institutional - Church - One Story	YES - Current	NO - Privately-Owned	Available	Not Used in Prior Housing Element	0	0	0.017583686	0.017583686	1	1*	1*	117A205	222	Southeast Los Angeles							Above Moderate
LOS ANGELES	347 E 37TH ST	90011	5120013016	Low Medium I Residential	R2-1	0	17	0.087721941	Institutional - Church - One Story	YES - Current	NO - Privately-Owned	Available	Not Used in Prior Housing Element	0	0	0.017583686	0.017583686	1	1*	1*	117A205	219	Southeast Los Angeles							Above Moderate
LOS ANGELES	300 E 35TH ST	90011	5120014001	Low Medium I Residential	R2-1	0	17	0.13205356	Residential - Double, Duplex, or Two Units - 4 Stories or Less	YES - Current	NO - Privately-Owned	Available	Not Used in Prior Housing Element	0	0	0.162922955	0.162922955	2	2*	2*	117A205	78	Southeast Los Angeles						Yes	Above Moderate
LOS ANGELES	306 E 35TH ST	90011	5120014002	Low Medium I Residential	R2-1	0	17	0.109777546	Residential - Single Family Residence	YES - Current	NO - Privately-Owned	Available	Not Used in Prior Housing Element	0	0	0.052084816	0.052084816	1	1*	1*	117A205	84	Southeast Los Angeles							Above Moderate
LOS ANGELES	310 E 35TH ST	90011	5120014003	Low Medium I Residential	R2-1	0	17	0.110192849	Residential - Single Family Residence	YES - Current	NO - Privately-Owned	Available	Not Used in Prior Housing Element	0	0	0.052084816	0.052084816	1	1*	1*	117A205	88	Southeast Los Angeles							Above Moderate
LOS ANGELES	314 E 35TH ST	90011	5120014004	Low Medium I Residential	R2-1	0	17	0.114671202	Residential - Single Family Residence	YES - Current	NO - Privately-Owned	Available	Not Used in Prior Housing Element	0	0	0.052084816	0.052084816	1	1*	1*	117A205	93	Southeast Los Angeles							Above Moderate
LOS ANGELES	309 E 36TH ST	90011	5120014007	Low Medium I Residential	R2-1	0	17	0.118948344	Residential - Double, Duplex, or Two Units - 4 Stories or Less	YES - Current	NO - Privately-Owned	Available	Not Used in Prior Housing Element	0	0	0.009784904	0.009784904	2	2*	2*	117A205	121	Southeast Los Angeles						Yes	Above Moderate
LOS ANGELES	318 E 35TH ST	90011	5120014008	Low Medium I Residential	R2-1	0	17	0.114677752	Residential - Single Family Residence	YES - Current	NO - Privately-Owned	Available	Not Used in Prior Housing Element	0	0	0.052084816	0.052084816	1	1*	1*	117A205	97	Southeast Los Angeles							Above Moderate
LOS ANGELES	330 E 35TH ST	90011	5120014011	Low Medium I Residential	R2-1	0	17	0.114694744	Residential - Single Family Residence	YES - Current	NO - Privately-Owned	Available	Not Used in Prior Housing Element	0	0	0.052084816	0.052084816	1	1*	1*	117A205	115	Southeast Los Angeles							Above Moderate
LOS ANGELES	338 E 35TH ST	90011	5120014013	Low Medium I Residential	R2-1	0	17	0.114705887	Residential - Single Family Residence	YES - Current	NO - Privately-Owned	Available	Not Used in Prior Housing Element	0	0	0.052084816	0.052084816	1	1*	1*	117A205	128	Southeast Los Angeles							Above Moderate
LOS ANGELES	344 E 35TH ST	90011	5120014014	Low Medium I Residential	R2-1	0	17	0.114712448	Residential - Single Family Residence	YES - Current	NO - Privately-Owned	Available	Not Used in Prior Housing Element	0	0	0.078206378	0.078206378	1	1*	1*	117A205	137	Southeast Los Angeles						Yes	Above Moderate
LOS ANGELES	350 E 35TH ST	90011	5120014016	Low Medium I Residential	R2-1	0	17	0.114723165	Residential - Single Family Residence	YES - Current	NO - Privately-Owned	Available	Not Used in Prior Housing Element	0	0	0.052084816	0.052084816	1	1*	1*	117A205	149	Southeast Los Angeles							Above Moderate
LOS ANGELES	360 E 35TH ST	90011	5120014019	Low Medium I Residential	R2-1	0	17	0.114742168	Residential - Single Family Residence	YES - Current	NO - Privately-Owned	Available	Not Used in Prior Housing Element	0	0	0.05567643	0.05567643	1	1*	1*	117A205	166	Southeast Los Angeles							Above Moderate
LOS ANGELES	355 E 36TH ST	90011	5120014024	Low Medium I Residential	R2-1	0	17	0.114786788	Residential - Single Family Residence	YES - Current	NO - Privately-Owned	Available	Not Used in Prior Housing Element	0	0	0.052084816	0.052084816	1	1*	1*	117A205	187	Southeast Los Angeles							Above Moderate
LOS ANGELES	335 E 36TH ST	90011	5120014029	Low Medium I Residential	R2-1	0	17	0.114785012	Residential - Single Family Residence	YES - Current	NO - Privately-Owned	Available	Not Used in Prior Housing Element	0	0	0.052084816	0.052084816	1	1*	1*	117A205	159	Southeast Los Angeles							Above Moderate
LOS ANGELES	3417 S TRINITY ST	90011	5120015016	Low Medium I Residential	R2-1	0	17	0.114786906	Residential - Single Family Residence - Vacant Land	YES - Current	NO - Privately-Owned	Available	Not Used in Prior Housing Element	0	0	0.133864093	0.133864093	0	1*	1*	117A205	120	Southeast Los Angeles							Above Moderate
LOS ANGELES	355 E 35TH ST	90011	5120015019	Low Medium I Residential	R2-1	0	17	0.114785565	Residential - Single Family Residence	YES - Current	NO - Privately-Owned	Available	Not Used in Prior Housing Element	0	0	0.052084816	0.052084816	1	1*	1*	117A205	100	Southeast Los Angeles							Above Moderate
LOS ANGELES	341 E 35TH ST	90011	5120015023	Low Medium I Residential	R2-1	0	17	0.114785544	Residential - Single Family Residence	YES - Current	NO - Privately-Owned	Available	Not Used in Prior Housing Element	0	0	0.052084816	0.052084816	1	1*	1*	117A205	81	Southeast Los Angeles							Above Moderate
LOS ANGELES	319 E 35TH ST	90011	5120015028	Low Medium I Residential	R2-1	0	17	0.114785544	Residential - Single Family Residence	YES - Current	NO - Privately-Owned	Available	Not Used in Prior Housing Element	0	0	0.052084816	0.052084816	1	1*	1*	117A205	53	Southeast Los Angeles							Above Moderate
LOS ANGELES	335 E 35TH ST	90011	5120015042	Low Medium I Residential	R2-1	0	17	0.114786495	Commercial - Parking Lot (Commercial Use Property) - Lots - Patron or Employee - One Story	YES - Current	NO - Privately-Owned	Available	Not Used in Prior Housing Element	0	0	0.00357076	0.00357076	0	1*	1*	117A205	75	Southeast Los Angeles							Above Moderate
LOS ANGELES			5120015042	Low Medium I Residential	R2-1	0	17	0.114786403	Commercial - Parking Lot (Commercial Use Property) - Lots - Patron or Employee - One Story	YES - Current	NO - Privately-Owned	Available	Not Used in Prior Housing Element	0	0	0.00357076	0.00357076	0	1*	1*	117A205	71	Southeast Los Angeles							Above Moderate
LOS ANGELES	322 E 33RD ST	90011	5120016005	Low Medium I Residential	R2-1	0	17	0.129643312	Residential - Single Family Residence	YES - Current	NO - Privately-Owned	Available	Not Used in Prior Housing Element	0	0	0.124323767	0.124323767	1	2*	2*	118-SA205	274	Southeast Los Angeles							Above Moderate
LOS ANGELES	326 E 33RD ST	90011	5120016006	Low Medium I Residential	R2-1	0	17	0.129640058	Residential - Single Family Residence	YES - Current	NO - Privately-Owned	Available	Not Used in Prior Housing Element	0	0	0.124323767	0.124323767	1	2*	2*	118-SA205	277	Southeast Los Angeles							Above Moderate
LOS ANGELES	332 E 33RD ST	90011	5120016007	Low Medium I Residential	R2-1	0	17	0.129636785	Residential - Single Family Residence	YES - Current	NO - Privately-Owned	Available	Not Used in Prior Housing Element	0	0	0.124323767	0.124323767	1	2*	2*	118-SA205	283	Southeast Los Angeles							Above Moderate
LOS ANGELES	334 E 33RD ST	90011	5120016008	Low Medium I Residential	R2-1	0	17	0.129633437	Residential - Single Family Residence	YES - Current	NO - Privately-Owned	Available	Not Used in Prior Housing Element	0	0	0.124323767	0.124323767	1	2*	2*	118-SA205	287	Southeast Los Angeles							Above Moderate
LOS ANGELES	342 E 33RD ST	90011	5120016010	Low Medium I Residential	R2-1	0	17	0.12962691	Residential - Single Family Residence	YES - Current	NO - Privately-Owned	Available	Not Used in Prior Housing Element	0	0	0.124323767	0.124323767	1	2*	2*	118-SA205	295	Southeast Los Angeles							Above Moderate
LOS ANGELES	346 E 33RD ST	90011	5120016011	Low Medium I Residential	R2-1	0	17	0.129622935	Residential - Double, Duplex, or Two Units - 4 Stories or Less	YES - Current	NO - Privately-Owned	Available	Not Used in Prior Housing Element	0	0	0.162922955	0.162922955	2	2*	2*	118-SA205	300	Southeast Los Angeles						Yes	Above Moderate
LOS ANGELES	350 E 33RD ST	90011	5120016012	Low Medium I Residential	R2-1	0	17	0.129620599	Residential - Single Family Residence	YES - Current	NO - Privately-Owned	Available	Not Used in Prior Housing Element	0	0	0.124323767	0.124323767	1	2*	2*	118-SA205	305	Southeast Los Angeles							Above Moderate
LOS ANGELES	354 E 33RD ST	90011	5120016013	Low Medium I Residential	R2-1	0	17	0.129616966	Residential - Double, Duplex, or Two Units - 4 Stories or Less	YES - Current	NO - Privately-Owned	Available	Not Used in Prior Housing Element	0	0	0.162922955	0.162922955	2	2*	2*	118-SA205	310	Southeast Los Angeles						Yes	Above Moderate
LOS ANGELES	358 E 33RD ST	90011	5120016014	Low Medium I Residential	R2-1	0	17	0.129614455	Residential - Single Family Residence	YES - Current	NO - Privately-Owned	Available	Not Used in Prior Housing Element	0	0	0.124323767	0.124323767	1	2*	2*	118-SA207	384	Southeast Los Angeles							Above Moderate
LOS ANGELES	362 E 33RD ST	90011	5120016015	Low Medium I Residential	R2-1	0	17	0.092839996	Residential - Single Family Residence	YES - Current	NO - Privately-Owned	Available	Not Used in Prior Housing Element	0	0	0.052084816	0.052084816	1	1*	1*	118-SA207	391	Southeast Los Angeles							Above Moderate
LOS ANGELES	3301 S TRINITY ST	90011	5120016016	Low Medium I Residential	R2-1	0	17	0.085950515	Industrial - Light Manufacturing - One Story	YES - Current	NO - Privately-Owned	Available	Not Used in Prior Housing Element	0	0	0.024793869	0.024793869	0	1*	1*	118-SA207	397	Southeast Los Angeles							Above Moderate
LOS ANGELES	3311 S TRINITY ST	90011	5120016017	Low Medium I Residential	R2-1	0	17	0.043657751	Commercial - Parking Lot (Commercial Use Property) - Lots - Patron or Employee - Vacant Land	YES - Current	NO - Privately-Owned	Available	Not Used in Prior Housing Element	0	0	0.019588037	0.019588037	0	0	0	118-SA207	418	Southeast Los Angeles							Above Moderate
LOS ANGELES			5120016017	Low Medium I Residential	R2-1	0	17	0.03677113	Commercial - Parking Lot (Commercial Use Property) - Lots - Patron or Employee - Vacant Land	YES - Current	NO - Privately-Owned	Available	Not Used in Prior Housing Element	0	0	0.024057214	0.024057214	0	0	0	118-SA207	416	Southeast Los Angeles							Above Moderate
LOS ANGELES	3200 S MAPLE AVE	90011	5120017001	Hybrid Industrial	CM-1VL-CPIO	0	54	0.204166808	Industrial - Industrial - Vacant Land	YES - Current	NO - Privately-Owned	Available	Not Used in Prior Housing Element	0.101655892	0	0	0.101655892	0	0	0	118-SA205	229	Southeast Los Angeles							Lower
LOS ANGELES			5120017001	Hybrid Industrial	CM-1VL-CPIO	0	54	0.323717863	Industrial - Industrial - Vacant Land	YES - Current	NO - Privately-Owned	Available	Not Used in Prior Housing Element	0.123764467	0	0	0.123764467	0	0	0	118-SA205	206	Southeast Los Angeles							Lower
LOS ANGELES	410 E 32ND ST	90011	5120017002	Hybrid Industrial	CM-1VL-CPIO	0	54	0.158579455	Commercial - Store - One Story	YES - Current	NO - Privately-Owned	Available	Not Used in Prior Housing Element	0.032750558	0	0	0.032750558	0	0	0	118-SA205	216	Southeast Los Angeles							Lower
LOS ANGELES	418 E 32ND ST	90011	5120017003	Low Medium I Residential	R2-1	0	17	0.114092189	Residential - Single Family Residence	YES - Current	NO - Privately-Owned	Available	Not Used in Prior Housing Element	0	0	0.052084816	0.052084816	1	1*	1*	118-SA205	217	Southeast Los Angeles							Above Moderate
LOS ANGELES	422 E 32ND ST	90011	5120017004	Low Medium I Residential	R2-1	0	17	0.114151876	Residential - Single Family Residence	YES - Current	NO - Privately-Owned	Available	Not Used in Prior Housing Element	0	0	0.052084816	0.052084816	1	1*	1*	118-SA205	220	Southeast Los Angeles							Above Moderate
LOS ANGELES	426 E 32ND ST	90011	5120017005	Low Medium I Residential	R2-1	0	17	0.114210434	Residential - Single Family Residence	YES - Current	NO - Privately-Owned	Available	Not Used in Prior Housing Element	0	0	0.052084816	0.052084816	1	1*	1*	118-SA205	221	Southeast Los Angeles							Above Moderate
LOS ANGELES	430 E 32ND ST	90011	5120017006	Low Medium I Residential	R2-1	0	17	0.114269053	Residential - Single Family Residence	YES - Current	NO - Privately-Owned	Available	Not Used in Prior Housing Element	0	0	0.052084816	0.052084816	1	1*	1*	118-SA205	224	Southeast Los Angeles							Above Moderate
LOS ANGELES	438 E 32ND ST	90011	5120017008	Low Medium I Residential	R2-1	0	17	0.114386218	Residential - Single Family Residence	YES - Current	NO - Privately-Owned	Available	Not Used in Prior Housing Element	0	0	0.052084816	0.052084816	1	1*	1*	118-SA205	237	Southeast Los Angeles							Above Moderate
LOS ANGELES	446 E 32ND ST	90011	5120017009	Low Medium I Residential	R2-1	0	17	0.114462231	Residential - Single Family Residence	YES - Current	NO - Privately-Owned	Available	Not Used in Prior Housing Element	0	0	0.052084816	0.052084816	1	1*	1*	118-SA207	285	Southeast Los Angeles							Above Moderate
LOS ANGELES	450 E 32ND ST	90011	5120017011	Low Medium I Residential	R2-1	0	17	0.114563854	Residential - Single Family Residence	YES - Current	NO - Privately-Owned	Available	Not Used in Prior Housing Element	0	0	0.052084816	0.052084816	1	1*	1*	118-SA207	299	Southeast Los Angeles							Above Moderate
LOS ANGELES	454 E 32ND ST	90011	5120017012	Low Medium I Residential	R2-1	0	17	0.114621568	Residential - Single Family Residence	YES - Current	NO - Privately-Owned	Available	Not Used in Prior Housing Element	0	0	0.052084816	0.052084816	1	1*	1*	118-SA207	305	Southeast Los Angeles							Above Moderate
LOS ANGELES	458 E 32ND ST	90011	5120017013	Low Medium I Residential	R2-1	0	17	0.114681705	Residential - Single Family Residence	YES - Current	NO - Privately-Owned	Available	Not Used in Prior Housing Element	0	0	0.052084816	0.052084816	1	1*	1*	118-SA207	310	Southeast Los Angeles							Above Moderate
LOS ANGELES	466 E 32ND ST	90011	5120017015	Low Medium I Residential	R2-1	0	17	0.114798881	Residential - Single Family Residence	YES - Current	NO - Privately-Owned	Available	Not Used in Prior Housing Element	0	0	0.052084816	0.052084816	1	1*	1*	118-SA207	321	Southeast Los Angeles							Above Moderate
LOS ANGELES	3215 S TRINITY ST	90011	5120017016	Low Medium II Residential	R2-1	0	17	0.115996013	Residential - Double, Duplex, or Two Units - 4 Stories or Less	YES - Current	NO - Privately-Owned	Available	Not Used in Prior Housing Element	0	0	0.162922955	0.162922955	2	2*	2*	118-SA207	351	Southeast Los Angeles						Yes	Above Moderate
LOS ANGELES	363 E 33RD ST	90011	5120017017	Low Medium I Residential	R2-1	0	17	0.115993561	Residential - Double, Duplex, or Two Units - 4 Stories or Less	YES - Current	NO - Privately-Owned	Available	Not Used in Prior Housing Element	0	0	0.162922955	0.162922955	2	2*	2*	118-SA207	347	Southeast Los Angeles						Yes	Above Moderate
LOS ANGELES	359 E 33RD ST	90011	5120017018	Low Medium I Residential	R2-1	0	17	0.115995075	Residential - Single Family Residence	YES - Current	NO - Privately-Owned	Available	Not Used in Prior Housing Element	0	0	0.124323767	0.124323767	1	2*	2*	118-SA207	341	Southeast Los Angeles							Above Moderate
LOS ANGELES	351 E 33RD ST	90011	5120017020	Low Medium I Residential	R2-1	0	17	0.115996015	Residential - Single Family Residence	YES - Current	NO - Privately-Owned	Available	Not Used in Prior Housing Element	0	0	0.124323767	0.124323767	1	2*	2*	118-SA207	329	Southeast Los Angeles							Above Moderate
LOS ANGELES	347 E 33RD ST	90011	5120017021	Low Medium I Residential	R2-1	0	17	0.115994465	Residential - Double, Duplex, or Two Units - 4 Stories or Less	YES - Current	NO - Privately-Owned	Available	Not Used in Prior Housing Element	0	0	0.108947682	0.108947682	2	2*	2*	118-SA205	264	Southeast Los Angeles							Above Moderate
LOS ANGELES	339 E 33RD ST	90011	5120017023	Low Medium I Residential	R2-1	0	17	0.115996013	Residential - Single Family Residence	YES - Current	NO - Privately-Owned	Available	Not Used in Prior Housing Element	0	0	0.124323767	0.124323767	1	2*	2*	118-SA205	258	Southeast Los Angeles							Above Moderate
LOS ANGELES	335 E 33RD ST	90011	5120017024	Low Medium I Residential	R2-1	0	17	0.115994414	Residential - Single Family Residence	YES - Current	NO - Privately-Owned	Available	Not Used in Prior Housing Element	0	0	0.124323767	0.124323767	1	2*	2*	118-SA205	252	Southeast Los Angeles							Above Moderate
LOS ANGELES	331 E 33RD ST	90011	5120017025	Low Medium I Residential	R2-1	0	17	0.115995335	Residential - Single Family Residence	YES - Current	NO - Privately-Owned	Available	Not Used in Prior Housing Element	0	0	0.051925179	0.051925179	1	2*	2*	118-SA205	249	Southeast Los Angeles							Above Moderate
LOS ANGELES	323 E 33RD ST	90011	5120017028	Low Medium I Residential	R2-1	0	17	0.115996013	Residential - Single Family Residence	YES - Current	NO - Privately-Owned	Available	Not Used in Prior Housing Element	0	0	0.124323767	0.124323767	1	2*	2*	118-SA205	242	Southeast Los Angeles							Above Moderate
LOS ANGELES	319 E 33RD ST	90011	5120017029	Low Medium I Residential	R2-1	0	17	0.115995075	Industrial - Gas Storage - One Story	YES - Current	NO - Privately-Owned	Available	Not Used in Prior Housing Element	0	0	0.118896174	0.118896174	0	2*	2*	118-SA205	240	Southeast Los Angeles							Above Moderate
LOS ANGELES	317 E 33RD ST	90011	5120017030	Hybrid Industrial	CM-1VL-CPIO	0	54	0.1159949	Industrial - Light Manufacturing - One Story	YES - Current	NO - Privately-Owned	Available	Not Used in Prior Housing Element	0.031142581	0	0	0.031142581	0	0	0	118-SA205	228	Southeast Los Angeles							Lower
LOS ANGELES			5120017030	Hybrid Industrial	CM-1VL-CPIO	0	54	0.068016961	Industrial - Light Manufacturing - One Story	YES - Current	NO - Privately-Owned	Available	Not Used in Prior Housing Element	0	0	0.010446396	0.010446396	0	0	0	118-SA205	226	Southeast Los Angeles							Above Moderate
LOS ANGELES			5120017031	Hybrid Industrial	CM-1VL-CPIO	0	54	0.012064459	Commercial - Restaurant, Cocktail Lounge - Restaurant, Cocktail Lounge, Tavern - One Story	YES - Current	NO - Privately-Owned	Available	Not Used in Prior Housing Element	0	0	0.001715499	0.001715499	0	0	0	118-SA205	201	Southeast Los Angeles							Above Moderate
LOS ANGELES			5120017033	Hybrid Industrial	CM-1VL-CPIO	0	54	0.022830003	Commercial - Miscellaneous Commercial - One Story	YES - Current	NO - Privately-Owned	Available	Not Used in Prior Housing Element	0	0	0.509662628	0.509662628	0	0	0	118-SA205	207	Southeast Los Angeles							Above Moderate
LOS ANGELES	410 E 31ST ST	90011	5120018001	Low Medium II Residential	[Q]R4-1	0	29	0.074266062	Institutional - Church - One Story	YES - Current	NO - Privately-Owned	Available	Not Used in Prior Housing Element	0	0	0.044196143	0.044196143	1	2*	2*	117A205	165	Southeast Los Angeles							Above Moderate
LOS ANGELES	414 E 31ST ST	90011	5120018001	Low Medium II Residential	[Q]R4-1	0	29	0.114784934	Institutional - Church - One Story	YES - Current	NO - Privately-Owned	Available	Not Used in Prior Housing Element	0	0.062210195	0	0.062210195	1	3*	3*	118-SA205	168	Southeast Los Angeles							Moderate
LOS ANGELES	416 E 31ST ST	90011	5120018002	Low Medium II Residential	RD1.5-1	0	29	0.114785608	Residential - Single Family Residence	YES - Current	NO - Privately-Owned	Available	Not Used in Prior Housing Element	0	0.190208745	0	0.190208745	1	3*	3*	118-SA205	172	Southeast Los Angeles							Moderate
LOS ANGELES	418 E 31ST ST	90011	5120018003	Low Medium II Residential	RD1.5-1	0	29	0.114785418	Residential - Three Units (Any Combination) - 4 Stories or Less	YES - Current	NO - Privately-Owned	Available	Not Used in Prior Housing Element	0	0.232673836	0	0.232673836	3	3*	3*	118-SA205	178	Southeast Los Angeles						Yes	Moderate
LOS ANGELES	424 E 31ST ST	90011	5120018004	Low Medium II Residential	RD1.5-1	0	29	0.114785674	Residential - Single Family Residence	YES - Current	NO - Privately-Owned	Available	Not Used in Prior Housing Element	0	0.190208745	0	0.190208745	1	3*	3*	118-SA207	195	Southeast Los Angeles							Moderate
LOS ANGELES	428 E 31ST ST	90011	5120018005	Low Medium II Residential	RD1.5-1	0	29	0.114784934	Residential - Single Family Residence	YES - Current	NO - Privately-Owned	Available	Not Used in Prior Housing Element	0	0.190208745	0	0.190208745	1	3*	3*	118-SA207	198	Southeast Los Angeles							Moderate
LOS ANGELES	434 E 31ST ST	90011	5120018006	Low Medium II Residential	RD1.5-1	0	29	0.114549485	Residential - Double, Duplex, or Two Units - 4 Stories or Less	YES - Current	NO - Privately-Owned	Available	Not Used in Prior Housing Element	0	0.00670223	0	0.00670223	2	3*	3*	118-SA207	207	Southeast Los Angeles							Moderate
LOS ANGELES	436 E 31ST ST	90011	5120018007	Low Medium II Residential	RD1.5-1	0	29	0.09538898	Residential - Single Family Residence	YES - Current	NO - Privately-Owned	Available	Not Used in Prior Housing Element	0	0	0.124323767	0.124323767	1	2*	2*	118-SA207	214	Southeast Los Angeles							Above Moderate
LOS ANGELES	440 E 31ST ST	90011	5120018008	Low Medium II Residential	RD1.5-1	0	29	0.079610933	Residential - Single Family Residence	YES - Current	NO - Privately-Owned	Available	Not Used in Prior Housing Element	0	0	0.124323767	0.124323767	1	2*	2*	118-SA207	217	Southeast Los Angeles							Above Moderate
LOS ANGELES	444 E 31ST ST	90011	5120018009	Low Medium II Residential	RD1.5-1	0	29	0.111405458	Residential - Double, Duplex, or Two Units - 4 Stories or Less	YES - Current	NO - Privately-Owned	Available	Not Used in Prior Housing Element	0	0.256123567	0	0.256123567	2	3*	3*	118-SA207	221	Southeast Los Angeles						Yes	Moderate
LOS ANGELES	3103 S TRINITY ST	90011	5120018010	Hybrid Industrial	CM-1VL-CPIO	0	54	0.125233624	Industrial - Light Manufacturing - One Story	YES - Current	NO - Privately-Owned	Available	Not Used in Prior Housing Element	0.031142581	0	0	0.031142581	0	0	0	118-SA207	237	Southeast Los Angeles							Lower
LOS ANGELES	463 E 32ND ST	90011	5120018010	Hybrid Industrial	CM-1VL-CPIO	0	54	0.115242069	Industrial - Light Manufacturing - One Story	YES - Current	NO - Privately-Owned	Available	Not Used in Prior Housing Element	0.031142581	0	0	0.031142581	0	0	0	118-SA207	261	Southeast Los Angeles							Lower
LOS ANGELES	467 E 32ND ST	90011	5120018010	Hybrid Industrial	CM-1VL-CPIO	0	54	0.115242813	Industrial - Light Manufacturing - One Story	YES - Current	NO - Privately-Owned	Available	Not Used in Prior Housing Element	0.031142581	0	0	0.031142581	0	0	0	118-SA207	269	Southeast Los Angeles							Lower
LOS ANGELES			5120018010	Hybrid Industrial	CM-1VL-CPIO	0	54	0.157775105	Industrial - Light Manufacturing - One Story	YES - Current	NO - Privately-Owned	Available	Not Used in Prior Housing Element	0.037760291	0	0	0.037760291	0	0	0	118-SA207	239	Southeast Los Angeles							Lower
LOS ANGELES	459 E 32ND ST	90011	5120018011	H

LOS ANGELES	3115 S SAN PEDRO ST	90011	5120019029	Hybrid Industrial	CM-1-CPIO	0	54	0.128943843	Industrial - Warehousing, Distribution, Storage - Warehousing, Distribution, 10,000 to 24,999 SF - One Story	YES - Current	NO - Privately-Owned	Available	Not Used in Prior Housing Element	0.012598366	0	0	0.012598366	1	0	0	118-SA207	361	Southeast Los Angeles							Lower
LOS ANGELES	548 E 31ST ST	90011	5120019029	Hybrid Industrial	CM-1-CPIO	0	54	0.114784965	Industrial - Warehousing, Distribution, Storage - Warehousing, Distribution, 10,000 to 24,999 SF - One Story	YES - Current	NO - Privately-Owned	Available	Not Used in Prior Housing Element	0.012792267	0	0	0.012792267	1	0	0	118-SA207	322	Southeast Los Angeles							Lower
LOS ANGELES	552 E 31ST ST	90011	5120019029	Hybrid Industrial	CM-1-CPIO	0	54	0.114786548	Industrial - Warehousing, Distribution, Storage - Warehousing, Distribution, 10,000 to 24,999 SF - One Story	YES - Current	NO - Privately-Owned	Available	Not Used in Prior Housing Element	0.012792267	0	0	0.012792267	1	0	0	118-SA207	326	Southeast Los Angeles							Lower
LOS ANGELES	555 E 32ND ST	90011	5120019029	Hybrid Industrial	CM-1-CPIO	0	54	0.114865694	Industrial - Warehousing, Distribution, Storage - Warehousing, Distribution, 10,000 to 24,999 SF - One Story	YES - Current	NO - Privately-Owned	Available	Not Used in Prior Housing Element	0.012792267	0	0	0.012792267	1	0	0	118-SA207	356	Southeast Los Angeles							Lower
LOS ANGELES	3110 S TRINITY ST	90011	5120019032	Low Medium II Residential	RD1.5-1	0	29	0.022893071	Industrial - Industrial - Vacant Land	YES - Current	NO - Privately-Owned	Available	Not Used in Prior Housing Element	0	0	0.022088617	0.022088617	0	0	0	118-SA207	278	Southeast Los Angeles							Above Moderate
LOS ANGELES	500 E 32ND ST	90011	5120020001	Low Medium I Residential	R2-1	0	17	0.114785377	Residential - Single Family Residence	YES - Current	NO - Privately-Owned	Available	Not Used in Prior Housing Element	0	0	0.052084816	0.052084816	1	1*	1*	118-SA207	334	Southeast Los Angeles							Above Moderate
LOS ANGELES	512 E 32ND ST	90011	5120020004	Low Medium I Residential	R2-1	0	17	0.114786696	Residential - Single Family Residence	YES - Current	NO - Privately-Owned	Available	Not Used in Prior Housing Element	0	0	0.052084816	0.052084816	1	1*	1*	118-SA207	350	Southeast Los Angeles							Above Moderate
LOS ANGELES	520 E 32ND ST	90011	5120020006	Low Medium I Residential	R2-1	0	17	0.114786044	Residential - Single Family Residence	YES - Current	NO - Privately-Owned	Available	Not Used in Prior Housing Element	0	0	0.052084816	0.052084816	1	1*	1*	118-SA207	359	Southeast Los Angeles							Above Moderate
LOS ANGELES	526 E 32ND ST	90011	5120020007	Low Medium I Residential	R2-1	0	17	0.114786044	Residential - Single Family Residence	YES - Current	NO - Privately-Owned	Available	Not Used in Prior Housing Element	0	0	0.052084816	0.052084816	1	1*	1*	118-SA207	364	Southeast Los Angeles							Above Moderate
LOS ANGELES	528 E 32ND ST	90011	5120020008	Low Medium I Residential	R2-1	0	17	0.114786696	Residential - Single Family Residence	YES - Current	NO - Privately-Owned	Available	Not Used in Prior Housing Element	0	0	0.052084816	0.052084816	1	1*	1*	118-SA207	370	Southeast Los Angeles							Above Moderate
LOS ANGELES	530 E 32ND ST	90011	5120020009	Low Medium I Residential	R2-1	0	17	0.114785851	Residential - Single Family Residence	YES - Current	NO - Privately-Owned	Available	Not Used in Prior Housing Element	0	0	0.052084816	0.052084816	1	1*	1*	118-SA207	375	Southeast Los Angeles							Above Moderate
LOS ANGELES	536 E 32ND ST	90011	5120020010	Low Medium I Residential	R2-1	0	17	0.114785114	Residential - Single Family Residence	YES - Current	NO - Privately-Owned	Available	Not Used in Prior Housing Element	0	0	0.052084816	0.052084816	1	1*	1*	118-SA207	380	Southeast Los Angeles							Above Moderate
LOS ANGELES	540 E 32ND ST	90011	5120020011	Low Medium I Residential	R2-1	0	17	0.114786696	Residential - Single Family Residence	YES - Current	NO - Privately-Owned	Available	Not Used in Prior Housing Element	0	0	0.052084816	0.052084816	1	1*	1*	118-SA207	386	Southeast Los Angeles							Above Moderate
LOS ANGELES	546 E 32ND ST	90011	5120020012	Low Medium I Residential	R2-1	0	17	0.114785337	Residential - Single Family Residence	YES - Current	NO - Privately-Owned	Available	Not Used in Prior Housing Element	0	0	0.052084816	0.052084816	1	1*	1*	118-SA207	393	Southeast Los Angeles							Above Moderate
LOS ANGELES	547 E 33RD ST	90011	5120020019	Low Medium I Residential	R2-1	0	17	0.115983402	Residential - Double, Duplex, or Two Units - 4 Stories or Less	YES - Current	NO - Privately-Owned	Available	Not Used in Prior Housing Element	0	0	0.162922955	0.162922955	2	2*	2*	117A207	18	Southeast Los Angeles					Yes		Above Moderate
LOS ANGELES	545 E 33RD ST	90011	5120020020	Low Medium I Residential	R2-1	0	17	0.115987913	Residential - Single Family Residence	YES - Current	NO - Privately-Owned	Available	Not Used in Prior Housing Element	0	0	0.124323767	0.124323767	1	2*	2*	117A207	13	Southeast Los Angeles							Above Moderate
LOS ANGELES	543 E 33RD ST	90011	5120020021	Low Medium I Residential	R2-1	0	17	0.115996595	Residential - Single Family Residence	YES - Current	NO - Privately-Owned	Available	Not Used in Prior Housing Element	0	0	0.051925179	0.051925179	1	2*	2*	117A207	11	Southeast Los Angeles							Above Moderate
LOS ANGELES	539 E 33RD ST	90011	5120020022	Low Medium I Residential	R2-1	0	17	0.116003818	Residential - Double, Duplex, or Two Units - 4 Stories or Less	YES - Current	NO - Privately-Owned	Available	Not Used in Prior Housing Element	0	0	0.043695456	0.043695456	2	2*	2*	117A207	9	Southeast Los Angeles					Yes		Above Moderate
LOS ANGELES	533 E 33RD ST	90011	5120020023	Low Medium I Residential	R2-1	0	17	0.116011446	Residential - Double, Duplex, or Two Units - 4 Stories or Less	YES - Current	NO - Privately-Owned	Available	Not Used in Prior Housing Element	0	0	0.068499407	0.068499407	2	2*	2*	117A207	8	Southeast Los Angeles					Yes		Above Moderate
LOS ANGELES	531 E 33RD ST	90011	5120020024	Low Medium I Residential	R2-1	0	17	0.115958994	Residential - Single Family Residence	YES - Current	NO - Privately-Owned	Available	Not Used in Prior Housing Element	0	0	0.124323767	0.124323767	1	2*	2*	118-SA207	402	Southeast Los Angeles							Above Moderate
LOS ANGELES	527 E 33RD ST	90011	5120020025	Low Medium I Residential	R2-1	0	17	0.116122003	Residential - Single Family Residence	YES - Current	NO - Privately-Owned	Available	Not Used in Prior Housing Element	0	0	0.124323767	0.124323767	1	2*	2*	118-SA207	396	Southeast Los Angeles							Above Moderate
LOS ANGELES	523 E 33RD ST	90011	5120020026	Low Medium I Residential	R2-1	0	17	0.116033613	Residential - Single Family Residence	YES - Current	NO - Privately-Owned	Available	Not Used in Prior Housing Element	0	0	0.124323767	0.124323767	1	2*	2*	118-SA207	390	Southeast Los Angeles							Above Moderate
LOS ANGELES	519 E 33RD ST	90011	5120020027	Low Medium I Residential	R2-1	0	17	0.116040822	Residential - Double, Duplex, or Two Units - 4 Stories or Less	YES - Current	NO - Privately-Owned	Available	Not Used in Prior Housing Element	0	0	0.162922955	0.162922955	2	2*	2*	118-SA207	383	Southeast Los Angeles					Yes		Above Moderate
LOS ANGELES	515 E 33RD ST	90011	5120020028	Low Medium I Residential	R2-1	0	17	0.116047837	Residential - Single Family Residence	YES - Current	NO - Privately-Owned	Available	Not Used in Prior Housing Element	0	0	0.124323767	0.124323767	1	2*	2*	118-SA207	378	Southeast Los Angeles							Above Moderate
LOS ANGELES	507 E 33RD ST	90011	5120020030	Low Medium I Residential	R2-1	0	17	0.116062445	Residential - Single Family Residence	YES - Current	NO - Privately-Owned	Available	Not Used in Prior Housing Element	0	0	0.124323767	0.124323767	1	2*	2*	118-SA207	369	Southeast Los Angeles							Above Moderate
LOS ANGELES	3207 S SAN PEDRO ST	90011	5120020032	Neighborhood Commercial	C2-1-CPIO	0	108	0.049983516	Commercial - Auto, Recreation Equipment, Construction Equipment Sales and Service - Car Wash Only - One Story	YES - Current	NO - Privately-Owned	Available	Not Used in Prior Housing Element	0	0	0.001951039	0.001951039	1	0	0	118-SA207	425	Southeast Los Angeles							Above Moderate
LOS ANGELES	3213 S SAN PEDRO ST	90011	5120020032	Neighborhood Commercial	C2-1-CPIO	0	108	0.130173505	Commercial - Auto, Recreation Equipment, Construction Equipment Sales and Service - Car Wash Only - One Story	YES - Current	NO - Privately-Owned	Available	Not Used in Prior Housing Element	0.066137333	0	0	0.066137333	1	0	0	117A207	29	Southeast Los Angeles							Lower
LOS ANGELES			5120020032	Neighborhood Commercial	C2-1-CPIO	0	108	0.022679834	Commercial - Auto, Recreation Equipment, Construction Equipment Sales and Service - Car Wash Only - One Story	YES - Current	NO - Privately-Owned	Available	Not Used in Prior Housing Element	0	0	0.00594094	0.00594094	1	0	0	118-SA207	408	Southeast Los Angeles							Above Moderate
LOS ANGELES			5120020032	Neighborhood Commercial	C2-1-CPIO	0	108	0.033049144	Commercial - Auto, Recreation Equipment, Construction Equipment Sales and Service - Car Wash Only - One Story	YES - Current	NO - Privately-Owned	Available	Not Used in Prior Housing Element	0	0	0.001967753	0.001967753	1	0	0	118-SA207	410	Southeast Los Angeles							Above Moderate
LOS ANGELES			5120020032	Neighborhood Commercial	C2-1-CPIO	0	108	0.034642733	Commercial - Auto, Recreation Equipment, Construction Equipment Sales and Service - Car Wash Only - One Story	YES - Current	NO - Privately-Owned	Available	Not Used in Prior Housing Element	0	0	0.001967753	0.001967753	1	0	0	118-SA207	404	Southeast Los Angeles							Above Moderate
LOS ANGELES			5120020032	Neighborhood Commercial	C2-1-CPIO	0	108	0.044519806	Commercial - Auto, Recreation Equipment, Construction Equipment Sales and Service - Car Wash Only - One Story	YES - Current	NO - Privately-Owned	Available	Not Used in Prior Housing Element	0	0	0.002397215	0.002397215	1	0	0	118-SA207	421	Southeast Los Angeles							Above Moderate
LOS ANGELES			5120020032	Neighborhood Commercial	C2-1-CPIO	0	108	0.056183584	Commercial - Auto, Recreation Equipment, Construction Equipment Sales and Service - Car Wash Only - One Story	YES - Current	NO - Privately-Owned	Available	Not Used in Prior Housing Element	0	0	0.002920236	0.002920236	1	0	0	118-SA207	412	Southeast Los Angeles							Above Moderate
LOS ANGELES			5120020032	Neighborhood Commercial	C2-1-CPIO	0	108	0.115974417	Commercial - Auto, Recreation Equipment, Construction Equipment Sales and Service - Car Wash Only - One Story	YES - Current	NO - Privately-Owned	Available	Not Used in Prior Housing Element	0.06079821	0	0	0.06079821	1	0	0	117A207	24	Southeast Los Angeles							Lower
LOS ANGELES	504 E 33RD ST	90011	5120021003	Low Medium I Residential	R2-1	0	17	0.129311946	Residential - Double, Duplex, or Two Units - 4 Stories or Less	YES - Current	NO - Privately-Owned	Available	Not Used in Prior Housing Element	0	0	0.043695456	0.043695456	2	2*	2*	118-SA207	415	Southeast Los Angeles					Yes		Above Moderate
LOS ANGELES			5120021005	Low Medium I Residential	R2-1	0	17	0.129312242	Residential - Single Family Residence	YES - Current	NO - Privately-Owned	Available	Not Used in Prior Housing Element	0	0	0.202367932	0.202367932	1	2*	2*	117A207	17	Southeast Los Angeles							Above Moderate
LOS ANGELES	518 E 33RD ST	90011	5120021006	Low Medium I Residential	R2-1	0	17	0.129310673	Residential - Double, Duplex, or Two Units - 4 Stories or Less	YES - Current	NO - Privately-Owned	Available	Not Used in Prior Housing Element	0	0	0.108947682	0.108947682	2	2*	2*	117A207	22	Southeast Los Angeles							Above Moderate
LOS ANGELES	520 E 33RD ST	90011	5120021007	Low Medium I Residential	R2-1	0	17	0.129313512	Residential - Single Family Residence	YES - Current	NO - Privately-Owned	Available	Not Used in Prior Housing Element	0	0	0.124323767	0.124323767	1	2*	2*	117A207	26	Southeast Los Angeles							Above Moderate
LOS ANGELES	524 E 33RD ST	90011	5120021008	Low Medium I Residential	R2-1	0	17	0.129311841	Residential - Single Family Residence	YES - Current	NO - Privately-Owned	Available	Not Used in Prior Housing Element	0	0	0.128484643	0.128484643	1	2*	2*	117A207	31	Southeast Los Angeles							Above Moderate
LOS ANGELES	528 E 33RD ST	90011	5120021009	Low Medium I Residential	R2-1	0	17	0.096098531	Residential - Single Family Residence	YES - Current	NO - Privately-Owned	Available	Not Used in Prior Housing Element	0	0	0.052084816	0.052084816	1	1*	1*	117A207	38	Southeast Los Angeles							Above Moderate
LOS ANGELES	532 E 33RD ST	90011	5120021010	Low Medium I Residential	R2-1	0	17	0.129312628	Residential - Single Family Residence	YES - Current	NO - Privately-Owned	Available	Not Used in Prior Housing Element	0	0	0.124323767	0.124323767	1	2*	2*	117A207	43	Southeast Los Angeles							Above Moderate
LOS ANGELES	536 E 33RD ST	90011	5120021011	Low Medium I Residential	R2-1	0	17	0.129312648	Residential - Single Family Residence	YES - Current	NO - Privately-Owned	Available	Not Used in Prior Housing Element	0	0	0.124323767	0.124323767	1	2*	2*	117A207	50	Southeast Los Angeles							Above Moderate
LOS ANGELES	540 E 33RD ST	90011	5120021012	Low Medium I Residential	R2-1	0	17	0.129312784	Residential - Single Family Residence	YES - Current	NO - Privately-Owned	Available	Not Used in Prior Housing Element	0	0	0.124323767	0.124323767	1	2*	2*	117A207	55	Southeast Los Angeles							Above Moderate
LOS ANGELES	544 E 33RD ST	90011	5120021013	Low Medium I Residential	R2-1	0	17	0.129312004	Residential - Single Family Residence	YES - Current	NO - Privately-Owned	Available	Not Used in Prior Housing Element	0	0	0.124323767	0.124323767	1	2*	2*	117A207	61	Southeast Los Angeles							Above Moderate
LOS ANGELES	548 E 33RD ST	90011	5120021014	Low Medium I Residential	R2-1	0	17	0.129312559	Residential - Single Family Residence	YES - Current	NO - Privately-Owned	Available	Not Used in Prior Housing Element	0	0	0.124323767	0.124323767	1	2*	2*	117A207	66	Southeast Los Angeles							Above Moderate
LOS ANGELES	552 E 33RD ST	90011	5120021015	Neighborhood Commercial	C2-1-CPIO	0	108	0.129312511	Residential - Double, Duplex, or Two Units - 4 Stories or Less	YES - Current	NO - Privately-Owned	Available	Not Used in Prior Housing Element	0	0	0.537809139	0.537809139	2	0	0	117A207	71	Southeast Los Angeles					Yes		Above Moderate
LOS ANGELES	3301 S SAN PEDRO ST	90011	5120021016	Neighborhood Commercial	C2-1-CPIO	0	108	0.14515257	Industrial - Parking Lot (Industrial Use Property) - One Story	YES - Current	NO - Privately-Owned	Available	Not Used in Prior Housing Element	0.035454072	0	0	0.035454072	0	0	0	117A207	75	Southeast Los Angeles							Lower
LOS ANGELES	3413 S SAN PEDRO ST	90011	5120022014	Hybrid Industrial	CM-1	0	54	0.086071462	Commercial - Store Combination - Store and Residential Combination - One Story	YES - Current	NO - Privately-Owned	Available	Used in Prior Housing Element - Non-Vacant	0.04293108	0	0	0.04293108	0	0	0	117A207	185	Southeast Los Angeles							Lower
LOS ANGELES	3423 S SAN PEDRO ST	90011	5120022014	Hybrid Industrial	CM-1	0	54	0.059052996	Commercial - Store Combination - Store and Residential Combination - One Story	YES - Current	NO - Privately-Owned	Available	Used in Prior Housing Element - Non-Vacant	0	0	0.033228377	0.033228377	0	0	0	117A207	202	Southeast Los Angeles							Above Moderate
LOS ANGELES	555 E 35TH ST	90011	5120022014	Hybrid Industrial	CM-1	0	54	0.098544027	Commercial - Store Combination - Store and Residential Combination - One Story	YES - Current	NO - Privately-Owned	Available	Used in Prior Housing Element - Non-Vacant	0.042655512	0	0	0.042655512	0	0	0	117A207	181	Southeast Los Angeles							Lower
LOS ANGELES	523 E 35TH ST	90011	5120022022	Low Medium I Residential	R2-1	0	17	0.115037177	Residential - Single Family Residence	YES - Current	NO - Privately-Owned	Available	Not Used in Prior Housing Element	0	0	0.052084816	0.052084816	1	1*	1*	117A207	144	Southeast Los Angeles							Above Moderate
LOS ANGELES	517 E 35TH ST	90011	5120022023	Low Medium I Residential	R2-1	0	17	0.114535307	Residential - Single Family Residence	YES - Current	NO - Privately-Owned	Available	Not Used in Prior Housing Element	0	0	0.052084816	0.052084816	1	1*	1*	117A207	139	Southeast Los Angeles							Above Moderate
LOS ANGELES	509 E 35TH ST	90011	5120022025	Low Medium I Residential	R2-1	0	17	0.114786383	Residential - Single Family Residence	YES - Current	NO - Privately-Owned	Available	Not Used in Prior Housing Element	0	0	0.052084816	0.052084816	1	1*	1*	117A205	150	Southeast Los Angeles							Above Moderate
LOS ANGELES	507 E 35TH ST	90011	5120022026	Low Medium I Residential	R2-1	0	17	0.114785284	Institutional - Church - One Story	YES - Current	NO - Privately-Owned	Available	Not Used in Prior Housing Element	0	0	0.001995474	0.001995474	1	1*	1*	117A205	142	Southeast Los Angeles							Above Moderate
LOS ANGELES	3416 S TRINITY ST	90011	5120022027	Low Medium I Residential	R2-1	0	17	0.1181688	Residential - Single Family Residence - Vacant Land	YES - Current	NO - Privately-Owned	Available	Not Used in Prior Housing Element	0	0	0.294889516	0.294889516	0	2*	2*	117A205	136	Southeast Los Angeles							Above Moderate
LOS ANGELES	712 E 33RD ST	90011	5120023002	Neighborhood Commercial	C2-1-CPIO	0	108	0.125629406	Commercial - Parking Lot (Commercial Use Property) - Lots - Patron or Employee - One Story	YES - Current	NO - Privately-Owned	Available	Not Used in Prior Housing Element	0.021459069	0	0	0.021459069	0	0	0	117A207	97	Southeast Los Angeles							Lower
LOS ANGELES	716 E 33RD ST	90011	5120023003	Neighborhood Commercial	C2-1-CPIO	0	108	0.125406957	Residential - Single Family Residence - Vacant Land	YES - Current	NO - Privately-Owned	Available	Not Used in Prior Housing Element	1.250176996	0	0	1.250176996	0	0	0	117A207	103	Southeast Los Angeles							Lower
LOS ANGELES	720 E 33RD ST	90011	5120023004	Neighborhood Commercial	C2-1-CPIO	0	108	0.125184427	Commercial - Commercial - Vacant Land	YES - Current	NO - Privately-Owned	Available	Not Used in Prior Housing Element	0.204714485	0	0	0.204714485	0	0	0	117A207	107	Southeast Los Angeles							Lower
LOS ANGELES	724 E 33RD ST	90011	5120023005	Neighborhood Commercial	C2-1-CPIO	0	108	0.124959967	Commercial - Parking Lot (Commercial Use Property) - Lots - Patron or Employee - One Story	YES - Current	NO - Privately-Owned	Available	Not Used in Prior Housing Element	0.204714485	0	0	0.204714485	0	0	0	117A207	110	Southeast Los Angeles							Lower
LOS ANGELES	726 E 33RD ST	90011	5120023006	Neighborhood Commercial	C2-1-CPIO	0	108	0.124734798	Commercial - Parking Lot (Commercial Use Property) - Lots - Patron or Employee - One Story	YES - Current	NO - Privately-Owned	Available	Not Used in Prior Housing Element	0.021459069	0	0	0.021459069	0	0	0	117A207	114	Southeast Los Angeles							Lower
LOS ANGELES	730 E 33RD ST	90011	5120023007	Neighborhood Commercial	C2-1-CPIO	0	108	0.124512263	Commercial - Parking Lot (Commercial Use Property) - Lots - Patron or Employee - One Story	YES - Current	NO - Privately-Owned	Available	Not Used in Prior Housing Element	0.021459069	0	0	0.021459069	0	0	0	117A207	119	Southeast Los Angeles							Lower
LOS ANGELES	740 E 33RD ST	90011	5120023009	Low Medium II Residential	RD2-1	0	21	0.12406626	Residential - Single Family Residence	YES - Current	NO - Privately-Owned	Available	Not Used in Prior Housing Element	0	0	0.124323767	0.124323767	1	2*	2*	117A207	127	Southeast Los Angeles							Above Moderate
LOS ANGELES	746 E 33RD ST	90011	5120023011	Low Medium II Residential	RD2-1	0	21	0.123616916	Residential - Double, Duplex, or Two Units - 4 Stories or Less	YES - Current	NO - Privately-Owned	Available	Not Used in Prior Housing Element	0	0	0.162922955	0.162922955	2	2*	2*	117A207	138	Southeast Los Angeles					Yes		Above Moderate
LOS ANGELES	752 E 33RD ST	90011	5120023012	Low Medium II Residential	RD2-1	0	21	0.154041635	Residential - Three Units (Any Combination) - 4 Stories or Less	YES - Current	NO - Privately-Owned	Available	Not Used in Prior Housing Element	0	0.232673836	0	0.232673836	3	3*	3*	117A207	143	Southeast Los Angeles					Yes		Moderate
LOS ANGELES	3317 S STANFORD AVE	90011	5120023013	Neighborhood Commercial	C2-1-CPIO	0	108	0.039248443	Residential - Single Family Residence	YES - Current	NO - Privately-Owned	Available	Not Used in Prior Housing Element	0	0	0.003929047	0.003929047	0	0	0	117A207	176	Southeast Los Angeles							Above Moderate
LOS ANGELES	753 E JEFFERSON BLVD	90011	5120023014	Neighborhood Commercial	C2-1-CPIO	0	108	0.114806215	Commercial - Store - One Story	YES - Current	NO - Privately-Owned	Available	Not Used in Prior Housing Element	0.144918025	0	0	0.144918025	0	0	0	117A207	182	Southeast Los Angeles							Lower
LOS ANGELES	747 E JEFFERSON BLVD	90011	5120023015	Neighborhood Commercial	C2-1-CPIO	0	108	0.123571113	Residential - Single Family Residence	YES - Current	NO - Privately-Owned	Available	Not Used in Prior Housing Element	0.839334655	0	0	0.839334655	1	0	0	117A207	171	Southeast Los Angeles							Lower
LOS ANGELES	743 E JEFFERSON BLVD	90011	5120023016	Neighborhood Commercial	C2-1-CPIO	0	108	0.123958523	Residential - Double, Duplex, or Two Units - 4 Stories or Less	YES - Current	NO - Privately-Owned	Available	Not Used in Prior Housing Element	0	0	0.542609167	0.542609167	2	0	0	117A207	166	Southeast Los Angeles					Yes		Above Moderate
LOS ANGELES	739 E JEFFERSON BLVD	90011	5120023017	Neighborhood Commercial	C2-1-CPIO	0	108	0.124183434	Residential - Single Family Residence	YES - Current	NO - Privately-Owned	Available	Not Used in Prior Housing Element	0.839334655	0	0	0.839334655	1	0	0	117A207	162	Southeast Los Angeles							Lower
LOS ANGELES	735 E JEFFERSON BLVD	90011	5120023018	Neighborhood Commercial	C2-1-CPIO	0	108	0.124407426	Commercial - Store Combination - Store and Residential Combination - One Story	YES - Current	NO - Privately-Owned	Available	Not Used in Prior Housing Element	0	0	0.088940898	0.088940898	2	0	0	117A207	158	Southeast Los Angeles					Yes		Above Moderate
LOS ANGELES	731 E JEFFERSON BLVD	90011	5120023019	Neighborhood Commercial	C2-1-CPIO	0	108	0.124631344	Residential - Five or More Units or Apartments (Any Combination) - 4 Stories or Less	YES - Current	NO - Privately-Owned	Available	Not Used in Prior Housing Element	0	0	0.097462108	0.097462108	7	0	0	117A207	153	Southeast Los Angeles					Yes		Above Moderate
LOS ANGELES	700 E 33RD ST	90011	5120023027	Neighborhood Commercial	C2-1-CPIO	0	108	0.157533436	Industrial - Light Manufacturing - One Story	YES - Current	NO - Privately-Owned	Available	Not Used in Prior Housing Element	0.0369526	0	0	0.0369526	0	0	0	117A207	84	Southeast Los Angeles							Lower
LOS ANGELES	701 E JEFFERSON BLVD	90011	5120023027	Neighborhood Commercial	C2-1-CPIO	0	108	0.12206432	Industrial - Light Manufacturing - One Story	YES - Current	NO - Privately-Owned	Available	Not Used in Prior Housing Element	0.03344804	0	0	0.03344804	0	0	0	117A207	117	Southeast Los Angeles							Lower
LOS ANGELES	706 E 33RD ST	90011	5120023027	Neighborhood Commercial	C2-1-CPIO	0	108	0.157167825	Industrial - Light Manufacturing - One Story	YES - Current	NO - Privately-Owned	Available	Not Used in Prior Housing Element	0.0369526	0	0	0.0369526	0	0	0	117A207	90	Southeast Los Angeles							Lower
LOS ANGELES	709 E JEFFERSON BLVD	90011	5120023027	Neighborhood Commercial	C2-1-CPIO	0	108	0.145686591	Industrial - Light Manufacturing - One Story	YES - Current	NO - Privately-Owned	Available	Not Used in Prior Housing Element	0.037639969	0	0	0.037639969	0	0	0	117A207	121	Southeast Los Angeles							Lower
LOS ANGELES	713 E JEFFERSON BLVD	90011	5120023027	Neighborhood Commercial	C2-1-CPIO	0	108	0.116398793	Industrial - Light Manufacturing - One Story	YES - Current	NO - Privately-Owned	Available	Not Used in Prior Housing Element	0.03344804	0	0	0.03344804	0	0	0	117A207	128	Southeast Los Angeles							Lower
LOS ANGELES	715 E JEFFERSON BLVD	90011	5120023027	Neighborhood Commercial	C2-1-CPIO	0	108	0.116161439	Industrial - Light Manufacturing - One Story	YES - Current	NO - Privately-Owned	Available	Not Used in Prior Housing Element	0.033757661	0	0	0.033757661	0	0	0	117A207	134	Southeast Los Angeles							Lower
LOS ANGELES	719 E JEFFERSON BLVD	90011	5120023027	Neighborhood Commercial	C2-1-CPIO	0	108	0.115951988	Industrial - Light Manufacturing - One Story	YES - Current	NO - Privately-Owned	Available	Not Used in Prior Housing Element	0.033757661	0	0	0.033757661	0	0	0	117A207	140	Southeast Los Angeles							Lower
LOS ANGELES	723 E JEFFERSON BLVD	90011	5120023027	Neighborhood Commercial	C2-1-CPIO	0	108	0.116032842	Industrial - Light Manufacturing - One Story	YES - Current	NO - Privately-Owned	Available	Not Used in Prior Housing Element	0.033757661	0	0	0.033757661	0	0	0	117A207	146	Southeast Los Angeles							Lower
LOS ANGELES	729 E JEFFERSON BLVD	90011	5120023027	Neighborhood Commercial	C2-1-CPIO	0	108	0.116293358	Industrial - Light Manufacturing - One Story	YES - Current	NO - Privately-Owned	Available	Not Used in Prior Housing Element	0.033757661	0	0	0.033757661	0	0	0	117A207	150	Southeast Los Angeles							Lower
LOS ANGELES	3202 S SAN PEDRO ST	90011	5120024001	Neighborhood Commercial	C2-1-CPIO	0	108	0.129463707	Industrial - Warehousing, Distribution, Storage - Warehousing, Distribution, Under 10,000 SF - One Story	YES - Current	NO - Privately-Owned	Available	Not Used in Prior Housing Element	0.025814865	0	0	0.025814865	0	0	0	118-SA207	413	Southeast Los Angeles							Lower
LOS ANGELES	706 E 32ND ST	90011	5120024001	Neighborhood Commercial	C2-1-CPIO	0	108	0.155020636	Industrial - Warehousing, Distribution, Storage - Warehousing, Distribution, Under 10,000 SF - One Story	YES - Current	NO - Privately-Owned	Available	Not Used in Prior Housing Element	0.027478034	0	0	0.027478034	0	0	0	118

LOS ANGELES	730 E 31ST ST	90011	5120025008	Low Medium II Residential	RD2-1	0	21	0.124537953	Residential - Double, Duplex, or Two Units - 4 Stories or Less	YES - Current	NO - Privately-Owned	Available	Not Used in Prior Housing Element	0	0	0.068499407	0.068499407	2	2*	2*	118-SA207	365	Southeast Los Angeles			Above Moderate
LOS ANGELES	736 E 31ST ST	90011	5120025009	Low Medium II Residential	RD2-1	0	21	0.124298382	Residential - Single Family Residence	YES - Current	NO - Privately-Owned	Available	Not Used in Prior Housing Element	0	0	0.124323767	0.124323767	1	2*	2*	118-SA207	371	Southeast Los Angeles			Above Moderate
LOS ANGELES	740 E 31ST ST	90011	5120025010	Low Medium II Residential	RD2-1	0	21	0.12409183	Residential - Single Family Residence	YES - Current	NO - Privately-Owned	Available	Not Used in Prior Housing Element	0	0	0.124323767	0.124323767	1	2*	2*	118-SA207	376	Southeast Los Angeles			Above Moderate
LOS ANGELES	748 E 31ST ST	90011	5120025012	Low Medium II Residential	RD2-1	0	21	0.123644791	Residential - Single Family Residence - Other Improvements Only	YES - Current	NO - Privately-Owned	Available	Not Used in Prior Housing Element	0	0	0.124323767	0.124323767	1	2*	2*	118-SA207	387	Southeast Los Angeles			Above Moderate
LOS ANGELES	755 E 32ND ST	90011	5120025015	Low Medium II Residential	RD2-1	0	21	0.115349603	Residential - Single Family Residence	YES - Current	NO - Privately-Owned	Available	Not Used in Prior Housing Element	0	0	0.124323767	0.124323767	1	2*	2*	117A207	28	Southeast Los Angeles			Above Moderate
LOS ANGELES	747 E 32ND ST	90011	5120025016	Low Medium II Residential	RD2-1	0	21	0.123764156	Residential - Single Family Residence	YES - Current	NO - Privately-Owned	Available	Not Used in Prior Housing Element	0	0	0.124323767	0.124323767	1	2*	2*	117A207	14	Southeast Los Angeles			Above Moderate
LOS ANGELES	743 E 32ND ST	90011	5120025017	Low Medium II Residential	RD2-1	0	21	0.123984083	Residential - Double, Duplex, or Two Units - 4 Stories or Less	YES - Current	NO - Privately-Owned	Available	Not Used in Prior Housing Element	0	0	0.043695456	0.043695456	2	2*	2*	117A207	12	Southeast Los Angeles		Yes	Above Moderate
LOS ANGELES	735 E 32ND ST	90011	5120025019	Low Medium II Residential	RD2-1	0	21	0.124437361	Residential - Single Family Residence	YES - Current	NO - Privately-Owned	Available	Not Used in Prior Housing Element	0	0	0.124323767	0.124323767	1	2*	2*	118-SA207	406	Southeast Los Angeles			Above Moderate
LOS ANGELES	729 E 32ND ST	90011	5120025021	Low Medium II Residential	RD2-1	0	21	0.124875834	Residential - Double, Duplex, or Two Units - 4 Stories or Less	YES - Current	NO - Privately-Owned	Available	Not Used in Prior Housing Element	0	0	0.024493439	0.024493439	2	2*	2*	118-SA207	398	Southeast Los Angeles		Yes	Above Moderate
LOS ANGELES	721 E 32ND ST	90011	5120025023	Low Medium II Residential	RD2-1	0	21	0.12531225	Residential - Single Family Residence	YES - Current	NO - Privately-Owned	Available	Not Used in Prior Housing Element	0	0	0.051925179	0.051925179	1	2*	2*	118-SA207	385	Southeast Los Angeles			Above Moderate
LOS ANGELES	717 E 32ND ST	90011	5120025024	Low Medium II Residential	RD2-1	0	21	0.126362981	Residential - Single Family Residence	YES - Current	NO - Privately-Owned	Available	Not Used in Prior Housing Element	0	0	0.124323767	0.124323767	1	2*	2*	118-SA207	379	Southeast Los Angeles			Above Moderate
LOS ANGELES	711 E 32ND ST	90011	5120025025	Low Medium II Residential	RD2-1	0	21	0.125674744	Residential - Double, Duplex, or Two Units - 4 Stories or Less	YES - Current	NO - Privately-Owned	Available	Not Used in Prior Housing Element	0	0	0.162922955	0.162922955	2	2*	2*	118-SA207	374	Southeast Los Angeles		Yes	Above Moderate
LOS ANGELES	705 E 32ND ST	90011	5120025028	Hybrid Industrial	CM-1-CPIO	0	54	0.15222479	Industrial - Parking Lot (Industrial Use Property) - One Story	YES - Current	NO - Privately-Owned	Available	Not Used in Prior Housing Element	0.010461484	0	0	0.010461484	0	0	0	118-SA207	368	Southeast Los Angeles			Lower
LOS ANGELES	3114 S SAN PEDRO ST	90011	5120025029	Hybrid Industrial	CM-1-CPIO	0	54	0.126573664	Industrial - Industrial - Miscellaneous Industrial - One Story	YES - Current	NO - Privately-Owned	Available	Not Used in Prior Housing Element	0.016787332	0	0	0.016787332	0	0	0	118-SA207	362	Southeast Los Angeles			Lower
LOS ANGELES	3100 S SAN PEDRO ST	90011	5120025030	Hybrid Industrial	CM-1-CPIO	0	54	0.12709445	Industrial - Warehousing, Distribution, Storage - Warehousing, Distribution, 10,000 to 24,999 SF - One Story	YES - Current	NO - Privately-Owned	Available	Not Used in Prior Housing Element	0.016787332	0	0	0.016787332	0	0	0	118-SA207	327	Southeast Los Angeles			Lower
LOS ANGELES	706 E 31ST ST	90011	5120025031	Hybrid Industrial	CM-1-CPIO	0	54	0.152201918	Industrial - Industrial - Vacant Land	YES - Current	NO - Privately-Owned	Available	Not Used in Prior Housing Element	0.088649184	0	0	0.088649184	0	0	0	118-SA207	331	Southeast Los Angeles			Lower
LOS ANGELES	710 E 31ST ST	90011	5120025032	Hybrid Industrial	CM-1-CPIO	0	54	0.12151451	Industrial - Industrial - Vacant Land	YES - Current	NO - Privately-Owned	Available	Not Used in Prior Housing Element	0.073098451	0	0	0.073098451	0	0	0	118-SA207	338	Southeast Los Angeles			Lower
LOS ANGELES	806 E 31ST ST	90011	5120026002	Low Medium II Residential	RD2-1	0	21	0.122611269	Residential - Double, Duplex, or Two Units - 4 Stories or Less	YES - Current	NO - Privately-Owned	Available	Not Used in Prior Housing Element	0	0	0.068499407	0.068499407	2	2*	2*	118-SA207	414	Southeast Los Angeles		Yes	Above Moderate
LOS ANGELES	812 E 31ST ST	90011	5120026003	Low Medium II Residential	RD2-1	0	21	0.122361149	Residential - Double, Duplex, or Two Units - 4 Stories or Less	YES - Current	NO - Privately-Owned	Available	Not Used in Prior Housing Element	0	0	0.162922955	0.162922955	2	2*	2*	118-SA207	419	Southeast Los Angeles		Yes	Above Moderate
LOS ANGELES	816 E 31ST ST	90011	5120026004	Low Medium II Residential	RD2-1	0	21	0.122264244	Residential - Single Family Residence	YES - Current	NO - Privately-Owned	Available	Not Used in Prior Housing Element	0	0	0.124323767	0.124323767	1	2*	2*	117A207	16	Southeast Los Angeles			Above Moderate
LOS ANGELES	818 E 31ST ST	90011	5120026005	Low Medium II Residential	RD2-1	0	21	0.121926425	Residential - Double, Duplex, or Two Units - 4 Stories or Less	YES - Current	NO - Privately-Owned	Available	Not Used in Prior Housing Element	0	0	0.162922955	0.162922955	2	2*	2*	117A207	23	Southeast Los Angeles		Yes	Above Moderate
LOS ANGELES	822 E 31ST ST	90011	5120026006	Low Medium II Residential	RD2-1	0	21	0.121701344	Residential - Double, Duplex, or Two Units - 4 Stories or Less	YES - Current	NO - Privately-Owned	Available	Not Used in Prior Housing Element	0	0	0.162922955	0.162922955	2	2*	2*	117A207	27	Southeast Los Angeles		Yes	Above Moderate
LOS ANGELES	826 E 31ST ST	90011	5120026007	Low Medium II Residential	RD2-1	0	21	0.121482486	Residential - Single Family Residence	YES - Current	NO - Privately-Owned	Available	Not Used in Prior Housing Element	0	0	0.124323767	0.124323767	1	2*	2*	117A207	32	Southeast Los Angeles			Above Moderate
LOS ANGELES	828 E 31ST ST	90011	5120026008	Low Medium II Residential	RD2-1	0	21	0.121263628	Residential - Double, Duplex, or Two Units - 4 Stories or Less	YES - Current	NO - Privately-Owned	Available	Not Used in Prior Housing Element	0	0	0.162922955	0.162922955	2	2*	2*	117A207	37	Southeast Los Angeles		Yes	Above Moderate
LOS ANGELES	834 E 31ST ST	90011	5120026009	Low Medium II Residential	RD2-1	0	21	0.121045463	Residential - Double, Duplex, or Two Units - 4 Stories or Less	YES - Current	NO - Privately-Owned	Available	Not Used in Prior Housing Element	0	0	0.162922955	0.162922955	2	2*	2*	117A207	44	Southeast Los Angeles		Yes	Above Moderate
LOS ANGELES	838 E 31ST ST	90011	5120026010	Low Medium II Residential	RD2-1	0	21	0.120975909	Residential - Single Family Residence	YES - Current	NO - Privately-Owned	Available	Not Used in Prior Housing Element	0	0	0.124323767	0.124323767	1	2*	2*	117A207	51	Southeast Los Angeles			Above Moderate
LOS ANGELES	840 E 31ST ST	90011	5120026011	Low Medium II Residential	RD2-1	0	21	0.120569102	Residential - Double, Duplex, or Two Units - 4 Stories or Less	YES - Current	NO - Privately-Owned	Available	Not Used in Prior Housing Element	0	0	0.009784904	0.009784904	2	2*	2*	117A209	46	Southeast Los Angeles		Yes	Above Moderate
LOS ANGELES	844 E 31ST ST	90011	5120026012	Low Medium II Residential	RD2-1	0	21	0.120350321	Residential - Double, Duplex, or Two Units - 4 Stories or Less	YES - Current	NO - Privately-Owned	Available	Not Used in Prior Housing Element	0	0	0.162922955	0.162922955	2	2*	2*	117A209	53	Southeast Los Angeles		Yes	Above Moderate
LOS ANGELES	848 E 31ST ST	90011	5120026013	Low Medium II Residential	RD2-1	0	21	0.120131048	Residential - Double, Duplex, or Two Units - 4 Stories or Less	YES - Current	NO - Privately-Owned	Available	Not Used in Prior Housing Element	0	0	0.162922955	0.162922955	2	2*	2*	117A209	59	Southeast Los Angeles		Yes	Above Moderate
LOS ANGELES	852 E 31ST ST	90011	5120026014	Neighborhood Commercial	C2-1VL-CPIO	0	108	0.119914018	Residential - Double, Duplex, or Two Units - 4 Stories or Less	YES - Current	NO - Privately-Owned	Available	Not Used in Prior Housing Element	0	0	0.882440329	0.882440329	2	0	0	117A209	65	Southeast Los Angeles		Yes	Above Moderate
LOS ANGELES			5120026015	Neighborhood Commercial	C2-1VL-CPIO	0	108	0.083684715	Commercial - Store - One Story	YES - Current	NO - Privately-Owned	Available	Not Used in Prior Housing Element	0.068010319	0	0	0.068010319	0	0	0	117A209	72	Southeast Los Angeles			Lower
LOS ANGELES	3111 S GRIFFITH AVE	90011	5120026016	Neighborhood Commercial	C2-1VL-CPIO	0	108	0.082217101	Commercial - Commercial - Vacant Land	YES - Current	NO - Privately-Owned	Available	Not Used in Prior Housing Element	0.16318064	0	0	0.16318064	0	0	0	117A209	85	Southeast Los Angeles			Lower
LOS ANGELES	3117 S GRIFFITH AVE	90011	5120026017	Neighborhood Commercial	C2-1VL-CPIO	0	108	0.159245968	Residential - Three Units (Any Combination) - 4 Stories or Less	YES - Current	NO - Privately-Owned	Available	Not Used in Prior Housing Element	0	0	0.96344347	0.96344347	3	0	0	117A209	105	Southeast Los Angeles		Yes	Above Moderate
LOS ANGELES	855 E 32ND ST	90011	5120026018	Neighborhood Commercial	C2-1VL-CPIO	0	108	0.119826889	Residential - Single Family Residence	YES - Current	NO - Privately-Owned	Available	Not Used in Prior Housing Element	1.391430706	0	0	1.391430706	1	0	0	117A209	98	Southeast Los Angeles			Lower
LOS ANGELES	851 E 32ND ST	90011	5120026019	Low Medium II Residential	RD1.5-1	0	29	0.120050606	Residential - Three Units (Any Combination) - 4 Stories or Less	YES - Current	NO - Privately-Owned	Available	Not Used in Prior Housing Element	0	0.232673836	0	0.232673836	3	3*	3*	117A209	92	Southeast Los Angeles		Yes	Moderate
LOS ANGELES	847 E 32ND ST	90011	5120026020	Low Medium II Residential	RD1.5-1	0	29	0.120385159	Residential - Single Family Residence	YES - Current	NO - Privately-Owned	Available	Not Used in Prior Housing Element	0	0.190208745	0	0.190208745	1	3*	3*	117A207	94	Southeast Los Angeles			Moderate
LOS ANGELES	843 E 32ND ST	90011	5120026021	Low Medium II Residential	RD1.5-1	0	29	0.120536113	Residential - Single Family Residence	YES - Current	NO - Privately-Owned	Available	Not Used in Prior Housing Element	0	0.190208745	0	0.190208745	1	3*	3*	117A207	89	Southeast Los Angeles			Moderate
LOS ANGELES	839 E 32ND ST	90011	5120026022	Low Medium II Residential	RD1.5-1	0	29	0.120761547	Residential - Double, Duplex, or Two Units - 4 Stories or Less	YES - Current	NO - Privately-Owned	Available	Not Used in Prior Housing Element	0	0.256123567	0	0.256123567	2	3*	3*	117A207	83	Southeast Los Angeles		Yes	Moderate
LOS ANGELES	835 E 32ND ST	90011	5120026023	Low Medium II Residential	RD1.5-1	0	29	0.120985621	Residential - Three Units (Any Combination) - 4 Stories or Less	YES - Current	NO - Privately-Owned	Available	Not Used in Prior Housing Element	0	0.232673836	0	0.232673836	3	3*	3*	117A207	78	Southeast Los Angeles		Yes	Moderate
LOS ANGELES	831 E 32ND ST	90011	5120026024	Low Medium II Residential	RD1.5-1	0	29	0.121210585	Residential - Single Family Residence	YES - Current	NO - Privately-Owned	Available	Not Used in Prior Housing Element	0	0.190208745	0	0.190208745	1	3*	3*	117A207	73	Southeast Los Angeles			Moderate
LOS ANGELES	827 E 32ND ST	90011	5120026025	Low Medium II Residential	RD1.5-1	0	29	0.12143396	Residential - Three Units (Any Combination) - 4 Stories or Less	YES - Current	NO - Privately-Owned	Available	Not Used in Prior Housing Element	0	0.232673836	0	0.232673836	3	3*	3*	117A207	70	Southeast Los Angeles		Yes	Moderate
LOS ANGELES	823 E 32ND ST	90011	5120026026	Low Medium II Residential	RD1.5-1	0	29	0.121659903	Residential - Double, Duplex, or Two Units - 4 Stories or Less	YES - Current	NO - Privately-Owned	Available	Not Used in Prior Housing Element	0	0.256123567	0	0.256123567	2	3*	3*	117A207	65	Southeast Los Angeles		Yes	Moderate
LOS ANGELES	819 E 32ND ST	90011	5120026027	Low Medium II Residential	RD1.5-1	0	29	0.121883471	Residential - Double, Duplex, or Two Units - 4 Stories or Less	YES - Current	NO - Privately-Owned	Available	Not Used in Prior Housing Element	0	0.256123567	0	0.256123567	2	3*	3*	117A207	60	Southeast Los Angeles		Yes	Moderate
LOS ANGELES	815 E 32ND ST	90011	5120026028	Low Medium II Residential	RD1.5-1	0	29	0.122107538	Residential - Single Family Residence	YES - Current	NO - Privately-Owned	Available	Not Used in Prior Housing Element	0	0.190208745	0	0.190208745	1	3*	3*	117A207	54	Southeast Los Angeles			Moderate
LOS ANGELES	811 E 32ND ST	90011	5120026029	Low Medium II Residential	RD1.5-1	0	29	0.12233419	Residential - Double, Duplex, or Two Units - 4 Stories or Less	YES - Current	NO - Privately-Owned	Available	Not Used in Prior Housing Element	0	0.256123567	0	0.256123567	2	3*	3*	117A207	48	Southeast Los Angeles		Yes	Moderate
LOS ANGELES	805 E 32ND ST	90011	5120026030	Low Medium II Residential	RD1.5-1	0	29	0.12255398	Residential - Double, Duplex, or Two Units - 4 Stories or Less	YES - Current	NO - Privately-Owned	Available	Not Used in Prior Housing Element	0	0.256123567	0	0.256123567	2	3*	3*	117A207	42	Southeast Los Angeles		Yes	Moderate
LOS ANGELES	3116 S STANFORD AVE	90011	5120026031	Low Medium II Residential	RD1.5-1	0	29	0.153494732	Residential - Five or More Units or Apartments (Any Combination) - 4 Stories or Less	YES - Current	NO - Privately-Owned	Available	Not Used in Prior Housing Element	0	0.052579804	0	0.052579804	6	0	0	117A207	34	Southeast Los Angeles		Yes	Moderate
LOS ANGELES	802 E 32ND ST	90011	5120027001	Low Medium II Residential	RD2-1	0	21	0.153487645	Residential - Single Family Residence	YES - Current	NO - Privately-Owned	Available	Not Used in Prior Housing Element	0	0.190208745	0	0.190208745	1	3*	3*	117A207	80	Southeast Los Angeles			Moderate
LOS ANGELES	806 E 32ND ST	90011	5120027002	Low Medium II Residential	RD2-1	0	21	0.122629091	Residential - Double, Duplex, or Two Units - 4 Stories or Less	YES - Current	NO - Privately-Owned	Available	Not Used in Prior Housing Element	0	0	0.162922955	0.162922955	2	2*	2*	117A207	88	Southeast Los Angeles		Yes	Above Moderate
LOS ANGELES	814 E 32ND ST	90011	5120027004	Low Medium II Residential	RD2-1	0	21	0.122185076	Residential - Single Family Residence	YES - Current	NO - Privately-Owned	Available	Not Used in Prior Housing Element	0	0	0.124323767	0.124323767	1	2*	2*	117A207	98	Southeast Los Angeles			Above Moderate
LOS ANGELES	816 E 32ND ST	90011	5120027005	Low Medium II Residential	RD2-1	0	21	0.121961463	Residential - Double, Duplex, or Two Units - 4 Stories or Less	YES - Current	NO - Privately-Owned	Available	Not Used in Prior Housing Element	0	0	0.162922955	0.162922955	2	2*	2*	117A207	104	Southeast Los Angeles		Yes	Above Moderate
LOS ANGELES	822 1/2 E 32ND ST	90011	5120027006	Low Medium II Residential	RD2-1	0	21	0.121738746	Residential - Double, Duplex, or Two Units - 4 Stories or Less	YES - Current	NO - Privately-Owned	Available	Not Used in Prior Housing Element	0	0	0.162922955	0.162922955	2	2*	2*	117A207	108	Southeast Los Angeles		Yes	Above Moderate
LOS ANGELES	826 E 32ND ST	90011	5120027007	Low Medium II Residential	RD2-1	0	21	0.121514859	Residential - Single Family Residence	YES - Current	NO - Privately-Owned	Available	Not Used in Prior Housing Element	0	0	0.124323767	0.124323767	1	2*	2*	117A207	111	Southeast Los Angeles			Above Moderate
LOS ANGELES	830 E 32ND ST	90011	5120027008	Low Medium II Residential	RD2-1	0	21	0.121291864	Residential - Double, Duplex, or Two Units - 4 Stories or Less	YES - Current	NO - Privately-Owned	Available	Not Used in Prior Housing Element	0	0	0.162922955	0.162922955	2	2*	2*	117A207	115	Southeast Los Angeles		Yes	Above Moderate
LOS ANGELES	834 E 32ND ST	90011	5120027009	Low Medium II Residential	RD2-1	0	21	0.12106756	Residential - Double, Duplex, or Two Units - 4 Stories or Less	YES - Current	NO - Privately-Owned	Available	Not Used in Prior Housing Element	0	0	0.162922955	0.162922955	2	2*	2*	117A207	120	Southeast Los Angeles		Yes	Above Moderate
LOS ANGELES	836 E 32ND ST	90011	5120027010	Low Medium II Residential	RD2-1	0	21	0.120845726	Residential - Double, Duplex, or Two Units - 4 Stories or Less	YES - Current	NO - Privately-Owned	Available	Not Used in Prior Housing Element	0	0	0.009784904	0.009784904	2	2*	2*	117A207	125	Southeast Los Angeles		Yes	Above Moderate
LOS ANGELES	842 E 32ND ST	90011	5120027011	Low Medium II Residential	RD2-1	0	21	0.120620178	Residential - Double, Duplex, or Two Units - 4 Stories or Less	YES - Current	NO - Privately-Owned	Available	Not Used in Prior Housing Element	0	0	0.108947682	0.108947682	2	2*	2*	117A207	129	Southeast Los Angeles			Above Moderate
LOS ANGELES	848 E 32ND ST	90011	5120027013	Low Medium II Residential	RD2-1	0	21	0.120175236	Residential - Double, Duplex, or Two Units - 4 Stories or Less	YES - Current	NO - Privately-Owned	Available	Not Used in Prior Housing Element	0	0	0.003749427	0.003749427	2	2*	2*	117A207	141	Southeast Los Angeles			Above Moderate
LOS ANGELES	854 E 32ND ST	90011	5120027014	Low Medium II Residential	RD2-1	0	21	0.119952321	Residential - Single Family Residence	YES - Current	NO - Privately-Owned	Available	Not Used in Prior Housing Element	0	0	0.124323767	0.124323767	1	2*	2*	117A207	147	Southeast Los Angeles			Above Moderate
LOS ANGELES	3205 S GRIFFITH AVE	90011	5120027015	Low Medium II Residential	RD2-1	0	21	0.149873565	Commercial - Store - One Story	YES - Current	NO - Privately-Owned	Available	Not Used in Prior Housing Element	0	0.038065968	0	0.038065968	0	3*	3*	117A209	150	Southeast Los Angeles			Moderate
LOS ANGELES	3215 S GRIFFITH AVE	90011	5120027016	Low Medium II Residential	RD2-1	0	21	0.047028378	Commercial - Auto, Recreation Equipment, Construction Equipment Sales and Service - Auto Body Repair Shop - One Story	YES - Current	NO - Privately-Owned	Available	Not Used in Prior Housing Element	0	0	0.199128532	0.199128532	0	1*	1*	117A207	180	Southeast Los Angeles			Above Moderate
LOS ANGELES	859 E 33RD ST	90011	5120027017	Low Medium II Residential	RD2-1	0	21	0.095444453	Residential - Double, Duplex, or Two Units - 4 Stories or Less	YES - Current	NO - Privately-Owned	Available	Not Used in Prior Housing Element	0	0	0.198835123	0.198835123	2	2*	2*	117A207	189	Southeast Los Angeles		Yes	Above Moderate
LOS ANGELES	855 E 33RD ST	90011	5120027018	Low Medium II Residential	RD2-1	0	21	0.119991378	Residential - Single Family Residence	YES - Current	NO - Privately-Owned	Available	Not Used in Prior Housing Element	0	0	0.124323767	0.124323767	1	2*	2*	117A207	177	Southeast Los Angeles			Above Moderate
LOS ANGELES	847 E 33RD ST	90011	5120027020	Low Medium II Residential	RD2-1	0	21	0.120423536	Residential - Single Family Residence	YES - Current	NO - Privately-Owned	Available	Not Used in Prior Housing Element	0	0	0.051925179	0.051925179	1	2*	2*	117A207	167	Southeast Los Angeles			Above Moderate
LOS ANGELES	843 E 33RD ST	90011	5120027021	Low Medium II Residential	RD2-1	0	21	0.120638702	Residential - Single Family Residence	YES - Current	NO - Privately-Owned	Available	Not Used in Prior Housing Element	0	0	0.124323767	0.124323767	1	2*	2*	117A207	161	Southeast Los Angeles			Above Moderate
LOS ANGELES	839 E 33RD ST	90011	5120027022	Low Medium II Residential	RD2-1	0	21	0.120854725	Residential - Single Family Residence	YES - Current	NO - Privately-Owned	Available	Not Used in Prior Housing Element	0	0	0.124323767	0.124323767	1	2*	2*	117A207	157	Southeast Los Angeles			Above Moderate
LOS ANGELES	835 E 33RD ST	90011	5120027023	Low Medium II Residential	RD2-1	0	21	0.121070161	Residential - Single Family Residence	YES - Current	NO - Privately-Owned	Available	Not Used in Prior Housing Element	0	0	0.124323767	0.124323767	1	2*	2*	117A207	152	Southeast Los Angeles			Above Moderate
LOS ANGELES	831 E 33RD ST	90011	5120027024	Low Medium II Residential	RD2-1	0	21	0.121287074	Residential - Single Family Residence	YES - Current	NO - Privately-Owned	Available	Not Used in Prior Housing Element	0	0	0.124323767	0.124323767	1	2*	2*	117A207	148	Southeast Los Angeles			Above Moderate
LOS ANGELES	827 E 33RD ST	90011	5120027025	Low Medium II Residential	RD2-1	0	21	0.121503016	Residential - Double, Duplex, or Two Units - 4 Stories or Less	YES - Current	NO - Privately-Owned	Available	Not Used in Prior Housing Element	0	0	0.162922955	0.162922955	2	2*	2*	117A207	142	Southeast Los Angeles		Yes	Above Moderate
LOS ANGELES	823 E 33RD ST	90011	5120027026	Low Medium II Residential	RD2-1	0	21	0.121717282	Residential - Double, Duplex, or Two Units - 4 Stories or Less	YES - Current	NO - Privately-Owned	Available	Not Used in Prior Housing Element	0	0	0.162922955	0.162922955	2	2*	2*	117A207	137	Southeast Los Angeles		Yes	Above Moderate
LOS ANGELES	819 E 33RD ST	90011	5120027027	Low Medium II Residential	RD2-1	0	21	0.121935095	Residential - Single Family Residence	YES - Current	NO - Privately-Owned	Available	Not Used in Prior Housing Element	0	0	0.124323767	0.124323767	1	2*	2*	117A207	131	Southeast Los Angeles			Above Moderate
LOS ANGELES	815 E 33RD ST	90011	5120027028	Low Medium II Residential	RD2-1	0	21	0.122150413	Residential - Double, Duplex, or Two Units - 4 Stories or Less	YES - Current	NO - Privately-Owned	Available	Not Used in Prior Housing Element	0	0	0.162922955	0.162922955	2	2*	2*	117A207	126	Southeast Los Angeles		Yes	Above Moderate
LOS ANGELES	811 E 33RD ST	90011	5120027029	Low Medium II Residential	RD2-1	0	21	0.122365846	Residential - Single Family Residence	YES - Current	NO - Privately-Owned	Available	Not Used in Prior Housing Element	0	0	0.124323767	0.124323767	1	2*	2*	117A207	122	Southeast Los Angeles			Above Moderate
LOS ANGELES	807 E 33RD ST	90011	5120027030	Low Medium II Residential	RD2-1	0	21	0.122580665	Residential - Single Family Residence	YES - Current	NO - Privately-Owned	Available	Not Used in Prior Housing Element	0	0	0.124323767	0.124323767	1	2*	2*	117A207	118	Southeast Los Angeles			Above Moderate
LOS ANGELES	800 E 33RD ST	90011	5120028001	Low Medium II Residential	RD2-1	0	21	0.153353001	Residential - Double, Duplex, or Two Units - 4 Stories or Less	YES - Current	NO - Privately-Owned	Available	Not Used in Prior Housing Element	0	0.256123567	0	0.256123567	2	3*	3*	117A207	156	Southeast Los Angeles		Yes	Moderate
LOS ANGELES	810 E 33RD ST	90011	5120028003	Low Medium II Residential	RD2-1	0	21	0.122288092	Residential - Double, Duplex, or Two Units - 4 Stories or Less	YES - Current	NO - Privately-Owned	Available	Not Used in Prior Housing Element	0	0	0.162922955	0.162922955	2	2*	2*	117A207	165	Southeast Los Angeles		Yes	Above Moderate
LOS ANGELES	812 E 33RD ST	90011	5120028004	Low Medium II Residential	RD2-1	0	21	0.122064628	Residential - Single Family Residence	YES - Current	NO - Privately-Owned	Available	Not Used in Prior Housing Element	0	0	0.124323767	0.124323767	1	2*	2*	117A207	170	Southeast Los Angeles			Above Moderate
LOS ANGELES	818 E 33RD ST	90011	5120028005	Low Medium II Residential	RD2-1	0	21	0.121843038	Residential - Single Family Residence	YES - Current	NO - Privately-Owned	Available	Not Used in Prior Housing Element	0	0	0.124323767	0.124323767	1	2*	2*	117A207	175	Southeast Los Angeles			Above Moderate
LOS ANGELES	822 E 33RD ST	90011	5120028006	Low Medium II Residential	RD2-1	0	21	0.121619259	Residential - Single Family Residence	YES - Current	NO - Privately-Owned	Available	Not Used in Prior Housing Element	0	0	0.124323767	0.124323767	1	2*	2*	117A207	179	Southeast Los Angeles			Above Moderate
LOS ANGELES	826 E 33RD ST	90011	5120028007	Low Medium II Residential	RD2-1	0	21	0.121395094	Residential - Single Family Residence	YES - Current	NO - Privately-Owned	Available	Not Used in Prior Housing Element	0	0	0.124323767	0.124323767	1	2*	2*	117A207	184	Southeast Los Angeles			Above Moderate
LOS ANGELES	830 E 33RD ST	90011	5120028008	Low Medium II Residential	RD2-1	0	21	0.121173495	Residential - Double, Duplex, or Two Units - 4 Stories or Less	YES - Current	NO - Privately-Owned	Available	Not Used in Prior Housing Element	0	0	0.162922955	0.162922955	2	2*	2*	117A207	188	Southeast Los Angeles		Yes	Above Moderate
LOS ANGELES	834 E 33RD ST	90011	5120028009	Low Medium II Residential	RD2-1	0	21	0.120949527	Residential - Double, Duplex, or Two Units - 4 Stories or Less	YES - Current	NO - Privately-Owned	Available	Not Used in Prior Housing Element	0	0	0.162922955	0.162922955	2	2*	2*	117A207	192	Southeast Los Angeles		Yes	Above Moderate
LOS ANGELES	842 E 33RD ST	90011	5120028011	Low Medium II Residential	RD2-1	0	21	0.12050307	Residential - Single Family Residence	YES - Current	NO - Privately-Owned	Available	Not Used in Prior Housing Element	0	0	0.124323767	0.124323767	1	2*	2*	117A207	200	Southeast Los Angeles			Above Moderate
LOS ANGELES	846 E 33RD ST	90011	5120028012

LOS ANGELES	835 E JEFFERSON BLVD	90011	5120028021	Hybrid Industrial	CM-1-CPIO	0	54	0.120944193	Residential - Single Family Residence	YES - Current	NO - Privately-Owned	Available	Not Used in Prior Housing Element	0.477374744	0	0	0.477374744	0	0	0	117A207	230	Southeast Los Angeles							Lower
LOS ANGELES	831 E JEFFERSON BLVD	90011	5120028022	Hybrid Industrial	CM-1-CPIO	0	54	0.121168189	Residential - Single Family Residence	YES - Current	NO - Privately-Owned	Available	Not Used in Prior Housing Element	0.41629653	0	0	0.41629653	1	0	0	117A207	226	Southeast Los Angeles							Lower
LOS ANGELES	827 E JEFFERSON BLVD	90011	5120028023	Hybrid Industrial	CM-1-CPIO	0	54	0.121392072	Institutional - Church - One Story	YES - Current	NO - Privately-Owned	Available	Not Used in Prior Housing Element	0.020149447	0	0	0.020149447	0	0	0	117A207	220	Southeast Los Angeles							Lower
LOS ANGELES	823 E JEFFERSON BLVD	90011	5120028024	Hybrid Industrial	CM-1-CPIO	0	54	0.121616234	Residential - Single Family Residence	YES - Current	NO - Privately-Owned	Available	Not Used in Prior Housing Element	0.41629653	0	0	0.41629653	1	0	0	117A207	217	Southeast Los Angeles							Lower
LOS ANGELES	811 E JEFFERSON BLVD	90011	5120028027	Hybrid Industrial	CM-1-CPIO	0	54	0.12228718	Residential - Single Family Residence	YES - Current	NO - Privately-Owned	Available	Not Used in Prior Housing Element	0.41629653	0	0	0.41629653	1	0	0	117A207	194	Southeast Los Angeles							Lower
LOS ANGELES	819 E JEFFERSON BLVD	90011	5120028030	Hybrid Industrial	CM-1-CPIO	0	54	0.114487285	Commercial - Parking Lot (Commercial Use Property) - Lots - Patron or Employee - One Story	YES - Current	NO - Privately-Owned	Available	Not Used in Prior Housing Element	0.007480779	0	0	0.007480779	0	0	0	117A207	212	Southeast Los Angeles							Lower
LOS ANGELES	815 E JEFFERSON BLVD	90011	5120028031	Hybrid Industrial	CM-1-CPIO	0	54	0.114712669	Industrial - Industrial - Vacant Land	YES - Current	NO - Privately-Owned	Available	Not Used in Prior Housing Element	0.073098451	0	0	0.073098451	0	0	0	117A207	199	Southeast Los Angeles							Lower
LOS ANGELES	843 E JEFFERSON BLVD	90011	5120028032	Hybrid Industrial	CM-1-CPIO	0	54	0.120497736	Residential - Single Family Residence	YES - Current	NO - Privately-Owned	Available	Not Used in Prior Housing Element	0.41629653	0	0	0.41629653	1	0	0	117A207	239	Southeast Los Angeles							Lower
LOS ANGELES	3424 S AVALON BLVD	90011	5121001008	Hybrid Industrial	CM-1-CPIO	0	54	0.098885904	Industrial - Warehousing, Distribution, Storage - Warehousing, Distribution, 25,000 to 50,000 SF - One Story	YES - Current	NO - Privately-Owned	Available	Not Used in Prior Housing Element	0.013457856	0	0	0.013457856	0	0	0	117A207	214	Southeast Los Angeles							Lower
LOS ANGELES	3430 S AVALON BLVD	90011	5121001008	Hybrid Industrial	CM-1-CPIO	0	54	0.106355103	Industrial - Warehousing, Distribution, Storage - Warehousing, Distribution, 25,000 to 50,000 SF - One Story	YES - Current	NO - Privately-Owned	Available	Not Used in Prior Housing Element	0.013457856	0	0	0.013457856	0	0	0	117A207	229	Southeast Los Angeles							Lower
LOS ANGELES	617 E 35TH ST	90011	5121001008	Hybrid Industrial	CM-1-CPIO	0	54	0.10227556	Industrial - Warehousing, Distribution, Storage - Warehousing, Distribution, 25,000 to 50,000 SF - One Story	YES - Current	NO - Privately-Owned	Available	Not Used in Prior Housing Element	0.013457856	0	0	0.013457856	0	0	0	117A207	225	Southeast Los Angeles							Lower
LOS ANGELES	700 E JEFFERSON BLVD	90011	5121001008	Hybrid Industrial	CM-1-CPIO	0	54	0.953826422	Industrial - Warehousing, Distribution, Storage - Warehousing, Distribution, 25,000 to 50,000 SF - One Story	YES - Current	NO - Privately-Owned	Available	Not Used in Prior Housing Element	0.825940195	0	0	0.825940195	0	0	0	117A207	169	Southeast Los Angeles							Lower
LOS ANGELES	734 E JEFFERSON BLVD	90011	5121001009	Hybrid Industrial	CM-1-CPIO	0	54	0.140814741	Industrial - Light Manufacturing - One Story	YES - Current	NO - Privately-Owned	Available	Not Used in Prior Housing Element	0.030671868	0	0	0.030671868	0	0	0	117A207	201	Southeast Los Angeles							Lower
LOS ANGELES	740 E JEFFERSON BLVD	90011	5121001009	Hybrid Industrial	CM-1-CPIO	0	54	0.123799841	Industrial - Light Manufacturing - One Story	YES - Current	NO - Privately-Owned	Available	Not Used in Prior Housing Element	0.031142581	0	0	0.031142581	0	0	0	117A207	215	Southeast Los Angeles							Lower
LOS ANGELES	746 E JEFFERSON BLVD	90011	5121001009	Hybrid Industrial	CM-1-CPIO	0	54	0.099530609	Industrial - Light Manufacturing - One Story	YES - Current	NO - Privately-Owned	Available	Not Used in Prior Housing Element	0.031620485	0	0	0.031620485	0	0	0	117A207	219	Southeast Los Angeles							Lower
LOS ANGELES	750 E JEFFERSON BLVD	90011	5121001009	Hybrid Industrial	CM-1-CPIO	0	54	0.087250872	Industrial - Light Manufacturing - One Story	YES - Current	NO - Privately-Owned	Available	Not Used in Prior Housing Element	0.024079261	0	0	0.024079261	0	0	0	117A207	223	Southeast Los Angeles							Lower
LOS ANGELES	635 E 36TH ST	90011	5121002001	Low Medium II Residential	RD2-1	0	21	0.091806708	Residential - Single Family Residence	YES - Current	NO - Privately-Owned	Available	Not Used in Prior Housing Element	0	0	0.052084816	0.052084816	1	1*	1*	117A207	286	Southeast Los Angeles							Above Moderate
LOS ANGELES	631 E 36TH ST	90011	5121002002	Low Medium II Residential	RD2-1	0	21	0.091809004	Residential - Single Family Residence	YES - Current	NO - Privately-Owned	Available	Not Used in Prior Housing Element	0	0	0.052084816	0.052084816	1	1*	1*	117A207	287	Southeast Los Angeles							Above Moderate
LOS ANGELES	627 E 36TH ST	90011	5121002003	Low Medium II Residential	RD2-1	0	21	0.091811013	Residential - Single Family Residence	YES - Current	NO - Privately-Owned	Available	Not Used in Prior Housing Element	0	0	0.052084816	0.052084816	1	1*	1*	117A207	288	Southeast Los Angeles							Above Moderate
LOS ANGELES	626 E 35TH ST	90011	5121002008	Hybrid Industrial	CM-1-CPIO	0	54	0.091828805	Residential - Single Family Residence	YES - Current	NO - Privately-Owned	Available	Not Used in Prior Housing Element	0.50565958	0	0	0.50565958	1	0	0	117A207	257	Southeast Los Angeles							Lower
LOS ANGELES	622 E 35TH ST	90011	5121002009	Hybrid Industrial	CM-1-CPIO	0	54	0.091829523	Residential - Single Family Residence	YES - Current	NO - Privately-Owned	Available	Not Used in Prior Housing Element	0.50565958	0	0	0.50565958	1	0	0	117A207	258	Southeast Los Angeles							Lower
LOS ANGELES	620 E 35TH ST	90011	5121002010	Hybrid Industrial	CM-1-CPIO	0	54	0.091827801	Residential - Double, Duplex, or Two Units - 4 Stories or Less	YES - Current	NO - Privately-Owned	Available	Not Used in Prior Housing Element	0	0	0.131113961	0.131113961	2	0	0	117A207	259	Southeast Los Angeles		Yes					Above Moderate
LOS ANGELES	614 E 35TH ST	90011	5121002017	Hybrid Industrial	CM-1-CPIO	0	54	0.091829235	Industrial - Light Manufacturing - One Story	YES - Current	NO - Privately-Owned	Available	Not Used in Prior Housing Element	0.039000962	0	0	0.039000962	0	0	0	117A207	260	Southeast Los Angeles							Lower
LOS ANGELES	3500 S AVALON BLVD	90011	5121002018	Hybrid Industrial	CM-1-CPIO	0	54	0.140899414	Industrial - Industrial - Vacant Land	YES - Current	NO - Privately-Owned	Available	Not Used in Prior Housing Element	0.072000748	0	0	0.072000748	0	0	0	117A207	261	Southeast Los Angeles							Lower
LOS ANGELES	3508 S AVALON BLVD	90011	5121002019	Hybrid Industrial	CM-1-CPIO	0	54	0.143482418	Industrial - Light Manufacturing - One Story	YES - Current	NO - Privately-Owned	Available	Not Used in Prior Housing Element	0.012598366	0	0	0.012598366	1	0	0	117A207	269	Southeast Los Angeles							Lower
LOS ANGELES	3514 S AVALON BLVD	90011	5121002019	Hybrid Industrial	CM-1-CPIO	0	54	0.143482419	Industrial - Light Manufacturing - One Story	YES - Current	NO - Privately-Owned	Available	Not Used in Prior Housing Element	0.012598366	0	0	0.012598366	1	0	0	117A207	292	Southeast Los Angeles							Lower
LOS ANGELES	3520 S AVALON BLVD	90011	5121002019	Hybrid Industrial	CM-1-CPIO	0	54	0.14088259	Industrial - Light Manufacturing - One Story	YES - Current	NO - Privately-Owned	Available	Not Used in Prior Housing Element	0.012598366	0	0	0.012598366	1	0	0	117A207	300	Southeast Los Angeles							Lower
LOS ANGELES	615 E 36TH ST	90011	5121002019	Hybrid Industrial	CM-1-CPIO	0	54	0.091818831	Industrial - Light Manufacturing - One Story	YES - Current	NO - Privately-Owned	Available	Not Used in Prior Housing Element	0.015355172	0	0	0.015355172	1	0	0	117A207	291	Southeast Los Angeles							Lower
LOS ANGELES	810 E JEFFERSON BLVD	90011	5121003003	Hybrid Industrial	CM-1-CPIO	0	54	0.140702175	Industrial - Light Manufacturing - One Story	YES - Current	NO - Privately-Owned	Available	Not Used in Prior Housing Element	0.030671868	0	0	0.030671868	0	0	0	117A207	245	Southeast Los Angeles							Lower
LOS ANGELES	838 E JEFFERSON BLVD	90011	5121003010	Hybrid Industrial	CM-1-CPIO	0	54	0.110554543	Industrial - Light Manufacturing - One Story	YES - Current	NO - Privately-Owned	Available	Not Used in Prior Housing Element	0.031142581	0	0	0.031142581	0	0	0	117A207	276	Southeast Los Angeles							Lower
LOS ANGELES	842 E JEFFERSON BLVD	90011	5121003011	Hybrid Industrial	CM-1-CPIO	0	54	0.159915662	Commercial - Store - One Story	YES - Current	NO - Privately-Owned	Available	Not Used in Prior Housing Element	0.098041743	0	0	0.098041743	0	0	0	117A207	294	Southeast Los Angeles							Lower
LOS ANGELES	667 E 36TH ST	90011	5121003012	Low Medium II Residential	RD2-1	0	21	0.091787297	Residential - Single Family Residence	YES - Current	NO - Privately-Owned	Available	Not Used in Prior Housing Element	0	0	0.052084816	0.052084816	1	1*	1*	117A207	278	Southeast Los Angeles							Above Moderate
LOS ANGELES	663 E 36TH ST	90011	5121003013	Low Medium II Residential	RD2-1	0	21	0.091790064	Residential - Single Family Residence	YES - Current	NO - Privately-Owned	Available	Not Used in Prior Housing Element	0	0	0.052084816	0.052084816	1	1*	1*	117A207	279	Southeast Los Angeles							Above Moderate
LOS ANGELES	659 E 36TH ST	90011	5121003014	Low Medium II Residential	RD2-1	0	21	0.091793791	Residential - Single Family Residence	YES - Current	NO - Privately-Owned	Available	Not Used in Prior Housing Element	0	0	0.052084816	0.052084816	1	1*	1*	117A207	280	Southeast Los Angeles							Above Moderate
LOS ANGELES	655 E 36TH ST	90011	5121003015	Low Medium II Residential	RD2-1	0	21	0.091794089	Residential - Single Family Residence	YES - Current	NO - Privately-Owned	Available	Not Used in Prior Housing Element	0	0	0.052084816	0.052084816	1	1*	1*	117A207	281	Southeast Los Angeles							Above Moderate
LOS ANGELES	647 E 36TH ST	90011	5121003017	Low Medium II Residential	RD2-1	0	21	0.091800147	Residential - Single Family Residence	YES - Current	NO - Privately-Owned	Available	Not Used in Prior Housing Element	0	0	0.052084816	0.052084816	1	1*	1*	117A207	283	Southeast Los Angeles							Above Moderate
LOS ANGELES	643 E 36TH ST	90011	5121003018	Low Medium II Residential	RD2-1	0	21	0.091802511	Residential - Single Family Residence	YES - Current	NO - Privately-Owned	Available	Not Used in Prior Housing Element	0	0	0.052084816	0.052084816	1	1*	1*	117A207	284	Southeast Los Angeles							Above Moderate
LOS ANGELES	814 E JEFFERSON BLVD	90011	5121003024	Hybrid Industrial	CM-1-CPIO	0	54	0.116924195	Industrial - Warehousing, Distribution, Storage - Warehousing, Distribution, Under 10,000 SF - One Story	YES - Current	NO - Privately-Owned	Available	Not Used in Prior Housing Element	0.013253887	0	0	0.013253887	0	0	0	117A207	247	Southeast Los Angeles							Lower
LOS ANGELES	816 E JEFFERSON BLVD	90011	5121003024	Hybrid Industrial	CM-1-CPIO	0	54	0.097735765	Industrial - Warehousing, Distribution, Storage - Warehousing, Distribution, Under 10,000 SF - One Story	YES - Current	NO - Privately-Owned	Available	Not Used in Prior Housing Element	0.013457856	0	0	0.013457856	0	0	0	117A207	250	Southeast Los Angeles							Lower
LOS ANGELES	806 E JEFFERSON BLVD	90011	5121003025	Hybrid Industrial	CM-1-CPIO	0	54	0.151531044	Industrial - Warehousing, Distribution, Storage - Warehousing, Distribution, Under 10,000 SF - One Story	YES - Current	NO - Privately-Owned	Available	Not Used in Prior Housing Element	0.016068947	0	0	0.016068947	0	0	0	117A207	240	Southeast Los Angeles							Lower
LOS ANGELES	820 E JEFFERSON BLVD	90011	5121003026	Hybrid Industrial	CM-1-CPIO	0	54	0.076713712	Industrial - Parking Lot (Industrial Use Property) - One Story	YES - Current	NO - Privately-Owned	Available	Not Used in Prior Housing Element	0.006672593	0	0	0.006672593	0	0	0	117A207	264	Southeast Los Angeles							Lower
LOS ANGELES	824 E JEFFERSON BLVD	90011	5121003028	Hybrid Industrial	CM-1-CPIO	0	54	0.121541823	Residential - Single Family Residence	YES - Current	NO - Privately-Owned	Available	Not Used in Prior Housing Element	0.41629653	0	0	0.41629653	1	0	0	117A207	265	Southeast Los Angeles							Lower
LOS ANGELES	830 E JEFFERSON BLVD	90011	5121003028	Hybrid Industrial	CM-1-CPIO	0	54	0.143704776	Residential - Single Family Residence	YES - Current	NO - Privately-Owned	Available	Not Used in Prior Housing Element	0.470657778	0	0	0.470657778	0	0	0	117A207	268	Southeast Los Angeles							Lower
LOS ANGELES	834 E JEFFERSON BLVD	90011	5121003028	Hybrid Industrial	CM-1-CPIO	0	54	0.129742259	Commercial - Store Combination - Store and Residential Combination - One Story	YES - Current	NO - Privately-Owned	Available	Not Used in Prior Housing Element	0.026602826	0	0	0.026602826	0	0	0	117A207	273	Southeast Los Angeles							Lower
LOS ANGELES	3620 S AVALON BLVD	90011	5121004003	Hybrid Industrial	CM-1-CPIO	0	54	0.143504019	Industrial - Light Manufacturing - One Story	YES - Current	NO - Privately-Owned	Available	Not Used in Prior Housing Element	0.030671868	0	0	0.030671868	0	0	0	117A207	388	Southeast Los Angeles							Lower
LOS ANGELES	614 E 36TH ST	90011	5121004004	Low Medium II Residential	RD2-1	0	21	0.110194106	Residential - Single Family Residence	YES - Current	NO - Privately-Owned	Available	Not Used in Prior Housing Element	0	0	0.124323767	0.124323767	1	2*	2*	117A207	332	Southeast Los Angeles							Above Moderate
LOS ANGELES	618 E 36TH ST	90011	5121004005	Low Medium II Residential	RD2-1	0	21	0.110194278	Residential - Single Family Residence	YES - Current	NO - Privately-Owned	Available	Not Used in Prior Housing Element	0	0	0.124323767	0.124323767	1	2*	2*	117A207	331	Southeast Los Angeles							Above Moderate
LOS ANGELES	622 E 36TH ST	90011	5121004006	Low Medium II Residential	RD2-1	0	21	0.110194565	Residential - Single Family Residence	YES - Current	NO - Privately-Owned	Available	Not Used in Prior Housing Element	0	0	0.124323767	0.124323767	1	2*	2*	117A207	330	Southeast Los Angeles							Above Moderate
LOS ANGELES	626 E 36TH ST	90011	5121004007	Low Medium II Residential	RD2-1	0	21	0.110194278	Residential - Double, Duplex, or Two Units - 4 Stories or Less	YES - Current	NO - Privately-Owned	Available	Not Used in Prior Housing Element	0	0	0.028805441	0.028805441	2	2*	2*	117A207	329	Southeast Los Angeles							Above Moderate
LOS ANGELES	630 E 36TH ST	90011	5121004008	Low Medium II Residential	RD2-1	0	21	0.110194278	Residential - Double, Duplex, or Two Units - 4 Stories or Less	YES - Current	NO - Privately-Owned	Available	Not Used in Prior Housing Element	0	0	0.162922955	0.162922955	2	2*	2*	117A207	328	Southeast Los Angeles		Yes					Above Moderate
LOS ANGELES	634 E 36TH ST	90011	5121004009	Low Medium II Residential	RD2-1	0	21	0.110194278	Residential - Single Family Residence	YES - Current	NO - Privately-Owned	Available	Not Used in Prior Housing Element	0	0	0.124323767	0.124323767	1	2*	2*	117A207	327	Southeast Los Angeles							Above Moderate
LOS ANGELES	638 E 36TH ST	90011	5121004010	Low Medium II Residential	RD2-1	0	21	0.110194278	Residential - Single Family Residence	YES - Current	NO - Privately-Owned	Available	Not Used in Prior Housing Element	0	0	0.124323767	0.124323767	1	2*	2*	117A207	326	Southeast Los Angeles							Above Moderate
LOS ANGELES	642 E 36TH ST	90011	5121004011	Low Medium II Residential	RD2-1	0	21	0.110196286	Residential - Single Family Residence	YES - Current	NO - Privately-Owned	Available	Not Used in Prior Housing Element	0	0	0.124323767	0.124323767	1	2*	2*	117A207	325	Southeast Los Angeles							Above Moderate
LOS ANGELES	643 E 37TH ST	90011	5121004012	Low Medium II Residential	RD2-1	0	21	0.110217807	Residential - Single Family Residence	YES - Current	NO - Privately-Owned	Available	Not Used in Prior Housing Element	0	0	0.124323767	0.124323767	1	2*	2*	117A207	362	Southeast Los Angeles							Above Moderate
LOS ANGELES	639 E 37TH ST	90011	5121004013	Low Medium II Residential	RD2-1	0	21	0.110222972	Residential - Single Family Residence	YES - Current	NO - Privately-Owned	Available	Not Used in Prior Housing Element	0	0	0.124323767	0.124323767	1	2*	2*	117A207	363	Southeast Los Angeles							Above Moderate
LOS ANGELES	637 E 37TH ST	90011	5121004014	Low Medium II Residential	RD2-1	0	21	0.110228999	Residential - Single Family Residence	YES - Current	NO - Privately-Owned	Available	Not Used in Prior Housing Element	0	0	0.051925179	0.051925179	1	2*	2*	117A207	364	Southeast Los Angeles							Above Moderate
LOS ANGELES	631 E 37TH ST	90011	5121004015	Low Medium II Residential	RD2-1	0	21	0.110235025	Residential - Single Family Residence	YES - Current	NO - Privately-Owned	Available	Not Used in Prior Housing Element	0	0	0.124323767	0.124323767	1	2*	2*	117A207	365	Southeast Los Angeles							Above Moderate
LOS ANGELES	629 E 37TH ST	90011	5121004016	Low Medium II Residential	RD2-1	0	21	0.110241051	Residential - Double, Duplex, or Two Units - 4 Stories or Less	YES - Current	NO - Privately-Owned	Available	Not Used in Prior Housing Element	0	0	0.162922955	0.162922955	2	2*	2*	117A207	366	Southeast Los Angeles		Yes					Above Moderate
LOS ANGELES	623 E 37TH ST	90011	5121004017	Low Medium II Residential	RD2-1	0	21	0.110247652	Residential - Double, Duplex, or Two Units - 4 Stories or Less	YES - Current	NO - Privately-Owned	Available	Not Used in Prior Housing Element	0	0	0.162922955	0.162922955	2	2*	2*	117A207	367	Southeast Los Angeles		Yes					Above Moderate
LOS ANGELES	619 E 37TH ST	90011	5121004018	Low Medium II Residential	RD2-1	0	21	0.110252817	Residential - Double, Duplex, or Two Units - 4 Stories or Less	YES - Current	NO - Privately-Owned	Available	Not Used in Prior Housing Element	0	0	0.162922955	0.162922955	2	2*	2*	117A207	368	Southeast Los Angeles		Yes					Above Moderate
LOS ANGELES	615 E 37TH ST	90011	5121004019	Low Medium II Residential	RD2-1	0	21	0.11025851	Residential - Single Family Residence	YES - Current	NO - Privately-Owned	Available	Not Used in Prior Housing Element	0	0	0.124323767	0.124323767	1	2*	2*	117A207	369	Southeast Los Angeles							Above Moderate
LOS ANGELES	3608 S AVALON BLVD	90011	5121004024	Hybrid Industrial	CM-1-CPIO	0	54	0.137743464	Industrial - Light Manufacturing - One Story	YES - Current	NO - Privately-Owned	Available	Not Used in Prior Housing Element	0.013053003	0	0	0.013053003	0	0	0	117A207	341	Southeast Los Angeles							Lower
LOS ANGELES	3610 S AVALON BLVD	90011	5121004024	Hybrid Industrial	CM-1-CPIO	0	54	0.13774274	Industrial - Light Manufacturing - One Story	YES - Current	NO - Privately-Owned	Available	Not Used in Prior Housing Element	0.013053003	0	0	0.013053003	0	0	0	117A207	350	Southeast Los Angeles							Lower
LOS ANGELES	3616 S AVALON BLVD	90011	5121004024	Hybrid Industrial	CM-1-CPIO	0	54	0.137742912	Industrial - Light Manufacturing - One Story	YES - Current	NO - Privately-Owned	Available	Not Used in Prior Housing Element	0.013053003	0	0	0.013053003	0	0	0	117A207	375	Southeast Los Angeles							Lower
LOS ANGELES	610 E 36TH ST	90011	5121004024	Hybrid Industrial	CM-1-CPIO	0	54	0.13516069	Industrial - Light Manufacturing - One Story	YES - Current	NO - Privately-Owned	Available	Not Used in Prior Housing Element	0.013053003	0	0	0.013053003	0	0	0	117A207	333	Southeast Los Angeles							Lower
LOS ANGELES	646 E 36TH ST	90011	5121005001	Low Medium II Residential	RD2-1	0	21	0.110193417	Residential - Double, Duplex, or Two Units - 4 Stories or Less	YES - Current	NO - Privately-Owned	Available	Not Used in Prior Housing Element	0	0	0.162922955	0.162922955	2	2*	2*	117A207	324	Southeast Los Angeles		Yes					Above Moderate
LOS ANGELES	650 E 36TH ST	90011	5121005002	Low Medium II Residential	RD2-1	0	21	0.110194278	Residential - Double, Duplex, or Two Units - 4 Stories or Less	YES - Current	NO - Privately-Owned	Available	Not Used in Prior Housing Element	0	0	0.162922955	0.162922955	2	2*	2*	117A207	323	Southeast Los Angeles		Yes					Above Moderate
LOS ANGELES	652 E 36TH ST	90011	5121005003	Low Medium II Residential	RD2-1	0	21	0.110194278	Residential - Single Family Residence	YES - Current	NO - Privately-Owned	Available	Not Used in Prior Housing Element	0	0	0.124323767	0.124323767	1	2*	2*	117A207	322	Southeast Los Angeles							Above Moderate
LOS ANGELES	662 E 36TH ST	90011	5121005005	Low Medium II Residential	RD2-1	0	21	0.110194565	Residential - Double, Duplex, or Two Units - 4 Stories or Less	YES - Current	NO - Privately-Owned	Available	Not Used in Prior Housing Element	0	0	0.162922955	0.162922955	2	2*	2*	117A207	320	Southeast Los Angeles		Yes					Above Moderate
LOS ANGELES	674 E 36TH ST	90011	5121005008	Low Medium II Residential	RD2-1	0	21	0.110193991	Residential - Single Family Residence - Guesthouse	YES - Current	NO - Privately-Owned	Available	Not Used in Prior Housing Element	0	0	0.124323767	0.124323767	1	2*	2*	117A207	317	Southeast Los Angeles							Above Moderate
LOS ANGELES	678 E 36TH ST	90011	5121005009	Low Medium II Residential	RD2-1	0	21	0.110194852	Residential - Single Family Residence	YES - Current	NO - Privately-Owned	Available	Not Used in Prior Housing Element	0	0	0.124323767	0.124323767	1	2*	2*	117A207	316	Southeast Los Angeles							Above Moderate
LOS ANGELES	682 E 36TH ST	90011	5121005010	Low Medium II Residential	RD2-1	0	21	0.110194278	Residential - Single Family Residence	YES - Current	NO - Privately-Owned	Available	Not Used in Prior Housing Element	0	0	0.124323767	0.124323767	1	2*	2*	117A207	315	Southeast Los Angeles							Above Moderate
LOS ANGELES	688 E 36TH ST	90011	5121005011	Low Medium II Residential	RD2-1	0	21	0.100415638	Residential - Double, Duplex, or Two Units - 4 Stories or Less	YES - Current	NO - Privately-Owned	Available	Not Used in Prior Housing Element	0	0	0.198835123	0.198835123	2	2*	2*	117A207	314	Southeast Los Angeles		Yes					Above Moderate
LOS ANGELES	675 E 37TH ST	90011	5121005015	Low Medium II Residential	RD2-1	0	21	0.110169421	Residential - Single Family Residence	YES - Current	NO - Privately-Owned	Available	Not Used in Prior Housing Element	0	0	0.124323767	0.124323767	1	2*	2*	117A207	354	Southeast Los Angeles							Above Moderate
LOS ANGELES	671 E 37TH ST	90011	5121005016	Low Medium II Residential	RD2-1	0	21	0.110175623	Residential - Single Family Residence	YES - Current	NO - Privately-Owned	Available	Not Used in Prior Housing Element	0	0	0.124323767	0.124323767	1	2*	2*	117A207	355	Southeast Los Angeles							Above Moderate
LOS ANGELES	667 E 37TH ST	90011	5121005017	Low Medium II Residential	RD2-1	0	21	0.110181362	Residential - Single Family Residence	YES - Current	NO - Privately-Owned	Available	Not Used in Prior Housing Element	0	0	0.124323767	0.124323767	1	2*	2*	117A207	356	Southeast Los Angeles							Above Moderate
LOS ANGELES	663 E 37TH ST	90011	5121005018	Low Medium II Residential	RD2-1	0	21	0.110187102	Residential - Double, Duplex, or Two Units - 4 Stories or Less	YES - Current	NO - Privately-Owned	Available	Not Used in Prior Housing Element	0	0	0.108947682	0.108947682	2	2*	2*	117A207	357	Southeast Los Angeles							Above Moderate
LOS ANGELES	659 E 37TH ST	90011	5121005019	Low Medium II Residential	RD2-1	0	21	0.110193128	Residential - Double, Duplex, or Two Units - 4 Stories or Less	YES - Current	NO - Privately-Owned	Available	Not Used in Prior Housing Element	0	0	0.043695456	0.043695456	2	2*	2*	117A207	358	Southeast Los Angeles		Yes					Above Moderate
LOS ANGELES	647 E 37TH ST	90011	5121005022	Low Medium II Residential	RD2-1	0	21	0.110211207	Residential - Single Family Residence	YES - Current	NO - Privately-Owned	Available	Not Used in Prior Housing Element	0	0	0.124323767	0.124323767	1	2*	2*	117A207	361	Southeast Los Angeles							Above Moderate
LOS ANGELES	3700 S AVALON BLVD	90011	5121006001	Hybrid Industrial	CM-1-CPIO	0	54	0.14357346	Industrial - Light Manufacturing - One Story	YES - Current	NO - Privately-Owned	Available	Not Used in Prior Housing Element	0.091690761	0	0	0.091690761	0	0	0	115-5A207	33	Southeast Los Angeles							Lower
LOS ANGELES	3706 S AVALON BLVD	90011	5121006002	Hybrid Industrial	CM-1-CPIO	0	54	0.143252378	Industrial - Light Manufacturing - One Story	YES - Current	NO - Privately-Owned	Available	Not Used in Prior Housing Element	0.030671868	0	0	0.030671868	0	0	0	115-5A207	45	Southeast Los Angeles							Lower
LOS ANGELES	3710 S AVALON BLVD	90011	5121006003	Hybrid Industrial	CM-1-CPIO	0	54	0.137746179	Industrial - Warehousing, Distribution, Storage - Warehousing, Distribution, Under 10,000 SF - One Story	YES - Current	NO - Privately-Owned	Available	Not Used in Prior Housing Element	0.030671868	0	0	0.030671868	0	0	0	115-5A207	55

LOS ANGELES	627 E 38TH ST	90011	5121006034	Low Medium II Residential	RD2-1	0	21	0.11019428	Residential - Single Family Residence	YES - Current	NO - Privately-Owned	Available	Not Used in Prior Housing Element	0	0	0.124323767	0.124323767	1	2*	2*	115-5A207	71	Southeast Los Angeles								Above Moderate
LOS ANGELES	623 E 38TH ST	90011	5121006035	Low Medium II Residential	RD2-1	0	21	0.110193993	Residential - Double, Duplex, or Two Units - 4 Stories or Less	YES - Current	NO - Privately-Owned	Available	Not Used in Prior Housing Element	0	0	0.162922955	0.162922955	2	2*	2*	115-5A207	72	Southeast Los Angeles		Yes						Above Moderate
LOS ANGELES	615 E 38TH ST	90011	5121006037	Low Medium II Residential	RD2-1	0	21	0.110194567	Residential - Double, Duplex, or Two Units - 4 Stories or Less	YES - Current	NO - Privately-Owned	Available	Not Used in Prior Housing Element	0	0	0.003749427	0.003749427	2	2*	2*	115-5A207	75	Southeast Los Angeles								Above Moderate
LOS ANGELES	3718 S AVALON BLVD	90011	5121006038	Hybrid Industrial	CM-1-CPIO	0	54	0.099173188	Commercial - Auto, Recreation Equipment, Construction Equipment Sales and Service - Used Car Sales - One Story	YES - Current	NO - Privately-Owned	Available	Not Used in Prior Housing Element	0.082071143	0	0	0.082071143	0	0	0	115-5A207	83	Southeast Los Angeles								Lower
LOS ANGELES	3720 S AVALON BLVD	90011	5121006038	Hybrid Industrial	CM-1-CPIO	0	54	0.099175627	Commercial - Auto, Recreation Equipment, Construction Equipment Sales and Service - Used Car Sales - One Story	YES - Current	NO - Privately-Owned	Available	Not Used in Prior Housing Element	0.082071143	0	0	0.082071143	0	0	0	115-5A207	96	Southeast Los Angeles								Lower
LOS ANGELES	611 E 38TH ST	90011	5121006038	Hybrid Industrial	CM-1-CPIO	0	54	0.044077827	Commercial - Auto, Recreation Equipment, Construction Equipment Sales and Service - Used Car Sales - One Story	YES - Current	NO - Privately-Owned	Available	Not Used in Prior Housing Element	0	0	0.076122102	0.076122102	0	0	0	115-5A207	95	Southeast Los Angeles								Above Moderate
LOS ANGELES			5121006038	Hybrid Industrial	CM-1-CPIO	0	54	0.044077253	Commercial - Auto, Recreation Equipment, Construction Equipment Sales and Service - Used Car Sales - One Story	YES - Current	NO - Privately-Owned	Available	Not Used in Prior Housing Element	0	0	0.076122102	0.076122102	0	0	0	115-5A207	82	Southeast Los Angeles								Above Moderate
LOS ANGELES	610 E 38TH ST	90011	5121007001	Hybrid Industrial	CM-1-CPIO	0	54	0.143253454	Industrial - Warehousing, Distribution, Storage - Warehousing, Distribution, Under 10,000 SF - One Story	YES - Current	NO - Privately-Owned	Available	Not Used in Prior Housing Element	0.030671868	0	0	0.030671868	0	0	0	115-5A207	134	Southeast Los Angeles								Lower
LOS ANGELES	3806 S AVALON BLVD	90011	5121007002	Hybrid Industrial	CM-1-CPIO	0	54	0.094009853	Industrial - Warehousing, Distribution, Storage - Warehousing, Distribution, Under 10,000 SF - One Story	YES - Current	NO - Privately-Owned	Available	Not Used in Prior Housing Element	0.031620485	0	0	0.031620485	0	0	0	115-5A207	145	Southeast Los Angeles								Lower
LOS ANGELES			5121007003	Hybrid Industrial	CM-1-CPIO	0	54	0.049243256	Industrial - Warehousing, Distribution, Storage - Warehousing, Distribution, Under 10,000 SF - One Story	YES - Current	NO - Privately-Owned	Available	Not Used in Prior Housing Element	0	0	0.010474026	0.010474026	0	0	0	115-5A207	150	Southeast Los Angeles								Above Moderate
LOS ANGELES			5121007005	Hybrid Industrial	CM-1-CPIO	0	54	0.140708614	Commercial - Parking Lot (Commercial Use Property) - Lots - Patron or Employee - One Story	YES - Current	NO - Privately-Owned	Available	Not Used in Prior Housing Element	0.007367294	0	0	0.007367294	0	0	0	115-5A207	190	Southeast Los Angeles								Lower
LOS ANGELES	614 E 38TH ST	90011	5121007006	Low Medium II Residential	RD2-1	0	21	0.110341891	Residential - Double, Duplex, or Two Units - 4 Stories or Less	YES - Current	NO - Privately-Owned	Available	Not Used in Prior Housing Element	0	0	0.043695456	0.043695456	2	2*	2*	115-5A207	133	Southeast Los Angeles		Yes						Above Moderate
LOS ANGELES	618 E 38TH ST	90011	5121007007	Low Medium II Residential	RD2-1	0	21	0.110346375	Residential - Double, Duplex, or Two Units - 4 Stories or Less	YES - Current	NO - Privately-Owned	Available	Not Used in Prior Housing Element	0	0	0.162922955	0.162922955	2	2*	2*	115-5A207	132	Southeast Los Angeles		Yes						Above Moderate
LOS ANGELES	622 E 38TH ST	90011	5121007008	Low Medium II Residential	RD2-1	0	21	0.110348957	Residential - Single Family Residence	YES - Current	NO - Privately-Owned	Available	Not Used in Prior Housing Element	0	0	0.124323767	0.124323767	1	2*	2*	115-5A207	131	Southeast Los Angeles								Above Moderate
LOS ANGELES	626 E 38TH ST	90011	5121007009	Low Medium II Residential	RD2-1	0	21	0.110352688	Residential - Single Family Residence	YES - Current	NO - Privately-Owned	Available	Not Used in Prior Housing Element	0	0	0.124323767	0.124323767	1	2*	2*	115-5A207	130	Southeast Los Angeles								Above Moderate
LOS ANGELES	630 E 38TH ST	90011	5121007010	Low Medium II Residential	RD2-1	0	21	0.110356418	Residential - Single Family Residence	YES - Current	NO - Privately-Owned	Available	Not Used in Prior Housing Element	0	0	0.124323767	0.124323767	1	2*	2*	115-5A207	129	Southeast Los Angeles								Above Moderate
LOS ANGELES	634 E 38TH ST	90011	5121007011	Low Medium II Residential	RD2-1	0	21	0.110360149	Residential - Single Family Residence	YES - Current	NO - Privately-Owned	Available	Not Used in Prior Housing Element	0	0	0.124323767	0.124323767	1	2*	2*	115-5A207	128	Southeast Los Angeles								Above Moderate
LOS ANGELES	638 E 38TH ST	90011	5121007012	Low Medium II Residential	RD2-1	0	21	0.110364741	Residential - Single Family Residence	YES - Current	NO - Privately-Owned	Available	Not Used in Prior Housing Element	0	0	0.124323767	0.124323767	1	2*	2*	115-5A207	127	Southeast Los Angeles								Above Moderate
LOS ANGELES	642 E 38TH ST	90011	5121007013	Low Medium II Residential	RD2-1	0	21	0.110367323	Residential - Single Family Residence	YES - Current	NO - Privately-Owned	Available	Not Used in Prior Housing Element	0	0	0.124323767	0.124323767	1	2*	2*	115-5A207	126	Southeast Los Angeles								Above Moderate
LOS ANGELES	646 E 38TH ST	90011	5121007014	Low Medium II Residential	RD2-1	0	21	0.110371053	Residential - Single Family Residence	YES - Current	NO - Privately-Owned	Available	Not Used in Prior Housing Element	0	0	0.124323767	0.124323767	1	2*	2*	115-5A207	125	Southeast Los Angeles								Above Moderate
LOS ANGELES	650 E 38TH ST	90011	5121007015	Low Medium II Residential	RD2-1	0	21	0.110374783	Residential - Double, Duplex, or Two Units - 4 Stories or Less	YES - Current	NO - Privately-Owned	Available	Not Used in Prior Housing Element	0	0	0.162922955	0.162922955	2	2*	2*	115-5A207	124	Southeast Los Angeles		Yes						Above Moderate
LOS ANGELES	654 E 38TH ST	90011	5121007016	Low Medium II Residential	RD2-1	0	21	0.110378514	Residential - Single Family Residence	YES - Current	NO - Privately-Owned	Available	Not Used in Prior Housing Element	0	0	0.124323767	0.124323767	1	2*	2*	115-5A207	123	Southeast Los Angeles								Above Moderate
LOS ANGELES	662 E 38TH ST	90011	5121007018	Low Medium II Residential	RD2-1	0	21	0.110386551	Residential - Single Family Residence	YES - Current	NO - Privately-Owned	Available	Not Used in Prior Housing Element	0	0	0.124323767	0.124323767	1	2*	2*	115-5A207	121	Southeast Los Angeles								Above Moderate
LOS ANGELES	666 E 38TH ST	90011	5121007019	Low Medium II Residential	RD2-1	0	21	0.110388557	Residential - Single Family Residence	YES - Current	NO - Privately-Owned	Available	Not Used in Prior Housing Element	0	0	0.124323767	0.124323767	1	2*	2*	115-5A207	120	Southeast Los Angeles								Above Moderate
LOS ANGELES	3815 S GRIFFITH AVE	90011	5121007021	Low Medium II Residential	RD2-1	0	21	0.113026363	Residential - Single Family Residence	YES - Current	NO - Privately-Owned	Available	Not Used in Prior Housing Element	0	0	0.051925179	0.051925179	1	2*	2*	115-5A207	162	Southeast Los Angeles								Above Moderate
LOS ANGELES	663 E MARTIN LUTHER KING, JR BLVD	90011	5121007022	Low Medium II Residential	RD2-1	0	21	0.1100703 16	Residential - Single Family Residence	YES - Current	NO - Privately-Owned	Available	Not Used in Prior Housing Element	0	0	0.051925179	0.051925179	1	2*	2*	115-5A207	163	Southeast Los Angeles								Above Moderate
LOS ANGELES	659 E MARTIN LUTHER KING, JR BLVD	90011	5121007023	Low Medium II Residential	RD2-1	0	21	0.110070029	Residential - Single Family Residence	YES - Current	NO - Privately-Owned	Available	Not Used in Prior Housing Element	0	0	0.124323767	0.124323767	1	2*	2*	115-5A207	164	Southeast Los Angeles								Above Moderate
LOS ANGELES	655 E MARTIN LUTHER KING, JR BLVD	90011	5121007024	Low Medium II Residential	RD2-1	0	21	0.110068022	Residential - Single Family Residence	YES - Current	NO - Privately-Owned	Available	Not Used in Prior Housing Element	0	0	0.124323767	0.124323767	1	2*	2*	115-5A207	165	Southeast Los Angeles								Above Moderate
LOS ANGELES	651 E MARTIN LUTHER KING, JR BLVD	90011	5121007025	Low Medium II Residential	RD2-1	0	21	0.110069455	Residential - Double, Duplex, or Two Units - 4 Stories or Less	YES - Current	NO - Privately-Owned	Available	Not Used in Prior Housing Element	0	0	0.162922955	0.162922955	2	2*	2*	115-5A207	166	Southeast Los Angeles		Yes						Above Moderate
LOS ANGELES	647 E MARTIN LUTHER KING, JR BLVD	90011	5121007026	Low Medium II Residential	RD2-1	0	21	0.110068308	Residential - Single Family Residence	YES - Current	NO - Privately-Owned	Available	Not Used in Prior Housing Element	0	0	0.051925179	0.051925179	1	2*	2*	115-5A207	167	Southeast Los Angeles								Above Moderate
LOS ANGELES	635 E MARTIN LUTHER KING, JR BLVD	90011	5121007029	Low Medium II Residential	RD2-1	0	21	0.110068594	Residential - Single Family Residence	YES - Current	NO - Privately-Owned	Available	Not Used in Prior Housing Element	0	0	0.124323767	0.124323767	1	2*	2*	115-5A207	170	Southeast Los Angeles								Above Moderate
LOS ANGELES	631 E MARTIN LUTHER KING, JR BLVD	90011	5121007030	Low Medium II Residential	RD2-1	0	21	0.110066874	Residential - Single Family Residence	YES - Current	NO - Privately-Owned	Available	Not Used in Prior Housing Element	0	0	0.124323767	0.124323767	1	2*	2*	115-5A207	171	Southeast Los Angeles								Above Moderate
LOS ANGELES	623 E MARTIN LUTHER KING, JR BLVD	90011	5121007032	Low Medium II Residential	RD2-1	0	21	0.110066874	Residential - Single Family Residence	YES - Current	NO - Privately-Owned	Available	Not Used in Prior Housing Element	0	0	0.124323767	0.124323767	1	2*	2*	115-5A207	173	Southeast Los Angeles								Above Moderate
LOS ANGELES	619 E MARTIN LUTHER KING, JR BLVD	90011	5121007033	Low Medium II Residential	RD2-1	0	21	0.110069167	Residential - Single Family Residence	YES - Current	NO - Privately-Owned	Available	Not Used in Prior Housing Element	0	0	0.051925179	0.051925179	1	2*	2*	115-5A207	174	Southeast Los Angeles								Above Moderate
LOS ANGELES	3812 S AVALON BLVD	90011	5121007036	Hybrid Industrial	CM-1-CPIO	0	54	0.143253497	Commercial - Store - One Story	YES - Current	NO - Privately-Owned	Available	Not Used in Prior Housing Element	0.079627931	0	0	0.079627931	0	0	0	115-5A207	158	Southeast Los Angeles								Lower
LOS ANGELES			5121007037	Hybrid Industrial	CM-1-CPIO	0	54	0.143253454	Commercial - Non-Auto Service and Repair Shop, Paint Shop, or Laundry - One Story	YES - Current	NO - Privately-Owned	Available	Not Used in Prior Housing Element	0.079627931	0	0	0.079627931	0	0	0	115-5A207	182	Southeast Los Angeles								Lower
LOS ANGELES	3801 S AVALON BLVD	90011	5121008014	Hybrid Industrial	CM-1-CPIO	0	54	0.143369376	Industrial - Light Manufacturing - One Story	YES - Current	NO - Privately-Owned	Available	Not Used in Prior Housing Element	0.038820666	0	0	0.038820666	0	0	0	115-5A207	117	Southeast Los Angeles								Lower
LOS ANGELES	3600 S METTLER ST	90011	5121008019	Hybrid Industrial	CM-1-CPIO	0	54	0.168432133	Industrial - Light Manufacturing - One Story	YES - Current	NO - Privately-Owned	Available	Not Used in Prior Housing Element	0.047071651	0	0	0.047071651	0	0	0	117A207	305	Southeast Los Angeles								Lower
LOS ANGELES	3604 S METTLER ST	90011	5121008019	Hybrid Industrial	CM-1-CPIO	0	54	0.114876554	Industrial - Light Manufacturing - One Story	YES - Current	NO - Privately-Owned	Available	Not Used in Prior Housing Element	0.039415663	0	0	0.039415663	0	0	0	117A207	334	Southeast Los Angeles								Lower
LOS ANGELES	3610 S METTLER ST	90011	5121008020	Hybrid Industrial	CM-1-CPIO	0	54	0.114868777	Residential - Double, Duplex, or Two Units - 4 Stories or Less	YES - Current	NO - Privately-Owned	Available	Not Used in Prior Housing Element	0	0	0.265095878	0.265095878	2	0	0	117A207	339	Southeast Los Angeles		Yes						Above Moderate
LOS ANGELES	3614 S METTLER ST	90011	5121008021	Hybrid Industrial	CM-1-CPIO	0	54	0.114862569	Industrial - Light Manufacturing - One Story	YES - Current	NO - Privately-Owned	Available	Used in Prior Housing Element - Non-Vacant	0.023823631	0	0	0.023823631	0	0	0	117A207	345	Southeast Los Angeles								Lower
LOS ANGELES	3618 S METTLER ST	90011	5121008022	Hybrid Industrial	CM-1-CPIO	0	54	0.114855327	Industrial - Industrial - Vacant Land	YES - Current	NO - Privately-Owned	Available	Not Used in Prior Housing Element	0.108290309	0	0	0.108290309	0	0	0	117A207	370	Southeast Los Angeles								Lower
LOS ANGELES	3622 S METTLER ST	90011	5121008023	Hybrid Industrial	CM-1-CPIO	0	54	0.114848353	Residential - Single Family Residence	YES - Current	NO - Privately-Owned	Available	Not Used in Prior Housing Element	0.623087454	0	0	0.623087454	1	0	0	117A207	379	Southeast Los Angeles								Lower
LOS ANGELES	3624 S METTLER ST	90011	5121008024	Hybrid Industrial	CM-1-CPIO	0	54	0.114840655	Residential - Three Units (Any Combination) - 4 Stories or Less	YES - Current	NO - Privately-Owned	Available	Not Used in Prior Housing Element	0	0	0.343826544	0.343826544	3	0	0	117A207	391	Southeast Los Angeles		Yes						Above Moderate
LOS ANGELES	3630 S METTLER ST	90011	5121008025	Hybrid Industrial	CM-1-CPIO	0	54	0.114834375	Residential - Double, Duplex, or Two Units - 4 Stories or Less	YES - Current	NO - Privately-Owned	Available	Not Used in Prior Housing Element	0	0	0.39628644	0.39628644	2	0	0	117A207	399	Southeast Los Angeles		Yes						Above Moderate
LOS ANGELES	3700 S METTLER ST	90011	5121008026	Hybrid Industrial	CM-1-CPIO	0	54	0.113523054	Residential - Single Family Residence	YES - Current	NO - Privately-Owned	Available	Not Used in Prior Housing Element	0.623087454	0	0	0.623087454	1	0	0	117A207	408	Southeast Los Angeles								Lower
LOS ANGELES	3704 S METTLER ST	90011	5121008027	Hybrid Industrial	CM-1-CPIO	0	54	0.114757272	Residential - Double, Duplex, or Two Units - 4 Stories or Less	YES - Current	NO - Privately-Owned	Available	Not Used in Prior Housing Element	0	0	0.173923928	0.173923928	2	0	0	115-5A207	37	Southeast Los Angeles		Yes						Above Moderate
LOS ANGELES	3708 S METTLER ST	90011	5121008028	Hybrid Industrial	CM-1-CPIO	0	54	0.114786117	Residential - Single Family Residence	YES - Current	NO - Privately-Owned	Available	Not Used in Prior Housing Element	0.623087454	0	0	0.623087454	1	0	0	115-5A207	47	Southeast Los Angeles								Lower
LOS ANGELES	3617 S AVALON BLVD	90011	5121008039	Hybrid Industrial	CM-1-CPIO	0	54	0.137743691	Industrial - Light Manufacturing - One Story	YES - Current	NO - Privately-Owned	Available	Not Used in Prior Housing Element	0.013053003	0	0	0.013053003	0	0	0	117A207	387	Southeast Los Angeles								Lower
LOS ANGELES			5121008039	Hybrid Industrial	CM-1-CPIO	0	54	0.068431222	Industrial - Light Manufacturing - One Story	YES - Current	NO - Privately-Owned	Available	Not Used in Prior Housing Element	0	0	0.004337331	0.004337331	0	0	0	117A207	380	Southeast Los Angeles								Above Moderate
LOS ANGELES			5121008039	Hybrid Industrial	CM-1-CPIO	0	54	0.069312731	Industrial - Light Manufacturing - One Story	YES - Current	NO - Privately-Owned	Available	Not Used in Prior Housing Element	0	0	0.004337331	0.004337331	0	0	0	117A207	374	Southeast Los Angeles								Above Moderate
LOS ANGELES			5121008039	Hybrid Industrial	CM-1-CPIO	0	54	0.137687671	Industrial - Light Manufacturing - One Story	YES - Current	NO - Privately-Owned	Available	Not Used in Prior Housing Element	0.013053003	0	0	0.013053003	0	0	0	117A207	400	Southeast Los Angeles								Lower
LOS ANGELES			5121008039	Hybrid Industrial	CM-1-CPIO	0	54	0.137742976	Industrial - Light Manufacturing - One Story	YES - Current	NO - Privately-Owned	Available	Not Used in Prior Housing Element	0.013053003	0	0	0.013053003	0	0	0	117A207	349	Southeast Los Angeles								Lower
LOS ANGELES			5121008039	Hybrid Industrial	CM-1-CPIO	0	54	0.138183574	Industrial - Light Manufacturing - One Story	YES - Current	NO - Privately-Owned	Available	Not Used in Prior Housing Element	0.013053003	0	0	0.013053003	0	0	0	117A207	338	Southeast Los Angeles								Lower
LOS ANGELES	3807 S AVALON BLVD	90011	5121008043	Hybrid Industrial	CM-1-CPIO	0	54	0.137630076	Industrial - Food Processing Plant - Meat - One Story	YES - Current	NO - Privately-Owned	Available	Not Used in Prior Housing Element	0.030671868	0	0	0.030671868	0	0	0	115-5A207	142	Southeast Los Angeles								Lower
LOS ANGELES	3713 S AVALON BLVD	90011	5121008045	Hybrid Industrial	CM-1-CPIO	0	54	0.137537123	Industrial - Food Processing Plant - Other - One Story	YES - Current	NO - Privately-Owned	Available	Not Used in Prior Housing Element	0.013053003	0	0	0.013053003	0	0	0	115-5A207	54	Southeast Los Angeles								Lower
LOS ANGELES	3714 S METTLER ST	90011	5121008045	Hybrid Industrial	CM-1-CPIO	0	54	0.114786401	Industrial - Food Processing Plant - Other - One Story	YES - Current	NO - Privately-Owned	Available	Not Used in Prior Housing Element	0.018523463	0	0	0.018523463	0	0	0	115-5A207	57	Southeast Los Angeles								Lower
LOS ANGELES	3716 S METTLER ST	90011	5121008045	Hybrid Industrial	CM-1-CPIO	0	54	0.114786401	Industrial - Food Processing Plant - Other - One Story	YES - Current	NO - Privately-Owned	Available	Not Used in Prior Housing Element	0.018523463	0	0	0.018523463	0	0	0	115-5A207	80	Southeast Los Angeles								Lower
LOS ANGELES	3717 S AVALON BLVD	90011	5121008045	Hybrid Industrial	CM-1-CPIO	0	54	0.137567182	Industrial - Food Processing Plant - Other - One Story	YES - Current	NO - Privately-Owned	Available	Not Used in Prior Housing Element	0.013053003	0	0	0.013053003	0	0	0	115-5A207	81	Southeast Los Angeles								Lower
LOS ANGELES	3720 S METTLER ST	90011	5121008045	Hybrid Industrial	CM-1-CPIO	0	54	0.114784323	Industrial - Food Processing Plant - Other - One Story	YES - Current	NO - Privately-Owned	Available	Not Used in Prior Housing Element	0.018523463	0	0	0.018523463	0	0	0	115-5A207	93	Southeast Los Angeles								Lower
LOS ANGELES	3723 S AVALON BLVD	90011	5121008045	Hybrid Industrial	CM-1-CPIO	0	54	0.137596668	Industrial - Food Processing Plant - Other - One Story	YES - Current	NO - Privately-Owned	Available	Not Used in Prior Housing Element	0.013053003	0	0	0.013053003	0	0	0	115-5A207	94	Southeast Los Angeles								Lower
LOS ANGELES	3724 S METTLER ST	90011	5121008045	Hybrid Industrial	CM-1-CPIO	0	54	0.114786254	Industrial - Food Processing Plant - Other - One Story	YES - Current	NO - Privately-Owned	Available	Not Used in Prior Housing Element	0.018523463	0	0	0.018523463	0	0	0	115-5A207	103	Southeast Los Angeles								Lower
LOS ANGELES	3727 S AVALON BLVD	90011	5121008045	Hybrid Industrial	CM-1-CPIO	0	54	0.137626228	Industrial - Food Processing Plant - Other - One Story	YES - Current	NO - Privately-Owned	Available	Not Used in Prior Housing Element	0.013053003	0	0	0.013053003	0	0	0	115-5A207	107	Southeast Los Angeles								Lower
LOS ANGELES	3728 S METTLER ST	90011	5121008045	Hybrid Industrial	CM-1-CPIO	0	54	0.114786117	Industrial - Food Processing Plant - Other - One Story	YES - Current	NO - Privately-Owned	Available	Not Used in Prior Housing Element	0.018523463	0	0	0.018523463	0	0	0	115-5A207	110	Southeast Los Angeles								Lower
LOS ANGELES	3800 S METTLER ST	90011	5121008045	Hybrid Industrial	CM-1-CPIO	0	54	0.114786401	Industrial - Food Processing Plant - Other - One Story	YES - Current	NO - Privately-Owned	Available	Not Used in Prior Housing Element	0.018523463	0	0	0.018523463	0	0	0	115-5A207	135	Southeast Los Angeles								Lower
LOS ANGELES	3804 S METTLER ST	90011	5121008045	Hybrid Industrial	CM-1-CPIO	0	54	0.114786401	Industrial - Food Processing Plant - Other - One Story	YES - Current	NO - Privately-Owned	Available	Not Used in Prior Housing Element	0.018523463	0	0	0.018523463	0	0	0	115-5A207	141	Southeast Los Angeles								Lower
LOS ANGELES	3808 S METTLER ST	90011	5121008045	Hybrid Industrial	CM-1-CPIO	0	54	0.114785222	Industrial - Food Processing Plant - Other - One Story	YES - Current	NO - Privately-Owned	Available	Not Used in Prior Housing Element	0.018523463	0	0	0.018523463	0	0	0	115-5A207	151	Southeast Los Angeles								Lower
LOS ANGELES	3811 S AVALON BLVD	90011	5121008045	Hybrid Industrial	CM-1-CPIO	0	54	0.137630432	Industrial - Food Processing Plant - Other - One Story	YES - Current	NO - Privately-Owned	Available	Not Used in Prior Housing Element	0.013053003	0	0	0.013053003	0	0	0	115-5A207	156	Southeast Los Angeles								Lower
LOS ANGELES	3812 S METTLER ST	90011	5121008045	Hybrid Industrial	CM-1-CPIO	0	54	0.114785071	Industrial - Food Processing Plant - Other - One Story	YES - Current	NO - Privately-Owned	Available	Not Used in Prior Housing Element	0.018523463	0	0	0.018523463	0	0	0	115-5A207	176	Southeast Los Angeles								Lower
LOS ANGELES	3816 S METTLER ST	90011	5121008045	Hybrid Industrial	CM-1-CPIO	0	54	0.114787014	Industrial - Food Processing Plant - Other - One Story	YES - Current	NO - Privately-Owned	Available	Not Used in Prior Housing Element	0.018523463	0	0	0.018523463	0	0	0	115-5A207	184	Southeast Los Angeles								Lower
LOS ANGELES	3817 S AVALON BLVD	90011	5121008045	Hybrid Industrial	CM-1-CPIO	0	54	0.137630217	Industrial - Food Processing Plant - Other - One Story	YES - Current	NO - Privately-Owned	Available	Not Used in Prior Housing Element	0.013053003	0	0	0.013053003	0	0	0	115-5A207	181	Southeast Los Angeles								Lower
LOS ANGELES	3820 S METTLER ST	90011	5121008045	Hybrid Industrial	CM-1-CPIO	0	54	0.116129383	Industrial - Food Processing Plant - Other - One Story	YES - Current	NO - Privately-Owned	Available	Not Used in Prior Housing Element	0.018523463	0	0	0.018523463	0	0	0	115-5A207	192	Southeast Los Angeles								Lower
LOS ANGELES	3823 S AVALON BLVD	90011	5121008045	Hybrid Industrial	CM-1-CPIO	0	54	0.135308189	Industrial - Food Processing Plant - Other - One Story	YES - Current	NO - Privately-Owned	Available	Not Used in Prior Housing Element	0.013053003	0	0	0.013053003	0	0	0	115-5A207	189	Southeast Los Angeles								Lower
LOS ANGELES	3607 S AVALON BLVD	90011	5121008047	Hybrid Industrial	CM-1-CPIO	0	54	0.137743548	Commercial - Parking Lot (Commercial Use Property) - Lots - Patron or Employee - One Story	YES - Current	NO - Privately-Owned	Available	Not Used in Prior Housing Element	0.007367294	0	0	0.007367294	0	0	0	117A207	311	Southeast Los Angeles								Lower
LOS ANGELES	3701 S AVALON BLVD	90011	5121008048	Hybrid Industrial	CM-1-CPIO	0	54	0.137166498	Industrial - Warehousing, Distribution, Storage - Warehousing, Distribution, Under 10,000 SF - One Story	YES - Current	NO - Privately-Owned	Available	Not Used in Prior Housing Element	0.030671868	0	0	0.030671868	0	0	0	115-5A207	14	Southeast Los Angeles								Lower
LOS ANGELES	3711 S AVALON BLVD	90011	5121008048	Hybrid Industrial	CM-1-CPIO	0	54	0.143247353	Industrial - Warehousing, Distribution, Storage - Warehousing, Distribution, Under 10,000 SF - One Story	YES - Current	NO - Privately-Owned	Available	Not Used in Prior Housing Element	0.030671868	0	0	0.030671868	0	0	0	115-5A207	42	Southeast Los Angeles								Lower
LOS ANGELES	3608 S SAN PEDRO ST	90011	5121009001	Hybrid Industrial	CM-1-CPIO	0	54	0.084856942	Industrial - Light Manufacturing - One Story	YES - Current	NO - Privately-Owned	Available	Not Used in Prior Housing Element	0.04966009	0	0	0.04966009	0	0	0	117A207	347	Southeast Los Angeles								Lower
LOS ANGELES	3618 S SAN PEDRO ST	90011	5121009001	Hybrid Industrial	CM-1-CPIO	0	54	0.067601382	Industrial - Light Manufacturing - One Story	YES - Current	NO - Privately-Owned	Available	Not Used in Prior Housing Element	0	0	0.030115265	0.030115265	0	0	0	117A207	385	Southeast Los Angeles								Above Moderate
LOS ANGELES	3620 S SAN PEDRO ST	90011	5121009001	Hybrid Industrial	CM-1-CPIO	0	54	0.08726421	Industrial - Light Manufacturing - One Story	YES - Current	NO - Privately-Owned	Available	Not Used in Prior Housing Element	0.04966009	0	0	0.04966009	0	0	0	117A207	394	Southeast Los Angeles								Lower
LOS ANGELES	3702 S SAN PEDRO ST	90011	5121009006	Hybrid Industrial	CM-1-CPIO	0	54	0.064738949	Residential - Double, Duplex, or Two Units - 4 Stories or Less	YES - Current	NO - Privately-Owned	Available	Not Used in Prior Housing Element	0	0	0.414824486	0.414824486	2	0	0	115-5A207	39	Southeast Los Angeles		Yes						Above Moderate
LOS ANGELES	3711 S METTLER ST

LOS ANGELES	3728 S SAN PEDRO ST	90011	5121009040	Hybrid Industrial	CM-1-CPIO	0	54	0.106282519	Commercial - Parking Lot (Commercial Use Property) - Lots - Patron or Employee - One Story	YES - Current	NO - Privately-Owned	Available	Not Used in Prior Housing Element	0.008363872	0	0	0.008363872	0	0	0	115-5A207	115	Southeast Los Angeles					Lower	
LOS ANGELES	3800 S SAN PEDRO ST	90011	5121009041	Hybrid Industrial	CM-1-CPIO	0	54	0.105822665	Commercial - Parking Lot (Commercial Use Property) - Lots - Patron or Employee - One Story	YES - Current	NO - Privately-Owned	Available	Not Used in Prior Housing Element	0.008363872	0	0	0.008363872	0	0	0	115-5A205	139	Southeast Los Angeles					Lower	
LOS ANGELES	3626 S SAN PEDRO ST	90011	5121009042	Hybrid Industrial	CM-1-CPIO	0	54	0.052293554	Industrial - Light Manufacturing - One Story	YES - Current	NO - Privately-Owned	Available	Not Used in Prior Housing Element	0	0	0.005781432	0.005781432	0	0	0	117A207	402	Southeast Los Angeles					Above Moderate	
LOS ANGELES	3630 S SAN PEDRO ST	90011	5121009042	Hybrid Industrial	CM-1-CPIO	0	54	0.070843334	Industrial - Light Manufacturing - One Story	YES - Current	NO - Privately-Owned	Available	Not Used in Prior Housing Element	0	0	0.011986595	0.011986595	0	0	0	115-5A207	15	Southeast Los Angeles					Above Moderate	
LOS ANGELES	3703 S METTLER ST	90011	5121009042	Hybrid Industrial	CM-1-CPIO	0	54	0.054045671	Industrial - Light Manufacturing - One Story	YES - Current	NO - Privately-Owned	Available	Not Used in Prior Housing Element	0	0	0.005781432	0.005781432	0	0	0	117A207	409	Southeast Los Angeles					Above Moderate	
LOS ANGELES	3705 S METTLER ST	90011	5121009042	Hybrid Industrial	CM-1-CPIO	0	54	0.052624384	Industrial - Light Manufacturing - One Story	YES - Current	NO - Privately-Owned	Available	Not Used in Prior Housing Element	0	0	0.005781432	0.005781432	0	0	0	115-5A207	41	Southeast Los Angeles					Above Moderate	
LOS ANGELES			5121009043	Hybrid Industrial	CM-1-CPIO	0	54	0.025028148	Commercial - Commercial - Vacant Land	YES - Current	NO - Privately-Owned	Available	Not Used in Prior Housing Element	0	0	0.071739322	0.071739322	0	0	0	115-5A205	212	Southeast Los Angeles					Above Moderate	
LOS ANGELES	415 E MARTIN LUTHER KING, JR BLVD	90011	5121009044	Hybrid Industrial	CM-1-CPIO	0	54	0.080735443	Commercial - Commercial - Vacant Land	YES - Current	NO - Privately-Owned	Available	Not Used in Prior Housing Element	0.080630355	0	0	0.080630355	0	0	0	115-5A207	161	Southeast Los Angeles					Lower	
LOS ANGELES	3507 S AVALON BLVD	90011	5121010005	Hybrid Industrial	CM-1-CPIO	0	54	0.082706776	Industrial - Light Manufacturing - One Story	YES - Current	NO - Privately-Owned	Available	Not Used in Prior Housing Element	0.030474738	0	0	0.030474738	0	0	0	117A207	271	Southeast Los Angeles					Lower	
LOS ANGELES	3515 S AVALON BLVD	90011	5121010006	Hybrid Industrial	CM-1-CPIO	0	54	0.114833951	Industrial - Warehousing, Distribution, Storage - Warehousing, Distribution, Under 10,000 SF - One Story	YES - Current	NO - Privately-Owned	Available	Not Used in Prior Housing Element	0.031142581	0	0	0.031142581	0	0	0	117A207	293	Southeast Los Angeles					Lower	
LOS ANGELES	3518 S SAN PEDRO ST	90011	5121010006	Hybrid Industrial	CM-1-CPIO	0	54	0.108413226	Industrial - Warehousing, Distribution, Storage - Warehousing, Distribution, Under 10,000 SF - One Story	YES - Current	NO - Privately-Owned	Available	Not Used in Prior Housing Element	0.031620485	0	0	0.031620485	0	0	0	117A207	295	Southeast Los Angeles					Lower	
LOS ANGELES	3512 S SAN PEDRO ST	90011	5121010007	Hybrid Industrial	CM-1-CPIO	0	54	0.10989131	Industrial - Light Manufacturing - One Story	YES - Current	NO - Privately-Owned	Available	Not Used in Prior Housing Element	0.040019724	0	0	0.040019724	0	0	0	117A207	270	Southeast Los Angeles					Lower	
LOS ANGELES	3421 S AVALON BLVD	90011	5121010008	Hybrid Industrial	CM-1-CPIO	0	54	0.117622632	Industrial - Light Manufacturing - One Story	YES - Current	NO - Privately-Owned	Available	Not Used in Prior Housing Element	0.013253887	0	0	0.013253887	0	0	0	117A207	197	Southeast Los Angeles					Lower	
LOS ANGELES	3439 S AVALON BLVD	90011	5121010008	Hybrid Industrial	CM-1-CPIO	0	54	0.125559563	Industrial - Light Manufacturing - One Story	YES - Current	NO - Privately-Owned	Available	Not Used in Prior Housing Element	0.013253887	0	0	0.013253887	0	0	0	117A207	244	Southeast Los Angeles					Lower	
LOS ANGELES	3500 S SAN PEDRO ST	90011	5121010008	Hybrid Industrial	CM-1-CPIO	0	54	0.078379172	Industrial - Light Manufacturing - One Story	YES - Current	NO - Privately-Owned	Available	Not Used in Prior Housing Element	0.010248718	0	0	0.010248718	0	0	0	117A207	235	Southeast Los Angeles					Lower	
LOS ANGELES	3503 S AVALON BLVD	90011	5121010008	Hybrid Industrial	CM-1-CPIO	0	54	0.156207564	Industrial - Light Manufacturing - One Story	YES - Current	NO - Privately-Owned	Available	Not Used in Prior Housing Element	0.016068947	0	0	0.016068947	0	0	0	117A207	262	Southeast Los Angeles					Lower	
LOS ANGELES	545 E 36TH ST	90011	5121011006	Low Medium I Residential	R2-1	0	17	0.128846739	Residential - Double, Duplex, or Two Units - 4 Stories or Less	YES - Current	NO - Privately-Owned	Available	Not Used in Prior Housing Element	0	0	0.162922955	0.162922955	2	2*	2*	117A207	242	Southeast Los Angeles		Yes			Above Moderate	
LOS ANGELES	544 E 35TH ST	90011	5121011007	Low Medium I Residential	R2-1	0	17	0.12884006	Residential - Single Family Residence	YES - Current	NO - Privately-Owned	Available	Not Used in Prior Housing Element	0	0	0.124323767	0.124323767	1	2*	2*	117A207	216	Southeast Los Angeles					Above Moderate	
LOS ANGELES	541 E 36TH ST	90011	5121011008	Low Medium I Residential	R2-1	0	17	0.114786011	Residential - Single Family Residence	YES - Current	NO - Privately-Owned	Available	Not Used in Prior Housing Element	0	0	0.052084816	0.052084816	1	1*	1*	117A207	238	Southeast Los Angeles					Above Moderate	
LOS ANGELES	521 E 36TH ST	90011	5121011014	Low Medium I Residential	R2-1	0	17	0.114787144	Residential - Single Family Residence	YES - Current	NO - Privately-Owned	Available	Not Used in Prior Housing Element	0	0	0.05567643	0.05567643	1	1*	1*	117A205	247	Southeast Los Angeles					Above Moderate	
LOS ANGELES	500 E 35TH ST	90011	5121011019	Low Medium I Residential	R2-1	0	17	0.116797269	Residential - Single Family Residence	YES - Current	NO - Privately-Owned	Available	Not Used in Prior Housing Element	0	0	0.018419943	0.018419943	1	2*	2*	117A205	186	Southeast Los Angeles					Above Moderate	
LOS ANGELES	506 E 35TH ST	90011	5121011020	Low Medium I Residential	R2-1	0	17	0.114764669	Residential - Single Family Residence	YES - Current	NO - Privately-Owned	Available	Not Used in Prior Housing Element	0	0	0.052084816	0.052084816	1	1*	1*	117A205	193	Southeast Los Angeles					Above Moderate	
LOS ANGELES	512 E 35TH ST	90011	5121011022	Low Medium I Residential	R2-1	0	17	0.114767167	Residential - Single Family Residence	YES - Current	NO - Privately-Owned	Available	Not Used in Prior Housing Element	0	0	0.052084816	0.052084816	1	1*	1*	117A205	206	Southeast Los Angeles					Above Moderate	
LOS ANGELES	516 E 35TH ST	90011	5121011023	Low Medium I Residential	R2-1	0	17	0.110844279	Residential - Single Family Residence	YES - Current	NO - Privately-Owned	Available	Not Used in Prior Housing Element	0	0	0.05567643	0.05567643	1	1*	1*	117A205	213	Southeast Los Angeles					Above Moderate	
LOS ANGELES	524 E 35TH ST	90011	5121011025	Low Medium I Residential	R2-1	0	17	0.071474915	Residential - Single Family Residence	YES - Current	NO - Privately-Owned	Available	Not Used in Prior Housing Element	0	0	0.068255585	0.068255585	1	1*	1*	117A207	186	Southeast Los Angeles					Above Moderate	
LOS ANGELES			5121011026	Low Medium I Residential	R2-1	0	17	0.063718595	Residential - Single Family Residence	YES - Current	NO - Privately-Owned	Available	Not Used in Prior Housing Element	0	0	0.068255585	0.068255585	1	1*	1*	117A207	208	Southeast Los Angeles					Above Moderate	
LOS ANGELES			5121011027	Low Medium I Residential	R2-1	0	17	0.084142569	Residential - Single Family Residence	YES - Current	NO - Privately-Owned	Available	Not Used in Prior Housing Element	0	0	0.05567643	0.05567643	1	1*	1*	117A207	207	Southeast Los Angeles					Above Moderate	
LOS ANGELES	536 E 35TH ST	90011	5121011028	Low Medium I Residential	R2-1	0	17	0.104564393	Residential - Single Family Residence	YES - Current	NO - Privately-Owned	Available	Not Used in Prior Housing Element	0	0	0.05567643	0.05567643	1	1*	1*	117A207	205	Southeast Los Angeles					Above Moderate	
LOS ANGELES	501 E 36TH ST	90011	5121011029	Low Medium I Residential	R2-1	0	17	0.070018897	Institutional - Church - One Story	YES - Current	NO - Privately-Owned	Available	Not Used in Prior Housing Element	0	0	0.002988318	0.002988318	1	1*	1*	117A205	220	Southeast Los Angeles					Above Moderate	
LOS ANGELES	505 E 36TH ST	90011	5121011029	Low Medium I Residential	R2-1	0	17	0.068875086	Institutional - Church - One Story	YES - Current	NO - Privately-Owned	Available	Not Used in Prior Housing Element	0	0	0.002988318	0.002988318	1	1*	1*	117A205	223	Southeast Los Angeles					Above Moderate	
LOS ANGELES	509 E 36TH ST	90011	5121011029	Low Medium I Residential	R2-1	0	17	0.114785581	Institutional - Church - One Story	YES - Current	NO - Privately-Owned	Available	Not Used in Prior Housing Element	0	0	0.002347691	0.002347691	1	1*	1*	117A205	224	Southeast Los Angeles					Above Moderate	
LOS ANGELES	3501 S SAN PEDRO ST	90011	5121011033	Hybrid Industrial	CM-1	0	54	0.131750329	Industrial - Food Processing Plant - Meat - Two Stories	YES - Current	NO - Privately-Owned	Available	Used in Prior Housing Element - Non-Vacant	0.02125916	0	0	0.02125916	0	0	0	117A207	221	Southeast Los Angeles					Lower	
LOS ANGELES	3507 S SAN PEDRO ST	90011	5121011033	Hybrid Industrial	CM-1	0	54	0.134298947	Industrial - Food Processing Plant - Meat - Two Stories	YES - Current	NO - Privately-Owned	Available	Used in Prior Housing Element - Non-Vacant	0.02125916	0	0	0.02125916	0	0	0	117A207	232	Southeast Los Angeles					Lower	
LOS ANGELES	3511 S SAN PEDRO ST	90011	5121011033	Hybrid Industrial	CM-1	0	54	0.134298677	Industrial - Food Processing Plant - Meat - Two Stories	YES - Current	NO - Privately-Owned	Available	Used in Prior Housing Element - Non-Vacant	0.02125916	0	0	0.02125916	0	0	0	117A207	241	Southeast Los Angeles					Lower	
LOS ANGELES	3517 S SAN PEDRO ST	90011	5121011033	Hybrid Industrial	CM-1	0	54	0.13430105	Industrial - Food Processing Plant - Meat - Two Stories	YES - Current	NO - Privately-Owned	Available	Used in Prior Housing Element - Non-Vacant	0.02125916	0	0	0.02125916	0	0	0	117A207	249	Southeast Los Angeles					Lower	
LOS ANGELES	3525 S SAN PEDRO ST	90011	5121011033	Hybrid Industrial	CM-1	0	54	0.137742774	Industrial - Food Processing Plant - Meat - Two Stories	YES - Current	NO - Privately-Owned	Available	Used in Prior Housing Element - Non-Vacant	0.02125916	0	0	0.02125916	0	0	0	117A207	266	Southeast Los Angeles					Lower	
LOS ANGELES	3601 S SAN PEDRO ST	90011	5121012001	Neighborhood Commercial	C2-1-CPIO	0	108	0.092978999	Commercial - Store Combination - Store and Residential Combination - One Story	YES - Current	NO - Privately-Owned	Available	Not Used in Prior Housing Element	0	0	0.065748914	0.065748914	0	0	0	117A207	299	Southeast Los Angeles		Yes			Above Moderate	
LOS ANGELES	554 E 36TH ST	90011	5121012002	Neighborhood Commercial	C2-1-CPIO	0	108	0.044763432	Residential - Double, Duplex, or Two Units - 4 Stories or Less	YES - Current	NO - Privately-Owned	Available	Not Used in Prior Housing Element	0	0	0.006924218	0.006924218	2	0	0	117A207	298	Southeast Los Angeles		Yes			Above Moderate	
LOS ANGELES	3615 S SAN PEDRO ST	90011	5121012004	Neighborhood Commercial	C2-1-CPIO	0	108	0.137742615	Residential - Single Family Residence	YES - Current	NO - Privately-Owned	Available	Used in Prior Housing Element - Non-Vacant	1.462796783	0	0	1.462796783	1	0	0	117A207	312	Southeast Los Angeles					Lower	
LOS ANGELES	3617 S SAN PEDRO ST	90011	5121012005	Neighborhood Commercial	C2-1-CPIO	0	108	0.137742442	Residential - Four Units (Any Combination) - 4 Stories or Less	YES - Current	NO - Privately-Owned	Available	Not Used in Prior Housing Element	0	0	0.245931673	0.245931673	4	0	0	117A207	337	Southeast Los Angeles		Yes			Above Moderate	
LOS ANGELES	3621 S SAN PEDRO ST	90011	5121012006	Neighborhood Commercial	C2-1-CPIO	0	108	0.137742898	Commercial - Parking Lot (Commercial Use Property) - Lots - Patron or Employee - One Story	YES - Current	NO - Privately-Owned	Available	Used in Prior Housing Element - Non-Vacant	0.022042492	0	0	0.022042492	0	0	0	117A207	346	Southeast Los Angeles					Lower	
LOS ANGELES	3631 S SAN PEDRO ST	90011	5121012007	Neighborhood Commercial	C2-1-CPIO	0	108	0.137743525	Residential - Single Family Residence	YES - Current	NO - Privately-Owned	Available	Used in Prior Housing Element - Non-Vacant	1.462796783	0	0	1.462796783	1	0	0	117A207	371	Southeast Los Angeles					Lower	
LOS ANGELES	3633 S SAN PEDRO ST	90011	5121012008	Neighborhood Commercial	C2-1-CPIO	0	108	0.137742275	Commercial - Store Combination - Store and Residential Combination - One Story	YES - Current	NO - Privately-Owned	Available	Not Used in Prior Housing Element	0	0	0.041794434	0.041794434	3	0	0	117A207	381	Southeast Los Angeles		Yes			Above Moderate	
LOS ANGELES	3635 S SAN PEDRO ST	90011	5121012009	Neighborhood Commercial	C2-1-CPIO	0	108	0.134299167	Industrial - Light Manufacturing - One Story	YES - Current	NO - Privately-Owned	Available	Used in Prior Housing Element - Non-Vacant	0.104255676	0	0	0.104255676	0	0	0	117A207	393	Southeast Los Angeles					Lower	
LOS ANGELES	3701 S SAN PEDRO ST	90011	5121012010	Neighborhood Commercial	C2-1-CPIO	0	108	0.138995039	Residential - Four Units (Any Combination) - 4 Stories or Less	YES - Current	NO - Privately-Owned	Available	Not Used in Prior Housing Element	0	0	0.735073709	0.735073709	4	0	0	117A207	403	Southeast Los Angeles		Yes			Above Moderate	
LOS ANGELES	3705 S SAN PEDRO ST	90011	5121012011	Neighborhood Commercial	C2-1-CPIO	0	108	0.137735324	Residential - Four Units (Any Combination) - 4 Stories or Less	YES - Current	NO - Privately-Owned	Available	Not Used in Prior Housing Element	0	0	0.735073709	0.735073709	4	0	0	115-5A205	23	Southeast Los Angeles		Yes			Above Moderate	
LOS ANGELES	3608 S ADAIR ST	90011	5121012013	Low Medium I Residential	R2-1	0	17	0.11834967	Residential - Double, Duplex, or Two Units - 4 Stories or Less	YES - Current	NO - Privately-Owned	Available	Not Used in Prior Housing Element	0	0	0.162922955	0.162922955	2	2*	2*	117A207	297	Southeast Los Angeles		Yes			Above Moderate	
LOS ANGELES	3610 S ADAIR ST	90011	5121012014	Low Medium I Residential	R2-1	0	17	0.110194497	Residential - Single Family Residence	YES - Current	NO - Privately-Owned	Available	Not Used in Prior Housing Element	0	0	0.052084816	0.052084816	1	1*	1*	117A207	301	Southeast Los Angeles					Above Moderate	
LOS ANGELES	3614 S ADAIR ST	90011	5121012015	Low Medium I Residential	R2-1	0	17	0.082645484	Residential - Single Family Residence	YES - Current	NO - Privately-Owned	Available	Not Used in Prior Housing Element	0	0	0.05567643	0.05567643	1	1*	1*	117A205	383	Southeast Los Angeles					Above Moderate	
LOS ANGELES			5121012017	Low Medium I Residential	R2-1	0	17	0.005509796	Residential - Single Family Residence - Vacant Land	YES - Current	NO - Privately-Owned	Available	Not Used in Prior Housing Element	0	0	0.055303878	0.055303878	0	0	0	117A205	405	Southeast Los Angeles					Above Moderate	
LOS ANGELES	3630 S ADAIR ST	90011	5121012020	Low Medium I Residential	R2-1	0	17	0.110193936	Residential - Single Family Residence	YES - Current	NO - Privately-Owned	Available	Not Used in Prior Housing Element	0	0	0.052084816	0.052084816	1	1*	1*	117A205	433	Southeast Los Angeles					Above Moderate	
LOS ANGELES	3638 S ADAIR ST	90011	5121012021	Low Medium I Residential	R2-1	0	17	0.082646403	Residential - Single Family Residence	YES - Current	NO - Privately-Owned	Available	Not Used in Prior Housing Element	0	0	0.05567643	0.05567643	1	1*	1*	115-5A205	448	Southeast Los Angeles					Above Moderate	
LOS ANGELES			5121012023	Low Medium I Residential	R2-1	0	17	0.082646403	Residential - Single Family Residence	YES - Current	NO - Privately-Owned	Available	Not Used in Prior Housing Element	0	0	0.05567643	0.05567643	1	1*	1*	117A205	466	Southeast Los Angeles					Above Moderate	
LOS ANGELES	3650 S ADAIR ST	90011	5121012025	Low Medium I Residential	R2-1	0	17	0.138242516	Residential - Double, Duplex, or Two Units - 4 Stories or Less	YES - Current	NO - Privately-Owned	Available	Not Used in Prior Housing Element	0	0	0.162922955	0.162922955	2	2*	2*	117A205	500	Southeast Los Angeles		Yes			Above Moderate	
LOS ANGELES	3721 S SAN PEDRO ST	90011	5121013003	Neighborhood Commercial	C2-1-CPIO	0	108	0.13774355	Residential - Single Family Residence	YES - Current	NO - Privately-Owned	Available	Used in Prior Housing Element - Non-Vacant	1.462796783	0	0	1.462796783	1	0	0	115-5A205	79	Southeast Los Angeles					Lower	
LOS ANGELES	3731 S SAN PEDRO ST	90011	5121013005	Neighborhood Commercial	C2-1-CPIO	0	108	0.137743016	Residential - Single Family Residence	YES - Current	NO - Privately-Owned	Available	Used in Prior Housing Element - Non-Vacant	1.462796783	0	0	1.462796783	1	0	0	115-5A205	110	Southeast Los Angeles					Lower	
LOS ANGELES	3805 S SAN PEDRO ST	90011	5121013007	Neighborhood Commercial	C2-1-CPIO	0	108	0.137729073	Industrial - Food Processing Plant - Meat - One Story	YES - Current	NO - Privately-Owned	Available	Used in Prior Housing Element - Non-Vacant	0.316307521	0	0	0.316307521	0	0	0	115-5A205	140	Southeast Los Angeles					Lower	
LOS ANGELES	3700 S ADAIR ST	90011	5121013012	Low Medium I Residential	R2-1	0	17	0.082594646	Residential - Single Family Residence	YES - Current	NO - Privately-Owned	Available	Not Used in Prior Housing Element	0	0	0.05567643	0.05567643	1	1*	1*	115-5A205	38	Southeast Los Angeles					Above Moderate	
LOS ANGELES	3712 S ADAIR ST	90011	5121013015	Low Medium I Residential	R2-1	0	17	0.110126194	Residential - Single Family Residence	YES - Current	NO - Privately-Owned	Available	Not Used in Prior Housing Element	0	0	0.052084816	0.052084816	1	1*	1*	115-5A205	77	Southeast Los Angeles					Above Moderate	
LOS ANGELES	3728 S ADAIR ST	90011	5121013019	Low Medium I Residential	R2-1	0	17	0.082594861	Residential - Single Family Residence	YES - Current	NO - Privately-Owned	Available	Not Used in Prior Housing Element	0	0	0.05567643	0.05567643	1	1*	1*	115-5A205	125	Southeast Los Angeles					Above Moderate	
LOS ANGELES	3812 S ADAIR ST	90011	5121013023	Low Medium I Residential	R2-1	0	17	0.110127004	Residential - Single Family Residence	YES - Current	NO - Privately-Owned	Available	Not Used in Prior Housing Element	0	0	0.052084816	0.052084816	1	1*	1*	115-5A205	176	Southeast Los Angeles					Above Moderate	
LOS ANGELES	3816 S ADAIR ST	90011	5121013024	Low Medium I Residential	R2-1	0	17	0.114859091	Residential - Single Family Residence	YES - Current	NO - Privately-Owned	Available	Not Used in Prior Housing Element	0	0	0.052084816	0.052084816	1	1*	1*	115-5A205	190	Southeast Los Angeles					Above Moderate	
LOS ANGELES	3711 S SAN PEDRO ST	90011	5121013029	Neighborhood Commercial	C2-1-CPIO	0	108	0.134307744	Industrial - Warehousing, Distribution, Storage - Warehousing, Distribution, Under 10,000 SF - One Story	YES - Current	NO - Privately-Owned	Available	Used in Prior Housing Element - Non-Vacant	0.042273447	0	0	0.042273447	0	0	0	115-5A205	44	Southeast Los Angeles					Lower	
LOS ANGELES	3715 S SAN PEDRO ST	90011	5121013029	Neighborhood Commercial	C2-1-CPIO	0	108	0.13429916	Industrial - Warehousing, Distribution, Storage - Warehousing, Distribution, Under 10,000 SF - One Story	YES - Current	NO - Privately-Owned	Available	Used in Prior Housing Element - Non-Vacant	0.042273447	0	0	0.042273447	0	0	0	115-5A205	61	Southeast Los Angeles					Lower	
LOS ANGELES	273 E MARTIN LUTHER KING, JR BLVD	90011	5121013901	Neighborhood Commercial	[Q]C2-1VL	0	108	0.03161148	Miscellaneous - Government Owned Property - Vacant Land	YES - Current	YES - City-Owned	Available	Not Used in Prior Housing Element	0	0	0.000914433	0.000914433	0	0	0	115-5A205	209	Southeast Los Angeles					Above Moderate	
LOS ANGELES	281 E MARTIN LUTHER KING, JR BLVD	90011	5121013901	Neighborhood Commercial	[Q]C2-1VL	0	108	0.004142725	Miscellaneous - Government Owned Property - Vacant Land	YES - Current	YES - City-Owned	Available	Not Used in Prior Housing Element	0	0	0.000814746	0.000814746	0	0	0	115-5A205	218	Southeast Los Angeles					Above Moderate	
LOS ANGELES			5121013901	Neighborhood Commercial	[Q]C2-1VL	0	108	0.01167798	Miscellaneous - Government Owned Property - Vacant Land	YES - Current	YES - City-Owned	Available	Not Used in Prior Housing Element	0	0	0.000620864	0.000620864	0	0	0	115-5A205	219	Southeast Los Angeles					Above Moderate	
LOS ANGELES	3607 S ADAIR ST	90011	5121014002	Low Medium I Residential	R2-1	0	17	0.124390681	Residential - Double, Duplex, or Two Units - 4 Stories or Less	YES - Current	NO - Privately-Owned	Available	Not Used in Prior Housing Element	0	0	0.003749427	0.003749427	2	2*	2*	117A205	315	Southeast Los Angeles					Above Moderate	
LOS ANGELES	3611 S ADAIR ST	90011	5121014003	Low Medium I Residential	R2-1	0	17	0.110043393	Residential - Single Family Residence	YES - Current	NO - Privately-Owned	Available	Not Used in Prior Housing Element	0	0	0.052084816	0.052084816	1	1*	1*	117A205	329	Southeast Los Angeles					Above Moderate	
LOS ANGELES	3617 S ADAIR ST	90011	5121014004	Low Medium I Residential	R2-1	0	17	0.082526705	Residential - Single Family Residence	YES - Current	NO - Privately-Owned	Available	Not Used in Prior Housing Element	0	0	0.05567643	0.05567643	1	1*	1*	117A205	351	Southeast Los Angeles					Above Moderate	
LOS ANGELES	3627 S ADAIR ST	90011	5121014007	Low Medium I Residential	R2-1	0	17	0.110015204	Residential - Double, Duplex, or Two Units - 4 Stories or Less	YES - Current	NO - Privately-Owned	Available	Not Used in Prior Housing Element	0	0	0.078206378	0.078206378	1	1*	1*	117A205	387	Southeast Los Angeles		Yes			Above Moderate	
LOS ANGELES	3631 S ADAIR ST	90011	5121014008	Low Medium I Residential	R2-1	0	17	0.110009714	Residential - Single Family Residence	YES - Current	NO - Privately-Owned	Available	Not Used in Prior Housing Element	0	0	0.052084816	0.052084816	1	1*	1*	117A205	401	Southeast Los Angeles					Above Moderate	
LOS ANGELES	3635 S ADAIR ST	90011	5121014009	Low Medium I Residential	R2-1	0	17	0.08250169	Residential - Single Family Residence	YES - Current	NO - Privately-Owned	Available	Not Used in Prior Housing Element	0	0	0.023049033	0.023049033	1	1*	1*	117A205	419	Southeast Los Angeles					Above Moderate	
LOS ANGELES	3602 S TRINITY ST	90011	5121014018	Low Medium I Residential	R2-1	0	17	0.137742874	Residential - Double, Duplex, or Two Units - 4 Stories or Less	YES - Current	NO - Privately-Owned	Available	Not Used in Prior Housing Element	0	0	0.068499407	0.068499407	2	2*	2*	117A205	282	Southeast Los Angeles		Yes			Above Moderate	
LOS ANGELES	3606 S TRINITY ST	90011	5121014019	Low Medium I Residential	R2-1	0	17	0.129580148	Residential - Single Family Residence	YES - Current	NO - Privately-Owned	Available	Not Used in Prior Housing Element	0	0	0.18556897	0.18556897	1	2*	2*	117A205	296	Southeast Los Angeles		Yes			Above Moderate	
LOS ANGELES			5121014020	Low Medium I Residential	R2-1	0	17	0.091819682	Residential - Single Family Residence	YES - Current	NO - Privately-Owned	Available	Not Used in Prior Housing Element	0	0	0.052084816	0.052084816	1	1*	1*	117A205	310	Southeast Los Angeles					Above Moderate	
LOS ANGELES	3636 S TRINITY ST	90011	5121014026	Low Medium I Residential	R2-1	0	17	0.137744317	Residential - Single Family Residence	YES - Current	NO - Privately-Owned	Available	Not Used in Prior Housing Element	0	0	0.124323767	0.124323767	1	2*	2*	117A205	395	Southeast Los Angeles					Above Moderate	
LOS ANGELES	3607 S TRINITY ST	90011	5121016004	Low Medium I Residential	R2-1	0	17	0.109888385	Residential - Single Family Residence	YES - Current	NO - Privately-Owned	Available	Not Used in Prior Housing Element	0	0	0.021530603	0.021530603	1	1*	1*	117A205	271	Southeast Los Angeles					Above Moderate	
LOS ANGELES	3611 S TRINITY ST	90011	5121016005	Low Medium I Residential	R2-1	0	17	0.137223468	Residential - Single Family Residence	YES - Current	NO - Privately-Owned	Available	Not Used in Prior Housing Element	0	0	0.124323767	0.124323767	1	2*	2*	117A205	283	Southeast Los Angeles					Above Moderate	
LOS ANGELES	3617 S TRINITY ST	90011	5121016006	Low Medium I Residential	R2-1	0	17	0.137073382	Residential - Double, Duplex, or Two Units - 4 Stories or Less	YES - Current	NO - Privately-Owned	Available	Not Used in Prior Housing Element	0	0	0.028805441	0.028805441	2	2*	2*	117A205	298	Southeast Los Angeles					Above Moderate	
LOS ANGELES	3621 S TRINITY ST	90011	5121016007	Low Medium I Residential	R2-1	0	17	0.136924289	Residential - Single Family Residence	YES - Current	NO - Privately-Owned	Available	Not Used in Prior Housing Element	0	0	0.124323767	0.124323767	1	2*	2*	117A205	313	Southeast Los Angeles					Above Moderate	
LOS ANGELES	3639 S TRINITY ST	90011	5121016010	Low Medium I Residential	R2-1	0	17	0.136470638	Residential - Single Family Residence	YES - Current	NO - Privately-Owned	Available	Not Used in Prior Housing Element	0	0	0.124323767	0.124323767	1	2*	2*	117A205	365	Southeast Los Angeles					Above Moderate	
LOS ANGELES	3602 S CRAWFORD ST

LOS ANGELES	227 E MARTIN LUTHER KING, JR BLVD	90011	5121018022	Neighborhood Commercial	C2-1VL-CPIO	0	108	0.046038338	Commercial - Parking Lot (Commercial Use Property) - Lots - Patron or Employee - One Story	YES - Current	NO - Privately-Owned	Available	Not Used in Prior Housing Element	0	0	0.004730703	0.004730703	0	0	0	115-5A205	207	Southeast Los Angeles							Above Moderate
LOS ANGELES	3743 S CRAWFORD ST	90011	5121019002	Low Medium I Residential	R2-1	0	17	0.101011847	Residential - Single Family Residence	YES - Current	NO - Privately-Owned	Available	Not Used in Prior Housing Element	0	0	0.052084816	0.052084816	1	1*	1*	117A205	357	Southeast Los Angeles							Above Moderate
LOS ANGELES	3737 S CRAWFORD ST	90011	5121019003	Low Medium I Residential	R2-1	0	17	0.101011847	Residential - Single Family Residence	YES - Current	NO - Privately-Owned	Available	Not Used in Prior Housing Element	0	0	0.052084816	0.052084816	1	1*	1*	117A205	342	Southeast Los Angeles							Above Moderate
LOS ANGELES	3733 S CRAWFORD ST	90011	5121019004	Low Medium I Residential	R2-1	0	17	0.101011106	Residential - Single Family Residence	YES - Current	NO - Privately-Owned	Available	Not Used in Prior Housing Element	0	0	0.052084816	0.052084816	1	1*	1*	117A205	328	Southeast Los Angeles							Above Moderate
LOS ANGELES	3729 S CRAWFORD ST	90011	5121019005	Low Medium I Residential	R2-1	0	17	0.101012409	Residential - Single Family Residence	YES - Current	NO - Privately-Owned	Available	Not Used in Prior Housing Element	0	0	0.052084816	0.052084816	1	1*	1*	117A205	316	Southeast Los Angeles							Above Moderate
LOS ANGELES	3723 S CRAWFORD ST	90011	5121019007	Low Medium I Residential	R2-1	0	17	0.101011847	Residential - Single Family Residence	YES - Current	NO - Privately-Owned	Available	Not Used in Prior Housing Element	0	0	0.052084816	0.052084816	1	1*	1*	117A205	292	Southeast Los Angeles							Above Moderate
LOS ANGELES	3719 S CRAWFORD ST	90011	5121019008	Low Medium I Residential	R2-1	0	17	0.101011223	Residential - Single Family Residence	YES - Current	NO - Privately-Owned	Available	Not Used in Prior Housing Element	0	0	0.052084816	0.052084816	1	1*	1*	117A205	281	Southeast Los Angeles							Above Moderate
LOS ANGELES	3715 S CRAWFORD ST	90011	5121019009	Low Medium I Residential	R2-1	0	17	0.101011341	Residential - Single Family Residence	YES - Current	NO - Privately-Owned	Available	Not Used in Prior Housing Element	0	0	0.052084816	0.052084816	1	1*	1*	117A205	270	Southeast Los Angeles							Above Moderate
LOS ANGELES	3704 S WALL ST	90011	5121019013	Low Medium I Residential	R2-1	0	17	0.101011763	Residential - Single Family Residence	YES - Current	NO - Privately-Owned	Available	Not Used in Prior Housing Element	0	0	0.052084816	0.052084816	1	1*	1*	117A205	265	Southeast Los Angeles							Above Moderate
LOS ANGELES	3706 S WALL ST	90011	5121019014	Low Medium I Residential	R2-1	0	17	0.101011223	Residential - Single Family Residence	YES - Current	NO - Privately-Owned	Available	Not Used in Prior Housing Element	0	0	0.052084816	0.052084816	1	1*	1*	117A205	275	Southeast Los Angeles							Above Moderate
LOS ANGELES	3728 S WALL ST	90011	5121019019	Low Medium I Residential	R2-1	0	17	0.101011847	Residential - Double, Duplex, or Two Units - 4 Stories or Less	YES - Current	NO - Privately-Owned	Available	Not Used in Prior Housing Element	0	0	0.052084816	0.052084816	1	1*	1*	117A205	340	Southeast Los Angeles							Above Moderate
LOS ANGELES	3730 S WALL ST	90011	5121019020	Low Medium I Residential	R2-1	0	17	0.101011785	Residential - Single Family Residence	YES - Current	NO - Privately-Owned	Available	Not Used in Prior Housing Element	0	0	0.052084816	0.052084816	1	1*	1*	117A205	355	Southeast Los Angeles							Above Moderate
LOS ANGELES	3765 S CRAWFORD ST	90011	5121020002	Low Medium I Residential	R2-1	0	17	0.101011785	Residential - Single Family Residence	YES - Current	NO - Privately-Owned	Available	Not Used in Prior Housing Element	0	0	0.052084816	0.052084816	1	1*	1*	117A205	437	Southeast Los Angeles							Above Moderate
LOS ANGELES	3759 S CRAWFORD ST	90011	5121020004	Low Medium I Residential	R2-1	0	17	0.101011341	Residential - Single Family Residence	YES - Current	NO - Privately-Owned	Available	Not Used in Prior Housing Element	0	0	0.052084816	0.052084816	1	1*	1*	117A205	412	Southeast Los Angeles							Above Moderate
LOS ANGELES	3734 S WALL ST	90011	5121020007	Low Medium I Residential	R2-1	0	17	0.101011223	Residential - Single Family Residence	YES - Current	NO - Privately-Owned	Available	Not Used in Prior Housing Element	0	0	0.052084816	0.052084816	1	1*	1*	117A205	367	Southeast Los Angeles							Above Moderate
LOS ANGELES	3738 S WALL ST	90011	5121020008	Low Medium I Residential	R2-1	0	17	0.101011847	Residential - Single Family Residence	YES - Current	NO - Privately-Owned	Available	Not Used in Prior Housing Element	0	0	0.052084816	0.052084816	1	1*	1*	117A205	378	Southeast Los Angeles							Above Moderate
LOS ANGELES	3740 S WALL ST	90011	5121020009	Low Medium I Residential	R2-1	0	17	0.101011847	Residential - Single Family Residence	YES - Current	NO - Privately-Owned	Available	Not Used in Prior Housing Element	0	0	0.052084816	0.052084816	1	1*	1*	117A205	392	Southeast Los Angeles							Above Moderate
LOS ANGELES	3746 S WALL ST	90011	5121020010	Low Medium I Residential	R2-1	0	17	0.101011223	Residential - Single Family Residence	YES - Current	NO - Privately-Owned	Available	Not Used in Prior Housing Element	0	0	0.052084816	0.052084816	1	1*	1*	117A205	407	Southeast Los Angeles							Above Moderate
LOS ANGELES	3789 S CRAWFORD ST	90011	5121020020	Low Medium I Residential	R2-1	0	17	0.063684053	Residential - Single Family Residence	YES - Current	NO - Privately-Owned	Available	Not Used in Prior Housing Element	0	0	0.063875514	0.063875514	1	1*	1*	117A205	508	Southeast Los Angeles							Above Moderate
LOS ANGELES	3760 S WALL ST	90011	5121020026	Low Medium I Residential	R2-1	0	17	0.100667845	Residential - Single Family Residence	YES - Current	NO - Privately-Owned	Available	Not Used in Prior Housing Element	0	0	0.05567643	0.05567643	1	1*	1*	117A205	456	Southeast Los Angeles							Above Moderate
LOS ANGELES	3775 S CRAWFORD ST	90011	5121020027	Low Medium I Residential	R2-1	0	17	0.089796388	Residential - Single Family Residence	YES - Current	NO - Privately-Owned	Available	Not Used in Prior Housing Element	0	0	0.05567643	0.05567643	1	1*	1*	117A205	460	Southeast Los Angeles							Above Moderate
LOS ANGELES	3815 S CRAWFORD ST	90011	5121021002	Low Medium I Residential	R2-1	0	17	0.100832558	Residential - Single Family Residence - Vacant Land	YES - Current	NO - Privately-Owned	Available	Not Used in Prior Housing Element	0	0	0.133864093	0.133864093	0	1*	1*	115-5A205	82	Southeast Los Angeles							Above Moderate
LOS ANGELES	3809 S CRAWFORD ST	90011	5121021003	Low Medium I Residential	R2-1	0	17	0.100826829	Residential - Single Family Residence	YES - Current	NO - Privately-Owned	Available	Not Used in Prior Housing Element	0	0	0.052084816	0.052084816	1	1*	1*	115-5A205	68	Southeast Los Angeles							Above Moderate
LOS ANGELES	3807 S CRAWFORD ST	90011	5121021004	Low Medium I Residential	R2-1	0	17	0.100820181	Residential - Single Family Residence - Vacant Land	YES - Current	NO - Privately-Owned	Available	Not Used in Prior Housing Element	0	0	0.052084816	0.052084816	1	1*	1*	115-5A205	55	Southeast Los Angeles							Above Moderate
LOS ANGELES	3803 S CRAWFORD ST	90011	5121021005	Low Medium I Residential	R2-1	0	17	0.100816404	Residential - Single Family Residence	YES - Current	NO - Privately-Owned	Available	Not Used in Prior Housing Element	0	0	0.052084816	0.052084816	1	1*	1*	115-5A205	43	Southeast Los Angeles							Above Moderate
LOS ANGELES	3818 S WALL ST	90011	5121021010	Low Medium I Residential	R2-1	0	17	0.101012115	Residential - Single Family Residence	YES - Current	NO - Privately-Owned	Available	Not Used in Prior Housing Element	0	0	0.032620224	0.032620224	1	1*	1*	115-5A205	78	Southeast Los Angeles			Yes				Above Moderate
LOS ANGELES	3826 S WALL ST	90011	5121021012	Low Medium I Residential	R2-1	0	17	0.076218894	Residential - Single Family Residence	YES - Current	NO - Privately-Owned	Available	Not Used in Prior Housing Element	0	0	0.052084816	0.052084816	1	1*	1*	115-5A205	101	Southeast Los Angeles							Above Moderate
LOS ANGELES		5121022003		Low Medium I Residential	R2-1	0	17	0.000360424	Residential - Single Family Residence - Vacant Land	YES - Current	NO - Privately-Owned	Available	Not Used in Prior Housing Element	0	0	0.055303878	0.055303878	0	0	0	115-5A205	174	Southeast Los Angeles							Above Moderate
LOS ANGELES		5121022004		Low Medium I Residential	R2-1	0	17	0.01364578	Residential - Single Family Residence - Vacant Land	YES - Current	NO - Privately-Owned	Available	Not Used in Prior Housing Element	0	0	0.055303878	0.055303878	0	0	0	115-5A205	178	Southeast Los Angeles							Above Moderate
LOS ANGELES	3823 S CRAWFORD ST	90011	5121022006	Low Medium I Residential	R2-1	0	17	0.143372651	Residential - Single Family Residence	YES - Current	NO - Privately-Owned	Available	Not Used in Prior Housing Element	0	0	0.101525572	0.101525572	1	2*	2*	115-5A205	117	Southeast Los Angeles							Above Moderate
LOS ANGELES	3830 S WALL ST	90011	5121022007	Low Medium I Residential	R2-1	0	17	0.143612498	Residential - Double, Duplex, or Two Units - 4 Stories or Less	YES - Current	NO - Privately-Owned	Available	Not Used in Prior Housing Element	0	0	0.1332867	0.1332867	2	2*	2*	115-5A205	119	Southeast Los Angeles			Yes				Above Moderate
LOS ANGELES	3848 S WALL ST	90011	5121022011	Low Medium I Residential	R2-1	0	17	0.189090349	Residential - Three Units (Any Combination) - 4 Stories or Less	YES - Current	NO - Privately-Owned	Available	Not Used in Prior Housing Element	0	0.19092443	0	0.19092443	3	3*	3*	115-5A205	177	Southeast Los Angeles			Yes				Moderate
LOS ANGELES	3844 S WALL ST	90011	5121022017	Low Medium I Residential	R2-1	0	17	0.131336754	Residential - Single Family Residence	YES - Current	NO - Privately-Owned	Available	Not Used in Prior Housing Element	0	0	0.051925179	0.051925179	1	2*	2*	115-5A205	157	Southeast Los Angeles							Above Moderate
LOS ANGELES	3831 S CRAWFORD ST	90011	5121022018	Low Medium I Residential	R2-1	0	17	0.095900588	Residential - Single Family Residence	YES - Current	NO - Privately-Owned	Available	Not Used in Prior Housing Element	0	0	0.052084816	0.052084816	1	1*	1*	115-5A205	155	Southeast Los Angeles							Above Moderate
LOS ANGELES	3827 S CRAWFORD ST	90011	5121022019	Low Medium I Residential	R2-1	0	17	0.134902245	Residential - Single Family Residence	YES - Current	NO - Privately-Owned	Available	Not Used in Prior Housing Element	0	0	0.128484643	0.128484643	1	2*	2*	115-5A205	135	Southeast Los Angeles							Above Moderate
LOS ANGELES	3843 S CRAWFORD ST	90011	5121022023	Neighborhood Commercial	C2-1VL-CPIO	0	108	0.066855659	Commercial - Parking Lot (Commercial Use Property) - Lots - Patron or Employee - One Story	YES - Current	NO - Privately-Owned	Available	Not Used in Prior Housing Element	0	0	0.001679239	0.001679239	0	0	0	115-5A205	201	Southeast Los Angeles							Above Moderate
LOS ANGELES		5121022023		Neighborhood Commercial	C2-1VL-CPIO	0	108	0.005254009	Commercial - Parking Lot (Commercial Use Property) - Lots - Patron or Employee - One Story	YES - Current	NO - Privately-Owned	Available	Not Used in Prior Housing Element	0	0	0.001424928	0.001424928	0	0	0	115-5A205	200	Southeast Los Angeles							Above Moderate
LOS ANGELES	3759 S WALL ST	90011	5121023004	Low Medium I Residential	R2-1	0	17	0.101014923	Residential - Single Family Residence	YES - Current	NO - Privately-Owned	Available	Not Used in Prior Housing Element	0	0	0.052084816	0.052084816	1	1*	1*	117A205	420	Southeast Los Angeles							Above Moderate
LOS ANGELES	3755 S WALL ST	90011	5121023005	Low Medium I Residential	R2-1	0	17	0.101020507	Residential - Single Family Residence	YES - Current	NO - Privately-Owned	Available	Not Used in Prior Housing Element	0	0	0.021530603	0.021530603	1	1*	1*	117A205	404	Southeast Los Angeles							Above Moderate
LOS ANGELES	3741 S WALL ST	90011	5121023008	Low Medium I Residential	R2-1	0	17	0.101036947	Residential - Single Family Residence	YES - Current	NO - Privately-Owned	Available	Not Used in Prior Housing Element	0	0	0.052084816	0.052084816	1	1*	1*	117A205	364	Southeast Los Angeles							Above Moderate
LOS ANGELES	3739 S WALL ST	90011	5121023009	Low Medium I Residential	R2-1	0	17	0.101043535	Residential - Single Family Residence	YES - Current	NO - Privately-Owned	Available	Not Used in Prior Housing Element	0	0	0.052084816	0.052084816	1	1*	1*	117A205	353	Southeast Los Angeles							Above Moderate
LOS ANGELES	3731 S WALL ST	90011	5121023011	Low Medium I Residential	R2-1	0	17	0.101055348	Residential - Single Family Residence	YES - Current	NO - Privately-Owned	Available	Not Used in Prior Housing Element	0	0	0.021530603	0.021530603	1	1*	1*	117A205	323	Southeast Los Angeles							Above Moderate
LOS ANGELES	3725 S WALL ST	90011	5121023012	Low Medium I Residential	R2-1	0	17	0.101059795	Residential - Single Family Residence	YES - Current	NO - Privately-Owned	Available	Not Used in Prior Housing Element	0	0	0.021530603	0.021530603	1	1*	1*	117A205	309	Southeast Los Angeles							Above Moderate
LOS ANGELES	3719 S WALL ST	90011	5121023014	Low Medium I Residential	R2-1	0	17	0.101071657	Residential - Single Family Residence	YES - Current	NO - Privately-Owned	Available	Not Used in Prior Housing Element	0	0	0.052084816	0.052084816	1	1*	1*	117A205	286	Southeast Los Angeles							Above Moderate
LOS ANGELES	3703 S WALL ST	90011	5121023017	Low Medium I Residential	R2-1	0	17	0.112283828	Residential - Single Family Residence	YES - Current	NO - Privately-Owned	Available	Not Used in Prior Housing Element	0	0	0.052084816	0.052084816	1	1*	1*	117A205	256	Southeast Los Angeles							Above Moderate
LOS ANGELES	3702 S MAPLE AVE	90011	5121023018	Low Medium II Residential	Q]R4-1	0	29	0.116205217	Residential - Three Units (Any Combination) - 4 Stories or Less	YES - Current	NO - Privately-Owned	Available	Not Used in Prior Housing Element	0	0.053482895	0	0.053482895	3	3*	3*	117A205	240	Southeast Los Angeles							Moderate
LOS ANGELES	3704 S MAPLE AVE	90011	5121023019	Low Medium II Residential	Q]R4-1	0	29	0.104868066	Residential - Single Family Residence	YES - Current	NO - Privately-Owned	Available	Not Used in Prior Housing Element	0	0.190208745	0	0.190208745	1	3*	3*	117A205	253	Southeast Los Angeles							Moderate
LOS ANGELES	3724 S MAPLE AVE	90011	5121023023	Low Medium II Residential	Q]R4-1	0	29	0.10486756	Residential - Three Units (Any Combination) - 4 Stories or Less	YES - Current	NO - Privately-Owned	Available	Not Used in Prior Housing Element	0	0.24648807	0	0.24648807	3	3*	3*	117A205	314	Southeast Los Angeles			Yes				Moderate
LOS ANGELES	3730 S MAPLE AVE	90011	5121023024	Low Medium II Residential	Q]R4-1	0	29	0.104868627	Residential - Single Family Residence	YES - Current	NO - Privately-Owned	Available	Not Used in Prior Housing Element	0	0.190208745	0	0.190208745	1	3*	3*	117A205	326	Southeast Los Angeles							Moderate
LOS ANGELES	3734 S MAPLE AVE	90011	5121023025	Low Medium II Residential	Q]R4-1	0	29	0.104868336	Residential - Three Units (Any Combination) - 4 Stories or Less	YES - Current	NO - Privately-Owned	Available	Not Used in Prior Housing Element	0	0.098857453	0	0.098857453	3	3*	3*	117A205	341	Southeast Los Angeles			Yes				Moderate
LOS ANGELES	3738 S MAPLE AVE	90011	5121023026	Low Medium II Residential	Q]R4-1	0	29	0.104868336	Residential - Single Family Residence	YES - Current	NO - Privately-Owned	Available	Not Used in Prior Housing Element	0	0.190208745	0	0.190208745	1	3*	3*	117A205	356	Southeast Los Angeles							Moderate
LOS ANGELES	3744 S MAPLE AVE	90011	5121023028	Low Medium II Residential	Q]R4-1	0	29	0.104867819	Residential - Single Family Residence	YES - Current	NO - Privately-Owned	Available	Not Used in Prior Housing Element	0	0.190208745	0	0.190208745	1	3*	3*	117A205	384	Southeast Los Angeles							Moderate
LOS ANGELES	3748 S MAPLE AVE	90011	5121023029	Low Medium II Residential	Q]R4-1	0	29	0.104868627	Residential - Single Family Residence	YES - Current	NO - Privately-Owned	Available	Not Used in Prior Housing Element	0	0.190208745	0	0.190208745	1	3*	3*	117A205	396	Southeast Los Angeles							Moderate
LOS ANGELES	3754 S MAPLE AVE	90011	5121023030	Low Medium II Residential	Q]R4-1	0	29	0.104868336	Residential - Single Family Residence	YES - Current	NO - Privately-Owned	Available	Not Used in Prior Housing Element	0	0.190208745	0	0.190208745	1	3*	3*	117A205	409	Southeast Los Angeles							Moderate
LOS ANGELES	3758 S MAPLE AVE	90011	5121023031	Low Medium II Residential	Q]R4-1	0	29	0.104470372	Residential - Single Family Residence	YES - Current	NO - Privately-Owned	Available	Not Used in Prior Housing Element	0	0.190208745	0	0.190208745	1	3*	3*	117A205	423	Southeast Los Angeles							Moderate
LOS ANGELES	3764 S MAPLE AVE	90011	5121023034	Low Medium II Residential	Q]R4-1	0	29	0.118234336	Institutional - Church - One Story	YES - Current	NO - Privately-Owned	Available	Not Used in Prior Housing Element	0	0.006728324	0	0.006728324	1	3*	3*	117A205	436	Southeast Los Angeles							Moderate
LOS ANGELES	3814 S MAPLE AVE	90011	5121024005	Low Medium I Residential	R2-1	0	17	0.104860201	Residential - Single Family Residence - Vacant Land	YES - Current	NO - Privately-Owned	Available	Not Used in Prior Housing Element	0	0	0.133864093	0.133864093	0	1*	1*	115-5A205	17	Southeast Los Angeles							Above Moderate
LOS ANGELES	3824 S MAPLE AVE	90011	5121024007	Low Medium I Residential	R2-1	0	17	0.091761362	Residential - Single Family Residence	YES - Current	NO - Privately-Owned	Available	Not Used in Prior Housing Element	0	0	0.052084816	0.052084816	1	1*	1*	115-5A205	42	Southeast Los Angeles							Above Moderate
LOS ANGELES	3836 S MAPLE AVE	90011	5121024011	Low Medium I Residential	R2-1	0	17	0.10486784	Residential - Single Family Residence	YES - Current	NO - Privately-Owned	Available	Not Used in Prior Housing Element	0	0	0.052084816	0.052084816	1	1*	1*	115-5A205	95	Southeast Los Angeles							Above Moderate
LOS ANGELES	3838 S MAPLE AVE	90011	5121024012	Low Medium I Residential	R2-1	0	17	0.10487004	Residential - Single Family Residence	YES - Current	NO - Privately-Owned	Available	Not Used in Prior Housing Element	0	0	0.052084816	0.052084816	1	1*	1*	115-5A205	108	Southeast Los Angeles							Above Moderate
LOS ANGELES	3831 S WALL ST	90011	5121024014	Low Medium I Residential	R2-1	0	17	0.143067797	Residential - Double, Duplex, or Two Units - 4 Stories or Less	YES - Current	NO - Privately-Owned	Available	Not Used in Prior Housing Element	0	0	0.006003428	0.006003428	2	2*	2*	115-5A205	121	Southeast Los Angeles			Yes				Above Moderate
LOS ANGELES	3815 S WALL ST	90011	5121024019	Low Medium I Residential	R2-1	0	17	0.100953594	Residential - Single Family Residence	YES - Current	NO - Privately-Owned	Available	Not Used in Prior Housing Element	0	0	0.052084816	0.052084816	1	1*	1*	115-5A205	32	Southeast Los Angeles							Above Moderate
LOS ANGELES	3860 S WOODLAWN AVE	90011	5121025004	Low Medium I Residential	R2-1	0	17	0.063413384	Residential - Single Family Residence	YES - Current	NO - Privately-Owned	Available	Not Used in Prior Housing Element	0	0	0.063875514	0.063875514	1	1*	1*	115-5A205	192	Southeast Los Angeles							Above Moderate
LOS ANGELES	3850 S WOODLAWN AVE	90011	5121025006	Low Medium I Residential	R2-1	0	17	0.063432073	Residential - Single Family Residence	YES - Current	NO - Privately-Owned	Available	Not Used in Prior Housing Element	0	0	0.063875514	0.063875514	1	1*	1*	115-5A205	163	Southeast Los Angeles							Above Moderate
LOS ANGELES	3857 S WALL ST	90011	5121025010	Low Medium I Residential	R2-1	0	17	0.061436063	Residential - Single Family Residence	YES - Current	NO - Privately-Owned	Available	Not Used in Prior Housing Element	0	0	0.068255585	0.068255585	1	1*	1*	115-5A205	184	Southeast Los Angeles							Above Moderate
LOS ANGELES		5121025014		Low Medium I Residential	R2-1	0	17	0.002937991	Residential - Single Family Residence - Vacant Land	YES - Current	NO - Privately-Owned	Available	Not Used in Prior Housing Element	0	0	0.055303878	0.055303878	0	0	0	115-5A205	152	Southeast Los Angeles							Above Moderate
LOS ANGELES		5121025014		Low Medium I Residential	R2-1	0	17	0.012751592	Residential - Single Family Residence - Vacant Land	YES - Current	NO - Privately-Owned	Available	Not Used in Prior Housing Element	0	0	0.055303878	0.055303878	0	0	0	115-5A205	151	Southeast Los Angeles							Above Moderate
LOS ANGELES	133 E MARTIN LUTHER KING, JR BLVD	90011	5121025903	Neighborhood Commercial	C2-1VL-CPIO	0	108	0.064977979	Commercial - Commercial - Vacant Land	YES - Current	NO - Privately-Owned	Available	Not Used in Prior Housing Element	0	0	0.031056395	0.031056395	0	0	0	115-5A205	208	Southeast Los Angeles							Above Moderate
LOS ANGELES		5121025903		Neighborhood Commercial	C2-1VL-CPIO	0	108	0.002271243	Commercial - Commercial - Vacant Land	YES - Current	NO - Privately-Owned	Available	Not Used in Prior Housing Element	0	0	0.024057214	0.024057214	0	0	0	115-5A205	490	Southeast Los Angeles							Above Moderate
LOS ANGELES		5121025903		Neighborhood Commercial	C2-1VL-CPIO	0	108	0.006186418	Commercial - Commercial - Vacant Land	YES - Current	NO - Privately-Owned	Available	Not Used in Prior Housing Element	0	0	0.019588037	0.019588037	0	0	0	115-5A205	221	Southeast Los Angeles							Above Moderate
LOS ANGELES	141 E MARTIN LUTHER KING, JR BLVD	90011	5121025904	Neighborhood Commercial	C2-1VL-CPIO	0	108	0.038067884	Commercial - Commercial - Vacant Land	YES - Current	NO - Privately-Owned	Available	Not Used in Prior Housing Element	0	0	0.047304162	0.047304162	0	0	0	115-5A205	216	Southeast Los Angeles							Above Moderate
LOS ANGELES		5121025905		Neighborhood Commercial	C2-1VL-CPIO	0	108	0.002094033	Commercial - Commercial - Vacant Land	YES - Current	NO - Privately-Owned	Available	Not Used in Prior Housing Element	0	0	0.024057214	0.024057214	0	0	0	115-5A205	220	Southeast Los Angeles							Above Moderate
LOS ANGELES	3811 S MAPLE AVE	90011	5121026008	Low Medium I Residential	R2-1	0	17	0.073463261	Residential - Single Family Residence	YES - Current	NO - Privately-Owned	Available	Not Used in Prior Housing Element	0	0	0.021530603	0.021530603	1	1*	1*	117A205	461	Southeast Los Angeles							Above Moderate
LOS ANGELES	3760 S WOODLAWN AVE	90011	5121026009	Low Medium I Residential	R2-1	0	17	0.06320192	Residential - Single Family Residence	YES - Current	NO - Privately-Owned	Available	Not Used in Prior Housing Element	0	0	0.063875514	0.063875514	1	1*	1*	117A205	452	Southeast Los Angeles							Above Moderate
LOS ANGELES	3805 S MAPLE AVE	90011	5121026010	Low Medium I Residential	R2-1	0	17	0.137707319	Residential - Double, Duplex, or Two Units - 4 Stories or Less	YES - Current	NO - Privately-Owned	Available	Not Used in Prior Housing Element	0	0	0.162922955	0.162922955	2	2*	2*	117A205	441	Southeast Los Angeles			Yes				Above Moderate
LOS ANGELES	3763 S MAPLE AVE	90011	5121026013	Low Medium I Residential	R2-1	0	17	0.137716955	Residential - Single Family Residence	YES - Current	NO - Privately-Owned	Available	Not Used in Prior Housing Element	0	0	0.124323767	0.124323767	1	2*	2*	117A205	402	Southeast Los Angeles							Above Moderate
LOS ANGELES	3759 S MAPLE AVE	90011	5121026014	Low Medium I Residential	R2-1	0	17	0.137719212	Residential - Single Family Residence	YES - Current	NO - Privately-Owned	Available	Not Used in Prior Housing Element	0	0	0.051925179	0.051925179	1	2*	2*	117A205	388	Southeast Los Angeles							Above Moderate
LOS ANGELES	3755 S MAPLE AVE	90011	5121026015	Low Medium I Residential	R2-1	0	17	0.137722302	Residential - Single Family Residence	YES - Current	NO - Privately-Owned	Available	Not Used in Prior Housing Element	0	0	0.124323767	0.124323767	1	2*	2*	117A205	373	Southeast Los Angeles							Above Moderate
LOS ANGELES	3751 S MAPLE AVE	90011	5121026016	Low Medium I Residential	R2-1	0	17	0.137725644	Residential - Single Family Residence	YES - Current	NO - Privately-Owned	Available	Not Used in Prior Housing Element	0	0	0.124323767	0.124323767	1	2*	2*	117A205	359	Southeast Los Angeles							Above Moderate
LOS ANGELES	3820 S WOODLAWN AVE	90011	5121026017	Low Medium I Residential	R2-1	0	17	0.060175535	Residential - Single Family Residence	YES - Current	NO - Privately-Owned	Available	Not Used in Prior Housing Element	0	0	0.002319129	0.002319129	1	1*	1*	115-5A205	41	Southeast Los Angeles							Above Moderate
LOS ANGELES	3737 S MAPLE AVE	90011	5121027003	Low Medium I Residential	R2-1	0	17	0.137735401	Residential - Double, Duplex, or Two Units - 4 Stories or Less	YES - Current	NO - Privately-Owned	Available	Not Used in Prior Housing Element	0	0	0.162922955	0.162922955	2	2*	2*	117A205	320	Southeast Los Angeles			Yes				Above Moderate
LOS ANGELES	3731 S MAPLE AVE	90011	5121027005	Low Medium I Residential	R2-1	0	17	0.137742068	Residential - Double, Duplex, or Two Units - 4 Stories or Less	YES - Current	NO - Privately-Owned	Available	Not Used in Prior Housing Element	0	0	0.028805441	0.028805441	2	2*	2*	117A205	293	Southeast Los Angeles							Above Moderate
LOS ANGELES	3721 S MAPLE AVE	90011	5121027007	Low Medium I Residential	R2-1	0	17	0.137750074	Residential - Double, Duplex, or Two Units - 4 Stories or Less	YES - Current	NO - Privately-Owned	Available	Not Used in Prior Housing Element	0	0	0.162922955	0.162922955	2	2*	2*	117A205	272	Southeast Los Angeles			Yes				Above Moderate
LOS ANGELES	3715 S MAPLE AVE	90011	5121027008	Low Medium I Residential	R2-1	0	17	0.137752331	Residential - Double, Duplex, or Two Units - 4 Stories or Less	YES - Current	NO - Privately-Owned	Available	Not Used in Prior Housing Element	0	0	0.162922955

LOS ANGELES	3757 S WOODLAWN AVE	90011	5121030014	Low Medium I Residential		[Q]R4-1	0	17	0.123968958	Residential - Rooming/Boarding House	YES - Current	NO - Privately-Owned	Available	Not Used in Prior Housing Element	0	0	0.124323767	0.124323767	1	2*	2*	117A205	424	Southeast Los Angeles			Above Moderate
LOS ANGELES	3749 S WOODLAWN AVE	90011	5121030016	Low Medium I Residential		[Q]R4-1	0	17	0.123969245	Residential - Single Family Residence	YES - Current	NO - Privately-Owned	Available	Not Used in Prior Housing Element	0	0	0.124323767	0.124323767	1	2*	2*	117A205	393	Southeast Los Angeles			Above Moderate
LOS ANGELES	3745 S WOODLAWN AVE	90011	5121030017	Low Medium I Residential		[Q]R4-1	0	17	0.123967021	Residential - Double, Duplex, or Two Units - 4 Stories or Less	YES - Current	NO - Privately-Owned	Available	Not Used in Prior Housing Element	0	0	0.162922955	0.162922955	2	2*	2*	117A205	376	Southeast Los Angeles	Yes		Above Moderate
LOS ANGELES	3741 S WOODLAWN AVE	90011	5121030018	Low Medium I Residential		[Q]R4-1	0	17	0.123968958	Residential - Single Family Residence	YES - Current	NO - Privately-Owned	Available	Not Used in Prior Housing Element	0	0	0.124323767	0.124323767	1	2*	2*	117A205	362	Southeast Los Angeles			Above Moderate
LOS ANGELES	3739 S WOODLAWN AVE	90011	5121030019	Low Medium I Residential		[Q]R4-1	0	17	0.123969245	Residential - Double, Duplex, or Two Units - 4 Stories or Less	YES - Current	NO - Privately-Owned	Available	Not Used in Prior Housing Element	0	0	0.003749427	0.003749427	2	2*	2*	117A205	348	Southeast Los Angeles			Above Moderate
LOS ANGELES	3733 S WOODLAWN AVE	90011	5121030020	Low Medium I Residential		[Q]R4-1	0	17	0.123968958	Residential - Single Family Residence	YES - Current	NO - Privately-Owned	Available	Not Used in Prior Housing Element	0	0	0.124323767	0.124323767	1	2*	2*	117A205	330	Southeast Los Angeles			Above Moderate
LOS ANGELES	3727 S WOODLAWN AVE	90011	5121030021	Low Medium I Residential		[Q]R4-1	0	17	0.123968958	Residential - Double, Duplex, or Two Units - 4 Stories or Less	YES - Current	NO - Privately-Owned	Available	Not Used in Prior Housing Element	0	0	0.162922955	0.162922955	2	2*	2*	117A205	317	Southeast Los Angeles	Yes		Above Moderate
LOS ANGELES	3721 S WOODLAWN AVE	90011	5121030023	Low Medium I Residential		[Q]R4-1	0	17	0.123967702	Residential - Single Family Residence	YES - Current	NO - Privately-Owned	Available	Not Used in Prior Housing Element	0	0	0.124323767	0.124323767	1	2*	2*	117A205	288	Southeast Los Angeles			Above Moderate
LOS ANGELES	3715 S WOODLAWN AVE	90011	5121030024	Low Medium I Residential		[Q]R4-1	0	17	0.108471619	Institutional - Church - One Story	YES - Current	NO - Privately-Owned	Available	Not Used in Prior Housing Element	0	0	0.002542353	0.002542353	0	1*	1*	117A205	279	Southeast Los Angeles			Above Moderate
LOS ANGELES			5121030024	Low Medium I Residential		[Q]R4-1	0	17	0.01549612	Institutional - Church - One Story	YES - Current	NO - Privately-Owned	Available	Not Used in Prior Housing Element	0	0	0.001002792	0.001002792	0	0	0	117A205	276	Southeast Los Angeles			Above Moderate
LOS ANGELES	130 E 37TH ST	90011	5121030029	Low Medium I Residential		[Q]R4-1	0	17	0.070708222	Institutional - Church - One Story	YES - Current	NO - Privately-Owned	Available	Not Used in Prior Housing Element	0	0	0.022134042	0.022134042	1	1*	1*	117A205	235	Southeast Los Angeles			Above Moderate
LOS ANGELES	3707 S WOODLAWN AVE	90011	5121030029	Low Medium I Residential		[Q]R4-1	0	17	0.070708093	Institutional - Church - One Story	YES - Current	NO - Privately-Owned	Available	Not Used in Prior Housing Element	0	0	0.022134042	0.022134042	1	1*	1*	117A205	248	Southeast Los Angeles			Above Moderate
LOS ANGELES	3711 S WOODLAWN AVE	90011	5121030030	Low Medium I Residential		[Q]R4-1	0	17	0.092976718	Institutional - Church - One Story	YES - Current	NO - Privately-Owned	Available	Not Used in Prior Housing Element	0	0	0.002310303	0.002310303	1	1*	1*	117A205	267	Southeast Los Angeles			Above Moderate
LOS ANGELES			5122023***	Hybrid Industrial		CM-1-CPIO	0	54	0.001305126		YES - Current	NO - Privately-Owned	Available	Not Used in Prior Housing Element	0	0	0.276314783	0.276314783	0	0	0	118-SA203	322	Southeast Los Angeles			Above Moderate
LOS ANGELES	3671 S GRAND AVE	90007	5122023002	Hybrid Industrial		CM-1-CPIO	0	54	0.093778274	Industrial - Industrial - Vacant Land	YES - Current	NO - Privately-Owned	Available	Not Used in Prior Housing Element	0.113759065	0	0	0.113759065	0	0	0	118-SA203	311	Southeast Los Angeles			Lower
LOS ANGELES	3643 S GRAND AVE	90007	5122023009	Hybrid Industrial		CM-1-CPIO	0	54	0.164187925	Industrial - Industrial - Vacant Land	YES - Current	NO - Privately-Owned	Available	Not Used in Prior Housing Element	0.162978731	0	0	0.162978731	0	0	0	118-SA203	242	Southeast Los Angeles			Lower
LOS ANGELES	3635 S GRAND AVE	90007	5122023010	Hybrid Industrial		CM-1-CPIO	0	54	0.164190195	Industrial - Industrial - Vacant Land	YES - Current	NO - Privately-Owned	Available	Not Used in Prior Housing Element	0.162978731	0	0	0.162978731	0	0	0	118-SA203	233	Southeast Los Angeles			Lower
LOS ANGELES	3667 3/4 S GRAND AVE	90007	5122023026	Hybrid Industrial		CM-1-CPIO	0	54	0.164189452	Residential - Five or More Units or Apartments (Any Combination) - 4 Stories or Less	YES - Current	NO - Privately-Owned	Available	Not Used in Prior Housing Element	0	0	0.137420914	0.137420914	8	0	0	118-SA203	302	Southeast Los Angeles	Yes		Above Moderate
LOS ANGELES	3647 S GRAND AVE	90007	5122023028	Hybrid Industrial		CM-1-CPIO	0	54	0.164190107	Commercial - Store Combination - Store and Office Combination - One Story	YES - Current	NO - Privately-Owned	Available	Not Used in Prior Housing Element	0.030824254	0	0	0.030824254	0	0	0	118-SA203	253	Southeast Los Angeles			Lower
LOS ANGELES	3653 S GRAND AVE	90007	5122023028	Hybrid Industrial		CM-1-CPIO	0	54	0.164189356	Commercial - Store Combination - Store and Office Combination - One Story	YES - Current	NO - Privately-Owned	Available	Not Used in Prior Housing Element	0.030824254	0	0	0.030824254	0	0	0	118-SA203	260	Southeast Los Angeles			Lower
LOS ANGELES	3655 S GRAND AVE	90007	5122023028	Hybrid Industrial		CM-1-CPIO	0	54	0.164189299	Commercial - Store Combination - Store and Office Combination - One Story	YES - Current	NO - Privately-Owned	Available	Not Used in Prior Housing Element	0.030824254	0	0	0.030824254	0	0	0	118-SA203	278	Southeast Los Angeles			Lower
LOS ANGELES	3661 S GRAND AVE	90007	5122023028	Hybrid Industrial		CM-1-CPIO	0	54	0.164189196	Commercial - Store Combination - Store and Office Combination - One Story	YES - Current	NO - Privately-Owned	Available	Not Used in Prior Housing Element	0.030824254	0	0	0.030824254	0	0	0	118-SA203	292	Southeast Los Angeles			Lower
LOS ANGELES	3600 S HOPE ST	90007	5122023030	Hybrid Industrial		CM-1-CPIO	0	54	0.22559217	Industrial - Warehousing, Distribution, Storage - Public Storage - Mini Warehouse - One Story	YES - Current	NO - Privately-Owned	Available	Not Used in Prior Housing Element	0.074423844	0	0	0.074423844	0	0	0	118-SA203	204	Southeast Los Angeles			Lower
LOS ANGELES	3601 S GRAND AVE	90007	5122023030	Hybrid Industrial		CM-1-CPIO	0	54	0.239840362	Industrial - Warehousing, Distribution, Storage - Public Storage - Mini Warehouse - One Story	YES - Current	NO - Privately-Owned	Available	Not Used in Prior Housing Element	0.082462498	0	0	0.082462498	0	0	0	118-SA203	201	Southeast Los Angeles			Lower
LOS ANGELES	3621 S GRAND AVE	90007	5122023030	Hybrid Industrial		CM-1-CPIO	0	54	0.164188403	Industrial - Warehousing, Distribution, Storage - Public Storage - Mini Warehouse - One Story	YES - Current	NO - Privately-Owned	Available	Not Used in Prior Housing Element	0.059319833	0	0	0.059319833	0	0	0	118-SA203	209	Southeast Los Angeles			Lower
LOS ANGELES	3623 S GRAND AVE	90007	5122023030	Hybrid Industrial		CM-1-CPIO	0	54	0.164190214	Industrial - Warehousing, Distribution, Storage - Public Storage - Mini Warehouse - One Story	YES - Current	NO - Privately-Owned	Available	Not Used in Prior Housing Element	0.059319833	0	0	0.059319833	0	0	0	118-SA203	223	Southeast Los Angeles			Lower
LOS ANGELES			5122023900	Hybrid Industrial		CM-1-CPIO	0	54	0.123887366	Miscellaneous - Government Owned Property	YES - Current	YES - City-Owned	Available	Not Used in Prior Housing Element	0.012582868	0	0	0.012582868	0	0	0	118-SA203	219	Southeast Los Angeles			Lower
LOS ANGELES			5122023900	Hybrid Industrial		CM-1-CPIO	0	54	0.12390212	Miscellaneous - Government Owned Property	YES - Current	YES - City-Owned	Available	Not Used in Prior Housing Element	0.012582868	0	0	0.012582868	0	0	0	118-SA203	230	Southeast Los Angeles			Lower
LOS ANGELES			5122023900	Hybrid Industrial		CM-1-CPIO	0	54	0.123913519	Miscellaneous - Government Owned Property	YES - Current	YES - City-Owned	Available	Not Used in Prior Housing Element	0.012582868	0	0	0.012582868	0	0	0	118-SA203	239	Southeast Los Angeles			Lower
LOS ANGELES			5122023901	Hybrid Industrial		CM-1-CPIO	0	54	0.123956932	Miscellaneous - Government Owned Property	YES - Current	YES - City-Owned	Available	Not Used in Prior Housing Element	0.012582868	0	0	0.012582868	0	0	0	118-SA203	267	Southeast Los Angeles			Lower
LOS ANGELES			5122023902	Hybrid Industrial		CM-1-CPIO	0	54	0.123983513	Miscellaneous - Government Owned Property	YES - Current	YES - City-Owned	Available	Not Used in Prior Housing Element	0.012582868	0	0	0.012582868	0	0	0	118-SA203	293	Southeast Los Angeles			Lower
LOS ANGELES			5122023904	Hybrid Industrial		CM-1-CPIO	0	54	0.123929384	Miscellaneous - Government Owned Property	YES - Current	YES - City-Owned	Available	Not Used in Prior Housing Element	0.012582868	0	0	0.012582868	0	0	0	118-SA203	249	Southeast Los Angeles			Lower
LOS ANGELES			5122023904	Hybrid Industrial		CM-1-CPIO	0	54	0.123941539	Miscellaneous - Government Owned Property	YES - Current	YES - City-Owned	Available	Not Used in Prior Housing Element	0.012582868	0	0	0.012582868	0	0	0	118-SA203	258	Southeast Los Angeles			Lower
LOS ANGELES	3630 S HOPE ST	90007	5122023905	Hybrid Industrial		CM-1-CPIO	0	54	0.123970253	Miscellaneous - Government Owned Property	YES - Current	YES - City-Owned	Available	Not Used in Prior Housing Element	0.012582868	0	0	0.012582868	0	0	0	118-SA203	281	Southeast Los Angeles			Lower
LOS ANGELES	3640 S HOPE ST	90007	5122023906	Hybrid Industrial		CM-1-CPIO	0	54	0.123989184	Miscellaneous - Government Owned Property	YES - Current	YES - City-Owned	Available	Not Used in Prior Housing Element	0.012582868	0	0	0.012582868	0	0	0	118-SA203	299	Southeast Los Angeles			Lower
LOS ANGELES			5122023906	Hybrid Industrial		CM-1-CPIO	0	54	0.036795262	Miscellaneous - Government Owned Property	YES - Current	YES - City-Owned	Available	Not Used in Prior Housing Element	0	0	0.005145857	0.005145857	0	0	0	118-SA203	309	Southeast Los Angeles			Above Moderate
LOS ANGELES			5122025***	Hybrid Industrial		CM-1-CPIO	0	54	0.00916805		YES - Current	NO - Privately-Owned	Available	Not Used in Prior Housing Element	0	0	0.276541018	0.276541018	0	0	0	118-SA203	628	Southeast Los Angeles			Above Moderate
LOS ANGELES	3745 S GRAND AVE	90007	5122025002	Hybrid Industrial		CM-1-CPIO	0	54	0.602026448	Commercial - Hotel and Motel - Hotel - 50 Rooms and Over - Four Stories	YES - Current	NO - Privately-Owned	Available	Not Used in Prior Housing Element	0.075179416	0	0	0.075179416	0	0	0	117A203	86	Southeast Los Angeles			Lower
LOS ANGELES	3731 S GRAND AVE	90007	5122025004	Hybrid Industrial		CM-1-CPIO	0	54	0.158564108	Commercial - Parking Lot (Commercial Use Property) - Lots - Patron or Employee - One Story	YES - Current	NO - Privately-Owned	Available	Not Used in Prior Housing Element	0.141214576	0	0	0.141214576	0	0	0	117A203	73	Southeast Los Angeles			Lower
LOS ANGELES	3725 S GRAND AVE	90007	5122025005	Hybrid Industrial		CM-1-CPIO	0	54	0.158548143	Commercial - Parking Lot (Commercial Use Property) - Lots - Patron or Employee - One Story	YES - Current	NO - Privately-Owned	Available	Not Used in Prior Housing Element	0.141214576	0	0	0.141214576	0	0	0	117A203	63	Southeast Los Angeles			Lower
LOS ANGELES	3711 S GRAND AVE	90007	5122025006	Hybrid Industrial		CM-1-CPIO	0	54	0.15850145	Commercial - Office Building - One Story	YES - Current	NO - Privately-Owned	Available	Not Used in Prior Housing Element	0.075153592	0	0	0.075153592	0	0	0	117A203	39	Southeast Los Angeles			Lower
LOS ANGELES	3717 S GRAND AVE	90007	5122025006	Hybrid Industrial		CM-1-CPIO	0	54	0.158515202	Commercial - Office Building - One Story	YES - Current	NO - Privately-Owned	Available	Not Used in Prior Housing Element	0.075153592	0	0	0.075153592	0	0	0	117A203	47	Southeast Los Angeles			Lower
LOS ANGELES	3721 S GRAND AVE	90007	5122025006	Hybrid Industrial		CM-1-CPIO	0	54	0.158531697	Commercial - Office Building - One Story	YES - Current	NO - Privately-Owned	Available	Not Used in Prior Housing Element	0.075153592	0	0	0.075153592	0	0	0	117A203	57	Southeast Los Angeles			Lower
LOS ANGELES	3705 S GRAND AVE	90007	5122025007	Hybrid Industrial		CM-1-CPIO	0	54	0.158484478	Residential - Four Units (Any Combination) - 4 Stories or Less	YES - Current	NO - Privately-Owned	Available	Not Used in Prior Housing Element	0	0	0.171488696	0.171488696	4	0	0	117A203	28	Southeast Los Angeles	Yes		Above Moderate
LOS ANGELES	3701 1/2 S GRAND AVE	90007	5122025008	Hybrid Industrial		CM-1-CPIO	0	54	0.158467438	Residential - Five or More Units or Apartments (Any Combination) - 4 Stories or Less	YES - Current	NO - Privately-Owned	Available	Not Used in Prior Housing Element	0	0	0.137420914	0.137420914	8	0	0	117A203	19	Southeast Los Angeles	Yes		Above Moderate
LOS ANGELES	3706 S HOPE ST	90007	5122025010	Hybrid Industrial		CM-1-CPIO	0	54	0.11713067	Commercial - Parking Lot (Commercial Use Property) - Lots - Patron or Employee - One Story	YES - Current	NO - Privately-Owned	Available	Not Used in Prior Housing Element	0.022756154	0	0	0.022756154	0	0	0	117A203	18	Southeast Los Angeles			Lower
LOS ANGELES	3710 S HOPE ST	90007	5122025011	Hybrid Industrial		CM-1-CPIO	0	54	0.117129852	Commercial - Parking Lot (Commercial Use Property) - Lots - Patron or Employee - One Story	YES - Current	NO - Privately-Owned	Available	Not Used in Prior Housing Element	0.009673442	0	0	0.009673442	0	0	0	117A203	22	Southeast Los Angeles			Lower
LOS ANGELES	3716 S HOPE ST	90007	5122025012	Hybrid Industrial		CM-1-CPIO	0	54	0.117129875	Commercial - Parking Lot (Commercial Use Property) - Lots - Patron or Employee - One Story	YES - Current	NO - Privately-Owned	Available	Not Used in Prior Housing Element	0.022756154	0	0	0.022756154	0	0	0	117A203	30	Southeast Los Angeles			Lower
LOS ANGELES	3720 S HOPE ST	90007	5122025013	Hybrid Industrial		CM-1-CPIO	0	54	0.117129834	Commercial - Parking Lot (Commercial Use Property) - Lots - Patron or Employee - One Story	YES - Current	NO - Privately-Owned	Available	Not Used in Prior Housing Element	0.022756154	0	0	0.022756154	0	0	0	117A203	40	Southeast Los Angeles			Lower
LOS ANGELES	3722 S HOPE ST	90007	5122025014	Hybrid Industrial		CM-1-CPIO	0	54	0.117131125	Commercial - Parking Lot (Commercial Use Property) - Lots - Patron or Employee - One Story	YES - Current	NO - Privately-Owned	Available	Not Used in Prior Housing Element	0.009673442	0	0	0.009673442	0	0	0	117A203	49	Southeast Los Angeles			Lower
LOS ANGELES	3735 S GRAND AVE	90007	5122025024	Hybrid Industrial		CM-1-CPIO	0	54	0.143773354	Industrial - Light Manufacturing - One Story	YES - Current	NO - Privately-Owned	Available	Not Used in Prior Housing Element	0.025195637	0	0	0.025195637	0	0	0	117A203	81	Southeast Los Angeles			Lower
LOS ANGELES	3726 S HOPE ST	90007	5122025026	Hybrid Industrial		CM-1-CPIO	0	54	0.117129325	Residential - Single Family Residence - Vacant Land	YES - Current	NO - Privately-Owned	Available	Not Used in Prior Housing Element	0.490199983	0	0	0.490199983	0	0	0	117A203	56	Southeast Los Angeles			Lower
LOS ANGELES	3732 S HOPE ST	90007	5122025027	Hybrid Industrial		CM-1-CPIO	0	54	0.117131253	Residential - Single Family Residence - Vacant Land	YES - Current	NO - Privately-Owned	Available	Not Used in Prior Housing Element	0.490199983	0	0	0.490199983	0	0	0	117A203	62	Southeast Los Angeles			Lower
LOS ANGELES	3734 S HOPE ST	90007	5122025028	Hybrid Industrial		CM-1-CPIO	0	54	0.122023552	Commercial - Parking Lot (Commercial Use Property) - Lots - Patron or Employee - One Story	YES - Current	NO - Privately-Owned	Available	Not Used in Prior Housing Element	0.022756154	0	0	0.022756154	0	0	0	117A203	70	Southeast Los Angeles			Lower
LOS ANGELES	427 W 38TH ST	90037	5122025029	Hybrid Industrial		CM-1-CPIO	0	54	0.299492287	Industrial - Light Manufacturing - One Story	YES - Current	NO - Privately-Owned	Available	Not Used in Prior Housing Element	0.038148103	1	0	0.038148103	1	0	0	117A203	78	Southeast Los Angeles			Lower
LOS ANGELES	3815 S GRAND AVE	90037	5122026003	Hybrid Industrial		CM-1-CPIO	0	54	0.080445959	Industrial - Light Manufacturing - One Story	YES - Current	NO - Privately-Owned	Available	Not Used in Prior Housing Element	0.039344728	0	0	0.039344728	0	0	0	117A203	144	Southeast Los Angeles			Lower
LOS ANGELES	3819 S GRAND AVE	90037	5122026003	Hybrid Industrial		CM-1-CPIO	0	54	0.160909152	Industrial - Light Manufacturing - One Story	YES - Current	NO - Privately-Owned	Available	Not Used in Prior Housing Element	0.059124315	0	0	0.059124315	0	0	0	117A203	149	Southeast Los Angeles			Lower
LOS ANGELES	3801 S GRAND AVE	90037	5122026011	Hybrid Industrial		CM-1-CPIO	0	54	0.193015514	Industrial - Light Manufacturing - One Story	YES - Current	NO - Privately-Owned	Available	Not Used in Prior Housing Element	0.0262589	0	0	0.0262589	0	0	0	117A203	118	Southeast Los Angeles			Lower
LOS ANGELES	3807 S GRAND AVE	90037	5122026011	Hybrid Industrial		CM-1-CPIO	0	54	0.112608927	Industrial - Light Manufacturing - One Story	YES - Current	NO - Privately-Owned	Available	Not Used in Prior Housing Element	0.018694266	0	0	0.018694266	0	0	0	117A203	134	Southeast Los Angeles			Lower
LOS ANGELES			5122026011	Hybrid Industrial		CM-1-CPIO	0	54	0.048258523	Industrial - Light Manufacturing - One Story	YES - Current	NO - Privately-Owned	Available	Not Used in Prior Housing Element	0	0	0.004254116	0.004254116	0	0	0	117A203	131	Southeast Los Angeles			Above Moderate
LOS ANGELES			5122026011	Hybrid Industrial		CM-1-CPIO	0	54	0.080441463	Industrial - Light Manufacturing - One Story	YES - Current	NO - Privately-Owned	Available	Not Used in Prior Housing Element	0.016096799	0	0	0.016096799	0	0	0	117A203	139	Southeast Los Angeles			Lower
LOS ANGELES	3825 S GRAND AVE	90037	5122026013	Hybrid Industrial		CM-1-CPIO	0	54	0.156801983	Industrial - Light Manufacturing - One Story	YES - Current	NO - Privately-Owned	Available	Not Used in Prior Housing Element	0.024121392	0	0	0.024121392	0	0	0	117A203	162	Southeast Los Angeles			Lower
LOS ANGELES	3829 S GRAND AVE	90037	5122026013	Hybrid Industrial		CM-1-CPIO	0	54	0.156058576	Industrial - Light Manufacturing - One Story	YES - Current	NO - Privately-Owned	Available	Not Used in Prior Housing Element	0.024121392	0	0	0.024121392	0	0	0	117A203	170	Southeast Los Angeles			Lower
LOS ANGELES	422 W 38TH ST	90037	5122026016	Hybrid Industrial		CM-1-CPIO	0	54	0.193012672	Industrial - Industrial - Vacant Land	YES - Current	NO - Privately-Owned	Available	Not Used in Prior Housing Element	2.442967772	0	0	2.442967772	0	0	0	117A203	108	Southeast Los Angeles			Lower
LOS ANGELES			5122026016	Hybrid Industrial		CM-1-CPIO	0	54	0.148324635	Industrial - Industrial - Vacant Land	YES - Current	NO - Privately-Owned	Available	Not Used in Prior Housing Element	2.227313614	0	0	2.227313614	0	0	0	117A203	114	Southeast Los Angeles			Lower
LOS ANGELES			5122026901	Hybrid Industrial		CM-1-CPIO	0	54	0.012272512	Residential - Four Units (Any Combination) - 4 Stories or Less	YES - Current	NO - Privately-Owned	Available	Not Used in Prior Housing Element	0	0	0.062514412	0.062514412	0	0	0	117A201	108	Southeast Los Angeles			Above Moderate
LOS ANGELES			5122026902	Hybrid Industrial		CM-1-CPIO	0	54	0.001489314	Industrial - Parking Lot (Industrial Use Property) - One Story	YES - Current	NO - Privately-Owned	Available	Not Used in Prior Housing Element	0	0	0.200666523	0.200666523	0	0	0	117A201	114	Southeast Los Angeles			Above Moderate
LOS ANGELES			5122026902	Hybrid Industrial		CM-1-CPIO	0	54	0.021750773	Industrial - Parking Lot (Industrial Use Property) - One Story	YES - Current	NO - Privately-Owned	Available	Not Used in Prior Housing Element	0	0	0.565899611	0.565899611	0	0	0	117A203	189	Southeast Los Angeles			Above Moderate
LOS ANGELES	3843 S GRAND AVE	90037	5122026BRK	Hybrid Industrial		CM-1-SN-CPIO, CM-1-CPIO	0	54	0.161016996	Residential - Four Units (Any Combination) - 4 Stories or Less	YES - Current	NO - Privately-Owned	Available	Not Used in Prior Housing Element	0.180358911	0	0	0.180358911	0	0	0	117A203	203	Southeast Los Angeles			Lower
LOS ANGELES	3851 S GRAND AVE	90037	5122026BRK	Hybrid Industrial		CM-1-CPIO	0	54	0.161040184	Industrial - Industrial - Vacant Land	YES - Current	NO - Privately-Owned	Available	Not Used in Prior Housing Element	0.180358911	0	0	0.180358911	0	0	0	117A203	211	Southeast Los Angeles			Lower
LOS ANGELES	3855 S GRAND AVE	90037	5122026BRK	Hybrid Industrial		CM-1-CPIO	0	54	0.159730287	Industrial - Industrial - Vacant Land	YES - Current	NO - Privately-Owned	Available	Not Used in Prior Housing Element	0.180358911	0	0	0.180358911	0	0	0	117A201	69	Southeast Los Angeles			Lower
LOS ANGELES			5122026BRK	Hybrid Industrial		CM-1-CPIO	0	54	0.0476779	Industrial - Parking Lot (Industrial Use Property) - One Story	YES - Current	NO - Privately-Owned	Available	Not Used in Prior Housing Element	0	0	0.077773145	0.077773145	0	0	0	117A203	176	Southeast Los Angeles			Above Moderate
LOS ANGELES			5122026BRK	Hybrid Industrial		CM-1-CPIO	0	54	0.071342638	Industrial - Industrial - Vacant Land	YES - Current	NO - Privately-Owned	Available	Not Used in Prior Housing Element	0	0	0.154490805	0.154490805	0	0	0	117A203	165	Southeast Los Angeles			Above Moderate
LOS ANGELES			5122026BRK	Hybrid Industrial		CM-1-CPIO	0	54	0.089877386	Industrial - Industrial - Vacant Land	YES - Current	NO - Privately-Owned	Available	Not Used in Prior Housing Element	0.119803242	0	0	0.119803242	0	0	0	117A203	150	Southeast Los Angeles			Lower
LOS ANGELES			5122026BRK	Hybrid Industrial		CM-1-CPIO	0	54	0.108214053	Industrial - Industrial - Vacant Land	YES - Current	NO - Privately-Owned	Available	Not Used in Prior Housing Element	0.117993891	0	0	0.117993891	0	0	0	117A203	138	Southeast Los Angeles			Lower
LOS ANGELES			5122026BRK	Hybrid Industrial		CM-1-CPIO	0	54	0.126551002	Industrial - Industrial - Vacant Land	YES - Current	NO - Privately-Owned	Available	Not Used in Prior Housing Element	0.139453447	0	0	0.139453447	0	0	0	117A203	126	Southeast Los Angeles			Lower
LOS ANGELES	358 W 38TH ST	90037	5122027001	Hybrid Industrial		CM-1-CPIO	0	54	0.5357392	Commercial - Restaurant, Cocktail Lounge - Restaurant, Cocktail Lounge, Tavern - One Story	YES - Current	NO - Privately-Owned	Available	Not Used in Prior Housing Element	0.040604362	0	0	0.040604362	0	0	0	117A203	152	Southeast Los Angeles			Lower
LOS ANGELES	3800 S GRAND AVE	90037	5122027002	Hybrid Industrial		CM-1-CPIO	0	54	0.166638349	Commercial - Store Combination - Store and Residential Combination - Two Stories	YES - Current	NO - Privately-Owned	Available	Not Used in Prior Housing Element	0	0	0.051382102	0.051382102	0	0	0	117A203	140	Southeast Los Angeles	Yes		Above Moderate
LOS ANGELES	3813 S HILL ST	90037	5122027005	Hybrid Industrial		CM-1-CPIO	0	54	0.172371867	Residential - Four Units (Any Combination) - 4 Stories or Less	YES - Current	NO - Privately-Owned	Available	Not Used in Prior Housing Element	0	0	0.511807376	0.511807376	4	0	0	117A203	195	Southeast Los Angeles	Yes		Above Moderate
LOS ANGELES	350 W 38TH ST	90037	5122027013	Hybrid Industrial		CM-1-CPIO	0	54	0.172373704	Commercial - Office Building - One Story	YES - Current	NO - Privately-Owned	Available	Not Used in Prior Housing Element	0.173269536	0	0	0.173269536	0	0	0	117A203	163	Southeast Los Angeles			Lower
LOS ANGELES	3807 S HILL ST	90037	5122027014	Hybrid Industrial		CM-1-CPIO	0	54	0.168930087	Industrial - Light Manufacturing - One Story	YES - Current	NO - Privately-Owned	Available	Not Used in Prior Housing Element	0.026694387	0	0	0.026694387	0	0	0	117A203	174	Southeast Los Angeles			Lower
LOS ANGELES	3822 S GRAND AVE	90037	5122027017	Hybrid Industrial		CM-1-CPIO	0	54	0.166637424	Residential - Single Family Residence	YES - Current	NO - Privately-Owned	Available	Not Used in Prior Housing Element	1.035526764	0	0	1.035526764	0	0	0	117A203	185	Southeast Los Angeles			Lower
LOS ANGELES	3852 S GRAND AVE	90037	5122027023	Hybrid Industrial		CM-1-CPIO	0	54	0.166682176	Commercial - Store Combination - Store and Residential Combination - Two Stories	YES - Current	NO - Privately-Owned	Available	Not Used in Prior Housing Element	0.173269536	0	0	0.173269536	0	0	0	117A203	238	Southeast Los Angeles			Lower
LOS ANGELES	3841 S HILL ST	90037	5122027025	Hybrid Industrial		CM-1-CPIO	0	54	0.172386865	Industrial - Warehousing, Distribution, Storage - Warehousing, Distribution

LOS ANGELES	3927 S BROADWAY	90037	5122045006	Hybrid Industrial	CM-1-CPIO	0	54	0.177917342	Industrial - Warehousing, Distribution, Storage - Warehousing, Distribution, Under 10,000 SF - One Story	YES - Current	NO - Privately-Owned	Available	Not Used in Prior Housing Element	0.045009778	0	0	0.045009778	0	0	0	115-5A203	48	Southeast Los Angeles			Lower
LOS ANGELES	3933 S BROADWAY	90037	5122045007	Hybrid Industrial	CM-1-CPIO	0	54	0.177917342	Industrial - Warehousing, Distribution, Storage - Warehousing, Distribution, Under 10,000 SF - One Story	YES - Current	NO - Privately-Owned	Available	Not Used in Prior Housing Element	0.045009778	0	0	0.045009778	0	0	0	115-5A203	54	Southeast Los Angeles			Lower
LOS ANGELES	3937 S BROADWAY	90037	5122045007	Hybrid Industrial	CM-1-CPIO	0	54	0.17791713	Industrial - Warehousing, Distribution, Storage - Warehousing, Distribution, Under 10,000 SF - One Story	YES - Current	NO - Privately-Owned	Available	Not Used in Prior Housing Element	0.045009778	0	0	0.045009778	0	0	0	115-5A203	72	Southeast Los Angeles			Lower
LOS ANGELES	3939 S BROADWAY	90037	5122045008	Hybrid Industrial	CM-1-CPIO	0	54	0.177952768	Industrial - Light Manufacturing - One Story	YES - Current	NO - Privately-Owned	Available	Not Used in Prior Housing Element	0.019153626	0	0	0.019153626	0	0	0	115-5A203	78	Southeast Los Angeles			Lower
LOS ANGELES	3945 S BROADWAY	90037	5122045009	Hybrid Industrial	CM-1-CPIO	0	54	0.177884328	Residential - Double, Duplex, or Two Units - 4 Stories or Less	YES - Current	NO - Privately-Owned	Available	Not Used in Prior Housing Element	0	0	0.417528176	0.417528176	2	0	0	115-5A203	84	Southeast Los Angeles	Yes	Above Moderate	
LOS ANGELES	3951 S BROADWAY	90037	5122045010	Hybrid Industrial	CM-1-CPIO	0	54	0.177424982	Residential - Five or More Units or Apartments (Any Combination) - 4 Stories or Less	YES - Current	NO - Privately-Owned	Available	Not Used in Prior Housing Element	0	0	0.105011889	0.105011889	5	0	0	115-5A203	106	Southeast Los Angeles	Yes	Above Moderate	
LOS ANGELES	332 W 39TH ST	90037	5122045011	Hybrid Industrial	CM-1-CPIO	0	54	0.172177399	Residential - Five or More Units or Apartments (Any Combination) - 4 Stories or Less	YES - Current	NO - Privately-Owned	Available	Not Used in Prior Housing Element	0	0	0.342562294	0.342562294	4	0	0	117A203	300	Southeast Los Angeles	Yes	Above Moderate	
LOS ANGELES	3908 S HILL ST	90037	5122045012	Hybrid Industrial	CM-1-CPIO	0	54	0.172178559	Residential - Five or More Units or Apartments (Any Combination) - 4 Stories or Less	YES - Current	NO - Privately-Owned	Available	Not Used in Prior Housing Element	0	0	0.342562294	0.342562294	4	0	0	117A203	306	Southeast Los Angeles	Yes	Above Moderate	
LOS ANGELES	3912 S HILL ST	90037	5122045013	Hybrid Industrial	CM-1-CPIO	0	54	0.172187749	Residential - Single Family Residence	YES - Current	NO - Privately-Owned	Available	Not Used in Prior Housing Element	0.628432131	0	0	0.628432131	1	0	0	117A203	312	Southeast Los Angeles			Lower
LOS ANGELES	3916 S HILL ST	90037	5122045014	Hybrid Industrial	CM-1-CPIO	0	54	0.172210324	Residential - Four Units (Any Combination) - 4 Stories or Less	YES - Current	NO - Privately-Owned	Available	Not Used in Prior Housing Element	0	0	0.116268486	0.116268486	4	0	0	115-5A203	17	Southeast Los Angeles	Yes	Above Moderate	
LOS ANGELES	3920 S HILL ST	90037	5122045015	Hybrid Industrial	CM-1-CPIO	0	54	0.172214209	Residential - Four Units (Any Combination) - 4 Stories or Less	YES - Current	NO - Privately-Owned	Available	Not Used in Prior Housing Element	0	0	0.116268486	0.116268486	4	0	0	115-5A203	31	Southeast Los Angeles	Yes	Above Moderate	
LOS ANGELES	3926 S HILL ST	90037	5122045016	Hybrid Industrial	CM-1-CPIO	0	54	0.172204298	Residential - Five or More Units or Apartments (Any Combination) - 4 Stories or Less	YES - Current	NO - Privately-Owned	Available	Not Used in Prior Housing Element	0	0	0.310113358	0.310113358	5	0	0	115-5A203	37	Southeast Los Angeles	Yes	Above Moderate	
LOS ANGELES	3930 S HILL ST	90037	5122045017	Hybrid Industrial	CM-1-CPIO	0	54	0.172194144	Residential - Double, Duplex, or Two Units - 4 Stories or Less	YES - Current	NO - Privately-Owned	Available	Not Used in Prior Housing Element	0	0	0.417528176	0.417528176	2	0	0	115-5A203	44	Southeast Los Angeles	Yes	Above Moderate	
LOS ANGELES	3936 S HILL ST	90037	5122045018	Hybrid Industrial	CM-1-CPIO	0	54	0.172184184	Residential - Single Family Residence	YES - Current	NO - Privately-Owned	Available	Not Used in Prior Housing Element	0.628432131	0	0	0.628432131	1	0	0	115-5A203	50	Southeast Los Angeles			Lower
LOS ANGELES	3940 S HILL ST	90037	5122045019	Hybrid Industrial	CM-1-CPIO	0	54	0.172206339	Residential - Five or More Units or Apartments (Any Combination) - 4 Stories or Less	YES - Current	NO - Privately-Owned	Available	Not Used in Prior Housing Element	0	0	0.077319163	0.077319163	8	0	0	115-5A203	57	Southeast Los Angeles	Yes	Above Moderate	
LOS ANGELES	3946 S HILL ST	90037	5122045020	Hybrid Industrial	CM-1-CPIO	0	54	0.172131223	Residential - Four Units (Any Combination) - 4 Stories or Less	YES - Current	NO - Privately-Owned	Available	Not Used in Prior Housing Element	0	0	0.116268486	0.116268486	4	0	0	115-5A203	74	Southeast Los Angeles	Yes	Above Moderate	
LOS ANGELES	3950 S HILL ST	90037	5122045021	Hybrid Industrial	CM-1-CPIO	0	54	0.168032053	Residential - Single Family Residence	YES - Current	NO - Privately-Owned	Available	Not Used in Prior Housing Element	0.280952901	0	0	0.280952901	1	0	0	115-5A203	81	Southeast Los Angeles			Lower
LOS ANGELES	3956 S HILL ST	5123045022		Hybrid Industrial	CM-1-CPIO	0	54	0.145703092	Residential - Double, Duplex, or Two Units - 4 Stories or Less	YES - Current	NO - Privately-Owned	Available	Not Used in Prior Housing Element	0	0	0.341050744	0.341050744	2	0	0	115-5A203	87	Southeast Los Angeles	Yes	Above Moderate	
LOS ANGELES	3962 S HILL ST	90037	5122045023	Hybrid Industrial	CM-1-CPIO	0	54	0.098297324	Commercial - Office Building - One Story	YES - Current	NO - Privately-Owned	Available	Not Used in Prior Housing Element	0.102329597	0	0	0.102329597	0	0	0	115-5A203	110	Southeast Los Angeles			Lower
LOS ANGELES			5122045023	Hybrid Industrial	CM-1-CPIO	0	54	0.006405756	Commercial - Office Building - One Story	YES - Current	NO - Privately-Owned	Available	Not Used in Prior Housing Element	0	0	0.01271652	0.01271652	0	0	0	115-5A203	119	Southeast Los Angeles			Above Moderate
LOS ANGELES	3957 S BROADWAY	90037	5122045024	Hybrid Industrial	CM-1-CPIO	0	54	0.133280268	Residential - Double, Duplex, or Two Units - 4 Stories or Less	YES - Current	NO - Privately-Owned	Available	Not Used in Prior Housing Element	0.069977	0	0	0.069977	2	0	0	115-5A203	112	Southeast Los Angeles			Lower
LOS ANGELES	302 W 39TH ST	90037	5122045025	Hybrid Industrial	CM-1-CPIO	0	54	0.157600977	Industrial - Warehousing, Distribution, Storage - Warehousing, Distribution, 10,000 to 24,999 SF - One Story	YES - Current	NO - Privately-Owned	Available	Not Used in Prior Housing Element	0.01620701	0	0	0.01620701	0	0	0	115-5A203	13	Southeast Los Angeles			Lower
LOS ANGELES	3905 S BROADWAY	90037	5122045025	Hybrid Industrial	CM-1-CPIO	0	54	0.177949189	Industrial - Warehousing, Distribution, Storage - Warehousing, Distribution, 10,000 to 24,999 SF - One Story	YES - Current	NO - Privately-Owned	Available	Not Used in Prior Housing Element	0.019153626	0	0	0.019153626	0	0	0	115-5A203	16	Southeast Los Angeles			Lower
LOS ANGELES	3907 S BROADWAY	90037	5122045025	Hybrid Industrial	CM-1-CPIO	0	54	0.177938199	Industrial - Warehousing, Distribution, Storage - Warehousing, Distribution, 10,000 to 24,999 SF - One Story	YES - Current	NO - Privately-Owned	Available	Not Used in Prior Housing Element	0.019153626	0	0	0.019153626	0	0	0	115-5A203	30	Southeast Los Angeles			Lower
LOS ANGELES			5122046***	Hybrid Industrial	CM-1-SN-CPIO	0	54	0.004172034		YES - Current	NO - Privately-Owned	Available	Not Used in Prior Housing Element	0	0	0.200892758	0.200892758	0	0	0	115-5A201	26	Southeast Los Angeles			Above Moderate
LOS ANGELES	3907 S HILL ST	90037	5122046002	Hybrid Industrial	CM-1-CPIO	0	54	0.172340733	Residential - Five or More Units or Apartments (Any Combination) - 4 Stories or Less	YES - Current	NO - Privately-Owned	Available	Not Used in Prior Housing Element	0	0	0.085634047	0.085634047	7	0	0	117A203	282	Southeast Los Angeles	Yes	Above Moderate	
LOS ANGELES	3911 S HILL ST	90037	5122046003	Hybrid Industrial	CM-1-CPIO	0	54	0.172340929	Residential - Single Family Residence	YES - Current	NO - Privately-Owned	Available	Not Used in Prior Housing Element	0.628432131	0	0	0.628432131	1	0	0	117A203	287	Southeast Los Angeles			Lower
LOS ANGELES	3923 S HILL ST	90037	5122046005	Hybrid Industrial	CM-1-CPIO	0	54	0.172311454	Residential - Single Family Residence	YES - Current	NO - Privately-Owned	Available	Not Used in Prior Housing Element	0.628432131	0	0	0.628432131	1	0	0	117A203	309	Southeast Los Angeles			Lower
LOS ANGELES	3927 S HILL ST	90037	5122046006	Hybrid Industrial	CM-1-CPIO	0	54	0.174185366	Residential - Double, Duplex, or Two Units - 4 Stories or Less	YES - Current	NO - Privately-Owned	Available	Not Used in Prior Housing Element	0	0	0.417528176	0.417528176	2	0	0	115-5A203	15	Southeast Los Angeles	Yes	Above Moderate	
LOS ANGELES	3941 S HILL ST	90037	5122046009	Hybrid Industrial	CM-1-CPIO	0	54	0.172178086	Commercial - Parking Lot (Commercial Use Property) - Lots - Patron or Employee - One Story	YES - Current	NO - Privately-Owned	Available	Not Used in Prior Housing Element	0.091730189	0	0	0.091730189	0	0	0	115-5A203	40	Southeast Los Angeles			Lower
LOS ANGELES	364 W 39TH ST	90037	5122046022	Hybrid Industrial	CM-1-CPIO	0	54	0.414011135	Industrial - Industrial - Vacant Land	YES - Current	NO - Privately-Owned	Available	Not Used in Prior Housing Element	0.15909818	0	0	0.15909818	0	0	0	117A203	270	Southeast Los Angeles			Lower
LOS ANGELES	3957 S HILL ST	90037	5122046024	Hybrid Industrial	CM-1-CPIO	0	54	0.156874504	Industrial - Light Manufacturing - One Story	YES - Current	NO - Privately-Owned	Available	Not Used in Prior Housing Element	0.03103497	0	0	0.03103497	0	0	0	115-5A203	71	Southeast Los Angeles			Lower
LOS ANGELES	3967 S HILL ST	90037	5122046024	Hybrid Industrial	CM-1-CPIO	0	54	0.095655122	Industrial - Light Manufacturing - One Story	YES - Current	NO - Privately-Owned	Available	Not Used in Prior Housing Element	0.020358725	0	0	0.020358725	0	0	0	115-5A203	88	Southeast Los Angeles			Lower
LOS ANGELES	3971 S HILL ST	90037	5122046024	Hybrid Industrial	CM-1-CPIO	0	54	0.065670479	Industrial - Light Manufacturing - One Story	YES - Current	NO - Privately-Owned	Available	Not Used in Prior Housing Element	0	0	0.013724883	0.013724883	0	0	0	115-5A203	109	Southeast Los Angeles			Above Moderate
LOS ANGELES			5122046024	Hybrid Industrial	CM-1-CPIO	0	54	0.002555716	Industrial - Light Manufacturing - One Story	YES - Current	NO - Privately-Owned	Available	Not Used in Prior Housing Element	0	0	0.000864282	0.000864282	0	0	0	115-5A203	117	Southeast Los Angeles			Above Moderate
LOS ANGELES			5122046024	Hybrid Industrial	CM-1-CPIO	0	54	0.011474749	Industrial - Light Manufacturing - One Story	YES - Current	NO - Privately-Owned	Available	Not Used in Prior Housing Element	0	0	0.000864282	0.000864282	0	0	0	115-5A203	52	Southeast Los Angeles			Above Moderate
LOS ANGELES			5122046024	Hybrid Industrial	CM-1-CPIO	0	54	0.034439868	Industrial - Light Manufacturing - One Story	YES - Current	NO - Privately-Owned	Available	Not Used in Prior Housing Element	0	0	0.00281288	0.00281288	0	0	0	115-5A203	45	Southeast Los Angeles			Above Moderate
LOS ANGELES			5122046024	Hybrid Industrial	CM-1-CPIO	0	54	0.12626368	Industrial - Light Manufacturing - One Story	YES - Current	NO - Privately-Owned	Available	Not Used in Prior Housing Element	0.02403985	0	0	0.02403985	0	0	0	115-5A203	79	Southeast Los Angeles			Lower
LOS ANGELES			5122046024	Hybrid Industrial	CM-1-CPIO	0	54	0.172178162	Industrial - Light Manufacturing - One Story	YES - Current	NO - Privately-Owned	Available	Not Used in Prior Housing Element	0.034354571	0	0	0.034354571	0	0	0	115-5A203	47	Southeast Los Angeles			Lower
LOS ANGELES			5122046026	Hybrid Industrial	CM-1-CPIO	0	54	0.172179992	Industrial - Light Manufacturing - One Story	YES - Current	NO - Privately-Owned	Available	Not Used in Prior Housing Element	0.034354571	0	0	0.034354571	0	0	0	115-5A203	53	Southeast Los Angeles			Lower
LOS ANGELES	3917 S HILL ST	90037	5122046025	Hybrid Industrial	CM-1-CPIO	0	54	0.166604928	Industrial - Light Manufacturing - One Story	YES - Current	NO - Privately-Owned	Available	Not Used in Prior Housing Element	0.024260415	0	0	0.024260415	0	0	0	117A203	302	Southeast Los Angeles			Lower
LOS ANGELES	3931 S HILL ST	90037	5122046026	Hybrid Industrial	CM-1-CPIO	0	54	0.166439298	Industrial - Warehousing, Distribution, Storage - Warehousing, Distribution, Under 10,000 SF - One Story	YES - Current	NO - Privately-Owned	Available	Not Used in Prior Housing Element	0.024602779	0	0	0.024602779	0	0	0	115-5A203	29	Southeast Los Angeles			Lower
LOS ANGELES	3937 S HILL ST	90037	5122046027	Hybrid Industrial	CM-1-CPIO	0	54	0.166440096	Industrial - Warehousing, Distribution, Storage - Warehousing, Distribution, 10,000 to 24,999 SF - One Story	YES - Current	NO - Privately-Owned	Available	Not Used in Prior Housing Element	0.022200074	0	0	0.022200074	1	0	0	115-5A203	35	Southeast Los Angeles			Lower
LOS ANGELES	3912 S GRAND AVE	90037	5122046028	Hybrid Industrial	CM-1-SN-CPIO	0	54	0.166582983	Industrial - Industrial - Vacant Land	YES - Current	NO - Privately-Owned	Available	Not Used in Prior Housing Element	0.105673188	0	0	0.105673188	0	0	0	117A203	277	Southeast Los Angeles			Lower
LOS ANGELES	3916 S GRAND AVE	90037	5122046029	Hybrid Industrial, Public Facilities-Freeway	CM-1-SN-CPIO	0	54	0.166583065	Industrial - Industrial - Vacant Land	YES - Current	NO - Privately-Owned	Available	Not Used in Prior Housing Element	0.105673188	0	0	0.105673188	0	0	0	117A203	283	Southeast Los Angeles			Lower
LOS ANGELES	3922 S GRAND AVE	90037	5122046030	Hybrid Industrial, Public Facilities-Freeway	CM-1-SN-CPIO	0	54	0.158225588	Industrial - Industrial - Vacant Land	YES - Current	NO - Privately-Owned	Available	Not Used in Prior Housing Element	0.089403868	0	0	0.089403868	0	0	0	117A203	288	Southeast Los Angeles			Lower
LOS ANGELES			5122046030	Hybrid Industrial	CM-1-SN-CPIO	0	54	0.027625738	Industrial - Industrial - Vacant Land	YES - Current	NO - Privately-Owned	Available	Not Used in Prior Housing Element	0	0	0.074385709	0.074385709	0	0	0	115-5A201	21	Southeast Los Angeles			Above Moderate
LOS ANGELES			5122046030	Hybrid Industrial	CM-1-SN-CPIO	0	54	0.04962947	Industrial - Industrial - Vacant Land	YES - Current	NO - Privately-Owned	Available	Not Used in Prior Housing Element	0	0	0.16519652	0.16519652	0	0	0	115-5A201	18	Southeast Los Angeles			Above Moderate
LOS ANGELES			5122046030	Hybrid Industrial	CM-1-SN-CPIO	0	54	0.077301794	Industrial - Industrial - Vacant Land	YES - Current	NO - Privately-Owned	Available	Not Used in Prior Housing Element	0.056988502	0	0	0.056988502	0	0	0	117A203	315	Southeast Los Angeles			Lower
LOS ANGELES			5122046030	Hybrid Industrial, Public Facilities-Freeway	CM-1-SN-CPIO	0	54	0.114940161	Industrial - Industrial - Vacant Land	YES - Current	NO - Privately-Owned	Available	Not Used in Prior Housing Element	0.073720533	0	0	0.073720533	0	0	0	117A203	304	Southeast Los Angeles			Lower
LOS ANGELES	1719 S GEORGIA ST	90015	5126001004	Hybrid Industrial	CM-1-O	0	54	0.219367491	Commercial - Office Building - One Story	YES - Current	NO - Privately-Owned	Available	Used in Prior Housing Element - Non-Vacant	0.138699973	0	0	0.138699973	0	0	0	124-5A205	52	Southeast Los Angeles			Lower
LOS ANGELES	702 W 17TH ST	90731	5126001005	Hybrid Industrial	CM-1-O	0	54	0.165246949	Industrial - Industrial - Vacant Land	YES - Current	NO - Privately-Owned	Available	Used in Two Consecutive Prior Housing Elements - Vacant	0.095324689	0	0	0.095324689	0	0	0	124-5A205	29	Southeast Los Angeles			Lower
LOS ANGELES	639 W 18TH ST	90015	5126001008	Hybrid Industrial	CM-2-CPIO	0	54	0.136842376	Residential - Five or More Units or Apartments (Any Combination) - 4 Stories or Less	YES - Current	NO - Privately-Owned	Available	Not Used in Prior Housing Element	0	0	0.064228684	0.064228684	6	0	0	124-5A205	86	Southeast Los Angeles	Yes	Above Moderate	
LOS ANGELES	637 W 18TH ST	90015	5126001009	Hybrid Industrial	CM-2-CPIO	0	54	0.094400011	Commercial - Parking Lot (Commercial Use Property) - Lots - Patron or Employee - One Story	YES - Current	NO - Privately-Owned	Available	Not Used in Prior Housing Element	0.006461093	0	0	0.006461093	0	0	0	124-5A205	91	Southeast Los Angeles			Lower
LOS ANGELES	633 W 18TH ST	90015	5126001010	Hybrid Industrial	CM-2-CPIO	0	54	0.098645877	Commercial - Parking Lot (Commercial Use Property) - Lots - Patron or Employee - One Story	YES - Current	NO - Privately-Owned	Available	Not Used in Prior Housing Element	0.006461093	0	0	0.006461093	0	0	0	124-5A205	94	Southeast Los Angeles			Lower
LOS ANGELES	629 W 18TH ST	90015	5126001011	Hybrid Industrial	CM-2-CPIO	0	54	0.271294021	Commercial - Parking Lot (Commercial Use Property) - Lots - Patron or Employee - One Story	YES - Current	NO - Privately-Owned	Available	Not Used in Prior Housing Element	0	0	0.064419277	0.064419277	0	0	0	124-5A205	90	Southeast Los Angeles			Above Moderate
LOS ANGELES	622 W 17TH ST	90015	5126001013	Hybrid Industrial	CM-2-CPIO	0	54	0.187375445	Industrial - Light Manufacturing - One Story	YES - Current	NO - Privately-Owned	Available	Used in Prior Housing Element - Non-Vacant	0.04735801	0	0	0.04735801	0	0	0	124-5A205	63	Southeast Los Angeles			Lower
LOS ANGELES	647 W 18TH ST	90015	5126001014	Hybrid Industrial	CM-2-CPIO	0	54	0.12429087	Residential - Five or More Units or Apartments (Any Combination) - 4 Stories or Less	YES - Current	NO - Privately-Owned	Available	Not Used in Prior Housing Element	0	0	0.15419991	0.15419991	0	0	0	124-5A205	80	Southeast Los Angeles	Yes	Above Moderate	
LOS ANGELES	657 W 18TH ST	90015	5126001015	Hybrid Industrial	[Q]R4-1	0	54	0.290596047	Institutional - Church - One Story	YES - Current	NO - Privately-Owned	Available	Not Used in Prior Housing Element	0.049195088	0	0	0.049195088	0	0	0	124-5A205	73	Southeast Los Angeles			Lower
LOS ANGELES			5126001016	Hybrid Industrial	CM-1-O	0	54	0.097189379	Industrial - Industrial - Vacant Land	YES - Current	NO - Privately-Owned	Available	Not Used in Prior Housing Element	0.074218556	0	0	0.074218556	0	0	0	124-5A205	40	Southeast Los Angeles			Lower
LOS ANGELES			5126001016	Hybrid Industrial	CM-1-O	0	54	0.099973544	Industrial - Industrial - Vacant Land	YES - Current	NO - Privately-Owned	Available	Not Used in Prior Housing Element	0.074218556	0	0	0.074218556	0	0	0	124-5A205	48	Southeast Los Angeles			Lower
LOS ANGELES	1701 S FIGUEROA ST	90015	5126001017	Hybrid Industrial	CM-2-CPIO	0	54	0.457179607	Industrial - Warehousing, Distribution, Storage - Warehousing, Distribution, Over 50,000 SF - Two Stories	YES - Current	NO - Privately-Owned	Available	Used in Prior Housing Element - Non-Vacant	0.028062447	0	0	0.028062447	0	0	0	124-5A205	69	Southeast Los Angeles			Lower
LOS ANGELES	1715 S FIGUEROA ST	90015	5126001017	Hybrid Industrial	CM-2-CPIO	0	54	0.387855267	Industrial - Warehousing, Distribution, Storage - Warehousing, Distribution, Over 50,000 SF - Two Stories	YES - Current	NO - Privately-Owned	Available	Used in Prior Housing Element - Non-Vacant	0.028024246	0	0	0.028024246	0	0	0	124-5A205	67	Southeast Los Angeles			Lower
LOS ANGELES	1717 S FIGUEROA ST	90015	5126001017	Hybrid Industrial	CM-2-O-CPIO	0	54	0.954128433	Industrial - Warehousing, Distribution, Storage - Warehousing, Distribution, Over 50,000 SF - Two Stories	YES - Current	NO - Privately-Owned	Available	Used in Prior Housing Element - Non-Vacant	2.004101717	0	0	2.004101717	0	0	0	124-5A205	95	Southeast Los Angeles			Lower
LOS ANGELES	1801 S GEORGIA ST	90015	5126002014	Hybrid Industrial	CM-1-O	0	54	0.179999977	Industrial - Light Manufacturing - One Story	YES - Current	NO - Privately-Owned	Available	Used in Prior Housing Element - Non-Vacant	0.01285271	0	0	0.01285271	0	0	0	124-5A205	89	Southeast Los Angeles			Lower
LOS ANGELES	1816 S GEORGIA ST	90015	5126002015	Hybrid Industrial	CM-2-O-CPIO	0	54	0.043273621	Commercial - Auto, Recreation Equipment, Construction Equipment Sales and Service - New Car Sales and Service - One Story	YES - Current	NO - Privately-Owned	Available	Not Used in Prior Housing Element	0	0	0.014822187	0.014822187	1	0	0	124-5A205	135	Southeast Los Angeles			Above Moderate
LOS ANGELES	1818 S GEORGIA ST	90015	5126002015	Hybrid Industrial	CM-2-O-CPIO	0	54	0.206350615	Commercial - Auto, Recreation Equipment, Construction Equipment Sales and Service - New Car Sales and Service - One Story	YES - Current	NO - Privately-Owned	Available	Not Used in Prior Housing Element	0.052527495	0	0	0.052527495	1	0	0	124-5A205	143	Southeast Los Angeles			Lower
LOS ANGELES	620 W 18TH ST	90015	5126002015	Hybrid Industrial	CM-2-O-CPIO	0	54	2.28843458	Commercial - Auto, Recreation Equipment, Construction Equipment Sales and Service - New Car Sales and Service - One Story	YES - Current	NO - Privately-Owned	Available	Not Used in Prior Housing Element	1.431275864	0	0	1.431275864	1	0	0	124-5A205	282	Southeast Los Angeles			Lower
LOS ANGELES	630 W 18TH ST	90015	5126002015	Hybrid Industrial	CM-2-O-CPIO	0	54	0.190560174	Commercial - Auto, Recreation Equipment, Construction Equipment Sales and Service - New Car Sales and Service - One Story	YES - Current	NO - Privately-Owned	Available	Not Used in Prior Housing Element	0.053369515	0	0	0.053369515	1	0	0	124-5A205	136	Southeast Los Angeles			Lower
LOS ANGELES	631 W WASHINGTON BLVD	90015	5126002015	Hybrid Industrial	CM-2-O-CPIO	0	54	0.19786944	Commercial - Auto, Recreation Equipment, Construction Equipment Sales and Service - New Car Sales and Service - One Story	YES - Current	NO - Privately-Owned	Available	Not Used in Prior Housing Element	0.053369515	0	0	0.053369515	1	0	0	124-5A205	162	Southeast Los Angeles			Lower
LOS ANGELES	634 W 18TH ST	90015	5126002015	Hybrid Industrial	CM-2-O-CPIO	0	54	0.191008543	Commercial - Auto, Recreation Equipment, Construction Equipment Sales and Service - New Car Sales and Service - One Story	YES - Current	NO - Privately-Owned	Available	Not Used in Prior Housing Element	0.053369515	0	0	0.053369515	1	0	0	124-5A205	129	Southeast Los Angeles			Lower
LOS ANGELES	635 W WASHINGTON BLVD	90015	5126002015	Hybrid Industrial	CM-2-O-CPIO	0	54	0.198029588	Commercial - Auto, Recreation Equipment, Construction Equipment Sales and Service - New Car Sales and Service - One Story	YES - Current	NO - Privately-Owned	Available	Not Used in Prior Housing Element	0.053369515	0	0	0.053369515	1	0	0	124-5A205	158	Southeast Los Angeles			Lower
LOS ANGELES	640 W 18TH ST	90015	5126002015	Hybrid Industrial	CM-2-O-CPIO	0	54	0.155919346	Commercial - Auto, Recreation Equipment, Construction Equipment Sales and Service - New Car Sales and Service - One Story	YES - Current	NO - Privately-Owned	Available	Not Used in Prior Housing Element	0.044073945	0	0	0.044073945	1	0	0	124-5A205	124	Southeast Los Angeles			Lower
LOS ANGELES	641 W WASHINGTON BLVD	90015	5126002015	Hybrid Industrial	CM-2-O-CPIO	0	54	0.198035246	Commercial - Auto, Recreation Equipment, Construction Equipment Sales and Service - New Car Sales and Service - One Story	YES - Current	NO - Privately-Owned	Available	Not Used in Prior Housing Element	0.053369515	0	0	0.053369515	1	0	0	124-5A205	155	Southeast Los Angeles			Lower
LOS ANGELES	644 W 18TH ST	90015	5126002015	Hybrid Industrial	CM-2-O-CPIO	0	54	0.035095535	Commercial - Auto, Recreation Equipment, Construction Equipment Sales and Service - New Car Sales and Service - One Story	YES - Current	NO - Privately-Owned	Available	Not Used in Prior Housing Element	0	0	0.006454961	0.006454961	1	0	0	124-5A205	123	Southeast Los Angeles			Above Moderate
LOS ANGELES	645 W WASHINGTON BLVD	90015	5126002015	Hybrid Industrial	CM-2-O-CPIO	0	54	0.198042276	Commercial - Auto, Recreation Equipment, Construction Equipment Sales and Service - New Car Sales and Service - One Story	YES - Current	NO - Privately-Owned	Available	Not Used in Prior Housing Element	0.053369515	0	0	0.053369515	1	0	0	124-5A205	151	Southeast Los Angeles			Lower
LOS ANGELES	648 W 18TH ST	90015	5126002015	Hybrid Industrial	CM-2-O-CPIO	0	54	0.070181639	Commercial - Auto, Recreation Equipment, Construction Equipment Sales and Service - New Car Sales and Service - One Story	YES - Current	NO - Privately-Owned	Available	Not Used in Prior Housing Element	0	0	0.022499221	0.022499221	1	0	0	124-5A205	120	Southeast Los Angeles			Above Moderate
LOS ANGELES	652 W 18TH ST	90015	5126002015	Hybrid Industrial	CM-2-O-CPIO	0	54	0.08240002	Commercial - Auto, Recreation Equipment, Construction Equipment Sales and Service - New Car Sales and Service - One Story	YES - Current	NO - Privately-Owned	Available	Not Used in Prior Housing Element	0.02934969	0	0	0.02934969	1	0	0	124-5A205	115	Southeast Los Angeles			Lower
LOS ANGELES	653 W WASHINGTON BLVD	90015	5126002015	Hybrid Industrial	CM-2-O-CPIO	0	54	0.198048489	Commercial - Auto, Recreation Equipment, Construction Equipment Sales and Service - New Car Sales and Service - One Story	YES - Current	NO - Privately-Owned	Available	Not Used in Prior Housing Element	0.053369515	0	0	0.053369515	1	0	0	124-5A205	149	Southeast Los Angeles			Lower

LOS ANGELES	656 W 18TH ST	90015	5126002015	Hybrid Industrial	CM-2-O-CPIO	0	54	0.122063501	Commercial - Auto, Recreation Equipment, Construction Equipment Sales and Service - New Car Sales and Service - One Story	YES - Current	NO - Privately-Owned	Available	Not Used in Prior Housing Element	0.034121107	0	0	0.034121107	1	0	0	124-SA205	109	Southeast Los Angeles									Lower
LOS ANGELES			5126002015	Hybrid Industrial	CM-2-O-CPIO	0	54	0.022865343	Commercial - Auto, Recreation Equipment, Construction Equipment Sales and Service - New Car Sales and Service - One Story	YES - Current	NO - Privately-Owned	Available	Not Used in Prior Housing Element	0	0	0.006454961	0.006454961	1	0	0	124-SA205	140	Southeast Los Angeles									Above Moderate
LOS ANGELES			5126002015	Hybrid Industrial	CM-2-O-CPIO	0	54	0.034007765	Commercial - Auto, Recreation Equipment, Construction Equipment Sales and Service - New Car Sales and Service - One Story	YES - Current	NO - Privately-Owned	Available	Not Used in Prior Housing Element	0	0	0.006454961	0.006454961	1	0	0	124-SA205	114	Southeast Los Angeles									Above Moderate
LOS ANGELES			5126002015	Hybrid Industrial	CM-2-O-CPIO	0	54	0.085760511	Commercial - Auto, Recreation Equipment, Construction Equipment Sales and Service - New Car Sales and Service - One Story	YES - Current	NO - Privately-Owned	Available	Not Used in Prior Housing Element	0.02934969	0	0	0.02934969	1	0	0	124-SA205	119	Southeast Los Angeles									Lower
LOS ANGELES			5126002015	Hybrid Industrial	CM-2-O-CPIO	0	54	0.120839943	Commercial - Auto, Recreation Equipment, Construction Equipment Sales and Service - New Car Sales and Service - One Story	YES - Current	NO - Privately-Owned	Available	Not Used in Prior Housing Element	0.034121107	0	0	0.034121107	1	0	0	124-SA205	121	Southeast Los Angeles									Lower
LOS ANGELES	646 W WASHINGTON BLVD	90015	5126003015	Community Commercial	C2-2D-O-CPIO	0	108	0.190351027	Commercial - Auto, Recreation Equipment, Construction Equipment Sales and Service - Auto Body Repair Shop - One Story	YES - Current	NO - Privately-Owned	Available	Not Used in Prior Housing Element	0.03490B769	0	0	0.03490B769	0	0	0	124-SA205	175	Southeast Los Angeles									Lower
LOS ANGELES	652 W WASHINGTON BLVD	90015	5126003015	Community Commercial	C2-2D-O-CPIO	0	108	0.089626607	Commercial - Auto, Recreation Equipment, Construction Equipment Sales and Service - Auto Body Repair Shop - One Story	YES - Current	NO - Privately-Owned	Available	Not Used in Prior Housing Element	0.044196637	0	0	0.044196637	0	0	0	124-SA203	202	Southeast Los Angeles									Lower
LOS ANGELES	1925 S FIGUEROA ST	90007	5126003017	Community Commercial	C2-2D-O-CPIO	0	108	0.315294707	Industrial - Light Manufacturing - One Story	YES - Current	NO - Privately-Owned	Available	Not Used in Prior Housing Element	7.667063212	0	0	7.667063212	0	0	0	124-SA205	236	Southeast Los Angeles									Lower
LOS ANGELES	1929 S FIGUEROA ST	90007	5126003017	Community Commercial	C2-2D-O-CPIO	0	108	0.247420752	Industrial - Light Manufacturing - One Story	YES - Current	NO - Privately-Owned	Available	Not Used in Prior Housing Element	6.091644728	0	0	6.091644728	0	0	0	124-SA205	248	Southeast Los Angeles									Lower
LOS ANGELES			5126003017	Community Commercial	C2-2D-O-CPIO	0	108	0.151235908	Industrial - Light Manufacturing - One Story	YES - Current	NO - Privately-Owned	Available	Not Used in Prior Housing Element	0.061736566	0	0	0.061736566	0	0	0	124-SA205	216	Southeast Los Angeles									Lower
LOS ANGELES			5126003017	Community Commercial	C2-2D-O-CPIO	0	108	0.168548072	Industrial - Light Manufacturing - One Story	YES - Current	NO - Privately-Owned	Available	Not Used in Prior Housing Element	0.057017635	0	0	0.057017635	0	0	0	124-SA205	244	Southeast Los Angeles									Lower
LOS ANGELES			5126003017	Community Commercial	C2-2D-O-CPIO	0	108	0.191930394	Industrial - Light Manufacturing - One Story	YES - Current	NO - Privately-Owned	Available	Not Used in Prior Housing Element	0.051384704	0	0	0.051384704	0	0	0	124-SA205	224	Southeast Los Angeles									Lower
LOS ANGELES			5126003017	Community Commercial	C2-2D-O-CPIO	0	108	0.191936894	Industrial - Light Manufacturing - One Story	YES - Current	NO - Privately-Owned	Available	Not Used in Prior Housing Element	0.051384704	0	0	0.051384704	0	0	0	124-SA205	233	Southeast Los Angeles									Lower
LOS ANGELES			5126003018	Community Commercial	C2-2D-O-CPIO	0	108	0.0102501	Industrial - Parking Lot (Industrial Use Property) - One Story	YES - Current	NO - Privately-Owned	Available	Not Used in Prior Housing Element	0	0	0.010038429	0.010038429	0	0	0	124-SA203	270	Southeast Los Angeles									Above Moderate
LOS ANGELES			5126003018	Community Commercial	C2-2D-O-CPIO	0	108	0.030750608	Industrial - Parking Lot (Industrial Use Property) - One Story	YES - Current	NO - Privately-Owned	Available	Not Used in Prior Housing Element	0.01986596	0	0	0.01986596	0	0	0	124-SA203	256	Southeast Los Angeles									Lower
LOS ANGELES			5126003018	Community Commercial	C2-2D-O-CPIO	0	108	0.039097909	Industrial - Parking Lot (Industrial Use Property) - One Story	YES - Current	NO - Privately-Owned	Available	Not Used in Prior Housing Element	0.022479695	0	0	0.022479695	0	0	0	124-SA203	246	Southeast Los Angeles									Lower
LOS ANGELES	1940 S LOVELACE AVE	90007	5126003019	Community Commercial	C2-2D-O-CPIO	0	108	0.136218988	Industrial - Light Manufacturing - One Story	YES - Current	NO - Privately-Owned	Available	Not Used in Prior Housing Element	0.051087427	0	0	0.051087427	1	0	0	124-SA203	314	Southeast Los Angeles									Lower
LOS ANGELES	1946 S LOVELACE AVE	90007	5126003019	Community Commercial	C2-2D-O-CPIO	0	108	0.124590649	Industrial - Light Manufacturing - One Story	YES - Current	NO - Privately-Owned	Available	Not Used in Prior Housing Element	0.053159529	0	0	0.053159529	1	0	0	124-SA203	326	Southeast Los Angeles									Lower
LOS ANGELES	1950 S LOVELACE AVE	90007	5126003019	Community Commercial	C2-2D-O-CPIO	0	108	0.112150014	Industrial - Light Manufacturing - One Story	YES - Current	NO - Privately-Owned	Available	Not Used in Prior Housing Element	0.053143546	0	0	0.053143546	1	0	0	124-SA203	334	Southeast Los Angeles									Lower
LOS ANGELES	1956 S LOVELACE AVE	90007	5126003019	Community Commercial	C2-2D-O-CPIO	0	108	0.096516253	Industrial - Light Manufacturing - One Story	YES - Current	NO - Privately-Owned	Available	Not Used in Prior Housing Element	0.053212348	0	0	0.053212348	1	0	0	124-SA203	343	Southeast Los Angeles									Lower
LOS ANGELES	1962 S LOVELACE AVE	90007	5126003019	Community Commercial	C2-2D-O-CPIO	0	108	0.04129538	Industrial - Light Manufacturing - One Story	YES - Current	NO - Privately-Owned	Available	Not Used in Prior Housing Element	0.038593102	0	0	0.038593102	1	0	0	123A203	28	Southeast Los Angeles									Lower
LOS ANGELES			5126003019	Community Commercial	C2-2D-O-CPIO	0	108	0.160048369	Industrial - Light Manufacturing - One Story	YES - Current	NO - Privately-Owned	Available	Not Used in Prior Housing Element	0.045762208	0	0	0.045762208	1	0	0	124-SA205	250	Southeast Los Angeles									Lower
LOS ANGELES	1945 S FIGUEROA ST	90007	5126003024	Community Commercial	C2-2D-O-CPIO	0	108	0.413227145	Commercial - Auto, Recreation Equipment, Construction Equipment Sales and Service - Auto Body Repair Shop - One Story	YES - Current	NO - Privately-Owned	Available	Not Used in Prior Housing Element	1.312573873	0	0	1.312573873	0	0	0	124-SA205	271	Southeast Los Angeles									Lower
LOS ANGELES			5126003024	Community Commercial	C2-2D-O-CPIO	0	108	0.137772119	Commercial - Auto, Recreation Equipment, Construction Equipment Sales and Service - Auto Body Repair Shop - One Story	YES - Current	NO - Privately-Owned	Available	Not Used in Prior Housing Element	0.056556134	0	0	0.056556134	0	0	0	123A205	9	Southeast Los Angeles									Lower
LOS ANGELES			5126003026	Community Commercial	C2-2D-O-CPIO	0	108	0.000587684	Commercial - Commercial - Vacant Land	YES - Current	NO - Privately-Owned	Available	Not Used in Prior Housing Element	0	0	0.168616474	0.168616474	0	0	0	123A203	118	Southeast Los Angeles									Above Moderate
LOS ANGELES	2001 S FIGUEROA ST	90007	5126003028	Community Commercial	C2-2D-O-CPIO	0	108	0.302524418	Industrial - Open Storage - One Story	YES - Current	NO - Privately-Owned	Available	Not Used in Prior Housing Element	3.17724182	0	0	3.17724182	0	0	0	123A205	10	Southeast Los Angeles									Lower
LOS ANGELES			5126003028	Community Commercial	C2-2D-O-CPIO	0	108	0.007480959	Industrial - Open Storage - One Story	YES - Current	NO - Privately-Owned	Available	Not Used in Prior Housing Element	0	0	0.009790745	0.009790745	0	0	0	123A203	46	Southeast Los Angeles									Above Moderate
LOS ANGELES			5126003028	Community Commercial	C2-2D-O-CPIO	0	108	0.014043606	Industrial - Open Storage - One Story	YES - Current	NO - Privately-Owned	Available	Not Used in Prior Housing Element	0	0	0.021877523	0.021877523	0	0	0	123A203	38	Southeast Los Angeles									Above Moderate
LOS ANGELES			5126003028	Community Commercial	C2-2D-O-CPIO	0	108	0.197643582	Industrial - Open Storage - One Story	YES - Current	NO - Privately-Owned	Available	Not Used in Prior Housing Element	0.064197922	0	0	0.064197922	0	0	0	123A205	14	Southeast Los Angeles									Lower
LOS ANGELES			5126003028	Community Commercial	C2-2D-O-CPIO	0	108	0.242406218	Industrial - Open Storage - One Story	YES - Current	NO - Privately-Owned	Available	Not Used in Prior Housing Element	2.563621998	0	0	2.563621998	0	0	0	123A205	18	Southeast Los Angeles									Lower
LOS ANGELES			5126003028	Community Commercial	C2-2D-O-CPIO	0	108	0.25264351	Industrial - Open Storage - One Story	YES - Current	NO - Privately-Owned	Available	Not Used in Prior Housing Element	2.698930013	0	0	2.698930013	0	0	0	123A205	20	Southeast Los Angeles									Lower
LOS ANGELES	1932 S LOVELACE AVE	90007	5126003029	Community Commercial	C2-2D-O-CPIO	0	108	0.188893694	Commercial - Office Building - One Story	YES - Current	NO - Privately-Owned	Available	Not Used in Prior Housing Element	0.105714178	0	0	0.105714178	0	0	0	124-SA205	240	Southeast Los Angeles									Lower
LOS ANGELES	1935 S FIGUEROA ST	90007	5126003029	Community Commercial	C2-2D-O-CPIO	0	108	0.440773225	Commercial - Office Building - One Story	YES - Current	NO - Privately-Owned	Available	Not Used in Prior Housing Element	1.576764411	0	0	1.576764411	0	0	0	124-SA205	259	Southeast Los Angeles									Lower
LOS ANGELES			5126003029	Community Commercial	C2-2D-O-CPIO	0	108	0.02754924	Commercial - Office Building - One Story	YES - Current	NO - Privately-Owned	Available	Not Used in Prior Housing Element	0.080122384	0	0	0.080122384	0	0	0	124-SA205	270	Southeast Los Angeles									Lower
LOS ANGELES	2023 S FIGUEROA ST	90007	5126003032	Community Commercial	C2-2D-O-CPIO	0	108	0.164788265	Commercial - Auto, Recreation Equipment, Construction Equipment Sales and Service - New Car Sales and Service - One Story	YES - Current	NO - Privately-Owned	Available	Not Used in Prior Housing Element	0.027018931	0	0	0.027018931	0	0	0	123A205	24	Southeast Los Angeles									Lower
LOS ANGELES	2025 S FIGUEROA ST	90007	5126003032	Community Commercial	C2-2D-O-CPIO	0	108	0.183402243	Commercial - Auto, Recreation Equipment, Construction Equipment Sales and Service - New Car Sales and Service - One Story	YES - Current	NO - Privately-Owned	Available	Not Used in Prior Housing Element	0.024951392	0	0	0.024951392	0	0	0	123A205	30	Southeast Los Angeles									Lower
LOS ANGELES	619 W 21ST ST	90007	5126003032	Community Commercial	C2-2D-O-CPIO	0	108	0.19977239	Commercial - Auto, Recreation Equipment, Construction Equipment Sales and Service - New Car Sales and Service - One Story	YES - Current	NO - Privately-Owned	Available	Not Used in Prior Housing Element	0.023255468	0	0	0.023255468	0	0	0	123A203	63	Southeast Los Angeles									Lower
LOS ANGELES	625 W 21ST ST	90007	5126003032	Community Commercial	C2-2D-O-CPIO	0	108	0.1682833	Commercial - Auto, Recreation Equipment, Construction Equipment Sales and Service - New Car Sales and Service - One Story	YES - Current	NO - Privately-Owned	Available	Not Used in Prior Housing Element	0.026608957	0	0	0.026608957	0	0	0	123A203	56	Southeast Los Angeles									Lower
LOS ANGELES			5126003032	Community Commercial	C2-2D-O-CPIO	0	108	0.011511636	Commercial - Auto, Recreation Equipment, Construction Equipment Sales and Service - New Car Sales and Service - One Story	YES - Current	NO - Privately-Owned	Available	Not Used in Prior Housing Element	0	0	0.003593464	0.003593464	0	0	0	123A203	51	Southeast Los Angeles									Above Moderate
LOS ANGELES			5126003032	Community Commercial	C2-2D-O-CPIO	0	108	0.052670865	Commercial - Auto, Recreation Equipment, Construction Equipment Sales and Service - New Car Sales and Service - One Story	YES - Current	NO - Privately-Owned	Available	Not Used in Prior Housing Element	0.024719693	0	0	0.024719693	0	0	0	123A203	54	Southeast Los Angeles									Lower
LOS ANGELES			5126003032	Community Commercial	C2-2D-O-CPIO	0	108	0.18340193	Commercial - Auto, Recreation Equipment, Construction Equipment Sales and Service - New Car Sales and Service - One Story	YES - Current	NO - Privately-Owned	Available	Not Used in Prior Housing Element	0.024951392	0	0	0.024951392	0	0	0	123A205	29	Southeast Los Angeles									Lower
LOS ANGELES			5126003032	Community Commercial	C2-2D-O-CPIO	0	108	0.183402318	Commercial - Auto, Recreation Equipment, Construction Equipment Sales and Service - New Car Sales and Service - One Story	YES - Current	NO - Privately-Owned	Available	Not Used in Prior Housing Element	0.024951392	0	0	0.024951392	0	0	0	123A205	32	Southeast Los Angeles									Lower
LOS ANGELES			5126003032	Community Commercial	C2-2D-O-CPIO	0	108	0.293709956	Commercial - Auto, Recreation Equipment, Construction Equipment Sales and Service - New Car Sales and Service - One Story	YES - Current	NO - Privately-Owned	Available	Not Used in Prior Housing Element	0.757946634	0	0	0.757946634	0	0	0	123A203	534	Southeast Los Angeles									Lower
LOS ANGELES	2115 S FIGUEROA ST	90007	5126003033	Community Commercial	C2-2D-O-CPIO	0	108	0.139399209	Commercial - Commercial - Vacant Land	YES - Current	NO - Privately-Owned	Available	Not Used in Prior Housing Element	0.133273266	0	0	0.133273266	0	0	0	123A203	129	Southeast Los Angeles									Lower
LOS ANGELES			5126003033	Community Commercial	C2-2D-O-CPIO	0	108	0.171081213	Commercial - Commercial - Vacant Land	YES - Current	NO - Privately-Owned	Available	Not Used in Prior Housing Element	0.089674503	0	0	0.089674503	0	0	0	123A203	120	Southeast Los Angeles									Lower
LOS ANGELES			5126003033	Community Commercial	C2-2D-O-CPIO	0	108	0.172386189	Commercial - Commercial - Vacant Land	YES - Current	NO - Privately-Owned	Available	Not Used in Prior Housing Element	0.114768679	0	0	0.114768679	0	0	0	123A203	135	Southeast Los Angeles									Lower
LOS ANGELES			5126003033	Community Commercial	C2-2D-O-CPIO	0	108	0.178785236	Commercial - Commercial - Vacant Land	YES - Current	NO - Privately-Owned	Available	Not Used in Prior Housing Element	0.092416773	0	0	0.092416773	0	0	0	123A203	117	Southeast Los Angeles									Lower
LOS ANGELES	1901 S FIGUEROA ST	90007	5126003034	Community Commercial	C2-2D-O-CPIO	0	108	0.451016732	Commercial - Auto, Recreation Equipment, Construction Equipment Sales and Service - New Car Sales and Service - One Story	YES - Current	NO - Privately-Owned	Available	Not Used in Prior Housing Element	17.71064115	0	0	17.71064115	0	0	0	124-SA205	194	Southeast Los Angeles									Lower
LOS ANGELES	1926 S LOVELACE AVE	90007	5126003034	Community Commercial	C2-2D-O-CPIO	0	108	0.206471758	Commercial - Auto, Recreation Equipment, Construction Equipment Sales and Service - New Car Sales and Service - One Story	YES - Current	NO - Privately-Owned	Available	Not Used in Prior Housing Element	1.981496716	0	0	1.981496716	0	0	0	124-SA205	184	Southeast Los Angeles									Lower
LOS ANGELES			5126003034	Community Commercial	C2-2D-O-CPIO	0	108	0.203088456	Commercial - Auto, Recreation Equipment, Construction Equipment Sales and Service - New Car Sales and Service - One Story	YES - Current	NO - Privately-Owned	Available	Not Used in Prior Housing Element	2.015837574	0	0	2.015837574	0	0	0	124-SA205	188	Southeast Los Angeles									Lower
LOS ANGELES			5126003034	Community Commercial	C2-2D-O-CPIO	0	108	0.203889629	Commercial - Auto, Recreation Equipment, Construction Equipment Sales and Service - New Car Sales and Service - One Story	YES - Current	NO - Privately-Owned	Available	Not Used in Prior Housing Element	1.998598909	0	0	1.998598909	0	0	0	124-SA205	182	Southeast Los Angeles									Lower
LOS ANGELES			5126003034	Community Commercial	C2-2D-O-CPIO	0	108	0.483842947	Commercial - Auto, Recreation Equipment, Construction Equipment Sales and Service - New Car Sales and Service - One Story	YES - Current	NO - Privately-Owned	Available	Not Used in Prior Housing Element	19.10205417	0	0	19.10205417	0	0	0	124-SA205	217	Southeast Los Angeles									Lower
LOS ANGELES			5126005001	Community Commercial	C2-2D-O-CPIO	0	108	0.013961517	Commercial - Office Building - One Story	YES - Current	NO - Privately-Owned	Available	Not Used in Prior Housing Element	0	0	0.012399884	0.012399884	0	0	0	123A203	193	Southeast Los Angeles									Above Moderate
LOS ANGELES			5126005001	Community Commercial	C2-2D-O-CPIO	0	108	0.059850317	Commercial - Office Building - One Story	YES - Current	NO - Privately-Owned	Available	Not Used in Prior Housing Element	0.087850457	0	0	0.087850457	0	0	0	123A203	187	Southeast Los Angeles									Lower
LOS ANGELES	508 W 23RD ST	90007	5126005002	Community Commercial	C2-2D-O-CPIO	0	108	0.220388244	Commercial - Parking Lot (Commercial Use Property) - Lots - Patron or Employee - One Story	YES - Current	NO - Privately-Owned	Available	Not Used in Prior Housing Element	0.338814537	0	0	0.338814537	0	0	0	123A205	126	Southeast Los Angeles									Lower
LOS ANGELES	2309 S FLOWER ST	90007	5126005003	Community Commercial	C2-2D-O-CPIO	0	108	0.220387156	Commercial - Store - One Story	YES - Current	NO - Privately-Owned	Available	Not Used in Prior Housing Element	1.114859679	0	0	1.114859679	0	0	0	123A205	136	Southeast Los Angeles									Lower
LOS ANGELES	2315 S FLOWER ST	90007	5126005004	Community Commercial	C2-2D-O-CPIO	0	108	0.220388522	Residential - Five or More Units or Apartments (Any Combination) - 4 Stories or Less	YES - Current	NO - Privately-Owned	Available	Not Used in Prior Housing Element	0	0	6.816406059	6.816406059	62	0	0	123A205	146	Southeast Los Angeles		Yes							Above Moderate
LOS ANGELES	2240 S FIGUEROA ST	90007	5126006004	Community Commercial	C2-2D-O-CPIO	0	108	0.101010587	Industrial - Parking Lot (Industrial Use Property) - One Story	YES - Current	NO - Privately-Owned	Available	Not Used in Prior Housing Element	0.017735311	0	0	0.017735311	0	0	0	123A205	83	Southeast Los Angeles									Lower
LOS ANGELES			5126006004	Community Commercial	C2-2D-O-CPIO	0	108	0.025253297	Industrial - Parking Lot (Industrial Use Property) - One Story	YES - Current	NO - Privately-Owned	Available	Not Used in Prior Housing Element	0.009904589	0	0	0.009904589	0	0	0	123A205	85	Southeast Los Angeles									Lower
LOS ANGELES	511 W 23RD ST	90007	5126006007	Community Commercial	C2-2D-O-CPIO	0	108	0.198539801	Industrial - Parking Lot (Industrial Use Property) - One Story	YES - Current	NO - Privately-Owned	Available	Not Used in Prior Housing Element	0.032443517	0	0	0.032443517	0	0	0	123A205	98	Southeast Los Angeles									Lower
LOS ANGELES	2202 S FIGUEROA ST	90007	5126006013	Community Commercial	C2-2D-O-CPIO	0	108	0.151731806	Commercial - Store - One Story	YES - Current	NO - Privately-Owned	Available	Not Used in Prior Housing Element	0.053036492	0	0	0.053036492	0	0	0	123A205	72	Southeast Los Angeles									Lower
LOS ANGELES	2210 S FIGUEROA ST	90007	5126006013	Community Commercial	C2-2D-O-CPIO	0	108	0.124276779	Commercial - Store - One Story	YES - Current	NO - Privately-Owned	Available	Not Used in Prior Housing Element	0.056958367	0	0	0.056958367	0	0	0	123A205	75	Southeast Los Angeles									Lower
LOS ANGELES	2236 S FIGUEROA ST	90007	5126006013	Community Commercial	C2-2D-O-CPIO	0	108	0.151512187	Commercial - Store - One Story	YES - Current	NO - Privately-Owned	Available	Not Used in Prior Housing Element	0.053527467	0	0	0.053527467	0	0	0	123A205	77	Southeast Los Angeles									Lower
LOS ANGELES			5126006013	Community Commercial	C2-2D-O-CPIO	0	108	0.050502438	Commercial - Store - One Story	YES - Current	NO - Privately-Owned	Available	Not Used in Prior Housing Element	0.046324991	0	0	0.046324991	0	0	0	123A205	80	Southeast Los Angeles									Lower
LOS ANGELES			5126006014	Community Commercial	C2-2D-O-CPIO	0	108	0.027448046	Industrial - Industrial - Vacant Land	YES - Current	NO - Privately-Owned	Available	Not Used in Prior Housing Element	0.082837504	0	0	0.082837504	0	0	0	123A205	81	Southeast Los Angeles									Lower
LOS ANGELES			5126006014	Community Commercial	C2-2D-O-CPIO	0	108	0.182508391	Industrial - Industrial - Vacant Land	YES - Current	NO - Privately-Owned	Available	Not Used in Prior Housing Element	0.126017609	0	0	0.126017609	0	0	0	123A205	84	Southeast Los Angeles									Lower
LOS ANGELES	2270 S FIGUEROA ST	90007	5126006016	Community Commercial	C2-2D-O-CPIO	0	108	0.204170215	Commercial - Store Combination - Store and Office Combination - One Story	YES - Current	NO - Privately-Owned	Available	Not Used in Prior Housing Element	0.053412558	0	0	0.053412558	0	0	0	123A203	161	Southeast Los Angeles									Lower
LOS ANGELES	537 W 23RD ST	90007	5126006016	Community Commercial	C2-2D-O-CPIO	0	108	0.198815262	Commercial - Store Combination - Store and Office Combination - One Story	YES - Current	NO - Privately-Owned	Available	Not Used in Prior Housing Element	0.054736771	0	0	0.054736771	0	0	0	123A205	92	Southeast Los Angeles									Lower
LOS ANGELES	545 W 23RD ST	90007	5126006016	Community Commercial	C2-2D-O-CPIO	0	108	0.208469561	Commercial - Store Combination - Store and Office Combination - One Story	YES - Current	NO - Privately-Owned	Available	Not Used in Prior Housing Element	0.052602833	0	0	0.052602833	0	0	0	123A203	167	Southeast Los Angeles									Lower
LOS ANGELES			5126006016	Community Commercial	C2-2D-O-CPIO	0	108	0.198520482	Commercial - Store Combination - Store and Office Combination - One Story	YES - Current	NO - Privately-Owned	Available	Not Used in Prior Housing Element	0.054736771	0	0	0.054736771	0	0	0	123A205	95	Southeast Los Angeles									Lower
LOS ANGELES	2205 S FLOWER ST	90007	5126006017	Community Commercial	C2-2D-O-CPIO	0	108	0.143247361	Industrial - Warehousing, Distribution, Storage - Warehousing, Distribution, Under 10,000 SF - One Story	YES - Current	NO - Privately-Owned	Available	Not Used in Prior Housing Element	0.191266796	0	0	0.191266796	0	0	0	123A205	90	Southeast Los Angeles									Lower
LOS ANGELES	510 W 22ND ST	90007	5126006017	Community Commercial	C2-2D-O-CPIO	0	108	0.126259523	Industrial - Warehousing, Distribution, Storage - Warehousing, Distribution, Under 10,000 SF - One Story	YES - Current	NO - Privately-Owned	Available	Not Used in Prior Housing Element	0.195515608	0	0	0.195515608	0	0	0	123A205	87	Southeast Los Angeles									Lower
LOS ANGELES	2215 S FLOWER ST	90007	5126006018	Community Commercial	C2-2D-O-CPIO	0	108	0.19823895	Industrial - Industrial - Vacant Land	YES - Current	NO - Privately-Owned	Available	Not Used in Prior Housing Element	0.117480353	0	0	0.117480353	0	0	0	123A205	101	Southeast Los Angeles									Lower
LOS ANGELES			5126006018	Community Commercial	C2-2D-O-CPIO	0	108	0.055181709	Industrial - Industrial - Vacant Land	YES - Current	NO - Privately-Owned	Available	Not Used in Prior Housing Element	0.134891295	0	0	0.134891295	0	0	0	123A205	107	Southeast Los Angeles									Lower
LOS ANGELES	2021 S FLOWER ST	90007	5126007008	Community Commercial	C2-2D-O-CPIO	0	108	0.093968179	Commercial - Professional Building - Medical Dental Building - One Story	YES - Current	NO - Privately-Owned	Available	Not Used in Prior Housing Element	0.057493933	0	0	0.057493933	0	0	0	123A205	48	Southeast Los Angeles									Lower
LOS ANGELES	507 W 21ST ST	90007	5126007008	Community Commercial	C2-2D-O-CPIO	0	108	0.13461175	Commercial - Professional Building - Medical Dental Building - One Story	YES - Current	NO - Privately-Owned	Available	Not Used in Prior Housing Element	0.054236225	0	0	0.054236225	0	0	0	123A205	45	Southeast Los Angeles									Lower
LOS ANGELES	513 W 21ST ST	90007	5126007008	Community Commercial	C2-2D-O-CPIO	0	108	0.134662015	Commercial - Professional Building - Medical Dental Building - One Story	YES - Current	NO - Privately-Owned	Available	Not Used in Prior Housing Element	0.054236225	0	0	0.054236225	0	0	0	123A205	43	Southeast Los Angeles									Lower
LOS ANGELES	514 W 21ST ST	90007	5126007011	Community Commercial	C2-2D-O-CPIO	0	108	0.151623172	Commercial - Parking Lot (Commercial Use Property) - Lots - Patron or Employee - One Story	YES - Current	NO - Privately-Owned	Available	Not Used in Prior Housing Element	0.014799018	0	0	0.014799018	0	0	0	123A205	55	Southeast Los Angeles									Lower

LOS ANGELES	2001 S FLOWER ST	90007	5126007019	Community Commercial	C2-2D-O-CPIO	0	108	0.078369467	Industrial - Light Manufacturing - One Story	YES - Current	NO - Privately-Owned	Available	Not Used in Prior Housing Element	0.18496419	0	0	0.18496419	0	0	0	123A205	38	Southeast Los Angeles										Lower
LOS ANGELES	510 W 20TH ST	90007	5126007019	Community Commercial	C2-2D-O-CPIO	0	108	0.134611496	Industrial - Light Manufacturing - One Story	YES - Current	NO - Privately-Owned	Available	Not Used in Prior Housing Element	0.187932152	0	0	0.187932152	0	0	0	123A205	37	Southeast Los Angeles										Lower
LOS ANGELES	514 W 20TH ST	90007	5126007019	Community Commercial	C2-2D-O-CPIO	0	108	0.134661902	Industrial - Light Manufacturing - One Story	YES - Current	NO - Privately-Owned	Available	Not Used in Prior Housing Element	0.187932152	0	0	0.187932152	0	0	0	123A205	33	Southeast Los Angeles										Lower
LOS ANGELES	2100 S FIGUEROA ST	90007	5126007022	Community Commercial	C2-2D-O-CPIO	0	108	0.151884198	Commercial - Office Building - One Story	YES - Current	NO - Privately-Owned	Available	Not Used in Prior Housing Element	0.067179975	0	0	0.067179975	0	0	0	123A205	49	Southeast Los Angeles										Lower
LOS ANGELES	2108 S FIGUEROA ST	90007	5126007022	Community Commercial	C2-2D-O-CPIO	0	108	0.151875309	Commercial - Office Building - One Story	YES - Current	NO - Privately-Owned	Available	Not Used in Prior Housing Element	0.067179975	0	0	0.067179975	0	0	0	123A205	51	Southeast Los Angeles										Lower
LOS ANGELES	2114 S FIGUEROA ST	90007	5126007022	Community Commercial	C2-2D-O-CPIO	0	108	0.110574769	Commercial - Office Building - One Story	YES - Current	NO - Privately-Owned	Available	Not Used in Prior Housing Element	0.071737766	0	0	0.071737766	0	0	0	123A205	56	Southeast Los Angeles										Lower
LOS ANGELES	519 W 22ND ST	90007	5126007022	Community Commercial	C2-2D-O-CPIO	0	108	0.096420266	Commercial - Office Building - One Story	YES - Current	NO - Privately-Owned	Available	Not Used in Prior Housing Element	0.072148215	0	0	0.072148215	0	0	0	123A205	66	Southeast Los Angeles										Lower
LOS ANGELES	520 W 21ST ST	90007	5126007022	Community Commercial	C2-2D-O-CPIO	0	108	0.151623158	Commercial - Office Building - One Story	YES - Current	NO - Privately-Owned	Available	Not Used in Prior Housing Element	0.06780157	0	0	0.06780157	0	0	0	123A205	52	Southeast Los Angeles										Lower
LOS ANGELES	527 W 22ND ST	90007	5126007022	Community Commercial	C2-2D-O-CPIO	0	108	0.151848487	Commercial - Office Building - One Story	YES - Current	NO - Privately-Owned	Available	Not Used in Prior Housing Element	0.067179975	0	0	0.067179975	0	0	0	123A205	62	Southeast Los Angeles										Lower
LOS ANGELES			5126007022	Community Commercial	C2-2D-O-CPIO	0	108	0.041291674	Commercial - Office Building - One Story	YES - Current	NO - Privately-Owned	Available	Not Used in Prior Housing Element	0.048829886	0	0	0.048829886	0	0	0	123A205	60	Southeast Los Angeles										Lower
LOS ANGELES			5126007022	Community Commercial	C2-2D-O-CPIO	0	108	0.055188198	Commercial - Office Building - One Story	YES - Current	NO - Privately-Owned	Available	Not Used in Prior Housing Element	0.062969989	0	0	0.062969989	0	0	0	123A205	63	Southeast Los Angeles										Lower
LOS ANGELES	2010 S FIGUEROA ST	90007	5126007033	Community Commercial	C2-2D-O-CPIO	0	108	0.237855893	Commercial - Store - One Story	YES - Current	NO - Privately-Owned	Available	Not Used in Prior Housing Element	0.244983673	0	0	0.244983673	0	0	0	123A205	31	Southeast Los Angeles										Lower
LOS ANGELES	2014 S FIGUEROA ST	90007	5126007033	Community Commercial	C2-2D-O-CPIO	0	108	0.244097318	Commercial - Store - One Story	YES - Current	NO - Privately-Owned	Available	Not Used in Prior Housing Element	0.251453038	0	0	0.251453038	0	0	0	123A205	35	Southeast Los Angeles										Lower
LOS ANGELES	2020 S FIGUEROA ST	90007	5126007033	Community Commercial	C2-2D-O-CPIO	0	108	0.241171463	Commercial - Store - One Story	YES - Current	NO - Privately-Owned	Available	Not Used in Prior Housing Element	0.245218247	0	0	0.245218247	0	0	0	123A205	40	Southeast Los Angeles										Lower
LOS ANGELES	516 W 20TH ST	90007	5126007033	Community Commercial	C2-2D-O-CPIO	0	108	0.24114901	Commercial - Store - One Story	YES - Current	NO - Privately-Owned	Available	Not Used in Prior Housing Element	0.245218247	0	0	0.245218247	0	0	0	123A205	28	Southeast Los Angeles										Lower
LOS ANGELES			5126007033	Community Commercial	C2-2D-O-CPIO	0	108	0.00623323	Commercial - Store - One Story	YES - Current	NO - Privately-Owned	Available	Not Used in Prior Housing Element	0	0	0.001614466	0.001614466	0	0	0	123A205	34	Southeast Los Angeles										Above Moderate
LOS ANGELES	2101 S FLOWER ST	90007	5126007034	Community Commercial	C2-2D-O-CPIO	0	108	0.109402698	Industrial - Warehousing, Distribution, Storage - Warehousing, Distribution, 10,000 to 24,999 SF - One Story	YES - Current	NO - Privately-Owned	Available	Not Used in Prior Housing Element	0.028056231	0	0	0.028056231	1	0	0	123A205	61	Southeast Los Angeles										Lower
LOS ANGELES	510 W 21ST ST	90007	5126007034	Community Commercial	C2-2D-O-CPIO	0	108	0.15162252	Industrial - Warehousing, Distribution, Storage - Warehousing, Distribution, 10,000 to 24,999 SF - One Story	YES - Current	NO - Privately-Owned	Available	Not Used in Prior Housing Element	0.026349217	0	0	0.026349217	1	0	0	123A205	57	Southeast Los Angeles										Lower
LOS ANGELES	517 W 22ND ST	90007	5126007034	Community Commercial	C2-2D-O-CPIO	0	108	0.101066602	Industrial - Warehousing, Distribution, Storage - Warehousing, Distribution, 10,000 to 24,999 SF - One Story	YES - Current	NO - Privately-Owned	Available	Not Used in Prior Housing Element	0.027370554	0	0	0.027370554	1	0	0	123A205	65	Southeast Los Angeles										Lower
LOS ANGELES			5126007034	Community Commercial	C2-2D-O-CPIO	0	108	0.050533665	Industrial - Warehousing, Distribution, Storage - Warehousing, Distribution, 10,000 to 24,999 SF - One Story	YES - Current	NO - Privately-Owned	Available	Not Used in Prior Housing Element	0.022815788	0	0	0.022815788	1	0	0	123A205	70	Southeast Los Angeles										Lower
LOS ANGELES			5126007034	Community Commercial	C2-2D-O-CPIO	0	108	0.05053404	Industrial - Warehousing, Distribution, Storage - Warehousing, Distribution, 10,000 to 24,999 SF - One Story	YES - Current	NO - Privately-Owned	Available	Not Used in Prior Housing Element	0.022815788	0	0	0.022815788	1	0	0	123A205	68	Southeast Los Angeles										Lower
LOS ANGELES	2121 S FLOWER ST	90007	5126007035	Community Commercial	C2-2D-O-CPIO	0	108	0.123159352	Industrial - Warehousing, Distribution, Storage - Warehousing, Distribution, Under 10,000 SF - One Story	YES - Current	NO - Privately-Owned	Available	Not Used in Prior Housing Element	0.066090405	0	0	0.066090405	0	0	0	123A205	73	Southeast Los Angeles										Lower
LOS ANGELES	511 W 22ND ST	90007	5126007035	Community Commercial	C2-2D-O-CPIO	0	108	0.101061043	Industrial - Warehousing, Distribution, Storage - Warehousing, Distribution, Under 10,000 SF - One Story	YES - Current	NO - Privately-Owned	Available	Not Used in Prior Housing Element	0.064110132	0	0	0.064110132	0	0	0	123A205	71	Southeast Los Angeles										Lower
LOS ANGELES	1941 S FLOWER ST	90007	5126008009	Community Commercial	C2-2D-O-CPIO	0	108	0.154490687	Commercial - Auto, Recreation Equipment, Construction Equipment Sales and Service - Auto Body Repair Shop - One Story	YES - Current	NO - Privately-Owned	Available	Not Used in Prior Housing Element	0.052716002	0	0	0.052716002	0	0	0	123A205	26	Southeast Los Angeles										Lower
LOS ANGELES	1945 S FLOWER ST	90007	5126008009	Community Commercial	C2-2D-O-CPIO	0	108	0.154514318	Commercial - Auto, Recreation Equipment, Construction Equipment Sales and Service - Auto Body Repair Shop - One Story	YES - Current	NO - Privately-Owned	Available	Not Used in Prior Housing Element	0.052716002	0	0	0.052716002	0	0	0	123A205	27	Southeast Los Angeles										Lower
LOS ANGELES	1944 S FIGUEROA ST	90007	5126008017	Community Commercial	C2-2D-O-CPIO	0	108	0.217252625	Commercial - Office Building - One Story	YES - Current	NO - Privately-Owned	Available	Not Used in Prior Housing Element	0.051096055	0	0	0.051096055	0	0	0	123A205	17	Southeast Los Angeles										Lower
LOS ANGELES			5126008017	Community Commercial	C2-2D-O-CPIO	0	108	0.215312235	Commercial - Office Building - One Story	YES - Current	NO - Privately-Owned	Available	Not Used in Prior Housing Element	0.051882629	0	0	0.051882629	0	0	0	123A205	21	Southeast Los Angeles										Lower
LOS ANGELES	1900 S FIGUEROA ST	90007	5126008020	Community Commercial	C2-2D-O-CPIO	0	108	0.223375086	Commercial - Auto, Recreation Equipment, Construction Equipment Sales and Service - New Car Sales and Service - One Story	YES - Current	NO - Privately-Owned	Available	Not Used in Prior Housing Element	0.435795493	0	0	0.435795493	0	0	0	124-5A205	238	Southeast Los Angeles										Lower
LOS ANGELES	1916 S FIGUEROA ST	90007	5126008020	Community Commercial	C2-2D-O-CPIO	0	108	0.220114015	Commercial - Auto, Recreation Equipment, Construction Equipment Sales and Service - New Car Sales and Service - One Story	YES - Current	NO - Privately-Owned	Available	Not Used in Prior Housing Element	0.423922643	0	0	0.423922643	0	0	0	124-5A205	257	Southeast Los Angeles										Lower
LOS ANGELES	1920 S FIGUEROA ST	90007	5126008020	Community Commercial	C2-2D-O-CPIO	0	108	0.218098962	Commercial - Auto, Recreation Equipment, Construction Equipment Sales and Service - New Car Sales and Service - One Story	YES - Current	NO - Privately-Owned	Available	Not Used in Prior Housing Element	0.017188372	0	0	0.017188372	0	0	0	124-5A205	266	Southeast Los Angeles										Lower
LOS ANGELES	1921 S FLOWER ST	90007	5126008020	Community Commercial	C2-2D-O-CPIO	0	108	0.1652795	Commercial - Auto, Recreation Equipment, Construction Equipment Sales and Service - New Car Sales and Service - One Story	YES - Current	NO - Privately-Owned	Available	Not Used in Prior Housing Element	0.021625803	0	0	0.021625803	0	0	0	124-5A205	276	Southeast Los Angeles										Lower
LOS ANGELES	1924 S FIGUEROA ST	90007	5126008020	Community Commercial	C2-2D-O-CPIO	0	108	0.239608569	Commercial - Auto, Recreation Equipment, Construction Equipment Sales and Service - New Car Sales and Service - One Story	YES - Current	NO - Privately-Owned	Available	Not Used in Prior Housing Element	0.459930122	0	0	0.459930122	0	0	0	124-5A205	275	Southeast Los Angeles										Lower
LOS ANGELES	1925 S FLOWER ST	90007	5126008020	Community Commercial	C2-2D-O-CPIO	0	108	0.083082527	Commercial - Auto, Recreation Equipment, Construction Equipment Sales and Service - New Car Sales and Service - One Story	YES - Current	NO - Privately-Owned	Available	Not Used in Prior Housing Element	0.024212644	0	0	0.024212644	0	0	0	123A205	11	Southeast Los Angeles										Lower
LOS ANGELES	1929 S FLOWER ST	90007	5126008020	Community Commercial	C2-2D-O-CPIO	0	108	0.166769077	Commercial - Auto, Recreation Equipment, Construction Equipment Sales and Service - New Car Sales and Service - One Story	YES - Current	NO - Privately-Owned	Available	Not Used in Prior Housing Element	0.021625803	0	0	0.021625803	0	0	0	123A205	15	Southeast Los Angeles										Lower
LOS ANGELES	1930 S FIGUEROA ST	90007	5126008020	Community Commercial	C2-2D-O-CPIO	0	108	0.217798797	Commercial - Auto, Recreation Equipment, Construction Equipment Sales and Service - New Car Sales and Service - One Story	YES - Current	NO - Privately-Owned	Available	Not Used in Prior Housing Element	0.017188372	0	0	0.017188372	0	0	0	124-5A205	277	Southeast Los Angeles										Lower
LOS ANGELES	1937 S FLOWER ST	90007	5126008020	Community Commercial	C2-2D-O-CPIO	0	108	0.154915644	Commercial - Auto, Recreation Equipment, Construction Equipment Sales and Service - New Car Sales and Service - One Story	YES - Current	NO - Privately-Owned	Available	Not Used in Prior Housing Element	0.022504082	0	0	0.022504082	0	0	0	123A205	22	Southeast Los Angeles										Lower
LOS ANGELES	1940 S FIGUEROA ST	90007	5126008020	Community Commercial	C2-2D-O-CPIO	0	108	0.236455455	Commercial - Auto, Recreation Equipment, Construction Equipment Sales and Service - New Car Sales and Service - One Story	YES - Current	NO - Privately-Owned	Available	Not Used in Prior Housing Element	0.448246425	0	0	0.448246425	0	0	0	123A205	12	Southeast Los Angeles										Lower
LOS ANGELES			5126008020	Community Commercial	C2-2D-O-CPIO	0	108	0.018366256	Commercial - Auto, Recreation Equipment, Construction Equipment Sales and Service - New Car Sales and Service - One Story	YES - Current	NO - Privately-Owned	Available	Not Used in Prior Housing Element	0.011424818	0	0	0.011424818	0	0	0	124-5A205	256	Southeast Los Angeles										Lower
LOS ANGELES			5126008020	Community Commercial	C2-2D-O-CPIO	0	108	0.01921179	Commercial - Auto, Recreation Equipment, Construction Equipment Sales and Service - New Car Sales and Service - One Story	YES - Current	NO - Privately-Owned	Available	Not Used in Prior Housing Element	0.011424818	0	0	0.011424818	0	0	0	124-5A205	267	Southeast Los Angeles										Lower
LOS ANGELES			5126008020	Community Commercial	C2-2D-O-CPIO	0	108	0.021522692	Commercial - Auto, Recreation Equipment, Construction Equipment Sales and Service - New Car Sales and Service - One Story	YES - Current	NO - Privately-Owned	Available	Not Used in Prior Housing Element	0.011319981	0	0	0.011319981	0	0	0	124-5A205	279	Southeast Los Angeles										Lower
LOS ANGELES			5126008020	Community Commercial	C2-2D-O-CPIO	0	108	0.026737024	Commercial - Auto, Recreation Equipment, Construction Equipment Sales and Service - New Car Sales and Service - One Story	YES - Current	NO - Privately-Owned	Available	Not Used in Prior Housing Element	0.013297079	0	0	0.013297079	0	0	0	124-5A205	273	Southeast Los Angeles										Lower
LOS ANGELES			5126008020	Community Commercial	C2-2D-O-CPIO	0	108	0.030921174	Commercial - Auto, Recreation Equipment, Construction Equipment Sales and Service - New Car Sales and Service - One Story	YES - Current	NO - Privately-Owned	Available	Not Used in Prior Housing Element	0.015137768	0	0	0.015137768	0	0	0	123A205	19	Southeast Los Angeles										Lower
LOS ANGELES			5126008020	Community Commercial	C2-2D-O-CPIO	0	108	0.083845152	Commercial - Auto, Recreation Equipment, Construction Equipment Sales and Service - New Car Sales and Service - One Story	YES - Current	NO - Privately-Owned	Available	Not Used in Prior Housing Element	0.024066219	0	0	0.024066219	0	0	0	123A205	13	Southeast Los Angeles										Lower
LOS ANGELES			5126008020	Community Commercial	C2-2D-O-CPIO	0	108	0.166044785	Commercial - Auto, Recreation Equipment, Construction Equipment Sales and Service - New Car Sales and Service - One Story	YES - Current	NO - Privately-Owned	Available	Not Used in Prior Housing Element	0.021625803	0	0	0.021625803	0	0	0	124-5A205	249	Southeast Los Angeles										Lower
LOS ANGELES			5126008020	Community Commercial	C2-2D-O-CPIO	0	108	0.201748858	Commercial - Auto, Recreation Equipment, Construction Equipment Sales and Service - New Car Sales and Service - One Story	YES - Current	NO - Privately-Owned	Available	Not Used in Prior Housing Element	0.01844213	0	0	0.01844213	0	0	0	124-5A205	246	Southeast Los Angeles										Lower
LOS ANGELES			5126008020	Community Commercial	C2-2D-O-CPIO	0	108	0.245302144	Commercial - Auto, Recreation Equipment, Construction Equipment Sales and Service - New Car Sales and Service - One Story	YES - Current	NO - Privately-Owned	Available	Not Used in Prior Housing Element	0.472073444	0	0	0.472073444	0	0	0	124-5A205	261	Southeast Los Angeles										Lower
LOS ANGELES			5126008020	Community Commercial	C2-2D-O-CPIO	0	108	0.248903509	Commercial - Auto, Recreation Equipment, Construction Equipment Sales and Service - New Car Sales and Service - One Story	YES - Current	NO - Privately-Owned	Available	Not Used in Prior Housing Element	0.48424914	0	0	0.48424914	0	0	0	124-5A205	255	Southeast Los Angeles										Lower
LOS ANGELES	1834 S FIGUEROA ST	90015	5126009002	Regional Commercial	C2-2D-O-CPIO	0	108	0.178045332	Commercial - Non-Auto Service and Repair Shop, Paint Shop, or Laundry - One Story	YES - Current	NO - Privately-Owned	Available	Not Used in Prior Housing Element	0.039190309	0	0	0.039190309	0	0	0	124-5A205	180	Southeast Los Angeles										Lower
LOS ANGELES	1830 S FIGUEROA ST	90015	5126009003	Regional Commercial	C2-2D-O-CPIO	0	108	0.178073404	Commercial - Auto, Recreation Equipment, Construction Equipment Sales and Service - Auto Body Repair Shop - One Story	YES - Current	NO - Privately-Owned	Available	Not Used in Prior Housing Element	0.039190309	0	0	0.039190309	0	0	0	124-5A205	176	Southeast Los Angeles										Lower
LOS ANGELES	1826 S FIGUEROA ST	90015	5126009004	Regional Commercial	C2-2D-O-CPIO	0	108	0.178103516	Commercial - Auto, Recreation Equipment, Construction Equipment Sales and Service - Auto Body Repair Shop - One Story	YES - Current	NO - Privately-Owned	Available	Not Used in Prior Housing Element	0.039190309	0	0	0.039190309	0	0	0	124-5A205	172	Southeast Los Angeles										Lower
LOS ANGELES	1800 S FIGUEROA ST	90015	5126009005	Regional Commercial	C2-2D-O-CPIO	0	108	0.16964803	Commercial - Auto, Recreation Equipment, Construction Equipment Sales and Service - Auto Body Repair Shop - Two Stories	YES - Current	NO - Privately-Owned	Available	Not Used in Prior Housing Element	0.051660704	0	0	0.051660704	0	0	0	124-5A205	147	Southeast Los Angeles										Lower
LOS ANGELES	1806 S FIGUEROA ST	90015	5126009005	Regional Commercial	C2-2D-O-CPIO	0	108	0.178222593	Commercial - Auto, Recreation Equipment, Construction Equipment Sales and Service - Auto Body Repair Shop - Two Stories	YES - Current	NO - Privately-Owned	Available	Not Used in Prior Housing Element	0.049646682	0	0	0.049646682	0	0	0	124-5A205	152	Southeast Los Angeles										Lower
LOS ANGELES	1801 S FLOWER ST	90015	5126009006	Regional Commercial	C2-2D-O-CPIO	0	108	0.164185598	Residential - Five or More Units or Apartments (Any Combination) - Wireless Communication Tower	YES - Current	NO - Privately-Owned	Available	Not Used in Prior Housing Element	0	0	0.107410812	0.107410812	27	0	0	124-5A205	159	Southeast Los Angeles									Yes	Above Moderate
LOS ANGELES	1837 S FLOWER ST	90015	5126009013	Regional Commercial	C2-2D-O-CPIO	0	108	0.172531098	Commercial - Commercial - Vacant Land	YES - Current	NO - Privately-Owned	Available	Not Used in Prior Housing Element	0.040162338	0	0	0.040162338	0	0	0	124-5A205	193	Southeast Los Angeles										Lower
LOS ANGELES	1841 S FLOWER ST	90015	5126009014	Regional Commercial	C2-2D-O-CPIO	0	108	0.172532406	Industrial - Industrial - Vacant Land	YES - Current	NO - Privately-Owned	Available	Not Used in Prior Housing Element	0.1092012	0	0	0.1092012	0	0	0	124-5A205	206	Southeast Los Angeles										Lower
LOS ANGELES			5126009014	Regional Commercial	C2-2D-O-CPIO	0	108	0.04130158	Industrial - Industrial - Vacant Land	YES - Current	NO - Privately-Owned	Available	Not Used in Prior Housing Element	0.091415256	0	0	0.091415256	0	0	0	124-5A205	220	Southeast Los Angeles										Lower
LOS ANGELES	1851 S FLOWER ST	90015	5126009015	Regional Commercial	C2-2D-O-CPIO	0	108	0.131277786	Commercial - Store - One Story	YES - Current	NO - Privately-Owned	Available	Not Used in Prior Housing Element	0.106717205	0	0	0.106717205	0	0	0	124-5A205	222	Southeast Los Angeles										Lower
LOS ANGELES	515 W WASHINGTON BLVD	90015	5126009015	Regional Commercial	C2-2D-O-CPIO	0	108	0.113476328	Commercial - Store - One Story	YES - Current	NO - Privately-Owned	Available	Not Used in Prior Housing Element	0.108307913	0	0	0.108307913	0	0	0	124-5A205	229	Southeast Los Angeles										Lower
LOS ANGELES	1840 S FIGUEROA ST	90015	5126009018	Regional Commercial	C2-2D-O-CPIO	0	108	0.177440631	Commercial - Service Station - Self Service - No Additional Services	YES - Current	NO - Privately-Owned	Available	Not Used in Prior Housing Element	0.050181016	0	0	0.050181016	0	0	0	124-5A205	186	Southeast Los Angeles										Lower
LOS ANGELES	1848 S FIGUEROA ST	90015	5126009018	Regional Commercial	C2-2D-O-CPIO	0	108	0.177425855	Commercial - Service Station - Self Service - No Additional Services	YES - Current	NO - Privately-Owned	Available	Not Used in Prior Housing Element	0.050181016	0	0	0.050181016	0	0	0	124-5A205	195	Southeast Los Angeles										Lower
LOS ANGELES	525 W WASHINGTON BLVD	90015	5126009018	Regional Commercial	C2-2D-O-CPIO	0	108	0.110611121	Commercial - Service Station - Self Service - No Additional Services	YES - Current	NO - Privately-Owned	Available	Not Used in Prior Housing Element	0.059384136	0	0	0.059384136	0	0	0	124-5A205	207	Southeast Los Angeles										Lower
LOS ANGELES	1829 S FLOWER ST	90015	5126009019	Regional Commercial	C2-2D-O-CPIO	0	108	0.172531587	Commercial - Auto, Recreation Equipment, Construction Equipment Sales and Service - Used Car Sales - One Story	YES - Current	NO - Privately-Owned	Available	Not Used in Prior Housing Element	0.1208628	0	0	0.1208628	0	0	0	124-5A205	179	Southeast Los Angeles										Lower
LOS ANGELES	1833 S FLOWER ST	90015	5126009019	Regional Commercial	C2-2D-O-CPIO	0	108	0.17252935	Commercial - Auto, Recreation Equipment, Construction Equipment Sales and Service - Used Car Sales - One Story	YES - Current	NO - Privately-Owned	Available	Not Used in Prior Housing Element	0.1208628	0	0	0.1208628	0	0	0	124-5A205	185	Southeast Los Angeles										Lower
LOS ANGELES	1849 S HOPE ST	90015	5126011001	Regional Commercial	C2-2D-O-CPIO	0	108	0.057544174	Commercial - Non-Auto Service and Repair Shop, Paint Shop, or Laundry - One Story	YES - Current	NO - Privately-Owned	Available	Not Used in Prior Housing Element	0.039252345	0	0	0.039252345	0	0	0	124-5A205	265	Southeast Los Angeles										Lower
LOS ANGELES	401 W WASHINGTON BLVD	90015	5126011001	Regional Commercial	C2-2D-O-CPIO	0	108	0.038503489	Commercial - Non-Auto Service and Repair Shop, Paint Shop, or Laundry - One Story	YES - Current	NO - Privately-Owned	Available	Not Used in Prior Housing Element	0.029930229	0	0	0.029930229	0	0	0	124-5A205	272	Southeast Los Angeles										Lower
LOS ANGELES	1844 S PEMBROKE LANE	90015	5126011002	Regional Commercial	C2-2D-O-CPIO	0	108	0.026471806	Industrial - Warehousing, Distribution, Storage - Warehousing, Distribution, Under 10,000 SF - One Story	YES - Current	NO - Privately-Owned	Available	Not Used in Prior Housing Element	0.025890343	0	0	0.025890343	0	0	0	124-5A205	247	Southeast Los Angeles										Lower
LOS ANGELES	411 W WASHINGTON BLVD	90015	5126011002	Regional Commercial	C2-2D-O-CPIO	0	108	0.024859264	Industrial - Warehousing, Distribution, Storage - Warehousing, Distribution, Under 10,000 SF - One Story	YES - Current	NO - Privately-Owned	Available	Not Used in Prior Housing Element	0.026047522	0	0	0.026047522	0	0	0	124-5A205	264	Southeast Los Angeles										Lower

LOS ANGELES		5126011002	Regional Commercial	C2-2D-O-CPIO	0	108	0.037979251	Industrial - Warehousing, Distribution, Storage - Warehousing, Distribution, Under 10,000 SF - One Story	YES - Current	NO - Privately-Owned	Available	Not Used in Prior Housing Element	0.034516084	0	0	0.034516084	0	0	0	124-SA205	258	Southeast Los Angeles			Lower
LOS ANGELES		5126011002	Regional Commercial	C2-2D-O-CPIO	0	108	0.047276585	Industrial - Warehousing, Distribution, Storage - Warehousing, Distribution, Under 10,000 SF - One Story	YES - Current	NO - Privately-Owned	Available	Not Used in Prior Housing Element	0.042649698	0	0	0.042649698	0	0	0	124-SA205	268	Southeast Los Angeles			Lower
LOS ANGELES		5126011002	Regional Commercial	C2-2D-O-CPIO	0	108	0.07148539	Industrial - Warehousing, Distribution, Storage - Warehousing, Distribution, Under 10,000 SF - One Story	YES - Current	NO - Privately-Owned	Available	Not Used in Prior Housing Element	0.050943813	0	0	0.050943813	0	0	0	124-SA205	260	Southeast Los Angeles			Lower
LOS ANGELES	1843 S HOPE ST	90015 5126011003	Regional Commercial	C2-2D-O-CPIO	0	108	0.129023224	Industrial - Industrial - Vacant Land	YES - Current	NO - Privately-Owned	Available	Not Used in Prior Housing Element	0.124175537	0	0	0.124175537	0	0	0	124-SA205	252	Southeast Los Angeles			Lower
LOS ANGELES		5126011003	Regional Commercial	C2-2D-O-CPIO	0	108	0.01150971	Industrial - Industrial - Vacant Land	YES - Current	NO - Privately-Owned	Available	Not Used in Prior Housing Element	0	0	0.061066496	0.061066496	0	0	0	124-SA205	284	Southeast Los Angeles			Above Moderate
LOS ANGELES	1835 S HOPE ST	90015 5126011004	Regional Commercial	C2-2D-O-CPIO	0	108	0.166989057	Commercial - Professional Building - One Story	YES - Current	NO - Privately-Owned	Available	Not Used in Prior Housing Element	0.038615337	0	0	0.038615337	0	0	0	124-SA205	239	Southeast Los Angeles			Lower
LOS ANGELES	1833 S HOPE ST	90015 5126011005	Regional Commercial	C2-2D-O-CPIO	0	108	0.166973884	Industrial - Light Manufacturing - One Story	YES - Current	NO - Privately-Owned	Available	Not Used in Prior Housing Element	0.044539875	0	0	0.044539875	0	0	0	124-SA205	231	Southeast Los Angeles			Lower
LOS ANGELES	1827 S HOPE ST	90015 5126011006	Regional Commercial	C2-2D-O-CPIO	0	108	0.166958266	Commercial - Store - One Story	YES - Current	NO - Privately-Owned	Available	Not Used in Prior Housing Element	0.038615337	0	0	0.038615337	0	0	0	124-SA205	221	Southeast Los Angeles			Lower
LOS ANGELES	1823 S HOPE ST	90015 5126011007	Regional Commercial	C2-2D-O-CPIO	0	108	0.166943455	Industrial - Light Manufacturing - One Story	YES - Current	NO - Privately-Owned	Available	Not Used in Prior Housing Element	0.056419057	0	0	0.056419057	0	0	0	124-SA205	208	Southeast Los Angeles			Lower
LOS ANGELES	1817 S HOPE ST	90015 5126011008	Regional Commercial	C2-2D-O-CPIO	0	108	0.166928987	Industrial - Light Manufacturing - One Story	YES - Current	NO - Privately-Owned	Available	Not Used in Prior Housing Element	0.044539875	0	0	0.044539875	0	0	0	124-SA205	198	Southeast Los Angeles			Lower
LOS ANGELES	1803 S HOPE ST	90015 5126011009	Regional Commercial	C2-2D-O-CPIO	0	108	0.166882431	Industrial - Warehousing, Distribution, Storage - Warehousing, Distribution, 10,000 to 24,999 SF - One Story	YES - Current	NO - Privately-Owned	Available	Not Used in Prior Housing Element	0.044952235	0	0	0.044952235	0	0	0	124-SA205	177	Southeast Los Angeles			Lower
LOS ANGELES		5126011009	Regional Commercial	C2-2D-O-CPIO	0	108	0.166899821	Industrial - Warehousing, Distribution, Storage - Warehousing, Distribution, 10,000 to 24,999 SF - One Story	YES - Current	NO - Privately-Owned	Available	Not Used in Prior Housing Element	0.044539875	0	0	0.044539875	0	0	0	124-SA205	181	Southeast Los Angeles			Lower
LOS ANGELES	1811 S HOPE ST	90015 5126011010	Regional Commercial	C2-2D-O-CPIO	0	108	0.166915439	Industrial - Food Processing Plant - Meat - One Story	YES - Current	NO - Privately-Owned	Available	Not Used in Prior Housing Element	0.044539875	0	0	0.044539875	0	0	0	124-SA205	187	Southeast Los Angeles			Lower
LOS ANGELES	1832 S FLOWER ST	90015 5126011013	Regional Commercial	C2-2D-O-CPIO	0	108	0.153633489	Industrial - Light Manufacturing - One Story	YES - Current	NO - Privately-Owned	Available	Not Used in Prior Housing Element	0.047495979	0	0	0.047495979	0	0	0	124-SA205	214	Southeast Los Angeles			Lower
LOS ANGELES		5126011013	Regional Commercial	C2-2D-O-CPIO	0	108	0.024556798	Industrial - Light Manufacturing - One Story	YES - Current	NO - Privately-Owned	Available	Not Used in Prior Housing Element	0.026047522	0	0	0.026047522	0	0	0	124-SA205	211	Southeast Los Angeles			Lower
LOS ANGELES	1826 S FLOWER ST	90015 5126011014	Regional Commercial	C2-2D-O-CPIO	0	108	0.049244936	Industrial - Light Manufacturing - One Story	YES - Current	NO - Privately-Owned	Available	Not Used in Prior Housing Element	0.042003842	0	0	0.042003842	0	0	0	124-SA205	197	Southeast Los Angeles			Lower
LOS ANGELES	1828 S FLOWER ST	90015 5126011014	Regional Commercial	C2-2D-O-CPIO	0	108	0.052279847	Industrial - Light Manufacturing - One Story	YES - Current	NO - Privately-Owned	Available	Not Used in Prior Housing Element	0.041618972	0	0	0.041618972	0	0	0	124-SA205	201	Southeast Los Angeles			Lower
LOS ANGELES	1830 S FLOWER ST	90015 5126011014	Regional Commercial	C2-2D-O-CPIO	0	108	0.077181954	Industrial - Light Manufacturing - One Story	YES - Current	NO - Privately-Owned	Available	Not Used in Prior Housing Element	0.049712268	0	0	0.049712268	0	0	0	124-SA205	203	Southeast Los Angeles			Lower
LOS ANGELES	1816 S FLOWER ST	90015 5126011016	Regional Commercial	C2-2D-O-CPIO	0	108	0.154773161	Commercial - Store - One Story	YES - Current	NO - Privately-Owned	Available	Not Used in Prior Housing Element	0.040554449	0	0	0.040554449	0	0	0	124-SA205	183	Southeast Los Angeles			Lower
LOS ANGELES	1812 S FLOWER ST	90015 5126011017	Regional Commercial	C2-2D-O-CPIO	0	108	0.155155863	Industrial - Light Manufacturing - One Story	YES - Current	NO - Privately-Owned	Available	Not Used in Prior Housing Element	0.046775949	0	0	0.046775949	0	0	0	124-SA205	178	Southeast Los Angeles			Lower
LOS ANGELES	1800 S FLOWER ST	90015 5126011020	Regional Commercial	C2-2D-O-CPIO	0	108	0.145787279	Industrial - Light Manufacturing - One Story	YES - Current	NO - Privately-Owned	Available	Not Used in Prior Housing Element	0.020679438	0	0	0.020679438	0	0	0	124-SA205	170	Southeast Los Angeles			Lower
LOS ANGELES	1806 S FLOWER ST	90015 5126011020	Regional Commercial	C2-2D-O-CPIO	0	108	0.155537562	Industrial - Light Manufacturing - One Story	YES - Current	NO - Privately-Owned	Available	Not Used in Prior Housing Element	0.019872391	0	0	0.019872391	0	0	0	124-SA205	173	Southeast Los Angeles			Lower
LOS ANGELES	1844 S FLOWER ST	90015 5126011900	Regional Commercial	C2-2D-O-CPIO	0	108	0.152867696	Miscellaneous - Government Owned Property - Vacant Land	YES - Current	YES - City-Owned	Available	Not Used in Prior Housing Element	0.014809845	0	0	0.014809845	0	0	0	124-SA205	234	Southeast Los Angeles			Lower
LOS ANGELES	1848 S FLOWER ST	90015 5126011900	Regional Commercial	C2-2D-O-CPIO	0	108	0.152482725	Miscellaneous - Government Owned Property - Vacant Land	YES - Current	YES - City-Owned	Available	Not Used in Prior Housing Element	0.014809845	0	0	0.014809845	0	0	0	124-SA205	241	Southeast Los Angeles			Lower
LOS ANGELES	419 W WASHINGTON BLVD	90015 5126011900	Regional Commercial	C2-2D-O-CPIO	0	108	0.105063168	Miscellaneous - Government Owned Property - Vacant Land	YES - Current	YES - City-Owned	Available	Not Used in Prior Housing Element	0.016056706	0	0	0.016056706	0	0	0	124-SA205	251	Southeast Los Angeles			Lower
LOS ANGELES	1838 S FLOWER ST	90015 5126011901	Regional Commercial	C2-2D-O-CPIO	0	108	0.153251101	Commercial - Store - One Story	YES - Current	NO - Privately-Owned	Available	Not Used in Prior Housing Element	0.097083944	0	0	0.097083944	0	0	0	124-SA205	226	Southeast Los Angeles			Lower
LOS ANGELES	1820 S FLOWER ST	90015 5126011902	Regional Commercial	C2-2D-O-CPIO	0	108	0.105152676	Commercial - Parking Lot (Commercial Use Property) - Lots - Patron or Employee - One Story	YES - Current	NO - Privately-Owned	Available	Not Used in Prior Housing Element	0.029058743	0	0	0.029058743	0	0	0	124-SA205	189	Southeast Los Angeles			Lower
LOS ANGELES	1800 S HOPE ST	90015 5126012001	Regional Commercial	C2-2D-O-CPIO	0	108	0.049162067	Industrial - Parking Lot (Industrial Use Property) - One Story	YES - Current	NO - Privately-Owned	Available	Not Used in Prior Housing Element	0.027354758	0	0	0.027354758	0	0	0	124-SA205	191	Southeast Los Angeles			Lower
LOS ANGELES	1804 S HOPE ST	90015 5126012002	Regional Commercial	C2-2D-O-CPIO	0	108	0.050195322	Industrial - Parking Lot (Industrial Use Property) - One Story	YES - Current	NO - Privately-Owned	Available	Not Used in Prior Housing Element	0.027354758	0	0	0.027354758	0	0	0	124-SA205	196	Southeast Los Angeles			Lower
LOS ANGELES	1806 S HOPE ST	90015 5126012003	Regional Commercial	C2-2D-O-CPIO	0	108	0.050225816	Industrial - Parking Lot (Industrial Use Property) - One Story	YES - Current	NO - Privately-Owned	Available	Not Used in Prior Housing Element	0.027354758	0	0	0.027354758	0	0	0	124-SA205	202	Southeast Los Angeles			Lower
LOS ANGELES	1808 S HOPE ST	90015 5126012004	Regional Commercial	C2-2D-O-CPIO	0	108	0.05025561	Industrial - Parking Lot (Industrial Use Property) - One Story	YES - Current	NO - Privately-Owned	Available	Not Used in Prior Housing Element	0.027354758	0	0	0.027354758	0	0	0	124-SA205	212	Southeast Los Angeles			Lower
LOS ANGELES	1812 S HOPE ST	90015 5126012005	Regional Commercial	C2-2D-O-CPIO	0	108	0.051293544	Industrial - Parking Lot (Industrial Use Property) - One Story	YES - Current	NO - Privately-Owned	Available	Not Used in Prior Housing Element	0.027354758	0	0	0.027354758	0	0	0	124-SA205	219	Southeast Los Angeles			Lower
LOS ANGELES	340 W 18TH ST	90015 5126012006	Regional Commercial	C2-2D-O-CPIO	0	108	0.172557963	Commercial - Restaurant, Cocktail Lounge - Fast Food - Walk Up - One Story	YES - Current	NO - Privately-Owned	Available	Not Used in Prior Housing Element	0.1208628	0	0	0.1208628	0	0	0	124-SA205	200	Southeast Los Angeles			Lower
LOS ANGELES	330 W 18TH ST	90015 5126012007	Regional Commercial	C2-2D-O-CPIO	0	108	0.139911091	Industrial - Industrial - Vacant Land	YES - Current	NO - Privately-Owned	Available	Not Used in Prior Housing Element	0.118256581	0	0	0.118256581	0	0	0	124-SA205	204	Southeast Los Angeles			Lower
LOS ANGELES	1818 S HOPE ST	90015 5126012009	Regional Commercial	C2-2D-O-CPIO	0	108	0.083878893	Industrial - Industrial - Vacant Land	YES - Current	NO - Privately-Owned	Available	Not Used in Prior Housing Element	0.123000485	0	0	0.123000485	0	0	0	124-SA205	228	Southeast Los Angeles			Lower
LOS ANGELES	1822 S HOPE ST	90015 5126012010	Regional Commercial	C2-2D-O-CPIO	0	108	0.083963854	Industrial - Parking Lot (Industrial Use Property) - One Story	YES - Current	NO - Privately-Owned	Available	Not Used in Prior Housing Element	0.014448686	0	0	0.014448686	0	0	0	124-SA205	235	Southeast Los Angeles			Lower
LOS ANGELES	1830 S HOPE ST	90015 5126012010	Regional Commercial	C2-2D-O-CPIO	0	108	0.084047687	Industrial - Parking Lot (Industrial Use Property) - One Story	YES - Current	NO - Privately-Owned	Available	Not Used in Prior Housing Element	0.014448686	0	0	0.014448686	0	0	0	124-SA205	243	Southeast Los Angeles			Lower
LOS ANGELES	1834 S HOPE ST	90015 5126012011	Regional Commercial	C2-2D-O-CPIO	0	108	0.084131723	Industrial - Parking Lot (Industrial Use Property) - One Story	YES - Current	NO - Privately-Owned	Available	Not Used in Prior Housing Element	0.034013308	0	0	0.034013308	0	0	0	124-SA205	253	Southeast Los Angeles			Lower
LOS ANGELES	1840 S HOPE ST	90015 5126012012	Regional Commercial	C2-2D-O-CPIO	0	108	0.084216122	Industrial - Parking Lot (Industrial Use Property) - One Story	YES - Current	NO - Privately-Owned	Available	Not Used in Prior Housing Element	0.034013308	0	0	0.034013308	0	0	0	124-SA205	262	Southeast Los Angeles			Lower
LOS ANGELES		5126018033	Community Commercial	(T)(Q)C2-2-O	0	108	0.082575242	Commercial - Commercial - Vacant Land	YES - Current	NO - Privately-Owned	Available	Not Used in Prior Housing Element	0.163609552	0	0	0.163609552	0	0	0	121-SA205	313	Southeast Los Angeles			Lower
LOS ANGELES		5126018033	Community Commercial	(T)(Q)C2-2-O	0	108	0.261848017	Commercial - Commercial - Vacant Land	YES - Current	NO - Privately-Owned	Available	Not Used in Prior Housing Element	1.489184648	0	0	1.489184648	0	0	0	121-SA205	96	Southeast Los Angeles			Lower
LOS ANGELES		5126018033	Community Commercial	(T)(Q)C2-2-O	0	108	0.261873311	Commercial - Commercial - Vacant Land	YES - Current	NO - Privately-Owned	Available	Not Used in Prior Housing Element	1.489184648	0	0	1.489184648	0	0	0	121-SA205	107	Southeast Los Angeles			Lower
LOS ANGELES	326 W 23RD ST	90007 5126018035	Community Commercial	(T)(Q)C2-2-O	0	108	0.068870765	Commercial - Commercial - Vacant Land	YES - Current	NO - Privately-Owned	Available	Not Used in Prior Housing Element	0.149986108	0	0	0.149986108	0	0	0	123AJ205	188	Southeast Los Angeles			Lower
LOS ANGELES	328 W 23RD ST	90007 5126018035	Community Commercial	(T)(Q)C2-2-O	0	108	0.10329872	Commercial - Commercial - Vacant Land	YES - Current	NO - Privately-Owned	Available	Not Used in Prior Housing Element	0.190992042	0	0	0.190992042	0	0	0	123AJ205	175	Southeast Los Angeles			Lower
LOS ANGELES		5126018035	Community Commercial	(T)(Q)C2-2-O	0	108	0.068472473	Commercial - Commercial - Vacant Land	YES - Current	NO - Privately-Owned	Available	Not Used in Prior Housing Element	0.149986108	0	0	0.149986108	0	0	0	123AJ205	197	Southeast Los Angeles			Lower
LOS ANGELES		5126018035	Community Commercial	(T)(Q)C2-2-O	0	108	0.068874666	Commercial - Commercial - Vacant Land	YES - Current	NO - Privately-Owned	Available	Not Used in Prior Housing Element	0.149986108	0	0	0.149986108	0	0	0	121-SA205	20	Southeast Los Angeles			Lower
LOS ANGELES		5126018035	Community Commercial	(T)(Q)C2-2-O	0	108	0.089178351	Commercial - Commercial - Vacant Land	YES - Current	NO - Privately-Owned	Available	Not Used in Prior Housing Element	0.180107264	0	0	0.180107264	0	0	0	121-SA205	14	Southeast Los Angeles			Lower
LOS ANGELES		5126018035	Community Commercial	(T)(Q)C2-2-O	0	108	0.089214284	Commercial - Commercial - Vacant Land	YES - Current	NO - Privately-Owned	Available	Not Used in Prior Housing Element	0.180107264	0	0	0.180107264	0	0	0	123AJ205	191	Southeast Los Angeles			Lower
LOS ANGELES		5126018035	Community Commercial	(T)(Q)C2-2-O	0	108	0.089531937	Commercial - Commercial - Vacant Land	YES - Current	NO - Privately-Owned	Available	Not Used in Prior Housing Element	0.180107264	0	0	0.180107264	0	0	0	123AJ205	182	Southeast Los Angeles			Lower
LOS ANGELES		5126018035	Community Commercial	(T)(Q)C2-2-O	0	108	0.102421147	Commercial - Commercial - Vacant Land	YES - Current	NO - Privately-Owned	Available	Not Used in Prior Housing Element	0.190992042	0	0	0.190992042	0	0	0	121-SA205	12	Southeast Los Angeles			Lower
LOS ANGELES		5126018035	Community Commercial	(T)(Q)C2-2-O	0	108	0.10329872	Commercial - Commercial - Vacant Land	YES - Current	NO - Privately-Owned	Available	Not Used in Prior Housing Element	0.190992042	0	0	0.190992042	0	0	0	123AJ205	186	Southeast Los Angeles			Lower
LOS ANGELES		5126018035	Community Commercial	(T)(Q)C2-2-O	0	108	0.1235815	Commercial - Commercial - Vacant Land	YES - Current	NO - Privately-Owned	Available	Not Used in Prior Housing Element	0.214009863	0	0	0.214009863	0	0	0	123AJ205	201	Southeast Los Angeles			Lower
LOS ANGELES		5126018037	Community Commercial	(T)(Q)C2-2-O	0	108	0.031990401	Commercial - Parking Lot (Commercial Use Property) - Lots - Patron or Employee - One Story	YES - Current	NO - Privately-Owned	Available	Not Used in Prior Housing Element	0.096115535	0	0	0.096115535	0	0	0	121-SA205	318	Southeast Los Angeles			Lower
LOS ANGELES		5126018037	Community Commercial	(T)(Q)C2-2-O	0	108	0.202861283	Commercial - Parking Lot (Commercial Use Property) - Lots - Patron or Employee - One Story	YES - Current	NO - Privately-Owned	Available	Not Used in Prior Housing Element	0.235259031	0	0	0.235259031	0	0	0	121-SA205	87	Southeast Los Angeles			Lower
LOS ANGELES		5126018038	Community Commercial	(T)(Q)C2-2-O	0	108	0.05058565	Commercial - Parking Lot (Commercial Use Property) - Lots - Patron or Employee - One Story	YES - Current	NO - Privately-Owned	Available	Not Used in Prior Housing Element	0.125387641	0	0	0.125387641	0	0	0	121-SA205	320	Southeast Los Angeles			Lower
LOS ANGELES		5126018038	Community Commercial	(T)(Q)C2-2-O	0	108	0.058957438	Commercial - Parking Lot (Commercial Use Property) - Lots - Patron or Employee - One Story	YES - Current	NO - Privately-Owned	Available	Not Used in Prior Housing Element	0.143661875	0	0	0.143661875	0	0	0	121-SA205	319	Southeast Los Angeles			Lower
LOS ANGELES		5126018038	Community Commercial	(T)(Q)C2-2-O	0	108	0.261792743	Commercial - Parking Lot (Commercial Use Property) - Lots - Patron or Employee - One Story	YES - Current	NO - Privately-Owned	Available	Not Used in Prior Housing Element	1.489184648	0	0	1.489184648	0	0	0	121-SA205	80	Southeast Los Angeles			Lower
LOS ANGELES		5126018039	Community Commercial	(T)(Q)C2-2-O	0	108	0.043646047	Commercial - Professional Building - One Story	YES - Current	NO - Privately-Owned	Available	Not Used in Prior Housing Element	0.056100018	0	0	0.056100018	0	0	0	121-SA205	28	Southeast Los Angeles			Lower
LOS ANGELES		5126018039	Community Commercial	(T)(Q)C2-2-O	0	108	0.217982051	Commercial - Professional Building - One Story	YES - Current	NO - Privately-Owned	Available	Not Used in Prior Housing Element	0.125346547	0	0	0.125346547	0	0	0	121-SA205	17	Southeast Los Angeles			Lower
LOS ANGELES		5126018039	Community Commercial	(T)(Q)C2-2-O	0	108	0.24772893	Commercial - Professional Building - One Story	YES - Current	NO - Privately-Owned	Available	Not Used in Prior Housing Element	0.355469062	0	0	0.355469062	0	0	0	123AJ205	202	Southeast Los Angeles			Lower
LOS ANGELES		5126018039	Community Commercial	(T)(Q)C2-2-O	0	108	0.261653956	Commercial - Professional Building - One Story	YES - Current	NO - Privately-Owned	Available	Not Used in Prior Housing Element	0.378643237	0	0	0.378643237	0	0	0	121-SA205	30	Southeast Los Angeles			Lower
LOS ANGELES		5126018039	Community Commercial	(T)(Q)C2-2-O	0	108	0.261681372	Commercial - Professional Building - One Story	YES - Current	NO - Privately-Owned	Available	Not Used in Prior Housing Element	0.378643237	0	0	0.378643237	0	0	0	121-SA205	36	Southeast Los Angeles			Lower
LOS ANGELES		5126018039	Community Commercial	(T)(Q)C2-2-O	0	108	0.261711402	Commercial - Professional Building - One Story	YES - Current	NO - Privately-Owned	Available	Not Used in Prior Housing Element	0.378643237	0	0	0.378643237	0	0	0	121-SA205	47	Southeast Los Angeles			Lower
LOS ANGELES		5126018039	Community Commercial	(T)(Q)C2-2-O	0	108	0.26173773	Commercial - Professional Building - One Story	YES - Current	NO - Privately-Owned	Available	Not Used in Prior Housing Element	0.378643237	0	0	0.378643237	0	0	0	121-SA205	59	Southeast Los Angeles			Lower
LOS ANGELES		5126018039	Community Commercial	(T)(Q)C2-2-O	0	108	0.261763025	Commercial - Professional Building - One Story	YES - Current	NO - Privately-Owned	Available	Not Used in Prior Housing Element	0.378643237	0	0	0.378643237	0	0	0	121-SA205	67	Southeast Los Angeles			Lower
LOS ANGELES	232 W 25TH ST	90007 5126019001	Community Commercial	(T)(Q)C2-2D-CPIO	0	108	0.177549351	Industrial - Light Manufacturing - One Story	YES - Current	NO - Privately-Owned	Available	Not Used in Prior Housing Element	0.023280208	0	0	0.023280208	0	0	0	121-SA205	159	Southeast Los Angeles			Lower
LOS ANGELES	2521 S HILL ST	90007 5126019003	Community Commercial	C2-2D-CPIO	0	108	0.094245844	Commercial - Store - One Story	YES - Current	NO - Privately-Owned	Available	Not Used in Prior Housing Element	0.056966856	0	0	0.056966856	0	0	0	121-SA205	194	Southeast Los Angeles			Lower
LOS ANGELES		5126019003	Community Commercial	C2-2D-CPIO	0	108	0.032821549	Commercial - Store - One Story	YES - Current	NO - Privately-Owned	Available	Not Used in Prior Housing Element	0.035108617	0	0	0.035108617	0	0	0	121-SA205	195	Southeast Los Angeles			Lower
LOS ANGELES	207 W ADAMS BLVD	90007 5126019004	Community Commercial	C2-2D-CPIO	0	108	0.094156013	Residential - Five or More Units or Apartments (Any Combination) - 4 Stories or Less	YES - Current	NO - Privately-Owned	Available	Not Used in Prior Housing Element	0	0	0.19923187	0.19923187	16	0	0	121-SA205	191	Southeast Los Angeles	Yes	Above Moderate	
LOS ANGELES	225 W ADAMS BLVD	90007 5126019004	Community Commercial	C2-2D-CPIO	0	108	0.188014807	Residential - Five or More Units or Apartments (Any Combination) - 4 Stories or Less	YES - Current	NO - Privately-Owned	Available	Not Used in Prior Housing Element	0	0	0.1599856	0.1599856	16	0	0	121-SA205	185	Southeast Los Angeles	Yes	Above Moderate	
LOS ANGELES	227 W ADAMS BLVD	90007 5126019005	Community Commercial	(T)(Q)C2-2D-CPIO	0	108	0.177583768	Commercial - Parking Lot (Commercial Use Property) - Lots - Patron or Employee - One Story	YES - Current	NO - Privately-Owned	Available	Not Used in Prior Housing Element	0.030925173	0	0	0.030925173	0	0	0	121-SA205	182	Southeast Los Angeles			Lower
LOS ANGELES	235 W ADAMS BLVD	90007 5126019006	Community Commercial	(T)(Q)C2-2D-CPIO	0	108	0.177197218	Commercial - Parking Lot (Commercial Use Property) - Lots - Patron or Employee - One Story	YES - Current	NO - Privately-Owned	Available	Not Used in Prior Housing Element	0.013132613	0	0	0.013132613	0	0	0	121-SA205	178	Southeast Los Angeles			Lower
LOS ANGELES	238 W 25TH ST	90007 5126019008	Community Commercial	(T)(Q)C2-2D-CPIO	0	108	0.443041523	Industrial - Industrial - Vacant Land	YES - Current	NO - Privately-Owned	Available	Not Used in Prior Housing Element	10.6155378	0	0	10.6155378	0	0	0	121-SA205	154	Southeast Los Angeles			Lower
LOS ANGELES	224 W 25TH ST	90007 5126019010	Community Commercial	C2-2D-CPIO	0	108	0.177690481	Commercial - Professional Building - Veterinary Hospital, Clinic - One Story	YES - Current	NO - Privately-Owned	Available	Not Used in Prior Housing Element	0.047507343	0	0	0.047507343	0	0	0	121-SA205	166	Southeast Los Angeles			Lower
LOS ANGELES	228 W 25TH ST	90007 5126019010	Community Commercial	C2-2D-CPIO	0	108	0.177621532	Commercial - Professional Building - Veterinary Hospital, Clinic - One Story	YES - Current	NO - Privately-Owned	Available	Not Used in Prior Housing Element	0.047507343	0	0	0.047507343	0	0	0	121-SA205	162	Southeast Los Angeles			Lower
LOS ANGELES	2501 S HILL ST	90007 5126019010	Community Commercial	C2-2D-CPIO	0	108	0.177762127	Commercial - Professional Building - Veterinary Hospital, Clinic - One Story	YES - Current	NO - Privately-Owned	Available	Not Used in Prior Housing Element	0.047507343	0	0	0.047507343	0	0	0	121-SA205	169	Southeast Los Angeles			Lower
LOS ANGELES		5126019010	Community Commercial	C2-2D-CPIO	0	108	0.012848834	Commercial - Professional Building - Veterinary Hospital, Clinic - One Story	YES - Current	NO - Privately-Owned	Available	Not Used in Prior Housing Element	0	0	0.004742768	0.004742768	0	0	0	121-SA205	184	Southeast Los Angeles			Above Moderate
LOS ANGELES		5126019010	Community Commercial	C2-2D-CPIO	0	108	0.025823732	Commercial - Professional Building - Veterinary Hospital, Clinic - One Story	YES - Current	NO - Privately-Owned	Available	Not Used in Prior Housing Element	0.031025413	0	0	0.031025413	0	0	0	121-SA205	171	Southeast Los Angeles			Lower
LOS ANGELES	241 W ADAMS BLVD	90007 5126019RK	Community Commercial	(T)(Q)C2-2D-CPIO	0	108	0.175888585	Industrial - Light Manufacturing - One Story	YES - Current	NO - Privately-Owned	Available	Not Used in Prior Housing Element	0.055638346	0	0	0.055638346	0	0	0	121-SA205	174	Southeast Los Angeles			Lower
LOS ANGELES	2516 S GRAND AVE	90007 5126019RK	Community Commercial	(T)(Q)C2-2D-CPIO	0	108	0.603694879	Industrial - Light Manufacturing - One Story	YES - Current	NO - Privately-Owned	Available	Not Used in Prior Housing Element	13.90803709	0	0	13.90803709	0	0	0	121-SA205	164	Southeast Los Angeles			Lower
LOS ANGELES	2400 S GRAND AVE	90007 5126020001	Community Commercial	C2-2D-CPIO	0	108	0.242709953	Industrial - Warehousing, Distribution, Storage - Warehousing, Distribution, Under 10,000 SF - One Story	YES - Current	NO - Privately-Owned	Available	Not Used in Prior Housing Element	5.935647011	0	0	5.935647011	0	0	0	121-SA205	83	Southeast Los Angeles			Lower
LOS ANGELES	2408 S GRAND AVE	90007 5126020002	Community Commercial	C2-2D-CPIO	0	108	0.173053876	Residential - Five or More Units or Apartments (Any Combination) - 4 Stories or Less	YES - Current	NO - Privately-Owned	Available	Not Used in Prior Housing Element	0	0	0.164917284	0.164917284	20	0	0	121-SA205	91	Southeast Los Angeles	Yes	Above Moderate	
LOS ANGELES	230 W 24TH ST	90007 5126020004	Community Commercial	C2-2D-CPIO	0	108	0.195839421	Industrial - Warehousing, Distribution, Storage - Warehousing, Distribution, 10,000 to 24,999 SF - One Story	YES - Current	NO - Privately-Owned	Available	Not Used in Prior Housing Element	0.050605667	0	0	0.050605667	0	0	0	121-SA205	98	Southeast Los Angeles			Lower
LOS ANGELES	234 W 24TH ST	90007 5126020004	Community Commercial	C2-2D-CPIO	0	108	0.19581027	Industrial - Warehousing, Distribution, Storage - Warehousing, Distribution, 10,000 to 24,999 SF - One Story	YES - Current	NO - Privately-Owned	Available	Not Used in Prior Housing Element	0.050605667	0	0	0.050605667	0	0	0	121-SA205	94	Southeast Los Angeles			Lower
LOS ANGELES	228 W 24TH ST	90007 5126020005	Community Commercial	C

LOS ANGELES		5126020012	Community Commercial	C2-2D-CPIO	0	108	0.10820605	Residential - Five or More Units or Apartments (Any Combination) - 4 Stories or Less	YES - Current	NO - Privately-Owned	Available	Not Used in Prior Housing Element	0.284950876	0	0	0.284950876	20	0	0	121-SA205	123	Southeast Los Angeles			Lower
LOS ANGELES	2418 S GRAND AVE	90007	5126020013	Community Commercial	C2-2D-CPIO	0	108	0.280811274	Industrial - Light Manufacturing - One Story	YES - Current	NO - Privately-Owned	Available	Not Used in Prior Housing Element	15.39388318	0	0	15.39388318	0	0	0	121-SA205	110	Southeast Los Angeles			Lower
LOS ANGELES	2438 S GRAND AVE	90007	5126020014	Community Commercial	C2-2D-CPIO	0	108	0.207929159	Commercial - Store - One Story	YES - Current	NO - Privately-Owned	Available	Not Used in Prior Housing Element	0.041523858	0	0	0.041523858	0	0	0	121-SA205	124	Southeast Los Angeles			Lower
LOS ANGELES	219 W 25TH ST	90007	5126020015	Community Commercial	C2-2D-CPIO	0	108	0.150963881	Industrial - Light Manufacturing - Three Stories	YES - Current	NO - Privately-Owned	Available	Not Used in Prior Housing Element	0.078193823	0	0	0.078193823	0	0	0	121-SA205	142	Southeast Los Angeles			Lower
LOS ANGELES	2425 S HILL ST	90007	5126020015	Community Commercial	C2-2D-CPIO	0	108	0.097510028	Industrial - Light Manufacturing - Three Stories	YES - Current	NO - Privately-Owned	Available	Not Used in Prior Housing Element	0.081939094	0	0	0.081939094	0	0	0	121-SA205	145	Southeast Los Angeles			Lower
LOS ANGELES	2414 S GRAND AVE	90007	5126020016	Community Commercial	C2-2D-CPIO	0	108	0.161560667	Industrial - Warehousing, Distribution, Storage - Warehousing, Distribution, Under 10,000 SF - One Story	YES - Current	NO - Privately-Owned	Available	Not Used in Prior Housing Element	0.024977934	0	0	0.024977934	0	0	0	121-SA205	102	Southeast Los Angeles			Lower
LOS ANGELES	2315 S HILL ST	90007	5126021001	Community Commercial	C2-2D-CPIO	0	108	0.050925274	Industrial - Light Manufacturing - One Story	YES - Current	NO - Privately-Owned	Available	Not Used in Prior Housing Element	0.053420991	0	0	0.053420991	0	0	0	121-SA205	82	Southeast Los Angeles			Lower
LOS ANGELES		5126021001	Community Commercial	C2-2D-CPIO	0	108	0.090745891	Industrial - Light Manufacturing - One Story	YES - Current	NO - Privately-Owned	Available	Not Used in Prior Housing Element	0.062837188	0	0	0.062837188	0	0	0	121-SA205	79	Southeast Los Angeles			Lower
LOS ANGELES	221 W 24TH ST	90007	5126021002	Community Commercial	C2-2D-CPIO	0	108	0.09182876	Commercial - Store - One Story	YES - Current	NO - Privately-Owned	Available	Not Used in Prior Housing Element	0.057843274	0	0	0.057843274	0	0	0	121-SA205	88	Southeast Los Angeles			Lower
LOS ANGELES	2331 S HILL ST	90007	5126021002	Community Commercial	C2-2D-CPIO	0	108	0.048962185	Commercial - Store - One Story	YES - Current	NO - Privately-Owned	Available	Not Used in Prior Housing Element	0.046324991	0	0	0.046324991	0	0	0	121-SA205	92	Southeast Los Angeles			Lower
LOS ANGELES	223 1/2 W 24TH ST	90007	5126021003	Community Commercial	C2-2D-CPIO	0	108	0.182616339	Industrial - Parking Lot (Industrial Use Property) - One Story	YES - Current	NO - Privately-Owned	Available	Not Used in Prior Housing Element	0.014991966	0	0	0.014991966	0	0	0	121-SA205	73	Southeast Los Angeles			Lower
LOS ANGELES	229 W 24TH ST	90007	5126021004	Community Commercial	C2-2D-CPIO	0	108	0.182654484	Commercial - Office Building - One Story	YES - Current	NO - Privately-Owned	Available	Not Used in Prior Housing Element	0.019970671	0	0	0.019970671	0	0	0	121-SA205	68	Southeast Los Angeles			Lower
LOS ANGELES	235 W 24TH ST	90007	5126021005	Community Commercial	C2-2D-CPIO	0	108	0.18269621	Industrial - Warehousing, Distribution, Storage - Warehousing, Distribution, Under 10,000 SF - One Story	YES - Current	NO - Privately-Owned	Available	Not Used in Prior Housing Element	0.05346932	0	0	0.05346932	0	0	0	121-SA205	65	Southeast Los Angeles			Lower
LOS ANGELES	222 W 23RD ST	90007	5126021016	Community Commercial	C2-2D-CPIO	0	108	0.186537512	Industrial - Parking Lot (Industrial Use Property) - One Story	YES - Current	NO - Privately-Owned	Available	Not Used in Prior Housing Element	0.034280643	0	0	0.034280643	0	0	0	121-SA205	48	Southeast Los Angeles			Lower
LOS ANGELES	218 W 23RD ST	90007	5126021017	Community Commercial	C2-2D-CPIO	0	108	0.185673013	Industrial - Light Manufacturing - One Story	YES - Current	NO - Privately-Owned	Available	Not Used in Prior Housing Element	0.032447915	0	0	0.032447915	0	0	0	121-SA205	52	Southeast Los Angeles			Lower
LOS ANGELES		5126021017	Community Commercial	C2-2D-CPIO	0	108	0.068711193	Industrial - Light Manufacturing - One Story	YES - Current	NO - Privately-Owned	Available	Not Used in Prior Housing Element	0.037895416	0	0	0.037895416	0	0	0	121-SA205	61	Southeast Los Angeles			Lower
LOS ANGELES	2100 S OLIVE ST	90007	5126023005	Community Commercial	C2-2D-O-CPIO	0	108	0.010846087	Commercial - Restaurant, Cocktail Lounge - Restaurant, Cocktail Lounge, Tavern - One Story	YES - Current	NO - Privately-Owned	Available	Not Used in Prior Housing Element	0	0	0.008657642	0.008657642	0	0	0	123A205	141	Southeast Los Angeles			Above Moderate
LOS ANGELES	2106 S OLIVE ST	90007	5126023012	Community Commercial	C2-2D-O-CPIO	0	108	0.122850118	Commercial - Restaurant, Cocktail Lounge - Restaurant, Cocktail Lounge, Tavern - One Story	YES - Current	NO - Privately-Owned	Available	Not Used in Prior Housing Element	0.072581083	0	0	0.072581083	0	0	0	123A205	143	Southeast Los Angeles			Lower
LOS ANGELES	2103 S HILL ST	90007	5126023014	Community Commercial	C2-2D-O-CPIO	0	108	0.050823698	Recreational - Club, Lodge Hall, Fraternal Organization - One Story	YES - Current	NO - Privately-Owned	Available	Not Used in Prior Housing Element	0.021585809	0	0	0.021585809	0	0	0	123A205	156	Southeast Los Angeles			Lower
LOS ANGELES	2112 S OLIVE ST	90007	5126023014	Community Commercial	C2-2D-O-CPIO	0	108	0.036821462	Recreational - Club, Lodge Hall, Fraternal Organization - One Story	YES - Current	NO - Privately-Owned	Available	Not Used in Prior Housing Element	0.018246262	0	0	0.018246262	0	0	0	123A205	162	Southeast Los Angeles			Lower
LOS ANGELES	213 W 22ND ST	90007	5126023014	Community Commercial	C2-2D-O-CPIO	0	108	0.050085721	Recreational - Club, Lodge Hall, Fraternal Organization - One Story	YES - Current	NO - Privately-Owned	Available	Not Used in Prior Housing Element	0.021585809	0	0	0.021585809	0	0	0	123A205	171	Southeast Los Angeles			Lower
LOS ANGELES	217 W 22ND ST	90007	5126023014	Community Commercial	C2-2D-O-CPIO	0	108	0.137535146	Recreational - Club, Lodge Hall, Fraternal Organization - One Story	YES - Current	NO - Privately-Owned	Available	Not Used in Prior Housing Element	0.02634002	0	0	0.02634002	0	0	0	123A205	166	Southeast Los Angeles			Lower
LOS ANGELES	220 W 21ST ST	90007	5126023014	Community Commercial	C2-2D-O-CPIO	0	108	0.138384266	Recreational - Club, Lodge Hall, Fraternal Organization - One Story	YES - Current	NO - Privately-Owned	Available	Not Used in Prior Housing Element	0.02634002	0	0	0.02634002	0	0	0	123A205	151	Southeast Los Angeles			Lower
LOS ANGELES	1814 S GRAND AVE	90015	5126026001	Regional Commercial	C2-2D-O-CPIO	0	108	0.113583503	Commercial - Non-Auto Service and Repair Shop, Paint Shop, or Laundry - One Story	YES - Current	NO - Privately-Owned	Available	Not Used in Prior Housing Element	0.058213614	0	0	0.058213614	0	0	0	124-SA205	263	Southeast Los Angeles			Lower
LOS ANGELES	240 W 18TH ST	90015	5126026002	Regional Commercial	C2-2D-O-CPIO	0	108	0.037743228	Commercial - Store - One Story	YES - Current	NO - Privately-Owned	Available	Not Used in Prior Housing Element	0.029930229	0	0	0.029930229	0	0	0	124-SA207	346	Southeast Los Angeles			Lower
LOS ANGELES		5126026002	Regional Commercial	C2-2D-O-CPIO	0	108	0.020640918	Commercial - Store - One Story	YES - Current	NO - Privately-Owned	Available	Not Used in Prior Housing Element	0.018517414	0	0	0.018517414	0	0	0	124-SA207	349	Southeast Los Angeles			Lower
LOS ANGELES	236 W 18TH ST	90015	5126026003	Regional Commercial	C2-2D-O-CPIO	0	108	0.177439499	Industrial - Warehousing, Distribution, Storage - Warehousing, Distribution, Under 10,000 SF - One Story	YES - Current	NO - Privately-Owned	Available	Not Used in Prior Housing Element	0.04520353	0	0	0.04520353	0	0	0	124-SA207	353	Southeast Los Angeles			Lower
LOS ANGELES	232 W 18TH ST	90015	5126026004	Regional Commercial	C2-2D-O-CPIO	0	108	0.134325545	Commercial - Office Building - Two Stories	YES - Current	NO - Privately-Owned	Available	Not Used in Prior Housing Element	0.05648039	0	0	0.05648039	0	0	0	124-SA207	360	Southeast Los Angeles			Lower
LOS ANGELES	1820 S GRAND AVE	90015	5126026005	Regional Commercial	C2-2D-O-CPIO	0	108	0.718501176	Commercial - Auto, Recreation Equipment, Construction Equipment Sales and Service - Auto Body Repair Shop - One Story	YES - Current	NO - Privately-Owned	Available	Not Used in Prior Housing Element	1.837532115	0	0	1.837532115	0	0	0	124-SA205	58	Southeast Los Angeles			Lower
LOS ANGELES	1800 S GRAND AVE	90015	5126026007	Regional Commercial	C2-2D-O-CPIO	0	108	0.109457931	Industrial - Heavy Manufacturing - One Story	YES - Current	NO - Privately-Owned	Available	Not Used in Prior Housing Element	0.05382224	0	0	0.05382224	0	0	0	124-SA205	245	Southeast Los Angeles			Lower
LOS ANGELES	1810 S GRAND AVE	90015	5126026007	Regional Commercial	C2-2D-O-CPIO	0	108	0.119891339	Industrial - Heavy Manufacturing - One Story	YES - Current	NO - Privately-Owned	Available	Not Used in Prior Housing Element	0.05141218	0	0	0.05141218	0	0	0	124-SA205	254	Southeast Los Angeles			Lower
LOS ANGELES	218 W 18TH ST	90015	5126027001	Regional Commercial	C2-2D-O-CPIO	0	108	0.175566756	Industrial - Parking Lot (Industrial Use Property) - One Story	YES - Current	NO - Privately-Owned	Available	Not Used in Prior Housing Element	0.029878918	0	0	0.029878918	0	0	0	124-SA207	371	Southeast Los Angeles			Lower
LOS ANGELES	1818 S OLIVE ST	90015	5126027004	Regional Commercial	C2-2D-O-CPIO	0	108	0.471016685	Industrial - Light Manufacturing - Two Stories	YES - Current	NO - Privately-Owned	Available	Not Used in Prior Housing Element	21.18891406	0	0	21.18891406	0	0	0	123A207	22	Southeast Los Angeles			Lower
LOS ANGELES	1801 S HILL ST	90015	5126027008	Regional Commercial	C2-2D-O-CPIO	0	108	0.311599205	Industrial - Warehousing, Distribution, Storage - Warehousing, Distribution, 10,000 to 24,999 SF - One Story	YES - Current	NO - Privately-Owned	Available	Not Used in Prior Housing Element	14.5209074	0	0	14.5209074	0	0	0	123A207	15	Southeast Los Angeles			Lower
LOS ANGELES	214 W 18TH ST	90015	5126027008	Regional Commercial	C2-2D-O-CPIO	0	108	0.185135114	Industrial - Warehousing, Distribution, Storage - Warehousing, Distribution, 10,000 to 24,999 SF - One Story	YES - Current	NO - Privately-Owned	Available	Not Used in Prior Housing Element	0.051792002	0	0	0.051792002	0	0	0	124-SA207	380	Southeast Los Angeles			Lower
LOS ANGELES		5126027009	Regional Commercial	C2-2D-O-CPIO	0	108	0.400114112	Industrial - Parking Lot (Industrial Use Property) - One Story	YES - Current	NO - Privately-Owned	Available	Not Used in Prior Housing Element	8.293151259	0	0	8.293151259	0	0	0	123A207	35	Southeast Los Angeles			Lower
LOS ANGELES		5126027010	Regional Commercial	C2-2D-O-CPIO	0	108	0.648045301	Commercial - Restaurant, Cocktail Lounge - Restaurant, Cocktail Lounge, Tavern - One Story	YES - Current	NO - Privately-Owned	Available	Not Used in Prior Housing Element	0.689228529	0	0	0.689228529	0	0	0	123A207	51	Southeast Los Angeles			Lower
LOS ANGELES	156 W 18TH ST	90015	5126028001	Community Commercial	C2-2D-O-CPIO	0	108	0.190220773	Industrial - Light Manufacturing - One Story	YES - Current	NO - Privately-Owned	Available	Not Used in Prior Housing Element	0.051006973	0	0	0.051006973	0	0	0	123A207	33	Southeast Los Angeles			Lower
LOS ANGELES	1800 S HILL ST	90015	5126028001	Community Commercial	C2-2D-O-CPIO	0	108	0.148860519	Industrial - Light Manufacturing - One Story	YES - Current	NO - Privately-Owned	Available	Not Used in Prior Housing Element	0.061087316	0	0	0.061087316	0	0	0	123A207	29	Southeast Los Angeles			Lower
LOS ANGELES	148 W 18TH ST	90015	5126028002	Community Commercial	C2-2D-O-CPIO	0	108	0.187065454	Industrial - Light Manufacturing - One Story	YES - Current	NO - Privately-Owned	Available	Not Used in Prior Housing Element	0.040885499	0	0	0.040885499	0	0	0	123A207	39	Southeast Los Angeles			Lower
LOS ANGELES	1811 S BROADWAY	90015	5126028003	Community Commercial	C2-2D-O-CPIO	0	108	0.183909146	Industrial - Light Manufacturing - One Story	YES - Current	NO - Privately-Owned	Available	Not Used in Prior Housing Element	0.041515005	0	0	0.041515005	0	0	0	123A207	43	Southeast Los Angeles			Lower
LOS ANGELES	1821 S BROADWAY	90015	5126028005	Community Commercial	C2-2D-O-CPIO	0	108	0.450016068	Industrial - Warehousing, Distribution, Storage - Warehousing, Distribution, Under 10,000 SF - One Story	YES - Current	NO - Privately-Owned	Available	Not Used in Prior Housing Element	4.026497602	0	0	4.026497602	0	0	0	123A207	61	Southeast Los Angeles			Lower
LOS ANGELES	149 W WASHINGTON BLVD	90015	5126028006	Community Commercial	C2-2D-O-CPIO	0	108	0.386142075	Commercial - Store - One Story	YES - Current	NO - Privately-Owned	Available	Not Used in Prior Housing Element	1.084452172	0	0	1.084452172	0	0	0	123A207	93	Southeast Los Angeles			Lower
LOS ANGELES	1834 S HILL ST	90015	5126028009	Community Commercial	C2-2D-O-CPIO	0	108	0.607313606	Industrial - Light Manufacturing - One Story	YES - Current	NO - Privately-Owned	Available	Not Used in Prior Housing Element	11.9243091	0	0	11.9243091	0	0	0	123A207	49	Southeast Los Angeles			Lower
LOS ANGELES	1836 S HILL ST	90015	5126028010	Community Commercial	C2-2D-O-CPIO	0	108	0.532101648	Commercial - Office Building - 6 to 13 Stories	YES - Current	NO - Privately-Owned	Available	Not Used in Prior Housing Element	3.598592001	0	0	3.598592001	0	0	0	123A207	74	Southeast Los Angeles			Lower
LOS ANGELES	1805 S BROADWAY	90015	5126028011	Community Commercial	C2-2D-O-CPIO	0	108	0.146138742	Commercial - Commercial - Vacant Land	YES - Current	NO - Privately-Owned	Available	Not Used in Prior Housing Element	0.099486083	0	0	0.099486083	0	0	0	123A207	50	Southeast Los Angeles			Lower
LOS ANGELES		5126029009	Community Commercial	C2-2D-O-CPIO	0	108	0.325212229	Commercial - Store Combination - Store and Residential Combination - Four Stories	YES - Current	NO - Privately-Owned	Available	Not Used in Prior Housing Element	0.288673277	0	0	0.288673277	0	0	0	123A207	99	Southeast Los Angeles			Lower
LOS ANGELES	1821 S MAIN ST	90015	5126029005	Community Commercial	C2-2D-O-CPIO	0	108	0.773726816	Commercial - Store Combination - Store and Residential Combination - Four Stories	YES - Current	NO - Privately-Owned	Available	Not Used in Prior Housing Element	0	0	7.005585206	7.005585206	127	0	0	123A207	104	Southeast Los Angeles	Yes		Above Moderate
LOS ANGELES	1813 S MAIN ST	90015	5126029006	Community Commercial	C2-2D-O-CPIO	0	108	0.179204809	Commercial - Store - One Story	YES - Current	NO - Privately-Owned	Available	Not Used in Prior Housing Element	0.109992397	0	0	0.109992397	0	0	0	123A207	96	Southeast Los Angeles			Lower
LOS ANGELES	114 W 18TH ST	90015	5126029009	Community Commercial	C2-2D-O-CPIO	0	108	0.168018418	Commercial - Store - One Story	YES - Current	NO - Privately-Owned	Available	Not Used in Prior Housing Element	0.017322119	0	0	0.017322119	0	0	0	123A207	69	Southeast Los Angeles			Lower
LOS ANGELES	120 W 18TH ST	90015	5126029009	Community Commercial	C2-2D-O-CPIO	0	108	0.171176469	Commercial - Store - One Story	YES - Current	NO - Privately-Owned	Available	Not Used in Prior Housing Element	0.016153452	0	0	0.016153452	0	0	0	123A207	66	Southeast Los Angeles			Lower
LOS ANGELES	121 W WASHINGTON BLVD	90015	5126029009	Community Commercial	C2-2D-O-CPIO	0	108	0.278773257	Commercial - Store - One Story	YES - Current	NO - Privately-Owned	Available	Not Used in Prior Housing Element	0.251805279	0	0	0.251805279	0	0	0	123A207	114	Southeast Los Angeles			Lower
LOS ANGELES	1801 S MAIN ST	90015	5126029009	Community Commercial	C2-2D-O-CPIO	0	108	0.153011755	Commercial - Store - One Story	YES - Current	NO - Privately-Owned	Available	Not Used in Prior Housing Element	0.017492311	0	0	0.017492311	0	0	0	123A207	76	Southeast Los Angeles			Lower
LOS ANGELES	1810 S BROADWAY	90015	5126029009	Community Commercial	C2-2D-O-CPIO	0	108	0.117887616	Commercial - Store - One Story	YES - Current	NO - Privately-Owned	Available	Not Used in Prior Housing Element	0.019229873	0	0	0.019229873	0	0	0	123A207	63	Southeast Los Angeles			Lower
LOS ANGELES	1811 S MAIN ST	90015	5126029009	Community Commercial	C2-2D-O-CPIO	0	108	0.162575543	Commercial - Store - One Story	YES - Current	NO - Privately-Owned	Available	Not Used in Prior Housing Element	0.016809566	0	0	0.016809566	0	0	0	123A207	88	Southeast Los Angeles			Lower
LOS ANGELES	1824 S BROADWAY	90015	5126029009	Community Commercial	C2-2D-O-CPIO	0	108	0.292721048	Commercial - Store - One Story	YES - Current	NO - Privately-Owned	Available	Not Used in Prior Housing Element	0.259428738	0	0	0.259428738	0	0	0	123A207	83	Southeast Los Angeles			Lower
LOS ANGELES		5126029009	Community Commercial	C2-2D-O-CPIO	0	108	0.014317422	Commercial - Store - One Story	YES - Current	NO - Privately-Owned	Available	Not Used in Prior Housing Element	0	0	0.002959784	0.002959784	0	0	0	123A207	81	Southeast Los Angeles			Above Moderate
LOS ANGELES		5126029009	Community Commercial	C2-2D-O-CPIO	0	108	0.325212229	Commercial - Store - One Story	YES - Current	NO - Privately-Owned	Available	Not Used in Prior Housing Element	0.288673277	0	0	0.288673277	0	0	0	123A207	99	Southeast Los Angeles			Lower
LOS ANGELES	117 W 21ST ST	90007	5126030005	Community Commercial	[T][Q]C2-2D-O-SN-CPIO	0	108	0.046062557	Commercial - Parking Lot (Commercial Use Property) - Lots - Patron or Employee - One Story	YES - Current	NO - Privately-Owned	Available	Not Used in Prior Housing Element	0.011713365	0	0	0.011713365	0	0	0	123A207	237	Southeast Los Angeles			Lower
LOS ANGELES		5126030005	Community Commercial	[T][Q]C2-2D-O-SN-CPIO	0	108	0.046067964	Commercial - Parking Lot (Commercial Use Property) - Lots - Patron or Employee - One Story	YES - Current	NO - Privately-Owned	Available	Not Used in Prior Housing Element	0.011713365	0	0	0.011713365	0	0	0	123A207	234	Southeast Los Angeles			Lower
LOS ANGELES	123 W 21ST ST	90007	5126030006	Community Commercial	[T][Q]C2-2D-O-SN-CPIO	0	108	0.091822594	Commercial - Parking Lot (Commercial Use Property) - Lots - Patron or Employee - One Story	YES - Current	NO - Privately-Owned	Available	Not Used in Prior Housing Element	0.015998628	0	0	0.015998628	0	0	0	123A207	230	Southeast Los Angeles			Lower
LOS ANGELES		5126030006	Community Commercial	[T][Q]C2-2D-O-SN-CPIO	0	108	0.012321936	Commercial - Parking Lot (Commercial Use Property) - Lots - Patron or Employee - One Story	YES - Current	NO - Privately-Owned	Available	Not Used in Prior Housing Element	0	0	0.004564952	0.004564952	0	0	0	123A207	229	Southeast Los Angeles			Above Moderate
LOS ANGELES	111 W 21ST ST	90007	5126030009	Community Commercial	[T][Q]C2-2D-O-SN-CPIO	0	108	0.158127374	Industrial - Warehousing, Distribution, Storage - Warehousing, Distribution, 10,000 to 24,999 SF - One Story	YES - Current	NO - Privately-Owned	Available	Not Used in Prior Housing Element	0.025362799	0	0	0.025362799	0	0	0	123A207	247	Southeast Los Angeles			Lower
LOS ANGELES	2015 S MAIN ST	90007	5126030009	Community Commercial	[T][Q]C2-2D-O-SN-CPIO	0	108	0.160855806	Industrial - Warehousing, Distribution, Storage - Warehousing, Distribution, 10,000 to 24,999 SF - One Story	YES - Current	NO - Privately-Owned	Available	Not Used in Prior Housing Element	0.024977934	0	0	0.024977934	0	0	0	123A207	241	Southeast Los Angeles			Lower
LOS ANGELES		5126030009	Community Commercial	[T][Q]C2-2D-O-SN-CPIO	0	108	0.091795421	Industrial - Warehousing, Distribution, Storage - Warehousing, Distribution, 10,000 to 24,999 SF - One Story	YES - Current	NO - Privately-Owned	Available	Not Used in Prior Housing Element	0.028356182	0	0	0.028356182	0	0	0	123A207	238	Southeast Los Angeles			Lower
LOS ANGELES	141 W 21ST ST	90007	5126031009	Community Commercial	[T][Q]C2-2D-O-SN-CPIO	0	108	0.135732092	Commercial - Parking Lot (Commercial Use Property) - Lots - Patron or Employee - One Story	YES - Current	NO - Privately-Owned	Available	Not Used in Prior Housing Element	0.127801202	0	0	0.127801202	0	0	0	123A205	157	Southeast Los Angeles			Lower
LOS ANGELES	147 W 21ST ST	90007	5126031009	Community Commercial	[T][Q]C2-2D-O-SN-CPIO	0	108	0.135732794	Commercial - Parking Lot (Commercial Use Property) - Lots - Patron or Employee - One Story	YES - Current	NO - Privately-Owned	Available	Not Used in Prior Housing Element	0.127801202	0	0	0.127801202	0	0	0	123A205	152	Southeast Los Angeles			Lower
LOS ANGELES	151 W 21ST ST	90007	5126031009	Community Commercial	[T][Q]C2-2D-O-SN-CPIO	0	108	0.068871678	Commercial - Parking Lot (Commercial Use Property) - Lots - Patron or Employee - One Story	YES - Current	NO - Privately-Owned	Available	Not Used in Prior Housing Element	0.120873892	0	0	0.120873892	0	0	0	123A205	148	Southeast Los Angeles			Lower
LOS ANGELES	161 W 21ST ST	90007	5126031009	Community Commercial	[T][Q]C2-2D-O-SN-CPIO	0	108	0.136206806	Commercial - Parking Lot (Commercial Use Property) - Lots - Patron or Employee - One Story	YES - Current	NO - Privately-Owned	Available	Not Used in Prior Housing Element	0.127801202	0	0	0.127801202	0	0	0	123A205	140	Southeast Los Angeles			Lower
LOS ANGELES		5126031009	Community Commercial	[T][Q]C2-2D-O-SN-CPIO	0	108	0.010409709	Commercial - Parking Lot (Commercial Use Property) - Lots - Patron or Employee - One Story	YES - Current	NO - Privately-Owned	Available	Not Used in Prior Housing Element	0	0	0.081678009	0.081678009	0	0	0	123A205	138	Southeast Los Angeles			Above Moderate
LOS ANGELES		5126031009	Community Commercial	[T][Q]C2-2D-O-SN-CPIO	0	108	0.056404185	Commercial - Parking Lot (Commercial Use Property) - Lots - Patron or Employee - One Story	YES - Current	NO - Privately-Owned	Available	Not Used in Prior Housing Element	0.117040924	0	0	0.117040924	0	0	0	123A207	220	Southeast Los Angeles			Lower
LOS ANGELES		5126031009	Community Commercial	[T][Q]C2-2D-O-SN-CPIO	0	108	0.066861462	Commercial - Parking Lot (Commercial Use Property) - Lots - Patron or Employee - One Story	YES - Current	NO - Privately-Owned	Available	Not Used in Prior Housing Element	0.120873892	0	0	0.120873892	0	0	0	123A205	144	Southeast Los Angeles			Lower
LOS ANGELES	1900 S HILL ST	90007	5126031010	Community Commercial	[T][Q]C2-2D-O-SN-CPIO	0	108	4.2503353	Commercial - Office Building - 6 to 13 Stories	YES - Current	NO - Privately-Owned	Available	Not Used in Prior Housing Element	9.056157112	0	0	9.056157112	0	0	0	123A207	2	Southeast Los Angeles			Lower
LOS ANGELES	115 E 22ND ST	90731	5126032001	Community Commercial	C2-2D-O-CPIO	0	108	0.162076998	Industrial - Heavy Manufacturing - One Story	YES - Current	NO - Privately-Owned	Available	Not Used in Prior Housing Element	0.058786203	0	0	0.058786203	0	0	0	121-SA207	32	Southeast Los Angeles			Lower
LOS ANGELES	116 E 21ST ST	90011	5126032001	Community Commercial	C2-2D-O-CPIO	0	108	0.156893509	Industrial - Heavy Manufacturing - One Story	YES - Current	NO - Privately-Owned	Available	Not Used in Prior Housing Element	0.060243367	0	0	0.060243367	0	0	0	121-SA207	15	Southeast Los Angeles			Lower
LOS ANGELES	2107 S MAIN ST	90007	5126032001	Community Commercial	C2-2D-O-CPIO	0	108	0.16207787	Industrial - Heavy Manufacturing - One Story	YES - Current	NO - Privately-Owned	Available	Not Used in Prior Housing Element	0.058786203	0	0	0.058786203	0	0	0	121-SA207	22	Southeast Los Angeles			Lower
LOS ANGELES	2111 S MAIN ST	90007	5126032001	Community Commercial	C2-2D-O-CPIO	0	108	0.162078923	Industrial - Heavy Manufacturing - One Story	YES - Current	NO - Privately-Owned	Available	Not Used in Prior Housing Element	0.058786203	0	0	0.058786203	0	0	0	121-SA207	27	Southeast Los Angeles			Lower
LOS ANGELES	118 E 21ST ST	90011	5126032002	Community Commercial	C2-2D-O-CPIO	0	108	0.137235114	Industrial - Light Manufacturing - One Story	YES - Current	NO - Privately-Owned	Available	Not Used in Prior Housing Element	0.082614143	0	0	0.082614143	0	0	0	121-SA207	12	Southeast Los Angeles			Lower
LOS ANGELES	121 E 22ND ST	90731	5126032002	Community Commercial	C2-2D-O-CPIO	0	108	0.13846749	Industrial - Light Manufacturing - One Story	YES - Current	NO - Privately-Owned	Available	Not Used in Prior Housing Element	0.082614143	0	0	0.082614143	0	0	0	121-SA207	24	Southeast Los Angeles			Lower
LOS ANGELES	2100 S BROADWAY	90007	5126032002	Community Commercial	C2-2D-O-CPIO	0	108	0.13774506	Industrial - Light Manufacturing - One Story	YES - Current	NO - Privately-Owned	Available	Not Used in Prior Housing Element	0.082614143	0	0	0.082614143	0	0	0	123A207	254	Southeast Los Angeles			Lower
LOS ANGELES	2118 S BROADWAY	90007	5126032002	Community Commercial	C2-2D-O-CPIO	0	108	0.138104284	Industrial - Light Manufacturing - One Story	YES - Current	NO - Privately-Owned	Available	Not Used in Prior Housing Element	0.082614143	0	0	0.082614143	0	0	0	121-SA205	26	Southeast Los Angeles			Lower
LOS ANGELES		5126032002	Community Commercial	C2-2D-O-CPIO	0	108	0.014086509	Industrial - Light Manufacturing - One Story	YES - Current	NO - Privately-Owned	Available	Not Used in Prior Housing Element	0	0	0.011766454	0.011766454	0	0	0	123A207	253	Southeast Los Angeles			Above

LOS ANGELES	2205 S MAIN ST	90007	5126033001	Community Commercial	C2-2D-O-CPIO	0	108	0.119973124	Commercial - Auto, Recreation Equipment, Construction Equipment Sales and Service - Auto Body Repair Shop - One Story	YES - Current	NO - Privately-Owned	Available	Not Used in Prior Housing Element	0.057834904	0	0	0.057834904	0	0	0	121-SA207	41	Southeast Los Angeles			Lower
LOS ANGELES	2207 S MAIN ST	90007	5126033001	Community Commercial	C2-2D-O-CPIO	0	108	0.029248647	Commercial - Auto, Recreation Equipment, Construction Equipment Sales and Service - Auto Body Repair Shop - One Story	YES - Current	NO - Privately-Owned	Available	Not Used in Prior Housing Element	0.030555712	0	0	0.030555712	0	0	0	121-SA207	46	Southeast Los Angeles			Lower
LOS ANGELES			5126033002	Community Commercial	C2-2D-O-CPIO	0	108	0.009228473	Commercial - Auto, Recreation Equipment, Construction Equipment Sales and Service - Auto Body Repair Shop - One Story	YES - Current	NO - Privately-Owned	Available	Not Used in Prior Housing Element	0	0	0.005827025	0.005827025	0	0	0	121-SA207	39	Southeast Los Angeles			Above Moderate
LOS ANGELES			5126033002	Community Commercial	C2-2D-O-CPIO	0	108	0.099516118	Commercial - Auto, Recreation Equipment, Construction Equipment Sales and Service - Auto Body Repair Shop - One Story	YES - Current	NO - Privately-Owned	Available	Not Used in Prior Housing Element	0.056103693	0	0	0.056103693	0	0	0	121-SA207	45	Southeast Los Angeles			Lower
LOS ANGELES	2211 S MAIN ST	90007	5126033003	Community Commercial	C2-2D-O-CPIO	0	108	0.129175035	Commercial - Store - One Story	YES - Current	NO - Privately-Owned	Available	Not Used in Prior Housing Element	0.055580669	0	0	0.055580669	0	0	0	121-SA207	50	Southeast Los Angeles			Lower
LOS ANGELES	120 E 22ND ST	90731	5126033004	Community Commercial	C2-2D-O-CPIO	0	108	0.166174325	Commercial - Auto, Recreation Equipment, Construction Equipment Sales and Service - Auto Body Repair Shop - One Story	YES - Current	NO - Privately-Owned	Available	Not Used in Prior Housing Element	0.050195976	0	0	0.050195976	0	0	0	121-SA207	37	Southeast Los Angeles			Lower
LOS ANGELES	124 W 22ND ST	90007	5126033005	Community Commercial	C2-2D-O-CPIO	0	108	0.166105993	Residential - Five or More Units or Apartments (Any Combination) - 4 Stories or Less	YES - Current	NO - Privately-Owned	Available	Not Used in Prior Housing Element	0	0	0.135934259	0.135934259	32	0	0	121-SA205	51	Southeast Los Angeles		Yes	Above Moderate
LOS ANGELES	119 W 23RD ST	90007	5126033007	Community Commercial	C2-2D-O-CPIO	0	108	0.23413864	Industrial - Warehousing, Distribution, Storage - Warehousing, Distribution, 25,000 to 50,000 SF - One Story	YES - Current	NO - Privately-Owned	Available	Not Used in Prior Housing Element	12.9589978	0	0	12.9589978	0	0	0	121-SA205	86	Southeast Los Angeles			Lower
LOS ANGELES	2215 S MAIN ST	90007	5126033007	Community Commercial	C2-2D-O-CPIO	0	108	0.237392662	Industrial - Warehousing, Distribution, Storage - Warehousing, Distribution, 25,000 to 50,000 SF - One Story	YES - Current	NO - Privately-Owned	Available	Not Used in Prior Housing Element	13.30140018	0	0	13.30140018	0	0	0	121-SA205	76	Southeast Los Angeles			Lower
LOS ANGELES			5126033008	Community Commercial	C2-2D-O-CPIO	0	108	0.075528681	Industrial - Light Manufacturing - One Story	YES - Current	NO - Privately-Owned	Available	Not Used in Prior Housing Element	0.186664253	0	0	0.186664253	0	0	0	121-SA205	310	Southeast Los Angeles			Lower
LOS ANGELES			5126033008	Community Commercial	C2-2D-O-CPIO	0	108	0.076426208	Industrial - Light Manufacturing - One Story	YES - Current	NO - Privately-Owned	Available	Not Used in Prior Housing Element	0.18496419	0	0	0.18496419	0	0	0	121-SA205	309	Southeast Los Angeles			Lower
LOS ANGELES	123 W 23RD ST	90007	5126033009	Community Commercial	C2-2D-O-CPIO	0	108	0.106322846	Industrial - Parking Lot (Industrial Use Property) - One Story	YES - Current	NO - Privately-Owned	Available	Not Used in Prior Housing Element	0.035367686	0	0	0.035367686	0	0	0	121-SA205	74	Southeast Los Angeles			Lower
LOS ANGELES			5126033010	Community Commercial	C2-2D-O-CPIO	0	108	0.011892003	Commercial - Office Building - One Story	YES - Current	NO - Privately-Owned	Available	Not Used in Prior Housing Element	0	0	0.005827025	0.005827025	0	0	0	121-SA205	69	Southeast Los Angeles			Above Moderate
LOS ANGELES			5126033010	Community Commercial	C2-2D-O-CPIO	0	108	0.075924152	Commercial - Office Building - One Story	YES - Current	NO - Privately-Owned	Available	Not Used in Prior Housing Element	0.053455632	0	0	0.053455632	0	0	0	121-SA205	70	Southeast Los Angeles			Lower
LOS ANGELES	151 W 23RD ST	90007	5126033013	Community Commercial	C2-2D-O-CPIO	0	108	0.03633347	Industrial - Warehousing, Distribution, Storage - Warehousing, Distribution, 10,000 to 24,999 SF - One Story	YES - Current	NO - Privately-Owned	Available	Not Used in Prior Housing Element	0.039872338	0	0	0.039872338	0	0	0	121-SA205	43	Southeast Los Angeles			Lower
LOS ANGELES	158 W 22ND ST	90007	5126033013	Community Commercial	C2-2D-O-CPIO	0	108	0.166102699	Industrial - Warehousing, Distribution, Storage - Warehousing, Distribution, 10,000 to 24,999 SF - One Story	YES - Current	NO - Privately-Owned	Available	Not Used in Prior Housing Element	0.05789518	0	0	0.05789518	0	0	0	121-SA205	25	Southeast Los Angeles			Lower
LOS ANGELES	2220 S HILL ST	90007	5126033013	Community Commercial	C2-2D-O-CPIO	0	108	0.181602252	Industrial - Warehousing, Distribution, Storage - Warehousing, Distribution, 10,000 to 24,999 SF - One Story	YES - Current	NO - Privately-Owned	Available	Not Used in Prior Housing Element	0.053964295	0	0	0.053964295	0	0	0	121-SA205	39	Southeast Los Angeles			Lower
LOS ANGELES			5126033013	Community Commercial	C2-2D-O-CPIO	0	108	0.007917683	Industrial - Warehousing, Distribution, Storage - Warehousing, Distribution, 10,000 to 24,999 SF - One Story	YES - Current	NO - Privately-Owned	Available	Not Used in Prior Housing Element	0	0	0.003536686	0.003536686	0	0	0	121-SA205	38	Southeast Los Angeles			Above Moderate
LOS ANGELES			5126033013	Community Commercial	C2-2D-O-CPIO	0	108	0.145376193	Industrial - Warehousing, Distribution, Storage - Warehousing, Distribution, 10,000 to 24,999 SF - One Story	YES - Current	NO - Privately-Owned	Available	Not Used in Prior Housing Element	0.063266699	0	0	0.063266699	0	0	0	121-SA205	44	Southeast Los Angeles			Lower
LOS ANGELES	140 W 22ND ST	90007	5126033015	Community Commercial	C2-2D-O-CPIO	0	108	0.164160456	Commercial - Office Building - One Story	YES - Current	NO - Privately-Owned	Available	Not Used in Prior Housing Element	0.050195976	0	0	0.050195976	0	0	0	121-SA205	34	Southeast Los Angeles			Lower
LOS ANGELES	148 W 22ND ST	90007	5126033015	Community Commercial	C2-2D-O-CPIO	0	108	0.166102414	Commercial - Office Building - One Story	YES - Current	NO - Privately-Owned	Available	Not Used in Prior Housing Element	0.050195976	0	0	0.050195976	0	0	0	121-SA205	31	Southeast Los Angeles			Lower
LOS ANGELES	160 W 22ND ST	90007	5126033015	Community Commercial	C2-2D-O-CPIO	0	108	0.16610264	Commercial - Office Building - One Story	YES - Current	NO - Privately-Owned	Available	Not Used in Prior Housing Element	0.050195976	0	0	0.050195976	0	0	0	121-SA205	19	Southeast Los Angeles			Lower
LOS ANGELES	2201 S BROADWAY	90007	5126033015	Community Commercial	C2-2D-O-CPIO	0	108	0.061360944	Commercial - Office Building - One Story	YES - Current	NO - Privately-Owned	Available	Not Used in Prior Housing Element	0.048524004	0	0	0.048524004	0	0	0	121-SA205	40	Southeast Los Angeles			Lower
LOS ANGELES	2215 S BROADWAY	90007	5126033015	Community Commercial	C2-2D-O-CPIO	0	108	0.075409811	Commercial - Office Building - One Story	YES - Current	NO - Privately-Owned	Available	Not Used in Prior Housing Element	0.053950124	0	0	0.053950124	0	0	0	121-SA205	63	Southeast Los Angeles			Lower
LOS ANGELES			5126033015	Community Commercial	C2-2D-O-CPIO	0	108	0.001943121	Commercial - Office Building - One Story	YES - Current	NO - Privately-Owned	Available	Not Used in Prior Housing Element	0	0	0.001597739	0.001597739	0	0	0	121-SA205	55	Southeast Los Angeles			Above Moderate
LOS ANGELES			5126033015	Community Commercial	C2-2D-O-CPIO	0	108	0.016393848	Commercial - Office Building - One Story	YES - Current	NO - Privately-Owned	Available	Not Used in Prior Housing Element	0	0	0.003548928	0.003548928	0	0	0	121-SA205	18	Southeast Los Angeles			Above Moderate
LOS ANGELES	139 W 23RD ST	90007	5126033016	Community Commercial	C2-2D-O-CPIO	0	108	0.145547981	Industrial - Warehousing, Distribution, Storage - Warehousing, Distribution, Under 10,000 SF - One Story	YES - Current	NO - Privately-Owned	Available	Not Used in Prior Housing Element	0.190116531	0	0	0.190116531	0	0	0	121-SA205	56	Southeast Los Angeles			Lower
LOS ANGELES	141 W 23RD ST	90007	5126033016	Community Commercial	C2-2D-O-CPIO	0	108	0.036377271	Industrial - Warehousing, Distribution, Storage - Warehousing, Distribution, Under 10,000 SF - One Story	YES - Current	NO - Privately-Owned	Available	Not Used in Prior Housing Element	0.119489112	0	0	0.119489112	0	0	0	121-SA205	53	Southeast Los Angeles			Lower
LOS ANGELES	147 W 23RD ST	90007	5126033016	Community Commercial	C2-2D-O-CPIO	0	108	0.181816417	Industrial - Warehousing, Distribution, Storage - Warehousing, Distribution, Under 10,000 SF - One Story	YES - Current	NO - Privately-Owned	Available	Not Used in Prior Housing Element	0.16226812	0	0	0.16226812	0	0	0	121-SA205	49	Southeast Los Angeles			Lower
LOS ANGELES			5126033016	Community Commercial	C2-2D-O-CPIO	0	108	0.004548672	Industrial - Warehousing, Distribution, Storage - Warehousing, Distribution, Under 10,000 SF - One Story	YES - Current	NO - Privately-Owned	Available	Not Used in Prior Housing Element	0	0	0.028863487	0.028863487	0	0	0	121-SA205	62	Southeast Los Angeles			Above Moderate
LOS ANGELES	641 E WASHINGTON BLVD	90015	5127001003	Community Commercial	C2-2D-O-CPIO	0	108	0.242016244	Industrial - Light Manufacturing - One Story	YES - Current	NO - Privately-Owned	Available	Not Used in Prior Housing Element	5.191653442	0	0	5.191653442	0	0	0	121-SA209	50	Southeast Los Angeles			Lower
LOS ANGELES	629 E WASHINGTON BLVD	90015	5127001004	Community Commercial	C2-2D-O-CPIO	0	108	0.148030484	Industrial - Light Manufacturing - One Story	YES - Current	NO - Privately-Owned	Available	Not Used in Prior Housing Element	0.048673508	0	0	0.048673508	0	0	0	121-SA209	51	Southeast Los Angeles			Lower
LOS ANGELES	633 E WASHINGTON BLVD	90015	5127001004	Community Commercial	C2-2D-O-CPIO	0	108	0.201351989	Industrial - Light Manufacturing - One Story	YES - Current	NO - Privately-Owned	Available	Not Used in Prior Housing Element	0.038340205	0	0	0.038340205	0	0	0	121-SA209	46	Southeast Los Angeles			Lower
LOS ANGELES	625 E WASHINGTON BLVD	90015	5127001005	Community Commercial	C2-2D-O-CPIO	0	108	0.142585535	Industrial - Parking Lot (Industrial Use Property) - One Story	YES - Current	NO - Privately-Owned	Available	Not Used in Prior Housing Element	0.01379153	0	0	0.01379153	0	0	0	121-SA209	47	Southeast Los Angeles			Lower
LOS ANGELES	619 E WASHINGTON BLVD	90015	5127001006	Community Commercial	C2-2D-O-CPIO	0	108	0.152866034	Industrial - Light Manufacturing - One Story	YES - Current	NO - Privately-Owned	Available	Not Used in Prior Housing Element	0.047495979	0	0	0.047495979	0	0	0	121-SA209	42	Southeast Los Angeles			Lower
LOS ANGELES			5127001007	Community Commercial	C2-2D-O-CPIO	0	108	0.15761562	Industrial - Warehousing, Distribution, Storage - Warehousing, Distribution, Under 10,000 SF - One Story	YES - Current	NO - Privately-Owned	Available	Not Used in Prior Housing Element	0.140666258	0	0	0.140666258	0	0	0	121-SA209	34	Southeast Los Angeles			Lower
LOS ANGELES	1817 S SAN PEDRO ST	90015	5127001009	Community Commercial	C2-2D-O-CPIO	0	108	0.111593028	Commercial - Restaurant, Cocktail Lounge - Fast Food - Walk Up - One Story	YES - Current	NO - Privately-Owned	Available	Not Used in Prior Housing Element	0.060222214	0	0	0.060222214	0	0	0	121-SA209	61	Southeast Los Angeles			Lower
LOS ANGELES	1821 S SAN PEDRO ST	90015	5127001009	Community Commercial	C2-2D-O-CPIO	0	108	0.086083661	Commercial - Restaurant, Cocktail Lounge - Fast Food - Walk Up - One Story	YES - Current	NO - Privately-Owned	Available	Not Used in Prior Housing Element	0.058261186	0	0	0.058261186	0	0	0	121-SA209	74	Southeast Los Angeles			Lower
LOS ANGELES	643 E WASHINGTON BLVD	90015	5127001009	Community Commercial	C2-2D-O-CPIO	0	108	0.113013049	Commercial - Restaurant, Cocktail Lounge - Fast Food - Walk Up - One Story	YES - Current	NO - Privately-Owned	Available	Not Used in Prior Housing Element	0.059670188	0	0	0.059670188	0	0	0	121-SA209	70	Southeast Los Angeles			Lower
LOS ANGELES	645 E WASHINGTON BLVD	90015	5127001009	Community Commercial	C2-2D-O-CPIO	0	108	0.100762063	Commercial - Restaurant, Cocktail Lounge - Fast Food - Walk Up - One Story	YES - Current	NO - Privately-Owned	Available	Not Used in Prior Housing Element	0.058841232	0	0	0.058841232	0	0	0	121-SA209	72	Southeast Los Angeles			Lower
LOS ANGELES	1813 S SAN PEDRO ST	90015	5127001010	Community Commercial	C2-2D-O-CPIO	0	108	0.112298131	Commercial - Parking Lot (Commercial Use Property) - Lots - Patron or Employee - One Story	YES - Current	NO - Privately-Owned	Available	Not Used in Prior Housing Element	0.012886655	0	0	0.012886655	0	0	0	121-SA209	53	Southeast Los Angeles			Lower
LOS ANGELES	1951 S ADAIR ST	90011	5127003001	Community Commercial	C2-2D-O-CPIO	0	108	0.164384539	Residential - Double, Duplex, or Two Units - 4 Stories or Less	YES - Current	NO - Privately-Owned	Available	Not Used in Prior Housing Element	0	0	0.393906164	0.393906164	2	0	0	121-SA209	180	Southeast Los Angeles		Yes	Above Moderate
LOS ANGELES	1947 S ADAIR ST	90011	5127003002	Community Commercial	C2-2D-O-CPIO	0	108	0.10953572	Residential - Single Family Residence	YES - Current	NO - Privately-Owned	Available	Not Used in Prior Housing Element	0.644370818	0	0	0.644370818	1	0	0	121-SA209	169	Southeast Los Angeles			Lower
LOS ANGELES	1943 S ADAIR ST	90011	5127003003	Community Commercial	C2-2D-O-CPIO	0	108	0.108716399	Residential - Single Family Residence - Vacant Land	YES - Current	NO - Privately-Owned	Available	Not Used in Prior Housing Element	0.682537124	0	0	0.682537124	0	0	0	121-SA209	162	Southeast Los Angeles			Lower
LOS ANGELES	1939 S ADAIR ST	90011	5127003004	Community Commercial	C2-2D-O-CPIO	0	108	0.107897694	Residential - Single Family Residence	YES - Current	NO - Privately-Owned	Available	Not Used in Prior Housing Element	0.65014472	0	0	0.65014472	1	0	0	121-SA209	152	Southeast Los Angeles			Lower
LOS ANGELES	1933 S ADAIR ST	90011	5127003005	Community Commercial	C2-2D-O-CPIO	0	108	0.107080388	Residential - Double, Duplex, or Two Units - 4 Stories or Less	YES - Current	NO - Privately-Owned	Available	Not Used in Prior Housing Element	0	0	0.453695619	0.453695619	2	0	0	121-SA209	144	Southeast Los Angeles		Yes	Above Moderate
LOS ANGELES	1929 S ADAIR ST	90011	5127003006	Community Commercial	C2-2D-O-CPIO	0	108	0.106260319	Residential - Double, Duplex, or Two Units - 4 Stories or Less	YES - Current	NO - Privately-Owned	Available	Not Used in Prior Housing Element	0	0	0.453695619	0.453695619	2	0	0	121-SA209	133	Southeast Los Angeles		Yes	Above Moderate
LOS ANGELES	1925 S ADAIR ST	90011	5127003007	Community Commercial	C2-2D-O-CPIO	0	108	0.10544194	Residential - Three Units (Any Combination) - 4 Stories or Less	YES - Current	NO - Privately-Owned	Available	Not Used in Prior Housing Element	0	0	0.440141702	0.440141702	3	0	0	121-SA209	126	Southeast Los Angeles		Yes	Above Moderate
LOS ANGELES	1921 S ADAIR ST	90011	5127003008	Community Commercial	C2-2D-O-CPIO	0	108	0.104623964	Residential - Double, Duplex, or Two Units - 4 Stories or Less	YES - Current	NO - Privately-Owned	Available	Not Used in Prior Housing Element	0	0	0.458983684	0.458983684	2	0	0	121-SA209	122	Southeast Los Angeles		Yes	Above Moderate
LOS ANGELES	1919 S ADAIR ST	90011	5127003009	Community Commercial	C2-2D-O-CPIO	0	108	0.103803548	Residential - Single Family Residence	YES - Current	NO - Privately-Owned	Available	Not Used in Prior Housing Element	0.658733511	0	0	0.658733511	1	0	0	121-SA209	114	Southeast Los Angeles			Lower
LOS ANGELES	2016 S TRINITY ST	90011	5127003014	Medium Residential	R3-1-O	0	54	0.320407867	Residential - Double, Duplex, or Two Units - 4 Stories or Less	YES - Current	NO - Privately-Owned	Available	Used in Prior Housing Element - Non-Vacant	0	0	0.761715165	0.761715165	2	0	0	121-SA209	154	Southeast Los Angeles		Yes	Above Moderate
LOS ANGELES	643 E 21ST ST	90011	5127003015	Medium Residential	R3-1-O	0	54	0.148281049	Residential - Three Units (Any Combination) - 4 Stories or Less	YES - Current	NO - Privately-Owned	Available	Used in Prior Housing Element - Non-Vacant	0	0	0.060458227	0.060458227	3	0	0	121-SA209	218	Southeast Los Angeles		Yes	Above Moderate
LOS ANGELES	639 E 21ST ST	90011	5127003016	Medium Residential	R3-1-O	0	54	0.148313459	Residential - Double, Duplex, or Two Units - 4 Stories or Less	YES - Current	NO - Privately-Owned	Available	Used in Prior Housing Element - Non-Vacant	0	0	0.480620542	0.480620542	2	0	0	121-SA209	213	Southeast Los Angeles		Yes	Above Moderate
LOS ANGELES	635 E 21ST ST	90011	5127003017	Medium Residential	R3-1-O	0	54	0.148344974	Residential - Double, Duplex, or Two Units - 4 Stories or Less	YES - Current	NO - Privately-Owned	Available	Used in Prior Housing Element - Non-Vacant	0	0	0.480620542	0.480620542	2	0	0	121-SA209	208	Southeast Los Angeles		Yes	Above Moderate
LOS ANGELES	629 E 21ST ST	90011	5127003018	Medium Residential	R3-1-O	0	54	0.089024083	Residential - Single Family Residence	YES - Current	NO - Privately-Owned	Available	Used in Prior Housing Element - Non-Vacant	0.460787833	0	0	0.460787833	1	0	0	121-SA209	206	Southeast Los Angeles			Lower
LOS ANGELES	625 E 21ST ST	90011	5127003019	Medium Residential	R3-1-O	0	54	0.089032679	Residential - Double, Duplex, or Two Units - 4 Stories or Less	YES - Current	NO - Privately-Owned	Available	Used in Prior Housing Element - Non-Vacant	0	0	0.091210188	0.091210188	2	0	0	121-SA209	202	Southeast Los Angeles		Yes	Above Moderate
LOS ANGELES	619 E 21ST ST	90011	5127003020	Medium Residential	R3-1-O	0	54	0.145447853	Residential - Double, Duplex, or Two Units - 4 Stories or Less	YES - Current	NO - Privately-Owned	Available	Used in Prior Housing Element - Non-Vacant	0	0	0.47014091	0.47014091	2	0	0	121-SA209	197	Southeast Los Angeles		Yes	Above Moderate
LOS ANGELES	615 E 21ST ST	90011	5127003021	Medium Residential	R3-1-O	0	54	0.145479496	Residential - Five or More Units or Apartments (Any Combination) - 4 Stories or Less	YES - Current	NO - Privately-Owned	Available	Not Used in Prior Housing Element	0	0	0.106183244	0.106183244	5	0	0	121-SA209	190	Southeast Los Angeles		Yes	Above Moderate
LOS ANGELES	611 E 21ST ST	90011	5127003022	Medium Residential	R3-1-O	0	54	0.145509442	Residential - Single Family Residence	YES - Current	NO - Privately-Owned	Available	Used in Prior Housing Element - Non-Vacant	0.733124006	0	0	0.733124006	1	0	0	121-SA209	185	Southeast Los Angeles			Lower
LOS ANGELES	607 E 21ST ST	90011	5127003023	Medium Residential	R3-1-O	0	54	0.145542794	Residential - Double, Duplex, or Two Units - 4 Stories or Less	YES - Current	NO - Privately-Owned	Available	Used in Prior Housing Element - Non-Vacant	0	0	0.204090892	0.204090892	2	0	0	121-SA209	178	Southeast Los Angeles		Yes	Above Moderate
LOS ANGELES	2022 S TRINITY ST	90011	5127003024	Medium Residential	R3-1-O	0	54	0.057460495	Residential - Single Family Residence	YES - Current	NO - Privately-Owned	Available	Used in Prior Housing Element - Non-Vacant	0	0	0.056493318	0.056493318	1	3*	3*	121-SA209	171	Southeast Los Angeles			Above Moderate
LOS ANGELES	603 E 21ST ST	90011	5127003025	Medium Residential	R3-1-O	0	54	0.088203447	Residential - Double, Duplex, or Two Units - 4 Stories or Less	YES - Current	NO - Privately-Owned	Available	Used in Prior Housing Element - Non-Vacant	0	0	0.335023314	0.335023314	1	0	0	121-SA209	184	Southeast Los Angeles		Yes	Above Moderate
LOS ANGELES	1916 S TRINITY ST	90011	5127003028	Community Commercial	C2-2D-O-CPIO	0	108	1.420176413	Industrial - Warehousing, Distribution, Storage - Warehousing, Distribution, Under 10,000 SF - One Story	YES - Current	NO - Privately-Owned	Available	Not Used in Prior Housing Element	16.85532761	0	0	16.85532761	1	0	0	121-SA209	82	Southeast Los Angeles			Lower
LOS ANGELES	1917 S ADAIR ST	90011	5127003028	Community Commercial	C2-2D-O-CPIO	0	108	0.102986256	Industrial - Warehousing, Distribution, Storage - Warehousing, Distribution, Under 10,000 SF - One Story	YES - Current	NO - Privately-Owned	Available	Not Used in Prior Housing Element	0.043417753	0	0	0.043417753	1	0	0	121-SA209	105	Southeast Los Angeles			Lower
LOS ANGELES	600 E WASHINGTON BLVD	90015	5127003028	Community Commercial	C2-2D-O-CPIO	0	108	0.528654416	Industrial - Warehousing, Distribution, Storage - Warehousing, Distribution, Under 10,000 SF - One Story	YES - Current	NO - Privately-Owned	Available	Not Used in Prior Housing Element	8.691915321	0	0	8.691915321	1	0	0	121-SA209	66	Southeast Los Angeles			Lower
LOS ANGELES	620 E WASHINGTON BLVD	90015	5127003028	Community Commercial	C2-2D-O-CPIO	0	108	0.111197665	Industrial - Warehousing, Distribution, Storage - Warehousing, Distribution, Under 10,000 SF - One Story	YES - Current	NO - Privately-Owned	Available	Not Used in Prior Housing Element	0.041725677	0	0	0.041725677	1	0	0	121-SA209	77	Southeast Los Angeles			Lower
LOS ANGELES	622 E WASHINGTON BLVD	90015	5127003028	Community Commercial	C2-2D-O-CPIO	0	108	0.056278278	Industrial - Warehousing, Distribution, Storage - Warehousing, Distribution, Under 10,000 SF - One Story	YES - Current	NO - Privately-Owned	Available	Not Used in Prior Housing Element	0.035522297	0	0	0.035522297	1	0	0	121-SA209	81	Southeast Los Angeles			Lower
LOS ANGELES	626 E WASHINGTON BLVD	90015	5127003028	Community Commercial	C2-2D-O-CPIO	0	108	0.058521303	Industrial - Warehousing, Distribution, Storage - Warehousing, Distribution, Under 10,000 SF - One Story	YES - Current	NO - Privately-Owned	Available	Not Used in Prior Housing Element	0.039357307	0	0	0.039357307	1	0	0	121-SA209	86	Southeast Los Angeles			Lower
LOS ANGELES			5127003028	Community Commercial	C2-2D-O-CPIO	0	108	0.023437135	Industrial - Warehousing, Distribution, Storage - Warehousing, Distribution, Under 10,000 SF - One Story	YES - Current	NO - Privately-Owned	Available	Not Used in Prior Housing Element	0.020504399	0	0	0.020504399	1	0	0	121-SA209	102	Southeast Los Angeles			Lower
LOS ANGELES			5127003028	Community Commercial	C2-2D-O-CPIO	0	108	0.024923014	Industrial - Warehousing, Distribution, Storage - Warehousing, Distribution, Under 10,000 SF - One Story	YES - Current	NO - Privately-Owned	Available	Not Used in Prior Housing Element	0.025395719	0	0	0.025395719	1	0	0	121-SA209	94	Southeast Los Angeles			Lower
LOS ANGELES			5127003028	Community Commercial	C2-2D-O-CPIO	0	108	0.025268356	Industrial - Warehousing, Distribution, Storage - Warehousing, Distribution, Under 10,000 SF - One Story	YES - Current	NO - Privately-Owned	Available	Not Used in Prior Housing Element	0.025395719	0	0	0.025395719	1	0	0	121-SA209	108	Southeast Los Angeles			Lower
LOS ANGELES			5127003028	Community Commercial	C2-2D-O-CPIO	0	108	0.02705992	Industrial - Warehousing, Distribution, Storage - Warehousing, Distribution, Under 10,000 SF - One Story	YES - Current	NO - Privately-Owned	Available	Not Used in Prior Housing Element	0.025242461	0	0	0.025242461	1	0	0	121-SA209	98	Southeast Los Angeles			Lower
LOS ANGELES	1939 S SAN PEDRO ST	90011	5127004004	Community Commercial	C2-2D-O-CPIO	0	108	0.108703952	Commercial - Restaurant, Cocktail Lounge - Fast Food - Walk Up - One Story	YES - Current	NO - Privately-Owned	Available	Not Used in Prior Housing Element	0.047118746	0	0	0.047118746	0	0	0	121-SA209	192	Southeast Los Angeles			Lower
LOS ANGELES	1935 S SAN PEDRO ST	90011	5127004005	Community Commercial	C2-2D-O-CPIO	0	108	0.107819951	Industrial - Parking Lot (Industrial Use Property) - One Story	YES - Current	NO - Privately-Owned	Available	Not Used in Prior Housing Element	0.09999319	0	0	0.09999319	0	0	0	121-SA209	182	Southeast Los Angeles			Lower
LOS ANGELES	1929 S SAN PEDRO ST	90011	5127004006	Community Commercial	C2-2D-O-CPIO	0	108	0.106932507	Industrial - Parking Lot (Industrial Use Property) - One Story	YES - Current	NO - Privately-Owned	Available	Not Used in Prior Housing Element	0.09999319	0	0	0.09999319	0	0	0	121-SA209	172	Southeast Los Angeles			Lower
LOS ANGELES	1915 S SAN PEDRO ST	90011	5127004009	Community Commercial	C2-2D-O-CPIO	0	108	0.093398503	Commercial - Non-Auto Service and Repair Shop, Paint Shop, or Laundry - One Story	YES - Current	NO - Privately-Owned	Available	Not Used in Prior Housing Element	0.034332866	0	0	0.034332866	1	0	0	121-SA209	134	Southeast Los Angeles			Lower
LOS ANGELES	1914 S ADAIR ST	90011	5127004012	Community Commercial	C2-2D-O-CPIO	0	108	0.102515183	Residential - Single Family Residence	YES - Current	NO - Privately-Owned	Available	Not Used in Prior Housing Element	0.66463151	0	0	0.66463151	1	0	0	121-SA209	123	Southeast Los Angeles			Lower

LOS ANGELES	1918 S ADAIR ST	90011	5127004013	Community Commercial	C2-2D-O-CPIO	0	108	0.103428227	Residential - Double, Duplex, or Two Units - 4 Stories or Less	YES - Current	NO - Privately-Owned	Available	Not Used in Prior Housing Element	0	0	0.458983684	0.458983684	2	0	0	121-SA209	129	Southeast Los Angeles	Yes	Above Moderate
LOS ANGELES	1924 S ADAIR ST	90011	5127004014	Community Commercial	C2-2D-O-CPIO	0	108	0.104335558	Industrial - Parking Lot (Industrial Use Property) - One Story	YES - Current	NO - Privately-Owned	Available	Not Used in Prior Housing Element	0.121254016	0	0	0.121254016	0	0	0	121-SA209	139	Southeast Los Angeles		Lower
LOS ANGELES	1926 S ADAIR ST	90011	5127004015	Community Commercial	C2-2D-O-CPIO	0	108	0.105248158	Industrial - Parking Lot (Industrial Use Property) - One Story	YES - Current	NO - Privately-Owned	Available	Not Used in Prior Housing Element	0.0280625	0	0	0.0280625	0	0	0	121-SA209	147	Southeast Los Angeles		Lower
LOS ANGELES	1930 S ADAIR ST	90011	5127004016	Community Commercial	C2-2D-O-CPIO	0	108	0.106156805	Residential - Single Family Residence	YES - Current	NO - Privately-Owned	Available	Not Used in Prior Housing Element	0.655968547	0	0	0.655968547	1	0	0	121-SA209	158	Southeast Los Angeles		Lower
LOS ANGELES	1934 S ADAIR ST	90011	5127004017	Community Commercial	C2-2D-O-CPIO	0	108	0.107066472	Residential - Double, Duplex, or Two Units - 4 Stories or Less	YES - Current	NO - Privately-Owned	Available	Not Used in Prior Housing Element	0	0	0.453695619	0.453695619	2	0	0	121-SA209	165	Southeast Los Angeles	Yes	Above Moderate
LOS ANGELES	1938 S ADAIR ST	90011	5127004018	Community Commercial	C2-2D-O-CPIO	0	108	0.107975549	Residential - Single Family Residence	YES - Current	NO - Privately-Owned	Available	Not Used in Prior Housing Element	0.65014472	0	0	0.65014472	1	0	0	121-SA209	176	Southeast Los Angeles		Lower
LOS ANGELES	1942 S ADAIR ST	90011	5127004019	Community Commercial	C2-2D-O-CPIO	0	108	0.108885039	Residential - Single Family Residence	YES - Current	NO - Privately-Owned	Available	Not Used in Prior Housing Element	0.65014472	0	0	0.65014472	1	0	0	121-SA209	186	Southeast Los Angeles		Lower
LOS ANGELES	1946 S ADAIR ST	90011	5127004020	Community Commercial	C2-2D-O-CPIO	0	108	0.109796858	Commercial - Parking Lot (Commercial Use Property) - Lots - Patron or Employee - One Story	YES - Current	NO - Privately-Owned	Available	Not Used in Prior Housing Element	0.010082272	0	0	0.010082272	0	0	0	121-SA209	196	Southeast Los Angeles		Lower
LOS ANGELES	1950 S ADAIR ST	90011	5127004021	Community Commercial	C2-2D-O-CPIO	0	108	0.134532357	Residential - Single Family Residence - Vacant Land	YES - Current	NO - Privately-Owned	Available	Not Used in Prior Housing Element	0.514634526	0	0	0.514634526	0	0	0	121-SA209	203	Southeast Los Angeles		Lower
LOS ANGELES	1959 S SAN PEDRO ST	90011	5127004023	Community Commercial	C2-2D-O-CPIO	0	108	0.089845443	Commercial - Store - One Story	YES - Current	NO - Privately-Owned	Available	Not Used in Prior Housing Element	0.036529019	0	0	0.036529019	0	0	0	121-SA209	241	Southeast Los Angeles		Lower
LOS ANGELES	653 E 21ST ST	90011	5127004023	Community Commercial	C2-2D-O-CPIO	0	108	0.090228009	Commercial - Store - One Story	YES - Current	NO - Privately-Owned	Available	Not Used in Prior Housing Element	0.036529019	0	0	0.036529019	0	0	0	121-SA209	250	Southeast Los Angeles		Lower
LOS ANGELES	649 E 21ST ST	90011	5127004024	Community Commercial	C2-2D-O-CPIO	0	108	0.049979022	Industrial - Industrial - Vacant Land	YES - Current	NO - Privately-Owned	Available	Not Used in Prior Housing Element	0.085839051	0	0	0.085839051	0	0	0	121-SA209	245	Southeast Los Angeles		Lower
LOS ANGELES		5127004024		Community Commercial	C2-2D-O-CPIO	0	108	0.049357693	Industrial - Industrial - Vacant Land	YES - Current	NO - Privately-Owned	Available	Not Used in Prior Housing Element	0.085839051	0	0	0.085839051	0	0	0	121-SA209	236	Southeast Los Angeles		Lower
LOS ANGELES	1953 S SAN PEDRO ST	90011	5127004025	Community Commercial	C2-2D-O-CPIO	0	108	0.131403928	Commercial - Store - One Story	YES - Current	NO - Privately-Owned	Available	Not Used in Prior Housing Element	0.014749441	0	0	0.014749441	1	0	0	121-SA209	226	Southeast Los Angeles		Lower
LOS ANGELES	1919 S SAN PEDRO ST	90011	5127004026	Community Commercial	C2-2D-O-CPIO	0	108	0.10427522	Industrial - Light Manufacturing - One Story	YES - Current	NO - Privately-Owned	Available	Not Used in Prior Housing Element	0.043100725	0	0	0.043100725	0	0	0	121-SA209	145	Southeast Los Angeles		Lower
LOS ANGELES	1923 S SAN PEDRO ST	90011	5127004026	Community Commercial	C2-2D-O-CPIO	0	108	0.105161172	Industrial - Light Manufacturing - One Story	YES - Current	NO - Privately-Owned	Available	Not Used in Prior Housing Element	0.043100725	0	0	0.043100725	0	0	0	121-SA209	153	Southeast Los Angeles		Lower
LOS ANGELES	1927 S SAN PEDRO ST	90011	5127004026	Community Commercial	C2-2D-O-CPIO	0	108	0.106046919	Industrial - Light Manufacturing - One Story	YES - Current	NO - Privately-Owned	Available	Not Used in Prior Housing Element	0.042840381	0	0	0.042840381	0	0	0	121-SA209	164	Southeast Los Angeles		Lower
LOS ANGELES	1945 S SAN PEDRO ST	90011	5127004030	Community Commercial	C2-2D-O-CPIO	0	108	0.102702201	Commercial - Store - One Story	YES - Current	NO - Privately-Owned	Available	Not Used in Prior Housing Element	0.048286204	0	0	0.048286204	0	0	0	121-SA209	201	Southeast Los Angeles		Lower
LOS ANGELES	1947 S SAN PEDRO ST	90011	5127004030	Community Commercial	C2-2D-O-CPIO	0	108	0.10358955	Commercial - Store - One Story	YES - Current	NO - Privately-Owned	Available	Not Used in Prior Housing Element	0.04784359	0	0	0.04784359	0	0	0	121-SA209	209	Southeast Los Angeles		Lower
LOS ANGELES	1951 1/2 S SAN PEDRO ST	90011	5127004030	Community Commercial	C2-2D-O-CPIO	0	108	0.118060143	Commercial - Store - One Story	YES - Current	NO - Privately-Owned	Available	Not Used in Prior Housing Element	0.045282778	0	0	0.045282778	0	0	0	121-SA209	215	Southeast Los Angeles		Lower
LOS ANGELES	632 E WASHINGTON BLVD	90015	5127004032	Community Commercial	C2-2D-O-CPIO	0	108	0.118119461	Commercial - Auto, Recreation Equipment, Construction Equipment Sales and Service - Auto Body Repair Shop - One Story	YES - Current	NO - Privately-Owned	Available	Not Used in Prior Housing Element	0.136097532	0	0	0.136097532	0	0	0	121-SA209	97	Southeast Los Angeles		Lower
LOS ANGELES	638 E WASHINGTON BLVD	90015	5127004032	Community Commercial	C2-2D-O-CPIO	0	108	0.102870732	Commercial - Auto, Recreation Equipment, Construction Equipment Sales and Service - Auto Body Repair Shop - One Story	YES - Current	NO - Privately-Owned	Available	Not Used in Prior Housing Element	0.135419561	0	0	0.135419561	0	0	0	121-SA209	101	Southeast Los Angeles		Lower
LOS ANGELES	644 E WASHINGTON BLVD	90015	5127004033	Community Commercial	C2-2D-O-CPIO	0	108	0.10286405	Commercial - Service Station - Full Service - No Additional Services	YES - Current	NO - Privately-Owned	Available	Not Used in Prior Housing Element	0.05767211	0	0	0.05767211	0	0	0	121-SA209	106	Southeast Los Angeles		Lower
LOS ANGELES	648 E WASHINGTON BLVD	90015	5127004033	Community Commercial	C2-2D-O-CPIO	0	108	0.102856319	Commercial - Service Station - Full Service - No Additional Services	YES - Current	NO - Privately-Owned	Available	Not Used in Prior Housing Element	0.05767211	0	0	0.05767211	0	0	0	121-SA209	112	Southeast Los Angeles		Lower
LOS ANGELES	650 E WASHINGTON BLVD	90015	5127004033	Community Commercial	C2-2D-O-CPIO	0	108	0.102849369	Commercial - Service Station - Full Service - No Additional Services	YES - Current	NO - Privately-Owned	Available	Not Used in Prior Housing Element	0.05767211	0	0	0.05767211	0	0	0	121-SA209	116	Southeast Los Angeles		Lower
LOS ANGELES	654 E WASHINGTON BLVD	90015	5127004033	Community Commercial	C2-2D-O-CPIO	0	108	0.078119474	Commercial - Service Station - Full Service - No Additional Services	YES - Current	NO - Privately-Owned	Available	Not Used in Prior Housing Element	0.055180581	0	0	0.055180581	0	0	0	121-SA209	120	Southeast Los Angeles		Lower
LOS ANGELES	2115 S SAN PEDRO ST	90011	5127005001	Community Commercial	C2-2D-O-CPIO	0	108	0.166680676	Industrial - Warehousing, Distribution, Storage - Warehousing, Distribution, Under 10,000 SF - One Story	YES - Current	NO - Privately-Owned	Available	Not Used in Prior Housing Element	0.051288077	0	0	0.051288077	0	0	0	121-SA209	306	Southeast Los Angeles		Lower
LOS ANGELES			5127005001	Community Commercial	C2-2D-O-CPIO	0	108	0.061996117	Industrial - Warehousing, Distribution, Storage - Warehousing, Distribution, Under 10,000 SF - One Story	YES - Current	NO - Privately-Owned	Available	Not Used in Prior Housing Element	0.051824177	0	0	0.051824177	0	0	0	121-SA209	317	Southeast Los Angeles		Lower
LOS ANGELES	634 E 21ST ST	90011	5127005002	Medium Residential	R3-1-O	0	54	0.149050389	Residential - Five or More Units or Apartments (Any Combination) - 4 Stories or Less	YES - Current	NO - Privately-Owned	Available	Not Used in Prior Housing Element	0	0	0.161098407	0.161098407	6	0	0	121-SA209	249	Southeast Los Angeles	Yes	Above Moderate
LOS ANGELES	640 E 21ST ST	90011	5127005003	Medium Residential	R3-1-O	0	54	0.099386348	Residential - Double, Duplex, or Two Units - 4 Stories or Less	YES - Current	NO - Privately-Owned	Available	Used in Prior Housing Element - Non-Vacant	0	0	0.43734622	0.43734622	2	0	0	121-SA209	260	Southeast Los Angeles	Yes	Above Moderate
LOS ANGELES	642 1/2 E 21ST ST	90011	5127005004	Medium Residential	R3-1-O	0	54	0.119239817	Residential - Double, Duplex, or Two Units - 4 Stories or Less	YES - Current	NO - Privately-Owned	Available	Used in Prior Housing Element - Non-Vacant	0	0	0.559829831	0.559829831	2	0	0	121-SA209	265	Southeast Los Angeles	Yes	Above Moderate
LOS ANGELES	644 E 21ST ST	90011	5127005005	Community Commercial	C2-2D-O-CPIO	0	108	0.08943055	Residential - Single Family Residence - Vacant Land	YES - Current	NO - Privately-Owned	Available	Not Used in Prior Housing Element	0.852795935	0	0	0.852795935	1	0	0	121-SA209	273	Southeast Los Angeles		Lower
LOS ANGELES		5127005005		Community Commercial	C2-2D-O-CPIO	0	108	0.029810234	Residential - Single Family Residence - Vacant Land	YES - Current	NO - Privately-Owned	Available	Not Used in Prior Housing Element	0.798364401	0	0	0.798364401	1	0	0	121-SA209	270	Southeast Los Angeles		Lower
LOS ANGELES	648 E 21ST ST	90011	5127005006	Community Commercial	C2-2D-O-CPIO	0	108	0.059621465	Commercial - Professional Building - One Story	YES - Current	NO - Privately-Owned	Available	Not Used in Prior Housing Element	0.04563273	0	0	0.04563273	0	0	0	121-SA209	283	Southeast Los Angeles		Lower
LOS ANGELES		5127005006		Community Commercial	C2-2D-O-CPIO	0	108	0.059619817	Commercial - Professional Building - One Story	YES - Current	NO - Privately-Owned	Available	Not Used in Prior Housing Element	0.04563273	0	0	0.04563273	0	0	0	121-SA209	278	Southeast Los Angeles		Lower
LOS ANGELES	2101 S SAN PEDRO ST	90011	5127005007	Community Commercial	C2-2D-O-CPIO	0	108	0.150217402	Commercial - Store - One Story	YES - Current	NO - Privately-Owned	Available	Not Used in Prior Housing Element	0.047419816	0	0	0.047419816	0	0	0	121-SA209	292	Southeast Los Angeles		Lower
LOS ANGELES	650 E 21ST ST	90011	5127005007	Community Commercial	C2-2D-O-CPIO	0	108	0.089429201	Commercial - Store - One Story	YES - Current	NO - Privately-Owned	Available	Not Used in Prior Housing Element	0.048758108	0	0	0.048758108	0	0	0	121-SA209	285	Southeast Los Angeles		Lower
LOS ANGELES	2114 S ADAIR ST	90011	5127005013	Medium Residential	R3-1-O	0	54	0.11785796	Residential - Five or More Units or Apartments (Any Combination) - 4 Stories or Less	YES - Current	NO - Privately-Owned	Available	Used in Prior Housing Element - Non-Vacant	0	0	0.42632913	0.42632913	6	0	0	121-SA209	291	Southeast Los Angeles	Yes	Above Moderate
LOS ANGELES	2118 S ADAIR ST	90011	5127005013	Medium Residential	R3-1-O	0	54	0.107041587	Residential - Five or More Units or Apartments (Any Combination) - 4 Stories or Less	YES - Current	NO - Privately-Owned	Available	Used in Prior Housing Element - Non-Vacant	0	0	0.384654093	0.384654093	6	0	0	121-SA209	299	Southeast Los Angeles	Yes	Above Moderate
LOS ANGELES	2121 S SAN PEDRO ST	90011	5127005014	Community Commercial	C2-2D-O-CPIO	0	108	0.147416295	Industrial - Light Manufacturing - One Story	YES - Current	NO - Privately-Owned	Available	Not Used in Prior Housing Element	0.023600937	0	0	0.023600937	0	0	0	121-SA209	327	Southeast Los Angeles		Lower
LOS ANGELES	2125 S SAN PEDRO ST	90011	5127005014	Community Commercial	C2-2D-O-CPIO	0	108	0.149205132	Industrial - Light Manufacturing - One Story	YES - Current	NO - Privately-Owned	Available	Not Used in Prior Housing Element	0.023384286	0	0	0.023384286	0	0	0	121-SA209	333	Southeast Los Angeles		Lower
LOS ANGELES	639 E 22ND ST	90011	5127005014	Community Commercial	C2-2D-O-CPIO	0	108	0.16846464	Industrial - Light Manufacturing - One Story	YES - Current	NO - Privately-Owned	Available	Not Used in Prior Housing Element	0.021464443	0	0	0.021464443	0	0	0	121-SA209	302	Southeast Los Angeles		Lower
LOS ANGELES	643 E 22ND ST	90011	5127005014	Community Commercial	C2-2D-O-CPIO	0	108	0.137190772	Industrial - Light Manufacturing - One Story	YES - Current	NO - Privately-Owned	Available	Not Used in Prior Housing Element	0.022804904	0	0	0.022804904	0	0	0	121-SA209	309	Southeast Los Angeles		Lower
LOS ANGELES	647 E 22ND ST	90011	5127005014	Community Commercial	C2-2D-O-CPIO	0	108	0.137190772	Industrial - Light Manufacturing - One Story	YES - Current	NO - Privately-Owned	Available	Not Used in Prior Housing Element	0.022804904	0	0	0.022804904	0	0	0	121-SA209	315	Southeast Los Angeles		Lower
LOS ANGELES	651 E 22ND ST	90011	5127005014	Community Commercial	C2-2D-O-CPIO	0	108	0.137191887	Industrial - Light Manufacturing - One Story	YES - Current	NO - Privately-Owned	Available	Not Used in Prior Housing Element	0.022804904	0	0	0.022804904	0	0	0	121-SA209	321	Southeast Los Angeles		Lower
LOS ANGELES	663 E 22ND ST	90011	5127005014	Community Commercial	C2-2D-O-CPIO	0	108	0.149205806	Industrial - Light Manufacturing - One Story	YES - Current	NO - Privately-Owned	Available	Not Used in Prior Housing Element	0.023384286	0	0	0.023384286	0	0	0	121-SA209	343	Southeast Los Angeles		Lower
LOS ANGELES	602 E 21ST ST	90011	5127006001	Low Medium II Residential	RD2-1	0	21	0.10003949	Residential - Double, Duplex, or Two Units - 4 Stories or Less	YES - Current	NO - Privately-Owned	Available	Not Used in Prior Housing Element	0	0	0.023334087	0.023334087	2	2*	2*	121-SA207	186	Southeast Los Angeles	Yes	Above Moderate
LOS ANGELES	612 E 21ST ST	90011	5127006005	Low Medium II Residential	RD2-1	0	21	0.113277858	Residential - Single Family Residence	YES - Current	NO - Privately-Owned	Available	Not Used in Prior Housing Element	0	0	0.118681473	0.118681473	1	2*	2*	121-SA209	227	Southeast Los Angeles		Above Moderate
LOS ANGELES	614 E 21ST ST	90011	5127006006	Low Medium II Residential	RD2-1	0	21	0.097389226	Residential - Double, Duplex, or Two Units - 4 Stories or Less	YES - Current	NO - Privately-Owned	Available	Not Used in Prior Housing Element	0	0	0.18996672	0.18996672	2	2*	2*	121-SA209	231	Southeast Los Angeles	Yes	Above Moderate
LOS ANGELES		5127006009	Low Medium II Residential	RD2-1	0	21	0.068867661	Residential - Single Family Residence	YES - Current	NO - Privately-Owned	Available	Not Used in Prior Housing Element	0	0	0.007140264	0.007140264	1	1*	1*	121-SA209	238	Southeast Los Angeles		Above Moderate
LOS ANGELES		5127006012	Low Medium II Residential	RD2-1	0	21	0.114580014	Residential - Single Family Residence - Vacant Land	YES - Current	NO - Privately-Owned	Available	Not Used in Prior Housing Element	0	0	0.390116715	0.390116715	0	2*	2*	121-SA207	237	Southeast Los Angeles		Above Moderate
LOS ANGELES	2117 S ADAIR ST	90011	5127006014	Low Medium II Residential	RD2-1	0	21	0.178326278	Commercial - Parking Lot (Commercial Use Property) - Lots - Patron or Employee - One Story	YES - Current	NO - Privately-Owned	Available	Not Used in Prior Housing Element	0	0.009815437	0	0.009815437	0	3*	3*	121-SA209	266	Southeast Los Angeles		Moderate
LOS ANGELES	2115 S ADAIR ST	90011	5127006015	Low Medium II Residential	RD2-1	0	21	0.105043346	Commercial - Parking Lot (Commercial Use Property) - Lots - Patron or Employee - One Story	YES - Current	NO - Privately-Owned	Available	Not Used in Prior Housing Element	0	0	0.007936474	0.007936474	0	2*	2*	121-SA209	254	Southeast Los Angeles		Above Moderate
LOS ANGELES		5127006016	Low Medium II Residential	RD2-1	0	21	0.127296268	Commercial - Parking Lot (Commercial Use Property) - Lots - Patron or Employee - One Story	YES - Current	NO - Privately-Owned	Available	Not Used in Prior Housing Element	0	0	0.011513831	0.011513831	0	2*	2*	121-SA207	220	Southeast Los Angeles		Above Moderate
LOS ANGELES	617 E 22ND ST	90011	5127006019	Low Medium II Residential	RD2-1	0	21	0.114785774	Residential - Double, Duplex, or Two Units - 4 Stories or Less	YES - Current	NO - Privately-Owned	Available	Not Used in Prior Housing Element	0	0	0.155596626	0.155596626	2	2*	2*	121-SA209	279	Southeast Los Angeles	Yes	Above Moderate
LOS ANGELES	619 E 22ND ST	90011	5127006020	Low Medium II Residential	RD2-1	0	21	0.114785203	Residential - Single Family Residence	YES - Current	NO - Privately-Owned	Available	Not Used in Prior Housing Element	0	0	0.118681473	0.118681473	1	2*	2*	121-SA209	286	Southeast Los Angeles		Above Moderate
LOS ANGELES		5127006026	Low Medium II Residential	RD2-1	0	21	0.046222261	Commercial - Parking Lot (Commercial Use Property) - Lots - Patron or Employee - One Story	YES - Current	NO - Privately-Owned	Available	Not Used in Prior Housing Element	0	0	0.004262294	0.004262294	0	1*	1*	121-SA207	219	Southeast Los Angeles		Above Moderate
LOS ANGELES		5127006026	Low Medium II Residential	RD2-1	0	21	0.07776577	Commercial - Parking Lot (Commercial Use Property) - Lots - Patron or Employee - One Story	YES - Current	NO - Privately-Owned	Available	Not Used in Prior Housing Element	0	0	0.003384754	0.003384754	0	1*	1*	121-SA207	210	Southeast Los Angeles		Above Moderate
LOS ANGELES	601 E 23RD ST	90011	5127007001	Low Medium II Residential	[Q]R4-1	0	21	0.134602702	Institutional - Church - One Story	YES - Current	NO - Privately-Owned	Available	Not Used in Prior Housing Element	0	0	0.008552583	0.008552583	0	2*	2*	121-SA207	319	Southeast Los Angeles		Above Moderate
LOS ANGELES	604 E 23RD ST	90011	5127007001	Low Medium II Residential	[Q]R4-1	0	21	0.133151065	Institutional - Church - One Story	YES - Current	NO - Privately-Owned	Available	Not Used in Prior Housing Element	0	0	0.008552583	0.008552583	0	2*	2*	121-SA207	286	Southeast Los Angeles		Above Moderate
LOS ANGELES	605 E 23RD ST	90011	5127007001	Low Medium II Residential	[Q]R4-1	0	21	0.134265514	Institutional - Church - One Story	YES - Current	NO - Privately-Owned	Available	Not Used in Prior Housing Element	0	0	0.008552583	0.008552583	0	2*	2*	121-SA207	326	Southeast Los Angeles		Above Moderate
LOS ANGELES		5127007001	Low Medium II Residential	[Q]R4-1	0	21	0.136818885	Institutional - Church - One Story	YES - Current	NO - Privately-Owned	Available	Not Used in Prior Housing Element	0	0	0.004556687	0.004556687	0	2*	2*	121-SA207	278	Southeast Los Angeles		Above Moderate
LOS ANGELES	609 E 23RD ST	90011	5127007002	Low Medium II Residential	[Q]R4-1	0	21	0.134272004	Residential - Double, Duplex, or Two Units - 4 Stories or Less	YES - Current	NO - Privately-Owned	Available	Not Used in Prior Housing Element	0	0	0.127250907	0.127250907	2	2*	2*	121-SA207	332	Southeast Los Angeles	Yes	Above Moderate
LOS ANGELES	615 E 23RD ST	90011	5127007003	Low Medium II Residential	[Q]R4-1	0	21	0.13427652	Residential - Single Family Residence	YES - Current	NO - Privately-Owned	Available	Not Used in Prior Housing Element	0	0	0.096890849	0.096890849	1	2*	2*	120A207	10	Southeast Los Angeles		Above Moderate
LOS ANGELES	621 E 23RD ST	90011	5127007005	Low Medium II Residential	[Q]R4-1	0	21	0.12757424	Residential - Single Family Residence	YES - Current	NO - Privately-Owned	Available	Not Used in Prior Housing Element	0	0	0.096890849	0.096890849	1	2*	2*	120A207	14	Southeast Los Angeles		Above Moderate
LOS ANGELES	625 E 23RD ST	90011	5127007006	Low Medium II Residential	[Q]R4-1	0	21	0.134295393	Residential - Single Family Residence	YES - Current	NO - Privately-Owned	Available	Not Used in Prior Housing Element	0	0	0.096890849	0.096890849	1	2*	2*	120A207	19	Southeast Los Angeles		Above Moderate
LOS ANGELES	629 E 23RD ST	90011	5127007007	Low Medium II Residential	[Q]R4-1	0	21	0.134362228	Residential - Single Family Residence	YES - Current	NO - Privately-Owned	Available	Not Used in Prior Housing Element	0	0	0.145114401	0.145114401	1	2*	2*	120A207	24	Southeast Los Angeles	Yes	Above Moderate
LOS ANGELES	631 E 23RD ST	90011	5127007008	Low Medium II Residential	[Q]R4-1	0	21	0.134315334	Residential - Single Family Residence	YES - Current	NO - Privately-Owned	Available	Not Used in Prior Housing Element	0	0	0.096890849	0.096890849	1	2*	2*	120A207	30	Southeast Los Angeles		Above Moderate
LOS ANGELES	2229 S SAN PEDRO ST	90011	5127007012	Community Commercial	C2-2D-O-CPIO	0	108	0.137473839	Industrial - Light Manufacturing - One Story	YES - Current	NO - Privately-Owned	Available	Not Used in Prior Housing Element	0.053655275	0	0	0.053655275	0	0	0	120A209	65	Southeast Los Angeles		Lower
LOS ANGELES	2219 S SAN PEDRO ST	90011	5127007013	Community Commercial	C2-2D-O-CPIO	0	108	0.11937597	Industrial - Light Manufacturing - One Story	YES - Current	NO - Privately-Owned	Available	Not Used in Prior Housing Element	0.058093041	0	0	0.058093041	0	0	0	120A209	47	Southeast Los Angeles		Lower
LOS ANGELES	2225 S SAN PEDRO ST	90011	5127007013	Community Commercial	C2-2D-O-CPIO	0	108	0.119377049	Industrial - Light Manufacturing - One Story	YES - Current	NO - Privately-Owned	Available	Not Used in Prior Housing Element	0.058093041	0	0	0.058093041	0	0	0	120A209	53	Southeast Los Angeles		Lower
LOS ANGELES	628 E 22ND ST	90011	5127007017	Low Medium II Residential	[Q]R4-1	0	21	0.132459235	Residential - Double, Duplex, or Two Units - 4 Stories or Less	YES - Current	NO - Privately-Owned	Available	Not Used in Prior Housing Element	0	0	0.018877541	0.018877541	2	2*	2*	121-SA209	341	Southeast Los Angeles	Yes	Above Moderate
LOS ANGELES	626 E 22ND ST	90011	5127007018	Low Medium II Residential	[Q]R4-1	0	21	0.09764629	Institutional - Church - One Story	YES - Current	NO - Privately-Owned	Available	Not Used in Prior Housing Element	0	0	0.008997909	0.008997909	0	2*	2*	121-SA209	336	Southeast Los Angeles	Yes	Above Moderate
LOS ANGELES	620 E 22ND ST	90011	5127007020	Low Medium II Residential	[Q]R4-1	0	21	0.133290574	Residential - Double, Duplex, or Two Units - 4 Stories or Less	YES - Current	NO - Privately-Owned	Available	Not Used in Prior Housing Element	0	0	0.127250907	0.127250907	2	2*	2*	121-SA207	310	Southeast Los Angeles	Yes	Above Moderate
LOS ANGELES	614 E 22ND ST	90011	5127007022	Low Medium II Residential	[Q]R4-1	0	21	0.119838283	Residential - Single Family Residence	YES - Current	NO - Privately-Owned	Available	Not Used in Prior Housing Element	0	0	0.096890849	0.096890849	1	2*	2*	121-SA207	296	Southeast Los Angeles		Above Moderate
LOS ANGELES	608 E 22ND ST	90011	5127007023	Low Medium II Residential	[Q]R4-1	0	21	0.133151065	Residential - Double, Duplex, or Two Units - 4 Stories or Less	YES - Current	NO - Privately-Owned	Available	Not Used in Prior Housing Element	0	0	0.127250907	0.127250907	2	2*	2*	121-SA207	289	Southeast Los Angeles	Yes	Above Moderate
LOS ANGELES	2201 S SAN PEDRO ST	90011	5127007024	Community Commercial	C2-2D-O-CPIO	0	108	0.12105212	Commercial - Store - One Story	YES - Current	NO - Privately-Owned	Available	Not Used in Prior Housing Element	0.021407811	0	0	0.021407811	0	0	0	120A209	13	Southeast Los Angeles		Lower
LOS ANGELES	2205 S SAN PEDRO ST	90011	5127007024	Community Commercial	C2-2D-O-CPIO	0	108	0.112489157	Commercial - Store - One Story	YES - Current	NO - Privately-Owned	Available	Not Used in Prior Housing Element	0.022072491	0	0	0.022072491	0	0	0	120A209	20	Southeast Los Angeles		Lower
LOS ANGELES	2209 S SAN PEDRO ST	90011	5127007024	Community Commercial	C2-2D-O-CPIO	0	108	0.112489983	Commercial - Store - One Story	YES - Current	NO - Privately-Owned	Available	Not Used in Prior Housing Element	0.022072491	0	0	0.022072491	0	0	0	120A209	30	Southeast Los Angeles		Lower
LOS ANGELES	2213 S SAN PEDRO ST	90011	5127007024	Community Commercial	C2-2D-O-CPIO	0	108	0.112489847	Commercial - Store - One Story	YES - Current	NO - Privately-Owned	Available	Not Used in Prior Housing Element	0.022072491	0	0	0.022072491	0	0	0	120A209	38	Southeast Los Angeles		Lower
LOS ANGELES	632 E 22ND ST	90011	5127007025	Community Commercial	C2-2D-O-CPIO	0	108	0.132377812	Industrial - Warehousing, Distribution, Storage - Warehousing, Distribution, Under 10,000 SF - One Story	YES - Current	NO - Privately-Owned	Available	Not Used in Prior Housing Element	0.023273961	0	0	0.023273961	1	0	0	121-SA209	347	Southeast Los Angeles		Lower
LOS ANGELES	640 E 22ND ST	90011	5127007025	Community Commercial	C2-2D-O-CPIO	0	108	0.132296054	Industrial - Warehousing, Distribution, Storage - Warehousing, Distribution, Under 10,000 SF - One Story	YES - Current	NO - Privately-Owned	Available	Not Used in Prior Housing Element	0.023273961	0	0	0.023273961	1	0	0	121-SA209	350	Southeast Los Angeles		Lower
LOS ANGELES	641 E 23RD ST	90011	5127007025	Community Commercial	C2-2D-O-CPIO	0	108	0.133777063	Industrial - Warehousing, Distribution, Storage - Warehousing, Distribution, Under 10,000 SF - One Story	YES - Current	NO - Privately-Owned	Available	Not Used in Prior Housing Element	0.023060327	0	0	0.023060327	1	0	0	120A

LOS ANGELES	634 E 23RD ST	90011	5127008018	Low Medium II Residential	RD1.5-1	0	29	0.112729151	Residential - Single Family Residence	YES - Current	NO - Privately-Owned	Available	Used in Prior Housing Element - Non-Vacant	0	0.181708574	0	0.181708574	1	3*	3*	120A207	78	Southeast Los Angeles			Moderate
LOS ANGELES	638 E 23RD ST	90011	5127008019	Low Medium II Residential	RD1.5-1	0	29	0.111790848	Residential - Double, Duplex, or Two Units - 4 Stories or Less	YES - Current	NO - Privately-Owned	Available	Used in Prior Housing Element - Non-Vacant	0	0.244844592	0	0.244844592	2	3*	3*	120A207	85	Southeast Los Angeles	Yes		Moderate
LOS ANGELES	640 E 23RD ST	90011	5127008020	Low Medium II Residential	RD1.5-1	0	29	0.111792965	Residential - Double, Duplex, or Two Units - 4 Stories or Less	YES - Current	NO - Privately-Owned	Available	Used in Prior Housing Element - Non-Vacant	0	0.037671447	0	0.037671447	2	3*	3*	120A207	93	Southeast Los Angeles	Yes		Moderate
LOS ANGELES	647 E 24TH ST	90011	5127008022	Low Medium II Residential	RD2-1	0	21	0.114496618	Residential - Double, Duplex, or Two Units - 4 Stories or Less	YES - Current	NO - Privately-Owned	Available	Not Used in Prior Housing Element	0	0	0.005694533	0.005694533	2	2*	2*	120A207	141	Southeast Los Angeles	Yes		Above Moderate
LOS ANGELES	641 E 24TH ST	90011	5127008023	Low Medium II Residential	RD2-1	0	21	0.111729821	Residential - Double, Duplex, or Two Units - 4 Stories or Less	YES - Current	NO - Privately-Owned	Available	Not Used in Prior Housing Element	0	0	0.023334087	0.023334087	2	2*	2*	120A207	133	Southeast Los Angeles	Yes		Above Moderate
LOS ANGELES	639 E 24TH ST	90011	5127008024	Low Medium II Residential	RD2-1	0	21	0.1117094	Residential - Single Family Residence	YES - Current	NO - Privately-Owned	Available	Not Used in Prior Housing Element	0	0	0.118681473	0.118681473	1	2*	2*	120A207	128	Southeast Los Angeles			Above Moderate
LOS ANGELES	635 E 24TH ST	90011	5127008025	Low Medium II Residential	RD2-1	0	21	0.112625243	Residential - Double, Duplex, or Two Units - 4 Stories or Less	YES - Current	NO - Privately-Owned	Available	Not Used in Prior Housing Element	0	0	0.155596626	0.155596626	2	2*	2*	120A207	120	Southeast Los Angeles	Yes		Above Moderate
LOS ANGELES	652 1/2 E 23RD ST	90011	5127008029	Community Commercial	C2-2D-CPIO	0	108	0.110292716	Commercial - Parking Lot (Commercial Use Property) - Lots - Patron or Employee - One Story	YES - Current	NO - Privately-Owned	Available	Not Used in Prior Housing Element	0.055180983	0	0	0.055180983	0	0	0	120A209	87	Southeast Los Angeles			Lower
LOS ANGELES		5127008030		Community Commercial	C2-2D-CPIO	0	108	0.004591234	Residential - Single Family Residence - Vacant Land	YES - Current	NO - Privately-Owned	Available	Not Used in Prior Housing Element	0	0	0.21651473	0.21651473	0	0	0	120A209	119	Southeast Los Angeles			Above Moderate
LOS ANGELES	2315 S SAN PEDRO ST	90011	5127008031	Community Commercial	C2-2D-CPIO	0	108	0.06756723	Residential - Single Family Residence	YES - Current	NO - Privately-Owned	Available	Not Used in Prior Housing Element	1.318818569	0	0	1.318818569	1	0	0	120A209	128	Southeast Los Angeles			Lower
LOS ANGELES	2319 S SAN PEDRO ST	90011	5127008032	Community Commercial	C2-2D-CPIO	0	108	0.067608348	Residential - Single Family Residence	YES - Current	NO - Privately-Owned	Available	Not Used in Prior Housing Element	1.335061264	0	0	1.335061264	1	0	0	120A209	143	Southeast Los Angeles			Lower
LOS ANGELES		5127008032		Community Commercial	C2-2D-CPIO	0	108	0.016903423	Residential - Single Family Residence	YES - Current	NO - Privately-Owned	Available	Not Used in Prior Housing Element	0	0	0.160921061	0.160921061	1	0	0	120A209	141	Southeast Los Angeles			Above Moderate
LOS ANGELES	2325 S SAN PEDRO ST	90011	5127008033	Community Commercial	C2-2D-CPIO	0	108	0.060815443	Commercial - Store Combination - Store and Residential Combination - One Story	YES - Current	NO - Privately-Owned	Available	Not Used in Prior Housing Element	0.210168421	0	0	0.210168421	1	0	0	120A209	156	Southeast Los Angeles			Lower
LOS ANGELES		5127008033		Community Commercial	C2-2D-CPIO	0	108	0.015907145	Commercial - Store Combination - Store and Residential Combination - One Story	YES - Current	NO - Privately-Owned	Available	Not Used in Prior Housing Element	0	0	0.069790582	0.069790582	1	0	0	120A209	153	Southeast Los Angeles			Above Moderate
LOS ANGELES	651 E 24TH ST	90011	5127008034	Community Commercial	C2-2D-CPIO	0	108	0.024578817	Residential - Double, Duplex, or Two Units - 4 Stories or Less	YES - Current	NO - Privately-Owned	Available	Not Used in Prior Housing Element	0	0	0.491262788	0.491262788	2	0	0	120A209	149	Southeast Los Angeles	Yes		Above Moderate
LOS ANGELES		5127008034		Community Commercial	C2-2D-CPIO	0	108	0.033746953	Residential - Double, Duplex, or Two Units - 4 Stories or Less	YES - Current	NO - Privately-Owned	Available	Not Used in Prior Housing Element	0.924296081	0	0	0.924296081	2	0	0	120A209	137	Southeast Los Angeles			Lower
LOS ANGELES		5127008034		Community Commercial	C2-2D-CPIO	0	108	0.03412627	Residential - Double, Duplex, or Two Units - 4 Stories or Less	YES - Current	NO - Privately-Owned	Available	Not Used in Prior Housing Element	0.924296081	0	0	0.924296081	2	0	0	120A209	121	Southeast Los Angeles			Lower
LOS ANGELES	649 E 24TH ST	90011	5127008035	Community Commercial	C2-2D-CPIO	0	108	0.028828263	Residential - Double, Duplex, or Two Units - 4 Stories or Less	YES - Current	NO - Privately-Owned	Available	Not Used in Prior Housing Element	0	0	0.56538763	0.56538763	2	0	0	120A209	144	Southeast Los Angeles	Yes		Above Moderate
LOS ANGELES		5127008035		Community Commercial	C2-2D-CPIO	0	108	0.039800706	Residential - Double, Duplex, or Two Units - 4 Stories or Less	YES - Current	NO - Privately-Owned	Available	Not Used in Prior Housing Element	1.009068274	0	0	1.009068274	2	0	0	120A209	129	Southeast Los Angeles			Lower
LOS ANGELES		5127008035		Community Commercial	C2-2D-CPIO	0	108	0.040507094	Residential - Double, Duplex, or Two Units - 4 Stories or Less	YES - Current	NO - Privately-Owned	Available	Not Used in Prior Housing Element	1.009068274	0	0	1.009068274	2	0	0	120A209	116	Southeast Los Angeles			Lower
LOS ANGELES	646 E 23RD ST	90011	5127008036	Low Medium II Residential	RD1.5-1	0	29	0.120714307	Residential - Single Family Residence - Vacant Land	YES - Current	NO - Privately-Owned	Available	Not Used in Prior Housing Element	0	0.41064502	0	0.41064502	0	3*	3*	120A207	101	Southeast Los Angeles			Moderate
LOS ANGELES	2301 S SAN PEDRO ST	90011	5127008900	Community Commercial	C2-2D-CPIO	0	108	0.114911377	Commercial - Commercial - Vacant Land	YES - Current	NO - Privately-Owned	Available	Not Used in Prior Housing Element	0.218985146	0	0	0.218985146	0	0	0	120A209	100	Southeast Los Angeles			Lower
LOS ANGELES		5127008900		Community Commercial	C2-2D-CPIO	0	108	0.004779978	Commercial - Commercial - Vacant Land	YES - Current	NO - Privately-Owned	Available	Not Used in Prior Housing Element	0	0	0.068469644	0.068469644	0	0	0	120A209	136	Southeast Los Angeles			Above Moderate
LOS ANGELES	660 E 23RD ST	90011	5127008901	Community Commercial	C2-2D-CPIO	0	108	0.110292445	Residential - Single Family Residence - Vacant Land	YES - Current	NO - Privately-Owned	Available	Not Used in Prior Housing Element	1.328631628	0	0	1.328631628	0	0	0	120A209	96	Southeast Los Angeles			Lower
LOS ANGELES		5127008901		Community Commercial	C2-2D-CPIO	0	108	0.004591175	Residential - Single Family Residence - Vacant Land	YES - Current	NO - Privately-Owned	Available	Not Used in Prior Housing Element	0	0	0.155855894	0.155855894	0	0	0	120A209	127	Southeast Los Angeles			Above Moderate
LOS ANGELES	654 E 23RD ST	90011	5127008903	Community Commercial	C2-2D-CPIO	0	108	0.110294152	Commercial - Parking Lot (Commercial Use Property) - Lots - Patron or Employee - One Story	YES - Current	NO - Privately-Owned	Available	Not Used in Prior Housing Element	0.020810426	0	0	0.020810426	0	0	0	120A209	91	Southeast Los Angeles			Lower
LOS ANGELES	2414 S TRINITY ST	90011	5127009003	Low Medium II Residential	RD2-1	0	21	0.110671108	Residential - Single Family Residence	YES - Current	NO - Privately-Owned	Available	Not Used in Prior Housing Element	0	0	0.118681473	0.118681473	1	2*	2*	120A207	152	Southeast Los Angeles			Above Moderate
LOS ANGELES	612 E 24TH ST	90011	5127009005	Low Medium II Residential	RD2-1	0	21	0.11066031	Residential - Single Family Residence	YES - Current	NO - Privately-Owned	Available	Not Used in Prior Housing Element	0	0	0.118681473	0.118681473	1	2*	2*	120A207	139	Southeast Los Angeles			Above Moderate
LOS ANGELES	614 E 24TH ST	90011	5127009006	Low Medium II Residential	RD2-1	0	21	0.110661838	Residential - Double, Duplex, or Two Units - 4 Stories or Less	YES - Current	NO - Privately-Owned	Available	Not Used in Prior Housing Element	0	0	0.155596626	0.155596626	2	2*	2*	120A207	145	Southeast Los Angeles	Yes		Above Moderate
LOS ANGELES	622 1/2 E 24TH ST	90011	5127009007	Low Medium II Residential	RD2-1	0	21	0.105136974	Residential - Double, Duplex, or Two Units - 4 Stories or Less	YES - Current	NO - Privately-Owned	Available	Not Used in Prior Housing Element	0	0	0.155596626	0.155596626	2	2*	2*	120A207	149	Southeast Los Angeles	Yes		Above Moderate
LOS ANGELES	626 E 24TH ST	90011	5127009008	Low Medium II Residential	RD2-1	0	21	0.110660939	Residential - Double, Duplex, or Two Units - 4 Stories or Less	YES - Current	NO - Privately-Owned	Available	Not Used in Prior Housing Element	0	0	0.024996049	0.024996049	2	2*	2*	120A207	155	Southeast Los Angeles	Yes		Above Moderate
LOS ANGELES	630 E 24TH ST	90011	5127009009	Low Medium II Residential	RD2-1	0	21	0.112704243	Residential - Single Family Residence	YES - Current	NO - Privately-Owned	Available	Not Used in Prior Housing Element	0	0	0.118681473	0.118681473	1	2*	2*	120A207	159	Southeast Los Angeles			Above Moderate
LOS ANGELES	629 E 25TH ST	90011	5127009010	Low Medium II Residential	RD2-1	0	21	0.088677406	Residential - Single Family Residence	YES - Current	NO - Privately-Owned	Available	Not Used in Prior Housing Element	0	0	0.049691042	0.049691042	1	1*	1*	120A207	186	Southeast Los Angeles			Above Moderate
LOS ANGELES	625 E 25TH ST	90011	5127009011	Low Medium II Residential	RD2-1	0	21	0.087093183	Residential - Single Family Residence	YES - Current	NO - Privately-Owned	Available	Not Used in Prior Housing Element	0	0	0.049691042	0.049691042	1	1*	1*	120A207	182	Southeast Los Angeles			Above Moderate
LOS ANGELES	621 E 25TH ST	90011	5127009012	Low Medium II Residential	RD2-1	0	21	0.087116343	Residential - Single Family Residence	YES - Current	NO - Privately-Owned	Available	Not Used in Prior Housing Element	0	0	0.049691042	0.049691042	1	1*	1*	120A207	176	Southeast Los Angeles			Above Moderate
LOS ANGELES	634 E 24TH ST	90011	5127009015	Low Medium II Residential	RD2-1	0	21	0.10051564	Residential - Single Family Residence	YES - Current	NO - Privately-Owned	Available	Not Used in Prior Housing Element	0	0	0.118681473	0.118681473	1	2*	2*	120A207	166	Southeast Los Angeles			Above Moderate
LOS ANGELES	638 E 24TH ST	90011	5127009016	Low Medium II Residential	RD2-1	0	21	0.099680481	Residential - Single Family Residence	YES - Current	NO - Privately-Owned	Available	Not Used in Prior Housing Element	0	0	0.118681473	0.118681473	1	2*	2*	120A207	169	Southeast Los Angeles			Above Moderate
LOS ANGELES	642 E 24TH ST	90011	5127009017	Low Medium II Residential	RD2-1	0	21	0.099678951	Residential - Single Family Residence	YES - Current	NO - Privately-Owned	Available	Not Used in Prior Housing Element	0	0	0.118681473	0.118681473	1	2*	2*	120A207	174	Southeast Los Angeles			Above Moderate
LOS ANGELES	648 E 24TH ST	90011	5127009018	Low Medium II Residential	RD2-1	0	21	0.099679455	Residential - Single Family Residence	YES - Current	NO - Privately-Owned	Available	Not Used in Prior Housing Element	0	0	0.118681473	0.118681473	1	2*	2*	120A207	180	Southeast Los Angeles			Above Moderate
LOS ANGELES	645 E 25TH ST	90011	5127009019	Low Medium II Residential	RD2-1	0	21	0.100471775	Residential - Single Family Residence	YES - Current	NO - Privately-Owned	Available	Not Used in Prior Housing Element	0	0	0.118681473	0.118681473	1	2*	2*	120A207	203	Southeast Los Angeles			Above Moderate
LOS ANGELES	643 E 25TH ST	90011	5127009020	Low Medium II Residential	RD2-1	0	21	0.100496524	Residential - Single Family Residence	YES - Current	NO - Privately-Owned	Available	Not Used in Prior Housing Element	0	0	0.118681473	0.118681473	1	2*	2*	120A207	197	Southeast Los Angeles			Above Moderate
LOS ANGELES	639 E 25TH ST	90011	5127009021	Low Medium II Residential	RD2-1	0	21	0.100520328	Residential - Single Family Residence	YES - Current	NO - Privately-Owned	Available	Not Used in Prior Housing Element	0	0	0.118681473	0.118681473	1	2*	2*	120A207	192	Southeast Los Angeles			Above Moderate
LOS ANGELES	635 E 25TH ST	90011	5127009022	Low Medium II Residential	RD2-1	0	21	0.101385867	Residential - Double, Duplex, or Two Units - 4 Stories or Less	YES - Current	NO - Privately-Owned	Available	Not Used in Prior Housing Element	0	0	0.155596626	0.155596626	2	2*	2*	120A207	188	Southeast Los Angeles	Yes		Above Moderate
LOS ANGELES	650 E 24TH ST	90011	5127009023	Community Commercial	C2-2D-CPIO	0	108	0.041447085	Residential - Single Family Residence	YES - Current	NO - Privately-Owned	Available	Not Used in Prior Housing Element	1.030239117	0	0	1.030239117	1	0	0	120A209	167	Southeast Los Angeles			Lower
LOS ANGELES		5127009023		Community Commercial	C2-2D-CPIO	0	108	0.041935937	Residential - Single Family Residence	YES - Current	NO - Privately-Owned	Available	Not Used in Prior Housing Element	1.030239117	0	0	1.030239117	1	0	0	120A207	194	Southeast Los Angeles			Lower
LOS ANGELES	2407 S SAN PEDRO ST	90011	5127009024	Community Commercial	C2-2D-CPIO	0	108	0.117159527	Commercial - Store Combination - Store and Residential Combination - One Story	YES - Current	NO - Privately-Owned	Available	Not Used in Prior Housing Element	0	0	0.18148402	0.18148402	5	0	0	120A207	412	Southeast Los Angeles	Yes		Above Moderate
LOS ANGELES	656 E 24TH ST	90011	5127009024	Community Commercial	C2-2D-CPIO	0	108	0.115764863	Commercial - Store Combination - Store and Residential Combination - One Story	YES - Current	NO - Privately-Owned	Available	Not Used in Prior Housing Element	0	0	0.18148402	0.18148402	5	0	0	120A209	175	Southeast Los Angeles	Yes		Above Moderate
LOS ANGELES	2411 S SAN PEDRO ST	90011	5127009025	Community Commercial	C2-2D-CPIO	0	108	0.080809005	Residential - Single Family Residence	YES - Current	NO - Privately-Owned	Available	Not Used in Prior Housing Element	1.50044716	0	0	1.50044716	1	0	0	120A207	211	Southeast Los Angeles			Lower
LOS ANGELES	2415 S SAN PEDRO ST	90011	5127009026	Community Commercial	C2-2D-CPIO	0	108	0.096462194	Residential - Single Family Residence	YES - Current	NO - Privately-Owned	Available	Not Used in Prior Housing Element	1.585722041	0	0	1.585722041	1	0	0	120A207	220	Southeast Los Angeles			Lower
LOS ANGELES		5127009026		Community Commercial	C2-2D-CPIO	0	108	0.025755873	Residential - Single Family Residence	YES - Current	NO - Privately-Owned	Available	Not Used in Prior Housing Element	0.708681774	0	0	0.708681774	1	0	0	120A207	218	Southeast Los Angeles			Lower
LOS ANGELES	649 E 25TH ST	90011	5127009027	Community Commercial	C2-2D-CPIO	0	108	0.050322414	Residential - Four Units (Any Combination) - 4 Stories or Less	YES - Current	NO - Privately-Owned	Available	Not Used in Prior Housing Element	0	0	0.804248822	0.804248822	4	0	0	120A207	222	Southeast Los Angeles	Yes		Above Moderate
LOS ANGELES		5127009027		Community Commercial	C2-2D-CPIO	0	108	0.050590309	Residential - Four Units (Any Combination) - 4 Stories or Less	YES - Current	NO - Privately-Owned	Available	Not Used in Prior Housing Element	1.102108794	0	0	1.102108794	4	0	0	120A207	212	Southeast Los Angeles			Lower
LOS ANGELES		5127009027		Community Commercial	C2-2D-CPIO	0	108	0.05085711	Residential - Four Units (Any Combination) - 4 Stories or Less	YES - Current	NO - Privately-Owned	Available	Not Used in Prior Housing Element	1.102108794	0	0	1.102108794	4	0	0	120A207	204	Southeast Los Angeles			Lower
LOS ANGELES	2417 S SAN PEDRO ST	90011	5127009029	Community Commercial	C2-2D-CPIO	0	108	0.096716928	Commercial - Non-Auto Service and Repair Shop, Paint Shop, or Laundry - One Story	YES - Current	NO - Privately-Owned	Available	Not Used in Prior Housing Element	0.111515447	0	0	0.111515447	0	0	0	120A207	231	Southeast Los Angeles			Lower
LOS ANGELES		5127009029		Community Commercial	C2-2D-CPIO	0	108	0.009414451	Commercial - Non-Auto Service and Repair Shop, Paint Shop, or Laundry - One Story	YES - Current	NO - Privately-Owned	Available	Not Used in Prior Housing Element	0	0	0.024066371	0.024066371	0	0	0	120A207	229	Southeast Los Angeles			Above Moderate
LOS ANGELES	601 E ADAMS BLVD	90011	5127010001	Low Medium II Residential	[Q]R4-1	0	29	0.172190785	Residential - Single Family Residence	YES - Current	NO - Privately-Owned	Available	Not Used in Prior Housing Element	0	0.607567102	0	0.607567102	1	0	0	120A207	239	Southeast Los Angeles			Moderate
LOS ANGELES	609 E ADAMS BLVD	90011	5127010002	Low Medium II Residential	[Q]R4-1	0	29	0.17218741	Residential - Double, Duplex, or Two Units - 4 Stories or Less	YES - Current	NO - Privately-Owned	Available	Not Used in Prior Housing Element	0	0.363357449	0	0.363357449	2	0	0	120A207	245	Southeast Los Angeles	Yes		Moderate
LOS ANGELES	611 E ADAMS BLVD	90011	5127010003	Low Medium II Residential	[Q]R4-1	0	29	0.162140092	Residential - Five or More Units or Apartments (Any Combination) - 4 Stories or Less	YES - Current	NO - Privately-Owned	Available	Not Used in Prior Housing Element	0	0.042851886	0	0.042851886	7	0	0	120A207	252	Southeast Los Angeles	Yes		Moderate
LOS ANGELES	615 E ADAMS BLVD	90011	5127010004	Low Medium II Residential	[Q]R4-1	0	29	0.189393026	Residential - Four Units (Any Combination) - 4 Stories or Less	YES - Current	NO - Privately-Owned	Available	Not Used in Prior Housing Element	0	0.312850571	0	0.312850571	4	0	0	120A207	255	Southeast Los Angeles	Yes		Moderate
LOS ANGELES	621 E ADAMS BLVD	90011	5127010005	Low Medium II Residential	[Q]R4-1	0	29	0.189385086	Residential - Four Units (Any Combination) - 4 Stories or Less	YES - Current	NO - Privately-Owned	Available	Not Used in Prior Housing Element	0	0.137561797	0	0.137561797	4	0	0	120A207	260	Southeast Los Angeles	Yes		Moderate
LOS ANGELES	631 E ADAMS BLVD	90011	5127010007	Low Medium II Residential	[Q]R4-1	0	29	0.189369441	Institutional - Church - One Story	YES - Current	NO - Privately-Owned	Available	Not Used in Prior Housing Element	0	0.074042004	0	0.074042004	1	0	0	120A207	271	Southeast Los Angeles			Moderate
LOS ANGELES	639 E ADAMS BLVD	90011	5127010007	Low Medium II Residential	[Q]R4-1	0	29	0.189363901	Institutional - Church - One Story	YES - Current	NO - Privately-Owned	Available	Not Used in Prior Housing Element	0	0.074042004	0	0.074042004	1	0	0	120A207	275	Southeast Los Angeles			Moderate
LOS ANGELES	643 E ADAMS BLVD	90011	5127010008	Low Medium II Residential	[Q]R4-1	0	29	0.189433113	Institutional - Church - One Story	YES - Current	NO - Privately-Owned	Available	Not Used in Prior Housing Element	0	0.080797333	0	0.080797333	0	0	0	120A207	280	Southeast Los Angeles			Moderate
LOS ANGELES	665 E ADAMS BLVD	90011	5127010008	Low Medium II Residential	[Q]R4-1	0	29	0.103317373	Institutional - Church - One Story	YES - Current	NO - Privately-Owned	Available	Not Used in Prior Housing Element	0	0	0.018408388	0.018408388	0	2*	2*	120A207	288	Southeast Los Angeles			Above Moderate
LOS ANGELES	2511 S SAN PEDRO ST	90011	5127010011	Community Commercial	C2-2D-CPIO	0	108	0.164064625	Commercial - Restaurant, Cocktail Lounge - Fast Food - Walk Up - One Story	YES - Current	NO - Privately-Owned	Available	Not Used in Prior Housing Element	0.03261857	0	0	0.03261857	1	0	0	120A207	269	Southeast Los Angeles			Lower
LOS ANGELES	2501 S SAN PEDRO ST	90011	5127010012	Community Commercial	C2-2D-CPIO	0	108	0.161927548	Commercial - Restaurant, Cocktail Lounge - Fast Food - Walk Up - One Story	YES - Current	NO - Privately-Owned	Available	Not Used in Prior Housing Element	0.113183156	0	0	0.113183156	0	0	0	120A207	249	Southeast Los Angeles			Lower
LOS ANGELES	2507 S SAN PEDRO ST	90011	5127010012	Community Commercial	C2-2D-CPIO	0	108	0.163983961	Commercial - Restaurant, Cocktail Lounge - Fast Food - Walk Up - One Story	YES - Current	NO - Privately-Owned	Available	Not Used in Prior Housing Element	0.115209471	0	0	0.115209471	0	0	0	120A207	261	Southeast Los Angeles			Lower
LOS ANGELES	640 E 25TH ST	90011	5127010013	Low Medium I Residential	R2-1	0	17	0.168890756	Residential - Double, Duplex, or Two Units - 4 Stories or Less	YES - Current	NO - Privately-Owned	Available	Not Used in Prior Housing Element	0	0	0.033826549	0.033826549	2	2*	2*	120A207	242	Southeast Los Angeles	Yes		Above Moderate
LOS ANGELES	630 E 25TH ST	90011	5127010015	Low Medium I Residential	R2-1	0	17	0.167977914	Residential - Double, Duplex, or Two Units - 4 Stories or Less	YES - Current	NO - Privately-Owned	Available	Not Used in Prior Housing Element	0	0	0.127250907	0.127250907	2	2*	2*	120A207	233	Southeast Los Angeles	Yes		Above Moderate
LOS ANGELES	626 E 25TH ST	90011	5127010016	Low Medium I Residential	R2-1	0	17	0.167834002	Residential - Double, Duplex, or Two Units - 4 Stories or Less	YES - Current	NO - Privately-Owned	Available	Not Used in Prior Housing Element	0	0	0.127250907	0.127250907	2	2*	2*	120A207	225	Southeast Los Angeles	Yes		Above Moderate
LOS ANGELES	620 E 25TH ST	90011	5127010017	Low Medium I Residential	R2-1	0	17	0.167693974	Residential - Single Family Residence	YES - Current	NO - Privately-Owned	Available	Not Used in Prior Housing Element	0	0	0.096890849	0.096890849	1	2*	2*	120A207	219	Southeast Los Angeles			Above Moderate
LOS ANGELES	616 E 25TH ST	90011	5127010018	Low Medium I Residential	R2-1	0	17	0.167345454	Residential - Double, Duplex, or Two Units - 4 Stories or Less	YES - Current	NO - Privately-Owned	Available	Not Used in Prior Housing Element	0	0	0.053176515	0.053176515	2	2*	2*	120A207	213	Southeast Los Angeles	Yes		Above Moderate
LOS ANGELES	2516 S TRINITY ST	90011	5127010019	Low Medium II Residential	RD2-1	0	21	0.161314969	Residential - Three Units (Any Combination) - 4 Stories or Less	YES - Current	NO - Privately-Owned	Available	Not Used in Prior Housing Element	0	0.222374225	0	0.222374225	3	3*	3*	120A207	228	Southeast Los Angeles	Yes		Moderate
LOS ANGELES	2517 S SAN PEDRO ST	90011	5127010024	Community Commercial	C2-2D-CPIO	0	108	0.157483724	Commercial - Store - One Story	YES - Current	NO - Privately-Owned	Available	Not Used in Prior Housing Element	0.116149645	0	0	0.116149645	0	0	0	120A207	279	Southeast Los Angeles			Lower
LOS ANGELES	2521 S SAN PEDRO ST	90011	5127010024	Community Commercial	C2-2D-CPIO	0	108	0.138348514	Commercial - Store - One Story	YES - Current	NO - Privately-Owned	Available	Not Used in Prior Housing Element	0.117587936	0	0	0.117587936	0	0	0	120A207	301	Southeast Los Angeles			Lower
LOS ANGELES		5127010024		Community Commercial	C2-2D-CPIO	0	108	0.064892479	Commercial - Store - One Story	YES - Current	NO - Privately-Owned	Available	Not Used in Prior Housing Element	0.097699344	0	0	0.097699344	0	0	0	120A207	290	Southeast Los Angeles			Lower
LOS ANGELES		5127010024		Community Commercial	C2-2D-CPIO	0	108	0.162365243	Commercial - Store - One Story	YES - Current	NO - Privately-Owned	Available	Not Used in Prior Housing Element	0.113183156	0	0	0.113183156	0	0	0	120A207	294	Southeast Los Angeles			Lower
LOS ANGELES	409 E ADAMS BLVD	90011	5127011003	Neighborhood Commercial	C2-1VL-CPIO	0	108	0.172020282	Commercial - Parking Lot (Commercial Use Property) - Lots - Patron or Employee - One Story	YES - Current	NO - Privately-Owned	Available	Not Used in Prior Housing Element	0.064518256	0	0	0.064518256	0	0	0	120A207	156	Southeast Los Angeles			Lower
LOS ANGELES	419 E ADAMS BLVD	90011	5127011005	Low Medium II Residential	[Q]R4-1	0	29	0.189263368	Residential - Five or More Units or Apartments (Any Combination) - 4 Stories or Less	YES - Current	NO - Privately-Owned	Available	Not Used in Prior Housing Element	0	0.090696074	0	0.090696074	6	0	0	120A207	165	Southeast Los Angeles			Moderate
LOS ANGELES	433 E ADAMS BLVD	90011	5127011008	Low Medium II Residential	[Q]R4-1	0	29	0.189305584	Residential - Four Units (Any Combination) - 4 Stories or Less	YES - Current	NO - Privately-Owned	Available	Not Used in Prior Housing Element	0	0.276234439	0	0.276234439	4	0	0	120A207	183	Southeast Los Angeles	Yes		Moderate
LOS ANGELES	453 E ADAMS BLVD	90011	5127011011	Low Medium II Residential	[Q]R4-1	0	29	0.178747051	Residential - Single Family Residence	YES - Current	NO - Privately-Owned	Available	Not Used in Prior Housing Element	0	0.658732826	0	0.658732826	1	0	0	120A207	207	Southeast Los Angeles			Moderate
LOS ANGELES		5127011011		Low Medium II Residential	[Q]R4-1	0	29	0.09466812	Residential - Single Family Residence	YES - Current	NO - Privately-Owned	Available	Not Used in Prior Housing Element	0	0	0.10584341	0.10584341	1	2*	2*	120A207	205	Southeast Los Angeles			Above Moderate
LOS ANGELES	459 E ADAMS BLVD	90011	5127011012	Low Medium II Residential	[Q]R4-1	0	29	0.196951639	Residential - Single Family Residence	YES - Current	NO - Privately-Owned	Available	Not Used in Prior Housing Element	0	0.242055655	0	0.242055655	1	0	0	120A207	217	Southeast Los Angeles			Moderate
LOS ANGELES	2525 S TRINITY ST	90011	5127011013	Low Medium II Residential	[Q]R4-1	0	29	0.194908086	Institutional - Church - One Story	YES - Current	NO - Privately-Owned	Available	Not Used in Prior Housing Element	0	0.008028828	0	0.008028828	1	0	0	120A207	224	Southeast Los Angeles			Moderate
LOS ANGELES	2519 S TRINITY ST	90011	5127011014	Low Medium II Residential	[Q]R4-1	0	29	0.159264641	Commercial - Parking Lot (Commercial

LOS ANGELES	418 E 25TH ST	90011	5127011026	Low Medium I Residential	R2-1	0	17	0.146805964	Residential - Double, Duplex, or Two Units - 4 Stories or Less	YES - Current	NO - Privately-Owned	Available	Not Used in Prior Housing Element	0	0	0.127250907	0.127250907	2	2*	2*	120A207	118	Southeast Los Angeles	Yes	Above Moderate
LOS ANGELES	2520 S MAPLE AVE	90011	5127011028	Neighborhood Commercial	C2-1VL-CPIO	0	108	0.140563426	Residential - Single Family Residence	YES - Current	NO - Privately-Owned	Available	Not Used in Prior Housing Element	1.356275916	0	0	1.356275916	1	0	0	120A207	138	Southeast Los Angeles		Lower
LOS ANGELES	2510 S MAPLE AVE	90011	5127011029	Neighborhood Commercial	C2-1VL-CPIO	0	108	0.172177308	Residential - Five or More Units or Apartments (Any Combination) - 4 Stories or Less	YES - Current	NO - Privately-Owned	Available	Not Used in Prior Housing Element	0	0	0.248520494	0.248520494	5	0	0	120A207	123	Southeast Los Angeles	Yes	Above Moderate
LOS ANGELES	2506 S MAPLE AVE	90011	5127011030	Neighborhood Commercial	C2-1VL-CPIO	0	108	0.172178281	Residential - Double, Duplex, or Two Units - 4 Stories or Less	YES - Current	NO - Privately-Owned	Available	Not Used in Prior Housing Element	0	0	1.010845184	1.010845184	2	0	0	120A207	111	Southeast Los Angeles	Yes	Above Moderate
LOS ANGELES	2500 S MAPLE AVE	90011	5127011031	Neighborhood Commercial	C2-1VL-CPIO	0	108	0.172177495	Commercial - Store Combination - Store and Residential Combination - One Story	YES - Current	NO - Privately-Owned	Available	Not Used in Prior Housing Element	0	0	0.045142986	0.045142986	3	0	0	120A207	91	Southeast Los Angeles	Yes	Above Moderate
LOS ANGELES	2524 S MAPLE AVE	90011	5127011032	Neighborhood Commercial	C2-1VL-CPIO	0	108	0.020452866	Commercial - Store - One Story	YES - Current	NO - Privately-Owned	Available	Not Used in Prior Housing Element	0	0	0.002792088	0.002792088	0	0	0	120A207	148	Southeast Los Angeles		Above Moderate
LOS ANGELES	405 E ADAMS BLVD	90011	5127011032	Neighborhood Commercial	C2-1VL-CPIO	0	108	0.18595378	Commercial - Store - One Story	YES - Current	NO - Privately-Owned	Available	Not Used in Prior Housing Element	0.091449593	0	0	0.091449593	0	0	0	120A207	150	Southeast Los Angeles		Lower
LOS ANGELES	524 E 23RD ST	90011	5127012001	Low Medium I Residential	R2-1	0	17	0.189415099	Residential - Double, Duplex, or Two Units - 4 Stories or Less	YES - Current	NO - Privately-Owned	Available	Not Used in Prior Housing Element	0	0.208958244	0	0.208958244	2	3*	3*	120A207	28	Southeast Los Angeles	Yes	Moderate
LOS ANGELES	520 E 23RD ST	90011	5127012002	Low Medium I Residential	R2-1	0	17	0.194981525	Residential - Single Family Residence	YES - Current	NO - Privately-Owned	Available	Not Used in Prior Housing Element	0	0.148779023	0	0.148779023	1	3*	3*	120A207	21	Southeast Los Angeles		Moderate
LOS ANGELES	514 E 23RD ST	90011	5127012003	Low Medium I Residential	R2-1	0	17	0.194989322	Residential - Single Family Residence	YES - Current	NO - Privately-Owned	Available	Not Used in Prior Housing Element	0	0.148779023	0	0.148779023	1	3*	3*	120A207	16	Southeast Los Angeles		Moderate
LOS ANGELES	508 E 23RD ST	90011	5127012005	Low Medium I Residential	R2-1	0	17	0.086470766	Commercial - Store - One Story	YES - Current	NO - Privately-Owned	Available	Not Used in Prior Housing Element	0	0	0.021234749	0.021234749	1	1*	1*	121-5A207	338	Southeast Los Angeles		Above Moderate
LOS ANGELES	2321 S TRINITY ST	90011	5127012017	Low Medium I Residential	R2-1	0	17	0.171320346	Residential - Single Family Residence	YES - Current	NO - Privately-Owned	Available	Not Used in Prior Housing Element	0	0	0.021779454	0.021779454	1	2*	2*	120A207	51	Southeast Los Angeles		Above Moderate
LOS ANGELES	2301 S WALL ST	90011	5127013001	Low Medium II Residential	RD2-1	0	21	0.057317489	Residential - Single Family Residence	YES - Current	NO - Privately-Owned	Available	Not Used in Prior Housing Element	0	0	0.067336571	0.067336571	1	1*	1*	121-5A207	317	Southeast Los Angeles		Above Moderate
LOS ANGELES	420 E 23RD ST	90011	5127013001	Low Medium II Residential	RD2-1	0	21	0.057311558	Residential - Single Family Residence	YES - Current	NO - Privately-Owned	Available	Not Used in Prior Housing Element	0	0	0.067336571	0.067336571	1	1*	1*	121-5A207	309	Southeast Los Angeles		Above Moderate
LOS ANGELES	416 E 23RD ST	90011	5127013005	Low Medium II Residential	RD2-1	0	21	0.195049148	Residential - Double, Duplex, or Two Units - 4 Stories or Less	YES - Current	NO - Privately-Owned	Available	Not Used in Prior Housing Element	0	0.266616344	0	0.266616344	2	0	0	121-5A207	302	Southeast Los Angeles	Yes	Moderate
LOS ANGELES	408 E 23RD ST	90011	5127013006	Low Medium II Residential	RD2-1	0	21	0.195043502	Residential - Double, Duplex, or Two Units - 4 Stories or Less	YES - Current	NO - Privately-Owned	Available	Not Used in Prior Housing Element	0	0.445513219	0	0.445513219	1	0	0	121-5A207	293	Southeast Los Angeles		Moderate
LOS ANGELES	406 E 23RD ST	90011	5127013007	Neighborhood Commercial	C2-1VL-CPIO	0	108	0.13764464	Residential - Single Family Residence	YES - Current	NO - Privately-Owned	Available	Not Used in Prior Housing Element	0.894112647	0	0	0.894112647	1	0	0	121-5A207	285	Southeast Los Angeles		Lower
LOS ANGELES	402 E 23RD ST	90011	5127013008	Neighborhood Commercial	C2-1VL-CPIO	0	108	0.138866727	Residential - Single Family Residence	YES - Current	NO - Privately-Owned	Available	Not Used in Prior Housing Element	0.894112647	0	0	0.894112647	1	0	0	121-5A207	277	Southeast Los Angeles		Lower
LOS ANGELES	2324 S MAPLE AVE	90011	5127013011	Neighborhood Commercial	C2-1VL-CPIO	0	108	0.172483034	Residential - Five or More Units or Apartments (Any Combination) - 4 Stories or Less	YES - Current	NO - Privately-Owned	Available	Not Used in Prior Housing Element	0	0	0.423362732	0.423362732	7	0	0	121-5A207	339	Southeast Los Angeles	Yes	Above Moderate
LOS ANGELES	2400 S MAPLE AVE	90011	5127013012	Neighborhood Commercial	C2-1VL-CPIO	0	108	0.172426529	Residential - Five or More Units or Apartments (Any Combination) - 4 Stories or Less	YES - Current	NO - Privately-Owned	Available	Not Used in Prior Housing Element	0	0	0.126643503	0.126643503	8	0	0	120A207	18	Southeast Los Angeles	Yes	Above Moderate
LOS ANGELES	2404 S MAPLE AVE	90011	5127013013	Neighborhood Commercial	C2-1VL-CPIO	0	108	0.172372869	Residential - Five or More Units or Apartments (Any Combination) - 4 Stories or Less	YES - Current	NO - Privately-Owned	Available	Not Used in Prior Housing Element	0	0	0.126643503	0.126643503	8	0	0	120A207	31	Southeast Los Angeles	Yes	Above Moderate
LOS ANGELES	2410 1/2 S MAPLE AVE	90011	5127013014	Neighborhood Commercial	C2-1VL-CPIO	0	108	0.172315917	Residential - Three Units (Any Combination) - 4 Stories or Less	YES - Current	NO - Privately-Owned	Available	Not Used in Prior Housing Element	0	0	0.633430839	0.633430839	3	0	0	120A207	40	Southeast Los Angeles	Yes	Above Moderate
LOS ANGELES	2414 S MAPLE AVE	90011	5127013015	Neighborhood Commercial	C2-1VL-CPIO	0	108	0.172260118	Residential - Four Units (Any Combination) - 4 Stories or Less	YES - Current	NO - Privately-Owned	Available	Not Used in Prior Housing Element	0	0	0.573028207	0.573028207	4	0	0	120A207	49	Southeast Los Angeles	Yes	Above Moderate
LOS ANGELES	2418 S MAPLE AVE	90011	5127013016	Neighborhood Commercial	C2-1VL-CPIO	0	108	0.127446738	Residential - Four Units (Any Combination) - 4 Stories or Less	YES - Current	NO - Privately-Owned	Available	Not Used in Prior Housing Element	0	0	0.136360382	0.136360382	4	0	0	120A207	59	Southeast Los Angeles	Yes	Above Moderate
LOS ANGELES	411 E 25TH ST	90011	5127013017	Neighborhood Commercial	C2-1VL-CPIO	0	108	0.044772787	Residential - Single Family Residence	YES - Current	NO - Privately-Owned	Available	Not Used in Prior Housing Element	0	0	0.026363066	0.026363066	1	0	0	120A207	74	Southeast Los Angeles		Above Moderate
LOS ANGELES	2321 S WALL ST	90011	5127013026	Low Medium II Residential	RD2-1	0	21	0.17217631	Residential - Single Family Residence	YES - Current	NO - Privately-Owned	Available	Not Used in Prior Housing Element	0	0.148779023	0	0.148779023	1	3*	3*	120A207	13	Southeast Los Angeles		Moderate
LOS ANGELES	2316 S MAPLE AVE	90011	5127013028	Neighborhood Commercial	C2-1VL-CPIO	0	108	0.170243153	Residential - Double, Duplex, or Two Units - 4 Stories or Less	YES - Current	NO - Privately-Owned	Available	Not Used in Prior Housing Element	0	0	0.306142187	0.306142187	2	0	0	121-5A207	325	Southeast Los Angeles	Yes	Above Moderate
LOS ANGELES	2221 S WALL ST	90011	5127014005	Low Medium II Residential	RD2-1	0	21	0.207410325	Residential - Five or More Units or Apartments (Any Combination) - 4 Stories or Less	YES - Current	NO - Privately-Owned	Available	Not Used in Prior Housing Element	0	0.140968788	0	0.140968788	6	0	0	121-5A207	199	Southeast Los Angeles	Yes	Moderate
LOS ANGELES	2220 S MAPLE AVE	90011	5127014017	Hybrid Industrial	CM-2D-O-CPIO	0	54	0.194675894	Residential - Five or More Units or Apartments (Any Combination) - 4 Stories or Less	YES - Current	NO - Privately-Owned	Available	Not Used in Prior Housing Element	0	0	0.459322768	0.459322768	4	0	0	121-5A207	182	Southeast Los Angeles	Yes	Above Moderate
LOS ANGELES	2226 S MAPLE AVE	90011	5127014036	Hybrid Industrial	CM-2D-O-CPIO	0	54	0.183656436	Commercial - Store Combination - Store and Residential Combination - One Story	YES - Current	NO - Privately-Owned	Available	Not Used in Prior Housing Element	0	0	0.072737789	0.072737789	3	0	0	121-5A207	193	Southeast Los Angeles	Yes	Above Moderate
LOS ANGELES	2218 S MAPLE AVE	90011	5127014045	Hybrid Industrial	CM-2D-O-CPIO	0	54	0.192424229	Industrial - Warehousing, Distribution, Storage - Warehousing, Distribution, Under 10,000 SF - One Story	YES - Current	NO - Privately-Owned	Available	Not Used in Prior Housing Element	0.023074375	0	0	0.023074375	0	0	0	121-5A207	171	Southeast Los Angeles		Lower
LOS ANGELES	2200 S MAPLE AVE	90011	5127014046	Hybrid Industrial	CM-2D-O-CPIO	0	54	0.045138637	Industrial - Warehousing, Distribution, Storage - Warehousing, Distribution, 25,000 to 50,000 SF - One Story	YES - Current	NO - Privately-Owned	Available	Not Used in Prior Housing Element	0	0	0.003466361	0.003466361	0	0	0	121-5A207	136	Southeast Los Angeles		Above Moderate
LOS ANGELES	2205 S WALL ST	90011	5127014046	Hybrid Industrial	CM-2D-O-CPIO	0	54	0.19828854	Industrial - Warehousing, Distribution, Storage - Warehousing, Distribution, 25,000 to 50,000 SF - One Story	YES - Current	NO - Privately-Owned	Available	Not Used in Prior Housing Element	0.022724666	0	0	0.022724666	0	0	0	121-5A207	167	Southeast Los Angeles		Lower
LOS ANGELES	2206 S MAPLE AVE	90011	5127014046	Hybrid Industrial	CM-2D-O-CPIO	0	54	0.179983565	Industrial - Warehousing, Distribution, Storage - Warehousing, Distribution, 25,000 to 50,000 SF - One Story	YES - Current	NO - Privately-Owned	Available	Not Used in Prior Housing Element	0.020538537	0	0	0.020538537	0	0	0	121-5A207	143	Southeast Los Angeles		Lower
LOS ANGELES	2211 S WALL ST	90011	5127014046	Hybrid Industrial	CM-2D-O-CPIO	0	54	0.205553702	Industrial - Warehousing, Distribution, Storage - Warehousing, Distribution, 25,000 to 50,000 SF - One Story	YES - Current	NO - Privately-Owned	Available	Not Used in Prior Housing Element	0.024832496	0	0	0.024832496	0	0	0	121-5A207	180	Southeast Los Angeles		Lower
LOS ANGELES	2212 S MAPLE AVE	90011	5127014046	Hybrid Industrial	CM-2D-O-CPIO	0	54	0.198349022	Industrial - Warehousing, Distribution, Storage - Warehousing, Distribution, 25,000 to 50,000 SF - One Story	YES - Current	NO - Privately-Owned	Available	Not Used in Prior Housing Element	0.022724666	0	0	0.022724666	0	0	0	121-5A207	157	Southeast Los Angeles		Lower
LOS ANGELES	406 E 22ND ST	90011	5127014046	Hybrid Industrial	CM-2D-O-CPIO	0	54	0.066807248	Industrial - Warehousing, Distribution, Storage - Warehousing, Distribution, 25,000 to 50,000 SF - One Story	YES - Current	NO - Privately-Owned	Available	Not Used in Prior Housing Element	0	0	0.007368731	0.007368731	0	0	0	121-5A207	144	Southeast Los Angeles		Above Moderate
LOS ANGELES	420 E 22ND ST	90011	5127014046	Hybrid Industrial	CM-2D-O-CPIO	0	54	0.11555529	Industrial - Warehousing, Distribution, Storage - Warehousing, Distribution, 25,000 to 50,000 SF - One Story	YES - Current	NO - Privately-Owned	Available	Not Used in Prior Housing Element	0.016189951	0	0	0.016189951	0	0	0	121-5A207	161	Southeast Los Angeles		Lower
LOS ANGELES			5127014046	Hybrid Industrial	CM-2D-O-CPIO	0	54	0.004545334	Industrial - Warehousing, Distribution, Storage - Warehousing, Distribution, 25,000 to 50,000 SF - One Story	YES - Current	NO - Privately-Owned	Available	Not Used in Prior Housing Element	0	0	0.000390062	0.000390062	0	0	0	121-5A207	142	Southeast Los Angeles		Above Moderate
LOS ANGELES			5127014046	Hybrid Industrial	CM-2D-O-CPIO	0	54	0.0064745 73	Industrial - Warehousing, Distribution, Storage - Warehousing, Distribution, 25,000 to 50,000 SF - One Story	YES - Current	NO - Privately-Owned	Available	Not Used in Prior Housing Element	0	0	0.000390062	0.000390062	0	0	0	121-5A207	152	Southeast Los Angeles		Above Moderate
LOS ANGELES			5127014046	Hybrid Industrial	CM-2D-O-CPIO	0	54	0.043927612	Industrial - Warehousing, Distribution, Storage - Warehousing, Distribution, 25,000 to 50,000 SF - One Story	YES - Current	NO - Privately-Owned	Available	Not Used in Prior Housing Element	0	0	0.004145044	0.004145044	0	0	0	121-5A207	158	Southeast Los Angeles		Above Moderate
LOS ANGELES	2229 S WALL ST	90011	5127014047	Hybrid Industrial	CM-2D-O-CPIO	0	54	0.124541253	Industrial - Light Manufacturing - One Story	YES - Current	NO - Privately-Owned	Available	Not Used in Prior Housing Element	0.016189951	0	0	0.016189951	0	0	0	121-5A207	218	Southeast Los Angeles		Lower
LOS ANGELES	2233 S WALL ST	90011	5127014047	Hybrid Industrial	CM-2D-O-CPIO	0	54	0.207190137	Industrial - Light Manufacturing - One Story	YES - Current	NO - Privately-Owned	Available	Not Used in Prior Housing Element	0.024832496	0	0	0.024832496	0	0	0	121-5A207	224	Southeast Los Angeles		Lower
LOS ANGELES	2234 S MAPLE AVE	90011	5127014047	Hybrid Industrial	CM-2D-O-CPIO	0	54	0.1946296	Industrial - Light Manufacturing - One Story	YES - Current	NO - Privately-Owned	Available	Not Used in Prior Housing Element	0.022724666	0	0	0.022724666	0	0	0	121-5A207	203	Southeast Los Angeles		Lower
LOS ANGELES	2239 S WALL ST	90011	5127014047	Hybrid Industrial	CM-2D-O-CPIO	0	54	0.166634043	Industrial - Light Manufacturing - One Story	YES - Current	NO - Privately-Owned	Available	Not Used in Prior Housing Element	0.020538537	0	0	0.020538537	0	0	0	121-5A207	259	Southeast Los Angeles		Lower
LOS ANGELES	2250 S MAPLE AVE	90011	5127014047	Hybrid Industrial	CM-2D-O-CPIO	0	54	0.191653408	Industrial - Light Manufacturing - One Story	YES - Current	NO - Privately-Owned	Available	Not Used in Prior Housing Element	0.022724666	0	0	0.022724666	0	0	0	121-5A207	217	Southeast Los Angeles		Lower
LOS ANGELES	411 E 23RD ST	90011	5127014047	Hybrid Industrial	CM-2D-O-CPIO	0	54	0.134224096	Industrial - Light Manufacturing - One Story	YES - Current	NO - Privately-Owned	Available	Not Used in Prior Housing Element	0.018577918	0	0	0.018577918	0	0	0	121-5A207	226	Southeast Los Angeles		Lower
LOS ANGELES	413 E 23RD ST	90011	5127014047	Hybrid Industrial	CM-2D-O-CPIO	0	54	0.201334972	Industrial - Light Manufacturing - One Story	YES - Current	NO - Privately-Owned	Available	Not Used in Prior Housing Element	0.022724666	0	0	0.022724666	0	0	0	121-5A207	236	Southeast Los Angeles		Lower
LOS ANGELES	419 E 23RD ST	90011	5127014047	Hybrid Industrial	CM-2D-O-CPIO	0	54	0.142612666	Industrial - Light Manufacturing - One Story	YES - Current	NO - Privately-Owned	Available	Not Used in Prior Housing Element	0.018577918	0	0	0.018577918	0	0	0	121-5A207	243	Southeast Los Angeles		Lower
LOS ANGELES	423 E 23RD ST	90011	5127014047	Hybrid Industrial	CM-2D-O-CPIO	0	54	0.083891833	Industrial - Light Manufacturing - One Story	YES - Current	NO - Privately-Owned	Available	Not Used in Prior Housing Element	0.013945267	0	0	0.013945267	0	0	0	121-5A207	252	Southeast Los Angeles		Lower
LOS ANGELES	427 E 23RD ST	90011	5127014047	Hybrid Industrial	CM-2D-O-CPIO	0	54	0.083888998	Industrial - Light Manufacturing - One Story	YES - Current	NO - Privately-Owned	Available	Not Used in Prior Housing Element	0.013945267	0	0	0.013945267	0	0	0	121-5A207	258	Southeast Los Angeles		Lower
LOS ANGELES			5127014047	Hybrid Industrial	CM-2D-O-CPIO	0	54	0.004484807	Industrial - Light Manufacturing - One Story	YES - Current	NO - Privately-Owned	Available	Not Used in Prior Housing Element	0	0	0.000390062	0.000390062	0	0	0	121-5A207	214	Southeast Los Angeles		Above Moderate
LOS ANGELES			5127014047	Hybrid Industrial	CM-2D-O-CPIO	0	54	0.014418564	Industrial - Light Manufacturing - One Story	YES - Current	NO - Privately-Owned	Available	Not Used in Prior Housing Element	0	0	0.000390062	0.000390062	0	0	0	121-5A207	202	Southeast Los Angeles		Above Moderate
LOS ANGELES			5127014047	Hybrid Industrial	CM-2D-O-CPIO	0	54	0.058721835	Industrial - Light Manufacturing - One Story	YES - Current	NO - Privately-Owned	Available	Not Used in Prior Housing Element	0	0	0.007368731	0.007368731	0	0	0	121-5A207	250	Southeast Los Angeles		Above Moderate
LOS ANGELES			5127014047	Hybrid Industrial	CM-2D-O-CPIO	0	54	0.067111366	Industrial - Light Manufacturing - One Story	YES - Current	NO - Privately-Owned	Available	Not Used in Prior Housing Element	0	0	0.007368731	0.007368731	0	0	0	121-5A207	233	Southeast Los Angeles		Above Moderate
LOS ANGELES			5127014047	Hybrid Industrial	CM-2D-O-CPIO	0	54	0.110393445	Industrial - Light Manufacturing - One Story	YES - Current	NO - Privately-Owned	Available	Not Used in Prior Housing Element	0.011698212	0	0	0.011698212	0	0	0	121-5A207	211	Southeast Los Angeles		Lower
LOS ANGELES			5127015***	Low Medium II Residential	RD2-1	0	21	0.001993466		YES - Current	NO - Privately-Owned	Available	Not Used in Prior Housing Element	0	0	0.172013342	0.172013342	0	0	0	121-5A207	347	Southeast Los Angeles		Above Moderate
LOS ANGELES	2205 S TRINITY ST	90011	5127015002	Low Medium II Residential	RD2-1	0	21	0.155186356	Residential - Single Family Residence	YES - Current	NO - Privately-Owned	Available	Not Used in Prior Housing Element	0	0.181708574	0	0.181708574	1	3*	3*	121-5A207	204	Southeast Los Angeles		Moderate
LOS ANGELES	2213 S TRINITY ST	90011	5127015003	Low Medium II Residential	RD2-1	0	21	0.155376515	Residential - Single Family Residence	YES - Current	NO - Privately-Owned	Available	Not Used in Prior Housing Element	0	0.181708574	0	0.181708574	1	3*	3*	121-5A207	213	Southeast Los Angeles		Moderate
LOS ANGELES	2223 S TRINITY ST	90011	5127015007	Low Medium II Residential	RD2-1	0	21	0.155762273	Residential - Double, Duplex, or Two Units - 4 Stories or Less	YES - Current	NO - Privately-Owned	Available	Not Used in Prior Housing Element	0	0.244844592	0	0.244844592	2	3*	3*	121-5A207	244	Southeast Los Angeles	Yes	Moderate
LOS ANGELES	2229 S TRINITY ST	90011	5127015008	Low Medium II Residential	RD2-1	0	21	0.153013738	Residential - Single Family Residence	YES - Current	NO - Privately-Owned	Available	Not Used in Prior Housing Element	0	0.181708574	0	0.181708574	1	3*	3*	121-5A207	260	Southeast Los Angeles		Moderate
LOS ANGELES	2241 S TRINITY ST	90011	5127015010	Low Medium II Residential	RD2-1	0	21	0.164960822	Residential - Double, Duplex, or Two Units - 4 Stories or Less	YES - Current	NO - Privately-Owned	Available	Not Used in Prior Housing Element	0	0.201013881	0	0.201013881	2	3*	3*	121-5A207	305	Southeast Los Angeles	Yes	Moderate
LOS ANGELES	523 E 23RD ST	90011	5127015011	Low Medium II Residential	RD2-1	0	21	0.084734656	Residential - Single Family Residence	YES - Current	NO - Privately-Owned	Available	Not Used in Prior Housing Element	0	0	0.049691042	0.049691042	1	1*	1*	121-5A207	301	Southeast Los Angeles		Above Moderate
LOS ANGELES	519 E 23RD ST	90011	5127015012	Low Medium II Residential	RD2-1	0	21	0.090647301	Residential - Single Family Residence	YES - Current	NO - Privately-Owned	Available	Not Used in Prior Housing Element	0	0	0.049691042	0.049691042	1	1*	1*	121-5A207	295	Southeast Los Angeles		Above Moderate
LOS ANGELES	507 E 23RD ST	90011	5127015014	Low Medium II Residential	RD2-1	0	21	0.175381957	Residential - Double, Duplex, or Two Units - 4 Stories or Less	YES - Current	NO - Privately-Owned	Available	Not Used in Prior Housing Element	0	0.201013881	0	0.201013881	2	3*	3*	121-5A207	279	Southeast Los Angeles	Yes	Moderate
LOS ANGELES	2224 S WALL ST	90011	5127015017	Low Medium II Residential	RD2-1	0	21	0.158943592	Residential - Single Family Residence	YES - Current	NO - Privately-Owned	Available	Not Used in Prior Housing Element	0	0.181708574	0	0.181708574	1	3*	3*	121-5A207	240	Southeast Los Angeles		Moderate
LOS ANGELES	2222 S WALL ST	90011	5127015018	Low Medium II Residential	RD2-1	0	21	0.156005825	Residential - Double, Duplex, or Two Units - 4 Stories or Less	YES - Current	NO - Privately-Owned	Available	Not Used in Prior Housing Element	0	0.244844592	0	0.244844592	2	3*	3*	121-5A207	227	Southeast Los Angeles	Yes	Moderate
LOS ANGELES	2218 S WALL ST	90011	5127015019	Low Medium II Residential	RD2-1	0	21	0.156004837	Residential - Single Family Residence	YES - Current	NO - Privately-Owned	Available	Not Used in Prior Housing Element	0	0.181708574	0	0.181708574	1	3*	3*	121-5A207	209	Southeast Los Angeles		Moderate
LOS ANGELES	2212 S WALL ST	90011	5127015020	Low Medium II Residential	RD2-1	0	21	0.156004069	Residential - Double, Duplex, or Two Units - 4 Stories or Less	YES - Current	NO - Privately-Owned	Available	Not Used in Prior Housing Element	0	0.244844592	0	0.244844592	2	3*	3*	121-5A207	200	Southeast Los Angeles	Yes	Moderate
LOS ANGELES	2204 S WALL ST	90011	5127015021	Low Medium II Residential	RD2-1	0	21	0.156004163	Residential - Three Units (Any Combination) - 4 Stories or Less	YES - Current	NO - Privately-Owned	Available	Not Used in Prior Housing Element	0	0.222374225	0	0.222374225	3	3*	3*	121-5A207	190	Southeast Los Angeles	Yes	Moderate
LOS ANGELES	508 E 22ND ST	90011	5127015022	Low Medium II Residential	RD2-1	0	21	0.153840037	Residential - Three Units (Any Combination) - 4 Stories or Less	YES - Current	NO - Privately-Owned	Available	Not Used in Prior Housing Element	0	0.222374225	0	0.222374225	3	3*	3*	121-5A207	181	Southeast Los Angeles	Yes	Moderate
LOS ANGELES	2100 S MAPLE AVE	90011	5127016001	Neighborhood Commercial	C2-1VL-CPIO	0	108	0.078636332	Commercial - Store - One Story	YES - Current	NO - Privately-Owned	Available	Not Used in Prior Housing Element	0.034848446	0	0	0.034848446	0	0	0	121-5A207	93	Southeast Los Angeles		Lower
LOS ANGELES	406 E 21ST ST	90011	5127016001	Neighborhood Commercial	C2-1VL-CPIO	0	108	0.02086613	Commercial - Store - One Story	YES - Current	NO - Privately-Owned	Available	Not Used in Prior Housing Element	0	0	0.004445936	0.004445936	0	0	0	121-5A207	100	Southeast Los Angeles		Above Moderate
LOS ANGELES			5127016002	Neighborhood Commercial	C2-1VL-CPIO	0	108	0.057788321	Residential - Single Family Residence	YES - Current	NO - Privately-Owned	Available	Not Used in Prior Housing Element	0	0	0.185282654	0.185282654	1	0	0	121-5A207	102	Southeast Los Angeles		Above Moderate
LOS ANGELES	412 E 21ST ST	90011	5127016004	Low Medium II Residential	RD2-1	0	21	0.069040112	Residential - Single Family Residence	YES - Current	NO - Privately-Owned	Available	Not Used in Prior Housing Element	0	0	0.049691042	0.049691042	1	1*	1*	121-5A207	107	Southeast Los Angeles		Above Moderate
LOS ANGELES	416 E 21ST ST	90011	5127016005	Low Medium II Residential	RD2-1	0	21	0.078689943	Residential - Single Family Residence	YES - Current	NO - Privately-Owned	Available	Not Used in Prior Housing Element	0	0	0.049691042	0.049691042	1	1*	1*	121-5A207	114	Southeast Los Angeles		Above Moderate
LOS ANGELES	422 E 21ST ST	90011	5127016006	Low Medium II Residential	RD2-1	0	21	0.078706952	Residential - Single Family Residence	YES - Current	NO - Privately-Owned	Available	Not Used in Prior Housing Element	0	0	0.049691042	0.049691042	1	1*	1*	121-5A207	120	Southeast Los Angeles		Above Moderate
LOS ANGELES	430 E 21ST ST	90011	5127016009	Low Medium II Residential	RD2-1	0	21	0.146700596	Institutional - Church - One Story	YES - Current	NO - Privately-Owned	Available	Not Used in Prior Housing Element	0	0.008001057	0	0.008001057	1	3*	3*	121-5A207	131	Southeast Los Angeles		Moderate
LOS ANGELES	502 E 21ST ST	90011	5127016010	Low Medium II Residential	RD2-1	0	21	0.146122136	Residential - Double, Duplex, or Two Units - 4 Stories or Less	YES - Current	NO - Privately-Owned	Available	Not Used in Prior Housing Element	0	0.04605086	0	0.04605086	2	3*	3*	121-5A207	141	Southeast Los Angeles		Moderate
LOS ANGELES	508 E 21ST ST	90011	5127016011	Low Medium II Residential	RD2-1	0	21	0.09266699	Residential - Single Family Residence	YES - Current	NO - Privately-Owned	Available	Not Used in Prior Housing Element	0	0	0.145187733	0.145187733	1	2*	2*	121-5A207	148	Southeast Los Angeles		Above Moderate
LOS ANGELES	514 E 21ST ST	90011	5127016013	Low Medium II Residential	RD2-1	0	21	0.102478335	Residential - Single Family Residence	YES - Current	NO - Privately-Owned	Available	Not Used in Prior Housing Element	0	0	0.118681473	0.118681473	1	2*	2*	121-5A207	155	Southeast Los Angeles		Above Moderate
LOS ANGELES	518 E 21ST ST	90011	5127016015	Low Medium II Residential	RD2-1	0	21	0.10247784	Residential - Single Family Residence	YES - Current	NO - Privately-Owned	Available	Not Used in Prior Housing Element	0	0	0.118681473	0.118681473	1	2*	2*	121-5A207	164	Southeast Los Angeles		Above Moderate
LOS ANGELES	522 E 21ST ST	90011	5127016017

LOS ANGELES	427 E 21ST ST	90011	5127017010	Low Medium II Residential	RD2-1	0	21	0.145341281	Residential - Single Family Residence	YES - Current	NO - Privately-Owned	Available	Not Used in Prior Housing Element	0	0.105961338	0	0.105961338	1	3*	3*	121-5A207	83	Southeast Los Angeles			Moderate
LOS ANGELES	423 E 21ST ST	90011	5127017011	Low Medium II Residential	RD2-1	0	21	0.14545092	Residential - Double, Duplex, or Two Units - 4 Stories or Less	YES - Current	NO - Privately-Owned	Available	Not Used in Prior Housing Element	0	0.140896833	0	0.140896833	2	3*	3*	121-5A207	78	Southeast Los Angeles	Yes		Moderate
LOS ANGELES	415 E 21ST ST	90011	5127017012	Low Medium II Residential	RD2-1	0	21	0.145562166	Residential - Three Units (Any Combination) - 4 Stories or Less	YES - Current	NO - Privately-Owned	Available	Not Used in Prior Housing Element	0	0.135455221	0	0.135455221	3	3*	3*	121-5A207	72	Southeast Los Angeles	Yes		Moderate
LOS ANGELES	411 E 21ST ST	90011	5127017013	Low Medium II Residential	RD2-1	0	21	0.145672464	Residential - Double, Duplex, or Two Units - 4 Stories or Less	YES - Current	NO - Privately-Owned	Available	Not Used in Prior Housing Element	0	0.025777962	0	0.025777962	2	3*	3*	121-5A207	67	Southeast Los Angeles			Moderate
LOS ANGELES	405 E 21ST ST	90011	5127017014	Neighborhood Commercial	C2-1VL-O-CPIO	0	108	0.145781116	Residential - Double, Duplex, or Two Units - 4 Stories or Less	YES - Current	NO - Privately-Owned	Available	Not Used in Prior Housing Element	0.271884352	0	0	0.271884352	2	0	0	121-5A207	63	Southeast Los Angeles			Lower
LOS ANGELES	2030 S MAPLE AVE	90011	5127017015	Neighborhood Commercial	C2-1VL-O-CPIO	0	108	0.14126077	Commercial - Store Combination - Store and Residential Combination - One Story	YES - Current	NO - Privately-Owned	Available	Not Used in Prior Housing Element	0	0	0.020203713	0.020203713	2	0	0	121-5A207	59	Southeast Los Angeles	Yes		Above Moderate
LOS ANGELES			5127017016	Low Medium II Residential	RD2-1	0	21	0.002250107	Residential - Single Family Residence - Vacant Land	YES - Current	NO - Privately-Owned	Available	Not Used in Prior Housing Element	0	0	0.042412555	0.042412555	0	0	0	121-5A207	76	Southeast Los Angeles			Above Moderate
LOS ANGELES			5127017900	Low Medium II Residential	RD2-1	0	21	0.001377638	Miscellaneous - Government Owned Property	YES - Current	YES - City-Owned	Available	Not Used in Prior Housing Element	0	0	0.000566591	0.000566591	0	0	0	121-5A207	94	Southeast Los Angeles			Above Moderate
LOS ANGELES			5127017901	Low Medium II Residential	RD2-1	0	21	0.002249735	Miscellaneous - Government Owned Property	YES - Current	YES - City-Owned	Available	Not Used in Prior Housing Element	0	0	0.000566591	0.000566591	0	0	0	121-5A207	123	Southeast Los Angeles			Above Moderate
LOS ANGELES			5127017901	Low Medium II Residential	RD2-1	0	21	0.002250123	Miscellaneous - Government Owned Property	YES - Current	YES - City-Owned	Available	Not Used in Prior Housing Element	0	0	0.000566591	0.000566591	0	0	0	121-5A209	397	Southeast Los Angeles			Above Moderate
LOS ANGELES	2000 S MAPLE AVE	90011	5127018001	Community Commercial	C2-2D-O-CPIO	0	108	0.187367249	Commercial - Store - One Story	YES - Current	NO - Privately-Owned	Available	Not Used in Prior Housing Element	0.060068869	0	0	0.060068869	0	0	0	121-5A207	40	Southeast Los Angeles			Lower
LOS ANGELES	426 E 20TH ST	90011	5127018004	Community Commercial	C2-2D-O-CPIO	0	108	0.195487341	Residential - Five or More Units or Apartments (Any Combination) - 4 Stories or Less	YES - Current	NO - Privately-Owned	Available	Not Used in Prior Housing Element	0	0	0.092827731	0.092827731	12	0	0	121-5A207	54	Southeast Los Angeles	Yes		Above Moderate
LOS ANGELES	436 E 20TH ST	90011	5127018005	Community Commercial	C2-2D-O-CPIO	0	108	0.193636686	Residential - Single Family Residence - Vacant Land	YES - Current	NO - Privately-Owned	Available	Not Used in Prior Housing Element	0.398907346	0	0	0.398907346	0	0	0	121-5A207	57	Southeast Los Angeles			Lower
LOS ANGELES	438 E 20TH ST	90011	5127018006	Community Commercial	C2-2D-O-CPIO	0	108	0.174426975	Residential - Double, Duplex, or Two Units - 4 Stories or Less	YES - Current	NO - Privately-Owned	Available	Not Used in Prior Housing Element	0	0	0.343246335	0.343246335	6	0	0	121-5A207	60	Southeast Los Angeles	Yes		Above Moderate
LOS ANGELES	446 E 20TH ST	90011	5127018007	Community Commercial	C2-2D-O-CPIO	0	108	0.17289836	Residential - Five or More Units or Apartments (Any Combination) - 4 Stories or Less	YES - Current	NO - Privately-Owned	Available	Not Used in Prior Housing Element	0	0	0.113115707	0.113115707	7	0	0	121-5A207	64	Southeast Los Angeles	Yes		Above Moderate
LOS ANGELES	450 E 20TH ST	90011	5127018008	Community Commercial	C2-2D-O-CPIO	0	108	0.205459524	Residential - Five or More Units or Apartments (Any Combination) - 4 Stories or Less	YES - Current	NO - Privately-Owned	Available	Not Used in Prior Housing Element	0	0	0.08331897	0.08331897	12	0	0	121-5A207	70	Southeast Los Angeles	Yes		Above Moderate
LOS ANGELES	456 E 20TH ST	90011	5127018010	Community Commercial	C2-2D-O-CPIO	0	108	0.487983957	Residential - Single Family Residence - Vacant Land	YES - Current	NO - Privately-Owned	Available	Not Used in Prior Housing Element	3.146627069	0	0	3.146627069	0	0	0	121-5A209	1	Southeast Los Angeles			Lower
LOS ANGELES	408 E 20TH ST	90011	5127018011	Community Commercial	C2-2D-O-CPIO	0	108	0.185838595	Institutional - Church - One Story	YES - Current	NO - Privately-Owned	Available	Not Used in Prior Housing Element	0.03219622	0	0	0.03219622	1	0	0	121-5A207	43	Southeast Los Angeles			Lower
LOS ANGELES	416 E 20TH ST	90011	5127018011	Community Commercial	C2-2D-O-CPIO	0	108	0.179057538	Institutional - Church - One Story	YES - Current	NO - Privately-Owned	Available	Not Used in Prior Housing Element	0.032336041	0	0	0.032336041	1	0	0	121-5A207	47	Southeast Los Angeles			Lower
LOS ANGELES			5127018012	Community Commercial	C2-2D-O-CPIO	0	108	0.171972558	Industrial - Warehousing, Distribution, Storage - Warehousing, Distribution, Under 10,000 SF - One Story	YES - Current	NO - Privately-Owned	Available	Not Used in Prior Housing Element	0.014698955	0	0	0.014698955	0	0	0	121-5A207	77	Southeast Los Angeles			Lower
LOS ANGELES			5127019009	Community Commercial	C2-2D-O-CPIO	0	108	0.027743987	Commercial - Shopping Center (Neighborhood, Community) - One Story	YES - Current	NO - Privately-Owned	Available	Not Used in Prior Housing Element	0.024039458	0	0	0.024039458	0	0	0	121-5A207	362	Southeast Los Angeles			Lower
LOS ANGELES	421 E 20TH ST	90011	5127019010	Community Commercial	C2-2D-O-CPIO	0	108	0.132953843	Commercial - Shopping Center (Neighborhood, Community) - One Story	YES - Current	NO - Privately-Owned	Available	Not Used in Prior Housing Element	0.09675742	0	0	0.09675742	0	0	0	121-5A209	60	Southeast Los Angeles			Lower
LOS ANGELES	439 E 20TH ST	90011	5127019010	Community Commercial	C2-2D-O-CPIO	0	108	0.177533981	Commercial - Shopping Center (Neighborhood, Community) - One Story	YES - Current	NO - Privately-Owned	Available	Not Used in Prior Housing Element	0.091601615	0	0	0.091601615	0	0	0	121-5A207	38	Southeast Los Angeles			Lower
LOS ANGELES			5127019010	Community Commercial	C2-2D-O-CPIO	0	108	0.007260181	Commercial - Shopping Center (Neighborhood, Community) - One Story	YES - Current	NO - Privately-Owned	Available	Not Used in Prior Housing Element	0	0	0.004280156	0.004280156	0	0	0	121-5A207	364	Southeast Los Angeles			Above Moderate
LOS ANGELES			5127019010	Community Commercial	C2-2D-O-CPIO	0	108	0.021698091	Commercial - Shopping Center (Neighborhood, Community) - One Story	YES - Current	NO - Privately-Owned	Available	Not Used in Prior Housing Element	0.039076341	0	0	0.039076341	0	0	0	121-5A207	363	Southeast Los Angeles			Lower
LOS ANGELES			5127019010	Community Commercial	C2-2D-O-CPIO	0	108	0.059276871	Commercial - Shopping Center (Neighborhood, Community) - One Story	YES - Current	NO - Privately-Owned	Available	Not Used in Prior Housing Element	0.07519061	0	0	0.07519061	0	0	0	121-5A209	399	Southeast Los Angeles			Lower
LOS ANGELES			5127019010	Community Commercial	C2-2D-O-CPIO	0	108	0.076578172	Commercial - Shopping Center (Neighborhood, Community) - One Story	YES - Current	NO - Privately-Owned	Available	Not Used in Prior Housing Element	0.086464792	0	0	0.086464792	0	0	0	121-5A209	400	Southeast Los Angeles			Lower
LOS ANGELES	401 E 20TH ST	90011	5127019015	Community Commercial	C2-2D-O-CPIO	0	108	0.168158046	Commercial - Shopping Center (Neighborhood, Community) - One Story	YES - Current	NO - Privately-Owned	Available	Not Used in Prior Housing Element	0.093896258	0	0	0.093896258	0	0	0	121-5A207	21	Southeast Los Angeles			Lower
LOS ANGELES	408 E WASHINGTON BLVD	90015	5127019015	Community Commercial	C2-2D-O-CPIO	0	108	0.227159599	Commercial - Shopping Center (Neighborhood, Community) - One Story	YES - Current	NO - Privately-Owned	Available	Not Used in Prior Housing Element	0.447357506	0	0	0.447357506	0	0	0	123A207	246	Southeast Los Angeles			Lower
LOS ANGELES	409 E 20TH ST	90011	5127019015	Community Commercial	C2-2D-O-CPIO	0	108	0.160660669	Commercial - Shopping Center (Neighborhood, Community) - One Story	YES - Current	NO - Privately-Owned	Available	Not Used in Prior Housing Element	0.095037866	0	0	0.095037866	0	0	0	121-5A207	26	Southeast Los Angeles			Lower
LOS ANGELES	414 E WASHINGTON BLVD	90015	5127019015	Community Commercial	C2-2D-O-CPIO	0	108	0.209800171	Commercial - Shopping Center (Neighborhood, Community) - One Story	YES - Current	NO - Privately-Owned	Available	Not Used in Prior Housing Element	0.083887576	0	0	0.083887576	0	0	0	123A207	252	Southeast Los Angeles			Lower
LOS ANGELES	415 E 20TH ST	90011	5127019015	Community Commercial	C2-2D-O-CPIO	0	108	0.177917204	Commercial - Shopping Center (Neighborhood, Community) - One Story	YES - Current	NO - Privately-Owned	Available	Not Used in Prior Housing Element	0.092670282	0	0	0.092670282	0	0	0	121-5A207	28	Southeast Los Angeles			Lower
LOS ANGELES	416 E WASHINGTON BLVD	90015	5127019015	Community Commercial	C2-2D-O-CPIO	0	108	0.314443869	Commercial - Shopping Center (Neighborhood, Community) - One Story	YES - Current	NO - Privately-Owned	Available	Not Used in Prior Housing Element	0.621488882	0	0	0.621488882	0	0	0	121-5A207	9	Southeast Los Angeles			Lower
LOS ANGELES	419 E 20TH ST	90011	5127019015	Community Commercial	C2-2D-O-CPIO	0	108	0.266877048	Commercial - Shopping Center (Neighborhood, Community) - One Story	YES - Current	NO - Privately-Owned	Available	Not Used in Prior Housing Element	0.5288665	0	0	0.5288665	0	0	0	121-5A207	30	Southeast Los Angeles			Lower
LOS ANGELES	422 E WASHINGTON BLVD	90015	5127019015	Community Commercial	C2-2D-O-CPIO	0	108	0.209609829	Commercial - Shopping Center (Neighborhood, Community) - One Story	YES - Current	NO - Privately-Owned	Available	Not Used in Prior Housing Element	0.083887576	0	0	0.083887576	0	0	0	121-5A207	13	Southeast Los Angeles			Lower
LOS ANGELES	424 E WASHINGTON BLVD	90015	5127019015	Community Commercial	C2-2D-O-CPIO	0	108	0.208687903	Commercial - Shopping Center (Neighborhood, Community) - One Story	YES - Current	NO - Privately-Owned	Available	Not Used in Prior Housing Element	0.084739754	0	0	0.084739754	0	0	0	121-5A207	18	Southeast Los Angeles			Lower
LOS ANGELES	425 E 20TH ST	90011	5127019015	Community Commercial	C2-2D-O-CPIO	0	108	0.177915872	Commercial - Shopping Center (Neighborhood, Community) - One Story	YES - Current	NO - Privately-Owned	Available	Not Used in Prior Housing Element	0.092670282	0	0	0.092670282	0	0	0	121-5A207	34	Southeast Los Angeles			Lower
LOS ANGELES	431 E 20TH ST	90011	5127019015	Community Commercial	C2-2D-O-CPIO	0	108	0.177589127	Commercial - Shopping Center (Neighborhood, Community) - One Story	YES - Current	NO - Privately-Owned	Available	Not Used in Prior Housing Element	0.092670282	0	0	0.092670282	0	0	0	121-5A207	35	Southeast Los Angeles			Lower
LOS ANGELES	444 E WASHINGTON BLVD	90292	5127019015	Community Commercial	C2-2D-O-CPIO	0	108	0.156283464	Commercial - Shopping Center (Neighborhood, Community) - One Story	YES - Current	NO - Privately-Owned	Available	Not Used in Prior Housing Element	0.096611965	0	0	0.096611965	0	0	0	121-5A207	36	Southeast Los Angeles			Lower
LOS ANGELES	446 E WASHINGTON BLVD	90015	5127019015	Community Commercial	C2-2D-O-CPIO	0	108	0.150000582	Commercial - Shopping Center (Neighborhood, Community) - One Story	YES - Current	NO - Privately-Owned	Available	Not Used in Prior Housing Element	0.096086637	0	0	0.096086637	0	0	0	121-5A209	29	Southeast Los Angeles			Lower
LOS ANGELES			5127019015	Community Commercial	C2-2D-O-CPIO	0	108	0.148529754	Commercial - Shopping Center (Neighborhood, Community) - One Story	YES - Current	NO - Privately-Owned	Available	Not Used in Prior Housing Element	0.094522521	0	0	0.094522521	0	0	0	123A207	245	Southeast Los Angeles			Lower
LOS ANGELES			5127019015	Community Commercial	C2-2D-O-CPIO	0	108	0.150128703	Commercial - Shopping Center (Neighborhood, Community) - One Story	YES - Current	NO - Privately-Owned	Available	Not Used in Prior Housing Element	0.096086637	0	0	0.096086637	0	0	0	121-5A209	25	Southeast Los Angeles			Lower
LOS ANGELES			5127019015	Community Commercial	C2-2D-O-CPIO	0	108	0.202187019	Commercial - Shopping Center (Neighborhood, Community) - One Story	YES - Current	NO - Privately-Owned	Available	Not Used in Prior Housing Element	0.087621921	0	0	0.087621921	0	0	0	121-5A209	21	Southeast Los Angeles			Lower
LOS ANGELES	500 E WASHINGTON BLVD	90015	5127019017	Community Commercial	C2-2D-O-CPIO	0	108	0.219051505	Commercial - Shopping Center (Neighborhood, Community) - One Story	YES - Current	NO - Privately-Owned	Available	Not Used in Prior Housing Element	0.082529143	0	0	0.082529143	0	0	0	121-5A209	37	Southeast Los Angeles			Lower
LOS ANGELES	512 E WASHINGTON BLVD	90015	5127019017	Community Commercial	C2-2D-O-CPIO	0	108	0.972480026	Commercial - Shopping Center (Neighborhood, Community) - One Story	YES - Current	NO - Privately-Owned	Available	Not Used in Prior Housing Element	1.862549299	0	0	1.862549299	0	0	0	121-5A209	49	Southeast Los Angeles			Lower
LOS ANGELES			5127019017	Community Commercial	C2-2D-O-CPIO	0	108	0.037141785	Commercial - Shopping Center (Neighborhood, Community) - One Story	YES - Current	NO - Privately-Owned	Available	Not Used in Prior Housing Element	0.057714097	0	0	0.057714097	0	0	0	121-5A209	55	Southeast Los Angeles			Lower
LOS ANGELES			5127019017	Community Commercial	C2-2D-O-CPIO	0	108	0.0410856 22	Commercial - Shopping Center (Neighborhood, Community) - One Story	YES - Current	NO - Privately-Owned	Available	Not Used in Prior Housing Element	0.06196674	0	0	0.06196674	0	0	0	121-5A209	62	Southeast Los Angeles			Lower
LOS ANGELES			5127019017	Community Commercial	C2-2D-O-CPIO	0	108	0.166894049	Commercial - Shopping Center (Neighborhood, Community) - One Story	YES - Current	NO - Privately-Owned	Available	Not Used in Prior Housing Element	0.092563772	0	0	0.092563772	0	0	0	121-5A209	68	Southeast Los Angeles			Lower
LOS ANGELES			5127019017	Community Commercial	C2-2D-O-CPIO	0	108	0.172182236	Commercial - Shopping Center (Neighborhood, Community) - One Story	YES - Current	NO - Privately-Owned	Available	Not Used in Prior Housing Element	0.092359723	0	0	0.092359723	0	0	0	121-5A209	33	Southeast Los Angeles			Lower
LOS ANGELES			5127019017	Community Commercial	C2-2D-O-CPIO	0	108	0.177897062	Commercial - Shopping Center (Neighborhood, Community) - One Story	YES - Current	NO - Privately-Owned	Available	Not Used in Prior Housing Element	0.092670282	0	0	0.092670282	0	0	0	121-5A209	64	Southeast Los Angeles			Lower
LOS ANGELES			5127019017	Community Commercial	C2-2D-O-CPIO	0	108	0.188717457	Commercial - Shopping Center (Neighborhood, Community) - One Story	YES - Current	NO - Privately-Owned	Available	Not Used in Prior Housing Element	0.090457156	0	0	0.090457156	0	0	0	121-5A209	44	Southeast Los Angeles			Lower
LOS ANGELES	1626 S WALL ST	90015	5127020001	Community Commercial	C2-2D-O-CPIO	0	108	0.167127504	Industrial - Warehousing, Distribution, Storage - Warehousing, Distribution, Under 10,000 SF - One Story	YES - Current	NO - Privately-Owned	Available	Not Used in Prior Housing Element	0.044539875	0	0	0.044539875	0	0	0	123A209	252	Southeast Los Angeles			Lower
LOS ANGELES	1636 S WALL ST	90015	5127020002	Community Commercial	C2-2D-O-CPIO	0	108	0.16650315	Industrial - Light Manufacturing - One Story	YES - Current	NO - Privately-Owned	Available	Not Used in Prior Housing Element	0.044952235	0	0	0.044952235	0	0	0	123A209	282	Southeast Los Angeles			Lower
LOS ANGELES	1638 1/2 S WALL ST	90015	5127020002	Community Commercial	C2-2D-O-CPIO	0	108	0.166191383	Industrial - Light Manufacturing - One Story	YES - Current	NO - Privately-Owned	Available	Not Used in Prior Housing Element	0.044952235	0	0	0.044952235	0	0	0	123A209	297	Southeast Los Angeles			Lower
LOS ANGELES	1700 S WALL ST	90015	5127020002	Community Commercial	C2-2D-O-CPIO	0	108	0.165877824	Industrial - Light Manufacturing - One Story	YES - Current	NO - Privately-Owned	Available	Not Used in Prior Housing Element	0.044952235	0	0	0.044952235	0	0	0	123A209	313	Southeast Los Angeles			Lower
LOS ANGELES	1708 S WALL ST	90015	5127020003	Community Commercial	C2-2D-O-CPIO	0	108	0.165566913	Industrial - Parking Lot (Industrial Use Property) - One Story	YES - Current	NO - Privately-Owned	Available	Not Used in Prior Housing Element	0.012427255	0	0	0.012427255	0	0	0	123A209	328	Southeast Los Angeles			Lower
LOS ANGELES	1724 S WALL ST	90015	5127020006	Community Commercial	C2-2D-O-CPIO	0	108	0.164628734	Industrial - Parking Lot (Industrial Use Property) - One Story	YES - Current	NO - Privately-Owned	Available	Not Used in Prior Housing Element	0.012427255	0	0	0.012427255	0	0	0	123A209	361	Southeast Los Angeles			Lower
LOS ANGELES	1621 S TRINITY ST	90015	5127020013	Community Commercial	C2-2D-O-CPIO	0	108	0.101215235	Industrial - Warehousing, Distribution, Storage - Warehousing, Distribution, Under 10,000 SF - One Story	YES - Current	NO - Privately-Owned	Available	Not Used in Prior Housing Element	0.052271056	0	0	0.052271056	0	0	0	123A209	280	Southeast Los Angeles			Lower
LOS ANGELES	1739 S TRINITY ST	90015	5127020028	Community Commercial	C2-2D-O-CPIO	0	108	0.054488535	Residential - Single Family Residence	YES - Current	NO - Privately-Owned	Available	Not Used in Prior Housing Element	0.20630786	0	0	0.20630786	1	0	0	121-5A209	24	Southeast Los Angeles			Lower
LOS ANGELES	529 E WASHINGTON BLVD	90015	5127020029	Community Commercial	C2-2D-O-CPIO	0	108	0.065417872	Institutional - Church - One Story	YES - Current	NO - Privately-Owned	Available	Not Used in Prior Housing Element	0.024571055	0	0	0.024571055	0	0	0	121-5A209	401	Southeast Los Angeles			Lower
LOS ANGELES	1628 S WALL ST	90015	5127020033	Community Commercial	C2-2D-O-CPIO	0	108	0.166815895	Industrial - Parking Lot (Industrial Use Property) - One Story	YES - Current	NO - Privately-Owned	Available	Not Used in Prior Housing Element	0.012427255	0	0	0.012427255	0	0	0	123A209	266	Southeast Los Angeles			Lower
LOS ANGELES	1625 S TRINITY ST	90015	5127020034	Community Commercial	C2-2D-O-CPIO	0	108	0.122727217	Industrial - Warehousing, Distribution, Storage - Warehousing, Distribution, Under 10,000 SF - One Story	YES - Current	NO - Privately-Owned	Available	Not Used in Prior Housing Element	0.050940737	0	0	0.050940737	0	0	0	123A209	288	Southeast Los Angeles			Lower
LOS ANGELES	1728 S WALL ST	90015	5127020035	Community Commercial	C2-2D-O-CPIO	0	108	0.164316957	Industrial - Warehousing, Distribution, Storage - Warehousing, Distribution, Under 10,000 SF - One Story	YES - Current	NO - Privately-Owned	Available	Not Used in Prior Housing Element	0.044952235	0	0	0.044952235	0	0	0	123A209	372	Southeast Los Angeles			Lower
LOS ANGELES	1734 S WALL ST	90015	5127020035	Community Commercial	C2-2D-O-CPIO	0	108	0.164053414	Industrial - Warehousing, Distribution, Storage - Warehousing, Distribution, Under 10,000 SF - One Story	YES - Current	NO - Privately-Owned	Available	Not Used in Prior Housing Element	0.044952235	0	0	0.044952235	0	0	0	123A209	379	Southeast Los Angeles			Lower
LOS ANGELES	1744 S WALL ST	90015	5127020035	Community Commercial	C2-2D-O-CPIO	0	108	0.133954708	Industrial - Warehousing, Distribution, Storage - Warehousing, Distribution, Under 10,000 SF - One Story	YES - Current	NO - Privately-Owned	Available	Not Used in Prior Housing Element	0.051427406	0	0	0.051427406	0	0	0	123A209	385	Southeast Los Angeles			Lower
LOS ANGELES	507 E WASHINGTON BLVD	90015	5127020035	Community Commercial	C2-2D-O-CPIO	0	108	0.031758818	Industrial - Warehousing, Distribution, Storage - Warehousing, Distribution, Under 10,000 SF - One Story	YES - Current	NO - Privately-Owned	Available	Not Used in Prior Housing Element	0.030317773	0	0	0.030317773	0	0	0	121-5A209	11	Southeast Los Angeles			Lower
LOS ANGELES	509 E WASHINGTON BLVD	90015	5127020035	Community Commercial	C2-2D-O-CPIO	0	108	0.099535164	Industrial - Warehousing, Distribution, Storage - Warehousing, Distribution, Under 10,000 SF - One Story	YES - Current	NO - Privately-Owned	Available	Not Used in Prior Housing Element	0.052754702	0	0	0.052754702	0	0	0	121-5A209	12	Southeast Los Angeles			Lower
LOS ANGELES	511 E WASHINGTON BLVD	90015	5127020035	Community Commercial	C2-2D-O-CPIO	0	108	0.120259148	Industrial - Warehousing, Distribution, Storage - Warehousing, Distribution, Under 10,000 SF - One Story	YES - Current	NO - Privately-Owned	Available	Not Used in Prior Housing Element	0.05141218	0	0	0.05141218	0	0	0	121-5A209	15	Southeast Los Angeles			Lower
LOS ANGELES			5127020035	Community Commercial	C2-2D-O-CPIO	0	108	0.009121885	Industrial - Warehousing, Distribution, Storage - Warehousing, Distribution, Under 10,000 SF - One Story	YES - Current	NO - Privately-Owned	Available	Not Used in Prior Housing Element	0	0	0.004329992	0.004329992	0	0	0	121-5A209	14	Southeast Los Angeles			Above Moderate
LOS ANGELES	1714 S WALL ST	90015	5127020037	Community Commercial	C2-2D-O-CPIO	0	108	0.165253089	Industrial - Light Manufacturing - One Story	YES - Current	NO - Privately-Owned	Available	Not Used in Prior Housing Element	0.044952235	0	0	0.044952235	0	0	0	123A209	340	Southeast Los Angeles			Lower
LOS ANGELES	1720 S WALL ST	90015	5127020037	Community Commercial	C2-2D-O-CPIO	0	108	0.164941473	Industrial - Light Manufacturing - One Story	YES - Current	NO - Privately-Owned	Available	Not Used in Prior Housing Element	0.044952235	0	0	0.044952235	0	0	0	123A209	351	Southeast Los Angeles			Lower
LOS ANGELES	1701 S TRINITY ST	90015	5127020038	Community Commercial	C2-2D-O-CPIO	0	108	0.123892723	Industrial - Light Manufacturing - One Story	YES - Current	NO - Privately-Owned	Available	Not Used in Prior Housing Element	0.050632998	0	0	0.050632998	0	0	0	123A209	335	Southeast Los Angeles			Lower
LOS ANGELES	1707 S TRINITY ST	90015	5127020038	Community Commercial	C2-2D-O-CPIO	0	108	0.124185268	Industrial - Light Manufacturing - One Story	YES - Current	NO - Privately-Owned	Available	Not Used in Prior Housing Element	0.050632998	0	0	0.050632998	0	0	0	123A209	345	Southeast Los Angeles			Lower
LOS ANGELES	1735 S TRINITY ST	90015	5127020039	Community Commercial	C2-2D-O-CPIO	0	108	0.142999755	Industrial - Warehousing, Distribution, Storage - Warehousing, Distribution, 10,000 to 24,999 SF - One Story	YES - Current	NO - Privately-Owned	Available	Not Used in Prior Housing Element	0.062600976	0	0	0.062600976	0	0	0	123A209	391	Southeast Los Angeles			Lower
LOS ANGELES	515 E WASHINGTON BLVD	90015	5127020039	Community Commercial	C2-2D-O-CPIO	0	108	0.118378085	Industrial - Warehousing, Distribution, Storage - Warehousing, Distribution, 10,000 to 24,999 SF - One Story	YES - Current	NO - Privately-Owned	Available	Not Used in Prior Housing Element	0.065512799	0	0	0.065512799	0	0	0	121-5A209	17	Southeast Los Angeles			Lower
LOS ANGELES	519 E WASHINGTON BLVD	90015	5127020039	Community Commercial	C2-2D-O-CPIO	0	108	0.117375131	Industrial - Warehousing, Distribution, Storage - Warehousing, Distribution, 10,000 to 24,999 SF - One Story	YES - Current	NO - Privately-Owned	Available	Not Used in Prior Housing Element	0.066118727	0	0	0.066118727	0	0	0	121-5A209	20	Southeast Los Angeles			Lower
LOS ANGELES	1709 S TRINITY ST	90015	5127020040	Community Commercial	C2-2D-O-CPIO	0	108	0.12447537	Industrial - Light Manufacturing - One Story	YES - Current	NO - Privately-Owned	Available	Not Used in Prior Housing Element	0.028809154	0	0	0.028809154	0	0	0	123A209	354	Southeast Los Angeles			Lower
LOS ANGELES	1713 S TRINITY ST	90015	5127020040	Community Commercial	C2-2D-O-CPIO	0	108	0.12476864	Industrial - Light Manufacturing - One Story	YES - Current	NO - Privately-Owned	Available	Not Used in Prior Housing Element	0.028809154	0	0	0.028809154	0	0	0	123A209	362	Southeast Los Angeles			Lower
LOS ANGELES	1717 S TRINITY ST	90015	5127020040	Community Commercial	C2-2D-O-CPIO	0	108	0.125059501	Industrial - Light Manufacturing - One Story	YES - Current	NO - Privately-Owned	Available	Not Used in Prior Housing Element	0.028809154	0	0	0.028809154	0	0	0	123A209	369	Southeast Los Angeles			Lower
LOS ANGELES	1721 S TRINITY ST	90015	5127020040	Community Commercial	C2-2D-O-CPIO	0	108	0.125351245	Industrial - Light Manufacturing - One Story	YES - Current	NO - Privately-Owned	Available	Not Used in Prior Housing Element	0.028809154	0	0	0.028809154	0	0	0	123A209	377	Southeast Los Angeles			Lower
LOS ANGELES	1725 S TRINITY ST	90015	5127020040	Community Commercial	C2-2D-O-CPIO	0	108	0.125643165	Industrial - Light Manufacturing - One Story	YES - Current	NO - Privately-Owned	Available	Not Used in Prior Housing Element	0.028809154	0	0	0.028809154	0	0	0	123A209	382	Southeast Los Angeles			Lower
LOS ANGELES	1727 S TRINITY ST	90015	5127020040	Community Commercial	C2-2D-O-CPIO	0	108	0.125933637	Industrial - Light Manufacturing - One Story	YES - Current	NO - Privately-Owned	Available	Not Used in Prior Hous

LOS ANGELES	1631 S TRINITY ST	90015	5127020041	Community Commercial	C2-2D-O-CPIO	0	108	0.121181528	Industrial - Warehousing, Distribution, Storage - Warehousing, Distribution, Under 10,000 SF - One Story	YES - Current	NO - Privately-Owned	Available	Not Used in Prior Housing Element	0.027678687	0	0	0.027678687	0	0	0	123A209	300	Southeast Los Angeles		Lower
LOS ANGELES	1633 S TRINITY ST	90015	5127020042	Community Commercial	C2-2D-O-CPIO	0	108	0.121474074	Industrial - Industrial - Vacant Land	YES - Current	NO - Privately-Owned	Available	Not Used in Prior Housing Element	0.120014805	0	0	0.120014805	0	0	0	123A209	314	Southeast Los Angeles		Lower
LOS ANGELES	1639 S TRINITY ST	90015	5127020043	Community Commercial	C2-2D-O-CPIO	0	108	0.121765811	Industrial - Industrial - Vacant Land	YES - Current	NO - Privately-Owned	Available	Not Used in Prior Housing Element	0.120014805	0	0	0.120014805	0	0	0	123A209	324	Southeast Los Angeles		Lower
LOS ANGELES	1728 S MAPLE AVE	90015	5127021007	Community Commercial	C2-2D-O-CPIO	0	108	0.19552042	Commercial - Animal Kennel - One Story	YES - Current	NO - Privately-Owned	Available	Not Used in Prior Housing Element	0.102540243	0	0	0.102540243	0	0	0	123A209	299	Southeast Los Angeles		Lower
LOS ANGELES			5127021007	Community Commercial	C2-2D-O-CPIO	0	108	0.00887118	Commercial - Animal Kennel - One Story	YES - Current	NO - Privately-Owned	Available	Not Used in Prior Housing Element	0	0	0.058186591	0.058186591	0	0	0	123A209	334	Southeast Los Angeles		Above Moderate
LOS ANGELES	1730 S MAPLE AVE	90015	5127021008	Community Commercial	C2-2D-O-CPIO	0	108	0.20642616	Industrial - Light Manufacturing - One Story	YES - Current	NO - Privately-Owned	Available	Not Used in Prior Housing Element	0.037412298	0	0	0.037412298	0	0	0	123A209	317	Southeast Los Angeles		Lower
LOS ANGELES	1732 S MAPLE AVE	90015	5127021009	Community Commercial	C2-2D-O-CPIO	0	108	0.174857246	Industrial - Light Manufacturing - One Story	YES - Current	NO - Privately-Owned	Available	Not Used in Prior Housing Element	0.13806929	0	0	0.13806929	0	0	0	123A207	211	Southeast Los Angeles		Lower
LOS ANGELES			5127021009	Community Commercial	C2-2D-O-CPIO	0	108	0.009302077	Industrial - Light Manufacturing - One Story	YES - Current	NO - Privately-Owned	Available	Not Used in Prior Housing Element	0	0	0.028760669	0.028760669	0	0	0	123A209	399	Southeast Los Angeles		Above Moderate
LOS ANGELES			5127021009	Community Commercial	C2-2D-O-CPIO	0	108	0.02765919	Industrial - Light Manufacturing - One Story	YES - Current	NO - Privately-Owned	Available	Not Used in Prior Housing Element	0.092318121	0	0	0.092318121	0	0	0	123A209	398	Southeast Los Angeles		Lower
LOS ANGELES	401 E WASHINGTON BLVD	90015	5127021010	Community Commercial	C2-2D-O-CPIO	0	108	0.180658071	Industrial - Light Manufacturing - One Story	YES - Current	NO - Privately-Owned	Available	Not Used in Prior Housing Element	0.056939059	0	0	0.056939059	0	0	0	123A207	216	Southeast Los Angeles		Lower
LOS ANGELES	407 E WASHINGTON BLVD	90015	5127021010	Community Commercial	C2-2D-O-CPIO	0	108	0.173767551	Industrial - Light Manufacturing - One Story	YES - Current	NO - Privately-Owned	Available	Not Used in Prior Housing Element	0.058142086	0	0	0.058142086	0	0	0	123A207	221	Southeast Los Angeles		Lower
LOS ANGELES	415 E WASHINGTON BLVD	90015	5127021011	Community Commercial	C2-2D-O-CPIO	0	108	0.16001018	Industrial - Light Manufacturing - One Story	YES - Current	NO - Privately-Owned	Available	Not Used in Prior Housing Element	0.046066812	0	0	0.046066812	0	0	0	123A207	227	Southeast Los Angeles		Lower
LOS ANGELES			5127021011	Community Commercial	C2-2D-O-CPIO	0	108	0.026362961	Industrial - Light Manufacturing - One Story	YES - Current	NO - Privately-Owned	Available	Not Used in Prior Housing Element	0.026047522	0	0	0.026047522	0	0	0	123A207	233	Southeast Los Angeles		Lower
LOS ANGELES	421 E WASHINGTON BLVD	90015	5127021019	Community Commercial	C2-2D-O-CPIO	0	108	0.146523005	Commercial - Store Combination - Store and Office Combination - One Story	YES - Current	NO - Privately-Owned	Available	Not Used in Prior Housing Element	0.053456473	0	0	0.053456473	0	0	0	123A209	365	Southeast Los Angeles		Lower
LOS ANGELES	425 E WASHINGTON BLVD	90015	5127021019	Community Commercial	C2-2D-O-CPIO	0	108	0.142604819	Commercial - Store Combination - Store and Office Combination - One Story	YES - Current	NO - Privately-Owned	Available	Not Used in Prior Housing Element	0.054781455	0	0	0.054781455	0	0	0	123A209	371	Southeast Los Angeles		Lower
LOS ANGELES	1716 S MAPLE AVE	90015	5127021021	Community Commercial	C2-2D-O-CPIO	0	108	0.200789147	Commercial - Professional Building - One Story	YES - Current	NO - Privately-Owned	Available	Not Used in Prior Housing Element	0.033239254	0	0	0.033239254	0	0	0	123A209	270	Southeast Los Angeles		Lower
LOS ANGELES	1720 S MAPLE AVE	90015	5127021021	Community Commercial	C2-2D-O-CPIO	0	108	0.202589817	Commercial - Professional Building - One Story	YES - Current	NO - Privately-Owned	Available	Not Used in Prior Housing Element	0.033038288	0	0	0.033038288	0	0	0	123A209	285	Southeast Los Angeles		Lower
LOS ANGELES	1721 S WALL ST	90015	5127021021	Community Commercial	C2-2D-O-CPIO	0	108	0.127836496	Commercial - Professional Building - One Story	YES - Current	NO - Privately-Owned	Available	Not Used in Prior Housing Element	0.045693883	0	0	0.045693883	0	0	0	123A209	320	Southeast Los Angeles		Lower
LOS ANGELES	1725 S WALL ST	90015	5127021021	Community Commercial	C2-2D-O-CPIO	0	108	0.164597944	Commercial - Professional Building - One Story	YES - Current	NO - Privately-Owned	Available	Not Used in Prior Housing Element	0.038972932	0	0	0.038972932	0	0	0	123A209	333	Southeast Los Angeles		Lower
LOS ANGELES	1729 S WALL ST	90015	5127021021	Community Commercial	C2-2D-O-CPIO	0	108	0.164325563	Commercial - Professional Building - One Story	YES - Current	NO - Privately-Owned	Available	Not Used in Prior Housing Element	0.038972932	0	0	0.038972932	0	0	0	123A209	343	Southeast Los Angeles		Lower
LOS ANGELES	1731 S WALL ST	90015	5127021021	Community Commercial	C2-2D-O-CPIO	0	108	0.16405326	Commercial - Professional Building - One Story	YES - Current	NO - Privately-Owned	Available	Not Used in Prior Housing Element	0.038972932	0	0	0.038972932	0	0	0	123A209	356	Southeast Los Angeles		Lower
LOS ANGELES	435 E WASHINGTON BLVD	90015	5127021021	Community Commercial	C2-2D-O-CPIO	0	108	0.139929061	Commercial - Professional Building - One Story	YES - Current	NO - Privately-Owned	Available	Not Used in Prior Housing Element	0.043509448	0	0	0.043509448	0	0	0	123A209	375	Southeast Los Angeles		Lower
LOS ANGELES	1711 S WALL ST	90015	5127021023	Community Commercial	C2-2D-O-CPIO	0	108	0.087739888	Industrial - Light Manufacturing - One Story	YES - Current	NO - Privately-Owned	Available	Not Used in Prior Housing Element	0.021996841	0	0	0.021996841	0	0	0	123A209	295	Southeast Los Angeles		Lower
LOS ANGELES	1715 S WALL ST	90015	5127021023	Community Commercial	C2-2D-O-CPIO	0	108	0.057323639	Industrial - Light Manufacturing - One Story	YES - Current	NO - Privately-Owned	Available	Not Used in Prior Housing Element	0.019242881	0	0	0.019242881	0	0	0	123A209	304	Southeast Los Angeles		Lower
LOS ANGELES	1717 S WALL ST	90015	5127021023	Community Commercial	C2-2D-O-CPIO	0	108	0.107820118	Industrial - Light Manufacturing - One Story	YES - Current	NO - Privately-Owned	Available	Not Used in Prior Housing Element	0.023083345	0	0	0.023083345	0	0	0	123A209	308	Southeast Los Angeles		Lower
LOS ANGELES			5127021023	Community Commercial	C2-2D-O-CPIO	0	108	0.037033975	Industrial - Light Manufacturing - One Story	YES - Current	NO - Privately-Owned	Available	Not Used in Prior Housing Element	0.014674494	0	0	0.014674494	0	0	0	123A209	318	Southeast Los Angeles		Lower
LOS ANGELES	1635 S WALL ST	90015	5127021024	Community Commercial	C2-2D-O-CPIO	0	108	0.142502632	Industrial - Warehousing, Distribution, Storage - Warehousing, Distribution, 25,000 to 50,000 SF - One Story	YES - Current	NO - Privately-Owned	Available	Not Used in Prior Housing Element	0.021192677	0	0	0.021192677	0	0	0	123A209	240	Southeast Los Angeles		Lower
LOS ANGELES	1638 S MAPLE AVE	90015	5127021024	Community Commercial	C2-2D-O-CPIO	0	108	0.226675335	Industrial - Warehousing, Distribution, Storage - Warehousing, Distribution, 25,000 to 50,000 SF - One Story	YES - Current	NO - Privately-Owned	Available	Not Used in Prior Housing Element	1.677382362	0	0	1.677382362	0	0	0	123A209	210	Southeast Los Angeles		Lower
LOS ANGELES	1641 S WALL ST	90015	5127021024	Community Commercial	C2-2D-O-CPIO	0	108	0.118571458	Industrial - Warehousing, Distribution, Storage - Warehousing, Distribution, 25,000 to 50,000 SF - One Story	YES - Current	NO - Privately-Owned	Available	Not Used in Prior Housing Element	0.021978959	0	0	0.021978959	0	0	0	123A209	259	Southeast Los Angeles		Lower
LOS ANGELES	1700 S MAPLE AVE	90015	5127021024	Community Commercial	C2-2D-O-CPIO	0	108	0.19321012	Industrial - Warehousing, Distribution, Storage - Warehousing, Distribution, 25,000 to 50,000 SF - One Story	YES - Current	NO - Privately-Owned	Available	Not Used in Prior Housing Element	0.016946912	0	0	0.016946912	0	0	0	123A209	223	Southeast Los Angeles		Lower
LOS ANGELES	1703 S WALL ST	90015	5127021024	Community Commercial	C2-2D-O-CPIO	0	108	0.047390211	Industrial - Warehousing, Distribution, Storage - Warehousing, Distribution, 25,000 to 50,000 SF - One Story	YES - Current	NO - Privately-Owned	Available	Not Used in Prior Housing Element	0.01813124	0	0	0.01813124	0	0	0	123A209	267	Southeast Los Angeles		Lower
LOS ANGELES	1706 S MAPLE AVE	90015	5127021024	Community Commercial	C2-2D-O-CPIO	0	108	0.191549827	Industrial - Warehousing, Distribution, Storage - Warehousing, Distribution, 25,000 to 50,000 SF - One Story	YES - Current	NO - Privately-Owned	Available	Not Used in Prior Housing Element	0.016946912	0	0	0.016946912	0	0	0	123A209	239	Southeast Los Angeles		Lower
LOS ANGELES	1707 S WALL ST	90015	5127021024	Community Commercial	C2-2D-O-CPIO	0	108	0.098091706	Industrial - Warehousing, Distribution, Storage - Warehousing, Distribution, 25,000 to 50,000 SF - One Story	YES - Current	NO - Privately-Owned	Available	Not Used in Prior Housing Element	0.022419238	0	0	0.022419238	0	0	0	123A209	273	Southeast Los Angeles		Lower
LOS ANGELES	1709 S WALL ST	90015	5127021024	Community Commercial	C2-2D-O-CPIO	0	108	0.077677417	Industrial - Warehousing, Distribution, Storage - Warehousing, Distribution, 25,000 to 50,000 SF - One Story	YES - Current	NO - Privately-Owned	Available	Not Used in Prior Housing Element	0.021129142	0	0	0.021129142	0	0	0	123A209	287	Southeast Los Angeles		Lower
LOS ANGELES	1712 S MAPLE AVE	90015	5127021024	Community Commercial	C2-2D-O-CPIO	0	108	0.18433366	Industrial - Warehousing, Distribution, Storage - Warehousing, Distribution, 25,000 to 50,000 SF - One Story	YES - Current	NO - Privately-Owned	Available	Not Used in Prior Housing Element	0.017635232	0	0	0.017635232	0	0	0	123A209	261	Southeast Los Angeles		Lower
LOS ANGELES			5127021024	Community Commercial	C2-2D-O-CPIO	0	108	0.023731143	Industrial - Warehousing, Distribution, Storage - Warehousing, Distribution, 25,000 to 50,000 SF - One Story	YES - Current	NO - Privately-Owned	Available	Not Used in Prior Housing Element	0.011177775	0	0	0.011177775	0	0	0	123A209	257	Southeast Los Angeles		Lower
LOS ANGELES			5127021024	Community Commercial	C2-2D-O-CPIO	0	108	0.067595985	Industrial - Warehousing, Distribution, Storage - Warehousing, Distribution, 25,000 to 50,000 SF - One Story	YES - Current	NO - Privately-Owned	Available	Not Used in Prior Housing Element	0.020154692	0	0	0.020154692	0	0	0	123A209	281	Southeast Los Angeles		Lower
LOS ANGELES	1720 S SANTEE ST	90015	5127022002	Community Commercial	C2-2D-O-CPIO	0	108	0.166353392	Industrial - Warehousing, Distribution, Storage - Warehousing, Distribution, Under 10,000 SF - One Story	YES - Current	NO - Privately-Owned	Available	Not Used in Prior Housing Element	0.044952235	0	0	0.044952235	0	0	0	123A207	161	Southeast Los Angeles		Lower
LOS ANGELES	1724 S SANTEE ST	90015	5127022003	Community Commercial	C2-2D-O-CPIO	0	108	0.172549935	Industrial - Warehousing, Distribution, Storage - Warehousing, Distribution, Under 10,000 SF - One Story	YES - Current	NO - Privately-Owned	Available	Not Used in Prior Housing Element	0.046324448	0	0	0.046324448	0	0	0	123A207	168	Southeast Los Angeles		Lower
LOS ANGELES	1732 S SANTEE ST	90015	5127022004	Community Commercial	C2-2D-O-CPIO	0	108	0.172547438	Industrial - Light Manufacturing - One Story	YES - Current	NO - Privately-Owned	Available	Not Used in Prior Housing Element	0.046324448	0	0	0.046324448	0	0	0	123A207	174	Southeast Los Angeles		Lower
LOS ANGELES	1740 S SANTEE ST	90015	5127022005	Community Commercial	C2-2D-O-CPIO	0	108	0.172187767	Industrial - Warehousing, Distribution, Storage - Warehousing, Distribution, Under 10,000 SF - One Story	YES - Current	NO - Privately-Owned	Available	Not Used in Prior Housing Element	0.046324448	0	0	0.046324448	0	0	0	123A207	180	Southeast Los Angeles		Lower
LOS ANGELES	1723 S MAPLE AVE	90015	5127022009	Community Commercial	C2-2D-O-CPIO	0	108	0.17225571	Industrial - Warehousing, Distribution, Storage - Warehousing, Distribution, Under 10,000 SF - One Story	YES - Current	NO - Privately-Owned	Available	Not Used in Prior Housing Element	0.046324448	0	0	0.046324448	0	0	0	123A207	176	Southeast Los Angeles		Lower
LOS ANGELES	1729 S MAPLE AVE	90015	5127022010	Community Commercial	C2-2D-O-CPIO	0	108	0.156061419	Industrial - Light Manufacturing - One Story	YES - Current	NO - Privately-Owned	Available	Not Used in Prior Housing Element	0.046775949	0	0	0.046775949	0	0	0	123A207	181	Southeast Los Angeles		Lower
LOS ANGELES	1731 S MAPLE AVE	90015	5127022011	Community Commercial	C2-2D-O-CPIO	0	108	0.173627662	Industrial - Light Manufacturing - One Story	YES - Current	NO - Privately-Owned	Available	Not Used in Prior Housing Element	0.045899476	0	0	0.045899476	0	0	0	123A207	184	Southeast Los Angeles		Lower
LOS ANGELES	1737 S MAPLE AVE	90015	5127022012	Community Commercial	C2-2D-O-CPIO	0	108	0.17397787	Industrial - Warehousing, Distribution, Storage - Warehousing, Distribution, Under 10,000 SF - One Story	YES - Current	NO - Privately-Owned	Available	Not Used in Prior Housing Element	0.019498459	0	0	0.019498459	0	0	0	123A207	187	Southeast Los Angeles		Lower
LOS ANGELES	1744 S SANTEE ST	90015	5127022013	Community Commercial	C2-2D-O-CPIO	0	108	0.101578657	Industrial - Light Manufacturing - One Story	YES - Current	NO - Privately-Owned	Available	Not Used in Prior Housing Element	0.051955347	0	0	0.051955347	0	0	0	123A207	185	Southeast Los Angeles		Lower
LOS ANGELES	1752 S SANTEE ST	90015	5127022013	Community Commercial	C2-2D-O-CPIO	0	108	0.080135177	Industrial - Light Manufacturing - One Story	YES - Current	NO - Privately-Owned	Available	Not Used in Prior Housing Element	0.053039116	0	0	0.053039116	0	0	0	123A207	192	Southeast Los Angeles		Lower
LOS ANGELES			5127022013	Community Commercial	C2-2D-O-CPIO	0	108	0.057303127	Industrial - Light Manufacturing - One Story	YES - Current	NO - Privately-Owned	Available	Not Used in Prior Housing Element	0.045268044	0	0	0.045268044	0	0	0	123A207	197	Southeast Los Angeles		Lower
LOS ANGELES			5127022013	Community Commercial	C2-2D-O-CPIO	0	108	0.06664637	Industrial - Light Manufacturing - One Story	YES - Current	NO - Privately-Owned	Available	Not Used in Prior Housing Element	0.047855305	0	0	0.047855305	0	0	0	123A207	189	Southeast Los Angeles		Lower
LOS ANGELES	301 E WASHINGTON BLVD	90015	5127022014	Community Commercial	C2-2D-O-CPIO	0	108	0.047880546	Industrial - Industrial - Vacant Land	YES - Current	NO - Privately-Owned	Available	Not Used in Prior Housing Element	0.100366914	0	0	0.100366914	0	0	0	123A207	199	Southeast Los Angeles		Lower
LOS ANGELES	307 E WASHINGTON BLVD	90015	5127022014	Community Commercial	C2-2D-O-CPIO	0	108	0.034244484	Industrial - Industrial - Vacant Land	YES - Current	NO - Privately-Owned	Available	Not Used in Prior Housing Element	0.082456201	0	0	0.082456201	0	0	0	123A207	206	Southeast Los Angeles		Lower
LOS ANGELES	315 E WASHINGTON BLVD	90015	5127022015	Community Commercial	C2-2D-O-CPIO	0	108	0.153216617	Commercial - Store - One Story	YES - Current	NO - Privately-Owned	Available	Not Used in Prior Housing Element	0.041178867	0	0	0.041178867	0	0	0	123A207	194	Southeast Los Angeles		Lower
LOS ANGELES	321 E WASHINGTON BLVD	90015	5127022015	Community Commercial	C2-2D-O-CPIO	0	108	0.148239053	Commercial - Store - One Story	YES - Current	NO - Privately-Owned	Available	Not Used in Prior Housing Element	0.042200038	0	0	0.042200038	0	0	0	123A207	198	Southeast Los Angeles		Lower
LOS ANGELES	325 E WASHINGTON BLVD	90015	5127022015	Community Commercial	C2-2D-O-CPIO	0	108	0.143261774	Commercial - Store - One Story	YES - Current	NO - Privately-Owned	Available	Not Used in Prior Housing Element	0.042849749	0	0	0.042849749	0	0	0	123A207	204	Southeast Los Angeles		Lower
LOS ANGELES	1745 S MAPLE AVE	90015	5127022016	Community Commercial	C2-2D-O-CPIO	0	108	0.084848389	Commercial - Restaurant, Cocktail Lounge - Restaurant, Cocktail Lounge, Tavern - One Story	YES - Current	NO - Privately-Owned	Available	Not Used in Prior Housing Element	0.045292062	0	0	0.045292062	0	0	0	123A207	209	Southeast Los Angeles		Lower
LOS ANGELES	1717 S MAPLE AVE	90015	5127022018	Community Commercial	C2-2D-O-CPIO	0	108	0.17639557	Industrial - Light Manufacturing - One Story	YES - Current	NO - Privately-Owned	Available	Not Used in Prior Housing Element	0.019202532	0	0	0.019202532	0	0	0	123A207	170	Southeast Los Angeles		Lower
LOS ANGELES	310 E 18TH ST	90015	5127022018	Community Commercial	C2-2D-O-CPIO	0	108	0.173638884	Industrial - Light Manufacturing - One Story	YES - Current	NO - Privately-Owned	Available	Not Used in Prior Housing Element	0.019498459	0	0	0.019498459	0	0	0	123A207	163	Southeast Los Angeles		Lower
LOS ANGELES	320 E 18TH ST	90015	5127022018	Community Commercial	C2-2D-O-CPIO	0	108	0.077723614	Industrial - Light Manufacturing - One Story	YES - Current	NO - Privately-Owned	Available	Not Used in Prior Housing Element	0.021129142	0	0	0.021129142	0	0	0	123A209	211	Southeast Los Angeles		Lower
LOS ANGELES	1718 S SANTEE ST	90015	5127022019	Community Commercial	C2-2D-O-CPIO	0	108	0.172556709	Industrial - Light Manufacturing - One Story	YES - Current	NO - Privately-Owned	Available	Not Used in Prior Housing Element	0.059311518	0	0	0.059311518	0	0	0	123A207	155	Southeast Los Angeles		Lower
LOS ANGELES			5127022019	Community Commercial	C2-2D-O-CPIO	0	108	0.0769736	Industrial - Light Manufacturing - One Story	YES - Current	NO - Privately-Owned	Available	Not Used in Prior Housing Element	0.063633281	0	0	0.063633281	0	0	0	123A207	162	Southeast Los Angeles		Lower
LOS ANGELES	219 E WASHINGTON BLVD	90015	5127023002	Community Commercial	C2-2D-O-CPIO	0	108	0.151993563	Industrial - Light Manufacturing - One Story	YES - Current	NO - Privately-Owned	Available	Not Used in Prior Housing Element	0.047495979	0	0	0.047495979	0	0	0	123A207	175	Southeast Los Angeles		Lower
LOS ANGELES	227 E WASHINGTON BLVD	90015	5127023003	Community Commercial	C2-2D-O-CPIO	0	108	0.146941572	Industrial - Light Manufacturing - One Story	YES - Current	NO - Privately-Owned	Available	Not Used in Prior Housing Element	0.048673508	0	0	0.048673508	0	0	0	123A207	178	Southeast Los Angeles		Lower
LOS ANGELES	235 E WASHINGTON BLVD	90015	5127023003	Community Commercial	C2-2D-O-CPIO	0	108	0.147460462	Industrial - Light Manufacturing - One Story	YES - Current	NO - Privately-Owned	Available	Not Used in Prior Housing Element	0.048673508	0	0	0.048673508	0	0	0	123A207	182	Southeast Los Angeles		Lower
LOS ANGELES	1721 S SANTEE ST	90015	5127023004	Community Commercial	C2-2D-O-CPIO	0	108	0.231264445	Residential - Five or More Units or Apartments (Any Combination) - 4 Stories or Less	YES - Current	NO - Privately-Owned	Available	Not Used in Prior Housing Element	0	0	2.532950097	2.532950097	6	0	0	123A207	139	Southeast Los Angeles	Yes	Above Moderate
LOS ANGELES	1727 S SANTEE ST	90015	5127023005	Community Commercial	C2-2D-O-CPIO	0	108	0.230797178	Commercial - Store Combination - Store and Residential Combination - One Story	YES - Current	NO - Privately-Owned	Available	Not Used in Prior Housing Element	0	0	2.668373656	2.668373656	2	0	0	123A207	145	Southeast Los Angeles	Yes	Above Moderate
LOS ANGELES	1737 S SANTEE ST	90015	5127023006	Community Commercial	C2-2D-O-CPIO	0	108	0.230795577	Industrial - Industrial - Vacant Land	YES - Current	NO - Privately-Owned	Available	Not Used in Prior Housing Element	7.545589256	0	0	7.545589256	0	0	0	123A207	152	Southeast Los Angeles		Lower
LOS ANGELES	1739 S SANTEE ST	90015	5127023007	Community Commercial	C2-2D-O-CPIO	0	108	0.230795577	Industrial - Warehousing, Distribution, Storage - Warehousing, Distribution, 10,000 to 24,999 SF - One Story	YES - Current	NO - Privately-Owned	Available	Not Used in Prior Housing Element	5.021312654	0	0	5.021312654	0	0	0	123A207	158	Southeast Los Angeles		Lower
LOS ANGELES	215 E WASHINGTON BLVD	90015	5127023014	Community Commercial	C2-2D-O-CPIO	0	108	0.150232425	Industrial - Light Manufacturing - One Story	YES - Current	NO - Privately-Owned	Available	Not Used in Prior Housing Element	0.060718375	0	0	0.060718375	0	0	0	123A207	173	Southeast Los Angeles		Lower
LOS ANGELES	1741 S SANTEE ST	90015	5127023015	Community Commercial	C2-2D-O-CPIO	0	108	0.231262784	Industrial - Parking Lot (Industrial Use Property) - One Story	YES - Current	NO - Privately-Owned	Available	Not Used in Prior Housing Element	1.6703031	0	0	1.6703031	0	0	0	123A207	164	Southeast Los Angeles		Lower
LOS ANGELES			5127023015	Community Commercial	C2-2D-O-CPIO	0	108	0.006813295	Industrial - Parking Lot (Industrial Use Property) - One Story	YES - Current	NO - Privately-Owned	Available	Not Used in Prior Housing Element	0	0	0.002783953	0.002783953	0	0	0	123A207	171	Southeast Los Angeles		Above Moderate
LOS ANGELES	1719 S SANTEE ST	90015	5127023022	Community Commercial	C2-2D-O-CPIO	0	108	0.046693152	Industrial - Industrial - Wireless Communication Tower - Vacant Land	YES - Current	NO - Privately-Owned	Available	Not Used in Prior Housing Element	0.100366914	0	0	0.100366914	0	0	0	123A207	141	Southeast Los Angeles		Lower
LOS ANGELES	1812 S MAIN ST	90015	5127024001	Community Commercial	C2-2D-O-CPIO	0	108	0.096892655	Industrial - Parking Lot (Industrial Use Property) - One Story	YES - Current	NO - Privately-Owned	Available	Not Used in Prior Housing Element	0.034667526	0	0	0.034667526	0	0	0	123A207	121	Southeast Los Angeles		Lower
LOS ANGELES	1822 S MAIN ST	90015	5127024002	Community Commercial	C2-2D-O-CPIO	0	108	0.096897667	Industrial - Parking Lot (Industrial Use Property) - One Story	YES - Current	NO - Privately-Owned	Available	Not Used in Prior Housing Element	0.034667526	0	0	0.034667526	0	0	0	123A207	125	Southeast Los Angeles		Lower
LOS ANGELES	1830 S MAIN ST	90015	5127024003	Community Commercial	C2-2D-O-CPIO	0	108	0.193807693	Industrial - Parking Lot (Industrial Use Property) - One Story	YES - Current	NO - Privately-Owned	Available	Not Used in Prior Housing Element	0.025812694	0	0	0.025812694	0	0	0	123A207	127	Southeast Los Angeles		Lower
LOS ANGELES	1806 S MAIN ST	90015	5127024007	Community Commercial	C2-2D-O-CPIO	0	108	0.096881045	Industrial - Light Manufacturing - Two Stories	YES - Current	NO - Privately-Owned	Available	Not Used in Prior Housing Element	0.067431674	0	0	0.067431674	0	0	0	123A207	109	Southeast Los Angeles		Lower
LOS ANGELES	1810 S MAIN ST	90015	5127024007	Community Commercial	C2-2D-O-CPIO	0	108	0.096886298	Industrial - Light Manufacturing - Two Stories	YES - Current	NO - Privately-Owned	Available	Not Used in Prior Housing Element	0.067431674	0	0	0.067431674	0	0	0	123A207	117	Southeast Los Angeles		Lower
LOS ANGELES	1804 S MAIN ST	90015	5127024008	Community Commercial	C2-2D-O-CPIO	0	108	0.096876747	Industrial - Light Manufacturing - One Story	YES - Current	NO - Privately-Owned	Available	Not Used in Prior Housing Element	0.053242817	0	0	0.053242817	0	0	0	123A207	107	Southeast Los Angeles		Lower
LOS ANGELES	1720 S MAIN ST	90015	5127024009	Community Commercial	C2-2D-O-CPIO	0	108	0.096865168	Commercial - Store - One Story	YES - Current	NO - Privately-Owned	Available	Not Used in Prior Housing Element	0.058472049	0	0	0.058472049	0	0	0	123A207	100	Southeast Los Angeles		Lower
LOS ANGELES	1802 S MAIN ST	90015	5127024009	Community Commercial	C2-2D-O-CPIO	0	108	0.096873194	Commercial - Store - One Story	YES - Current	NO - Privately-Owned	Available	Not Used in Prior Housing Element	0.058472049	0	0	0.058472049	0	0	0	123A207	102	Southeast Los Angeles		Lower
LOS ANGELES	1733 S LOS ANGELES ST	90015	5127024011	Community Commercial	C2-2D-O-CPIO	0	108	0.089532015	Industrial - Light Manufacturing - One Story	YES - Current	NO - Privately-Owned	Available	Not Used in Prior Housing Element	0.064555255	0	0	0.064555255	0	0	0	123A207	128	Southeast Los Angeles		Lower
LOS ANGELES	1739 S LOS ANGELES ST	90015	5127024011	Community Commercial	C2-2D-O-CPIO	0	108	0.04476524	Industrial - Light Manufacturing - One Story	YES - Current	NO - Privately-Owned	Available	Not Used in Prior Housing Element	0.048449883	0	0	0.048449883	0	0	0	123A207	131	Southeast Los Angeles		Lower
LOS ANGELES	1723 S LOS ANGELES ST	90015	5127024015	Community Commercial	C2-2D-O-CPIO	0	108	0.059688992	Industrial - Light Manufacturing - One Story	YES - Current	NO - Privately-Owned	Available	Not Used in Prior Housing Element	0.044853225	0	0	0.044853225	0	0	0	123A207	116	Southeast Los Angeles		Lower
LOS ANGELES	1727 S LOS ANGELES ST	90015	5127024015	Community Commercial	C2-2D-O-CPIO	0	108	0.05968835	Industrial - Light Manufacturing - One Story	YES - Current	NO - Privately-Owned

LOS ANGELES	1745 S LOS ANGELES ST	90015	5127024018	Community Commercial	C2-2D-O-CPIO	0	108	0.086088972	Commercial - Office Building - One Story	YES - Current	NO - Privately-Owned	Available	Not Used in Prior Housing Element	0.057450633	0	0	0.057450633	0	0	0	123A207	138	Southeast Los Angeles			Lower
LOS ANGELES	1747 S LOS ANGELES ST	90015	5127024018	Community Commercial	C2-2D-O-CPIO	0	108	0.086087966	Commercial - Office Building - One Story	YES - Current	NO - Privately-Owned	Available	Not Used in Prior Housing Element	0.057450633	0	0	0.057450633	0	0	0	123A207	144	Southeast Los Angeles			Lower
LOS ANGELES	1749 S LOS ANGELES ST	90015	5127024018	Community Commercial	C2-2D-O-CPIO	0	108	0.086089121	Commercial - Office Building - One Story	YES - Current	NO - Privately-Owned	Available	Not Used in Prior Housing Element	0.057450633	0	0	0.057450633	0	0	0	123A207	147	Southeast Los Angeles			Lower
LOS ANGELES			5127024018	Community Commercial	C2-2D-O-CPIO	0	108	0.043044486	Commercial - Office Building - One Story	YES - Current	NO - Privately-Owned	Available	Not Used in Prior Housing Element	0.042726052	0	0	0.042726052	0	0	0	123A207	134	Southeast Los Angeles			Lower
LOS ANGELES	118 E WASHINGTON BLVD	90015	5127025001	Community Commercial	C2-2D-O-CPIO	0	108	0.46206384	Industrial - Warehousing, Distribution, Storage - Warehousing, Distribution, 10,000 to 24,999 SF - One Story	YES - Current	NO - Privately-Owned	Available	Not Used in Prior Housing Element	9.437296772	0	0	9.437296772	0	0	0	123A207	177	Southeast Los Angeles			Lower
LOS ANGELES	2000 S MAIN ST	90007	5127025010	Community Commercial	C2-2D-O-CPIO	0	108	0.210757026	Industrial - Light Manufacturing - Three Stories	YES - Current	NO - Privately-Owned	Available	Not Used in Prior Housing Element	0.060114071	0	0	0.060114071	0	0	0	123A207	244	Southeast Los Angeles			Lower
LOS ANGELES	117 E 21ST ST	90011	5127025011	Community Commercial	C2-2D-O-CPIO	0	108	0.031820881	Industrial - Light Manufacturing - One Story	YES - Current	NO - Privately-Owned	Available	Not Used in Prior Housing Element	0.04048502	0	0	0.04048502	0	0	0	121-SA207	25	Southeast Los Angeles			Lower
LOS ANGELES	2010 S MAIN ST	90007	5127025011	Community Commercial	C2-2D-O-CPIO	0	108	0.148989324	Industrial - Light Manufacturing - One Story	YES - Current	NO - Privately-Owned	Available	Not Used in Prior Housing Element	0.06211178	0	0	0.06211178	0	0	0	121-SA207	10	Southeast Los Angeles			Lower
LOS ANGELES			5127025011	Community Commercial	C2-2D-O-CPIO	0	108	0.027813393	Industrial - Light Manufacturing - One Story	YES - Current	NO - Privately-Owned	Available	Not Used in Prior Housing Element	0.03523464	0	0	0.03523464	0	0	0	121-SA207	19	Southeast Los Angeles			Lower
LOS ANGELES	2016 S MAIN ST	90007	5127025012	Community Commercial	C2-2D-O-CPIO	0	108	0.192162572	Industrial - Industrial - Vacant Land	YES - Current	NO - Privately-Owned	Available	Not Used in Prior Housing Element	0.074657154	0	0	0.074657154	0	0	0	121-SA207	16	Southeast Los Angeles			Lower
LOS ANGELES			5127025012	Community Commercial	C2-2D-O-CPIO	0	108	0.03581927	Industrial - Industrial - Vacant Land	YES - Current	NO - Privately-Owned	Available	Not Used in Prior Housing Element	0.068629472	0	0	0.068629472	0	0	0	121-SA207	14	Southeast Los Angeles			Lower
LOS ANGELES	1977 S LOS ANGELES ST	90011	5127025013	Community Commercial	C2-2D-O-CPIO	0	108	0.174683676	Industrial - Light Manufacturing - One Story	YES - Current	NO - Privately-Owned	Available	Not Used in Prior Housing Element	0.034284451	0	0	0.034284451	0	0	0	121-SA207	29	Southeast Los Angeles			Lower
LOS ANGELES	1957 S LOS ANGELES ST	90011	5127025014	Community Commercial	C2-2D-O-CPIO	0	108	0.156224316	Commercial - Auto, Recreation Equipment, Construction Equipment Sales and Service - Auto Body Repair Shop - One Story	YES - Current	NO - Privately-Owned	Available	Not Used in Prior Housing Element	0.032185175	0	0	0.032185175	0	0	0	123A207	251	Southeast Los Angeles			Lower
LOS ANGELES	1953 S LOS ANGELES ST	90011	5127025015	Community Commercial	C2-2D-O-CPIO	0	108	0.111422438	Industrial - Light Manufacturing - One Story	YES - Current	NO - Privately-Owned	Available	Not Used in Prior Housing Element	0.041804306	0	0	0.041804306	0	0	0	123A207	243	Southeast Los Angeles			Lower
LOS ANGELES	1951 S LOS ANGELES ST	90011	5127025016	Community Commercial	C2-2D-O-CPIO	0	108	0.04426492	Industrial - Industrial - Vacant Land	YES - Current	NO - Privately-Owned	Available	Not Used in Prior Housing Element	0.090036643	0	0	0.090036643	0	0	0	123A207	242	Southeast Los Angeles			Lower
LOS ANGELES	1945 S LOS ANGELES ST	90011	5127025017	Community Commercial	C2-2D-O-CPIO	0	108	0.155691883	Industrial - Industrial - Vacant Land	YES - Current	NO - Privately-Owned	Available	Not Used in Prior Housing Element	0.110246933	0	0	0.110246933	0	0	0	123A207	236	Southeast Los Angeles			Lower
LOS ANGELES			5127025018	Community Commercial	C2-2D-O-CPIO	0	108	0.035107154	Industrial - Industrial - Vacant Land	YES - Current	NO - Privately-Owned	Available	Not Used in Prior Housing Element	0.082456201	0	0	0.082456201	0	0	0	123A207	232	Southeast Los Angeles			Lower
LOS ANGELES	1969 S LOS ANGELES ST	90011	5127025020	Community Commercial	C2-2D-O-CPIO	0	108	0.160076908	Industrial - Warehousing, Distribution, Storage - Warehousing, Distribution, Under 10,000 SF - One Story	YES - Current	NO - Privately-Owned	Available	Not Used in Prior Housing Element	0.046310819	0	0	0.046310819	0	0	0	121-SA207	23	Southeast Los Angeles			Lower
LOS ANGELES	1965 S LOS ANGELES ST	90011	5127025021	Community Commercial	C2-2D-O-CPIO	0	108	0.155402508	Institutional - Church - One Story	YES - Current	NO - Privately-Owned	Available	Not Used in Prior Housing Element	0.023992557	0	0	0.023992557	0	0	0	121-SA207	17	Southeast Los Angeles			Lower
LOS ANGELES	1961 S LOS ANGELES ST	90011	5127025022	Community Commercial	C2-2D-O-CPIO	0	108	0.151261901	Industrial - Industrial - Vacant Land	YES - Current	NO - Privately-Owned	Available	Not Used in Prior Housing Element	0.089664771	0	0	0.089664771	0	0	0	121-SA207	11	Southeast Los Angeles			Lower
LOS ANGELES	1921 S LOS ANGELES ST	90011	5127025024	Community Commercial	C2-2D-O-CPIO	0	108	0.235075781	Industrial - Light Manufacturing - One Story	YES - Current	NO - Privately-Owned	Available	Not Used in Prior Housing Element	9.454575181	0	0	9.454575181	0	0	0	123A207	191	Southeast Los Angeles			Lower
LOS ANGELES	1923 S LOS ANGELES ST	90011	5127025024	Community Commercial	C2-2D-O-CPIO	0	108	0.150398759	Industrial - Light Manufacturing - One Story	YES - Current	NO - Privately-Owned	Available	Not Used in Prior Housing Element	0.048188732	0	0	0.048188732	0	0	0	123A207	203	Southeast Los Angeles			Lower
LOS ANGELES	1933 S LOS ANGELES ST	90011	5127025024	Community Commercial	C2-2D-O-CPIO	0	108	0.151193171	Industrial - Light Manufacturing - One Story	YES - Current	NO - Privately-Owned	Available	Not Used in Prior Housing Element	0.048188732	0	0	0.048188732	0	0	0	123A207	213	Southeast Los Angeles			Lower
LOS ANGELES	1935 S LOS ANGELES ST	90011	5127025024	Community Commercial	C2-2D-O-CPIO	0	108	0.075893303	Industrial - Light Manufacturing - One Story	YES - Current	NO - Privately-Owned	Available	Not Used in Prior Housing Element	0.051247392	0	0	0.051247392	0	0	0	123A207	219	Southeast Los Angeles			Lower
LOS ANGELES			5127025024	Community Commercial	C2-2D-O-CPIO	0	108	0.076065923	Industrial - Light Manufacturing - One Story	YES - Current	NO - Privately-Owned	Available	Not Used in Prior Housing Element	0.051247392	0	0	0.051247392	0	0	0	123A207	223	Southeast Los Angeles			Lower
LOS ANGELES			5127025024	Community Commercial	C2-2D-O-CPIO	0	108	0.117864532	Industrial - Light Manufacturing - One Story	YES - Current	NO - Privately-Owned	Available	Not Used in Prior Housing Element	0.051667839	0	0	0.051667839	0	0	0	123A207	226	Southeast Los Angeles			Lower
LOS ANGELES	1900 S MAIN ST	90007	5127025026	Community Commercial	C2-2D-O-CPIO	0	108	0.47934343	Commercial - Store - One Story	YES - Current	NO - Privately-Owned	Available	Not Used in Prior Housing Element	0.878722271	0	0	0.878722271	1	0	0	123A207	167	Southeast Los Angeles			Lower
LOS ANGELES	1914 S MAIN ST	90007	5127025026	Community Commercial	C2-2D-O-CPIO	0	108	0.26652406	Commercial - Store - One Story	YES - Current	NO - Privately-Owned	Available	Not Used in Prior Housing Element	0.508451751	0	0	0.508451751	1	0	0	123A207	183	Southeast Los Angeles			Lower
LOS ANGELES	1924 S MAIN ST	90007	5127025026	Community Commercial	C2-2D-O-CPIO	0	108	0.101021069	Commercial - Store - One Story	YES - Current	NO - Privately-Owned	Available	Not Used in Prior Housing Element	0.023903115	0	0	0.023903115	1	0	0	123A207	190	Southeast Los Angeles			Lower
LOS ANGELES	1926 S MAIN ST	90007	5127025026	Community Commercial	C2-2D-O-CPIO	0	108	0.102494222	Commercial - Store - One Story	YES - Current	NO - Privately-Owned	Available	Not Used in Prior Housing Element	0.023758549	0	0	0.023758549	1	0	0	123A207	195	Southeast Los Angeles			Lower
LOS ANGELES	1930 S MAIN ST	90007	5127025026	Community Commercial	C2-2D-O-CPIO	0	108	0.205012218	Commercial - Store - One Story	YES - Current	NO - Privately-Owned	Available	Not Used in Prior Housing Element	0.018121168	0	0	0.018121168	1	0	0	123A207	200	Southeast Los Angeles			Lower
LOS ANGELES	1940 S MAIN ST	90007	5127025026	Community Commercial	C2-2D-O-CPIO	0	108	0.20651454	Commercial - Store - One Story	YES - Current	NO - Privately-Owned	Available	Not Used in Prior Housing Element	0.017954751	0	0	0.017954751	1	0	0	123A207	212	Southeast Los Angeles			Lower
LOS ANGELES	1942 S MAIN ST	90007	5127025026	Community Commercial	C2-2D-O-CPIO	0	108	0.208011354	Commercial - Store - One Story	YES - Current	NO - Privately-Owned	Available	Not Used in Prior Housing Element	0.017846121	0	0	0.017846121	1	0	0	123A207	217	Southeast Los Angeles			Lower
LOS ANGELES	1950 S MAIN ST	90007	5127025026	Community Commercial	C2-2D-O-CPIO	0	108	0.209510799	Commercial - Store - One Story	YES - Current	NO - Privately-Owned	Available	Not Used in Prior Housing Element	0.017682228	0	0	0.017682228	1	0	0	123A207	228	Southeast Los Angeles			Lower
LOS ANGELES	1958 S MAIN ST	90007	5127025026	Community Commercial	C2-2D-O-CPIO	0	108	0.211010257	Commercial - Store - One Story	YES - Current	NO - Privately-Owned	Available	Not Used in Prior Housing Element	0.017682228	0	0	0.017682228	1	0	0	123A207	239	Southeast Los Angeles			Lower
LOS ANGELES	2120 S MAIN ST	90007	5127028002	Community Commercial	C2-2D-O-CPIO	0	108	0.140203533	Industrial - Warehousing, Distribution, Storage - Warehousing, Distribution, Under 10,000 SF - One Story	YES - Current	NO - Privately-Owned	Available	Not Used in Prior Housing Element	0.027852597	0	0	0.027852597	0	0	0	121-SA207	42	Southeast Los Angeles			Lower
LOS ANGELES	2126 S MAIN ST	90007	5127028002	Community Commercial	C2-2D-O-CPIO	0	108	0.106483017	Industrial - Warehousing, Distribution, Storage - Warehousing, Distribution, Under 10,000 SF - One Story	YES - Current	NO - Privately-Owned	Available	Not Used in Prior Housing Element	0.028589779	0	0	0.028589779	0	0	0	121-SA207	49	Southeast Los Angeles			Lower
LOS ANGELES	2128 S MAIN ST	90007	5127028003	Community Commercial	C2-2D-O-CPIO	0	108	0.174903081	Commercial - Store Combination - Store and Residential Combination - Three Stories	YES - Current	NO - Privately-Owned	Available	Not Used in Prior Housing Element	0	0	0.024982625	0.024982625	22	0	0	121-SA207	52	Southeast Los Angeles	Yes	Above Moderate	
LOS ANGELES	2143 S LOS ANGELES ST	90011	5127028014	Community Commercial	C2-2D-O-CPIO	0	108	0.18443947	Industrial - Light Manufacturing - One Story	YES - Current	NO - Privately-Owned	Available	Not Used in Prior Housing Element	0.032947528	0	0	0.032947528	0	0	0	121-SA207	96	Southeast Los Angeles			Lower
LOS ANGELES	2151 S LOS ANGELES ST	90011	5127028015	Community Commercial	C2-2D-O-CPIO	0	108	0.167237856	Industrial - Industrial - Vacant Land	YES - Current	NO - Privately-Owned	Available	Not Used in Prior Housing Element	0.110878418	0	0	0.110878418	0	0	0	121-SA207	109	Southeast Los Angeles			Lower
LOS ANGELES	2222 S MAIN ST	90007	5127028016	Community Commercial	C2-2D-O-CPIO	0	108	0.165967718	Commercial - Store - One Story	YES - Current	NO - Privately-Owned	Available	Not Used in Prior Housing Element	0.063583642	0	0	0.063583642	0	0	0	121-SA207	90	Southeast Los Angeles			Lower
LOS ANGELES	107 E 23RD ST	90011	5127028019	Community Commercial	C2-2D-O-CPIO	0	108	0.019860988	Commercial - Store - One Story	YES - Current	NO - Privately-Owned	Available	Not Used in Prior Housing Element	0.022905426	0	0	0.022905426	0	0	0	121-SA207	115	Southeast Los Angeles			Lower
LOS ANGELES	113 E 23RD ST	90011	5127028019	Community Commercial	C2-2D-O-CPIO	0	108	0.119147367	Commercial - Store - One Story	YES - Current	NO - Privately-Owned	Available	Not Used in Prior Housing Element	0.04412199	0	0	0.04412199	0	0	0	121-SA207	116	Southeast Los Angeles			Lower
LOS ANGELES	119 E 23RD ST	90011	5127028019	Community Commercial	C2-2D-O-CPIO	0	108	0.069493528	Commercial - Store - One Story	YES - Current	NO - Privately-Owned	Available	Not Used in Prior Housing Element	0.041616263	0	0	0.041616263	0	0	0	121-SA207	125	Southeast Los Angeles			Lower
LOS ANGELES	123 E 23RD ST	90011	5127028020	Community Commercial	C2-2D-O-CPIO	0	108	0.049654277	Commercial - Auto, Recreation Equipment, Construction Equipment Sales and Service - Auto Body Repair Shop - One Story	YES - Current	NO - Privately-Owned	Available	Not Used in Prior Housing Element	0.094978386	0	0	0.094978386	0	0	0	121-SA207	127	Southeast Los Angeles			Lower
LOS ANGELES	127 E 23RD ST	90011	5127028020	Community Commercial	C2-2D-O-CPIO	0	108	0.119145826	Commercial - Auto, Recreation Equipment, Construction Equipment Sales and Service - Auto Body Repair Shop - One Story	YES - Current	NO - Privately-Owned	Available	Not Used in Prior Housing Element	0.104752788	0	0	0.104752788	0	0	0	121-SA207	132	Southeast Los Angeles			Lower
LOS ANGELES			5127028020	Community Commercial	C2-2D-O-CPIO	0	108	0.013452129	Commercial - Auto, Recreation Equipment, Construction Equipment Sales and Service - Auto Body Repair Shop - One Story	YES - Current	NO - Privately-Owned	Available	Not Used in Prior Housing Element	0	0	0.033432278	0.033432278	0	0	0	121-SA207	137	Southeast Los Angeles			Above Moderate
LOS ANGELES	105 E 23RD ST	90011	5127028021	Community Commercial	C2-2D-O-CPIO	0	108	0.099286201	Industrial - Light Manufacturing - One Story	YES - Current	NO - Privately-Owned	Available	Not Used in Prior Housing Element	0.027502377	0	0	0.027502377	0	0	0	121-SA207	108	Southeast Los Angeles			Lower
LOS ANGELES	2228 S MAIN ST	90007	5127028021	Community Commercial	C2-2D-O-CPIO	0	108	0.116514691	Industrial - Light Manufacturing - One Story	YES - Current	NO - Privately-Owned	Available	Not Used in Prior Housing Element	0.028784681	0	0	0.028784681	0	0	0	121-SA207	101	Southeast Los Angeles			Lower
LOS ANGELES	2129 S LOS ANGELES ST	90011	5127028022	Community Commercial	C2-2D-O-CPIO	0	108	0.17458892	Industrial - Warehousing, Distribution, Storage - Warehousing, Distribution, 10,000 to 24,999 SF - One Story	YES - Current	NO - Privately-Owned	Available	Not Used in Prior Housing Element	0.023638937	0	0	0.023638937	0	0	0	121-SA207	65	Southeast Los Angeles			Lower
LOS ANGELES	2135 S LOS ANGELES ST	90011	5127028022	Community Commercial	C2-2D-O-CPIO	0	108	0.183985323	Industrial - Warehousing, Distribution, Storage - Warehousing, Distribution, 10,000 to 24,999 SF - One Story	YES - Current	NO - Privately-Owned	Available	Not Used in Prior Housing Element	0.022716403	0	0	0.022716403	0	0	0	121-SA207	74	Southeast Los Angeles			Lower
LOS ANGELES	2200 S MAIN ST	90007	5127028022	Community Commercial	C2-2D-O-CPIO	0	108	0.180720562	Industrial - Warehousing, Distribution, Storage - Warehousing, Distribution, 10,000 to 24,999 SF - One Story	YES - Current	NO - Privately-Owned	Available	Not Used in Prior Housing Element	0.022926919	0	0	0.022926919	0	0	0	121-SA207	56	Southeast Los Angeles			Lower
LOS ANGELES	2206 S MAIN ST	90007	5127028022	Community Commercial	C2-2D-O-CPIO	0	108	0.184019195	Industrial - Warehousing, Distribution, Storage - Warehousing, Distribution, 10,000 to 24,999 SF - One Story	YES - Current	NO - Privately-Owned	Available	Not Used in Prior Housing Element	0.022716403	0	0	0.022716403	0	0	0	121-SA207	61	Southeast Los Angeles			Lower
LOS ANGELES	2121 S LOS ANGELES ST	90011	5127028023	Community Commercial	C2-2D-O-CPIO	0	108	0.245666062	Industrial - Warehousing, Distribution, Storage - Warehousing, Distribution, Under 10,000 SF - One Story	YES - Current	NO - Privately-Owned	Available	Not Used in Prior Housing Element	2.751577878	0	0	2.751577878	0	0	0	121-SA207	53	Southeast Los Angeles			Lower
LOS ANGELES	2125 S LOS ANGELES ST	90011	5127028023	Community Commercial	C2-2D-O-CPIO	0	108	0.174499751	Industrial - Warehousing, Distribution, Storage - Warehousing, Distribution, Under 10,000 SF - One Story	YES - Current	NO - Privately-Owned	Available	Not Used in Prior Housing Element	0.014769885	0	0	0.014769885	0	0	0	121-SA207	366	Southeast Los Angeles			Lower
LOS ANGELES	2210 S MAIN ST	90007	5127028024	Community Commercial	C2-2D-O-CPIO	0	108	0.184017278	Industrial - Warehousing, Distribution, Storage - Warehousing, Distribution, Under 10,000 SF - One Story	YES - Current	NO - Privately-Owned	Available	Not Used in Prior Housing Element	0.022756966	0	0	0.022756966	1	0	0	121-SA207	69	Southeast Los Angeles			Lower
LOS ANGELES	2220 S MAIN ST	90007	5127028024	Community Commercial	C2-2D-O-CPIO	0	108	0.184019195	Industrial - Warehousing, Distribution, Storage - Warehousing, Distribution, Under 10,000 SF - One Story	YES - Current	NO - Privately-Owned	Available	Not Used in Prior Housing Element	0.022756966	0	0	0.022756966	1	0	0	121-SA207	80	Southeast Los Angeles			Lower
LOS ANGELES	102 E 21ST ST	90011	5127028025	Community Commercial	C2-2D-O-CPIO	0	108	1.072753208	Commercial - Office Building - Two Stories	YES - Current	NO - Privately-Owned	Available	Not Used in Prior Housing Element	1.161540926	0	0	1.161540926	0	0	0	121-SA207	31	Southeast Los Angeles			Lower
LOS ANGELES	2139 S LOS ANGELES ST	90011	5127028026	Community Commercial	C2-2D-O-CPIO	0	108	0.178196977	Industrial - Warehousing, Distribution, Storage - Warehousing, Distribution, Under 10,000 SF - One Story	YES - Current	NO - Privately-Owned	Available	Not Used in Prior Housing Element	0.014545723	0	0	0.014545723	0	0	0	121-SA207	86	Southeast Los Angeles			Lower
LOS ANGELES	300 E WASHINGTON BLVD	90015	5127029036	Community Commercial	C2-2D-O-CPIO	0	108	0.173051639	Residential - Five or More Units or Apartments (Any Combination) - 4 Stories or Less	YES - Current	NO - Privately-Owned	Available	Not Used in Prior Housing Element	0	0	0.100062342	0.100062342	32	0	0	123A207	215	Southeast Los Angeles	Yes	Above Moderate	
LOS ANGELES	306 E WASHINGTON BLVD	90015	5127029042	Community Commercial	C2-2D-O-CPIO	0	108	0.150041349	Industrial - Light Manufacturing - One Story	YES - Current	NO - Privately-Owned	Available	Not Used in Prior Housing Element	0.047935659	0	0	0.047935659	0	0	0	123A207	218	Southeast Los Angeles			Lower
LOS ANGELES	308 E WASHINGTON BLVD	90015	5127029042	Community Commercial	C2-2D-O-CPIO	0	108	0.172478421	Industrial - Light Manufacturing - One Story	YES - Current	NO - Privately-Owned	Available	Not Used in Prior Housing Element	0.046324448	0	0	0.046324448	0	0	0	123A207	222	Southeast Los Angeles			Lower
LOS ANGELES	314 E WASHINGTON BLVD	90015	5127029042	Community Commercial	C2-2D-O-CPIO	0	108	0.172497025	Industrial - Light Manufacturing - One Story	YES - Current	NO - Privately-Owned	Available	Not Used in Prior Housing Element	0.046324448	0	0	0.046324448	0	0	0	123A207	225	Southeast Los Angeles			Lower
LOS ANGELES	320 E WASHINGTON BLVD	90015	5127029042	Community Commercial	C2-2D-O-CPIO	0	108	0.150088114	Industrial - Light Manufacturing - One Story	YES - Current	NO - Privately-Owned	Available	Not Used in Prior Housing Element	0.047935659	0	0	0.047935659	0	0	0	123A207	231	Southeast Los Angeles			Lower
LOS ANGELES			5127029042	Community Commercial	C2-2D-O-CPIO	0	108	0.002311265	Industrial - Light Manufacturing - One Story	YES - Current	NO - Privately-Owned	Available	Not Used in Prior Housing Element	0	0	0.001187009	0.001187009	0	0	0	123A207	249	Southeast Los Angeles			Above Moderate
LOS ANGELES	340 E WASHINGTON BLVD	90015	5127029043	Community Commercial	C2-2D-O-CPIO	0	108	0.149480079	Commercial - Store - One Story	YES - Current	NO - Privately-Owned	Available	Not Used in Prior Housing Element	0.033183941	0	0	0.033183941	0	0	0	123A207	235	Southeast Los Angeles			Lower
LOS ANGELES			5127029043	Community Commercial	C2-2D-O-CPIO	0	108	0.0208011	Commercial - Store - One Story	YES - Current	NO - Privately-Owned	Available	Not Used in Prior Housing Element	0.018087876	0	0	0.018087876	0	0	0	123A207	250	Southeast Los Angeles			Lower
LOS ANGELES	200 E WASHINGTON BLVD	90015	5127029049	Community Commercial	C2-2D-O-CPIO	0	108	0.073799695	Commercial - Auto, Recreation Equipment, Construction Equipment Sales and Service - Auto Body Repair Shop - One Story	YES - Current	NO - Privately-Owned	Available	Not Used in Prior Housing Element	0.056029084	0	0	0.056029084	0	0	0	123A207	186	Southeast Los Angeles			Lower
LOS ANGELES	206 E WASHINGTON BLVD	90015	5127029049	Community Commercial	C2-2D-O-CPIO	0	108	0.099920123	Commercial - Auto, Recreation Equipment, Construction Equipment Sales and Service - Auto Body Repair Shop - One Story	YES - Current	NO - Privately-Owned	Available	Not Used in Prior Housing Element	0.058559193	0	0	0.058559193	0	0	0	123A207	188	Southeast Los Angeles			Lower
LOS ANGELES	210 E WASHINGTON BLVD	90015	5127029902	Community Commercial	C2-2D-O-CPIO	0	108	0.172352912	Industrial - Industrial - Vacant Land	YES - Current	NO - Privately-Owned	Available	Not Used in Prior Housing Element	0.046324448	0	0	0.046324448	0	0	0	123A207	193	Southeast Los Angeles			Lower
LOS ANGELES	1914 S LOS ANGELES ST	90011	5127029903	Community Commercial	C2-2D-O-CPIO	0	108	0.15579761	Industrial - Industrial - Vacant Land	YES - Current	NO - Privately-Owned	Available	Not Used in Prior Housing Element	0.037122946	0	0	0.037122946	0	0	0	123A207	210	Southeast Los Angeles			Lower
LOS ANGELES	115 E 24TH ST	90011	5127031003	Low Medium II Residential	RD2-1	0	21	0.120259528	Commercial - Commercial - Vacant Land	YES - Current	NO - Privately-Owned	Available	Not Used in Prior Housing Element	0	0	0.070826183	0.070826183	0	2*	2*	121-SA207	184	Southeast Los Angeles			Above Moderate
LOS ANGELES	121 E 24TH ST	90011	5127031004	Low Medium II Residential	RD2-1	0	21	0.120281829	Residential - Double, Duplex, or Two Units - 4 Stories or Less	YES - Current	NO - Privately-Owned	Available	Not Used in Prior Housing Element	0	0	0.088692543	0.088692543	2	2*	2*	121-SA207	187	Southeast Los Angeles	Yes	Above Moderate	
LOS ANGELES	127 E 24TH ST	90011	5127031005	Low Medium II Residential	RD2-1	0	21	0.120303388	Residential - Double, Duplex, or Two Units - 4 Stories or Less	YES - Current	NO - Privately-Owned	Available	Not Used in Prior Housing Element	0	0	0.015219051	0.015219051	2	2*	2*	121-SA207	194	Southeast Los Angeles			Above Moderate
LOS ANGELES	131 E 24TH ST	90011	5127031006	Low Medium II Residential	RD2-1	0	21	0.120324289	Residential - Single Family Residence	YES - Current	NO - Privately-Owned	Available	Not Used in Prior Housing Element	0	0	0.067349857	0.067349857	1	2*	2*	121-SA207	198	Southeast Los Angeles			Above Moderate
LOS ANGELES	135 E 24TH ST	90011	5127031007	Low Medium II Residential	RD2-1	0	21	0.120343858	Residential - Single Family Residence	YES - Current	NO - Privately-Owned	Available	Not Used in Prior Housing Element	0	0	0.067349857	0.067349857	1	2*	2*	121-SA207	205	Southeast Los Angeles			Above Moderate
LOS ANGELES	139 E 24TH ST	90011	5127031008	Low Medium II Residential	RD2-1	0	21	0.120365439	Residential - Double, Duplex, or Two Units - 4 Stories or Less	YES - Current	NO - Privately-Owned	Available	Not Used in Prior Housing Element	0	0	0.088692543	0.088692543	2	2*	2*	121-SA207	208	Southeast Los Angeles	Yes	Above Moderate	
LOS ANGELES	124 E 23RD ST	90011	5127031013	Low Medium II Residential	RD2-1	0	21	0.061525705	Residential - Single Family Residence	YES - Current	NO - Privately-Owned	Available	Not Used in Prior Housing Element	0	0	0.038120809	0.038120809	1	1*	1*	121-SA207	166	Southeast Los Angeles			Above Moderate
LOS ANGELES			5127031013	Low Medium II Residential	RD2-1	0	21	0.070753773	Residential - Single Family Residence	YES - Current	NO - Privately-Owned	Available	Not Used in Prior Housing Element	0	0	0.031003344	0.031003344	1	1*	1*	121-SA207	168	Southeast Los Angeles			Above Moderate
LOS ANGELES	221 E 24TH ST	90011	5127032003	Low Medium II Residential	RD2-1	0	21	0.120450321	Residential - Single Family Residence	YES - Current	NO - Privately-Owned	Available	Not Used in Prior Housing Element	0	0	0.067349857	0.067349857	1	2*	2*	121-SA207	239	Southeast Los Angeles			Above Moderate
LOS ANGELES	223 E 24TH ST	90011	5127032004	Low Medium II Residential	RD2-1	0	21	0.12047052	Residential - Single Family Residence	YES - Current	NO - Privately-Owned	Available	Not Used in Prior Housing Element	0	0	0.067349857	0.067349857	1	2*	2*	121-SA207	248	Southeast Los Angeles			Above Moderate
LOS ANGELES	227 E 24TH ST	90011	5127032005	Low Medium II Residential	RD2-1	0	21	0.120493486	Residential - Double, Duplex, or Two Units - 4 Stories or Less	YES - Current	NO - Privately-Owned	Available	Not Used in Prior Housing Element	0	0	0.088692543	0.088692543	2	2*	2*	121-SA207	256	Southeast Los Angeles	Yes	Above Moderate	
LOS ANGELES	231 E 24TH ST	90011	5127032006	Low Med

LOS ANGELES	322 E 24TH ST	90011	5127033001	Neighborhood Commercial	C2-1VL-CPIO	0	108	0.04612915	Residential - Double, Duplex, or Two Units - 4 Stories or Less	YES - Current	NO - Privately-Owned	Available	Not Used in Prior Housing Element	0	0	0.024125081	0.024125081	2	0	0	121-5A207	341	Southeast Los Angeles		Yes	Above Moderate
LOS ANGELES			5127033001	Neighborhood Commercial	C2-1VL-CPIO	0	108	0.051227035	Residential - Double, Duplex, or Two Units - 4 Stories or Less	YES - Current	NO - Privately-Owned	Available	Not Used in Prior Housing Element	0	0	0.015869291	0.015869291	2	0	0	121-5A207	353	Southeast Los Angeles			Above Moderate
LOS ANGELES	320 E 24TH ST	90011	5127033002	Low Medium II Residential	RD2-1	0	21	0.082056347	Residential - Single Family Residence	YES - Current	NO - Privately-Owned	Available	Not Used in Prior Housing Element	0	0	0.028011057	0.028011057	1	1*	1*	121-5A207	334	Southeast Los Angeles			Above Moderate
LOS ANGELES	238 E 24TH ST	90011	5127033004	Low Medium II Residential	RD2-1	0	21	0.120524088	Residential - Double, Duplex, or Two Units - 4 Stories or Less	YES - Current	NO - Privately-Owned	Available	Not Used in Prior Housing Element	0	0	0.088692543	0.088692543	2	2*	2*	121-5A207	324	Southeast Los Angeles		Yes	Above Moderate
LOS ANGELES	230 E 24TH ST	90011	5127033007	Low Medium II Residential	RD2-1	0	21	0.120524928	Residential - Single Family Residence	YES - Current	NO - Privately-Owned	Available	Not Used in Prior Housing Element	0	0	0.067349857	0.067349857	1	2*	2*	121-5A207	299	Southeast Los Angeles			Above Moderate
LOS ANGELES	208 E 24TH ST	90011	5127033011	Low Medium II Residential	RD2-1	0	21	0.120525417	Residential - Single Family Residence	YES - Current	NO - Privately-Owned	Available	Not Used in Prior Housing Element	0	0	0.027748617	0.027748617	1	2*	2*	121-5A207	266	Southeast Los Angeles			Above Moderate
LOS ANGELES	134 E 24TH ST	90011	5127033014	Low Medium II Residential	RD2-1	0	21	0.120524535	Residential - Single Family Residence	YES - Current	NO - Privately-Owned	Available	Not Used in Prior Housing Element	0	0	0.067349857	0.067349857	1	2*	2*	121-5A207	246	Southeast Los Angeles			Above Moderate
LOS ANGELES	130 E 24TH ST	90011	5127033015	Low Medium II Residential	RD2-1	0	21	0.120524241	Residential - Single Family Residence	YES - Current	NO - Privately-Owned	Available	Not Used in Prior Housing Element	0	0	0.067349857	0.067349857	1	2*	2*	121-5A207	238	Southeast Los Angeles			Above Moderate
LOS ANGELES	122 E 24TH ST	90011	5127033017	Low Medium II Residential	RD2-1	0	21	0.120524283	Residential - Single Family Residence	YES - Current	NO - Privately-Owned	Available	Not Used in Prior Housing Element	0	0	0.067349857	0.067349857	1	2*	2*	121-5A207	222	Southeast Los Angeles			Above Moderate
LOS ANGELES	116 E 24TH ST	90011	5127033018	Low Medium II Residential	RD2-1	0	21	0.120524608	Residential - Single Family Residence	YES - Current	NO - Privately-Owned	Available	Not Used in Prior Housing Element	0	0	0.067349857	0.067349857	1	2*	2*	121-5A207	215	Southeast Los Angeles			Above Moderate
LOS ANGELES	2409 S MAPLE AVE	90011	5127033020	Neighborhood Commercial	C2-1VL-CPIO	0	108	0.050531972	Industrial - Light Manufacturing - One Story	YES - Current	NO - Privately-Owned	Available	Not Used in Prior Housing Element	0	0	0.000638886	0.000638886	0	0	0	121-5A207	356	Southeast Los Angeles			Above Moderate
LOS ANGELES	328 E 24TH ST	90011	5127033020	Neighborhood Commercial	C2-1VL-CPIO	0	108	0.045921863	Industrial - Light Manufacturing - One Story	YES - Current	NO - Privately-Owned	Available	Not Used in Prior Housing Element	0	0	0.003909033	0.003909033	0	0	0	121-5A207	346	Southeast Los Angeles			Above Moderate
LOS ANGELES	206 E 24TH ST	90011	5127033021	Low Medium II Residential	RD2-1	0	21	0.120524131	Residential - Single Family Residence	YES - Current	NO - Privately-Owned	Available	Not Used in Prior Housing Element	0	0	0.094787648	0.094787648	2	2*	2*	121-5A207	262	Southeast Los Angeles		Yes	Above Moderate
LOS ANGELES	204 E 24TH ST	90011	5127033022	Low Medium II Residential	RD2-1	0	21	0.120524577	Residential - Single Family Residence	YES - Current	NO - Privately-Owned	Available	Not Used in Prior Housing Element	0	0	0.069642806	0.069642806	1	2*	2*	121-5A207	255	Southeast Los Angeles			Above Moderate
LOS ANGELES	212 E 24TH ST	90011	5127033023	Low Medium II Residential	RD2-1	0	21	0.120524393	Residential - Single Family Residence	YES - Current	NO - Privately-Owned	Available	Not Used in Prior Housing Element	0	0	0.069642806	0.069642806	1	2*	2*	121-5A207	274	Southeast Los Angeles			Above Moderate
LOS ANGELES	318 E 24TH ST	90011	5127033024	Low Medium II Residential	RD2-1	0	21	0.083545346	Residential - Single Family Residence	YES - Current	NO - Privately-Owned	Available	Not Used in Prior Housing Element	0	0	0.029972821	0.029972821	1	1*	1*	121-5A207	331	Southeast Los Angeles			Above Moderate
LOS ANGELES	115 E 25TH ST	90011	5127034003	Low Medium II Residential	RD2-1	0	21	0.171916624	Residential - Three Units (Any Combination) - 4 Stories or Less	YES - Current	NO - Privately-Owned	Available	Not Used in Prior Housing Element	0	0.069517738	0	0.069517738	3	3*	3*	121-5A205	227	Southeast Los Angeles		Yes	Moderate
LOS ANGELES	127 E 25TH ST	90011	5127034005	Low Medium II Residential	RD2-1	0	21	0.171855001	Commercial - Hotel and Motel - Hotel - Under 50 Rooms - One Story	YES - Current	NO - Privately-Owned	Available	Not Used in Prior Housing Element	0	0.004606814	0	0.004606814	2	3*	3*	121-5A207	269	Southeast Los Angeles		Yes	Moderate
LOS ANGELES	131 E 25TH ST	90011	5127034006	Low Medium II Residential	RD2-1	0	21	0.171897747	Residential - Double, Duplex, or Two Units - 4 Stories or Less	YES - Current	NO - Privately-Owned	Available	Not Used in Prior Housing Element	0	0.076767266	0	0.076767266	2	3*	3*	121-5A207	276	Southeast Los Angeles		Yes	Moderate
LOS ANGELES	141 E 25TH ST	90011	5127034008	Low Medium II Residential	RD2-1	0	21	0.171803712	Residential - Three Units (Any Combination) - 4 Stories or Less	YES - Current	NO - Privately-Owned	Available	Not Used in Prior Housing Element	0	0.01835241	0	0.01835241	3	3*	3*	121-5A207	292	Southeast Los Angeles		Yes	Moderate
LOS ANGELES	207 E 25TH ST	90011	5127034009	Low Medium II Residential	RD2-1	0	21	0.171780103	Residential - Three Units (Any Combination) - 4 Stories or Less	YES - Current	NO - Privately-Owned	Available	Not Used in Prior Housing Element	0	0.069517738	0	0.069517738	3	3*	3*	121-5A207	300	Southeast Los Angeles		Yes	Moderate
LOS ANGELES			5127034015	Low Medium II Residential	RD2-1	0	21	0.032328892	Residential - Single Family Residence - Other Improvements Only	YES - Current	NO - Privately-Owned	Available	Not Used in Prior Housing Element	0	0	0.042412555	0.042412555	0	0	0	121-5A207	273	Southeast Los Angeles			Above Moderate
LOS ANGELES			5127034016	Low Medium II Residential	RD2-1	0	21	0.023246109	Residential - Single Family Residence - Vacant Land	YES - Current	NO - Privately-Owned	Available	Not Used in Prior Housing Element	0	0	0.042412555	0.042412555	0	0	0	121-5A207	268	Southeast Los Angeles			Above Moderate
LOS ANGELES			5127034017	Low Medium II Residential	RD2-1	0	21	0.034089133	Residential - Single Family Residence - Vacant Land	YES - Current	NO - Privately-Owned	Available	Not Used in Prior Housing Element	0	0	0.034639972	0.034639972	0	0	0	121-5A207	264	Southeast Los Angeles			Above Moderate
LOS ANGELES			5127034018	Low Medium II Residential	RD2-1	0	21	0.042274241	Residential - Single Family Residence - Vacant Land	YES - Current	NO - Privately-Owned	Available	Not Used in Prior Housing Element	0	0	0.083669388	0.083669388	0	0	0	121-5A207	254	Southeast Los Angeles			Above Moderate
LOS ANGELES			5127034019	Low Medium II Residential	RD2-1	0	21	0.036367335	Commercial - Commercial - Vacant Land	YES - Current	NO - Privately-Owned	Available	Not Used in Prior Housing Element	0	0	0.014906909	0.014906909	0	0	0	121-5A207	245	Southeast Los Angeles			Above Moderate
LOS ANGELES	215 E 25TH ST	90011	5127034020	Low Medium II Residential	RD2-1	0	21	0.171758004	Residential - Single Family Residence	YES - Current	NO - Privately-Owned	Available	Not Used in Prior Housing Element	0	0.058405423	0	0.058405423	1	3*	3*	121-5A207	308	Southeast Los Angeles			Moderate
LOS ANGELES	123 E 25TH ST	90011	5127034021	Low Medium II Residential	RD2-1	0	21	0.171859462	Residential - Single Family Residence	YES - Current	NO - Privately-Owned	Available	Not Used in Prior Housing Element	0	0.057633132	0	0.057633132	1	3*	3*	121-5A207	265	Southeast Los Angeles			Moderate
LOS ANGELES	311 E 25TH ST	90011	5127035001	Low Medium II Residential	RD2-1	0	21	0.171596414	Residential - Double, Duplex, or Two Units - 4 Stories or Less	YES - Current	NO - Privately-Owned	Available	Not Used in Prior Housing Element	0	0.076767266	0	0.076767266	2	3*	3*	120A207	23	Southeast Los Angeles		Yes	Moderate
LOS ANGELES	325 E 25TH ST	90011	5127035003	Neighborhood Commercial	C2-1VL-CPIO	0	108	0.157141538	Residential - Double, Duplex, or Two Units - 4 Stories or Less	YES - Current	NO - Privately-Owned	Available	Not Used in Prior Housing Element	0	0	0.69294312	0.69294312	2	0	0	120A207	35	Southeast Los Angeles		Yes	Above Moderate
LOS ANGELES	2417 S MAPLE AVE	90011	5127035004	Neighborhood Commercial	C2-1VL-CPIO	0	108	0.083997323	Commercial - Store - One Story	YES - Current	NO - Privately-Owned	Available	Not Used in Prior Housing Element	0.043721187	0	0	0.043721187	0	0	0	120A207	50	Southeast Los Angeles			Lower
LOS ANGELES	2415 S MAPLE AVE	90011	5127035005	Neighborhood Commercial	C2-1VL-CPIO	0	108	0.050294499	Residential - Double, Duplex, or Two Units - 4 Stories or Less	YES - Current	NO - Privately-Owned	Available	Not Used in Prior Housing Element	0	0	0.002778817	0.002778817	2	0	0	120A207	39	Southeast Los Angeles		Yes	Above Moderate
LOS ANGELES			5127035006	Neighborhood Commercial	C2-1VL-CPIO	0	108	0.030711009	Residential - Single Family Residence - Other Improvements Only	YES - Current	NO - Privately-Owned	Available	Not Used in Prior Housing Element	0	0	0.014942816	0.014942816	1	0	0	120A207	32	Southeast Los Angeles			Above Moderate
LOS ANGELES			5127035007	Low Medium II Residential	RD2-1	0	21	0.014203036	Residential - Single Family Residence - Vacant Land	YES - Current	NO - Privately-Owned	Available	Not Used in Prior Housing Element	0	0	0.042412555	0.042412555	0	0	0	120A207	26	Southeast Los Angeles			Above Moderate
LOS ANGELES			5127035009	Low Medium II Residential	RD2-1	0	21	0.021974971	Residential - Single Family Residence - Vacant Land	YES - Current	NO - Privately-Owned	Available	Not Used in Prior Housing Element	0	0	0.042412555	0.042412555	0	0	0	121-5A207	352	Southeast Los Angeles			Above Moderate
LOS ANGELES			5127035011	Low Medium II Residential	RD2-1	0	21	0.024045164	Residential - Single Family Residence - Vacant Land	YES - Current	NO - Privately-Owned	Available	Not Used in Prior Housing Element	0	0	0.042412555	0.042412555	0	0	0	121-5A207	336	Southeast Los Angeles			Above Moderate
LOS ANGELES			5127035012	Low Medium II Residential	RD2-1	0	21	0.025080736	Residential - Single Family Residence - Vacant Land	YES - Current	NO - Privately-Owned	Available	Not Used in Prior Housing Element	0	0	0.042412555	0.042412555	0	0	0	121-5A207	327	Southeast Los Angeles			Above Moderate
LOS ANGELES			5127035013	Low Medium II Residential	RD2-1	0	21	0.018122706	Residential - Single Family Residence - Vacant Land	YES - Current	NO - Privately-Owned	Available	Not Used in Prior Housing Element	0	0	0.042412555	0.042412555	0	0	0	121-5A207	321	Southeast Los Angeles			Above Moderate
LOS ANGELES	217 E 25TH ST	90011	5127035017	Low Medium II Residential	RD2-1	0	21	0.171733987	Residential - Double, Duplex, or Two Units - 4 Stories or Less	YES - Current	NO - Privately-Owned	Available	Not Used in Prior Housing Element	0	0.051115716	0	0.051115716	2	3*	3*	121-5A207	316	Southeast Los Angeles			Moderate
LOS ANGELES	231 E 25TH ST	90011	5127035021	Low Medium II Residential	RD2-1	0	21	0.171666257	Residential - Double, Duplex, or Two Units - 4 Stories or Less	YES - Current	NO - Privately-Owned	Available	Not Used in Prior Housing Element	0	0.056493318	0	0.056493318	1	3*	3*	120A207	9	Southeast Los Angeles			Moderate
LOS ANGELES	309 E 25TH ST	90011	5127035023	Low Medium II Residential	RD2-1	0	21	0.171621866	Residential - Double, Duplex, or Two Units - 4 Stories or Less	YES - Current	NO - Privately-Owned	Available	Not Used in Prior Housing Element	0	0.076767266	0	0.076767266	2	3*	3*	120A207	17	Southeast Los Angeles		Yes	Moderate
LOS ANGELES	221 E 25TH ST	90011	5127035024	Low Medium II Residential	RD2-1	0	21	0.171711786	Residential - Single Family Residence	YES - Current	NO - Privately-Owned	Available	Not Used in Prior Housing Element	0	0.056493318	0	0.056493318	1	3*	3*	121-5A207	323	Southeast Los Angeles			Moderate
LOS ANGELES	220 E 24TH ST	90011	5127035025	Low Medium II Residential	RD2-1	0	21	0.1205234	Residential - Double, Duplex, or Two Units - 4 Stories or Less	YES - Current	NO - Privately-Owned	Available	Not Used in Prior Housing Element	0	0	0.065568691	0.065568691	2	2*	2*	121-5A207	281	Southeast Los Angeles			Above Moderate
LOS ANGELES	2501 S MAPLE AVE	90011	5127036005	Neighborhood Commercial	C2-1VL-CPIO	0	108	0.141874349	Commercial - Store Combination - Store and Residential Combination - One Story	YES - Current	NO - Privately-Owned	Available	Not Used in Prior Housing Element	0	0	0.10579101	0.10579101	2	0	0	120A207	90	Southeast Los Angeles		Yes	Above Moderate
LOS ANGELES	320 E 25TH ST	90011	5127036006	Neighborhood Commercial	C2-1VL-CPIO	0	108	0.150861295	Residential - Five or More Units or Apartments (Any Combination) - 4 Stories or Less	YES - Current	NO - Privately-Owned	Available	Not Used in Prior Housing Element	0	0	0.115618175	0.115618175	8	0	0	120A207	82	Southeast Los Angeles		Yes	Above Moderate
LOS ANGELES	316 E 25TH ST	90011	5127036007	Low Medium II Residential	RD1.5-1	0	29	0.167634719	Residential - Three Units (Any Combination) - 4 Stories or Less	YES - Current	NO - Privately-Owned	Available	Not Used in Prior Housing Element	0	0.195208365	0	0.195208365	3	0	0	120A207	72	Southeast Los Angeles		Yes	Moderate
LOS ANGELES	215 E ADAMS BLVD	90011	5127036009	Low Medium II Residential	RD1.5-1	0	29	0.170914872	Residential - Three Units (Any Combination) - 4 Stories or Less	YES - Current	NO - Privately-Owned	Available	Not Used in Prior Housing Element	0	0.195208365	0	0.195208365	3	0	0	120A207	57	Southeast Los Angeles		Yes	Moderate
LOS ANGELES	217 E ADAMS BLVD	90011	5127036010	Low Medium II Residential	RD1.5-1	0	29	0.17091506	Residential - Three Units (Any Combination) - 4 Stories or Less	YES - Current	NO - Privately-Owned	Available	Not Used in Prior Housing Element	0	0.195208365	0	0.195208365	3	0	0	120A207	63	Southeast Los Angeles		Yes	Moderate
LOS ANGELES	223 E ADAMS BLVD	90011	5127036011	Low Medium II Residential	RD1.5-1	0	29	0.170914872	Residential - Single Family Residence	YES - Current	NO - Privately-Owned	Available	Not Used in Prior Housing Element	0	0.402036095	0	0.402036095	1	0	0	120A207	69	Southeast Los Angeles			Moderate
LOS ANGELES	227 E ADAMS BLVD	90011	5127036012	Low Medium II Residential	RD1.5-1	0	29	0.170915692	Residential - Single Family Residence	YES - Current	NO - Privately-Owned	Available	Not Used in Prior Housing Element	0	0.174084324	0	0.174084324	1	0	0	120A207	77	Southeast Los Angeles			Moderate
LOS ANGELES	233 E ADAMS BLVD	90011	5127036013	Low Medium II Residential	RD1.5-1	0	29	0.170915692	Residential - Single Family Residence	YES - Current	NO - Privately-Owned	Available	Not Used in Prior Housing Element	0	0.352172112	0	0.352172112	2	0	0	120A207	86	Southeast Los Angeles			Moderate
LOS ANGELES	239 E ADAMS BLVD	90011	5127036014	Low Medium II Residential	RD1.5-1	0	29	0.16407775	Residential - Four Units (Any Combination) - 4 Stories or Less	YES - Current	NO - Privately-Owned	Available	Not Used in Prior Housing Element	0	0.159221828	0	0.159221828	4	0	0	120A207	99	Southeast Los Angeles		Yes	Moderate
LOS ANGELES	243 E ADAMS BLVD	90011	5127036015	Low Medium II Residential	RD1.5-1	0	29	0.170917095	Residential - Three Units (Any Combination) - 4 Stories or Less	YES - Current	NO - Privately-Owned	Available	Not Used in Prior Housing Element	0	0.195208365	0	0.195208365	3	0	0	120A207	106	Southeast Los Angeles		Yes	Moderate
LOS ANGELES	306 E 25TH ST	90011	5127036016	Low Medium II Residential	RD1.5-1	0	29	0.167655981	Residential - Single Family Residence	YES - Current	NO - Privately-Owned	Available	Not Used in Prior Housing Element	0	0.402036095	0	0.402036095	1	0	0	120A207	60	Southeast Los Angeles			Moderate
LOS ANGELES	300 E 25TH ST	90011	5127036017	Low Medium II Residential	RD1.5-1	0	29	0.167665631	Residential - Double, Duplex, or Two Units - 4 Stories or Less	YES - Current	NO - Privately-Owned	Available	Not Used in Prior Housing Element	0	0.239054275	0	0.239054275	2	0	0	120A207	54	Southeast Los Angeles		Yes	Moderate
LOS ANGELES	230 E 25TH ST	90011	5127036018	Low Medium II Residential	RD1.5-1	0	29	0.167675139	Residential - Single Family Residence	YES - Current	NO - Privately-Owned	Available	Not Used in Prior Housing Element	0	0.402036095	0	0.402036095	1	0	0	120A207	48	Southeast Los Angeles			Moderate
LOS ANGELES	228 1/2 E 25TH ST	90011	5127036019	Low Medium II Residential	RD1.5-1	0	29	0.167687758	Residential - Four Units (Any Combination) - 4 Stories or Less	YES - Current	NO - Privately-Owned	Available	Not Used in Prior Housing Element	0	0.402036095	0	0.402036095	1	0	0	120A207	43	Southeast Los Angeles			Moderate
LOS ANGELES	224 1/2 E 25TH ST	90011	5127036020	Low Medium II Residential	RD1.5-1	0	29	0.167696324	Residential - Single Family Residence	YES - Current	NO - Privately-Owned	Available	Not Used in Prior Housing Element	0	0.402036095	0	0.402036095	1	0	0	120A207	38	Southeast Los Angeles			Moderate
LOS ANGELES	216 E 25TH ST	90011	5127036021	Low Medium II Residential	RD1.5-1	0	29	0.167709575	Residential - Double, Duplex, or Two Units - 4 Stories or Less	YES - Current	NO - Privately-Owned	Available	Not Used in Prior Housing Element	0	0.239054275	0	0.239054275	2	0	0	120A207	34	Southeast Los Angeles		Yes	Moderate
LOS ANGELES	255 E ADAMS BLVD	90011	5127036023	Neighborhood Commercial	C2-1VL-CPIO	0	108	0.112610228	Commercial - Restaurant, Cocktail Lounge - Restaurant, Cocktail Lounge, Tavern - One Story	YES - Current	NO - Privately-Owned	Available	Not Used in Prior Housing Element	0.064888303	0	0	0.064888303	1	0	0	120A207	122	Southeast Los Angeles			Lower
LOS ANGELES	261 E ADAMS BLVD	90011	5127036023	Neighborhood Commercial	C2-1VL-CPIO	0	108	0.133826352	Commercial - Restaurant, Cocktail Lounge - Restaurant, Cocktail Lounge, Tavern - One Story	YES - Current	NO - Privately-Owned	Available	Not Used in Prior Housing Element	0.070894068	0	0	0.070894068	1	0	0	120A207	135	Southeast Los Angeles			Lower
LOS ANGELES			5127036023	Neighborhood Commercial	C2-1VL-CPIO	0	108	0.048261273	Commercial - Restaurant, Cocktail Lounge - Restaurant, Cocktail Lounge, Tavern - One Story	YES - Current	NO - Privately-Owned	Available	Not Used in Prior Housing Element	0	0	0.002822284	0.002822284	1	0	0	120A207	131	Southeast Los Angeles			Above Moderate
LOS ANGELES			5127036023	Neighborhood Commercial	C2-1VL-CPIO	0	108	0.096524381	Commercial - Restaurant, Cocktail Lounge - Restaurant, Cocktail Lounge, Tavern - One Story	YES - Current	NO - Privately-Owned	Available	Not Used in Prior Housing Element	0.057615669	0	0	0.057615669	1	0	0	120A207	127	Southeast Los Angeles			Lower
LOS ANGELES	115 E ADAMS BLVD	90011	5127037006	Low Medium II Residential	RD1.5-1	0	29	0.136733294	Residential - Double, Duplex, or Two Units - 4 Stories or Less	YES - Current	NO - Privately-Owned	Available	Not Used in Prior Housing Element	0	0.080420417	0	0.080420417	2	3*	3*	120A205	13	Southeast Los Angeles		Yes	Moderate
LOS ANGELES	121 E ADAMS BLVD	90011	5127037007	Low Medium II Residential	RD1.5-1	0	29	0.08545784	Residential - Single Family Residence	YES - Current	NO - Privately-Owned	Available	Not Used in Prior Housing Element	0	0	0.074482034	0.074482034	1	2*	2*	120A205	20	Southeast Los Angeles			Above Moderate
LOS ANGELES			5127037007	Low Medium II Residential	RD1.5-1	0	29	0.068366366	Residential - Single Family Residence	YES - Current	NO - Privately-Owned	Available	Not Used in Prior Housing Element	0	0	0.033179322	0.033179322	1	1*	1*	120A205	18	Southeast Los Angeles			Above Moderate
LOS ANGELES	141 E ADAMS BLVD	90011	5127037010	Low Medium II Residential	RD1.5-1	0	29	0.170914966	Residential - Single Family Residence	YES - Current	NO - Privately-Owned	Available	Used in Prior Housing Element - Non-Vacant	0	0.425407577	0	0.425407577	1	0	0	120A205	38	Southeast Los Angeles			Moderate
LOS ANGELES			5127037010	Low Medium II Residential	RD1.5-1	0	29	0.04102031	Residential - Single Family Residence	YES - Current	NO - Privately-Owned	Available	Used in Prior Housing Element - Non-Vacant	0	0	0.039804047	0.039804047	1	1*	1*	120A205	36	Southeast Los Angeles			Above Moderate
LOS ANGELES	201 E ADAMS BLVD	90011	5127037011	Low Medium II Residential	RD1.5-1	0	29	0.170915256	Residential - Four Units (Any Combination) - 4 Stories or Less	YES - Current	NO - Privately-Owned	Available	Not Used in Prior Housing Element	0	0.159221828	0	0.159221828	4	0	0	120A207	46	Southeast Los Angeles		Yes	Moderate
LOS ANGELES	209 E ADAMS BLVD	90011	5127037012	Low Medium II Residential	RD1.5-1	0	29	0.170915692	Residential - Single Family Residence	YES - Current	NO - Privately-Owned	Available	Not Used in Prior Housing Element	0	0.402036095	0	0.402036095	1	0	0	120A207	52	Southeast Los Angeles			Moderate
LOS ANGELES	206 E 25TH ST	90011	5127037013	Low Medium II Residential	RD1.5-1	0	29	0.167729548	Residential - Three Units (Any Combination) - 4 Stories or Less	YES - Current	NO - Privately-Owned	Available	Not Used in Prior Housing Element	0	0.195208365	0	0.195208365	3	0	0	120A207	20	Southeast Los Angeles		Yes	Moderate
LOS ANGELES	200 E 25TH ST	90011	5127037014	Low Medium II Residential	RD1.5-1	0	29	0.167739864	Residential - Three Units (Any Combination) - 4 Stories or Less	YES - Current	NO - Privately-Owned	Available	Not Used in Prior Housing Element	0	0.195208365	0	0.195208365	3	0	0	120A207	15	Southeast Los Angeles		Yes	Moderate
LOS ANGELES	136 E 25TH ST	90011	5127037015	Low Medium II Residential	RD1.5-1	0	29	0.167749051	Residential - Four Units (Any Combination) - 4 Stories or Less	YES - Current	NO - Privately-Owned	Available	Not Used in Prior Housing Element	0	0.03089671	0	0.03089671	4	0	0	121-5A207	342	Southeast Los Angeles			Moderate
LOS ANGELES	130 E 25TH ST	90011	5127037016	Low Medium II Residential	RD1.5-1	0	29	0.167760893	Industrial - Light Manufacturing - One Story	YES - Current	NO - Privately-Owned	Available	Not Used in Prior Housing Element	0	0.07513395	0	0.07513395	1	0	0	121-5A207	335	Southeast Los Angeles			Moderate
LOS ANGELES			5127037021	Low Medium II Residential	RD1.5-1	0	29	0.167793805	Commercial - Commercial - Miscellaneous Commercial - One Story	YES - Current	NO - Privately-Owned	Available	Not Used in Prior Housing Element	0	0.033816055	0	0.033816055	0	0	0	121-5A205	305	Southeast Los Angeles			Moderate
LOS ANGELES	120 E 25TH ST	90011	5127037022	Low Medium II Residential	RD1.5-1	0	29	0.369111794	Commercial - Commercial - Miscellaneous Commercial - One Story	YES - Current	NO - Privately-Owned	Available	Used in Prior Housing Element - Non-Vacant	0	0.122837134	0	0.122837134	0	0	0	121-5A205	306	Southeast Los Angeles			Moderate
LOS ANGELES	116 E ADAMS BLVD	90011	5128001005	Low Medium II Residential	[Q]R4-1	0	29	0.167333774	Residential - Five or More Units or Apartments (Any Combination) - 4 Stories or Less	YES - Current	NO - Privately-Owned	Available	Not Used in Prior Housing Element	0	0.224184641	0	0.224184641	5	0	0	120A205	58	Southeast Los Angeles		Yes	Moderate
LOS ANGELES	200 E ADAMS BLVD	90011	5128001009	Low Medium II Residential	[Q]R4-1	0	29	0.167864657	Residential - Four Units (Any Combination) - 4 Stories or Less	YES - Current	NO - Privately-Owned	Available	Not Used in Prior Housing Element	0	0.091440594	0	0.091440594	4	0	0	120A205	85	Southeast Los Angeles		Yes	Moderate
LOS ANGELES	242 E ADAMS BLVD	90011	5128001016	Low Medium II Residential	[Q]R4-1	0	29	0.16868597	Residential - Single Family Residence	YES - Current	NO - Privately-Owned	Available	Not Used in Prior Housing Element	0	0.612906718	0	0.612906718	1	0	0	120A207	164	Southeast Los Angeles			Moderate
LOS ANGELES	246 E ADAMS BLVD	90011	5128001017	Low Medium II Residential	[Q]R4-1	0	29	0.168791794	Residential - Double, Duplex, or Two Units - 4 Stories or Less	YES - Current	NO - Privately-Owned	Available	Not Used in Prior Housing Element	0	0.366630805	0	0.366630805	2	0	0	120A207	170	Southeast Los Angeles		Yes	Moderate
LOS ANGELES	247 E 27TH ST	90011	5128001021	Low Medium II Residential	[Q]R4-1	0	29	0.143520707	Residential - Single Family Residence	YES - Current	NO - Privately-Owned	Available	Not Used in Prior Housing Element	0	0.596358562	0	0.596358562	1	0	0	120A207	202	Southeast Los Angeles			Moderate
LOS ANGELES	243 E 27TH ST	90011	5128001022	Low Medium II Residential	[Q]R4-1	0	29	0.143520599	Residential - Double, Duplex, or Two Units - 4 Stories or Less	YES - Current	NO - Privately-Owned	Available	Not Used in Prior Housing Element	0	0.35793246	0	0.35793246	2	0	0	120A207	196	Southeast Los Angeles		Yes	Moderate
LOS ANGELES	237 E 27TH ST	90011	5128001023	Low Medium II Residential	[Q]R4-1	0	29	0.14352394	Residential - Single Family Residence	YES - Current	NO - Privately-Owned	Available	Not Used in Prior Housing Element	0	0.596358562	0	0.596358562	1	0	0	120A207	190	Southeast Los Angeles			Moderate
LOS ANGELES	231 E 27TH ST	90011	5128001024	Low Medium II Residential	[Q]R4-1	0	29	0.14352061	Residential - Single Family Residence	YES - Current	NO - Privately-Owned	Available

LOS ANGELES	120 E ADAMS BLVD	90011	5128001036	Low Medium II Residential	[Q]R4-1	0	29	0.167436671	Residential - Single Family Residence - Vacant Land	YES - Current	NO - Privately-Owned	Available	Not Used in Prior Housing Element	0	0.875104433	0	0.875104433	0	0	0	120A205	64	Southeast Los Angeles			Moderate
LOS ANGELES	122 E ADAMS BLVD	90011	5128001037	Low Medium II Residential	[Q]R4-1	0	29	0.167541648	Residential - Five or More Units or Apartments (Any Combination) - 4 Stories or Less	YES - Current	NO - Privately-Owned	Available	Not Used in Prior Housing Element	0	0.039409992	0	0.039409992	8	0	0	120A205	68	Southeast Los Angeles	Yes		Moderate
LOS ANGELES	251 E 27TH ST	90011	5128001040	Neighborhood Commercial	C2-1VL-CPIO	0	108	0.143519979	Institutional - Homes for Aged and Others - One Story	YES - Current	NO - Privately-Owned	Available	Not Used in Prior Housing Element	0.055304944	0	0	0.055304944	0	0	0	120A207	210	Southeast Los Angeles			Lower
LOS ANGELES	259 E 27TH ST	90011	5128001040	Neighborhood Commercial	C2-1VL-CPIO	0	108	0.143520492	Institutional - Homes for Aged and Others - One Story	YES - Current	NO - Privately-Owned	Available	Not Used in Prior Housing Element	0.055304944	0	0	0.055304944	0	0	0	120A207	214	Southeast Los Angeles			Lower
LOS ANGELES	2625 S MAPLE AVE	90011	5128001040	Neighborhood Commercial	C2-1VL-CPIO	0	108	0.145973242	Institutional - Homes for Aged and Others - One Story	YES - Current	NO - Privately-Owned	Available	Not Used in Prior Housing Element	0.048335512	0	0	0.048335512	0	0	0	120A207	221	Southeast Los Angeles			Lower
LOS ANGELES	252 E ADAMS BLVD	90011	5128001044	Neighborhood Commercial	C2-1VL-CPIO	0	108	0.158850683	Commercial - Store - One Story	YES - Current	NO - Privately-Owned	Available	Not Used in Prior Housing Element	0.113055389	0	0	0.113055389	0	0	0	120A207	178	Southeast Los Angeles			Lower
LOS ANGELES	258 E ADAMS BLVD	90011	5128001044	Neighborhood Commercial	C2-1VL-CPIO	0	108	0.158954218	Commercial - Store - One Story	YES - Current	NO - Privately-Owned	Available	Not Used in Prior Housing Element	0.113055389	0	0	0.113055389	0	0	0	120A207	184	Southeast Los Angeles			Lower
LOS ANGELES	268 E ADAMS BLVD	90011	5128001044	Neighborhood Commercial	C2-1VL-CPIO	0	108	0.153546219	Commercial - Store - One Story	YES - Current	NO - Privately-Owned	Available	Not Used in Prior Housing Element	0.108812942	0	0	0.108812942	0	0	0	120A207	189	Southeast Los Angeles			Lower
LOS ANGELES	116 E 27TH ST	90011	5128002005	Low Medium II Residential	RD1.5-1	0	29	0.143504306	Commercial - Parking Lot (Commercial Use Property) - Lots - Patron or Employee - One Story	YES - Current	NO - Privately-Owned	Available	Not Used in Prior Housing Element	0	0.021356687	0	0.021356687	1	0	0	120A205	127	Southeast Los Angeles			Moderate
LOS ANGELES	120 E 27TH ST	90011	5128002006	Low Medium II Residential	RD1.5-1	0	29	0.143502972	Commercial - Parking Lot (Commercial Use Property) - Lots - Patron or Employee - One Story	YES - Current	NO - Privately-Owned	Available	Not Used in Prior Housing Element	0	0.008421634	0	0.008421634	0	0	0	120A205	132	Southeast Los Angeles			Moderate
LOS ANGELES	130 E 27TH ST	90011	5128002008	Low Medium II Residential	RD1.5-1	0	29	0.143503486	Residential - Four Units (Any Combination) - 4 Stories or Less	YES - Current	NO - Privately-Owned	Available	Not Used in Prior Housing Element	0	0.085223049	0	0.085223049	4	0	0	120A205	140	Southeast Los Angeles	Yes		Moderate
LOS ANGELES	140 E 27TH ST	90011	5128002009	Low Medium II Residential	RD1.5-1	0	29	0.143503712	Residential - Single Family Residence	YES - Current	NO - Privately-Owned	Available	Not Used in Prior Housing Element	0	0.501294971	0	0.501294971	1	0	0	120A205	146	Southeast Los Angeles			Moderate
LOS ANGELES	144 E 27TH ST	90011	5128002010	Low Medium II Residential	RD1.5-1	0	29	0.143504225	Residential - Single Family Residence	YES - Current	NO - Privately-Owned	Available	Not Used in Prior Housing Element	0	0.501294971	0	0.501294971	1	0	0	120A205	151	Southeast Los Angeles			Moderate
LOS ANGELES	208 E 27TH ST	90011	5128002011	Low Medium II Residential	RD1.5-1	0	29	0.143503264	Residential - Single Family Residence	YES - Current	NO - Privately-Owned	Available	Not Used in Prior Housing Element	0	0.501294971	0	0.501294971	1	0	0	120A205	155	Southeast Los Angeles			Moderate
LOS ANGELES	214 E 27TH ST	90011	5128002012	Low Medium II Residential	RD1.5-1	0	29	0.143504332	Residential - Three Units (Any Combination) - 4 Stories or Less	YES - Current	NO - Privately-Owned	Available	Not Used in Prior Housing Element	0	0.107337631	0	0.107337631	3	0	0	120A205	160	Southeast Los Angeles	Yes		Moderate
LOS ANGELES	218 E 27TH ST	90011	5128002013	Low Medium II Residential	RD1.5-1	0	29	0.143503486	Residential - Five or More Units or Apartments (Any Combination) - 4 Stories or Less	YES - Current	NO - Privately-Owned	Available	Not Used in Prior Housing Element	0	0.054537166	0	0.054537166	5	0	0	120A205	164	Southeast Los Angeles	Yes		Moderate
LOS ANGELES	224 E 27TH ST	90011	5128002014	Low Medium II Residential	RD1.5-1	0	29	0.143503372	Residential - Three Units (Any Combination) - 4 Stories or Less	YES - Current	NO - Privately-Owned	Available	Not Used in Prior Housing Element	0	0.246445119	0	0.246445119	3	0	0	120A205	169	Southeast Los Angeles	Yes		Moderate
LOS ANGELES	226 E 27TH ST	90011	5128002015	Low Medium II Residential	RD1.5-1	0	29	0.143503753	Residential - Double, Duplex, or Two Units - 4 Stories or Less	YES - Current	NO - Privately-Owned	Available	Not Used in Prior Housing Element	0	0.300949067	0	0.300949067	2	0	0	120A205	175	Southeast Los Angeles			Moderate
LOS ANGELES	234 1/2 E 27TH ST	90011	5128002016	Low Medium II Residential	RD1.5-1	0	29	0.143505029	Residential - Three Units (Any Combination) - 4 Stories or Less	YES - Current	NO - Privately-Owned	Available	Not Used in Prior Housing Element	0	0.246445119	0	0.246445119	3	0	0	120A207	227	Southeast Los Angeles	Yes		Moderate
LOS ANGELES	236 E 27TH ST	90011	5128002017	Low Medium II Residential	RD1.5-1	0	29	0.143503604	Residential - Double, Duplex, or Two Units - 4 Stories or Less	YES - Current	NO - Privately-Owned	Available	Not Used in Prior Housing Element	0	0.042767767	0	0.042767767	2	0	0	120A207	236	Southeast Los Angeles	Yes		Moderate
LOS ANGELES	242 E 27TH ST	90011	5128002018	Low Medium II Residential	RD1.5-1	0	29	0.143503604	Residential - Four Units (Any Combination) - 4 Stories or Less	YES - Current	NO - Privately-Owned	Available	Not Used in Prior Housing Element	0	0.20151636	0	0.20151636	4	0	0	120A207	240	Southeast Los Angeles	Yes		Moderate
LOS ANGELES	243 E 28TH ST	90011	5128002026	Low Medium II Residential	RD1.5-1	0	29	0.143520599	Residential - Five or More Units or Apartments (Any Combination) - 4 Stories or Less	YES - Current	NO - Privately-Owned	Available	Not Used in Prior Housing Element	0	0.054537166	0	0.054537166	5	0	0	120A207	268	Southeast Los Angeles	Yes		Moderate
LOS ANGELES	235 1/2 E 28TH ST	90011	5128002027	Low Medium II Residential	RD1.5-1	0	29	0.143520412	Residential - Single Family Residence	YES - Current	NO - Privately-Owned	Available	Not Used in Prior Housing Element	0	0.501294971	0	0.501294971	1	0	0	120A205	210	Southeast Los Angeles			Moderate
LOS ANGELES	227 1/2 E 28TH ST	90011	5128002028	Low Medium II Residential	RD1.5-1	0	29	0.143520549	Residential - Double, Duplex, or Two Units - 4 Stories or Less	YES - Current	NO - Privately-Owned	Available	Not Used in Prior Housing Element	0	0.300949067	0	0.300949067	2	0	0	120A205	204	Southeast Los Angeles	Yes		Moderate
LOS ANGELES	225 E 28TH ST	90011	5128002029	Low Medium II Residential	RD1.5-1	0	29	0.143520599	Residential - Single Family Residence	YES - Current	NO - Privately-Owned	Available	Not Used in Prior Housing Element	0	0.501294971	0	0.501294971	1	0	0	120A205	202	Southeast Los Angeles			Moderate
LOS ANGELES	223 E 28TH ST	90011	5128002030	Low Medium II Residential	RD1.5-1	0	29	0.143519978	Residential - Single Family Residence	YES - Current	NO - Privately-Owned	Available	Not Used in Prior Housing Element	0	0.501294971	0	0.501294971	1	0	0	120A205	197	Southeast Los Angeles			Moderate
LOS ANGELES	217 E 28TH ST	90011	5128002031	Low Medium II Residential	RD1.5-1	0	29	0.143520599	Residential - Five or More Units or Apartments (Any Combination) - 4 Stories or Less	YES - Current	NO - Privately-Owned	Available	Not Used in Prior Housing Element	0	0.054537166	0	0.054537166	5	0	0	120A205	191	Southeast Los Angeles	Yes		Moderate
LOS ANGELES	213 E 28TH ST	90011	5128002032	Low Medium II Residential	RD1.5-1	0	29	0.143520599	Residential - Four Units (Any Combination) - 4 Stories or Less	YES - Current	NO - Privately-Owned	Available	Not Used in Prior Housing Element	0	0.027996441	0	0.027996441	4	0	0	120A205	186	Southeast Los Angeles	Yes		Moderate
LOS ANGELES	209 E 28TH ST	90011	5128002033	Low Medium II Residential	RD1.5-1	0	29	0.143519979	Residential - Double, Duplex, or Two Units - 4 Stories or Less	YES - Current	NO - Privately-Owned	Available	Not Used in Prior Housing Element	0	0.300949067	0	0.300949067	2	0	0	120A205	178	Southeast Los Angeles	Yes		Moderate
LOS ANGELES	135 E 28TH ST	90011	5128002035	Low Medium II Residential	RD1.5-1	0	29	0.143520599	Residential - Three Units (Any Combination) - 4 Stories or Less	YES - Current	NO - Privately-Owned	Available	Not Used in Prior Housing Element	0	0.246445119	0	0.246445119	3	0	0	120A205	167	Southeast Los Angeles	Yes		Moderate
LOS ANGELES	131 E 28TH ST	90011	5128002036	Low Medium II Residential	RD1.5-1	0	29	0.143519979	Residential - Double, Duplex, or Two Units - 4 Stories or Less	YES - Current	NO - Privately-Owned	Available	Not Used in Prior Housing Element	0	0.300949067	0	0.300949067	2	0	0	120A205	162	Southeast Los Angeles	Yes		Moderate
LOS ANGELES	125 E 28TH ST	90011	5128002037	Low Medium II Residential	RD1.5-1	0	29	0.143520707	Residential - Double, Duplex, or Two Units - 4 Stories or Less	YES - Current	NO - Privately-Owned	Available	Not Used in Prior Housing Element	0	0.300949067	0	0.300949067	2	0	0	120A205	159	Southeast Los Angeles	Yes		Moderate
LOS ANGELES	121 E 28TH ST	90011	5128002038	Low Medium II Residential	RD1.5-1	0	29	0.143520599	Residential - Single Family Residence	YES - Current	NO - Privately-Owned	Available	Not Used in Prior Housing Element	0	0.501294971	0	0.501294971	1	0	0	120A205	153	Southeast Los Angeles			Moderate
LOS ANGELES	119 E 28TH ST	90011	5128002039	Low Medium II Residential	RD1.5-1	0	29	0.143520361	Commercial - Parking Lot (Commercial Use Property) - Lots - Patron or Employee - One Story	YES - Current	NO - Privately-Owned	Available	Not Used in Prior Housing Element	0	0.008421634	0	0.008421634	0	0	0	120A205	148	Southeast Los Angeles			Moderate
LOS ANGELES	116 E 28TH ST	90011	5128003004	Low Medium II Residential	RD1.5-1	0	29	0.14365934	Residential - Five or More Units or Apartments (Any Combination) - 4 Stories or Less	YES - Current	NO - Privately-Owned	Available	Not Used in Prior Housing Element	0	0.054537166	0	0.054537166	5	0	0	120A205	184	Southeast Los Angeles	Yes		Moderate
LOS ANGELES	136 E 28TH ST	90011	5128003008	Low Medium II Residential	RD1.5-1	0	29	0.14365831	Residential - Four Units (Any Combination) - 4 Stories or Less	YES - Current	NO - Privately-Owned	Available	Not Used in Prior Housing Element	0	0.20151636	0	0.20151636	4	0	0	120A205	203	Southeast Los Angeles	Yes		Moderate
LOS ANGELES	204 E 28TH ST	90011	5128003009	Low Medium II Residential	RD1.5-1	0	29	0.143658932	Residential - Four Units (Any Combination) - 4 Stories or Less	YES - Current	NO - Privately-Owned	Available	Not Used in Prior Housing Element	0	0.067164749	0	0.067164749	4	0	0	120A205	209	Southeast Los Angeles	Yes		Moderate
LOS ANGELES	208 E 28TH ST	90011	5128003010	Low Medium II Residential	RD1.5-1	0	29	0.14365871	Residential - Single Family Residence	YES - Current	NO - Privately-Owned	Available	Not Used in Prior Housing Element	0	0.501294971	0	0.501294971	1	0	0	120A205	217	Southeast Los Angeles			Moderate
LOS ANGELES	210 E 28TH ST	90011	5128003011	Low Medium II Residential	RD1.5-1	0	29	0.143658932	Residential - Single Family Residence	YES - Current	NO - Privately-Owned	Available	Not Used in Prior Housing Element	0	0.501294971	0	0.501294971	1	0	0	120A205	223	Southeast Los Angeles			Moderate
LOS ANGELES	224 E 28TH ST	90011	5128003012	Low Medium II Residential	RD1.5-1	0	29	0.143658932	Residential - Single Family Residence	YES - Current	NO - Privately-Owned	Available	Not Used in Prior Housing Element	0	0.501294971	0	0.501294971	1	0	0	120A205	229	Southeast Los Angeles			Moderate
LOS ANGELES	226 E 28TH ST	90011	5128003013	Low Medium II Residential	RD1.5-1	0	29	0.143658932	Residential - Double, Duplex, or Two Units - 4 Stories or Less	YES - Current	NO - Privately-Owned	Available	Not Used in Prior Housing Element	0	0.300949067	0	0.300949067	2	0	0	120A205	234	Southeast Los Angeles	Yes		Moderate
LOS ANGELES	228 E 28TH ST	90011	5128003014	Low Medium II Residential	RD1.5-1	0	29	0.143658418	Residential - Three Units (Any Combination) - 4 Stories or Less	YES - Current	NO - Privately-Owned	Available	Not Used in Prior Housing Element	0	0.246445119	0	0.246445119	3	0	0	120A205	239	Southeast Los Angeles	Yes		Moderate
LOS ANGELES	234 E 28TH ST	90011	5128003015	Low Medium II Residential	RD1.5-1	0	29	0.143658932	Residential - Double, Duplex, or Two Units - 4 Stories or Less	YES - Current	NO - Privately-Owned	Available	Not Used in Prior Housing Element	0	0.300949067	0	0.300949067	2	0	0	120A205	246	Southeast Los Angeles	Yes		Moderate
LOS ANGELES	238 E 28TH ST	90011	5128003016	Low Medium II Residential	RD1.5-1	0	29	0.14365797	Residential - Double, Duplex, or Two Units - 4 Stories or Less	YES - Current	NO - Privately-Owned	Available	Not Used in Prior Housing Element	0	0.300949067	0	0.300949067	2	0	0	120A205	254	Southeast Los Angeles	Yes		Moderate
LOS ANGELES	244 E 28TH ST	90011	5128003017	Low Medium II Residential	RD1.5-1	0	29	0.143659126	Residential - Double, Duplex, or Two Units - 4 Stories or Less	YES - Current	NO - Privately-Owned	Available	Not Used in Prior Housing Element	0	0.300949067	0	0.300949067	2	0	0	120A205	261	Southeast Los Angeles	Yes		Moderate
LOS ANGELES	246 E 28TH ST	90011	5128003018	Low Medium II Residential	RD1.5-1	0	29	0.143659588	Residential - Five or More Units or Apartments (Any Combination) - 4 Stories or Less	YES - Current	NO - Privately-Owned	Available	Not Used in Prior Housing Element	0	0.054537166	0	0.054537166	5	0	0	120A207	308	Southeast Los Angeles	Yes		Moderate
LOS ANGELES	252 E 28TH ST	90011	5128003019	Low Medium II Residential	RD1.5-1	0	29	0.143657863	Residential - Three Units (Any Combination) - 4 Stories or Less	YES - Current	NO - Privately-Owned	Available	Not Used in Prior Housing Element	0	0.246445119	0	0.246445119	3	0	0	120A207	315	Southeast Los Angeles	Yes		Moderate
LOS ANGELES	258 E 28TH ST	90011	5128003020	Medium Residential	R3-1	0	54	0.143659672	Residential - Four Units (Any Combination) - 4 Stories or Less	YES - Current	NO - Privately-Owned	Available	Not Used in Prior Housing Element	0	0	0.16863054	0.16863054	4	0	0	120A207	323	Southeast Los Angeles	Yes		Above Moderate
LOS ANGELES	266 E 28TH ST	90011	5128003021	Medium Residential	R3-1	0	54	0.145074401	Residential - Four Units (Any Combination) - 4 Stories or Less	YES - Current	NO - Privately-Owned	Available	Not Used in Prior Housing Element	0	0	0.502662957	0.502662957	4	0	0	120A207	330	Southeast Los Angeles	Yes		Above Moderate
LOS ANGELES	2815 S MAPLE AVE	90011	5128003022	Medium Residential	R3-1	0	54	0.043490367	Residential - Single Family Residence	YES - Current	NO - Privately-Owned	Available	Not Used in Prior Housing Element	0	0	0.132780066	0.132780066	1	2*	2*	120A207	354	Southeast Los Angeles			Above Moderate
LOS ANGELES			5128003022	Medium Residential	R3-1	0	54	0.043083278	Residential - Single Family Residence	YES - Current	NO - Privately-Owned	Available	Not Used in Prior Housing Element	0	0	0.132780066	0.132780066	1	2*	2*	120A207	347	Southeast Los Angeles			Above Moderate
LOS ANGELES	2819 S MAPLE AVE	90011	5128003023	Medium Residential	R3-1	0	54	0.043443233	Residential - Single Family Residence	YES - Current	NO - Privately-Owned	Available	Not Used in Prior Housing Element	0	0	0.132780066	0.132780066	1	2*	2*	120A207	362	Southeast Los Angeles			Above Moderate
			5128003023	Medium Residential	R3-1	0	54	0.043044455	Residential - Single Family Residence	YES - Current	NO - Privately-Owned	Available	Not Used in Prior Housing Element	0	0	0.132780066	0.132780066	1	2*	2*	120A207	355	Southeast Los Angeles			Above Moderate
LOS ANGELES	243 E 29TH ST	90011	5128003027	Low Medium II Residential	RD1.5-1	0	29	0.143520599	Residential - Double, Duplex, or Two Units - 4 Stories or Less	YES - Current	NO - Privately-Owned	Available	Not Used in Prior Housing Element	0	0.300949067	0	0.300949067	2	0	0	120A205	286	Southeast Los Angeles	Yes		Moderate
LOS ANGELES	239 E 29TH ST	90011	5128003028	Low Medium II Residential	RD1.5-1	0	29	0.143519979	Residential - Three Units (Any Combination) - 4 Stories or Less	YES - Current	NO - Privately-Owned	Available	Not Used in Prior Housing Element	0	0.246445119	0	0.246445119	3	0	0	120A205	281	Southeast Los Angeles	Yes		Moderate
LOS ANGELES	235 E 29TH ST	90011	5128003029	Low Medium II Residential	RD1.5-1	0	29	0.143520599	Residential - Double, Duplex, or Two Units - 4 Stories or Less	YES - Current	NO - Privately-Owned	Available	Not Used in Prior Housing Element	0	0.300949067	0	0.300949067	2	0	0	120A205	276	Southeast Los Angeles	Yes		Moderate
LOS ANGELES	229 E 29TH ST	90011	5128003030	Low Medium II Residential	RD1.5-1	0	29	0.143521338	Residential - Single Family Residence	YES - Current	NO - Privately-Owned	Available	Not Used in Prior Housing Element	0	0.501294971	0	0.501294971	1	0	0	120A205	271	Southeast Los Angeles			Moderate
LOS ANGELES	219 E 29TH ST	90011	5128003031	Low Medium II Residential	RD1.5-1	0	29	0.143519871	Residential - Double, Duplex, or Two Units - 4 Stories or Less	YES - Current	NO - Privately-Owned	Available	Not Used in Prior Housing Element	0	0.300949067	0	0.300949067	2	0	0	120A205	264	Southeast Los Angeles	Yes		Moderate
LOS ANGELES	215 E 29TH ST	90011	5128003032	Low Medium II Residential	RD1.5-1	0	29	0.143521338	Residential - Single Family Residence	YES - Current	NO - Privately-Owned	Available	Not Used in Prior Housing Element	0	0.501294971	0	0.501294971	1	0	0	120A205	257	Southeast Los Angeles			Moderate
LOS ANGELES	213 E 29TH ST	90011	5128003033	Low Medium II Residential	RD1.5-1	0	29	0.143520599	Residential - Double, Duplex, or Two Units - 4 Stories or Less	YES - Current	NO - Privately-Owned	Available	Not Used in Prior Housing Element	0	0.300949067	0	0.300949067	2	0	0	120A205	252	Southeast Los Angeles	Yes		Moderate
LOS ANGELES	211 E 29TH ST	90011	5128003034	Low Medium II Residential	RD1.5-1	0	29	0.143519979	Residential - Double, Duplex, or Two Units - 4 Stories or Less	YES - Current	NO - Privately-Owned	Available	Not Used in Prior Housing Element	0	0.300949067	0	0.300949067	2	0	0	120A205	244	Southeast Los Angeles	Yes		Moderate
LOS ANGELES	203 E 29TH ST	90011	5128003035	Low Medium II Residential	RD1.5-1	0	29	0.143521338	Residential - Single Family Residence	YES - Current	NO - Privately-Owned	Available	Not Used in Prior Housing Element	0	0.501294971	0	0.501294971	1	0	0	120A205	238	Southeast Los Angeles			Moderate
LOS ANGELES	137 E 29TH ST	90011	5128003036	Low Medium II Residential	RD1.5-1	0	29	0.143520599	Residential - Double, Duplex, or Two Units - 4 Stories or Less	YES - Current	NO - Privately-Owned	Available	Not Used in Prior Housing Element	0	0.300949067	0	0.300949067	2	0	0	120A205	232	Southeast Los Angeles	Yes		Moderate
LOS ANGELES	133 E 29TH ST	90011	5128003037	Low Medium II Residential	RD1.5-1	0	29	0.143519979	Residential - Five or More Units or Apartments (Any Combination) - 4 Stories or Less	YES - Current	NO - Privately-Owned	Available	Not Used in Prior Housing Element	0	0.054537166	0	0.054537166	5	0	0	120A205	228	Southeast Los Angeles	Yes		Moderate
LOS ANGELES	117 E 29TH ST	90011	5128003039	Low Medium II Residential	RD1.5-1	0	29	0.143520361	Residential - Double, Duplex, or Two Units - 4 Stories or Less	YES - Current	NO - Privately-Owned	Available	Not Used in Prior Housing Element	0	0.12991862	0	0.12991862	2	0	0	120A205	207	Southeast Los Angeles	Yes		Moderate
LOS ANGELES	125 E 29TH ST	90011	5128003040	Low Medium II Residential	RD1.5-1	0	29	0.143520599	Residential - Four Units (Any Combination) - 4 Stories or Less	YES - Current	NO - Privately-Owned	Available	Not Used in Prior Housing Element	0	0.039290484	0	0.039290484	4	0	0	120A205	222	Southeast Los Angeles			Moderate
LOS ANGELES	121 E 29TH ST	90011	5128003041	Low Medium II Residential	RD1.5-1	0	29	0.143520707	Residential - Four Units (Any Combination) - 4 Stories or Less	YES - Current	NO - Privately-Owned	Available	Not Used in Prior Housing Element	0	0.039290484	0	0.039290484	4	0	0	120A205	216	Southeast Los Angeles			Moderate
LOS ANGELES	116 E 29TH ST	90011	5128004003	Low Medium II Residential	RD1.5-1	0	29	0.143481744	Residential - Single Family Residence	YES - Current	NO - Privately-Owned	Available	Not Used in Prior Housing Element	0	0.501294971	0	0.501294971	1	0	0	120A205	251	Southeast Los Angeles			Moderate
LOS ANGELES	126 E 29TH ST	90011	5128004005	Low Medium II Residential	RD1.5-1	0	29	0.143481555	Residential - Single Family Residence	YES - Current	NO - Privately-Owned	Available	Not Used in Prior Housing Element	0	0.501294971	0	0.501294971	1	0	0	120A205	263	Southeast Los Angeles			Moderate
LOS ANGELES	210 E 29TH ST	90011	5128004009	Low Medium II Residential	RD1.5-1	0	29	0.143482516	Residential - Single Family Residence	YES - Current	NO - Privately-Owned	Available	Not Used in Prior Housing Element	0	0.501294971	0	0.501294971	1	0	0	120A205	285	Southeast Los Angeles			Moderate
LOS ANGELES	212 E 29TH ST	90011	5128004010	Low Medium II Residential	RD1.5-1	0	29	0.143481669	Residential - Single Family Residence	YES - Current	NO - Privately-Owned	Available	Not Used in Prior Housing Element	0	0.501294971	0	0.501294971	1	0	0	120A205	292	Southeast Los Angeles			Moderate
LOS ANGELES	222 E 29TH ST	90011	5128004011	Low Medium II Residential	RD1.5-1	0	29	0.143481555	Residential - Three Units (Any Combination) - 4 Stories or Less	YES - Current	NO - Privately-Owned	Available	Not Used in Prior Housing Element	0	0.246445119	0	0.246445119	3	0	0	120A205	299	Southeast Los Angeles	Yes		Moderate
LOS ANGELES	226 E 29TH ST	90011	5128004012	Low Medium II Residential	RD1.5-1	0	29	0.143481669	Residential - Double, Duplex, or Two Units - 4 Stories or Less	YES - Current	NO - Privately-Owned	Available	Not Used in Prior Housing Element	0	0.300949067	0	0.300949067	2	0	0	120A205	304	Southeast Los Angeles	Yes		Moderate
LOS ANGELES	228 E 29TH ST	90011	5128004013	Low Medium II Residential	RD1.5-1	0	29	0.143482516	Residential - Three Units (Any Combination) - 4 Stories or Less	YES - Current	NO - Privately-Owned	Available	Not Used in Prior Housing Element	0	0.246445119	0	0.246445119	3	0	0	120A205	309	Southeast Los Angeles	Yes		Moderate
LOS ANGELES	236 E 29TH ST	90011	5128004014	Low Medium II Residential	RD1.5-1	0	29	0.143480709	Residential - Four Units (Any Combination) - 4 Stories or Less	YES - Current	NO - Privately-Owned	Available	Not Used in Prior Housing Element	0	0.039290484	0	0.039290484	4	0	0	120A205	314	Southeast Los Angeles			Moderate
LOS ANGELES	240 E 29TH ST	90011	5128004015	Low Medium II Residential	RD1.5-1	0	29	0.143482516	Residential - Single Family Residence	YES - Current	NO - Privately-Owned	Available	Not Used in Prior Housing Element	0	0.501294971	0	0.501294971	1	0	0	120A205	318	Southeast Los Angeles			Moderate
LOS ANGELES	246 E 29TH ST	90011	5128004016	Low Medium II Residential	RD1.5-1	0	29	0.143482516	Residential - Four Units (Any Combination) - 4 Stories or Less	YES - Current	NO - Privately-Owned	Available	Not Used in Prior Housing Element	0	0.039290484	0	0.039290484	4	0	0	120A205	325	Southeast Los Angeles			Moderate
LOS ANGELES	258 E 29TH ST	90011	5128004019	Medium Residential	R3-1	0	54	0.143481318	Residential - Single Family Residence	YES - Current	NO - Privately-Owned	Available	Used in Prior Housing Element - Non-Vacant	1.006035924	0	0	1.006035924	1	0	0	120A205	342	Southeast Los Angeles			Lower
LOS ANGELES	262 E 29TH ST	90011	5128004020	Medium Residential	R3-1	0	54	0.06604931	Residential - Double, Duplex, or Two Units - 4 Stories or Less	YES - Current	NO - Privately-Owned	Available	Not Used in Prior Housing Element	0	0	0.032077812	0.032077812	2	3*	3*	120A207	396	Southeast Los Angeles	Yes		Above Moderate
LOS ANGELES	2907 S MAPLE AVE	90011	5128004021	Medium Residential	R3-1	0	54	0.03710478	Residential - Single Family Residence	YES - Current	NO - Privately-Owned	Available	Not Used in Prior Housing Element	0	0	0.124323767	0.124323767	1	2*	2*	120A207	406	Southeast Los Angeles			Above Moderate
LOS ANGELES	2921 S MAPLE AVE	90011	5128004023	Medium Residential	R3-1	0	54	0.144390138	Residential - Five or More Units or Apartments (Any Combination) - 4 Stories or Less	YES - Current	NO - Privately-Owned	Available	Not Used in Prior Housing Element	0	0	0.131368816	0.131368816	6	0	0	118-5A205	27	Southeast Los Angeles	Yes		Above Moderate
LOS ANGELES	257 E 30TH ST	90011	5128004024	Medium Residential	R3-1	0	54	0.143723112	Residential - Four Units (Any Combination) - 4 Stories or Less	YES - Current	NO - Privately-Owned	Available	Not Used in Prior Housing Element	0	0	0.170198411	0.170198411	4	0	0	118-5A205	22	Southeast Los Angeles	Yes		Above Moderate
LOS ANGELES	253 E 30TH ST	90011	5128004025	Low Medium II Residential	RD1.5-1	0	29	0.143663632	Residential - Double, Duplex, or Two Units - 4 Stories or Less	YES - Current	NO - Privately-Owned	Available	Not Used in Prior Housing Element	0	0.182336777	0	0

LOS ANGELES	213 E 30TH ST	90011	5128004033	Low Medium II Residential	RD1.5-1	0	29	0.143627738	Residential - Double, Duplex, or Two Units - 4 Stories or Less	YES - Current	NO - Privately-Owned	Available	Not Used in Prior Housing Element	0	0.300949067	0	0.300949067	2	0	0	120A205	316	Southeast Los Angeles		Yes	Moderate
LOS ANGELES	207 E 30TH ST	90011	5128004034	Low Medium II Residential	RD1.5-1	0	29	0.143616162	Residential - Single Family Residence	YES - Current	NO - Privately-Owned	Available	Not Used in Prior Housing Element	0	0.501294971	0	0.501294971	1	0	0	120A205	311	Southeast Los Angeles			Moderate
LOS ANGELES	135 E 30TH ST	90011	5128004036	Low Medium II Residential	RD1.5-1	0	29	0.143595092	Residential - Double, Duplex, or Two Units - 4 Stories or Less	YES - Current	NO - Privately-Owned	Available	Not Used in Prior Housing Element	0	0.300949067	0	0.300949067	2	0	0	120A205	301	Southeast Los Angeles		Yes	Moderate
LOS ANGELES	131 E 30TH ST	90011	5128004037	Low Medium II Residential	RD1.5-1	0	29	0.143584385	Residential - Single Family Residence	YES - Current	NO - Privately-Owned	Available	Not Used in Prior Housing Element	0	0.501294971	0	0.501294971	1	0	0	120A205	296	Southeast Los Angeles			Moderate
LOS ANGELES	127 E 30TH ST	90011	5128004038	Low Medium II Residential	RD1.5-1	0	29	0.143574647	Residential - Single Family Residence	YES - Current	NO - Privately-Owned	Available	Not Used in Prior Housing Element	0	0.501294971	0	0.501294971	1	0	0	120A205	289	Southeast Los Angeles			Moderate
LOS ANGELES	117 E 30TH ST	90011	5128004041	Low Medium II Residential	RD1.5-1	0	29	0.143562927	Industrial - Light Manufacturing - One Story	YES - Current	NO - Privately-Owned	Available	Not Used in Prior Housing Element	0	0.06110715	0	0.06110715	0	0	0	120A205	278	Southeast Los Angeles			Moderate
LOS ANGELES	121 E 30TH ST	90011	5128004041	Low Medium II Residential	RD1.5-1	0	29	0.143564054	Industrial - Light Manufacturing - One Story	YES - Current	NO - Privately-Owned	Available	Not Used in Prior Housing Element	0	0.06110715	0	0.06110715	0	0	0	120A205	282	Southeast Los Angeles			Moderate
LOS ANGELES	219 E 30TH ST	90011	5128004042	Low Medium II Residential	RD1.5-1	0	29	0.141342381	Residential - Four Units (Any Combination) - 4 Stories or Less	YES - Current	NO - Privately-Owned	Available	Not Used in Prior Housing Element	0	0.039290484	0	0.039290484	4	0	0	120A205	322	Southeast Los Angeles			Moderate
LOS ANGELES	223 E 30TH ST	90011	5128004043	Low Medium II Residential	RD1.5-1	0	29	0.140204159	Residential - Four Units (Any Combination) - 4 Stories or Less	YES - Current	NO - Privately-Owned	Available	Not Used in Prior Housing Element	0	0.028407024	0	0.028407024	4	0	0	120A205	327	Southeast Los Angeles		Yes	Moderate
LOS ANGELES	116 E 30TH ST	90011	5128005004	Low Medium II Residential	RD1.5-1	0	29	0.142895369	Residential - Three Units (Any Combination) - 4 Stories or Less	YES - Current	NO - Privately-Owned	Available	Not Used in Prior Housing Element	0	0.048481163	0	0.048481163	3	0	0	120A205	315	Southeast Los Angeles			Moderate
LOS ANGELES	126 E 30TH ST	90011	5128005006	Low Medium II Residential	RD1.5-1	0	29	0.142894325	Residential - Four Units (Any Combination) - 4 Stories or Less	YES - Current	NO - Privately-Owned	Available	Not Used in Prior Housing Element	0	0.067164749	0	0.067164749	4	0	0	120A205	326	Southeast Los Angeles		Yes	Moderate
LOS ANGELES	130 E 30TH ST	90011	5128005007	Low Medium II Residential	RD1.5-1	0	29	0.142896637	Residential - Single Family Residence	YES - Current	NO - Privately-Owned	Available	Not Used in Prior Housing Element	0	0.220093355	0	0.220093355	1	0	0	120A205	333	Southeast Los Angeles			Moderate
LOS ANGELES	132 E 30TH ST	90011	5128005008	Low Medium II Residential	RD1.5-1	0	29	0.142894707	Residential - Single Family Residence	YES - Current	NO - Privately-Owned	Available	Not Used in Prior Housing Element	0	0.501294971	0	0.501294971	1	0	0	120A205	338	Southeast Los Angeles			Moderate
LOS ANGELES	206 E 30TH ST	90011	5128005009	Low Medium II Residential	RD1.5-1	0	29	0.142895585	Residential - Double, Duplex, or Two Units - 4 Stories or Less	YES - Current	NO - Privately-Owned	Available	Not Used in Prior Housing Element	0	0.300949067	0	0.300949067	2	0	0	120A205	345	Southeast Los Angeles		Yes	Moderate
LOS ANGELES	208 E 30TH ST	90011	5128005010	Low Medium II Residential	RD1.5-1	0	29	0.142896	Residential - Single Family Residence	YES - Current	NO - Privately-Owned	Available	Not Used in Prior Housing Element	0	0.220093355	0	0.220093355	1	0	0	120A205	350	Southeast Los Angeles			Moderate
LOS ANGELES			5128005011	Low Medium II Residential	RD1.5-1	0	29	0.142895377	Residential - Single Family Residence	YES - Current	NO - Privately-Owned	Available	Not Used in Prior Housing Element	0	0.501294971	0	0.501294971	1	0	0	120A205	353	Southeast Los Angeles			Moderate
LOS ANGELES	218 E 30TH ST	90011	5128005012	Low Medium II Residential	RD1.5-1	0	29	0.144430947	Residential - Single Family Residence	YES - Current	NO - Privately-Owned	Available	Not Used in Prior Housing Element	0	0.501294971	0	0.501294971	1	0	0	118-SA205	13	Southeast Los Angeles			Moderate
LOS ANGELES	224 E 30TH ST	90011	5128005014	Low Medium II Residential	RD1.5-1	0	29	0.106165739	Residential - Three Units (Any Combination) - 4 Stories or Less	YES - Current	NO - Privately-Owned	Available	Not Used in Prior Housing Element	0	0.232673836	0	0.232673836	3	3*	3*	118-SA205	25	Southeast Los Angeles		Yes	Moderate
LOS ANGELES	228 E 30TH ST	90011	5128005015	Low Medium II Residential	RD1.5-1	0	29	0.14346	Residential - Three Units (Any Combination) - 4 Stories or Less	YES - Current	NO - Privately-Owned	Available	Not Used in Prior Housing Element	0	0.292509168	0	0.292509168	3	0	0	118-SA205	32	Southeast Los Angeles		Yes	Moderate
LOS ANGELES	256 E 30TH ST	90011	5128005018	Low Medium II Residential	RD1.5-1	0	29	0.143459892	Residential - Double, Duplex, or Two Units - 4 Stories or Less	YES - Current	NO - Privately-Owned	Available	Not Used in Prior Housing Element	0	0.300949067	0	0.300949067	2	0	0	118-SA205	54	Southeast Los Angeles		Yes	Moderate
LOS ANGELES	260 E 30TH ST	90011	5128005019	Medium Residential	R3-1	0	54	0.123378615	Residential - Single Family Residence	YES - Current	NO - Privately-Owned	Available	Used in Prior Housing Element - Non-Vacant	0.902807307	0	0	0.902807307	1	0	0	118-SA205	58	Southeast Los Angeles			Lower
LOS ANGELES	264 E 30TH ST	90011	5128005020	Medium Residential	R3-1	0	54	0.097579394	Residential - Single Family Residence	YES - Current	NO - Privately-Owned	Available	Used in Prior Housing Element - Non-Vacant	0.724786282	0	0	0.724786282	1	0	0	118-SA205	67	Southeast Los Angeles			Lower
LOS ANGELES	3007 S MAPLE AVE	90011	5128005021	Low Medium II Residential	RD1.5-1	0	54	0.045880499	Residential - Single Family Residence	YES - Current	NO - Privately-Owned	Available	Not Used in Prior Housing Element	0	0	0.019070558	0.019070558	1	2*	2*	118-SA205	87	Southeast Los Angeles			Above Moderate
LOS ANGELES	3011 S MAPLE AVE	90011	5128005022	Medium Residential	R3-1	0	54	0.028699105	Residential - Single Family Residence	YES - Current	NO - Privately-Owned	Available	Not Used in Prior Housing Element	0	0	0.057561612	0.057561612	1	1*	1*	118-SA205	100	Southeast Los Angeles			Above Moderate
LOS ANGELES			5128005022	Medium Residential	R3-1	0	54	0.028700156	Residential - Single Family Residence	YES - Current	NO - Privately-Owned	Available	Not Used in Prior Housing Element	0	0	0.057561612	0.057561612	1	1*	1*	118-SA205	90	Southeast Los Angeles			Above Moderate
LOS ANGELES	3019 S MAPLE AVE	90011	5128005023	Medium Residential	R3-1	0	54	0.11476664	Residential - Single Family Residence	YES - Current	NO - Privately-Owned	Available	Used in Prior Housing Element - Non-Vacant	0.809482193	0	0	0.809482193	1	0	0	118-SA205	107	Southeast Los Angeles			Lower
LOS ANGELES	255 E 31ST ST	90011	5128005024	Medium Residential	R3-1	0	54	0.114782677	Residential - Single Family Residence	YES - Current	NO - Privately-Owned	Available	Used in Prior Housing Element - Non-Vacant	0.809482193	0	0	0.809482193	1	0	0	118-SA205	99	Southeast Los Angeles			Lower
LOS ANGELES	253 E 31ST ST	90011	5128005025	Low Medium II Residential	RD1.5-1	0	29	0.143496848	Residential - Four Units (Any Combination) - 4 Stories or Less	YES - Current	NO - Privately-Owned	Available	Not Used in Prior Housing Element	0	0.20151636	0	0.20151636	4	0	0	118-SA205	85	Southeast Los Angeles		Yes	Moderate
LOS ANGELES	247 E 31ST ST	90011	5128005026	Low Medium II Residential	RD1.5-1	0	29	0.143510582	Residential - Three Units (Any Combination) - 4 Stories or Less	YES - Current	NO - Privately-Owned	Available	Not Used in Prior Housing Element	0	0.338828713	0	0.338828713	3	0	0	118-SA205	78	Southeast Los Angeles			Moderate
LOS ANGELES	241 E 31ST ST	90011	5128005027	Low Medium II Residential	RD1.5-1	0	29	0.143526109	Residential - Single Family Residence	YES - Current	NO - Privately-Owned	Available	Not Used in Prior Housing Element	0	0.501294971	0	0.501294971	1	0	0	118-SA205	72	Southeast Los Angeles			Moderate
LOS ANGELES	237 E 31ST ST	90011	5128005028	Low Medium II Residential	RD1.5-1	0	29	0.143541487	Residential - Three Units (Any Combination) - 4 Stories or Less	YES - Current	NO - Privately-Owned	Available	Not Used in Prior Housing Element	0	0.246445119	0	0.246445119	3	0	0	118-SA205	65	Southeast Los Angeles		Yes	Moderate
LOS ANGELES	235 E 31ST ST	90011	5128005029	Low Medium II Residential	RD1.5-1	0	29	0.143555191	Residential - Single Family Residence	YES - Current	NO - Privately-Owned	Available	Not Used in Prior Housing Element	0	0.501294971	0	0.501294971	1	0	0	118-SA205	57	Southeast Los Angeles			Moderate
LOS ANGELES	231 E 31ST ST	90011	5128005030	Low Medium II Residential	RD1.5-1	0	29	0.143570615	Residential - Single Family Residence	YES - Current	NO - Privately-Owned	Available	Not Used in Prior Housing Element	0	0.501294971	0	0.501294971	1	0	0	118-SA205	53	Southeast Los Angeles			Moderate
LOS ANGELES	223 E 31ST ST	90011	5128005031	Low Medium II Residential	RD1.5-1	0	29	0.143585358	Residential - Double, Duplex, or Two Units - 4 Stories or Less	YES - Current	NO - Privately-Owned	Available	Not Used in Prior Housing Element	0	0.300949067	0	0.300949067	2	0	0	118-SA205	48	Southeast Los Angeles		Yes	Moderate
LOS ANGELES	221 1/2 E 31ST ST	90011	5128005032	Low Medium II Residential	RD1.5-1	0	29	0.144359917	Residential - Double, Duplex, or Two Units - 4 Stories or Less	YES - Current	NO - Privately-Owned	Available	Not Used in Prior Housing Element	0	0.300949067	0	0.300949067	2	0	0	118-SA205	40	Southeast Los Angeles		Yes	Moderate
LOS ANGELES	215 E 31ST ST	90011	5128005033	Low Medium II Residential	RD1.5-1	0	29	0.144154291	Residential - Single Family Residence	YES - Current	NO - Privately-Owned	Available	Not Used in Prior Housing Element	0	0.501294971	0	0.501294971	1	0	0	118-SA205	36	Southeast Los Angeles			Moderate
LOS ANGELES	209 E 31ST ST	90011	5128005034	Low Medium II Residential	RD1.5-1	0	29	0.144167774	Residential - Single Family Residence	YES - Current	NO - Privately-Owned	Available	Not Used in Prior Housing Element	0	0.501294971	0	0.501294971	1	0	0	118-SA205	29	Southeast Los Angeles			Moderate
LOS ANGELES	201 E 31ST ST	90011	5128005035	Low Medium II Residential	RD1.5-1	0	29	0.144183591	Residential - Four Units (Any Combination) - 4 Stories or Less	YES - Current	NO - Privately-Owned	Available	Not Used in Prior Housing Element	0	0.067164749	0	0.067164749	4	0	0	118-SA205	24	Southeast Los Angeles		Yes	Moderate
LOS ANGELES	135 E 31ST ST	90011	5128005036	Low Medium II Residential	RD1.5-1	0	29	0.143786757	Residential - Five or More Units or Apartments (Any Combination) - 4 Stories or Less	YES - Current	NO - Privately-Owned	Available	Not Used in Prior Housing Element	0	0.054537166	0	0.054537166	5	0	0	118-SA205	17	Southeast Los Angeles		Yes	Moderate
LOS ANGELES	131 E 31ST ST	90011	5128005037	Low Medium II Residential	RD1.5-1	0	29	0.144314557	Residential - Single Family Residence	YES - Current	NO - Privately-Owned	Available	Not Used in Prior Housing Element	0	0.220093355	0	0.220093355	1	0	0	118-SA205	12	Southeast Los Angeles			Moderate
LOS ANGELES	127 E 31ST ST	90011	5128005038	Low Medium II Residential	RD1.5-1	0	29	0.144092662	Residential - Single Family Residence	YES - Current	NO - Privately-Owned	Available	Not Used in Prior Housing Element	0	0.220093355	0	0.220093355	1	0	0	118-SA205	8	Southeast Los Angeles			Moderate
LOS ANGELES	236 E 30TH ST	90011	5128005042	Low Medium II Residential	RD1.5-1	0	29	0.143459999	Residential - Double, Duplex, or Two Units - 4 Stories or Less	YES - Current	NO - Privately-Owned	Available	Not Used in Prior Housing Element	0	0.182336777	0	0.182336777	2	0	0	118-SA205	37	Southeast Los Angeles			Moderate
LOS ANGELES	240 E 30TH ST	90011	5128005043	Low Medium II Residential	RD1.5-1	0	29	0.071738752	Residential - Three Units (Any Combination) - 4 Stories or Less	YES - Current	NO - Privately-Owned	Available	Not Used in Prior Housing Element	0	0	0.035507268	0.035507268	2	2*	2*	118-SA205	42	Southeast Los Angeles			Above Moderate
LOS ANGELES	3000 S MAPLE AVE	90011	5128006001	Medium Residential	R3-1	0	54	0.118167807	Commercial - Store Combination - Store and Residential Combination - One Story	YES - Current	NO - Privately-Owned	Available	Not Used in Prior Housing Element	0	0	0.00854498	0.00854498	3	0	0	118-SA205	80	Southeast Los Angeles		Yes	Above Moderate
LOS ANGELES	3006 S MAPLE AVE	90011	5128006002	Medium Residential	R3-1	0	54	0.115339783	Commercial - Store - One Story	YES - Current	NO - Privately-Owned	Available	Used in Prior Housing Element - Non-Vacant	0.020546305	0	0	0.020546305	0	0	0	118-SA205	93	Southeast Los Angeles			Lower
LOS ANGELES	3012 S MAPLE AVE	90011	5128006003	Medium Residential	R3-1	0	54	0.115348625	Residential - Double, Duplex, or Two Units - 4 Stories or Less	YES - Current	NO - Privately-Owned	Available	Not Used in Prior Housing Element	0	0	0.514483643	0.514483643	2	0	0	118-SA205	109	Southeast Los Angeles		Yes	Above Moderate
LOS ANGELES	3014 S MAPLE AVE	90011	5128006004	Medium Residential	R3-1	0	54	0.11535934	Residential - Three Units (Any Combination) - 4 Stories or Less	YES - Current	NO - Privately-Owned	Available	Not Used in Prior Housing Element	0	0	0.0631522	0.0631522	3	0	0	118-SA205	121	Southeast Los Angeles		Yes	Above Moderate
LOS ANGELES	3022 S MAPLE AVE	90011	5128006005	Medium Residential	R3-1	0	54	0.115367806	Residential - Four Units (Any Combination) - 4 Stories or Less	YES - Current	NO - Privately-Owned	Available	Not Used in Prior Housing Element	0	0	0.386842513	0.386842513	4	0	0	118-SA205	133	Southeast Los Angeles		Yes	Above Moderate
LOS ANGELES	410 E 30TH ST	90011	5128006006	Low Medium II Residential	RD1.5-1	0	29	0.07297943	Residential - Single Family Residence	YES - Current	NO - Privately-Owned	Available	Not Used in Prior Housing Element	0	0	0.152042127	0.152042127	1	2*	2*	118-SA207	110	Southeast Los Angeles			Above Moderate
LOS ANGELES	412 E 30TH ST	90011	5128006007	Low Medium II Residential	RD1.5-1	0	29	0.115415305	Residential - Single Family Residence	YES - Current	NO - Privately-Owned	Available	Not Used in Prior Housing Element	0	0.190208745	0	0.190208745	1	3*	3*	118-SA207	114	Southeast Los Angeles			Moderate
LOS ANGELES	416 E 30TH ST	90011	5128006008	Low Medium II Residential	RD1.5-1	0	29	0.115386618	Residential - Single Family Residence	YES - Current	NO - Privately-Owned	Available	Not Used in Prior Housing Element	0	0.190208745	0	0.190208745	1	3*	3*	118-SA207	119	Southeast Los Angeles			Moderate
LOS ANGELES	418 E 30TH ST	90011	5128006009	Low Medium II Residential	RD1.5-1	0	29	0.115356495	Residential - Three Units (Any Combination) - 4 Stories or Less	YES - Current	NO - Privately-Owned	Available	Not Used in Prior Housing Element	0	0.232673836	0	0.232673836	3	3*	3*	118-SA207	123	Southeast Los Angeles		Yes	Moderate
LOS ANGELES	430 E 30TH ST	90011	5128006011	Low Medium II Residential	RD1.5-1	0	29	0.115298572	Residential - Single Family Residence	YES - Current	NO - Privately-Owned	Available	Not Used in Prior Housing Element	0	0.190208745	0	0.190208745	1	3*	3*	118-SA207	134	Southeast Los Angeles			Moderate
LOS ANGELES	432 E 30TH ST	90011	5128006012	Low Medium II Residential	RD1.5-1	0	29	0.086500149	Residential - Single Family Residence	YES - Current	NO - Privately-Owned	Available	Not Used in Prior Housing Element	0	0	0.124323767	0.124323767	1	2*	2*	118-SA207	139	Southeast Los Angeles			Above Moderate
LOS ANGELES	434 E 30TH ST	90011	5128006013	Low Medium II Residential	RD1.5-1	0	29	0.05771428	Residential - Single Family Residence	YES - Current	NO - Privately-Owned	Available	Not Used in Prior Housing Element	0	0	0.05567643	0.05567643	1	1*	1*	118-SA207	145	Southeast Los Angeles			Above Moderate
LOS ANGELES	438 E 30TH ST	90011	5128006014	Low Medium II Residential	RD1.5-1	0	29	0.057527921	Residential - Single Family Residence	YES - Current	NO - Privately-Owned	Available	Not Used in Prior Housing Element	0	0	0.057561612	0.057561612	1	1*	1*	118-SA207	148	Southeast Los Angeles			Above Moderate
LOS ANGELES		90011	5128006014	Low Medium II Residential	RD1.5-1	0	29	0.057699313	Residential - Single Family Residence	YES - Current	NO - Privately-Owned	Available	Not Used in Prior Housing Element	0	0	0.057561612	0.057561612	1	1*	1*	118-SA207	151	Southeast Los Angeles			Above Moderate
LOS ANGELES	442 E 30TH ST	90011	5128006015	Low Medium II Residential	RD1.5-1	0	29	0.057513546	Residential - Single Family Residence	YES - Current	NO - Privately-Owned	Available	Not Used in Prior Housing Element	0	0	0.05567643	0.05567643	1	1*	1*	118-SA207	155	Southeast Los Angeles			Above Moderate
LOS ANGELES	448 E 30TH ST	90011	5128006017	Low Medium II Residential	RD1.5-1	0	29	0.100782736	Residential - Single Family Residence	YES - Current	NO - Privately-Owned	Available	Not Used in Prior Housing Element	0	0	0.124323767	0.124323767	1	2*	2*	118-SA207	166	Southeast Los Angeles			Above Moderate
LOS ANGELES	452 E 30TH ST	90011	5128006018	Low Medium II Residential	RD1.5-1	0	29	0.11512657	Residential - Single Family Residence	YES - Current	NO - Privately-Owned	Available	Not Used in Prior Housing Element	0	0.190208745	0	0.190208745	1	3*	3*	118-SA207	171	Southeast Los Angeles			Moderate
LOS ANGELES	456 E 30TH ST	90011	5128006019	Low Medium II Residential	RD1.5-1	0	29	0.115098769	Residential - Single Family Residence	YES - Current	NO - Privately-Owned	Available	Not Used in Prior Housing Element	0	0.190208745	0	0.190208745	1	3*	3*	118-SA207	173	Southeast Los Angeles			Moderate
LOS ANGELES	464 E 30TH ST	90011	5128006020	Low Medium II Residential	RD1.5-1	0	29	0.115241701	Residential - Double, Duplex, or Two Units - 4 Stories or Less	YES - Current	NO - Privately-Owned	Available	Not Used in Prior Housing Element	0	0.006410687	0	0.006410687	2	3*	3*	118-SA207	177	Southeast Los Angeles			Moderate
LOS ANGELES	466 E 30TH ST	90011	5128006021	Low Medium II Residential	RD1.5-1	0	29	0.115147176	Residential - Double, Duplex, or Two Units - 4 Stories or Less	YES - Current	NO - Privately-Owned	Available	Not Used in Prior Housing Element	0	0.256123567	0	0.256123567	2	3*	3*	118-SA207	182	Southeast Los Angeles		Yes	Moderate
LOS ANGELES	465 E 31ST ST	90011	5128006022	Low Medium II Residential	RD2-1	0	21	0.07196358	Industrial - Light Manufacturing - One Story	YES - Current	NO - Privately-Owned	Available	Not Used in Prior Housing Element	0	0	0.003344868	0.003344868	0	1*	1*	118-SA207	208	Southeast Los Angeles			Above Moderate
LOS ANGELES			5128006022	Low Medium II Residential	RD2-1	0	21	0.074002937	Industrial - Light Manufacturing - One Story	YES - Current	NO - Privately-Owned	Available	Not Used in Prior Housing Element	0	0	0.003344868	0.003344868	0	1*	1*	118-SA207	201	Southeast Los Angeles			Above Moderate
LOS ANGELES	459 E 31ST ST	90011	5128006023	Low Medium II Residential	RD2-1	0	21	0.062223144	Industrial - Light Manufacturing - One Story	YES - Current	NO - Privately-Owned	Available	Not Used in Prior Housing Element	0	0	0.004213299	0.004213299	0	1*	1*	118-SA207	196	Southeast Los Angeles			Above Moderate
LOS ANGELES			5128006023	Low Medium II Residential	RD2-1	0	21	0.020540883	Industrial - Light Manufacturing - One Story	YES - Current	NO - Privately-Owned	Available	Not Used in Prior Housing Element	0	0	0.001332201	0.001332201	0	0	0	118-SA207	199	Southeast Los Angeles			Above Moderate
LOS ANGELES	455 E 31ST ST	90011	5128006024	Low Medium II Residential	RD2-1	0	21	0.041650423	Industrial - Light Manufacturing - One Story	YES - Current	NO - Privately-Owned	Available	Not Used in Prior Housing Element	0	0	0.001042018	0.001042018	0	0	0	118-SA207	192	Southeast Los Angeles			Above Moderate
LOS ANGELES			5128006024	Low Medium II Residential	RD2-1	0	21	0.041800997	Industrial - Light Manufacturing - One Story	YES - Current	NO - Privately-Owned	Available	Not Used in Prior Housing Element	0	0	0.001042018	0.001042018	0	0	0	118-SA207	190	Southeast Los Angeles			Above Moderate
LOS ANGELES	453 E 31ST ST	90011	5128006025	Low Medium II Residential	RD2-1	0	21	0.063041476	Residential - Single Family Residence	YES - Current	NO - Privately-Owned	Available	Not Used in Prior Housing Element	0	0	0.015071948	0.015071948	1	1*	1*	118-SA207	188	Southeast Los Angeles			Above Moderate
LOS ANGELES	449 E 31ST ST	90011	5128006026	Low Medium II Residential	RD1.5-1	0	29	0.084743456	Residential - Single Family Residence	YES - Current	NO - Privately-Owned	Available	Not Used in Prior Housing Element	0	0	0.124323767	0.124323767	1	2*	2*	118-SA207	185	Southeast Los Angeles			Above Moderate
LOS ANGELES	447 E 31ST ST	90011	5128006027	Low Medium II Residential	RD1.5-1	0	29	0.106796319	Residential - Single Family Residence	YES - Current	NO - Privately-Owned	Available	Not Used in Prior Housing Element	0	0.190208745	0	0.190208745	1	3*	3*	118-SA207	183	Southeast Los Angeles			Moderate
LOS ANGELES	443 E 31ST ST	90011	5128006028	Low Medium II Residential	RD1.5-1	0	29	0.107771208	Residential - Double, Duplex, or Two Units - 4 Stories or Less	YES - Current	NO - Privately-Owned	Available	Not Used in Prior Housing Element	0	0.039517191	0	0.039517191	2	3*	3*	118-SA207	179	Southeast Los Angeles		Yes	Moderate
LOS ANGELES	439 E 31ST ST	90011	5128006029	Low Medium II Residential	RD1.5-1	0	29	0.108745083	Residential - Double, Duplex, or Two Units - 4 Stories or Less	YES - Current	NO - Privately-Owned	Available	Not Used in Prior Housing Element	0	0.256123567	0	0.256123567	2	3*	3*	118-SA207	175	Southeast Los Angeles		Yes	Moderate
LOS ANGELES	435 E 31ST ST	90011	5128006030	Low Medium II Residential	RD1.5-1	0	29	0.109719073	Residential - Double, Duplex, or Two Units - 4 Stories or Less	YES - Current	NO - Privately-Owned	Available	Not Used in Prior Housing Element	0	0.256123567	0	0.256123567	2	3*	3*	118-SA207	172	Southeast Los Angeles		Yes	Moderate
LOS ANGELES	431 E 31ST ST	90011	5128006031	Low Medium II Residential	RD1.5-1	0	29	0.110693473	Residential - Single Family Residence	YES - Current	NO - Privately-Owned	Available	Not Used in Prior Housing Element	0	0.190208745	0	0.190208745	1	3*	3*	118-SA207	168	Southeast Los Angeles			Moderate
LOS ANGELES	427 E 31ST ST	90011	5128006032	Low Medium II Residential	RD1.5-1	0	29	0.111667692	Residential - Single Family Residence	YES - Current	NO - Privately-Owned	Available	Not Used in Prior Housing Element	0	0.190208745	0	0.190208745	1	3*	3*	118-SA207	163	Southeast Los Angeles			Moderate
LOS ANGELES	413 E 31ST ST	90011	5128006034	Low Medium II Residential	RD1.5-1	0	29	0.094475141	Residential - Double, Duplex, or Two Units - 4 Stories or Less	YES - Current	NO - Privately-Owned	Available	Not Used in Prior Housing Element	0	0	0.003749427	0.003749427	2	2*	2*	118-SA207	143	Southeast Los Angeles			Above Moderate
LOS ANGELES	411 E 31ST ST	90011	5128006035	Low Medium II Residential	RD1.5-1	0	29	0.073766782	Residential - Single Family Residence	YES - Current	NO - Privately-Owned	Available	Not Used in Prior Housing Element	0	0	0.157094496	0.157094496	1	2*	2*	118-SA207	137	Southeast Los Angeles			Above Moderate
LOS ANGELES	417 E 31ST ST	90011	5128006036	Low Medium II Residential	RD1.5-1	0	29	0.112641724	Residential - Single Family Residence	YES - Current	NO - Privately-Owned	Available	Not Used in Prior Housing Element	0	0.190208745	0	0.190208745	1	3*	3*	118-SA207	156	Southeast Los Angeles			Moderate
LOS ANGELES	415 E 31ST ST	90011	5128006037	Low Medium II Residential	RD1.5-1	0	29	0.113616621	Residential - Single Family Residence	YES - Current	NO - Privately-Owned	Available	Not Used in Prior Housing Element	0	0.190208745	0	0.190208745	1	3*	3*	118-SA207	149	Southeast Los Angeles			Moderate
LOS ANGELES	2906 S MAPLE AVE	90011	5128007002	Medium Residential	R3-1	0	54	0.110302086	Residential - Three Units (Any Combination) - 4 Stories or Less	YES - Current	NO - Privately-Owned	Available	Not Used in Prior Housing Element	0	0	0.446303701	0.446303701	3	0	0	118-SA207	23	Southeast Los Angeles		Yes	Above Moderate
LOS ANGELES	2910 S MAPLE AVE	90011	5128007003	Medium Residential	R3-1	0	54	0.082645036	Residential - Four Units (Any Combination) - 4 Stories or Less	YES - Current	NO - Privately-Owned	Available	Not Used in Prior Housing Element	0	0	0.301605356	0.301605356	4	0	0	118-SA207	35	Southeast Los Angeles		Yes	Above Moderate
LOS ANGELES	2914 S MAPLE AVE	90011	5128007004	Medium Residential	R3-1	0	54	0.055205669	Commercial - Store Combination - Store and Residential Combination - One Story	YES - Current	NO - Privately-Owned	Available	Used in Prior Housing Element - Non-Vacant	0	0	0.129991928	0.129991928	1	3*	3*	118-SA207	44	Southeast Los Angeles		Yes	Above Moderate
LOS ANGELES	2916 S MAPLE AVE	90011	5128007004	Medium Residential	R3-1	0	54	0.055096769	Commercial - Store Combination - Store and Residential Combination - One Story	YES -

LOS ANGELES	437 E 30TH ST	90011	5128007023	Low Medium II Residential	RD1.5-1	0	29	0.086084475	Residential - Single Family Residence	YES - Current	NO - Privately-Owned	Available	Not Used in Prior Housing Element	0	0	0.128484643	0.128484643	1	2*	2*	118-SA207	100	Southeast Los Angeles								Above Moderate
LOS ANGELES	447 E 30TH ST	90011	5128007024	Low Medium II Residential	RD1.5-1	0	29	0.114746592	Residential - Single Family Residence	YES - Current	NO - Privately-Owned	Available	Not Used in Prior Housing Element	0	0.190208745	0	0.190208745	1	3*	3*	118-SA207	105	Southeast Los Angeles								Moderate
LOS ANGELES	451 E 30TH ST	90011	5128007025	Low Medium II Residential	RD1.5-1	0	29	0.143404492	Residential - Double, Duplex, or Two Units - 4 Stories or Less	YES - Current	NO - Privately-Owned	Available	Not Used in Prior Housing Element	0	0.300949067	0	0.300949067	2	0	0	118-SA207	112	Southeast Los Angeles		Yes						Moderate
LOS ANGELES	453 E 30TH ST	90011	5128007026	Low Medium II Residential	RD1.5-1	0	29	0.14338377	Residential - Single Family Residence	YES - Current	NO - Privately-Owned	Available	Not Used in Prior Housing Element	0	0.501294971	0	0.501294971	1	0	0	118-SA207	118	Southeast Los Angeles								Moderate
LOS ANGELES	457 E 30TH ST	90011	5128007027	Low Medium II Residential	RD1.5-1	0	29	0.143365724	Residential - Single Family Residence	YES - Current	NO - Privately-Owned	Available	Not Used in Prior Housing Element	0	0.501294971	0	0.501294971	1	0	0	118-SA207	125	Southeast Los Angeles								Moderate
LOS ANGELES	461 E 30TH ST	90011	5128007028	Low Medium II Residential	RD1.5-1	0	29	0.143346828	Residential - Five or More Units or Apartments (Any Combination) - 4 Stories or Less	YES - Current	NO - Privately-Owned	Available	Not Used in Prior Housing Element	0	0.164566755	0	0.164566755	5	0	0	118-SA207	131	Southeast Los Angeles		Yes						Moderate
LOS ANGELES	2917 S TRINITY ST	90011	5128007029	Low Medium II Residential	RD1.5-1	0	29	0.143329278	Residential - Double, Duplex, or Two Units - 4 Stories or Less	YES - Current	NO - Privately-Owned	Available	Not Used in Prior Housing Element	0	0.300949067	0	0.300949067	2	0	0	118-SA207	136	Southeast Los Angeles		Yes						Moderate
LOS ANGELES	424 E 29TH ST	90011	5128007030	Low Medium II Residential	RD1.5-1	0	29	0.137770771	Residential - Double, Duplex, or Two Units - 4 Stories or Less	YES - Current	NO - Privately-Owned	Available	Not Used in Prior Housing Element	0	0.224369842	0	0.224369842	2	3*	3*	118-SA207	36	Southeast Los Angeles		Yes						Moderate
LOS ANGELES	2804 S MAPLE AVE	90011	5128008001	Medium Residential	R3-1	0	54	0.137716008	Commercial - Store Combination - Store and Residential Combination - One Story	YES - Current	NO - Privately-Owned	Available	Not Used in Prior Housing Element	0	0	0.025107289	0.025107289	4	0	0	120A207	341	Southeast Los Angeles		Yes						Above Moderate
LOS ANGELES	2806 S MAPLE AVE	90011	5128008002	Medium Residential	R3-1	0	54	0.110192914	Residential - Double, Duplex, or Two Units - 4 Stories or Less	YES - Current	NO - Privately-Owned	Available	Not Used in Prior Housing Element	0	0	0.493603039	0.493603039	2	0	0	120A207	350	Southeast Los Angeles		Yes						Above Moderate
LOS ANGELES	2810 S MAPLE AVE	90011	5128008003	Medium Residential	R3-1	0	54	0.08264435	Commercial - Store Combination - Store and Residential Combination - One Story	YES - Current	NO - Privately-Owned	Available	Not Used in Prior Housing Element	0	0	0.055824432	0.055824432	3	0	0	120A207	360	Southeast Los Angeles		Yes						Above Moderate
LOS ANGELES	2814 S MAPLE AVE	90011	5128008004	Medium Residential	R3-1	0	54	0.055097575	Residential - Single Family Residence	YES - Current	NO - Privately-Owned	Available	Used in Prior Housing Element - Non-Vacant	0	0	0.108475605	0.108475605	1	2*	2*	120A207	368	Southeast Los Angeles								Above Moderate
LOS ANGELES			5128008004	Medium Residential	R3-1	0	54	0.055096759	Residential - Single Family Residence	YES - Current	NO - Privately-Owned	Available	Used in Prior Housing Element - Non-Vacant	0	0	0.108475605	0.108475605	1	2*	2*	120A207	375	Southeast Los Angeles								Above Moderate
LOS ANGELES	2816 S MAPLE AVE	90011	5128008005	Medium Residential	R3-1	0	54	0.082645167	Residential - Double, Duplex, or Two Units - 4 Stories or Less	YES - Current	NO - Privately-Owned	Available	Not Used in Prior Housing Element	0.081136894	0	0	0.081136894	2	0	0	120A207	379	Southeast Los Angeles								Lower
LOS ANGELES	2822 S MAPLE AVE	90011	5128008006	Medium Residential	R3-1	0	54	0.109983515	Residential - Double, Duplex, or Two Units - 4 Stories or Less	YES - Current	NO - Privately-Owned	Available	Not Used in Prior Housing Element	0	0	0.435766065	0.435766065	2	0	0	120A207	389	Southeast Los Angeles		Yes						Above Moderate
LOS ANGELES	464 E 28TH ST	90011	5128008007	Low Medium II Residential	RD1.5-1	0	29	0.143330322	Residential - Single Family Residence	YES - Current	NO - Privately-Owned	Available	Not Used in Prior Housing Element	0	0.501294971	0	0.501294971	1	0	0	118-SA207	22	Southeast Los Angeles								Moderate
LOS ANGELES	460 E 28TH ST	90011	5128008008	Low Medium II Residential	RD1.5-1	0	29	0.143652428	Residential - Double, Duplex, or Two Units - 4 Stories or Less	YES - Current	NO - Privately-Owned	Available	Not Used in Prior Housing Element	0	0.300949067	0	0.300949067	2	0	0	118-SA207	15	Southeast Los Angeles		Yes						Moderate
LOS ANGELES	458 E 28TH ST	90011	5128008009	Low Medium II Residential	RD1.5-1	0	29	0.143481699	Residential - Double, Duplex, or Two Units - 4 Stories or Less	YES - Current	NO - Privately-Owned	Available	Not Used in Prior Housing Element	0	0.300949067	0	0.300949067	2	0	0	120A207	405	Southeast Los Angeles		Yes						Moderate
LOS ANGELES	450 E 28TH ST	90011	5128008010	Low Medium II Residential	RD1.5-1	0	29	0.143480923	Residential - Double, Duplex, or Two Units - 4 Stories or Less	YES - Current	NO - Privately-Owned	Available	Not Used in Prior Housing Element	0	0.300949067	0	0.300949067	2	0	0	120A207	400	Southeast Los Angeles		Yes						Moderate
LOS ANGELES	446 E 28TH ST	90011	5128008011	Low Medium II Residential	RD1.5-1	0	29	0.143483228	Residential - Single Family Residence	YES - Current	NO - Privately-Owned	Available	Not Used in Prior Housing Element	0	0.501294971	0	0.501294971	1	0	0	120A207	395	Southeast Los Angeles								Moderate
LOS ANGELES	440 E 28TH ST	90011	5128008012	Low Medium II Residential	RD1.5-1	0	29	0.143480768	Residential - Single Family Residence	YES - Current	NO - Privately-Owned	Available	Not Used in Prior Housing Element	0	0.501294971	0	0.501294971	1	0	0	120A207	390	Southeast Los Angeles								Moderate
LOS ANGELES	438 E 28TH ST	90011	5128008013	Low Medium II Residential	RD1.5-1	0	29	0.143481842	Residential - Double, Duplex, or Two Units - 4 Stories or Less	YES - Current	NO - Privately-Owned	Available	Not Used in Prior Housing Element	0	0.300949067	0	0.300949067	2	0	0	120A207	383	Southeast Los Angeles		Yes						Moderate
LOS ANGELES	432 E 28TH ST	90011	5128008014	Low Medium II Residential	RD1.5-1	0	29	0.143482578	Residential - Four Units (Any Combination) - 4 Stories or Less	YES - Current	NO - Privately-Owned	Available	Not Used in Prior Housing Element	0	0.20151636	0	0.20151636	4	0	0	120A207	376	Southeast Los Angeles		Yes						Moderate
LOS ANGELES	426 E 28TH ST	90011	5128008015	Low Medium II Residential	RD1.5-1	0	29	0.143481842	Residential - Single Family Residence	YES - Current	NO - Privately-Owned	Available	Not Used in Prior Housing Element	0	0.501294971	0	0.501294971	1	0	0	120A207	369	Southeast Los Angeles								Moderate
LOS ANGELES	424 E 28TH ST	90011	5128008016	Low Medium II Residential	RD1.5-1	0	29	0.143481605	Residential - Double, Duplex, or Two Units - 4 Stories or Less	YES - Current	NO - Privately-Owned	Available	Not Used in Prior Housing Element	0	0.996795416	0	0.996795416	2	0	0	120A207	361	Southeast Los Angeles		Yes						Moderate
LOS ANGELES	416 E 28TH ST	90011	5128008017	Low Medium II Residential	RD1.5-1	0	29	0.097638632	Residential - Single Family Residence	YES - Current	NO - Privately-Owned	Available	Not Used in Prior Housing Element	0	0	0.124323767	0.124323767	1	2*	2*	120A207	357	Southeast Los Angeles								Above Moderate
LOS ANGELES	412 E 28TH ST	90011	5128008018	Low Medium II Residential	RD1.5-1	0	29	0.093941618	Residential - Single Family Residence	YES - Current	NO - Privately-Owned	Available	Not Used in Prior Housing Element	0	0	0.124323767	0.124323767	1	2*	2*	120A207	353	Southeast Los Angeles								Above Moderate
LOS ANGELES	413 E 29TH ST	90011	5128008019	Low Medium II Residential	RD1.5-1	0	29	0.191369269	Residential - Five or More Units or Apartments (Any Combination) - 4 Stories or Less	YES - Current	NO - Privately-Owned	Available	Not Used in Prior Housing Element	0	0.088607971	0	0.088607971	5	0	0	120A207	384	Southeast Los Angeles		Yes						Moderate
LOS ANGELES	421 E 29TH ST	90011	5128008020	Low Medium II Residential	RD1.5-1	0	29	0.143200689	Residential - Four Units (Any Combination) - 4 Stories or Less	YES - Current	NO - Privately-Owned	Available	Not Used in Prior Housing Element	0	0.027996441	0	0.027996441	4	0	0	120A207	393	Southeast Los Angeles		Yes						Moderate
LOS ANGELES	425 E 29TH ST	90011	5128008021	Low Medium II Residential	RD1.5-1	0	29	0.143196516	Residential - Single Family Residence	YES - Current	NO - Privately-Owned	Available	Not Used in Prior Housing Element	0	0.501294971	0	0.501294971	1	0	0	120A207	398	Southeast Los Angeles								Moderate
LOS ANGELES	435 E 29TH ST	90011	5128008023	Low Medium II Residential	RD1.5-1	0	29	0.143190628	Residential - Single Family Residence	YES - Current	NO - Privately-Owned	Available	Not Used in Prior Housing Element	0	0.220093355	0	0.220093355	1	0	0	118-SA207	13	Southeast Los Angeles								Moderate
LOS ANGELES	439 E 29TH ST	90011	5128008024	Low Medium II Residential	RD1.5-1	0	29	0.143185648	Residential - Four Units (Any Combination) - 4 Stories or Less	YES - Current	NO - Privately-Owned	Available	Not Used in Prior Housing Element	0	0.20151636	0	0.20151636	4	0	0	118-SA207	19	Southeast Los Angeles		Yes						Moderate
LOS ANGELES	443 E 29TH ST	90011	5128008025	Low Medium II Residential	RD1.5-1	0	29	0.143183307	Residential - Three Units (Any Combination) - 4 Stories or Less	YES - Current	NO - Privately-Owned	Available	Not Used in Prior Housing Element	0	0.146763772	0	0.146763772	3	0	0	118-SA207	26	Southeast Los Angeles								Moderate
LOS ANGELES	445 E 29TH ST	90011	5128008026	Low Medium II Residential	RD1.5-1	0	29	0.143179246	Residential - Three Units (Any Combination) - 4 Stories or Less	YES - Current	NO - Privately-Owned	Available	Not Used in Prior Housing Element	0	0.246445119	0	0.246445119	3	0	0	118-SA207	31	Southeast Los Angeles		Yes						Moderate
LOS ANGELES	455 E 29TH ST	90011	5128008027	Low Medium II Residential	RD1.5-1	0	29	0.143175314	Residential - Single Family Residence	YES - Current	NO - Privately-Owned	Available	Not Used in Prior Housing Element	0	0.501294971	0	0.501294971	1	0	0	118-SA207	41	Southeast Los Angeles								Moderate
LOS ANGELES	2813 S TRINITY ST	90011	5128008029	Low Medium II Residential	RD1.5-1	0	29	0.143080821	Residential - Three Units (Any Combination) - 4 Stories or Less	YES - Current	NO - Privately-Owned	Available	Not Used in Prior Housing Element	0	0.11479497	0	0.11479497	3	0	0	118-SA207	55	Southeast Los Angeles								Moderate
LOS ANGELES	464 E 27TH ST	90011	5128009001	Low Medium II Residential	RD1.5-1	0	29	0.143501702	Residential - Single Family Residence	YES - Current	NO - Privately-Owned	Available	Not Used in Prior Housing Element	0	0.445513219	0	0.445513219	1	0	0	120A207	349	Southeast Los Angeles								Moderate
LOS ANGELES	460 E 27TH ST	90011	5128009002	Low Medium II Residential	RD1.5-1	0	29	0.143481314	Residential - Single Family Residence	YES - Current	NO - Privately-Owned	Available	Not Used in Prior Housing Element	0	0.445513219	0	0.445513219	1	0	0	120A207	343	Southeast Los Angeles								Moderate
LOS ANGELES	448 E 27TH ST	90011	5128009004	Low Medium II Residential	RD1.5-1	0	29	0.1434824	Residential - Double, Duplex, or Two Units - 4 Stories or Less	YES - Current	NO - Privately-Owned	Available	Not Used in Prior Housing Element	0	0.266616344	0	0.266616344	2	0	0	120A207	333	Southeast Los Angeles		Yes						Moderate
LOS ANGELES	444 E 27TH ST	90011	5128009005	Low Medium II Residential	RD1.5-1	0	29	0.143480085	Residential - Single Family Residence	YES - Current	NO - Privately-Owned	Available	Not Used in Prior Housing Element	0	0.445513219	0	0.445513219	1	0	0	120A207	326	Southeast Los Angeles								Moderate
LOS ANGELES	434 E 27TH ST	90011	5128009007	Low Medium II Residential	RD1.5-1	0	29	0.14348058	Residential - Three Units (Any Combination) - 4 Stories or Less	YES - Current	NO - Privately-Owned	Available	Not Used in Prior Housing Element	0	0.093414031	0	0.093414031	3	0	0	120A207	311	Southeast Los Angeles		Yes						Moderate
LOS ANGELES	430 E 27TH ST	90011	5128009008	Low Medium II Residential	RD1.5-1	0	29	0.143481314	Residential - Double, Duplex, or Two Units - 4 Stories or Less	YES - Current	NO - Privately-Owned	Available	Not Used in Prior Housing Element	0	0.266616344	0	0.266616344	2	0	0	120A207	306	Southeast Los Angeles		Yes						Moderate
LOS ANGELES	424 E 27TH ST	90011	5128009009	Low Medium II Residential	RD1.5-1	0	29	0.143483133	Residential - Three Units (Any Combination) - 4 Stories or Less	YES - Current	NO - Privately-Owned	Available	Not Used in Prior Housing Element	0	0.246445119	0	0.246445119	3	0	0	120A207	302	Southeast Los Angeles		Yes						Moderate
LOS ANGELES	418 E 27TH ST	90011	5128009010	Low Medium II Residential	RD1.5-1	0	29	0.14347997	Residential - Single Family Residence	YES - Current	NO - Privately-Owned	Available	Not Used in Prior Housing Element	0	0.501294971	0	0.501294971	1	0	0	120A207	296	Southeast Los Angeles								Moderate
LOS ANGELES	416 E 27TH ST	90011	5128009011	Low Medium II Residential	RD1.5-1	0	29	0.114866273	Residential - Double, Duplex, or Two Units - 4 Stories or Less	YES - Current	NO - Privately-Owned	Available	Not Used in Prior Housing Element	0	0.190208745	0	0.190208745	1	3*	3*	120A207	289	Southeast Los Angeles								Moderate
LOS ANGELES	412 E 27TH ST	90011	5128009012	Low Medium II Residential	[Q]RD1.5-1	0	29	0.076572601	Commercial - Parking Lot (Commercial Use Property) - Lots - Patron or Employee - One Story	YES - Current	NO - Privately-Owned	Available	Not Used in Prior Housing Element	0	0	0.010417755	0.010417755	0	2*	2*	120A207	286	Southeast Los Angeles								Above Moderate
LOS ANGELES	413 E 28TH ST	90011	5128009013	Low Medium II Residential	RD1.5-1	0	29	0.096434769	Residential - Single Family Residence	YES - Current	NO - Privately-Owned	Available	Not Used in Prior Housing Element	0	0	0.124323767	0.124323767	1	2*	2*	120A207	312	Southeast Los Angeles								Above Moderate
LOS ANGELES	421 E 28TH ST	90011	5128009015	Low Medium II Residential	RD1.5-1	0	29	0.143201759	Residential - Single Family Residence - Pool	YES - Current	NO - Privately-Owned	Available	Not Used in Prior Housing Element	0	0.501294971	0	0.501294971	1	0	0	120A207	324	Southeast Los Angeles								Moderate
LOS ANGELES	427 E 28TH ST	90011	5128009016	Low Medium II Residential	RD1.5-1	0	29	0.143211579	Residential - Double, Duplex, or Two Units - 4 Stories or Less	YES - Current	NO - Privately-Owned	Available	Not Used in Prior Housing Element	0	0.300949067	0	0.300949067	2	0	0	120A207	332	Southeast Los Angeles		Yes						Moderate
LOS ANGELES	433 E 28TH ST	90011	5128009019	Low Medium II Residential	RD1.5-1	0	29	0.143219099	Residential - Double, Duplex, or Two Units - 4 Stories or Less	YES - Current	NO - Privately-Owned	Available	Not Used in Prior Housing Element	0	0.179835126	0	0.179835126	2	0	0	120A207	337	Southeast Los Angeles								Moderate
LOS ANGELES	437 E 28TH ST	90011	5128009018	Low Medium II Residential	RD1.5-1	0	29	0.143225772	Residential - Double, Duplex, or Two Units - 4 Stories or Less	YES - Current	NO - Privately-Owned	Available	Not Used in Prior Housing Element	0	0.300949067	0	0.300949067	2	0	0	120A207	342	Southeast Los Angeles		Yes						Moderate
LOS ANGELES	439 E 28TH ST	90011	5128009019	Low Medium II Residential	RD1.5-1	0	29	0.143236212	Residential - Three Units (Any Combination) - 4 Stories or Less	YES - Current	NO - Privately-Owned	Available	Not Used in Prior Housing Element	0	0.246445119	0	0.246445119	3	0	0	120A207	346	Southeast Los Angeles		Yes						Moderate
LOS ANGELES	445 E 28TH ST	90011	5128009020	Low Medium II Residential	RD1.5-1	0	29	0.143244102	Residential - Double, Duplex, or Two Units - 4 Stories or Less	YES - Current	NO - Privately-Owned	Available	Not Used in Prior Housing Element	0	0.300949067	0	0.300949067	2	0	0	120A207	352	Southeast Los Angeles		Yes						Moderate
LOS ANGELES	449 E 28TH ST	90011	5128009021	Low Medium II Residential	RD1.5-1	0	29	0.143253922	Residential - Single Family Residence	YES - Current	NO - Privately-Owned	Available	Not Used in Prior Housing Element	0	0.501294971	0	0.501294971	1	0	0	120A207	358	Southeast Los Angeles								Moderate
LOS ANGELES	455 E 28TH ST	90011	5128009022	Low Medium II Residential	RD1.5-1	0	29	0.143261442	Residential - Single Family Residence	YES - Current	NO - Privately-Owned	Available	Not Used in Prior Housing Element	0	0.501294971	0	0.501294971	1	0	0	120A207	366	Southeast Los Angeles								Moderate
LOS ANGELES	459 E 28TH ST	90011	5128009023	Low Medium II Residential	RD1.5-1	0	29	0.143268837	Residential - Three Units (Any Combination) - 4 Stories or Less	YES - Current	NO - Privately-Owned	Available	Not Used in Prior Housing Element	0	0.093414031	0	0.093414031	3	0	0	120A207	373	Southeast Los Angeles		Yes						Moderate
LOS ANGELES	2729 S TRINITY ST	90011	5128009024	Low Medium II Residential	RD1.5-1	0	29	0.143340293	Residential - Four Units (Any Combination) - 4 Stories or Less	YES - Current	NO - Privately-Owned	Available	Not Used in Prior Housing Element	0	0.1782213	0	0.1782213	4	0	0	120A207	381	Southeast Los Angeles		Yes						Moderate
LOS ANGELES	2706 S MAPLE AVE	90011	5128009025	Low Medium II Residential	[Q]RD1.5-1	0	29	0.137742095	Industrial - Light Manufacturing - Two Stories	YES - Current	NO - Privately-Owned	Available	Not Used in Prior Housing Element	0	0.014748722	0	0.014748722	0	3*	3*	120A207	283	Southeast Los Angeles								Moderate
LOS ANGELES	404 E 27TH ST	90011	5128009025	Low Medium II Residential	[Q]RD1.5-1	0	29	0.136027137	Industrial - Light Manufacturing - Two Stories	YES - Current	NO - Privately-Owned	Available	Not Used in Prior Housing Element	0	0.014748722	0	0.014748722	0	3*	3*	120A207	276	Southeast Los Angeles								Moderate
LOS ANGELES			5128009025	Low Medium II Residential	RD1.5-1	0	29	0.01377413	Industrial - Light Manufacturing - Two Stories	YES - Current	NO - Privately-Owned	Available	Not Used in Prior Housing Element	0	0	0.0020902	0.0020902	0	0	0	120A207	295	Southeast Los Angeles								Above Moderate
LOS ANGELES	2710 S MAPLE AVE	90011	5128009026	Low Medium II Residential	RD1.5-1	0	29	0.120868704	Residential - Double, Duplex, or Two Units - 4 Stories or Less	YES - Current	NO - Privately-Owned	Available	Not Used in Prior Housing Element	0	0.190208745	0	0.190208745	1	3*	3*	120A207	411	Southeast Los Angeles								Moderate
LOS ANGELES	2716 S MAPLE AVE	90011	5128009027	Low Medium II Residential	RD1.5-1	0	29	0.137743016	Residential - Single Family Residence	YES - Current	NO - Privately-Owned	Available	Not Used in Prior Housing Element	0	0.155796486	0	0.155796486	1	3*	3*	120A207	305	Southeast Los Angeles								Moderate
LOS ANGELES	2718 S MAPLE AVE	90011	5128009028	Low Medium II Residential	RD1.5-1	0	29	0.091980745	Commercial - Store Combination - Store and Residential Combination - One Story	YES - Current	NO - Privately-Owned	Available	Not Used in Prior Housing Element	0	0	0.053710476	0.053710476	1	2*	2*	120A207	316	Southeast Los Angeles								Above Moderate
LOS ANGELES	405 E 28TH ST	90011	5128009029	Low Medium II Residential	RD1.5-1	0	29	0.045980986	Residential - Single Family Residence	YES - Current	NO - Privately-Owned	Available	Not Used in Prior Housing Element	0	0	0.063875514	0.063875514	1	1*	1*	120A207	325	Southeast Los Angeles								Above Moderate
LOS ANGELES	460 E ADAMS BLVD	90011	5128010003	Low Medium II Residential	RD1.5-1	0	29	0.191021569	Residential - Three Units (Any Combination) - 4 Stories or Less	YES - Current	NO - Privately-Owned	Available	Not Used in Prior Housing Element	0	0.329702368	0	0.329702368	3	0	0	120A207	272	Southeast Los Angeles		Yes						Moderate
LOS ANGELES	446 1/2 E ADAMS BLVD	90011	5128010006	Low Medium II Residential	RD1.5-1	0	29	0.184685642	Residential - Four Units (Any Combination) - 4 Stories or Less	YES - Current	NO - Privately-Owned	Available	Not Used in Prior Housing Element	0	0.629530972	0	0.629530972	1	0	0	120A207	257	Southeast Los Angeles								Moderate
LOS ANGELES	440 E ADAMS BLVD	90011	5128010007	Low Medium II Residential	RD1.5-1	0	29	0.182531695	Residential - Double, Duplex, or Two Units - 4 Stories or Less	YES - Current	NO - Privately-Owned	Available	Not Used in Prior Housing Element	0	0.167833938	0	0.167833938	2	0	0	120A207	248	Southeast Los Angeles		Yes						Moderate
LOS ANGELES	434 E ADAMS BLVD	90011	5128010008	Low Medium II Residential	RD1.5-1	0	29	0.180769955	Residential - Five or More Units or Apartments (Any Combination) - 4 Stories or Less	YES - Current	NO - Privately-Owned	Available	Not Used in Prior Housing Element	0	0.078077789	0	0.078077789	5	0	0	120A207	243	Southeast Los Angeles		Yes						Moderate
LOS ANGELES	424 E ADAMS BLVD	90011	5128010010	Low Medium II Residential	RD1.5-1	0	29	0.151539931	Residential - Double, Duplex, or Two Units - 4 Stories or Less	YES - Current	NO - Privately-Owned	Available	Not Used in Prior Housing Element	0	0.266616344	0	0.266616344	2	0	0	120A207	235	Southeast Los Angeles		Yes						Moderate
LOS ANGELES	420 E ADAMS BLVD	90011	5128010011	Low Medium II Residential	RD1.5-1	0	29	0.115713087	Residential - Single Family Residence	YES - Current	NO - Privately-Owned	Available	Not Used in Prior Housing Element	0	0.185282654	0	0.185282654	1	3*	3*	120A207	226	Southeast Los Angeles								Moderate
LOS ANGELES	418 1/2 E ADAMS BLVD	90011	5128010012	Low Medium II Residential	RD1.5-1	0	29	0.227610202	Residential - Five or More Units or Apartments (Any Combination) - 4 Stories or Less	YES - Current	NO - Privately-Owned	Available	Not Used in Prior Housing Element	0	0.082904065	0	0.082904065	8	0	0	120A207	215	Southeast Los Angeles		Yes						Moderate
LOS ANGELES	415 E 27TH ST	90011	5128010013	Low Medium II Residential	RD1.5-1	0	29	0.095490514	Residential - Single Family Residence - Vacant Land	YES - Current	NO - Privately-Owned	Available	Not Used in Prior Housing Element	0	0	0.282013857	0.282013857	0	2*	2*	120A207	250	Southeast Los Angeles								Above Moderate
LOS ANGELES	417 E 27TH ST	90011	5128010014	Low Medium II Residential	RD1.5-1	0	29	0.095201434	Residential - Double, Duplex, or Two Units - 4 Stories or Less	YES - Current	NO - Privately-Owned	Available	Not Used in Prior Housing Element	0	0	0.005936578	0.005936578	2	2*	2*	120A207	256	Southeast Los Angeles								Above Moderate
LOS ANGELES	423 E 27TH ST	90011	5128010015	Low Medium II Residential	RD1.5-1	0	29	0.143593165	Residential - Three Units (Any Combination) - 4 Stories or Less	YES - Current	NO - Privately-Owned	Available	Not Used in Prior Housing Element	0	0.218130559	0	0.218130559	3	0	0	120A207	259	Southeast Los Angeles		Yes						Moderate
LOS ANGELES	425 E 27TH ST	90011	5128010016	Low Medium II Residential	RD1.5-1	0	29	0.14359339	Residential - Double, Duplex, or Two Units - 4 Stories or Less	YES - Current	NO - Privately-Owned	Available	Not Used in Prior Housing Element	0	0.266616344	0	0.266616344	2	0	0	120A207	265	Southeast Los Angeles		Yes						Moderate
LOS ANGELES	431 E 27TH ST	90011	5128010017	Low Medium II Residential	RD1.5-1	0	29	0.143593705	Residential - Double, Duplex, or Two Units - 4 Stories or Less	YES - Current	NO - Privately-Owned	Available	Not Used in Prior Housing Element	0	0.266616344	0	0.266616344	2	0	0	120A207	270	Southeast Los Angeles		Yes						Moderate
LOS ANGELES	435 E 27TH ST	90011	5128010018	Low Medium II Residential	RD1.5-1	0	29	0.143594552	Residential - Three Units (Any Combination) - 4 Stories or Less	YES - Current	NO - Privately-Owned	Available	Not Used in Prior Housing Element	0	0.072868571	0	0.072868571	3	0	0	120A207	274	Southeast Los Angeles		Yes						Moderate
LOS ANGELES	437 E 27TH ST	90011	5128010019	Low Medium II Residential	RD1.5-1	0	29	0.143593095	Residential - Three Units (Any Combination) - 4 Stories or Less	YES - Current	NO - Privately-Owned	Available	Not Used in Prior Housing Element	0	0.218130559	0	0.218130559	3	0	0	120A207	281	Southeast Los Angeles		Yes						Moderate
LOS ANGELES	445 1/2 E 27TH ST	90011	5128010020	Low Medium II Residential	RD1.5-1	0	29	0.143592485	Residential - Four Units (Any Combination) - 4 Stories or Less	YES - Current	NO - Privately-Owned	Available	Not Used in Prior Housing Element	0	0.1782213	0	0.1782213	4	0	0	120A207	284	Southeast Los Angeles		Yes						Moderate
LOS ANGELES	455 E 27TH ST	90011	5128010022	Low Medium II Residential	RD1.5-1	0	29	0.143594791	Residential - Single Family Residence	YES - Current	NO - Privately-Owned	Available	Not Used in Prior Housing Element	0	0.445513219	0	0.445513219	1	0	0	120A207	298	Southeast Los Angeles								Moderate
LOS ANGELES	461 1/2 E 27TH ST	90011	5128010023	Low Medium II Residential	RD1.5-1	0	29	0.143491733	Residential - Five or More Units or Apartments (Any Combination) -

LOS ANGELES		5128013002	Neighborhood Commercial	C2-1VL-CPIO	0	108	0.144058522	Commercial - Restaurant, Cocktail Lounge - Fast Food - Walk Up - One Story	YES - Current	NO - Privately-Owned	Available	Not Used in Prior Housing Element	0.205372372	0	0	0.205372372	0	0	0	118-SA207	111	Southeast Los Angeles			Lower
LOS ANGELES	2614 S MAPLE AVE	90011 5128010032	Neighborhood Commercial	C2-1VL-CPIO	0	108	0.137741281	Commercial - Store Combination - Store and Residential Combination - One Story	YES - Current	NO - Privately-Owned	Available	Not Used in Prior Housing Element	0.10694478	0	0	0.10694478	0	0	0	120A207	230	Southeast Los Angeles			Lower
LOS ANGELES	2615 S SAN PEDRO ST	90011 5128011001	Community Commercial	C2-2D-CPIO	0	108	0.205480649	Commercial - Store Combination - Store and Residential Combination - One Story	YES - Current	NO - Privately-Owned	Available	Not Used in Prior Housing Element	0	0	0.046915524	0.046915524	14	0	0	120A207	348	Southeast Los Angeles	Yes		Above Moderate
LOS ANGELES		5128011001	Community Commercial	C2-2D-CPIO	0	108	0.203312998	Commercial - Store Combination - Store and Residential Combination - One Story	YES - Current	NO - Privately-Owned	Available	Not Used in Prior Housing Element	0.068777828	0	0	0.068777828	14	0	0	120A207	344	Southeast Los Angeles			Lower
LOS ANGELES	664 E ADAMS BLVD	90011 5128011002	Community Commercial	C2-2D-CPIO	0	108	0.201145587	Residential - Five or More Units or Apartments (Any Combination) - 4 Stories or Less	YES - Current	NO - Privately-Owned	Available	Not Used in Prior Housing Element	0	0	0.291446516	0.291446516	24	0	0	120A207	339	Southeast Los Angeles	Yes		Above Moderate
LOS ANGELES	650 E ADAMS BLVD	90011 5128011003	Low Medium II Residential	RD1.5-1	0	29	0.198975995	Residential - Three Units (Any Combination) - 4 Stories or Less	YES - Current	NO - Privately-Owned	Available	Not Used in Prior Housing Element	0	0.326747319	0	0.326747319	3	0	0	120A207	335	Southeast Los Angeles	Yes		Moderate
LOS ANGELES	634 E ADAMS BLVD	90011 5128011004	Low Medium II Residential	RD1.5-1	0	29	0.196892139	Residential - Five or More Units or Apartments (Any Combination) - 4 Stories or Less	YES - Current	NO - Privately-Owned	Available	Not Used in Prior Housing Element	0	0.196922439	0	0.196922439	6	0	0	120A207	329	Southeast Los Angeles	Yes		Moderate
LOS ANGELES	630 E ADAMS BLVD	90011 5128011005	Low Medium II Residential	RD1.5-1	0	29	0.194641267	Residential - Single Family Residence	YES - Current	NO - Privately-Owned	Available	Not Used in Prior Housing Element	0	0.629530972	0	0.629530972	1	0	0	120A207	322	Southeast Los Angeles			Moderate
LOS ANGELES	626 E ADAMS BLVD	90011 5128011006	Low Medium II Residential	RD1.5-1	0	29	0.192472595	Residential - Double, Duplex, or Two Units - 4 Stories or Less	YES - Current	NO - Privately-Owned	Available	Not Used in Prior Housing Element	0	0.389588606	0	0.389588606	2	0	0	120A207	314	Southeast Los Angeles	Yes		Moderate
LOS ANGELES	620 E ADAMS BLVD	90011 5128011007	Low Medium II Residential	RD1.5-1	0	29	0.190306899	Residential - Single Family Residence	YES - Current	NO - Privately-Owned	Available	Not Used in Prior Housing Element	0	0.629530972	0	0.629530972	1	0	0	120A207	307	Southeast Los Angeles			Moderate
LOS ANGELES	616 E ADAMS BLVD	90011 5128011008	Low Medium II Residential	RD1.5-1	0	29	0.188134802	Residential - Single Family Residence	YES - Current	NO - Privately-Owned	Available	Not Used in Prior Housing Element	0	0.629530972	0	0.629530972	1	0	0	120A207	303	Southeast Los Angeles			Moderate
LOS ANGELES	612 E ADAMS BLVD	90011 5128011009	Low Medium II Residential	RD1.5-1	0	29	0.185970263	Residential - Single Family Residence	YES - Current	NO - Privately-Owned	Available	Not Used in Prior Housing Element	0	0.629530972	0	0.629530972	1	0	0	120A207	299	Southeast Los Angeles			Moderate
LOS ANGELES	610 E ADAMS BLVD	90011 5128011010	Low Medium II Residential	RD1.5-1	0	29	0.183800516	Residential - Four Units (Any Combination) - 4 Stories or Less	YES - Current	NO - Privately-Owned	Available	Not Used in Prior Housing Element	0	0.278746596	0	0.278746596	4	0	0	120A207	292	Southeast Los Angeles	Yes		Moderate
LOS ANGELES	600 E ADAMS BLVD	90011 5128011011	Low Medium II Residential	RD1.5-1	0	29	0.180477246	Residential - Three Units (Any Combination) - 4 Stories or Less	YES - Current	NO - Privately-Owned	Available	Not Used in Prior Housing Element	0	0.329702368	0	0.329702368	3	0	0	120A207	285	Southeast Los Angeles	Yes		Moderate
LOS ANGELES	2616 S TRINITY ST	5128011012	Neighborhood Commercial	[Q]C2-1	0	108	0.039821489	Residential - Single Family Residence	YES - Current	NO - Privately-Owned	Available	Not Used in Prior Housing Element	0	0	0.006101176	0.006101176	1	0	0	120A207	319	Southeast Los Angeles			Above Moderate
LOS ANGELES	601 E 27TH ST	90011 5128011013	Neighborhood Commercial	[Q]C2-1	0	108	0.120736963	Residential - Four Units (Any Combination) - 4 Stories or Less	YES - Current	NO - Privately-Owned	Available	Not Used in Prior Housing Element	0	0	0.20446043	0.20446043	4	0	0	120A207	331	Southeast Los Angeles	Yes		Above Moderate
LOS ANGELES	605 E 27TH ST	90011 5128011014	Neighborhood Commercial	[Q]C2-1	0	108	0.160888094	Residential - Four Units (Any Combination) - 4 Stories or Less	YES - Current	NO - Privately-Owned	Available	Not Used in Prior Housing Element	0	0	0.799694744	0.799694744	4	0	0	120A207	328	Southeast Los Angeles	Yes		Above Moderate
LOS ANGELES	611 E 27TH ST	90011 5128011015	Neighborhood Commercial	[Q]C2-1	0	108	0.160888688	Residential - Double, Duplex, or Two Units - 4 Stories or Less	YES - Current	NO - Privately-Owned	Available	Not Used in Prior Housing Element	0	0	0.977697831	0.977697831	2	0	0	120A207	336	Southeast Los Angeles	Yes		Above Moderate
LOS ANGELES	615 E 27TH ST	90011 5128011016	Neighborhood Commercial	[Q]C2-1	0	108	0.160885974	Residential - Single Family Residence	YES - Current	NO - Privately-Owned	Available	Not Used in Prior Housing Element	1.482514775	0	0	1.482514775	1	0	0	120A207	340	Southeast Los Angeles			Lower
LOS ANGELES	623 E 27TH ST	90011 5128011017	Neighborhood Commercial	[Q]C2-1	0	108	0.160888688	Residential - Single Family Residence	YES - Current	NO - Privately-Owned	Available	Not Used in Prior Housing Element	0.644976407	0	0	0.644976407	1	0	0	120A207	345	Southeast Los Angeles			Lower
LOS ANGELES	631 E 27TH ST	90011 5128011018	Neighborhood Commercial	[Q]C2-1	0	108	0.160886918	Residential - Three Units (Any Combination) - 4 Stories or Less	YES - Current	NO - Privately-Owned	Available	Not Used in Prior Housing Element	0	0	0.884383857	0.884383857	3	0	0	120A207	351	Southeast Los Angeles	Yes		Above Moderate
LOS ANGELES	637 E 27TH ST	90011 5128011020	Neighborhood Commercial	[Q]C2-1	0	108	0.160887743	Residential - Four Units (Any Combination) - 4 Stories or Less	YES - Current	NO - Privately-Owned	Available	Not Used in Prior Housing Element	0.15621945	0	0	0.15621945	4	0	0	120A207	363	Southeast Los Angeles			Lower
LOS ANGELES	647 E 27TH ST	90011 5128011022	Neighborhood Commercial	[Q]C2-1	0	108	0.160888688	Residential - Single Family Residence	YES - Current	NO - Privately-Owned	Available	Not Used in Prior Housing Element	0.590790129	0	0	0.590790129	2	0	0	120A207	377	Southeast Los Angeles			Lower
LOS ANGELES	2619 S SAN PEDRO ST	90011 5128011023	Neighborhood Commercial	C2-1VL-CPIO	0	108	0.160887619	Commercial - Store - One Story	YES - Current	NO - Privately-Owned	Available	Used in Prior Housing Element - Non-Vacant	0.08655292	0	0	0.08655292	0	0	0	120A207	392	Southeast Los Angeles			Lower
LOS ANGELES	651 E 27TH ST	90011 5128011023	Neighborhood Commercial	C2-1VL-CPIO	0	108	0.160887144	Commercial - Store - One Story	YES - Current	NO - Privately-Owned	Available	Used in Prior Housing Element - Non-Vacant	0.08655292	0	0	0.08655292	0	0	0	120A207	386	Southeast Los Angeles			Lower
LOS ANGELES	2701 S SAN PEDRO ST	90011 5128012001	Neighborhood Commercial	C2-1VL-CPIO	0	108	0.149328675	Commercial - Store Combination - Store and Residential Combination - Two Stories	YES - Current	NO - Privately-Owned	Available	Used in Prior Housing Element - Non-Vacant	0	0	0.076381266	0.076381266	0	0	0	118-SA207	40	Southeast Los Angeles	Yes		Above Moderate
LOS ANGELES		5128012001	Neighborhood Commercial	C2-1VL-CPIO	0	108	0.028674212	Commercial - Store Combination - Store and Residential Combination - Two Stories	YES - Current	NO - Privately-Owned	Available	Used in Prior Housing Element - Non-Vacant	0	0	0.003472517	0.003472517	0	0	0	118-SA207	38	Southeast Los Angeles			Above Moderate
LOS ANGELES	650 E 27TH ST	90011 5128012002	Neighborhood Commercial	C2-1VL-CPIO	0	108	0.114699174	Commercial - Commercial - Vacant Land	YES - Current	NO - Privately-Owned	Available	Not Used in Prior Housing Element	0.183243401	0	0	0.183243401	0	0	0	118-SA207	30	Southeast Los Angeles			Lower
LOS ANGELES	644 E 27TH ST	90011 5128012003	Neighborhood Commercial	C2-1VL-CPIO	0	108	0.143375587	Residential - Double, Duplex, or Two Units - 4 Stories or Less	YES - Current	NO - Privately-Owned	Available	Not Used in Prior Housing Element	0	0	0.892040133	0.892040133	2	0	0	118-SA207	25	Southeast Los Angeles	Yes		Above Moderate
LOS ANGELES	640 E 27TH ST	90011 5128012004	Low Medium II Residential	RD1.5-1	0	29	0.143588534	Residential - Single Family Residence	YES - Current	NO - Privately-Owned	Available	Not Used in Prior Housing Element	0	0.445513219	0	0.445513219	1	0	0	118-SA207	18	Southeast Los Angeles			Moderate
LOS ANGELES	634 E 27TH ST	90011 5128012005	Low Medium II Residential	RD1.5-1	0	29	0.143276616	Residential - Single Family Residence	YES - Current	NO - Privately-Owned	Available	Not Used in Prior Housing Element	0	0.194716439	0	0.194716439	1	0	0	120A207	407	Southeast Los Angeles			Moderate
LOS ANGELES	630 E 27TH ST	90011 5128012006	Low Medium II Residential	RD1.5-1	0	29	0.14327721	Residential - Single Family Residence	YES - Current	NO - Privately-Owned	Available	Not Used in Prior Housing Element	0	0.445513219	0	0.445513219	1	0	0	120A207	401	Southeast Los Angeles			Moderate
LOS ANGELES	626 E 27TH ST	90011 5128012007	Low Medium II Residential	RD1.5-1	0	29	0.143274464	Residential - Single Family Residence	YES - Current	NO - Privately-Owned	Available	Not Used in Prior Housing Element	0	0.445513219	0	0.445513219	1	0	0	120A207	397	Southeast Los Angeles			Moderate
LOS ANGELES	622 E 27TH ST	90011 5128012008	Low Medium II Residential	RD1.5-1	0	29	0.143213553	Residential - Single Family Residence	YES - Current	NO - Privately-Owned	Available	Not Used in Prior Housing Element	0	0.445513219	0	0.445513219	1	0	0	120A207	391	Southeast Los Angeles			Moderate
LOS ANGELES	618 E 27TH ST	90011 5128012009	Low Medium II Residential	RD1.5-1	0	29	0.143334634	Residential - Single Family Residence	YES - Current	NO - Privately-Owned	Available	Not Used in Prior Housing Element	0	0.445513219	0	0.445513219	1	0	0	120A207	385	Southeast Los Angeles			Moderate
LOS ANGELES	612 E 27TH ST	90011 5128012010	Low Medium II Residential	RD1.5-1	0	29	0.143489387	Residential - Single Family Residence	YES - Current	NO - Privately-Owned	Available	Not Used in Prior Housing Element	0	0.445513219	0	0.445513219	1	0	0	120A207	378	Southeast Los Angeles			Moderate
LOS ANGELES	2716 S TRINITY ST	90011 5128012012	Low Medium II Residential	RD1.5-1	0	29	0.143482817	Residential - Four Units (Any Combination) - 4 Stories or Less	YES - Current	NO - Privately-Owned	Available	Not Used in Prior Housing Element	0	0.1782213	0	0.1782213	4	0	0	120A207	394	Southeast Los Angeles	Yes		Moderate
LOS ANGELES		5128012013	Low Medium II Residential	RD1.5-1	0	29	0.114766126	Residential - Single Family Residence	YES - Current	NO - Privately-Owned	Available	Not Used in Prior Housing Element	0	0.181708574	0	0.181708574	1	3*	3*	120A207	399	Southeast Los Angeles			Moderate
LOS ANGELES	613 E 28TH ST	90011 5128012014	Low Medium II Residential	RD1.5-1	0	29	0.086436763	Residential - Single Family Residence	YES - Current	NO - Privately-Owned	Available	Not Used in Prior Housing Element	0	0	0.122659492	0.122659492	1	2*	2*	118-SA207	10	Southeast Los Angeles			Above Moderate
LOS ANGELES	615 E 28TH ST	90011 5128012015	Low Medium II Residential	RD1.5-1	0	29	0.057372785	Residential - Single Family Residence	YES - Current	NO - Privately-Owned	Available	Not Used in Prior Housing Element	0	0	0.0549227	0.0549227	1	1*	1*	118-SA207	14	Southeast Los Angeles			Above Moderate
LOS ANGELES		5128012015	Low Medium II Residential	RD1.5-1	0	29	0.057373073	Residential - Single Family Residence	YES - Current	NO - Privately-Owned	Available	Not Used in Prior Housing Element	0	0	0.0549227	0.0549227	1	1*	1*	118-SA207	11	Southeast Los Angeles			Above Moderate
LOS ANGELES		5128012016	Low Medium II Residential	RD1.5-1	0	29	0.086056473	Residential - Double, Duplex, or Two Units - 4 Stories or Less	YES - Current	NO - Privately-Owned	Available	Not Used in Prior Housing Element	0	0	0.111097106	0.111097106	2	2*	2*	118-SA207	16	Southeast Los Angeles			Above Moderate
LOS ANGELES	621 E 28TH ST	90011 5128012017	Low Medium II Residential	RD1.5-1	0	29	0.114738619	Residential - Single Family Residence	YES - Current	NO - Privately-Owned	Available	Not Used in Prior Housing Element	0	0.181708574	0	0.181708574	1	3*	3*	118-SA207	21	Southeast Los Angeles			Moderate
LOS ANGELES	631 E 28TH ST	90011 5128012019	Low Medium II Residential	RD1.5-1	0	29	0.143481563	Residential - Three Units (Any Combination) - 4 Stories or Less	YES - Current	NO - Privately-Owned	Available	Not Used in Prior Housing Element	0	0.102584508	0	0.102584508	3	0	0	118-SA207	33	Southeast Los Angeles	Yes		Moderate
LOS ANGELES	637 1/2 E 28TH ST	90011 5128012020	Low Medium II Residential	RD1.5-1	0	29	0.143481563	Residential - Three Units (Any Combination) - 4 Stories or Less	YES - Current	NO - Privately-Owned	Available	Not Used in Prior Housing Element	0	0.218130559	0	0.218130559	3	0	0	118-SA207	42	Southeast Los Angeles	Yes		Moderate
LOS ANGELES	643 E 28TH ST	90011 5128012021	Low Medium II Residential	RD1.5-1	0	29	0.14359971	Residential - Three Units (Any Combination) - 4 Stories or Less	YES - Current	NO - Privately-Owned	Available	Not Used in Prior Housing Element	0	0.218130559	0	0.218130559	3	0	0	118-SA207	50	Southeast Los Angeles			Moderate
LOS ANGELES	649 E 28TH ST	90011 5128012022	Neighborhood Commercial	C2-1VL-CPIO	0	108	0.143395916	Residential - Three Units (Any Combination) - 4 Stories or Less	YES - Current	NO - Privately-Owned	Available	Not Used in Prior Housing Element	0	0	0.798003742	0.798003742	3	0	0	118-SA207	57	Southeast Los Angeles	Yes		Above Moderate
LOS ANGELES	2715 S SAN PEDRO ST	90011 5128012023	Neighborhood Commercial	C2-1VL-CPIO	0	108	0.149785953	Industrial - Light Manufacturing - One Story	YES - Current	NO - Privately-Owned	Available	Used in Prior Housing Element - Non-Vacant	0.097636773	0	0	0.097636773	0	0	0	118-SA207	72	Southeast Los Angeles			Lower
LOS ANGELES	655 E 28TH ST	90011 5128012023	Neighborhood Commercial	C2-1VL-CPIO	0	108	0.143389384	Industrial - Light Manufacturing - One Story	YES - Current	NO - Privately-Owned	Available	Used in Prior Housing Element - Non-Vacant	0.093996126	0	0	0.093996126	0	0	0	118-SA207	64	Southeast Los Angeles			Lower
LOS ANGELES		5128013002	Neighborhood Commercial	C2-1VL-CPIO	0	108	0.144058522	Commercial - Commercial - Vacant Land	YES - Current	NO - Privately-Owned	Available	Not Used in Prior Housing Element	0.205372372	0	0	0.205372372	0	0	0	118-SA207	111	Southeast Los Angeles			Lower
LOS ANGELES	640 E 28TH ST	90011 5128013003	Low Medium II Residential	RD1.5-1	0	29	0.144060216	Residential - Four Units (Any Combination) - 4 Stories or Less	YES - Current	NO - Privately-Owned	Available	Not Used in Prior Housing Element	0	0.059194401	0	0.059194401	4	0	0	118-SA207	103	Southeast Los Angeles	Yes		Moderate
LOS ANGELES	636 E 28TH ST	90011 5128013004	Low Medium II Residential	RD1.5-1	0	29	0.144058633	Residential - Single Family Residence	YES - Current	NO - Privately-Owned	Available	Not Used in Prior Housing Element	0	0.445513219	0	0.445513219	1	0	0	118-SA207	96	Southeast Los Angeles			Moderate
LOS ANGELES	632 E 28TH ST	90011 5128013005	Low Medium II Residential	RD1.5-1	0	29	0.144060105	Residential - Single Family Residence	YES - Current	NO - Privately-Owned	Available	Not Used in Prior Housing Element	0	0.445513219	0	0.445513219	1	0	0	118-SA207	87	Southeast Los Angeles			Moderate
LOS ANGELES	626 1/2 E 28TH ST	90011 5128013006	Low Medium II Residential	RD1.5-1	0	29	0.14406034	Residential - Double, Duplex, or Two Units - 4 Stories or Less	YES - Current	NO - Privately-Owned	Available	Not Used in Prior Housing Element	0	0.266616344	0	0.266616344	2	0	0	118-SA207	76	Southeast Los Angeles	Yes		Moderate
LOS ANGELES	622 E 28TH ST	90011 5128013007	Low Medium II Residential	RD1.5-1	0	29	0.144058886	Residential - Three Units (Any Combination) - 4 Stories or Less	YES - Current	NO - Privately-Owned	Available	Not Used in Prior Housing Element	0	0.246445119	0	0.246445119	3	0	0	118-SA207	68	Southeast Los Angeles	Yes		Moderate
LOS ANGELES	618 E 28TH ST	90011 5128013008	Low Medium II Residential	RD1.5-1	0	29	0.144059495	Residential - Single Family Residence	YES - Current	NO - Privately-Owned	Available	Not Used in Prior Housing Element	0	0.501294971	0	0.501294971	1	0	0	118-SA207	62	Southeast Los Angeles			Moderate
LOS ANGELES	608 1/2 E 28TH ST	90011 5128013010	Low Medium II Residential	RD1.5-1	0	29	0.144059412	Residential - Four Units (Any Combination) - 4 Stories or Less	YES - Current	NO - Privately-Owned	Available	Not Used in Prior Housing Element	0	0.20151636	0	0.20151636	4	0	0	118-SA207	47	Southeast Los Angeles	Yes		Moderate
LOS ANGELES	2802 S TRINITY ST	90011 5128013011	Low Medium II Residential	RD1.5-1	0	29	0.07204089	Residential - Double, Duplex, or Two Units - 4 Stories or Less	YES - Current	NO - Privately-Owned	Available	Not Used in Prior Housing Element	0	0	0.198835123	0.198835123	2	2*	2*	118-SA207	39	Southeast Los Angeles	Yes		Above Moderate
LOS ANGELES	2806 S TRINITY ST	90011 5128013012	Low Medium II Residential	RD1.5-1	0	29	0.072018768	Residential - Double, Duplex, or Two Units - 4 Stories or Less	YES - Current	NO - Privately-Owned	Available	Not Used in Prior Housing Element	0	0	0.212102634	0.212102634	2	2*	2*	118-SA207	56	Southeast Los Angeles	Yes		Above Moderate
LOS ANGELES	609 E 29TH ST	90011 5128013015	Low Medium II Residential	RD1.5-1	0	29	0.143803597	Residential - Single Family Residence	YES - Current	NO - Privately-Owned	Available	Not Used in Prior Housing Element	0	0.501294971	0	0.501294971	1	0	0	118-SA207	80	Southeast Los Angeles			Moderate
LOS ANGELES	613 E 29TH ST	90011 5128013016	Low Medium II Residential	RD1.5-1	0	29	0.143812591	Residential - Single Family Residence	YES - Current	NO - Privately-Owned	Available	Not Used in Prior Housing Element	0	0.220093355	0	0.220093355	1	0	0	118-SA207	89	Southeast Los Angeles			Moderate
LOS ANGELES	617 E 29TH ST	90011 5128013017	Low Medium II Residential	RD1.5-1	0	29	0.143817693	Residential - Single Family Residence	YES - Current	NO - Privately-Owned	Available	Not Used in Prior Housing Element	0	0.220093355	0	0.220093355	1	0	0	118-SA207	99	Southeast Los Angeles			Moderate
LOS ANGELES	623 E 29TH ST	90011 5128013018	Low Medium II Residential	RD1.5-1	0	29	0.143825717	Residential - Three Units (Any Combination) - 4 Stories or Less	YES - Current	NO - Privately-Owned	Available	Not Used in Prior Housing Element	0	0.105844632	0	0.105844632	3	0	0	118-SA207	107	Southeast Los Angeles	Yes		Moderate
LOS ANGELES	627 E 29TH ST	90011 5128013019	Low Medium II Residential	RD1.5-1	0	29	0.143834584	Residential - Four Units (Any Combination) - 4 Stories or Less	YES - Current	NO - Privately-Owned	Available	Not Used in Prior Housing Element	0	0.20151636	0	0.20151636	4	0	0	118-SA207	115	Southeast Los Angeles	Yes		Moderate
LOS ANGELES	633 E 29TH ST	90011 5128013020	Low Medium II Residential	RD1.5-1	0	29	0.143841155	Residential - Double, Duplex, or Two Units - 4 Stories or Less	YES - Current	NO - Privately-Owned	Available	Not Used in Prior Housing Element	0	0.182336777	0	0.182336777	2	0	0	118-SA207	120	Southeast Los Angeles			Moderate
LOS ANGELES	637 E 29TH ST	90011 5128013021	Low Medium II Residential	RD1.5-1	0	29	0.143847723	Residential - Double, Duplex, or Two Units - 4 Stories or Less	YES - Current	NO - Privately-Owned	Available	Not Used in Prior Housing Element	0	0.300949067	0	0.300949067	2	0	0	118-SA207	128	Southeast Los Angeles	Yes		Moderate
LOS ANGELES	639 1/2 E 29TH ST	90011 5128013022	Low Medium II Residential	RD1.5-1	0	29	0.143857327	Residential - Five or More Units or Apartments (Any Combination) - 4 Stories or Less	YES - Current	NO - Privately-Owned	Available	Not Used in Prior Housing Element	0	0.164566755	0	0.164566755	5	0	0	118-SA207	133	Southeast Los Angeles	Yes		Moderate
LOS ANGELES	2821 S SAN PEDRO ST	90011 5128013027	Neighborhood Commercial	C2-1VL-CPIO	0	108	0.119945682	Commercial - Store - One Story	YES - Current	NO - Privately-Owned	Available	Used in Prior Housing Element - Non-Vacant	0.030344898	0	0	0.030344898	0	0	0	118-SA207	157	Southeast Los Angeles			Lower
LOS ANGELES	647 E 29TH ST	90011 5128013027	Neighborhood Commercial	C2-1VL-CPIO	0	108	0.143861456	Commercial - Store - One Story	YES - Current	NO - Privately-Owned	Available	Used in Prior Housing Element - Non-Vacant	0.037406668	0	0	0.037406668	0	0	0	118-SA207	140	Southeast Los Angeles			Lower
LOS ANGELES		5128013027	Neighborhood Commercial	C2-1VL-CPIO	0	108	0.143870213	Commercial - Store - One Story	YES - Current	NO - Privately-Owned	Available	Used in Prior Housing Element - Non-Vacant	0.03256228	0	0	0.03256228	0	0	0	118-SA207	147	Southeast Los Angeles			Lower
LOS ANGELES	2801 S SAN PEDRO ST	90011 5128013028	Neighborhood Commercial	C2-1VL-CPIO	0	108	0.119999405	Commercial - Store Combination - Store and Office Combination - One Story	YES - Current	NO - Privately-Owned	Available	Used in Prior Housing Element - Non-Vacant	0.038954959	0	0	0.038954959	0	0	0	118-SA207	124	Southeast Los Angeles			Lower
LOS ANGELES		5128013028	Neighborhood Commercial	C2-1VL-CPIO	0	108	0.144059607	Commercial - Store Combination - Store and Office Combination - One Story	YES - Current	NO - Privately-Owned	Available	Used in Prior Housing Element - Non-Vacant	0.043872584	0	0	0.043872584	0	0	0	118-SA207	117	Southeast Los Angeles			Lower
LOS ANGELES	628 E 29TH ST	90011 5128014001	Hybrid Industrial	CM-1-CPIO	0	54	0.083882588	Residential - Four Units (Any Combination) - 4 Stories or Less	YES - Current	NO - Privately-Owned	Available	Not Used in Prior Housing Element	0	0	0.047382917	0.047382917	4	0	0	118-SA207	160	Southeast Los Angeles	Yes		Above Moderate
LOS ANGELES	622 E 29TH ST	90011 5128014002	Hybrid Industrial	CM-1-CPIO	0	54	0.144947616	Industrial - Industrial - Vacant Land	YES - Current	NO - Privately-Owned	Available	Not Used in Prior Housing Element	0.072000748	0	0	0.072000748	0	0	0	118-SA207	150	Southeast Los Angeles			Lower
LOS ANGELES	616 E 29TH ST	90011 5128014003	Hybrid Industrial	CM-1-CPIO	0	54	0.144943535	Industrial - Industrial - Vacant Land	YES - Current	NO - Privately-Owned	Available	Not Used in Prior Housing Element	0.072000748	0	0	0.072000748	0	0	0	118-SA207	142	Southeast Los Angeles			Lower
LOS ANGELES	612 E 29TH ST	90011 5128014004	Hybrid Industrial	CM-1-CPIO	0	54	0.144940761	Residential - Single Family Residence	YES - Current	NO - Privately-Owned	Available	Not Used in Prior Housing Element	0.417501402	0	0	0.417501402	1	0	0	118-SA207	135	Southeast Los Angeles			Lower
LOS ANGELES	604 E 29TH ST	90011 5128014006	Hybrid Industrial	CM-1-CPIO	0	54	0.072613845	Residential - Single Family Residence	YES - Current	NO - Privately-Owned	Available	Not Used in Prior Housing Element	0	0	0.024151124	0.024151124	1	0	0	118-SA207	127	Southeast Los Angeles			Above Moderate
LOS ANGELES	600 E 29TH ST	90011 5128014007	Hybrid Industrial	CM-1-CPIO	0	54	0.072611548	Residential - Double, Duplex, or Two Units - 4 Stories or Less	YES - Current	NO - Privately-Owned	Available	Not Used in Prior Housing Element	0	0	0.032871565	0.032871565	2	0	0	118-SA207	122	Southeast Los Angeles	Yes		Above Moderate
LOS ANGELES	2918 S TRINITY ST	90011 5128014008	Hybrid Industrial	CM-1-CPIO	0	54	0.145439544	Residential - Four Units (Any Combination) - 4 Stories or Less	YES - Current	NO - Privately-Owned	Available	Not Used in Prior Housing Element	0	0	0.07155028	0.07155028	4	0	0	118-SA207	153	Southeast Los Angeles	Yes		Above Moderate
LOS ANGELES	605 E 30TH ST	90011 5128014009	Hybrid Industrial	CM-1-CPIO	0	54	0.144560393	Industrial - Warehousing, Distribution, Storage - Warehousing, Distribution, Under 10,000 SF - One Story	YES - Current	NO - Privately-Owned	Available	Not Used in Prior Housing Element	0.030671868	0	0	0.030671868	0	0	0	118-SA207	164	Southeast Los Angeles			Lower
LOS ANGELES	611 E 30TH ST	90011 5128014010	Hybrid Industrial	CM-1-CPIO	0	54	0.144552479	Industrial - Industrial - Vacant Land	YES - Current	NO - Privately-Owned	Available	Not Used in Prior Housing Element	0.072000748	0	0	0.072000748	0	0	0	118-SA207	170	Southeast Los Angeles			Lower
LOS ANGELES	617 E 30TH ST	90011 5128014011	Hybrid Industrial	CM-1-CPIO	0	54	0.144544439	Industrial - Light Manufacturing - One Story	YES - Current	NO - Privately-Owned	Available	Not Used in Prior Housing Element	0.030671868	0	0	0.030671868	0	0	0	118-SA207	174	Southeast Los Angeles			Lower
LOS ANGELES	621 E 30TH ST	90011 5128014012	Hybrid Industrial	CM-1-CPIO	0	54	0.144534926	Industrial - Industrial - Vacant Land	YES - Current	NO - Privately-Owned	Available	Not Used in Prior Housing Element	0.072000748	0	0	0.072000748	0	0	0	118-SA207	178	Southeast Los Angeles			Lower
LOS ANGELES	3003 S SAN PEDRO ST	90011 5128014014	Hybrid Industrial	CM-1-CPIO	0	54	0.164280194	Industrial - Light Manufacturing - One Story	YES - Current	NO - Privately-Owned	Available

LOS ANGELES	525 E 31ST ST	90011	5128014024	Hybrid Industrial	CM-1-CPIO	0	54	0.112931927	Residential - Double, Duplex, or Two Units - 4 Stories or Less	YES - Current	NO - Privately-Owned	Available	Not Used in Prior Housing Element	0	0	0.274604368	0.274604368	2	0	0	118-SA207	229	Southeast Los Angeles	Yes	Above Moderate
LOS ANGELES	521 E 31ST ST	90011	5128014025	Hybrid Industrial	CM-1-CPIO	0	54	0.079480445	Industrial - Light Manufacturing - One Story	YES - Current	NO - Privately-Owned	Available	Not Used in Prior Housing Element	0.024079261	0	0	0.024079261	0	0	0	118-SA207	232	Southeast Los Angeles		Lower
LOS ANGELES			5128014025	Hybrid Industrial	CM-1-CPIO	0	54	0.019697413	Industrial - Light Manufacturing - One Story	YES - Current	NO - Privately-Owned	Available	Not Used in Prior Housing Element	0	0	0.004665755	0.004665755	0	0	0	118-SA207	233	Southeast Los Angeles		Above Moderate
LOS ANGELES	517 E 31ST ST	90011	5128014026	Hybrid Industrial	CM-1-CPIO	0	54	0.13590156	Industrial - Light Manufacturing - One Story	YES - Current	NO - Privately-Owned	Available	Not Used in Prior Housing Element	0.030671868	0	0	0.030671868	0	0	0	118-SA207	235	Southeast Los Angeles		Lower
LOS ANGELES	3013 S SAN PEDRO ST	90011	5128014027	Hybrid Industrial	CM-1-CPIO	0	54	0.037179916	Industrial - Warehousing, Distribution, Storage - Warehousing, Distribution, Under 10,000 SF - Two Stories	YES - Current	NO - Privately-Owned	Available	Not Used in Prior Housing Element	0	0	0.015559301	0.015559301	0	0	0	118-SA207	297	Southeast Los Angeles		Above Moderate
LOS ANGELES			5128014027	Hybrid Industrial	CM-1-CPIO	0	54	0.036727705	Industrial - Warehousing, Distribution, Storage - Warehousing, Distribution, Under 10,000 SF - Two Stories	YES - Current	NO - Privately-Owned	Available	Not Used in Prior Housing Element	0	0	0.006933482	0.006933482	0	0	0	118-SA207	280	Southeast Los Angeles		Above Moderate
LOS ANGELES			5128014027	Hybrid Industrial	CM-1-CPIO	0	54	0.036909295	Industrial - Warehousing, Distribution, Storage - Warehousing, Distribution, Under 10,000 SF - Two Stories	YES - Current	NO - Privately-Owned	Available	Not Used in Prior Housing Element	0	0	0.015559301	0.015559301	0	0	0	118-SA207	288	Southeast Los Angeles		Above Moderate
LOS ANGELES	3021 S SAN PEDRO ST	90011	5128014028	Hybrid Industrial	CM-1-CPIO	0	54	0.045428332	Commercial - Parking Lot (Commercial Use Property) - Lots - Patron or Employee - One Story	YES - Current	NO - Privately-Owned	Available	Not Used in Prior Housing Element	0	0	0.026689605	0.026689605	0	0	0	118-SA207	308	Southeast Los Angeles		Above Moderate
LOS ANGELES	551 E 31ST ST	90011	5128014028	Hybrid Industrial	CM-1-CPIO	0	54	0.045911785	Commercial - Parking Lot (Commercial Use Property) - Lots - Patron or Employee - One Story	YES - Current	NO - Privately-Owned	Available	Not Used in Prior Housing Element	0	0	0.026689605	0.026689605	0	0	0	118-SA207	295	Southeast Los Angeles		Above Moderate
LOS ANGELES	555 E 31ST ST	90011	5128014029	Hybrid Industrial	CM-1-CPIO	0	54	0.045551352	Commercial - Parking Lot (Commercial Use Property) - Lots - Patron or Employee - One Story	YES - Current	NO - Privately-Owned	Available	Not Used in Prior Housing Element	0	0	0.026689605	0.026689605	0	0	0	118-SA207	302	Southeast Los Angeles		Above Moderate
LOS ANGELES	629 E 30TH ST	90011	5128014029	Hybrid Industrial	CM-1-CPIO	0	54	0.901739334	Industrial - Warehousing, Distribution, Storage - Warehousing, Distribution, 25,000 to 50,000 SF - One Story	YES - Current	NO - Privately-Owned	Available	Not Used in Prior Housing Element	0.056577495	0	0	0.056577495	0	0	0	118-SA207	169	Southeast Los Angeles		Lower
LOS ANGELES	654 E 29TH ST	90011	5128014030	Hybrid Industrial	CM-1-CPIO	0	54	1.013927845	Industrial - Warehousing, Distribution, Storage - Warehousing, Distribution, 25,000 to 50,000 SF - One Story	YES - Current	NO - Privately-Owned	Available	Not Used in Prior Housing Element	2.641253185	0	0	2.641253185	0	0	0	118-SA207	180	Southeast Los Angeles		Lower
LOS ANGELES	839 E 31ST ST	90011	5128015005	Hybrid Industrial	CM-1VL-CPIO	0	54	0.119208073	Industrial - Light Manufacturing - One Story	YES - Current	NO - Privately-Owned	Available	Not Used in Prior Housing Element	0.027496263	0	0	0.027496263	0	0	0	117A209	15	Southeast Los Angeles		Lower
LOS ANGELES	843 E 31ST ST	90011	5128015005	Hybrid Industrial	CM-1VL-CPIO	0	54	0.118616856	Industrial - Light Manufacturing - One Story	YES - Current	NO - Privately-Owned	Available	Not Used in Prior Housing Element	0.027496263	0	0	0.027496263	0	0	0	117A209	18	Southeast Los Angeles		Lower
LOS ANGELES	835 E 31ST ST	90011	5128015006	Hybrid Industrial	CM-1VL-CPIO	0	54	0.119148208	Industrial - Warehousing, Distribution, Storage - Warehousing, Distribution, Under 10,000 SF - One Story	YES - Current	NO - Privately-Owned	Available	Not Used in Prior Housing Element	0.034805989	0	0	0.034805989	0	0	0	117A209	12	Southeast Los Angeles		Lower
LOS ANGELES	833 E 31ST ST	90011	5128015007	Hybrid Industrial	CM-1VL-CPIO	0	54	0.124458471	Commercial - Store - One Story	YES - Current	NO - Privately-Owned	Available	Not Used in Prior Housing Element	0.02384693	0	0	0.02384693	0	0	0	118-SA207	401	Southeast Los Angeles		Lower
LOS ANGELES	823 E 31ST ST	90011	5128015008	Hybrid Industrial	CM-1VL-CPIO	0	54	0.120421111	Industrial - Light Manufacturing - One Story	YES - Current	NO - Privately-Owned	Available	Not Used in Prior Housing Element	0.039415663	0	0	0.039415663	0	0	0	118-SA207	389	Southeast Los Angeles		Lower
LOS ANGELES	831 E 31ST ST	90011	5128015008	Hybrid Industrial	CM-1VL-CPIO	0	54	0.119761853	Industrial - Light Manufacturing - One Story	YES - Current	NO - Privately-Owned	Available	Not Used in Prior Housing Element	0.039415663	0	0	0.039415663	0	0	0	118-SA207	395	Southeast Los Angeles		Lower
LOS ANGELES	819 E 31ST ST	90011	5128015009	Hybrid Industrial	CM-1VL-CPIO	0	54	0.121082005	Industrial - Industrial - Vacant Land	YES - Current	NO - Privately-Owned	Available	Not Used in Prior Housing Element	0.073098451	0	0	0.073098451	0	0	0	118-SA207	382	Southeast Los Angeles		Lower
LOS ANGELES	811 E 31ST ST	90011	5128015010	Hybrid Industrial	CM-1VL-CPIO	0	54	0.122400733	Industrial - Warehousing, Distribution, Storage - Warehousing, Distribution, Under 10,000 SF - One Story	YES - Current	NO - Privately-Owned	Available	Not Used in Prior Housing Element	0.031142581	0	0	0.031142581	0	0	0	118-SA207	372	Southeast Los Angeles		Lower
LOS ANGELES	815 E 31ST ST	90011	5128015010	Hybrid Industrial	CM-1VL-CPIO	0	54	0.121741228	Industrial - Warehousing, Distribution, Storage - Warehousing, Distribution, Under 10,000 SF - One Story	YES - Current	NO - Privately-Owned	Available	Not Used in Prior Housing Element	0.031142581	0	0	0.031142581	0	0	0	118-SA207	377	Southeast Los Angeles		Lower
LOS ANGELES	807 E 31ST ST	90011	5128015011	Hybrid Industrial	CM-1VL-CPIO	0	54	0.123061634	Industrial - Warehousing, Distribution, Storage - Warehousing, Distribution, Under 10,000 SF - One Story	YES - Current	NO - Privately-Owned	Available	Not Used in Prior Housing Element	0.039415663	0	0	0.039415663	0	0	0	118-SA207	367	Southeast Los Angeles		Lower
LOS ANGELES	805 E 31ST ST	90011	5128015012	Hybrid Industrial	CM-1VL-CPIO	0	54	0.154763348	Industrial - Light Manufacturing - One Story	YES - Current	NO - Privately-Owned	Available	Not Used in Prior Housing Element	0.047793247	0	0	0.047793247	0	0	0	118-SA207	357	Southeast Los Angeles		Lower
LOS ANGELES	3000 S SAN PEDRO ST	90011	5128015013	Hybrid Industrial	CM-1VL-CPIO	0	54	0.167415336	Industrial - Heavy Manufacturing - One Story	YES - Current	NO - Privately-Owned	Available	Not Used in Prior Housing Element	0.037189469	0	0	0.037189469	0	0	0	118-SA207	267	Southeast Los Angeles		Lower
LOS ANGELES	707 E 31ST ST	90011	5128015013	Hybrid Industrial	CM-1VL-CPIO	0	54	0.16638415	Industrial - Heavy Manufacturing - One Story	YES - Current	NO - Privately-Owned	Available	Not Used in Prior Housing Element	0.037189469	0	0	0.037189469	0	0	0	118-SA207	273	Southeast Los Angeles		Lower
LOS ANGELES	711 E 31ST ST	90011	5128015013	Hybrid Industrial	CM-1VL-CPIO	0	54	0.14885755	Industrial - Heavy Manufacturing - One Story	YES - Current	NO - Privately-Owned	Available	Not Used in Prior Housing Element	0.037760291	0	0	0.037760291	0	0	0	118-SA207	283	Southeast Los Angeles		Lower
LOS ANGELES	715 E 31ST ST	90011	5128015013	Hybrid Industrial	CM-1VL-CPIO	0	54	0.131594278	Industrial - Heavy Manufacturing - One Story	YES - Current	NO - Privately-Owned	Available	Not Used in Prior Housing Element	0.030671868	0	0	0.030671868	0	0	0	118-SA207	293	Southeast Los Angeles		Lower
LOS ANGELES	719 E 31ST ST	90011	5128015013	Hybrid Industrial	CM-1VL-CPIO	0	54	0.130949913	Industrial - Heavy Manufacturing - One Story	YES - Current	NO - Privately-Owned	Available	Not Used in Prior Housing Element	0.030671868	0	0	0.030671868	0	0	0	118-SA207	301	Southeast Los Angeles		Lower
LOS ANGELES	723 E 31ST ST	90011	5128015013	Hybrid Industrial	CM-1VL-CPIO	0	54	0.130273408	Industrial - Heavy Manufacturing - One Story	YES - Current	NO - Privately-Owned	Available	Not Used in Prior Housing Element	0.030671868	0	0	0.030671868	0	0	0	118-SA207	307	Southeast Los Angeles		Lower
LOS ANGELES	727 E 31ST ST	90011	5128015013	Hybrid Industrial	CM-1VL-CPIO	0	54	0.129646644	Industrial - Heavy Manufacturing - One Story	YES - Current	NO - Privately-Owned	Available	Not Used in Prior Housing Element	0.030671868	0	0	0.030671868	0	0	0	118-SA207	313	Southeast Los Angeles		Lower
LOS ANGELES	731 E 31ST ST	90011	5128015013	Hybrid Industrial	CM-1VL-CPIO	0	54	0.12895193	Industrial - Heavy Manufacturing - One Story	YES - Current	NO - Privately-Owned	Available	Not Used in Prior Housing Element	0.030671868	0	0	0.030671868	0	0	0	118-SA207	318	Southeast Los Angeles		Lower
LOS ANGELES	735 E 31ST ST	90011	5128015013	Hybrid Industrial	CM-1VL-CPIO	0	54	0.128325136	Industrial - Heavy Manufacturing - One Story	YES - Current	NO - Privately-Owned	Available	Not Used in Prior Housing Element	0.031142581	0	0	0.031142581	0	0	0	118-SA207	323	Southeast Los Angeles		Lower
LOS ANGELES	739 E 31ST ST	90011	5128015013	Hybrid Industrial	CM-1VL-CPIO	0	54	0.127632672	Industrial - Heavy Manufacturing - One Story	YES - Current	NO - Privately-Owned	Available	Not Used in Prior Housing Element	0.031142581	0	0	0.031142581	0	0	0	118-SA207	328	Southeast Los Angeles		Lower
LOS ANGELES	743 E 31ST ST	90011	5128015013	Hybrid Industrial	CM-1VL-CPIO	0	54	0.127002619	Industrial - Heavy Manufacturing - One Story	YES - Current	NO - Privately-Owned	Available	Not Used in Prior Housing Element	0.031142581	0	0	0.031142581	0	0	0	118-SA207	335	Southeast Los Angeles		Lower
LOS ANGELES	747 E 31ST ST	90011	5128015013	Hybrid Industrial	CM-1VL-CPIO	0	54	0.126311505	Industrial - Heavy Manufacturing - One Story	YES - Current	NO - Privately-Owned	Available	Not Used in Prior Housing Element	0.031142581	0	0	0.031142581	0	0	0	118-SA207	340	Southeast Los Angeles		Lower
LOS ANGELES	749 E 31ST ST	90011	5128015013	Hybrid Industrial	CM-1VL-CPIO	0	54	0.141333979	Industrial - Heavy Manufacturing - One Story	YES - Current	NO - Privately-Owned	Available	Not Used in Prior Housing Element	0.030671868	0	0	0.030671868	0	0	0	118-SA207	346	Southeast Los Angeles		Lower
LOS ANGELES	759 E 31ST ST	90011	5128015013	Hybrid Industrial	CM-1VL-CPIO	0	54	0.175667791	Industrial - Heavy Manufacturing - One Story	YES - Current	NO - Privately-Owned	Available	Not Used in Prior Housing Element	0.037189469	0	0	0.037189469	0	0	0	118-SA207	352	Southeast Los Angeles		Lower
LOS ANGELES			5128015013	Hybrid Industrial	CM-1VL-CPIO	0	54	0.011478314	Industrial - Heavy Manufacturing - One Story	YES - Current	NO - Privately-Owned	Available	Not Used in Prior Housing Element	0	0	0.001558429	0.001558429	0	0	0	118-SA207	360	Southeast Los Angeles		Above Moderate
LOS ANGELES			5128015014	Hybrid Industrial	CM-1VL-CPIO	0	54	0.00474844	Industrial - Industrial - Vacant Land	YES - Current	NO - Privately-Owned	Available	Not Used in Prior Housing Element	0	0	0.022088617	0.022088617	0	0	0	118-SA207	265	Southeast Los Angeles		Above Moderate
LOS ANGELES			5128015014	Hybrid Industrial	CM-1VL-CPIO	0	54	0.066354275	Industrial - Industrial - Vacant Land	YES - Current	NO - Privately-Owned	Available	Not Used in Prior Housing Element	0	0	0.143722618	0.143722618	0	0	0	118-SA207	275	Southeast Los Angeles		Above Moderate
LOS ANGELES			5128015015	Hybrid Industrial	CM-1VL-CPIO	0	54	0.006935623	Industrial - Industrial - Vacant Land	YES - Current	NO - Privately-Owned	Available	Not Used in Prior Housing Element	0	0	0.021079639	0.021079639	0	0	0	118-SA207	388	Southeast Los Angeles		Above Moderate
LOS ANGELES			5128015016	Hybrid Industrial	CM-1VL-CPIO	0	54	0.023748594	Industrial - Industrial - Vacant Land	YES - Current	NO - Privately-Owned	Available	Not Used in Prior Housing Element	0	0	0.062729293	0.062729293	0	0	0	118-SA209	2	Southeast Los Angeles		Above Moderate
LOS ANGELES	2905 S GRIFFITH AVE	90011	5128015017	Medium Residential	(T)(Q)R3-1	0	54	0.113365828	Commercial - Commercial - Vacant Land	YES - Current	NO - Privately-Owned	Available	Not Used in Prior Housing Element	0.107274604	0	0	0.107274604	0	0	0	118-SA209	340	Southeast Los Angeles		Lower
LOS ANGELES	2901 S GRIFFITH AVE	90011	5128015018	Medium Residential	(T)(Q)R3-1	0	54	0.10137222	Commercial - Store Combination - Store and Residential Combination - One Story	YES - Current	NO - Privately-Owned	Available	Not Used in Prior Housing Element	0	0	0.073589411	0.073589411	1	0	0	118-SA209	328	Southeast Los Angeles	Yes	Above Moderate
LOS ANGELES	854 E 29TH ST	90011	5128015019	Medium Residential	R3-1	0	54	0.164447925	Residential - Single Family Residence	YES - Current	NO - Privately-Owned	Available	Not Used in Prior Housing Element	0.692134666	0	0	0.692134666	0	0	0	118-SA209	323	Southeast Los Angeles		Lower
LOS ANGELES	754 E 29TH ST	90011	5128015024	Medium Residential	R3-1	0	54	0.156413398	Industrial - Warehousing, Distribution, Storage - Warehousing, Distribution, 10,000 to 24,999 SF - One Story	YES - Current	NO - Privately-Owned	Available	Not Used in Prior Housing Element	0.044988685	0	0	0.044988685	0	0	0	118-SA207	296	Southeast Los Angeles		Lower
LOS ANGELES	756 E 29TH ST	90011	5128015024	Medium Residential	R3-1	0	54	0.188561492	Industrial - Warehousing, Distribution, Storage - Warehousing, Distribution, 10,000 to 24,999 SF - One Story	YES - Current	NO - Privately-Owned	Available	Not Used in Prior Housing Element	0.049415264	0	0	0.049415264	0	0	0	118-SA207	303	Southeast Los Angeles		Lower
LOS ANGELES	716 E 29TH ST	90011	5128015030	Medium Residential	R3-1	0	54	0.151819651	Industrial - Industrial - Vacant Land	YES - Current	NO - Privately-Owned	Available	Not Used in Prior Housing Element	0.102563587	0	0	0.102563587	0	0	0	118-SA207	228	Southeast Los Angeles		Lower
LOS ANGELES	708 E 29TH ST	90011	5128015031	Medium Residential	R3-1	0	54	0.151164196	Industrial - Light Manufacturing - One Story	YES - Current	NO - Privately-Owned	Available	Not Used in Prior Housing Element	0.043677083	0	0	0.043677083	0	0	0	118-SA207	227	Southeast Los Angeles		Lower
LOS ANGELES	704 E 29TH ST	90011	5128015032	Medium Residential	R3-1	0	54	0.150506809	Industrial - Industrial - Vacant Land	YES - Current	NO - Privately-Owned	Available	Not Used in Prior Housing Element	0.102563587	0	0	0.102563587	0	0	0	118-SA207	224	Southeast Los Angeles		Lower
LOS ANGELES	2900 S SAN PEDRO ST	90011	5128015033	Medium Residential	R3-1	0	54	0.040919857	Commercial - Store Combination - Store and Residential Combination - One Story	YES - Current	NO - Privately-Owned	Available	Not Used in Prior Housing Element	0	0	0.014011557	0.014011557	0	2*	2*	118-SA207	222	Southeast Los Angeles	Yes	Above Moderate
LOS ANGELES	2906 S SAN PEDRO ST	90011	5128015034	Medium Residential	R3-1	0	54	0.108933368	Commercial - Store Combination - Store and Residential Combination - One Story	YES - Current	NO - Privately-Owned	Available	Not Used in Prior Housing Element	0	0	0.030423604	0.030423604	0	0	0	118-SA207	226	Southeast Los Angeles	Yes	Above Moderate
LOS ANGELES			5128015039	Medium Residential	R3-1	0	54	0.152476015	Industrial - Warehousing, Distribution, Storage - Warehousing, Distribution, Under 10,000 SF - One Story	YES - Current	NO - Privately-Owned	Available	Not Used in Prior Housing Element	0.130632073	0	0	0.130632073	0	0	0	118-SA207	245	Southeast Los Angeles		Lower
LOS ANGELES			5128015039	Medium Residential	R3-1	0	54	0.030575032	Industrial - Warehousing, Distribution, Storage - Warehousing, Distribution, Under 10,000 SF - One Story	YES - Current	NO - Privately-Owned	Available	Not Used in Prior Housing Element	0	0	0.025246325	0.025246325	0	1*	1*	118-SA207	251	Southeast Los Angeles		Above Moderate
LOS ANGELES	730 E 29TH ST	90011	5128015041	Medium Residential	R3-1	0	54	0.123081119	Industrial - Warehousing, Distribution, Storage - Warehousing, Distribution, 25,000 to 50,000 SF - One Story	YES - Current	NO - Privately-Owned	Available	Not Used in Prior Housing Element	0.045028263	0	0	0.045028263	0	0	0	118-SA207	260	Southeast Los Angeles		Lower
LOS ANGELES	736 E 29TH ST	90011	5128015041	Medium Residential	R3-1	0	54	0.154443543	Industrial - Warehousing, Distribution, Storage - Warehousing, Distribution, 25,000 to 50,000 SF - One Story	YES - Current	NO - Privately-Owned	Available	Not Used in Prior Housing Element	0.043677083	0	0	0.043677083	0	0	0	118-SA207	268	Southeast Los Angeles		Lower
LOS ANGELES	740 E 29TH ST	90011	5128015041	Medium Residential	R3-1	0	54	0.155737814	Industrial - Warehousing, Distribution, Storage - Warehousing, Distribution, 25,000 to 50,000 SF - One Story	YES - Current	NO - Privately-Owned	Available	Not Used in Prior Housing Element	0.043677083	0	0	0.043677083	0	0	0	118-SA207	276	Southeast Los Angeles		Lower
LOS ANGELES	746 E 29TH ST	90011	5128015041	Medium Residential	R3-1	0	54	0.083250882	Industrial - Warehousing, Distribution, Storage - Warehousing, Distribution, 25,000 to 50,000 SF - One Story	YES - Current	NO - Privately-Owned	Available	Not Used in Prior Housing Element	0.027830768	0	0	0.027830768	0	0	0	118-SA207	289	Southeast Los Angeles		Lower
LOS ANGELES			5128015041	Medium Residential	R3-1	0	54	0.122557085	Industrial - Warehousing, Distribution, Storage - Warehousing, Distribution, 25,000 to 50,000 SF - One Story	YES - Current	NO - Privately-Owned	Available	Not Used in Prior Housing Element	0.045028263	0	0	0.045028263	0	0	0	118-SA207	252	Southeast Los Angeles		Lower
LOS ANGELES			5128015041	Medium Residential	R3-1	0	54	0.030705287	Industrial - Warehousing, Distribution, Storage - Warehousing, Distribution, 25,000 to 50,000 SF - One Story	YES - Current	NO - Privately-Owned	Available	Not Used in Prior Housing Element	0	0	0.003797324	0.003797324	0	1*	1*	118-SA207	257	Southeast Los Angeles		Above Moderate
LOS ANGELES			5128015041	Medium Residential	R3-1	0	54	0.072558345	Industrial - Warehousing, Distribution, Storage - Warehousing, Distribution, 25,000 to 50,000 SF - One Story	YES - Current	NO - Privately-Owned	Available	Not Used in Prior Housing Element	0	0	0.003301808	0.003301808	0	3*	3*	118-SA207	286	Southeast Los Angeles		Above Moderate
LOS ANGELES	800 E 29TH ST	90011	5128015044	Medium Residential	R3-1	0	54	0.204231631	Industrial - Warehousing, Distribution, Storage - Warehousing, Distribution, 10,000 to 24,999 SF - One Story	YES - Current	NO - Privately-Owned	Available	Not Used in Prior Housing Element	0.020699608	0	0	0.020699608	0	0	0	118-SA207	312	Southeast Los Angeles		Lower
LOS ANGELES	808 E 29TH ST	90011	5128015044	Medium Residential	R3-1	0	54	0.15642193	Industrial - Warehousing, Distribution, Storage - Warehousing, Distribution, 10,000 to 24,999 SF - One Story	YES - Current	NO - Privately-Owned	Available	Not Used in Prior Housing Element	0.019137232	0	0	0.019137232	0	0	0	118-SA207	320	Southeast Los Angeles		Lower
LOS ANGELES	3003 S GRIFFITH AVE	90011	5128015045	Hybrid Industrial	CM-1VL-CPIO	0	54	0.167621028	Industrial - Warehousing, Distribution, Storage - Warehousing, Distribution, Under 10,000 SF - One Story	YES - Current	NO - Privately-Owned	Available	Not Used in Prior Housing Element	0.013967725	0	0	0.013967725	0	0	0	117A209	32	Southeast Los Angeles		Lower
LOS ANGELES	847 E 31ST ST	90011	5128015049	Hybrid Industrial	CM-1VL-CPIO	0	54	0.118024669	Industrial - Warehousing, Distribution, Storage - Warehousing, Distribution, Under 10,000 SF - One Story	YES - Current	NO - Privately-Owned	Available	Not Used in Prior Housing Element	0.011698212	0	0	0.011698212	0	0	0	117A209	22	Southeast Los Angeles		Lower
LOS ANGELES	851 E 31ST ST	90011	5128015049	Hybrid Industrial	CM-1VL-CPIO	0	54	0.117430453	Industrial - Warehousing, Distribution, Storage - Warehousing, Distribution, Under 10,000 SF - One Story	YES - Current	NO - Privately-Owned	Available	Not Used in Prior Housing Element	0.011698212	0	0	0.011698212	0	0	0	117A209	26	Southeast Los Angeles		Lower
LOS ANGELES	855 E 31ST ST	90011	5128015049	Hybrid Industrial	CM-1VL-CPIO	0	54	0.116840284	Industrial - Warehousing, Distribution, Storage - Warehousing, Distribution, Under 10,000 SF - One Story	YES - Current	NO - Privately-Owned	Available	Not Used in Prior Housing Element	0.011698212	0	0	0.011698212	0	0	0	117A209	30	Southeast Los Angeles		Lower
LOS ANGELES			5128015054	Medium Residential	(T)(Q)R3-1	0	54	0.163810239	Commercial - Parking Lot (Commercial Use Property) - Lots - Patron or Employee - One Story	YES - Current	NO - Privately-Owned	Available	Not Used in Prior Housing Element	0.014564415	0	0	0.014564415	0	0	0	118-SA209	318	Southeast Los Angeles		Lower
LOS ANGELES			5128015900	Hybrid Industrial	CM-1VL-CPIO	0	54	0.151869621	Industrial - Heavy Manufacturing - One Story	YES - Current	NO - Privately-Owned	Available	Not Used in Prior Housing Element	0.088649184	0	0	0.088649184	0	0	0	118-SA207	246	Southeast Los Angeles		Lower
LOS ANGELES			5128015900	Hybrid Industrial	CM-1VL-CPIO	0	54	1.560130788	Industrial - Heavy Manufacturing - One Story	YES - Current	NO - Privately-Owned	Available	Not Used in Prior Housing Element	5.502497435	0	0	5.502497435	0	0	0	118-SA207	274	Southeast Los Angeles		Lower
LOS ANGELES	752 E 27TH ST	90011	5128016001	Low Medium I Residential	R2-1	0	17	0.145362239	Residential - Double, Duplex, or Two Units - 4 Stories or Less	YES - Current	NO - Privately-Owned	Available	Not Used in Prior Housing Element	0	0	0.127250907	0.127250907	2	2*	2*	118-SA209	106	Southeast Los Angeles	Yes	Above Moderate
LOS ANGELES	736 E 27TH ST	90011	5128016004	Low Medium I Residential	R2-1	0	17	0.145236652	Residential - Double, Duplex, or Two Units - 4 Stories or Less	YES - Current	NO - Privately-Owned	Available	Not Used in Prior Housing Element	0	0	0.035129028	0.035129028	2	2*	2*	118-SA207	106	Southeast Los Angeles		Above Moderate
LOS ANGELES	732 E 27TH ST	90011	5128016005	Low Medium I Residential	R2-1	0	17	0.145005948	Residential - Double, Duplex, or Two Units - 4 Stories or Less	YES - Current	NO - Privately-Owned	Available	Not Used in Prior Housing Element	0	0	0.127250907	0.127250907	2	2*	2*	118-SA207	98	Southeast Los Angeles	Yes	Above Moderate
LOS ANGELES	726 E 27TH ST	90011	5128016006	Low Medium I Residential	R2-1	0	17	0.115837992	Residential - Single Family Residence	YES - Current	NO - Privately-Owned	Available	Not Used in Prior Housing Element	0	0	0.118681473	0.118681473	1	2*	2*	118-SA207	92	Southeast Los Angeles		Above Moderate
LOS ANGELES	720 E 27TH ST	90011	5128016007	Low Medium I Residential	R2-1	0	17	0.08675359	Residential - Single Family Residence	YES - Current	NO - Privately-Owned	Available	Not Used in Prior Housing Element	0	0	0.053121805	0.053121805	1	1*	1*	118-SA207	84	Southeast Los Angeles		Above Moderate
LOS ANGELES	716 E 27TH ST	90011	5128016009	Low Medium I Residential	R2-1	0	17	0.086558898	Residential - Single Family Residence	YES - Current	NO - Privately-Owned	Available	Not Used in Prior Housing Element	0	0	0.053121805	0.053121805	1	1*	1*	118-SA207	73	Southeast Los Angeles		Above Moderate
LOS ANGELES	712 E 27TH ST	90011	5128016010	Low Medium I Residential	R2-1	0	17	0.115245517	Residential - Single Family Residence	YES - Current	NO - Privately-Owned	Available	Not Used in Prior Housing Element	0	0	0.118681473	0.118681473	1	2*	2*	118-SA207	66	Southeast Los Angeles		Above Moderate
LOS ANGELES	706 E 27TH ST	90011	5128016011	Neighborhood Commercial	C2-1VL-CPIO	0	108	0.098491783	Residential - Three Units (Any Combination) - 4 Stories or Less	YES - Current	NO - Privately-Owned	Available	Not Used in Prior Housing Element	0	0	0.559516221	0.559516221	3	0	0	118-SA207	60	Southeast Los Angeles	Yes	Above Moderate
LOS ANGELES	2710 S SAN PEDRO ST	90011	5128016016	Neighborhood Commercial	C2-1VL-CPIO	0	108	0.0344313	Industrial - Light Manufacturing - One Story	YES - Current	NO - Privately-Owned	Available	Not Used in Prior Housing Element	0	0	0.001499448	0.001499448	0	0	0	118-SA207	77	Southeast Los Angeles		Above Moderate
LOS ANGELES			5128016016	Neighborhood Commercial	C2-1VL-CPIO	0	108	0.034431374	Industrial - Light Manufacturing - One Story	YES - Current	NO - Privately-Owned	Available	Not Used in Prior Housing Element	0	0	0.001499448	0.001499448	0	0	0	118-SA207	86	Southeast Los Angeles		Above Moderate
LOS ANGELES	2712 S SAN PEDRO ST	90011	5128016035	Neighborhood Commercial	C2-1VL-CPIO	0	108	0.172177961	Industrial - Warehousing, Distribution, Storage - Warehousing, Distribution, 10,000 to 24,999 SF - One Story	YES - Current	NO - Privately-Owned	Available	Not Used in Prior Housing Element	0.103745021	0	0	0.103745021	0	0	0	118-SA207	91	Southeast Los Angeles		Lower
LO

LOS ANGELES			5128017004	Low Medium I Residential	R2-1	0	17	0.110225496	Residential - Single Family Residence	YES - Current	NO - Privately-Owned	Available	Not Used in Prior Housing Element	0	0	0.044749305	0.044749305	1	1*	1*	118-SA209	12	Southeast Los Angeles								Above Moderate
LOS ANGELES	716 E ADAMS BLVD	90011	5128017008	Low Medium I Residential	R2-1	0	17	0.170131792	Residential - Single Family Residence	YES - Current	NO - Privately-Owned	Available	Not Used in Prior Housing Element	0	0	0.052673757	0.052673757	1	2*	2*	120A207	387	Southeast Los Angeles								Above Moderate
LOS ANGELES	712 E ADAMS BLVD	90011	5128017009	Low Medium I Residential	R2-1	0	17	0.172276631	Residential - Single Family Residence	YES - Current	NO - Privately-Owned	Available	Not Used in Prior Housing Element	0	0	0.052673757	0.052673757	1	2*	2*	120A207	380	Southeast Los Angeles								Above Moderate
LOS ANGELES	704 E ADAMS BLVD	90011	5128017010	Community Commercial	C2-2D-CPIO	0	108	0.172276822	Commercial - Store Combination - Store and Residential Combination - One Story	YES - Current	NO - Privately-Owned	Available	Not Used in Prior Housing Element	0	0	0.077510264	0.077510264	0	0	0	120A207	367	Southeast Los Angeles		Yes						Above Moderate
LOS ANGELES	708 E ADAMS BLVD	90011	5128017010	Community Commercial	C2-2D-CPIO	0	108	0.172276822	Commercial - Store Combination - Store and Residential Combination - One Story	YES - Current	NO - Privately-Owned	Available	Not Used in Prior Housing Element	0	0	0.077510264	0.077510264	0	0	0	120A207	374	Southeast Los Angeles		Yes						Above Moderate
LOS ANGELES	717 E 27TH ST	90011	5128017013	Low Medium I Residential	R2-1	0	17	0.145633717	Residential - Single Family Residence	YES - Current	NO - Privately-Owned	Available	Not Used in Prior Housing Element	0	0	0.096890849	0.096890849	1	2*	2*	118-SA207	24	Southeast Los Angeles								Above Moderate
LOS ANGELES	727 E 27TH ST	90011	5128017015	Low Medium I Residential	R2-1	0	17	0.146859162	Residential - Double, Duplex, or Two Units - 4 Stories or Less	YES - Current	NO - Privately-Owned	Available	Not Used in Prior Housing Element	0	0	0.127250907	0.127250907	2	2*	2*	118-SA207	37	Southeast Los Angeles		Yes						Above Moderate
LOS ANGELES	733 E 27TH ST	90011	5128017016	Low Medium I Residential	R2-1	0	17	0.14434808	Residential - Double, Duplex, or Two Units - 4 Stories or Less	YES - Current	NO - Privately-Owned	Available	Not Used in Prior Housing Element	0	0	0.127250907	0.127250907	2	2*	2*	118-SA209	40	Southeast Los Angeles		Yes						Above Moderate
LOS ANGELES	737 E 27TH ST	90011	5128017017	Low Medium I Residential	R2-1	0	17	0.147943299	Residential - Double, Duplex, or Two Units - 4 Stories or Less	YES - Current	NO - Privately-Owned	Available	Not Used in Prior Housing Element	0	0	0.127250907	0.127250907	2	2*	2*	118-SA209	45	Southeast Los Angeles		Yes						Above Moderate
LOS ANGELES	743 E 27TH ST	90011	5128017018	Low Medium I Residential	R2-1	0	17	0.148557787	Residential - Single Family Residence	YES - Current	NO - Privately-Owned	Available	Not Used in Prior Housing Element	0	0	0.096890849	0.096890849	1	2*	2*	118-SA209	51	Southeast Los Angeles								Above Moderate
LOS ANGELES	747 E 27TH ST	90011	5128017019	Low Medium I Residential	R2-1	0	17	0.149171108	Residential - Single Family Residence	YES - Current	NO - Privately-Owned	Available	Not Used in Prior Housing Element	0	0	0.096890849	0.096890849	1	2*	2*	118-SA209	57	Southeast Los Angeles								Above Moderate
LOS ANGELES	752 1/2 E ADAMS BLVD	90011	5128017022	Low Medium I Residential	R2-1	0	17	0.172231126	Residential - Single Family Residence	YES - Current	NO - Privately-Owned	Available	Not Used in Prior Housing Element	0	0	0.081731457	0.081731457	1	2*	2*	118-SA209	29	Southeast Los Angeles		Yes						Above Moderate
LOS ANGELES	722 E ADAMS BLVD	90011	5128017023	Low Medium I Residential	R2-1	0	17	0.160240079	Residential - Single Family Residence	YES - Current	NO - Privately-Owned	Available	Not Used in Prior Housing Element	0	0	0.040241714	0.040241714	1	2*	2*	120A209	386	Southeast Los Angeles								Above Moderate
LOS ANGELES	2616 S SAN PEDRO ST	90011	5128017028	Community Commercial	C2-2D-CPIO	0	108	0.11457877	Commercial - Non-Auto Service and Repair Shop, Paint Shop, or Laundry - One Story	YES - Current	NO - Privately-Owned	Available	Not Used in Prior Housing Element	0.067121834	0	0	0.067121834	0	0	0	118-SA207	9	Southeast Los Angeles								Lower
LOS ANGELES			5128017028	Community Commercial	C2-2D-CPIO	0	108	0.144403863	Commercial - Non-Auto Service and Repair Shop, Paint Shop, or Laundry - One Story	YES - Current	NO - Privately-Owned	Available	Not Used in Prior Housing Element	0.069976106	0	0	0.069976106	0	0	0	118-SA207	12	Southeast Los Angeles								Lower
LOS ANGELES	2601 S GRIFFITH AVE	90011	5128018001	Medium Residential	R3-1	0	54	0.208860942	Residential - Five or More Units or Apartments (Any Combination) - 4 Stories or Less	YES - Current	NO - Privately-Owned	Available	Not Used in Prior Housing Element	0	0	0.193962362	0.193962362	6	0	0	118-SA209	109	Southeast Los Angeles		Yes						Above Moderate
LOS ANGELES	840 E ADAMS BLVD	90011	5128018005	Low Medium I Residential	R2-1	0	17	0.172219696	Residential - Double, Duplex, or Two Units - 4 Stories or Less	YES - Current	NO - Privately-Owned	Available	Not Used in Prior Housing Element	0	0	0.069287199	0.069287199	2	2*	2*	118-SA209	82	Southeast Los Angeles		Yes						Above Moderate
LOS ANGELES	828 E ADAMS BLVD	90011	5128018007	Low Medium I Residential	R2-1	0	17	0.172223094	Residential - Single Family Residence	YES - Current	NO - Privately-Owned	Available	Not Used in Prior Housing Element	0	0	0.052673757	0.052673757	1	2*	2*	118-SA209	68	Southeast Los Angeles								Above Moderate
LOS ANGELES	826 E ADAMS BLVD	90011	5128018008	Low Medium I Residential	R2-1	0	17	0.172225478	Residential - Double, Duplex, or Two Units - 4 Stories or Less	YES - Current	NO - Privately-Owned	Available	Not Used in Prior Housing Element	0	0	0.010163554	0.010163554	2	2*	2*	118-SA209	63	Southeast Los Angeles		Yes						Above Moderate
LOS ANGELES	818 E ADAMS BLVD	90011	5128018009	Low Medium I Residential	R2-1	0	17	0.172226891	Residential - Single Family Residence	YES - Current	NO - Privately-Owned	Available	Not Used in Prior Housing Element	0	0	0.052673757	0.052673757	1	2*	2*	118-SA209	59	Southeast Los Angeles								Above Moderate
LOS ANGELES	812 E ADAMS BLVD	90011	5128018010	Low Medium I Residential	R2-1	0	17	0.172227714	Residential - Double, Duplex, or Two Units - 4 Stories or Less	YES - Current	NO - Privately-Owned	Available	Not Used in Prior Housing Element	0	0	0.002361633	0.002361633	2	2*	2*	118-SA209	52	Southeast Los Angeles		Yes						Above Moderate
LOS ANGELES	806 E ADAMS BLVD	90011	5128018011	Low Medium I Residential	R2-1	0	17	0.172229508	Residential - Double, Duplex, or Two Units - 4 Stories or Less	YES - Current	NO - Privately-Owned	Available	Not Used in Prior Housing Element	0	0	0.069287199	0.069287199	2	2*	2*	118-SA209	46	Southeast Los Angeles		Yes						Above Moderate
LOS ANGELES	800 E ADAMS BLVD	90011	5128018012	Low Medium I Residential	R2-1	0	17	0.225295104	Residential - Double, Duplex, or Two Units - 4 Stories or Less	YES - Current	NO - Privately-Owned	Available	Not Used in Prior Housing Element	0	0.109815764	0	0.109815764	2	3*	3*	118-SA209	39	Southeast Los Angeles		Yes						Moderate
LOS ANGELES	801 E 27TH ST	90011	5128018015	Low Medium I Residential	R2-1	0	17	0.070361639	Residential - Single Family Residence	YES - Current	NO - Privately-Owned	Available	Not Used in Prior Housing Element	0	0	0.060955006	0.060955006	1	1*	1*	118-SA209	89	Southeast Los Angeles								Above Moderate
LOS ANGELES	803 E 27TH ST	90011	5128018016	Low Medium I Residential	R2-1	0	17	0.076940072	Residential - Single Family Residence	YES - Current	NO - Privately-Owned	Available	Not Used in Prior Housing Element	0	0	0.049691042	0.049691042	1	1*	1*	118-SA209	79	Southeast Los Angeles								Above Moderate
LOS ANGELES	807 E 27TH ST	90011	5128018017	Low Medium I Residential	R2-1	0	17	0.151950112	Residential - Single Family Residence	YES - Current	NO - Privately-Owned	Available	Not Used in Prior Housing Element	0	0	0.096890849	0.096890849	1	2*	2*	118-SA209	83	Southeast Los Angeles								Above Moderate
LOS ANGELES	815 E 27TH ST	90011	5128018018	Low Medium I Residential	R2-1	0	17	0.152569952	Residential - Single Family Residence	YES - Current	NO - Privately-Owned	Available	Not Used in Prior Housing Element	0	0	0.118681473	0.118681473	1	2*	2*	118-SA209	91	Southeast Los Angeles								Above Moderate
LOS ANGELES	829 E 27TH ST	90011	5128018021	Low Medium I Residential	R2-1	0	17	0.154426791	Residential - Single Family Residence	YES - Current	NO - Privately-Owned	Available	Not Used in Prior Housing Element	0	0	0.096890849	0.096890849	1	2*	2*	118-SA209	108	Southeast Los Angeles								Above Moderate
LOS ANGELES	835 E 27TH ST	90011	5128018022	Low Medium I Residential	R2-1	0	17	0.155044614	Residential - Single Family Residence	YES - Current	NO - Privately-Owned	Available	Not Used in Prior Housing Element	0	0	0.096890849	0.096890849	1	2*	2*	118-SA209	113	Southeast Los Angeles								Above Moderate
LOS ANGELES	839 E 27TH ST	90011	5128018023	Low Medium I Residential	R2-1	0	17	0.155665723	Residential - Single Family Residence	YES - Current	NO - Privately-Owned	Available	Not Used in Prior Housing Element	0	0	0.096890849	0.096890849	1	2*	2*	118-SA209	120	Southeast Los Angeles								Above Moderate
LOS ANGELES	845 E 27TH ST	90011	5128018024	Low Medium I Residential	R2-1	0	17	0.15628271	Residential - Double, Duplex, or Two Units - 4 Stories or Less	YES - Current	NO - Privately-Owned	Available	Not Used in Prior Housing Element	0	0	0.127250907	0.127250907	2	2*	2*	118-SA209	126	Southeast Los Angeles		Yes						Above Moderate
LOS ANGELES	855 E 27TH ST	90011	5128018026	Medium Residential	R3-1	0	54	0.157520797	Residential - Double, Duplex, or Two Units - 4 Stories or Less	YES - Current	NO - Privately-Owned	Available	Used in Prior Housing Element - Non-Vacant	0	0	0.584204137	0.584204137	2	0	0	118-SA209	139	Southeast Los Angeles		Yes						Above Moderate
LOS ANGELES	2617 S GRIFFITH AVE	90011	5128018027	Medium Residential	R3-1	0	54	0.05968467	Residential - Single Family Residence	YES - Current	NO - Privately-Owned	Available	Not Used in Prior Housing Element	0	0	0.181708574	0.181708574	1	3*	3*	118-SA209	147	Southeast Los Angeles								Above Moderate
LOS ANGELES	2619 S GRIFFITH AVE	90011	5128018028	Medium Residential	R3-1	0	54	0.146019595	Residential - Double, Duplex, or Two Units - 4 Stories or Less	YES - Current	NO - Privately-Owned	Available	Not Used in Prior Housing Element	0	0	0.576730013	0.576730013	2	0	0	118-SA209	157	Southeast Los Angeles		Yes						Above Moderate
LOS ANGELES	854 E ADAMS BLVD	90011	5128018030	Medium Residential	R3-1	0	54	0.15930314	Residential - Five or More Units or Apartments (Any Combination) - 4 Stories or Less	YES - Current	NO - Privately-Owned	Available	Not Used in Prior Housing Element	0.04966303	0	0	0.04966303	12	0	0	118-SA209	103	Southeast Los Angeles								Lower
LOS ANGELES	860 E 27TH ST	90011	5128019001	Low Medium II Residential	RD2-1	0	21	0.193876994	Residential - Four Units (Any Combination) - 4 Stories or Less	YES - Current	NO - Privately-Owned	Available	Not Used in Prior Housing Element	0	0.035061177	0	0.035061177	4	0	0	118-SA209	189	Southeast Los Angeles								Moderate
LOS ANGELES	844 E 27TH ST	90011	5128019004	Low Medium I Residential	R2-1	0	17	0.148267338	Residential - Single Family Residence	YES - Current	NO - Privately-Owned	Available	Not Used in Prior Housing Element	0	0	0.118681473	0.118681473	1	2*	2*	118-SA209	170	Southeast Los Angeles								Above Moderate
LOS ANGELES	838 E 27TH ST	90011	5128019005	Low Medium I Residential	R2-1	0	17	0.147990933	Residential - Double, Duplex, or Two Units - 4 Stories or Less	YES - Current	NO - Privately-Owned	Available	Not Used in Prior Housing Element	0	0	0.155596626	0.155596626	2	2*	2*	118-SA209	167	Southeast Los Angeles		Yes						Above Moderate
LOS ANGELES	834 E 27TH ST	90011	5128019006	Low Medium I Residential	R2-1	0	17	0.14771604	Residential - Single Family Residence	YES - Current	NO - Privately-Owned	Available	Not Used in Prior Housing Element	0	0	0.118681473	0.118681473	1	2*	2*	118-SA209	160	Southeast Los Angeles								Above Moderate
LOS ANGELES	828 E 27TH ST	90011	5128019007	Low Medium I Residential	R2-1	0	17	0.147438757	Residential - Single Family Residence	YES - Current	NO - Privately-Owned	Available	Not Used in Prior Housing Element	0	0	0.118681473	0.118681473	1	2*	2*	118-SA209	154	Southeast Los Angeles								Above Moderate
LOS ANGELES	824 E 27TH ST	90011	5128019008	Low Medium I Residential	R2-1	0	17	0.147163342	Residential - Double, Duplex, or Two Units - 4 Stories or Less	YES - Current	NO - Privately-Owned	Available	Not Used in Prior Housing Element	0	0	0.155596626	0.155596626	2	2*	2*	118-SA209	148	Southeast Los Angeles		Yes						Above Moderate
LOS ANGELES	816 E 27TH ST	90011	5128019009	Low Medium I Residential	R2-1	0	17	0.146887805	Residential - Double, Duplex, or Two Units - 4 Stories or Less	YES - Current	NO - Privately-Owned	Available	Not Used in Prior Housing Element	0	0	0.155596626	0.155596626	2	2*	2*	118-SA209	142	Southeast Los Angeles		Yes						Above Moderate
LOS ANGELES	814 E 27TH ST	90011	5128019010	Low Medium I Residential	R2-1	0	17	0.146612157	Residential - Single Family Residence	YES - Current	NO - Privately-Owned	Available	Not Used in Prior Housing Element	0	0	0.118681473	0.118681473	1	2*	2*	118-SA209	133	Southeast Los Angeles								Above Moderate
LOS ANGELES	808 E 27TH ST	90011	5128019011	Low Medium I Residential	R2-1	0	17	0.146334259	Residential - Single Family Residence	YES - Current	NO - Privately-Owned	Available	Not Used in Prior Housing Element	0	0	0.07460949	0.07460949	1	2*	2*	118-SA209	127	Southeast Los Angeles		Yes						Above Moderate
LOS ANGELES	800 E 27TH ST	90011	5128019013	Low Medium I Residential	R2-1	0	17	0.075165902	Residential - Single Family Residence	YES - Current	NO - Privately-Owned	Available	Not Used in Prior Housing Element	0	0	0.060955006	0.060955006	1	1*	1*	118-SA209	119	Southeast Los Angeles								Above Moderate
LOS ANGELES	2716 S STANFORD AVE	90011	5128019014	Low Medium II Residential	RD2-1	0	21	0.225788499	Institutional - Church - One Story	YES - Current	NO - Privately-Owned	Available	Not Used in Prior Housing Element	0	0.016001704	0	0.016001704	1	0	0	118-SA209	153	Southeast Los Angeles								Moderate
LOS ANGELES	809 E 28TH ST	90011	5128019015	Low Medium II Residential	RD2-1	0	21	0.172581937	Residential - Single Family Residence	YES - Current	NO - Privately-Owned	Available	Not Used in Prior Housing Element	0	0.148779023	0	0.148779023	1	3*	3*	118-SA209	162	Southeast Los Angeles								Moderate
LOS ANGELES	815 E 28TH ST	90011	5128019016	Low Medium II Residential	RD2-1	0	21	0.172538317	Residential - Single Family Residence	YES - Current	NO - Privately-Owned	Available	Not Used in Prior Housing Element	0	0.148779023	0	0.148779023	1	3*	3*	118-SA209	168	Southeast Los Angeles								Moderate
LOS ANGELES	819 E 28TH ST	90011	5128019017	Low Medium II Residential	RD2-1	0	21	0.172496449	Residential - Double, Duplex, or Two Units - 4 Stories or Less	YES - Current	NO - Privately-Owned	Available	Not Used in Prior Housing Element	0	0.201013881	0	0.201013881	2	3*	3*	118-SA209	173	Southeast Los Angeles		Yes						Moderate
LOS ANGELES	835 E 28TH ST	90011	5128019020	Low Medium II Residential	RD2-1	0	21	0.172365324	Residential - Three Units (Any Combination) - 4 Stories or Less	YES - Current	NO - Privately-Owned	Available	Not Used in Prior Housing Element	0	0.182393664	0	0.182393664	3	3*	3*	118-SA209	193	Southeast Los Angeles		Yes						Moderate
LOS ANGELES	843 E 28TH ST	90011	5128019021	Low Medium II Residential	RD2-1	0	21	0.172322219	Residential - Single Family Residence	YES - Current	NO - Privately-Owned	Available	Not Used in Prior Housing Element	0	0.148779023	0	0.148779023	1	3*	3*	118-SA209	197	Southeast Los Angeles								Moderate
LOS ANGELES	855 E 28TH ST	90011	5128019024	Low Medium II Residential	RD2-1	0	21	0.172191095	Residential - Single Family Residence	YES - Current	NO - Privately-Owned	Available	Used in Prior Housing Element - Non-Vacant	0	0.148779023	0	0.148779023	1	3*	3*	118-SA209	209	Southeast Los Angeles								Moderate
LOS ANGELES	2715 S GRIFFITH AVE	90011	5128019025	Low Medium II Residential	RD2-1	0	21	0.223782912	Residential - Single Family Residence	YES - Current	NO - Privately-Owned	Available	Used in Prior Housing Element - Non-Vacant	0	0.529963231	1	0	0	118-SA209	213	Southeast Los Angeles								Moderate
LOS ANGELES	854 E 28TH ST	90011	5128020002	Low Medium II Residential	RD2-1	0	21	0.172229744	Residential - Single Family Residence	YES - Current	NO - Privately-Owned	Available	Used in Prior Housing Element - Non-Vacant	0	0.148779023	0	0.148779023	1	3*	3*	118-SA209	254	Southeast Los Angeles								Moderate
LOS ANGELES	848 E 28TH ST	90011	5128020003	Low Medium II Residential	RD2-1	0	21	0.172227986	Residential - Single Family Residence	YES - Current	NO - Privately-Owned	Available	Not Used in Prior Housing Element	0	0.148779023	0	0.148779023	1	3*	3*	118-SA209	249	Southeast Los Angeles								Moderate
LOS ANGELES	842 E 28TH ST	90011	5128020004	Low Medium II Residential	RD2-1	0	21	0.172227353	Residential - Double, Duplex, or Two Units - 4 Stories or Less	YES - Current	NO - Privately-Owned	Available	Not Used in Prior Housing Element	0	0.201013881	0	0.201013881	2	3*	3*	118-SA209	242	Southeast Los Angeles		Yes						Moderate
LOS ANGELES	838 E 28TH ST	90011	5128020005	Low Medium II Residential	RD2-1	0	21	0.172224154	Residential - Three Units (Any Combination) - 4 Stories or Less	YES - Current	NO - Privately-Owned	Available	Not Used in Prior Housing Element	0	0.027589696	0	0.027589696	3	3*	3*	118-SA209	238	Southeast Los Angeles		Yes						Moderate
LOS ANGELES	834 E 28TH ST	90011	5128020006	Low Medium II Residential	RD2-1	0	21	0.172221924	Residential - Single Family Residence	YES - Current	NO - Privately-Owned	Available	Not Used in Prior Housing Element	0	0.148779023	0	0.148779023	1	3*	3*	118-SA209	231	Southeast Los Angeles								Moderate
LOS ANGELES	828 E 28TH ST	90011	5128020007	Low Medium II Residential	RD2-1	0	21	0.172219153	Residential - Single Family Residence	YES - Current	NO - Privately-Owned	Available	Not Used in Prior Housing Element	0	0.148779023	0	0.148779023	1	3*	3*	118-SA209	225	Southeast Los Angeles								Moderate
LOS ANGELES	824 E 28TH ST	90011	5128020008	Low Medium II Residential	RD2-1	0	21	0.172218519	Residential - Single Family Residence	YES - Current	NO - Privately-Owned	Available	Not Used in Prior Housing Element	0	0.148779023	0	0.148779023	1	3*	3*	118-SA209	221	Southeast Los Angeles								Moderate
LOS ANGELES	808 E 28TH ST	90011	5128020011	Low Medium II Residential	RD2-1	0	21	0.172212228	Residential - Double, Duplex, or Two Units - 4 Stories or Less	YES - Current	NO - Privately-Owned	Available	Not Used in Prior Housing Element	0	0.201013881	0	0.201013881	2	3*	3*	118-SA209	210	Southeast Los Angeles		Yes						Moderate
LOS ANGELES	2800 S STANFORD AVE	90011	5128020012	Low Medium II Residential	RD2-1	0	21	0.225144094	Institutional - Church - One Story	YES - Current	NO - Privately-Owned	Available	Not Used in Prior Housing Element	0	0.050847428	0	0.050847428	1	0	0	118-SA209	204	Southeast Los Angeles								Moderate
LOS ANGELES	2820 S STANFORD AVE	90011	5128020013	Medium Residential	R3-1	0	54	0.20417884	Industrial - Warehousing, Distribution, Storage - Warehousing, Distribution, Under 10,000 SF - One Story	YES - Current	NO - Privately-Owned	Available	Not Used in Prior Housing Element	0.048667616	0	0	0.048667616	0	0	0	118-SA207	253	Southeast Los Angeles								Lower
LOS ANGELES	809 E 29TH ST	90011	5128020013	Medium Residential	R3-1	0	54	0.156664325	Industrial - Warehousing, Distribution, Storage - Warehousing, Distribution, Under 10,000 SF - One Story	YES - Current	NO - Privately-Owned	Available	Not Used in Prior Housing Element	0.044988685	0	0	0.044988685	0	0	0	118-SA207	264	Southeast Los Angeles								Lower
LOS ANGELES	815 E 29TH ST	90011	5128020013	Medium Residential	R3-1	0	54	0.157532072	Industrial - Warehousing, Distribution, Storage - Warehousing, Distribution, Under 10,000 SF - One Story	YES - Current	NO - Privately-Owned	Available	Not Used in Prior Housing Element	0.044988685	0	0	0.044988685	0	0	0	118-SA209	243	Southeast Los Angeles								Lower
LOS ANGELES	819 E 29TH ST	90011	5128020013	Medium Residential	R3-1	0	54	0.158461731	Industrial - Warehousing, Distribution, Storage - Warehousing, Distribution, Under 10,000 SF - One Story	YES - Current	NO - Privately-Owned	Available	Not Used in Prior Housing Element	0.044988685	0	0	0.044988685	0	0	0	118-SA209	250	Southeast Los Angeles								Lower
LOS ANGELES	839 E 29TH ST	90011	5128020015	Medium Residential	R3-1	0	54	0.162202079	Industrial - Light Manufacturing - One Story	YES - Current	NO - Privately-Owned	Available	Not Used in Prior Housing Element	0.044576918	0	0	0.044576918	0	0	0	118-SA209	266	Southeast Los Angeles								Lower
LOS ANGELES	845 E 29TH ST	90011	5128020016	Medium Residential	R3-1	0	54	0.163137176	Commercial - Commercial - Vacant Land	YES - Current	NO - Privately-Owned	Available	Not Used in Prior Housing Element	0.090915194	0	0	0.090915194	0	0	0	118-SA209	272	Southeast Los Angeles								Lower
LOS ANGELES	849 E 29TH ST	90011	5128020017	Medium Residential	R3-1	0	54	0.164072431	Industrial - Parking Lot (Industrial Use Property) - One Story	YES - Current	NO - Privately-Owned	Available	Not Used in Prior Housing Element	0.012343395	0	0	0.012343395	0	0	0	118-SA209	279	Southeast Los Angeles								Lower
LOS ANGELES	855 E 29TH ST	90011	5128020018	Medium Residential	R3-1	0	54	0.16500662	Industrial - Parking Lot (Industrial Use Property) - One Story	YES - Current	NO - Privately-Owned	Available	Not Used in Prior Housing Element	0.029041258	0	0	0.029041258	0	0	0	118-SA209	285	Southeast Los Angeles								Lower
LOS ANGELES	2819 S GRIFFITH AVE	90011	5128020019	Medium Residential	R3-1	0	54	0.062638568	Residential - Single Family Residence	YES - Current	NO - Privately-Owned	Available	Not Used in Prior Housing Element	0	0	0.049819234	0.049819234	1	3*	3*	118-SA209	290	Southeast Los Angeles								Above Moderate
LOS ANGELES	859 E 29TH ST	90011	5128020020	Medium Residential	R3-1	0	54	0.153268368	Residential - Four Units (Any Combination) - 4 Stories or Less	YES - Current	NO - Privately-Owned	Available	Not Used in Prior Housing Element	0	0	0.111183609	0.111183609	4	0	0	118-SA209	298	Southeast Los Angeles		Yes						Above Moderate
LOS ANGELES	825 E 29TH ST	90011	5128020022	Medium Residential	R3-1	0	54	0.159397803	Industrial - Industrial - Vacant Parcel with Existing Non-structural Other Imps.	YES - Current	NO - Privately-Owned	Available	Not Used in Prior Housing Element	0.012343395	0	0	0.012343395	0	0	0	118-SA209	255	Southeast Los Angeles								Lower
LOS ANGELES	831 E 29TH ST	90011	5128020022	Medium Residential	R3-1	0	54	0.160331603	Industrial - Industrial - Vacant Parcel with Existing Non-structural Other Imps.	YES - Current	NO - Privately-Owned	Available	Not Used in Prior Housing Element	0.012343395	0	0	0.012343395	0	0	0	118-SA209	260	Southeast Los Angeles								Lower
LOS ANGELES	858 E 28TH ST	90011	5128020025	Low Medium II Residential	RD2-1	0	21	0.222755783	Residential - Five or More Units or Apartments (Any Combination) - 4 Stories or Less	YES - Current	NO - Privately-Owned	Available	Not Used in Prior Housing Element	0	0.102212602	0	0.102212602	5	0	0	118-SA209	259	Southeast Los Angeles								Moderate
LOS ANGELES	835 E 29TH ST	90011	5128020026	Medium Residential	R3-1	0	54	0.158972154	Industrial - Industrial - Vacant Land	YES - Current	NO - Privately-Owned	Available	Not Used in Prior Housing Element	0.105719824	0	0	0.105719824	0	0	0	118-SA209	263	Southeast Los Angeles								Lower
LOS ANGELES	2901 S CENTRAL AVE	90011	5128021001	Neighborhood Commercial	C2-1VL-CPIO	0	108	0.11075994	Commercial - Office Building - One Story	YES - Current	NO - Privately-Owned	Available	Not Used in Prior Housing Element	0.018160416	0	0	0.018160416	0	0	0	117A209	108	Southeast Los Angeles								Above Moderate
LOS ANGELES	2903 S CENTRAL AVE	90011	5128021001	Neighborhood Commercial	C2-1VL-CPIO	0	108	0.067300498	Commercial - Office Building - One Story	YES - Current	NO - Privately-Owned	Available	Not Used in Prior Housing Element	0	0	0.000538099	0.000538099	0	0	0	117A209	117	Southeast Los Angeles								Above Moderate
LOS ANGELES	2907 S CENTRAL AVE	90011	5128021001	Neighborhood Commercial	C2-1VL-CPIO	0	108	0.069376127	Commercial - Office Building - One Story	YES - Current	NO - Privately-Owned	Available	Not Used in Prior Housing Element	0	0	0.000437852	0.000437852	0	0	0	117A209	122	Southeast Los Angeles								Above Moderate
LOS ANGELES	2909 S CENTRAL AVE	90011	5128021002	Neighborhood Commercial	C2-1VL-CPIO	0	108	0.077169597	Industrial - Light Manufacturing - One Story	YES - Current	NO - Privately-Owned	Available	Not Used in Prior Housing Element	0.039505935	0	0	0.039505935	0	0	0	117A209	129	Southeast Los Angeles								Lower
LOS ANGELES			5128021002	Neighborhood Commercial	C2-1VL-CPIO	0	108	0.082054988	Industrial - Light Manufacturing - One Story	YES - Current	NO - Privately-Owned	Available	Not Used in Prior Housing Element	0.045668446	0	0	0.045668446	0	0	0	117A209	137	Southeast Los Angeles								Lower
LOS ANGELES	1040 E 29TH ST	90011	5128021003	Hybrid Industrial	CM-1VL-CPIO	0	54	0.154332534	Commercial - Parking Lot (Commerc

LOS ANGELES	1016 E 28TH ST	90011	5128022007	Low Medium II Residential	RD2-1	0	21	0.172071261	Residential - Double, Duplex, or Two Units - 4 Stories or Less	YES - Current	NO - Privately-Owned	Available	Not Used in Prior Housing Element	0	0.201013881	0	0.201013881	2	3*	3*	118-SA209	332	Southeast Los Angeles		Yes	Moderate
LOS ANGELES	1014 E 28TH ST	90011	5128022008	Low Medium II Residential	RD2-1	0	21	0.172083931	Residential - Single Family Residence	YES - Current	NO - Privately-Owned	Available	Not Used in Prior Housing Element	0	0.148779023	0	0.148779023	1	3*	3*	118-SA209	327	Southeast Los Angeles			Moderate
LOS ANGELES	932 E 28TH ST	90011	5128022010	Low Medium II Residential	RD2-1	0	21	0.172066103	Residential - Three Units (Any Combination) - 4 Stories or Less	YES - Current	NO - Privately-Owned	Available	Not Used in Prior Housing Element	0	0.182393664	0	0.182393664	3	3*	3*	118-SA209	303	Southeast Los Angeles		Yes	Moderate
LOS ANGELES	926 E 28TH ST	90011	5128022011	Low Medium II Residential	RD2-1	0	21	0.172158114	Residential - Double, Duplex, or Two Units - 4 Stories or Less	YES - Current	NO - Privately-Owned	Available	Not Used in Prior Housing Element	0	0.201013881	2	3*	3*	118-SA209	299	Southeast Los Angeles		Yes	Moderate
LOS ANGELES	922 E 28TH ST	90011	5128022012	Low Medium II Residential	RD2-1	0	21	0.172172252	Residential - Single Family Residence	YES - Current	NO - Privately-Owned	Available	Not Used in Prior Housing Element	0	0.148779023	0	0.148779023	1	3*	3*	118-SA209	293	Southeast Los Angeles			Moderate
LOS ANGELES	916 E 28TH ST	90011	5128022013	Low Medium II Residential	RD2-1	0	21	0.172183478	Residential - Three Units (Any Combination) - 4 Stories or Less	YES - Current	NO - Privately-Owned	Available	Not Used in Prior Housing Element	0	0.007113984	0	0.007113984	3	3*	3*	118-SA209	287	Southeast Los Angeles			Moderate
LOS ANGELES	912 E 28TH ST	90011	5128022014	Low Medium II Residential	RD2-1	0	21	0.172197424	Residential - Three Units (Any Combination) - 4 Stories or Less	YES - Current	NO - Privately-Owned	Available	Not Used in Prior Housing Element	0	0.182393664	0	0.182393664	3	3*	3*	118-SA209	281	Southeast Los Angeles		Yes	Moderate
LOS ANGELES	2824 S PALOMA ST	90011	5128022024	Medium Residential	R3-1	0	54	0.229532748	Residential - Five or More Units or Apartments (Any Combination) - 4 Stories or Less	YES - Current	NO - Privately-Owned	Available	Not Used in Prior Housing Element	0	0	0.198770967	0.198770967	6	0	0	117A209	14	Southeast Los Angeles		Yes	Above Moderate
LOS ANGELES	1009 E 29TH ST	90011	5128022025	Medium Residential	R3-1	0	54	0.177661329	Residential - Five or More Units or Apartments (Any Combination) - 4 Stories or Less	YES - Current	NO - Privately-Owned	Available	Not Used in Prior Housing Element	0	0	0.518199921	0.518199921	5	0	0	117A209	20	Southeast Los Angeles		Yes	Above Moderate
LOS ANGELES	1015 E 29TH ST	90011	5128022026	Medium Residential	R3-1	0	54	0.178614812	Residential - Five or More Units or Apartments (Any Combination) - 4 Stories or Less	YES - Current	NO - Privately-Owned	Available	Not Used in Prior Housing Element	0	0	0.173058182	0.173058182	5	0	0	117A209	25	Southeast Los Angeles		Yes	Above Moderate
LOS ANGELES	1019 E 29TH ST	90011	5128022027	Medium Residential	R3-1	0	54	0.179568034	Residential - Single Family Residence	YES - Current	NO - Privately-Owned	Available	Used in Prior Housing Element - Non-Vacant	1.058721185	0	0	1.058721185	1	0	0	117A209	29	Southeast Los Angeles			Lower
LOS ANGELES	1023 E 29TH ST	90011	5128022028	Medium Residential	R3-1	0	54	0.180523211	Residential - Three Units (Any Combination) - 4 Stories or Less	YES - Current	NO - Privately-Owned	Available	Not Used in Prior Housing Element	0	0	0.633430839	0.633430839	3	0	0	117A209	33	Southeast Los Angeles		Yes	Above Moderate
LOS ANGELES	1029 E 29TH ST	90011	5128022029	Medium Residential	R3-1	0	54	0.181477222	Residential - Single Family Residence	YES - Current	NO - Privately-Owned	Available	Used in Prior Housing Element - Non-Vacant	1.058721185	0	0	1.058721185	1	0	0	117A209	37	Southeast Los Angeles			Lower
LOS ANGELES	1033 E 29TH ST	90011	5128022030	Medium Residential	R3-1	0	54	0.182193565	Residential - Single Family Residence	YES - Current	NO - Privately-Owned	Available	Used in Prior Housing Element - Non-Vacant	1.058721185	0	0	1.058721185	1	0	0	117A209	39	Southeast Los Angeles			Lower
LOS ANGELES	1039 E 29TH ST	90011	5128022031	Medium Residential	R3-1	0	54	0.180635015	Residential - Double, Duplex, or Two Units - 4 Stories or Less	YES - Current	NO - Privately-Owned	Available	Used in Prior Housing Element - Non-Vacant	0	0	0.699931383	0.699931383	2	0	0	117A209	42	Southeast Los Angeles		Yes	Above Moderate
LOS ANGELES	1043 E 29TH ST	90011	5128022032	Medium Residential	R3-1	0	54	0.178503488	Residential - Single Family Residence	YES - Current	NO - Privately-Owned	Available	Used in Prior Housing Element - Non-Vacant	1.058721185	0	0	1.058721185	1	0	0	117A209	51	Southeast Los Angeles			Lower
LOS ANGELES	2817 S CENTRAL AVE	90011	5128022033	Neighborhood Commercial	C2-1VL-CPIO	0	108	0.022800586	Commercial - Non-Auto Service and Repair Shop, Paint Shop, or Laundry - One Story	YES - Current	NO - Privately-Owned	Available	Not Used in Prior Housing Element	0	0	0.02113983	0.02113983	0	0	0	117A209	64	Southeast Los Angeles			Above Moderate
LOS ANGELES			5128022033	Neighborhood Commercial	C2-1VL-CPIO	0	108	0.057384789	Commercial - Non-Auto Service and Repair Shop, Paint Shop, or Laundry - One Story	YES - Current	NO - Privately-Owned	Available	Not Used in Prior Housing Element	0	0	0.020776564	0.020776564	0	0	0	117A209	58	Southeast Los Angeles			Above Moderate
LOS ANGELES	901 E 29TH ST	90011	5128022038	Hybrid Industrial	CM-1VL-CPIO	0	54	0.163868547	Industrial - Parking Lot (Industrial Use Property) - One Story	YES - Current	NO - Privately-Owned	Available	Not Used in Prior Housing Element	0.00923274	0	0	0.00923274	0	0	0	118-SA209	304	Southeast Los Angeles			Lower
LOS ANGELES	907 E 29TH ST	90011	5128022038	Hybrid Industrial	CM-1VL-CPIO	0	54	0.166654041	Industrial - Parking Lot (Industrial Use Property) - One Story	YES - Current	NO - Privately-Owned	Available	Not Used in Prior Housing Element	0.009092676	0	0	0.009092676	0	0	0	118-SA209	307	Southeast Los Angeles			Lower
LOS ANGELES	911 E 29TH ST	90011	5128022039	Hybrid Industrial	CM-1VL-CPIO	0	54	0.167611488	Industrial - Warehousing, Distribution, Storage - Warehousing, Distribution, Under 10,000 SF - One Story	YES - Current	NO - Privately-Owned	Available	Not Used in Prior Housing Element	0.009092676	0	0	0.009092676	0	0	0	118-SA209	314	Southeast Los Angeles			Lower
LOS ANGELES	917 E 29TH ST	90011	5128022040	Hybrid Industrial	CM-1VL-CPIO	0	54	0.168571408	Commercial - Auto, Recreation Equipment, Construction Equipment Sales and Service - Car Wash Only - One Story	YES - Current	NO - Privately-Owned	Available	Not Used in Prior Housing Element	0.036439974	0	0	0.036439974	0	0	0	118-SA209	319	Southeast Los Angeles			Lower
LOS ANGELES	923 E 29TH ST	90011	5128022041	Hybrid Industrial	CM-1VL-CPIO	0	54	0.169528843	Industrial - Industrial - Vacant Land	YES - Current	NO - Privately-Owned	Available	Not Used in Prior Housing Element	0.077148877	0	0	0.077148877	0	0	0	118-SA209	326	Southeast Los Angeles			Lower
LOS ANGELES	927 E 29TH ST	90011	5128022042	Hybrid Industrial	CM-1VL-CPIO	0	54	0.170486841	Industrial - Industrial - Vacant Land	YES - Current	NO - Privately-Owned	Available	Not Used in Prior Housing Element	0.077148877	0	0	0.077148877	0	0	0	118-SA209	331	Southeast Los Angeles			Lower
LOS ANGELES	2817 S PALOMA ST	90011	5128022043	Hybrid Industrial	CM-1VL-CPIO	0	54	0.169368095	Industrial - Industrial - Vacant Land	YES - Current	NO - Privately-Owned	Available	Not Used in Prior Housing Element	0.077148877	0	0	0.077148877	0	0	0	118-SA209	334	Southeast Los Angeles			Lower
LOS ANGELES	2829 S CENTRAL AVE	90011	5128022044	Neighborhood Commercial	C2-1VL-CPIO	0	108	0.116690724	Commercial - Store Combination - Store and Office Combination - One Story	YES - Current	NO - Privately-Owned	Available	Not Used in Prior Housing Element	0.099582195	0	0	0.099582195	0	0	0	117A209	71	Southeast Los Angeles			Lower
LOS ANGELES	2823 S CENTRAL AVE	90011	5128022045	Neighborhood Commercial	C2-1VL-CPIO	0	108	0.070794723	Commercial - Parking Lot (Commercial Use Property) - Lots - Patron or Employee - One Story	YES - Current	NO - Privately-Owned	Available	Not Used in Prior Housing Element	0.013691358	0	0	0.013691358	0	0	0	117A209	77	Southeast Los Angeles			Lower
LOS ANGELES	1030 E 27TH ST	90011	5128023005	Low Medium I Residential	R2-1	0	17	0.152877099	Residential - Double, Duplex, or Two Units - 4 Stories or Less	YES - Current	NO - Privately-Owned	Available	Not Used in Prior Housing Element	0	0	0.127250907	0.127250907	2	2*	2*	118-SA209	264	Southeast Los Angeles		Yes	Above Moderate
LOS ANGELES	1014 E 27TH ST	90011	5128023008	Low Medium I Residential	R2-1	0	17	0.152212199	Residential - Single Family Residence	YES - Current	NO - Privately-Owned	Available	Not Used in Prior Housing Element	0	0	0.096890849	0.096890849	1	2*	2*	118-SA209	253	Southeast Los Angeles			Above Moderate
LOS ANGELES	1008 E 27TH ST	90011	5128023009	Low Medium I Residential	R2-1	0	17	0.151990886	Residential - Single Family Residence	YES - Current	NO - Privately-Owned	Available	Not Used in Prior Housing Element	0	0	0.096890849	0.096890849	1	2*	2*	118-SA209	247	Southeast Los Angeles			Above Moderate
LOS ANGELES	1002 E 27TH ST	90011	5128023010	Low Medium I Residential	R2-1	0	17	0.197255132	Residential - Double, Duplex, or Two Units - 4 Stories or Less	YES - Current	NO - Privately-Owned	Available	Not Used in Prior Housing Element	0	0.201013881	0	0.201013881	2	3*	3*	118-SA209	240	Southeast Los Angeles		Yes	Moderate
LOS ANGELES	916 E 27TH ST	90011	5128023014	Low Medium I Residential	R2-1	0	17	0.150497983	Residential - Double, Duplex, or Two Units - 4 Stories or Less	YES - Current	NO - Privately-Owned	Available	Not Used in Prior Housing Element	0	0	0.041659561	0.041659561	2	2*	2*	118-SA209	216	Southeast Los Angeles		Yes	Above Moderate
LOS ANGELES	906 E 27TH ST	90011	5128023016	Low Medium II Residential	RD2-1	0	21	0.150028187	Residential - Single Family Residence	YES - Current	NO - Privately-Owned	Available	Not Used in Prior Housing Element	0	0.181708574	0	0.181708574	1	3*	3*	118-SA209	207	Southeast Los Angeles			Moderate
LOS ANGELES	2716 S GRIFFITH AVE	90011	5128023018	Low Medium II Residential	RD2-1	0	21	0.057384682	Residential - Single Family Residence	YES - Current	NO - Privately-Owned	Available	Not Used in Prior Housing Element	0	0	0.060955006	0.060955006	1	1*	1*	118-SA209	224	Southeast Los Angeles			Above Moderate
LOS ANGELES	903 E 28TH ST	90011	5128023019	Low Medium II Residential	RD2-1	0	21	0.114705523	Residential - Single Family Residence	YES - Current	NO - Privately-Owned	Available	Not Used in Prior Housing Element	0	0	0.118681473	0.118681473	1	2*	2*	118-SA209	234	Southeast Los Angeles			Above Moderate
LOS ANGELES	905 E 28TH ST	90011	5128023020	Low Medium II Residential	RD2-1	0	21	0.172097408	Residential - Double, Duplex, or Two Units - 4 Stories or Less	YES - Current	NO - Privately-Owned	Available	Not Used in Prior Housing Element	0	0.221436828	0	0.221436828	1	3*	3*	118-SA209	229	Southeast Los Angeles		Yes	Moderate
LOS ANGELES	915 E 28TH ST	90011	5128023021	Low Medium II Residential	RD2-1	0	21	0.172105712	Residential - Three Units (Any Combination) - 4 Stories or Less	YES - Current	NO - Privately-Owned	Available	Not Used in Prior Housing Element	0	0.182393664	0	0.182393664	3	3*	3*	118-SA209	235	Southeast Los Angeles		Yes	Moderate
LOS ANGELES	919 E 28TH ST	90011	5128023022	Low Medium II Residential	RD2-1	0	21	0.172111975	Residential - Three Units (Any Combination) - 4 Stories or Less	YES - Current	NO - Privately-Owned	Available	Not Used in Prior Housing Element	0	0.049128985	0	0.049128985	3	3*	3*	118-SA209	241	Southeast Los Angeles		Yes	Moderate
LOS ANGELES	923 E 28TH ST	90011	5128023023	Low Medium II Residential	RD2-1	0	21	0.172119361	Residential - Single Family Residence	YES - Current	NO - Privately-Owned	Available	Not Used in Prior Housing Element	0	0.221436828	0	0.221436828	1	3*	3*	118-SA209	246	Southeast Los Angeles		Yes	Moderate
LOS ANGELES	927 E 28TH ST	90011	5128023024	Low Medium II Residential	RD2-1	0	21	0.172126747	Residential - Three Units (Any Combination) - 4 Stories or Less	YES - Current	NO - Privately-Owned	Available	Not Used in Prior Housing Element	0	0.182393664	0	0.182393664	3	3*	3*	118-SA209	251	Southeast Los Angeles		Yes	Moderate
LOS ANGELES	2720 S PALOMA ST	90011	5128023026	Low Medium II Residential	RD1.5-1	0	29	0.22378376	Institutional - Church - One Story	YES - Current	NO - Privately-Owned	Available	Used in Prior Housing Element - Non-Vacant	0	0.021997727	0	0.021997727	1	0	0	118-SA209	265	Southeast Los Angeles			Moderate
LOS ANGELES	1007 E 28TH ST	90011	5128023027	Low Medium II Residential	RD1.5-1	0	29	0.172138471	Residential - Four Units (Any Combination) - 4 Stories or Less	YES - Current	NO - Privately-Owned	Available	Not Used in Prior Housing Element	0	0.211931741	0	0.211931741	4	0	0	118-SA209	271	Southeast Los Angeles		Yes	Moderate
LOS ANGELES	1015 E 28TH ST	90011	5128023028	Low Medium II Residential	RD1.5-1	0	29	0.172138619	Residential - Five or More Units or Apartments (Any Combination) - 4 Stories or Less	YES - Current	NO - Privately-Owned	Available	Not Used in Prior Housing Element	0	0.17294029	0	0.17294029	5	0	0	118-SA209	278	Southeast Los Angeles		Yes	Moderate
LOS ANGELES	1019 E 28TH ST	90011	5128023029	Low Medium II Residential	RD1.5-1	0	29	0.172137061	Residential - Four Units (Any Combination) - 4 Stories or Less	YES - Current	NO - Privately-Owned	Available	Not Used in Prior Housing Element	0	0.211931741	0	0.211931741	4	0	0	118-SA209	284	Southeast Los Angeles		Yes	Moderate
LOS ANGELES	1025 E 28TH ST	90011	5128023030	Low Medium II Residential	RD1.5-1	0	29	0.172137209	Residential - Four Units (Any Combination) - 4 Stories or Less	YES - Current	NO - Privately-Owned	Available	Not Used in Prior Housing Element	0	0.211931741	0	0.211931741	4	0	0	118-SA209	289	Southeast Los Angeles		Yes	Moderate
LOS ANGELES	1029 E 28TH ST	90011	5128023031	Low Medium II Residential	RD1.5-1	0	29	0.172137357	Residential - Five or More Units or Apartments (Any Combination) - 4 Stories or Less	YES - Current	NO - Privately-Owned	Available	Not Used in Prior Housing Element	0	0.057098816	0	0.057098816	5	0	0	118-SA209	296	Southeast Los Angeles		Yes	Moderate
LOS ANGELES	1039 E 28TH ST	90011	5128023033	Neighborhood Commercial	C2-1VL-CPIO	0	108	0.17213371	Residential - Single Family Residence - Vacant Land	YES - Current	NO - Privately-Owned	Available	Used in Two Consecutive Prior Housing Elements - Vacant	1.350380182	0	0	1.350380182	0	0	0	118-SA209	305	Southeast Los Angeles			Lower
LOS ANGELES	2717 S CENTRAL AVE	90011	5128023034	Neighborhood Commercial	C2-1VL-CPIO	0	108	0.042350118	Commercial - Store - One Story	YES - Current	NO - Privately-Owned	Available	Used in Prior Housing Element - Non-Vacant	0	0	0.002165553	0.002165553	0	0	0	118-SA209	309	Southeast Los Angeles			Above Moderate
LOS ANGELES	2719 S CENTRAL AVE	90011	5128023035	Neighborhood Commercial	C2-1VL-CPIO	0	108	0.202717597	Commercial - Store - One Story	YES - Current	NO - Privately-Owned	Available	Used in Prior Housing Element - Non-Vacant	0.09246726	0	0	0.09246726	0	0	0	118-SA209	316	Southeast Los Angeles			Lower
LOS ANGELES	1034 E 27TH ST	90011	5128023037	Neighborhood Commercial	C2-1VL-CPIO	0	108	0.153098664	Commercial - Professional Building - One Story	YES - Current	NO - Privately-Owned	Available	Used in Prior Housing Element - Non-Vacant	0.108812942	0	0	0.108812942	0	0	0	118-SA209	268	Southeast Los Angeles			Lower
LOS ANGELES	1040 E 27TH ST	90011	5128023037	Neighborhood Commercial	C2-1VL-CPIO	0	108	0.087296921	Commercial - Professional Building - One Story	YES - Current	NO - Privately-Owned	Available	Used in Prior Housing Element - Non-Vacant	0.082589015	0	0	0.082589015	0	0	0	118-SA209	275	Southeast Los Angeles			Lower
LOS ANGELES	2707 S CENTRAL AVE	90011	5128023037	Neighborhood Commercial	C2-1VL-CPIO	0	108	0.083938067	Commercial - Professional Building - One Story	YES - Current	NO - Privately-Owned	Available	Used in Prior Housing Element - Non-Vacant	0.083376628	0	0	0.083376628	0	0	0	118-SA209	286	Southeast Los Angeles			Lower
LOS ANGELES	2709 S CENTRAL AVE	90011	5128023037	Neighborhood Commercial	C2-1VL-CPIO	0	108	0.090380458	Commercial - Professional Building - One Story	YES - Current	NO - Privately-Owned	Available	Used in Prior Housing Element - Non-Vacant	0.082074881	0	0	0.082074881	0	0	0	118-SA209	295	Southeast Los Angeles			Lower
LOS ANGELES	1022 E ADAMS BLVD	90011	5128024003	Community Commercial	C2-2D-CPIO	0	108	0.172414926	Residential - Double, Duplex, or Two Units - 4 Stories or Less	YES - Current	NO - Privately-Owned	Available	Not Used in Prior Housing Element	0	0	1.328417578	1.328417578	2	0	0	118-SA209	198	Southeast Los Angeles		Yes	Above Moderate
LOS ANGELES	1018 E ADAMS BLVD	90011	5128024004	Community Commercial	C2-2D-CPIO	0	108	0.172370793	Residential - Double, Duplex, or Two Units - 4 Stories or Less	YES - Current	NO - Privately-Owned	Available	Not Used in Prior Housing Element	0	0	0.578559123	0.578559123	2	0	0	118-SA209	194	Southeast Los Angeles		Yes	Above Moderate
LOS ANGELES	1012 E ADAMS BLVD	90011	5128024005	Community Commercial	C2-2D-CPIO	0	108	0.172330366	Residential - Rooming/Boarding House	YES - Current	NO - Privately-Owned	Available	Not Used in Prior Housing Element	0	0	0.578559123	0.578559123	2	0	0	118-SA209	186	Southeast Los Angeles		Yes	Above Moderate
LOS ANGELES	1008 E ADAMS BLVD	90011	5128024006	Community Commercial	C2-2D-CPIO	0	108	0.172288922	Residential - Double, Duplex, or Two Units - 4 Stories or Less	YES - Current	NO - Privately-Owned	Available	Not Used in Prior Housing Element	0	0	0.578559123	0.578559123	2	0	0	118-SA209	180	Southeast Los Angeles		Yes	Above Moderate
LOS ANGELES	1002 E ADAMS BLVD	90011	5128024007	Community Commercial	C2-2D-CPIO	0	108	0.098485001	Residential - Double, Duplex, or Two Units - 4 Stories or Less	YES - Current	NO - Privately-Owned	Available	Not Used in Prior Housing Element	0.201365356	0	0	0.201365356	2	0	0	118-SA209	174	Southeast Los Angeles			Lower
LOS ANGELES	2604 S PALOMA ST	90011	5128024008	Community Commercial	C2-2D-CPIO	0	108	0.073117946	Residential - Four Units (Any Combination) - 4 Stories or Less	YES - Current	NO - Privately-Owned	Available	Not Used in Prior Housing Element	0	0	0.240603137	0.240603137	4	0	0	118-SA209	187	Southeast Los Angeles		Yes	Above Moderate
LOS ANGELES	2612 S PALOMA ST	90011	5128024009	Community Commercial	C2-2D-CPIO	0	108	0.052308652	Residential - Single Family Residence	YES - Current	NO - Privately-Owned	Available	Not Used in Prior Housing Element	0.926024616	0	0	0.926024616	1	0	0	118-SA209	199	Southeast Los Angeles			Lower
LOS ANGELES	916 E ADAMS BLVD	90011	5128024013	Low Medium I Residential	R2-1	0	17	0.17220037	Residential - Double, Duplex, or Two Units - 4 Stories or Less	YES - Current	NO - Privately-Owned	Available	Not Used in Prior Housing Element	0	0	0.127250907	0.127250907	2	2*	2*	118-SA209	143	Southeast Los Angeles		Yes	Above Moderate
LOS ANGELES	912 E ADAMS BLVD	90011	5128024014	Low Medium I Residential	R2-1	0	17	0.17220328	Residential - Double, Duplex, or Two Units - 4 Stories or Less	YES - Current	NO - Privately-Owned	Available	Not Used in Prior Housing Element	0	0	0.127250907	0.127250907	2	2*	2*	118-SA209	136	Southeast Los Angeles		Yes	Above Moderate
LOS ANGELES	908 E ADAMS BLVD	90011	5128024015	Medium Residential	R3-1	0	54	0.114792538	Residential - Single Family Residence	YES - Current	NO - Privately-Owned	Available	Used in Prior Housing Element - Non-Vacant	0.802350426	0	0	0.802350426	1	0	0	118-SA209	130	Southeast Los Angeles			Lower
LOS ANGELES	2616 S GRIFFITH AVE	90011	5128024018	Medium Residential	R3-1	0	54	0.159812649	Residential - Double, Duplex, or Two Units - 4 Stories or Less	YES - Current	NO - Privately-Owned	Available	Used in Prior Housing Element - Non-Vacant	0	0	0.21462532	0.21462532	2	0	0	118-SA209	164	Southeast Los Angeles		Yes	Above Moderate
LOS ANGELES	909 E 27TH ST	90011	5128024019	Medium Residential	R3-1	0	54	0.160420055	Residential - Single Family Residence	YES - Current	NO - Privately-Owned	Available	Used in Prior Housing Element - Non-Vacant	0	0	0.974046803	0.974046803	1	0	0	118-SA209	169	Southeast Los Angeles			Above Moderate
LOS ANGELES	917 E 27TH ST	90011	5128024021	Low Medium I Residential	R2-1	0	17	0.161636597	Residential - Single Family Residence	YES - Current	NO - Privately-Owned	Available	Not Used in Prior Housing Element	0	0	0.096890849	0.096890849	1	2*	2*	118-SA209	179	Southeast Los Angeles			Above Moderate
LOS ANGELES	921 E 27TH ST	90011	5128024022	Low Medium I Residential	R2-1	0	17	0.162243725	Residential - Single Family Residence	YES - Current	NO - Privately-Owned	Available	Not Used in Prior Housing Element	0	0	0.033826549	0.033826549	2	2*	2*	118-SA209	184	Southeast Los Angeles		Yes	Above Moderate
LOS ANGELES	925 E 27TH ST	90011	5128024023	Low Medium I Residential	R2-1	0	17	0.162852173	Residential - Single Family Residence	YES - Current	NO - Privately-Owned	Available	Not Used in Prior Housing Element	0	0	0.096890849	0.096890849	1	2*	2*	118-SA209	192	Southeast Los Angeles			Above Moderate
LOS ANGELES	1001 E 27TH ST	90011	5128024026	Low Medium I Residential	R2-1	0	17	0.214379664	Institutional - Church - One Story	YES - Current	NO - Privately-Owned	Available	Not Used in Prior Housing Element	0	0.006385969	0	0.006385969	1	3*	3*	118-SA209	206	Southeast Los Angeles			Moderate
LOS ANGELES	1017 E 27TH ST	90011	5128024028	Low Medium I Residential	R2-1	0	17	0.166269885	Residential - Single Family Residence	YES - Current	NO - Privately-Owned	Available	Not Used in Prior Housing Element	0	0	0.096890849	0.096890849	1	2*	2*	118-SA209	215	Southeast Los Angeles			Above Moderate
LOS ANGELES	1023 E 27TH ST	90011	5128024029	Low Medium I Residential	R2-1	0	17	0.166903105	Residential - Single Family Residence	YES - Current	NO - Privately-Owned	Available	Not Used in Prior Housing Element	0	0	0.096890849	0.096890849	1	2*	2*	118-SA209	218	Southeast Los Angeles			Above Moderate
LOS ANGELES	1025 E 27TH ST	90011	5128024030	Low Medium I Residential	R2-1	0	17	0.167537227	Residential - Double, Duplex, or Two Units - 4 Stories or Less	YES - Current	NO - Privately-Owned	Available	Not Used in Prior Housing Element	0	0	0.127250907	0.127250907	2	2*	2*	118-SA209	222	Southeast Los Angeles		Yes	Above Moderate
LOS ANGELES	1028 E ADAMS BLVD	90011	5128024034	Community Commercial	C2-2D-CPIO	0	108	0.162411394	Commercial - Service Station - Full Service - No Additional Services	YES - Current	NO - Privately-Owned	Available	Not Used in Prior Housing Element	0.311140983	0	0	0.311140983	0	0	0	118-SA209	203	Southeast Los Angeles			Lower
LOS ANGELES	2603 S CENTRAL AVE	90011	5128024034	Community Commercial	C2-2D-CPIO	0	108	0.248948934	Commercial - Service Station - Full Service - No Additional Services	YES - Current	NO - Privately-Owned	Available	Not Used in Prior Housing Element	0.786109816	0	0	0.786109816	0	0	0	118-SA209	208	Southeast Los Angeles			Lower
LOS ANGELES			5129003018	Medium Residential	R3-1	0	54	0.097150403	Institutional - Church - One Story	YES - Current	NO - Privately-Owned	Available	Not Used in Prior Housing Element	0.013734708	0	0	0.013734708	1	0	0	120A211	233	Southeast Los Angeles			Lower
LOS ANGELES			5129003019	Medium Residential	R3-1	0	54	0.091829444	Residential - Double, Duplex, or Two Units - 4 Stories or Less	YES - Current	NO - Privately-Owned	Available	Not Used in Prior Housing Element	0.053331672	0	0	0.053331672	2	0	0	120A211	226	Southeast Los Angeles			Lower
LOS ANGELES	1379 E WALNUT ST	90011	5129003020	Medium Residential	R3-1	0	54	0.091828205	Residential - Single Family Residence	YES - Current	NO - Privately-Owned	Available	Not Used in Prior Housing Element	0	0	0.047684623	0.047684623	1	0	0	120A211	216	Southeast Los Angeles		Yes	Above Moderate
LOS ANGELES	1371 E WALNUT ST	90011	5129003021	Medium Residential	R3-1	0	54	0.114786995	Residential - Three Units (Any Combination) - 4 Stories or Less	YES - Current	NO - Privately-Owned	Available	Not Used in Prior Housing Element	0.064473834	0	0	0.064473834	3	0	0	120A211	210	Southeast Los Angeles			Lower
LOS ANGELES	1367 E WALNUT ST	90011	5129003022	Medium Residential	R3-1	0	54	0.114786614	Residential - Double, Duplex, or Two Units - 4 Stories or Less	YES - Current	NO - Privately-Owned	Available	Not Used in Prior Housing Element	0	0	0.383524668	0.383524668	2	0	0	120A211	204	Southeast Los Angeles		Yes	Above Moderate
LOS ANGELES	1359 E WALNUT ST	90011	5129003023	Medium Residential	R3-1	0	54	0.114785629	Residential - Double, Duplex, or Two Units - 4 Stories or Less	YES - Current	NO - Privately-Owned	Available	Not Used in Prior Housing Element	0	0	0.383524668	0.383524668	2	0	0	120A211	197	Southeast Los Angeles		Yes	Above Moderate
LOS ANGELES	1357 E WALNUT ST	90011	5129003024	Medium Residential	R3-1	0	54	0.1147862	Residential - Double, Duplex, or Two Units - 4 Stories or Less	YES - Current	NO - Privately-Owned	Available	Not Used in Prior Housing Element	0	0	0.383524668	0.383524668	2	0	0	120A211	189	Southeast Los Angeles		Yes	Above Moderate
LOS ANGELES	1353 1/2 E WALNUT ST	90011	5129003025	Medium Residential	R3-1	0	54	0.114785405	Residential - Double, Duplex, or Two Units - 4 Stories or Less	YES - Current	NO - Privately-Owned	Available	Not Used in Prior Housing Element	0	0	0.383524668	0.383524668	2	0	0	120A211	183	Southeast Los Angeles		Yes	Above Moderate
LOS

LOS ANGELES	1910 S CENTRAL AVE	90011	5129003038	Community Commercial	C2-2D-CPIO	0	108	0.174011017	Commercial - Restaurant, Cocktail Lounge - Restaurant, Cocktail Lounge, Tavern - One Story	YES - Current	NO - Privately-Owned	Available	Not Used in Prior Housing Element	3.24991715	0	0	3.24991715	0	0	0	120A211	99	Southeast Los Angeles			Lower
LOS ANGELES	1914 S CENTRAL AVE	90011	5129003038	Community Commercial	C2-2D-CPIO	0	108	0.177649698	Commercial - Restaurant, Cocktail Lounge - Restaurant, Cocktail Lounge, Tavern - One Story	YES - Current	NO - Privately-Owned	Available	Not Used in Prior Housing Element	3.203763843	0	0	3.203763843	0	0	0	120A211	111	Southeast Los Angeles			Lower
LOS ANGELES	1920 S CENTRAL AVE	90011	5129003038	Community Commercial	C2-2D-CPIO	0	108	0.179007042	Commercial - Restaurant, Cocktail Lounge - Restaurant, Cocktail Lounge, Tavern - One Story	YES - Current	NO - Privately-Owned	Available	Not Used in Prior Housing Element	3.203763843	0	0	3.203763843	0	0	0	120A211	120	Southeast Los Angeles			Lower
LOS ANGELES	1201 E WASHINGTON BLVD	90021	5131003002	Hybrid Industrial	CM-2D-CPIO	0	54	0.135467912	Industrial - Warehousing, Distribution, Storage - Warehousing, Distribution, Over 50,000 SF - One Story	YES - Current	NO - Privately-Owned	Available	Not Used in Prior Housing Element	0.033178609	0	0	0.033178609	0	0	0	121-SA211	394	Southeast Los Angeles			Lower
LOS ANGELES	1207 E WASHINGTON BLVD	90021	5131003002	Hybrid Industrial	CM-2D-CPIO	0	54	0.135416751	Industrial - Warehousing, Distribution, Storage - Warehousing, Distribution, Over 50,000 SF - One Story	YES - Current	NO - Privately-Owned	Available	Not Used in Prior Housing Element	0.033178609	0	0	0.033178609	0	0	0	121-SA211	402	Southeast Los Angeles			Lower
LOS ANGELES	1211 E WASHINGTON BLVD	90021	5131003002	Hybrid Industrial	CM-2D-CPIO	0	54	0.135002862	Industrial - Warehousing, Distribution, Storage - Warehousing, Distribution, Over 50,000 SF - One Story	YES - Current	NO - Privately-Owned	Available	Not Used in Prior Housing Element	0.033178609	0	0	0.033178609	0	0	0	121-SA211	412	Southeast Los Angeles			Lower
LOS ANGELES	1214 E 18TH ST	90021	5131003002	Hybrid Industrial	CM-2D-CPIO	0	54	0.161019172	Industrial - Warehousing, Distribution, Storage - Warehousing, Distribution, Over 50,000 SF - One Story	YES - Current	NO - Privately-Owned	Available	Not Used in Prior Housing Element	0.039212117	0	0	0.039212117	0	0	0	121-SA211	382	Southeast Los Angeles			Lower
LOS ANGELES	1800 S ESSEX ST	90021	5131003002	Hybrid Industrial	CM-2D-CPIO	0	54	0.144000127	Industrial - Warehousing, Distribution, Storage - Warehousing, Distribution, Over 50,000 SF - One Story	YES - Current	NO - Privately-Owned	Available	Not Used in Prior Housing Element	0.033178609	0	0	0.033178609	0	0	0	121-SA211	371	Southeast Los Angeles			Lower
LOS ANGELES	1806 S ESSEX ST	90021	5131003002	Hybrid Industrial	CM-2D-CPIO	0	54	0.141812975	Industrial - Warehousing, Distribution, Storage - Warehousing, Distribution, Over 50,000 SF - One Story	YES - Current	NO - Privately-Owned	Available	Not Used in Prior Housing Element	0.033178609	0	0	0.033178609	0	0	0	121-SA211	377	Southeast Los Angeles			Lower
LOS ANGELES	1811 S CENTRAL AVE	90021	5131003002	Hybrid Industrial	CM-2D-CPIO	0	54	0.161276285	Industrial - Warehousing, Distribution, Storage - Warehousing, Distribution, Over 50,000 SF - One Story	YES - Current	NO - Privately-Owned	Available	Not Used in Prior Housing Element	0.039212117	0	0	0.039212117	0	0	0	121-SA211	392	Southeast Los Angeles			Lower
LOS ANGELES	1812 S ESSEX ST	90021	5131003002	Hybrid Industrial	CM-2D-CPIO	0	54	0.140156989	Industrial - Warehousing, Distribution, Storage - Warehousing, Distribution, Over 50,000 SF - One Story	YES - Current	NO - Privately-Owned	Available	Not Used in Prior Housing Element	0.033178609	0	0	0.033178609	0	0	0	121-SA211	387	Southeast Los Angeles			Lower
LOS ANGELES	1813 S CENTRAL AVE	90021	5131003002	Hybrid Industrial	CM-2D-CPIO	0	54	0.161531332	Industrial - Warehousing, Distribution, Storage - Warehousing, Distribution, Over 50,000 SF - One Story	YES - Current	NO - Privately-Owned	Available	Not Used in Prior Housing Element	0.039212117	0	0	0.039212117	0	0	0	121-SA211	404	Southeast Los Angeles			Lower
LOS ANGELES	1817 S CENTRAL AVE	90021	5131003002	Hybrid Industrial	CM-2D-CPIO	0	54	0.125862197	Industrial - Warehousing, Distribution, Storage - Warehousing, Distribution, Over 50,000 SF - One Story	YES - Current	NO - Privately-Owned	Available	Not Used in Prior Housing Element	0.033688128	0	0	0.033688128	0	0	0	120A211	11	Southeast Los Angeles			Lower
LOS ANGELES			5131003002	Hybrid Industrial	CM-2D-CPIO	0	54	0.002420604	Industrial - Warehousing, Distribution, Storage - Warehousing, Distribution, Over 50,000 SF - One Story	YES - Current	NO - Privately-Owned	Available	Not Used in Prior Housing Element	0	0	0.002012536	0.002012536	0	0	0	120A211	19	Southeast Los Angeles			Above Moderate
LOS ANGELES			5131003002	Hybrid Industrial	CM-2D-CPIO	0	54	0.015810124	Industrial - Warehousing, Distribution, Storage - Warehousing, Distribution, Over 50,000 SF - One Story	YES - Current	NO - Privately-Owned	Available	Not Used in Prior Housing Element	0	0	0.002012536	0.002012536	0	0	0	121-SA211	399	Southeast Los Angeles			Above Moderate
LOS ANGELES			5131003002	Hybrid Industrial	CM-2D-CPIO	0	54	0.032474805	Industrial - Warehousing, Distribution, Storage - Warehousing, Distribution, Over 50,000 SF - One Story	YES - Current	NO - Privately-Owned	Available	Not Used in Prior Housing Element	0	0	0.006024449	0.006024449	0	0	0	121-SA211	381	Southeast Los Angeles			Above Moderate
LOS ANGELES	1121 E WASHINGTON BLVD	90021	5131003004	Hybrid Industrial	CM-2D-CPIO	0	54	0.135828945	Residential - Double, Duplex, or Two Units - 4 Stories or Less - Vacant Land	YES - Current	NO - Privately-Owned	Available	Not Used in Prior Housing Element	0.325430661	0	0	0.325430661	0	0	0	121-SA211	378	Southeast Los Angeles			Lower
LOS ANGELES	1111 E WASHINGTON BLVD	90021	5131003005	Hybrid Industrial	CM-2D-CPIO	0	54	0.135950825	Industrial - Industrial - Vacant Land	YES - Current	NO - Privately-Owned	Available	Not Used in Prior Housing Element	0.061638098	0	0	0.061638098	0	0	0	121-SA211	372	Southeast Los Angeles			Lower
LOS ANGELES	1117 E WASHINGTON BLVD	90021	5131003005	Hybrid Industrial	CM-2D-CPIO	0	54	0.135888371	Industrial - Industrial - Vacant Land	YES - Current	NO - Privately-Owned	Available	Not Used in Prior Housing Element	0.061638098	0	0	0.061638098	0	0	0	121-SA211	375	Southeast Los Angeles			Lower
LOS ANGELES	1107 E WASHINGTON BLVD	90021	5131003006	Hybrid Industrial	CM-2D-CPIO	0	54	0.136011765	Industrial - Light Manufacturing - One Story	YES - Current	NO - Privately-Owned	Available	Not Used in Prior Housing Element	0.026203511	0	0	0.026203511	0	0	0	121-SA211	368	Southeast Los Angeles			Lower
LOS ANGELES	1816 S PALOMA ST	90021	5131003006	Hybrid Industrial	CM-2D-CPIO	0	54	0.135065495	Industrial - Light Manufacturing - One Story	YES - Current	NO - Privately-Owned	Available	Not Used in Prior Housing Element	0.026203511	0	0	0.026203511	0	0	0	121-SA211	363	Southeast Los Angeles			Lower
LOS ANGELES	1100 E 18TH ST	90021	5131003007	Hybrid Industrial	CM-2D-CPIO	0	54	0.136838713	Industrial - Light Manufacturing - One Story	YES - Current	NO - Privately-Owned	Available	Not Used in Prior Housing Element	0.031434499	0	0	0.031434499	1	0	0	121-SA211	331	Southeast Los Angeles			Lower
LOS ANGELES	1106 E 18TH ST	90021	5131003007	Hybrid Industrial	CM-2D-CPIO	0	54	0.158195216	Industrial - Light Manufacturing - One Story	YES - Current	NO - Privately-Owned	Available	Not Used in Prior Housing Element	0.037150721	0	0	0.037150721	1	0	0	121-SA211	339	Southeast Los Angeles			Lower
LOS ANGELES			5131003007	Hybrid Industrial	CM-2D-CPIO	0	54	0.021007486	Industrial - Light Manufacturing - One Story	YES - Current	NO - Privately-Owned	Available	Not Used in Prior Housing Element	0	0	0.005898055	0.005898055	1	0	0	121-SA211	360	Southeast Los Angeles			Above Moderate
LOS ANGELES	1110 E 18TH ST	90021	5131003008	Hybrid Industrial	CM-2D-CPIO	0	54	0.158140135	Industrial - Light Manufacturing - One Story	YES - Current	NO - Privately-Owned	Available	Not Used in Prior Housing Element	0.008570432	0	0	0.008570432	0	0	0	121-SA211	345	Southeast Los Angeles			Lower
LOS ANGELES	1116 E 18TH ST	90021	5131003009	Hybrid Industrial	CM-2D-CPIO	0	54	0.158084251	Industrial - Parking Lot (Industrial Use Property) - One Story	YES - Current	NO - Privately-Owned	Available	Not Used in Prior Housing Element	0.008570432	0	0	0.008570432	0	0	0	121-SA211	351	Southeast Los Angeles			Lower
LOS ANGELES	1002 E 18TH ST	90021	5131003015	Hybrid Industrial	CM-2D-CPIO	0	54	0.082328819	Commercial - Restaurant, Cocktail Lounge - Fast Food - Walk Up - One Story	YES - Current	NO - Privately-Owned	Available	Not Used in Prior Housing Element	0.057095021	0	0	0.057095021	0	0	0	121-SA211	287	Southeast Los Angeles			Lower
LOS ANGELES	1810 S GRIFFITH AVE	90021	5131003016	Hybrid Industrial	CM-2D-CPIO	0	54	0.042603137	Residential - Double, Duplex, or Two Units - 4 Stories or Less	YES - Current	NO - Privately-Owned	Available	Not Used in Prior Housing Element	0	0	0.026863993	0.026863993	2	0	0	121-SA211	303	Southeast Los Angeles	Yes	Above Moderate	
LOS ANGELES	1812 S GRIFFITH AVE	90021	5131003017	Hybrid Industrial	CM-2D-CPIO	0	54	0.043720541	Residential - Double, Duplex, or Two Units - 4 Stories or Less	YES - Current	NO - Privately-Owned	Available	Not Used in Prior Housing Element	0	0	0.026863993	0.026863993	2	0	0	121-SA211	312	Southeast Los Angeles	Yes	Above Moderate	
LOS ANGELES	1006 E 18TH ST	90021	5131003018	Hybrid Industrial	CM-2D-CPIO	0	54	0.157083905	Residential - Five or More Units or Apartments (Any Combination) - 4 Stories or Less	YES - Current	NO - Privately-Owned	Available	Not Used in Prior Housing Element	0	0	0.215231037	0.215231037	5	0	0	121-SA211	292	Southeast Los Angeles	Yes	Above Moderate	
LOS ANGELES	1020 E 18TH ST	90021	5131003019	Hybrid Industrial	CM-2D-CPIO	0	54	0.146476231	Industrial - Light Manufacturing - One Story	YES - Current	NO - Privately-Owned	Available	Not Used in Prior Housing Element	0.026203511	0	0	0.026203511	0	0	0	121-SA211	317	Southeast Los Angeles			Lower
LOS ANGELES	1010 E 18TH ST	90021	5131003023	Hybrid Industrial	CM-2D-CPIO	0	54	0.160808712	Industrial - Warehousing, Distribution, Storage - Warehousing, Distribution, 10,000 to 24,999 SF - One Story	YES - Current	NO - Privately-Owned	Available	Not Used in Prior Housing Element	0.030968191	0	0	0.030968191	0	0	0	121-SA211	310	Southeast Los Angeles			Lower
LOS ANGELES			5131003023	Hybrid Industrial	CM-2D-CPIO	0	54	0.154566209	Industrial - Warehousing, Distribution, Storage - Warehousing, Distribution, 10,000 to 24,999 SF - One Story	YES - Current	NO - Privately-Owned	Available	Not Used in Prior Housing Element	0.030968191	0	0	0.030968191	0	0	0	121-SA211	305	Southeast Los Angeles			Lower
LOS ANGELES			5131003023	Hybrid Industrial	CM-2D-CPIO	0	54	0.160929711	Industrial - Warehousing, Distribution, Storage - Warehousing, Distribution, 10,000 to 24,999 SF - One Story	YES - Current	NO - Privately-Owned	Available	Not Used in Prior Housing Element	0.030968191	0	0	0.030968191	0	0	0	121-SA211	298	Southeast Los Angeles			Lower
LOS ANGELES	1225 E WASHINGTON BLVD	90021	5131003024	Hybrid Industrial	CM-2D-CPIO	0	54	0.086904429	Commercial - Store - One Story	YES - Current	NO - Privately-Owned	Available	Not Used in Prior Housing Element	0.006764747	3	0	0.006764747	3	0	0	120A211	30	Southeast Los Angeles			Lower
LOS ANGELES	1823 S CENTRAL AVE	90021	5131003024	Hybrid Industrial	CM-2D-CPIO	0	54	0.150564499	Commercial - Store - One Story	YES - Current	NO - Privately-Owned	Available	Not Used in Prior Housing Element	0.009545181	3	0	0.009545181	3	0	0	120A211	22	Southeast Los Angeles			Lower
LOS ANGELES	1007 E WASHINGTON BLVD	90021	5131003026	Hybrid Industrial	CM-2D-CPIO	0	54	0.13640652	Commercial - Store - Wireless Communication Tower	YES - Current	NO - Privately-Owned	Available	Not Used in Prior Housing Element	0.028307244	0	0	0.028307244	1	0	0	121-SA211	326	Southeast Los Angeles			Lower
LOS ANGELES	1011 E WASHINGTON BLVD	90021	5131003026	Hybrid Industrial	CM-2D-CPIO	0	54	0.130782815	Commercial - Store - Wireless Communication Tower	YES - Current	NO - Privately-Owned	Available	Not Used in Prior Housing Element	0.028307244	0	0	0.028307244	1	0	0	121-SA211	334	Southeast Los Angeles			Lower
LOS ANGELES	1818 S GRIFFITH AVE	90021	5131003026	Hybrid Industrial	CM-2D-CPIO	0	54	0.138306316	Commercial - Store - Wireless Communication Tower	YES - Current	NO - Privately-Owned	Available	Not Used in Prior Housing Element	0.028307244	0	0	0.028307244	1	0	0	121-SA211	320	Southeast Los Angeles			Lower
LOS ANGELES	1120 E 18TH ST	90021	5131003027	Hybrid Industrial	CM-2D-CPIO	0	54	0.158031145	Commercial - Parking Lot (Commercial Use Property) - Lots - Patron or Employee - One Story	YES - Current	NO - Privately-Owned	Available	Not Used in Prior Housing Element	1.19866097	0	0	1.19866097	0	0	0	121-SA211	357	Southeast Los Angeles			Lower
LOS ANGELES	1126 E 18TH ST	90021	5131003027	Hybrid Industrial	CM-2D-CPIO	0	54	0.156585769	Commercial - Parking Lot (Commercial Use Property) - Lots - Patron or Employee - One Story	YES - Current	NO - Privately-Owned	Available	Not Used in Prior Housing Element	1.19866097	0	0	1.19866097	0	0	0	121-SA211	361	Southeast Los Angeles			Lower
LOS ANGELES	1017 E WASHINGTON BLVD	90021	5131003028	Hybrid Industrial	CM-2D-CPIO	0	54	0.136298367	Industrial - Light Manufacturing - One Story	YES - Current	NO - Privately-Owned	Available	Not Used in Prior Housing Element	0.026203511	0	0	0.026203511	0	0	0	121-SA211	340	Southeast Los Angeles			Lower
LOS ANGELES	1019 E WASHINGTON BLVD	90021	5131003028	Hybrid Industrial	CM-2D-CPIO	0	54	0.136242488	Industrial - Industrial - Vacant Land	YES - Current	NO - Privately-Owned	Available	Not Used in Prior Housing Element	0.061638098	0	0	0.061638098	0	0	0	121-SA211	346	Southeast Los Angeles			Lower
LOS ANGELES	1025 E WASHINGTON BLVD	90021	5131003028	Hybrid Industrial	CM-2D-CPIO	0	54	0.134736716	Industrial - Industrial - Vacant Land	YES - Current	NO - Privately-Owned	Available	Not Used in Prior Housing Element	0.061638098	0	0	0.061638098	0	0	0	121-SA211	352	Southeast Los Angeles			Lower
LOS ANGELES	1817 S GRIFFITH AVE	90021	5131004002	Hybrid Industrial	CM-2D-O-CPIO	0	54	0.050536395	Industrial - Industrial - Vacant Land	YES - Current	NO - Privately-Owned	Available	Not Used in Prior Housing Element	0	0	0.127442372	0.127442372	0	0	0	121-SA211	306	Southeast Los Angeles			Above Moderate
LOS ANGELES	825 E WASHINGTON BLVD	90021	5131004003	Hybrid Industrial	CM-2D-O-CPIO	0	54	0.136459415	Industrial - Light Manufacturing - One Story	YES - Current	NO - Privately-Owned	Available	Not Used in Prior Housing Element	0.014114539	0	0	0.014114539	0	0	0	121-SA211	300	Southeast Los Angeles			Lower
LOS ANGELES	821 E WASHINGTON BLVD	90021	5131004004	Hybrid Industrial	CM-2D-O-CPIO	0	54	0.136458516	Industrial - Light Manufacturing - One Story	YES - Current	NO - Privately-Owned	Available	Not Used in Prior Housing Element	0.026203511	0	0	0.026203511	0	0	0	121-SA211	294	Southeast Los Angeles			Lower
LOS ANGELES	826 E 18TH ST	90021	5131004007	Hybrid Industrial	CM-2D-O-CPIO	0	54	0.158948094	Industrial - Warehousing, Distribution, Storage - Warehousing, Distribution, Under 10,000 SF - One Story	YES - Current	NO - Privately-Owned	Available	Not Used in Prior Housing Element	0.013167203	0	0	0.013167203	0	0	0	121-SA211	272	Southeast Los Angeles			Lower
LOS ANGELES	795 E WASHINGTON BLVD	90021	5131004015	Hybrid Industrial	CM-2D-O-CPIO	0	54	0.143247412	Industrial - Warehousing, Distribution, Storage - Warehousing, Distribution, Under 10,000 SF - One Story	YES - Current	NO - Privately-Owned	Available	Not Used in Prior Housing Element	0.026203511	0	0	0.026203511	0	0	0	121-SA209	198	Southeast Los Angeles			Lower
LOS ANGELES	801 E WASHINGTON BLVD	90021	5131004016	Hybrid Industrial	CM-2D-O-CPIO	0	54	0.143248536	Industrial - Light Manufacturing - One Story	YES - Current	NO - Privately-Owned	Available	Not Used in Prior Housing Element	0.026203511	0	0	0.026203511	0	0	0	121-SA209	205	Southeast Los Angeles			Lower
LOS ANGELES	809 E WASHINGTON BLVD	90021	5131004017	Hybrid Industrial	CM-2D-O-CPIO	0	54	0.143259631	Industrial - Light Manufacturing - One Story	YES - Current	NO - Privately-Owned	Available	Not Used in Prior Housing Element	0.026203511	0	0	0.026203511	0	0	0	121-SA209	210	Southeast Los Angeles			Lower
LOS ANGELES	802 E 18TH ST	90021	5131004022	Hybrid Industrial	CM-2D-O-CPIO	0	54	0.16516479	Industrial - Light Manufacturing - One Story	YES - Current	NO - Privately-Owned	Available	Not Used in Prior Housing Element	0.027628525	0	0	0.027628525	1	0	0	121-SA211	240	Southeast Los Angeles			Lower
LOS ANGELES	798 E 18TH ST	90021	5131004023	Hybrid Industrial	CM-2D-O-CPIO	0	54	0.160032182	Industrial - Parking Lot (Industrial Use Property) - One Story	YES - Current	NO - Privately-Owned	Available	Not Used in Prior Housing Element	0.020170035	0	0	0.020170035	0	0	0	121-SA211	231	Southeast Los Angeles			Lower
LOS ANGELES			5131004023	Hybrid Industrial	CM-2D-O-CPIO	0	54	0.005162259	Industrial - Parking Lot (Industrial Use Property) - One Story	YES - Current	NO - Privately-Owned	Available	Not Used in Prior Housing Element	0	0	0.003140901	0.003140901	0	0	0	121-SA211	238	Southeast Los Angeles			Above Moderate
LOS ANGELES	794 E 18TH ST	90021	5131004024	Hybrid Industrial	CM-2D-O-CPIO	0	54	0.165211341	Industrial - Light Manufacturing - One Story	YES - Current	NO - Privately-Owned	Available	Not Used in Prior Housing Element	0.034986663	0	0	0.034986663	1	0	0	121-SA209	163	Southeast Los Angeles			Lower
LOS ANGELES	820 E 18TH ST	90021	5131004033	Hybrid Industrial	CM-2D-O-CPIO	0	54	0.158962755	Industrial - Warehousing, Distribution, Storage - Warehousing, Distribution, Under 10,000 SF - One Story	YES - Current	NO - Privately-Owned	Available	Not Used in Prior Housing Element	0.013167203	0	0	0.013167203	0	0	0	121-SA211	267	Southeast Los Angeles			Lower
LOS ANGELES	808 E 18TH ST	90021	5131004034	Hybrid Industrial	CM-2D-O-CPIO	0	54	0.141078618	Industrial - Warehousing, Distribution, Storage - Warehousing, Distribution, 10,000 to 24,999 SF - One Story	YES - Current	NO - Privately-Owned	Available	Not Used in Prior Housing Element	0.026203511	0	0	0.026203511	0	0	0	121-SA211	247	Southeast Los Angeles			Lower
LOS ANGELES	810 E 18TH ST	90021	5131004034	Hybrid Industrial	CM-2D-O-CPIO	0	54	0.144506916	Industrial - Warehousing, Distribution, Storage - Warehousing, Distribution, 10,000 to 24,999 SF - One Story	YES - Current	NO - Privately-Owned	Available	Not Used in Prior Housing Element	0.026203511	0	0	0.026203511	0	0	0	121-SA211	255	Southeast Los Angeles			Lower
LOS ANGELES	813 E WASHINGTON BLVD	90021	5131004034	Hybrid Industrial	CM-2D-O-CPIO	0	54	0.143250789	Industrial - Warehousing, Distribution, Storage - Warehousing, Distribution, 10,000 to 24,999 SF - One Story	YES - Current	NO - Privately-Owned	Available	Not Used in Prior Housing Element	0.026203511	0	0	0.026203511	0	0	0	121-SA211	281	Southeast Los Angeles			Lower
LOS ANGELES	815 E WASHINGTON BLVD	90021	5131004034	Hybrid Industrial	CM-2D-O-CPIO	0	54	0.167173739	Industrial - Warehousing, Distribution, Storage - Warehousing, Distribution, 10,000 to 24,999 SF - One Story	YES - Current	NO - Privately-Owned	Available	Not Used in Prior Housing Element	0.030499354	0	0	0.030499354	0	0	0	121-SA211	286	Southeast Los Angeles			Lower
LOS ANGELES	816 E 18TH ST	90021	5131004034	Hybrid Industrial	CM-2D-O-CPIO	0	54	0.111524217	Industrial - Warehousing, Distribution, Storage - Warehousing, Distribution, 10,000 to 24,999 SF - One Story	YES - Current	NO - Privately-Owned	Available	Not Used in Prior Housing Element	0.026606273	0	0	0.026606273	0	0	0	121-SA211	263	Southeast Los Angeles			Lower
LOS ANGELES	775 E WASHINGTON BLVD	90021	5131004035	Hybrid Industrial	CM-2D-O-CPIO	0	54	0.149217208	Industrial - Light Manufacturing - One Story	YES - Current	NO - Privately-Owned	Available	Not Used in Prior Housing Element	0.039212117	0	0	0.039212117	0	0	0	121-SA209	160	Southeast Los Angeles			Lower
LOS ANGELES	777 E WASHINGTON BLVD	90021	5131004035	Hybrid Industrial	CM-2D-O-CPIO	0	54	0.146232685	Industrial - Light Manufacturing - One Story	YES - Current	NO - Privately-Owned	Available	Not Used in Prior Housing Element	0.033178609	0	0	0.033178609	0	0	0	121-SA209	166	Southeast Los Angeles			Lower
LOS ANGELES	1812 S STANFORD AVE	90021	5131004036	Hybrid Industrial	CM-2D-O-CPIO	0	54	0.057392514	Industrial - Warehousing, Distribution, Storage - Warehousing, Distribution, Under 10,000 SF - One Story	YES - Current	NO - Privately-Owned	Available	Not Used in Prior Housing Element	0	0	0.024581176	0.024581176	1	0	0	121-SA209	148	Southeast Los Angeles			Above Moderate
LOS ANGELES	766 E 18TH ST	90021	5131004036	Hybrid Industrial	CM-2D-O-CPIO	0	54	0.114810815	Industrial - Warehousing, Distribution, Storage - Warehousing, Distribution, Under 10,000 SF - One Story	YES - Current	NO - Privately-Owned	Available	Not Used in Prior Housing Element	0.032426443	0	0	0.032426443	1	0	0	121-SA209	125	Southeast Los Angeles			Lower
LOS ANGELES	770 E 18TH ST	90021	5131004036	Hybrid Industrial	CM-2D-O-CPIO	0	54	0.168742682	Industrial - Warehousing, Distribution, Storage - Warehousing, Distribution, Under 10,000 SF - One Story	YES - Current	NO - Privately-Owned	Available	Not Used in Prior Housing Element	0.037172355	0	0	0.037172355	1	0	0	121-SA209	130	Southeast Los Angeles			Lower
LOS ANGELES	831 E WASHINGTON BLVD	90021	5131004037	Hybrid Industrial	CM-2D-O-CPIO	0	54	0.057657686	Commercial - Commercial - One Story	YES - Current	NO - Privately-Owned	Available	Not Used in Prior Housing Element	0	0	0.065706682	0.065706682	0	0	0	121-SA211	318	Southeast Los Angeles			Above Moderate
LOS ANGELES	774 E 18TH ST	90021	5131004038	Hybrid Industrial	CM-2D-O-CPIO	0	54	0.1652805	Commercial - Office Building - Wireless Communication Tower - One Story	YES - Current	NO - Privately-Owned	Available	Not Used in Prior Housing Element	0.011415188	0	0	0.011415188	0	0	0	121-SA209	137	Southeast Los Angeles			Lower
LOS ANGELES	778 E 18TH ST	90021	5131004038	Hybrid Industrial	CM-2D-O-CPIO	0	54	0.165263242	Commercial - Office Building - Wireless Communication Tower - One Story	YES - Current	NO - Privately-Owned	Available	Not Used in Prior Housing Element	0.011415188	0	0	0.011415188	0	0	0	121-SA209	143	Southeast Los Angeles			Lower
LOS ANGELES	779 E WASHINGTON BLVD	90021	5131004038	Hybrid Industrial	CM-2D-O-CPIO	0	54	0.143247412	Commercial - Office Building - Wireless Communication Tower - One Story	YES - Current	NO - Privately-Owned	Available	Not Used in Prior Housing Element	0.009659182	0	0	0.009659182	0	0	0	121-SA209	174	Southeast Los Angeles			Lower
LOS ANGELES	781 E WASHINGTON BLVD	90021	5131004038	Hybrid Industrial	CM-2D-O-CPIO	0	54	0.143247412	Commercial - Office Building - Wireless Communication Tower - One Story	YES - Current	NO - Privately-Owned	Available	Not Used in Prior Housing Element	0.009659182	0	0	0.009659182	0	0	0	121-SA209	179	Southeast Los Angeles			Lower
LOS ANGELES	784 E 18TH ST	90021	5131004038	Hybrid Industrial	CM-2D-O-CPIO	0	54	0.165245984	Commercial - Office Building - Wireless Communication Tower - One Story	YES - Current	NO - Privately-Owned	Available	Not Used in Prior Housing Element	0.011415188	0	0	0.011415188	0	0	0	121-SA209	150	Southeast Los Angeles			Lower
LOS ANGELES	787 E WASHINGTON BLVD	90021	5131004038	Hybrid Industrial	CM-2D-O-CPIO	0	54	0.143248061	Commercial - Office Building - Wireless Communication Tower - One Story	YES - Current	NO - Privately-Owned	Available	Not Used in Prior Housing Element	0.009659182	0	0	0.009659182	0	0	0	121-SA209	187	Southeast Los Angeles			Lower
LOS ANGELES	789 E WASHINGTON BLVD	90021	5131004038	Hybrid Industrial	CM-2D-O-CPIO	0	54	0.143248061	Commercial - Office Building - Wireless Communication Tower - One Story	YES - Current	NO - Privately-Owned	Available	Not Used in Prior Housing Element	0.009659182	0	0	0.009659182	0	0	0	121-SA209	193	Southeast Los Angeles			Lower
LOS ANGELES	792 E 18TH ST	90021	5131004038	Hybrid Industrial	CM-2D-O-CPIO	0	54	0.16523061	Commercial - Office Building - Wireless Communication Tower - One Story	YES - Current	NO - Privately-Owned	Available	Not Used in Prior Housing Element	0.011415188	0	0	0.011415188	0	0	0	121-SA209	157	Southeast Los Angeles			Lower
LOS ANGELES	1816 S SAN PEDRO ST	90015	5131005001	Hybrid Industrial	CM-2D-O-CPIO	0	54	0.119380601	Commercial - Store - One Story	YES - Current	NO - Privately-Owned	Available	Not Used in Prior Housing Element	0.023072077	0	0	0.023072077	0	0	0	121-SA209	83	Southeast Los Angeles			Lower
LOS ANGELES	705 E WASHINGTON BLVD	90021	5131005002	Hybrid Industrial	CM-2D-O-CPIO	0	54	0.149220225	Commercial - Store Combination - Store and Residential Combination - One Story	YES - Current	NO - Privately-Owned	Available	Not Used in Prior Housing Element	0	0	0.024494771	0.024494771	0	0	0	121-SA209	88	Southeast Los Angeles	Yes	Above Moderate	
LOS ANGELES	711 E WASHINGTON BLVD	90021	5131005003	Hybrid Industrial	CM-2D-O-CPIO	0	54	0.149220988	Industrial - Parking Lot (Industrial Use Property) - One Story	YES - Current	NO - Privately

LOS ANGELES	733 E WASHINGTON BLVD	90021	5131005008	Hybrid Industrial	CM-2D-O-CPIO	0	54	0.14922163	Commercial - Non-Auto Service and Repair Shop, Paint Shop, or Laundry - One Story	YES - Current	NO - Privately-Owned	Available	Not Used in Prior Housing Element	0.080599737	0	0	0.080599737	0	0	0	121-SA209	119	Southeast Los Angeles			Lower
LOS ANGELES	739 E WASHINGTON BLVD	90021	5131005009	Hybrid Industrial	CM-2D-O-CPIO	0	54	0.149220225	Commercial - Non-Auto Service and Repair Shop, Paint Shop, or Laundry - One Story	YES - Current	NO - Privately-Owned	Available	Not Used in Prior Housing Element	0.080599737	0	0	0.080599737	0	0	0	121-SA209	124	Southeast Los Angeles			Lower
LOS ANGELES	745 E WASHINGTON BLVD	90021	5131005009	Hybrid Industrial	CM-2D-O-CPIO	0	54	0.149221218	Commercial - Non-Auto Service and Repair Shop, Paint Shop, or Laundry - One Story	YES - Current	NO - Privately-Owned	Available	Not Used in Prior Housing Element	0.080599737	0	0	0.080599737	0	0	0	121-SA209	127	Southeast Los Angeles			Lower
LOS ANGELES	747 E WASHINGTON BLVD	90021	5131005010	Hybrid Industrial	CM-2D-O-CPIO	0	54	0.149220225	Industrial - Parking Lot (Industrial Use Property) - One Story	YES - Current	NO - Privately-Owned	Available	Not Used in Prior Housing Element	0.020170035	0	0	0.020170035	0	0	0	121-SA209	132	Southeast Los Angeles			Lower
LOS ANGELES	749 E WASHINGTON BLVD	90021	5131005011	Hybrid Industrial	CM-2D-O-CPIO	0	54	0.149220225	Industrial - Industrial - Miscellaneous Industrial - One Story	YES - Current	NO - Privately-Owned	Available	Not Used in Prior Housing Element	0.016680655	0	0	0.016680655	0	0	0	121-SA209	141	Southeast Los Angeles			Lower
LOS ANGELES	757 E WASHINGTON BLVD	90021	5131005012	Hybrid Industrial	CM-2D-O-CPIO	0	54	0.149590886	Industrial - Light Manufacturing - One Story	YES - Current	NO - Privately-Owned	Available	Not Used in Prior Housing Element	0.016680655	0	0	0.016680655	0	0	0	121-SA209	146	Southeast Los Angeles			Lower
LOS ANGELES	1811 S STANFORD AVE	90021	5131005013	Hybrid Industrial	CM-2D-O-CPIO	0	54	0.046150763	Residential - Single Family Residence	YES - Current	NO - Privately-Owned	Available	Not Used in Prior Housing Element	0	0	0.133216918	0.133216918	1	0	0	121-SA209	136	Southeast Los Angeles			Above Moderate
LOS ANGELES	756 E 18TH ST	90021	5131005015	Hybrid Industrial	CM-2D-O-CPIO	0	54	0.040175781	Residential - Single Family Residence	YES - Current	NO - Privately-Owned	Available	Not Used in Prior Housing Element	0	0	0.020384026	0.020384026	1	0	0	121-SA209	121	Southeast Los Angeles			Above Moderate
LOS ANGELES	754 E 18TH ST	90021	5131005016	Hybrid Industrial	CM-2D-O-CPIO	0	54	0.040604767	Residential - Single Family Residence	YES - Current	NO - Privately-Owned	Available	Not Used in Prior Housing Element	0	0	0.023305265	0.023305265	0	0	0	121-SA209	117	Southeast Los Angeles			Above Moderate
LOS ANGELES	752 E 18TH ST	90021	5131005017	Hybrid Industrial	CM-2D-O-CPIO	0	54	0.172257007	Industrial - Industrial - Vacant Land	YES - Current	NO - Privately-Owned	Available	Not Used in Prior Housing Element	0.071752721	0	0	0.071752721	0	0	0	121-SA209	111	Southeast Los Angeles			Lower
LOS ANGELES	744 E 18TH ST	90021	5131005018	Hybrid Industrial	CM-2D-O-CPIO	0	54	0.172274872	Industrial - Industrial - Vacant Land	YES - Current	NO - Privately-Owned	Available	Not Used in Prior Housing Element	0.071752721	0	0	0.071752721	0	0	0	121-SA209	104	Southeast Los Angeles			Lower
LOS ANGELES	740 E 18TH ST	90021	5131005019	Hybrid Industrial	CM-2D-O-CPIO	0	54	0.172294593	Industrial - Industrial - Vacant Land	YES - Current	NO - Privately-Owned	Available	Not Used in Prior Housing Element	0.071752721	0	0	0.071752721	0	0	0	121-SA209	96	Southeast Los Angeles			Lower
LOS ANGELES	726 E 18TH ST	90021	5131005022	Hybrid Industrial	CM-2D-O-CPIO	0	54	0.172350622	Commercial - Commercial - Vacant Land	YES - Current	NO - Privately-Owned	Available	Not Used in Prior Housing Element	0.061707732	0	0	0.061707732	0	0	0	121-SA209	80	Southeast Los Angeles			Lower
LOS ANGELES	720 E 18TH ST	90021	5131005023	Hybrid Industrial	CM-2D-O-CPIO	0	54	0.172369288	Industrial - Parking Lot (Industrial Use Property) - One Story	YES - Current	NO - Privately-Owned	Available	Not Used in Prior Housing Element	0.019864335	0	0	0.019864335	0	0	0	121-SA209	76	Southeast Los Angeles			Lower
LOS ANGELES	716 E 18TH ST	90021	5131005024	Hybrid Industrial	CM-2D-O-CPIO	0	54	0.17238901	Industrial - Industrial - Vacant Land	YES - Current	NO - Privately-Owned	Available	Not Used in Prior Housing Element	0.071752721	0	0	0.071752721	0	0	0	121-SA209	73	Southeast Los Angeles			Lower
LOS ANGELES	708 E 18TH ST	90021	5131005025	Hybrid Industrial	CM-2D-O-CPIO	0	54	0.172407051	Industrial - Light Manufacturing - One Story	YES - Current	NO - Privately-Owned	Available	Not Used in Prior Housing Element	0.012967495	0	0	0.012967495	0	0	0	121-SA209	69	Southeast Los Angeles			Lower
LOS ANGELES	706 E 18TH ST	90021	5131005026	Hybrid Industrial	CM-2D-O-CPIO	0	54	0.172425734	Industrial - Light Manufacturing - One Story	YES - Current	NO - Privately-Owned	Available	Not Used in Prior Housing Element	0.030499354	0	0	0.030499354	0	0	0	121-SA209	65	Southeast Los Angeles			Lower
LOS ANGELES	700 E 18TH ST	90021	5131005027	Hybrid Industrial	CM-2D-O-CPIO	0	54	0.173958592	Industrial - Light Manufacturing - One Story	YES - Current	NO - Privately-Owned	Available	Not Used in Prior Housing Element	0.025972007	0	0	0.025972007	0	0	0	121-SA209	59	Southeast Los Angeles			Lower
LOS ANGELES	730 E 18TH ST	90021	5131005028	Hybrid Industrial	CM-2D-O-CPIO	0	54	0.172332707	Industrial - Light Manufacturing - One Story	YES - Current	NO - Privately-Owned	Available	Not Used in Prior Housing Element	0.030499354	0	0	0.030499354	0	0	0	121-SA209	87	Southeast Los Angeles			Lower
LOS ANGELES	736 E 18TH ST	90021	5131005028	Hybrid Industrial	CM-2D-O-CPIO	0	54	0.172313547	Industrial - Light Manufacturing - One Story	YES - Current	NO - Privately-Owned	Available	Not Used in Prior Housing Element	0.030499354	0	0	0.030499354	0	0	0	121-SA209	90	Southeast Los Angeles			Lower
LOS ANGELES	715 E WASHINGTON BLVD	90021	5131005029	Hybrid Industrial	CM-2D-O-CPIO	0	54	0.149220225	Industrial - Industrial - Vacant Land	YES - Current	NO - Privately-Owned	Available	Not Used in Prior Housing Element	0.060175013	0	0	0.060175013	0	0	0	121-SA209	99	Southeast Los Angeles			Lower
LOS ANGELES	712 E WASHINGTON BLVD	90021	5131006003	Community Commercial	C2-2D-O-CPIO	0	108	0.176287831	Industrial - Light Manufacturing - One Story	YES - Current	NO - Privately-Owned	Available	Not Used in Prior Housing Element	0.048289874	0	0	0.048289874	0	0	0	121-SA209	142	Southeast Los Angeles			Lower
LOS ANGELES	716 E WASHINGTON BLVD	90021	5131006004	Community Commercial	C2-2D-O-CPIO	0	108	0.131564811	Industrial - Light Manufacturing - One Story	YES - Current	NO - Privately-Owned	Available	Not Used in Prior Housing Element	0.055977729	0	0	0.055977729	0	0	0	121-SA209	149	Southeast Los Angeles			Lower
LOS ANGELES			5131006004	Community Commercial	C2-2D-O-CPIO	0	108	0.001311628	Industrial - Light Manufacturing - One Story	YES - Current	NO - Privately-Owned	Available	Not Used in Prior Housing Element	0	0	0.001353894	0.001353894	0	0	0	121-SA209	173	Southeast Los Angeles			Above Moderate
LOS ANGELES	742 E WASHINGTON BLVD	90021	5131006009	Community Commercial	C2-2D-O-CPIO	0	108	0.170068802	Industrial - Warehousing, Distribution, Storage - Warehousing, Distribution, Under 10,000 SF - One Story	YES - Current	NO - Privately-Owned	Available	Not Used in Prior Housing Element	0.0497882	0	0	0.0497882	0	0	0	121-SA209	181	Southeast Los Angeles			Lower
LOS ANGELES	746 E WASHINGTON BLVD	90021	5131006010	Community Commercial	C2-2D-O-CPIO	0	108	0.168987417	Industrial - Light Manufacturing - One Story	YES - Current	NO - Privately-Owned	Available	Not Used in Prior Housing Element	0.063650972	0	0	0.063650972	0	0	0	121-SA209	188	Southeast Los Angeles			Lower
LOS ANGELES	752 E WASHINGTON BLVD	90021	5131006011	Community Commercial	C2-2D-O-CPIO	0	108	0.167909174	Industrial - Warehousing, Distribution, Storage - Warehousing, Distribution, Under 10,000 SF - One Story	YES - Current	NO - Privately-Owned	Available	Not Used in Prior Housing Element	0.048941477	0	0	0.048941477	1	0	0	121-SA209	195	Southeast Los Angeles			Lower
LOS ANGELES	756 E WASHINGTON BLVD	90021	5131006012	Community Commercial	C2-2D-O-CPIO	0	108	0.166826986	Industrial - Warehousing, Distribution, Storage - Warehousing, Distribution, Under 10,000 SF - One Story	YES - Current	NO - Privately-Owned	Available	Not Used in Prior Housing Element	0.051022717	0	0	0.051022717	0	0	0	121-SA209	200	Southeast Los Angeles			Lower
LOS ANGELES	847 E 20TH ST	90011	5131006015	Low Medium II Residential	RD1.5-1	0	29	0.137739391	Commercial - Parking Lot (Commercial Use Property) - Lots - Patron or Employee - One Story	YES - Current	NO - Privately-Owned	Available	Not Used in Prior Housing Element	0	0.003495426	0	0.003495426	0	3*	3*	121-SA209	230	Southeast Los Angeles			Moderate
LOS ANGELES	839 E 20TH ST	90011	5131006016	Low Medium II Residential	RD1.5-1	0	29	0.137738996	Residential - Double, Duplex, or Two Units - 4 Stories or Less	YES - Current	NO - Privately-Owned	Available	Not Used in Prior Housing Element	0	0.076767266	0	0.076767266	2	3*	3*	121-SA209	224	Southeast Los Angeles	Yes		Moderate
LOS ANGELES	831 E 20TH ST	90011	5131006017	Low Medium II Residential	RD1.5-1	0	29	0.137737911	Residential - Double, Duplex, or Two Units - 4 Stories or Less	YES - Current	NO - Privately-Owned	Available	Not Used in Prior Housing Element	0	0.076767266	0	0.076767266	2	3*	3*	121-SA209	220	Southeast Los Angeles	Yes		Moderate
LOS ANGELES	825 E 20TH ST	90011	5131006018	Low Medium II Residential	RD1.5-1	0	29	0.137738978	Residential - Three Units (Any Combination) - 4 Stories or Less	YES - Current	NO - Privately-Owned	Available	Not Used in Prior Housing Element	0	0.01835241	0	0.01835241	3	3*	3*	121-SA209	214	Southeast Los Angeles	Yes		Moderate
LOS ANGELES	815 E 20TH ST	90011	5131006019	Low Medium II Residential	RD1.5-1	0	29	0.137737387	Residential - Single Family Residence	YES - Current	NO - Privately-Owned	Available	Not Used in Prior Housing Element	0	0.056493318	0	0.056493318	1	3*	3*	121-SA209	212	Southeast Los Angeles			Moderate
LOS ANGELES	807 E 20TH ST	90011	5131006020	Low Medium II Residential	RD1.5-1	0	29	0.137736628	Residential - Single Family Residence	YES - Current	NO - Privately-Owned	Available	Not Used in Prior Housing Element	0	0.056493318	0	0.056493318	1	3*	3*	121-SA209	207	Southeast Los Angeles			Moderate
LOS ANGELES	757 E 20TH ST	90011	5131006021	Low Medium II Residential	RD1.5-1	0	29	0.137736628	Residential - Single Family Residence	YES - Current	NO - Privately-Owned	Available	Not Used in Prior Housing Element	0	0.056493318	0	0.056493318	1	3*	3*	121-SA209	204	Southeast Los Angeles			Moderate
LOS ANGELES	749 E 20TH ST	90011	5131006022	Low Medium II Residential	RD1.5-1	0	29	0.137737695	Residential - Single Family Residence	YES - Current	NO - Privately-Owned	Available	Not Used in Prior Housing Element	0	0.056493318	0	0.056493318	1	3*	3*	121-SA209	199	Southeast Los Angeles			Moderate
LOS ANGELES	741 E 20TH ST	90011	5131006023	Low Medium II Residential	RD1.5-1	0	29	0.13773529	Residential - Double, Duplex, or Two Units - 4 Stories or Less	YES - Current	NO - Privately-Owned	Available	Not Used in Prior Housing Element	0	0.076767266	0	0.076767266	2	3*	3*	121-SA209	194	Southeast Los Angeles	Yes		Moderate
LOS ANGELES	725 E 20TH ST	90011	5131006025	Community Commercial	C2-2D-CPIO	0	108	0.137735345	Industrial - Warehousing, Distribution, Storage - Warehousing, Distribution, Under 10,000 SF - One Story	YES - Current	NO - Privately-Owned	Available	Not Used in Prior Housing Element	0.017077985	0	0	0.017077985	0	0	0	121-SA209	183	Southeast Los Angeles			Lower
LOS ANGELES			5131006025	Community Commercial	C2-2D-CPIO	0	108	0.068868215	Industrial - Warehousing, Distribution, Storage - Warehousing, Distribution, Under 10,000 SF - One Story	YES - Current	NO - Privately-Owned	Available	Not Used in Prior Housing Element	0	0	0.011593823	0.011593823	0	0	0	121-SA209	189	Southeast Los Angeles	Yes		Above Moderate
LOS ANGELES	1918 S SAN PEDRO ST	90011	5131006026	Community Commercial	C2-2D-CPIO	0	108	0.163903133	Industrial - Warehousing, Distribution, Storage - Warehousing, Distribution, 10,000 to 24,999 SF - One Story	YES - Current	NO - Privately-Owned	Available	Not Used in Prior Housing Element	0.035675526	0	0	0.035675526	0	0	0	121-SA209	170	Southeast Los Angeles			Lower
LOS ANGELES	719 E 20TH ST	90011	5131006026	Community Commercial	C2-2D-CPIO	0	108	0.172170389	Industrial - Warehousing, Distribution, Storage - Warehousing, Distribution, 10,000 to 24,999 SF - One Story	YES - Current	NO - Privately-Owned	Available	Not Used in Prior Housing Element	0.034601894	0	0	0.034601894	0	0	0	121-SA209	177	Southeast Los Angeles			Lower
LOS ANGELES	708 E WASHINGTON BLVD	90021	5131006029	Community Commercial	C2-2D-O-CPIO	0	108	0.175075454	Commercial - Restaurant, Cocktail Lounge - Fast Food - Walk Up - One Story	YES - Current	NO - Privately-Owned	Available	Not Used in Prior Housing Element	0.012091729	0	0	0.012091729	4	0	0	121-SA209	135	Southeast Los Angeles			Lower
LOS ANGELES			5131006029	Community Commercial	C2-2D-O-CPIO	0	108	0.139824401	Commercial - Restaurant, Cocktail Lounge - Fast Food - Walk Up - One Story	YES - Current	NO - Privately-Owned	Available	Not Used in Prior Housing Element	0.014049064	0	0	0.014049064	4	0	0	121-SA209	131	Southeast Los Angeles			Lower
LOS ANGELES	722 E WASHINGTON BLVD	90021	5131006030	Community Commercial	[T]CQ-2D-O-CPIO	0	108	0.17307858	Residential - Five or More Units or Apartments (Any Combination) - 4 Stories or Less	YES - Current	NO - Privately-Owned	Available	Not Used in Prior Housing Element	0.102313587	0	0	0.102313587	55	0	0	121-SA209	156	Southeast Los Angeles			Lower
LOS ANGELES			5131006030	Community Commercial	[T]CQ-2D-O-CPIO	0	108	0.171150246	Residential - Five or More Units or Apartments (Any Combination) - 4 Stories or Less	YES - Current	NO - Privately-Owned	Available	Not Used in Prior Housing Element	0.103885757	0	0	0.103885757	55	0	0	121-SA209	175	Southeast Los Angeles			Lower
LOS ANGELES			5131006030	Community Commercial	[T]CQ-2D-O-CPIO	0	108	0.172230683	Residential - Five or More Units or Apartments (Any Combination) - 4 Stories or Less	YES - Current	NO - Privately-Owned	Available	Not Used in Prior Housing Element	0.103259093	0	0	0.103259093	55	0	0	121-SA209	167	Southeast Los Angeles			Lower
LOS ANGELES			5131006030	Community Commercial	[T]CQ-2D-O-CPIO	0	108	0.173311158	Residential - Five or More Units or Apartments (Any Combination) - 4 Stories or Less	YES - Current	NO - Privately-Owned	Available	Not Used in Prior Housing Element	0.102313587	0	0	0.102313587	55	0	0	121-SA209	161	Southeast Los Angeles			Lower
LOS ANGELES	1923 S STANFORD AVE	90011	5131006901	Low Medium II Residential	RD1.5-1	0	29	0.132275985	Commercial - Parking Lot (Commercial Use Property) - Lots - Patron or Employee - One Story	YES - Current	NO - Privately-Owned	Available	Not Used in Prior Housing Element	0	0.003116929	0	0.003116929	1	3*	3*	121-SA209	242	Southeast Los Angeles			Moderate
LOS ANGELES	766 E WASHINGTON BLVD	90021	5131007001	Community Commercial	C2-2D-O-CPIO	0	108	0.164666532	Industrial - Light Manufacturing - One Story	YES - Current	NO - Privately-Owned	Available	Not Used in Prior Housing Element	0.064630388	0	0	0.064630388	0	0	0	121-SA209	211	Southeast Los Angeles			Lower
LOS ANGELES	770 E WASHINGTON BLVD	90021	5131007001	Community Commercial	C2-2D-O-CPIO	0	108	0.163584096	Industrial - Light Manufacturing - One Story	YES - Current	NO - Privately-Owned	Available	Not Used in Prior Housing Element	0.065228447	0	0	0.065228447	0	0	0	121-SA209	216	Southeast Los Angeles			Lower
LOS ANGELES	776 E WASHINGTON BLVD	90021	5131007002	Community Commercial	C2-2D-O-CPIO	0	108	0.162505269	Industrial - Warehousing, Distribution, Storage - Warehousing, Distribution, Under 10,000 SF - One Story	YES - Current	NO - Privately-Owned	Available	Not Used in Prior Housing Element	0.051808165	0	0	0.051808165	0	0	0	121-SA209	222	Southeast Los Angeles			Lower
LOS ANGELES	782 E WASHINGTON BLVD	90021	5131007003	Community Commercial	C2-2D-O-CPIO	0	108	0.161423361	Industrial - Warehousing, Distribution, Storage - Warehousing, Distribution, Under 10,000 SF - One Story	YES - Current	NO - Privately-Owned	Available	Not Used in Prior Housing Element	0.051808165	0	0	0.051808165	0	0	0	121-SA209	228	Southeast Los Angeles			Lower
LOS ANGELES	784 E WASHINGTON BLVD	90021	5131007004	Community Commercial	C2-2D-O-CPIO	0	108	0.16034301	Industrial - Warehousing, Distribution, Storage - Warehousing, Distribution, Under 10,000 SF - One Story	YES - Current	NO - Privately-Owned	Available	Not Used in Prior Housing Element	0.052287791	0	0	0.052287791	0	0	0	121-SA209	235	Southeast Los Angeles			Lower
LOS ANGELES	790 E WASHINGTON BLVD	90021	5131007005	Community Commercial	C2-2D-O-CPIO	0	108	0.159263435	Industrial - Light Manufacturing - One Story	YES - Current	NO - Privately-Owned	Available	Not Used in Prior Housing Element	0.052287791	0	0	0.052287791	0	0	0	121-SA209	243	Southeast Los Angeles			Lower
LOS ANGELES	796 E WASHINGTON BLVD	90021	5131007006	Community Commercial	C2-2D-O-CPIO	0	108	0.158181403	Industrial - Light Manufacturing - One Story	YES - Current	NO - Privately-Owned	Available	Not Used in Prior Housing Element	0.022026168	0	0	0.022026168	1	0	0	121-SA209	247	Southeast Los Angeles			Lower
LOS ANGELES	802 E WASHINGTON BLVD	90021	5131007007	Community Commercial	C2-2D-O-CPIO	0	108	0.157101823	Industrial - Light Manufacturing - One Story	YES - Current	NO - Privately-Owned	Available	Not Used in Prior Housing Element	0.053092678	0	0	0.053092678	0	0	0	121-SA209	253	Southeast Los Angeles			Lower
LOS ANGELES	806 E WASHINGTON BLVD	90021	5131007007	Community Commercial	C2-2D-O-CPIO	0	108	0.156022374	Industrial - Light Manufacturing - One Story	YES - Current	NO - Privately-Owned	Available	Not Used in Prior Housing Element	0.053092678	0	0	0.053092678	0	0	0	121-SA209	262	Southeast Los Angeles			Lower
LOS ANGELES	810 E WASHINGTON BLVD	90021	5131007007	Community Commercial	C2-2D-O-CPIO	0	108	0.077606	Industrial - Light Manufacturing - One Story	YES - Current	NO - Privately-Owned	Available	Not Used in Prior Housing Element	0.054335321	0	0	0.054335321	0	0	0	121-SA209	271	Southeast Los Angeles			Lower
LOS ANGELES	1921 S GRIFFITH AVE	90011	5131007010	Low Medium II Residential	RD1.5-1	0	29	0.054858631	Commercial - Commercial - Vacant Land	YES - Current	NO - Privately-Owned	Available	Not Used in Prior Housing Element	0	0	0.031535321	0.031535321	0	1*	1*	121-SA209	325	Southeast Los Angeles			Above Moderate
LOS ANGELES	1053 E 20TH ST	90011	5131007011	Low Medium II Residential	RD1.5-1	0	29	0.082293306	Residential - Single Family Residence	YES - Current	NO - Privately-Owned	Available	Not Used in Prior Housing Element	0	0	0.067349857	0.067349857	1	2*	2*	121-SA209	334	Southeast Los Angeles			Above Moderate
LOS ANGELES	1039 E 20TH ST	90011	5131007013	Low Medium II Residential	RD2-1	0	21	0.137743541	Residential - Single Family Residence	YES - Current	NO - Privately-Owned	Available	Not Used in Prior Housing Element	0	0	0.054819319	0.054819319	1	2*	2*	121-SA209	314	Southeast Los Angeles			Above Moderate
LOS ANGELES	1037 E 20TH ST	90011	5131007014	Low Medium II Residential	RD2-1	0	21	0.137743868	Residential - Double, Duplex, or Two Units - 4 Stories or Less	YES - Current	NO - Privately-Owned	Available	Not Used in Prior Housing Element	0	0	0.072291403	0.072291403	2	2*	2*	121-SA209	308	Southeast Los Angeles	Yes		Above Moderate
LOS ANGELES	1029 E 20TH ST	90011	5131007015	Low Medium II Residential	RD2-1	0	21	0.137743036	Residential - Single Family Residence	YES - Current	NO - Privately-Owned	Available	Not Used in Prior Housing Element	0	0	0.054819319	0.054819319	1	2*	2*	121-SA209	304	Southeast Los Angeles			Above Moderate
LOS ANGELES	1025 E 20TH ST	90011	5131007016	Low Medium II Residential	RD2-1	0	21	0.137742005	Residential - Single Family Residence	YES - Current	NO - Privately-Owned	Available	Not Used in Prior Housing Element	0	0	0.054819319	0.054819319	1	2*	2*	121-SA209	301	Southeast Los Angeles			Above Moderate
LOS ANGELES	1003 E 20TH ST	90011	5131007017	Low Medium II Residential	RD2-1	0	21	0.137742259	Residential - Double, Duplex, or Two Units - 4 Stories or Less	YES - Current	NO - Privately-Owned	Available	Not Used in Prior Housing Element	0	0	0.029832105	0.029832105	2	2*	2*	121-SA209	297	Southeast Los Angeles	Yes		Above Moderate
LOS ANGELES	961 E 20TH ST	90011	5131007018	Low Medium II Residential	RD2-1	0	21	0.1377415	Residential - Single Family Residence	YES - Current	NO - Privately-Owned	Available	Not Used in Prior Housing Element	0	0	0.054819319	0.054819319	1	2*	2*	121-SA209	293	Southeast Los Angeles			Above Moderate
LOS ANGELES	953 E 20TH ST	90011	5131007019	Low Medium II Residential	RD2-1	0	21	0.137742567	Residential - Double, Duplex, or Two Units - 4 Stories or Less	YES - Current	NO - Privately-Owned	Available	Not Used in Prior Housing Element	0	0	0.072291403	0.072291403	2	2*	2*	121-SA209	284	Southeast Los Angeles	Yes		Above Moderate
LOS ANGELES	945 E 20TH ST	90011	5131007020	Low Medium II Residential	RD2-1	0	21	0.137740723	Residential - Single Family Residence	YES - Current	NO - Privately-Owned	Available	Not Used in Prior Housing Element	0	0	0.054819319	0.054819319	1	2*	2*	121-SA209	277	Southeast Los Angeles			Above Moderate
LOS ANGELES	937 E 20TH ST	90011	5131007021	Low Medium II Residential	RD2-1	0	21	0.137741735	Residential - Single Family Residence	YES - Current	NO - Privately-Owned	Available	Not Used in Prior Housing Element	0	0	0.054819319	0.054819319	1	2*	2*	121-SA209	269	Southeast Los Angeles			Above Moderate
LOS ANGELES	921 E 20TH ST	90011	5131007023	Low Medium II Residential	RD2-1	0	21	0.137740976	Residential - Single Family Residence	YES - Current	NO - Privately-Owned	Available	Not Used in Prior Housing Element	0	0	0.054819319	0.054819319	1	2*	2*	121-SA209	258	Southeast Los Angeles			Above Moderate
LOS ANGELES	913 E 20TH ST	90011	5131007024	Low Medium II Residential	RD2-1	0	21	0.137739187	Residential - Single Family Residence	YES - Current	NO - Privately-Owned	Available	Not Used in Prior Housing Element	0	0	0.054819319	0.054819319	1	2*	2*	121-SA209	251	Southeast Los Angeles			Above Moderate
LOS ANGELES	1918 S STANFORD AVE	90011	5131007025	Low Medium II Residential	RD2-1	0	21	0.137741013	Residential - Single Family Residence	YES - Current	NO - Privately-Owned	Available	Not Used in Prior Housing Element	0	0	0.054819319	0.054819319	1	2*	2*	121-SA209	246	Southeast Los Angeles			Above Moderate
LOS ANGELES	830 E WASHINGTON BLVD	90021	5131007027	Community Commercial	C2-2D-O-CPIO	0	108	0.153860648	Commercial - Store - One Story	YES - Current	NO - Privately-Owned	Available	Not Used in Prior Housing Element	0.059844717	0	0	0.059844717	0	0	0	121-SA209	282	Southeast Los Angeles			Lower
LOS ANGELES			5131007027	Community Commercial	C2-2D-O-CPIO	0	108	0.077333766	Commercial - Store - One Story	YES - Current	NO - Privately-Owned	Available	Not Used in Prior Housing Element	0.060312013	0	0	0.060312013	0	0	0	121-SA209	276	Southeast Los Angeles			Lower
LOS ANGELES			5131007027	Community Commercial	C2-2D-O-CPIO	0	108	0.149646316	Commercial - Store - One Story	YES - Current	NO - Privately-Owned	Available	Not Used in Prior Housing Element	0.060398586	0	0	0.060398586	0	0	0	121-SA209	290	Southeast Los Angeles			Lower
LOS ANGELES	1132 E WASHINGTON BLVD	90021	5131008010	Community Commercial	C2-2D-CPIO	0	108	0.123721255	Industrial - Light Manufacturing - One Story	YES - Current	NO - Privately-Owned	Available	Not Used in Prior Housing Element	0.071538654	0	0	0.071538654	1	0	0	120A211	31	Southeast Los Angeles			Lower
LOS ANGELES	1200 E WASHINGTON BLVD	90021	5131008011	Community Commercial	C2-2D-CPIO	0	108	0.154048494	Industrial - Industrial - Vacant Land	YES - Current	NO - Privately-Owned	Available	Not Used in Prior Housing Element	0.126287614	0	0	0.126287614	0	0	0	120A211	36	Southeast Los Angeles			Lower
LOS ANGELES	1212 E WASHINGTON BLVD	90021	5131008011	Community Commercial	C2-2D-CPIO	0	108	0.153503407	Industrial - Industrial - Vacant Land	YES - Current	NO - Privately-Owned	Available	Not Used in Prior Housing Element	0.127053411	0	0	0.127053411	0	0	0	120A211	41	Southeast Los Angeles			Lower
LOS ANGELES	1214 E WASHINGTON BLVD	90021	5131008011	Community Commercial	C2-2D-CPIO	0	108	0.152953909	Industrial - Industrial - Vacant Land	YES - Current	NO - Privately-Owned	Available	Not Used in Prior Housing Element	0.127053411	0	0	0.127053411	0	0	0	120A211	48	Southeast Los Angeles			Lower
LOS ANGELES	1205 E WASHINGTON BLVD	90021	5131008011	Community Commercial	C2-2D-CPIO	0	108	0.030876038	Industrial - Industrial - Vacant Land	YES - Current	NO - Privately-Owned	Available	Not Used in Prior Housing Element	0.083953873	0	0	0.083953873	0	0	0	120A211	35	Southeast Los Angeles			Lower
LOS ANGELES	1216 E WASHINGTON BLVD	90021	5131008012	Community Commercial	C2-2D-CPIO	0	108	0.152406637	Commercial - Store - One Story	YES - Current	NO - Privately-Owned	Available	Used in Prior Housing Element - Non-Vacant	0.250329472	0	0	0.250329472	0	0	0	120A211	54	Southeast Los Angeles			Lower
LOS ANGELES	1220 E WASHINGTON BLVD	90021	5131008013	Community Commercial	C2-2D-CPIO	0	108	0.151859724	Industr

LOS ANGELES	1008 E WASHINGTON BLVD	90021	5131008048	Community Commercial	C2-2D-CPIO	0	108	0.152408569	Commercial - Store - One Story	YES - Current	NO - Privately-Owned	Available	Not Used in Prior Housing Element	0.025157206	0	0	0.025157206	0	0	0	121-5A211	376	Southeast Los Angeles			Lower							
LOS ANGELES			5131008048	Community Commercial	C2-2D-CPIO	0	108	0.14499814	Commercial - Store - One Story	YES - Current	NO - Privately-Owned	Available	Not Used in Prior Housing Element	0.026178772	0	0	0.026178772	0	0	0	121-5A211	366	Southeast Los Angeles			Lower							
LOS ANGELES			5131008048	Community Commercial	C2-2D-CPIO	0	108	0.152619995	Commercial - Store - One Story	YES - Current	NO - Privately-Owned	Available	Not Used in Prior Housing Element	0.025157206	0	0	0.025157206	0	0	0	121-5A211	369	Southeast Los Angeles			Lower							
LOS ANGELES			5131008049	Community Commercial	C2-2D-CPIO	0	108	0.152301465	Industrial - Industrial - Vacant Land	YES - Current	NO - Privately-Owned	Available	Not Used in Prior Housing Element	0.127053411	0	0	0.127053411	0	0	0	121-5A211	380	Southeast Los Angeles			Lower							
LOS ANGELES			5131008050	Community Commercial	C2-2D-CPIO	0	108	0.030360264	Industrial - Industrial - Vacant Land	YES - Current	NO - Privately-Owned	Available	Not Used in Prior Housing Element	0.084461358	0	0	0.084461358	0	0	0	121-5A211	395	Southeast Los Angeles			Lower							
LOS ANGELES			5131008050	Community Commercial	C2-2D-CPIO	0	108	0.091185424	Industrial - Industrial - Vacant Land	YES - Current	NO - Privately-Owned	Available	Not Used in Prior Housing Element	0.13845839	0	0	0.13845839	0	0	0	121-5A211	396	Southeast Los Angeles			Lower							
LOS ANGELES			5131008050	Community Commercial	C2-2D-CPIO	0	108	0.121669854	Industrial - Industrial - Vacant Land	YES - Current	NO - Privately-Owned	Available	Not Used in Prior Housing Element	0.137227027	0	0	0.137227027	0	0	0	121-5A211	390	Southeast Los Angeles			Lower							
LOS ANGELES			5131008050	Community Commercial	C2-2D-CPIO	0	108	0.152196476	Industrial - Industrial - Vacant Land	YES - Current	NO - Privately-Owned	Available	Not Used in Prior Housing Element	0.127053411	0	0	0.127053411	0	0	0	121-5A211	386	Southeast Los Angeles			Lower							
LOS ANGELES			5131008051	Community Commercial	C2-2D-CPIO	0	108	0.060743417	Industrial - Light Manufacturing - One Story	YES - Current	NO - Privately-Owned	Available	Not Used in Prior Housing Element	0.049322382	0	0	0.049322382	0	0	0	121-5A211	407	Southeast Los Angeles			Lower							
LOS ANGELES			5131008051	Community Commercial	C2-2D-CPIO	0	108	0.060761198	Industrial - Light Manufacturing - One Story	YES - Current	NO - Privately-Owned	Available	Not Used in Prior Housing Element	0.049322382	0	0	0.049322382	0	0	0	121-5A211	400	Southeast Los Angeles			Lower							
LOS ANGELES	1126 E WASHINGTON BLVD	90021	5131008052	Community Commercial	C2-2D-CPIO	0	108	0.151582731	Industrial - Industrial - Vacant Land	YES - Current	NO - Privately-Owned	Available	Not Used in Prior Housing Element	0.128226529	0	0	0.128226529	0	0	0	120A211	21	Southeast Los Angeles			Lower							
LOS ANGELES			5131008052	Community Commercial	C2-2D-CPIO	0	108	0.006065412	Industrial - Industrial - Vacant Land	YES - Current	NO - Privately-Owned	Available	Not Used in Prior Housing Element	0	0	0.057234216	0.057234216	0	0	0	120A211	20	Southeast Los Angeles			Above Moderate							
LOS ANGELES			5131008052	Community Commercial	C2-2D-CPIO	0	108	0.030335598	Industrial - Industrial - Vacant Land	YES - Current	NO - Privately-Owned	Available	Not Used in Prior Housing Element	0.073061778	0	0	0.073061778	0	0	0	121-5A211	414	Southeast Los Angeles			Lower							
LOS ANGELES			5131008052	Community Commercial	C2-2D-CPIO	0	108	0.091134561	Industrial - Industrial - Vacant Land	YES - Current	NO - Privately-Owned	Available	Not Used in Prior Housing Element	0.13845839	0	0	0.13845839	0	0	0	121-5A211	410	Southeast Los Angeles			Lower							
LOS ANGELES			5131008052	Community Commercial	C2-2D-CPIO	0	108	0.120315359	Industrial - Industrial - Vacant Land	YES - Current	NO - Privately-Owned	Available	Not Used in Prior Housing Element	0.138493271	0	0	0.138493271	0	0	0	121-5A211	415	Southeast Los Angeles			Lower							
LOS ANGELES			5131008052	Community Commercial	C2-2D-CPIO	0	108	0.145624551	Industrial - Industrial - Vacant Land	YES - Current	NO - Privately-Owned	Available	Not Used in Prior Housing Element	0.131397061	0	0	0.131397061	0	0	0	120A211	13	Southeast Los Angeles			Lower							
LOS ANGELES			5131008053	Community Commercial	C2-2D-CPIO	0	108	0.151477487	Industrial - Industrial - Vacant Land	YES - Current	NO - Privately-Owned	Available	Not Used in Prior Housing Element	0.128226529	0	0	0.128226529	0	0	0	120A211	27	Southeast Los Angeles			Lower							
LOS ANGELES	1920 S GRIFFITH AVE	90011	5131008055	Community Commercial	C2-2D-CPIO	0	108	0.125897102	Industrial - Warehousing, Distribution, Storage - Warehousing, Distribution, Under 10,000 SF - One Story	YES - Current	NO - Privately-Owned	Available	Not Used in Prior Housing Element	0.016657242	0	0	0.016657242	0	0	0	121-5A211	389	Southeast Los Angeles			Lower							
LOS ANGELES			5131008055	Community Commercial	C2-2D-CPIO	0	108	0.016518886	Industrial - Warehousing, Distribution, Storage - Warehousing, Distribution, Under 10,000 SF - One Story	YES - Current	NO - Privately-Owned	Available	Not Used in Prior Housing Element	0	0	0.000772608	0.000772608	0	0	0	121-5A211	388	Southeast Los Angeles			Above Moderate							
LOS ANGELES			5131008055	Community Commercial	C2-2D-CPIO	0	108	0.124536483	Industrial - Warehousing, Distribution, Storage - Warehousing, Distribution, Under 10,000 SF - One Story	YES - Current	NO - Privately-Owned	Available	Not Used in Prior Housing Element	0.016657242	0	0	0.016657242	0	0	0	121-5A211	413	Southeast Los Angeles			Lower							
LOS ANGELES			5131008055	Community Commercial	C2-2D-CPIO	0	108	0.126027429	Industrial - Warehousing, Distribution, Storage - Warehousing, Distribution, Under 10,000 SF - One Story	YES - Current	NO - Privately-Owned	Available	Not Used in Prior Housing Element	0.016657242	0	0	0.016657242	0	0	0	120A211	14	Southeast Los Angeles			Lower							
LOS ANGELES			5131008055	Community Commercial	C2-2D-CPIO	0	108	0.126333455	Industrial - Warehousing, Distribution, Storage - Warehousing, Distribution, Under 10,000 SF - One Story	YES - Current	NO - Privately-Owned	Available	Not Used in Prior Housing Element	0.016657242	0	0	0.016657242	0	0	0	120A211	12	Southeast Los Angeles			Lower							
LOS ANGELES			5131008055	Community Commercial	C2-2D-CPIO	0	108	0.126941446	Industrial - Warehousing, Distribution, Storage - Warehousing, Distribution, Under 10,000 SF - One Story	YES - Current	NO - Privately-Owned	Available	Not Used in Prior Housing Element	0.016657242	0	0	0.016657242	0	0	0	121-5A211	408	Southeast Los Angeles			Lower							
LOS ANGELES			5131008055	Community Commercial	C2-2D-CPIO	0	108	0.127248444	Industrial - Warehousing, Distribution, Storage - Warehousing, Distribution, Under 10,000 SF - One Story	YES - Current	NO - Privately-Owned	Available	Not Used in Prior Housing Element	0.016657242	0	0	0.016657242	0	0	0	121-5A211	397	Southeast Los Angeles			Lower							
LOS ANGELES			5131008055	Community Commercial	C2-2D-CPIO	0	108	0.127553909	Industrial - Warehousing, Distribution, Storage - Warehousing, Distribution, Under 10,000 SF - One Story	YES - Current	NO - Privately-Owned	Available	Not Used in Prior Housing Element	0.016504305	0	0	0.016504305	0	0	0	121-5A211	393	Southeast Los Angeles			Lower							
LOS ANGELES	1108 E 20TH ST	90011	5131009002	Low Medium II Residential	RD1.5-1	0	29	0.137732191	Residential - Double, Duplex, or Two Units - 4 Stories or Less	YES - Current	NO - Privately-Owned	Available	Not Used in Prior Housing Element	0	0.076767266	0	0.076767266	2	3*	3*	120A209	26	Southeast Los Angeles	Yes		Moderate							
LOS ANGELES	1114 1/2 E 20TH ST	90011	5131009003	Low Medium I Residential	R2-1	0	17	0.137783685	Residential - Double, Duplex, or Two Units - 4 Stories or Less	YES - Current	NO - Privately-Owned	Available	Not Used in Prior Housing Element	0	0	0.072291403	0.072291403	2	2*	2*	120A209	31	Southeast Los Angeles	Yes		Above Moderate							
LOS ANGELES	1120 E 20TH ST	90011	5131009004	Low Medium I Residential	R2-1	0	17	0.137782786	Residential - Single Family Residence	YES - Current	NO - Privately-Owned	Available	Not Used in Prior Housing Element	0	0	0.054819319	0.054819319	1	2*	2*	120A211	43	Southeast Los Angeles			Above Moderate							
LOS ANGELES	1126 E 20TH ST	90011	5131009005	Low Medium I Residential	R2-1	0	17	0.137778123	Residential - Single Family Residence	YES - Current	NO - Privately-Owned	Available	Not Used in Prior Housing Element	0	0	0.054819319	0.054819319	1	2*	2*	120A211	49	Southeast Los Angeles			Above Moderate							
LOS ANGELES	1132 E 20TH ST	90011	5131009006	Low Medium I Residential	R2-1	0	17	0.137777131	Residential - Single Family Residence	YES - Current	NO - Privately-Owned	Available	Not Used in Prior Housing Element	0	0	0.054819319	0.054819319	1	2*	2*	120A211	53	Southeast Los Angeles			Above Moderate							
LOS ANGELES	1144 E 20TH ST	90011	5131009008	Low Medium I Residential	R2-1	0	17	0.137771999	Residential - Double, Duplex, or Two Units - 4 Stories or Less	YES - Current	NO - Privately-Owned	Available	Not Used in Prior Housing Element	0	0	0.072291403	0.072291403	2	2*	2*	120A211	63	Southeast Los Angeles	Yes		Above Moderate							
LOS ANGELES	1208 E 20TH ST	90011	5131009012	Low Medium I Residential	R2-1	0	17	0.137761466	Residential - Single Family Residence	YES - Current	NO - Privately-Owned	Available	Not Used in Prior Housing Element	0	0	0.054819319	0.054819319	1	2*	2*	120A211	80	Southeast Los Angeles			Above Moderate							
LOS ANGELES	1214 E 20TH ST	90011	5131009013	Low Medium I Residential	R2-1	0	17	0.137758086	Residential - Double, Duplex, or Two Units - 4 Stories or Less	YES - Current	NO - Privately-Owned	Available	Not Used in Prior Housing Element	0	0	0.072291403	0.072291403	2	2*	2*	120A211	87	Southeast Los Angeles	Yes		Above Moderate							
LOS ANGELES	1220 E 20TH ST	90011	5131009014	Low Medium I Residential	R2-1	0	17	0.13775552	Residential - Double, Duplex, or Two Units - 4 Stories or Less	YES - Current	NO - Privately-Owned	Available	Not Used in Prior Housing Element	0	0	0.072291403	0.072291403	2	2*	2*	120A211	91	Southeast Los Angeles	Yes		Above Moderate							
LOS ANGELES	1224 E 20TH ST	90011	5131009015	Low Medium I Residential	R2-1	0	17	0.137751869	Residential - Double, Duplex, or Two Units - 4 Stories or Less	YES - Current	NO - Privately-Owned	Available	Not Used in Prior Housing Element	0	0	0.072291403	0.072291403	2	2*	2*	120A211	96	Southeast Los Angeles	Yes		Above Moderate							
LOS ANGELES	1232 E 20TH ST	90011	5131009016	Low Medium I Residential	R2-1	0	17	0.137750444	Residential - Double, Duplex, or Two Units - 4 Stories or Less	YES - Current	NO - Privately-Owned	Available	Not Used in Prior Housing Element	0	0	0.012264498	0.012264498	2	2*	2*	120A211	100	Southeast Los Angeles			Above Moderate							
LOS ANGELES	1238 E 20TH ST	90011	5131009017	Low Medium I Residential	R2-1	0	17	0.13774889	Residential - Single Family Residence	YES - Current	NO - Privately-Owned	Available	Not Used in Prior Housing Element	0	0	0.054819319	0.054819319	1	2*	2*	120A211	107	Southeast Los Angeles			Above Moderate							
LOS ANGELES	1250 E 20TH ST	90011	5131009019	Low Medium I Residential	R2-1	0	17	0.149305648	Residential - Double, Duplex, or Two Units - 4 Stories or Less	YES - Current	NO - Privately-Owned	Available	Not Used in Prior Housing Element	0	0	0.001259494	0.001259494	2	2*	2*	120A211	117	Southeast Los Angeles			Above Moderate							
LOS ANGELES	2027 S CENTRAL AVE	90011	5131009025	Community Commercial	C2-2D-CPIO	0	108	0.068369012	Industrial - Industrial - Vacant Land	YES - Current	NO - Privately-Owned	Available	Not Used in Prior Housing Element	0.154991388	0	0	0.154991388	0	0	0	120A211	188	Southeast Los Angeles			Lower							
LOS ANGELES	2031 S CENTRAL AVE	90011	5131009026	Community Commercial	C2-2D-CPIO	0	108	0.064823301	Commercial - Store - One Story	YES - Current	NO - Privately-Owned	Available	Not Used in Prior Housing Element	0.163665209	0	0	0.163665209	0	0	0	120A211	194	Southeast Los Angeles			Lower							
LOS ANGELES	1265 E 21ST ST	90011	5131009027	Community Commercial	C2-2D-CPIO	0	108	0.047280179	Commercial - Commercial - Vacant Land	YES - Current	NO - Privately-Owned	Available	Not Used in Prior Housing Element	0.110703278	0	0	0.110703278	0	0	0	120A211	181	Southeast Los Angeles			Lower							
LOS ANGELES			5131009028	Community Commercial	C2-2D-CPIO	0	108	0.044609863	Industrial - Industrial - Vacant Land	YES - Current	NO - Privately-Owned	Available	Not Used in Prior Housing Element	0.118451795	0	0	0.118451795	0	0	0	120A211	182	Southeast Los Angeles			Lower							
LOS ANGELES	1251 E 21ST ST	90011	5131009030	Low Medium I Residential	R2-1	0	17	0.159400047	Residential - Double, Duplex, or Two Units - 4 Stories or Less	YES - Current	NO - Privately-Owned	Available	Not Used in Prior Housing Element	0	0	0.072291403	0.072291403	2	2*	2*	120A211	149	Southeast Los Angeles	Yes		Above Moderate							
LOS ANGELES	1225 E 21ST ST	90011	5131009033	Low Medium I Residential	R2-1	0	17	0.172073622	Residential - Double, Duplex, or Two Units - 4 Stories or Less	YES - Current	NO - Privately-Owned	Available	Not Used in Prior Housing Element	0	0	0.039241406	0.039241406	2	2*	2*	120A211	128	Southeast Los Angeles	Yes		Above Moderate							
LOS ANGELES	1213 E 21ST ST	90011	5131009034	Low Medium I Residential	R2-1	0	17	0.154868148	Residential - Double, Duplex, or Two Units - 4 Stories or Less	YES - Current	NO - Privately-Owned	Available	Not Used in Prior Housing Element	0	0	0.018835209	0.018835209	2	2*	2*	120A211	122	Southeast Los Angeles	Yes		Above Moderate							
LOS ANGELES	1177 E 21ST ST	90011	5131009036	Low Medium I Residential	R2-1	0	17	0.172090292	Residential - Double, Duplex, or Two Units - 4 Stories or Less	YES - Current	NO - Privately-Owned	Available	Not Used in Prior Housing Element	0	0	0.039241406	0.039241406	2	2*	2*	120A211	109	Southeast Los Angeles	Yes		Above Moderate							
LOS ANGELES	1137 E 21ST ST	90011	5131009040	Low Medium I Residential	R2-1	0	17	0.172113281	Residential - Double, Duplex, or Two Units - 4 Stories or Less	YES - Current	NO - Privately-Owned	Available	Not Used in Prior Housing Element	0	0	0.039241406	0.039241406	2	2*	2*	120A211	83	Southeast Los Angeles	Yes		Above Moderate							
LOS ANGELES	1125 E 21ST ST	90011	5131009041	Low Medium I Residential	R2-1	0	17	0.172119973	Residential - Double, Duplex, or Two Units - 4 Stories or Less	YES - Current	NO - Privately-Owned	Available	Not Used in Prior Housing Element	0	0	0.039241406	0.039241406	2	2*	2*	120A209	72	Southeast Los Angeles	Yes		Above Moderate							
LOS ANGELES	1115 E 21ST ST	90011	5131009042	Low Medium II Residential	[Q]R4-1	0	21	0.172125134	Residential - Double, Duplex, or Two Units - 4 Stories or Less	YES - Current	NO - Privately-Owned	Available	Not Used in Prior Housing Element	0	0.062661189	0	0.062661189	2	3*	3*	120A209	66	Southeast Los Angeles	Yes		Moderate							
LOS ANGELES	1105 E 21ST ST	90011	5131009043	Low Medium II Residential	[Q]R4-1	0	21	0.14478567	Institutional - Church - One Story	YES - Current	NO - Privately-Owned	Available	Not Used in Prior Housing Element	0	0	0.016496073	0.016496073	1	2*	2*	120A209	59	Southeast Los Angeles			Above Moderate							
LOS ANGELES	2018 S GRIFFITH AVE	90011	5131009044	Low Medium II Residential	[Q]R4-1	0	21	0.057345919	Residential - Single Family Residence	YES - Current	NO - Privately-Owned	Available	Not Used in Prior Housing Element	0	0	0.028011057	0.028011057	1	1*	1*	120A209	59	Southeast Los Angeles			Above Moderate							
LOS ANGELES	2025 S CENTRAL AVE	90011	5131009051	Community Commercial	C2-2D-CPIO	0	108	0.155859913	Industrial - Light Manufacturing - One Story	YES - Current	NO - Privately-Owned	Available	Not Used in Prior Housing Element	0.015771003	0	0	0.015771003	0	0	0	120A211	169	Southeast Los Angeles			Lower							
LOS ANGELES			5131009051	Community Commercial	C2-2D-CPIO	0	108	0.031269675	Industrial - Light Manufacturing - One Story	YES - Current	NO - Privately-Owned	Available	Not Used in Prior Housing Element	0.010492243	0	0	0.010492243	0	0	0	120A211	137	Southeast Los Angeles			Lower							
LOS ANGELES			5131009051	Community Commercial	C2-2D-CPIO	0	108	0.125156876	Industrial - Light Manufacturing - One Story	YES - Current	NO - Privately-Owned	Available	Not Used in Prior Housing Element	0.016657242	0	0	0.016657242	0	0	0	120A211	138	Southeast Los Angeles			Lower							
LOS ANGELES			5131009051	Community Commercial	C2-2D-CPIO	0	108	0.151110133	Industrial - Light Manufacturing - One Story	YES - Current	NO - Privately-Owned	Available	Not Used in Prior Housing Element	0.016162441	0	0	0.016162441	0	0	0	120A211	126	Southeast Los Angeles			Lower							
LOS ANGELES			5131009051	Community Commercial	C2-2D-CPIO	0	108	0.156048659	Industrial - Light Manufacturing - One Story	YES - Current	NO - Privately-Owned	Available	Not Used in Prior Housing Element	0.015771003	0	0	0.015771003	0	0	0	120A211	160	Southeast Los Angeles			Lower							
LOS ANGELES			5131009051	Community Commercial	C2-2D-CPIO	0	108	0.15623666	Industrial - Light Manufacturing - One Story	YES - Current	NO - Privately-Owned	Available	Not Used in Prior Housing Element	0.015771003	0	0	0.015771003	0	0	0	120A211	150	Southeast Los Angeles			Lower							
LOS ANGELES	2010 S GRIFFITH AVE	90011	5131009052	Low Medium II Residential	RD1.5-1	0	29	0.135260607	Residential - Double, Duplex, or Two Units - 4 Stories or Less	YES - Current	NO - Privately-Owned	Available	Not Used in Prior Housing Element	0	0.013347439	0	0.013347439	2	3*	3*	120A209	22	Southeast Los Angeles			Moderate							
LOS ANGELES	904 E 20TH ST	90011	5131010001	Low Medium I Residential	R2-1	0	17	0.137832509	Industrial - Light Manufacturing - One Story	YES - Current	NO - Privately-Owned	Available	Not Used in Prior Housing Element	0	0	0.003563058	0.003563058	2	2*	2*	121-5A209	303	Southeast Los Angeles			Above Moderate							
LOS ANGELES	920 E 20TH ST	90011	5131010003	Low Medium I Residential	R2-1	0	17	0.137825533	Residential - Single Family Residence	YES - Current	NO - Privately-Owned	Available	Not Used in Prior Housing Element	0	0	0.022476748	0.022476748	1	2*	2*	121-5A209	312	Southeast Los Angeles			Above Moderate							
LOS ANGELES	926 E 20TH ST	90011	5131010004	Low Medium I Residential	R2-1	0	17	0.13782588	Residential - Double, Duplex, or Two Units - 4 Stories or Less	YES - Current	NO - Privately-Owned	Available	Not Used in Prior Housing Element	0	0	0.018835209	0.018835209	2	2*	2*	121-5A209	319	Southeast Los Angeles	Yes		Above Moderate							
LOS ANGELES	936 E 20TH ST	90011	5131010005	Low Medium I Residential	R2-1	0	17	0.137821487	Residential - Double, Duplex, or Two Units - 4 Stories or Less	YES - Current	NO - Privately-Owned	Available	Not Used in Prior Housing Element	0	0	0.003904456	0.003904456	2	2*	2*	121-5A209	323	Southeast Los Angeles	Yes		Above Moderate							
LOS ANGELES	952 E 20TH ST	90011	5131010007	Low Medium I Residential	R2-1	0	17	0.137816844	Residential - Double, Duplex, or Two Units - 4 Stories or Less	YES - Current	NO - Privately-Owned	Available	Not Used in Prior Housing Element	0	0	0.072291403	0.072291403	2	2*	2*	121-5A209	331	Southeast Los Angeles	Yes		Above Moderate							
LOS ANGELES	962 E 20TH ST	90011	5131010008	Low Medium I Residential	R2-1	0	17	0.137814025	Residential - Double, Duplex, or Two Units - 4 Stories or Less	YES - Current	NO - Privately-Owned	Available	Not Used in Prior Housing Element	0	0	0.029832105	0.029832105	2	2*	2*	121-5A209	335	Southeast Los Angeles	Yes		Above Moderate							
LOS ANGELES	1000 E 20TH ST	90011	5131010009	Low Medium I Residential	R2-1	0	17	0.137812476	Residential - Double, Duplex, or Two Units - 4 Stories or Less	YES - Current	NO - Privately-Owned	Available	Not Used in Prior Housing Element	0	0	0.072291403	0.072291403	2	2*	2*	121-5A209	340	Southeast Los Angeles	Yes		Above Moderate							
LOS ANGELES	1012 E 20TH ST	90011	5131010010	Low Medium I Residential	R2-1	0	17	0.137808881	Residential - Double, Duplex, or Two Units - 4 Stories or Less	YES - Current	NO - Privately-Owned	Available	Not Used in Prior Housing Element	0	0	0.072291403	0.072291403	2	2*	2*	121-5A209	345	Southeast Los Angeles	Yes		Above Moderate							
LOS ANGELES	1022 E 20TH ST	90011	5131010011	Low Medium I Residential	R2-1	0	17	0.137806934	Residential - Double, Duplex, or Two Units - 4 Stories or Less	YES - Current	NO - Privately-Owned	Available	Not Used in Prior Housing Element	0	0	0.001259494	0.001259494	2	2*	2*	121-5A209	349	Southeast Los Angeles			Above Moderate							
LOS ANGELES	1028 E 20TH ST	90011	5131010012	Low Medium I Residential	R2-1	0	17	0.137803931	Residential - Double, Duplex, or Two Units - 4 Stories or Less	YES - Current	NO - Privately-Owned	Available	Not Used in Prior Housing Element	0	0	0.029832105	0.029832105	2	2*	2*	121-5A209	354	Southeast Los Angeles	Yes		Above Moderate							
LOS ANGELES	2019 S GRIFFITH AVE	90011	5131010013	Low Medium II Residential	RD1.5-1	0	29	0.06865917	Residential - Single Family Residence	YES - Current	NO - Privately-Owned	Available	Not Used in Prior Housing Element	0	0	0.028011057	0.028011057	1	1*	1*	120A209	46	Southeast Los Angeles			Above Moderate							
LOS ANGELES	1057 E 21ST ST	90011	5131010014	Low Medium II Residential	RD1.5-1	0	29	0.102965305	Residential - Single Family Residence	YES - Current	NO - Privately-Owned	Available	Not Used in Prior Housing Element	0	0	0.054819319	0.054819319	1	2*	2*	120A209	58	Southeast Los Angeles			Above Moderate							
LOS ANGELES	1047 E 21ST ST	90011	5131010015	Low Medium II Residential	RD1.5-1	0	29	0.172151985	Residential - Double, Duplex, or Two Units - 4 Stories or Less	YES - Current	NO - Privately-Owned	Available	Not Used in Prior Housing Element	0	0.119768742	0	0.119768742	2	0	0	120A209	42	Southeast Los Angeles	Yes		Moderate							
LOS ANGELES	1027 E 21ST ST	90011	5131010017	Low Medium I Residential	R2-1	0	17	0.172163592	Residential - Single Family Residence	YES - Current	NO - Privately-Owned	Available	Not Used in Prior Housing Element	0	0	0.029716519	0.029716519	1	2*	2*	120A209	27	Southeast Los Angeles			Above Moderate							
LOS ANGELES	1007 E 21ST ST	90011	5131010019	Low Medium I Residential	R2-1	0	17	0.172174627	Residential - Single Family Residence	YES - Current	NO - Privately-Owned	Available	Not Used in Prior Housing Element	0	0	0.029716519	0.029716519	1	2*	2*	120A209	18	Southeast Los Angeles			Above Moderate							
LOS ANGELES	957 E 21ST ST	90011	5131010020	Low Medium I Residential	R2-1	0	17	0.17218157	Residential - Single Family Residence	YES - Current	NO - Privately-Owned	Available	Not Used in Prior Housing Element	0	0	0.029716519	0.029716519	1	2*	2*	120A209	14	Southeast Los Angeles			Above Moderate							
LOS ANGELES	947 E 21ST ST	90011	5131010021	Low Medium I Residential	R2-1	0	17	0.172187599	Residential - Single Family Residence	YES - Current	NO - Privately-Owned	Available	Not Used in Prior Housing Element	0	0	0.029716519	0.029716519	1	2*	2*	120A209	7	Southeast Los Angeles			Above Moderate							
LOS ANGELES	937 E 21ST ST	90011	5131010022	Low Medium I Residential	R2-1	0	17	0.172192784	Residential - Single Family Residence	YES - Current	NO - Privately-Owned	Available	Not Used in Prior Housing Element	0	0	0.029716519	0.029716519	1	2*	2*	121-5A209	357	Southeast Los Angeles			Above Moderate							
LOS ANGELES	927 E 21ST ST	90011	5131010023	Low Medium I Residential	R2-1	0	17	0.17219915	Residential - Single Family Residence	YES - Current	NO - Privately-Owned	Available	Not Used in Prior Housing Element	0	0	0.029716519	0.029716519	1	2*	2*	121-5A209	352	Southeast Los Angeles			Above Moderate							
LOS ANGELES	917 E 21ST ST	90011	5131010024	Low Medium I Residential	R2-1	0	17	0.172206159	Residential - Double, Duplex, or Two Units - 4 Stories or Less	YES - Current	NO - Privately-Owned	Available	Not Used in Prior Housing Element	0	0	0.010140557	0.010140557	2	2*	2*	121-5A209	346	Southeast Los Angeles	Yes		Above Moderate							
LOS ANGELES	2018 S STANFORD AVE	90011	5131010025	Low Medium I Residential	R2-1	0	17	0.172210951	Residential - Double, Duplex, or Two Units - 4 Stories or Less	YES - Current	NO - Privately-Owned	Available	Not Used in Prior Housing Element	0	0	0.230120063	0.230120063	2	2*	2*	121-5A209	339	Southeast Los Angeles	Yes		Above Moderate							
LOS ANGELES	1036 E 20TH ST	90011	5131010026	Low Medium I Residential	R2-1	0	17	0.137801875	Residential - Double, Duplex, or Two Units - 4 Stories or Less	YES - Current	NO - Privately-Owned	Available	Not Used in Prior Housing Element	0	0	0.072291403	0.072291403	2	2*	2*	121-5A209	359	Southeast Los Angeles	Yes		Above Moderate							
LOS ANGELES	1044 E 20TH ST	90011	5131010027	Low Medium II Residential	RD1.5-1	0	29	0.137798585	Residential - Double, Duplex, or Two Units - 4 Stories or Less Commercial - Store Combination - Store and Residential	YES - Current	NO - Privately-Owned	Available	Not Used in Prior Housing Element	0	0.076767266	0	0.076767266	2	3*	3*	120A209	9	Southeast Los Angeles	Yes		Moderate							
LOS ANGELES	1052 E 20TH ST	90011	5131010028	Low Medium II Residential	RD1.5-1	0	29	0.137242845	Combination - One Story	YES - Current	NO - Privately-Owned	Available	Not Used in Prior Housing Element	0	0.024206971	0	0.024206

LOS ANGELES	807 E 21ST ST	90011	5131011029	Low Medium I Residential	R2-1	0	17	0.17225348	Residential - Double, Duplex, or Two Units - 4 Stories or Less	YES - Current	NO - Privately-Owned	Available	Not Used in Prior Housing Element	0	0	0.006571888	0.006571888	2	2*	2*	121-SA209	300	Southeast Los Angeles			Above Moderate
LOS ANGELES	2013 S STANFORD AVE	90011	5131011032	Low Medium I Residential	[Q]R4-1	0	17	0.162737947	Institutional - Church - One Story	YES - Current	NO - Privately-Owned	Available	Not Used in Prior Housing Element	0	0	0.000541841	0.000541841	0	2*	2*	121-SA209	295	Southeast Los Angeles			Above Moderate
LOS ANGELES	806 E 20TH ST	90011	5131011032	Low Medium I Residential	[Q]R4-1	0	17	0.137854207	Institutional - Church - One Story	YES - Current	NO - Privately-Owned	Available	Not Used in Prior Housing Element	0	0	0.000541841	0.000541841	0	2*	2*	121-SA209	252	Southeast Los Angeles			Above Moderate
LOS ANGELES	814 E 20TH ST	90011	5131011032	Low Medium I Residential	[Q]R4-1	0	17	0.137851642	Institutional - Church - One Story	YES - Current	NO - Privately-Owned	Available	Not Used in Prior Housing Element	0	0	0.000541841	0.000541841	0	2*	2*	121-SA209	261	Southeast Los Angeles			Above Moderate
LOS ANGELES	822 E 20TH ST	90011	5131011032	Low Medium I Residential	[Q]R4-1	0	17	0.137849836	Institutional - Church - One Story	YES - Current	NO - Privately-Owned	Available	Not Used in Prior Housing Element	0	0	0.000541841	0.000541841	0	2*	2*	121-SA209	267	Southeast Los Angeles			Above Moderate
LOS ANGELES	830 E 20TH ST	90011	5131011032	Low Medium I Residential	[Q]R4-1	0	17	0.137846256	Institutional - Church - One Story	YES - Current	NO - Privately-Owned	Available	Not Used in Prior Housing Element	0	0	0.000541841	0.000541841	0	2*	2*	121-SA209	274	Southeast Los Angeles			Above Moderate
LOS ANGELES	840 E 20TH ST	90011	5131011032	Low Medium I Residential	[Q]R4-1	0	17	0.137845519	Institutional - Church - One Story	YES - Current	NO - Privately-Owned	Available	Not Used in Prior Housing Element	0	0	0.000541841	0.000541841	0	2*	2*	121-SA209	280	Southeast Los Angeles			Above Moderate
LOS ANGELES	848 E 20TH ST	90011	5131011032	Low Medium I Residential	[Q]R4-1	0	17	0.137840294	Institutional - Church - One Story	YES - Current	NO - Privately-Owned	Available	Not Used in Prior Housing Element	0	0	0.000541841	0.000541841	0	2*	2*	121-SA209	288	Southeast Los Angeles			Above Moderate
LOS ANGELES	2016 S SAN PEDRO ST	90011	5131011033	Community Commercial	C2-2D-CPIO	0	108	0.143667117	Commercial - Auto, Recreation Equipment, Construction Equipment Sales and Service - Auto Body Repair Shop - One Story	YES - Current	NO - Privately-Owned	Available	Not Used in Prior Housing Element	0.084324246	0	0	0.084324246	0	0	0	121-SA209	256	Southeast Los Angeles			Lower
LOS ANGELES	705 E 21ST ST	90011	5131011033	Community Commercial	C2-2D-CPIO	0	108	0.08614234	Commercial - Auto, Recreation Equipment, Construction Equipment Sales and Service - Auto Body Repair Shop - One Story	YES - Current	NO - Privately-Owned	Available	Not Used in Prior Housing Element	0.077720014	0	0	0.077720014	0	0	0	121-SA209	263	Southeast Los Angeles			Lower
LOS ANGELES	704 E 21ST ST	90011	5131012001	Community Commercial	C2-2D-CPIO	0	108	0.172133308	Commercial - Store - One Story	YES - Current	NO - Privately-Owned	Available	Not Used in Prior Housing Element	0.085637284	0	0	0.085637284	0	0	0	121-SA209	311	Southeast Los Angeles			Lower
LOS ANGELES	706 E 21ST ST	90011	5131012002	Community Commercial	C2-2D-CPIO	0	108	0.172290561	Residential - Single Family Residence	YES - Current	NO - Privately-Owned	Available	Not Used in Prior Housing Element	1.650213182	0	0	1.650213182	1	0	0	121-SA209	318	Southeast Los Angeles			Lower
LOS ANGELES	726 E 21ST ST	90011	5131012003	Community Commercial	C2-2D-CPIO	0	108	0.172288958	Residential - Three Units (Any Combination) - 4 Stories or Less	YES - Current	NO - Privately-Owned	Available	Not Used in Prior Housing Element	0	0	1.138198704	1.138198704	3	0	0	121-SA209	326	Southeast Los Angeles	Yes		Above Moderate
LOS ANGELES	736 E 21ST ST	90011	5131012004	Community Commercial	C2-2D-CPIO	0	108	0.132007366	Residential - Single Family Residence	YES - Current	NO - Privately-Owned	Available	Not Used in Prior Housing Element	1.688970613	0	0	1.688970613	1	0	0	121-SA209	330	Southeast Los Angeles			Lower
LOS ANGELES	746 E 21ST ST	90011	5131012005	Low Medium I Residential	R2-1	0	17	0.172285407	Residential - Double, Duplex, or Two Units - 4 Stories or Less	YES - Current	NO - Privately-Owned	Available	Not Used in Prior Housing Element	0	0	0.069287199	0.069287199	2	2*	2*	121-SA209	332	Southeast Los Angeles	Yes		Above Moderate
LOS ANGELES	756 E 21ST ST	90011	5131012006	Low Medium I Residential	R2-1	0	17	0.172283755	Residential - Double, Duplex, or Two Units - 4 Stories or Less	YES - Current	NO - Privately-Owned	Available	Not Used in Prior Housing Element	0	0	0.069287199	0.069287199	2	2*	2*	121-SA209	338	Southeast Los Angeles	Yes		Above Moderate
LOS ANGELES	806 E 21ST ST	90011	5131012007	Low Medium I Residential	R2-1	0	17	0.172282203	Residential - Double, Duplex, or Two Units - 4 Stories or Less	YES - Current	NO - Privately-Owned	Available	Not Used in Prior Housing Element	0	0	0.069287199	0.069287199	2	2*	2*	121-SA209	344	Southeast Los Angeles	Yes		Above Moderate
LOS ANGELES	816 E 21ST ST	90011	5131012008	Low Medium I Residential	R2-1	0	17	0.172279118	Residential - Double, Duplex, or Two Units - 4 Stories or Less	YES - Current	NO - Privately-Owned	Available	Not Used in Prior Housing Element	0	0	0.069287199	0.069287199	2	2*	2*	121-SA209	351	Southeast Los Angeles	Yes		Above Moderate
LOS ANGELES	836 E 21ST ST	90011	5131012010	Low Medium I Residential	R2-1	0	17	0.172275437	Residential - Double, Duplex, or Two Units - 4 Stories or Less	YES - Current	NO - Privately-Owned	Available	Not Used in Prior Housing Element	0	0	0.386938357	0.386938357	2	2*	2*	120A209	6	Southeast Los Angeles	Yes		Above Moderate
LOS ANGELES			5131012011	Low Medium I Residential	R2-1	0	17	0.068910486	Residential - Single Family Residence - Vacant Land	YES - Current	NO - Privately-Owned	Available	Not Used in Prior Housing Element	0	0	0.201909494	0.201909494	0	1*	1*	120A209	10	Southeast Los Angeles			Above Moderate
LOS ANGELES	2117 S STANFORD AVE	90011	5131012013	Low Medium I Residential	R2-1	0	17	0.166373179	Residential - Double, Duplex, or Two Units - 4 Stories or Less	YES - Current	NO - Privately-Owned	Available	Not Used in Prior Housing Element	0	0	0.127250907	0.127250907	2	2*	2*	120A209	51	Southeast Los Angeles	Yes		Above Moderate
LOS ANGELES	849 E 22ND ST	90011	5131012014	Low Medium I Residential	R2-1	0	17	0.137668619	Residential - Single Family Residence	YES - Current	NO - Privately-Owned	Available	Not Used in Prior Housing Element	0	0	0.096890849	0.096890849	1	2*	2*	120A209	49	Southeast Los Angeles			Above Moderate
LOS ANGELES	837 E 22ND ST	90011	5131012015	Low Medium I Residential	R2-1	0	17	0.137681195	Residential - Single Family Residence	YES - Current	NO - Privately-Owned	Available	Not Used in Prior Housing Element	0	0	0.096890849	0.096890849	1	2*	2*	120A209	44	Southeast Los Angeles			Above Moderate
LOS ANGELES	833 E 22ND ST	90011	5131012016	Low Medium I Residential	R2-1	0	17	0.137691872	Residential - Single Family Residence	YES - Current	NO - Privately-Owned	Available	Not Used in Prior Housing Element	0	0	0.096890849	0.096890849	1	2*	2*	120A209	40	Southeast Los Angeles			Above Moderate
LOS ANGELES	817 E 22ND ST	90011	5131012018	Low Medium I Residential	R2-1	0	17	0.13771715	Residential - Single Family Residence	YES - Current	NO - Privately-Owned	Available	Not Used in Prior Housing Element	0	0	0.096890849	0.096890849	1	2*	2*	120A209	29	Southeast Los Angeles			Above Moderate
LOS ANGELES	809 E 22ND ST	90011	5131012019	Low Medium I Residential	R2-1	0	17	0.137729472	Residential - Double, Duplex, or Two Units - 4 Stories or Less	YES - Current	NO - Privately-Owned	Available	Not Used in Prior Housing Element	0	0	0.053176515	0.053176515	2	2*	2*	120A209	24	Southeast Los Angeles	Yes		Above Moderate
LOS ANGELES	761 1/2 E 22ND ST	90011	5131012020	Low Medium I Residential	R2-1	0	17	0.137741035	Residential - Double, Duplex, or Two Units - 4 Stories or Less	YES - Current	NO - Privately-Owned	Available	Not Used in Prior Housing Element	0	0	0.018877541	0.018877541	2	2*	2*	120A209	19	Southeast Los Angeles	Yes		Above Moderate
LOS ANGELES	755 E 22ND ST	90011	5131012021	Low Medium I Residential	R2-1	0	17	0.137752527	Residential - Double, Duplex, or Two Units - 4 Stories or Less	YES - Current	NO - Privately-Owned	Available	Not Used in Prior Housing Element	0	0	0.096890849	0.096890849	1	2*	2*	120A209	16	Southeast Los Angeles			Above Moderate
LOS ANGELES	735 E 22ND ST	90011	5131012023	Community Commercial	C2-2D-CPIO	0	108	0.137776695	Residential - Single Family Residence	YES - Current	NO - Privately-Owned	Available	Not Used in Prior Housing Element	1.706500822	0	0	1.706500822	1	0	0	120A209	8	Southeast Los Angeles			Lower
LOS ANGELES	727 E 22ND ST	90011	5131012024	Community Commercial	C2-2D-CPIO	0	108	0.137788777	Residential - Single Family Residence	YES - Current	NO - Privately-Owned	Available	Not Used in Prior Housing Element	1.706500822	0	0	1.706500822	1	0	0	121-SA209	358	Southeast Los Angeles			Lower
LOS ANGELES	2116 S SAN PEDRO ST	90011	5131012027	Community Commercial	C2-2D-CPIO	0	108	0.17231462	Commercial - Store Combination - Store and Residential Combination - One Story	YES - Current	NO - Privately-Owned	Available	Not Used in Prior Housing Element	0	0	0.188426167	0.188426167	2	0	0	121-SA209	348	Southeast Los Angeles	Yes		Above Moderate
LOS ANGELES	717 E 22ND ST	90011	5131012027	Community Commercial	C2-2D-CPIO	0	108	0.172252175	Commercial - Store Combination - Store and Residential Combination - One Story	YES - Current	NO - Privately-Owned	Available	Not Used in Prior Housing Element	0	0	0.188426167	0.188426167	2	0	0	121-SA209	353	Southeast Los Angeles	Yes		Above Moderate
LOS ANGELES	926 E 21ST ST	90011	5131013003	Low Medium I Residential	R2-1	0	17	0.17226209	Residential - Double, Duplex, or Two Units - 4 Stories or Less	YES - Current	NO - Privately-Owned	Available	Not Used in Prior Housing Element	0	0	0.069287199	0.069287199	2	2*	2*	120A209	41	Southeast Los Angeles	Yes		Above Moderate
LOS ANGELES	946 E 21ST ST	90011	5131013005	Low Medium I Residential	R2-1	0	17	0.172259221	Residential - Single Family Residence	YES - Current	NO - Privately-Owned	Available	Not Used in Prior Housing Element	0	0	0.052673757	0.052673757	1	2*	2*	120A209	50	Southeast Los Angeles			Above Moderate
LOS ANGELES	956 E 21ST ST	90011	5131013006	Low Medium I Residential	R2-1	0	17	0.172255675	Residential - Single Family Residence	YES - Current	NO - Privately-Owned	Available	Not Used in Prior Housing Element	0	0	0.052673757	0.052673757	1	2*	2*	120A209	54	Southeast Los Angeles			Above Moderate
LOS ANGELES	1006 E 21ST ST	90011	5131013007	Low Medium I Residential	R2-1	0	17	0.172255572	Residential - Single Family Residence	YES - Current	NO - Privately-Owned	Available	Not Used in Prior Housing Element	0	0	0.052673757	0.052673757	1	2*	2*	120A209	60	Southeast Los Angeles			Above Moderate
LOS ANGELES	2119 S GRIFFITH AVE	90011	5131013008	Low Medium II Residential	RD1.5-1	0	29	0.046309393	Residential - Single Family Residence	YES - Current	NO - Privately-Owned	Available	Not Used in Prior Housing Element	0	0	0.008874153	0.008874153	1	1*	1*	120A209	134	Southeast Los Angeles			Above Moderate
LOS ANGELES			5131013009	Low Medium II Residential	RD1.5-1	0	29	0.090937251	Residential - Single Family Residence	YES - Current	NO - Privately-Owned	Available	Not Used in Prior Housing Element	0	0	0.118681473	0.118681473	1	2*	2*	120A209	147	Southeast Los Angeles			Above Moderate
LOS ANGELES	1037 E 22ND ST	90011	5131013011	Low Medium I Residential	R2-1	0	17	0.137690266	Residential - Single Family Residence	YES - Current	NO - Privately-Owned	Available	Not Used in Prior Housing Element	0	0	0.096890849	0.096890849	1	2*	2*	120A209	118	Southeast Los Angeles			Above Moderate
LOS ANGELES	1021 E 22ND ST	90011	5131013013	Low Medium I Residential	R2-1	0	17	0.137683227	Residential - Double, Duplex, or Two Units - 4 Stories or Less	YES - Current	NO - Privately-Owned	Available	Not Used in Prior Housing Element	0	0	0.127250907	0.127250907	2	2*	2*	120A209	107	Southeast Los Angeles	Yes		Above Moderate
LOS ANGELES	1013 E 22ND ST	90011	5131013014	Low Medium I Residential	R2-1	0	17	0.137679479	Residential - Double, Duplex, or Two Units - 4 Stories or Less	YES - Current	NO - Privately-Owned	Available	Not Used in Prior Housing Element	0	0	0.127250907	0.127250907	2	2*	2*	120A209	104	Southeast Los Angeles	Yes		Above Moderate
LOS ANGELES	963 E 22ND ST	90011	5131013016	Low Medium I Residential	R2-1	0	17	0.137672541	Residential - Double, Duplex, or Two Units - 4 Stories or Less	YES - Current	NO - Privately-Owned	Available	Not Used in Prior Housing Element	0	0	0.127250907	0.127250907	2	2*	2*	120A209	95	Southeast Los Angeles	Yes		Above Moderate
LOS ANGELES	953 E 22ND ST	90011	5131013017	Low Medium I Residential	R2-1	0	17	0.137666596	Residential - Double, Duplex, or Two Units - 4 Stories or Less	YES - Current	NO - Privately-Owned	Available	Not Used in Prior Housing Element	0	0	0.127250907	0.127250907	2	2*	2*	120A209	90	Southeast Los Angeles	Yes		Above Moderate
LOS ANGELES	945 E 22ND ST	90011	5131013018	Low Medium I Residential	R2-1	0	17	0.137663759	Residential - Double, Duplex, or Two Units - 4 Stories or Less	YES - Current	NO - Privately-Owned	Available	Not Used in Prior Housing Element	0	0	0.127250907	0.127250907	2	2*	2*	120A209	86	Southeast Los Angeles	Yes		Above Moderate
LOS ANGELES	937 E 22ND ST	90011	5131013019	Low Medium I Residential	R2-1	0	17	0.137660743	Residential - Single Family Residence	YES - Current	NO - Privately-Owned	Available	Not Used in Prior Housing Element	0	0	0.096890849	0.096890849	1	2*	2*	120A209	83	Southeast Los Angeles			Above Moderate
LOS ANGELES	927 E 22ND ST	90011	5131013020	Low Medium I Residential	R2-1	0	17	0.137656894	Residential - Single Family Residence	YES - Current	NO - Privately-Owned	Available	Not Used in Prior Housing Element	0	0	0.096890849	0.096890849	1	2*	2*	120A209	79	Southeast Los Angeles			Above Moderate
LOS ANGELES	921 E 22ND ST	90011	5131013021	Low Medium I Residential	R2-1	0	17	0.137653046	Residential - Single Family Residence	YES - Current	NO - Privately-Owned	Available	Not Used in Prior Housing Element	0	0	0.096890849	0.096890849	1	2*	2*	120A209	74	Southeast Los Angeles			Above Moderate
LOS ANGELES	911 E 22ND ST	90011	5131013022	Low Medium I Residential	R2-1	0	17	0.137649956	Residential - Single Family Residence	YES - Current	NO - Privately-Owned	Available	Not Used in Prior Housing Element	0	0	0.096890849	0.096890849	1	2*	2*	120A209	69	Southeast Los Angeles			Above Moderate
LOS ANGELES	1046 E 21ST ST	90011	5131013025	Low Medium II Residential	[Q]R4-1	0	108	0.144685226	Residential - Single Family Residence	YES - Current	NO - Privately-Owned	Available	Not Used in Prior Housing Element	1.512004089	0	0	1.512004089	1	0	0	120A209	88	Southeast Los Angeles			Lower
LOS ANGELES	1040 E 21ST ST	90011	5131013026	Low Medium I Residential	R2-1	0	17	0.144687666	Residential - Single Family Residence	YES - Current	NO - Privately-Owned	Available	Not Used in Prior Housing Element	0	0	0.040241714	0.040241714	1	2*	2*	120A209	84	Southeast Los Angeles			Above Moderate
LOS ANGELES	1024 E 21ST ST	90011	5131013028	Low Medium I Residential	R2-1	0	17	0.144689793	Residential - Single Family Residence	YES - Current	NO - Privately-Owned	Available	Not Used in Prior Housing Element	0	0	0.096890849	0.096890849	1	2*	2*	120A209	75	Southeast Los Angeles			Above Moderate
LOS ANGELES	1018 E 21ST ST	90011	5131013029	Low Medium I Residential	R2-1	0	17	0.144692232	Residential - Single Family Residence	YES - Current	NO - Privately-Owned	Available	Not Used in Prior Housing Element	0	0	0.096890849	0.096890849	1	2*	2*	120A209	67	Southeast Los Angeles			Above Moderate
LOS ANGELES	1104 E 21ST ST	90011	5131014001	Low Medium II Residential	RD1.5-1	0	29	0.091828121	Residential - Single Family Residence	YES - Current	NO - Privately-Owned	Available	Not Used in Prior Housing Element	0	0	0.118681473	0.118681473	1	2*	2*	120A209	103	Southeast Los Angeles			Above Moderate
LOS ANGELES	2108 S GRIFFITH AVE	90011	5131014002	Low Medium II Residential	RD1.5-1	0	29	0.040236457	Residential - Single Family Residence	YES - Current	NO - Privately-Owned	Available	Not Used in Prior Housing Element	0	0	0.060955006	0.060955006	1	1*	1*	120A209	124	Southeast Los Angeles			Above Moderate
LOS ANGELES	2116 S GRIFFITH AVE	90011	5131014003	Low Medium II Residential	RD1.5-1	0	29	0.040174661	Residential - Single Family Residence	YES - Current	NO - Privately-Owned	Available	Not Used in Prior Housing Element	0	0	0.008874153	0.008874153	1	1*	1*	120A209	135	Southeast Los Angeles			Above Moderate
LOS ANGELES	1114 E 21ST ST	90011	5131014004	Low Medium II Residential	RD1.5-1	0	29	0.172237185	Residential - Double, Duplex, or Two Units - 4 Stories or Less	YES - Current	NO - Privately-Owned	Available	Not Used in Prior Housing Element	0	0.366630805	0	0.366630805	2	0	0	120A209	109	Southeast Los Angeles	Yes		Moderate
LOS ANGELES	1122 E 21ST ST	90011	5131014005	Low Medium I Residential	R2-1	0	17	0.172237281	Residential - Double, Duplex, or Two Units - 4 Stories or Less	YES - Current	NO - Privately-Owned	Available	Not Used in Prior Housing Element	0	0	0.069287199	0.069287199	2	2*	2*	120A209	115	Southeast Los Angeles	Yes		Above Moderate
LOS ANGELES	1134 E 21ST ST	90011	5131014006	Low Medium I Residential	R2-1	0	17	0.172233145	Residential - Double, Duplex, or Two Units - 4 Stories or Less	YES - Current	NO - Privately-Owned	Available	Not Used in Prior Housing Element	0	0	0.069287199	0.069287199	2	2*	2*	120A209	123	Southeast Los Angeles	Yes		Above Moderate
LOS ANGELES	1142 E 21ST ST	90011	5131014007	Low Medium I Residential	R2-1	0	17	0.172231402	Residential - Single Family Residence	YES - Current	NO - Privately-Owned	Available	Not Used in Prior Housing Element	0	0	0.013769534	0.013769534	1	2*	2*	120A209	133	Southeast Los Angeles			Above Moderate
LOS ANGELES	1164 E 21ST ST	90011	5131014009	Low Medium I Residential	R2-1	0	17	0.172227011	Residential - Single Family Residence	YES - Current	NO - Privately-Owned	Available	Not Used in Prior Housing Element	0	0	0.052673757	0.052673757	1	2*	2*	120A211	153	Southeast Los Angeles			Above Moderate
LOS ANGELES	1174 E 21ST ST	90011	5131014010	Low Medium I Residential	R2-1	0	17	0.172225569	Residential - Double, Duplex, or Two Units - 4 Stories or Less	YES - Current	NO - Privately-Owned	Available	Not Used in Prior Housing Element	0	0	0.069287199	0.069287199	2	2*	2*	120A211	161	Southeast Los Angeles	Yes		Above Moderate
LOS ANGELES	1214 E 21ST ST	90011	5131014012	Low Medium I Residential	R2-1	0	17	0.172221539	Residential - Single Family Residence	YES - Current	NO - Privately-Owned	Available	Not Used in Prior Housing Element	0	0	0.052673757	0.052673757	1	2*	2*	120A211	171	Southeast Los Angeles			Above Moderate
LOS ANGELES	1224 E 21ST ST	90011	5131014013	Low Medium I Residential	R2-1	0	17	0.172219197	Residential - Double, Duplex, or Two Units - 4 Stories or Less	YES - Current	NO - Privately-Owned	Available	Not Used in Prior Housing Element	0	0	0.069287199	0.069287199	2	2*	2*	120A211	179	Southeast Los Angeles	Yes		Above Moderate
LOS ANGELES	1234 E 21ST ST	90011	5131014014	Low Medium I Residential	R2-1	0	17	0.172216771	Residential - Single Family Residence	YES - Current	NO - Privately-Owned	Available	Not Used in Prior Housing Element	0	0	0.052673757	0.052673757	1	2*	2*	120A211	187	Southeast Los Angeles			Above Moderate
LOS ANGELES	1252 E 21ST ST	90011	5131014016	Low Medium I Residential	R2-1	0	17	0.173337749	Residential - Double, Duplex, or Two Units - 4 Stories or Less	YES - Current	NO - Privately-Owned	Available	Not Used in Prior Housing Element	0	0.035916616	0	0.035916616	2	3*	3*	120A211	195	Southeast Los Angeles			Moderate
LOS ANGELES	2107 S CENTRAL AVE	90011	5131014018	Community Commercial	C2-2D-CPIO	0	108	0.136965655	Commercial - Store - One Story	YES - Current	NO - Privately-Owned	Available	Used in Prior Housing Element - Non-Vacant	0.115370215	0	0	0.115370215	1	0	0	120A211	221	Southeast Los Angeles			Lower
LOS ANGELES	2111 S CENTRAL AVE	90011	5131014019	Community Commercial	C2-2D-CPIO	0	108	0.171182366	Commercial - Store - One Story	YES - Current	NO - Privately-Owned	Available	Used in Prior Housing Element - Non-Vacant	0.272781953	0	0	0.272781953	0	0	0	120A211	231	Southeast Los Angeles			Lower
LOS ANGELES	2119 S CENTRAL AVE	90011	5131014020	Community Commercial	C2-2D-CPIO	0	108	0.171271115	Residential - Single Family Residence - Vacant Land	YES - Current	NO - Privately-Owned	Available	Used in Two Consecutive Prior Housing Elements - Vacant	1.341208935	0	0	1.341208935	0	0	0	120A211	241	Southeast Los Angeles			Lower
LOS ANGELES	2133 S CENTRAL AVE	90011	5131014021	Community Commercial	C2-2D-CPIO	0	108	0.171360769	Commercial - Hotel and Motel - Motel - Under 50 Rooms - One Story	YES - Current	NO - Privately-Owned	Available	Not Used in Prior Housing Element	0.054189881	0	0	0.054189881	32	0	0	120A211	253	Southeast Los Angeles			Lower
LOS ANGELES	2135 S CENTRAL AVE	90011	5131014021	Community Commercial	C2-2D-CPIO	0	108	0.171446729	Commercial - Hotel and Motel - Motel - Under 50 Rooms - One Story	YES - Current	NO - Privately-Owned	Available	Not Used in Prior Housing Element	0.054189881	0	0	0.054189881	32	0	0	120A211	265	Southeast Los Angeles			Lower
LOS ANGELES	1239 E 22ND ST	90011	5131014022	Low Medium I Residential	R2-1	0	17	0.147125943	Residential - Single Family Residence	YES - Current	NO - Privately-Owned	Available	Not Used in Prior Housing Element	0	0	0.096890849	0.096890849	1	2*	2*	120A211	234	Southeast Los Angeles			Above Moderate
LOS ANGELES	1235 E 22ND ST	90011	5131014023	Low Medium I Residential	R2-1	0	17	0.103126996	Residential - Single Family Residence	YES - Current	NO - Privately-Owned	Available	Not Used in Prior Housing Element	0	0	0.040466294	0.040466294	1	1*	1*	120A211	229	Southeast Los Angeles			Above Moderate
LOS ANGELES	1227 E 22ND ST	90011	5131014024	Low Medium I Residential	R2-1	0	17	0.137984899	Residential - Single Family Residence	YES - Current	NO - Privately-Owned	Available	Not Used in Prior Housing Element	0	0	0.096890849	0.096890849	1	2*	2*	120A211	223	Southeast Los Angeles			Above Moderate
LOS ANGELES	1215 E 22ND ST	90011	5131014026	Low Medium I Residential	R2-1	0	17	0.138041125	Residential - Single Family Residence	YES - Current	NO - Privately-Owned	Available	Not Used in Prior Housing Element	0	0	0.096890849	0.096890849	1	2*	2*	120A211	213	Southeast Los Angeles			Above Moderate
LOS ANGELES	1209 E 22ND ST	90011	5131014027	Low Medium I Residential	R2-1	0	17	0.138072031	Residential - Double, Duplex, or Two Units - 4 Stories or Less	YES - Current	NO - Privately-Owned	Available	Not Used in Prior Housing Element	0	0	0.127250907	0.127250907	2	2*	2*	120A211	209	Southeast Los Angeles	Yes		Above Moderate
LOS ANGELES	1203 E 22ND ST	90011	5131014028	Low Medium I Residential	R2-1	0	17	0.137446558	Residential - Single Family Residence	YES - Current	NO - Privately-Owned	Available	Not Used in Prior Housing Element	0	0	0.10015828	0.10015828	1	2*	2*	120A211	203	Southeast Los Angeles			Above Moderate
LOS ANGELES	1159 E 22ND ST	90011	5131014029	Low Medium I Residential	R2-1	0	17	0.137926327	Residential - Double, Duplex, or Two Units - 4 Stories or Less	YES - Current	NO - Privately-Owned	Available	Not Used in Prior Housing Element	0	0	0.096890849	0.096890849	1	2*	2*	120A211	200	Southeast Los Angeles			Above Moderate
LOS ANGELES	1145 E 22ND ST	90011	5131014031	Low Medium I Residential	R2-1	0	17	0.137735236	Residential - Single Family Residence	YES - Current	NO - Privately-Owned	Available	Not Used in Prior Housing Element	0	0	0.096890849	0.096890849	1	2*	2*	120A209	192	Southeast Los Angeles			Above Moderate
LOS ANGELES	1139 E 22ND ST	90011	5131014032	Low Medium I Residential	R2-1	0	17	0.137731388	Residential - Single Family Residence	YES - Current	NO - Privately-Owned	Available	Not Used in Prior Housing Element	0	0	0.096890849	0.096890849	1	2*	2*	120A209	188	Southeast Los Angeles			Above Moderate
LOS ANGELES	1133 E 22ND ST	90011	5131014033	Low Medium I Residential	R2-1	0	17	0.137728298	Residential - Double, Duplex, or Two Units - 4 Stories or Less	YES - Current	NO - Privately-Owned	Available	Not Used in Prior Housing Element	0	0	0.127250907	0.127250907	2	2*	2*	120A209	182	Southeast Los Angeles	Yes		Above Moderate
LOS ANGELES	1129 E 22ND ST	90011	5131014034	Low Medium I Residential	R2-1	0	17	0.137723438	Residential - Single Family Residence	YES - Current	NO - Privately-Owned	Available	Not Used in Prior Housing Element	0	0	0.096890849	0.096890849	1	2*	2*	120A209	176	Southeast Los Angeles			Above Moderate
LOS ANGELES	1121 E 22ND ST	90011	5131014035	Low Medium I Residential	R2-1	0	17	0.137720348	Residential - Single Family Residence	YES - Current	NO - Privately-Owned	Available	Not Used in Prior Housing Element	0	0	0.096890849	0.096890849	1	2*	2*	120A209	168	Southeast Los Angeles			Above Moderate
LOS ANGELES	1115 E 22ND ST	90011	5131014036	Low Medium I Residential	R2-1	0	17	0.137715415	Residential - Single Family Residence	YES - Current	NO - Privately-Owned	Available	Not Used in Prior Housing Element	0	0	0.096890849	0.096890849	1	2*	2*	120A209	163	Southeast Los Angeles			Above Moderate
LOS ANGELES	1109 E 22ND ST	90011	5131014037	Low Medium II Residential	RD1.5-1	0	29	0.137713465	Residential - Three Units (Any Combination) - 4 Stories or Less	YES - Current	NO - Privately-Owned	Available	Not Used in Prior Housing Element	0	0.182393664	0	0.182393664	3	3*	3*	120A209	157	Southeast Los Angeles	Yes		Moderate
LOS ANGELES	1260 E 21ST ST	90011	5131014039	Community Commercial	C2-2D-CPIO	0	108

LOS ANGELES	2217 S CENTRAL AVE	90011	5131015019	Community Commercial	C2-2D-CPIO	0	108	0.141705028	Commercial - Store - One Story	YES - Current	NO - Privately-Owned	Available	Used in Prior Housing Element - Non-Vacant	0.279848351	0	0	0.279848351	0	0	0	120A211	302	Southeast Los Angeles			Lower
LOS ANGELES	2219 S CENTRAL AVE	90011	5131015020	Community Commercial	C2-2D-CPIO	0	108	0.062663417	Commercial - Store Combination - Store and Residential Combination - One Story	YES - Current	NO - Privately-Owned	Available	Not Used in Prior Housing Element	0	0	0.048290407	0.048290407	1	0	0	120A211	335	Southeast Los Angeles	Yes		Above Moderate
LOS ANGELES			5131015020	Community Commercial	C2-2D-CPIO	0	108	0.036731064	Commercial - Store Combination - Store and Residential Combination - One Story	YES - Current	NO - Privately-Owned	Available	Not Used in Prior Housing Element	0.051141299	0	0	0.051141299	1	0	0	120A211	327	Southeast Los Angeles			Lower
LOS ANGELES	2223 S CENTRAL AVE	90011	5131015021	Community Commercial	C2-2D-CPIO	0	108	0.06077515	Commercial - Store - One Story	YES - Current	NO - Privately-Owned	Available	Not Used in Prior Housing Element	0.222628713	0	0	0.222628713	0	0	0	120A211	345	Southeast Los Angeles			Lower
LOS ANGELES			5131015021	Community Commercial	C2-2D-CPIO	0	108	0.038045888	Commercial - Store - One Story	YES - Current	NO - Privately-Owned	Available	Not Used in Prior Housing Element	0.164797187	0	0	0.164797187	0	0	0	120A211	337	Southeast Los Angeles			Lower
LOS ANGELES	1255 E 23RD ST	90011	5131015022	Community Commercial	C2-2D-CPIO	0	108	0.068871496	Commercial - Auto, Recreation Equipment, Construction Equipment Sales and Service - Auto Body Repair Shop - One Story	YES - Current	NO - Privately-Owned	Available	Used in Prior Housing Element - Non-Vacant	0.230269456	0	0	0.230269456	0	0	0	120A211	347	Southeast Los Angeles			Lower
LOS ANGELES	2227 S CENTRAL AVE	90011	5131015022	Community Commercial	C2-2D-CPIO	0	108	0.09933287	Commercial - Auto, Recreation Equipment, Construction Equipment Sales and Service - Auto Body Repair Shop - One Story	YES - Current	NO - Privately-Owned	Available	Used in Prior Housing Element - Non-Vacant	0.27638149	0	0	0.27638149	0	0	0	120A211	355	Southeast Los Angeles			Lower
LOS ANGELES	1245 E 23RD ST	90011	5131015023	Low Medium I Residential	R2-1	0	17	0.14364952	Residential - Single Family Residence	YES - Current	NO - Privately-Owned	Available	Not Used in Prior Housing Element	0	0	0.096890849	0.096890849	1	2*	2*	120A211	320	Southeast Los Angeles			Above Moderate
LOS ANGELES	1235 E 23RD ST	90011	5131015024	Low Medium I Residential	R2-1	0	17	0.143650219	Residential - Double, Duplex, or Two Units - 4 Stories or Less	YES - Current	NO - Privately-Owned	Available	Not Used in Prior Housing Element	0	0	0.145114401	0.145114401	1	2*	2*	120A211	313	Southeast Los Angeles	Yes		Above Moderate
LOS ANGELES	1175 E 23RD ST	90011	5131015029	Low Medium I Residential	R2-1	0	17	0.114924174	Residential - Single Family Residence	YES - Current	NO - Privately-Owned	Available	Not Used in Prior Housing Element	0	0	0.040466294	0.040466294	1	1*	1*	120A209	287	Southeast Los Angeles			Above Moderate
LOS ANGELES	1135 E 23RD ST	90011	5131015034	Low Medium I Residential	R2-1	0	17	0.11492701	Residential - Single Family Residence	YES - Current	NO - Privately-Owned	Available	Not Used in Prior Housing Element	0	0	0.040466294	0.040466294	1	1*	1*	120A209	262	Southeast Los Angeles			Above Moderate
LOS ANGELES	1125 E 23RD ST	90011	5131015035	Low Medium I Residential	R2-1	0	17	0.143658206	Residential - Single Family Residence	YES - Current	NO - Privately-Owned	Available	Not Used in Prior Housing Element	0	0	0.096890849	0.096890849	1	2*	2*	120A209	256	Southeast Los Angeles			Above Moderate
LOS ANGELES	1115 E 23RD ST	90011	5131015036	Low Medium II Residential	RD1.5-1	0	29	0.143658954	Residential - Three Units (Any Combination) - 4 Stories or Less	YES - Current	NO - Privately-Owned	Available	Not Used in Prior Housing Element	0	0.266616344	0	0.266616344	2	0	0	120A209	247	Southeast Los Angeles	Yes		Moderate
LOS ANGELES	2220 S GRIFFITH AVE	90011	5131015037	Low Medium II Residential	RD1.5-1	0	29	0.143660772	Residential - Single Family Residence	YES - Current	NO - Privately-Owned	Available	Not Used in Prior Housing Element	0	0.445513219	0	0.445513219	1	0	0	120A209	239	Southeast Los Angeles			Moderate
LOS ANGELES	900 E 22ND ST	90011	5131016001	Low Medium I Residential	R2-1	0	17	0.133423557	Residential - Double, Duplex, or Two Units - 4 Stories or Less	YES - Current	NO - Privately-Owned	Available	Not Used in Prior Housing Element	0	0	0.155596626	0.155596626	2	2*	2*	120A209	105	Southeast Los Angeles	Yes		Above Moderate
LOS ANGELES	912 E 22ND ST	90011	5131016002	Low Medium I Residential	R2-1	0	17	0.133420493	Residential - Single Family Residence	YES - Current	NO - Privately-Owned	Available	Not Used in Prior Housing Element	0	0	0.118681473	0.118681473	1	2*	2*	120A209	110	Southeast Los Angeles			Above Moderate
LOS ANGELES	920 E 22ND ST	90011	5131016003	Low Medium I Residential	R2-1	0	17	0.133414062	Residential - Double, Duplex, or Two Units - 4 Stories or Less	YES - Current	NO - Privately-Owned	Available	Not Used in Prior Housing Element	0	0	0.155596626	0.155596626	2	2*	2*	120A209	117	Southeast Los Angeles	Yes		Above Moderate
LOS ANGELES	928 E 22ND ST	90011	5131016004	Low Medium I Residential	R2-1	0	17	0.133412256	Residential - Double, Duplex, or Two Units - 4 Stories or Less	YES - Current	NO - Privately-Owned	Available	Not Used in Prior Housing Element	0	0	0.065341298	0.065341298	2	2*	2*	120A209	125	Southeast Los Angeles	Yes		Above Moderate
LOS ANGELES	936 E 22ND ST	90011	5131016005	Low Medium I Residential	R2-1	0	17	0.13340661	Residential - Double, Duplex, or Two Units - 4 Stories or Less	YES - Current	NO - Privately-Owned	Available	Not Used in Prior Housing Element	0	0	0.155596626	0.155596626	2	2*	2*	120A209	131	Southeast Los Angeles	Yes		Above Moderate
LOS ANGELES	944 E 22ND ST	90011	5131016006	Low Medium I Residential	R2-1	0	17	0.133401943	Residential - Single Family Residence	YES - Current	NO - Privately-Owned	Available	Not Used in Prior Housing Element	0	0	0.118681473	0.118681473	1	2*	2*	120A209	138	Southeast Los Angeles			Above Moderate
LOS ANGELES	952 E 22ND ST	90011	5131016007	Low Medium I Residential	R2-1	0	17	0.133399191	Residential - Single Family Residence	YES - Current	NO - Privately-Owned	Available	Not Used in Prior Housing Element	0	0	0.118681473	0.118681473	1	2*	2*	120A209	145	Southeast Los Angeles			Above Moderate
LOS ANGELES	1004 E 22ND ST	90011	5131016009	Low Medium I Residential	R2-1	0	17	0.133390717	Residential - Single Family Residence	YES - Current	NO - Privately-Owned	Available	Not Used in Prior Housing Element	0	0	0.118681473	0.118681473	1	2*	2*	120A209	158	Southeast Los Angeles			Above Moderate
LOS ANGELES	1012 E 22ND ST	90011	5131016010	Low Medium I Residential	R2-1	0	17	0.133386051	Residential - Single Family Residence	YES - Current	NO - Privately-Owned	Available	Not Used in Prior Housing Element	0	0	0.118681473	0.118681473	1	2*	2*	120A209	164	Southeast Los Angeles			Above Moderate
LOS ANGELES	1020 E 22ND ST	90011	5131016011	Low Medium I Residential	R2-1	0	17	0.133381459	Residential - Single Family Residence	YES - Current	NO - Privately-Owned	Available	Not Used in Prior Housing Element	0	0	0.118681473	0.118681473	1	2*	2*	120A209	169	Southeast Los Angeles			Above Moderate
LOS ANGELES	1028 E 22ND ST	90011	5131016012	Low Medium I Residential	R2-1	0	17	0.133377339	Residential - Single Family Residence	YES - Current	NO - Privately-Owned	Available	Not Used in Prior Housing Element	0	0	0.118681473	0.118681473	1	2*	2*	120A209	177	Southeast Los Angeles			Above Moderate
LOS ANGELES	1044 E 22ND ST	90011	5131016014	Low Medium II Residential	[Q]R4-1	0	29	0.133368866	Industrial - Light Manufacturing - One Story	YES - Current	NO - Privately-Owned	Available	Not Used in Prior Housing Element	0	0.035184267	0	0.035184267	0	3*	3*	120A209	189	Southeast Los Angeles			Moderate
LOS ANGELES	1052 E 22ND ST	90011	5131016015	Low Medium II Residential	[Q]R4-1	0	29	0.132969834	Residential - Double, Duplex, or Two Units - 4 Stories or Less	YES - Current	NO - Privately-Owned	Available	Not Used in Prior Housing Element	0	0.016519241	0	0.016519241	2	3*	3*	120A209	193	Southeast Los Angeles	Yes		Moderate
LOS ANGELES	2223 S GRIFFITH AVE	90011	5131016016	Low Medium II Residential	RD1.5-1	0	29	0.143345587	Residential - Four Units (Any Combination) - 4 Stories or Less	YES - Current	NO - Privately-Owned	Available	Not Used in Prior Housing Element	0	0.024582341	0	0.024582341	4	0	0	120A209	225	Southeast Los Angeles	Yes		Moderate
LOS ANGELES	1047 E 23RD ST	90011	5131016017	Low Medium II Residential	RD1.5-1	0	29	0.143663678	Residential - Single Family Residence	YES - Current	NO - Privately-Owned	Available	Not Used in Prior Housing Element	0	0.445513219	0	0.445513219	1	0	0	120A209	219	Southeast Los Angeles			Moderate
LOS ANGELES	1037 E 23RD ST	90011	5131016018	Low Medium I Residential	R2-1	0	17	0.143663582	Residential - Double, Duplex, or Two Units - 4 Stories or Less	YES - Current	NO - Privately-Owned	Available	Not Used in Prior Housing Element	0	0	0.127250907	0.127250907	2	2*	2*	120A209	214	Southeast Los Angeles	Yes		Above Moderate
LOS ANGELES	1027 E 23RD ST	90011	5131016019	Low Medium I Residential	R2-1	0	17	0.143665914	Residential - Single Family Residence	YES - Current	NO - Privately-Owned	Available	Not Used in Prior Housing Element	0	0	0.096890849	0.096890849	1	2*	2*	120A209	207	Southeast Los Angeles			Above Moderate
LOS ANGELES	957 E 23RD ST	90011	5131016022	Low Medium I Residential	R2-1	0	17	0.14366776	Residential - Double, Duplex, or Two Units - 4 Stories or Less	YES - Current	NO - Privately-Owned	Available	Not Used in Prior Housing Element	0	0	0.127250907	0.127250907	2	2*	2*	120A209	191	Southeast Los Angeles	Yes		Above Moderate
LOS ANGELES	937 E 23RD ST	90011	5131016024	Low Medium I Residential	R2-1	0	17	0.132176547	Residential - Double, Duplex, or Two Units - 4 Stories or Less	YES - Current	NO - Privately-Owned	Available	Not Used in Prior Housing Element	0	0	0.155596626	0.155596626	2	2*	2*	120A209	179	Southeast Los Angeles	Yes		Above Moderate
LOS ANGELES	929 E 23RD ST	90011	5131016025	Low Medium I Residential	R2-1	0	17	0.143669996	Residential - Double, Duplex, or Two Units - 4 Stories or Less	YES - Current	NO - Privately-Owned	Available	Not Used in Prior Housing Element	0	0	0.002758185	0.002758185	2	2*	2*	120A209	171	Southeast Los Angeles			Above Moderate
LOS ANGELES	915 1/2 E 23RD ST	90011	5131016026	Low Medium I Residential	R2-1	0	17	0.14367159	Residential - Double, Duplex, or Two Units - 4 Stories or Less	YES - Current	NO - Privately-Owned	Available	Not Used in Prior Housing Element	0	0	0.018877541	0.018877541	2	2*	2*	120A209	162	Southeast Los Angeles	Yes		Above Moderate
LOS ANGELES	2216 S STANFORD AVE	90011	5131016027	Low Medium I Residential	R2-1	0	17	0.143672338	Residential - Double, Duplex, or Two Units - 4 Stories or Less	YES - Current	NO - Privately-Owned	Available	Not Used in Prior Housing Element	0	0	0.127250907	0.127250907	2	2*	2*	120A209	155	Southeast Los Angeles	Yes		Above Moderate
LOS ANGELES	2200 S SAN PEDRO ST	90011	5131017001	Community Commercial	C2-2D-CPIO	0	108	0.111097876	Commercial - Store Combination - Store and Residential Combination - One Story	YES - Current	NO - Privately-Owned	Available	Not Used in Prior Housing Element	0	0	0.058142798	0.058142798	4	0	0	120A209	36	Southeast Los Angeles	Yes		Above Moderate
LOS ANGELES	712 E 22ND ST	90011	5131017001	Community Commercial	C2-2D-CPIO	0	108	0.111117629	Commercial - Store Combination - Store and Residential Combination - One Story	YES - Current	NO - Privately-Owned	Available	Not Used in Prior Housing Element	0	0	0.058142798	0.058142798	4	0	0	120A209	43	Southeast Los Angeles	Yes		Above Moderate
LOS ANGELES	720 E 22ND ST	90011	5131017001	Community Commercial	C2-2D-CPIO	0	108	0.111135607	Commercial - Store Combination - Store and Residential Combination - One Story	YES - Current	NO - Privately-Owned	Available	Not Used in Prior Housing Element	0	0	0.058142798	0.058142798	4	0	0	120A209	48	Southeast Los Angeles	Yes		Above Moderate
LOS ANGELES	736 E 22ND ST	90011	5131017003	Community Commercial	C2-2D-CPIO	0	108	0.128367538	Residential - Single Family Residence - Vacant Land	YES - Current	NO - Privately-Owned	Available	Not Used in Prior Housing Element	1.390326405	0	0	1.390326405	0	0	0	120A209	52	Southeast Los Angeles			Lower
LOS ANGELES			5131017003	Community Commercial	C2-2D-CPIO	0	108	0.004998992	Residential - Single Family Residence - Vacant Land	YES - Current	NO - Privately-Owned	Available	Not Used in Prior Housing Element	0	0	0.155855894	0.155855894	0	0	0	120A209	55	Southeast Los Angeles			Above Moderate
LOS ANGELES	746 E 22ND ST	90011	5131017004	Low Medium I Residential	R2-1	0	17	0.161644253	Residential - Double, Duplex, or Two Units - 4 Stories or Less	YES - Current	NO - Privately-Owned	Available	Not Used in Prior Housing Element	0	0	0.018877541	0.018877541	2	2*	2*	120A209	57	Southeast Los Angeles	Yes		Above Moderate
LOS ANGELES	756 E 22ND ST	90011	5131017005	Low Medium I Residential	R2-1	0	17	0.166660088	Residential - Single Family Residence	YES - Current	NO - Privately-Owned	Available	Not Used in Prior Housing Element	0	0	0.096890849	0.096890849	1	2*	2*	120A209	62	Southeast Los Angeles			Above Moderate
LOS ANGELES	804 E 22ND ST	90011	5131017006	Low Medium I Residential	R2-1	0	17	0.166678642	Residential - Double, Duplex, or Two Units - 4 Stories or Less	YES - Current	NO - Privately-Owned	Available	Not Used in Prior Housing Element	0	0	0.127250907	0.127250907	2	2*	2*	120A209	70	Southeast Los Angeles	Yes		Above Moderate
LOS ANGELES	816 E 22ND ST	90011	5131017007	Low Medium I Residential	R2-1	0	17	0.166696337	Residential - Single Family Residence	YES - Current	NO - Privately-Owned	Available	Not Used in Prior Housing Element	0	0	0.096890849	0.096890849	1	2*	2*	120A209	76	Southeast Los Angeles			Above Moderate
LOS ANGELES	838 E 22ND ST	90011	5131017009	Low Medium I Residential	R2-1	0	17	0.166732749	Residential - Double, Duplex, or Two Units - 4 Stories or Less	YES - Current	NO - Privately-Owned	Available	Not Used in Prior Housing Element	0	0	0.127250907	0.127250907	2	2*	2*	120A209	85	Southeast Los Angeles	Yes		Above Moderate
LOS ANGELES	846 E 22ND ST	90011	5131017010	Low Medium I Residential	R2-1	0	17	0.166749463	Residential - Single Family Residence	YES - Current	NO - Privately-Owned	Available	Not Used in Prior Housing Element	0	0	0.096890849	0.096890849	1	2*	2*	120A209	92	Southeast Los Angeles			Above Moderate
LOS ANGELES	856 E 22ND ST	90011	5131017011	Low Medium I Residential	R2-1	0	17	0.166573168	Residential - Double, Duplex, or Two Units - 4 Stories or Less	YES - Current	NO - Privately-Owned	Available	Not Used in Prior Housing Element	0	0	0.004508168	0.004508168	2	2*	2*	120A209	97	Southeast Los Angeles	Yes		Above Moderate
LOS ANGELES	2217 S STANFORD AVE	90011	5131017012	Low Medium I Residential	R2-1	0	17	0.143516386	Residential - Double, Duplex, or Two Units - 4 Stories or Less	YES - Current	NO - Privately-Owned	Available	Not Used in Prior Housing Element	0	0	0.127250907	0.127250907	2	2*	2*	120A209	140	Southeast Los Angeles	Yes		Above Moderate
LOS ANGELES	847 E 23RD ST	90011	5131017013	Low Medium I Residential	R2-1	0	17	0.143675061	Residential - Double, Duplex, or Two Units - 4 Stories or Less	YES - Current	NO - Privately-Owned	Available	Not Used in Prior Housing Element	0	0	0.127250907	0.127250907	2	2*	2*	120A209	130	Southeast Los Angeles	Yes		Above Moderate
LOS ANGELES	827 E 23RD ST	90011	5131017016	Low Medium I Residential	R2-1	0	17	0.143677328	Residential - Double, Duplex, or Two Units - 4 Stories or Less	YES - Current	NO - Privately-Owned	Available	Not Used in Prior Housing Element	0	0	0.127250907	0.127250907	2	2*	2*	120A209	112	Southeast Los Angeles	Yes		Above Moderate
LOS ANGELES	817 E 23RD ST	90011	5131017017	Low Medium I Residential	R2-1	0	17	0.143677697	Residential - Double, Duplex, or Two Units - 4 Stories or Less	YES - Current	NO - Privately-Owned	Available	Not Used in Prior Housing Element	0	0	0.127250907	0.127250907	2	2*	2*	120A209	106	Southeast Los Angeles	Yes		Above Moderate
LOS ANGELES	807 E 23RD ST	90011	5131017018	Low Medium I Residential	R2-1	0	17	0.143679398	Residential - Double, Duplex, or Two Units - 4 Stories or Less	YES - Current	NO - Privately-Owned	Available	Not Used in Prior Housing Element	0	0	0.127250907	0.127250907	2	2*	2*	120A209	102	Southeast Los Angeles	Yes		Above Moderate
LOS ANGELES	757 E 23RD ST	90011	5131017019	Low Medium I Residential	R2-1	0	17	0.143679407	Residential - Double, Duplex, or Two Units - 4 Stories or Less	YES - Current	NO - Privately-Owned	Available	Not Used in Prior Housing Element	0	0	0.127250907	0.127250907	2	2*	2*	120A209	98	Southeast Los Angeles	Yes		Above Moderate
LOS ANGELES	747 E 23RD ST	90011	5131017020	Low Medium I Residential	R2-1	0	17	0.143680895	Residential - Single Family Residence	YES - Current	NO - Privately-Owned	Available	Not Used in Prior Housing Element	0	0	0.096890849	0.096890849	1	2*	2*	120A209	93	Southeast Los Angeles			Above Moderate
LOS ANGELES	737 E 23RD ST	90011	5131017021	Community Commercial	C2-2D-CPIO	0	108	0.110921257	Residential - Single Family Residence - Other Improvements Only	YES - Current	NO - Privately-Owned	Available	Not Used in Prior Housing Element	0.15808439	0	0	0.15808439	0	0	0	120A209	89	Southeast Los Angeles			Lower
LOS ANGELES	723 E 23RD ST	90011	5131017022	Community Commercial	C2-2D-CPIO	0	108	0.143688082	Commercial - Parking Lot (Commercial Use Property) - Lots - Patron or Employee - One Story	YES - Current	NO - Privately-Owned	Available	Not Used in Prior Housing Element	0.065147111	0	0	0.065147111	0	0	0	120A209	82	Southeast Los Angeles			Lower
LOS ANGELES	2218 S SAN PEDRO ST	90011	5131017025	Community Commercial	C2-2D-CPIO	0	108	0.115158245	Commercial - Supermarket - Supermarket - 6,000 SF through 11,999 SF - One Story	YES - Current	NO - Privately-Owned	Available	Not Used in Prior Housing Element	0.035073312	0	0	0.035073312	0	0	0	120A209	73	Southeast Los Angeles			Lower
LOS ANGELES	715 E 23RD ST	90011	5131017025	Community Commercial	C2-2D-CPIO	0	108	0.138511767	Commercial - Supermarket - Supermarket - 6,000 SF through 11,999 SF - One Story	YES - Current	NO - Privately-Owned	Available	Not Used in Prior Housing Element	0.034952162	0	0	0.034952162	0	0	0	120A209	77	Southeast Los Angeles			Lower
LOS ANGELES	2210 S SAN PEDRO ST	90011	5131017026	Community Commercial	C2-2D-CPIO	0	108	0.044715082	Commercial - Store Combination - Store and Office Combination - One Story	YES - Current	NO - Privately-Owned	Available	Not Used in Prior Housing Element	0.031220452	0	0	0.031220452	1	0	0	120A209	56	Southeast Los Angeles			Lower
LOS ANGELES			5131017026	Community Commercial	C2-2D-CPIO	0	108	0.052606184	Commercial - Store Combination - Store and Office Combination - One Story	YES - Current	NO - Privately-Owned	Available	Not Used in Prior Housing Element	0.035111529	0	0	0.035111529	1	0	0	120A209	61	Southeast Los Angeles			Lower
LOS ANGELES			5131017026	Community Commercial	C2-2D-CPIO	0	108	0.052606184	Commercial - Store Combination - Store and Office Combination - One Story	YES - Current	NO - Privately-Owned	Available	Not Used in Prior Housing Element	0.035111529	0	0	0.035111529	1	0	0	120A209	68	Southeast Los Angeles			Lower
LOS ANGELES	2300 S SAN PEDRO ST	90011	5131018001	Community Commercial	C2-2D-CPIO	0	108	0.143213292	Commercial - Store Combination - Store and Residential Combination - One Story	YES - Current	NO - Privately-Owned	Available	Not Used in Prior Housing Element	0	0	0.057678192	0.057678192	2	0	0	120A209	108	Southeast Los Angeles	Yes		Above Moderate
LOS ANGELES	716 E 23RD ST	90011	5131018002	Community Commercial	C2-2D-CPIO	0	108	0.143201508	Residential - Single Family Residence	YES - Current	NO - Privately-Owned	Available	Not Used in Prior Housing Element	1.668168139	0	0	1.668168139	1	0	0	120A209	114	Southeast Los Angeles			Lower
LOS ANGELES	736 E 23RD ST	90011	5131018004	Low Medium I Residential	[Q]R4-1	0	17	0.110822142	Residential - Single Family Residence	YES - Current	NO - Privately-Owned	Available	Not Used in Prior Housing Element	0	0	0.040466294	0.040466294	1	1*	1*	120A209	132	Southeast Los Angeles			Above Moderate
LOS ANGELES	744 E 23RD ST	90011	5131018005	Low Medium I Residential	[Q]R4-1	0	17	0.143169736	Residential - Double, Duplex, or Two Units - 4 Stories or Less	YES - Current	NO - Privately-Owned	Available	Not Used in Prior Housing Element	0	0	0.127250907	0.127250907	2	2*	2*	120A209	139	Southeast Los Angeles	Yes		Above Moderate
LOS ANGELES	804 E 23RD ST	90011	5131018007	Low Medium I Residential	[Q]R4-1	0	17	0.143146831	Residential - Double, Duplex, or Two Units - 4 Stories or Less	YES - Current	NO - Privately-Owned	Available	Not Used in Prior Housing Element	0	0	0.127250907	0.127250907	2	2*	2*	120A209	154	Southeast Los Angeles	Yes		Above Moderate
LOS ANGELES	816 E 23RD ST	90011	5131018008	Low Medium I Residential	[Q]R4-1	0	17	0.143135384	Residential - Double, Duplex, or Two Units - 4 Stories or Less	YES - Current	NO - Privately-Owned	Available	Not Used in Prior Housing Element	0	0	0.127250907	0.127250907	2	2*	2*	120A209	161	Southeast Los Angeles	Yes		Above Moderate
LOS ANGELES	844 E 23RD ST	90011	5131018011	Low Medium I Residential	[Q]R4-1	0	17	0.143100739	Residential - Double, Duplex, or Two Units - 4 Stories or Less	YES - Current	NO - Privately-Owned	Available	Not Used in Prior Housing Element	0	0	0.127250907	0.127250907	2	2*	2*	120A209	185	Southeast Los Angeles	Yes		Above Moderate
LOS ANGELES	856 E 23RD ST	90011	5131018012	Low Medium I Residential	[Q]R4-1	0	17	0.142940282	Institutional - Church - One Story	YES - Current	NO - Privately-Owned	Available	Not Used in Prior Housing Element	0	0	0.003884779	0.003884779	1	2*	2*	120A209	190	Southeast Los Angeles			Above Moderate
LOS ANGELES	857 E 24TH ST	90011	5131018016	Low Medium I Residential	R2-1	0	17	0.075415601	Residential - Single Family Residence	YES - Current	NO - Privately-Owned	Available	Not Used in Prior Housing Element	0	0	0.007140264	0.007140264	1	1*	1*	120A209	234	Southeast Los Angeles			Above Moderate
LOS ANGELES	837 E 24TH ST	90011	5131018018	Low Medium I Residential	R2-1	0	17	0.149505232	Residential - Double, Duplex, or Two Units - 4 Stories or Less	YES - Current	NO - Privately-Owned	Available	Not Used in Prior Housing Element	0	0	0.033826549	0.033826549	2	2*	2*	120A209	209	Southeast Los Angeles	Yes		Above Moderate
LOS ANGELES	815 E 24TH ST	90011	5131018020	Low Medium I Residential	R2-1	0	17	0.149476007	Residential - Double, Duplex, or Two Units - 4 Stories or Less	YES - Current	NO - Privately-Owned	Available	Not Used in Prior Housing Element	0	0	0.127250907	0.127250907	2	2*	2*	120A209	197	Southeast Los Angeles	Yes		Above Moderate
LOS ANGELES	757 E 24TH ST	90011	5131018022	Low Medium I Residential	R2-1	0	17	0.149447776	Residential - Double, Duplex, or Two Units - 4 Stories or Less	YES - Current	NO - Privately-Owned	Available	Not Used in Prior Housing Element	0	0	0.053176515	0.053176515	2	2*	2*	120A209	187	Southeast Los Angeles	Yes		Above Moderate
LOS ANGELES	747 E 24TH ST	90011	5131018023	Low Medium I Residential	R2-1	0	17	0.149433005	Residential - Single Family Residence	YES - Current	NO - Privately-Owned	Available	Not Used in Prior Housing Element	0	0	0.096890849	0.096890849	1	2*	2*	120A209	180	Southeast Los Angeles			Above Moderate
LOS ANGELES	715 1/2 E 24TH ST	90011	5131018025	Community Commercial	C2-2D-CPIO	0	108	0.149393328	Residential - Three Units (Any Combination) - 4 Stories or Less	YES - Current	NO - Privately-Owned	Available	Not Used in Prior Housing Element	0	0	1.157412004	1.157412004	3	0	0	120A209	159	Southeast Los Angeles	Yes		Above Moderate
LOS ANGELES	2330 S SAN PEDRO ST	90011	5131018026	Community Commercial	C2-2D-CPIO	0	108	0.147416019	Commercial - Auto, Recreation Equipment, Construction Equipment Sales and Service - Auto Body Repair Shop - One Story	YES - Current	NO - Privately-Owned	Available	Not Used in Prior Housing Element	0.116946727	0	0	0.116946727	0	0	0	120A209	151	Southeast Los Angeles			Lower
LOS ANGELES	726 E 23RD ST	90011	5131018028	Low Medium I Residential	[Q]R4-1	0	17	0.140894545	Residential - Double, Duplex, or Two Units - 4 Stories or Less	YES - Current	NO - Privately-Owned	Available	Not Used in Prior Housing Element	0	0	0.084827462	0.084827462	2	2*	2*	120A209	122	Southeast Los Angeles			Above Moderate
LOS ANGELES	906 E 23RD ST	90011	5131019001	Low Medium I Residential	[Q]R4-1	0	17	0.143066306	Institutional - Church - One Story	YES - Current	NO - Privately-Owned	Available	Not Used in Prior Housing Element	0	0	0.006104464	0.006104464	1	2*	2*	120A209	200	Southeast Los Angeles			Above Moderate
LOS ANGELES	916 E 23RD ST	90011	5131019002	Low Medium I Residential	[Q]R4-1	0	17	0.143054227	Residential - Single Family Residence	YES - Current	NO - Privately-Owned	Available	Not Used in Prior Housing Element	0	0	0.096890849	0.096890849	1	2*	2*	120A209	206	Southeast Los Angeles			Above Moderate
LOS ANGELES	954 E 23RD ST	90011	5131019006	Low Medium I Residential	[Q]R4-1	0	17	0.143009609	Residential - Double, Duplex, or Two Units - 4 Stories or Less	YES - Current	NO - Privately-Owned	Available	Not Used in Prior Housing Element	0	0	0.127250907	0.127250907	2	2*	2*	120A209	230	Southeast Los Angeles	Yes		Above Moderate
LOS ANGELES	1016 E 23RD ST	90011	5131019008	Low Medium I Residential	[Q]R4-1	0	17	0.142985127	Residential - Single Family Residence	YES - Current	NO - Privately-Owned	Available	Not Used in Prior Housing Element	0	0	0.096890849	0.096890849	1	2*	2*	120A209	244	Southeast Los Angeles			Above Moderate
LOS ANGELES	1036 E 23RD ST	90011	5131019010	Low Medium I Residential	[Q]R4-1	0	17	0.142963916	Residential - Single Family Residence	YES - Current	NO - Privately-Owned	Available	Not Used in Prior Housing Element	0	0	0.096890849	0.096890849	1	2*	2*	120A209	259	Southeast Los Angeles

LOS ANGELES	1037 E 24TH ST	90011	5131019015	Low Medium I Residential	R2-1	0	17	0.149691818	Residential - Single Family Residence	YES - Current	NO - Privately-Owned	Available	Not Used in Prior Housing Element	0	0	0.040241714	0.040241714	1	2*	2*	120A209	293	Southeast Los Angeles						Above Moderate
LOS ANGELES	1027 E 24TH ST	90011	5131019016	Low Medium I Residential	R2-1	0	17	0.149677271	Residential - Single Family Residence	YES - Current	NO - Privately-Owned	Available	Not Used in Prior Housing Element	0	0	0.096890849	0.096890849	1	2*	2*	120A209	285	Southeast Los Angeles						Above Moderate
LOS ANGELES	1003 E 24TH ST	90011	5131019018	Low Medium I Residential	R2-1	0	17	0.149647822	Residential - Double, Duplex, or Two Units - 4 Stories or Less	YES - Current	NO - Privately-Owned	Available	Not Used in Prior Housing Element	0	0	0.002758185	0.002758185	2	2*	2*	120A209	274	Southeast Los Angeles						Above Moderate
LOS ANGELES	957 E 24TH ST	90011	5131019019	Low Medium I Residential	R2-1	0	17	0.149634925	Residential - Single Family Residence	YES - Current	NO - Privately-Owned	Available	Not Used in Prior Housing Element	0	0	0.096890849	0.096890849	1	2*	2*	120A209	268	Southeast Los Angeles						Above Moderate
LOS ANGELES	947 E 24TH ST	90011	5131019020	Low Medium I Residential	R2-1	0	17	0.149619375	Residential - Single Family Residence	YES - Current	NO - Privately-Owned	Available	Not Used in Prior Housing Element	0	0	0.096890849	0.096890849	1	2*	2*	120A209	261	Southeast Los Angeles						Above Moderate
LOS ANGELES	937 E 24TH ST	90011	5131019021	Low Medium I Residential	R2-1	0	17	0.149605599	Residential - Single Family Residence	YES - Current	NO - Privately-Owned	Available	Not Used in Prior Housing Element	0	0	0.096890849	0.096890849	1	2*	2*	120A209	254	Southeast Los Angeles						Above Moderate
LOS ANGELES	927 E 24TH ST	90011	5131019022	Low Medium I Residential	R2-1	0	17	0.149591168	Residential - Double, Duplex, or Two Units - 4 Stories or Less	YES - Current	NO - Privately-Owned	Available	Not Used in Prior Housing Element	0	0	0.127250907	0.127250907	2	2*	2*	120A209	246	Southeast Los Angeles	Yes					Above Moderate
LOS ANGELES	1245 E 24TH ST	90011	5131020001	Community Commercial	C2-2D-CPIO	0	108	0.149230506	Commercial - Store - One Story	YES - Current	NO - Privately-Owned	Available	Not Used in Prior Housing Element	0.089081666	0	0	0.089081666	0	0	0	120A209	387	Southeast Los Angeles						Lower
LOS ANGELES	2315 S CENTRAL AVE	90011	5131020001	Community Commercial	C2-2D-CPIO	0	108	0.184953103	Commercial - Store - One Story	YES - Current	NO - Privately-Owned	Available	Not Used in Prior Housing Element	0.083377236	0	0	0.083377236	0	0	0	120A211	423	Southeast Los Angeles						Lower
LOS ANGELES	1235 E 24TH ST	90011	5131020002	Low Medium II Residential	RD1.5-1	0	29	0.149228283	Residential - Four Units (Any Combination) - 4 Stories or Less	YES - Current	NO - Privately-Owned	Available	Not Used in Prior Housing Element	0	0.041078402	0	0.041078402	4	0	0	120A209	382	Southeast Los Angeles						Moderate
LOS ANGELES	1225 E 24TH ST	90011	5131020003	Low Medium II Residential	RD1.5-1	0	29	0.149225987	Residential - Single Family Residence	YES - Current	NO - Privately-Owned	Available	Not Used in Prior Housing Element	0	0.529963231	0	0.529963231	1	0	0	120A209	378	Southeast Los Angeles						Moderate
LOS ANGELES	1215 E 24TH ST	90011	5131020004	Low Medium II Residential	RD1.5-1	0	29	0.149225037	Residential - Double, Duplex, or Two Units - 4 Stories or Less	YES - Current	NO - Privately-Owned	Available	Not Used in Prior Housing Element	0	0.317085063	0	0.317085063	2	0	0	120A209	371	Southeast Los Angeles	Yes					Moderate
LOS ANGELES	1209 E 24TH ST	90011	5131020005	Low Medium II Residential	RD1.5-1	0	29	0.149223556	Residential - Three Units (Any Combination) - 4 Stories or Less	YES - Current	NO - Privately-Owned	Available	Not Used in Prior Housing Element	0	0.259404516	0	0.259404516	3	0	0	120A209	366	Southeast Los Angeles	Yes					Moderate
LOS ANGELES	1173 E 24TH ST	90011	5131020006	Low Medium II Residential	RD1.5-1	0	29	0.149219551	Residential - Three Units (Any Combination) - 4 Stories or Less	YES - Current	NO - Privately-Owned	Available	Not Used in Prior Housing Element	0	0.259404516	0	0.259404516	3	0	0	120A209	360	Southeast Los Angeles	Yes					Moderate
LOS ANGELES	1159 E 24TH ST	90011	5131020007	Low Medium II Residential	RD1.5-1	0	29	0.149218961	Residential - Three Units (Any Combination) - 4 Stories or Less	YES - Current	NO - Privately-Owned	Available	Not Used in Prior Housing Element	0	0.154169708	0	0.154169708	3	0	0	120A209	356	Southeast Los Angeles						Moderate
LOS ANGELES	1153 E 24TH ST	90011	5131020008	Low Medium II Residential	RD1.5-1	0	29	0.149215733	Residential - Four Units (Any Combination) - 4 Stories or Less	YES - Current	NO - Privately-Owned	Available	Not Used in Prior Housing Element	0	0.070373033	0	0.070373033	4	0	0	120A209	352	Southeast Los Angeles	Yes					Moderate
LOS ANGELES	1137 E 24TH ST	90011	5131020010	Low Medium II Residential	RD1.5-1	0	29	0.14921231	Residential - Double, Duplex, or Two Units - 4 Stories or Less	YES - Current	NO - Privately-Owned	Available	Not Used in Prior Housing Element	0	0.138339633	0	0.138339633	2	0	0	120A209	340	Southeast Los Angeles	Yes					Moderate
LOS ANGELES	1115 E 24TH ST	90011	5131020012	Medium Residential	[Q]R4-1	0	54	0.149207377	Residential - Single Family Residence	YES - Current	NO - Privately-Owned	Available	Not Used in Prior Housing Element	0.974046803	0	0	0.974046803	1	0	0	120A209	327	Southeast Los Angeles						Lower
LOS ANGELES	1103 E 24TH ST	90011	5131020013	Medium Residential	[Q]R4-1	0	54	0.149206549	Residential - Rooming/Boarding House	YES - Current	NO - Privately-Owned	Available	Not Used in Prior Housing Element	0	0	0.131227061	0.131227061	8	0	0	120A209	322	Southeast Los Angeles	Yes					Above Moderate
LOS ANGELES	2300 S GRIFFITH AVE	90011	5131020014	Medium Residential	[Q]R4-1	0	54	0.14346243	Institutional - Church - One Story	YES - Current	NO - Privately-Owned	Available	Not Used in Prior Housing Element	0.03759998	0	0	0.03759998	1	0	0	120A209	286	Southeast Los Angeles						Lower
LOS ANGELES	1114 E 23RD ST	90011	5131020015	Medium Residential	[Q]R4-1	0	54	0.143463178	Residential - Five or More Units or Apartments (Any Combination) - 4 Stories or Less	YES - Current	NO - Privately-Owned	Available	Not Used in Prior Housing Element	0	0	0.427582073	0.427582073	5	0	0	120A209	294	Southeast Los Angeles						Above Moderate
LOS ANGELES	1126 E 23RD ST	90011	5131020016	Low Medium II Residential	RD1.5-1	0	29	0.143464771	Residential - Double, Duplex, or Two Units - 4 Stories or Less	YES - Current	NO - Privately-Owned	Available	Not Used in Prior Housing Element	0	0.089606889	0	0.089606889	2	0	0	120A209	302	Southeast Los Angeles	Yes					Moderate
LOS ANGELES	1134 E 23RD ST	90011	5131020017	Low Medium II Residential	RD1.5-1	0	29	0.143460044	Residential - Four Units (Any Combination) - 4 Stories or Less	YES - Current	NO - Privately-Owned	Available	Not Used in Prior Housing Element	0	0.325373977	0	0.325373977	1	0	0	120A209	309	Southeast Los Angeles	Yes					Moderate
LOS ANGELES	1146 E 23RD ST	90011	5131020018	Low Medium II Residential	RD1.5-1	0	29	0.143465743	Residential - Double, Duplex, or Two Units - 4 Stories or Less	YES - Current	NO - Privately-Owned	Available	Not Used in Prior Housing Element	0	0.161200583	0	0.161200583	2	0	0	120A209	315	Southeast Los Angeles						Moderate
LOS ANGELES	1152 E 23RD ST	90011	5131020019	Low Medium II Residential	RD1.5-1	0	29	0.143465026	Residential - Four Units (Any Combination) - 4 Stories or Less	YES - Current	NO - Privately-Owned	Available	Not Used in Prior Housing Element	0	0.1782213	0	0.1782213	4	0	0	120A209	320	Southeast Los Angeles	Yes					Moderate
LOS ANGELES	1164 E 23RD ST	90011	5131020020	Low Medium II Residential	RD1.5-1	0	29	0.143467357	Residential - Double, Duplex, or Two Units - 4 Stories or Less	YES - Current	NO - Privately-Owned	Available	Not Used in Prior Housing Element	0	0.266616344	0	0.266616344	2	0	0	120A209	325	Southeast Los Angeles	Yes					Moderate
LOS ANGELES	1172 E 23RD ST	90011	5131020021	Low Medium II Residential	RD1.5-1	0	29	0.14346895	Residential - Five or More Units or Apartments (Any Combination) - 4 Stories or Less	YES - Current	NO - Privately-Owned	Available	Not Used in Prior Housing Element	0	0.048031364	0	0.048031364	5	0	0	120A209	331	Southeast Los Angeles	Yes					Above Moderate
LOS ANGELES	1204 E 23RD ST	90011	5131020022	Low Medium II Residential	RD1.5-1	0	29	0.143469815	Residential - Single Family Residence	YES - Current	NO - Privately-Owned	Available	Not Used in Prior Housing Element	0	0.445513219	0	0.445513219	1	0	0	120A209	338	Southeast Los Angeles						Moderate
LOS ANGELES	1214 E 23RD ST	90011	5131020023	Low Medium II Residential	RD1.5-1	0	29	0.143470564	Residential - Single Family Residence	YES - Current	NO - Privately-Owned	Available	Not Used in Prior Housing Element	0	0.445513219	0	0.445513219	1	0	0	120A209	344	Southeast Los Angeles						Moderate
LOS ANGELES	1234 E 23RD ST	90011	5131020025	Low Medium II Residential	RD1.5-1	0	29	0.143472157	Residential - Four Units (Any Combination) - 4 Stories or Less	YES - Current	NO - Privately-Owned	Available	Not Used in Prior Housing Element	0	0.1782213	0	0.1782213	4	0	0	120A209	355	Southeast Los Angeles	Yes					Moderate
LOS ANGELES	1242 E 23RD ST	90011	5131020026	Community Commercial	C2-2D-CPIO	0	108	0.143472243	Residential - Five or More Units or Apartments (Any Combination) - 4 Stories or Less	YES - Current	NO - Privately-Owned	Available	Not Used in Prior Housing Element	0	0	1.072488168	1.072488168	5	0	0	120A211	374	Southeast Los Angeles	Yes					Above Moderate
LOS ANGELES	1254 E 23RD ST	90011	5131020027	Community Commercial	C2-2D-CPIO	0	108	0.045914282	Industrial - Industrial - Vacant Land	YES - Current	NO - Privately-Owned	Available	Not Used in Prior Housing Element	0.171505058	0	0	0.171505058	0	0	0	120A211	382	Southeast Los Angeles						Lower
LOS ANGELES	2301 S CENTRAL AVE	90011	5131020027	Community Commercial	C2-2D-CPIO	0	108	0.049391564	Industrial - Industrial - Vacant Land	YES - Current	NO - Privately-Owned	Available	Not Used in Prior Housing Element	0.182956275	0	0	0.182956275	0	0	0	120A211	389	Southeast Los Angeles						Lower
LOS ANGELES		5131020028		Community Commercial	C2-2D-CPIO	0	108	0.044266843	Commercial - Commercial - Vacant Land	YES - Current	NO - Privately-Owned	Available	Not Used in Prior Housing Element	0.149869823	0	0	0.149869823	0	0	0	120A211	402	Southeast Los Angeles						Lower
LOS ANGELES		5131020028		Community Commercial	C2-2D-CPIO	0	108	0.047053233	Commercial - Commercial - Vacant Land	YES - Current	NO - Privately-Owned	Available	Not Used in Prior Housing Element	0.148478705	0	0	0.148478705	0	0	0	120A211	394	Southeast Los Angeles						Lower
LOS ANGELES	2309 S CENTRAL AVE	90011	5131020029	Community Commercial	C2-2D-CPIO	0	108	0.040360553	Commercial - Store - One Story	YES - Current	NO - Privately-Owned	Available	Not Used in Prior Housing Element	0.057894827	0	0	0.057894827	0	0	0	120A211	414	Southeast Los Angeles						Lower
LOS ANGELES		5131020029		Community Commercial	C2-2D-CPIO	0	108	0.050505699	Commercial - Store - One Story	YES - Current	NO - Privately-Owned	Available	Not Used in Prior Housing Element	0.065643169	0	0	0.065643169	0	0	0	120A211	406	Southeast Los Angeles						Lower
LOS ANGELES		5131021***		Community Commercial, Medium Residential	C2-2D-CPIO, [Q]R4-1, R3-1	0	17	0.243850519		YES - Current	NO - Privately-Owned	Available	Not Used in Prior Housing Element	0	1.513154125	0	1.513154125	0	0	0	118-SA209	349	Southeast Los Angeles						Moderate
LOS ANGELES	2413 S CENTRAL AVE	90011	5131021001	Community Commercial	C2-2D-CPIO	0	108	0.096398122	Commercial - Office Building - One Story	YES - Current	NO - Privately-Owned	Available	Not Used in Prior Housing Element	0.267926922	0	0	0.267926922	0	0	0	118-SA209	70	Southeast Los Angeles						Lower
LOS ANGELES	2423 S CENTRAL AVE	90011	5131021001	Community Commercial	C2-2D-CPIO	0	108	0.111995171	Commercial - Office Building - One Story	YES - Current	NO - Privately-Owned	Available	Not Used in Prior Housing Element	0.273282342	0	0	0.273282342	0	0	0	118-SA209	88	Southeast Los Angeles						Lower
LOS ANGELES	1021 E 25TH ST	90011	5131021002	Community Commercial	C2-2D-CPIO	0	108	0.149205925	Residential - Four Units (Any Combination) - 4 Stories or Less	YES - Current	NO - Privately-Owned	Available	Not Used in Prior Housing Element	0	0	1.228108633	1.228108633	1	0	0	118-SA209	64	Southeast Los Angeles	Yes					Above Moderate
LOS ANGELES	1019 E 25TH ST	90011	5131021003	Medium Residential	R3-1	0	54	0.149210398	Residential - Three Units (Any Combination) - 4 Stories or Less	YES - Current	NO - Privately-Owned	Available	Not Used in Prior Housing Element	0.339729285	0	0	0.339729285	3	0	0	118-SA209	60	Southeast Los Angeles						Lower
LOS ANGELES	1007 E 25TH ST	90011	5131021005	Medium Residential	R3-1	0	54	0.149218416	Residential - Single Family Residence	YES - Current	NO - Privately-Owned	Available	Used in Prior Housing Element - Non-Vacant	0.974046803	0	0	0.974046803	1	0	0	118-SA209	48	Southeast Los Angeles						Lower
LOS ANGELES	1001 E 25TH ST	90011	5131021006	Medium Residential	R3-1	0	54	0.149220847	Residential - Three Units (Any Combination) - 4 Stories or Less	YES - Current	NO - Privately-Owned	Available	Not Used in Prior Housing Element	0	0	0.570008111	0.570008111	3	0	0	118-SA209	42	Southeast Los Angeles	Yes					Above Moderate
LOS ANGELES	933 E 25TH ST	90011	5131021008	Medium Residential	R3-1	0	54	0.149228987	Residential - Three Units (Any Combination) - 4 Stories or Less	YES - Current	NO - Privately-Owned	Available	Not Used in Prior Housing Element	0	0	0.191402486	0.191402486	3	0	0	118-SA209	33	Southeast Los Angeles	Yes					Above Moderate
LOS ANGELES	923 E 25TH ST	90011	5131021010	Medium Residential	R3-1	0	54	0.149237221	Residential - Single Family Residence	YES - Current	NO - Privately-Owned	Available	Used in Prior Housing Element - Non-Vacant	0.431528831	0	0	0.431528831	1	0	0	118-SA209	23	Southeast Los Angeles						Lower
LOS ANGELES	2414 S GRIFFITH AVE	90011	5131021011	Medium Residential	[Q]R4-1	0	54	0.14924148	Institutional - Homes for Aged and Others - One Story	YES - Current	NO - Privately-Owned	Available	Not Used in Prior Housing Element	0.105039591	0	0	0.105039591	0	0	0	120A209	390	Southeast Los Angeles						Lower
LOS ANGELES	907 E 25TH ST	90011	5131021011	Medium Residential	[Q]R4-1	0	54	0.149252617	Institutional - Homes for Aged and Others - One Story	YES - Current	NO - Privately-Owned	Available	Not Used in Prior Housing Element	0.105039591	0	0	0.105039591	0	0	0	118-SA209	5	Southeast Los Angeles						Lower
LOS ANGELES	911 E 25TH ST	90011	5131021011	Medium Residential	R3-1	0	54	0.149244621	Institutional - Homes for Aged and Others - One Story	YES - Current	NO - Privately-Owned	Available	Not Used in Prior Housing Element	0.105039591	0	0	0.105039591	0	0	0	118-SA209	9	Southeast Los Angeles						Lower
LOS ANGELES	915 E 25TH ST	90011	5131021011	Medium Residential	R3-1	0	54	0.14924285	Institutional - Homes for Aged and Others - One Story	YES - Current	NO - Privately-Owned	Available	Not Used in Prior Housing Element	0.105039591	0	0	0.105039591	0	0	0	118-SA209	16	Southeast Los Angeles						Lower
LOS ANGELES	1100 E 24TH ST	90011	5131021025	Medium Residential	[Q]R4-1	0	17	0.143456858	Institutional - Church - One Story	YES - Current	NO - Privately-Owned	Available	Not Used in Prior Housing Element	0	0	0.006859588	0.006859588	1	2*	2*	120A209	362	Southeast Los Angeles						Above Moderate
LOS ANGELES	1114 E 24TH ST	90011	5131021025	Medium Residential	[Q]R4-1	0	17	0.14345344	Institutional - Church - One Story	YES - Current	NO - Privately-Owned	Available	Not Used in Prior Housing Element	0	0	0.006859588	0.006859588	1	2*	2*	120A209	368	Southeast Los Angeles						Above Moderate
LOS ANGELES	1124 E 24TH ST	90011	5131021025	Medium Residential	R3-1	0	54	0.143450349	Institutional - Church - One Story	YES - Current	NO - Privately-Owned	Available	Not Used in Prior Housing Element	0	0	0.039869028	0.039869028	1	0	0	120A209	374	Southeast Los Angeles						Above Moderate
LOS ANGELES	2400 S STANFORD AVE	90011	5131022001	Low Medium I Residential	R2-1	0	17	0.143490254	Residential - Double, Duplex, or Two Units - 4 Stories or Less	YES - Current	NO - Privately-Owned	Available	Not Used in Prior Housing Element	0	0	0.002758185	0.002758185	2	2*	2*	120A209	281	Southeast Los Angeles						Above Moderate
LOS ANGELES	926 E 24TH ST	90011	5131022003	Low Medium I Residential	R2-1	0	17	0.143484811	Residential - Double, Duplex, or Two Units - 4 Stories or Less	YES - Current	NO - Privately-Owned	Available	Not Used in Prior Housing Element	0	0	0.035129028	0.035129028	2	2*	2*	120A209	296	Southeast Los Angeles						Above Moderate
LOS ANGELES	956 E 24TH ST	90011	5131022006	Low Medium I Residential	R2-1	0	17	0.143476465	Residential - Double, Duplex, or Two Units - 4 Stories or Less	YES - Current	NO - Privately-Owned	Available	Not Used in Prior Housing Element	0	0	0.127250907	0.127250907	2	2*	2*	120A209	317	Southeast Los Angeles	Yes					Above Moderate
LOS ANGELES	1006 E 24TH ST	90011	5131022007	Low Medium I Residential	R2-1	0	17	0.143474851	Residential - Single Family Residence	YES - Current	NO - Privately-Owned	Available	Not Used in Prior Housing Element	0	0	0.096890849	0.096890849	1	2*	2*	120A209	321	Southeast Los Angeles						Above Moderate
LOS ANGELES	1016 E 24TH ST	90011	5131022008	Low Medium I Residential	R2-1	0	17	0.143473342	Residential - Double, Duplex, or Two Units - 4 Stories or Less	YES - Current	NO - Privately-Owned	Available	Not Used in Prior Housing Element	0	0	0.127250907	0.127250907	2	2*	2*	120A209	326	Southeast Los Angeles	Yes					Above Moderate
LOS ANGELES	1024 E 24TH ST	90011	5131022009	Low Medium I Residential	R2-1	0	17	0.143468447	Residential - Double, Duplex, or Two Units - 4 Stories or Less	YES - Current	NO - Privately-Owned	Available	Not Used in Prior Housing Element	0	0	0.053176515	0.053176515	2	2*	2*	120A209	332	Southeast Los Angeles	Yes					Above Moderate
LOS ANGELES	1046 E 24TH ST	90011	5131022011	Medium Residential	[Q]R4-1	0	54	0.143463439	Residential - Four Units (Any Combination) - 4 Stories or Less	YES - Current	NO - Privately-Owned	Available	Not Used in Prior Housing Element	0	0	0.068723372	0.068723372	4	0	0	120A209	345	Southeast Los Angeles	Yes					Above Moderate
LOS ANGELES	1056 E 24TH ST	90011	5131022012	Medium Residential	[Q]R4-1	0	54	0.088219005	Residential - Single Family Residence	YES - Current	NO - Privately-Owned	Available	Not Used in Prior Housing Element	0.607567102	0	0	0.607567102	1	0	0	120A209	351	Southeast Los Angeles						Lower
LOS ANGELES	2413 S GRIFFITH AVE	90011	5131022013	Medium Residential	[Q]R4-1	0	54	0.055010525	Residential - Double, Duplex, or Two Units - 4 Stories or Less	YES - Current	NO - Privately-Owned	Available	Not Used in Prior Housing Element	0	0	0.069287199	0.069287199	2	2*	2*	120A209	365	Southeast Los Angeles	Yes					Above Moderate
LOS ANGELES	847 E 25TH ST	90011	5131022016	Medium Residential	R3-1	0	54	0.149247526	Residential - Double, Duplex, or Two Units - 4 Stories or Less	YES - Current	NO - Privately-Owned	Available	Used in Prior Housing Element - Non-Vacant	0	0	0.636911798	0.636911798	2	0	0	120A209	367	Southeast Los Angeles	Yes					Above Moderate
LOS ANGELES	841 E 25TH ST	90011	5131022017	Medium Residential	R3-1	0	54	0.14925	Residential - Single Family Residence	YES - Current	NO - Privately-Owned	Available	Used in Prior Housing Element - Non-Vacant	0.974046803	0	0	0.974046803	1	0	0	120A209	361	Southeast Los Angeles						Lower
LOS ANGELES	837 E 25TH ST	90011	5131022018	Medium Residential	R3-1	0	54	0.149251726	Residential - Double, Duplex, or Two Units - 4 Stories or Less	YES - Current	NO - Privately-Owned	Available	Used in Prior Housing Element - Non-Vacant	0	0	0.636911798	0.636911798	2	0	0	120A209	357	Southeast Los Angeles	Yes					Above Moderate
LOS ANGELES	833 E 25TH ST	90011	5131022019	Medium Residential	R3-1	0	54	0.149251582	Residential - Three Units (Any Combination) - 4 Stories or Less	YES - Current	NO - Privately-Owned	Available	Not Used in Prior Housing Element	0	0	0.570008111	0.570008111	3	0	0	120A209	353	Southeast Los Angeles	Yes					Above Moderate
LOS ANGELES	827 E 25TH ST	90011	5131022020	Medium Residential	R3-1	0	54	0.149253186	Residential - Double, Duplex, or Two Units - 4 Stories or Less	YES - Current	NO - Privately-Owned	Available	Used in Prior Housing Element - Non-Vacant	0	0	0.636911798	0.636911798	2	0	0	120A209	347	Southeast Los Angeles	Yes					Above Moderate
LOS ANGELES	823 E 25TH ST	90011	5131022021	Medium Residential	R3-1	0	54	0.149256321	Residential - Single Family Residence	YES - Current	NO - Privately-Owned	Available	Used in Prior Housing Element - Non-Vacant	0.974046803	0	0	0.974046803	1	0	0	120A209	341	Southeast Los Angeles						Lower
LOS ANGELES	817 E 25TH ST	90011	5131022022	Medium Residential	R3-1	0	54	0.149257047	Residential - Three Units (Any Combination) - 4 Stories or Less	YES - Current	NO - Privately-Owned	Available	Not Used in Prior Housing Element	0	0	0.570008111	0.570008111	3	0	0	120A209	334	Southeast Los Angeles	Yes					Above Moderate
LOS ANGELES	811 E 25TH ST	90011	5131022023	Medium Residential	R3-1	0	54	0.149258119	Residential - Single Family Residence	YES - Current	NO - Privately-Owned	Available	Used in Prior Housing Element - Non-Vacant	0.974046803	0	0	0.974046803	1	0	0	120A209	328	Southeast Los Angeles						Lower
LOS ANGELES	805 E 25TH ST	90011	5131022024	Medium Residential	R3-1	0	54	0.149258967	Residential - Four Units (Any Combination) - 4 Stories or Less	YES - Current	NO - Privately-Owned	Available	Not Used in Prior Housing Element	0	0	0.509893429	0.509893429	4	0	0	120A209	323	Southeast Los Angeles	Yes					Above Moderate
LOS ANGELES	801 E 25TH ST	90011	5131022025	Medium Residential	R3-1	0	54	0.149260571	Residential - Three Units (Any Combination) - 4 Stories or Less	YES - Current	NO - Privately-Owned	Available	Not Used in Prior Housing Element	0	0	0.570008111	0.570008111	3	0	0	120A209	318	Southeast Los Angeles	Yes					Above Moderate
LOS ANGELES	2416 S SAN PEDRO ST	90011	5131023001	Community Commercial	C2-2D-CPIO	0	108	0.091828285	Industrial - Light Manufacturing - One Story	YES - Current	NO - Privately-Owned	Available	Not Used in Prior Housing Element	0.129926173	0	0	0.129926173	0	0	0	120A209	229	Southeast Los Angeles						Lower
LOS ANGELES	2400 S SAN PEDRO ST	90011	5131023003	Community Commercial	C2-2D-CPIO	0	108	0.036731758	Industrial - Light Manufacturing - One Story	YES - Current	NO - Privately-Owned	Available	Not Used in Prior Housing Element	0.062007271	0	0	0.062007271	0	0	0	120A209	198	Southeast Los Angeles						Lower
LOS ANGELES	2408 S SAN PEDRO ST	90011	5131023003	Community Commercial	C2-2D-CPIO	0	108	0.045914394	Industrial - Light Manufacturing - One Story	YES - Current	NO - Privately-Owned	Available	Not Used in Prior Housing Element	0.07140816	0	0	0.07140816	0	0	0	120A209	210	Southeast Los Angeles						Lower
LOS ANGELES	716 E 24TH ST	90011	5131023003	Community Commercial	C2-2D-CPIO	0	108	0.143519385	Industrial - Light Manufacturing - One Story	YES - Current	NO - Privately-Owned	Available	Not Used in Prior Housing Element	0.102635563	0	0	0.102635563	0	0	0	120A209	205	Southeast Los Angeles						Lower
LOS ANGELES		5131023003		Community Commercial	C2-2D-CPIO	0	108	0.020702219	Industrial - Light Manufacturing - One Story	YES - Current	NO - Privately-Owned	Available	Not Used in Prior Housing Element	0.040388784	0	0	0.040388784	0	0	0	120A209	204	Southeast Los Angeles						Lower
LOS ANGELES		5131023003		Community Commercial	C2-2D-CPIO	0	108	0.04017487	Industrial - Light Manufacturing - One Story	YES - Current	NO - Privately-Owned	Available	Not Used in Prior Housing Element	0.067138541	0	0	0.067138541	0	0	0	120A209	220	Southeast Los Angeles						Lower
LOS ANGELES	726 E 24TH ST	90011	5131023004	Low Medium II Residential	RD2-1	0	21	0.1435185	Residential - Three Units (Any Combination) - 4 Stories or Less	YES - Current	NO - Privately-Owned	Available	Not Used in Prior Housing Element	0	0.222374225	0	0.222374225	3	3*	3*	120A209	211	Southeast Los Angeles	Yes					Moderate
LOS ANGELES	736 E 24TH ST	90011	5131023005	Low Medium II Residential	RD2-1	0	21	0.111460301	Residential - Double, Duplex, or Two Units - 4 Stories or Less	YES - Current	NO - Privately-Owned	Available	Not Used in Prior Housing Element	0	0	0.155596626	0.155596626	2	2*	2*	120A209	216	Southeast Los Angeles	Yes					Above Moderate
LOS ANGELES	748 E 24TH ST	90011	5131023006	Low Medium II Residential	RD2-1	0	21	0.143513886	Residential - Double, Duplex, or Two Units - 4 Stories or Less	YES - Current	NO - Privately-Owned	Available	Not Used in Prior Housing Element	0	0.244844592	0	0.244844592	2	3*	3*	120A209	222	Southeast Los Angeles	Yes					Moderate
LOS ANGELES	754 E 24TH ST	90011	5131023007	Low Medium II Residential	RD2-1	0	21	0.143509845	Residential - Three Units (Any Combination) - 4 Stories or Less	YES - Current	NO - Privately-Owned	Available	Not Used in Prior Housing Element	0	0.222374225	0	0.222374225	3	3*	3*	120A209	227	Southeast Los Angeles	Yes					Moderate
LOS ANGELES	800 E 24TH ST	90011	5131023008	Low Medium II Residential	RD2-1	0	21	0.143508231	Residential - Double, Duplex, or Two Units - 4 Stories or Less	YES - Current	NO - Privately-Owned	Available	Not Used in Prior Housing Element	0	0.244844592	0	0.244844592	2	3*	3*	120

LOS ANGELES	2418 S SAN PEDRO ST	90011	5131023024	Community Commercial	C2-2D-CPIO	0	108	0.084941766	Commercial - Restaurant, Cocktail Lounge - Fast Food - Auto Oriented - One Story	YES - Current	NO - Privately-Owned	Available	Not Used in Prior Housing Element	0.254712746	0	0	0.254712746	0	0	0	120A209	241	Southeast Los Angeles								Lower
LOS ANGELES	2424 S SAN PEDRO ST	90011	5131023024	Community Commercial	C2-2D-CPIO	0	108	0.104632705	Commercial - Restaurant, Cocktail Lounge - Fast Food - Auto Oriented - One Story	YES - Current	NO - Privately-Owned	Available	Not Used in Prior Housing Element	0.269615318	0	0	0.269615318	0	0	0	120A209	253	Southeast Los Angeles								Lower
LOS ANGELES	2500 S SAN PEDRO ST	90011	5131024001	Community Commercial	C2-2D-CPIO	0	108	0.143493269	Commercial - Store - One Story	YES - Current	NO - Privately-Owned	Available	Not Used in Prior Housing Element	0.088180622	0	0	0.088180622	0	0	0	120A209	278	Southeast Los Angeles								Lower
LOS ANGELES	708 E 25TH ST	90011	5131024001	Community Commercial	C2-2D-CPIO	0	108	0.133469386	Commercial - Store - One Story	YES - Current	NO - Privately-Owned	Available	Not Used in Prior Housing Element	0.089470891	0	0	0.089470891	0	0	0	120A209	284	Southeast Los Angeles								Lower
LOS ANGELES	712 E 25TH ST	90011	5131024002	Low Medium II Residential	RD2-1	0	21	0.123422557	Residential - Single Family Residence	YES - Current	NO - Privately-Owned	Available	Not Used in Prior Housing Element	0	0	0.122659492	0.122659492	1	2*	2*	120A209	291	Southeast Los Angeles								Above Moderate
LOS ANGELES	714 E 25TH ST	90011	5131024003	Low Medium II Residential	RD2-1	0	21	0.111988762	Residential - Double, Duplex, or Two Units - 4 Stories or Less	YES - Current	NO - Privately-Owned	Available	Not Used in Prior Housing Element	0	0	0.16609304	0.16609304	2	2*	2*	120A209	300	Southeast Los Angeles							Yes	Above Moderate
LOS ANGELES	722 1/2 E 25TH ST	90011	5131024004	Low Medium II Residential	RD2-1	0	21	0.143513172	Residential - Three Units (Any Combination) - 4 Stories or Less	YES - Current	NO - Privately-Owned	Available	Not Used in Prior Housing Element	0	0.222374225	0	0.222374225	3	3*	3*	120A209	307	Southeast Los Angeles							Yes	Moderate
LOS ANGELES	724 E 25TH ST	90011	5131024005	Low Medium II Residential	RD2-1	0	21	0.143512317	Residential - Single Family Residence	YES - Current	NO - Privately-Owned	Available	Not Used in Prior Housing Element	0	0.181708574	0	0.181708574	1	3*	3*	120A209	313	Southeast Los Angeles								Moderate
LOS ANGELES	744 E 25TH ST	90011	5131024008	Low Medium II Residential	RD2-1	0	21	0.143511441	Residential - Double, Duplex, or Two Units - 4 Stories or Less	YES - Current	NO - Privately-Owned	Available	Not Used in Prior Housing Element	0	0.244844592	0	0.244844592	2	3*	3*	120A209	335	Southeast Los Angeles							Yes	Moderate
LOS ANGELES	750 E 25TH ST	90011	5131024009	Low Medium II Residential	RD2-1	0	21	0.143509742	Residential - Rooming/Boarding House	YES - Current	NO - Privately-Owned	Available	Not Used in Prior Housing Element	0	0.037671447	0	0.037671447	2	3*	3*	120A209	342	Southeast Los Angeles							Yes	Moderate
LOS ANGELES	758 E 25TH ST	90011	5131024010	Low Medium II Residential	RD2-1	0	21	0.143510364	Residential - Double, Duplex, or Two Units - 4 Stories or Less	YES - Current	NO - Privately-Owned	Available	Not Used in Prior Housing Element	0	0.244844592	0	0.244844592	2	3*	3*	120A209	348	Southeast Los Angeles							Yes	Moderate
LOS ANGELES	2515 S STANFORD AVE	90011	5131024011	Low Medium II Residential	RD1.5-1	0	29	0.172165771	Residential - Three Units (Any Combination) - 4 Stories or Less	YES - Current	NO - Privately-Owned	Available	Not Used in Prior Housing Element	0	0.100137942	0	0.100137942	3	0	0	120A209	377	Southeast Los Angeles							Yes	Moderate
LOS ANGELES	751 E ADAMS BLVD	90011	5131024012	Low Medium II Residential	RD1.5-1	0	29	0.172162417	Residential - Single Family Residence	YES - Current	NO - Privately-Owned	Available	Not Used in Prior Housing Element	0	0.612906718	0	0.612906718	1	0	0	120A209	370	Southeast Los Angeles								Moderate
LOS ANGELES	747 E ADAMS BLVD	90011	5131024013	Low Medium II Residential	RD1.5-1	0	29	0.172159842	Residential - Single Family Residence	YES - Current	NO - Privately-Owned	Available	Not Used in Prior Housing Element	0	0.612906718	0	0.612906718	1	0	0	120A209	364	Southeast Los Angeles								Moderate
LOS ANGELES	741 E ADAMS BLVD	90011	5131024014	Low Medium II Residential	RD1.5-1	0	29	0.172157267	Residential - Single Family Residence	YES - Current	NO - Privately-Owned	Available	Not Used in Prior Housing Element	0	0.612906718	0	0.612906718	1	0	0	120A209	359	Southeast Los Angeles								Moderate
LOS ANGELES	737 E ADAMS BLVD	90011	5131024015	Low Medium II Residential	RD1.5-1	0	29	0.172155179	Residential - Single Family Residence	YES - Current	NO - Privately-Owned	Available	Not Used in Prior Housing Element	0	0.612906718	0	0.612906718	1	0	0	120A209	354	Southeast Los Angeles								Moderate
LOS ANGELES	731 E ADAMS BLVD	90011	5131024016	Low Medium II Residential	RD1.5-1	0	29	0.1721518	Residential - Double, Duplex, or Two Units - 4 Stories or Less	YES - Current	NO - Privately-Owned	Available	Not Used in Prior Housing Element	0	0.366630805	0	0.366630805	2	0	0	120A209	349	Southeast Los Angeles							Yes	Moderate
LOS ANGELES	717 E ADAMS BLVD	90011	5131024018	Low Medium II Residential	RD1.5-1	0	29	0.154932235	Residential - Double, Duplex, or Two Units - 4 Stories or Less	YES - Current	NO - Privately-Owned	Available	Not Used in Prior Housing Element	0	0.317085063	0	0.317085063	2	0	0	120A209	337	Southeast Los Angeles							Yes	Moderate
LOS ANGELES	711 E ADAMS BLVD	90011	5131024020	Low Medium II Residential	RD1.5-1	0	29	0.17210811	Residential - Three Units (Any Combination) - 4 Stories or Less	YES - Current	NO - Privately-Owned	Available	Not Used in Prior Housing Element	0	0.299918267	0	0.299918267	3	0	0	120A207	327	Southeast Los Angeles							Yes	Moderate
LOS ANGELES	2530 S SAN PEDRO ST	90011	5131024021	Community Commercial	C2-2D-CPIO	0	108	0.17217816	Commercial - Store Combination - Store and Residential Combination - One Story	YES - Current	NO - Privately-Owned	Available	Not Used in Prior Housing Element	0	0	0.181057736	0.181057736	5	0	0	120A207	313	Southeast Los Angeles							Yes	Above Moderate
LOS ANGELES	705 E ADAMS BLVD	90011	5131024021	Community Commercial	C2-2D-CPIO	0	108	0.172178459	Commercial - Store Combination - Store and Residential Combination - One Story	YES - Current	NO - Privately-Owned	Available	Not Used in Prior Housing Element	0	0	0.181057736	0.181057736	5	0	0	120A207	320	Southeast Los Angeles							Yes	Above Moderate
LOS ANGELES	721 E ADAMS BLVD	90011	5131024022	Low Medium II Residential	RD1.5-1	0	29	0.159809162	Residential - Four Units (Any Combination) - 4 Stories or Less	YES - Current	NO - Privately-Owned	Available	Not Used in Prior Housing Element	0	0.041676106	0	0.041676106	4	0	0	120A209	343	Southeast Los Angeles								Moderate
LOS ANGELES	802 E 25TH ST	90011	5131025001	Low Medium I Residential	R2-1	0	17	0.086116563	Residential - Single Family Residence	YES - Current	NO - Privately-Owned	Available	Not Used in Prior Housing Element	0	0	0.007140264	0.007140264	1	1*	1*	120A209	358	Southeast Los Angeles								Above Moderate
LOS ANGELES	806 E 25TH ST	90011	5131025003	Low Medium I Residential	R2-1	0	17	0.143508016	Residential - Single Family Residence	YES - Current	NO - Privately-Owned	Available	Not Used in Prior Housing Element	0	0	0.096890849	0.096890849	1	2*	2*	120A209	363	Southeast Los Angeles								Above Moderate
LOS ANGELES	812 E 25TH ST	90011	5131025004	Low Medium I Residential	R2-1	0	17	0.143506429	Residential - Double, Duplex, or Two Units - 4 Stories or Less	YES - Current	NO - Privately-Owned	Available	Not Used in Prior Housing Element	0	0	0.127250907	0.127250907	2	2*	2*	120A209	369	Southeast Los Angeles							Yes	Above Moderate
LOS ANGELES	816 E 25TH ST	90011	5131025005	Low Medium I Residential	R2-1	0	17	0.143508224	Residential - Single Family Residence	YES - Current	NO - Privately-Owned	Available	Not Used in Prior Housing Element	0	0	0.096890849	0.096890849	1	2*	2*	120A209	376	Southeast Los Angeles								Above Moderate
LOS ANGELES	820 E 25TH ST	90011	5131025006	Low Medium I Residential	R2-1	0	17	0.143505903	Residential - Double, Duplex, or Two Units - 4 Stories or Less	YES - Current	NO - Privately-Owned	Available	Not Used in Prior Housing Element	0	0	0.096890849	0.096890849	1	2*	2*	120A209	381	Southeast Los Angeles								Above Moderate
LOS ANGELES	826 E 25TH ST	90011	5131025007	Low Medium I Residential	R2-1	0	17	0.143506651	Residential - Single Family Residence	YES - Current	NO - Privately-Owned	Available	Not Used in Prior Housing Element	0	0	0.096890849	0.096890849	1	2*	2*	120A209	384	Southeast Los Angeles								Above Moderate
LOS ANGELES	830 E 25TH ST	90011	5131025008	Low Medium I Residential	R2-1	0	17	0.143506073	Residential - Double, Duplex, or Two Units - 4 Stories or Less	YES - Current	NO - Privately-Owned	Available	Not Used in Prior Housing Element	0	0	0.127250907	0.127250907	2	2*	2*	120A209	389	Southeast Los Angeles							Yes	Above Moderate
LOS ANGELES	836 E 25TH ST	90011	5131025010	Low Medium I Residential	R2-1	0	17	0.143432497	Residential - Single Family Residence	YES - Current	NO - Privately-Owned	Available	Not Used in Prior Housing Element	0	0	0.096890849	0.096890849	1	2*	2*	118-SA209	8	Southeast Los Angeles								Above Moderate
LOS ANGELES	840 E 25TH ST	90011	5131025011	Low Medium I Residential	R2-1	0	17	0.14350457	Residential - Double, Duplex, or Two Units - 4 Stories or Less	YES - Current	NO - Privately-Owned	Available	Not Used in Prior Housing Element	0	0	0.127250907	0.127250907	2	2*	2*	118-SA209	14	Southeast Los Angeles							Yes	Above Moderate
LOS ANGELES	850 E 25TH ST	90011	5131025012	Medium Residential	R3-1	0	54	0.143500199	Residential - Double, Duplex, or Two Units - 4 Stories or Less	YES - Current	NO - Privately-Owned	Available	Not Used in Prior Housing Element	0	0	0.623165745	0.623165745	2	0	0	118-SA209	21	Southeast Los Angeles							Yes	Above Moderate
LOS ANGELES	856 E 25TH ST	90011	5131025013	Medium Residential	R3-1	0	54	0.143493795	Commercial - Commercial - Vacant Land	YES - Current	NO - Privately-Owned	Available	Used in Prior Housing Element - Non-Vacant	0.141241293	0	0	0.141241293	0	0	0	118-SA209	27	Southeast Los Angeles								Lower
LOS ANGELES	2515 S GRIFFITH AVE	90011	5131025014	Medium Residential	R3-1	0	54	0.172118148	Commercial - Store Combination - Store and Residential Combination - One Story	YES - Current	NO - Privately-Owned	Available	Not Used in Prior Housing Element	0	0	0.031503975	0.031503975	3	0	0	118-SA209	55	Southeast Los Angeles							Yes	Above Moderate
LOS ANGELES	853 E ADAMS BLVD	90011	5131025015	Medium Residential	R3-1	0	54	0.172113147	Residential - Single Family Residence	YES - Current	NO - Privately-Owned	Available	Used in Prior Housing Element - Non-Vacant	1.049501896	0	0	1.049501896	1	0	0	118-SA209	49	Southeast Los Angeles								Lower
LOS ANGELES	847 E ADAMS BLVD	90011	5131025016	Low Medium II Residential	RD1.5-1	0	29	0.172109201	Residential - Single Family Residence	YES - Current	NO - Privately-Owned	Available	Not Used in Prior Housing Element	0	0.612906718	0	0.612906718	1	0	0	118-SA209	43	Southeast Los Angeles								Moderate
LOS ANGELES	839 1/2 E ADAMS BLVD	90011	5131025018	Low Medium II Residential	RD1.5-1	0	29	0.172098658	Residential - Four Units (Any Combination) - 4 Stories or Less	YES - Current	NO - Privately-Owned	Available	Not Used in Prior Housing Element	0	0.612906718	0	0.612906718	1	0	0	118-SA209	34	Southeast Los Angeles								Moderate
LOS ANGELES	827 E ADAMS BLVD	90011	5131025020	Low Medium II Residential	RD1.5-1	0	29	0.172089063	Residential - Single Family Residence	YES - Current	NO - Privately-Owned	Available	Not Used in Prior Housing Element	0	0.612906718	0	0.612906718	1	0	0	118-SA209	24	Southeast Los Angeles								Moderate
LOS ANGELES	823 E ADAMS BLVD	90011	5131025021	Low Medium II Residential	RD1.5-1	0	29	0.172086828	Residential - Three Units (Any Combination) - 4 Stories or Less	YES - Current	NO - Privately-Owned	Available	Not Used in Prior Housing Element	0	0.299918267	0	0.299918267	3	0	0	118-SA209	17	Southeast Los Angeles							Yes	Moderate
LOS ANGELES	817 E ADAMS BLVD	90011	5131025022	Low Medium II Residential	RD1.5-1	0	29	0.172081509	Residential - Five or More Units or Apartments (Any Combination) - 4 Stories or Less	YES - Current	NO - Privately-Owned	Available	Not Used in Prior Housing Element	0	0.065992363	0	0.065992363	5	0	0	118-SA209	10	Southeast Los Angeles								Moderate
LOS ANGELES	805 E ADAMS BLVD	90011	5131025024	Low Medium II Residential	RD1.5-1	0	29	0.172166573	Residential - Double, Duplex, or Two Units - 4 Stories or Less	YES - Current	NO - Privately-Owned	Available	Not Used in Prior Housing Element	0	0.366630805	0	0.366630805	2	0	0	120A209	391	Southeast Los Angeles							Yes	Moderate
LOS ANGELES	2525 S GRIFFITH AVE	90011	5131025025	Low Medium II Residential	RD1.5-1	0	29	0.050505381	Residential - Single Family Residence	YES - Current	NO - Privately-Owned	Available	Not Used in Prior Housing Element	0	0.049691042	1	0.049691042	1	1*	1*	120A209	427	Southeast Los Angeles								Above Moderate
LOS ANGELES	2516 S STANFORD AVE	90011	5131025026	Low Medium II Residential	RD1.5-1	0	29	0.121665582	Residential - Single Family Residence	YES - Current	NO - Privately-Owned	Available	Not Used in Prior Housing Element	0	0.181708574	0	0.181708574	1	3*	3*	120A209	385	Southeast Los Angeles								Moderate
LOS ANGELES	833 E ADAMS BLVD	90011	5131025027	Low Medium II Residential	RD1.5-1	0	29	0.162053972	Residential - Four Units (Any Combination) - 4 Stories or Less	YES - Current	NO - Privately-Owned	Available	Not Used in Prior Housing Element	0	0.070373033	0	0.070373033	4	0	0	118-SA209	31	Southeast Los Angeles							Yes	Moderate
LOS ANGELES	815 E ADAMS BLVD	90011	5131025028	Low Medium II Residential	RD1.5-1	0	29	0.172096826	Residential - Four Units (Any Combination) - 4 Stories or Less	YES - Current	NO - Privately-Owned	Available	Not Used in Prior Housing Element	0	0.048162813	0	0.048162813	4	0	0	118-SA209	6	Southeast Los Angeles								Moderate
LOS ANGELES	931 E ADAMS BLVD	90011	5131026003	Low Medium II Residential	RD1.5-1	0	29	0.103330435	Residential - Double, Duplex, or Two Units - 4 Stories or Less	YES - Current	NO - Privately-Owned	Available	Not Used in Prior Housing Element	0	0	0.135899439	0.135899439	2	2*	2*	118-SA209	107	Southeast Los Angeles							Yes	Above Moderate
LOS ANGELES	923 E ADAMS BLVD	90011	5131026005	Low Medium II Residential	RD1.5-1	0	29	0.172296793	Residential - Three Units (Any Combination) - 4 Stories or Less	YES - Current	NO - Privately-Owned	Available	Not Used in Prior Housing Element	0	0.299918267	0	0.299918267	3	0	0	118-SA209	95	Southeast Los Angeles							Yes	Moderate
LOS ANGELES	917 E ADAMS BLVD	90011	5131026006	Low Medium II Residential	RD1.5-1	0	29	0.172340766	Residential - Double, Duplex, or Two Units - 4 Stories or Less	YES - Current	NO - Privately-Owned	Available	Not Used in Prior Housing Element	0	0.366630805	0	0.366630805	2	0	0	118-SA209	87	Southeast Los Angeles							Yes	Moderate
LOS ANGELES	913 E ADAMS BLVD	90011	5131026007	Low Medium II Residential	RD1.5-1	0	29	0.17238664	Residential - Single Family Residence	YES - Current	NO - Privately-Owned	Available	Not Used in Prior Housing Element	0	0.629530972	0	0.629530972	1	0	0	118-SA209	81	Southeast Los Angeles								Moderate
LOS ANGELES	907 E ADAMS BLVD	90011	5131026008	Medium Residential	R3-1	0	54	0.172428535	Residential - Single Family Residence	YES - Current	NO - Privately-Owned	Available	Used in Prior Housing Element - Non-Vacant	1.049501896	0	0	1.049501896	1	0	0	118-SA209	73	Southeast Los Angeles								Lower
LOS ANGELES	2524 S GRIFFITH AVE	90011	5131026009	Medium Residential	R3-1	0	54	0.115081693	Residential - Five or More Units or Apartments (Any Combination) - 4 Stories or Less	YES - Current	NO - Privately-Owned	Available	Not Used in Prior Housing Element	0	0	0.094624673	0.094624673	6	0	0	118-SA209	77	Southeast Los Angeles							Yes	Above Moderate
LOS ANGELES	2514 S GRIFFITH AVE	90011	5131026010	Medium Residential	R3-1	0	54	0.051652668	Residential - Single Family Residence	YES - Current	NO - Privately-Owned	Available	Not Used in Prior Housing Element	0	0	0.096890849	0.096890849	1	2*	2*	118-SA209	67	Southeast Los Angeles								Above Moderate
LOS ANGELES	2510 S GRIFFITH AVE	90011	5131026011	Medium Residential	R3-1	0	54	0.048210292	Residential - Single Family Residence	YES - Current	NO - Privately-Owned	Available	Not Used in Prior Housing Element	0	0	0.096890849	0.096890849	1	2*	2*	118-SA209	58	Southeast Los Angeles								Above Moderate
LOS ANGELES	900 E 25TH ST	90011	5131026012	Medium Residential	R3-1	0	54	0.095271816	Commercial - Parking Lot (Commercial Use Property) - Lots - Patron or Employee - One Story	YES - Current	NO - Privately-Owned	Available	Used in Prior Housing Element - Non-Vacant	0.008029082	0	0	0.008029082	1	0	0	118-SA209	38	Southeast Los Angeles								Lower
LOS ANGELES	906 E 25TH ST	90011	5131026013	Medium Residential	R3-1	0	54	0.143475783	Commercial - Parking Lot (Commercial Use Property) - Lots - Patron or Employee - One Story	YES - Current	NO - Privately-Owned	Available	Used in Prior Housing Element - Non-Vacant	0.012386764	0	0	0.012386764	1	0	0	118-SA209	44	Southeast Los Angeles								Lower
LOS ANGELES	912 E 25TH ST	90011	5131026014	Low Medium I Residential	R2-1	0	17	0.143469403	Commercial - Parking Lot (Commercial Use Property) - Lots - Patron or Employee - One Story	YES - Current	NO - Privately-Owned	Available	Not Used in Prior Housing Element	0	0	0.005451825	0.005451825	1	2*	2*	118-SA209	50	Southeast Los Angeles								Above Moderate
LOS ANGELES	918 E 25TH ST	90011	5131026015	Low Medium I Residential	R2-1	0	17	0.143463622	Commercial - Parking Lot (Commercial Use Property) - Lots - Patron or Employee - One Story	YES - Current	NO - Privately-Owned	Available	Not Used in Prior Housing Element	0	0	0.005451825	0.005451825	1	2*	2*	118-SA209	56	Southeast Los Angeles								Above Moderate
LOS ANGELES	920 E 25TH ST	90011	5131026016	Low Medium I Residential	R2-1	0	17	0.143459423	Residential - Single Family Residence	YES - Current	NO - Privately-Owned	Available	Not Used in Prior Housing Element	0	0	0.096890849	0.096890849	1	2*	2*	118-SA209	61	Southeast Los Angeles								Above Moderate
LOS ANGELES	932 E 25TH ST	90011	5131026018	Low Medium I Residential	R2-1	0	17	0.143446615	Residential - Single Family Residence	YES - Current	NO - Privately-Owned	Available	Not Used in Prior Housing Element	0	0	0.096890849	0.096890849	1	2*	2*	118-SA209	71	Southeast Los Angeles								Above Moderate
LOS ANGELES	938 E 25TH ST	90011	5131026019	Low Medium I Residential	R2-1	0	17	0.143440728	Residential - Single Family Residence	YES - Current	NO - Privately-Owned	Available	Not Used in Prior Housing Element	0	0	0.096890849	0.096890849	1	2*	2*	118-SA209	78	Southeast Los Angeles								Above Moderate
LOS ANGELES	1000 1/2 E 25TH ST	90011	5131026020	Community Commercial	C2-2D-CPIO	0	108	0.14343675	Residential - Four Units (Any Combination) - 4 Stories or Less	YES - Current	NO - Privately-Owned	Available	Not Used in Prior Housing Element	0	0	0.153770781	0.153770781	4	0	0	118-SA209	85	Southeast Los Angeles							Yes	Above Moderate
LOS ANGELES	1006 E 25TH ST	90011	5131026021	Community Commercial	C2-2D-CPIO	0	108	0.143430569	Residential - Rooming/Boarding House	YES - Current	NO - Privately-Owned	Available	Not Used in Prior Housing Element	0	0	0.978260636	0.978260636	8	0	0	118-SA209	93	Southeast Los Angeles							Yes	Above Moderate
LOS ANGELES	1016 E 25TH ST	90011	5131026023	Community Commercial	C2-2D-CPIO	0	108	0.143420599	Residential - Double, Duplex, or Two Units - 4 Stories or Less	YES - Current	NO - Privately-Owned	Available	Not Used in Prior Housing Element	0	0	1.284981823	1.284981823	2	0	0	118-SA209	104	Southeast Los Angeles							Yes	Above Moderate
LOS ANGELES	1020 E 25TH ST	90011	5131026024	Community Commercial	C2-2D-CPIO	0	108	0.143412613	Industrial - Food Processing Plant - Other - One Story	YES - Current	NO - Privately-Owned	Available	Not Used in Prior Housing Element	0.145830935	0	0	0.145830935	0	0	0	118-SA209	111	Southeast Los Angeles								Lower
LOS ANGELES	1027 E ADAMS BLVD	90011	5131026024	Community Commercial	C2-2D-CPIO	0	108	0.05736524	Industrial - Food Processing Plant - Other - One Story	YES - Current	NO - Privately-Owned	Available	Not Used in Prior Housing Element	0.086771865	0	0	0.086771865	0	0	0	118-SA209	115	Southeast Los Angeles								Lower
LOS ANGELES	1026 E 25TH ST	90011	5131026027	Community Commercial	C2-2D-CPIO	0	108	0.044739119	Commercial - Store - One Story	YES - Current	NO - Privately-Owned	Available	Not Used in Prior Housing Element	0.044262775	0	0	0.044262775	6	0	0	118-SA209	117	Southeast Los Angeles								Lower
LOS ANGELES	1030 E 25TH ST	90011	5131026027	Community Commercial	C2-2D-CPIO	0	108	0.060711833	Commercial - Store - One Story	YES - Current	NO - Privately-Owned	Available	Not Used in Prior Housing Element	0.051567421	0	0	0.051567421	6	0	0	118-SA209	122	Southeast Los Angeles								Lower
LOS ANGELES	2503 S CENTRAL AVE	90011	5131026027	Community Commercial	C2-2D-CPIO	0	108	0.082489942	Commercial - Store - One Story	YES - Current	NO - Privately-Owned	Available	Not Used in Prior Housing Element	0.065536156	0	0	0.065536156	6	0	0	118-SA209	138	Southeast Los Angeles								Lower
LOS ANGELES		51	1026027	Community Commercial	C2-2D-CPIO	0	108	0.041304711	Commercial - Store - One Story	YES - Current	NO - Privately-Owned	Available	Not Used in Prior Housing Element	0.03959454	0	0	0.03959454	6	0	0	118-SA209	135	Southeast Los Angeles								Lower
LOS ANGELES	6421 S BROADWAY	90003	6005001001	Neighborhood Commercial	C2-1VL-CPIO	0	108	0.132005735	Residential - Double, Duplex, or Two Units - 4 Stories or Less	YES - Current	NO - Privately-Owned	Available	Not Used in Prior Housing Element	0.487788409	0	0	0.487788409	2	0	0	1058201	1389	Southeast Los Angeles								Lower
LOS ANGELES	6409 S BROADWAY	90003	6005001002	Neighborhood Commercial	C2-1VL-CPIO	0	108	0.182187309	Residential - Five or More Units or Apartments (Any Combination) - 4 Stories or Less	YES - Current	NO - Privately-Owned	Available	Not Used in Prior Housing Element	0.128688632	9	0	0.128688632	9	0	0	1058201	1325	Southeast Los Angeles								Lower
LOS ANGELES	319 W 65TH ST	90003	6005001004	Low Medium I Residential	R2-1	0	17	0.116738368	Residential - Single Family Residence	YES - Current	NO - Privately-Owned	Available	Not Used in Prior Housing Element	0	0	0.096387953	0.096387953	1	2*	2*	1058201	1339	Southeast Los Angeles								Above Moderate
LOS ANGELES	329 W 65TH ST	90003	6005001006	Low Medium I Residential	R2-1	0	17	0.103767618	Residential - Single Family Residence	YES - Current	NO - Privately-Owned	Available	Not Used in Prior Housing Element	0	0	0.040253773	0.040253773	1	1*	1*	1058201	1343	Southeast Los Angeles								Above Moderate
LOS ANGELES	341 W 65TH ST	90003	6005001009	Low Medium I Residential	R2-1	0	17	0.103767623	Residential - Single Family Residence	YES - Current	NO - Privately-Owned	Available	Not Used in Prior Housing Element	0	0	0.040253773	0.040253773	1	1*	1*	1058201	1347	Southeast Los Angeles								Above Moderate
LOS ANGELES	345 W 65TH ST	90003	6005001010	Low Medium I Residential	R2-1	0	17	0.103767618	Residential - Single Family Residence	YES - Current	NO - Privately-Owned	Available	Not Used in Prior Housing Element	0	0	0.040253773	0.040253773	1	1*	1*	1058201	1348	Southeast Los Angeles								Above Moderate
LOS ANGELES	349 W 65TH ST	90003	6005001011	Low Medium I Residential	R2-1	0	17	0.103765997	Residential - Single Family Residence	YES - Current	NO - Privately-Owned	Available	Not Used in Prior Housing Element	0	0	0.040253773	0.040253773	1	1*	1*	1058201	1350	Southeast Los Angeles								Above Moderate
LOS ANGELES	346 W 64TH ST	90003	6005001012	Low Medium I Residential	R2-1	0	17	0.070709505	Residential - Single Family Residence	YES - Current	NO - Privately-Owned	Available	Not Used in Prior Housing Element	0	0	0.049431369	0.049431369	1	1*	1*	1058201	1297	Southeast Los Angeles								Above Moderate
LOS ANGELES	342 W 64TH ST	90003	6005001013	Low Medium I Residential	R2-1	0	17	0.070708947	Residential - Single Family Residence	YES - Current	NO - Privately-Owned	Available	Not Used in Prior Housing Element	0	0	0.049431369	0.049431369	1	1*	1*	1058201	1296	Southeast Los Angeles								Above Moderate
LOS ANGELES	338 W 64TH ST	90003	6005001014	Low Medium I Residential	R2-1	0	17	0.07070979	Residential - Single Family Residence	YES - Current	NO - Privately-Owned	Available	Not Used in Prior Housing Element	0	0	0.049431369	0.049431369	1	1*	1*	1058201	1295	Southeast Los Angeles								Above Moderate
LOS ANGELES	334 W 64TH ST	90003	6005001015	Low Medium I Residential	R2-1	0	17	0.070708685	Residential - Single Family Residence	YES - Current	NO - Privately-Owned	Available	Not Used in Prior Housing Element	0	0	0.049431369	0.049431369	1	1*	1*	1058201	1294	Southeast Los Angeles								Above Moderate
LOS ANGELES	330 W 64TH ST	90003	6005001016	Low Medium I Residential	R2-1	0	17	0.070708947	Residential - Single Family Residence	YES - Current	NO - Privately-Owned	Available	Not Used in Prior Housing Element	0	0	0.049431369	0.049431369	1	1*	1*	1058201	1293	Southeast Los Angeles								Above Moderate
LOS ANGELES	326 W 64

LOS ANGELES	315 W 64TH ST	90003	6005002042	Low Medium I Residential	R2-1	0	17	0.08455716	Residential - Single Family Residence	YES - Current	NO - Privately-Owned	Available	Not Used in Prior Housing Element	0	0	0.040253773	0.040253773	1	1*	1*	1058201	1215	Southeast Los Angeles						Above Moderate
LOS ANGELES	307 1/2 W 64TH ST	90003	6005002043	Neighborhood Commercial	C2-1VL-CPIO	0	108	0.213848126	Commercial - Store Combination - Store and Residential Combination - One Story	YES - Current	NO - Privately-Owned	Available	Not Used in Prior Housing Element	0	0	0.045212113	0.045212113	4	0	0	1058201	1214	Southeast Los Angeles		Yes				Above Moderate
LOS ANGELES	347 W 64TH ST	90003	6005002044	Low Medium I Residential	R2-1	0	17	0.073898999	Residential - Single Family Residence	YES - Current	NO - Privately-Owned	Available	Not Used in Prior Housing Element	0	0	0.052844661	0.052844661	1	1*	1*	1058201	1223	Southeast Los Angeles						Above Moderate
LOS ANGELES	310 W GAGE AVE	90003	6005002045	Neighborhood Commercial	C2-1VL-CPIO	0	108	0.105316067	Commercial - Store - One Story	YES - Current	NO - Privately-Owned	Available	Used in Prior Housing Element - Non-Vacant	0.201853764	0	0	0.201853764	1	0	0	1058201	1074	Southeast Los Angeles						Lower
LOS ANGELES	6309 S BROADWAY	90003	6005002045	Neighborhood Commercial	C2-1VL-CPIO	0	108	0.072075049	Commercial - Store - One Story	YES - Current	NO - Privately-Owned	Available	Used in Prior Housing Element - Non-Vacant	0.148638542	0	0	0.148638542	1	0	0	1058201	1129	Southeast Los Angeles						Lower
LOS ANGELES			6005002045	Neighborhood Commercial	C2-1VL-CPIO	0	108	0.042241646	Commercial - Store - One Story	YES - Current	NO - Privately-Owned	Available	Used in Prior Housing Element - Non-Vacant	0	0	0.01655339	0.01655339	1	0	0	1058201	1127	Southeast Los Angeles						Above Moderate
LOS ANGELES			6005002045	Neighborhood Commercial	C2-1VL-CPIO	0	108	0.105605354	Commercial - Store - One Story	YES - Current	NO - Privately-Owned	Available	Used in Prior Housing Element - Non-Vacant	0.201853764	0	0	0.201853764	1	0	0	1058201	1134	Southeast Los Angeles						Lower
LOS ANGELES	347 W 63RD PL	90003	6005002049	Low Medium I Residential	R2-1	0	17	0.037189941	Residential - Single Family Residence - Vacant Land	YES - Current	NO - Privately-Owned	Available	Not Used in Prior Housing Element	0	0	0.042979789	0.042979789	0	0	0	1058201	1153	Southeast Los Angeles						Above Moderate
LOS ANGELES			6005002049	Low Medium I Residential	R2-1	0	17	0.001082352	Residential - Single Family Residence - Vacant Land	YES - Current	NO - Privately-Owned	Available	Not Used in Prior Housing Element	0	0	0.042979789	0.042979789	0	0	0	1058201	1900	Southeast Los Angeles						Above Moderate
LOS ANGELES	6111 S BROADWAY	90003	6005003003	Neighborhood Commercial	C2-1VL-CPIO	0	108	0.118804109	Commercial - Store - One Story	YES - Current	NO - Privately-Owned	Available	Used in Prior Housing Element - Non-Vacant	0.072390863	0	0	0.072390863	0	0	0	1058201	776	Southeast Los Angeles						Lower
LOS ANGELES	318 W 61ST ST	90003	6005003005	Low Medium I Residential	R2-1	0	17	0.138810635	Residential - Single Family Residence	YES - Current	NO - Privately-Owned	Available	Not Used in Prior Housing Element	0	0	0.096387953	0.096387953	1	2*	2*	1058201	730	Southeast Los Angeles						Above Moderate
LOS ANGELES	330 W 61ST ST	90003	6005003007	Low Medium I Residential	[Q]R4-1	0	17	0.123282609	Institutional - Church - One Story	YES - Current	NO - Privately-Owned	Available	Not Used in Prior Housing Element	0	0	0.004513815	0.004513815	0	2*	2*	1058201	733	Southeast Los Angeles						Above Moderate
LOS ANGELES	332 W 61ST ST	90003	6005003007	Low Medium I Residential	[Q]R4-1	0	17	0.138640509	Institutional - Church - One Story	YES - Current	NO - Privately-Owned	Available	Not Used in Prior Housing Element	0	0	0.004513815	0.004513815	0	2*	2*	1058201	734	Southeast Los Angeles						Above Moderate
LOS ANGELES	337 W 62ND ST	90003	6005003011	Low Medium I Residential	R2-1	0	17	0.118461387	Residential - Single Family Residence	YES - Current	NO - Privately-Owned	Available	Not Used in Prior Housing Element	0	0	0.025376482	0.025376482	1	2*	2*	1058201	826	Southeast Los Angeles						Above Moderate
LOS ANGELES	333 W 62ND ST	90003	6005003012	Low Medium I Residential	R2-1	0	17	0.13326883	Residential - Single Family Residence	YES - Current	NO - Privately-Owned	Available	Not Used in Prior Housing Element	0	0	0.096387953	0.096387953	1	2*	2*	1058201	824	Southeast Los Angeles						Above Moderate
LOS ANGELES	329 1/2 W 62ND ST	90003	6005003013	Low Medium I Residential	R2-1	0	17	0.133268505	Residential - Double, Duplex, or Two Units - 4 Stories or Less	YES - Current	NO - Privately-Owned	Available	Not Used in Prior Housing Element	0	0	0.126595759	0.126595759	2	2*	2*	1058201	821	Southeast Los Angeles		Yes				Above Moderate
LOS ANGELES	325 W 62ND ST	90003	6005003014	Low Medium I Residential	R2-1	0	17	0.133269431	Residential - Single Family Residence	YES - Current	NO - Privately-Owned	Available	Not Used in Prior Housing Element	0	0	0.096387953	0.096387953	1	2*	2*	1058201	819	Southeast Los Angeles						Above Moderate
LOS ANGELES	319 W 62ND ST	90003	6005003015	Low Medium I Residential	R2-1	0	17	0.133267906	Residential - Double, Duplex, or Two Units - 4 Stories or Less	YES - Current	NO - Privately-Owned	Available	Not Used in Prior Housing Element	0	0	0.126595759	0.126595759	2	2*	2*	1058201	816	Southeast Los Angeles		Yes				Above Moderate
LOS ANGELES	315 W 62ND ST	90003	6005003016	Low Medium I Residential	R2-1	0	17	0.119076474	Residential - Single Family Residence	YES - Current	NO - Privately-Owned	Available	Not Used in Prior Housing Element	0	0	0.096387953	0.096387953	1	2*	2*	1058201	814	Southeast Los Angeles						Above Moderate
LOS ANGELES	6115 S BROADWAY	90003	6005003017	Neighborhood Commercial	C2-1VL-CPIO	0	108	0.105604753	Commercial - Store - One Story	YES - Current	NO - Privately-Owned	Available	Not Used in Prior Housing Element	0.212566422	0	0	0.212566422	0	0	0	1058201	801	Southeast Los Angeles						Lower
LOS ANGELES	6119 S BROADWAY	90003	6005003018	Neighborhood Commercial	C2-1VL-CPIO	0	108	0.118803789	Commercial - Store Combination - Store and Office Combination - One Story	YES - Current	NO - Privately-Owned	Available	Not Used in Prior Housing Element	0.020778607	0	0	0.020778607	2	0	0	1058201	853	Southeast Los Angeles						Lower
LOS ANGELES	6125 S BROADWAY	90003	6005003019	Neighborhood Commercial	C2-1VL-CPIO	0	108	0.132004397	Commercial - Store Combination - Store and Residential Combination - One Story	YES - Current	NO - Privately-Owned	Available	Used in Prior Housing Element - Non-Vacant	0	0	0.068668077	0.068668077	0	0	0	1058201	862	Southeast Los Angeles		Yes				Above Moderate
LOS ANGELES	308 W 62ND ST	90003	6005003020	Neighborhood Commercial	C2-1VL-CPIO	0	108	0.132005834	Commercial - Auto, Recreation Equipment, Construction Equipment Sales and Service - Auto Service Centers (No Gasoline) - One Story	YES - Current	NO - Privately-Owned	Available	Used in Prior Housing Element - Non-Vacant	0.205107875	0	0	0.205107875	1	0	0	1058201	892	Southeast Los Angeles						Lower
LOS ANGELES	6205 S BROADWAY	90003	6005003021	Neighborhood Commercial	C2-1VL-CPIO	0	108	0.118805581	Commercial - Commercial - Vacant Land	YES - Current	NO - Privately-Owned	Available	Not Used in Prior Housing Element	0.174543256	0	0	0.174543256	0	0	0	1058201	942	Southeast Los Angeles						Lower
LOS ANGELES	6211 S BROADWAY	90003	6005003022	Neighborhood Commercial	C2-1VL-CPIO	0	108	0.105604501	Residential - Three Units (Any Combination) - 4 Stories or Less	YES - Current	NO - Privately-Owned	Available	Not Used in Prior Housing Element	0	0	0.570644534	0.570644534	3	0	0	1058201	952	Southeast Los Angeles		Yes				Above Moderate
LOS ANGELES	314 W 62ND ST	90003	6005003023	Low Medium I Residential	R2-1	0	17	0.119539504	Residential - Single Family Residence	YES - Current	NO - Privately-Owned	Available	Not Used in Prior Housing Element	0	0	0.096387953	0.096387953	1	2*	2*	1058201	893	Southeast Los Angeles						Above Moderate
LOS ANGELES	324 W 62ND ST	90003	6005003025	Low Medium I Residential	R2-1	0	17	0.13326726	Residential - Double, Duplex, or Two Units - 4 Stories or Less	YES - Current	NO - Privately-Owned	Available	Not Used in Prior Housing Element	0	0	0.126595759	0.126595759	2	2*	2*	1058201	895	Southeast Los Angeles		Yes				Above Moderate
LOS ANGELES	328 W 62ND ST	90003	6005003026	Low Medium I Residential	R2-1	0	17	0.133269431	Residential - Double, Duplex, or Two Units - 4 Stories or Less	YES - Current	NO - Privately-Owned	Available	Not Used in Prior Housing Element	0	0	0.126595759	0.126595759	2	2*	2*	1058201	896	Southeast Los Angeles		Yes				Above Moderate
LOS ANGELES	332 W 62ND ST	90003	6005003027	Low Medium I Residential	R2-1	0	17	0.133267906	Residential - Double, Duplex, or Two Units - 4 Stories or Less	YES - Current	NO - Privately-Owned	Available	Not Used in Prior Housing Element	0	0	0.126595759	0.126595759	2	2*	2*	1058201	897	Southeast Los Angeles		Yes				Above Moderate
LOS ANGELES	336 W 62ND ST	90003	6005003028	Low Medium I Residential	R2-1	0	17	0.118462313	Residential - Double, Duplex, or Two Units - 4 Stories or Less	YES - Current	NO - Privately-Owned	Available	Not Used in Prior Housing Element	0	0	0.126595759	0.126595759	2	2*	2*	1058201	898	Southeast Los Angeles		Yes				Above Moderate
LOS ANGELES	329 W GAGE AVE	90003	6005003034	Low Medium I Residential	R2-1	0	17	0.121419543	Residential - Single Family Residence	YES - Current	NO - Privately-Owned	Available	Not Used in Prior Housing Element	0	0	0.096387953	0.096387953	1	2*	2*	1058201	999	Southeast Los Angeles						Above Moderate
LOS ANGELES	325 W GAGE AVE	90003	6005003035	Low Medium I Residential	R2-1	0	17	0.121423822	Residential - Double, Duplex, or Two Units - 4 Stories or Less	YES - Current	NO - Privately-Owned	Available	Not Used in Prior Housing Element	0	0	0.126595759	0.126595759	2	2*	2*	1058201	996	Southeast Los Angeles		Yes				Above Moderate
LOS ANGELES	6215 S BROADWAY	90003	6005003038	Neighborhood Commercial	C2-1VL-CPIO	0	108	0.105605325	Commercial - Commercial - Vacant Land	YES - Current	NO - Privately-Owned	Available	Not Used in Prior Housing Element	0.166141476	0	0	0.166141476	0	0	0	1058201	977	Southeast Los Angeles						Lower
LOS ANGELES	6221 S BROADWAY	90003	6005003039	Neighborhood Commercial	C2-1VL-CPIO	0	108	0.114581497	Commercial - Restaurant, Cocktail Lounge - Restaurant, Cocktail Lounge, Tavern - One Story	YES - Current	NO - Privately-Owned	Available	Used in Prior Housing Element - Non-Vacant	0.094421126	0	0	0.094421126	0	0	0	1058201	1030	Southeast Los Angeles						Lower
LOS ANGELES	339 W 62ND ST	90003	6005003041	Low Medium I Residential	R2-1	0	17	0.113714677	Residential - Double, Duplex, or Two Units - 4 Stories or Less	YES - Current	NO - Privately-Owned	Available	Not Used in Prior Housing Element	0	0	0.043047759	0.043047759	1	1*	1*	1058201	828	Southeast Los Angeles						Above Moderate
LOS ANGELES	342 W 61ST ST	90003	6005003043	Low Medium I Residential	R2-1	0	17	0.118108881	Residential - Single Family Residence	YES - Current	NO - Privately-Owned	Available	Not Used in Prior Housing Element	0	0	0.099638897	0.099638897	1	2*	2*	1058201	736	Southeast Los Angeles						Above Moderate
LOS ANGELES	333 W GAGE AVE	90003	6005003045	Neighborhood Commercial	C2-1VL	0	108	0.117284641	Commercial - Service Station - Full Service - No Additional Services	YES - Current	NO - Privately-Owned	Available	Used in Prior Housing Element - Non-Vacant	0.08978755	0	0	0.08978755	1	0	0	1058201	1017	Southeast Los Angeles						Lower
LOS ANGELES	339 W GAGE AVE	90003	6005003045	Neighborhood Commercial	C2-1VL	0	108	0.104248503	Commercial - Service Station - Full Service - No Additional Services	YES - Current	NO - Privately-Owned	Available	Used in Prior Housing Element - Non-Vacant	0.085509049	0	0	0.085509049	1	0	0	1058201	1019	Southeast Los Angeles						Lower
LOS ANGELES	343 W GAGE AVE	90003	6005003045	Neighborhood Commercial	C2-1VL	0	108	0.104246447	Commercial - Service Station - Full Service - No Additional Services	YES - Current	NO - Privately-Owned	Available	Used in Prior Housing Element - Non-Vacant	0.085509049	0	0	0.085509049	1	0	0	1058201	1021	Southeast Los Angeles						Lower
LOS ANGELES	345 W GAGE AVE	90003	6005003045	Neighborhood Commercial	C2-1VL	0	108	0.103107161	Commercial - Service Station - Full Service - No Additional Services	YES - Current	NO - Privately-Owned	Available	Used in Prior Housing Element - Non-Vacant	0.079685417	0	0	0.079685417	1	0	0	1058201	1023	Southeast Los Angeles						Lower
LOS ANGELES	6225 S BROADWAY	90003	6005003046	Neighborhood Commercial	C2-1VL-CPIO	0	108	0.090216694	Commercial - Restaurant, Cocktail Lounge - Fast Food - Walk Up - One Story	YES - Current	NO - Privately-Owned	Available	Not Used in Prior Housing Element	0.077541675	0	0	0.077541675	0	0	0	1058201	1039	Southeast Los Angeles						Lower
LOS ANGELES	308 W 61ST ST	90003	6005003047	Neighborhood Commercial	C2-1VL-CPIO	0	108	0.130828229	Commercial - Hotel and Motel - Motel - Under 50 Rooms - One Story	YES - Current	NO - Privately-Owned	Available	Not Used in Prior Housing Element	0.005726076	0	0	0.005726076	19	0	0	1058201	727	Southeast Los Angeles						Lower
LOS ANGELES	6107 S BROADWAY	90003	6005003047	Neighborhood Commercial	C2-1VL-CPIO	0	108	0.118804933	Commercial - Hotel and Motel - Motel - Under 50 Rooms - One Story	YES - Current	NO - Privately-Owned	Available	Not Used in Prior Housing Element	0.005555676	0	0	0.005555676	19	0	0	1058201	768	Southeast Los Angeles						Lower
LOS ANGELES	5951 S BROADWAY	90003	6005004001	Neighborhood Commercial	C2-1VL-CPIO	0	108	0.063573436	Commercial - Store - One Story	YES - Current	NO - Privately-Owned	Available	Used in Prior Housing Element - Non-Vacant	0	0	0.001257426	0.001257426	0	0	0	1058201	400	Southeast Los Angeles						Above Moderate
LOS ANGELES	5953 S BROADWAY	90003	6005004001	Neighborhood Commercial	C2-1VL-CPIO	0	108	0.063550814	Commercial - Store - One Story	YES - Current	NO - Privately-Owned	Available	Used in Prior Housing Element - Non-Vacant	0	0	0.001257426	0.001257426	0	0	0	1058201	426	Southeast Los Angeles						Above Moderate
LOS ANGELES	5957 S BROADWAY	90003	6005004002	Neighborhood Commercial	C2-1VL-CPIO	0	108	0.063525987	Commercial - Store Combination - Store and Residential Combination - One Story	YES - Current	NO - Privately-Owned	Available	Used in Prior Housing Element - Non-Vacant	0	0	0.002128302	0.002128302	0	0	0	1058201	457	Southeast Los Angeles		Yes				Above Moderate
LOS ANGELES	5959 S BROADWAY	90003	6005004002	Neighborhood Commercial	C2-1VL-CPIO	0	108	0.063501954	Commercial - Store Combination - Store and Residential Combination - One Story	YES - Current	NO - Privately-Owned	Available	Used in Prior Housing Element - Non-Vacant	0	0	0.002128302	0.002128302	0	0	0	1058201	460	Southeast Los Angeles		Yes				Above Moderate
LOS ANGELES	5961 S BROADWAY	90003	6005004003	Neighborhood Commercial	C2-1VL-CPIO	0	108	0.087355235	Residential - Four Units (Any Combination) - 4 Stories or Less	YES - Current	NO - Privately-Owned	Available	Not Used in Prior Housing Element	0	0	0.132055789	0.132055789	4	0	0	1058201	464	Southeast Los Angeles		Yes				Above Moderate
LOS ANGELES	322 W 59TH PL	90003	6005004005	Low Medium I Residential	R2-1	0	17	0.123592274	Residential - Double, Duplex, or Two Units - 4 Stories or Less	YES - Current	NO - Privately-Owned	Available	Not Used in Prior Housing Element	0	0	0.002740118	0.002740118	2	2*	2*	1058201	402	Southeast Los Angeles						Above Moderate
LOS ANGELES	358 W 59TH PL	90003	6005004009	Low Medium I Residential	R2-1	0	17	0.139304583	Residential - Single Family Residence	YES - Current	NO - Privately-Owned	Available	Not Used in Prior Housing Element	0	0	0.096387953	0.096387953	1	2*	2*	1058201	408	Southeast Los Angeles						Above Moderate
LOS ANGELES	354 W 59TH PL	90003	6005004010	Low Medium I Residential	R2-1	0	17	0.123772738	Residential - Double, Duplex, or Two Units - 4 Stories or Less	YES - Current	NO - Privately-Owned	Available	Not Used in Prior Housing Element	0	0	0.126595759	0.126595759	2	2*	2*	1058201	407	Southeast Los Angeles		Yes				Above Moderate
LOS ANGELES	350 W 59TH PL	90003	6005004011	Low Medium I Residential	R2-1	0	17	0.093649642	Residential - Single Family Residence	YES - Current	NO - Privately-Owned	Available	Not Used in Prior Housing Element	0	0	0.043047759	0.043047759	1	1*	1*	1058201	405	Southeast Los Angeles						Above Moderate
LOS ANGELES	5965 S BROADWAY	90003	6005004012	Neighborhood Commercial	C2-1VL-CPIO	0	108	0.106271343	Commercial - Store - One Story	YES - Current	NO - Privately-Owned	Available	Used in Prior Housing Element - Non-Vacant	0.225428849	0	0	0.225428849	0	0	0	1058201	492	Southeast Los Angeles						Lower
LOS ANGELES	5969 S BROADWAY	90003	6005004012	Neighborhood Commercial	C2-1VL-CPIO	0	108	0.119337016	Commercial - Store - One Story	YES - Current	NO - Privately-Owned	Available	Used in Prior Housing Element - Non-Vacant	0.237095095	0	0	0.237095095	0	0	0	1058201	543	Southeast Los Angeles						Lower
LOS ANGELES	5975 S BROADWAY	90003	6005004013	Neighborhood Commercial	C2-1VL-CPIO	0	108	0.132553159	Commercial - Store Combination - Store and Residential Combination - One Story	YES - Current	NO - Privately-Owned	Available	Not Used in Prior Housing Element	0	0	0.017245975	0.017245975	10	0	0	1058201	548	Southeast Los Angeles		Yes				Above Moderate
LOS ANGELES	315 W 60TH ST	90003	6005004014	Low Medium I Residential	R2-1	0	17	0.12622856	Residential - Single Family Residence	YES - Current	NO - Privately-Owned	Available	Not Used in Prior Housing Element	0	0	0.096387953	0.096387953	1	2*	2*	1058201	494	Southeast Los Angeles						Above Moderate
LOS ANGELES	329 W 60TH ST	90003	6005004017	Low Medium I Residential	R2-1	0	17	0.139570346	Residential - Double, Duplex, or Two Units - 4 Stories or Less	YES - Current	NO - Privately-Owned	Available	Not Used in Prior Housing Element	0	0	0.126595759	0.126595759	2	2*	2*	1058201	497	Southeast Los Angeles		Yes				Above Moderate
LOS ANGELES	333 W 60TH ST	90003	6005004018	Low Medium I Residential	R2-1	0	17	0.139575947	Residential - Double, Duplex, or Two Units - 4 Stories or Less	YES - Current	NO - Privately-Owned	Available	Not Used in Prior Housing Element	0	0	0.126595759	0.126595759	2	2*	2*	1058201	498	Southeast Los Angeles		Yes				Above Moderate
LOS ANGELES	335 W 60TH ST	90003	6005004019	Low Medium I Residential	R2-1	0	17	0.124075229	Residential - Double, Duplex, or Two Units - 4 Stories or Less	YES - Current	NO - Privately-Owned	Available	Not Used in Prior Housing Element	0	0	0.126595759	0.126595759	2	2*	2*	1058201	499	Southeast Los Angeles		Yes				Above Moderate
LOS ANGELES	6015 S BROADWAY	90003	6005004022	Neighborhood Commercial	C2-1VL-CPIO	0	108	0.105772695	Commercial - Store - One Story	YES - Current	NO - Privately-Owned	Available	Not Used in Prior Housing Element	0.068523054	0	0	0.068523054	0	0	0	1058201	634	Southeast Los Angeles						Lower
LOS ANGELES	6019 S BROADWAY	90003	6005004023	Neighborhood Commercial	C2-1VL-CPIO	0	108	0.118940742	Commercial - Store - One Story	YES - Current	NO - Privately-Owned	Available	Used in Prior Housing Element - Non-Vacant	0.223349446	0	0	0.223349446	0	0	0	1058201	690	Southeast Los Angeles						Lower
LOS ANGELES	6027 S BROADWAY	90003	6005004024	Neighborhood Commercial	C2-1VL-CPIO	0	108	0.132086117	Commercial - Store - One Story	YES - Current	NO - Privately-Owned	Available	Used in Prior Housing Element - Non-Vacant	0.205107875	0	0	0.205107875	1	0	0	1058201	698	Southeast Los Angeles						Lower
LOS ANGELES	314 W 60TH ST	90003	6005004025	Low Medium I Residential	R2-1	0	17	0.118741232	Residential - Single Family Residence	YES - Current	NO - Privately-Owned	Available	Not Used in Prior Housing Element	0	0	0.096387953	0.096387953	1	2*	2*	1058201	579	Southeast Los Angeles						Above Moderate
LOS ANGELES	318 W 60TH ST	90003	6005004026	Low Medium I Residential	R2-1	0	17	0.133267234	Residential - Single Family Residence	YES - Current	NO - Privately-Owned	Available	Not Used in Prior Housing Element	0	0	0.096387953	0.096387953	1	2*	2*	1058201	580	Southeast Los Angeles						Above Moderate
LOS ANGELES	328 W 60TH ST	90003	6005004028	Low Medium I Residential	R2-1	0	17	0.133267233	Residential - Double, Duplex, or Two Units - 4 Stories or Less	YES - Current	NO - Privately-Owned	Available	Not Used in Prior Housing Element	0	0	0.126595759	0.126595759	2	2*	2*	1058201	582	Southeast Los Angeles		Yes				Above Moderate
LOS ANGELES	332 W 60TH ST	90003	6005004029	Low Medium I Residential	R2-1	0	17	0.133266914	Residential - Single Family Residence	YES - Current	NO - Privately-Owned	Available	Not Used in Prior Housing Element	0	0	0.096387953	0.096387953	1	2*	2*	1058201	583	Southeast Los Angeles						Above Moderate
LOS ANGELES	336 W 60TH ST	90003	6005004030	Low Medium I Residential	R2-1	0	17	0.118460509	Residential - Double, Duplex, or Two Units - 4 Stories or Less	YES - Current	NO - Privately-Owned	Available	Not Used in Prior Housing Element	0	0	0.126595759	0.126595759	2	2*	2*	1058201	584	Southeast Los Angeles		Yes				Above Moderate
LOS ANGELES	337 W 61ST ST	90003	6005004033	Low Medium I Residential	R2-1	0	17	0.118801145	Residential - Single Family Residence	YES - Current	NO - Privately-Owned	Available	Not Used in Prior Housing Element	0	0	0.096387953	0.096387953	1	2*	2*	1058201	659	Southeast Los Angeles						Above Moderate
LOS ANGELES	333 W 61ST ST	90003	6005004034	Low Medium I Residential	R2-1	0	17	0.133669288	Residential - Single Family Residence	YES - Current	NO - Privately-Owned	Available	Not Used in Prior Housing Element	0	0	0.040028268	0.040028268	1	2*	2*	1058201	658	Southeast Los Angeles						Above Moderate
LOS ANGELES	329 W 61ST ST	90003	6005004035	Low Medium I Residential	R2-1	0	17	0.133691486	Residential - Single Family Residence - Vacant Land	YES - Current	NO - Privately-Owned	Available	Not Used in Prior Housing Element	0	0	0.275239062	0.275239062	0	2*	2*	1058201	657	Southeast Los Angeles						Above Moderate
LOS ANGELES	315 W 61ST ST	90003	6005004038	Low Medium I Residential	R2-1	0	17	0.119207205	Residential - Single Family Residence	YES - Current	NO - Privately-Owned	Available	Not Used in Prior Housing Element	0	0	0.096387953	0.096387953	1	2*	2*	1058201	654	Southeast Los Angeles						Above Moderate
LOS ANGELES	362 W 59TH PL	90003	6005004039	Low Medium I Residential	R2-1	0	17	0.139367067	Residential - Double, Duplex, or Two Units - 4 Stories or Less	YES - Current	NO - Privately-Owned	Available	Not Used in Prior Housing Element	0	0	0.135201287	0.135201287	2	2*	2*	1058201	409	Southeast Los Angeles		Yes				Above Moderate
LOS ANGELES	343 W 61ST ST	90003	6005004040	Low Medium I Residential	R2-1	0	17	0.115681192	Residential - Double, Duplex, or Two Units - 4 Stories or Less	YES - Current	NO - Privately-Owned	Available	Not Used in Prior Housing Element	0	0	0.002977829	0.002977829	2	2*	2*	1058201	660	Southeast Los Angeles						Above Moderate
LOS ANGELES	340 W 60TH ST	90003	6005004042	Low Medium I Residential	R2-1	0	17	0.115375956	Residential - Double, Duplex, or Two Units - 4 Stories or Less	YES - Current	NO - Privately-Owned	Available	Not Used in Prior Housing Element	0	0	0.135201287	0.135201287	2	2*	2*	1058201	585	Southeast Los Angeles		Yes				Above Moderate
LOS ANGELES	5873 S OLIVE ST	90003	6005005003	Low Medium I Residential	R2-1	0	17	0.100987514	Residential - Single Family Residence	YES - Current	NO - Privately-Owned	Available	Not Used in Prior Housing Element	0	0	0.040253773	0.040253773	1	1*	1*	1058201	50	Southeast Los Angeles						Above Moderate
LOS ANGELES	5877 S OLIVE ST	90003	6005005004	Low Medium I Residential	R2-1	0	17	0.104600605	Residential - Single Family Residence	YES - Current	NO - Privately-Owned	Available	Not Used in Prior Housing Element	0	0	0.032746869	0.032746869	1	1*	1*	1058201	79	Southeast Los Angeles						Above Moderate
LOS ANGELES	5881 S OLIVE ST	90003	6005005005	Low Medium I Residential	R2-1	0	17	0.119544369	Residential - Single Family Residence	YES - Current	NO - Privately-Owned	Available	Not Used in Prior Housing Element	0	0	0.096387953	0.096387953	1	2*	2*	1058201	101	Southeast Los Angeles						Above Moderate
LOS ANGELES	5885 S OLIVE ST	90003	6005005006	Low Medium I Residential	R2-1	0	17	0.119542785	Residential - Single Family Residence	YES - Current	NO - Privately-Owned	Available	Not Used in Prior Housing Element	0	0	0.096387953	0.096387953	1	2*	2*	1058201	114	Southeast Los Angeles						Above Moderate
LOS ANGELES	5901 S OLIVE ST	90003	6005005007	Low Medium I Residential	R2-1	0	17	0.119544659	Residential - Single Family Residence	YES - Current	NO - Privately-Owned	Available	Not Used in Prior Housing Element	0	0	0.096387953	0.096387953	1	2*	2*	1058201	138	Southeast Los Angeles						Above Moderate
LOS ANGELES	5907 S OLIVE ST	90003	6005005008	Low Medium I Residential	R2-1	0	17	0.119543075	Residential - Single Family Residence	YES - Current	NO - Privately-Owned	Available	Not Used in Prior Housing Element	0	0	0.096387953	0.096387953	1	2*	2*	1058201	154	Southeast Los Angeles						Above Moderate
LOS ANGELES	5911 S OLIVE ST	90003	6005005009	Low Medium I Residential	R2-1	0	17	0.119545517	Residential - Double, Duplex, or Two Units - 4 Stories or Less	YES - Current	NO - Privately-Owned	Available	Not Used in Prior Housing Element	0	0	0.126595759	0.126595759	2	2*	2*	1058201	176	Southeast Los Angeles		Yes				Above Moderate
LOS ANGELES	5915 S OLIVE ST	90003	6005005010	Low Medium I Residential	R2-1	0	17	0.119545801	Residential - Single Family Residence	YES - Current	NO - Privately-Owned	Available	Not Used in Prior Housing Element	0	0	0.096387953	0.096387953	1	2*	2*	1058201	190	Southeast Los Angeles						Above Moderate
LOS ANGEL

LOS ANGELES	5899 S BROADWAY	90003	6005006008	Neighborhood Commercial	C2-1VL-CPIO	0	108	0.063858266	Institutional - Church - One Story	YES - Current	NO - Privately-Owned	Available	Not Used in Prior Housing Element	0	0	0.000654836	0.000654836	1	0	0	1058	201	189	Southeast Los Angeles							Above Moderate
LOS ANGELES	5901 S BROADWAY	90003	6005006009	Neighborhood Commercial	C2-1VL-CPIO	0	108	0.063838735	Commercial - Store Combination - Store and Residential Combination - One Story	YES - Current	NO - Privately-Owned	Available	Not Used in Prior Housing Element	0	0	0.001257426	0.001257426	0	0	0	1058	201	193	Southeast Los Angeles							Above Moderate
LOS ANGELES	5903 S BROADWAY	90003	6005006010	Neighborhood Commercial	C2-1VL-CPIO	0	108	0.063822218	Commercial - Store Combination - Store and Residential Combination - One Story	YES - Current	NO - Privately-Owned	Available	Not Used in Prior Housing Element	0	0	0.001173342	0.001173342	1	0	0	1058	201	207	Southeast Los Angeles							Above Moderate
LOS ANGELES	5905 S BROADWAY	90003	6005006010	Neighborhood Commercial	C2-1VL-CPIO	0	108	0.063803304	Commercial - Store Combination - Store and Residential Combination - One Story	YES - Current	NO - Privately-Owned	Available	Not Used in Prior Housing Element	0	0	0.002001425	0.002001425	1	0	0	1058	201	240	Southeast Los Angeles		Yes					Above Moderate
LOS ANGELES	5907 S BROADWAY	90003	6005006011	Neighborhood Commercial	C2-1VL-CPIO	0	108	0.063785984	Commercial - Commercial - Vacant Land	YES - Current	NO - Privately-Owned	Available	Not Used in Prior Housing Element	0	0	0.028854167	0.028854167	0	0	0	1058	201	244	Southeast Los Angeles							Above Moderate
LOS ANGELES	5909 S BROADWAY	90003	6005006012	Neighborhood Commercial	C2-1VL-CPIO	0	108	0.063767075	Commercial - Store Combination - Store and Residential Combination - One Story	YES - Current	NO - Privately-Owned	Available	Not Used in Prior Housing Element	0	0	0.001454638	0.001454638	3	0	0	1058	201	259	Southeast Los Angeles							Above Moderate
LOS ANGELES	5911 S BROADWAY	90003	6005006013	Neighborhood Commercial	C2-1VL-CPIO	0	108	0.063748963	Commercial - Store Combination - Store and Residential Combination - One Story	YES - Current	NO - Privately-Owned	Available	Not Used in Prior Housing Element	0	0	0.002128302	0.002128302	0	0	0	1058	201	269	Southeast Los Angeles		Yes					Above Moderate
LOS ANGELES	5919 S BROADWAY	90003	6005006015	Neighborhood Commercial	C2-1VL-CPIO	0	108	0.063694975	Commercial - Store Combination - Store and Residential Combination - One Story	YES - Current	NO - Privately-Owned	Available	Used in Prior Housing Element - Non-Vacant	0	0	0.003383861	0.003383861	0	0	0	1058	201	326	Southeast Los Angeles		Yes					Above Moderate
LOS ANGELES	5921 S BROADWAY	90003	6005006015	Neighborhood Commercial	C2-1VL-CPIO	0	108	0.063677836	Commercial - Store Combination - Store and Residential Combination - One Story	YES - Current	NO - Privately-Owned	Available	Used in Prior Housing Element - Non-Vacant	0	0	0.003383861	0.003383861	0	0	0	1058	201	344	Southeast Los Angeles		Yes					Above Moderate
LOS ANGELES	5925 S BROADWAY	90003	6005006016	Neighborhood Commercial	C2-1VL-CPIO	0	108	0.063658927	Commercial - Store - One Story	YES - Current	NO - Privately-Owned	Available	Not Used in Prior Housing Element	0	0	0.001257426	0.001257426	0	0	0	1058	201	353	Southeast Los Angeles							Above Moderate
LOS ANGELES	5929 S BROADWAY	90003	6005006017	Neighborhood Commercial	C2-1VL-CPIO	0	108	0.101817032	Commercial - Store Combination - Store and Residential Combination - One Story	YES - Current	NO - Privately-Owned	Available	Not Used in Prior Housing Element	0	0	0.062643563	0.062643563	0	0	0	1058	201	363	Southeast Los Angeles		Yes					Above Moderate
LOS ANGELES	5936 S OLIVE ST	90003	6005006020	Low Medium I Residential	R2-1	0	17	0.115634387	Residential - Double, Duplex, or Two Units - 4 Stories or Less	YES - Current	NO - Privately-Owned	Available	Not Used in Prior Housing Element	0	0	0.126595759	0.126595759	2	2*	2*	1058	201	345	Southeast Los Angeles		Yes					Above Moderate
LOS ANGELES	5918 S OLIVE ST	90003	6005006024	Low Medium I Residential	R2-1	0	17	0.130110618	Residential - Double, Duplex, or Two Units - 4 Stories or Less	YES - Current	NO - Privately-Owned	Available	Not Used in Prior Housing Element	0	0	0.126595759	0.126595759	2	2*	2*	1058	201	237	Southeast Los Angeles		Yes					Above Moderate
LOS ANGELES	5914 S OLIVE ST	90003	6005006025	Low Medium I Residential	R2-1	0	17	0.115659395	Residential - Single Family Residence	YES - Current	NO - Privately-Owned	Available	Not Used in Prior Housing Element	0	0	0.096387953	0.096387953	1	2*	2*	1058	201	199	Southeast Los Angeles							Above Moderate
LOS ANGELES	5910 S OLIVE ST	90003	6005006026	Low Medium I Residential	R2-1	0	17	0.115663407	Residential - Single Family Residence	YES - Current	NO - Privately-Owned	Available	Not Used in Prior Housing Element	0	0	0.096387953	0.096387953	1	2*	2*	1058	201	184	Southeast Los Angeles							Above Moderate
LOS ANGELES	5906 S OLIVE ST	90003	6005006027	Low Medium I Residential	R2-1	0	17	0.11566687	Residential - Single Family Residence	YES - Current	NO - Privately-Owned	Available	Not Used in Prior Housing Element	0	0	0.040028268	0.040028268	1	2*	2*	1058	201	165	Southeast Los Angeles							Above Moderate
LOS ANGELES	5904 S OLIVE ST	90003	6005006028	Low Medium I Residential	R2-1	0	17	0.11567202	Residential - Single Family Residence	YES - Current	NO - Privately-Owned	Available	Not Used in Prior Housing Element	0	0	0.096387953	0.096387953	1	2*	2*	1058	201	149	Southeast Los Angeles							Above Moderate
LOS ANGELES	5902 S OLIVE ST	90003	6005006029	Low Medium I Residential	R2-1	0	17	0.115675134	Residential - Double, Duplex, or Two Units - 4 Stories or Less	YES - Current	NO - Privately-Owned	Available	Not Used in Prior Housing Element	0	0	0.126595759	0.126595759	2	2*	2*	1058	201	116	Southeast Los Angeles		Yes					Above Moderate
LOS ANGELES	5880 S OLIVE ST	90003	6005006030	Low Medium I Residential	R2-1	0	17	0.115679436	Residential - Double, Duplex, or Two Units - 4 Stories or Less	YES - Current	NO - Privately-Owned	Available	Not Used in Prior Housing Element	0	0	0.033646325	0.033646325	2	2*	2*	1058	201	104	Southeast Los Angeles		Yes					Above Moderate
LOS ANGELES	5876 S OLIVE ST	90003	6005006031	Low Medium I Residential	R2-1	0	17	0.115683454	Residential - Double, Duplex, or Two Units - 4 Stories or Less	YES - Current	NO - Privately-Owned	Available	Not Used in Prior Housing Element	0	0	0.033646325	0.033646325	2	2*	2*	1058	201	82	Southeast Los Angeles		Yes					Above Moderate
LOS ANGELES	5834 S OLIVE ST	90003	6005007005	Low Medium I Residential	R2-1	0	17	0.12951117	Residential - Double, Duplex, or Two Units - 4 Stories or Less	YES - Current	NO - Privately-Owned	Available	Not Used in Prior Housing Element	0	0	0.126595759	0.126595759	2	2*	2*	1088	201	1433	Southeast Los Angeles		Yes					Above Moderate
LOS ANGELES	5833 S BROADWAY	90003	6005007007	Neighborhood Commercial	C2-1VL-CPIO	0	108	0.066983113	Commercial - Restaurant, Cocktail Lounge - Restaurant, Cocktail Lounge, Tavern - One Story	YES - Current	NO - Privately-Owned	Available	Not Used in Prior Housing Element	0	0	0.023728589	0.023728589	0	0	0	1088	201	1430	Southeast Los Angeles							Above Moderate
LOS ANGELES	5837 S BROADWAY	90003	6005007008	Neighborhood Commercial	C2-1VL-CPIO	0	108	0.064325562	Recreational - Club, Lodge Hall, Fraternal Organization - One Story	YES - Current	NO - Privately-Owned	Available	Not Used in Prior Housing Element	0	0	0.028152712	0.028152712	0	0	0	1088	201	1437	Southeast Los Angeles							Above Moderate
LOS ANGELES	5841 S BROADWAY	90003	6005007009	Neighborhood Commercial	C2-1VL-CPIO	0	108	0.06430637	Commercial - Store - One Story	YES - Current	NO - Privately-Owned	Available	Used in Prior Housing Element - Non-Vacant	0	0	0.008149348	0.008149348	0	0	0	1088	201	1450	Southeast Los Angeles							Above Moderate
LOS ANGELES	5843 S BROADWAY	90003	6005007009	Neighborhood Commercial	C2-1VL-CPIO	0	108	0.064285751	Commercial - Store - One Story	YES - Current	NO - Privately-Owned	Available	Used in Prior Housing Element - Non-Vacant	0	0	0.008149348	0.008149348	0	0	0	1088	201	1456	Southeast Los Angeles							Above Moderate
LOS ANGELES	5855 S BROADWAY	90003	6005007012	Neighborhood Commercial	C2-1VL-CPIO	0	108	0.064191498	Commercial - Office Building - One Story	YES - Current	NO - Privately-Owned	Available	Used in Prior Housing Element - Non-Vacant	0	0	0.057798278	0.057798278	0	0	0	1088	201	1517	Southeast Los Angeles							Above Moderate
LOS ANGELES	5857 S BROADWAY	90003	6005007012	Neighborhood Commercial	C2-1VL-CPIO	0	108	0.06417329	Commercial - Office Building - One Story	YES - Current	NO - Privately-Owned	Available	Used in Prior Housing Element - Non-Vacant	0	0	0.057798278	0.057798278	0	0	0	1088	201	1536	Southeast Los Angeles							Above Moderate
LOS ANGELES	5859 S BROADWAY	90003	6005007013	Neighborhood Commercial	C2-1VL-CPIO	0	108	0.064153297	Institutional - Church - One Story	YES - Current	NO - Privately-Owned	Available	Used in Prior Housing Element - Non-Vacant	0	0	0.005336432	0.005336432	1	0	0	1088	201	1550	Southeast Los Angeles							Above Moderate
LOS ANGELES	5863 S BROADWAY	90003	6005007013	Neighborhood Commercial	C2-1VL-CPIO	0	108	0.064134105	Institutional - Church - One Story	YES - Current	NO - Privately-Owned	Available	Not Used in Prior Housing Element	0	0	0.005336432	0.005336432	1	0	0	1088	201	1557	Southeast Los Angeles							Above Moderate
LOS ANGELES	5869 S BROADWAY	90003	6005007015	Neighborhood Commercial	C2-1VL-CPIO	0	108	0.064056009	Commercial - Store Combination - Store and Residential Combination - One Story	YES - Current	NO - Privately-Owned	Available	Not Used in Prior Housing Element	0	0	0.057798278	0.057798278	0	0	0	1058	201	36	Southeast Los Angeles							Above Moderate
LOS ANGELES	5873 S BROADWAY	90003	6005007016	Neighborhood Commercial	C2-1VL-CPIO	0	108	0.064037897	Commercial - Store Combination - Store and Residential Combination - One Story	YES - Current	NO - Privately-Owned	Available	Used in Prior Housing Element - Non-Vacant	0	0	0.012636781	0.012636781	0	0	0	1058	201	48	Southeast Los Angeles		Yes					Above Moderate
LOS ANGELES	5875 S BROADWAY	90003	6005007016	Neighborhood Commercial	C2-1VL-CPIO	0	108	0.064019962	Commercial - Store Combination - Store and Residential Combination - One Story	YES - Current	NO - Privately-Owned	Available	Used in Prior Housing Element - Non-Vacant	0	0	0.012636781	0.012636781	0	0	0	1058	201	78	Southeast Los Angeles		Yes					Above Moderate
LOS ANGELES	5872 S OLIVE ST	90003	6005007017	Low Medium I Residential	R2-1	0	17	0.115688376	Residential - Double, Duplex, or Two Units - 4 Stories or Less	YES - Current	NO - Privately-Owned	Available	Not Used in Prior Housing Element	0	0	0.126595759	0.126595759	2	2*	2*	1058	201	49	Southeast Los Angeles		Yes					Above Moderate
LOS ANGELES	5864 S OLIVE ST	90003	6005007019	Low Medium I Residential	R2-1	0	17	0.115695748	Residential - Single Family Residence	YES - Current	NO - Privately-Owned	Available	Not Used in Prior Housing Element	0	0	0.096387953	0.096387953	1	2*	2*	1088	201	1569	Southeast Los Angeles							Above Moderate
LOS ANGELES	5858 S OLIVE ST	90003	6005007020	Low Medium I Residential	R2-1	0	17	0.115700273	Residential - Single Family Residence	YES - Current	NO - Privately-Owned	Available	Not Used in Prior Housing Element	0	0	0.096387953	0.096387953	1	2*	2*	1088	201	1552	Southeast Los Angeles							Above Moderate
LOS ANGELES	5856 S OLIVE ST	90003	6005007021	Low Medium I Residential	R2-1	0	17	0.115703056	Residential - Double, Duplex, or Two Units - 4 Stories or Less	YES - Current	NO - Privately-Owned	Available	Not Used in Prior Housing Element	0	0	0.126595759	0.126595759	2	2*	2*	1088	201	1519	Southeast Los Angeles		Yes					Above Moderate
LOS ANGELES	5852 S OLIVE ST	90003	6005007022	Low Medium I Residential	R2-1	0	17	0.11570917	Residential - Single Family Residence	YES - Current	NO - Privately-Owned	Available	Not Used in Prior Housing Element	0	0	0.096387953	0.096387953	1	2*	2*	1088	201	1502	Southeast Los Angeles							Above Moderate
LOS ANGELES	5846 S OLIVE ST	90003	6005007023	Low Medium I Residential	R2-1	0	17	0.115712899	Residential - Double, Duplex, or Two Units - 4 Stories or Less	YES - Current	NO - Privately-Owned	Available	Not Used in Prior Housing Element	0	0	0.033646325	0.033646325	2	2*	2*	1088	201	1485	Southeast Los Angeles		Yes					Above Moderate
LOS ANGELES	5840 S OLIVE ST	90003	6005007025	Low Medium I Residential	R2-1	0	17	0.11572032	Residential - Double, Duplex, or Two Units - 4 Stories or Less	YES - Current	NO - Privately-Owned	Available	Not Used in Prior Housing Element	0	0	0.126595759	0.126595759	2	2*	2*	1088	201	1451	Southeast Los Angeles		Yes					Above Moderate
LOS ANGELES	320 W SLAUSON AVE	90003	6005007026	Neighborhood Commercial	C2-1VL-CPIO	0	108	0.115726126	Commercial - Auto, Recreation Equipment, Construction Equipment Sales and Service - Auto Body Repair Shop - One Story	YES - Current	NO - Privately-Owned	Available	Used in Prior Housing Element - Non-Vacant	0.140007973	0	0	0.140007973	0	0	0	1088	201	1398	Southeast Los Angeles							Lower
LOS ANGELES			6005007026	Neighborhood Commercial	C2-1VL-CPIO	0	108	0.024902685	Commercial - Auto, Recreation Equipment, Construction Equipment Sales and Service - Auto Body Repair Shop - One Story	YES - Current	NO - Privately-Owned	Available	Used in Prior Housing Element - Non-Vacant	0	0	0.021027003	0.021027003	0	0	0	1088	201	1371	Southeast Los Angeles							Above Moderate
LOS ANGELES			6005007026	Neighborhood Commercial	C2-1VL-CPIO	0	108	0.10415532	Commercial - Auto, Recreation Equipment, Construction Equipment Sales and Service - Auto Body Repair Shop - One Story	YES - Current	NO - Privately-Owned	Available	Used in Prior Housing Element - Non-Vacant	0.224715069	0	0	0.224715069	0	0	0	1088	201	1417	Southeast Los Angeles							Lower
LOS ANGELES			6005007026	Neighborhood Commercial	C2-1VL-CPIO	0	108	0.115733471	Commercial - Auto, Recreation Equipment, Construction Equipment Sales and Service - Auto Body Repair Shop - One Story	YES - Current	NO - Privately-Owned	Available	Used in Prior Housing Element - Non-Vacant	0.140007973	0	0	0.140007973	0	0	0	1088	201	1411	Southeast Los Angeles							Lower
LOS ANGELES	306 W SLAUSON AVE	90003	6005007027	Neighborhood Commercial	C2-1VL-CPIO	0	108	0.283401386	Commercial - Commercial - Vacant Land	YES - Current	NO - Privately-Owned	Available	Not Used in Prior Housing Element	0.192014033	0	0	0.192014033	0	0	0	1088	201	1375	Southeast Los Angeles							Lower
LOS ANGELES	5845 S BROADWAY	90003	6005007028	Neighborhood Commercial	C2-1VL-CPIO	0	108	0.06426915	Residential - Double, Duplex, or Two Units - 4 Stories or Less	YES - Current	NO - Privately-Owned	Available	Not Used in Prior Housing Element	0	0	0.003776319	0.003776319	2	0	0	1088	201	1470	Southeast Los Angeles							Above Moderate
LOS ANGELES	5847 S BROADWAY	90003	6005007029	Neighborhood Commercial	C2-1VL-CPIO	0	108	0.064248713	Residential - Double, Duplex, or Two Units - 4 Stories or Less	YES - Current	NO - Privately-Owned	Available	Not Used in Prior Housing Element	0	0	0.003776319	0.003776319	2	0	0	1088	201	1482	Southeast Los Angeles							Above Moderate
LOS ANGELES	5851 S BROADWAY	90003	6005007030	Neighborhood Commercial	C2-1VL-CPIO	0	108	0.064230682	Residential - Double, Duplex, or Two Units - 4 Stories or Less	YES - Current	NO - Privately-Owned	Available	Not Used in Prior Housing Element	0	0	0.003776319	0.003776319	2	0	0	1088	201	1489	Southeast Los Angeles							Above Moderate
LOS ANGELES	5853 S BROADWAY	90003	6005007031	Neighborhood Commercial	C2-1VL-CPIO	0	108	0.064211492	Residential - Double, Duplex, or Two Units - 4 Stories or Less	YES - Current	NO - Privately-Owned	Available	Not Used in Prior Housing Element	0	0	0.003776319	0.003776319	2	0	0	1088	201	1501	Southeast Los Angeles							Above Moderate
LOS ANGELES	5852 S BROADWAY	90003	6005008008	Community Commercial	C2-1-CPIO	0	108	0.1418597	Institutional - Church - Church Parking Lot - One Story	YES - Current	NO - Privately-Owned	Available	Used in Prior Housing Element - Non-Vacant	0.069626257	0	0	0.069626257	0	0	0	1088	201	1508	Southeast Los Angeles							Lower
LOS ANGELES	5858 S BROADWAY	90003	6005008009	Community Commercial	C2-1-CPIO	0	108	0.141976993	Residential - Single Family Residence	YES - Current	NO - Privately-Owned	Available	Used in Prior Housing Element - Non-Vacant	0.826586169	0	0	0.826586169	1	0	0	1088	201	1545	Southeast Los Angeles							Lower
LOS ANGELES	5872 S BROADWAY	90003	6005008012	Community Commercial	C2-1-CPIO	0	108	0.141867171	Commercial - Office Building - One Story	YES - Current	NO - Privately-Owned	Available	Used in Prior Housing Element - Non-Vacant	0.152751254	0	0	0.152751254	0	0	0	1058	201	65	Southeast Los Angeles							Lower
LOS ANGELES	5876 S BROADWAY	90003	6005008012	Community Commercial	C2-1-CPIO	0	108	0.141900534	Commercial - Office Building - One Story	YES - Current	NO - Privately-Owned	Available	Used in Prior Housing Element - Non-Vacant	0.152751254	0	0	0.152751254	0	0	0	1058	201	95	Southeast Los Angeles							Lower
LOS ANGELES	5880 S BROADWAY	90003	6005008013	Community Commercial	C2-1-CPIO	0	108	0.127739953	Commercial - Parking Lot (Commercial Use Property) - Lots - Patron or Employee - One Story	YES - Current	NO - Privately-Owned	Available	Not Used in Prior Housing Element	0.012688362	0	0	0.012688362	0	0	0	1058	201	113	Southeast Los Angeles							Lower
LOS ANGELES	5888 S BROADWAY	90003	6005008014	Community Commercial	C2-1-CPIO	0	108	0.141963302	Commercial - Parking Lot (Commercial Use Property) - Lots - Patron or Employee - One Story	YES - Current	NO - Privately-Owned	Available	Not Used in Prior Housing Element	0.01246496	0	0	0.01246496	0	0	0	1058	201	148	Southeast Los Angeles							Lower
LOS ANGELES	235 W 59TH ST	90003	6005008018	Low Medium I Residential	[Q]R4-1	0	17	0.061984773	Residential - Single Family Residence	YES - Current	NO - Privately-Owned	Available	Not Used in Prior Housing Element	0	0	0.049431369	0.049431369	1	1*	1*	1058	201	170	Southeast Los Angeles							Above Moderate
LOS ANGELES	5889 S BRENTWOOD ST	90003	6005008019	Low Medium I Residential	[Q]R4-1	0	17	0.154960804	Residential - Single Family Residence	YES - Current	NO - Privately-Owned	Available	Not Used in Prior Housing Element	0	0	0.078598344	0.078598344	1	2*	2*	1058	201	147	Southeast Los Angeles							Above Moderate
LOS ANGELES	5883 S BRENTWOOD ST	90003	6005008020	Low Medium I Residential	[Q]R4-1	0	17	0.139465444	Residential - Double, Duplex, or Two Units - 4 Stories or Less	YES - Current	NO - Privately-Owned	Available	Not Used in Prior Housing Element	0	0	0.068763216	0.068763216	2	2*	2*	1058	201	112	Southeast Los Angeles							Above Moderate
LOS ANGELES	5879 S BRENTWOOD ST	90003	6005008021	Low Medium I Residential	[Q]R4-1	0	17	0.154960428	Residential - Double, Duplex, or Two Units - 4 Stories or Less	YES - Current	NO - Privately-Owned	Available	Not Used in Prior Housing Element	0	0	0.103392416	0.103392416	2	2*	2*	1058	201	93	Southeast Los Angeles		Yes					Above Moderate
LOS ANGELES	5873 S BRENTWOOD ST	90003	6005008022	Low Medium I Residential	[Q]R4-1	0	17	0.154962357	Residential - Single Family Residence	YES - Current	NO - Privately-Owned	Available	Not Used in Prior Housing Element	0	0	0.078598344	0.078598344	1	2*	2*	1058	201	60	Southeast Los Angeles							Above Moderate
LOS ANGELES	5869 S BRENTWOOD ST	90003	6005008023	Low Medium I Residential	[Q]R4-1	0	17	0.154962357	Residential - Single Family Residence	YES - Current	NO - Privately-Owned	Available	Not Used in Prior Housing Element	0	0	0.078598344	0.078598344	1	2*	2*	1058	201	32	Southeast Los Angeles							Above Moderate
LOS ANGELES	5865 S BRENTWOOD ST	90003	6005008024	Low Medium I Residential	[Q]R4-1	0	17	0.154365584	Residential - Double, Duplex, or Two Units - 4 Stories or Less	YES - Current	NO - Privately-Owned	Available	Not Used in Prior Housing Element	0	0	0.103392416	0.103392416	2	2*	2*	1088	201	1566	Southeast Los Angeles		Yes					Above Moderate
LOS ANGELES	5859 S BRENTWOOD ST	90003	6005008025	Low Medium I Residential	[Q]R4-1	0	17	0.154963302	Residential - Single Family Residence	YES - Current	NO - Privately-Owned	Available	Not Used in Prior Housing Element	0	0	0.068763216	0.068763216	2	2*	2*	1088	201	1543	Southeast Los Angeles							Above Moderate
LOS ANGELES	5855 S BRENTWOOD ST	90003	6005008026	Low Medium I Residential	[Q]R4-1	0	17	0.154962948	Residential - Double, Duplex, or Two Units - 4 Stories or Less	YES - Current	NO - Privately-Owned	Available	Not Used in Prior Housing Element	0	0	0.043003517	0.043003517	2	2*	2*	1088	201	1507	Southeast Los Angeles		Yes					Above Moderate
LOS ANGELES	5851 S BRENTWOOD ST	90003	6005008027	Low Medium I Residential	[Q]R4-1	0	17	0.154962585	Residential - Single Family Residence	YES - Current	NO - Privately-Owned	Available	Not Used in Prior Housing Element	0	0	0.078598344	0.078598344	1	2*	2*	1088	201	1486	Southeast Los Angeles							Above Moderate
LOS ANGELES	5845 S BRENTWOOD ST	90003	6005008028	Low Medium I Residential	[Q]R4-1	0	17	0.154963915	Residential - Single Family Residence	YES - Current	NO - Privately-Owned	Available	Not Used in Prior Housing Element	0	0	0.078598344	0.078598344	1	2*	2*	1088	201	1466	Southeast Los Angeles							Above Moderate
LOS ANGELES	238 W SLAUSON AVE	90003	6005008030	Community Commercial	C2-1-CPIO	0	108	0.10331117	Institutional - Church - One Story	YES - Current	NO - Privately-Owned	Available	Not Used in Prior Housing Element	0.072838017	0	0	0.072838017	0	0	0	1088	201	1364	Southeast Los Angeles							Lower
LOS ANGELES	5835 S BRENTWOOD ST	90003	6005008030	Low Medium I Residential	[Q]R4-1	0	17	0.154964606	Institutional - Church - One Story	YES - Current	NO - Privately-Owned	Available	Not Used in Prior Housing Element	0	0	0.027464624	0.027464624	0	2*	2*	1088	201	1422	Southeast Los Angeles							Above Moderate
LOS ANGELES			6005008030	Community Commercial	C2-1-CPIO	0	108	0.027548823	Institutional - Church - One Story	YES - Current	NO - Privately-Owned	Available	Not Used in Prior Housing Element	0	0	0.014960563	0.014960563	0	0	0	1088	201	1715	Southeast Los Angeles							Above Moderate
LOS ANGELES	244 W SLAUSON AVE	90003	6005008035	Community Commercial	C2-1-CPIO	0	108	0.119375789	Commercial - Service Station - Self Service - No Additional Services	YES - Current	NO - Privately-Owned	Available	Used in Prior Housing Element - Non-Vacant	0.056727958	0	0	0.056727958	1	0	0	1088	201	1368	Southeast Los Angeles							Lower
LOS ANGELES	250 W SLAUSON AVE	90003	6005008035	Community Commercial	C2-1-CPIO	0	108	0.119378857	Commercial - Service Station - Self Service - No Additional Services	YES - Current	NO - Privately-Owned	Available	Used in Prior Housing Element - Non-Vacant	0.056727958	0	0	0.056727958	1	0	0	1088	201	1369	Southeast Los Angeles							Lower
LOS ANGELES	254 W SLAUSON AVE	90003	6005008035	Community Commercial	C2-1-CPIO	0	108	0.112711935	Commercial - Service Station - Self Service - No Additional Services	YES - Current	NO - Privately-Owned	Available	Used in Prior Housing Element - Non-Vacant	0.056727958	0	0	0.056727958	1	0	0	1088	201	1370	Southeast Los Angeles							Lower
LOS ANGELES	5836 S BROADWAY	90003	6005008035	Community Commercial	C2-1-CPIO	0	108	0.141389544	Commercial - Service Station - Self Service - No Additional Services	YES - Current	NO - Privately-Owned	Available	Used in Prior Housing Element - Non-Vacant	0.061842594	0	0	0.061842594	1	0	0	1088	201	1423	Southeast Los Angeles							Lower
LOS ANGELES	5840 S BROADWAY	90003	6005008038	Community Commercial	C2-1-CPIO	0	108	0.141508333	Institutional - Church - One Story	YES - Current	NO - Privately-Owned	Available	Used in Prior Housing Element - Non-Vacant	0.036903776	0	0	0.036903776	0	0	0	1088	201	1446	Southeast Los Angeles							Lower
LOS ANGELES	5844 S BROADWAY	90003	6005008038	Community Commercial	C2-1-CPIO	0	108	0.141623866	Institutional - Church - One Story	YES - Current	NO - Privately-Owned	Available	Used in Prior Housing Element - Non-Vacant	0.036903776	0	0	0.036903776	0	0	0	1088	201	1467	Southeast Los Angeles							Lower
LOS ANGELES	5850 S BROADWAY	90003	6005008038	Community Commercial	C2-1-CPIO	0	108	0.1417424	Institutional - Church - One Story	YES - Current	NO - Privately-Owned	Available	Used in Prior Housing Element - Non-Vacant	0.036903776	0	0	0.036903776	0	0	0	1088	201	1487	Southeast Los Angeles							Lower
LOS ANGELES	5892 S BROADWAY	90003	6005008039	Community Commercial	C2-1-CPIO	0	108	0.073366776	Commercial - Restaurant, Cocktail Lounge - Restaurant, Cocktail Lounge, Tavern - One Story	YES - Current	NO - Privately-Owned	Available	Not Used in Prior Housing Element	0.109279212	0	0	0.109279212	0	0	0	1058	201	172	Southeast Los Angeles							Lower
LOS ANGELES	5894 S BROADWAY	90003	6005008039	Community Commercial	C2-1-CPIO	0	108	0.068628643	Commercial - Restaurant, Cocktail Lounge - Restaurant, Cocktail Lounge, Tavern - One Story	YES - Current	NO - Privately-Owned	Available	Not Used in Prior Housing Element	0	0	0.010957704	0.010957704	0	0	0	1058	201	175	Southeast Los Angeles							Above Moderate
LOS ANGELES	222 W SLAUSON AVE	90003	6005009001	Community Commercial	C2-1-CPIO	0	108	0.099405719	Commercial - Restaurant, Cocktail Lounge - Restaurant, Cocktail Lounge, Tavern - One Story	YES - Current	NO - Privately-Owned	Available	Not Used in Prior Housing Element	0.089987673	0	0	0.089987673	0	0	0	1088	201	1362	Southeast Los Ange

LOS ANGELES	5888 S BRENTWOOD ST	90003	6005009018	Low Medium I Residential	[Q]R4-1	0	17	0.150371883	Residential - Double, Duplex, or Two Units - 4 Stories or Less	YES - Current	NO - Privately-Owned	Available	Not Used in Prior Housing Element	0	0	0.103392416	0.103392416	2	2*	2*	1058201	143	Southeast Los Angeles	Yes	Above Moderate
LOS ANGELES	5892 S BRENTWOOD ST	90003	6005009019	Low Medium I Residential	[Q]R4-1	0	17	0.150372831	Institutional - Church - One Story	YES - Current	NO - Privately-Owned	Available	Not Used in Prior Housing Element	0	0	0.003015515	0.003015515	1	2*	2*	1058201	169	Southeast Los Angeles		Above Moderate
LOS ANGELES	5893 S INSKEEP AVE	90003	6005009020	Low Medium I Residential	R2-1	0	17	0.149910331	Residential - Double, Duplex, or Two Units - 4 Stories or Less	YES - Current	NO - Privately-Owned	Available	Not Used in Prior Housing Element	0	0	0.103392416	0.103392416	2	2*	2*	1058201	168	Southeast Los Angeles	Yes	Above Moderate
LOS ANGELES	5891 S INSKEEP AVE	90003	6005009021	Low Medium I Residential	R2-1	0	17	0.149932353	Residential - Double, Duplex, or Two Units - 4 Stories or Less	YES - Current	NO - Privately-Owned	Available	Not Used in Prior Housing Element	0	0	0.031287651	0.031287651	1	2*	2*	1058201	141	Southeast Los Angeles	Yes	Above Moderate
LOS ANGELES	5877 S INSKEEP AVE	90003	6005009023	Low Medium I Residential	R2-1	0	17	0.149974822	Residential - Double, Duplex, or Two Units - 4 Stories or Less	YES - Current	NO - Privately-Owned	Available	Not Used in Prior Housing Element	0	0	0.002103394	0.002103394	2	2*	2*	1058201	88	Southeast Los Angeles		Above Moderate
LOS ANGELES	5875 S INSKEEP AVE	90003	6005009024	Low Medium I Residential	R2-1	0	17	0.149999647	Residential - Double, Duplex, or Two Units - 4 Stories or Less	YES - Current	NO - Privately-Owned	Available	Not Used in Prior Housing Element	0	0	0.078598344	0.078598344	1	2*	2*	1058201	52	Southeast Los Angeles		Above Moderate
LOS ANGELES	5865 S INSKEEP AVE	90003	6005009026	Low Medium I Residential	R2-1	0	17	0.149517766	Residential - Single Family Residence	YES - Current	NO - Privately-Owned	Available	Not Used in Prior Housing Element	0	0	0.078598344	0.078598344	1	2*	2*	1088201	1564	Southeast Los Angeles		Above Moderate
LOS ANGELES	5861 S INSKEEP AVE	90003	6005009027	Low Medium I Residential	R2-1	0	17	0.150066837	Residential - Single Family Residence	YES - Current	NO - Privately-Owned	Available	Not Used in Prior Housing Element	0	0	0.078598344	0.078598344	1	2*	2*	1088201	1538	Southeast Los Angeles		Above Moderate
LOS ANGELES	5849 S INSKEEP AVE	90003	6005009029	Low Medium I Residential	R2-1	0	17	0.150113336	Residential - Double, Duplex, or Two Units - 4 Stories or Less	YES - Current	NO - Privately-Owned	Available	Not Used in Prior Housing Element	0	0	0.103392416	0.103392416	2	2*	2*	1088201	1483	Southeast Los Angeles	Yes	Above Moderate
LOS ANGELES	5845 S INSKEEP AVE	90003	6005009030	Low Medium I Residential	R2-1	0	17	0.150135	Residential - Double, Duplex, or Two Units - 4 Stories or Less	YES - Current	NO - Privately-Owned	Available	Not Used in Prior Housing Element	0	0	0.103392416	0.103392416	2	2*	2*	1088201	1464	Southeast Los Angeles	Yes	Above Moderate
LOS ANGELES	5839 S INSKEEP AVE	90003	6005009031	Low Medium I Residential	R2-1	0	17	0.150157949	Residential - Double, Duplex, or Two Units - 4 Stories or Less	YES - Current	NO - Privately-Owned	Available	Not Used in Prior Housing Element	0	0	0.103392416	0.103392416	2	2*	2*	1088201	1439	Southeast Los Angeles	Yes	Above Moderate
LOS ANGELES	5833 S INSKEEP AVE	90003	6005009032	Low Medium I Residential	R2-1	0	17	0.150181839	Residential - Double, Duplex, or Two Units - 4 Stories or Less	YES - Current	NO - Privately-Owned	Available	Not Used in Prior Housing Element	0	0	0.103392416	0.103392416	2	2*	2*	1088201	1420	Southeast Los Angeles	Yes	Above Moderate
LOS ANGELES	153 W 58TH PL	90003	6005010002	Low Medium I Residential	R2-1	0	17	0.107221524	Residential - Single Family Residence	YES - Current	NO - Privately-Owned	Available	Not Used in Prior Housing Element	0	0	0.040253773	0.040253773	1	1*	1*	1088201	1533	Southeast Los Angeles		Above Moderate
LOS ANGELES	149 W 58TH PL	90003	6005010003	Low Medium I Residential	R2-1	0	17	0.1072204	Residential - Single Family Residence	YES - Current	NO - Privately-Owned	Available	Not Used in Prior Housing Element	0	0	0.040253773	0.040253773	1	1*	1*	1088201	1532	Southeast Los Angeles		Above Moderate
LOS ANGELES	145 W 58TH PL	90003	6005010004	Low Medium I Residential	R2-1	0	17	0.107219562	Residential - Single Family Residence	YES - Current	NO - Privately-Owned	Available	Not Used in Prior Housing Element	0	0	0.040253773	0.040253773	1	1*	1*	1088201	1531	Southeast Los Angeles		Above Moderate
LOS ANGELES	141 1/2 W 58TH PL	90003	6005010005	Low Medium I Residential	R2-1	0	17	0.107221237		YES - Current	NO - Privately-Owned	Available	Not Used in Prior Housing Element	0	0	0.040253773	0.040253773	1	1*	1*	1088201	1530	Southeast Los Angeles		Above Moderate
LOS ANGELES	153 W 59TH ST	90003	6005011002	Low Medium I Residential	R2-1	0	17	0.110196201	Residential - Single Family Residence	YES - Current	NO - Privately-Owned	Available	Not Used in Prior Housing Element	0	0	0.032746869	0.032746869	1	1*	1*	1058201	131	Southeast Los Angeles		Above Moderate
LOS ANGELES	149 W 59TH ST	90003	6005011003	Low Medium I Residential	R2-1	0	17	0.110196201	Residential - Single Family Residence	YES - Current	NO - Privately-Owned	Available	Not Used in Prior Housing Element	0	0	0.032746869	0.032746869	1	1*	1*	1058201	130	Southeast Los Angeles		Above Moderate
LOS ANGELES	145 W 59TH ST	90003	6005011004	Low Medium I Residential	R2-1	0	17	0.110194479	Residential - Single Family Residence	YES - Current	NO - Privately-Owned	Available	Not Used in Prior Housing Element	0	0	0.032746869	0.032746869	1	1*	1*	1058201	129	Southeast Los Angeles		Above Moderate
LOS ANGELES	156 W 58TH PL	90003	6005011013	Low Medium I Residential	R2-1	0	17	0.06256521	Residential - Single Family Residence	YES - Current	NO - Privately-Owned	Available	Not Used in Prior Housing Element	0	0	0.049431369	0.049431369	1	1*	1*	1058201	69	Southeast Los Angeles		Above Moderate
LOS ANGELES	138 W 58TH PL	90003	6005011017	Low Medium I Residential	R2-1	0	17	0.11023695	Residential - Single Family Residence	YES - Current	NO - Privately-Owned	Available	Not Used in Prior Housing Element	0	0	0.049405906	0.049405906	1	1*	1*	1058201	63	Southeast Los Angeles	Yes	Above Moderate
LOS ANGELES	160 W 59TH ST	90003	6005012001	Low Medium I Residential	R2-1	0	17	0.133043914	Residential - Double, Duplex, or Two Units - 4 Stories or Less	YES - Current	NO - Privately-Owned	Available	Not Used in Prior Housing Element	0	0	0.126595759	0.126595759	2	2*	2*	1058201	217	Southeast Los Angeles	Yes	Above Moderate
LOS ANGELES	156 W 59TH ST	90003	6005012002	Low Medium I Residential	R2-1	0	17	0.133236478	Residential - Double, Duplex, or Two Units - 4 Stories or Less	YES - Current	NO - Privately-Owned	Available	Not Used in Prior Housing Element	0	0	0.126595759	0.126595759	2	2*	2*	1058201	216	Southeast Los Angeles	Yes	Above Moderate
LOS ANGELES	152 W 59TH ST	90003	6005012003	Low Medium I Residential	R2-1	0	17	0.13323628	Residential - Single Family Residence	YES - Current	NO - Privately-Owned	Available	Not Used in Prior Housing Element	0	0	0.096387953	0.096387953	1	2*	2*	1058201	215	Southeast Los Angeles		Above Moderate
LOS ANGELES	148 W 59TH ST	90003	6005012004	Low Medium I Residential	R2-1	0	17	0.133236387	Residential - Double, Duplex, or Two Units - 4 Stories or Less	YES - Current	NO - Privately-Owned	Available	Not Used in Prior Housing Element	0	0	0.126595759	0.126595759	2	2*	2*	1058201	214	Southeast Los Angeles	Yes	Above Moderate
LOS ANGELES	144 W 59TH ST	90003	6005012005	Low Medium I Residential	R2-1	0	17	0.13323619	Residential - Double, Duplex, or Two Units - 4 Stories or Less	YES - Current	NO - Privately-Owned	Available	Not Used in Prior Housing Element	0	0	0.126595759	0.126595759	2	2*	2*	1058201	213	Southeast Los Angeles	Yes	Above Moderate
LOS ANGELES	140 W 59TH ST	90003	6005012006	Low Medium I Residential	R2-1	0	17	0.133236297	Residential - Single Family Residence	YES - Current	NO - Privately-Owned	Available	Not Used in Prior Housing Element	0	0	0.096387953	0.096387953	1	2*	2*	1058201	212	Southeast Los Angeles		Above Moderate
LOS ANGELES	136 W 59TH ST	90003	6005012007	Low Medium I Residential	R2-1	0	17	0.133238218	Residential - Single Family Residence	YES - Current	NO - Privately-Owned	Available	Not Used in Prior Housing Element	0	0	0.096387953	0.096387953	1	2*	2*	1058201	211	Southeast Los Angeles		Above Moderate
LOS ANGELES	134 W 59TH ST	90003	6005012008	Low Medium I Residential	R2-1	0	17	0.133239721	Residential - Double, Duplex, or Two Units - 4 Stories or Less	YES - Current	NO - Privately-Owned	Available	Not Used in Prior Housing Element	0	0	0.002740118	0.002740118	2	2*	2*	1058201	210	Southeast Los Angeles		Above Moderate
LOS ANGELES	124 W 59TH ST	90003	6005012010	Low Medium I Residential	R2-1	0	17	0.133248605	Residential - Double, Duplex, or Two Units - 4 Stories or Less	YES - Current	NO - Privately-Owned	Available	Not Used in Prior Housing Element	0	0	0.126595759	0.126595759	2	2*	2*	1058201	208	Southeast Los Angeles	Yes	Above Moderate
LOS ANGELES	114 W 59TH ST	90003	6005012012	Low Medium I Residential	R2-1	0	17	0.133255544	Residential - Single Family Residence	YES - Current	NO - Privately-Owned	Available	Not Used in Prior Housing Element	0	0	0.144370607	0.144370607	1	2*	2*	1058201	205	Southeast Los Angeles	Yes	Above Moderate
LOS ANGELES	5911 S MAIN ST	90003	6005012014	Neighborhood Commercial	C2-1-CPIO	0	108	0.115468441	Commercial - Store Combination - Store and Residential Combination - One Story	YES - Current	NO - Privately-Owned	Available	Not Used in Prior Housing Element	0.124717985	0	0	0.124717985	1	0	0	1058201	261	Southeast Los Angeles		Lower
LOS ANGELES	5915 S MAIN ST	90003	6005012015	Neighborhood Commercial	C2-1-CPIO	0	108	0.146008604	Commercial - Store - One Story	YES - Current	NO - Privately-Owned	Available	Not Used in Prior Housing Element	0.050456617	0	0	0.050456617	0	0	0	1058201	281	Southeast Los Angeles		Lower
LOS ANGELES	5919 S MAIN ST	90003	6005012016	Neighborhood Commercial	C2-1-CPIO	0	108	0.14585868	Commercial - Store - One Story	YES - Current	NO - Privately-Owned	Available	Not Used in Prior Housing Element	0.138711767	0	0	0.138711767	0	0	0	1058201	328	Southeast Los Angeles		Lower
LOS ANGELES	5927 S MAIN ST	90003	6005012017	Neighborhood Commercial	C2-1-CPIO	0	108	0.145696933	Commercial - Store Combination - Store and Residential Combination - One Story	YES - Current	NO - Privately-Owned	Available	Not Used in Prior Housing Element	0	0	0.02650979	0.02650979	2	0	0	1058201	354	Southeast Los Angeles	Yes	Above Moderate
LOS ANGELES	115 W 59TH PL	90003	6005012018	Low Medium I Residential	R2-1	0	17	0.123970658	Residential - Single Family Residence	YES - Current	NO - Privately-Owned	Available	Not Used in Prior Housing Element	0	0	0.096387953	0.096387953	1	2*	2*	1058201	283	Southeast Los Angeles		Above Moderate
LOS ANGELES	119 W 59TH PL	90003	6005012019	Low Medium I Residential	R2-1	0	17	0.123969773	Residential - Double, Duplex, or Two Units - 4 Stories or Less	YES - Current	NO - Privately-Owned	Available	Not Used in Prior Housing Element	0	0	0.002740118	0.002740118	2	2*	2*	1058201	284	Southeast Los Angeles		Above Moderate
LOS ANGELES	121 W 59TH PL	90003	6005012020	Low Medium I Residential	R2-1	0	17	0.123968826	Residential - Double, Duplex, or Two Units - 4 Stories or Less	YES - Current	NO - Privately-Owned	Available	Not Used in Prior Housing Element	0	0	0.022112198	0.022112198	2	2*	2*	1058201	286	Southeast Los Angeles		Above Moderate
LOS ANGELES	127 W 59TH PL	90003	6005012021	Low Medium I Residential	R2-1	0	17	0.123969844	Residential - Single Family Residence	YES - Current	NO - Privately-Owned	Available	Not Used in Prior Housing Element	0	0	0.096387953	0.096387953	1	2*	2*	1058201	287	Southeast Los Angeles		Above Moderate
LOS ANGELES	137 W 59TH PL	90003	6005012023	Low Medium I Residential	R2-1	0	17	0.123969342	Residential - Double, Duplex, or Two Units - 4 Stories or Less	YES - Current	NO - Privately-Owned	Available	Not Used in Prior Housing Element	0	0	0.002740118	0.002740118	2	2*	2*	1058201	289	Southeast Los Angeles		Above Moderate
LOS ANGELES	139 W 59TH PL	90003	6005012024	Low Medium I Residential	R2-1	0	17	0.123969522	Residential - Single Family Residence	YES - Current	NO - Privately-Owned	Available	Not Used in Prior Housing Element	0	0	0.096387953	0.096387953	1	2*	2*	1058201	290	Southeast Los Angeles		Above Moderate
LOS ANGELES	143 W 59TH PL	90003	6005012025	Low Medium I Residential	R2-1	0	17	0.123969633	Residential - Double, Duplex, or Two Units - 4 Stories or Less	YES - Current	NO - Privately-Owned	Available	Not Used in Prior Housing Element	0	0	0.126595759	0.126595759	2	2*	2*	1058201	291	Southeast Los Angeles	Yes	Above Moderate
LOS ANGELES	147 W 59TH PL	90003	6005012026	Low Medium I Residential	R2-1	0	17	0.123968625	Residential - Double, Duplex, or Two Units - 4 Stories or Less	YES - Current	NO - Privately-Owned	Available	Not Used in Prior Housing Element	0	0	0.126595759	0.126595759	2	2*	2*	1058201	293	Southeast Los Angeles	Yes	Above Moderate
LOS ANGELES	155 W 59TH PL	90003	6005012028	Low Medium I Residential	R2-1	0	17	0.123969379	Residential - Single Family Residence	YES - Current	NO - Privately-Owned	Available	Not Used in Prior Housing Element	0	0	0.096387953	0.096387953	1	2*	2*	1058201	295	Southeast Los Angeles		Above Moderate
LOS ANGELES	159 W 59TH PL	90003	6005012029	Low Medium I Residential	R2-1	0	17	0.123968536	Residential - Double, Duplex, or Two Units - 4 Stories or Less	YES - Current	NO - Privately-Owned	Available	Not Used in Prior Housing Element	0	0	0.002740118	0.002740118	2	2*	2*	1058201	296	Southeast Los Angeles		Above Moderate
LOS ANGELES	5903 S MAIN ST	90003	6005012030	Neighborhood Commercial	C2-1-CPIO	0	108	0.11952735	Commercial - Supermarket - Small Food Store - Less than 6,000 SF - One Story	YES - Current	NO - Privately-Owned	Available	Not Used in Prior Housing Element	0.041560963	0	0	0.041560963	1	0	0	1058201	204	Southeast Los Angeles		Lower
LOS ANGELES	5907 S MAIN ST	90003	6005012031	Neighborhood Commercial	C2-1-CPIO	0	108	0.115468441	Industrial - Light Manufacturing - One Story	YES - Current	NO - Privately-Owned	Available	Not Used in Prior Housing Element	0.055496574	0	0	0.055496574	0	0	0	1058201	243	Southeast Los Angeles		Lower
LOS ANGELES	5900 S BROADWAY	90003	6005013001	Neighborhood Commercial	C2-1VL-CPIO	0	108	0.142184123	Recreational - Club, Lodge Hall, Fraternal Organization - One Story	YES - Current	NO - Privately-Owned	Available	Used in Prior Housing Element - Non-Vacant	0	0	0.116273824	0.116273824	0	0	0	1058201	228	Southeast Los Angeles		Above Moderate
LOS ANGELES	5908 S BROADWAY	90003	6005013002	Neighborhood Commercial	C2-1VL-CPIO	0	108	0.113858259	Commercial - Store - One Story	YES - Current	NO - Privately-Owned	Available	Used in Prior Housing Element - Non-Vacant	0.072390863	0	0	0.072390863	0	0	0	1058201	251	Southeast Los Angeles		Lower
LOS ANGELES	5910 S BROADWAY	90003	6005013003	Neighborhood Commercial	C2-1VL-CPIO	0	108	0.123904558	Commercial - Store - One Story	YES - Current	NO - Privately-Owned	Available	Used in Prior Housing Element - Non-Vacant	0.075605962	0	0	0.075605962	0	0	0	1058201	268	Southeast Los Angeles		Lower
LOS ANGELES			6005013003	Neighborhood Commercial	C2-1VL-CPIO	0	108	0.008553781	Commercial - Store - One Story	YES - Current	NO - Privately-Owned	Available	Used in Prior Housing Element - Non-Vacant	0	0	0.00085164	0.00085164	0	0	0	1058201	299	Southeast Los Angeles		Above Moderate
LOS ANGELES	244 W 59TH ST	90003	6005013004	Low Medium I Residential	R2-1	0	17	0.15324229	Residential - Single Family Residence	YES - Current	NO - Privately-Owned	Available	Not Used in Prior Housing Element	0	0	0.078598344	0.078598344	1	2*	2*	1058201	227	Southeast Los Angeles		Above Moderate
LOS ANGELES	242 W 59TH ST	90003	6005013005	Low Medium I Residential	R2-1	0	17	0.153246421	Residential - Double, Duplex, or Two Units - 4 Stories or Less	YES - Current	NO - Privately-Owned	Available	Not Used in Prior Housing Element	0	0	0.017881541	0.017881541	2	2*	2*	1058201	226	Southeast Los Angeles		Above Moderate
LOS ANGELES	236 W 59TH ST	90003	6005013006	Low Medium I Residential	R2-1	0	17	0.153251661	Residential - Single Family Residence	YES - Current	NO - Privately-Owned	Available	Not Used in Prior Housing Element	0	0	0.078598344	0.078598344	1	2*	2*	1058201	225	Southeast Los Angeles		Above Moderate
LOS ANGELES	228 W 59TH ST	90003	6005013007	Low Medium I Residential	R2-1	0	17	0.153258117	Residential - Double, Duplex, or Two Units - 4 Stories or Less	YES - Current	NO - Privately-Owned	Available	Not Used in Prior Housing Element	0	0	0.103392416	0.103392416	2	2*	2*	1058201	224	Southeast Los Angeles	Yes	Above Moderate
LOS ANGELES	224 1/2 W 59TH ST	90003	6005013008	Low Medium I Residential	R2-1	0	17	0.153265885	Residential - Double, Duplex, or Two Units - 4 Stories or Less	YES - Current	NO - Privately-Owned	Available	Not Used in Prior Housing Element	0	0	0.103392416	0.103392416	2	2*	2*	1058201	223	Southeast Los Angeles	Yes	Above Moderate
LOS ANGELES	220 W 59TH ST	90003	6005013009	Low Medium I Residential	R2-1	0	17	0.15566561	Residential - Double, Duplex, or Two Units - 4 Stories or Less	YES - Current	NO - Privately-Owned	Available	Not Used in Prior Housing Element	0	0	0.103392416	0.103392416	2	2*	2*	1058201	222	Southeast Los Angeles	Yes	Above Moderate
LOS ANGELES	208 W 59TH ST	90003	6005013012	Low Medium I Residential	R2-1	0	17	0.141059731	Residential - Double, Duplex, or Two Units - 4 Stories or Less	YES - Current	NO - Privately-Owned	Available	Not Used in Prior Housing Element	0	0	0.002740118	0.002740118	2	2*	2*	1058201	219	Southeast Los Angeles		Above Moderate
LOS ANGELES	200 W 59TH ST	90003	6005013013	Low Medium I Residential	R2-1	0	17	0.154991848	Residential - Single Family Residence	YES - Current	NO - Privately-Owned	Available	Not Used in Prior Housing Element	0	0	0.078598344	0.078598344	1	2*	2*	1058201	218	Southeast Los Angeles		Above Moderate
LOS ANGELES	201 W 59TH PL	90003	6005013014	Low Medium I Residential	R2-1	0	17	0.123969343	Residential - Double, Duplex, or Two Units - 4 Stories or Less	YES - Current	NO - Privately-Owned	Available	Not Used in Prior Housing Element	0	0	0.126595759	0.126595759	2	2*	2*	1058201	297	Southeast Los Angeles	Yes	Above Moderate
LOS ANGELES	205 W 59TH PL	90003	6005013015	Low Medium I Residential	R2-1	0	17	0.123969635	Residential - Double, Duplex, or Two Units - 4 Stories or Less	YES - Current	NO - Privately-Owned	Available	Not Used in Prior Housing Element	0	0	0.126595759	0.126595759	2	2*	2*	1058201	298	Southeast Los Angeles	Yes	Above Moderate
LOS ANGELES	213 W 59TH PL	90003	6005013017	Low Medium I Residential	R2-1	0	17	0.123969329	Residential - Double, Duplex, or Two Units - 4 Stories or Less	YES - Current	NO - Privately-Owned	Available	Not Used in Prior Housing Element	0	0	0.126595759	0.126595759	2	2*	2*	1058201	301	Southeast Los Angeles	Yes	Above Moderate
LOS ANGELES	217 W 59TH PL	90003	6005013018	Low Medium I Residential	R2-1	0	17	0.123968506	Residential - Single Family Residence	YES - Current	NO - Privately-Owned	Available	Not Used in Prior Housing Element	0	0	0.096387953	0.096387953	1	2*	2*	1058201	302	Southeast Los Angeles		Above Moderate
LOS ANGELES	223 W 59TH PL	90003	6005013019	Low Medium I Residential	R2-1	0	17	0.123969582	Residential - Single Family Residence	YES - Current	NO - Privately-Owned	Available	Not Used in Prior Housing Element	0	0	0.096387953	0.096387953	1	2*	2*	1058201	303	Southeast Los Angeles		Above Moderate
LOS ANGELES	225 W 59TH PL	90003	6005013020	Low Medium I Residential	R2-1	0	17	0.123968823	Residential - Double, Duplex, or Two Units - 4 Stories or Less	YES - Current	NO - Privately-Owned	Available	Not Used in Prior Housing Element	0	0	0.126595759	0.126595759	2	2*	2*	1058201	304	Southeast Los Angeles	Yes	Above Moderate
LOS ANGELES	229 W 59TH PL	90003	6005013021	Low Medium I Residential	R2-1	0	17	0.123971726	Residential - Single Family Residence	YES - Current	NO - Privately-Owned	Available	Not Used in Prior Housing Element	0	0	0.096387953	0.096387953	1	2*	2*	1058201	305	Southeast Los Angeles		Above Moderate
LOS ANGELES	233 W 59TH PL	90003	6005013022	Low Medium I Residential	R2-1	0	17	0.123967566	Residential - Double, Duplex, or Two Units - 4 Stories or Less	YES - Current	NO - Privately-Owned	Available	Not Used in Prior Housing Element	0	0	0.126595759	0.126595759	2	2*	2*	1058201	306	Southeast Los Angeles	Yes	Above Moderate
LOS ANGELES	239 W 59TH PL	90003	6005013023	Low Medium I Residential	R2-1	0	17	0.123968248	Residential - Double, Duplex, or Two Units - 4 Stories or Less	YES - Current	NO - Privately-Owned	Available	Not Used in Prior Housing Element	0	0	0.126595759	0.126595759	2	2*	2*	1058201	307	Southeast Los Angeles	Yes	Above Moderate
LOS ANGELES	243 W 59TH PL	90003	6005013024	Low Medium I Residential	R2-1	0	17	0.123970473	Residential - Single Family Residence	YES - Current	NO - Privately-Owned	Available	Not Used in Prior Housing Element	0	0	0.096387953	0.096387953	1	2*	2*	1058201	308	Southeast Los Angeles		Above Moderate
LOS ANGELES	247 W 59TH PL	90003	6005013025	Low Medium I Residential	R2-1	0	17	0.123968536	Residential - Double, Duplex, or Two Units - 4 Stories or Less	YES - Current	NO - Privately-Owned	Available	Not Used in Prior Housing Element	0	0	0.126595759	0.126595759	2	2*	2*	1058201	309	Southeast Los Angeles	Yes	Above Moderate
LOS ANGELES	5918 S BROADWAY	90003	6005013026	Neighborhood Commercial	C2-1VL-CPIO	0	108	0.135393656	Industrial - Light Manufacturing - One Story	YES - Current	NO - Privately-Owned	Available	Used in Prior Housing Element - Non-Vacant	0.264535832	0	0	0.264535832	1	0	0	1058201	310	Southeast Los Angeles		Lower
LOS ANGELES	5924 S BROADWAY	90003	6005013026	Neighborhood Commercial	C2-1VL-CPIO	0	108	0.135758804	Industrial - Light Manufacturing - One Story	YES - Current	NO - Privately-Owned	Available	Used in Prior Housing Element - Non-Vacant	0.264535832	0	0	0.264535832	1	0	0	1058201	338	Southeast Los Angeles		Lower
LOS ANGELES	5928 S BROADWAY	90003	6005013027	Neighborhood Commercial	C2-1VL-CPIO	0	108	0.136122333	Residential - Four Units (Any Combination) - 4 Stories or Less	YES - Current	NO - Privately-Owned	Available	Not Used in Prior Housing Element	0	0	0.657419729	0.657419729	4	0	0	1058201	355	Southeast Los Angeles	Yes	Above Moderate
LOS ANGELES			6005013028	Low Medium I Residential	R2-1	0	17	0.018265146	Residential - Single Family Residence - Vacant Land	YES - Current	NO - Privately-Owned	Available	Not Used in Prior Housing Element	0	0	0.051513541	0.051513541	0	0	0	1058201	292	Southeast Los Angeles		Above Moderate
LOS ANGELES	166 W 59TH PL	90003	6005014001	Low Medium I Residential	R2-1	0	17	0.124418194	Residential - Double, Duplex, or Two Units - 4 Stories or Less	YES - Current	NO - Privately-Owned	Available	Not Used in Prior Housing Element	0	0	0.126595759	0.126595759	2	2*	2*	1058201	387	Southeast Los Angeles	Yes	Above Moderate
LOS ANGELES	204 W 59TH PL	90003	6005014002	Low Medium I Residential	R2-1	0	17	0.124469377	Residential - Double, Duplex, or Two Units - 4 Stories or Less	YES - Current	NO - Privately-Owned	Available	Not Used in Prior Housing Element	0	0	0.126595759	0.126595759	2	2*	2*	1058201	388	Southeast Los Angeles	Yes	Above Moderate
LOS ANGELES	208 W 59TH PL	90003	6005014003	Low Medium I Residential	R2-1	0	17	0.124519312	Residential - Single Family Residence	YES - Current	NO - Privately-Owned	Available	Not Used in Prior Housing Element	0	0	0.096387953	0.096387953	1	2*	2*	1058201	389	Southeast Los Angeles		Above Moderate
LOS ANGELES	212 W 59TH PL	90003	6005014004	Low Medium I Residential	R2-1	0	17	0.124567583	Residential - Double, Duplex, or Two Units - 4 Stories or Less	YES - Current	NO - Privately-Owned	Available	Not Used in Prior Housing Element	0	0	0.126595759	0.126595759	2	2*	2*	1058201	390	Southeast Los Angeles	Yes	Above Moderate
LOS ANGELES	216 W 59TH PL	90003	6005014005	Low Medium I Residential	R2-1	0	17	0.124619755		YES - Current	NO - Privately-Owned	Available	Not Used in Prior Housing Element	0	0	0.144370607	0.144370607	1	2*	2*	1058201	391	Southeast Los Angeles	Yes	Above Moderate
LOS ANGELES	220 W 59TH PL	90003	6005014006	Low Medium I Residential	R2-1	0	17	0.124671916	Residential - Double, Duplex, or Two Units - 4 Stories or Less	YES - Current	NO - Privately-Owned	Available	Not Used in Prior Housing Element	0	0	0.126595759	0.126595759	2	2*	2*	1058201	392	Southeast Los Angeles	Yes	Above Moderate
LOS ANGELES	224 W 59TH PL	90003	6005014007	Low Medium I Residential	R2-1	0	17	0.124720189	Residential - Double, Duplex, or Two Units - 4 Stories or Less	YES - Current	NO - Privately-Owned	Available	Not Used in Prior Housing Element	0	0	0.126595759	0.126595759	2	2*	2*	1058201	393	Southeast Los Angeles	Yes	Above Moderate
LOS ANGELES	228 W 59TH PL	90003	6005014008	Low Medium I Residential	R2-1	0	17	0.124768867	Residential - Double, Duplex, or Two Units - 4 Stories or Less	YES - Current	NO - Privately-Owned	Available	Not Used in Prior Housing Element	0	0	0.126595759	0.126595759	2	2*	2*	1058201	394	Southeast Los Angeles	Yes	Above Moderate
LOS ANGELES	238 W 59TH PL	90003	6005014010	Low Medium I Residential	R2-1	0	17	0.124871248	Residential - Single Family Residence	YES - Current	NO - Privately-Owned	Available	Not Used in Prior Housing Element	0	0	0.096387953	0.096387953	1	2*	2*	1058201	396	Southeast Los Angeles		Above Moderate
LOS ANGELES	246 W 59TH PL	90003	6005014012	Low Medium I Residential	R2-1	0	17	0.12496989	Residential - Double, Duplex, or Two Units - 4 Stories or Less	YES - Current	NO - Privately-Owned	Available	Not Used in Prior Housing Element	0	0	0.126595759	0.126595759	2	2*	2*	1058201	398	Southeast Los

LOS ANGELES	227 W 60TH ST	90003	6005014022	Low Medium I Residential	R2-1	0	17	0.123967406	Residential - Single Family Residence	YES - Current	NO - Privately-Owned	Available	Not Used in Prior Housing Element	0	0	0.096387953	0.096387953	1	2*	2*	1058201	486	Southeast Los Angeles								Above Moderate
LOS ANGELES	231 W 60TH ST	90003	6005014023	Low Medium I Residential	R2-1	0	17	0.12396797	Residential - Single Family Residence	YES - Current	NO - Privately-Owned	Available	Not Used in Prior Housing Element	0	0	0.096387953	0.096387953	1	2*	2*	1058201	487	Southeast Los Angeles								Above Moderate
LOS ANGELES	235 W 60TH ST	90003	6005014024	Low Medium I Residential	R2-1	0	17	0.123967011	Residential - Single Family Residence	YES - Current	NO - Privately-Owned	Available	Not Used in Prior Housing Element	0	0	0.096387953	0.096387953	1	2*	2*	1058201	488	Southeast Los Angeles								Above Moderate
LOS ANGELES	239 1/2 W 60TH ST	90003	6005014025	Low Medium I Residential	R2-1	0	17	0.123968941	Residential - Double, Duplex, or Two Units - 4 Stories or Less	YES - Current	NO - Privately-Owned	Available	Not Used in Prior Housing Element	0	0	0.126595759	0.126595759	2	2*	2*	1058201	489	Southeast Los Angeles		Yes						Above Moderate
LOS ANGELES	243 W 60TH ST	90003	6005014026	Low Medium I Residential	R2-1	0	17	0.123967013	Residential - Double, Duplex, or Two Units - 4 Stories or Less	YES - Current	NO - Privately-Owned	Available	Not Used in Prior Housing Element	0	0	0.126595759	0.126595759	2	2*	2*	1058201	490	Southeast Los Angeles		Yes						Above Moderate
LOS ANGELES	5974 S BROADWAY	90003	6005014030	Neighborhood Commercial	C2-1VL-CPIO	0	108	0.143712331	Commercial - Restaurant, Cocktail Lounge - Restaurant, Cocktail Lounge, Tavern - One Story	YES - Current	NO - Privately-Owned	Available	Used in Prior Housing Element - Non-Vacant	0.253417294	0	0	0.253417294	0	0	0	1058201	549	Southeast Los Angeles								Lower
LOS ANGELES	5966 S BROADWAY	90003	6005014031	Neighborhood Commercial	C2-1VL-CPIO	0	108	0.123581005	Commercial - Hotel and Motel - Hotel - Under 50 Rooms - One Story	YES - Current	NO - Privately-Owned	Available	Not Used in Prior Housing Element	0.006500649	0	0	0.006500649	19	0	0	1058201	493	Southeast Los Angeles								Lower
LOS ANGELES	5970 S BROADWAY	90003	6005014031	Neighborhood Commercial	C2-1VL-CPIO	0	108	0.123725794	Commercial - Hotel and Motel - Hotel - Under 50 Rooms - One Story	YES - Current	NO - Privately-Owned	Available	Not Used in Prior Housing Element	0.006500649	0	0	0.006500649	19	0	0	1058201	545	Southeast Los Angeles								Lower
LOS ANGELES	116 W 59TH PL	90003	6005015002	Low Medium I Residential	R2-1	0	17	0.123817479	Residential - Double, Duplex, or Two Units - 4 Stories or Less	YES - Current	NO - Privately-Owned	Available	Not Used in Prior Housing Element	0	0	0.002740118	0.002740118	2	2*	2*	1058201	373	Southeast Los Angeles								Above Moderate
LOS ANGELES	126 W 59TH PL	90003	6005015004	Low Medium I Residential	R2-1	0	17	0.123966392	Residential - Single Family Residence	YES - Current	NO - Privately-Owned	Available	Not Used in Prior Housing Element	0	0	0.096387953	0.096387953	1	2*	2*	1058201	376	Southeast Los Angeles								Above Moderate
LOS ANGELES	140 W 59TH PL	90003	6005015006	Low Medium I Residential	R2-1	0	17	0.1241187	Residential - Double, Duplex, or Two Units - 4 Stories or Less	YES - Current	NO - Privately-Owned	Available	Not Used in Prior Housing Element	0	0	0.140633056	0.140633056	2	2*	2*	1058201	381	Southeast Los Angeles		Yes						Above Moderate
LOS ANGELES	142 W 59TH PL	90003	6005015007	Low Medium I Residential	R2-1	0	17	0.124168922	Residential - Single Family Residence	YES - Current	NO - Privately-Owned	Available	Not Used in Prior Housing Element	0	0	0.096387953	0.096387953	1	2*	2*	1058201	382	Southeast Los Angeles								Above Moderate
LOS ANGELES	146 W 59TH PL	90003	6005015008	Low Medium I Residential	R2-1	0	17	0.124216912	Residential - Single Family Residence	YES - Current	NO - Privately-Owned	Available	Not Used in Prior Housing Element	0	0	0.096387953	0.096387953	1	2*	2*	1058201	383	Southeast Los Angeles								Above Moderate
LOS ANGELES	152 W 59TH PL	90003	6005015009	Low Medium I Residential	R2-1	0	17	0.124267824	Residential - Double, Duplex, or Two Units - 4 Stories or Less	YES - Current	NO - Privately-Owned	Available	Not Used in Prior Housing Element	0	0	0.002740118	0.002740118	2	2*	2*	1058201	384	Southeast Los Angeles								Above Moderate
LOS ANGELES	158 W 59TH PL	90003	6005015011	Low Medium I Residential	R2-1	0	17	0.124369224	Residential - Double, Duplex, or Two Units - 4 Stories or Less	YES - Current	NO - Privately-Owned	Available	Not Used in Prior Housing Element	0	0	0.126595759	0.126595759	2	2*	2*	1058201	386	Southeast Los Angeles		Yes						Above Moderate
LOS ANGELES	121 W 60TH ST	90003	6005015015	Low Medium I Residential	R2-1	0	17	0.123967672	Residential - Single Family Residence	YES - Current	NO - Privately-Owned	Available	Not Used in Prior Housing Element	0	0	0.096387953	0.096387953	1	2*	2*	1058201	469	Southeast Los Angeles								Above Moderate
LOS ANGELES	127 W 60TH ST	90003	6005015017	Low Medium I Residential	R2-1	0	17	0.123966708	Residential - Double, Duplex, or Two Units - 4 Stories or Less	YES - Current	NO - Privately-Owned	Available	Not Used in Prior Housing Element	0	0	0.126595759	0.126595759	2	2*	2*	1058201	471	Southeast Los Angeles		Yes						Above Moderate
LOS ANGELES	131 W 60TH ST	90003	6005015018	Low Medium I Residential	R2-1	0	17	0.123967398	Residential - Double, Duplex, or Two Units - 4 Stories or Less	YES - Current	NO - Privately-Owned	Available	Not Used in Prior Housing Element	0	0	0.126595759	0.126595759	2	2*	2*	1058201	472	Southeast Los Angeles		Yes						Above Moderate
LOS ANGELES	137 W 60TH ST	90003	6005015019	Low Medium I Residential	R2-1	0	17	0.123967757	Residential - Single Family Residence - Guesthouse	YES - Current	NO - Privately-Owned	Available	Not Used in Prior Housing Element	0	0	0.096387953	0.096387953	1	2*	2*	1058201	473	Southeast Los Angeles								Above Moderate
LOS ANGELES	145 W 60TH ST	90003	6005015021	Low Medium I Residential	R2-1	0	17	0.123967689	Residential - Single Family Residence	YES - Current	NO - Privately-Owned	Available	Not Used in Prior Housing Element	0	0	0.096387953	0.096387953	1	2*	2*	1058201	475	Southeast Los Angeles								Above Moderate
LOS ANGELES	149 W 60TH ST	90003	6005015022	Low Medium I Residential	R2-1	0	17	0.123966708	Residential - Single Family Residence	YES - Current	NO - Privately-Owned	Available	Not Used in Prior Housing Element	0	0	0.096387953	0.096387953	1	2*	2*	1058201	476	Southeast Los Angeles								Above Moderate
LOS ANGELES	153 W 60TH ST	90003	6005015023	Low Medium I Residential	R2-1	0	17	0.123968931	Residential - Double, Duplex, or Two Units - 4 Stories or Less	YES - Current	NO - Privately-Owned	Available	Not Used in Prior Housing Element	0	0	0.126595759	0.126595759	2	2*	2*	1058201	477	Southeast Los Angeles		Yes						Above Moderate
LOS ANGELES	157 W 60TH ST	90003	6005015024	Low Medium I Residential	R2-1	0	17	0.123966724	Residential - Single Family Residence	YES - Current	NO - Privately-Owned	Available	Not Used in Prior Housing Element	0	0	0.096387953	0.096387953	1	2*	2*	1058201	478	Southeast Los Angeles								Above Moderate
LOS ANGELES	161 W 60TH ST	90003	6005015025	Low Medium I Residential	R2-1	0	17	0.123968647	Residential - Single Family Residence	YES - Current	NO - Privately-Owned	Available	Not Used in Prior Housing Element	0	0	0.096387953	0.096387953	1	2*	2*	1058201	479	Southeast Los Angeles								Above Moderate
LOS ANGELES	100 W 59TH PL	90003	6005015028	Neighborhood Commercial	C2-1VL-CPIO	0	108	0.133327207	Residential - Five or More Units or Apartments (Any Combination) - 4 Stories or Less	YES - Current	NO - Privately-Owned	Available	Not Used in Prior Housing Element	0.092177387	0	0	0.092177387	20	0	0	1058201	377	Southeast Los Angeles								Lower
LOS ANGELES	5955 S MAIN ST	90003	6005015028	Neighborhood Commercial	C2-1VL-CPIO	0	108	0.142051463	Residential - Five or More Units or Apartments (Any Combination) - 4 Stories or Less	YES - Current	NO - Privately-Owned	Available	Not Used in Prior Housing Element	0.095861334	0	0	0.095861334	20	0	0	1058201	455	Southeast Los Angeles								Lower
LOS ANGELES	5961 S MAIN ST	90003	6005015028	Neighborhood Commercial	C2-1VL-CPIO	0	108	0.140970832	Residential - Five or More Units or Apartments (Any Combination) - 4 Stories or Less	YES - Current	NO - Privately-Owned	Available	Not Used in Prior Housing Element	0.095861334	0	0	0.095861334	20	0	0	1058201	461	Southeast Los Angeles								Lower
LOS ANGELES	5967 S MAIN ST	90003	6005015032	Neighborhood Commercial	C2-1VL-CPIO	0	108	0.127810609	Commercial - Store - One Story	YES - Current	NO - Privately-Owned	Available	Not Used in Prior Housing Element	3.475521326	0	0	3.475521326	0	0	0	1058201	466	Southeast Los Angeles								Lower
LOS ANGELES	5971 S MAIN ST	90003	6005015032	Neighborhood Commercial	C2-1VL-CPIO	0	108	0.127815317	Commercial - Store - One Story	YES - Current	NO - Privately-Owned	Available	Not Used in Prior Housing Element	3.475521326	0	0	3.475521326	0	0	0	1058201	542	Southeast Los Angeles								Lower
LOS ANGELES	5975 S MAIN ST	90003	6005015032	Neighborhood Commercial	C2-1VL-CPIO	0	108	0.147787011	Commercial - Store - One Story	YES - Current	NO - Privately-Owned	Available	Not Used in Prior Housing Element	3.796163702	0	0	3.796163702	0	0	0	1058201	547	Southeast Los Angeles								Lower
LOS ANGELES	6003 S MAIN ST	90003	6005016001	Neighborhood Commercial	C2-1VL-CPIO	0	108	0.148831654	Commercial - Auto, Recreation Equipment, Construction Equipment Sales and Service - Auto Body Repair Shop - One Story	YES - Current	NO - Privately-Owned	Available	Not Used in Prior Housing Element	0.203062712	0	0	0.203062712	2	0	0	1058201	552	Southeast Los Angeles								Lower
LOS ANGELES	6007 S MAIN ST	90003	6005016002	Neighborhood Commercial	C2-1VL-CPIO	0	108	0.126839601	Residential - Double, Duplex, or Two Units - 4 Stories or Less	YES - Current	NO - Privately-Owned	Available	Not Used in Prior Housing Element	0	0	0.355335586	0.355335586	2	0	0	1058201	619	Southeast Los Angeles		Yes						Above Moderate
LOS ANGELES	6009 S MAIN ST	90003	6005016003	Neighborhood Commercial	C2-1VL-CPIO	0	108	0.126838659	Residential - Double, Duplex, or Two Units - 4 Stories or Less	YES - Current	NO - Privately-Owned	Available	Not Used in Prior Housing Element	0.492249817	0	0	0.492249817	2	0	0	1058201	623	Southeast Los Angeles								Lower
LOS ANGELES	6015 S MAIN ST	90003	6005016004	Neighborhood Commercial	C2-1VL-CPIO	0	108	0.126838669	Commercial - Parking Lot (Commercial Use Property) - Lots - Patron or Employee - One Story	YES - Current	NO - Privately-Owned	Available	Not Used in Prior Housing Element	0.018673257	0	0	0.018673257	0	0	0	1058201	626	Southeast Los Angeles								Lower
LOS ANGELES	6021 S MAIN ST	90003	6005016005	Neighborhood Commercial	C2-1VL-CPIO	0	108	0.126839766	Commercial - Commercial - Vacant Land	YES - Current	NO - Privately-Owned	Available	Not Used in Prior Housing Element	0.192786098	0	0	0.192786098	0	0	0	1058201	689	Southeast Los Angeles								Lower
LOS ANGELES	103 W 61ST ST	90003	6005016006	Neighborhood Commercial	C2-1VL-CPIO	0	108	0.143176435	Commercial - Auto, Recreation Equipment, Construction Equipment Sales and Service - Auto Body Repair Shop - One Story	YES - Current	NO - Privately-Owned	Available	Not Used in Prior Housing Element	0.032961135	0	0	0.032961135	0	0	0	1058201	695	Southeast Los Angeles								Lower
LOS ANGELES	114 W 60TH ST	90003	6005016007	Low Medium I Residential	R2-1	0	17	0.102849736	Residential - Single Family Residence	YES - Current	NO - Privately-Owned	Available	Not Used in Prior Housing Element	0	0	0.010413276	0.010413276	1	1*	1*	1058201	553	Southeast Los Angeles								Above Moderate
LOS ANGELES	122 W 60TH ST	90003	6005016009	Low Medium I Residential	R2-1	0	17	0.117542579	Residential - Double, Duplex, or Two Units - 4 Stories or Less	YES - Current	NO - Privately-Owned	Available	Not Used in Prior Housing Element	0	0	0.126595759	0.126595759	2	2*	2*	1058201	555	Southeast Los Angeles		Yes						Above Moderate
LOS ANGELES	130 W 60TH ST	90003	6005016011	Low Medium I Residential	R2-1	0	17	0.117541375	Residential - Single Family Residence	YES - Current	NO - Privately-Owned	Available	Not Used in Prior Housing Element	0	0	0.096387953	0.096387953	1	2*	2*	1058201	557	Southeast Los Angeles								Above Moderate
LOS ANGELES	146 W 60TH ST	90003	6005016015	Low Medium I Residential	R2-1	0	17	0.117540458	Residential - Single Family Residence	YES - Current	NO - Privately-Owned	Available	Not Used in Prior Housing Element	0	0	0.096387953	0.096387953	1	2*	2*	1058201	561	Southeast Los Angeles								Above Moderate
LOS ANGELES	152 W 60TH ST	90003	6005016016	Low Medium I Residential	R2-1	0	17	0.117543496	Residential - Double, Duplex, or Two Units - 4 Stories or Less	YES - Current	NO - Privately-Owned	Available	Not Used in Prior Housing Element	0	0	0.126595759	0.126595759	2	2*	2*	1058201	562	Southeast Los Angeles		Yes						Above Moderate
LOS ANGELES	154 W 60TH ST	90003	6005016017	Low Medium I Residential	R2-1	0	17	0.117541659	Residential - Double, Duplex, or Two Units - 4 Stories or Less	YES - Current	NO - Privately-Owned	Available	Not Used in Prior Housing Element	0	0	0.126595759	0.126595759	2	2*	2*	1058201	563	Southeast Los Angeles		Yes						Above Moderate
LOS ANGELES	163 W 61ST ST	90003	6005016019	Low Medium I Residential	R2-1	0	17	0.117468868	Residential - Double, Duplex, or Two Units - 4 Stories or Less	YES - Current	NO - Privately-Owned	Available	Not Used in Prior Housing Element	0	0	0.126595759	0.126595759	2	2*	2*	1058201	641	Southeast Los Angeles		Yes						Above Moderate
LOS ANGELES	157 W 61ST ST	90003	6005016020	Low Medium I Residential	R2-1	0	17	0.11746967	Residential - Single Family Residence	YES - Current	NO - Privately-Owned	Available	Not Used in Prior Housing Element	0	0	0.096387953	0.096387953	1	2*	2*	1058201	640	Southeast Los Angeles								Above Moderate
LOS ANGELES	153 W 61ST ST	90003	6005016021	Low Medium I Residential	R2-1	0	17	0.117465596	Residential - Single Family Residence	YES - Current	NO - Privately-Owned	Available	Not Used in Prior Housing Element	0	0	0.096387953	0.096387953	1	2*	2*	1058201	639	Southeast Los Angeles								Above Moderate
LOS ANGELES	149 W 61ST ST	90003	6005016022	Low Medium I Residential	R2-1	0	17	0.117463011	Residential - Single Family Residence	YES - Current	NO - Privately-Owned	Available	Not Used in Prior Housing Element	0	0	0.096387953	0.096387953	1	2*	2*	1058201	638	Southeast Los Angeles								Above Moderate
LOS ANGELES	147 W 61ST ST	90003	6005016023	Low Medium I Residential	R2-1	0	17	0.11746135	Residential - Double, Duplex, or Two Units - 4 Stories or Less	YES - Current	NO - Privately-Owned	Available	Not Used in Prior Housing Element	0	0	0.002740118	0.002740118	2	2*	2*	1058201	637	Southeast Los Angeles								Above Moderate
LOS ANGELES	135 W 61ST ST	90003	6005016025	Low Medium I Residential	R2-1	0	17	0.117453486	Residential - Three Units (Any Combination) - 4 Stories or Less	YES - Current	NO - Privately-Owned	Available	Not Used in Prior Housing Element	0	0	0.126595759	0.126595759	2	2*	2*	1058201	635	Southeast Los Angeles		Yes						Above Moderate
LOS ANGELES	133 W 61ST ST	90003	6005016026	Low Medium I Residential	R2-1	0	17	0.117452741	Residential - Single Family Residence	YES - Current	NO - Privately-Owned	Available	Not Used in Prior Housing Element	0	0	0.096387953	0.096387953	1	2*	2*	1058201	633	Southeast Los Angeles								Above Moderate
LOS ANGELES	125 W 61ST ST	90003	6005016028	Low Medium I Residential	R2-1	0	17	0.117438393	Residential - Single Family Residence	YES - Current	NO - Privately-Owned	Available	Not Used in Prior Housing Element	0	0	0.096387953	0.096387953	1	2*	2*	1058201	630	Southeast Los Angeles								Above Moderate
LOS ANGELES	119 W 61ST ST	90003	6005016029	Low Medium I Residential	R2-1	0	17	0.117432546	Residential - Double, Duplex, or Two Units - 4 Stories or Less	YES - Current	NO - Privately-Owned	Available	Not Used in Prior Housing Element	0	0	0.126595759	0.126595759	2	2*	2*	1058201	629	Southeast Los Angeles		Yes						Above Moderate
LOS ANGELES	117 W 61ST ST	90003	6005016030	Low Medium I Residential	R2-1	0	17	0.102752296	Residential - Single Family Residence	YES - Current	NO - Privately-Owned	Available	Not Used in Prior Housing Element	0	0	0.060607058	0.060607058	1	1*	1*	1058201	628	Southeast Los Angeles		Yes						Above Moderate
LOS ANGELES	134 W 60TH ST	90003	6005016033	Low Medium I Residential	R2-1	0	17	0.117540458	Residential - Double, Duplex, or Two Units - 4 Stories or Less	YES - Current	NO - Privately-Owned	Available	Not Used in Prior Housing Element	0	0	0.126595759	0.126595759	2	2*	2*	1058201	558	Southeast Los Angeles		Yes						Above Moderate
LOS ANGELES	202 W 60TH ST	90003	6005017001	Low Medium I Residential	R2-1	0	17	0.117540169	Residential - Single Family Residence	YES - Current	NO - Privately-Owned	Available	Not Used in Prior Housing Element	0	0	0.096387953	0.096387953	1	2*	2*	1058201	565	Southeast Los Angeles								Above Moderate
LOS ANGELES	206 W 60TH ST	90003	6005017002	Low Medium I Residential	R2-1	0	17	0.117542005	Residential - Double, Duplex, or Two Units - 4 Stories or Less	YES - Current	NO - Privately-Owned	Available	Not Used in Prior Housing Element	0	0	0.002740118	0.002740118	2	2*	2*	1058201	566	Southeast Los Angeles								Above Moderate
LOS ANGELES	212 W 60TH ST	90003	6005017004	Low Medium I Residential	R2-1	0	17	0.117541085	Residential - Double, Duplex, or Two Units - 4 Stories or Less	YES - Current	NO - Privately-Owned	Available	Not Used in Prior Housing Element	0	0	0.096387953	0.096387953	1	2*	2*	1058201	568	Southeast Los Angeles								Above Moderate
LOS ANGELES	218 W 60TH ST	90003	6005017005	Low Medium I Residential	R2-1	0	17	0.117540169	Residential - Single Family Residence	YES - Current	NO - Privately-Owned	Available	Not Used in Prior Housing Element	0	0	0.096387953	0.096387953	1	2*	2*	1058201	569	Southeast Los Angeles								Above Moderate
LOS ANGELES	222 W 60TH ST	90003	6005017006	Low Medium I Residential	R2-1	0	17	0.117540801	Residential - Single Family Residence	YES - Current	NO - Privately-Owned	Available	Not Used in Prior Housing Element	0	0	0.096387953	0.096387953	1	2*	2*	1058201	570	Southeast Los Angeles								Above Moderate
LOS ANGELES	226 W 60TH ST	90003	6005017007	Low Medium I Residential	R2-1	0	17	0.117540801	Residential - Double, Duplex, or Two Units - 4 Stories or Less	YES - Current	NO - Privately-Owned	Available	Not Used in Prior Housing Element	0	0	0.126595759	0.126595759	2	2*	2*	1058201	571	Southeast Los Angeles		Yes						Above Moderate
LOS ANGELES	230 W 60TH ST	90003	6005017008	Low Medium I Residential	R2-1	0	17	0.117542005	Residential - Double, Duplex, or Two Units - 4 Stories or Less	YES - Current	NO - Privately-Owned	Available	Not Used in Prior Housing Element	0	0	0.126595759	0.126595759	2	2*	2*	1058201	572	Southeast Los Angeles		Yes						Above Moderate
LOS ANGELES	238 W 60TH ST	90003	6005017010	Low Medium I Residential	R2-1	0	17	0.117541375	Residential - Double, Duplex, or Two Units - 4 Stories or Less	YES - Current	NO - Privately-Owned	Available	Not Used in Prior Housing Element	0	0	0.126595759	0.126595759	2	2*	2*	1058201	574	Southeast Los Angeles		Yes						Above Moderate
LOS ANGELES	242 W 60TH ST	90003	6005017011	Low Medium I Residential	R2-1	0	17	0.117541085	Residential - Double, Duplex, or Two Units - 4 Stories or Less	YES - Current	NO - Privately-Owned	Available	Not Used in Prior Housing Element	0	0	0.002740118	0.002740118	2	2*	2*	1058201	575	Southeast Los Angeles								Above Moderate
LOS ANGELES	246 W 60TH ST	90003	6005017012	Low Medium I Residential	R2-1	0	17	0.105499554	Residential - Single Family Residence	YES - Current	NO - Privately-Owned	Available	Not Used in Prior Housing Element	0	0	0.040253773	0.040253773	1	1*	1*	1058201	576	Southeast Los Angeles								Above Moderate
LOS ANGELES	6000 S BROADWAY	90003	6005017013	Neighborhood Commercial	C2-1VL-CPIO	0	108	0.137307921	Commercial - Store Combination - Store and Residential Combination - One Story	YES - Current	NO - Privately-Owned	Available	Not Used in Prior Housing Element	0	0	0.036442253	0.036442253	5	0	0	1058201	578	Southeast Los Angeles		Yes						Above Moderate
LOS ANGELES	254 W 60TH ST	90003	6005017014	Neighborhood Commercial	C2-1VL-CPIO	0	108	0.116805354	Commercial - Commercial - Vacant Land	YES - Current	NO - Privately-Owned	Available	Not Used in Prior Housing Element	0.174543256	0	0	0.174543256	0	0	0	1058201	620	Southeast Los Angeles								Lower
LOS ANGELES	6010 S BROADWAY	90003	6005017015	Neighborhood Commercial	C2-1VL-CPIO	0	108	0.116856578	Commercial - Store - One Story	YES - Current	NO - Privately-Owned	Available	Not Used in Prior Housing Element	0.062081053	0	0	0.062081053	1	0	0	1058201	624	Southeast Los Angeles								Lower
LOS ANGELES	6014 S BROADWAY	90003	6005017016	Neighborhood Commercial	C2-1VL-CPIO	0	108	0.116906331	Commercial - Store - One Story	YES - Current	NO - Privately-Owned	Available	Used in Prior Housing Element - Non-Vacant	0.223349446	0	0	0.223349446	0	0	0	1058201	632	Southeast Los Angeles								Lower
LOS ANGELES	6020 S BROADWAY	90003	6005017017	Neighborhood Commercial	C2-1VL-CPIO	0	108	0.116958662	Commercial - Store - One Story	YES - Current	NO - Privately-Owned	Available	Not Used in Prior Housing Element	0.080345041	0	0	0.080345041	1	0	0	1058201	691	Southeast Los Angeles								Lower
LOS ANGELES	6022 S BROADWAY	90003	6005017018	Neighborhood Commercial	C2-1VL-CPIO	0	108	0.137661736	Recreational - Club, Lodge Hall, Fraternal Organization - One Story	YES - Current	NO - Privately-Owned	Available	Used in Prior Housing Element - Non-Vacant	0.112229669	0	0	0.112229669	0	0	0	1058201	697	Southeast Los Angeles								Lower
LOS ANGELES	249 W 61ST ST	90003	6005017019	Low Medium I Residential	R2-1	0	17	0.105617965	Residential - Single Family Residence	YES - Current	NO - Privately-Owned	Available	Not Used in Prior Housing Element	0	0	0.016543013	0.016543013	1	1*	1*	1058201	653	Southeast Los Angeles								Above Moderate
LOS ANGELES	239 W 61ST ST	90003	6005017021	Low Medium I Residential	R2-1	0	17	0.117512084	Residential - Double, Duplex, or Two Units - 4 Stories or Less	YES - Current	NO - Privately-Owned	Available	Not Used in Prior Housing Element	0	0	0.126595759	0.126595759	2	2*	2*	1058201	651	Southeast Los Angeles		Yes						Above Moderate
LOS ANGELES	235 W 61ST ST	90003	6005017022	Low Medium I Residential	R2-1	0	17	0.117509215	Residential - Double, Duplex, or Two Units - 4 Stories or Less	YES - Current	NO - Privately-Owned	Available	Not Used in Prior Housing Element	0	0	0.002740118	0.002740118	2	2*	2*	1058201	650	Southeast Los Angeles								Above Moderate
LOS ANGELES	231 W 61ST ST	90003	6005017023	Low Medium I Residential	R2-1	0	17	0.117505423	Residential - Double, Duplex, or Two Units - 4 Stories or Less	YES - Current	NO - Privately-Owned	Available	Not Used in Prior Housing Element	0	0	0.126595759	0.126595759	2	2*	2*	1058201	649	Southeast Los Angeles		Yes						Above Moderate
LOS ANGELES	227 W 61ST ST	90003	6005017024	Low Medium I Residential	R2-1	0	17	0.117504395	Residential - Single Family Residence	YES - Current	NO - Privately-Owned	Available	Not Used in Prior Housing Element	0	0	0.096387953	0.096387953	1	2*	2*	1058201	648	Southeast Los Angeles								Above Moderate
LOS ANGELES	217 W 61ST ST	90003	6005017026	Low Medium I Residential	R2-1	0	17	0.117498024	Residential - Single Family Residence	YES - Current	NO - Privately-Owned	Available	Not Used in Prior Housing Element	0	0	0.096387953	0.096387953	1	2*	2*	1058201	646	Southeast Los Angeles								Above Moderate
LOS ANGELES	215 W 61ST ST	90003	6005017027	Low Medium I Residential	R2-1	0	17	0.117491177	Residential - Single Family Residence	YES - Current	NO - Privately-Owned	Available	Not Used in Prior Housing Element	0	0	0.096387953	0.096387953	1	2*	2*	1058201	645	Southeast Los Angeles								Above Moderate
LOS ANGELES	213 W 61ST ST	90003	6005017028	Low Medium I Residential	R2-1	0	17	0.117484307	Residential - Double, Duplex, or Two Units - 4 Stories or Less	YES - Current	NO - Privately-Owned	Available	Not Used in Prior Housing Element	0	0	0.002740118	0.002740118	2	2*	2*	1058201	644	Southeast Los Angeles								Above Moderate
LOS ANGELES	203 W 61ST ST	90003	6005017030	Low Medium I Residential	R2-1	0	17	0.117476846	Residential - Single Family Residence	YES - Current	NO - Privately-Owned	Available	Not Used in Prior Housing Element	0	0	0.096387953	0.096387953	1	2*	2*	1058201	642	Southeast Los Angeles								Above Moderate
LOS ANGELES	221 W 61ST ST	90003	6005017031	Low Medium I Residential	R2-1	0	17	0.117499689	Residential - Double, Duplex, or Two Units - 4 Stories or Less	YES - Current	NO - Privately-Owned	Available	Not Used in Prior Housing Element	0	0	0.126595759	0.126595759	2	2*	2*	1058201	647	Southeast Los Angeles		Yes						Above Moderate
LOS ANGELES	208 W 61ST ST	90003	6005018003	Low Medium I Residential	R2-1	0	17	0.117541055	Residential - Double, Duplex, or Two Units - 4 Stories or Less	YES - Current	NO - Privately-Owned	Available	Not Used in Prior Housing Element	0	0	0.126595759	0.126595759	2	2*	2*	1058201	717	Southeast Los Angeles		Yes						Above Moderate
LOS ANGELES	212 W 61ST ST	90003	6005018004	Low Medium I Residential	R2-1	0	17	0.117540138	Residential - Double, Duplex, or Two Units - 4 Stories or Less	YES - Current	NO - Privately-Owned	Available	Not Used in Prior Housing Element	0	0	0.126595759	0.126595759	2	2*	2*	1058201	718	Southeast Los Angeles		Yes						Above Moderate
LO

LOS ANGELES	6114 S BROADWAY	90003	6005018016	Neighborhood Commercial	C2-1VL-CPIO	0	108	0.117081116	Residential - Five or More Units or Apartments (Any Combination) - 4 Stories or Less	YES - Current	NO - Privately-Owned	Available	Not Used in Prior Housing Element	0	0	0.102235338	0.102235338	8	0	0	1058201	785	Southeast Los Angeles	Yes	Above Moderate
LOS ANGELES	6118 S BROADWAY	90003	6005018017	Neighborhood Commercial	C2-1VL-CPIO	0	108	0.117081106	Commercial - Store - One Story	YES - Current	NO - Privately-Owned	Available	Used in Prior Housing Element - Non-Vacant	0.223349446	0	0	0.223349446	0	0	0	1058201	852	Southeast Los Angeles		Lower
LOS ANGELES	6122 S BROADWAY	90003	6005018018	Neighborhood Commercial	C2-1VL-CPIO	0	108	0.137742536	Commercial - Parking Lot (Commercial Use Property) - Lots - Patron or Employee - One Story	YES - Current	NO - Privately-Owned	Available	Used in Prior Housing Element - Non-Vacant	0.019487925	0	0	0.019487925	0	0	0	1058201	861	Southeast Los Angeles		Lower
LOS ANGELES	243 W 62ND ST	90003	6005018020	Low Medium I Residential	R2-1	0	17	0.117657272	Residential - Single Family Residence	YES - Current	NO - Privately-Owned	Available	Not Used in Prior Housing Element	0	0	0.096387953	0.096387953	1	2*	2*	1058201	804	Southeast Los Angeles		Above Moderate
LOS ANGELES	237 W 62ND ST	90003	6005018021	Low Medium I Residential	R2-1	0	17	0.117657269	Residential - Double, Duplex, or Two Units - 4 Stories or Less	YES - Current	NO - Privately-Owned	Available	Not Used in Prior Housing Element	0	0	0.126595759	0.126595759	2	2*	2*	1058201	803	Southeast Los Angeles	Yes	Above Moderate
LOS ANGELES	235 W 62ND ST	90003	6005018022	Low Medium I Residential	R2-1	0	17	0.117656979	Residential - Single Family Residence	YES - Current	NO - Privately-Owned	Available	Not Used in Prior Housing Element	0	0	0.096387953	0.096387953	1	2*	2*	1058201	802	Southeast Los Angeles		Above Moderate
LOS ANGELES	231 W 62ND ST	90003	6005018023	Low Medium I Residential	R2-1	0	17	0.117656067	Residential - Double, Duplex, or Two Units - 4 Stories or Less	YES - Current	NO - Privately-Owned	Available	Not Used in Prior Housing Element	0	0	0.126595759	0.126595759	2	2*	2*	1058201	800	Southeast Los Angeles	Yes	Above Moderate
LOS ANGELES	227 W 62ND ST	90003	6005018024	Low Medium I Residential	R2-1	0	17	0.1176579	Residential - Double, Duplex, or Two Units - 4 Stories or Less	YES - Current	NO - Privately-Owned	Available	Not Used in Prior Housing Element	0	0	0.126595759	0.126595759	2	2*	2*	1058201	799	Southeast Los Angeles	Yes	Above Moderate
LOS ANGELES	225 W 62ND ST	90003	6005018025	Low Medium I Residential	R2-1	0	17	0.117655777	Residential - Double, Duplex, or Two Units - 4 Stories or Less	YES - Current	NO - Privately-Owned	Available	Not Used in Prior Housing Element	0	0	0.126595759	0.126595759	2	2*	2*	1058201	798	Southeast Los Angeles	Yes	Above Moderate
LOS ANGELES	219 W 62ND ST	90003	6005018026	Low Medium I Residential	R2-1	0	17	0.117656698	Residential - Double, Duplex, or Two Units - 4 Stories or Less	YES - Current	NO - Privately-Owned	Available	Not Used in Prior Housing Element	0	0	0.126595759	0.126595759	2	2*	2*	1058201	797	Southeast Los Angeles	Yes	Above Moderate
LOS ANGELES	217 W 62ND ST	90003	6005018027	Low Medium I Residential	R2-1	0	17	0.117656698	Residential - Double, Duplex, or Two Units - 4 Stories or Less	YES - Current	NO - Privately-Owned	Available	Not Used in Prior Housing Element	0	0	0.002740118	0.002740118	2	2*	2*	1058201	796	Southeast Los Angeles		Above Moderate
LOS ANGELES	209 W 62ND ST	90003	6005018028	Low Medium I Residential	R2-1	0	17	0.117655488	Residential - Double, Duplex, or Two Units - 4 Stories or Less	YES - Current	NO - Privately-Owned	Available	Not Used in Prior Housing Element	0	0	0.126595759	0.126595759	2	2*	2*	1058201	795	Southeast Los Angeles	Yes	Above Moderate
LOS ANGELES	207 W 62ND ST	90003	6005018029	Low Medium I Residential	R2-1	0	17	0.117655203	Residential - Double, Duplex, or Two Units - 4 Stories or Less	YES - Current	NO - Privately-Owned	Available	Not Used in Prior Housing Element	0	0	0.126595759	0.126595759	2	2*	2*	1058201	794	Southeast Los Angeles	Yes	Above Moderate
LOS ANGELES	201 W 62ND ST	90003	6005018030	Low Medium I Residential	R2-1	0	17	0.117655899	Residential - Double, Duplex, or Two Units - 4 Stories or Less	YES - Current	NO - Privately-Owned	Available	Not Used in Prior Housing Element	0	0	0.084385613	0.084385613	2	2*	2*	1058201	793	Southeast Los Angeles		Above Moderate
LOS ANGELES	6111 S MAIN ST	90003	6005019004	Neighborhood Commercial	C2-1VL-CPIO	0	108	0.126839125	Commercial - Store Combination - Store and Residential Combination - One Story	YES - Current	NO - Privately-Owned	Available	Not Used in Prior Housing Element	0	0	0.026675811	0.026675811	6	0	0	1058201	774	Southeast Los Angeles	Yes	Above Moderate
LOS ANGELES	6117 S MAIN ST	90003	6005019005	Neighborhood Commercial	C2-1VL-CPIO	0	108	0.126838989	Commercial - Non-Auto Service and Repair Shop, Paint Shop, or Laundry - One Story	YES - Current	NO - Privately-Owned	Available	Not Used in Prior Housing Element	0.246744871	0	0	0.246744871	0	0	0	1058201	779	Southeast Los Angeles		Lower
LOS ANGELES	6123 1/2 S MAIN ST	90003	6005019006	Neighborhood Commercial	C2-1VL-CPIO	0	108	0.126839289	Residential - Four Units (Any Combination) - 4 Stories or Less	YES - Current	NO - Privately-Owned	Available	Not Used in Prior Housing Element	0	0	0.221285772	0.221285772	4	0	0	1058201	851	Southeast Los Angeles	Yes	Above Moderate
LOS ANGELES	6125 S MAIN ST	90003	6005019007	Neighborhood Commercial	C2-1VL-CPIO	0	108	0.149221106	Industrial - Industrial - One Story	YES - Current	NO - Privately-Owned	Available	Not Used in Prior Housing Element	0.127309911	0	0	0.127309911	0	0	0	1058201	858	Southeast Los Angeles		Lower
LOS ANGELES	118 W 61ST ST	90003	6005019009	Low Medium I Residential	R2-1	0	17	0.117542259	Residential - Double, Duplex, or Two Units - 4 Stories or Less	YES - Current	NO - Privately-Owned	Available	Not Used in Prior Housing Element	0	0	0.002740118	0.002740118	2	2*	2*	1058201	703	Southeast Los Angeles		Above Moderate
LOS ANGELES	122 W 61ST ST	90003	6005019010	Low Medium I Residential	R2-1	0	17	0.117540138	Residential - Single Family Residence	YES - Current	NO - Privately-Owned	Available	Not Used in Prior Housing Element	0	0	0.096387953	0.096387953	1	2*	2*	1058201	704	Southeast Los Angeles		Above Moderate
LOS ANGELES	132 W 61ST ST	90003	6005019013	Low Medium I Residential	R2-1	0	17	0.058772823	Residential - Single Family Residence	YES - Current	NO - Privately-Owned	Available	Not Used in Prior Housing Element	0	0	0.007100415	0.007100415	1	1*	1*	1058201	707	Southeast Los Angeles		Above Moderate
LOS ANGELES	134 W 61ST ST	90003	6005019014	Low Medium I Residential	R2-1	0	17	0.058770069	Residential - Single Family Residence	YES - Current	NO - Privately-Owned	Available	Not Used in Prior Housing Element	0	0	0.127247894	0.127247894	0	1*	1*	1058201	708	Southeast Los Angeles		Above Moderate
LOS ANGELES	138 W 61ST ST	90003	6005019015	Low Medium I Residential	R2-1	0	17	0.117540138	Residential - Double, Duplex, or Two Units - 4 Stories or Less	YES - Current	NO - Privately-Owned	Available	Not Used in Prior Housing Element	0	0	0.096387953	0.096387953	1	2*	2*	1058201	709	Southeast Los Angeles		Above Moderate
LOS ANGELES	146 W 61ST ST	90003	6005019017	Low Medium I Residential	R2-1	0	17	0.117540422	Residential - Double, Duplex, or Two Units - 4 Stories or Less	YES - Current	NO - Privately-Owned	Available	Not Used in Prior Housing Element	0	0	0.126595759	0.126595759	2	2*	2*	1058201	711	Southeast Los Angeles	Yes	Above Moderate
LOS ANGELES	152 W 61ST ST	90003	6005019018	Low Medium I Residential	R2-1	0	17	0.117541974	Residential - Single Family Residence	YES - Current	NO - Privately-Owned	Available	Not Used in Prior Housing Element	0	0	0.096387953	0.096387953	1	2*	2*	1058201	712	Southeast Los Angeles		Above Moderate
LOS ANGELES	156 W 61ST ST	90003	6005019019	Low Medium I Residential	R2-1	0	17	0.117541974	Residential - Double, Duplex, or Two Units - 4 Stories or Less	YES - Current	NO - Privately-Owned	Available	Not Used in Prior Housing Element	0	0	0.126595759	0.126595759	2	2*	2*	1058201	713	Southeast Los Angeles	Yes	Above Moderate
LOS ANGELES	159 W 62ND ST	90003	6005019021	Low Medium I Residential	R2-1	0	17	0.117655036	Residential - Double, Duplex, or Two Units - 4 Stories or Less	YES - Current	NO - Privately-Owned	Available	Not Used in Prior Housing Element	0	0	0.126595759	0.126595759	2	2*	2*	1058201	792	Southeast Los Angeles	Yes	Above Moderate
LOS ANGELES	149 W 62ND ST	90003	6005019024	Low Medium I Residential	R2-1	0	17	0.117652908	Residential - Single Family Residence	YES - Current	NO - Privately-Owned	Available	Not Used in Prior Housing Element	0	0	0.096387953	0.096387953	1	2*	2*	1058201	789	Southeast Los Angeles		Above Moderate
LOS ANGELES	143 W 62ND ST	90003	6005019025	Low Medium I Residential	R2-1	0	17	0.117654746	Residential - Single Family Residence	YES - Current	NO - Privately-Owned	Available	Not Used in Prior Housing Element	0	0	0.096387953	0.096387953	1	2*	2*	1058201	788	Southeast Los Angeles		Above Moderate
LOS ANGELES	139 W 62ND ST	90003	6005019026	Low Medium I Residential	R2-1	0	17	0.117652618	Residential - Single Family Residence	YES - Current	NO - Privately-Owned	Available	Not Used in Prior Housing Element	0	0	0.096387953	0.096387953	1	2*	2*	1058201	787	Southeast Los Angeles		Above Moderate
LOS ANGELES	135 W 62ND ST	90003	6005019027	Low Medium I Residential	R2-1	0	17	0.117654172	Residential - Double, Duplex, or Two Units - 4 Stories or Less	YES - Current	NO - Privately-Owned	Available	Not Used in Prior Housing Element	0	0	0.126595759	0.126595759	2	2*	2*	1058201	786	Southeast Los Angeles	Yes	Above Moderate
LOS ANGELES	131 W 62ND ST	90003	6005019028	Low Medium I Residential	R2-1	0	17	0.117652334	Residential - Double, Duplex, or Two Units - 4 Stories or Less	YES - Current	NO - Privately-Owned	Available	Not Used in Prior Housing Element	0	0	0.126595759	0.126595759	2	2*	2*	1058201	784	Southeast Los Angeles	Yes	Above Moderate
LOS ANGELES	127 W 62ND ST	90003	6005019029	Low Medium I Residential	R2-1	0	17	0.117652334	Residential - Double, Duplex, or Two Units - 4 Stories or Less	YES - Current	NO - Privately-Owned	Available	Not Used in Prior Housing Element	0	0	0.126595759	0.126595759	2	2*	2*	1058201	783	Southeast Los Angeles	Yes	Above Moderate
LOS ANGELES	123 W 62ND ST	90003	6005019030	Low Medium I Residential	R2-1	0	17	0.117653883	Residential - Double, Duplex, or Two Units - 4 Stories or Less	YES - Current	NO - Privately-Owned	Available	Not Used in Prior Housing Element	0	0	0.126595759	0.126595759	2	2*	2*	1058201	782	Southeast Los Angeles	Yes	Above Moderate
LOS ANGELES	119 1/2 W 62ND ST	90003	6005019031	Low Medium I Residential	R2-1	0	17	0.117652681	Residential - Double, Duplex, or Two Units - 4 Stories or Less	YES - Current	NO - Privately-Owned	Available	Not Used in Prior Housing Element	0	0	0.126595759	0.126595759	2	2*	2*	1058201	781	Southeast Los Angeles	Yes	Above Moderate
LOS ANGELES	6101 S MAIN ST	90003	6005019033	Neighborhood Commercial	C2-1VL-CPIO	0	108	0.10973208	Commercial - Non-Auto Service and Repair Shop, Paint Shop, or Laundry - One Story	YES - Current	NO - Privately-Owned	Available	Not Used in Prior Housing Element	0.093528228	0	0	0.093528228	0	0	0	1058201	701	Southeast Los Angeles		Lower
LOS ANGELES	6105 S MAIN ST	90003	6005019033	Neighborhood Commercial	C2-1VL-CPIO	0	108	0.124552695	Commercial - Non-Auto Service and Repair Shop, Paint Shop, or Laundry - One Story	YES - Current	NO - Privately-Owned	Available	Not Used in Prior Housing Element	0.097708348	0	0	0.097708348	0	0	0	1058201	766	Southeast Los Angeles		Lower
LOS ANGELES			6005019033	Neighborhood Commercial	C2-1VL-CPIO	0	108	0.039843994	Commercial - Non-Auto Service and Repair Shop, Paint Shop, or Laundry - One Story	YES - Current	NO - Privately-Owned	Available	Not Used in Prior Housing Element	0	0	0.006760642	0.006760642	0	0	0	1058201	765	Southeast Los Angeles		Above Moderate
LOS ANGELES	6201 S MAIN ST	90003	6005020001	Neighborhood Commercial	C2-1VL-CPIO	0	108	0.099840508	Commercial - Store - One Story	YES - Current	NO - Privately-Owned	Available	Used in Prior Housing Element - Non-Vacant	0.062549515	0	0	0.062549515	1	0	0	1058201	865	Southeast Los Angeles		Lower
LOS ANGELES	6207 S MAIN ST	90003	6005020001	Neighborhood Commercial	C2-1VL-CPIO	0	108	0.084883793	Commercial - Store - One Story	YES - Current	NO - Privately-Owned	Available	Used in Prior Housing Element - Non-Vacant	0.054823508	0	0	0.054823508	1	0	0	1058201	939	Southeast Los Angeles		Lower
LOS ANGELES	110 W 62ND ST	90003	6005020002	Neighborhood Commercial	C2-1VL-CPIO	0	108	0.049354968	Residential - Single Family Residence	YES - Current	NO - Privately-Owned	Available	Not Used in Prior Housing Element	0	0	0.024542294	0.024542294	1	0	0	1058201	866	Southeast Los Angeles		Above Moderate
LOS ANGELES			6005020002	Neighborhood Commercial	C2-1VL-CPIO	0	108	0.041954213	Residential - Single Family Residence	YES - Current	NO - Privately-Owned	Available	Not Used in Prior Housing Element	0	0	0.030211973	0.030211973	1	0	0	1058201	940	Southeast Los Angeles		Above Moderate
LOS ANGELES	6211 S MAIN ST	90003	6005020003	Neighborhood Commercial	C2-1VL-CPIO	0	108	0.12683888	Commercial - Store Combination - Store and Residential Combination - One Story	YES - Current	NO - Privately-Owned	Available	Not Used in Prior Housing Element	0	0	0.037276781	0.037276781	3	0	0	1058201	947	Southeast Los Angeles	Yes	Above Moderate
LOS ANGELES	6215 S MAIN ST	90003	6005020004	Neighborhood Commercial	C2-1VL-CPIO	0	108	0.126838312	Residential - Single Family Residence	YES - Current	NO - Privately-Owned	Available	Not Used in Prior Housing Element	1.324267387	0	0	1.324267387	1	0	0	1058201	954	Southeast Los Angeles		Lower
LOS ANGELES	6221 S MAIN ST	90003	6005020005	Neighborhood Commercial	C2-1VL-CPIO	0	108	0.126838944	Commercial - Store Combination - Store and Residential Combination - One Story	YES - Current	NO - Privately-Owned	Available	Used in Prior Housing Element - Non-Vacant	0	0	0.056515515	0.056515515	0	0	0	1058201	1027	Southeast Los Angeles	Yes	Above Moderate
LOS ANGELES	116 W 62ND ST	90003	6005020008	Low Medium I Residential	R2-1	0	17	0.117541969	Residential - Double, Duplex, or Two Units - 4 Stories or Less	YES - Current	NO - Privately-Owned	Available	Not Used in Prior Housing Element	0	0	0.126595759	0.126595759	2	2*	2*	1058201	868	Southeast Los Angeles	Yes	Above Moderate
LOS ANGELES	122 W 62ND ST	90003	6005020009	Low Medium I Residential	R2-1	0	17	0.117540422	Residential - Single Family Residence	YES - Current	NO - Privately-Owned	Available	Not Used in Prior Housing Element	0	0	0.096387953	0.096387953	1	2*	2*	1058201	869	Southeast Los Angeles		Above Moderate
LOS ANGELES	126 W 62ND ST	90003	6005020010	Low Medium I Residential	R2-1	0	17	0.117541339	Residential - Single Family Residence	YES - Current	NO - Privately-Owned	Available	Not Used in Prior Housing Element	0	0	0.096387953	0.096387953	1	2*	2*	1058201	870	Southeast Los Angeles		Above Moderate
LOS ANGELES	130 W 62ND ST	90003	6005020011	Low Medium I Residential	R2-1	0	17	0.11754105	Residential - Single Family Residence	YES - Current	NO - Privately-Owned	Available	Not Used in Prior Housing Element	0	0	0.096387953	0.096387953	1	2*	2*	1058201	871	Southeast Los Angeles		Above Moderate
LOS ANGELES	134 W 62ND ST	90003	6005020012	Low Medium I Residential	R2-1	0	17	0.117541339	Residential - Single Family Residence	YES - Current	NO - Privately-Owned	Available	Not Used in Prior Housing Element	0	0	0.096387953	0.096387953	1	2*	2*	1058201	872	Southeast Los Angeles		Above Moderate
LOS ANGELES	136 W 62ND ST	90003	6005020013	Low Medium I Residential	R2-1	0	17	0.117540419	Residential - Double, Duplex, or Two Units - 4 Stories or Less	YES - Current	NO - Privately-Owned	Available	Not Used in Prior Housing Element	0	0	0.126595759	0.126595759	2	2*	2*	1058201	873	Southeast Los Angeles	Yes	Above Moderate
LOS ANGELES	142 W 62ND ST	90003	6005020014	Low Medium I Residential	R2-1	0	17	0.11754105	Residential - Double, Duplex, or Two Units - 4 Stories or Less	YES - Current	NO - Privately-Owned	Available	Not Used in Prior Housing Element	0	0	0.126595759	0.126595759	2	2*	2*	1058201	874	Southeast Los Angeles	Yes	Above Moderate
LOS ANGELES	150 W 62ND ST	90003	6005020016	Low Medium I Residential	R2-1	0	17	0.117541623	Residential - Double, Duplex, or Two Units - 4 Stories or Less	YES - Current	NO - Privately-Owned	Available	Not Used in Prior Housing Element	0	0	0.002740118	0.002740118	2	2*	2*	1058201	876	Southeast Los Angeles		Above Moderate
LOS ANGELES	154 W 62ND ST	90003	6005020017	Low Medium I Residential	R2-1	0	17	0.117540704	Residential - Double, Duplex, or Two Units - 4 Stories or Less	YES - Current	NO - Privately-Owned	Available	Not Used in Prior Housing Element	0	0	0.126595759	0.126595759	2	2*	2*	1058201	877	Southeast Los Angeles	Yes	Above Moderate
LOS ANGELES	158 W 62ND ST	90003	6005020018	Low Medium I Residential	R2-1	0	17	0.117541339	Residential - Double, Duplex, or Two Units - 4 Stories or Less	YES - Current	NO - Privately-Owned	Available	Not Used in Prior Housing Element	0	0	0.126595759	0.126595759	2	2*	2*	1058201	878	Southeast Los Angeles	Yes	Above Moderate
LOS ANGELES	147 W GAGE AVE	90003	6005020022	Low Medium I Residential	R2-1	0	17	0.10840119	Residential - Single Family Residence	YES - Current	NO - Privately-Owned	Available	Not Used in Prior Housing Element	0	0	0.032746869	0.032746869	1	1*	1*	1058201	965	Southeast Los Angeles		Above Moderate
LOS ANGELES	119 W GAGE AVE	90003	6005020029	Low Medium I Residential	R2-1	0	17	0.10836809	Residential - Single Family Residence	YES - Current	NO - Privately-Owned	Available	Not Used in Prior Housing Element	0	0	0.01338961	0.01338961	1	1*	1*	1058201	957	Southeast Los Angeles		Above Moderate
LOS ANGELES	117 W GAGE AVE	90003	6005020030	Low Medium I Residential	R2-1	0	17	0.094815243	Residential - Single Family Residence	YES - Current	NO - Privately-Owned	Available	Not Used in Prior Housing Element	0	0	0.016543013	0.016543013	1	1*	1*	1058201	956	Southeast Los Angeles		Above Moderate
LOS ANGELES	113 W GAGE AVE	90003	6005020031	Neighborhood Commercial	C2-1VL-CPIO	0	108	0.119090871	Residential - Single Family Residence	YES - Current	NO - Privately-Owned	Available	Not Used in Prior Housing Element	0.544471174	0	0	0.544471174	1	0	0	1058201	1034	Southeast Los Angeles		Lower
LOS ANGELES	151 W GAGE AVE	90003	6005020034	Low Medium I Residential	R2-1	0	17	0.061570943	Residential - Single Family Residence	YES - Current	NO - Privately-Owned	Available	Not Used in Prior Housing Element	0	0	0.052844661	0.052844661	1	1*	1*	1058201	1033	Southeast Los Angeles		Above Moderate
LOS ANGELES	204 W 62ND ST	90003	6005021003	Low Medium I Residential	R2-1	0	17	0.117540138	Residential - Double, Duplex, or Two Units - 4 Stories or Less	YES - Current	NO - Privately-Owned	Available	Not Used in Prior Housing Element	0	0	0.002740118	0.002740118	2	2*	2*	1058201	880	Southeast Los Angeles		Above Moderate
LOS ANGELES	208 W 62ND ST	90003	6005021004	Low Medium I Residential	R2-1	0	17	0.11754105	Residential - Double, Duplex, or Two Units - 4 Stories or Less	YES - Current	NO - Privately-Owned	Available	Not Used in Prior Housing Element	0	0	0.126595759	0.126595759	2	2*	2*	1058201	881	Southeast Los Angeles	Yes	Above Moderate
LOS ANGELES	216 W 62ND ST	90003	6005021005	Low Medium I Residential	R2-1	0	17	0.11754105	Residential - Double, Duplex, or Two Units - 4 Stories or Less	YES - Current	NO - Privately-Owned	Available	Not Used in Prior Housing Element	0	0	0.052896363	0.052896363	2	2*	2*	1058201	882	Southeast Los Angeles	Yes	Above Moderate
LOS ANGELES	220 W 62ND ST	90003	6005021006	Low Medium I Residential	R2-1	0	17	0.117541969	Residential - Double, Duplex, or Two Units - 4 Stories or Less	YES - Current	NO - Privately-Owned	Available	Not Used in Prior Housing Element	0	0	0.126595759	0.126595759	2	2*	2*	1058201	883	Southeast Los Angeles	Yes	Above Moderate
LOS ANGELES	226 W 62ND ST	90003	6005021008	Low Medium I Residential	R2-1	0	17	0.117541339	Residential - Single Family Residence	YES - Current	NO - Privately-Owned	Available	Not Used in Prior Housing Element	0	0	0.096387953	0.096387953	1	2*	2*	1058201	885	Southeast Los Angeles		Above Moderate
LOS ANGELES	232 W 62ND ST	90003	6005021009	Low Medium I Residential	R2-1	0	17	0.11754105	Residential - Double, Duplex, or Two Units - 4 Stories or Less	YES - Current	NO - Privately-Owned	Available	Not Used in Prior Housing Element	0	0	0.033646325	0.033646325	2	2*	2*	1058201	886	Southeast Los Angeles	Yes	Above Moderate
LOS ANGELES	234 W 62ND ST	90003	6005021010	Low Medium I Residential	R2-1	0	17	0.117540422	Residential - Single Family Residence	YES - Current	NO - Privately-Owned	Available	Not Used in Prior Housing Element	0	0	0.096387953	0.096387953	1	2*	2*	1058201	887	Southeast Los Angeles		Above Moderate
LOS ANGELES	238 W 62ND ST	90003	6005021011	Low Medium I Residential	R2-1	0	17	0.117541339	Residential - Single Family Residence	YES - Current	NO - Privately-Owned	Available	Not Used in Prior Housing Element	0	0	0.096387953	0.096387953	1	2*	2*	1058201	888	Southeast Los Angeles		Above Moderate
LOS ANGELES	245 W GAGE AVE	90003	6005021020	Low Medium I Residential	R2-1	0	17	0.09809636	Residential - Single Family Residence	YES - Current	NO - Privately-Owned	Available	Not Used in Prior Housing Element	0	0	0.040253773	0.040253773	1	1*	1*	1058201	982	Southeast Los Angeles		Above Moderate
LOS ANGELES	229 W GAGE AVE	90003	6005021024	Low Medium I Residential	R2-1	0	17	0.108454204	Residential - Single Family Residence	YES - Current	NO - Privately-Owned	Available	Not Used in Prior Housing Element	0	0	0.040253773	0.040253773	1	1*	1*	1058201	976	Southeast Los Angeles		Above Moderate
LOS ANGELES	209 W GAGE AVE	90003	6005021029	Low Medium I Residential	R2-1	0	17	0.108428942	Residential - Single Family Residence	YES - Current	NO - Privately-Owned	Available	Not Used in Prior Housing Element	0	0	0.032746869	0.032746869	1	1*	1*	1058201	971	Southeast Los Angeles		Above Moderate
LOS ANGELES	205 W GAGE AVE	90003	6005021030	Low Medium I Residential	R2-1	0	17	0.108422941	Residential - Single Family Residence	YES - Current	NO - Privately-Owned	Available	Not Used in Prior Housing Element	0	0	0.032746869	0.032746869	1	1*	1*	1058201	970	Southeast Los Angeles		Above Moderate
LOS ANGELES	6210 S BROADWAY	90003	6005021035	Neighborhood Commercial	C2-1VL-CPIO	0	108	0.117082278	Commercial - Restaurant, Cocktail Lounge - Restaurant, Cocktail Lounge, Tavern - One Story	YES - Current	NO - Privately-Owned	Available	Used in Prior Housing Element - Non-Vacant	0.089923485	0	0	0.089923485	1	0	0	1058201	948	Southeast Los Angeles		Lower
LOS ANGELES	6214 S BROADWAY	90003	6005021035	Neighborhood Commercial	C2-1VL-CPIO	0	108	0.117081416	Commercial - Restaurant, Cocktail Lounge - Restaurant, Cocktail Lounge, Tavern - One Story	YES - Current	NO - Privately-Owned	Available	Used in Prior Housing Element - Non-Vacant	0.089923485	0	0	0.089923485	1	0	0	1058201	961	Southeast Los Angeles		Lower
LOS ANGELES	6216 S BROADWAY	90003	6005021035	Neighborhood Commercial	C2-1VL-CPIO	0	108	0.117081416	Commercial - Restaurant, Cocktail Lounge - Restaurant, Cocktail Lounge, Tavern - One Story	YES - Current	NO - Privately-Owned	Available	Used in Prior Housing Element - Non-Vacant	0.089923485	0	0	0.089923485	1	0	0	1058201	1028	Southeast Los Angeles		Lower
LOS ANGELES	6224 S BROADWAY	90003	6005021035	Neighborhood Commercial	C2-1VL-CPIO	0	108	0.094775105	Commercial - Restaurant, Cocktail Lounge - Restaurant, Cocktail Lounge, Tavern - One Story	YES - Current	NO - Privately-Owned	Available	Used in Prior Housing Element - Non-Vacant	0.080567917	0	0	0.080567917	1	0	0	1058201	1038	Southeast Los Angeles		Lower
LOS ANGELES	202 1/2 W GAGE AVE	90003	6005022001	Low Medium I Residential	R2-1	0	17	0.116570069	Residential - Double, Duplex, or Two Units - 4 Stories or Less	YES - Current	NO - Privately-Owned	Available	Not Used in Prior Housing Element	0	0	0.126595759	0.126595759	2	2*	2*	1058201	1059	Southeast Los Angeles	Yes	Above Moderate
LOS ANGELES	204 W GAGE AVE	90003	6005022002	Low Medium I Residential	R2-1	0	17	0.116568226	Residential - Single Family Residence	YES - Current	NO - Privately-Owned	Available	Not Used in Prior Housing Element	0	0	0.096387953	0.096387953	1	2*	2*	1058201	1060	Southeast Los Angeles		Above Moderate
LOS ANGELES	208 W GAGE AVE	90003	6005022003	Low Medium I Residential	R2-1	0	17	0.116569419	Residential - Double, Duplex, or Two Units - 4 Stories or Less	YES - Current	NO - Privately-Owned	Available	Not Used in Prior Housing Element	0	0	0.126595759	0.126595759	2	2*	2*	1058201	1061	Southeast Los Angeles	Yes	Above Moderate
LOS ANGELES	212 W GAGE AVE	90003	6005022004	Low Medium I Residential	R2-1	0	17	0.116569424	Residential - Single Family Residence	YES - Current	NO - Privately-Owned	Available	Not Used in Prior Housing Element	0	0	0.096387953	0.096387953	1	2*	2*	1058201	1062	Southeast Los Angeles		Above Moderate
LOS ANGELES	220 W GAGE AVE	90003	6005022006	Low Medium I Residential	R2-1	0	17	0.116568226	Residential - Single Family Residence	YES - Current	NO - Privately-Owned	Available	Not Used in Prior Housing Element	0	0	0.096387953	0.096387953	1	2*	2*	1058201	1064	Southeast Los Angeles		Above Moderate
LOS ANGELES	232 W GAGE AVE	90003	6005022009	Low Medium I Residential	R2-1	0	17	0.116544678	Residential - Double, Duplex, or Two Units - 4 Stories or Less	YES - Current	NO - Privately-Owned	Available	Not Used in Prior Housing Element	0	0	0.126595759	0.126595759	2	2*	2*	1058201	1067	Southeast Los Angeles	Yes	Above Moderate
LOS ANGELES	236 W GAGE AVE	90003	6005022010	Low Medium I Residential	R2-1	0	17	0.116533745	Residential - Double, Duplex, or Two Units - 4 Stories or Less	YES - Current	NO - Privately-Owned	Available	Not Used in Prior Housing Element	0	0	0.126595759	0.126595759	2

LOS ANGELES		6005024020	Low Medium I Residential	R2-1	0	17	0.163153386	Residential - Single Family Residence - Other Improvements Only	YES - Current	NO - Privately-Owned	Available	Not Used in Prior Housing Element	0	0	0.089799777	0.089799777	0	2*	2*	1058201	1139	Southeast Los Angeles			Above Moderate
LOS ANGELES	6336 S BROADWAY	90003	6005022021	Neighborhood Commercial	C2-1VL-CPIO	0	108	0.213854781	Commercial - Office Building - Office and Residential - One Story	YES - Current	NO - Privately-Owned	Available	Not Used in Prior Housing Element	0	0	0.157941277	0.157941277	3	0	0	1058201	1213	Southeast Los Angeles	Yes		Above Moderate
LOS ANGELES	243 W 64TH ST	90003	6005022023	Low Medium I Residential	R2-1	0	17	0.074384803	Residential - Single Family Residence	YES - Current	NO - Privately-Owned	Available	Not Used in Prior Housing Element	0	0	0.049431369	0.049431369	1	1*	1*	1058201	1211	Southeast Los Angeles			Above Moderate
LOS ANGELES	237 W 64TH ST	90003	6005022024	Low Medium I Residential	R2-1	0	17	0.074382772	Residential - Single Family Residence	YES - Current	NO - Privately-Owned	Available	Not Used in Prior Housing Element	0	0	0.049431369	0.049431369	1	1*	1*	1058201	1210	Southeast Los Angeles			Above Moderate
LOS ANGELES	233 W 64TH ST	90003	6005022025	Low Medium I Residential	R2-1	0	17	0.074384639	Residential - Single Family Residence	YES - Current	NO - Privately-Owned	Available	Not Used in Prior Housing Element	0	0	0.049431369	0.049431369	1	1*	1*	1058201	1209	Southeast Los Angeles			Above Moderate
LOS ANGELES	229 W 64TH ST	90003	6005022026	Low Medium I Residential	R2-1	0	17	0.074384221	Residential - Single Family Residence	YES - Current	NO - Privately-Owned	Available	Not Used in Prior Housing Element	0	0	0.049431369	0.049431369	1	1*	1*	1058201	1208	Southeast Los Angeles			Above Moderate
LOS ANGELES	221 W 64TH ST	90003	6005022028	Low Medium I Residential	R2-1	0	17	0.074383356	Residential - Single Family Residence	YES - Current	NO - Privately-Owned	Available	Not Used in Prior Housing Element	0	0	0.049431369	0.049431369	1	1*	1*	1058201	1206	Southeast Los Angeles			Above Moderate
LOS ANGELES	213 W 64TH ST	90003	6005022030	Low Medium I Residential	R2-1	0	17	0.074384221	Residential - Single Family Residence	YES - Current	NO - Privately-Owned	Available	Not Used in Prior Housing Element	0	0	0.049431369	0.049431369	1	1*	1*	1058201	1204	Southeast Los Angeles			Above Moderate
LOS ANGELES	205 W 64TH ST	90003	6005022032	Low Medium I Residential	R2-1	0	17	0.074384095	Residential - Single Family Residence	YES - Current	NO - Privately-Owned	Available	Not Used in Prior Housing Element	0	0	0.049431369	0.049431369	1	1*	1*	1058201	1202	Southeast Los Angeles			Above Moderate
LOS ANGELES	201 W 64TH ST	90003	6005022033	Low Medium I Residential	R2-1	0	17	0.062109881	Residential - Single Family Residence	YES - Current	NO - Privately-Owned	Available	Not Used in Prior Housing Element	0	0	0.049431369	0.049431369	1	1*	1*	1058201	1201	Southeast Los Angeles			Above Moderate
LOS ANGELES	6300 S BROADWAY	90003	6005022035	Neighborhood Commercial	C2-1VL-CPIO	0	108	0.070618133	Commercial - Store Combination - Store and Residential Combination - One Story	YES - Current	NO - Privately-Owned	Available	Not Used in Prior Housing Element	0	0	0.019177592	0.019177592	4	0	0	1058201	1073	Southeast Los Angeles	Yes		Above Moderate
LOS ANGELES	254 W GAGE AVE	90003	6005022036	Neighborhood Commercial	C2-1VL-CPIO	0	108	0.025950397	Residential - Single Family Residence	YES - Current	NO - Privately-Owned	Available	Not Used in Prior Housing Element	0	0	0.026612505	0.026612505	1	0	0	1058201	1072	Southeast Los Angeles			Above Moderate
LOS ANGELES	250 W GAGE AVE	90003	6005022037	Neighborhood Commercial	C2-1VL-CPIO	0	108	0.025954854	Residential - Single Family Residence	YES - Current	NO - Privately-Owned	Available	Not Used in Prior Housing Element	0	0	0.004529721	0.004529721	0	0	0	1058201	1071	Southeast Los Angeles			Above Moderate
LOS ANGELES	114 W GAGE AVE	90003	6005023004	Low Medium I Residential	R2-1	0	17	0.128301525	Residential - Double, Duplex, or Two Units - 4 Stories or Less	YES - Current	NO - Privately-Owned	Available	Not Used in Prior Housing Element	0	0	0.126595759	0.126595759	2	2*	2*	1058201	1046	Southeast Los Angeles	Yes		Above Moderate
LOS ANGELES	118 W GAGE AVE	90003	6005023005	Low Medium I Residential	R2-1	0	17	0.116631039	Residential - Single Family Residence	YES - Current	NO - Privately-Owned	Available	Not Used in Prior Housing Element	0	0	0.096387953	0.096387953	1	2*	2*	1058201	1047	Southeast Los Angeles			Above Moderate
LOS ANGELES	122 W GAGE AVE	90003	6005023006	Low Medium I Residential	R2-1	0	17	0.116627122	Residential - Single Family Residence	YES - Current	NO - Privately-Owned	Available	Not Used in Prior Housing Element	0	0	0.025376482	0.025376482	1	2*	2*	1058201	1048	Southeast Los Angeles			Above Moderate
LOS ANGELES	124 W GAGE AVE	90003	6005023007	Low Medium I Residential	R2-1	0	17	0.116621098	Residential - Single Family Residence	YES - Current	NO - Privately-Owned	Available	Not Used in Prior Housing Element	0	0	0.096387953	0.096387953	1	2*	2*	1058201	1049	Southeast Los Angeles			Above Moderate
LOS ANGELES	128 W GAGE AVE	90003	6005023008	Low Medium I Residential	R2-1	0	17	0.116612235	Residential - Double, Duplex, or Two Units - 4 Stories or Less	YES - Current	NO - Privately-Owned	Available	Not Used in Prior Housing Element	0	0	0.144370607	0.144370607	1	2*	2*	1058201	1050	Southeast Los Angeles	Yes		Above Moderate
LOS ANGELES	140 W GAGE AVE	90003	6005023010	Low Medium I Residential	R2-1	0	17	0.116600641	Residential - Single Family Residence	YES - Current	NO - Privately-Owned	Available	Not Used in Prior Housing Element	0	0	0.096387953	0.096387953	1	2*	2*	1058201	1052	Southeast Los Angeles			Above Moderate
LOS ANGELES	142 W GAGE AVE	90003	6005023011	Low Medium I Residential	R2-1	0	17	0.116596084	Residential - Single Family Residence	YES - Current	NO - Privately-Owned	Available	Not Used in Prior Housing Element	0	0	0.040028268	0.040028268	1	2*	2*	1058201	1053	Southeast Los Angeles			Above Moderate
LOS ANGELES	152 W GAGE AVE	90003	6005023013	Low Medium I Residential	R2-1	0	17	0.116583119	Residential - Single Family Residence	YES - Current	NO - Privately-Owned	Available	Not Used in Prior Housing Element	0	0	0.099638897	0.099638897	1	2*	2*	1058201	1055	Southeast Los Angeles			Above Moderate
LOS ANGELES	162 W GAGE AVE	90003	6005023015	Low Medium I Residential	R2-1	0	17	0.116571644	Residential - Double, Duplex, or Two Units - 4 Stories or Less	YES - Current	NO - Privately-Owned	Available	Not Used in Prior Housing Element	0	0	0.126595759	0.126595759	2	2*	2*	1058201	1058	Southeast Los Angeles	Yes		Above Moderate
LOS ANGELES	131 W 64TH ST	90003	6005023019	Neighborhood Commercial	C2-1VL-CPIO	0	108	0.356810303	Institutional - Church - One Story	YES - Current	NO - Privately-Owned	Available	Used in Prior Housing Element - Non-Vacant	0.067574291	1	0	0	0.067574291	1	0	1058201	1138	Southeast Los Angeles			Lower
LOS ANGELES	6315 S MAIN ST	90003	6005023020	Neighborhood Commercial	C2-1VL-CPIO	0	108	0.407750466	Institutional - Church - One Story	YES - Current	NO - Privately-Owned	Available	Used in Prior Housing Element - Non-Vacant	0.05633773	1	0	0	0.05633773	1	0	1058201	1902	Southeast Los Angeles			Lower
LOS ANGELES	133 W 64TH ST	90003	6005023021	Low Medium I Residential	R2-1	0	17	0.220382073	Institutional - Church - One Story	YES - Current	NO - Privately-Owned	Available	Not Used in Prior Housing Element	0	0.002650693	0	0.002650693	1	3*	3*	1058201	1903	Southeast Los Angeles			Moderate
LOS ANGELES	6303 S MAIN ST	90003	6005023022	Neighborhood Commercial	C2-1VL-CPIO	0	108	0.12973765	Commercial - Auto, Recreation Equipment, Construction Equipment Sales and Service - Auto Body Repair Shop - One Story	YES - Current	NO - Privately-Owned	Available	Used in Prior Housing Element - Non-Vacant	0.246744871	0	0	0.246744871	0	0	0	1058201	1045	Southeast Los Angeles			Lower
LOS ANGELES	6307 S MAIN ST	90003	6005023022	Neighborhood Commercial	C2-1VL-CPIO	0	108	0.131231999	Commercial - Auto, Recreation Equipment, Construction Equipment Sales and Service - Auto Body Repair Shop - One Story	YES - Current	NO - Privately-Owned	Available	Used in Prior Housing Element - Non-Vacant	0.246744871	0	0	0.246744871	0	0	0	1058201	1124	Southeast Los Angeles			Lower
LOS ANGELES	6311 S MAIN ST	90003	6005023022	Neighborhood Commercial	C2-1VL-CPIO	0	108	0.131232299	Commercial - Auto, Recreation Equipment, Construction Equipment Sales and Service - Auto Body Repair Shop - One Story	YES - Current	NO - Privately-Owned	Available	Used in Prior Housing Element - Non-Vacant	0.246744871	0	0	0.246744871	0	0	0	1058201	1132	Southeast Los Angeles			Lower
LOS ANGELES	162 W 64TH ST	90003	6005024001	Low Medium I Residential	R2-1	0	17	0.117819985	Residential - Single Family Residence	YES - Current	NO - Privately-Owned	Available	Not Used in Prior Housing Element	0	0	0.096387953	0.096387953	1	2*	2*	1058201	1273	Southeast Los Angeles			Above Moderate
LOS ANGELES	158 W 64TH ST	90003	6005024002	Low Medium I Residential	R2-1	0	17	0.120529132	Residential - Single Family Residence	YES - Current	NO - Privately-Owned	Available	Not Used in Prior Housing Element	0	0	0.096387953	0.096387953	1	2*	2*	1058201	1272	Southeast Los Angeles			Above Moderate
LOS ANGELES	152 W 64TH ST	90003	6005024003	Low Medium I Residential	R2-1	0	17	0.120531074	Residential - Single Family Residence	YES - Current	NO - Privately-Owned	Available	Not Used in Prior Housing Element	0	0	0.096387953	0.096387953	1	2*	2*	1058201	1271	Southeast Los Angeles			Above Moderate
LOS ANGELES	148 W 64TH ST	90003	6005024004	Low Medium I Residential	R2-1	0	17	0.120529566	Residential - Single Family Residence	YES - Current	NO - Privately-Owned	Available	Not Used in Prior Housing Element	0	0	0.096387953	0.096387953	1	2*	2*	1058201	1270	Southeast Los Angeles			Above Moderate
LOS ANGELES	142 W 64TH ST	90003	6005024005	Low Medium I Residential	R2-1	0	17	0.120528766	Residential - Single Family Residence	YES - Current	NO - Privately-Owned	Available	Not Used in Prior Housing Element	0	0	0.096387953	0.096387953	1	2*	2*	1058201	1269	Southeast Los Angeles			Above Moderate
LOS ANGELES	138 W 64TH ST	90003	6005024006	Low Medium I Residential	R2-1	0	17	0.120530491	Residential - Single Family Residence	YES - Current	NO - Privately-Owned	Available	Not Used in Prior Housing Element	0	0	0.096387953	0.096387953	1	2*	2*	1058201	1268	Southeast Los Angeles			Above Moderate
LOS ANGELES	134 W 64TH ST	90003	6005024007	Low Medium I Residential	R2-1	0	17	0.120529523	Residential - Double, Duplex, or Two Units - 4 Stories or Less	YES - Current	NO - Privately-Owned	Available	Not Used in Prior Housing Element	0	0	0.002740118	0.002740118	2	2*	2*	1058201	1267	Southeast Los Angeles			Above Moderate
LOS ANGELES	128 W 64TH ST	90003	6005024008	Low Medium I Residential	R2-1	0	17	0.120530417	Residential - Single Family Residence	YES - Current	NO - Privately-Owned	Available	Not Used in Prior Housing Element	0	0	0.096387953	0.096387953	1	2*	2*	1058201	1266	Southeast Los Angeles			Above Moderate
LOS ANGELES	124 W 64TH ST	90003	6005024009	Low Medium I Residential	R2-1	0	17	0.120530631	Residential - Single Family Residence	YES - Current	NO - Privately-Owned	Available	Not Used in Prior Housing Element	0	0	0.096387953	0.096387953	1	2*	2*	1058201	1265	Southeast Los Angeles			Above Moderate
LOS ANGELES	120 W 64TH ST	90003	6005024010	Low Medium I Residential	R2-1	0	17	0.153939044	Residential - Single Family Residence	YES - Current	NO - Privately-Owned	Available	Not Used in Prior Housing Element	0	0	0.078598344	0.078598344	1	2*	2*	1058201	1264	Southeast Los Angeles			Above Moderate
LOS ANGELES	121 W 65TH ST	90003	6005024011	Low Medium I Residential	R2-1	0	17	0.213939936	Residential - Double, Duplex, or Two Units - 4 Stories or Less	YES - Current	NO - Privately-Owned	Available	Not Used in Prior Housing Element	0	0.028983557	0	0.028983557	2	3*	3*	1058201	1361	Southeast Los Angeles			Moderate
LOS ANGELES	125 W 65TH ST	90003	6005024012	Low Medium I Residential	R2-1	0	17	0.115811705	Residential - Single Family Residence	YES - Current	NO - Privately-Owned	Available	Not Used in Prior Housing Element	0	0	0.096387953	0.096387953	1	2*	2*	1058201	1362	Southeast Los Angeles			Above Moderate
LOS ANGELES	129 W 65TH ST	90003	6005024013	Low Medium I Residential	R2-1	0	17	0.115778794	Residential - Double, Duplex, or Two Units - 4 Stories or Less	YES - Current	NO - Privately-Owned	Available	Not Used in Prior Housing Element	0	0	0.033646325	0.033646325	2	2*	2*	1058201	1363	Southeast Los Angeles	Yes		Above Moderate
LOS ANGELES	133 W 65TH ST	90003	6005024014	Low Medium I Residential	R2-1	0	17	0.115743092	Residential - Single Family Residence	YES - Current	NO - Privately-Owned	Available	Not Used in Prior Housing Element	0	0	0.096387953	0.096387953	1	2*	2*	1058201	1364	Southeast Los Angeles			Above Moderate
LOS ANGELES	137 W 65TH ST	90003	6005024015	Low Medium I Residential	R2-1	0	17	0.115708297	Residential - Single Family Residence	YES - Current	NO - Privately-Owned	Available	Not Used in Prior Housing Element	0	0	0.096387953	0.096387953	1	2*	2*	1058201	1365	Southeast Los Angeles			Above Moderate
LOS ANGELES	141 W 65TH ST	90003	6005024016	Low Medium I Residential	R2-1	0	17	0.115671771	Residential - Single Family Residence	YES - Current	NO - Privately-Owned	Available	Not Used in Prior Housing Element	0	0	0.096387953	0.096387953	1	2*	2*	1058201	1366	Southeast Los Angeles			Above Moderate
LOS ANGELES	145 W 65TH ST	90003	6005024017	Low Medium I Residential	R2-1	0	17	0.115275112	Residential - Single Family Residence	YES - Current	NO - Privately-Owned	Available	Not Used in Prior Housing Element	0	0	0.096387953	0.096387953	1	2*	2*	1058201	1367	Southeast Los Angeles			Above Moderate
LOS ANGELES	149 W 65TH ST	90003	6005024018	Low Medium I Residential	R2-1	0	17	0.120720917	Residential - Single Family Residence	YES - Current	NO - Privately-Owned	Available	Not Used in Prior Housing Element	0	0	0.096387953	0.096387953	1	2*	2*	1058201	1368	Southeast Los Angeles			Above Moderate
LOS ANGELES	153 W 65TH ST	90003	6005024019	Low Medium I Residential	R2-1	0	17	0.131085881	Residential - Single Family Residence	YES - Current	NO - Privately-Owned	Available	Not Used in Prior Housing Element	0	0	0.096387953	0.096387953	1	2*	2*	1058201	1369	Southeast Los Angeles			Above Moderate
LOS ANGELES	157 W 65TH ST	90003	6005024020	Low Medium I Residential	R2-1	0	17	0.125853262	Residential - Single Family Residence	YES - Current	NO - Privately-Owned	Available	Not Used in Prior Housing Element	0	0	0.096387953	0.096387953	1	2*	2*	1058201	1370	Southeast Los Angeles			Above Moderate
LOS ANGELES	161 W 65TH ST	90003	6005024021	Low Medium I Residential	R2-1	0	17	0.117266832	Residential - Single Family Residence	YES - Current	NO - Privately-Owned	Available	Not Used in Prior Housing Element	0	0	0.096387953	0.096387953	1	2*	2*	1058201	1371	Southeast Los Angeles			Above Moderate
LOS ANGELES	6415 S MAIN ST	90003	6005024022	Neighborhood Commercial	C2-1VL-CPIO	0	108	0.47181607	Industrial - Warehousing, Distribution, Storage - Warehousing, Distribution, 10,000 to 24,999 SF - One Story	YES - Current	NO - Privately-Owned	Available	Not Used in Prior Housing Element	0.097267219	0	0	0.097267219	0	0	0	1058201	1263	Southeast Los Angeles			Lower
LOS ANGELES		6005024022	Neighborhood Commercial	C2-1VL-CPIO	0	108	0.165294063	Industrial - Warehousing, Distribution, Storage - Warehousing, Distribution, 10,000 to 24,999 SF - One Story	YES - Current	NO - Privately-Owned	Available	Not Used in Prior Housing Element	0.102592004	0	0	0.102592004	0	0	0	1058201	1390	Southeast Los Angeles			Lower
LOS ANGELES	205 W 65TH ST	90003	6005025002	Low Medium I Residential	R2-1	0	17	0.104192454	Residential - Single Family Residence	YES - Current	NO - Privately-Owned	Available	Not Used in Prior Housing Element	0	0	0.040253773	0.040253773	1	1*	1*	1058201	1327	Southeast Los Angeles			Above Moderate
LOS ANGELES	209 W 65TH ST	90003	6005025003	Low Medium I Residential	R2-1	0	17	0.104161558	Residential - Single Family Residence	YES - Current	NO - Privately-Owned	Available	Not Used in Prior Housing Element	0	0	0.040253773	0.040253773	1	1*	1*	1058201	1328	Southeast Los Angeles			Above Moderate
LOS ANGELES	213 W 65TH ST	90003	6005025004	Low Medium I Residential	R2-1	0	17	0.104132577	Residential - Single Family Residence	YES - Current	NO - Privately-Owned	Available	Not Used in Prior Housing Element	0	0	0.040253773	0.040253773	1	1*	1*	1058201	1329	Southeast Los Angeles			Above Moderate
LOS ANGELES	217 W 65TH ST	90003	6005025005	Low Medium I Residential	R2-1	0	17	0.104103577	Residential - Single Family Residence	YES - Current	NO - Privately-Owned	Available	Not Used in Prior Housing Element	0	0	0.040253773	0.040253773	1	1*	1*	1058201	1330	Southeast Los Angeles			Above Moderate
LOS ANGELES	221 W 65TH ST	90003	6005025006	Low Medium I Residential	R2-1	0	17	0.117083198	Residential - Single Family Residence	YES - Current	NO - Privately-Owned	Available	Not Used in Prior Housing Element	0	0	0.096387953	0.096387953	1	2*	2*	1058201	1331	Southeast Los Angeles			Above Moderate
LOS ANGELES	225 W 65TH ST	90003	6005025007	Low Medium I Residential	R2-1	0	17	0.117045587	Residential - Double, Duplex, or Two Units - 4 Stories or Less	YES - Current	NO - Privately-Owned	Available	Not Used in Prior Housing Element	0	0	0.126595759	0.126595759	2	2*	2*	1058201	1332	Southeast Los Angeles	Yes		Above Moderate
LOS ANGELES	229 W 65TH ST	90003	6005025008	Low Medium I Residential	R2-1	0	17	0.117009105	Residential - Double, Duplex, or Two Units - 4 Stories or Less	YES - Current	NO - Privately-Owned	Available	Not Used in Prior Housing Element	0	0	0.126595759	0.126595759	2	2*	2*	1058201	1333	Southeast Los Angeles	Yes		Above Moderate
LOS ANGELES	233 W 65TH ST	90003	6005025009	Low Medium I Residential	R2-1	0	17	0.116972622	Residential - Double, Duplex, or Two Units - 4 Stories or Less	YES - Current	NO - Privately-Owned	Available	Not Used in Prior Housing Element	0	0	0.126595759	0.126595759	2	2*	2*	1058201	1334	Southeast Los Angeles	Yes		Above Moderate
LOS ANGELES	247 W 65TH ST	90003	6005025011	Low Medium I Residential	R2-1	0	17	0.116899508	Residential - Double, Duplex, or Two Units - 4 Stories or Less	YES - Current	NO - Privately-Owned	Available	Not Used in Prior Housing Element	0	0	0.002740118	0.002740118	2	2*	2*	1058201	1336	Southeast Los Angeles			Above Moderate
LOS ANGELES	6406 S BROADWAY	90003	6005025012	Neighborhood Commercial	C2-1VL-CPIO	0	108	0.182383461	Commercial - Store - One Story	YES - Current	NO - Privately-Owned	Available	Used in Prior Housing Element - Non-Vacant	0.086992198	0	0	0.086992198	0	0	0	1058201	1324	Southeast Los Angeles			Lower
LOS ANGELES	6418 S BROADWAY	90003	6005025013	Neighborhood Commercial	C2-1VL-CPIO	0	108	0.13200541	Commercial - Store Combination - Store and Residential Combination - One Story	YES - Current	NO - Privately-Owned	Available	Not Used in Prior Housing Element	0	0	0.025916515	0.025916515	7	0	0	1058201	1388	Southeast Los Angeles	Yes		Above Moderate
LOS ANGELES	6400 S BROADWAY	90003	6005025014	Neighborhood Commercial	C2-1VL-CPIO	0	108	0.213855604	Commercial - Auto, Recreation Equipment, Construction Equipment Sales and Service - Auto Body Repair Shop - One Story	YES - Current	NO - Privately-Owned	Available	Used in Prior Housing Element - Non-Vacant	0.280964729	0	0	0.280964729	0	0	0	1058201	1287	Southeast Los Angeles			Lower
LOS ANGELES	244 W 64TH ST	90003	6005025015	Low Medium I Residential	R2-1	0	17	0.070608982	Residential - Single Family Residence	YES - Current	NO - Privately-Owned	Available	Not Used in Prior Housing Element	0	0	0.049431369	0.049431369	1	1*	1*	1058201	1286	Southeast Los Angeles			Above Moderate
LOS ANGELES	236 W 64TH ST	90003	6005025017	Low Medium I Residential	R2-1	0	17	0.070709717	Residential - Single Family Residence	YES - Current	NO - Privately-Owned	Available	Not Used in Prior Housing Element	0	0	0.012891473	0.012891473	1	1*	1*	1058201	1284	Southeast Los Angeles			Above Moderate
LOS ANGELES	232 W 64TH ST	90003	6005025018	Low Medium I Residential	R2-1	0	17	0.07071193	Residential - Single Family Residence	YES - Current	NO - Privately-Owned	Available	Not Used in Prior Housing Element	0	0	0.049431369	0.049431369	1	1*	1*	1058201	1283	Southeast Los Angeles			Above Moderate
LOS ANGELES	228 W 64TH ST	90003	6005025019	Low Medium I Residential	R2-1	0	17	0.07071027	Residential - Single Family Residence	YES - Current	NO - Privately-Owned	Available	Not Used in Prior Housing Element	0	0	0.049431369	0.049431369	1	1*	1*	1058201	1282	Southeast Los Angeles			Above Moderate
LOS ANGELES	220 W 64TH ST	90003	6005025021	Low Medium I Residential	R2-1	0	17	0.070710825	Residential - Single Family Residence	YES - Current	NO - Privately-Owned	Available	Not Used in Prior Housing Element	0	0	0.049431369	0.049431369	1	1*	1*	1058201	1280	Southeast Los Angeles			Above Moderate
LOS ANGELES	216 W 64TH ST	90003	6005025022	Low Medium I Residential	R2-1	0	17	0.07071027	Residential - Single Family Residence	YES - Current	NO - Privately-Owned	Available	Not Used in Prior Housing Element	0	0	0.0204101	0.0204101	1	1*	1*	1058201	1279	Southeast Los Angeles			Above Moderate
LOS ANGELES	212 W 64TH ST	90003	6005025023	Low Medium I Residential	R2-1	0	17	0.070710822	Residential - Single Family Residence	YES - Current	NO - Privately-Owned	Available	Not Used in Prior Housing Element	0	0	0.049431369	0.049431369	1	1*	1*	1058201	1278	Southeast Los Angeles			Above Moderate
LOS ANGELES	208 W 64TH ST	90003	6005025024	Low Medium I Residential	R2-1	0	17	0.070710825	Residential - Single Family Residence	YES - Current	NO - Privately-Owned	Available	Not Used in Prior Housing Element	0	0	0.049431369	0.049431369	1	1*	1*	1058201	1277	Southeast Los Angeles			Above Moderate
LOS ANGELES	204 W 64TH ST	90003	6005025025	Low Medium I Residential	R2-1	0	17	0.070710822	Residential - Single Family Residence	YES - Current	NO - Privately-Owned	Available	Not Used in Prior Housing Element	0	0	0.049431369	0.049431369	1	1*	1*	1058201	1276	Southeast Los Angeles			Above Moderate
LOS ANGELES	202 W 64TH ST	90003	6005025026	Low Medium I Residential	R2-1	0	17	0.059096227	Residential - Single Family Residence	YES - Current	NO - Privately-Owned	Available	Not Used in Prior Housing Element	0	0	0.049431369	0.049431369	1	1*	1*	1058201	1275	Southeast Los Angeles			Above Moderate
LOS ANGELES	5944 S MAIN ST	90003	6006001019	Neighborhood Commercial	C2-1-CPIO	0	108	0.160220395	Commercial - Store Combination - Store and Residential Combination - One Story	YES - Current	NO - Privately-Owned	Available	Not Used in Prior Housing Element	0	0	0.021401461	0.021401461	5	0	0	1058205	320	Southeast Los Angeles	Yes		Above Moderate
LOS ANGELES	115 E 59TH PL	90003	6006001020	Medium Residential	R3-1	0	54	0.116607729	Residential - Single Family Residence	YES - Current	NO - Privately-Owned	Available	Used in Prior Housing Element - Non-Vacant	0.733290386	1	0	0	0.733290386	1	0	1058205	303	Southeast Los Angeles			Lower
LOS ANGELES	121 E 59TH PL	90003	6006001021	Medium Residential	R3-1	0	54	0.116686562	Residential - Single Family Residence	YES - Current	NO - Privately-Owned	Available	Used in Prior Housing Element - Non-Vacant	0.733290386	1	0	0	0.733290386	1	0	1058205	302	Southeast Los Angeles			Lower
LOS ANGELES	125 E 59TH PL	90003	6006001022	Medium Residential	R3-1	0	54	0.113616494	Residential - Double, Duplex, or Two Units - 4 Stories or Less	YES - Current	NO - Privately-Owned	Available	Used in Prior Housing Element - Non-Vacant	0.733290386	1	0	0	0.733290386	1	0	1058205	301	Southeast Los Angeles			Lower
LOS ANGELES	5929 S WOODLAWN AVE	90003	6006001024	Medium Residential	R3-1	0	54	0.065893716	Residential - Single Family Residence - Vacant Land	YES - Current	NO - Privately-Owned	Available	Not Used in Prior Housing Element	0	0	0.110685027	0.110685027	0	3*	3*	1058205	248	Southeast Los Angeles			Above Moderate
LOS ANGELES	5931 S WOODLAWN AVE	90003	6006001024	Medium Residential	R3-1	0	54	0.05647968	Residential - Single Family Residence - Vacant Land	YES - Current	NO - Privately-Owned	Available	Not Used in Prior Housing Element	0	0	0.267826915	0.267826915	0	3*	3*	1058205	298	Southeast Los Angeles			Above Moderate
LOS ANGELES	5930 S MAIN ST	90003	6006001025	Neighborhood Commercial	C2-1-CPIO	0	108	0.154175252	Commercial - Store - One Story	YES - Current	NO - Privately-Owned	Available	Not Used in Prior Housing Element	0.05213042	0	0	0	0.05213042	4	0	0	0	1058205	304	Southeast Los Angeles		Lower
LOS ANGELES		6006001025	Neighborhood Commercial	C2-1-CPIO	0	108	0.083365901	Commercial - Store - One Story	YES - Current	NO - Privately-Owned	Available	Not Used in Prior Housing Element	0.035784785	0	0	0	0.035784785	4	0	0	1058205	299	Southeast Los Angeles			Lower
LOS ANGELES	134 E SLAUSON AVE	90011	6006002001	Community Commercial	C2-1-CPIO	0	108	0.069945763	Commercial - Service Station - Full Service - Vacant Land	YES - Current	NO - Privately-Owned	Available	Not Used in Prior Housing Element	0	0	0.010530493	0.010530493	0	0	0	1088205	1144	Southeast Los Angeles			Above Moderate
LOS ANGELES	5755 S WOODLAWN AVE		6006002001	Community Commercial	C2-1-CPIO	0	108	0.118461288	Commercial - Service Station - Full Service - Vacant Land	YES - Current	NO - Privately-Owned	Available	Not Used in Prior Housing Element	0.113649715	0	0	0.113649715	0	0	0	1088205	1149	Southeast Los Angeles			Lower
LOS ANGELES	5830 S WOODLAWN AVE	90003	6006002002	Community Commercial	C2-1-CPIO	0	108	0.118461288	Residential - Single Family Residence	YES - Current	NO - Privately-Owned	Available	Not Used in Prior Housing Element	0.863269776	0	0	0.863269776	0	0	0	1088205	1158	Southeast Los Angeles			Lower
LOS ANGELES	5834 S WOODLAWN AVE	90003	6006002003	Community Commercial	C2-1-CPIO	0	108	0.118462215	Industrial - Industrial - Vacant Land	YES - Current	NO - Privately-Owned	Available	Not Used in Prior Housing Element	0.130441323	0	0	0.130441323	0	0	0	1088205	1175	Southeast

| | | |

LOS ANGELES	222 E 59TH PL	90003	6006005013	Medium Residential	R3-1	0	54	0.11754679	Residential - Double, Duplex, or Two Units - 4 Stories or Less	YES - Current	NO - Privately-Owned	Available	Not Used in Prior Housing Element	0.093465757	0	0	0.093465757	2	0	0	1058205	358	Southeast Los Angeles						Lower	
LOS ANGELES	220 E 59TH PL	90003	6006005014	Medium Residential	R3-1	0	54	0.11754708	Residential - Double, Duplex, or Two Units - 4 Stories or Less	YES - Current	NO - Privately-Owned	Available	Not Used in Prior Housing Element	0	0	0.203330302	0.203330302	2	0	0	1058205	359	Southeast Los Angeles					Yes	Above Moderate	
LOS ANGELES	216 E 59TH PL	90003	6006005015	Medium Residential	R3-1	0	54	0.11754679	Residential - Double, Duplex, or Two Units - 4 Stories or Less	YES - Current	NO - Privately-Owned	Available	Not Used in Prior Housing Element	0	0	0.464917898	0.464917898	2	0	0	1058205	360	Southeast Los Angeles					Yes	Above Moderate	
LOS ANGELES	210 E 59TH PL	90003	6006005016	Medium Residential	R3-1	0	54	0.11754679	Residential - Single Family Residence	YES - Current	NO - Privately-Owned	Available	Used in Prior Housing Element - Non-Vacant	0.733290386	0	0	0.733290386	1	0	0	1058205	361	Southeast Los Angeles						Lower	
LOS ANGELES	206 1/2 E 59TH PL	90003	6006005017	Medium Residential	R3-1	0	54	0.11754708	Residential - Three Units (Any Combination) - 4 Stories or Less	YES - Current	NO - Privately-Owned	Available	Not Used in Prior Housing Element	0	0	0.135228527	0.135228527	3	0	0	1058205	362	Southeast Los Angeles					Yes	Above Moderate	
LOS ANGELES	200 E 59TH PL	90003	6006005018	Medium Residential	R3-1	0	54	0.117547709	Residential - Four Units (Any Combination) - 4 Stories or Less	YES - Current	NO - Privately-Owned	Available	Not Used in Prior Housing Element	0	0	0.349180555	0.349180555	4	0	0	1058205	363	Southeast Los Angeles					Yes	Above Moderate	
LOS ANGELES	5966 S WALL ST	90003	6006005019	Low Medium I Residential	R2-1	0	17	0.030379522	Residential - Single Family Residence - Vacant Land	YES - Current	NO - Privately-Owned	Available	Not Used in Prior Housing Element	0	0	0.042979789	0.042979789	0	0	0	1058205	426	Southeast Los Angeles						Above Moderate	
LOS ANGELES	205 E 60TH ST	90003	6006005022	Low Medium I Residential	R2-1	0	17	0.117626868	Residential - Single Family Residence	YES - Current	NO - Privately-Owned	Available	Not Used in Prior Housing Element	0	0	0.096387953	0.096387953	1	2*	2*	1058205	425	Southeast Los Angeles						Above Moderate	
LOS ANGELES	209 E 60TH ST	90003	6006005023	Low Medium I Residential	R2-1	0	17	0.117626878	Residential - Single Family Residence	YES - Current	NO - Privately-Owned	Available	Not Used in Prior Housing Element	0	0	0.096387953	0.096387953	1	2*	2*	1058205	424	Southeast Los Angeles						Above Moderate	
LOS ANGELES	213 E 60TH ST	90003	6006005024	Low Medium I Residential	R2-1	0	17	0.117626878	Residential - Single Family Residence	YES - Current	NO - Privately-Owned	Available	Not Used in Prior Housing Element	0	0	0.096387953	0.096387953	1	2*	2*	1058205	423	Southeast Los Angeles						Above Moderate	
LOS ANGELES	217 E 60TH ST	90003	6006005025	Low Medium I Residential	R2-1	0	17	0.117626878	Residential - Single Family Residence	YES - Current	NO - Privately-Owned	Available	Not Used in Prior Housing Element	0	0	0.096387953	0.096387953	1	2*	2*	1058205	422	Southeast Los Angeles						Above Moderate	
LOS ANGELES	221 E 60TH ST	90003	6006005026	Low Medium I Residential	R2-1	0	17	0.117627162	Residential - Double, Duplex, or Two Units - 4 Stories or Less	YES - Current	NO - Privately-Owned	Available	Not Used in Prior Housing Element	0	0	0.002740118	0.002740118	2	2*	2*	1058205	421	Southeast Los Angeles						Above Moderate	
LOS ANGELES	225 E 60TH ST	90003	6006005027	Low Medium I Residential	R2-1	0	17	0.117628589	Residential - Single Family Residence	YES - Current	NO - Privately-Owned	Available	Not Used in Prior Housing Element	0	0	0.096387953	0.096387953	1	2*	2*	1058205	420	Southeast Los Angeles						Above Moderate	
LOS ANGELES	233 E 60TH ST	90003	6006005029	Low Medium I Residential	R2-1	0	17	0.117633176	Residential - Double, Duplex, or Two Units - 4 Stories or Less	YES - Current	NO - Privately-Owned	Available	Not Used in Prior Housing Element	0	0	0.126595759	0.126595759	2	2*	2*	1058205	417	Southeast Los Angeles					Yes	Above Moderate	
LOS ANGELES	237 E 60TH ST	90003	6006005030	Low Medium I Residential	R2-1	0	17	0.117635477	Residential - Double, Duplex, or Two Units - 4 Stories or Less	YES - Current	NO - Privately-Owned	Available	Not Used in Prior Housing Element	0	0	0.004480911	0.004480911	2	2*	2*	1058205	416	Southeast Los Angeles					Yes	Above Moderate	
LOS ANGELES	241 E 60TH ST	90003	6006005031	Low Medium I Residential	R2-1	0	17	0.117638057	Residential - Double, Duplex, or Two Units - 4 Stories or Less	YES - Current	NO - Privately-Owned	Available	Not Used in Prior Housing Element	0	0	0.126595759	0.126595759	2	2*	2*	1058205	415	Southeast Los Angeles					Yes	Above Moderate	
LOS ANGELES	249 E 60TH ST	90003	6006005033	Neighborhood Commercial	C2-1VL-CPIO	0	108	0.130344356	Residential - Four Units (Any Combination) - 4 Stories or Less	YES - Current	NO - Privately-Owned	Available	Not Used in Prior Housing Element	0.122563843	0	0	0.122563843	4	0	0	1058205	453	Southeast Los Angeles						Lower	
LOS ANGELES	160 E 59TH PL	90003	6006006001	Medium Residential	R3-1	0	54	0.117536699	Residential - Double, Duplex, or Two Units - 4 Stories or Less	YES - Current	NO - Privately-Owned	Available	Not Used in Prior Housing Element	0	0	0.464917898	0.464917898	2	0	0	1058205	364	Southeast Los Angeles					Yes	Above Moderate	
LOS ANGELES	154 E 59TH PL	90003	6006006002	Medium Residential	R3-1	0	54	0.117557186	Residential - Double, Duplex, or Two Units - 4 Stories or Less	YES - Current	NO - Privately-Owned	Available	Not Used in Prior Housing Element	0.093465757	0	0	0.093465757	2	0	0	1058205	365	Southeast Los Angeles						Lower	
LOS ANGELES	148 E 59TH PL	90003	6006006003	Medium Residential	R3-1	0	54	0.117547081	Residential - Double, Duplex, or Two Units - 4 Stories or Less	YES - Current	NO - Privately-Owned	Available	Not Used in Prior Housing Element	0	0	0.464917898	0.464917898	2	0	0	1058205	366	Southeast Los Angeles					Yes	Above Moderate	
LOS ANGELES	144 E 59TH PL	90003	6006006004	Medium Residential	R3-1	0	54	0.117546791	Residential - Double, Duplex, or Two Units - 4 Stories or Less	YES - Current	NO - Privately-Owned	Available	Not Used in Prior Housing Element	0	0	0.464917898	0.464917898	2	0	0	1058205	367	Southeast Los Angeles					Yes	Above Moderate	
LOS ANGELES	142 E 59TH PL	90003	6006006005	Medium Residential	R3-1	0	54	0.117546791	Residential - Three Units (Any Combination) - 4 Stories or Less	YES - Current	NO - Privately-Owned	Available	Not Used in Prior Housing Element	0	0	0.403067684	0.403067684	3	0	0	1058205	368	Southeast Los Angeles					Yes	Above Moderate	
LOS ANGELES	136 E 59TH PL	90003	6006006006	Medium Residential	R3-1	0	54	0.117547999	Residential - Single Family Residence	YES - Current	NO - Privately-Owned	Available	Not Used in Prior Housing Element	0.637719965	0	0	0.637719965	2	0	0	1058205	369	Southeast Los Angeles						Lower	
LOS ANGELES	132 E 59TH PL	90003	6006006007	Medium Residential	R3-1	0	54	0.11754708	Residential - Single Family Residence	YES - Current	NO - Privately-Owned	Available	Used in Prior Housing Element - Non-Vacant	0.733290386	0	0	0.733290386	1	0	0	1058205	370	Southeast Los Angeles						Lower	
LOS ANGELES	128 E 59TH PL	90003	6006006008	Medium Residential	R3-1	0	54	0.117547074	Residential - Single Family Residence	YES - Current	NO - Privately-Owned	Available	Used in Prior Housing Element - Non-Vacant	0.733290386	0	0	0.733290386	1	0	0	1058205	371	Southeast Los Angeles						Lower	
LOS ANGELES	124 E 59TH PL	90003	6006006009	Medium Residential	R3-1	0	54	0.117546162	Residential - Single Family Residence	YES - Current	NO - Privately-Owned	Available	Used in Prior Housing Element - Non-Vacant	0.733290386	0	0	0.733290386	1	0	0	1058205	372	Southeast Los Angeles						Lower	
LOS ANGELES	120 E 59TH PL	90003	6006006010	Medium Residential	R3-1	0	54	0.117547709	Residential - Double, Duplex, or Two Units - 4 Stories or Less	YES - Current	NO - Privately-Owned	Available	Not Used in Prior Housing Element	0	0	0.203330302	0.203330302	2	0	0	1058205	373	Southeast Los Angeles					Yes	Above Moderate	
LOS ANGELES	116 E 59TH PL	90003	6006006011	Medium Residential	R3-1	0	54	0.117546506	Residential - Single Family Residence	YES - Current	NO - Privately-Owned	Available	Used in Prior Housing Element - Non-Vacant	0.733290386	0	0	0.733290386	1	0	0	1058205	374	Southeast Los Angeles						Lower	
LOS ANGELES			6006006013	Neighborhood Commercial	C2-1VL-CPIO	0	108	0.12259979	Residential - Single Family Residence - Vacant Land	YES - Current	NO - Privately-Owned	Available	Not Used in Prior Housing Element	1.137762576	0	0	1.137762576	0	0	0	1058205	411	Southeast Los Angeles						Lower	
LOS ANGELES			6006006013	Neighborhood Commercial	C2-1VL-CPIO	0	108	0.12259979	Residential - Single Family Residence - Vacant Land	YES - Current	NO - Privately-Owned	Available	Not Used in Prior Housing Element	1.137762576	0	0	1.137762576	0	0	0	1058205	450	Southeast Los Angeles						Lower	
LOS ANGELES			6006006013	Neighborhood Commercial	C2-1VL-CPIO	0	108	0.123600687	Residential - Single Family Residence - Vacant Land	YES - Current	NO - Privately-Owned	Available	Not Used in Prior Housing Element	1.137762576	0	0	1.137762576	0	0	0	1058205	382	Southeast Los Angeles						Lower	
LOS ANGELES	111 E 60TH ST	90003	6006006014	Neighborhood Commercial	C2-1VL-CPIO	0	108	0.147678746	Commercial - Store - Vacant Land	YES - Current	NO - Privately-Owned	Available	Not Used in Prior Housing Element	0.199815229	0	0	0.199815229	0	0	0	1058205	454	Southeast Los Angeles						Lower	
LOS ANGELES	119 E 60TH ST	90003	6006006016	Low Medium I Residential	R2-1	0	17	0.117593818	Residential - Double, Duplex, or Two Units - 4 Stories or Less	YES - Current	NO - Privately-Owned	Available	Not Used in Prior Housing Element	0	0	0.052896363	0.052896363	2	2*	2*	1058205	438	Southeast Los Angeles					Yes	Above Moderate	
LOS ANGELES	131 E 60TH ST	90003	6006006018	Low Medium I Residential	R2-1	0	17	0.117595082	Residential - Double, Duplex, or Two Units - 4 Stories or Less	YES - Current	NO - Privately-Owned	Available	Not Used in Prior Housing Element	0	0	0.126595759	0.126595759	2	2*	2*	1058205	435	Southeast Los Angeles					Yes	Above Moderate	
LOS ANGELES	133 E 60TH ST	90003	6006006019	Low Medium I Residential	R2-1	0	17	0.117594162	Residential - Single Family Residence	YES - Current	NO - Privately-Owned	Available	Not Used in Prior Housing Element	0	0	0.096387953	0.096387953	1	2*	2*	1058205	434	Southeast Los Angeles						Above Moderate	
LOS ANGELES	137 E 60TH ST	90003	6006006020	Low Medium I Residential	R2-1	0	17	0.117594092	Residential - Single Family Residence	YES - Current	NO - Privately-Owned	Available	Not Used in Prior Housing Element	0	0	0.096387953	0.096387953	1	2*	2*	1058205	433	Southeast Los Angeles						Above Moderate	
LOS ANGELES	141 1/2 E 60TH ST	90003	6006006021	Low Medium I Residential	R2-1	0	17	0.117597307	Residential - Double, Duplex, or Two Units - 4 Stories or Less	YES - Current	NO - Privately-Owned	Available	Not Used in Prior Housing Element	0	0	0.126595759	0.126595759	2	2*	2*	1058205	432	Southeast Los Angeles					Yes	Above Moderate	
LOS ANGELES	149 E 60TH ST	90003	6006006023	Low Medium I Residential	R2-1	0	17	0.117601553	Residential - Double, Duplex, or Two Units - 4 Stories or Less	YES - Current	NO - Privately-Owned	Available	Not Used in Prior Housing Element	0	0	0.126595759	0.126595759	2	2*	2*	1058205	430	Southeast Los Angeles					Yes	Above Moderate	
LOS ANGELES	153 E 60TH ST	90003	6006006024	Low Medium I Residential	R2-1	0	17	0.117586691	Residential - Single Family Residence	YES - Current	NO - Privately-Owned	Available	Not Used in Prior Housing Element	0	0	0.096387953	0.096387953	1	2*	2*	1058205	429	Southeast Los Angeles						Above Moderate	
LOS ANGELES	152 E 60TH ST	90003	6006007002	Low Medium I Residential	R2-1	0	17	0.117684189	Residential - Double, Duplex, or Two Units - 4 Stories or Less	YES - Current	NO - Privately-Owned	Available	Not Used in Prior Housing Element	0	0	0.126595759	0.126595759	2	2*	2*	1058205	498	Southeast Los Angeles					Yes	Above Moderate	
LOS ANGELES	150 E 60TH ST	90003	6006007003	Low Medium I Residential	R2-1	0	17	0.117739369	Residential - Double, Duplex, or Two Units - 4 Stories or Less	YES - Current	NO - Privately-Owned	Available	Not Used in Prior Housing Element	0	0	0.126595759	0.126595759	2	2*	2*	1058205	499	Southeast Los Angeles					Yes	Above Moderate	
LOS ANGELES	146 E 60TH ST	90003	6006007004	Low Medium I Residential	R2-1	0	17	0.117739369	Residential - Single Family Residence	YES - Current	NO - Privately-Owned	Available	Not Used in Prior Housing Element	0	0	0.096387953	0.096387953	1	2*	2*	1058205	500	Southeast Los Angeles						Above Moderate	
LOS ANGELES	144 E 60TH ST	90003	6006007005	Low Medium I Residential	R2-1	0	17	0.117739369	Residential - Double, Duplex, or Two Units - 4 Stories or Less	YES - Current	NO - Privately-Owned	Available	Not Used in Prior Housing Element	0	0	0.126595759	0.126595759	2	2*	2*	1058205	501	Southeast Los Angeles					Yes	Above Moderate	
LOS ANGELES	140 E 60TH ST	90003	6006007006	Low Medium I Residential	R2-1	0	17	0.117739369	Residential - Double, Duplex, or Two Units - 4 Stories or Less	YES - Current	NO - Privately-Owned	Available	Not Used in Prior Housing Element	0	0	0.052896363	0.052896363	2	2*	2*	1058205	502	Southeast Los Angeles					Yes	Above Moderate	
LOS ANGELES	132 E 60TH ST	90003	6006007007	Low Medium I Residential	R2-1	0	17	0.117739653	Residential - Double, Duplex, or Two Units - 4 Stories or Less	YES - Current	NO - Privately-Owned	Available	Not Used in Prior Housing Element	0	0	0.126595759	0.126595759	2	2*	2*	1058205	503	Southeast Los Angeles					Yes	Above Moderate	
LOS ANGELES	130 E 60TH ST	90003	6006007008	Low Medium I Residential	R2-1	0	17	0.117739943	Residential - Double, Duplex, or Two Units - 4 Stories or Less	YES - Current	NO - Privately-Owned	Available	Not Used in Prior Housing Element	0	0	0.126595759	0.126595759	2	2*	2*	1058205	504	Southeast Los Angeles					Yes	Above Moderate	
LOS ANGELES	124 E 60TH ST	90003	6006007009	Low Medium I Residential	R2-1	0	17	0.117739943	Residential - Double, Duplex, or Two Units - 4 Stories or Less	YES - Current	NO - Privately-Owned	Available	Not Used in Prior Housing Element	0	0	0.126595759	0.126595759	2	2*	2*	1058205	505	Southeast Los Angeles					Yes	Above Moderate	
LOS ANGELES	120 E 60TH ST	90003	6006007010	Low Medium I Residential	R2-1	0	17	0.117739943	Residential - Double, Duplex, or Two Units - 4 Stories or Less	YES - Current	NO - Privately-Owned	Available	Not Used in Prior Housing Element	0	0	0.126595759	0.126595759	2	2*	2*	1058205	506	Southeast Los Angeles					Yes	Above Moderate	
LOS ANGELES	114 E 60TH ST	90003	6006007011	Low Medium I Residential	R2-1	0	17	0.117739653	Residential - Single Family Residence	YES - Current	NO - Privately-Owned	Available	Not Used in Prior Housing Element	0	0	0.096387953	0.096387953	1	2*	2*	1058205	507	Southeast Los Angeles						Above Moderate	
LOS ANGELES	6028 S MAIN ST	90003	6006007017	Neighborhood Commercial	C2-1VL-CPIO	0	108	0.147448432	Residential - Three Units (Any Combination) - 4 Stories or Less	YES - Current	NO - Privately-Owned	Available	Not Used in Prior Housing Element	0	0	0.806537932	0.806537932	3	0	0	1058205	591	Southeast Los Angeles					Yes	Above Moderate	
LOS ANGELES	119 E 61ST ST	90003	6006007019	Low Medium I Residential	R2-1	0	17	0.117664463	Residential - Single Family Residence	YES - Current	NO - Privately-Owned	Available	Not Used in Prior Housing Element	0	0	0.096387953	0.096387953	1	2*	2*	1058205	580	Southeast Los Angeles						Above Moderate	
LOS ANGELES	123 E 61ST ST	90003	6006007020	Low Medium I Residential	R2-1	0	17	0.1176636	Residential - Single Family Residence	YES - Current	NO - Privately-Owned	Available	Not Used in Prior Housing Element	0	0	0.096387953	0.096387953	1	2*	2*	1058205	579	Southeast Los Angeles						Above Moderate	
LOS ANGELES	127 E 61ST ST	90003	6006007021	Low Medium I Residential	R2-1	0	17	0.117662741	Residential - Double, Duplex, or Two Units - 4 Stories or Less	YES - Current	NO - Privately-Owned	Available	Not Used in Prior Housing Element	0	0	0.126595759	0.126595759	2	2*	2*	1058205	578	Southeast Los Angeles					Yes	Above Moderate	
LOS ANGELES	133 E 61ST ST	90003	6006007022	Low Medium I Residential	R2-1	0	17	0.117661878	Residential - Double, Duplex, or Two Units - 4 Stories or Less	YES - Current	NO - Privately-Owned	Available	Not Used in Prior Housing Element	0	0	0.052896363	0.052896363	2	2*	2*	1058205	577	Southeast Los Angeles					Yes	Above Moderate	
LOS ANGELES	137 E 61ST ST	90003	6006007023	Low Medium I Residential	R2-1	0	17	0.117661304	Residential - Double, Duplex, or Two Units - 4 Stories or Less	YES - Current	NO - Privately-Owned	Available	Not Used in Prior Housing Element	0	0	0.126595759	0.126595759	2	2*	2*	1058205	576	Southeast Los Angeles					Yes	Above Moderate	
LOS ANGELES	143 E 61ST ST	90003	6006007025	Low Medium I Residential	R2-1	0	17	0.117660156	Residential - Single Family Residence	YES - Current	NO - Privately-Owned	Available	Not Used in Prior Housing Element	0	0	0.096387953	0.096387953	1	2*	2*	1058205	574	Southeast Los Angeles						Above Moderate	
LOS ANGELES	149 E 61ST ST	90003	6006007026	Low Medium I Residential	R2-1	0	17	0.117659298	Residential - Double, Duplex, or Two Units - 4 Stories or Less	YES - Current	NO - Privately-Owned	Available	Not Used in Prior Housing Element	0	0	0.126595759	0.126595759	2	2*	2*	1058205	573	Southeast Los Angeles					Yes	Above Moderate	
LOS ANGELES	153 E 61ST ST	90003	6006007027	Low Medium I Residential	R2-1	0	17	0.117575717	Residential - Double, Duplex, or Two Units - 4 Stories or Less	YES - Current	NO - Privately-Owned	Available	Not Used in Prior Housing Element	0	0	0.052896363	0.052896363	2	2*	2*	1058205	572	Southeast Los Angeles					Yes	Above Moderate	
LOS ANGELES	112 E 60TH ST	90003	6006007033	Neighborhood Commercial	C2-1VL-CPIO	0	108	0.142287625	Institutional - Church - One Story	YES - Current	NO - Privately-Owned	Available	Used in Prior Housing Element - Non-Vacant	0.123743629	0	0	0.123743629	3	0	0	1058205	508	Southeast Los Angeles						Lower	
LOS ANGELES	6006 S MAIN ST	90003	6006007033	Neighborhood Commercial	C2-1VL-CPIO	0	108	0.122888555	Institutional - Church - One Story	YES - Current	NO - Privately-Owned	Available	Used in Prior Housing Element - Non-Vacant	0.120837584	0	0	0.120837584	3	0	0	1058205	524	Southeast Los Angeles						Lower	
LOS ANGELES	6010 S MAIN ST	90003	6006007033	Neighborhood Commercial	C2-1VL-CPIO	0	108	0.122918302	Institutional - Church - One Story	YES - Current	NO - Privately-Owned	Available	Used in Prior Housing Element - Non-Vacant	0.120837584	0	0	0.120837584	3	0	0	1058205	529	Southeast Los Angeles						Lower	
LOS ANGELES	6016 S MAIN ST	90003	6006007034	Neighborhood Commercial	C2-1VL-CPIO	0	108	0.122917092	Residential - Single Family Residence	YES - Current	NO - Privately-Owned	Available	Not Used in Prior Housing Element	1.248768389	0	0	1.248768389	1	0	0	1058205	558	Southeast Los Angeles						Lower	
LOS ANGELES	6022 S MAIN ST	90003	6006007035	Neighborhood Commercial	C2-1VL-CPIO	0	108	0.122889148	Institutional - Church - One Story	YES - Current	NO - Privately-Owned	Available	Not Used in Prior Housing Element	0.234933034	0	0	0.234933034	5	0	0	1058205	585	Southeast Los Angeles						Lower	
LOS ANGELES	6021 S SAN PEDRO ST	90003	6006008003	Neighborhood Commercial	C2-1VL-CPIO	0	108	0.12518723	Residential - Four Units (Any Combination) - 4 Stories or Less	YES - Current	NO - Privately-Owned	Available	Not Used in Prior Housing Element	0	0	0.088214245	0.088214245	4	0	0	1058205	584	Southeast Los Angeles					Yes	Above Moderate	
LOS ANGELES	6027 S SAN PEDRO ST	90003	6006008004	Neighborhood Commercial	C2-1VL-CPIO	0	108	0.09596404	Residential - Double, Duplex, or Two Units - 4 Stories or Less	YES - Current	NO - Privately-Owned	Available	Not Used in Prior Housing Element	0.125103369	0	0	0.125103369	2	0	0	1058205	589	Southeast Los Angeles						Lower	
LOS ANGELES	257 E 61ST ST	90003	6006008005	Neighborhood Commercial	C2-1VL-CPIO	0	108	0.050617472	Residential - Single Family Residence	YES - Current	NO - Privately-Owned	Available	Not Used in Prior Housing Element	0	0	0.022928095	0.022928095	1	0	0	1058205	590	Southeast Los Angeles						Above Moderate	
LOS ANGELES	236 E 60TH ST	90003	6006008008	Low Medium I Residential	R2-1	0	17	0.117740289	Residential - Double, Duplex, or Two Units - 4 Stories or Less	YES - Current	NO - Privately-Owned	Available	Not Used in Prior Housing Element	0	0	0.126595759	0.126595759	2	2*	2*	1058205	487	Southeast Los Angeles					Yes	Above Moderate	
LOS ANGELES	232 E 60TH ST	90003	6006008009	Low Medium I Residential	R2-1	0	17	0.117740289	Residential - Single Family Residence	YES - Current	NO - Privately-Owned	Available	Not Used in Prior Housing Element	0	0	0.096387953	0.096387953	1	2*	2*	1058205	488	Southeast Los Angeles						Above Moderate	
LOS ANGELES	228 E 60TH ST	90003	6006008010	Low Medium I Residential	R2-1	0	17	0.117739369	Residential - Double, Duplex, or Two Units - 4 Stories or Less	YES - Current	NO - Privately-Owned	Available	Not Used in Prior Housing Element	0	0	0.126595759	0.126595759	2	2*	2*	1058205	489	Southeast Los Angeles					Yes	Above Moderate	
LOS ANGELES	220 E 60TH ST	90003	6006008012	Low Medium I Residential	R2-1	0	17	0.117739369	Residential - Single Family Residence	YES - Current	NO - Privately-Owned	Available	Not Used in Prior Housing Element	0	0	0.096387953	0.096387953	1	2*	2*	1058205	491	Southeast Los Angeles						Above Moderate	
LOS ANGELES	218 E 60TH ST	90003	6006008013	Low Medium I Residential	R2-1	0	17	0.117739369	Residential - Double, Duplex, or Two Units - 4 Stories or Less	YES - Current	NO - Privately-Owned	Available	Not Used in Prior Housing Element	0	0	0.126595759	0.126595759	2	2*	2*	1058205	492	Southeast Los Angeles					Yes	Above Moderate	
LOS ANGELES	216 E 60TH ST	90003	6006008014	Low Medium I Residential	R2-1	0	17	0.117739364	Residential - Single Family Residence	YES - Current	NO - Privately-Owned	Available	Not Used in Prior Housing Element	0	0	0.096387953	0.096387953	1	2*	2*	1058205	493	Southeast Los Angeles						Above Moderate	
LOS ANGELES	210 E 60TH ST	90003	6006008015	Low Medium I Residential	R2-1	0	17	0.117739369	Residential - Double, Duplex, or Two Units - 4 Stories or Less	YES - Current	NO - Privately-Owned	Available	Not Used in Prior Housing Element	0	0	0.052896363	0.052896363	2	2*	2*	1058205	494	Southeast Los Angeles					Yes	Above Moderate	
LOS ANGELES	206 E 60TH ST	90003	6006008016	Low Medium I Residential	R2-1	0	17	0.117739369	Residential - Double, Duplex, or Two Units - 4 Stories or Less	YES - Current	NO - Privately-Owned	Available	Not Used in Prior Housing Element	0	0	0.126595759	0.126595759	2	2*	2*	1058205	495	Southeast Los Angeles					Yes	Above Moderate	
LOS ANGELES	6018 S WALL ST	90003	6006008018	Low Medium I Residential	R2-1	0	17	0.117648737	Residential - Single Family Residence	YES - Current	NO - Privately-Owned	Available	Not Used in Prior Housing Element	0	0	0.040028268	0.040028268	1	2*	2*	1058205	570	Southeast Los Angeles						Above Moderate	
LOS ANGELES	211 E 61ST ST	90003	6006008020	Low Medium I Residential	R2-1	0	17	0.117645177	Residential - Single Family Residence	YES - Current	NO - Privately-Owned	Available	Not Used in Prior Housing Element	0	0	0.096387953	0.096387953	1	2*	2*	1058205	568	Southeast Los Angeles						Above Moderate	
LOS ANGELES	215 E 61ST ST	90003	6006008021	Low Medium I Residential	R2-1	0	17	0.117645523	Residential - Single Family Residence	YES - Current	NO - Privately-Owned	Available	Not Used in Prior Housing Element	0	0	0.096387953	0.096387953	1	2*	2*	1058205	567	Southeast Los Angeles						Above Moderate	
LOS ANGELES	219 E 61ST ST	90003	6006008022	Low Medium I Residential	R2-1	0	17	0.117644944	Residential - Double, Duplex, or Two Units - 4 Stories or Less	YES - Current	NO - Privately-Owned	Available	Not Used in Prior Housing Element	0	0	0.126595759	0.126595759	2	2*	2*	1058205	566	Southeast Los Angeles					Yes	Above Moderate	
LOS ANGELES	223 E 61ST ST	90003	6006008023	Low Medium I Residential	R2-1	0	17	0.117645004	Residential - Double, Duplex, or Two Units - 4 Stories or Less	YES - Current	NO - Privately-Owned	Available	Not Used in Prior Housing Element	0	0	0.126595759	0.126595759	2	2*	2*	1058205	565	Southeast Los Angeles					Yes	Above Moderate	
LOS ANGELES	227 E 61ST ST	90003	6006008024	Low Medium I Residential	R2-1	0	17	0.117643226	Residential - Single Family Residence	YES - Current	NO - Privately-Owned	Available	Not Used in Prior Housing Element	0	0	0.040028268	0.040028268	1	2*	2*	1058205	564	Southeast Los Angeles						Above Moderate	
LOS ANGELES	231 E 61ST ST	90003	6006008025	Low Medium I Residential	R2-1	0	17	0.117642652	Residential - Single Family Residence	YES - Current	NO - Privately-Owned	Available	Not Used in Prior Housing Element	0	0	0.096387953	0.096387953	1	2*	2*	1058205	563	Southeast Los Angeles						Above Moderate	
LOS ANGELES	237 E 61ST ST	90003	6006008026	Low Medium I Residential	R2-1	0	17	0.117641789	Residential - Double, Duplex, or Two Units - 4 Stories or Less	YES - Current	NO - Privately-Owned	Available	Not Used in Prior Housing Element	0	0	0.126595759	0.126595759	2	2*	2*	1058205	562	Southeast Los Angeles					Yes	Above Moderate	
LOS ANGELES	241 E 61ST ST	90003	6006008027	Low Medium I Residential	R2

LOS ANGELES	6115 S SAN PEDRO ST	90003	6006009005	Neighborhood Commercial	C2-1VL-CPIO	0	108	0.124893452	Residential - Single Family Residence	YES - Current	NO - Privately-Owned	Available	Not Used in Prior Housing Element	1.263474852	0	0	1.263474852	1	0	0	1058205	712	Southeast Los Angeles			Lower
LOS ANGELES	6121 S SAN PEDRO ST	90003	6006009006	Neighborhood Commercial	C2-1VL-CPIO	0	108	0.114841989	Commercial - Store Combination - Store and Residential Combination - One Story	YES - Current	NO - Privately-Owned	Available	Not Used in Prior Housing Element	0	0	0.119967261	0.119967261	2	0	0	1058205	738	Southeast Los Angeles	Yes		Above Moderate
LOS ANGELES	6125 S SAN PEDRO ST	90003	6006009007	Neighborhood Commercial	C2-1VL-CPIO	0	108	0.146809992	Commercial - Store Combination - Store and Residential Combination - One Story	YES - Current	NO - Privately-Owned	Available	Not Used in Prior Housing Element	0	0	0.043508869	0.043508869	2	0	0	1058205	744	Southeast Los Angeles	Yes		Above Moderate
LOS ANGELES	238 E 61ST ST	90003	6006009009	Low Medium I Residential	R2-1	0	17	0.1175468	Residential - Double, Duplex, or Two Units - 4 Stories or Less	YES - Current	NO - Privately-Owned	Available	Not Used in Prior Housing Element	0	0	0.126595759	0.126595759	2	2*	2*	1058205	642	Southeast Los Angeles	Yes		Above Moderate
LOS ANGELES	232 E 61ST ST	90003	6006009010	Low Medium I Residential	R2-1	0	17	0.1175468	Residential - Double, Duplex, or Two Units - 4 Stories or Less	YES - Current	NO - Privately-Owned	Available	Not Used in Prior Housing Element	0	0	0.126595759	0.126595759	2	2*	2*	1058205	643	Southeast Los Angeles	Yes		Above Moderate
LOS ANGELES	228 E 61ST ST	90003	6006009011	Low Medium I Residential	R2-1	0	17	0.1175468	Residential - Single Family Residence	YES - Current	NO - Privately-Owned	Available	Not Used in Prior Housing Element	0	0	0.096387953	0.096387953	1	2*	2*	1058205	644	Southeast Los Angeles			Above Moderate
LOS ANGELES	224 E 61ST ST	90003	6006009012	Low Medium I Residential	R2-1	0	17	0.117546516	Residential - Single Family Residence	YES - Current	NO - Privately-Owned	Available	Not Used in Prior Housing Element	0	0	0.096387953	0.096387953	1	2*	2*	1058205	645	Southeast Los Angeles			Above Moderate
LOS ANGELES	222 E 61ST ST	90003	6006009013	Low Medium I Residential	R2-1	0	17	0.117546511	Residential - Double, Duplex, or Two Units - 4 Stories or Less	YES - Current	NO - Privately-Owned	Available	Not Used in Prior Housing Element	0	0	0.002740118	0.002740118	2	2*	2*	1058205	646	Southeast Los Angeles			Above Moderate
LOS ANGELES	216 E 61ST ST	90003	6006009014	Low Medium I Residential	R2-1	0	17	0.117547435	Residential - Single Family Residence	YES - Current	NO - Privately-Owned	Available	Not Used in Prior Housing Element	0	0	0.096387953	0.096387953	1	2*	2*	1058205	647	Southeast Los Angeles			Above Moderate
LOS ANGELES	212 E 61ST ST	90003	6006009015	Low Medium I Residential	R2-1	0	17	0.117546512	Residential - Single Family Residence	YES - Current	NO - Privately-Owned	Available	Not Used in Prior Housing Element	0	0	0.096387953	0.096387953	1	2*	2*	1058205	648	Southeast Los Angeles			Above Moderate
LOS ANGELES	210 E 61ST ST	90003	6006009016	Low Medium I Residential	R2-1	0	17	0.117546517	Residential - Single Family Residence	YES - Current	NO - Privately-Owned	Available	Not Used in Prior Housing Element	0	0	0.096387953	0.096387953	1	2*	2*	1058205	649	Southeast Los Angeles			Above Moderate
LOS ANGELES	206 E 61ST ST	90003	6006009017	Low Medium I Residential	R2-1	0	17	0.117546517	Residential - Double, Duplex, or Two Units - 4 Stories or Less	YES - Current	NO - Privately-Owned	Available	Not Used in Prior Housing Element	0	0	0.007402233	0.007402233	2	2*	2*	1058205	650	Southeast Los Angeles	Yes		Above Moderate
LOS ANGELES	202 E 61ST ST	90003	6006009018	Low Medium I Residential	R2-1	0	17	0.117545593	Residential - Single Family Residence	YES - Current	NO - Privately-Owned	Available	Not Used in Prior Housing Element	0	0	0.096387953	0.096387953	1	2*	2*	1058205	651	Southeast Los Angeles			Above Moderate
LOS ANGELES	207 E 62ND ST	90003	6006009020	Low Medium I Residential	R2-1	0	17	0.117491435	Residential - Double, Duplex, or Two Units - 4 Stories or Less	YES - Current	NO - Privately-Owned	Available	Not Used in Prior Housing Element	0	0	0.126595759	0.126595759	2	2*	2*	1058205	724	Southeast Los Angeles	Yes		Above Moderate
LOS ANGELES	211 E 62ND ST	90003	6006009022	Low Medium I Residential	R2-1	0	17	0.117491435	Residential - Double, Duplex, or Two Units - 4 Stories or Less	YES - Current	NO - Privately-Owned	Available	Not Used in Prior Housing Element	0	0	0.052896363	0.052896363	2	2*	2*	1058205	722	Southeast Los Angeles	Yes		Above Moderate
LOS ANGELES	221 E 62ND ST	90003	6006009024	Low Medium I Residential	R2-1	0	17	0.11749144	Residential - Single Family Residence	YES - Current	NO - Privately-Owned	Available	Not Used in Prior Housing Element	0	0	0.096387953	0.096387953	1	2*	2*	1058205	720	Southeast Los Angeles			Above Moderate
LOS ANGELES	227 E 62ND ST	90003	6006009025	Low Medium I Residential	R2-1	0	17	0.117492572	Residential - Double, Duplex, or Two Units - 4 Stories or Less	YES - Current	NO - Privately-Owned	Available	Not Used in Prior Housing Element	0	0	0.002740118	0.002740118	2	2*	2*	1058205	719	Southeast Los Angeles			Above Moderate
LOS ANGELES	231 E 62ND ST	90003	6006009026	Low Medium I Residential	R2-1	0	17	0.117494584	Residential - Double, Duplex, or Two Units - 4 Stories or Less	YES - Current	NO - Privately-Owned	Available	Not Used in Prior Housing Element	0	0	0.126595759	0.126595759	2	2*	2*	1058205	718	Southeast Los Angeles	Yes		Above Moderate
LOS ANGELES	235 E 62ND ST	90003	6006009027	Low Medium I Residential	R2-1	0	17	0.11749688	Residential - Double, Duplex, or Two Units - 4 Stories or Less	YES - Current	NO - Privately-Owned	Available	Not Used in Prior Housing Element	0	0	0.096387953	0.096387953	1	2*	2*	1058205	717	Southeast Los Angeles			Above Moderate
LOS ANGELES	237 E 62ND ST	90003	6006009028	Low Medium I Residential	R2-1	0	17	0.117499175	Residential - Single Family Residence	YES - Current	NO - Privately-Owned	Available	Not Used in Prior Housing Element	0	0	0.096387953	0.096387953	1	2*	2*	1058205	716	Southeast Los Angeles			Above Moderate
LOS ANGELES	241 E 62ND ST	90003	6006009029	Low Medium I Residential	R2-1	0	17	0.117502099		YES - Current	NO - Privately-Owned	Available	Not Used in Prior Housing Element	0	0	0.096387953	0.096387953	1	2*	2*	1058205	715	Southeast Los Angeles			Above Moderate
LOS ANGELES	245 E 62ND ST	90003	6006009030	Low Medium I Residential	R2-1	0	17	0.09502849	Residential - Single Family Residence	YES - Current	NO - Privately-Owned	Available	Not Used in Prior Housing Element	0	0	0.016543013	0.016543013	1	1*	1*	1058205	714	Southeast Los Angeles			Above Moderate
LOS ANGELES	146 E 61ST ST	90003	6006010003	Low Medium I Residential	R2-1	0	17	0.117546512	Residential - Single Family Residence	YES - Current	NO - Privately-Owned	Available	Not Used in Prior Housing Element	0	0	0.096387953	0.096387953	1	2*	2*	1058205	654	Southeast Los Angeles			Above Moderate
LOS ANGELES	142 E 61ST ST	90003	6006010004	Low Medium I Residential	R2-1	0	17	0.117546517	Residential - Single Family Residence	YES - Current	NO - Privately-Owned	Available	Not Used in Prior Housing Element	0	0	0.096387953	0.096387953	1	2*	2*	1058205	655	Southeast Los Angeles			Above Moderate
LOS ANGELES	136 E 61ST ST	90003	6006010006	Low Medium I Residential	R2-1	0	17	0.117546517	Residential - Double, Duplex, or Two Units - 4 Stories or Less	YES - Current	NO - Privately-Owned	Available	Not Used in Prior Housing Element	0	0	0.002740118	0.002740118	2	2*	2*	1058205	657	Southeast Los Angeles			Above Moderate
LOS ANGELES	130 E 61ST ST	90003	6006010007	Low Medium I Residential	R2-1	0	17	0.117547435	Residential - Double, Duplex, or Two Units - 4 Stories or Less	YES - Current	NO - Privately-Owned	Available	Not Used in Prior Housing Element	0	0	0.126595759	0.126595759	2	2*	2*	1058205	658	Southeast Los Angeles	Yes		Above Moderate
LOS ANGELES	128 E 61ST ST	90003	6006010008	Low Medium I Residential	R2-1	0	17	0.117546511	Residential - Double, Duplex, or Two Units - 4 Stories or Less	YES - Current	NO - Privately-Owned	Available	Not Used in Prior Housing Element	0	0	0.126595759	0.126595759	2	2*	2*	1058205	659	Southeast Los Angeles	Yes		Above Moderate
LOS ANGELES	118 E 61ST ST	90003	6006010010	Low Medium I Residential	R2-1	0	17	0.117546511	Residential - Double, Duplex, or Two Units - 4 Stories or Less	YES - Current	NO - Privately-Owned	Available	Not Used in Prior Housing Element	0	0	0.126595759	0.126595759	2	2*	2*	1058205	661	Southeast Los Angeles	Yes		Above Moderate
LOS ANGELES	114 E 61ST ST	90003	6006010011	Low Medium I Residential	R2-1	0	17	0.11627889	Residential - Single Family Residence	YES - Current	NO - Privately-Owned	Available	Not Used in Prior Housing Element	0	0	0.096387953	0.096387953	1	2*	2*	1058205	662	Southeast Los Angeles			Above Moderate
LOS ANGELES	6118 S MAIN ST	90003	6006010016	Neighborhood Commercial	C2-1VL-CPIO	0	108	0.12259887	Residential - Three Units (Any Combination) - 4 Stories or Less	YES - Current	NO - Privately-Owned	Available	Not Used in Prior Housing Element	0	0	0.678405136	0.678405136	3	0	0	1058205	741	Southeast Los Angeles	Yes		Above Moderate
LOS ANGELES	117 E 62ND ST	90003	6006010018	Low Medium I Residential	R2-1	0	17	0.116162184	Residential - Double, Duplex, or Two Units - 4 Stories or Less	YES - Current	NO - Privately-Owned	Available	Not Used in Prior Housing Element	0	0	0.002740118	0.002740118	2	2*	2*	1058205	736	Southeast Los Angeles			Above Moderate
LOS ANGELES	119 E 62ND ST	90003	6006010019	Low Medium I Residential	R2-1	0	17	0.117464459	Residential - Single Family Residence	YES - Current	NO - Privately-Owned	Available	Not Used in Prior Housing Element	0	0	0.096387953	0.096387953	1	2*	2*	1058205	735	Southeast Los Angeles			Above Moderate
LOS ANGELES	123 E 62ND ST	90003	6006010020	Low Medium I Residential	R2-1	0	17	0.117464748	Residential - Single Family Residence	YES - Current	NO - Privately-Owned	Available	Not Used in Prior Housing Element	0	0	0.096387953	0.096387953	1	2*	2*	1058205	734	Southeast Los Angeles			Above Moderate
LOS ANGELES	127 1/4 E 62ND ST	90003	6006010021	Low Medium I Residential	R2-1	0	17	0.117464748	Residential - Double, Duplex, or Two Units - 4 Stories or Less	YES - Current	NO - Privately-Owned	Available	Not Used in Prior Housing Element	0	0	0.126595759	0.126595759	2	2*	2*	1058205	733	Southeast Los Angeles	Yes		Above Moderate
LOS ANGELES	131 E 62ND ST	90003	6006010022	Low Medium I Residential	R2-1	0	17	0.117464459	Residential - Single Family Residence	YES - Current	NO - Privately-Owned	Available	Not Used in Prior Housing Element	0	0	0.096387953	0.096387953	1	2*	2*	1058205	732	Southeast Los Angeles			Above Moderate
LOS ANGELES	135 E 62ND ST	90003	6006010023	Low Medium I Residential	R2-1	0	17	0.117464748	Residential - Single Family Residence	YES - Current	NO - Privately-Owned	Available	Not Used in Prior Housing Element	0	0	0.096387953	0.096387953	1	2*	2*	1058205	731	Southeast Los Angeles			Above Moderate
LOS ANGELES	139 E 62ND ST	90003	6006010024	Low Medium I Residential	R2-1	0	17	0.117465886	Residential - Single Family Residence	YES - Current	NO - Privately-Owned	Available	Not Used in Prior Housing Element	0	0	0.096387953	0.096387953	1	2*	2*	1058205	730	Southeast Los Angeles			Above Moderate
LOS ANGELES	143 E 62ND ST	90003	6006010025	Low Medium I Residential	R2-1	0	17	0.117467607	Residential - Single Family Residence	YES - Current	NO - Privately-Owned	Available	Not Used in Prior Housing Element	0	0	0.096387953	0.096387953	1	2*	2*	1058205	729	Southeast Los Angeles			Above Moderate
LOS ANGELES	149 E 62ND ST	90003	6006010026	Low Medium I Residential	R2-1	0	17	0.117469619		YES - Current	NO - Privately-Owned	Available	Not Used in Prior Housing Element	0	0	0.096387953	0.096387953	1	2*	2*	1058205	728	Southeast Los Angeles			Above Moderate
LOS ANGELES	6115 S WALL ST	90003	6006010028	Low Medium I Residential	R2-1	0	17	0.117473921	Residential - Double, Duplex, or Two Units - 4 Stories or Less	YES - Current	NO - Privately-Owned	Available	Not Used in Prior Housing Element	0	0	0.126595759	0.126595759	2	2*	2*	1058205	726	Southeast Los Angeles	Yes		Above Moderate
LOS ANGELES	6108 S MAIN ST	90003	6006010031	Neighborhood Commercial	C2-1VL-CPIO	0	108	0.125528203	Commercial - Store Combination - Store and Residential Combination - One Story	YES - Current	NO - Privately-Owned	Available	Not Used in Prior Housing Element	0	0	0.015301164	0.015301164	2	0	0	1058205	672	Southeast Los Angeles	Yes		Above Moderate
LOS ANGELES	6110 S MAIN ST	90003	6006010032	Neighborhood Commercial	C2-1VL-CPIO	0	108	0.122599777	Institutional - Church - One Story	YES - Current	NO - Privately-Owned	Available	Used in Prior Housing Element - Non-Vacant	0.137300704	0	0	0.137300704	0	0	0	1058205	676	Southeast Los Angeles			Lower
LOS ANGELES	6112 S MAIN ST	90003	6006010033	Neighborhood Commercial	C2-1VL-CPIO	0	108	0.122600677	Residential - Single Family Residence	YES - Current	NO - Privately-Owned	Available	Used in Prior Housing Element - Non-Vacant	4.476172328	0	0	4.476172328	0	0	0	1058205	713	Southeast Los Angeles			Lower
LOS ANGELES	6122 S MAIN ST	90003	6006010034	Neighborhood Commercial	C2-1VL-CPIO	0	108	0.141231939	Residential - Four Units (Any Combination) - 4 Stories or Less	YES - Current	NO - Privately-Owned	Available	Used in Prior Housing Element - Non-Vacant	0.142276412	0	0	0.142276412	4	0	0	1058205	746	Southeast Los Angeles			Lower
LOS ANGELES	154 E 62ND ST	90003	6006011001	Low Medium I Residential	R2-1	0	17	0.117730203	Residential - Double, Duplex, or Two Units - 4 Stories or Less	YES - Current	NO - Privately-Owned	Available	Not Used in Prior Housing Element	0	0	0.126595759	0.126595759	2	2*	2*	1058205	788	Southeast Los Angeles	Yes		Above Moderate
LOS ANGELES	150 E 62ND ST	90003	6006011002	Low Medium I Residential	R2-1	0	17	0.117362884	Residential - Single Family Residence	YES - Current	NO - Privately-Owned	Available	Not Used in Prior Housing Element	0	0	0.096387953	0.096387953	1	2*	2*	1058205	789	Southeast Los Angeles			Above Moderate
LOS ANGELES	142 E 62ND ST	90003	6006011004	Low Medium I Residential	R2-1	0	17	0.11754774	Residential - Single Family Residence	YES - Current	NO - Privately-Owned	Available	Not Used in Prior Housing Element	0	0	0.096387953	0.096387953	1	2*	2*	1058205	791	Southeast Los Angeles			Above Moderate
LOS ANGELES	138 E 62ND ST	90003	6006011005	Low Medium I Residential	R2-1	0	17	0.117546823	Residential - Single Family Residence	YES - Current	NO - Privately-Owned	Available	Not Used in Prior Housing Element	0	0	0.096387953	0.096387953	1	2*	2*	1058205	792	Southeast Los Angeles			Above Moderate
LOS ANGELES	134 E 62ND ST	90003	6006011006	Low Medium I Residential	R2-1	0	17	0.117546533	Residential - Single Family Residence	YES - Current	NO - Privately-Owned	Available	Not Used in Prior Housing Element	0	0	0.096387953	0.096387953	1	2*	2*	1058205	793	Southeast Los Angeles			Above Moderate
LOS ANGELES	128 E 62ND ST	90003	6006011007	Low Medium I Residential	R2-1	0	17	0.117546823	Residential - Double, Duplex, or Two Units - 4 Stories or Less	YES - Current	NO - Privately-Owned	Available	Not Used in Prior Housing Element	0	0	0.022112198	0.022112198	2	2*	2*	1058205	794	Southeast Los Angeles			Above Moderate
LOS ANGELES	126 E 62ND ST	90003	6006011008	Low Medium I Residential	R2-1	0	17	0.117546823	Residential - Single Family Residence	YES - Current	NO - Privately-Owned	Available	Not Used in Prior Housing Element	0	0	0.096387953	0.096387953	1	2*	2*	1058205	795	Southeast Los Angeles			Above Moderate
LOS ANGELES	122 E 62ND ST	90003	6006011009	Low Medium I Residential	R2-1	0	17	0.117547451	Residential - Single Family Residence	YES - Current	NO - Privately-Owned	Available	Not Used in Prior Housing Element	0	0	0.096387953	0.096387953	1	2*	2*	1058205	796	Southeast Los Angeles			Above Moderate
LOS ANGELES	118 E 62ND ST	90003	6006011010	Low Medium I Residential	R2-1	0	17	0.117546821	Residential - Single Family Residence	YES - Current	NO - Privately-Owned	Available	Not Used in Prior Housing Element	0	0	0.096387953	0.096387953	1	2*	2*	1058205	797	Southeast Los Angeles			Above Moderate
LOS ANGELES	116 E 62ND ST	90003	6006011011	Low Medium I Residential	R2-1	0	17	0.117546821	Residential - Single Family Residence	YES - Current	NO - Privately-Owned	Available	Not Used in Prior Housing Element	0	0	0.096387953	0.096387953	1	2*	2*	1058205	798	Southeast Los Angeles			Above Moderate
LOS ANGELES	110 E 62ND ST	90003	6006011012	Neighborhood Commercial	C2-1VL-CPIO	0	108	0.147679154	Commercial - Auto, Recreation Equipment, Construction Equipment Sales and Service - Auto Body Repair Shop - One Story	YES - Current	NO - Privately-Owned	Available	Used in Prior Housing Element - Non-Vacant	0.081930374	0	0	0.081930374	0	0	0	1058205	799	Southeast Los Angeles			Lower
LOS ANGELES	6206 S MAIN ST	90003	6006011013	Neighborhood Commercial	C2-1VL-CPIO	0	108	0.12552811	Commercial - Parking Lot (Commercial Use Property) - Lots - Patron or Employee - One Story	YES - Current	NO - Privately-Owned	Available	Used in Prior Housing Element - Non-Vacant	0.182431474	0	0	0.182431474	0	0	0	1058205	815	Southeast Los Angeles			Lower
LOS ANGELES	6210 S MAIN ST	90003	6006011013	Neighborhood Commercial	C2-1VL-CPIO	0	108	0.125527454	Commercial - Parking Lot (Commercial Use Property) - Lots - Patron or Employee - One Story	YES - Current	NO - Privately-Owned	Available	Used in Prior Housing Element - Non-Vacant	0.182431474	0	0	0.182431474	0	0	0	1058205	819	Southeast Los Angeles			Lower
LOS ANGELES	6216 S MAIN ST	90003	6006011014	Neighborhood Commercial	C2-1VL-CPIO	0	108	0.125527186	Commercial - Parking Lot (Commercial Use Property) - Lots - Patron or Employee - One Story	YES - Current	NO - Privately-Owned	Available	Used in Prior Housing Element - Non-Vacant	0.182431474	0	0	0.182431474	0	0	0	1058205	850	Southeast Los Angeles			Lower
LOS ANGELES	119 E GAGE AVE	90003	6006011018	Low Medium I Residential	R2-1	0	17	0.108382512	Residential - Single Family Residence	YES - Current	NO - Privately-Owned	Available	Not Used in Prior Housing Element	0	0	0.032746869	0.032746869	1	1*	1*	1058205	872	Southeast Los Angeles			Above Moderate
LOS ANGELES	123 E GAGE AVE	90003	6006011019	Low Medium I Residential	R2-1	0	17	0.108383359	Residential - Single Family Residence	YES - Current	NO - Privately-Owned	Available	Not Used in Prior Housing Element	0	0	0.032746869	0.032746869	1	1*	1*	1058205	871	Southeast Los Angeles			Above Moderate
LOS ANGELES	127 E GAGE AVE	90003	6006011020	Low Medium I Residential	R2-1	0	17	0.108381944	Residential - Single Family Residence	YES - Current	NO - Privately-Owned	Available	Not Used in Prior Housing Element	0	0	0.032746869	0.032746869	1	1*	1*	1058205	870	Southeast Los Angeles			Above Moderate
LOS ANGELES	151 E GAGE AVE	90003	6006011026	Low Medium I Residential	R2-1	0	17	0.108188922	Residential - Single Family Residence	YES - Current	NO - Privately-Owned	Available	Not Used in Prior Housing Element	0	0	0.032746869	0.032746869	1	1*	1*	1058205	864	Southeast Los Angeles			Above Moderate
LOS ANGELES	6221 S WALL ST	90003	6006011027	Low Medium I Residential	R2-1	0	17	0.108291891		YES - Current	NO - Privately-Owned	Available	Not Used in Prior Housing Element	0	0	0.049405906	0.049405906	1	1*	1*	1058205	863	Southeast Los Angeles	Yes		Above Moderate
LOS ANGELES	6220 S MAIN ST	90003	6006011029	Neighborhood Commercial	C2-1VL-CPIO	0	108	0.125527353	Commercial - Store Combination - Store and Residential Combination - One Story	YES - Current	NO - Privately-Owned	Available	Not Used in Prior Housing Element	0	0	0.135887414	0.135887414	3	0	0	1058205	878	Southeast Los Angeles	Yes		Above Moderate
LOS ANGELES	6228 S MAIN ST	90003	6006011029	Neighborhood Commercial	C2-1VL-CPIO	0	108	0.10734309	Commercial - Store Combination - Store and Residential Combination - One Story	YES - Current	NO - Privately-Owned	Available	Not Used in Prior Housing Element	0	0	0.131266063	0.131266063	3	0	0	1058205	882	Southeast Los Angeles	Yes		Above Moderate
LOS ANGELES	250 E 62ND ST	90003	6006012001	Neighborhood Commercial	C2-1VL-CPIO	0	108	0.146932846	Residential - Three Units (Any Combination) - 4 Stories or Less	YES - Current	NO - Privately-Owned	Available	Not Used in Prior Housing Element	0	0	0.813827917	0.813827917	3	0	0	1058205	775	Southeast Los Angeles	Yes		Above Moderate
LOS ANGELES	6205 S SAN PEDRO ST	90003	6006012002	Neighborhood Commercial	C2-1VL-CPIO	0	108	0.124892746	Residential - Single Family Residence - Vacant Land	YES - Current	NO - Privately-Owned	Available	Not Used in Prior Housing Element	1.131180704	0	0	1.131180704	0	0	0	1058205	812	Southeast Los Angeles			Lower
LOS ANGELES	6215 S SAN PEDRO ST	90003	6006012004	Neighborhood Commercial	C2-1VL-CPIO	0	108	0.124893906	Commercial - Non-Auto Service and Repair Shop, Paint Shop, or Laundry - One Story	YES - Current	NO - Privately-Owned	Available	Used in Prior Housing Element - Non-Vacant	0.235653721	0	0	0.235653721	0	0	0	1058205	849	Southeast Los Angeles			Lower
LOS ANGELES	6221 S SAN PEDRO ST	90003	6006012005	Neighborhood Commercial	C2-1VL-CPIO	0	108	0.124892831	Commercial - Parking Lot (Commercial Use Property) - Lots - Patron or Employee - One Story	YES - Current	NO - Privately-Owned	Available	Used in Prior Housing Element - Non-Vacant	0.18414145	0	0	0.18414145	0	0	0	1058205	876	Southeast Los Angeles			Lower
LOS ANGELES	244 E 62ND ST	90003	6006012007	Low Medium I Residential	R2-1	0	17	0.095393439	Residential - Single Family Residence	YES - Current	NO - Privately-Owned	Available	Not Used in Prior Housing Element	0	0	0.040253773	0.040253773	1	1*	1*	1058205	776	Southeast Los Angeles			Above Moderate
LOS ANGELES	240 E 62ND ST	90003	6006012008	Low Medium I Residential	R2-1	0	17	0.117546537	Residential - Single Family Residence	YES - Current	NO - Privately-Owned	Available	Not Used in Prior Housing Element	0	0	0.096387953	0.096387953	1	2*	2*	1058205	777	Southeast Los Angeles			Above Moderate
LOS ANGELES	236 E 62ND ST	90003	6006012009	Low Medium I Residential	R2-1	0	17	0.117546532	Residential - Double, Duplex, or Two Units - 4 Stories or Less	YES - Current	NO - Privately-Owned	Available	Not Used in Prior Housing Element	0	0	0.033646325	0.033646325	2	2*	2*	1058205	778	Southeast Los Angeles	Yes		Above Moderate
LOS ANGELES	232 E 62ND ST	90003	6006012010	Low Medium I Residential	R2-1	0	17	0.117546821	Residential - Double, Duplex, or Two Units - 4 Stories or Less	YES - Current	NO - Privately-Owned	Available	Not Used in Prior Housing Element	0	0	0.002740118	0.002740118	2	2*	2*	1058205	779	Southeast Los Angeles			Above Moderate
LOS ANGELES	228 E 62ND ST	90003	6006012011	Low Medium I Residential	R2-1	0	17	0.117546821	Residential - Single Family Residence	YES - Current	NO - Privately-Owned	Available	Not Used in Prior Housing Element	0	0	0.096387953	0.096387953	1	2*	2*	1058205	780	Southeast Los Angeles			Above Moderate
LOS ANGELES	224 E 62ND ST	90003	6006012012	Low Medium I Residential	R2-1	0	17	0.117546532	Residential - Double, Duplex, or Two Units - 4 Stories or Less	YES - Current	NO - Privately-Owned	Available	Not Used in Prior Housing Element	0	0	0.126595759	0.126595759	2	2*	2*	1058205	781	Southeast Los Angeles	Yes		Above Moderate
LOS ANGELES	220 E 62ND ST	90003	6006012013	Low Medium I Residential	R2-1	0	17	0.117546532	Residential - Single Family Residence	YES - Current	NO - Privately-Owned	Available	Not Used in Prior Housing Element	0	0	0.096387953	0.096387953	1	2*	2*	1058205	782	Southeast Los Angeles			Above Moderate
LOS ANGELES	218 E 62ND ST	90003	6006012014	Low Medium I Residential	R2-1	0	17	0.117546537	Residential - Double, Duplex, or Two Units - 4 Stories or Less	YES - Current	NO - Privately-Owned	Available	Not Used in Prior Housing Element	0	0	0.002740118	0.002740118	2	2*	2*	1058205	783	Southeast Los Angeles			Above Moderate
LOS ANGELES	208 E 62ND ST	90003	6006012016	Low Medium I Residential	R2-1	0	17	0.117546532	Residential - Single Family Residence	YES - Current	NO - Privately-Owned	Available	Not Used in Prior Housing Element	0	0	0.096387953	0.096387953	1	2*	2*	1058205	785	Southeast Los Angeles			Above Moderate
LOS ANGELES	206 E 62ND ST	90003	6006012017	Low Medium I Residential	R2-1	0	17	0.117546537	Residential - Double, Duplex, or Two Units - 4 Stories or Less	YES - Current	NO - Privately-Owned	Available	Not Used in Prior Housing Element	0	0	0.002740118	0.002740118	2	2*	2*	1058205	786	Southeast Los Angeles			Above Moderate
LOS ANGELES	6200 S WALL ST	90003	6006012018	Low Medium I Residential	R2-1	0	17	0.117546532	Residential - Double, Duplex, or Two Units - 4 Stories or Less	YES - Current	NO - Privately-Owned	Available	Not Used in Prior Housing Element	0	0	0.002740118	0.002740118	2	2*	2*	1058205	787	Southeast Los Angeles			Above Moderate
LOS ANGELES	6220 S WALL ST	90003	6006012019	Low Medium I Residential	R2-1	0	17	0.108099352	Residential - Single Family Residence	YES - Current	NO - Privately-Owned	Available	Not Used in Prior Housing Element	0	0	0.01138961	0.01138961	1	1*	1*	1058205	862	Southeast Los Angeles			Above Moderate
LOS ANGELES	221 E GAGE AVE	90003	6006012024	Low Medium I Residential	R2-1	0	17	0.108387679	Residential - Single Family Residence	YES - Current	NO - Privately-Owned	Available	Not Used in Prior Housing Element	0	0	0.040253773	0.040253773	1	1*	1*	1058205	857	Southeast Los Angeles			Above Moderate
LOS ANGELES	229 E GAGE AVE	90003	6006012026	Low Medium I Residential	R2-1	0	17	0.108388537	Residential - Single Family Residence	YES - Current	NO - Privately-Owned	Available	Not Used in Prior Housing Element	0	0	0.040253773	0.040253773	1	1*	1*	1058205	855	Southeast Los Angeles			Above Moderate
LOS ANGELES	237 E GAGE AVE	90003	6006012028	Low Medium I Residential	R2-1	0	17	0.108389111	Residential - Single Family Residence	YES - Current	NO - Privately-Owned	Available	Not Used in Prior Housing Element	0	0	0.040253773	0.040253773	1	1*	1*	1058205	853

LOS ANGELES	237 E 64TH ST	90003	6006013026	Low Medium I Residential	R2-1-CPIO	0	17	0.124016204	Residential - Single Family Residence	YES - Current	NO - Privately-Owned	Available	Not Used in Prior Housing Element	0	0	0.096387953	0.096387953	1	2*	2*	1058205	1005	Southeast Los Angeles			Above Moderate
LOS ANGELES	241 E 64TH ST	90003	6006013027	Low Medium I Residential	R2-1-CPIO	0	17	0.12404002	Residential - Single Family Residence	YES - Current	NO - Privately-Owned	Available	Not Used in Prior Housing Element	0	0	0.096387953	0.096387953	1	2*	2*	1058205	1004	Southeast Los Angeles			Above Moderate
LOS ANGELES	243 E 64TH ST	90003	6006013028	Low Medium I Residential	R2-1-CPIO	0	17	0.124064496	Residential - Double, Duplex, or Two Units - 4 Stories or Less	YES - Current	NO - Privately-Owned	Available	Not Used in Prior Housing Element	0	0	0.126595759	0.126595759	2	2*	2*	1058205	1003	Southeast Los Angeles		Yes	Above Moderate
LOS ANGELES	6317 S SAN PEDRO ST	90003	6006013029	Medium Residential	R3-1	0	54	0.117333338	Residential - Four Units (Any Combination) - 4 Stories or Less	YES - Current	NO - Privately-Owned	Available	Not Used in Prior Housing Element	0	0	0.349180555	0.349180555	4	0	0	1058205	1002	Southeast Los Angeles		Yes	Above Moderate
LOS ANGELES	6323 S SAN PEDRO ST	90003	6006013030	Medium Residential	R3-1	0	54	0.116911157	Residential - Double, Duplex, or Two Units - 4 Stories or Less	YES - Current	NO - Privately-Owned	Available	Not Used in Prior Housing Element	0.093465757	0	0	0.093465757	2	0	0	1058205	1034	Southeast Los Angeles			Lower
LOS ANGELES	6327 S SAN PEDRO ST	90003	6006013031	Medium Residential	R3-1	0	54	0.16078938	Commercial - Parking Lot (Commercial Use Property) - Lots - Patron or Employee - One Story	YES - Current	NO - Privately-Owned	Available	Used in Prior Housing Element - Non-Vacant	0.183271527	0	0	0.183271527	0	0	0	1058205	1051	Southeast Los Angeles			Lower
LOS ANGELES	6316 S MAIN ST	90003	6006014001	Neighborhood Commercial	C2-1VL-CPIO	0	108	0.117636637	Commercial - Commercial - Vacant Land	YES - Current	NO - Privately-Owned	Available	Not Used in Prior Housing Element	0.185274705	0	0	0.185274705	0	0	0	1058205	1029	Southeast Los Angeles			Lower
LOS ANGELES	115 E 64TH ST	90003	6006014004	Low Medium I Residential	R2-1-CPIO	0	17	0.123489575	Residential - Double, Duplex, or Two Units - 4 Stories or Less	YES - Current	NO - Privately-Owned	Available	Not Used in Prior Housing Element	0	0	0.126595759	0.126595759	2	2*	2*	1058205	1028	Southeast Los Angeles		Yes	Above Moderate
LOS ANGELES	123 E 64TH ST	90003	6006014006	Low Medium I Residential	R2-1-CPIO	0	17	0.123537355	Residential - Single Family Residence	YES - Current	NO - Privately-Owned	Available	Not Used in Prior Housing Element	0	0	0.096387953	0.096387953	1	2*	2*	1058205	1026	Southeast Los Angeles			Above Moderate
LOS ANGELES	127 E 64TH ST	90003	6006014007	Low Medium I Residential	R2-1-CPIO	0	17	0.123560502	Residential - Single Family Residence	YES - Current	NO - Privately-Owned	Available	Not Used in Prior Housing Element	0	0	0.096387953	0.096387953	1	2*	2*	1058205	1025	Southeast Los Angeles			Above Moderate
LOS ANGELES	131 E 64TH ST	90003	6006014008	Low Medium I Residential	R2-1-CPIO	0	17	0.123585566	Residential - Single Family Residence	YES - Current	NO - Privately-Owned	Available	Not Used in Prior Housing Element	0	0	0.096387953	0.096387953	1	2*	2*	1058205	1024	Southeast Los Angeles			Above Moderate
LOS ANGELES	135 E 64TH ST	90003	6006014009	Low Medium I Residential	R2-1-CPIO	0	17	0.123608421		YES - Current	NO - Privately-Owned	Available	Not Used in Prior Housing Element	0	0	0.144370607	0.144370607	1	2*	2*	1058205	1023	Southeast Los Angeles		Yes	Above Moderate
LOS ANGELES	139 E 64TH ST	90003	6006014010	Low Medium I Residential	R2-1-CPIO	0	17	0.123632242	Residential - Double, Duplex, or Two Units - 4 Stories or Less	YES - Current	NO - Privately-Owned	Available	Not Used in Prior Housing Element	0	0	0.033646325	0.033646325	2	2*	2*	1058205	1022	Southeast Los Angeles		Yes	Above Moderate
LOS ANGELES	143 E 64TH ST	90003	6006014011	Low Medium I Residential	R2-1-CPIO	0	17	0.123656342	Residential - Single Family Residence	YES - Current	NO - Privately-Owned	Available	Not Used in Prior Housing Element	0	0	0.096387953	0.096387953	1	2*	2*	1058205	1021	Southeast Los Angeles			Above Moderate
LOS ANGELES	149 E 64TH ST	90003	6006014012	Low Medium I Residential	R2-1-CPIO	0	17	0.123681419	Residential - Double, Duplex, or Two Units - 4 Stories or Less	YES - Current	NO - Privately-Owned	Available	Not Used in Prior Housing Element	0	0	0.126595759	0.126595759	2	2*	2*	1058205	1020	Southeast Los Angeles		Yes	Above Moderate
LOS ANGELES	151 E 64TH ST	90003	6006014013	Low Medium I Residential	R2-1-CPIO	0	17	0.123704267	Residential - Single Family Residence	YES - Current	NO - Privately-Owned	Available	Not Used in Prior Housing Element	0	0	0.096387953	0.096387953	1	2*	2*	1058205	1019	Southeast Los Angeles			Above Moderate
LOS ANGELES	157 E 64TH ST	90003	6006014015	Low Medium I Residential	R2-1-CPIO	0	17	0.123754412	Residential - Single Family Residence	YES - Current	NO - Privately-Owned	Available	Not Used in Prior Housing Element	0	0	0.096387953	0.096387953	1	2*	2*	1058205	1017	Southeast Los Angeles			Above Moderate
LOS ANGELES	163 E 64TH ST	90003	6006014016	Low Medium I Residential	R2-1-CPIO	0	17	0.123777551	Residential - Single Family Residence	YES - Current	NO - Privately-Owned	Available	Not Used in Prior Housing Element	0	0	0.096387953	0.096387953	1	2*	2*	1058205	1016	Southeast Los Angeles			Above Moderate
LOS ANGELES	160 E GAGE AVE	90003	6006014017	Low Medium I Residential	R2-1	0	17	0.170559227	Residential - Double, Duplex, or Two Units - 4 Stories or Less	YES - Current	NO - Privately-Owned	Available	Not Used in Prior Housing Element	0	0	0.103392416	0.103392416	2	2*	2*	1058205	935	Southeast Los Angeles		Yes	Above Moderate
LOS ANGELES	154 E GAGE AVE	90003	6006014018	Low Medium I Residential	R2-1	0	17	0.113764981	Residential - Single Family Residence	YES - Current	NO - Privately-Owned	Available	Not Used in Prior Housing Element	0	0	0.032746869	0.032746869	1	1*	1*	1058205	936	Southeast Los Angeles			Above Moderate
LOS ANGELES	146 E GAGE AVE	90003	6006014020	Low Medium I Residential	R2-1	0	17	0.113858531	Residential - Single Family Residence	YES - Current	NO - Privately-Owned	Available	Not Used in Prior Housing Element	0	0	0.032746869	0.032746869	1	1*	1*	1058205	938	Southeast Los Angeles			Above Moderate
LOS ANGELES	130 E GAGE AVE	90003	6006014025	Low Medium I Residential	R2-1	0	17	0.114046526	Residential - Single Family Residence	YES - Current	NO - Privately-Owned	Available	Not Used in Prior Housing Element	0	0	0.032746869	0.032746869	1	1*	1*	1058205	942	Southeast Los Angeles			Above Moderate
LOS ANGELES	126 E GAGE AVE	90003	6006014026	Low Medium I Residential	R2-1	0	17	0.114092407	Residential - Single Family Residence	YES - Current	NO - Privately-Owned	Available	Not Used in Prior Housing Element	0	0	0.032746869	0.032746869	1	1*	1*	1058205	944	Southeast Los Angeles			Above Moderate
LOS ANGELES	118 E GAGE AVE	90003	6006014028	Low Medium I Residential	R2-1	0	17	0.114186566	Residential - Single Family Residence	YES - Current	NO - Privately-Owned	Available	Not Used in Prior Housing Element	0	0	0.032746869	0.032746869	1	1*	1*	1058205	947	Southeast Los Angeles			Above Moderate
LOS ANGELES	6310 S MAIN ST	90003	6006014032	Neighborhood Commercial	C2-1VL-CPIO	0	108	0.145069308	Commercial - Commercial - Vacant Land	YES - Current	NO - Privately-Owned	Available	Not Used in Prior Housing Element	0.19795761	0	0	0.19795761	0	0	0	1058205	967	Southeast Los Angeles			Lower
LOS ANGELES	106 E GAGE AVE	90003	6006014033	Neighborhood Commercial	C2-1VL-CPIO	0	108	0.114239746	Commercial - Restaurant, Cocktail Lounge - Restaurant, Cocktail Lounge, Tavern - One Story	YES - Current	NO - Privately-Owned	Available	Used in Prior Housing Element - Non-Vacant	0.223349446	0	0	0.223349446	0	0	0	1058205	949	Southeast Los Angeles			Lower
LOS ANGELES	6304 S MAIN ST	90003	6006014033	Neighborhood Commercial	C2-1VL-CPIO	0	108	0.122312543	Commercial - Restaurant, Cocktail Lounge - Restaurant, Cocktail Lounge, Tavern - One Story	YES - Current	NO - Privately-Owned	Available	Used in Prior Housing Element - Non-Vacant	0.234907128	0	0	0.234907128	0	0	0	1058205	960	Southeast Los Angeles			Lower
LOS ANGELES	6320 S MAIN ST	90003	6006014034	Neighborhood Commercial	C2-1VL-CPIO	0	108	0.118829922	Commercial - Auto, Recreation Equipment, Construction Equipment Sales and Service - Auto Body Repair Shop - One Story	YES - Current	NO - Privately-Owned	Available	Used in Prior Housing Element - Non-Vacant	0.237095095	0	0	0.237095095	0	0	0	1058205	1035	Southeast Los Angeles			Lower
LOS ANGELES	6326 S MAIN ST	90003	6006014034	Neighborhood Commercial	C2-1VL-CPIO	0	108	0.160079995	Commercial - Auto, Recreation Equipment, Construction Equipment Sales and Service - Auto Body Repair Shop - One Story	YES - Current	NO - Privately-Owned	Available	Used in Prior Housing Element - Non-Vacant	0.261782983	0	0	0.261782983	0	0	0	1058205	1052	Southeast Los Angeles			Lower
LOS ANGELES	118 E 64TH ST	90003	6006015005	Low Medium I Residential	R2-1-CPIO	0	17	0.123996492	Residential - Single Family Residence	YES - Current	NO - Privately-Owned	Available	Not Used in Prior Housing Element	0	0	0.096387953	0.096387953	1	2*	2*	1058205	1108	Southeast Los Angeles			Above Moderate
LOS ANGELES	130 E 64TH ST	90003	6006015007	Low Medium I Residential	R2-1-CPIO	0	17	0.123988205	Residential - Single Family Residence	YES - Current	NO - Privately-Owned	Available	Not Used in Prior Housing Element	0	0	0.096387953	0.096387953	1	2*	2*	1058205	1105	Southeast Los Angeles			Above Moderate
LOS ANGELES	134 E 64TH ST	90003	6006015008	Low Medium I Residential	R2-1-CPIO	0	17	0.12398761	Residential - Single Family Residence	YES - Current	NO - Privately-Owned	Available	Not Used in Prior Housing Element	0	0	0.096387953	0.096387953	1	2*	2*	1058205	1104	Southeast Los Angeles			Above Moderate
LOS ANGELES	140 E 64TH ST	90003	6006015009	Low Medium I Residential	R2-1-CPIO	0	17	0.123988757	Residential - Double, Duplex, or Two Units - 4 Stories or Less	YES - Current	NO - Privately-Owned	Available	Not Used in Prior Housing Element	0	0	0.126595759	0.126595759	2	2*	2*	1058205	1103	Southeast Los Angeles		Yes	Above Moderate
LOS ANGELES	142 E 64TH ST	90003	6006015010	Low Medium I Residential	R2-1-CPIO	0	17	0.123991164	Residential - Single Family Residence	YES - Current	NO - Privately-Owned	Available	Not Used in Prior Housing Element	0	0	0.096387953	0.096387953	1	2*	2*	1058205	1102	Southeast Los Angeles			Above Moderate
LOS ANGELES	146 E 64TH ST	90003	6006015011	Low Medium I Residential	R2-1-CPIO	0	17	0.123992597	Residential - Single Family Residence	YES - Current	NO - Privately-Owned	Available	Not Used in Prior Housing Element	0	0	0.096387953	0.096387953	1	2*	2*	1058205	1101	Southeast Los Angeles			Above Moderate
LOS ANGELES	150 E 64TH ST	90003	6006015012	Low Medium I Residential	R2-1-CPIO	0	17	0.123993605	Residential - Single Family Residence	YES - Current	NO - Privately-Owned	Available	Not Used in Prior Housing Element	0	0	0.096387953	0.096387953	1	2*	2*	1058205	1100	Southeast Los Angeles			Above Moderate
LOS ANGELES	158 E 64TH ST	90003	6006015014	Low Medium I Residential	R2-1-CPIO	0	17	0.123995645	Residential - Single Family Residence	YES - Current	NO - Privately-Owned	Available	Not Used in Prior Housing Element	0	0	0.096387953	0.096387953	1	2*	2*	1058205	1098	Southeast Los Angeles			Above Moderate
LOS ANGELES	162 E 64TH ST	90003	6006015015	Low Medium I Residential	R2-1-CPIO	0	17	0.123997082	Residential - Single Family Residence	YES - Current	NO - Privately-Owned	Available	Not Used in Prior Housing Element	0	0	0.096387953	0.096387953	1	2*	2*	1058205	1097	Southeast Los Angeles			Above Moderate
LOS ANGELES	163 E 65TH ST	90003	6006015016	Low Medium I Residential	R2-1-CPIO	0	17	0.124013179	Residential - Single Family Residence	YES - Current	NO - Privately-Owned	Available	Not Used in Prior Housing Element	0	0	0.096387953	0.096387953	1	2*	2*	1058205	1165	Southeast Los Angeles			Above Moderate
LOS ANGELES	159 E 65TH ST	90003	6006015017	Low Medium I Residential	R2-1-CPIO	0	17	0.124008588	Residential - Single Family Residence	YES - Current	NO - Privately-Owned	Available	Not Used in Prior Housing Element	0	0	0.096387953	0.096387953	1	2*	2*	1058205	1166	Southeast Los Angeles			Above Moderate
LOS ANGELES	153 E 65TH ST	90003	6006015019	Low Medium I Residential	R2-1-CPIO	0	17	0.123998831	Residential - Double, Duplex, or Two Units - 4 Stories or Less	YES - Current	NO - Privately-Owned	Available	Not Used in Prior Housing Element	0	0	0.002740118	0.002740118	2	2*	2*	1058205	1168	Southeast Los Angeles			Above Moderate
LOS ANGELES	149 E 65TH ST	90003	6006015020	Low Medium I Residential	R2-1-CPIO	0	17	0.123994239	Residential - Double, Duplex, or Two Units - 4 Stories or Less	YES - Current	NO - Privately-Owned	Available	Not Used in Prior Housing Element	0	0	0.126595759	0.126595759	2	2*	2*	1058205	1169	Southeast Los Angeles		Yes	Above Moderate
LOS ANGELES	143 E 65TH ST	90003	6006015021	Low Medium I Residential	R2-1-CPIO	0	17	0.123991301	Residential - Single Family Residence	YES - Current	NO - Privately-Owned	Available	Not Used in Prior Housing Element	0	0	0.096387953	0.096387953	1	2*	2*	1058205	1170	Southeast Los Angeles			Above Moderate
LOS ANGELES	139 E 65TH ST	90003	6006015022	Low Medium I Residential	R2-1-CPIO	0	17	0.123984767	Residential - Single Family Residence	YES - Current	NO - Privately-Owned	Available	Not Used in Prior Housing Element	0	0	0.096387953	0.096387953	1	2*	2*	1058205	1171	Southeast Los Angeles			Above Moderate
LOS ANGELES	135 E 65TH ST	90003	6006015023	Low Medium I Residential	R2-1-CPIO	0	17	0.123979891	Residential - Single Family Residence	YES - Current	NO - Privately-Owned	Available	Not Used in Prior Housing Element	0	0	0.096387953	0.096387953	1	2*	2*	1058205	1172	Southeast Los Angeles			Above Moderate
LOS ANGELES	131 E 65TH ST	90003	6006015024	Low Medium I Residential	R2-1-CPIO	0	17	0.123975015	Residential - Single Family Residence	YES - Current	NO - Privately-Owned	Available	Not Used in Prior Housing Element	0	0	0.096387953	0.096387953	1	2*	2*	1058205	1173	Southeast Los Angeles			Above Moderate
LOS ANGELES	127 E 65TH ST	90003	6006015025	Low Medium I Residential	R2-1-CPIO	0	17	0.123970418	Residential - Single Family Residence	YES - Current	NO - Privately-Owned	Available	Not Used in Prior Housing Element	0	0	0.096387953	0.096387953	1	2*	2*	1058205	1174	Southeast Los Angeles			Above Moderate
LOS ANGELES	123 E 65TH ST	90003	6006015026	Low Medium I Residential	R2-1-CPIO	0	17	0.123965832	Residential - Single Family Residence	YES - Current	NO - Privately-Owned	Available	Not Used in Prior Housing Element	0	0	0.096387953	0.096387953	1	2*	2*	1058205	1175	Southeast Los Angeles			Above Moderate
LOS ANGELES	119 E 65TH ST	90003	6006015027	Low Medium I Residential	R2-1-CPIO	0	17	0.123960951	Residential - Single Family Residence	YES - Current	NO - Privately-Owned	Available	Not Used in Prior Housing Element	0	0	0.096387953	0.096387953	1	2*	2*	1058205	1176	Southeast Los Angeles			Above Moderate
LOS ANGELES	115 E 65TH ST	90003	6006015028	Low Medium I Residential	R2-1-CPIO	0	17	0.12395655	Residential - Double, Duplex, or Two Units - 4 Stories or Less	YES - Current	NO - Privately-Owned	Available	Not Used in Prior Housing Element	0	0	0.126595759	0.126595759	2	2*	2*	1058205	1177	Southeast Los Angeles		Yes	Above Moderate
LOS ANGELES	107 E 65TH ST	90003	6006015029	Neighborhood Commercial	C2-1VL-CPIO	0	108	0.164058919	Residential - Five or More Units or Apartments (Any Combination) - 4 Stories or Less	YES - Current	NO - Privately-Owned	Available	Not Used in Prior Housing Element	0	0	0.199283972	0.199283972	7	0	0	1058205	1191	Southeast Los Angeles			Above Moderate
LOS ANGELES	6418 S MAIN ST	90003	6006015030	Neighborhood Commercial	C2-1VL-CPIO	0	108	0.119384234	Residential - Four Units (Any Combination) - 4 Stories or Less	YES - Current	NO - Privately-Owned	Available	Not Used in Prior Housing Element	0	0	0.592742711	0.592742711	4	0	0	1058205	1182	Southeast Los Angeles		Yes	Above Moderate
LOS ANGELES	6414 S MAIN ST	90003	6006015031	Neighborhood Commercial	C2-1VL-CPIO	0	108	0.119383297	Residential - Single Family Residence	YES - Current	NO - Privately-Owned	Available	Not Used in Prior Housing Element	1.248768389	0	0	1.248768389	1	0	0	1058205	1178	Southeast Los Angeles			Lower
LOS ANGELES	122 E 64TH ST	90003	6006015032	Low Medium I Residential	R2-1-CPIO	0	17	0.123996535	Residential - Double, Duplex, or Two Units - 4 Stories or Less	YES - Current	NO - Privately-Owned	Available	Not Used in Prior Housing Element	0	0	0.002740118	0.002740118	2	2*	2*	1058205	1107	Southeast Los Angeles			Above Moderate
LOS ANGELES	128 E 64TH ST	90003	6006015033	Low Medium I Residential	R2-1-CPIO	0	17	0.123991944	Residential - Double, Duplex, or Two Units - 4 Stories or Less	YES - Current	NO - Privately-Owned	Available	Not Used in Prior Housing Element	0	0	0.002740118	0.002740118	2	2*	2*	1058205	1106	Southeast Los Angeles			Above Moderate
LOS ANGELES	200 E 64TH ST	90003	6006016001	Low Medium I Residential	R2-1-CPIO	0	17	0.124000452	Residential - Single Family Residence	YES - Current	NO - Privately-Owned	Available	Not Used in Prior Housing Element	0	0	0.096387953	0.096387953	1	2*	2*	1058205	1096	Southeast Los Angeles			Above Moderate
LOS ANGELES	204 E 64TH ST	90003	6006016002	Low Medium I Residential	R2-1-CPIO	0	17	0.123996825	Residential - Single Family Residence	YES - Current	NO - Privately-Owned	Available	Not Used in Prior Housing Element	0	0	0.096387953	0.096387953	1	2*	2*	1058205	1095	Southeast Los Angeles			Above Moderate
LOS ANGELES	210 E 64TH ST	90003	6006016003	Low Medium I Residential	R2-1-CPIO	0	17	0.123991944	Residential - Double, Duplex, or Two Units - 4 Stories or Less	YES - Current	NO - Privately-Owned	Available	Not Used in Prior Housing Element	0	0	0.038549052	0.038549052	2	2*	2*	1058205	1094	Southeast Los Angeles		Yes	Above Moderate
LOS ANGELES	212 E 64TH ST	90003	6006016003	Low Medium I Residential	R2-1-CPIO	0	17	0.123987063	Residential - Double, Duplex, or Two Units - 4 Stories or Less	YES - Current	NO - Privately-Owned	Available	Not Used in Prior Housing Element	0	0	0.038549052	0.038549052	2	2*	2*	1058205	1093	Southeast Los Angeles		Yes	Above Moderate
LOS ANGELES	216 E 64TH ST	90003	6006016004	Low Medium I Residential	R2-1-CPIO	0	17	0.123982187	Residential - Single Family Residence	YES - Current	NO - Privately-Owned	Available	Not Used in Prior Housing Element	0	0	0.096387953	0.096387953	1	2*	2*	1058205	1092	Southeast Los Angeles			Above Moderate
LOS ANGELES	220 E 64TH ST	90003	6006016005	Low Medium I Residential	R2-1-CPIO	0	17	0.123977311	Residential - Single Family Residence	YES - Current	NO - Privately-Owned	Available	Not Used in Prior Housing Element	0	0	0.096387953	0.096387953	1	2*	2*	1058205	1091	Southeast Los Angeles			Above Moderate
LOS ANGELES	224 E 64TH ST	90003	6006016006	Low Medium I Residential	R2-1-CPIO	0	17	0.123974988	Residential - Single Family Residence	YES - Current	NO - Privately-Owned	Available	Not Used in Prior Housing Element	0	0	0.096387953	0.096387953	1	2*	2*	1058205	1090	Southeast Los Angeles			Above Moderate
LOS ANGELES	228 E 64TH ST	90003	6006016007	Low Medium I Residential	R2-1-CPIO	0	17	0.123975278	Residential - Single Family Residence	YES - Current	NO - Privately-Owned	Available	Not Used in Prior Housing Element	0	0	0.096387953	0.096387953	1	2*	2*	1058205	1089	Southeast Los Angeles			Above Moderate
LOS ANGELES	236 E 64TH ST	90003	6006016009	Low Medium I Residential	R2-1-CPIO	0	17	0.123974988	Residential - Single Family Residence	YES - Current	NO - Privately-Owned	Available	Not Used in Prior Housing Element	0	0	0.096387953	0.096387953	1	2*	2*	1058205	1086	Southeast Los Angeles			Above Moderate
LOS ANGELES	240 E 64TH ST	90003	6006016010	Low Medium I Residential	R2-1-CPIO	0	17	0.123975963	Residential - Single Family Residence	YES - Current	NO - Privately-Owned	Available	Not Used in Prior Housing Element	0	0	0.096387953	0.096387953	1	2*	2*	1058205	1085	Southeast Los Angeles			Above Moderate
LOS ANGELES	246 E 64TH ST	90003	6006016011	Low Medium I Residential	R2-1-CPIO	0	17	0.123974847	Residential - Single Family Residence	YES - Current	NO - Privately-Owned	Available	Not Used in Prior Housing Element	0	0	0.096387953	0.096387953	1	2*	2*	1058205	1084	Southeast Los Angeles			Above Moderate
LOS ANGELES	250 E 64TH ST	90003	6006016012	Medium Residential	R3-1	0	54	0.160873822	Commercial - Store Combination - Store and Residential Combination - One Story	YES - Current	NO - Privately-Owned	Available	Used in Prior Housing Element - Non-Vacant	0.145583113	0	0	0.145583113	2	0	0	1058205	1083	Southeast Los Angeles			Lower
LOS ANGELES	6407 S SAN PEDRO ST	90003	6006016013	Medium Residential	R3-1	0	54	0.11702394	Commercial - Store - One Story	YES - Current	NO - Privately-Owned	Available	Used in Prior Housing Element - Non-Vacant	0.140007973	0	0	0.140007973	0	0	0	1058205	1115	Southeast Los Angeles			Lower
LOS ANGELES	6411 S SAN PEDRO ST	90003	6006016014	Medium Residential	R3-1	0	54	0.11704517	Residential - Double, Duplex, or Two Units - 4 Stories or Less	YES - Current	NO - Privately-Owned	Available	Not Used in Prior Housing Element	0	0	0.200513649	0.200513649	2	0	0	1058205	1122	Southeast Los Angeles		Yes	Above Moderate
LOS ANGELES	6415 S SAN PEDRO ST	90003	6006016015	Medium Residential	R3-1	0	54	0.117066694	Residential - Single Family Residence	YES - Current	NO - Privately-Owned	Available	Used in Prior Housing Element - Non-Vacant	0.733290386	0	0	0.733290386	1	0	0	1058205	1151	Southeast Los Angeles			Lower
LOS ANGELES	6419 S SAN PEDRO ST	90003	6006016016	Medium Residential	R3-1	0	54	0.117088215	Residential - Single Family Residence	YES - Current	NO - Privately-Owned	Available	Used in Prior Housing Element - Non-Vacant	0.733290386	0	0	0.733290386	1	0	0	1058205	1181	Southeast Los Angeles			Lower
LOS ANGELES	6425 S SAN PEDRO ST	90003	6006016017	Medium Residential	R3-1	0	54	0.161366019	Commercial - Store Combination - Store and Residential Combination - One Story	YES - Current	NO - Privately-Owned	Available	Used in Prior Housing Element - Non-Vacant	0.163370337	0	0	0.163370337	1	0	0	1058205	1190	Southeast Los Angeles			Lower
LOS ANGELES	245 E 65TH ST	90003	6006016018	Low Medium I Residential	R2-1-CPIO	0	17	0.124069761	Residential - Double, Duplex, or Two Units - 4 Stories or Less	YES - Current	NO - Privately-Owned	Available	Not Used in Prior Housing Element	0	0	0.126595759	0.126595759	2	2*	2*	1058205	1152	Southeast Los Angeles		Yes	Above Moderate
LOS ANGELES	241 E 65TH ST	90003	6006016019	Low Medium I Residential	R2-1-CPIO	0	17	0.124066092	Residential - Single Family Residence	YES - Current	NO - Privately-Owned	Available	Not Used in Prior Housing Element	0	0	0.096387953	0.096387953	1	2*	2*	1058205	1153	Southeast Los Angeles			Above Moderate
LOS ANGELES	237 E 65TH ST	90003	6006016020	Low Medium I Residential	R2-1-CPIO	0	17	0.124060527	Residential - Single Family Residence	YES - Current	NO - Privately-Owned	Available	Not Used in Prior Housing Element	0	0	0.096387953	0.096387953	1	2*	2*	1058205	1154	Southeast Los Angeles			Above Moderate
LOS ANGELES	233 E 65TH ST	90003	6006016021	Low Medium I Residential	R2-1-CPIO	0	17	0.124055651	Residential - Double, Duplex, or Two Units - 4 Stories or Less	YES - Current	NO - Privately-Owned	Available	Not Used in Prior Housing Element	0	0	0.126595759	0.126595759	2	2*	2*	1058205	1155	Southeast Los Angeles		Yes	Above Moderate
LOS ANGELES	229 E 65TH ST	90003	6006016022	Low Medium I Residential	R2-1-CPIO	0	17	0.124051059	Residential - Single Family Residence	YES - Current	NO - Privately-Owned	Available	Not Used in Prior Housing Element	0	0	0.096387953	0.096387953	1	2*	2*	1058205	1156	Southeast Los Angeles			Above Moderate
LOS ANGELES	223 E 65TH ST	90003	6006016024	Low Medium I Residential	R2-1-CPIO	0	17	0.124041876	Residential - Double, Duplex, or Two Units - 4 Stories or Less	YES - Current	NO - Privately-Owned	Available	Not Used in Prior Housing Element	0	0	0.126595759	0.126595759	2	2*	2*	1058205	1158	Southeast Los Angeles		Yes	Above Moderate
LOS ANGELES	215 E 65TH ST	90003	6006016026	Low Medium I Residential	R2-1-CPIO	0	17	0.124032119		YES - Current	NO - Privately-Owned	Available	Not Used in Prior Housing Element	0	0	0.040028268	0.040028268	1	2*	2*	1058205	1160	Southeast Los Angeles			Above Moderate
LOS ANGELES	211 E 65TH ST	90003	6006016027	Low Medium I Residential	R2-1-CPIO	0	17	0.124027238	Residential - Single Family Residence	YES - Current	NO - Privately-Owned	Available	Not Used in Prior Housing Element	0	0	0.096387953	0.096387953	1	2*	2*	1058205	1162	Southeast Los Angeles			Above Moderate
LOS ANGELES	205 E 65TH ST	90003	6006016028	Low Medium I Residential	R2-1-CPIO	0	17	0.12402362	Residential - Single Family Residence	YES - Current	NO - Privately-Owned	Available	Not Used in Prior Housing Element	0	0	0.096387953	0.096387953	1	2*	2*	1058205	1163	Southeast Los Angeles			Above Moderate
LOS ANGELES	201 E 65TH ST	90003	6006016029	Low Medium I Residential	R2-1-CPIO	0	17	0.124018739	Residential - Single Family Residence	YES - Current	NO - Privately-Owned	Available	Not Used in Prior Housing Element	0	0	0.096387953	0.096387953	1	2*	2*	1058205	1164	Southeast Los Angeles			Above Moderate
LOS ANGELES	232 E 64TH ST	90003	6006016030	Low Medium I Residential	R2-1-CPIO	0	17	0.123975278	Residential - Single Family Residence	YES - Current	NO - Privately-Owned	Available	Not Used in Prior Housing Element	0	0	0.096387953	0.096387953	1	2*	2*	1058205	1088	Southeast Los Angeles			Above Moderate
LOS ANGELES	356 E 64TH ST	90003	6006017001	Low Medium I Residential	R2-1	0	17	0.124006116	Residential - Double, Duplex, or Two

LOS ANGELES	339 E 65TH ST	90003	6006017026	Low Medium I Residential	R2-1	0	17	0.124140416	Residential - Double, Duplex, or Two Units - 4 Stories or Less	YES - Current	NO - Privately-Owned	Available	Not Used in Prior Housing Element	0	0	0.126595759	0.126595759	2	2*	2*	1058205	1143	Southeast Los Angeles	Yes	Above Moderate
LOS ANGELES	343 E 65TH ST	90003	6006017027	Low Medium I Residential	R2-1	0	17	0.124144037	Residential - Single Family Residence	YES - Current	NO - Privately-Owned	Available	Not Used in Prior Housing Element	0	0	0.096387953	0.096387953	1	2*	2*	1058205	1142	Southeast Los Angeles		Above Moderate
LOS ANGELES	349 E 65TH ST	90003	6006017028	Low Medium I Residential	R2-1	0	17	0.124149883	Residential - Double, Duplex, or Two Units - 4 Stories or Less	YES - Current	NO - Privately-Owned	Available	Not Used in Prior Housing Element	0	0	0.126595759	0.126595759	2	2*	2*	1058205	1141	Southeast Los Angeles	Yes	Above Moderate
LOS ANGELES	353 E 65TH ST	90003	6006017029	Low Medium I Residential	R2-1	0	17	0.124154763	Residential - Double, Duplex, or Two Units - 4 Stories or Less	YES - Current	NO - Privately-Owned	Available	Not Used in Prior Housing Element	0	0	0.126595759	0.126595759	2	2*	2*	1058205	1140	Southeast Los Angeles	Yes	Above Moderate
LOS ANGELES	359 E 65TH ST	90003	6006017031	Low Medium I Residential	R2-1	0	17	0.124163949	Residential - Single Family Residence	YES - Current	NO - Privately-Owned	Available	Not Used in Prior Housing Element	0	0	0.096387953	0.096387953	1	2*	2*	1058205	1138	Southeast Los Angeles		Above Moderate
LOS ANGELES	6407 S AVALON BLVD	90003	6006018002	Neighborhood Commercial	C2-1VL-CPIO	0	108	0.114793419	Commercial - Store Combination - Store and Residential Combination - One Story	YES - Current	NO - Privately-Owned	Available	Not Used in Prior Housing Element	0.225428849	0	0	0.225428849	0	0	0	1058205	1113	Southeast Los Angeles		Lower
LOS ANGELES	6411 S AVALON BLVD	90003	6006018003	Neighborhood Commercial	C2-1VL-CPIO	0	108	0.114790406	Commercial - Store Combination - Store and Residential Combination - One Story	YES - Current	NO - Privately-Owned	Available	Not Used in Prior Housing Element	0	0	0.037778941	0.037778941	2	0	0	1058205	1119	Southeast Los Angeles	Yes	Above Moderate
LOS ANGELES	516 E 64TH ST	90003	6006018004	Low Medium I Residential	R2-1	0	17	0.123974858	Residential - Single Family Residence	YES - Current	NO - Privately-Owned	Available	Not Used in Prior Housing Element	0	0	0.096387953	0.096387953	1	2*	2*	1058205	1054	Southeast Los Angeles		Above Moderate
LOS ANGELES	512 E 64TH ST	90003	6006018005	Low Medium I Residential	R2-1	0	17	0.123975394	Residential - Single Family Residence	YES - Current	NO - Privately-Owned	Available	Not Used in Prior Housing Element	0	0	0.096387953	0.096387953	1	2*	2*	1058205	1055	Southeast Los Angeles		Above Moderate
LOS ANGELES	430 E 64TH ST	90003	6006018009	Low Medium I Residential	R2-1	0	17	0.123975394	Residential - Double, Duplex, or Two Units - 4 Stories or Less	YES - Current	NO - Privately-Owned	Available	Not Used in Prior Housing Element	0	0	0.140633056	0.140633056	2	2*	2*	1058205	1059	Southeast Los Angeles	Yes	Above Moderate
LOS ANGELES	418 E 64TH ST	90003	6006018012	Low Medium I Residential	R2-1	0	17	0.12398201	Residential - Double, Duplex, or Two Units - 4 Stories or Less	YES - Current	NO - Privately-Owned	Available	Not Used in Prior Housing Element	0	0	0.084385613	0.084385613	2	2*	2*	1058205	1063	Southeast Los Angeles		Above Moderate
LOS ANGELES	414 E 64TH ST	90003	6006018013	Low Medium I Residential	R2-1	0	17	0.123985634	Residential - Double, Duplex, or Two Units - 4 Stories or Less	YES - Current	NO - Privately-Owned	Available	Not Used in Prior Housing Element	0	0	0.126595759	0.126595759	2	2*	2*	1058205	1064	Southeast Los Angeles	Yes	Above Moderate
LOS ANGELES	410 E 64TH ST	90003	6006018014	Low Medium I Residential	R2-1	0	17	0.123991769	Residential - Double, Duplex, or Two Units - 4 Stories or Less	YES - Current	NO - Privately-Owned	Available	Not Used in Prior Housing Element	0	0	0.002740118	0.002740118	2	2*	2*	1058205	1065	Southeast Los Angeles		Above Moderate
LOS ANGELES	404 E 64TH ST	90003	6006018015	Low Medium I Residential	R2-1	0	17	0.123995676	Residential - Single Family Residence	YES - Current	NO - Privately-Owned	Available	Not Used in Prior Housing Element	0	0	0.096387953	0.096387953	1	2*	2*	1058205	1066	Southeast Los Angeles		Above Moderate
LOS ANGELES	400 1/2 E 64TH ST	90003	6006018016	Low Medium I Residential	R2-1	0	17	0.124001239	Residential - Double, Duplex, or Two Units - 4 Stories or Less	YES - Current	NO - Privately-Owned	Available	Not Used in Prior Housing Element	0	0	0.033646325	0.033646325	2	2*	2*	1058205	1067	Southeast Los Angeles	Yes	Above Moderate
LOS ANGELES	401 E 65TH ST	90003	6006018017	Low Medium I Residential	R2-1	0	17	0.124168829	Residential - Single Family Residence	YES - Current	NO - Privately-Owned	Available	Not Used in Prior Housing Element	0	0	0.096387953	0.096387953	1	2*	2*	1058205	1137	Southeast Los Angeles		Above Moderate
LOS ANGELES	405 E 65TH ST	90003	6006018018	Low Medium I Residential	R2-1	0	17	0.124173417	Residential - Double, Duplex, or Two Units - 4 Stories or Less	YES - Current	NO - Privately-Owned	Available	Not Used in Prior Housing Element	0	0	0.126595759	0.126595759	2	2*	2*	1058205	1136	Southeast Los Angeles	Yes	Above Moderate
LOS ANGELES	409 E 65TH ST	90003	6006018019	Low Medium I Residential	R2-1	0	17	0.124178298	Residential - Single Family Residence	YES - Current	NO - Privately-Owned	Available	Not Used in Prior Housing Element	0	0	0.096387953	0.096387953	1	2*	2*	1058205	1135	Southeast Los Angeles		Above Moderate
LOS ANGELES	421 E 65TH ST	90003	6006018021	Low Medium I Residential	R2-1	0	17	0.124191675	Residential - Double, Duplex, or Two Units - 4 Stories or Less	YES - Current	NO - Privately-Owned	Available	Not Used in Prior Housing Element	0	0	0.126595759	0.126595759	2	2*	2*	1058205	1132	Southeast Los Angeles	Yes	Above Moderate
LOS ANGELES	425 E 65TH ST	90003	6006018022	Low Medium I Residential	R2-1	0	17	0.124197377	Residential - Single Family Residence	YES - Current	NO - Privately-Owned	Available	Not Used in Prior Housing Element	0	0	0.096387953	0.096387953	1	2*	2*	1058205	1131	Southeast Los Angeles		Above Moderate
LOS ANGELES	431 E 65TH ST	90003	6006018023	Low Medium I Residential	R2-1	0	17	0.124201826	Residential - Double, Duplex, or Two Units - 4 Stories or Less	YES - Current	NO - Privately-Owned	Available	Not Used in Prior Housing Element	0	0	0.126595759	0.126595759	2	2*	2*	1058205	1130	Southeast Los Angeles	Yes	Above Moderate
LOS ANGELES	503 E 65TH ST	90003	6006018024	Low Medium I Residential	R2-1	0	17	0.124206703		YES - Current	NO - Privately-Owned	Available	Not Used in Prior Housing Element	0	0	0.096387953	0.096387953	1	2*	2*	1058205	1129	Southeast Los Angeles		Above Moderate
LOS ANGELES	515 E 65TH ST	90003	6006018027	Low Medium I Residential	R2-1	0	17	0.124221051	Residential - Single Family Residence	YES - Current	NO - Privately-Owned	Available	Not Used in Prior Housing Element	0	0	0.096387953	0.096387953	1	2*	2*	1058205	1126	Southeast Los Angeles		Above Moderate
LOS ANGELES	519 E 65TH ST	90003	6006018028	Low Medium I Residential	R2-1	0	17	0.124225192	Residential - Single Family Residence	YES - Current	NO - Privately-Owned	Available	Not Used in Prior Housing Element	0	0	0.096387953	0.096387953	1	2*	2*	1058205	1125	Southeast Los Angeles		Above Moderate
LOS ANGELES	6423 S AVALON BLVD	90003	6006018029	Neighborhood Commercial	C2-1VL-CPIO	0	108	0.158654131	Residential - Four Units (Any Combination) - 4 Stories or Less	YES - Current	NO - Privately-Owned	Available	Not Used in Prior Housing Element	0	0	0.749788535	0.749788535	4	0	0	1058205	1185	Southeast Los Angeles	Yes	Above Moderate
LOS ANGELES	6417 S AVALON BLVD	90003	6006018030	Neighborhood Commercial	C2-1VL-CPIO	0	108	0.114790696	Commercial - Parking Lot (Commercial Use Property) - Lots - Patron or Employee - One Story	YES - Current	NO - Privately-Owned	Available	Not Used in Prior Housing Element	0.046502838	0	0	0.046502838	0	0	0	1058205	1179	Southeast Los Angeles		Lower
LOS ANGELES	6415 S AVALON BLVD	90003	6006018031	Neighborhood Commercial	C2-1VL-CPIO	0	108	0.114790696	Residential - Single Family Residence	YES - Current	NO - Privately-Owned	Available	Not Used in Prior Housing Element	1.186139381	0	0	1.186139381	1	0	0	1058205	1124	Southeast Los Angeles		Lower
LOS ANGELES	508 E GAGE AVE	90003	6006019026	Low Medium I Residential	R2-1	0	17	0.0743191	Residential - Single Family Residence	YES - Current	NO - Privately-Owned	Available	Not Used in Prior Housing Element	0	0	0.049431369	0.049431369	1	1*	1*	1058205	954	Southeast Los Angeles		Above Moderate
LOS ANGELES	422 E GAGE AVE	90003	6006019010	Low Medium I Residential	R2-1	0	17	0.115632291		YES - Current	NO - Privately-Owned	Available	Not Used in Prior Housing Element	0	0	0.096387953	0.096387953	1	2*	2*	1058205	907	Southeast Los Angeles		Above Moderate
LOS ANGELES	418 E GAGE AVE	90003	6006019011	Low Medium I Residential	R2-1	0	17	0.117877163	Residential - Double, Duplex, or Two Units - 4 Stories or Less	YES - Current	NO - Privately-Owned	Available	Not Used in Prior Housing Element	0	0	0.126595759	0.126595759	2	2*	2*	1058205	901	Southeast Los Angeles	Yes	Above Moderate
LOS ANGELES	414 E GAGE AVE	90003	6006019012	Low Medium I Residential	R2-1	0	17	0.118276286	Residential - Double, Duplex, or Two Units - 4 Stories or Less	YES - Current	NO - Privately-Owned	Available	Not Used in Prior Housing Element	0	0	0.002740118	0.002740118	2	2*	2*	1058205	902	Southeast Los Angeles		Above Moderate
LOS ANGELES	410 E GAGE AVE	90003	6006019013	Low Medium I Residential	R2-1	0	17	0.118317385	Residential - Single Family Residence	YES - Current	NO - Privately-Owned	Available	Not Used in Prior Housing Element	0	0	0.096387953	0.096387953	1	2*	2*	1058205	903	Southeast Los Angeles		Above Moderate
LOS ANGELES	404 E GAGE AVE	90003	6006019014	Low Medium I Residential	R2-1	0	17	0.118357561	Residential - Double, Duplex, or Two Units - 4 Stories or Less	YES - Current	NO - Privately-Owned	Available	Not Used in Prior Housing Element	0	0	0.004480911	0.004480911	2	2*	2*	1058205	904	Southeast Los Angeles	Yes	Above Moderate
LOS ANGELES	400 1/2 E GAGE AVE	90003	6006019015	Low Medium I Residential	R2-1	0	17	0.118397736	Residential - Double, Duplex, or Two Units - 4 Stories or Less	YES - Current	NO - Privately-Owned	Available	Not Used in Prior Housing Element	0	0	0.084385613	0.084385613	2	2*	2*	1058205	905	Southeast Los Angeles		Above Moderate
LOS ANGELES	509 E 64TH ST	90003	6006019021	Low Medium I Residential	R2-1	0	17	0.124875018	Residential - Double, Duplex, or Two Units - 4 Stories or Less	YES - Current	NO - Privately-Owned	Available	Not Used in Prior Housing Element	0	0	0.126595759	0.126595759	2	2*	2*	1058205	975	Southeast Los Angeles	Yes	Above Moderate
LOS ANGELES	501 E 64TH ST	90003	6006019023	Low Medium I Residential	R2-1	0	17	0.124840584	Residential - Double, Duplex, or Two Units - 4 Stories or Less	YES - Current	NO - Privately-Owned	Available	Not Used in Prior Housing Element	0	0	0.126595759	0.126595759	2	2*	2*	1058205	977	Southeast Los Angeles	Yes	Above Moderate
LOS ANGELES	425 E 64TH ST	90003	6006019025	Low Medium I Residential	R2-1	0	17	0.124804884	Residential - Double, Duplex, or Two Units - 4 Stories or Less	YES - Current	NO - Privately-Owned	Available	Not Used in Prior Housing Element	0	0	0.126595759	0.126595759	2	2*	2*	1058205	979	Southeast Los Angeles	Yes	Above Moderate
LOS ANGELES	421 E 64TH ST	90003	6006019026	Low Medium I Residential	R2-1	0	17	0.124788355	Residential - Double, Duplex, or Two Units - 4 Stories or Less	YES - Current	NO - Privately-Owned	Available	Not Used in Prior Housing Element	0	0	0.096387953	0.096387953	1	2*	2*	1058205	980	Southeast Los Angeles		Above Moderate
LOS ANGELES	417 E 64TH ST	90003	6006019027	Low Medium I Residential	R2-1	0	17	0.124769874	Residential - Double, Duplex, or Two Units - 4 Stories or Less	YES - Current	NO - Privately-Owned	Available	Not Used in Prior Housing Element	0	0	0.126595759	0.126595759	2	2*	2*	1058205	981	Southeast Los Angeles	Yes	Above Moderate
LOS ANGELES	409 E 64TH ST	90003	6006019029	Low Medium I Residential	R2-1	0	17	0.124736128	Residential - Double, Duplex, or Two Units - 4 Stories or Less	YES - Current	NO - Privately-Owned	Available	Not Used in Prior Housing Element	0	0	0.022112198	0.022112198	2	2*	2*	1058205	983	Southeast Los Angeles		Above Moderate
LOS ANGELES	405 E 64TH ST	90003	6006019030	Low Medium I Residential	R2-1	0	17	0.124718621	Residential - Single Family Residence	YES - Current	NO - Privately-Owned	Available	Not Used in Prior Housing Element	0	0	0.096387953	0.096387953	1	2*	2*	1058205	984	Southeast Los Angeles		Above Moderate
LOS ANGELES	401 E 64TH ST	90003	6006019031	Low Medium I Residential	R2-1	0	17	0.124701403	Residential - Single Family Residence	YES - Current	NO - Privately-Owned	Available	Not Used in Prior Housing Element	0	0	0.096387953	0.096387953	1	2*	2*	1058205	985	Southeast Los Angeles		Above Moderate
LOS ANGELES			6006019035	Low Medium I Residential	R2-1	0	17	0.091175553	Residential - Single Family Residence	YES - Current	NO - Privately-Owned	Available	Not Used in Prior Housing Element	0	0	0.016543013	0.016543013	1	1*	1*	1058205	953	Southeast Los Angeles		Above Moderate
LOS ANGELES			6006019036	Low Medium I Residential	R2-1	0	17	0.103248694	Residential - Single Family Residence	YES - Current	NO - Privately-Owned	Available	Not Used in Prior Housing Element	0	0	0.016543013	0.016543013	1	1*	1*	1058205	946	Southeast Los Angeles		Above Moderate
LOS ANGELES	525 E 64TH ST	90003	6006019039	Neighborhood Commercial	C2-1VL-CPIO	0	108	0.142628245	Commercial - Restaurant, Cocktail Lounge - Fast Food - Walk Up - One Story	YES - Current	NO - Privately-Owned	Available	Not Used in Prior Housing Element	0.096601033	0	0	0.096601033	1	0	0	1058205	1045	Southeast Los Angeles		Lower
LOS ANGELES	6311 S AVALON BLVD	90003	6006019039	Neighborhood Commercial	C2-1VL-CPIO	0	108	0.066814418	Commercial - Restaurant, Cocktail Lounge - Fast Food - Walk Up - One Story	YES - Current	NO - Privately-Owned	Available	Not Used in Prior Housing Element	0	0	0.005258483	0.005258483	1	0	0	1058205	971	Southeast Los Angeles		Above Moderate
LOS ANGELES	6319 S AVALON BLVD	90003	6006019039	Neighborhood Commercial	C2-1VL-CPIO	0	108	0.101016157	Commercial - Restaurant, Cocktail Lounge - Fast Food - Walk Up - One Story	YES - Current	NO - Privately-Owned	Available	Not Used in Prior Housing Element	0.078915033	0	0	0.078915033	1	0	0	1058205	1030	Southeast Los Angeles		Lower
LOS ANGELES	364 E GAGE AVE	90003	6006020001	Low Medium I Residential	R2-1	0	17	0.118437912	Residential - Single Family Residence	YES - Current	NO - Privately-Owned	Available	Not Used in Prior Housing Element	0	0	0.096387953	0.096387953	1	2*	2*	1058205	906	Southeast Los Angeles		Above Moderate
LOS ANGELES	358 E GAGE AVE	90003	6006020002	Low Medium I Residential	R2-1	0	17	0.118477163	Residential - Double, Duplex, or Two Units - 4 Stories or Less	YES - Current	NO - Privately-Owned	Available	Not Used in Prior Housing Element	0	0	0.126595759	0.126595759	2	2*	2*	1058205	908	Southeast Los Angeles	Yes	Above Moderate
LOS ANGELES	350 E GAGE AVE	90003	6006020004	Low Medium I Residential	R2-1	0	17	0.118558503	Residential - Double, Duplex, or Two Units - 4 Stories or Less	YES - Current	NO - Privately-Owned	Available	Not Used in Prior Housing Element	0	0	0.126595759	0.126595759	2	2*	2*	1058205	910	Southeast Los Angeles	Yes	Above Moderate
LOS ANGELES	348 E GAGE AVE	90003	6006020005	Low Medium I Residential	R2-1	0	17	0.088944433	Residential - Single Family Residence	YES - Current	NO - Privately-Owned	Available	Not Used in Prior Housing Element	0	0	0.040253773	0.040253773	1	1*	1*	1058205	911	Southeast Los Angeles		Above Moderate
LOS ANGELES	344 E GAGE AVE	90003	6006020006	Low Medium I Residential	R2-1	0	17	0.118637644	Residential - Single Family Residence	YES - Current	NO - Privately-Owned	Available	Not Used in Prior Housing Element	0	0	0.099638897	0.099638897	1	2*	2*	1058205	913	Southeast Los Angeles		Above Moderate
LOS ANGELES	338 1/2 E GAGE AVE	90003	6006020007	Low Medium I Residential	R2-1	0	17	0.11867782	Residential - Single Family Residence	YES - Current	NO - Privately-Owned	Available	Not Used in Prior Housing Element	0	0	0.096387953	0.096387953	1	2*	2*	1058205	914	Southeast Los Angeles		Above Moderate
LOS ANGELES	336 E GAGE AVE	90003	6006020008	Low Medium I Residential	R2-1	0	17	0.118717995	Residential - Double, Duplex, or Two Units - 4 Stories or Less	YES - Current	NO - Privately-Owned	Available	Not Used in Prior Housing Element	0	0	0.126595759	0.126595759	2	2*	2*	1058205	915	Southeast Los Angeles	Yes	Above Moderate
LOS ANGELES	330 E GAGE AVE	90003	6006020009	Low Medium I Residential	R2-1	0	17	0.118757242	Residential - Single Family Residence	YES - Current	NO - Privately-Owned	Available	Not Used in Prior Housing Element	0	0	0.096387953	0.096387953	1	2*	2*	1058205	916	Southeast Los Angeles		Above Moderate
LOS ANGELES	328 E GAGE AVE	90003	6006020010	Low Medium I Residential	R2-1	0	17	0.118798345	Residential - Double, Duplex, or Two Units - 4 Stories or Less	YES - Current	NO - Privately-Owned	Available	Not Used in Prior Housing Element	0	0	0.126595759	0.126595759	2	2*	2*	1058205	917	Southeast Los Angeles	Yes	Above Moderate
LOS ANGELES	318 E GAGE AVE	90003	6006020012	Low Medium I Residential	R2-1	0	17	0.118879624	Residential - Double, Duplex, or Two Units - 4 Stories or Less	YES - Current	NO - Privately-Owned	Available	Not Used in Prior Housing Element	0	0	0.126595759	0.126595759	2	2*	2*	1058205	919	Southeast Los Angeles	Yes	Above Moderate
LOS ANGELES	314 E GAGE AVE	90003	6006020013	Low Medium I Residential	R2-1	0	17	0.118917026	Residential - Single Family Residence	YES - Current	NO - Privately-Owned	Available	Not Used in Prior Housing Element	0	0	0.096387953	0.096387953	1	2*	2*	1058205	920	Southeast Los Angeles		Above Moderate
LOS ANGELES	310 E GAGE AVE	90003	6006020014	Neighborhood Commercial	C2-1VL-CPIO	0	108	0.027117442	Residential - Single Family Residence	YES - Current	NO - Privately-Owned	Available	Not Used in Prior Housing Element	0	0	0.030768153	0.030768153	1	0	0	1058205	921	Southeast Los Angeles		Above Moderate
LOS ANGELES			6006020015	Neighborhood Commercial	C2-1VL-CPIO	0	108	0.034848676	Residential - Single Family Residence	YES - Current	NO - Privately-Owned	Available	Not Used in Prior Housing Element	0	0	0.024996465	0.024996465	1	0	0	1058205	955	Southeast Los Angeles		Above Moderate
LOS ANGELES			6006020014	Neighborhood Commercial	C2-1VL-CPIO	0	108	0.038346829	Residential - Single Family Residence	YES - Current	NO - Privately-Owned	Available	Not Used in Prior Housing Element	0	0	0.037511316	0.037511316	1	0	0	1058205	964	Southeast Los Angeles		Above Moderate
LOS ANGELES	6306 S SAN PEDRO ST	90003	6006020017	Neighborhood Commercial	C2-1VL-CPIO	0	108	0.087240809	Residential - Single Family Residence	YES - Current	NO - Privately-Owned	Available	Not Used in Prior Housing Element	0.923338616	0	0	0.923338616	1	0	0	1058205	958	Southeast Los Angeles		Lower
LOS ANGELES	6308 S SAN PEDRO ST	90003	6006020018	Neighborhood Commercial	C2-1VL-CPIO	0	108	0.022957165	Commercial - Non-Auto Service and Repair Shop, Paint Shop, or Laundry - One Story	YES - Current	NO - Privately-Owned	Available	Not Used in Prior Housing Element	0	0	0.002174087	0.002174087	0	0	0	1058205	965	Southeast Los Angeles		Above Moderate
LOS ANGELES	6310 S SAN PEDRO ST	90003	6006020019	Neighborhood Commercial	C2-1VL-CPIO	0	108	0.090910246	Residential - Single Family Residence	YES - Current	NO - Privately-Owned	Available	Not Used in Prior Housing Element	0.948447233	0	0	0.948447233	1	0	0	1058205	968	Southeast Los Angeles		Lower
LOS ANGELES	357 E 64TH ST	90003	6006020020	Low Medium I Residential	R2-1	0	17	0.124682943	Residential - Double, Duplex, or Two Units - 4 Stories or Less	YES - Current	NO - Privately-Owned	Available	Not Used in Prior Housing Element	0	0	0.126595759	0.126595759	2	2*	2*	1058205	986	Southeast Los Angeles	Yes	Above Moderate
LOS ANGELES	353 E 64TH ST	90003	6006020021	Low Medium I Residential	R2-1	0	17	0.124665994	Residential - Single Family Residence - Vacant Land	YES - Current	NO - Privately-Owned	Available	Not Used in Prior Housing Element	0	0	0.230722046	0.230722046	0	2*	2*	1058205	987	Southeast Los Angeles		Above Moderate
LOS ANGELES	351 E 64TH ST	90003	6006020022	Low Medium I Residential	R2-1	0	17	0.124649749	Residential - Double, Duplex, or Two Units - 4 Stories or Less	YES - Current	NO - Privately-Owned	Available	Not Used in Prior Housing Element	0	0	0.126595759	0.126595759	2	2*	2*	1058205	988	Southeast Los Angeles	Yes	Above Moderate
LOS ANGELES	347 E 64TH ST	90003	6006020023	Low Medium I Residential	R2-1	0	17	0.124632117	Residential - Double, Duplex, or Two Units - 4 Stories or Less	YES - Current	NO - Privately-Owned	Available	Not Used in Prior Housing Element	0	0	0.002740118	0.002740118	2	2*	2*	1058205	990	Southeast Los Angeles		Above Moderate
LOS ANGELES	341 E 64TH ST	90003	6006020024	Low Medium I Residential	R2-1	0	17	0.124613766	Residential - Single Family Residence	YES - Current	NO - Privately-Owned	Available	Not Used in Prior Housing Element	0	0	0.096387953	0.096387953	1	2*	2*	1058205	992	Southeast Los Angeles		Above Moderate
LOS ANGELES	339 E 64TH ST	90003	6006020025	Low Medium I Residential	R2-1	0	17	0.124598494	Residential - Single Family Residence	YES - Current	NO - Privately-Owned	Available	Not Used in Prior Housing Element	0	0	0.096387953	0.096387953	1	2*	2*	1058205	993	Southeast Los Angeles		Above Moderate
LOS ANGELES	335 E 64TH ST	90003	6006020026	Low Medium I Residential	R2-1	0	17	0.124580017	Residential - Double, Duplex, or Two Units - 4 Stories or Less	YES - Current	NO - Privately-Owned	Available	Not Used in Prior Housing Element	0	0	0.126595759	0.126595759	2	2*	2*	1058205	994	Southeast Los Angeles	Yes	Above Moderate
LOS ANGELES	331 E 64TH ST	90003	6006020027	Low Medium I Residential	R2-1	0	17	0.124562511	Residential - Single Family Residence	YES - Current	NO - Privately-Owned	Available	Not Used in Prior Housing Element	0	0	0.096387953	0.096387953	1	2*	2*	1058205	995	Southeast Los Angeles		Above Moderate
LOS ANGELES	325 E 64TH ST	90003	6006020028	Low Medium I Residential	R2-1	0	17	0.124545007	Residential - Double, Duplex, or Two Units - 4 Stories or Less	YES - Current	NO - Privately-Owned	Available	Not Used in Prior Housing Element	0	0	0.096387953	0.096387953	1	2*	2*	1058205	996	Southeast Los Angeles		Above Moderate
LOS ANGELES	323 E 64TH ST	90003	6006020029	Low Medium I Residential	R2-1	0	17	0.124526528	Residential - Single Family Residence	YES - Current	NO - Privately-Owned	Available	Not Used in Prior Housing Element	0	0	0.096387953	0.096387953	1	2*	2*	1058205	997	Southeast Los Angeles		Above Moderate
LOS ANGELES	315 E 64TH ST	90003	6006020031	Low Medium I Residential	R2-1	0	17	0.124492972	Residential - Single Family Residence	YES - Current	NO - Privately-Owned	Available	Not Used in Prior Housing Element	0.17	0	0.096387953	0.096387953	1	2*	2*	1058205	999	Southeast Los Angeles		Above Moderate
LOS ANGELES	6316 S SAN PEDRO ST	90003	6006020032	Neighborhood Commercial	C2-1VL-CPIO	0	108	0.122354981	Residential - Single Family Residence	YES - Current	NO - Privately-Owned	Available	Not Used in Prior Housing Element	1.175785673	0	0	1.175785673	1	0	0	1058205	1001	Southeast Los Angeles		Lower
LOS ANGELES	6320 S SAN PEDRO ST	90003	6006020033	Neighborhood Commercial	C2-1VL-CPIO	0	108	0.1207952	Residential - Four Units (Any Combination) - 4 Stories or Less	YES - Current	NO - Privately-Owned	Available	Not Used in Prior Housing Element	0	0	0.55825752	0.55825752	4	0	0	1058205	1033	Southeast Los Angeles	Yes	Above Moderate
LOS ANGELES	6326 S SAN PEDRO ST	90003	6006020034	Neighborhood Commercial	C2-1VL-CPIO	0	108	0.166128403	Residential - Five or More Units or Apartments (Any Combination) - 4 Stories or Less	YES - Current	NO - Privately-Owned	Available	Not Used in Prior Housing Element	0	0	0.171635266	0.171635266	8	0	0	1058205	1050	Southeast Los Angeles	Yes	Above Moderate
LOS ANGELES	6300 S SAN PEDRO ST	90003	6006020035	Neighborhood Commercial	C2-1VL-CPIO	0	108	0.057396484	Residential - Double, Duplex, or Two Units - 4 Stories or Less	YES - Current	NO - Privately-Owned	Available	Not Used in Prior Housing Element	0	0	0.009165228	0.009165228	2	0	0	1058205	900	Southeast Los Angeles		Above Moderate
LOS ANGELES	6302 S SAN PEDRO ST	90003	6006020035	Neighborhood Commercial	C2-1VL-CPIO	0	108	0.045915906	Residential - Double, Duplex, or Two Units - 4 Stories or Less	YES - Current	NO - Privately-Owned	Available	Not Used in Prior Housing Element	0	0	0.007444351	0.007444351	2	0	0	1058205	952	Southeast Los Angeles		Above Moderate
LOS ANGELES	362 E 62ND ST	90003	6006021001	Low Medium I Residential	R2-1	0	17	0.123974096	Residential - Double, Duplex, or Two Units - 4 Stories or Less	YES - Current	NO - Privately-Owned	Available	Not Used in Prior Housing Element	0	0	0.033646325	0.033646325	2	2*	2*	1058205	761	Southeast Los Angeles	Yes	Above Moderate
LOS ANGELES	354 E 62ND ST	90003	6006021003	Low Medium I Residential	R2-1	0	17	0.123974094	Residential - Single Family Residence	YES - Current	NO - Privately-Owned	Available	Not Used in Prior Housing Element	0	0	0.096387953	0.096387953	1	2*	2*	1058205	763	Southeast Los Angeles		Above Moderate
LOS ANGELES	350 E 62ND ST	90003	6006021004	Low Medium I Residential	R2-1	0	17	0.123975062	Residential - Single Family Residence	YES - Current	NO - Privately-Owned	Available	Not Used in Prior Housing Element	0	0	0.096387953	0.096387953	1	2*	2*	1058205	764	Southeast Los Angeles		Above Moderate
LOS ANGELES	346 E 62ND ST	90003	6006021005	Low Medium I Residential	R2-1	0	17	0.123974773	Residential - Single Family Residence	YES - Current	NO - Privately-Owned	Available	Not Used in Prior Housing Element	0	0	0.096387953	0.096387953	1	2*	2*

LOS ANGELES	6216 S SAN PEDRO ST	90003	6006021016	Neighborhood Commercial	C2-1VL-CPIO	0	108	0.11374453	Residential - Three Units (Any Combination) - 4 Stories or Less	YES - Current	NO - Privately-Owned	Available	Not Used in Prior Housing Element	0	0	0.65052678	0.65052678	3	0	0	1058205	848	Southeast Los Angeles	Yes	Above Moderate
LOS ANGELES	6220 S SAN PEDRO ST	90003	6006021017	Neighborhood Commercial	C2-1VL-CPIO	0	108	0.102055199	Commercial - Store - One Story	YES - Current	NO - Privately-Owned	Available	Not Used in Prior Housing Element	0.064265826	0	0	0.064265826	0	0	0	1058205	875	Southeast Los Angeles		Lower
LOS ANGELES	309 E GAGE AVE	90003	6006021018	Neighborhood Commercial	C2-1VL-CPIO	0	108	0.127540203	Commercial - Parking Lot (Commercial Use Property) - Lots - Patron or Employee - One Story	YES - Current	NO - Privately-Owned	Available	Used in Prior Housing Element - Non-Vacant	0.0485374	0	0	0.0485374	0	0	0	1058205	880	Southeast Los Angeles		Lower
LOS ANGELES	313 E GAGE AVE	90003	6006021019	Low Medium I Residential	R2-1	0	17	0.114839664	Residential - Single Family Residence	YES - Current	NO - Privately-Owned	Available	Not Used in Prior Housing Element	0	0	0.040253773	0.040253773	1	1*	1*	1058205	847	Southeast Los Angeles		Above Moderate
LOS ANGELES	317 E GAGE AVE	90003	6006021020	Low Medium I Residential	R2-1	0	17	0.114843719	Residential - Single Family Residence	YES - Current	NO - Privately-Owned	Available	Not Used in Prior Housing Element	0	0	0.040253773	0.040253773	1	1*	1*	1058205	846	Southeast Los Angeles		Above Moderate
LOS ANGELES	327 E GAGE AVE	90003	6006021022	Low Medium I Residential	R2-1	0	17	0.114853803	Residential - Single Family Residence	YES - Current	NO - Privately-Owned	Available	Not Used in Prior Housing Element	0	0	0.040253773	0.040253773	1	1*	1*	1058205	844	Southeast Los Angeles		Above Moderate
LOS ANGELES	339 E GAGE AVE	90003	6006021025	Low Medium I Residential	R2-1	0	17	0.114867862	Residential - Single Family Residence	YES - Current	NO - Privately-Owned	Available	Not Used in Prior Housing Element	0	0	0.040253773	0.040253773	1	1*	1*	1058205	841	Southeast Los Angeles		Above Moderate
LOS ANGELES	347 E GAGE AVE	90003	6006021027	Low Medium I Residential	R2-1	0	17	0.11487762	Residential - Single Family Residence	YES - Current	NO - Privately-Owned	Available	Not Used in Prior Housing Element	0	0	0.016543013	0.016543013	1	1*	1*	1058205	839	Southeast Los Angeles		Above Moderate
LOS ANGELES	6233 S AVALON BLVD	90003	6006022001	Neighborhood Commercial	C2-1VL-CPIO	0	108	0.072318654	Industrial - Light Manufacturing - One Story	YES - Current	NO - Privately-Owned	Available	Used in Prior Housing Element - Non-Vacant	0.058981843	0	0	0	0	0	0	1058205	879	Southeast Los Angeles		Lower
LOS ANGELES	6227 S AVALON BLVD	90003	6006022001	Neighborhood Commercial	C2-1VL-CPIO	0	108	0.072770636	Industrial - Light Manufacturing - One Story	YES - Current	NO - Privately-Owned	Available	Used in Prior Housing Element - Non-Vacant	0.058981843	0	0	0.058981843	0	0	0	1058205	883	Southeast Los Angeles		Lower
LOS ANGELES	6215 S AVALON BLVD	90003	6006022003	Neighborhood Commercial	C2-1VL-CPIO	0	108	0.066578153	Commercial - Store Combination - Store and Residential Combination - One Story	YES - Current	NO - Privately-Owned	Available	Not Used in Prior Housing Element	0	0	0.001648782	0.001648782	0	0	0	1058205	821	Southeast Los Angeles		Above Moderate
LOS ANGELES	6211 S AVALON BLVD	90003	6006022004	Neighborhood Commercial	C2-1VL-CPIO	0	108	0.060265742	Industrial - Light Manufacturing - Vacant Land	YES - Current	NO - Privately-Owned	Available	Not Used in Prior Housing Element	0	0	0.03289957	0.03289957	0	0	0	1058205	816	Southeast Los Angeles		Above Moderate
LOS ANGELES	6213 S AVALON BLVD	90003	6006022004	Neighborhood Commercial	C2-1VL-CPIO	0	108	0.060265923	Industrial - Light Manufacturing - Vacant Land	YES - Current	NO - Privately-Owned	Available	Not Used in Prior Housing Element	0	0	0.03289957	0.03289957	0	0	0	1058205	820	Southeast Los Angeles		Above Moderate
LOS ANGELES	6207 S AVALON BLVD	90003	6006022005	Neighborhood Commercial	C2-1VL-CPIO	0	108	0.060265742	Residential - Single Family Residence	YES - Current	NO - Privately-Owned	Available	Not Used in Prior Housing Element	0	0	0.035616982	0.035616982	1	0	0	1058205	813	Southeast Los Angeles		Above Moderate
LOS ANGELES	6205 S AVALON BLVD	90003	6006022006	Neighborhood Commercial	C2-1VL-CPIO	0	108	0.07231919	Residential - Double, Duplex, or Two Units - 4 Stories or Less	YES - Current	NO - Privately-Owned	Available	Not Used in Prior Housing Element	0	0	0.463757265	0.463757265	2	0	0	1058205	801	Southeast Los Angeles	Yes	Above Moderate
LOS ANGELES	6201 S AVALON BLVD	90003	6006022007	Neighborhood Commercial	C2-1VL-CPIO	0	108	0.082648016	Residential - Double, Duplex, or Two Units - 4 Stories or Less	YES - Current	NO - Privately-Owned	Available	Not Used in Prior Housing Element	0.11122734	0	0	0.11122734	2	0	0	1058205	748	Southeast Los Angeles		Lower
LOS ANGELES	520 E 62ND ST	90003	6006022008	Low Medium I Residential	R2-1	0	17	0.125501571	Commercial - Parking Lot (Commercial Use Property) - Lots - Patron or Employee - One Story	YES - Current	NO - Privately-Owned	Available	Not Used in Prior Housing Element	0	0	0.015518513	0.015518513	0	2*	2*	1058205	749	Southeast Los Angeles		Above Moderate
LOS ANGELES	514 E 62ND ST	90003	6006022009	Low Medium I Residential	R2-1	0	17	0.123975065	Residential - Double, Duplex, or Two Units - 4 Stories or Less	YES - Current	NO - Privately-Owned	Available	Not Used in Prior Housing Element	0	0	0.126595759	0.126595759	2	2*	2*	1058205	750	Southeast Los Angeles	Yes	Above Moderate
LOS ANGELES	510 E 62ND ST	90003	6006022010	Low Medium I Residential	R2-1	0	17	0.123974131	Residential - Double, Duplex, or Two Units - 4 Stories or Less	YES - Current	NO - Privately-Owned	Available	Not Used in Prior Housing Element	0	0	0.126595759	0.126595759	2	2*	2*	1058205	751	Southeast Los Angeles	Yes	Above Moderate
LOS ANGELES	506 E 62ND ST	90003	6006022011	Low Medium I Residential	R2-1	0	17	0.123977662	Residential - Double, Duplex, or Two Units - 4 Stories or Less	YES - Current	NO - Privately-Owned	Available	Not Used in Prior Housing Element	0	0	0.126595759	0.126595759	2	2*	2*	1058205	752	Southeast Los Angeles	Yes	Above Moderate
LOS ANGELES	502 E 62ND ST	90003	6006022012	Low Medium I Residential	R2-1	0	17	0.123981968	Residential - Single Family Residence	YES - Current	NO - Privately-Owned	Available	Not Used in Prior Housing Element	0	0	0.096387953	0.096387953	1	2*	2*	1058205	753	Southeast Los Angeles		Above Moderate
LOS ANGELES	424 E 62ND ST	90003	6006022013	Low Medium I Residential	R2-1	0	17	0.1239827	Residential - Double, Duplex, or Two Units - 4 Stories or Less	YES - Current	NO - Privately-Owned	Available	Not Used in Prior Housing Element	0	0	0.096387953	0.096387953	1	2*	2*	1058205	754	Southeast Los Angeles		Above Moderate
LOS ANGELES	416 E 62ND ST	90003	6006022015	Low Medium I Residential	R2-1	0	17	0.123980799	Residential - Single Family Residence	YES - Current	NO - Privately-Owned	Available	Not Used in Prior Housing Element	0	0	0.096387953	0.096387953	1	2*	2*	1058205	756	Southeast Los Angeles		Above Moderate
LOS ANGELES	412 E 62ND ST	90003	6006022016	Low Medium I Residential	R2-1	0	17	0.123977424	Residential - Single Family Residence	YES - Current	NO - Privately-Owned	Available	Not Used in Prior Housing Element	0	0	0.096387953	0.096387953	1	2*	2*	1058205	757	Southeast Los Angeles		Above Moderate
LOS ANGELES	408 E 62ND ST	90003	6006022017	Low Medium I Residential	R2-1	0	17	0.123978214	Residential - Single Family Residence	YES - Current	NO - Privately-Owned	Available	Not Used in Prior Housing Element	0	0	0.096387953	0.096387953	1	2*	2*	1058205	758	Southeast Los Angeles		Above Moderate
LOS ANGELES	404 E 62ND ST	90003	6006022018	Low Medium I Residential	R2-1	0	17	0.123978801	Residential - Single Family Residence	YES - Current	NO - Privately-Owned	Available	Not Used in Prior Housing Element	0	0	0.096387953	0.096387953	1	2*	2*	1058205	759	Southeast Los Angeles		Above Moderate
LOS ANGELES	407 E GAGE AVE	90003	6006022021	Low Medium I Residential	R2-1	0	17	0.114906602	Residential - Single Family Residence	YES - Current	NO - Privately-Owned	Available	Not Used in Prior Housing Element	0	0	0.040253773	0.040253773	1	1*	1*	1058205	833	Southeast Los Angeles		Above Moderate
LOS ANGELES	411 E GAGE AVE	90003	6006022022	Low Medium I Residential	R2-1	0	17	0.114911482	Residential - Single Family Residence	YES - Current	NO - Privately-Owned	Available	Not Used in Prior Housing Element	0	0	0.040253773	0.040253773	1	1*	1*	1058205	832	Southeast Los Angeles		Above Moderate
LOS ANGELES	415 E GAGE AVE	90003	6006022023	Low Medium I Residential	R2-1	0	17	0.11486749	Residential - Single Family Residence	YES - Current	NO - Privately-Owned	Available	Not Used in Prior Housing Element	0	0	0.016543013	0.016543013	1	1*	1*	1058205	831	Southeast Los Angeles		Above Moderate
LOS ANGELES	419 E GAGE AVE	90003	6006022024	Low Medium I Residential	R2-1	0	17	0.115162128	Residential - Single Family Residence	YES - Current	NO - Privately-Owned	Available	Not Used in Prior Housing Element	0	0	0.084385613	0.084385613	2	2*	2*	1058205	830	Southeast Los Angeles		Above Moderate
LOS ANGELES	423 E GAGE AVE	90003	6006022025	Low Medium I Residential	R2-1	0	17	0.117142854	Residential - Single Family Residence	YES - Current	NO - Privately-Owned	Available	Not Used in Prior Housing Element	0	0	0.040028268	0.040028268	1	2*	2*	1058205	829	Southeast Los Angeles		Above Moderate
LOS ANGELES	429 E GAGE AVE	90003	6006022026	Low Medium I Residential	R2-1	0	17	0.121171623	Residential - Double, Duplex, or Two Units - 4 Stories or Less	YES - Current	NO - Privately-Owned	Available	Not Used in Prior Housing Element	0	0	0.126595759	0.126595759	2	2*	2*	1058205	828	Southeast Los Angeles	Yes	Above Moderate
LOS ANGELES	501 E GAGE AVE	90003	6006022027	Low Medium I Residential	R2-1	0	17	0.124118281	Residential - Single Family Residence	YES - Current	NO - Privately-Owned	Available	Not Used in Prior Housing Element	0	0	0.096387953	0.096387953	1	2*	2*	1058205	827	Southeast Los Angeles		Above Moderate
LOS ANGELES	509 E GAGE AVE	90003	6006022029	Low Medium I Residential	R2-1	0	17	0.108612516	Residential - Single Family Residence	YES - Current	NO - Privately-Owned	Available	Not Used in Prior Housing Element	0	0	0.040253773	0.040253773	1	1*	1*	1058205	824	Southeast Los Angeles		Above Moderate
LOS ANGELES	513 E GAGE AVE	90003	6006022030	Low Medium I Residential	R2-1	0	17	0.12413137	Residential - Single Family Residence	YES - Current	NO - Privately-Owned	Available	Not Used in Prior Housing Element	0	0	0.025376482	0.025376482	1	2*	2*	1058205	823	Southeast Los Angeles		Above Moderate
LOS ANGELES	519 E GAGE AVE	90003	6006022031	Low Medium I Residential	R2-1	0	17	0.125996127	Residential - Double, Duplex, or Two Units - 4 Stories or Less	YES - Current	NO - Privately-Owned	Available	Not Used in Prior Housing Element	0	0	0.126595759	0.126595759	2	2*	2*	1058205	822	Southeast Los Angeles	Yes	Above Moderate
LOS ANGELES	6123 S AVALON BLVD	90003	6006023001	Neighborhood Commercial	C2-1VL-CPIO	0	108	0.072318221	Commercial - Auto, Recreation Equipment, Construction Equipment Sales and Service - Auto Body Repair Shop - One Story	YES - Current	NO - Privately-Owned	Available	Not Used in Prior Housing Element	0.15651505	0	0	0.15651505	0	0	0	1058205	742	Southeast Los Angeles		Lower
LOS ANGELES	6129 S AVALON BLVD	90003	6006023001	Neighborhood Commercial	C2-1VL-CPIO	0	108	0.072306919	Commercial - Auto, Recreation Equipment, Construction Equipment Sales and Service - Auto Body Repair Shop - One Story	YES - Current	NO - Privately-Owned	Available	Not Used in Prior Housing Element	0.15651505	0	0	0.15651505	0	0	0	1058205	747	Southeast Los Angeles		Lower
LOS ANGELES	6117 S AVALON BLVD	90003	6006023002	Neighborhood Commercial	C2-1VL-CPIO	0	108	0.060264627	Residential - Three Units (Any Combination) - 4 Stories or Less	YES - Current	NO - Privately-Owned	Available	Not Used in Prior Housing Element	0	0	0.00735205	0.00735205	3	0	0	1058205	737	Southeast Los Angeles	Yes	Above Moderate
LOS ANGELES	6119 S AVALON BLVD	90003	6006023002	Neighborhood Commercial	C2-1VL-CPIO	0	108	0.060265381	Residential - Three Units (Any Combination) - 4 Stories or Less	YES - Current	NO - Privately-Owned	Available	Not Used in Prior Housing Element	0	0	0.00735205	0.00735205	3	0	0	1058205	739	Southeast Los Angeles	Yes	Above Moderate
LOS ANGELES	6115 S AVALON BLVD	90003	6006023003	Neighborhood Commercial	C2-1VL-CPIO	0	108	0.060266312	Industrial - Light Manufacturing - One Story	YES - Current	NO - Privately-Owned	Available	Not Used in Prior Housing Element	0	0	0.001893167	0.001893167	0	0	0	1058205	684	Southeast Los Angeles		Above Moderate
LOS ANGELES	6105 S AVALON BLVD	90003	6006023005	Neighborhood Commercial	C2-1VL-CPIO	0	108	0.082649625	Commercial - Parking Lot (Commercial Use Property) - Lots - Patron or Employee - One Story	YES - Current	NO - Privately-Owned	Available	Not Used in Prior Housing Element	0.187789357	0	0	0.187789357	0	0	0	1058205	666	Southeast Los Angeles		Lower
LOS ANGELES		6006023005	Neighborhood Commercial	C2-1VL-CPIO	0	108	0.003616622	Commercial - Parking Lot (Commercial Use Property) - Lots - Patron or Employee - One Story	YES - Current	NO - Privately-Owned	Available	Not Used in Prior Housing Element	0	0	0.008597729	0.008597729	0	0	0	1058205	665	Southeast Los Angeles		Above Moderate
LOS ANGELES	510 E 61ST ST	90003	6006023008	Low Medium I Residential	R2-1	0	17	0.123973949	Residential - Single Family Residence	YES - Current	NO - Privately-Owned	Available	Not Used in Prior Housing Element	0	0	0.096387953	0.096387953	1	2*	2*	1058205	612	Southeast Los Angeles		Above Moderate
LOS ANGELES	506 E 61ST ST	90003	6006023009	Low Medium I Residential	R2-1	0	17	0.12397477	Residential - Double, Duplex, or Two Units - 4 Stories or Less	YES - Current	NO - Privately-Owned	Available	Not Used in Prior Housing Element	0	0	0.126595759	0.126595759	2	2*	2*	1058205	613	Southeast Los Angeles	Yes	Above Moderate
LOS ANGELES	500 E 61ST ST	90003	6006023010	Low Medium I Residential	R2-1	0	17	0.123975055	Residential - Double, Duplex, or Two Units - 4 Stories or Less	YES - Current	NO - Privately-Owned	Available	Not Used in Prior Housing Element	0	0	0.022112198	0.022112198	2	2*	2*	1058205	614	Southeast Los Angeles		Above Moderate
LOS ANGELES	430 E 61ST ST	90003	6006023011	Low Medium I Residential	R2-1	0	17	0.123975055	Residential - Double, Duplex, or Two Units - 4 Stories or Less	YES - Current	NO - Privately-Owned	Available	Not Used in Prior Housing Element	0	0	0.002740118	0.002740118	2	2*	2*	1058205	615	Southeast Los Angeles		Above Moderate
LOS ANGELES	422 E 61ST ST	90003	6006023013	Low Medium I Residential	R2-1	0	17	0.123974087	Residential - Double, Duplex, or Two Units - 4 Stories or Less	YES - Current	NO - Privately-Owned	Available	Not Used in Prior Housing Element	0	0	0.002740118	0.002740118	2	2*	2*	1058205	617	Southeast Los Angeles		Above Moderate
LOS ANGELES	416 E 61ST ST	90003	6006023014	Low Medium I Residential	R2-1	0	17	0.123974665	Residential - Double, Duplex, or Two Units - 4 Stories or Less	YES - Current	NO - Privately-Owned	Available	Not Used in Prior Housing Element	0	0	0.126595759	0.126595759	2	2*	2*	1058205	618	Southeast Los Angeles	Yes	Above Moderate
LOS ANGELES	408 E 61ST ST	90003	6006023016	Low Medium I Residential	R2-1	0	17	0.123977066	Residential - Single Family Residence	YES - Current	NO - Privately-Owned	Available	Not Used in Prior Housing Element	0	0	0.096387953	0.096387953	1	2*	2*	1058205	620	Southeast Los Angeles		Above Moderate
LOS ANGELES	404 E 61ST ST	90003	6006023017	Low Medium I Residential	R2-1	0	17	0.123978218	Residential - Single Family Residence	YES - Current	NO - Privately-Owned	Available	Not Used in Prior Housing Element	0	0	0.096387953	0.096387953	1	2*	2*	1058205	621	Southeast Los Angeles		Above Moderate
LOS ANGELES	405 E 62ND ST	90003	6006023020	Low Medium I Residential	R2-1	0	17	0.12395802	Residential - Double, Duplex, or Two Units - 4 Stories or Less	YES - Current	NO - Privately-Owned	Available	Not Used in Prior Housing Element	0	0	0.126595759	0.126595759	2	2*	2*	1058205	696	Southeast Los Angeles	Yes	Above Moderate
LOS ANGELES	415 E 62ND ST	90003	6006023022	Low Medium I Residential	R2-1	0	17	0.123961285	Residential - Single Family Residence	YES - Current	NO - Privately-Owned	Available	Not Used in Prior Housing Element	0	0	0.096387953	0.096387953	1	2*	2*	1058205	694	Southeast Los Angeles		Above Moderate
LOS ANGELES	417 E 62ND ST	90003	6006023023	Low Medium I Residential	R2-1	0	17	0.123961859	Residential - Single Family Residence	YES - Current	NO - Privately-Owned	Available	Not Used in Prior Housing Element	0	0	0.096387953	0.096387953	1	2*	2*	1058205	693	Southeast Los Angeles		Above Moderate
LOS ANGELES	425 E 62ND ST	90003	6006023025	Low Medium I Residential	R2-1	0	17	0.12396358	Residential - Single Family Residence	YES - Current	NO - Privately-Owned	Available	Not Used in Prior Housing Element	0	0	0.096387953	0.096387953	1	2*	2*	1058205	691	Southeast Los Angeles		Above Moderate
LOS ANGELES	503 E 62ND ST	90003	6006023026	Low Medium I Residential	R2-1	0	17	0.123964443	Residential - Single Family Residence	YES - Current	NO - Privately-Owned	Available	Not Used in Prior Housing Element	0	0	0.096387953	0.096387953	1	2*	2*	1058205	690	Southeast Los Angeles		Above Moderate
LOS ANGELES	511 E 62ND ST	90003	6006023028	Low Medium I Residential	R2-1	0	17	0.12396645	Residential - Double, Duplex, or Two Units - 4 Stories or Less	YES - Current	NO - Privately-Owned	Available	Not Used in Prior Housing Element	0	0	0.126595759	0.126595759	2	2*	2*	1058205	688	Southeast Los Angeles	Yes	Above Moderate
LOS ANGELES	517 E 62ND ST	90003	6006023029	Low Medium I Residential	R2-1	0	17	0.119316745	Residential - Double, Duplex, or Two Units - 4 Stories or Less	YES - Current	NO - Privately-Owned	Available	Not Used in Prior Housing Element	0	0	0.126595759	0.126595759	2	2*	2*	1058205	687	Southeast Los Angeles	Yes	Above Moderate
LOS ANGELES	521 E 62ND ST	90003	6006023030	Low Medium I Residential	R2-1	0	17	0.125016459	Residential - Double, Duplex, or Two Units - 4 Stories or Less	YES - Current	NO - Privately-Owned	Available	Not Used in Prior Housing Element	0	0	0.037401013	0.037401013	2	2*	2*	1058205	685	Southeast Los Angeles		Above Moderate
LOS ANGELES	6101 S AVALON BLVD	90003	6006023031	Neighborhood Commercial	C2-1VL-CPIO	0	108	0.068704074	Commercial - Store Combination - Store and Residential Combination - One Story	YES - Current	NO - Privately-Owned	Available	Not Used in Prior Housing Element	0	0	0.001257426	0.001257426	0	0	0	1058205	610	Southeast Los Angeles		Above Moderate
LOS ANGELES	362 E 61ST ST	90003	6006024001	Low Medium I Residential	R2-1	0	17	0.123973802	Residential - Single Family Residence	YES - Current	NO - Privately-Owned	Available	Not Used in Prior Housing Element	0	0	0.096387953	0.096387953	1	2*	2*	1058205	623	Southeast Los Angeles		Above Moderate
LOS ANGELES	354 E 61ST ST	90003	6006024003	Low Medium I Residential	R2-1	0	17	0.123975055	Residential - Single Family Residence	YES - Current	NO - Privately-Owned	Available	Not Used in Prior Housing Element	0	0	0.096387953	0.096387953	1	2*	2*	1058205	625	Southeast Los Angeles		Above Moderate
LOS ANGELES	350 E 61ST ST	90003	6006024004	Low Medium I Residential	R2-1	0	17	0.12397477	Residential - Single Family Residence	YES - Current	NO - Privately-Owned	Available	Not Used in Prior Housing Element	0	0	0.040028268	0.040028268	1	2*	2*	1058205	626	Southeast Los Angeles		Above Moderate
LOS ANGELES	348 E 61ST ST	90003	6006024005	Low Medium I Residential	R2-1	0	17	0.123974766	Residential - Double, Duplex, or Two Units - 4 Stories or Less	YES - Current	NO - Privately-Owned	Available	Not Used in Prior Housing Element	0	0	0.002740118	0.002740118	2	2*	2*	1058205	627	Southeast Los Angeles		Above Moderate
LOS ANGELES	344 E 61ST ST	90003	6006024006	Low Medium I Residential	R2-1	0	17	0.123973801	Residential - Double, Duplex, or Two Units - 4 Stories or Less	YES - Current	NO - Privately-Owned	Available	Not Used in Prior Housing Element	0	0	0.004676916	0.004676916	2	2*	2*	1058205	628	Southeast Los Angeles		Above Moderate
LOS ANGELES	338 E 61ST ST	90003	6006024007	Low Medium I Residential	R2-1	0	17	0.123974379	Residential - Single Family Residence	YES - Current	NO - Privately-Owned	Available	Not Used in Prior Housing Element	0	0	0.040028268	0.040028268	1	2*	2*	1058205	629	Southeast Los Angeles		Above Moderate
LOS ANGELES	334 E 61ST ST	90003	6006024008	Low Medium I Residential	R2-1	0	17	0.123976492	Residential - Double, Duplex, or Two Units - 4 Stories or Less	YES - Current	NO - Privately-Owned	Available	Not Used in Prior Housing Element	0	0	0.126595759	0.126595759	2	2*	2*	1058205	630	Southeast Los Angeles	Yes	Above Moderate
LOS ANGELES	330 E 61ST ST	90003	6006024009	Low Medium I Residential	R2-1	0	17	0.123977355	Residential - Double, Duplex, or Two Units - 4 Stories or Less	YES - Current	NO - Privately-Owned	Available	Not Used in Prior Housing Element	0	0	0.126595759	0.126595759	2	2*	2*	1058205	631	Southeast Los Angeles	Yes	Above Moderate
LOS ANGELES	324 E 61ST ST	90003	6006024010	Low Medium I Residential	R2-1	0	17	0.123977535	Residential - Double, Duplex, or Two Units - 4 Stories or Less	YES - Current	NO - Privately-Owned	Available	Not Used in Prior Housing Element	0	0	0.126595759	0.126595759	2	2*	2*	1058205	632	Southeast Los Angeles	Yes	Above Moderate
LOS ANGELES	320 E 61ST ST	90003	6006024011	Low Medium I Residential	R2-1	0	17	0.123979652	Residential - Double, Duplex, or Two Units - 4 Stories or Less	YES - Current	NO - Privately-Owned	Available	Not Used in Prior Housing Element	0	0	0.034942053	0.034942053	2	2*	2*	1058205	633	Southeast Los Angeles		Above Moderate
LOS ANGELES	318 E 61ST ST	90003	6006024012	Low Medium I Residential	R2-1	0	17	0.123980226	Residential - Single Family Residence	YES - Current	NO - Privately-Owned	Available	Not Used in Prior Housing Element	0	0	0.126595759	0.126595759	2	2*	2*	1058205	634	Southeast Los Angeles	Yes	Above Moderate
LOS ANGELES	314 E 61ST ST	90003	6006024013	Low Medium I Residential	R2-1	0	17	0.123979632	Residential - Double, Duplex, or Two Units - 4 Stories or Less	YES - Current	NO - Privately-Owned	Available	Not Used in Prior Housing Element	0	0	0.034942053	0.034942053	2	2*	2*	1058205	635	Southeast Los Angeles		Above Moderate
LOS ANGELES	6110 S SAN PEDRO ST	90003	6006024016	Neighborhood Commercial	C2-1VL-CPIO	0	108	0.12782831	Residential - Single Family Residence	YES - Current	NO - Privately-Owned	Available	Not Used in Prior Housing Element	1.263474852	0	0	1.263474852	1	0	0	1058205	674	Southeast Los Angeles		Lower
LOS ANGELES	6112 S SAN PEDRO ST	90003	6006024017	Neighborhood Commercial	C2-1VL-CPIO	0	108	0.127828786	Commercial - Store Combination - Store and Residential Combination - One Story	YES - Current	NO - Privately-Owned	Available	Not Used in Prior Housing Element	0	0	0.047107765	0.047107765	1	0	0	1058205	711	Southeast Los Angeles	Yes	Above Moderate
LOS ANGELES	6120 S SAN PEDRO ST	90003	6006024018	Neighborhood Commercial	C2-1VL-CPIO	0	108	0.113625296	Residential - Single Family Residence	YES - Current	NO - Privately-Owned	Available	Not Used in Prior Housing Element	0.51748051	0	0	0.51748051	1	0	0	1058205	740	Southeast Los Angeles		Lower
LOS ANGELES	6126 S SAN PEDRO ST	90003	6006024019	Neighborhood Commercial	C2-1VL-CPIO	0	108	0.127732039	Commercial - Auto, Recreation Equipment, Construction Equipment Sales and Service - Auto Body Repair Shop - One Story	YES - Current	NO - Privately-Owned	Available	Used in Prior Housing Element - Non-Vacant	0.235653721	0	0	0.235653721	0	0	0	1058205	745	Southeast Los Angeles		Lower
LOS ANGELES		6006024019	Neighborhood Commercial	C2-1VL-CPIO	0	108	0.014202607	Commercial - Auto, Recreation Equipment, Construction Equipment Sales and Service - Auto Body Repair Shop - One Story	YES - Current	NO - Privately-Owned	Available	Used in Prior Housing Element - Non-Vacant	0	0	0.005626374	0.005626374	0	0	0	1058205	743	Southeast Los Angeles		Above Moderate
LOS ANGELES	313 E 62ND ST	90003	6006024020	Low Medium I Residential	R2-1	0	17	0.123946358	Residential - Single Family Residence - High Value Residence, X Cost Classification	YES - Current	NO - Privately-Owned	Available	Not Used in Prior Housing Element	0	0	0.096387953	0.096387953	1	2*	2*	1058205	710	Southeast Los Angeles		Above Moderate
LOS ANGELES	319 E 62ND ST	90003	6006024021	Low Medium I Residential	R2-1	0	17	0.123946362	Residential - Single Family Residence	YES - Current	NO - Privately-Owned	Available	Not Used in Prior Housing Element	0	0	0.096387953	0.096387953	1	2*	2*	1058205	709	Southeast Los Angeles		Above Moderate
LOS ANGELES	321 E 62ND ST	90003	6006024022	Low Medium I Residential	R2-1	0	17	0.123947225	Residential - Double, Duplex, or Two Units - 4 Stories or Less	YES - Current	NO - Privately-Owned	Available	Not Used in Prior Housing Element	0	0	0.126595759	0.126595759	2	2*	2*	1058205	708	Southeast Los Angeles	Yes	Above Moderate
LOS ANGELES	331 E 62ND ST	90003	6006024024	Low Medium I Residential	R2-1	0	17	0.123949232	Residential - Double, Duplex, or Two Units - 4 Stories or Less	YES - Current	NO - Privately-Owned	Available	Not Used in Prior Housing Element	0	0	0.034942053	0.034942053	2	2*	2*	1058205	706	Southeast Los Angeles		Above Moderate
LOS ANGELES	333 E 62ND ST	90003	6006024025	Low Medium I Residential	R2-1	0	17	0.123950091	Residential - Double, Duplex, or Two Units - 4 Stories or Less	YES - Current	NO - Privately-Owned	Available	Not Used in Prior Housing Element	0	0	0.126595759	0.126595759	2	2*	2*	1058205	705	Southeast Los Angeles	Yes	Above Moderate
LOS ANGELES	339 E 62ND ST	90003	6006024026	Low Medium I Residential	R2-1	0	17	0.123950275	Residential - Double, Duplex, or Two Units - 4 Stories or Less	YES - Current	NO - Privately-Owned	Available	Not Used in Prior Housing Element	0	0	0.126595759	0.126595759	2	2*	2*	1058205	704	Southeast Los Angeles	Yes	Above Moderate
LOS ANGELES	343 E 62ND

LOS ANGELES	342 E 60TH ST	90003	6006025005	Low Medium I Residential	R2-1	0	17	0.123975301	Residential - Single Family Residence	YES - Current	NO - Privately-Owned	Available	Not Used in Prior Housing Element	0	0	0.040028268	0.040028268	1	2*	2*	1058205	473	Southeast Los Angeles			Above Moderate
LOS ANGELES	338 E 60TH ST	90003	6006025006	Low Medium I Residential	R2-1	0	17	0.123975302	Residential - Double, Duplex, or Two Units - 4 Stories or Less	YES - Current	NO - Privately-Owned	Available	Not Used in Prior Housing Element	0	0	0.126595759	0.126595759	2	2*	2*	1058205	474	Southeast Los Angeles	Yes		Above Moderate
LOS ANGELES	328 E 60TH ST	90003	6006025008	Low Medium I Residential	R2-1	0	17	0.123974332	Residential - Single Family Residence	YES - Current	NO - Privately-Owned	Available	Not Used in Prior Housing Element	0	0	0.096387953	0.096387953	1	2*	2*	1058205	476	Southeast Los Angeles			Above Moderate
LOS ANGELES	324 E 60TH ST	90003	6006025009	Low Medium I Residential	R2-1	0	17	0.1239753	Residential - Double, Duplex, or Two Units - 4 Stories or Less	YES - Current	NO - Privately-Owned	Available	Not Used in Prior Housing Element	0	0	0.034942053	0.034942053	2	2*	2*	1058205	477	Southeast Los Angeles			Above Moderate
LOS ANGELES	320 E 60TH ST	90003	6006025010	Low Medium I Residential	R2-1	0	17	0.123975011	Residential - Single Family Residence	YES - Current	NO - Privately-Owned	Available	Not Used in Prior Housing Element	0	0	0.096387953	0.096387953	1	2*	2*	1058205	478	Southeast Los Angeles			Above Moderate
LOS ANGELES	316 E 60TH ST	90003	6006025011	Low Medium I Residential	R2-1	0	17	0.12397279	Residential - Single Family Residence	YES - Current	NO - Privately-Owned	Available	Not Used in Prior Housing Element	0	0	0.040028268	0.040028268	1	2*	2*	1058205	479	Southeast Los Angeles			Above Moderate
LOS ANGELES	312 E 60TH ST	90003	6006025012	Low Medium I Residential	R2-1	0	17	0.154969661	Residential - Double, Duplex, or Two Units - 4 Stories or Less	YES - Current	NO - Privately-Owned	Available	Not Used in Prior Housing Element	0	0	0.103392416	0.103392416	2	2*	2*	1058205	480	Southeast Los Angeles	Yes		Above Moderate
LOS ANGELES	6014 S SAN PEDRO ST	90003	6006025015	Neighborhood Commercial	C2-1VL-CPIO	0	108	0.127178439	Residential - Double, Duplex, or Two Units - 4 Stories or Less	YES - Current	NO - Privately-Owned	Available	Not Used in Prior Housing Element	0	0	0.355335586	0.355335586	2	0	0	1058205	556	Southeast Los Angeles	Yes		Above Moderate
LOS ANGELES	6020 S SAN PEDRO ST	90003	6006025016	Neighborhood Commercial	C2-1VL-CPIO	0	108	0.127441042	Residential - Single Family Residence	YES - Current	NO - Privately-Owned	Available	Not Used in Prior Housing Element	0.551107451	0	0	0.551107451	1	0	0	1058205	583	Southeast Los Angeles			Lower
LOS ANGELES	307 E 61ST ST	90003	6006025017	Neighborhood Commercial	C2-1VL-CPIO	0	108	0.099467319	Commercial - Store - One Story	YES - Current	NO - Privately-Owned	Available	Not Used in Prior Housing Element	0.044847286	0	0	0.044847286	2	0	0	1058205	588	Southeast Los Angeles			Lower
LOS ANGELES	309 E 61ST ST	90003	6006025018	Neighborhood Commercial	C2-1VL-CPIO	0	108	0.04976195	Residential - Single Family Residence	YES - Current	NO - Privately-Owned	Available	Not Used in Prior Housing Element	0	0	0.022928095	0.022928095	1	0	0	1058205	587	Southeast Los Angeles			Above Moderate
LOS ANGELES	321 E 61ST ST	90003	6006025020	Low Medium I Residential	R2-1	0	17	0.124277389	Residential - Double, Duplex, or Two Units - 4 Stories or Less	YES - Current	NO - Privately-Owned	Available	Not Used in Prior Housing Element	0	0	0.002740118	0.002740118	2	2*	2*	1058205	554	Southeast Los Angeles			Above Moderate
LOS ANGELES	325 E 61ST ST	90003	6006025021	Low Medium I Residential	R2-1	0	17	0.1242841	Residential - Double, Duplex, or Two Units - 4 Stories or Less	YES - Current	NO - Privately-Owned	Available	Not Used in Prior Housing Element	0	0	0.230722046	0.230722046	0	2*	2*	1058205	553	Southeast Los Angeles			Above Moderate
LOS ANGELES	327 1/2 E 61ST ST	90003	6006025022	Low Medium I Residential	R2-1	0	17	0.12428955	Residential - Double, Duplex, or Two Units - 4 Stories or Less	YES - Current	NO - Privately-Owned	Available	Not Used in Prior Housing Element	0	0	0.052896363	0.052896363	2	2*	2*	1058205	552	Southeast Los Angeles	Yes		Above Moderate
LOS ANGELES	335 E 61ST ST	90003	6006025024	Low Medium I Residential	R2-1	0	17	0.1243022	Residential - Double, Duplex, or Two Units - 4 Stories or Less	YES - Current	NO - Privately-Owned	Available	Not Used in Prior Housing Element	0	0	0.004676916	0.004676916	2	2*	2*	1058205	550	Southeast Los Angeles			Above Moderate
LOS ANGELES	339 E 61ST ST	90003	6006025025	Low Medium I Residential	R2-1	0	17	0.124305222	Residential - Single Family Residence	YES - Current	NO - Privately-Owned	Available	Not Used in Prior Housing Element	0	0	0.096387953	0.096387953	1	2*	2*	1058205	549	Southeast Los Angeles			Above Moderate
LOS ANGELES	343 E 61ST ST	90003	6006025026	Low Medium I Residential	R2-1	0	17	0.124311648	Residential - Double, Duplex, or Two Units - 4 Stories or Less	YES - Current	NO - Privately-Owned	Available	Not Used in Prior Housing Element	0	0	0.126595759	0.126595759	2	2*	2*	1058205	548	Southeast Los Angeles	Yes		Above Moderate
LOS ANGELES	347 E 61ST ST	90003	6006025027	Low Medium I Residential	R2-1	0	17	0.124317388	Residential - Double, Duplex, or Two Units - 4 Stories or Less	YES - Current	NO - Privately-Owned	Available	Not Used in Prior Housing Element	0	0	0.126595759	0.126595759	2	2*	2*	1058205	547	Southeast Los Angeles	Yes		Above Moderate
LOS ANGELES	353 E 61ST ST	90003	6006025028	Low Medium I Residential	R2-1	0	17	0.124322839	Residential - Double, Duplex, or Two Units - 4 Stories or Less	YES - Current	NO - Privately-Owned	Available	Not Used in Prior Housing Element	0	0	0.126595759	0.126595759	2	2*	2*	1058205	546	Southeast Los Angeles	Yes		Above Moderate
LOS ANGELES	355 E 61ST ST	90003	6006025029	Low Medium I Residential	R2-1	0	17	0.124328293	Residential - Single Family Residence	YES - Current	NO - Privately-Owned	Available	Not Used in Prior Housing Element	0	0	0.096387953	0.096387953	1	2*	2*	1058205	545	Southeast Los Angeles			Above Moderate
LOS ANGELES	356 E 60TH ST	90003	6006025031	Low Medium I Residential	R2-1	0	17	0.123971426	Residential - Single Family Residence	YES - Current	NO - Privately-Owned	Available	Not Used in Prior Housing Element	0	0	0.040028268	0.040028268	1	2*	2*	1058205	469	Southeast Los Angeles			Above Moderate
LOS ANGELES	306 E 60TH ST	90003	6006025032	Neighborhood Commercial	C2-1VL-CPIO	0	108	0.08724226	Commercial - Commercial - Miscellaneous Commercial - One Story	YES - Current	NO - Privately-Owned	Available	Used in Prior Housing Element - Non-Vacant	0.186059569	0	0	0.186059569	0	0	0	1058205	481	Southeast Los Angeles			Lower
LOS ANGELES	6000 S SAN PEDRO ST	90003	6006025032	Neighborhood Commercial	C2-1VL-CPIO	0	108	0.078117033	Commercial - Commercial - Miscellaneous Commercial - One Story	YES - Current	NO - Privately-Owned	Available	Used in Prior Housing Element - Non-Vacant	0.172304407	0	0	0.172304407	0	0	0	1058205	483	Southeast Los Angeles			Lower
LOS ANGELES			6006025032	Neighborhood Commercial	C2-1VL-CPIO	0	108	0.021809202	Commercial - Commercial - Miscellaneous Commercial - One Story	YES - Current	NO - Privately-Owned	Available	Used in Prior Housing Element - Non-Vacant	0	0	0.017046197	0.017046197	0	0	0	1058205	482	Southeast Los Angeles			Above Moderate
LOS ANGELES	6010 S SAN PEDRO ST	90003	6006025033	Neighborhood Commercial	C2-1VL-CPIO	0	108	0.033978169	Commercial - Store - One Story	YES - Current	NO - Privately-Owned	Available	Not Used in Prior Housing Element	0	0	0.011153565	0.011153565	0	0	0	1058205	528	Southeast Los Angeles			Above Moderate
LOS ANGELES			6006025033	Neighborhood Commercial	C2-1VL-CPIO	0	108	0.009182542	Commercial - Store - One Story	YES - Current	NO - Privately-Owned	Available	Not Used in Prior Housing Element	0	0	0.006960772	0.006960772	0	0	0	1058205	1312	Southeast Los Angeles			Above Moderate
LOS ANGELES			6006025033	Neighborhood Commercial	C2-1VL-CPIO	0	108	0.036732466	Commercial - Store - One Story	YES - Current	NO - Privately-Owned	Available	Not Used in Prior Housing Element	0	0	0.016898189	0.016898189	0	0	0	1058205	527	Southeast Los Angeles			Above Moderate
LOS ANGELES	6003 S AVALON BLVD	90003	6006026001	Hybrid Industrial	CM-1-CPIO	0	54	0.170466419	Commercial - Auto, Recreation Equipment, Construction Equipment Sales and Service - Auto Body Repair Shop - One Story	YES - Current	NO - Privately-Owned	Available	Not Used in Prior Housing Element	0.137475729	0	0	0.137475729	0	0	0	1058205	455	Southeast Los Angeles			Lower
LOS ANGELES	6007 S AVALON BLVD	90003	6006026002	Hybrid Industrial	CM-1-CPIO	0	54	0.123975074	Commercial - Auto, Recreation Equipment, Construction Equipment Sales and Service - Auto Body Repair Shop - One Story	YES - Current	NO - Privately-Owned	Available	Not Used in Prior Housing Element	0.107958913	0	0	0.107958913	0	0	0	1058205	521	Southeast Los Angeles			Lower
LOS ANGELES	6011 S AVALON BLVD	90003	6006026003	Hybrid Industrial	CM-1-CPIO	0	54	0.123974598	Residential - Single Family Residence	YES - Current	NO - Privately-Owned	Available	Not Used in Prior Housing Element	0.564537728	0	0	0.564537728	1	0	0	1058205	525	Southeast Los Angeles			Lower
LOS ANGELES	504 E 60TH ST	90003	6006026005	Low Medium I Residential	R2-1	0	17	0.154969375	Residential - Single Family Residence	YES - Current	NO - Privately-Owned	Available	Not Used in Prior Housing Element	0	0	0.078598344	0.078598344	1	2*	2*	1058205	457	Southeast Los Angeles			Above Moderate
LOS ANGELES	500 E 60TH ST	90003	6006026006	Low Medium I Residential	R2-1	0	17	0.123974727	Residential - Single Family Residence	YES - Current	NO - Privately-Owned	Available	Not Used in Prior Housing Element	0	0	0.096387953	0.096387953	1	2*	2*	1058205	458	Southeast Los Angeles			Above Moderate
LOS ANGELES	436 E 60TH ST	90003	6006026007	Low Medium I Residential	R2-1	0	17	0.123974727	Residential - Double, Duplex, or Two Units - 4 Stories or Less	YES - Current	NO - Privately-Owned	Available	Not Used in Prior Housing Element	0	0	0.126595759	0.126595759	2	2*	2*	1058205	459	Southeast Los Angeles	Yes		Above Moderate
LOS ANGELES	430 E 60TH ST	90003	6006026008	Low Medium I Residential	R2-1	0	17	0.123973758	Residential - Double, Duplex, or Two Units - 4 Stories or Less	YES - Current	NO - Privately-Owned	Available	Not Used in Prior Housing Element	0	0	0.126595759	0.126595759	2	2*	2*	1058205	460	Southeast Los Angeles	Yes		Above Moderate
LOS ANGELES	424 E 60TH ST	90003	6006026009	Low Medium I Residential	R2-1	0	17	0.123974727	Residential - Single Family Residence	YES - Current	NO - Privately-Owned	Available	Not Used in Prior Housing Element	0	0	0.096387953	0.096387953	1	2*	2*	1058205	461	Southeast Los Angeles			Above Moderate
LOS ANGELES	420 E 60TH ST	90003	6006026010	Low Medium I Residential	R2-1	0	17	0.123971245	Residential - Single Family Residence	YES - Current	NO - Privately-Owned	Available	Not Used in Prior Housing Element	0	0	0.096387953	0.096387953	1	2*	2*	1058205	462	Southeast Los Angeles			Above Moderate
LOS ANGELES	416 E 60TH ST	90003	6006026011	Low Medium I Residential	R2-1	0	17	0.123975983	Residential - Single Family Residence	YES - Current	NO - Privately-Owned	Available	Not Used in Prior Housing Element	0	0	0.096387953	0.096387953	1	2*	2*	1058205	463	Southeast Los Angeles			Above Moderate
LOS ANGELES	412 E 60TH ST	90003	6006026012	Low Medium I Residential	R2-1	0	17	0.123974246	Residential - Single Family Residence	YES - Current	NO - Privately-Owned	Available	Not Used in Prior Housing Element	0	0	0.096387953	0.096387953	1	2*	2*	1058205	464	Southeast Los Angeles			Above Moderate
LOS ANGELES	408 E 60TH ST	90003	6006026013	Low Medium I Residential	R2-1	0	17	0.123975982	Residential - Single Family Residence	YES - Current	NO - Privately-Owned	Available	Not Used in Prior Housing Element	0	0	0.096387953	0.096387953	1	2*	2*	1058205	465	Southeast Los Angeles			Above Moderate
LOS ANGELES	406 E 60TH ST	90003	6006026014	Low Medium I Residential	R2-1	0	17	0.123974331	Residential - Single Family Residence	YES - Current	NO - Privately-Owned	Available	Not Used in Prior Housing Element	0	0	0.096387953	0.096387953	1	2*	2*	1058205	466	Southeast Los Angeles			Above Moderate
LOS ANGELES	363 E 61ST ST	90003	6006026016	Low Medium I Residential	R2-1	0	17	0.124338513	Residential - Single Family Residence	YES - Current	NO - Privately-Owned	Available	Not Used in Prior Housing Element	0	0	0.096387953	0.096387953	1	2*	2*	1058205	543	Southeast Los Angeles			Above Moderate
LOS ANGELES	401 E 61ST ST	90003	6006026017	Low Medium I Residential	R2-1	0	17	0.124345008	Residential - Single Family Residence	YES - Current	NO - Privately-Owned	Available	Not Used in Prior Housing Element	0	0	0.096387953	0.096387953	1	2*	2*	1058205	542	Southeast Los Angeles			Above Moderate
LOS ANGELES	409 E 61ST ST	90003	6006026018	Low Medium I Residential	R2-1	0	17	0.124350964	Residential - Double, Duplex, or Two Units - 4 Stories or Less	YES - Current	NO - Privately-Owned	Available	Not Used in Prior Housing Element	0	0	0.002740118	0.002740118	2	2*	2*	1058205	541	Southeast Los Angeles			Above Moderate
LOS ANGELES	413 E 61ST ST	90003	6006026019	Low Medium I Residential	R2-1	0	17	0.124356414	Residential - Double, Duplex, or Two Units - 4 Stories or Less	YES - Current	NO - Privately-Owned	Available	Not Used in Prior Housing Element	0	0	0.002740118	0.002740118	2	2*	2*	1058205	540	Southeast Los Angeles			Above Moderate
LOS ANGELES	419 E 61ST ST	90003	6006026021	Low Medium I Residential	R2-1	0	17	0.124369853	Residential - Double, Duplex, or Two Units - 4 Stories or Less	YES - Current	NO - Privately-Owned	Available	Not Used in Prior Housing Element	0	0	0.002740118	0.002740118	2	2*	2*	1058205	538	Southeast Los Angeles			Above Moderate
LOS ANGELES	427 E 61ST ST	90003	6006026023	Low Medium I Residential	R2-1	0	17	0.124377829	Residential - Single Family Residence	YES - Current	NO - Privately-Owned	Available	Not Used in Prior Housing Element	0	0	0.096387953	0.096387953	1	2*	2*	1058205	536	Southeast Los Angeles			Above Moderate
LOS ANGELES	501 E 61ST ST	90003	6006026025	Low Medium I Residential	R2-1	0	17	0.124389705	Residential - Single Family Residence	YES - Current	NO - Privately-Owned	Available	Not Used in Prior Housing Element	0	0	0.096387953	0.096387953	1	2*	2*	1058205	534	Southeast Los Angeles			Above Moderate
LOS ANGELES	505 E 61ST ST	90003	6006026026	Low Medium I Residential	R2-1	0	17	0.124392529	Residential - Single Family Residence	YES - Current	NO - Privately-Owned	Available	Not Used in Prior Housing Element	0	0	0.096387953	0.096387953	1	2*	2*	1058205	533	Southeast Los Angeles			Above Moderate
LOS ANGELES	511 E 61ST ST	90003	6006026027	Low Medium I Residential	R2-1	0	17	0.1244041	Residential - Double, Duplex, or Two Units - 4 Stories or Less	YES - Current	NO - Privately-Owned	Available	Not Used in Prior Housing Element	0	0	0.126595759	0.126595759	2	2*	2*	1058205	532	Southeast Los Angeles	Yes		Above Moderate
LOS ANGELES	6019 S AVALON BLVD	90003	6006026030	Hybrid Industrial	CM-1-CPIO	0	54	0.118426241	Commercial - Store Combination - Store and Residential Combination - One Story	YES - Current	NO - Privately-Owned	Available	Not Used in Prior Housing Element	0.035138053	0	0	0.035138053	0	0	0	1058205	582	Southeast Los Angeles			Lower
LOS ANGELES	6015 S AVALON BLVD	90003	6006026031	Hybrid Industrial	CM-1-CPIO	0	54	0.118621011	Commercial - Restaurant, Cocktail Lounge - Restaurant, Cocktail Lounge, Tavern - One Story	YES - Current	NO - Privately-Owned	Available	Not Used in Prior Housing Element	0.107958913	0	0	0.107958913	0	0	0	1058205	530	Southeast Los Angeles			Lower
LOS ANGELES	400 E 60TH ST	90003	6006026032	Low Medium I Residential	R2-1	0	17	0.123975299	Residential - Double, Duplex, or Two Units - 4 Stories or Less	YES - Current	NO - Privately-Owned	Available	Not Used in Prior Housing Element	0	0	0.135201287	0.135201287	2	2*	2*	1058205	467	Southeast Los Angeles	Yes		Above Moderate
LOS ANGELES	521 E 61ST ST	90003	6006026033	Hybrid Industrial	CM-1-CPIO	0	54	0.136112471	Residential - Four Units (Any Combination) - 4 Stories or Less	YES - Current	NO - Privately-Owned	Available	Not Used in Prior Housing Element	1.795704818	0	0	1.795704818	0	0	0	1058205	586	Southeast Los Angeles			Lower
LOS ANGELES	522 E 59TH PL	90003	6006027001	Hybrid Industrial	CM-1-CPIO	0	54	0.139470403	Commercial - Store Combination - Store and Residential Combination - One Story	YES - Current	NO - Privately-Owned	Available	Used in Prior Housing Element - Non-Vacant	0	0	0.036668978	0.036668978	0	0	0	1058205	323	Southeast Los Angeles	Yes		Above Moderate
LOS ANGELES	5955 S AVALON BLVD	90003	6006027001	Hybrid Industrial	CM-1-CPIO	0	54	0.139472661	Commercial - Store Combination - Store and Residential Combination - One Story	YES - Current	NO - Privately-Owned	Available	Used in Prior Housing Element - Non-Vacant	0	0	0.036668978	0.036668978	0	0	0	1058205	377	Southeast Los Angeles	Yes		Above Moderate
LOS ANGELES	5961 S AVALON BLVD	90003	6006027001	Hybrid Industrial	CM-1-CPIO	0	54	0.13947008	Commercial - Store Combination - Store and Residential Combination - One Story	YES - Current	NO - Privately-Owned	Available	Used in Prior Housing Element - Non-Vacant	0	0	0.036668978	0.036668978	0	0	0	1058205	380	Southeast Los Angeles	Yes		Above Moderate
LOS ANGELES	510 E 59TH PL	90003	6006027002	Medium Residential	R3-1	0	54	0.154965554	Residential - Single Family Residence	YES - Current	NO - Privately-Owned	Available	Used in Prior Housing Element - Non-Vacant	0	0	0.910451174	0.910451174	1	0	0	1058205	324	Southeast Los Angeles			Above Moderate
LOS ANGELES	504 E 59TH PL	90003	6006027003	Medium Residential	R3-1	0	54	0.125336656	Residential - Double, Duplex, or Two Units - 4 Stories or Less	YES - Current	NO - Privately-Owned	Available	Not Used in Prior Housing Element	0	0	0.518382007	0.518382007	2	0	0	1058205	325	Southeast Los Angeles	Yes		Above Moderate
LOS ANGELES	500 E 59TH PL	90003	6006027004	Medium Residential	R3-1	0	54	0.123974898	Residential - Single Family Residence	YES - Current	NO - Privately-Owned	Available	Used in Prior Housing Element - Non-Vacant	0.817784876	0	0	0.817784876	1	0	0	1058205	326	Southeast Los Angeles			Lower
LOS ANGELES	434 E 59TH PL	90003	6006027005	Medium Residential	R3-1	0	54	0.123973852	Residential - Single Family Residence	YES - Current	NO - Privately-Owned	Available	Used in Prior Housing Element - Non-Vacant	0.817784876	0	0	0.817784876	1	0	0	1058205	327	Southeast Los Angeles			Lower
LOS ANGELES	430 E 59TH PL	90003	6006027006	Medium Residential	R3-1	0	54	0.123971953	Residential - Single Family Residence	YES - Current	NO - Privately-Owned	Available	Used in Prior Housing Element - Non-Vacant	0.817784876	0	0	0.817784876	1	0	0	1058205	328	Southeast Los Angeles			Lower
LOS ANGELES	424 E 59TH PL	90003	6006027007	Medium Residential	R3-1	0	54	0.123972491	Residential - Double, Duplex, or Two Units - 4 Stories or Less	YES - Current	NO - Privately-Owned	Available	Used in Prior Housing Element - Non-Vacant	0.120866078	0	0	0.120866078	1	0	0	1058205	329	Southeast Los Angeles			Lower
LOS ANGELES	422 E 59TH PL	90003	6006027008	Medium Residential	R3-1	0	54	0.123974898	Residential - Single Family Residence	YES - Current	NO - Privately-Owned	Available	Used in Prior Housing Element - Non-Vacant	0.817784876	0	0	0.817784876	1	0	0	1058205	330	Southeast Los Angeles			Lower
LOS ANGELES	412 E 59TH PL	90003	6006027011	Medium Residential	R3-1	0	54	0.123974916	Residential - Double, Duplex, or Two Units - 4 Stories or Less	YES - Current	NO - Privately-Owned	Available	Used in Prior Housing Element - Non-Vacant	0.104171285	0	0	0.104171285	2	0	0	1058205	333	Southeast Los Angeles			Lower
LOS ANGELES	406 E 59TH PL	90003	6006027012	Medium Residential	R3-1	0	54	0.123974429	Residential - Single Family Residence	YES - Current	NO - Privately-Owned	Available	Used in Prior Housing Element - Non-Vacant	0.817784876	0	0	0.817784876	1	0	0	1058205	334	Southeast Los Angeles			Lower
LOS ANGELES	400 E 59TH PL	90003	6006027013	Medium Residential	R3-1	0	54	0.123973929	Residential - Single Family Residence	YES - Current	NO - Privately-Owned	Available	Used in Prior Housing Element - Non-Vacant	0.817784876	0	0	0.817784876	1	0	0	1058205	335	Southeast Los Angeles			Lower
LOS ANGELES	5965 S AVALON BLVD	90003	6006027014	Hybrid Industrial	CM-1-CPIO	0	54	0.139470723	Industrial - Light Manufacturing - One Story	YES - Current	NO - Privately-Owned	Available	Used in Prior Housing Element - Non-Vacant	0.046767212	0	0	0.046767212	0	0	0	1058205	383	Southeast Los Angeles			Lower
LOS ANGELES	5971 S AVALON BLVD	90003	6006027015	Hybrid Industrial	CM-1-CPIO	0	54	0.139471372	Commercial - Commercial - Vacant Land	YES - Current	NO - Privately-Owned	Available	Not Used in Prior Housing Element	0.096993834	0	0	0.096993834	0	0	0	1058205	447	Southeast Los Angeles			Lower
LOS ANGELES	5979 S AVALON BLVD	90003	6006027016	Hybrid Industrial	CM-1-CPIO	0	54	0.154990849	Commercial - Auto, Recreation Equipment, Construction Equipment Sales and Service - Auto Body Repair Shop - One Story	YES - Current	NO - Privately-Owned	Available	Not Used in Prior Housing Element	0.122150034	0	0	0.122150034	0	0	0	1058205	452	Southeast Los Angeles			Lower
LOS ANGELES	511 E 60TH ST	90003	6006027017	Low Medium I Residential	R2-1	0	17	0.154415621	Residential - Double, Duplex, or Two Units - 4 Stories or Less	YES - Current	NO - Privately-Owned	Available	Not Used in Prior Housing Element	0	0	0.103392416	0.103392416	2	2*	2*	1058205	384	Southeast Los Angeles	Yes		Above Moderate
LOS ANGELES	505 E 60TH ST	90003	6006027018	Low Medium I Residential	R2-1	0	17	0.154995001	Residential - Single Family Residence	YES - Current	NO - Privately-Owned	Available	Not Used in Prior Housing Element	0	0	0.078598344	0.078598344	1	2*	2*	1058205	385	Southeast Los Angeles			Above Moderate
LOS ANGELES	501 E 60TH ST	90003	6006027019	Low Medium I Residential	R2-1	0	17	0.12399705	Residential - Single Family Residence	YES - Current	NO - Privately-Owned	Available	Not Used in Prior Housing Element	0	0	0.096387953	0.096387953	1	2*	2*	1058205	386	Southeast Los Angeles			Above Moderate
LOS ANGELES	435 E 60TH ST	90003	6006027020	Low Medium I Residential	R2-1	0	17	0.124002885	Residential - Double, Duplex, or Two Units - 4 Stories or Less	YES - Current	NO - Privately-Owned	Available	Not Used in Prior Housing Element	0	0	0.126595759	0.126595759	2	2*	2*	1058205	387	Southeast Los Angeles	Yes		Above Moderate
LOS ANGELES	431 E 60TH ST	90003	6006027021	Low Medium I Residential	R2-1	0	17	0.124007728	Residential - Double, Duplex, or Two Units - 4 Stories or Less	YES - Current	NO - Privately-Owned	Available	Not Used in Prior Housing Element	0	0	0.126595759	0.126595759	2	2*	2*	1058205	388	Southeast Los Angeles	Yes		Above Moderate
LOS ANGELES	425 E 60TH ST	90003	6006027022	Low Medium I Residential	R2-1	0	17	0.12400848	Residential - Single Family Residence	YES - Current	NO - Privately-Owned	Available	Not Used in Prior Housing Element	0	0	0.096387953	0.096387953	1	2*	2*	1058205	389	Southeast Los Angeles			Above Moderate
LOS ANGELES	421 E 60TH ST	90003	6006027023	Low Medium I Residential	R2-1	0	17	0.124011614	Residential - Double, Duplex, or Two Units - 4 Stories or Less	YES - Current	NO - Privately-Owned	Available	Not Used in Prior Housing Element	0	0	0.126595759	0.126595759	2	2*	2*	1058205	390	Southeast Los Angeles	Yes		Above Moderate
LOS ANGELES	417 E 60TH ST	90003	6006027024	Low Medium I Residential	R2-1	0	17	0.124014771	Residential - Single Family Residence	YES - Current	NO - Privately-Owned	Available	Not Used in Prior Housing Element	0	0	0.096387953	0.096387953	1	2*	2*	1058205	391	Southeast Los Angeles			Above Moderate
LOS ANGELES	413 E 60TH ST	90003	6006027025	Low Medium I Residential	R2-1	0	17	0.12401814	Residential - Single Family Residence	YES - Current	NO - Privately-Owned	Available	Not Used in Prior Housing Element	0	0	0.096387953	0.096387953	1	2*	2*	1058205	392	Southeast Los Angeles			Above Moderate
LOS ANGELES	409 E 60TH ST	90003	6006027026	Low Medium I Residential	R2-1	0	17	0.124021738	Residential - Single Family Residence	YES - Current	NO - Privately-Owned	Available	Not Used in Prior Housing Element	0	0	0.096387953	0.096387953	1	2*	2*	1058205	393	Southeast Los Angeles			Above Moderate
LOS ANGELES	405 E 60TH ST	90003	6006027027	Low Medium I Residential	R2-1	0	17	0.124026091	Residential - Single Family Residence	YES - Current	NO - Privately-Owned	Available	Not Used in Prior Housing Element	0	0	0.096387953	0.096387953	1	2*	2*	1058205	394	Southeast Los Angeles			Above Moderate
LOS ANGELES	401 E 60TH ST	90003	6006027028	Low Medium I Residential	R2-1	0	17	0.124028258	Residential - Single Family Residence	YES - Current	NO - Privately-Owned	Available	Not Used in Prior Housing Element	0	0	0.096387953	0.096387953	1	2*	2*	1058205	395	Southeast Los Angeles			Above Moderate
LOS ANGELES	416 E 59TH PL	90003	6006027029	Medium Residential	R3-1	0	54	0.121219041	Residential - Double, Duplex, or Two Units - 4 Stories or Less	YES - Current	NO - Privately-Owned	Available	Not Used in Prior Housing Element	0.093465757	0	0	0.093465757	2	0	0	1058205	332	Southeast Los Angeles			Lower
LOS ANGELES	359 E 60TH ST	90003	6006028001	Low Medium I Residential	R2-1	0	17	0.155038765	Residential - Single Family Residence	YES - Current	NO - Privately-Owned	Available	Not Used in Prior Housing Element	0	0	0.078598344	0.078598344	1	2*	2*	1058205	396	Southeast Los Angeles			Above Moderate
LOS ANGELES	355 E 60TH ST	90003	6006028002	Low Medium I Residential	R2-1	0	17	0.124035576	Residential - Double, Duplex, or Two Units - 4 Stories or Less	YES - Current	NO - Privately-Owned	Available	Not Used in Prior Housing Element	0	0	0.022112198	0.022112198	2	2*	2*	1058205	397	Southeast Los Angeles			Above Moderate

LOS ANGELES	358 E 59TH PL	90003	6006028015	Medium Residential	R3-1	0	54	0.123975109	Residential - Single Family Residence	YES - Current	NO - Privately-Owned	Available	Used in Prior Housing Element - Non-Vacant	0.817784876	0	0	0.817784876	1	0	0	1058205	336	Southeast Los Angeles										Lower
LOS ANGELES	354 E 59TH PL	90003	6006028016	Medium Residential	R3-1	0	54	0.123975038	Residential - Single Family Residence	YES - Current	NO - Privately-Owned	Available	Used in Prior Housing Element - Non-Vacant	0.817784876	0	0	0.817784876	1	0	0	1058205	337	Southeast Los Angeles										Lower
LOS ANGELES	346 E 59TH PL	90003	6006028018	Medium Residential	R3-1	0	54	0.123973785	Residential - Single Family Residence	YES - Current	NO - Privately-Owned	Available	Used in Prior Housing Element - Non-Vacant	0.817784876	0	0	0.817784876	1	0	0	1058205	339	Southeast Los Angeles										Lower
LOS ANGELES	342 E 59TH PL	90003	6006028019	Medium Residential	R3-1	0	54	0.123971737	Residential - Single Family Residence	YES - Current	NO - Privately-Owned	Available	Used in Prior Housing Element - Non-Vacant	0.817784876	0	0	0.817784876	1	0	0	1058205	340	Southeast Los Angeles										Lower
LOS ANGELES	338 E 59TH PL	90003	6006028020	Medium Residential	R3-1	0	54	0.123973488	Residential - Single Family Residence	YES - Current	NO - Privately-Owned	Available	Used in Prior Housing Element - Non-Vacant	0.817784876	0	0	0.817784876	1	0	0	1058205	341	Southeast Los Angeles										Lower
LOS ANGELES	330 E 59TH PL	90003	6006028022	Medium Residential	R3-1	0	54	0.123974865	Residential - Single Family Residence	YES - Current	NO - Privately-Owned	Available	Used in Prior Housing Element - Non-Vacant	0.817784876	0	0	0.817784876	1	0	0	1058205	343	Southeast Los Angeles										Lower
LOS ANGELES	326 E 59TH PL	90003	6006028023	Medium Residential	R3-1	0	54	0.123974753	Residential - Single Family Residence	YES - Current	NO - Privately-Owned	Available	Used in Prior Housing Element - Non-Vacant	0.817784876	0	0	0.817784876	1	0	0	1058205	344	Southeast Los Angeles										Lower
LOS ANGELES	322 E 59TH PL	90003	6006028024	Medium Residential	R3-1	0	54	0.123975182	Residential - Double, Duplex, or Two Units - 4 Stories or Less	YES - Current	NO - Privately-Owned	Available	Not Used in Prior Housing Element	0	0	0.518382007	0.518382007	2	0	0	1058205	345	Southeast Los Angeles								Yes		Above Moderate
LOS ANGELES	318 E 59TH PL	90003	6006028025	Medium Residential	R3-1	0	54	0.12397407	Residential - Double, Duplex, or Two Units - 4 Stories or Less	YES - Current	NO - Privately-Owned	Available	Not Used in Prior Housing Element	0	0	0.518382007	0.518382007	2	0	0	1058205	346	Southeast Los Angeles								Yes		Above Moderate
LOS ANGELES	314 E 59TH PL	90003	6006028026	Medium Residential	R3-1	0	54	0.123973927	Residential - Single Family Residence	YES - Current	NO - Privately-Owned	Available	Used in Prior Housing Element - Non-Vacant	0	0	0.817784876	0.817784876	1	0	0	1058205	347	Southeast Los Angeles										Above Moderate
LOS ANGELES	310 E 59TH PL	90003	6006028027	Medium Residential	R3-1	0	54	0.123974894	Residential - Double, Duplex, or Two Units - 4 Stories or Less	YES - Current	NO - Privately-Owned	Available	Not Used in Prior Housing Element	0	0	0.518382007	0.518382007	2	0	0	1058205	348	Southeast Los Angeles								Yes		Above Moderate
LOS ANGELES	304 E 59TH PL	90003	6006028028	Medium Residential	R3-1	0	54	0.123974753	Residential - Double, Duplex, or Two Units - 4 Stories or Less	YES - Current	NO - Privately-Owned	Available	Used in Prior Housing Element - Non-Vacant	0.104171285	0	0	0.104171285	2	0	0	1058205	349	Southeast Los Angeles										Lower
LOS ANGELES	300 E 59TH PL	90003	6006028029	Medium Residential	R3-1	0	54	0.15496747	Commercial - Store Combination - Store and Residential Combination - One Story	YES - Current	NO - Privately-Owned	Available	Used in Prior Housing Element - Non-Vacant	0.133586138	0	0	0.133586138	2	0	0	1058205	350	Southeast Los Angeles										Lower
LOS ANGELES	332 E 59TH PL	90003	6006028030	Medium Residential	R3-1	0	54	0.121219987	Residential - Double, Duplex, or Two Units - 4 Stories or Less	YES - Current	NO - Privately-Owned	Available	Used in Prior Housing Element - Non-Vacant	0.093465757	0	0	0.093465757	2	0	0	1058205	342	Southeast Los Angeles										Lower
LOS ANGELES	5867 S CROCKER ST	90003	6006029002	Low Medium II Residential	RD1.5-1-CPIO	0	29	0.149065115	Industrial - Light Manufacturing - One Story	YES - Current	NO - Privately-Owned	Available	Not Used in Prior Housing Element	0	0.064290364	0	0.064290364	0	0	0	1088205	1275	Southeast Los Angeles										Moderate
LOS ANGELES	5873 S CROCKER ST	90003	6006029002	Low Medium II Residential	RD1.5-1-CPIO	0	29	0.059581609	Industrial - Light Manufacturing - One Story	YES - Current	NO - Privately-Owned	Available	Not Used in Prior Housing Element	0	0	0.019522902	0.019522902	0	1*	1*	1058205	31	Southeast Los Angeles										Above Moderate
LOS ANGELES			6006029002	Low Medium II Residential	RD1.5-1-CPIO	0	29	0.029814602	Industrial - Light Manufacturing - One Story	YES - Current	NO - Privately-Owned	Available	Not Used in Prior Housing Element	0	0	0.006531008	0.006531008	0	0	0	1088205	1270	Southeast Los Angeles										Above Moderate
LOS ANGELES	5873 S CROCKER ST	90003	6006029003	Low Medium II Residential	RD1.5-1-CPIO	0	29	0.08933498	Industrial - Light Manufacturing - One Story	YES - Current	NO - Privately-Owned	Available	Not Used in Prior Housing Element	0	0	0.001820332	0.001820332	0	2*	2*	1058205	41	Southeast Los Angeles										Above Moderate
LOS ANGELES	5875 S CROCKER ST	90003	6006029003	Low Medium II Residential	RD1.5-1-CPIO	0	29	0.029776225	Industrial - Light Manufacturing - One Story	YES - Current	NO - Privately-Owned	Available	Not Used in Prior Housing Element	0	0	0.000405907	0.000405907	0	0	0	1058205	50	Southeast Los Angeles										Above Moderate
LOS ANGELES	5877 S CROCKER ST	90003	6006029004	Low Medium II Residential	RD1.5-1-CPIO	0	29	0.119106679	Residential - Three Units (Any Combination) - 4 Stories or Less	YES - Current	NO - Privately-Owned	Available	Not Used in Prior Housing Element	0	0.12143054	0	0.12143054	3	3*	3*	1058205	59	Southeast Los Angeles								Yes		Moderate
LOS ANGELES	5901 S CROCKER ST	90003	6006029008	Low Medium II Residential	RD1.5-1-CPIO	0	29	0.089310943	Industrial - Warehousing, Distribution, Storage - Warehousing, Distribution, Under 10,000 SF - One Story	YES - Current	NO - Privately-Owned	Available	Not Used in Prior Housing Element	0	0	0.001820332	0.001820332	0	2*	2*	1058205	126	Southeast Los Angeles										Above Moderate
LOS ANGELES			6006029008	Low Medium II Residential	RD1.5-1-CPIO	0	29	0.029765112	Industrial - Warehousing, Distribution, Storage - Warehousing, Distribution, Under 10,000 SF - One Story	YES - Current	NO - Privately-Owned	Available	Not Used in Prior Housing Element	0	0	0.000405907	0.000405907	0	0	0	1058205	136	Southeast Los Angeles										Above Moderate
LOS ANGELES	5907 S CROCKER ST	90003	6006029009	Low Medium II Residential	RD1.5-1-CPIO	0	29	0.119073819	Residential - Single Family Residence	YES - Current	NO - Privately-Owned	Available	Not Used in Prior Housing Element	0	0.041839188	0	0.041839188	1	3*	3*	1058205	144	Southeast Los Angeles										Moderate
LOS ANGELES	5917 S CROCKER ST	90003	6006029011	Low Medium II Residential	RD1.5-1-CPIO	0	29	0.148821489	Residential - Single Family Residence	YES - Current	NO - Privately-Owned	Available	Not Used in Prior Housing Element	0	0.273128879	0	0.273128879	1	0	0	1058205	188	Southeast Los Angeles										Moderate
LOS ANGELES	5923 S CROCKER ST	90003	6006029012	Low Medium II Residential	RD1.5-1-CPIO	0	29	0.148807144	Residential - Double, Duplex, or Two Units - 4 Stories or Less	YES - Current	NO - Privately-Owned	Available	Not Used in Prior Housing Element	0	0.163805544	0	0.163805544	2	0	0	1058205	209	Southeast Los Angeles								Yes		Moderate
LOS ANGELES	5931 S CROCKER ST	90003	6006029013	Low Medium II Residential	RD1.5-1-CPIO	0	29	0.089280741	Residential - Single Family Residence	YES - Current	NO - Privately-Owned	Available	Not Used in Prior Housing Element	0	0	0.064711088	0.064711088	1	2*	2*	1058205	229	Southeast Los Angeles										Above Moderate
LOS ANGELES	5933 S CROCKER ST	90003	6006029014	Low Medium II Residential	RD1.5-1-CPIO	0	29	0.059516791	Residential - Single Family Residence	YES - Current	NO - Privately-Owned	Available	Not Used in Prior Housing Element	0	0	0.043500215	0.043500215	1	1*	1*	1058205	245	Southeast Los Angeles										Above Moderate
LOS ANGELES	5862 S SAN PEDRO ST	90003	6006029016	Low Medium II Residential	RD1.5-1-CPIO	0	29	0.149066439	Residential - Single Family Residence	YES - Current	NO - Privately-Owned	Available	Not Used in Prior Housing Element	0	0.273128879	0	0.273128879	1	0	0	1088205	1276	Southeast Los Angeles										Moderate
LOS ANGELES	5864 S SAN PEDRO ST	90003	6006029017	Low Medium II Residential	RD1.5-1-CPIO	0	29	0.08951147	Residential - Double, Duplex, or Two Units - 4 Stories or Less	YES - Current	NO - Privately-Owned	Available	Not Used in Prior Housing Element	0	0	0.015193921	0.015193921	2	2*	2*	1058205	32	Southeast Los Angeles										Above Moderate
LOS ANGELES	5872 S SAN PEDRO ST	90003	6006029019	Low Medium II Residential	RD1.5-1-CPIO	0	29	0.089538244	Residential - Double, Duplex, or Two Units - 4 Stories or Less	YES - Current	NO - Privately-Owned	Available	Not Used in Prior Housing Element	0	0	0.090586644	0.090586644	2	2*	2*	1058205	63	Southeast Los Angeles								Yes		Above Moderate
LOS ANGELES	5876 S SAN PEDRO ST	90003	6006029020	Low Medium II Residential	RD1.5-1-CPIO	0	29	0.119384925	Residential - Double, Duplex, or Two Units - 4 Stories or Less	YES - Current	NO - Privately-Owned	Available	Not Used in Prior Housing Element	0	0.003649444	0	0.003649444	2	3*	3*	1058205	83	Southeast Los Angeles										Moderate
LOS ANGELES	5900 S SAN PEDRO ST	90003	6006029021	Low Medium II Residential	RD1.5-1-CPIO	0	29	0.149227509	Residential - Double, Duplex, or Two Units - 4 Stories or Less	YES - Current	NO - Privately-Owned	Available	Not Used in Prior Housing Element	0	0.163805544	0	0.163805544	2	0	0	1058205	99	Southeast Los Angeles								Yes		Moderate
LOS ANGELES	5908 S SAN PEDRO ST	90003	6006029023	Low Medium II Residential	RD1.5-1-CPIO	0	29	0.149227824	Residential - Single Family Residence	YES - Current	NO - Privately-Owned	Available	Not Used in Prior Housing Element	0	0.273128879	0	0.273128879	1	0	0	1058205	137	Southeast Los Angeles										Moderate
LOS ANGELES	5914 S SAN PEDRO ST	90003	6006029024	Low Medium II Residential	RD1.5-1-CPIO	0	29	0.149230812	Residential - Double, Duplex, or Two Units - 4 Stories or Less	YES - Current	NO - Privately-Owned	Available	Not Used in Prior Housing Element	0	0.163805544	0	0.163805544	2	0	0	1058205	167	Southeast Los Angeles								Yes		Moderate
LOS ANGELES	5920 S SAN PEDRO ST	90003	6006029025	Low Medium II Residential	RD1.5-1-CPIO	0	29	0.149228591	Residential - Three Units (Any Combination) - 4 Stories or Less	YES - Current	NO - Privately-Owned	Available	Not Used in Prior Housing Element	0	0.134158891	0	0.134158891	3	0	0	1058205	189	Southeast Los Angeles										Moderate
LOS ANGELES	5924 S SAN PEDRO ST	90003	6006029026	Low Medium II Residential	RD1.5-1-CPIO	0	29	0.089536809	Residential - Double, Duplex, or Two Units - 4 Stories or Less	YES - Current	NO - Privately-Owned	Available	Not Used in Prior Housing Element	0	0	0.084849626	0.084849626	2	2*	2*	1058205	210	Southeast Los Angeles								Yes		Above Moderate
LOS ANGELES	5930 S SAN PEDRO ST	90003	6006029027	Low Medium II Residential	RD1.5-1-CPIO	0	29	0.059688265	Residential - Single Family Residence	YES - Current	NO - Privately-Owned	Available	Not Used in Prior Housing Element	0	0	0.044967312	0.044967312	1	1*	1*	1058205	230	Southeast Los Angeles										Above Moderate
LOS ANGELES			6006029027	Low Medium II Residential	RD1.5-1-CPIO	0	29	0.059692137	Residential - Single Family Residence	YES - Current	NO - Privately-Owned	Available	Not Used in Prior Housing Element	0	0	0.044967312	0.044967312	1	1*	1*	1058205	221	Southeast Los Angeles										Above Moderate
LOS ANGELES	5932 S SAN PEDRO ST	90003	6006029028	Low Medium II Residential	RD1.5-1-CPIO	0	29	0.089539394	Residential - Single Family Residence	YES - Current	NO - Privately-Owned	Available	Not Used in Prior Housing Element	0	0	0.066878384	0.066878384	1	2*	2*	1058205	241	Southeast Los Angeles										Above Moderate
LOS ANGELES	5941 S CROCKER ST	90003	6006029029	Medium Residential	R3-1	0	54	0.155464757	Residential - Double, Duplex, or Two Units - 4 Stories or Less	YES - Current	NO - Privately-Owned	Available	Used in Prior Housing Element - Non-Vacant	0	0	0.595690608	0.595690608	2	0	0	1058205	262	Southeast Los Angeles								Yes		Above Moderate
LOS ANGELES	319 E 59TH PL	90003	6006029030	Medium Residential	R3-1	0	54	0.106004777	Residential - Single Family Residence	YES - Current	NO - Privately-Owned	Available	Used in Prior Housing Element - Non-Vacant	0.650970674	0	0	0.650970674	1	0	0	1058205	300	Southeast Los Angeles										Lower
LOS ANGELES	315 E 59TH PL	90003	6006029031	Medium Residential	R3-1	0	54	0.124372177	Residential - Single Family Residence	YES - Current	NO - Privately-Owned	Available	Used in Prior Housing Element - Non-Vacant	0.817784876	0	0	0.817784876	1	0	0	1058205	266	Southeast Los Angeles										Lower
LOS ANGELES	309 E 59TH PL	90003	6006029032	Medium Residential	R3-1	0	54	0.124373873	Residential - Double, Duplex, or Two Units - 4 Stories or Less	YES - Current	NO - Privately-Owned	Available	Used in Prior Housing Element - Non-Vacant	0.104171285	0	0	0.104171285	2	0	0	1058205	268	Southeast Los Angeles										Lower
LOS ANGELES	307 E 59TH PL	90003	6006029033	Medium Residential	[Q]R4-1	0	17	0.124375021	Residential - Single Family Residence	YES - Current	NO - Privately-Owned	Available	Not Used in Prior Housing Element	0	0	0.096387953	0.096387953	1	2*	2*	1058205	270	Southeast Los Angeles										Above Moderate
LOS ANGELES	5904 S SAN PEDRO ST	90003	6006029035	Low Medium II Residential	RD1.5-1-CPIO	0	29	0.134304966	Commercial - Store - One Story	YES - Current	NO - Privately-Owned	Available	Not Used in Prior Housing Element	0	0.019492321	0	0.019492321	0	3*	3*	1058205	119	Southeast Los Angeles										Moderate
LOS ANGELES	5879 S CROCKER ST	90003	6006029900	Low Medium II Residential	RD1.5-1-CPIO	0	29	0.119094283	Commercial - Parking Lot (Commercial Use Property) - Lots - Patron or Employee - One Story	YES - Current	NO - Privately-Owned	Available	Not Used in Prior Housing Element	0	0.016742158	0	0.016742158	0	3*	3*	1058205	78	Southeast Los Angeles										Moderate
LOS ANGELES	5887 S CROCKER ST	90003	6006029901	Low Medium II Residential	RD1.5-1-CPIO	0	29	0.089315114	Commercial - Parking Lot (Commercial Use Property) - Lots - Patron or Employee - One Story	YES - Current	NO - Privately-Owned	Available	Not Used in Prior Housing Element	0	0	0.011198288	0.011198288	0	2*	2*	1058205	98	Southeast Los Angeles										Above Moderate
LOS ANGELES			6006029901	Low Medium II Residential	RD1.5-1-CPIO	0	29	0.029776216	Commercial - Parking Lot (Commercial Use Property) - Lots - Patron or Employee - One Story	YES - Current	NO - Privately-Owned	Available	Not Used in Prior Housing Element	0	0	0.002501116	0.002501116	0	0	0	1058205	90	Southeast Los Angeles										Above Moderate
LOS ANGELES	5875 S TOWNE AVE	90003	6006030016	Low Medium II Residential	RD1.5-1-CPIO	0	29	0.119383509	Industrial - Industrial - Vacant Land	YES - Current	NO - Privately-Owned	Available	Not Used in Prior Housing Element	0	0.091800058	0	0.091800058	0	3*	3*	1058205	61	Southeast Los Angeles										Moderate
LOS ANGELES	5881 S TOWNE AVE	90003	6006030016	Low Medium II Residential	RD1.5-1-CPIO	0	29	0.119383798	Industrial - Industrial - Vacant Land	YES - Current	NO - Privately-Owned	Available	Not Used in Prior Housing Element	0	0.091800058	0	0.091800058	0	3*	3*	1058205	81	Southeast Los Angeles										Moderate
LOS ANGELES	5889 S TOWNE AVE	90003	6006030017	Low Medium II Residential	RD1.5-1-CPIO	0	29	0.119383798	Residential - Double, Duplex, or Two Units - 4 Stories or Less	YES - Current	NO - Privately-Owned	Available	Not Used in Prior Housing Element	0	0.133783925	0	0.133783925	2	3*	3*	1058205	96	Southeast Los Angeles								Yes		Moderate
LOS ANGELES	5901 S TOWNE AVE	90003	6006030018	Low Medium II Residential	RD1.5-1-CPIO	0	29	0.119383509	Residential - Single Family Residence	YES - Current	NO - Privately-Owned	Available	Not Used in Prior Housing Element	0	0.099130541	0	0.099130541	1	3*	3*	1058205	111	Southeast Los Angeles										Moderate
LOS ANGELES	5903 S TOWNE AVE	90003	6006030019	Low Medium II Residential	RD1.5-1-CPIO	0	29	0.119383224	Industrial - Light Manufacturing - One Story	YES - Current	NO - Privately-Owned	Available	Not Used in Prior Housing Element	0	0.006568947	0	0.006568947	0	3*	3*	1058205	128	Southeast Los Angeles										Moderate
LOS ANGELES	5911 S TOWNE AVE	90003	6006030020	Low Medium II Residential	RD1.5-1-CPIO	0	29	0.119383224	Industrial - Light Manufacturing - One Story	YES - Current	NO - Privately-Owned	Available	Not Used in Prior Housing Element	0	0.043460456	0	0.043460456	0	3*	3*	1058205	146	Southeast Los Angeles										Moderate
LOS ANGELES	5915 S TOWNE AVE	90003	6006030021	Low Medium II Residential	RD1.5-1-CPIO	0	29	0.11938509	Industrial - Light Manufacturing - One Story	YES - Current	NO - Privately-Owned	Available	Not Used in Prior Housing Element	0	0.043460456	0	0.043460456	0	3*	3*	1058205	173	Southeast Los Angeles										Moderate
LOS ANGELES	5919 S TOWNE AVE	90003	6006030022	Low Medium II Residential	RD1.5-1-CPIO	0	29	0.119383224	Residential - Single Family Residence	YES - Current	NO - Privately-Owned	Available	Not Used in Prior Housing Element	0	0.099130541	0	0.099130541	1	3*	3*	1058205	186	Southeast Los Angeles										Moderate
LOS ANGELES	5921 S TOWNE AVE	90003	6006030023	Low Medium II Residential	RD1.5-1-CPIO	0	29	0.11938509	Residential - Double, Duplex, or Two Units - 4 Stories or Less	YES - Current	NO - Privately-Owned	Available	Not Used in Prior Housing Element	0	0.133783925	0	0.133783925	2	3*	3*	1058205	201	Southeast Los Angeles								Yes		Moderate
LOS ANGELES	5927 S TOWNE AVE	90003	6006030024	Low Medium II Residential	RD1.5-1-CPIO	0	29	0.11938322	Residential - Single Family Residence	YES - Current	NO - Privately-Owned	Available	Not Used in Prior Housing Element	0	0.099130541	0	0.099130541	1	3*	3*	1058205	219	Southeast Los Angeles										Moderate
LOS ANGELES	5931 S TOWNE AVE	90003	6006030025	Low Medium II Residential	RD1.5-1-CPIO	0	29	0.119377131	Residential - Double, Duplex, or Two Units - 4 Stories or Less	YES - Current	NO - Privately-Owned	Available	Not Used in Prior Housing Element	0	0.133783925	0	0.133783925	2	3*	3*	1058205	239	Southeast Los Angeles								Yes		Moderate
LOS ANGELES			6006030032	Low Medium II Residential	RD1.5-1-CPIO	0	29	0.119380637	Residential - Double, Duplex, or Two Units - 4 Stories or Less	YES - Current	NO - Privately-Owned	Available	Not Used in Prior Housing Element	0	0.08988319	0	0.08988319	2	3*	3*	1088205	1288	Southeast Los Angeles										Moderate
LOS ANGELES	5876 S CROCKER ST	90003	6006030033	Low Medium II Residential	RD1.5-1-CPIO	0	29	0.119383942	Residential - Single Family Residence	YES - Current	NO - Privately-Owned	Available	Not Used in Prior Housing Element	0	0.041839188	0	0.041839188	1	3*	3*	1058205	44	Southeast Los Angeles										Moderate
LOS ANGELES	5878 S CROCKER ST	90003	6006030034	Low Medium II Residential	RD1.5-1-CPIO	0	29	0.119381787	Residential - Three Units (Any Combination) - 4 Stories or Less	YES - Current	NO - Privately-Owned	Available	Not Used in Prior Housing Element	0	0.12143054	0	0.12143054	3	3*	3*	1058205	62	Southeast Los Angeles								Yes		Moderate
LOS ANGELES	5882 S CROCKER ST	90003	6006030035	Low Medium II Residential	RD1.5-1-CPIO	0	29	0.119381787	Residential - Single Family Residence	YES - Current	NO - Privately-Owned	Available	Not Used in Prior Housing Element	0	0.099130541	0	0.099130541	1	3*	3*	1058205	82	Southeast Los Angeles										Moderate
LOS ANGELES	5916 S CROCKER ST	90003	6006030039	Low Medium II Residential	RD1.5-1-CPIO	0	29	0.119382077	Industrial - Warehousing, Distribution, Storage - Warehousing, Distribution, Under 10,000 SF - One Story	YES - Current	NO - Privately-Owned	Available	Not Used in Prior Housing Element	0	0.002725481	0	0.002725481	0	3*	3*	1058205	187	Southeast Los Angeles										Moderate
LOS ANGELES	5920 S CROCKER ST	90003	6006030040	Low Medium II Residential	RD1.5-1-CPIO	0	29	0.119384227	Residential - Single Family Residence	YES - Current	NO - Privately-Owned	Available	Not Used in Prior Housing Element	0	0.099130541	0	0.099130541	1	3*	3*	1058205	202	Southeast Los Angeles										Moderate
LOS ANGELES	5922 S CROCKER ST	90003	6006030041	Low Medium II Residential	RD1.5-1-CPIO	0	29	0.119381429	Residential - Single Family Residence - Vacant Land	YES - Current	NO - Privately-Owned	Available	Not Used in Prior Housing Element	0	0.225627732	0	0.225627732	0	3*	3*	1058205	220	Southeast Los Angeles										Moderate
LOS ANGELES	5932 S CROCKER ST	90003	6006030042	Low Medium II Residential	RD1.5-1-CPIO	0	29	0.119382944	Residential - Single Family Residence	YES - Current	NO - Privately-Owned	Available	Not Used in Prior Housing Element	0	0.099130541	0	0.099130541	1	3*	3*	1058205	240	Southeast Los Angeles										Moderate
LOS ANGELES	355 E 59TH PL	90003	6006030043	Medium Residential	R3-1	0	54	0.155447988	Residential - Double, Duplex, or Two Units - 4 Stories or Less	YES - Current	NO - Privately-Owned	Available	Used in Prior Housing Element - Non-Vacant	0	0	0.595690608	0.595690608	2	0	0	1058205	255	Southeast Los Angeles								Yes		Above Moderate
LOS ANGELES	349 E 59TH PL	90003	6006030044	Medium Residential	R3-1	0	54	0.124360074	Residential - Single Family Residence	YES - Current	NO - Privately-Owned	Available	Used in Prior Housing Element - Non-Vacant	0.817784876	0	0	0.817784876	1	0	0	1058205	256	Southeast Los Angeles										Lower
LOS ANGELES	341 E 59TH PL	90003	6006030046	Medium Residential	R3-1	0	54	0.124362308	Residential - Single Family Residence	YES - Current	NO - Privately-Owned	Available	Used in Prior Housing Element - Non-Vacant	0.817784876	0	0	0.817784876	1	0	0	1058205	258	Southeast Los Angeles										Lower
LOS ANGELES	337 E 59TH PL	90003	6006030047	Medium Residential	R3-1	0	54	0.124363833	Residential - Single Family Residence	YES - Current	NO - Privately-Owned	Available	Used in Prior Housing Element - Non-Vacant	0.817784876	0	0	0.817784876	1	0	0	1058205	259	Southeast Los Angeles										Lower
LOS ANGELES	5940 S CROCKER ST	90003	6006030049	Medium Residential	R3-1	0	54	0.155459498	Residential - Three Units (Any Combination) - 4 Stories or Less	YES - Current	NO - Privately-Owned	Available	Not Used in Prior Housing Element	0	0	0.53318435	0.53318435	3	0	0	1058205	260	Southeast Los Angeles								Yes		Above Moderate
LOS ANGELES	347 E 59TH PL	90003	6006030053	Medium Residential	R3-1	0	54	0.122524638	Residential - Double, Duplex, or Two Units - 4 Stories or Less	YES - Current	NO - Privately-Owned	Available	Not Used in Prior Housing Element	0.104171285	0	0	0.104171285	2	0	0	1058205	257	Southeast Los Angeles										Lower
LOS ANGELES	5888 S CROCKER ST	90003	6006030901	Low Medium II Residential	RD1.5-1-CPIO	0	29	0.119382077	Industrial - Industrial - Vacant Land	YES - Current	NO - Privately-Owned	Available	Not Used in Prior Housing Element	0	0.091800058	0	0.091800058	0	3*	3*	1058205	97	Southeast Los Angeles										Moderate
LOS ANGELES	5900 S CROCKER ST	90003	6006030901	Low Medium II Residential	RD1.5-1-CPIO	0	29	0.119382077	Industrial - Industrial - Vacant Land	YES - Current	NO - Privately-Owned	Available	Not Used in Prior Housing Element	0	0.091800058	0	0.091800058	0	3*	3*	1058205	113	Southeast Los Angeles										Moderate
LOS ANGELES	5904 S CROCKER ST	90003	6006030901	Low Medium II Residential	RD1.5-1-CPIO	0	29	0.119382077	Industrial - Industrial - Vacant Land	YES - Current	NO - Privately-Owned	Available	Not Used in Prior Housing Element	0	0.091800058	0	0.091800058	0	3*	3*	1058205	129	Southeast Los Angeles										Moderate
LOS ANGELES	5908 S CROCKER ST	90003	6006030901	Low Medium II Residential	RD1.5-1-CPIO	0	29	0.119383008	Industrial - Industrial - Vacant Land	YES - Current	NO - Privately-Owned	Available	Not Used in Prior Housing Element	0	0.091800058	0	0.091800058	0	3*	3*	1058205	147	Southeast Los Angeles										Moderate
LOS ANGELES	5910 S CROCKER ST	90003	6006030902	Low Medium II Residential	RD1.5-1-CPIO	0	29	0.119383009	Industrial - Light Manufacturing - One Story	YES - Current	NO - Privately-Owned	Available	Not Used in Prior Housing Element	0	0.043460456	0	0.043460456	0	3*	3*	1058205	174	Southeast Los Angeles										Moderate
LOS ANGELES	5864 S TOWNE AVE	90003	6006031008	Low Medium II Residential	RD1.5-1-CPIO	0	29	0.133233056	Residential - Single Family Residence	YES - Current	NO - Privately-Owned	Available	Not Used in Prior Housing Element	0	0.040562949	0	0.040562949	1	3*	3*	1088205	1269	Southeast Los Angeles										Moderate
LOS ANGELES	5870 1/2 S TOWNE AVE	90003	6006031009	Low Medium II Residential	RD1.5-1-CPIO	0	29	0.134071821	Residential - Four Units (Any Combination) - 4 Stories or Less	YES - Current	NO - Privately-Ow

LOS ANGELES	5873 S METTLER ST	90003	6006031033	Low Medium II Residential	RD1.5-1-CPIO	0	29	0.128565296	Residential - Three Units (Any Combination) - 4 Stories or Less	YES - Current	NO - Privately-Owned	Available	Not Used in Prior Housing Element	0	0.049752811	0	0.049752811	3	3*	3*	1058205	39	Southeast Los Angeles	Yes	Moderate
LOS ANGELES	5867 S METTLER ST	90003	6006031034	Low Medium II Residential	RD1.5-1-CPIO	0	29	0.129224193	Residential - Three Units (Any Combination) - 4 Stories or Less	YES - Current	NO - Privately-Owned	Available	Not Used in Prior Housing Element	0	0.049752811	0	0.049752811	3	3*	3*	1088205	1284	Southeast Los Angeles	Yes	Moderate
LOS ANGELES	427 E 59TH PL	90003	6006031038	Medium Residential	R3-1	0	54	0.150080354	Residential - Single Family Residence	YES - Current	NO - Privately-Owned	Available	Used in Prior Housing Element - Non-Vacant	0	0	0.910451174	0.910451174	1	0	0	1058205	272	Southeast Los Angeles		Above Moderate
LOS ANGELES	423 E 59TH PL	90003	6006031039	Medium Residential	R3-1	0	54	0.121076525	Residential - Single Family Residence	YES - Current	NO - Privately-Owned	Available	Used in Prior Housing Element - Non-Vacant	0.733290386	0	0	0.733290386	1	0	0	1058205	273	Southeast Los Angeles		Lower
LOS ANGELES	419 E 59TH PL	90003	6006031040	Medium Residential	R3-1	0	54	0.119715866	Residential - Double, Duplex, or Two Units - 4 Stories or Less	YES - Current	NO - Privately-Owned	Available	Used in Prior Housing Element - Non-Vacant	0.093465757	0	0	0.093465757	2	0	0	1058205	274	Southeast Los Angeles		Lower
LOS ANGELES	415 E 59TH PL	90003	6006031041	Medium Residential	R3-1	0	54	0.119730214	Residential - Single Family Residence	YES - Current	NO - Privately-Owned	Available	Used in Prior Housing Element - Non-Vacant	0.733290386	0	0	0.733290386	1	0	0	1058205	275	Southeast Los Angeles		Lower
LOS ANGELES	411 E 59TH PL	90003	6006031042	Medium Residential	R3-1	0	54	0.119745137	Residential - Single Family Residence	YES - Current	NO - Privately-Owned	Available	Used in Prior Housing Element - Non-Vacant	0.733290386	0	0	0.733290386	1	0	0	1058205	276	Southeast Los Angeles		Lower
LOS ANGELES	407 E 59TH PL	90003	6006031043	Medium Residential	R3-1	0	54	0.119760059	Residential - Double, Duplex, or Two Units - 4 Stories or Less	YES - Current	NO - Privately-Owned	Available	Used in Prior Housing Element - Non-Vacant	0.093465757	0	0	0.093465757	2	0	0	1058205	277	Southeast Los Angeles		Lower
LOS ANGELES	401 E 59TH PL	90003	6006031044	Medium Residential	R3-1	0	54	0.149719945	Residential - Single Family Residence	YES - Current	NO - Privately-Owned	Available	Used in Prior Housing Element - Non-Vacant	0.910451174	0	0	0.910451174	1	0	0	1058205	278	Southeast Los Angeles		Lower
LOS ANGELES	5937 S AVALON BLVD	90003	6006032028	Hybrid Industrial	CM-1-CPIO	0	54	0.12919703	Commercial - Store Combination - Store and Residential Combination - One Story	YES - Current	NO - Privately-Owned	Available	Used in Prior Housing Element - Non-Vacant	0	0	0.036668978	0.036668978	0	0	0	1058205	261	Southeast Los Angeles	Yes	Above Moderate
LOS ANGELES	5943 S AVALON BLVD	90003	6006032028	Hybrid Industrial	CM-1-CPIO	0	54	0.115506949	Commercial - Store Combination - Store and Residential Combination - One Story	YES - Current	NO - Privately-Owned	Available	Used in Prior Housing Element - Non-Vacant	0	0	0.031934448	0.031934448	0	0	0	1058205	305	Southeast Los Angeles	Yes	Above Moderate
LOS ANGELES	5945 S AVALON BLVD	90003	6006032028	Hybrid Industrial	CM-1-CPIO	0	54	0.129132777	Commercial - Store Combination - Store and Residential Combination - One Story	YES - Current	NO - Privately-Owned	Available	Used in Prior Housing Element - Non-Vacant	0	0	0.036668978	0.036668978	0	0	0	1058205	319	Southeast Los Angeles	Yes	Above Moderate
LOS ANGELES	507 E 59TH PL	90003	6006032030	Medium Residential	R3-1	0	54	0.119624709	Institutional - Church - One Story	YES - Current	NO - Privately-Owned	Available	Used in Prior Housing Element - Non-Vacant	0.033876187	0	0	0.033876187	0	0	0	1058205	267	Southeast Los Angeles		Lower
LOS ANGELES	5940 S METTLER ST	90003	6006032031	Medium Residential	R3-1	0	54	0.149554217	Residential - Five or More Units or Apartments (Any Combination) - 4 Stories or Less	YES - Current	NO - Privately-Owned	Available	Not Used in Prior Housing Element	0	0	0.426563472	0.426563472	5	0	0	1058205	269	Southeast Los Angeles	Yes	Above Moderate
LOS ANGELES	511 E 59TH PL	90003	6006032035	Medium Residential	R3-1	0	54	0.147213722	Residential - Single Family Residence	YES - Current	NO - Privately-Owned	Available	Used in Prior Housing Element - Non-Vacant	0.910451174	0	0	0.910451174	1	0	0	1058205	264	Southeast Los Angeles		Lower
LOS ANGELES	114 E 65TH ST	90003	6011001004	Low Medium I Residential	R2-1-CPIO	0	17	0.123977292	Residential - Double, Duplex, or Two Units - 4 Stories or Less	YES - Current	NO - Privately-Owned	Available	Not Used in Prior Housing Element	0	0	0.126595759	0.126595759	2	2*	2*	1058205	1253	Southeast Los Angeles	Yes	Above Moderate
LOS ANGELES	118 E 65TH ST	90003	6011001005	Low Medium I Residential	R2-1-CPIO	0	17	0.123976179	Residential - Double, Duplex, or Two Units - 4 Stories or Less	YES - Current	NO - Privately-Owned	Available	Not Used in Prior Housing Element	0	0	0.126595759	0.126595759	2	2*	2*	1058205	1252	Southeast Los Angeles	Yes	Above Moderate
LOS ANGELES	122 E 65TH ST	90003	6011001006	Low Medium I Residential	R2-1-CPIO	0	17	0.123976185	Residential - Double, Duplex, or Two Units - 4 Stories or Less	YES - Current	NO - Privately-Owned	Available	Not Used in Prior Housing Element	0	0	0.126595759	0.126595759	2	2*	2*	1058205	1251	Southeast Los Angeles	Yes	Above Moderate
LOS ANGELES	124 E 65TH ST	90003	6011001007	Low Medium I Residential	R2-1-CPIO	0	17	0.123976469	Residential - Double, Duplex, or Two Units - 4 Stories or Less	YES - Current	NO - Privately-Owned	Available	Not Used in Prior Housing Element	0	0	0.126595759	0.126595759	2	2*	2*	1058205	1250	Southeast Los Angeles	Yes	Above Moderate
LOS ANGELES	128 E 65TH ST	90003	6011001008	Low Medium I Residential	R2-1-CPIO	0	17	0.123976753	Residential - Single Family Residence	YES - Current	NO - Privately-Owned	Available	Not Used in Prior Housing Element	0	0	0.040028268	0.040028268	1	2*	2*	1058205	1249	Southeast Los Angeles		Above Moderate
LOS ANGELES	132 E 65TH ST	90003	6011001009	Low Medium I Residential	R2-1-CPIO	0	17	0.123977043	Residential - Single Family Residence	YES - Current	NO - Privately-Owned	Available	Not Used in Prior Housing Element	0	0	0.096387953	0.096387953	1	2*	2*	1058205	1248	Southeast Los Angeles		Above Moderate
LOS ANGELES	138 E 65TH ST	90003	6011001010	Low Medium I Residential	R2-1-CPIO	0	17	0.123978302	Residential - Single Family Residence	YES - Current	NO - Privately-Owned	Available	Not Used in Prior Housing Element	0	0	0.096387953	0.096387953	1	2*	2*	1058205	1247	Southeast Los Angeles		Above Moderate
LOS ANGELES	144 E 65TH ST	90003	6011001011	Low Medium I Residential	R2-1-CPIO	0	17	0.123978297	Residential - Double, Duplex, or Two Units - 4 Stories or Less	YES - Current	NO - Privately-Owned	Available	Not Used in Prior Housing Element	0	0	0.126595759	0.126595759	2	2*	2*	1058205	1246	Southeast Los Angeles	Yes	Above Moderate
LOS ANGELES	148 E 65TH ST	90003	6011001013	Low Medium I Residential	R2-1-CPIO	0	17	0.123977622	Residential - Single Family Residence	YES - Current	NO - Privately-Owned	Available	Not Used in Prior Housing Element	0	0	0.096387953	0.096387953	1	2*	2*	1058205	1244	Southeast Los Angeles		Above Moderate
LOS ANGELES	154 E 65TH ST	90003	6011001014	Low Medium I Residential	R2-1-CPIO	0	17	0.123977327	Residential - Double, Duplex, or Two Units - 4 Stories or Less	YES - Current	NO - Privately-Owned	Available	Not Used in Prior Housing Element	0	0	0.004480911	0.004480911	2	2*	2*	1058205	1243	Southeast Los Angeles	Yes	Above Moderate
LOS ANGELES	158 E 65TH ST	90003	6011001015	Low Medium I Residential	R2-1-CPIO	0	17	0.123977617	Residential - Double, Duplex, or Two Units - 4 Stories or Less	YES - Current	NO - Privately-Owned	Available	Not Used in Prior Housing Element	0	0	0.126595759	0.126595759	2	2*	2*	1058205	1242	Southeast Los Angeles	Yes	Above Moderate
LOS ANGELES	162 E 65TH ST	90003	6011001016	Low Medium I Residential	R2-1-CPIO	0	17	0.123977907	Residential - Single Family Residence	YES - Current	NO - Privately-Owned	Available	Not Used in Prior Housing Element	0	0	0.096387953	0.096387953	1	2*	2*	1058205	1241	Southeast Los Angeles		Above Moderate
LOS ANGELES	212 E 65TH ST	90003	6011001020	Low Medium I Residential	R2-1-CPIO	0	17	0.123978475	Residential - Single Family Residence	YES - Current	NO - Privately-Owned	Available	Not Used in Prior Housing Element	0	0	0.084385613	0.084385613	2	2*	2*	1058205	1237	Southeast Los Angeles		Above Moderate
LOS ANGELES	216 E 65TH ST	90003	6011001021	Low Medium I Residential	R2-1-CPIO	0	17	0.12397848	Residential - Single Family Residence	YES - Current	NO - Privately-Owned	Available	Not Used in Prior Housing Element	0	0	0.096387953	0.096387953	1	2*	2*	1058205	1236	Southeast Los Angeles		Above Moderate
LOS ANGELES	220 E 65TH ST	90003	6011001022	Low Medium I Residential	R2-1-CPIO	0	17	0.123978475	Residential - Single Family Residence	YES - Current	NO - Privately-Owned	Available	Not Used in Prior Housing Element	0	0	0.096387953	0.096387953	1	2*	2*	1058205	1235	Southeast Los Angeles		Above Moderate
LOS ANGELES	224 E 65TH ST	90003	6011001023	Low Medium I Residential	R2-1-CPIO	0	17	0.123978765	Residential - Single Family Residence	YES - Current	NO - Privately-Owned	Available	Not Used in Prior Housing Element	0	0	0.096387953	0.096387953	1	2*	2*	1058205	1234	Southeast Los Angeles		Above Moderate
LOS ANGELES	228 E 65TH ST	90003	6011001024	Low Medium I Residential	R2-1-CPIO	0	17	0.123979339	Residential - Single Family Residence	YES - Current	NO - Privately-Owned	Available	Not Used in Prior Housing Element	0	0	0.096387953	0.096387953	1	2*	2*	1058205	1232	Southeast Los Angeles		Above Moderate
LOS ANGELES	232 E 65TH ST	90003	6011001025	Low Medium I Residential	R2-1-CPIO	0	17	0.123980308	Residential - Single Family Residence	YES - Current	NO - Privately-Owned	Available	Not Used in Prior Housing Element	0	0	0.096387953	0.096387953	1	2*	2*	1058205	1231	Southeast Los Angeles		Above Moderate
LOS ANGELES	236 E 65TH ST	90003	6011001026	Low Medium I Residential	R2-1-CPIO	0	17	0.12397934	Residential - Single Family Residence	YES - Current	NO - Privately-Owned	Available	Not Used in Prior Housing Element	0	0	0.096387953	0.096387953	1	2*	2*	1058205	1230	Southeast Los Angeles		Above Moderate
LOS ANGELES	240 E 65TH ST	90003	6011001027	Low Medium I Residential	R2-1-CPIO	0	17	0.123980308	Residential - Single Family Residence	YES - Current	NO - Privately-Owned	Available	Not Used in Prior Housing Element	0	0	0.096387953	0.096387953	1	2*	2*	1058205	1229	Southeast Los Angeles		Above Moderate
LOS ANGELES	244 E 65TH ST	90003	6011001028	Low Medium I Residential	R2-1-CPIO	0	17	0.123977603	Residential - Single Family Residence	YES - Current	NO - Privately-Owned	Available	Not Used in Prior Housing Element	0	0	0.096387953	0.096387953	1	2*	2*	1058205	1228	Southeast Los Angeles		Above Moderate
LOS ANGELES	6507 S SAN PEDRO ST	90003	6011001030	Medium Residential	[Q]R4-1	0	17	0.11720046	Residential - Single Family Residence	YES - Current	NO - Privately-Owned	Available	Not Used in Prior Housing Element	0	0	0.096387953	0.096387953	1	2*	2*	1058205	1260	Southeast Los Angeles		Above Moderate
LOS ANGELES	6511 S SAN PEDRO ST	90003	6011001031	Medium Residential	[Q]R4-1	0	17	0.117222897	Residential - Double, Duplex, or Two Units - 4 Stories or Less	YES - Current	NO - Privately-Owned	Available	Not Used in Prior Housing Element	0	0	0.126595759	0.126595759	2	2*	2*	1058205	1266	Southeast Los Angeles	Yes	Above Moderate
LOS ANGELES	6517 S SAN PEDRO ST	90003	6011001032	Medium Residential	[Q]R4-1	0	17	0.117243506	Residential - Double, Duplex, or Two Units - 4 Stories or Less	YES - Current	NO - Privately-Owned	Available	Not Used in Prior Housing Element	0	0	0.126595759	0.126595759	2	2*	2*	1058205	1273	Southeast Los Angeles	Yes	Above Moderate
LOS ANGELES	6519 S SAN PEDRO ST	90003	6011001033	Medium Residential	[Q]R4-1	0	17	0.117264742	Institutional - Church - One Story	YES - Current	NO - Privately-Owned	Available	Not Used in Prior Housing Element	0	0	0.004513815	0.004513815	0	2*	2*	1058205	1302	Southeast Los Angeles		Above Moderate
LOS ANGELES	6525 S SAN PEDRO ST	90003	6011001033	Medium Residential	[Q]R4-1	0	17	0.161247282	Institutional - Church - One Story	YES - Current	NO - Privately-Owned	Available	Not Used in Prior Housing Element	0	0	0.003547046	0.003547046	0	2*	2*	1058205	1308	Southeast Los Angeles		Above Moderate
LOS ANGELES	243 E 66TH ST	90003	6011001035	Low Medium I Residential	R2-1-CPIO	0	17	0.123968718	Residential - Single Family Residence	YES - Current	NO - Privately-Owned	Available	Not Used in Prior Housing Element	0	0	0.096387953	0.096387953	1	2*	2*	1058205	1275	Southeast Los Angeles		Above Moderate
LOS ANGELES	237 E 66TH ST	90003	6011001036	Low Medium I Residential	R2-1-CPIO	0	17	0.123969292	Residential - Double, Duplex, or Two Units - 4 Stories or Less	YES - Current	NO - Privately-Owned	Available	Not Used in Prior Housing Element	0	0	0.126595759	0.126595759	2	2*	2*	1058205	1276	Southeast Los Angeles	Yes	Above Moderate
LOS ANGELES	233 E 66TH ST	90003	6011001037	Low Medium I Residential	R2-1-CPIO	0	17	0.123970835	Residential - Single Family Residence	YES - Current	NO - Privately-Owned	Available	Not Used in Prior Housing Element	0	0	0.096387953	0.096387953	1	2*	2*	1058205	1277	Southeast Los Angeles		Above Moderate
LOS ANGELES	229 E 66TH ST	90003	6011001038	Low Medium I Residential	R2-1-CPIO	0	17	0.123970442	Residential - Double, Duplex, or Two Units - 4 Stories or Less	YES - Current	NO - Privately-Owned	Available	Not Used in Prior Housing Element	0	0	0.126595759	0.126595759	2	2*	2*	1058205	1278	Southeast Los Angeles	Yes	Above Moderate
LOS ANGELES	223 E 66TH ST	90003	6011001039	Low Medium I Residential	R2-1-CPIO	0	17	0.123971305	Residential - Double, Duplex, or Two Units - 4 Stories or Less	YES - Current	NO - Privately-Owned	Available	Not Used in Prior Housing Element	0	0	0.002740118	0.002740118	2	2*	2*	1058205	1279	Southeast Los Angeles		Above Moderate
LOS ANGELES	221 E 66TH ST	90003	6011001040	Low Medium I Residential	R2-1-CPIO	0	17	0.123971589	Residential - Single Family Residence	YES - Current	NO - Privately-Owned	Available	Not Used in Prior Housing Element	0	0	0.096387953	0.096387953	1	2*	2*	1058205	1280	Southeast Los Angeles		Above Moderate
LOS ANGELES	215 E 66TH ST	90003	6011001041	Low Medium I Residential	R2-1-CPIO	0	17	0.123972163	Residential - Single Family Residence	YES - Current	NO - Privately-Owned	Available	Not Used in Prior Housing Element	0	0	0.096387953	0.096387953	1	2*	2*	1058205	1281	Southeast Los Angeles		Above Moderate
LOS ANGELES	209 E 66TH ST	90003	6011001043	Low Medium I Residential	R2-1-CPIO	0	17	0.123973599	Residential - Single Family Residence	YES - Current	NO - Privately-Owned	Available	Not Used in Prior Housing Element	0	0	0.096387953	0.096387953	1	2*	2*	1058205	1283	Southeast Los Angeles		Above Moderate
LOS ANGELES	205 E 66TH ST	90003	6011001044	Low Medium I Residential	R2-1-CPIO	0	17	0.123974173	Residential - Single Family Residence	YES - Current	NO - Privately-Owned	Available	Not Used in Prior Housing Element	0	0	0.096387953	0.096387953	1	2*	2*	1058205	1284	Southeast Los Angeles		Above Moderate
LOS ANGELES	201 E 66TH ST	90003	6011001045	Low Medium I Residential	R2-1-CPIO	0	17	0.123974742	Residential - Double, Duplex, or Two Units - 4 Stories or Less	YES - Current	NO - Privately-Owned	Available	Not Used in Prior Housing Element	0	0	0.126595759	0.126595759	2	2*	2*	1058205	1285	Southeast Los Angeles	Yes	Above Moderate
LOS ANGELES	165 E 66TH ST	90003	6011001046	Low Medium I Residential	R2-1-CPIO	0	17	0.123975321	Residential - Double, Duplex, or Two Units - 4 Stories or Less	YES - Current	NO - Privately-Owned	Available	Not Used in Prior Housing Element	0	0	0.126595759	0.126595759	2	2*	2*	1058205	1286	Southeast Los Angeles	Yes	Above Moderate
LOS ANGELES	159 E 66TH ST	90003	6011001047	Low Medium I Residential	R2-1-CPIO	0	17	0.123976179	Residential - Single Family Residence	YES - Current	NO - Privately-Owned	Available	Not Used in Prior Housing Element	0	0	0.096387953	0.096387953	1	2*	2*	1058205	1287	Southeast Los Angeles		Above Moderate
LOS ANGELES	155 E 66TH ST	90003	6011001048	Low Medium I Residential	R2-1-CPIO	0	17	0.123976753	Residential - Single Family Residence	YES - Current	NO - Privately-Owned	Available	Not Used in Prior Housing Element	0	0	0.096387953	0.096387953	1	2*	2*	1058205	1288	Southeast Los Angeles		Above Moderate
LOS ANGELES	153 E 66TH ST	90003	6011001049	Low Medium I Residential	R2-1-CPIO	0	17	0.123977327	Residential - Double, Duplex, or Two Units - 4 Stories or Less	YES - Current	NO - Privately-Owned	Available	Not Used in Prior Housing Element	0	0	0.126595759	0.126595759	2	2*	2*	1058205	1289	Southeast Los Angeles	Yes	Above Moderate
LOS ANGELES	147 E 66TH ST	90003	6011001050	Low Medium I Residential	R2-1-CPIO	0	17	0.123978191	Residential - Single Family Residence	YES - Current	NO - Privately-Owned	Available	Not Used in Prior Housing Element	0	0	0.096387953	0.096387953	1	2*	2*	1058205	1290	Southeast Los Angeles		Above Moderate
LOS ANGELES	143 E 66TH ST	90003	6011001051	Low Medium I Residential	R2-1-CPIO	0	17	0.123978759	Residential - Single Family Residence	YES - Current	NO - Privately-Owned	Available	Not Used in Prior Housing Element	0	0	0.096387953	0.096387953	1	2*	2*	1058205	1291	Southeast Los Angeles		Above Moderate
LOS ANGELES	139 E 66TH ST	90003	6011001052	Low Medium I Residential	R2-1-CPIO	0	17	0.123980308	Residential - Single Family Residence	YES - Current	NO - Privately-Owned	Available	Not Used in Prior Housing Element	0	0	0.096387953	0.096387953	1	2*	2*	1058205	1292	Southeast Los Angeles		Above Moderate
LOS ANGELES	137 E 66TH ST	90003	6011001053	Low Medium I Residential	R2-1-CPIO	0	17	0.123979914	Residential - Double, Duplex, or Two Units - 4 Stories or Less	YES - Current	NO - Privately-Owned	Available	Not Used in Prior Housing Element	0	0	0.126595759	0.126595759	2	2*	2*	1058205	1293	Southeast Los Angeles	Yes	Above Moderate
LOS ANGELES	131 E 66TH ST	90003	6011001054	Low Medium I Residential	R2-1-CPIO	0	17	0.123981451	Residential - Double, Duplex, or Two Units - 4 Stories or Less	YES - Current	NO - Privately-Owned	Available	Not Used in Prior Housing Element	0	0	0.126595759	0.126595759	2	2*	2*	1058205	1294	Southeast Los Angeles	Yes	Above Moderate
LOS ANGELES	127 E 66TH ST	90003	6011001055	Low Medium I Residential	R2-1-CPIO	0	17	0.123981061	Residential - Double, Duplex, or Two Units - 4 Stories or Less	YES - Current	NO - Privately-Owned	Available	Not Used in Prior Housing Element	0	0	0.126595759	0.126595759	2	2*	2*	1058205	1295	Southeast Los Angeles	Yes	Above Moderate
LOS ANGELES	123 E 66TH ST	90003	6011001056	Low Medium I Residential	R2-1-CPIO	0	17	0.123981919	Residential - Single Family Residence	YES - Current	NO - Privately-Owned	Available	Not Used in Prior Housing Element	0	0	0.096387953	0.096387953	1	2*	2*	1058205	1296	Southeast Los Angeles		Above Moderate
LOS ANGELES	119 E 66TH ST	90003	6011001057	Low Medium I Residential	R2-1-CPIO	0	17	0.123982493	Residential - Single Family Residence	YES - Current	NO - Privately-Owned	Available	Not Used in Prior Housing Element	0	0	0.096387953	0.096387953	1	2*	2*	1058205	1297	Southeast Los Angeles		Above Moderate
LOS ANGELES	115 E 66TH ST	90003	6011001058	Low Medium I Residential	R2-1-CPIO	0	17	0.123983917	Residential - Single Family Residence	YES - Current	NO - Privately-Owned	Available	Not Used in Prior Housing Element	0	0	0.096387953	0.096387953	1	2*	2*	1058205	1298	Southeast Los Angeles		Above Moderate
LOS ANGELES	6524 S MAIN ST	90003	6011001059	Neighborhood Commercial	C2-1VL-CPIO	0	108	0.164183921	Residential - Five or More Units or Apartments (Any Combination) - 4 Stories or Less	YES - Current	NO - Privately-Owned	Available	Not Used in Prior Housing Element	0	0	0.173254837	0.173254837	8	0	0	1058205	1309	Southeast Los Angeles	Yes	Above Moderate
LOS ANGELES	6518 S MAIN ST	90003	6011001060	Neighborhood Commercial	C2-1VL-CPIO	0	108	0.119382412	Residential - Double, Duplex, or Two Units - 4 Stories or Less	YES - Current	NO - Privately-Owned	Available	Not Used in Prior Housing Element	0.148961677	0	0	0.148961677	2	0	0	1058205	1303	Southeast Los Angeles		Lower
LOS ANGELES	146 E 65TH ST	90003	6011001062	Low Medium I Residential	R2-1-CPIO	0	17	0.123977617	Residential - Single Family Residence	YES - Current	NO - Privately-Owned	Available	Not Used in Prior Housing Element	0	0	0.096387953	0.096387953	1	2*	2*	1058205	1245	Southeast Los Angeles		Above Moderate
LOS ANGELES	102 E 66TH ST	90003	6011002001	Neighborhood Commercial	C2-1VL-CPIO	0	108	0.075760329	Residential - Four Units (Any Combination) - 4 Stories or Less	YES - Current	NO - Privately-Owned	Available	Not Used in Prior Housing Element	0	0	0.11317765	0.11317765	4	0	0	1028205	43	Southeast Los Angeles	Yes	Above Moderate
LOS ANGELES	108 E 66TH ST	90003	6011002002	Neighborhood Commercial	C2-1VL-CPIO	0	108	0.08838725	Residential - Single Family Residence	YES - Current	NO - Privately-Owned	Available	Not Used in Prior Housing Element	0.948447233	0	0	0.948447233	1	0	0	1028205	42	Southeast Los Angeles		Lower
LOS ANGELES	6606 S MAIN ST	90003	6011002003	Neighborhood Commercial	C2-1VL-CPIO	0	108	0.119379964	Residential - Double, Duplex, or Two Units - 4 Stories or Less	YES - Current	NO - Privately-Owned	Available	Not Used in Prior Housing Element	0	0	0.250017446	0.250017446	2	0	0	1028205	50	Southeast Los Angeles	Yes	Above Moderate
LOS ANGELES	6612 S MAIN ST	90003	6011002004	Neighborhood Commercial	C2-1VL-CPIO	0	108	0.119380394	Residential - Double, Duplex, or Two Units - 4 Stories or Less	YES - Current	NO - Privately-Owned	Available	Not Used in Prior Housing Element	0.148961677	0	0	0.148961677	2	0	0	1028205	55	Southeast Los Angeles		Lower
LOS ANGELES	118 E 66TH ST	90003	6011002006	Low Medium I Residential	R2-1-CPIO	0	17	0.12397234	Residential - Double, Duplex, or Two Units - 4 Stories or Less	YES - Current	NO - Privately-Owned	Available	Not Used in Prior Housing Element	0	0	0.052896363	0.052896363	2	2*	2*	1028205	40	Southeast Los Angeles	Yes	Above Moderate
LOS ANGELES	124 E 66TH ST	90003	6011002007	Low Medium I Residential	R2-1-CPIO	0	17	0.123970398	Residential - Single Family Residence	YES - Current	NO - Privately-Owned	Available	Not Used in Prior Housing Element	0	0	0.096387953	0.096387953	1	2*	2*	1028205	39	Southeast Los Angeles		Above Moderate
LOS ANGELES	126 E 66TH ST	90003	6011002008	Low Medium I Residential	R2-1-CPIO	0	17	0.123973304	Residential - Single Family Residence	YES - Current	NO - Privately-Owned	Available	Not Used in Prior Housing Element	0	0	0.096387953	0.096387953	1	2*	2*	1028205	38	Southeast Los Angeles		Above Moderate
LOS ANGELES	130 E 66TH ST	90003	6011002009	Low Medium I Residential	R2-1-CPIO	0	17	0.123971373	Residential - Single Family Residence	YES - Current	NO - Privately-Owned	Available	Not Used in Prior Housing Element	0	0	0.096387953	0.096387953	1	2*	2*	1028205	37	Southeast Los Angeles		Above Moderate
LOS ANGELES	134 E 66TH ST	90003	6011002010	Low Medium I Residential	R2-1-CPIO	0	17	0.123971083	Residential - Single Family Residence	YES - Current	NO - Privately-Owned	Available	Not Used in Prior Housing Element	0	0	0.040028268	0.040028268	1	2*	2*	1028205	36	Southeast Los Angeles		Above Moderate
LOS ANGELES	138 E 66TH ST	90003	6011002011	Low Medium I Residential	R2-1-CPIO	0	17	0.123971083	Residential - Single Family Residence	YES - Current	NO - Privately-Owned	Available	Not Used in Prior Housing Element	0	0	0.040028268	0.040028268	1	2*	2*	1028205	35	Southeast Los Angeles		Above Moderate
LOS ANGELES	148 E 66TH ST	90003	6011002013	Low Medium I Residential	R2-1-CPIO	0	17	0.12397234	Residential - Double, Duplex, or Two Units - 4 Stories or Less	YES - Current	NO - Privately-Owned	Available	Not Used in Prior Housing Element	0	0	0.002740118	0.002740118	2	2*	2*	1028205	33	Southeast Los Angeles		Above Moderate
LOS ANGELES	150 E 66TH ST	90003	6011002014	Low Medium I Residential	R2-1-CPIO	0	17	0.123970398	Residential - Double, Duplex, or Two Units - 4 Stories or Less	YES - Current	NO - Privately-Owned	Available	Not Used in Prior Housing Element	0	0	0.126595759	0.126595759	2	2*	2*	1028205	32	Southeast Los Angeles	Yes	Above Moderate
LOS ANGELES	154 E 66TH ST	90003	6011002015	Low Medium I Residential	R2-1-CPIO	0	17	0.123973304	Residential - Single Family Residence	YES - Current	NO - Privately-Owned	Available	Not Used in Prior Housing Element	0	0	0.096387953	0.096387953	1	2*	2*	1028205	31	Southeast Los Angeles		Above Moderate
LOS ANGELES	158 E 66TH ST	90003	6011002016	Low Medium I Residential	R2-1-CPIO	0	17	0.123971373	Residential - Single Family Residence	YES - Current	NO - Privately-Owned	Available	Not Used in Prior Housing Element	0	0	0.096387953	0.096387953	1	2*	2*	1028205	30	Southeast Los Angeles		Above Moderate
LOS ANGELES	162 E 66TH ST	90003	6011002017	Low Medium I Residential	R2-1-CPIO	0	17	0.123971367	Residential - Single Family Residence	YES - Current	NO - Privately-Owned	Available	Not Used in Prior Housing Element	0	0	0.096387953	0.096387953	1	2*	2*	1028205	29	Southeast Los Angeles		Above Moderate
LOS ANGELES	210 E 66TH ST	90003	6011002019	Low Medium I Residential	R2-1-CPIO	0	17	0.123972335	Residential - Double, Duplex, or Two Units - 4 Stories or Less	YES - Current	NO - Privately-Owned	Available	Not Used in Prior Housing Element	0	0	0.126595759	0.126595759	2	2*	2*	1028205	26	Southeast Los Angeles	Yes	Above Moderate
LOS ANGELES	212 1/2 E 66TH ST	90003	6011002020	Low Medium I Residential	R2-1-CPIO	0	17	0.123970403	Residential - Double, Duplex, or Two Units -

LOS ANGELES	229 E 67TH ST	90003	6011002039	Low Medium I Residential	R2-1	0	17	0.124034795	Residential - Single Family Residence	YES - Current	NO - Privately-Owned	Available	Not Used in Prior Housing Element	0	0	0.002740118	0.002740118	2	2*	2*	1028205	70	Southeast Los Angeles							Above Moderate
LOS ANGELES	225 E 67TH ST	90003	6011002040	Low Medium I Residential	R2-1	0	17	0.124034331	Residential - Single Family Residence	YES - Current	NO - Privately-Owned	Available	Not Used in Prior Housing Element	0	0	0.096387953	0.096387953	1	2*	2*	1028205	71	Southeast Los Angeles							Above Moderate
LOS ANGELES	221 E 67TH ST	90003	6011002041	Low Medium I Residential	R2-1	0	17	0.124031923	Residential - Single Family Residence	YES - Current	NO - Privately-Owned	Available	Not Used in Prior Housing Element	0	0	0.096387953	0.096387953	1	2*	2*	1028205	72	Southeast Los Angeles							Above Moderate
LOS ANGELES	217 E 67TH ST	90003	6011002042	Low Medium I Residential	R2-1	0	17	0.124031171	Residential - Single Family Residence	YES - Current	NO - Privately-Owned	Available	Not Used in Prior Housing Element	0	0	0.096387953	0.096387953	1	2*	2*	1028205	73	Southeast Los Angeles							Above Moderate
LOS ANGELES	211 E 67TH ST	90003	6011002044	Low Medium I Residential	R2-1	0	17	0.124027333	Residential - Single Family Residence	YES - Current	NO - Privately-Owned	Available	Not Used in Prior Housing Element	0	0	0.002740118	0.002740118	2	2*	2*	1028205	75	Southeast Los Angeles							Above Moderate
LOS ANGELES	207 E 67TH ST	90003	6011002045	Low Medium I Residential	R2-1	0	17	0.124026869	Residential - Double, Duplex, or Two Units - 4 Stories or Less	YES - Current	NO - Privately-Owned	Available	Not Used in Prior Housing Element	0	0	0.126595759	0.126595759	2	2*	2*	1028205	76	Southeast Los Angeles		Yes					Above Moderate
LOS ANGELES	203 E 67TH ST	90003	6011002046	Low Medium I Residential	R2-1	0	17	0.124023494	Residential - Double, Duplex, or Two Units - 4 Stories or Less	YES - Current	NO - Privately-Owned	Available	Not Used in Prior Housing Element	0	0	0.002740118	0.002740118	2	2*	2*	1028205	77	Southeast Los Angeles							Above Moderate
LOS ANGELES	165 E 67TH ST	90003	6011002047	Low Medium I Residential	R2-1	0	17	0.12402371	Residential - Double, Duplex, or Two Units - 4 Stories or Less	YES - Current	NO - Privately-Owned	Available	Not Used in Prior Housing Element	0	0	0.084385613	0.084385613	2	2*	2*	1028205	78	Southeast Los Angeles							Above Moderate
LOS ANGELES	159 E 67TH ST	90003	6011002048	Low Medium I Residential	R2-1	0	17	0.124021308	Residential - Single Family Residence	YES - Current	NO - Privately-Owned	Available	Not Used in Prior Housing Element	0	0	0.096387953	0.096387953	1	2*	2*	1028205	79	Southeast Los Angeles							Above Moderate
LOS ANGELES	151 E 67TH ST	90003	6011002050	Low Medium I Residential	R2-1	0	17	0.124018151	Residential - Double, Duplex, or Two Units - 4 Stories or Less	YES - Current	NO - Privately-Owned	Available	Not Used in Prior Housing Element	0	0	0.126595759	0.126595759	2	2*	2*	1028205	81	Southeast Los Angeles		Yes					Above Moderate
LOS ANGELES	147 E 67TH ST	90003	6011002051	Low Medium I Residential	R2-1	0	17	0.124016718	Residential - Single Family Residence	YES - Current	NO - Privately-Owned	Available	Not Used in Prior Housing Element	0	0	0.096387953	0.096387953	1	2*	2*	1028205	82	Southeast Los Angeles							Above Moderate
LOS ANGELES	143 E 67TH ST	90003	6011002052	Low Medium I Residential	R2-1	0	17	0.124016249	Residential - Single Family Residence	YES - Current	NO - Privately-Owned	Available	Not Used in Prior Housing Element	0	0	0.096387953	0.096387953	1	2*	2*	1028205	83	Southeast Los Angeles							Above Moderate
LOS ANGELES	139 E 67TH ST	90003	6011002053	Low Medium I Residential	R2-1	0	17	0.124012879	Residential - Double, Duplex, or Two Units - 4 Stories or Less	YES - Current	NO - Privately-Owned	Available	Not Used in Prior Housing Element	0	0	0.126595759	0.126595759	2	2*	2*	1028205	84	Southeast Los Angeles		Yes					Above Moderate
LOS ANGELES	135 E 67TH ST	90003	6011002054	Low Medium I Residential	R2-1	0	17	0.124013379	Residential - Double, Duplex, or Two Units - 4 Stories or Less	YES - Current	NO - Privately-Owned	Available	Not Used in Prior Housing Element	0	0	0.126595759	0.126595759	2	2*	2*	1028205	85	Southeast Los Angeles		Yes					Above Moderate
LOS ANGELES	133 E 67TH ST	90003	6011002055	Low Medium I Residential	R2-1	0	17	0.124010978	Residential - Double, Duplex, or Two Units - 4 Stories or Less	YES - Current	NO - Privately-Owned	Available	Not Used in Prior Housing Element	0	0	0.126595759	0.126595759	2	2*	2*	1028205	86	Southeast Los Angeles		Yes					Above Moderate
LOS ANGELES	127 E 67TH ST	90003	6011002056	Low Medium I Residential	R2-1	0	17	0.12401051	Residential - Single Family Residence	YES - Current	NO - Privately-Owned	Available	Not Used in Prior Housing Element	0	0	0.096387953	0.096387953	1	2*	2*	1028205	87	Southeast Los Angeles							Above Moderate
LOS ANGELES	123 E 67TH ST	90003	6011002057	Low Medium I Residential	R2-1	0	17	0.12400782	Residential - Single Family Residence	YES - Current	NO - Privately-Owned	Available	Not Used in Prior Housing Element	0	0	0.040028268	0.040028268	1	2*	2*	1028205	88	Southeast Los Angeles							Above Moderate
LOS ANGELES	119 E 67TH ST	90003	6011002058	Low Medium I Residential	R2-1	0	17	0.124006388	Residential - Double, Duplex, or Two Units - 4 Stories or Less	YES - Current	NO - Privately-Owned	Available	Not Used in Prior Housing Element	0	0	0.126595759	0.126595759	2	2*	2*	1028205	89	Southeast Los Angeles		Yes					Above Moderate
LOS ANGELES	115 E 67TH ST	90003	6011002059	Low Medium I Residential	R2-1	0	17	0.124005972	Residential - Single Family Residence	YES - Current	NO - Privately-Owned	Available	Not Used in Prior Housing Element	0	0	0.040028268	0.040028268	1	2*	2*	1028205	90	Southeast Los Angeles							Above Moderate
LOS ANGELES	6624 S MAIN ST	90003	6011002060	Neighborhood Commercial	C2-1VL-CPIO	0	108	0.164245306	Commercial - Store Combination - Store and Residential Combination - One Story	YES - Current	NO - Privately-Owned	Available	Not Used in Prior Housing Element	0	0	0.189493427	0.189493427	0	0	0	1028205	106	Southeast Los Angeles		Yes					Above Moderate
LOS ANGELES	6614 S MAIN ST	90003	6011002062	Neighborhood Commercial	C2-1VL-CPIO	0	108	0.11937967	Residential - Double, Duplex, or Two Units - 4 Stories or Less	YES - Current	NO - Privately-Owned	Available	Not Used in Prior Housing Element	0	0	0.743981731	0.743981731	2	0	0	1028205	92	Southeast Los Angeles		Yes					Above Moderate
LOS ANGELES	6620 S MAIN ST	90003	6011002063	Neighborhood Commercial	C2-1VL-CPIO	0	108	0.11662551	Residential - Three Units (Any Combination) - 4 Stories or Less	YES - Current	NO - Privately-Owned	Available	Not Used in Prior Housing Element	0.383520794	0	0	0.383520794	3	0	0	1028205	97	Southeast Los Angeles							Lower
LOS ANGELES	251 E 67TH ST	90003	6011002064	Medium Residential	[Q]R4-1	0	17	0.038665564	Residential - Single Family Residence - Condominium	YES - Current	NO - Privately-Owned	Available	Not Used in Prior Housing Element	0	0	0.035106149	0.035106149	0	0	0	1028205	1672	Southeast Los Angeles							Above Moderate
LOS ANGELES	253 E 67TH ST	90003	6011002065	Medium Residential	[Q]R4-1	0	17	0.031716047	Residential - Single Family Residence - Condominium	YES - Current	NO - Privately-Owned	Available	Not Used in Prior Housing Element	0	0	0.042979789	0.042979789	0	0	0	1028205	1673	Southeast Los Angeles							Above Moderate
LOS ANGELES	255 E 67TH ST	90003	6011002066	Medium Residential	[Q]R4-1	0	17	0.031716045	Residential - Single Family Residence - Condominium	YES - Current	NO - Privately-Owned	Available	Not Used in Prior Housing Element	0	0	0.042979789	0.042979789	0	0	0	1028205	1674	Southeast Los Angeles							Above Moderate
LOS ANGELES	257 E 67TH ST	90003	6011002067	Medium Residential	[Q]R4-1	0	17	0.032631909	Residential - Single Family Residence - Condominium	YES - Current	NO - Privately-Owned	Available	Not Used in Prior Housing Element	0	0	0.042979789	0.042979789	0	0	0	1028205	1675	Southeast Los Angeles							Above Moderate
LOS ANGELES	130 E 67TH ST	90003	6011003008	Low Medium I Residential	R2-1	0	17	0.123970414	Residential - Double, Duplex, or Two Units - 4 Stories or Less	YES - Current	NO - Privately-Owned	Available	Not Used in Prior Housing Element	0	0	0.002740118	0.002740118	2	2*	2*	1028205	160	Southeast Los Angeles							Above Moderate
LOS ANGELES	134 E 67TH ST	90003	6011003009	Low Medium I Residential	R2-1	0	17	0.123972351	Residential - Double, Duplex, or Two Units - 4 Stories or Less	YES - Current	NO - Privately-Owned	Available	Not Used in Prior Housing Element	0	0	0.052896363	0.052896363	2	2*	2*	1028205	159	Southeast Los Angeles		Yes					Above Moderate
LOS ANGELES	140 E 67TH ST	90003	6011003010	Low Medium I Residential	R2-1	0	17	0.123971276	Residential - Double, Duplex, or Two Units - 4 Stories or Less	YES - Current	NO - Privately-Owned	Available	Not Used in Prior Housing Element	0	0	0.126595759	0.126595759	2	2*	2*	1028205	158	Southeast Los Angeles		Yes					Above Moderate
LOS ANGELES	144 E 67TH ST	90003	6011003012	Low Medium I Residential	R2-1	0	17	0.12397149		YES - Current	NO - Privately-Owned	Available	Not Used in Prior Housing Element	0	0	0.022112198	0.022112198	2	2*	2*	1028205	156	Southeast Los Angeles							Above Moderate
LOS ANGELES	150 E 67TH ST	90003	6011003013	Low Medium I Residential	R2-1	0	17	0.123972352	Residential - Double, Duplex, or Two Units - 4 Stories or Less	YES - Current	NO - Privately-Owned	Available	Not Used in Prior Housing Element	0	0	0.002740118	0.002740118	2	2*	2*	1028205	155	Southeast Los Angeles							Above Moderate
LOS ANGELES	154 E 67TH ST	90003	6011003014	Low Medium I Residential	R2-1	0	17	0.123972351	Residential - Double, Duplex, or Two Units - 4 Stories or Less	YES - Current	NO - Privately-Owned	Available	Not Used in Prior Housing Element	0	0	0.002740118	0.002740118	2	2*	2*	1028205	154	Southeast Los Angeles							Above Moderate
LOS ANGELES	164 E 67TH ST	90003	6011003016	Low Medium I Residential	R2-1	0	17	0.123971383	Residential - Double, Duplex, or Two Units - 4 Stories or Less	YES - Current	NO - Privately-Owned	Available	Not Used in Prior Housing Element	0	0	0.126595759	0.126595759	2	2*	2*	1028205	152	Southeast Los Angeles		Yes					Above Moderate
LOS ANGELES	202 E 67TH ST	90003	6011003017	Low Medium I Residential	R2-1	0	17	0.123971384	Residential - Double, Duplex, or Two Units - 4 Stories or Less	YES - Current	NO - Privately-Owned	Available	Not Used in Prior Housing Element	0	0	0.126595759	0.126595759	2	2*	2*	1028205	151	Southeast Los Angeles		Yes					Above Moderate
LOS ANGELES	204 E 67TH ST	90003	6011003018	Low Medium I Residential	R2-1	0	17	0.123971384	Residential - Single Family Residence	YES - Current	NO - Privately-Owned	Available	Not Used in Prior Housing Element	0	0	0.096387953	0.096387953	1	2*	2*	1028205	150	Southeast Los Angeles							Above Moderate
LOS ANGELES	208 E 67TH ST	90003	6011003019	Low Medium I Residential	R2-1	0	17	0.123972352	Residential - Single Family Residence	YES - Current	NO - Privately-Owned	Available	Not Used in Prior Housing Element	0	0	0.096387953	0.096387953	1	2*	2*	1028205	149	Southeast Los Angeles							Above Moderate
LOS ANGELES	216 E 67TH ST	90003	6011003021	Low Medium I Residential	R2-1	0	17	0.123972351	Residential - Single Family Residence	YES - Current	NO - Privately-Owned	Available	Not Used in Prior Housing Element	0	0	0.096387953	0.096387953	1	2*	2*	1028205	147	Southeast Los Angeles							Above Moderate
LOS ANGELES	222 E 67TH ST	90003	6011003022	Low Medium I Residential	R2-1	0	17	0.123971383	Residential - Double, Duplex, or Two Units - 4 Stories or Less	YES - Current	NO - Privately-Owned	Available	Not Used in Prior Housing Element	0	0	0.096387953	0.096387953	1	2*	2*	1028205	146	Southeast Los Angeles							Above Moderate
LOS ANGELES	224 E 67TH ST	90003	6011003023	Low Medium I Residential	R2-1	0	17	0.123971383	Residential - Single Family Residence	YES - Current	NO - Privately-Owned	Available	Not Used in Prior Housing Element	0	0	0.096387953	0.096387953	1	2*	2*	1028205	145	Southeast Los Angeles							Above Moderate
LOS ANGELES	230 E 67TH ST	90003	6011003024	Low Medium I Residential	R2-1	0	17	0.123971383	Residential - Double, Duplex, or Two Units - 4 Stories or Less	YES - Current	NO - Privately-Owned	Available	Not Used in Prior Housing Element	0	0	0.144370607	0.144370607	1	2*	2*	1028205	144	Southeast Los Angeles		Yes					Above Moderate
LOS ANGELES	234 E 67TH ST	90003	6011003025	Low Medium I Residential	R2-1	0	17	0.123971384	Residential - Double, Duplex, or Two Units - 4 Stories or Less	YES - Current	NO - Privately-Owned	Available	Not Used in Prior Housing Element	0	0	0.096387953	0.096387953	1	2*	2*	1028205	143	Southeast Los Angeles							Above Moderate
LOS ANGELES	236 E 67TH ST	90003	6011003026	Low Medium I Residential	R2-1	0	17	0.12397332	Residential - Single Family Residence	YES - Current	NO - Privately-Owned	Available	Not Used in Prior Housing Element	0	0	0.096387953	0.096387953	1	2*	2*	1028205	142	Southeast Los Angeles							Above Moderate
LOS ANGELES	240 E 67TH ST	90003	6011003027	Low Medium I Residential	R2-1	0	17	0.123971383	Residential - Double, Duplex, or Two Units - 4 Stories or Less	YES - Current	NO - Privately-Owned	Available	Not Used in Prior Housing Element	0	0	0.052896363	0.052896363	2	2*	2*	1028205	141	Southeast Los Angeles		Yes					Above Moderate
LOS ANGELES	244 E 67TH ST	90003	6011003028	Low Medium I Residential	R2-1	0	17	0.123970664	Residential - Single Family Residence - Other Improvements Only	YES - Current	NO - Privately-Owned	Available	Not Used in Prior Housing Element	0	0	0.038327967	0.038327967	0	2*	2*	1028205	140	Southeast Los Angeles							Above Moderate
LOS ANGELES	250 E 67TH ST	90003	6011003029	Medium Residential	R3-1	0	54	0.161562448	Residential - Five or More Units or Apartments (Any Combination) - 4 Stories or Less	YES - Current	NO - Privately-Owned	Available	Not Used in Prior Housing Element	0	0	0.139394799	0.139394799	8	0	0	1028205	139	Southeast Los Angeles		Yes					Above Moderate
LOS ANGELES	6707 S SAN PEDRO ST	90003	6011003030	Medium Residential	R3-1	0	54	0.117526355	Commercial - Store Combination - Store and Residential Combination - One Story	YES - Current	NO - Privately-Owned	Available	Used in Prior Housing Element - Non-Vacant	0.140007973	0	0	0.140007973	0	0	0	1028205	170	Southeast Los Angeles							Lower
LOS ANGELES	6711 S SAN PEDRO ST	90003	6011003031	Medium Residential	R3-1	0	54	0.117549656	Residential - Single Family Residence	YES - Current	NO - Privately-Owned	Available	Used in Prior Housing Element - Non-Vacant	0.733290386	0	0	0.733290386	1	0	0	1028205	178	Southeast Los Angeles							Lower
LOS ANGELES	141 E 68TH ST	90003	6011003039	Low Medium I Residential	R2-1	0	17	0.124221577	Residential - Single Family Residence	YES - Current	NO - Privately-Owned	Available	Not Used in Prior Housing Element	0	0	0.096387953	0.096387953	1	2*	2*	1028205	225	Southeast Los Angeles							Above Moderate
LOS ANGELES	145 E 68TH ST	90003	6011003040	Low Medium I Residential	R2-1	0	17	0.124213832	Residential - Double, Duplex, or Two Units - 4 Stories or Less	YES - Current	NO - Privately-Owned	Available	Not Used in Prior Housing Element	0	0	0.004480911	0.004480911	2	2*	2*	1028205	224	Southeast Los Angeles		Yes					Above Moderate
LOS ANGELES	149 E 68TH ST	90003	6011003041	Low Medium I Residential	R2-1	0	17	0.124207051	Residential - Single Family Residence	YES - Current	NO - Privately-Owned	Available	Not Used in Prior Housing Element	0	0	0.096387953	0.096387953	1	2*	2*	1028205	223	Southeast Los Angeles							Above Moderate
LOS ANGELES	153 E 68TH ST	90003	6011003042	Low Medium I Residential	R2-1	0	17	0.124199306	Residential - Single Family Residence	YES - Current	NO - Privately-Owned	Available	Not Used in Prior Housing Element	0	0	0.096387953	0.096387953	1	2*	2*	1028205	222	Southeast Los Angeles							Above Moderate
LOS ANGELES	161 E 68TH ST	90003	6011003043	Low Medium I Residential	R2-1	0	17	0.124190585	Residential - Double, Duplex, or Two Units - 4 Stories or Less	YES - Current	NO - Privately-Owned	Available	Not Used in Prior Housing Element	0	0	0.126595759	0.126595759	2	2*	2*	1028205	221	Southeast Los Angeles		Yes					Above Moderate
LOS ANGELES	165 E 68TH ST	90003	6011003044	Low Medium I Residential	R2-1	0	17	0.12418255	Residential - Single Family Residence	YES - Current	NO - Privately-Owned	Available	Not Used in Prior Housing Element	0	0	0.096387953	0.096387953	1	2*	2*	1028205	220	Southeast Los Angeles							Above Moderate
LOS ANGELES	203 E 68TH ST	90003	6011003045	Low Medium I Residential	R2-1	0	17	0.124176455	Residential - Single Family Residence	YES - Current	NO - Privately-Owned	Available	Not Used in Prior Housing Element	0	0	0.040028268	0.040028268	1	2*	2*	1028205	219	Southeast Los Angeles							Above Moderate
LOS ANGELES	211 E 68TH ST	90003	6011003047	Low Medium I Residential	R2-1	0	17	0.124159889	Residential - Single Family Residence	YES - Current	NO - Privately-Owned	Available	Not Used in Prior Housing Element	0	0	0.096387953	0.096387953	1	2*	2*	1028205	217	Southeast Los Angeles							Above Moderate
LOS ANGELES	215 E 68TH ST	90003	6011003048	Low Medium I Residential	R2-1	0	17	0.124151274	Residential - Single Family Residence	YES - Current	NO - Privately-Owned	Available	Not Used in Prior Housing Element	0	0	0.096387953	0.096387953	1	2*	2*	1028205	216	Southeast Los Angeles							Above Moderate
LOS ANGELES	217 E 68TH ST	90003	6011003049	Low Medium I Residential	R2-1	0	17	0.124143523	Residential - Double, Duplex, or Two Units - 4 Stories or Less	YES - Current	NO - Privately-Owned	Available	Not Used in Prior Housing Element	0	0	0.126595759	0.126595759	2	2*	2*	1028205	215	Southeast Los Angeles		Yes					Above Moderate
LOS ANGELES	225 E 68TH ST	90003	6011003050	Low Medium I Residential	R2-1	0	17	0.124135488	Residential - Double, Duplex, or Two Units - 4 Stories or Less	YES - Current	NO - Privately-Owned	Available	Not Used in Prior Housing Element	0	0	0.126595759	0.126595759	2	2*	2*	1028205	214	Southeast Los Angeles		Yes					Above Moderate
LOS ANGELES	229 E 68TH ST	90003	6011003051	Low Medium I Residential	R2-1	0	17	0.124127453	Residential - Double, Duplex, or Two Units - 4 Stories or Less	YES - Current	NO - Privately-Owned	Available	Not Used in Prior Housing Element	0	0	0.002740118	0.002740118	2	2*	2*	1028205	213	Southeast Los Angeles							Above Moderate
LOS ANGELES	231 E 68TH ST	90003	6011003052	Low Medium I Residential	R2-1	0	17	0.124120678	Residential - Single Family Residence	YES - Current	NO - Privately-Owned	Available	Not Used in Prior Housing Element	0	0	0.096387953	0.096387953	1	2*	2*	1028205	212	Southeast Los Angeles							Above Moderate
LOS ANGELES	243 E 68TH ST	90003	6011003055	Low Medium I Residential	R2-1	0	17	0.12409646	Residential - Double, Duplex, or Two Units - 4 Stories or Less	YES - Current	NO - Privately-Owned	Available	Not Used in Prior Housing Element	0	0	0.126595759	0.126595759	2	2*	2*	1028205	209	Southeast Los Angeles		Yes					Above Moderate
LOS ANGELES	247 E 68TH ST	90003	6011003056	Low Medium I Residential	R2-1	0	17	0.124089159	Residential - Single Family Residence	YES - Current	NO - Privately-Owned	Available	Not Used in Prior Housing Element	0	0	0.096387953	0.096387953	1	2*	2*	1028205	208	Southeast Los Angeles							Above Moderate
LOS ANGELES	6717 S SAN PEDRO ST	90003	6011003057	Medium Residential	R3-1	0	54	0.203915497	Residential - Five or More Units or Apartments (Any Combination) - 4 Stories or Less	YES - Current	NO - Privately-Owned	Available	Not Used in Prior Housing Element	0	0	0.110065518	0.110065518	12	0	0	1028205	207	Southeast Los Angeles		Yes					Above Moderate
LOS ANGELES	251 E 68TH ST	90003	6011003058	Medium Residential	R3-1	0	54	0.114799003	Residential - Single Family Residence	YES - Current	NO - Privately-Owned	Available	Used in Prior Housing Element - Non-Vacant	0.733290386	0	0	0.733290386	1	0	0	1028205	241	Southeast Los Angeles							Lower
LOS ANGELES	6727 S SAN PEDRO ST	90003	6011003059	Medium Residential	R3-1	0	54	0.140531679	Commercial - Store Combination - Store and Residential Combination - One Story	YES - Current	NO - Privately-Owned	Available	Used in Prior Housing Element - Non-Vacant	0	0	0.110356607	0.110356607	0	0	0	1028205	240	Southeast Los Angeles		Yes					Above Moderate
LOS ANGELES	115 E 68TH ST	90003	6011003067	Hybrid Industrial	CM-1	0	54	0.124268298	Industrial - Parking Lot (Industrial Use Property) - One Story	YES - Current	NO - Privately-Owned	Available	Not Used in Prior Housing Element	1.559071541	0	0	1.559071541	0	0	0	1028205	230	Southeast Los Angeles							Lower
LOS ANGELES	121 E 68TH ST	90003	6011003067	Hybrid Industrial	CM-1	0	54	0.124261864	Industrial - Parking Lot (Industrial Use Property) - One Story	YES - Current	NO - Privately-Owned	Available	Not Used in Prior Housing Element	1.559071541	0	0	1.559071541	0	0	0	1028205	229	Southeast Los Angeles							Lower
LOS ANGELES	125 E 68TH ST	90003	6011003067	Hybrid Industrial	CM-1	0	54	0.124253142	Industrial - Parking Lot (Industrial Use Property) - One Story	YES - Current	NO - Privately-Owned	Available	Not Used in Prior Housing Element	1.559071541	0	0	1.559071541	0	0	0	1028205	228	Southeast Los Angeles							Lower
LOS ANGELES	131 E 68TH ST	90003	6011003067	Low Medium I Residential	R2-1	0	17	0.124245396	Industrial - Parking Lot (Industrial Use Property) - One Story	YES - Current	NO - Privately-Owned	Available	Not Used in Prior Housing Element	0	0	0.725289488	0.725289488	0	2*	2*	1028205	227	Southeast Los Angeles							Above Moderate
LOS ANGELES	114 E 67TH ST	90003	6011003068	Hybrid Industrial	CM-1	0	54	0.123971454	Commercial - Commercial - Vacant Land	YES - Current	NO - Privately-Owned	Available	Not Used in Prior Housing Element	1.559071541	0	0	1.559071541	0	0	0	1028205	164	Southeast Los Angeles							Lower
LOS ANGELES	118 E 67TH ST	90003	6011003068	Hybrid Industrial	CM-1	0	54	0.123971383	Commercial - Commercial - Vacant Land	YES - Current	NO - Privately-Owned	Available	Not Used in Prior Housing Element	1.559071541	0	0	1.559071541	0	0	0	1028205	163	Southeast Los Angeles							Lower
LOS ANGELES	124 E 67TH ST	90003	6011003068	Hybrid Industrial	CM-1	0	54	0.123971384	Commercial - Commercial - Vacant Land	YES - Current	NO - Privately-Owned	Available	Not Used in Prior Housing Element	1.559071541	0	0	1.559071541	0	0	0	1028205	162	Southeast Los Angeles							Lower
LOS ANGELES	126 E 67TH ST	90003	6011003068	Low Medium I Residential	R2-1	0	17	0.12397332	Commercial - Commercial - Vacant Land	YES - Current	NO - Privately-Owned	Available	Not Used in Prior Housing Element	0	0	0.725289488	0.725289488	0	2*	2*	1028205	161	Southeast Los Angeles							Above Moderate
LOS ANGELES	110 E 67TH ST	90003	6011003069	Hybrid Industrial	CM-1	0	54	0.152588389	Industrial - Light Manufacturing - One Story	YES - Current	NO - Privately-Owned	Available	Not Used in Prior Housing Element	1.772732663	0	0	1.772732663	0	0	0	1028205	165	Southeast Los Angeles							Lower
LOS ANGELES	6706 S MAIN ST	90003	6011003069	Hybrid Industrial	CM-1	0	54	0.116624611	Industrial - Light Manufacturing - One Story	YES - Current	NO - Privately-Owned	Available	Not Used in Prior Housing Element	1.559071541	0	0	1.559071541	0	0	0	1028205	172	Southeast Los Angeles							Lower
LOS ANGELES	6710 S MAIN ST	90003	6011003069	Hybrid Industrial	CM-1	0	54	0.116625521	Industrial - Light Manufacturing - One Story	YES - Current	NO - Privately-Owned	Available	Not Used in Prior Housing Element	1.559071541	0	0	1.559071541	0	0	0	1028205	179	Southeast Los Angeles							Lower
LOS ANGELES	6804 S MAIN ST	90003	6011004001	Neighborhood Commercial	C2-1VL-CPIO	0	108	0.259134084	Residential - Five or More Units or Apartments (Any Combination) - 4 Stories or Less	YES - Current	NO - Privately-Owned	Available	Not Used in Prior Housing Element	0.060651889	0	0	0.060651889	24	0	0	1028205	302	Southeast Los Angeles							Lower
LOS ANGELES	118 E 68TH ST	90003	6011004003	Low Medium I Residential	R2-1	0	17	0.124201804	Residential - Double, Duplex, or Two Units - 4 Stories or Less	YES - Current	NO - Privately-Owned	Available	Not Used in Prior Housing Element	0	0	0.002740118	0.002740118	2	2*	2*	1028205	301	Southeast Los Angeles							Above Moderate
LOS ANGELES	134 E 68TH ST	90003	6011004006	Low Medium I Residential	R2-1	0	17	0.124200884	Residential - Double, Duplex, or Two Units - 4 Stories or Less	YES - Current	NO - Privately-Owned	Available	Not Used in Prior Housing Element	0	0	0.126595759	0.126595759	2	2*	2*	1028205	298	Southeast Los Angeles		Yes					Above Moderate
LOS ANGELES	136 E 68TH ST	90003	6011004007	Low Medium I Residential	R2-1	0	17	0.124200878	Residential - Single Family Residence	YES - Current	NO - Privately-Owned	Available	Not Used in Prior Housing Element	0	0	0.096387953	0.096387953	1	2*	2*	1028205	297	Southeast Los Angeles							Above Moderate
LOS ANGELES	142 E 68TH ST	90003	6011004008	Low Medium I Residential	R2-1	0	17	0.124201853	Residential - Double, Duplex, or Two Units - 4 Stories or Less	YES - Current	NO - Privately-Owned	Available	Not Used in Prior Housing Element	0	0	0.033646325	0.033646325	2	2*	2*	1028205	296	Southeast Los Angeles		Yes					Above Moderate
LOS ANGELES	146 E 68TH ST	90003	6011004009	Low Medium I Residential	R2-1	0	17	0.124201848	Residential - Double, Duplex, or Two Units - 4 Stories or Less	YES - Current	NO - Privately-Owned	Available	Not Used in Prior Housing Element	0	0	0.033646325	0.033646325	2	2*	2*	1028205	295	Southeast Los Angeles		Yes					Above Moderate
LOS ANGELES	148 E 68TH ST	90003	6011004010	Low Medium I Residential	R2-1	0	17	0.124200878	Residential - Single Family Residence	YES - Current	NO - Privately-Owned

LOS ANGELES	248 E 68TH ST	90003	6011004024	Low Medium I Residential	R2-1	0	17	0.124200893	Residential - Double, Duplex, or Two Units - 4 Stories or Less	YES - Current	NO - Privately-Owned	Available	Not Used in Prior Housing Element	0	0	0.126595759	0.126595759	2	2*	2*	1028205	280	Southeast Los Angeles	Yes	Above Moderate				
LOS ANGELES	250 E 68TH ST	90003	6011004025	Medium Residential	R3-1	0	54	0.069103196	Residential - Single Family Residence	YES - Current	NO - Privately-Owned	Available	Not Used in Prior Housing Element	0	0	0.121010166	0.121010166	1	3*	3*	1028205	279	Southeast Los Angeles		Above Moderate				
LOS ANGELES	264 E 68TH ST	90003	6011004026	Medium Residential	R3-1	0	54	0.099317407	Commercial - Store Combination - Store and Residential Combination - One Story	YES - Current	NO - Privately-Owned	Available	Not Used in Prior Housing Element	0	0	0.052927676	0.052927676	3	0	0	1028205	278	Southeast Los Angeles	Yes	Above Moderate				
LOS ANGELES	6807 S SAN PEDRO ST	90003	6011004027	Medium Residential	R3-1	0	54	0.087541773	Residential - Single Family Residence	YES - Current	NO - Privately-Owned	Available	Not Used in Prior Housing Element	0.624710184	0	0	0.624710184	1	0	0	1028205	304	Southeast Los Angeles		Lower				
LOS ANGELES	6811 S SAN PEDRO ST	90003	6011004028	Medium Residential	R3-1	0	54	0.102066849	Residential - Double, Duplex, or Two Units - 4 Stories or Less	YES - Current	NO - Privately-Owned	Available	Not Used in Prior Housing Element	0.079035755	0	0	0.079035755	2	0	0	1028205	308	Southeast Los Angeles		Lower				
LOS ANGELES	6813 S SAN PEDRO ST	90003	6011004029	Medium Residential	R3-1	0	54	0.102079922	Residential - Double, Duplex, or Two Units - 4 Stories or Less	YES - Current	NO - Privately-Owned	Available	Not Used in Prior Housing Element	0	0	0.169664024	0.169664024	2	0	0	1028205	310	Southeast Los Angeles	Yes	Above Moderate				
LOS ANGELES	247 E 69TH ST	90003	6011004033	Low Medium I Residential	R2-1	0	17	0.124574135	Residential - Double, Duplex, or Two Units - 4 Stories or Less	YES - Current	NO - Privately-Owned	Available	Not Used in Prior Housing Element	0	0	0.126595759	0.126595759	2	2*	2*	1028205	342	Southeast Los Angeles	Yes	Above Moderate				
LOS ANGELES	241 E 69TH ST	90003	6011004034	Low Medium I Residential	R2-1	0	17	0.124580045	Residential - Double, Duplex, or Two Units - 4 Stories or Less	YES - Current	NO - Privately-Owned	Available	Not Used in Prior Housing Element	0	0	0.022112198	0.022112198	2	2*	2*	1028205	343	Southeast Los Angeles		Above Moderate				
LOS ANGELES	239 1/2 E 69TH ST	90003	6011004035	Low Medium I Residential	R2-1	0	17	0.124584921	Residential - Single Family Residence	YES - Current	NO - Privately-Owned	Available	Not Used in Prior Housing Element	0	0	0.096387953	0.096387953	1	2*	2*	1028205	345	Southeast Los Angeles		Above Moderate				
LOS ANGELES	233 E 69TH ST	90003	6011004036	Low Medium I Residential	R2-1	0	17	0.124587856	Residential - Double, Duplex, or Two Units - 4 Stories or Less	YES - Current	NO - Privately-Owned	Available	Not Used in Prior Housing Element	0	0	0.126595759	0.126595759	2	2*	2*	1028205	346	Southeast Los Angeles	Yes	Above Moderate				
LOS ANGELES	231 E 69TH ST	90003	6011004037	Low Medium I Residential	R2-1	0	17	0.124594683	Residential - Double, Duplex, or Two Units - 4 Stories or Less	YES - Current	NO - Privately-Owned	Available	Not Used in Prior Housing Element	0	0	0.002740118	0.002740118	2	2*	2*	1028205	347	Southeast Los Angeles		Above Moderate				
LOS ANGELES	225 E 69TH ST	90003	6011004038	Low Medium I Residential	R2-1	0	17	0.124598871	Residential - Single Family Residence	YES - Current	NO - Privately-Owned	Available	Not Used in Prior Housing Element	0	0	0.040028268	0.040028268	1	2*	2*	1028205	348	Southeast Los Angeles		Above Moderate				
LOS ANGELES	223 E 69TH ST	90003	6011004039	Low Medium I Residential	R2-1	0	17	0.124604724	Residential - Single Family Residence	YES - Current	NO - Privately-Owned	Available	Not Used in Prior Housing Element	0	0	0.096387953	0.096387953	1	2*	2*	1028205	349	Southeast Los Angeles		Above Moderate				
LOS ANGELES	219 E 69TH ST	90003	6011004040	Low Medium I Residential	R2-1	0	17	0.12460989	Residential - Single Family Residence	YES - Current	NO - Privately-Owned	Available	Not Used in Prior Housing Element	0	0	0.096387953	0.096387953	1	2*	2*	1028205	350	Southeast Los Angeles		Above Moderate				
LOS ANGELES	215 E 69TH ST	90003	6011004041	Low Medium I Residential	R2-1	0	17	0.124614083	Residential - Single Family Residence	YES - Current	NO - Privately-Owned	Available	Not Used in Prior Housing Element	0	0	0.096387953	0.096387953	1	2*	2*	1028205	351	Southeast Los Angeles		Above Moderate				
LOS ANGELES	211 E 69TH ST	90003	6011004042	Low Medium I Residential	R2-1	0	17	0.124618674	Residential - Double, Duplex, or Two Units - 4 Stories or Less	YES - Current	NO - Privately-Owned	Available	Not Used in Prior Housing Element	0	0	0.126595759	0.126595759	2	2*	2*	1028205	352	Southeast Los Angeles	Yes	Above Moderate				
LOS ANGELES	203 E 69TH ST	90003	6011004043	Low Medium I Residential	R2-1	0	17	0.124623266	Residential - Double, Duplex, or Two Units - 4 Stories or Less	YES - Current	NO - Privately-Owned	Available	Not Used in Prior Housing Element	0	0	0.002740118	0.002740118	2	2*	2*	1028205	353	Southeast Los Angeles		Above Moderate				
LOS ANGELES	161 E 69TH ST	90003	6011004045	Low Medium I Residential	R2-1	0	17	0.124633596	Residential - Single Family Residence	YES - Current	NO - Privately-Owned	Available	Not Used in Prior Housing Element	0	0	0.040028268	0.040028268	1	2*	2*	1028205	355	Southeast Los Angeles		Above Moderate				
LOS ANGELES	159 E 69TH ST	90003	6011004046	Low Medium I Residential	R2-1	0	17	0.124639735	Residential - Single Family Residence	YES - Current	NO - Privately-Owned	Available	Not Used in Prior Housing Element	0	0	0.096387953	0.096387953	1	2*	2*	1028205	356	Southeast Los Angeles		Above Moderate				
LOS ANGELES	157 E 69TH ST	90003	6011004047	Low Medium I Residential	R2-1	0	17	0.124643925	Residential - Double, Duplex, or Two Units - 4 Stories or Less	YES - Current	NO - Privately-Owned	Available	Not Used in Prior Housing Element	0	0	0.022112198	0.022112198	2	2*	2*	1028205	357	Southeast Los Angeles		Above Moderate				
LOS ANGELES	151 E 69TH ST	90003	6011004048	Low Medium I Residential	R2-1	0	17	0.124648517	Residential - Double, Duplex, or Two Units - 4 Stories or Less	YES - Current	NO - Privately-Owned	Available	Not Used in Prior Housing Element	0	0	0.126595759	0.126595759	2	2*	2*	1028205	358	Southeast Los Angeles	Yes	Above Moderate				
LOS ANGELES	147 E 69TH ST	90003	6011004049	Low Medium I Residential	R2-1	0	17	0.124654083	Residential - Double, Duplex, or Two Units - 4 Stories or Less	YES - Current	NO - Privately-Owned	Available	Not Used in Prior Housing Element	0	0	0.126595759	0.126595759	2	2*	2*	1028205	359	Southeast Los Angeles	Yes	Above Moderate				
LOS ANGELES	143 E 69TH ST	90003	6011004050	Low Medium I Residential	R2-1	0	17	0.124658275	Residential - Double, Duplex, or Two Units - 4 Stories or Less	YES - Current	NO - Privately-Owned	Available	Not Used in Prior Housing Element	0	0	0.126595759	0.126595759	2	2*	2*	1028205	360	Southeast Los Angeles	Yes	Above Moderate				
LOS ANGELES	139 E 69TH ST	90003	6011004051	Low Medium I Residential	R2-1	0	17	0.249332735	Residential - Five or More Units or Apartments (Any Combination) - 4 Stories or Less	YES - Current	NO - Privately-Owned	Available	Not Used in Prior Housing Element	0	0.143820798	0	0.143820798	6	0	0	1028205	361	Southeast Los Angeles	Yes	Moderate				
LOS ANGELES	129 E 69TH ST	90003	6011004052	Low Medium I Residential	R2-1	0	17	0.12467348	Residential - Double, Duplex, or Two Units - 4 Stories or Less	YES - Current	NO - Privately-Owned	Available	Not Used in Prior Housing Element	0	0	0.126595759	0.126595759	2	2*	2*	1028205	362	Southeast Los Angeles	Yes	Above Moderate				
LOS ANGELES	127 E 69TH ST	90003	6011004053	Low Medium I Residential	R2-1	0	17	0.124678361	Residential - Double, Duplex, or Two Units - 4 Stories or Less	YES - Current	NO - Privately-Owned	Available	Not Used in Prior Housing Element	0	0	0.126595759	0.126595759	2	2*	2*	1028205	363	Southeast Los Angeles	Yes	Above Moderate				
LOS ANGELES	121 E 69TH ST	90003	6011004054	Low Medium I Residential	R2-1	0	17	0.124682953	Residential - Single Family Residence	YES - Current	NO - Privately-Owned	Available	Not Used in Prior Housing Element	0	0	0.096387953	0.096387953	1	2*	2*	1028205	364	Southeast Los Angeles		Above Moderate				
LOS ANGELES	115 E 69TH ST	90003	6011004055	Low Medium I Residential	R2-1	0	17	0.124688764	Residential - Single Family Residence	YES - Current	NO - Privately-Owned	Available	Not Used in Prior Housing Element	0	0	0.096387953	0.096387953	1	2*	2*	1028205	365	Southeast Los Angeles		Above Moderate				
LOS ANGELES	111 E 69TH ST	90003	6011004057	Neighborhood Commercial	C2-1VL-CPIO	0	108	0.078295139	Commercial - Parking Lot (Commercial Use Property) - Lots - Patron or Employee - One Story	YES - Current	NO - Privately-Owned	Available	Not Used in Prior Housing Element	0.035689257	0	0	0.035689257	0	0	0	1028205	378	Southeast Los Angeles		Lower				
LOS ANGELES	6824 S MAIN ST	90003	6011004058	Neighborhood Commercial	C2-1VL-CPIO	0	108	0.177491775	Commercial - Store - One Story	YES - Current	NO - Privately-Owned	Available	Not Used in Prior Housing Element	0.072138857	0	0	0.072138857	2	0	0	1028205	379	Southeast Los Angeles		Lower				
LOS ANGELES	6808 S MAIN ST	90003	6011004059	Neighborhood Commercial	C2-1VL-CPIO	0	108	0.20248742	Residential - Four Units (Any Combination) - 4 Stories or Less	YES - Current	NO - Privately-Owned	Available	Not Used in Prior Housing Element	0	0	0.91065715	0.91065715	4	0	0	1028205	309	Southeast Los Angeles	Yes	Above Moderate				
LOS ANGELES	6816 S MAIN ST	90003	6011004060	Neighborhood Commercial	C2-1VL-CPIO	0	108	0.20248765	Residential - Five or More Units or Apartments (Any Combination) - 4 Stories or Less	YES - Current	NO - Privately-Owned	Available	Not Used in Prior Housing Element	0	0	0.596910962	0.596910962	9	0	0	1028205	366	Southeast Los Angeles	Yes	Above Moderate				
LOS ANGELES	6817 1/2 S SAN PEDRO ST	90003	6011004061	Medium Residential	R3-1	0	54	0.124187262	Residential - Double, Duplex, or Two Units - 4 Stories or Less	YES - Current	NO - Privately-Owned	Available	Not Used in Prior Housing Element	0.104171285	0	0	0.104171285	2	0	0	1028205	341	Southeast Los Angeles		Lower				
LOS ANGELES	6819 S SAN PEDRO ST	90003	6011004062	Medium Residential	R3-1	0	54	0.062101786	Residential - Double, Duplex, or Two Units - 4 Stories or Less	YES - Current	NO - Privately-Owned	Available	Not Used in Prior Housing Element	0	0	0.004248825	0.004248825	2	3*	3*	1028205	371	Southeast Los Angeles		Above Moderate				
LOS ANGELES			6011004062	Medium Residential	R3-1	0	54	0.062109577	Residential - Double, Duplex, or Two Units - 4 Stories or Less	YES - Current	NO - Privately-Owned	Available	Not Used in Prior Housing Element	0	0	0.004248825	0.004248825	2	3*	3*	1028205	377	Southeast Los Angeles		Above Moderate				
LOS ANGELES	253 E 69TH ST	90003	6011004063	Medium Residential	R3-1	0	54	0.170881969	Residential - Four Units (Any Combination) - 4 Stories or Less	YES - Current	NO - Privately-Owned	Available	Not Used in Prior Housing Element	2.665337086	0	0	2.665337086	0	0	0	1028205	382	Southeast Los Angeles		Lower				
LOS ANGELES	110 E 69TH ST	90003	6011005001	Neighborhood Commercial	C2-1VL-CPIO	0	108	0.172182011	Residential - Single Family Residence	YES - Current	NO - Privately-Owned	Available	Not Used in Prior Housing Element	1.563042045	0	0	1.563042045	1	0	0	1028205	440	Southeast Los Angeles		Lower				
LOS ANGELES	6906 S MAIN ST	90003	6011005002	Neighborhood Commercial	C2-1VL-CPIO	0	108	0.086951891	Residential - Five or More Units or Apartments (Any Combination) - 4 Stories or Less	YES - Current	NO - Privately-Owned	Available	Not Used in Prior Housing Element	0	0	0.622697854	0.622697854	5	0	0	1028205	443	Southeast Los Angeles	Yes	Above Moderate				
LOS ANGELES	6908 S MAIN ST	90003	6011005002	Neighborhood Commercial	C2-1VL-CPIO	0	108	0.146354282	Residential - Five or More Units or Apartments (Any Combination) - 4 Stories or Less	YES - Current	NO - Privately-Owned	Available	Not Used in Prior Housing Element	0	0	0.787474406	0.787474406	5	0	0	1028205	450	Southeast Los Angeles	Yes	Above Moderate				
LOS ANGELES	122 E 69TH ST	90003	6011005005	Low Medium I Residential	R2-1	0	17	0.124200835	Residential - Double, Duplex, or Two Units - 4 Stories or Less	YES - Current	NO - Privately-Owned	Available	Not Used in Prior Housing Element	0	0	0.052896363	0.052896363	2	2*	2*	1028205	438	Southeast Los Angeles	Yes	Above Moderate				
LOS ANGELES	124 E 69TH ST	90003	6011005006	Low Medium I Residential	R2-1	0	17	0.124200829	Residential - Single Family Residence	YES - Current	NO - Privately-Owned	Available	Not Used in Prior Housing Element	0	0	0.096387953	0.096387953	1	2*	2*	1028205	437	Southeast Los Angeles		Above Moderate				
LOS ANGELES	128 E 69TH ST	90003	6011005007	Low Medium I Residential	R2-1	0	17	0.124201122	Residential - Single Family Residence	YES - Current	NO - Privately-Owned	Available	Not Used in Prior Housing Element	0	0	0.096387953	0.096387953	1	2*	2*	1028205	436	Southeast Los Angeles		Above Moderate				
LOS ANGELES	134 E 69TH ST	90003	6011005008	Low Medium I Residential	R2-1	0	17	0.124200835	Residential - Single Family Residence	YES - Current	NO - Privately-Owned	Available	Not Used in Prior Housing Element	0	0	0.096387953	0.096387953	1	2*	2*	1028205	435	Southeast Los Angeles		Above Moderate				
LOS ANGELES	136 E 69TH ST	90003	6011005009	Low Medium I Residential	R2-1	0	17	0.124201805	Residential - Double, Duplex, or Two Units - 4 Stories or Less	YES - Current	NO - Privately-Owned	Available	Not Used in Prior Housing Element	0	0	0.002740118	0.002740118	2	2*	2*	1028205	434	Southeast Los Angeles		Above Moderate				
LOS ANGELES	138 E 69TH ST	90003	6011005010	Low Medium I Residential	R2-1	0	17	0.124201799	Residential - Double, Duplex, or Two Units - 4 Stories or Less	YES - Current	NO - Privately-Owned	Available	Not Used in Prior Housing Element	0	0	0.126595759	0.126595759	2	2*	2*	1028205	433	Southeast Los Angeles	Yes	Above Moderate				
LOS ANGELES	142 E 69TH ST	90003	6011005011	Low Medium I Residential	R2-1	0	17	0.124199864	Residential - Double, Duplex, or Two Units - 4 Stories or Less	YES - Current	NO - Privately-Owned	Available	Not Used in Prior Housing Element	0	0	0.002740118	0.002740118	2	2*	2*	1028205	432	Southeast Los Angeles		Above Moderate				
LOS ANGELES	152 E 69TH ST	90003	6011005012	Low Medium I Residential	R2-1	0	17	0.124202046	Residential - Single Family Residence	YES - Current	NO - Privately-Owned	Available	Not Used in Prior Housing Element	0	0	0.096387953	0.096387953	1	2*	2*	1028205	431	Southeast Los Angeles		Above Moderate				
LOS ANGELES	154 E 69TH ST	90003	6011005013	Low Medium I Residential	R2-1	0	17	0.124201126	Residential - Double, Duplex, or Two Units - 4 Stories or Less	YES - Current	NO - Privately-Owned	Available	Not Used in Prior Housing Element	0	0	0.126595759	0.126595759	2	2*	2*	1028205	430	Southeast Los Angeles	Yes	Above Moderate				
LOS ANGELES	158 E 69TH ST	90003	6011005014	Low Medium I Residential	R2-1	0	17	0.124200706	Residential - Single Family Residence	YES - Current	NO - Privately-Owned	Available	Not Used in Prior Housing Element	0	0	0.096387953	0.096387953	1	2*	2*	1028205	429	Southeast Los Angeles		Above Moderate				
LOS ANGELES	204 E 69TH ST	90003	6011005016	Low Medium I Residential	R2-1	0	17	0.124201932	Residential - Double, Duplex, or Two Units - 4 Stories or Less	YES - Current	NO - Privately-Owned	Available	Not Used in Prior Housing Element	0	0	0.126595759	0.126595759	2	2*	2*	1028205	427	Southeast Los Angeles	Yes	Above Moderate				
LOS ANGELES	206 E 69TH ST	90003	6011005017	Low Medium I Residential	R2-1	0	17	0.124199864	Residential - Double, Duplex, or Two Units - 4 Stories or Less	YES - Current	NO - Privately-Owned	Available	Not Used in Prior Housing Element	0	0	0.126595759	0.126595759	2	2*	2*	1028205	426	Southeast Los Angeles	Yes	Above Moderate				
LOS ANGELES	210 E 69TH ST	90003	6011005018	Low Medium I Residential	R2-1	0	17	0.124202992	Residential - Double, Duplex, or Two Units - 4 Stories or Less	YES - Current	NO - Privately-Owned	Available	Not Used in Prior Housing Element	0	0	0.126595759	0.126595759	2	2*	2*	1028205	425	Southeast Los Angeles	Yes	Above Moderate				
LOS ANGELES	214 E 69TH ST	90003	6011005019	Low Medium I Residential	R2-1	0	17	0.124201169	Residential - Single Family Residence	YES - Current	NO - Privately-Owned	Available	Not Used in Prior Housing Element	0	0	0.096387953	0.096387953	1	2*	2*	1028205	424	Southeast Los Angeles		Above Moderate				
LOS ANGELES	218 E 69TH ST	90003	6011005020	Low Medium I Residential	R2-1	0	17	0.124200846	Residential - Double, Duplex, or Two Units - 4 Stories or Less	YES - Current	NO - Privately-Owned	Available	Not Used in Prior Housing Element	0	0	0.126595759	0.126595759	2	2*	2*	1028205	423	Southeast Los Angeles	Yes	Above Moderate				
LOS ANGELES	222 E 69TH ST	90003	6011005021	Low Medium I Residential	R2-1	0	17	0.124200887	Residential - Double, Duplex, or Two Units - 4 Stories or Less	YES - Current	NO - Privately-Owned	Available	Not Used in Prior Housing Element	0	0	0.052896363	0.052896363	2	2*	2*	1028205	422	Southeast Los Angeles	Yes	Above Moderate				
LOS ANGELES	226 E 69TH ST	90003	6011005022	Low Medium I Residential	R2-1	0	17	0.124200898	Residential - Double, Duplex, or Two Units - 4 Stories or Less	YES - Current	NO - Privately-Owned	Available	Not Used in Prior Housing Element	0	0	0.126595759	0.126595759	2	2*	2*	1028205	421	Southeast Los Angeles	Yes	Above Moderate				
LOS ANGELES	230 E 69TH ST	90003	6011005023	Low Medium I Residential	R2-1	0	17	0.124200835	Residential - Double, Duplex, or Two Units - 4 Stories or Less	YES - Current	NO - Privately-Owned	Available	Not Used in Prior Housing Element	0	0	0.126595759	0.126595759	2	2*	2*	1028205	420	Southeast Los Angeles	Yes	Above Moderate				
LOS ANGELES	234 E 69TH ST	90003	6011005024	Low Medium I Residential	R2-1	0	17	0.124200801	Residential - Single Family Residence	YES - Current	NO - Privately-Owned	Available	Not Used in Prior Housing Element	0	0	0.096387953	0.096387953	1	2*	2*	1028205	419	Southeast Los Angeles		Above Moderate				
LOS ANGELES	238 E 69TH ST	90003	6011005025	Low Medium I Residential	R2-1	0	17	0.124201741	Residential - Single Family Residence	YES - Current	NO - Privately-Owned	Available	Not Used in Prior Housing Element	0	0	0.096387953	0.096387953	1	2*	2*	1028205	418	Southeast Los Angeles		Above Moderate				
LOS ANGELES	240 E 69TH ST	90003	6011005026	Low Medium I Residential	R2-1	0	17	0.12420095	Residential - Double, Duplex, or Two Units - 4 Stories or Less	YES - Current	NO - Privately-Owned	Available	Not Used in Prior Housing Element	0	0	0.126595759	0.126595759	2	2*	2*	1028205	417	Southeast Los Angeles	Yes	Above Moderate				
LOS ANGELES	246 E 69TH ST	90003	6011005027	Low Medium I Residential	R2-1	0	17	0.124200933	Residential - Single Family Residence	YES - Current	NO - Privately-Owned	Available	Not Used in Prior Housing Element	0	0	0.096387953	0.096387953	1	2*	2*	1028205	416	Southeast Los Angeles		Above Moderate				
LOS ANGELES	248 E 69TH ST	90003	6011005028	Medium Residential	R3-1	0	54	0.069102613	Residential - Single Family Residence	YES - Current	NO - Privately-Owned	Available	Not Used in Prior Housing Element	0	0	0.017356601	0.017356601	1	3*	3*	1028205	415	Southeast Los Angeles		Above Moderate				
LOS ANGELES	6901 S SAN PEDRO ST	90003	6011005029	Medium Residential	R3-1	0	54	0.112566173	Commercial - Commercial - Vacant Land	YES - Current	NO - Privately-Owned	Available	Not Used in Prior Housing Element	0.109474766	0	0	0.109474766	0	0	0	1028205	414	Southeast Los Angeles		Lower				
LOS ANGELES	6903 S SAN PEDRO ST	90003	6011005030	Medium Residential	R3-1	0	54	0.07464622	Commercial - Store Combination - Store and Residential Combination - One Story	YES - Current	NO - Privately-Owned	Available	Not Used in Prior Housing Element	0.109279212	0	0	0.109279212	0	0	0	1028205	442	Southeast Los Angeles		Lower				
LOS ANGELES			6011005031	Medium Residential	R3-1	0	54	0.055098268	Residential - Single Family Residence	YES - Current	NO - Privately-Owned	Available	Not Used in Prior Housing Element	0	0	0.078598344	0.078598344	1	2*	2*	1028205	449	Southeast Los Angeles		Above Moderate				
LOS ANGELES	6909 S SAN PEDRO ST	90003	6011005032	Medium Residential	R3-1	0	54	0.074659134	Residential - Single Family Residence	YES - Current	NO - Privately-Owned	Available	Not Used in Prior Housing Element	0.540163815	0	0	0.540163815	1	0	0	1028205	448	Southeast Los Angeles		Lower				
LOS ANGELES	6911 S SAN PEDRO ST	90003	6011005033	Medium Residential	R3-1	0	54	0.074671649	Residential - Single Family Residence	YES - Current	NO - Privately-Owned	Available	Not Used in Prior Housing Element	0.540163815	0	0	0.540163815	1	0	0	1028205	454	Southeast Los Angeles		Lower				
LOS ANGELES	6918 S MAIN ST	90003	6011005036	Neighborhood Commercial	C2-1VL-CPIO	0	108	0.110883776	Residential - Double, Duplex, or Two Units - 4 Stories or Less	YES - Current	NO - Privately-Owned	Available	Not Used in Prior Housing Element	0	0	0.743981731	0.743981731	2	0	0	1028205	531	Southeast Los Angeles	Yes	Above Moderate				
LOS ANGELES	113 E 70TH ST	90003	6011005037	Low Medium I Residential	R2-1-CPIO	0	17	0.117263339	Residential - Double, Duplex, or Two Units - 4 Stories or Less	YES - Current	NO - Privately-Owned	Available	Not Used in Prior Housing Element	0	0	0.126595759	0.126595759	2	2*	2*	1028205	520	Southeast Los Angeles	Yes	Above Moderate				
LOS ANGELES	121 E 70TH ST	90003	6011005038	Low Medium I Residential	R2-1-CPIO	0	17	0.117265824	Residential - Single Family Residence	YES - Current	NO - Privately-Owned	Available	Not Used in Prior Housing Element	0	0	0.096387953	0.096387953	1	2*	2*	1028205	519	Southeast Los Angeles		Above Moderate				
LOS ANGELES	125 E 70TH ST	90003	6011005039	Low Medium I Residential	R2-1-CPIO	0	17	0.117268335	Residential - Single Family Residence	YES - Current	NO - Privately-Owned	Available	Not Used in Prior Housing Element	0	0	0.096387953	0.096387953	1	2*	2*	1028205	518	Southeast Los Angeles		Above Moderate				
LOS ANGELES	131 E 70TH ST	90003	6011005040	Low Medium I Residential	R2-1-CPIO	0	17	0.11727063	Residential - Single Family Residence	YES - Current	NO - Privately-Owned	Available	Not Used in Prior Housing Element	0	0	0.096387953	0.096387953	1	2*	2*	1028205	517	Southeast Los Angeles		Above Moderate				
LOS ANGELES	137 E 70TH ST	90003	6011005041	Low Medium I Residential	R2-1-CPIO	0	17	0.117271905	Residential - Double, Duplex, or Two Units - 4 Stories or Less	YES - Current	NO - Privately-Owned	Available	Not Used in Prior Housing Element	0	0	0.126595759	0.126595759	2	2*	2*	1028205	516	Southeast Los Angeles	Yes	Above Moderate				
LOS ANGELES	147 E 70TH ST	90003	6011005043	Low Medium I Residential	R2-1-CPIO	0	17	0.10906727	Residential - Single Family Residence	YES - Current	NO - Privately-Owned	Available	Not Used in Prior Housing Element	0	0	0.032746869	0.032746869	1	1*	1*	1028205	514	Southeast Los Angeles		Above Moderate				
LOS ANGELES	151 E 70TH ST	90003	6011005044	Low Medium I Residential	R2-1-CPIO	0	17	0.109068891	Residential - Single Family Residence	YES - Current	NO - Privately-Owned	Available	Not Used in Prior Housing Element	0	0	0.016543013	0.016543013	1	1*	1*	1028205	513	Southeast Los Angeles		Above Moderate				
LOS ANGELES	157 E 70TH ST	90003	6011005045	Low Medium I Residential	R2-1-CPIO	0	17	0.109072456	Residential - Double, Duplex, or Two Units - 4 Stories or Less	YES - Current	NO - Privately-Owned	Available	Not Used in Prior Housing Element	0	0	0.060607058	0.060607058	1	1*	1*	1028205	512	Southeast Los Angeles	Yes	Above Moderate				
LOS ANGELES	161 E 70TH ST	90003	6011005046	Low Medium I Residential	R2-1-CPIO	0	17	0.108764432	Residential - Single Family Residence	YES - Current	NO - Privately-Owned	Available	Not Used in Prior Housing Element	0	0	0.040253773	0.040253773	1	1*	1*	1028205	511	Southeast Los Angeles		Above Moderate				
LOS ANGELES	203 E 70TH ST	90003	6011005047	Low Medium I Residential	R2-1-CPIO	0	17	0.09350341	Residential - Single Family Residence	YES - Current	NO - Privately-Owned	Available	Not Used in Prior Housing Element	0	0	0.043047759	0.043047759	1	1*	1*	1028205	509	Southeast Los Angeles		Above Moderate				
LOS ANGELES	207 E 70TH ST	90003	6011005048	Low Medium I Residential	R2-1-CPIO	0	17	0.114004553	Residential - Single Family Residence	YES - Current	NO - Privately-Owned	Available	Not Used in Prior Housing Element	0	0	0.040253773	0.040253773	1	1*	1*	1028205	508	Southeast Los Angeles		Above Moderate				
LOS ANGELES	211 E 70TH ST	90003	6011005049	Low Medium I Residential	R2-1-CPIO	0	17	0.114005022	Residential - Single Family Residence	YES - Current	NO - Privately-Owned	Available	Not Used in Prior Housing Element	0	0	0.040253773	0.040253773	1	1*	1*	1028205	507	Southeast Los Angeles		Above Moderate				
LOS ANGELES	217 E 70TH ST	90003	6011005050	Low Medium I Residential	R2-1-CPIO	0	17	0.114007295	Residential - Single Family Residence	YES - Current	NO - Privately-Owned	Available	Not Used in Prior Housing Element	0	0	0.01338961	0.01338961	1	1*	1*	1028205	506	Southeast Los Angeles		Above Moderate				
LOS ANGELES	227 E 70TH ST	90003	6011005052	Low Medium I Residential	R2-1-CPIO	0	17	0.114010984	Residential - Single Family Residence	YES - Current	NO - Privately-Owned	Available	Not Used in Prior Housing Element	0	0	0.032746869	0.032746869	1	1*	1*	1028205	504	Southeast Los Angeles		Above Moderate				
LOS ANGELES	231 E 70TH ST	90003	6011005053	Low Medium I Residential	R2-1-CPIO	0	17	0.114743748	Residential - Single Family Residence	YES - Current	NO - Privately-Owned	Available	Not

LOS ANGELES	251 E 71ST ST	90003	6011006005	Low Medium I Residential	R2-1	0	17	0.093667438	Residential - Single Family Residence	YES - Current	NO - Privately-Owned	Available	Not Used in Prior Housing Element	0	0	0.040253773	0.040253773	1	1*	1*	1028205	645	Southeast Los Angeles									Above Moderate
LOS ANGELES	247 E 71ST ST	90003	6011006006	Low Medium I Residential	R2-1	0	17	0.093667998	Residential - Single Family Residence	YES - Current	NO - Privately-Owned	Available	Not Used in Prior Housing Element	0	0	0.040253773	0.040253773	1	1*	1*	1028205	646	Southeast Los Angeles									Above Moderate
LOS ANGELES	243 E 71ST ST	90003	6011006007	Low Medium I Residential	R2-1	0	17	0.093666535	Residential - Single Family Residence	YES - Current	NO - Privately-Owned	Available	Not Used in Prior Housing Element	0	0	0.040253773	0.040253773	1	1*	1*	1028205	647	Southeast Los Angeles									Above Moderate
LOS ANGELES	239 E 71ST ST	90003	6011006008	Low Medium I Residential	R2-1	0	17	0.093668731	Residential - Single Family Residence	YES - Current	NO - Privately-Owned	Available	Not Used in Prior Housing Element	0	0	0.040253773	0.040253773	1	1*	1*	1028205	648	Southeast Los Angeles									Above Moderate
LOS ANGELES	235 E 71ST ST	90003	6011006009	Low Medium I Residential	R2-1	0	17	0.093666535	Residential - Single Family Residence	YES - Current	NO - Privately-Owned	Available	Not Used in Prior Housing Element	0	0	0.040253773	0.040253773	1	1*	1*	1028205	649	Southeast Los Angeles									Above Moderate
LOS ANGELES	234 E 70TH ST	90003	6011006010	Low Medium I Residential	R2-1-CPIO	0	17	0.093597961	Residential - Single Family Residence	YES - Current	NO - Privately-Owned	Available	Not Used in Prior Housing Element	0	0	0.040253773	0.040253773	1	1*	1*	1028205	580	Southeast Los Angeles									Above Moderate
LOS ANGELES	238 E 70TH ST	90003	6011006011	Low Medium I Residential	R2-1-CPIO	0	17	0.093596839	Residential - Single Family Residence	YES - Current	NO - Privately-Owned	Available	Not Used in Prior Housing Element	0	0	0.040253773	0.040253773	1	1*	1*	1028205	579	Southeast Los Angeles									Above Moderate
LOS ANGELES	242 E 70TH ST	90003	6011006012	Low Medium I Residential	R2-1-CPIO	0	17	0.093593243	Residential - Single Family Residence	YES - Current	NO - Privately-Owned	Available	Not Used in Prior Housing Element	0	0	0.040253773	0.040253773	1	1*	1*	1028205	578	Southeast Los Angeles									Above Moderate
LOS ANGELES	246 E 70TH ST	90003	6011006013	Low Medium I Residential	R2-1-CPIO	0	17	0.0935911	Residential - Single Family Residence	YES - Current	NO - Privately-Owned	Available	Not Used in Prior Housing Element	0	0	0.040253773	0.040253773	1	1*	1*	1028205	577	Southeast Los Angeles									Above Moderate
LOS ANGELES	250 E 70TH ST	90003	6011006014	Low Medium I Residential	R2-1-CPIO	0	17	0.093588057	Residential - Single Family Residence	YES - Current	NO - Privately-Owned	Available	Not Used in Prior Housing Element	0	0	0.040253773	0.040253773	1	1*	1*	1028205	576	Southeast Los Angeles									Above Moderate
LOS ANGELES	230 E 70TH ST	90003	6011006015	Low Medium I Residential	R2-1-CPIO	0	17	0.114486786	Residential - Single Family Residence	YES - Current	NO - Privately-Owned	Available	Not Used in Prior Housing Element	0	0	0.085244381	0.085244381	0	1*	1*	1028205	581	Southeast Los Angeles									Above Moderate
LOS ANGELES	226 E 70TH ST	90003	6011006016	Low Medium I Residential	R2-1-CPIO	0	17	0.113730053	Residential - Single Family Residence	YES - Current	NO - Privately-Owned	Available	Not Used in Prior Housing Element	0	0	0.032746869	0.032746869	1	1*	1*	1028205	582	Southeast Los Angeles									Above Moderate
LOS ANGELES	220 E 70TH ST	90003	6011006017	Low Medium I Residential	R2-1-CPIO	0	17	0.113734073	Residential - Single Family Residence	YES - Current	NO - Privately-Owned	Available	Not Used in Prior Housing Element	0	0	0.032746869	0.032746869	1	1*	1*	1028205	583	Southeast Los Angeles									Above Moderate
LOS ANGELES	210 E 70TH ST	90003	6011006019	Low Medium I Residential	R2-1-CPIO	0	17	0.113741337	Residential - Single Family Residence	YES - Current	NO - Privately-Owned	Available	Not Used in Prior Housing Element	0	0	0.032746869	0.032746869	1	1*	1*	1028205	585	Southeast Los Angeles									Above Moderate
LOS ANGELES	202 E 70TH ST	90003	6011006021	Low Medium I Residential	R2-1-CPIO	0	17	0.092391039	Residential - Single Family Residence	YES - Current	NO - Privately-Owned	Available	Not Used in Prior Housing Element	0	0	0.040253773	0.040253773	1	1*	1*	1028205	587	Southeast Los Angeles									Above Moderate
LOS ANGELES	207 E 71ST ST	90003	6011006023	Low Medium I Residential	R2-1	0	17	0.093667504	Residential - Single Family Residence	YES - Current	NO - Privately-Owned	Available	Not Used in Prior Housing Element	0	0	0.040253773	0.040253773	1	1*	1*	1028205	661	Southeast Los Angeles									Above Moderate
LOS ANGELES	221 E 71ST ST	90003	6011006027	Low Medium I Residential	R2-1	0	17	0.080554259	Residential - Single Family Residence	YES - Current	NO - Privately-Owned	Available	Not Used in Prior Housing Element	0	0	0.043047759	0.043047759	1	1*	1*	1028205	654	Southeast Los Angeles									Above Moderate
LOS ANGELES	225 E 71ST ST	90003	6011006028	Low Medium I Residential	R2-1	0	17	0.093668241	Residential - Single Family Residence	YES - Current	NO - Privately-Owned	Available	Not Used in Prior Housing Element	0	0	0.040253773	0.040253773	1	1*	1*	1028205	652	Southeast Los Angeles									Above Moderate
LOS ANGELES	160 E 70TH ST	90003	6011006030	Low Medium I Residential	R2-1-CPIO	0	17	0.108861664	Residential - Single Family Residence	YES - Current	NO - Privately-Owned	Available	Not Used in Prior Housing Element	0	0	0.032746869	0.032746869	1	1*	1*	1028205	589	Southeast Los Angeles									Above Moderate
LOS ANGELES	156 E 70TH ST	90003	6011006031	Low Medium I Residential	R2-1-CPIO	0	17	0.108888912	Residential - Single Family Residence	YES - Current	NO - Privately-Owned	Available	Not Used in Prior Housing Element	0	0	0.032746869	0.032746869	1	1*	1*	1028205	590	Southeast Los Angeles									Above Moderate
LOS ANGELES	146 E 70TH ST	90003	6011006033	Low Medium I Residential	R2-1-CPIO	0	17	0.108887843	Residential - Single Family Residence	YES - Current	NO - Privately-Owned	Available	Not Used in Prior Housing Element	0	0	0.032746869	0.032746869	1	1*	1*	1028205	592	Southeast Los Angeles									Above Moderate
LOS ANGELES	140 E 70TH ST	90003	6011006034	Low Medium I Residential	R2-1-CPIO	0	17	0.117084543	Residential - Double, Duplex, or Two Units - 4 Stories or Less	YES - Current	NO - Privately-Owned	Available	Not Used in Prior Housing Element	0	0	0.126595759	0.126595759	2	2*	2*	1028205	593	Southeast Los Angeles							Yes		Above Moderate
LOS ANGELES	134 E 70TH ST	90003	6011006035	Low Medium I Residential	R2-1-CPIO	0	17	0.117084144	Residential - Double, Duplex, or Two Units - 4 Stories or Less	YES - Current	NO - Privately-Owned	Available	Not Used in Prior Housing Element	0	0	0.126595759	0.126595759	2	2*	2*	1028205	594	Southeast Los Angeles							Yes		Above Moderate
LOS ANGELES	130 E 70TH ST	90003	6011006036	Low Medium I Residential	R2-1-CPIO	0	17	0.103998068	Residential - Single Family Residence	YES - Current	NO - Privately-Owned	Available	Not Used in Prior Housing Element	0	0	0.040253773	0.040253773	1	1*	1*	1028205	595	Southeast Los Angeles									Above Moderate
LOS ANGELES	124 E 70TH ST	90003	6011006037	Low Medium I Residential	R2-1-CPIO	0	17	0.117085417	Residential - Single Family Residence	YES - Current	NO - Privately-Owned	Available	Not Used in Prior Housing Element	0	0	0.096387953	0.096387953	1	2*	2*	1028205	596	Southeast Los Angeles									Above Moderate
LOS ANGELES	120 E 70TH ST	90003	6011006038	Low Medium I Residential	R2-1-CPIO	0	17	0.117083953	Residential - Single Family Residence	YES - Current	NO - Privately-Owned	Available	Not Used in Prior Housing Element	0	0	0.096387953	0.096387953	1	2*	2*	1028205	597	Southeast Los Angeles									Above Moderate
LOS ANGELES	114 E 70TH ST	90003	6011006039	Low Medium I Residential	R2-1-CPIO	0	17	0.117084424	Residential - Single Family Residence	YES - Current	NO - Privately-Owned	Available	Not Used in Prior Housing Element	0	0	0.096387953	0.096387953	1	2*	2*	1028205	598	Southeast Los Angeles									Above Moderate
LOS ANGELES	106 E 70TH ST	90003	6011006040	Neighborhood Commercial	C2-1VL-CPIO	0	108	0.125349133	Residential - Three Units (Any Combination) - 4 Stories or Less	YES - Current	NO - Privately-Owned	Available	Not Used in Prior Housing Element	0	0	0.711704358	0.711704358	3	0	0	1028205	599	Southeast Los Angeles							Yes		Above Moderate
LOS ANGELES	7004 S MAIN ST	90003	6011006041	Neighborhood Commercial	C2-1VL-CPIO	0	108	0.119379371	Commercial - Store Combination - Store and Residential Combination - One Story	YES - Current	NO - Privately-Owned	Available	Not Used in Prior Housing Element	0.237095095	0	0	0.237095095	0	0	0	1028205	609	Southeast Los Angeles									Lower
LOS ANGELES	7008 S MAIN ST	90003	6011006042	Neighborhood Commercial	C2-1VL-CPIO	0	108	0.119379662	Residential - Double, Duplex, or Two Units - 4 Stories or Less	YES - Current	NO - Privately-Owned	Available	Not Used in Prior Housing Element	0	0	0.790010244	0.790010244	2	0	0	1028205	616	Southeast Los Angeles							Yes		Above Moderate
LOS ANGELES	7014 S MAIN ST	90003	6011006043	Neighborhood Commercial	C2-1VL-CPIO	0	108	0.119380589	Commercial - Hotel and Motel - Motel - Under 50 Rooms - One Story	YES - Current	NO - Privately-Owned	Available	Not Used in Prior Housing Element	0	0	0.050871754	0.050871754	17	0	0	1028205	677	Southeast Los Angeles							Yes		Above Moderate
LOS ANGELES	7018 S MAIN ST	90003	6011006043	Neighborhood Commercial	C2-1VL-CPIO	0	108	0.125324243	Commercial - Hotel and Motel - Motel - Under 50 Rooms - One Story	YES - Current	NO - Privately-Owned	Available	Not Used in Prior Housing Element	0	0	0.050049433	0.050049433	17	0	0	1028205	684	Southeast Los Angeles							Yes		Above Moderate
LOS ANGELES	117 E 71ST ST	90003	6011006044	Low Medium I Residential	R2-1	0	17	0.117066453	Residential - Single Family Residence	YES - Current	NO - Privately-Owned	Available	Not Used in Prior Housing Element	0	0	0.096387953	0.096387953	1	2*	2*	1028205	674	Southeast Los Angeles									Above Moderate
LOS ANGELES	123 E 71ST ST	90003	6011006045	Low Medium I Residential	R2-1	0	17	0.117062418	Residential - Double, Duplex, or Two Units - 4 Stories or Less	YES - Current	NO - Privately-Owned	Available	Not Used in Prior Housing Element	0	0	0.126595759	0.126595759	2	2*	2*	1028205	673	Southeast Los Angeles							Yes		Above Moderate
LOS ANGELES	127 E 71ST ST	90003	6011006046	Low Medium I Residential	R2-1	0	17	0.117059577	Residential - Double, Duplex, or Two Units - 4 Stories or Less	YES - Current	NO - Privately-Owned	Available	Not Used in Prior Housing Element	0	0	0.126595759	0.126595759	2	2*	2*	1028205	672	Southeast Los Angeles							Yes		Above Moderate
LOS ANGELES	133 E 71ST ST	90003	6011006047	Low Medium I Residential	R2-1	0	17	0.117054095	Residential - Double, Duplex, or Two Units - 4 Stories or Less	YES - Current	NO - Privately-Owned	Available	Not Used in Prior Housing Element	0	0	0.135201287	0.135201287	2	2*	2*	1028205	671	Southeast Los Angeles							Yes		Above Moderate
LOS ANGELES	135 E 71ST ST	90003	6011006048	Low Medium I Residential	R2-1	0	17	0.117051325	Residential - Single Family Residence	YES - Current	NO - Privately-Owned	Available	Not Used in Prior Housing Element	0	0	0.096387953	0.096387953	1	2*	2*	1028205	670	Southeast Los Angeles									Above Moderate
LOS ANGELES	145 1/2 E 71ST ST	90003	6011006050	Low Medium I Residential	R2-1	0	17	0.108849535	Residential - Single Family Residence	YES - Current	NO - Privately-Owned	Available	Not Used in Prior Housing Element	0	0	0.035031387	0.035031387	1	1*	1*	1028205	667	Southeast Los Angeles									Above Moderate
LOS ANGELES	157 E 71ST ST	90003	6011006052	Low Medium I Residential	R2-1	0	17	0.108841463	Residential - Single Family Residence	YES - Current	NO - Privately-Owned	Available	Not Used in Prior Housing Element	0	0	0.032746869	0.032746869	1	1*	1*	1028205	665	Southeast Los Angeles									Above Moderate
LOS ANGELES	161 E 71ST ST	90003	6011006053	Low Medium I Residential	R2-1	0	17	0.108863989	Residential - Single Family Residence	YES - Current	NO - Privately-Owned	Available	Not Used in Prior Housing Element	0	0	0.032746869	0.032746869	1	1*	1*	1028205	664	Southeast Los Angeles									Above Moderate
LOS ANGELES	0	6011006055		Low Medium I Residential	R2-1-CPIO	0	17	0.019609097	Residential - Single Family Residence - Vacant Land	YES - Current	NO - Privately-Owned	Available	Not Used in Prior Housing Element	0	0	0.042979789	0.042979789	0	0	0	1028205	588	Southeast Los Angeles									Above Moderate
LOS ANGELES	201 E 71ST ST	90003	6011006056	Low Medium I Residential	R2-1	0	17	0.091849138	Residential - Single Family Residence	YES - Current	NO - Privately-Owned	Available	Not Used in Prior Housing Element	0	0	0.043047759	0.043047759	1	1*	1*	1028205	662	Southeast Los Angeles									Above Moderate
LOS ANGELES	249 E FLORENCE AVE	90003	6011007004	Community Commercial	C2-1-CPIO	0	108	0.084778011	Commercial - Store - One Story	YES - Current	NO - Privately-Owned	Available	Not Used in Prior Housing Element	0.031885919	0	0	0.031885919	0	0	0	1028205	767	Southeast Los Angeles									Lower
LOS ANGELES	239 E FLORENCE AVE	90003	6011007005	Community Commercial	C2-1-CPIO	0	108	0.084778009	Commercial - Store - One Story	YES - Current	NO - Privately-Owned	Available	Not Used in Prior Housing Element	0.15126033	0	0	0.15126033	2	0	0	1028205	771	Southeast Los Angeles									Lower
LOS ANGELES	243 E FLORENCE AVE	90003	6011007005	Community Commercial	C2-1-CPIO	0	108	0.084778672	Commercial - Store - One Story	YES - Current	NO - Privately-Owned	Available	Not Used in Prior Housing Element	0.15126033	0	0	0.15126033	2	0	0	1028205	769	Southeast Los Angeles									Lower
LOS ANGELES	235 E FLORENCE AVE	90003	6011007006	Community Commercial	C2-1-CPIO	0	108	0.084778009	Commercial - Parking Lot (Commercial Use Property) - Lots - Patron or Employee - One Story	YES - Current	NO - Privately-Owned	Available	Not Used in Prior Housing Element	0.038496238	0	0	0.038496238	0	0	0	1028205	773	Southeast Los Angeles									Lower
LOS ANGELES	234 E 71ST ST	90003	6011007007	Low Medium I Residential	R2-1	0	17	0.084997827	Residential - Single Family Residence	YES - Current	NO - Privately-Owned	Available	Not Used in Prior Housing Element	0	0	0.040253773	0.040253773	1	1*	1*	1028205	723	Southeast Los Angeles									Above Moderate
LOS ANGELES	238 E 71ST ST	90003	6011007008	Low Medium I Residential	R2-1	0	17	0.084996394	Residential - Single Family Residence	YES - Current	NO - Privately-Owned	Available	Not Used in Prior Housing Element	0	0	0.040253773	0.040253773	1	1*	1*	1028205	722	Southeast Los Angeles									Above Moderate
LOS ANGELES	242 E 71ST ST	90003	6011007009	Low Medium I Residential	R2-1	0	17	0.084994672	Residential - Single Family Residence	YES - Current	NO - Privately-Owned	Available	Not Used in Prior Housing Element	0	0	0.040253773	0.040253773	1	1*	1*	1028205	721	Southeast Los Angeles									Above Moderate
LOS ANGELES	246 E 71ST ST	90003	6011007010	Community Commercial	C2-1-CPIO	0	108	0.084993899	Commercial - Parking Lot (Commercial Use Property) - Lots - Patron or Employee - One Story	YES - Current	NO - Privately-Owned	Available	Not Used in Prior Housing Element	0.015174745	0	0	0.015174745	0	0	0	1028205	720	Southeast Los Angeles									Lower
LOS ANGELES	202 E 71ST ST	90003	6011007012	Low Medium I Residential	R2-1	0	17	0.082534109	Residential - Single Family Residence	YES - Current	NO - Privately-Owned	Available	Not Used in Prior Housing Element	0	0	0.040253773	0.040253773	1	1*	1*	1028205	731	Southeast Los Angeles									Above Moderate
LOS ANGELES	206 E 71ST ST	90003	6011007013	Low Medium I Residential	R2-1	0	17	0.085007828	Residential - Single Family Residence	YES - Current	NO - Privately-Owned	Available	Not Used in Prior Housing Element	0	0	0.040253773	0.040253773	1	1*	1*	1028205	730	Southeast Los Angeles									Above Moderate
LOS ANGELES	210 E 71ST ST	90003	6011007014	Low Medium I Residential	R2-1	0	17	0.085006391	Residential - Single Family Residence	YES - Current	NO - Privately-Owned	Available	Not Used in Prior Housing Element	0	0	0.040253773	0.040253773	1	1*	1*	1028205	729	Southeast Los Angeles									Above Moderate
LOS ANGELES	212 E 71ST ST	90003	6011007015	Low Medium I Residential	R2-1	0	17	0.085005243	Residential - Single Family Residence	YES - Current	NO - Privately-Owned	Available	Not Used in Prior Housing Element	0	0	0.040253773	0.040253773	1	1*	1*	1028205	728	Southeast Los Angeles									Above Moderate
LOS ANGELES	218 E 71ST ST	90003	6011007016	Low Medium I Residential	R2-1	0	17	0.085005138	Residential - Single Family Residence	YES - Current	NO - Privately-Owned	Available	Not Used in Prior Housing Element	0	0	0.040253773	0.040253773	1	1*	1*	1028205	727	Southeast Los Angeles									Above Moderate
LOS ANGELES	222 E 71ST ST	90003	6011007017	Low Medium I Residential	R2-1	0	17	0.085001711	Residential - Single Family Residence	YES - Current	NO - Privately-Owned	Available	Not Used in Prior Housing Element	0	0	0.040253773	0.040253773	1	1*	1*	1028205	726	Southeast Los Angeles									Above Moderate
LOS ANGELES	226 E 71ST ST	90003	6011007018	Low Medium I Residential	R2-1	0	17	0.097751547	Residential - Single Family Residence	YES - Current	NO - Privately-Owned	Available	Not Used in Prior Housing Element	0	0	0.040253773	0.040253773	1	1*	1*	1028205	725	Southeast Los Angeles									Above Moderate
LOS ANGELES	230 E 71ST ST	90003	6011007019	Low Medium I Residential	R2-1	0	17	0.097680531	Residential - Single Family Residence	YES - Current	NO - Privately-Owned	Available	Not Used in Prior Housing Element	0	0	0.040253773	0.040253773	1	1*	1*	1028205	724	Southeast Los Angeles									Above Moderate
LOS ANGELES	233 E FLORENCE AVE	90003	6011007020	Community Commercial	C2-1-CPIO	0	108	0.09745806	Commercial - Restaurant, Cocktail Lounge - Restaurant, Cocktail Lounge, Tavern - One Story	YES - Current	NO - Privately-Owned	Available	Not Used in Prior Housing Element	0.140128729	0	0	0.140128729	2	0	0	1028205	775	Southeast Los Angeles									Lower
LOS ANGELES	227 E FLORENCE AVE	90003	6011007021	Community Commercial	C2-1-CPIO	0	108	0.097495126	Commercial - Auto, Recreation Equipment, Construction Equipment Sales and Service - Auto Body Repair Shop - One Story	YES - Current	NO - Privately-Owned	Available	Not Used in Prior Housing Element	0.053729989	0	0	0.053729989	1	0	0	1028205	777	Southeast Los Angeles									Lower
LOS ANGELES	223 E FLORENCE AVE	90003	6011007022	Community Commercial	C2-1-CPIO	0	108	0.084777966	Commercial - Non-Auto Service and Repair Shop, Paint Shop, or Laundry - One Story	YES - Current	NO - Privately-Owned	Available	Not Used in Prior Housing Element	0.186059569	0	0	0.186059569	0	0	0	1028205	779	Southeast Los Angeles									Lower
LOS ANGELES	219 E FLORENCE AVE	90003	6011007023	Community Commercial	C2-1-CPIO	0	108	0.084778629	Commercial - Auto, Recreation Equipment, Construction Equipment Sales and Service - Auto Body Repair Shop - One Story	YES - Current	NO - Privately-Owned	Available	Not Used in Prior Housing Element	0.048749257	0	0	0.048749257	1	0	0	1028205	781	Southeast Los Angeles									Lower
LOS ANGELES		6011007024		Community Commercial	C2-1-CPIO	0	108	0.084777967	Commercial - Parking Lot (Commercial Use Property) - Lots - Patron or Employee - One Story	YES - Current	NO - Privately-Owned	Available	Not Used in Prior Housing Element	0.014928571	0	0	0.014928571	0	0	0	1028205	782	Southeast Los Angeles									Lower
LOS ANGELES	215 E FLORENCE AVE	90003	6011007025	Community Commercial	C2-1-CPIO	0	108	0.084777967	Commercial - Parking Lot (Commercial Use Property) - Lots - Patron or Employee - One Story	YES - Current	NO - Privately-Owned	Available	Not Used in Prior Housing Element	0.014928571	0	0	0.014928571	0	0	0	1028205	783	Southeast Los Angeles									Lower
LOS ANGELES	203 E FLORENCE AVE	90003	6011007026	Community Commercial	C2-1-CPIO	0	108	0.081826252	Commercial - Parking Lot (Commercial Use Property) - Lots - Patron or Employee - One Story	YES - Current	NO - Privately-Owned	Available	Used in Prior Housing Element - Non-Vacant	0.038496238	0	0	0.038496238	0	0	0	1028205	785	Southeast Los Angeles									Lower
LOS ANGELES	207 E FLORENCE AVE	90003	6011007026	Community Commercial	C2-1-CPIO	0	108	0.084778629	Commercial - Parking Lot (Commercial Use Property) - Lots - Patron or Employee - One Story	YES - Current	NO - Privately-Owned	Available	Used in Prior Housing Element - Non-Vacant	0.038496238	0	0	0.038496238	0	0	0	1028205	784	Southeast Los Angeles									Lower
LOS ANGELES	158 E 71ST ST	90003	6011007027	Low Medium I Residential	R2-1	0	17	0.108887823	Residential - Single Family Residence	YES - Current	NO - Privately-Owned	Available	Not Used in Prior Housing Element	0	0	0.032746869	0.032746869	1	1*	1*	1028205	733	Southeast Los Angeles									Above Moderate
LOS ANGELES	154 E 71ST ST	90003	6011007028	Low Medium I Residential	R2-1	0	17	0.108888885	Residential - Single Family Residence	YES - Current	NO - Privately-Owned	Available	Not Used in Prior Housing Element	0	0	0.032746869	0.032746869	1	1*	1*	1028205	734	Southeast Los Angeles									Above Moderate
LOS ANGELES	150 E 71ST ST	90003	6011007029	Low Medium I Residential	R2-1	0	17	0.10888893	Residential - Single Family Residence	YES - Current	NO - Privately-Owned	Available	Not Used in Prior Housing Element	0	0	0.032746869	0.032746869	1	1*	1*	1028205	735	Southeast Los Angeles									Above Moderate
LOS ANGELES	146 E 71ST ST	90003	6011007030	Low Medium I Residential	R2-1	0	17	0.108888556	Residential - Single Family Residence	YES - Current	NO - Privately-Owned	Available	Not Used in Prior Housing Element	0	0	0.032746869	0.032746869	1	1*	1*	1028205	736	Southeast Los Angeles									Above Moderate
LOS ANGELES	140 E 71ST ST	90003	6011007031	Low Medium I Residential	R2-1	0	17	0.117084301	Residential - Double, Duplex, or Two Units - 4 Stories or Less	YES - Current	NO - Privately-Owned	Available	Not Used in Prior Housing Element	0	0	0.126595759	0.126595759	2	2*	2*	1028205	737	Southeast Los Angeles							Yes		Above Moderate
LOS ANGELES	134 E 71ST ST	90003	6011007032	Low Medium I Residential	R2-1	0	17	0.117083928	Residential - Double, Duplex, or Two Units - 4 Stories or Less	YES - Current	NO - Privately-Owned	Available	Not Used in Prior Housing Element	0	0	0.126595759	0.126595759	2	2*	2*	1028205	738	Southeast Los Angeles							Yes		Above Moderate
LOS ANGELES	130 E 71ST ST	90003	6011007033	Low Medium I Residential	R2-1	0	17	0.117085392	Residential - Single Family Residence	YES - Current	NO - Privately-Owned	Available	Not Used in Prior Housing Element	0	0	0.096387953	0.096387953	1	2*	2*	1028205	739	Southeast Los Angeles									Above Moderate
LOS ANGELES	124 E 71ST ST	90003	6011007034	Low Medium I Residential	R2-1	0	17	0.117083928	Residential - Single Family Residence	YES - Current	NO - Privately-Owned	Available	Not Used in Prior Housing Element	0	0	0.096387953	0.096387953	1	2*	2*	1028205	740	Southeast Los Angeles									Above Moderate
LOS ANGELES	120 E 71ST ST	90003	6011007035	Low Medium I Residential	R2-1	0	17	0.117084659	Residential - Double, Duplex, or Two Units - 4 Stories or Less	YES - Current	NO - Privately-Owned	Available	Not Used in Prior Housing Element	0	0	0.126595759	0.126595759	2	2*	2*	1028205	741	Southeast Los Angeles							Yes		Above Moderate
LOS ANGELES	116 E 71ST ST	90003	6011007036	Low Medium I Residential	R2-1	0	17	0.117084406	Residential - Single Family Residence	YES - Current	NO - Privately-Owned	Available	Not Used in Prior Housing Element	0	0	0.096387953	0.096387953	1	2*	2*	1028205	742	Southeast Los Angeles									Above Moderate
LOS ANGELES	110 E 71ST ST	90003	6011007037	Community Commercial	C2-1-CPIO	0	108	0.122363765	Residential - Five or More Units or Apartments (Any Combination) - 4 Stories or Less	YES - Current	NO - Privately-Owned	Available	Not Used in Prior Housing Element	0	0	0.105816901	0.105816901	5	0	0	1028205	743	Southeast Los Angeles							Yes		Above Moderate
LOS ANGELES	115 E FLORENCE AVE	90003	6011007040	Community Commercial	C2-1-CPIO	0	108	0.095172285	Industrial - Light Manufacturing - Vacant Land	YES - Current	NO - Privately-Owned	Available	Not Used in Prior Housing Element	0.178776473	0	0	0.178776473	0	0	0	1028205	809	Southeast Los Angeles									Lower
LOS ANGELES		6011007041		Community Commercial	C2-1-CPIO	0	108	0.047585049	Industrial - Light Manufacturing - One Story	YES - Current	NO - Privately-Owned	Available	Not Used in Prior Housing Element	0	0	0.000391617	0.000391617	1	0	0	1028205	1594	Southeast Los Angeles									Above Moderate
LOS ANGELES	121 E FLORENCE AVE	90003	6011007042	Community Commercial	C2-1-CPIO	0	108	0.047584926	Industrial - Light Manufacturing - One Story	YES - Current	NO - Privately-Owned	Available	Not Used in Prior Housing Element	0	0	0.000513135	0.000513135	0	0	0	1028205	808	Southeast Los Angeles									Above Moderate
LOS ANGELES	125 E FLORENCE AVE	90003	6011007043	Community Commercial	C2-1-CPIO	0	108	0.095167466	Commercial - Parking Lot (Commercial Use Property) - Lots - Patron or Employee - One Story	YES - Current	NO - Privately-Owned	Available	Not Used in Prior Housing Element	0.040914693	0	0	0.040914693	0	0	0	1028205	807	Southeast Los Angeles									Lower
LOS ANGELES	131 E FLORENCE AVE	90003	6011007044	Community Commercial	C2-1-CPIO	0	108	0.095165314	Residential - Single Family Residence - Wireless Communication Tower - Vacant Parcel with Existing Non-structural Other Imps.	YES - Current	NO - Privately-Owned	Available	Not Used in Prior Housing Element	0.115138471	0	0	0.115138471	0	0	0	1028205

LOS ANGELES	250 E 71ST ST	90003	6011007058	Community Commercial	C2-1-CPIO	0	108	0.084991715	Commercial - Store - One Story	YES - Current	NO - Privately-Owned	Available	Not Used in Prior Housing Element	0.024646857	0	0	0.024646857	0	0	0	1028205	719	Southeast Los Angeles				Lower
LOS ANGELES	254 E 71ST ST	90003	6011007058	Community Commercial	C2-1-CPIO	0	108	0.109515408	Commercial - Store - One Story	YES - Current	NO - Privately-Owned	Available	Not Used in Prior Housing Element	0.029415575	0	0	0.029415575	0	0	0	1028205	718	Southeast Los Angeles				Lower
LOS ANGELES	7107 S SAN PEDRO ST	90003	6011007058	Community Commercial	C2-1-CPIO	0	108	0.108984589	Commercial - Store - One Story	YES - Current	NO - Privately-Owned	Available	Not Used in Prior Housing Element	0.029717323	0	0	0.029717323	0	0	0	1028205	750	Southeast Los Angeles				Lower
LOS ANGELES	7104 S SAN PEDRO ST	90003	6011008002	Community Commercial	C2-1-CPIO	0	108	0.080349512	Commercial - Commercial - Vacant Land	YES - Current	NO - Privately-Owned	Available	Not Used in Prior Housing Element	0.015174745	0	0	0.015174745	0	0	0	1028205	756	Southeast Los Angeles				Lower
LOS ANGELES	310 E 71ST ST	90003	6011008005	Low Medium I Residential	R2-1	0	17	0.103172541	Residential - Single Family Residence	YES - Current	NO - Privately-Owned	Available	Not Used in Prior Housing Element	0	0	0.040253773	0.040253773	1	1*	1*	1028205	716	Southeast Los Angeles				Above Moderate
LOS ANGELES	316 E 71ST ST	90003	6011008006	Low Medium I Residential	R2-1	0	17	0.103171879	Residential - Single Family Residence	YES - Current	NO - Privately-Owned	Available	Not Used in Prior Housing Element	0	0	0.016543013	0.016543013	1	1*	1*	1028205	715	Southeast Los Angeles				Above Moderate
LOS ANGELES	318 E 71ST ST	90003	6011008007	Low Medium I Residential	R2-1	0	17	0.103172182	Residential - Single Family Residence	YES - Current	NO - Privately-Owned	Available	Not Used in Prior Housing Element	0	0	0.040253773	0.040253773	1	1*	1*	1028205	714	Southeast Los Angeles				Above Moderate
LOS ANGELES	322 E 71ST ST	90003	6011008008	Low Medium I Residential	R2-1	0	17	0.10317325	Residential - Single Family Residence	YES - Current	NO - Privately-Owned	Available	Not Used in Prior Housing Element	0	0	0.040253773	0.040253773	1	1*	1*	1028205	713	Southeast Los Angeles				Above Moderate
LOS ANGELES	328 E 71ST ST	90003	6011008009	Low Medium I Residential	R2-1	0	17	0.103171415	Residential - Single Family Residence	YES - Current	NO - Privately-Owned	Available	Not Used in Prior Housing Element	0	0	0.040253773	0.040253773	1	1*	1*	1028205	712	Southeast Los Angeles				Above Moderate
LOS ANGELES	332 E 71ST ST	90003	6011008010	Low Medium I Residential	R2-1	0	17	0.103172647	Residential - Single Family Residence	YES - Current	NO - Privately-Owned	Available	Not Used in Prior Housing Element	0	0	0.040253773	0.040253773	1	1*	1*	1028205	711	Southeast Los Angeles				Above Moderate
LOS ANGELES	336 E 71ST ST	90003	6011008011	Low Medium I Residential	R2-1	0	17	0.10317188	Residential - Single Family Residence	YES - Current	NO - Privately-Owned	Available	Not Used in Prior Housing Element	0	0	0.040253773	0.040253773	1	1*	1*	1028205	710	Southeast Los Angeles				Above Moderate
LOS ANGELES	344 E 71ST ST	90003	6011008013	Low Medium I Residential	R2-1	0	17	0.098259008	Residential - Single Family Residence	YES - Current	NO - Privately-Owned	Available	Not Used in Prior Housing Element	0	0	0.040253773	0.040253773	1	1*	1*	1028205	708	Southeast Los Angeles				Above Moderate
LOS ANGELES	358 E 71ST ST	90003	6011008016	Low Medium I Residential	R2-1	0	17	0.098259295	Residential - Single Family Residence	YES - Current	NO - Privately-Owned	Available	Not Used in Prior Housing Element	0	0	0.040253773	0.040253773	1	1*	1*	1028205	705	Southeast Los Angeles				Above Moderate
LOS ANGELES	362 E 71ST ST	90003	6011008017	Low Medium I Residential	R2-1	0	17	0.092598699	Residential - Single Family Residence	YES - Current	NO - Privately-Owned	Available	Not Used in Prior Housing Element	0	0	0.040253773	0.040253773	1	1*	1*	1028205	704	Southeast Los Angeles				Above Moderate
LOS ANGELES	361 E FLORENCE AVE	90003	6011008018	Community Commercial	C2-1-CPIO	0	108	0.072121003	Commercial - Store - One Story	YES - Current	NO - Privately-Owned	Available	Not Used in Prior Housing Element	0.172304407	0	0	0.172304407	0	0	0	1028205	786	Southeast Los Angeles				Lower
LOS ANGELES	357 E FLORENCE AVE	90003	6011008019	Community Commercial	C2-1-CPIO	0	108	0.075936462	Commercial - Store - One Story	YES - Current	NO - Privately-Owned	Available	Not Used in Prior Housing Element	0.187789357	0	0	0.187789357	0	0	0	1028205	787	Southeast Los Angeles				Lower
LOS ANGELES	335 E FLORENCE AVE	90003	6011008025	Community Commercial	C2-1-CPIO	0	108	0.079723556	Commercial - Store - One Story	YES - Current	NO - Privately-Owned	Available	Not Used in Prior Housing Element	0.061011436	0	0	0.061011436	0	0	0	1028205	793	Southeast Los Angeles				Lower
LOS ANGELES	331 E FLORENCE AVE	90003	6011008026	Community Commercial	C2-1-CPIO	0	108	0.079721154	Commercial - Store Combination - Store and Residential Combination - One Story	YES - Current	NO - Privately-Owned	Available	Not Used in Prior Housing Element	0.1526737	0	0	0.1526737	1	0	0	1028205	794	Southeast Los Angeles				Lower
LOS ANGELES	317 E FLORENCE AVE	90003	6011008029	Community Commercial	C2-1-CPIO	0	108	0.079716333	Commercial - Store Combination - Store and Residential Combination - One Story	YES - Current	NO - Privately-Owned	Available	Not Used in Prior Housing Element	0.061011436	0	0	0.061011436	0	0	0	1028205	797	Southeast Los Angeles				Lower
LOS ANGELES	405 E FLORENCE AVE	90003	6011008031	Community Commercial	C2-1-CPIO	0	108	0.066258764	Commercial - Auto, Recreation Equipment, Construction Equipment Sales and Service - Auto Body Repair Shop - One Story	YES - Current	NO - Privately-Owned	Available	Used in Prior Housing Element - Non-Vacant	0	0	0.010957704	0.010957704	0	0	0	1028205	780	Southeast Los Angeles				Above Moderate
LOS ANGELES	407 E FLORENCE AVE	90003	6011008031	Community Commercial	C2-1-CPIO	0	108	0.078056393	Commercial - Auto, Recreation Equipment, Construction Equipment Sales and Service - Auto Body Repair Shop - One Story	YES - Current	NO - Privately-Owned	Available	Used in Prior Housing Element - Non-Vacant	0.187789357	0	0	0.187789357	0	0	0	1028205	778	Southeast Los Angeles				Lower
LOS ANGELES	411 E FLORENCE AVE	90003	6011008032	Community Commercial	C2-1-CPIO	0	108	0.078056393	Commercial - Commercial - Vacant Land	YES - Current	NO - Privately-Owned	Available	Not Used in Prior Housing Element	0.146814032	0	0	0.146814032	0	0	0	1028205	776	Southeast Los Angeles				Lower
LOS ANGELES	415 E FLORENCE AVE	90003	6011008033	Community Commercial	C2-1-CPIO	0	108	0.078057004	Commercial - Commercial - Vacant Land	YES - Current	NO - Privately-Owned	Available	Not Used in Prior Housing Element	0.146814032	0	0	0.146814032	0	0	0	1028205	774	Southeast Los Angeles				Lower
LOS ANGELES	419 E FLORENCE AVE	90003	6011008034	Community Commercial	C2-1-CPIO	0	108	0.078055784	Commercial - Commercial - Vacant Land	YES - Current	NO - Privately-Owned	Available	Not Used in Prior Housing Element	0.146814032	0	0	0.146814032	0	0	0	1028205	772	Southeast Los Angeles				Lower
LOS ANGELES	423 E FLORENCE AVE	90003	6011008035	Community Commercial	C2-1-CPIO	0	108	0.078056393	Commercial - Store - One Story	YES - Current	NO - Privately-Owned	Available	Not Used in Prior Housing Element	0.061011436	0	0	0.061011436	0	0	0	1028205	770	Southeast Los Angeles				Lower
LOS ANGELES			6011008036	Community Commercial	C2-1-CPIO	0	108	0.072293569	Commercial - Store - One Story	YES - Current	NO - Privately-Owned	Available	Not Used in Prior Housing Element	0.022865212	0	0	0.022865212	0	0	0	1028205	811	Southeast Los Angeles				Lower
LOS ANGELES			6011008036	Community Commercial	C2-1-CPIO	0	108	0.072325675	Commercial - Store - One Story	YES - Current	NO - Privately-Owned	Available	Not Used in Prior Housing Element	0.022865212	0	0	0.022865212	0	0	0	1028205	758	Southeast Los Angeles				Lower
LOS ANGELES			6011008036	Community Commercial	C2-1-CPIO	0	108	0.078056119	Commercial - Store - One Story	YES - Current	NO - Privately-Owned	Available	Not Used in Prior Housing Element	0.024898133	0	0	0.024898133	0	0	0	1028205	759	Southeast Los Angeles				Lower
LOS ANGELES	7101 S AVALON BLVD	90003	6011008037	Community Commercial	C2-1-CPIO	0	108	0.07572376	Commercial - Parking Lot (Commercial Use Property) - Lots - Patron or Employee - One Story	YES - Current	NO - Privately-Owned	Available	Used in Prior Housing Element - Non-Vacant	0.038875459	0	0	0.038875459	0	0	0	1028205	690	Southeast Los Angeles				Lower
LOS ANGELES	7105 S AVALON BLVD	90003	6011008037	Community Commercial	C2-1-CPIO	0	108	0.076334418	Commercial - Parking Lot (Commercial Use Property) - Lots - Patron or Employee - One Story	YES - Current	NO - Privately-Owned	Available	Used in Prior Housing Element - Non-Vacant	0.038875459	0	0	0.038875459	0	0	0	1028205	744	Southeast Los Angeles				Lower
LOS ANGELES	7109 S AVALON BLVD	90003	6011008037	Community Commercial	C2-1-CPIO	0	108	0.07632617	Commercial - Parking Lot (Commercial Use Property) - Lots - Patron or Employee - One Story	YES - Current	NO - Privately-Owned	Available	Used in Prior Housing Element - Non-Vacant	0.038875459	0	0	0.038875459	0	0	0	1028205	754	Southeast Los Angeles				Lower
LOS ANGELES	450 E 71ST ST	90003	6011008038	Community Commercial	C2-1-CPIO	0	108	0.096160398	Commercial - Parking Lot (Commercial Use Property) - Lots - Patron or Employee - One Story	YES - Current	NO - Privately-Owned	Available	Not Used in Prior Housing Element	0.040914693	0	0	0.040914693	0	0	0	1028205	691	Southeast Los Angeles				Lower
LOS ANGELES	442 E 71ST ST	90003	6011008039	Community Commercial	C2-1-CPIO	0	108	0.100964824	Residential - Single Family Residence	YES - Current	NO - Privately-Owned	Available	Not Used in Prior Housing Element	1.091809893	0	0	1.091809893	1	0	0	1028205	693	Southeast Los Angeles				Lower
LOS ANGELES	434 E 71ST ST	90003	6011008041	Community Commercial	C2-1-CPIO	0	108	0.100962564	Commercial - Parking Lot (Commercial Use Property) - Lots - Patron or Employee - One Story	YES - Current	NO - Privately-Owned	Available	Not Used in Prior Housing Element	0.016960046	0	0	0.016960046	0	0	0	1028205	695	Southeast Los Angeles				Lower
LOS ANGELES	426 E 71ST ST	90003	6011008042	Community Commercial	C2-1-CPIO	0	108	0.096150305	Commercial - Bank, Savings and Loan - One Story	YES - Current	NO - Privately-Owned	Available	Used in Prior Housing Element - Non-Vacant	0.198040849	0	0	0.198040849	0	0	0	1028205	697	Southeast Los Angeles				Lower
LOS ANGELES	427 E FLORENCE AVE	90003	6011008042	Community Commercial	C2-1-CPIO	0	108	0.078056393	Commercial - Bank, Savings and Loan - One Story	YES - Current	NO - Privately-Owned	Available	Used in Prior Housing Element - Non-Vacant	0.187789357	0	0	0.187789357	0	0	0	1028205	768	Southeast Los Angeles				Lower
LOS ANGELES	430 E 71ST ST	90003	6011008042	Community Commercial	C2-1-CPIO	0	108	0.100959554	Commercial - Bank, Savings and Loan - One Story	YES - Current	NO - Privately-Owned	Available	Used in Prior Housing Element - Non-Vacant	0.212566422	0	0	0.212566422	0	0	0	1028205	696	Southeast Los Angeles				Lower
LOS ANGELES	431 E FLORENCE AVE	90003	6011008042	Community Commercial	C2-1-CPIO	0	108	0.081959763	Commercial - Bank, Savings and Loan - One Story	YES - Current	NO - Privately-Owned	Available	Used in Prior Housing Element - Non-Vacant	0.186059569	0	0	0.186059569	0	0	0	1028205	766	Southeast Los Angeles				Lower
LOS ANGELES	446 E 71ST ST	90003	6011008042	Community Commercial	C2-1-CPIO	0	108	0.100965132	Commercial - Bank, Savings and Loan - One Story	YES - Current	NO - Privately-Owned	Available	Used in Prior Housing Element - Non-Vacant	0.212566422	0	0	0.212566422	0	0	0	1028205	692	Southeast Los Angeles				Lower
LOS ANGELES	501 E FLORENCE AVE	90003	6011008042	Community Commercial	C2-1-CPIO	0	108	0.08195946	Commercial - Bank, Savings and Loan - One Story	YES - Current	NO - Privately-Owned	Available	Used in Prior Housing Element - Non-Vacant	0.186059569	0	0	0.186059569	0	0	0	1028205	764	Southeast Los Angeles				Lower
LOS ANGELES	511 E FLORENCE AVE	90003	6011008042	Community Commercial	C2-1-CPIO	0	108	0.081958851	Commercial - Bank, Savings and Loan - One Story	YES - Current	NO - Privately-Owned	Available	Used in Prior Housing Element - Non-Vacant	0.186059569	0	0	0.186059569	0	0	0	1028205	763	Southeast Los Angeles				Lower
LOS ANGELES	519 E FLORENCE AVE	90003	6011008042	Community Commercial	C2-1-CPIO	0	108	0.08195915	Commercial - Bank, Savings and Loan - One Story	YES - Current	NO - Privately-Owned	Available	Used in Prior Housing Element - Non-Vacant	0.186059569	0	0	0.186059569	0	0	0	1028205	762	Southeast Los Angeles				Lower
LOS ANGELES	523 E FLORENCE AVE	90003	6011008042	Community Commercial	C2-1-CPIO	0	108	0.081958851	Commercial - Bank, Savings and Loan - One Story	YES - Current	NO - Privately-Owned	Available	Used in Prior Housing Element - Non-Vacant	0.186059569	0	0	0.186059569	0	0	0	1028205	760	Southeast Los Angeles				Lower
LOS ANGELES	422 E 71ST ST	90003	6011008043	Low Medium I Residential	R2-1	0	17	0.096148872	Residential - Single Family Residence	YES - Current	NO - Privately-Owned	Available	Not Used in Prior Housing Element	0	0	0.040253773	0.040253773	1	1*	1*	1028205	698	Southeast Los Angeles				Above Moderate
LOS ANGELES	418 E 71ST ST	90003	6011008044	Low Medium I Residential	R2-1	0	17	0.096147436	Residential - Single Family Residence	YES - Current	NO - Privately-Owned	Available	Not Used in Prior Housing Element	0	0	0.040253773	0.040253773	1	1*	1*	1028205	699	Southeast Los Angeles				Above Moderate
LOS ANGELES	414 E 71ST ST	90003	6011008045	Low Medium I Residential	R2-1	0	17	0.096145714	Residential - Single Family Residence	YES - Current	NO - Privately-Owned	Available	Not Used in Prior Housing Element	0	0	0.040253773	0.040253773	1	1*	1*	1028205	700	Southeast Los Angeles				Above Moderate
LOS ANGELES	410 E 71ST ST	90003	6011008046	Low Medium I Residential	R2-1	0	17	0.09614428	Residential - Single Family Residence	YES - Current	NO - Privately-Owned	Available	Not Used in Prior Housing Element	0	0	0.040253773	0.040253773	1	1*	1*	1028205	701	Southeast Los Angeles				Above Moderate
LOS ANGELES	406 E 71ST ST	90003	6011008047	Low Medium I Residential	R2-1	0	17	0.096143596	Residential - Single Family Residence	YES - Current	NO - Privately-Owned	Available	Not Used in Prior Housing Element	0	0	0.040253773	0.040253773	1	1*	1*	1028205	702	Southeast Los Angeles				Above Moderate
LOS ANGELES	402 E 71ST ST	90003	6011008048	Low Medium I Residential	R2-1	0	17	0.082176922	Residential - Single Family Residence	YES - Current	NO - Privately-Owned	Available	Not Used in Prior Housing Element	0	0	0.040253773	0.040253773	1	1*	1*	1028205	703	Southeast Los Angeles				Above Moderate
LOS ANGELES	345 E FLORENCE AVE	90003	6011008049	Community Commercial	C2-1-CPIO	0	108	0.075931566	Commercial - Auto, Recreation Equipment, Construction Equipment Sales and Service - Auto Body Repair Shop - One Story	YES - Current	NO - Privately-Owned	Available	Used in Prior Housing Element - Non-Vacant	0.078770193	0	0	0.078770193	0	0	0	1028205	790	Southeast Los Angeles				Lower
LOS ANGELES	349 E FLORENCE AVE	90003	6011008049	Community Commercial	C2-1-CPIO	0	108	0.075933	Commercial - Auto, Recreation Equipment, Construction Equipment Sales and Service - Auto Body Repair Shop - One Story	YES - Current	NO - Privately-Owned	Available	Used in Prior Housing Element - Non-Vacant	0.078770193	0	0	0.078770193	0	0	0	1028205	789	Southeast Los Angeles				Lower
LOS ANGELES	353 E FLORENCE AVE	90003	6011008049	Community Commercial	C2-1-CPIO	0	108	0.075935028	Commercial - Auto, Recreation Equipment, Construction Equipment Sales and Service - Auto Body Repair Shop - One Story	YES - Current	NO - Privately-Owned	Available	Used in Prior Housing Element - Non-Vacant	0.078770193	0	0	0.078770193	0	0	0	1028205	788	Southeast Los Angeles				Lower
LOS ANGELES	7120 S SAN PEDRO ST	90003	6011008050	Community Commercial	C2-1-CPIO	0	108	0.080349642	Commercial - Store - One Story	YES - Current	NO - Privately-Owned	Available	Not Used in Prior Housing Element	0.074380969	0	0	0.074380969	1	0	0	1028205	813	Southeast Los Angeles				Lower
LOS ANGELES			6011008050	Community Commercial	C2-1-CPIO	0	108	0.033612072	Commercial - Store - One Story	YES - Current	NO - Privately-Owned	Available	Not Used in Prior Housing Element	0	0	0.002552635	0.002552635	1	0	0	1028205	817	Southeast Los Angeles				Above Moderate
LOS ANGELES			6011008050	Community Commercial	C2-1-CPIO	0	108	0.079714942	Commercial - Store - One Story	YES - Current	NO - Privately-Owned	Available	Not Used in Prior Housing Element	0.075090753	0	0	0.075090753	1	0	0	1028205	798	Southeast Los Angeles				Lower
LOS ANGELES			6011008050	Community Commercial	C2-1-CPIO	0	108	0.080349659	Commercial - Store - One Story	YES - Current	NO - Privately-Owned	Available	Not Used in Prior Housing Element	0.074380969	0	0	0.074380969	1	0	0	1028205	799	Southeast Los Angeles				Lower
LOS ANGELES	337 E FLORENCE AVE	90003	6011008051	Community Commercial	C2-1-CPIO	0	108	0.07972477	Commercial - Store - One Story	YES - Current	NO - Privately-Owned	Available	Not Used in Prior Housing Element	0.061011436	0	0	0.061011436	0	0	0	1028205	792	Southeast Los Angeles				Lower
LOS ANGELES	341 E FLORENCE AVE	90003	6011008051	Community Commercial	C2-1-CPIO	0	108	0.079726578	Commercial - Store - One Story	YES - Current	NO - Privately-Owned	Available	Not Used in Prior Housing Element	0.061011436	0	0	0.061011436	0	0	0	1028205	791	Southeast Los Angeles				Lower
LOS ANGELES	7000 S SAN PEDRO ST	90003	6011009001	Medium Residential	R3-1	0	54	0.084944213	Residential - Double, Duplex, or Two Units - 4 Stories or Less	YES - Current	NO - Privately-Owned	Available	Not Used in Prior Housing Element	0.07487433	0	0	0.07487433	2	0	0	1028205	574	Southeast Los Angeles				Lower
LOS ANGELES	7004 S SAN PEDRO ST	90003	6011009002	Medium Residential	R3-1	0	54	0.080352794	Residential - Single Family Residence	YES - Current	NO - Privately-Owned	Available	Not Used in Prior Housing Element	0.624710184	0	0	0.624710184	1	0	0	1028205	603	Southeast Los Angeles				Lower
LOS ANGELES	7008 S SAN PEDRO ST	90003	6011009003	Medium Residential	R3-1	0	54	0.080352073	Commercial - Store Combination - Store and Residential Combination - One Story	YES - Current	NO - Privately-Owned	Available	Not Used in Prior Housing Element	0.083452938	0	0	0.083452938	2	0	0	1028205	613	Southeast Los Angeles				Lower
LOS ANGELES	7012 S SAN PEDRO ST	90003	6011009004	Medium Residential	R3-1	0	54	0.080351824	Residential - Single Family Residence	YES - Current	NO - Privately-Owned	Available	Not Used in Prior Housing Element	0.624710184	0	0	0.624710184	1	0	0	1028205	644	Southeast Los Angeles				Lower
LOS ANGELES	7016 S SAN PEDRO ST	90003	6011009005	Medium Residential	R3-1	0	54	0.080352541	Residential - Single Family Residence	YES - Current	NO - Privately-Owned	Available	Not Used in Prior Housing Element	0.624710184	0	0	0.624710184	1	0	0	1028205	679	Southeast Los Angeles				Lower
LOS ANGELES	7022 S SAN PEDRO ST	90003	6011009006	Medium Residential	R3-1	0	54	0.08514938	Residential - Double, Duplex, or Two Units - 4 Stories or Less	YES - Current	NO - Privately-Owned	Available	Not Used in Prior Housing Element	0.07487433	0	0	0.07487433	2	0	0	1028205	685	Southeast Los Angeles				Lower
LOS ANGELES	310 E 70TH ST	90003	6011009007	Low Medium I Residential	R2-1	0	17	0.103172543	Residential - Single Family Residence	YES - Current	NO - Privately-Owned	Available	Not Used in Prior Housing Element	0	0	0.016543013	0.016543013	1	1*	1*	1028205	573	Southeast Los Angeles				Above Moderate
LOS ANGELES	314 E 70TH ST	90003	6011009008	Low Medium I Residential	R2-1	0	17	0.103172215	Residential - Single Family Residence	YES - Current	NO - Privately-Owned	Available	Not Used in Prior Housing Element	0	0	0.040253773	0.040253773	1	1*	1*	1028205	572	Southeast Los Angeles				Above Moderate
LOS ANGELES	318 E 70TH ST	90003	6011009009	Low Medium I Residential	R2-1	0	17	0.103172684	Residential - Single Family Residence	YES - Current	NO - Privately-Owned	Available	Not Used in Prior Housing Element	0	0	0.016543013	0.016543013	1	1*	1*	1028205	571	Southeast Los Angeles				Above Moderate
LOS ANGELES	320 E 70TH ST	90003	6011009010	Low Medium I Residential	R2-1	0	17	0.103171914	Residential - Single Family Residence	YES - Current	NO - Privately-Owned	Available	Not Used in Prior Housing Element	0	0	0.040253773	0.040253773	1	1*	1*	1028205	570	Southeast Los Angeles				Above Moderate
LOS ANGELES	332 E 70TH ST	90003	6011009012	Low Medium I Residential	R2-1	0	17	0.103172983	Residential - Single Family Residence	YES - Current	NO - Privately-Owned	Available	Not Used in Prior Housing Element	0	0	0.040253773	0.040253773	1	1*	1*	1028205	568	Southeast Los Angeles				Above Moderate
LOS ANGELES	336 E 70TH ST	90003	6011009013	Low Medium I Residential	R2-1	0	17	0.103171914	Residential - Single Family Residence	YES - Current	NO - Privately-Owned	Available	Not Used in Prior Housing Element	0	0	0.040253773	0.040253773	1	1*	1*	1028205	567	Southeast Los Angeles				Above Moderate
LOS ANGELES	340 E 70TH ST	90003	6011009014	Low Medium I Residential	R2-1	0	17	0.103172983	Residential - Single Family Residence	YES - Current	NO - Privately-Owned	Available	Not Used in Prior Housing Element	0	0	0.016543013	0.016543013	1	1*	1*	1028205	566	Southeast Los Angeles				Above Moderate
LOS ANGELES	344 E 70TH ST	90003	6011009015	Low Medium I Residential	R2-1	0	17	0.098259326	Residential - Single Family Residence	YES - Current	NO - Privately-Owned	Available	Not Used in Prior Housing Element	0	0	0.040253773	0.040253773	1	1*	1*	1028205	565	Southeast Los Angeles				Above Moderate
LOS ANGELES	352 E 70TH ST	90003	6011009016	Low Medium I Residential	R2-1	0	17	0.098259038	Residential - Single Family Residence	YES - Current	NO - Privately-Owned	Available	Not Used in Prior Housing Element	0	0	0.043047759	0.043047759	1	1*	1*	1028205	564	Southeast Los Angeles				Above Moderate
LOS ANGELES	354 E 70TH ST	90003	6011009017	Low Medium I Residential	R2-1	0	17	0.094575427	Residential - Single Family Residence	YES - Current	NO - Privately-Owned	Available	Not Used in Prior Housing Element	0	0	0.040253773	0.040253773	1	1*	1*	1028205	562	Southeast Los Angeles				Above Moderate
LOS ANGELES	358 E 70TH ST	90003	6011009018	Low Medium I Residential	R2-1	0	17	0.09825856	Residential - Single Family Residence	YES - Current	NO - Privately-Owned	Available	Not Used in Prior Housing Element	0	0	0.040253773	0.040253773	1	1*	1*	1028205	561	Southeast Los Angeles				Above Moderate
LOS ANGELES	362 E 70TH ST	90003	6011009019	Low Medium I Residential	R2-1	0	17	0.092093176	Residential - Single Family Residence	YES - Current	NO - Privately-Owned	Available	Not Used in Prior Housing Element	0	0	0.040253773	0.040253773	1	1*	1*	1028205	560	Southeast Los Angeles				Above Moderate
LOS ANGELES	363 E 71ST ST	90003	6011009020	Low Medium I Residential	R2-1	0	17	0.092145482	Residential - Single Family Residence	YES - Current	NO - Privately-Owned	Available	Not Used in Prior Housing Element	0	0	0.040253773	0.040253773	1	1*	1*	1028205	631	Southeast Los Angeles				Above Moderate
LOS ANGELES	359 E 71ST ST	90003	6011009021	Low Medium I Residential	R2-1	0	17	0.098267152	Residential - Single Family Residence	YES - Current	NO - Privately-Owned	Available	Not Used in Prior Housing Element	0	0	0.040253773	0.040253773	1	1*	1*	1028205	632	Southeast Los Angeles				Above Moderate
LOS ANGELES	355 E 71ST ST	90003	6011009022	Low Medium I Residential	R2-1	0	17	0.098275115	Residential - Single Family Residence	YES - Current	NO - Privately-Owned	Available	Not Used in Prior Housing Element	0	0	0.040253773	0.040253773	1	1*	1*	1028205	633	Southeast Los Angeles				Above Moderate
LOS ANGELES	345 E 71ST ST	90003	6011009024	Low Medium I Residential	R2-1	0	17	0.098284848	Residential - Single Family Residence	YES - Current	NO - Privately-Owned	Available	Not Used in Prior Housing Element	0	0	0.040253773	0.040253773	1	1*	1*	1028205	635	Southeast Los Angeles				Above Moderate
LOS ANGELES	337 E 71ST ST	90003	6011009026	Low Medium I Residential	R2-1	0	17	0.103211669	Residential - Single Family Residence	YES - Current	NO - Privately-Owned	Available	Not Used in Prior Housing Element	0	0	0.040253773	0.040253773	1	1*	1*	1028205	637	Southeast Los Angeles				Above Moderate
LOS ANGELES	325 E 71ST ST	90003	6011009029	Low Medium I Residential	R2-1	0	17	0.103229747	Residential - Single Family Residence	YES - Current	NO - Privately-Owned	Available	Not Used in Prior Housing Element	0	0	0.040253773	0.040253773	1	1*	1*	1028205	640	Southeast Los Angeles				Above Moderate
LOS ANGELES	317 E 71ST ST	90003	6011009030	Low Medium I Residential	R2-1	0	17	0.103236546	Residential - Single Family Residence	YES - Current	NO - Privately-Owned	Available	Not Used in Prior Housing Element	0	0	0.040253773	0.040253773	1	1*	1*	1028205	641	Southeast Los Angeles				Above Moderate
LOS ANGELES	315 E 71ST ST	90003	6011009031	Low Medium I Residential	R2-1	0	17	0.103241802	Residential - Single Family Residence	YES - Current	NO - Privately-Owned	Available	Not Used in Prior Housing Element	0	0	0.040253773	0.040253773	1	1*	1*	1028205	642	Southeast Los Angeles				Above Moderate
LOS ANGELES	407 E 71ST ST	90003	6011009034	Low Medium I Residential	R2-1	0	17	0.098253059	Residential - Single Family Residence	YES - Current	NO - Privately-Owned	Available	Not Used in Prior Housing Element	0	0	0.040253773	0.040253773	1	1*	1*	1028205	629	Southeast Los Angeles				Above Moderate
LOS ANGELES	415 E 71ST ST	90003	6011009036	Low Medium I Residential	R2-1	0	17	0.098241102	Residential - Single Family Residence	YES - Current	NO - Privately-Owned	Available	Not Used in Prior Housing Element	0	0

LOS ANGELES	328 E 69TH ST	90003	6011010008	Low Medium I Residential	R2-1	0	17	0.124203583	Residential - Single Family Residence	YES - Current	NO - Privately-Owned	Available	Not Used in Prior Housing Element	0	0	0.096387953	0.096387953	1	2*	2*	1028205	408	Southeast Los Angeles		Above Moderate
LOS ANGELES	336 E 69TH ST	90003	6011010010	Low Medium I Residential	R2-1	0	17	0.124202556	Residential - Single Family Residence	YES - Current	NO - Privately-Owned	Available	Not Used in Prior Housing Element	0	0	0.096387953	0.096387953	1	2*	2*	1028205	406	Southeast Los Angeles		Above Moderate
LOS ANGELES	342 E 69TH ST	90003	6011010011	Low Medium I Residential	R2-1	0	17	0.124201267	Residential - Single Family Residence	YES - Current	NO - Privately-Owned	Available	Not Used in Prior Housing Element	0	0	0.084385613	0.084385613	2	2*	2*	1028205	405	Southeast Los Angeles		Above Moderate
LOS ANGELES	344 E 69TH ST	90003	6011010012	Low Medium I Residential	R2-1	0	17	0.124201183	Residential - Double, Duplex, or Two Units - 4 Stories or Less	YES - Current	NO - Privately-Owned	Available	Not Used in Prior Housing Element	0	0	0.126595759	0.126595759	2	2*	2*	1028205	404	Southeast Los Angeles	Yes	Above Moderate
LOS ANGELES	350 E 69TH ST	90003	6011010013	Low Medium I Residential	R2-1	0	17	0.124201181	Residential - Single Family Residence	YES - Current	NO - Privately-Owned	Available	Not Used in Prior Housing Element	0	0	0.096387953	0.096387953	1	2*	2*	1028205	403	Southeast Los Angeles		Above Moderate
LOS ANGELES	354 E 69TH ST	90003	6011010014	Low Medium I Residential	R2-1	0	17	0.124201225	Residential - Single Family Residence	YES - Current	NO - Privately-Owned	Available	Not Used in Prior Housing Element	0	0	0.096387953	0.096387953	1	2*	2*	1028205	402	Southeast Los Angeles		Above Moderate
LOS ANGELES	360 E 69TH ST	90003	6011010016	Low Medium I Residential	R2-1	0	17	0.124200788	Residential - Single Family Residence	YES - Current	NO - Privately-Owned	Available	Not Used in Prior Housing Element	0	0	0.096387953	0.096387953	1	2*	2*	1028205	400	Southeast Los Angeles		Above Moderate
LOS ANGELES	400 E 69TH ST	90003	6011010017	Low Medium I Residential	R2-1	0	17	0.12420236	Residential - Single Family Residence	YES - Current	NO - Privately-Owned	Available	Not Used in Prior Housing Element	0	0	0.096387953	0.096387953	1	2*	2*	1028205	399	Southeast Los Angeles		Above Moderate
LOS ANGELES	406 E 69TH ST	90003	6011010018	Low Medium I Residential	R2-1	0	17	0.12420227	Residential - Single Family Residence	YES - Current	NO - Privately-Owned	Available	Not Used in Prior Housing Element	0	0	0.096387953	0.096387953	1	2*	2*	1028205	398	Southeast Los Angeles		Above Moderate
LOS ANGELES	412 E 69TH ST	90003	6011010019	Low Medium I Residential	R2-1	0	17	0.124201327	Residential - Double, Duplex, or Two Units - 4 Stories or Less	YES - Current	NO - Privately-Owned	Available	Not Used in Prior Housing Element	0	0	0.126595759	0.126595759	2	2*	2*	1028205	397	Southeast Los Angeles	Yes	Above Moderate
LOS ANGELES	418 E 69TH ST	90003	6011010021	Low Medium I Residential	R2-1	0	17	0.124201597	Residential - Single Family Residence	YES - Current	NO - Privately-Owned	Available	Not Used in Prior Housing Element	0	0	0.096387953	0.096387953	1	2*	2*	1028205	395	Southeast Los Angeles		Above Moderate
LOS ANGELES	422 E 69TH ST	90003	6011010022	Low Medium I Residential	R2-1	0	17	0.124202278	Residential - Single Family Residence	YES - Current	NO - Privately-Owned	Available	Not Used in Prior Housing Element	0	0	0.096387953	0.096387953	1	2*	2*	1028205	394	Southeast Los Angeles		Above Moderate
LOS ANGELES	428 E 69TH ST	90003	6011010023	Low Medium I Residential	R2-1	0	17	0.124201285	Residential - Double, Duplex, or Two Units - 4 Stories or Less	YES - Current	NO - Privately-Owned	Available	Not Used in Prior Housing Element	0	0	0.126595759	0.126595759	2	2*	2*	1028205	393	Southeast Los Angeles	Yes	Above Moderate
LOS ANGELES	430 E 69TH ST	90003	6011010024	Low Medium I Residential	R2-1	0	17	0.124201242	Residential - Double, Duplex, or Two Units - 4 Stories or Less	YES - Current	NO - Privately-Owned	Available	Not Used in Prior Housing Element	0	0	0.126595759	0.126595759	2	2*	2*	1028205	392	Southeast Los Angeles	Yes	Above Moderate
LOS ANGELES	500 E 69TH ST	90003	6011010025	Low Medium I Residential	R2-1	0	17	0.124202237	Residential - Single Family Residence	YES - Current	NO - Privately-Owned	Available	Not Used in Prior Housing Element	0	0	0.096387953	0.096387953	1	2*	2*	1028205	391	Southeast Los Angeles		Above Moderate
LOS ANGELES	504 E 69TH ST	90003	6011010026	Low Medium I Residential	R2-1	0	17	0.124201398	Residential - Double, Duplex, or Two Units - 4 Stories or Less	YES - Current	NO - Privately-Owned	Available	Not Used in Prior Housing Element	0	0	0.126595759	0.126595759	2	2*	2*	1028205	390	Southeast Los Angeles	Yes	Above Moderate
LOS ANGELES	508 E 69TH ST	90003	6011010027	Low Medium I Residential	R2-1	0	17	0.2484020289	Commercial - Parking Lot (Commercial Use Property) - Lots - Patron or Employee - One Story	YES - Current	NO - Privately-Owned	Available	Not Used in Prior Housing Element	0	0.022707188	0	0.022707188	0	0	0	1028205	389	Southeast Los Angeles		Moderate
LOS ANGELES	407 E 70TH ST	90003	6011010029	Low Medium I Residential	R2-1	0	17	0.083697372	Residential - Single Family Residence	YES - Current	NO - Privately-Owned	Available	Not Used in Prior Housing Element	0	0	0.043047759	0.043047759	1	1*	1*	1028205	478	Southeast Los Angeles		Above Moderate
LOS ANGELES	415 E 70TH ST	90003	6011010031	Low Medium I Residential	R2-1	0	17	0.083699809	Residential - Single Family Residence	YES - Current	NO - Privately-Owned	Available	Not Used in Prior Housing Element	0	0	0.043047759	0.043047759	1	1*	1*	1028205	474	Southeast Los Angeles		Above Moderate
LOS ANGELES	419 E 70TH ST	90003	6011010032	Low Medium I Residential	R2-1	0	17	0.083701796	Residential - Single Family Residence	YES - Current	NO - Privately-Owned	Available	Not Used in Prior Housing Element	0	0	0.017718905	0.017718905	1	1*	1*	1028205	472	Southeast Los Angeles		Above Moderate
LOS ANGELES	423 E 70TH ST	90003	6011010033	Low Medium I Residential	R2-1	0	17	0.083703016	Residential - Single Family Residence	YES - Current	NO - Privately-Owned	Available	Not Used in Prior Housing Element	0	0	0.043047759	0.043047759	1	1*	1*	1028205	470	Southeast Los Angeles		Above Moderate
LOS ANGELES	431 E 70TH ST	90003	6011010035	Low Medium I Residential	R2-1	0	17	0.088630756	Residential - Single Family Residence	YES - Current	NO - Privately-Owned	Available	Not Used in Prior Housing Element	0	0	0.043047759	0.043047759	1	1*	1*	1028205	465	Southeast Los Angeles		Above Moderate
LOS ANGELES	435 E 70TH ST	90003	6011010036	Low Medium I Residential	R2-1	0	17	0.093552754	Residential - Single Family Residence	YES - Current	NO - Privately-Owned	Available	Not Used in Prior Housing Element	0	0	0.043047759	0.043047759	1	1*	1*	1028205	463	Southeast Los Angeles		Above Moderate
LOS ANGELES	439 E 70TH ST	90003	6011010037	Low Medium I Residential	R2-1	0	17	0.08863197	Residential - Single Family Residence	YES - Current	NO - Privately-Owned	Available	Not Used in Prior Housing Element	0	0	0.040253773	0.040253773	1	1*	1*	1028205	461	Southeast Los Angeles		Above Moderate
LOS ANGELES	443 E 70TH ST	90003	6011010038	Low Medium I Residential	R2-1	0	17	0.103404548	Commercial - Parking Lot (Commercial Use Property) - Lots - Patron or Employee - One Story	YES - Current	NO - Privately-Owned	Available	Not Used in Prior Housing Element	0	0	0.002653976	0.002653976	0	1*	1*	1028205	460	Southeast Los Angeles		Above Moderate
LOS ANGELES	447 E 70TH ST	90003	6011010039	Low Medium I Residential	R2-1	0	17	0.103407417	Industrial - Industrial - One Story	YES - Current	NO - Privately-Owned	Available	Not Used in Prior Housing Element	0	0	0.006105432	0.006105432	0	1*	1*	1028205	459	Southeast Los Angeles		Above Moderate
LOS ANGELES	451 E 70TH ST	90003	6011010040	Hybrid Industrial	CM-1-CPIO	0	54	0.098484514	Industrial - Light Manufacturing - One Story	YES - Current	NO - Privately-Owned	Available	Not Used in Prior Housing Element	0.034473814	0	0	0.034473814	0	0	0	1028205	458	Southeast Los Angeles		Lower
LOS ANGELES	6901 S AVALON BLVD	90003	6011010040	Hybrid Industrial	CM-1-CPIO	0	54	0.246235286	Industrial - Light Manufacturing - One Story	YES - Current	NO - Privately-Owned	Available	Not Used in Prior Housing Element	0.066851513	0	0	0.066851513	0	0	0	1028205	388	Southeast Los Angeles		Lower
LOS ANGELES	6909 S AVALON BLVD	90003	6011010040	Hybrid Industrial	CM-1-CPIO	0	54	0.19638841	Industrial - Light Manufacturing - One Story	YES - Current	NO - Privately-Owned	Available	Not Used in Prior Housing Element	0.057351154	0	0	0.057351154	0	0	0	1028205	444	Southeast Los Angeles		Lower
LOS ANGELES	6915 S AVALON BLVD	90003	6011010040	Hybrid Industrial	CM-1-CPIO	0	54	0.07687396	Industrial - Light Manufacturing - One Story	YES - Current	NO - Privately-Owned	Available	Not Used in Prior Housing Element	0.028016341	0	0	0.028016341	0	0	0	1028205	457	Southeast Los Angeles		Lower
LOS ANGELES	6919 S AVALON BLVD	90003	6011010040	Hybrid Industrial	CM-1-CPIO	0	54	0.076334187	Industrial - Light Manufacturing - One Story	YES - Current	NO - Privately-Owned	Available	Not Used in Prior Housing Element	0.028016341	0	0	0.028016341	0	0	0	1028205	522	Southeast Los Angeles		Lower
LOS ANGELES	6921 S AVALON BLVD	90003	6011010040	Hybrid Industrial	CM-1-CPIO	0	54	0.080696968	Industrial - Light Manufacturing - One Story	YES - Current	NO - Privately-Owned	Available	Not Used in Prior Housing Element	0.028016341	0	0	0.028016341	0	0	0	1028205	528	Southeast Los Angeles		Lower
LOS ANGELES	6914 S SAN PEDRO ST	90003	6011010041	Medium Residential	[Q]R4-1	0	17	0.080818389	Industrial - Warehousing, Distribution, Storage - Warehousing, Distribution, Under 10,000 SF - One Story	YES - Current	NO - Privately-Owned	Available	Not Used in Prior Housing Element	0	0	0.007666941	0.007666941	0	1*	1*	1028205	494	Southeast Los Angeles		Above Moderate
LOS ANGELES	311 E 70TH ST	90003	6011010044	Low Medium I Residential	R2-1	0	17	0.103370543	Residential - Single Family Residence	YES - Current	NO - Privately-Owned	Available	Not Used in Prior Housing Element	0	0	0.040253773	0.040253773	1	1*	1*	1028205	493	Southeast Los Angeles		Above Moderate
LOS ANGELES	315 E 70TH ST	90003	6011010045	Low Medium I Residential	R2-1	0	17	0.103371609	Residential - Single Family Residence	YES - Current	NO - Privately-Owned	Available	Not Used in Prior Housing Element	0	0	0.040253773	0.040253773	1	1*	1*	1028205	492	Southeast Los Angeles		Above Moderate
LOS ANGELES	319 E 70TH ST	90003	6011010046	Low Medium I Residential	R2-1	0	17	0.103373825	Residential - Single Family Residence	YES - Current	NO - Privately-Owned	Available	Not Used in Prior Housing Element	0	0	0.040253773	0.040253773	1	1*	1*	1028205	491	Southeast Los Angeles		Above Moderate
LOS ANGELES	329 E 70TH ST	90003	6011010048	Low Medium I Residential	R2-1	0	17	0.103377495	Residential - Single Family Residence	YES - Current	NO - Privately-Owned	Available	Not Used in Prior Housing Element	0	0	0.040253773	0.040253773	1	1*	1*	1028205	489	Southeast Los Angeles		Above Moderate
LOS ANGELES	333 E 70TH ST	90003	6011010049	Low Medium I Residential	R2-1	0	17	0.103377964	Residential - Single Family Residence	YES - Current	NO - Privately-Owned	Available	Not Used in Prior Housing Element	0	0	0.040253773	0.040253773	1	1*	1*	1028205	488	Southeast Los Angeles		Above Moderate
LOS ANGELES	335 E 70TH ST	90003	6011010050	Low Medium I Residential	R2-1	0	17	0.1033797	Residential - Single Family Residence	YES - Current	NO - Privately-Owned	Available	Not Used in Prior Housing Element	0	0	0.040253773	0.040253773	1	1*	1*	1028205	487	Southeast Los Angeles		Above Moderate
LOS ANGELES	341 E 70TH ST	90003	6011010051	Low Medium I Residential	R2-1	0	17	0.103381149	Residential - Single Family Residence	YES - Current	NO - Privately-Owned	Available	Not Used in Prior Housing Element	0	0	0.040253773	0.040253773	1	1*	1*	1028205	486	Southeast Los Angeles		Above Moderate
LOS ANGELES	345 E 70TH ST	90003	6011010052	Low Medium I Residential	R2-1	0	17	0.098459492	Residential - Single Family Residence	YES - Current	NO - Privately-Owned	Available	Not Used in Prior Housing Element	0	0	0.016543013	0.016543013	1	1*	1*	1028205	485	Southeast Los Angeles		Above Moderate
LOS ANGELES	351 E 70TH ST	90003	6011010053	Low Medium I Residential	R2-1	0	17	0.098461655	Residential - Single Family Residence	YES - Current	NO - Privately-Owned	Available	Not Used in Prior Housing Element	0	0	0.040253773	0.040253773	1	1*	1*	1028205	484	Southeast Los Angeles		Above Moderate
LOS ANGELES	312 E 68TH ST	90003	6011011002	Medium Residential	[Q]R4-1	0	17	0.069102741	Residential - Single Family Residence	YES - Current	NO - Privately-Owned	Available	Not Used in Prior Housing Element	0	0	0.049431369	0.049431369	1	1*	1*	1028205	276	Southeast Los Angeles		Above Moderate
LOS ANGELES	316 E 68TH ST	90003	6011011004	Low Medium I Residential	R2-1	0	17	0.124202561	Residential - Single Family Residence	YES - Current	NO - Privately-Owned	Available	Not Used in Prior Housing Element	0	0	0.096387953	0.096387953	1	2*	2*	1028205	275	Southeast Los Angeles		Above Moderate
LOS ANGELES	320 E 68TH ST	90003	6011011005	Low Medium I Residential	R2-1	0	17	0.124200707	Residential - Single Family Residence	YES - Current	NO - Privately-Owned	Available	Not Used in Prior Housing Element	0	0	0.096387953	0.096387953	1	2*	2*	1028205	274	Southeast Los Angeles		Above Moderate
LOS ANGELES	324 E 68TH ST	90003	6011011006	Low Medium I Residential	R2-1	0	17	0.124202647	Residential - Single Family Residence	YES - Current	NO - Privately-Owned	Available	Not Used in Prior Housing Element	0	0	0.096387953	0.096387953	1	2*	2*	1028205	272	Southeast Los Angeles		Above Moderate
LOS ANGELES	328 E 68TH ST	90003	6011011007	Low Medium I Residential	R2-1	0	17	0.12420168	Residential - Single Family Residence	YES - Current	NO - Privately-Owned	Available	Not Used in Prior Housing Element	0	0	0.096387953	0.096387953	1	2*	2*	1028205	271	Southeast Los Angeles		Above Moderate
LOS ANGELES	332 E 68TH ST	90003	6011011008	Low Medium I Residential	R2-1	0	17	0.124201676	Residential - Double, Duplex, or Two Units - 4 Stories or Less	YES - Current	NO - Privately-Owned	Available	Not Used in Prior Housing Element	0	0	0.004480911	0.004480911	2	2*	2*	1028205	270	Southeast Los Angeles	Yes	Above Moderate
LOS ANGELES	334 E 68TH ST	90003	6011011009	Low Medium I Residential	R2-1	0	17	0.124201391	Residential - Double, Duplex, or Two Units - 4 Stories or Less	YES - Current	NO - Privately-Owned	Available	Not Used in Prior Housing Element	0	0	0.002740118	0.002740118	2	2*	2*	1028205	269	Southeast Los Angeles		Above Moderate
LOS ANGELES	340 E 68TH ST	90003	6011011010	Low Medium I Residential	R2-1	0	17	0.124201102	Residential - Double, Duplex, or Two Units - 4 Stories or Less	YES - Current	NO - Privately-Owned	Available	Not Used in Prior Housing Element	0	0	0.022112198	0.022112198	2	2*	2*	1028205	268	Southeast Los Angeles		Above Moderate
LOS ANGELES	344 E 68TH ST	90003	6011011011	Low Medium I Residential	R2-1	0	17	0.124202363	Residential - Single Family Residence	YES - Current	NO - Privately-Owned	Available	Not Used in Prior Housing Element	0	0	0.096387953	0.096387953	1	2*	2*	1028205	267	Southeast Los Angeles		Above Moderate
LOS ANGELES	350 E 68TH ST	90003	6011011012	Low Medium I Residential	R2-1	0	17	0.124202647	Residential - Double, Duplex, or Two Units - 4 Stories or Less	YES - Current	NO - Privately-Owned	Available	Not Used in Prior Housing Element	0	0	0.052896363	0.052896363	2	2*	2*	1028205	266	Southeast Los Angeles	Yes	Above Moderate
LOS ANGELES	354 E 68TH ST	90003	6011011013	Low Medium I Residential	R2-1	0	17	0.124201391	Residential - Double, Duplex, or Two Units - 4 Stories or Less	YES - Current	NO - Privately-Owned	Available	Not Used in Prior Housing Element	0	0	0.126595759	0.126595759	2	2*	2*	1028205	265	Southeast Los Angeles	Yes	Above Moderate
LOS ANGELES	356 E 68TH ST	90003	6011011014	Low Medium I Residential	R2-1	0	17	0.124201102	Residential - Double, Duplex, or Two Units - 4 Stories or Less	YES - Current	NO - Privately-Owned	Available	Not Used in Prior Housing Element	0	0	0.126595759	0.126595759	2	2*	2*	1028205	264	Southeast Los Angeles	Yes	Above Moderate
LOS ANGELES	362 E 68TH ST	90003	6011011015	Low Medium I Residential	R2-1	0	17	0.124201391	Residential - Double, Duplex, or Two Units - 4 Stories or Less	YES - Current	NO - Privately-Owned	Available	Not Used in Prior Housing Element	0	0	0.144370607	0.144370607	1	2*	2*	1028205	263	Southeast Los Angeles	Yes	Above Moderate
LOS ANGELES	400 E 68TH ST	90003	6011011016	Low Medium I Residential	R2-1	0	17	0.124202363	Residential - Single Family Residence	YES - Current	NO - Privately-Owned	Available	Not Used in Prior Housing Element	0	0	0.096387953	0.096387953	1	2*	2*	1028205	262	Southeast Los Angeles		Above Moderate
LOS ANGELES	408 E 68TH ST	90003	6011011017	Low Medium I Residential	R2-1	0	17	0.124201104	Residential - Double, Duplex, or Two Units - 4 Stories or Less	YES - Current	NO - Privately-Owned	Available	Not Used in Prior Housing Element	0	0	0.002740118	0.002740118	2	2*	2*	1028205	261	Southeast Los Angeles		Above Moderate
LOS ANGELES	412 E 68TH ST	90003	6011011018	Low Medium I Residential	R2-1	0	17	0.124202073	Residential - Single Family Residence	YES - Current	NO - Privately-Owned	Available	Not Used in Prior Housing Element	0	0	0.096387953	0.096387953	1	2*	2*	1028205	260	Southeast Los Angeles		Above Moderate
LOS ANGELES	414 E 68TH ST	90003	6011011019	Low Medium I Residential	R2-1	0	17	0.124200422	Residential - Single Family Residence	YES - Current	NO - Privately-Owned	Available	Not Used in Prior Housing Element	0	0	0.096387953	0.096387953	1	2*	2*	1028205	259	Southeast Los Angeles		Above Moderate
LOS ANGELES	418 E 68TH ST	90003	6011011020	Low Medium I Residential	R2-1	0	17	0.124202647	Residential - Double, Duplex, or Two Units - 4 Stories or Less	YES - Current	NO - Privately-Owned	Available	Not Used in Prior Housing Element	0	0	0.126595759	0.126595759	2	2*	2*	1028205	258	Southeast Los Angeles	Yes	Above Moderate
LOS ANGELES	422 E 68TH ST	90003	6011011021	Low Medium I Residential	R2-1	0	17	0.124201391	Residential - Double, Duplex, or Two Units - 4 Stories or Less	YES - Current	NO - Privately-Owned	Available	Not Used in Prior Housing Element	0	0	0.126595759	0.126595759	2	2*	2*	1028205	257	Southeast Los Angeles	Yes	Above Moderate
LOS ANGELES	424 E 68TH ST	90003	6011011022	Low Medium I Residential	R2-1	0	17	0.124201391	Residential - Single Family Residence	YES - Current	NO - Privately-Owned	Available	Not Used in Prior Housing Element	0	0	0.340295184	0.340295184	0	2*	2*	1028205	256	Southeast Los Angeles	Yes	Above Moderate
LOS ANGELES	428 E 68TH ST	90003	6011011023	Low Medium I Residential	R2-1	0	17	0.124201676	Residential - Double, Duplex, or Two Units - 4 Stories or Less	YES - Current	NO - Privately-Owned	Available	Not Used in Prior Housing Element	0	0	0.126595759	0.126595759	2	2*	2*	1028205	255	Southeast Los Angeles	Yes	Above Moderate
LOS ANGELES	500 E 68TH ST	90003	6011011024	Low Medium I Residential	R2-1	0	17	0.124201391	Residential - Single Family Residence	YES - Current	NO - Privately-Owned	Available	Not Used in Prior Housing Element	0	0	0.096387953	0.096387953	1	2*	2*	1028205	254	Southeast Los Angeles		Above Moderate
LOS ANGELES	506 E 68TH ST	90003	6011011025	Low Medium I Residential	R2-1	0	17	0.124200959	Residential - Double, Duplex, or Two Units - 4 Stories or Less	YES - Current	NO - Privately-Owned	Available	Not Used in Prior Housing Element	0	0	0.033646325	0.033646325	2	2*	2*	1028205	253	Southeast Los Angeles	Yes	Above Moderate
LOS ANGELES	508 E 68TH ST	90003	6011011026	Low Medium I Residential	R2-1	0	17	0.124202073	Residential - Double, Duplex, or Two Units - 4 Stories or Less	YES - Current	NO - Privately-Owned	Available	Not Used in Prior Housing Element	0	0	0.033646325	0.033646325	2	2*	2*	1028205	252	Southeast Los Angeles	Yes	Above Moderate
LOS ANGELES	514 E 68TH ST	90003	6011011027	Low Medium I Residential	R2-1	0	17	0.124202517	Residential - Double, Duplex, or Two Units - 4 Stories or Less	YES - Current	NO - Privately-Owned	Available	Not Used in Prior Housing Element	0	0	0.002617621	0.002617621	2	2*	2*	1028205	251	Southeast Los Angeles		Above Moderate
LOS ANGELES	530 E 68TH ST	90003	6011011028	Hybrid Industrial	CM-1-CPIO	0	54	0.100389874	Residential - Single Family Residence - Other Improvements Only	YES - Current	NO - Privately-Owned	Available	Not Used in Prior Housing Element	0.546668708	0	0	0.546668708	0	0	0	1028205	250	Southeast Los Angeles		Lower
LOS ANGELES	536 E 68TH ST	90003	6011011029	Hybrid Industrial	CM-1-CPIO	0	54	0.108728053	Institutional - Church - One Story	YES - Current	NO - Privately-Owned	Available	Not Used in Prior Housing Element	0.053509776	0	0	0.053509776	0	0	0	1028205	249	Southeast Los Angeles		Lower
LOS ANGELES	6815 S AVALON BLVD	90003	6011011030	Hybrid Industrial	CM-1-CPIO	0	54	0.196110267	Commercial - Parking Lot (Commercial Use Property) - Lots - Patron or Employee - One Story	YES - Current	NO - Privately-Owned	Available	Not Used in Prior Housing Element	0.031430883	0	0	0.031430883	0	0	0	1028205	306	Southeast Los Angeles		Lower
LOS ANGELES	6817 S AVALON BLVD	90003	6011011030	Hybrid Industrial	CM-1-CPIO	0	54	0.130772777	Commercial - Parking Lot (Commercial Use Property) - Lots - Patron or Employee - One Story	YES - Current	NO - Privately-Owned	Available	Not Used in Prior Housing Element	0.025666217	0	0	0.025666217	0	0	0	1028205	313	Southeast Los Angeles		Lower
LOS ANGELES			6011011030	Hybrid Industrial	CM-1-CPIO	0	54	0.036766382	Commercial - Parking Lot (Commercial Use Property) - Lots - Patron or Employee - One Story	YES - Current	NO - Privately-Owned	Available	Not Used in Prior Housing Element	0	0	0.00841417	0.00841417	0	0	0	1028205	305	Southeast Los Angeles		Above Moderate
LOS ANGELES	6819 S AVALON BLVD	90003	6011011031	Hybrid Industrial	CM-1-CPIO	0	54	0.067683034	Industrial - Light Manufacturing - One Story	YES - Current	NO - Privately-Owned	Available	Not Used in Prior Housing Element	0	0	0.010831652	0.010831652	1	0	0	1028205	370	Southeast Los Angeles		Above Moderate
LOS ANGELES			6011011031	Hybrid Industrial	CM-1-CPIO	0	54	0.067688764	Industrial - Light Manufacturing - One Story	YES - Current	NO - Privately-Owned	Available	Not Used in Prior Housing Element	0	0	0.010831652	0.010831652	1	0	0	1028205	373	Southeast Los Angeles		Above Moderate
LOS ANGELES	6829 S AVALON BLVD	90003	6011011032	Hybrid Industrial	CM-1-CPIO	0	54	0.181403183	Industrial - Light Manufacturing - One Story	YES - Current	NO - Privately-Owned	Available	Not Used in Prior Housing Element	0.158614492	0	0	0.158614492	0	0	0	1028205	380	Southeast Los Angeles		Lower
LOS ANGELES	513 E 69TH ST	90003	6011011033	Low Medium I Residential	R2-1	0	17	0.121300739	Residential - Double, Duplex, or Two Units - 4 Stories or Less	YES - Current	NO - Privately-Owned	Available	Not Used in Prior Housing Element	0	0	0.002740118	0.002740118	2	2*	2*	1028205	314	Southeast Los Angeles		Above Moderate
LOS ANGELES	511 E 69TH ST	90003	6011011034	Low Medium I Residential	R2-1	0	17	0.127526959	Residential - Single Family Residence	YES - Current	NO - Privately-Owned	Available	Not Used in Prior Housing Element	0	0	0.096387953	0.096387953	1	2*	2*	1028205	316	Southeast Los Angeles		Above Moderate
LOS ANGELES	505 E 69TH ST	90003	6011011035	Low Medium I Residential	R2-1	0	17	0.108868029	Residential - Single Family Residence	YES - Current	NO - Privately-Owned	Available	Not Used in Prior Housing Element	0	0	0.040253773	0.040253773	1	1*	1*	1028205	317	Southeast Los Angeles		Above Moderate
LOS ANGELES	501 E 69TH ST	90003	6011011036	Low Medium I Residential	R2-1	0	17	0.139977967	Residential - Single Family Residence	YES - Current	NO - Privately-Owned	Available	Not Used in Prior Housing Element	0	0	0.096387953	0.096387953	1	2*	2*	1028205	318	Southeast Los Angeles		Above Moderate
LOS ANGELES	431 E 69TH ST	90003	6011011037	Low Medium I Residential	R2-1	0	17	0.124430084	Residential - Single Family Residence	YES - Current	NO - Privately-Owned	Available	Not Used in Prior Housing Element	0	0	0.096387953	0.096387953	1	2*	2*	1028205	319	Southeast Los Angeles		Above Moderate
LOS ANGELES	427 E 69TH ST	90003	6011011038	Low Medium I Residential	R2-1	0	17	0.124435249	Residential - Single Family Residence	YES - Current	NO - Privately-Owned	Available	Not Used in Prior Housing Element	0	0	0.096387953	0.096387953	1	2*	2*	1028205	320	Southeast Los Angeles		Above Moderate
LOS ANGELES	425 E 69TH ST	90003	6011011039	Low Medium I Residential	R2-1	0	17	0.124440414	Residential - Single Family Residence	YES - Current	NO - Privately-Owned	Available	Not Used in Prior Housing Element	0	0	0.096387953	0.096387953	1	2*	2*	1028205	321	Southeast Los Angeles		Above Moderate
LOS ANGELES	421 E 69TH ST	90003	6011011040	Low Medium I Residential	R2-1	0	17	0.124445977	Residential - Double, Duplex, or Two Units - 4 Stories or Less	YES - Current	NO - Privately-Owned	Available	Not Used in Prior Housing Element	0	0	0.126595759	0.126595759	2	2*	2*	1028205	322	Southeast Los Angeles	Yes	Above Moderate
LOS ANGELES	415 E 69TH ST	90003	6011011041	Low Medium I Residential	R2-1	0	17	0.124449885	Residential - Single Family Residence	YES - Current	NO - Privately-Owned	Available	Not Used in Prior Housing Element	0	0	0.096387953	0.096387953	1	2*	2*	1028205	323	Southeast Los Angeles		Above Moderate
LOS ANGELES	411 E 69TH ST	90003	6011011042	Low Medium I Residential	R2-1	0	17	0.124455046	Residential - Double, Duplex, or Two Units - 4 Stories or Less	YES - Current	NO - Privately-Owned	Available	Not Used in Prior Housing Element	0	0	0.126595759	0.126595759	2	2*	2*	1028205	324	Southeast Los Angeles	Yes	Above Moderate
LOS ANGELES	405 E 69TH ST	90003	6011011043	Low Medium I Residential	R2-1	0	17	0.124459926	Residential - Double, Duplex, or Two Units - 4 Stories or Less	YES - Current	NO - Privately-Owned	Available	Not Used in Prior

LOS ANGELES	309 E 68TH ST	90003	6011012003	Medium Residential	R3-1	0	54	0.126268279	Commercial - Store Combination - Store and Residential Combination - One Story	YES - Current	NO - Privately-Owned	Available	Used in Prior Housing Element - Non-Vacant	0.050729712	0	0	0.050729712	0	0	0	102B205	244	Southeast Los Angeles		Lower
LOS ANGELES	313 E 68TH ST	90003	6011012004	Medium Residential	R3-1	0	54	0.068919605	Residential - Single Family Residence	YES - Current	NO - Privately-Owned	Available	Not Used in Prior Housing Element	0	0	0.121010166	0.121010166	1	3*	3*	102B205	238	Southeast Los Angeles		Above Moderate
LOS ANGELES	319 E 68TH ST	90003	6011012005	Low Medium I Residential	R2-1	0	17	0.124010854	Residential - Double, Duplex, or Two Units - 4 Stories or Less	YES - Current	NO - Privately-Owned	Available	Not Used in Prior Housing Element	0	0	0.126595759	0.126595759	2	2*	2*	102B205	205	Southeast Los Angeles	Yes	Above Moderate
LOS ANGELES	321 E 68TH ST	90003	6011012006	Low Medium I Residential	R2-1	0	17	0.124001205	Residential - Single Family Residence	YES - Current	NO - Privately-Owned	Available	Not Used in Prior Housing Element	0	0	0.096387953	0.096387953	1	2*	2*	102B205	204	Southeast Los Angeles		Above Moderate
LOS ANGELES	325 E 68TH ST	90003	6011012007	Low Medium I Residential	R2-1	0	17	0.123995144	Residential - Double, Duplex, or Two Units - 4 Stories or Less	YES - Current	NO - Privately-Owned	Available	Not Used in Prior Housing Element	0	0	0.126595759	0.126595759	2	2*	2*	102B205	203	Southeast Los Angeles	Yes	Above Moderate
LOS ANGELES	329 E 68TH ST	90003	6011012008	Low Medium I Residential	R2-1	0	17	0.123987361	Residential - Single Family Residence	YES - Current	NO - Privately-Owned	Available	Not Used in Prior Housing Element	0	0	0.096387953	0.096387953	1	2*	2*	102B205	202	Southeast Los Angeles		Above Moderate
LOS ANGELES	333 E 68TH ST	90003	6011012009	Low Medium I Residential	R2-1	0	17	0.123978518	Residential - Double, Duplex, or Two Units - 4 Stories or Less	YES - Current	NO - Privately-Owned	Available	Not Used in Prior Housing Element	0	0	0.126595759	0.126595759	2	2*	2*	102B205	201	Southeast Los Angeles	Yes	Above Moderate
LOS ANGELES	337 E 68TH ST	90003	6011012010	Low Medium I Residential	R2-1	0	17	0.123970933	Residential - Double, Duplex, or Two Units - 4 Stories or Less	YES - Current	NO - Privately-Owned	Available	Not Used in Prior Housing Element	0	0	0.126595759	0.126595759	2	2*	2*	102B205	200	Southeast Los Angeles	Yes	Above Moderate
LOS ANGELES	347 E 68TH ST	90003	6011012012	Low Medium I Residential	R2-1	0	17	0.123955274	Residential - Double, Duplex, or Two Units - 4 Stories or Less	YES - Current	NO - Privately-Owned	Available	Not Used in Prior Housing Element	0	0	0.126595759	0.126595759	2	2*	2*	102B205	198	Southeast Los Angeles	Yes	Above Moderate
LOS ANGELES	349 E 68TH ST	90003	6011012013	Low Medium I Residential	R2-1	0	17	0.123947526	Residential - Double, Duplex, or Two Units - 4 Stories or Less	YES - Current	NO - Privately-Owned	Available	Not Used in Prior Housing Element	0	0	0.126595759	0.126595759	2	2*	2*	102B205	197	Southeast Los Angeles	Yes	Above Moderate
LOS ANGELES	353 E 68TH ST	90003	6011012014	Low Medium I Residential	R2-1	0	17	0.123939491	Residential - Double, Duplex, or Two Units - 4 Stories or Less	YES - Current	NO - Privately-Owned	Available	Not Used in Prior Housing Element	0	0	0.126595759	0.126595759	2	2*	2*	102B205	196	Southeast Los Angeles	Yes	Above Moderate
LOS ANGELES	357 E 68TH ST	90003	6011012015	Low Medium I Residential	R2-1	0	17	0.123931745	Residential - Double, Duplex, or Two Units - 4 Stories or Less	YES - Current	NO - Privately-Owned	Available	Not Used in Prior Housing Element	0	0	0.126595759	0.126595759	2	2*	2*	102B205	195	Southeast Los Angeles	Yes	Above Moderate
LOS ANGELES	361 E 68TH ST	90003	6011012016	Low Medium I Residential	R2-1	0	17	0.123923994	Residential - Single Family Residence	YES - Current	NO - Privately-Owned	Available	Not Used in Prior Housing Element	0	0	0.096387953	0.096387953	1	2*	2*	102B205	194	Southeast Los Angeles		Above Moderate
LOS ANGELES	401 E 68TH ST	90003	6011012017	Low Medium I Residential	R2-1	0	17	0.123916248	Residential - Single Family Residence	YES - Current	NO - Privately-Owned	Available	Not Used in Prior Housing Element	0	0	0.096387953	0.096387953	1	2*	2*	102B205	193	Southeast Los Angeles		Above Moderate
LOS ANGELES	407 E 68TH ST	90003	6011012018	Low Medium I Residential	R2-1	0	17	0.123909466	Residential - Single Family Residence	YES - Current	NO - Privately-Owned	Available	Not Used in Prior Housing Element	0	0	0.096387953	0.096387953	1	2*	2*	102B205	192	Southeast Los Angeles		Above Moderate
LOS ANGELES	413 E 68TH ST	90003	6011012019	Low Medium I Residential	R2-1	0	17	0.123901432		YES - Current	NO - Privately-Owned	Available	Not Used in Prior Housing Element	0	0	0.096387953	0.096387953	1	2*	2*	102B205	191	Southeast Los Angeles		Above Moderate
LOS ANGELES	415 E 68TH ST	90003	6011012020	Low Medium I Residential	R2-1	0	17	0.123892428	Residential - Double, Duplex, or Two Units - 4 Stories or Less	YES - Current	NO - Privately-Owned	Available	Not Used in Prior Housing Element	0	0	0.033646325	0.033646325	2	2*	2*	102B205	190	Southeast Los Angeles	Yes	Above Moderate
LOS ANGELES	419 E 68TH ST	90003	6011012021	Low Medium I Residential	R2-1	0	17	0.123884393	Residential - Single Family Residence	YES - Current	NO - Privately-Owned	Available	Not Used in Prior Housing Element	0	0	0.096387953	0.096387953	1	2*	2*	102B205	189	Southeast Los Angeles		Above Moderate
LOS ANGELES	421 E 68TH ST	90003	6011012022	Low Medium I Residential	R2-1	0	17	0.123876809	Residential - Double, Duplex, or Two Units - 4 Stories or Less	YES - Current	NO - Privately-Owned	Available	Not Used in Prior Housing Element	0	0	0.230722046	0.230722046	0	2*	2*	102B205	188	Southeast Los Angeles		Above Moderate
LOS ANGELES	425 E 68TH ST	90003	6011012023	Low Medium I Residential	R2-1	0	17	0.123860991	Residential - Double, Duplex, or Two Units - 4 Stories or Less	YES - Current	NO - Privately-Owned	Available	Not Used in Prior Housing Element	0	0	0.002740118	0.002740118	2	2*	2*	102B205	187	Southeast Los Angeles		Above Moderate
LOS ANGELES	431 E 68TH ST	90003	6011012024	Low Medium I Residential	R2-1	0	17	0.123861993	Residential - Single Family Residence	YES - Current	NO - Privately-Owned	Available	Not Used in Prior Housing Element	0	0	0.096387953	0.096387953	1	2*	2*	102B205	186	Southeast Los Angeles		Above Moderate
LOS ANGELES	501 E 68TH ST	90003	6011012025	Low Medium I Residential	R2-1	0	17	0.123852436	Residential - Double, Duplex, or Two Units - 4 Stories or Less	YES - Current	NO - Privately-Owned	Available	Not Used in Prior Housing Element	0	0	0.002740118	0.002740118	2	2*	2*	102B205	185	Southeast Los Angeles		Above Moderate
LOS ANGELES	505 E 68TH ST	90003	6011012026	Low Medium I Residential	R2-1	0	17	0.123846621	Residential - Double, Duplex, or Two Units - 4 Stories or Less	YES - Current	NO - Privately-Owned	Available	Not Used in Prior Housing Element	0	0	0.096387953	0.096387953	1	2*	2*	102B205	184	Southeast Los Angeles		Above Moderate
LOS ANGELES	507 E 68TH ST	90003	6011012027	Low Medium I Residential	R2-1	0	17	0.115076598	Residential - Single Family Residence	YES - Current	NO - Privately-Owned	Available	Not Used in Prior Housing Element	0	0	0.096387953	0.096387953	1	2*	2*	102B205	183	Southeast Los Angeles		Above Moderate
LOS ANGELES	515 E 68TH ST	90003	6011012028	Low Medium I Residential	R2-1	0	17	0.132592012	Residential - Single Family Residence	YES - Current	NO - Privately-Owned	Available	Not Used in Prior Housing Element	0	0	0.144370607	0.144370607	1	2*	2*	102B205	182	Southeast Los Angeles	Yes	Above Moderate
LOS ANGELES	6723 S AVALON BLVD	90003	6011012029	Hybrid Industrial	CM-1-CPIO	0	54	0.244355015	Industrial - Light Manufacturing - One Story	YES - Current	NO - Privately-Owned	Available	Not Used in Prior Housing Element	0.066851513	0	0	0	0	0	0	102B205	237	Southeast Los Angeles		Lower
LOS ANGELES	512 E 67TH ST	90003	6011012031	Low Medium I Residential	R2-1	0	17	0.123972746	Residential - Single Family Residence	YES - Current	NO - Privately-Owned	Available	Not Used in Prior Housing Element	0	0	0.096387953	0.096387953	1	2*	2*	102B205	114	Southeast Los Angeles		Above Moderate
LOS ANGELES	508 E 67TH ST	90003	6011012032	Low Medium I Residential	R2-1	0	17	0.123970611	Residential - Single Family Residence	YES - Current	NO - Privately-Owned	Available	Not Used in Prior Housing Element	0	0	0.096387953	0.096387953	1	2*	2*	102B205	115	Southeast Los Angeles		Above Moderate
LOS ANGELES	504 E 67TH ST	90003	6011012033	Low Medium I Residential	R2-1	0	17	0.123972548	Residential - Single Family Residence	YES - Current	NO - Privately-Owned	Available	Not Used in Prior Housing Element	0	0	0.096387953	0.096387953	1	2*	2*	102B205	116	Southeast Los Angeles		Above Moderate
LOS ANGELES	500 E 67TH ST	90003	6011012034	Low Medium I Residential	R2-1	0	17	0.123972549	Residential - Single Family Residence	YES - Current	NO - Privately-Owned	Available	Not Used in Prior Housing Element	0	0	0.144370607	0.144370607	1	2*	2*	102B205	117	Southeast Los Angeles	Yes	Above Moderate
LOS ANGELES	428 E 67TH ST	90003	6011012035	Low Medium I Residential	R2-1	0	17	0.123971866	Residential - Double, Duplex, or Two Units - 4 Stories or Less	YES - Current	NO - Privately-Owned	Available	Not Used in Prior Housing Element	0	0	0.126595759	0.126595759	2	2*	2*	102B205	118	Southeast Los Angeles	Yes	Above Moderate
LOS ANGELES	424 E 67TH ST	90003	6011012036	Low Medium I Residential	R2-1	0	17	0.123971579	Residential - Single Family Residence	YES - Current	NO - Privately-Owned	Available	Not Used in Prior Housing Element	0	0	0.096387953	0.096387953	1	2*	2*	102B205	119	Southeast Los Angeles		Above Moderate
LOS ANGELES	422 E 67TH ST	90003	6011012037	Low Medium I Residential	R2-1	0	17	0.123971866	Residential - Double, Duplex, or Two Units - 4 Stories or Less	YES - Current	NO - Privately-Owned	Available	Not Used in Prior Housing Element	0	0	0.126595759	0.126595759	2	2*	2*	102B205	120	Southeast Los Angeles	Yes	Above Moderate
LOS ANGELES	416 E 67TH ST	90003	6011012038	Low Medium I Residential	R2-1	0	17	0.123972835	Residential - Double, Duplex, or Two Units - 4 Stories or Less	YES - Current	NO - Privately-Owned	Available	Not Used in Prior Housing Element	0	0	0.126595759	0.126595759	2	2*	2*	102B205	121	Southeast Los Angeles	Yes	Above Moderate
LOS ANGELES	412 E 67TH ST	90003	6011012039	Low Medium I Residential	R2-1	0	17	0.123972836	Residential - Double, Duplex, or Two Units - 4 Stories or Less	YES - Current	NO - Privately-Owned	Available	Not Used in Prior Housing Element	0	0	0.126595759	0.126595759	2	2*	2*	102B205	122	Southeast Los Angeles	Yes	Above Moderate
LOS ANGELES	408 E 67TH ST	90003	6011012040	Low Medium I Residential	R2-1	0	17	0.123970898	Residential - Single Family Residence	YES - Current	NO - Privately-Owned	Available	Not Used in Prior Housing Element	0	0	0.096387953	0.096387953	1	2*	2*	102B205	123	Southeast Los Angeles		Above Moderate
LOS ANGELES	404 E 67TH ST	90003	6011012041	Low Medium I Residential	R2-1	0	17	0.123972835	Residential - Single Family Residence	YES - Current	NO - Privately-Owned	Available	Not Used in Prior Housing Element	0	0	0.096387953	0.096387953	1	2*	2*	102B205	124	Southeast Los Angeles		Above Moderate
LOS ANGELES	400 E 67TH ST	90003	6011012042	Low Medium I Residential	R2-1	0	17	0.123971866	Residential - Single Family Residence	YES - Current	NO - Privately-Owned	Available	Not Used in Prior Housing Element	0	0	0.096387953	0.096387953	1	2*	2*	102B205	125	Southeast Los Angeles		Above Moderate
LOS ANGELES	358 E 67TH ST	90003	6011012043	Low Medium I Residential	R2-1	0	17	0.123972835	Residential - Double, Duplex, or Two Units - 4 Stories or Less	YES - Current	NO - Privately-Owned	Available	Not Used in Prior Housing Element	0	0	0.033646325	0.033646325	2	2*	2*	102B205	126	Southeast Los Angeles	Yes	Above Moderate
LOS ANGELES	356 E 67TH ST	90003	6011012044	Low Medium I Residential	R2-1	0	17	0.12397061	Residential - Double, Duplex, or Two Units - 4 Stories or Less	YES - Current	NO - Privately-Owned	Available	Not Used in Prior Housing Element	0	0	0.126595759	0.126595759	2	2*	2*	102B205	127	Southeast Los Angeles	Yes	Above Moderate
LOS ANGELES	350 E 67TH ST	90003	6011012045	Low Medium I Residential	R2-1	0	17	0.123972261	Residential - Single Family Residence	YES - Current	NO - Privately-Owned	Available	Not Used in Prior Housing Element	0	0	0.096387953	0.096387953	1	2*	2*	102B205	128	Southeast Los Angeles		Above Moderate
LOS ANGELES			6011012048	Low Medium I Residential	R2-1	0	17	0.041324611	Residential - Single Family Residence - Vacant Parcel with Existing Non-structural Other Imps.	YES - Current	NO - Privately-Owned	Available	Not Used in Prior Housing Element	0	0	0.035106149	0.035106149	0	0	0	102B205	175	Southeast Los Angeles		Above Moderate
LOS ANGELES	338 E 67TH ST	90003	6011012049	Low Medium I Residential	R2-1	0	17	0.082648225	Residential - Single Family Residence	YES - Current	NO - Privately-Owned	Available	Not Used in Prior Housing Element	0	0	0.040253773	0.040253773	1	1*	1*	102B205	131	Southeast Los Angeles		Above Moderate
LOS ANGELES	334 E 67TH ST	90003	6011012050	Low Medium I Residential	R2-1	0	17	0.123972116	Residential - Double, Duplex, or Two Units - 4 Stories or Less	YES - Current	NO - Privately-Owned	Available	Not Used in Prior Housing Element	0	0	0.126595759	0.126595759	2	2*	2*	102B205	132	Southeast Los Angeles	Yes	Above Moderate
LOS ANGELES	328 E 67TH ST	90003	6011012051	Low Medium I Residential	R2-1	0	17	0.123973121	Residential - Double, Duplex, or Two Units - 4 Stories or Less	YES - Current	NO - Privately-Owned	Available	Not Used in Prior Housing Element	0	0	0.126595759	0.126595759	2	2*	2*	102B205	133	Southeast Los Angeles	Yes	Above Moderate
LOS ANGELES	324 E 67TH ST	90003	6011012052	Low Medium I Residential	R2-1	0	17	0.123971579	Residential - Double, Duplex, or Two Units - 4 Stories or Less	YES - Current	NO - Privately-Owned	Available	Not Used in Prior Housing Element	0	0	0.126595759	0.126595759	2	2*	2*	102B205	134	Southeast Los Angeles	Yes	Above Moderate
LOS ANGELES	322 E 67TH ST	90003	6011012053	Low Medium I Residential	R2-1	0	17	0.123972834	Residential - Double, Duplex, or Two Units - 4 Stories or Less	YES - Current	NO - Privately-Owned	Available	Not Used in Prior Housing Element	0	0	0.126595759	0.126595759	2	2*	2*	102B205	135	Southeast Los Angeles	Yes	Above Moderate
LOS ANGELES	316 E 67TH ST	90003	6011012054	Low Medium I Residential	R2-1	0	17	0.12397158	Residential - Double, Duplex, or Two Units - 4 Stories or Less	YES - Current	NO - Privately-Owned	Available	Not Used in Prior Housing Element	0	0	0.126595759	0.126595759	2	2*	2*	102B205	136	Southeast Los Angeles	Yes	Above Moderate
LOS ANGELES	310 E 67TH ST	90003	6011012055	Low Medium I Residential	R2-1	0	17	0.123972253	Residential - Double, Duplex, or Two Units - 4 Stories or Less	YES - Current	NO - Privately-Owned	Available	Not Used in Prior Housing Element	0	0	0.126595759	0.126595759	2	2*	2*	102B205	137	Southeast Los Angeles	Yes	Above Moderate
LOS ANGELES	6706 S SAN PEDRO ST	90003	6011012057	Medium Residential	R3-1	0	54	0.116760654	Residential - Three Units (Any Combination) - 4 Stories or Less	YES - Current	NO - Privately-Owned	Available	Not Used in Prior Housing Element	0	0	0.403067684	0.403067684	3	0	0	102B205	169	Southeast Los Angeles	Yes	Above Moderate
LOS ANGELES	6712 1/2 S SAN PEDRO ST	90003	6011012058	Medium Residential	R3-1	0	54	0.116785369	Residential - Four Units (Any Combination) - 4 Stories or Less	YES - Current	NO - Privately-Owned	Available	Not Used in Prior Housing Element	0	0	0.349180555	0.349180555	4	0	0	102B205	177	Southeast Los Angeles	Yes	Above Moderate
LOS ANGELES	6701 S AVALON BLVD	90003	6011012059	Hybrid Industrial	CM-1-CPIO	0	54	0.157833569	Industrial - Light Manufacturing - One Story	YES - Current	NO - Privately-Owned	Available	Not Used in Prior Housing Element	0.140924913	0	0	0.140924913	0	0	0	102B205	112	Southeast Los Angeles		Lower
LOS ANGELES	6707 S AVALON BLVD	90003	6011012059	Hybrid Industrial	CM-1-CPIO	0	54	0.114788129	Industrial - Light Manufacturing - One Story	YES - Current	NO - Privately-Owned	Available	Not Used in Prior Housing Element	0.124539596	0	0	0.124539596	0	0	0	102B205	168	Southeast Los Angeles		Lower
LOS ANGELES	6711 S AVALON BLVD	90003	6011012059	Hybrid Industrial	CM-1-CPIO	0	54	0.119382102	Industrial - Light Manufacturing - One Story	YES - Current	NO - Privately-Owned	Available	Not Used in Prior Housing Element	0.124539596	0	0	0.124539596	0	0	0	102B205	174	Southeast Los Angeles		Lower
LOS ANGELES	6717 S AVALON BLVD	90003	6011012059	Hybrid Industrial	CM-1-CPIO	0	54	0.202768445	Industrial - Light Manufacturing - One Story	YES - Current	NO - Privately-Owned	Available	Not Used in Prior Housing Element	0.173067056	0	0	0.173067056	0	0	0	102B205	181	Southeast Los Angeles		Lower
LOS ANGELES	514 E 67TH ST	90003	6011012060	Low Medium I Residential	R2-1	0	17	0.123971865	Residential - Single Family Residence	YES - Current	NO - Privately-Owned	Available	Not Used in Prior Housing Element	0	0	0.096387953	0.096387953	1	2*	2*	102B205	113	Southeast Los Angeles		Above Moderate
LOS ANGELES			6011012061	Medium Residential	R3-1	0	54	0.134477541	Residential - Double, Duplex, or Two Units - 4 Stories or Less	YES - Current	NO - Privately-Owned	Available	Not Used in Prior Housing Element	0.323461023	0	0	0.323461023	2	0	0	102B205	138	Southeast Los Angeles		Lower
LOS ANGELES	6611 S AVALON BLVD	90003	6011013002	Neighborhood Commercial	C2-1VL-CPIO	0	108	0.114789087	Commercial - Parking Lot (Commercial Use Property) - Lots - Patron or Employee - One Story	YES - Current	NO - Privately-Owned	Available	Not Used in Prior Housing Element	0.046502838	0	0	0.046502838	0	0	0	102B205	52	Southeast Los Angeles		Lower
LOS ANGELES	430 E 66TH ST	90003	6011013005	Low Medium I Residential	R2-1	0	17	0.121805582	Residential - Double, Duplex, or Two Units - 4 Stories or Less	YES - Current	NO - Privately-Owned	Available	Not Used in Prior Housing Element	0	0	0.126595759	0.126595759	2	2*	2*	102B205	14	Southeast Los Angeles	Yes	Above Moderate
LOS ANGELES	429 E 67TH ST	90003	6011013006	Low Medium I Residential	R2-1	0	17	0.12278942	Residential - Double, Duplex, or Two Units - 4 Stories or Less	YES - Current	NO - Privately-Owned	Available	Not Used in Prior Housing Element	0	0	0.126595759	0.126595759	2	2*	2*	102B205	64	Southeast Los Angeles	Yes	Above Moderate
LOS ANGELES	501 E 67TH ST	90003	6011013007	Low Medium I Residential	R2-1	0	17	0.124033198	Residential - Double, Duplex, or Two Units - 4 Stories or Less	YES - Current	NO - Privately-Owned	Available	Not Used in Prior Housing Element	0	0	0.126595759	0.126595759	2	2*	2*	102B205	63	Southeast Los Angeles	Yes	Above Moderate
LOS ANGELES	505 E 67TH ST	90003	6011013008	Low Medium I Residential	R2-1	0	17	0.124037897	Residential - Double, Duplex, or Two Units - 4 Stories or Less	YES - Current	NO - Privately-Owned	Available	Not Used in Prior Housing Element	0	0	0.126595759	0.126595759	2	2*	2*	102B205	62	Southeast Los Angeles	Yes	Above Moderate
LOS ANGELES	513 E 67TH ST	90003	6011013009	Low Medium I Residential	R2-1	0	17	0.124046041	Commercial - Parking Lot (Commercial Use Property) - Lots - Patron or Employee - One Story	YES - Current	NO - Privately-Owned	Available	Not Used in Prior Housing Element	0	0	0.003774572	0.003774572	0	2*	2*	102B205	60	Southeast Los Angeles		Above Moderate
LOS ANGELES	509 E 67TH ST	90003	6011013010	Low Medium I Residential	R2-1	0	17	0.124039691	Commercial - Parking Lot (Commercial Use Property) - Lots - Patron or Employee - One Story	YES - Current	NO - Privately-Owned	Available	Used in Prior Housing Element - Non-Vacant	0	0	0.015518513	0.015518513	0	2*	2*	102B205	61	Southeast Los Angeles		Above Moderate
LOS ANGELES	510 E 66TH ST	90003	6011013010	Low Medium I Residential	R2-1	0	17	0.123972064	Commercial - Parking Lot (Commercial Use Property) - Lots - Patron or Employee - One Story	YES - Current	NO - Privately-Owned	Available	Used in Prior Housing Element - Non-Vacant	0	0	0.015518513	0.015518513	0	2*	2*	102B205	11	Southeast Los Angeles		Above Moderate
LOS ANGELES	514 E 66TH ST	90003	6011013010	Low Medium I Residential	R2-1	0	17	0.123973037	Commercial - Parking Lot (Commercial Use Property) - Lots - Patron or Employee - One Story	YES - Current	NO - Privately-Owned	Available	Used in Prior Housing Element - Non-Vacant	0	0	0.015518513	0.015518513	0	2*	2*	102B205	10	Southeast Los Angeles		Above Moderate
LOS ANGELES	517 E 67TH ST	90003	6011013010	Low Medium I Residential	R2-1	0	17	0.124047139	Commercial - Parking Lot (Commercial Use Property) - Lots - Patron or Employee - One Story	YES - Current	NO - Privately-Owned	Available	Used in Prior Housing Element - Non-Vacant	0	0	0.015518513	0.015518513	0	2*	2*	102B205	59	Southeast Los Angeles		Above Moderate
LOS ANGELES	518 E 66TH ST	90003	6011013010	Low Medium I Residential	R2-1	0	17	0.12397196	Commercial - Parking Lot (Commercial Use Property) - Lots - Patron or Employee - One Story	YES - Current	NO - Privately-Owned	Available	Used in Prior Housing Element - Non-Vacant	0	0	0.015518513	0.015518513	0	2*	2*	102B205	9	Southeast Los Angeles		Above Moderate
LOS ANGELES	533 E 67TH ST	90003	6011013011	Neighborhood Commercial	C2-1VL-CPIO	0	108	0.072718617	Commercial - Parking Lot (Commercial Use Property) - Lots - Patron or Employee - One Story	YES - Current	NO - Privately-Owned	Available	Not Used in Prior Housing Element	0.032436356	0	0	0.032436356	0	0	0	102B205	102	Southeast Los Angeles		Lower
LOS ANGELES			6011013011	Neighborhood Commercial	C2-1VL-CPIO	0	108	0.0528033	Commercial - Parking Lot (Commercial Use Property) - Lots - Patron or Employee - One Story	YES - Current	NO - Privately-Owned	Available	Not Used in Prior Housing Element	0	0	0.00354993	0.00354993	0	0	0	102B205	95	Southeast Los Angeles		Above Moderate
LOS ANGELES	6615 S AVALON BLVD	90003	6011013013	Neighborhood Commercial	C2-1VL-CPIO	0	108	0.114788953	Commercial - Parking Lot (Commercial Use Property) - Lots - Patron or Employee - One Story	YES - Current	NO - Privately-Owned	Available	Not Used in Prior Housing Element	0.046502838	0	0	0.046502838	0	0	0	102B205	58	Southeast Los Angeles		Lower
LOS ANGELES	6501 S AVALON BLVD	90003	6011013014	Neighborhood Commercial	C2-1VL-CPIO	0	108	0.157847164	Industrial - Light Manufacturing - One Story	YES - Current	NO - Privately-Owned	Available	Not Used in Prior Housing Element	0.12138265	0	0	0.12138265	0	0	0	1058205	1199	Southeast Los Angeles		Lower
LOS ANGELES	6507 S AVALON BLVD	90003	6011013014	Neighborhood Commercial	C2-1VL-CPIO	0	108	0.114791043	Industrial - Light Manufacturing - One Story	YES - Current	NO - Privately-Owned	Available	Not Used in Prior Housing Element	0.108150057	0	0	0.108150057	0	0	0	1058205	1258	Southeast Los Angeles		Lower
LOS ANGELES	6511 S AVALON BLVD	90003	6011013014	Neighborhood Commercial	C2-1VL-CPIO	0	108	0.119382962	Industrial - Light Manufacturing - One Story	YES - Current	NO - Privately-Owned	Available	Not Used in Prior Housing Element	0.107132167	0	0	0.107132167	0	0	0	1058205	1263	Southeast Los Angeles		Lower
LOS ANGELES	514 E 65TH ST	90003	6011013015	Low Medium I Residential	R2-1	0	17	0.123979332	Commercial - Parking Lot (Commercial Use Property) - Lots - Patron or Employee - One Story	YES - Current	NO - Privately-Owned	Available	Not Used in Prior Housing Element	0	0	0.016118748	0.016118748	0	2*	2*	1058205	1201	Southeast Los Angeles		Above Moderate
LOS ANGELES	520 E 65TH ST	90003	6011013015	Low Medium I Residential	R2-1	0	17	0.123980524	Commercial - Parking Lot (Commercial Use Property) - Lots - Patron or Employee - One Story	YES - Current	NO - Privately-Owned	Available	Not Used in Prior Housing Element	0	0	0.016118748	0.016118748	0	2*	2*	1058205	1200	Southeast Los Angeles		Above Moderate
LOS ANGELES	508 E 65TH ST	90003	6011013016	Low Medium I Residential	R2-1	0	17	0.123980301	Residential - Single Family Residence	YES - Current	NO - Privately-Owned	Available	Not Used in Prior Housing Element	0	0	0.040028268	0.040028268	1	2*	2*	1058205	1202	Southeast Los Angeles		Above Moderate
LOS ANGELES	504 E 65TH ST	90003	6011013017	Low Medium I Residential	R2-1	0	17	0.123980301	Residential - Single Family Residence	YES - Current	NO - Privately-Owned	Available	Not Used in Prior Housing Element	0	0	0.096387953	0.096387953	1	2*	2*	1058205	1203	Southeast Los Angeles		Above Moderate
LOS ANGELES	424 E 65TH ST	90003	6011013018	Low Medium I Residential	R2-1	0	17	0.123979153	Residential - Single Family Residence	YES - Current	NO - Privately-Owned	Available	Not Used in Prior Housing Element	0	0	0.096387953	0.096387953	1	2*	2*	1058205	1205	Southeast Los Angeles		Above Moderate
LOS ANGELES	410 E 65TH ST	90003	6011013021	Low Medium I Residential	R2-1	0	17	0.123979547	Residential - Double, Duplex, or Two Units - 4 Stories or Less	YES - Current	NO - Privately-Owned	Available	Not Used in Prior Housing Element	0	0	0.004480911	0.004480911	2	2*	2*	1058205	1208	Southeast Los Angeles	Yes	Above Moderate
LOS ANGELES	408 E 65TH ST	90003	6011013022	Low Medium I Residential	R2-1	0	17	0.12397761	Residential - Single Family Residence	YES - Current	NO - Privately-Owned	Available	Not Used in Prior Housing Element	0	0	0.096387953	0.096387953	1	2*	2*	1058205	1209	Southeast Los Angeles		Above Moderate
LOS ANGELES	404 E 65TH ST	90003	6011013023	Low Medium I Residential	R2-1	0	17	0.123978578	Residential - Double, Duplex, or Two Units - 4 Stories or Less	YES - Current	NO - Privately-Owned	Available	Not Used in Prior Housing Element	0	0	0.126595759	0.126595759	2	2*	2*	1058205	1210	Southeast Los Angeles	Yes	Above Moderate
LOS ANGELES	400 E 65TH ST	90003	6011013024	Low Medium I Residential	R2-1	0	17	0.123978289	Residential - Single Family Residence	YES - Current	NO - Privately-Owned	Available	Not Used in Prior Housing Element	0	0	0.096387953	0.096387953	1	2*	2*	1058205	1211	Southeast Los Angeles		Above Moderate
LOS ANGELES	356 E 65TH ST	90003	6011013025	Low Medium I Residential	R2-1	0

LOS ANGELES	6502 S SAN PEDRO ST	90003	6011013038	Medium Residential	R2-1	0	17	0.092063287	Residential - Single Family Residence - Vacant Land	YES - Current	NO - Privately-Owned	Available	Not Used in Prior Housing Element	0	0	0.104229414	0.104229414	0	1*	1*	1058205	1226	Southeast Los Angeles			Above Moderate
LOS ANGELES	6508 S SAN PEDRO ST	90003	6011013039	Medium Residential	R2-1	0	17	0.116480977	Residential - Double, Duplex, or Two Units - 4 Stories or Less	YES - Current	NO - Privately-Owned	Available	Not Used in Prior Housing Element	0	0	0.126595759	0.126595759	2	2*	2*	1058205	1259	Southeast Los Angeles	Yes		Above Moderate
LOS ANGELES	6510 S SAN PEDRO ST	90003	6011013040	Medium Residential	R2-1	0	17	0.116500098	Residential - Single Family Residence	YES - Current	NO - Privately-Owned	Available	Not Used in Prior Housing Element	0	0	0.110044008	0.110044008	0	2*	2*	1058205	1265	Southeast Los Angeles			Above Moderate
LOS ANGELES	507 E 66TH ST	90003	6011013041	Low Medium I Residential	R2-1	0	17	0.123993781	Residential - Single Family Residence	YES - Current	NO - Privately-Owned	Available	Not Used in Prior Housing Element	0	0	0.096387953	0.096387953	1	2*	2*	1058205	1272	Southeast Los Angeles			Above Moderate
LOS ANGELES	513 E 66TH ST	90003	6011013043	Low Medium I Residential	R2-1	0	17	0.123987362	Residential - Double, Duplex, or Two Units - 4 Stories or Less	YES - Current	NO - Privately-Owned	Available	Not Used in Prior Housing Element	0	0	0.034942053	0.034942053	2	2*	2*	1058205	1270	Southeast Los Angeles			Above Moderate
LOS ANGELES	529 E 66TH ST	90003	6011013045	Neighborhood Commercial	C2-1VL-CPIO	0	108	0.157854253	Residential - Four Units (Any Combination) - 4 Stories or Less	YES - Current	NO - Privately-Owned	Available	Not Used in Prior Housing Element	0	0	0.721228811	0.721228811	4	0	0	1058205	1305	Southeast Los Angeles	Yes		Above Moderate
LOS ANGELES	6515 S AVALON BLVD	90003	6011013046	Neighborhood Commercial	C2-1VL-CPIO	0	108	0.110200662	Residential - Five or More Units or Apartments (Any Combination) - 4 Stories or Less	YES - Current	NO - Privately-Owned	Available	Not Used in Prior Housing Element	0	0	0.174312067	0.174312067	9	0	0	1058205	1268	Southeast Los Angeles	Yes		Above Moderate
LOS ANGELES	6519 S AVALON BLVD	90003	6011013046	Neighborhood Commercial	C2-1VL-CPIO	0	108	0.110198655	Residential - Five or More Units or Apartments (Any Combination) - 4 Stories or Less	YES - Current	NO - Privately-Owned	Available	Not Used in Prior Housing Element	0	0	0.174312067	0.174312067	9	0	0	1058205	1301	Southeast Los Angeles	Yes		Above Moderate
LOS ANGELES	6619 S AVALON BLVD	90003	6011013047	Neighborhood Commercial	C2-1VL-CPIO	0	108	0.059101149	Commercial - Store - One Story	YES - Current	NO - Privately-Owned	Available	Not Used in Prior Housing Element	0	0	0.016751428	0.016751428	0	0	0	1028205	94	Southeast Los Angeles			Above Moderate
LOS ANGELES	6621 S AVALON BLVD	90003	6011013047	Neighborhood Commercial	C2-1VL-CPIO	0	108	0.083501333	Commercial - Store - One Story	YES - Current	NO - Privately-Owned	Available	Not Used in Prior Housing Element	0.187789357	0	0	0	0	0	0	1028205	101	Southeast Los Angeles			Lower
LOS ANGELES	524 E 66TH ST	90003	6011013048	Neighborhood Commercial	C2-1VL-CPIO	0	108	0.092807339	Residential - Four Units (Any Combination) - 4 Stories or Less	YES - Current	NO - Privately-Owned	Available	Not Used in Prior Housing Element	0	0	0.189908588	0.189908588	4	0	0	1028205	8	Southeast Los Angeles	Yes		Above Moderate
LOS ANGELES			6011013049	Neighborhood Commercial	C2-1VL-CPIO	0	108	0.076679285	Residential - Four Units (Any Combination) - 4 Stories or Less	YES - Current	NO - Privately-Owned	Available	Not Used in Prior Housing Element	0.227466866	0	0	0.227466866	4	0	0	1028205	48	Southeast Los Angeles			Lower
LOS ANGELES	418 E 65TH ST	90003	6011013050	Low Medium I Residential	R2-1	0	17	0.123977896	Residential - Double, Duplex, or Two Units - 4 Stories or Less	YES - Current	NO - Privately-Owned	Available	Not Used in Prior Housing Element	0	0	0.725289488	0.725289488	0	2*	2*	1058205	1207	Southeast Los Angeles			Above Moderate
LOS ANGELES	252 W 65TH ST	90003	6012001001	Neighborhood Commercial	C2-1VL-CPIO	0	108	0.132186751	Commercial - Store Combination - Store and Residential Combination - One Story	YES - Current	NO - Privately-Owned	Available	Not Used in Prior Housing Element	0.050348338	0	0	0.050348338	3	0	0	1058201	1425	Southeast Los Angeles			Lower
LOS ANGELES	6506 S BROADWAY	90003	6012001002	Neighborhood Commercial	C2-1VL-CPIO	0	108	0.132006011	Residential - Three Units (Any Combination) - 4 Stories or Less	YES - Current	NO - Privately-Owned	Available	Not Used in Prior Housing Element	0	0	0.711704358	0.711704358	3	0	0	1058201	1469	Southeast Los Angeles	Yes		Above Moderate
LOS ANGELES	6512 S BROADWAY	90003	6012001003	Neighborhood Commercial	C2-1VL-CPIO	0	108	0.105605469	Commercial - Store Combination - Store and Residential Combination - One Story	YES - Current	NO - Privately-Owned	Available	Not Used in Prior Housing Element	0.068956821	0	0	0.068956821	0	0	0	1058201	1480	Southeast Los Angeles			Lower
LOS ANGELES	6518 S BROADWAY	90003	6012001005	Neighborhood Commercial	C2-1VL-CPIO	0	108	0.063133716	Residential - Double, Duplex, or Two Units - 4 Stories or Less	YES - Current	NO - Privately-Owned	Available	Not Used in Prior Housing Element	0	0	0.000607297	0.000607297	2	0	0	1058201	1557	Southeast Los Angeles			Above Moderate
LOS ANGELES	251 W 66TH ST	90003	6012001006	Neighborhood Commercial	C2-1VL-CPIO	0	108	0.068872655	Residential - Single Family Residence	YES - Current	NO - Privately-Owned	Available	Not Used in Prior Housing Element	0	0	0.023517783	0.023517783	1	0	0	1058201	1555	Southeast Los Angeles			Above Moderate
LOS ANGELES	244 W 65TH ST	90003	6012001007	Low Medium I Residential	R2-1	0	17	0.117774057	Residential - Single Family Residence	YES - Current	NO - Privately-Owned	Available	Not Used in Prior Housing Element	0	0	0.096387953	0.096387953	1	2*	2*	1058201	1423	Southeast Los Angeles			Above Moderate
LOS ANGELES	232 W 65TH ST	90003	6012001009	Low Medium I Residential	R2-1	0	17	0.117772101	Residential - Double, Duplex, or Two Units - 4 Stories or Less	YES - Current	NO - Privately-Owned	Available	Not Used in Prior Housing Element	0	0	0.022112198	0.022112198	2	2*	2*	1058201	1421	Southeast Los Angeles			Above Moderate
LOS ANGELES	228 W 65TH ST	90003	6012001010	Low Medium I Residential	R2-1	0	17	0.117773566	Residential - Double, Duplex, or Two Units - 4 Stories or Less	YES - Current	NO - Privately-Owned	Available	Not Used in Prior Housing Element	0	0	0.126595759	0.126595759	2	2*	2*	1058201	1420	Southeast Los Angeles	Yes		Above Moderate
LOS ANGELES	226 W 65TH ST	90003	6012001012	Low Medium I Residential	R2-1	0	17	0.117773566	Residential - Double, Duplex, or Two Units - 4 Stories or Less	YES - Current	NO - Privately-Owned	Available	Not Used in Prior Housing Element	0	0	0.126595759	0.126595759	2	2*	2*	1058201	1419	Southeast Los Angeles	Yes		Above Moderate
LOS ANGELES	220 W 65TH ST	90003	6012001013	Low Medium I Residential	R2-1	0	17	0.117771284	Residential - Double, Duplex, or Two Units - 4 Stories or Less	YES - Current	NO - Privately-Owned	Available	Not Used in Prior Housing Element	0	0	0.126595759	0.126595759	2	2*	2*	1058201	1418	Southeast Los Angeles	Yes		Above Moderate
LOS ANGELES	216 W 65TH ST	90003	6012001014	Low Medium I Residential	R2-1	0	17	0.104686209	Residential - Single Family Residence	YES - Current	NO - Privately-Owned	Available	Not Used in Prior Housing Element	0	0	0.040253773	0.040253773	1	1*	1*	1058201	1417	Southeast Los Angeles			Above Moderate
LOS ANGELES	212 W 65TH ST	90003	6012001015	Low Medium I Residential	R2-1	0	17	0.104687026	Residential - Single Family Residence	YES - Current	NO - Privately-Owned	Available	Not Used in Prior Housing Element	0	0	0.040253773	0.040253773	1	1*	1*	1058201	1416	Southeast Los Angeles			Above Moderate
LOS ANGELES	208 W 65TH ST	90003	6012001016	Low Medium I Residential	R2-1	0	17	0.104686207	Residential - Single Family Residence	YES - Current	NO - Privately-Owned	Available	Not Used in Prior Housing Element	0	0	0.040253773	0.040253773	1	1*	1*	1058201	1415	Southeast Los Angeles			Above Moderate
LOS ANGELES	204 W 65TH ST	90003	6012001017	Low Medium I Residential	R2-1	0	17	0.104686207	Residential - Single Family Residence	YES - Current	NO - Privately-Owned	Available	Not Used in Prior Housing Element	0	0	0.040253773	0.040253773	1	1*	1*	1058201	1414	Southeast Los Angeles			Above Moderate
LOS ANGELES	247 W 66TH ST	90003	6012001019	Low Medium I Residential	R2-1	0	17	0.117817592	Residential - Double, Duplex, or Two Units - 4 Stories or Less	YES - Current	NO - Privately-Owned	Available	Not Used in Prior Housing Element	0	0	0.126595759	0.126595759	2	2*	2*	1058201	1502	Southeast Los Angeles	Yes		Above Moderate
LOS ANGELES	241 W 66TH ST	90003	6012001020	Low Medium I Residential	R2-1	0	17	0.117802717	Residential - Single Family Residence	YES - Current	NO - Privately-Owned	Available	Not Used in Prior Housing Element	0	0	0.096387953	0.096387953	1	2*	2*	1058201	1501	Southeast Los Angeles			Above Moderate
LOS ANGELES	235 W 66TH ST	90003	6012001021	Low Medium I Residential	R2-1	0	17	0.117789803	Residential - Double, Duplex, or Two Units - 4 Stories or Less	YES - Current	NO - Privately-Owned	Available	Not Used in Prior Housing Element	0	0	0.126595759	0.126595759	2	2*	2*	1058201	1500	Southeast Los Angeles	Yes		Above Moderate
LOS ANGELES	227 W 66TH ST	90003	6012001022	Low Medium I Residential	R2-1	0	0.11777788	Residential - Double, Duplex, or Two Units - 4 Stories or Less	YES - Current	NO - Privately-Owned	Available	Not Used in Prior Housing Element	0	0	0.126595759	0.126595759	2	2*	2*	1058201	1499	Southeast Los Angeles	Yes		Above Moderate
LOS ANGELES	225 W 66TH ST	90003	6012001023	Low Medium I Residential	R2-1	0	17	0.117763011	Residential - Double, Duplex, or Two Units - 4 Stories or Less	YES - Current	NO - Privately-Owned	Available	Not Used in Prior Housing Element	0	0	0.126595759	0.126595759	2	2*	2*	1058201	1498	Southeast Los Angeles	Yes		Above Moderate
LOS ANGELES	221 W 66TH ST	90003	6012001024	Low Medium I Residential	R2-1	0	17	0.117749772	Residential - Single Family Residence	YES - Current	NO - Privately-Owned	Available	Not Used in Prior Housing Element	0	0	0.096387953	0.096387953	1	2*	2*	1058201	1497	Southeast Los Angeles			Above Moderate
LOS ANGELES	205 W 66TH ST	90003	6012001028	Low Medium I Residential	R2-1	0	17	0.096776693	Residential - Single Family Residence	YES - Current	NO - Privately-Owned	Available	Not Used in Prior Housing Element	0	0	0.040253773	0.040253773	1	1*	1*	1058201	1492	Southeast Los Angeles			Above Moderate
LOS ANGELES	201 W 66TH ST	90003	6012001029	Low Medium I Residential	R2-1	0	17	0.090300905	Residential - Single Family Residence	YES - Current	NO - Privately-Owned	Available	Not Used in Prior Housing Element	0	0	0.040253773	0.040253773	1	1*	1*	1058201	1491	Southeast Los Angeles			Above Moderate
LOS ANGELES	6514 S BROADWAY	90003	6012001032	Neighborhood Commercial	C2-1VL-CPIO	0	108	0.132006515	Institutional - Church - One Story	YES - Current	NO - Privately-Owned	Available	Used in Prior Housing Element - Non-Vacant	0.136453908	0	0	0.136453908	0	0	0	1058201	1521	Southeast Los Angeles			Lower
LOS ANGELES	154 W 65TH ST	90003	6012001034	Low Medium I Residential	R2-1	0	17	0.214555826	Residential - Double, Duplex, or Two Units - 4 Stories or Less	YES - Current	NO - Privately-Owned	Available	Not Used in Prior Housing Element	0	0.163883346	0	0.163883346	2	3*	3*	1058201	1424	Southeast Los Angeles	Yes		Moderate
LOS ANGELES	150 W 65TH ST	90003	6012001035	Low Medium I Residential	R2-1	0	17	0.195678994	Residential - Single Family Residence	YES - Current	NO - Privately-Owned	Available	Not Used in Prior Housing Element	0	0.121010166	0	0.121010166	1	3*	3*	1058201	1444	Southeast Los Angeles			Moderate
LOS ANGELES	110 W 65TH ST	90003	6012001036	Neighborhood Commercial	C2-1VL-CPIO	0	108	0.327186363	Commercial - Store Combination - Store and Residential Combination - One Story	YES - Current	NO - Privately-Owned	Available	Not Used in Prior Housing Element	0	0	0.137695096	0.137695096	8	0	0	1058201	1459	Southeast Los Angeles	Yes		Above Moderate
LOS ANGELES	6511 S MAIN ST	90003	6012001037	Neighborhood Commercial	C2-1VL-CPIO	0	108	0.104570692	Residential - Five or More Units or Apartments (Any Combination) - 4 Stories or Less	YES - Current	NO - Privately-Owned	Available	Not Used in Prior Housing Element	0	0	0.570644534	0.570644534	6	0	0	1058201	1523	Southeast Los Angeles	Yes		Above Moderate
LOS ANGELES	6515 S MAIN ST	90003	6012001037	Neighborhood Commercial	C2-1VL-CPIO	0	108	0.104557094	Residential - Five or More Units or Apartments (Any Combination) - 4 Stories or Less	YES - Current	NO - Privately-Owned	Available	Not Used in Prior Housing Element	0	0	0.570644534	0.570644534	6	0	0	1058201	1546	Southeast Los Angeles	Yes		Above Moderate
LOS ANGELES			6012001038	Neighborhood Commercial	C2-1VL-CPIO	0	108	0.060460132	Residential - Single Family Residence	YES - Current	NO - Privately-Owned	Available	Not Used in Prior Housing Element	0	0	0.01459422	0.01459422	1	0	0	1058201	1562	Southeast Los Angeles			Above Moderate
LOS ANGELES	6521 S MAIN ST	90003	6012001039	Neighborhood Commercial	C2-1VL-CPIO	0	108	0.044096855	Residential - Single Family Residence	YES - Current	NO - Privately-Owned	Available	Not Used in Prior Housing Element	0	0	0.028234926	0.028234926	1	0	0	1058201	1561	Southeast Los Angeles			Above Moderate
LOS ANGELES	6525 S MAIN ST	90003	6012001040	Neighborhood Commercial	C2-1VL-CPIO	0	108	0.068187547	Residential - Single Family Residence	YES - Current	NO - Privately-Owned	Available	Not Used in Prior Housing Element	0	0	0.023517783	0.023517783	1	0	0	1058201	1574	Southeast Los Angeles			Above Moderate
LOS ANGELES	107 W 66TH ST	90003	6012001041	Neighborhood Commercial	C2-1VL-CPIO	0	108	0.049428727	Residential - Single Family Residence	YES - Current	NO - Privately-Owned	Available	Not Used in Prior Housing Element	0	0	0.022928095	0.022928095	1	0	0	1058201	1575	Southeast Los Angeles			Above Moderate
LOS ANGELES	117 W 66TH ST	90003	6012001046	Low Medium I Residential	R2-1	0	17	0.151519407	Residential - Single Family Residence	YES - Current	NO - Privately-Owned	Available	Not Used in Prior Housing Element	0	0	0.096387953	0.096387953	1	2*	2*	1058201	1525	Southeast Los Angeles			Above Moderate
LOS ANGELES	123 W 66TH ST	90003	6012001047	Low Medium I Residential	R2-1	0	17	0.151521456	Residential - Double, Duplex, or Two Units - 4 Stories or Less	YES - Current	NO - Privately-Owned	Available	Not Used in Prior Housing Element	0	0	0.033646325	0.033646325	2	2*	2*	1058201	1526	Southeast Los Angeles	Yes		Above Moderate
LOS ANGELES	129 W 66TH ST	90003	6012001049	Low Medium I Residential	R2-1	0	17	0.151520879	Residential - Double, Duplex, or Two Units - 4 Stories or Less	YES - Current	NO - Privately-Owned	Available	Not Used in Prior Housing Element	0	0	0.002740118	0.002740118	2	2*	2*	1058201	1529	Southeast Los Angeles			Above Moderate
LOS ANGELES	141 W 66TH ST	90003	6012001052	Low Medium I Residential	R2-1	0	17	0.151521647	Residential - Double, Duplex, or Two Units - 4 Stories or Less	YES - Current	NO - Privately-Owned	Available	Not Used in Prior Housing Element	0	0	0.126595759	0.126595759	2	2*	2*	1058201	1533	Southeast Los Angeles	Yes		Above Moderate
LOS ANGELES	144 W 65TH ST	90003	6012001057	Low Medium I Residential	R2-1	0	17	0.116692801	Residential - Single Family Residence	YES - Current	NO - Privately-Owned	Available	Not Used in Prior Housing Element	0	0	0.096387953	0.096387953	1	2*	2*	1058201	1458	Southeast Los Angeles			Above Moderate
LOS ANGELES	138 W 65TH ST	90003	6012001058	Low Medium I Residential	R2-1	0	17	0.115258187	Residential - Single Family Residence	YES - Current	NO - Privately-Owned	Available	Not Used in Prior Housing Element	0	0	0.096387953	0.096387953	1	2*	2*	1058201	1466	Southeast Los Angeles			Above Moderate
LOS ANGELES	130 W 65TH ST	90003	6012001060	Low Medium I Residential	R2-1	0	17	0.115043941	Residential - Single Family Residence	YES - Current	NO - Privately-Owned	Available	Not Used in Prior Housing Element	0	0	0.040253773	0.040253773	1	1*	1*	1058201	1464	Southeast Los Angeles			Above Moderate
LOS ANGELES	126 W 65TH ST	90003	6012001061	Low Medium I Residential	R2-1	0	17	0.114955633	Residential - Single Family Residence	YES - Current	NO - Privately-Owned	Available	Not Used in Prior Housing Element	0	0	0.040253773	0.040253773	1	1*	1*	1058201	1463	Southeast Los Angeles			Above Moderate
LOS ANGELES	118 W 65TH ST	90003	6012001063	Low Medium I Residential	R2-1	0	17	0.11477724	Residential - Single Family Residence	YES - Current	NO - Privately-Owned	Available	Not Used in Prior Housing Element	0	0	0.032746869	0.032746869	1	1*	1*	1058201	1461	Southeast Los Angeles			Above Moderate
LOS ANGELES	114 1/2 W 65TH ST	90003	6012001064	Low Medium I Residential	R2-1	0	17	0.115397604	Residential - Single Family Residence	YES - Current	NO - Privately-Owned	Available	Not Used in Prior Housing Element	0	0	0.033646325	0.033646325	2	2*	2*	1058201	1460	Southeast Los Angeles	Yes		Above Moderate
LOS ANGELES	204 W 66TH ST	90003	6012002002	Low Medium I Residential	R2-1	0	17	0.088116206	Residential - Single Family Residence	YES - Current	NO - Privately-Owned	Available	Not Used in Prior Housing Element	0	0	0.040253773	0.040253773	1	1*	1*	1028201	15	Southeast Los Angeles			Above Moderate
LOS ANGELES	208 W 66TH ST	90003	6012002003	Low Medium I Residential	R2-1	0	17	0.104688637	Residential - Single Family Residence	YES - Current	NO - Privately-Owned	Available	Not Used in Prior Housing Element	0	0	0.040253773	0.040253773	1	1*	1*	1028201	14	Southeast Los Angeles			Above Moderate
LOS ANGELES	212 W 66TH ST	90003	6012002004	Low Medium I Residential	R2-1	0	17	0.104688922	Residential - Single Family Residence	YES - Current	NO - Privately-Owned	Available	Not Used in Prior Housing Element	0	0	0.040253773	0.040253773	1	1*	1*	1028201	16	Southeast Los Angeles			Above Moderate
LOS ANGELES	224 W 66TH ST	90003	6012002007	Low Medium I Residential	R2-1	0	17	0.1177758	Residential - Double, Duplex, or Two Units - 4 Stories or Less	YES - Current	NO - Privately-Owned	Available	Not Used in Prior Housing Element	0	0	0.126595759	0.126595759	2	2*	2*	1028201	19	Southeast Los Angeles	Yes		Above Moderate
LOS ANGELES	228 W 66TH ST	90003	6012002008	Low Medium I Residential	R2-1	0	17	0.117774935	Residential - Single Family Residence	YES - Current	NO - Privately-Owned	Available	Not Used in Prior Housing Element	0	0	0.096387953	0.096387953	1	2*	2*	1028201	20	Southeast Los Angeles			Above Moderate
LOS ANGELES	234 W 66TH ST	90003	6012002009	Low Medium I Residential	R2-1	0	17	0.117774937	Residential - Single Family Residence - Pool	YES - Current	NO - Privately-Owned	Available	Not Used in Prior Housing Element	0	0	0.096387953	0.096387953	1	2*	2*	1028201	21	Southeast Los Angeles			Above Moderate
LOS ANGELES	240 W 66TH ST	90003	6012002010	Low Medium I Residential	R2-1	0	17	0.117774119	Residential - Single Family Residence	YES - Current	NO - Privately-Owned	Available	Not Used in Prior Housing Element	0	0	0.096387953	0.096387953	1	2*	2*	1028201	22	Southeast Los Angeles			Above Moderate
LOS ANGELES	244 W 66TH ST	90003	6012002011	Low Medium I Residential	R2-1	0	17	0.117774883	Residential - Double, Duplex, or Two Units - 4 Stories or Less	YES - Current	NO - Privately-Owned	Available	Not Used in Prior Housing Element	0	0	0.126595759	0.126595759	2	2*	2*	1028201	23	Southeast Los Angeles	Yes		Above Moderate
LOS ANGELES	245 W 67TH ST	90003	6012002012	Low Medium I Residential	R2-1	0	17	0.117774294	Residential - Single Family Residence	YES - Current	NO - Privately-Owned	Available	Not Used in Prior Housing Element	0	0	0.096387953	0.096387953	1	2*	2*	1028201	80	Southeast Los Angeles			Above Moderate
LOS ANGELES	239 W 67TH ST	90003	6012002013	Low Medium I Residential	R2-1	0	17	0.117774294	Residential - Single Family Residence	YES - Current	NO - Privately-Owned	Available	Not Used in Prior Housing Element	0	0	0.096387953	0.096387953	1	2*	2*	1028201	79	Southeast Los Angeles			Above Moderate
LOS ANGELES	235 W 67TH ST	90003	6012002014	Low Medium I Residential	R2-1	0	17	0.117774294	Residential - Single Family Residence	YES - Current	NO - Privately-Owned	Available	Not Used in Prior Housing Element	0	0	0.096387953	0.096387953	1	2*	2*	1028201	78	Southeast Los Angeles			Above Moderate
LOS ANGELES	231 W 67TH ST	90003	6012002015	Low Medium I Residential	R2-1	0	17	0.117775111	Residential - Single Family Residence	YES - Current	NO - Privately-Owned	Available	Not Used in Prior Housing Element	0	0	0.096387953	0.096387953	1	2*	2*	1028201	77	Southeast Los Angeles			Above Moderate
LOS ANGELES	227 W 67TH ST	90003	6012002016	Low Medium I Residential	R2-1	0	17	0.117774613	Residential - Double, Duplex, or Two Units - 4 Stories or Less	YES - Current	NO - Privately-Owned	Available	Not Used in Prior Housing Element	0	0	0.096387953	0.096387953	1	2*	2*	1028201	76	Southeast Los Angeles			Above Moderate
LOS ANGELES	217 W 67TH ST	90003	6012002018	Low Medium I Residential	R2-1	0	17	0.104688727	Residential - Single Family Residence	YES - Current	NO - Privately-Owned	Available	Not Used in Prior Housing Element	0	0	0.040253773	0.040253773	1	1*	1*	1028201	74	Southeast Los Angeles			Above Moderate
LOS ANGELES	6602 S BROADWAY	90003	6012002023	Neighborhood Commercial	C2-1VL-CPIO	0	108	0.130872801	Commercial - Auto, Recreation Equipment, Construction Equipment Sales and Service - Auto Body Repair Shop - One Story	YES - Current	NO - Privately-Owned	Available	Used in Prior Housing Element - Non-Vacant	0.07482834	0	0	0.07482834	2	0	0	1028201	24	Southeast Los Angeles			Lower
LOS ANGELES	6608 S BROADWAY	90003	6012002024	Neighborhood Commercial	C2-1VL-CPIO	0	108	0.130860344	Commercial - Store - One Story	YES - Current	NO - Privately-Owned	Available	Not Used in Prior Housing Element	0.158086862	0	0	0.158086862	3	0	0	1028201	46	Southeast Los Angeles			Lower
LOS ANGELES	6610 S BROADWAY	90003	6012002025	Neighborhood Commercial	C2-1VL-CPIO	0	108	0.1046884	Commercial - Store Combination - Store and Residential Combination - One Story	YES - Current	NO - Privately-Owned	Available	Used in Prior Housing Element - Non-Vacant	0	0	0.107623729	0.107623729	2	0	0	1028201	66	Southeast Los Angeles	Yes		Above Moderate
LOS ANGELES	6614 S BROADWAY	90003	6012002026	Neighborhood Commercial	C2-1VL-CPIO	0	108	0.119381448	Commercial - Store - One Story	YES - Current	NO - Privately-Owned	Available	Used in Prior Housing Element - Non-Vacant	0.072390863	0	0	0.072390863	0	0	0	1028201	100	Southeast Los Angeles			Lower
LOS ANGELES	6624 S BROADWAY	90003	6012002026	Neighborhood Commercial	C2-1VL-CPIO	0	108	0.073468263	Commercial - Store - One Story	YES - Current	NO - Privately-Owned	Available	Used in Prior Housing Element - Non-Vacant	0.055998385	0	0	0.055998385	0	0	0	1028201	124	Southeast Los Angeles			Lower
LOS ANGELES	251 W 67TH ST	90003	6012002027	Neighborhood Commercial	C2-1VL-CPIO	0	108	0.057394077	Commercial - Parking Lot (Commercial Use Property) - Lots - Patron or Employee - One Story	YES - Current	NO - Privately-Owned	Available	Not Used in Prior Housing Element	0	0	0.036226079	0.036226079	0	0	0	1028201	123	Southeast Los Angeles			Above Moderate
LOS ANGELES			6012002027	Neighborhood Commercial	C2-1VL-CPIO	0	108	0.011479175	Commercial - Parking Lot (Commercial Use Property) - Lots - Patron or Employee - One Story	YES - Current	NO - Privately-Owned	Available	Not Used in Prior Housing Element	0	0	0.015111832	0.015111832	0	0	0	1028201	115	Southeast Los Angeles			Above Moderate
LOS ANGELES	6603 S MAIN ST	90003	6012002028	Neighborhood Commercial	C2-1VL-CPIO	0	108	0.072232886	Commercial - Store - One Story	YES - Current	NO - Privately-Owned	Available	Not Used in Prior Housing Element	0.016285057	0	0	0.016285057	1	0	0	1028201	49	Southeast Los Angeles			Lower
LOS ANGELES	6609 S MAIN ST	90003	6012002029	Neighborhood Commercial	C2-1VL-CPIO	0	108	0.064207392	Commercial - Restaurant, Cocktail Lounge - Restaurant, Cocktail Lounge, Tavern - One Story	YES - Current	NO - Privately-Owned	Available	Not Used in Prior Housing Element	0	0	0.013559525	0.013559525	0	0	0	1028201	68	Southeast Los Angeles			Above Moderate
LOS ANGELES	6613 S MAIN ST	90003	6012002029	Neighborhood Commercial	C2-1VL-CPIO	0	108	0.016051918	Commercial - Restaurant, Cocktail Lounge - Restaurant, Cocktail Lounge, Tavern - One Story	YES - Current	NO - Privately-Owned	Available	Not Used in Prior Housing Element	0	0	0.005626374	0.005626374	0	0	0	1028201	109	Southeast Los Angeles			Above Moderate
LOS ANGELES	108 W 66TH ST	90003	6012002030	Neighborhood Commercial	C2-1VL-CPIO	0	108	0.045393207	Residential - Single Family Residence	YES - Current	NO - Privately-Owned	Available	Not Used in Prior Housing Element	0	0	0.030505213	0.030505213	1	0	0	1028201	50	Southeast Los Angeles			Above Moderate
LOS ANGELES			6012002030	Neighborhood Commercial	C2-1VL-CPIO	0	108	0.040349909	Residential - Single Family Residence	YES - Current	NO - Privately-Owned	Available	Not Used in Prior Housing Element	0	0	0.037511316	0.037511316	1	0	0	1028201	69	Southeast Los Angeles			Above Moderate
LOS ANGELES	6615 S MAIN ST	90003	6012002031	Neighborhood Commercial	C2-1VL-CPIO	0	108	0.078416961	Commercial - Store Combination - Store and Residential Combination - One Story	YES - Current	NO - Privately-Owned	Available	Not Used in Prior Housing Element	0.145018145	0	0	0.145018145	1	0	0	1028201	111	Southeast Los Angeles			Lower
LOS ANGELES	6619 S MAIN ST	90003	6012002032	Neighborhood Commercial	C2-1VL-CPIO	0	108	0.091500579	Commercial - Store Combination - Store and Residential Combination - One Story	YES - Current	NO - Privately-Owned	Available	Not Used in Prior Housing Element	0.155628572	0	0	0.155628572	1	0	0	1028201	127	Southeast Los Angeles			Lower
LOS ANGELES	110 W 66TH ST	90003	6012002033	Low Medium I Residential	R

LOS ANGELES	348 W 65TH ST	90003	6012004024	Low Medium I Residential	R2-1	0	17	0.104684259	Residential - Single Family Residence	YES - Current	NO - Privately-Owned	Available	Not Used in Prior Housing Element	0	0	0.016543013	0.016543013	1	1*	1*	1058201	1435	Southeast Los Angeles			Above Moderate
LOS ANGELES	344 W 65TH ST	90003	6012004025	Low Medium I Residential	R2-1	0	17	0.104685895	Residential - Single Family Residence	YES - Current	NO - Privately-Owned	Available	Not Used in Prior Housing Element	0	0	0.040253773	0.040253773	1	1*	1*	1058201	1434	Southeast Los Angeles			Above Moderate
LOS ANGELES	342 W 65TH ST	90003	6012004026	Low Medium I Residential	R2-1	0	17	0.104685895	Residential - Single Family Residence	YES - Current	NO - Privately-Owned	Available	Not Used in Prior Housing Element	0	0	0.040253773	0.040253773	1	1*	1*	1058201	1433	Southeast Los Angeles			Above Moderate
LOS ANGELES	332 W 65TH ST	90003	6012004028	Low Medium I Residential	R2-1	0	17	0.104685895	Residential - Single Family Residence	YES - Current	NO - Privately-Owned	Available	Not Used in Prior Housing Element	0	0	0.040253773	0.040253773	1	1*	1*	1058201	1431	Southeast Los Angeles			Above Moderate
LOS ANGELES	328 W 65TH ST	90003	6012004029	Low Medium I Residential	R2-1	0	17	0.104685076	Residential - Single Family Residence	YES - Current	NO - Privately-Owned	Available	Not Used in Prior Housing Element	0	0	0.040253773	0.040253773	1	1*	1*	1058201	1430	Southeast Los Angeles			Above Moderate
LOS ANGELES	318 W 65TH ST	90003	6012004031	Low Medium I Residential	R2-1	0	17	0.117772245	Residential - Double, Duplex, or Two Units - 4 Stories or Less	YES - Current	NO - Privately-Owned	Available	Not Used in Prior Housing Element	0	0	0.126595759	0.126595759	2	2*	2*	1058201	1428	Southeast Los Angeles	Yes		Above Moderate
LOS ANGELES	316 W 65TH ST	90003	6012004032	Low Medium I Residential	R2-1	0	17	0.117771428	Residential - Double, Duplex, or Two Units - 4 Stories or Less	YES - Current	NO - Privately-Owned	Available	Not Used in Prior Housing Element	0	0	0.002740118	0.002740118	2	2*	2*	1058201	1427	Southeast Los Angeles			Above Moderate
LOS ANGELES	6511 S BROADWAY	90003	6012004034	Neighborhood Commercial	C2-1VL-CPIO	0	108	0.105605295	Commercial - Store - One Story	YES - Current	NO - Privately-Owned	Available	Not Used in Prior Housing Element	0.088090845	0	0	0.088090845	0	0	0	1058201	1481	Southeast Los Angeles			Lower
LOS ANGELES	6515 S BROADWAY	90003	6012004035	Neighborhood Commercial	C2-1VL-CPIO	0	108	0.132005794	Commercial - Animal Kennel - One Story	YES - Current	NO - Privately-Owned	Available	Used in Prior Housing Element - Non-Vacant	0.096634336	0	0	0.096634336	0	0	0	1058201	1522	Southeast Los Angeles			Lower
LOS ANGELES	6523 S BROADWAY	90003	6012004036	Neighborhood Commercial	C2-1VL-CPIO	0	108	0.132005794	Residential - Four Units (Any Combination) - 4 Stories or Less	YES - Current	NO - Privately-Owned	Available	Not Used in Prior Housing Element	0	0	0.20939362	0.20939362	4	0	0	1058201	1558	Southeast Los Angeles	Yes		Above Moderate
LOS ANGELES	317 W 66TH ST	90003	6012004037	Low Medium I Residential	R2-1	0	17	0.116905432	Residential - Single Family Residence - Vacant Land	YES - Current	NO - Privately-Owned	Available	Not Used in Prior Housing Element	0	0	0.002740118	0.002740118	2	2*	2*	1058201	1503	Southeast Los Angeles			Above Moderate
LOS ANGELES	319 W 66TH ST	90003	6012004038	Low Medium I Residential	R2-1	0	17	0.118046827	Residential - Double, Duplex, or Two Units - 4 Stories or Less	YES - Current	NO - Privately-Owned	Available	Not Used in Prior Housing Element	0	0	0.096387953	0.096387953	1	2*	2*	1058201	1504	Southeast Los Angeles			Above Moderate
LOS ANGELES	329 W 66TH ST	90003	6012004040	Low Medium I Residential	R2-1	0	17	0.104920366	Residential - Single Family Residence	YES - Current	NO - Privately-Owned	Available	Not Used in Prior Housing Element	0	0	0.040253773	0.040253773	1	1*	1*	1058201	1506	Southeast Los Angeles			Above Moderate
LOS ANGELES	333 W 66TH ST	90003	6012004041	Low Medium I Residential	R2-1	0	17	0.10491438	Residential - Single Family Residence	YES - Current	NO - Privately-Owned	Available	Not Used in Prior Housing Element	0	0	0.040253773	0.040253773	1	1*	1*	1058201	1508	Southeast Los Angeles			Above Moderate
LOS ANGELES	337 W 66TH ST	90003	6012004042	Low Medium I Residential	R2-1	0	17	0.10491346	Residential - Single Family Residence	YES - Current	NO - Privately-Owned	Available	Not Used in Prior Housing Element	0	0	0.040253773	0.040253773	1	1*	1*	1058201	1509	Southeast Los Angeles			Above Moderate
LOS ANGELES	345 W 66TH ST	90003	6012004044	Low Medium I Residential	R2-1	0	17	0.104911821	Residential - Single Family Residence	YES - Current	NO - Privately-Owned	Available	Not Used in Prior Housing Element	0	0	0.040253773	0.040253773	1	1*	1*	1058201	1511	Southeast Los Angeles			Above Moderate
LOS ANGELES	6625 S BROADWAY	90003	6012005035	Neighborhood Commercial	C2-1VL-CPIO	0	108	0.13194601	Residential - Five or More Units or Apartments (Any Combination) - 4 Stories or Less	YES - Current	NO - Privately-Owned	Available	Not Used in Prior Housing Element	0	0	0.183884785	0.183884785	5	0	0	1028201	125	Southeast Los Angeles	Yes		Above Moderate
LOS ANGELES	6617 S BROADWAY	90003	6012005036	Neighborhood Commercial	C2-1VL-CPIO	0	108	0.105603681	Residential - Three Units (Any Combination) - 4 Stories or Less	YES - Current	NO - Privately-Owned	Available	Not Used in Prior Housing Element	0	0	0.647007295	0.647007295	3	0	0	1028201	103	Southeast Los Angeles	Yes		Above Moderate
LOS ANGELES	6611 S BROADWAY	90003	6012005037	Neighborhood Commercial	C2-1VL-CPIO	0	108	0.105605337	Residential - Single Family Residence	YES - Current	NO - Privately-Owned	Available	Not Used in Prior Housing Element	1.284179676	0	0	1.284179676	0	0	0	1028201	67	Southeast Los Angeles			Lower
LOS ANGELES	6609 S BROADWAY	90003	6012005038	Neighborhood Commercial	C2-1VL-CPIO	0	108	0.132006166	Residential - Three Units (Any Combination) - 4 Stories or Less	YES - Current	NO - Privately-Owned	Available	Not Used in Prior Housing Element	0.139770459	0	0	0.139770459	3	0	0	1028201	47	Southeast Los Angeles			Lower
LOS ANGELES	6601 S BROADWAY	90003	6012005039	Neighborhood Commercial	C2-1VL-CPIO	0	108	0.072316285	Commercial - Store - One Story	YES - Current	NO - Privately-Owned	Available	Not Used in Prior Housing Element	0.050883067	0	0	0.050883067	0	0	0	1028201	25	Southeast Los Angeles			Lower
LOS ANGELES	310 W 66TH ST	90003	6012005040	Neighborhood Commercial	C2-1VL-CPIO	0	108	0.059689249	Residential - Double, Duplex, or Two Units - 4 Stories or Less	YES - Current	NO - Privately-Owned	Available	Not Used in Prior Housing Element	0	0	0.006968954	0.006968954	2	0	0	1028201	26	Southeast Los Angeles	Yes		Above Moderate
LOS ANGELES	314 W 66TH ST	90003	6012005041	Low Medium I Residential	R2-1	0	17	0.117770868	Residential - Double, Duplex, or Two Units - 4 Stories or Less	YES - Current	NO - Privately-Owned	Available	Not Used in Prior Housing Element	0	0	0.126595759	0.126595759	2	2*	2*	1028201	27	Southeast Los Angeles	Yes		Above Moderate
LOS ANGELES	318 W 66TH ST	90003	6012005042	Low Medium I Residential	R2-1	0	17	0.117771863	Residential - Double, Duplex, or Two Units - 4 Stories or Less	YES - Current	NO - Privately-Owned	Available	Not Used in Prior Housing Element	0	0	0.126595759	0.126595759	2	2*	2*	1028201	28	Southeast Los Angeles	Yes		Above Moderate
LOS ANGELES	328 W 66TH ST	90003	6012005044	Low Medium I Residential	R2-1	0	17	0.104686257	Residential - Single Family Residence	YES - Current	NO - Privately-Owned	Available	Not Used in Prior Housing Element	0	0	0.040253773	0.040253773	1	1*	1*	1028201	30	Southeast Los Angeles			Above Moderate
LOS ANGELES	340 W 66TH ST	90003	6012005047	Low Medium I Residential	R2-1	0	17	0.104686257	Residential - Single Family Residence	YES - Current	NO - Privately-Owned	Available	Not Used in Prior Housing Element	0	0	0.040253773	0.040253773	1	1*	1*	1028201	33	Southeast Los Angeles			Above Moderate
LOS ANGELES	352 W 66TH ST	90003	6012005050	Low Medium I Residential	R2-1	0	17	0.104688179	Residential - Single Family Residence	YES - Current	NO - Privately-Owned	Available	Not Used in Prior Housing Element	0	0	0.040253773	0.040253773	1	1*	1*	1028201	36	Southeast Los Angeles			Above Moderate
LOS ANGELES	343 W 67TH ST	90003	6012005054	Low Medium I Residential	R2-1	0	17	0.10460193	Residential - Single Family Residence	YES - Current	NO - Privately-Owned	Available	Not Used in Prior Housing Element	0	0	0.040253773	0.040253773	1	1*	1*	1028201	88	Southeast Los Angeles			Above Moderate
LOS ANGELES	337 W 67TH ST	90003	6012005055	Low Medium I Residential	R2-1	0	17	0.104609391	Residential - Single Family Residence	YES - Current	NO - Privately-Owned	Available	Not Used in Prior Housing Element	0	0	0.040253773	0.040253773	1	1*	1*	1028201	87	Southeast Los Angeles			Above Moderate
LOS ANGELES	333 W 67TH ST	90003	6012005056	Low Medium I Residential	R2-1	0	17	0.104616852	Residential - Single Family Residence	YES - Current	NO - Privately-Owned	Available	Not Used in Prior Housing Element	0	0	0.040253773	0.040253773	1	1*	1*	1028201	86	Southeast Los Angeles			Above Moderate
LOS ANGELES	329 W 67TH ST	90003	6012005057	Low Medium I Residential	R2-1	0	17	0.104624598	Residential - Single Family Residence	YES - Current	NO - Privately-Owned	Available	Not Used in Prior Housing Element	0	0	0.040253773	0.040253773	1	1*	1*	1028201	85	Southeast Los Angeles			Above Moderate
LOS ANGELES	325 W 67TH ST	90003	6012005058	Low Medium I Residential	R2-1	0	17	0.104632348	Residential - Single Family Residence	YES - Current	NO - Privately-Owned	Available	Not Used in Prior Housing Element	0	0	0.040253773	0.040253773	1	1*	1*	1028201	83	Southeast Los Angeles			Above Moderate
LOS ANGELES	319 W 67TH ST	90003	6012005059	Low Medium I Residential	R2-1	0	17	0.117720228	Residential - Double, Duplex, or Two Units - 4 Stories or Less	YES - Current	NO - Privately-Owned	Available	Not Used in Prior Housing Element	0	0	0.126595759	0.126595759	2	2*	2*	1028201	82	Southeast Los Angeles	Yes		Above Moderate
LOS ANGELES	315 W 67TH ST	90003	6012005060	Low Medium I Residential	R2-1	0	17	0.117729588	Residential - Single Family Residence	YES - Current	NO - Privately-Owned	Available	Not Used in Prior Housing Element	0	0	0.096387953	0.096387953	1	2*	2*	1028201	81	Southeast Los Angeles			Above Moderate
LOS ANGELES	344 W 67TH ST	90003	6012006023	Low Medium I Residential	R2-1	0	17	0.104686332	Residential - Single Family Residence	YES - Current	NO - Privately-Owned	Available	Not Used in Prior Housing Element	0	0	0.040253773	0.040253773	1	1*	1*	1028201	166	Southeast Los Angeles			Above Moderate
LOS ANGELES	332 W 67TH ST	90003	6012006026	Low Medium I Residential	R2-1	0	17	0.104685509	Residential - Single Family Residence	YES - Current	NO - Privately-Owned	Available	Not Used in Prior Housing Element	0	0	0.040253773	0.040253773	1	1*	1*	1028201	163	Southeast Los Angeles			Above Moderate
LOS ANGELES	328 W 67TH ST	90003	6012006027	Low Medium I Residential	R2-1	0	17	0.104686332	Residential - Single Family Residence	YES - Current	NO - Privately-Owned	Available	Not Used in Prior Housing Element	0	0	0.040253773	0.040253773	1	1*	1*	1028201	161	Southeast Los Angeles			Above Moderate
LOS ANGELES	324 W 67TH ST	90003	6012006028	Low Medium I Residential	R2-1	0	17	0.104687963	Residential - Single Family Residence	YES - Current	NO - Privately-Owned	Available	Not Used in Prior Housing Element	0	0	0.040253773	0.040253773	1	1*	1*	1028201	160	Southeast Los Angeles			Above Moderate
LOS ANGELES	320 W 67TH ST	90003	6012006029	Low Medium I Residential	R2-1	0	17	0.117770777	Residential - Single Family Residence	YES - Current	NO - Privately-Owned	Available	Not Used in Prior Housing Element	0	0	0.096387953	0.096387953	1	2*	2*	1028201	159	Southeast Los Angeles			Above Moderate
LOS ANGELES	316 W 67TH ST	90003	6012006030	Low Medium I Residential	R2-1	0	17	0.117772733	Residential - Double, Duplex, or Two Units - 4 Stories or Less	YES - Current	NO - Privately-Owned	Available	Not Used in Prior Housing Element	0	0	0.126595759	0.126595759	2	2*	2*	1028201	157	Southeast Los Angeles	Yes		Above Moderate
LOS ANGELES	6707 S BROADWAY	90003	6012006032	Neighborhood Commercial	C2-1VL-CPIO	0	108	0.132005922	Recreational - Club, Lodge Hall, Fraternal Organization - One Story	YES - Current	NO - Privately-Owned	Available	Used in Prior Housing Element - Non-Vacant	0.034936279	0	0	0.034936279	0	0	0	1028201	194	Southeast Los Angeles			Lower
LOS ANGELES	6711 S BROADWAY	90003	6012006033	Neighborhood Commercial	C2-1VL-CPIO	0	108	0.105605685	Commercial - Store - One Story	YES - Current	NO - Privately-Owned	Available	Not Used in Prior Housing Element	0.226806885	0	0	0.226806885	0	0	0	1028201	205	Southeast Los Angeles			Lower
LOS ANGELES	6715 S BROADWAY	90003	6012006034	Neighborhood Commercial	C2-1VL-CPIO	0	108	0.132006639	Residential - Single Family Residence	YES - Current	NO - Privately-Owned	Available	Used in Prior Housing Element - Non-Vacant	1.312692451	0	0	1.312692451	1	0	0	1028201	233	Southeast Los Angeles			Lower
LOS ANGELES	6721 S BROADWAY	90003	6012006035	Neighborhood Commercial	C2-1VL-CPIO	0	108	0.132245907	Commercial - Store - One Story	YES - Current	NO - Privately-Owned	Available	Used in Prior Housing Element - Non-Vacant	0.079109764	0	0	0.079109764	0	0	0	1028201	247	Southeast Los Angeles			Lower
LOS ANGELES	313 W 68TH ST	90003	6012006036	Low Medium I Residential	R2-1	0	17	0.117859268	Residential - Double, Duplex, or Two Units - 4 Stories or Less	YES - Current	NO - Privately-Owned	Available	Not Used in Prior Housing Element	0	0	0.126595759	0.126595759	2	2*	2*	1028201	215	Southeast Los Angeles	Yes		Above Moderate
LOS ANGELES	319 W 68TH ST	90003	6012006037	Low Medium I Residential	R2-1	0	17	0.11785604	Residential - Double, Duplex, or Two Units - 4 Stories or Less	YES - Current	NO - Privately-Owned	Available	Not Used in Prior Housing Element	0	0	0.126595759	0.126595759	2	2*	2*	1028201	216	Southeast Los Angeles	Yes		Above Moderate
LOS ANGELES	335 W 68TH ST	90003	6012006040	Low Medium I Residential	R2-1	0	17	0.104751768	Residential - Single Family Residence	YES - Current	NO - Privately-Owned	Available	Not Used in Prior Housing Element	0	0	0.040253773	0.040253773	1	1*	1*	1028201	220	Southeast Los Angeles			Above Moderate
LOS ANGELES	342 W 68TH ST	90003	6012006044	Low Medium I Residential	R2-1	0	17	0.104738655	Residential - Single Family Residence	YES - Current	NO - Privately-Owned	Available	Not Used in Prior Housing Element	0	0	0.040253773	0.040253773	1	1*	1*	1028201	224	Southeast Los Angeles			Above Moderate
LOS ANGELES	308 W 67TH ST	90003	6012006046	Low Medium I Residential	C2-1VL-CPIO	0	108	0.129423197	Residential - Four Units (Any Combination) - 4 Stories or Less	YES - Current	NO - Privately-Owned	Available	Not Used in Prior Housing Element	0	0	0.221285772	0.221285772	4	0	0	1028201	156	Southeast Los Angeles	Yes		Above Moderate
LOS ANGELES	354 W 67TH ST	90003	6012006047	Low Medium I Residential	R2-1	0	17	0.104137306	Residential - Single Family Residence - Vacant Land	YES - Current	NO - Privately-Owned	Available	Not Used in Prior Housing Element	0	0	0.104229414	0.104229414	0	1*	1*	1028201	169	Southeast Los Angeles			Above Moderate
LOS ANGELES	353 W 68TH ST	90003	6012006048	Low Medium I Residential	R2-1	0	17	0.104737852	Residential - Single Family Residence	YES - Current	NO - Privately-Owned	Available	Not Used in Prior Housing Element	0	0	0.040253773	0.040253773	1	1*	1*	1028201	225	Southeast Los Angeles			Above Moderate
LOS ANGELES			6012006900	Low Medium I Residential	R2-1	0	17	0.005636453	Residential - Double, Duplex, or Two Units - 4 Stories or Less	YES - Current	NO - Privately-Owned	Available	Not Used in Prior Housing Element	0	0	0.142099988	0.142099988	0	0	0	1028201	226	Southeast Los Angeles			Above Moderate
LOS ANGELES			6012006901	Low Medium I Residential	R2-1	0	17	0.004548468	Residential - Single Family Residence	YES - Current	NO - Privately-Owned	Available	Not Used in Prior Housing Element	0	0	0.142099988	0.142099988	0	0	0	1028201	183	Southeast Los Angeles			Above Moderate
LOS ANGELES	6821 S BROADWAY	90003	6012007013	Neighborhood Commercial	C2-1VL-CPIO	0	108	0.132005022	Residential - Five or More Units or Apartments (Any Combination) - 4 Stories or Less	YES - Current	NO - Privately-Owned	Available	Not Used in Prior Housing Element	0	0	0.129995811	0.129995811	8	0	0	1028201	343	Southeast Los Angeles	Yes		Above Moderate
LOS ANGELES	6815 S BROADWAY	90003	6012007014	Neighborhood Commercial	C2-1VL-CPIO	0	108	0.132006672	Commercial - Store - One Story	YES - Current	NO - Privately-Owned	Available	Used in Prior Housing Element - Non-Vacant	0.079109764	0	0	0.079109764	0	0	0	1028201	331	Southeast Los Angeles			Lower
LOS ANGELES	6811 S BROADWAY	90003	6012007015	Neighborhood Commercial	C2-1VL-CPIO	0	108	0.105605169	Commercial - Commercial - Vacant Land	YES - Current	NO - Privately-Owned	Available	Not Used in Prior Housing Element	0.177261797	0	0	0.177261797	0	0	0	1028201	304	Southeast Los Angeles			Lower
LOS ANGELES	6807 S BROADWAY	90003	6012007016	Neighborhood Commercial	C2-1VL-CPIO	0	108	0.132007496	Residential - Five or More Units or Apartments (Any Combination) - 4 Stories or Less	YES - Current	NO - Privately-Owned	Available	Not Used in Prior Housing Element	0	0	0.510346174	0.510346174	6	0	0	1028201	296	Southeast Los Angeles	Yes		Above Moderate
LOS ANGELES	6801 S BROADWAY	90003	6012007017	Neighborhood Commercial	C2-1VL-CPIO	0	108	0.132005672	Residential - Single Family Residence	YES - Current	NO - Privately-Owned	Available	Used in Prior Housing Element - Non-Vacant	1.312692451	0	0	1.312692451	1	0	0	1028201	263	Southeast Los Angeles			Lower
LOS ANGELES	320 W 68TH ST	90003	6012007019	Low Medium I Residential	R2-1	0	17	0.117771946	Residential - Single Family Residence	YES - Current	NO - Privately-Owned	Available	Not Used in Prior Housing Element	0	0	0.096387953	0.096387953	1	2*	2*	1028201	265	Southeast Los Angeles			Above Moderate
LOS ANGELES	328 W 68TH ST	90003	6012007021	Low Medium I Residential	R2-1	0	17	0.104687458	Residential - Single Family Residence	YES - Current	NO - Privately-Owned	Available	Not Used in Prior Housing Element	0	0	0.040253773	0.040253773	1	1*	1*	1028201	267	Southeast Los Angeles			Above Moderate
LOS ANGELES	344 W 68TH ST	90003	6012007025	Low Medium I Residential	R2-1	0	17	0.104685006	Residential - Single Family Residence	YES - Current	NO - Privately-Owned	Available	Not Used in Prior Housing Element	0	0	0.040253773	0.040253773	1	1*	1*	1028201	273	Southeast Los Angeles			Above Moderate
LOS ANGELES	352 W 68TH ST	90003	6012007027	Low Medium I Residential	R2-1	0	17	0.10468664	Residential - Single Family Residence	YES - Current	NO - Privately-Owned	Available	Not Used in Prior Housing Element	0	0	0.043047759	0.043047759	1	1*	1*	1028201	277	Southeast Los Angeles			Above Moderate
LOS ANGELES	349 W 69TH ST	90003	6012007029	Low Medium I Residential	R2-1	0	17	0.10468492	Residential - Single Family Residence	YES - Current	NO - Privately-Owned	Available	Not Used in Prior Housing Element	0	0	0.040253773	0.040253773	1	1*	1*	1028201	322	Southeast Los Angeles			Above Moderate
LOS ANGELES	345 W 69TH ST	90003	6012007030	Low Medium I Residential	R2-1	0	17	0.10468492	Residential - Single Family Residence	YES - Current	NO - Privately-Owned	Available	Not Used in Prior Housing Element	0	0	0.040253773	0.040253773	1	1*	1*	1028201	321	Southeast Los Angeles			Above Moderate
LOS ANGELES	337 W 69TH ST	90003	6012007032	Low Medium I Residential	R2-1	0	17	0.104684101	Residential - Single Family Residence	YES - Current	NO - Privately-Owned	Available	Not Used in Prior Housing Element	0	0	0.040253773	0.040253773	1	1*	1*	1028201	319	Southeast Los Angeles			Above Moderate
LOS ANGELES	325 W 69TH ST	90003	6012007035	Low Medium I Residential	R2-1	0	17	0.104685492	Residential - Single Family Residence	YES - Current	NO - Privately-Owned	Available	Not Used in Prior Housing Element	0	0	0.040253773	0.040253773	1	1*	1*	1028201	316	Southeast Los Angeles			Above Moderate
LOS ANGELES	323 W 69TH ST	90003	6012007036	Low Medium I Residential	R2-1	0	17	0.117771298	Residential - Double, Duplex, or Two Units - 4 Stories or Less	YES - Current	NO - Privately-Owned	Available	Not Used in Prior Housing Element	0	0	0.126595759	0.126595759	2	2*	2*	1028201	314	Southeast Los Angeles	Yes		Above Moderate
LOS ANGELES	313 W 69TH ST	90003	6012007037	Low Medium I Residential	R2-1	0	17	0.117772117	Residential - Single Family Residence	YES - Current	NO - Privately-Owned	Available	Not Used in Prior Housing Element	0	0	0.096387953	0.096387953	1	2*	2*	1028201	313	Southeast Los Angeles			Above Moderate
LOS ANGELES	6915 S BROADWAY	90003	6012008022	Neighborhood Commercial	C2-1VL-CPIO	0	108	0.102965092	Commercial - Store - One Story	YES - Current	NO - Privately-Owned	Available	Not Used in Prior Housing Element	0.212566422	0	0	0.212566422	0	0	0	1028201	460	Southeast Los Angeles			Lower
LOS ANGELES	6919 S BROADWAY	90003	6012008023	Neighborhood Commercial	C2-1VL-CPIO	0	108	0.105605137	Commercial - Store - One Story	YES - Current	NO - Privately-Owned	Available	Not Used in Prior Housing Element	0.040472023	0	0	0.040472023	0	0	0	1028201	488	Southeast Los Angeles			Lower
LOS ANGELES	6927 S BROADWAY	90003	6012008024	Neighborhood Commercial	C2-1VL-CPIO	0	108	0.132942499	Commercial - Commercial - Vacant Land	YES - Current	NO - Privately-Owned	Available	Not Used in Prior Housing Element	0.121273975	0	0	0.121273975	0	0	0	1028201	499	Southeast Los Angeles			Lower
LOS ANGELES	315 W 70TH ST	90003	6012008025	Low Medium I Residential	R2-1	0	17	0.12466112	Residential - Double, Duplex, or Two Units - 4 Stories or Less	YES - Current	NO - Privately-Owned	Available	Not Used in Prior Housing Element	0	0	0.126595759	0.126595759	2	2*	2*	1028201	461	Southeast Los Angeles	Yes		Above Moderate
LOS ANGELES	319 W 70TH ST	90003	6012008026	Low Medium I Residential	R2-1	0	17	0.118697766	Residential - Single Family Residence	YES - Current	NO - Privately-Owned	Available	Not Used in Prior Housing Element	0	0	0.096387953	0.096387953	1	2*	2*	1028201	462	Southeast Los Angeles			Above Moderate
LOS ANGELES	321 W 70TH ST	90003	6012008027	Low Medium I Residential	R2-1	0	17	0.118669933	Residential - Double, Duplex, or Two Units - 4 Stories or Less	YES - Current	NO - Privately-Owned	Available	Not Used in Prior Housing Element	0	0	0.126595759	0.126595759	2	2*	2*	1028201	463	Southeast Los Angeles	Yes		Above Moderate
LOS ANGELES	327 W 70TH ST	90003	6012008028	Low Medium I Residential	R2-1	0	17	0.118642096	Residential - Double, Duplex, or Two Units - 4 Stories or Less	YES - Current	NO - Privately-Owned	Available	Not Used in Prior Housing Element	0	0	0.126595759	0.126595759	2	2*	2*	1028201	465	Southeast Los Angeles	Yes		Above Moderate
LOS ANGELES	335 W 70TH ST	90003	6012008030	Low Medium I Residential	R2-1	0	17	0.118585499	Residential - Single Family Residence	YES - Current	NO - Privately-Owned	Available	Not Used in Prior Housing Element	0	0	0.096387953	0.096387953	1	2*	2*	1028201	468	Southeast Los Angeles			Above Moderate
LOS ANGELES	343 W 70TH ST	90003	6012008032	Low Medium I Residential	R2-1	0	17	0.118531044	Residential - Single Family Residence	YES - Current	NO - Privately-Owned	Available	Not Used in Prior Housing Element	0	0	0.096387953	0.096387953	1	2*	2*	1028201	471	Southeast Los Angeles			Above Moderate
LOS ANGELES	6901 S BROADWAY	90003	6012008035	Neighborhood Commercial	C2-1VL-CPIO	0	108	0.132005954	Recreational - Club, Lodge Hall, Fraternal Organization - One Story	YES - Current	NO - Privately-Owned	Available	Used in Prior Housing Element - Non-Vacant	0.087044251	0	0	0.087044251	0	0	0	1028201	387	Southeast Los Angeles			Lower
LOS ANGELES	6907 S BROADWAY	90003	6012008036	Neighborhood Commercial	C2-1VL-CPIO	0	108	0.102965369	Commercial - Parking Lot (Commercial Use Property) - Lots - Patron or Employee - One Story	YES - Current	NO - Privately-Owned	Available	Not Used in Prior Housing Element	0.166141476	0	0	0.166141476	0	0	0	1028201	421	Southeast Los Angeles			Lower
LOS ANGELES	6911 S BROADWAY	90003	6012008037	Neighborhood Commercial	C2-1VL-CPIO	0	108	0.096785993	Industrial - Light Manufacturing - One Story	YES - Current	NO - Privately-Owned	Available	Not Used in Prior Housing Element	0.228523743	0	0	0.228523743	0	0	0	1028201	429	Southeast Los Angeles			Lower
LOS ANGELES	314 W 69TH ST	90003	6012008038	Low Medium I Residential	R2-1	0	17	0.11742038	Residential - Single Family Residence	YES - Current	NO - Privately-Owned	Available	Not Used in Prior Housing Element	0	0	0.040028268	0.040028268	1	2*	2*	1028201	389	Southeast Los Angeles			Above Moderate
LOS ANGELES	322 W 69TH ST	90003	6012008039	Low Medium I Residential	R2-1	0	17	0.11742038	Residential - Double, Duplex, or Two Units - 4 Stories or Less	YES - Current	NO - Privately-Owned	Available	Not Used in Prior Housing Element	0	0	0.126595759	0.126595759	2	2*	2*	1028201	390	Southeast Los Angeles	Yes		Above Moderate
LOS ANGELES	336 W 69TH ST	90003	6012008043	Low Medium I Residential	R2-1	0	17	0.104737854	Residential - Single Family Residence	YES - Current	NO - Privately-Owned	Available	Not Used in Prior Housing Element	0	0	0.040253773	0.040253773	1	1*	1*	1028201	394	Southeast Los Angeles			Above Moderate
LOS ANGELES	340 W 69TH ST	90003	6012008044	Low Medium I Residential	R2-1	0	17	0.104744668	Residential - Single Family Residence	YES - Current	NO - Privately-Owned	Available	Not Used in Prior Housing Element	0	0	0.040253773	0.040253773	1	1*	1*	1028201	395	Southeast Los Angeles			Above Moderate
LOS ANGELES	344 W 69TH ST	90003	6012008045	Low Medium I Residential	R2-1	0	17	0.104373852	Residential - Single Family Residence	YES - Current	NO - Privately-Owned	Available	Not Used in Prior Housing Element	0	0	0.040253773	0.040253773	1	1*	1*	1028201	396	Southeast Los Angeles			Above Moderate
LOS

LOS ANGELES	147 W 70TH ST	90003	6012009024	Low Medium I Residential	R2-1	0	17	0.118186857	Residential - Double, Duplex, or Two Units - 4 Stories or Less	YES - Current	NO - Privately-Owned	Available	Not Used in Prior Housing Element	0	0	0.002740118	0.002740118	2	2*	2*	102B201	442	Southeast Los Angeles			Above Moderate
LOS ANGELES	141 W 70TH ST	90003	6012009025	Low Medium I Residential	R2-1	0	17	0.118165497	Residential - Single Family Residence	YES - Current	NO - Privately-Owned	Available	Not Used in Prior Housing Element	0	0	0.096387953	0.096387953	1	2*	2*	102B201	441	Southeast Los Angeles			Above Moderate
LOS ANGELES	137 W 70TH ST	90003	6012009026	Low Medium I Residential	R2-1	0	17	0.11814783	Residential - Double, Duplex, or Two Units - 4 Stories or Less	YES - Current	NO - Privately-Owned	Available	Not Used in Prior Housing Element	0	0	0.096387953	0.096387953	1	2*	2*	102B201	440	Southeast Los Angeles			Above Moderate
LOS ANGELES	129 1/2 W 70TH ST	90003	6012009028	Low Medium I Residential	R2-1	0	17	0.11810788	Residential - Double, Duplex, or Two Units - 4 Stories or Less	YES - Current	NO - Privately-Owned	Available	Not Used in Prior Housing Element	0	0	0.126595759	0.126595759	2	2*	2*	102B201	438	Southeast Los Angeles	Yes		Above Moderate
LOS ANGELES	125 W 70TH ST	90003	6012009029	Low Medium I Residential	R2-1	0	17	0.118088366	Residential - Double, Duplex, or Two Units - 4 Stories or Less	YES - Current	NO - Privately-Owned	Available	Not Used in Prior Housing Element	0	0	0.126595759	0.126595759	2	2*	2*	102B201	437	Southeast Los Angeles	Yes		Above Moderate
LOS ANGELES	121 W 70TH ST	90003	6012009030	Low Medium I Residential	R2-1	0	17	0.11807006	Residential - Single Family Residence	YES - Current	NO - Privately-Owned	Available	Not Used in Prior Housing Element	0	0	0.096387953	0.096387953	1	2*	2*	102B201	436	Southeast Los Angeles			Above Moderate
LOS ANGELES	117 W 70TH ST	90003	6012009031	Low Medium I Residential	R2-1	0	17	0.118049914	Residential - Double, Duplex, or Two Units - 4 Stories or Less	YES - Current	NO - Privately-Owned	Available	Not Used in Prior Housing Element	0	0	0.126595759	0.126595759	2	2*	2*	102B201	435	Southeast Los Angeles	Yes		Above Moderate
LOS ANGELES			6012009037	Neighborhood Commercial	C2-1VL-CPIO	0	108	0.057394185	Residential - Double, Duplex, or Two Units - 4 Stories or Less	YES - Current	NO - Privately-Owned	Available	Not Used in Prior Housing Element	0	0	0.006627512	0.006627512	2	0	0	102B201	495	Southeast Los Angeles			Above Moderate
LOS ANGELES	107 W 70TH ST	90003	6012009038	Neighborhood Commercial	C2-1VL-CPIO	0	108	0.079171607	Residential - Double, Duplex, or Two Units - 4 Stories or Less	YES - Current	NO - Privately-Owned	Available	Not Used in Prior Housing Element	0.141374914	0	0	0.141374914	2	0	0	102B201	504	Southeast Los Angeles			Lower
LOS ANGELES	6912 S BROADWAY	90003	6012009044	Neighborhood Commercial	C2-1VL-CPIO	0	108	0.066004235	Commercial - Auto, Recreation Equipment, Construction Equipment Sales and Service - Used Car Sales - One Story	YES - Current	NO - Privately-Owned	Available	Not Used in Prior Housing Element	0	0	0.002572699	0.002572699	0	0	0	102B201	433	Southeast Los Angeles			Above Moderate
LOS ANGELES			6012009044	Neighborhood Commercial	C2-1VL-CPIO	0	108	0.066004057	Commercial - Auto, Recreation Equipment, Construction Equipment Sales and Service - Used Car Sales - One Story	YES - Current	NO - Privately-Owned	Available	Not Used in Prior Housing Element	0	0	0.002572699	0.002572699	0	0	0	102B201	484	Southeast Los Angeles			Above Moderate
LOS ANGELES	6918 S BROADWAY	90003	6012009045	Neighborhood Commercial	C2-1VL-CPIO	0	108	0.066004057	Commercial - Parking Lot (Commercial Use Property) - Lots - Patron or Employee - One Story	YES - Current	NO - Privately-Owned	Available	Not Used in Prior Housing Element	0	0	0.001193261	0.001193261	0	0	0	102B201	490	Southeast Los Angeles			Above Moderate
LOS ANGELES	249 W 70TH ST	90003	6012009047	Low Medium I Residential	R2-1	0	17	0.214797916	Residential - Double, Duplex, or Two Units - 4 Stories or Less	YES - Current	NO - Privately-Owned	Available	Not Used in Prior Housing Element	0	0.015655884	0	0.015655884	2	3*	3*	102B201	457	Southeast Los Angeles			Moderate
LOS ANGELES	227 W 70TH ST	90003	6012009051	Low Medium I Residential	R2-1	0	17	0.11839851	Residential - Double, Duplex, or Two Units - 4 Stories or Less	YES - Current	NO - Privately-Owned	Available	Not Used in Prior Housing Element	0	0	0.002740118	0.002740118	2	2*	2*	102B201	453	Southeast Los Angeles			Above Moderate
LOS ANGELES	223 W 70TH ST	90003	6012009052	Low Medium I Residential	R2-1	0	17	0.118380846	Residential - Double, Duplex, or Two Units - 4 Stories or Less	YES - Current	NO - Privately-Owned	Available	Not Used in Prior Housing Element	0	0	0.002740118	0.002740118	2	2*	2*	102B201	452	Southeast Los Angeles			Above Moderate
LOS ANGELES	217 W 70TH ST	90003	6012009053	Low Medium I Residential	R2-1	0	17	0.118360408	Residential - Double, Duplex, or Two Units - 4 Stories or Less	YES - Current	NO - Privately-Owned	Available	Not Used in Prior Housing Element	0	0	0.126595759	0.126595759	2	2*	2*	102B201	451	Southeast Los Angeles	Yes		Above Moderate
LOS ANGELES	213 W 70TH ST	90003	6012009054	Low Medium I Residential	R2-1	0	17	0.118340894	Residential - Single Family Residence	YES - Current	NO - Privately-Owned	Available	Not Used in Prior Housing Element	0	0	0.096387953	0.096387953	1	2*	2*	102B201	450	Southeast Los Angeles			Above Moderate
LOS ANGELES	216 W 69TH ST	90003	6012009056	Low Medium I Residential	R2-1	0	17	0.117424424	Residential - Double, Duplex, or Two Units - 4 Stories or Less	YES - Current	NO - Privately-Owned	Available	Not Used in Prior Housing Element	0	0	0.126595759	0.126595759	2	2*	2*	102B201	375	Southeast Los Angeles	Yes		Above Moderate
LOS ANGELES	220 W 69TH ST	90003	6012009057	Low Medium I Residential	R2-1	0	17	0.117424419	Residential - Double, Duplex, or Two Units - 4 Stories or Less	YES - Current	NO - Privately-Owned	Available	Not Used in Prior Housing Element	0	0	0.126595759	0.126595759	2	2*	2*	102B201	376	Southeast Los Angeles	Yes		Above Moderate
LOS ANGELES	226 W 69TH ST	90003	6012009058	Low Medium I Residential	R2-1	0	17	0.11742524	Residential - Double, Duplex, or Two Units - 4 Stories or Less	YES - Current	NO - Privately-Owned	Available	Not Used in Prior Housing Element	0	0	0.126595759	0.126595759	2	2*	2*	102B201	377	Southeast Los Angeles	Yes		Above Moderate
LOS ANGELES	230 W 69TH ST	90003	6012009059	Low Medium I Residential	R2-1	0	17	0.117424419	Residential - Single Family Residence	YES - Current	NO - Privately-Owned	Available	Not Used in Prior Housing Element	0	0	0.096387953	0.096387953	1	2*	2*	102B201	379	Southeast Los Angeles			Above Moderate
LOS ANGELES	232 W 69TH ST	90003	6012009060	Low Medium I Residential	R2-1	0	17	0.117424424	Residential - Double, Duplex, or Two Units - 4 Stories or Less	YES - Current	NO - Privately-Owned	Available	Not Used in Prior Housing Element	0	0	0.002740118	0.002740118	2	2*	2*	102B201	380	Southeast Los Angeles			Above Moderate
LOS ANGELES	238 W 69TH ST	90003	6012009061	Low Medium I Residential	R2-1	0	17	0.117424424	Residential - Single Family Residence	YES - Current	NO - Privately-Owned	Available	Not Used in Prior Housing Element	0	0	0.096387953	0.096387953	1	2*	2*	102B201	381	Southeast Los Angeles			Above Moderate
LOS ANGELES	246 W 69TH ST	90003	6012009062	Low Medium I Residential	R2-1	0	17	0.117423603	Residential - Double, Duplex, or Two Units - 4 Stories or Less	YES - Current	NO - Privately-Owned	Available	Not Used in Prior Housing Element	0	0	0.126595759	0.126595759	2	2*	2*	102B201	382	Southeast Los Angeles	Yes		Above Moderate
LOS ANGELES	6906 S BROADWAY	90003	6012009064	Neighborhood Commercial	C2-1VL-CPIO	0	108	0.183915057	Residential - Double, Duplex, or Two Units - 4 Stories or Less	YES - Current	NO - Privately-Owned	Available	Used in Prior Housing Element - Non-Vacant	0	0	1.025034785	1.025034785	2	0	0	102B201	418	Southeast Los Angeles	Yes		Above Moderate
LOS ANGELES			6012009900	Low Medium I Residential	R2-1	0	17	0.027469716	Miscellaneous - Government Owned Property	YES - Current	YES - City-Owned	Available	Not Used in Prior Housing Element	0	0	0.000577425	0.000577425	0	0	0	102B201	373	Southeast Los Angeles			Above Moderate
LOS ANGELES	210 W 70TH ST	90003	6012010002	Low Medium I Residential	R2-1	0	17	0.117191493	Residential - Double, Duplex, or Two Units - 4 Stories or Less	YES - Current	NO - Privately-Owned	Available	Not Used in Prior Housing Element	0	0	0.096387953	0.096387953	1	2*	2*	102B201	533	Southeast Los Angeles			Above Moderate
LOS ANGELES	212 W 70TH ST	90003	6012010003	Low Medium I Residential	R2-1	0	17	0.117196943	Residential - Single Family Residence	YES - Current	NO - Privately-Owned	Available	Not Used in Prior Housing Element	0	0	0.096387953	0.096387953	1	2*	2*	102B201	534	Southeast Los Angeles			Above Moderate
LOS ANGELES	216 W 70TH ST	90003	6012010004	Low Medium I Residential	R2-1	0	17	0.117204514	Residential - Double, Duplex, or Two Units - 4 Stories or Less	YES - Current	NO - Privately-Owned	Available	Not Used in Prior Housing Element	0	0	0.126595759	0.126595759	2	2*	2*	102B201	535	Southeast Los Angeles	Yes		Above Moderate
LOS ANGELES	220 W 70TH ST	90003	6012010005	Low Medium I Residential	R2-1	0	17	0.117208137	Residential - Double, Duplex, or Two Units - 4 Stories or Less	YES - Current	NO - Privately-Owned	Available	Not Used in Prior Housing Element	0	0	0.126595759	0.126595759	2	2*	2*	102B201	536	Southeast Los Angeles	Yes		Above Moderate
LOS ANGELES	224 W 70TH ST	90003	6012010006	Low Medium I Residential	R2-1	0	17	0.117213587	Residential - Single Family Residence	YES - Current	NO - Privately-Owned	Available	Not Used in Prior Housing Element	0	0	0.096387953	0.096387953	1	2*	2*	102B201	537	Southeast Los Angeles			Above Moderate
LOS ANGELES	232 W 70TH ST	90003	6012010008	Low Medium I Residential	R2-1	0	17	0.117223576	Residential - Single Family Residence	YES - Current	NO - Privately-Owned	Available	Not Used in Prior Housing Element	0	0	0.096387953	0.096387953	1	2*	2*	102B201	539	Southeast Los Angeles			Above Moderate
LOS ANGELES	240 W 70TH ST	90003	6012010010	Low Medium I Residential	R2-1	0	17	0.117237518	Residential - Single Family Residence	YES - Current	NO - Privately-Owned	Available	Not Used in Prior Housing Element	0	0	0.096387953	0.096387953	1	2*	2*	102B201	541	Southeast Los Angeles			Above Moderate
LOS ANGELES	246 W 70TH ST	90003	6012010011	Low Medium I Residential	R2-1	0	17	0.131725657	Commercial - Parking Lot (Commercial Use Property) - Lots - Patron or Employee - One Story	YES - Current	NO - Privately-Owned	Available	Not Used in Prior Housing Element	0	0	0.101316172	0.101316172	0	2*	2*	102B201	542	Southeast Los Angeles			Above Moderate
LOS ANGELES	7014 S BROADWAY	90003	6012010015	Neighborhood Commercial	C2-1VL-CPIO	0	108	0.057394437	Residential - Single Family Residence	YES - Current	NO - Privately-Owned	Available	Not Used in Prior Housing Element	0	0	0.148017132	0.148017132	1	0	0	102B201	586	Southeast Los Angeles			Above Moderate
LOS ANGELES			6012010016	Neighborhood Commercial	C2-1VL-CPIO	0	108	0.057394434	Commercial - Auto, Recreation Equipment, Construction Equipment Sales and Service - Auto Body Repair Shop - One Story	YES - Current	NO - Privately-Owned	Available	Not Used in Prior Housing Element	0	0	0.016651088	0.016651088	1	0	0	102B201	642	Southeast Los Angeles			Above Moderate
LOS ANGELES			6012010017	Neighborhood Commercial	C2-1VL-CPIO	0	108	0.057394256	Commercial - Auto, Recreation Equipment, Construction Equipment Sales and Service - Auto Body Repair Shop - One Story	YES - Current	NO - Privately-Owned	Available	Not Used in Prior Housing Element	0	0	0.016651088	0.016651088	1	0	0	102B201	646	Southeast Los Angeles			Above Moderate
LOS ANGELES	243 W 71ST ST	90003	6012010020	Low Medium I Residential	R2-1	0	17	0.117084768	Residential - Double, Duplex, or Two Units - 4 Stories or Less	YES - Current	NO - Privately-Owned	Available	Not Used in Prior Housing Element	0	0	0.126595759	0.126595759	2	2*	2*	102B201	611	Southeast Los Angeles	Yes		Above Moderate
LOS ANGELES	237 W 71ST ST	90003	6012010021	Low Medium I Residential	R2-1	0	17	0.11708414	Residential - Single Family Residence	YES - Current	NO - Privately-Owned	Available	Not Used in Prior Housing Element	0	0	0.096387953	0.096387953	1	2*	2*	102B201	610	Southeast Los Angeles			Above Moderate
LOS ANGELES	233 W 71ST ST	90003	6012010022	Low Medium I Residential	R2-1	0	17	0.117085058	Residential - Double, Duplex, or Two Units - 4 Stories or Less	YES - Current	NO - Privately-Owned	Available	Not Used in Prior Housing Element	0	0	0.126595759	0.126595759	2	2*	2*	102B201	609	Southeast Los Angeles	Yes		Above Moderate
LOS ANGELES	225 W 71ST ST	90003	6012010024	Low Medium I Residential	R2-1	0	17	0.117083859	Residential - Single Family Residence	YES - Current	NO - Privately-Owned	Available	Not Used in Prior Housing Element	0	0	0.096387953	0.096387953	1	2*	2*	102B201	607	Southeast Los Angeles			Above Moderate
LOS ANGELES	221 W 71ST ST	90003	6012010025	Low Medium I Residential	R2-1	0	17	0.117084768	Residential - Three Units (Any Combination) - 4 Stories or Less	YES - Current	NO - Privately-Owned	Available	Not Used in Prior Housing Element	0	0	0.126595759	0.126595759	2	2*	2*	102B201	606	Southeast Los Angeles	Yes		Above Moderate
LOS ANGELES	219 W 71ST ST	90003	6012010026	Low Medium I Residential	R2-1	0	17	0.117085058	Residential - Double, Duplex, or Two Units - 4 Stories or Less	YES - Current	NO - Privately-Owned	Available	Not Used in Prior Housing Element	0	0	0.126595759	0.126595759	2	2*	2*	102B201	605	Southeast Los Angeles	Yes		Above Moderate
LOS ANGELES	213 W 71ST ST	90003	6012010027	Low Medium I Residential	R2-1	0	17	0.11708414	Residential - Double, Duplex, or Two Units - 4 Stories or Less	YES - Current	NO - Privately-Owned	Available	Not Used in Prior Housing Element	0	0	0.126595759	0.126595759	2	2*	2*	102B201	604	Southeast Los Angeles	Yes		Above Moderate
LOS ANGELES			6012010033	Neighborhood Commercial	C2-1VL-CPIO	0	108	0.006887163	Residential - Single Family Residence - Vacant Land	YES - Current	NO - Privately-Owned	Available	Not Used in Prior Housing Element	0	0	0.035106149	0.035106149	0	0	0	102B201	643	Southeast Los Angeles			Above Moderate
LOS ANGELES			6012010033	Neighborhood Commercial	C2-1VL-CPIO	0	108	0.068874282	Residential - Single Family Residence - Vacant Land	YES - Current	NO - Privately-Owned	Available	Not Used in Prior Housing Element	0	0	0.045506066	0.045506066	0	0	0	102B201	644	Southeast Los Angeles			Above Moderate
LOS ANGELES	116 W 70TH ST	90003	6012010036	Low Medium I Residential	R2-1	0	17	0.117113724		YES - Current	NO - Privately-Owned	Available	Not Used in Prior Housing Element	0	0	0.033646325	0.033646325	2	2*	2*	102B201	519	Southeast Los Angeles	Yes		Above Moderate
LOS ANGELES	118 W 70TH ST	90003	6012010037	Low Medium I Residential	R2-1	0	17	0.117120094	Residential - Double, Duplex, or Two Units - 4 Stories or Less	YES - Current	NO - Privately-Owned	Available	Not Used in Prior Housing Element	0	0	0.002740118	0.002740118	2	2*	2*	102B201	520	Southeast Los Angeles			Above Moderate
LOS ANGELES	124 W 70TH ST	90003	6012010038	Low Medium I Residential	R2-1	0	17	0.117125543	Residential - Single Family Residence	YES - Current	NO - Privately-Owned	Available	Not Used in Prior Housing Element	0	0	0.096387953	0.096387953	1	2*	2*	102B201	521	Southeast Los Angeles			Above Moderate
LOS ANGELES	136 W 70TH ST	90003	6012010040	Low Medium I Residential	R2-1	0	17	0.117141272	Residential - Single Family Residence	YES - Current	NO - Privately-Owned	Available	Not Used in Prior Housing Element	0	0	0.096387953	0.096387953	1	2*	2*	102B201	524	Southeast Los Angeles			Above Moderate
LOS ANGELES	150 W 70TH ST	90003	6012010042	Low Medium I Residential	R2-1	0	17	0.117159748	Residential - Double, Duplex, or Two Units - 4 Stories or Less	YES - Current	NO - Privately-Owned	Available	Not Used in Prior Housing Element	0	0	0.126595759	0.126595759	2	2*	2*	102B201	527	Southeast Los Angeles	Yes		Above Moderate
LOS ANGELES	152 W 70TH ST	90003	6012010043	Low Medium I Residential	R2-1	0	17	0.117163372	Residential - Double, Duplex, or Two Units - 4 Stories or Less	YES - Current	NO - Privately-Owned	Available	Not Used in Prior Housing Element	0	0	0.033646325	0.033646325	2	2*	2*	102B201	528	Southeast Los Angeles	Yes		Above Moderate
LOS ANGELES	156 W 70TH ST	90003	6012010044	Low Medium I Residential	R2-1	0	17	0.117169736	Residential - Double, Duplex, or Two Units - 4 Stories or Less	YES - Current	NO - Privately-Owned	Available	Not Used in Prior Housing Element	0	0	0.126595759	0.126595759	2	2*	2*	102B201	529	Southeast Los Angeles	Yes		Above Moderate
LOS ANGELES	161 W 71ST ST	90003	6012010046	Low Medium I Residential	R2-1	0	17	0.11708414	Residential - Double, Duplex, or Two Units - 4 Stories or Less	YES - Current	NO - Privately-Owned	Available	Not Used in Prior Housing Element	0	0	0.126595759	0.126595759	2	2*	2*	102B201	600	Southeast Los Angeles	Yes		Above Moderate
LOS ANGELES	155 W 71ST ST	90003	6012010048	Low Medium I Residential	R2-1	0	17	0.117084768	Residential - Double, Duplex, or Two Units - 4 Stories or Less	YES - Current	NO - Privately-Owned	Available	Not Used in Prior Housing Element	0	0	0.002740118	0.002740118	2	2*	2*	102B201	598	Southeast Los Angeles			Above Moderate
LOS ANGELES	149 W 71ST ST	90003	6012010049	Low Medium I Residential	R2-1	0	17	0.117083858	Residential - Single Family Residence	YES - Current	NO - Privately-Owned	Available	Not Used in Prior Housing Element	0	0	0.096387953	0.096387953	1	2*	2*	102B201	597	Southeast Los Angeles			Above Moderate
LOS ANGELES	145 W 71ST ST	90003	6012010050	Low Medium I Residential	R2-1	0	17	0.117084768	Residential - Double, Duplex, or Two Units - 4 Stories or Less	YES - Current	NO - Privately-Owned	Available	Not Used in Prior Housing Element	0	0	0.126595759	0.126595759	2	2*	2*	102B201	596	Southeast Los Angeles	Yes		Above Moderate
LOS ANGELES	141 W 71ST ST	90003	6012010051	Low Medium I Residential	R2-1	0	17	0.117085058	Residential - Double, Duplex, or Two Units - 4 Stories or Less	YES - Current	NO - Privately-Owned	Available	Not Used in Prior Housing Element	0	0	0.126595759	0.126595759	2	2*	2*	102B201	595	Southeast Los Angeles	Yes		Above Moderate
LOS ANGELES	137 W 71ST ST	90003	6012010052	Low Medium I Residential	R2-1	0	17	0.117084427	Residential - Double, Duplex, or Two Units - 4 Stories or Less	YES - Current	NO - Privately-Owned	Available	Not Used in Prior Housing Element	0	0	0.126595759	0.126595759	2	2*	2*	102B201	594	Southeast Los Angeles	Yes		Above Moderate
LOS ANGELES	133 W 71ST ST	90003	6012010053	Low Medium I Residential	R2-1	0	17	0.117085058	Residential - Double, Duplex, or Two Units - 4 Stories or Less	YES - Current	NO - Privately-Owned	Available	Not Used in Prior Housing Element	0	0	0.052896363	0.052896363	2	2*	2*	102B201	593	Southeast Los Angeles	Yes		Above Moderate
LOS ANGELES	129 W 71ST ST	90003	6012010054	Low Medium I Residential	R2-1	0	17	0.117083854	Residential - Double, Duplex, or Two Units - 4 Stories or Less	YES - Current	NO - Privately-Owned	Available	Not Used in Prior Housing Element	0	0	0.126595759	0.126595759	2	2*	2*	102B201	592	Southeast Los Angeles	Yes		Above Moderate
LOS ANGELES	127 W 71ST ST	90003	6012010055	Low Medium I Residential	R2-1	0	17	0.117083859	Residential - Double, Duplex, or Two Units - 4 Stories or Less	YES - Current	NO - Privately-Owned	Available	Not Used in Prior Housing Element	0	0	0.126595759	0.126595759	2	2*	2*	102B201	591	Southeast Los Angeles	Yes		Above Moderate
LOS ANGELES	123 W 71ST ST	90003	6012010056	Low Medium I Residential	R2-1	0	17	0.117084768	Residential - Double, Duplex, or Two Units - 4 Stories or Less	YES - Current	NO - Privately-Owned	Available	Not Used in Prior Housing Element	0	0	0.126595759	0.126595759	2	2*	2*	102B201	590	Southeast Los Angeles	Yes		Above Moderate
LOS ANGELES	117 W 71ST ST	90003	6012010057	Low Medium I Residential	R2-1	0	17	0.11708508	Residential - Single Family Residence	YES - Current	NO - Privately-Owned	Available	Not Used in Prior Housing Element	0	0	0.096387953	0.096387953	1	2*	2*	102B201	589	Southeast Los Angeles			Above Moderate
LOS ANGELES	7001 S MAIN ST	90003	6012010059	Neighborhood Commercial	C2-1VL-CPIO	0	108	0.131121447	Residential - Five or More Units or Apartments (Any Combination) - 4 Stories or Less	YES - Current	NO - Privately-Owned	Available	Not Used in Prior Housing Element	0.05297094	0	0	0.05297094	16	0	0	102B201	517	Southeast Los Angeles			Lower
LOS ANGELES	128 W 70TH ST	90003	6012010060	Low Medium I Residential	R2-1	0	17	0.117130084	Residential - Single Family Residence	YES - Current	NO - Privately-Owned	Available	Not Used in Prior Housing Element	0	0	0.040028268	0.040028268	1	2*	2*	102B201	522	Southeast Los Angeles			Above Moderate
LOS ANGELES	132 W 70TH ST	90003	6012010061	Low Medium I Residential	R2-1	0	17	0.117136448	Residential - Single Family Residence	YES - Current	NO - Privately-Owned	Available	Not Used in Prior Housing Element	0	0	0.040028268	0.040028268	1	2*	2*	102B201	523	Southeast Los Angeles			Above Moderate
LOS ANGELES	7000 S BROADWAY	90003	6012010064	Neighborhood Commercial	C2-1VL-CPIO	0	108	0.137840053	Miscellaneous - Government Owned Property	YES - Current	YES - City-Owned	Available	Not Used in Prior Housing Element	0.005284136	0	0	0.005284136	0	0	0	102B201	543	Southeast Los Angeles			Lower
LOS ANGELES			6012011***	Low Medium I Residential	R2-1	0	17	0.00062233		YES - Current	NO - Privately-Owned	Available	Not Used in Prior Housing Element	0	0	0.142099988	0.142099988	0	0	0	102B201	1602	Southeast Los Angeles			Above Moderate
LOS ANGELES			6012011***	Low Medium I Residential	R2-1	0	17	0.01898454		YES - Current	NO - Privately-Owned	Available	Not Used in Prior Housing Element	0	0	0.142099988	0.142099988	0	0	0	102B201	1601	Southeast Los Angeles			Above Moderate
LOS ANGELES	344 W 70TH ST	90003	6012011033	Low Medium I Residential	R2-1	0	17	0.118237348	Residential - Single Family Residence	YES - Current	NO - Privately-Owned	Available	Not Used in Prior Housing Element	0	0	0.096387953	0.096387953	1	2*	2*	102B201	552	Southeast Los Angeles			Above Moderate
LOS ANGELES	330 W 70TH ST	90003	6012011036	Low Medium I Residential	R2-1	0	17	0.118115452	Residential - Single Family Residence	YES - Current	NO - Privately-Owned	Available	Not Used in Prior Housing Element	0	0	0.096387953	0.096387953	1	2*	2*	102B201	549	Southeast Los Angeles			Above Moderate
LOS ANGELES	328 W 70TH ST	90003	6012011037	Low Medium I Residential	R2-1	0	17	0.118073779	Residential - Double, Duplex, or Two Units - 4 Stories or Less	YES - Current	NO - Privately-Owned	Available	Not Used in Prior Housing Element	0	0	0.002740118	0.002740118	2	2*	2*	102B201	548	Southeast Los Angeles			Above Moderate
LOS ANGELES	322 W 70TH ST	90003	6012011038	Low Medium I Residential	R2-1	0	17	0.118033664	Residential - Single Family Residence	YES - Current	NO - Privately-Owned	Available	Not Used in Prior Housing Element	0	0	0.096387953	0.096387953	1	2*	2*	102B201	547	Southeast Los Angeles			Above Moderate
LOS ANGELES	318 W 70TH ST	90003	6012011039	Low Medium I Residential	R2-1	0	17	0.117992263	Residential - Single Family Residence	YES - Current	NO - Privately-Owned	Available	Not Used in Prior Housing Element	0	0	0.040028268	0.040028268	1	2*	2*	102B201	546	Southeast Los Angeles			Above Moderate
LOS ANGELES	7001 S BROADWAY	90003	6012011041	Neighborhood Commercial	C2-1VL-CPIO	0	108	0.13200708	Commercial - Auto, Recreation Equipment, Construction Equipment Sales and Service - Auto Body Repair Shop - One Story	YES - Current	NO - Privately-Owned	Available	Used in Prior Housing Element - Non-Vacant	0.044094906	0	0	0.044094906	1	0	0	102B201	544	Southeast Los Angeles			Lower
LOS ANGELES	7005 S BROADWAY	90003	6012011042	Neighborhood Commercial	C2-1VL-CPIO	0	108	0.112204985	Commercial - Parking Lot (Commercial Use Property) - Lots - Patron or Employee - One Story	YES - Current	NO - Privately-Owned	Available	Used in Prior Housing Element - Non-Vacant	0.029026091	0	0	0.029026091	0	0	0	102B201	570	Southeast Los Angeles			Lower
LOS ANGELES	7013 S BROADWAY	90003	6012011043	Neighborhood Commercial	C2-1VL-CPIO	0	108	0.112206118	Commercial - Store Combination - Store and Residential Combination - One Story	YES - Current	NO - Privately-Owned	Available	Used in Prior Housing Element - Non-Vacant	0.045526472	0	0	0.045526472	0	0	0	102B201	581	Southeast Los Angeles			Lower
LOS ANGELES	7017 S BROADWAY	90003	6012011044	Neighborhood Commercial	C2-1VL-CPIO	0	108	0.112206118	Residential - Single Family Residence	YES - Current	NO - Privately-Owned	Available	Not Used in Prior Housing Element	0.733290386	0	0	0.733290386	1	0	0	102B201	587	Southeast Los Angeles			Lower
LOS ANGELES	7021 S BROADWAY	90003	6012011045	Neighborhood Commercial	C2-1VL-CPIO	0	108	0.112205811	Residential - Single Family Residence - Vacant Land	YES - Current	NO - Privately-Owned	Available	Not Used in Prior Housing Element	0.668452311	0	0	0.668452311	0	0	0	102B201	645	Southeast Los Angeles			Lower
LOS ANGELES	7025 S BROADWAY	90003	6012011046	Neighborhood Commercial	C2-1VL-CPIO	0	108	0.12800232	Commercial - Auto, Recreation Equipment, Construction Equipment Sales and Service - Auto Body Repair Shop - One Story	YES - Current	NO - Privately-Owned	Available	Not Used in Prior Housing Element	0.057834676	0	0	0.057834676	1	0	0	102B201	658	Southeast Los Angeles			Lower
LOS ANGELES	319 W 71ST ST	90003	6012011048	Low Medium I Residential	R2-1	0	17	0.11839174	Residential - Double, Duplex, or Two Units - 4 Stories or Less	YES - Current	NO - Privately-Owned	Available	Not Used in Prior Housing Element	0	0	0.126595759	0.126595759	2	2*	2*	102B201	614	Southeast Los Angeles	Yes		Above Moderate
LOS ANGELES	323 W 71ST ST	90003	6012011049	Low Medium I Residential	R2-1	0	17	0.118339701	Residential - Single Family Residence	YES - Current	NO - Privately-Owned	Available	Not Used in Prior Housing Element	0	0	0.096387953	0.096387953	1	2*	2*	102B201	615	Southeast Los Angeles			Above Moderate

LOS ANGELES	347 W 71ST ST	90003	6012011059	Low Medium I Residential	R2-1	0	17	0.117387029	Residential - Single Family Residence	YES - Current	NO - Privately-Owned	Available	Not Used in Prior Housing Element	0	0	0.099638897	0.099638897	1	2*	2*	1028201	623	Southeast Los Angeles								Above Moderate
LOS ANGELES	353 W FLORENCE AVE	90003	6012012***	Community Commercial	C2-1-CPIO	0	108	0.057042611		YES - Current	NO - Privately-Owned	Available	Not Used in Prior Housing Element	0	0	1.010472178	1.010472178	0	0	0	1028201	790	Southeast Los Angeles								Above Moderate
			6012012***	Low Medium I Residential	R2-1	0	17	0.041394679		YES - Current	NO - Privately-Owned	Available	Not Used in Prior Housing Element	0	0	0.1175295	0.1175295	0	0	0	1028201	723	Southeast Los Angeles								Above Moderate
LOS ANGELES	342 W 71ST ST	90003	6012012034	Low Medium I Residential	R2-1	0	17	0.11938044	Residential - Single Family Residence	YES - Current	NO - Privately-Owned	Available	Not Used in Prior Housing Element	0	0	0.096387953	0.096387953	1	2*	2*	1028201	720	Southeast Los Angeles								Above Moderate
LOS ANGELES	338 W 71ST ST	90003	6012012035	Low Medium I Residential	R2-1	0	17	0.119380156	Residential - Single Family Residence	YES - Current	NO - Privately-Owned	Available	Not Used in Prior Housing Element	0	0	0.096387953	0.096387953	1	2*	2*	1028201	719	Southeast Los Angeles								Above Moderate
LOS ANGELES	334 W 71ST ST	90003	6012012036	Low Medium I Residential	R2-1	0	17	0.119379222	Residential - Single Family Residence	YES - Current	NO - Privately-Owned	Available	Not Used in Prior Housing Element	0	0	0.096387953	0.096387953	1	2*	2*	1028201	718	Southeast Los Angeles								Above Moderate
LOS ANGELES	330 W 71ST ST	90003	6012012037	Low Medium I Residential	R2-1	0	17	0.119379507	Residential - Single Family Residence	YES - Current	NO - Privately-Owned	Available	Not Used in Prior Housing Element	0	0	0.096387953	0.096387953	1	2*	2*	1028201	717	Southeast Los Angeles								Above Moderate
LOS ANGELES	320 W 71ST ST	90003	6012012040	Low Medium I Residential	R2-1	0	17	0.119379222	Residential - Double, Duplex, or Two Units - 4 Stories or Less	YES - Current	NO - Privately-Owned	Available	Not Used in Prior Housing Element	0	0	0.096387953	0.096387953	1	2*	2*	1028201	714	Southeast Los Angeles								Above Moderate
LOS ANGELES	314 W 71ST ST	90003	6012012041	Low Medium I Residential	R2-1	0	17	0.125349024	Residential - Single Family Residence	YES - Current	NO - Privately-Owned	Available	Not Used in Prior Housing Element	0	0	0.096387953	0.096387953	1	2*	2*	1028201	713	Southeast Los Angeles								Above Moderate
LOS ANGELES	310 W 71ST ST	90003	6012012042	Community Commercial	C2-1-CPIO	0	108	0.132007232	Commercial - Store - One Story	YES - Current	NO - Privately-Owned	Available	Used in Prior Housing Element - Non-Vacant	0.050411438	0	0	0.050411438	0	0	0	1028201	712	Southeast Los Angeles								Lower
LOS ANGELES	7105 S BROADWAY	90003	6012012043	Community Commercial	C2-1-CPIO	0	108	0.113525973	Commercial - Store - One Story	YES - Current	NO - Privately-Owned	Available	Used in Prior Housing Element - Non-Vacant	0.140007973	0	0	0.140007973	0	0	0	1028201	741	Southeast Los Angeles								Lower
LOS ANGELES	7113 S BROADWAY	90003	6012012044	Community Commercial	C2-1-CPIO	0	108	0.113524837	Commercial - Store Combination - Store and Residential Combination - One Story	YES - Current	NO - Privately-Owned	Available	Not Used in Prior Housing Element	0	0	0.023611021	0.023611021	2	0	0	1028201	757	Southeast Los Angeles			Yes					Above Moderate
LOS ANGELES	315 W FLORENCE AVE	90003	6012012048	Community Commercial	C2-1-CPIO	0	108	0.105773878	Institutional - Church - One Story	YES - Current	NO - Privately-Owned	Available	Not Used in Prior Housing Element	0.019671051	0	0	0.019671051	1	0	0	1028201	776	Southeast Los Angeles								Lower
LOS ANGELES	319 W FLORENCE AVE	90003	6012012049	Community Commercial	C2-1-CPIO	0	108	0.100743451	Commercial - Store Combination - Store and Residential Combination - One Story	YES - Current	NO - Privately-Owned	Available	Not Used in Prior Housing Element	0.124399146	0	0	0.124399146	0	0	0	1028201	777	Southeast Los Angeles								Lower
LOS ANGELES	323 W FLORENCE AVE	90003	6012012050	Community Commercial	C2-1-CPIO	0	108	0.10074955	Commercial - Commercial - Vacant Land	YES - Current	NO - Privately-Owned	Available	Not Used in Prior Housing Element	0.097278845	0	0	0.097278845	0	0	0	1028201	779	Southeast Los Angeles								Lower
LOS ANGELES	327 W FLORENCE AVE	90003	6012012051	Community Commercial	C2-1-CPIO	0	108	0.100757007	Commercial - Auto, Recreation Equipment, Construction Equipment Sales and Service - Auto Body Repair Shop - One Story	YES - Current	NO - Privately-Owned	Available	Not Used in Prior Housing Element	0.124399146	0	0	0.124399146	0	0	0	1028201	780	Southeast Los Angeles								Lower
LOS ANGELES	331 W FLORENCE AVE	90003	6012012052	Community Commercial	C2-1-CPIO	0	108	0.100765261	Commercial - Parking Lot (Commercial Use Property) - Lots - Patron or Employee - One Story	YES - Current	NO - Privately-Owned	Available	Not Used in Prior Housing Element	0.097278845	0	0	0.097278845	0	0	0	1028201	781	Southeast Los Angeles								Lower
LOS ANGELES	335 W FLORENCE AVE	90003	6012012053	Community Commercial	C2-1-CPIO	0	108	0.10077193	Residential - Single Family Residence	YES - Current	NO - Privately-Owned	Available	Not Used in Prior Housing Element	0.278197998	0	0	0.278197998	1	0	0	1028201	784	Southeast Los Angeles								Lower
LOS ANGELES	346 W 71ST ST	90003	6012012059	Low Medium I Residential	R2-1	0	17	0.119379512	Residential - Double, Duplex, or Two Units - 4 Stories or Less	YES - Current	NO - Privately-Owned	Available	Not Used in Prior Housing Element	0	0	0.038549052	0.038549052	2	2*	2*	1028201	721	Southeast Los Angeles			Yes					Above Moderate
LOS ANGELES	350 W 71ST ST	90003	6012012059	Low Medium I Residential	R2-1	0	17	0.119379507	Residential - Double, Duplex, or Two Units - 4 Stories or Less	YES - Current	NO - Privately-Owned	Available	Not Used in Prior Housing Element	0	0	0.038549052	0.038549052	2	2*	2*	1028201	722	Southeast Los Angeles			Yes					Above Moderate
LOS ANGELES	339 W FLORENCE AVE	90003	6012012060	Community Commercial	C2-1-CPIO	0	108	0.100780183	Commercial - Professional Building - Medical Dental Building - One Story	YES - Current	NO - Privately-Owned	Available	Not Used in Prior Housing Element	0.050706851	0	0	0.050706851	1	0	0	1028201	785	Southeast Los Angeles								Lower
LOS ANGELES	343 W FLORENCE AVE	90003	6012012060	Community Commercial	C2-1-CPIO	0	108	0.100786851	Commercial - Professional Building - Medical Dental Building - One Story	YES - Current	NO - Privately-Owned	Available	Not Used in Prior Housing Element	0.050706851	0	0	0.050706851	1	0	0	1028201	786	Southeast Los Angeles								Lower
LOS ANGELES	347 W FLORENCE AVE	90003	6012012060	Community Commercial	C2-1-CPIO	0	108	0.100794816	Commercial - Professional Building - Medical Dental Building - One Story	YES - Current	NO - Privately-Owned	Available	Not Used in Prior Housing Element	0.050706851	0	0	0.050706851	1	0	0	1028201	787	Southeast Los Angeles								Lower
LOS ANGELES	351 W FLORENCE AVE	90003	6012012060	Community Commercial	C2-1-CPIO	0	108	0.10080149	Commercial - Professional Building - Medical Dental Building - One Story	YES - Current	NO - Privately-Owned	Available	Not Used in Prior Housing Element	0.050706851	0	0	0.050706851	1	0	0	1028201	788	Southeast Los Angeles								Lower
LOS ANGELES	311 W FLORENCE AVE	90003	6012012061	Community Commercial	C2-1-CPIO	0	108	0.075800731	Commercial - Service Station - Full Service - No Additional Services	YES - Current	NO - Privately-Owned	Available	Used in Prior Housing Element - Non-Vacant	0.046575236	0	0	0.046575236	0	0	0	1028201	859	Southeast Los Angeles								Lower
LOS ANGELES	7115 S BROADWAY	90003	6012012061	Community Commercial	C2-1-CPIO	0	108	0.113525661	Commercial - Service Station - Full Service - No Additional Services	YES - Current	NO - Privately-Owned	Available	Used in Prior Housing Element - Non-Vacant	0.059616166	0	0	0.059616166	0	0	0	1028201	770	Southeast Los Angeles								Lower
LOS ANGELES	7119 S BROADWAY	90003	6012012061	Community Commercial	C2-1-CPIO	0	108	0.114131186	Commercial - Service Station - Full Service - No Additional Services	YES - Current	NO - Privately-Owned	Available	Used in Prior Housing Element - Non-Vacant	0.059616166	0	0	0.059616166	0	0	0	1028201	839	Southeast Los Angeles								Lower
LOS ANGELES	108 W 71ST ST	90003	6012013001	Community Commercial	C2-1-CPIO	0	108	0.140295312	Commercial - Store Combination - Store and Residential Combination - One Story	YES - Current	NO - Privately-Owned	Available	Not Used in Prior Housing Element	0.226055494	0	0	0.226055494	1	0	0	1028201	685	Southeast Los Angeles								Lower
LOS ANGELES	7111 S MAIN ST	90003	6012013003	Community Commercial	C2-1-CPIO	0	108	0.068873035	Commercial - Store - One Story	YES - Current	NO - Privately-Owned	Available	Not Used in Prior Housing Element	0	0	0.008837595	0.008837595	0	0	0	1028201	756	Southeast Los Angeles								Above Moderate
LOS ANGELES	7113 S MAIN ST	90003	6012013004	Community Commercial	C2-1-CPIO	0	108	0.068874468	Commercial - Store Combination - Store and Residential Combination - One Story	YES - Current	NO - Privately-Owned	Available	Not Used in Prior Housing Element	0	0	0.0012641	0.0012641	2	0	0	1028201	768	Southeast Los Angeles			Yes					Above Moderate
LOS ANGELES	120 W 71ST ST	90003	6012013007	Low Medium I Residential	R2-1	0	17	0.12601239	Residential - Single Family Residence	YES - Current	NO - Privately-Owned	Available	Not Used in Prior Housing Element	0	0	0.096387953	0.096387953	1	2*	2*	1028201	688	Southeast Los Angeles								Above Moderate
LOS ANGELES	124 W 71ST ST	90003	6012013008	Low Medium I Residential	R2-1	0	17	0.126010421	Residential - Single Family Residence	YES - Current	NO - Privately-Owned	Available	Not Used in Prior Housing Element	0	0	0.096387953	0.096387953	1	2*	2*	1028201	689	Southeast Los Angeles								Above Moderate
LOS ANGELES	126 W 71ST ST	90003	6012013009	Low Medium I Residential	R2-1	0	17	0.126010421	Residential - Double, Duplex, or Two Units - 4 Stories or Less	YES - Current	NO - Privately-Owned	Available	Not Used in Prior Housing Element	0	0	0.126595759	0.126595759	2	2*	2*	1028201	690	Southeast Los Angeles			Yes					Above Moderate
LOS ANGELES	132 W 71ST ST	90003	6012013010	Low Medium I Residential	R2-1	0	17	0.126010131	Residential - Double, Duplex, or Two Units - 4 Stories or Less	YES - Current	NO - Privately-Owned	Available	Not Used in Prior Housing Element	0	0	0.126595759	0.126595759	2	2*	2*	1028201	691	Southeast Los Angeles			Yes					Above Moderate
LOS ANGELES	136 W 71ST ST	90003	6012013011	Low Medium I Residential	R2-1	0	17	0.126010421	Residential - Double, Duplex, or Two Units - 4 Stories or Less	YES - Current	NO - Privately-Owned	Available	Not Used in Prior Housing Element	0	0	0.126595759	0.126595759	2	2*	2*	1028201	692	Southeast Los Angeles			Yes					Above Moderate
LOS ANGELES	142 W 71ST ST	90003	6012013012	Low Medium I Residential	R2-1	0	17	0.12601239	Residential - Double, Duplex, or Two Units - 4 Stories or Less	YES - Current	NO - Privately-Owned	Available	Not Used in Prior Housing Element	0	0	0.126595759	0.126595759	2	2*	2*	1028201	693	Southeast Los Angeles			Yes					Above Moderate
LOS ANGELES	144 W 71ST ST	90003	6012013013	Low Medium I Residential	R2-1	0	17	0.126010421	Residential - Single Family Residence	YES - Current	NO - Privately-Owned	Available	Not Used in Prior Housing Element	0	0	0.096387953	0.096387953	1	2*	2*	1028201	694	Southeast Los Angeles								Above Moderate
LOS ANGELES	158 W 71ST ST	90003	6012013016	Low Medium I Residential	R2-1	0	17	0.126010421	Residential - Double, Duplex, or Two Units - 4 Stories or Less	YES - Current	NO - Privately-Owned	Available	Not Used in Prior Housing Element	0	0	0.084385613	0.084385613	2	2*	2*	1028201	697	Southeast Los Angeles								Above Moderate
LOS ANGELES	160 W 71ST ST	90003	6012013017	Low Medium I Residential	R2-1	0	17	0.126010421	Residential - Double, Duplex, or Two Units - 4 Stories or Less	YES - Current	NO - Privately-Owned	Available	Not Used in Prior Housing Element	0	0	0.126595759	0.126595759	2	2*	2*	1028201	698	Southeast Los Angeles			Yes					Above Moderate
LOS ANGELES	202 W 71ST ST	90003	6012013018	Low Medium I Residential	R2-1	0	17	0.126010131	Residential - Double, Duplex, or Two Units - 4 Stories or Less	YES - Current	NO - Privately-Owned	Available	Not Used in Prior Housing Element	0	0	0.230722046	0.230722046	0	2*	2*	1028201	699	Southeast Los Angeles								Above Moderate
LOS ANGELES	206 W 71ST ST	90003	6012013019	Low Medium I Residential	R2-1	0	17	0.126011122	Residential - Double, Duplex, or Two Units - 4 Stories or Less	YES - Current	NO - Privately-Owned	Available	Not Used in Prior Housing Element	0	0	0.007402233	0.007402233	2	2*	2*	1028201	700	Southeast Los Angeles			Yes					Above Moderate
LOS ANGELES	205 W FLORENCE AVE	90003	6012013020	Community Commercial	C2-1-CPIO	0	108	0.079804609	Commercial - Office Building - One Story	YES - Current	NO - Privately-Owned	Available	Not Used in Prior Housing Element	0.109279212	0	0	0.109279212	0	0	0	1028201	823	Southeast Los Angeles								Lower
LOS ANGELES			6012013020	Community Commercial	C2-1-CPIO	0	108	0.011397545	Commercial - Office Building - One Story	YES - Current	NO - Privately-Owned	Available	Not Used in Prior Housing Element	0	0	0.008597729	0.008597729	0	0	0	1028201	822	Southeast Los Angeles								Above Moderate
LOS ANGELES	161 W FLORENCE AVE	90003	6012013021	Community Commercial	C2-1-CPIO	0	108	0.022798355	Commercial - Commercial - Vacant Land	YES - Current	NO - Privately-Owned	Available	Not Used in Prior Housing Element	0	0	0.055560988	0.055560988	0	0	0	1028201	820	Southeast Los Angeles								Above Moderate
LOS ANGELES	201 W FLORENCE AVE	90003	6012013021	Community Commercial	C2-1-CPIO	0	108	0.068397156	Commercial - Commercial - Vacant Land	YES - Current	NO - Privately-Owned	Available	Not Used in Prior Housing Element	0	0	0.12303535	0.12303535	0	0	0	1028201	821	Southeast Los Angeles								Above Moderate
LOS ANGELES	159 W FLORENCE AVE	90003	6012013022	Community Commercial	C2-1-CPIO	0	108	0.034193989	Commercial - Commercial - Vacant Land	YES - Current	NO - Privately-Owned	Available	Not Used in Prior Housing Element	0	0	0.045272037	0.045272037	0	0	0	1028201	818	Southeast Los Angeles								Above Moderate
			6012013022	Community Commercial	C2-1-CPIO	0	108	0.056992852	Commercial - Commercial - Vacant Land	YES - Current	NO - Privately-Owned	Available	Not Used in Prior Housing Element	0	0	0.150477237	0.150477237	0	0	0	1028201	819	Southeast Los Angeles								Above Moderate
LOS ANGELES	151 W FLORENCE AVE	90003	6012013024	Community Commercial	C2-1-CPIO	0	108	0.045586525	Commercial - Store - One Story	YES - Current	NO - Privately-Owned	Available	Not Used in Prior Housing Element	0	0	0.001666793	0.001666793	0	0	0	1028201	813	Southeast Los Angeles								Above Moderate
			6012013024	Community Commercial	C2-1-CPIO	0	108	0.034190722	Commercial - Store - One Story	YES - Current	NO - Privately-Owned	Available	Not Used in Prior Housing Element	0	0	0.002775037	0.002775037	0	0	0	1028201	815	Southeast Los Angeles								Above Moderate
LOS ANGELES	149 W FLORENCE AVE	90003	6012013025	Community Commercial	C2-1-CPIO	0	108	0.045582624	Commercial - Store - One Story	YES - Current	NO - Privately-Owned	Available	Not Used in Prior Housing Element	0	0	0.001666793	0.001666793	0	0	0	1028201	810	Southeast Los Angeles								Above Moderate
			6012013025	Community Commercial	C2-1-CPIO	0	108	0.034187642	Commercial - Store - One Story	YES - Current	NO - Privately-Owned	Available	Not Used in Prior Housing Element	0	0	0.001286868	0.001286868	0	0	0	1028201	812	Southeast Los Angeles								Above Moderate
LOS ANGELES	141 W FLORENCE AVE	90003	6012013027	Community Commercial	C2-1-CPIO	0	108	0.079758694	Residential - Four Units (Any Combination) - 4 Stories or Less	YES - Current	NO - Privately-Owned	Available	Not Used in Prior Housing Element	0	0	0.168458484	0.168458484	4	0	0	1028201	804	Southeast Los Angeles			Yes					Above Moderate
LOS ANGELES	135 W FLORENCE AVE	90003	6012013028	Community Commercial	C2-1-CPIO	0	108	0.045569602	Commercial - Store Combination - Store and Residential Combination - One Story	YES - Current	NO - Privately-Owned	Available	Not Used in Prior Housing Element	0	0	0.002397903	0.002397903	2	0	0	1028201	799	Southeast Los Angeles			Yes					Above Moderate
LOS ANGELES	137 W FLORENCE AVE	90003	6012013028	Community Commercial	C2-1-CPIO	0	108	0.068357703	Commercial - Store Combination - Store and Residential Combination - One Story	YES - Current	NO - Privately-Owned	Available	Not Used in Prior Housing Element	0	0	0.001847412	0.001847412	2	0	0	1028201	800	Southeast Los Angeles			Yes					Above Moderate
LOS ANGELES	131 W FLORENCE AVE	90003	6012013029	Community Commercial	C2-1-CPIO	0	108	0.079740449	Commercial - Commercial - Vacant Land	YES - Current	NO - Privately-Owned	Available	Not Used in Prior Housing Element	0.146814032	0	0	0.146814032	0	0	0	1028201	797	Southeast Los Angeles								Lower
LOS ANGELES			6012013029	Community Commercial	C2-1-CPIO	0	108	0.034176904	Commercial - Commercial - Vacant Land	YES - Current	NO - Privately-Owned	Available	Not Used in Prior Housing Element	0	0	0.024340844	0.024340844	0	0	0	1028201	798	Southeast Los Angeles								Above Moderate
LOS ANGELES	127 W FLORENCE AVE	90003	6012013030	Community Commercial	C2-1-CPIO	0	108	0.079734925	Commercial - Auto, Recreation Equipment, Construction Equipment Sales and Service - Auto Body Repair Shop - One Story	YES - Current	NO - Privately-Owned	Available	Not Used in Prior Housing Element	0.024516651	0	0	0.024516651	0	0	0	1028201	796	Southeast Los Angeles								Lower
LOS ANGELES	208 W 71ST ST	90003	6012013035	Low Medium I Residential	R2-1	0	17	0.126011116	Residential - Single Family Residence	YES - Current	NO - Privately-Owned	Available	Not Used in Prior Housing Element	0	0	0.096387953	0.096387953	1	2*	2*	1028201	701	Southeast Los Angeles								Above Moderate
LOS ANGELES	212 W 71ST ST	90003	6012013036	Low Medium I Residential	R2-1	0	17	0.126010131	Residential - Double, Duplex, or Two Units - 4 Stories or Less	YES - Current	NO - Privately-Owned	Available	Not Used in Prior Housing Element	0	0	0.126595759	0.126595759	2	2*	2*	1028201	702	Southeast Los Angeles			Yes					Above Moderate
LOS ANGELES	216 W 71ST ST	90003	6012013037	Low Medium I Residential	R2-1	0	17	0.126011122	Residential - Single Family Residence	YES - Current	NO - Privately-Owned	Available	Not Used in Prior Housing Element	0	0	0.096387953	0.096387953	1	2*	2*	1028201	703	Southeast Los Angeles								Above Moderate
LOS ANGELES	220 W 71ST ST	90003	6012013038	Low Medium I Residential	R2-1	0	17	0.126011116	Residential - Double, Duplex, or Two Units - 4 Stories or Less	YES - Current	NO - Privately-Owned	Available	Not Used in Prior Housing Element	0	0	0.126595759	0.126595759	2	2*	2*	1028201	704	Southeast Los Angeles			Yes					Above Moderate
LOS ANGELES	226 W 71ST ST	90003	6012013039	Low Medium I Residential	R2-1	0	17	0.126010137	Residential - Double, Duplex, or Two Units - 4 Stories or Less	YES - Current	NO - Privately-Owned	Available	Not Used in Prior Housing Element	0	0	0.126595759	0.126595759	2	2*	2*	1028201	705	Southeast Los Angeles			Yes					Above Moderate
LOS ANGELES	230 W 71ST ST	90003	6012013040	Low Medium I Residential	R2-1	0	17	0.126011116	Residential - Double, Duplex, or Two Units - 4 Stories or Less	YES - Current	NO - Privately-Owned	Available	Not Used in Prior Housing Element	0	0	0.126595759	0.126595759	2	2*	2*	1028201	706	Southeast Los Angeles			Yes					Above Moderate
LOS ANGELES	234 W 71ST ST	90003	6012013041	Low Medium I Residential	R2-1	0	17	0.126010131	Residential - Double, Duplex, or Two Units - 4 Stories or Less	YES - Current	NO - Privately-Owned	Available	Not Used in Prior Housing Element	0	0	0.126595759	0.126595759	2	2*	2*	1028201	707	Southeast Los Angeles			Yes					Above Moderate
LOS ANGELES	238 W 71ST ST	90003	6012013042	Low Medium I Residential	R2-1	0	17	0.126011405	Residential - Double, Duplex, or Two Units - 4 Stories or Less	YES - Current	NO - Privately-Owned	Available	Not Used in Prior Housing Element	0	0	0.126595759	0.126595759	2	2*	2*	1028201	708	Southeast Los Angeles			Yes					Above Moderate
LOS ANGELES	247 W FLORENCE AVE	90003	6012013049	Community Commercial	C2-1-CPIO	0	108	0.136992246	Commercial - Store Combination - Store and Residential Combination - One Story	YES - Current	NO - Privately-Owned	Available	Used in Prior Housing Element - Non-Vacant	0	0	0.045368674	0.045368674	0	0	0	1028201	834	Southeast Los Angeles			Yes					Above Moderate
LOS ANGELES	241 W FLORENCE AVE	90003	6012013050	Community Commercial	C2-1-CPIO	0	108	0.079859219	Commercial - Store Combination - Store and Residential Combination - One Story	YES - Current	NO - Privately-Owned	Available	Not Used in Prior Housing Element	0	0	0.041855809	0.041855809	3	0	0	1028201	833	Southeast Los Angeles			Yes					Above Moderate
LOS ANGELES	237 W FLORENCE AVE	90003	6012013051	Community Commercial	C2-1-CPIO	0	108	0.079853442	Commercial - Store - One Story	YES - Current	NO - Privately-Owned	Available	Not Used in Prior Housing Element	0.088873315	0	0	0.088873315	1	0	0	1028201	832	Southeast Los Angeles								Lower
LOS ANGELES	231 W FLORENCE AVE	90003	6012013052	Community Commercial	C2-1-CPIO	0	108	0.079847917	Residential - Double, Duplex, or Two Units - 4 Stories or Less	YES - Current	NO - Privately-Owned	Available	Not Used in Prior Housing Element	0	0	0.323345017	0.323345017	2	0	0	1028201	831	Southeast Los Angeles			Yes					Above Moderate
LOS ANGELES	225 W FLORENCE AVE	90003	6012013053	Community Commercial	C2-1-CPIO	0	108	0.079837793	Commercial - Store Combination - Store and Residential Combination - One Story	YES - Current	NO - Privately-Owned	Available	Used in Prior Housing Element - Non-Vacant	0	0	0.016833966	0.016833966	6	0	0	1028201	829	Southeast Los Angeles			Yes					Above Moderate
LOS ANGELES	229 W FLORENCE AVE	90003	6012013053	Community Commercial	C2-1-CPIO	0	108	0.07984214	Commercial - Store Combination - Store and Residential Combination - One Story	YES - Current	NO - Privately-Owned	Available	Used in Prior Housing Element - Non-Vacant	0	0	0.016833966	0.016833966	6	0	0	1028201	830	Southeast Los Angeles			Yes					Above Moderate
LOS ANGELES	215 W FLORENCE AVE	90003	6012013056	Community Commercial	C2-1-CPIO	0	108	0.079819795	Residential - Double, Duplex, or Two Units - 4 Stories or Less	YES - Current	NO - Privately-Owned	Available	Not Used in Prior Housing Element	0	0	0.323345017	0.323345017	2	0	0	1028201	826	Southeast Los Angeles			Yes					Above Moderate
LOS ANGELES	213 W FLORENCE AVE	90003	6012013057	Community Commercial	C2-1-CPIO	0	108	0.079814018	Commercial - Parking Lot (Commercial Use Property) - Lots - Patron or Employee - One Story	YES - Current	NO - Privately-Owned	Available	Not Used in Prior Housing Element	0.008870273	0	0	0.008870273	0	0	0	1028201	825	Southeast Los Angeles								Lower
LOS ANGELES	207 W FLORENCE AVE	90003	6012013058	Community Commercial	C2-1-CPIO	0	108	0.079808958	Commercial - Parking Lot (Commercial Use Property) - Lots - Patron or Employee - One Story	YES - Current	NO - Privately-Owned	Available	Not Used in Prior Housing Element	0.008870273	0	0	0.008870273	0	0	0	1028201	824	Southeast Los Angeles								Lower
LOS ANGELES	101 W FLORENCE AVE	90003	6012013059	Community Commercial	C2-1-CPIO	0	108	0.085304598	Commercial - Restaurant, Cocktail Lounge - Restaurant, Cocktail Lounge, Tavern - One Story	YES - Current	NO - Privately-Owned	Available	Not Used in Prior Housing Element	0.078026897	0	0	0.078026897	0	0	0	1028201	852	Southeast Los Angeles								Lower
LOS ANGELES			6012013059	Community Commercial	C2-1-CPIO	0	108	0.065429242	Commercial - Restaurant, Cocktail Lounge - Restaurant, Cocktail Lounge, Tavern - One Story	YES - Current	NO - Privately-Owned	Available	Not Used in Prior Housing Element	0	0	0.004285866	0.004285866	0	0	0	1028201	782	Southeast Los Angeles								Above Moderate
LOS ANGELES			6012013059	Community Commercial	C2-1-CPIO	0	108	0.065429923	Commercial - Restaurant, Cocktail Lounge - Restaurant, Cocktail Lounge, Tavern - One Story	YES - Current	NO - Privately-Owned	Available	Not Used in Prior Housing Element	0	0	0.004285866	0.004285866	0	0	0	1028201	837	Southeast Los Angeles								Above Moderate
LOS ANGELES	117 W FLORENCE AVE	90003	6012013060	Community Commercial	C2-1-CPIO	0	108	0.079717349	Industrial - Light Manufacturing - One Story	YES - Current	NO - Privately-Owned	Available	Used in Prior Housing Element - Non-Vacant	0.070730255	0	0	0.070730255	0	0	0	1028201	793	Southeast Los Angeles								Lower
LOS ANGELES	121 W FLORENCE AVE	90003	6012013060	Community Commercial	C2-1-CPIO	0	108	0.079722873	Industrial - Light Manufacturing - One Story	YES - Current	NO - Privately-Owned	Available	Used in Prior Housing Element - Non-Vacant	0.070730255	0	0	0.070730255	0	0	0	1028201	794	Southeast Los Angeles								Lower
LOS ANGELES	123 W FLORENCE AVE	90003	6012013060	Community Commercial	C2-1-CPIO	0	108	0.079729611	Industrial - Light Manufacturing - One Story	YES - Current	NO - Privately-Owned	Available	Used in Prior Housing Element - Non-Vacant	0.070730255	0	0	0.070730255	0	0	0	1028201	795	Southeast Los Angeles								Lower
			6012013060	Community Commercial	C2-1-CPIO	0	108	0.079711825	Industrial - Light Manufacturing - One Story	YES - Current	NO - Privately-Owned	Available	Used in Prior Housing Element - Non-Vacant	0.070730255	0	0	0.070730255	0	0	0	1028201	791	Southeast Los Angeles								Lower
LOS ANGELES	217 W FLORENCE AVE	90003	6012013061	Community Commercial	C2-1-CPIO	0	108	0.079826031	Industrial - Warehousing, Distribution, Storage - Warehousing, Distribution, Under 10,000 SF - One Story	YES -

LOS ANGELES	7118 S BROADWAY	90003	6012013062	Community Commercial	C2-1-CPIO	0	108	0.05739423	Commercial - Restaurant, Cocktail Lounge - Restaurant, Cocktail Lounge, Tavern - One Story	YES - Current	NO - Privately-Owned	Available	Used in Prior Housing Element - Non-Vacant	0	0	0.069980648	0.069980648	1	0	0	102B201	838	Southeast Los Angeles			Above Moderate
LOS ANGELES	7124 S BROADWAY	90003	6012013062	Community Commercial	C2-1-CPIO	0	108	0.059540835	Commercial - Restaurant, Cocktail Lounge - Restaurant, Cocktail Lounge, Tavern - One Story	YES - Current	NO - Privately-Owned	Available	Used in Prior Housing Element - Non-Vacant	0	0	0.069980648	0.069980648	1	0	0	102B201	854	Southeast Los Angeles			Above Moderate
LOS ANGELES			6012013062	Community Commercial	C2-1-CPIO	0	108	0.019320207	Commercial - Restaurant, Cocktail Lounge - Restaurant, Cocktail Lounge, Tavern - One Story	YES - Current	NO - Privately-Owned	Available	Used in Prior Housing Element - Non-Vacant	0	0	0.025531748	0.025531748	1	0	0	102B201	851	Southeast Los Angeles			Above Moderate
LOS ANGELES	7100 S BROADWAY	90003	6012013063	Community Commercial	C2-1-CPIO	0	108	0.119884566	Commercial - Store - One Story	YES - Current	NO - Privately-Owned	Available	Not Used in Prior Housing Element	0.096037847	4	0	0	0.096037847	4	0	0	102B201	711	Southeast Los Angeles			Lower
LOS ANGELES	166 E FLORENCE AVE	90003	6022001001	Community Commercial	C2-1-CPIO	0	108	0.169492678	Industrial - Light Manufacturing - One Story	YES - Current	NO - Privately-Owned	Available	Used in Prior Housing Element - Non-Vacant	0.313144864	0	0	0	0.313144864	0	0	0	102B205	887	Southeast Los Angeles			Lower
LOS ANGELES	142 E FLORENCE AVE	90003	6022001005	Community Commercial	C2-1-CPIO	0	108	0.068896877	Commercial - Store - One Story	YES - Current	NO - Privately-Owned	Available	Not Used in Prior Housing Element	0	0	0.008837595	0.008837595	0	0	0	102B205	891	Southeast Los Angeles			Above Moderate
LOS ANGELES	140 E FLORENCE AVE	90003	6022001006	Community Commercial	C2-1-CPIO	0	108	0.137781129	Commercial - Store Combination - Store and Residential Combination - One Story	YES - Current	NO - Privately-Owned	Available	Used in Prior Housing Element - Non-Vacant	0.083248967	0	0	0	0.083248967	0	0	0	102B205	892	Southeast Los Angeles			Lower
LOS ANGELES	134 E FLORENCE AVE	90003	6022001007	Community Commercial	C2-1-CPIO	0	108	0.13776298	Commercial - Store - One Story	YES - Current	NO - Privately-Owned	Available	Used in Prior Housing Element - Non-Vacant	0.257346663	0	0	0	0.257346663	0	0	0	102B205	893	Southeast Los Angeles			Lower
LOS ANGELES	130 E FLORENCE AVE	90003	6022001008	Community Commercial	C2-1-CPIO	0	108	0.137744255	Commercial - Commercial - Vacant Land	YES - Current	NO - Privately-Owned	Available	Not Used in Prior Housing Element	0.201046338	0	0	0	0.201046338	0	0	0	102B205	894	Southeast Los Angeles			Lower
LOS ANGELES	124 E FLORENCE AVE	90003	6022001009	Community Commercial	C2-1-CPIO	0	108	0.137726606	Commercial - Auto, Recreation Equipment, Construction Equipment Sales and Service - Auto Body Repair Shop - One Story	YES - Current	NO - Privately-Owned	Available	Used in Prior Housing Element - Non-Vacant	0.214747787	0	0	0	0.214747787	1	0	0	102B205	895	Southeast Los Angeles			Lower
LOS ANGELES	118 E FLORENCE AVE	90003	6022001010	Community Commercial	C2-1-CPIO	0	108	0.137708527	Commercial - Store Combination - Store and Residential Combination - One Story	YES - Current	NO - Privately-Owned	Available	Used in Prior Housing Element - Non-Vacant	0.244466472	0	0	0	0.244466472	0	0	0	102B205	896	Southeast Los Angeles			Lower
LOS ANGELES	112 E FLORENCE AVE	90003	6022001011	Community Commercial	C2-1-CPIO	0	108	0.13769009	Commercial - Non-Auto Service and Repair Shop, Paint Shop, or Laundry - One Story	YES - Current	NO - Privately-Owned	Available	Used in Prior Housing Element - Non-Vacant	0.089511722	1	0	0	0.089511722	1	0	0	102B205	897	Southeast Los Angeles			Lower
LOS ANGELES	113 E 73RD ST	90003	6022001017	Low Medium II Residential	R2-1	0	17	0.082711151	Residential - Single Family Residence	YES - Current	NO - Privately-Owned	Available	Not Used in Prior Housing Element	0	0	0.040253773	0.040253773	1	1*	1*	102B205	988	Southeast Los Angeles			Above Moderate
LOS ANGELES	117 E 73RD ST	90003	6022001018	Low Medium II Residential	R2-1	0	17	0.08271121	Residential - Single Family Residence	YES - Current	NO - Privately-Owned	Available	Not Used in Prior Housing Element	0	0	0.040253773	0.040253773	1	1*	1*	102B205	987	Southeast Los Angeles			Above Moderate
LOS ANGELES	119 E 73RD ST	90003	6022001019	Low Medium II Residential	R2-1	0	17	0.082711151	Residential - Single Family Residence	YES - Current	NO - Privately-Owned	Available	Not Used in Prior Housing Element	0	0	0.016543013	0.016543013	1	1*	1*	102B205	986	Southeast Los Angeles			Above Moderate
LOS ANGELES	125 E 73RD ST	90003	6022001021	Low Medium II Residential	R2-1	0	17	0.082710289	Residential - Single Family Residence	YES - Current	NO - Privately-Owned	Available	Not Used in Prior Housing Element	0	0	0.040253773	0.040253773	1	1*	1*	102B205	984	Southeast Los Angeles			Above Moderate
LOS ANGELES	127 E 73RD ST	90003	6022001022	Low Medium II Residential	R2-1	0	17	0.082711365	Residential - Single Family Residence	YES - Current	NO - Privately-Owned	Available	Not Used in Prior Housing Element	0	0	0.040253773	0.040253773	1	1*	1*	102B205	983	Southeast Los Angeles			Above Moderate
LOS ANGELES	143 E 73RD ST	90003	6022001025	Low Medium II Residential	R2-1	0	17	0.082711258	Residential - Single Family Residence	YES - Current	NO - Privately-Owned	Available	Not Used in Prior Housing Element	0	0	0.040253773	0.040253773	1	1*	1*	102B205	979	Southeast Los Angeles			Above Moderate
LOS ANGELES	157 E 73RD ST	90003	6022001029	Low Medium II Residential	R2-1	0	17	0.124066618	Residential - Double, Duplex, or Two Units - 4 Stories or Less	YES - Current	NO - Privately-Owned	Available	Not Used in Prior Housing Element	0	0	0.126595759	0.126595759	2	2*	2*	102B205	975	Southeast Los Angeles		Yes	Above Moderate
LOS ANGELES	161 E 73RD ST	90003	6022001030	Low Medium II Residential	R2-1	0	17	0.127774671	Residential - Single Family Residence	YES - Current	NO - Privately-Owned	Available	Not Used in Prior Housing Element	0	0	0.096387953	0.096387953	2	2*	2*	102B205	974	Southeast Los Angeles			Above Moderate
LOS ANGELES	146 E FLORENCE AVE	90003	6022001032	Community Commercial	C2-1-CPIO	0	108	0.137817575	Commercial - Store - One Story	YES - Current	NO - Privately-Owned	Available	Used in Prior Housing Element - Non-Vacant	0.244353589	0	0	0	0.244353589	1	0	0	102B205	889	Southeast Los Angeles			Lower
LOS ANGELES	154 E FLORENCE AVE	90003	6022001032	Community Commercial	C2-1-CPIO	0	108	0.137835654	Commercial - Store - One Story	YES - Current	NO - Privately-Owned	Available	Used in Prior Housing Element - Non-Vacant	0.244353589	0	0	0	0.244353589	1	0	0	102B205	888	Southeast Los Angeles			Lower
LOS ANGELES			6022001032	Community Commercial	C2-1-CPIO	0	108	0.06890147	Commercial - Store - One Story	YES - Current	NO - Privately-Owned	Available	Used in Prior Housing Element - Non-Vacant	0	0	0.008652521	0.008652521	1	0	0	102B205	890	Southeast Los Angeles			Above Moderate
LOS ANGELES	108 E FLORENCE AVE	90003	6022001036	Community Commercial	C2-1-CPIO	0	108	0.084683519	Commercial - Restaurant, Cocktail Lounge - Restaurant, Cocktail Lounge, Tavern - One Story	YES - Current	NO - Privately-Owned	Available	Not Used in Prior Housing Element	0.078026897	0	0	0	0.078026897	0	0	0	102B205	898	Southeast Los Angeles			Lower
LOS ANGELES	7206 S MAIN ST	90003	6022001036	Community Commercial	C2-1-CPIO	0	108	0.109050863	Commercial - Restaurant, Cocktail Lounge - Restaurant, Cocktail Lounge, Tavern - One Story	YES - Current	NO - Privately-Owned	Available	Not Used in Prior Housing Element	0.093528228	0	0	0	0.093528228	0	0	0	102B205	903	Southeast Los Angeles			Lower
LOS ANGELES	7212 S MAIN ST	90003	6022001036	Community Commercial	C2-1-CPIO	0	108	0.109050863	Commercial - Restaurant, Cocktail Lounge - Restaurant, Cocktail Lounge, Tavern - One Story	YES - Current	NO - Privately-Owned	Available	Not Used in Prior Housing Element	0.093528228	0	0	0	0.093528228	0	0	0	102B205	907	Southeast Los Angeles			Lower
LOS ANGELES	7218 S MAIN ST	90003	6022001037	Community Commercial	C2-1-CPIO	0	108	0.109051901	Commercial - Auto, Recreation Equipment, Construction Equipment Sales and Service - Used Car Sales - One Story	YES - Current	NO - Privately-Owned	Available	Not Used in Prior Housing Element	0.087450151	0	0	0	0.087450151	1	0	0	102B205	990	Southeast Los Angeles			Lower
LOS ANGELES	722B S MAIN ST	90003	6022001037	Community Commercial	C2-1-CPIO	0	108	0.095563036	Commercial - Auto, Recreation Equipment, Construction Equipment Sales and Service - Used Car Sales - One Story	YES - Current	NO - Privately-Owned	Available	Not Used in Prior Housing Element	0.077613705	0	0	0	0.077613705	1	0	0	102B205	997	Southeast Los Angeles			Lower
LOS ANGELES	160 E 73RD ST	90003	6022002001	Low Medium II Residential	R2-1	0	17	0.137651406	Residential - Single Family Residence	YES - Current	NO - Privately-Owned	Available	Not Used in Prior Housing Element	0	0	0.096387953	0.096387953	1	2*	2*	102B205	1050	Southeast Los Angeles			Above Moderate
LOS ANGELES	148 E 73RD ST	90003	6022002004	Low Medium II Residential	R2-1	0	17	0.089468656	Residential - Single Family Residence	YES - Current	NO - Privately-Owned	Available	Not Used in Prior Housing Element	0	0	0.040253773	0.040253773	1	1*	1*	102B205	1056	Southeast Los Angeles			Above Moderate
LOS ANGELES	146 E 73RD ST	90003	6022002005	Low Medium II Residential	R2-1	0	17	0.089466792	Residential - Single Family Residence	YES - Current	NO - Privately-Owned	Available	Not Used in Prior Housing Element	0	0	0.040253773	0.040253773	1	1*	1*	102B205	1058	Southeast Los Angeles			Above Moderate
LOS ANGELES	140 E 73RD ST	90003	6022002006	Low Medium II Residential	R2-1	0	17	0.089467723		YES - Current	NO - Privately-Owned	Available	Not Used in Prior Housing Element	0	0	0.040253773	0.040253773	1	1*	1*	102B205	1060	Southeast Los Angeles			Above Moderate
LOS ANGELES	138 E 73RD ST	90003	6022002007	Low Medium II Residential	R2-1	0	17	0.178935662	Residential - Three Units (Any Combination) - 4 Stories or Less	YES - Current	NO - Privately-Owned	Available	Not Used in Prior Housing Element	0	0.181467122	0	0.181467122	3	3*	3*	102B205	1061	Southeast Los Angeles		Yes	Moderate
LOS ANGELES	134 E 73RD ST	90003	6022002008	Low Medium II Residential	R2-1	0	17	0.178935662	Residential - Four Units (Any Combination) - 4 Stories or Less	YES - Current	NO - Privately-Owned	Available	Not Used in Prior Housing Element	0	0.181467122	0	0.181467122	3	3*	3*	102B205	1063	Southeast Los Angeles		Yes	Moderate
LOS ANGELES	128 E 73RD ST	90003	6022002009	Low Medium II Residential	R2-1	0	17	0.089467008	Residential - Single Family Residence - Vacant Land	YES - Current	NO - Privately-Owned	Available	Not Used in Prior Housing Element	0	0	0.104229414	0.104229414	0	1*	1*	102B205	1065	Southeast Los Angeles			Above Moderate
LOS ANGELES	124 E 73RD ST	90003	6022002010	Low Medium II Residential	R2-1	0	17	0.089467939	Residential - Single Family Residence	YES - Current	NO - Privately-Owned	Available	Not Used in Prior Housing Element	0	0	0.040253773	0.040253773	1	1*	1*	102B205	1067	Southeast Los Angeles			Above Moderate
LOS ANGELES	122 E 73RD ST	90003	6022002011	Low Medium II Residential	R2-1	0	17	0.178934731	Residential - Single Family Residence	YES - Current	NO - Privately-Owned	Available	Not Used in Prior Housing Element	0	0.148017132	0	0.148017132	3	3*	3*	102B205	1069	Southeast Los Angeles			Moderate
LOS ANGELES	112 E 73RD ST	90003	6022002013	Low Medium II Residential	R2-1	0	17	0.089467937	Residential - Single Family Residence	YES - Current	NO - Privately-Owned	Available	Not Used in Prior Housing Element	0	0	0.040253773	0.040253773	1	1*	1*	102B205	1073	Southeast Los Angeles			Above Moderate
LOS ANGELES	7314 S MAIN ST	90003	6022002017	Neighborhood Commercial	C2-1VL-CPIO	0	108	0.059645314	Residential - Single Family Residence - Vacant Land	YES - Current	NO - Privately-Owned	Available	Not Used in Prior Housing Element	0	0	0.068463224	0.068463224	0	0	0	102B205	1173	Southeast Los Angeles			Above Moderate
LOS ANGELES	7316 S MAIN ST	90003	6022002018	Neighborhood Commercial	C2-1VL-CPIO	0	108	0.11928906	Residential - Double, Duplex, or Two Units - 4 Stories or Less	YES - Current	NO - Privately-Owned	Available	Not Used in Prior Housing Element	0	0	0.790010244	0.790010244	2	0	0	102B205	1179	Southeast Los Angeles		Yes	Above Moderate
LOS ANGELES	7326 S MAIN ST	90003	6022002019	Neighborhood Commercial	C2-1VL-CPIO	0	108	0.119275218	Commercial - Store Combination - Store and Residential Combination - One Story	YES - Current	NO - Privately-Owned	Available	Not Used in Prior Housing Element	0	0	0.059789317	0.059789317	1	0	0	102B205	1191	Southeast Los Angeles		Yes	Above Moderate
LOS ANGELES	117 E 74TH ST	90003	6022002021	Low Medium II Residential	R2-1	0	17	0.089454385	Residential - Single Family Residence	YES - Current	NO - Privately-Owned	Available	Not Used in Prior Housing Element	0	0	0.040253773	0.040253773	1	1*	1*	102B205	1170	Southeast Los Angeles			Above Moderate
LOS ANGELES	129 E 74TH ST	90003	6022002024	Low Medium II Residential	R2-1	0	17	0.089444198	Residential - Single Family Residence	YES - Current	NO - Privately-Owned	Available	Not Used in Prior Housing Element	0	0	0.040253773	0.040253773	1	1*	1*	102B205	1163	Southeast Los Angeles			Above Moderate
LOS ANGELES	135 E 74TH ST	90003	6022002026	Low Medium II Residential	R2-1	0	17	0.089441757	Residential - Single Family Residence	YES - Current	NO - Privately-Owned	Available	Not Used in Prior Housing Element	0	0	0.040253773	0.040253773	1	1*	1*	102B205	1160	Southeast Los Angeles			Above Moderate
LOS ANGELES	137 E 74TH ST	90003	6022002027	Low Medium II Residential	R2-1	0	17	0.089437527	Residential - Single Family Residence	YES - Current	NO - Privately-Owned	Available	Not Used in Prior Housing Element	0	0	0.040253773	0.040253773	1	1*	1*	102B205	1158	Southeast Los Angeles			Above Moderate
LOS ANGELES	141 E 74TH ST	90003	6022002028	Low Medium II Residential	R2-1	0	17	0.08943609	Residential - Single Family Residence	YES - Current	NO - Privately-Owned	Available	Not Used in Prior Housing Element	0	0	0.040253773	0.040253773	1	1*	1*	102B205	1157	Southeast Los Angeles			Above Moderate
LOS ANGELES	143 E 74TH ST	90003	6022002029	Low Medium II Residential	R2-1	0	17	0.089433723	Residential - Single Family Residence	YES - Current	NO - Privately-Owned	Available	Not Used in Prior Housing Element	0	0	0.040253773	0.040253773	1	1*	1*	102B205	1155	Southeast Los Angeles			Above Moderate
LOS ANGELES	147 E 74TH ST	90003	6022002030	Low Medium II Residential	R2-1	0	17	0.089431355	Residential - Single Family Residence	YES - Current	NO - Privately-Owned	Available	Not Used in Prior Housing Element	0	0	0.040253773	0.040253773	1	1*	1*	102B205	1151	Southeast Los Angeles			Above Moderate
LOS ANGELES	149 E 74TH ST	90003	6022002031	Low Medium II Residential	R2-1	0	17	0.089428988	Residential - Single Family Residence	YES - Current	NO - Privately-Owned	Available	Not Used in Prior Housing Element	0	0	0.005695643	0.005695643	1	1*	1*	102B205	1149	Southeast Los Angeles			Above Moderate
LOS ANGELES	153 E 74TH ST	90003	6022002032	Low Medium II Residential	R2-1	0	17	0.08942662	Residential - Single Family Residence - Vacant Land	YES - Current	NO - Privately-Owned	Available	Not Used in Prior Housing Element	0	0	0.104229414	0.104229414	0	1*	1*	102B205	1147	Southeast Los Angeles			Above Moderate
LOS ANGELES	157 E 74TH ST	90003	6022002033	Low Medium II Residential	R2-1	0	17	0.134313448	Residential - Single Family Residence	YES - Current	NO - Privately-Owned	Available	Not Used in Prior Housing Element	0	0	0.096387953	0.096387953	1	2*	2*	102B205	1144	Southeast Los Angeles			Above Moderate
LOS ANGELES	161 E 74TH ST	90003	6022002034	Low Medium II Residential	R2-1	0	17	0.137163134	Residential - Double, Duplex, or Two Units - 4 Stories or Less	YES - Current	NO - Privately-Owned	Available	Not Used in Prior Housing Element	0	0	0.126595759	0.126595759	2	2*	2*	102B205	1141	Southeast Los Angeles		Yes	Above Moderate
LOS ANGELES	108 E 73RD ST	90003	6022002035	Neighborhood Commercial	C2-1VL-CPIO	0	108	0.119289189	Industrial - Light Manufacturing - One Story	YES - Current	NO - Privately-Owned	Available	Not Used in Prior Housing Element	0.273629598	0	0	0.273629598	0	0	0	102B205	1075	Southeast Los Angeles			Lower
LOS ANGELES	7306 S MAIN ST	90003	6022002035	Neighborhood Commercial	C2-1VL-CPIO	0	108	0.119290624	Industrial - Light Manufacturing - One Story	YES - Current	NO - Privately-Owned	Available	Not Used in Prior Housing Element	0.273629598	0	0	0.273629598	0	0	0	102B205	1086	Southeast Los Angeles			Lower
LOS ANGELES	7312 S MAIN ST	90003	6022002035	Neighborhood Commercial	C2-1VL-CPIO	0	108	0.059644593	Industrial - Light Manufacturing - One Story	YES - Current	NO - Privately-Owned	Available	Not Used in Prior Housing Element	0	0	0.012280452	0.012280452	0	0	0	102B205	1093	Southeast Los Angeles			Above Moderate
LOS ANGELES	7400 S MAIN ST	90003	6022003016	Neighborhood Commercial	C2-1VL-CPIO	0	108	0.057084317	Commercial - Non-Auto Service and Repair Shop, Paint Shop, or Laundry - One Story	YES - Current	NO - Privately-Owned	Available	Not Used in Prior Housing Element	0	0	0.016751428	0.016751428	0	0	0	102B205	1254	Southeast Los Angeles			Above Moderate
LOS ANGELES	7402 S MAIN ST	90003	6022003017	Neighborhood Commercial	C2-1VL-CPIO	0	108	0.060471781	Commercial - Store Combination - Store and Residential Combination - One Story	YES - Current	NO - Privately-Owned	Available	Not Used in Prior Housing Element	0	0	0.001648782	0.001648782	0	0	0	102B205	1275	Southeast Los Angeles			Above Moderate
LOS ANGELES	7406 S MAIN ST	90003	6022003018	Neighborhood Commercial	C2-1VL-CPIO	0	108	0.058956597	Commercial - Store Combination - Store and Residential Combination - One Story	YES - Current	NO - Privately-Owned	Available	Not Used in Prior Housing Element	0	0	0.001447224	0.001447224	1	0	0	102B205	1280	Southeast Los Angeles			Above Moderate
LOS ANGELES	7418 S MAIN ST	90003	6022003022	Neighborhood Commercial	C2-1VL-CPIO	0	108	0.117890124	Residential - Five or More Units or Apartments (Any Combination) - 4 Stories or Less	YES - Current	NO - Privately-Owned	Available	Not Used in Prior Housing Element	0	0	0.138079126	0.138079126	6	0	0	102B205	1372	Southeast Los Angeles		Yes	Above Moderate
LOS ANGELES	7424 S MAIN ST	90003	6022003023	Neighborhood Commercial	C2-1VL-CPIO	0	108	0.061302874	Commercial - Store - Vacant Land	YES - Current	NO - Privately-Owned	Available	Not Used in Prior Housing Element	0	0	0.02945492	0.02945492	0	0	0	102B205	1380	Southeast Los Angeles			Above Moderate
LOS ANGELES	109 E 75TH ST	90003	6022003024	Neighborhood Commercial	C2-1VL-CPIO	0	108	0.05658699	Residential - Single Family Residence	YES - Current	NO - Privately-Owned	Available	Not Used in Prior Housing Element	0	0	0.004988542	0.004988542	1	0	0	102B205	1379	Southeast Los Angeles			Above Moderate
LOS ANGELES	135 E 75TH ST	90003	6022003032	Low II Residential	R1-1	0	1 unit per lot	0.088331343	Residential - Single Family Residence - Vacant Land	YES - Current	NO - Privately-Owned	Available	Not Used in Prior Housing Element	0	0	0.042979789	0.042979789	0	0	0	102B205	1334	Southeast Los Angeles			Above Moderate
LOS ANGELES	7408 S MAIN ST	90003	6022003040	Neighborhood Commercial	C2-1VL-CPIO	0	108	0.058932922	Commercial - Store - One Story	YES - Current	NO - Privately-Owned	Available	Not Used in Prior Housing Element	0	0	0.005369107	0.005369107	0	0	0	102B205	1283	Southeast Los Angeles			Above Moderate
LOS ANGELES	7414 S MAIN ST	90003	6022003040	Neighborhood Commercial	C2-1VL-CPIO	0	108	0.058932923	Commercial - Store - One Story	YES - Current	NO - Privately-Owned	Available	Not Used in Prior Housing Element	0	0	0.006699437	0.006699437	0	0	0	102B205	1341	Southeast Los Angeles			Above Moderate
LOS ANGELES			6022003040	Neighborhood Commercial	C2-1VL-CPIO	0	108	0.058956597	Commercial - Store - One Story	YES - Current	NO - Privately-Owned	Available	Not Used in Prior Housing Element	0	0	0.006699437	0.006699437	0	0	0	102B205	1289	Southeast Los Angeles			Above Moderate
LOS ANGELES	100 E 75TH ST	90003	6022004015	Neighborhood Commercial	C2-1VL-CPIO	0	108	0.058543547	Commercial - Store Combination - Store and Residential Combination - One Story	YES - Current	NO - Privately-Owned	Available	Not Used in Prior Housing Element	0	0	0.002129639	0.002129639	0	0	0	102B205	1430	Southeast Los Angeles			Above Moderate
LOS ANGELES	7502 S MAIN ST	90003	6022004016	Neighborhood Commercial	C2-1VL-CPIO	0	108	0.058884321	Residential - Single Family Residence	YES - Current	NO - Privately-Owned	Available	Not Used in Prior Housing Element	0	0	0.001804568	0.001804568	1	0	0	102B205	1448	Southeast Los Angeles			Above Moderate
LOS ANGELES	7508 S MAIN ST	90003	6022004017	Neighborhood Commercial	C2-1VL-CPIO	0	108	0.080352841	Commercial - Store Combination - Store and Residential Combination - One Story	YES - Current	NO - Privately-Owned	Available	Not Used in Prior Housing Element	0.187789357	0	0	0	0.187789357	0	0	0	102B205	1476	Southeast Los Angeles			Lower
LOS ANGELES	7514 S MAIN ST	90003	6022004019	Neighborhood Commercial	C2-1VL-CPIO	0	108	0.058542652	Commercial - Store Combination - Store and Residential Combination - One Story	YES - Current	NO - Privately-Owned	Available	Not Used in Prior Housing Element	0	0	0.016751428	0.016751428	0	0	0	102B205	1536	Southeast Los Angeles			Above Moderate
LOS ANGELES	7524 S MAIN ST	90003	6022004021	Neighborhood Commercial	C2-1VL-CPIO	0	108	0.117086018	Commercial - Auto, Recreation Equipment, Construction Equipment Sales and Service - Auto Body Repair Shop - One Story	YES - Current	NO - Privately-Owned	Available	Not Used in Prior Housing Element	0.223349446	0	0	0	0.223349446	0	0	0	102B205	1583	Southeast Los Angeles			Lower
LOS ANGELES			6022004021	Neighborhood Commercial	C2-1VL-CPIO	0	108	0.05854355	Commercial - Auto, Recreation Equipment, Construction Equipment Sales and Service - Auto Body Repair Shop - One Story	YES - Current	NO - Privately-Owned	Available	Not Used in Prior Housing Element	0	0	0.016751428	0.016751428	0	0	0	102B205	1575	Southeast Los Angeles			Above Moderate
LOS ANGELES	7518 S MAIN ST	90003	6022004038	Neighborhood Commercial	C2-1VL-CPIO	0	108	0.05854355	Institutional - Church - One Story	YES - Current	NO - Privately-Owned	Available	Not Used in Prior Housing Element	0	0	0.001397273	0.001397273	0	0	0	102B205	1541	Southeast Los Angeles			Above Moderate
LOS ANGELES	104 E 76TH ST	90003	6022005013	Neighborhood Commercial	C2-1VL-CPIO	0	108	0.118555621	Residential - Four Units (Any Combination) - 4 Stories or Less	YES - Current	NO - Privately-Owned	Available	Not Used in Prior Housing Element	0	0	0.186008722	0.186008722	4	0	0	099B205	62	Southeast Los Angeles		Yes	Above Moderate
LOS ANGELES	7606 S MAIN ST	90003	6022005014	Neighborhood Commercial	C2-1VL-CPIO	0	108	0.061136679	Residential - Double, Duplex, or Two Units - 4 Stories or Less	YES - Current	NO - Privately-Owned	Available	Not Used in Prior Housing Element	0	0	0.001588076	0.001588076	2	0	0	099B205	87	Southeast Los Angeles			Above Moderate
LOS ANGELES	7608 S MAIN ST	90003	6022005015	Neighborhood Commercial	C2-1VL-CPIO	0	108	0.055672968	Residential - Single Family Residence	YES - Current	NO - Privately-Owned	Available	Not Used in Prior Housing Element	0	0	0.000988124	0.000988124	1	0	0	099B205	96	Southeast Los Angeles			Above Moderate
LOS ANGELES	7616 S MAIN ST	90003	6022005018	Neighborhood Commercial	C2-1VL-CPIO	0	108	0.057394734	Commercial - Auto, Recreation Equipment, Construction Equipment Sales and Service - Auto Body Repair Shop - One Story	YES - Current	NO - Privately-Owned	Available	Not Used in Prior Housing Element	0	0	0.016751428	0.016751428	0	0	0	099B205	146	Southeast Los Angeles			Above Moderate
LOS ANGELES	7620 S MAIN ST	90003	6022005018	Neighborhood Commercial	C2-1VL-CPIO	0	108	0.057395483	Commercial - Auto, Recreation Equipment, Construction Equipment Sales and Service - Auto Body Repair Shop - One Story	YES - Current	NO - Privately-Owned	Available	Not Used in Prior Housing Element	0	0	0.016751428	0.016751428	0	0	0	099B205	149	Southeast Los Angeles			Above Moderate
LOS ANGELES	7622 S MAIN ST	90003	6022005019	Neighborhood Commercial	C2-1VL-CPIO	0	108	0.057395664	Commercial - Auto, Recreation Equipment, Construction Equipment Sales and Service - Auto Body Repair Shop - One Story	YES - Current	NO - Privately-Owned	Available	Not Used in Prior Housing Element	0	0	0.015909316	0.015909316	1	0	0	099B205	179	Southeast Los Angeles			Above Moderate
LOS ANGELES	7626 S MAIN ST	90003	6022005019	Neighborhood Commercial	C2-1VL-CPIO	0	108	0.057394947	Commercial - Auto, Recreation Equipment, Construction Equipment Sales and Service - Auto Body Repair Shop - One Story	YES - Current	NO - Privately-Owned	Available	Not Used in Prior Housing Element	0	0	0.015909316	0.015909316	1	0	0	099B205	182	Southeast Los Angeles			Above Moderate
LOS ANGELES	7650 S MAIN ST	90003	6022006015	Neighborhood Commercial	C2-1VL-CPIO	0	108	0.058544785	Commercial - Parking Lot (Commercial Use Property) - Lots - Patron or Employee - One Story	YES - Current	NO - Privately-Owned	Available	Not Used in Prior Housing Element	0	0	0.002129639	0.002129639	0	0	0	099B205	213	Southeast Los Angeles			Above Moderate
LOS ANGELES	7656 S MAIN ST	90003	6022006016	Neighborhood Commercial	C2-1VL-CPIO	0	108	0.058543351	Commercial - Auto, Recreation Equipment, Construction Equipment Sales and Service - Auto Body Repair Shop - One Story	YES - Current	NO - Privately-Owned	Available	Not Used in Prior Housing Element	0	0	0.015909316	0.015909316	1	0	0	099B205	214	Southeast Los Angeles			Above Moderate
LOS ANGELES	7658 S MAIN ST	90003	6022006016	Neighborhood Commercial	C2-1VL-CPIO	0	108	0.058542637	Commercial - Auto, Recreation Equipment, Construction Equipment Sales and Service - Au

LOS ANGELES	7812 S MAIN ST	90003	6022008003	Neighborhood Commercial	C2-1VL-CPIO	0	108	0.154966306	Residential - Four Units (Any Combination) - 4 Stories or Less	YES - Current	NO - Privately-Owned	Available	Not Used in Prior Housing Element	0	0	0.721228811	0.721228811	4	0	0	0998205	505	Southeast Los Angeles		Yes	Above Moderate
LOS ANGELES	7816 S MAIN ST	90003	6022008004	Neighborhood Commercial	C2-1VL-CPIO	0	108	0.1549663	Residential - Five or More Units or Apartments (Any Combination) - 4 Stories or Less	YES - Current	NO - Privately-Owned	Available	Not Used in Prior Housing Element	0	0	0.644679487	0.644679487	5	0	0	0998205	564	Southeast Los Angeles		Yes	Above Moderate
LOS ANGELES	7824 S MAIN ST	90003	6022008005	Neighborhood Commercial	C2-1VL-CPIO	0	108	0.154968458	Residential - Three Units (Any Combination) - 4 Stories or Less	YES - Current	NO - Privately-Owned	Available	Not Used in Prior Housing Element	0	0	0.90154084	0.90154084	2	0	0	0998205	572	Southeast Los Angeles		Yes	Above Moderate
LOS ANGELES	7834 S MAIN ST	90003	6022008006	Neighborhood Commercial	C2-1VL-CPIO	0	108	0.154966626	Commercial - Store - One Story	YES - Current	NO - Privately-Owned	Available	Not Used in Prior Housing Element	0.253417294	0	0	0.253417294	0	0	0	0998205	581	Southeast Los Angeles			Lower
LOS ANGELES	7215 S SAN PEDRO ST	90003	6022009003	Community Commercial	C2-1-CPIO	0	108	0.123917643	Residential - Three Units (Any Combination) - 4 Stories or Less	YES - Current	NO - Privately-Owned	Available	Not Used in Prior Housing Element	0	0	0.711704358	0.711704358	3	0	0	1028205	949	Southeast Los Angeles		Yes	Above Moderate
LOS ANGELES	7219 S SAN PEDRO ST	90003	6022009004	Community Commercial	C2-1-CPIO	0	108	0.126842463	Residential - Five or More Units or Apartments (Any Combination) - 4 Stories or Less	YES - Current	NO - Privately-Owned	Available	Not Used in Prior Housing Element	0.183396673	0	0	0.183396673	8	0	0	1028205	992	Southeast Los Angeles			Lower
LOS ANGELES	7225 S SAN PEDRO ST	90003	6022009005	Community Commercial	C2-1-CPIO	0	108	0.134303997	Residential - Five or More Units or Apartments (Any Combination) - 4 Stories or Less	YES - Current	NO - Privately-Owned	Available	Not Used in Prior Housing Element	0.181690562	0	0	0.181690562	8	0	0	1028205	996	Southeast Los Angeles			Lower
LOS ANGELES	242 E FLORENCE AVE	90003	6022009006	Community Commercial	C2-1-CPIO	0	108	0.10101411	Commercial - Store Combination - Store and Residential Combination - One Story	YES - Current	NO - Privately-Owned	Available	Used in Prior Housing Element - Non-Vacant	0.212566422	0	0	0.212566422	0	0	0	1028205	876	Southeast Los Angeles			Lower
LOS ANGELES	246 E FLORENCE AVE	90003	6022009006	Community Commercial	C2-1-CPIO	0	108	0.10101411	Commercial - Store Combination - Store and Residential Combination - One Story	YES - Current	NO - Privately-Owned	Available	Used in Prior Housing Element - Non-Vacant	0.212566422	0	0	0.212566422	0	0	0	1028205	875	Southeast Los Angeles			Lower
LOS ANGELES	230 3/4 E FLORENCE AVE	90003	6022009009	Community Commercial	C2-1-CPIO	0	108	0.101014898	Residential - Double, Duplex, or Two Units - 4 Stories or Less	YES - Current	NO - Privately-Owned	Available	Not Used in Prior Housing Element	0	0	0.674583763	0.674583763	2	0	0	1028205	879	Southeast Los Angeles		Yes	Above Moderate
LOS ANGELES	226 E FLORENCE AVE	90003	6022009010	Community Commercial	C2-1-CPIO	0	108	0.10101489	Commercial - Auto, Recreation Equipment, Construction Equipment Sales and Service - Auto Body Repair Shop - One Story	YES - Current	NO - Privately-Owned	Available	Not Used in Prior Housing Element	0.212566422	0	0	0.212566422	0	0	0	1028205	880	Southeast Los Angeles			Lower
LOS ANGELES	222 E FLORENCE AVE	90003	6022009011	Community Commercial	C2-1-CPIO	0	108	0.10101332	Residential - Single Family Residence	YES - Current	NO - Privately-Owned	Available	Not Used in Prior Housing Element	1.091809893	0	0	1.091809893	1	0	0	1028205	881	Southeast Los Angeles			Lower
LOS ANGELES	220 1/2 E FLORENCE AVE	90003	6022009012	Community Commercial	C2-1-CPIO	0	108	0.101014898	Residential - Three Units (Any Combination) - 4 Stories or Less	YES - Current	NO - Privately-Owned	Available	Not Used in Prior Housing Element	0	0	0.570644534	0.570644534	3	0	0	1028205	882	Southeast Los Angeles		Yes	Above Moderate
LOS ANGELES	214 E FLORENCE AVE	90003	6022009013	Community Commercial	C2-1-CPIO	0	108	0.101013823	Residential - Double, Duplex, or Two Units - 4 Stories or Less	YES - Current	NO - Privately-Owned	Available	Not Used in Prior Housing Element	1.018359637	0	0	1.018359637	0	0	0	1028205	883	Southeast Los Angeles			Lower
LOS ANGELES	210 E FLORENCE AVE	90003	6022009014	Community Commercial	C2-1-CPIO	0	108	0.101013824	Residential - Five or More Units or Apartments (Any Combination) - 4 Stories or Less	YES - Current	NO - Privately-Owned	Available	Not Used in Prior Housing Element	0	0	0.11316432	0.11316432	6	0	0	1028205	884	Southeast Los Angeles		Yes	Above Moderate
LOS ANGELES	208 E FLORENCE AVE	90003	6022009015	Community Commercial	C2-1-CPIO	0	108	0.101013823	Residential - Four Units (Any Combination) - 4 Stories or Less	YES - Current	NO - Privately-Owned	Available	Not Used in Prior Housing Element	0	0	0.482266128	0.482266128	4	0	0	1028205	885	Southeast Los Angeles		Yes	Above Moderate
LOS ANGELES	204 E FLORENCE AVE	90003	6022009016	Community Commercial	C2-1-CPIO	0	108	0.098808048	Residential - Double, Duplex, or Two Units - 4 Stories or Less	YES - Current	NO - Privately-Owned	Available	Not Used in Prior Housing Element	0	0	0.674583763	0.674583763	2	0	0	1028205	886	Southeast Los Angeles		Yes	Above Moderate
LOS ANGELES	203 E 73RD ST	90003	6022009017	Low Medium II Residential	R2-1	0	17	0.117135577	Residential - Single Family Residence	YES - Current	NO - Privately-Owned	Available	Not Used in Prior Housing Element	0	0	0.096387953	0.096387953	1	2*	2*	1028205	961	Southeast Los Angeles			Above Moderate
LOS ANGELES	207 E 73RD ST	90003	6022009018	Low Medium II Residential	R2-1	0	17	0.119577604	Residential - Double, Duplex, or Two Units - 4 Stories or Less	YES - Current	NO - Privately-Owned	Available	Not Used in Prior Housing Element	0	0	0.691097474	0.691097474	2	2*	2*	1028205	960	Southeast Los Angeles		Yes	Above Moderate
LOS ANGELES	211 E 73RD ST	90003	6022009019	Low Medium II Residential	R2-1	0	17	0.11958937	Residential - Single Family Residence	YES - Current	NO - Privately-Owned	Available	Not Used in Prior Housing Element	0	0	0.096387953	0.096387953	1	2*	2*	1028205	959	Southeast Los Angeles			Above Moderate
LOS ANGELES	215 E 73RD ST	90003	6022009020	Low Medium II Residential	R2-1	0	17	0.119601135	Residential - Single Family Residence	YES - Current	NO - Privately-Owned	Available	Not Used in Prior Housing Element	0	0	0.096387953	0.096387953	1	2*	2*	1028205	958	Southeast Los Angeles			Above Moderate
LOS ANGELES	219 E 73RD ST	90003	6022009021	Low Medium II Residential	R2-1	0	17	0.119612327	Residential - Double, Duplex, or Two Units - 4 Stories or Less	YES - Current	NO - Privately-Owned	Available	Not Used in Prior Housing Element	0	0	0.126595759	0.126595759	2	2*	2*	1028205	957	Southeast Los Angeles		Yes	Above Moderate
LOS ANGELES	223 E 73RD ST	90003	6022009022	Low Medium II Residential	R2-1	0	17	0.119625028	Residential - Single Family Residence	YES - Current	NO - Privately-Owned	Available	Not Used in Prior Housing Element	0	0	0.040028268	0.040028268	1	2*	2*	1028205	956	Southeast Los Angeles			Above Moderate
LOS ANGELES	229 E 73RD ST	90003	6022009023	Low Medium II Residential	R2-1	0	17	0.11963586	Residential - Single Family Residence	YES - Current	NO - Privately-Owned	Available	Not Used in Prior Housing Element	0	0	0.040028268	0.040028268	1	2*	2*	1028205	955	Southeast Los Angeles			Above Moderate
LOS ANGELES	231 1/4 E 73RD ST	90003	6022009024	Low Medium II Residential	R2-1	0	17	0.119648273	Residential - Double, Duplex, or Two Units - 4 Stories or Less	YES - Current	NO - Privately-Owned	Available	Not Used in Prior Housing Element	0	0	0.126595759	0.126595759	2	2*	2*	1028205	954	Southeast Los Angeles		Yes	Above Moderate
LOS ANGELES	235 E 73RD ST	90003	6022009025	Low Medium II Residential	R2-1	0	17	0.119657882	Residential - Single Family Residence	YES - Current	NO - Privately-Owned	Available	Not Used in Prior Housing Element	0	0	0.096387953	0.096387953	1	2*	2*	1028205	953	Southeast Los Angeles			Above Moderate
LOS ANGELES	239 E 73RD ST	90003	6022009026	Low Medium II Residential	R2-1	0	17	0.119671517	Residential - Single Family Residence	YES - Current	NO - Privately-Owned	Available	Not Used in Prior Housing Element	0	0	0.040028268	0.040028268	1	2*	2*	1028205	952	Southeast Los Angeles			Above Moderate
LOS ANGELES	243 E 73RD ST	90003	6022009027	Low Medium II Residential	R2-1	0	17	0.119682347	Residential - Single Family Residence	YES - Current	NO - Privately-Owned	Available	Not Used in Prior Housing Element	0	0	0.096387953	0.096387953	1	2*	2*	1028205	951	Southeast Los Angeles			Above Moderate
LOS ANGELES	247 E 73RD ST	90003	6022009028	Low Medium II Residential	R2-1	0	17	0.119693825	Residential - Single Family Residence	YES - Current	NO - Privately-Owned	Available	Not Used in Prior Housing Element	0	0	0.034942053	0.034942053	2	2*	2*	1028205	950	Southeast Los Angeles			Above Moderate
LOS ANGELES	7201 S SAN PEDRO ST	90003	6022009029	Community Commercial	C2-1-CPIO	0	108	0.070820904	Commercial - Service Station - Full Service - No Additional Services	YES - Current	NO - Privately-Owned	Available	Used in Prior Housing Element - Non-Vacant	0.072291195	0	0	0.072291195	0	0	0	1028205	874	Southeast Los Angeles			Lower
LOS ANGELES	7207 S SAN PEDRO ST	90003	6022009029	Community Commercial	C2-1-CPIO	0	108	0.121963782	Commercial - Service Station - Full Service - No Additional Services	YES - Current	NO - Privately-Owned	Available	Used in Prior Housing Element - Non-Vacant	0.098321535	0	0	0.098321535	0	0	0	1028205	901	Southeast Los Angeles			Lower
LOS ANGELES	7211 S SAN PEDRO ST	90003	6022009029	Community Commercial	C2-1-CPIO	0	108	0.121963782	Commercial - Service Station - Full Service - No Additional Services	YES - Current	NO - Privately-Owned	Available	Used in Prior Housing Element - Non-Vacant	0.098321535	0	0	0.098321535	0	0	0	1028205	905	Southeast Los Angeles			Lower
LOS ANGELES	234 E FLORENCE AVE	90003	6022009030	Community Commercial	C2-1-CPIO	0	108	0.10101332	Commercial - Store - One Story	YES - Current	NO - Privately-Owned	Available	Not Used in Prior Housing Element	0.063332899	0	0	0.063332899	4	0	0	1028205	878	Southeast Los Angeles			Lower
LOS ANGELES	240 E FLORENCE AVE	90003	6022009030	Community Commercial	C2-1-CPIO	0	108	0.101014898	Commercial - Store - One Story	YES - Current	NO - Privately-Owned	Available	Not Used in Prior Housing Element	0.063332899	0	0	0.063332899	4	0	0	1028205	877	Southeast Los Angeles			Lower
LOS ANGELES	7307 S SAN PEDRO ST	90003	6022010002	Medium Residential	[Q]R4-1	0	54	0.126843646	Residential - Double, Duplex, or Two Units - 4 Stories or Less	YES - Current	NO - Privately-Owned	Available	Not Used in Prior Housing Element	0.310990709	0	0	0.310990709	2	0	0	1028205	1081	Southeast Los Angeles			Lower
LOS ANGELES	246 E 73RD ST	90003	6022010006	Low Medium II Residential	R2-1	0	17	0.119379878	Residential - Single Family Residence	YES - Current	NO - Privately-Owned	Available	Not Used in Prior Housing Element	0	0	0.096387953	0.096387953	1	2*	2*	1028205	1029	Southeast Los Angeles			Above Moderate
LOS ANGELES	240 E 73RD ST	90003	6022010007	Low Medium II Residential	R2-1	0	17	0.119380164	Residential - Single Family Residence	YES - Current	NO - Privately-Owned	Available	Not Used in Prior Housing Element	0	0	0.096387953	0.096387953	1	2*	2*	1028205	1030	Southeast Los Angeles			Above Moderate
LOS ANGELES	238 E 73RD ST	90003	6022010008	Low Medium II Residential	R2-1	0	17	0.119381098	Residential - Double, Duplex, or Two Units - 4 Stories or Less	YES - Current	NO - Privately-Owned	Available	Not Used in Prior Housing Element	0	0	0.002740118	0.002740118	2	2*	2*	1028205	1032	Southeast Los Angeles			Above Moderate
LOS ANGELES	236 E 73RD ST	90003	6022010009	Low Medium II Residential	R2-1	0	17	0.119379879	Residential - Single Family Residence	YES - Current	NO - Privately-Owned	Available	Not Used in Prior Housing Element	0	0	0.096387953	0.096387953	1	2*	2*	1028205	1033	Southeast Los Angeles			Above Moderate
LOS ANGELES	230 E 73RD ST	90003	6022010010	Low Medium II Residential	R2-1	0	17	0.119380811	Residential - Single Family Residence	YES - Current	NO - Privately-Owned	Available	Not Used in Prior Housing Element	0	0	0.040028268	0.040028268	1	2*	2*	1028205	1034	Southeast Los Angeles			Above Moderate
LOS ANGELES	228 E 73RD ST	90003	6022010011	Low Medium II Residential	R2-1	0	17	0.119379949	Residential - Double, Duplex, or Two Units - 4 Stories or Less	YES - Current	NO - Privately-Owned	Available	Not Used in Prior Housing Element	0	0	0.056579845	0.056579845	2	2*	2*	1028205	1036	Southeast Los Angeles		Yes	Above Moderate
LOS ANGELES	220 E 73RD ST	90003	6022010013	Low Medium II Residential	R2-1	0	17	0.119380811	Residential - Single Family Residence	YES - Current	NO - Privately-Owned	Available	Not Used in Prior Housing Element	0	0	0.096387953	0.096387953	1	2*	2*	1028205	1041	Southeast Los Angeles			Above Moderate
LOS ANGELES	214 E 73RD ST	90003	6022010014	Low Medium II Residential	R2-1	0	17	0.119380166	Residential - Single Family Residence	YES - Current	NO - Privately-Owned	Available	Not Used in Prior Housing Element	0	0	0.096387953	0.096387953	1	2*	2*	1028205	1043	Southeast Los Angeles			Above Moderate
LOS ANGELES	212 E 73RD ST	90003	6022010015	Low Medium II Residential	R2-1	0	17	0.119381098	Residential - Single Family Residence	YES - Current	NO - Privately-Owned	Available	Not Used in Prior Housing Element	0	0	0.096387953	0.096387953	1	2*	2*	1028205	1045	Southeast Los Angeles			Above Moderate
LOS ANGELES	208 E 73RD ST	90003	6022010016	Low Medium II Residential	R2-1	0	17	0.119379878	Residential - Single Family Residence	YES - Current	NO - Privately-Owned	Available	Not Used in Prior Housing Element	0	0	0.096387953	0.096387953	1	2*	2*	1028205	1047	Southeast Los Angeles			Above Moderate
LOS ANGELES	202 E 73RD ST	90003	6022010017	Low Medium II Residential	R2-1	0	17	0.117175535	Residential - Double, Duplex, or Two Units - 4 Stories or Less	YES - Current	NO - Privately-Owned	Available	Not Used in Prior Housing Element	0	0	0.033646325	0.033646325	2	2*	2*	1028205	1049	Southeast Los Angeles		Yes	Above Moderate
LOS ANGELES	203 E 74TH ST	90003	6022010018	Low Medium II Residential	R2-1	0	17	0.117214221	Residential - Double, Duplex, or Two Units - 4 Stories or Less	YES - Current	NO - Privately-Owned	Available	Not Used in Prior Housing Element	0	0	0.052896363	0.052896363	2	2*	2*	1028205	1138	Southeast Los Angeles		Yes	Above Moderate
LOS ANGELES	209 E 74TH ST	90003	6022010019	Low Medium II Residential	R2-1	0	17	0.119127638	Residential - Double, Duplex, or Two Units - 4 Stories or Less	YES - Current	NO - Privately-Owned	Available	Not Used in Prior Housing Element	0	0	0.002740118	0.002740118	2	2*	2*	1028205	1134	Southeast Los Angeles			Above Moderate
LOS ANGELES	213 E 74TH ST	90003	6022010020	Low Medium II Residential	R2-1	0	17	0.119125195	Residential - Double, Duplex, or Two Units - 4 Stories or Less	YES - Current	NO - Privately-Owned	Available	Not Used in Prior Housing Element	0	0	0.002740118	0.002740118	2	2*	2*	1028205	1130	Southeast Los Angeles			Above Moderate
LOS ANGELES	217 E 74TH ST	90003	6022010021	Low Medium II Residential	R2-1	0	17	0.119119029	Residential - Double, Duplex, or Two Units - 4 Stories or Less	YES - Current	NO - Privately-Owned	Available	Not Used in Prior Housing Element	0	0	0.002740118	0.002740118	2	2*	2*	1028205	1126	Southeast Los Angeles			Above Moderate
LOS ANGELES	219 E 74TH ST	90003	6022010022	Low Medium II Residential	R2-1	0	17	0.119115012	Residential - Double, Duplex, or Two Units - 4 Stories or Less	YES - Current	NO - Privately-Owned	Available	Not Used in Prior Housing Element	0	0	0.126595759	0.126595759	2	2*	2*	1028205	1122	Southeast Los Angeles		Yes	Above Moderate
LOS ANGELES	227 E 74TH ST	90003	6022010024	Low Medium II Residential	R2-1	0	17	0.111662369	Residential - Single Family Residence	YES - Current	NO - Privately-Owned	Available	Not Used in Prior Housing Element	0	0	0.032746869	0.032746869	1	1*	1*	1028205	1114	Southeast Los Angeles			Above Moderate
LOS ANGELES	231 E 74TH ST	90003	6022010025	Low Medium II Residential	R2-1	0	17	0.119104246	Residential - Single Family Residence	YES - Current	NO - Privately-Owned	Available	Not Used in Prior Housing Element	0	0	0.025376482	0.025376482	1	2*	2*	1028205	1111	Southeast Los Angeles			Above Moderate
LOS ANGELES	235 E 74TH ST	90003	6022010026	Low Medium II Residential	R2-1	0	17	0.119098368	Residential - Single Family Residence	YES - Current	NO - Privately-Owned	Available	Not Used in Prior Housing Element	0	0	0.096387953	0.096387953	1	2*	2*	1028205	1108	Southeast Los Angeles			Above Moderate
LOS ANGELES	241 E 74TH ST	90003	6022010027	Low Medium II Residential	R2-1	0	17	0.119094063	Residential - Double, Duplex, or Two Units - 4 Stories or Less	YES - Current	NO - Privately-Owned	Available	Not Used in Prior Housing Element	0	0	0.022112198	0.022112198	2	2*	2*	1028205	1105	Southeast Los Angeles			Above Moderate
LOS ANGELES	243 E 74TH ST	90003	6022010028	Low Medium II Residential	R2-1	0	17	0.119089759	Residential - Double, Duplex, or Two Units - 4 Stories or Less	YES - Current	NO - Privately-Owned	Available	Not Used in Prior Housing Element	0	0	0.033646325	0.033646325	2	2*	2*	1028205	1101	Southeast Los Angeles		Yes	Above Moderate
LOS ANGELES	256 E 73RD ST	90003	6022010030	Medium Residential	[Q]R4-1	0	54	0.066658631	Residential - Single Family Residence	YES - Current	NO - Privately-Owned	Available	Not Used in Prior Housing Element	0	0	0.121010166	0.121010166	1	3*	3*	1028205	1028	Southeast Los Angeles			Above Moderate
LOS ANGELES	7301 S SAN PEDRO ST	90003	6022010031	Medium Residential	[Q]R4-1	0	54	0.066648228	Institutional - Church - One Story	YES - Current	NO - Privately-Owned	Available	Not Used in Prior Housing Element	0	0	0.001944854	0.001944854	0	3*	3*	1028205	1026	Southeast Los Angeles			Above Moderate
LOS ANGELES	249 E 74TH ST	90003	6022010033	Low Medium II Residential	R2-1	0	17	0.119085741	Residential - Double, Duplex, or Two Units - 4 Stories or Less	YES - Current	NO - Privately-Owned	Available	Not Used in Prior Housing Element	0	0	0.126595759	0.126595759	2	2*	2*	1028205	1098	Southeast Los Angeles		Yes	Above Moderate
LOS ANGELES	7321 S SAN PEDRO ST	90003	6022010034	Medium Residential	[Q]R4-1	0	54	0.126844111	Residential - Double, Duplex, or Two Units - 4 Stories or Less	YES - Current	NO - Privately-Owned	Available	Not Used in Prior Housing Element	0.310990709	0	0	0.310990709	2	0	0	1028205	1182	Southeast Los Angeles			Lower
LOS ANGELES	7327 S SAN PEDRO ST	90003	6022010035	Medium Residential	[Q]R4-1	0	54	0.134305256	Residential - Double, Duplex, or Two Units - 4 Stories or Less	YES - Current	NO - Privately-Owned	Available	Not Used in Prior Housing Element	0.320536932	0	0	0.320536932	2	0	0	1028205	1190	Southeast Los Angeles			Lower
LOS ANGELES	7315 S SAN PEDRO ST	90003	6022010036	Medium Residential	[Q]R4-1	0	54	0.126842876	Residential - Double, Duplex, or Two Units - 4 Stories or Less	YES - Current	NO - Privately-Owned	Available	Not Used in Prior Housing Element	0.310990709	0	0	0.310990709	2	0	0	1028205	1094	Southeast Los Angeles			Lower
LOS ANGELES	7311 3/4 S SAN PEDRO ST	90003	6022010037	Medium Residential	[Q]R4-1	0	54	0.126842876	Residential - Double, Duplex, or Two Units - 4 Stories or Less	YES - Current	NO - Privately-Owned	Available	Not Used in Prior Housing Element	0.310990709	0	0	0.310990709	2	0	0	1028205	1088	Southeast Los Angeles			Lower
LOS ANGELES	252 E 74TH ST	90003	6022011001	Medium Residential	R3-1	0	54	0.131700068	Residential - Five or More Units or Apartments (Any Combination) - 4 Stories or Less	YES - Current	NO - Privately-Owned	Available	Not Used in Prior Housing Element	0	0	0.10633908	0.10633908	6	0	0	1028205	1206	Southeast Los Angeles		Yes	Above Moderate
LOS ANGELES	7405 S SAN PEDRO ST	90003	6022011002	Medium Residential	R3-1	0	54	0.126842875	Residential - Four Units (Any Combination) - 4 Stories or Less	YES - Current	NO - Privately-Owned	Available	Not Used in Prior Housing Element	0	0	0.128813986	0.128813986	4	0	0	1028205	1276	Southeast Los Angeles		Yes	Above Moderate
LOS ANGELES	7413 S SAN PEDRO ST	90003	6022011003	Medium Residential	R3-1	0	54	0.126843177	Residential - Single Family Residence	YES - Current	NO - Privately-Owned	Available	Not Used in Prior Housing Element	0.306717333	0	0	0.306717333	2	0	0	1028205	1284	Southeast Los Angeles			Lower
LOS ANGELES	7417 S SAN PEDRO ST	90003	6022011004	Medium Residential	R3-1	0	54	0.126844417	Residential - Single Family Residence	YES - Current	NO - Privately-Owned	Available	Used in Prior Housing Element - Non-Vacant	0.817784876	0	0	0.817784876	1	0	0	1028205	1309	Southeast Los Angeles			Lower
LOS ANGELES	7421 S SAN PEDRO ST	90003	6022011005	Medium Residential	R3-1	0	54	0.126843484	Residential - Single Family Residence	YES - Current	NO - Privately-Owned	Available	Used in Prior Housing Element - Non-Vacant	0.817784876	0	0	0.817784876	1	0	0	1028205	1373	Southeast Los Angeles			Lower
LOS ANGELES	261 E 75TH ST	90003	6022011006	Medium Residential	R3-1	0	54	0.126843484	Residential - Five or More Units or Apartments (Any Combination) - 4 Stories or Less	YES - Current	NO - Privately-Owned	Available	Not Used in Prior Housing Element	0	0	0.096577891	0.096577891	6	0	0	1028205	1381	Southeast Los Angeles		Yes	Above Moderate
LOS ANGELES	210 E 74TH ST	90003	6022011016	Low II Residential	R1-1	0	1 unit per lot	0.117876819	Residential - Single Family Residence	YES - Current	NO - Privately-Owned	Available	Not Used in Prior Housing Element	0	0	0.00799543	0.00799543	0	0	0	1028205	1216	Southeast Los Angeles		Yes	Above Moderate
LOS ANGELES	7513 S SAN PEDRO ST	90003	6022012003	Medium Residential	R3-1	0	54	0.126843487	Commercial - Store Combination - Store and Residential Combination - One Story	YES - Current	NO - Privately-Owned	Available	Used in Prior Housing Element - Non-Vacant	0	0	0.096567135	0.096567135	1	0	0	1028205	1479	Southeast Los Angeles		Yes	Above Moderate
LOS ANGELES	7501 S SAN PEDRO ST	90003	6022012034	Medium Residential	R3-1	0	54	0.12713323	Residential - Double, Duplex, or Two Units - 4 Stories or Less	YES - Current	NO - Privately-Owned	Available	Used in Prior Housing Element - Non-Vacant	0	0	0.59745605	0.59745605	2	0	0	1028205	1399	Southeast Los Angeles		Yes	Above Moderate
LOS ANGELES	7507 S SAN PEDRO ST	90003	6022012034	Medium Residential	R3-1	0	54	0.126843179	Residential - Double, Duplex, or Two Units - 4 Stories or Less	YES - Current	NO - Privately-Owned	Available	Used in Prior Housing Element - Non-Vacant	0	0	0.59745605	0.59745605	2	0	0	1028205	1461	Southeast Los Angeles		Yes	Above Moderate
LOS ANGELES	249 E 76TH ST	90003	6022012035	Medium Residential	R3-1	0	54	0.121333478	Residential - Four Units (Any Combination) - 4 Stories or Less	YES - Current	NO - Privately-Owned	Available	Not Used in Prior Housing Element	0	0	0.116648734	0.116648734	4	0	0	1028205	1585	Southeast Los Angeles		Yes	Above Moderate
LOS ANGELES	252 E 76TH ST	90003	6022013001	Medium Residential	[Q]R4-1	0	54	0.126842234	Commercial - Store - One Story	YES - Current	NO - Privately-Owned	Available	Not Used in Prior Housing Element	0.156058954	0	0	0.156058954	0	0	0	0998205	34	Southeast Los Angeles			Lower
LOS ANGELES	7609 S SAN PEDRO ST	90003	6022013002	Medium Residential	[Q]R4-1	0	54	0.126845339	Residential - Double, Duplex, or Two Units - 4 Stories or Less	YES - Current	NO - Privately-Owned	Available	Not Used in Prior Housing Element	0	0	0.226659536	0.226659536	2	0	0	0998205	63	Southeast Los Angeles		Yes	Above Moderate
LOS ANGELES	7613 S SAN PEDRO ST	90003	6022013003	Medium Residential	[Q]R4-1	0	54	0.126843436	Residential - Double, Duplex, or Two Units - 4 Stories or Less	YES - Current	NO - Privately-Owned	Available	Not Used in Prior Housing Element	0	0	0.518382007	0.518382007	2	0	0	0998205	95	Southeast Los Angeles		Yes	Above Moderate
LOS ANGELES	7619 S SAN PEDRO ST	90003	6022013005	Medium Residential	[Q]R4-1	0	54	0.126854394	Residential - Three Units (Any Combination) - 4 Stories or Less	YES - Current	NO - Privately-Owned	Available	Not Used in Prior Housing Element	0	0	0.449396798	0.449396798	3	0	0	0998205	147	Southeast Los Angeles		Yes	Above Moderate
LOS ANGELES	7623 S SAN PEDRO ST	90003	6022013006	Medium Residential	[Q]R4-1	0	54	0.126844407	Commercial - Store Combination - Store and Residential Combination - One Story	YES - Current	NO - Privately-Owned	Available	Not Used in Prior Housing Element	0.050729712	0	0	0.050729712	0	0	0	0998205	180	Southeast Los Angeles			Lower
LOS ANGELES	7615 S SAN PEDRO ST	90003	6022013031	Medium Residential	[Q]R4-1	0	54	0.123905756	Residential - Four Units (Any Combination) - 4 Stories or Less	YES - Current	NO - Privately-Owned	Available	Not Used in Prior Housing Element	0	0	0.054303782	0.054303782	4	0	0	0998205	111	Southeast Los Angeles		Yes	Above Moderate
LOS ANGELES	7651 S SAN PEDRO ST	90003	6022014001	Neighborhood Commercial	C2-1VL-CPIO	0	108	0.126845339	Commercial - Restaurant, Cocktail Lounge - Restaurant, Cocktail Lounge, Tavern - One Story	YES - Current	NO - Privately-Owned	Available	Used in Prior Housing Element - Non-Vacant	0.235653721	0	0	0.235653721	0	0	0	0998205	187	Southeast Los Angeles			Lower
LOS ANGELES	7657 S SAN PEDRO ST	90003	6022014002	Neighborhood Commercial	C2-1VL-CPIO	0	108	0.126844099	Commercial - Store Combination - Store and Residential Combination - One Story	YES - Current	NO - Privately-Owned	Available	Used in Prior Housing Element - Non-Vacant	0	0	0.148390956	0.148390956	2	0	0	0998205	215	Southeast Los Angeles		Yes	Above Moderate
LOS ANGELES	7661 S SAN PEDRO ST	90003	6022014

LOS ANGELES	250 E 77TH ST	90003	6022015001	Neighborhood Commercial	C2-1VL-CPIO	0	108	0.121934486	Commercial - Restaurant, Cocktail Lounge - Restaurant, Cocktail Lounge, Tavern - One Story	YES - Current	NO - Privately-Owned	Available	Not Used in Prior Housing Element	0.062081053	0	0	0.062081053	1	0	0	0998205	324	Southeast Los Angeles			Lower
LOS ANGELES	7705 S SAN PEDRO ST	90003	6022015002	Neighborhood Commercial	C2-1VL-CPIO	0	108	0.126844442	Residential - Single Family Residence	YES - Current	NO - Privately-Owned	Available	Used in Prior Housing Element - Non-Vacant	1.294737518	0	0	1.294737518	1	0	0	0998205	363	Southeast Los Angeles			Lower
LOS ANGELES			6022015002	Neighborhood Commercial	C2-1VL-CPIO	0	108	0.022383484	Residential - Single Family Residence	YES - Current	NO - Privately-Owned	Available	Used in Prior Housing Element - Non-Vacant	0	0	0.038492933	0.038492933	1	0	0	0998205	366	Southeast Los Angeles			Above Moderate
LOS ANGELES	7711 S SAN PEDRO ST	90003	6022015003	Neighborhood Commercial	C2-1VL-CPIO	0	108	0.104459737	Residential - Four Units (Any Combination) - 4 Stories or Less	YES - Current	NO - Privately-Owned	Available	Not Used in Prior Housing Element	0	0	0.06667783	0.06667783	4	0	0	0998205	367	Southeast Los Angeles		Yes	Above Moderate
LOS ANGELES	7715 S SAN PEDRO ST	90003	6022015004	Neighborhood Commercial	C2-1VL-CPIO	0	108	0.126842807	Commercial - Commercial - Vacant Land	YES - Current	NO - Privately-Owned	Available	Not Used in Prior Housing Element	0.18414145	0	0	0.18414145	0	0	0	0998205	410	Southeast Los Angeles			Lower
LOS ANGELES	7719 S SAN PEDRO ST	90003	6022015005	Neighborhood Commercial	C2-1VL-CPIO	0	108	0.123916991	Commercial - Auto, Recreation Equipment, Construction Equipment Sales and Service - Car Wash Only - One Story	YES - Current	NO - Privately-Owned	Available	Used in Prior Housing Element - Non-Vacant	0.098642036	0	0	0.098642036	0	0	0	0998205	425	Southeast Los Angeles			Lower
LOS ANGELES	7725 S SAN PEDRO ST	90003	6022015005	Neighborhood Commercial	C2-1VL-CPIO	0	108	0.12195573	Commercial - Auto, Recreation Equipment, Construction Equipment Sales and Service - Car Wash Only - One Story	YES - Current	NO - Privately-Owned	Available	Used in Prior Housing Element - Non-Vacant	0.093528228	0	0	0.093528228	0	0	0	0998205	431	Southeast Los Angeles			Lower
LOS ANGELES	7801 S SAN PEDRO ST	90003	6022016001	Medium Residential	[Q]R4-1	0	54	0.134304312	Commercial - Non-Auto Service and Repair Shop, Paint Shop, or Laundry - One Story	YES - Current	NO - Privately-Owned	Available	Not Used in Prior Housing Element	0.155112308	0	0	0.155112308	0	0	0	0998205	468	Southeast Los Angeles			Lower
LOS ANGELES	7807 S SAN PEDRO ST	90003	6022016002	Medium Residential	[Q]R4-1	0	54	0.134305564	Residential - Single Family Residence	YES - Current	NO - Privately-Owned	Available	Not Used in Prior Housing Element	0.827364707	1	0	0.827364707	1	0	0	0998205	494	Southeast Los Angeles			Lower
LOS ANGELES	7811 S SAN PEDRO ST	90003	6022016003	Medium Residential	[Q]R4-1	0	54	0.134305569	Residential - Five or More Units or Apartments (Any Combination) - 4 Stories or Less	YES - Current	NO - Privately-Owned	Available	Not Used in Prior Housing Element	0	0	0.117059433	0.117059433	6	0	0	0998205	500	Southeast Los Angeles		Yes	Above Moderate
LOS ANGELES	7821 S SAN PEDRO ST	90003	6022016005	Medium Residential	[Q]R4-1	0	54	0.134305925	Institutional - Church - One Story	YES - Current	NO - Privately-Owned	Available	Not Used in Prior Housing Element	0.090783092	0	0	0.090783092	0	0	0	0998205	566	Southeast Los Angeles			Lower
LOS ANGELES	7823 S SAN PEDRO ST	90003	6022016005	Medium Residential	[Q]R4-1	0	54	0.134305244	Institutional - Church - One Story	YES - Current	NO - Privately-Owned	Available	Not Used in Prior Housing Element	0.090783092	0	0	0.090783092	0	0	0	0998205	574	Southeast Los Angeles			Lower
LOS ANGELES	7815 S SAN PEDRO ST	90003	6022016031	Medium Residential	[Q]R4-1	0	54	0.114790796	Residential - Double, Duplex, or Two Units - 4 Stories or Less	YES - Current	NO - Privately-Owned	Available	Not Used in Prior Housing Element	0.093465757	0	0	0.093465757	2	0	0	0998205	558	Southeast Los Angeles			Lower
LOS ANGELES	354 E FLORENCE AVE	90003	6022017001	Community Commercial	C2-1-CPIO	0	108	0.117085358	Commercial - Auto, Recreation Equipment, Construction Equipment Sales and Service - Auto Body Repair Shop - One Story	YES - Current	NO - Privately-Owned	Available	Used in Prior Housing Element - Non-Vacant	0.237095095	0	0	0.237095095	0	0	0	1028205	860	Southeast Los Angeles			Above Moderate
LOS ANGELES	358 E FLORENCE AVE	90003	6022017001	Community Commercial	C2-1-CPIO	0	108	0.118022849	Commercial - Auto, Recreation Equipment, Construction Equipment Sales and Service - Auto Body Repair Shop - One Story	YES - Current	NO - Privately-Owned	Available	Used in Prior Housing Element - Non-Vacant	0.237095095	0	0	0.237095095	0	0	0	1028205	859	Southeast Los Angeles			Above Moderate
LOS ANGELES	323 E 73RD ST	90003	6022017014	Low Medium I Residential	R2-1-CPIO	0	17	0.118491789	Commercial - Parking Lot (Commercial Use Property) - Lots - Patron or Employee - One Story	YES - Current	NO - Privately-Owned	Available	Not Used in Prior Housing Element	0	0	0.003774572	0.003774572	0	2*	2*	1028205	970	Southeast Los Angeles			Above Moderate
LOS ANGELES	327 E 73RD ST	90003	6022017015	Low Medium I Residential	R2-1-CPIO	0	17	0.118495274	Residential - Double, Duplex, or Two Units - 4 Stories or Less	YES - Current	NO - Privately-Owned	Available	Not Used in Prior Housing Element	0	0	0.126595759	0.126595759	2	2*	2*	1028205	969	Southeast Los Angeles		Yes	Above Moderate
LOS ANGELES	333 E 73RD ST	90003	6022017016	Low Medium I Residential	R2-1-CPIO	0	17	0.11849673	Residential - Single Family Residence	YES - Current	NO - Privately-Owned	Available	Not Used in Prior Housing Element	0	0	0.096387953	0.096387953	1	2*	2*	1028205	968	Southeast Los Angeles			Above Moderate
LOS ANGELES	337 E 73RD ST	90003	6022017017	Low Medium I Residential	R2-1-CPIO	0	17	0.118499356	Residential - Single Family Residence	YES - Current	NO - Privately-Owned	Available	Not Used in Prior Housing Element	0	0	0.096387953	0.096387953	1	2*	2*	1028205	967	Southeast Los Angeles			Above Moderate
LOS ANGELES	341 E 73RD ST	90003	6022017018	Low Medium I Residential	R2-1-CPIO	0	17	0.118502535	Residential - Single Family Residence	YES - Current	NO - Privately-Owned	Available	Not Used in Prior Housing Element	0	0	0.096387953	0.096387953	1	2*	2*	1028205	966	Southeast Los Angeles			Above Moderate
LOS ANGELES	345 E 73RD ST	90003	6022017019	Low Medium I Residential	R2-1-CPIO	0	17	0.118505161	Residential - Single Family Residence	YES - Current	NO - Privately-Owned	Available	Not Used in Prior Housing Element	0	0	0.096387953	0.096387953	1	2*	2*	1028205	965	Southeast Los Angeles			Above Moderate
LOS ANGELES	349 E 73RD ST	90003	6022017020	Low Medium I Residential	R2-1-CPIO	0	17	0.118506042	Residential - Single Family Residence	YES - Current	NO - Privately-Owned	Available	Not Used in Prior Housing Element	0	0	0.096387953	0.096387953	1	2*	2*	1028205	964	Southeast Los Angeles			Above Moderate
LOS ANGELES	353 E 73RD ST	90003	6022017021	Low Medium I Residential	R2-1-CPIO	0	17	0.118511274	Residential - Single Family Residence	YES - Current	NO - Privately-Owned	Available	Not Used in Prior Housing Element	0	0	0.096387953	0.096387953	1	2*	2*	1028205	963	Southeast Los Angeles			Above Moderate
LOS ANGELES	359 E 73RD ST	90003	6022017022	Low Medium I Residential	R2-1-CPIO	0	17	0.124024293	Residential - Single Family Residence	YES - Current	NO - Privately-Owned	Available	Not Used in Prior Housing Element	0	0	0.096387953	0.096387953	1	2*	2*	1028205	962	Southeast Los Angeles			Above Moderate
LOS ANGELES	302 E FLORENCE AVE	90003	6022017024	Community Commercial	C2-1-CPIO	0	108	0.104066162	Commercial - Supermarket - Supermarket - 12,000 SF or More - One Story	YES - Current	NO - Privately-Owned	Available	Not Used in Prior Housing Element	0.095012908	0	0	0.095012908	0	0	0	1028205	873	Southeast Los Angeles			Lower
LOS ANGELES	306 E FLORENCE AVE	90003	6022017024	Community Commercial	C2-1-CPIO	0	108	0.11708532	Commercial - Supermarket - Supermarket - 12,000 SF or More - One Story	YES - Current	NO - Privately-Owned	Available	Not Used in Prior Housing Element	0.099260855	0	0	0.099260855	0	0	0	1028205	872	Southeast Los Angeles			Lower
LOS ANGELES	310 E FLORENCE AVE	90003	6022017024	Community Commercial	C2-1-CPIO	0	108	0.117085389	Commercial - Supermarket - Supermarket - 12,000 SF or More - One Story	YES - Current	NO - Privately-Owned	Available	Not Used in Prior Housing Element	0.099260855	0	0	0.099260855	0	0	0	1028205	871	Southeast Los Angeles			Lower
LOS ANGELES	314 E FLORENCE AVE	90003	6022017024	Community Commercial	C2-1-CPIO	0	108	0.117086322	Commercial - Supermarket - Supermarket - 12,000 SF or More - One Story	YES - Current	NO - Privately-Owned	Available	Not Used in Prior Housing Element	0.099260855	0	0	0.099260855	0	0	0	1028205	869	Southeast Los Angeles			Lower
LOS ANGELES	315 E 73RD ST	90003	6022017024	Community Commercial	C2-1-CPIO	0	108	0.122664946	Commercial - Supermarket - Supermarket - 12,000 SF or More - One Story	YES - Current	NO - Privately-Owned	Available	Not Used in Prior Housing Element	0.098321535	0	0	0.098321535	0	0	0	1028205	972	Southeast Los Angeles			Lower
LOS ANGELES	318 E FLORENCE AVE	90003	6022017024	Community Commercial	C2-1-CPIO	0	108	0.117085357	Commercial - Supermarket - Supermarket - 12,000 SF or More - One Story	YES - Current	NO - Privately-Owned	Available	Not Used in Prior Housing Element	0.099260855	0	0	0.099260855	0	0	0	1028205	868	Southeast Los Angeles			Lower
LOS ANGELES	319 E 73RD ST	90003	6022017024	Community Commercial	C2-1-CPIO	0	108	0.118490332	Commercial - Supermarket - Supermarket - 12,000 SF or More - One Story	YES - Current	NO - Privately-Owned	Available	Not Used in Prior Housing Element	0.099260855	0	0	0.099260855	0	0	0	1028205	971	Southeast Los Angeles			Lower
LOS ANGELES	322 E FLORENCE AVE	90003	6022017024	Community Commercial	C2-1-CPIO	0	108	0.117086332	Commercial - Supermarket - Supermarket - 12,000 SF or More - One Story	YES - Current	NO - Privately-Owned	Available	Not Used in Prior Housing Element	0.099260855	0	0	0.099260855	0	0	0	1028205	867	Southeast Los Angeles			Lower
LOS ANGELES	326 E FLORENCE AVE	90003	6022017024	Community Commercial	C2-1-CPIO	0	108	0.117085363	Commercial - Supermarket - Supermarket - 12,000 SF or More - One Story	YES - Current	NO - Privately-Owned	Available	Not Used in Prior Housing Element	0.099260855	0	0	0.099260855	0	0	0	1028205	866	Southeast Los Angeles			Lower
LOS ANGELES	332 E FLORENCE AVE	90003	6022017024	Community Commercial	C2-1-CPIO	0	108	0.117085484	Commercial - Supermarket - Supermarket - 12,000 SF or More - One Story	YES - Current	NO - Privately-Owned	Available	Not Used in Prior Housing Element	0.099260855	0	0	0.099260855	0	0	0	1028205	865	Southeast Los Angeles			Lower
LOS ANGELES	336 E FLORENCE AVE	90003	6022017024	Community Commercial	C2-1-CPIO	0	108	0.117086531	Commercial - Supermarket - Supermarket - 12,000 SF or More - One Story	YES - Current	NO - Privately-Owned	Available	Not Used in Prior Housing Element	0.099260855	0	0	0.099260855	0	0	0	1028205	864	Southeast Los Angeles			Lower
LOS ANGELES	340 E FLORENCE AVE	90003	6022017024	Community Commercial	C2-1-CPIO	0	108	0.117085797	Commercial - Supermarket - Supermarket - 12,000 SF or More - One Story	YES - Current	NO - Privately-Owned	Available	Not Used in Prior Housing Element	0.099260855	0	0	0.099260855	0	0	0	1028205	863	Southeast Los Angeles			Lower
LOS ANGELES	344 E FLORENCE AVE	90003	6022017024	Community Commercial	C2-1-CPIO	0	108	0.117086535	Commercial - Supermarket - Supermarket - 12,000 SF or More - One Story	YES - Current	NO - Privately-Owned	Available	Not Used in Prior Housing Element	0.099260855	0	0	0.099260855	0	0	0	1028205	862	Southeast Los Angeles			Lower
LOS ANGELES	348 E FLORENCE AVE	90003	6022017024	Community Commercial	C2-1-CPIO	0	108	0.117085504	Commercial - Supermarket - Supermarket - 12,000 SF or More - One Story	YES - Current	NO - Privately-Owned	Available	Not Used in Prior Housing Element	0.099260855	0	0	0.099260855	0	0	0	1028205	861	Southeast Los Angeles			Lower
LOS ANGELES	7216 S SAN PEDRO ST	90003	6022017024	Community Commercial	C2-1-CPIO	0	108	0.105607176	Commercial - Supermarket - Supermarket - 12,000 SF or More - One Story	YES - Current	NO - Privately-Owned	Available	Not Used in Prior Housing Element	0.095012908	0	0	0.095012908	0	0	0	1028205	973	Southeast Los Angeles			Lower
LOS ANGELES	7220 S SAN PEDRO ST	90003	6022017024	Community Commercial	C2-1-CPIO	0	108	0.105606631	Commercial - Supermarket - Supermarket - 12,000 SF or More - One Story	YES - Current	NO - Privately-Owned	Available	Not Used in Prior Housing Element	0.095012908	0	0	0.095012908	0	0	0	1028205	993	Southeast Los Angeles			Lower
LOS ANGELES	7224 S SAN PEDRO ST	90003	6022017024	Community Commercial	C2-1-CPIO	0	108	0.103075779	Commercial - Supermarket - Supermarket - 12,000 SF or More - One Story	YES - Current	NO - Privately-Owned	Available	Not Used in Prior Housing Element	0.08906807	0	0	0.08906807	0	0	0	1028205	998	Southeast Los Angeles			Lower
LOS ANGELES	352 E 73RD ST	90003	6022018002	Low Medium I Residential	R2-1-CPIO	0	17	0.09872072	Residential - Single Family Residence	YES - Current	NO - Privately-Owned	Available	Not Used in Prior Housing Element	0	0	0.040253773	0.040253773	1	1*	1*	1028205	1064	Southeast Los Angeles			Above Moderate
LOS ANGELES	348 E 73RD ST	90003	6022018003	Low Medium I Residential	R2-1-CPIO	0	17	0.123556616	Residential - Single Family Residence	YES - Current	NO - Privately-Owned	Available	Not Used in Prior Housing Element	0	0	0.096387953	0.096387953	1	2*	2*	1028205	1066	Southeast Los Angeles			Above Moderate
LOS ANGELES	344 E 73RD ST	90003	6022018004	Low Medium I Residential	R2-1-CPIO	0	17	0.123558027	Residential - Single Family Residence	YES - Current	NO - Privately-Owned	Available	Not Used in Prior Housing Element	0	0	0.096387953	0.096387953	1	2*	2*	1028205	1068	Southeast Los Angeles			Above Moderate
LOS ANGELES	340 E 73RD ST	90003	6022018005	Low Medium I Residential	R2-1-CPIO	0	17	0.123557128	Residential - Single Family Residence	YES - Current	NO - Privately-Owned	Available	Not Used in Prior Housing Element	0	0	0.096387953	0.096387953	1	2*	2*	1028205	1070	Southeast Los Angeles			Above Moderate
LOS ANGELES	336 E 73RD ST	90003	6022018006	Low Medium I Residential	R2-1-CPIO	0	17	0.123558027	Residential - Single Family Residence	YES - Current	NO - Privately-Owned	Available	Not Used in Prior Housing Element	0	0	0.096387953	0.096387953	1	2*	2*	1028205	1072	Southeast Los Angeles			Above Moderate
LOS ANGELES	332 E 73RD ST	90003	6022018007	Low Medium I Residential	R2-1-CPIO	0	17	0.12355713	Residential - Single Family Residence	YES - Current	NO - Privately-Owned	Available	Not Used in Prior Housing Element	0	0	0.040028268	0.040028268	1	2*	2*	1028205	1074	Southeast Los Angeles			Above Moderate
LOS ANGELES	322 E 73RD ST	90003	6022018009	Low Medium I Residential	R2-1-CPIO	0	17	0.123557128	Residential - Single Family Residence	YES - Current	NO - Privately-Owned	Available	Not Used in Prior Housing Element	0	0	0.096387953	0.096387953	1	2*	2*	1028205	1077	Southeast Los Angeles			Above Moderate
LOS ANGELES	318 E 73RD ST	90003	6022018010	Low Medium I Residential	R2-1-CPIO	0	17	0.123558027	Residential - Single Family Residence	YES - Current	NO - Privately-Owned	Available	Not Used in Prior Housing Element	0	0	0.096387953	0.096387953	1	2*	2*	1028205	1078	Southeast Los Angeles			Above Moderate
LOS ANGELES	314 E 73RD ST	90003	6022018011	Low Medium I Residential	R2-1-CPIO	0	17	0.127713978	Residential - Single Family Residence	YES - Current	NO - Privately-Owned	Available	Not Used in Prior Housing Element	0	0	0.096387953	0.096387953	1	2*	2*	1028205	1079	Southeast Los Angeles			Above Moderate
LOS ANGELES	7300 S SAN PEDRO ST	90003	6022018012	Neighborhood Commercial	C2-1VL	0	108	0.118624044	Commercial - Store Combination - Store and Residential Combination - One Story	YES - Current	NO - Privately-Owned	Available	Used in Prior Housing Element - Non-Vacant	0	0	0.069776008	0.069776008	0	0	0	1028205	1080	Southeast Los Angeles		Yes	Above Moderate
LOS ANGELES	7302 S SAN PEDRO ST	90003	6022018012	Neighborhood Commercial	C2-1VL	0	108	0.056476504	Commercial - Store Combination - Store and Residential Combination - One Story	YES - Current	NO - Privately-Owned	Available	Used in Prior Housing Element - Non-Vacant	0	0	0.005338809	0.005338809	0	0	0	1028205	1085	Southeast Los Angeles		Yes	Above Moderate
LOS ANGELES	7306 S SAN PEDRO ST	90003	6022018013	Neighborhood Commercial	C2-1VL	0	108	0.1129533	Commercial - Auto, Recreation Equipment, Construction Equipment Sales and Service - Auto Body Repair Shop - One Story	YES - Current	NO - Privately-Owned	Available	Used in Prior Housing Element - Non-Vacant	0.223349446	0	0	0.223349446	0	0	0	1028205	1091	Southeast Los Angeles			Lower
LOS ANGELES			6022018013	Neighborhood Commercial	C2-1VL	0	108	0.056477365	Commercial - Auto, Recreation Equipment, Construction Equipment Sales and Service - Auto Body Repair Shop - One Story	YES - Current	NO - Privately-Owned	Available	Used in Prior Housing Element - Non-Vacant	0	0	0.016751428	0.016751428	0	0	0	1028205	1087	Southeast Los Angeles			Above Moderate
LOS ANGELES	7314 S SAN PEDRO ST	90003	6022018014	Neighborhood Commercial	C2-1VL	0	108	0.112953597	Commercial - Store - One Story	YES - Current	NO - Privately-Owned	Available	Used in Prior Housing Element - Non-Vacant	0.223349446	0	0	0.223349446	0	0	0	1028205	1136	Southeast Los Angeles			Lower
LOS ANGELES	7318 S SAN PEDRO ST	90003	6022018015	Neighborhood Commercial	C2-1VL	0	108	0.1129533	Residential - Double, Duplex, or Two Units - 4 Stories or Less	YES - Current	NO - Privately-Owned	Available	Not Used in Prior Housing Element	0.148961677	0	0	0.148961677	2	0	0	1028205	1183	Southeast Los Angeles			Lower
LOS ANGELES	7322 S SAN PEDRO ST	90003	6022018016	Neighborhood Commercial	C2-1VL	0	108	0.118463052	Residential - Double, Duplex, or Two Units - 4 Stories or Less	YES - Current	NO - Privately-Owned	Available	Not Used in Prior Housing Element	0	0	0.113042738	0.113042738	2	0	0	1028205	1192	Southeast Los Angeles		Yes	Above Moderate
LOS ANGELES	315 E 74TH ST	90003	6022018017	Low Medium I Residential	R2-1-CPIO	0	17	0.127449102	Residential - Single Family Residence	YES - Current	NO - Privately-Owned	Available	Not Used in Prior Housing Element	0	0	0.096387953	0.096387953	1	2*	2*	1028205	1133	Southeast Los Angeles			Above Moderate
LOS ANGELES	319 E 74TH ST	90003	6022018018	Low Medium I Residential	R2-1-CPIO	0	17	0.123318021	Residential - Single Family Residence	YES - Current	NO - Privately-Owned	Available	Not Used in Prior Housing Element	0	0	0.096387953	0.096387953	1	2*	2*	1028205	1129	Southeast Los Angeles			Above Moderate
LOS ANGELES	323 E 74TH ST	90003	6022018019	Low Medium I Residential	R2-1-CPIO	0	17	0.123323296	Residential - Single Family Residence	YES - Current	NO - Privately-Owned	Available	Not Used in Prior Housing Element	0	0	0.096387953	0.096387953	1	2*	2*	1028205	1125	Southeast Los Angeles			Above Moderate
LOS ANGELES	327 E 74TH ST	90003	6022018020	Low Medium I Residential	R2-1-CPIO	0	17	0.123330361	Residential - Single Family Residence	YES - Current	NO - Privately-Owned	Available	Not Used in Prior Housing Element	0	0	0.096387953	0.096387953	1	2*	2*	1028205	1120	Southeast Los Angeles			Above Moderate
LOS ANGELES	337 E 74TH ST	90003	6022018022	Low Medium I Residential	R2-1-CPIO	0	17	0.123342392	Residential - Double, Duplex, or Two Units - 4 Stories or Less	YES - Current	NO - Privately-Owned	Available	Not Used in Prior Housing Element	0	0	0.022112198	0.022112198	2	2*	2*	1028205	1110	Southeast Los Angeles			Above Moderate
LOS ANGELES	341 E 74TH ST	90003	6022018023	Low Medium I Residential	R2-1-CPIO	0	17	0.123347358	Residential - Single Family Residence	YES - Current	NO - Privately-Owned	Available	Not Used in Prior Housing Element	0	0	0.096387953	0.096387953	1	2*	2*	1028205	1107	Southeast Los Angeles			Above Moderate
LOS ANGELES	345 E 74TH ST	90003	6022018024	Low Medium I Residential	R2-1-CPIO	0	17	0.12335532	Residential - Single Family Residence	YES - Current	NO - Privately-Owned	Available	Not Used in Prior Housing Element	0	0	0.096387953	0.096387953	1	2*	2*	1028205	1104	Southeast Los Angeles			Above Moderate
LOS ANGELES	349 E 74TH ST	90003	6022018025	Low Medium I Residential	R2-1-CPIO	0	17	0.123338	Residential - Single Family Residence	YES - Current	NO - Privately-Owned	Available	Not Used in Prior Housing Element	0	0	0.096387953	0.096387953	1	2*	2*	1028205	1100	Southeast Los Angeles			Above Moderate
LOS ANGELES	353 E 74TH ST	90003	6022018026	Low Medium I Residential	R2-1-CPIO	0	17	0.123367071	Residential - Single Family Residence	YES - Current	NO - Privately-Owned	Available	Not Used in Prior Housing Element	0	0	0.096387953	0.096387953	1	2*	2*	1028205	1097	Southeast Los Angeles			Above Moderate
LOS ANGELES	359 E 74TH ST	90003	6022018027	Low Medium I Residential	R2-1-CPIO	0	17	0.129110833	Residential - Single Family Residence	YES - Current	NO - Privately-Owned	Available	Not Used in Prior Housing Element	0	0	0.096387953	0.096387953	1	2*	2*	1028205	1096	Southeast Los Angeles			Above Moderate
LOS ANGELES	352 E 74TH ST	90003	6022019001	Low Medium I Residential	R2-1-CPIO	0	17	0.126755521	Institutional - Church - One Story	YES - Current	NO - Privately-Owned	Available	Not Used in Prior Housing Element	0	0	0.031631783	0.031631783	1	2*	2*	1028205	1194	Southeast Los Angeles			Above Moderate
LOS ANGELES	358 E 74TH ST	90003	6022019001	Low Medium I Residential	R2-1-CPIO	0	17	0.132651041	Institutional - Church - One Story	YES - Current	NO - Privately-Owned	Available	Not Used in Prior Housing Element	0	0	0.031631783	0.031631783	1	2*	2*	1028205	1193	Southeast Los Angeles			Above Moderate
LOS ANGELES	348 E 74TH ST	90003	6022019002	Low Medium I Residential	R2-1-CPIO	0	17	0.126755521	Residential - Single Family Residence	YES - Current	NO - Privately-Owned	Available	Not Used in Prior Housing Element	0	0	0.096387953	0.096387953	1	2*	2*	1028205	1195	Southeast Los Angeles			Above Moderate
LOS ANGELES	342 E 74TH ST	90003	6022019003	Low Medium I Residential	R2-1-CPIO	0	17	0.126756443	Residential - Double, Duplex, or Two Units - 4 Stories or Less	YES - Current	NO - Privately-Owned	Available	Not Used in Prior Housing Element	0	0	0.126595759	0.126595759	2	2*	2*	1028205	1196	Southeast Los Angeles		Yes	Above Moderate
LOS ANGELES	340 E 74TH ST	90003	6022019004	Low Medium I Residential	R2-1-CPIO	0	17	0.126756443	Residential - Single Family Residence	YES - Current	NO - Privately-Owned	Available	Not Used in Prior Housing Element	0	0	0.096387953	0.096387953	1	2*	2*	1028205	1197	Southeast Los Angeles			Above Moderate
LOS ANGELES	336 E 74TH ST	90003	6022019005	Low Medium I Residential	R2-1-CPIO	0	17	0.126755521	Residential - Single Family Residence	YES - Current	NO - Privately-Owned	Available	Not Used in Prior Housing Element	0	0	0.096387953	0.096387953	1	2*	2*	1028205	1198	Southeast Los Angeles			Above Moderate
LOS ANGELES	332 E 74TH ST	90003	6022019006	Low Medium I Residential	R2-1-CPIO	0	17	0.126756443	Residential - Single Family Residence	YES - Current	NO - Privately-Owned	Available	Not Used in Prior Housing Element	0	0	0.096387953	0.096387953	1	2*	2*	1028205	1199	Southeast Los Angeles			Above Moderate
LOS ANGELES	326 E 74TH ST	90003	6022019007	Low Medium I Residential	R2-1-CPIO	0	17	0.126756443	Residential - Single Family Residence	YES - Current	NO - Privately-Owned	Available	Not Used in Prior Housing Element	0	0	0.096387953	0.096387953	1	2*	2*	1028205	1200	Southeast Los Angeles			Above Moderate
LOS ANGELES	322 E 74TH ST	90003	6022019008	Low Medium I Residential	R2-1-CPIO	0	17	0.126755521	Residential - Single Family Residence	YES - Current	NO - Privately-Owned	Available	Not Used in Prior Housing Element	0	0	0.096387953	0.096387953	1	2*	2*	1028205	1201	Southeast Los Angeles			Above Moderate
LOS ANGELES	318 E 74TH ST	90003	6022019009	Low Medium I Residential	R2-1-CPIO	0	17	0.126755521	Residential - Single Family Residence	YES - Current	NO - Privately-Owned	Available	Not Used in Prior Housing Element	0	0	0.096387953	0.096387953	1	2*	2*	1028205	1202	Southeast Los Angeles			Above Moderate
LOS ANGELES	314 E 74TH ST	90003	6022019010	Low Medium I Residential	R2-1-CPIO	0	17	0.130809229	Residential - Single Family Residence	YES - Current	NO - Privately-Owned	Available	Not Used in Prior Housing Element	0	0	0.096387953	0.096387953	1	2*	2*	1028205	1203	Southeast Los Angeles			Above Moderate
LOS ANGELES	310 E 74TH ST	90003	6022019012	Medium Residential	R3-1	0	54	0.084626889	Residential - Five or More Units or Apartments (Any Combination) - 4 Stories or Less	YES - Current	NO - Privately-Owned	Available	Not Used in Prior Housing Element	0	0	0.305884275	0.305884275	6	0	0	1028205	1204	Southeast Los Angeles		Yes	Above Moderate
LOS ANGELES			6022019012	Medium Residential	R3-1	0	54	0.074613593	Residential - Five or More Units or Apartments (Any Combination) - 4 Stories or Less	YES - Current	NO - Privately-Owned	Available	Not Used in Prior Housing Element	0.364248955	0	0	0.364248955	6	0	0	1028205	1278	Southeast Los Angeles			Lower
LOS ANGELES	7412 S SAN PEDRO ST	90003	6022019014	Medium Residential	R3-1	0	54	0.137748197	Residential - Single Family Residence	YES - Current	NO - Privately-Owned	Available	Used in Prior Housing Element - Non-Vacant	0.820178264	0	0	0.820178264	1	0	0	1028205	1287	Southeast Los Angeles			Lower
LOS ANGELES	7418 S SAN PEDRO ST	90003	6022019015	Medium Residential	R3-1	0	54	0.137748536	Commercial - Store Combination - Store and Residential Combination - One Story	YES - Current	NO - Privately-Owned	Available	Used in Prior Housing Element - Non-Vacant	0.153683831	0	0	0.153683831	0	0	0	1028205	1371	Southeast Los Angeles			Lower
LOS ANGELES	315 E 75

LOS ANGELES	336 E 75TH ST	90003	6022020006	Low Medium I Residential	R2-1-CPIO	0	17	0.126755521	Residential - Double, Duplex, or Two Units - 4 Stories or Less	YES - Current	NO - Privately-Owned	Available	Not Used in Prior Housing Element	0	0	0.126595759	0.126595759	2	2*	2*	1028205	1392	Southeast Los Angeles	Yes	Above Moderate
LOS ANGELES	332 E 75TH ST	90003	6022020007	Low Medium I Residential	R2-1-CPIO	0	17	0.126757363	Residential - Single Family Residence	YES - Current	NO - Privately-Owned	Available	Not Used in Prior Housing Element	0	0	0.096387953	0.096387953	1	2*	2*	1028205	1393	Southeast Los Angeles		Above Moderate
LOS ANGELES	326 E 75TH ST	90003	6022020008	Low Medium I Residential	R2-1-CPIO	0	17	0.126755521	Residential - Single Family Residence	YES - Current	NO - Privately-Owned	Available	Not Used in Prior Housing Element	0	0	0.096387953	0.096387953	1	2*	2*	1028205	1394	Southeast Los Angeles		Above Moderate
LOS ANGELES	322 E 75TH ST	90003	6022020009	Low Medium I Residential	R2-1-CPIO	0	17	0.126755521	Residential - Single Family Residence	YES - Current	NO - Privately-Owned	Available	Not Used in Prior Housing Element	0	0	0.096387953	0.096387953	1	2*	2*	1028205	1395	Southeast Los Angeles		Above Moderate
LOS ANGELES	316 E 75TH ST	90003	6022020010	Low Medium I Residential	R2-1-CPIO	0	17	0.126757363	Residential - Double, Duplex, or Two Units - 4 Stories or Less	YES - Current	NO - Privately-Owned	Available	Not Used in Prior Housing Element	0	0	0.002740118	0.002740118	2	2*	2*	1028205	1396	Southeast Los Angeles		Above Moderate
LOS ANGELES	7518 S SAN PEDRO ST	90003	6022020016	Medium Residential	[Q]R4-1	0	54	0.13774717	Residential - Five or More Units or Apartments (Any Combination) - 4 Stories or Less	YES - Current	NO - Privately-Owned	Available	Not Used in Prior Housing Element	0.114313737	0	0	0.114313737	8	0	0	1028205	1539	Southeast Los Angeles		Lower
LOS ANGELES	7524 S SAN PEDRO ST	90003	6022020017	Medium Residential	[Q]R4-1	0	54	0.13799023	Residential - Five or More Units or Apartments (Any Combination) - 4 Stories or Less	YES - Current	NO - Privately-Owned	Available	Not Used in Prior Housing Element	0.114313737	0	0	0.114313737	8	0	0	1028205	1579	Southeast Los Angeles		Lower
LOS ANGELES	319 E 76TH ST	90003	6022020019	Low Medium I Residential	R2-1-CPIO	0	17	0.125060878	Residential - Single Family Residence	YES - Current	NO - Privately-Owned	Available	Not Used in Prior Housing Element	0	0	0.096387953	0.096387953	1	2*	2*	1028205	1501	Southeast Los Angeles		Above Moderate
LOS ANGELES	323 E 76TH ST	90003	6022020020	Low Medium I Residential	R2-1	0	17	0.125057248	Residential - Single Family Residence	YES - Current	NO - Privately-Owned	Available	Not Used in Prior Housing Element	0	0	0.096387953	0.096387953	1	2*	2*	1028205	1500	Southeast Los Angeles		Above Moderate
LOS ANGELES	327 E 76TH ST	90003	6022020021	Low Medium I Residential	R2-1	0	17	0.125055123	Residential - Single Family Residence	YES - Current	NO - Privately-Owned	Available	Not Used in Prior Housing Element	0	0	0.096387953	0.096387953	1	2*	2*	1028205	1499	Southeast Los Angeles		Above Moderate
LOS ANGELES	333 E 76TH ST	90003	6022020022	Low Medium I Residential	R2-1	0	17	0.125055023	Residential - Single Family Residence	YES - Current	NO - Privately-Owned	Available	Not Used in Prior Housing Element	0	0	0.096387953	0.096387953	1	2*	2*	1028205	1498	Southeast Los Angeles		Above Moderate
LOS ANGELES	337 E 76TH ST	90003	6022020023	Low Medium I Residential	R2-1	0	17	0.125051695	Residential - Double, Duplex, or Two Units - 4 Stories or Less	YES - Current	NO - Privately-Owned	Available	Not Used in Prior Housing Element	0	0	0.052896363	0.052896363	2	2*	2*	1028205	1497	Southeast Los Angeles	Yes	Above Moderate
LOS ANGELES	341 E 76TH ST	90003	6022020024	Low Medium I Residential	R2-1	0	17	0.125049536	Residential - Single Family Residence	YES - Current	NO - Privately-Owned	Available	Not Used in Prior Housing Element	0	0	0.096387953	0.096387953	1	2*	2*	1028205	1496	Southeast Los Angeles		Above Moderate
LOS ANGELES	345 E 76TH ST	90003	6022020025	Low Medium I Residential	R2-1	0	17	0.125049194	Residential - Single Family Residence	YES - Current	NO - Privately-Owned	Available	Not Used in Prior Housing Element	0	0	0.096387953	0.096387953	1	2*	2*	1028205	1495	Southeast Los Angeles		Above Moderate
LOS ANGELES	351 E 76TH ST	90003	6022020026	Low Medium I Residential	R2-1	0	17	0.125045526	Residential - Single Family Residence	YES - Current	NO - Privately-Owned	Available	Not Used in Prior Housing Element	0	0	0.007402233	0.007402233	2	2*	2*	1028205	1494	Southeast Los Angeles	Yes	Above Moderate
LOS ANGELES	355 E 76TH ST	90003	6022020027	Low Medium I Residential	R2-1	0	17	0.125044606	Residential - Double, Duplex, or Two Units - 4 Stories or Less	YES - Current	NO - Privately-Owned	Available	Not Used in Prior Housing Element	0	0	0.022112198	0.022112198	2	2*	2*	1028205	1493	Southeast Los Angeles		Above Moderate
LOS ANGELES	361 E 76TH ST	90003	6022020028	Low Medium I Residential	R2-1	0	17	0.130858505	Residential - Double, Duplex, or Two Units - 4 Stories or Less	YES - Current	NO - Privately-Owned	Available	Not Used in Prior Housing Element	0	0	0.126595759	0.126595759	2	2*	2*	1028205	1492	Southeast Los Angeles	Yes	Above Moderate
LOS ANGELES	304 E 75TH ST	90003	6022020030	Medium Residential	[Q]R4-1	0	54	0.144634737	Institutional - Church - One Story	YES - Current	NO - Privately-Owned	Available	Not Used in Prior Housing Element	0.037140303	0	0	0.037140303	0	0	0	1028205	1398	Southeast Los Angeles		Lower
LOS ANGELES	314 E 75TH ST	90003	6022020030	Low Medium I Residential	R2-1-CPIO	0	17	0.130542282	Institutional - Church - One Story	YES - Current	NO - Privately-Owned	Available	Not Used in Prior Housing Element	0	0	0.013696511	0.013696511	0	2*	2*	1028205	1397	Southeast Los Angeles		Above Moderate
LOS ANGELES	315 1/2 E 76TH ST	90003	6022020030	Low Medium I Residential	R2-1	0	17	0.128689486	Institutional - Church - One Story	YES - Current	NO - Privately-Owned	Available	Not Used in Prior Housing Element	0	0	0.013696511	0.013696511	0	2*	2*	1028205	1502	Southeast Los Angeles		Above Moderate
LOS ANGELES	7512 S SAN PEDRO ST	90003	6022020032	Medium Residential	[Q]R4-1	0	54	0.132239246	Residential - Five or More Units or Apartments (Any Combination) - 4 Stories or Less	YES - Current	NO - Privately-Owned	Available	Not Used in Prior Housing Element	0.115384032	0	0	0.115384032	8	0	0	1028205	1484	Southeast Los Angeles		Lower
LOS ANGELES	7508 1/4 S SAN PEDRO ST	90003	6022020033	Medium Residential	[Q]R4-1	0	54	0.137749253	Residential - Four Units (Any Combination) - 4 Stories or Less	YES - Current	NO - Privately-Owned	Available	Not Used in Prior Housing Element	0	0	0.455616009	0.455616009	4	0	0	1028205	1474	Southeast Los Angeles	Yes	Above Moderate
LOS ANGELES	360 E 76TH ST	90003	6022021001	Low Medium I Residential	R2-1	0	17	0.131764539	Residential - Double, Duplex, or Two Units - 4 Stories or Less	YES - Current	NO - Privately-Owned	Available	Not Used in Prior Housing Element	0	0	0.084385613	0.084385613	2	2*	2*	0998205	23	Southeast Los Angeles		Above Moderate
LOS ANGELES	354 E 76TH ST	90003	6022021002	Low Medium I Residential	R2-1	0	17	0.125951755	Residential - Double, Duplex, or Two Units - 4 Stories or Less	YES - Current	NO - Privately-Owned	Available	Not Used in Prior Housing Element	0	0	0.126595759	0.126595759	2	2*	2*	0998205	24	Southeast Los Angeles	Yes	Above Moderate
LOS ANGELES	348 E 76TH ST	90003	6022021003	Low Medium I Residential	R2-1	0	17	0.125953915	Residential - Single Family Residence	YES - Current	NO - Privately-Owned	Available	Not Used in Prior Housing Element	0	0	0.096387953	0.096387953	1	2*	2*	0998205	25	Southeast Los Angeles		Above Moderate
LOS ANGELES	344 E 76TH ST	90003	6022021004	Low Medium I Residential	R2-1	0	17	0.125956681	Residential - Single Family Residence	YES - Current	NO - Privately-Owned	Available	Not Used in Prior Housing Element	0	0	0.096387953	0.096387953	1	2*	2*	0998205	26	Southeast Los Angeles		Above Moderate
LOS ANGELES	340 E 76TH ST	90003	6022021005	Low Medium I Residential	R2-1	0	17	0.125957616	Residential - Single Family Residence	YES - Current	NO - Privately-Owned	Available	Not Used in Prior Housing Element	0	0	0.096387953	0.096387953	1	2*	2*	0998205	27	Southeast Los Angeles		Above Moderate
LOS ANGELES	326 E 76TH ST	90003	6022021007	Low Medium I Residential	R2-1	0	17	0.125963183	Residential - Single Family Residence	YES - Current	NO - Privately-Owned	Available	Not Used in Prior Housing Element	0	0	0.096387953	0.096387953	1	2*	2*	0998205	30	Southeast Los Angeles		Above Moderate
LOS ANGELES	322 E 76TH ST	90003	6022021008	Low Medium I Residential	R2-1	0	17	0.125967173	Residential - Single Family Residence	YES - Current	NO - Privately-Owned	Available	Not Used in Prior Housing Element	0	0	0.096387953	0.096387953	1	2*	2*	0998205	31	Southeast Los Angeles		Above Moderate
LOS ANGELES	318 E 76TH ST	90003	6022021009	Low Medium I Residential	R2-1	0	17	0.125969333	Residential - Single Family Residence	YES - Current	NO - Privately-Owned	Available	Not Used in Prior Housing Element	0	0	0.096387953	0.096387953	1	2*	2*	0998205	32	Southeast Los Angeles		Above Moderate
LOS ANGELES	312 E 76TH ST	90003	6022021010	Low Medium I Residential	R2-1	0	17	0.129068976	Residential - Double, Duplex, or Two Units - 4 Stories or Less	YES - Current	NO - Privately-Owned	Available	Not Used in Prior Housing Element	0	0	0.052896363	0.052896363	2	2*	2*	0998205	33	Southeast Los Angeles	Yes	Above Moderate
LOS ANGELES	7610 S SAN PEDRO ST	90003	6022021013	Medium Residential	R3-1	0	54	0.132238743	Commercial - Store Combination - Store and Residential Combination - One Story	YES - Current	NO - Privately-Owned	Available	Used in Prior Housing Element - Non-Vacant	0.155112308	0	0	0.155112308	0	0	0	0998205	97	Southeast Los Angeles		Lower
LOS ANGELES	7618 S SAN PEDRO ST	90003	6022021014	Medium Residential	R3-1	0	54	0.137748402	Residential - Five or More Units or Apartments (Any Combination) - 4 Stories or Less	YES - Current	NO - Privately-Owned	Available	Not Used in Prior Housing Element	0	0	0.050031107	0.050031107	11	0	0	0998205	127	Southeast Los Angeles	Yes	Above Moderate
LOS ANGELES	315 E 76TH PL	90003	6022021015	Low Medium I Residential	R2-1	0	17	0.128896636	Residential - Double, Duplex, or Two Units - 4 Stories or Less	YES - Current	NO - Privately-Owned	Available	Not Used in Prior Housing Element	0	0	0.126595759	0.126595759	2	2*	2*	0998205	110	Southeast Los Angeles	Yes	Above Moderate
LOS ANGELES	319 E 76TH PL	90003	6022021016	Low Medium I Residential	R2-1	0	17	0.12590885	Residential - Single Family Residence	YES - Current	NO - Privately-Owned	Available	Not Used in Prior Housing Element	0	0	0.096387953	0.096387953	1	2*	2*	0998205	109	Southeast Los Angeles		Above Moderate
LOS ANGELES	321 E 76TH PL	90003	6022021017	Low Medium I Residential	R2-1	0	17	0.125909159	Residential - Double, Duplex, or Two Units - 4 Stories or Less	YES - Current	NO - Privately-Owned	Available	Not Used in Prior Housing Element	0	0	0.002740118	0.002740118	2	2*	2*	0998205	108	Southeast Los Angeles		Above Moderate
LOS ANGELES	325 E 76TH PL	90003	6022021018	Low Medium I Residential	R2-1	0	17	0.125907329	Residential - Single Family Residence	YES - Current	NO - Privately-Owned	Available	Not Used in Prior Housing Element	0	0	0.096387953	0.096387953	1	2*	2*	0998205	107	Southeast Los Angeles		Above Moderate
LOS ANGELES	333 E 76TH PL	90003	6022021019	Low Medium I Residential	R2-1	0	17	0.12590885	Residential - Single Family Residence	YES - Current	NO - Privately-Owned	Available	Not Used in Prior Housing Element	0	0	0.096387953	0.096387953	1	2*	2*	0998205	106	Southeast Los Angeles		Above Moderate
LOS ANGELES	345 E 76TH PL	90003	6022021021	Low Medium I Residential	R2-1	0	17	0.125909158	Residential - Single Family Residence	YES - Current	NO - Privately-Owned	Available	Not Used in Prior Housing Element	0	0	0.096387953	0.096387953	1	2*	2*	0998205	103	Southeast Los Angeles		Above Moderate
LOS ANGELES	349 E 76TH PL	90003	6022021022	Low Medium I Residential	R2-1	0	17	0.125909159	Residential - Single Family Residence	YES - Current	NO - Privately-Owned	Available	Not Used in Prior Housing Element	0	0	0.096387953	0.096387953	1	2*	2*	0998205	102	Southeast Los Angeles		Above Moderate
LOS ANGELES	353 E 76TH PL	90003	6022021023	Low Medium I Residential	R2-1	0	17	0.12590702	Residential - Single Family Residence	YES - Current	NO - Privately-Owned	Available	Not Used in Prior Housing Element	0	0	0.096387953	0.096387953	1	2*	2*	0998205	101	Southeast Los Angeles		Above Moderate
LOS ANGELES	7600 S SAN PEDRO ST	90003	6022021025	Medium Residential	R3-1	0	54	0.126529325	Residential - Double, Duplex, or Two Units - 4 Stories or Less	YES - Current	NO - Privately-Owned	Available	Not Used in Prior Housing Element	0	0	0.226659536	0.226659536	2	0	0	0998205	55	Southeast Los Angeles	Yes	Above Moderate
LOS ANGELES	7606 S SAN PEDRO ST	90003	6022021026	Medium Residential	R3-1	0	54	0.134305604	Residential - Double, Duplex, or Two Units - 4 Stories or Less	YES - Current	NO - Privately-Owned	Available	Not Used in Prior Housing Element	0.323461023	0	0	0.323461023	2	0	0	0998205	66	Southeast Los Angeles		Lower
LOS ANGELES	336 E 76TH ST	90003	6022021027	Low Medium I Residential	R2-1	0	17	0.125960085	Residential - Double, Duplex, or Two Units - 4 Stories or Less	YES - Current	NO - Privately-Owned	Available	Not Used in Prior Housing Element	0	0	0.004480911	0.004480911	2	2*	2*	0998205	28	Southeast Los Angeles	Yes	Above Moderate
LOS ANGELES	330 E 76TH ST	90003	6022021028	Low Medium I Residential	R2-1	0	17	0.125963161	Residential - Double, Duplex, or Two Units - 4 Stories or Less	YES - Current	NO - Privately-Owned	Available	Not Used in Prior Housing Element	0	0	0.004480911	0.004480911	2	2*	2*	0998205	29	Southeast Los Angeles	Yes	Above Moderate
LOS ANGELES	7201 S AVALON BLVD	90003	6022022003	Community Commercial	C2-1-CPIO	0	108	0.089790408	Commercial - Restaurant, Cocktail Lounge - Fast Food - Walk Up - One Story	YES - Current	NO - Privately-Owned	Available	Not Used in Prior Housing Element	0.085010585	0	0	0.085010585	0	0	0	1028205	847	Southeast Los Angeles		Lower
LOS ANGELES	7207 S AVALON BLVD	90003	6022022003	Community Commercial	C2-1-CPIO	0	108	0.119382289	Commercial - Restaurant, Cocktail Lounge - Fast Food - Walk Up - One Story	YES - Current	NO - Privately-Owned	Available	Not Used in Prior Housing Element	0.100706935	0	0	0.100706935	0	0	0	1028205	900	Southeast Los Angeles		Lower
LOS ANGELES	7211 S AVALON BLVD	90003	6022022003	Community Commercial	C2-1-CPIO	0	108	0.119381635	Commercial - Restaurant, Cocktail Lounge - Fast Food - Walk Up - One Story	YES - Current	NO - Privately-Owned	Available	Not Used in Prior Housing Element	0.100706935	0	0	0.100706935	0	0	0	1028205	904	Southeast Los Angeles		Lower
LOS ANGELES	514 E FLORENCE AVE	90003	6022022004	Community Commercial	C2-1-CPIO	0	108	0.126361161	Commercial - Parking Lot (Commercial Use Property) - Lots - Patron or Employee - One Story	YES - Current	NO - Privately-Owned	Available	Used in Prior Housing Element - Non-Vacant	0.192786098	0	0	0.192786098	0	0	0	1028205	848	Southeast Los Angeles		Lower
LOS ANGELES	504 E FLORENCE AVE	90003	6022022005	Community Commercial	C2-1-CPIO	0	108	0.101084027	Commercial - Store - One Story	YES - Current	NO - Privately-Owned	Available	Used in Prior Housing Element - Non-Vacant	0.027632947	0	0	0.027632947	0	0	0	1028205	850	Southeast Los Angeles		Lower
LOS ANGELES	508 E FLORENCE AVE	90003	6022022005	Community Commercial	C2-1-CPIO	0	108	0.101085247	Commercial - Store - One Story	YES - Current	NO - Privately-Owned	Available	Used in Prior Housing Element - Non-Vacant	0.027632947	0	0	0.027632947	0	0	0	1028205	849	Southeast Los Angeles		Lower
LOS ANGELES	500 E FLORENCE AVE	90003	6022022006	Community Commercial	C2-1-CPIO	0	108	0.101082521	Residential - Single Family Residence - Vacant Land	YES - Current	NO - Privately-Owned	Available	Not Used in Prior Housing Element	1.018359637	0	0	1.018359637	0	0	0	1028205	851	Southeast Los Angeles		Lower
LOS ANGELES	448 E FLORENCE AVE	90003	6022022007	Community Commercial	C2-1-CPIO	0	108	0.101079724	Residential - Single Family Residence - Vacant Land	YES - Current	NO - Privately-Owned	Available	Not Used in Prior Housing Element	1.018359637	0	0	1.018359637	0	0	0	1028205	852	Southeast Los Angeles		Lower
LOS ANGELES	444 E FLORENCE AVE	90003	6022022008	Community Commercial	C2-1-CPIO	0	108	0.101076925	Residential - Single Family Residence	YES - Current	NO - Privately-Owned	Available	Not Used in Prior Housing Element	1.091809893	0	0	1.091809893	1	0	0	1028205	853	Southeast Los Angeles		Lower
LOS ANGELES	440 E FLORENCE AVE	90003	6022022009	Community Commercial	C2-1-CPIO	0	108	0.101076997	Commercial - Store Combination - Store and Residential Combination - One Story	YES - Current	NO - Privately-Owned	Available	Not Used in Prior Housing Element	0.212566422	0	0	0.212566422	0	0	0	1028205	854	Southeast Los Angeles		Lower
LOS ANGELES	436 E FLORENCE AVE	90003	6022022010	Community Commercial	C2-1-CPIO	0	108	0.101073409	Industrial - Light Manufacturing - One Story	YES - Current	NO - Privately-Owned	Available	Not Used in Prior Housing Element	0.079962879	0	0	0.079962879	0	0	0	1028205	855	Southeast Los Angeles		Lower
LOS ANGELES			6022022012	Low Medium I Residential	R2-1-CPIO	0	17	0.034553876	Residential - Single Family Residence - Vacant Land	YES - Current	NO - Privately-Owned	Available	Not Used in Prior Housing Element	0	0	0.042979789	0.042979789	0	0	0	1028205	931	Southeast Los Angeles		Above Moderate
LOS ANGELES	425 E 73RD ST	90003	6022022013	Low Medium I Residential	R2-1-CPIO	0	17	0.119381494	Residential - Single Family Residence	YES - Current	NO - Privately-Owned	Available	Not Used in Prior Housing Element	0	0	0.096387953	0.096387953	1	2*	2*	1028205	929	Southeast Los Angeles		Above Moderate
LOS ANGELES	429 E 73RD ST	90003	6022022014	Low Medium I Residential	R2-1-CPIO	0	17	0.11938214	Residential - Single Family Residence	YES - Current	NO - Privately-Owned	Available	Not Used in Prior Housing Element	0	0	0.096387953	0.096387953	1	2*	2*	1028205	927	Southeast Los Angeles		Above Moderate
LOS ANGELES	435 E 73RD ST	90003	6022022015	Low Medium I Residential	R2-1-CPIO	0	17	0.119380922	Residential - Double, Duplex, or Two Units - 4 Stories or Less	YES - Current	NO - Privately-Owned	Available	Not Used in Prior Housing Element	0	0	0.126595759	0.126595759	2	2*	2*	1028205	925	Southeast Los Angeles	Yes	Above Moderate
LOS ANGELES	437 E 73RD ST	90003	6022022016	Low Medium I Residential	R2-1-CPIO	0	17	0.119381209	Residential - Single Family Residence	YES - Current	NO - Privately-Owned	Available	Not Used in Prior Housing Element	0	0	0.096387953	0.096387953	1	2*	2*	1028205	923	Southeast Los Angeles		Above Moderate
LOS ANGELES	443 E 73RD ST	90003	6022022017	Low Medium I Residential	R2-1-CPIO	0	17	0.11938361	Residential - Single Family Residence	YES - Current	NO - Privately-Owned	Available	Not Used in Prior Housing Element	0	0	0.002740118	0.002740118	2	2*	2*	1028205	921	Southeast Los Angeles		Above Moderate
LOS ANGELES	445 E 73RD ST	90003	6022022018	Low Medium I Residential	R2-1-CPIO	0	17	0.119380275	Residential - Single Family Residence	YES - Current	NO - Privately-Owned	Available	Not Used in Prior Housing Element	0	0	0.096387953	0.096387953	1	2*	2*	1028205	919	Southeast Los Angeles		Above Moderate
LOS ANGELES	449 E 73RD ST	90003	6022022019	Low Medium I Residential	R2-1-CPIO	0	17	0.119381207	Residential - Single Family Residence	YES - Current	NO - Privately-Owned	Available	Not Used in Prior Housing Element	0	0	0.096387953	0.096387953	1	2*	2*	1028205	917	Southeast Los Angeles		Above Moderate
LOS ANGELES	503 E 73RD ST	90003	6022022020	Low Medium I Residential	R2-1-CPIO	0	17	0.119381494	Residential - Single Family Residence	YES - Current	NO - Privately-Owned	Available	Not Used in Prior Housing Element	0	0	0.096387953	0.096387953	1	2*	2*	1028205	915	Southeast Los Angeles		Above Moderate
LOS ANGELES	507 E 73RD ST	90003	6022022021	Low Medium I Residential	R2-1-CPIO	0	17	0.11938214	Residential - Single Family Residence	YES - Current	NO - Privately-Owned	Available	Not Used in Prior Housing Element	0	0	0.096387953	0.096387953	1	2*	2*	1028205	913	Southeast Los Angeles		Above Moderate
LOS ANGELES	511 E 73RD ST	90003	6022022022	Low Medium I Residential	R2-1-CPIO	0	17	0.119381209	Residential - Double, Duplex, or Two Units - 4 Stories or Less	YES - Current	NO - Privately-Owned	Available	Not Used in Prior Housing Element	0	0	0.126595759	0.126595759	2	2*	2*	1028205	911	Southeast Los Angeles	Yes	Above Moderate
LOS ANGELES	7215 S AVALON BLVD	90003	6022022027	Community Commercial	C2-1-CPIO	0	108	0.11938164	Commercial - Auto, Recreation Equipment, Construction Equipment Sales and Service - Auto Body Repair Shop - One Story	YES - Current	NO - Privately-Owned	Available	Not Used in Prior Housing Element	0.237095095	0	0	0.237095095	0	0	0	1028205	908	Southeast Los Angeles		Lower
LOS ANGELES	7219 S AVALON BLVD	90003	6022022027	Community Commercial	C2-1-CPIO	0	108	0.11938164	Commercial - Auto, Recreation Equipment, Construction Equipment Sales and Service - Auto Body Repair Shop - One Story	YES - Current	NO - Privately-Owned	Available	Not Used in Prior Housing Element	0.237095095	0	0	0.237095095	0	0	0	1028205	989	Southeast Los Angeles		Lower
LOS ANGELES	7223 S AVALON BLVD	90003	6022022027	Community Commercial	C2-1-CPIO	0	108	0.149226114	Commercial - Auto, Recreation Equipment, Construction Equipment Sales and Service - Auto Body Repair Shop - One Story	YES - Current	NO - Privately-Owned	Available	Not Used in Prior Housing Element	0.265844518	0	0	0.265844518	0	0	0	1028205	994	Southeast Los Angeles		Lower
LOS ANGELES	7301 S AVALON BLVD	90003	6022023002	Neighborhood Commercial	C2-1VL-CPIO	0	108	0.143487655	Institutional - Church - One Story	YES - Current	NO - Privately-Owned	Available	Used in Prior Housing Element - Non-Vacant	0.148014306	0	0	0.148014306	0	0	0	1028205	1031	Southeast Los Angeles		Lower
LOS ANGELES	7307 S AVALON BLVD	90003	6022023002	Neighborhood Commercial	C2-1VL-CPIO	0	108	0.114790127	Institutional - Church - One Story	YES - Current	NO - Privately-Owned	Available	Used in Prior Housing Element - Non-Vacant	0.138597853	0	0	0.138597853	0	0	0	1028205	1084	Southeast Los Angeles		Lower
LOS ANGELES	7311 S AVALON BLVD	90003	6022023002	Neighborhood Commercial	C2-1VL-CPIO	0	108	0.115005062	Institutional - Church - One Story	YES - Current	NO - Privately-Owned	Available	Used in Prior Housing Element - Non-Vacant	0.138597853	0	0	0.138597853	0	0	0	1028205	1090	Southeast Los Angeles		Lower
LOS ANGELES	516 E 73RD ST	90003	6022023003	Low Medium I Residential	R2-1-CPIO	0	17	0.149316448	Residential - Double, Duplex, or Two Units - 4 Stories or Less	YES - Current	NO - Privately-Owned	Available	Not Used in Prior Housing Element	0	0	0.103392416	0.103392416	2	2*	2*	1028205	1035	Southeast Los Angeles	Yes	Above Moderate
LOS ANGELES	510 E 73RD ST	90003	6022023004	Low Medium I Residential	R2-1-CPIO	0	17	0.11945259	Residential - Double, Duplex, or Two Units - 4 Stories or Less	YES - Current	NO - Privately-Owned	Available	Not Used in Prior Housing Element	0	0	0.126595759	0.126595759	2	2*	2*	1028205	1037	Southeast Los Angeles	Yes	Above Moderate
LOS ANGELES	506 E 73RD ST	90003	6022023005	Low Medium I Residential	R2-1-CPIO	0	17	0.119454383	Residential - Single Family Residence	YES - Current	NO - Privately-Owned	Available	Not Used in Prior Housing Element	0	0	0.096387953	0.096387953	1	2*	2*	1028205	1040	Southeast Los Angeles		Above Moderate
LOS ANGELES	502 E 73RD ST	90003	6022023006	Low Medium I Residential	R2-1-CPIO	0	17	0.119456465	Residential - Single Family Residence	YES - Current	NO - Privately-Owned	Available	Not Used in Prior Housing Element	0	0	0.096387953	0.096387953	1	2*	2*	1028205	1042	Southeast Los Angeles		Above Moderate
LOS ANGELES	448 E 73RD ST	90003	6022023007	Low Medium I Residential	R2-1-CPIO	0	17	0.119456681	Residential - Single Family Residence	YES - Current	NO - Privately-Owned	Available	Not Used in Prior Housing Element	0	0	0.096387953	0.096387953	1	2*	2*	1028205	1044	Southeast Los Angeles		Above Moderate
LOS ANGELES	444 E 73RD ST	90003	6022023008	Low Medium I Residential	R2-1-CPIO	0	17	0.119457828	Residential - Single Family Residence	YES - Current	NO - Privately-Owned	Available	Not Used in Prior Housing Element	0	0	0.096387953	0.096387953	1	2*	2*	1028205	1046	Southeast Los Angeles		Above Moderate
LOS ANGELES	440 E 73RD ST	90003	6022023009	Low Medium I Residential	R2-1-CPIO	0	17	0.119458689	Residential - Single Family Residence	YES - Current	NO - Privately-Owned	Available	Not Used in Prior Housing Element	0	0	0.096387953	0.096387953	1	2*	2*	1028205	1048	Southeast Los Angeles		Above Moderate
LOS ANGELES	438 E 73RD ST	90003	6022023010	Low Medium I Residential	R2-1-CPIO	0	17	0.11946077	Residential - Double, Duplex, or Two Units - 4 Stories or Less	YES - Current	NO - Privately-Owned	Available	Not Used in Prior Housing Element	0	0	0.126595759	0.126595759	2	2*	2*	1028205	1051	Southeast Los Angeles	Yes	Above Moderate
LOS ANGELES	434 E 73RD ST	90003	6022023011	Low Medium I Residential	R2-1-CPIO	0	17	0.11946127	Residential - Double, Duplex, or Two Units - 4 Stories or Less	YES - Current	NO - Privately-Owned	Available	Not Used in Prior Housing Element	0	0	0.126595759	0.126595759	2	2*	2*	1028205	1052	Southeast Los Angeles	Yes	Above Moderate
LOS ANGELES	428 E 73RD ST	90003	6022023012	Low Medium I Residential	R2-1-CPIO	0	17	0.119463065	Residential - Single Family Residence	YES - Current	NO - Privately-Owned	Available	Not Used in Prior Housing Element	0	0	0.096387953	0.096387953	1	2*	2*	1028205	1054	Southeast Los Angeles		Above Moderate
LOS ANGELES	424 E 73RD ST	90003	6022023013	Low Medium I Residential	R2-1-CPIO	0	17	0.119462743	Residential - Single Family Residence	YES - Current	NO - Privately-Owned	Available	Not Used in Prior Housing Element	0	0	0.096387953	0.096387953	1	2*	2*	1028205	1057	Southeast Los Angeles

LOS ANGELES	406 E 74TH ST	90003	6022024002	Low Medium I Residential	R2-1-CPIO	0	17	0.120664797	Residential - Double, Duplex, or Two Units - 4 Stories or Less	YES - Current	NO - Privately-Owned	Available	Not Used in Prior Housing Element	0	0	0.126595759	0.126595759	2	2*	2*	1028205	1253	Southeast Los Angeles	Yes	Above Moderate
LOS ANGELES	410 E 74TH ST	90003	6022024003	Low Medium I Residential	R2-1-CPIO	0	17	0.118660691	Residential - Single Family Residence	YES - Current	NO - Privately-Owned	Available	Not Used in Prior Housing Element	0	0	0.096387953	0.096387953	1	2*	2*	1028205	1250	Southeast Los Angeles		Above Moderate
LOS ANGELES	414 E 74TH ST	90003	6022024006	Low Medium I Residential	R2-1-CPIO	0	17	0.118658925	Residential - Single Family Residence	YES - Current	NO - Privately-Owned	Available	Not Used in Prior Housing Element	0	0	0.096387953	0.096387953	1	2*	2*	1028205	1246	Southeast Los Angeles		Above Moderate
LOS ANGELES	418 E 74TH ST	90003	6022024005	Low Medium I Residential	R2-1-CPIO	0	17	0.113009468	Residential - Single Family Residence	YES - Current	NO - Privately-Owned	Available	Not Used in Prior Housing Element	0	0	0.040253773	0.040253773	1	1*	1*	1028205	1243	Southeast Los Angeles		Above Moderate
LOS ANGELES	426 E 74TH ST	90003	6022024007	Low Medium I Residential	R2-1-CPIO	0	17	0.113007702	Residential - Single Family Residence	YES - Current	NO - Privately-Owned	Available	Not Used in Prior Housing Element	0	0	0.032746869	0.032746869	1	1*	1*	1028205	1237	Southeast Los Angeles		Above Moderate
LOS ANGELES	430 E 74TH ST	90003	6022024008	Low Medium I Residential	R2-1-CPIO	0	17	0.113010063	Residential - Single Family Residence	YES - Current	NO - Privately-Owned	Available	Not Used in Prior Housing Element	0	0	0.032746869	0.032746869	1	1*	1*	1028205	1234	Southeast Los Angeles		Above Moderate
LOS ANGELES	434 E 74TH ST	90003	6022024009	Low Medium I Residential	R2-1-CPIO	0	17	0.118658624	Residential - Single Family Residence	YES - Current	NO - Privately-Owned	Available	Not Used in Prior Housing Element	0	0	0.096387953	0.096387953	1	2*	2*	1028205	1230	Southeast Los Angeles		Above Moderate
LOS ANGELES	438 E 74TH ST	90003	6022024010	Low Medium I Residential	R2-1-CPIO	0	17	0.120664797	Residential - Single Family Residence	YES - Current	NO - Privately-Owned	Available	Not Used in Prior Housing Element	0	0	0.096387953	0.096387953	1	2*	2*	1028205	1227	Southeast Los Angeles		Above Moderate
LOS ANGELES	442 E 74TH ST	90003	6022024011	Low Medium I Residential	R2-1-CPIO	0	17	0.127537577	Residential - Single Family Residence	YES - Current	NO - Privately-Owned	Available	Not Used in Prior Housing Element	0	0	0.096387953	0.096387953	1	2*	2*	1028205	1224	Southeast Los Angeles		Above Moderate
LOS ANGELES	7401 S AVALON BLVD	90003	6022024012	Neighborhood Commercial	C2-1VL-CPIO	0	108	0.110481904	Commercial - Auto, Recreation Equipment, Construction Equipment Sales and Service - Auto Body Repair Shop - One Story	YES - Current	NO - Privately-Owned	Available	Not Used in Prior Housing Element	0.223349446	0	0	0.223349446	0	0	0	1028205	1219	Southeast Los Angeles		Lower
LOS ANGELES	7407 S AVALON BLVD	90003	6022024012	Neighborhood Commercial	C2-1VL-CPIO	0	108	0.068873988	Commercial - Auto, Recreation Equipment, Construction Equipment Sales and Service - Auto Body Repair Shop - One Story	YES - Current	NO - Privately-Owned	Available	Not Used in Prior Housing Element	0	0	0.008837595	0.008837595	0	0	0	1028205	1277	Southeast Los Angeles		Above Moderate
LOS ANGELES	7409 S AVALON BLVD	90003	6022024013	Neighborhood Commercial	C2-1VL-CPIO	0	108	0.068874705	Commercial - Auto, Recreation Equipment, Construction Equipment Sales and Service - Auto Body Repair Shop - One Story	YES - Current	NO - Privately-Owned	Available	Not Used in Prior Housing Element	0	0	0.008837595	0.008837595	0	0	0	1028205	1282	Southeast Los Angeles		Above Moderate
LOS ANGELES	7411 S AVALON BLVD	90003	6022024014	Neighborhood Commercial	C2-1VL-CPIO	0	108	0.068873271	Commercial - Store - One Story	YES - Current	NO - Privately-Owned	Available	Not Used in Prior Housing Element	0	0	0.010957704	0.010957704	0	0	0	1028205	1290	Southeast Los Angeles		Above Moderate
LOS ANGELES	7415 S AVALON BLVD	90003	6022024015	Neighborhood Commercial	C2-1VL-CPIO	0	108	0.068874705	Residential - Single Family Residence	YES - Current	NO - Privately-Owned	Available	Not Used in Prior Housing Element	0	0	0.023517783	0.023517783	1	0	0	1028205	1342	Southeast Los Angeles		Above Moderate
LOS ANGELES	7417 S AVALON BLVD	90003	6022024016	Neighborhood Commercial	C2-1VL-CPIO	0	108	0.068873988	Industrial - Light Manufacturing - One Story	YES - Current	NO - Privately-Owned	Available	Not Used in Prior Housing Element	0	0	0.009915365	0.009915365	0	0	0	1028205	1374	Southeast Los Angeles		Above Moderate
LOS ANGELES	7421 S AVALON BLVD	90003	6022024017	Neighborhood Commercial	C2-1VL-CPIO	0	108	0.106594232	Institutional - Church - One Story	YES - Current	NO - Privately-Owned	Available	Not Used in Prior Housing Element	0.123552931	0	0	0.123552931	0	0	0	1028205	1377	Southeast Los Angeles		Lower
LOS ANGELES	443 E 75TH ST	90003	6022024018	Low Medium I Residential	R2-1	0	17	0.125886569	Residential - Single Family Residence	YES - Current	NO - Privately-Owned	Available	Not Used in Prior Housing Element	0	0	0.096387953	0.096387953	1	2*	2*	1028205	1303	Southeast Los Angeles		Above Moderate
LOS ANGELES	439 E 75TH ST	90003	6022024019	Low Medium I Residential	R2-1	0	17	0.11910212	Residential - Single Family Residence	YES - Current	NO - Privately-Owned	Available	Not Used in Prior Housing Element	0	0	0.096387953	0.096387953	1	2*	2*	1028205	1304	Southeast Los Angeles		Above Moderate
LOS ANGELES	435 E 75TH ST	90003	6022024020	Low Medium I Residential	R2-1	0	17	0.117114393	Residential - Single Family Residence	YES - Current	NO - Privately-Owned	Available	Not Used in Prior Housing Element	0	0	0.096387953	0.096387953	1	2*	2*	1028205	1305	Southeast Los Angeles		Above Moderate
LOS ANGELES	431 E 75TH ST	90003	6022024021	Low Medium I Residential	R2-1	0	17	0.111532169	Residential - Single Family Residence	YES - Current	NO - Privately-Owned	Available	Not Used in Prior Housing Element	0	0	0.040253773	0.040253773	1	1*	1*	1028205	1306	Southeast Los Angeles		Above Moderate
LOS ANGELES	427 E 75TH ST	90003	6022024022	Low Medium I Residential	R2-1	0	17	0.11152151	Residential - Single Family Residence	YES - Current	NO - Privately-Owned	Available	Not Used in Prior Housing Element	0	0	0.040253773	0.040253773	1	1*	1*	1028205	1307	Southeast Los Angeles		Above Moderate
LOS ANGELES	423 E 75TH ST	90003	6022024023	Low Medium I Residential	R2-1	0	17	0.111516078	Residential - Single Family Residence	YES - Current	NO - Privately-Owned	Available	Not Used in Prior Housing Element	0	0	0.040253773	0.040253773	1	1*	1*	1028205	1308	Southeast Los Angeles		Above Moderate
LOS ANGELES	419 E 75TH ST	90003	6022024024	Low Medium I Residential	R2-1	0	17	0.111510646	Residential - Single Family Residence	YES - Current	NO - Privately-Owned	Available	Not Used in Prior Housing Element	0	0	0.040253773	0.040253773	1	1*	1*	1028205	1311	Southeast Los Angeles		Above Moderate
LOS ANGELES	415 E 75TH ST	90003	6022024025	Low Medium I Residential	R2-1	0	17	0.117076729	Residential - Single Family Residence	YES - Current	NO - Privately-Owned	Available	Not Used in Prior Housing Element	0	0	0.096387953	0.096387953	1	2*	2*	1028205	1313	Southeast Los Angeles		Above Moderate
LOS ANGELES	411 E 75TH ST	90003	6022024026	Low Medium I Residential	R2-1	0	17	0.117070637	Residential - Single Family Residence	YES - Current	NO - Privately-Owned	Available	Not Used in Prior Housing Element	0	0	0.096387953	0.096387953	1	2*	2*	1028205	1315	Southeast Los Angeles		Above Moderate
LOS ANGELES	407 E 75TH ST	90003	6022024027	Low Medium I Residential	R2-1	0	17	0.119039614	Residential - Single Family Residence	YES - Current	NO - Privately-Owned	Available	Not Used in Prior Housing Element	0	0	0.096387953	0.096387953	1	2*	2*	1028205	1317	Southeast Los Angeles		Above Moderate
LOS ANGELES	7416 S TOWNE AVE	90003	6022024028	Low Medium I Residential	R2-1	0	17	0.139347672	Residential - Double, Duplex, or Two Units - 4 Stories or Less	YES - Current	NO - Privately-Owned	Available	Not Used in Prior Housing Element	0	0	0.126595759	0.126595759	2	2*	2*	1028205	1319	Southeast Los Angeles	Yes	Above Moderate
LOS ANGELES	412 E 75TH ST	90003	6022025001	Low Medium I Residential	R2-1	0	17	0.142679169	Residential - Single Family Residence	YES - Current	NO - Privately-Owned	Available	Not Used in Prior Housing Element	0	0	0.096387953	0.096387953	1	2*	2*	1028205	1386	Southeast Los Angeles		Above Moderate
LOS ANGELES	424 E 75TH ST	90003	6022025002	Low Medium I Residential	R2-1	0	17	0.142693825	Residential - Single Family Residence	YES - Current	NO - Privately-Owned	Available	Not Used in Prior Housing Element	0	0	0.096387953	0.096387953	1	2*	2*	1028205	1385	Southeast Los Angeles		Above Moderate
LOS ANGELES	450 E 75TH ST	90003	6022025004	Neighborhood Commercial	C2-1VL-CPIO	0	108	0.080883318	Residential - Four Units (Any Combination) - 4 Stories or Less	YES - Current	NO - Privately-Owned	Available	Not Used in Prior Housing Element	0	0	0.171891332	0.171891332	4	0	0	1028205	1383	Southeast Los Angeles	Yes	Above Moderate
LOS ANGELES	7516 S TOWNE AVE	90003	6022025008	Low Medium I Residential	R2-1	0	17	0.080353602	Residential - Single Family Residence	YES - Current	NO - Privately-Owned	Available	Not Used in Prior Housing Element	0	0	0.040253773	0.040253773	1	1*	1*	1028205	1544	Southeast Los Angeles		Above Moderate
LOS ANGELES	7522 S TOWNE AVE	90003	6022025009	Low Medium I Residential	R2-1	0	17	0.119211741	Residential - Single Family Residence	YES - Current	NO - Privately-Owned	Available	Not Used in Prior Housing Element	0	0	0.096387953	0.096387953	1	2*	2*	1028205	1578	Southeast Los Angeles		Above Moderate
LOS ANGELES	7507 S AVALON BLVD	90003	6022025017	Neighborhood Commercial	C2-1VL-CPIO	0	108	0.051655921	Commercial - Store - One Story	YES - Current	NO - Privately-Owned	Available	Not Used in Prior Housing Element	0	0	0.011055219	0.011055219	0	0	0	1028205	1441	Southeast Los Angeles		Above Moderate
LOS ANGELES	447 E 76TH ST	90003	6022025018	Low Medium I Residential	R2-1	0	17	0.248123552	Residential - Three Units (Any Combination) - 4 Stories or Less	YES - Current	NO - Privately-Owned	Available	Not Used in Prior Housing Element	0	0.113326558	0	0.113326558	3	0	0	1028205	1462	Southeast Los Angeles	Yes	Moderate
LOS ANGELES	437 E 76TH ST	90003	6022025019	Low Medium I Residential	R2-1	0	17	0.24918518	Residential - Three Units (Any Combination) - 4 Stories or Less	YES - Current	NO - Privately-Owned	Available	Not Used in Prior Housing Element	0	0.264563066	0	0.264563066	3	0	0	1028205	1463	Southeast Los Angeles	Yes	Moderate
LOS ANGELES	427 E 76TH ST	90003	6022025021	Low Medium I Residential	R2-1	0	17	0.18845021	Residential - Single Family Residence	YES - Current	NO - Privately-Owned	Available	Not Used in Prior Housing Element	0	0.148017132	0	0.148017132	1	3*	3*	1028205	1465	Southeast Los Angeles		Moderate
LOS ANGELES	423 E 76TH ST	90003	6022025022	Low Medium I Residential	R2-1	0	17	0.124644523	Residential - Double, Duplex, or Two Units - 4 Stories or Less	YES - Current	NO - Privately-Owned	Available	Not Used in Prior Housing Element	0	0	0.140633056	0.140633056	2	2*	2*	1028205	1467	Southeast Los Angeles	Yes	Above Moderate
LOS ANGELES	415 E 76TH ST	90003	6022025027	Low Medium I Residential	R2-1	0	17	0.184358449	Residential - Double, Duplex, or Two Units - 4 Stories or Less	YES - Current	NO - Privately-Owned	Available	Not Used in Prior Housing Element	0	0.084569487	0	0.084569487	2	3*	3*	1028205	1470	Southeast Los Angeles	Yes	Moderate
LOS ANGELES	413 E 76TH ST	90003	6022025028	Low Medium I Residential	R2-1	0	17	0.249960916	Residential - Three Units (Any Combination) - 4 Stories or Less	YES - Current	NO - Privately-Owned	Available	Not Used in Prior Housing Element	0	0.264563066	0	0.264563066	3	0	0	1028205	1471	Southeast Los Angeles	Yes	Moderate
LOS ANGELES	7521 S AVALON BLVD	90003	6022025029	Neighborhood Commercial	C2-1VL-CPIO	0	108	0.051655743	Residential - Double, Duplex, or Two Units - 4 Stories or Less	YES - Current	NO - Privately-Owned	Available	Not Used in Prior Housing Element	0	0	0.035904193	0.035904193	2	0	0	1028205	1574	Southeast Los Angeles	Yes	Above Moderate
LOS ANGELES	7525 S AVALON BLVD	90003	6022025029	Neighborhood Commercial	C2-1VL-CPIO	0	108	0.084487841	Residential - Double, Duplex, or Two Units - 4 Stories or Less	YES - Current	NO - Privately-Owned	Available	Not Used in Prior Housing Element	0	0	0.646728927	0.646728927	2	0	0	1028205	1580	Southeast Los Angeles	Yes	Above Moderate
LOS ANGELES	7539 S AVALON BLVD	90003	6022025030	Neighborhood Commercial	C2-1VL-CPIO	0	108	0.048785239	Residential - Single Family Residence - Vacant Land	YES - Current	NO - Privately-Owned	Available	Not Used in Prior Housing Element	0	0	0.069041497	0.069041497	0	0	0	1028205	1540	Southeast Los Angeles		Above Moderate
LOS ANGELES	7517 S AVALON BLVD	90003	6022025031	Neighborhood Commercial	C2-1VL-CPIO	0	108	0.051133633	Commercial - Non-Auto Service and Repair Shop, Paint Shop, or Laundry - One Story	YES - Current	NO - Privately-Owned	Available	Not Used in Prior Housing Element	0	0	0.011055219	0.011055219	0	0	0	1028205	1516	Southeast Los Angeles		Above Moderate
LOS ANGELES	7513 S AVALON BLVD	90003	6022025032	Neighborhood Commercial	C2-1VL-CPIO	0	108	0.04878603	Commercial - Store - Vacant Land	YES - Current	NO - Privately-Owned	Available	Not Used in Prior Housing Element	0	0	0.029709023	0.029709023	0	0	0	1028205	1485	Southeast Los Angeles		Above Moderate
LOS ANGELES	404 E 76TH ST	90003	6022026001	Low Medium I Residential	R2-1	0	17	0.151798563	Residential - Single Family Residence	YES - Current	NO - Privately-Owned	Available	Not Used in Prior Housing Element	0	0	0.096387953	0.096387953	1	2*	2*	0998205	22	Southeast Los Angeles		Above Moderate
LOS ANGELES	410 E 76TH ST	90003	6022026002	Low Medium I Residential	R2-1	0	17	0.072180153	Residential - Single Family Residence	YES - Current	NO - Privately-Owned	Available	Not Used in Prior Housing Element	0	0	0.049431369	0.049431369	1	1*	1*	0998205	21	Southeast Los Angeles		Above Moderate
LOS ANGELES	416 E 76TH ST	90003	6022026003	Low Medium I Residential	R2-1	0	17	0.07210473	Residential - Single Family Residence	YES - Current	NO - Privately-Owned	Available	Not Used in Prior Housing Element	0	0	0.049431369	0.049431369	1	1*	1*	0998205	20	Southeast Los Angeles		Above Moderate
LOS ANGELES	434 E 76TH ST	90003	6022026006	Low Medium I Residential	R2-1	0	17	0.057884775	Residential - Single Family Residence	YES - Current	NO - Privately-Owned	Available	Not Used in Prior Housing Element	0	0	0.049431369	0.049431369	1	1*	1*	0998205	16	Southeast Los Angeles		Above Moderate
LOS ANGELES	440 E 76TH ST	90003	6022026007	Low Medium I Residential	R2-1	0	17	0.069364477	Residential - Single Family Residence	YES - Current	NO - Privately-Owned	Available	Not Used in Prior Housing Element	0	0	0.049431369	0.049431369	1	1*	1*	0998205	15	Southeast Los Angeles		Above Moderate
LOS ANGELES	444 E 76TH ST	90003	6022026008	Low Medium I Residential	R2-1	0	17	0.069371114	Residential - Single Family Residence	YES - Current	NO - Privately-Owned	Available	Not Used in Prior Housing Element	0	0	0.049431369	0.049431369	1	1*	1*	0998205	14	Southeast Los Angeles		Above Moderate
LOS ANGELES	424 E 76TH ST	90003	6022026010	Low Medium I Residential	R2-1	0	17	0.07210473	Residential - Single Family Residence	YES - Current	NO - Privately-Owned	Available	Not Used in Prior Housing Element	0	0	0.049431369	0.049431369	1	1*	1*	0998205	19	Southeast Los Angeles		Above Moderate
LOS ANGELES	426 E 76TH ST	90003	6022026011	Low Medium I Residential	R2-1	0	17	0.072180761	Residential - Single Family Residence	YES - Current	NO - Privately-Owned	Available	Not Used in Prior Housing Element	0	0	0.049431369	0.049431369	1	1*	1*	0998205	18	Southeast Los Angeles		Above Moderate
LOS ANGELES	352 E 78TH ST	90003	6022027001	Low Medium II Residential	RD1.5-1	0	29	0.155673996	Residential - Four Units (Any Combination) - 4 Stories or Less	YES - Current	NO - Privately-Owned	Available	Not Used in Prior Housing Element	0	0.029836202	0	0.029836202	4	0	0	0998205	463	Southeast Los Angeles	Yes	Moderate
LOS ANGELES	7807 S TOWNE AVE	90003	6022027002	Low Medium II Residential	RD1.5-1	0	29	0.141325704	Residential - Single Family Residence	YES - Current	NO - Privately-Owned	Available	Not Used in Prior Housing Element	0	0.198601708	0	0.198601708	1	0	0	0998205	495	Southeast Los Angeles		Moderate
LOS ANGELES	7811 S TOWNE AVE	90003	6022027003	Low Medium II Residential	RD1.5-1	0	29	0.141311489	Residential - Single Family Residence	YES - Current	NO - Privately-Owned	Available	Not Used in Prior Housing Element	0	0.454083651	0	0.454083651	1	0	0	0998205	501	Southeast Los Angeles		Moderate
LOS ANGELES	7815 S TOWNE AVE	90003	6022027004	Low Medium II Residential	RD1.5-1	0	29	0.141300212	Residential - Five or More Units or Apartments (Any Combination) - 4 Stories or Less	YES - Current	NO - Privately-Owned	Available	Not Used in Prior Housing Element	0	0.148365766	0	0.148365766	5	0	0	0998205	536	Southeast Los Angeles	Yes	Moderate
LOS ANGELES	7821 S TOWNE AVE	90003	6022027005	Low Medium II Residential	RD1.5-1	0	29	0.141285997	Residential - Double, Duplex, or Two Units - 4 Stories or Less	YES - Current	NO - Privately-Owned	Available	Not Used in Prior Housing Element	0	0.271878093	0	0.271878093	2	0	0	0998205	567	Southeast Los Angeles	Yes	Moderate
LOS ANGELES	7827 S TOWNE AVE	90003	6022027006	Low Medium II Residential	RD1.5-1	0	29	0.141277258	Residential - Double, Duplex, or Two Units - 4 Stories or Less	YES - Current	NO - Privately-Owned	Available	Not Used in Prior Housing Element	0	0.162172422	0	0.162172422	2	0	0	0998205	575	Southeast Los Angeles		Moderate
LOS ANGELES	7829 S TOWNE AVE	90003	6022027007	Low Medium II Residential	RD1.5-1	0	29	0.141257898	Residential - Four Units (Any Combination) - 4 Stories or Less	YES - Current	NO - Privately-Owned	Available	Not Used in Prior Housing Element	0	0.060412358	0	0.060412358	4	0	0	0998205	583	Southeast Los Angeles	Yes	Moderate
LOS ANGELES	7844 S CROCKER ST	90003	6022027011	Low Medium II Residential	RD1.5-1	0	29	0.154986156	Residential - Double, Duplex, or Two Units - 4 Stories or Less	YES - Current	NO - Privately-Owned	Available	Not Used in Prior Housing Element	0	0.094998085	0	0.094998085	2	0	0	0998205	656	Southeast Los Angeles	Yes	Moderate
LOS ANGELES	7840 S CROCKER ST	90003	6022027012	Low Medium II Residential	RD1.5-1	0	29	0.140896385	Residential - Single Family Residence	YES - Current	NO - Privately-Owned	Available	Not Used in Prior Housing Element	0	0.054492302	0	0.054492302	2	0	0	0998205	648	Southeast Los Angeles		Moderate
LOS ANGELES	7836 1/2 S CROCKER ST	90003	6022027013	Low Medium II Residential	RD1.5-1	0	29	0.140895727	Residential - Four Units (Any Combination) - 4 Stories or Less	YES - Current	NO - Privately-Owned	Available	Not Used in Prior Housing Element	0	0.181787014	0	0.181787014	4	0	0	0998205	616	Southeast Los Angeles	Yes	Moderate
LOS ANGELES	7830 S CROCKER ST	90003	6022027014	Low Medium II Residential	RD1.5-1	0	29	0.140896385	Residential - Double, Duplex, or Two Units - 4 Stories or Less	YES - Current	NO - Privately-Owned	Available	Not Used in Prior Housing Element	0	0.118701294	0	0.118701294	2	0	0	0998205	584	Southeast Los Angeles	Yes	Moderate
LOS ANGELES	7826 S CROCKER ST	90003	6022027015	Low Medium II Residential	RD1.5-1	0	29	0.140895081	Residential - Double, Duplex, or Two Units - 4 Stories or Less	YES - Current	NO - Privately-Owned	Available	Not Used in Prior Housing Element	0	0.271878093	0	0.271878093	2	0	0	0998205	576	Southeast Los Angeles	Yes	Moderate
LOS ANGELES	7820 S CROCKER ST	90003	6022027016	Low Medium II Residential	RD1.5-1	0	29	0.140897038	Residential - Three Units (Any Combination) - 4 Stories or Less	YES - Current	NO - Privately-Owned	Available	Not Used in Prior Housing Element	0	0.22246702	0	0.22246702	3	0	0	0998205	568	Southeast Los Angeles	Yes	Moderate
LOS ANGELES	7814 S CROCKER ST	90003	6022027017	Low Medium II Residential	RD1.5-1	0	29	0.14089606	Residential - Single Family Residence	YES - Current	NO - Privately-Owned	Available	Not Used in Prior Housing Element	0	0.198601708	0	0.198601708	1	0	0	0998205	538	Southeast Los Angeles		Moderate
LOS ANGELES	7810 S CROCKER ST	90003	6022027018	Low Medium II Residential	RD1.5-1	0	29	0.140895407	Residential - Single Family Residence	YES - Current	NO - Privately-Owned	Available	Not Used in Prior Housing Element	0	0.454083651	0	0.454083651	1	0	0	0998205	502	Southeast Los Angeles		Moderate
LOS ANGELES	7806 S CROCKER ST	90003	6022027019	Low Medium II Residential	RD1.5-1	0	29	0.140896705	Residential - Single Family Residence	YES - Current	NO - Privately-Owned	Available	Not Used in Prior Housing Element	0	0.454083651	0	0.454083651	1	0	0	0998205	496	Southeast Los Angeles		Moderate
LOS ANGELES	7800 S CROCKER ST	90003	6022027020	Low Medium II Residential	RD1.5-1	0	29	0.155139149	Residential - Four Units (Any Combination) - 4 Stories or Less	YES - Current	NO - Privately-Owned	Available	Not Used in Prior Housing Element	0	0.07182135	0	0.07182135	4	0	0	0998205	464	Southeast Los Angeles	Yes	Moderate
LOS ANGELES	7801 S CROCKER ST	90003	6022027021	Low Medium II Residential	RD1.5-1	0	29	0.102386642	Residential - Double, Duplex, or Two Units - 4 Stories or Less	YES - Current	NO - Privately-Owned	Available	Not Used in Prior Housing Element	0	0	0.103392416	0.103392416	2	2*	2*	0998205	465	Southeast Los Angeles	Yes	Above Moderate
LOS ANGELES	320 E 78TH ST	90003	6022027022	Low Medium II Residential	RD1.5-1	0	29	0.052733623	Residential - Single Family Residence	YES - Current	NO - Privately-Owned	Available	Not Used in Prior Housing Element	0	0	0.001175604	0.001175604	1	1*	1*	0998205	466	Southeast Los Angeles		Above Moderate
LOS ANGELES	7807 S CROCKER ST	90003	6022027023	Low Medium II Residential	RD1.5-1	0	29	0.140934382	Residential - Single Family Residence	YES - Current	NO - Privately-Owned	Available	Not Used in Prior Housing Element	0	0.454083651	0	0.454083651	1	0	0	0998205	497	Southeast Los Angeles		Moderate
LOS ANGELES	7811 S CROCKER ST	90003	6022027024	Low Medium II Residential	RD1.5-1	0	29	0.140932536	Residential - Double, Duplex, or Two Units - 4 Stories or Less	YES - Current	NO - Privately-Owned	Available	Not Used in Prior Housing Element	0	0.054492302	0	0.054492302	2	0	0	0998205	503	Southeast Los Angeles		Moderate
LOS ANGELES	7817 S CROCKER ST	90003	6022027025	Low Medium II Residential	RD1.5-1	0	29	0.140932543	Residential - Five or More Units or Apartments (Any Combination) - 4 Stories or Less	YES - Current	NO - Privately-Owned	Available	Not Used in Prior Housing Element	0	0.049025364	0	0.049025364	5	0	0	0998205	543	Southeast Los Angeles	Yes	Moderate
LOS ANGELES	7823 S CROCKER ST	90003	6022027026	Low Medium II Residential	RD1.5-1	0	29	0.140931898	Residential - Double, Duplex, or Two Units - 4 Stories or Less	YES - Current	NO - Privately-Owned	Available	Not Used in Prior Housing Element	0	0.437696546	0	0.437696546	0	0	0	0998205	570	Southeast Los Angeles		Moderate
LOS ANGELES	7825 S CROCKER ST	90003	6022027027	Low Medium II Residential	RD1.5-1	0	29	0.140930932		YES - Current	NO - Privately-Owned	Available	Not Used in Prior Housing Element	0	0.198601708	0	0.198601708	1	0	0	0998205	577	Southeast Los Angeles		Moderate
LOS ANGELES	7829 S CROCKER ST	90003	6022027028	Low Medium II Residential	RD1.5-1	0	29	0.140929961	Residential - Three Units (Any Combination) - 4 Stories or Less	YES - Current	NO - Privately-Owned	Available	Not Used in Prior Housing Element	0	0.096662335	0	0.096662335	3	0	0	0998205	585	Southeast Los Angeles	Yes	Moderate
LOS ANGELES	7835 1/2 S CROCKER ST	90003	6022027029	Low Medium II Residential	RD1.5-1	0	29	0.140928336	Residential - Double, Duplex, or Two Units - 4 Stories or Less	YES - Current	NO - Privately-Owned	Available	Not Used in Prior Housing Element	0	0.22246702	0	0.22246702	3	0	0	0998205	617	Southeast Los Angeles	Yes	Moderate
LOS ANGELES	7841 S CROCKER ST	90003	6022027030	Low Medium II Residential	RD1.5-1	0	29	0.140928995	Residential - Double, Duplex, or Two Units - 4 Stories or Less	YES - Current	NO - Privately-Owned	Available	Not Used in Prior Housing Element	0	0.271878093	0	0.271878093	2	0	0	0998205	649	Southeast Los Angeles	Yes	Moderate
LOS ANGELES	319 E 79TH ST	90003	6022027031	Low Medium II Residential	RD1.5-1	0	29	0.155021674	Residential - Double, Duplex, or Two Units - 4 Stories or Less	YES - Current	NO - Privately-Owned	Available	Not Used in Prior Housing Element	0	0.06478162	0	0.06478162	2	0	0	0998205	657	Southeast Los Angeles		Moderate
LOS ANGELES	7828 S SAN PEDRO ST	90003	6022027034	Medium Residential	[Q]R4-1	0	54	0.140931216	Residential - Single Family Residence	YES - Current	NO - Privately-Owned	Available	Not Used in Prior Housing Element	0.820178264	0	0	0.820178264	1	0	0	0998205	586	Southeast Los Angeles		Lower
LOS ANGELES	7824 S SAN PEDRO ST	90003	6022027035	Medium Residential	[Q]R4-1	0	54	0.140931263	Commercial - Store Combination - Store and Residential Combination - One Story	YES - Current	NO - Privately-Owned	Available	Not Used in Prior Housing Element	0.153683831	0	0	0.153683831	0	0	0	0998205	578	Southeast Los Angeles		Lower
LOS ANGELES	7818 S SAN PEDRO ST	90003	6022027036	Medium Residential	[Q]R4-1	0	54	0.140931903	Residential - Double, Duplex, or Two Units - 4 Stories or Less	YES - Current	NO - Privately-Owned	Available	Not Used in Prior Housing Element	0	0	0.529268074	0.529268074	2	0	0	0998205	571	Southeast Los Angeles	Yes	Above Moderate
LOS ANGELES	7810 S SAN PEDRO ST	90003	6022027038	Medium Residential	[Q]R4-1	0	54	0.1409332	Residential - Three Units (Any Combination) - 4 Stories or Less	YES - Current	NO - Privately-Owned	Available	Not Used in

LOS ANGELES	7210 S AVALON BLVD	90003	6023001002	Community Commercial	C2-1-CPIO	0	108	0.09183299	Commercial - Auto, Recreation Equipment, Construction Equipment Sales and Service - Auto Body Repair Shop - One Story	YES - Current	NO - Privately-Owned	Available	Used in Prior Housing Element - Non-Vacant	0.198040849	0	0	0.198040849	0	0	0	102B205	906	Southeast Los Angeles								Lower
LOS ANGELES	7214 S AVALON BLVD	90003	6023001002	Community Commercial	C2-1-CPIO	0	108	0.091832272	Commercial - Auto, Recreation Equipment, Construction Equipment Sales and Service - Auto Body Repair Shop - One Story	YES - Current	NO - Privately-Owned	Available	Used in Prior Housing Element - Non-Vacant	0.198040849	0	0	0.198040849	0	0	0	102B205	948	Southeast Los Angeles								Lower
LOS ANGELES	626 E FLORENCE AVE	90001	6023001006	Hybrid Industrial	CM-1-CPIO	0	54	0.091831555	Commercial - Auto, Recreation Equipment, Construction Equipment Sales and Service - Auto Body Repair Shop - One Story	YES - Current	NO - Privately-Owned	Available	Used in Prior Housing Element - Non-Vacant	0.024117008	0	0	0.024117008	0	0	0	102B205	842	Southeast Los Angeles								Lower
LOS ANGELES	628 E FLORENCE AVE	90001	6023001006	Hybrid Industrial	CM-1-CPIO	0	54	0.091832274	Commercial - Auto, Recreation Equipment, Construction Equipment Sales and Service - Auto Body Repair Shop - One Story	YES - Current	NO - Privately-Owned	Available	Used in Prior Housing Element - Non-Vacant	0.024117008	0	0	0.024117008	0	0	0	102B205	841	Southeast Los Angeles								Lower
LOS ANGELES	634 E FLORENCE AVE	90001	6023001006	Hybrid Industrial	CM-1-CPIO	0	54	0.091831987	Commercial - Auto, Recreation Equipment, Construction Equipment Sales and Service - Auto Body Repair Shop - One Story	YES - Current	NO - Privately-Owned	Available	Used in Prior Housing Element - Non-Vacant	0.024117008	0	0	0.024117008	0	0	0	102B205	840	Southeast Los Angeles								Lower
LOS ANGELES	638 1/2 E FLORENCE AVE	90001	6023001007	Hybrid Industrial	CM-1-CPIO	0	54	0.091832703	Residential - Single Family Residence - Vacant Land	YES - Current	NO - Privately-Owned	Available	Not Used in Prior Housing Element	0.352407861	0	0	0.352407861	0	0	0	102B205	839	Southeast Los Angeles								Lower
LOS ANGELES	642 E FLORENCE AVE	90001	6023001008	Hybrid Industrial	CM-1-CPIO	0	54	0.091832703	Residential - Single Family Residence	YES - Current	NO - Privately-Owned	Available	Not Used in Prior Housing Element	0.365596485	0	0	0.365596485	1	0	0	102B205	838	Southeast Los Angeles								Lower
LOS ANGELES	644 E FLORENCE AVE	90001	6023001009	Hybrid Industrial	CM-1-CPIO	0	54	0.091831268	Industrial - Light Manufacturing - One Story	YES - Current	NO - Privately-Owned	Available	Not Used in Prior Housing Element	0.027945337	0	0	0.027945337	0	0	0	102B205	837	Southeast Los Angeles								Lower
LOS ANGELES	648 E FLORENCE AVE	90001	6023001010	Hybrid Industrial	CM-1-CPIO	0	54	0.091832703	Commercial - Auto, Recreation Equipment, Construction Equipment Sales and Service - Used Car Sales - One Story	YES - Current	NO - Privately-Owned	Available	Used in Prior Housing Element - Non-Vacant	0.031562755	0	0	0.031562755	0	0	0	102B205	836	Southeast Los Angeles								Lower
LOS ANGELES	652 E FLORENCE AVE	90001	6023001010	Hybrid Industrial	CM-1-CPIO	0	54	0.140392711	Commercial - Auto, Recreation Equipment, Construction Equipment Sales and Service - Used Car Sales - One Story	YES - Current	NO - Privately-Owned	Available	Used in Prior Housing Element - Non-Vacant	0.052697489	0	0	0.052697489	0	0	0	102B205	835	Southeast Los Angeles								Lower
LOS ANGELES	649 E 73RD ST	90001	6023001012	Low Medium I Residential	R2-1	0	17	0.110334634	Residential - Single Family Residence	YES - Current	NO - Privately-Owned	Available	Not Used in Prior Housing Element	0	0	0.031568429	0.031568429	1	1*	1*	102B205	938	Southeast Los Angeles								Above Moderate
LOS ANGELES	645 E 73RD ST	90001	6023001013	Low Medium I Residential	R2-1	0	17	0.110335786	Residential - Single Family Residence	YES - Current	NO - Privately-Owned	Available	Not Used in Prior Housing Element	0	0	0.031568429	0.031568429	1	1*	1*	102B205	939	Southeast Los Angeles								Above Moderate
LOS ANGELES	639 E 73RD ST	90001	6023001015	Low Medium I Residential	R2-1	0	17	0.110330617	Residential - Single Family Residence	YES - Current	NO - Privately-Owned	Available	Not Used in Prior Housing Element	0	0	0.031568429	0.031568429	1	1*	1*	102B205	941	Southeast Los Angeles								Above Moderate
LOS ANGELES	633 E 73RD ST	90001	6023001016	Low Medium I Residential	R2-1	0	17	0.11033148	Residential - Single Family Residence	YES - Current	NO - Privately-Owned	Available	Not Used in Prior Housing Element	0	0	0.031568429	0.031568429	1	1*	1*	102B205	942	Southeast Los Angeles								Above Moderate
LOS ANGELES	629 E 73RD ST	90001	6023001017	Low Medium I Residential	R2-1	0	17	0.124119791	Residential - Single Family Residence	YES - Current	NO - Privately-Owned	Available	Not Used in Prior Housing Element	0	0	0.092975557	0.092975557	1	2*	2*	102B205	943	Southeast Los Angeles								Above Moderate
LOS ANGELES	627 E 73RD ST	90001	6023001018	Low Medium I Residential	R2-1	0	17	0.12411185	Residential - Single Family Residence	YES - Current	NO - Privately-Owned	Available	Not Used in Prior Housing Element	0	0	0.092975557	0.092975557	1	2*	2*	102B205	944	Southeast Los Angeles								Above Moderate
LOS ANGELES	621 E 73RD ST	90001	6023001019	Low Medium I Residential	R2-1	0	17	0.124116896	Residential - Single Family Residence	YES - Current	NO - Privately-Owned	Available	Not Used in Prior Housing Element	0	0	0.092975557	0.092975557	1	2*	2*	102B205	945	Southeast Los Angeles								Above Moderate
LOS ANGELES	617 E 73RD ST	90001	6023001020	Low Medium I Residential	R2-1	0	17	0.124116995	Residential - Single Family Residence	YES - Current	NO - Privately-Owned	Available	Not Used in Prior Housing Element	0	0	0.092975557	0.092975557	1	2*	2*	102B205	946	Southeast Los Angeles								Above Moderate
LOS ANGELES	615 E 73RD ST	90001	6023001021	Low Medium I Residential	R2-1	0	17	0.12411398	Residential - Single Family Residence	YES - Current	NO - Privately-Owned	Available	Not Used in Prior Housing Element	0	0	0.092975557	0.092975557	1	2*	2*	102B205	947	Southeast Los Angeles								Above Moderate
LOS ANGELES	614 1/2 E FLORENCE AVE	90001	6023001022	Hybrid Industrial	CM-1-CPIO	0	54	0.113642785	Institutional - Church - One Story	YES - Current	NO - Privately-Owned	Available	Used in Prior Housing Element - Non-Vacant	0.00721807	0	0	0.00721807	1	0	0	102B205	845	Southeast Los Angeles								Lower
LOS ANGELES	616 E FLORENCE AVE	90001	6023001022	Hybrid Industrial	CM-1-CPIO	0	54	0.091831555	Institutional - Church - One Story	YES - Current	NO - Privately-Owned	Available	Used in Prior Housing Element - Non-Vacant	0.004989574	0	0	0.004989574	1	0	0	102B205	844	Southeast Los Angeles								Lower
LOS ANGELES	618 E FLORENCE AVE	90001	6023001022	Hybrid Industrial	CM-1-CPIO	0	54	0.091833707	Institutional - Church - One Story	YES - Current	NO - Privately-Owned	Available	Used in Prior Housing Element - Non-Vacant	0.004989574	0	0	0.004989574	1	0	0	102B205	843	Southeast Los Angeles								Lower
LOS ANGELES	700 E FLORENCE AVE	90001	6023002001	Hybrid Industrial	CM-1-CPIO	0	54	0.091829564	Industrial - Light Manufacturing - One Story	YES - Current	NO - Privately-Owned	Available	Not Used in Prior Housing Element	0.027945337	0	0	0.027945337	0	0	0	102B205	834	Southeast Los Angeles								Lower
LOS ANGELES	706 E FLORENCE AVE	90001	6023002002	Hybrid Industrial	CM-1-CPIO	0	54	0.091832438	Industrial - Light Manufacturing - One Story	YES - Current	NO - Privately-Owned	Available	Not Used in Prior Housing Element	0.085389382	0	0	0.085389382	0	0	0	102B205	833	Southeast Los Angeles								Lower
LOS ANGELES	710 E FLORENCE AVE	90001	6023002003	Hybrid Industrial	CM-1-CPIO	0	54	0.091832438	Industrial - Warehousing, Distribution, Storage - Warehousing, Distribution, Under 10,000 SF - One Story	YES - Current	NO - Privately-Owned	Available	Not Used in Prior Housing Element	0.085389382	0	0	0.085389382	0	0	0	102B205	832	Southeast Los Angeles								Lower
LOS ANGELES	714 E FLORENCE AVE	90001	6023002004	Hybrid Industrial	CM-1-CPIO	0	54	0.091830285	Residential - Single Family Residence	YES - Current	NO - Privately-Owned	Available	Not Used in Prior Housing Element	0.443623972	0	0	0.443623972	0	0	0	102B205	831	Southeast Los Angeles								Lower
LOS ANGELES	738 E FLORENCE AVE	90001	6023002010	Hybrid Industrial	CM-1-CPIO	0	54	0.091832293	Commercial - Commercial - Vacant Land	YES - Current	NO - Privately-Owned	Available	Not Used in Prior Housing Element	0.057903147	0	0	0.057903147	0	0	0	102B205	825	Southeast Los Angeles								Lower
LOS ANGELES	742 E FLORENCE AVE	90001	6023002011	Hybrid Industrial	CM-1-CPIO	0	54	0.091832293	Industrial - Open Storage - One Story	YES - Current	NO - Privately-Owned	Available	Not Used in Prior Housing Element	0.066845781	0	0	0.066845781	0	0	0	102B205	824	Southeast Los Angeles								Lower
LOS ANGELES	748 E FLORENCE AVE	90001	6023002012	Hybrid Industrial	CM-1-CPIO	0	54	0.091833012	Commercial - Store Combination - Store and Residential Combination - One Story	YES - Current	NO - Privately-Owned	Available	Not Used in Prior Housing Element	0.019472989	0	0	0.019472989	1	0	0	102B205	823	Southeast Los Angeles								Lower
LOS ANGELES	750 E FLORENCE AVE	90001	6023002013	Hybrid Industrial	CM-1-CPIO	0	54	0.091831577	Residential - Four Units (Any Combination) - 4 Stories or Less	YES - Current	NO - Privately-Owned	Available	Not Used in Prior Housing Element	0.028421843	4	0	0.028421843	4	0	0	102B205	822	Southeast Los Angeles								Lower
LOS ANGELES	756 E FLORENCE AVE	90001	6023002014	Hybrid Industrial	CM-1-CPIO	0	54	0.091833728	Commercial - Supermarket - Small Food Store - Less than 6,000 SF - One Story	YES - Current	NO - Privately-Owned	Available	Not Used in Prior Housing Element	0.024117008	0	0	0.024117008	0	0	0	102B205	821	Southeast Los Angeles								Lower
LOS ANGELES	758 E FLORENCE AVE	90001	6023002015	Hybrid Industrial	CM-1-CPIO	0	54	0.091985539	Industrial - Warehousing, Distribution, Storage - Warehousing, Distribution, Under 10,000 SF - One Story	YES - Current	NO - Privately-Owned	Available	Not Used in Prior Housing Element	0.044948015	0	0	0.044948015	0	0	0	102B205	820	Southeast Los Angeles								Lower
LOS ANGELES	747 E 73RD ST	90001	6023002019	Low Medium I Residential	R2-1	0	17	0.110344703	Residential - Single Family Residence	YES - Current	NO - Privately-Owned	Available	Not Used in Prior Housing Element	0	0	0.038812169	0.038812169	1	1*	1*	102B205	918	Southeast Los Angeles								Above Moderate
LOS ANGELES	739 E 73RD ST	90001	6023002021	Low Medium I Residential	R2-1	0	17	0.110338961	Residential - Single Family Residence	YES - Current	NO - Privately-Owned	Available	Not Used in Prior Housing Element	0	0	0.038812169	0.038812169	1	1*	1*	102B205	922	Southeast Los Angeles								Above Moderate
LOS ANGELES	735 E 73RD ST	90001	6023002022	Low Medium I Residential	R2-1	0	17	0.110337528	Residential - Single Family Residence	YES - Current	NO - Privately-Owned	Available	Not Used in Prior Housing Element	0	0	0.038812169	0.038812169	1	1*	1*	102B205	924	Southeast Los Angeles								Above Moderate
LOS ANGELES	729 E 73RD ST	90001	6023002023	Low Medium I Residential	R2-1	0	17	0.110336383	Residential - Single Family Residence	YES - Current	NO - Privately-Owned	Available	Not Used in Prior Housing Element	0	0	0.038812169	0.038812169	1	1*	1*	102B205	926	Southeast Los Angeles								Above Moderate
LOS ANGELES	725 E 73RD ST	90001	6023002024	Low Medium I Residential	R2-1	0	17	0.110333511	Residential - Single Family Residence	YES - Current	NO - Privately-Owned	Available	Not Used in Prior Housing Element	0	0	0.038812169	0.038812169	1	1*	1*	102B205	928	Southeast Los Angeles								Above Moderate
LOS ANGELES	723 E 73RD ST	90001	6023002025	Low Medium I Residential	R2-1	0	17	0.110331215	Residential - Single Family Residence	YES - Current	NO - Privately-Owned	Available	Not Used in Prior Housing Element	0	0	0.015936765	0.015936765	1	1*	1*	102B205	930	Southeast Los Angeles								Above Moderate
LOS ANGELES	719 E 73RD ST	90001	6023002026	Low Medium I Residential	R2-1	0	17	0.110330068	Residential - Single Family Residence	YES - Current	NO - Privately-Owned	Available	Not Used in Prior Housing Element	0	0	0.038812169	0.038812169	1	1*	1*	102B205	932	Southeast Los Angeles								Above Moderate
LOS ANGELES	715 E 73RD ST	90001	6023002027	Low Medium I Residential	R2-1	0	17	0.110327196	Residential - Single Family Residence	YES - Current	NO - Privately-Owned	Available	Not Used in Prior Housing Element	0	0	0.038812169	0.038812169	1	1*	1*	102B205	933	Southeast Los Angeles								Above Moderate
LOS ANGELES	711 E 73RD ST	90001	6023002028	Low Medium I Residential	R2-1	0	17	0.110324039	Residential - Single Family Residence	YES - Current	NO - Privately-Owned	Available	Not Used in Prior Housing Element	0	0	0.038812169	0.038812169	1	1*	1*	102B205	934	Southeast Los Angeles								Above Moderate
LOS ANGELES	705 E 73RD ST	90001	6023002029	Low Medium I Residential	R2-1	0	17	0.110324617	Residential - Single Family Residence	YES - Current	NO - Privately-Owned	Available	Not Used in Prior Housing Element	0	0	0.038812169	0.038812169	1	1*	1*	102B205	935	Southeast Los Angeles								Above Moderate
LOS ANGELES	701 E 73RD ST	90001	6023002030	Low Medium I Residential	R2-1	0	17	0.110318296	Residential - Single Family Residence	YES - Current	NO - Privately-Owned	Available	Not Used in Prior Housing Element	0	0	0.031568429	0.031568429	1	1*	1*	102B205	936	Southeast Los Angeles								Above Moderate
LOS ANGELES	720 E FLORENCE AVE	90001	6023002032	Hybrid Industrial	CM-1-CPIO	0	54	0.091833441	Commercial - Store Combination - Store and Office Combination - One Story	YES - Current	NO - Privately-Owned	Available	Not Used in Prior Housing Element	0.031562755	0	0	0.031562755	0	0	0	102B205	830	Southeast Los Angeles								Lower
LOS ANGELES	722 E FLORENCE AVE	90001	6023002032	Hybrid Industrial	CM-1-CPIO	0	54	0.091832293	Commercial - Store Combination - Store and Office Combination - One Story	YES - Current	NO - Privately-Owned	Available	Not Used in Prior Housing Element	0.031562755	0	0	0.031562755	0	0	0	102B205	829	Southeast Los Angeles								Lower
LOS ANGELES	724 E FLORENCE AVE	90001	6023002032	Hybrid Industrial	CM-1-CPIO	0	54	0.091832293	Commercial - Store Combination - Store and Office Combination - One Story	YES - Current	NO - Privately-Owned	Available	Not Used in Prior Housing Element	0.031562755	0	0	0.031562755	0	0	0	102B205	828	Southeast Los Angeles								Lower
LOS ANGELES	726 E FLORENCE AVE	90001	6023002032	Hybrid Industrial	CM-1-CPIO	0	54	0.091831577	Commercial - Store Combination - Store and Office Combination - One Story	YES - Current	NO - Privately-Owned	Available	Not Used in Prior Housing Element	0.031562755	0	0	0.031562755	0	0	0	102B205	827	Southeast Los Angeles								Lower
LOS ANGELES	730 E FLORENCE AVE	90001	6023002032	Hybrid Industrial	CM-1-CPIO	0	54	0.091833012	Commercial - Store Combination - Store and Office Combination - One Story	YES - Current	NO - Privately-Owned	Available	Not Used in Prior Housing Element	0.031562755	0	0	0.031562755	0	0	0	102B205	826	Southeast Los Angeles								Lower
LOS ANGELES	818 E FLORENCE AVE	90001	6023003005	Hybrid Industrial	CM-1-CPIO	0	54	0.09190117	Commercial - Store Combination - Store and Residential Combination - One Story	YES - Current	NO - Privately-Owned	Available	Not Used in Prior Housing Element	0.074028081	0	0	0.074028081	0	0	0	102B209	115	Southeast Los Angeles								Lower
LOS ANGELES		6023003005	Hybrid Industrial	CM-1-CPIO	0	54	0.011487575	Commercial - Store Combination - Store and Residential Combination - One Story	YES - Current	NO - Privately-Owned	Available	Not Used in Prior Housing Element	0	0	0.008283031	0.008283031	0	0	0	102B209	116	Southeast Los Angeles								Above Moderate
LOS ANGELES	834 E FLORENCE AVE	90001	6023003009	Hybrid Industrial	CM-1-CPIO	0	54	0.091897298	Industrial - Light Manufacturing - One Story	YES - Current	NO - Privately-Owned	Available	Not Used in Prior Housing Element	0.027945337	0	0	0.027945337	0	0	0	102B209	111	Southeast Los Angeles								Lower
LOS ANGELES	838 E FLORENCE AVE	90001	6023003010	Hybrid Industrial	CM-1-CPIO	0	54	0.091896151	Commercial - Commercial - Vacant Land	YES - Current	NO - Privately-Owned	Available	Not Used in Prior Housing Element	0.057903147	0	0	0.057903147	0	0	0	102B209	110	Southeast Los Angeles								Lower
LOS ANGELES	842 1/2 E FLORENCE AVE	90001	6023003011	Hybrid Industrial	CM-1-CPIO	0	54	0.091893567	Commercial - Commercial - Vacant Land	YES - Current	NO - Privately-Owned	Available	Not Used in Prior Housing Element	0.057903147	0	0	0.057903147	0	0	0	102B209	109	Southeast Los Angeles								Lower
LOS ANGELES	7221 S WADSWORTH AVE	90001	6023001014	Low Medium I Residential	R2-1	0	17	0.110198358	Residential - Single Family Residence	YES - Current	NO - Privately-Owned	Available	Not Used in Prior Housing Element	0	0	0.031568429	0.031568429	1	1*	1*	102B209	143	Southeast Los Angeles								Above Moderate
LOS ANGELES	855 E 73RD ST	90001	6023003015	Low Medium I Residential	R2-1	0	17	0.110199506	Residential - Single Family Residence	YES - Current	NO - Privately-Owned	Available	Not Used in Prior Housing Element	0	0	0.038812169	0.038812169	1	1*	1*	102B209	144	Southeast Los Angeles								Above Moderate
LOS ANGELES	851 E 73RD ST	90001	6023003016	Low Medium I Residential	R2-1	0	17	0.110198646	Residential - Single Family Residence	YES - Current	NO - Privately-Owned	Available	Not Used in Prior Housing Element	0	0	0.038812169	0.038812169	1	1*	1*	102B209	145	Southeast Los Angeles								Above Moderate
LOS ANGELES	847 E 73RD ST	90001	6023003017	Low Medium I Residential	R2-1	0	17	0.110198359	Residential - Single Family Residence	YES - Current	NO - Privately-Owned	Available	Not Used in Prior Housing Element	0	0	0.038812169	0.038812169	1	1*	1*	102B209	146	Southeast Los Angeles								Above Moderate
LOS ANGELES	835 E 73RD ST	90001	6023003020	Low Medium I Residential	R2-1	0	17	0.110198932	Residential - Single Family Residence	YES - Current	NO - Privately-Owned	Available	Not Used in Prior Housing Element	0	0	0.038812169	0.038812169	1	1*	1*	102B209	149	Southeast Los Angeles								Above Moderate
LOS ANGELES	831 E 73RD ST	90001	6023003021	Low Medium I Residential	R2-1	0	17	0.110198358	Residential - Single Family Residence	YES - Current	NO - Privately-Owned	Available	Not Used in Prior Housing Element	0	0	0.038812169	0.038812169	1	1*	1*	102B209	150	Southeast Los Angeles								Above Moderate
LOS ANGELES	811 E 73RD ST	90001	6023003026	Low Medium I Residential	R2-1	0	17	0.110198646	Residential - Single Family Residence	YES - Current	NO - Privately-Owned	Available	Not Used in Prior Housing Element	0	0	0.038812169	0.038812169	1	1*	1*	102B209	155	Southeast Los Angeles								Above Moderate
LOS ANGELES	7212 S MCKINLEY AVE	90001	6023003028	Low Medium I Residential	R2-1	0	17	0.118945655	Residential - Single Family Residence	YES - Current	NO - Privately-Owned	Available	Not Used in Prior Housing Element	0	0	0.092975557	0.092975557	1	2*	2*	102B209	157	Southeast Los Angeles								Above Moderate
LOS ANGELES	822 E FLORENCE AVE	90001	6023003029	Hybrid Industrial	CM-1-CPIO	0	54	0.091900023	Industrial - Light Manufacturing - One Story	YES - Current	NO - Privately-Owned	Available	Used in Prior Housing Element - Non-Vacant	0.027945337	0	0	0.027945337	0	0	0	102B209	114	Southeast Los Angeles								Lower
LOS ANGELES	828 E FLORENCE AVE	90001	6023003029	Hybrid Industrial	CM-1-CPIO	0	54	0.091899162	Industrial - Light Manufacturing - One Story	YES - Current	NO - Privately-Owned	Available	Used in Prior Housing Element - Non-Vacant	0.027945337	0	0	0.027945337	0	0	0	102B209	113	Southeast Los Angeles								Lower
LOS ANGELES	830 E FLORENCE AVE	90001	6023003029	Hybrid Industrial	CM-1-CPIO	0	54	0.091898014	Industrial - Light Manufacturing - One Story	YES - Current	NO - Privately-Owned	Available	Used in Prior Housing Element - Non-Vacant	0.027945337	0	0	0.027945337	0	0	0	102B209	112	Southeast Los Angeles								Lower
LOS ANGELES	860 E FLORENCE AVE	90001	6023003033	Hybrid Industrial	CM-1-CPIO	0	54	0.089307514	Residential - Five or More Units or Apartments (Any Combination) - 4 Stories or Less	YES - Current	NO - Privately-Owned	Available	Not Used in Prior Housing Element	1.064128876	0	0	1.064128876	0	0	0	102B209	105	Southeast Los Angeles								Lower
LOS ANGELES		6023003033	Hybrid Industrial	CM-1-CPIO	0	54	0.09189084	Residential - Five or More Units or Apartments (Any Combination) - 4 Stories or Less	YES - Current	NO - Privately-Owned	Available	Not Used in Prior Housing Element	1.064128876	0	0	1.064128876	0	0	0	102B209	106	Southeast Los Angeles								Lower
LOS ANGELES		6023003033	Hybrid Industrial	CM-1-CPIO	0	54	0.091891988	Residential - Five or More Units or Apartments (Any Combination) - 4 Stories or Less	YES - Current	NO - Privately-Owned	Available	Not Used in Prior Housing Element	1.064128876	0	0	1.064128876	0	0	0	102B209	107	Southeast Los Angeles								Lower
LOS ANGELES		6023003033	Hybrid Industrial	CM-1-CPIO	0	54	0.091893855	Residential - Five or More Units or Apartments (Any Combination) - 4 Stories or Less	YES - Current	NO - Privately-Owned	Available	Not Used in Prior Housing Element	1.064128876	0	0	1.064128876	0	0	0	102B209	108	Southeast Los Angeles								Lower
LOS ANGELES	7215 S CENTRAL AVE	90001	6023004003	Neighborhood Commercial	C2-1VL-CPIO	0	108	0.09183097	Commercial - Commercial - Vacant Land	YES - Current	NO - Privately-Owned	Available	Not Used in Prior Housing Element	0.154411751	0	0	0.154411751	0	0	0	102B209	131	Southeast Los Angeles								Lower
LOS ANGELES	7219 S CENTRAL AVE	90001	6023004003	Neighborhood Commercial	C2-1VL-CPIO	0	108	0.091830541	Commercial - Commercial - Vacant Land	YES - Current	NO - Privately-Owned	Available	Not Used in Prior Housing Element	0.154411751	0	0	0.154411751	0	0	0	102B209	159	Southeast Los Angeles								Lower
LOS ANGELES	7225 S CENTRAL AVE	90001	6023004003	Neighborhood Commercial	C2-1VL-CPIO	0	108	0.091830968	Commercial - Commercial - Vacant Land	YES - Current	NO - Privately-Owned	Available	Not Used in Prior Housing Element	0.154411751	0	0	0.154411751	0	0	0	102B209	161	Southeast Los Angeles								Lower
LOS ANGELES	916 E FLORENCE AVE	90001	6023004007	Hybrid Industrial	CM-1-CPIO	0	54	0.091882772	Industrial - Light Manufacturing - One Story	YES - Current	NO - Privately-Owned	Available	Not Used in Prior Housing Element	0.085389382	0	0	0.085389382	0	0	0	102B209	101	Southeast Los Angeles								Lower
LOS ANGELES	918 E FLORENCE AVE	90001	6023004008	Hybrid Industrial	CM-1-CPIO	0	54	0.09188033	Industrial - Parking Lot (Industrial Use Property) - One Story	YES - Current	NO - Privately-Owned	Available	Not Used in Prior Housing Element	0.017894106	0	0	0.017894106	0	0	0	102B209	100	Southeast Los Angeles								Lower
LOS ANGELES	1008 E FLORENCE AVE	90001	6023004011	Hybrid Industrial	CM-1-CPIO	0	54	0.091874877	Commercial - Store - One Story	YES - Current	NO - Privately-Owned	Available	Used in Prior Housing Element - Non-Vacant	0.074028081	0	0	0.074028081	0	0	0	102B209	96	Southeast Los Angeles								Lower
LOS ANGELES	1012 E FLORENCE AVE	90001	6023004011	Hybrid Industrial	CM-1-CPIO	0	54	0.091873444	Commercial - Store - One Story	YES - Current	NO - Privately-Owned	Available	Used in Prior Housing Element - Non-Vacant	0.074028081	0	0	0.074028081	0	0	0	102B209	95	Southeast Los Angeles								Lower
LOS ANGELES	1016 E FLORENCE AVE	90001	6023004013	Hybrid Industrial	CM-1-CPIO	0	54	0.114840372	Commercial - Store Combination - Store and Residential Combination - One Story	YES - Current	NO - Privately-Owned	Available	Used in Prior Housing Element - Non-Vacant	0.107692373	0	0	0.107692373	0	0	0	102B209	94	Southeast Los Angeles								Lower
LOS ANGELES	927 E 73RD ST	90001	6023004017	Low Medium I Residential	R2-1	0	17	0.123973749	Residential - Single Family Residence	YES - Current	NO - Privately-Owned	Available	Not Used in Prior Housing Element	0	0	0.092975557	0.092975557	1	2*	2*	102B209	136	Southeast Los Angeles								Above Moderate
LOS ANGELES	919 E 73RD ST	90001	6023004019	Low Medium I Residential	R2-1	0	17	0.110199169	Residential - Single Family Residence	YES - Current	NO - Privately-Owned	Available	Not Used in Prior Housing Element	0	0	0.031568429	0.031568429	1	1*	1*	102B209	138	Southeast Los Angeles								Above Moderate
LOS ANGELES	915 E 73RD ST	90001	6023004020	Low Medium I Residential	R2-1	0	17	0.110198313	Residential - Single Family Residence	YES - Current	NO - Privately-Owned	Available	Not Used in Prior Housing Element	0	0	0.031568429	0.031568429	1	1*	1*	102B209	139	Southeast Los Angeles								Above Moderate
LOS ANGELES	907 E 73RD ST	90001	6023004022	Low Medium I Residential	R2-1	0	17	0.110198309	Residential - Single Family Residence	YES - Current	NO - Privately-Owned	Available	Not Used in Prior Housing Element	0	0	0.031568429	0.031568429	1	1*	1*	102B209	141	Southeast Los Angeles								Above Moderate
LOS ANGELES	7220 S WADSWORTH AVE	90001	6023004023	Low Medium I Residential	R2-1	0	17	0.121539273	Residential - Double, Duplex, or Two Units - 4 Stories or Less	YES - Current	NO - Privately-Owned	Available	Not Used in Prior Housing Element	0	0	0.12214914	0.12214914	2	2*	2*	102B209	142	Southeast Los Angeles	Yes							Above Moderate
LOS ANGELES	906 E FLORENCE AVE	90001	6023004024	Hybrid Industrial	CM-1-CPIO	0	54	0.091885068	Industrial - Light Manufacturing

LOS ANGELES	1009 E 74TH ST	90001	6023005018	Low Medium I Residential	R2-1	0	17	0.1277651	Residential - Single Family Residence	YES - Current	NO - Privately-Owned	Available	Not Used in Prior Housing Element	0	0	0.092975557	0.092975557	1	2*	2*	1028209	209	Southeast Los Angeles							Above Moderate
LOS ANGELES	1005 E 74TH ST	90001	6023005019	Low Medium I Residential	R2-1	0	17	0.1277651	Residential - Double, Duplex, or Two Units - 4 Stories or Less	YES - Current	NO - Privately-Owned	Available	Not Used in Prior Housing Element	0	0	0.12214914	0.12214914	2	2*	2*	1028209	210	Southeast Los Angeles		Yes					Above Moderate
LOS ANGELES	1003 E 74TH ST	90001	6023005020	Low Medium I Residential	R2-1	0	17	0.1277642	Residential - Double, Duplex, or Two Units - 4 Stories or Less	YES - Current	NO - Privately-Owned	Available	Not Used in Prior Housing Element	0	0	0.12214914	0.12214914	2	2*	2*	1028209	211	Southeast Los Angeles		Yes					Above Moderate
LOS ANGELES	919 E 74TH ST	90001	6023005022	Low Medium I Residential	R2-1	0	17	0.113568399	Residential - Single Family Residence	YES - Current	NO - Privately-Owned	Available	Not Used in Prior Housing Element	0	0	0.031568429	0.031568429	1	1*	1*	1028209	213	Southeast Los Angeles							Above Moderate
LOS ANGELES	915 E 74TH ST	90001	6023005023	Low Medium I Residential	R2-1	0	17	0.113569285	Residential - Single Family Residence	YES - Current	NO - Privately-Owned	Available	Not Used in Prior Housing Element	0	0	0.031568429	0.031568429	1	1*	1*	1028209	214	Southeast Los Angeles							Above Moderate
LOS ANGELES	911 E 74TH ST	90001	6023005024	Low Medium I Residential	R2-1	0	17	0.113568397	Residential - Single Family Residence	YES - Current	NO - Privately-Owned	Available	Not Used in Prior Housing Element	0	0	0.031568429	0.031568429	1	1*	1*	1028209	215	Southeast Los Angeles							Above Moderate
LOS ANGELES	907 E 74TH ST	90001	6023005025	Low Medium I Residential	R2-1	0	17	0.113568	Residential - Single Family Residence	YES - Current	NO - Privately-Owned	Available	Not Used in Prior Housing Element	0	0	0.031568429	0.031568429	1	1*	1*	1028209	216	Southeast Los Angeles							Above Moderate
LOS ANGELES	903 E 74TH ST	90001	6023005027	Low Medium I Residential	R2-1	0	17	0.073081134	Residential - Single Family Residence	YES - Current	NO - Privately-Owned	Available	Not Used in Prior Housing Element	0	0	0.047669691	0.047669691	1	1*	1*	1028209	236	Southeast Los Angeles							Above Moderate
LOS ANGELES	7301 S CENTRAL AVE	90001	6023005029	Neighborhood Commercial	C2-1VL-CPIO	0	108	0.117269153	Commercial - Auto, Recreation Equipment, Construction Equipment Sales and Service - Auto Body Repair Shop - One Story	YES - Current	NO - Privately-Owned	Available	Used in Prior Housing Element - Non-Vacant	0.085155602	0	0	0.085155602	1	0	0	1028209	168	Southeast Los Angeles							Lower
LOS ANGELES	7307 S CENTRAL AVE	90001	6023005029	Neighborhood Commercial	C2-1VL-CPIO	0	108	0.091829817	Commercial - Auto, Recreation Equipment, Construction Equipment Sales and Service - Auto Body Repair Shop - One Story	YES - Current	NO - Privately-Owned	Available	Used in Prior Housing Element - Non-Vacant	0.076303124	0	0	0.076303124	1	0	0	1028209	197	Southeast Los Angeles							Lower
LOS ANGELES	7311 S CENTRAL AVE	90001	6023005030	Neighborhood Commercial	C2-1VL-CPIO	0	108	0.091831252	Commercial - Restaurant, Cocktail Lounge - Restaurant, Cocktail Lounge, Tavern - One Story	YES - Current	NO - Privately-Owned	Available	Used in Prior Housing Element - Non-Vacant	0.197550899	0	0	0.197550899	0	0	0	1028209	199	Southeast Los Angeles							Lower
LOS ANGELES	7315 S CENTRAL AVE	90001	6023005030	Neighborhood Commercial	C2-1VL-CPIO	0	108	0.091831252	Commercial - Restaurant, Cocktail Lounge - Restaurant, Cocktail Lounge, Tavern - One Story	YES - Current	NO - Privately-Owned	Available	Used in Prior Housing Element - Non-Vacant	0.197550899	0	0	0.197550899	0	0	0	1028209	206	Southeast Los Angeles							Lower
LOS ANGELES	804 E 73RD ST	90001	6023006002	Low Medium I Residential	R2-1	0	17	0.113487282	Residential - Single Family Residence	YES - Current	NO - Privately-Owned	Available	Not Used in Prior Housing Element	0	0	0.038812169	0.038812169	1	1*	1*	1028209	193	Southeast Los Angeles							Above Moderate
LOS ANGELES	810 E 73RD ST	90001	6023006003	Low Medium I Residential	R2-1	0	17	0.113488167	Residential - Single Family Residence	YES - Current	NO - Privately-Owned	Available	Not Used in Prior Housing Element	0	0	0.038812169	0.038812169	1	1*	1*	1028209	192	Southeast Los Angeles							Above Moderate
LOS ANGELES	820 E 73RD ST	90001	6023006006	Low Medium I Residential	R2-1	0	17	0.113487567	Residential - Single Family Residence	YES - Current	NO - Privately-Owned	Available	Not Used in Prior Housing Element	0	0	0.038812169	0.038812169	1	1*	1*	1028209	189	Southeast Los Angeles							Above Moderate
LOS ANGELES	830 E 73RD ST	90001	6023006008	Low Medium I Residential	R2-1	0	17	0.113488167	Residential - Single Family Residence	YES - Current	NO - Privately-Owned	Available	Not Used in Prior Housing Element	0	0	0.038812169	0.038812169	1	1*	1*	1028209	187	Southeast Los Angeles							Above Moderate
LOS ANGELES	838 E 73RD ST	90001	6023006010	Low Medium I Residential	R2-1	0	17	0.113487282	Residential - Single Family Residence	YES - Current	NO - Privately-Owned	Available	Not Used in Prior Housing Element	0	0	0.038812169	0.038812169	1	1*	1*	1028209	185	Southeast Los Angeles							Above Moderate
LOS ANGELES	844 E 73RD ST	90001	6023006012	Low Medium I Residential	R2-1	0	17	0.113487881	Residential - Single Family Residence	YES - Current	NO - Privately-Owned	Available	Not Used in Prior Housing Element	0	0	0.038812169	0.038812169	1	1*	1*	1028209	183	Southeast Los Angeles							Above Moderate
LOS ANGELES	848 E 73RD ST	90001	6023006013	Low Medium I Residential	R2-1	0	17	0.113486993	Residential - Single Family Residence	YES - Current	NO - Privately-Owned	Available	Not Used in Prior Housing Element	0	0	0.038812169	0.038812169	1	1*	1*	1028209	182	Southeast Los Angeles							Above Moderate
LOS ANGELES	852 E 73RD ST	90001	6023006014	Low Medium I Residential	R2-1	0	17	0.11348728	Residential - Single Family Residence	YES - Current	NO - Privately-Owned	Available	Not Used in Prior Housing Element	0	0	0.038812169	0.038812169	1	1*	1*	1028209	181	Southeast Los Angeles							Above Moderate
LOS ANGELES	855 E 74TH ST	90001	6023006017	Low Medium I Residential	R2-1-CPIO	0	17	0.113568491	Residential - Single Family Residence	YES - Current	NO - Privately-Owned	Available	Not Used in Prior Housing Element	0	0	0.038812169	0.038812169	1	1*	1*	1028209	219	Southeast Los Angeles							Above Moderate
LOS ANGELES	851 E 74TH ST	90001	6023006018	Low Medium I Residential	R2-1-CPIO	0	17	0.113568778	Residential - Single Family Residence	YES - Current	NO - Privately-Owned	Available	Not Used in Prior Housing Element	0	0	0.038812169	0.038812169	1	1*	1*	1028209	220	Southeast Los Angeles							Above Moderate
LOS ANGELES	847 E 74TH ST	90001	6023006019	Low Medium I Residential	R2-1-CPIO	0	17	0.113569379	Residential - Single Family Residence	YES - Current	NO - Privately-Owned	Available	Not Used in Prior Housing Element	0	0	0.038812169	0.038812169	1	1*	1*	1028209	221	Southeast Los Angeles							Above Moderate
LOS ANGELES	831 E 74TH ST	90001	6023006023	Low Medium I Residential	R2-1-CPIO	0	17	0.113569092	Residential - Single Family Residence	YES - Current	NO - Privately-Owned	Available	Not Used in Prior Housing Element	0	0	0.038812169	0.038812169	1	1*	1*	1028209	225	Southeast Los Angeles							Above Moderate
LOS ANGELES	827 E 74TH ST	90001	6023006024	Low Medium I Residential	R2-1-CPIO	0	17	0.113568491	Residential - Double, Duplex, or Two Units - 4 Stories or Less	YES - Current	NO - Privately-Owned	Available	Not Used in Prior Housing Element	0	0	0.038812169	0.038812169	1	1*	1*	1028209	226	Southeast Los Angeles							Above Moderate
LOS ANGELES	819 E 74TH ST	90001	6023006026	Low Medium I Residential	R2-1-CPIO	0	17	0.113568491	Residential - Single Family Residence	YES - Current	NO - Privately-Owned	Available	Not Used in Prior Housing Element	0	0	0.038812169	0.038812169	1	1*	1*	1028209	228	Southeast Los Angeles							Above Moderate
LOS ANGELES	815 E 74TH ST	90001	6023006027	Low Medium I Residential	R2-1-CPIO	0	17	0.113568204	Residential - Single Family Residence	YES - Current	NO - Privately-Owned	Available	Not Used in Prior Housing Element	0	0	0.038812169	0.038812169	1	1*	1*	1028209	229	Southeast Los Angeles							Above Moderate
LOS ANGELES	807 E 74TH ST	90001	6023006029	Low Medium I Residential	R2-1-CPIO	0	17	0.11356878	Residential - Single Family Residence	YES - Current	NO - Privately-Owned	Available	Not Used in Prior Housing Element	0	0	0.038812169	0.038812169	1	1*	1*	1028209	231	Southeast Los Angeles							Above Moderate
LOS ANGELES	7316 S MCKINLEY AVE	90001	6023006030	Low Medium I Residential	R2-1-CPIO	0	17	0.125514461	Residential - Double, Duplex, or Two Units - 4 Stories or Less	YES - Current	NO - Privately-Owned	Available	Not Used in Prior Housing Element	0	0	0.12214914	0.12214914	2	2*	2*	1028209	232	Southeast Los Angeles		Yes					Above Moderate
LOS ANGELES	700 E 73RD ST	90001	6023007001	Low Medium I Residential	R2-1	0	17	0.113427228	Residential - Single Family Residence	YES - Current	NO - Privately-Owned	Available	Not Used in Prior Housing Element	0	0	0.038812169	0.038812169	1	1*	1*	1028205	1014	Southeast Los Angeles							Above Moderate
LOS ANGELES	704 E 73RD ST	90001	6023007002	Low Medium I Residential	R2-1	0	17	0.113429028	Residential - Single Family Residence	YES - Current	NO - Privately-Owned	Available	Not Used in Prior Housing Element	0	0	0.038812169	0.038812169	1	1*	1*	1028205	1013	Southeast Los Angeles							Above Moderate
LOS ANGELES	708 E 73RD ST	90001	6023007003	Low Medium I Residential	R2-1	0	17	0.113426995	Residential - Single Family Residence	YES - Current	NO - Privately-Owned	Available	Not Used in Prior Housing Element	0	0	0.038812169	0.038812169	1	1*	1*	1028205	1012	Southeast Los Angeles							Above Moderate
LOS ANGELES	716 E 73RD ST	90001	6023007005	Low Medium I Residential	R2-1	0	17	0.113425585	Residential - Single Family Residence	YES - Current	NO - Privately-Owned	Available	Not Used in Prior Housing Element	0	0	0.038812169	0.038812169	1	1*	1*	1028205	1010	Southeast Los Angeles							Above Moderate
LOS ANGELES	724 E 73RD ST	90001	6023007007	Low Medium I Residential	R2-1	0	17	0.113422402	Residential - Double, Duplex, or Two Units - 4 Stories or Less	YES - Current	NO - Privately-Owned	Available	Not Used in Prior Housing Element	0	0	0.038812169	0.038812169	1	1*	1*	1028205	1008	Southeast Los Angeles							Above Moderate
LOS ANGELES	728 E 73RD ST	90001	6023007008	Low Medium I Residential	R2-1	0	17	0.113423913	Residential - Single Family Residence	YES - Current	NO - Privately-Owned	Available	Not Used in Prior Housing Element	0	0	0.038812169	0.038812169	1	1*	1*	1028205	1007	Southeast Los Angeles							Above Moderate
LOS ANGELES	732 E 73RD ST	90001	6023007009	Low Medium I Residential	R2-1	0	17	0.113418623	Residential - Single Family Residence	YES - Current	NO - Privately-Owned	Available	Not Used in Prior Housing Element	0	0	0.038812169	0.038812169	1	1*	1*	1028205	1006	Southeast Los Angeles							Above Moderate
LOS ANGELES	736 E 73RD ST	90001	6023007010	Low Medium I Residential	R2-1	0	17	0.113419534	Residential - Single Family Residence	YES - Current	NO - Privately-Owned	Available	Not Used in Prior Housing Element	0	0	0.038812169	0.038812169	1	1*	1*	1028205	1005	Southeast Los Angeles							Above Moderate
LOS ANGELES	740 E 73RD ST	90001	6023007011	Low Medium I Residential	R2-1	0	17	0.113417212	Residential - Single Family Residence	YES - Current	NO - Privately-Owned	Available	Not Used in Prior Housing Element	0	0	0.038812169	0.038812169	1	1*	1*	1028205	1004	Southeast Los Angeles							Above Moderate
LOS ANGELES	746 E 73RD ST	90001	6023007012	Low Medium I Residential	R2-1	0	17	0.11341755	Residential - Single Family Residence	YES - Current	NO - Privately-Owned	Available	Not Used in Prior Housing Element	0	0	0.038812169	0.038812169	1	1*	1*	1028205	1003	Southeast Los Angeles							Above Moderate
LOS ANGELES	752 E 73RD ST	90001	6023007014	Low Medium I Residential	R2-1	0	17	0.113413769	Residential - Single Family Residence	YES - Current	NO - Privately-Owned	Available	Not Used in Prior Housing Element	0	0	0.015936765	0.015936765	1	1*	1*	1028205	1001	Southeast Los Angeles							Above Moderate
LOS ANGELES	755 E 74TH ST	90001	6023007017	Low Medium I Residential	R2-1-CPIO	0	17	0.113565097	Residential - Single Family Residence	YES - Current	NO - Privately-Owned	Available	Not Used in Prior Housing Element	0	0	0.038812169	0.038812169	1	1*	1*	1028205	1106	Southeast Los Angeles							Above Moderate
LOS ANGELES	747 E 74TH ST	90001	6023007019	Low Medium I Residential	R2-1-CPIO	0	17	0.113570192	Residential - Double, Duplex, or Two Units - 4 Stories or Less	YES - Current	NO - Privately-Owned	Available	Not Used in Prior Housing Element	0	0	0.038812169	0.038812169	1	1*	1*	1028205	1112	Southeast Los Angeles							Above Moderate
LOS ANGELES	741 E 74TH ST	90001	6023007021	Low Medium I Residential	R2-1-CPIO	0	17	0.113574182	Residential - Single Family Residence	YES - Current	NO - Privately-Owned	Available	Not Used in Prior Housing Element	0	0	0.038812169	0.038812169	1	1*	1*	1028205	1121	Southeast Los Angeles							Above Moderate
LOS ANGELES	733 E 74TH ST	90001	6023007022	Low Medium I Residential	R2-1-CPIO	0	17	0.113575878	Residential - Single Family Residence	YES - Current	NO - Privately-Owned	Available	Not Used in Prior Housing Element	0	0	0.015936765	0.015936765	1	1*	1*	1028205	1124	Southeast Los Angeles							Above Moderate
LOS ANGELES	729 E 74TH ST	90001	6023007023	Low Medium I Residential	R2-1-CPIO	0	17	0.113584072	Residential - Single Family Residence	YES - Current	NO - Privately-Owned	Available	Not Used in Prior Housing Element	0	0	0.038812169	0.038812169	1	1*	1*	1028205	1128	Southeast Los Angeles							Above Moderate
LOS ANGELES	725 E 74TH ST	90001	6023007024	Low Medium I Residential	R2-1-CPIO	0	17	0.113582217	Residential - Single Family Residence	YES - Current	NO - Privately-Owned	Available	Not Used in Prior Housing Element	0	0	0.038812169	0.038812169	1	1*	1*	1028205	1132	Southeast Los Angeles							Above Moderate
LOS ANGELES	717 E 74TH ST	90001	6023007026	Low Medium I Residential	R2-1-CPIO	0	17	0.11358887	Residential - Single Family Residence	YES - Current	NO - Privately-Owned	Available	Not Used in Prior Housing Element	0	0	0.038812169	0.038812169	1	1*	1*	1028205	1140	Southeast Los Angeles							Above Moderate
LOS ANGELES	713 E 74TH ST	90001	6023007027	Low Medium I Residential	R2-1-CPIO	0	17	0.113591166	Residential - Single Family Residence	YES - Current	NO - Privately-Owned	Available	Not Used in Prior Housing Element	0	0	0.038812169	0.038812169	1	1*	1*	1028205	1143	Southeast Los Angeles							Above Moderate
LOS ANGELES	705 E 74TH ST	90001	6023007029	Low Medium I Residential	R2-1-CPIO	0	17	0.113596632	Residential - Single Family Residence	YES - Current	NO - Privately-Owned	Available	Not Used in Prior Housing Element	0	0	0.038812169	0.038812169	1	1*	1*	1028205	1150	Southeast Los Angeles							Above Moderate
LOS ANGELES	7320 S STANFORD AVE	90001	6023007031	Low Medium I Residential	R2-1-CPIO	0	17	0.07135505	Residential - Single Family Residence	YES - Current	NO - Privately-Owned	Available	Not Used in Prior Housing Element	0	0	0.047669691	0.047669691	1	1*	1*	1028205	1186	Southeast Los Angeles							Above Moderate
LOS ANGELES	759 E 74TH ST	90001	6023007033	Low Medium I Residential	R2-1-CPIO	0	17	0.063178091	Residential - Single Family Residence	YES - Current	NO - Privately-Owned	Available	Not Used in Prior Housing Element	0	0	0.047669691	0.047669691	1	1*	1*	1028205	1187	Southeast Los Angeles							Above Moderate
LOS ANGELES	605 E 74TH ST	90001	6023008001	Neighborhood Commercial	C2-1VL-CPIO	0	108	0.117649596	Residential - Four Units (Any Combination) - 4 Stories or Less	YES - Current	NO - Privately-Owned	Available	Not Used in Prior Housing Element	0	0	0.592742711	0.592742711	4	0	0	1028205	1188	Southeast Los Angeles		Yes					Above Moderate
LOS ANGELES	606 E 73RD ST	90001	6023008004	Neighborhood Commercial	C2-1VL-CPIO	0	108	0.117086793	Commercial - Auto, Recreation Equipment, Construction Equipment Sales and Service - Auto Body Repair Shop - One Story	YES - Current	NO - Privately-Owned	Available	Used in Prior Housing Element - Non-Vacant	0.220740741	0	0	0.220740741	0	0	0	1028205	1027	Southeast Los Angeles							Lower
LOS ANGELES	7306 S AVALON BLVD	90003	6023008004	Neighborhood Commercial	C2-1VL-CPIO	0	108	0.091831987	Commercial - Auto, Recreation Equipment, Construction Equipment Sales and Service - Auto Body Repair Shop - One Story	YES - Current	NO - Privately-Owned	Available	Used in Prior Housing Element - Non-Vacant	0.197550899	0	0	0.197550899	0	0	0	1028205	1083	Southeast Los Angeles							Lower
LOS ANGELES	7310 S AVALON BLVD	90003	6023008004	Neighborhood Commercial	C2-1VL-CPIO	0	108	0.091832272	Commercial - Auto, Recreation Equipment, Construction Equipment Sales and Service - Auto Body Repair Shop - One Story	YES - Current	NO - Privately-Owned	Available	Used in Prior Housing Element - Non-Vacant	0.197550899	0	0	0.197550899	0	0	0	1028205	1089	Southeast Los Angeles							Lower
LOS ANGELES	7314 S AVALON BLVD	90003	6023008004	Neighborhood Commercial	C2-1VL-CPIO	0	108	0.091832272	Commercial - Auto, Recreation Equipment, Construction Equipment Sales and Service - Auto Body Repair Shop - One Story	YES - Current	NO - Privately-Owned	Available	Used in Prior Housing Element - Non-Vacant	0.197550899	0	0	0.197550899	0	0	0	1028205	1099	Southeast Los Angeles							Lower
LOS ANGELES	620 E 73RD ST	90001	6023008006	Low Medium I Residential	R2-1	0	17	0.127589541	Residential - Double, Duplex, or Two Units - 4 Stories or Less	YES - Current	NO - Privately-Owned	Available	Not Used in Prior Housing Element	0	0	0.007112963	0.007112963	2	2*	2*	1028205	1023	Southeast Los Angeles		Yes					Above Moderate
LOS ANGELES	624 E 73RD ST	90001	6023008007	Low Medium I Residential	R2-1	0	17	0.127590103	Residential - Single Family Residence	YES - Current	NO - Privately-Owned	Available	Not Used in Prior Housing Element	0	0	0.092975557	0.092975557	1	2*	2*	1028205	1022	Southeast Los Angeles							Above Moderate
LOS ANGELES	632 E 73RD ST	90001	6023008009	Low Medium I Residential	R2-1	0	17	0.113412334	Residential - Single Family Residence	YES - Current	NO - Privately-Owned	Available	Not Used in Prior Housing Element	0	0	0.031568429	0.031568429	1	1*	1*	1028205	1020	Southeast Los Angeles							Above Moderate
LOS ANGELES	648 E 73RD ST	90001	6023008013	Low Medium I Residential	R2-1	0	17	0.113411448	Residential - Single Family Residence	YES - Current	NO - Privately-Owned	Available	Not Used in Prior Housing Element	0	0	0.031568429	0.031568429	1	1*	1*	1028205	1016	Southeast Los Angeles							Above Moderate
LOS ANGELES	653 E 74TH ST	90001	6023008016	Low Medium I Residential	R2-1-CPIO	0	17	0.088757466	Residential - Single Family Residence	YES - Current	NO - Privately-Owned	Available	Not Used in Prior Housing Element	0	0	0.038812169	0.038812169	1	1*	1*	1028205	1184	Southeast Los Angeles							Above Moderate
LOS ANGELES	649 E 74TH ST	90001	6023008017	Low Medium I Residential	R2-1-CPIO	0	17	0.076874792	Residential - Single Family Residence	YES - Current	NO - Privately-Owned	Available	Not Used in Prior Housing Element	0	0	0.038812169	0.038812169	1	1*	1*	1028205	1185	Southeast Los Angeles							Above Moderate
LOS ANGELES	645 E 74TH ST	90001	6023008018	Low Medium I Residential	R2-1-CPIO	0	17	0.113610241	Residential - Double, Duplex, or Two Units - 4 Stories or Less	YES - Current	NO - Privately-Owned	Available	Not Used in Prior Housing Element	0	0	0.082251155	0.082251155	0	1*	1*	1028205	1164	Southeast Los Angeles							Above Moderate
LOS ANGELES	641 E 74TH ST	90001	6023008019	Low Medium I Residential	R2-1-CPIO	0	17	0.113613237	Residential - Single Family Residence	YES - Current	NO - Privately-Owned	Available	Not Used in Prior Housing Element	0	0	0.031568429	0.031568429	1	1*	1*	1028205	1167	Southeast Los Angeles							Above Moderate
LOS ANGELES	637 E 74TH ST	90001	6023008020	Low Medium I Residential	R2-1-CPIO	0	17	0.113614045	Residential - Single Family Residence	YES - Current	NO - Privately-Owned	Available	Not Used in Prior Housing Element	0	0	0.031568429	0.031568429	1	1*	1*	1028205	1169	Southeast Los Angeles							Above Moderate
LOS ANGELES	633 E 74TH ST	90001	6023008021	Low Medium I Residential	R2-1-CPIO	0	17	0.113618402	Residential - Single Family Residence	YES - Current	NO - Privately-Owned	Available	Not Used in Prior Housing Element	0	0	0.031568429	0.031568429	1	1*	1*	1028205	1172	Southeast Los Angeles							Above Moderate
LOS ANGELES	631 E 74TH ST	90001	6023008022	Low Medium I Residential	R2-1-CPIO	0	17	0.127823598	Residential - Double, Duplex, or Two Units - 4 Stories or Less	YES - Current	NO - Privately-Owned	Available	Not Used in Prior Housing Element	0	0	0.12214914	0.12214914	2	2*	2*	1028205	1174	Southeast Los Angeles		Yes					Above Moderate
LOS ANGELES	627 E 74TH ST	90001	6023008023	Low Medium I Residential	R2-1-CPIO	0	17	0.12782594	Residential - Double, Duplex, or Two Units - 4 Stories or Less	YES - Current	NO - Privately-Owned	Available	Not Used in Prior Housing Element	0	0	0.12214914	0.12214914	2	2*	2*	1028205	1175	Southeast Los Angeles		Yes					Above Moderate
LOS ANGELES	621 E 74TH ST	90001	6023008024	Low Medium I Residential	R2-1-CPIO	0	17	0.127830055	Residential - Double, Duplex, or Two Units - 4 Stories or Less	YES - Current	NO - Privately-Owned	Available	Not Used in Prior Housing Element	0	0	0.12214914	0.12214914	2	2*	2*	1028205	1176	Southeast Los Angeles		Yes					Above Moderate
LOS ANGELES	615 E 74TH ST	90001	6023008025	Low Medium I Residential	R2-1-CPIO	0	17	0.127833606	Residential - Double, Duplex, or Two Units - 4 Stories or Less	YES - Current	NO - Privately-Owned	Available	Not Used in Prior Housing Element	0	0	0.002617621	0.002617621	2	2*	2*	1028205	1177	Southeast Los Angeles							Above Moderate
LOS ANGELES	613 E 74TH ST	90001	6023008026	Low Medium I Residential	R2-1-CPIO	0	17	0.127835059	Residential - Double, Duplex, or Two Units - 4 Stories or Less	YES - Current	NO - Privately-Owned	Available	Not Used in Prior Housing Element	0	0	0.12214914	0.12214914	2	2*	2*	1028205	1178	Southeast Los Angeles		Yes					Above Moderate
LOS ANGELES	7318 S AVALON BLVD	90003	6023008027	Neighborhood Commercial	C2-1VL-CPIO	0	108	0.091831987	Commercial - Store - One Story	YES - Current	NO - Privately-Owned	Available	Used in Prior Housing Element - Non-Vacant	0.064265826	0	0	0.064265826	0	0	0	1028205	1180	Southeast Los Angeles							Lower
LOS ANGELES	612 E 73RD ST	90001	6023008028	Low Medium I Residential	R2-1	0	17	0.127588656	Residential - Single Family Residence	YES - Current	NO - Privately-Owned	Available	Not Used in Prior Housing Element	0	0	0.092975557	0.092975557	1	2*	2*	1028205	1025	Southeast Los Angeles							Above Moderate
LOS ANGELES	7422 S AVALON BLVD	90003	6023009001	Neighborhood Commercial	C2-1VL-CPIO	0	108	0.126270128	Residential - Five or More Units or Apartments (Any Combination) - 4 Stories or Less	YES - Current	NO - Privately-Owned	Available	Used in Prior Housing Element - Non-Vacant	0	0	0.125369936	0.125369936	8	0	0	1028205	1382	Southeast Los Angeles		Yes					Above Moderate
LOS ANGELES	7418 S AVALON BLVD	90003	6023009002	Neighborhood Commercial	C2-1VL-CPIO	0	108	0.091832739	Residential - Single Family Residence	YES - Current	NO - Privately-Owned	Available	Not Used in Prior Housing Element	1.025647402	0	0	1.025647402	1	0	0	1028205	1375	Southeast Los Angeles							Lower
LOS ANGELES	612 E 74TH ST	90001	6023009005	Low Medium I Residential	R2-1-CPIO	0	17	0.131720945	Residential - Single Family Residence	YES - Current	NO - Privately-Owned	Available	Not Used in Prior Housing Element	0	0	0.092975557	0.092975557	1	2*	2*	1028205	1273	Southeast Los Angeles							Above Moderate
LOS ANGELES	618 E 74TH ST	90001	6023009006	Low Medium I Residential	R2-1-CPIO	0	17	0.131720623	Residential - Double, Duplex, or Two Units - 4 Stories or Less	YES - Current	NO - Privately-Owned	Available	Not Used in Prior Housing Element	0	0	0.12214914	0.12214914	2	2*	2*	1028205	1272	Southeast Los Angeles		Yes					Above Moderate
LOS ANGELES	620 E 74TH ST	90001	6023009007	Low Medium I Residential	R2-1-CPIO	0	17	0.131721536	Residential - Single Family Residence	YES - Current	NO - Privately-Owned	Available	Not Used in Prior Housing Element	0	0	0.092975557	0.092975557	1	2*	2*	1028205	1271	Southeast Los Angeles							Above Moderate
LOS ANGELES	624 E 74TH ST	90001	6023009008	Low Medium I Residential	R2-1-CPIO	0	17	0.131721859	Residential - Single Family Residence	YES - Current	NO - Privately-Owned	Available	Not Used in Prior Housing Element	0	0	0.092975557	0.092975557	1	2*	2*	1028205	1270	Southeast Los Angeles							Above Moderate
LOS ANGELES	632 E 74TH ST	90001	6023009010	Low Medium I Residential	R2-1-CPIO	0	17	0.117087317	Residential - Single Family Residence	YES - Current	NO - Privately-Owned	Available	Not Used in Prior Housing Element	0	0	0.092975557	0.092975557	1	2*	2*	1028205	1268	Southeast Los Angeles							Above Moderate
LOS ANGELES	636 E 74TH ST	90001	6023009011	Low Medium I Residential	R2-1-CPIO	0	17	0.117085488	Residential - Single Family Residence	YES - Current	NO - Privately-Owned	Available	Not Used in Prior Housing Element	0	0	0.092975557	0.092975557	1	2*	2*	1028205	1267	Southeast Los Angeles							Above Moderate
LOS ANGELES	640 E 74TH ST	90001	6023009012	Low Medium I Residential	R2-1-CPIO	0	17	0.117083946	Residential - Double, Duplex, or Two Units - 4 Stories or Less	YES - Current	NO - Privately-Owned	Available	Not Used in Prior Housing Element	0	0	0.033674019	0.033674

LOS ANGELES	728 E 74TH ST	90001	6023010008	Low Medium I Residential	R2-1-CPIO	0	17	0.117091004	Residential - Single Family Residence	YES - Current	NO - Privately-Owned	Available	Not Used in Prior Housing Element	0	0	0.092975557	0.092975557	1	2*	2*	1028205	1252	Southeast Los Angeles							Above Moderate
LOS ANGELES	734 E 74TH ST	90001	6023010009	Low Medium I Residential	R2-1-CPIO	0	17	0.11708157	Residential - Double, Duplex, or Two Units - 4 Stories or Less	YES - Current	NO - Privately-Owned	Available	Not Used in Prior Housing Element	0	0	0.002617621	0.002617621	2	2*	2*	1028205	1248	Southeast Los Angeles							Above Moderate
LOS ANGELES	740 E 74TH ST	90001	6023010011	Low Medium I Residential	R2-1-CPIO	0	17	0.1170846	Residential - Single Family Residence	YES - Current	NO - Privately-Owned	Available	Not Used in Prior Housing Element	0	0	0.092975557	0.092975557	1	2*	2*	1028205	1242	Southeast Los Angeles							Above Moderate
LOS ANGELES	744 E 74TH ST	90001	6023010012	Low Medium I Residential	R2-1-CPIO	0	17	0.117086429	Residential - Single Family Residence	YES - Current	NO - Privately-Owned	Available	Not Used in Prior Housing Element	0	0	0.092975557	0.092975557	1	2*	2*	1028205	1239	Southeast Los Angeles							Above Moderate
LOS ANGELES	748 E 74TH ST	90001	6023010013	Low Medium I Residential	R2-1-CPIO	0	17	0.117085115	Residential - Single Family Residence	YES - Current	NO - Privately-Owned	Available	Not Used in Prior Housing Element	0	0	0.092975557	0.092975557	1	2*	2*	1028205	1236	Southeast Los Angeles							Above Moderate
LOS ANGELES	752 E 74TH ST	90001	6023010014	Low Medium I Residential	R2-1-CPIO	0	17	0.117085515	Residential - Single Family Residence	YES - Current	NO - Privately-Owned	Available	Not Used in Prior Housing Element	0	0	0.092975557	0.092975557	1	2*	2*	1028205	1233	Southeast Los Angeles							Above Moderate
LOS ANGELES	758 E 74TH ST	90001	6023010015	Low Medium I Residential	R2-1-CPIO	0	17	0.117323058	Residential - Single Family Residence	YES - Current	NO - Privately-Owned	Available	Not Used in Prior Housing Element	0	0	0.092975557	0.092975557	1	2*	2*	1028205	1229	Southeast Los Angeles							Above Moderate
LOS ANGELES	759 E 75TH ST	90001	6023010017	Low Medium I Residential	R2-1-CPIO	0	17	0.069019715	Residential - Single Family Residence	YES - Current	NO - Privately-Owned	Available	Not Used in Prior Housing Element	0	0	0.047669691	0.047669691	1	1*	1*	1028205	1376	Southeast Los Angeles							Above Moderate
LOS ANGELES	755 E 75TH ST	90001	6023010018	Low Medium I Residential	R2-1-CPIO	0	17	0.117214503	Residential - Single Family Residence	YES - Current	NO - Privately-Owned	Available	Not Used in Prior Housing Element	0	0	0.092975557	0.092975557	1	2*	2*	1028205	1346	Southeast Los Angeles							Above Moderate
LOS ANGELES	751 E 75TH ST	90001	6023010019	Low Medium I Residential	R2-1-CPIO	0	17	0.117214076	Residential - Single Family Residence	YES - Current	NO - Privately-Owned	Available	Not Used in Prior Housing Element	0	0	0.092975557	0.092975557	1	2*	2*	1028205	1347	Southeast Los Angeles							Above Moderate
LOS ANGELES	747 E 75TH ST	90001	6023010020	Low Medium I Residential	R2-1-CPIO	0	17	0.117215333	Residential - Double, Duplex, or Two Units - 4 Stories or Less	YES - Current	NO - Privately-Owned	Available	Not Used in Prior Housing Element	0	0	0.12214914	0.12214914	2	2*	2*	1028205	1348	Southeast Los Angeles			Yes				Above Moderate
LOS ANGELES	743 E 75TH ST	90001	6023010021	Low Medium I Residential	R2-1-CPIO	0	17	0.117211096	Residential - Single Family Residence	YES - Current	NO - Privately-Owned	Available	Not Used in Prior Housing Element	0	0	0.092975557	0.092975557	1	2*	2*	1028205	1349	Southeast Los Angeles							Above Moderate
LOS ANGELES	739 E 75TH ST	90001	6023010022	Low Medium I Residential	R2-1-CPIO	0	17	0.117213269	Residential - Single Family Residence	YES - Current	NO - Privately-Owned	Available	Not Used in Prior Housing Element	0	0	0.092975557	0.092975557	1	2*	2*	1028205	1350	Southeast Los Angeles							Above Moderate
LOS ANGELES	735 E 75TH ST	90001	6023010023	Low Medium I Residential	R2-1-CPIO	0	17	0.117207487	Residential - Single Family Residence	YES - Current	NO - Privately-Owned	Available	Not Used in Prior Housing Element	0	0	0.092975557	0.092975557	1	2*	2*	1028205	1351	Southeast Los Angeles							Above Moderate
LOS ANGELES	731 E 75TH ST	90001	6023010024	Low Medium I Residential	R2-1-CPIO	0	17	0.117217274	Residential - Single Family Residence	YES - Current	NO - Privately-Owned	Available	Not Used in Prior Housing Element	0	0	0.092975557	0.092975557	1	2*	2*	1028205	1352	Southeast Los Angeles							Above Moderate
LOS ANGELES	727 E 75TH ST	90001	6023010025	Low Medium I Residential	R2-1-CPIO	0	17	0.117210002	Residential - Double, Duplex, or Two Units - 4 Stories or Less	YES - Current	NO - Privately-Owned	Available	Not Used in Prior Housing Element	0	0	0.12214914	0.12214914	2	2*	2*	1028205	1353	Southeast Los Angeles			Yes				Above Moderate
LOS ANGELES	721 E 75TH ST	90001	6023010026	Low Medium I Residential	R2-1-CPIO	0	17	0.117210973	Residential - Single Family Residence	YES - Current	NO - Privately-Owned	Available	Not Used in Prior Housing Element	0	0	0.092975557	0.092975557	1	2*	2*	1028205	1354	Southeast Los Angeles							Above Moderate
LOS ANGELES	717 E 75TH ST	90001	6023010027	Low Medium I Residential	R2-1-CPIO	0	17	0.117209771	Residential - Single Family Residence	YES - Current	NO - Privately-Owned	Available	Not Used in Prior Housing Element	0	0	0.092975557	0.092975557	1	2*	2*	1028205	1355	Southeast Los Angeles							Above Moderate
LOS ANGELES	713 E 75TH ST	90001	6023010028	Low Medium I Residential	R2-1-CPIO	0	17	0.117209197	Residential - Single Family Residence	YES - Current	NO - Privately-Owned	Available	Not Used in Prior Housing Element	0	0	0.092975557	0.092975557	1	2*	2*	1028205	1356	Southeast Los Angeles							Above Moderate
LOS ANGELES	709 E 75TH ST	90001	6023010029	Low Medium I Residential	R2-1-CPIO	0	17	0.117209538	Residential - Single Family Residence	YES - Current	NO - Privately-Owned	Available	Not Used in Prior Housing Element	0	0	0.092975557	0.092975557	1	2*	2*	1028205	1357	Southeast Los Angeles							Above Moderate
LOS ANGELES	705 E 75TH ST	90001	6023010030	Low Medium I Residential	R2-1-CPIO	0	17	0.117209538	Residential - Single Family Residence	YES - Current	NO - Privately-Owned	Available	Not Used in Prior Housing Element	0	0	0.092975557	0.092975557	1	2*	2*	1028205	1358	Southeast Los Angeles							Above Moderate
LOS ANGELES	703 E 75TH ST	90001	6023010031	Low Medium I Residential	R2-1-CPIO	0	17	0.117206846	Residential - Double, Duplex, or Two Units - 4 Stories or Less	YES - Current	NO - Privately-Owned	Available	Not Used in Prior Housing Element	0	0	0.050996125	0.050996125	2	2*	2*	1028205	1359	Southeast Los Angeles			Yes				Above Moderate
LOS ANGELES			6023011001	Low Medium I Residential	R2-1-CPIO	0	17	0.010615141	Residential - Single Family Residence - Vacant Land	YES - Current	NO - Privately-Owned	Available	Not Used in Prior Housing Element	0	0	0.041471016	0.041471016	0	0	0	1028209	284	Southeast Los Angeles							Above Moderate
LOS ANGELES	808 E 74TH ST	90001	6023011004	Low Medium I Residential	R2-1-CPIO	0	17	0.117217918	Residential - Double, Duplex, or Two Units - 4 Stories or Less	YES - Current	NO - Privately-Owned	Available	Not Used in Prior Housing Element	0	0	0.12214914	0.12214914	2	2*	2*	1028209	270	Southeast Los Angeles			Yes				Above Moderate
LOS ANGELES	810 E 74TH ST	90001	6023011005	Low Medium I Residential	R2-1-CPIO	0	17	0.11721751	Residential - Single Family Residence	YES - Current	NO - Privately-Owned	Available	Not Used in Prior Housing Element	0	0	0.092975557	0.092975557	1	2*	2*	1028209	269	Southeast Los Angeles							Above Moderate
LOS ANGELES	814 E 74TH ST	90001	6023011006	Low Medium I Residential	R2-1-CPIO	0	17	0.117218084	Residential - Single Family Residence	YES - Current	NO - Privately-Owned	Available	Not Used in Prior Housing Element	0	0	0.092975557	0.092975557	1	2*	2*	1028209	268	Southeast Los Angeles							Above Moderate
LOS ANGELES	818 E 74TH ST	90001	6023011007	Low Medium I Residential	R2-1-CPIO	0	17	0.117218658	Residential - Single Family Residence	YES - Current	NO - Privately-Owned	Available	Not Used in Prior Housing Element	0	0	0.092975557	0.092975557	1	2*	2*	1028209	267	Southeast Los Angeles							Above Moderate
LOS ANGELES	822 E 74TH ST	90001	6023011008	Low Medium I Residential	R2-1-CPIO	0	17	0.117220147	Residential - Double, Duplex, or Two Units - 4 Stories or Less	YES - Current	NO - Privately-Owned	Available	Not Used in Prior Housing Element	0	0	0.12214914	0.12214914	2	2*	2*	1028209	266	Southeast Los Angeles			Yes				Above Moderate
LOS ANGELES	826 E 74TH ST	90001	6023011009	Low Medium I Residential	R2-1-CPIO	0	17	0.117219804	Residential - Single Family Residence	YES - Current	NO - Privately-Owned	Available	Not Used in Prior Housing Element	0	0	0.092975557	0.092975557	1	2*	2*	1028209	265	Southeast Los Angeles							Above Moderate
LOS ANGELES	830 E 74TH ST	90001	6023011010	Low Medium I Residential	R2-1-CPIO	0	17	0.117220378	Residential - Single Family Residence	YES - Current	NO - Privately-Owned	Available	Not Used in Prior Housing Element	0	0	0.092975557	0.092975557	1	2*	2*	1028209	264	Southeast Los Angeles							Above Moderate
LOS ANGELES	842 E 74TH ST	90001	6023011012	Low Medium I Residential	R2-1-CPIO	0	17	0.11722273	Residential - Single Family Residence	YES - Current	NO - Privately-Owned	Available	Not Used in Prior Housing Element	0	0	0.092975557	0.092975557	1	2*	2*	1028209	261	Southeast Los Angeles							Above Moderate
LOS ANGELES	846 E 74TH ST	90001	6023011013	Low Medium I Residential	R2-1-CPIO	0	17	0.117222389	Residential - Single Family Residence	YES - Current	NO - Privately-Owned	Available	Not Used in Prior Housing Element	0	0	0.092975557	0.092975557	1	2*	2*	1028209	260	Southeast Los Angeles							Above Moderate
LOS ANGELES	852 E 74TH ST	90001	6023011014	Low Medium I Residential	R2-1-CPIO	0	17	0.117224164	Residential - Double, Duplex, or Two Units - 4 Stories or Less	YES - Current	NO - Privately-Owned	Available	Not Used in Prior Housing Element	0	0	0.12214914	0.12214914	2	2*	2*	1028209	259	Southeast Los Angeles			Yes				Above Moderate
LOS ANGELES	856 E 74TH ST	90001	6023011015	Low Medium I Residential	R2-1-CPIO	0	17	0.117224074	Residential - Single Family Residence	YES - Current	NO - Privately-Owned	Available	Not Used in Prior Housing Element	0	0	0.092975557	0.092975557	1	2*	2*	1028209	258	Southeast Los Angeles							Above Moderate
LOS ANGELES	7409 S WADSWORTH AVE	90001	6023011017	Low Medium I Residential	R2-1-CPIO	0	17	0.059691043	Residential - Single Family Residence	YES - Current	NO - Privately-Owned	Available	Not Used in Prior Housing Element	0	0	0.047669691	0.047669691	1	1*	1*	1028209	275	Southeast Los Angeles							Above Moderate
LOS ANGELES	857 E 75TH ST	90001	6023011019	Low Medium I Residential	R2-1-CPIO	0	17	0.117085504	Residential - Double, Duplex, or Two Units - 4 Stories or Less	YES - Current	NO - Privately-Owned	Available	Not Used in Prior Housing Element	0	0	0.12214914	0.12214914	2	2*	2*	1028209	299	Southeast Los Angeles			Yes				Above Moderate
LOS ANGELES	851 E 75TH ST	90001	6023011020	Low Medium I Residential	R2-1-CPIO	0	17	0.117086707	Residential - Double, Duplex, or Two Units - 4 Stories or Less	YES - Current	NO - Privately-Owned	Available	Not Used in Prior Housing Element	0	0	0.092975557	0.092975557	1	2*	2*	1028209	300	Southeast Los Angeles							Above Moderate
LOS ANGELES	847 E 75TH ST	90001	6023011021	Low Medium I Residential	R2-1-CPIO	0	17	0.11708579	Residential - Single Family Residence	YES - Current	NO - Privately-Owned	Available	Not Used in Prior Housing Element	0	0	0.038580671	0.038580671	1	2*	2*	1028209	301	Southeast Los Angeles							Above Moderate
LOS ANGELES	843 E 75TH ST	90001	6023011022	Low Medium I Residential	R2-1-CPIO	0	17	0.117085793	Residential - Single Family Residence	YES - Current	NO - Privately-Owned	Available	Not Used in Prior Housing Element	0	0	0.092975557	0.092975557	1	2*	2*	1028209	302	Southeast Los Angeles							Above Moderate
LOS ANGELES	839 E 75TH ST	90001	6023011023	Low Medium I Residential	R2-1-CPIO	0	17	0.117085506	Residential - Single Family Residence	YES - Current	NO - Privately-Owned	Available	Not Used in Prior Housing Element	0	0	0.092975557	0.092975557	1	2*	2*	1028209	303	Southeast Los Angeles							Above Moderate
LOS ANGELES	835 E 75TH ST	90001	6023011024	Low Medium I Residential	R2-1-CPIO	0	17	0.11708642	Residential - Single Family Residence	YES - Current	NO - Privately-Owned	Available	Not Used in Prior Housing Element	0	0	0.092975557	0.092975557	1	2*	2*	1028209	304	Southeast Los Angeles							Above Moderate
LOS ANGELES	831 E 75TH ST	90001	6023011025	Low Medium I Residential	R2-1-CPIO	0	17	0.117085791	Residential - Single Family Residence	YES - Current	NO - Privately-Owned	Available	Not Used in Prior Housing Element	0	0	0.092975557	0.092975557	1	2*	2*	1028209	305	Southeast Los Angeles							Above Moderate
LOS ANGELES	827 E 75TH ST	90001	6023011026	Low Medium I Residential	R2-1-CPIO	0	17	0.117085791	Residential - Single Family Residence	YES - Current	NO - Privately-Owned	Available	Not Used in Prior Housing Element	0	0	0.092975557	0.092975557	1	2*	2*	1028209	306	Southeast Los Angeles							Above Moderate
LOS ANGELES	821 E 75TH ST	90001	6023011027	Low Medium I Residential	R2-1-CPIO	0	17	0.117086707	Residential - Double, Duplex, or Two Units - 4 Stories or Less	YES - Current	NO - Privately-Owned	Available	Not Used in Prior Housing Element	0	0	0.12214914	0.12214914	2	2*	2*	1028209	307	Southeast Los Angeles			Yes				Above Moderate
LOS ANGELES	819 E 75TH ST	90001	6023011028	Low Medium I Residential	R2-1-CPIO	0	17	0.117085506	Residential - Single Family Residence	YES - Current	NO - Privately-Owned	Available	Not Used in Prior Housing Element	0	0	0.092975557	0.092975557	1	2*	2*	1028209	308	Southeast Los Angeles							Above Moderate
LOS ANGELES	815 E 75TH ST	90001	6023011029	Low Medium I Residential	R2-1-CPIO	0	17	0.117085219	Residential - Double, Duplex, or Two Units - 4 Stories or Less	YES - Current	NO - Privately-Owned	Available	Not Used in Prior Housing Element	0	0	0.222811532	0.222811532	0	2*	2*	1028209	309	Southeast Los Angeles							Above Moderate
LOS ANGELES	809 E 75TH ST	90001	6023011030	Low Medium I Residential	R2-1-CPIO	0	17	0.117085219	Residential - Single Family Residence	YES - Current	NO - Privately-Owned	Available	Not Used in Prior Housing Element	0	0	0.092975557	0.092975557	1	2*	2*	1028209	310	Southeast Los Angeles							Above Moderate
LOS ANGELES	807 E 75TH ST	90001	6023011031	Low Medium I Residential	R2-1-CPIO	0	17	0.11708642	Residential - Single Family Residence	YES - Current	NO - Privately-Owned	Available	Not Used in Prior Housing Element	0	0	0.092975557	0.092975557	1	2*	2*	1028209	311	Southeast Los Angeles							Above Moderate
LOS ANGELES	7416 S MCKINLEY AVE	90001	6023011032	Low Medium I Residential	R2-1-CPIO	0	17	0.126316143	Residential - Double, Duplex, or Two Units - 4 Stories or Less	YES - Current	NO - Privately-Owned	Available	Not Used in Prior Housing Element	0	0	0.12214914	0.12214914	2	2*	2*	1028209	312	Southeast Los Angeles			Yes				Above Moderate
LOS ANGELES	900 E 74TH ST	90001	6023012005	Low Medium I Residential	R2-1	0	17	0.125406578	Residential - Double, Duplex, or Two Units - 4 Stories or Less	YES - Current	NO - Privately-Owned	Available	Not Used in Prior Housing Element	0	0	0.12214914	0.12214914	2	2*	2*	1028209	256	Southeast Los Angeles			Yes				Above Moderate
LOS ANGELES	906 E 74TH ST	90001	6023012006	Low Medium I Residential	R2-1	0	17	0.117227222	Residential - Single Family Residence	YES - Current	NO - Privately-Owned	Available	Not Used in Prior Housing Element	0	0	0.092975557	0.092975557	1	2*	2*	1028209	255	Southeast Los Angeles							Above Moderate
LOS ANGELES	914 E 74TH ST	90001	6023012008	Low Medium I Residential	R2-1	0	17	0.117228029	Residential - Single Family Residence	YES - Current	NO - Privately-Owned	Available	Not Used in Prior Housing Element	0	0	0.092975557	0.092975557	1	2*	2*	1028209	253	Southeast Los Angeles							Above Moderate
LOS ANGELES	918 E 74TH ST	90001	6023012009	Low Medium I Residential	R2-1	0	17	0.117228892	Residential - Single Family Residence	YES - Current	NO - Privately-Owned	Available	Not Used in Prior Housing Element	0	0	0.038580671	0.038580671	1	2*	2*	1028209	252	Southeast Los Angeles							Above Moderate
LOS ANGELES	922 E 74TH ST	90001	6023012010	Low Medium I Residential	R2-1	0	17	0.117229751	Residential - Single Family Residence	YES - Current	NO - Privately-Owned	Available	Not Used in Prior Housing Element	0	0	0.092975557	0.092975557	1	2*	2*	1028209	251	Southeast Los Angeles							Above Moderate
LOS ANGELES	1000 E 74TH ST	90001	6023012011	Low Medium I Residential	R2-1	0	17	0.131884209	Residential - Single Family Residence	YES - Current	NO - Privately-Owned	Available	Not Used in Prior Housing Element	0	0	0.092975557	0.092975557	1	2*	2*	1028209	250	Southeast Los Angeles							Above Moderate
LOS ANGELES	1004 E 74TH ST	90001	6023012012	Low Medium I Residential	R2-1	0	17	0.131887332	Residential - Single Family Residence	YES - Current	NO - Privately-Owned	Available	Not Used in Prior Housing Element	0	0	0.092975557	0.092975557	1	2*	2*	1028209	249	Southeast Los Angeles							Above Moderate
LOS ANGELES	1014 E 74TH ST	90001	6023012014	Low Medium I Residential	R2-1	0	17	0.131887117	Residential - Double, Duplex, or Two Units - 4 Stories or Less	YES - Current	NO - Privately-Owned	Available	Not Used in Prior Housing Element	0	0	0.12214914	0.12214914	2	2*	2*	1028209	247	Southeast Los Angeles			Yes				Above Moderate
LOS ANGELES	1018 E 74TH ST	90001	6023012015	Low Medium I Residential	R2-1	0	17	0.131888083	Residential - Single Family Residence	YES - Current	NO - Privately-Owned	Available	Not Used in Prior Housing Element	0	0	0.092975557	0.092975557	1	2*	2*	1028209	246	Southeast Los Angeles							Above Moderate
LOS ANGELES	1019 E 75TH ST	90001	6023012016	Low Medium I Residential	R2-1	0	17	0.131721504	Residential - Single Family Residence	YES - Current	NO - Privately-Owned	Available	Not Used in Prior Housing Element	0	0	0.092975557	0.092975557	1	2*	2*	1028209	287	Southeast Los Angeles							Above Moderate
LOS ANGELES	1015 E 75TH ST	90001	6023012017	Low Medium I Residential	R2-1	0	17	0.131721504	Residential - Single Family Residence	YES - Current	NO - Privately-Owned	Available	Not Used in Prior Housing Element	0	0	0.092975557	0.092975557	1	2*	2*	1028209	288	Southeast Los Angeles							Above Moderate
LOS ANGELES	1009 E 75TH ST	90001	6023012018	Low Medium I Residential	R2-1	0	17	0.131723334	Residential - Double, Duplex, or Two Units - 4 Stories or Less	YES - Current	NO - Privately-Owned	Available	Not Used in Prior Housing Element	0	0	0.12214914	0.12214914	2	2*	2*	1028209	289	Southeast Los Angeles			Yes				Above Moderate
LOS ANGELES	1005 E 75TH ST	90001	6023012019	Low Medium I Residential	R2-1	0	17	0.131721504	Residential - Single Family Residence	YES - Current	NO - Privately-Owned	Available	Not Used in Prior Housing Element	0	0	0.092975557	0.092975557	1	2*	2*	1028209	290	Southeast Los Angeles							Above Moderate
LOS ANGELES	1001 E 75TH ST	90001	6023012020	Low Medium I Residential	R2-1	0	17	0.1317211	Residential - Single Family Residence	YES - Current	NO - Privately-Owned	Available	Not Used in Prior Housing Element	0	0	0.092975557	0.092975557	1	2*	2*	1028209	291	Southeast Los Angeles							Above Moderate
LOS ANGELES	923 E 75TH ST	90001	6023012021	Low Medium I Residential	R2-1	0	17	0.11708541	Residential - Single Family Residence	YES - Current	NO - Privately-Owned	Available	Not Used in Prior Housing Element	0	0	0.092975557	0.092975557	1	2*	2*	1028209	292	Southeast Los Angeles							Above Moderate
LOS ANGELES	919 E 75TH ST	90001	6023012022	Low Medium I Residential	R2-1	0	17	0.117086614	Residential - Double, Duplex, or Two Units - 4 Stories or Less	YES - Current	NO - Privately-Owned	Available	Not Used in Prior Housing Element	0	0	0.12214914	0.12214914	2	2*	2*	1028209	293	Southeast Los Angeles			Yes				Above Moderate
LOS ANGELES	915 E 75TH ST	90001	6023012023	Low Medium I Residential	R2-1	0	17	0.117086614	Residential - Double, Duplex, or Two Units - 4 Stories or Less	YES - Current	NO - Privately-Owned	Available	Not Used in Prior Housing Element	0	0	0.007112963	0.007112963	2	2*	2*	1028209	294	Southeast Los Angeles			Yes				Above Moderate
LOS ANGELES	911 E 75TH ST	90001	6023012024	Low Medium I Residential	R2-1	0	17	0.11708541	Residential - Single Family Residence	YES - Current	NO - Privately-Owned	Available	Not Used in Prior Housing Element	0	0	0.092975557	0.092975557	1	2*	2*	1028209	295	Southeast Los Angeles							Above Moderate
LOS ANGELES	907 E 75TH ST	90001	6023012025	Low Medium I Residential	R2-1	0	17	0.117085414	Residential - Single Family Residence	YES - Current	NO - Privately-Owned	Available	Not Used in Prior Housing Element	0	0	0.092975557	0.092975557	1	2*	2*	1028209	296	Southeast Los Angeles							Above Moderate
LOS ANGELES	7415 S CENTRAL AVE	90001	6023012027	Neighborhood Commercial	C2-1VL-CPIO	0	108	0.091831536	Industrial - Warehousing, Distribution, Storage - Warehousing, Distribution, Under 10,000 SF - One Story	YES - Current	NO - Privately-Owned	Available	Used in Prior Housing Element - Non-Vacant	0.075040725	0	0	0.075040725	0	0	0	1028209	286	Southeast Los Angeles							Lower
LOS ANGELES	7419 S CENTRAL AVE	90001	6023012027	Neighborhood Commercial	C2-1VL-CPIO	0	108	0.091831251	Industrial - Warehousing, Distribution, Storage - Warehousing, Distribution, Under 10,000 SF - One Story	YES - Current	NO - Privately-Owned	Available	Used in Prior Housing Element - Non-Vacant	0.075040725	0	0	0.075040725	0	0	0	1028209	314	Southeast Los Angeles							Lower
LOS ANGELES	7401 S CENTRAL AVE	90001	6023012028	Neighborhood Commercial	C2-1VL-CPIO	0	108	0.124082518	Institutional - Church - One Story	YES - Current	NO - Privately-Owned	Available	Used in Prior Housing Element - Non-Vacant	0.136111021	0	0	0.136111021	0	0	0	1028209	245	Southeast Los Angeles							Lower
LOS ANGELES	7407 S CENTRAL AVE	90001	6023012028	Neighborhood Commercial	C2-1VL-CPIO	0	108	0.091831251	Institutional - Church - One Story	YES - Current	NO - Privately-Owned	Available	Used in Prior Housing Element - Non-Vacant	0.115547866	0	0	0.115547866	0	0	0	1028209	274	Southeast Los Angeles							Lower
LOS ANGELES	7411 S CENTRAL AVE	90001	6023012028	Neighborhood Commercial	C2-1VL-CPIO	0	108	0.091831536	Institutional - Church - One Story	YES - Current	NO - Privately-Owned	Available	Used in Prior Housing Element - Non-Vacant	0.11663788	0	0	0.11663788	0	0	0	1028209	283	Southeast Los Angeles							Lower
LOS ANGELES	7501 S CENTRAL AVE	90001	6023013001	Neighborhood Commercial	C2-1VL-CPIO	0	108	0.126608716	Residential - Five or More Units or Apartments (Any Combination) - 4 Stories or Less	YES - Current	NO - Privately-Owned	Available	Not Used in Prior Housing Element	0	0	0.101391155	0.101391155	20	0	0	1028209	324	Southeast Los Angeles			Yes				Above Moderate
LOS ANGELES	7511 S CENTRAL AVE	90001	6023013002	Neighborhood Commercial	C2-1VL-CPIO	0	108	0.091831263	Commercial - Store - One Story	YES - Current	NO - Privately-Owned	Available	Not Used in Prior Housing Element	0.064718726	0	0	0.064718726	0	0	0	1028209	361	Southeast Los Angeles							Lower
LOS ANGELES	7513 S CENTRAL AVE	90001	6023013003	Neighborhood Commercial	C2-1VL-CPIO	0	108	0.091830545	Commercial - Commercial - Vacant Land	YES - Current	NO - Privately-Owned	Available	Not Used in Prior Housing Element	0.155856997	0	0	0.155856997	0	0	0	1028209	363	Southeast Los Angeles							Lower
LOS ANGELES	7515 S CENTRAL AVE	90001	6023013004	Neighborhood Commercial	C2-1VL-CPIO	0	108	0.091830972	Commercial - Store - One Story	YES - Current	NO - Privately-Owned	Available	Not Used in Prior Housing Element	0.064718726	0	0	0.064718726	0	0	0	1028209	390	Southeast Los Angeles							Lower
LOS ANGELES	7523 S CENTRAL AVE	90001	6023013005	Neighborhood Commercial	C2-1VL-CPIO	0	108	0.068874176	Commercial - Store Combination - Store and Office Combination - One Story	YES - Current	NO - Privately-Owned	Available	Not Used in Prior Housing Element	0	0	0.010550002	0.010550002	0	0	0	1028209	393	Southeast Los Angeles							Above Moderate
LOS ANGELES	7525 S CENTRAL AVE	90001	6023013006	Neighborhood Commercial	C2-1VL-CPIO	0	108	0.057394178	Commercial - Store - One Story	YES - Current	NO - Privately-Owned	Available	Not Used in Prior Housing Element	0	0	0.002037131	0.002037131	0	0	0	1028209	394	Southeast Los Angeles							Above Moderate
LOS ANGELES	900 E 75TH ST	90001	6023013007	Low Medium I Residential	R2-1	0	17	0.122907777	Residential - Single Family Residence	YES - Current	NO - Privately-Owned	Available	Not Used in Prior Housing Element	0	0	0.092975557	0.092975557	1	2*	2*	1028209	336	Southeast Los Angeles							Above Moderate
LOS ANGELES	906 E 75TH ST	90001	6023013008	Low Medium I Residential	R2-1	0	17	0.117217713	Residential - Single Family Residence	YES - Current	NO - Privately-Owned	Available	Not Used in Prior Housing Element	0	0	0.092975557	0.092975557	1	2*	2*	1028209	335	Southeast Los Angeles							Above Moderate
LOS ANGELES	910 E 75TH ST	90001	6023013009	Low Medium I Residential	R2-1	0	17	0.117218003	Residential - Single Family Residence	YES - Current	NO - Privately-Owned	Available	Not Used in Prior Housing Element	0	0	0.092975557	0.092975557	1	2*	2*	1028209	334	Southeast Los Angeles							Above Moderate
LOS ANGELES	914 E 75TH ST	90001	6023013010	Low Medium I Residential	R2-1	0	17	0.117218287	Residential - Single Family Residence	YES - Current	NO - Privately-Owned	Available	Not Used in Prior Housing Element	0	0	0.092

LOS ANGELES	860 E 75TH ST	90001	6023014015	Low Medium I Residential	R2-1-CPIO	0	17	0.117214651	Residential - Double, Duplex, or Two Units - 4 Stories or Less	YES - Current	NO - Privately-Owned	Available	Not Used in Prior Housing Element	0	0	0.12214914	0.12214914	2	2*	2*	1028209	337	Southeast Los Angeles	Yes	Above Moderate
LOS ANGELES	855 E 76TH ST	90001	6023014017	Low Medium I Residential	R2-1-CPIO	0	17	0.117086363	Residential - Single Family Residence	YES - Current	NO - Privately-Owned	Available	Not Used in Prior Housing Element	0	0	0.092975557	0.092975557	1	2*	2*	1028209	376	Southeast Los Angeles		Above Moderate
LOS ANGELES	851 E 76TH ST	90001	6023014018	Low Medium I Residential	R2-1-CPIO	0	17	0.117085735	Residential - Single Family Residence	YES - Current	NO - Privately-Owned	Available	Not Used in Prior Housing Element	0	0	0.092975557	0.092975557	1	2*	2*	1028209	377	Southeast Los Angeles		Above Moderate
LOS ANGELES	847 E 76TH ST	90001	6023014019	Low Medium I Residential	R2-1-CPIO	0	17	0.117085735	Residential - Double, Duplex, or Two Units - 4 Stories or Less	YES - Current	NO - Privately-Owned	Available	Not Used in Prior Housing Element	0	0	0.002617621	0.002617621	2	2*	2*	1028209	378	Southeast Los Angeles		Above Moderate
LOS ANGELES	843 E 76TH ST	90001	6023014020	Low Medium I Residential	R2-1-CPIO	0	17	0.117085789	Residential - Single Family Residence	YES - Current	NO - Privately-Owned	Available	Not Used in Prior Housing Element	0	0	0.092975557	0.092975557	1	2*	2*	1028209	379	Southeast Los Angeles		Above Moderate
LOS ANGELES	839 E 76TH ST	90001	6023014021	Low Medium I Residential	R2-1-CPIO	0	17	0.117086935	Residential - Single Family Residence	YES - Current	NO - Privately-Owned	Available	Not Used in Prior Housing Element	0	0	0.092975557	0.092975557	1	2*	2*	1028209	380	Southeast Los Angeles		Above Moderate
LOS ANGELES	835 E 76TH ST	90001	6023014022	Low Medium I Residential	R2-1-CPIO	0	17	0.117085735	Residential - Single Family Residence	YES - Current	NO - Privately-Owned	Available	Not Used in Prior Housing Element	0	0	0.092975557	0.092975557	1	2*	2*	1028209	381	Southeast Los Angeles		Above Moderate
LOS ANGELES	831 E 76TH ST	90001	6023014023	Low Medium I Residential	R2-1-CPIO	0	17	0.117085448	Residential - Double, Duplex, or Two Units - 4 Stories or Less	YES - Current	NO - Privately-Owned	Available	Not Used in Prior Housing Element	0	0	0.12214914	0.12214914	2	2*	2*	1028209	382	Southeast Los Angeles	Yes	Above Moderate
LOS ANGELES	827 E 76TH ST	90001	6023014024	Low Medium I Residential	R2-1-CPIO	0	17	0.117085448	Residential - Single Family Residence	YES - Current	NO - Privately-Owned	Available	Not Used in Prior Housing Element	0	0	0.092975557	0.092975557	1	2*	2*	1028209	383	Southeast Los Angeles		Above Moderate
LOS ANGELES	823 E 76TH ST	90001	6023014025	Low Medium I Residential	R2-1-CPIO	0	17	0.11708665	Residential - Single Family Residence	YES - Current	NO - Privately-Owned	Available	Not Used in Prior Housing Element	0	0	0.092975557	0.092975557	1	2*	2*	1028209	384	Southeast Los Angeles		Above Moderate
LOS ANGELES	821 E 76TH ST	90001	6023014026	Low Medium I Residential	R2-1-CPIO	0	17	0.117085735	Residential - Double, Duplex, or Two Units - 4 Stories or Less	YES - Current	NO - Privately-Owned	Available	Not Used in Prior Housing Element	0	0	0.002617621	0.002617621	2	2*	2*	1028209	385	Southeast Los Angeles		Above Moderate
LOS ANGELES	817 E 76TH ST	90001	6023014027	Low Medium I Residential	R2-1-CPIO	0	17	0.117085802	Residential - Double, Duplex, or Two Units - 4 Stories or Less	YES - Current	NO - Privately-Owned	Available	Not Used in Prior Housing Element	0	0	0.002617621	0.002617621	2	2*	2*	1028209	386	Southeast Los Angeles		Above Moderate
LOS ANGELES	813 E 76TH ST	90001	6023014028	Low Medium I Residential	R2-1-CPIO	0	17	0.11708572	Residential - Double, Duplex, or Two Units - 4 Stories or Less	YES - Current	NO - Privately-Owned	Available	Not Used in Prior Housing Element	0	0	0.002617621	0.002617621	2	2*	2*	1028209	387	Southeast Los Angeles		Above Moderate
LOS ANGELES	805 E 76TH ST	90001	6023014029	Low Medium I Residential	R2-1-CPIO	0	17	0.117084762	Residential - Double, Duplex, or Two Units - 4 Stories or Less	YES - Current	NO - Privately-Owned	Available	Not Used in Prior Housing Element	0	0	0.002617621	0.002617621	2	2*	2*	1028209	388	Southeast Los Angeles		Above Moderate
LOS ANGELES	803 E 76TH ST	90001	6023014031	Low Medium I Residential	R2-1-CPIO	0	17	0.078266927	Residential - Single Family Residence	YES - Current	NO - Privately-Owned	Available	Not Used in Prior Housing Element	0	0	0.038812169	0.038812169	1	1*	1*	1028209	391	Southeast Los Angeles		Above Moderate
LOS ANGELES	808 E 75TH ST	90001	6023014032	Low Medium I Residential	R2-1-CPIO	0	17	0.117201162	Residential - Single Family Residence	YES - Current	NO - Privately-Owned	Available	Not Used in Prior Housing Element	0	0	0.092975557	0.092975557	1	2*	2*	1028209	349	Southeast Los Angeles		Above Moderate
LOS ANGELES	700 E 75TH ST	90001	6023015001	Low Medium I Residential	R2-1-CPIO	0	17	0.117086716	Residential - Single Family Residence	YES - Current	NO - Privately-Owned	Available	Not Used in Prior Housing Element	0	0	0.092975557	0.092975557	1	2*	2*	1028205	1447	Southeast Los Angeles		Above Moderate
LOS ANGELES	704 E 75TH ST	90001	6023015002	Low Medium I Residential	R2-1-CPIO	0	17	0.117087003	Residential - Single Family Residence	YES - Current	NO - Privately-Owned	Available	Not Used in Prior Housing Element	0	0	0.092975557	0.092975557	1	2*	2*	1028205	1446	Southeast Los Angeles		Above Moderate
LOS ANGELES	708 E 75TH ST	90001	6023015003	Low Medium I Residential	R2-1-CPIO	0	17	0.117085513	Residential - Single Family Residence	YES - Current	NO - Privately-Owned	Available	Not Used in Prior Housing Element	0	0	0.092975557	0.092975557	1	2*	2*	1028205	1445	Southeast Los Angeles		Above Moderate
LOS ANGELES	712 E 75TH ST	90001	6023015004	Low Medium I Residential	R2-1-CPIO	0	17	0.117084599	Residential - Single Family Residence	YES - Current	NO - Privately-Owned	Available	Not Used in Prior Housing Element	0	0	0.092975557	0.092975557	1	2*	2*	1028205	1444	Southeast Los Angeles		Above Moderate
LOS ANGELES	716 E 75TH ST	90001	6023015005	Low Medium I Residential	R2-1-CPIO	0	17	0.117087632	Residential - Single Family Residence	YES - Current	NO - Privately-Owned	Available	Not Used in Prior Housing Element	0	0	0.092975557	0.092975557	1	2*	2*	1028205	1443	Southeast Los Angeles		Above Moderate
LOS ANGELES	720 E 75TH ST	90001	6023015006	Low Medium I Residential	R2-1-CPIO	0	17	0.117085515	Residential - Double, Duplex, or Two Units - 4 Stories or Less	YES - Current	NO - Privately-Owned	Available	Not Used in Prior Housing Element	0	0	0.12214914	0.12214914	2	2*	2*	1028205	1442	Southeast Los Angeles	Yes	Above Moderate
LOS ANGELES	724 E 75TH ST	90001	6023015007	Low Medium I Residential	R2-1-CPIO	0	17	0.117084599	Residential - Double, Duplex, or Two Units - 4 Stories or Less	YES - Current	NO - Privately-Owned	Available	Not Used in Prior Housing Element	0	0	0.12214914	0.12214914	2	2*	2*	1028205	1440	Southeast Los Angeles	Yes	Above Moderate
LOS ANGELES	728 E 75TH ST	90001	6023015008	Low Medium I Residential	R2-1-CPIO	0	17	0.117094034	Residential - Double, Duplex, or Two Units - 4 Stories or Less	YES - Current	NO - Privately-Owned	Available	Not Used in Prior Housing Element	0	0	0.050996125	0.050996125	2	2*	2*	1028205	1439	Southeast Los Angeles	Yes	Above Moderate
LOS ANGELES	732 E 75TH ST	90001	6023015009	Low Medium I Residential	R2-1-CPIO	0	17	0.11708027		YES - Current	NO - Privately-Owned	Available	Not Used in Prior Housing Element	0	0	0.092975557	0.092975557	1	2*	2*	1028205	1438	Southeast Los Angeles		Above Moderate
LOS ANGELES	738 E 75TH ST	90001	6023015010	Low Medium I Residential	R2-1-CPIO	0	17	0.117084599	Residential - Double, Duplex, or Two Units - 4 Stories or Less	YES - Current	NO - Privately-Owned	Available	Not Used in Prior Housing Element	0	0	0.002617621	0.002617621	2	2*	2*	1028205	1437	Southeast Los Angeles		Above Moderate
LOS ANGELES	742 E 75TH ST	90001	6023015011	Low Medium I Residential	R2-1-CPIO	0	17	0.117084887	Residential - Single Family Residence	YES - Current	NO - Privately-Owned	Available	Not Used in Prior Housing Element	0	0	0.092975557	0.092975557	1	2*	2*	1028205	1436	Southeast Los Angeles		Above Moderate
LOS ANGELES	746 E 75TH ST	90001	6023015012	Low Medium I Residential	R2-1-CPIO	0	17	0.117087345	Residential - Single Family Residence	YES - Current	NO - Privately-Owned	Available	Not Used in Prior Housing Element	0	0	0.092975557	0.092975557	1	2*	2*	1028205	1435	Southeast Los Angeles		Above Moderate
LOS ANGELES	750 E 75TH ST	90001	6023015013	Low Medium I Residential	R2-1-CPIO	0	17	0.117085515	Residential - Double, Duplex, or Two Units - 4 Stories or Less	YES - Current	NO - Privately-Owned	Available	Not Used in Prior Housing Element	0	0	0.12214914	0.12214914	2	2*	2*	1028205	1434	Southeast Los Angeles	Yes	Above Moderate
LOS ANGELES	754 E 75TH ST	90001	6023015014	Low Medium I Residential	R2-1-CPIO	0	17	0.078056819	Residential - Single Family Residence	YES - Current	NO - Privately-Owned	Available	Not Used in Prior Housing Element	0	0	0.038812169	0.038812169	1	1*	1*	1028205	1433	Southeast Los Angeles		Above Moderate
LOS ANGELES	758 E 75TH ST	90001	6023015015	Low Medium I Residential	R2-1-CPIO	0	17	0.078228465	Residential - Single Family Residence	YES - Current	NO - Privately-Owned	Available	Not Used in Prior Housing Element	0	0	0.038812169	0.038812169	1	1*	1*	1028205	1432	Southeast Los Angeles		Above Moderate
LOS ANGELES	759 E 76TH ST	90001	6023015017	Low Medium I Residential	R2-1-CPIO	0	17	0.117463481	Residential - Single Family Residence	YES - Current	NO - Privately-Owned	Available	Not Used in Prior Housing Element	0	0	0.092975557	0.092975557	1	2*	2*	1028205	1547	Southeast Los Angeles		Above Moderate
LOS ANGELES	757 E 76TH ST	90001	6023015018	Low Medium I Residential	R2-1-CPIO	0	17	0.11719593	Residential - Single Family Residence	YES - Current	NO - Privately-Owned	Available	Not Used in Prior Housing Element	0	0	0.092975557	0.092975557	1	2*	2*	1028205	1549	Southeast Los Angeles		Above Moderate
LOS ANGELES	751 E 76TH ST	90001	6023015019	Low Medium I Residential	R2-1-CPIO	0	17	0.117197474	Residential - Single Family Residence	YES - Current	NO - Privately-Owned	Available	Not Used in Prior Housing Element	0	0	0.092975557	0.092975557	1	2*	2*	1028205	1550	Southeast Los Angeles		Above Moderate
LOS ANGELES	747 E 76TH ST	90001	6023015020	Low Medium I Residential	R2-1-CPIO	0	17	0.117195698	Residential - Single Family Residence	YES - Current	NO - Privately-Owned	Available	Not Used in Prior Housing Element	0	0	0.092975557	0.092975557	1	2*	2*	1028205	1551	Southeast Los Angeles		Above Moderate
LOS ANGELES	743 E 76TH ST	90001	6023015021	Low Medium I Residential	R2-1-CPIO	0	17	0.117193292	Residential - Single Family Residence	YES - Current	NO - Privately-Owned	Available	Not Used in Prior Housing Element	0	0	0.092975557	0.092975557	1	2*	2*	1028205	1552	Southeast Los Angeles		Above Moderate
LOS ANGELES	739 E 76TH ST	90001	6023015022	Low Medium I Residential	R2-1-CPIO	0	17	0.117194295	Residential - Single Family Residence	YES - Current	NO - Privately-Owned	Available	Not Used in Prior Housing Element	0	0	0.092975557	0.092975557	1	2*	2*	1028205	1553	Southeast Los Angeles		Above Moderate
LOS ANGELES	735 E 76TH ST	90001	6023015023	Low Medium I Residential	R2-1-CPIO	0	17	0.117186563	Residential - Single Family Residence	YES - Current	NO - Privately-Owned	Available	Not Used in Prior Housing Element	0	0	0.092975557	0.092975557	1	2*	2*	1028205	1554	Southeast Los Angeles		Above Moderate
LOS ANGELES	731 E 76TH ST	90001	6023015024	Low Medium I Residential	R2-1-CPIO	0	17	0.117200762	Residential - Single Family Residence	YES - Current	NO - Privately-Owned	Available	Not Used in Prior Housing Element	0	0	0.092975557	0.092975557	1	2*	2*	1028205	1555	Southeast Los Angeles		Above Moderate
LOS ANGELES	727 E 76TH ST	90001	6023015025	Low Medium I Residential	R2-1-CPIO	0	17	0.117192107	Residential - Single Family Residence	YES - Current	NO - Privately-Owned	Available	Not Used in Prior Housing Element	0	0	0.092975557	0.092975557	1	2*	2*	1028205	1556	Southeast Los Angeles		Above Moderate
LOS ANGELES	723 E 76TH ST	90001	6023015026	Low Medium I Residential	R2-1-CPIO	0	17	0.117191626	Residential - Single Family Residence	YES - Current	NO - Privately-Owned	Available	Not Used in Prior Housing Element	0	0	0.092975557	0.092975557	1	2*	2*	1028205	1557	Southeast Los Angeles		Above Moderate
LOS ANGELES	717 E 76TH ST	90001	6023015027	Low Medium I Residential	R2-1-CPIO	0	17	0.117193169	Residential - Single Family Residence	YES - Current	NO - Privately-Owned	Available	Not Used in Prior Housing Element	0	0	0.092975557	0.092975557	1	2*	2*	1028205	1558	Southeast Los Angeles		Above Moderate
LOS ANGELES	713 E 76TH ST	90001	6023015028	Low Medium I Residential	R2-1-CPIO	0	17	0.117190765	Residential - Double, Duplex, or Two Units - 4 Stories or Less	YES - Current	NO - Privately-Owned	Available	Not Used in Prior Housing Element	0	0	0.092975557	0.092975557	1	2*	2*	1028205	1559	Southeast Los Angeles		Above Moderate
LOS ANGELES	701 E 76TH ST	90001	6023015031	Low Medium I Residential	R2-1-CPIO	0	17	0.11718972	Residential - Single Family Residence	YES - Current	NO - Privately-Owned	Available	Not Used in Prior Housing Element	0	0	0.092975557	0.092975557	1	2*	2*	1028205	1562	Southeast Los Angeles		Above Moderate
LOS ANGELES	7522 S AVALON BLVD	90003	6023016001	Neighborhood Commercial	C2-1VL-CPIO	0	108	0.126270128	Commercial - Auto, Recreation Equipment, Construction Equipment Sales and Service - Auto Body Repair Shop - One Story	YES - Current	NO - Privately-Owned	Available	Not Used in Prior Housing Element	0.098642036	0	0	0.098642036	0	0	0	1028205	1586	Southeast Los Angeles		Lower
LOS ANGELES	7518 S AVALON BLVD	90003	6023016002	Neighborhood Commercial	C2-1VL-CPIO	0	108	0.091832529	Residential - Double, Duplex, or Two Units - 4 Stories or Less	YES - Current	NO - Privately-Owned	Available	Not Used in Prior Housing Element	0.126899573	0	0	0.126899573	2	0	0	1028205	1582	Southeast Los Angeles		Lower
LOS ANGELES	7514 S AVALON BLVD	90003	6023016003	Neighborhood Commercial	C2-1VL-CPIO	0	108	0.091832562	Residential - Double, Duplex, or Two Units - 4 Stories or Less	YES - Current	NO - Privately-Owned	Available	Not Used in Prior Housing Element	0.126899573	0	0	0.126899573	2	0	0	1028205	1548	Southeast Los Angeles		Lower
LOS ANGELES	7510 S AVALON BLVD	90003	6023016004	Neighborhood Commercial	C2-1VL-CPIO	0	108	0.091832562	Residential - Double, Duplex, or Two Units - 4 Stories or Less	YES - Current	NO - Privately-Owned	Available	Not Used in Prior Housing Element	0.126899573	0	0	0.126899573	2	0	0	1028205	1518	Southeast Los Angeles		Lower
LOS ANGELES	7506 S AVALON BLVD	90003	6023016005	Neighborhood Commercial	C2-1VL-CPIO	0	108	0.091832562	Residential - Double, Duplex, or Two Units - 4 Stories or Less	YES - Current	NO - Privately-Owned	Available	Not Used in Prior Housing Element	0.126899573	0	0	0.126899573	2	0	0	1028205	1480	Southeast Los Angeles		Lower
LOS ANGELES	7500 S AVALON BLVD	90003	6023016006	Neighborhood Commercial	C2-1VL-CPIO	0	108	0.126506876	Residential - Five or More Units or Apartments (Any Combination) - 4 Stories or Less	YES - Current	NO - Privately-Owned	Available	Not Used in Prior Housing Element	0	0	0.125369936	0.125369936	8	0	0	1028205	1460	Southeast Los Angeles	Yes	Above Moderate
LOS ANGELES	614 E 75TH ST	90001	6023016007	Low Medium I Residential	R2-1-CPIO	0	17	0.131719439	Residential - Double, Duplex, or Two Units - 4 Stories or Less	YES - Current	NO - Privately-Owned	Available	Not Used in Prior Housing Element	0	0	0.002617621	0.002617621	2	2*	2*	1028205	1459	Southeast Los Angeles		Above Moderate
LOS ANGELES	618 E 75TH ST	90001	6023016008	Low Medium I Residential	R2-1-CPIO	0	17	0.131721268	Residential - Double, Duplex, or Two Units - 4 Stories or Less	YES - Current	NO - Privately-Owned	Available	Not Used in Prior Housing Element	0	0	0.092975557	0.092975557	1	2*	2*	1028205	1458	Southeast Los Angeles		Above Moderate
LOS ANGELES	626 E 75TH ST	90001	6023016010	Low Medium I Residential	R2-1-CPIO	0	17	0.13172127	Residential - Double, Duplex, or Two Units - 4 Stories or Less	YES - Current	NO - Privately-Owned	Available	Not Used in Prior Housing Element	0	0	0.050996125	0.050996125	2	2*	2*	1028205	1456	Southeast Los Angeles	Yes	Above Moderate
LOS ANGELES	628 E 75TH ST	90001	6023016011	Low Medium I Residential	R2-1-CPIO	0	17	0.131719439	Residential - Double, Duplex, or Two Units - 4 Stories or Less	YES - Current	NO - Privately-Owned	Available	Not Used in Prior Housing Element	0	0	0.007112963	0.007112963	2	2*	2*	1028205	1455	Southeast Los Angeles	Yes	Above Moderate
LOS ANGELES	636 E 75TH ST	90001	6023016013	Low Medium I Residential	R2-1-CPIO	0	17	0.117085775	Residential - Single Family Residence	YES - Current	NO - Privately-Owned	Available	Not Used in Prior Housing Element	0	0	0.092975557	0.092975557	1	2*	2*	1028205	1453	Southeast Los Angeles		Above Moderate
LOS ANGELES	644 E 75TH ST	90001	6023016014	Low Medium I Residential	R2-1-CPIO	0	17	0.117082116	Residential - Single Family Residence	YES - Current	NO - Privately-Owned	Available	Not Used in Prior Housing Element	0	0	0.092975557	0.092975557	1	2*	2*	1028205	1452	Southeast Los Angeles		Above Moderate
LOS ANGELES	648 E 75TH ST	90001	6023016015	Low Medium I Residential	R2-1-CPIO	0	17	0.117090062	Residential - Single Family Residence	YES - Current	NO - Privately-Owned	Available	Not Used in Prior Housing Element	0	0	0.092975557	0.092975557	1	2*	2*	1028205	1451	Southeast Los Angeles		Above Moderate
LOS ANGELES	652 E 75TH ST	90001	6023016016	Low Medium I Residential	R2-1-CPIO	0	17	0.117084574	Residential - Double, Duplex, or Two Units - 4 Stories or Less	YES - Current	NO - Privately-Owned	Available	Not Used in Prior Housing Element	0	0	0.002617621	0.002617621	2	2*	2*	1028205	1450	Southeast Los Angeles		Above Moderate
LOS ANGELES	656 E 75TH ST	90001	6023016017	Low Medium I Residential	R2-1-CPIO	0	17	0.135287439	Residential - Double, Duplex, or Two Units - 4 Stories or Less	YES - Current	NO - Privately-Owned	Available	Not Used in Prior Housing Element	0	0	0.12214914	0.12214914	2	2*	2*	1028205	1449	Southeast Los Angeles	Yes	Above Moderate
LOS ANGELES	653 E 76TH ST	90001	6023016019	Low Medium I Residential	R2-1-CPIO	0	17	0.09764216	Residential - Single Family Residence	YES - Current	NO - Privately-Owned	Available	Not Used in Prior Housing Element	0	0	0.038812169	0.038812169	1	1*	1*	1028205	1581	Southeast Los Angeles		Above Moderate
LOS ANGELES	649 E 76TH ST	90001	6023016020	Low Medium I Residential	R2-1-CPIO	0	17	0.08448967	Residential - Single Family Residence	YES - Current	NO - Privately-Owned	Available	Not Used in Prior Housing Element	0	0	0.038812169	0.038812169	1	1*	1*	1028205	1584	Southeast Los Angeles		Above Moderate
LOS ANGELES	641 E 76TH ST	90001	6023016022	Low Medium I Residential	R2-1-CPIO	0	17	0.117182166	Residential - Double, Duplex, or Two Units - 4 Stories or Less	YES - Current	NO - Privately-Owned	Available	Not Used in Prior Housing Element	0	0	0.002617621	0.002617621	2	2*	2*	1028205	1566	Southeast Los Angeles		Above Moderate
LOS ANGELES	639 E 76TH ST	90001	6023016023	Low Medium I Residential	R2-1-CPIO	0	17	0.117184623	Residential - Double, Duplex, or Two Units - 4 Stories or Less	YES - Current	NO - Privately-Owned	Available	Not Used in Prior Housing Element	0	0	0.12214914	0.12214914	2	2*	2*	1028205	1567	Southeast Los Angeles	Yes	Above Moderate
LOS ANGELES	633 E 76TH ST	90001	6023016024	Low Medium I Residential	R2-1-CPIO	0	17	0.117189721	Residential - Single Family Residence	YES - Current	NO - Privately-Owned	Available	Not Used in Prior Housing Element	0	0	0.092975557	0.092975557	1	2*	2*	1028205	1568	Southeast Los Angeles		Above Moderate
LOS ANGELES	629 E 76TH ST	90001	6023016025	Low Medium I Residential	R2-1-CPIO	0	17	0.131828887	Residential - Single Family Residence	YES - Current	NO - Privately-Owned	Available	Not Used in Prior Housing Element	0	0	0.092975557	0.092975557	1	2*	2*	1028205	1569	Southeast Los Angeles		Above Moderate
LOS ANGELES	625 E 76TH ST	90001	6023016026	Low Medium I Residential	R2-1-CPIO	0	17	0.131830665	Residential - Single Family Residence	YES - Current	NO - Privately-Owned	Available	Not Used in Prior Housing Element	0	0	0.092975557	0.092975557	1	2*	2*	1028205	1570	Southeast Los Angeles		Above Moderate
LOS ANGELES	623 E 76TH ST	90001	6023016027	Low Medium I Residential	R2-1-CPIO	0	17	0.13183144	Residential - Single Family Residence	YES - Current	NO - Privately-Owned	Available	Not Used in Prior Housing Element	0	0	0.092975557	0.092975557	1	2*	2*	1028205	1571	Southeast Los Angeles		Above Moderate
LOS ANGELES	617 E 76TH ST	90001	6023016028	Low Medium I Residential	R2-1-CPIO	0	17	0.131829787	Residential - Single Family Residence	YES - Current	NO - Privately-Owned	Available	Not Used in Prior Housing Element	0	0	0.092975557	0.092975557	1	2*	2*	1028205	1572	Southeast Los Angeles		Above Moderate
LOS ANGELES	613 E 76TH ST	90001	6023016029	Low Medium I Residential	R2-1-CPIO	0	17	0.131826482	Residential - Double, Duplex, or Two Units - 4 Stories or Less	YES - Current	NO - Privately-Owned	Available	Not Used in Prior Housing Element	0	0	0.12214914	0.12214914	2	2*	2*	1028205	1573	Southeast Los Angeles	Yes	Above Moderate
LOS ANGELES	7622 S AVALON BLVD	90003	6023017001	Medium Residential	CQ-R4-1	0	54	0.117528535	Institutional - Church - One Story	YES - Current	NO - Privately-Owned	Available	Not Used in Prior Housing Element	0.022258404	0	0	0.022258404	1	0	0	0998205	186	Southeast Los Angeles		Lower
LOS ANGELES	618 E 76TH ST	90001	6023017007	Low Medium I Residential	R2-1-CPIO	0	17	0.131721836	Residential - Double, Duplex, or Two Units - 4 Stories or Less	YES - Current	NO - Privately-Owned	Available	Not Used in Prior Housing Element	0	0	0.12214914	0.12214914	2	2*	2*	0998205	92	Southeast Los Angeles	Yes	Above Moderate
LOS ANGELES	620 E 76TH ST	90001	6023017008	Low Medium I Residential	R2-1-CPIO	0	17	0.131722159	Residential - Single Family Residence	YES - Current	NO - Privately-Owned	Available	Not Used in Prior Housing Element	0	0	0.092975557	0.092975557	1	2*	2*	0998205	91	Southeast Los Angeles		Above Moderate
LOS ANGELES	624 E 76TH ST	90001	6023017009	Low Medium I Residential	R2-1-CPIO	0	17	0.131721245	Residential - Single Family Residence	YES - Current	NO - Privately-Owned	Available	Not Used in Prior Housing Element	0	0	0.092975557	0.092975557	1	2*	2*	0998205	90	Southeast Los Angeles		Above Moderate
LOS ANGELES	632 1/2 E 76TH ST	90001	6023017011	Low Medium I Residential	R2-1-CPIO	0	17	0.117086669	Residential - Double, Duplex, or Two Units - 4 Stories or Less	YES - Current	NO - Privately-Owned	Available	Not Used in Prior Housing Element	0	0	0.12214914	0.12214914	2	2*	2*	0998205	88	Southeast Los Angeles	Yes	Above Moderate
LOS ANGELES	636 E 76TH ST	90001	6023017012	Low Medium I Residential	R2-1-CPIO	0	17	0.117085468	Residential - Single Family Residence	YES - Current	NO - Privately-Owned	Available	Not Used in Prior Housing Element	0	0	0.092975557	0.092975557	1	2*	2*	0998205	86	Southeast Los Angeles		Above Moderate
LOS ANGELES	640 E 76TH ST	90001	6023017013	Low Medium I Residential	R2-1-CPIO	0	17	0.117085468	Residential - Double, Duplex, or Two Units - 4 Stories or Less	YES - Current	NO - Privately-Owned	Available	Not Used in Prior Housing Element	0	0	0.12214914	0.12214914	2	2*	2*	0998205	85	Southeast Los Angeles	Yes	Above Moderate
LOS ANGELES	644 E 76TH ST	90001	6023017014	Low Medium I Residential	R2-1-CPIO	0	17	0.117086669	Residential - Single Family Residence	YES - Current	NO - Privately-Owned	Available	Not Used in Prior Housing Element	0	0	0.092975557	0.092975557	1	2*	2*	0998205	84	Southeast Los Angeles		Above Moderate
LOS ANGELES	648 E 76TH ST	90001	6023017015	Low Medium I Residential	R2-1-CPIO	0	17	0.117085753	Residential - Single Family Residence	YES - Current	NO - Privately-Owned	Available	Not Used in Prior Housing Element	0	0	0.092975557	0.092975557	1	2*	2*	0998205	83	Southeast Los Angeles		Above Moderate
LOS ANGELES	653 E 76TH PL	90001	6023017017	Low Medium I Residential	R2-1-CPIO	0	17	0.135270805	Residential - Single Family Residence	YES - Current	NO - Privately-Owned	Available	Not Used in Prior Housing Element	0	0	0.092975557	0.092975557	1	2*	2*	0998205	167	Southeast Los Angeles		Above Moderate
LOS ANGELES	649 E 76TH PL	90001	6023017018	Low Medium I Residential	R2-1-CPIO	0	17	0.117155883	Residential - Single Family Residence	YES - Current	NO - Privately-Owned	Available	Not Used in Prior Housing Element	0	0	0.092975557	0.092975557	1	2*	2*	0998205	168	Southeast Los Angeles		Above Moderate
LOS ANGELES	647 E 76TH PL	90001	6023017019	Low Medium I Residential	R2-1-CPIO	0	17	0.117152043	Residential - Double, Duplex, or Two Units - 4 Stories or Less	YES - Current	NO - Privately-Owned	Available	Not Used in Prior Housing Element	0	0	0.222811532	0.222811532	0	2*	2*	0998205	169	Southeast Los Angeles		Above Moderate
LOS ANGELES	643 E 76TH PL	90001	6023017020	Low Medium I Residential	R2-1-CPIO	0	17	0.117150035	Residential - Double, Duplex, or Two Units - 4 Stories or Less	YES - Current	NO - Privately-Owned	Available	Not Used in Prior Housing Element	0	0	0.002617621	0.002617621	2	2*	2*	0998205	170	Southeast Los Angeles		Above Moderate
LOS ANGELES	637 E 76TH PL	90001	6023017021	Low Medium I Residential	R2-1-CPIO	0	17	0.117148026	Residential - Single Family Residence	YES - Current	NO - Privately-Owned	Available	Not Used in Prior Housing Element	0	0	0.092975557	0.092975557	1	2*	2*	0998205	171	Southeast Los Angeles		Above Moderate
LOS ANGELES	635 E 79TH PL	90001	6023017022	Low Medium I Residential	R2-1-CPIO	0	17	0.117146017	Residential - Double, Duplex, or Two Units - 4 Stories or Less	YES - Current	NO - Privately-Owned	Available	Not Used in Prior Housing Element	0	0

LOS ANGELES	746 E 76TH ST	90001	6023018012	Low Medium I Residential	R2-1-CPIO	0	17	0.117087626	Residential - Double, Duplex, or Two Units - 4 Stories or Less	YES - Current	NO - Privately-Owned	Available	Not Used in Prior Housing Element	0	0	0.12214914	0.12214914	2	2*	2*	0998205	69	Southeast Los Angeles	Yes	Above Moderate
LOS ANGELES	750 E 76TH ST	90001	6023018013	Low Medium I Residential	R2-1-CPIO	0	17	0.117085796	Residential - Single Family Residence	YES - Current	NO - Privately-Owned	Available	Not Used in Prior Housing Element	0	0	0.092975557	0.092975557	1	2*	2*	0998205	68	Southeast Los Angeles		Above Moderate
LOS ANGELES	754 E 76TH ST	90001	6023018014	Low Medium I Residential	R2-1-CPIO	0	17	0.117085796	Residential - Single Family Residence	YES - Current	NO - Privately-Owned	Available	Not Used in Prior Housing Element	0	0	0.092975557	0.092975557	1	2*	2*	0998205	67	Southeast Los Angeles		Above Moderate
LOS ANGELES	758 E 76TH ST	90001	6023018015	Low Medium I Residential	R2-1-CPIO	0	17	0.117346494	Residential - Double, Duplex, or Two Units - 4 Stories or Less	YES - Current	NO - Privately-Owned	Available	Not Used in Prior Housing Element	0	0	0.12214914	0.12214914	2	2*	2*	0998205	65	Southeast Los Angeles	Yes	Above Moderate
LOS ANGELES	761 E 76TH PL	90001	6023018016	Low Medium I Residential	R2-1-CPIO	0	17	0.117459263	Residential - Double, Duplex, or Two Units - 4 Stories or Less	YES - Current	NO - Privately-Owned	Available	Not Used in Prior Housing Element	0	0	0.002617621	0.002617621	2	2*	2*	0998205	152	Southeast Los Angeles		Above Moderate
LOS ANGELES	757 E 76TH PL	90001	6023018017	Low Medium I Residential	R2-1-CPIO	0	17	0.11719174	Residential - Double, Duplex, or Two Units - 4 Stories or Less	YES - Current	NO - Privately-Owned	Available	Not Used in Prior Housing Element	0	0	0.002617621	0.002617621	2	2*	2*	0998205	153	Southeast Los Angeles		Above Moderate
LOS ANGELES	747 E 76TH PL	90001	6023018019	Low Medium I Residential	R2-1-CPIO	0	17	0.117186234	Residential - Single Family Residence	YES - Current	NO - Privately-Owned	Available	Not Used in Prior Housing Element	0	0	0.092975557	0.092975557	1	2*	2*	0998205	155	Southeast Los Angeles		Above Moderate
LOS ANGELES	743 E 76TH PL	90001	6023018020	Low Medium I Residential	R2-1-CPIO	0	17	0.117184225	Residential - Single Family Residence	YES - Current	NO - Privately-Owned	Available	Not Used in Prior Housing Element	0	0	0.092975557	0.092975557	1	2*	2*	0998205	156	Southeast Los Angeles		Above Moderate
LOS ANGELES	739 E 76TH PL	90001	6023018021	Low Medium I Residential	R2-1-CPIO	0	17	0.117182216	Residential - Single Family Residence	YES - Current	NO - Privately-Owned	Available	Not Used in Prior Housing Element	0	0	0.092975557	0.092975557	1	2*	2*	0998205	157	Southeast Los Angeles		Above Moderate
LOS ANGELES	735 E 76TH PL	90001	6023018022	Low Medium I Residential	R2-1-CPIO	0	17	0.117181122	Residential - Single Family Residence	YES - Current	NO - Privately-Owned	Available	Not Used in Prior Housing Element	0	0	0.092975557	0.092975557	1	2*	2*	0998205	158	Southeast Los Angeles		Above Moderate
LOS ANGELES	731 E 76TH PL	90001	6023018023	Low Medium I Residential	R2-1-CPIO	0	17	0.117179113	Residential - Single Family Residence	YES - Current	NO - Privately-Owned	Available	Not Used in Prior Housing Element	0	0	0.092975557	0.092975557	1	2*	2*	0998205	159	Southeast Los Angeles		Above Moderate
LOS ANGELES	725 E 76TH PL	90001	6023018025	Low Medium I Residential	R2-1-CPIO	0	17	0.117174522	Residential - Double, Duplex, or Two Units - 4 Stories or Less	YES - Current	NO - Privately-Owned	Available	Not Used in Prior Housing Element	0	0	0.002617621	0.002617621	2	2*	2*	0998205	161	Southeast Los Angeles		Above Moderate
LOS ANGELES	721 E 76TH PL	90001	6023018026	Low Medium I Residential	R2-1-CPIO	0	17	0.117172513	Residential - Double, Duplex, or Two Units - 4 Stories or Less	YES - Current	NO - Privately-Owned	Available	Not Used in Prior Housing Element	0	0	0.050996125	0.050996125	2	2*	2*	0998205	162	Southeast Los Angeles	Yes	Above Moderate
LOS ANGELES	717 E 76TH PL	90001	6023018027	Low Medium I Residential	R2-1-CPIO	0	17	0.117169588	Residential - Double, Duplex, or Two Units - 4 Stories or Less	YES - Current	NO - Privately-Owned	Available	Not Used in Prior Housing Element	0	0	0.12214914	0.12214914	2	2*	2*	0998205	163	Southeast Los Angeles	Yes	Above Moderate
LOS ANGELES	713 E 76TH PL	90001	6023018028	Low Medium I Residential	R2-1-CPIO	0	17	0.117166339	Residential - Double, Duplex, or Two Units - 4 Stories or Less	YES - Current	NO - Privately-Owned	Available	Not Used in Prior Housing Element	0	0	0.002617621	0.002617621	2	2*	2*	0998205	164	Southeast Los Angeles		Above Moderate
LOS ANGELES	707 E 76TH PL	90001	6023018029	Low Medium I Residential	R2-1-CPIO	0	17	0.078742929	Residential - Single Family Residence	YES - Current	NO - Privately-Owned	Available	Not Used in Prior Housing Element	0	0	0.038812169	0.038812169	1	1*	1*	0998205	183	Southeast Los Angeles		Above Moderate
LOS ANGELES	701 E 76TH PL	90001	6023018031	Low Medium I Residential	R2-1-CPIO	0	17	0.081807449	Residential - Single Family Residence	YES - Current	NO - Privately-Owned	Available	Not Used in Prior Housing Element	0	0	0.062476689	0.062476689	1	1*	1*	0998205	185	Southeast Los Angeles	Yes	Above Moderate
LOS ANGELES	727 E 76TH PL	90001	6023018032	Low Medium I Residential	R2-1-CPIO	0	17	0.117174987	Residential - Single Family Residence	YES - Current	NO - Privately-Owned	Available	Not Used in Prior Housing Element	0	0	0.092975557	0.092975557	1	2*	2*	0998205	160	Southeast Los Angeles		Above Moderate
LOS ANGELES	802 E 76TH ST	90001	6023019001	Low Medium I Residential	R2-1-CPIO	0	17	0.126387757	Residential - Single Family Residence	YES - Current	NO - Privately-Owned	Available	Not Used in Prior Housing Element	0	0	0.092975557	0.092975557	1	2*	2*	0998209	43	Southeast Los Angeles		Above Moderate
LOS ANGELES	806 E 76TH ST	90001	6023019002	Low Medium I Residential	R2-1-CPIO	0	17	0.117143546	Residential - Single Family Residence	YES - Current	NO - Privately-Owned	Available	Not Used in Prior Housing Element	0	0	0.092975557	0.092975557	1	2*	2*	0998209	42	Southeast Los Angeles		Above Moderate
LOS ANGELES	810 E 76TH ST	90001	6023019003	Low Medium I Residential	R2-1-CPIO	0	17	0.117143204	Residential - Single Family Residence	YES - Current	NO - Privately-Owned	Available	Not Used in Prior Housing Element	0	0	0.092975557	0.092975557	1	2*	2*	0998209	41	Southeast Los Angeles		Above Moderate
LOS ANGELES	814 E 76TH ST	90001	6023019004	Low Medium I Residential	R2-1-CPIO	0	17	0.117143778	Residential - Single Family Residence	YES - Current	NO - Privately-Owned	Available	Not Used in Prior Housing Element	0	0	0.092975557	0.092975557	1	2*	2*	0998209	40	Southeast Los Angeles		Above Moderate
LOS ANGELES	818 E 76TH ST	90001	6023019005	Low Medium I Residential	R2-1-CPIO	0	17	0.117144925	Residential - Single Family Residence	YES - Current	NO - Privately-Owned	Available	Not Used in Prior Housing Element	0	0	0.092975557	0.092975557	1	2*	2*	0998209	39	Southeast Los Angeles		Above Moderate
LOS ANGELES	822 E 76TH ST	90001	6023019006	Low Medium I Residential	R2-1-CPIO	0	17	0.117146702	Residential - Single Family Residence	YES - Current	NO - Privately-Owned	Available	Not Used in Prior Housing Element	0	0	0.092975557	0.092975557	1	2*	2*	0998209	38	Southeast Los Angeles		Above Moderate
LOS ANGELES	828 E 76TH ST	90001	6023019007	Low Medium I Residential	R2-1-CPIO	0	17	0.117145733	Residential - Double, Duplex, or Two Units - 4 Stories or Less	YES - Current	NO - Privately-Owned	Available	Not Used in Prior Housing Element	0	0	0.002617621	0.002617621	2	2*	2*	0998209	37	Southeast Los Angeles		Above Moderate
LOS ANGELES	832 E 76TH ST	90001	6023019008	Low Medium I Residential	R2-1-CPIO	0	17	0.117148711	Residential - Single Family Residence	YES - Current	NO - Privately-Owned	Available	Not Used in Prior Housing Element	0	0	0.092975557	0.092975557	1	2*	2*	0998209	36	Southeast Los Angeles		Above Moderate
LOS ANGELES	834 E 76TH ST	90001	6023019009	Low Medium I Residential	R2-1-CPIO	0	17	0.117149859	Residential - Single Family Residence	YES - Current	NO - Privately-Owned	Available	Not Used in Prior Housing Element	0	0	0.092975557	0.092975557	1	2*	2*	0998209	35	Southeast Los Angeles		Above Moderate
LOS ANGELES	838 E 76TH ST	90001	6023019010	Low Medium I Residential	R2-1-CPIO	0	17	0.117150091	Residential - Double, Duplex, or Two Units - 4 Stories or Less	YES - Current	NO - Privately-Owned	Available	Not Used in Prior Housing Element	0	0	0.12214914	0.12214914	2	2*	2*	0998209	34	Southeast Los Angeles	Yes	Above Moderate
LOS ANGELES	842 E 76TH ST	90001	6023019011	Low Medium I Residential	R2-1-CPIO	0	17	0.117150951	Residential - Single Family Residence	YES - Current	NO - Privately-Owned	Available	Not Used in Prior Housing Element	0	0	0.092975557	0.092975557	1	2*	2*	0998209	33	Southeast Los Angeles		Above Moderate
LOS ANGELES	852 E 76TH ST	90001	6023019013	Low Medium I Residential	R2-1-CPIO	0	17	0.117152851	Residential - Double, Duplex, or Two Units - 4 Stories or Less	YES - Current	NO - Privately-Owned	Available	Not Used in Prior Housing Element	0	0	0.002617621	0.002617621	2	2*	2*	0998209	31	Southeast Los Angeles		Above Moderate
LOS ANGELES	854 E 76TH ST	90001	6023019014	Low Medium I Residential	R2-1-CPIO	0	17	0.080353175	Residential - Single Family Residence	YES - Current	NO - Privately-Owned	Available	Not Used in Prior Housing Element	0	0	0.038812169	0.038812169	1	1*	1*	0998209	30	Southeast Los Angeles		Above Moderate
LOS ANGELES	858 E 76TH ST	90001	6023019015	Low Medium I Residential	R2-1-CPIO	0	17	0.080352835	Residential - Single Family Residence	YES - Current	NO - Privately-Owned	Available	Not Used in Prior Housing Element	0	0	0.038812169	0.038812169	1	1*	1*	0998209	29	Southeast Los Angeles		Above Moderate
LOS ANGELES	855 E 76TH PL	90001	6023019018	Low Medium I Residential	R2-1	0	17	0.117159849	Residential - Single Family Residence	YES - Current	NO - Privately-Owned	Available	Not Used in Prior Housing Element	0	0	0.092975557	0.092975557	1	2*	2*	0998209	63	Southeast Los Angeles		Above Moderate
LOS ANGELES	851 E 76TH PL	90001	6023019019	Low Medium I Residential	R2-1	0	17	0.117159615	Residential - Single Family Residence	YES - Current	NO - Privately-Owned	Available	Not Used in Prior Housing Element	0	0	0.092975557	0.092975557	1	2*	2*	0998209	64	Southeast Los Angeles		Above Moderate
LOS ANGELES	847 E 76TH PL	90001	6023019020	Low Medium I Residential	R2-1	0	17	0.11715635	Residential - Single Family Residence	YES - Current	NO - Privately-Owned	Available	Not Used in Prior Housing Element	0	0	0.092975557	0.092975557	1	2*	2*	0998209	65	Southeast Los Angeles		Above Moderate
LOS ANGELES	843 E 76TH PL	90001	6023019021	Low Medium I Residential	R2-1	0	17	0.117156745	Residential - Single Family Residence	YES - Current	NO - Privately-Owned	Available	Not Used in Prior Housing Element	0	0	0.092975557	0.092975557	1	2*	2*	0998209	66	Southeast Los Angeles		Above Moderate
LOS ANGELES	839 E 76TH PL	90001	6023019022	Low Medium I Residential	R2-1	0	17	0.117154969	Residential - Single Family Residence	YES - Current	NO - Privately-Owned	Available	Not Used in Prior Housing Element	0	0	0.092975557	0.092975557	1	2*	2*	0998209	67	Southeast Los Angeles		Above Moderate
LOS ANGELES	835 E 76TH PL	90001	6023019023	Low Medium I Residential	R2-1	0	17	0.117155024	Residential - Single Family Residence	YES - Current	NO - Privately-Owned	Available	Not Used in Prior Housing Element	0	0	0.092975557	0.092975557	1	2*	2*	0998209	68	Southeast Los Angeles		Above Moderate
LOS ANGELES	831 E 76TH PL	90001	6023019024	Low Medium I Residential	R2-1	0	17	0.117152961	Residential - Single Family Residence	YES - Current	NO - Privately-Owned	Available	Not Used in Prior Housing Element	0	0	0.092975557	0.092975557	1	2*	2*	0998209	69	Southeast Los Angeles		Above Moderate
LOS ANGELES	827 E 76TH PL	90001	6023019025	Low Medium I Residential	R2-1	0	17	0.117151814	Residential - Double, Duplex, or Two Units - 4 Stories or Less	YES - Current	NO - Privately-Owned	Available	Not Used in Prior Housing Element	0	0	0.092975557	0.092975557	1	2*	2*	0998209	70	Southeast Los Angeles		Above Moderate
LOS ANGELES	823 E 76TH PL	90001	6023019026	Low Medium I Residential	R2-1	0	17	0.11715158	Residential - Single Family Residence	YES - Current	NO - Privately-Owned	Available	Not Used in Prior Housing Element	0	0	0.092975557	0.092975557	1	2*	2*	0998209	71	Southeast Los Angeles		Above Moderate
LOS ANGELES	819 E 76TH PL	90001	6023019027	Low Medium I Residential	R2-1	0	17	0.117149229	Residential - Single Family Residence	YES - Current	NO - Privately-Owned	Available	Not Used in Prior Housing Element	0	0	0.092975557	0.092975557	1	2*	2*	0998209	72	Southeast Los Angeles		Above Moderate
LOS ANGELES	815 E 76TH PL	90001	6023019028	Low Medium I Residential	R2-1	0	17	0.11714871	Residential - Double, Duplex, or Two Units - 4 Stories or Less	YES - Current	NO - Privately-Owned	Available	Not Used in Prior Housing Element	0	0	0.12214914	0.12214914	2	2*	2*	0998209	73	Southeast Los Angeles	Yes	Above Moderate
LOS ANGELES	811 E 76TH PL	90001	6023019029	Low Medium I Residential	R2-1	0	17	0.117145732	Residential - Single Family Residence	YES - Current	NO - Privately-Owned	Available	Not Used in Prior Housing Element	0	0	0.092975557	0.092975557	1	2*	2*	0998209	74	Southeast Los Angeles		Above Moderate
LOS ANGELES	809 E 76TH PL	90001	6023019030	Low Medium I Residential	R2-1	0	17	0.117146415	Residential - Double, Duplex, or Two Units - 4 Stories or Less	YES - Current	NO - Privately-Owned	Available	Not Used in Prior Housing Element	0	0	0.12214914	0.12214914	2	2*	2*	0998209	75	Southeast Los Angeles	Yes	Above Moderate
LOS ANGELES	803 E 76TH PL	90001	6023019031	Low Medium I Residential	R2-1	0	17	0.126409788	Residential - Double, Duplex, or Two Units - 4 Stories or Less	YES - Current	NO - Privately-Owned	Available	Not Used in Prior Housing Element	0	0	0.12214914	0.12214914	2	2*	2*	0998209	76	Southeast Los Angeles	Yes	Above Moderate
LOS ANGELES	7610 S WADSWORTH AVE	90001	6023020008	Low Medium I Residential	R2-1	0	17	0.120344093	Residential - Double, Duplex, or Two Units - 4 Stories or Less	YES - Current	NO - Privately-Owned	Available	Not Used in Prior Housing Element	0	0	0.002617621	0.002617621	2	2*	2*	0998209	28	Southeast Los Angeles		Above Moderate
LOS ANGELES	906 E 76TH ST	90001	6023020009	Low Medium I Residential	R2-1	0	17	0.117157169	Residential - Double, Duplex, or Two Units - 4 Stories or Less	YES - Current	NO - Privately-Owned	Available	Not Used in Prior Housing Element	0	0	0.032424098	0.032424098	2	2*	2*	0998209	27	Southeast Los Angeles	Yes	Above Moderate
LOS ANGELES	910 E 76TH ST	90001	6023020010	Low Medium I Residential	R2-1	0	17	0.117159231	Residential - Double, Duplex, or Two Units - 4 Stories or Less	YES - Current	NO - Privately-Owned	Available	Not Used in Prior Housing Element	0	0	0.12214914	0.12214914	2	2*	2*	0998209	26	Southeast Los Angeles	Yes	Above Moderate
LOS ANGELES	914 E 76TH ST	90001	6023020011	Low Medium I Residential	R2-1	0	17	0.117159463	Residential - Single Family Residence	YES - Current	NO - Privately-Owned	Available	Not Used in Prior Housing Element	0	0	0.092975557	0.092975557	1	2*	2*	0998209	25	Southeast Los Angeles		Above Moderate
LOS ANGELES	918 E 76TH ST	90001	6023020012	Low Medium I Residential	R2-1	0	17	0.117161527	Residential - Double, Duplex, or Two Units - 4 Stories or Less	YES - Current	NO - Privately-Owned	Available	Not Used in Prior Housing Element	0	0	0.12214914	0.12214914	2	2*	2*	0998209	24	Southeast Los Angeles	Yes	Above Moderate
LOS ANGELES	922 E 76TH ST	90001	6023020013	Low Medium I Residential	R2-1	0	17	0.117160559	Residential - Single Family Residence	YES - Current	NO - Privately-Owned	Available	Not Used in Prior Housing Element	0	0	0.092975557	0.092975557	1	2*	2*	0998209	23	Southeast Los Angeles		Above Moderate
LOS ANGELES	1000 E 76TH ST	90001	6023020014	Low Medium I Residential	R2-1	0	17	0.131807987	Residential - Double, Duplex, or Two Units - 4 Stories or Less	YES - Current	NO - Privately-Owned	Available	Not Used in Prior Housing Element	0	0	0.12214914	0.12214914	2	2*	2*	0998209	22	Southeast Los Angeles	Yes	Above Moderate
LOS ANGELES	1008 E 76TH ST	90001	6023020016	Low Medium I Residential	R2-1	0	17	0.131809332	Residential - Single Family Residence	YES - Current	NO - Privately-Owned	Available	Not Used in Prior Housing Element	0	0	0.092975557	0.092975557	1	2*	2*	0998209	20	Southeast Los Angeles		Above Moderate
LOS ANGELES	1009 E 76TH PL	90001	6023020021	Low Medium I Residential	R2-1	0	17	0.131819026	Residential - Single Family Residence	YES - Current	NO - Privately-Owned	Available	Not Used in Prior Housing Element	0	0	0.092975557	0.092975557	1	2*	2*	0998209	53	Southeast Los Angeles		Above Moderate
LOS ANGELES	1007 E 76TH PL	90001	6023020022	Low Medium I Residential	R2-1	0	17	0.131818651	Residential - Single Family Residence	YES - Current	NO - Privately-Owned	Available	Not Used in Prior Housing Element	0	0	0.092975557	0.092975557	1	2*	2*	0998209	54	Southeast Los Angeles		Above Moderate
LOS ANGELES	1001 E 76TH PL	90001	6023020023	Low Medium I Residential	R2-1	0	17	0.13181736	Residential - Single Family Residence	YES - Current	NO - Privately-Owned	Available	Not Used in Prior Housing Element	0	0	0.092975557	0.092975557	1	2*	2*	0998209	55	Southeast Los Angeles		Above Moderate
LOS ANGELES	923 E 76TH PL	90001	6023020024	Low Medium I Residential	R2-1	0	17	0.117169228	Residential - Double, Duplex, or Two Units - 4 Stories or Less	YES - Current	NO - Privately-Owned	Available	Not Used in Prior Housing Element	0	0	0.092975557	0.092975557	1	2*	2*	0998209	56	Southeast Los Angeles		Above Moderate
LOS ANGELES	919 E 76TH PL	90001	6023020025	Low Medium I Residential	R2-1	0	17	0.117168997	Residential - Single Family Residence	YES - Current	NO - Privately-Owned	Available	Not Used in Prior Housing Element	0	0	0.092975557	0.092975557	1	2*	2*	0998209	57	Southeast Los Angeles		Above Moderate
LOS ANGELES	911 E 76TH PL	90001	6023020027	Low Medium I Residential	R2-1	0	17	0.117166701	Residential - Single Family Residence	YES - Current	NO - Privately-Owned	Available	Not Used in Prior Housing Element	0	0	0.038580671	0.038580671	1	2*	2*	0998209	59	Southeast Los Angeles		Above Moderate
LOS ANGELES	907 E 76TH PL	90001	6023020028	Low Medium I Residential	R2-1	0	17	0.117165549	Residential - Double, Duplex, or Two Units - 4 Stories or Less	YES - Current	NO - Privately-Owned	Available	Not Used in Prior Housing Element	0	0	0.050996125	0.050996125	2	2*	2*	0998209	60	Southeast Los Angeles	Yes	Above Moderate
LOS ANGELES	903 E 76TH PL	90001	6023020029	Low Medium I Residential	R2-1	0	17	0.119263437	Residential - Single Family Residence	YES - Current	NO - Privately-Owned	Available	Not Used in Prior Housing Element	0	0	0.092975557	0.092975557	1	2*	2*	0998209	61	Southeast Los Angeles		Above Moderate
LOS ANGELES	1018 E 76TH ST	90001	6023020900	Neighborhood Commercial	C2-1VL-CPIO	0	108	0.126712822	Commercial - Parking Lot (Commercial Use Property) - Lots - Patron or Employee - One Story	YES - Current	NO - Privately-Owned	Available	Used in Prior Housing Element - Non-Vacant	0.183682557	0	0	0.183682557	0	0	0	0998209	17	Southeast Los Angeles		Lower
LOS ANGELES	7607 S CENTRAL AVE	90001	6023020900	Neighborhood Commercial	C2-1VL-CPIO	0	108	0.091831562	Commercial - Parking Lot (Commercial Use Property) - Lots - Patron or Employee - One Story	YES - Current	NO - Privately-Owned	Available	Used in Prior Housing Element - Non-Vacant	0.155856997	0	0	0.155856997	0	0	0	0998209	45	Southeast Los Angeles		Lower
LOS ANGELES	7613 S CENTRAL AVE	90001	6023020900	Neighborhood Commercial	C2-1VL-CPIO	0	108	0.091832278	Commercial - Parking Lot (Commercial Use Property) - Lots - Patron or Employee - One Story	YES - Current	NO - Privately-Owned	Available	Used in Prior Housing Element - Non-Vacant	0.155856997	0	0	0.155856997	0	0	0	0998209	49	Southeast Los Angeles		Lower
LOS ANGELES	7615 S CENTRAL AVE	90001	6023020900	Neighborhood Commercial	C2-1VL-CPIO	0	108	0.045914918	Commercial - Parking Lot (Commercial Use Property) - Lots - Patron or Employee - One Story	YES - Current	NO - Privately-Owned	Available	Used in Prior Housing Element - Non-Vacant	0	0	0.028637421	0.028637421	0	0	0	0998209	50	Southeast Los Angeles		Above Moderate
LOS ANGELES	7617 S CENTRAL AVE	90001	6023020900	Neighborhood Commercial	C2-1VL-CPIO	0	108	0.045915636	Commercial - Parking Lot (Commercial Use Property) - Lots - Patron or Employee - One Story	YES - Current	NO - Privately-Owned	Available	Used in Prior Housing Element - Non-Vacant	0	0	0.028637421	0.028637421	0	0	0	0998209	77	Southeast Los Angeles		Above Moderate
LOS ANGELES	7619 S CENTRAL AVE	90001	6023020900	Neighborhood Commercial	C2-1VL-CPIO	0	108	0.085334413	Commercial - Parking Lot (Commercial Use Property) - Lots - Patron or Employee - One Story	YES - Current	NO - Privately-Owned	Available	Used in Prior Housing Element - Non-Vacant	0.133135408	0	0	0.133135408	0	0	0	0998209	84	Southeast Los Angeles		Lower
LOS ANGELES	7627 S CENTRAL AVE	90001	6023020900	Neighborhood Commercial	C2-1VL-CPIO	0	108	0.126267246	Commercial - Parking Lot (Commercial Use Property) - Lots - Patron or Employee - One Story	YES - Current	NO - Privately-Owned	Available	Used in Prior Housing Element - Non-Vacant	0.183682557	0	0	0.183682557	0	0	0	0998209	87	Southeast Los Angeles		Lower
LOS ANGELES		6023020900		Neighborhood Commercial	C2-1VL-CPIO	0	108	0.006496859	Commercial - Parking Lot (Commercial Use Property) - Lots - Patron or Employee - One Story	YES - Current	NO - Privately-Owned	Available	Used in Prior Housing Element - Non-Vacant	0	0	0.014566974	0.014566974	0	0	0	0998209	85	Southeast Los Angeles		Above Moderate
LOS ANGELES		6023020901		Low Medium I Residential	R2-1	0	17	0.131812832	Commercial - Parking Lot (Commercial Use Property) - Lots - Patron or Employee - One Story	YES - Current	NO - Privately-Owned	Available	Not Used in Prior Housing Element	0	0	0.097734144	0.097734144	0	2*	2*	0998209	18	Southeast Los Angeles		Above Moderate
LOS ANGELES		6023020902		Low Medium I Residential	R2-1	0	17	0.131822257	Commercial - Parking Lot (Commercial Use Property) - Lots - Patron or Employee - One Story	YES - Current	NO - Privately-Owned	Available	Not Used in Prior Housing Element	0	0	0.097734144	0.097734144	0	2*	2*	0998209	51	Southeast Los Angeles		Above Moderate
LOS ANGELES	902 E 76TH PL	90001	6023021002	Low Medium I Residential	R2-1	0	17	0.069384864	Residential - Single Family Residence	YES - Current	NO - Privately-Owned	Available	Not Used in Prior Housing Element	0	0	0.047669691	0.047669691	1	1*	1*	0998209	106	Southeast Los Angeles		Above Moderate
LOS ANGELES	906 E 76TH PL	90001	6023021004	Low Medium I Residential	R2-1	0	17	0.117019931	Residential - Double, Duplex, or Two Units - 4 Stories or Less	YES - Current	NO - Privately-Owned	Available	Not Used in Prior Housing Element	0	0	0.12214914	0.12214914	2	2*	2*	0998209	105	Southeast Los Angeles	Yes	Above Moderate
LOS ANGELES	916 E 76TH PL	90001	6023021006	Low Medium I Residential	R2-1	0	17	0.11701656	Residential - Double, Duplex, or Two Units - 4 Stories or Less	YES - Current	NO - Privately-Owned	Available	Not Used in Prior Housing Element	0	0	0.002617621	0.002617621	2	2*	2*	0998209	103	Southeast Los Angeles		Above Moderate
LOS ANGELES	918 E 76TH PL	90001	6023021007	Low Medium I Residential	R2-1	0	17	0.117014554	Residential - Double, Duplex, or Two Units - 4 Stories or Less	YES - Current	NO - Privately-Owned	Available	Not Used in Prior Housing Element	0	0	0.050996125	0.050996125	2	2*	2*	0998209	102	Southeast Los Angeles	Yes	Above Moderate
LOS ANGELES	922 E 76TH PL	90001	6023021008	Low Medium I Residential	R2-1	0	17	0.117013747	Residential - Double, Duplex, or Two Units - 4 Stories or Less	YES - Current	NO - Privately-Owned	Available	Not Used in Prior Housing Element	0	0	0.050996125	0.050996125	2	2*	2*	0998209	101	Southeast Los Angeles	Yes	Above Moderate
LOS ANGELES	1000 E 76TH PL	90001	6023021009	Low Medium I Residential	R2-1	0	17	0.131636947	Residential - Single Family Residence	YES - Current	NO - Privately-Owned	Available	Not Used in Prior Housing Element	0	0	0.092975557	0.092975557	1	2*	2*	0998209	100	Southeast Los Angeles		Above Moderate
LOS ANGELES	1004 E 76TH PL	90001	6023021010	Low Medium I Residential	R2-1	0	17	0.131635602	Residential - Single Family Residence	YES - Current	NO - Privately-Owned	Available	Not Used in Prior Housing Element	0	0	0.092975557	0.092975557	1	2*	2*	0998209	99	Southeast Los Angeles		Above Moderate
LOS ANGELES	1008 E 76TH PL	90001	6023021011	Low Medium I Residential	R2-1	0	17	0.13163334	Residential - Single Family Residence	YES - Current	NO - Privately-Owned	Available	Not Used in Prior Housing Element	0	0	0.092975557	0.092975557	1	2*	2*	0998209	98	Southeast Los Angeles		Above Moderate
LOS ANGELES	1009 E 77TH ST	90001	6023021016	Low Medium I Residential	R2-1	0	17	0.131624871	Residential - Single Family Residence	YES - Current	NO - Privately-Owned	Available	Not Used in Prior Housing Element	0	0	0.092975557	0.092975557	1	2*	2*	0998209	131	Southeast Los Angeles		Above Moderate
LOS ANGELES	1005 E 77TH ST	90001	6023021017	Low Medium I Residential	R2-1	0	17	0.131626276	Residential - Single Family Residence	YES - Current	NO - Privately-Owned	Available	Not Used in Prior Housing Element	0	0	0.092975557	0.092975557	1	2*	2*	0998209	132	Southeast Los Angeles		Above Moderate
LOS ANGELES	1003 E 77TH ST	90001	6023021018	Low Medium I Residential	R2-1	0	17	0.131629179	Residential - Double, Duplex, or Two Units - 4 Stories or Less	YES - Current	NO - Privately-Owned	Available	Not Used in Prior Housing Element	0	0	0.002617621	0.002617621	2	2*	2*	0998209	133	Southeast Los Angeles		Above Moderate
LOS ANGELES	923 E 77TH ST	90001	6023021019	Low Medium I Residential	R2-1	0	17	0.117006501	Residential - Single Family Residence	YES - Current	NO - Privately-Owned	Available	Not Used in Prior Housing Element	0	0	0.092975557	0.092975557	1	2*	2*	0998209	134	Southeast Los Angeles		Above Moderate
LOS

LOS ANGELES	1015 E 77TH ST	90001	6023021032	Neighborhood Commercial	C2-1VL-CPIO	0	108	0.131619819	Commercial - Parking Lot (Commercial Use Property) - Lots - Patron or Employee - One Story	YES - Current	NO - Privately-Owned	Available	Used in Prior Housing Element - Non-Vacant	0.041744677	0	0	0.041744677	1	0	0	0998209	130	Southeast Los Angeles			Lower	
LOS ANGELES			6023021036	Neighborhood Commercial	C2-1VL-CPIO	0	108	0.030993222	Commercial - Parking Lot (Commercial Use Property) - Lots - Patron or Employee - One Story	YES - Current	NO - Privately-Owned	Available	Used in Prior Housing Element - Non-Vacant	0	0	0	0.001161606	0.001161606	0	0	0	0998209	807	Southeast Los Angeles				Above Moderate
LOS ANGELES	806 E 76TH PL	90001	6023022003	Low Medium I Residential	R2-1	0	17	0.11705025	Residential - Single Family Residence	YES - Current	NO - Privately-Owned	Available	Not Used in Prior Housing Element	0	0	0.092975557	0.092975557	1	2*	2*	0998209	120	Southeast Los Angeles				Above Moderate
LOS ANGELES	810 E 76TH PL	90001	6023022004	Low Medium I Residential	R2-1	0	17	0.117048792	Residential - Single Family Residence	YES - Current	NO - Privately-Owned	Available	Not Used in Prior Housing Element	0	0	0.092975557	0.092975557	1	2*	2*	0998209	119	Southeast Los Angeles				Above Moderate
LOS ANGELES	824 E 76TH PL	90001	6023022007	Low Medium I Residential	R2-1	0	17	0.117043052	Residential - Double, Duplex, or Two Units - 4 Stories or Less	YES - Current	NO - Privately-Owned	Available	Not Used in Prior Housing Element	0	0	0.222811532	0.222811532	0	2*	2*	0998209	116	Southeast Los Angeles				Above Moderate
LOS ANGELES	826 E 76TH PL	90001	6023022008	Low Medium I Residential	R2-1	0	17	0.117041618	Residential - Single Family Residence	YES - Current	NO - Privately-Owned	Available	Not Used in Prior Housing Element	0	0	0.092975557	0.092975557	1	2*	2*	0998209	115	Southeast Los Angeles				Above Moderate
LOS ANGELES	830 E 76TH PL	90001	6023022009	Low Medium I Residential	R2-1	0	17	0.117040183	Residential - Double, Duplex, or Two Units - 4 Stories or Less	YES - Current	NO - Privately-Owned	Available	Not Used in Prior Housing Element	0	0	0.12214914	0.12214914	2	2*	2*	0998209	114	Southeast Los Angeles		Yes		Above Moderate
LOS ANGELES	836 E 76TH PL	90001	6023022010	Low Medium I Residential	R2-1	0	17	0.117039089	Residential - Double, Duplex, or Two Units - 4 Stories or Less	YES - Current	NO - Privately-Owned	Available	Not Used in Prior Housing Element	0	0	0.12214914	0.12214914	2	2*	2*	0998209	113	Southeast Los Angeles		Yes		Above Moderate
LOS ANGELES	838 E 76TH PL	90001	6023022011	Low Medium I Residential	R2-1	0	17	0.11703708	Residential - Double, Duplex, or Two Units - 4 Stories or Less	YES - Current	NO - Privately-Owned	Available	Not Used in Prior Housing Element	0	0	0.12214914	0.12214914	2	2*	2*	0998209	112	Southeast Los Angeles		Yes		Above Moderate
LOS ANGELES	842 E 76TH PL	90001	6023022012	Low Medium I Residential	R2-1	0	17	0.117034443	Residential - Single Family Residence	YES - Current	NO - Privately-Owned	Available	Not Used in Prior Housing Element	0	0	0.092975557	0.092975557	1	2*	2*	0998209	111	Southeast Los Angeles				Above Moderate
LOS ANGELES	846 E 76TH PL	90001	6023022013	Low Medium I Residential	R2-1	0	17	0.117032435	Residential - Double, Duplex, or Two Units - 4 Stories or Less	YES - Current	NO - Privately-Owned	Available	Not Used in Prior Housing Element	0	0	0.002617621	0.002617621	2	2*	2*	0998209	110	Southeast Los Angeles				Above Moderate
LOS ANGELES	850 E 76TH PL	90001	6023022014	Low Medium I Residential	R2-1	0	17	0.117030426	Residential - Single Family Residence	YES - Current	NO - Privately-Owned	Available	Not Used in Prior Housing Element	0	0	0.092975557	0.092975557	1	2*	2*	0998209	109	Southeast Los Angeles				Above Moderate
LOS ANGELES	854 E 76TH PL	90001	6023022015	Low Medium I Residential	R2-1	0	17	0.117029274	Residential - Double, Duplex, or Two Units - 4 Stories or Less	YES - Current	NO - Privately-Owned	Available	Not Used in Prior Housing Element	0	0	0.12214914	0.12214914	2	2*	2*	0998209	108	Southeast Los Angeles		Yes		Above Moderate
LOS ANGELES	858 E 76TH PL	90001	6023022016	Low Medium I Residential	R2-1	0	17	0.070711067	Residential - Single Family Residence	YES - Current	NO - Privately-Owned	Available	Not Used in Prior Housing Element	0	0	0.047669691	0.047669691	1	1*	1*	0998209	107	Southeast Los Angeles				Above Moderate
LOS ANGELES	7667 S WADSWORTH AVE	90001	6023022018	Low Medium I Residential	R2-1	0	17	0.117026177	Residential - Double, Duplex, or Two Units - 4 Stories or Less	YES - Current	NO - Privately-Owned	Available	Not Used in Prior Housing Element	0	0	0.12214914	0.12214914	2	2*	2*	0998209	140	Southeast Los Angeles		Yes		Above Moderate
LOS ANGELES	853 E 77TH ST	90001	6023022020	Low Medium I Residential	R2-1	0	17	0.117030142	Residential - Double, Duplex, or Two Units - 4 Stories or Less	YES - Current	NO - Privately-Owned	Available	Not Used in Prior Housing Element	0	0	0.12214914	0.12214914	2	2*	2*	0998209	142	Southeast Los Angeles		Yes		Above Moderate
LOS ANGELES	843 E 77TH ST	90001	6023022022	Low Medium I Residential	R2-1	0	17	0.117035019	Residential - Single Family Residence	YES - Current	NO - Privately-Owned	Available	Not Used in Prior Housing Element	0	0	0.092975557	0.092975557	1	2*	2*	0998209	144	Southeast Los Angeles				Above Moderate
LOS ANGELES	831 E 77TH ST	90001	6023022024	Low Medium I Residential	R2-1	0	17	0.117043395	Residential - Double, Duplex, or Two Units - 4 Stories or Less	YES - Current	NO - Privately-Owned	Available	Not Used in Prior Housing Element	0	0	0.12214914	0.12214914	2	2*	2*	0998209	147	Southeast Los Angeles		Yes		Above Moderate
LOS ANGELES	827 E 77TH ST	90001	6023022025	Low Medium I Residential	R2-1	0	17	0.117045691	Residential - Single Family Residence	YES - Current	NO - Privately-Owned	Available	Not Used in Prior Housing Element	0	0	0.092975557	0.092975557	1	2*	2*	0998209	148	Southeast Los Angeles				Above Moderate
LOS ANGELES	823 E 77TH ST	90001	6023022026	Low Medium I Residential	R2-1	0	17	0.117046445	Residential - Single Family Residence	YES - Current	NO - Privately-Owned	Available	Not Used in Prior Housing Element	0	0	0.092975557	0.092975557	1	2*	2*	0998209	149	Southeast Los Angeles				Above Moderate
LOS ANGELES	819 E 77TH ST	90001	6023022027	Low Medium I Residential	R2-1	0	17	0.117050569	Residential - Single Family Residence	YES - Current	NO - Privately-Owned	Available	Not Used in Prior Housing Element	0	0	0.092975557	0.092975557	1	2*	2*	0998209	150	Southeast Los Angeles				Above Moderate
LOS ANGELES	815 E 77TH ST	90001	6023022028	Low Medium I Residential	R2-1	0	17	0.117052237	Residential - Single Family Residence	YES - Current	NO - Privately-Owned	Available	Not Used in Prior Housing Element	0	0	0.092975557	0.092975557	1	2*	2*	0998209	151	Southeast Los Angeles				Above Moderate
LOS ANGELES	811 E 77TH ST	90001	6023022029	Low Medium I Residential	R2-1	0	17	0.117055106	Residential - Double, Duplex, or Two Units - 4 Stories or Less	YES - Current	NO - Privately-Owned	Available	Not Used in Prior Housing Element	0	0	0.12214914	0.12214914	2	2*	2*	0998209	152	Southeast Los Angeles		Yes		Above Moderate
LOS ANGELES	807 E 77TH ST	90001	6023022030	Low Medium I Residential	R2-1	0	17	0.117057402	Residential - Single Family Residence	YES - Current	NO - Privately-Owned	Available	Not Used in Prior Housing Element	0	0	0.092975557	0.092975557	1	2*	2*	0998209	153	Southeast Los Angeles				Above Moderate
LOS ANGELES	700 E 76TH PL	90001	6023023001	Low Medium I Residential	R2-1-CPIO	0	17	0.117085795	Residential - Single Family Residence	YES - Current	NO - Privately-Owned	Available	Not Used in Prior Housing Element	0	0	0.092975557	0.092975557	1	2*	2*	0998205	232	Southeast Los Angeles				Above Moderate
LOS ANGELES	704 E 76TH PL	90001	6023023002	Low Medium I Residential	R2-1-CPIO	0	17	0.117087625	Residential - Single Family Residence	YES - Current	NO - Privately-Owned	Available	Not Used in Prior Housing Element	0	0	0.092975557	0.092975557	1	2*	2*	0998205	231	Southeast Los Angeles				Above Moderate
LOS ANGELES	708 E 76TH PL	90001	6023023003	Low Medium I Residential	R2-1-CPIO	0	17	0.11708488	Residential - Single Family Residence	YES - Current	NO - Privately-Owned	Available	Not Used in Prior Housing Element	0	0	0.092975557	0.092975557	1	2*	2*	0998205	230	Southeast Los Angeles				Above Moderate
LOS ANGELES	714 E 76TH PL	90001	6023023004	Low Medium I Residential	R2-1-CPIO	0	17	0.117085794	Residential - Single Family Residence	YES - Current	NO - Privately-Owned	Available	Not Used in Prior Housing Element	0	0	0.092975557	0.092975557	1	2*	2*	0998205	229	Southeast Los Angeles				Above Moderate
LOS ANGELES	718 E 76TH PL	90001	6023023005	Low Medium I Residential	R2-1-CPIO	0	17	0.117086709	Residential - Double, Duplex, or Two Units - 4 Stories or Less	YES - Current	NO - Privately-Owned	Available	Not Used in Prior Housing Element	0	0	0.002617621	0.002617621	2	2*	2*	0998205	228	Southeast Los Angeles				Above Moderate
LOS ANGELES	722 E 76TH PL	90001	6023023006	Low Medium I Residential	R2-1-CPIO	0	17	0.117085795	Residential - Single Family Residence	YES - Current	NO - Privately-Owned	Available	Not Used in Prior Housing Element	0	0	0.092975557	0.092975557	1	2*	2*	0998205	227	Southeast Los Angeles				Above Moderate
LOS ANGELES	726 E 76TH PL	90001	6023023007	Low Medium I Residential	R2-1-CPIO	0	17	0.117086082	Residential - Single Family Residence	YES - Current	NO - Privately-Owned	Available	Not Used in Prior Housing Element	0	0	0.092975557	0.092975557	1	2*	2*	0998205	226	Southeast Los Angeles				Above Moderate
LOS ANGELES	730 E 76TH PL	90001	6023023008	Low Medium I Residential	R2-1-CPIO	0	17	0.117087283	Residential - Single Family Residence	YES - Current	NO - Privately-Owned	Available	Not Used in Prior Housing Element	0	0	0.092975557	0.092975557	1	2*	2*	0998205	225	Southeast Los Angeles				Above Moderate
LOS ANGELES	732 E 76TH PL	90001	6023023009	Low Medium I Residential	R2-1-CPIO	0	17	0.117087283	Residential - Double, Duplex, or Two Units - 4 Stories or Less	YES - Current	NO - Privately-Owned	Available	Not Used in Prior Housing Element	0	0	0.050996125	0.050996125	2	2*	2*	0998205	224	Southeast Los Angeles		Yes		Above Moderate
LOS ANGELES	736 E 76TH PL	90001	6023023010	Low Medium I Residential	R2-1-CPIO	0	17	0.117086369	Residential - Single Family Residence	YES - Current	NO - Privately-Owned	Available	Not Used in Prior Housing Element	0	0	0.092975557	0.092975557	1	2*	2*	0998205	223	Southeast Los Angeles				Above Moderate
LOS ANGELES	742 E 76TH PL	90001	6023023011	Low Medium I Residential	R2-1-CPIO	0	17	0.117087283	Residential - Single Family Residence	YES - Current	NO - Privately-Owned	Available	Not Used in Prior Housing Element	0	0	0.092975557	0.092975557	1	2*	2*	0998205	222	Southeast Los Angeles				Above Moderate
LOS ANGELES	746 E 76TH PL	90001	6023023012	Low Medium I Residential	R2-1-CPIO	0	17	0.117085454	Residential - Double, Duplex, or Two Units - 4 Stories or Less	YES - Current	NO - Privately-Owned	Available	Not Used in Prior Housing Element	0	0	0.12214914	0.12214914	2	2*	2*	0998205	221	Southeast Los Angeles		Yes		Above Moderate
LOS ANGELES	752 E 76TH PL	90001	6023023013	Low Medium I Residential	R2-1-CPIO	0	17	0.117087725	Residential - Double, Duplex, or Two Units - 4 Stories or Less	YES - Current	NO - Privately-Owned	Available	Not Used in Prior Housing Element	0	0	0.002617621	0.002617621	2	2*	2*	0998205	220	Southeast Los Angeles				Above Moderate
LOS ANGELES	754 E 76TH PL	90001	6023023014	Low Medium I Residential	R2-1-CPIO	0	17	0.079894251	Residential - Single Family Residence	YES - Current	NO - Privately-Owned	Available	Not Used in Prior Housing Element	0	0	0.038812169	0.038812169	1	1*	1*	0998205	219	Southeast Los Angeles				Above Moderate
LOS ANGELES	758 E 76TH PL	90001	6023023015	Low Medium I Residential	R2-1-CPIO	0	17	0.08008275	Residential - Single Family Residence	YES - Current	NO - Privately-Owned	Available	Not Used in Prior Housing Element	0	0	0.038812169	0.038812169	1	1*	1*	0998205	218	Southeast Los Angeles				Above Moderate
LOS ANGELES	759 E 77TH ST	90001	6023023018	Low Medium I Residential	R2-1-CPIO	0	17	0.060706235	Residential - Single Family Residence	YES - Current	NO - Privately-Owned	Available	Not Used in Prior Housing Element	0	0	0.047669691	0.047669691	1	1*	1*	0998205	322	Southeast Los Angeles				Above Moderate
LOS ANGELES	757 E 77TH ST	90001	6023023019	Low Medium I Residential	R2-1-CPIO	0	17	0.117039376	Residential - Double, Duplex, or Two Units - 4 Stories or Less	YES - Current	NO - Privately-Owned	Available	Not Used in Prior Housing Element	0	0	0.12214914	0.12214914	2	2*	2*	0998205	293	Southeast Los Angeles		Yes		Above Moderate
LOS ANGELES	751 E 77TH ST	90001	6023023020	Low Medium I Residential	R2-1-CPIO	0	17	0.117044526	Residential - Single Family Residence	YES - Current	NO - Privately-Owned	Available	Not Used in Prior Housing Element	0	0	0.092975557	0.092975557	1	2*	2*	0998205	294	Southeast Los Angeles				Above Moderate
LOS ANGELES	747 E 77TH ST	90001	6023023021	Low Medium I Residential	R2-1-CPIO	0	17	0.11704763	Residential - Single Family Residence	YES - Current	NO - Privately-Owned	Available	Not Used in Prior Housing Element	0	0	0.092975557	0.092975557	1	2*	2*	0998205	295	Southeast Los Angeles				Above Moderate
LOS ANGELES	743 E 77TH ST	90001	6023023022	Low Medium I Residential	R2-1-CPIO	0	17	0.117051935	Residential - Single Family Residence	YES - Current	NO - Privately-Owned	Available	Not Used in Prior Housing Element	0	0	0.092975557	0.092975557	1	2*	2*	0998205	296	Southeast Los Angeles				Above Moderate
LOS ANGELES	737 E 77TH ST	90001	6023023023	Low Medium I Residential	R2-1-CPIO	0	17	0.117057153	Residential - Single Family Residence	YES - Current	NO - Privately-Owned	Available	Not Used in Prior Housing Element	0	0	0.092975557	0.092975557	1	2*	2*	0998205	297	Southeast Los Angeles				Above Moderate
LOS ANGELES	733 E 77TH ST	90001	6023023024	Low Medium I Residential	R2-1-CPIO	0	17	0.117060255	Residential - Double, Duplex, or Two Units - 4 Stories or Less	YES - Current	NO - Privately-Owned	Available	Not Used in Prior Housing Element	0	0	0.12214914	0.12214914	2	2*	2*	0998205	298	Southeast Los Angeles		Yes		Above Moderate
LOS ANGELES	725 E 77TH ST	90001	6023023027	Low Medium I Residential	R2-1-CPIO	0	17	0.11706795	Residential - Single Family Residence	YES - Current	NO - Privately-Owned	Available	Not Used in Prior Housing Element	0	0	0.092975557	0.092975557	1	2*	2*	0998205	300	Southeast Los Angeles				Above Moderate
LOS ANGELES	723 E 77TH ST	90001	6023023028	Low Medium I Residential	R2-1-CPIO	0	17	0.11707471	Residential - Double, Duplex, or Two Units - 4 Stories or Less	YES - Current	NO - Privately-Owned	Available	Not Used in Prior Housing Element	0	0	0.12214914	0.12214914	2	2*	2*	0998205	301	Southeast Los Angeles		Yes		Above Moderate
LOS ANGELES	717 E 77TH ST	90001	6023023029	Low Medium I Residential	R2-1-CPIO	0	17	0.117076272	Residential - Single Family Residence	YES - Current	NO - Privately-Owned	Available	Not Used in Prior Housing Element	0	0	0.092975557	0.092975557	1	2*	2*	0998205	302	Southeast Los Angeles				Above Moderate
LOS ANGELES	713 E 77TH ST	90001	6023023030	Low Medium I Residential	R2-1-CPIO	0	17	0.117081492	Residential - Single Family Residence	YES - Current	NO - Privately-Owned	Available	Not Used in Prior Housing Element	0	0	0.092975557	0.092975557	1	2*	2*	0998205	303	Southeast Los Angeles				Above Moderate
LOS ANGELES	709 E 77TH ST	90001	6023023031	Low Medium I Residential	R2-1-CPIO	0	17	0.117085509	Residential - Single Family Residence	YES - Current	NO - Privately-Owned	Available	Not Used in Prior Housing Element	0	0	0.092975557	0.092975557	1	2*	2*	0998205	304	Southeast Los Angeles				Above Moderate
LOS ANGELES	705 E 77TH ST	90001	6023023032	Low Medium I Residential	R2-1-CPIO	0	17	0.117091352	Residential - Single Family Residence	YES - Current	NO - Privately-Owned	Available	Not Used in Prior Housing Element	0	0	0.092975557	0.092975557	1	2*	2*	0998205	305	Southeast Los Angeles				Above Moderate
LOS ANGELES	703 E 77TH ST	90001	6023023034	Low Medium I Residential	R2-1-CPIO	0	17	0.072096261	Residential - Single Family Residence	YES - Current	NO - Privately-Owned	Available	Not Used in Prior Housing Element	0	0	0.047669691	0.047669691	1	1*	1*	0998205	321	Southeast Los Angeles				Above Moderate
LOS ANGELES	731 E 77TH ST	90001	6023023035	Low Medium I Residential	R2-1-CPIO	0	17	0.117065475	Residential - Single Family Residence	YES - Current	NO - Privately-Owned	Available	Not Used in Prior Housing Element	0	0	0.092975557	0.092975557	1	2*	2*	0998205	299	Southeast Los Angeles				Above Moderate
LOS ANGELES			6023024001	Medium Residential	[Q]R4-1	0	54	0.117577868	Institutional - Church - One Story	YES - Current	NO - Privately-Owned	Available	Not Used in Prior Housing Element	0.081960148	0	0	0.081960148	0	0	0	0998205	323	Southeast Los Angeles				Lower
LOS ANGELES	7668 S AVALON BLVD	90003	6023024002	Medium Residential	[Q]R4-1	0	54	0.087264856	Commercial - Parking Lot (Commercial Use Property) - Lots - Patron or Employee - One Story	YES - Current	NO - Privately-Owned	Available	Not Used in Prior Housing Element	0.010239119	0	0	0.010239119	0	0	0	0998205	320	Southeast Los Angeles				Lower
LOS ANGELES	7664 S AVALON BLVD	90003	6023024003	Medium Residential	[Q]R4-1	0	54	0.091859163	Residential - Double, Duplex, or Two Units - 4 Stories or Less	YES - Current	NO - Privately-Owned	Available	Not Used in Prior Housing Element	0	0	0.373871458	0.373871458	2	0	0	0998205	291	Southeast Los Angeles		Yes		Above Moderate
LOS ANGELES	7660 S AVALON BLVD	90003	6023024004	Medium Residential	[Q]R4-1	0	54	0.091861393	Residential - Double, Duplex, or Two Units - 4 Stories or Less	YES - Current	NO - Privately-Owned	Available	Not Used in Prior Housing Element	0	0	0.373871458	0.373871458	2	0	0	0998205	286	Southeast Los Angeles		Yes		Above Moderate
LOS ANGELES	7658 S AVALON BLVD	90003	6023024005	Medium Residential	[Q]R4-1	0	54	0.091862682	Commercial - Office Building - One Story	YES - Current	NO - Privately-Owned	Available	Not Used in Prior Housing Element	0.126319845	0	0	0.126319845	0	0	0	0998205	281	Southeast Los Angeles				Lower
LOS ANGELES	612 E 76TH PL	90001	6023024007	Low Medium I Residential	R2-1-CPIO	0	17	0.131722159	Residential - Single Family Residence	YES - Current	NO - Privately-Owned	Available	Not Used in Prior Housing Element	0	0	0.092975557	0.092975557	1	2*	2*	0998205	245	Southeast Los Angeles				Above Moderate
LOS ANGELES	616 E 76TH PL	90001	6023024008	Low Medium I Residential	R2-1-CPIO	0	17	0.131721243	Residential - Single Family Residence	YES - Current	NO - Privately-Owned	Available	Not Used in Prior Housing Element	0	0	0.092975557	0.092975557	1	2*	2*	0998205	244	Southeast Los Angeles				Above Moderate
LOS ANGELES	622 E 76TH PL	90001	6023024009	Low Medium I Residential	R2-1-CPIO	0	17	0.131722159	Residential - Double, Duplex, or Two Units - 4 Stories or Less	YES - Current	NO - Privately-Owned	Available	Not Used in Prior Housing Element	0	0	0.002617621	0.002617621	2	2*	2*	0998205	242	Southeast Los Angeles				Above Moderate
LOS ANGELES	624 E 76TH PL	90001	6023024010	Low Medium I Residential	R2-1-CPIO	0	17	0.131723074	Residential - Single Family Residence	YES - Current	NO - Privately-Owned	Available	Not Used in Prior Housing Element	0	0	0.092975557	0.092975557	1	2*	2*	0998205	241	Southeast Los Angeles				Above Moderate
LOS ANGELES	630 E 76TH PL	90001	6023024011	Low Medium I Residential	R2-1-CPIO	0	17	0.131722159	Residential - Double, Duplex, or Two Units - 4 Stories or Less	YES - Current	NO - Privately-Owned	Available	Not Used in Prior Housing Element	0	0	0.032424098	0.032424098	2	2*	2*	0998205	240	Southeast Los Angeles		Yes		Above Moderate
LOS ANGELES	634 E 76TH PL	90001	6023024012	Low Medium I Residential	R2-1-CPIO	0	17	0.117084839	Residential - Three Units (Any Combination) - 4 Stories or Less	YES - Current	NO - Privately-Owned	Available	Not Used in Prior Housing Element	0	0	0.12214914	0.12214914	2	2*	2*	0998205	239	Southeast Los Angeles		Yes		Above Moderate
LOS ANGELES	636 E 76TH PL	90001	6023024013	Low Medium I Residential	R2-1-CPIO	0	17	0.117085754	Residential - Single Family Residence	YES - Current	NO - Privately-Owned	Available	Not Used in Prior Housing Element	0	0	0.092975557	0.092975557	1	2*	2*	0998205	238	Southeast Los Angeles				Above Moderate
LOS ANGELES	642 E 76TH PL	90001	6023024014	Low Medium I Residential	R2-1-CPIO	0	17	0.117086668	Residential - Double, Duplex, or Two Units - 4 Stories or Less	YES - Current	NO - Privately-Owned	Available	Not Used in Prior Housing Element	0	0	0.222811532	0.222811532	0	2*	2*	0998205	236	Southeast Los Angeles				Above Moderate
LOS ANGELES	644 E 76TH PL	90001	6023024015	Low Medium I Residential	R2-1-CPIO	0	17	0.117086668	Residential - Single Family Residence	YES - Current	NO - Privately-Owned	Available	Not Used in Prior Housing Element	0	0	0.092975557	0.092975557	1	2*	2*	0998205	235	Southeast Los Angeles				Above Moderate
LOS ANGELES	650 E 76TH PL	90001	6023024016	Low Medium I Residential	R2-1-CPIO	0	17	0.117084839	Residential - Double, Duplex, or Two Units - 4 Stories or Less	YES - Current	NO - Privately-Owned	Available	Not Used in Prior Housing Element	0	0	0.002617621	0.002617621	2	2*	2*	0998205	234	Southeast Los Angeles				Above Moderate
LOS ANGELES	649 E 77TH ST	90001	6023024019	Low Medium I Residential	R2-1-CPIO	0	17	0.1171102	Residential - Single Family Residence	YES - Current	NO - Privately-Owned	Available	Not Used in Prior Housing Element	0	0	0.092975557	0.092975557	1	2*	2*	0998205	308	Southeast Los Angeles				Above Moderate
LOS ANGELES	647 E 77TH ST	90001	6023024020	Low Medium I Residential	R2-1-CPIO	0	17	0.117114504	Residential - Double, Duplex, or Two Units - 4 Stories or Less	YES - Current	NO - Privately-Owned	Available	Not Used in Prior Housing Element	0	0	0.002617621	0.002617621	2	2*	2*	0998205	309	Southeast Los Angeles				Above Moderate
LOS ANGELES	641 E 77TH ST	90001	6023024021	Low Medium I Residential	R2-1-CPIO	0	17	0.117117608	Residential - Single Family Residence	YES - Current	NO - Privately-Owned	Available	Not Used in Prior Housing Element	0	0	0.092975557	0.092975557	1	2*	2*	0998205	310	Southeast Los Angeles				Above Moderate
LOS ANGELES	637 E 77TH ST	90001	6023024022	Low Medium I Residential	R2-1-CPIO	0	17	0.117121912	Residential - Single Family Residence	YES - Current	NO - Privately-Owned	Available	Not Used in Prior Housing Element	0	0	0.092975557	0.092975557	1	2*	2*	0998205	311	Southeast Los Angeles				Above Moderate
LOS ANGELES	633 E 77TH ST	90001	6023024023	Low Medium I Residential	R2-1-CPIO	0	17	0.117127131	Residential - Single Family Residence	YES - Current	NO - Privately-Owned	Available	Not Used in Prior Housing Element	0	0	0.092975557	0.092975557	1	2*	2*	0998205	312	Southeast Los Angeles				Above Moderate
LOS ANGELES	631 E 77TH ST	90001	6023024024	Low Medium I Residential	R2-1-CPIO	0	17	0.117772845	Residential - Double, Duplex, or Two Units - 4 Stories or Less	YES - Current	NO - Privately-Owned	Available	Not Used in Prior Housing Element	0	0	0.12214914	0.12214914	2	2*	2*	0998205	313	Southeast Los Angeles		Yes		Above Moderate
LOS ANGELES	625 E 77TH ST	90001	6023024025	Low Medium I Residential	R2-1-CPIO	0	17	0.117777419	Residential - Single Family Residence	YES - Current	NO - Privately-Owned	Available	Not Used in Prior Housing Element	0	0	0.092975557	0.092975557	1	2*	2*	0998205	314	Southeast Los Angeles				Above Moderate
LOS ANGELES	623 E 77TH ST	90001	6023024026	Low Medium I Residential	R2-1-CPIO	0	17	0.131783498	Residential - Single Family Residence	YES - Current	NO - Privately-Owned	Available	Not Used in Prior Housing Element	0	0	0.092975557	0.092975557	1	2*	2*	0998205	315	Southeast Los Angeles				Above Moderate
LOS ANGELES	617 E 77TH ST	90001	6023024027	Low Medium I Residential	R2-1-CPIO	0	17	0.131788986	Residential - Single Family Residence	YES - Current	NO - Privately-Owned	Available	Not Used in Prior Housing Element	0	0	0.092975557	0.092975557	1	2*	2*	0998205	316	Southeast Los Angeles				Above Moderate
LOS ANGELES	613 E 77TH ST	90001	6023024028	Low Medium I Residential	R2-1-CPIO	0	17	0.131793561	Residential - Single Family Residence	YES - Current	NO - Privately-Owned	Available	Not Used in Prior Housing Element	0	0	0.092975557	0.092975557	1	2*	2*	0998205	317	Southeast Los Angeles				Above Moderate
LOS ANGELES	7650 S AVALON BLVD	90003	6023024030	Medium Residential	[Q]R4-1	0	54	0.126315101	Institutional - Church - Church Parking Lot - One Story	YES - Current	NO - Privately-Owned	Available	Not Used in Prior Housing Element	0.006556644	0	0	0.006556644	0	0	0	0998205	246	Southeast Los Angeles				Lower
LOS ANGELES	7708 S AVALON BLVD	90003	6023025005	Medium Residential	R3-1	0	54	0.091846504	Residential - Double, Duplex, or Two Units - 4 Stories or Less	YES - Current	NO - Privately-Owned	Available	Not Used in Prior Housing Element	0.07487433	0	0	0.07487433	2	0	0	0998205	424	Southeast Los Angeles				Lower
LOS ANGELES	7700 S AVALON BLVD	90003	6023025006	Medium Residential	R3-1	0	54	0.126291819	Industrial - Industrial - Vacant Land	YES - Current	NO - Privately-Owned	Available	Not Used in Prior Housing Element	0.140895501	0	0	0.140895501	0	0	0	0998205	396	Southeast Los Angeles				Lower
LOS ANGELES	612 E 77TH ST	90001	6023025007	Low Medium I Residential	R2-1-CPIO	0	17	0.131721567	Residential - Single Family Residence	YES - Current	NO - Privately-Owned	Available	Not Used in Prior Housing Element	0	0	0.092975557	0.092975557	1	2*	2*	0998205	395	Southeast Los Angeles				Above Moderate
LOS ANGELES	616 E 77TH ST	90001	6023025008	Low Medium I Residential	R2-1-CPIO	0	17	0.131722482	Residential - Single Family Residence	YES - Current	NO - Privately-Owned	Available	Not Used in Prior Housing Element	0	0	0.092975557	0.092975557	1	2*	2*	0998205	394	Southeast Los Angeles				Above Moderate
LOS ANG

LOS ANGELES	718 E 77TH ST	90001	6023026007	Low Medium I Residential	R2-1-CPIO	0	17	0.11711478	Residential - Single Family Residence	YES - Current	NO - Privately-Owned	Available	Not Used in Prior Housing Element	0	0	0.092975557	0.092975557	1	2*	2*	0998205	380	Southeast Los Angeles							Above Moderate
LOS ANGELES	724 E 77TH ST	90001	6023026008	Low Medium I Residential	R2-1-CPIO	0	17	0.11711695		YES - Current	NO - Privately-Owned	Available	Not Used in Prior Housing Element	0	0	0.092975557	0.092975557	1	2*	2*	0998205	379	Southeast Los Angeles							Above Moderate
LOS ANGELES	726 E 77TH ST	90001	6023026009	Low Medium I Residential	R2-1-CPIO	0	17	0.11711695	Residential - Single Family Residence	YES - Current	NO - Privately-Owned	Available	Not Used in Prior Housing Element	0	0	0.092975557	0.092975557	1	2*	2*	0998205	378	Southeast Los Angeles							Above Moderate
LOS ANGELES	730 E 77TH ST	90001	6023026010	Low Medium I Residential	R2-1-CPIO	0	17	0.11711506	Residential - Single Family Residence	YES - Current	NO - Privately-Owned	Available	Not Used in Prior Housing Element	0	0	0.092975557	0.092975557	1	2*	2*	0998205	377	Southeast Los Angeles							Above Moderate
LOS ANGELES	734 E 77TH ST	90001	6023026011	Low Medium I Residential	R2-1-CPIO	0	17	0.11711478	Residential - Single Family Residence	YES - Current	NO - Privately-Owned	Available	Not Used in Prior Housing Element	0	0	0.092975557	0.092975557	1	2*	2*	0998205	376	Southeast Los Angeles							Above Moderate
LOS ANGELES	738 E 77TH ST	90001	6023026012	Low Medium I Residential	R2-1-CPIO	0	17	0.11711478	Residential - Single Family Residence	YES - Current	NO - Privately-Owned	Available	Not Used in Prior Housing Element	0	0	0.092975557	0.092975557	1	2*	2*	0998205	375	Southeast Los Angeles							Above Moderate
LOS ANGELES	742 E 77TH ST	90001	6023026013	Low Medium I Residential	R2-1-CPIO	0	17	0.11711598	Residential - Double, Duplex, or Two Units - 4 Stories or Less	YES - Current	NO - Privately-Owned	Available	Not Used in Prior Housing Element	0	0	0.12214914	0.12214914	2	2*	2*	0998205	374	Southeast Los Angeles		Yes					Above Moderate
LOS ANGELES	746 E 77TH ST	90001	6023026014	Low Medium I Residential	R2-1-CPIO	0	17	0.11711386	Residential - Single Family Residence	YES - Current	NO - Privately-Owned	Available	Not Used in Prior Housing Element	0	0	0.092975557	0.092975557	1	2*	2*	0998205	373	Southeast Los Angeles							Above Moderate
LOS ANGELES	748 E 77TH ST	90001	6023026015	Low Medium I Residential	R2-1-CPIO	0	17	0.117116609		YES - Current	NO - Privately-Owned	Available	Not Used in Prior Housing Element	0	0	0.092975557	0.092975557	1	2*	2*	0998205	372	Southeast Los Angeles							Above Moderate
LOS ANGELES	754 E 77TH ST	90001	6023026016	Low Medium I Residential	R2-1-CPIO	0	17	0.11711386	Residential - Single Family Residence	YES - Current	NO - Privately-Owned	Available	Not Used in Prior Housing Element	0	0	0.092975557	0.092975557	1	2*	2*	0998205	371	Southeast Los Angeles							Above Moderate
LOS ANGELES	758 E 77TH ST	90001	6023026017	Low Medium I Residential	R2-1-CPIO	0	17	0.116972716	Residential - Single Family Residence	YES - Current	NO - Privately-Owned	Available	Not Used in Prior Housing Element	0	0	0.092975557	0.092975557	1	2*	2*	0998205	370	Southeast Los Angeles							Above Moderate
LOS ANGELES	759 E 78TH ST	90001	6023026018	Low Medium I Residential	R2-1	0	17	0.116971037	Residential - Single Family Residence	YES - Current	NO - Privately-Owned	Available	Not Used in Prior Housing Element	0	0	0.092975557	0.092975557	1	2*	2*	0998205	435	Southeast Los Angeles							Above Moderate
LOS ANGELES	757 E 78TH ST	90001	6023026019	Low Medium I Residential	R2-1	0	17	0.117106223	Residential - Double, Duplex, or Two Units - 4 Stories or Less	YES - Current	NO - Privately-Owned	Available	Not Used in Prior Housing Element	0	0	0.092975557	0.092975557	1	2*	2*	0998205	436	Southeast Los Angeles							Above Moderate
LOS ANGELES	751 E 78TH ST	90001	6023026020	Low Medium I Residential	R2-1	0	17	0.117104213	Residential - Single Family Residence	YES - Current	NO - Privately-Owned	Available	Not Used in Prior Housing Element	0	0	0.092975557	0.092975557	1	2*	2*	0998205	437	Southeast Los Angeles							Above Moderate
LOS ANGELES	747 E 78TH ST	90001	6023026021	Low Medium I Residential	R2-1	0	17	0.117100662	Residential - Single Family Residence	YES - Current	NO - Privately-Owned	Available	Not Used in Prior Housing Element	0	0	0.092975557	0.092975557	1	2*	2*	0998205	438	Southeast Los Angeles							Above Moderate
LOS ANGELES	743 E 78TH ST	90001	6023026022	Low Medium I Residential	R2-1	0	17	0.117100482	Residential - Single Family Residence	YES - Current	NO - Privately-Owned	Available	Not Used in Prior Housing Element	0	0	0.092975557	0.092975557	1	2*	2*	0998205	439	Southeast Los Angeles							Above Moderate
LOS ANGELES	739 E 78TH ST	90001	6023026023	Low Medium I Residential	R2-1	0	17	0.117097271	Residential - Single Family Residence	YES - Current	NO - Privately-Owned	Available	Not Used in Prior Housing Element	0	0	0.092975557	0.092975557	1	2*	2*	0998205	440	Southeast Los Angeles							Above Moderate
LOS ANGELES	737 E 78TH ST	90001	6023026024	Low Medium I Residential	R2-1	0	17	0.117095889	Residential - Double, Duplex, or Two Units - 4 Stories or Less	YES - Current	NO - Privately-Owned	Available	Not Used in Prior Housing Element	0	0	0.12214914	0.12214914	2	2*	2*	0998205	441	Southeast Los Angeles		Yes					Above Moderate
LOS ANGELES	731 E 78TH ST	90001	6023026025	Low Medium I Residential	R2-1	0	17	0.117092964	Residential - Single Family Residence	YES - Current	NO - Privately-Owned	Available	Not Used in Prior Housing Element	0	0	0.092975557	0.092975557	1	2*	2*	0998205	442	Southeast Los Angeles							Above Moderate
LOS ANGELES	727 E 78TH ST	90001	6023026026	Low Medium I Residential	R2-1	0	17	0.117090955	Residential - Single Family Residence	YES - Current	NO - Privately-Owned	Available	Not Used in Prior Housing Element	0	0	0.092975557	0.092975557	1	2*	2*	0998205	443	Southeast Los Angeles							Above Moderate
LOS ANGELES	723 E 78TH ST	90001	6023026027	Low Medium I Residential	R2-1	0	17	0.117089861	Residential - Double, Duplex, or Two Units - 4 Stories or Less	YES - Current	NO - Privately-Owned	Available	Not Used in Prior Housing Element	0	0	0.050996125	0.050996125	2	2*	2*	0998205	444	Southeast Los Angeles		Yes					Above Moderate
LOS ANGELES	719 E 78TH ST	90001	6023026028	Low Medium I Residential	R2-1	0	17	0.117087225	Residential - Single Family Residence	YES - Current	NO - Privately-Owned	Available	Not Used in Prior Housing Element	0	0	0.092975557	0.092975557	1	2*	2*	0998205	445	Southeast Los Angeles							Above Moderate
LOS ANGELES	715 E 78TH ST	90001	6023026029	Low Medium I Residential	R2-1	0	17	0.117085216	Residential - Single Family Residence	YES - Current	NO - Privately-Owned	Available	Not Used in Prior Housing Element	0	0	0.092975557	0.092975557	1	2*	2*	0998205	446	Southeast Los Angeles							Above Moderate
LOS ANGELES	711 E 78TH ST	90001	6023026030	Low Medium I Residential	R2-1	0	17	0.117083207	Residential - Single Family Residence	YES - Current	NO - Privately-Owned	Available	Not Used in Prior Housing Element	0	0	0.092975557	0.092975557	1	2*	2*	0998205	447	Southeast Los Angeles							Above Moderate
LOS ANGELES	707 E 78TH ST	90001	6023026031	Low Medium I Residential	R2-1	0	17	0.117082111	Residential - Double, Duplex, or Two Units - 4 Stories or Less	YES - Current	NO - Privately-Owned	Available	Not Used in Prior Housing Element	0	0	0.12214914	0.12214914	2	2*	2*	0998205	448	Southeast Los Angeles		Yes					Above Moderate
LOS ANGELES	703 E 78TH ST	90001	6023026032	Low Medium I Residential	R2-1	0	17	0.117079815	Residential - Double, Duplex, or Two Units - 4 Stories or Less	YES - Current	NO - Privately-Owned	Available	Not Used in Prior Housing Element	0	0	0.12214914	0.12214914	2	2*	2*	0998205	449	Southeast Los Angeles		Yes					Above Moderate
LOS ANGELES	806 E 77TH ST	90001	6023027002	Low Medium I Residential	R2-1	0	17	0.117065152	Residential - Single Family Residence	YES - Current	NO - Privately-Owned	Available	Not Used in Prior Housing Element	0	0	0.092975557	0.092975557	1	2*	2*	0998209	197	Southeast Los Angeles							Above Moderate
LOS ANGELES	810 E 77TH ST	90001	6023027003	Low Medium I Residential	R2-1	0	17	0.117066587	Residential - Single Family Residence	YES - Current	NO - Privately-Owned	Available	Not Used in Prior Housing Element	0	0	0.092975557	0.092975557	1	2*	2*	0998209	196	Southeast Los Angeles							Above Moderate
LOS ANGELES	814 E 77TH ST	90001	6023027004	Low Medium I Residential	R2-1	0	17	0.117069222	Residential - Single Family Residence	YES - Current	NO - Privately-Owned	Available	Not Used in Prior Housing Element	0	0	0.092975557	0.092975557	1	2*	2*	0998209	195	Southeast Los Angeles							Above Moderate
LOS ANGELES	818 E 77TH ST	90001	6023027005	Low Medium I Residential	R2-1	0	17	0.117069742	Residential - Double, Duplex, or Two Units - 4 Stories or Less	YES - Current	NO - Privately-Owned	Available	Not Used in Prior Housing Element	0	0	0.12214914	0.12214914	2	2*	2*	0998209	194	Southeast Los Angeles		Yes					Above Moderate
LOS ANGELES	822 E 77TH ST	90001	6023027006	Low Medium I Residential	R2-1	0	17	0.117072379	Residential - Single Family Residence	YES - Current	NO - Privately-Owned	Available	Not Used in Prior Housing Element	0	0	0.092975557	0.092975557	1	2*	2*	0998209	193	Southeast Los Angeles							Above Moderate
LOS ANGELES	826 1/2 E 77TH ST	90001	6023027007	Low Medium I Residential	R2-1	0	17	0.117072559	Residential - Double, Duplex, or Two Units - 4 Stories or Less	YES - Current	NO - Privately-Owned	Available	Not Used in Prior Housing Element	0	0	0.12214914	0.12214914	2	2*	2*	0998209	192	Southeast Los Angeles		Yes					Above Moderate
LOS ANGELES	830 E 77TH ST	90001	6023027008	Low Medium I Residential	R2-1	0	17	0.117075823	Residential - Single Family Residence	YES - Current	NO - Privately-Owned	Available	Not Used in Prior Housing Element	0	0	0.106860021	0.106860021	1	2*	2*	0998209	191	Southeast Los Angeles							Above Moderate
LOS ANGELES	834 1/2 E 77TH ST	90001	6023027009	Low Medium I Residential	R2-1	0	17	0.117077258	Residential - Double, Duplex, or Two Units - 4 Stories or Less	YES - Current	NO - Privately-Owned	Available	Not Used in Prior Housing Element	0	0	0.002617621	0.002617621	2	2*	2*	0998209	190	Southeast Los Angeles							Above Moderate
LOS ANGELES	836 E 77TH ST	90001	6023027010	Low Medium I Residential	R2-1	0	17	0.117076863	Residential - Double, Duplex, or Two Units - 4 Stories or Less	YES - Current	NO - Privately-Owned	Available	Not Used in Prior Housing Element	0	0	0.050996125	0.050996125	2	2*	2*	0998209	189	Southeast Los Angeles		Yes					Above Moderate
LOS ANGELES	844 E 77TH ST	90001	6023027011	Low Medium I Residential	R2-1	0	17	0.117080414	Residential - Double, Duplex, or Two Units - 4 Stories or Less	YES - Current	NO - Privately-Owned	Available	Not Used in Prior Housing Element	0	0	0.12214914	0.12214914	2	2*	2*	0998209	188	Southeast Los Angeles		Yes					Above Moderate
LOS ANGELES	848 E 77TH ST	90001	6023027012	Low Medium I Residential	R2-1	0	17	0.117081221	Residential - Double, Duplex, or Two Units - 4 Stories or Less	YES - Current	NO - Privately-Owned	Available	Not Used in Prior Housing Element	0	0	0.12214914	0.12214914	2	2*	2*	0998209	187	Southeast Los Angeles		Yes					Above Moderate
LOS ANGELES	852 E 77TH ST	90001	6023027013	Low Medium I Residential	R2-1	0	17	0.11708357	Residential - Double, Duplex, or Two Units - 4 Stories or Less	YES - Current	NO - Privately-Owned	Available	Not Used in Prior Housing Element	0	0	0.12214914	0.12214914	2	2*	2*	0998209	186	Southeast Los Angeles		Yes					Above Moderate
LOS ANGELES	856 E 77TH ST	90001	6023027014	Low Medium I Residential	R2-1	0	17	0.117084379	Residential - Double, Duplex, or Two Units - 4 Stories or Less	YES - Current	NO - Privately-Owned	Available	Not Used in Prior Housing Element	0	0	0.12214914	0.12214914	2	2*	2*	0998209	185	Southeast Los Angeles		Yes					Above Moderate
LOS ANGELES	859 E 78TH ST	90001	6023027016	Low Medium I Residential	R2-1	0	17	0.073465669	Residential - Single Family Residence	YES - Current	NO - Privately-Owned	Available	Not Used in Prior Housing Element	0	0	0.047609691	0.047609691	1	1*	1*	0998209	239	Southeast Los Angeles							Above Moderate
LOS ANGELES	855 E 78TH ST	90001	6023027017	Low Medium I Residential	R2-1	0	17	0.080352294	Residential - Single Family Residence	YES - Current	NO - Privately-Owned	Available	Not Used in Prior Housing Element	0	0	0.038812169	0.038812169	1	1*	1*	0998209	238	Southeast Los Angeles							Above Moderate
LOS ANGELES	851 E 78TH ST	90001	6023027019	Low Medium I Residential	R2-1	0	17	0.117083983	Residential - Double, Duplex, or Two Units - 4 Stories or Less	YES - Current	NO - Privately-Owned	Available	Not Used in Prior Housing Element	0	0	0.12214914	0.12214914	2	2*	2*	0998209	218	Southeast Los Angeles		Yes					Above Moderate
LOS ANGELES	845 E 78TH ST	90001	6023027021	Low Medium I Residential	R2-1	0	17	0.117081274	Residential - Double, Duplex, or Two Units - 4 Stories or Less	YES - Current	NO - Privately-Owned	Available	Not Used in Prior Housing Element	0	0	0.12214914	0.12214914	2	2*	2*	0998209	220	Southeast Los Angeles		Yes					Above Moderate
LOS ANGELES	841 E 78TH ST	90001	6023027022	Low Medium I Residential	R2-1	0	17	0.117078637	Residential - Double, Duplex, or Two Units - 4 Stories or Less	YES - Current	NO - Privately-Owned	Available	Not Used in Prior Housing Element	0	0	0.050996125	0.050996125	2	2*	2*	0998209	221	Southeast Los Angeles		Yes					Above Moderate
LOS ANGELES	837 E 78TH ST	90001	6023027023	Low Medium I Residential	R2-1	0	17	0.11707783	Residential - Double, Duplex, or Two Units - 4 Stories or Less	YES - Current	NO - Privately-Owned	Available	Not Used in Prior Housing Element	0	0	0.004296106	0.004296106	2	2*	2*	0998209	222	Southeast Los Angeles		Yes					Above Moderate
LOS ANGELES	833 E 78TH ST	90001	6023027024	Low Medium I Residential	R2-1	0	17	0.117073992	Residential - Double, Duplex, or Two Units - 4 Stories or Less	YES - Current	NO - Privately-Owned	Available	Not Used in Prior Housing Element	0	0	0.050996125	0.050996125	2	2*	2*	0998209	223	Southeast Los Angeles		Yes					Above Moderate
LOS ANGELES	827 E 78TH ST	90001	6023027025	Low Medium I Residential	R2-1	0	17	0.1170741	Residential - Single Family Residence	YES - Current	NO - Privately-Owned	Available	Not Used in Prior Housing Element	0	0	0.092975557	0.092975557	1	2*	2*	0998209	224	Southeast Los Angeles							Above Moderate
LOS ANGELES	819 1/2 E 78TH ST	90001	6023027027	Low Medium I Residential	R2-1	0	17	0.117070028	Residential - Single Family Residence	YES - Current	NO - Privately-Owned	Available	Not Used in Prior Housing Element	0	0	0.092975557	0.092975557	1	2*	2*	0998209	226	Southeast Los Angeles							Above Moderate
LOS ANGELES	817 E 78TH ST	90001	6023027028	Low Medium I Residential	R2-1	0	17	0.117068306	Residential - Double, Duplex, or Two Units - 4 Stories or Less	YES - Current	NO - Privately-Owned	Available	Not Used in Prior Housing Element	0	0	0.050996125	0.050996125	2	2*	2*	0998209	227	Southeast Los Angeles		Yes					Above Moderate
LOS ANGELES	811 E 78TH ST	90001	6023027029	Low Medium I Residential	R2-1	0	17	0.117066584	Residential - Single Family Residence	YES - Current	NO - Privately-Owned	Available	Not Used in Prior Housing Element	0	0	0.092975557	0.092975557	1	2*	2*	0998209	228	Southeast Los Angeles							Above Moderate
LOS ANGELES	807 E 78TH ST	90001	6023027030	Low Medium I Residential	R2-1	0	17	0.117065289	Residential - Double, Duplex, or Two Units - 4 Stories or Less	YES - Current	NO - Privately-Owned	Available	Not Used in Prior Housing Element	0	0	0.12214914	0.12214914	2	2*	2*	0998209	229	Southeast Los Angeles		Yes					Above Moderate
LOS ANGELES	803 E 78TH ST	90001	6023027031	Low Medium I Residential	R2-1	0	17	0.076852775	Residential - Single Family Residence	YES - Current	NO - Privately-Owned	Available	Not Used in Prior Housing Element	0	0	0.015936765	0.015936765	1	1*	1*	0998209	240	Southeast Los Angeles							Above Moderate
LOS ANGELES	7701 S CENTRAL AVE	90001	6023028001	Neighborhood Commercial	C2-1VL-CPIO	0	108	0.126406794	Commercial - Commercial - Vacant Land	YES - Current	NO - Privately-Owned	Available	Not Used in Prior Housing Element	0.183682557	0	0	0.183682557	0	0	0	0998209	172	Southeast Los Angeles							Lower
LOS ANGELES	7707 S CENTRAL AVE	90001	6023028002	Neighborhood Commercial	C2-1VL-CPIO	0	108	0.091831265	Industrial - Industrial - Vacant Land	YES - Current	NO - Privately-Owned	Available	Not Used in Prior Housing Element	0.179996252	0	0	0.179996252	0	0	0	0998209	200	Southeast Los Angeles							Lower
LOS ANGELES	7711 S CENTRAL AVE	90001	6023028003	Neighborhood Commercial	C2-1VL-CPIO	0	108	0.09183127	Commercial - Store - One Story	YES - Current	NO - Privately-Owned	Available	Not Used in Prior Housing Element	0.064718726	0	0	0.064718726	0	0	0	0998209	203	Southeast Los Angeles							Lower
LOS ANGELES	7715 S CENTRAL AVE	90001	6023028004	Neighborhood Commercial	C2-1VL-CPIO	0	108	0.091831265	Industrial - Warehousing, Distribution, Storage - Warehousing, Distribution, Under 10,000 SF - One Story	YES - Current	NO - Privately-Owned	Available	Not Used in Prior Housing Element	0.089914638	0	0	0.089914638	1	0	0	0998209	204	Southeast Los Angeles							Lower
LOS ANGELES	7721 S CENTRAL AVE	90001	6023028004	Neighborhood Commercial	C2-1VL-CPIO	0	108	0.091831265	Industrial - Warehousing, Distribution, Storage - Warehousing, Distribution, Under 10,000 SF - One Story	YES - Current	NO - Privately-Owned	Available	Not Used in Prior Housing Element	0.089914638	0	0	0.089914638	1	0	0	0998209	237	Southeast Los Angeles							Lower
LOS ANGELES	902 E 77TH ST	90001	6023028006	Low Medium I Residential	R2-1	0	17	0.068360697	Residential - Single Family Residence	YES - Current	NO - Privately-Owned	Available	Not Used in Prior Housing Element	0	0	0.047609691	0.047609691	1	1*	1*	0998209	183	Southeast Los Angeles							Above Moderate
LOS ANGELES	906 E 77TH ST	90001	6023028008	Low Medium I Residential	R2-1	0	17	0.117090746	Residential - Single Family Residence	YES - Current	NO - Privately-Owned	Available	Not Used in Prior Housing Element	0	0	0.092975557	0.092975557	1	2*	2*	0998209	182	Southeast Los Angeles							Above Moderate
LOS ANGELES	910 E 77TH ST	90001	6023028009	Low Medium I Residential	R2-1	0	17	0.11709499	Residential - Double, Duplex, or Two Units - 4 Stories or Less	YES - Current	NO - Privately-Owned	Available	Not Used in Prior Housing Element	0	0	0.12214914	0.12214914	2	2*	2*	0998209	181	Southeast Los Angeles		Yes					Above Moderate
LOS ANGELES	918 E 78TH ST	90001	6023028011	Low Medium I Residential	R2-1	0	17	0.11709603	Residential - Double, Duplex, or Two Units - 4 Stories or Less	YES - Current	NO - Privately-Owned	Available	Not Used in Prior Housing Element	0	0	0.12214914	0.12214914	2	2*	2*	0998209	179	Southeast Los Angeles		Yes					Above Moderate
LOS ANGELES	922 E 77TH ST	90001	6023028012	Low Medium I Residential	R2-1	0	17	0.117097467	Residential - Single Family Residence	YES - Current	NO - Privately-Owned	Available	Not Used in Prior Housing Element	0	0	0.092975557	0.092975557	1	2*	2*	0998209	178	Southeast Los Angeles							Above Moderate
LOS ANGELES	1000 E 77TH ST	90001	6023028013	Low Medium I Residential	R2-1	0	17	0.117236356	Residential - Single Family Residence	YES - Current	NO - Privately-Owned	Available	Not Used in Prior Housing Element	0	0	0.092975557	0.092975557	1	2*	2*	0998209	177	Southeast Los Angeles							Above Moderate
LOS ANGELES	1004 E 77TH ST	90001	6023028014	Low Medium I Residential	R2-1	0	17	0.131740448	Residential - Single Family Residence	YES - Current	NO - Privately-Owned	Available	Not Used in Prior Housing Element	0	0	0.092975557	0.092975557	1	2*	2*	0998209	176	Southeast Los Angeles							Above Moderate
LOS ANGELES	1008 E 77TH ST	90001	6023028015	Low Medium I Residential	R2-1	0	17	0.131740555	Residential - Double, Duplex, or Two Units - 4 Stories or Less	YES - Current	NO - Privately-Owned	Available	Not Used in Prior Housing Element	0	0	0.12214914	0.12214914	2	2*	2*	0998209	175	Southeast Los Angeles		Yes					Above Moderate
LOS ANGELES	1016 E 77TH ST	90001	6023028016	Low Medium I Residential	R2-1	0	17	0.131742488	Residential - Double, Duplex, or Two Units - 4 Stories or Less	YES - Current	NO - Privately-Owned	Available	Not Used in Prior Housing Element	0	0	0.12214914	0.12214914	2	2*	2*	0998209	174	Southeast Los Angeles		Yes					Above Moderate
LOS ANGELES	1019 E 78TH ST	90001	6023028018	Low Medium I Residential	R2-1	0	17	0.131747669	Residential - Single Family Residence	YES - Current	NO - Privately-Owned	Available	Not Used in Prior Housing Element	0	0	0.092975557	0.092975557	1	2*	2*	0998209	205	Southeast Los Angeles							Above Moderate
LOS ANGELES	1015 E 78TH ST	90001	6023028019	Low Medium I Residential	R2-1	0	17	0.131745732	Residential - Double, Duplex, or Two Units - 4 Stories or Less	YES - Current	NO - Privately-Owned	Available	Not Used in Prior Housing Element	0	0	0.12214914	0.12214914	2	2*	2*	0998209	206	Southeast Los Angeles		Yes					Above Moderate
LOS ANGELES	1011 E 78TH ST	90001	6023028020	Low Medium I Residential	R2-1	0	17	0.131744711	Residential - Double, Duplex, or Two Units - 4 Stories or Less	YES - Current	NO - Privately-Owned	Available	Not Used in Prior Housing Element	0	0	0.12214914	0.12214914	2	2*	2*	0998209	207	Southeast Los Angeles		Yes					Above Moderate
LOS ANGELES	1005 E 78TH ST	90001	6023028021	Low Medium I Residential	R2-1	0	17	0.131742774	Residential - Double, Duplex, or Two Units - 4 Stories or Less	YES - Current	NO - Privately-Owned	Available	Not Used in Prior Housing Element	0	0	0.12214914	0.12214914	2	2*	2*	0998209	208	Southeast Los Angeles		Yes					Above Moderate
LOS ANGELES	1001 E 78TH ST	90001	6023028022	Low Medium I Residential	R2-1	0	17	0.131740191	Residential - Double, Duplex, or Two Units - 4 Stories or Less	YES - Current	NO - Privately-Owned	Available	Not Used in Prior Housing Element	0	0	0.050996125	0.050996125	2	2*	2*	0998209	209	Southeast Los Angeles		Yes					Above Moderate
LOS ANGELES	923 E 78TH ST	90001	6023028023	Low Medium I Residential	R2-1	0	17	0.117099776	Residential - Single Family Residence	YES - Current	NO - Privately-Owned	Available	Not Used in Prior Housing Element	0	0	0.092975557	0.092975557	1	2*	2*	0998209	210	Southeast Los Angeles							Above Moderate
LOS ANGELES	919 E 78TH ST	90001	6023028024	Low Medium I Residential	R2-1	0	17	0.117098963	Residential - Double, Duplex, or Two Units - 4 Stories or Less	YES - Current	NO - Privately-Owned	Available	Not Used in Prior Housing Element	0	0	0.033674019	0.033674019	2	2*	2*	0998209	211	Southeast Los Angeles							Above Moderate
LOS ANGELES	915 E 78TH ST	90001	6023028025	Low Medium I Residential	R2-1	0	17	0.11709633	Residential - Single Family Residence	YES - Current	NO - Privately-Owned	Available	Not Used in Prior Housing Element	0	0	0.092975557	0.092975557	1	2*	2*	0998209	212	Southeast Los Angeles							Above Moderate
LOS ANGELES	911 E 78TH ST	90001	6023028026	Low Medium I Residential	R2-1	0	17	0.117094893	Residential - Single Family Residence	YES - Current	NO - Privately-Owned	Available	Not Used in Prior Housing Element	0	0	0.092975557	0.092975557	1	2*	2*	0998209	213	Southeast Los Angeles							Above Moderate
LOS ANGELES	909 E 78TH ST	90001	6023028027	Low Medium I Residential	R2-1	0	17	0.117093103	Residential - Double, Duplex, or Two Units - 4 Stories or Less	YES - Current	NO - Privately-Owned	Available	Not Used in Prior Housing Element	0	0	0.12214914	0.12214914	2	2*	2*	0998209	214	Southeast Los Angeles		Yes					Above Moderate
LOS ANGELES	903 E 78TH ST	90001	6023028029	Low Medium I Residential	R2-1	0	17	0.060311944	Residential - Single Family Residence	YES - Current	NO - Privately-Owned	Available	Not Used in Prior Housing Element	0	0	0.047609691	0.047609691	1	1*	1*	0998209	241	Southeast Los Angeles							Above Moderate
LOS ANGELES	7723 S CENTRAL AVE	90001	6023028032	Neighborhood Commercial	C2-1VL-CPIO	0	108	0.126268028	Commercial - Store Combination - Store and Residential Combination - One Story	YES - Current	NO - Privately-Owned	Available	Used in Prior Housing Element - Non-Vacant	0.076140231	0	0	0.076140231	0	0	0	0998209	243	Southeast Los Angeles							Lower
LOS ANGELES	7801 S CENTRAL AVE	90001	6023029001	Neighborhood Commercial	C2-1VL-CPIO	0	108	0.126823392	Commercial - Store - One Story	YES - Current	NO - Privately-Owned	Available	Used in Prior Housing Element - Non-Vacant	0.235070027	0	0	0.235070027	0	0	0	0998209	251	Southeast Los Angeles							Lower
LOS ANGELES	7807 S CENTRAL AVE	90001	6023029001	Neighborhood Commercial	C2-1VL-CPIO	0	108	0.091830965	Commercial - Store - One Story	YES - Current	NO - Privately-Owned	Available	Used in Prior Housing Element - Non-Vacant	0.193388731	0	0	0.193388731	0	0	0	0998209	266	Southeast Los Angeles							Lower
LOS ANGELES	7811 S CENTRAL AVE	90001	6023029002	Neighborhood Commercial	C2-1VL-CPIO	0	108	0.091831394	Commercial - Store - One Story	YES - Current	NO - Privately-Owned	Available	Not Used in Prior Housing Element	0.064718726	0	0	0.064718726	0	0	0	0998209	270	Southeast Los Angeles							Lower
LOS ANGELES	7817 S CENTRAL AVE	90001	6023029003	Neighborhood Commercial	C2-1VL-CPIO	0	108	0.091831394	Commercial - Store - One Story	YES - Current	NO - Privately-Owned	Available	Not Used in Prior Housing Element	0.193388731	0	0	0.193388731	0	0	0	0998209	273	Southeast Los Angeles							Lower
LOS ANGELES	7819 S CENTRAL AVE	90001	6023029004	Neighborhood Commercial	C2-1VL-CPIO	0	108	0.091831683	Commercial - Store - One Story	YES - Current

LOS ANGELES	735 E 79TH ST	90001	6023031007	Low Medium II Residential	RD2-1	0	21	0.119412283	Residential - Single Family Residence	YES - Current	NO - Privately-Owned	Available	Not Used in Prior Housing Element	0	0	0.062436157	0.062436157	1	2*	2*	0998205	594	Southeast Los Angeles								Above Moderate
LOS ANGELES	731 E 79TH ST	90001	6023031008	Low Medium II Residential	RD2-1	0	21	0.11941135	Residential - Single Family Residence	YES - Current	NO - Privately-Owned	Available	Not Used in Prior Housing Element	0	0	0.062436157	0.062436157	1	2*	2*	0998205	595	Southeast Los Angeles								Above Moderate
LOS ANGELES	727 E 79TH ST	90001	6023031009	Low Medium II Residential	RD2-1	0	21	0.119411996	Residential - Single Family Residence	YES - Current	NO - Privately-Owned	Available	Not Used in Prior Housing Element	0	0	0.062436157	0.062436157	1	2*	2*	0998205	596	Southeast Los Angeles								Above Moderate
LOS ANGELES	723 E 79TH ST	90001	6023031010	Low Medium II Residential	RD2-1	0	21	0.119411745	Residential - Single Family Residence	YES - Current	NO - Privately-Owned	Available	Not Used in Prior Housing Element	0	0	0.062436157	0.062436157	1	2*	2*	0998205	597	Southeast Los Angeles								Above Moderate
LOS ANGELES	705 E 79TH ST	90001	6023031013	Low Medium II Residential	RD2-1	0	21	0.119411924	Residential - Single Family Residence	YES - Current	NO - Privately-Owned	Available	Not Used in Prior Housing Element	0	0	0.062436157	0.062436157	1	2*	2*	0998205	601	Southeast Los Angeles								Above Moderate
LOS ANGELES	706 E 78TH ST	90001	6023031018	Low Medium I Residential	R2-1	0	17	0.100233443	Residential - Single Family Residence	YES - Current	NO - Privately-Owned	Available	Not Used in Prior Housing Element	0	0	0.038812169	0.038812169	1	1*	1*	0998205	520	Southeast Los Angeles								Above Moderate
LOS ANGELES	710 E 78TH ST	90001	6023031020	Low Medium I Residential	R2-1	0	17	0.136997325	Residential - Single Family Residence	YES - Current	NO - Privately-Owned	Available	Not Used in Prior Housing Element	0	0	0.092975557	0.092975557	1	2*	2*	0998205	519	Southeast Los Angeles								Above Moderate
LOS ANGELES	720 E 78TH ST	90001	6023031022	Low Medium I Residential	R2-1	0	17	0.137043169	Residential - Double, Duplex, or Two Units - 4 Stories or Less	YES - Current	NO - Privately-Owned	Available	Not Used in Prior Housing Element	0	0	0.12214914	0.12214914	2	2*	2*	0998205	517	Southeast Los Angeles		Yes						Above Moderate
LOS ANGELES	724 E 78TH ST	90001	6023031023	Low Medium I Residential	R2-1	0	17	0.137067986	Residential - Double, Duplex, or Two Units - 4 Stories or Less	YES - Current	NO - Privately-Owned	Available	Not Used in Prior Housing Element	0	0	0.050996125	0.050996125	2	2*	2*	0998205	516	Southeast Los Angeles		Yes						Above Moderate
LOS ANGELES	732 E 78TH ST	90001	6023031025	Low Medium I Residential	R2-1	0	17	0.137112269	Residential - Double, Duplex, or Two Units - 4 Stories or Less	YES - Current	NO - Privately-Owned	Available	Not Used in Prior Housing Element	0	0	0.032424098	0.032424098	2	2*	2*	0998205	514	Southeast Los Angeles		Yes						Above Moderate
LOS ANGELES	734 E 78TH ST	90001	6023031026	Low Medium I Residential	R2-1	0	17	0.13713416	Residential - Single Family Residence	YES - Current	NO - Privately-Owned	Available	Not Used in Prior Housing Element	0	0	0.092975557	0.092975557	1	2*	2*	0998205	513	Southeast Los Angeles								Above Moderate
LOS ANGELES	738 E 78TH ST	90001	6023031027	Low Medium I Residential	R2-1	0	17	0.137158195	Residential - Single Family Residence	YES - Current	NO - Privately-Owned	Available	Not Used in Prior Housing Element	0	0	0.092975557	0.092975557	1	2*	2*	0998205	512	Southeast Los Angeles								Above Moderate
LOS ANGELES	742 E 78TH ST	90001	6023031028	Low Medium I Residential	R2-1	0	17	0.137179801	Residential - Double, Duplex, or Two Units - 4 Stories or Less	YES - Current	NO - Privately-Owned	Available	Not Used in Prior Housing Element	0	0	0.12214914	0.12214914	2	2*	2*	0998205	511	Southeast Los Angeles		Yes						Above Moderate
LOS ANGELES	746 E 78TH ST	90001	6023031029	Low Medium I Residential	R2-1	0	17	0.137202476	Residential - Single Family Residence	YES - Current	NO - Privately-Owned	Available	Not Used in Prior Housing Element	0	0	0.062436157	0.062436157	1	2*	2*	0998205	510	Southeast Los Angeles								Above Moderate
LOS ANGELES	752 E 78TH ST	90001	6023031030	Low Medium I Residential	R2-1	0	17	0.13722651	Residential - Double, Duplex, or Two Units - 4 Stories or Less	YES - Current	NO - Privately-Owned	Available	Not Used in Prior Housing Element	0	0	0.081885213	0.081885213	2	2*	2*	0998205	509	Southeast Los Angeles		Yes						Above Moderate
LOS ANGELES	754 E 78TH ST	90001	6023031031	Low Medium I Residential	R2-1	0	17	0.137247043	Residential - Single Family Residence	YES - Current	NO - Privately-Owned	Available	Not Used in Prior Housing Element	0	0	0.062436157	0.062436157	1	2*	2*	0998205	508	Southeast Los Angeles								Above Moderate
LOS ANGELES	758 E 78TH ST	90001	6023031032	Low Medium I Residential	R2-1	0	17	0.137125767	Residential - Single Family Residence	YES - Current	NO - Privately-Owned	Available	Not Used in Prior Housing Element	0	0	0.062436157	0.062436157	1	2*	2*	0998205	507	Southeast Los Angeles								Above Moderate
LOS ANGELES	7815 S STANFORD AVE	90001	6023032001	Low Medium II Residential	[Q]R4-1	0	21	0.052065141	Residential - Single Family Residence	YES - Current	NO - Privately-Owned	Available	Not Used in Prior Housing Element	0	0	0.047669691	0.047669691	1	1*	1*	0998205	603	Southeast Los Angeles								Above Moderate
LOS ANGELES	7817 S STANFORD AVE	90001	6023032002	Low Medium II Residential	[Q]R4-1	0	21	0.07036386	Residential - Single Family Residence	YES - Current	NO - Privately-Owned	Available	Not Used in Prior Housing Element	0	0	0.038812169	0.038812169	1	1*	1*	0998205	632	Southeast Los Angeles								Above Moderate
LOS ANGELES	655 E 79TH ST	90001	6023032003	Low Medium II Residential	[Q]R4-1	0	21	0.060518471	Residential - Single Family Residence	YES - Current	NO - Privately-Owned	Available	Not Used in Prior Housing Element	0	0	0.048122147	0.048122147	1	1*	1*	0998205	653	Southeast Los Angeles								Above Moderate
LOS ANGELES	645 E 79TH ST	90001	6023032005	Low Medium II Residential	[Q]R4-1	0	21	0.119383337	Institutional - Church - One Story	YES - Current	NO - Privately-Owned	Available	Not Used in Prior Housing Element	0	0	0.003698181	0.003698181	1	2*	2*	0998205	605	Southeast Los Angeles								Above Moderate
LOS ANGELES	641 E 79TH ST	90001	6023032006	Low Medium II Residential	[Q]R4-1	0	21	0.119381471	Residential - Single Family Residence	YES - Current	NO - Privately-Owned	Available	Not Used in Prior Housing Element	0	0	0.092975557	0.092975557	1	2*	2*	0998205	606	Southeast Los Angeles								Above Moderate
LOS ANGELES	639 E 79TH ST	90001	6023032007	Low Medium II Residential	[Q]R4-1	0	21	0.119382045	Residential - Double, Duplex, or Two Units - 4 Stories or Less	YES - Current	NO - Privately-Owned	Available	Not Used in Prior Housing Element	0	0	0.002617621	0.002617621	2	2*	2*	0998205	607	Southeast Los Angeles								Above Moderate
LOS ANGELES	621 E 79TH ST	90001	6023032011	Low Medium II Residential	[Q]R4-1	0	21	0.119381471	Residential - Single Family Residence	YES - Current	NO - Privately-Owned	Available	Not Used in Prior Housing Element	0	0	0.092975557	0.092975557	1	2*	2*	0998205	611	Southeast Los Angeles								Above Moderate
LOS ANGELES	605 E 79TH ST	90001	6023032014	Medium Residential	R3-1	0	54	0.114773466	Residential - Three Units (Any Combination) - 4 Stories or Less	YES - Current	NO - Privately-Owned	Available	Not Used in Prior Housing Element	0	0	0.402100706	0.402100706	3	0	0	0998205	652	Southeast Los Angeles		Yes						Above Moderate
LOS ANGELES	7822 S AVALON BLVD	90003	6023032015	Medium Residential	R3-1	0	54	0.091821069	Residential - Four Units (Any Combination) - 4 Stories or Less	YES - Current	NO - Privately-Owned	Available	Not Used in Prior Housing Element	0	0	0.083012962	0.083012962	4	0	0	0998205	643	Southeast Los Angeles		Yes						Above Moderate
LOS ANGELES	7818 1/2 S AVALON BLVD	90003	6023032016	Medium Residential	R3-1	0	54	0.091823794	Residential - Four Units (Any Combination) - 4 Stories or Less	YES - Current	NO - Privately-Owned	Available	Not Used in Prior Housing Element	0	0	0.083012962	0.083012962	4	0	0	0998205	614	Southeast Los Angeles		Yes						Above Moderate
LOS ANGELES	7812 1/2 S AVALON BLVD	90003	6023032018	Medium Residential	R3-1	0	54	0.091827203	Residential - Double, Duplex, or Two Units - 4 Stories or Less	YES - Current	NO - Privately-Owned	Available	Not Used in Prior Housing Element	0.07487433	0	0	0.07487433	2	0	0	0998205	573	Southeast Los Angeles								Lower
LOS ANGELES	614 E 78TH ST	90001	6023032020	Low Medium I Residential	R2-1	0	17	0.1536934	Residential - Double, Duplex, or Two Units - 4 Stories or Less	YES - Current	NO - Privately-Owned	Available	Not Used in Prior Housing Element	0	0	0.099739033	0.099739033	2	2*	2*	0998205	533	Southeast Los Angeles		Yes						Above Moderate
LOS ANGELES	616 E 78TH ST	90001	6023032021	Low Medium I Residential	R2-1	0	17	0.153722455	Residential - Single Family Residence	YES - Current	NO - Privately-Owned	Available	Not Used in Prior Housing Element	0	0	0.078374219	0.078374219	1	2*	2*	0998205	532	Southeast Los Angeles								Above Moderate
LOS ANGELES	620 E 78TH ST	90001	6023032022	Low Medium I Residential	R2-1	0	17	0.136669109	Residential - Single Family Residence	YES - Current	NO - Privately-Owned	Available	Not Used in Prior Housing Element	0	0	0.092975557	0.092975557	1	2*	2*	0998205	530	Southeast Los Angeles								Above Moderate
LOS ANGELES	622 E 78TH ST	90001	6023032023	Low Medium I Residential	R2-1	0	17	0.153780988	Residential - Single Family Residence	YES - Current	NO - Privately-Owned	Available	Not Used in Prior Housing Element	0	0	0.075801176	0.075801176	1	2*	2*	0998205	529	Southeast Los Angeles								Above Moderate
LOS ANGELES	630 E 78TH ST	90001	6023032025	Low Medium I Residential	R2-1	0	17	0.13674528	Residential - Double, Duplex, or Two Units - 4 Stories or Less	YES - Current	NO - Privately-Owned	Available	Not Used in Prior Housing Element	0	0	0.12214914	0.12214914	2	2*	2*	0998205	527	Southeast Los Angeles		Yes						Above Moderate
LOS ANGELES	638 E 78TH ST	90001	6023032026	Low Medium I Residential	R2-1	0	17	0.136765814	Residential - Single Family Residence	YES - Current	NO - Privately-Owned	Available	Not Used in Prior Housing Element	0	0	0.032424098	0.032424098	2	2*	2*	0998205	526	Southeast Los Angeles		Yes						Above Moderate
LOS ANGELES	656 E 78TH ST	90001	6023032029	Low Medium I Residential	R2-1	0	17	0.15834745	Residential - Double, Duplex, or Two Units - 4 Stories or Less	YES - Current	NO - Privately-Owned	Available	Not Used in Prior Housing Element	0	0	0.026290056	0.026290056	2	2*	2*	0998205	522	Southeast Los Angeles		Yes						Above Moderate
LOS ANGELES	7806 S AVALON BLVD	90003	6023032031	Medium Residential	R3-1	0	54	0.087238559	Residential - Three Units (Any Combination) - 4 Stories or Less	YES - Current	NO - Privately-Owned	Available	Not Used in Prior Housing Element	0	0	0.113332951	0.113332951	3	0	0	0998205	565	Southeast Los Angeles		Yes						Above Moderate
LOS ANGELES	608 E 78TH ST	90001	6023032032	Medium Residential	R3-1	0	54	0.105839663	Residential - Three Units (Any Combination) - 4 Stories or Less	YES - Current	NO - Privately-Owned	Available	Not Used in Prior Housing Element	0	0	0.111605285	0.111605285	3	0	0	0998205	534	Southeast Los Angeles		Yes						Above Moderate
LOS ANGELES	635 E 79TH ST	90001	6023032033	Low Medium II Residential	[Q]R4-1	0	21	0.114789728	Residential - Double, Duplex, or Two Units - 4 Stories or Less	YES - Current	NO - Privately-Owned	Available	Not Used in Prior Housing Element	0	0	0.002617621	0.002617621	2	2*	2*	0998205	608	Southeast Los Angeles								Above Moderate
LOS ANGELES	634 E 79TH ST	90001	6029001003	Low Medium II Residential	[Q]R4-1	0	21	0.119463266	Industrial - Light Manufacturing - One Story	YES - Current	NO - Privately-Owned	Available	Not Used in Prior Housing Element	0	0	0.00566924	0.00566924	0	2*	2*	0998205	709	Southeast Los Angeles								Above Moderate
LOS ANGELES	638 E 79TH ST	90001	6029001003	Low Medium II Residential	[Q]R4-1	0	21	0.119463553	Industrial - Light Manufacturing - One Story	YES - Current	NO - Privately-Owned	Available	Not Used in Prior Housing Element	0	0	0.00566924	0.00566924	0	2*	2*	0998205	708	Southeast Los Angeles								Above Moderate
LOS ANGELES	640 E 79TH ST	90001	6029001003	Low Medium II Residential	[Q]R4-1	0	21	0.119463266	Industrial - Light Manufacturing - One Story	YES - Current	NO - Privately-Owned	Available	Not Used in Prior Housing Element	0	0	0.00566924	0.00566924	0	2*	2*	0998205	707	Southeast Los Angeles								Above Moderate
LOS ANGELES	628 E 79TH ST	90001	6029001004	Low Medium II Residential	[Q]R4-1	0	21	0.119462979	Industrial - Light Manufacturing - One Story	YES - Current	NO - Privately-Owned	Available	Not Used in Prior Housing Element	0	0	0.00566924	0.00566924	0	2*	2*	0998205	710	Southeast Los Angeles								Above Moderate
LOS ANGELES	616 E 79TH ST	90001	6029001007	Low Medium II Residential	[Q]R4-1	0	21	0.134386616	Residential - Single Family Residence - Vacant Land	YES - Current	NO - Privately-Owned	Available	Not Used in Prior Housing Element	0	0	0.182755727	0.182755727	0	2*	2*	0998205	713	Southeast Los Angeles								Above Moderate
LOS ANGELES	608 E 79TH ST	90001	6029001009	Neighborhood Commercial	C2-1VL-CPIO	0	108	0.10340253	Commercial - Office Building - Office and Residential - One Story	YES - Current	NO - Privately-Owned	Available	Not Used in Prior Housing Element	0	0	0.07046501	0.07046501	4	0	0	0998205	715	Southeast Los Angeles		Yes						Above Moderate
LOS ANGELES	7906 S AVALON BLVD	90003	6029001010	Neighborhood Commercial	C2-1VL-CPIO	0	108	0.091925364	Residential - Single Family Residence	YES - Current	NO - Privately-Owned	Available	Not Used in Prior Housing Element	1.025647402	0	0	1.025647402	1	0	0	0998205	743	Southeast Los Angeles								Lower
LOS ANGELES	7910 S AVALON BLVD	90003	6029001011	Neighborhood Commercial	C2-1VL-CPIO	0	108	0.091926656	Commercial - Store Combination - Store and Residential Combination - One Story	YES - Current	NO - Privately-Owned	Available	Not Used in Prior Housing Element	0.141443592	0	0	0.141443592	2	0	0	0998205	751	Southeast Los Angeles								Lower
LOS ANGELES	7922 S AVALON BLVD	90003	6029001014	Neighborhood Commercial	C2-1VL-CPIO	0	108	0.091927084	Commercial - Store - One Story	YES - Current	NO - Privately-Owned	Available	Not Used in Prior Housing Element	0.11884506	0	0	0.11884506	3	0	0	0998205	845	Southeast Los Angeles								Lower
LOS ANGELES	7926 S AVALON BLVD	90003	6029001015	Neighborhood Commercial	C2-1VL-CPIO	0	108	0.100569576	Institutional - Church - One Story	YES - Current	NO - Privately-Owned	Available	Not Used in Prior Housing Element	0.115838447	0	0	0.115838447	0	0	0	0998205	849	Southeast Los Angeles								Lower
LOS ANGELES	617 E 80TH ST	90001	6029001017	Low Medium I Residential	R2-1	0	17	0.123178389	Residential - Double, Duplex, or Two Units - 4 Stories or Less	YES - Current	NO - Privately-Owned	Available	Not Used in Prior Housing Element	0	0	0.081387797	0.081387797	2	2*	2*	0998205	800	Southeast Los Angeles								Above Moderate
LOS ANGELES	625 E 80TH ST	90001	6029001019	Low Medium I Residential	R2-1	0	17	0.1385259538	Residential - Single Family Residence	YES - Current	NO - Privately-Owned	Available	Not Used in Prior Housing Element	0	0	0.092975557	0.092975557	1	2*	2*	0998205	796	Southeast Los Angeles								Above Moderate
LOS ANGELES	629 E 80TH ST	90001	6029001020	Low Medium I Residential	R2-1	0	17	0.138509849	Residential - Double, Duplex, or Two Units - 4 Stories or Less	YES - Current	NO - Privately-Owned	Available	Not Used in Prior Housing Element	0	0	0.033674019	0.033674019	2	2*	2*	0998205	794	Southeast Los Angeles								Above Moderate
LOS ANGELES	633 E 80TH ST	90001	6029001021	Low Medium I Residential	R2-1	0	17	0.123116361	Residential - Single Family Residence	YES - Current	NO - Privately-Owned	Available	Not Used in Prior Housing Element	0	0	0.092975557	0.092975557	1	2*	2*	0998205	792	Southeast Los Angeles								Above Moderate
LOS ANGELES	635 E 80TH ST	90001	6029001022	Low Medium I Residential	R2-1	0	17	0.123100081	Residential - Single Family Residence	YES - Current	NO - Privately-Owned	Available	Not Used in Prior Housing Element	0	0	0.092975557	0.092975557	1	2*	2*	0998205	790	Southeast Los Angeles								Above Moderate
LOS ANGELES	641 E 80TH ST	90001	6029001023	Low Medium I Residential	R2-1	0	17	0.123086683	Residential - Single Family Residence	YES - Current	NO - Privately-Owned	Available	Not Used in Prior Housing Element	0	0	0.092975557	0.092975557	1	2*	2*	0998205	788	Southeast Los Angeles								Above Moderate
LOS ANGELES	645 E 80TH ST	90001	6029001024	Low Medium I Residential	R2-1	0	17	0.123072538	Residential - Single Family Residence	YES - Current	NO - Privately-Owned	Available	Not Used in Prior Housing Element	0	0	0.092975557	0.092975557	1	2*	2*	0998205	786	Southeast Los Angeles								Above Moderate
LOS ANGELES	651 E 80TH ST	90001	6029001025	Low Medium I Residential	R2-1	0	17	0.086300613	Residential - Single Family Residence	YES - Current	NO - Privately-Owned	Available	Not Used in Prior Housing Element	0	0	0.038812169	0.038812169	1	1*	1*	0998205	840	Southeast Los Angeles								Above Moderate
LOS ANGELES	653 E 80TH ST	90001	6029001027	Low Medium I Residential	R2-1	0	17	0.098687159	Residential - Single Family Residence	YES - Current	NO - Privately-Owned	Available	Not Used in Prior Housing Element	0	0	0.038812169	0.038812169	1	1*	1*	0998205	839	Southeast Los Angeles								Above Moderate
LOS ANGELES	7914 S AVALON BLVD	90003	6029001028	Neighborhood Commercial	C2-1VL-CPIO	0	108	0.091925796	Commercial - Store - One Story	YES - Current	NO - Privately-Owned	Available	Used in Prior Housing Element - Non-Vacant	0.024043648	0	0	0.024043648	1	0	0	0998205	754	Southeast Los Angeles								Lower
LOS ANGELES	7918 S AVALON BLVD	90003	6029001028	Neighborhood Commercial	C2-1VL-CPIO	0	108	0.091927516	Commercial - Store - One Story	YES - Current	NO - Privately-Owned	Available	Used in Prior Housing Element - Non-Vacant	0.024043648	0	0	0.024043648	1	0	0	0998205	835	Southeast Los Angeles								Lower
LOS ANGELES	644 E 79TH ST	90001	6029001029	Low Medium II Residential	[Q]R4-1	0	21	0.119462549	Institutional - Church - One Story	YES - Current	NO - Privately-Owned	Available	Not Used in Prior Housing Element	0	0	0.006290783	0.006290783	2	2*	2*	0998205	706	Southeast Los Angeles		Yes						Above Moderate
LOS ANGELES	648 E 79TH ST	90001	6029001029	Low Medium II Residential	[Q]R4-1	0	21	0.119463913	Institutional - Church - One Story	YES - Current	NO - Privately-Owned	Available	Not Used in Prior Housing Element	0	0	0.006290783	0.006290783	2	2*	2*	0998205	705	Southeast Los Angeles		Yes						Above Moderate
LOS ANGELES	652 E 79TH ST	90001	6029001029	Low Medium II Residential	[Q]R4-1	0	21	0.181897508	Institutional - Church - One Story	YES - Current	NO - Privately-Owned	Available	Not Used in Prior Housing Element	0	0.007811457	0	0.007811457	2	3*	3*	0998205	704	Southeast Los Angeles		Yes						Moderate
LOS ANGELES	748 E 79TH ST	90001	6029002004	Low Medium II Residential	RD2-1	0	21	0.119401716	Residential - Double, Duplex, or Two Units - 4 Stories or Less	YES - Current	NO - Privately-Owned	Available	Not Used in Prior Housing Element	0	0	0.002197537	0.002197537	2	2*	2*	0998205	693	Southeast Los Angeles								Above Moderate
LOS ANGELES	734 E 79TH ST	90001	6029002007	Low Medium II Residential	RD2-1	0	21	0.119401429	Residential - Single Family Residence	YES - Current	NO - Privately-Owned	Available	Not Used in Prior Housing Element	0	0	0.062436157	0.062436157	1	2*	2*	0998205	696	Southeast Los Angeles								Above Moderate
LOS ANGELES	730 E 79TH ST	90001	6029002008	Low Medium II Residential	RD2-1	0	21	0.119411187	Residential - Single Family Residence	YES - Current	NO - Privately-Owned	Available	Not Used in Prior Housing Element	0	0	0.062436157	0.062436157	1	2*	2*	0998205	697	Southeast Los Angeles								Above Moderate
LOS ANGELES	726 E 79TH ST	90001	6029002009	Low Medium II Residential	RD2-1	0	21	0.114800249	Residential - Double, Duplex, or Two Units - 4 Stories or Less	YES - Current	NO - Privately-Owned	Available	Not Used in Prior Housing Element	0	0	0.081885213	0.081885213	2	2*	2*	0998205	716	Southeast Los Angeles		Yes						Above Moderate
LOS ANGELES	722 E 79TH ST	90001	6029002010	Low Medium II Residential	RD2-1	0	21	0.11940186	Residential - Double, Duplex, or Two Units - 4 Stories or Less	YES - Current	NO - Privately-Owned	Available	Not Used in Prior Housing Element	0	0	0.022068521	0.022068521	2	2*	2*	0998205	698	Southeast Los Angeles		Yes						Above Moderate
LOS ANGELES	716 E 79TH ST	90001	6029002011	Low Medium II Residential	RD2-1	0	21	0.119401069	Residential - Double, Duplex, or Two Units - 4 Stories or Less	YES - Current	NO - Privately-Owned	Available	Not Used in Prior Housing Element	0	0	0.062436157	0.062436157	1	2*	2*	0998205	699	Southeast Los Angeles								Above Moderate
LOS ANGELES	710 E 79TH ST	90001	6029002013	Low Medium II Residential	RD2-1	0	21	0.119401313	Residential - Single Family Residence	YES - Current	NO - Privately-Owned	Available	Not Used in Prior Housing Element	0	0	0.062436157	0.062436157	1	2*	2*	0998205	701	Southeast Los Angeles								Above Moderate
LOS ANGELES	708 E 79TH ST	90001	6029002014	Low Medium II Residential	RD2-1	0	21	0.052702315	Residential - Double, Duplex, or Two Units - 4 Stories or Less - Vacant Land	YES - Current	NO - Privately-Owned	Available	Not Used in Prior Housing Element	0	0	0.123298109	0.123298109	0	1*	1*	0998205	750	Southeast Los Angeles								Above Moderate
LOS ANGELES	706 E 79TH ST	90001	6029002015	Low Medium II Residential	RD2-1	0	21	0.066698614	Commercial - Store - One Story	YES - Current	NO - Privately-Owned	Available	Not Used in Prior Housing Element	0	0	0.003125644	0.003125644	1	1*	1*	0998205	702	Southeast Los Angeles								Above Moderate
LOS ANGELES	701 E 80TH ST	90001	6029002018	Low Medium I Residential	R2-1	0	17	0.122939028	Residential - Single Family Residence	YES - Current	NO - Privately-Owned	Available	Not Used in Prior Housing Element	0	0	0.092975557	0.092975557	1	2*	2*	0998205	778	Southeast Los Angeles								Above Moderate
LOS ANGELES	707 E 80TH ST	90001	6029002019	Low Medium I Residential	R2-1	0	17	0.122926211	Residential - Double, Duplex, or Two Units - 4 Stories or Less	YES - Current	NO - Privately-Owned	Available	Not Used in Prior Housing Element	0	0	0.050996125	0.050996125	2	2*	2*	0998205	776	Southeast Los Angeles		Yes						Above Moderate
LOS ANGELES	711 E 80TH ST	90001	6029002020	Low Medium I Residential	R2-1	0	17	0.122910228	Residential - Single Family Residence	YES - Current	NO - Privately-Owned	Available	Not Used in Prior Housing Element	0	0	0.092975557	0.092975557	1	2*	2*	0998205	774	Southeast Los Angeles								Above Moderate
LOS ANGELES	715 E 80TH ST	90001	6029002021	Low Medium I Residential	R2-1	0	17	0.122897798	Residential - Single Family Residence	YES - Current	NO - Privately-Owned	Available	Not Used in Prior Housing Element	0	0	0.092975557	0.092975557	1	2*	2*	0998205	772	Southeast Los Angeles								Above Moderate
LOS ANGELES	719 E 80TH ST	90001	6029002022	Low Medium I Residential	R2-1	0	17	0.122880569	Residential - Single Family Residence	YES - Current	NO - Privately-Owned	Available	Not Used in Prior Housing Element	0	0	0.092975557	0.092975557	1	2*	2*	0998205	771	Southeast Los Angeles								Above Moderate
LOS ANGELES	725 E 80TH ST	90001	6029002023	Low Medium I Residential	R2-1	0	17	0.122870344	Residential - Double, Duplex, or Two Units - 4 Stories or Less	YES - Current	NO - Privately-Owned	Available	Not Used in Prior Housing Element	0	0	0.092975557	0.092975557	1	2*	2*	0998205	769	Southeast Los Angeles								Above Moderate
LOS ANGELES	729 E 80TH ST	90001	6029002024	Low Medium I Residential	R2-1	0	17	0.122853401	Residential - Double, Duplex, or Two Units - 4 Stories or Less	YES - Current	NO - Privately-Owned	Available	Not Used in Prior Housing Element	0	0	0.002617621	0.002617621	2	2*	2*	0998205	767	Southeast Los Angeles								Above Moderate
LOS ANGELES	733 E 80TH ST	90001	6029002025	Low Medium I Residential	R2-1	0	17	0.12284097	Residential - Single Family Residence	YES - Current	NO - Privately-Owned	Available	Not Used in Prior Housing Element	0	0	0.092975557	0.092975557	1	2*	2*	0998205	765	Southeast Los Angeles								Above Moderate
LOS ANGELES	737 E 80TH ST	90001	6029002026	Low Medium I Residential	R2-1	0	17	0.122825661	Residential - Double, Duplex, or Two Units - 4 Stories or Less	YES - Current	NO - Privately-Owned	Available	Not Used in Prior Housing Element	0	0	0.12214914	0.12214914	2	2*	2*	0998205	763	Southeast Los Angeles		Yes						Above Moderate
LOS ANGELES	745 E 80TH ST	90001	6029002028	Low Medium I Residential	R2-1	0	17	0.122797247	Residential - Double, Duplex, or Two Units - 4 Stories or Less	YES - Current	NO - Privately-Owned	Available	Not Used in Prior Housing Element	0	0	0.081885213	0.081885213	2	2*	2*	0998205	760	Southeast Los Angeles		Yes						Above Moderate
LOS ANGELES	747 E 80TH ST	90001	6029002029	Low Medium I Residential	R2-1	0	17	0.122783185	Residential - Double, Duplex, or Two Units - 4 Stories or Less	YES - Current	NO - Privately-Owned	Available	Not Used in Prior Housing Element	0	0	0.081885213	0.081885213	2	2*	2*	0998205	759	Southeast Los Angeles		Yes						Above Moderate
LOS ANGELES	755 1/2 E 80TH ST	90001	6029002031	Low Medium I Residential	R2-1	0	17	0.122754329	Residential - Double, Duplex, or Two Units - 4

LOS ANGELES	7929 S WADSWORTH AVE	90001	6029003030	Low Medium I Residential	R2-1	0	17	0.122478376	Residential - Double, Duplex, or Two Units - 4 Stories or Less	YES - Current	NO - Privately-Owned	Available	Not Used in Prior Housing Element	0	0	0.050996125	0.050996125	2	2*	2*	0998209	350	Southeast Los Angeles		Yes	Above Moderate
LOS ANGELES	816 E 79TH ST	90001	6029003031	Low Medium II Residential	RD2-1	0	21	0.114790382	Residential - Double, Duplex, or Two Units - 4 Stories or Less	YES - Current	NO - Privately-Owned	Available	Not Used in Prior Housing Element	0	0	0.002197537	0.002197537	2	2*	2*	0998209	320	Southeast Los Angeles			Above Moderate
LOS ANGELES	834 E 79TH ST	90001	6029003032	Low Medium II Residential	RD2-1	0	21	0.114790407	Residential - Double, Duplex, or Two Units - 4 Stories or Less	YES - Current	NO - Privately-Owned	Available	Not Used in Prior Housing Element	0	0	0.014651641	0.014651641	2	2*	2*	0998209	313	Southeast Los Angeles			Above Moderate
LOS ANGELES	1025 E 80TH ST	90001	6029004001	Neighborhood Commercial	C2-1VL-CPIO	0	108	0.099055582	Residential - Double, Duplex, or Two Units - 4 Stories or Less	YES - Current	NO - Privately-Owned	Available	Not Used in Prior Housing Element	0	0	0.626797199	0.626797199	2	0	0	0998209	369	Southeast Los Angeles		Yes	Above Moderate
LOS ANGELES	7923 S CENTRAL AVE	90001	6029004002	Neighborhood Commercial	C2-1VL-CPIO	0	108	0.091831975	Commercial - Store - One Story	YES - Current	NO - Privately-Owned	Available	Not Used in Prior Housing Element	0.064718726	0	0	0.064718726	0	0	0	0998209	367	Southeast Los Angeles			Lower
LOS ANGELES	7911 S CENTRAL AVE	90001	6029004005	Neighborhood Commercial	C2-1VL-CPIO	0	108	0.091831401	Commercial - Parking Lot (Commercial Use Property) - Lots - Patron or Employee - One Story	YES - Current	NO - Privately-Owned	Available	Not Used in Prior Housing Element	0.042120058	0	0	0.042120058	0	0	0	0998209	331	Southeast Los Angeles			Lower
LOS ANGELES	1008 E 79TH ST	90001	6029004010	Low Medium II Residential	RD2-1	0	21	0.119380735	Residential - Single Family Residence	YES - Current	NO - Privately-Owned	Available	Not Used in Prior Housing Element	0	0	0.092975557	0.092975557	1	2*	2*	0998209	299	Southeast Los Angeles			Above Moderate
LOS ANGELES	1004 E 79TH ST	90001	6029004011	Low Medium II Residential	RD2-1	0	21	0.1193826	Residential - Single Family Residence	YES - Current	NO - Privately-Owned	Available	Not Used in Prior Housing Element	0	0	0.092975557	0.092975557	1	2*	2*	0998209	300	Southeast Los Angeles			Above Moderate
LOS ANGELES	926 E 79TH ST	90001	6029004012	Low Medium II Residential	RD2-1	0	21	0.11937989	Residential - Single Family Residence	YES - Current	NO - Privately-Owned	Available	Not Used in Prior Housing Element	0	0	0.092975557	0.092975557	1	2*	2*	0998209	301	Southeast Los Angeles			Above Moderate
LOS ANGELES	920 E 79TH ST	90001	6029004014	Low Medium II Residential	RD2-1	0	21	0.119382227	Residential - Double, Duplex, or Two Units - 4 Stories or Less	YES - Current	NO - Privately-Owned	Available	Not Used in Prior Housing Element	0	0	0.050996125	0.050996125	2	2*	2*	0998209	303	Southeast Los Angeles		Yes	Above Moderate
LOS ANGELES	908 E 79TH ST	90001	6029004017	Low Medium II Residential	RD2-1	0	21	0.11938045	Residential - Double, Duplex, or Two Units - 4 Stories or Less	YES - Current	NO - Privately-Owned	Available	Not Used in Prior Housing Element	0	0	0.12214914	0.12214914	2	2*	2*	0998209	306	Southeast Los Angeles		Yes	Above Moderate
LOS ANGELES	907 E 80TH ST	90001	6029004020	Low Medium I Residential	R2-1	0	17	0.122428234	Residential - Double, Duplex, or Two Units - 4 Stories or Less	YES - Current	NO - Privately-Owned	Available	Not Used in Prior Housing Element	0	0	0.222811532	0.222811532	0	2*	2*	0998209	348	Southeast Los Angeles			Above Moderate
LOS ANGELES	913 E 80TH ST	90001	6029004021	Low Medium I Residential	R2-1	0	17	0.122415412	Residential - Double, Duplex, or Two Units - 4 Stories or Less	YES - Current	NO - Privately-Owned	Available	Not Used in Prior Housing Element	0	0	0.12214914	0.12214914	2	2*	2*	0998209	347	Southeast Los Angeles		Yes	Above Moderate
LOS ANGELES	921 E 80TH ST	90001	6029004023	Low Medium I Residential	R2-1	0	17	0.12238748	Residential - Double, Duplex, or Two Units - 4 Stories or Less	YES - Current	NO - Privately-Owned	Available	Not Used in Prior Housing Element	0	0	0.050996125	0.050996125	2	2*	2*	0998209	345	Southeast Los Angeles		Yes	Above Moderate
LOS ANGELES	923 E 80TH ST	90001	6029004024	Low Medium I Residential	R2-1	0	17	0.122374663	Residential - Single Family Residence	YES - Current	NO - Privately-Owned	Available	Not Used in Prior Housing Element	0	0	0.092975557	0.092975557	1	2*	2*	0998209	344	Southeast Los Angeles			Above Moderate
LOS ANGELES	1001 E 80TH ST	90001	6029004025	Low Medium I Residential	R2-1	0	17	0.122359938	Residential - Single Family Residence	YES - Current	NO - Privately-Owned	Available	Not Used in Prior Housing Element	0	0	0.092975557	0.092975557	1	2*	2*	0998209	343	Southeast Los Angeles			Above Moderate
LOS ANGELES	1007 E 80TH ST	90001	6029004026	Low Medium I Residential	R2-1	0	17	0.122347114	Residential - Double, Duplex, or Two Units - 4 Stories or Less	YES - Current	NO - Privately-Owned	Available	Not Used in Prior Housing Element	0	0	0.004296106	0.004296106	2	2*	2*	0998209	342	Southeast Los Angeles		Yes	Above Moderate
LOS ANGELES	1011 E 80TH ST	90001	6029004027	Low Medium I Residential	R2-1	0	17	0.137624007	Residential - Double, Duplex, or Two Units - 4 Stories or Less	YES - Current	NO - Privately-Owned	Available	Not Used in Prior Housing Element	0	0	0.092975557	0.092975557	1	2*	2*	0998209	341	Southeast Los Angeles			Above Moderate
LOS ANGELES	1019 E 80TH ST	90001	6029004029	Low Medium I Residential	R2-1	0	17	0.137589152	Residential - Single Family Residence	YES - Current	NO - Privately-Owned	Available	Not Used in Prior Housing Element	0	0	0.092975557	0.092975557	1	2*	2*	0998209	339	Southeast Los Angeles			Above Moderate
LOS ANGELES	7915 S CENTRAL AVE	90001	6029004030	Neighborhood Commercial	C2-1VL-CPIO	0	108	0.091831401	Commercial - Store - One Story	YES - Current	NO - Privately-Owned	Available	Used in Prior Housing Element - Non-Vacant	0.059189263	0	0	0.059189263	1	0	0	0998209	333	Southeast Los Angeles			Lower
LOS ANGELES	7919 S CENTRAL AVE	90001	6029004030	Neighborhood Commercial	C2-1VL-CPIO	0	108	0.09183169	Commercial - Store - One Story	YES - Current	NO - Privately-Owned	Available	Used in Prior Housing Element - Non-Vacant	0.059189263	0	0	0.059189263	1	0	0	0998209	365	Southeast Los Angeles			Lower
LOS ANGELES	7901 S CENTRAL AVE	90001	6029004031	Neighborhood Commercial	C2-1VL-CPIO	0	108	0.103009968	Commercial - Store Combination - Store and Residential Combination - One Story	YES - Current	NO - Privately-Owned	Available	Used in Prior Housing Element - Non-Vacant	0	0	0.045411184	0.045411184	0	0	0	0998209	296	Southeast Los Angeles		Yes	Above Moderate
LOS ANGELES	7907 S CENTRAL AVE	90001	6029004031	Neighborhood Commercial	C2-1VL-CPIO	0	108	0.091831401	Commercial - Store Combination - Store and Residential Combination - One Story	YES - Current	NO - Privately-Owned	Available	Used in Prior Housing Element - Non-Vacant	0	0	0.045856404	0.045856404	0	0	0	0998209	329	Southeast Los Angeles		Yes	Above Moderate
LOS ANGELES	924 E 79TH ST	90001	6029004032	Low Medium II Residential	RD2-1	0	21	0.117544791	Residential - Double, Duplex, or Two Units - 4 Stories or Less	YES - Current	NO - Privately-Owned	Available	Not Used in Prior Housing Element	0	0	0.002617621	0.002617621	2	2*	2*	0998209	302	Southeast Los Angeles			Above Moderate
LOS ANGELES	8023 S CENTRAL AVE	90001	6029005001	Neighborhood Commercial	C2-1VL-CPIO	0	108	0.126349629	Commercial - Store Combination - Store and Residential Combination - One Story	YES - Current	NO - Privately-Owned	Available	Not Used in Prior Housing Element	0	0	0.113809168	0.113809168	3	0	0	0998209	443	Southeast Los Angeles		Yes	Above Moderate
LOS ANGELES	8019 S CENTRAL AVE	90001	6029005002	Neighborhood Commercial	C2-1VL-CPIO	0	108	0.091832469	Residential - Single Family Residence	YES - Current	NO - Privately-Owned	Available	Not Used in Prior Housing Element	1.023246789	1	0	1.023246789	1	0	0	0998209	441	Southeast Los Angeles			Lower
LOS ANGELES	8022 S WADSWORTH AVE	90001	6029005006	Low Medium I Residential	R2-1	0	17	0.138887584	Residential - Double, Duplex, or Two Units - 4 Stories or Less	YES - Current	NO - Privately-Owned	Available	Not Used in Prior Housing Element	0	0	0.222811532	0.222811532	0	2*	2*	0998209	425	Southeast Los Angeles			Above Moderate
LOS ANGELES	907 E 81ST ST	90001	6029005007	Low Medium I Residential	R2-1	0	17	0.117138007		YES - Current	NO - Privately-Owned	Available	Not Used in Prior Housing Element	0	0	0.032424098	0.032424098	2	2*	2*	0998209	424	Southeast Los Angeles		Yes	Above Moderate
LOS ANGELES	911 E 81ST ST	90001	6029005008	Low Medium I Residential	R2-1	0	17	0.117136915	Residential - Single Family Residence	YES - Current	NO - Privately-Owned	Available	Not Used in Prior Housing Element	0	0	0.092975557	0.092975557	1	2*	2*	0998209	423	Southeast Los Angeles			Above Moderate
LOS ANGELES	917 1/2 E 81ST ST	90001	6029005009	Low Medium I Residential	R2-1	0	17	0.117133988	Residential - Single Family Residence	YES - Current	NO - Privately-Owned	Available	Not Used in Prior Housing Element	0	0	0.092975557	0.092975557	1	2*	2*	0998209	422	Southeast Los Angeles			Above Moderate
LOS ANGELES	919 E 81ST ST	90001	6029005010	Low Medium I Residential	R2-1	0	17	0.117132897	Residential - Single Family Residence	YES - Current	NO - Privately-Owned	Available	Not Used in Prior Housing Element	0	0	0.092975557	0.092975557	1	2*	2*	0998209	421	Southeast Los Angeles			Above Moderate
LOS ANGELES	925 E 81ST ST	90001	6029005011	Low Medium I Residential	R2-1	0	17	0.117129972	Residential - Double, Duplex, or Two Units - 4 Stories or Less	YES - Current	NO - Privately-Owned	Available	Not Used in Prior Housing Element	0	0	0.002617621	0.002617621	2	2*	2*	0998209	420	Southeast Los Angeles			Above Moderate
LOS ANGELES	1001 E 81ST ST	90001	6029005012	Low Medium I Residential	R2-1	0	17	0.117129164	Residential - Single Family Residence	YES - Current	NO - Privately-Owned	Available	Not Used in Prior Housing Element	0	0	0.092975557	0.092975557	1	2*	2*	0998209	419	Southeast Los Angeles			Above Moderate
LOS ANGELES	1018 E 80TH ST	90001	6029005017	Low Medium I Residential	R2-1	0	17	0.131721605	Residential - Double, Duplex, or Two Units - 4 Stories or Less	YES - Current	NO - Privately-Owned	Available	Not Used in Prior Housing Element	0	0	0.12214914	0.12214914	2	2*	2*	0998209	376	Southeast Los Angeles		Yes	Above Moderate
LOS ANGELES	1008 E 80TH ST	90001	6029005019	Low Medium I Residential	R2-1	0	17	0.131722519	Residential - Double, Duplex, or Two Units - 4 Stories or Less	YES - Current	NO - Privately-Owned	Available	Not Used in Prior Housing Element	0	0	0.12214914	0.12214914	2	2*	2*	0998209	378	Southeast Los Angeles		Yes	Above Moderate
LOS ANGELES	1006 E 80TH ST	90001	6029005020	Low Medium I Residential	R2-1	0	17	0.117086077	Residential - Double, Duplex, or Two Units - 4 Stories or Less	YES - Current	NO - Privately-Owned	Available	Not Used in Prior Housing Element	0	0	0.12214914	0.12214914	2	2*	2*	0998209	379	Southeast Los Angeles		Yes	Above Moderate
LOS ANGELES	1002 E 80TH ST	90001	6029005021	Low Medium I Residential	R2-1	0	17	0.117087902	Residential - Double, Duplex, or Two Units - 4 Stories or Less	YES - Current	NO - Privately-Owned	Available	Not Used in Prior Housing Element	0	0	0.002617621	0.002617621	2	2*	2*	0998209	380	Southeast Los Angeles			Above Moderate
LOS ANGELES	926 E 80TH ST	90001	6029005022	Low Medium I Residential	R2-1	0	17	0.117085162	Residential - Double, Duplex, or Two Units - 4 Stories or Less	YES - Current	NO - Privately-Owned	Available	Not Used in Prior Housing Element	0	0	0.004296106	0.004296106	2	2*	2*	0998209	381	Southeast Los Angeles		Yes	Above Moderate
LOS ANGELES	918 E 80TH ST	90001	6029005023	Low Medium I Residential	R2-1	0	17	0.117086987	Residential - Double, Duplex, or Two Units - 4 Stories or Less	YES - Current	NO - Privately-Owned	Available	Not Used in Prior Housing Element	0	0	0.12214914	0.12214914	2	2*	2*	0998209	382	Southeast Los Angeles		Yes	Above Moderate
LOS ANGELES	914 E 80TH ST	90001	6029005024	Low Medium I Residential	R2-1	0	17	0.117086362	Residential - Double, Duplex, or Two Units - 4 Stories or Less	YES - Current	NO - Privately-Owned	Available	Not Used in Prior Housing Element	0	0	0.032424098	0.032424098	2	2*	2*	0998209	383	Southeast Los Angeles		Yes	Above Moderate
LOS ANGELES	910 E 80TH ST	90001	6029005025	Low Medium I Residential	R2-1	0	17	0.117087276	Residential - Single Family Residence	YES - Current	NO - Privately-Owned	Available	Not Used in Prior Housing Element	0	0	0.092975557	0.092975557	1	2*	2*	0998209	384	Southeast Los Angeles			Above Moderate
LOS ANGELES	906 E 80TH ST	90001	6029005026	Low Medium I Residential	R2-1	0	17	0.117086987	Residential - Double, Duplex, or Two Units - 4 Stories or Less	YES - Current	NO - Privately-Owned	Available	Not Used in Prior Housing Element	0	0	0.050996125	0.050996125	2	2*	2*	0998209	385	Southeast Los Angeles		Yes	Above Moderate
LOS ANGELES	8007 S CENTRAL AVE	90001	6029005031	Neighborhood Commercial	C2-1VL-CPIO	0	108	0.042384069	Commercial - Auto, Recreation Equipment, Construction Equipment Sales and Service - Auto Body Repair Shop - One Story	YES - Current	NO - Privately-Owned	Available	Used in Prior Housing Element - Non-Vacant	0	0	0.015507278	0.015507278	2	0	0	0998209	403	Southeast Los Angeles			Above Moderate
LOS ANGELES	8015 S CENTRAL AVE	90001	6029005031	Neighborhood Commercial	C2-1VL-CPIO	0	108	0.09183301	Commercial - Auto, Recreation Equipment, Construction Equipment Sales and Service - Auto Body Repair Shop - One Story	YES - Current	NO - Privately-Owned	Available	Used in Prior Housing Element - Non-Vacant	0.176536471	0	0	0.176536471	2	0	0	0998209	413	Southeast Los Angeles			Lower
LOS ANGELES			6029005031	Neighborhood Commercial	C2-1VL-CPIO	0	108	0.057552231	Commercial - Auto, Recreation Equipment, Construction Equipment Sales and Service - Auto Body Repair Shop - One Story	YES - Current	NO - Privately-Owned	Available	Used in Prior Housing Element - Non-Vacant	0	0	0.015372223	0.015372223	2	0	0	0998209	693	Southeast Los Angeles			Above Moderate
LOS ANGELES	8003 S CENTRAL AVE	90001	6029005032	Neighborhood Commercial	C2-1VL-CPIO	0	108	0.07646443	Commercial - Restaurant, Cocktail Lounge - Restaurant, Cocktail Lounge, Tavern - One Story	YES - Current	NO - Privately-Owned	Available	Used in Prior Housing Element - Non-Vacant	0.15500012	0	0	0.15500012	1	0	0	0998209	375	Southeast Los Angeles			Lower
LOS ANGELES			6029005032	Neighborhood Commercial	C2-1VL-CPIO	0	108	0.047223112	Commercial - Restaurant, Cocktail Lounge - Restaurant, Cocktail Lounge, Tavern - One Story	YES - Current	NO - Privately-Owned	Available	Used in Prior Housing Element - Non-Vacant	0	0	0.012637793	0.012637793	1	0	0	0998209	691	Southeast Los Angeles			Above Moderate
LOS ANGELES	8012 S MCKINLEY AVE	90001	6029006001	Low Medium I Residential	R2-1	0	17	0.125163929	Residential - Double, Duplex, or Two Units - 4 Stories or Less	YES - Current	NO - Privately-Owned	Available	Not Used in Prior Housing Element	0	0	0.12214914	0.12214914	2	2*	2*	0998209	440	Southeast Los Angeles		Yes	Above Moderate
LOS ANGELES	807 E 81ST ST	90001	6029006002	Low Medium I Residential	R2-1	0	17	0.117171515	Residential - Single Family Residence	YES - Current	NO - Privately-Owned	Available	Not Used in Prior Housing Element	0	0	0.092975557	0.092975557	1	2*	2*	0998209	439	Southeast Los Angeles			Above Moderate
LOS ANGELES	813 E 81ST ST	90001	6029006003	Low Medium I Residential	R2-1	0	17	0.117169508	Residential - Double, Duplex, or Two Units - 4 Stories or Less	YES - Current	NO - Privately-Owned	Available	Not Used in Prior Housing Element	0	0	0.139321581	0.139321581	1	2*	2*	0998209	438	Southeast Los Angeles		Yes	Above Moderate
LOS ANGELES	815 E 81ST ST	90001	6029006004	Low Medium I Residential	R2-1	0	17	0.117168412	Residential - Single Family Residence	YES - Current	NO - Privately-Owned	Available	Not Used in Prior Housing Element	0	0	0.092975557	0.092975557	1	2*	2*	0998209	437	Southeast Los Angeles			Above Moderate
LOS ANGELES	819 E 81ST ST	90001	6029006005	Low Medium I Residential	R2-1	0	17	0.117166405	Residential - Double, Duplex, or Two Units - 4 Stories or Less	YES - Current	NO - Privately-Owned	Available	Not Used in Prior Housing Element	0	0	0.12214914	0.12214914	2	2*	2*	0998209	436	Southeast Los Angeles		Yes	Above Moderate
LOS ANGELES	821 E 81ST ST	90001	6029006006	Low Medium I Residential	R2-1	0	17	0.11716348	Residential - Double, Duplex, or Two Units - 4 Stories or Less	YES - Current	NO - Privately-Owned	Available	Not Used in Prior Housing Element	0	0	0.002617621	0.002617621	2	2*	2*	0998209	435	Southeast Los Angeles			Above Moderate
LOS ANGELES	829 E 81ST ST	90001	6029006007	Low Medium I Residential	R2-1	0	17	0.117161473	Residential - Single Family Residence	YES - Current	NO - Privately-Owned	Available	Not Used in Prior Housing Element	0	0	0.092975557	0.092975557	1	2*	2*	0998209	434	Southeast Los Angeles			Above Moderate
LOS ANGELES	831 E 81ST ST	90001	6029006008	Low Medium I Residential	R2-1	0	17	0.117161293	Residential - Double, Duplex, or Two Units - 4 Stories or Less	YES - Current	NO - Privately-Owned	Available	Not Used in Prior Housing Element	0	0	0.12214914	0.12214914	2	2*	2*	0998209	433	Southeast Los Angeles		Yes	Above Moderate
LOS ANGELES	835 E 81ST ST	90001	6029006009	Low Medium I Residential	R2-1	0	17	0.11715774	Residential - Single Family Residence	YES - Current	NO - Privately-Owned	Available	Not Used in Prior Housing Element	0	0	0.092975557	0.092975557	1	2*	2*	0998209	432	Southeast Los Angeles			Above Moderate
LOS ANGELES	839 E 81ST ST	90001	6029006010	Low Medium I Residential	R2-1	0	17	0.117157733	Residential - Single Family Residence	YES - Current	NO - Privately-Owned	Available	Not Used in Prior Housing Element	0	0	0.038580671	0.038580671	1	2*	2*	0998209	431	Southeast Los Angeles			Above Moderate
LOS ANGELES	843 E 81ST ST	90001	6029006011	Low Medium I Residential	R2-1	0	17	0.117154637	Residential - Single Family Residence	YES - Current	NO - Privately-Owned	Available	Not Used in Prior Housing Element	0	0	0.092975557	0.092975557	1	2*	2*	0998209	430	Southeast Los Angeles			Above Moderate
LOS ANGELES	847 E 81ST ST	90001	6029006012	Low Medium I Residential	R2-1	0	17	0.117151714	Residential - Single Family Residence	YES - Current	NO - Privately-Owned	Available	Not Used in Prior Housing Element	0	0	0.092975557	0.092975557	1	2*	2*	0998209	429	Southeast Los Angeles			Above Moderate
LOS ANGELES	855 E 81ST ST	90001	6029006014	Low Medium I Residential	R2-1	0	17	0.117147698	Residential - Single Family Residence	YES - Current	NO - Privately-Owned	Available	Not Used in Prior Housing Element	0	0	0.092975557	0.092975557	1	2*	2*	0998209	427	Southeast Los Angeles			Above Moderate
LOS ANGELES	8017 S WADSWORTH AVE	90001	6029006015	Low Medium I Residential	R2-1	0	17	0.117145688	Residential - Double, Duplex, or Two Units - 4 Stories or Less	YES - Current	NO - Privately-Owned	Available	Not Used in Prior Housing Element	0	0	0.020912299	0.020912299	2	2*	2*	0998209	426	Southeast Los Angeles		Yes	Above Moderate
LOS ANGELES	8005 S WADSWORTH AVE	90001	6029006016	Low Medium I Residential	R2-1	0	17	0.117086921	Residential - Double, Duplex, or Two Units - 4 Stories or Less	YES - Current	NO - Privately-Owned	Available	Not Used in Prior Housing Element	0	0	0.050996125	0.050996125	2	2*	2*	0998209	387	Southeast Los Angeles		Yes	Above Moderate
LOS ANGELES	852 E 80TH ST	90001	6029006018	Low Medium I Residential	R2-1	0	17	0.117087206	Residential - Double, Duplex, or Two Units - 4 Stories or Less	YES - Current	NO - Privately-Owned	Available	Not Used in Prior Housing Element	0	0	0.092975557	0.092975557	1	2*	2*	0998209	389	Southeast Los Angeles			Above Moderate
LOS ANGELES	846 E 80TH ST	90001	6029006019	Low Medium I Residential	R2-1	0	17	0.117086006	Residential - Single Family Residence	YES - Current	NO - Privately-Owned	Available	Not Used in Prior Housing Element	0	0	0.092975557	0.092975557	1	2*	2*	0998209	390	Southeast Los Angeles			Above Moderate
LOS ANGELES	842 E 80TH ST	90001	6029006020	Low Medium I Residential	R2-1	0	17	0.117086006	Residential - Single Family Residence	YES - Current	NO - Privately-Owned	Available	Not Used in Prior Housing Element	0	0	0.092975557	0.092975557	1	2*	2*	0998209	391	Southeast Los Angeles			Above Moderate
LOS ANGELES	840 E 80TH ST	90001	6029006021	Low Medium I Residential	R2-1	0	17	0.11708812	Residential - Double, Duplex, or Two Units - 4 Stories or Less	YES - Current	NO - Privately-Owned	Available	Not Used in Prior Housing Element	0	0	0.002617621	0.002617621	2	2*	2*	0998209	392	Southeast Los Angeles			Above Moderate
LOS ANGELES	836 E 80TH ST	90001	6029006022	Low Medium I Residential	R2-1	0	17	0.117086294	Residential - Double, Duplex, or Two Units - 4 Stories or Less	YES - Current	NO - Privately-Owned	Available	Not Used in Prior Housing Element	0	0	0.12214914	0.12214914	2	2*	2*	0998209	393	Southeast Los Angeles		Yes	Above Moderate
LOS ANGELES	832 E 80TH ST	90001	6029006023	Low Medium I Residential	R2-1	0	17	0.117086291	Residential - Double, Duplex, or Two Units - 4 Stories or Less	YES - Current	NO - Privately-Owned	Available	Not Used in Prior Housing Element	0	0	0.12214914	0.12214914	2	2*	2*	0998209	394	Southeast Los Angeles		Yes	Above Moderate
LOS ANGELES	826 E 80TH ST	90001	6029006024	Low Medium I Residential	R2-1	0	17	0.117086294	Residential - Single Family Residence	YES - Current	NO - Privately-Owned	Available	Not Used in Prior Housing Element	0	0	0.092975557	0.092975557	1	2*	2*	0998209	395	Southeast Los Angeles			Above Moderate
LOS ANGELES	822 E 80TH ST	90001	6029006025	Low Medium I Residential	R2-1	0	17	0.117087206	Residential - Single Family Residence	YES - Current	NO - Privately-Owned	Available	Not Used in Prior Housing Element	0	0	0.092975557	0.092975557	1	2*	2*	0998209	396	Southeast Los Angeles			Above Moderate
LOS ANGELES	820 E 80TH ST	90001	6029006026	Low Medium I Residential	R2-1	0	17	0.117086921	Residential - Double, Duplex, or Two Units - 4 Stories or Less	YES - Current	NO - Privately-Owned	Available	Not Used in Prior Housing Element	0	0	0.002617621	0.002617621	2	2*	2*	0998209	397	Southeast Los Angeles			Above Moderate
LOS ANGELES	816 E 80TH ST	90001	6029006027	Low Medium I Residential	R2-1	0	17	0.117086006	Residential - Double, Duplex, or Two Units - 4 Stories or Less	YES - Current	NO - Privately-Owned	Available	Not Used in Prior Housing Element	0	0	0.050996125	0.050996125	2	2*	2*	0998209	398	Southeast Los Angeles		Yes	Above Moderate
LOS ANGELES	810 E 80TH ST	90001	6029006028	Low Medium I Residential	R2-1	0	17	0.117086353	Residential - Single Family Residence	YES - Current	NO - Privately-Owned	Available	Not Used in Prior Housing Element	0	0	0.092975557	0.092975557	1	2*	2*	0998209	399	Southeast Los Angeles			Above Moderate
LOS ANGELES	806 E 80TH ST	90001	6029006029	Low Medium I Residential	R2-1	0	17	0.08035214	Residential - Single Family Residence	YES - Current	NO - Privately-Owned	Available	Not Used in Prior Housing Element	0	0	0.038812169	0.038812169	1	1*	1*	0998209	400	Southeast Los Angeles			Above Moderate
LOS ANGELES	802 E 80TH ST	90001	6029006031	Low Medium I Residential	R2-1	0	17	0.086103207	Residential - Single Family Residence	YES - Current	NO - Privately-Owned	Available	Not Used in Prior Housing Element	0	0	0.038812169	0.038812169	1	1*	1*	0998209	401	Southeast Los Angeles			Above Moderate
LOS ANGELES	851 E 81ST ST	90001	6029006032	Low Medium I Residential	R2-1	0	17	0.11715062	Residential - Single Family Residence	YES - Current	NO - Privately-Owned	Available	Not Used in Prior Housing Element	0	0	0.092975557	0.092975557	1	2*	2*	0998209	428	Southeast Los Angeles			Above Moderate
LOS ANGELES	701 E 81ST ST	90001	6029007001	Low Medium I Residential	R2-1	0	17	0.117167514	Residential - Single Family Residence	YES - Current	NO - Privately-Owned	Available	Not Used in Prior Housing Element	0	0	0.092975557	0.092975557	1	2*	2*	0998205	987	Southeast Los Angeles			Above Moderate
LOS ANGELES	705 E 81ST ST	90001	6029007002	Low Medium I Residential	R2-1	0	17	0.11716728	Residential - Double, Duplex, or Two Units - 4 Stories or Less	YES - Current	NO - Privately-Owned	Available	Not Used in Prior Housing Element	0	0	0.12214914	0.12214914	2	2*	2*	0998205	985	Southeast Los Angeles		Yes	Above Moderate
LOS ANGELES	711 E 81ST ST	90001	6029007003	Low Medium I Residential	R2-1	0	17	0.117164302	Residential - Double, Duplex, or Two Units - 4 Stories or Less	YES - Current	NO - Privately-Owned	Available	Not Used in Prior Housing Element	0	0	0.12214914	0.12214914	2	2*	2*	0998205	984	Southeast Los Angeles		Yes	Above Moderate
LOS ANGELES	719 E 81ST ST	90001	6029007005	Low Medium I Residential	R2-1	0	17	0.117162922	Residential - Single Family Residence	YES - Current	NO - Privately-Owned	Available	Not Used in Prior Housing Element	0	0	0.092975557	0.092975557	1	2*	2*	0998205	982	Southeast Los Angeles			Above Moderate
LOS ANGELES	729 E 81ST ST	90001	6029007007	Low Medium I Residential	R2-1	0	17	0.117161541	Residential - Single Family Residence	YES - Current	NO - Privately-Owned	Available	Not Used in Prior Housing Element	0	0	0.092975557	0.092975557	1	2*	2*	0998205	980	Southeast Los Angeles			Above Moderate
LOS ANGELES	731 E 81ST ST	90001	6029007008	Low Medium I Residential	R2-1	0	17	0.117160681	Residential - Single Family Residence	YES - Current	NO - Privately-Owned	Available	Not Used in Prior Housing Element	0	0	0.092975557	0.092975557	1	2*	2*	0998205	979	Southeast Los Angeles			Above Moderate
LOS ANGELES	735 E 81ST ST	90001	6029007009	Low Medium I Residential	R2-1	0	17	0.117158331	Residential - Double, Duplex, or Two Units - 4 Stories or Less	YES - Current	NO - Privately-Owned	Available	Not Used in Prior Housing Element

LOS ANGELES	752 E 80TH ST	90001	6029007018	Low Medium I Residential	R2-1	0	17	0.117085443	Residential - Double, Duplex, or Two Units - 4 Stories or Less	YES - Current	NO - Privately-Owned	Available	Not Used in Prior Housing Element	0	0	0.12214914	0.12214914	2	2*	2*	0998205	883	Southeast Los Angeles	Yes	Above Moderate					
LOS ANGELES	746 E 80TH ST	90001	6029007019	Low Medium I Residential	R2-1	0	17	0.117087273	Residential - Single Family Residence	YES - Current	NO - Privately-Owned	Available	Not Used in Prior Housing Element	0	0	0.092975557	0.092975557	1	2*	2*	0998205	884	Southeast Los Angeles		Above Moderate					
LOS ANGELES	742 E 80TH ST	90001	6029007020	Low Medium I Residential	R2-1	0	17	0.117084528	Residential - Single Family Residence	YES - Current	NO - Privately-Owned	Available	Not Used in Prior Housing Element	0	0	0.092975557	0.092975557	1	2*	2*	0998205	885	Southeast Los Angeles		Above Moderate					
LOS ANGELES	740 E 80TH ST	90001	6029007021	Low Medium I Residential	R2-1	0	17	0.117086357	Residential - Double, Duplex, or Two Units - 4 Stories or Less	YES - Current	NO - Privately-Owned	Available	Not Used in Prior Housing Element	0	0	0.12214914	0.12214914	2	2*	2*	0998205	886	Southeast Los Angeles	Yes	Above Moderate					
LOS ANGELES	732 E 80TH ST	90001	6029007023	Low Medium I Residential	R2-1	0	17	0.117086357	Residential - Double, Duplex, or Two Units - 4 Stories or Less	YES - Current	NO - Privately-Owned	Available	Not Used in Prior Housing Element	0	0	0.12214914	0.12214914	2	2*	2*	0998205	888	Southeast Los Angeles	Yes	Above Moderate					
LOS ANGELES	726 E 80TH ST	90001	6029007024	Low Medium I Residential	R2-1	0	17	0.117086357	Residential - Single Family Residence	YES - Current	NO - Privately-Owned	Available	Not Used in Prior Housing Element	0	0	0.092975557	0.092975557	1	2*	2*	0998205	889	Southeast Los Angeles		Above Moderate					
LOS ANGELES	722 E 80TH ST	90001	6029007025	Low Medium I Residential	R2-1	0	17	0.117085157	Residential - Single Family Residence	YES - Current	NO - Privately-Owned	Available	Not Used in Prior Housing Element	0	0	0.092975557	0.092975557	1	2*	2*	0998205	890	Southeast Los Angeles		Above Moderate					
LOS ANGELES	718 E 80TH ST	90001	6029007026	Low Medium I Residential	R2-1	0	17	0.117086357	Residential - Double, Duplex, or Two Units - 4 Stories or Less	YES - Current	NO - Privately-Owned	Available	Not Used in Prior Housing Element	0	0	0.12214914	0.12214914	2	2*	2*	0998205	891	Southeast Los Angeles	Yes	Above Moderate					
LOS ANGELES	714 E 80TH ST	90001	6029007027	Low Medium I Residential	R2-1	0	17	0.117086357	Residential - Single Family Residence	YES - Current	NO - Privately-Owned	Available	Not Used in Prior Housing Element	0	0	0.092975557	0.092975557	1	2*	2*	0998205	892	Southeast Los Angeles		Above Moderate					
LOS ANGELES	708 E 80TH ST	90001	6029007028	Low Medium I Residential	R2-1	0	17	0.117084241	Residential - Double, Duplex, or Two Units - 4 Stories or Less	YES - Current	NO - Privately-Owned	Available	Not Used in Prior Housing Element	0	0	0.002617621	0.002617621	2	2*	2*	0998205	893	Southeast Los Angeles		Above Moderate					
LOS ANGELES	706 E 80TH ST	90001	6029007029	Low Medium I Residential	R2-1	0	17	0.117086357	Residential - Single Family Residence	YES - Current	NO - Privately-Owned	Available	Not Used in Prior Housing Element	0	0	0.092975557	0.092975557	1	2*	2*	0998205	894	Southeast Los Angeles		Above Moderate					
LOS ANGELES	8004 S AVALON BLVD	90003	6029008002	Neighborhood Commercial	C2-1VL-CPIO	0	108	0.09186314	Commercial - Restaurant, Cocktail Lounge - Restaurant, Cocktail Lounge, Tavern - One Story	YES - Current	NO - Privately-Owned	Available	Not Used in Prior Housing Element	0.199883115	0	0	0.199883115	0	0	0	0998205	935	Southeast Los Angeles		Lower					
LOS ANGELES	8014 S AVALON BLVD	90003	6029008005	Neighborhood Commercial	C2-1VL-CPIO	0	108	0.091863969	Commercial - Store - One Story	YES - Current	NO - Privately-Owned	Available	Not Used in Prior Housing Element	0.199883115	0	0	0.199883115	0	0	0	0998205	971	Southeast Los Angeles		Lower					
LOS ANGELES	8020 S AVALON BLVD	90003	6029008006	Neighborhood Commercial	C2-1VL-CPIO	0	108	0.091864254	Commercial - Store Combination - Store and Residential Combination - One Story	YES - Current	NO - Privately-Owned	Available	Not Used in Prior Housing Element	0	0	0.084911987	0.084911987	3	0	0	0998205	1023	Southeast Los Angeles	Yes	Above Moderate					
LOS ANGELES	8024 S AVALON BLVD	90003	6029008007	Neighborhood Commercial	C2-1VL-CPIO	0	108	0.126296155	Residential - Five or More Units or Apartments (Any Combination) - 4 Stories or Less	YES - Current	NO - Privately-Owned	Available	Not Used in Prior Housing Element	0	0	0.162523326	0.162523326	6	0	0	0998205	1033	Southeast Los Angeles	Yes	Above Moderate					
LOS ANGELES	613 E 81ST ST	90001	6029008008	Low Medium I Residential	R2-1	0	17	0.131902427	Residential - Single Family Residence	YES - Current	NO - Privately-Owned	Available	Not Used in Prior Housing Element	0	0	0.092975557	0.092975557	1	2*	2*	0998205	1007	Southeast Los Angeles		Above Moderate					
LOS ANGELES	617 E 81ST ST	90001	6029008009	Low Medium I Residential	R2-1	0	17	0.131900812	Residential - Single Family Residence	YES - Current	NO - Privately-Owned	Available	Not Used in Prior Housing Element	0	0	0.092975557	0.092975557	1	2*	2*	0998205	1005	Southeast Los Angeles		Above Moderate					
LOS ANGELES	621 E 81ST ST	90001	6029008010	Low Medium I Residential	R2-1	0	17	0.131900113	Residential - Single Family Residence	YES - Current	NO - Privately-Owned	Available	Not Used in Prior Housing Element	0	0	0.092975557	0.092975557	1	2*	2*	0998205	1003	Southeast Los Angeles		Above Moderate					
LOS ANGELES	629 E 81ST ST	90001	6029008012	Low Medium I Residential	R2-1	0	17	0.131896615	Residential - Single Family Residence	YES - Current	NO - Privately-Owned	Available	Not Used in Prior Housing Element	0	0	0.092975557	0.092975557	1	2*	2*	0998205	998	Southeast Los Angeles		Above Moderate					
LOS ANGELES	633 E 81ST ST	90001	6029008013	Low Medium I Residential	R2-1	0	17	0.117249338	Residential - Single Family Residence	YES - Current	NO - Privately-Owned	Available	Not Used in Prior Housing Element	0	0	0.092975557	0.092975557	1	2*	2*	0998205	996	Southeast Los Angeles		Above Moderate					
LOS ANGELES	639 E 81ST ST	90001	6029008014	Low Medium I Residential	R2-1	0	17	0.117247274	Residential - Double, Duplex, or Two Units - 4 Stories or Less	YES - Current	NO - Privately-Owned	Available	Not Used in Prior Housing Element	0	0	0.12214914	0.12214914	2	2*	2*	0998205	994	Southeast Los Angeles	Yes	Above Moderate					
LOS ANGELES	643 E 81ST ST	90001	6029008015	Low Medium I Residential	R2-1	0	17	0.117246125	Residential - Double, Duplex, or Two Units - 4 Stories or Less	YES - Current	NO - Privately-Owned	Available	Not Used in Prior Housing Element	0	0	0.050996125	0.050996125	2	2*	2*	0998205	992	Southeast Los Angeles	Yes	Above Moderate					
LOS ANGELES	645 E 81ST ST	90001	6029008016	Low Medium I Residential	R2-1	0	17	0.117243775	Residential - Single Family Residence	YES - Current	NO - Privately-Owned	Available	Not Used in Prior Housing Element	0	0	0.092975557	0.092975557	1	2*	2*	0998205	990	Southeast Los Angeles		Above Moderate					
LOS ANGELES	649 E 81ST ST	90001	6029008017	Low Medium I Residential	R2-1	0	17	0.117243255	Residential - Single Family Residence	YES - Current	NO - Privately-Owned	Available	Not Used in Prior Housing Element	0	0	0.092975557	0.092975557	1	2*	2*	0998205	989	Southeast Los Angeles		Above Moderate					
LOS ANGELES	652 E 80TH ST	90001	6029008020	Low Medium I Residential	R2-1	0	17	0.081212721	Residential - Single Family Residence	YES - Current	NO - Privately-Owned	Available	Not Used in Prior Housing Element	0	0	0.038812169	0.038812169	1	1*	1*	0998205	896	Southeast Los Angeles		Above Moderate					
LOS ANGELES	648 E 80TH ST	90001	6029008021	Low Medium I Residential	R2-1	0	17	0.117164466	Residential - Single Family Residence	YES - Current	NO - Privately-Owned	Available	Not Used in Prior Housing Element	0	0	0.092975557	0.092975557	1	2*	2*	0998205	897	Southeast Los Angeles		Above Moderate					
LOS ANGELES	644 E 80TH ST	90001	6029008022	Low Medium I Residential	R2-1	0	17	0.117165684	Residential - Single Family Residence	YES - Current	NO - Privately-Owned	Available	Not Used in Prior Housing Element	0	0	0.092975557	0.092975557	1	2*	2*	0998205	898	Southeast Los Angeles		Above Moderate					
LOS ANGELES	640 E 80TH ST	90001	6029008023	Low Medium I Residential	R2-1	0	17	0.117165058	Residential - Single Family Residence	YES - Current	NO - Privately-Owned	Available	Not Used in Prior Housing Element	0	0	0.092975557	0.092975557	1	2*	2*	0998205	899	Southeast Los Angeles		Above Moderate					
LOS ANGELES	638 E 80TH ST	90001	6029008024	Low Medium I Residential	R2-1	0	17	0.117165973	Residential - Single Family Residence	YES - Current	NO - Privately-Owned	Available	Not Used in Prior Housing Element	0	0	0.092975557	0.092975557	1	2*	2*	0998205	900	Southeast Los Angeles		Above Moderate					
LOS ANGELES	634 E 80TH ST	90001	6029008025	Low Medium I Residential	R2-1	0	17	0.117165973	Residential - Double, Duplex, or Two Units - 4 Stories or Less	YES - Current	NO - Privately-Owned	Available	Not Used in Prior Housing Element	0	0	0.12214914	0.12214914	2	2*	2*	0998205	901	Southeast Los Angeles	Yes	Above Moderate					
LOS ANGELES	628 E 80TH ST	90001	6029008026	Low Medium I Residential	R2-1	0	17	0.131801429		YES - Current	NO - Privately-Owned	Available	Not Used in Prior Housing Element	0	0	0.092975557	0.092975557	1	2*	2*	0998205	902	Southeast Los Angeles		Above Moderate					
LOS ANGELES	620 E 80TH ST	90001	6029008028	Low Medium I Residential	R2-1	0	17	0.131801429	Residential - Double, Duplex, or Two Units - 4 Stories or Less	YES - Current	NO - Privately-Owned	Available	Not Used in Prior Housing Element	0	0	0.12214914	0.12214914	2	2*	2*	0998205	904	Southeast Los Angeles	Yes	Above Moderate					
LOS ANGELES	618 E 80TH ST	90001	6029008029	Low Medium I Residential	R2-1	0	17	0.131801429	Residential - Double, Duplex, or Two Units - 4 Stories or Less	YES - Current	NO - Privately-Owned	Available	Not Used in Prior Housing Element	0	0	0.092975557	0.092975557	1	2*	2*	0998205	906	Southeast Los Angeles		Above Moderate					
LOS ANGELES	614 E 80TH ST	90001	6029008030	Low Medium I Residential	R2-1	0	17	0.131801106	Residential - Double, Duplex, or Two Units - 4 Stories or Less	YES - Current	NO - Privately-Owned	Available	Not Used in Prior Housing Element	0	0	0.002617621	0.002617621	2	2*	2*	0998205	907	Southeast Los Angeles		Above Moderate					
LOS ANGELES	8002 S AVALON BLVD	90003	6029008032	Neighborhood Commercial	C2-1VL-CPIO	0	108	0.117397141	Commercial - Auto, Recreation Equipment, Construction Equipment Sales and Service - Auto Body Repair Shop - One Story	YES - Current	NO - Privately-Owned	Available	Used in Prior Housing Element - Non-Vacant	0.093528228	0	0	0.093528228	0	0	0	0998205	908	Southeast Los Angeles		Lower					
LOS ANGELES	8100 S AVALON BLVD	90003	6029009001	Medium Residential	R3-1	0	54	0.12629662	Residential - Five or More Units or Apartments (Any Combination) - 4 Stories or Less	YES - Current	NO - Privately-Owned	Available	Not Used in Prior Housing Element	0	0	0.096577891	0.096577891	6	0	0	0998205	1099	Southeast Los Angeles	Yes	Above Moderate					
LOS ANGELES	8106 S AVALON BLVD	90003	6029009002	Medium Residential	R3-1	0	54	0.091862968	Residential - Five or More Units or Apartments (Any Combination) - 4 Stories or Less	YES - Current	NO - Privately-Owned	Available	Not Used in Prior Housing Element	0	0	0.054586749	0.054586749	6	0	0	0998205	1126	Southeast Los Angeles	Yes	Above Moderate					
LOS ANGELES	8120 S AVALON BLVD	90003	6029009009	Medium Residential	R3-1	0	54	0.126291169	Commercial - Store Combination - Store and Residential Combination - One Story	YES - Current	NO - Privately-Owned	Available	Not Used in Prior Housing Element	0.100031101	0	0	0.100031101	3	0	0	0998205	1248	Southeast Los Angeles		Lower					
LOS ANGELES	615 E 82ND ST	90001	6029009010	Low Medium I Residential	R2-1	0	17	0.131873571	Residential - Double, Duplex, or Two Units - 4 Stories or Less	YES - Current	NO - Privately-Owned	Available	Not Used in Prior Housing Element	0	0	0.12214914	0.12214914	2	2*	2*	0998205	1198	Southeast Los Angeles	Yes	Above Moderate					
LOS ANGELES	617 E 82ND ST	90001	6029009011	Low Medium I Residential	R2-1	0	17	0.13187007	Residential - Single Family Residence	YES - Current	NO - Privately-Owned	Available	Not Used in Prior Housing Element	0	0	0.092975557	0.092975557	1	2*	2*	0998205	1196	Southeast Los Angeles		Above Moderate					
LOS ANGELES	623 E 82ND ST	90001	6029009012	Low Medium I Residential	R2-1	0	17	0.131868401	Residential - Double, Duplex, or Two Units - 4 Stories or Less	YES - Current	NO - Privately-Owned	Available	Not Used in Prior Housing Element	0	0	0.12214914	0.12214914	2	2*	2*	0998205	1194	Southeast Los Angeles	Yes	Above Moderate					
LOS ANGELES	625 E 82ND ST	90001	6029009013	Low Medium I Residential	R2-1	0	17	0.13186614	Residential - Single Family Residence	YES - Current	NO - Privately-Owned	Available	Not Used in Prior Housing Element	0	0	0.092975557	0.092975557	1	2*	2*	0998205	1191	Southeast Los Angeles		Above Moderate					
LOS ANGELES	629 E 82ND ST	90001	6029009014	Low Medium I Residential	R2-1	0	17	0.131864202	Residential - Double, Duplex, or Two Units - 4 Stories or Less	YES - Current	NO - Privately-Owned	Available	Not Used in Prior Housing Element	0	0	0.002617621	0.002617621	2	2*	2*	0998205	1188	Southeast Los Angeles		Above Moderate					
LOS ANGELES	633 E 82ND ST	90001	6029009015	Low Medium I Residential	R2-1	0	17	0.117216496	Residential - Single Family Residence	YES - Current	NO - Privately-Owned	Available	Not Used in Prior Housing Element	0	0	0.092975557	0.092975557	1	2*	2*	0998205	1186	Southeast Los Angeles		Above Moderate					
LOS ANGELES	641 E 82ND ST	90001	6029009017	Low Medium I Residential	R2-1	0	17	0.117212477	Residential - Single Family Residence	YES - Current	NO - Privately-Owned	Available	Not Used in Prior Housing Element	0	0	0.092975557	0.092975557	1	2*	2*	0998205	1182	Southeast Los Angeles		Above Moderate					
LOS ANGELES	645 E 82ND ST	90001	6029009018	Low Medium I Residential	R2-1	0	17	0.117210754	Residential - Single Family Residence	YES - Current	NO - Privately-Owned	Available	Not Used in Prior Housing Element	0	0	0.092975557	0.092975557	1	2*	2*	0998205	1181	Southeast Los Angeles		Above Moderate					
LOS ANGELES	651 E 82ND ST	90001	6029009019	Low Medium I Residential	R2-1	0	17	0.117209659	Residential - Double, Duplex, or Two Units - 4 Stories or Less	YES - Current	NO - Privately-Owned	Available	Not Used in Prior Housing Element	0	0	0.002617621	0.002617621	2	2*	2*	0998205	1180	Southeast Los Angeles		Above Moderate					
LOS ANGELES	8135 S STANFORD AVE	90001	6029009020	Low Medium I Residential	R2-1	0	17	0.132553078	Residential - Double, Duplex, or Two Units - 4 Stories or Less	YES - Current	NO - Privately-Owned	Available	Not Used in Prior Housing Element	0	0	0.12214914	0.12214914	2	2*	2*	0998205	1179	Southeast Los Angeles	Yes	Above Moderate					
LOS ANGELES	654 E 81ST ST	90001	6029009021	Low Medium I Residential	R2-1	0	17	0.132840688	Residential - Single Family Residence	YES - Current	NO - Privately-Owned	Available	Not Used in Prior Housing Element	0	0	0.092975557	0.092975557	1	2*	2*	0998205	1086	Southeast Los Angeles		Above Moderate					
LOS ANGELES	650 E 81ST ST	90001	6029009022	Low Medium I Residential	R2-1	0	17	0.11714402	Residential - Double, Duplex, or Two Units - 4 Stories or Less	YES - Current	NO - Privately-Owned	Available	Not Used in Prior Housing Element	0	0	0.021298778	0.021298778	2	2*	2*	0998205	1087	Southeast Los Angeles		Above Moderate					
LOS ANGELES	646 E 81ST ST	90001	6029009023	Low Medium I Residential	R2-1	0	17	0.117144934	Residential - Double, Duplex, or Two Units - 4 Stories or Less	YES - Current	NO - Privately-Owned	Available	Not Used in Prior Housing Element	0	0	0.050996125	0.050996125	2	2*	2*	0998205	1088	Southeast Los Angeles	Yes	Above Moderate					
LOS ANGELES	640 E 81ST ST	90001	6029009024	Low Medium I Residential	R2-1	0	17	0.117144934	Residential - Double, Duplex, or Two Units - 4 Stories or Less	YES - Current	NO - Privately-Owned	Available	Not Used in Prior Housing Element	0	0	0.12214914	0.12214914	2	2*	2*	0998205	1089	Southeast Los Angeles	Yes	Above Moderate					
LOS ANGELES	636 E 81ST ST	90001	6029009025	Low Medium I Residential	R2-1	0	17	0.11714402	Residential - Single Family Residence	YES - Current	NO - Privately-Owned	Available	Not Used in Prior Housing Element	0	0	0.092975557	0.092975557	1	2*	2*	0998205	1090	Southeast Los Angeles		Above Moderate					
LOS ANGELES	632 E 81ST ST	90001	6029009026	Low Medium I Residential	R2-1	0	17	0.117144307	Residential - Double, Duplex, or Two Units - 4 Stories or Less	YES - Current	NO - Privately-Owned	Available	Not Used in Prior Housing Element	0	0	0.12214914	0.12214914	2	2*	2*	0998205	1091	Southeast Los Angeles	Yes	Above Moderate					
LOS ANGELES	630 E 81ST ST	90001	6029009027	Low Medium I Residential	R2-1	0	17	0.131781306	Residential - Single Family Residence	YES - Current	NO - Privately-Owned	Available	Not Used in Prior Housing Element	0	0	0.092975557	0.092975557	1	2*	2*	0998205	1092	Southeast Los Angeles		Above Moderate					
LOS ANGELES	620 E 81ST ST	90001	6029009029	Low Medium I Residential	R2-1	0	17	0.131781306	Residential - Single Family Residence	YES - Current	NO - Privately-Owned	Available	Not Used in Prior Housing Element	0	0	0.092975557	0.092975557	1	2*	2*	0998205	1094	Southeast Los Angeles		Above Moderate					
LOS ANGELES	616 E 81ST ST	90001	6029009030	Low Medium I Residential	R2-1	0	17	0.131779476	Residential - Single Family Residence	YES - Current	NO - Privately-Owned	Available	Not Used in Prior Housing Element	0	0	0.092975557	0.092975557	1	2*	2*	0998205	1096	Southeast Los Angeles		Above Moderate					
LOS ANGELES	612 E 81ST ST	90001	6029009031	Low Medium I Residential	R2-1	0	17	0.131780067	Residential - Single Family Residence	YES - Current	NO - Privately-Owned	Available	Not Used in Prior Housing Element	0	0	0.092975557	0.092975557	1	2*	2*	0998205	1097	Southeast Los Angeles		Above Moderate					
LOS ANGELES	8114 S AVALON BLVD	90003	6029009032	Medium Residential	R3-1	0	54	0.09186311	Industrial - Warehousing, Distribution, Storage - Warehousing, Distribution, Under 10,000 SF - One Story	YES - Current	NO - Privately-Owned	Available	Not Used in Prior Housing Element	0.038517753	0	0	0.038517753	1	0	0	0998205	1163	Southeast Los Angeles		Lower					
LOS ANGELES	8110 S AVALON BLVD	90003	6029009033	Medium Residential	R3-1	0	54	0.091863538	Residential - Single Family Residence - Vacant Land	YES - Current	NO - Privately-Owned	Available	Not Used in Prior Housing Element	0.602141827	0	0	0.602141827	0	0	0	0998205	1156	Southeast Los Angeles		Lower					
LOS ANGELES	8118 S AVALON BLVD	90003	6029009034	Medium Residential	R3-1	0	54	0.091865119	Residential - Single Family Residence - Vacant Land	YES - Current	NO - Privately-Owned	Available	Not Used in Prior Housing Element	0.602141827	0	0	0.602141827	0	0	0	0998205	1215	Southeast Los Angeles		Lower					
LOS ANGELES	711 E 82ND ST	90001	6029010003	Low Medium I Residential	R2-1	0	17	0.117142258	Residential - Single Family Residence	YES - Current	NO - Privately-Owned	Available	Not Used in Prior Housing Element	0	0	0.092975557	0.092975557	1	2*	2*	0998205	1176	Southeast Los Angeles		Above Moderate					
LOS ANGELES	715 E 82ND ST	90001	6029010004	Low Medium I Residential	R2-1	0	17	0.11714145	Residential - Single Family Residence	YES - Current	NO - Privately-Owned	Available	Not Used in Prior Housing Element	0	0	0.092975557	0.092975557	1	2*	2*	0998205	1175	Southeast Los Angeles		Above Moderate					
LOS ANGELES	723 E 82ND ST	90001	6029010006	Low Medium I Residential	R2-1	0	17	0.117136804	Residential - Double, Duplex, or Two Units - 4 Stories or Less	YES - Current	NO - Privately-Owned	Available	Not Used in Prior Housing Element	0	0	0.032424098	0.032424098	2	2*	2*	0998205	1173	Southeast Los Angeles	Yes	Above Moderate					
LOS ANGELES	727 E 82ND ST	90001	6029010007	Low Medium I Residential	R2-1	0	17	0.117134795	Residential - Single Family Residence	YES - Current	NO - Privately-Owned	Available	Not Used in Prior Housing Element	0	0	0.092975557	0.092975557	1	2*	2*	0998205	1172	Southeast Los Angeles		Above Moderate					
LOS ANGELES	733 E 82ND ST	90001	6029010008	Low Medium I Residential	R2-1	0	17	0.117133701	Residential - Double, Duplex, or Two Units - 4 Stories or Less	YES - Current	NO - Privately-Owned	Available	Not Used in Prior Housing Element	0	0	0.002617621	0.002617621	2	2*	2*	0998205	1171	Southeast Los Angeles		Above Moderate					
LOS ANGELES	735 E 82ND ST	90001	6029010009	Low Medium I Residential	R2-1	0	17	0.117131979	Residential - Single Family Residence	YES - Current	NO - Privately-Owned	Available	Not Used in Prior Housing Element	0	0	0.092975557	0.092975557	1	2*	2*	0998205	1170	Southeast Los Angeles		Above Moderate					
LOS ANGELES	741 E 82ND ST	90001	6029010010	Low Medium I Residential	R2-1	0	17	0.117129056	Residential - Single Family Residence	YES - Current	NO - Privately-Owned	Available	Not Used in Prior Housing Element	0	0	0.092975557	0.092975557	1	2*	2*	0998205	1169	Southeast Los Angeles		Above Moderate					
LOS ANGELES	745 E 82ND ST	90001	6029010011	Low Medium I Residential	R2-1	0	17	0.117127048		YES - Current	NO - Privately-Owned	Available	Not Used in Prior Housing Element	0	0	0.139321581	0.139321581	1	2*	2*	0998205	1168	Southeast Los Angeles	Yes	Above Moderate					
LOS ANGELES	747 E 82ND ST	90001	6029010012	Low Medium I Residential	R2-1	0	17	0.117125326	Residential - Single Family Residence	YES - Current	NO - Privately-Owned	Available	Not Used in Prior Housing Element	0	0	0.092975557	0.092975557	1	2*	2*	0998205	1167	Southeast Los Angeles		Above Moderate					
LOS ANGELES	751 E 82ND ST	90001	6029010013	Low Medium I Residential	R2-1	0	17	0.117125434	Residential - Double, Duplex, or Two Units - 4 Stories or Less	YES - Current	NO - Privately-Owned	Available	Not Used in Prior Housing Element	0	0	0.12214914	0.12214914	2	2*	2*	0998205	1166	Southeast Los Angeles	Yes	Above Moderate					
LOS ANGELES	755 E 82ND ST	90001	6029010014	Low Medium I Residential	R2-1	0	17	0.117121648	Residential - Double, Duplex, or Two Units - 4 Stories or Less	YES - Current	NO - Privately-Owned	Available	Not Used in Prior Housing Element	0	0	0.12214914	0.12214914	2	2*	2*	0998205	1165	Southeast Los Angeles	Yes	Above Moderate					
LOS ANGELES	759 E 82ND ST	90001	6029010015	Low Medium I Residential	R2-1	0	17	0.069870431	Residential - Single Family Residence	YES - Current	NO - Privately-Owned	Available	Not Used in Prior Housing Element	0	0	0.047669691	0.047669691	1	1*	1*	0998205	1220	Southeast Los Angeles		Above Moderate					
LOS ANGELES	758 E 81ST ST	90001	6029010017	Low Medium I Residential	R2-1	0	17	0.117275691	Residential - Single Family Residence	YES - Current	NO - Privately-Owned	Available	Not Used in Prior Housing Element	0	0	0.092975557	0.092975557	1	2*	2*	0998205	1071	Southeast Los Angeles		Above Moderate					
LOS ANGELES	754 E 81ST ST	90001	6029010018	Low Medium I Residential	R2-1	0	17	0.11708544	Residential - Single Family Residence	YES - Current	NO - Privately-Owned	Available	Not Used in Prior Housing Element	0	0	0.092975557	0.092975557	1	2*	2*	0998205	1072	Southeast Los Angeles		Above Moderate					
LOS ANGELES	750 E 81ST ST	90001	6029010019	Low Medium I Residential	R2-1	0	17	0.117086356	Residential - Single Family Residence	YES - Current	NO - Privately-Owned	Available	Not Used in Prior Housing Element	0	0	0.092975557	0.092975557	1	2*	2*	0998205	1073	Southeast Los Angeles		Above Moderate					
LOS ANGELES	744 E 81ST ST	90001	6029010020	Low Medium I Residential	R2-1	0	17	0.117086356	Residential - Single Family Residence	YES - Current	NO - Privately-Owned	Available	Not Used in Prior Housing Element	0	0	0.092975557	0.092975557	1	2*	2*	0998205	1074	Southeast Los Angeles		Above Moderate					
LOS ANGELES	742 E 81ST ST	90001	6029010021	Low Medium I Residential	R2-1	0	17	0.11708544	Residential - Single Family Residence	YES - Current	NO - Privately-Owned	Available	Not Used in Prior Housing Element	0	0	0.092975557	0.092975557	1	2*	2*	0998205	1075	Southeast Los Angeles		Above Moderate					
LOS ANGELES	740 E 81ST ST	90001	6029010022	Low Medium I Residential	R2-1	0	17	0.117086356	Residential - Double, Duplex, or Two Units - 4 Stories or Less	YES - Current	NO - Privately-Owned	Available	Not Used in Prior Housing Element	0	0	0.12214914	0.12214914	2	2*	2*	0998205	1076	Southeast Los Angeles	Yes	Above Moderate					
LOS ANGELES	736 E 81ST ST	90001	6029010023	Low Medium I Residential	R2-1	0	17	0.11708544	Residential - Double, Duplex, or Two Units - 4 Stories or Less	YES - Current	NO - Privately-Owned	Available	Not Used in Prior Housing Element	0	0	0.12214914	0.12214914	2	2*	2*	0998205	1077	Southeast Los Angeles	Yes	Above Moderate					
LOS ANGELES	730 E 81ST ST	90001	6029010024	Low Medium I Residential	R2-1	0	17	0.117086354	Residential - Single Family Residence	YES - Current	NO - Privately-Owned	Available	Not Used in Prior Housing Element	0	0	0.092975557	0.092975557	1	2*	2*	0998205	1078	Southeast Los Angeles		Above Moderate					
LOS ANGELES	728 E 81ST ST	90001	6029010025	Low Medium I Residential	R2-1	0	17	0.11708544	Residential - Double, Duplex, or Two Units - 4 Stories or Less	YES - Current	NO - Privately-Owned	Available	Not Used in Prior Housing Element	0	0	0.12214914	0.12214914	2	2*	2*	0998205	1079	Southeast Los Angeles	Yes	Above Moderate					
LOS ANGELES	724 E 81ST ST	90001	6029010026	Low Medium I Residential	R2-1	0	17	0.117086354	Residential - Double, Duplex, or Two Units - 4 Stories or Less	YES - Current	NO - Privately-Owned	Available	Not Used in Prior Hous

LOS ANGELES	848 E 81ST ST	90001	6029011020	Low Medium I Residential	R2-1	0	17	0.117086281	Residential - Single Family Residence	YES - Current	NO - Privately-Owned	Available	Not Used in Prior Housing Element	0	0	0.092975557	0.092975557	1	2*	2*	0998209	465	Southeast Los Angeles			Above Moderate
LOS ANGELES	844 E 81ST ST	90001	6029011021	Low Medium I Residential	R2-1	0	17	0.117086281	Residential - Double, Duplex, or Two Units - 4 Stories or Less	YES - Current	NO - Privately-Owned	Available	Not Used in Prior Housing Element	0	0	0.032424098	0.032424098	2	2*	2*	0998209	466	Southeast Los Angeles	Yes		Above Moderate
LOS ANGELES	840 E 81ST ST	90001	6029011022	Low Medium I Residential	R2-1	0	17	0.117087197	Residential - Single Family Residence	YES - Current	NO - Privately-Owned	Available	Not Used in Prior Housing Element	0	0	0.092975557	0.092975557	1	2*	2*	0998209	467	Southeast Los Angeles			Above Moderate
LOS ANGELES	836 E 81ST ST	90001	6029011023	Low Medium I Residential	R2-1	0	17	0.117086283	Residential - Double, Duplex, or Two Units - 4 Stories or Less	YES - Current	NO - Privately-Owned	Available	Not Used in Prior Housing Element	0	0	0.002617621	0.002617621	2	2*	2*	0998209	468	Southeast Los Angeles			Above Moderate
LOS ANGELES	830 E 81ST ST	90001	6029011024	Low Medium I Residential	R2-1	0	17	0.117087197	Residential - Single Family Residence	YES - Current	NO - Privately-Owned	Available	Not Used in Prior Housing Element	0	0	0.092975557	0.092975557	1	2*	2*	0998209	469	Southeast Los Angeles			Above Moderate
LOS ANGELES	828 E 81ST ST	90001	6029011025	Low Medium I Residential	R2-1	0	17	0.117086281	Residential - Double, Duplex, or Two Units - 4 Stories or Less	YES - Current	NO - Privately-Owned	Available	Not Used in Prior Housing Element	0	0	0.12214914	0.12214914	2	2*	2*	0998209	471	Southeast Los Angeles	Yes		Above Moderate
LOS ANGELES	824 E 81ST ST	90001	6029011026	Low Medium I Residential	R2-1	0	17	0.117086281	Residential - Double, Duplex, or Two Units - 4 Stories or Less	YES - Current	NO - Privately-Owned	Available	Not Used in Prior Housing Element	0	0	0.12214914	0.12214914	2	2*	2*	0998209	472	Southeast Los Angeles	Yes		Above Moderate
LOS ANGELES	818 E 81ST ST	90001	6029011027	Low Medium I Residential	R2-1	0	17	0.117088111	Residential - Single Family Residence	YES - Current	NO - Privately-Owned	Available	Not Used in Prior Housing Element	0	0	0.092975557	0.092975557	1	2*	2*	0998209	473	Southeast Los Angeles			Above Moderate
LOS ANGELES	814 E 81ST ST	90001	6029011028	Low Medium I Residential	R2-1	0	17	0.117086281	Residential - Single Family Residence	YES - Current	NO - Privately-Owned	Available	Not Used in Prior Housing Element	0	0	0.092975557	0.092975557	1	2*	2*	0998209	474	Southeast Los Angeles			Above Moderate
LOS ANGELES	812 E 81ST ST	90001	6029011029	Low Medium I Residential	R2-1	0	17	0.117086567	Residential - Double, Duplex, or Two Units - 4 Stories or Less	YES - Current	NO - Privately-Owned	Available	Not Used in Prior Housing Element	0	0	0.002617621	0.002617621	2	2*	2*	0998209	475	Southeast Los Angeles			Above Moderate
LOS ANGELES	806 E 81ST ST	90001	6029011030	Low Medium I Residential	R2-1	0	17	0.117087771	Residential - Single Family Residence	YES - Current	NO - Privately-Owned	Available	Not Used in Prior Housing Element	0	0	0.092975557	0.092975557	1	2*	2*	0998209	476	Southeast Los Angeles			Above Moderate
LOS ANGELES	8123 S CENTRAL AVE	90001	6029012001	Neighborhood Commercial	C2-1VL-CPIO	0	108	0.126205811	Commercial - Commercial - Vacant Land	YES - Current	NO - Privately-Owned	Available	Not Used in Prior Housing Element	0.183682557	0	0	0.183682557	0	0	0	0998209	522	Southeast Los Angeles			Lower
LOS ANGELES	8119 S CENTRAL AVE	90001	6029012002	Neighborhood Commercial	C2-1VL-CPIO	0	108	0.09183303	Residential - Double, Duplex, or Two Units - 4 Stories or Less	YES - Current	NO - Privately-Owned	Available	Not Used in Prior Housing Element	0.377046633	0	0	0.377046633	2	0	0	0998209	519	Southeast Los Angeles			Lower
LOS ANGELES	8115 S CENTRAL AVE	90001	6029012003	Neighborhood Commercial	C2-1VL-CPIO	0	108	0.09183303	Residential - Four Units (Any Combination) - 4 Stories or Less	YES - Current	NO - Privately-Owned	Available	Not Used in Prior Housing Element	0	0	0.452218831	0.452218831	4	0	0	0998209	491	Southeast Los Angeles	Yes		Above Moderate
LOS ANGELES	8111 S CENTRAL AVE	90001	6029012004	Neighborhood Commercial	C2-1VL-CPIO	0	108	0.09183303	Residential - Double, Duplex, or Two Units - 4 Stories or Less	YES - Current	NO - Privately-Owned	Available	Not Used in Prior Housing Element	0	0	0.212479252	0.212479252	2	0	0	0998209	484	Southeast Los Angeles	Yes		Above Moderate
LOS ANGELES	8107 S CENTRAL AVE	90001	6029012005	Neighborhood Commercial	C2-1VL-CPIO	0	108	0.09183303	Residential - Single Family Residence	YES - Current	NO - Privately-Owned	Available	Not Used in Prior Housing Element	1.023246789	0	0	1.023246789	1	0	0	0998209	479	Southeast Los Angeles			Lower
LOS ANGELES	8101 S CENTRAL AVE	90001	6029012006	Neighborhood Commercial	C2-1VL-CPIO	0	108	0.126270383	Commercial - Restaurant, Cocktail Lounge - Fast Food - Walk Up - One Story	YES - Current	NO - Privately-Owned	Available	Used in Prior Housing Element - Non-Vacant	0.098391462	0	0	0.098391462	0	0	0	0998209	450	Southeast Los Angeles			Lower
LOS ANGELES	8120 S WADSWORTH AVE	90001	6029012007	Low Medium I Residential	R2-1	0	17	0.138185848	Residential - Double, Duplex, or Two Units - 4 Stories or Less	YES - Current	NO - Privately-Owned	Available	Not Used in Prior Housing Element	0	0	0.12214914	0.12214914	2	2*	2*	0998209	502	Southeast Los Angeles	Yes		Above Moderate
LOS ANGELES	907 E 82ND ST	90001	6029011008	Low Medium I Residential	R2-1	0	17	0.11706769	Residential - Single Family Residence	YES - Current	NO - Privately-Owned	Available	Not Used in Prior Housing Element	0	0	0.092975557	0.092975557	1	2*	2*	0998209	501	Southeast Los Angeles			Above Moderate
LOS ANGELES	911 E 82ND ST	90001	6029012009	Low Medium I Residential	R2-1	0	17	0.117066542	Residential - Single Family Residence	YES - Current	NO - Privately-Owned	Available	Not Used in Prior Housing Element	0	0	0.092975557	0.092975557	1	2*	2*	0998209	500	Southeast Los Angeles			Above Moderate
LOS ANGELES	915 E 82ND ST	90001	6029012010	Low Medium I Residential	R2-1	0	17	0.117066308	Residential - Double, Duplex, or Two Units - 4 Stories or Less	YES - Current	NO - Privately-Owned	Available	Not Used in Prior Housing Element	0	0	0.12214914	0.12214914	2	2*	2*	0998209	499	Southeast Los Angeles	Yes		Above Moderate
LOS ANGELES	919 E 82ND ST	90001	6029012011	Low Medium I Residential	R2-1	0	17	0.117064534	Residential - Single Family Residence	YES - Current	NO - Privately-Owned	Available	Not Used in Prior Housing Element	0	0	0.092975557	0.092975557	1	2*	2*	0998209	498	Southeast Los Angeles			Above Moderate
LOS ANGELES	925 E 82ND ST	90001	6029012012	Low Medium I Residential	R2-1	0	17	0.117064586	Residential - Double, Duplex, or Two Units - 4 Stories or Less	YES - Current	NO - Privately-Owned	Available	Not Used in Prior Housing Element	0	0	0.12214914	0.12214914	2	2*	2*	0998209	497	Southeast Los Angeles	Yes		Above Moderate
LOS ANGELES	1001 E 82ND ST	90001	6029012013	Low Medium I Residential	R2-1	0	17	0.117062524	Residential - Single Family Residence	YES - Current	NO - Privately-Owned	Available	Not Used in Prior Housing Element	0	0	0.092975557	0.092975557	1	2*	2*	0998209	496	Southeast Los Angeles			Above Moderate
LOS ANGELES	1005 E 82ND ST	90001	6029012014	Low Medium I Residential	R2-1	0	17	0.11706195	Residential - Single Family Residence	YES - Current	NO - Privately-Owned	Available	Not Used in Prior Housing Element	0	0	0.092975557	0.092975557	1	2*	2*	0998209	495	Southeast Los Angeles			Above Moderate
LOS ANGELES	1011 E 82ND ST	90001	6029012015	Low Medium I Residential	R2-1	0	17	0.131695328	Residential - Single Family Residence	YES - Current	NO - Privately-Owned	Available	Not Used in Prior Housing Element	0	0	0.002617621	0.002617621	2	2*	2*	0998209	494	Southeast Los Angeles			Above Moderate
LOS ANGELES	1015 E 82ND ST	90001	6029012016	Low Medium I Residential	R2-1	0	17	0.131691882	Residential - Single Family Residence	YES - Current	NO - Privately-Owned	Available	Not Used in Prior Housing Element	0	0	0.092975557	0.092975557	1	2*	2*	0998209	493	Southeast Los Angeles			Above Moderate
LOS ANGELES	1019 E 82ND ST	90001	6029012017	Low Medium I Residential	R2-1	0	17	0.13169183	Residential - Single Family Residence	YES - Current	NO - Privately-Owned	Available	Not Used in Prior Housing Element	0	0	0.092975557	0.092975557	1	2*	2*	0998209	492	Southeast Los Angeles			Above Moderate
LOS ANGELES	1020 E 81ST ST	90001	6029012018	Low Medium I Residential	R2-1	0	17	0.131723421	Residential - Double, Duplex, or Two Units - 4 Stories or Less	YES - Current	NO - Privately-Owned	Available	Not Used in Prior Housing Element	0	0	0.12214914	0.12214914	2	2*	2*	0998209	451	Southeast Los Angeles	Yes		Above Moderate
LOS ANGELES	1016 E 81ST ST	90001	6029012019	Low Medium I Residential	R2-1	0	17	0.131721588	Residential - Double, Duplex, or Two Units - 4 Stories or Less	YES - Current	NO - Privately-Owned	Available	Not Used in Prior Housing Element	0	0	0.092975557	0.092975557	1	2*	2*	0998209	452	Southeast Los Angeles			Above Moderate
LOS ANGELES	1008 E 81ST ST	90001	6029012020	Low Medium I Residential	R2-1	0	17	0.131721588	Residential - Single Family Residence	YES - Current	NO - Privately-Owned	Available	Not Used in Prior Housing Element	0	0	0.092975557	0.092975557	1	2*	2*	0998209	453	Southeast Los Angeles			Above Moderate
LOS ANGELES	1004 E 81ST ST	90001	6029012021	Low Medium I Residential	R2-1	0	17	0.117087889	Residential - Single Family Residence	YES - Current	NO - Privately-Owned	Available	Not Used in Prior Housing Element	0	0	0.092975557	0.092975557	1	2*	2*	0998209	454	Southeast Los Angeles			Above Moderate
LOS ANGELES	926 E 81ST ST	90001	6029012022	Low Medium I Residential	R2-1	0	17	0.11708606	Residential - Double, Duplex, or Two Units - 4 Stories or Less	YES - Current	NO - Privately-Owned	Available	Not Used in Prior Housing Element	0	0	0.002617621	0.002617621	2	2*	2*	0998209	455	Southeast Los Angeles			Above Moderate
LOS ANGELES	922 E 81ST ST	90001	6029012023	Low Medium I Residential	R2-1	0	17	0.11708606	Residential - Single Family Residence	YES - Current	NO - Privately-Owned	Available	Not Used in Prior Housing Element	0	0	0.038580671	0.038580671	1	2*	2*	0998209	456	Southeast Los Angeles			Above Moderate
LOS ANGELES	918 E 81ST ST	90001	6029012024	Low Medium I Residential	R2-1	0	17	0.117087259	Residential - Single Family Residence	YES - Current	NO - Privately-Owned	Available	Not Used in Prior Housing Element	0	0	0.092975557	0.092975557	1	2*	2*	0998209	457	Southeast Los Angeles			Above Moderate
LOS ANGELES	914 E 81ST ST	90001	6029012025	Low Medium I Residential	R2-1	0	17	0.117086343	Residential - Single Family Residence	YES - Current	NO - Privately-Owned	Available	Not Used in Prior Housing Element	0	0	0.092975557	0.092975557	1	2*	2*	0998209	458	Southeast Los Angeles			Above Moderate
LOS ANGELES	910 E 81ST ST	90001	6029012026	Low Medium I Residential	R2-1	0	17	0.117086974	Residential - Single Family Residence	YES - Current	NO - Privately-Owned	Available	Not Used in Prior Housing Element	0	0	0.092975557	0.092975557	1	2*	2*	0998209	459	Southeast Los Angeles			Above Moderate
LOS ANGELES	906 E 81ST ST	90001	6029012027	Low Medium I Residential	R2-1	0	17	0.11708606	Residential - Single Family Residence	YES - Current	NO - Privately-Owned	Available	Not Used in Prior Housing Element	0	0	0.092975557	0.092975557	1	2*	2*	0998209	460	Southeast Los Angeles			Above Moderate
LOS ANGELES	8110 S WADSWORTH AVE	90001	6029012028	Low Medium I Residential	R2-1	0	17	0.138472356	Residential - Double, Duplex, or Two Units - 4 Stories or Less	YES - Current	NO - Privately-Owned	Available	Not Used in Prior Housing Element	0	0	0.032424098	0.032424098	2	2*	2*	0998209	461	Southeast Los Angeles	Yes		Above Moderate
LOS ANGELES	8223 S CENTRAL AVE	90001	6029013001	Neighborhood Commercial	C2-1VL-CPIO	0	108	0.126270042	Residential - Four Units (Any Combination) - 4 Stories or Less	YES - Current	NO - Privately-Owned	Available	Not Used in Prior Housing Element	0	0	0.631744131	0.631744131	4	0	0	0998209	602	Southeast Los Angeles	Yes		Above Moderate
LOS ANGELES	8219 S CENTRAL AVE	90001	6029013002	Neighborhood Commercial	C2-1VL-CPIO	0	108	0.091833019	Residential - Four Units (Any Combination) - 4 Stories or Less	YES - Current	NO - Privately-Owned	Available	Not Used in Prior Housing Element	0	0	0.452218831	0.452218831	4	0	0	0998209	599	Southeast Los Angeles	Yes		Above Moderate
LOS ANGELES	8215 S CENTRAL AVE	90001	6029013003	Neighborhood Commercial	C2-1VL-CPIO	0	108	0.091833019	Commercial - Store - One Story	YES - Current	NO - Privately-Owned	Available	Not Used in Prior Housing Element	0.064718726	0	0	0.064718726	0	0	0	0998209	570	Southeast Los Angeles			Lower
LOS ANGELES	8211 S CENTRAL AVE	90001	6029013004	Neighborhood Commercial	C2-1VL-CPIO	0	108	0.091832735	Commercial - Store Combination - Store and Residential Combination - One Story	YES - Current	NO - Privately-Owned	Available	Not Used in Prior Housing Element	0.054111859	0	0	0.054111859	1	0	0	0998209	563	Southeast Los Angeles			Lower
LOS ANGELES	1024 E 82ND ST	90001	6029013005	Neighborhood Commercial	C2-1VL-CPIO	0	108	0.126205407	Commercial - Commercial - Miscellaneous Commercial - One Story	YES - Current	NO - Privately-Owned	Available	Used in Prior Housing Element - Non-Vacant	0.076140231	0	0	0.076140231	0	0	0	0998209	529	Southeast Los Angeles			Lower
LOS ANGELES			6029013005	Neighborhood Commercial	C2-1VL-CPIO	0	108	0.091832445	Commercial - Commercial - Miscellaneous Commercial - One Story	YES - Current	NO - Privately-Owned	Available	Used in Prior Housing Element - Non-Vacant	0.064718726	0	0	0.064718726	0	0	0	0998209	559	Southeast Los Angeles			Lower
LOS ANGELES	909 E 83RD ST	90001	6029013007	Low Medium I Residential	R2-1	0	17	0.11706951	Residential - Double, Duplex, or Two Units - 4 Stories or Less	YES - Current	NO - Privately-Owned	Available	Not Used in Prior Housing Element	0	0	0.007112963	0.007112963	2	2*	2*	0998209	581	Southeast Los Angeles	Yes		Above Moderate
LOS ANGELES	911 E 83RD ST	90001	6029013008	Low Medium I Residential	R2-1	0	17	0.117066538	Residential - Single Family Residence	YES - Current	NO - Privately-Owned	Available	Not Used in Prior Housing Element	0	0	0.092975557	0.092975557	1	2*	2*	0998209	580	Southeast Los Angeles			Above Moderate
LOS ANGELES	915 E 83RD ST	90001	6029013009	Low Medium I Residential	R2-1	0	17	0.117065675	Residential - Single Family Residence	YES - Current	NO - Privately-Owned	Available	Not Used in Prior Housing Element	0	0	0.092975557	0.092975557	1	2*	2*	0998209	579	Southeast Los Angeles			Above Moderate
LOS ANGELES	919 E 83RD ST	90001	6029013010	Low Medium I Residential	R2-1	0	17	0.117064527	Residential - Single Family Residence	YES - Current	NO - Privately-Owned	Available	Not Used in Prior Housing Element	0	0	0.092975557	0.092975557	1	2*	2*	0998209	578	Southeast Los Angeles			Above Moderate
LOS ANGELES	923 E 83RD ST	90001	6029013011	Low Medium I Residential	R2-1	0	17	0.117063379	Residential - Single Family Residence	YES - Current	NO - Privately-Owned	Available	Not Used in Prior Housing Element	0	0	0.092975557	0.092975557	1	2*	2*	0998209	577	Southeast Los Angeles			Above Moderate
LOS ANGELES	1001 E 83RD ST	90001	6029013012	Low Medium I Residential	R2-1	0	17	0.117064634	Residential - Single Family Residence	YES - Current	NO - Privately-Owned	Available	Not Used in Prior Housing Element	0	0	0.092975557	0.092975557	1	2*	2*	0998209	576	Southeast Los Angeles			Above Moderate
LOS ANGELES	1005 E 83RD ST	90001	6029013013	Low Medium I Residential	R2-1	0	17	0.117062231	Residential - Single Family Residence	YES - Current	NO - Privately-Owned	Available	Not Used in Prior Housing Element	0	0	0.092975557	0.092975557	1	2*	2*	0998209	575	Southeast Los Angeles			Above Moderate
LOS ANGELES	1009 E 83RD ST	90001	6029013014	Low Medium I Residential	R2-1	0	17	0.13169349	Residential - Single Family Residence	YES - Current	NO - Privately-Owned	Available	Not Used in Prior Housing Element	0	0	0.092975557	0.092975557	1	2*	2*	0998209	574	Southeast Los Angeles			Above Moderate
LOS ANGELES	1015 E 83RD ST	90001	6029013015	Low Medium I Residential	R2-1	0	17	0.131694028	Residential - Single Family Residence	YES - Current	NO - Privately-Owned	Available	Not Used in Prior Housing Element	0	0	0.092975557	0.092975557	1	2*	2*	0998209	573	Southeast Los Angeles			Above Moderate
LOS ANGELES	1019 E 83RD ST	90001	6029013016	Low Medium I Residential	R2-1	0	17	0.131690907	Residential - Double, Duplex, or Two Units - 4 Stories or Less	YES - Current	NO - Privately-Owned	Available	Not Used in Prior Housing Element	0	0	0.12214914	0.12214914	2	2*	2*	0998209	572	Southeast Los Angeles	Yes		Above Moderate
LOS ANGELES	1018 E 82ND ST	90001	6029013017	Low Medium I Residential	R2-1	0	17	0.131721579	Residential - Single Family Residence	YES - Current	NO - Privately-Owned	Available	Not Used in Prior Housing Element	0	0	0.092975557	0.092975557	1	2*	2*	0998209	530	Southeast Los Angeles			Above Moderate
LOS ANGELES	1016 E 82ND ST	90001	6029013018	Low Medium I Residential	R2-1	0	17	0.131721904	Residential - Double, Duplex, or Two Units - 4 Stories or Less	YES - Current	NO - Privately-Owned	Available	Not Used in Prior Housing Element	0	0	0.050996125	0.050996125	2	2*	2*	0998209	531	Southeast Los Angeles	Yes		Above Moderate
LOS ANGELES	1008 E 82ND ST	90001	6029013019	Low Medium I Residential	R2-1	0	17	0.131723733	Residential - Single Family Residence	YES - Current	NO - Privately-Owned	Available	Not Used in Prior Housing Element	0	0	0.092975557	0.092975557	1	2*	2*	0998209	532	Southeast Los Angeles			Above Moderate
LOS ANGELES	1004 E 82ND ST	90001	6029013020	Low Medium I Residential	R2-1	0	17	0.117086051	Residential - Single Family Residence	YES - Current	NO - Privately-Owned	Available	Not Used in Prior Housing Element	0	0	0.092975557	0.092975557	1	2*	2*	0998209	533	Southeast Los Angeles			Above Moderate
LOS ANGELES	1000 E 82ND ST	90001	6029013021	Low Medium I Residential	R2-1	0	17	0.11708634	Residential - Single Family Residence	YES - Current	NO - Privately-Owned	Available	Not Used in Prior Housing Element	0	0	0.092975557	0.092975557	1	2*	2*	0998209	534	Southeast Los Angeles			Above Moderate
LOS ANGELES	918 E 82ND ST	90001	6029013023	Low Medium I Residential	R2-1	0	17	0.11708634	Residential - Single Family Residence	YES - Current	NO - Privately-Owned	Available	Not Used in Prior Housing Element	0	0	0.092975557	0.092975557	1	2*	2*	0998209	536	Southeast Los Angeles			Above Moderate
LOS ANGELES	912 E 82ND ST	90001	6029013025	Low Medium I Residential	R2-1	0	17	0.11708634	Residential - Double, Duplex, or Two Units - 4 Stories or Less	YES - Current	NO - Privately-Owned	Available	Not Used in Prior Housing Element	0	0	0.12214914	0.12214914	2	2*	2*	0998209	538	Southeast Los Angeles	Yes		Above Moderate
LOS ANGELES	906 E 82ND ST	90001	6029013026	Low Medium I Residential	R2-1	0	17	0.117086965	Residential - Single Family Residence	YES - Current	NO - Privately-Owned	Available	Not Used in Prior Housing Element	0	0	0.092975557	0.092975557	1	2*	2*	0998209	539	Southeast Los Angeles			Above Moderate
LOS ANGELES	904 E 82ND ST	90001	6029013027	Low Medium I Residential	R2-1	0	17	0.137854001	Residential - Double, Duplex, or Two Units - 4 Stories or Less	YES - Current	NO - Privately-Owned	Available	Not Used in Prior Housing Element	0	0	0.12214914	0.12214914	2	2*	2*	0998209	540	Southeast Los Angeles	Yes		Above Moderate
LOS ANGELES	807 E 83RD ST	90001	6029014002	Low Medium I Residential	R2-1	0	17	0.117082831	Residential - Double, Duplex, or Two Units - 4 Stories or Less	YES - Current	NO - Privately-Owned	Available	Not Used in Prior Housing Element	0	0	0.12214914	0.12214914	2	2*	2*	0998209	596	Southeast Los Angeles	Yes		Above Moderate
LOS ANGELES	815 E 83RD ST	90001	6029014004	Low Medium I Residential	R2-1	0	17	0.117080821	Residential - Single Family Residence	YES - Current	NO - Privately-Owned	Available	Not Used in Prior Housing Element	0	0	0.092975557	0.092975557	1	2*	2*	0998209	594	Southeast Los Angeles			Above Moderate
LOS ANGELES	821 E 83RD ST	90001	6029014005	Low Medium I Residential	R2-1	0	17	0.117080589	Residential - Double, Duplex, or Two Units - 4 Stories or Less	YES - Current	NO - Privately-Owned	Available	Not Used in Prior Housing Element	0	0	0.002617621	0.002617621	2	2*	2*	0998209	593	Southeast Los Angeles			Above Moderate
LOS ANGELES	829 E 83RD ST	90001	6029014007	Low Medium I Residential	R2-1	0	17	0.117078237	Residential - Single Family Residence	YES - Current	NO - Privately-Owned	Available	Not Used in Prior Housing Element	0	0	0.092975557	0.092975557	1	2*	2*	0998209	591	Southeast Los Angeles			Above Moderate
LOS ANGELES	831 E 83RD ST	90001	6029014008	Low Medium I Residential	R2-1	0	17	0.117077092	Residential - Single Family Residence	YES - Current	NO - Privately-Owned	Available	Not Used in Prior Housing Element	0	0	0.092975557	0.092975557	1	2*	2*	0998209	590	Southeast Los Angeles			Above Moderate
LOS ANGELES	835 E 83RD ST	90001	6029014009	Low Medium I Residential	R2-1	0	17	0.117077145	Residential - Single Family Residence	YES - Current	NO - Privately-Owned	Available	Not Used in Prior Housing Element	0	0	0.092975557	0.092975557	1	2*	2*	0998209	589	Southeast Los Angeles			Above Moderate
LOS ANGELES	839 E 83RD ST	90001	6029014010	Low Medium I Residential	R2-1	0	17	0.117075372	Residential - Single Family Residence	YES - Current	NO - Privately-Owned	Available	Not Used in Prior Housing Element	0	0	0.092975557	0.092975557	1	2*	2*	0998209	588	Southeast Los Angeles			Above Moderate
LOS ANGELES	843 E 83RD ST	90001	6029014011	Low Medium I Residential	R2-1	0	17	0.117075423	Residential - Single Family Residence	YES - Current	NO - Privately-Owned	Available	Not Used in Prior Housing Element	0	0	0.092975557	0.092975557	1	2*	2*	0998209	587	Southeast Los Angeles			Above Moderate
LOS ANGELES	849 E 83RD ST	90001	6029014012	Low Medium I Residential	R2-1	0	17	0.117073645	Residential - Single Family Residence	YES - Current	NO - Privately-Owned	Available	Not Used in Prior Housing Element	0	0	0.092975557	0.092975557	1	2*	2*	0998209	586	Southeast Los Angeles			Above Moderate
LOS ANGELES	853 E 83RD ST	90001	6029014013	Low Medium I Residential	R2-1	0	17	0.117073702	Residential - Double, Duplex, or Two Units - 4 Stories or Less	YES - Current	NO - Privately-Owned	Available	Not Used in Prior Housing Element	0	0	0.002617621	0.002617621	2	2*	2*	0998209	585	Southeast Los Angeles			Above Moderate
LOS ANGELES	854 E 82ND ST	90001	6029014017	Low Medium I Residential	R2-1	0	17	0.117086278	Residential - Single Family Residence	YES - Current	NO - Privately-Owned	Available	Not Used in Prior Housing Element	0	0	0.092975557	0.092975557	1	2*	2*	0998209	542	Southeast Los Angeles			Above Moderate
LOS ANGELES	852 E 82ND ST	90001	6029014018	Low Medium I Residential	R2-1	0	17	0.117087191	Residential - Double, Duplex, or Two Units - 4 Stories or Less	YES - Current	NO - Privately-Owned	Available	Not Used in Prior Housing Element	0	0	0.002617621	0.002617621	2	2*	2*	0998209	543	Southeast Los Angeles			Above Moderate
LOS ANGELES	848 E 82ND ST	90001	6029014019	Low Medium I Residential	R2-1	0	17	0.117086277	Residential - Double, Duplex, or Two Units - 4 Stories or Less	YES - Current	NO - Privately-Owned	Available	Not Used in Prior Housing Element	0	0	0.032424098	0.032424098	2	2*	2*	0998209	544	Southeast Los Angeles	Yes		Above Moderate
LOS ANGELES	842 E 82ND ST	90001	6029014020	Low Medium I Residential	R2-1	0	17	0.117087194	Residential - Double, Duplex, or Two Units - 4 Stories or Less	YES - Current	NO - Privately-Owned	Available	Not Used in Prior Housing Element	0	0	0.092975557	0.092975557	1	2*	2*	0998209	545	Southeast Los Angeles			Above Moderate
LOS ANGELES	838 E 82ND ST	90001	6029014021	Low Medium I Residential	R2-1	0	17	0.117086275	Residential - Single Family Residence	YES - Current	NO - Privately-Owned	Available	Not Used in Prior Housing Element	0	0	0.092975557	0.092975557	1	2*	2*	0998209	546	Southeast Los Angeles			Above Moderate
LOS ANGELES	836 E 82ND ST	90001	6029014022	Low Medium I Residential	R2-1	0	17	0.117086275	Residential - Double, Duplex, or Two Units - 4 Stories or Less	YES - Current	NO - Privately-Owned	Available	Not Used in Prior Housing Element	0	0	0.007112963	0.007112963	2	2*	2*	0998209	547	Southeast Los Angeles	Yes		Above Moderate
LOS ANGELES	832 E 82ND ST	90001	6029014023	Low Medium I Residential	R2-1	0	17	0.117088108	Residential - Double, Duplex, or Two Units - 4 Stories or Less	YES - Current	NO - Privately-Owned	Available	Not Used in Prior Housing Element	0	0	0.021298778	0.021298778	2	2*	2*	0998209	548	Southeast Los Angeles			Above Moderate
LOS ANGELES	826 E 82ND ST	90001	6029014024	Low Medium I Residential	R2-1	0	17	0.117086275	Residential - Single Family Residence	YES - Current	NO - Privately-Owned	Available	Not Used in Prior Housing Element	0	0	0.092975557	0.092975557	1	2*	2*	0998209	549	Southeast Los Angeles			Above Moderate
LOS ANGELES	822 E 82ND ST	90001	6029014025	Low Medium I Residential	R2-1	0	17	0.117086275	Residential - Double, Duplex, or Two Units - 4 Stories or Less	YES - Current	NO - Privately-Owned	Available	Not Used in Prior Housing Element	0	0	0.12214914	0.12214914	2	2*	2*	0998209	550	Southeast Los Angeles	Yes		Above Moderate
LOS ANGELES	818 E 82ND ST	90001	6029014026	Low Medium I Residential	R2-1	0	17	0.117086278	Residential - Single Family Residence	YES - Current	NO - Privately-Owned	Available	Not Used in Prior Housing Element	0	0	0.092975557	0.092975557	1	2*	2*	0998209	551	Southeast Los Angeles			Above Moderate
LOS ANGELES	816 E 82ND ST	90001	6029014027	Low Medium I Residential	R2-1	0	17	0.117087191	Residential - Double, Duplex, or Two Units - 4 Stories or Less	YES - Current	NO - Privately-Owned	Available	Not Used in

LOS ANGELES	756 E 82ND ST	90001	6029015017	Low Medium I Residential	R2-1	0	17	0.117084861	Residential - Double, Duplex, or Two Units - 4 Stories or Less	YES - Current	NO - Privately-Owned	Available	Not Used in Prior Housing Element	0	0	0.12214914	0.12214914	2	2*	2*	0998205	1258	Southeast Los Angeles	Yes	Above Moderate			
LOS ANGELES	746 E 82ND ST	90001	6029015019	Low Medium I Residential	R2-1	0	17	0.117085435	Residential - Single Family Residence	YES - Current	NO - Privately-Owned	Available	Not Used in Prior Housing Element	0	0	0.092975557	0.092975557	1	2*	2*	0998205	1260	Southeast Los Angeles		Above Moderate			
LOS ANGELES	742 E 82ND ST	90001	6029015020	Low Medium I Residential	R2-1	0	17	0.117085435	Residential - Single Family Residence	YES - Current	NO - Privately-Owned	Available	Not Used in Prior Housing Element	0	0	0.092975557	0.092975557	1	2*	2*	0998205	1261	Southeast Los Angeles		Above Moderate			
LOS ANGELES	734 E 82ND ST	90001	6029015022	Low Medium I Residential	R2-1	0	17	0.117086349	Residential - Double, Duplex, or Two Units - 4 Stories or Less	YES - Current	NO - Privately-Owned	Available	Not Used in Prior Housing Element	0	0	0.004296106	0.004296106	2	2*	2*	0998205	1263	Southeast Los Angeles	Yes	Above Moderate			
LOS ANGELES	726 E 82ND ST	90001	6029015024	Low Medium I Residential	R2-1	0	17	0.117085435	Residential - Single Family Residence	YES - Current	NO - Privately-Owned	Available	Not Used in Prior Housing Element	0	0	0.092975557	0.092975557	1	2*	2*	0998205	1265	Southeast Los Angeles		Above Moderate			
LOS ANGELES	718 E 82ND ST	90001	6029015026	Low Medium I Residential	R2-1	0	17	0.117085148	Residential - Double, Duplex, or Two Units - 4 Stories or Less	YES - Current	NO - Privately-Owned	Available	Not Used in Prior Housing Element	0	0	0.050996125	0.050996125	2	2*	2*	0998205	1267	Southeast Los Angeles	Yes	Above Moderate			
LOS ANGELES	712 E 82ND ST	90001	6029015027	Low Medium I Residential	R2-1	0	17	0.117087265	Residential - Single Family Residence	YES - Current	NO - Privately-Owned	Available	Not Used in Prior Housing Element	0	0	0.092975557	0.092975557	1	2*	2*	0998205	1268	Southeast Los Angeles		Above Moderate			
LOS ANGELES	710 E 82ND ST	90001	6029015028	Low Medium I Residential	R2-1	0	17	0.117085435	Residential - Double, Duplex, or Two Units - 4 Stories or Less	YES - Current	NO - Privately-Owned	Available	Not Used in Prior Housing Element	0	0	0.12214914	0.12214914	2	2*	2*	0998205	1269	Southeast Los Angeles	Yes	Above Moderate			
LOS ANGELES	704 E 82ND ST	90001	6029015029	Low Medium I Residential	R2-1	0	17	0.117085435	Residential - Single Family Residence	YES - Current	NO - Privately-Owned	Available	Not Used in Prior Housing Element	0	0	0.092975557	0.092975557	1	2*	2*	0998205	1270	Southeast Los Angeles		Above Moderate			
LOS ANGELES	8218 S AVALON BLVD	90003	6029016004	Medium Residential	[Q]R4-1	0	54	0.091829536	Residential - Five or More Units or Apartments (Any Combination) - 4 Stories or Less	YES - Current	NO - Privately-Owned	Available	Not Used in Prior Housing Element	0	0	0.054586749	0.054586749	6	0	0	0998205	1426	Southeast Los Angeles	Yes	Above Moderate			
LOS ANGELES	8222 S AVALON BLVD	90003	6029016005	Medium Residential	[Q]R4-1	0	54	0.126354732	Residential - Five or More Units or Apartments (Any Combination) - 4 Stories or Less	YES - Current	NO - Privately-Owned	Available	Not Used in Prior Housing Element	0	0	0.096577891	0.096577891	6	0	0	0998205	1435	Southeast Los Angeles	Yes	Above Moderate			
LOS ANGELES	617 E 83RD ST	90001	6029016007	Low Medium I Residential	R2-1	0	17	0.131801657	Residential - Single Family Residence	YES - Current	NO - Privately-Owned	Available	Not Used in Prior Housing Element	0	0	0.092975557	0.092975557	1	2*	2*	0998205	1383	Southeast Los Angeles		Above Moderate			
LOS ANGELES	623 E 83RD ST	90001	6029016008	Low Medium I Residential	R2-1	0	17	0.131801279	Residential - Double, Duplex, or Two Units - 4 Stories or Less	YES - Current	NO - Privately-Owned	Available	Not Used in Prior Housing Element	0	0	0.12214914	0.12214914	2	2*	2*	0998205	1381	Southeast Los Angeles	Yes	Above Moderate			
LOS ANGELES	625 E 83RD ST	90001	6029016009	Low Medium I Residential	R2-1	0	17	0.131800311	Residential - Double, Duplex, or Two Units - 4 Stories or Less	YES - Current	NO - Privately-Owned	Available	Not Used in Prior Housing Element	0	0	0.092975557	0.092975557	1	2*	2*	0998205	1377	Southeast Los Angeles		Above Moderate			
LOS ANGELES	631 E 83RD ST	90001	6029016010	Low Medium I Residential	R2-1	0	17	0.131797782	Residential - Double, Duplex, or Two Units - 4 Stories or Less	YES - Current	NO - Privately-Owned	Available	Not Used in Prior Housing Element	0	0	0.021298778	0.021298778	2	2*	2*	0998205	1375	Southeast Los Angeles		Above Moderate			
LOS ANGELES	633 E 83RD ST	90001	6029016011	Low Medium I Residential	R2-1	0	17	0.117158433	Residential - Single Family Residence	YES - Current	NO - Privately-Owned	Available	Not Used in Prior Housing Element	0	0	0.092975557	0.092975557	1	2*	2*	0998205	1373	Southeast Los Angeles		Above Moderate			
LOS ANGELES	639 E 83RD ST	90001	6029016012	Low Medium I Residential	R2-1	0	17	0.117157571	Residential - Double, Duplex, or Two Units - 4 Stories or Less	YES - Current	NO - Privately-Owned	Available	Not Used in Prior Housing Element	0	0	0.002617621	0.002617621	2	2*	2*	0998205	1371	Southeast Los Angeles		Above Moderate			
LOS ANGELES	641 E 83RD ST	90001	6029016013	Low Medium I Residential	R2-1	0	17	0.117155509	Residential - Double, Duplex, or Two Units - 4 Stories or Less	YES - Current	NO - Privately-Owned	Available	Not Used in Prior Housing Element	0	0	0.002617621	0.002617621	2	2*	2*	0998205	1369	Southeast Los Angeles		Above Moderate			
LOS ANGELES	645 E 83RD ST	90001	6029016014	Low Medium I Residential	R2-1	0	17	0.117154361	Residential - Single Family Residence	YES - Current	NO - Privately-Owned	Available	Not Used in Prior Housing Element	0	0	0.092975557	0.092975557	1	2*	2*	0998205	1368	Southeast Los Angeles		Above Moderate			
LOS ANGELES	649 E 83RD ST	90001	6029016015	Low Medium I Residential	R2-1	0	17	0.117154868	Residential - Single Family Residence	YES - Current	NO - Privately-Owned	Available	Not Used in Prior Housing Element	0	0	0.092975557	0.092975557	1	2*	2*	0998205	1367	Southeast Los Angeles		Above Moderate			
LOS ANGELES	650 E 82ND ST	90001	6029016022	Low Medium I Residential	R2-1	0	17	0.11713552	Residential - Double, Duplex, or Two Units - 4 Stories or Less	YES - Current	NO - Privately-Owned	Available	Not Used in Prior Housing Element	0	0	0.12214914	0.12214914	2	2*	2*	0998205	1273	Southeast Los Angeles	Yes	Above Moderate			
LOS ANGELES	644 E 82ND ST	90001	6029016023	Low Medium I Residential	R2-1	0	17	0.117135788	Residential - Single Family Residence	YES - Current	NO - Privately-Owned	Available	Not Used in Prior Housing Element	0	0	0.092975557	0.092975557	1	2*	2*	0998205	1274	Southeast Los Angeles		Above Moderate			
LOS ANGELES	640 E 82ND ST	90001	6029016024	Low Medium I Residential	R2-1	0	17	0.117134587	Residential - Single Family Residence	YES - Current	NO - Privately-Owned	Available	Not Used in Prior Housing Element	0	0	0.092975557	0.092975557	1	2*	2*	0998205	1275	Southeast Los Angeles		Above Moderate			
LOS ANGELES	628 E 82ND ST	90001	6029016026	Low Medium I Residential	R2-1	0	17	0.117170921	Residential - Single Family Residence	YES - Current	NO - Privately-Owned	Available	Not Used in Prior Housing Element	0	0	0.092975557	0.092975557	1	2*	2*	0998205	1278	Southeast Los Angeles		Above Moderate			
LOS ANGELES	624 E 82ND ST	90001	6029016027	Low Medium I Residential	R2-1	0	17	0.131770921	Residential - Single Family Residence	YES - Current	NO - Privately-Owned	Available	Not Used in Prior Housing Element	0	0	0.092975557	0.092975557	1	2*	2*	0998205	1279	Southeast Los Angeles		Above Moderate			
LOS ANGELES	620 E 82ND ST	90001	6029016028	Low Medium I Residential	R2-1	0	17	0.131771244	Residential - Single Family Residence	YES - Current	NO - Privately-Owned	Available	Not Used in Prior Housing Element	0	0	0.092975557	0.092975557	1	2*	2*	0998205	1280	Southeast Los Angeles		Above Moderate			
LOS ANGELES	616 E 82ND ST	90001	6029016029	Low Medium I Residential	R2-1	0	17	0.131772159	Residential - Single Family Residence	YES - Current	NO - Privately-Owned	Available	Not Used in Prior Housing Element	0	0	0.092975557	0.092975557	1	2*	2*	0998205	1282	Southeast Los Angeles		Above Moderate			
LOS ANGELES	8204 S AVALON BLVD	90003	6029016031	Medium Residential	[Q]R4-1	0	54	0.117366374	Institutional - Church - One Story	YES - Current	NO - Privately-Owned	Available	Not Used in Prior Housing Element	0.081960148	0	0	0.081960148	0	0	0	0998205	1284	Southeast Los Angeles		Lower			
LOS ANGELES	8206 S AVALON BLVD	90003	6029016031	Medium Residential	[Q]R4-1	0	54	0.091827671	Institutional - Church - One Story	YES - Current	NO - Privately-Owned	Available	Not Used in Prior Housing Element	0.07397799	0	0	0.07397799	0	0	0	0998205	1338	Southeast Los Angeles		Lower			
LOS ANGELES	8300 S AVALON BLVD	90003	6029017001	Medium Residential	R3-1	0	54	0.126267354	Residential - Four Units (Any Combination) - 4 Stories or Less	YES - Current	NO - Privately-Owned	Available	Not Used in Prior Housing Element	0	0	0.166293995	0.166293995	4	0	0	0998205	1474	Southeast Los Angeles	Yes	Above Moderate			
LOS ANGELES	8306 S AVALON BLVD	90003	6029017001	Medium Residential	R3-1	0	54	0.091831404	Residential - Four Units (Any Combination) - 4 Stories or Less	YES - Current	NO - Privately-Owned	Available	Not Used in Prior Housing Element	0	0	0.134596361	0.134596361	4	0	0	0998205	1527	Southeast Los Angeles	Yes	Above Moderate			
LOS ANGELES	8312 S AVALON BLVD	90003	6029017002	Medium Residential	R3-1	0	54	0.091831978	Residential - Four Units (Any Combination) - 4 Stories or Less	YES - Current	NO - Privately-Owned	Available	Not Used in Prior Housing Element	0	0	0.24992213	0.24992213	4	0	0	0998205	1532	Southeast Los Angeles	Yes	Above Moderate			
LOS ANGELES	8314 S AVALON BLVD	90003	6029017003	Medium Residential	R3-1	0	54	0.091049573	Residential - Three Units (Any Combination) - 4 Stories or Less	YES - Current	NO - Privately-Owned	Available	Not Used in Prior Housing Element	0	0	0.10218842	0.10218842	3	0	0	097-SA207	9	Southeast Los Angeles	Yes	Above Moderate			
LOS ANGELES	8322 S AVALON BLVD	90003	6029017004	Medium Residential	R3-1	0	54	0.091833246	Commercial - Store - One Story	YES - Current	NO - Privately-Owned	Available	Used in Prior Housing Element - Non-Vacant	0.106336129	0	0	0.106336129	2	0	0	097-SA207	50	Southeast Los Angeles		Lower			
LOS ANGELES	8324 S AVALON BLVD	90003	6029017004	Medium Residential	R3-1	0	54	0.126272273	Commercial - Store - One Story	YES - Current	NO - Privately-Owned	Available	Used in Prior Housing Element - Non-Vacant	0.131348795	0	0	0.131348795	2	0	0	097-SA207	54	Southeast Los Angeles		Lower			
LOS ANGELES	617 E 84TH ST	90001	6029017006	Low Medium I Residential	R2-1	0	17	0.131722514	Residential - Single Family Residence	YES - Current	NO - Privately-Owned	Available	Not Used in Prior Housing Element	0	0	0.092975557	0.092975557	1	2*	2*	097-SA207	37	Southeast Los Angeles		Above Moderate			
LOS ANGELES	621 E 84TH ST	90001	6029017007	Low Medium I Residential	R2-1	0	17	0.131724021	Residential - Single Family Residence	YES - Current	NO - Privately-Owned	Available	Not Used in Prior Housing Element	0	0	0.092975557	0.092975557	1	2*	2*	097-SA207	35	Southeast Los Angeles		Above Moderate			
LOS ANGELES	629 E 84TH ST	90001	6029017009	Low Medium I Residential	R2-1	0	17	0.131723451	Residential - Single Family Residence	YES - Current	NO - Privately-Owned	Available	Not Used in Prior Housing Element	0	0	0.092975557	0.092975557	1	2*	2*	097-SA207	33	Southeast Los Angeles		Above Moderate			
LOS ANGELES	633 E 84TH ST	90001	6029017010	Low Medium I Residential	R2-1	0	17	0.117085681	Residential - Double, Duplex, or Two Units - 4 Stories or Less	YES - Current	NO - Privately-Owned	Available	Not Used in Prior Housing Element	0	0	0.081387797	0.081387797	2	2*	2*	097-SA207	32	Southeast Los Angeles		Above Moderate			
LOS ANGELES	635 E 84TH ST	90001	6029017011	Low Medium I Residential	R2-1	0	17	0.11708779	Residential - Double, Duplex, or Two Units - 4 Stories or Less	YES - Current	NO - Privately-Owned	Available	Not Used in Prior Housing Element	0	0	0.12214914	0.12214914	2	2*	2*	097-SA207	31	Southeast Los Angeles	Yes	Above Moderate			
LOS ANGELES	641 E 84TH ST	90001	6029017012	Low Medium I Residential	R2-1	0	17	0.117085457	Residential - Single Family Residence	YES - Current	NO - Privately-Owned	Available	Not Used in Prior Housing Element	0	0	0.038580671	0.038580671	1	2*	2*	097-SA207	30	Southeast Los Angeles		Above Moderate			
LOS ANGELES	645 E 84TH ST	90001	6029017013	Low Medium I Residential	R2-1	0	17	0.117087851	Residential - Single Family Residence	YES - Current	NO - Privately-Owned	Available	Not Used in Prior Housing Element	0	0	0.092975557	0.092975557	1	2*	2*	097-SA207	29	Southeast Los Angeles		Above Moderate			
LOS ANGELES	649 E 84TH ST	90001	6029017014	Low Medium I Residential	R2-1	0	17	0.117086309	Residential - Single Family Residence	YES - Current	NO - Privately-Owned	Available	Not Used in Prior Housing Element	0	0	0.092975557	0.092975557	1	2*	2*	097-SA207	28	Southeast Los Angeles		Above Moderate			
LOS ANGELES	655 E 84TH ST	90001	6029017015	Low Medium I Residential	R2-1	0	17	0.13127604	Residential - Double, Duplex, or Two Units - 4 Stories or Less	YES - Current	NO - Privately-Owned	Available	Not Used in Prior Housing Element	0	0	0.002617621	0.002617621	2	2*	2*	097-SA207	27	Southeast Los Angeles		Above Moderate			
LOS ANGELES	652 E 83RD ST	90001	6029017016	Low Medium I Residential	R2-1	0	17	0.131228631	Residential - Double, Duplex, or Two Units - 4 Stories or Less	YES - Current	NO - Privately-Owned	Available	Not Used in Prior Housing Element	0	0	0.12214914	0.12214914	2	2*	2*	0998205	1462	Southeast Los Angeles	Yes	Above Moderate			
LOS ANGELES	648 E 83RD ST	90001	6029017017	Low Medium I Residential	R2-1	0	17	0.11712361	Residential - Single Family Residence	YES - Current	NO - Privately-Owned	Available	Not Used in Prior Housing Element	0	0	0.092975557	0.092975557	1	2*	2*	0998205	1463	Southeast Los Angeles		Above Moderate			
LOS ANGELES	644 E 83RD ST	90001	6029017018	Low Medium I Residential	R2-1	0	17	0.11712361	Residential - Single Family Residence	YES - Current	NO - Privately-Owned	Available	Not Used in Prior Housing Element	0	0	0.092975557	0.092975557	1	2*	2*	0998205	1464	Southeast Los Angeles		Above Moderate			
LOS ANGELES	640 E 83RD ST	90001	6029017019	Low Medium I Residential	R2-1	0	17	0.11712361	Residential - Single Family Residence	YES - Current	NO - Privately-Owned	Available	Not Used in Prior Housing Element	0	0	0.092975557	0.092975557	1	2*	2*	0998205	1465	Southeast Los Angeles		Above Moderate			
LOS ANGELES	638 E 83RD ST	90001	6029017020	Low Medium I Residential	R2-1	0	17	0.11712361	Residential - Double, Duplex, or Two Units - 4 Stories or Less	YES - Current	NO - Privately-Owned	Available	Not Used in Prior Housing Element	0	0	0.004296106	0.004296106	2	2*	2*	0998205	1466	Southeast Los Angeles	Yes	Above Moderate			
LOS ANGELES	632 E 83RD ST	90001	6029017021	Low Medium I Residential	R2-1	0	17	0.117123897	Residential - Single Family Residence	YES - Current	NO - Privately-Owned	Available	Not Used in Prior Housing Element	0	0	0.092975557	0.092975557	1	2*	2*	0998205	1467	Southeast Los Angeles		Above Moderate			
LOS ANGELES	630 E 83RD ST	90001	6029017022	Low Medium I Residential	R2-1	0	17	0.131759354	Residential - Double, Duplex, or Two Units - 4 Stories or Less	YES - Current	NO - Privately-Owned	Available	Not Used in Prior Housing Element	0	0	0.12214914	0.12214914	2	2*	2*	0998205	1468	Southeast Los Angeles	Yes	Above Moderate			
LOS ANGELES	622 E 83RD ST	90001	6029017023	Low Medium I Residential	R2-1	0	17	0.13176086	Residential - Double, Duplex, or Two Units - 4 Stories or Less	YES - Current	NO - Privately-Owned	Available	Not Used in Prior Housing Element	0	0	0.032424098	0.032424098	2	2*	2*	0998205	1469	Southeast Los Angeles	Yes	Above Moderate			
LOS ANGELES	620 E 83RD ST	90001	6029017024	Low Medium I Residential	R2-1	0	17	0.131759031	Residential - Single Family Residence	YES - Current	NO - Privately-Owned	Available	Not Used in Prior Housing Element	0	0	0.092975557	0.092975557	1	2*	2*	0998205	1470	Southeast Los Angeles		Above Moderate			
LOS ANGELES	707 E 84TH ST	90001	6029018004	Low Medium I Residential	R2-1	0	17	0.117087837	Residential - Single Family Residence	YES - Current	NO - Privately-Owned	Available	Not Used in Prior Housing Element	0	0	0.092975557	0.092975557	1	2*	2*	097-SA207	25	Southeast Los Angeles		Above Moderate			
LOS ANGELES	711 E 84TH ST	90001	6029018005	Low Medium I Residential	R2-1	0	17	0.117085703	Residential - Three Units (Any Combination) - 4 Stories or Less	YES - Current	NO - Privately-Owned	Available	Not Used in Prior Housing Element	0	0	0.007112963	0.007112963	2	2*	2*	097-SA207	24	Southeast Los Angeles	Yes	Above Moderate			
LOS ANGELES	723 E 84TH ST	90001	6029018008	Low Medium I Residential	R2-1	0	17	0.11708617	Residential - Single Family Residence	YES - Current	NO - Privately-Owned	Available	Not Used in Prior Housing Element	0	0	0.092975557	0.092975557	1	2*	2*	097-SA207	21	Southeast Los Angeles		Above Moderate			
LOS ANGELES	735 E 84TH ST	90001	6029018011	Low Medium I Residential	R2-1	0	17	0.117086991	Residential - Double, Duplex, or Two Units - 4 Stories or Less	YES - Current	NO - Privately-Owned	Available	Not Used in Prior Housing Element	0	0	0.050996125	0.050996125	2	2*	2*	097-SA207	18	Southeast Los Angeles	Yes	Above Moderate			
LOS ANGELES	739 E 84TH ST	90001	6029018012	Low Medium I Residential	R2-1	0	17	0.11708756	Residential - Double, Duplex, or Two Units - 4 Stories or Less	YES - Current	NO - Privately-Owned	Available	Not Used in Prior Housing Element	0	0	0.002617621	0.002617621	2	2*	2*	097-SA207	17	Southeast Los Angeles		Above Moderate			
LOS ANGELES	745 E 84TH ST	90001	6029018013	Low Medium I Residential	R2-1	0	17	0.117086367	Residential - Double, Duplex, or Two Units - 4 Stories or Less	YES - Current	NO - Privately-Owned	Available	Not Used in Prior Housing Element	0	0	0.002617621	0.002617621	2	2*	2*	097-SA207	16	Southeast Los Angeles		Above Moderate			
LOS ANGELES	747 1/2 E 84TH ST	90001	6029018014	Low Medium I Residential	R2-1	0	17	0.117087532	Residential - Double, Duplex, or Two Units - 4 Stories or Less	YES - Current	NO - Privately-Owned	Available	Not Used in Prior Housing Element	0	0	0.092975557	0.092975557	1	2*	2*	097-SA207	14	Southeast Los Angeles		Above Moderate			
LOS ANGELES	755 E 84TH ST	90001	6029018016	Low Medium I Residential	R2-1	0	17	0.117086371	Residential - Single Family Residence - Vacant Land	YES - Current	NO - Privately-Owned	Available	Not Used in Prior Housing Element	0	0	0.092975557	0.092975557	1	2*	2*	097-SA207	11	Southeast Los Angeles		Above Moderate			
LOS ANGELES	754 E 83RD ST	90001	6029018017	Low Medium I Residential	R2-1	0	17	0.117084517	Residential - Single Family Residence	YES - Current	NO - Privately-Owned	Available	Not Used in Prior Housing Element	0	0	0.092975557	0.092975557	1	2*	2*	0998205	1448	Southeast Los Angeles		Above Moderate			
LOS ANGELES	750 E 83RD ST	90001	6029018018	Low Medium I Residential	R2-1	0	17	0.11708726	Residential - Single Family Residence	YES - Current	NO - Privately-Owned	Available	Not Used in Prior Housing Element	0	0	0.092975557	0.092975557	1	2*	2*	0998205	1449	Southeast Los Angeles		Above Moderate			
LOS ANGELES	746 E 83RD ST	90001	6029018019	Low Medium I Residential	R2-1	0	17	0.117085432	Residential - Single Family Residence	YES - Current	NO - Privately-Owned	Available	Not Used in Prior Housing Element	0	0	0.092975557	0.092975557	1	2*	2*	0998205	1450	Southeast Los Angeles		Above Moderate			
LOS ANGELES	742 E 83RD ST	90001	6029018020	Low Medium I Residential	R2-1	0	17	0.117085432	Residential - Double, Duplex, or Two Units - 4 Stories or Less	YES - Current	NO - Privately-Owned	Available	Not Used in Prior Housing Element	0	0	0.12214914	0.12214914	2	2*	2*	0998205	1451	Southeast Los Angeles	Yes	Above Moderate			
LOS ANGELES	738 E 83RD ST	90001	6029018021	Low Medium I Residential	R2-1	0	17	0.117086058	Residential - Single Family Residence	YES - Current	NO - Privately-Owned	Available	Not Used in Prior Housing Element	0	0	0.092975557	0.092975557	1	2*	2*	0998205	1452	Southeast Los Angeles		Above Moderate			
LOS ANGELES	734 E 83RD ST	90001	6029018022	Low Medium I Residential	R2-1	0	17	0.117085772	Residential - Single Family Residence	YES - Current	NO - Privately-Owned	Available	Not Used in Prior Housing Element	0	0	0.092975557	0.092975557	1	2*	2*	0998205	1453	Southeast Los Angeles		Above Moderate			
LOS ANGELES	726 E 83RD ST	90001	6029018024	Low Medium I Residential	R2-1	0	17	0.117084858	Residential - Single Family Residence	YES - Current	NO - Privately-Owned	Available	Not Used in Prior Housing Element	0	0	0.092975557	0.092975557	1	2*	2*	0998205	1455	Southeast Los Angeles		Above Moderate			
LOS ANGELES	724 E 83RD ST	90001	6029018025	Low Medium I Residential	R2-1	0	17	0.117086688		YES - Current	NO - Privately-Owned	Available	Not Used in Prior Housing Element	0	0	0.139321581	0.139321581	1	2*	2*	0998205	1456	Southeast Los Angeles	Yes	Above Moderate			
LOS ANGELES	718 E 83RD ST	90001	6029018026	Low Medium I Residential	R2-1	0	17	0.117084858	Residential - Double, Duplex, or Two Units - 4 Stories or Less	YES - Current	NO - Privately-Owned	Available	Not Used in Prior Housing Element	0	0	0.081387797	0.081387797	2	2*	2*	0998205	1457	Southeast Los Angeles		Above Moderate			
LOS ANGELES	714 E 83RD ST	90001	6029018027	Low Medium I Residential	R2-1	0	17	0.117085144	Residential - Single Family Residence	YES - Current	NO - Privately-Owned	Available	Not Used in Prior Housing Element	0	0	0.092975557	0.092975557	1	2*	2*	0998205	1458	Southeast Los Angeles		Above Moderate			
LOS ANGELES	710 E 83RD ST	90001	6029018028	Low Medium I Residential	R2-1	0	17	0.117085432	Residential - Single Family Residence	YES - Current	NO - Privately-Owned	Available	Not Used in Prior Housing Element	0	0	0.092975557	0.092975557	1	2*	2*	0998205	1459	Southeast Los Angeles		Above Moderate			
LOS ANGELES	708 E 83RD ST	90001	6029018029	Low Medium I Residential	R2-1	0	17	0.117087262	Residential - Double, Duplex, or Two Units - 4 Stories or Less	YES - Current	NO - Privately-Owned	Available	Not Used in Prior Housing Element	0	0	0.12214914	0.12214914	2	2*	2*	0998205	1460	Southeast Los Angeles	Yes	Above Moderate			
LOS ANGELES	700 E 83RD ST	90001	6029018030	Low Medium I Residential	R2-1	0	17	0.117085432	Residential - Double, Duplex, or Two Units - 4 Stories or Less	YES - Current	NO - Privately-Owned	Available	Not Used in Prior Housing Element	0	0	0.12214914	0.12214914	2	2*	2*	0998205	1461	Southeast Los Angeles	Yes	Above Moderate			
LOS ANGELES	759 E 84TH ST	90001	6029018031	Low Medium I Residential	R2-1	0	17	0.078999913	Residential - Single Family Residence	YES - Current	NO - Privately-Owned	Available	Not Used in Prior Housing Element	0	0	0.038812169	0.038812169	1	1*	1*	097-SA207	51	Southeast Los Angeles		Above Moderate			
LOS ANGELES	758 E 83RD ST	90001	6029018033	Low Medium I Residential	R2-1	0	17	0.117160427	Residential - Single Family Residence	YES - Current	NO - Privately-Owned	Available	Not Used in Prior Housing Element	0	0	0.092975557	0.092975557	1	2*	2*	0998205	1447	Southeast Los Angeles		Above Moderate			
LOS ANGELES	829 E 84TH ST	90001	6029019001	Low Medium I Residential	R2-1	0	17	0.117016022	Residential - Double, Duplex, or Two Units - 4 Stories or Less	YES - Current	NO - Privately-Owned	Available	Not Used in Prior Housing Element	0	0	0.002617621	0.002617621	2	2*	2*	0998209	671	Southeast Los Angeles		Above Moderate			
LOS ANGELES	823 E 84TH ST	90001	6029019002	Low Medium I Residential	R2-1	0	17	0.117013151	Residential - Single Family Residence	YES - Current	NO - Privately-Owned	Available	Not Used in Prior Housing Element	0	0	0.092975557	0.092975557	1	2*	2*	0998209	672	Southeast Los Angeles		Above Moderate			
LOS ANGELES	821 E 84TH ST	90001	6029019003	Low Medium I Residential	R2-1	0	17	0.117009368	Residential - Double, Duplex, or Two Units - 4 Stories or Less	YES - Current	NO - Privately-Owned	Available	Not Used in Prior Housing Element	0	0	0.12214914	0.12214914	2	2*	2*	0998209	673	Southeast Los Angeles	Yes	Above Moderate			
LOS ANGELES	815 E 84TH ST	90001	6029019004	Low Medium I Residential	R2-1	0	17	0.117008721	Residential - Single Family Residence	YES - Current	NO - Privately-Owned	Available	Not Used in Prior Housing Element	0	0	0.092975557	0.092975557	1	2*	2*	0998209	674	Southeast Los Angeles		Above Moderate			
LOS ANGELES	811 E 84TH ST	90001	6029019005	Low Medium I Residential	R2-1	0	17	0.117004149	Residential - Single Family Residence	YES - Current	NO - Privately-Owned	Available	Not Used in Prior Housing Element	0	0	0.092975557	0.092975557	1	2*	2*	0998209	675	Southeast Los Angeles		Above Moderate			
LOS ANGELES	803 E 84TH ST	90001	6029019007	Low Medium I Residential	R2-1	0	17	0.099735796	Residential - Single Family Residence	YES - Current	NO - Privately-Owned	Available	Not Used in Prior Housing Element	0	0	0.038812169	0.038812169	1	1*	1*	097-SA209	377	Southeast Los Angeles		Above Moderate			
LOS ANGELES	8318 S MCKINLEY AVE	90001	6029019008	Low Medium I Residential	R2-1	0	17	0.075761351	Residential - Single Family Residence	YES - Current	NO - Privately-Owned	Available	Not Used in Prior Housing Element	0	0	0.047669691	0.047669691	1	1*	1*	0998209	677	Southeast Los Angeles		Above Moderate			
LOS ANGELES	8310 S MCKINLEY AVE	90001	6029019009	Low Medium I Residential	R2-1	0	17	0.079068666	Residential - Single Family Residence	YES - Current	NO - Privately-Owned	Available	Not Used in Prior Housing Element	0	0	0.038812169	0.038812169	1	1*	1*	0998209

LOS ANGELES	8307 S CENTRAL AVE	90001	6029020002	Neighborhood Commercial	C2-1VL-CPIO	0	108	0.091832445	Residential - Four Units (Any Combination) - 4 Stories or Less	YES - Current	NO - Privately-Owned	Available	Not Used in Prior Housing Element	0	0	0.150435644	0.150435644	4	0	0	0998209	640	Southeast Los Angeles		Yes	Above Moderate
LOS ANGELES	8311 S CENTRAL AVE	90001	6029020003	Neighborhood Commercial	C2-1VL-CPIO	0	108	0.091832445	Residential - Four Units (Any Combination) - 4 Stories or Less	YES - Current	NO - Privately-Owned	Available	Not Used in Prior Housing Element	0	0	0.150435644	0.150435644	4	0	0	0998209	644	Southeast Los Angeles		Yes	Above Moderate
LOS ANGELES	8315 S CENTRAL AVE	90001	6029020004	Neighborhood Commercial	C2-1VL-CPIO	0	108	0.091832445	Residential - Four Units (Any Combination) - 4 Stories or Less	YES - Current	NO - Privately-Owned	Available	Not Used in Prior Housing Element	0	0	0.150435644	0.150435644	4	0	0	0998209	646	Southeast Los Angeles		Yes	Above Moderate
LOS ANGELES	8319 S CENTRAL AVE	90001	6029020005	Neighborhood Commercial	C2-1VL-CPIO	0	108	0.091832561	Commercial - Store Combination - Store and Residential Combination - One Story	YES - Current	NO - Privately-Owned	Available	Not Used in Prior Housing Element	0	0	0.031765377	0.031765377	2	0	0	0998209	679	Southeast Los Angeles		Yes	Above Moderate
LOS ANGELES	8323 S CENTRAL AVE	90001	6029020006	Neighborhood Commercial	C2-1VL-CPIO	0	108	0.126042564	Commercial - Auto, Recreation Equipment, Construction Equipment Sales and Service - Car Wash Only - One Story	YES - Current	NO - Privately-Owned	Available	Used in Prior Housing Element - Non-Vacant	0.235070027	0	0	0.235070027	0	0	0	097-SA209	376	Southeast Los Angeles			Lower
LOS ANGELES	1019 E 84TH ST	90001	6029020007	Low Medium I Residential	R2-1	0	17	0.13042432	Residential - Single Family Residence	YES - Current	NO - Privately-Owned	Available	Not Used in Prior Housing Element	0	0	0.038580671	0.038580671	1	2*	2*	0998209	652	Southeast Los Angeles			Above Moderate
LOS ANGELES	1015 E 84TH ST	90001	6029020008	Low Medium I Residential	R2-1	0	17	0.131709261	Residential - Single Family Residence	YES - Current	NO - Privately-Owned	Available	Not Used in Prior Housing Element	0	0	0.092975557	0.092975557	1	2*	2*	0998209	653	Southeast Los Angeles			Above Moderate
LOS ANGELES	1009 E 84TH ST	90001	6029020009	Low Medium I Residential	R2-1	0	17	0.131703558	Residential - Single Family Residence	YES - Current	NO - Privately-Owned	Available	Not Used in Prior Housing Element	0	0	0.092975557	0.092975557	1	2*	2*	0998209	655	Southeast Los Angeles			Above Moderate
LOS ANGELES	1005 E 84TH ST	90001	6029020010	Low Medium I Residential	R2-1	0	17	0.117067691	Residential - Double, Duplex, or Two Units - 4 Stories or Less	YES - Current	NO - Privately-Owned	Available	Not Used in Prior Housing Element	0	0	0.12214914	0.12214914	2	2*	2*	0998209	656	Southeast Los Angeles		Yes	Above Moderate
LOS ANGELES	923 E 84TH ST	90001	6029020012	Low Medium I Residential	R2-1	0	17	0.117061037	Residential - Single Family Residence	YES - Current	NO - Privately-Owned	Available	Not Used in Prior Housing Element	0	0	0.092975557	0.092975557	1	2*	2*	0998209	658	Southeast Los Angeles			Above Moderate
LOS ANGELES	919 E 84TH ST	90001	6029020013	Low Medium I Residential	R2-1	0	17	0.117059082	Residential - Single Family Residence	YES - Current	NO - Privately-Owned	Available	Not Used in Prior Housing Element	0	0	0.092975557	0.092975557	1	2*	2*	0998209	659	Southeast Los Angeles			Above Moderate
LOS ANGELES	915 E 84TH ST	90001	6029020014	Low Medium I Residential	R2-1	0	17	0.117055433	Residential - Single Family Residence	YES - Current	NO - Privately-Owned	Available	Not Used in Prior Housing Element	0	0	0.092975557	0.092975557	1	2*	2*	0998209	660	Southeast Los Angeles			Above Moderate
LOS ANGELES	911 E 84TH ST	90001	6029020015	Low Medium I Residential	R2-1	0	17	0.117052768	Residential - Single Family Residence	YES - Current	NO - Privately-Owned	Available	Not Used in Prior Housing Element	0	0	0.092975557	0.092975557	1	2*	2*	0998209	661	Southeast Los Angeles			Above Moderate
LOS ANGELES	907 E 84TH ST	90001	6029020016	Low Medium I Residential	R2-1	0	17	0.117049478	Residential - Single Family Residence	YES - Current	NO - Privately-Owned	Available	Not Used in Prior Housing Element	0	0	0.092975557	0.092975557	1	2*	2*	0998209	662	Southeast Los Angeles			Above Moderate
LOS ANGELES	906 E 83RD ST	90001	6029020019	Low Medium I Residential	R2-1	0	17	0.116994445	Residential - Single Family Residence	YES - Current	NO - Privately-Owned	Available	Not Used in Prior Housing Element	0	0	0.092975557	0.092975557	1	2*	2*	0998209	620	Southeast Los Angeles			Above Moderate
LOS ANGELES	910 E 83RD ST	90001	6029020020	Low Medium I Residential	R2-1	0	17	0.116995355	Residential - Single Family Residence	YES - Current	NO - Privately-Owned	Available	Not Used in Prior Housing Element	0	0	0.092975557	0.092975557	1	2*	2*	0998209	619	Southeast Los Angeles			Above Moderate
LOS ANGELES	914 E 83RD ST	90001	6029020021	Low Medium I Residential	R2-1	0	17	0.116994443	Residential - Single Family Residence	YES - Current	NO - Privately-Owned	Available	Not Used in Prior Housing Element	0	0	0.092975557	0.092975557	1	2*	2*	0998209	618	Southeast Los Angeles			Above Moderate
LOS ANGELES	918 E 83RD ST	90001	6029020022	Low Medium I Residential	R2-1	0	17	0.116995358	Residential - Single Family Residence	YES - Current	NO - Privately-Owned	Available	Not Used in Prior Housing Element	0	0	0.092975557	0.092975557	1	2*	2*	0998209	617	Southeast Los Angeles			Above Moderate
LOS ANGELES	922 E 83RD ST	90001	6029020023	Low Medium I Residential	R2-1	0	17	0.116994156	Residential - Single Family Residence	YES - Current	NO - Privately-Owned	Available	Not Used in Prior Housing Element	0	0	0.092975557	0.092975557	1	2*	2*	0998209	616	Southeast Los Angeles			Above Moderate
LOS ANGELES	1000 E 83RD ST	90001	6029020024	Low Medium I Residential	R2-1	0	17	0.116995069	Residential - Single Family Residence	YES - Current	NO - Privately-Owned	Available	Not Used in Prior Housing Element	0	0	0.092975557	0.092975557	1	2*	2*	0998209	615	Southeast Los Angeles			Above Moderate
LOS ANGELES	1004 E 83RD ST	90001	6029020025	Low Medium I Residential	R2-1	0	17	0.116994443	Residential - Single Family Residence	YES - Current	NO - Privately-Owned	Available	Not Used in Prior Housing Element	0	0	0.092975557	0.092975557	1	2*	2*	0998209	614	Southeast Los Angeles			Above Moderate
LOS ANGELES	1008 E 83RD ST	90001	6029020026	Low Medium I Residential	R2-1	0	17	0.131619111	Residential - Single Family Residence	YES - Current	NO - Privately-Owned	Available	Not Used in Prior Housing Element	0	0	0.092975557	0.092975557	1	2*	2*	0998209	613	Southeast Los Angeles			Above Moderate
LOS ANGELES	1012 E 83RD ST	90001	6029020027	Low Medium I Residential	R2-1	0	17	0.131619111	Residential - Single Family Residence	YES - Current	NO - Privately-Owned	Available	Not Used in Prior Housing Element	0	0	0.092975557	0.092975557	1	2*	2*	0998209	612	Southeast Los Angeles			Above Moderate
LOS ANGELES	1026 E 84TH ST	90001	6029021001	Neighborhood Commercial	C2-1VL-CPIO	0	108	0.126402735	Residential - Five or More Units or Apartments (Any Combination) - 4 Stories or Less	YES - Current	NO - Privately-Owned	Available	Not Used in Prior Housing Element	0	0	0.162523326	0.162523326	6	0	0	097-SA209	9	Southeast Los Angeles		Yes	Above Moderate
LOS ANGELES	8401 S CENTRAL AVE	90001	6029021002	Neighborhood Commercial	C2-1VL-CPIO	0	108	0.091878403	Residential - Single Family Residence	YES - Current	NO - Privately-Owned	Available	Not Used in Prior Housing Element	1.023246789	0	0	1.023246789	1	0	0	097-SA209	42	Southeast Los Angeles			Lower
LOS ANGELES	8409 S CENTRAL AVE	90001	6029021003	Neighborhood Commercial	C2-1VL-CPIO	0	108	0.091878403	Residential - Three Units (Any Combination) - 4 Stories or Less	YES - Current	NO - Privately-Owned	Available	Not Used in Prior Housing Element	0	0	0.535046196	0.535046196	3	0	0	097-SA209	45	Southeast Los Angeles		Yes	Above Moderate
LOS ANGELES	8415 S CENTRAL AVE	90001	6029021004	Neighborhood Commercial	C2-1VL-CPIO	0	108	0.091878403	Institutional - Church - One Story	YES - Current	NO - Privately-Owned	Available	Not Used in Prior Housing Element	0.11663788	0	0	0.11663788	0	0	0	097-SA209	48	Southeast Los Angeles			Lower
LOS ANGELES	8419 S CENTRAL AVE	90001	6029021005	Neighborhood Commercial	C2-1VL-CPIO	0	108	0.091878403	Commercial - Auto, Recreation Equipment, Construction Equipment Sales and Service - Auto Body Repair Shop - One Story	YES - Current	NO - Privately-Owned	Available	Not Used in Prior Housing Element	0.064101215	0	0	0.064101215	0	0	0	097-SA209	81	Southeast Los Angeles			Lower
LOS ANGELES	8423 S CENTRAL AVE	90001	6029021006	Neighborhood Commercial	C2-1VL-CPIO	0	108	0.126269708	Residential - Five or More Units or Apartments (Any Combination) - 4 Stories or Less	YES - Current	NO - Privately-Owned	Available	Not Used in Prior Housing Element	0	0	0.149273539	0.149273539	7	0	0	097-SA209	86	Southeast Los Angeles		Yes	Above Moderate
LOS ANGELES	1019 E 84TH PL	90001	6029021007	Low Medium I Residential	R2-1	0	17	0.131787108	Residential - Single Family Residence	YES - Current	NO - Privately-Owned	Available	Not Used in Prior Housing Element	0	0	0.092975557	0.092975557	1	2*	2*	097-SA209	54	Southeast Los Angeles			Above Moderate
LOS ANGELES	1009 E 84TH PL	90001	6029021009	Low Medium I Residential	R2-1	0	17	0.131781024	Residential - Single Family Residence	YES - Current	NO - Privately-Owned	Available	Not Used in Prior Housing Element	0	0	0.092975557	0.092975557	1	2*	2*	097-SA209	56	Southeast Los Angeles			Above Moderate
LOS ANGELES	1005 E 84TH PL	90001	6029021010	Low Medium I Residential	R2-1	0	17	0.117136885	Residential - Single Family Residence	YES - Current	NO - Privately-Owned	Available	Not Used in Prior Housing Element	0	0	0.092975557	0.092975557	1	2*	2*	097-SA209	57	Southeast Los Angeles			Above Moderate
LOS ANGELES	1003 E 84TH PL	90001	6029021011	Low Medium I Residential	R2-1	0	17	0.117136705	Residential - Double, Duplex, or Two Units - 4 Stories or Less	YES - Current	NO - Privately-Owned	Available	Not Used in Prior Housing Element	0	0	0.12214914	0.12214914	2	2*	2*	097-SA209	58	Southeast Los Angeles		Yes	Above Moderate
LOS ANGELES	923 E 84TH PL	90001	6029021012	Low Medium I Residential	R2-1	0	17	0.117132868	Residential - Single Family Residence	YES - Current	NO - Privately-Owned	Available	Not Used in Prior Housing Element	0	0	0.092975557	0.092975557	1	2*	2*	097-SA209	59	Southeast Los Angeles			Above Moderate
LOS ANGELES	915 E 84TH PL	90001	6029021014	Low Medium I Residential	R2-1	0	17	0.11713068	Residential - Single Family Residence	YES - Current	NO - Privately-Owned	Available	Not Used in Prior Housing Element	0	0	0.092975557	0.092975557	1	2*	2*	097-SA209	61	Southeast Los Angeles			Above Moderate
LOS ANGELES	911 E 84TH PL	90001	6029021015	Low Medium I Residential	R2-1	0	17	0.117126114	Residential - Double, Duplex, or Two Units - 4 Stories or Less	YES - Current	NO - Privately-Owned	Available	Not Used in Prior Housing Element	0	0	0.12214914	0.12214914	2	2*	2*	097-SA209	62	Southeast Los Angeles		Yes	Above Moderate
LOS ANGELES	907 E 84TH PL	90001	6029021016	Low Medium I Residential	R2-1	0	17	0.080392467	Residential - Single Family Residence	YES - Current	NO - Privately-Owned	Available	Not Used in Prior Housing Element	0	0	0.038812169	0.038812169	1	1*	1*	097-SA209	83	Southeast Los Angeles			Above Moderate
LOS ANGELES	906 E 84TH ST	90001	6029021020	Low Medium I Residential	R2-1	0	17	0.117124244	Residential - Single Family Residence	YES - Current	NO - Privately-Owned	Available	Not Used in Prior Housing Element	0	0	0.092975557	0.092975557	1	2*	2*	097-SA209	24	Southeast Los Angeles			Above Moderate
LOS ANGELES	910 E 84TH ST	90001	6029021021	Low Medium I Residential	R2-1	0	17	0.117127167	Residential - Single Family Residence	YES - Current	NO - Privately-Owned	Available	Not Used in Prior Housing Element	0	0	0.092975557	0.092975557	1	2*	2*	097-SA209	23	Southeast Los Angeles			Above Moderate
LOS ANGELES	914 E 84TH ST	90001	6029021022	Low Medium I Residential	R2-1	0	17	0.117128259	Residential - Single Family Residence	YES - Current	NO - Privately-Owned	Available	Not Used in Prior Housing Element	0	0	0.092975557	0.092975557	1	2*	2*	097-SA209	22	Southeast Los Angeles			Above Moderate
LOS ANGELES	920 E 84TH ST	90001	6029021023	Low Medium I Residential	R2-1	0	17	0.11713027	Residential - Double, Duplex, or Two Units - 4 Stories or Less	YES - Current	NO - Privately-Owned	Available	Not Used in Prior Housing Element	0	0	0.002617621	0.002617621	2	2*	2*	097-SA209	21	Southeast Los Angeles			Above Moderate
LOS ANGELES	924 E 84TH ST	90001	6029021024	Low Medium I Residential	R2-1	0	17	0.117134107	Residential - Double, Duplex, or Two Units - 4 Stories or Less	YES - Current	NO - Privately-Owned	Available	Not Used in Prior Housing Element	0	0	0.050996125	0.050996125	2	2*	2*	097-SA209	20	Southeast Los Angeles		Yes	Above Moderate
LOS ANGELES	1002 E 84TH ST	90001	6029021025	Low Medium I Residential	R2-1	0	17	0.117134287	Residential - Double, Duplex, or Two Units - 4 Stories or Less	YES - Current	NO - Privately-Owned	Available	Not Used in Prior Housing Element	0	0	0.002617621	0.002617621	2	2*	2*	097-SA209	19	Southeast Los Angeles			Above Moderate
LOS ANGELES	1004 E 84TH ST	90001	6029021026	Low Medium I Residential	R2-1	0	17	0.117136294	Residential - Single Family Residence	YES - Current	NO - Privately-Owned	Available	Not Used in Prior Housing Element	0	0	0.092975557	0.092975557	1	2*	2*	097-SA209	18	Southeast Los Angeles			Above Moderate
LOS ANGELES	1008 E 84TH ST	90001	6029021027	Low Medium I Residential	R2-1	0	17	0.131782191	Residential - Single Family Residence	YES - Current	NO - Privately-Owned	Available	Not Used in Prior Housing Element	0	0	0.092975557	0.092975557	1	2*	2*	097-SA209	17	Southeast Los Angeles			Above Moderate
LOS ANGELES	1014 E 84TH ST	90001	6029021028	Low Medium I Residential	R2-1	0	17	0.131782948	Residential - Single Family Residence	YES - Current	NO - Privately-Owned	Available	Not Used in Prior Housing Element	0	0	0.092975557	0.092975557	1	2*	2*	097-SA209	16	Southeast Los Angeles			Above Moderate
LOS ANGELES	1018 E 84TH ST	90001	6029021029	Low Medium I Residential	R2-1	0	17	0.131786441	Residential - Double, Duplex, or Two Units - 4 Stories or Less	YES - Current	NO - Privately-Owned	Available	Not Used in Prior Housing Element	0	0	0.050996125	0.050996125	2	2*	2*	097-SA209	15	Southeast Los Angeles		Yes	Above Moderate
LOS ANGELES	903 E 84TH PL	90001	6029021030	Low Medium I Residential	R2-1	0	17	0.093654611	Residential - Single Family Residence	YES - Current	NO - Privately-Owned	Available	Not Used in Prior Housing Element	0	0	0.038812169	0.038812169	1	1*	1*	097-SA209	84	Southeast Los Angeles			Above Moderate
LOS ANGELES	827 E 84TH PL	90001	6029022001	Low Medium I Residential	R2-1	0	17	0.117103035	Residential - Single Family Residence	YES - Current	NO - Privately-Owned	Available	Not Used in Prior Housing Element	0	0	0.092975557	0.092975557	1	2*	2*	097-SA209	72	Southeast Los Angeles			Above Moderate
LOS ANGELES	823 E 84TH PL	90001	6029022002	Low Medium I Residential	R2-1	0	17	0.117099196	Residential - Single Family Residence	YES - Current	NO - Privately-Owned	Available	Not Used in Prior Housing Element	0	0	0.092975557	0.092975557	1	2*	2*	097-SA209	73	Southeast Los Angeles			Above Moderate
LOS ANGELES	819 E 84TH PL	90001	6029022003	Low Medium I Residential	R2-1	0	17	0.1170969	Residential - Double, Duplex, or Two Units - 4 Stories or Less	YES - Current	NO - Privately-Owned	Available	Not Used in Prior Housing Element	0	0	0.12214914	0.12214914	2	2*	2*	097-SA209	74	Southeast Los Angeles		Yes	Above Moderate
LOS ANGELES	815 E 84TH PL	90001	6029022004	Low Medium I Residential	R2-1	0	17	0.117096722	Residential - Single Family Residence	YES - Current	NO - Privately-Owned	Available	Not Used in Prior Housing Element	0	0	0.092975557	0.092975557	1	2*	2*	097-SA209	75	Southeast Los Angeles			Above Moderate
LOS ANGELES	811 E 84TH PL	90001	6029022005	Low Medium I Residential	R2-1	0	17	0.117092883	Residential - Single Family Residence	YES - Current	NO - Privately-Owned	Available	Not Used in Prior Housing Element	0	0	0.092975557	0.092975557	1	2*	2*	097-SA209	76	Southeast Los Angeles			Above Moderate
LOS ANGELES	807 E 84TH PL	90001	6029022006	Low Medium I Residential	R2-1	0	17	0.117090875	Residential - Single Family Residence	YES - Current	NO - Privately-Owned	Available	Not Used in Prior Housing Element	0	0	0.092975557	0.092975557	1	2*	2*	097-SA209	77	Southeast Los Angeles			Above Moderate
LOS ANGELES	801 E 84TH PL	90001	6029022007	Low Medium I Residential	R2-1	0	17	0.175632869	Residential - Three Units (Any Combination) - 4 Stories or Less	YES - Current	NO - Privately-Owned	Available	Not Used in Prior Housing Element	0	0.175175589	0	0.175175589	3	3*	3*	097-SA209	78	Southeast Los Angeles		Yes	Moderate
LOS ANGELES	808 E 84TH ST	90001	6029022009	Low Medium I Residential	R2-1	0	17	0.117095225	Residential - Double, Duplex, or Two Units - 4 Stories or Less	YES - Current	NO - Privately-Owned	Available	Not Used in Prior Housing Element	0	0	0.002617621	0.002617621	2	2*	2*	097-SA209	38	Southeast Los Angeles			Above Moderate
LOS ANGELES	810 E 84TH ST	90001	6029022010	Low Medium I Residential	R2-1	0	17	0.117097238	Residential - Single Family Residence	YES - Current	NO - Privately-Owned	Available	Not Used in Prior Housing Element	0	0	0.092975557	0.092975557	1	2*	2*	097-SA209	37	Southeast Los Angeles			Above Moderate
LOS ANGELES	816 E 84TH ST	90001	6029022011	Low Medium I Residential	R2-1	0	17	0.117097471	Residential - Single Family Residence	YES - Current	NO - Privately-Owned	Available	Not Used in Prior Housing Element	0	0	0.092975557	0.092975557	1	2*	2*	097-SA209	36	Southeast Los Angeles			Above Moderate
LOS ANGELES	818 E 84TH ST	90001	6029022012	Low Medium I Residential	R2-1	0	17	0.117100679	Residential - Single Family Residence	YES - Current	NO - Privately-Owned	Available	Not Used in Prior Housing Element	0	0	0.092975557	0.092975557	1	2*	2*	097-SA209	35	Southeast Los Angeles			Above Moderate
LOS ANGELES	822 E 84TH ST	90001	6029022013	Low Medium I Residential	R2-1	0	17	0.117102347	Residential - Single Family Residence	YES - Current	NO - Privately-Owned	Available	Not Used in Prior Housing Element	0	0	0.092975557	0.092975557	1	2*	2*	097-SA209	34	Southeast Los Angeles			Above Moderate
LOS ANGELES	826 E 84TH ST	90001	6029022014	Low Medium I Residential	R2-1	0	17	0.117104928	Residential - Single Family Residence	YES - Current	NO - Privately-Owned	Available	Not Used in Prior Housing Element	0	0	0.092975557	0.092975557	1	2*	2*	097-SA209	33	Southeast Los Angeles			Above Moderate
LOS ANGELES	832 E 84TH ST	90001	6029022015	Low Medium I Residential	R2-1	0	17	0.117108768	Residential - Double, Duplex, or Two Units - 4 Stories or Less	YES - Current	NO - Privately-Owned	Available	Not Used in Prior Housing Element	0	0	0.032424098	0.032424098	2	2*	2*	097-SA209	32	Southeast Los Angeles		Yes	Above Moderate
LOS ANGELES	834 E 84TH ST	90001	6029022016	Low Medium I Residential	R2-1	0	17	0.117108089	Residential - Single Family Residence	YES - Current	NO - Privately-Owned	Available	Not Used in Prior Housing Element	0	0	0.092975557	0.092975557	1	2*	2*	097-SA209	31	Southeast Los Angeles			Above Moderate
LOS ANGELES	838 E 84TH ST	90001	6029022017	Low Medium I Residential	R2-1	0	17	0.117108375	Residential - Single Family Residence	YES - Current	NO - Privately-Owned	Available	Not Used in Prior Housing Element	0	0	0.092975557	0.092975557	1	2*	2*	097-SA209	30	Southeast Los Angeles			Above Moderate
LOS ANGELES	842 E 84TH ST	90001	6029022018	Low Medium I Residential	R2-1	0	17	0.117110437	Residential - Single Family Residence	YES - Current	NO - Privately-Owned	Available	Not Used in Prior Housing Element	0	0	0.092975557	0.092975557	1	2*	2*	097-SA209	29	Southeast Los Angeles			Above Moderate
LOS ANGELES	8415 S WADSWORTH AVE	90001	6029022021	Low Medium I Residential	R2-1	0	17	0.180395113	Residential - Double, Duplex, or Two Units - 4 Stories or Less	YES - Current	NO - Privately-Owned	Available	Not Used in Prior Housing Element	0	0.193092477	0	0.193092477	2	3*	3*	097-SA209	65	Southeast Los Angeles		Yes	Moderate
LOS ANGELES	851 E 84TH PL	90001	6029022022	Low Medium I Residential	R2-1	0	17	0.11711446	Residential - Single Family Residence	YES - Current	NO - Privately-Owned	Available	Not Used in Prior Housing Element	0	0	0.092975557	0.092975557	1	2*	2*	097-SA209	66	Southeast Los Angeles			Above Moderate
LOS ANGELES	849 E 84TH PL	90001	6029022023	Low Medium I Residential	R2-1	0	17	0.117111536	Residential - Double, Duplex, or Two Units - 4 Stories or Less	YES - Current	NO - Privately-Owned	Available	Not Used in Prior Housing Element	0	0	0.12214914	0.12214914	2	2*	2*	097-SA209	67	Southeast Los Angeles		Yes	Above Moderate
LOS ANGELES	843 E 84TH PL	90001	6029022024	Low Medium I Residential	R2-1	0	17	0.117110442	Residential - Double, Duplex, or Two Units - 4 Stories or Less	YES - Current	NO - Privately-Owned	Available	Not Used in Prior Housing Element	0	0	0.12214914	0.12214914	2	2*	2*	097-SA209	68	Southeast Los Angeles		Yes	Above Moderate
LOS ANGELES	839 E 84TH PL	90001	6029022025	Low Medium I Residential	R2-1	0	17	0.117108434	Residential - Single Family Residence	YES - Current	NO - Privately-Owned	Available	Not Used in Prior Housing Element	0	0	0.092975557	0.092975557	1	2*	2*	097-SA209	69	Southeast Los Angeles			Above Moderate
LOS ANGELES	835 E 84TH PL	90001	6029022026	Low Medium I Residential	R2-1	0	17	0.117105509	Residential - Single Family Residence	YES - Current	NO - Privately-Owned	Available	Not Used in Prior Housing Element	0	0	0.092975557	0.092975557	1	2*	2*	097-SA209	70	Southeast Los Angeles			Above Moderate
LOS ANGELES	833 E 84TH PL	90001	6029022027	Low Medium I Residential	R2-1	0	17	0.117103213	Residential - Double, Duplex, or Two Units - 4 Stories or Less	YES - Current	NO - Privately-Owned	Available	Not Used in Prior Housing Element	0	0	0.002617621	0.002617621	2	2*	2*	097-SA209	71	Southeast Los Angeles			Above Moderate
LOS ANGELES	8414 S STANFORD AVE	90001	6029023001	Low Medium I Residential	R2-1	0	17	0.117765053	Residential - Single Family Residence	YES - Current	NO - Privately-Owned	Available	Not Used in Prior Housing Element	0	0	0.092975557	0.092975557	1	2*	2*	097-SA207	120	Southeast Los Angeles			Above Moderate
LOS ANGELES	707 E 84TH PL	90001	6029023002	Low Medium I Residential	R2-1	0	17	0.117087514	Residential - Single Family Residence	YES - Current	NO - Privately-Owned	Available	Not Used in Prior Housing Element	0	0	0.092975557	0.092975557	1	2*	2*	097-SA207	119	Southeast Los Angeles			Above Moderate
LOS ANGELES	711 E 84TH PL	90001	6029023003	Low Medium I Residential	R2-1	0	17	0.117086599	Residential - Single Family Residence	YES - Current	NO - Privately-Owned	Available	Not Used in Prior Housing Element	0	0	0.092975557	0.092975557	1	2*	2*	097-SA207	118	Southeast Los Angeles			Above Moderate
LOS ANGELES	719 E 84TH PL	90001	6029023005	Low Medium I Residential	R2-1	0	17	0.117085685	Residential - Single Family Residence	YES - Current	NO - Privately-Owned	Available	Not Used in Prior Housing Element	0	0	0.092975557	0.092975557	1	2*	2*	097-SA207	116	Southeast Los Angeles			Above Moderate
LOS ANGELES	723 E 84TH PL	90001	6029023006	Low Medium I Residential	R2-1	0	17	0.117087514	Residential - Single Family Residence	YES - Current	NO - Privately-Owned	Available	Not Used in Prior Housing Element	0	0	0.092975557	0.092975557	1	2*	2*	097-SA207	115	Southeast Los Angeles			Above Moderate
LOS ANGELES	727 E 84TH PL	90001	6029023007	Low Medium I Residential	R2-1	0	17	0.117087514	Residential - Double, Duplex, or Two Units - 4 Stories or Less	YES - Current	NO - Privately-Owned	Available	Not Used in Prior Housing Element	0	0	0.002617621	0.002617621	2	2*	2*	097-SA207	114	Southeast Los Angeles			Above Moderate
LOS ANGELES	729 E 84TH PL	90001	6029023008	Low Medium I Residential	R2-1	0	17	0.117087514	Residential - Single Family Residence	YES - Current	NO - Privately-Owned	Available	Not Used in Prior Housing Element	0	0	0.092975557	0.092975557	1	2*	2*	097-SA207	113	Southeast Los Angeles			Above Moderate
LOS ANGELES	735 E 84TH PL	90001	6029023009	Low Medium I Residential	R2-1	0	17	0.117086311	Residential - Single Family Residence	YES - Current	NO - Privately-Owned	Available	Not Used in Prior Housing Element	0	0	0.092975557	0.092975557	1	2*	2*	097-SA207	112	Southeast Los Angeles			Above Moderate
LOS ANGELES	739 E 84TH PL	90001	6029023010	Low Medium I Residential	R2-1	0	17	0.117087228	Residential - Single Family Residence	YES - Current	NO - Privately-Owned	Available	Not Used in Prior Housing Element	0	0	0.092975557	0.092975557	1	2*	2*	097-SA207	111	Southeast Los Angeles			Above Moderate
LOS ANGELES	743 E 84TH PL	90001	6029023011	Low Medium I Residential	R2-1	0	17	0.117087227	Residential - Double, Duplex, or Two Units - 4 Stories or Less	YES - Current	NO - Privately-Owned	Available	Not Used in Prior Housing Element	0	0	0.12214914	0.12214914	2	2*	2*	097-SA207	110	Southeast Los Angeles		Yes	Above Moderate
LOS ANGELES	747 E 84TH PL	90001	6029023012	Low Medium I Residential	R2-1	0	17	0.117086313	Residential - Single Family Residence	YES - Current	NO - Privately-Owned	Available	Not Used in Prior Housing Element	0	0	0.092975557	0.092975557	1	2*	2*	097-SA207	109	Southeast Los Angeles			Above Moderate
LOS ANGELES	751 E 84TH PL	90001	6029023013	Low Medium I Residential	R2-1	0	17	0.117086311	Residential - Single Family Residence	YES - Current	NO - Privately-Owned	Available	Not Used in Prior Housing Element	0	0	0.092975557	0.092975557	1	2*	2*	097-SA207	107	Southeast Los Angeles			Above Moderate
LOS ANGELES	755 E 84TH PL	90001	6029023014	Low Medium I Residential	R2-1	0	17	0.117087854	Residential - Double, Duplex, or Two Units - 4 Stories or Less	YES - Current	NO - Privately-Owned	Available

LOS ANGELES	629 E 84TH PL	90001	6029024011	Low Medium I Residential	R2-1	0	17	0.131721571	Residential - Single Family Residence	YES - Current	NO - Privately-Owned	Available	Not Used in Prior Housing Element	0	0	0.092975557	0.092975557	1	2*	2*	097-5A207 127	Southeast Los Angeles			Above Moderate
LOS ANGELES	633 E 84TH PL	90001	6029024012	Low Medium I Residential	R2-1	0	17	0.117087587	Residential - Single Family Residence	YES - Current	NO - Privately-Owned	Available	Not Used in Prior Housing Element	0	0	0.092975557	0.092975557	1	2*	2*	097-5A207 126	Southeast Los Angeles			Above Moderate
LOS ANGELES	637 E 84TH PL	90001	6029024013	Low Medium I Residential	R2-1	0	17	0.117086045	Residential - Single Family Residence	YES - Current	NO - Privately-Owned	Available	Not Used in Prior Housing Element	0	0	0.038580671	0.038580671	1	2*	2*	097-5A207 125	Southeast Los Angeles			Above Moderate
LOS ANGELES	641 E 84TH PL	90001	6029026014	Low Medium I Residential	R2-1	0	17	0.117087247	Residential - Single Family Residence	YES - Current	NO - Privately-Owned	Available	Not Used in Prior Housing Element	0	0	0.092975557	0.092975557	1	2*	2*	097-5A207 124	Southeast Los Angeles			Above Moderate
LOS ANGELES	645 E 84TH PL	90001	6029024015	Low Medium I Residential	R2-1	0	17	0.117085417	Residential - Single Family Residence	YES - Current	NO - Privately-Owned	Available	Not Used in Prior Housing Element	0	0	0.092975557	0.092975557	1	2*	2*	097-5A207 123	Southeast Los Angeles			Above Moderate
LOS ANGELES	651 E 84TH PL	90001	6029024016	Low Medium I Residential	R2-1	0	17	0.117087924	Residential - Double, Duplex, or Two Units - 4 Stories or Less	YES - Current	NO - Privately-Owned	Available	Not Used in Prior Housing Element	0	0	0.12214914	0.12214914	2	2*	2*	097-5A207 122	Southeast Los Angeles	Yes		Above Moderate
LOS ANGELES	653 E 84TH PL	90001	6029024017	Low Medium I Residential	R2-1	0	17	0.080990569	Residential - Single Family Residence	YES - Current	NO - Privately-Owned	Available	Not Used in Prior Housing Element	0	0	0.038812169	0.038812169	1	1*	1*	097-5A207 148	Southeast Los Angeles			Above Moderate
LOS ANGELES			6029024018	Low Medium I Residential	R2-1	0	17	0.001022791	Residential - Single Family Residence - Vacant Land	YES - Current	NO - Privately-Owned	Available	Not Used in Prior Housing Element	0	0	0.042979789	0.042979789	0	0	0	097-5A207 147	Southeast Los Angeles			Above Moderate
LOS ANGELES	652 E 84TH ST	90001	6029024020	Low Medium I Residential	R2-1	0	17	0.130764321	Residential - Single Family Residence	YES - Current	NO - Privately-Owned	Available	Not Used in Prior Housing Element	0	0	0.092975557	0.092975557	1	2*	2*	097-5A207 73	Southeast Los Angeles			Above Moderate
LOS ANGELES	648 E 84TH ST	90001	6029024021	Low Medium I Residential	R2-1	0	17	0.11708725	Residential - Single Family Residence	YES - Current	NO - Privately-Owned	Available	Not Used in Prior Housing Element	0	0	0.092975557	0.092975557	1	2*	2*	097-5A207 74	Southeast Los Angeles			Above Moderate
LOS ANGELES	644 E 84TH ST	90001	6029024022	Low Medium I Residential	R2-1	0	17	0.11708725	Residential - Single Family Residence	YES - Current	NO - Privately-Owned	Available	Not Used in Prior Housing Element	0	0	0.092975557	0.092975557	1	2*	2*	097-5A207 75	Southeast Los Angeles			Above Moderate
LOS ANGELES	640 E 84TH ST	90001	6029024023	Low Medium I Residential	R2-1	0	17	0.117086336	Residential - Single Family Residence	YES - Current	NO - Privately-Owned	Available	Not Used in Prior Housing Element	0	0	0.092975557	0.092975557	1	2*	2*	097-5A207 76	Southeast Los Angeles			Above Moderate
LOS ANGELES	636 E 84TH ST	90001	6029024024	Low Medium I Residential	R2-1	0	17	0.11708725	Residential - Single Family Residence	YES - Current	NO - Privately-Owned	Available	Not Used in Prior Housing Element	0	0	0.092975557	0.092975557	1	2*	2*	097-5A207 77	Southeast Los Angeles			Above Moderate
LOS ANGELES	634 E 84TH ST	90001	6029024025	Low Medium I Residential	R2-1	0	17	0.11708725	Residential - Single Family Residence	YES - Current	NO - Privately-Owned	Available	Not Used in Prior Housing Element	0	0	0.092975557	0.092975557	1	2*	2*	097-5A207 78	Southeast Los Angeles			Above Moderate
LOS ANGELES	632 E 84TH ST	90001	6029024026	Low Medium I Residential	R2-1	0	17	0.131722222	Residential - Single Family Residence	YES - Current	NO - Privately-Owned	Available	Not Used in Prior Housing Element	0	0	0.092975557	0.092975557	1	2*	2*	097-5A207 79	Southeast Los Angeles			Above Moderate
LOS ANGELES	620 E 84TH ST	90001	6029024028	Low Medium I Residential	R2-1	0	17	0.131723727	Residential - Double, Duplex, or Two Units - 4 Stories or Less	YES - Current	NO - Privately-Owned	Available	Not Used in Prior Housing Element	0	0	0.12214914	0.12214914	2	2*	2*	097-5A207 81	Southeast Los Angeles	Yes		Above Moderate
LOS ANGELES	616 E 84TH ST	90001	6029024029	Low Medium I Residential	R2-1	0	17	0.131722813	Residential - Single Family Residence	YES - Current	NO - Privately-Owned	Available	Not Used in Prior Housing Element	0	0	0.092975557	0.092975557	1	2*	2*	097-5A207 82	Southeast Los Angeles			Above Moderate
LOS ANGELES	8420 S AVALON BLVD	90003	6029024031	Medium Residential	R3-1	0	54	0.087241431	Commercial - Store - One Story	YES - Current	NO - Privately-Owned	Available	Used in Prior Housing Element - Non-Vacant	0.126319845	0	0	0.126319845	0	0	0	097-5A207 145	Southeast Los Angeles			Lower
LOS ANGELES	8422 S AVALON BLVD	90003	6029024031	Medium Residential	R3-1	0	54	0.117248846	Commercial - Store - One Story	YES - Current	NO - Privately-Owned	Available	Used in Prior Housing Element - Non-Vacant	0.156058954	0	0	0.156058954	0	0	0	097-5A207 149	Southeast Los Angeles			Lower
LOS ANGELES	8450 S AVALON BLVD	90003	6029025001	Medium Residential	R3-1	0	54	0.126270832	Commercial - Store Combination - Store and Residential Combination - One Story	YES - Current	NO - Privately-Owned	Available	Used in Prior Housing Element - Non-Vacant	0.133385329	0	0	0.133385329	1	0	0	097-5A207 181	Southeast Los Angeles			Lower
LOS ANGELES	8456 S AVALON BLVD	90003	6029025002	Medium Residential	R3-1	0	54	0.09183255	Residential - Three Units (Any Combination) - 4 Stories or Less	YES - Current	NO - Privately-Owned	Available	Not Used in Prior Housing Element	0	0	0.101243576	0.101243576	3	0	0	097-5A207 196	Southeast Los Angeles	Yes		Above Moderate
LOS ANGELES	8472 S AVALON BLVD	90003	6029025006	Medium Residential	R3-1	0	54	0.11995745	Residential - Four Units (Any Combination) - 4 Stories or Less	YES - Current	NO - Privately-Owned	Available	Not Used in Prior Housing Element	0	0	0.129693738	0.129693738	4	0	0	097-5A207 231	Southeast Los Angeles	Yes		Above Moderate
LOS ANGELES	613 E 85TH ST	90001	6029025007	Low Medium I Residential	R2-1	0	17	0.131722817	Residential - Single Family Residence	YES - Current	NO - Privately-Owned	Available	Not Used in Prior Housing Element	0	0	0.092975557	0.092975557	1	2*	2*	097-5A207 228	Southeast Los Angeles			Above Moderate
LOS ANGELES	617 E 85TH ST	90001	6029025008	Low Medium I Residential	R2-1	0	17	0.131721901	Residential - Single Family Residence	YES - Current	NO - Privately-Owned	Available	Not Used in Prior Housing Element	0	0	0.092975557	0.092975557	1	2*	2*	097-5A207 227	Southeast Los Angeles			Above Moderate
LOS ANGELES	621 E 85TH ST	90001	6029025009	Low Medium I Residential	R2-1	0	17	0.13172373	Residential - Single Family Residence	YES - Current	NO - Privately-Owned	Available	Not Used in Prior Housing Element	0	0	0.092975557	0.092975557	1	2*	2*	097-5A207 226	Southeast Los Angeles			Above Moderate
LOS ANGELES	625 E 85TH ST	90001	6029025010	Low Medium I Residential	R2-1	0	17	0.13172373	Residential - Single Family Residence - Pool	YES - Current	NO - Privately-Owned	Available	Not Used in Prior Housing Element	0	0	0.092975557	0.092975557	1	2*	2*	097-5A207 225	Southeast Los Angeles			Above Moderate
LOS ANGELES	631 E 85TH ST	90001	6029025011	Low Medium I Residential	R2-1	0	17	0.131721901	Residential - Double, Duplex, or Two Units - 4 Stories or Less	YES - Current	NO - Privately-Owned	Available	Not Used in Prior Housing Element	0	0	0.021298778	0.021298778	2	2*	2*	097-5A207 224	Southeast Los Angeles			Above Moderate
LOS ANGELES	635 E 85TH ST	90001	6029025012	Low Medium I Residential	R2-1	0	17	0.117086337	Residential - Double, Duplex, or Two Units - 4 Stories or Less	YES - Current	NO - Privately-Owned	Available	Not Used in Prior Housing Element	0	0	0.12214914	0.12214914	2	2*	2*	097-5A207 223	Southeast Los Angeles	Yes		Above Moderate
LOS ANGELES	637 E 85TH ST	90001	6029025013	Low Medium I Residential	R2-1	0	17	0.117088167	Residential - Double, Duplex, or Two Units - 4 Stories or Less	YES - Current	NO - Privately-Owned	Available	Not Used in Prior Housing Element	0	0	0.12214914	0.12214914	2	2*	2*	097-5A207 222	Southeast Los Angeles	Yes		Above Moderate
LOS ANGELES	641 E 85TH ST	90001	6029025014	Low Medium I Residential	R2-1	0	17	0.117085424	Residential - Single Family Residence	YES - Current	NO - Privately-Owned	Available	Not Used in Prior Housing Element	0	0	0.092975557	0.092975557	1	2*	2*	097-5A207 221	Southeast Los Angeles			Above Moderate
LOS ANGELES	647 E 85TH ST	90001	6029025015	Low Medium I Residential	R2-1	0	17	0.117087253	Residential - Single Family Residence	YES - Current	NO - Privately-Owned	Available	Not Used in Prior Housing Element	0	0	0.092975557	0.092975557	1	2*	2*	097-5A207 220	Southeast Los Angeles			Above Moderate
LOS ANGELES	649 E 85TH ST	90001	6029025016	Low Medium I Residential	R2-1	0	17	0.117087253	Residential - Single Family Residence	YES - Current	NO - Privately-Owned	Available	Not Used in Prior Housing Element	0	0	0.092975557	0.092975557	1	2*	2*	097-5A207 219	Southeast Los Angeles			Above Moderate
LOS ANGELES	8467 S STANFORD AVE	90001	6029025017	Low Medium I Residential	R2-1	0	17	0.129442232	Residential - Double, Duplex, or Two Units - 4 Stories or Less	YES - Current	NO - Privately-Owned	Available	Not Used in Prior Housing Element	0	0	0.002617621	0.002617621	2	2*	2*	097-5A207 218	Southeast Los Angeles			Above Moderate
LOS ANGELES	8459 S STANFORD AVE	90001	6029025018	Low Medium I Residential	R2-1	0	17	0.129843803	Residential - Single Family Residence	YES - Current	NO - Privately-Owned	Available	Not Used in Prior Housing Element	0	0	0.092975557	0.092975557	1	2*	2*	097-5A207 168	Southeast Los Angeles			Above Moderate
LOS ANGELES	648 E 84TH PL	90001	6029025019	Low Medium I Residential	R2-1	0	17	0.117086049	Residential - Single Family Residence	YES - Current	NO - Privately-Owned	Available	Not Used in Prior Housing Element	0	0	0.092975557	0.092975557	1	2*	2*	097-5A207 169	Southeast Los Angeles			Above Moderate
LOS ANGELES	644 E 84TH PL	90001	6029025020	Low Medium I Residential	R2-1	0	17	0.117086964	Residential - Double, Duplex, or Two Units - 4 Stories or Less - Pool	YES - Current	NO - Privately-Owned	Available	Not Used in Prior Housing Element	0	0	0.12214914	0.12214914	2	2*	2*	097-5A207 170	Southeast Los Angeles	Yes		Above Moderate
LOS ANGELES	638 E 84TH PL	90001	6029025022	Low Medium I Residential	R2-1	0	17	0.117086049	Residential - Single Family Residence	YES - Current	NO - Privately-Owned	Available	Not Used in Prior Housing Element	0	0	0.092975557	0.092975557	1	2*	2*	097-5A207 172	Southeast Los Angeles			Above Moderate
LOS ANGELES	634 E 84TH PL	90001	6029025023	Low Medium I Residential	R2-1	0	17	0.117086965	Residential - Double, Duplex, or Two Units - 4 Stories or Less	YES - Current	NO - Privately-Owned	Available	Not Used in Prior Housing Element	0	0	0.12214914	0.12214914	2	2*	2*	097-5A207 173	Southeast Los Angeles	Yes		Above Moderate
LOS ANGELES	628 E 84TH PL	90001	6029025024	Low Medium I Residential	R2-1	0	17	0.131721901	Residential - Single Family Residence	YES - Current	NO - Privately-Owned	Available	Not Used in Prior Housing Element	0	0	0.092975557	0.092975557	1	2*	2*	097-5A207 174	Southeast Los Angeles			Above Moderate
LOS ANGELES	624 E 84TH PL	90001	6029025025	Low Medium I Residential	R2-1	0	17	0.131722492	Residential - Single Family Residence	YES - Current	NO - Privately-Owned	Available	Not Used in Prior Housing Element	0	0	0.092975557	0.092975557	1	2*	2*	097-5A207 175	Southeast Los Angeles			Above Moderate
LOS ANGELES	620 E 84TH PL	90001	6029025026	Low Medium I Residential	R2-1	0	17	0.117087878	Residential - Single Family Residence	YES - Current	NO - Privately-Owned	Available	Not Used in Prior Housing Element	0	0	0.092975557	0.092975557	1	2*	2*	097-5A207 176	Southeast Los Angeles			Above Moderate
LOS ANGELES	618 E 84TH PL	90001	6029025027	Low Medium I Residential	R2-1	0	17	0.117086336	Residential - Double, Duplex, or Two Units - 4 Stories or Less	YES - Current	NO - Privately-Owned	Available	Not Used in Prior Housing Element	0	0	0.002846822	0.002846822	2	2*	2*	097-5A207 178	Southeast Los Angeles			Above Moderate
LOS ANGELES	612 E 84TH PL	90001	6029025028	Low Medium I Residential	R2-1	0	17	0.131724052	Residential - Single Family Residence	YES - Current	NO - Privately-Owned	Available	Not Used in Prior Housing Element	0	0	0.096114564	0.096114564	1	2*	2*	097-5A207 180	Southeast Los Angeles			Above Moderate
LOS ANGELES	705 E 85TH ST	90001	6029026002	Low Medium I Residential	R2-1	0	17	0.111231817	Residential - Single Family Residence	YES - Current	NO - Privately-Owned	Available	Not Used in Prior Housing Element	0	0	0.038812169	0.038812169	1	1*	1*	097-5A207 215	Southeast Los Angeles			Above Moderate
LOS ANGELES	711 E 85TH ST	90001	6029026003	Low Medium I Residential	R2-1	0	17	0.11708694	Residential - Single Family Residence	YES - Current	NO - Privately-Owned	Available	Not Used in Prior Housing Element	0	0	0.092975557	0.092975557	1	2*	2*	097-5A207 214	Southeast Los Angeles			Above Moderate
LOS ANGELES	715 E 85TH ST	90001	6029026004	Low Medium I Residential	R2-1	0	17	0.117087854	Residential - Single Family Residence	YES - Current	NO - Privately-Owned	Available	Not Used in Prior Housing Element	0	0	0.092975557	0.092975557	1	2*	2*	097-5A207 213	Southeast Los Angeles			Above Moderate
LOS ANGELES	721 E 85TH ST	90001	6029026005	Low Medium I Residential	R2-1	0	17	0.117085111	Residential - Single Family Residence	YES - Current	NO - Privately-Owned	Available	Not Used in Prior Housing Element	0	0	0.092975557	0.092975557	1	2*	2*	097-5A207 212	Southeast Los Angeles			Above Moderate
LOS ANGELES	725 E 85TH ST	90001	6029026006	Low Medium I Residential	R2-1	0	17	0.11708694	Residential - Single Family Residence	YES - Current	NO - Privately-Owned	Available	Not Used in Prior Housing Element	0	0	0.092975557	0.092975557	1	2*	2*	097-5A207 211	Southeast Los Angeles			Above Moderate
LOS ANGELES	727 E 85TH ST	90001	6029026007	Low Medium I Residential	R2-1	0	17	0.11708694	Residential - Single Family Residence	YES - Current	NO - Privately-Owned	Available	Not Used in Prior Housing Element	0	0	0.092975557	0.092975557	1	2*	2*	097-5A207 210	Southeast Los Angeles			Above Moderate
LOS ANGELES	729 E 85TH ST	90001	6029026008	Low Medium I Residential	R2-1	0	17	0.117086026	Residential - Single Family Residence	YES - Current	NO - Privately-Owned	Available	Not Used in Prior Housing Element	0	0	0.038580671	0.038580671	1	2*	2*	097-5A207 209	Southeast Los Angeles			Above Moderate
LOS ANGELES	747 E 85TH ST	90001	6029026012	Low Medium I Residential	R2-1	0	17	0.11708694	Residential - Double, Duplex, or Two Units - 4 Stories or Less	YES - Current	NO - Privately-Owned	Available	Not Used in Prior Housing Element	0	0	0.002617621	0.002617621	2	2*	2*	097-5A207 205	Southeast Los Angeles			Above Moderate
LOS ANGELES	751 E 85TH ST	90001	6029026013	Low Medium I Residential	R2-1	0	17	0.11708694	Residential - Single Family Residence	YES - Current	NO - Privately-Owned	Available	Not Used in Prior Housing Element	0	0	0.092975557	0.092975557	1	2*	2*	097-5A207 203	Southeast Los Angeles			Above Moderate
LOS ANGELES	750 E 84TH PL	90001	6029026016	Low Medium I Residential	R2-1	0	17	0.117087826	Residential - Single Family Residence	YES - Current	NO - Privately-Owned	Available	Not Used in Prior Housing Element	0	0	0.092975557	0.092975557	1	2*	2*	097-5A207 154	Southeast Los Angeles			Above Moderate
LOS ANGELES	746 E 84TH PL	90001	6029026017	Low Medium I Residential	R2-1	0	17	0.117085996	Residential - Single Family Residence	YES - Current	NO - Privately-Owned	Available	Not Used in Prior Housing Element	0	0	0.092975557	0.092975557	1	2*	2*	097-5A207 156	Southeast Los Angeles			Above Moderate
LOS ANGELES	742 E 84TH PL	90001	6029026018	Low Medium I Residential	R2-1	0	17	0.117085708	Residential - Single Family Residence	YES - Current	NO - Privately-Owned	Available	Not Used in Prior Housing Element	0	0	0.092975557	0.092975557	1	2*	2*	097-5A207 157	Southeast Los Angeles			Above Moderate
LOS ANGELES	738 E 84TH PL	90001	6029026019	Low Medium I Residential	R2-1	0	17	0.11708754	Residential - Double, Duplex, or Two Units - 4 Stories or Less	YES - Current	NO - Privately-Owned	Available	Not Used in Prior Housing Element	0	0	0.12214914	0.12214914	2	2*	2*	097-5A207 158	Southeast Los Angeles	Yes		Above Moderate
LOS ANGELES	728 E 84TH PL	90001	6029026021	Low Medium I Residential	R2-1	0	17	0.117085998	Residential - Double, Duplex, or Two Units - 4 Stories or Less	YES - Current	NO - Privately-Owned	Available	Not Used in Prior Housing Element	0	0	0.092975557	0.092975557	1	2*	2*	097-5A207 160	Southeast Los Angeles			Above Moderate
LOS ANGELES	726 E 84TH PL	90001	6029026022	Low Medium I Residential	R2-1	0	17	0.117087824	Residential - Single Family Residence	YES - Current	NO - Privately-Owned	Available	Not Used in Prior Housing Element	0	0	0.092975557	0.092975557	1	2*	2*	097-5A207 161	Southeast Los Angeles			Above Moderate
LOS ANGELES	722 E 84TH PL	90001	6029026023	Low Medium I Residential	R2-1	0	17	0.117085998	Residential - Single Family Residence	YES - Current	NO - Privately-Owned	Available	Not Used in Prior Housing Element	0	0	0.092975557	0.092975557	1	2*	2*	097-5A207 162	Southeast Los Angeles			Above Moderate
LOS ANGELES	718 E 84TH PL	90001	6029026024	Low Medium I Residential	R2-1	0	17	0.117085995	Residential - Single Family Residence	YES - Current	NO - Privately-Owned	Available	Not Used in Prior Housing Element	0	0	0.092975557	0.092975557	1	2*	2*	097-5A207 163	Southeast Los Angeles			Above Moderate
LOS ANGELES	710 E 84TH PL	90001	6029026026	Low Medium I Residential	R2-1	0	17	0.117085996	Residential - Single Family Residence	YES - Current	NO - Privately-Owned	Available	Not Used in Prior Housing Element	0	0	0.092975557	0.092975557	1	2*	2*	097-5A207 165	Southeast Los Angeles			Above Moderate
LOS ANGELES	706 E 84TH PL	90001	6029026027	Low Medium I Residential	R2-1	0	17	0.117085996	Residential - Single Family Residence	YES - Current	NO - Privately-Owned	Available	Not Used in Prior Housing Element	0	0	0.092975557	0.092975557	1	2*	2*	097-5A207 166	Southeast Los Angeles			Above Moderate
LOS ANGELES	702 E 84TH PL	90001	6029026028	Low Medium I Residential	R2-1	0	17	0.117096073	Residential - Double, Duplex, or Two Units - 4 Stories or Less	YES - Current	NO - Privately-Owned	Available	Not Used in Prior Housing Element	0	0	0.12214914	0.12214914	2	2*	2*	097-5A207 167	Southeast Los Angeles	Yes		Above Moderate
LOS ANGELES	8465 S MCKINLEY AVE	90001	6029026029	Low Medium I Residential	R2-1	0	17	0.117057655	Residential - Three Units (Any Combination) - 4 Stories or Less	YES - Current	NO - Privately-Owned	Available	Not Used in Prior Housing Element	0	0	0.12214914	0.12214914	2	2*	2*	097-5A207 201	Southeast Los Angeles	Yes		Above Moderate
LOS ANGELES	758 E 84TH PL	90001	6029026030	Low Medium I Residential	R2-1	0	17	0.117085996	Residential - Single Family Residence	YES - Current	NO - Privately-Owned	Available	Not Used in Prior Housing Element	0	0	0.092975557	0.092975557	1	2*	2*	097-5A207 152	Southeast Los Angeles			Above Moderate
LOS ANGELES	714 E 84TH PL	90001	6029026031	Low Medium I Residential	R2-1	0	17	0.117087826	Residential - Single Family Residence	YES - Current	NO - Privately-Owned	Available	Not Used in Prior Housing Element	0	0	0.092975557	0.092975557	1	2*	2*	097-5A207 164	Southeast Los Angeles			Above Moderate
LOS ANGELES	827 E 85TH ST	90001	6029027001	Low Medium I Residential	R2-1	0	17	0.117079788	Residential - Single Family Residence	YES - Current	NO - Privately-Owned	Available	Not Used in Prior Housing Element	0	0	0.092975557	0.092975557	1	2*	2*	097-5A209 153	Southeast Los Angeles			Above Moderate
LOS ANGELES	823 E 85TH ST	90001	6029027002	Low Medium I Residential	R2-1	0	17	0.117078821	Residential - Single Family Residence	YES - Current	NO - Privately-Owned	Available	Not Used in Prior Housing Element	0	0	0.092975557	0.092975557	1	2*	2*	097-5A209 154	Southeast Los Angeles			Above Moderate
LOS ANGELES	819 E 85TH ST	90001	6029027003	Low Medium I Residential	R2-1	0	17	0.117080598	Residential - Single Family Residence	YES - Current	NO - Privately-Owned	Available	Not Used in Prior Housing Element	0	0	0.092975557	0.092975557	1	2*	2*	097-5A209 155	Southeast Los Angeles			Above Moderate
LOS ANGELES	815 E 85TH ST	90001	6029027004	Low Medium I Residential	R2-1	0	17	0.117081744	Residential - Single Family Residence	YES - Current	NO - Privately-Owned	Available	Not Used in Prior Housing Element	0	0	0.092975557	0.092975557	1	2*	2*	097-5A209 156	Southeast Los Angeles			Above Moderate
LOS ANGELES	811 E 85TH ST	90001	6029027005	Low Medium I Residential	R2-1	0	17	0.117082674	Residential - Single Family Residence	YES - Current	NO - Privately-Owned	Available	Not Used in Prior Housing Element	0	0	0.092975557	0.092975557	1	2*	2*	097-5A209 157	Southeast Los Angeles			Above Moderate
LOS ANGELES	807 E 85TH ST	90001	6029027006	Low Medium I Residential	R2-1	0	17	0.080349697	Residential - Single Family Residence	YES - Current	NO - Privately-Owned	Available	Not Used in Prior Housing Element	0	0	0.041508523	0.041508523	1	1*	1*	097-5A209 164	Southeast Los Angeles			Above Moderate
LOS ANGELES	801 E 85TH ST	90001	6029027008	Low Medium I Residential	R2-1	0	17	0.100439856	Residential - Single Family Residence	YES - Current	NO - Privately-Owned	Available	Not Used in Prior Housing Element	0	0	0.038812169	0.038812169	1	1*	1*	097-5A209 166	Southeast Los Angeles			Above Moderate
LOS ANGELES	800 E 84TH PL	90001	6029027009	Low Medium I Residential	R2-1	0	17	0.175626414	Residential - Single Family Residence	YES - Current	NO - Privately-Owned	Available	Not Used in Prior Housing Element	0	0.142845091	0	0.142845091	1	3*	3*	097-5A209 119	Southeast Los Angeles			Moderate
LOS ANGELES	806 E 84TH PL	90001	6029027010	Low Medium I Residential	R2-1	0	17	0.117082842	Residential - Single Family Residence	YES - Current	NO - Privately-Owned	Available	Not Used in Prior Housing Element	0	0	0.092975557	0.092975557	1	2*	2*	097-5A209 118	Southeast Los Angeles			Above Moderate
LOS ANGELES	810 E 84TH PL	90001	6029027011	Low Medium I Residential	R2-1	0	17	0.117082321	Residential - Double, Duplex, or Two Units - 4 Stories or Less	YES - Current	NO - Privately-Owned	Available	Not Used in Prior Housing Element	0	0	0.002617621	0.002617621	2	2*	2*	097-5A209 117	Southeast Los Angeles			Above Moderate
LOS ANGELES	814 E 84TH PL	90001	6029027012	Low Medium I Residential	R2-1	0	17	0.117081461	Residential - Double, Duplex, or Two Units - 4 Stories or Less	YES - Current	NO - Privately-Owned	Available	Not Used in Prior Housing Element	0	0	0.12214914	0.12214914	2	2*	2*	097-5A209 116	Southeast Los Angeles	Yes		Above Moderate
LOS ANGELES	816 E 84TH PL	90001	6029027013	Low Medium I Residential	R2-1	0	17	0.117079684	Residential - Double, Duplex, or Two Units - 4 Stories or Less	YES - Current	NO - Privately-Owned	Available	Not Used in Prior Housing Element	0	0	0.12214914	0.12214914	2	2*	2*	097-5A209 115	Southeast Los Angeles	Yes		Above Moderate
LOS ANGELES	822 E 84TH PL	90001	6029027014	Low Medium I Residential	R2-1	0	17	0.117078536	Residential - Double, Duplex, or Two Units - 4 Stories or Less	YES - Current	NO - Privately-Owned	Available	Not Used in Prior Housing Element	0	0	0.12214914	0.12214914	2	2*	2*	097-5A209 114	Southeast Los Angeles	Yes		Above Moderate
LOS ANGELES	826 E 84TH PL	90001	6029027015	Low Medium I Residential	R2-1	0	17	0.117080133	Residential - Double, Duplex, or Two Units - 4 Stories or Less	YES - Current	NO - Privately-Owned	Available	Not Used in Prior Housing Element	0	0	0.050996125	0.050996125	2	2*	2*	097-5A209 113	Southeast Los Angeles	Yes		Above Moderate
LOS ANGELES	834 E 84TH PL	90001	6029027017	Low Medium I Residential	R2-1	0	17	0.117075667	Residential - Single Family Residence	YES - Current	NO - Privately-Owned	Available	Not Used in Prior Housing Element	0	0	0.092975557	0.092975557	1	2*	2*	097-5A209 111	Southeast Los Angeles			Above Moderate
LOS ANGELES	838 1/2 E 84TH PL	90001	6029027018	Low Medium I Residential	R2-1	0	17	0.117076348	Residential - Double, Duplex, or Two Units - 4 Stories or Less	YES - Current	NO - Privately-Owned	Available	Not Used in Prior Housing Element	0	0	0.12214914	0.12214914	2	2*	2*	097-5A209 110	Southeast Los Angeles	Yes		Above Moderate
LOS ANGELES	842 E 84TH PL	90001	6029027019	Low Medium I Residential	R2-1	0	17	0.117073371	Residential - Single Family Residence	YES - Current	NO - Privately-Owned	Available	Not Used in Prior Housing Element	0	0	0.092975557	0.092975557	1	2*	2*	097-5A209 109	Southeast Los Angeles			Above Moderate
LOS ANGELES	846 E 84TH PL	90001	6029027020	Low Medium I Residential	R2-1	0	17	0.117072511	Residential - Single Family Residence	YES - Current	NO - Privately-Owned	Available	Not Used in Prior Housing Element	0	0	0.092975557	0.092975557	1	2*	2*	097-5A209 108	Southeast Los Angeles			Above Moderate
LOS ANGELES	852 E 84TH PL	90001	6029027021	Low Medium I Residential	R2-1	0	17	0.117072564	Residential - Double, Duplex, or Two Units - 4 Stories or Less	YES - Current	NO - Privately-Owned	Available	Not Used in Prior Housing Element	0	0	0.12214914	0.12214914	2	2*	2*	097-5A209 107	Southeast Los Angeles	Yes		Above Moderate
LOS ANGELES	857 E 85TH ST	90001	6029027024	Low Medium I Residential	R2-1	0	17	0.179504465	Residential - Single Family Residence	YES - Current	NO - Privately-Owned	Available	Not Used in Prior Housing Element	0	0.142845091	0	0.142845091	1	3*	3*	097-5A209 146	Southeast Los Angeles			Moderate
LOS ANGELES	851 E 85TH ST	90001	6029027025	Low Medium I Residential	R2-1	0	17	0.117072563	Residential - Single Family Residence	YES

LOS ANGELES	906 E 84TH PL	90001	6029028019	Low Medium I Residential	R2-1	0	17	0.117066581	Residential - Single Family Residence	YES - Current	NO - Privately-Owned	Available	Not Used in Prior Housing Element	0	0	0.092975557	0.092975557	1	2*	2*	097-SA209 104	Southeast Los Angeles						Above Moderate
LOS ANGELES	912 E 84TH PL	90001	6029028020	Low Medium I Residential	R2-1	0	17	0.117065433	Residential - Single Family Residence	YES - Current	NO - Privately-Owned	Available	Not Used in Prior Housing Element	0	0	0.092975557	0.092975557	1	2*	2*	097-SA209 103	Southeast Los Angeles						Above Moderate
LOS ANGELES	916 E 84TH PL	90001	6029028021	Low Medium I Residential	R2-1	0	17	0.117066404	Residential - Double, Duplex, or Two Units - 4 Stories or Less	YES - Current	NO - Privately-Owned	Available	Not Used in Prior Housing Element	0	0	0.002617621	0.002617621	2	2*	2*	097-SA209 102	Southeast Los Angeles						Above Moderate
LOS ANGELES	918 E 84TH PL	90001	6029028022	Low Medium I Residential	R2-1	0	17	0.117063711	Residential - Single Family Residence	YES - Current	NO - Privately-Owned	Available	Not Used in Prior Housing Element	0	0	0.092975557	0.092975557	1	2*	2*	097-SA209 101	Southeast Los Angeles						Above Moderate
LOS ANGELES	922 E 84TH PL	90001	6029028023	Low Medium I Residential	R2-1	0	17	0.117062563	Residential - Single Family Residence	YES - Current	NO - Privately-Owned	Available	Not Used in Prior Housing Element	0	0	0.092975557	0.092975557	1	2*	2*	097-SA209 100	Southeast Los Angeles						Above Moderate
LOS ANGELES	1000 E 84TH PL	90001	6029028024	Low Medium I Residential	R2-1	0	17	0.117063229	Residential - Single Family Residence	YES - Current	NO - Privately-Owned	Available	Not Used in Prior Housing Element	0	0	0.092975557	0.092975557	1	2*	2*	097-SA209 99	Southeast Los Angeles						Above Moderate
LOS ANGELES	1004 E 84TH PL	90001	6029028025	Low Medium I Residential	R2-1	0	17	0.117061181	Residential - Single Family Residence	YES - Current	NO - Privately-Owned	Available	Not Used in Prior Housing Element	0	0	0.092975557	0.092975557	1	2*	2*	097-SA209 98	Southeast Los Angeles						Above Moderate
LOS ANGELES	1008 E 84TH PL	90001	6029028026	Low Medium I Residential	R2-1	0	17	0.116691285	Residential - Single Family Residence	YES - Current	NO - Privately-Owned	Available	Not Used in Prior Housing Element	0	0	0.092975557	0.092975557	1	2*	2*	097-SA209 97	Southeast Los Angeles						Above Moderate
LOS ANGELES	1014 E 84TH PL	90001	6029028027	Low Medium I Residential	R2-1	0	17	0.116691818	Residential - Single Family Residence	YES - Current	NO - Privately-Owned	Available	Not Used in Prior Housing Element	0	0	0.092975557	0.092975557	1	2*	2*	097-SA209 96	Southeast Los Angeles						Above Moderate
LOS ANGELES	1016 1/2 E 84TH PL	90001	6029028028	Low Medium I Residential	R2-1	0	17	0.116680023	Residential - Double, Duplex, or Two Units - 4 Stories or Less	YES - Current	NO - Privately-Owned	Available	Not Used in Prior Housing Element	0	0	0.12214914	0.12214914	2	2*	2*	097-SA209 95	Southeast Los Angeles	Yes					Above Moderate
LOS ANGELES	1026 E 85TH ST	90001	6029029001	Neighborhood Commercial	C2-1-CPIO	0	108	0.101939762	Commercial - Store Combination - Store and Residential Combination - One Story	YES - Current	NO - Privately-Owned	Available	Not Used in Prior Housing Element	0.057498224	0	0	0.057498224	1	0	0	097-SA209 171	Southeast Los Angeles						Lower
LOS ANGELES	8505 S CENTRAL AVE	90001	6029029002	Neighborhood Commercial	C2-1-CPIO	0	108	0.091878339	Commercial - Commercial - Vacant Land	YES - Current	NO - Privately-Owned	Available	Not Used in Prior Housing Element	0.154411751	0	0	0.154411751	0	0	0	097-SA209 205	Southeast Los Angeles						Lower
LOS ANGELES	8515 S CENTRAL AVE	90001	6029029003	Neighborhood Commercial	C2-1-CPIO	0	108	0.091878339	Commercial - Commercial - Vacant Land	YES - Current	NO - Privately-Owned	Available	Not Used in Prior Housing Element	0.154256237	0	0	0.154256237	0	0	0	097-SA209 208	Southeast Los Angeles						Lower
LOS ANGELES	921 E MANCHESTER AVE	90001	6029029011	Hybrid Industrial	CM-1-CPIO	0	54	0.091765119	Commercial - Commercial - Vacant Land	YES - Current	NO - Privately-Owned	Available	Not Used in Prior Housing Element	0.058047199	0	0	0.058047199	0	0	0	097-SA209 230	Southeast Los Angeles						Lower
LOS ANGELES	919 E MANCHESTER AVE	90001	6029029012	Hybrid Industrial	CM-1-CPIO	0	54	0.091761102	Commercial - Commercial - Vacant Land	YES - Current	NO - Privately-Owned	Available	Not Used in Prior Housing Element	0.057903147	0	0	0.057903147	0	0	0	097-SA209 231	Southeast Los Angeles						Lower
LOS ANGELES	915 E MANCHESTER AVE	90001	6029029013	Hybrid Industrial	CM-1-CPIO	0	54	0.091755794	Commercial - Store - One Story	YES - Current	NO - Privately-Owned	Available	Not Used in Prior Housing Element	0.024117008	0	0	0.024117008	0	0	0	097-SA209 232	Southeast Los Angeles						Lower
LOS ANGELES	909 E MANCHESTER AVE	90001	6029029014	Hybrid Industrial	CM-1-CPIO	0	54	0.091752493	Commercial - Store - One Story	YES - Current	NO - Privately-Owned	Available	Not Used in Prior Housing Element	0.074028081	0	0	0.074028081	0	0	0	097-SA209 233	Southeast Los Angeles						Lower
LOS ANGELES	901 E MANCHESTER AVE	90001	6029029015	Hybrid Industrial	CM-1-CPIO	0	54	0.117504912	Commercial - Auto, Recreation Equipment, Construction Equipment Sales and Service - Auto Body Repair Shop - One Story	YES - Current	NO - Privately-Owned	Available	Used in Prior Housing Element - Non-Vacant	0.107692373	0	0	0.107692373	0	0	0	097-SA209 234	Southeast Los Angeles						Lower
LOS ANGELES	906 E 85TH ST	90001	6029029017	Low Medium I Residential	R2-1	0	17	0.119084444	Residential - Single Family Residence	YES - Current	NO - Privately-Owned	Available	Not Used in Prior Housing Element	0	0	0.092975557	0.092975557	1	2*	2*	097-SA209 187	Southeast Los Angeles						Above Moderate
LOS ANGELES	910 E 85TH ST	90001	6029029018	Low Medium I Residential	R2-1	0	17	0.119071822	Residential - Single Family Residence	YES - Current	NO - Privately-Owned	Available	Not Used in Prior Housing Element	0	0	0.092975557	0.092975557	1	2*	2*	097-SA209 186	Southeast Los Angeles						Above Moderate
LOS ANGELES	914 E 85TH ST	90001	6029029019	Low Medium I Residential	R2-1	0	17	0.119059836	Residential - Single Family Residence	YES - Current	NO - Privately-Owned	Available	Not Used in Prior Housing Element	0	0	0.092975557	0.092975557	1	2*	2*	097-SA209 185	Southeast Los Angeles						Above Moderate
LOS ANGELES	920 E 85TH ST	90001	6029029020	Low Medium I Residential	R2-1	0	17	0.119045991	Residential - Single Family Residence	YES - Current	NO - Privately-Owned	Available	Not Used in Prior Housing Element	0	0	0.092975557	0.092975557	1	2*	2*	097-SA209 184	Southeast Los Angeles						Above Moderate
LOS ANGELES	922 E 85TH ST	90001	6029029021	Low Medium I Residential	R2-1	0	17	0.119034584	Residential - Single Family Residence	YES - Current	NO - Privately-Owned	Available	Not Used in Prior Housing Element	0	0	0.092975557	0.092975557	1	2*	2*	097-SA209 183	Southeast Los Angeles						Above Moderate
LOS ANGELES	1000 E 85TH ST	90001	6029029022	Low Medium I Residential	R2-1	0	17	0.119021027	Residential - Single Family Residence	YES - Current	NO - Privately-Owned	Available	Not Used in Prior Housing Element	0	0	0.092975557	0.092975557	1	2*	2*	097-SA209 182	Southeast Los Angeles						Above Moderate
LOS ANGELES	1004 E 85TH ST	90001	6029029023	Low Medium I Residential	R2-1	0	17	0.119008401	Residential - Single Family Residence	YES - Current	NO - Privately-Owned	Available	Not Used in Prior Housing Element	0	0	0.092975557	0.092975557	1	2*	2*	097-SA209 181	Southeast Los Angeles						Above Moderate
LOS ANGELES	1008 E 85TH ST	90001	6029029024	Low Medium I Residential	R2-1	0	17	0.113870904	Residential - Single Family Residence	YES - Current	NO - Privately-Owned	Available	Not Used in Prior Housing Element	0	0	0.092975557	0.092975557	1	2*	2*	097-SA209 180	Southeast Los Angeles						Above Moderate
LOS ANGELES	1012 E 85TH ST	90001	6029029025	Low Medium I Residential	R2-1	0	17	0.113852903	Residential - Single Family Residence	YES - Current	NO - Privately-Owned	Available	Not Used in Prior Housing Element	0	0	0.092975557	0.092975557	1	2*	2*	097-SA209 179	Southeast Los Angeles						Above Moderate
LOS ANGELES	1018 E 85TH ST	90001	6029029026	Low Medium I Residential	R2-1	0	17	0.113838012	Residential - Single Family Residence	YES - Current	NO - Privately-Owned	Available	Not Used in Prior Housing Element	0	0	0.092975557	0.092975557	1	2*	2*	097-SA209 178	Southeast Los Angeles						Above Moderate
LOS ANGELES			6029029027	Neighborhood Commercial	C2-1-CPIO	0	108	0.091878628	Commercial - Restaurant, Cocktail Lounge - Fast Food - Walk Up - One Story	YES - Current	NO - Privately-Owned	Available	Used in Prior Housing Element - Non-Vacant	0.082790413	0	0	0.082790413	0	0	0	097-SA209 211	Southeast Los Angeles						Lower
LOS ANGELES			6029029027	Neighborhood Commercial	C2-1-CPIO	0	108	0.091878913	Commercial - Restaurant, Cocktail Lounge - Fast Food - Walk Up - One Story	YES - Current	NO - Privately-Owned	Available	Used in Prior Housing Element - Non-Vacant	0.082790413	0	0	0.082790413	0	0	0	097-SA209 250	Southeast Los Angeles						Lower
LOS ANGELES			6029029027	Neighborhood Commercial	C2-1-CPIO	0	108	0.100730465	Commercial - Restaurant, Cocktail Lounge - Fast Food - Walk Up - One Story	YES - Current	NO - Privately-Owned	Available	Used in Prior Housing Element - Non-Vacant	0.08884216	0	0	0.08884216	0	0	0	097-SA209 253	Southeast Los Angeles						Lower
LOS ANGELES	1005 E MANCHESTER AVE	90001	6029029029	Hybrid Industrial	CM-1-CPIO	0	54	0.09177746	Commercial - Non-Auto Service and Repair Shop, Paint Shop, or Laundry - One Story	YES - Current	NO - Privately-Owned	Available	Used in Prior Housing Element - Non-Vacant	0.029654428	0	0	0.029654428	1	0	0	097-SA209 227	Southeast Los Angeles						Lower
LOS ANGELES	1011 E MANCHESTER AVE	90001	6029029029	Hybrid Industrial	CM-1-CPIO	0	54	0.091780757	Commercial - Non-Auto Service and Repair Shop, Paint Shop, or Laundry - One Story	YES - Current	NO - Privately-Owned	Available	Used in Prior Housing Element - Non-Vacant	0.029654428	0	0	0.029654428	1	0	0	097-SA209 226	Southeast Los Angeles						Lower
LOS ANGELES	1013 E MANCHESTER AVE	90001	6029029029	Hybrid Industrial	CM-1-CPIO	0	54	0.091785207	Commercial - Non-Auto Service and Repair Shop, Paint Shop, or Laundry - One Story	YES - Current	NO - Privately-Owned	Available	Used in Prior Housing Element - Non-Vacant	0.029654428	0	0	0.029654428	1	0	0	097-SA209 225	Southeast Los Angeles						Lower
LOS ANGELES	1019 E MANCHESTER AVE	90001	6029029029	Hybrid Industrial	CM-1-CPIO	0	54	0.114736709	Commercial - Non-Auto Service and Repair Shop, Paint Shop, or Laundry - One Story	YES - Current	NO - Privately-Owned	Available	Used in Prior Housing Element - Non-Vacant	0.043106246	0	0	0.043106246	1	0	0	097-SA209 224	Southeast Los Angeles						Lower
LOS ANGELES	1001 E MANCHESTER AVE	90001	6029029030	Hybrid Industrial	CM-1-CPIO	0	54	0.091772438	Institutional - Church - One Story	YES - Current	NO - Privately-Owned	Available	Not Used in Prior Housing Element	0.005357446	0	0	0.005357446	0	0	0	097-SA209 228	Southeast Los Angeles						Lower
LOS ANGELES	923 E MANCHESTER AVE	90001	6029029030	Hybrid Industrial	CM-1-CPIO	0	54	0.091768132	Institutional - Church - One Story	YES - Current	NO - Privately-Owned	Available	Not Used in Prior Housing Element	0.005357446	0	0	0.005357446	0	0	0	097-SA209 229	Southeast Los Angeles						Lower
LOS ANGELES	827 E MANCHESTER AVE	90001	6029030001	Hybrid Industrial	CM-1-CPIO	0	54	0.091672411	Industrial - Light Manufacturing - One Story	YES - Current	NO - Privately-Owned	Available	Not Used in Prior Housing Element	0.027945337	0	0	0.027945337	0	0	0	097-SA209 242	Southeast Los Angeles						Lower
LOS ANGELES	815 E MANCHESTER AVE	90001	6029030004	Hybrid Industrial	CM-1-CPIO	0	54	0.091649168	Commercial - Auto, Recreation Equipment, Construction Equipment Sales and Service - Auto Body Repair Shop - One Story	YES - Current	NO - Privately-Owned	Available	Not Used in Prior Housing Element	0.025542554	0	0	0.025542554	1	0	0	097-SA209 245	Southeast Los Angeles						Lower
LOS ANGELES	806 E 85TH ST	90001	6029030009	Low Medium I Residential	R2-1	0	17	0.119341293	Residential - Double, Duplex, or Two Units - 4 Stories or Less	YES - Current	NO - Privately-Owned	Available	Not Used in Prior Housing Element	0	0	0.12214914	0.12214914	2	2*	2*	097-SA209 201	Southeast Los Angeles	Yes					Above Moderate
LOS ANGELES	812 E 85TH ST	90001	6029030010	Low Medium I Residential	R2-1	0	17	0.119324291	Residential - Single Family Residence	YES - Current	NO - Privately-Owned	Available	Not Used in Prior Housing Element	0	0	0.092975557	0.092975557	1	2*	2*	097-SA209 200	Southeast Los Angeles						Above Moderate
LOS ANGELES	814 E 85TH ST	90001	6029030011	Low Medium I Residential	R2-1	0	17	0.119309151	Residential - Single Family Residence	YES - Current	NO - Privately-Owned	Available	Not Used in Prior Housing Element	0	0	0.092975557	0.092975557	1	2*	2*	097-SA209 199	Southeast Los Angeles						Above Moderate
LOS ANGELES	820 E 85TH ST	90001	6029030012	Low Medium I Residential	R2-1	0	17	0.119293368	Residential - Double, Duplex, or Two Units - 4 Stories or Less	YES - Current	NO - Privately-Owned	Available	Not Used in Prior Housing Element	0	0	0.021298778	0.021298778	2	2*	2*	097-SA209 198	Southeast Los Angeles						Above Moderate
LOS ANGELES	824 E 85TH ST	90001	6029030013	Low Medium I Residential	R2-1	0	17	0.119276655	Residential - Double, Duplex, or Two Units - 4 Stories or Less	YES - Current	NO - Privately-Owned	Available	Not Used in Prior Housing Element	0	0	0.12214914	0.12214914	2	2*	2*	097-SA209 197	Southeast Los Angeles	Yes					Above Moderate
LOS ANGELES	828 E 85TH ST	90001	6029030014	Low Medium I Residential	R2-1	0	17	0.119262735	Residential - Double, Duplex, or Two Units - 4 Stories or Less	YES - Current	NO - Privately-Owned	Available	Not Used in Prior Housing Element	0	0	0.12214914	0.12214914	2	2*	2*	097-SA209 196	Southeast Los Angeles	Yes					Above Moderate
LOS ANGELES	832 E 85TH ST	90001	6029030015	Low Medium I Residential	R2-1	0	17	0.119244801	Residential - Double, Duplex, or Two Units - 4 Stories or Less	YES - Current	NO - Privately-Owned	Available	Not Used in Prior Housing Element	0	0	0.12214914	0.12214914	2	2*	2*	097-SA209 195	Southeast Los Angeles	Yes					Above Moderate
LOS ANGELES	834 E 85TH ST	90001	6029030016	Low Medium I Residential	R2-1	0	17	0.119228731	Residential - Single Family Residence	YES - Current	NO - Privately-Owned	Available	Not Used in Prior Housing Element	0	0	0.092975557	0.092975557	1	2*	2*	097-SA209 194	Southeast Los Angeles						Above Moderate
LOS ANGELES	838 E 85TH ST	90001	6029030017	Low Medium I Residential	R2-1	0	17	0.119213879	Residential - Single Family Residence	YES - Current	NO - Privately-Owned	Available	Not Used in Prior Housing Element	0	0	0.092975557	0.092975557	1	2*	2*	097-SA209 193	Southeast Los Angeles						Above Moderate
LOS ANGELES	842 E 85TH ST	90001	6029030018	Low Medium I Residential	R2-1	0	17	0.119198095	Residential - Single Family Residence	YES - Current	NO - Privately-Owned	Available	Not Used in Prior Housing Element	0	0	0.092975557	0.092975557	1	2*	2*	097-SA209 192	Southeast Los Angeles						Above Moderate
LOS ANGELES	853 E MANCHESTER AVE	90001	6029030022	Hybrid Industrial	CM-1-CPIO	0	54	0.138920529	Commercial - Restaurant, Cocktail Lounge - Restaurant, Cocktail Lounge, Tavern - One Story	YES - Current	NO - Privately-Owned	Available	Used in Prior Housing Element - Non-Vacant	0.04616708	0	0	0.04616708	1	0	0	097-SA209 235	Southeast Los Angeles						Lower
LOS ANGELES	851 E MANCHESTER AVE	90001	6029030023	Hybrid Industrial	CM-1-CPIO	0	54	0.091715172	Commercial - Commercial - Vacant Land	YES - Current	NO - Privately-Owned	Available	Not Used in Prior Housing Element	0.058047199	0	0	0.058047199	0	0	0	097-SA209 236	Southeast Los Angeles						Lower
LOS ANGELES	835 E MANCHESTER AVE	90001	6029030025	Hybrid Industrial	CM-1-CPIO	0	54	0.091686329	Commercial - Office Building - One Story	YES - Current	NO - Privately-Owned	Available	Not Used in Prior Housing Element	0.074028081	0	0	0.074028081	0	0	0	097-SA209 240	Southeast Los Angeles						Lower
LOS ANGELES	831 E MANCHESTER AVE	90001	6029030026	Hybrid Industrial	CM-1-CPIO	0	54	0.09167672	Commercial - Commercial - Vacant Land	YES - Current	NO - Privately-Owned	Available	Not Used in Prior Housing Element	0.058047199	0	0	0.058047199	0	0	0	097-SA209 241	Southeast Los Angeles						Lower
LOS ANGELES	819 E MANCHESTER AVE	90001	6029030028	Hybrid Industrial	CM-1-CPIO	0	54	0.091657346	Commercial - Auto, Recreation Equipment, Construction Equipment Sales and Service - Auto Body Repair Shop - One Story	YES - Current	NO - Privately-Owned	Available	Not Used in Prior Housing Element	0.074028081	0	0	0.074028081	0	0	0	097-SA209 244	Southeast Los Angeles						Lower
LOS ANGELES	823 E MANCHESTER AVE	90001	6029030028	Hybrid Industrial	CM-1-CPIO	0	54	0.09166452	Commercial - Auto, Recreation Equipment, Construction Equipment Sales and Service - Auto Body Repair Shop - One Story	YES - Current	NO - Privately-Owned	Available	Not Used in Prior Housing Element	0.074028081	0	0	0.074028081	0	0	0	097-SA209 243	Southeast Los Angeles						Lower
LOS ANGELES	757 E MANCHESTER AVE	90001	6029031001	Hybrid Industrial	CM-1-CPIO	0	54	0.091832978	Commercial - Store - One Story	YES - Current	NO - Privately-Owned	Available	Not Used in Prior Housing Element	0.024117008	0	0	0.024117008	0	0	0	097-SA207 266	Southeast Los Angeles						Lower
LOS ANGELES	755 E MANCHESTER AVE	90001	6029031002	Hybrid Industrial	CM-1-CPIO	0	54	0.091832262	Commercial - Auto, Recreation Equipment, Construction Equipment Sales and Service - Auto Body Repair Shop - One Story	YES - Current	NO - Privately-Owned	Available	Not Used in Prior Housing Element	0.074028081	0	0	0.074028081	0	0	0	097-SA207 267	Southeast Los Angeles						Lower
LOS ANGELES	751 E MANCHESTER AVE	90001	6029031003	Hybrid Industrial	CM-1-CPIO	0	54	0.091832978	Residential - Single Family Residence	YES - Current	NO - Privately-Owned	Available	Not Used in Prior Housing Element	0.365596485	0	0	0.365596485	1	0	0	097-SA207 268	Southeast Los Angeles						Lower
LOS ANGELES	747 E MANCHESTER AVE	90001	6029031004	Hybrid Industrial	CM-1-CPIO	0	54	0.091832979	Commercial - Commercial - Vacant Land	YES - Current	NO - Privately-Owned	Available	Not Used in Prior Housing Element	0.057903147	0	0	0.057903147	0	0	0	097-SA207 270	Southeast Los Angeles						Lower
LOS ANGELES	743 E MANCHESTER AVE	90001	6029031005	Hybrid Industrial	CM-1-CPIO	0	54	0.091832261	Industrial - Light Manufacturing - One Story	YES - Current	NO - Privately-Owned	Available	Not Used in Prior Housing Element	0.085389382	0	0	0.085389382	0	0	0	097-SA207 271	Southeast Los Angeles						Lower
LOS ANGELES	741 E MANCHESTER AVE	90001	6029031006	Hybrid Industrial	CM-1-CPIO	0	54	0.091832979	Industrial - Industrial - Miscellaneous Industrial - One Story	YES - Current	NO - Privately-Owned	Available	Not Used in Prior Housing Element	0.036523587	0	0	0.036523587	0	0	0	097-SA207 272	Southeast Los Angeles						Lower
LOS ANGELES	735 E MANCHESTER AVE	90001	6029031007	Hybrid Industrial	CM-1-CPIO	0	54	0.091832978	Industrial - Open Storage - One Story	YES - Current	NO - Privately-Owned	Available	Not Used in Prior Housing Element	0.017894106	0	0	0.017894106	0	0	0	097-SA207 273	Southeast Los Angeles						Lower
LOS ANGELES	733 E MANCHESTER AVE	90001	6029031008	Hybrid Industrial	CM-1-CPIO	0	54	0.091832262	Commercial - Store Combination - Store and Office Combination - One Story	YES - Current	NO - Privately-Owned	Available	Not Used in Prior Housing Element	0.030772212	0	0	0.030772212	0	0	0	097-SA207 274	Southeast Los Angeles						Lower
LOS ANGELES	725 E MANCHESTER AVE	90001	6029031009	Hybrid Industrial	CM-1-CPIO	0	54	0.091832978	Commercial - Store - One Story	YES - Current	NO - Privately-Owned	Available	Not Used in Prior Housing Element	0.024117008	0	0	0.024117008	0	0	0	097-SA207 275	Southeast Los Angeles						Lower
LOS ANGELES	723 E MANCHESTER AVE	90001	6029031010	Hybrid Industrial	CM-1-CPIO	0	54	0.091832979	Commercial - Store - One Story	YES - Current	NO - Privately-Owned	Available	Not Used in Prior Housing Element	0.024117008	0	0	0.024117008	0	0	0	097-SA207 276	Southeast Los Angeles						Lower
LOS ANGELES	715 E MANCHESTER AVE	90001	6029031011	Hybrid Industrial	CM-1-CPIO	0	54	0.091832979	Institutional - Church - One Story	YES - Current	NO - Privately-Owned	Available	Used in Prior Housing Element - Non-Vacant	0.012391992	0	0	0.012391992	1	0	0	097-SA207 279	Southeast Los Angeles						Lower
LOS ANGELES	717 E MANCHESTER AVE	90001	6029031011	Hybrid Industrial	CM-1-CPIO	0	54	0.091832261	Institutional - Church - One Story	YES - Current	NO - Privately-Owned	Available	Used in Prior Housing Element - Non-Vacant	0.012391992	0	0	0.012391992	1	0	0	097-SA207 278	Southeast Los Angeles						Lower
LOS ANGELES	700 E 85TH ST	90001	6029031014	Low Medium I Residential	R2-1	0	17	0.119369869	Residential - Single Family Residence	YES - Current	NO - Privately-Owned	Available	Not Used in Prior Housing Element	0	0	0.092975557	0.092975557	1	2*	2*	097-SA207 248	Southeast Los Angeles						Above Moderate
LOS ANGELES	706 E 85TH ST	90001	6029031015	Low Medium I Residential	R2-1	0	17	0.119382006	Residential - Single Family Residence	YES - Current	NO - Privately-Owned	Available	Not Used in Prior Housing Element	0	0	0.092975557	0.092975557	1	2*	2*	097-SA207 247	Southeast Los Angeles						Above Moderate
LOS ANGELES	710 E 85TH ST	90001	6029031016	Low Medium I Residential	R2-1	0	17	0.119382937	Residential - Double, Duplex, or Two Units - 4 Stories or Less	YES - Current	NO - Privately-Owned	Available	Not Used in Prior Housing Element	0	0	0.12214914	0.12214914	2	2*	2*	097-SA207 246	Southeast Los Angeles	Yes					Above Moderate
LOS ANGELES	714 E 85TH ST	90001	6029031017	Low Medium I Residential	R2-1	0	17	0.119382939	Residential - Single Family Residence	YES - Current	NO - Privately-Owned	Available	Not Used in Prior Housing Element	0	0	0.092975557	0.092975557	1	2*	2*	097-SA207 245	Southeast Los Angeles						Above Moderate
LOS ANGELES	718 E 85TH ST	90001	6029031018	Low Medium I Residential	R2-1	0	17	0.119382004	Residential - Single Family Residence	YES - Current	NO - Privately-Owned	Available	Not Used in Prior Housing Element	0	0	0.092975557	0.092975557	1	2*	2*	097-SA207 244	Southeast Los Angeles						Above Moderate
LOS ANGELES	722 E 85TH ST	90001	6029031019	Low Medium I Residential	R2-1	0	17	0.119383225	Residential - Single Family Residence	YES - Current	NO - Privately-Owned	Available	Not Used in Prior Housing Element	0	0	0.092975557	0.092975557	1	2*	2*	097-SA207 243	Southeast Los Angeles						Above Moderate
LOS ANGELES	726 E 85TH ST	90001	6029031020	Low Medium I Residential	R2-1	0	17	0.119383225	Residential - Single Family Residence	YES - Current	NO - Privately-Owned	Available	Not Used in Prior Housing Element	0	0	0.092975557	0.092975557	1	2*	2*	097-SA207 242	Southeast Los Angeles						Above Moderate
LOS ANGELES	730 E 85TH ST	90001	6029031021	Low Medium I Residential	R2-1	0	17	0.119382292	Residential - Double, Duplex, or Two Units - 4 Stories or Less	YES - Current	NO - Privately-Owned	Available	Not Used in Prior Housing Element	0	0	0.021298778	0.021298778	2	2*	2*	097-SA207 241	Southeast Los Angeles						Above Moderate
LOS ANGELES	734 E 85TH ST	90001	6029031022	Low Medium I Residential	R2-1	0	17	0.119383225	Residential - Single Family Residence	YES - Current	NO - Privately-Owned	Available	Not Used in Prior Housing Element	0	0	0.092975557	0.092975557	1	2*	2*	097-SA207 240	Southeast Los Angeles						Above Moderate
LOS ANGELES	742 E 85TH ST	90001	6029031024	Low Medium I Residential	R2-1	0	17	0.119382292	Residential - Single Family Residence	YES - Current	NO - Privately-Owned	Available	Not Used in Prior Housing Element	0	0	0.092975557	0.092975557	1	2*	2*	097-SA207 238	Southeast Los Angeles						Above Moderate
LOS ANGELES	746 E 85TH ST	90001	6029031025	Low Medium I Residential	R2-1	0	17	0.119383225	Residential - Double, Duplex, or Two Units - 4 Stories or Less	YES - Current	NO - Privately-Owned	Available	Not Used in Prior Housing Element	0	0	0.002617621	0.002617621	2	2*	2*	097-SA207 237	Southeast Los Angeles						Above Moderate
LOS ANGELES	748 E 85TH ST	90001	6029031026	Low Medium I Residential	R2-1	0	17	0.119383225	Residential - Double, Duplex, or Two Units - 4 Stories or Less	YES - Current	NO - Privately-Owned	Available	Not Used in Prior Housing Element	0	0	0.032424098	0.032424098	2	2*	2*	097-SA207 235	Southeast Los Angeles	Yes					Above Moderate
LOS ANGELES	756 E 85TH ST	90001	6029031027	Low Medium I Residential	R2-1	0	17	0.119382292	Residential - Double, Duplex, or Two Units - 4 Stories or Less	YES - Current	NO - Privately-Owned	Available	Not Used in Prior Housing Element	0	0	0.12214914	0.12214914	2	2*	2*	097-SA207 234	Southeast Los Angeles	Yes					Above Moderate
LOS ANGELES	701 E MANCHESTER AVE	90001	6029031029	Hybrid Industrial	CM-1-CPIO	0	54	0.089705736	Commercial - Store - One Story	YES - Current	NO - Privately-Owned	Available	Not Used in Prior Housing Element	0.031562755	0	0	0.031562755	0	0	0	097-SA207 282	Southeast Los Angeles						Lower
LOS ANGELES	705 E MANCHESTER AVE	90001	6029031029	Hybrid Industrial	CM-1-CPIO	0	54	0.091832261	Commercial - Store - One Story	YES - Current	NO - Privately-Owned	Available	Not Used in Prior Housing Element	0.031562755	0	0	0.031562755	0	0	0	097-SA207 281	Southeast Los Angeles						Lower
LOS ANGELES	711 E MANCHESTER AVE	90001	6029031029	Hybrid Industrial	CM-1-CPIO	0

LOS ANGELES	640 E 85TH ST	90001	6029032023	Low Medium I Residential	R2-1	0	17	0.119383406	Residential - Single Family Residence	YES - Current	NO - Privately-Owned	Available	Not Used in Prior Housing Element	0	0	0.092975557	0.092975557	1	2*	2*	097-5A207	252	Southeast Los Angeles			Above Moderate
LOS ANGELES	646 E 85TH ST	90001	6029032024	Low Medium I Residential	R2-1	0	17	0.119382189	Residential - Double, Duplex, or Two Units - 4 Stories or Less	YES - Current	NO - Privately-Owned	Available	Not Used in Prior Housing Element	0	0	0.12214914	0.12214914	2	2*	2*	097-5A207	251	Southeast Los Angeles	Yes		Above Moderate
LOS ANGELES	650 E 85TH ST	90001	6029032025	Low Medium I Residential	R2-1	0	17	0.119382545	Residential - Single Family Residence	YES - Current	NO - Privately-Owned	Available	Not Used in Prior Housing Element	0	0	0.050996125	0.050996125	2	2*	2*	097-5A207	250	Southeast Los Angeles	Yes		Above Moderate
LOS ANGELES	652 E 85TH ST	90001	6029032026	Low Medium I Residential	R2-1	0	17	0.070878121	Residential - Single Family Residence	YES - Current	NO - Privately-Owned	Available	Not Used in Prior Housing Element	0	0	0.047669691	0.047669691	1	1*	1*	097-5A207	249	Southeast Los Angeles			Above Moderate
LOS ANGELES	8507 S STANFORD AVE	90001	6029032027	Low Medium I Residential	R2-1	0	17	0.060752673	Residential - Single Family Residence	YES - Current	NO - Privately-Owned	Available	Not Used in Prior Housing Element	0	0	0.047669691	0.047669691	1	1*	1*	097-5A207	263	Southeast Los Angeles			Above Moderate
LOS ANGELES	649 E MANCHESTER AVE	90001	6029032028	Neighborhood Commercial	C2-1-CPIO	0	108	0.091832541	Commercial - Restaurant, Cocktail Lounge - Restaurant, Cocktail Lounge, Tavern - One Story	YES - Current	NO - Privately-Owned	Available	Used in Prior Housing Element - Non-Vacant	0.082790413	0	0	0.082790413	0	0	0	097-5A207	284	Southeast Los Angeles			Lower
LOS ANGELES	653 E MANCHESTER AVE	90001	6029032028	Neighborhood Commercial	C2-1-CPIO	0	108	0.135412401	Commercial - Restaurant, Cocktail Lounge - Restaurant, Cocktail Lounge, Tavern - One Story	YES - Current	NO - Privately-Owned	Available	Used in Prior Housing Element - Non-Vacant	0.101997483	0	0	0.101997483	0	0	0	097-5A207	283	Southeast Los Angeles			Lower
LOS ANGELES	7900 S MAIN ST	90003	6030001001	Neighborhood Commercial	C2-1VL-CPIO	0	108	0.168292683	Residential - Double, Duplex, or Two Units - 4 Stories or Less	YES - Current	NO - Privately-Owned	Available	Not Used in Prior Housing Element	0	0	0.953050554	0.953050554	2	0	0	0998205	642	Southeast Los Angeles	Yes		Above Moderate
LOS ANGELES	7904 S MAIN ST	90003	6030001002	Neighborhood Commercial	C2-1VL-CPIO	0	108	0.154968171	Residential - Three Units (Any Combination) - 4 Stories or Less	YES - Current	NO - Privately-Owned	Available	Not Used in Prior Housing Element	0	0	0.806537932	0.806537932	3	0	0	0998205	654	Southeast Los Angeles	Yes		Above Moderate
LOS ANGELES	116 E 79TH ST	90003	6030001004	Low Medium I Residential	R2-1	0	17	0.143472239	Residential - Single Family Residence	YES - Current	NO - Privately-Owned	Available	Not Used in Prior Housing Element	0	0	0.096387953	0.096387953	1	2*	2*	0998205	641	Southeast Los Angeles			Above Moderate
LOS ANGELES	126 E 79TH ST	90003	6030001006	Low Medium I Residential	R2-1	0	17	0.143471802	Residential - Single Family Residence	YES - Current	NO - Privately-Owned	Available	Not Used in Prior Housing Element	0	0	0.096387953	0.096387953	1	2*	2*	0998205	640	Southeast Los Angeles			Above Moderate
LOS ANGELES	132 E 79TH ST	90003	6030001007	Low Medium I Residential	R2-1	0	17	0.143471055	Residential - Double, Duplex, or Two Units - 4 Stories or Less	YES - Current	NO - Privately-Owned	Available	Not Used in Prior Housing Element	0	0	0.052896363	0.052896363	2	2*	2*	0998205	639	Southeast Los Angeles	Yes		Above Moderate
LOS ANGELES	136 E 79TH ST	90003	6030001008	Low Medium I Residential	R2-1	0	17	0.143471543	Residential - Double, Duplex, or Two Units - 4 Stories or Less	YES - Current	NO - Privately-Owned	Available	Not Used in Prior Housing Element	0	0	0.096387953	0.096387953	1	2*	2*	0998205	638	Southeast Los Angeles			Above Moderate
LOS ANGELES	140 E 79TH ST	90003	6030001009	Low Medium I Residential	R2-1	0	17	0.143471645	Residential - Double, Duplex, or Two Units - 4 Stories or Less	YES - Current	NO - Privately-Owned	Available	Not Used in Prior Housing Element	0	0	0.002740118	0.002740118	2	2*	2*	0998205	637	Southeast Los Angeles			Above Moderate
LOS ANGELES	142 E 79TH ST	90003	6030001010	Low Medium I Residential	R2-1	0	17	0.127530233	Residential - Double, Duplex, or Two Units - 4 Stories or Less	YES - Current	NO - Privately-Owned	Available	Not Used in Prior Housing Element	0	0	0.002740118	0.002740118	2	2*	2*	0998205	636	Southeast Los Angeles			Above Moderate
LOS ANGELES	154 E 79TH ST	90003	6030001012	Low Medium I Residential	R2-1	0	17	0.127530095	Residential - Double, Duplex, or Two Units - 4 Stories or Less	YES - Current	NO - Privately-Owned	Available	Not Used in Prior Housing Element	0	0	0.002279201	0.002279201	2	2*	2*	0998205	635	Southeast Los Angeles			Above Moderate
LOS ANGELES	158 E 79TH ST	90003	6030001013	Low Medium I Residential	R2-1	0	17	0.127529135	Residential - Double, Duplex, or Two Units - 4 Stories or Less	YES - Current	NO - Privately-Owned	Available	Not Used in Prior Housing Element	0	0	0.027137968	0.027137968	1	2*	2*	0998205	634	Southeast Los Angeles			Above Moderate
LOS ANGELES	162 E 79TH ST	90003	6030001014	Low Medium I Residential	R2-1	0	17	0.140014313	Residential - Double, Duplex, or Two Units - 4 Stories or Less	YES - Current	NO - Privately-Owned	Available	Not Used in Prior Housing Element	0	0	0.00343973	0.00343973	2	2*	2*	0998205	633	Southeast Los Angeles	Yes		Above Moderate
LOS ANGELES	7918 S MAIN ST	90003	6030001015	Neighborhood Commercial	C2-1VL-CPIO	0	108	0.114778989	Institutional - Church - One Story	YES - Current	NO - Privately-Owned	Available	Not Used in Prior Housing Element	0.077131385	0	0	0.077131385	0	0	0	0998205	688	Southeast Los Angeles			Lower
LOS ANGELES	7924 S MAIN ST	90003	6030001016	Neighborhood Commercial	C2-1VL-CPIO	0	108	0.114790396	Residential - Five or More Units or Apartments (Any Combination) - 4 Stories or Less	YES - Current	NO - Privately-Owned	Available	Not Used in Prior Housing Element	0	0	0.139380787	0.139380787	6	0	0	0998205	740	Southeast Los Angeles	Yes		Above Moderate
LOS ANGELES	7930 S MAIN ST	90003	6030001017	Neighborhood Commercial	C2-1VL-CPIO	0	108	0.114791292	Residential - Three Units (Any Combination) - 4 Stories or Less	YES - Current	NO - Privately-Owned	Available	Not Used in Prior Housing Element	0	0	0.65052678	0.65052678	3	0	0	0998205	748	Southeast Los Angeles	Yes		Above Moderate
LOS ANGELES	159 E 80TH ST	90003	6030001019	Low Medium I Residential	R2-1	0	17	0.110256495	Residential - Single Family Residence	YES - Current	NO - Privately-Owned	Available	Not Used in Prior Housing Element	0	0	0.040706229	0.040706229	1	1*	1*	0998205	676	Southeast Los Angeles			Above Moderate
LOS ANGELES	155 E 80TH ST	90003	6030001020	Low Medium I Residential	R2-1	0	17	0.11025532	Residential - Single Family Residence	YES - Current	NO - Privately-Owned	Available	Not Used in Prior Housing Element	0	0	0.040706229	0.040706229	1	1*	1*	0998205	677	Southeast Los Angeles			Above Moderate
LOS ANGELES	151 E 80TH ST	90003	6030001021	Low Medium I Residential	R2-1	0	17	0.110256154	Residential - Single Family Residence	YES - Current	NO - Privately-Owned	Available	Not Used in Prior Housing Element	0	0	0.040706229	0.040706229	1	1*	1*	0998205	678	Southeast Los Angeles			Above Moderate
LOS ANGELES	147 E 80TH ST	90003	6030001022	Low Medium I Residential	R2-1	0	17	0.110254981	Residential - Single Family Residence	YES - Current	NO - Privately-Owned	Available	Not Used in Prior Housing Element	0	0	0.040706229	0.040706229	1	1*	1*	0998205	679	Southeast Los Angeles			Above Moderate
LOS ANGELES	143 E 80TH ST	90003	6030001023	Low Medium I Residential	R2-1	0	17	0.110254955	Residential - Single Family Residence	YES - Current	NO - Privately-Owned	Available	Not Used in Prior Housing Element	0	0	0.040706229	0.040706229	1	1*	1*	0998205	680	Southeast Los Angeles			Above Moderate
LOS ANGELES	139 E 80TH ST	90003	6030001024	Low Medium I Residential	R2-1	0	17	0.110255713	Residential - Single Family Residence	YES - Current	NO - Privately-Owned	Available	Not Used in Prior Housing Element	0	0	0.040253773	0.040253773	1	1*	1*	0998205	681	Southeast Los Angeles			Above Moderate
LOS ANGELES	131 E 80TH ST	90003	6030001026	Low Medium I Residential	R2-1	0	17	0.110371455	Residential - Single Family Residence	YES - Current	NO - Privately-Owned	Available	Not Used in Prior Housing Element	0	0	0.040253773	0.040253773	1	1*	1*	0998205	683	Southeast Los Angeles			Above Moderate
LOS ANGELES	123 E 80TH ST	90003	6030001028	Low Medium I Residential	R2-1	0	17	0.110254261	Residential - Single Family Residence	YES - Current	NO - Privately-Owned	Available	Not Used in Prior Housing Element	0	0	0.040253773	0.040253773	1	1*	1*	0998205	685	Southeast Los Angeles			Above Moderate
LOS ANGELES	115 E 80TH ST	90003	6030001030	Low Medium I Residential	R2-1	0	17	0.110254056	Residential - Single Family Residence	YES - Current	NO - Privately-Owned	Available	Not Used in Prior Housing Element	0	0	0.016543013	0.016543013	1	1*	1*	0998205	687	Southeast Los Angeles			Above Moderate
LOS ANGELES	7901 S SAN PEDRO ST	90003	6030002001	Medium Residential	[Q]R4-1	0	54	0.142321182	Residential - Five or More Units or Apartments (Any Combination) - 4 Stories or Less	YES - Current	NO - Privately-Owned	Available	Not Used in Prior Housing Element	0	0	0.10633908	0.10633908	6	0	0	0998205	620	Southeast Los Angeles	Yes		Above Moderate
LOS ANGELES	7909 S SAN PEDRO ST	90003	6030002002	Medium Residential	[Q]R4-1	0	54	0.134373509	Residential - Single Family Residence	YES - Current	NO - Privately-Owned	Available	Not Used in Prior Housing Element	0.827364707	0	0	0.827364707	1	0	0	0998205	651	Southeast Los Angeles			Lower
LOS ANGELES	7915 S SAN PEDRO ST	90003	6030002003	Medium Residential	[Q]R4-1	0	54	0.134328155	Residential - Double, Duplex, or Two Units - 4 Stories or Less	YES - Current	NO - Privately-Owned	Available	Not Used in Prior Housing Element	0	0	0.534012258	0.534012258	2	0	0	0998205	660	Southeast Los Angeles	Yes		Above Moderate
LOS ANGELES	246 E 79TH ST	90003	6030002004	Low Medium I Residential	R2-1	0	17	0.127527032	Residential - Single Family Residence	YES - Current	NO - Privately-Owned	Available	Not Used in Prior Housing Element	0	0	0.096387953	0.096387953	1	2*	2*	0998205	621	Southeast Los Angeles			Above Moderate
LOS ANGELES	242 E 79TH ST	90003	6030002005	Low Medium I Residential	R2-1	0	17	0.127527132	Residential - Single Family Residence	YES - Current	NO - Privately-Owned	Available	Not Used in Prior Housing Element	0	0	0.096387953	0.096387953	1	2*	2*	0998205	622	Southeast Los Angeles			Above Moderate
LOS ANGELES	230 E 79TH ST	90003	6030002008	Low Medium I Residential	R2-1	0	17	0.127527786	Residential - Single Family Residence	YES - Current	NO - Privately-Owned	Available	Not Used in Prior Housing Element	0	0	0.096387953	0.096387953	1	2*	2*	0998205	625	Southeast Los Angeles			Above Moderate
LOS ANGELES	226 E 79TH ST	90003	6030002009	Low Medium I Residential	R2-1	0	17	0.127528173	Residential - Single Family Residence	YES - Current	NO - Privately-Owned	Available	Not Used in Prior Housing Element	0	0	0.096387953	0.096387953	1	2*	2*	0998205	626	Southeast Los Angeles			Above Moderate
LOS ANGELES	224 E 79TH ST	90003	6030002010	Low Medium I Residential	R2-1	0	17	0.127529037	Residential - Single Family Residence	YES - Current	NO - Privately-Owned	Available	Not Used in Prior Housing Element	0	0	0.096387953	0.096387953	1	2*	2*	0998205	627	Southeast Los Angeles			Above Moderate
LOS ANGELES	220 E 79TH ST	90003	6030002011	Low Medium I Residential	R2-1	0	17	0.115590852	Residential - Double, Duplex, or Two Units - 4 Stories or Less	YES - Current	NO - Privately-Owned	Available	Not Used in Prior Housing Element	0	0	0.126595759	0.126595759	2	2*	2*	0998205	644	Southeast Los Angeles	Yes		Above Moderate
LOS ANGELES	214 E 79TH ST	90003	6030002012	Low Medium I Residential	R2-1	0	17	0.127528581	Residential - Single Family Residence	YES - Current	NO - Privately-Owned	Available	Not Used in Prior Housing Element	0	0	0.096387953	0.096387953	1	2*	2*	0998205	628	Southeast Los Angeles			Above Moderate
LOS ANGELES	212 E 79TH ST	90003	6030002013	Low Medium I Residential	R2-1	0	17	0.127528514	Residential - Double, Duplex, or Two Units - 4 Stories or Less	YES - Current	NO - Privately-Owned	Available	Not Used in Prior Housing Element	0	0	0.015193921	0.015193921	2	2*	2*	0998205	629	Southeast Los Angeles			Above Moderate
LOS ANGELES	208 E 79TH ST	90003	6030002014	Low Medium I Residential	R2-1	0	17	0.127530608	Residential - Double, Duplex, or Two Units - 4 Stories or Less	YES - Current	NO - Privately-Owned	Available	Not Used in Prior Housing Element	0	0	0.035716698	0.035716698	2	2*	2*	0998205	630	Southeast Los Angeles	Yes		Above Moderate
LOS ANGELES	202 E 79TH ST	90003	6030002015	Low Medium I Residential	R2-1	0	17	0.125266016	Residential - Double, Duplex, or Two Units - 4 Stories or Less	YES - Current	NO - Privately-Owned	Available	Not Used in Prior Housing Element	0	0	0.035716698	0.035716698	2	2*	2*	0998205	631	Southeast Los Angeles	Yes		Above Moderate
LOS ANGELES	7923 S SAN PEDRO ST	90003	6030002020	Medium Residential	[Q]R4-1	0	54	0.111584964	Residential - Double, Duplex, or Two Units - 4 Stories or Less	YES - Current	NO - Privately-Owned	Available	Not Used in Prior Housing Element	0	0	0.294310719	0.294310719	2	0	0	0998205	662	Southeast Los Angeles	Yes		Above Moderate
LOS ANGELES	247 E 80TH ST	90003	6030002021	Low Medium I Residential	R2-1	0	17	0.110312364	Residential - Single Family Residence	YES - Current	NO - Privately-Owned	Available	Not Used in Prior Housing Element	0	0	0.040706229	0.040706229	1	1*	1*	0998205	663	Southeast Los Angeles			Above Moderate
LOS ANGELES	243 E 80TH ST	90003	6030002022	Low Medium I Residential	R2-1	0	17	0.110258027	Residential - Single Family Residence	YES - Current	NO - Privately-Owned	Available	Not Used in Prior Housing Element	0	0	0.040706229	0.040706229	1	1*	1*	0998205	664	Southeast Los Angeles			Above Moderate
LOS ANGELES	239 E 80TH ST	90003	6030002023	Low Medium I Residential	R2-1	0	17	0.110257139	Residential - Single Family Residence	YES - Current	NO - Privately-Owned	Available	Not Used in Prior Housing Element	0	0	0.016995469	0.016995469	1	1*	1*	0998205	665	Southeast Los Angeles			Above Moderate
LOS ANGELES	231 E 80TH ST	90003	6030002025	Low Medium I Residential	R2-1	0	17	0.1102568	Residential - Single Family Residence	YES - Current	NO - Privately-Owned	Available	Not Used in Prior Housing Element	0	0	0.040706229	0.040706229	1	1*	1*	0998205	667	Southeast Los Angeles			Above Moderate
LOS ANGELES	223 E 80TH ST	90003	6030002027	Low Medium I Residential	R2-1	0	17	0.11025732	Residential - Single Family Residence	YES - Current	NO - Privately-Owned	Available	Not Used in Prior Housing Element	0	0	0.040706229	0.040706229	1	1*	1*	0998205	669	Southeast Los Angeles			Above Moderate
LOS ANGELES	215 E 80TH ST	90003	6030002029	Low Medium I Residential	R2-1	0	17	0.110256119	Residential - Single Family Residence	YES - Current	NO - Privately-Owned	Available	Not Used in Prior Housing Element	0	0	0.040706229	0.040706229	1	1*	1*	0998205	671	Southeast Los Angeles			Above Moderate
LOS ANGELES	211 E 80TH ST	90003	6030002030	Low Medium I Residential	R2-1	0	17	0.110256092	Residential - Single Family Residence	YES - Current	NO - Privately-Owned	Available	Not Used in Prior Housing Element	0	0	0.040706229	0.040706229	1	1*	1*	0998205	672	Southeast Los Angeles			Above Moderate
LOS ANGELES	203 E 80TH ST	90003	6030002032	Low Medium I Residential	R2-1	0	17	0.110255754	Residential - Single Family Residence	YES - Current	NO - Privately-Owned	Available	Not Used in Prior Housing Element	0	0	0.040706229	0.040706229	1	1*	1*	0998205	674	Southeast Los Angeles			Above Moderate
LOS ANGELES	239 E 80TH ST	90003	6030002023	Low Medium I Residential	R2-1	0	17	0.110257139	Residential - Single Family Residence	YES - Current	NO - Privately-Owned	Available	Not Used in Prior Housing Element	0	0	0.016995469	0.016995469	1	1*	1*	0998205	665	Southeast Los Angeles			Above Moderate
LOS ANGELES	231 E 80TH ST	90003	6030002025	Low Medium I Residential	R2-1	0	17	0.1102568	Residential - Single Family Residence	YES - Current	NO - Privately-Owned	Available	Not Used in Prior Housing Element	0	0	0.040706229	0.040706229	1	1*	1*	0998205	667	Southeast Los Angeles			Above Moderate
LOS ANGELES	223 E 80TH ST	90003	6030002027	Low Medium I Residential	R2-1	0	17	0.11025732	Residential - Single Family Residence	YES - Current	NO - Privately-Owned	Available	Not Used in Prior Housing Element	0	0	0.040706229	0.040706229	1	1*	1*	0998205	669	Southeast Los Angeles			Above Moderate
LOS ANGELES	215 E 80TH ST	90003	6030002029	Low Medium I Residential	R2-1	0	17	0.110256119	Residential - Single Family Residence	YES - Current	NO - Privately-Owned	Available	Not Used in Prior Housing Element	0	0	0.040706229	0.040706229	1	1*	1*	0998205	671	Southeast Los Angeles			Above Moderate
LOS ANGELES	211 E 80TH ST	90003	6030002030	Low Medium I Residential	R2-1	0	17	0.110256092	Residential - Single Family Residence	YES - Current	NO - Privately-Owned	Available	Not Used in Prior Housing Element	0	0	0.040706229	0.040706229	1	1*	1*	0998205	672	Southeast Los Angeles			Above Moderate
LOS ANGELES	203 E 80TH ST	90003	6030002032	Low Medium I Residential	R2-1	0	17	0.110255754	Residential - Single Family Residence	YES - Current	NO - Privately-Owned	Available	Not Used in Prior Housing Element	0	0	0.040706229	0.040706229	1	1*	1*	0998205	674	Southeast Los Angeles			Above Moderate
LOS ANGELES	243 E 81ST ST	90003	6030004011	Low Medium I Residential	R2-1	0	17	0.109266228	Residential - Single Family Residence	YES - Current	NO - Privately-Owned	Available	Not Used in Prior Housing Element	0	0	0.040253773	0.040253773	1	1*	1*	0998205	853	Southeast Los Angeles			Above Moderate
LOS ANGELES	8021 S SAN PEDRO ST	90003	6030004013	Medium Residential	R3-1	0	54	0.105999823	Residential - Five or More Units or Apartments (Any Combination) - 4 Stories or Less	YES - Current	NO - Privately-Owned	Available	Not Used in Prior Housing Element	0	0	0.066318096	0.066318096	6	0	0	0998205	910	Southeast Los Angeles	Yes		Above Moderate
LOS ANGELES	8019 S SAN PEDRO ST	90003	6030004014	Medium Residential	R3-1	0	54	0.111545397	Residential - Double, Duplex, or Two Units - 4 Stories or Less	YES - Current	NO - Privately-Owned	Available	Not Used in Prior Housing Element	0.093465757	0	0	0.093465757	2	0	0	0998205	878	Southeast Los Angeles			Lower
LOS ANGELES	8011 S SAN PEDRO ST	90003	6030004016	Medium Residential	R3-1	0	54	0.111551778	Residential - Single Family Residence	YES - Current	NO - Privately-Owned	Available	Used in Prior Housing Element - Non-Vacant	0.463451862	0	0	0.463451862	1	0	0	0998205	846	Southeast Los Angeles			Lower
LOS ANGELES	8007 1/2 S SAN PEDRO ST	90003	6030004017	Medium Residential	R3-1	0	54	0.107375917	Residential - Double, Duplex, or Two Units - 4 Stories or Less	YES - Current	NO - Privately-Owned	Available	Not Used in Prior Housing Element	0.138301289	0	0	0.138301289	2	0	0	0998205	838	Southeast Los Angeles			Lower
LOS ANGELES	250 E 80TH ST	90003	6030004018	Medium Residential	R3-1	0	54	0.111568441	Commercial - Store - One Story	YES - Current	NO - Privately-Owned	Available	Not Used in Prior Housing Element	0.034084193	0	0	0.034084193	1	0	0	0998205	761	Southeast Los Angeles			Lower
LOS ANGELES	202 E 80TH ST	90003	6030004029	Low Medium I Residential	R2-1	0	17	0.110231012	Residential - Single Family Residence	YES - Current	NO - Privately-Owned	Available	Not Used in Prior Housing Element	0	0	0.040253773	0.040253773	1	1*	1*	0998205	787	Southeast Los Angeles			Above Moderate
LOS ANGELES	230 E 80TH ST	90003	6030004026	Low Medium I Residential	R2-1	0	17	0.110232448	Residential - Single Family Residence	YES - Current	NO - Privately-Owned	Available	Not Used in Prior Housing Element	0	0	0.040253773	0.040253773	1	1*	1*	0998205	775	Southeast Los Angeles			Above Moderate
LOS ANGELES	234 E 80TH ST	90003	6030004027	Low Medium I Residential	R2-1	0	17	0.11023308	Residential - Single Family Residence	YES - Current	NO - Privately-Owned	Available	Not Used in Prior Housing Element	0	0	0.040253773	0.040253773	1	1*	1*	0998205	773	Southeast Los Angeles			Above Moderate
LOS ANGELES	242 E 80TH ST	90003	6030004029	Low Medium I Residential	R2-1	0	17	0.110232448	Residential - Single Family Residence	YES - Current	NO - Privately-Owned	Available	Not Used in Prior Housing Element	0	0	0.040706229	0.040706229	1	1*	1*	0998205	768	Southeast Los Angeles			Above Moderate
LOS ANGELES	8015 S SAN PEDRO ST	90003	6030004031	Medium Residential	R3-1	0	54	0.108772388	Residential - Four Units (Any Combination) - 4 Stories or Less	YES - Current	NO - Privately-Owned	Available	Not Used in Prior Housing Element	0.040366519	0	0	0.040366519	4	0	0	0998205	851	Southeast Los Angeles			Lower
LOS ANGELES	110 E 81ST ST	90003	6030005001	Neighborhood Commercial	C2-1VL-CPIO	0	108	0.12239772	Residential - Four Units (Any Combination) - 4 Stories or Less	YES - Current	NO - Privately-Owned	Available	Not Used in Prior Housing Element	0.108794296	0	0	0.108794296	4	0	0	0998205	966	Southeast Los Angeles			Lower
LOS ANGELES	8106 S MAIN ST	90003	6030005002	Neighborhood Commercial	C2-1VL-CPIO	0	108	0.120530636	Residential - Five or More Units or Apartments (Any Combination) - 4 Stories or Less	YES - Current	NO - Privately-Owned	Available	Not Used in Prior Housing Element	0	0	0.138079126	0.138079126	6	0	0	0998205	986	Southeast Los Angeles	Yes		Above Moderate
LOS ANGELES	8110 S MAIN ST	90003	6030005003	Neighborhood Commercial	C2-1VL-CPIO	0	108	0.120530636	Residential - Four Units (Any Combination) - 4 Stories or Less	YES - Current	NO - Privately-Owned	Available	Not Used in Prior Housing Element	0	0	0.55825752	0.55825752	4	0	0	0998205	1026	Southeast Los Angeles	Yes		Above Moderate
LOS ANGELES	8118 S MAIN ST	90003	6030005004	Neighborhood Commercial	C2-1VL-CPIO	0	108	0.120529744	Residential - Double, Duplex, or Two Units - 4 Stories or Less	YES - Current	NO - Privately-Owned	Available	Not Used in Prior Housing Element	0.44979822	0	0	0.44979822	2	0	0	0998205	1061	Southeast Los Angeles			Lower
LOS ANGELES	8124 S MAIN ST	90003	6030005005	Neighborhood Commercial	C2-1VL-CPIO	0	108	0.120530636	Residential - Double, Duplex, or Two Units - 4 Stories or Less	YES - Current	NO - Privately-Owned	Available	Not Used in Prior Housing Element	0.44979822	0	0	0.44979822	2	0	0	0998205	1067	Southeast Los Angeles			Lower
LOS ANGELES	8132 S MAIN ST	90003	6030005006	Neighborhood Commercial	C2-1VL-CPIO	0	108	0.122397716	Residential - Four Units (Any Combination) - 4 Stories or Less	YES - Current	NO - Privately-Owned	Available	Not Used in Prior Housing Element	0	0	0.55825752	0.55825752	4	0	0	0998205	1069	Southeast Los Angeles	Yes		Above Moderate
LOS ANGELES	118 E 81ST ST	90003	6030005008	Low Medium I Residential	R2-1	0	17	0.116289152	Residential - Double, Duplex, or Two Units - 4 Stories or Less	YES - Current	NO - Privately-Owned	Available	Not Used in Prior Housing Element	0	0	0.002740118	0.002740118	2	2*	2*	0998205	964	Southeast Los Angeles			Above Moderate
LOS ANGELES	122 E 81ST ST	90003	6030005009	Low Medium I Residential	R2-1	0	17	0.116289152	Residential - Double, Duplex, or Two Units - 4 Stories or Less	YES - Current	NO - Privately-Owned	Available	Not Used in Prior Housing Element	0	0	0.126595759	0.126595759	2	2*	2*	0998205	963	Southeast Los Angeles	Yes		Above Moderate
LOS ANGELES	126 E 81ST ST	90003	6030005010	Low Medium I Residential	R2-1	0	17	0.116287047	Residential - Double, Duplex, or Two Units - 4 Stories or Less	YES - Current	NO - Privately-Owned	Available	Not Used in Prior Housing Element	0	0	0.126595759	0.126595759	2	2*	2*	0998205	962	Southeast Los Angeles	Yes		Above Moderate
LOS ANGELES	130 E 81ST ST	90003	6030005011	Low Medium I Residential	R2-1	0	17	0.116288579	Residential - Double, Duplex, or Two Units - 4 Stories or Less	YES - Current	NO - Privately-Owned	Available	Not Used in Prior Housing Element	0	0	0.126595759	0.126595759	2	2*	2*	0998205	960	Southeast Los Angeles	Yes		Above Moderate
LOS ANGELES	134 E 81ST ST	90003	6030005012	Low Medium I Residential	R2-1	0	17	0.116286761	Residential - Single Family Residence	YES - Current	NO - Privately-Owned	Available	Not Used in Prior Housing Element	0	0	0.096387953	0.096387953	1	2*	2*	0998205	959	Southeast Los Angeles			Above Moderate
LOS ANGELES	138 E 81ST ST	90003	6030005013	Low Medium I Residential	R2-1	0	17	0.116288579	Residential - Single Family Residence	YES - Current	NO - Privately-Owned	Available	Not Used in Prior Housing Element	0	0	0.096387953	0.096387953	1	2*	2*	0998205	958	Southeast Los Angeles			Above Moderate
LOS ANGELES	146 E 81ST ST	90003	6030005015	Low Medium I Residential	R2-1	0	17	0.116288579	Residential - Single Family Residence	YES - Current	NO - Privately-Owned	Available	Not Used in Prior Housing Element	0	0	0.096387953	0.096387953	1	2*	2*	0998205	956	Southeast Los Angeles			Above Moderate

LOS ANGELES	150 E 81ST ST	90003	6030005016	Low Medium I Residential	R2-1	0	17	0.116286761	Residential - Single Family Residence	YES - Current	NO - Privately-Owned	Available	Not Used in Prior Housing Element	0	0	0.040028268	0.040028268	1	2*	2*	0998205	955	Southeast Los Angeles			Above Moderate
LOS ANGELES	154 E 81ST ST	90003	6030005017	Low Medium I Residential	R2-1	0	17	0.116288579	Residential - Single Family Residence	YES - Current	NO - Privately-Owned	Available	Not Used in Prior Housing Element	0	0	0.096387953	0.096387953	1	2*	2*	0998205	954	Southeast Los Angeles			Above Moderate
LOS ANGELES	158 E 81ST ST	90003	6030005018	Low Medium I Residential	R2-1	0	17	0.116286473	Residential - Single Family Residence	YES - Current	NO - Privately-Owned	Available	Not Used in Prior Housing Element	0	0	0.096387953	0.096387953	1	2*	2*	0998205	953	Southeast Los Angeles			Above Moderate
LOS ANGELES	162 E 81ST ST	90003	6030005019	Low Medium I Residential	R2-1	0	17	0.116287719	Residential - Single Family Residence	YES - Current	NO - Privately-Owned	Available	Not Used in Prior Housing Element	0	0	0.096387953	0.096387953	1	2*	2*	0998205	952	Southeast Los Angeles			Above Moderate
LOS ANGELES	163 E 82ND ST	90003	6030005020	Low Medium I Residential	R2-1	0	17	0.116287719	Residential - Single Family Residence	YES - Current	NO - Privately-Owned	Available	Not Used in Prior Housing Element	0	0	0.096387953	0.096387953	1	2*	2*	0998205	1047	Southeast Los Angeles			Above Moderate
LOS ANGELES	153 E 82ND ST	90003	6030005022	Low Medium I Residential	R2-1	0	17	0.116287719	Residential - Double, Duplex, or Two Units - 4 Stories or Less	YES - Current	NO - Privately-Owned	Available	Not Used in Prior Housing Element	0	0	0.096387953	0.096387953	1	2*	2*	0998205	1049	Southeast Los Angeles			Above Moderate
LOS ANGELES	151 E 82ND ST	90003	6030005023	Low Medium I Residential	R2-1	0	17	0.116286187	Residential - Double, Duplex, or Two Units - 4 Stories or Less	YES - Current	NO - Privately-Owned	Available	Not Used in Prior Housing Element	0	0	0.126595759	0.126595759	2	2*	2*	0998205	1050	Southeast Los Angeles		Yes	Above Moderate
LOS ANGELES	147 E 82ND ST	90003	6030005024	Low Medium I Residential	R2-1	0	17	0.116288292	Residential - Single Family Residence	YES - Current	NO - Privately-Owned	Available	Not Used in Prior Housing Element	0	0	0.096387953	0.096387953	1	2*	2*	0998205	1052	Southeast Los Angeles			Above Moderate
LOS ANGELES	143 E 82ND ST	90003	6030005025	Low Medium I Residential	R2-1	0	17	0.116288579	Residential - Single Family Residence	YES - Current	NO - Privately-Owned	Available	Not Used in Prior Housing Element	0	0	0.096387953	0.096387953	1	2*	2*	0998205	1053	Southeast Los Angeles			Above Moderate
LOS ANGELES	139 E 82ND ST	90003	6030005026	Low Medium I Residential	R2-1	0	17	0.116288579	Residential - Single Family Residence	YES - Current	NO - Privately-Owned	Available	Not Used in Prior Housing Element	0	0	0.096387953	0.096387953	1	2*	2*	0998205	1054	Southeast Los Angeles			Above Moderate
LOS ANGELES	135 E 82ND ST	90003	6030005027	Low Medium I Residential	R2-1	0	17	0.116286761	Residential - Single Family Residence	YES - Current	NO - Privately-Owned	Available	Not Used in Prior Housing Element	0	0	0.096387953	0.096387953	1	2*	2*	0998205	1055	Southeast Los Angeles			Above Moderate
LOS ANGELES	131 E 82ND ST	90003	6030005028	Low Medium I Residential	R2-1	0	17	0.116288866	Residential - Single Family Residence	YES - Current	NO - Privately-Owned	Available	Not Used in Prior Housing Element	0	0	0.096387953	0.096387953	1	2*	2*	0998205	1056	Southeast Los Angeles			Above Moderate
LOS ANGELES	127 E 82ND ST	90003	6030005029	Low Medium I Residential	R2-1	0	17	0.116287335	Residential - Single Family Residence	YES - Current	NO - Privately-Owned	Available	Not Used in Prior Housing Element	0	0	0.096387953	0.096387953	1	2*	2*	0998205	1057	Southeast Los Angeles			Above Moderate
LOS ANGELES	123 E 82ND ST	90003	6030005030	Low Medium I Residential	R2-1	0	17	0.11628944	Residential - Single Family Residence	YES - Current	NO - Privately-Owned	Available	Not Used in Prior Housing Element	0	0	0.096387953	0.096387953	1	2*	2*	0998205	1058	Southeast Los Angeles			Above Moderate
LOS ANGELES	119 E 82ND ST	90003	6030005031	Low Medium I Residential	R2-1	0	17	0.116289726	Residential - Single Family Residence	YES - Current	NO - Privately-Owned	Available	Not Used in Prior Housing Element	0	0	0.096387953	0.096387953	1	2*	2*	0998205	1059	Southeast Los Angeles			Above Moderate
LOS ANGELES	115 E 82ND ST	90003	6030005032	Low Medium I Residential	R2-1	0	17	0.116288819	Residential - Single Family Residence	YES - Current	NO - Privately-Owned	Available	Not Used in Prior Housing Element	0	0	0.096387953	0.096387953	1	2*	2*	0998205	1060	Southeast Los Angeles			Above Moderate
LOS ANGELES	202 E 81ST ST	90003	6030006001	Low Medium I Residential	R2-1	0	17	0.116287431	Residential - Single Family Residence	YES - Current	NO - Privately-Owned	Available	Not Used in Prior Housing Element	0	0	0.096387953	0.096387953	1	2*	2*	0998205	951	Southeast Los Angeles			Above Moderate
LOS ANGELES	210 E 81ST ST	90003	6030006003	Low Medium I Residential	R2-1	0	17	0.116287431	Residential - Single Family Residence	YES - Current	NO - Privately-Owned	Available	Not Used in Prior Housing Element	0	0	0.040028268	0.040028268	1	2*	2*	0998205	949	Southeast Los Angeles			Above Moderate
LOS ANGELES	216 E 81ST ST	90003	6030006004	Low Medium I Residential	R2-1	0	17	0.116285326	Residential - Double, Duplex, or Two Units - 4 Stories or Less	YES - Current	NO - Privately-Owned	Available	Not Used in Prior Housing Element	0	0	0.126595759	0.126595759	2	2*	2*	0998205	948	Southeast Los Angeles		Yes	Above Moderate
LOS ANGELES	220 E 81ST ST	90003	6030006005	Low Medium I Residential	R2-1	0	17	0.116286857	Residential - Double, Duplex, or Two Units - 4 Stories or Less	YES - Current	NO - Privately-Owned	Available	Not Used in Prior Housing Element	0	0	0.126595759	0.126595759	2	2*	2*	0998205	947	Southeast Los Angeles		Yes	Above Moderate
LOS ANGELES	222 E 81ST ST	90003	6030006006	Low Medium I Residential	R2-1	0	17	0.116285948	Residential - Single Family Residence	YES - Current	NO - Privately-Owned	Available	Not Used in Prior Housing Element	0	0	0.096387953	0.096387953	1	2*	2*	0998205	946	Southeast Los Angeles			Above Moderate
LOS ANGELES	226 E 81ST ST	90003	6030006007	Low Medium I Residential	R2-1	0	17	0.116285662	Residential - Single Family Residence	YES - Current	NO - Privately-Owned	Available	Not Used in Prior Housing Element	0	0	0.096387953	0.096387953	1	2*	2*	0998205	944	Southeast Los Angeles			Above Moderate
LOS ANGELES	230 E 81ST ST	90003	6030006008	Low Medium I Residential	R2-1	0	17	0.116286283	Residential - Single Family Residence	YES - Current	NO - Privately-Owned	Available	Not Used in Prior Housing Element	0	0	0.096387953	0.096387953	1	2*	2*	0998205	943	Southeast Los Angeles			Above Moderate
LOS ANGELES	234 E 81ST ST	90003	6030006009	Low Medium I Residential	R2-1	0	17	0.116286283	Residential - Single Family Residence	YES - Current	NO - Privately-Owned	Available	Not Used in Prior Housing Element	0	0	0.096387953	0.096387953	1	2*	2*	0998205	942	Southeast Los Angeles			Above Moderate
LOS ANGELES	238 E 81ST ST	90003	6030006010	Low Medium I Residential	R2-1	0	17	0.116284466	Residential - Double, Duplex, or Two Units - 4 Stories or Less	YES - Current	NO - Privately-Owned	Available	Not Used in Prior Housing Element	0	0	0.002740118	0.002740118	2	2*	2*	0998205	941	Southeast Los Angeles			Above Moderate
LOS ANGELES	240 E 81ST ST	90003	6030006011	Low Medium I Residential	R2-1	0	17	0.116286283	Residential - Double, Duplex, or Two Units - 4 Stories or Less	YES - Current	NO - Privately-Owned	Available	Not Used in Prior Housing Element	0	0	0.052896363	0.052896363	2	2*	2*	0998205	940	Southeast Los Angeles		Yes	Above Moderate
LOS ANGELES	246 E 81ST ST	90003	6030006012	Low Medium I Residential	R2-1	0	17	0.116588223	Residential - Double, Duplex, or Two Units - 4 Stories or Less	YES - Current	NO - Privately-Owned	Available	Not Used in Prior Housing Element	0	0	0.126595759	0.126595759	2	2*	2*	0998205	939	Southeast Los Angeles		Yes	Above Moderate
LOS ANGELES	250 E 81ST ST	90003	6030006013	Medium Residential	R3-1	0	54	0.11887961	Commercial - Store Combination - Store and Residential Combination - One Story	YES - Current	NO - Privately-Owned	Available	Not Used in Prior Housing Element	0	0	0.020138207	0.020138207	3	0	0	0998205	938	Southeast Los Angeles		Yes	Above Moderate
LOS ANGELES	8107 S SAN PEDRO ST	90003	6030006014	Medium Residential	R3-1	0	54	0.117067106	Residential - Three Units (Any Combination) - 4 Stories or Less	YES - Current	NO - Privately-Owned	Available	Not Used in Prior Housing Element	0	0	0.403067684	0.403067684	3	0	0	0998205	968	Southeast Los Angeles		Yes	Above Moderate
LOS ANGELES	8115 S SAN PEDRO ST	90003	6030006015	Medium Residential	R3-1	0	54	0.11705599	Residential - Three Units (Any Combination) - 4 Stories or Less	YES - Current	NO - Privately-Owned	Available	Not Used in Prior Housing Element	0	0	0.403067684	0.403067684	3	0	0	0998205	1022	Southeast Los Angeles		Yes	Above Moderate
LOS ANGELES	8119 S SAN PEDRO ST	90003	6030006016	Medium Residential	R3-1	0	54	0.117046915	Residential - Double, Duplex, or Two Units - 4 Stories or Less	YES - Current	NO - Privately-Owned	Available	Not Used in Prior Housing Element	0	0	0.464917898	0.464917898	2	0	0	0998205	1034	Southeast Los Angeles		Yes	Above Moderate
LOS ANGELES	249 E 82ND ST	90003	6030006019	Low Medium I Residential	R2-1	0	17	0.116113559	Residential - Double, Duplex, or Two Units - 4 Stories or Less	YES - Current	NO - Privately-Owned	Available	Not Used in Prior Housing Element	0	0	0.002740118	0.002740118	2	2*	2*	0998205	1035	Southeast Los Angeles			Above Moderate
LOS ANGELES	243 E 82ND ST	90003	6030006020	Low Medium I Residential	R2-1	0	17	0.116286283	Residential - Single Family Residence	YES - Current	NO - Privately-Owned	Available	Not Used in Prior Housing Element	0	0	0.096387953	0.096387953	1	2*	2*	0998205	1036	Southeast Los Angeles			Above Moderate
LOS ANGELES	239 E 82ND ST	90003	6030006021	Low Medium I Residential	R2-1	0	17	0.116284466	Residential - Single Family Residence	YES - Current	NO - Privately-Owned	Available	Not Used in Prior Housing Element	0	0	0.096387953	0.096387953	1	2*	2*	0998205	1037	Southeast Los Angeles			Above Moderate
LOS ANGELES	237 E 82ND ST	90003	6030006022	Low Medium I Residential	R2-1	0	17	0.116286571	Residential - Single Family Residence	YES - Current	NO - Privately-Owned	Available	Not Used in Prior Housing Element	0	0	0.096387953	0.096387953	1	2*	2*	0998205	1038	Southeast Los Angeles			Above Moderate
LOS ANGELES	231 E 82ND ST	90003	6030006023	Low Medium I Residential	R2-1	0	17	0.116286857	Residential - Double, Duplex, or Two Units - 4 Stories or Less	YES - Current	NO - Privately-Owned	Available	Not Used in Prior Housing Element	0	0	0.126595759	0.126595759	2	2*	2*	0998205	1039	Southeast Los Angeles		Yes	Above Moderate
LOS ANGELES	227 E 82ND ST	90003	6030006024	Low Medium I Residential	R2-1	0	17	0.116286859	Residential - Single Family Residence	YES - Current	NO - Privately-Owned	Available	Not Used in Prior Housing Element	0	0	0.096387953	0.096387953	1	2*	2*	0998205	1040	Southeast Los Angeles			Above Moderate
LOS ANGELES	223 E 82ND ST	90003	6030006025	Low Medium I Residential	R2-1	0	17	0.11628504	Residential - Double, Duplex, or Two Units - 4 Stories or Less	YES - Current	NO - Privately-Owned	Available	Not Used in Prior Housing Element	0	0	0.126595759	0.126595759	2	2*	2*	0998205	1041	Southeast Los Angeles		Yes	Above Moderate
LOS ANGELES	219 E 82ND ST	90003	6030006026	Low Medium I Residential	R2-1	0	17	0.116286857	Residential - Single Family Residence	YES - Current	NO - Privately-Owned	Available	Not Used in Prior Housing Element	0	0	0.096387953	0.096387953	1	2*	2*	0998205	1042	Southeast Los Angeles			Above Moderate
LOS ANGELES	215 E 82ND ST	90003	6030006027	Low Medium I Residential	R2-1	0	17	0.11628504	Residential - Single Family Residence	YES - Current	NO - Privately-Owned	Available	Not Used in Prior Housing Element	0	0	0.096387953	0.096387953	1	2*	2*	0998205	1043	Southeast Los Angeles			Above Moderate
LOS ANGELES	211 E 82ND ST	90003	6030006028	Low Medium I Residential	R2-1	0	17	0.116287145	Residential - Single Family Residence	YES - Current	NO - Privately-Owned	Available	Not Used in Prior Housing Element	0	0	0.040028268	0.040028268	1	2*	2*	0998205	1044	Southeast Los Angeles			Above Moderate
LOS ANGELES	207 E 82ND ST	90003	6030006029	Low Medium I Residential	R2-1	0	17	0.116287431	Residential - Single Family Residence	YES - Current	NO - Privately-Owned	Available	Not Used in Prior Housing Element	0	0	0.096387953	0.096387953	1	2*	2*	0998205	1045	Southeast Los Angeles			Above Moderate
LOS ANGELES	203 E 82ND ST	90003	6030006030	Low Medium I Residential	R2-1	0	17	0.116287719	Residential - Double, Duplex, or Two Units - 4 Stories or Less	YES - Current	NO - Privately-Owned	Available	Not Used in Prior Housing Element	0	0	0.126595759	0.126595759	2	2*	2*	0998205	1046	Southeast Los Angeles		Yes	Above Moderate
LOS ANGELES	8127 S SAN PEDRO ST	90003	6030006031	Medium Residential	R3-1	0	54	0.117035819	Residential - Double, Duplex, or Two Units - 4 Stories or Less	YES - Current	NO - Privately-Owned	Available	Not Used in Prior Housing Element	0	0	0.464917898	0.464917898	2	0	0	0998205	1066	Southeast Los Angeles		Yes	Above Moderate
LOS ANGELES	8129 S SAN PEDRO ST	90003	6030006032	Medium Residential	R3-1	0	54	0.058743148	Commercial - Store - One Story	YES - Current	NO - Privately-Owned	Available	Not Used in Prior Housing Element	0	0	0.01016666	0.01016666	0	3*	3*	0998205	1068	Southeast Los Angeles			Above Moderate
LOS ANGELES	253 E 82ND ST	90003	6030006033	Medium Residential	R3-1	0	54	0.060084136	Residential - Double, Duplex, or Two Units - 4 Stories or Less	YES - Current	NO - Privately-Owned	Available	Not Used in Prior Housing Element	0	0	0.030408101	0.030408101	2	3*	3*	0998205	1538	Southeast Los Angeles		Yes	Above Moderate
LOS ANGELES	8200 S MAIN ST	90003	6030007001	Neighborhood Commercial	C2-1VL-CPIO	0	108	0.123544689	Residential - Five or More Units or Apartments (Any Combination) - 4 Stories or Less	YES - Current	NO - Privately-Owned	Available	Not Used in Prior Housing Element	0	0	0.125369936	0.125369936	8	0	0	0998205	1153	Southeast Los Angeles		Yes	Above Moderate
LOS ANGELES	8206 S MAIN ST	90003	6030007002	Neighborhood Commercial	C2-1VL-CPIO	0	108	0.120529746	Residential - Five or More Units or Apartments (Any Combination) - 4 Stories or Less	YES - Current	NO - Privately-Owned	Available	Not Used in Prior Housing Element	0	0	0.102235338	0.102235338	8	0	0	0998205	1160	Southeast Los Angeles		Yes	Above Moderate
LOS ANGELES	8212 S MAIN ST	90003	6030007003	Neighborhood Commercial	C2-1VL-CPIO	0	108	0.120530638	Commercial - Auto, Recreation Equipment, Construction Equipment Sales and Service - Auto Body Repair Shop - One Story	YES - Current	NO - Privately-Owned	Available	Not Used in Prior Housing Element	0.223349446	0	0	0.223349446	0	0	0	0998205	1214	Southeast Los Angeles			Lower
LOS ANGELES	8216 S MAIN ST	90003	6030007004	Neighborhood Commercial	C2-1VL-CPIO	0	108	0.120529741	Residential - Double, Duplex, or Two Units - 4 Stories or Less	YES - Current	NO - Privately-Owned	Available	Not Used in Prior Housing Element	0	0	0.743981731	0.743981731	2	0	0	0998205	1247	Southeast Los Angeles		Yes	Above Moderate
LOS ANGELES	8224 S MAIN ST	90003	6030007005	Neighborhood Commercial	C2-1VL-CPIO	0	108	0.120530638	Residential - Single Family Residence	YES - Current	NO - Privately-Owned	Available	Not Used in Prior Housing Element	1.175785673	0	0	1.175785673	1	0	0	0998205	1253	Southeast Los Angeles			Lower
LOS ANGELES	8230 S MAIN ST	90003	6030007006	Neighborhood Commercial	C2-1VL-CPIO	0	108	0.123543794	Commercial - Store - One Story	YES - Current	NO - Privately-Owned	Available	Not Used in Prior Housing Element	0.235653721	0	0	0.235653721	0	0	0	0998205	1255	Southeast Los Angeles			Lower
LOS ANGELES	114 E 82ND ST	90003	6030007007	Low Medium I Residential	R2-1	0	17	0.116731924	Residential - Double, Duplex, or Two Units - 4 Stories or Less	YES - Current	NO - Privately-Owned	Available	Not Used in Prior Housing Element	0	0	0.022112198	0.022112198	2	2*	2*	0998205	1152	Southeast Los Angeles			Above Moderate
LOS ANGELES	116 E 82ND ST	90003	6030007008	Low Medium I Residential	R2-1	0	17	0.116747341	Residential - Single Family Residence	YES - Current	NO - Privately-Owned	Available	Not Used in Prior Housing Element	0	0	0.096387953	0.096387953	1	2*	2*	0998205	1151	Southeast Los Angeles			Above Moderate
LOS ANGELES	122 E 82ND ST	90003	6030007009	Low Medium I Residential	R2-1	0	17	0.116747966	Residential - Single Family Residence	YES - Current	NO - Privately-Owned	Available	Not Used in Prior Housing Element	0	0	0.096387953	0.096387953	1	2*	2*	0998205	1150	Southeast Los Angeles			Above Moderate
LOS ANGELES	126 E 82ND ST	90003	6030007010	Low Medium I Residential	R2-1	0	17	0.116747393	Residential - Double, Duplex, or Two Units - 4 Stories or Less	YES - Current	NO - Privately-Owned	Available	Not Used in Prior Housing Element	0	0	0.033646325	0.033646325	2	2*	2*	0998205	1149	Southeast Los Angeles		Yes	Above Moderate
LOS ANGELES	132 E 82ND ST	90003	6030007011	Low Medium I Residential	R2-1	0	17	0.116745905	Residential - Double, Duplex, or Two Units - 4 Stories or Less	YES - Current	NO - Privately-Owned	Available	Not Used in Prior Housing Element	0	0	0.004480911	0.004480911	2	2*	2*	0998205	1148	Southeast Los Angeles		Yes	Above Moderate
LOS ANGELES	134 E 82ND ST	90003	6030007012	Low Medium I Residential	R2-1	0	17	0.116746529	Residential - Double, Duplex, or Two Units - 4 Stories or Less	YES - Current	NO - Privately-Owned	Available	Not Used in Prior Housing Element	0	0	0.052896363	0.052896363	2	2*	2*	0998205	1147	Southeast Los Angeles		Yes	Above Moderate
LOS ANGELES	138 E 82ND ST	90003	6030007013	Low Medium I Residential	R2-1	0	17	0.116745955	Residential - Double, Duplex, or Two Units - 4 Stories or Less	YES - Current	NO - Privately-Owned	Available	Not Used in Prior Housing Element	0	0	0.126595759	0.126595759	2	2*	2*	0998205	1146	Southeast Los Angeles		Yes	Above Moderate
LOS ANGELES	142 E 82ND ST	90003	6030007014	Low Medium I Residential	R2-1	0	17	0.116745381	Residential - Double, Duplex, or Two Units - 4 Stories or Less	YES - Current	NO - Privately-Owned	Available	Not Used in Prior Housing Element	0	0	0.126595759	0.126595759	2	2*	2*	0998205	1145	Southeast Los Angeles		Yes	Above Moderate
LOS ANGELES	152 E 82ND ST	90003	6030007016	Low Medium I Residential	R2-1	0	17	0.116745719	Residential - Double, Duplex, or Two Units - 4 Stories or Less	YES - Current	NO - Privately-Owned	Available	Not Used in Prior Housing Element	0	0	0.126595759	0.126595759	2	2*	2*	0998205	1143	Southeast Los Angeles		Yes	Above Moderate
LOS ANGELES	8215 S WALL ST	90003	6030007019	Low Medium I Residential	R2-1	0	17	0.120196224	Residential - Double, Duplex, or Two Units - 4 Stories or Less	YES - Current	NO - Privately-Owned	Available	Not Used in Prior Housing Element	0	0	0.126595759	0.126595759	2	2*	2*	0998205	1235	Southeast Los Angeles		Yes	Above Moderate
LOS ANGELES	157 E 82ND PL	90003	6030007020	Low Medium I Residential	R2-1	0	17	0.116668296	Residential - Double, Duplex, or Two Units - 4 Stories or Less	YES - Current	NO - Privately-Owned	Available	Not Used in Prior Housing Element	0	0	0.002740118	0.002740118	2	2*	2*	0998205	1236	Southeast Los Angeles			Above Moderate
LOS ANGELES	151 E 82ND PL	90003	6030007021	Low Medium I Residential	R2-1	0	17	0.11674452	Residential - Single Family Residence	YES - Current	NO - Privately-Owned	Available	Not Used in Prior Housing Element	0	0	0.096387953	0.096387953	1	2*	2*	0998205	1237	Southeast Los Angeles			Above Moderate
LOS ANGELES	147 E 82ND PL	90003	6030007022	Low Medium I Residential	R2-1	0	17	0.116745094	Residential - Single Family Residence	YES - Current	NO - Privately-Owned	Available	Not Used in Prior Housing Element	0	0	0.096387953	0.096387953	1	2*	2*	0998205	1238	Southeast Los Angeles			Above Moderate
LOS ANGELES	143 E 82ND PL	90003	6030007023	Low Medium I Residential	R2-1	0	17	0.116744758	Residential - Single Family Residence	YES - Current	NO - Privately-Owned	Available	Not Used in Prior Housing Element	0	0	0.096387953	0.096387953	1	2*	2*	0998205	1239	Southeast Los Angeles			Above Moderate
LOS ANGELES	137 E 82ND PL	90003	6030007024	Low Medium I Residential	R2-1	0	17	0.116745958	Residential - Double, Duplex, or Two Units - 4 Stories or Less	YES - Current	NO - Privately-Owned	Available	Not Used in Prior Housing Element	0	0	0.022112198	0.022112198	2	2*	2*	0998205	1240	Southeast Los Angeles			Above Moderate
LOS ANGELES	135 E 82ND PL	90003	6030007025	Low Medium I Residential	R2-1	0	17	0.116746245	Residential - Single Family Residence	YES - Current	NO - Privately-Owned	Available	Not Used in Prior Housing Element	0	0	0.096387953	0.096387953	1	2*	2*	0998205	1241	Southeast Los Angeles			Above Moderate
LOS ANGELES	127 E 82ND PL	90003	6030007027	Low Medium I Residential	R2-1	0	17	0.116747105	Residential - Double, Duplex, or Two Units - 4 Stories or Less	YES - Current	NO - Privately-Owned	Available	Not Used in Prior Housing Element	0	0	0.126595759	0.126595759	2	2*	2*	0998205	1243	Southeast Los Angeles		Yes	Above Moderate
LOS ANGELES	123 E 82ND PL	90003	6030007028	Low Medium I Residential	R2-1	0	17	0.116747392	Residential - Single Family Residence	YES - Current	NO - Privately-Owned	Available	Not Used in Prior Housing Element	0	0	0.040028268	0.040028268	1	2*	2*	0998205	1244	Southeast Los Angeles			Above Moderate
LOS ANGELES	119 E 82ND PL	90003	6030007029	Low Medium I Residential	R2-1	0	17	0.116747966	Residential - Single Family Residence	YES - Current	NO - Privately-Owned	Available	Not Used in Prior Housing Element	0	0	0.096387953	0.096387953	1	2*	2*	0998205	1245	Southeast Los Angeles			Above Moderate
LOS ANGELES	206 E 82ND ST	90003	6030008002	Low Medium I Residential	R2-1	0	17	0.116665949		YES - Current	NO - Privately-Owned	Available	Not Used in Prior Housing Element	0	0	0.096387953	0.096387953	1	2*	2*	0998205	1139	Southeast Los Angeles			Above Moderate
LOS ANGELES	214 E 82ND ST	90003	6030008004	Low Medium I Residential	R2-1	0	17	0.116418376	Residential - Double, Duplex, or Two Units - 4 Stories or Less	YES - Current	NO - Privately-Owned	Available	Not Used in Prior Housing Element	0	0	0.126595759	0.126595759	2	2*	2*	0998205	1137	Southeast Los Angeles		Yes	Above Moderate
LOS ANGELES	218 E 82ND ST	90003	6030008005	Low Medium I Residential	R2-1	0	17	0.11641809	Residential - Double, Duplex, or Two Units - 4 Stories or Less	YES - Current	NO - Privately-Owned	Available	Not Used in Prior Housing Element	0	0	0.126595759	0.126595759	2	2*	2*	0998205	1136	Southeast Los Angeles		Yes	Above Moderate
LOS ANGELES	222 E 82ND ST	90003	6030008006	Low Medium I Residential	R2-1	0	17	0.116416605	Residential - Single Family Residence	YES - Current	NO - Privately-Owned	Available	Not Used in Prior Housing Element	0	0	0.096387953	0.096387953	1	2*	2*	0998205	1135	Southeast Los Angeles			Above Moderate
LOS ANGELES	226 E 82ND ST	90003	6030008007	Low Medium I Residential	R2-1	0	17	0.116416945	Residential - Single Family Residence	YES - Current	NO - Privately-Owned	Available	Not Used in Prior Housing Element	0	0	0.096387953	0.096387953	1	2*	2*	0998205	1134	Southeast Los Angeles			Above Moderate
LOS ANGELES	230 E 82ND ST	90003	6030008008	Low Medium I Residential	R2-1	0	17	0.116416472	Residential - Single Family Residence	YES - Current	NO - Privately-Owned	Available	Not Used in Prior Housing Element	0	0	0.096387953	0.096387953	1	2*	2*	0998205	1133	Southeast Los Angeles			Above Moderate
LOS ANGELES	236 E 82ND ST	90003	6030008009	Low Medium I Residential	R2-1	0	17	0.116415173	Residential - Double, Duplex, or Two Units - 4 Stories or Less	YES - Current	NO - Privately-Owned	Available	Not Used in Prior Housing Element	0	0	0.126595759	0.126595759	2	2*	2*	0998205	1132	Southeast Los Angeles		Yes	Above Moderate
LOS ANGELES	240 E 82ND ST	90003	6030008010	Low Medium I Residential	R2-1	0	17	0.116415799	Residential - Single Family Residence	YES - Current	NO - Privately-Owned	Available	Not Used in Prior Housing Element	0	0	0.096387953	0.096387953	1	2*	2*	0998205	1131	Southeast Los Angeles			Above Moderate
LOS ANGELES	242 E 82ND ST	90003	6030008011	Low Medium I Residential	R2-1	0	17	0.116415227	Residential - Single Family Residence	YES - Current	NO - Privately-Owned	Available	Not Used in Prior Housing Element	0	0	0.096387953	0.096387953	1	2*	2*	0998205	1130	Southeast Los Angeles			Above Moderate
LOS ANGELES	248 E 82ND ST	90003	6030008012	Low Medium I Residential	R2-1	0	17	0.116877423	Residential - Double, Duplex, or Two Units - 4 Stories or Less	YES - Current	NO - Privately-Owned	Available	Not Used in Prior Housing Element	0	0	0.022112198	0.022112198	2	2*	2*	0998205	1129	Southeast Los Angeles			Above Moderate
LOS ANGELES	8203 S SAN PEDRO ST	90003	6030008013	Medium Residential	[Q]R4-1	0	54	0.119892504	Commercial - Store Combination - Store and Residential Combination - One Story	YES - Current	NO - Privately-Owned	Available	Not Used in Prior Housing Element	0	0	0.023611021	0.023611021	2	0	0	0998205	1128	Southeast Los Angeles		Yes	Above Moderate
LOS ANGELES	8209 1/2 S SAN PEDRO ST	90003	6030008014	Medium Residential	[Q]R4-1	0	54	0.11699415	Commercial - Store Combination - Store and Residential Combination - One Story	YES - Current	NO - Privately-Owned	Available	Not Used in Prior Housing Element	0	0	0.032287458	0.032287458	0	0	0	0998205	1159	Southeast Los Angeles		Yes	Above Moderate
LOS ANGELES	8215 S SAN PEDRO ST	90003	6030008015	Medium Residential	[Q]R4-1	0	54	0.116982468	Residential - Single Family Residence - Vacant Land	YES - Current	NO - Privately-Owned	Available	Not Used in Prior Housing Element	0.668452311	0	0	0.668452311	0	0	0	0998205	1213	Southeast Los Angeles			Lower
LOS ANGELES	8219 S SAN PEDRO ST	90003	6030008016

LOS ANGELES	8260 S MAIN ST	90003	6030009003	Neighborhood Commercial	C2-1VL-CPIO	0	108	0.120531536	Institutional - Church - One Story	YES - Current	NO - Privately-Owned	Available	Not Used in Prior Housing Element	0.130579768	0	0	0.130579768	0	0	0	0998205	1347	Southeast Los Angeles						Lower	
LOS ANGELES	8264 S MAIN ST	90003	6030009004	Neighborhood Commercial	C2-1VL-CPIO	0	108	0.120529748	Commercial - Commercial - Vacant Land	YES - Current	NO - Privately-Owned	Available	Not Used in Prior Housing Element	0.174543256	0	0	0.174543256	0	0	0	0998205	1425	Southeast Los Angeles						Lower	
LOS ANGELES	8268 S MAIN ST	90003	6030009005	Neighborhood Commercial	C2-1VL-CPIO	0	108	0.120529743	Residential - Four Units (Any Combination) - 4 Stories or Less	YES - Current	NO - Privately-Owned	Available	Not Used in Prior Housing Element	0	0	0	0.55825752	0.55825752	4	0	0998205	1434	Southeast Los Angeles		Yes	Above Moderate				
LOS ANGELES	111 E 83RD ST	90003	6030009006	Neighborhood Commercial	C2-1VL-CPIO	0	108	0.097189474	Residential - Single Family Residence	YES - Current	NO - Privately-Owned	Available	Not Used in Prior Housing Element	0	0	0	0.882781219	0.882781219	0	0	0998205	1445	Southeast Los Angeles		Yes	Above Moderate				
LOS ANGELES	114 E 82ND PL	90003	6030009007	Low Medium I Residential	R2-1	0	17	0.11625628	Residential - Single Family Residence	YES - Current	NO - Privately-Owned	Available	Used in Prior Housing Element - Non-Vacant	0	0	0	0.096387953	0.096387953	1	2*	0998205	1334	Southeast Los Angeles			Above Moderate				
LOS ANGELES	120 E 82ND PL	90003	6030009008	Low Medium I Residential	R2-1	0	17	0.116243104	Residential - Double, Duplex, or Two Units - 4 Stories or Less	YES - Current	NO - Privately-Owned	Available	Not Used in Prior Housing Element	0	0	0	0.126595759	0.126595759	2	2*	0998205	1333	Southeast Los Angeles		Yes	Above Moderate				
LOS ANGELES	122 E 82ND PL	90003	6030009009	Low Medium I Residential	R2-1	0	17	0.116244013	Residential - Single Family Residence	YES - Current	NO - Privately-Owned	Available	Used in Prior Housing Element - Non-Vacant	0	0	0	0.040028268	0.040028268	1	2*	0998205	1332	Southeast Los Angeles			Above Moderate				
LOS ANGELES	128 E 82ND PL	90003	6030009010	Low Medium I Residential	R2-1	0	17	0.116244013	Residential - Double, Duplex, or Two Units - 4 Stories or Less	YES - Current	NO - Privately-Owned	Available	Not Used in Prior Housing Element	0	0	0	0.126595759	0.126595759	2	2*	0998205	1331	Southeast Los Angeles		Yes	Above Moderate				
LOS ANGELES	130 E 82ND PL	90003	6030009011	Low Medium I Residential	R2-1	0	17	0.116244013	Residential - Single Family Residence	YES - Current	NO - Privately-Owned	Available	Used in Prior Housing Element - Non-Vacant	0	0	0	0.096387953	0.096387953	1	2*	0998205	1330	Southeast Los Angeles			Above Moderate				
LOS ANGELES	134 E 82ND PL	90003	6030009012	Low Medium I Residential	R2-1	0	17	0.116243104	Residential - Single Family Residence	YES - Current	NO - Privately-Owned	Available	Used in Prior Housing Element - Non-Vacant	0	0	0	0.096387953	0.096387953	1	2*	0998205	1329	Southeast Los Angeles			Above Moderate				
LOS ANGELES	138 E 82ND PL	90003	6030009013	Low Medium I Residential	R2-1	0	17	0.116244011	Residential - Double, Duplex, or Two Units - 4 Stories or Less	YES - Current	NO - Privately-Owned	Available	Not Used in Prior Housing Element	0	0	0	0.052896363	0.052896363	2	2*	0998205	1328	Southeast Los Angeles		Yes	Above Moderate				
LOS ANGELES	144 E 82ND PL	90003	6030009014	Low Medium I Residential	R2-1	0	17	0.116244011	Residential - Double, Duplex, or Two Units - 4 Stories or Less	YES - Current	NO - Privately-Owned	Available	Not Used in Prior Housing Element	0	0	0	0.126595759	0.126595759	2	2*	0998205	1327	Southeast Los Angeles		Yes	Above Moderate				
LOS ANGELES	150 E 82ND PL	90003	6030009016	Low Medium I Residential	R2-1	0	17	0.116244011	Residential - Double, Duplex, or Two Units - 4 Stories or Less	YES - Current	NO - Privately-Owned	Available	Not Used in Prior Housing Element	0	0	0	0.126595759	0.126595759	2	2*	0998205	1325	Southeast Los Angeles		Yes	Above Moderate				
LOS ANGELES	156 E 82ND PL	90003	6030009017	Low Medium I Residential	R2-1	0	17	0.116167778	Residential - Four Units (Any Combination) - 4 Stories or Less	YES - Current	NO - Privately-Owned	Available	Used in Prior Housing Element - Non-Vacant	0	0	0	0.021563624	0.021563624	1	2*	0998205	1324	Southeast Los Angeles		Yes	Above Moderate				
LOS ANGELES	158 E 82ND PL	90003	6030009018	Low Medium I Residential	R2-1	0	17	0.119682706	Residential - Double, Duplex, or Two Units - 4 Stories or Less	YES - Current	NO - Privately-Owned	Available	Not Used in Prior Housing Element	0	0	0	0.052896363	0.052896363	2	2*	0998205	1323	Southeast Los Angeles		Yes	Above Moderate				
LOS ANGELES	161 E 83RD ST	90003	6030009019	Low Medium II Residential	RD2-1	0	21	0.111338338	Residential - Double, Duplex, or Two Units - 4 Stories or Less	YES - Current	NO - Privately-Owned	Available	Not Used in Prior Housing Element	0	0	0	0.022112198	0.022112198	2	2*	0998205	1413	Southeast Los Angeles			Above Moderate				
LOS ANGELES	157 E 83RD ST	90003	6030009020	Low Medium II Residential	RD2-1	0	21	0.108081674	Residential - Double, Duplex, or Two Units - 4 Stories or Less	YES - Current	NO - Privately-Owned	Available	Not Used in Prior Housing Element	0	0	0	0.126595759	0.126595759	2	2*	0998205	1414	Southeast Los Angeles		Yes	Above Moderate				
LOS ANGELES	153 E 83RD ST	90003	6030009021	Low Medium II Residential	RD2-1	0	21	0.108165524	Residential - Single Family Residence	YES - Current	NO - Privately-Owned	Available	Not Used in Prior Housing Element	0	0	0	0.096387953	0.096387953	1	2*	0998205	1415	Southeast Los Angeles			Above Moderate				
LOS ANGELES	151 1/2 E 83RD ST	90003	6030009022	Low Medium II Residential	RD2-1	0	21	0.108178733	Residential - Double, Duplex, or Two Units - 4 Stories or Less	YES - Current	NO - Privately-Owned	Available	Not Used in Prior Housing Element	0	0	0	0.126595759	0.126595759	2	2*	0998205	1416	Southeast Los Angeles		Yes	Above Moderate				
LOS ANGELES	143 E 83RD ST	90003	6030009023	Low Medium II Residential	RD2-1	0	21	0.108191943	Residential - Single Family Residence	YES - Current	NO - Privately-Owned	Available	Not Used in Prior Housing Element	0	0	0	0.096387953	0.096387953	1	2*	0998205	1417	Southeast Los Angeles			Above Moderate				
LOS ANGELES	139 E 83RD ST	90003	6030009024	Low Medium II Residential	RD2-1	0	21	0.108205152	Residential - Single Family Residence	YES - Current	NO - Privately-Owned	Available	Not Used in Prior Housing Element	0	0	0	0.096387953	0.096387953	1	2*	0998205	1418	Southeast Los Angeles			Above Moderate				
LOS ANGELES	135 E 83RD ST	90003	6030009025	Low Medium II Residential	RD2-1	0	21	0.108216383	Residential - Double, Duplex, or Two Units - 4 Stories or Less	YES - Current	NO - Privately-Owned	Available	Not Used in Prior Housing Element	0	0	0	0.126595759	0.126595759	2	2*	0998205	1419	Southeast Los Angeles		Yes	Above Moderate				
LOS ANGELES	127 E 83RD ST	90003	6030009027	Low Medium II Residential	RD2-1	0	21	0.108244204	Residential - Double, Duplex, or Two Units - 4 Stories or Less	YES - Current	NO - Privately-Owned	Available	Not Used in Prior Housing Element	0	0	0	0.126595759	0.126595759	2	2*	0998205	1421	Southeast Los Angeles		Yes	Above Moderate				
LOS ANGELES	123 E 83RD ST	90003	6030009028	Low Medium II Residential	RD2-1	0	21	0.108257125	Residential - Single Family Residence	YES - Current	NO - Privately-Owned	Available	Not Used in Prior Housing Element	0	0	0	0.096387953	0.096387953	1	2*	0998205	1422	Southeast Los Angeles			Above Moderate				
LOS ANGELES	119 E 83RD ST	90003	6030009029	Low Medium II Residential	RD2-1	0	21	0.108270048	Residential - Double, Duplex, or Two Units - 4 Stories or Less	YES - Current	NO - Privately-Owned	Available	Not Used in Prior Housing Element	0	0	0	0.052896363	0.052896363	2	2*	0998205	1423	Southeast Los Angeles		Yes	Above Moderate				
LOS ANGELES	117 E 83RD ST	90003	6030009030	Low Medium II Residential	RD2-1	0	21	0.108304577	Residential - Single Family Residence	YES - Current	NO - Privately-Owned	Available	Not Used in Prior Housing Element	0	0	0	0.096387953	0.096387953	1	2*	0998205	1424	Southeast Los Angeles			Above Moderate				
LOS ANGELES	200 E 82ND PL	90003	6030010001	Low Medium I Residential	R2-1	0	17	0.11265411	Residential - Single Family Residence	YES - Current	NO - Privately-Owned	Available	Not Used in Prior Housing Element	0	0	0	0.040253773	0.040253773	1	1*	0998205	1322	Southeast Los Angeles			Above Moderate				
LOS ANGELES	206 E 82ND PL	90003	6030010002	Low Medium I Residential	R2-1	0	17	0.116167203	Residential - Double, Duplex, or Two Units - 4 Stories or Less	YES - Current	NO - Privately-Owned	Available	Not Used in Prior Housing Element	0	0	0	0.052896363	0.052896363	2	2*	0998205	1321	Southeast Los Angeles		Yes	Above Moderate				
LOS ANGELES	214 E 82ND PL	90003	6030010004	Low Medium I Residential	R2-1	0	17	0.115818707	Residential - Single Family Residence	YES - Current	NO - Privately-Owned	Available	Not Used in Prior Housing Element	0	0	0	0.096387953	0.096387953	1	2*	0998205	1319	Southeast Los Angeles			Above Moderate				
LOS ANGELES	222 E 82ND PL	90003	6030010006	Low Medium I Residential	R2-1	0	17	0.115819902	Residential - Single Family Residence	YES - Current	NO - Privately-Owned	Available	Not Used in Prior Housing Element	0	0	0	0.040028268	0.040028268	1	2*	0998205	1317	Southeast Los Angeles			Above Moderate				
LOS ANGELES	234 E 82ND PL	90003	6030010009	Low Medium I Residential	R2-1	0	17	0.115819615	Residential - Single Family Residence	YES - Current	NO - Privately-Owned	Available	Not Used in Prior Housing Element	0	0	0	0.096387953	0.096387953	1	2*	0998205	1314	Southeast Los Angeles			Above Moderate				
LOS ANGELES	242 E 82ND PL	90003	6030010011	Low Medium I Residential	R2-1	0	17	0.115819617	Residential - Double, Duplex, or Two Units - 4 Stories or Less	YES - Current	NO - Privately-Owned	Available	Not Used in Prior Housing Element	0	0	0	0.126595759	0.126595759	2	2*	0998205	1312	Southeast Los Angeles		Yes	Above Moderate				
LOS ANGELES	248 E 82ND PL	90003	6030010012	Low Medium I Residential	R2-1	0	17	0.116130278	Residential - Double, Duplex, or Two Units - 4 Stories or Less	YES - Current	NO - Privately-Owned	Available	Not Used in Prior Housing Element	0	0	0	0.002740118	0.002740118	2	2*	0998205	1311	Southeast Los Angeles			Above Moderate				
LOS ANGELES	8251 S SAN PEDRO ST	90003	6030010013	Medium Residential	R3-1	0	54	0.114705015	Residential - Four Units (Any Combination) - 4 Stories or Less	YES - Current	NO - Privately-Owned	Available	Used in Prior Housing Element - Non-Vacant	0	0	0	0.200513649	0.200513649	4	0	0998205	1310	Southeast Los Angeles		Yes	Above Moderate				
LOS ANGELES	8257 S SAN PEDRO ST	90003	6030010013	Medium Residential	R3-1	0	54	0.116906118	Residential - Four Units (Any Combination) - 4 Stories or Less	YES - Current	NO - Privately-Owned	Available	Used in Prior Housing Element - Non-Vacant	0	0	0	0.200513649	0.200513649	4	0	0998205	1340	Southeast Los Angeles		Yes	Above Moderate				
LOS ANGELES	8273 S SAN PEDRO ST	90003	6030010017	Medium Residential	R3-1	0	54	0.078319238	Commercial - Store - One Story	YES - Current	NO - Privately-Owned	Available	Not Used in Prior Housing Element	0.014354436	0	0	0.014354436	0.014354436	0	0	0998205	1432	Southeast Los Angeles			Lower				
LOS ANGELES	8277 S SAN PEDRO ST	90003	6030010017	Medium Residential	R3-1	0	54	0.062389802	Commercial - Store - One Story	YES - Current	NO - Privately-Owned	Available	Not Used in Prior Housing Element	0	0	0	0.002983642	0.002983642	0	3*	0998205	1441	Southeast Los Angeles			Above Moderate				
LOS ANGELES	245 E 83RD ST	90003	6030010019	Low Medium II Residential	RD2-1	0	21	0.107590048	Residential - Double, Duplex, or Two Units - 4 Stories or Less	YES - Current	NO - Privately-Owned	Available	Not Used in Prior Housing Element	0	0	0	0.126595759	0.126595759	2	2*	0998205	1402	Southeast Los Angeles		Yes	Above Moderate				
LOS ANGELES	237 E 83RD ST	90003	6030010020	Low Medium II Residential	RD2-1	0	21	0.107602078	Residential - Double, Duplex, or Two Units - 4 Stories or Less	YES - Current	NO - Privately-Owned	Available	Not Used in Prior Housing Element	0	0	0	0.052896363	0.052896363	2	2*	0998205	1403	Southeast Los Angeles		Yes	Above Moderate				
LOS ANGELES	235 E 83RD ST	90003	6030010021	Low Medium II Residential	RD2-1	0	21	0.107616083	Residential - Double, Duplex, or Two Units - 4 Stories or Less	YES - Current	NO - Privately-Owned	Available	Not Used in Prior Housing Element	0	0	0	0.126595759	0.126595759	2	2*	0998205	1404	Southeast Los Angeles		Yes	Above Moderate				
LOS ANGELES	231 E 83RD ST	90003	6030010022	Low Medium II Residential	RD2-1	0	21	0.107628116	Residential - Single Family Residence	YES - Current	NO - Privately-Owned	Available	Not Used in Prior Housing Element	0	0	0	0.096387953	0.096387953	1	2*	0998205	1405	Southeast Los Angeles			Above Moderate				
LOS ANGELES	225 E 83RD ST	90003	6030010023	Low Medium II Residential	RD2-1	0	21	0.10764099		YES - Current	NO - Privately-Owned	Available	Not Used in Prior Housing Element	0	0	0	0.096387953	0.096387953	1	2*	0998205	1406	Southeast Los Angeles			Above Moderate				
LOS ANGELES	223 E 83RD ST	90003	6030010024	Low Medium II Residential	RD2-1	0	21	0.107655553	Residential - Double, Duplex, or Two Units - 4 Stories or Less	YES - Current	NO - Privately-Owned	Available	Not Used in Prior Housing Element	0	0	0	0.126595759	0.126595759	2	2*	0998205	1407	Southeast Los Angeles		Yes	Above Moderate				
LOS ANGELES	219 E 83RD ST	90003	6030010025	Low Medium II Residential	RD2-1	0	21	0.10766674	Residential - Single Family Residence	YES - Current	NO - Privately-Owned	Available	Not Used in Prior Housing Element	0	0	0	0.040028268	0.040028268	1	2*	0998205	1408	Southeast Los Angeles			Above Moderate				
LOS ANGELES	215 E 83RD ST	90003	6030010026	Low Medium II Residential	RD2-1	0	21	0.1076799	Residential - Double, Duplex, or Two Units - 4 Stories or Less	YES - Current	NO - Privately-Owned	Available	Not Used in Prior Housing Element	0	0	0	0.126595759	0.126595759	2	2*	0998205	1409	Southeast Los Angeles		Yes	Above Moderate				
LOS ANGELES	211 E 83RD ST	90003	6030010027	Low Medium II Residential	RD2-1	0	21	0.107693249	Residential - Double, Duplex, or Two Units - 4 Stories or Less	YES - Current	NO - Privately-Owned	Available	Not Used in Prior Housing Element	0	0	0	0.002740118	0.002740118	2	2*	0998205	1410	Southeast Los Angeles			Above Moderate				
LOS ANGELES	240 E 82ND PL	90003	6030010033	Low Medium I Residential	R2-1	0	17	0.115818708	Residential - Single Family Residence	YES - Current	NO - Privately-Owned	Available	Not Used in Prior Housing Element	0	0	0	0.096387953	0.096387953	1	2*	0998205	1313	Southeast Los Angeles			Above Moderate				
LOS ANGELES	212 E 82ND PL	90003	6030010035	Low Medium I Residential	R2-1	0	17	0.115819617	Residential - Single Family Residence	YES - Current	NO - Privately-Owned	Available	Not Used in Prior Housing Element	0	0	0	0.040028268	0.040028268	1	2*	0998205	1320	Southeast Los Angeles			Above Moderate				
LOS ANGELES	8263 S SAN PEDRO ST	90003	6030010036	Medium Residential	R3-1	0	54	0.114012302	Residential - Four Units (Any Combination) - 4 Stories or Less	YES - Current	NO - Privately-Owned	Available	Not Used in Prior Housing Element	0.068321806	0	0	0.068321806	0.068321806	4	0	0998205	1346	Southeast Los Angeles			Lower				
LOS ANGELES	100 E 83RD ST	90003	6030011001	Neighborhood Commercial	C2-1VL-CPIO	0	108	0.127461897	Residential - Four Units (Any Combination) - 4 Stories or Less	YES - Current	NO - Privately-Owned	Available	Not Used in Prior Housing Element	0	0	0	0.633272722	0.633272722	4	0	0998205	1522	Southeast Los Angeles		Yes	Above Moderate				
LOS ANGELES	8306 S MAIN ST	90003	6030011002	Neighborhood Commercial	C2-1VL-CPIO	0	108	0.124545397	Residential - Four Units (Any Combination) - 4 Stories or Less	YES - Current	NO - Privately-Owned	Available	Not Used in Prior Housing Element	0	0	0	0.633272722	0.633272722	4	0	0998205	1529	Southeast Los Angeles		Yes	Above Moderate				
LOS ANGELES	8314 S MAIN ST	90003	6030011003	Neighborhood Commercial	C2-1VL-CPIO	0	108	0.124527463	Residential - Double, Duplex, or Two Units - 4 Stories or Less	YES - Current	NO - Privately-Owned	Available	Not Used in Prior Housing Element	0.492249817	0	0	0.492249817	0	2	0	0998205	1535	Southeast Los Angeles			Lower				
LOS ANGELES	112 E 83RD ST	90003	6030011004	Low Medium II Residential	RD2-1	0	21	0.11935943	Residential - Double, Duplex, or Two Units - 4 Stories or Less	YES - Current	NO - Privately-Owned	Available	Not Used in Prior Housing Element	0	0	0	0.052896363	0.052896363	2	2*	0998205	1521	Southeast Los Angeles		Yes	Above Moderate				
LOS ANGELES	118 E 83RD ST	90003	6030011005	Low Medium II Residential	RD2-1	0	21	0.119463389	Residential - Single Family Residence	YES - Current	NO - Privately-Owned	Available	Not Used in Prior Housing Element	0	0	0	0.096387953	0.096387953	1	2*	0998205	1520	Southeast Los Angeles			Above Moderate				
LOS ANGELES	122 E 83RD ST	90003	6030011006	Low Medium II Residential	RD2-1	0	21	0.119463102	Residential - Single Family Residence	YES - Current	NO - Privately-Owned	Available	Not Used in Prior Housing Element	0	0	0	0.096387953	0.096387953	1	2*	0998205	1519	Southeast Los Angeles			Above Moderate				
LOS ANGELES	128 E 83RD ST	90003	6030011007	Low Medium II Residential	RD2-1	0	21	0.11946217	Residential - Double, Duplex, or Two Units - 4 Stories or Less	YES - Current	NO - Privately-Owned	Available	Not Used in Prior Housing Element	0	0	0	0.126595759	0.126595759	2	2*	0998205	1518	Southeast Los Angeles		Yes	Above Moderate				
LOS ANGELES	130 E 83RD ST	90003	6030011008	Low Medium II Residential	RD2-1	0	21	0.119461883	Residential - Single Family Residence	YES - Current	NO - Privately-Owned	Available	Not Used in Prior Housing Element	0	0	0	0.096387953	0.096387953	1	2*	0998205	1517	Southeast Los Angeles			Above Moderate				
LOS ANGELES	134 E 83RD ST	90003	6030011009	Low Medium II Residential	RD2-1	0	21	0.119462528	Residential - Single Family Residence	YES - Current	NO - Privately-Owned	Available	Not Used in Prior Housing Element	0	0	0	0.096387953	0.096387953	1	2*	0998205	1516	Southeast Los Angeles			Above Moderate				
LOS ANGELES	138 E 83RD ST	90003	6030011010	Low Medium II Residential	RD2-1	0	21	0.119462241	Residential - Single Family Residence	YES - Current	NO - Privately-Owned	Available	Not Used in Prior Housing Element	0	0	0	0.096387953	0.096387953	1	2*	0998205	1515	Southeast Los Angeles			Above Moderate				
LOS ANGELES	142 E 83RD ST	90003	6030011011	Low Medium II Residential	RD2-1	0	21	0.119460834	Residential - Single Family Residence	YES - Current	NO - Privately-Owned	Available	Not Used in Prior Housing Element	0	0	0	0.040028268	0.040028268	1	2*	0998205	1514	Southeast Los Angeles			Above Moderate				
LOS ANGELES	152 E 83RD ST	90003	6030011013	Low Medium II Residential	RD2-1	0	21	0.11946097	Residential - Double, Duplex, or Two Units - 4 Stories or Less	YES - Current	NO - Privately-Owned	Available	Not Used in Prior Housing Element	0	0	0	0.052896363	0.052896363	2	2*	0998205	1513	Southeast Los Angeles		Yes	Above Moderate				
LOS ANGELES	154 E 83RD ST	90003	6030011014	Low Medium II Residential	RD2-1	0	21	0.119460805	Residential - Single Family Residence	YES - Current	NO - Privately-Owned	Available	Not Used in Prior Housing Element	0	0	0	0.096387953	0.096387953	1	2*	0998205	1512	Southeast Los Angeles			Above Moderate				
LOS ANGELES	161 E 84TH ST	90003	6030011016	Low Medium II Residential	RD2-1	0	21	0.119382073	Residential - Double, Duplex, or Two Units - 4 Stories or Less	YES - Current	NO - Privately-Owned	Available	Not Used in Prior Housing Element	0	0	0	0.002740118	0.002740118	2	2*	097-SA205	34	Southeast Los Angeles			Above Moderate				
LOS ANGELES	155 E 84TH ST	90003	6030011017	Low Medium II Residential	RD2-1	0	21	0.119382967	Residential - Single Family Residence	YES - Current	NO - Privately-Owned	Available	Not Used in Prior Housing Element	0	0	0	0.096387953	0.096387953	1	2*	097-SA205	35	Southeast Los Angeles			Above Moderate				
LOS ANGELES	151 E 84TH ST	90003	6030011018	Low Medium II Residential	RD2-1	0	21	0.119382576	Residential - Single Family Residence	YES - Current	NO - Privately-Owned	Available	Not Used in Prior Housing Element	0	0	0	0.096387953	0.096387953	1	2*	097-SA205	36	Southeast Los Angeles			Above Moderate				
LOS ANGELES	147 1/2 E 84TH ST	90003	6030011019	Low Medium II Residential	RD2-1	0	21	0.119382321	Residential - Double, Duplex, or Two Units - 4 Stories or Less	YES - Current	NO - Privately-Owned	Available	Not Used in Prior Housing Element	0	0	0	0.126595759	0.126595759	2	2*	097-SA205	37	Southeast Los Angeles		Yes	Above Moderate				
LOS ANGELES	145 E 84TH ST	90003	6030011020	Low Medium II Residential	RD2-1	0	21	0.119383648	Residential - Double, Duplex, or Two Units - 4 Stories or Less	YES - Current	NO - Privately-Owned	Available	Not Used in Prior Housing Element	0	0	0	0.126595759	0.126595759	2	2*	097-SA205	38	Southeast Los Angeles		Yes	Above Moderate				
LOS ANGELES	139 E 84TH ST	90003	6030011021	Low Medium II Residential	RD2-1	0	21	0.119381351	Residential - Double, Duplex, or Two Units - 4 Stories or Less	YES - Current	NO - Privately-Owned	Available	Not Used in Prior Housing Element	0	0	0	0.126595759	0.126595759	2	2*	097-SA205	39	Southeast Los Angeles		Yes	Above Moderate				
LOS ANGELES	135 E 84TH ST	90003	6030011022	Low Medium II Residential	RD2-1	0	21	0.119382719	Residential - Single Family Residence	YES - Current	NO - Privately-Owned	Available	Not Used in Prior Housing Element	0	0	0	0.096387953	0.096387953	1	2*	097-SA205	40	Southeast Los Angeles			Above Moderate				
LOS ANGELES	131 E 84TH ST	90003	6030011023	Low Medium II Residential	RD2-1	0	21	0.119383499	Residential - Single Family Residence	YES - Current	NO - Privately-Owned	Available	Not Used in Prior Housing Element	0	0	0	0.096387953	0.096387953	1	2*	097-SA205	41	Southeast Los Angeles			Above Moderate				
LOS ANGELES	127 E 84TH ST	90003	6030011024	Low Medium II Residential	RD2-1	0	21	0.11938232	Residential - Single Family Residence	YES - Current	NO - Privately-Owned	Available	Not Used in Prior Housing Element	0	0	0	0.096387953	0.096387953	1	2*	097-SA205	42	Southeast Los Angeles			Above Moderate				
LOS ANGELES	121 E 84TH ST	90003	6030011025	Low Medium II Residential	RD2-1	0	21	0.119382321	Residential - Double, Duplex, or Two Units - 4 Stories or Less	YES - Current	NO - Privately-Owned	Available	Not Used in Prior Housing Element	0	0	0	0.022112198	0.022112198	2	2*	097-SA205	43	Southeast Los Angeles			Above Moderate				
LOS ANGELES	117 E 84TH ST	90003	6030011026	Low Medium II Residential	RD2-1	0	21	0.119383253	Residential - Double, Duplex, or Two Units - 4 Stories or Less	YES - Current	NO - Privately-Owned	Available	Not Used in Prior Housing Element	0	0	0	0.022112198	0.022112198	2	2*	097-SA205	44	Southeast Los Angeles			Above Moderate				
LOS ANGELES	115 E 84TH ST	90003	6030011027	Low Medium II Residential	RD2-1	0	21	0.119383023	Residential - Single Family Residence	YES - Current	NO - Privately-Owned	Available	Not Used in Prior Housing Element	0	0	0	0.096387953	0.096387953	1	2*	097-SA205	45	Southeast Los Angeles			Above Moderate				
LOS ANGELES	8318 S MAIN ST	90003	6030011028	Neighborhood Commercial	C2-1VL-CPIO	0	108	0.124679412	Residential - Five or More Units or Apartments (Any Combination) - 4 Stories or Less	YES - Current	NO - Privately-Owned	Available	Not Used in Prior Housing Element	0.175177328	0	0	0.175177328	0.175177328	8	0	097-SA205	46	Southeast Los Angeles			Lower				
LOS ANGELES	8324 S MAIN ST	90003	6030011029	Neighborhood Commercial	C2-1VL-CPIO	0	108	0.124653045	Residential - Five or More Units or Apartments (Any Combination) - 4 Stories or Less	YES - Current	NO - Privately-Owned	Available	Not Used in Prior Housing Element	0.175177328	0	0	0.175177328	0.175177328	8	0	097-SA205	51	Southeast Los Angeles			Lower				
LOS ANGELES	146 E 83RD ST	90003	6030011031	Low Medium II Residential	RD2-1	0	21	0.116703707	Residential - Double, Duplex, or Two Units - 4 Stories or Less	YES - Current	NO - Privately-Owned	Available	Not Used in Prior Housing Element	0	0	0	0.034942053	0.034942053	2	2*	0998205	1523	Southeast Los Angeles			Above Moderate				
LOS ANGELES	105 E 84TH ST	90003	6030011032	Neighborhood Commercial	C2-1VL-CPIO	0	108	0.122473838	Residential - Double, Duplex, or Two Units - 4 Stories or Less	YES - Current	NO - Privately-Owned	Available	Not Used in Prior Housing Element	0.158114053	0	0	0.158114053	0	2	0	097-SA205	56	Southeast Los Angeles			Lower				
LOS ANGELES	200 E 83RD ST	90003	6030012001	Low Medium II Residential	RD2-1	0	21	0.119379093	Residential - Double, Duplex, or Two Units - 4 Stories or Less	YES - Current	NO - Privately-Owned	Available	Not Used in Prior Housing Element	0	0	0	0.126595759	0.126595759	2	2*	0998205	1510	Southeast Los Angeles		Yes	Above Moderate				
LOS ANGELES	206 E 83RD ST	90003	6030012002	Low Medium II Residential	RD2-1	0	21	0.118939538	Residential - Double, Duplex, or Two Units - 4 Stories or Less	YES - Current	NO - Privately-Owned	Available	Not Used in Prior Housing Element	0	0	0	0.126595759	0.126595759	2	2*	0998205	1509	Southeast Los Angeles		Yes	Above Moderate				
LOS ANGELES	210 E 83RD ST	90003	6030012003	Low Medium II Residential	RD2-1	0	21	0.118938967	Residential - Single Family Residence	YES - Current	NO - Privately-Owned	Available	Not Used in Prior Housing Element	0	0	0	0.096387953	0.096387953	1	2*	0998205	1508	Southeast Los Angeles			Above Moderate				
LOS ANGELES	218 E 83RD ST

LOS ANGELES	8315 S SAN PEDRO ST	90003	6030012016	Medium Residential	R3-1	0	54	0.11805879	Residential - Three Units (Any Combination) - 4 Stories or Less	YES - Current	NO - Privately-Owned	Available	Not Used in Prior Housing Element	0	0	0.403067684	0.403067684	3	0	0	097-SA20S 21	Southeast Los Angeles	Yes	Above Moderate
LOS ANGELES	8319 S SAN PEDRO ST	90003	6030012017	Medium Residential	R3-1	0	54	0.118266531	Residential - Double, Duplex, or Two Units - 4 Stories or Less	YES - Current	NO - Privately-Owned	Available	Not Used in Prior Housing Element	0.281506562	0	0	0.281506562	2	0	0	097-SA20S 50	Southeast Los Angeles		Lower
LOS ANGELES	8323 S SAN PEDRO ST	90003	6030012018	Medium Residential	R3-1	0	54	0.121232024	Commercial - Restaurant, Cocktail Lounge - Restaurant, Cocktail Lounge, Tavern - One Story	YES - Current	NO - Privately-Owned	Available	Used in Prior Housing Element - Non-Vacant	0.140007973	0	0	0.140007973	0	0	0	097-SA20S 55	Southeast Los Angeles		Lower
LOS ANGELES	251 E 84TH ST	90003	6030012019	Low Medium II Residential	RD2-1	0	21	0.119382334	Residential - Double, Duplex, or Two Units - 4 Stories or Less	YES - Current	NO - Privately-Owned	Available	Not Used in Prior Housing Element	0	0	0.052896363	0.052896363	2	2*	2*	097-SA20S 22	Southeast Los Angeles	Yes	Above Moderate
LOS ANGELES	249 E 84TH ST	90003	6030012020	Low Medium II Residential	RD2-1	0	21	0.119382608	Residential - Double, Duplex, or Two Units - 4 Stories or Less	YES - Current	NO - Privately-Owned	Available	Not Used in Prior Housing Element	0	0	0.052896363	0.052896363	2	2*	2*	097-SA20S 23	Southeast Los Angeles	Yes	Above Moderate
LOS ANGELES	239 E 84TH ST	90003	6030012022	Low Medium II Residential	RD2-1	0	21	0.119382321	Residential - Double, Duplex, or Two Units - 4 Stories or Less	YES - Current	NO - Privately-Owned	Available	Not Used in Prior Housing Element	0	0	0.096387953	0.096387953	1	2*	2*	097-SA20S 25	Southeast Los Angeles		Above Moderate
LOS ANGELES	235 E 84TH ST	90003	6030012023	Low Medium II Residential	RD2-1	0	21	0.119382321	Residential - Single Family Residence	YES - Current	NO - Privately-Owned	Available	Not Used in Prior Housing Element	0	0	0.096387953	0.096387953	1	2*	2*	097-SA20S 26	Southeast Los Angeles		Above Moderate
LOS ANGELES	231 E 84TH ST	90003	6030012024	Low Medium II Residential	RD2-1	0	21	0.119383528	Residential - Single Family Residence	YES - Current	NO - Privately-Owned	Available	Not Used in Prior Housing Element	0	0	0.096387953	0.096387953	1	2*	2*	097-SA20S 27	Southeast Los Angeles		Above Moderate
LOS ANGELES	229 E 84TH ST	90003	6030012025	Low Medium II Residential	RD2-1	0	21	0.119382321	Residential - Double, Duplex, or Two Units - 4 Stories or Less	YES - Current	NO - Privately-Owned	Available	Not Used in Prior Housing Element	0	0	0.002740118	0.002740118	2	2*	2*	097-SA20S 28	Southeast Los Angeles		Above Moderate
LOS ANGELES	223 E 84TH ST	90003	6030012026	Low Medium II Residential	RD2-1	0	21	0.119382983	Residential - Single Family Residence	YES - Current	NO - Privately-Owned	Available	Not Used in Prior Housing Element	0	0	0.096387953	0.096387953	1	2*	2*	097-SA20S 29	Southeast Los Angeles		Above Moderate
LOS ANGELES	219 E 84TH ST	90003	6030012027	Low Medium II Residential	RD2-1	0	21	0.11938259	Residential - Single Family Residence	YES - Current	NO - Privately-Owned	Available	Not Used in Prior Housing Element	0	0	0.096387953	0.096387953	1	2*	2*	097-SA20S 30	Southeast Los Angeles		Above Moderate
LOS ANGELES	215 E 84TH ST	90003	6030012028	Low Medium II Residential	RD2-1	0	21	0.119383273	Residential - Single Family Residence	YES - Current	NO - Privately-Owned	Available	Not Used in Prior Housing Element	0	0	0.096387953	0.096387953	1	2*	2*	097-SA20S 31	Southeast Los Angeles		Above Moderate
LOS ANGELES	211 E 84TH ST	90003	6030012029	Low Medium II Residential	RD2-1	0	21	0.119382586	Residential - Single Family Residence	YES - Current	NO - Privately-Owned	Available	Not Used in Prior Housing Element	0	0	0.096387953	0.096387953	1	2*	2*	097-SA20S 32	Southeast Los Angeles		Above Moderate
LOS ANGELES	209 E 84TH ST	90003	6030012030	Low Medium II Residential	RD2-1	0	21	0.119382967	Residential - Double, Duplex, or Two Units - 4 Stories or Less	YES - Current	NO - Privately-Owned	Available	Not Used in Prior Housing Element	0	0	0.002740118	0.002740118	2	2*	2*	097-SA20S 33	Southeast Los Angeles		Above Moderate
LOS ANGELES	106 E 84TH ST	90003	6030013001	Neighborhood Commercial	C2-1VL-CPIO	0	108	0.12740146	Residential - Three Units (Any Combination) - 4 Stories or Less	YES - Current	NO - Privately-Owned	Available	Not Used in Prior Housing Element	0	0	0.71813719	0.71813719	3	0	0	097-SA20S 97	Southeast Los Angeles	Yes	Above Moderate
LOS ANGELES	8412 S MAIN ST	90003	6030013003	Neighborhood Commercial	C2-1VL-CPIO	0	108	0.124463074	Commercial - Store - One Story	YES - Current	NO - Privately-Owned	Available	Not Used in Prior Housing Element	0.235653721	0	0	0.235653721	0	0	0	097-SA20S 104	Southeast Los Angeles		Lower
LOS ANGELES	112 E 84TH ST	90003	6030013004	Medium Residential	R3-1	0	54	0.119383479	Residential - Single Family Residence	YES - Current	NO - Privately-Owned	Available	Not Used in Prior Housing Element	0.733290386	0	0	0.733290386	1	0	0	097-SA20S 96	Southeast Los Angeles		Lower
LOS ANGELES	118 E 84TH ST	90003	6030013005	Medium Residential	R3-1	0	54	0.119383414	Residential - Single Family Residence	YES - Current	NO - Privately-Owned	Available	Used in Prior Housing Element - Non-Vacant	0	0	0.535806704	0.535806704	1	0	0	097-SA20S 95	Southeast Los Angeles	Yes	Above Moderate
LOS ANGELES	122 E 84TH ST	90003	6030013006	Medium Residential	R3-1	0	54	0.119382196	Residential - Double, Duplex, or Two Units - 4 Stories or Less	YES - Current	NO - Privately-Owned	Available	Not Used in Prior Housing Element	0	0	0.464917898	0.464917898	2	0	0	097-SA20S 94	Southeast Los Angeles	Yes	Above Moderate
LOS ANGELES	126 E 84TH ST	90003	6030013007	Medium Residential	R3-1	0	54	0.119382195	Residential - Single Family Residence	YES - Current	NO - Privately-Owned	Available	Used in Prior Housing Element - Non-Vacant	0.733290386	0	0	0.733290386	1	0	0	097-SA20S 93	Southeast Los Angeles		Lower
LOS ANGELES	130 E 84TH ST	90003	6030013008	Medium Residential	R3-1	0	54	0.119382482	Residential - Single Family Residence	YES - Current	NO - Privately-Owned	Available	Used in Prior Housing Element - Non-Vacant	0.733290386	0	0	0.733290386	1	0	0	097-SA20S 92	Southeast Los Angeles		Lower
LOS ANGELES	134 E 84TH ST	90003	6030013009	Medium Residential	R3-1	0	54	0.119383414	Residential - Three Units (Any Combination) - 4 Stories or Less	YES - Current	NO - Privately-Owned	Available	Not Used in Prior Housing Element	0	0	0.403067684	0.403067684	3	0	0	097-SA20S 91	Southeast Los Angeles	Yes	Above Moderate
LOS ANGELES	136 E 84TH ST	90003	6030013010	Medium Residential	R3-1	0	54	0.11938248	Residential - Double, Duplex, or Two Units - 4 Stories or Less	YES - Current	NO - Privately-Owned	Available	Not Used in Prior Housing Element	0	0	0.464917898	0.464917898	2	0	0	097-SA20S 90	Southeast Los Angeles	Yes	Above Moderate
LOS ANGELES	142 E 84TH ST	90003	6030013011	Medium Residential	R3-1	0	54	0.11938248	Residential - Single Family Residence	YES - Current	NO - Privately-Owned	Available	Used in Prior Housing Element - Non-Vacant	0.733290386	0	0	0.733290386	1	0	0	097-SA20S 89	Southeast Los Angeles		Lower
LOS ANGELES	146 E 84TH ST	90003	6030013012	Medium Residential	R3-1	0	54	0.119383127	Residential - Double, Duplex, or Two Units - 4 Stories or Less	YES - Current	NO - Privately-Owned	Available	Used in Prior Housing Element - Non-Vacant	0.093465757	0	0	0.093465757	2	0	0	097-SA20S 88	Southeast Los Angeles		Lower
LOS ANGELES	150 E 84TH ST	90003	6030013013	Medium Residential	R3-1	0	54	0.119382196	Residential - Single Family Residence	YES - Current	NO - Privately-Owned	Available	Used in Prior Housing Element - Non-Vacant	0.733290386	0	0	0.733290386	1	0	0	097-SA20S 87	Southeast Los Angeles		Lower
LOS ANGELES	154 E 84TH ST	90003	6030013014	Medium Residential	R3-1	0	54	0.119383127	Residential - Single Family Residence	YES - Current	NO - Privately-Owned	Available	Used in Prior Housing Element - Non-Vacant	0.733290386	0	0	0.733290386	1	0	0	097-SA20S 86	Southeast Los Angeles		Lower
LOS ANGELES	158 E 84TH ST	90003	6030013015	Medium Residential	R3-1	0	54	0.119382194	Residential - Three Units (Any Combination) - 4 Stories or Less	YES - Current	NO - Privately-Owned	Available	Not Used in Prior Housing Element	0	0	0.403067684	0.403067684	3	0	0	097-SA20S 85	Southeast Los Angeles	Yes	Above Moderate
LOS ANGELES	8417 S WALL ST	90003	6030013016	Medium Residential	R3-1	0	54	0.119383116	Residential - Three Units (Any Combination) - 4 Stories or Less	YES - Current	NO - Privately-Owned	Available	Not Used in Prior Housing Element	0	0	0.403067684	0.403067684	3	0	0	097-SA20S 131	Southeast Los Angeles	Yes	Above Moderate
LOS ANGELES	155 E 84TH PL	90003	6030013017	Medium Residential	R3-1	0	54	0.119382471	Residential - Three Units (Any Combination) - 4 Stories or Less	YES - Current	NO - Privately-Owned	Available	Not Used in Prior Housing Element	0	0	0.403067684	0.403067684	3	0	0	097-SA20S 132	Southeast Los Angeles	Yes	Above Moderate
LOS ANGELES	153 E 84TH PL	90003	6030013018	Medium Residential	R3-1	0	54	0.119382471	Residential - Double, Duplex, or Two Units - 4 Stories or Less	YES - Current	NO - Privately-Owned	Available	Not Used in Prior Housing Element	0	0	0.200513649	0.200513649	2	0	0	097-SA20S 133	Southeast Los Angeles	Yes	Above Moderate
LOS ANGELES	149 E 84TH PL	90003	6030013019	Medium Residential	R3-1	0	54	0.119382185	Residential - Double, Duplex, or Two Units - 4 Stories or Less	YES - Current	NO - Privately-Owned	Available	Not Used in Prior Housing Element	0.093465757	0	0	0.093465757	2	0	0	097-SA20S 134	Southeast Los Angeles		Lower
LOS ANGELES	143 E 84TH PL	90003	6030013020	Medium Residential	R3-1	0	54	0.119383116	Residential - Single Family Residence	YES - Current	NO - Privately-Owned	Available	Used in Prior Housing Element - Non-Vacant	0.733290386	0	0	0.733290386	1	0	0	097-SA20S 135	Southeast Los Angeles		Lower
LOS ANGELES	139 E 84TH PL	90003	6030013021	Medium Residential	R3-1	0	54	0.119383116	Residential - Single Family Residence	YES - Current	NO - Privately-Owned	Available	Used in Prior Housing Element - Non-Vacant	0.733290386	0	0	0.733290386	1	0	0	097-SA20S 136	Southeast Los Angeles		Lower
LOS ANGELES	137 1/2 E 84TH PL	90003	6030013022	Medium Residential	R3-1	0	54	0.119382185	Residential - Three Units (Any Combination) - 4 Stories or Less	YES - Current	NO - Privately-Owned	Available	Used in Prior Housing Element - Non-Vacant	0.733290386	0	0	0.733290386	1	0	0	097-SA20S 137	Southeast Los Angeles		Lower
LOS ANGELES	133 E 84TH PL	90003	6030013023	Medium Residential	R3-1	0	54	0.119382185	Residential - Double, Duplex, or Two Units - 4 Stories or Less	YES - Current	NO - Privately-Owned	Available	Used in Prior Housing Element - Non-Vacant	0	0	0.464917898	0.464917898	2	0	0	097-SA20S 138	Southeast Los Angeles	Yes	Above Moderate
LOS ANGELES	127 E 84TH PL	90003	6030013024	Medium Residential	R3-1	0	54	0.119383116	Residential - Single Family Residence	YES - Current	NO - Privately-Owned	Available	Used in Prior Housing Element - Non-Vacant	0.817784876	0	0	0.817784876	1	0	0	097-SA20S 139	Southeast Los Angeles		Lower
LOS ANGELES	123 E 84TH PL	90003	6030013025	Medium Residential	R3-1	0	54	0.119383116	Residential - Double, Duplex, or Two Units - 4 Stories or Less	YES - Current	NO - Privately-Owned	Available	Not Used in Prior Housing Element	0	0	0.518382007	0.518382007	2	0	0	097-SA20S 140	Southeast Los Angeles	Yes	Above Moderate
LOS ANGELES	119 E 84TH PL	90003	6030013026	Medium Residential	R3-1	0	54	0.119382185	Residential - Single Family Residence	YES - Current	NO - Privately-Owned	Available	Used in Prior Housing Element - Non-Vacant	0.817784876	0	0	0.817784876	1	0	0	097-SA20S 141	Southeast Los Angeles		Lower
LOS ANGELES	115 E 84TH PL	90003	6030013027	Medium Residential	R3-1	0	54	0.119382407	Residential - Single Family Residence	YES - Current	NO - Privately-Owned	Available	Used in Prior Housing Element - Non-Vacant	0.817784876	0	0	0.817784876	1	0	0	097-SA20S 142	Southeast Los Angeles		Lower
LOS ANGELES	8418 S MAIN ST	90003	6030013028	Neighborhood Commercial	C2-1VL-CPIO	0	108	0.124437804	Commercial - Office Building - One Story	YES - Current	NO - Privately-Owned	Available	Not Used in Prior Housing Element	0.235653721	0	0	0.235653721	0	0	0	097-SA20S 143	Southeast Los Angeles		Lower
LOS ANGELES	8424 S MAIN ST	90003	6030013031	Neighborhood Commercial	C2-1VL-CPIO	0	108	0.124418241	Commercial - Hotel and Motel - Motel/Hotel and Apartment Combinations - Under 50 Units - One Story	YES - Current	NO - Privately-Owned	Available	Not Used in Prior Housing Element	0	0	0.08109289	0.08109289	11	0	0	097-SA20S 147	Southeast Los Angeles	Yes	Above Moderate
LOS ANGELES	8426 S MAIN ST	90003	6030013031	Neighborhood Commercial	C2-1VL-CPIO	0	108	0.127288601	Commercial - Hotel and Motel - Motel/Hotel and Apartment Combinations - Under 50 Units - One Story	YES - Current	NO - Privately-Owned	Available	Not Used in Prior Housing Element	0	0	0.085673839	0.085673839	11	0	0	097-SA20S 150	Southeast Los Angeles	Yes	Above Moderate
LOS ANGELES	8406 S MAIN ST	90003	6030013032	Neighborhood Commercial	C2-1VL-CPIO	0	108	0.121522443	Residential - Double, Duplex, or Two Units - 4 Stories or Less	YES - Current	NO - Privately-Owned	Available	Not Used in Prior Housing Element	0.44979822	0	0	0.44979822	2	0	0	097-SA20S 101	Southeast Los Angeles		Lower
LOS ANGELES	206 E 84TH ST	90003	6030014001	Medium Residential	R3-1	0	54	0.119382479	Residential - Single Family Residence	YES - Current	NO - Privately-Owned	Available	Used in Prior Housing Element - Non-Vacant	0.733290386	0	0	0.733290386	1	0	0	097-SA20S 84	Southeast Los Angeles		Lower
LOS ANGELES	208 E 84TH ST	90003	6030014002	Medium Residential	R3-1	0	54	0.119382479	Residential - Three Units (Any Combination) - 4 Stories or Less	YES - Current	NO - Privately-Owned	Available	Not Used in Prior Housing Element	0	0	0.403067684	0.403067684	3	0	0	097-SA20S 83	Southeast Los Angeles	Yes	Above Moderate
LOS ANGELES	214 E 84TH ST	90003	6030014003	Medium Residential	R3-1	0	54	0.11938341	Residential - Double, Duplex, or Two Units - 4 Stories or Less	YES - Current	NO - Privately-Owned	Available	Not Used in Prior Housing Element	0	0	0.464917898	0.464917898	2	0	0	097-SA20S 82	Southeast Los Angeles	Yes	Above Moderate
LOS ANGELES	218 E 84TH ST	90003	6030014004	Medium Residential	R3-1	0	54	0.119383123	Residential - Single Family Residence	YES - Current	NO - Privately-Owned	Available	Used in Prior Housing Element - Non-Vacant	0.733290386	0	0	0.733290386	1	0	0	097-SA20S 81	Southeast Los Angeles		Lower
LOS ANGELES	222 E 84TH ST	90003	6030014005	Medium Residential	R3-1	0	54	0.119382191	Residential - Single Family Residence	YES - Current	NO - Privately-Owned	Available	Used in Prior Housing Element - Non-Vacant	0.733290386	0	0	0.733290386	1	0	0	097-SA20S 80	Southeast Los Angeles		Lower
LOS ANGELES	226 E 84TH ST	90003	6030014006	Medium Residential	R3-1	0	54	0.119382479	Residential - Single Family Residence	YES - Current	NO - Privately-Owned	Available	Used in Prior Housing Element - Non-Vacant	0.733290386	0	0	0.733290386	1	0	0	097-SA20S 79	Southeast Los Angeles		Lower
LOS ANGELES	228 E 84TH ST	90003	6030014007	Medium Residential	R3-1	0	54	0.119382479	Residential - Double, Duplex, or Two Units - 4 Stories or Less	YES - Current	NO - Privately-Owned	Available	Not Used in Prior Housing Element	0	0	0.464917898	0.464917898	2	0	0	097-SA20S 78	Southeast Los Angeles	Yes	Above Moderate
LOS ANGELES	238 E 84TH ST	90003	6030014009	Medium Residential	R3-1	0	54	0.119383124	Residential - Single Family Residence - Vacant Land	YES - Current	NO - Privately-Owned	Available	Used in Two Consecutive Prior Housing Elements - Vacant	0.733290386	0	0	0.733290386	1	0	0	097-SA20S 76	Southeast Los Angeles		Lower
LOS ANGELES	240 E 84TH ST	90003	6030014010	Medium Residential	R3-1	0	54	0.119382191	Residential - Four Units (Any Combination) - 4 Stories or Less	YES - Current	NO - Privately-Owned	Available	Not Used in Prior Housing Element	0	0	0.349180555	0.349180555	4	0	0	097-SA20S 75	Southeast Los Angeles	Yes	Above Moderate
LOS ANGELES	244 1/2 E 84TH ST	90003	6030014011	Medium Residential	R3-1	0	54	0.119382191	Residential - Three Units (Any Combination) - 4 Stories or Less	YES - Current	NO - Privately-Owned	Available	Not Used in Prior Housing Element	0	0	0.173204768	0.173204768	3	0	0	097-SA20S 74	Southeast Los Angeles	Yes	Above Moderate
LOS ANGELES	250 E 84TH ST	90003	6030014012	Medium Residential	R3-1	0	54	0.119382414	Residential - Single Family Residence	YES - Current	NO - Privately-Owned	Available	Used in Prior Housing Element - Non-Vacant	0.733290386	0	0	0.733290386	1	0	0	097-SA20S 73	Southeast Los Angeles		Lower
LOS ANGELES	8401 S SAN PEDRO ST	90003	6030014014	Medium Residential	[Q]R4-1	0	54	0.116912849	Commercial - Auto, Recreation Equipment, Construction Equipment Sales and Service - Auto Body Repair Shop - One Story	YES - Current	NO - Privately-Owned	Available	Not Used in Prior Housing Element	0.140007973	0	0	0.140007973	0	0	0	097-SA20S 72	Southeast Los Angeles		Lower
LOS ANGELES	8405 S SAN PEDRO ST	90003	6030014015	Medium Residential	[Q]R4-1	0	54	0.118648672	Commercial - Store Combination - Store and Residential Combination - One Story	YES - Current	NO - Privately-Owned	Available	Not Used in Prior Housing Element	0.120786452	0	0	0.120786452	1	0	0	097-SA20S 98	Southeast Los Angeles		Lower
LOS ANGELES	8411 S SAN PEDRO ST	90003	6030014016	Medium Residential	[Q]R4-1	0	54	0.118653297	Institutional - Church - One Story	YES - Current	NO - Privately-Owned	Available	Not Used in Prior Housing Element	0.081960148	0	0	0.081960148	0	0	0	097-SA20S 102	Southeast Los Angeles		Lower
LOS ANGELES	8415 S SAN PEDRO ST	90003	6030014017	Medium Residential	R3-1	0	54	0.118659709	Commercial - Store Combination - Store and Residential Combination - One Story	YES - Current	NO - Privately-Owned	Available	Used in Prior Housing Element - Non-Vacant	0	0	0.032287458	0.032287458	0	0	0	097-SA20S 118	Southeast Los Angeles	Yes	Above Moderate
LOS ANGELES	8419 S SAN PEDRO ST	90003	6030014018	Medium Residential	R3-1	0	54	0.118662364	Residential - Double, Duplex, or Two Units - 4 Stories or Less	YES - Current	NO - Privately-Owned	Available	Not Used in Prior Housing Element	0	0	0.464917898	0.464917898	2	0	0	097-SA20S 146	Southeast Los Angeles	Yes	Above Moderate
LOS ANGELES	261 E 84TH PL	90003	6030014019	Medium Residential	R3-1	0	54	0.121428332	Residential - Three Units (Any Combination) - 4 Stories or Less	YES - Current	NO - Privately-Owned	Available	Not Used in Prior Housing Element	0	0	0.135228527	0.135228527	3	0	0	097-SA20S 149	Southeast Los Angeles	Yes	Above Moderate
LOS ANGELES	251 E 84TH PL	90003	6030014020	Medium Residential	R3-1	0	54	0.119383828	Residential - Single Family Residence	YES - Current	NO - Privately-Owned	Available	Used in Prior Housing Element - Non-Vacant	0.733290386	0	0	0.733290386	1	0	0	097-SA20S 119	Southeast Los Angeles		Lower
LOS ANGELES	249 E 84TH PL	90003	6030014021	Medium Residential	R3-1	0	54	0.119381538	Residential - Double, Duplex, or Two Units - 4 Stories or Less	YES - Current	NO - Privately-Owned	Available	Used in Prior Housing Element - Non-Vacant	0.093465757	0	0	0.093465757	2	0	0	097-SA20S 120	Southeast Los Angeles		Lower
LOS ANGELES	243 E 84TH PL	90003	6030014022	Medium Residential	R3-1	0	54	0.119383403	Residential - Single Family Residence	YES - Current	NO - Privately-Owned	Available	Used in Prior Housing Element - Non-Vacant	0.733290386	0	0	0.733290386	1	0	0	097-SA20S 121	Southeast Los Angeles		Lower
LOS ANGELES	239 E 84TH PL	90003	6030014023	Medium Residential	R3-1	0	54	0.119382185	Residential - Single Family Residence	YES - Current	NO - Privately-Owned	Available	Used in Prior Housing Element - Non-Vacant	0.733290386	0	0	0.733290386	1	0	0	097-SA20S 122	Southeast Los Angeles		Lower
LOS ANGELES	235 E 84TH PL	90003	6030014024	Medium Residential	R3-1	0	54	0.119383403	Residential - Single Family Residence	YES - Current	NO - Privately-Owned	Available	Used in Prior Housing Element - Non-Vacant	0.733290386	0	0	0.733290386	1	0	0	097-SA20S 123	Southeast Los Angeles		Lower
LOS ANGELES	231 E 84TH PL	90003	6030014025	Medium Residential	R3-1	0	54	0.11938369	Residential - Double, Duplex, or Two Units - 4 Stories or Less	YES - Current	NO - Privately-Owned	Available	Not Used in Prior Housing Element	0	0	0.200513649	0.200513649	2	0	0	097-SA20S 124	Southeast Los Angeles	Yes	Above Moderate
LOS ANGELES	227 E 84TH PL	90003	6030014026	Medium Residential	R3-1	0	54	0.119382471	Residential - Single Family Residence	YES - Current	NO - Privately-Owned	Available	Used in Prior Housing Element - Non-Vacant	0.733290386	0	0	0.733290386	1	0	0	097-SA20S 125	Southeast Los Angeles		Lower
LOS ANGELES	223 E 84TH PL	90003	6030014027	Medium Residential	R3-1	0	54	0.119382185	Residential - Single Family Residence	YES - Current	NO - Privately-Owned	Available	Used in Prior Housing Element - Non-Vacant	0.733290386	0	0	0.733290386	1	0	0	097-SA20S 126	Southeast Los Angeles		Lower
LOS ANGELES	219 3/4 E 84TH PL	90003	6030014028	Medium Residential	R3-1	0	54	0.119382471	Residential - Three Units (Any Combination) - 4 Stories or Less	YES - Current	NO - Privately-Owned	Available	Not Used in Prior Housing Element	0	0	0.403067684	0.403067684	3	0	0	097-SA20S 127	Southeast Los Angeles	Yes	Above Moderate
LOS ANGELES	215 E 84TH PL	90003	6030014029	Medium Residential	R3-1	0	54	0.119383403	Residential - Single Family Residence	YES - Current	NO - Privately-Owned	Available	Used in Prior Housing Element - Non-Vacant	0.733290386	0	0	0.733290386	1	0	0	097-SA20S 128	Southeast Los Angeles		Lower
LOS ANGELES	213 1/2 E 84TH PL	90003	6030014030	Medium Residential	R3-1	0	54	0.119383116	Residential - Four Units (Any Combination) - 4 Stories or Less	YES - Current	NO - Privately-Owned	Available	Used in Prior Housing Element - Non-Vacant	0.733290386	0	0	0.733290386	1	0	0	097-SA20S 129	Southeast Los Angeles		Lower
LOS ANGELES	102 E 84TH PL	90003	6030015001	Neighborhood Commercial	C2-1VL-CPIO	0	108	0.127231764	Commercial - Store Combination - Store and Residential Combination - One Story	YES - Current	NO - Privately-Owned	Available	Not Used in Prior Housing Element	0.246744871	0	0	0.246744871	0	0	0	097-SA20S 190	Southeast Los Angeles		Lower
LOS ANGELES	8456 S MAIN ST	90003	6030015002	Neighborhood Commercial	C2-1VL-CPIO	0	108	0.124315226	Residential - Three Units (Any Combination) - 4 Stories or Less	YES - Current	NO - Privately-Owned	Available	Not Used in Prior Housing Element	0	0	0.711704358	0.711704358	3	0	0	097-SA20S 193	Southeast Los Angeles	Yes	Above Moderate
LOS ANGELES	8460 S MAIN ST	90003	6030015003	Neighborhood Commercial	C2-1VL-CPIO	0	108	0.124287506	Commercial - Store Combination - Store and Residential Combination - One Story	YES - Current	NO - Privately-Owned	Available	Not Used in Prior Housing Element	0.180108871	0	0	0.180108871	2	0	0	097-SA20S 196	Southeast Los Angeles		Lower
LOS ANGELES	114 E 84TH PL	90003	6030015004	Medium Residential	R3-1	0	54	0.119382607	Residential - Four Units (Any Combination) - 4 Stories or Less	YES - Current	NO - Privately-Owned	Available	Not Used in Prior Housing Element	0.076140947	0	0	0.076140947	4	0	0	097-SA20S 189	Southeast Los Angeles		Lower
LOS ANGELES	118 E 84TH PL	90003	6030015005	Medium Residential	R3-1	0	54	0.119383116	Residential - Four Units (Any Combination) - 4 Stories or Less	YES - Current	NO - Privately-Owned	Available	Not Used in Prior Housing Element	0.076140947	0	0	0.076140947	4	0	0	097-SA20S 188	Southeast Los Angeles		Lower
LOS ANGELES	122 E 84TH PL	90003	6030015006	Medium Residential	R3-1	0	54	0.119382184	Residential - Single Family Residence	YES - Current	NO - Privately-Owned	Available	Used in Prior Housing Element - Non-Vacant	0.817784876	0	0	0.817784876	1	0	0	097-SA20S 187	Southeast Los Angeles		Lower
LOS ANGELES	128 E 84TH PL	90003	6030015007	Medium Residential	R3-1	0	54	0.119383116	Residential - Double, Duplex, or Two Units - 4 Stories or Less	YES - Current	NO - Privately-Owned	Available	Used in Prior Housing Element - Non-Vacant	0	0	0.518382007	0.518382007	2	0	0	097-SA20S 186	Southeast Los Angeles	Yes	Above Moderate
LOS ANGELES	130 1/2 E 84TH PL	90003	6030015008	Medium Residential	R3-1	0	54	0.119382183	Residential - Double, Duplex, or Two Units - 4 Stories or Less	YES - Current	NO - Privately-Owned	Available	Not Used in Prior Housing Element	0	0	0.518382007	0.518382007	2	0	0	097-SA20S 185	Southeast Los Angeles	Yes	Above Moderate
LOS ANGELES	134 E 84TH PL	90003	6030015009	Medium Residential	R3-1	0	54	0.119383116	Residential - Single Family Residence	YES - Current	NO - Privately-Owned	Available	Used in Prior Housing Element - Non-Vacant	0.817784876	0	0	0.817784876	1	0	0	097-SA20S 184	Southeast Los Angeles		Lower
LOS ANGELES	138 E 84TH PL	90003	6030015010	Medium Residential	R3-1	0	54	0.119382185	Residential - Single Family Residence	YES - Current	NO - Privately-Owned	Available	Used in Prior Housing Element - Non-Vacant	0.357680109	0	0	0.357680109	1	0	0	097-SA20S 183	Southeast Los Angeles		Lower
LOS ANGELES	142 E 84TH PL	90003	6030015011	Medium Residential	R3-1	0	54	0.119383116	Residential - Single Family Residence	YES - Current	NO - Privately-Owned	Available	Used in Prior Housing Element - Non-Vacant	0.357680109	0	0	0.357680109	1	0	0	097-SA20S 182	Southeast Los Angeles		Lower
LOS ANGELES	146 E 84TH PL	90003	6030015012	Medium Residential	R3-1	0	54	0.119382182	Residential - Single Family Residence	YES - Current	NO - Privately-Owned	Available	Used in Prior Housing Element - Non-Vacant	0.817784876	0	0	0.817784876	1	0	0	097-SA20S 181	Southeast

LOS ANGELES	133 E 85TH ST	90003	6030015023	Medium Residential	R3-1	0	54	0.119382217	Residential - Double, Duplex, or Two Units - 4 Stories or Less	YES - Current	NO - Privately-Owned	Available	Not Used in Prior Housing Element	0	0	0.226659536	0.226659536	2	0	0	097-SA205 231	Southeast Los Angeles	Yes	Above Moderate	
LOS ANGELES	127 E 85TH ST	90003	6030015024	Medium Residential	R3-1	0	54	0.119383103	Residential - Single Family Residence	YES - Current	NO - Privately-Owned	Available	Used in Prior Housing Element - Non-Vacant	0.817784876	0	0	0.817784876	1	0	0	097-SA205 232	Southeast Los Angeles		Lower	
LOS ANGELES	123 E 85TH ST	90003	6030015025	Medium Residential	R3-1	0	54	0.119382171	Residential - Single Family Residence	YES - Current	NO - Privately-Owned	Available	Used in Prior Housing Element - Non-Vacant	0.817784876	0	0	0.817784876	1	0	0	097-SA205 233	Southeast Los Angeles		Lower	
LOS ANGELES	119 E 85TH ST	90003	6030015026	Medium Residential	R3-1	0	54	0.119383103	Residential - Single Family Residence	YES - Current	NO - Privately-Owned	Available	Used in Prior Housing Element - Non-Vacant	0.817784876	0	0	0.817784876	1	0	0	097-SA205 234	Southeast Los Angeles		Lower	
LOS ANGELES	115 E 85TH ST	90003	6030015027	Medium Residential	R3-1	0	54	0.119383754	Residential - Single Family Residence	YES - Current	NO - Privately-Owned	Available	Used in Prior Housing Element - Non-Vacant	0.817784876	0	0	0.817784876	1	0	0	097-SA205 235	Southeast Los Angeles		Lower	
LOS ANGELES	8466 S MAIN ST	90003	6030015028	Neighborhood Commercial	C2-1VL-CPIO	0	108	0.123588694	Residential - Four Units (Any Combination) - 4 Stories or Less	YES - Current	NO - Privately-Owned	Available	Not Used in Prior Housing Element	0	0	0.627576023	0.627576023	4	0	0	097-SA205 236	Southeast Los Angeles	Yes	Above Moderate	
LOS ANGELES	8472 S MAIN ST	90003	6030015029	Neighborhood Commercial	C2-1VL-CPIO	0	108	0.124230698	Residential - Four Units (Any Combination) - 4 Stories or Less	YES - Current	NO - Privately-Owned	Available	Not Used in Prior Housing Element	0	0	0.627576023	0.627576023	4	0	0	097-SA205 241	Southeast Los Angeles	Yes	Above Moderate	
LOS ANGELES	8478 S MAIN ST	90003	6030015033	Neighborhood Commercial	C2-1VL-CPIO	0	108	0.12775894	Institutional - Church - One Story	YES - Current	NO - Privately-Owned	Available	Not Used in Prior Housing Element	0.126420224	0	0	0.126420224	1	0	0	097-SA205 246	Southeast Los Angeles		Lower	
LOS ANGELES	206 E 84TH PL	90003	6030016001	Medium Residential	R3-1	0	54	0.119383116	Residential - Four Units (Any Combination) - 4 Stories or Less	YES - Current	NO - Privately-Owned	Available	Not Used in Prior Housing Element	0	0	0.116648734	0.116648734	4	0	0	097-SA205 177	Southeast Los Angeles	Yes	Above Moderate	
LOS ANGELES	210 E 84TH PL	90003	6030016002	Medium Residential	R3-1	0	54	0.119382471	Residential - Double, Duplex, or Two Units - 4 Stories or Less	YES - Current	NO - Privately-Owned	Available	Not Used in Prior Housing Element	0.093465757	0	0	0.093465757	2	0	0	097-SA205 176	Southeast Los Angeles		Lower	
LOS ANGELES	214 E 84TH PL	90003	6030016003	Medium Residential	R3-1	0	54	0.119383403	Residential - Single Family Residence	YES - Current	NO - Privately-Owned	Available	Used in Prior Housing Element - Non-Vacant	0.733290386	0	0	0.733290386	1	0	0	097-SA205 175	Southeast Los Angeles		Lower	
LOS ANGELES	218 E 84TH PL	90003	6030016004	Medium Residential	R3-1	0	54	0.119383116	Residential - Single Family Residence	YES - Current	NO - Privately-Owned	Available	Used in Prior Housing Element - Non-Vacant	0.733290386	0	0	0.733290386	1	0	0	097-SA205 174	Southeast Los Angeles		Lower	
LOS ANGELES	222 E 84TH PL	90003	6030016005	Medium Residential	R3-1	0	54	0.119382471	Residential - Single Family Residence	YES - Current	NO - Privately-Owned	Available	Used in Prior Housing Element - Non-Vacant	0.733290386	0	0	0.733290386	1	0	0	097-SA205 173	Southeast Los Angeles		Lower	
LOS ANGELES	226 E 84TH PL	90003	6030016006	Medium Residential	R3-1	0	54	0.119382759	Residential - Single Family Residence	YES - Current	NO - Privately-Owned	Available	Used in Prior Housing Element - Non-Vacant	0.733290386	0	0	0.733290386	1	0	0	097-SA205 172	Southeast Los Angeles		Lower	
LOS ANGELES	230 E 84TH PL	90003	6030016007	Medium Residential	R3-1	0	54	0.119382471	Residential - Single Family Residence	YES - Current	NO - Privately-Owned	Available	Used in Prior Housing Element - Non-Vacant	0.733290386	0	0	0.733290386	1	0	0	097-SA205 171	Southeast Los Angeles		Lower	
LOS ANGELES	234 E 84TH PL	90003	6030016008	Medium Residential	R3-1	0	54	0.119383403	Residential - Single Family Residence	YES - Current	NO - Privately-Owned	Available	Used in Prior Housing Element - Non-Vacant	0.733290386	0	0	0.733290386	1	0	0	097-SA205 170	Southeast Los Angeles		Lower	
LOS ANGELES	238 E 84TH PL	90003	6030016009	Medium Residential	R3-1	0	54	0.11938369	Residential - Single Family Residence	YES - Current	NO - Privately-Owned	Available	Used in Prior Housing Element - Non-Vacant	0.733290386	0	0	0.733290386	1	0	0	097-SA205 169	Southeast Los Angeles		Lower	
LOS ANGELES	242 E 84TH PL	90003	6030016010	Medium Residential	R3-1	0	54	0.119382758	Residential - Single Family Residence	YES - Current	NO - Privately-Owned	Available	Used in Prior Housing Element - Non-Vacant	0.733290386	0	0	0.733290386	1	0	0	097-SA205 168	Southeast Los Angeles		Lower	
LOS ANGELES	246 E 84TH PL	90003	6030016011	Medium Residential	R3-1	0	54	0.11938369	Residential - Single Family Residence	YES - Current	NO - Privately-Owned	Available	Used in Prior Housing Element - Non-Vacant	0.733290386	0	0	0.733290386	1	0	0	097-SA205 167	Southeast Los Angeles		Lower	
LOS ANGELES	250 E 84TH PL	90003	6030016012	Medium Residential	R3-1	0	54	0.119382722	Residential - Double, Duplex, or Two Units - 4 Stories or Less	YES - Current	NO - Privately-Owned	Available	Not Used in Prior Housing Element	0	0	0.200513649	0.200513649	2	0	0	097-SA205 166	Southeast Los Angeles	Yes	Above Moderate	
LOS ANGELES	8465 S SAN PEDRO ST	90003	6030016015	Medium Residential	R3-1	0	54	0.117195151	Residential - Single Family Residence	YES - Current	NO - Privately-Owned	Available	Used in Prior Housing Element - Non-Vacant	0.733290386	0	0	0.733290386	1	0	0	097-SA205 211	Southeast Los Angeles		Lower	
LOS ANGELES	263 E 85TH ST	90003	6030016016	Medium Residential	R3-1	0	54	0.041165491	Residential - Single Family Residence	YES - Current	NO - Privately-Owned	Available	Not Used in Prior Housing Element	0	0	0.102996325	0.102996325	1	2*	2*	097-SA205 243	Southeast Los Angeles		Above Moderate	
LOS ANGELES	8469 S SAN PEDRO ST	90003	6030016016	Medium Residential	R3-1	0	54	0.039724164	Residential - Single Family Residence	YES - Current	NO - Privately-Owned	Available	Not Used in Prior Housing Element	0	0	0.102996325	0.102996325	1	2*	2*	097-SA205 238	Southeast Los Angeles		Above Moderate	
LOS ANGELES	259 E 85TH ST	90003	6030016017	Medium Residential	R3-1	0	54	0.040905509	Residential - Single Family Residence	YES - Current	NO - Privately-Owned	Available	Not Used in Prior Housing Element	0	0	0.01510042	0.01510042	1	2*	2*	097-SA205 244	Southeast Los Angeles		Above Moderate	
LOS ANGELES		6030016017		Medium Residential	R3-1	0	54	0.039488773	Residential - Single Family Residence	YES - Current	NO - Privately-Owned	Available	Not Used in Prior Housing Element	0	0	0.01510042	0.01510042	1	2*	2*	097-SA205 239	Southeast Los Angeles		Above Moderate	
LOS ANGELES	255 E 85TH ST	90003	6030016018	Medium Residential	R3-1	0	54	0.040895465	Residential - Single Family Residence	YES - Current	NO - Privately-Owned	Available	Not Used in Prior Housing Element	0	0	0.102996325	0.102996325	1	2*	2*	097-SA205 245	Southeast Los Angeles		Above Moderate	
LOS ANGELES		6030016018		Medium Residential	R3-1	0	54	0.039487917	Residential - Single Family Residence	YES - Current	NO - Privately-Owned	Available	Not Used in Prior Housing Element	0	0	0.102996325	0.102996325	1	2*	2*	097-SA205 240	Southeast Los Angeles		Above Moderate	
LOS ANGELES	251 E 85TH ST	90003	6030016019	Medium Residential	R3-1	0	54	0.119382286	Residential - Single Family Residence	YES - Current	NO - Privately-Owned	Available	Used in Prior Housing Element - Non-Vacant	0.733290386	0	0	0.733290386	1	0	0	097-SA205 212	Southeast Los Angeles		Lower	
LOS ANGELES	249 E 85TH ST	90003	6030016020	Medium Residential	R3-1	0	54	0.11938339	Residential - Double, Duplex, or Two Units - 4 Stories or Less	YES - Current	NO - Privately-Owned	Available	Not Used in Prior Housing Element	0	0	0.066891319	0.066891319	2	0	0	097-SA205 213	Southeast Los Angeles	Yes	Above Moderate	
LOS ANGELES	243 E 85TH ST	90003	6030016021	Medium Residential	R3-1	0	54	0.119383102	Residential - Three Units (Any Combination) - 4 Stories or Less	YES - Current	NO - Privately-Owned	Available	Not Used in Prior Housing Element	0	0	0.403067684	0.403067684	3	0	0	097-SA205 214	Southeast Los Angeles	Yes	Above Moderate	
LOS ANGELES	235 E 85TH ST	90003	6030016023	Medium Residential	R3-1	0	54	0.119383103	Residential - Single Family Residence	YES - Current	NO - Privately-Owned	Available	Used in Prior Housing Element - Non-Vacant	0.733290386	0	0	0.733290386	1	0	0	097-SA205 216	Southeast Los Angeles		Lower	
LOS ANGELES	231 E 85TH ST	90003	6030016024	Medium Residential	R3-1	0	54	0.119382171	Residential - Double, Duplex, or Two Units - 4 Stories or Less	YES - Current	NO - Privately-Owned	Available	Not Used in Prior Housing Element	0	0	0.464917898	0.464917898	2	0	0	097-SA205 217	Southeast Los Angeles	Yes	Above Moderate	
LOS ANGELES	225 E 85TH ST	90003	6030016025	Medium Residential	R3-1	0	54	0.119383103	Residential - Double, Duplex, or Two Units - 4 Stories or Less	YES - Current	NO - Privately-Owned	Available	Not Used in Prior Housing Element	0.093465757	0	0	0.093465757	2	0	0	097-SA205 218	Southeast Los Angeles		Lower	
LOS ANGELES	223 E 85TH ST	90003	6030016026	Medium Residential	R3-1	0	54	0.119383103	Residential - Single Family Residence	YES - Current	NO - Privately-Owned	Available	Used in Prior Housing Element - Non-Vacant	0.733290386	0	0	0.733290386	1	0	0	097-SA205 219	Southeast Los Angeles		Lower	
LOS ANGELES	219 E 85TH ST	90003	6030016027	Medium Residential	R3-1	0	54	0.119382171	Residential - Single Family Residence	YES - Current	NO - Privately-Owned	Available	Used in Prior Housing Element - Non-Vacant	0.733290386	0	0	0.733290386	1	0	0	097-SA205 220	Southeast Los Angeles		Lower	
LOS ANGELES	217 E 85TH ST	90003	6030016028	Medium Residential	R3-1	0	54	0.119383103	Residential - Single Family Residence	YES - Current	NO - Privately-Owned	Available	Used in Prior Housing Element - Non-Vacant	0.733290386	0	0	0.733290386	1	0	0	097-SA205 221	Southeast Los Angeles		Lower	
LOS ANGELES	213 E 85TH ST	90003	6030016029	Medium Residential	R3-1	0	54	0.11938217	Residential - Double, Duplex, or Two Units - 4 Stories or Less	YES - Current	NO - Privately-Owned	Available	Used in Prior Housing Element - Non-Vacant	0.093465757	0	0	0.093465757	2	0	0	097-SA205 222	Southeast Los Angeles		Lower	
LOS ANGELES	8466 S WALL ST	90003	6030016030	Medium Residential	R3-1	0	54	0.119383102	Residential - Double, Duplex, or Two Units - 4 Stories or Less	YES - Current	NO - Privately-Owned	Available	Not Used in Prior Housing Element	0	0	0.464917898	0.464917898	2	0	0	097-SA205 223	Southeast Los Angeles	Yes	Above Moderate	
LOS ANGELES	8451 S SAN PEDRO ST	90003	6030016031	Medium Residential	[Q]R4-1	0	54	0.121440328	Institutional - Church - One Story	YES - Current	NO - Privately-Owned	Available	Not Used in Prior Housing Element	0.081960148	0	0	0.081960148	0	0	0	097-SA205 165	Southeast Los Angeles		Lower	
LOS ANGELES	8457 S SAN PEDRO ST	90003	6030016031	Medium Residential	[Q]R4-1	0	54	0.118684821	Institutional - Church - One Story	YES - Current	NO - Privately-Owned	Available	Not Used in Prior Housing Element	0.081960148	0	0	0.081960148	0	0	0	097-SA205 191	Southeast Los Angeles		Lower	
LOS ANGELES	8461 S SAN PEDRO ST	90003	6030016031	Medium Residential	[Q]R4-1	0	54	0.118688894	Institutional - Church - One Story	YES - Current	NO - Privately-Owned	Available	Not Used in Prior Housing Element	0.081960148	0	0	0.081960148	0	0	0	097-SA205 194	Southeast Los Angeles		Lower	
LOS ANGELES	102 E 85TH ST	90003	6030017001	Community Commercial	C2-1-CPIO	0	108	0.123995475	Residential - Three Units (Any Combination) - 4 Stories or Less	YES - Current	NO - Privately-Owned	Available	Not Used in Prior Housing Element	0.141783737	0	0	0.141783737	3	0	0	097-SA205 284	Southeast Los Angeles		Lower	
LOS ANGELES	8506 S MAIN ST	90003	6030017002	Community Commercial	C2-1-CPIO	0	108	0.124120066	Residential - Single Family Residence	YES - Current	NO - Privately-Owned	Available	Not Used in Prior Housing Element	1.25244239	0	0	1.25244239	1	0	0	097-SA205 287	Southeast Los Angeles		Lower	
LOS ANGELES	114 E 85TH ST	90003	6030017004	Community Commercial	[Q]C2-1	0	108	0.119382566	Residential - Single Family Residence	YES - Current	NO - Privately-Owned	Available	Not Used in Prior Housing Element	1.248768389	0	0	1.248768389	1	0	0	097-SA205 283	Southeast Los Angeles		Lower	
LOS ANGELES	118 E 85TH ST	90003	6030017005	Community Commercial	[Q]C2-1	0	108	0.119383103	Residential - Single Family Residence	YES - Current	NO - Privately-Owned	Available	Not Used in Prior Housing Element	1.248768389	0	0	1.248768389	1	0	0	097-SA205 282	Southeast Los Angeles		Lower	
LOS ANGELES	122 E 85TH ST	90003	6030017006	Community Commercial	[Q]C2-1	0	108	0.119383103	Residential - Single Family Residence	YES - Current	NO - Privately-Owned	Available	Not Used in Prior Housing Element	1.248768389	0	0	1.248768389	1	0	0	097-SA205 281	Southeast Los Angeles		Lower	
LOS ANGELES	126 E 85TH ST	90003	6030017007	Community Commercial	[Q]C2-1	0	108	0.119382171	Residential - Single Family Residence	YES - Current	NO - Privately-Owned	Available	Not Used in Prior Housing Element	1.248768389	0	0	1.248768389	1	0	0	097-SA205 280	Southeast Los Angeles		Lower	
LOS ANGELES	132 E 85TH ST	90003	6030017008	Community Commercial	[Q]C2-1	0	108	0.119383103	Residential - Double, Duplex, or Two Units - 4 Stories or Less	YES - Current	NO - Privately-Owned	Available	Not Used in Prior Housing Element	0.158114053	0	0	0.158114053	2	0	0	097-SA205 279	Southeast Los Angeles		Lower	
LOS ANGELES	134 E 85TH ST	90003	6030017009	Community Commercial	[Q]C2-1	0	108	0.11938217	Residential - Single Family Residence	YES - Current	NO - Privately-Owned	Available	Not Used in Prior Housing Element	1.248768389	0	0	1.248768389	1	0	0	097-SA205 278	Southeast Los Angeles		Lower	
LOS ANGELES	140 E 85TH ST	90003	6030017010	Community Commercial	[Q]C2-1	0	108	0.119383102	Residential - Single Family Residence	YES - Current	NO - Privately-Owned	Available	Not Used in Prior Housing Element	1.248768389	0	0	1.248768389	1	0	0	097-SA205 277	Southeast Los Angeles		Lower	
LOS ANGELES	142 E 85TH ST	90003	6030017011	Community Commercial	[Q]C2-1	0	108	0.119382172	Residential - Single Family Residence	YES - Current	NO - Privately-Owned	Available	Not Used in Prior Housing Element	1.248768389	0	0	1.248768389	1	0	0	097-SA205 276	Southeast Los Angeles		Lower	
LOS ANGELES	146 E 85TH ST	90003	6030017012	Community Commercial	[Q]C2-1	0	108	0.119382171	Residential - Single Family Residence	YES - Current	NO - Privately-Owned	Available	Not Used in Prior Housing Element	1.248768389	0	0	1.248768389	1	0	0	097-SA205 275	Southeast Los Angeles		Lower	
LOS ANGELES	150 E 85TH ST	90003	6030017013	Community Commercial	[Q]C2-1	0	108	0.119383103	Residential - Single Family Residence	YES - Current	NO - Privately-Owned	Available	Not Used in Prior Housing Element	1.248768389	0	0	1.248768389	1	0	0	097-SA205 274	Southeast Los Angeles		Lower	
LOS ANGELES	154 E 85TH ST	90003	6030017014	Community Commercial	[Q]C2-1	0	108	0.119383103	Residential - Single Family Residence	YES - Current	NO - Privately-Owned	Available	Not Used in Prior Housing Element	1.248768389	0	0	1.248768389	1	0	0	097-SA205 273	Southeast Los Angeles		Lower	
LOS ANGELES	8511 S WALL ST	90003	6030017015	Community Commercial	[Q]C2-1	0	108	0.119382171	Residential - Double, Duplex, or Two Units - 4 Stories or Less	YES - Current	NO - Privately-Owned	Available	Not Used in Prior Housing Element	0	0	0.790010244	0.790010244	2	0	0	097-SA205 272	Southeast Los Angeles	Yes	Above Moderate	
LOS ANGELES	151 E MANCHESTER AVE	90003	6030017016	Community Commercial	C2-1-CPIO	0	108	0.101569637	Commercial - Auto, Recreation Equipment, Construction Equipment Sales and Service - Auto Body Repair Shop - One Story	YES - Current	NO - Privately-Owned	Available	Not Used in Prior Housing Element	0.212566422	0	0	0.212566422	0	0	0	097-SA205 321	Southeast Los Angeles		Lower	
LOS ANGELES	155 E MANCHESTER AVE	90003	6030017016	Community Commercial	C2-1-CPIO	0	108	0.101614977	Commercial - Auto, Recreation Equipment, Construction Equipment Sales and Service - Auto Body Repair Shop - One Story	YES - Current	NO - Privately-Owned	Available	Not Used in Prior Housing Element	0.212566422	0	0	0.212566422	0	0	0	097-SA205 320	Southeast Los Angeles		Lower	
LOS ANGELES	159 E MANCHESTER AVE	90003	6030017016	Community Commercial	C2-1-CPIO	0	108	0.101662193	Commercial - Auto, Recreation Equipment, Construction Equipment Sales and Service - Auto Body Repair Shop - One Story	YES - Current	NO - Privately-Owned	Available	Not Used in Prior Housing Element	0.212566422	0	0	0.212566422	0	0	0	097-SA205 319	Southeast Los Angeles		Lower	
LOS ANGELES	147 E MANCHESTER AVE	90003	6030017017	Community Commercial	C2-1-CPIO	0	108	0.101525882	Commercial - Commercial - Vacant Land	YES - Current	NO - Privately-Owned	Available	Not Used in Prior Housing Element	0.166141476	0	0	0.166141476	0	0	0	097-SA205 322	Southeast Los Angeles		Lower	
LOS ANGELES	139 E MANCHESTER AVE	90003	6030017018	Community Commercial	C2-1-CPIO	0	108	0.101433615	Commercial - Auto, Recreation Equipment, Construction Equipment Sales and Service - Auto Body Repair Shop - One Story	YES - Current	NO - Privately-Owned	Available	Not Used in Prior Housing Element	0.212566422	0	0	0.212566422	0	0	0	097-SA205 324	Southeast Los Angeles		Lower	
LOS ANGELES	143 E MANCHESTER AVE	90003	6030017018	Community Commercial	C2-1-CPIO	0	108	0.101478669	Commercial - Auto, Recreation Equipment, Construction Equipment Sales and Service - Auto Body Repair Shop - One Story	YES - Current	NO - Privately-Owned	Available	Not Used in Prior Housing Element	0.212566422	0	0	0.212566422	0	0	0	097-SA205 323	Southeast Los Angeles		Lower	
LOS ANGELES	131 E MANCHESTER AVE	90003	6030017019	Community Commercial	C2-1-CPIO	0	108	0.101343153	Industrial - Warehousing, Distribution, Storage - Warehousing, Distribution, Under 10,000 SF - One Story	YES - Current	NO - Privately-Owned	Available	Not Used in Prior Housing Element	0.245292863	0	0	0.245292863	0	0	0	097-SA205 326	Southeast Los Angeles		Lower	
LOS ANGELES	135 E MANCHESTER AVE	90003	6030017019	Community Commercial	C2-1-CPIO	0	108	0.101389067	Industrial - Warehousing, Distribution, Storage - Warehousing, Distribution, Under 10,000 SF - One Story	YES - Current	NO - Privately-Owned	Available	Not Used in Prior Housing Element	0.245292863	0	0	0.245292863	0	0	0	097-SA205 325	Southeast Los Angeles		Lower	
LOS ANGELES	127 E MANCHESTER AVE	90003	6030017020	Community Commercial	C2-1-CPIO	0	108	0.101296733	Commercial - Auto, Recreation Equipment, Construction Equipment Sales and Service - Auto Service Centers (No Gasoline) - One Story	YES - Current	NO - Privately-Owned	Available	Not Used in Prior Housing Element	0.075699796	0	0	0.075699796	1	0	0	097-SA205 327	Southeast Los Angeles		Lower	
LOS ANGELES	123 E MANCHESTER AVE	90003	6030017021	Community Commercial	C2-1-CPIO	0	108	0.101251476	Commercial - Auto, Recreation Equipment, Construction Equipment Sales and Service - Auto Body Repair Shop - One Story	YES - Current	NO - Privately-Owned	Available	Not Used in Prior Housing Element	0.212566422	0	0	0.212566422	0	0	0	097-SA205 328	Southeast Los Angeles		Lower	
LOS ANGELES	119 E MANCHESTER AVE	90003	6030017022	Community Commercial	C2-1-CPIO	0	108	0.101207633	Commercial - Parking Lot (Commercial Use Property) - Lots - Patron or Employee - One Story	YES - Current	NO - Privately-Owned	Available	Not Used in Prior Housing Element	0.017241337	0	0	0.017241337	0	0	0	097-SA205 329	Southeast Los Angeles		Lower	
LOS ANGELES	115 E MANCHESTER AVE	90003	6030017023	Community Commercial	C2-1-CPIO	0	108	0.101160752	Commercial - Parking Lot (Commercial Use Property) - Lots - Patron or Employee - One Story	YES - Current	NO - Privately-Owned	Available	Not Used in Prior Housing Element	0.017241337	0	0	0.017241337	0	0	0	097-SA205 330	Southeast Los Angeles		Lower	
LOS ANGELES	101 E MANCHESTER AVE	90003	6030017024	Community Commercial	C2-1-CPIO	0	108	0.066632885	Commercial - Restaurant, Cocktail Lounge - Fast Food - Auto Oriented - One Story	YES - Current	NO - Privately-Owned	Available	Not Used in Prior Housing Element	0	0	0.002505682	0.002505682	1	0	0	097-SA205 337	Southeast Los Angeles		Above Moderate	
LOS ANGELES	8516 S MAIN ST	90003	6030017024	Community Commercial	C2-1-CPIO	0	108	0.121118841	Commercial - Restaurant, Cocktail Lounge - Fast Food - Auto Oriented - One Story	YES - Current	NO - Privately-Owned	Available	Not Used in Prior Housing Element	0.094040282	0	0	0.094040282	1	0	0	097-SA205 331	Southeast Los Angeles		Lower	
LOS ANGELES	8524 S MAIN ST	90003	6030017024	Community Commercial	C2-1-CPIO	0	108	0.121099763	Commercial - Restaurant, Cocktail Lounge - Fast Food - Auto Oriented - One Story	YES - Current	NO - Privately-Owned	Available	Not Used in Prior Housing Element	0.094040282	0	0	0.094040282	1	0	0	097-SA205 334	Southeast Los Angeles		Lower	
LOS ANGELES	8508 S MAIN ST	90003	6030017027	Community Commercial	C2-1-CPIO	0	108	0.124102924	Commercial - Store - One Story	YES - Current	NO - Privately-Owned	Available	Not Used in Prior Housing Element	0.233478718	0	0	0.233478718	0	0	0	097-SA205 292	Southeast Los Angeles		Lower	
LOS ANGELES	206 E 85TH ST	90003	6030018001	Community Commercial	[Q]C2-1	0	108	0.119393134	Residential - Single Family Residence	YES - Current	NO - Privately-Owned	Available	Not Used in Prior Housing Element	1.248768389	0	0	1.248768389	1	0	0	097-SA205 271	Southeast Los Angeles		Lower	
LOS ANGELES	210 E 85TH ST	90003	6030018002	Community Commercial	[Q]C2-1	0	108	0.119417382	Residential - Single Family Residence	YES - Current	NO - Privately-Owned	Available	Not Used in Prior Housing Element	1.248768389	0	0	1.248768389	1	0	0	097-SA205 270	Southeast Los Angeles		Lower	
LOS ANGELES	214 E 85TH ST	90003	6030018003	Community Commercial	[Q]C2-1	0	108	0.119438187	Residential - Single Family Residence	YES - Current	NO - Privately-Owned	Available	Not Used in Prior Housing Element	1.175785673	0	0	1.175785673	1	0	0	097-SA205 269	Southeast Los Angeles		Lower	
LOS ANGELES	218 E 85TH ST	90003	6030018004	Community Commercial	[Q]C2-1	0	108	0.11946057	Residential - Single Family Residence	YES - Current	NO - Privately-Owned	Available	Not Used in Prior Housing Element	1.175785673	0	0	1.175785673	1	0	0	097-SA205 268	Southeast Los Angeles		Lower	
LOS ANGELES	220 E 85TH ST	90003	6030018005	Community Commercial	[Q]C2-1	0	108	0.11948482	Residential - Single Family Residence	YES - Current	NO - Privately-Owned	Available	Not Used in Prior Housing Element	1.175785673	0	0	1.175785673	1	0	0	097-SA205 267	Southeast Los Angeles		Lower	
LOS ANGELES	226 E 85TH ST	90003	6030018006	Community Commercial	[Q]C2-1	0	108	0.119505337		YES - Current	NO - Privately-Owned	Available	Not Used in Prior Housing Element	1.175785673	0	0	1.175785673	1	0	0	097-SA205 266	Southeast Los Angeles		Lower	
LOS ANGELES	230 E 85TH ST	90003	6030018007	Community Commercial	[Q]C2-1	0	108	0.11952772	Residential - Single Family Residence	YES - Current	NO - Privately-Owned	Available	Not Used in Prior Housing Element	1.175785673	0	0	1.175785673	1	0	0	097-SA205 265	Southeast Los Angeles		Lower	
LOS ANGELES	234 E 85TH ST	90003	6030018008	Community Commercial	[Q]C2-1	0	108	0.119551971	Residential - Single Family Residence	YES - Current	NO - Privately-Owned	Available	Not Used in Prior Housing Element	0.512806338	0	0	0.512806338	1	0	0	097-SA205 264	Southeast Los Angeles		Lower	
LOS ANGELES	238 E 85TH ST	90003	6030018009	Community Commercial	[Q]C2-1	0	108	0.119571266	Residential - Double, Duplex, or Two Units - 4 Stories or Less	YES - Current	NO - Privately-Owned	Available	Not Used in Prior Housing Element	0	0	0.743981731	0.743981731	2	0	0	097-SA205 263	Southeast Los Angeles	Yes	Above Moderate	
LOS ANGELES	244 E 85TH ST	90003	6030018010	Community Commercial	[Q]C2-1	0	108	0.119595231	Residential - Double, Duplex, or Two Units - 4 Stories or Less	YES - Current	NO - Privately-Owned	Available	Not Used in Prior Housing Element	0.44979822	0	0	0.44979822	2	0	0	097-SA205 262	Southeast Los Angeles		Lower	
LOS ANGELES	248 E 85TH ST	90003	6030018011	Community Commercial	[Q]C2-1	0	108	0.119616679	Residential - Single Family Residence	YES - Current	NO - Privately-Owned	Available	Not Used in Prior Housing Element	0.512806338	0	0	0.512806338	1	0	0	097-SA205 261	Southeast Los Angeles		Lower	
LOS ANGELES	252 E 85TH ST	90003	6030018012	Community Commercial	[Q]C2-1	0	108	0.119640199	Residential - Three Units (Any Combination) - 4 Stories or Less	YES - Current	NO - Privately-Owned	Available	Not Used in Prior Housing Element	0	0	0.644693494	0.644693494	3	0	0	097-SA205 260	Southeast Los Angeles	Yes	Above Moderate	
LOS ANGELES	8501 S SAN PEDRO ST	90003	6030018013	Community Commercial	C2-1-CPIO	0	108	0.121218586	Recreational - Club, Lodge Hall, Fraternal Organization - One Story	YES - Current	NO - Privately-Owned	Available	Not Used in Prior Housing Element	0.101666087	0	0	0.101666087	0	0	0	097-SA205 259	Southeast Los Angeles		Lower	
LOS ANGELES	8507 S SAN PEDRO ST	90003	6030018014	Community Commercial	C2-1-CPIO	0	108	0.118465452	Commercial - Parking Lot (Commercial Use Property) - Lots - Patron or Employee - One Story	YES - Current	NO - Privately-Owned	Available	Not Used in Prior Housing Element	0.046047407	0	0	0.046047

LOS ANGELES	207 E MANCHESTER AVE	90003	6030018032	Community Commercial	C2-1-CPIO	0	108	0.073874416	Commercial - Auto, Recreation Equipment, Construction Equipment Sales and Service - Auto Body Repair Shop - One Story	YES - Current	NO - Privately-Owned	Available	Not Used in Prior Housing Element	0.072291195	0	0	0.072291195	0	0	0	097-5A205 318	Southeast Los Angeles			Lower
LOS ANGELES	211 E MANCHESTER AVE	90003	6030018032	Community Commercial	C2-1-CPIO	0	108	0.101015854	Commercial - Auto, Recreation Equipment, Construction Equipment Sales and Service - Auto Body Repair Shop - One Story	YES - Current	NO - Privately-Owned	Available	Not Used in Prior Housing Element	0.08906807	0	0	0.08906807	0	0	0	097-5A205 317	Southeast Los Angeles			Lower
LOS ANGELES	215 E MANCHESTER AVE	90003	6030018032	Community Commercial	C2-1-CPIO	0	108	0.101015854	Commercial - Auto, Recreation Equipment, Construction Equipment Sales and Service - Auto Body Repair Shop - One Story	YES - Current	NO - Privately-Owned	Available	Not Used in Prior Housing Element	0.083000869	0	0	0.083000869	0	0	0	097-5A205 316	Southeast Los Angeles			Lower
LOS ANGELES	251 E MANCHESTER AVE	90003	6030018033	Community Commercial	C2-1-CPIO	0	108	0.101016357	Commercial - Service Station - Full Service - No Additional Services	YES - Current	NO - Privately-Owned	Available	Not Used in Prior Housing Element	0.079414961	0	0	0.079414961	1	0	0	097-5A205 306	Southeast Los Angeles			Lower
LOS ANGELES	8515 S SAN PEDRO ST	90003	6030018033	Community Commercial	C2-1-CPIO	0	108	0.113529174	Commercial - Service Station - Full Service - No Additional Services	YES - Current	NO - Privately-Owned	Available	Not Used in Prior Housing Element	0.090338109	0	0	0.090338109	1	0	0	097-5A205 305	Southeast Los Angeles			Lower
LOS ANGELES	8519 S SAN PEDRO ST	90003	6030018033	Community Commercial	C2-1-CPIO	0	108	0.113527834	Commercial - Service Station - Full Service - No Additional Services	YES - Current	NO - Privately-Owned	Available	Not Used in Prior Housing Element	0.090338109	0	0	0.090338109	1	0	0	097-5A205 333	Southeast Los Angeles			Lower
LOS ANGELES	8523 S SAN PEDRO ST	90003	6030018033	Community Commercial	C2-1-CPIO	0	108	0.061405907	Commercial - Service Station - Full Service - No Additional Services	YES - Current	NO - Privately-Owned	Available	Not Used in Prior Housing Element	0	0	0.005272196	0.005272196	1	0	0	097-5A205 336	Southeast Los Angeles			Above Moderate
LOS ANGELES	310 E 79TH ST	90003	6030019001	Medium Residential	R3-1	0	54	0.151891189	Residential - Single Family Residence	YES - Current	NO - Privately-Owned	Available	Used in Prior Housing Element - Non-Vacant	0.552414823	0	0	0.552414823	1	0	0	099B205 738	Southeast Los Angeles			Lower
LOS ANGELES	7906 S SAN PEDRO ST	90003	6030019002	Medium Residential	R3-1	0	54	0.139780101	Residential - Five or More Units or Apartments (Any Combination) - 4 Stories or Less	YES - Current	NO - Privately-Owned	Available	Not Used in Prior Housing Element	0	0	0.060762569	0.060762569	6	0	0	099B205 749	Southeast Los Angeles	Yes		Above Moderate
LOS ANGELES	7910 S SAN PEDRO ST	90003	6030019003	Medium Residential	R3-1	0	54	0.139779276	Residential - Single Family Residence	YES - Current	NO - Privately-Owned	Available	Used in Prior Housing Element - Non-Vacant	0.460778207	0	0	0.460778207	1	0	0	099B205 753	Southeast Los Angeles			Lower
LOS ANGELES	7920 S SAN PEDRO ST	90003	6030019005	Medium Residential	R3-1	0	54	0.139722413	Residential - Double, Duplex, or Two Units - 4 Stories or Less	YES - Current	NO - Privately-Owned	Available	Not Used in Prior Housing Element	0	0	0.297804624	0.297804624	2	0	0	099B205 844	Southeast Los Angeles	Yes		Above Moderate
LOS ANGELES	7924 S SAN PEDRO ST	90003	6030019006	Medium Residential	R3-1	0	54	0.150466465	Commercial - Auto, Recreation Equipment, Construction Equipment Sales and Service - Auto Body Repair Shop - One Story	YES - Current	NO - Privately-Owned	Available	Used in Prior Housing Element - Non-Vacant	0.081509051	0	0	0.081509051	2	0	0	099B205 850	Southeast Los Angeles			Lower
LOS ANGELES	317 E 80TH ST	90003	6030019007	Low Medium I Residential	R2-1	0	17	0.117673018	Residential - Double, Duplex, or Two Units - 4 Stories or Less	YES - Current	NO - Privately-Owned	Available	Not Used in Prior Housing Element	0	0	0.0035704	0.0035704	2	2*	2*	099B205 834	Southeast Los Angeles			Above Moderate
LOS ANGELES	337 E 80TH ST	90003	6030019013	Low Medium I Residential	R2-1	0	17	0.119655042	Residential - Double, Duplex, or Two Units - 4 Stories or Less	YES - Current	NO - Privately-Owned	Available	Not Used in Prior Housing Element	0	0	0.126595759	0.126595759	2	2*	2*	099B205 828	Southeast Los Angeles	Yes		Above Moderate
LOS ANGELES	343 E 80TH ST	90003	6030019014	Low Medium I Residential	R2-1	0	17	0.119655042	Residential - Double, Duplex, or Two Units - 4 Stories or Less	YES - Current	NO - Privately-Owned	Available	Not Used in Prior Housing Element	0	0	0.126595759	0.126595759	2	2*	2*	099B205 827	Southeast Los Angeles	Yes		Above Moderate
LOS ANGELES	345 E 80TH ST	90003	6030019015	Low Medium I Residential	R2-1	0	17	0.119655974	Residential - Single Family Residence	YES - Current	NO - Privately-Owned	Available	Not Used in Prior Housing Element	0	0	0.096387953	0.096387953	1	2*	2*	099B205 826	Southeast Los Angeles			Above Moderate
LOS ANGELES	353 E 80TH ST	90003	6030019017	Low Medium I Residential	R2-1	0	17	0.119655042	Residential - Single Family Residence	YES - Current	NO - Privately-Owned	Available	Not Used in Prior Housing Element	0	0	0.096387953	0.096387953	1	2*	2*	099B205 824	Southeast Los Angeles			Above Moderate
LOS ANGELES	352 E 79TH ST	90003	6030019020	Low Medium I Residential	R2-1	0	17	0.126271225	Residential - Single Family Residence	YES - Current	NO - Privately-Owned	Available	Not Used in Prior Housing Element	0	0	0.064711088	0.064711088	1	2*	2*	099B205 728	Southeast Los Angeles			Above Moderate
LOS ANGELES	348 E 79TH ST	90003	6030019021	Low Medium I Residential	R2-1	0	17	0.126283579	Residential - Single Family Residence	YES - Current	NO - Privately-Owned	Available	Not Used in Prior Housing Element	0	0	0.064711088	0.064711088	1	2*	2*	099B205 729	Southeast Los Angeles			Above Moderate
LOS ANGELES	344 E 79TH ST	90003	6030019022	Low Medium I Residential	R2-1	0	17	0.12629437	Residential - Single Family Residence	YES - Current	NO - Privately-Owned	Available	Not Used in Prior Housing Element	0	0	0.064711088	0.064711088	1	2*	2*	099B205 730	Southeast Los Angeles			Above Moderate
LOS ANGELES	336 E 79TH ST	90003	6030019024	Low Medium I Residential	R2-1	0	17	0.126319201	Residential - Double, Duplex, or Two Units - 4 Stories or Less	YES - Current	NO - Privately-Owned	Available	Not Used in Prior Housing Element	0	0	0.064711088	0.064711088	1	2*	2*	099B205 732	Southeast Los Angeles			Above Moderate
LOS ANGELES	332 E 79TH ST	90003	6030019025	Low Medium I Residential	R2-1	0	17	0.126329994	Residential - Single Family Residence	YES - Current	NO - Privately-Owned	Available	Not Used in Prior Housing Element	0	0	0.118747768	0.118747768	1	2*	2*	099B205 733	Southeast Los Angeles			Above Moderate
LOS ANGELES	328 E 79TH ST	90003	6030019026	Low Medium I Residential	R2-1	0	17	0.126342759	Residential - Double, Duplex, or Two Units - 4 Stories or Less	YES - Current	NO - Privately-Owned	Available	Not Used in Prior Housing Element	0	0	0.155479842	0.155479842	2	2*	2*	099B205 734	Southeast Los Angeles	Yes		Above Moderate
LOS ANGELES	7918 1/2 S SAN PEDRO ST	90003	6030019032	Medium Residential	R3-1	0	54	0.136695816	Residential - Three Units (Any Combination) - 4 Stories or Less	YES - Current	NO - Privately-Owned	Available	Not Used in Prior Housing Element	1.254208207	0	0	1.254208207	0	0	0	099B205 811	Southeast Los Angeles			Lower
LOS ANGELES	310 E 80TH ST	90003	6030020001	Medium Residential	[Q]R4-1	0	54	0.153081581	Commercial - Auto, Recreation Equipment, Construction Equipment Sales and Service - Auto Body Repair Shop - One Story	YES - Current	NO - Privately-Owned	Available	Not Used in Prior Housing Element	0.168160021	0	0	0.168160021	0	0	0	099B205 932	Southeast Los Angeles			Lower
LOS ANGELES	8006 S SAN PEDRO ST	90003	6030020002	Medium Residential	[Q]R4-1	0	54	0.13431629	Residential - Single Family Residence	YES - Current	NO - Privately-Owned	Available	Not Used in Prior Housing Element	0.827364707	0	0	0.827364707	1	0	0	099B205 936	Southeast Los Angeles			Lower
LOS ANGELES	8010 S SAN PEDRO ST	90003	6030020003	Medium Residential	[Q]R4-1	0	54	0.134315314	Residential - Double, Duplex, or Two Units - 4 Stories or Less	YES - Current	NO - Privately-Owned	Available	Not Used in Prior Housing Element	0	0	0.534012258	0.534012258	2	0	0	099B205 967	Southeast Los Angeles	Yes		Above Moderate
LOS ANGELES	8014 S SAN PEDRO ST	90003	6030020004	Medium Residential	[Q]R4-1	0	54	0.13431562	Residential - Single Family Residence	YES - Current	NO - Privately-Owned	Available	Not Used in Prior Housing Element	0.827364707	0	0	0.827364707	1	0	0	099B205 1001	Southeast Los Angeles			Lower
LOS ANGELES	309 E 81ST ST	90003	6030020007	Medium Residential	[Q]R4-1	0	54	0.038487415	Residential - Single Family Residence	YES - Current	NO - Privately-Owned	Available	Not Used in Prior Housing Element	0	0	0.096387953	0.096387953	1	2*	2*	099B205 1063	Southeast Los Angeles			Above Moderate
LOS ANGELES	307 E 81ST ST	90003	6030020008	Medium Residential	[Q]R4-1	0	54	0.081256778	Residential - Three Units (Any Combination) - 4 Stories or Less	YES - Current	NO - Privately-Owned	Available	Not Used in Prior Housing Element	0	0	0.036944483	0.036944483	3	0	0	099B205 1064	Southeast Los Angeles	Yes		Above Moderate
LOS ANGELES	317 E 81ST ST	90003	6030020009	Low Medium I Residential	R2-1	0	17	0.117231692	Residential - Single Family Residence - Vacant Land	YES - Current	NO - Privately-Owned	Available	Not Used in Prior Housing Element	0	0	0.230722046	0.230722046	0	2*	2*	099B205 1021	Southeast Los Angeles			Above Moderate
LOS ANGELES	323 E 81ST ST	90003	6030020010	Low Medium I Residential	R2-1	0	17	0.119946427	Residential - Double, Duplex, or Two Units - 4 Stories or Less	YES - Current	NO - Privately-Owned	Available	Not Used in Prior Housing Element	0	0	0.126595759	0.126595759	2	2*	2*	099B205 1020	Southeast Los Angeles	Yes		Above Moderate
LOS ANGELES	327 E 81ST ST	90003	6030020011	Low Medium I Residential	R2-1	0	17	0.119740623	Residential - Double, Duplex, or Two Units - 4 Stories or Less	YES - Current	NO - Privately-Owned	Available	Not Used in Prior Housing Element	0	0	0.022112198	0.022112198	2	2*	2*	099B205 1019	Southeast Los Angeles			Above Moderate
LOS ANGELES	329 E 81ST ST	90003	6030020012	Low Medium I Residential	R2-1	0	17	0.119742061	Residential - Single Family Residence	YES - Current	NO - Privately-Owned	Available	Not Used in Prior Housing Element	0	0	0.096387953	0.096387953	1	2*	2*	099B205 1018	Southeast Los Angeles			Above Moderate
LOS ANGELES	333 E 81ST ST	90003	6030020013	Low Medium I Residential	R2-1	0	17	0.119742924	Residential - Single Family Residence	YES - Current	NO - Privately-Owned	Available	Not Used in Prior Housing Element	0	0	0.096387953	0.096387953	1	2*	2*	099B205 1017	Southeast Los Angeles			Above Moderate
LOS ANGELES	337 E 81ST ST	90003	6030020014	Low Medium I Residential	R2-1	0	17	0.119745007	Residential - Single Family Residence	YES - Current	NO - Privately-Owned	Available	Not Used in Prior Housing Element	0	0	0.096387953	0.096387953	1	2*	2*	099B205 1016	Southeast Los Angeles			Above Moderate
LOS ANGELES	341 E 81ST ST	90003	6030020015	Low Medium I Residential	R2-1	0	17	0.119746446	Residential - Single Family Residence	YES - Current	NO - Privately-Owned	Available	Not Used in Prior Housing Element	0	0	0.040028268	0.040028268	1	2*	2*	099B205 1015	Southeast Los Angeles			Above Moderate
LOS ANGELES	345 E 81ST ST	90003	6030020016	Low Medium I Residential	R2-1	0	17	0.119746664	Residential - Double, Duplex, or Two Units - 4 Stories or Less	YES - Current	NO - Privately-Owned	Available	Not Used in Prior Housing Element	0	0	0.002740118	0.002740118	2	2*	2*	099B205 1014	Southeast Los Angeles			Above Moderate
LOS ANGELES	347 E 81ST ST	90003	6030020017	Low Medium I Residential	R2-1	0	17	0.119747815	Residential - Double, Duplex, or Two Units - 4 Stories or Less	YES - Current	NO - Privately-Owned	Available	Not Used in Prior Housing Element	0	0	0.096387953	0.096387953	1	2*	2*	099B205 1013	Southeast Los Angeles			Above Moderate
LOS ANGELES	353 E 81ST ST	90003	6030020018	Low Medium I Residential	R2-1	0	17	0.119750043	Residential - Single Family Residence	YES - Current	NO - Privately-Owned	Available	Not Used in Prior Housing Element	0	0	0.096387953	0.096387953	1	2*	2*	099B205 1012	Southeast Los Angeles			Above Moderate
LOS ANGELES	8019 S TOWNE AVE	90003	6030020021	Low Medium I Residential	R2-1	0	17	0.017880938	Residential - Single Family Residence - Vacant Land	YES - Current	NO - Privately-Owned	Available	Not Used in Prior Housing Element	0	0	0.042979789	0.042979789	0	0	0	099B205 1024	Southeast Los Angeles			Above Moderate
LOS ANGELES	356 E 80TH ST	90003	6030020023	Low Medium I Residential	R2-1	0	17	0.149315192	Residential - Single Family Residence	YES - Current	NO - Privately-Owned	Available	Not Used in Prior Housing Element	0	0	0.096387953	0.096387953	1	2*	2*	099B205 921	Southeast Los Angeles			Above Moderate
LOS ANGELES	352 E 80TH ST	90003	6030020024	Low Medium I Residential	R2-1	0	17	0.11970044	Residential - Single Family Residence	YES - Current	NO - Privately-Owned	Available	Not Used in Prior Housing Element	0	0	0.096387953	0.096387953	1	2*	2*	099B205 922	Southeast Los Angeles			Above Moderate
LOS ANGELES	350 E 80TH ST	90003	6030020025	Low Medium I Residential	R2-1	0	17	0.119697423	Residential - Double, Duplex, or Two Units - 4 Stories or Less	YES - Current	NO - Privately-Owned	Available	Not Used in Prior Housing Element	0	0	0.007402233	0.007402233	2	2*	2*	099B205 923	Southeast Los Angeles	Yes		Above Moderate
LOS ANGELES	344 E 80TH ST	90003	6030020026	Low Medium I Residential	R2-1	0	17	0.119698139	Residential - Single Family Residence	YES - Current	NO - Privately-Owned	Available	Not Used in Prior Housing Element	0	0	0.096387953	0.096387953	1	2*	2*	099B205 924	Southeast Los Angeles			Above Moderate
LOS ANGELES	340 E 80TH ST	90003	6030020027	Low Medium I Residential	R2-1	0	17	0.119696057	Residential - Single Family Residence	YES - Current	NO - Privately-Owned	Available	Not Used in Prior Housing Element	0	0	0.096387953	0.096387953	1	2*	2*	099B205 925	Southeast Los Angeles			Above Moderate
LOS ANGELES	334 E 80TH ST	90003	6030020028	Low Medium I Residential	R2-1	0	17	0.119694906	Residential - Single Family Residence	YES - Current	NO - Privately-Owned	Available	Not Used in Prior Housing Element	0	0	0.096387953	0.096387953	1	2*	2*	099B205 926	Southeast Los Angeles			Above Moderate
LOS ANGELES	332 E 80TH ST	90003	6030020029	Low Medium I Residential	R2-1	0	17	0.119692822	Residential - Single Family Residence	YES - Current	NO - Privately-Owned	Available	Not Used in Prior Housing Element	0	0	0.096387953	0.096387953	1	2*	2*	099B205 927	Southeast Los Angeles			Above Moderate
LOS ANGELES	330 E 80TH ST	90003	6030020030	Low Medium I Residential	R2-1	0	17	0.119693251	Residential - Double, Duplex, or Two Units - 4 Stories or Less	YES - Current	NO - Privately-Owned	Available	Not Used in Prior Housing Element	0	0	0.126595759	0.126595759	2	2*	2*	099B205 928	Southeast Los Angeles	Yes		Above Moderate
LOS ANGELES	326 E 80TH ST	90003	6030020031	Low Medium I Residential	R2-1	0	17	0.119690881	Residential - Double, Duplex, or Two Units - 4 Stories or Less	YES - Current	NO - Privately-Owned	Available	Not Used in Prior Housing Element	0	0	0.126595759	0.126595759	2	2*	2*	099B205 929	Southeast Los Angeles	Yes		Above Moderate
LOS ANGELES	322 E 80TH ST	90003	6030020032	Low Medium I Residential	R2-1	0	17	0.11990257	Residential - Double, Duplex, or Two Units - 4 Stories or Less	YES - Current	NO - Privately-Owned	Available	Not Used in Prior Housing Element	0	0	0.096387953	0.096387953	1	2*	2*	099B205 930	Southeast Los Angeles			Above Moderate
LOS ANGELES	318 E 80TH ST	90003	6030020033	Low Medium I Residential	R2-1	0	17	0.11742419	Residential - Double, Duplex, or Two Units - 4 Stories or Less	YES - Current	NO - Privately-Owned	Available	Not Used in Prior Housing Element	0	0	0.002740118	0.002740118	2	2*	2*	099B205 931	Southeast Los Angeles			Above Moderate
LOS ANGELES	311 E 81ST ST	90003	6030020034	Medium Residential	[Q]R4-1	0	54	0.030722903	Institutional - Church - One Story	YES - Current	NO - Privately-Owned	Available	Not Used in Prior Housing Element	0	0	0.001768344	0.001768344	1	1*	1*	099B205 1062	Southeast Los Angeles			Above Moderate
LOS ANGELES	8018 S SAN PEDRO ST	90003	6030020034	Medium Residential	[Q]R4-1	0	54	0.134315728	Institutional - Church - One Story	YES - Current	NO - Privately-Owned	Available	Not Used in Prior Housing Element	0.025831574	0	0	0.025831574	1	0	0	099B205 1030	Southeast Los Angeles			Lower
LOS ANGELES	312 E 81ST ST	90003	6030021001	Medium Residential	[Q]R4-1	0	54	0.153083883	Residential - Four Units (Any Combination) - 4 Stories or Less	YES - Current	NO - Privately-Owned	Available	Not Used in Prior Housing Element	0	0	0.477008879	0.477008879	4	0	0	099B205 1122	Southeast Los Angeles	Yes		Above Moderate
LOS ANGELES	8106 S SAN PEDRO ST	90003	6030021002	Medium Residential	[Q]R4-1	0	54	0.134316905	Residential - Three Units (Any Combination) - 4 Stories or Less	YES - Current	NO - Privately-Owned	Available	Not Used in Prior Housing Element	0.094318304	0	0	0.094318304	3	0	0	099B205 1127	Southeast Los Angeles			Lower
LOS ANGELES	8110 1/4 S SAN PEDRO ST	90003	6030021003	Medium Residential	[Q]R4-1	0	54	0.134314642	Residential - Three Units (Any Combination) - 4 Stories or Less	YES - Current	NO - Privately-Owned	Available	Not Used in Prior Housing Element	0.094318304	0	0	0.094318304	3	0	0	099B205 1157	Southeast Los Angeles			Lower
LOS ANGELES	8114 S SAN PEDRO ST	90003	6030021004	Medium Residential	[Q]R4-1	0	54	0.134316288	Commercial - Store Combination - Store and Residential Combination - One Story	YES - Current	NO - Privately-Owned	Available	Not Used in Prior Housing Element	0.155112308	0	0	0.155112308	0	0	0	099B205 1192	Southeast Los Angeles			Lower
LOS ANGELES	317 E 82ND ST	90003	6030021007	Low Medium I Residential	R2-1	0	17	0.116488811	Residential - Double, Duplex, or Two Units - 4 Stories or Less	YES - Current	NO - Privately-Owned	Available	Not Used in Prior Housing Element	0	0	0.052896363	0.052896363	2	2*	2*	099B205 1212	Southeast Los Angeles	Yes		Above Moderate
LOS ANGELES	327 E 82ND ST	90003	6030021009	Low Medium I Residential	R2-1	0	17	0.119847909	Residential - Single Family Residence	YES - Current	NO - Privately-Owned	Available	Not Used in Prior Housing Element	0	0	0.144370607	0.144370607	1	2*	2*	099B205 1210	Southeast Los Angeles	Yes		Above Moderate
LOS ANGELES	329 E 82ND ST	90003	6030021010	Low Medium I Residential	R2-1	0	17	0.119848267	Residential - Double, Duplex, or Two Units - 4 Stories or Less	YES - Current	NO - Privately-Owned	Available	Not Used in Prior Housing Element	0	0	0.002740118	0.002740118	2	2*	2*	099B205 1209	Southeast Los Angeles			Above Moderate
LOS ANGELES	335 E 82ND ST	90003	6030021011	Low Medium I Residential	R2-1	0	17	0.119847046	Residential - Double, Duplex, or Two Units - 4 Stories or Less	YES - Current	NO - Privately-Owned	Available	Not Used in Prior Housing Element	0	0	0.126595759	0.126595759	2	2*	2*	099B205 1208	Southeast Los Angeles	Yes		Above Moderate
LOS ANGELES	349 E 82ND ST	90003	6030021015	Low Medium I Residential	R2-1	0	17	0.119844386	Residential - Single Family Residence	YES - Current	NO - Privately-Owned	Available	Not Used in Prior Housing Element	0	0	0.096387953	0.096387953	1	2*	2*	099B205 1204	Southeast Los Angeles			Above Moderate
LOS ANGELES	353 E 82ND ST	90003	6030021016	Low Medium I Residential	R2-1	0	17	0.119846095	Residential - Single Family Residence	YES - Current	NO - Privately-Owned	Available	Not Used in Prior Housing Element	0	0	0.096387953	0.096387953	1	2*	2*	099B205 1203	Southeast Los Angeles			Above Moderate
LOS ANGELES	352 E 81ST ST	90003	6030021024	Low Medium I Residential	R2-1	0	17	0.119796455	Residential - Double, Duplex, or Two Units - 4 Stories or Less	YES - Current	NO - Privately-Owned	Available	Not Used in Prior Housing Element	0	0	0.060513318	0.060513318	1	2*	2*	099B205 1112	Southeast Los Angeles	Yes		Above Moderate
LOS ANGELES	348 E 81ST ST	90003	6030021025	Low Medium I Residential	R2-1	0	17	0.119798021	Residential - Double, Duplex, or Two Units - 4 Stories or Less	YES - Current	NO - Privately-Owned	Available	Not Used in Prior Housing Element	0	0	0.230722046	0.230722046	0	2*	2*	099B205 1113	Southeast Los Angeles			Above Moderate
LOS ANGELES	344 E 81ST ST	90003	6030021026	Low Medium I Residential	R2-1	0	17	0.119798597	Residential - Double, Duplex, or Two Units - 4 Stories or Less	YES - Current	NO - Privately-Owned	Available	Not Used in Prior Housing Element	0	0	0.126595759	0.126595759	2	2*	2*	099B205 1114	Southeast Los Angeles	Yes		Above Moderate
LOS ANGELES	336 E 81ST ST	90003	6030021028	Low Medium I Residential	R2-1	0	17	0.119797594	Residential - Single Family Residence	YES - Current	NO - Privately-Owned	Available	Not Used in Prior Housing Element	0	0	0.096387953	0.096387953	1	2*	2*	099B205 1116	Southeast Los Angeles			Above Moderate
LOS ANGELES	332 E 81ST ST	90003	6030021029	Low Medium I Residential	R2-1	0	17	0.119799748	Residential - Single Family Residence	YES - Current	NO - Privately-Owned	Available	Not Used in Prior Housing Element	0	0	0.040028268	0.040028268	1	2*	2*	099B205 1117	Southeast Los Angeles			Above Moderate
LOS ANGELES	328 E 81ST ST	90003	6030021030	Low Medium I Residential	R2-1	0	17	0.119800036	Residential - Double, Duplex, or Two Units - 4 Stories or Less	YES - Current	NO - Privately-Owned	Available	Not Used in Prior Housing Element	0	0	0.126595759	0.126595759	2	2*	2*	099B205 1118	Southeast Los Angeles	Yes		Above Moderate
LOS ANGELES	326 E 81ST ST	90003	6030021031	Low Medium I Residential	R2-1	0	17	0.119800612	Residential - Double, Duplex, or Two Units - 4 Stories or Less	YES - Current	NO - Privately-Owned	Available	Not Used in Prior Housing Element	0	0	0.022112198	0.022112198	2	2*	2*	099B205 1119	Southeast Los Angeles			Above Moderate
LOS ANGELES	320 E 81ST ST	90003	6030021032	Low Medium I Residential	R2-1	0	17	0.120008134	Residential - Single Family Residence	YES - Current	NO - Privately-Owned	Available	Not Used in Prior Housing Element	0	0	0.096387953	0.096387953	1	2*	2*	099B205 1120	Southeast Los Angeles			Above Moderate
LOS ANGELES	316 E 81ST ST	90003	6030021033	Low Medium I Residential	R2-1	0	17	0.116680793	Residential - Single Family Residence	YES - Current	NO - Privately-Owned	Available	Not Used in Prior Housing Element	0	0	0.096387953	0.096387953	1	2*	2*	099B205 1121	Southeast Los Angeles			Above Moderate
LOS ANGELES	311 E 82ND ST	90003	6030021034	Medium Residential	[Q]R4-1	0	54	0.153049385	Commercial - Auto, Recreation Equipment, Construction Equipment Sales and Service - Auto Body Repair Shop - One Story	YES - Current	NO - Privately-Owned	Available	Not Used in Prior Housing Element	0.168160021	0	0	0.168160021	0	0	0	099B205 1250	Southeast Los Angeles			Lower
LOS ANGELES	8118 S SAN PEDRO ST	90003	6030021034	Medium Residential	[Q]R4-1	0	54	0.134315312	Commercial - Auto, Recreation Equipment, Construction Equipment Sales and Service - Auto Body Repair Shop - One Story	YES - Current	NO - Privately-Owned	Available	Not Used in Prior Housing Element	0.155112308	0	0	0.155112308	0	0	0	099B205 1217	Southeast Los Angeles			Lower
LOS ANGELES	317 E 83RD ST	90003	6030022007	Low Medium I Residential	R2-1	0	17	0.116319031	Institutional - Church - Church Parking Lot - One Story	YES - Current	NO - Privately-Owned	Available	Not Used in Prior Housing Element	0	0	0.011363651	0.011363651	0	2*	2*	099B205 1399	Southeast Los Angeles			Above Moderate
LOS ANGELES	321 E 83RD ST	90003	6030022008	Low Medium I Residential	R2-1	0	17	0.120159268	Residential - Double, Duplex, or Two Units - 4 Stories or Less	YES - Current	NO - Privately-Owned	Available	Not Used in Prior Housing Element	0	0	0.126595759	0.126595759	2	2*	2*	099B205 1398	Southeast Los Angeles	Yes		Above Moderate
LOS ANGELES	325 E 83RD ST	90003	6030022009	Low Medium I Residential	R2-1	0	17	0.119963239	Residential - Single Family Residence	YES - Current	NO - Privately-Owned	Available	Not Used in Prior Housing Element	0	0	0.096387953	0.096387953	1	2*	2*	099B205 1397	Southeast Los Angeles			Above Moderate
LOS ANGELES	333 E 83RD ST	90003	6030022011	Low Medium I Residential	R2-1	0	17	0.119961441	Residential - Single Family Residence	YES - Current	NO - Privately-Owned	Available	Not Used in Prior Housing Element	0	0	0.096387953	0.096387953	1	2*	2*	099B205 1395	Southeast Los Angeles			Above Moderate
LOS ANGELES	337 E 83RD ST	90003	6030022012	Low Medium I Residential	R2-1	0	17	0.119962086	Residential - Single Family Residence	YES - Current	NO - Privately-Owned	Available	Not Used in Prior Housing Element	0	0	0.096387953	0.096387953	1	2*	2*	099B205 1394	Southeast Los Angeles			Above Moderate
LOS ANGELES	341 E 83RD ST	90003	6030022013	Low Medium I Residential	R2-1	0	17	0.119960866	Residential - Double, Duplex, or Two Units - 4 Stories or Less	YES - Current	NO - Privately-Owned	Available	Not Used in Prior Housing Element	0	0	0.126595759	0.126595759	2	2*	2*	099B205 1393	Southeast Los Angeles	Yes		Above Moderate
LOS ANGELES	349 E 83RD ST	90003	6030022015	Low Medium I Residential	R2-1	0	17	0.119961222	Residential - Single Family Residence	YES - Current	NO - Privately-Owned	Available	Not Used in Prior Housing Element	0	0	0.096387953	0.096387953	1	2*	2*	099B205 1391	Southeast Los Angeles			Above Moderate
LOS ANGELES	355 E 83RD ST	90003	6030022016	Low Medium I Residential	R2-1	0	17	0.119959929	Residential - Double, Duplex, or Two Units - 4 Stories or Less	YES - Current	NO - Privately-Owned	Available	Not Used in Prior Housing Element	0	0	0.126595759	0.126595759	2	2*	2*	099B205 1390	Southeast Los Angeles	Yes		Above Moderate
LOS ANGELES	354 E 82ND ST	90003	6030022020	Low Medium I Residential	R2-1	0	17	0.119909904	Residential - Double, Duplex, or Two Units - 4 Stories or Less	YES - Current	NO - Privately-Owned	Available	Not Used in Prior Housing Element	0	0	0.126595759	0.126595759	2	2*	2*	099B205 1297

LOS ANGELES	340 E 82ND ST	90003	6030022023	Low Medium I Residential	R2-1	0	17	0.11991077	Residential - Double, Duplex, or Two Units - 4 Stories or Less	YES - Current	NO - Privately-Owned	Available	Not Used in Prior Housing Element	0	0	0.126595759	0.126595759	2	2*	2*	0998205	1300	Southeast Los Angeles	Yes	Above Moderate
LOS ANGELES	336 E 82ND ST	90003	6030022024	Low Medium I Residential	R2-1	0	17	0.11991077	Residential - Double, Duplex, or Two Units - 4 Stories or Less	YES - Current	NO - Privately-Owned	Available	Not Used in Prior Housing Element	0	0	0.126595759	0.126595759	2	2*	2*	0998205	1301	Southeast Los Angeles	Yes	Above Moderate
LOS ANGELES	324 E 82ND ST	90003	6030022027	Low Medium I Residential	R2-1	0	17	0.119911345	Residential - Double, Duplex, or Two Units - 4 Stories or Less	YES - Current	NO - Privately-Owned	Available	Not Used in Prior Housing Element	0	0	0.126595759	0.126595759	2	2*	2*	0998205	1304	Southeast Los Angeles	Yes	Above Moderate
LOS ANGELES	322 E 82ND ST	90003	6030022028	Low Medium I Residential	R2-1	0	17	0.120125102		YES - Current	NO - Privately-Owned	Available	Not Used in Prior Housing Element	0	0	0.096387953	0.096387953	1	2*	2*	0998205	1305	Southeast Los Angeles		Above Moderate
LOS ANGELES	316 E 82ND ST	90003	6030022029	Low Medium I Residential	R2-1	0	17	0.116510959	Residential - Single Family Residence - Vacant Land	YES - Current	NO - Privately-Owned	Available	Not Used in Prior Housing Element	0	0	0.230722046	0.230722046	0	2*	2*	0998205	1306	Southeast Los Angeles		Above Moderate
LOS ANGELES	330 E 82ND ST	90003	6030022031	Low Medium I Residential	R2-1	0	17	0.119910123	Residential - Single Family Residence	YES - Current	NO - Privately-Owned	Available	Not Used in Prior Housing Element	0	0	0.096387953	0.096387953	1	2*	2*	0998205	1303	Southeast Los Angeles		Above Moderate
LOS ANGELES	310 E 82ND ST	90003	6030022037	Medium Residential	R3-1	0	54	0.043047126	Institutional - Church - One Story	YES - Current	NO - Privately-Owned	Available	Used in Prior Housing Element - Non-Vacant	0	0	0.002522566	0.002522566	0	2*	2*	0998205	1308	Southeast Los Angeles		Above Moderate
LOS ANGELES	312 E 82ND ST	90003	6030022037	Medium Residential	R3-1	0	54	0.045015325	Institutional - Church - One Story	YES - Current	NO - Privately-Owned	Available	Used in Prior Housing Element - Non-Vacant	0	0	0.002522566	0.002522566	0	2*	2*	0998205	1307	Southeast Los Angeles		Above Moderate
LOS ANGELES	8200 S SAN PEDRO ST	90003	6030022037	Medium Residential	R3-1	0	54	0.059033227	Institutional - Church - One Story	YES - Current	NO - Privately-Owned	Available	Used in Prior Housing Element - Non-Vacant	0	0	0.004114134	0.004114134	0	3*	3*	0998205	1309	Southeast Los Angeles		Above Moderate
LOS ANGELES	8206 S SAN PEDRO ST	90003	6030022037	Medium Residential	R3-1	0	54	0.13135259	Institutional - Church - One Story	YES - Current	NO - Privately-Owned	Available	Used in Prior Housing Element - Non-Vacant	0.014591468	0	0	0.014591468	0	0	0	0998205	1339	Southeast Los Angeles		Lower
LOS ANGELES	8210 S SAN PEDRO ST	90003	6030022037	Medium Residential	R3-1	0	54	0.131153482	Institutional - Church - One Story	YES - Current	NO - Privately-Owned	Available	Used in Prior Housing Element - Non-Vacant	0.014591468	0	0	0.014591468	0	0	0	0998205	1345	Southeast Los Angeles		Lower
LOS ANGELES	8214 S SAN PEDRO ST	90003	6030022037	Medium Residential	R3-1	0	54	0.131351574	Institutional - Church - One Story	YES - Current	NO - Privately-Owned	Available	Used in Prior Housing Element - Non-Vacant	0.014591468	0	0	0.014591468	0	0	0	0998205	1379	Southeast Los Angeles		Lower
LOS ANGELES	8218 S SAN PEDRO ST	90003	6030022037	Medium Residential	R3-1	0	54	0.131353482	Institutional - Church - One Story	YES - Current	NO - Privately-Owned	Available	Used in Prior Housing Element - Non-Vacant	0.014591468	0	0	0.014591468	0	0	0	0998205	1430	Southeast Los Angeles		Lower
LOS ANGELES	8222 S SAN PEDRO ST	90003	6030022037	Medium Residential	R3-1	0	54	0.147090662	Institutional - Church - One Story	YES - Current	NO - Privately-Owned	Available	Used in Prior Housing Element - Non-Vacant	0.015765462	0	0	0.015765462	0	0	0	0998205	1440	Southeast Los Angeles		Lower
LOS ANGELES	306 E 83RD ST	90003	6030023001	Medium Residential	R3-1	0	54	0.153048231	Commercial - Parking Lot (Commercial Use Property) - Lots - Patron or Employee - One Story	YES - Current	NO - Privately-Owned	Available	Used in Prior Housing Element - Non-Vacant	0.013479544	0	0	0.013479544	0	0	0	0998205	1497	Southeast Los Angeles		Lower
LOS ANGELES	8304 S SAN PEDRO ST	90003	6030023002	Medium Residential	R3-1	0	54	0.134317062	Residential - Three Units (Any Combination) - 4 Stories or Less	YES - Current	NO - Privately-Owned	Available	Not Used in Prior Housing Element	0	0	0.471374846	0.471374846	3	0	0	0998205	1528	Southeast Los Angeles	Yes	Above Moderate
LOS ANGELES	8310 S SAN PEDRO ST	90003	6030023003	Medium Residential	R3-1	0	54	0.134315422	Residential - Single Family Residence	YES - Current	NO - Privately-Owned	Available	Used in Prior Housing Element - Non-Vacant	0.827364707	0	0	0.827364707	1	0	0	0998205	1534	Southeast Los Angeles		Lower
LOS ANGELES	8312 S SAN PEDRO ST	90003	6030023004	Medium Residential	R3-1	0	54	0.135165034	Residential - Double, Duplex, or Two Units - 4 Stories or Less	YES - Current	NO - Privately-Owned	Available	Not Used in Prior Housing Element	0	0	0.529268074	0.529268074	2	0	0	097-SA205	8	Southeast Los Angeles	Yes	Above Moderate
LOS ANGELES	8318 S SAN PEDRO ST	90003	6030023005	Medium Residential	R3-1	0	54	0.134259384	Residential - Three Units (Any Combination) - 4 Stories or Less	YES - Current	NO - Privately-Owned	Available	Not Used in Prior Housing Element	0	0	0.067428287	0.067428287	3	0	0	097-SA205	49	Southeast Los Angeles	Yes	Above Moderate
LOS ANGELES	315 E 84TH ST	90003	6030023007	Medium Residential	R3-1	0	54	0.061744396	Commercial - Parking Lot (Commercial Use Property) - Lots - Patron or Employee - One Story	YES - Current	NO - Privately-Owned	Available	Not Used in Prior Housing Element	0	0	0.004746853	0.004746853	0	3*	3*	097-SA205	53	Southeast Los Angeles		Above Moderate
LOS ANGELES	317 E 84TH ST	90003	6030023008	Low Medium I Residential	R2-1	0	17	0.117757615	Institutional - Church - Church Parking Lot - One Story	YES - Current	NO - Privately-Owned	Available	Not Used in Prior Housing Element	0	0	0.004319063	0.004319063	0	2*	2*	097-SA205	20	Southeast Los Angeles		Above Moderate
LOS ANGELES	323 E 84TH ST	90003	6030023009	Low Medium I Residential	R2-1	0	17	0.119382659	Residential - Double, Duplex, or Two Units - 4 Stories or Less	YES - Current	NO - Privately-Owned	Available	Not Used in Prior Housing Element	0	0	0.018775079	0.018775079	2	2*	2*	097-SA205	19	Southeast Los Angeles	Yes	Above Moderate
LOS ANGELES	325 E 84TH ST	90003	6030023010	Low Medium I Residential	R2-1	0	17	0.119382338	Residential - Single Family Residence	YES - Current	NO - Privately-Owned	Available	Not Used in Prior Housing Element	0	0	0.096387953	0.096387953	1	2*	2*	097-SA205	18	Southeast Los Angeles		Above Moderate
LOS ANGELES	331 E 84TH ST	90003	6030023011	Low Medium I Residential	R2-1	0	17	0.119382318	Residential - Double, Duplex, or Two Units - 4 Stories or Less	YES - Current	NO - Privately-Owned	Available	Not Used in Prior Housing Element	0	0	0.126595759	0.126595759	2	2*	2*	097-SA205	17	Southeast Los Angeles	Yes	Above Moderate
LOS ANGELES	333 E 84TH ST	90003	6030023012	Low Medium I Residential	R2-1	0	17	0.11938325	Residential - Double, Duplex, or Two Units - 4 Stories or Less	YES - Current	NO - Privately-Owned	Available	Not Used in Prior Housing Element	0	0	0.126595759	0.126595759	2	2*	2*	097-SA205	16	Southeast Los Angeles	Yes	Above Moderate
LOS ANGELES	337 E 84TH ST	90003	6030023013	Low Medium I Residential	R2-1	0	17	0.119382031	Residential - Single Family Residence	YES - Current	NO - Privately-Owned	Available	Not Used in Prior Housing Element	0	0	0.096387953	0.096387953	1	2*	2*	097-SA205	15	Southeast Los Angeles		Above Moderate
LOS ANGELES	341 E 84TH ST	90003	6030023014	Low Medium I Residential	R2-1	0	17	0.119382649	Residential - Single Family Residence	YES - Current	NO - Privately-Owned	Available	Not Used in Prior Housing Element	0	0	0.096387953	0.096387953	1	2*	2*	097-SA205	14	Southeast Los Angeles		Above Moderate
LOS ANGELES	345 E 84TH ST	90003	6030023015	Low Medium I Residential	R2-1	0	17	0.119382031	Residential - Single Family Residence	YES - Current	NO - Privately-Owned	Available	Not Used in Prior Housing Element	0	0	0.096387953	0.096387953	1	2*	2*	097-SA205	13	Southeast Los Angeles		Above Moderate
LOS ANGELES	349 1/2 E 84TH ST	90003	6030023016	Low Medium I Residential	R2-1	0	17	0.119382349		YES - Current	NO - Privately-Owned	Available	Not Used in Prior Housing Element	0	0	0.144370607	0.144370607	1	2*	2*	097-SA205	12	Southeast Los Angeles	Yes	Above Moderate
LOS ANGELES	355 E 84TH ST	90003	6030023017	Low Medium I Residential	R2-1	0	17	0.119382781	Residential - Double, Duplex, or Two Units - 4 Stories or Less	YES - Current	NO - Privately-Owned	Available	Not Used in Prior Housing Element	0	0	0.002740118	0.002740118	2	2*	2*	097-SA205	11	Southeast Los Angeles		Above Moderate
LOS ANGELES	356 E 83RD ST	90003	6030023022	Low Medium I Residential	R2-1	0	17	0.149227667	Residential - Double, Duplex, or Two Units - 4 Stories or Less	YES - Current	NO - Privately-Owned	Available	Not Used in Prior Housing Element	0	0	0.126595759	0.126595759	2	2*	2*	0998205	1486	Southeast Los Angeles	Yes	Above Moderate
LOS ANGELES	352 E 83RD ST	90003	6030023023	Low Medium I Residential	R2-1	0	17	0.119979591	Residential - Single Family Residence	YES - Current	NO - Privately-Owned	Available	Not Used in Prior Housing Element	0	0	0.096387953	0.096387953	1	2*	2*	0998205	1487	Southeast Los Angeles		Above Moderate
LOS ANGELES	348 E 83RD ST	90003	6030023024	Low Medium I Residential	R2-1	0	17	0.119979591	Residential - Single Family Residence	YES - Current	NO - Privately-Owned	Available	Not Used in Prior Housing Element	0	0	0.040028268	0.040028268	1	2*	2*	0998205	1488	Southeast Los Angeles		Above Moderate
LOS ANGELES	344 E 83RD ST	90003	6030023025	Low Medium I Residential	R2-1	0	17	0.119978659	Residential - Single Family Residence	YES - Current	NO - Privately-Owned	Available	Not Used in Prior Housing Element	0	0	0.040028268	0.040028268	1	2*	2*	0998205	1489	Southeast Los Angeles		Above Moderate
LOS ANGELES	336 E 83RD ST	90003	6030023027	Low Medium I Residential	R2-1	0	17	0.119979304	Residential - Double, Duplex, or Two Units - 4 Stories or Less	YES - Current	NO - Privately-Owned	Available	Not Used in Prior Housing Element	0	0	0.060513318	0.060513318	1	2*	2*	0998205	1491	Southeast Los Angeles	Yes	Above Moderate
LOS ANGELES	332 E 83RD ST	90003	6030023028	Low Medium I Residential	R2-1	0	17	0.119979304	Residential - Double, Duplex, or Two Units - 4 Stories or Less	YES - Current	NO - Privately-Owned	Available	Not Used in Prior Housing Element	0	0	0.126595759	0.126595759	2	2*	2*	0998205	1492	Southeast Los Angeles	Yes	Above Moderate
LOS ANGELES	328 E 83RD ST	90003	6030023029	Low Medium I Residential	R2-1	0	17	0.119978371	Residential - Double, Duplex, or Two Units - 4 Stories or Less	YES - Current	NO - Privately-Owned	Available	Not Used in Prior Housing Element	0	0	0.126595759	0.126595759	2	2*	2*	0998205	1493	Southeast Los Angeles	Yes	Above Moderate
LOS ANGELES	324 E 83RD ST	90003	6030023030	Low Medium I Residential	R2-1	0	17	0.119978371	Residential - Single Family Residence	YES - Current	NO - Privately-Owned	Available	Not Used in Prior Housing Element	0	0	0.096387953	0.096387953	1	2*	2*	0998205	1494	Southeast Los Angeles		Above Moderate
LOS ANGELES	320 E 83RD ST	90003	6030023031	Low Medium I Residential	R2-1	0	17	0.120178049	Residential - Double, Duplex, or Two Units - 4 Stories or Less	YES - Current	NO - Privately-Owned	Available	Not Used in Prior Housing Element	0	0	0.126595759	0.126595759	2	2*	2*	0998205	1495	Southeast Los Angeles	Yes	Above Moderate
LOS ANGELES	316 E 83RD ST	90003	6030023032	Low Medium I Residential	R2-1	0	17	0.114592208	Institutional - Church - Church Parking Lot - One Story	YES - Current	NO - Privately-Owned	Available	Not Used in Prior Housing Element	0	0	0.001772994	0.001772994	0	1*	1*	0998205	1496	Southeast Los Angeles		Above Moderate
LOS ANGELES	300 E 84TH ST	90003	6030024001	Medium Residential	R3-1	0	54	0.152992516	Commercial - Store Combination - Store and Residential Combination - One Story	YES - Current	NO - Privately-Owned	Available	Used in Prior Housing Element - Non-Vacant	0	0	0.107524991	0.107524991	1	0	0	097-SA205	71	Southeast Los Angeles	Yes	Above Moderate
LOS ANGELES	8410 S SAN PEDRO ST	90003	6030024003	Medium Residential	R3-1	0	54	0.134258416	Residential - Double, Duplex, or Two Units - 4 Stories or Less	YES - Current	NO - Privately-Owned	Available	Not Used in Prior Housing Element	0.323461023	0	0	0.323461023	2	0	0	097-SA205	103	Southeast Los Angeles		Lower
LOS ANGELES	8414 S SAN PEDRO ST	90003	6030024004	Medium Residential	R3-1	0	54	0.134261517	Residential - Five or More Units or Apartments (Any Combination) - 4 Stories or Less	YES - Current	NO - Privately-Owned	Available	Not Used in Prior Housing Element	0	0	0.366640404	0.366640404	5	0	0	097-SA205	105	Southeast Los Angeles	Yes	Above Moderate
LOS ANGELES	317 E 84TH PL	90003	6030024007	Low Medium I Residential	R2-1	0	17	0.116366851	Residential - Single Family Residence	YES - Current	NO - Privately-Owned	Available	Not Used in Prior Housing Element	0	0	0.096387953	0.096387953	1	2*	2*	097-SA205	117	Southeast Los Angeles		Above Moderate
LOS ANGELES	321 E 84TH PL	90003	6030024008	Low Medium I Residential	R2-1	0	17	0.11938326	Residential - Single Family Residence	YES - Current	NO - Privately-Owned	Available	Not Used in Prior Housing Element	0	0	0.096387953	0.096387953	1	2*	2*	097-SA205	116	Southeast Los Angeles		Above Moderate
LOS ANGELES	325 E 84TH PL	90003	6030024009	Low Medium I Residential	R2-1	0	17	0.119382327	Residential - Single Family Residence	YES - Current	NO - Privately-Owned	Available	Not Used in Prior Housing Element	0	0	0.096387953	0.096387953	1	2*	2*	097-SA205	115	Southeast Los Angeles		Above Moderate
LOS ANGELES	329 E 84TH PL	90003	6030024010	Low Medium I Residential	R2-1	0	17	0.119382973	Residential - Single Family Residence	YES - Current	NO - Privately-Owned	Available	Not Used in Prior Housing Element	0	0	0.096387953	0.096387953	1	2*	2*	097-SA205	114	Southeast Los Angeles		Above Moderate
LOS ANGELES	333 E 84TH PL	90003	6030024011	Low Medium I Residential	R2-1	0	17	0.119381395	Residential - Single Family Residence	YES - Current	NO - Privately-Owned	Available	Not Used in Prior Housing Element	0	0	0.096387953	0.096387953	1	2*	2*	097-SA205	113	Southeast Los Angeles		Above Moderate
LOS ANGELES	337 E 84TH PL	90003	6030024012	Low Medium I Residential	R2-1	0	17	0.11938326	Residential - Single Family Residence	YES - Current	NO - Privately-Owned	Available	Not Used in Prior Housing Element	0	0	0.096387953	0.096387953	1	2*	2*	097-SA205	112	Southeast Los Angeles		Above Moderate
LOS ANGELES	343 E 84TH PL	90003	6030024013	Low Medium I Residential	R2-1	0	17	0.119382973	Residential - Double, Duplex, or Two Units - 4 Stories or Less	YES - Current	NO - Privately-Owned	Available	Not Used in Prior Housing Element	0	0	0.002740118	0.002740118	2	2*	2*	097-SA205	111	Southeast Los Angeles		Above Moderate
LOS ANGELES	347 E 84TH PL	90003	6030024014	Low Medium I Residential	R2-1	0	17	0.119382327	Residential - Single Family Residence	YES - Current	NO - Privately-Owned	Available	Not Used in Prior Housing Element	0	0	0.096387953	0.096387953	1	2*	2*	097-SA205	110	Southeast Los Angeles		Above Moderate
LOS ANGELES	353 E 84TH PL	90003	6030024016	Low Medium I Residential	R2-1	0	17	0.119382973	Residential - Single Family Residence	YES - Current	NO - Privately-Owned	Available	Not Used in Prior Housing Element	0	0	0.096387953	0.096387953	1	2*	2*	097-SA205	108	Southeast Los Angeles		Above Moderate
LOS ANGELES	352 E 84TH ST	90003	6030024019	Low Medium I Residential	R2-1	0	17	0.119382606	Residential - Single Family Residence	YES - Current	NO - Privately-Owned	Available	Not Used in Prior Housing Element	0	0	0.096387953	0.096387953	1	2*	2*	097-SA205	61	Southeast Los Angeles		Above Moderate
LOS ANGELES	348 E 84TH ST	90003	6030024020	Low Medium I Residential	R2-1	0	17	0.119382611		YES - Current	NO - Privately-Owned	Available	Not Used in Prior Housing Element	0	0	0.096387953	0.096387953	1	2*	2*	097-SA205	62	Southeast Los Angeles		Above Moderate
LOS ANGELES	344 E 84TH ST	90003	6030024021	Low Medium I Residential	R2-1	0	17	0.119382606	Residential - Single Family Residence	YES - Current	NO - Privately-Owned	Available	Not Used in Prior Housing Element	0	0	0.096387953	0.096387953	1	2*	2*	097-SA205	63	Southeast Los Angeles		Above Moderate
LOS ANGELES	340 E 84TH ST	90003	6030024022	Low Medium I Residential	R2-1	0	17	0.119381389	Residential - Double, Duplex, or Two Units - 4 Stories or Less	YES - Current	NO - Privately-Owned	Available	Not Used in Prior Housing Element	0	0	0.126595759	0.126595759	2	2*	2*	097-SA205	64	Southeast Los Angeles	Yes	Above Moderate
LOS ANGELES	336 E 84TH ST	90003	6030024023	Low Medium I Residential	R2-1	0	17	0.119120245	Residential - Single Family Residence	YES - Current	NO - Privately-Owned	Available	Not Used in Prior Housing Element	0	0	0.040028268	0.040028268	1	2*	2*	097-SA205	65	Southeast Los Angeles		Above Moderate
LOS ANGELES	332 E 84TH ST	90003	6030024024	Low Medium I Residential	R2-1	0	17	0.119645621	Residential - Double, Duplex, or Two Units - 4 Stories or Less	YES - Current	NO - Privately-Owned	Available	Not Used in Prior Housing Element	0	0	0.126595759	0.126595759	2	2*	2*	097-SA205	66	Southeast Los Angeles	Yes	Above Moderate
LOS ANGELES	328 E 84TH ST	90003	6030024025	Low Medium I Residential	R2-1	0	17	0.119382606	Residential - Double, Duplex, or Two Units - 4 Stories or Less	YES - Current	NO - Privately-Owned	Available	Not Used in Prior Housing Element	0	0	0.004480911	0.004480911	2	2*	2*	097-SA205	67	Southeast Los Angeles	Yes	Above Moderate
LOS ANGELES	324 E 84TH ST	90003	6030024026	Low Medium I Residential	R2-1	0	17	0.119383254	Residential - Single Family Residence	YES - Current	NO - Privately-Owned	Available	Not Used in Prior Housing Element	0	0	0.096387953	0.096387953	1	2*	2*	097-SA205	68	Southeast Los Angeles		Above Moderate
LOS ANGELES	320 E 84TH ST	90003	6030024027	Low Medium I Residential	R2-1	0	17	0.119381389	Residential - Single Family Residence	YES - Current	NO - Privately-Owned	Available	Not Used in Prior Housing Element	0	0	0.096387953	0.096387953	1	2*	2*	097-SA205	69	Southeast Los Angeles		Above Moderate
LOS ANGELES	8420 S SAN PEDRO ST	90003	6030024030	Medium Residential	R3-1	0	54	0.131290975	Commercial - Store - One Story	YES - Current	NO - Privately-Owned	Available	Used in Prior Housing Element - Non-Vacant	0.020269175	0	0	0.020269175	0	0	0	097-SA205	145	Southeast Los Angeles		Lower
LOS ANGELES	305 E 84TH PL	90003	6030024031	Medium Residential	R3-1	0	54	0.146837531	Commercial - Non-Auto Service and Repair Shop, Paint Shop, or Laundry - One Story	YES - Current	NO - Privately-Owned	Available	Used in Prior Housing Element - Non-Vacant	0.064464661	0	0	0.064464661	0	0	0	097-SA205	148	Southeast Los Angeles		Lower
LOS ANGELES	8406 S SAN PEDRO ST	90003	6030024032	Medium Residential	R3-1	0	54	0.131290705	Residential - Four Units (Any Combination) - 4 Stories or Less	YES - Current	NO - Privately-Owned	Available	Not Used in Prior Housing Element	0	0	0.178319451	0.178319451	4	0	0	097-SA205	99	Southeast Los Angeles	Yes	Above Moderate
LOS ANGELES	306 E 84TH PL	90003	6030025001	Medium Residential	(Q)R4-1	0	54	0.152994017	Residential - Four Units (Any Combination) - 4 Stories or Less	YES - Current	NO - Privately-Owned	Available	Not Used in Prior Housing Element	0	0	0.477008879	0.477008879	4	0	0	097-SA205	164	Southeast Los Angeles	Yes	Above Moderate
LOS ANGELES	8456 S SAN PEDRO ST	90003	6030025002	Medium Residential	(Q)R4-1	0	54	0.134259791	Residential - Single Family Residence	YES - Current	NO - Privately-Owned	Available	Not Used in Prior Housing Element	0.827364707	0	0	0.827364707	1	0	0	097-SA205	192	Southeast Los Angeles		Lower
LOS ANGELES	8460 S SAN PEDRO ST	90003	6030025003	Medium Residential	(Q)R4-1	0	54	0.134258844	Commercial - Store - One Story	YES - Current	NO - Privately-Owned	Available	Not Used in Prior Housing Element	0.155112308	0	0	0.155112308	0	0	0	097-SA205	195	Southeast Los Angeles		Lower
LOS ANGELES	8464 S SAN PEDRO ST	90003	6030025004	Medium Residential	(Q)R4-1	0	54	0.134259922	Commercial - Store Combination - Store and Residential Combination - One Story	YES - Current	NO - Privately-Owned	Available	Not Used in Prior Housing Element	0.136307676	0	0	0.136307676	1	0	0	097-SA205	197	Southeast Los Angeles		Lower
LOS ANGELES	8468 S SAN PEDRO ST	90003	6030025005	Medium Residential	(Q)R4-1	0	54	0.13613912	Residential - Single Family Residence	YES - Current	NO - Privately-Owned	Available	Not Used in Prior Housing Element	0.820178264	0	0	0.820178264	1	0	0	097-SA205	237	Southeast Los Angeles		Lower
LOS ANGELES	319 E 85TH ST	90003	6030025007	Low Medium I Residential	R2-1	0	17	0.115887454	Residential - Single Family Residence	YES - Current	NO - Privately-Owned	Available	Not Used in Prior Housing Element	0	0	0.096387953	0.096387953	1	2*	2*	097-SA205	210	Southeast Los Angeles		Above Moderate
LOS ANGELES	323 E 85TH ST	90003	6030025008	Low Medium I Residential	R2-1	0	17	0.11938039	Residential - Single Family Residence	YES - Current	NO - Privately-Owned	Available	Not Used in Prior Housing Element	0	0	0.096387953	0.096387953	1	2*	2*	097-SA205	209	Southeast Los Angeles		Above Moderate
LOS ANGELES	325 E 85TH ST	90003	6030025009	Low Medium I Residential	R2-1	0	17	0.119382326	Residential - Single Family Residence	YES - Current	NO - Privately-Owned	Available	Not Used in Prior Housing Element	0	0	0.096387953	0.096387953	1	2*	2*	097-SA205	208	Southeast Los Angeles		Above Moderate
LOS ANGELES	329 E 85TH ST	90003	6030025010	Low Medium I Residential	R2-1	0	17	0.119382326	Residential - Single Family Residence	YES - Current	NO - Privately-Owned	Available	Not Used in Prior Housing Element	0	0	0.096387953	0.096387953	1	2*	2*	097-SA205	207	Southeast Los Angeles		Above Moderate
LOS ANGELES	333 E 85TH ST	90003	6030025011	Low Medium I Residential	R2-1	0	17	0.119384191	Residential - Single Family Residence	YES - Current	NO - Privately-Owned	Available	Not Used in Prior Housing Element	0	0	0.040028268	0.040028268	1	2*	2*	097-SA205	206	Southeast Los Angeles		Above Moderate
LOS ANGELES	337 E 85TH ST	90003	6030025012	Low Medium I Residential	R2-1	0	17	0.119382613	Residential - Double, Duplex, or Two Units - 4 Stories or Less	YES - Current	NO - Privately-Owned	Available	Not Used in Prior Housing Element	0	0	0.007402233	0.007402233	2	2*	2*	097-SA205	205	Southeast Los Angeles	Yes	Above Moderate
LOS ANGELES	341 1/2 E 85TH ST	90003	6030025013	Low Medium I Residential	R2-1	0	17	0.119383545	Residential - Double, Duplex, or Two Units - 4 Stories or Less	YES - Current	NO - Privately-Owned	Available	Not Used in Prior Housing Element	0	0	0.126595759	0.126595759	2	2*	2*	097-SA205	204	Southeast Los Angeles	Yes	Above Moderate
LOS ANGELES	345 E 85TH ST	90003	6030025014	Low Medium I Residential	R2-1	0	17	0.119383545	Residential - Single Family Residence	YES - Current	NO - Privately-Owned	Available	Not Used in Prior Housing Element	0	0	0.096387953	0.096387953	1	2*	2*	097-SA205	203	Southeast Los Angeles		Above Moderate
LOS ANGELES	351 E 85TH ST	90003	6030025015	Low Medium I Residential	R2-1	0	17	0.119382613	Residential - Double, Duplex, or Two Units - 4 Stories or Less	YES - Current	NO - Privately-Owned	Available	Not Used in Prior Housing Element	0	0	0.002740118	0.002740118	2	2*	2*	097-SA205	202	Southeast Los Angeles		Above Moderate
LOS ANGELES	353 E 85TH ST	90003	6030025016	Low Medium I Residential	R2-1	0	17	0.119382613	Residential - Double, Duplex, or Two Units - 4 Stories or Less	YES - Current	NO - Privately-Owned	Available	Not Used in Prior Housing Element	0	0	0.126595759	0.126595759	2	2*	2*	097-SA205	200	Southeast Los Angeles	Yes	Above Moderate
LOS ANGELES	8467 S TOWNE AVE	90003	6030025017	Low Medium I Residential	R2-1	0	17	0.149229665	Residential - Single Family Residence	YES - Current	NO - Privately-Owned	Available	Not Used in Prior Housing Element	0	0	0.096387953	0.096387953	1	2*	2*	097-SA205	199	Southeast Los Angeles		Above Moderate
LOS ANGELES	348 E 84TH PL	90003	6030025020	Low Medium I Residential	R2-1	0	17	0.119382614	Residential - Single Family Residence	YES - Current	NO - Privately-Owned	Available	Not Used in Prior Housing Element	0	0	0.096387953	0.096387953	1	2*	2*	097-SA205	155	Southeast Los Angeles		Above Moderate
LOS ANGELES	346 E 84TH PL	90003	6030025021	Low Medium I Residential	R2-1	0	17	0.11938326	Residential - Double, Duplex, or Two Units - 4 Stories or Less	YES - Current	NO - Privately-Owned	Available	Not Used in Prior Housing Element	0	0	0.033646325	0.033646325	2	2*	2*	097-SA205	156	Southeast Los Angeles	Yes	Above Moderate
LOS ANGELES	340 E 84TH PL	90003	6030025022	Low Medium I Residential	R2-1	0	17	0.119382329	Residential - Double, Duplex, or Two Units - 4 Stories or Less	YES - Current	NO - Privately-Owned	Available	Not Used in Prior Housing Element	0	0	0.126595759	0.126595759	2	2*	2*	097-SA205	157	Southeast Los Angeles	Yes	Above Moderate
LOS ANGELES	336 E 84TH PL	90003	6030025023	Low Medium I Residential	R2-1	0	17	0.119383547	Residential - Single Family Residence	YES - Current	NO - Privately-Owned	Available	Not Used in Prior Housing Element	0	0	0.096387953	0.096387953	1	2*	2*	097-SA205	158	Southeast Los Angeles		Above Moderate
LOS ANGELES	332 E 84TH PL	90003	6030025024	Low Medium I Residential	R2-1	0	17	0.119382614	Residential - Double, Duplex, or Two Units - 4 Stories or Less	YES - Current	NO - Privately

LOS ANGELES	351 E MANCHESTER AVE	90003	6030026016	Neighborhood Commercial	C2-1-CPIO	0	108	0.101016207	Commercial - Auto, Recreation Equipment, Construction Equipment Sales and Service - Auto Body Repair Shop - One Story	YES - Current	NO - Privately-Owned	Available	Used in Prior Housing Element - Non-Vacant	0.212566422	0	0	0.212566422	0	0	0	097-5A205 295	Southeast Los Angeles							Lower	
LOS ANGELES	357 E MANCHESTER AVE	90003	6030026016	Neighborhood Commercial	C2-1-CPIO	0	108	0.126270813	Commercial - Auto, Recreation Equipment, Construction Equipment Sales and Service - Auto Body Repair Shop - One Story	YES - Current	NO - Privately-Owned	Available	Used in Prior Housing Element - Non-Vacant	0.246744871	0	0	0.246744871	0	0	0	097-5A205 294	Southeast Los Angeles							Lower	
LOS ANGELES	8501 S TOWNE AVE	90003	6030026017	Low Medium I Residential	R2-1	0	17	0.0860939	Residential - Single Family Residence - Vacant Land	YES - Current	NO - Privately-Owned	Available	Not Used in Prior Housing Element	0	0	0.104229414	0.104229414	0	1*	1*	097-5A205 247	Southeast Los Angeles							Above Moderate	
LOS ANGELES	8511 S TOWNE AVE	90003	6030026018	Low Medium I Residential	R2-1	0	17	0.063135407	Residential - Single Family Residence	YES - Current	NO - Privately-Owned	Available	Not Used in Prior Housing Element	0	0	0.049431369	0.049431369	1	1*	1*	097-5A205 289	Southeast Los Angeles							Above Moderate	
LOS ANGELES	352 E 85TH ST	90003	6030026019	Low Medium I Residential	R2-1	0	17	0.119383367	Residential - Single Family Residence	YES - Current	NO - Privately-Owned	Available	Not Used in Prior Housing Element	0	0	0.096387953	0.096387953	1	2*	2*	097-5A205 248	Southeast Los Angeles							Above Moderate	
LOS ANGELES	348 E 85TH ST	90003	6030026020	Low Medium I Residential	R2-1	0	17	0.119382973	Residential - Single Family Residence	YES - Current	NO - Privately-Owned	Available	Not Used in Prior Housing Element	0	0	0.096387953	0.096387953	1	2*	2*	097-5A205 249	Southeast Los Angeles							Above Moderate	
LOS ANGELES	344 E 85TH ST	90003	6030026021	Low Medium I Residential	R2-1	0	17	0.119382039	Residential - Single Family Residence	YES - Current	NO - Privately-Owned	Available	Not Used in Prior Housing Element	0	0	0.096387953	0.096387953	1	2*	2*	097-5A205 250	Southeast Los Angeles							Above Moderate	
LOS ANGELES	340 E 85TH ST	90003	6030026022	Low Medium I Residential	R2-1	0	17	0.119382326	Residential - Single Family Residence	YES - Current	NO - Privately-Owned	Available	Not Used in Prior Housing Element	0	0	0.096387953	0.096387953	1	2*	2*	097-5A205 251	Southeast Los Angeles							Above Moderate	
LOS ANGELES	336 E 85TH ST	90003	6030026023	Low Medium I Residential	R2-1	0	17	0.11938326	Residential - Single Family Residence	YES - Current	NO - Privately-Owned	Available	Not Used in Prior Housing Element	0	0	0.096387953	0.096387953	1	2*	2*	097-5A205 252	Southeast Los Angeles							Above Moderate	
LOS ANGELES	332 E 85TH ST	90003	6030026024	Low Medium I Residential	R2-1	0	17	0.11938326	Residential - Single Family Residence	YES - Current	NO - Privately-Owned	Available	Not Used in Prior Housing Element	0	0	0.096387953	0.096387953	1	2*	2*	097-5A205 253	Southeast Los Angeles							Above Moderate	
LOS ANGELES	328 E 85TH ST	90003	6030026025	Low Medium I Residential	R2-1	0	17	0.119382613	Residential - Double, Duplex, or Two Units - 4 Stories or Less	YES - Current	NO - Privately-Owned	Available	Not Used in Prior Housing Element	0	0	0.126595759	0.126595759	2	2*	2*	097-5A205 254	Southeast Los Angeles		Yes					Above Moderate	
LOS ANGELES	324 E 85TH ST	90003	6030026026	Low Medium I Residential	R2-1	0	17	0.11938326	Residential - Single Family Residence	YES - Current	NO - Privately-Owned	Available	Not Used in Prior Housing Element	0	0	0.096387953	0.096387953	1	2*	2*	097-5A205 255	Southeast Los Angeles							Above Moderate	
LOS ANGELES	320 E 85TH ST	90003	6030026027	Low Medium I Residential	R2-1	0	17	0.119382973	Residential - Double, Duplex, or Two Units - 4 Stories or Less	YES - Current	NO - Privately-Owned	Available	Not Used in Prior Housing Element	0	0	0.126595759	0.126595759	2	2*	2*	097-5A205 256	Southeast Los Angeles		Yes					Above Moderate	
LOS ANGELES	316 E 85TH ST	90003	6030026028	Low Medium I Residential	R2-1	0	17	0.115609522	Residential - Single Family Residence	YES - Current	NO - Privately-Owned	Available	Not Used in Prior Housing Element	0	0	0.040028268	0.040028268	1	2*	2*	097-5A205 257	Southeast Los Angeles							Above Moderate	
LOS ANGELES	8516 S SAN PEDRO ST	90003	6030026030	Neighborhood Commercial	C2-1-CPIO	0	108	0.134258796	Institutional - Church - One Story	YES - Current	NO - Privately-Owned	Available	Used in Prior Housing Element - Non-Vacant	0.043120578	0	0	0.043120578	0	0	0	097-5A205 332	Southeast Los Angeles							Lower	
LOS ANGELES	317 E MANCHESTER AVE	90003	6030026031	Neighborhood Commercial	C2-1-CPIO	0	108	0.097669244	Commercial - Auto, Recreation Equipment, Construction Equipment Sales and Service - Car Wash Only, Self-service Type - One Story	YES - Current	NO - Privately-Owned	Available	Used in Prior Housing Element - Non-Vacant	0.080884892	0	0	0.080884892	1	0	0	097-5A205 304	Southeast Los Angeles							Lower	
LOS ANGELES	319 E MANCHESTER AVE	90003	6030026031	Neighborhood Commercial	C2-1-CPIO	0	108	0.101026681	Commercial - Auto, Recreation Equipment, Construction Equipment Sales and Service - Car Wash Only, Self-service Type - One Story	YES - Current	NO - Privately-Owned	Available	Used in Prior Housing Element - Non-Vacant	0.080119988	0	0	0.080119988	1	0	0	097-5A205 303	Southeast Los Angeles							Lower	
LOS ANGELES	325 E MANCHESTER AVE	90003	6030026031	Neighborhood Commercial	C2-1-CPIO	0	108	0.101031344	Commercial - Auto, Recreation Equipment, Construction Equipment Sales and Service - Car Wash Only, Self-service Type - One Story	YES - Current	NO - Privately-Owned	Available	Used in Prior Housing Element - Non-Vacant	0.080119988	0	0	0.080119988	1	0	0	097-5A205 302	Southeast Los Angeles							Lower	
LOS ANGELES	329 E MANCHESTER AVE	90003	6030026031	Neighborhood Commercial	C2-1-CPIO	0	108	0.101026034	Commercial - Auto, Recreation Equipment, Construction Equipment Sales and Service - Car Wash Only, Self-service Type - One Story	YES - Current	NO - Privately-Owned	Available	Used in Prior Housing Element - Non-Vacant	0.080119988	0	0	0.080119988	1	0	0	097-5A205 301	Southeast Los Angeles							Lower	
LOS ANGELES	333 E MANCHESTER AVE	90003	6030026031	Neighborhood Commercial	C2-1-CPIO	0	108	0.101023166	Commercial - Auto, Recreation Equipment, Construction Equipment Sales and Service - Car Wash Only, Self-service Type - One Story	YES - Current	NO - Privately-Owned	Available	Used in Prior Housing Element - Non-Vacant	0.080119988	0	0	0.080119988	1	0	0	097-5A205 300	Southeast Los Angeles							Lower	
LOS ANGELES	8461 S AVALON BLVD	90003	6030027016	Medium Residential	R3-1	0	54	0.124387609	Residential - Double, Duplex, or Two Units - 4 Stories or Less	YES - Current	NO - Privately-Owned	Available	Not Used in Prior Housing Element	0	0	0.518382007	0.518382007	2	0	0	097-5A207 197	Southeast Los Angeles		Yes					Above Moderate	
LOS ANGELES	8457 S AVALON BLVD	90003	6030027017	Medium Residential	R3-1	0	54	0.119451586	Residential - Four Units (Any Combination) - 4 Stories or Less	YES - Current	NO - Privately-Owned	Available	Not Used in Prior Housing Element	0	0	0.130016434	0.130016434	4	0	0	097-5A207 195	Southeast Los Angeles		Yes					Above Moderate	
LOS ANGELES	446 E 84TH PL	90003	6030027018	Medium Residential	R3-1	0	54	0.141744657	Commercial - Store Combination - Store and Residential Combination - One Story	YES - Current	NO - Privately-Owned	Available	Used in Prior Housing Element - Non-Vacant	0.148667395	0	0	0.148667395	1	0	0	097-5A207 182	Southeast Los Angeles							Lower	
LOS ANGELES	442 E 84TH PL	90003	6030027019	Low Medium I Residential	R2-1	0	17	0.12082178	Residential - Single Family Residence	YES - Current	NO - Privately-Owned	Available	Not Used in Prior Housing Element	0	0	0.040028268	0.040028268	1	2*	2*	097-5A207 183	Southeast Los Angeles							Above Moderate	
LOS ANGELES	436 E 84TH PL	90003	6030027021	Low Medium I Residential	R2-1	0	17	0.119382614	Residential - Double, Duplex, or Two Units - 4 Stories or Less	YES - Current	NO - Privately-Owned	Available	Not Used in Prior Housing Element	0	0	0.007402233	0.007402233	2	2*	2*	097-5A207 185	Southeast Los Angeles		Yes					Above Moderate	
LOS ANGELES	432 E 84TH PL	90003	6030027022	Low Medium I Residential	R2-1	0	17	0.119382327	Residential - Double, Duplex, or Two Units - 4 Stories or Less	YES - Current	NO - Privately-Owned	Available	Not Used in Prior Housing Element	0	0	0.126595759	0.126595759	2	2*	2*	097-5A207 186	Southeast Los Angeles		Yes					Above Moderate	
LOS ANGELES	428 E 84TH PL	90003	6030027023	Low Medium I Residential	R2-1	0	17	0.119382972	Residential - Double, Duplex, or Two Units - 4 Stories or Less	YES - Current	NO - Privately-Owned	Available	Not Used in Prior Housing Element	0	0	0.096387953	0.096387953	1	2*	2*	097-5A207 187	Southeast Los Angeles							Above Moderate	
LOS ANGELES	424 E 84TH PL	90003	6030027024	Low Medium I Residential	R2-1	0	17	0.11938204	Residential - Double, Duplex, or Two Units - 4 Stories or Less	YES - Current	NO - Privately-Owned	Available	Not Used in Prior Housing Element	0	0	0.096387953	0.096387953	1	2*	2*	097-5A207 188	Southeast Los Angeles							Above Moderate	
LOS ANGELES	418 E 84TH PL	90003	6030027025	Low Medium I Residential	R2-1	0	17	0.11938204	Residential - Double, Duplex, or Two Units - 4 Stories or Less	YES - Current	NO - Privately-Owned	Available	Not Used in Prior Housing Element	0	0	0.002740118	0.002740118	2	2*	2*	097-5A207 189	Southeast Los Angeles							Above Moderate	
LOS ANGELES	412 E 84TH PL	90003	6030027027	Low Medium I Residential	R2-1	0	17	0.119383905	Residential - Double, Duplex, or Two Units - 4 Stories or Less	YES - Current	NO - Privately-Owned	Available	Not Used in Prior Housing Element	0	0	0.126595759	0.126595759	2	2*	2*	097-5A207 191	Southeast Los Angeles		Yes					Above Moderate	
LOS ANGELES	8450 S TOWNE AVE	90003	6030027029	Low Medium I Residential	R2-1	0	17	0.149229308	Residential - Single Family Residence	YES - Current	NO - Privately-Owned	Available	Not Used in Prior Housing Element	0	0	0.096387953	0.096387953	1	2*	2*	097-5A207 193	Southeast Los Angeles							Above Moderate	
LOS ANGELES	407 E 84TH PL	90003	6030028002	Low Medium I Residential	R2-1	0	17	0.119382343	Residential - Double, Duplex, or Two Units - 4 Stories or Less	YES - Current	NO - Privately-Owned	Available	Not Used in Prior Housing Element	0	0	0.056579845	0.056579845	2	2*	2*	097-5A207 141	Southeast Los Angeles		Yes					Above Moderate	
LOS ANGELES	411 E 84TH PL	90003	6030028003	Low Medium I Residential	R2-1	0	17	0.119384496	Residential - Single Family Residence	YES - Current	NO - Privately-Owned	Available	Not Used in Prior Housing Element	0	0	0.096387953	0.096387953	1	2*	2*	097-5A207 140	Southeast Los Angeles							Above Moderate	
LOS ANGELES	415 E 84TH PL	90003	6030028004	Low Medium I Residential	R2-1	0	17	0.119382344	Residential - Single Family Residence	YES - Current	NO - Privately-Owned	Available	Not Used in Prior Housing Element	0	0	0.096387953	0.096387953	1	2*	2*	097-5A207 139	Southeast Los Angeles							Above Moderate	
LOS ANGELES	421 E 84TH PL	90003	6030028005	Low Medium I Residential	R2-1	0	17	0.119382343	Residential - Double, Duplex, or Two Units - 4 Stories or Less	YES - Current	NO - Privately-Owned	Available	Not Used in Prior Housing Element	0	0	0.002740118	0.002740118	2	2*	2*	097-5A207 138	Southeast Los Angeles							Above Moderate	
LOS ANGELES	423 E 84TH PL	90003	6030028006	Low Medium I Residential	R2-1	0	17	0.119384496	Residential - Single Family Residence	YES - Current	NO - Privately-Owned	Available	Not Used in Prior Housing Element	0	0	0.096387953	0.096387953	1	2*	2*	097-5A207 137	Southeast Los Angeles							Above Moderate	
LOS ANGELES	431 E 84TH PL	90003	6030028008	Low Medium I Residential	R2-1	0	17	0.11938299	Residential - Double, Duplex, or Two Units - 4 Stories or Less	YES - Current	NO - Privately-Owned	Available	Not Used in Prior Housing Element	0	0	0.126595759	0.126595759	2	2*	2*	097-5A207 134	Southeast Los Angeles		Yes					Above Moderate	
LOS ANGELES	433 E 84TH PL	90003	6030028009	Low Medium I Residential	R2-1	0	17	0.119382057	Residential - Double, Duplex, or Two Units - 4 Stories or Less	YES - Current	NO - Privately-Owned	Available	Not Used in Prior Housing Element	0	0	0.126595759	0.126595759	2	2*	2*	097-5A207 132	Southeast Los Angeles		Yes					Above Moderate	
LOS ANGELES	439 E 84TH PL	90003	6030028010	Low Medium I Residential	R2-1	0	17	0.11938299	Residential - Double, Duplex, or Two Units - 4 Stories or Less	YES - Current	NO - Privately-Owned	Available	Not Used in Prior Housing Element	0	0	0.052896363	0.052896363	2	2*	2*	097-5A207 130	Southeast Los Angeles		Yes					Above Moderate	
LOS ANGELES	447 E 84TH PL	90003	6030028013	Medium Residential	[Q]R4-1	0	54	0.042746656	Residential - Single Family Residence	YES - Current	NO - Privately-Owned	Available	Not Used in Prior Housing Element	0	0	0.096387953	0.096387953	1	2*	2*	097-5A207 151	Southeast Los Angeles							Above Moderate	
LOS ANGELES	8425 S AVALON BLVD	90003	6030028014	Medium Residential	[Q]R4-1	0	54	0.124389003	Residential - Double, Duplex, or Two Units - 4 Stories or Less	YES - Current	NO - Privately-Owned	Available	Not Used in Prior Housing Element	0.313830203	0	0	0.313830203	2	0	0	097-5A207 146	Southeast Los Angeles							Lower	
LOS ANGELES	8419 S AVALON BLVD	90003	6030028015	Medium Residential	[Q]R4-1	0	54	0.124388703	Residential - Double, Duplex, or Two Units - 4 Stories or Less	YES - Current	NO - Privately-Owned	Available	Not Used in Prior Housing Element	0.313830203	0	0	0.313830203	2	0	0	097-5A207 104	Southeast Los Angeles							Lower	
LOS ANGELES	8415 S AVALON BLVD	90003	6030028016	Medium Residential	[Q]R4-1	0	54	0.121968821	Residential - Four Units (Any Combination) - 4 Stories or Less	YES - Current	NO - Privately-Owned	Available	Not Used in Prior Housing Element	0	0	0.116648734	0.116648734	4	0	0	097-5A207 101	Southeast Los Angeles		Yes					Above Moderate	
LOS ANGELES	8407 S AVALON BLVD	90003	6030028017	Medium Residential	[Q]R4-1	0	54	0.124386303	Residential - Four Units (Any Combination) - 4 Stories or Less	YES - Current	NO - Privately-Owned	Available	Not Used in Prior Housing Element	0	0	0.130016434	0.130016434	4	0	0	097-5A207 98	Southeast Los Angeles		Yes					Above Moderate	
LOS ANGELES	8401 S AVALON BLVD	90003	6030028018	Medium Residential	[Q]R4-1	0	54	0.136120363	Institutional - Church - One Story	YES - Current	NO - Privately-Owned	Available	Not Used in Prior Housing Element	0.028565731	0	0	0.028565731	0	0	0	097-5A207 85	Southeast Los Angeles							Lower	
LOS ANGELES	444 E 84TH ST	90003	6030028019	Low Medium I Residential	R2-1	0	17	0.120539544	Industrial - Industrial - Vacant Land	YES - Current	NO - Privately-Owned	Available	Not Used in Prior Housing Element	0	0	0.09214924	0.09214924	0	2*	2*	097-5A207 86	Southeast Los Angeles							Above Moderate	
LOS ANGELES	438 E 84TH ST	90003	6030028020	Low Medium I Residential	R2-1	0	17	0.119382837	Residential - Single Family Residence	YES - Current	NO - Privately-Owned	Available	Not Used in Prior Housing Element	0	0	0.096387953	0.096387953	1	2*	2*	097-5A207 87	Southeast Los Angeles							Above Moderate	
LOS ANGELES	434 E 84TH ST	90003	6030028021	Low Medium I Residential	R2-1	0	17	0.119382837	Residential - Double, Duplex, or Two Units - 4 Stories or Less	YES - Current	NO - Privately-Owned	Available	Not Used in Prior Housing Element	0	0	0.126595759	0.126595759	2	2*	2*	097-5A207 88	Southeast Los Angeles		Yes					Above Moderate	
LOS ANGELES	430 E 84TH ST	90003	6030028022	Low Medium I Residential	R2-1	0	17	0.119382837	Residential - Single Family Residence	YES - Current	NO - Privately-Owned	Available	Not Used in Prior Housing Element	0	0	0.096387953	0.096387953	1	2*	2*	097-5A207 89	Southeast Los Angeles							Above Moderate	
LOS ANGELES	426 E 84TH ST	90003	6030028023	Low Medium I Residential	R2-1	0	17	0.119381904	Residential - Single Family Residence	YES - Current	NO - Privately-Owned	Available	Not Used in Prior Housing Element	0	0	0.096387953	0.096387953	1	2*	2*	097-5A207 90	Southeast Los Angeles							Above Moderate	
LOS ANGELES	410 E 84TH ST	90003	6030028027	Low Medium I Residential	R2-1	0	17	0.119383484	Residential - Single Family Residence	YES - Current	NO - Privately-Owned	Available	Not Used in Prior Housing Element	0	0	0.096387953	0.096387953	1	2*	2*	097-5A207 94	Southeast Los Angeles							Above Moderate	
LOS ANGELES	406 E 84TH ST	90003	6030028028	Low Medium I Residential	R2-1	0	17	0.119382549	Residential - Single Family Residence	YES - Current	NO - Privately-Owned	Available	Not Used in Prior Housing Element	0	0	0.096387953	0.096387953	1	2*	2*	097-5A207 95	Southeast Los Angeles							Above Moderate	
LOS ANGELES	421 E 84TH ST	90003	6030029005	Low Medium I Residential	R2-1	0	17	0.119383031	Residential - Double, Duplex, or Two Units - 4 Stories or Less	YES - Current	NO - Privately-Owned	Available	Not Used in Prior Housing Element	0	0	0.126595759	0.126595759	2	2*	2*	097-5A207 44	Southeast Los Angeles		Yes					Above Moderate	
LOS ANGELES	423 E 84TH ST	90003	6030029006	Low Medium I Residential	R2-1	0	17	0.119383006	Residential - Double, Duplex, or Two Units - 4 Stories or Less	YES - Current	NO - Privately-Owned	Available	Not Used in Prior Housing Element	0	0	0.126595759	0.126595759	2	2*	2*	097-5A207 43	Southeast Los Angeles		Yes					Above Moderate	
LOS ANGELES	431 E 84TH ST	90003	6030029008	Low Medium I Residential	R2-1	0	17	0.119381763	Residential - Single Family Residence	YES - Current	NO - Privately-Owned	Available	Not Used in Prior Housing Element	1	0	0.040028268	0.040028268	1	2*	2*	097-5A207 41	Southeast Los Angeles							Above Moderate	
LOS ANGELES	439 E 84TH ST	90003	6030029010	Low Medium I Residential	R2-1	0	17	0.119381453	Residential - Single Family Residence	YES - Current	NO - Privately-Owned	Available	Not Used in Prior Housing Element	0	0	0.096387953	0.096387953	1	2*	2*	097-5A207 38	Southeast Los Angeles							Above Moderate	
LOS ANGELES	445 E 84TH ST	90003	6030029011	Low Medium I Residential	R2-1	0	17	0.119384557	Residential - Double, Duplex, or Two Units - 4 Stories or Less	YES - Current	NO - Privately-Owned	Available	Not Used in Prior Housing Element	0	0	0.007402233	0.007402233	2	2*	2*	097-5A207 36	Southeast Los Angeles		Yes					Above Moderate	
LOS ANGELES	8325 S AVALON BLVD	90003	6030029012	Medium Residential	[Q]R4-1	0	54	0.142259406	Residential - Five or More Units or Apartments (Any Combination) - 4 Stories or Less	YES - Current	NO - Privately-Owned	Available	Not Used in Prior Housing Element	0	0	0.06291016	0.06291016	10	0	0	097-5A207 55	Southeast Los Angeles		Yes					Above Moderate	
LOS ANGELES	8317 S AVALON BLVD	90003	6030029013	Medium Residential	[Q]R4-1	0	54	0.119909172	Residential - Five or More Units or Apartments (Any Combination) - 4 Stories or Less	YES - Current	NO - Privately-Owned	Available	Not Used in Prior Housing Element	0	0	0.086654371	0.086654371	6	0	0	097-5A207 52	Southeast Los Angeles		Yes					Above Moderate	
LOS ANGELES	8315 1/2 S AVALON BLVD	90003	6030029014	Medium Residential	[Q]R4-1	0	54	0.12834802	Residential - Double, Duplex, or Two Units - 4 Stories or Less	YES - Current	NO - Privately-Owned	Available	Not Used in Prior Housing Element	0.104171285	0	0	0.104171285	2	0	0	097-5A207 15	Southeast Los Angeles							Lower	
LOS ANGELES	8311 S AVALON BLVD	90003	6030029015	Medium Residential	[Q]R4-1	0	54	0.134258988	Residential - Single Family Residence	YES - Current	NO - Privately-Owned	Available	Not Used in Prior Housing Element	0.827364707	0	0	0.827364707	1	0	0	0998205 1531	Southeast Los Angeles							Lower	
LOS ANGELES	8307 S AVALON BLVD	90003	6030029016	Medium Residential	[Q]R4-1	0	54	0.134258672	Residential - Single Family Residence	YES - Current	NO - Privately-Owned	Available	Not Used in Prior Housing Element	0.827364707	0	0	0.827364707	1	0	0	0998205 1525	Southeast Los Angeles							Lower	
LOS ANGELES	8301 S AVALON BLVD	90003	6030029017	Medium Residential	[Q]R4-1	0	54	0.152992738	Commercial - Auto, Recreation Equipment, Construction Equipment Sales and Service - Auto Body Repair Shop - One Story	YES - Current	NO - Privately-Owned	Available	Not Used in Prior Housing Element	0.168160021	0	0	0.168160021	0	0	0	0998205 1471	Southeast Los Angeles							Lower	
LOS ANGELES	444 E 83RD ST	90003	6030029018	Low Medium I Residential	R2-1	0	17	0.119577623	Residential - Double, Duplex, or Two Units - 4 Stories or Less	YES - Current	NO - Privately-Owned	Available	Not Used in Prior Housing Element	0	0	0.060513318	0.060513318	1	2*	2*	0998205 1475	Southeast Los Angeles		Yes					Above Moderate	
LOS ANGELES	434 E 83RD ST	90003	6030029020	Low Medium I Residential	R2-1	0	17	0.119515775	Residential - Single Family Residence	YES - Current	NO - Privately-Owned	Available	Not Used in Prior Housing Element	0	0	0.096387953	0.096387953	1	2*	2*	0998205 1477	Southeast Los Angeles							Above Moderate	
LOS ANGELES	430 E 83RD ST	90003	6030029021	Low Medium I Residential	R2-1	0	17	0.119515775	Residential - Double, Duplex, or Two Units - 4 Stories or Less	YES - Current	NO - Privately-Owned	Available	Not Used in Prior Housing Element	0	0	0.002740118	0.002740118	2	2*	2*	0998205 1478	Southeast Los Angeles							Above Moderate	
LOS ANGELES	426 E 83RD ST	90003	6030029022	Low Medium I Residential	R2-1	0	17	0.119515775	Residential - Single Family Residence	YES - Current	NO - Privately-Owned	Available	Not Used in Prior Housing Element	0	0	0.096387953	0.096387953	1	2*	2*	0998205 1479	Southeast Los Angeles							Above Moderate	
LOS ANGELES	422 E 83RD ST	90003	6030029023	Low Medium I Residential	R2-1	0	17	0.119516994	Residential - Single Family Residence	YES - Current	NO - Privately-Owned	Available	Not Used in Prior Housing Element	0	0	0.096387953	0.096387953	1	2*	2*	0998205 1480	Southeast Los Angeles							Above Moderate	
LOS ANGELES	418 E 83RD ST	90003	6030029024	Low Medium I Residential	R2-1	0	17	0.119516994	Residential - Single Family Residence	YES - Current	NO - Privately-Owned	Available	Not Used in Prior Housing Element	0	0	0.096387953	0.096387953	1	2*	2*	0998205 1481	Southeast Los Angeles							Above Moderate	
LOS ANGELES	414 E 83RD ST	90003	6030029025	Low Medium I Residential	R2-1	0	17	0.119515775	Residential - Single Family Residence	YES - Current	NO - Privately-Owned	Available	Not Used in Prior Housing Element	0	0	0.096387953	0.096387953	1	2*	2*	0998205 1482	Southeast Los Angeles							Above Moderate	
LOS ANGELES	410 E 83RD ST	90003	6030029026	Low Medium I Residential	R2-1	0	17	0.119515775	Residential - Single Family Residence	YES - Current	NO - Privately-Owned	Available	Not Used in Prior Housing Element	0	0	0.096387953	0.096387953	1	2*	2*	0998205 1483	Southeast Los Angeles							Above Moderate	
LOS ANGELES	408 E 83RD ST	90003	6030029027	Low Medium I Residential	R2-1	0	17	0.119516302	Residential - Double, Duplex, or Two Units - 4 Stories or Less	YES - Current	NO - Privately-Owned	Available	Not Used in Prior Housing Element	0	0	0.126595759	0.126595759	2	2*	2*	0998205 1484	Southeast Los Angeles		Yes					Above Moderate	
LOS ANGELES	438 1/2 E 83RD ST	90003	6030029031	Low Medium I Residential	R2-1	0	17	0.11951764	Residential - Single Family Residence	YES - Current	NO - Privately-Owned	Available	Not Used in Prior Housing Element	0	0	0.040028268	0.040028268	1	2*	2*	0998205 1476	Southeast Los Angeles							Above Moderate	
LOS ANGELES	415 E 83RD ST	90003	6030030003	Low Medium I Residential	R2-1	0	17	0.119561454	Residential - Single Family Residence	YES - Current	NO - Privately-Owned	Available	Not Used in Prior Housing Element	0	0	0.096387953	0.096387953	1	2*	2*	0998205 1384	Southeast Los Angeles							Above Moderate	
LOS ANGELES	419 E 83RD ST	90003	6030030004	Low Medium I Residential	R2-1	0	17	0.1195621	Residential - Single Family Residence	YES - Current	NO - Privately-Owned	Available	Not Used in Prior Housing Element	0	0	0.025376482	0.025376482	1	2*	2*	0998205 1382	Southeast Los Angeles							Above Moderate	
LOS ANGELES	423 E 83RD ST	90003	6030030005	Low Medium I Residential	R2-1	0	17	0.119561813	Residential - Single Family Residence	YES - Current	NO - Privately-Owned	Available	Not Used in Prior Housing Element	0	0	0.096387953	0.096387953	1	2*	2*	0998205 1380	Southeast Los Angeles							Above Moderate	
LOS ANGELES	427 E 83RD ST	90003	6030030006	Low Medium I Residential	R2-1	0	17	0.119560304	Residential - Single Family Residence	YES - Current	NO - Privately-Owned	Available	Not Used in Prior Housing Element	0	0	0.040028268	0.040028268	1	2*	2*	0998205 1378	Southeast Los Angeles							Above Moderate	
LOS ANGELES	435 E 83RD ST	90003	6030030008	Low Medium I Residential	R2-1	0	17	0.119560949	Residential - Single Family Residence	YES - Current	NO - Privately-Owned	Available	Not Used in Prior Housing Element	0	0	0.040028268	0.040028268	1	2*	2*	0998205 1374	Southeast Los Angeles							Above Moderate	
LOS ANGELES	439 E 83RD ST	90003	6030030009	Low Medium I Residential	R2-1	0	17	0.119560662	Residential - Single Family Residence	YES - Current	NO - Privately-Owned	Available	Not Used in Prior Housing Element	0	0	0.096387953	0.096387953	1	2*	2*	0998205 1372	Southeast Los Angeles							Above Moderate	
LOS ANGELES	443 E 83RD ST	90003	6030030010	Low Medium I Residential	R2-1	0	17	0.119606098	Residential - Single Family Residence	YES - Current	NO - Privately-Owned	Available	Not Used in Prior Housing Element	0	0	0.096387953	0.096387953	1	2*	2*	0998205 1370	Southeast Los Angeles							Above Moderate	
LOS ANGELES	8229 S AVALON BLVD	90003	6030030011	Neighborhood Commercial	C2-1VL-CPIO	0	108	0.141790458	Residential - Five or More Units or Apartments (Any Combination) - 4 Stories or Less	YES - Current	NO - Privately-Owned	Available	Not Used in Prior Housing Element	0	0	0.145203257	0.145203257	8	0	0	0998205 1437	Southeast Los Angeles		Yes					Above Moderate

LOS ANGELES		6030030022	Low Medium I Residential	R2-1	0	17	0.119562028	Residential - Single Family Residence	YES - Current	NO - Privately-Owned	Available	Not Used in Prior Housing Element	0	0	0.096387953	0.096387953	1	2*	2*	0998205	1294	Southeast Los Angeles			Above Moderate
LOS ANGELES	407 E 83RD ST	90003	6030030024	Low Medium I Residential	R2-1	0	17	0.11956296	Residential - Single Family Residence	YES - Current	NO - Privately-Owned	Available	Not Used in Prior Housing Element	0	0	0.096387953	0.096387953	1	2*	2*	0998205	1387	Southeast Los Angeles			Above Moderate
LOS ANGELES	411 E 83RD ST	90003	6030030025	Low Medium I Residential	R2-1	0	17	0.119561741	Residential - Single Family Residence	YES - Current	NO - Privately-Owned	Available	Not Used in Prior Housing Element	0	0	0.096387953	0.096387953	1	2*	2*	0998205	1386	Southeast Los Angeles			Above Moderate
LOS ANGELES	407 E 82ND ST	90003	6030031002	Low Medium I Residential	R2-1	0	17	0.119563752	Residential - Single Family Residence	YES - Current	NO - Privately-Owned	Available	Not Used in Prior Housing Element	0	0	0.096387953	0.096387953	1	2*	2*	0998205	1200	Southeast Los Angeles			Above Moderate
LOS ANGELES	411 E 82ND ST	90003	6030031003	Low Medium I Residential	R2-1	0	17	0.119563465	Residential - Double, Duplex, or Two Units - 4 Stories or Less	YES - Current	NO - Privately-Owned	Available	Not Used in Prior Housing Element	0	0	0.126595759	0.126595759	2	2*	2*	0998205	1199	Southeast Los Angeles	Yes		Above Moderate
LOS ANGELES	415 E 82ND ST	90003	6030031004	Low Medium I Residential	R2-1	0	17	0.11956289	Residential - Single Family Residence	YES - Current	NO - Privately-Owned	Available	Not Used in Prior Housing Element	0	0	0.096387953	0.096387953	1	2*	2*	0998205	1197	Southeast Los Angeles			Above Moderate
LOS ANGELES	419 E 82ND ST	90003	6030031005	Low Medium I Residential	R2-1	0	17	0.119563248	Residential - Single Family Residence	YES - Current	NO - Privately-Owned	Available	Not Used in Prior Housing Element	0	0	0.096387953	0.096387953	1	2*	2*	0998205	1195	Southeast Los Angeles			Above Moderate
LOS ANGELES	435 E 82ND ST	90003	6030031009	Low Medium I Residential	R2-1	0	17	0.119561166	Residential - Double, Duplex, or Two Units - 4 Stories or Less	YES - Current	NO - Privately-Owned	Available	Not Used in Prior Housing Element	0	0	0.007402233	0.007402233	2	2*	2*	0998205	1187	Southeast Los Angeles	Yes		Above Moderate
LOS ANGELES	439 E 82ND ST	90003	6030031010	Low Medium I Residential	R2-1	0	17	0.119562458	Residential - Double, Duplex, or Two Units - 4 Stories or Less	YES - Current	NO - Privately-Owned	Available	Not Used in Prior Housing Element	0	0	0.144370607	0.144370607	1	2*	2*	0998205	1185	Southeast Los Angeles	Yes		Above Moderate
LOS ANGELES	445 E 82ND ST	90003	6030031011	Low Medium I Residential	R2-1	0	17	0.119580548	Residential - Double, Duplex, or Two Units - 4 Stories or Less	YES - Current	NO - Privately-Owned	Available	Not Used in Prior Housing Element	0	0	0.126595759	0.126595759	2	2*	2*	0998205	1183	Southeast Los Angeles	Yes		Above Moderate
LOS ANGELES	447 E 82ND ST	90003	6030031012	Neighborhood Commercial	C2-1VL-CPIO	0	108	0.141790349	Residential - Double, Duplex, or Two Units - 4 Stories or Less	YES - Current	NO - Privately-Owned	Available	Not Used in Prior Housing Element	0.522405243	0	0	0.522405243	2	0	0	0998205	1249	Southeast Los Angeles			Lower
LOS ANGELES	8101 S AVALON BLVD	90003	6030031014	Neighborhood Commercial	C2-1VL-CPIO	0	108	0.079887278	Commercial - Store - One Story	YES - Current	NO - Privately-Owned	Available	Used in Prior Housing Element - Non-Vacant	0.061011436	0	0	0.061011436	0	0	0	0998205	1095	Southeast Los Angeles			Lower
LOS ANGELES	8107 S AVALON BLVD	90003	6030031014	Neighborhood Commercial	C2-1VL-CPIO	0	108	0.070117412	Commercial - Store - One Story	YES - Current	NO - Privately-Owned	Available	Used in Prior Housing Element - Non-Vacant	0	0	0.001257426	0.001257426	0	0	0	0998205	1124	Southeast Los Angeles			Above Moderate
LOS ANGELES	442 E 81ST ST	90003	6030031015	Low Medium I Residential	R2-1	0	17	0.119570284	Residential - Double, Duplex, or Two Units - 4 Stories or Less	YES - Current	NO - Privately-Owned	Available	Not Used in Prior Housing Element	0	0	0.126595759	0.126595759	2	2*	2*	0998205	1100	Southeast Los Angeles	Yes		Above Moderate
LOS ANGELES	436 E 81ST ST	90003	6030031018	Low Medium I Residential	R2-1	0	17	0.119560879	Residential - Double, Duplex, or Two Units - 4 Stories or Less	YES - Current	NO - Privately-Owned	Available	Not Used in Prior Housing Element	0	0	0.002740118	0.002740118	2	2*	2*	0998205	1102	Southeast Los Angeles			Above Moderate
LOS ANGELES	432 E 81ST ST	90003	6030031019	Low Medium I Residential	R2-1	0	17	0.119562387	Residential - Single Family Residence	YES - Current	NO - Privately-Owned	Available	Not Used in Prior Housing Element	0	0	0.096387953	0.096387953	1	2*	2*	0998205	1103	Southeast Los Angeles			Above Moderate
LOS ANGELES	426 E 81ST ST	90003	6030031020	Low Medium I Residential	R2-1	0	17	0.119562962	Residential - Double, Duplex, or Two Units - 4 Stories or Less	YES - Current	NO - Privately-Owned	Available	Not Used in Prior Housing Element	0	0	0.018775079	0.018775079	2	2*	2*	0998205	1104	Southeast Los Angeles	Yes		Above Moderate
LOS ANGELES	420 E 81ST ST	90003	6030031021	Low Medium I Residential	R2-1	0	17	0.119562315	Residential - Double, Duplex, or Two Units - 4 Stories or Less	YES - Current	NO - Privately-Owned	Available	Not Used in Prior Housing Element	0	0	0.052896363	0.052896363	2	2*	2*	0998205	1105	Southeast Los Angeles	Yes		Above Moderate
LOS ANGELES	418 E 81ST ST	90003	6030031022	Low Medium I Residential	R2-1	0	17	0.119562603	Residential - Single Family Residence	YES - Current	NO - Privately-Owned	Available	Not Used in Prior Housing Element	0	0	0.096387953	0.096387953	1	2*	2*	0998205	1106	Southeast Los Angeles			Above Moderate
LOS ANGELES	414 E 81ST ST	90003	6030031023	Low Medium I Residential	R2-1	0	17	0.119564109	Residential - Double, Duplex, or Two Units - 4 Stories or Less	YES - Current	NO - Privately-Owned	Available	Not Used in Prior Housing Element	0	0	0.052896363	0.052896363	2	2*	2*	0998205	1107	Southeast Los Angeles	Yes		Above Moderate
LOS ANGELES	406 E 81ST ST	90003	6030031025	Low Medium I Residential	R2-1	0	17	0.119564039	Residential - Single Family Residence	YES - Current	NO - Privately-Owned	Available	Not Used in Prior Housing Element	0	0	0.096387953	0.096387953	1	2*	2*	0998205	1109	Southeast Los Angeles			Above Moderate
LOS ANGELES	400 E 81ST ST	90003	6030031026	Low Medium I Residential	R2-1	0	17	0.149288286	Residential - Double, Duplex, or Two Units - 4 Stories or Less	YES - Current	NO - Privately-Owned	Available	Not Used in Prior Housing Element	0	0	0.126595759	0.126595759	2	2*	2*	0998205	1110	Southeast Los Angeles	Yes		Above Moderate
LOS ANGELES	454 E 81ST ST	90003	6030031027	Neighborhood Commercial	C2-1VL-CPIO	0	108	0.06188668	Residential - Three Units (Any Combination) - 4 Stories or Less	YES - Current	NO - Privately-Owned	Available	Not Used in Prior Housing Element	0	0	0.041595408	0.041595408	3	0	0	0998205	1098	Southeast Los Angeles	Yes		Above Moderate
LOS ANGELES		6030031027	Neighborhood Commercial	C2-1VL-CPIO	0	108	0.054317369	Residential - Three Units (Any Combination) - 4 Stories or Less	YES - Current	NO - Privately-Owned	Available	Not Used in Prior Housing Element	0	0	0.041616935	0.041616935	3	0	0	0998205	1125	Southeast Los Angeles			Above Moderate
LOS ANGELES	8115 S AVALON BLVD	90003	6030031028	Neighborhood Commercial	C2-1VL-CPIO	0	108	0.11949667	Commercial - Non-Auto Service and Repair Shop, Paint Shop, or Laundry - One Story	YES - Current	NO - Privately-Owned	Available	Used in Prior Housing Element - Non-Vacant	0.223349446	0	0	0.223349446	0	0	0	0998205	1162	Southeast Los Angeles			Lower
LOS ANGELES	8119 S AVALON BLVD	90003	6030031028	Neighborhood Commercial	C2-1VL-CPIO	0	108	0.11949667	Commercial - Non-Auto Service and Repair Shop, Paint Shop, or Laundry - One Story	YES - Current	NO - Privately-Owned	Available	Used in Prior Housing Element - Non-Vacant	0.223349446	0	0	0.223349446	0	0	0	0998205	1216	Southeast Los Angeles			Lower
LOS ANGELES	8111 S AVALON BLVD	90003	6030031029	Neighborhood Commercial	C2-1VL-CPIO	0	108	0.124435471	Commercial - Parking Lot (Commercial Use Property) - Lots - Patron or Employee - One Story	YES - Current	NO - Privately-Owned	Available	Used in Prior Housing Element - Non-Vacant	0.0485374	0	0	0.0485374	0	0	0	0998205	1155	Southeast Los Angeles			Lower
LOS ANGELES	401 E 81ST ST	90003	6030032001	Low Medium I Residential	R2-1	0	17	0.093063031	Residential - Single Family Residence	YES - Current	NO - Privately-Owned	Available	Not Used in Prior Housing Element	0	0	0.040253773	0.040253773	1	1*	1*	0998205	1029	Southeast Los Angeles			Above Moderate
LOS ANGELES	407 E 81ST ST	90003	6030032002	Low Medium I Residential	R2-1	0	17	0.082817048	Residential - Single Family Residence	YES - Current	NO - Privately-Owned	Available	Not Used in Prior Housing Element	0	0	0.043047759	0.043047759	1	1*	1*	0998205	1027	Southeast Los Angeles			Above Moderate
LOS ANGELES	409 E 81ST ST	90003	6030032004	Low Medium I Residential	R2-1	0	17	0.11959291	Residential - Double, Duplex, or Two Units - 4 Stories or Less	YES - Current	NO - Privately-Owned	Available	Not Used in Prior Housing Element	0	0	0.052896363	0.052896363	2	2*	2*	0998205	1008	Southeast Los Angeles	Yes		Above Moderate
LOS ANGELES	419 E 81ST ST	90003	6030032006	Low Medium I Residential	R2-1	0	17	0.119594492	Residential - Single Family Residence	YES - Current	NO - Privately-Owned	Available	Not Used in Prior Housing Element	0	0	0.096387953	0.096387953	1	2*	2*	0998205	1004	Southeast Los Angeles			Above Moderate
LOS ANGELES	423 E 81ST ST	90003	6030032007	Low Medium I Residential	R2-1	0	17	0.119595641	Residential - Single Family Residence	YES - Current	NO - Privately-Owned	Available	Not Used in Prior Housing Element	0	0	0.096387953	0.096387953	1	2*	2*	0998205	1002	Southeast Los Angeles			Above Moderate
LOS ANGELES	431 E 81ST ST	90003	6030032009	Low Medium I Residential	R2-1	0	17	0.119598514	Residential - Single Family Residence	YES - Current	NO - Privately-Owned	Available	Not Used in Prior Housing Element	0	0	0.096387953	0.096387953	1	2*	2*	0998205	997	Southeast Los Angeles			Above Moderate
LOS ANGELES	8025 S AVALON BLVD	90003	6030032013	Medium Residential	R3-1	0	54	0.141830231	Commercial - Restaurant, Cocktail Lounge - Restaurant, Cocktail Lounge, Tavern - One Story	YES - Current	NO - Privately-Owned	Available	Used in Prior Housing Element - Non-Vacant	0.153683831	0	0	0.153683831	0	0	0	0998205	1051	Southeast Los Angeles			Lower
LOS ANGELES	8019 S AVALON BLVD	90003	6030032014	Medium Residential	R3-1	0	54	0.124473648	Residential - Double, Duplex, or Two Units - 4 Stories or Less	YES - Current	NO - Privately-Owned	Available	Used in Prior Housing Element - Non-Vacant	0	0	0.07454628	0.07454628	2	0	0	0998205	1025	Southeast Los Angeles	Yes		Above Moderate
LOS ANGELES	8015 S AVALON BLVD	90003	6030032015	Medium Residential	R3-1	0	54	0.134351269	Residential - Double, Duplex, or Two Units - 4 Stories or Less	YES - Current	NO - Privately-Owned	Available	Not Used in Prior Housing Element	0.107459271	0	0	0.107459271	2	0	0	0998205	969	Southeast Los Angeles			Lower
LOS ANGELES	8011 S AVALON BLVD	90003	6030032016	Medium Residential	R3-1	0	54	0.134353625	Commercial - Store Combination - Store and Residential Combination - One Story	YES - Current	NO - Privately-Owned	Available	Used in Prior Housing Element - Non-Vacant	0.050411438	0	0	0.050411438	0	0	0	0998205	945	Southeast Los Angeles			Lower
LOS ANGELES	8007 S AVALON BLVD	90003	6030032017	Medium Residential	R3-1	0	54	0.134352074	Residential - Five or More Units or Apartments (Any Combination) - 4 Stories or Less	YES - Current	NO - Privately-Owned	Available	Not Used in Prior Housing Element	0	0	0.107336573	0.107336573	6	0	0	0998205	934	Southeast Los Angeles	Yes		Above Moderate
LOS ANGELES	442 E 80TH ST	90003	6030032019	Low Medium I Residential	R2-1	0	17	0.119587033	Residential - Single Family Residence	YES - Current	NO - Privately-Owned	Available	Not Used in Prior Housing Element	0	0	0.096387953	0.096387953	1	2*	2*	0998205	909	Southeast Los Angeles			Above Moderate
LOS ANGELES	438 E 80TH ST	90003	6030032020	Low Medium I Residential	R2-1	0	17	0.119600812	Residential - Single Family Residence	YES - Current	NO - Privately-Owned	Available	Not Used in Prior Housing Element	0	0	0.096387953	0.096387953	1	2*	2*	0998205	911	Southeast Los Angeles			Above Moderate
LOS ANGELES	436 E 80TH ST	90003	6030032021	Low Medium I Residential	R2-1	0	17	0.119599663	Residential - Single Family Residence	YES - Current	NO - Privately-Owned	Available	Not Used in Prior Housing Element	0	0	0.040028268	0.040028268	1	2*	2*	0998205	912	Southeast Los Angeles			Above Moderate
LOS ANGELES	432 E 80TH ST	90003	6030032022	Low Medium I Residential	R2-1	0	17	0.119598514	Residential - Double, Duplex, or Two Units - 4 Stories or Less	YES - Current	NO - Privately-Owned	Available	Not Used in Prior Housing Element	0	0	0.126595759	0.126595759	2	2*	2*	0998205	913	Southeast Los Angeles	Yes		Above Moderate
LOS ANGELES	426 E 80TH ST	90003	6030032023	Low Medium I Residential	R2-1	0	17	0.119598299	Residential - Double, Duplex, or Two Units - 4 Stories or Less	YES - Current	NO - Privately-Owned	Available	Not Used in Prior Housing Element	0	0	0.004480911	0.004480911	2	2*	2*	0998205	914	Southeast Los Angeles	Yes		Above Moderate
LOS ANGELES	422 E 80TH ST	90003	6030032024	Low Medium I Residential	R2-1	0	17	0.11959715	Residential - Double, Duplex, or Two Units - 4 Stories or Less	YES - Current	NO - Privately-Owned	Available	Not Used in Prior Housing Element	0	0	0.052896363	0.052896363	2	2*	2*	0998205	915	Southeast Los Angeles	Yes		Above Moderate
LOS ANGELES	418 E 80TH ST	90003	6030032025	Low Medium I Residential	R2-1	0	17	0.119595066	Residential - Single Family Residence	YES - Current	NO - Privately-Owned	Available	Not Used in Prior Housing Element	0	0	0.096387953	0.096387953	1	2*	2*	0998205	916	Southeast Los Angeles			Above Moderate
LOS ANGELES	414 E 80TH ST	90003	6030032026	Low Medium I Residential	R2-1	0	17	0.119593917	Residential - Single Family Residence	YES - Current	NO - Privately-Owned	Available	Not Used in Prior Housing Element	0	0	0.096387953	0.096387953	1	2*	2*	0998205	917	Southeast Los Angeles			Above Moderate
LOS ANGELES	410 E 80TH ST	90003	6030032027	Low Medium I Residential	R2-1	0	17	0.119592481	Residential - Double, Duplex, or Two Units - 4 Stories or Less	YES - Current	NO - Privately-Owned	Available	Not Used in Prior Housing Element	0	0	0.126595759	0.126595759	2	2*	2*	0998205	918	Southeast Los Angeles	Yes		Above Moderate
LOS ANGELES	406 E 80TH ST	90003	6030032028	Low Medium I Residential	R2-1	0	17	0.119591044	Residential - Single Family Residence	YES - Current	NO - Privately-Owned	Available	Not Used in Prior Housing Element	0	0	0.096387953	0.096387953	1	2*	2*	0998205	919	Southeast Los Angeles			Above Moderate
LOS ANGELES	8001 S AVALON BLVD	90003	6030032030	Medium Residential	R3-1	0	54	0.139287954	Commercial - Commercial - Vacant Land	YES - Current	NO - Privately-Owned	Available	Not Used in Prior Housing Element	0.120150465	0	0	0.120150465	0	0	0	0998205	905	Southeast Los Angeles			Lower
LOS ANGELES	7920 S TOWNE AVE	90003	6030033001	Low Medium I Residential	R2-1	0	17	0.149285632	Residential - Double, Duplex, or Two Units - 4 Stories or Less	YES - Current	NO - Privately-Owned	Available	Not Used in Prior Housing Element	0	0	0.052896363	0.052896363	2	2*	2*	0998205	822	Southeast Los Angeles	Yes		Above Moderate
LOS ANGELES	407 E 80TH ST	90003	6030033002	Low Medium I Residential	R2-1	0	17	0.119562673	Residential - Double, Duplex, or Two Units - 4 Stories or Less	YES - Current	NO - Privately-Owned	Available	Not Used in Prior Housing Element	0	0	0.126595759	0.126595759	2	2*	2*	0998205	821	Southeast Los Angeles	Yes		Above Moderate
LOS ANGELES	413 E 80TH ST	90003	6030033003	Low Medium I Residential	R2-1	0	17	0.119561741	Residential - Double, Duplex, or Two Units - 4 Stories or Less	YES - Current	NO - Privately-Owned	Available	Not Used in Prior Housing Element	0	0	0.126595759	0.126595759	2	2*	2*	0998205	820	Southeast Los Angeles	Yes		Above Moderate
LOS ANGELES	415 E 80TH ST	90003	6030033004	Low Medium I Residential	R2-1	0	17	0.119561741	Residential - Single Family Residence	YES - Current	NO - Privately-Owned	Available	Not Used in Prior Housing Element	0	0	0.096387953	0.096387953	1	2*	2*	0998205	819	Southeast Los Angeles			Above Moderate
LOS ANGELES	421 E 80TH ST	90003	6030033005	Low Medium I Residential	R2-1	0	17	0.119561454	Residential - Double, Duplex, or Two Units - 4 Stories or Less	YES - Current	NO - Privately-Owned	Available	Not Used in Prior Housing Element	0	0	0.126595759	0.126595759	2	2*	2*	0998205	818	Southeast Los Angeles	Yes		Above Moderate
LOS ANGELES	423 1/2 E 80TH ST	90003	6030033006	Low Medium I Residential	R2-1	0	17	0.119561167	Residential - Double, Duplex, or Two Units - 4 Stories or Less	YES - Current	NO - Privately-Owned	Available	Not Used in Prior Housing Element	0	0	0.126595759	0.126595759	2	2*	2*	0998205	817	Southeast Los Angeles	Yes		Above Moderate
LOS ANGELES	429 E 80TH ST	90003	6030033007	Low Medium I Residential	R2-1	0	17	0.119563033	Residential - Double, Duplex, or Two Units - 4 Stories or Less	YES - Current	NO - Privately-Owned	Available	Not Used in Prior Housing Element	0	0	0.007402233	0.007402233	2	2*	2*	0998205	816	Southeast Los Angeles	Yes		Above Moderate
LOS ANGELES	433 E 80TH ST	90003	6030033008	Low Medium I Residential	R2-1	0	17	0.119561454	Residential - Double, Duplex, or Two Units - 4 Stories or Less	YES - Current	NO - Privately-Owned	Available	Not Used in Prior Housing Element	0	0	0.126595759	0.126595759	2	2*	2*	0998205	815	Southeast Los Angeles	Yes		Above Moderate
LOS ANGELES	437 E 80TH ST	90003	6030033009	Low Medium I Residential	R2-1	0	17	0.119561741	Residential - Double, Duplex, or Two Units - 4 Stories or Less	YES - Current	NO - Privately-Owned	Available	Not Used in Prior Housing Element	0	0	0.002740118	0.002740118	2	2*	2*	0998205	814	Southeast Los Angeles			Above Moderate
LOS ANGELES	443 E 80TH ST	90003	6030033011	Low Medium I Residential	R2-1	0	17	0.119530956	Residential - Single Family Residence	YES - Current	NO - Privately-Owned	Available	Not Used in Prior Housing Element	0	0	0.096387953	0.096387953	1	2*	2*	0998205	812	Southeast Los Angeles			Above Moderate
LOS ANGELES	7921 S AVALON BLVD	90003	6030033012	Medium Residential	[Q]R4-1	0	54	0.129450169	Commercial - Store - One Story	YES - Current	NO - Privately-Owned	Available	Not Used in Prior Housing Element	0.155112308	0	0	0.155112308	0	0	0	0998205	841	Southeast Los Angeles			Lower
LOS ANGELES	7935 S AVALON BLVD	90003	6030033012	Medium Residential	[Q]R4-1	0	54	0.141743802	Commercial - Store - One Story	YES - Current	NO - Privately-Owned	Available	Not Used in Prior Housing Element	0.153683831	0	0	0.153683831	0	0	0	0998205	848	Southeast Los Angeles			Lower
LOS ANGELES	7917 S AVALON BLVD	90003	6030033013	Medium Residential	[Q]R4-1	0	54	0.129448361	Commercial - Store Combination - Store and Residential Combination - One Story	YES - Current	NO - Privately-Owned	Available	Not Used in Prior Housing Element	0.119733998	0	0	0.119733998	2	0	0	0998205	764	Southeast Los Angeles			Lower
LOS ANGELES	7911 S AVALON BLVD	90003	6030033014	Medium Residential	[Q]R4-1	0	54	0.129448361	Residential - Five or More Units or Apartments (Any Combination) - 4 Stories or Less	YES - Current	NO - Privately-Owned	Available	Not Used in Prior Housing Element	0	0	0.366640404	0.366640404	5	0	0	0998205	752	Southeast Los Angeles	Yes		Above Moderate
LOS ANGELES	442 E 79TH ST	90003	6030033017	Low Medium I Residential	R2-1	0	17	0.126057203	Residential - Single Family Residence	YES - Current	NO - Privately-Owned	Available	Not Used in Prior Housing Element	0	0	0.096387953	0.096387953	1	2*	2*	0998205	718	Southeast Los Angeles			Above Moderate
LOS ANGELES	438 E 79TH ST	90003	6030033018	Low Medium I Residential	R2-1	0	17	0.126116499	Residential - Single Family Residence	YES - Current	NO - Privately-Owned	Available	Not Used in Prior Housing Element	0	0	0.096387953	0.096387953	1	2*	2*	0998205	719	Southeast Los Angeles			Above Moderate
LOS ANGELES	436 E 79TH ST	90003	6030033019	Low Medium I Residential	R2-1	0	17	0.126129838	Residential - Double, Duplex, or Two Units - 4 Stories or Less	YES - Current	NO - Privately-Owned	Available	Not Used in Prior Housing Element	0	0	0.022112198	0.022112198	2	2*	2*	0998205	720	Southeast Los Angeles			Above Moderate
LOS ANGELES	432 E 79TH ST	90003	6030033020	Low Medium I Residential	R2-1	0	17	0.126141795	Residential - Double, Duplex, or Two Units - 4 Stories or Less	YES - Current	NO - Privately-Owned	Available	Not Used in Prior Housing Element	0	0	0.022112198	0.022112198	2	2*	2*	0998205	721	Southeast Los Angeles			Above Moderate
LOS ANGELES	414 E 79TH ST	90003	6030033024	Low Medium I Residential	R2-1	0	17	0.12618705	Residential - Single Family Residence	YES - Current	NO - Privately-Owned	Available	Not Used in Prior Housing Element	0	0	0.096387953	0.096387953	1	2*	2*	0998205	723	Southeast Los Angeles			Above Moderate
LOS ANGELES	408 E 79TH ST	90003	6030033025	Low Medium I Residential	R2-1	0	17	0.126201373	Residential - Double, Duplex, or Two Units - 4 Stories or Less	YES - Current	NO - Privately-Owned	Available	Not Used in Prior Housing Element	0	0	0.052896363	0.052896363	2	2*	2*	0998205	724	Southeast Los Angeles	Yes		Above Moderate
LOS ANGELES	406 E 79TH ST	90003	6030033026	Low Medium I Residential	R2-1	0	17	0.126212453	Residential - Single Family Residence	YES - Current	NO - Privately-Owned	Available	Not Used in Prior Housing Element	0	0	0.040028268	0.040028268	1	2*	2*	0998205	725	Southeast Los Angeles			Above Moderate
LOS ANGELES	400 E 79TH ST	90003	6030033027	Low Medium I Residential	R2-1	0	17	0.157606261	Residential - Double, Duplex, or Two Units - 4 Stories or Less	YES - Current	NO - Privately-Owned	Available	Not Used in Prior Housing Element	0	0	0.103392416	0.103392416	2	2*	2*	0998205	726	Southeast Los Angeles	Yes		Above Moderate
LOS ANGELES	7901 S AVALON BLVD	90003	6030033028	Medium Residential	[Q]R4-1	0	54	0.142283104	Commercial - Auto, Recreation Equipment, Construction Equipment Sales and Service - Auto Body Repair Shop - One Story	YES - Current	NO - Privately-Owned	Available	Not Used in Prior Housing Element	0.153683831	0	0	0.153683831	0	0	0	0998205	717	Southeast Los Angeles			Lower
LOS ANGELES	7907 S AVALON BLVD	90003	6030033028	Medium Residential	[Q]R4-1	0	54	0.129450169	Commercial - Auto, Recreation Equipment, Construction Equipment Sales and Service - Auto Body Repair Shop - One Story	YES - Current	NO - Privately-Owned	Available	Not Used in Prior Housing Element	0.155112308	0	0	0.155112308	0	0	0	0998205	746	Southeast Los Angeles			Lower
LOS ANGELES	158 W FLORENCE AVE	90003	6031001001	Community Commercial	C2-1-CPIO	0	108	0.128273365	Residential - Single Family Residence	YES - Current	NO - Privately-Owned	Available	Not Used in Prior Housing Element	0.827364707	0	0	0.827364707	1	0	0	1028201	880	Southeast Los Angeles			Lower
LOS ANGELES	154 W FLORENCE AVE	90003	6031001002	Community Commercial	C2-1-CPIO	0	108	0.12827971	Residential - Single Family Residence	YES - Current	NO - Privately-Owned	Available	Not Used in Prior Housing Element	0.827364707	0	0	0.827364707	1	0	0	1028201	879	Southeast Los Angeles			Lower
LOS ANGELES	150 W FLORENCE AVE	90003	6031001003	Community Commercial	C2-1-CPIO	0	108	0.128291597	Commercial - Store Combination - Store and Residential Combination - One Story	YES - Current	NO - Privately-Owned	Available	Not Used in Prior Housing Element	0.250289559	0	0	0.250289559	1	0	0	1028201	878	Southeast Los Angeles			Lower
LOS ANGELES	146 W FLORENCE AVE	90003	6031001004	Community Commercial	C2-1-CPIO	0	108	0.128298018	Residential - Single Family Residence	YES - Current	NO - Privately-Owned	Available	Not Used in Prior Housing Element	1.324267387	0	0	1.324267387	1	0	0	1028201	877	Southeast Los Angeles			Lower
LOS ANGELES	142 1/2 W FLORENCE AVE	90003	6031001005	Community Commercial	C2-1-CPIO	0	108	0.128310008	Residential - Double, Duplex, or Two Units - 4 Stories or Less	YES - Current	NO - Privately-Owned	Available	Not Used in Prior Housing Element	0	0	0.852763748	0.852763748	2	0	0	1028201	876	Southeast Los Angeles	Yes		Above Moderate
LOS ANGELES	138 W FLORENCE AVE	90003	6031001006	Community Commercial	C2-1-CPIO	0	108	0.130876345	Residential - Five or More Units or Apartments (Any Combination) - 4 Stories or Less	YES - Current	NO - Privately-Owned	Available	Not Used in Prior Housing Element	0	0	0.086303675	0.086303675	13	0	0	1028201	875	Southeast Los Angeles	Yes		Above Moderate
LOS ANGELES	143 W 73RD ST	90003	6031001008	Low Medium I Residential	R2-1	0	17	0.100555892	Residential - Single Family Residence	YES - Current	NO - Privately-Owned	Available	Not Used in Prior Housing Element	0	0	0.040253773	0.040253773	1	1*	1*	1028201	968	Southeast Los Angeles			Above Moderate
LOS ANGELES	151	6031001009	Low Medium I Residential	R2-1	0	17	0.046926253	Residential - Single Family Residence - Vacant Land	YES - Current	NO - Privately-Owned	Available	Not Used in Prior Housing Element	0	0	0.035106149	0.035106149	0	0	0	1028201	969	Southeast Los Angeles			Above Moderate
LOS ANGELES	151 W 73RD ST	90003	6031001012	Low Medium I Residential	R2-1	0	17	0.147483407	Residential - Single Family Residence	YES - Current	NO - Privately-Owned	Available	Not Used in Prior Housing Element	0	0	0.078598344	0.078598344	1	2*	2*	1028201	971	Southeast Los Angeles			Above Moderate
LOS ANGELES	159 W 73RD ST	90003	6031001013	Low Medium I Residential	R2-1	0	17	0.147479217	Residential - Double, Duplex, or Two Units - 4 Stories or Less	YES - Current	NO - Privately-Owned	Available	Not Used in Prior Housing Element	0	0	0.043003517	0.043003517	2	2*	2*	1028201	972	Southeast Los Angeles	Yes		Above Moderate
LOS ANGELES

LOS ANGELES	147 W 73RD ST	90003	6031001034	Low Medium I Residential	R2-1	0	17	0.14748236	Residential - Double, Duplex, or Two Units - 4 Stories or Less	YES - Current	NO - Privately-Owned	Available	Not Used in Prior Housing Element	0	0	0.103392416	0.103392416	2	2*	2*	102B201	970	Southeast Los Angeles	Yes	Above Moderate
LOS ANGELES	7219 S MAIN ST	90003	6031001036	Community Commercial	C2-1-CPIO	0	108	0.091832309	Commercial - Store Combination - Store and Office Combination - One Story	YES - Current	NO - Privately-Owned	Available	Not Used in Prior Housing Element	0.064265826	0	0	0.064265826	0	0	0	102B201	1002	Southeast Los Angeles		Lower
LOS ANGELES	7223 S MAIN ST	90003	6031001036	Community Commercial	C2-1-CPIO	0	108	0.046358716	Commercial - Store Combination - Store and Office Combination - One Story	YES - Current	NO - Privately-Owned	Available	Not Used in Prior Housing Element	0	0	0.001272084	0.001272084	0	0	0	102B201	1028	Southeast Los Angeles		Above Moderate
LOS ANGELES	7213 S MAIN ST	90003	6031001037	Community Commercial	C2-1-CPIO	0	108	0.055100453	Commercial - Commercial - Vacant Land	YES - Current	NO - Privately-Owned	Available	Not Used in Prior Housing Element	0	0	0.036226079	0.036226079	0	0	0	102B201	948	Southeast Los Angeles		Above Moderate
LOS ANGELES	7208 S BROADWAY	90003	6031002003	Community Commercial	C2-1-CPIO	0	108	0.059690719	Commercial - Restaurant, Cocktail Lounge - Restaurant, Cocktail Lounge, Tavern - One Story	YES - Current	NO - Privately-Owned	Available	Not Used in Prior Housing Element	0	0	0.01016666	0.01016666	0	0	0	102B201	947	Southeast Los Angeles		Above Moderate
LOS ANGELES	7210 S BROADWAY	90003	6031002003	Community Commercial	C2-1-CPIO	0	108	0.029846291	Commercial - Restaurant, Cocktail Lounge - Restaurant, Cocktail Lounge, Tavern - One Story	YES - Current	NO - Privately-Owned	Available	Not Used in Prior Housing Element	0	0	0.002775037	0.002775037	0	0	0	102B201	949	Southeast Los Angeles		Above Moderate
LOS ANGELES	7212 S BROADWAY	90003	6031002004	Community Commercial	C2-1-CPIO	0	108	0.085059411	Commercial - Store - One Story	YES - Current	NO - Privately-Owned	Available	Used in Prior Housing Element - Non-Vacant	0.126319845	0	0	0.126319845	0	0	0	102B201	952	Southeast Los Angeles		Lower
LOS ANGELES	7214 S BROADWAY	90003	6031002004	Community Commercial	C2-1-CPIO	0	108	0.119381432	Commercial - Store - One Story	YES - Current	NO - Privately-Owned	Available	Used in Prior Housing Element - Non-Vacant	0.140007973	0	0	0.140007973	0	0	0	102B201	960	Southeast Los Angeles		Lower
LOS ANGELES			6031002004	Community Commercial	C2-1-CPIO	0	108	0.00447573	Commercial - Store - One Story	YES - Current	NO - Privately-Owned	Available	Used in Prior Housing Element - Non-Vacant	0	0	0.008597729	0.008597729	0	0	0	102B201	951	Southeast Los Angeles		Above Moderate
LOS ANGELES	242 W FLORENCE AVE	90003	6031002005	Community Commercial	C2-1-CPIO	0	108	0.128654486	Commercial - Store Combination - Store and Residential Combination - One Story	YES - Current	NO - Privately-Owned	Available	Not Used in Prior Housing Element	0	0	0.013326274	0.013326274	7	0	0	102B201	889	Southeast Los Angeles	Yes	Above Moderate
LOS ANGELES	236 W FLORENCE AVE	90003	6031002006	Community Commercial	C2-1-CPIO	0	108	0.128657067	Commercial - Store Combination - Store and Residential Combination - One Story	YES - Current	NO - Privately-Owned	Available	Used in Prior Housing Element - Non-Vacant	0.064365902	0	0	0.064365902	0	0	0	102B201	888	Southeast Los Angeles		Lower
LOS ANGELES	232 W FLORENCE AVE	90003	6031002007	Community Commercial	C2-1-CPIO	0	108	0.128656204	Commercial - Store Combination - Store and Residential Combination - One Story	YES - Current	NO - Privately-Owned	Available	Used in Prior Housing Element - Non-Vacant	0	0	0.045806869	0.045806869	0	0	0	102B201	887	Southeast Los Angeles	Yes	Above Moderate
LOS ANGELES	226 W FLORENCE AVE	90003	6031002008	Community Commercial	C2-1-CPIO	0	108	0.128656207	Commercial - Store Combination - Store and Residential Combination - One Story	YES - Current	NO - Privately-Owned	Available	Not Used in Prior Housing Element	0.050627409	0	0	0.050627409	2	0	0	102B201	886	Southeast Los Angeles		Lower
LOS ANGELES	7218 S BROADWAY	90003	6031002020	Community Commercial	C2-1-CPIO	0	108	0.119381432	Commercial - Store Combination - Store and Residential Combination - One Story	YES - Current	NO - Privately-Owned	Available	Used in Prior Housing Element - Non-Vacant	0.140007973	0	0	0.140007973	0	0	0	102B201	1018	Southeast Los Angeles		Lower
LOS ANGELES	7222 S BROADWAY	90003	6031002021	Community Commercial	C2-1-CPIO	0	108	0.119381147	Commercial - Store Combination - Store and Residential Combination - One Story	YES - Current	NO - Privately-Owned	Available	Not Used in Prior Housing Element	0.03906931	0	0	0.03906931	1	0	0	102B201	1030	Southeast Los Angeles		Lower
LOS ANGELES	7228 S BROADWAY	90003	6031002022	Community Commercial	C2-1-CPIO	0	108	0.125350016	Commercial - Store - One Story	YES - Current	NO - Privately-Owned	Available	Used in Prior Housing Element - Non-Vacant	0.050411438	0	0	0.050411438	0	0	0	102B201	1039	Southeast Los Angeles		Lower
LOS ANGELES	7200 S BROADWAY	90003	6031002023	Community Commercial	C2-1-CPIO	0	108	0.092121554	Commercial - Store Combination - Store and Residential Combination - One Story	YES - Current	NO - Privately-Owned	Available	Not Used in Prior Housing Element	0	0	0.009480318	0.009480318	4	0	0	102B201	891	Southeast Los Angeles	Yes	Above Moderate
LOS ANGELES	246 W FLORENCE AVE	90003	6031002024	Community Commercial	C2-1-CPIO	0	108	0.113748581	Commercial - Store - One Story	YES - Current	NO - Privately-Owned	Available	Used in Prior Housing Element - Non-Vacant	0.049931218	0	0	0.049931218	0	0	0	102B201	890	Southeast Los Angeles		Lower
LOS ANGELES	200 W FLORENCE AVE	90003	6031002025	Community Commercial	C2-1-CPIO	0	108	0.130827552	Institutional - Church - One Story	YES - Current	NO - Privately-Owned	Available	Used in Prior Housing Element - Non-Vacant	0.090783092	0	0	0.090783092	0	0	0	102B201	881	Southeast Los Angeles		Lower
LOS ANGELES	206 W FLORENCE AVE	90003	6031002025	Community Commercial	C2-1-CPIO	0	108	0.128656204	Institutional - Church - One Story	YES - Current	NO - Privately-Owned	Available	Used in Prior Housing Element - Non-Vacant	0.090783092	0	0	0.090783092	0	0	0	102B201	882	Southeast Los Angeles		Lower
LOS ANGELES	210 W FLORENCE AVE	90003	6031002025	Community Commercial	C2-1-CPIO	0	108	0.128656207	Institutional - Church - One Story	YES - Current	NO - Privately-Owned	Available	Used in Prior Housing Element - Non-Vacant	0.090783092	0	0	0.090783092	0	0	0	102B201	883	Southeast Los Angeles		Lower
LOS ANGELES	216 W FLORENCE AVE	90003	6031002025	Community Commercial	C2-1-CPIO	0	108	0.128655346	Institutional - Church - One Story	YES - Current	NO - Privately-Owned	Available	Used in Prior Housing Element - Non-Vacant	0.090783092	0	0	0.090783092	0	0	0	102B201	884	Southeast Los Angeles		Lower
LOS ANGELES	220 W FLORENCE AVE	90003	6031002025	Community Commercial	C2-1-CPIO	0	108	0.128657064	Institutional - Church - One Story	YES - Current	NO - Privately-Owned	Available	Used in Prior Housing Element - Non-Vacant	0.090783092	0	0	0.090783092	0	0	0	102B201	885	Southeast Los Angeles		Lower
LOS ANGELES			6031002025	Community Commercial	C2-1-CPIO	0	108	0.032280164	Institutional - Church - One Story	YES - Current	NO - Privately-Owned	Available	Used in Prior Housing Element - Non-Vacant	0	0	0.014960563	0.014960563	0	0	0	102B201	961	Southeast Los Angeles		Above Moderate
LOS ANGELES	203 W 73RD ST	90003	6031002026	Low Medium I Residential	R2-1	0	17	0.156378627	Residential - Single Family Residence	YES - Current	NO - Privately-Owned	Available	Not Used in Prior Housing Element	0	0	0.081263861	0.081263861	1	2*	2*	102B201	975	Southeast Los Angeles		Above Moderate
LOS ANGELES	207 W 73RD ST	90003	6031002027	Low Medium I Residential	R2-1	0	17	0.154370034	Residential - Single Family Residence	YES - Current	NO - Privately-Owned	Available	Not Used in Prior Housing Element	0	0	0.081263861	0.081263861	1	2*	2*	102B201	976	Southeast Los Angeles		Above Moderate
LOS ANGELES	219 W 73RD ST	90003	6031002029	Low Medium I Residential	R2-1	0	17	0.154348821	Residential - Double, Duplex, or Two Units - 4 Stories or Less	YES - Current	NO - Privately-Owned	Available	Not Used in Prior Housing Element	0	0	0.110466385	0.110466385	2	2*	2*	102B201	978	Southeast Los Angeles	Yes	Above Moderate
LOS ANGELES	221 W 73RD ST	90003	6031002030	Low Medium I Residential	R2-1	0	17	0.15433712	Residential - Single Family Residence	YES - Current	NO - Privately-Owned	Available	Not Used in Prior Housing Element	0	0	0.033621615	0.033621615	1	2*	2*	102B201	979	Southeast Los Angeles		Above Moderate
LOS ANGELES	333 W 73RD ST	90003	6031003002	Low Medium I Residential	R2-1	0	17	0.128563842	Residential - Double, Duplex, or Two Units - 4 Stories or Less	YES - Current	NO - Privately-Owned	Available	Not Used in Prior Housing Element	0	0	0.126595759	0.126595759	2	2*	2*	102B201	990	Southeast Los Angeles	Yes	Above Moderate
LOS ANGELES	320 W FLORENCE AVE	90003	6031003012	Community Commercial	C2-1-CPIO	0	108	0.110927107	Commercial - Auto, Recreation Equipment, Construction Equipment Sales and Service - Auto Body Repair Shop - One Story	YES - Current	NO - Privately-Owned	Available	Used in Prior Housing Element - Non-Vacant	0.140007973	0	0	0.140007973	0	0	0	102B201	894	Southeast Los Angeles		Lower
LOS ANGELES	316 W FLORENCE AVE	90003	6031003013	Community Commercial	C2-1-CPIO	0	108	0.116481468	Commercial - Store - One Story	YES - Current	NO - Privately-Owned	Available	Not Used in Prior Housing Element	0.120786452	0	0	0.120786452	1	0	0	102B201	893	Southeast Los Angeles		Lower
LOS ANGELES	302 W FLORENCE AVE	90003	6031003014	Community Commercial	C2-1-CPIO	0	108	0.087897687	Commercial - Store - One Story	YES - Current	NO - Privately-Owned	Available	Used in Prior Housing Element - Non-Vacant	0.016835213	0	0	0.016835213	0	0	0	102B201	892	Southeast Los Angeles		Lower
LOS ANGELES			6031003014	Community Commercial	C2-1-CPIO	0	108	0.140766561	Commercial - Store - One Story	YES - Current	NO - Privately-Owned	Available	Used in Prior Housing Element - Non-Vacant	0.020376718	0	0	0.020376718	0	0	0	102B201	941	Southeast Los Angeles		Lower
LOS ANGELES	7211 S BROADWAY	90003	6031003015	Community Commercial	C2-1-CPIO	0	108	0.140927494	Commercial - Store - One Story	YES - Current	NO - Privately-Owned	Available	Not Used in Prior Housing Element	0.108109049	0	0	0.108109049	3	0	0	102B201	950	Southeast Los Angeles		Lower
LOS ANGELES	7217 S BROADWAY	90003	6031003016	Community Commercial	C2-1-CPIO	0	108	0.141091527	Commercial - Store - One Story	YES - Current	NO - Privately-Owned	Available	Used in Prior Housing Element - Non-Vacant	0.049617742	0	0	0.049617742	0	0	0	102B201	974	Southeast Los Angeles		Lower
LOS ANGELES	7221 S BROADWAY	90003	6031003017	Community Commercial	C2-1-CPIO	0	108	0.141252801	Commercial - Parking Lot (Commercial Use Property) - Lots - Patron or Employee - One Story	YES - Current	NO - Privately-Owned	Available	Used in Prior Housing Element - Non-Vacant	0.03161107	0	0	0.03161107	0	0	0	102B201	1027	Southeast Los Angeles		Lower
LOS ANGELES	7227 S BROADWAY	90003	6031003018	Community Commercial	C2-1-CPIO	0	108	0.149725801	Commercial - Store Combination - Store and Residential Combination - One Story	YES - Current	NO - Privately-Owned	Available	Not Used in Prior Housing Element	0	0	0.030334964	0.030334964	2	0	0	102B201	1036	Southeast Los Angeles	Yes	Above Moderate
LOS ANGELES	317 W 73RD ST	90003	6031003019	Low Medium I Residential	R2-1	0	17	0.134991528	Residential - Single Family Residence	YES - Current	NO - Privately-Owned	Available	Not Used in Prior Housing Element	0	0	0.096387953	0.096387953	1	2*	2*	102B201	986	Southeast Los Angeles		Above Moderate
LOS ANGELES	337 W 73RD ST	90003	6031003025	Low Medium I Residential	R2-1	0	17	0.128561542	Residential - Single Family Residence	YES - Current	NO - Privately-Owned	Available	Not Used in Prior Housing Element	0	0	0.096387953	0.096387953	1	2*	2*	102B201	991	Southeast Los Angeles		Above Moderate
LOS ANGELES	328 W FLORENCE AVE	90003	6031003028	Community Commercial	C2-1-CPIO	0	108	0.044362798	Commercial - Office Building - One Story	YES - Current	NO - Privately-Owned	Available	Used in Prior Housing Element - Non-Vacant	0	0	0.006568246	0.006568246	0	0	0	102B201	897	Southeast Los Angeles		Above Moderate
LOS ANGELES	334 W FLORENCE AVE	90003	6031003028	Community Commercial	C2-1-CPIO	0	108	0.110905307	Commercial - Office Building - One Story	YES - Current	NO - Privately-Owned	Available	Used in Prior Housing Element - Non-Vacant	0.045526472	0	0	0.045526472	0	0	0	102B201	898	Southeast Los Angeles		Lower
LOS ANGELES	336 W FLORENCE AVE	90003	6031003028	Community Commercial	C2-1-CPIO	0	108	0.110894956	Commercial - Office Building - One Story	YES - Current	NO - Privately-Owned	Available	Used in Prior Housing Element - Non-Vacant	0.045526472	0	0	0.045526472	0	0	0	102B201	899	Southeast Los Angeles		Lower
LOS ANGELES	349 W 73RD ST	90003	6031003029	Low Medium I Residential	R2-1	0	17	0.128562545	Residential - Single Family Residence - Vacant Land	YES - Current	NO - Privately-Owned	Available	Not Used in Prior Housing Element	0	0	0.230722046	0.230722046	0	2*	2*	102B201	994	Southeast Los Angeles		Above Moderate
LOS ANGELES	353 W 73RD ST	90003	6031003029	Low Medium I Residential	R2-1	0	17	0.121114683	Residential - Single Family Residence - Vacant Land	YES - Current	NO - Privately-Owned	Available	Not Used in Prior Housing Element	0	0	0.230722046	0.230722046	0	2*	2*	102B201	1639	Southeast Los Angeles		Above Moderate
LOS ANGELES			6031003029	Low Medium I Residential	R2-1	0	17	0.005439534	Residential - Single Family Residence - Vacant Land	YES - Current	NO - Privately-Owned	Available	Not Used in Prior Housing Element	0	0	0.042979789	0.042979789	0	0	0	102B201	1643	Southeast Los Angeles		Above Moderate
LOS ANGELES	340 W FLORENCE AVE	90003	6031003030	Community Commercial	C2-1-CPIO	0	108	0.112275023	Institutional - Church - One Story	YES - Current	NO - Privately-Owned	Available	Used in Prior Housing Element - Non-Vacant	0.026065961	0	0	0.026065961	0	0	0	102B201	900	Southeast Los Angeles		Lower
LOS ANGELES	344 W FLORENCE AVE	90003	6031003030	Community Commercial	C2-1-CPIO	0	108	0.110880609	Institutional - Church - One Story	YES - Current	NO - Privately-Owned	Available	Used in Prior Housing Element - Non-Vacant	0.026065961	0	0	0.026065961	0	0	0	102B201	901	Southeast Los Angeles		Lower
LOS ANGELES	350 W FLORENCE AVE	90003	6031003030	Community Commercial	C2-1-CPIO	0	108	0.161721189	Institutional - Church - One Story	YES - Current	NO - Privately-Owned	Available	Used in Prior Housing Element - Non-Vacant	0.033788524	0	0	0.033788524	0	0	0	102B201	1637	Southeast Los Angeles		Lower
LOS ANGELES			6031003031	Community Commercial	C2-1-CPIO	0	108	0.015108026	Commercial - Commercial - Vacant Land	YES - Current	NO - Privately-Owned	Available	Not Used in Prior Housing Element	0	0	0.01533806	0.01533806	0	0	0	102B201	1638	Southeast Los Angeles		Above Moderate
LOS ANGELES			6031003032	Low Medium I Residential	R2-1	0	17	0.006410298	Residential - Single Family Residence - Vacant Land	YES - Current	NO - Privately-Owned	Available	Not Used in Prior Housing Element	0	0	0.043206015	0.043206015	0	0	0	102B201	1644	Southeast Los Angeles		Above Moderate
LOS ANGELES			6031003032	Low Medium I Residential	R2-1	0	17	0.007424528	Residential - Single Family Residence - Vacant Land	YES - Current	NO - Privately-Owned	Available	Not Used in Prior Housing Element	0	0	0.043206015	0.043206015	0	0	0	102B201	1640	Southeast Los Angeles		Above Moderate
LOS ANGELES	343 W 73RD ST	90003	6031003033	Low Medium I Residential	R2-1	0	17	0.130168248	Residential - Double, Duplex, or Two Units - 4 Stories or Less	YES - Current	NO - Privately-Owned	Available	Not Used in Prior Housing Element	0	0	0.002740118	0.002740118	2	2*	2*	102B201	992	Southeast Los Angeles		Above Moderate
LOS ANGELES	345 W 73RD ST	90003	6031003034	Low Medium I Residential	R2-1	0	17	0.128562263	Residential - Double, Duplex, or Two Units - 4 Stories or Less	YES - Current	NO - Privately-Owned	Available	Not Used in Prior Housing Element	0	0	0.002740118	0.002740118	2	2*	2*	102B201	993	Southeast Los Angeles		Above Moderate
LOS ANGELES	346 W 73RD ST	90003	6031004003	Low Medium I Residential	R2-1	0	17	0.145836367	Residential - Double, Duplex, or Two Units - 4 Stories or Less	YES - Current	NO - Privately-Owned	Available	Not Used in Prior Housing Element	0	0	0.103392416	0.103392416	2	2*	2*	102B201	1077	Southeast Los Angeles	Yes	Above Moderate
LOS ANGELES	342 W 73RD ST	90003	6031004004	Low Medium I Residential	R2-1	0	17	0.145838696	Residential - Single Family Residence	YES - Current	NO - Privately-Owned	Available	Not Used in Prior Housing Element	0	0	0.078598344	0.078598344	1	2*	2*	102B201	1076	Southeast Los Angeles		Above Moderate
LOS ANGELES	338 W 73RD ST	90003	6031004005	Low Medium I Residential	R2-1	0	17	0.145838023	Residential - Single Family Residence	YES - Current	NO - Privately-Owned	Available	Not Used in Prior Housing Element	0	0	0.078598344	0.078598344	1	2*	2*	102B201	1075	Southeast Los Angeles		Above Moderate
LOS ANGELES	334 W 73RD ST	90003	6031004006	Low Medium I Residential	R2-1	0	17	0.145838023	Residential - Double, Duplex, or Two Units - 4 Stories or Less	YES - Current	NO - Privately-Owned	Available	Not Used in Prior Housing Element	0	0	0.103392416	0.103392416	2	2*	2*	102B201	1074	Southeast Los Angeles	Yes	Above Moderate
LOS ANGELES			6031004007	Low Medium I Residential	R2-1	0	17	0.017300362	Residential - Single Family Residence - Vacant Land	YES - Current	NO - Privately-Owned	Available	Not Used in Prior Housing Element	0	0	0.042979789	0.042979789	0	0	0	102B201	1150	Southeast Los Angeles		Above Moderate
LOS ANGELES	343 W 74TH ST	90003	6031004010	Low Medium I Residential	R2-1	0	17	0.146049933	Residential - Single Family Residence	YES - Current	NO - Privately-Owned	Available	Not Used in Prior Housing Element	0	0	0.078598344	0.078598344	1	2*	2*	102B201	1154	Southeast Los Angeles		Above Moderate
LOS ANGELES	328 W 73RD ST	90003	6031004013	Low Medium I Residential	R2-1	0	17	0.128561505	Residential - Double, Duplex, or Two Units - 4 Stories or Less	YES - Current	NO - Privately-Owned	Available	Not Used in Prior Housing Element	0	0	0.126595759	0.126595759	2	2*	2*	102B201	1073	Southeast Los Angeles	Yes	Above Moderate
LOS ANGELES	324 W 73RD ST	90003	6031004014	Low Medium I Residential	R2-1	0	17	0.12856251	Residential - Single Family Residence	YES - Current	NO - Privately-Owned	Available	Not Used in Prior Housing Element	0	0	0.096387953	0.096387953	1	2*	2*	102B201	1072	Southeast Los Angeles		Above Moderate
LOS ANGELES	322 W 73RD ST	90003	6031004015	Low Medium I Residential	R2-1	0	17	0.128561797	Residential - Double, Duplex, or Two Units - 4 Stories or Less	YES - Current	NO - Privately-Owned	Available	Not Used in Prior Housing Element	0	0	0.126595759	0.126595759	2	2*	2*	102B201	1071	Southeast Los Angeles	Yes	Above Moderate
LOS ANGELES	316 W 73RD ST	90003	6031004016	Low Medium I Residential	R2-1	0	17	0.137639029	Residential - Single Family Residence	YES - Current	NO - Privately-Owned	Available	Not Used in Prior Housing Element	0	0	0.078598344	0.078598344	1	2*	2*	102B201	1070	Southeast Los Angeles		Above Moderate
LOS ANGELES	7301 S BROADWAY	90003	6031004017	Neighborhood Commercial	C2-1VL-CPIO	0	108	0.147699263	Commercial - Store - One Story	YES - Current	NO - Privately-Owned	Available	Used in Prior Housing Element - Non-Vacant	0.168160021	0	0	0.168160021	0	0	0	102B201	1069	Southeast Los Angeles		Lower
LOS ANGELES	7307 S BROADWAY	90003	6031004018	Neighborhood Commercial	C2-1VL-CPIO	0	108	0.14195677	Residential - Five or More Units or Apartments (Any Combination) - 4 Stories or Less	YES - Current	NO - Privately-Owned	Available	Not Used in Prior Housing Element	0	0	0.102671132	0.102671132	7	0	0	102B201	1112	Southeast Los Angeles	Yes	Above Moderate
LOS ANGELES	7311 S BROADWAY	90003	6031004019	Neighborhood Commercial	C2-1VL-CPIO	0	108	0.142119307	Commercial - Store Combination - Store and Residential Combination - One Story	YES - Current	NO - Privately-Owned	Available	Used in Prior Housing Element - Non-Vacant	0.152751254	0	0	0.152751254	0	0	0	102B201	1118	Southeast Los Angeles		Lower
LOS ANGELES	7315 S BROADWAY	90003	6031004020	Neighborhood Commercial	C2-1VL-CPIO	0	108	0.14228243	Commercial - Parking Lot (Commercial Use Property) - Lots - Patron or Employee - One Story	YES - Current	NO - Privately-Owned	Available	Used in Prior Housing Element - Non-Vacant	0.119416988	0	0	0.119416988	0	0	0	102B201	1126	Southeast Los Angeles		Lower
LOS ANGELES	319 W 74TH ST	90003	6031004023	Low Medium I Residential	R2-1	0	17	0.137902317	Residential - Single Family Residence	YES - Current	NO - Privately-Owned	Available	Not Used in Prior Housing Element	0	0	0.03249496	0.03249496	1	2*	2*	102B201	1146	Southeast Los Angeles		Above Moderate
LOS ANGELES	323 W 74TH ST	90003	6031004024	Low Medium I Residential	R2-1	0	17	0.128750476	Residential - Single Family Residence	YES - Current	NO - Privately-Owned	Available	Not Used in Prior Housing Element	0	0	0.002740118	0.002740118	2	2*	2*	102B201	1147	Southeast Los Angeles		Above Moderate
LOS ANGELES	325 W 74TH ST	90003	6031004025	Low Medium I Residential	R2-1	0	17	0.128748464	Residential - Double, Duplex, or Two Units - 4 Stories or Less	YES - Current	NO - Privately-Owned	Available	Not Used in Prior Housing Element	0	0	0.126595759	0.126595759	2	2*	2*	102B201	1148	Southeast Los Angeles	Yes	Above Moderate
LOS ANGELES	352 W 73RD ST	90003	6031004027	Low Medium I Residential	R2-1	0	17	0.145836687	Residential - Single Family Residence	YES - Current	NO - Privately-Owned	Available	Not Used in Prior Housing Element	0	0	0.081263861	0.081263861	1	2*	2*	102B201	1078	Southeast Los Angeles		Above Moderate
LOS ANGELES	353 W 74TH ST	90003	6031004028	Low Medium I Residential	R2-1	0	17	0.140488606	Residential - Single Family Residence	YES - Current	NO - Privately-Owned	Available	Not Used in Prior Housing Element	0	0	0.081263861	0.081263861	1	2*	2*	102B201	1156	Southeast Los Angeles		Above Moderate
LOS ANGELES	7321 S BROADWAY	90003	6031004030	Neighborhood Commercial	C2-1VL-CPIO	0	108	0.142443007		YES - Current	NO - Privately-Owned	Available	Used in Prior Housing Element - Non-Vacant	0.01993093	0	0	0.01993093	0	0	0	102B201	1190	Southeast Los Angeles		Lower
LOS ANGELES	7329 S BROADWAY	90003	6031004030	Neighborhood Commercial	C2-1VL-CPIO	0	108	0.147191144		YES - Current	NO - Privately-Owned	Available	Used in Prior Housing Element - Non-Vacant	0.021921525	0	0	0.021921525	0	0	0	102B201	1196	Southeast Los Angeles		Lower
LOS ANGELES	7300 S BROADWAY	90003	6031005001	Neighborhood Commercial	C2-1VL-CPIO	0	108	0.149226432	Commercial - Commercial - Vacant Land	YES - Current	NO - Privately-Owned	Available	Not Used in Prior Housing Element	0.131455839	0	0	0.131455839	0	0	0	102B201	1068	Southeast Los Angeles		Lower
LOS ANGELES	7306 S BROADWAY	90003	6031005002	Neighborhood Commercial	C2-1VL-CPIO	0	108	0.143258496	Commercial - Store Combination - Store and Residential Combination - One Story	YES - Current	NO - Privately-Owned	Available	Used in Prior Housing Element - Non-Vacant	0	0	0.045082629	0.045082629	0	0	0	102B201	1111	Southeast Los Angeles	Yes	Above Moderate
LOS ANGELES	7310 S BROADWAY	90003	6031005003	Neighborhood Commercial	C2-1VL-CPIO	0	108	0.143256627	Commercial - Commercial - Vacant Land	YES - Current	NO - Privately-Owned	Available	Not Used in Prior Housing Element	0.119416988	0	0	0.119416988	0	0	0	102B201	1117	Southeast Los Angeles		Lower
LOS ANGELES	7314 S BROADWAY	90003	6031005004	Neighborhood Commercial	C2-1VL-CPIO	0	108	0.143257563	Institutional - Church - One Story	YES - Current	NO - Privately-Owned	Available	Used in Prior Housing Element - Non-Vacant	0.025097379	0	0	0.025097379	1	0	0	102B201	1122	Southeast Los Angeles		Lower
LOS ANGELES	7326 S BROADWAY	90003	6031005006	Neighborhood Commercial	C2-1VL-CPIO	0	108	0.149824612	Commercial - Store - One Story	YES - Current	NO - Privately-Owned	Available	Used in Prior Housing Element - Non-Vacant	0.054605294	0	0	0.054605294	0	0	0	102B201	1195	Southeast Los Angeles		Lower
LOS ANGELES	242 W 73RD ST	90003	6031005008	Low Medium I Residential	R2-1	0	17	0.136600665	Residential - Double, Duplex, or Two Units - 4 Stories or Less	YES - Current	NO - Privately-Owned	Available	Not Used in Prior Housing Element	0	0	0.103392416	0.103392416	2	2*	2*	102B201	1066	Southeast Los Angeles	Yes	Above Moderate
LOS ANGELES	234 W 73RD ST	90003	6031005009	Low Medium I Residential	R2-1	0	17	0.136598963	Residential - Double, Duplex, or Two Units - 4 Stories or Less	YES - Current	NO - Privately-Owned	Available	Not Used in Prior Housing Element	0	0	0.043003517	0.043003517	2	2*	2*	102B201	1065	Southeast Los Angeles	Yes	Above Moderate
LOS ANGELES	230 W 73RD ST	90003	6031005010	Low Medium I Residential	R2-1	0	17	0.136600972	Residential - Single Family Residence	YES - Current	NO - Privately-Owned	Available	Not Used in Prior Housing Element	0	0	0.078598344	0.078598344	1	2*	2*	102B201	1064	Southeast Los Angeles		Above Moderate
LOS ANGELES	226 W 73RD ST	90003	6031005011	Low Medium I Residential	R2-1	0	17	0.136598963	Residential - Single Family Residence	YES - Current	NO - Privately-Owned	Available	Not Used in Prior Housing Element	0	0	0.078598344	0.078598344	1	2*	2*	102B201	1063	Southeast Los Angeles		Above Moderate
LOS ANGELES	222 W 73RD ST	90003	6031005012	Low Medium I Residential	R2-1	0	17	0.136598963	Residential - Single Family Residence	YES - Current	NO - Privately-Owned	Available	Not Used in Prior Housing Element	0	0	0.078598344	0.078598344	1	2*	2*	102B201	1062	Southeast Los Angeles		Above Moderate
LOS ANGELES	220 W 73RD ST	90003	6031005013	Low Medium I Residential	R2-1	0	17	0.136599266	Residential - Double, Duplex, or Two Units - 4 Stories or Less	YES - Current	NO - Privately-Owned	Available	Not Used in Prior Hous

LOS ANGELES	142 W 73RD ST	90003	6031006005	Low Medium I Residential	R2-1	0	17	0.141421005	Residential - Double, Duplex, or Two Units - 4 Stories or Less	YES - Current	NO - Privately-Owned	Available	Not Used in Prior Housing Element	0	0	0.126595759	0.126595759	2	2*	2*	1028201	1052	Southeast Los Angeles		Yes	Above Moderate
LOS ANGELES	130 W 73RD ST	90003	6031006007	Low Medium I Residential	R2-1	0	17	0.138133694	Residential - Double, Duplex, or Two Units - 4 Stories or Less	YES - Current	NO - Privately-Owned	Available	Not Used in Prior Housing Element	0	0	0.126595759	0.126595759	2	2*	2*	1028201	1050	Southeast Los Angeles		Yes	Above Moderate
LOS ANGELES	128 W 73RD ST	90003	6031006008	Low Medium I Residential	R2-1	0	17	0.136921273	Residential - Double, Duplex, or Two Units - 4 Stories or Less	YES - Current	NO - Privately-Owned	Available	Not Used in Prior Housing Element	0	0	0.126595759	0.126595759	2	2*	2*	1028201	1049	Southeast Los Angeles		Yes	Above Moderate
LOS ANGELES	122 W 73RD ST	90003	6031006009	Low Medium I Residential	R2-1	0	17	0.136921273	Residential - Single Family Residence	YES - Current	NO - Privately-Owned	Available	Not Used in Prior Housing Element	0	0	0.002740118	0.002740118	2	2*	2*	1028201	1048	Southeast Los Angeles			Above Moderate
LOS ANGELES	112 W 73RD ST	90003	6031006012	Neighborhood Commercial	C2-1VL-CPIO	0	108	0.0910514	Residential - Double, Duplex, or Two Units - 4 Stories or Less	YES - Current	NO - Privately-Owned	Available	Not Used in Prior Housing Element	0	0	0.633960772	0.633960772	2	0	0	1028201	1045	Southeast Los Angeles		Yes	Above Moderate
LOS ANGELES	7301 S MAIN ST	90003	6031006013	Neighborhood Commercial	C2-1VL-CPIO	0	108	0.061661393	Commercial - Commercial - Vacant Land	YES - Current	NO - Privately-Owned	Available	Not Used in Prior Housing Element	0	0	0.02945492	0.02945492	0	0	0	1028201	1044	Southeast Los Angeles			Above Moderate
LOS ANGELES	7307 S MAIN ST	90003	6031006014	Neighborhood Commercial	C2-1VL-CPIO	0	108	0.146014555	Commercial - Commercial - Vacant Land	YES - Current	NO - Privately-Owned	Available	Not Used in Prior Housing Element	0.19795761	0	0	0.19795761	0	0	0	1028201	1110	Southeast Los Angeles			Lower
LOS ANGELES	7313 S MAIN ST	90003	6031006015	Neighborhood Commercial	C2-1VL-CPIO	0	108	0.146013478	Commercial - Commercial - Vacant Land	YES - Current	NO - Privately-Owned	Available	Not Used in Prior Housing Element	0.19795761	0	0	0.19795761	0	0	0	1028201	1115	Southeast Los Angeles			Lower
LOS ANGELES	7317 S MAIN ST	90003	6031006016	Neighborhood Commercial	C2-1VL-CPIO	0	108	0.142707436	Commercial - Commercial - Vacant Land	YES - Current	NO - Privately-Owned	Available	Not Used in Prior Housing Element	0.199815229	0	0	0.199815229	0	0	0	1028201	1121	Southeast Los Angeles			Lower
LOS ANGELES	117 1/2 W 74TH ST	90003	6031006018	Low Medium I Residential	R2-1	0	17	0.137121148	Residential - Double, Duplex, or Two Units - 4 Stories or Less	YES - Current	NO - Privately-Owned	Available	Not Used in Prior Housing Element	0	0	0.033646325	0.033646325	2	2*	2*	1028201	1123	Southeast Los Angeles		Yes	Above Moderate
LOS ANGELES	123 W 74TH ST	90003	6031006019	Low Medium I Residential	R2-1	0	17	0.137120842	Residential - Double, Duplex, or Two Units - 4 Stories or Less	YES - Current	NO - Privately-Owned	Available	Not Used in Prior Housing Element	0	0	0.126595759	0.126595759	2	2*	2*	1028201	1124	Southeast Los Angeles		Yes	Above Moderate
LOS ANGELES	125 W 74TH ST	90003	6031006020	Low Medium I Residential	R2-1	0	17	0.137119839	Residential - Double, Duplex, or Two Units - 4 Stories or Less	YES - Current	NO - Privately-Owned	Available	Not Used in Prior Housing Element	0	0	0.126595759	0.126595759	2	2*	2*	1028201	1125	Southeast Los Angeles		Yes	Above Moderate
LOS ANGELES	135 W 74TH ST	90003	6031006022	Low Medium I Residential	R2-1	0	17	0.13892686	Residential - Double, Duplex, or Two Units - 4 Stories or Less	YES - Current	NO - Privately-Owned	Available	Not Used in Prior Housing Element	0	0	0.002740118	0.002740118	2	2*	2*	1028201	1128	Southeast Los Angeles			Above Moderate
LOS ANGELES	137 W 74TH ST	90003	6031006023	Low Medium I Residential	R2-1	0	17	0.128752812	Residential - Single Family Residence	YES - Current	NO - Privately-Owned	Available	Not Used in Prior Housing Element	0	0	0.096387953	0.096387953	1	2*	2*	1028201	1129	Southeast Los Angeles			Above Moderate
LOS ANGELES	159 W 74TH ST	90003	6031006028	Low Medium I Residential	R2-1	0	17	0.196879026	Residential - Double, Duplex, or Two Units - 4 Stories or Less	YES - Current	NO - Privately-Owned	Available	Not Used in Prior Housing Element	0	0.163883346	0	0.163883346	2	3*	3*	1028201	1134	Southeast Los Angeles		Yes	Moderate
LOS ANGELES	156 W 74TH ST	90003	6031007002	Low Medium I Residential	R2-1	0	17	0.134991208	Residential - Single Family Residence	YES - Current	NO - Privately-Owned	Available	Not Used in Prior Housing Element	0	0	0.096387953	0.096387953	1	2*	2*	1028201	1217	Southeast Los Angeles			Above Moderate
LOS ANGELES	152 W 74TH ST	90003	6031007003	Low Medium I Residential	R2-1	0	17	0.13409422	Residential - Single Family Residence	YES - Current	NO - Privately-Owned	Available	Not Used in Prior Housing Element	0	0	0.096387953	0.096387953	1	2*	2*	1028201	1216	Southeast Los Angeles			Above Moderate
LOS ANGELES	148 W 74TH ST	90003	6031007004	Low Medium I Residential	R2-1	0	17	0.134992914	Residential - Single Family Residence	YES - Current	NO - Privately-Owned	Available	Not Used in Prior Housing Element	0	0	0.096387953	0.096387953	1	2*	2*	1028201	1215	Southeast Los Angeles			Above Moderate
LOS ANGELES	140 W 74TH ST	90003	6031007006	Low Medium I Residential	R2-1	0	17	0.134993619	Residential - Double, Duplex, or Two Units - 4 Stories or Less	YES - Current	NO - Privately-Owned	Available	Not Used in Prior Housing Element	0	0	0.052896363	0.052896363	2	2*	2*	1028201	1213	Southeast Los Angeles		Yes	Above Moderate
LOS ANGELES	165 W 75TH ST	90003	6031007008	Low Medium I Residential	R2-1	0	17	0.119010759	Residential - Single Family Residence	YES - Current	NO - Privately-Owned	Available	Not Used in Prior Housing Element	0	0	0.096387953	0.096387953	1	2*	2*	1028201	1307	Southeast Los Angeles			Above Moderate
LOS ANGELES	159 W 75TH ST	90003	6031007009	Low Medium I Residential	R2-1	0	17	0.11900928	Residential - Single Family Residence	YES - Current	NO - Privately-Owned	Available	Not Used in Prior Housing Element	0	0	0.025376482	0.025376482	1	2*	2*	1028201	1306	Southeast Los Angeles			Above Moderate
LOS ANGELES	147 W 75TH ST	90003	6031007012	Low Medium I Residential	R2-1	0	17	0.11900928	Residential - Double, Duplex, or Two Units - 4 Stories or Less	YES - Current	NO - Privately-Owned	Available	Not Used in Prior Housing Element	0	0	0.002740118	0.002740118	2	2*	2*	1028201	1303	Southeast Los Angeles			Above Moderate
LOS ANGELES	137 W 75TH ST	90003	6031007015	Low Medium I Residential	R2-1	0	17	0.129856	Residential - Double, Duplex, or Two Units - 4 Stories or Less	YES - Current	NO - Privately-Owned	Available	Not Used in Prior Housing Element	0	0	0.126595759	0.126595759	2	2*	2*	1028201	1301	Southeast Los Angeles		Yes	Above Moderate
LOS ANGELES	128 W 74TH ST	90003	6031007017	Low Medium I Residential	R2-1	0	17	0.136920574	Residential - Single Family Residence	YES - Current	NO - Privately-Owned	Available	Not Used in Prior Housing Element	0	0	0.096387953	0.096387953	1	2*	2*	1028201	1209	Southeast Los Angeles			Above Moderate
LOS ANGELES	124 W 74TH ST	90003	6031007018	Low Medium I Residential	R2-1	0	17	0.136921273	Residential - Single Family Residence	YES - Current	NO - Privately-Owned	Available	Not Used in Prior Housing Element	0	0	0.096387953	0.096387953	1	2*	2*	1028201	1207	Southeast Los Angeles			Above Moderate
LOS ANGELES	114 W 74TH ST	90003	6031007020	Low Medium I Residential	R2-1	0	17	0.136920269	Residential - Single Family Residence	YES - Current	NO - Privately-Owned	Available	Not Used in Prior Housing Element	0	0	0.096387953	0.096387953	1	2*	2*	1028201	1203	Southeast Los Angeles			Above Moderate
LOS ANGELES	117 W 75TH ST	90003	6031007027	Low Medium I Residential	R2-1	0	17	0.137506123	Residential - Double, Duplex, or Two Units - 4 Stories or Less	YES - Current	NO - Privately-Owned	Available	Not Used in Prior Housing Element	0	0	0.052896363	0.052896363	2	2*	2*	1028201	1295	Southeast Los Angeles		Yes	Above Moderate
LOS ANGELES	121 W 75TH ST	90003	6031007028	Low Medium I Residential	R2-1	0	17	0.13750481	Residential - Double, Duplex, or Two Units - 4 Stories or Less	YES - Current	NO - Privately-Owned	Available	Not Used in Prior Housing Element	0	0	0.126595759	0.126595759	2	2*	2*	1028201	1296	Southeast Los Angeles		Yes	Above Moderate
LOS ANGELES	125 W 75TH ST	90003	6031007029	Low Medium I Residential	R2-1	0	17	0.137505509	Residential - Double, Duplex, or Two Units - 4 Stories or Less	YES - Current	NO - Privately-Owned	Available	Not Used in Prior Housing Element	0	0	0.002740118	0.002740118	2	2*	2*	1028201	1297	Southeast Los Angeles			Above Moderate
LOS ANGELES	133 W 75TH ST	90003	6031007031	Low Medium I Residential	R2-1	0	17	0.138268222	Residential - Single Family Residence	YES - Current	NO - Privately-Owned	Available	Not Used in Prior Housing Element	0	0	0.096387953	0.096387953	1	2*	2*	1028201	1300	Southeast Los Angeles			Above Moderate
LOS ANGELES	139 W 75TH ST	90003	6031007032	Low Medium I Residential	R2-1	0	17	0.128660815	Residential - Single Family Residence	YES - Current	NO - Privately-Owned	Available	Not Used in Prior Housing Element	0	0	0.096387953	0.096387953	1	2*	2*	1028201	1302	Southeast Los Angeles			Above Moderate
LOS ANGELES	7401 S MAIN ST	90003	6031007036	Neighborhood Commercial	C2-1VL-CPIO	0	108	0.14637506	Commercial - Auto, Recreation Equipment, Construction Equipment Sales and Service - Auto Body Repair Shop - One Story	YES - Current	NO - Privately-Owned	Available	Not Used in Prior Housing Element	0.105933046	0	0	0.105933046	0	0	0	1028201	1201	Southeast Los Angeles			Lower
LOS ANGELES	7409 S MAIN ST	90003	6031007036	Neighborhood Commercial	C2-1VL-CPIO	0	108	0.059461351	Commercial - Auto, Recreation Equipment, Construction Equipment Sales and Service - Auto Body Repair Shop - One Story	YES - Current	NO - Privately-Owned	Available	Not Used in Prior Housing Element	0	0	0.005369107	0.005369107	0	0	0	1028201	1276	Southeast Los Angeles			Above Moderate
LOS ANGELES	7411 S MAIN ST	90003	6031007037	Neighborhood Commercial	C2-1VL-CPIO	0	108	0.142706849	Commercial - Hotel and Motel - Motel - Under 50 Rooms - One Story	YES - Current	NO - Privately-Owned	Available	Not Used in Prior Housing Element	0.021666607	0	0	0.021666607	20	0	0	1028201	1284	Southeast Los Angeles			Lower
LOS ANGELES	7421 S MAIN ST	90003	6031007039	Neighborhood Commercial	C2-1VL-CPIO	0	108	0.14050328	Commercial - Non-Auto Service and Repair Shop, Paint Shop, or Laundry - One Story	YES - Current	NO - Privately-Owned	Available	Not Used in Prior Housing Element	0.201046338	0	0	0.201046338	0	0	0	1028201	1356	Southeast Los Angeles			Lower
LOS ANGELES	7425 S MAIN ST	90003	6031007039	Neighborhood Commercial	C2-1VL-CPIO	0	108	0.144394038	Commercial - Non-Auto Service and Repair Shop, Paint Shop, or Laundry - One Story	YES - Current	NO - Privately-Owned	Available	Not Used in Prior Housing Element	0.189825714	0	0	0.189825714	0	0	0	1028201	1362	Southeast Los Angeles			Lower
LOS ANGELES	7412 S BROADWAY	90003	6031008003	Neighborhood Commercial	C2-1VL-CPIO	0	108	0.143257564	Commercial - Office Building - One Story	YES - Current	NO - Privately-Owned	Available	Used in Prior Housing Element - Non-Vacant	0.073387235	0	0	0.073387235	1	0	0	1028201	1287	Southeast Los Angeles			Lower
LOS ANGELES	7416 S BROADWAY	90003	6031008004	Neighborhood Commercial	C2-1VL-CPIO	0	108	0.143256974	Residential - Four Units (Any Combination) - 4 Stories or Less	YES - Current	NO - Privately-Owned	Available	Not Used in Prior Housing Element	0	0	0.727772668	0.727772668	4	0	0	1028201	1294	Southeast Los Angeles		Yes	Above Moderate
LOS ANGELES	7420 S BROADWAY	90003	6031008005	Neighborhood Commercial	C2-1VL-CPIO	0	108	0.143257906	Commercial - Store Combination - Store and Residential Combination - One Story	YES - Current	NO - Privately-Owned	Available	Used in Prior Housing Element - Non-Vacant	0.082723379	0	0	0.082723379	0	0	0	1028201	1357	Southeast Los Angeles			Lower
LOS ANGELES	7424 S BROADWAY	90003	6031008006	Neighborhood Commercial	C2-1VL-CPIO	0	108	0.14840816	Residential - Double, Duplex, or Two Units - 4 Stories or Less	YES - Current	NO - Privately-Owned	Available	Used in Prior Housing Element - Non-Vacant	0	0	0.90154084	0.90154084	2	0	0	1028201	1363	Southeast Los Angeles		Yes	Above Moderate
LOS ANGELES	244 W 74TH ST	90003	6031008007	Low Medium I Residential	R2-1	0	17	0.144635082	Residential - Single Family Residence	YES - Current	NO - Privately-Owned	Available	Not Used in Prior Housing Element	0	0	0.078598344	0.078598344	1	2*	2*	1028201	1229	Southeast Los Angeles			Above Moderate
LOS ANGELES	240 W 74TH ST	90003	6031008008	Low Medium I Residential	R2-1	0	17	0.136599968	Residential - Double, Duplex, or Two Units - 4 Stories or Less	YES - Current	NO - Privately-Owned	Available	Not Used in Prior Housing Element	0	0	0.002740118	0.002740118	2	2*	2*	1028201	1228	Southeast Los Angeles			Above Moderate
LOS ANGELES	236 W 74TH ST	90003	6031008009	Low Medium I Residential	R2-1	0	17	0.13659866	Residential - Double, Duplex, or Two Units - 4 Stories or Less	YES - Current	NO - Privately-Owned	Available	Not Used in Prior Housing Element	0	0	0.126595759	0.126595759	2	2*	2*	1028201	1227	Southeast Los Angeles		Yes	Above Moderate
LOS ANGELES	232 W 74TH ST	90003	6031008010	Low Medium I Residential	R2-1	0	17	0.136600362	Residential - Double, Duplex, or Two Units - 4 Stories or Less	YES - Current	NO - Privately-Owned	Available	Not Used in Prior Housing Element	0	0	0.002740118	0.002740118	2	2*	2*	1028201	1226	Southeast Los Angeles			Above Moderate
LOS ANGELES	226 W 74TH ST	90003	6031008011	Low Medium I Residential	R2-1	0	17	0.13659866	Residential - Single Family Residence	YES - Current	NO - Privately-Owned	Available	Not Used in Prior Housing Element	0	0	0.096387953	0.096387953	1	2*	2*	1028201	1225	Southeast Los Angeles			Above Moderate
LOS ANGELES	224 W 74TH ST	90003	6031008012	Low Medium I Residential	R2-1	0	17	0.136598963	Residential - Double, Duplex, or Two Units - 4 Stories or Less	YES - Current	NO - Privately-Owned	Available	Not Used in Prior Housing Element	0	0	0.022112198	0.022112198	2	2*	2*	1028201	1224	Southeast Los Angeles			Above Moderate
LOS ANGELES	218 W 74TH ST	90003	6031008013	Low Medium I Residential	R2-1	0	17	0.136600972	Residential - Single Family Residence	YES - Current	NO - Privately-Owned	Available	Not Used in Prior Housing Element	0	0	0.096387953	0.096387953	1	2*	2*	1028201	1223	Southeast Los Angeles			Above Moderate
LOS ANGELES	214 W 74TH ST	90003	6031008014	Low Medium I Residential	R2-1	0	17	0.136599968	Residential - Single Family Residence	YES - Current	NO - Privately-Owned	Available	Not Used in Prior Housing Element	0	0	0.096387953	0.096387953	1	2*	2*	1028201	1222	Southeast Los Angeles			Above Moderate
LOS ANGELES	212 W 74TH ST	90003	6031008015	Low Medium I Residential	R2-1	0	17	0.136598964	Residential - Double, Duplex, or Two Units - 4 Stories or Less	YES - Current	NO - Privately-Owned	Available	Not Used in Prior Housing Element	0	0	0.022112198	0.022112198	2	2*	2*	1028201	1221	Southeast Los Angeles			Above Moderate
LOS ANGELES	206 W 74TH ST	90003	6031008016	Low Medium I Residential	R2-1	0	17	0.136599968	Residential - Single Family Residence	YES - Current	NO - Privately-Owned	Available	Not Used in Prior Housing Element	0	0	0.096387953	0.096387953	1	2*	2*	1028201	1220	Southeast Los Angeles			Above Moderate
LOS ANGELES	202 W 74TH ST	90003	6031008017	Low Medium I Residential	R2-1	0	17	0.142129274	Residential - Double, Duplex, or Two Units - 4 Stories or Less	YES - Current	NO - Privately-Owned	Available	Not Used in Prior Housing Element	0	0	0.126595759	0.126595759	2	2*	2*	1028201	1219	Southeast Los Angeles		Yes	Above Moderate
LOS ANGELES	201 W 75TH ST	90003	6031008018	Low Medium I Residential	R2-1	0	17	0.142677277	Residential - Double, Duplex, or Two Units - 4 Stories or Less	YES - Current	NO - Privately-Owned	Available	Not Used in Prior Housing Element	0	0	0.126595759	0.126595759	2	2*	2*	1028201	1308	Southeast Los Angeles		Yes	Above Moderate
LOS ANGELES	211 W 75TH ST	90003	6031008020	Low Medium I Residential	R2-1	0	17	0.136699365	Residential - Single Family Residence	YES - Current	NO - Privately-Owned	Available	Not Used in Prior Housing Element	0	0	0.096387953	0.096387953	1	2*	2*	1028201	1310	Southeast Los Angeles			Above Moderate
LOS ANGELES	215 W 75TH ST	90003	6031008021	Low Medium I Residential	R2-1	0	17	0.136699365	Residential - Single Family Residence	YES - Current	NO - Privately-Owned	Available	Not Used in Prior Housing Element	0	0	0.096387953	0.096387953	1	2*	2*	1028201	1311	Southeast Los Angeles			Above Moderate
LOS ANGELES	219 W 75TH ST	90003	6031008022	Low Medium I Residential	R2-1	0	17	0.136698666	Residential - Double, Duplex, or Two Units - 4 Stories or Less	YES - Current	NO - Privately-Owned	Available	Not Used in Prior Housing Element	0	0	0.084385613	0.084385613	2	2*	2*	1028201	1312	Southeast Los Angeles			Above Moderate
LOS ANGELES	221 W 75TH ST	90003	6031008023	Low Medium I Residential	R2-1	0	17	0.136699671	Residential - Double, Duplex, or Two Units - 4 Stories or Less	YES - Current	NO - Privately-Owned	Available	Not Used in Prior Housing Element	0	0	0.002740118	0.002740118	2	2*	2*	1028201	1313	Southeast Los Angeles			Above Moderate
LOS ANGELES	231 W 75TH ST	90003	6031008025	Low Medium I Residential	R2-1	0	17	0.13699062	Residential - Single Family Residence	YES - Current	NO - Privately-Owned	Available	Not Used in Prior Housing Element	0	0	0.096387953	0.096387953	1	2*	2*	1028201	1315	Southeast Los Angeles			Above Moderate
LOS ANGELES	235 W 75TH ST	90003	6031008026	Low Medium I Residential	R2-1	0	17	0.136698755	Residential - Double, Duplex, or Two Units - 4 Stories or Less	YES - Current	NO - Privately-Owned	Available	Not Used in Prior Housing Element	0	0	0.126595759	0.126595759	2	2*	2*	1028201	1316	Southeast Los Angeles		Yes	Above Moderate
LOS ANGELES	241 W 75TH ST	90003	6031008027	Low Medium I Residential	R2-1	0	17	0.136699761	Residential - Single Family Residence	YES - Current	NO - Privately-Owned	Available	Not Used in Prior Housing Element	0	0	0.096387953	0.096387953	1	2*	2*	1028201	1317	Southeast Los Angeles			Above Moderate
LOS ANGELES	7404 S BROADWAY	90003	6031008030	Neighborhood Commercial	C2-1VL-CPIO	0	108	0.146643474	Residential - Five or More Units or Apartments (Any Combination) - 4 Stories or Less	YES - Current	NO - Privately-Owned	Available	Not Used in Prior Housing Element	0.083378039	0	0	0.083378039	10	0	0	1028201	1230	Southeast Los Angeles			Lower
LOS ANGELES	7406 S BROADWAY	90003	6031008030	Neighborhood Commercial	C2-1VL-CPIO	0	108	0.143257564	Residential - Five or More Units or Apartments (Any Combination) - 4 Stories or Less	YES - Current	NO - Privately-Owned	Available	Not Used in Prior Housing Element	0.126548599	0	0	0.126548599	10	0	0	1028201	1277	Southeast Los Angeles			Lower
LOS ANGELES	348 W 74TH ST	90003	6031009002	Low Medium I Residential	R2-1	0	17	0.145837018	Residential - Double, Duplex, or Two Units - 4 Stories or Less	YES - Current	NO - Privately-Owned	Available	Not Used in Prior Housing Element	0	0	0.078598344	0.078598344	1	2*	2*	1028201	1239	Southeast Los Angeles			Above Moderate
LOS ANGELES	333 W 75TH ST	90003	6031009007	Low Medium I Residential	R2-1	0	17	0.145947101	Residential - Single Family Residence	YES - Current	NO - Privately-Owned	Available	Not Used in Prior Housing Element	0	0	0.078598344	0.078598344	1	2*	2*	1028201	1323	Southeast Los Angeles			Above Moderate
LOS ANGELES	339 1/2 W 75TH ST	90003	6031009008	Low Medium I Residential	R2-1	0	17	0.145945091	Residential - Double, Duplex, or Two Units - 4 Stories or Less	YES - Current	NO - Privately-Owned	Available	Not Used in Prior Housing Element	0	0	0.103392416	0.103392416	2	2*	2*	1028201	1324	Southeast Los Angeles		Yes	Above Moderate
LOS ANGELES	343 W 75TH ST	90003	6031009009	Low Medium I Residential	R2-1	0	17	0.14594678	Residential - Double, Duplex, or Two Units - 4 Stories or Less	YES - Current	NO - Privately-Owned	Available	Not Used in Prior Housing Element	0	0	0.103392416	0.103392416	2	2*	2*	1028201	1325	Southeast Los Angeles		Yes	Above Moderate
LOS ANGELES	347 W 75TH ST	90003	6031009010	Low Medium I Residential	R2-1	0	17	0.14594444	Residential - Double, Duplex, or Two Units - 4 Stories or Less	YES - Current	NO - Privately-Owned	Available	Not Used in Prior Housing Element	0	0	0.103392416	0.103392416	2	2*	2*	1028201	1326	Southeast Los Angeles		Yes	Above Moderate
LOS ANGELES	353 W 75TH ST	90003	6031009011	Low Medium I Residential	R2-1	0	17	0.14594444	Residential - Double, Duplex, or Two Units - 4 Stories or Less	YES - Current	NO - Privately-Owned	Available	Not Used in Prior Housing Element	0	0	0.103392416	0.103392416	2	2*	2*	1028201	1327	Southeast Los Angeles		Yes	Above Moderate
LOS ANGELES	328 W 74TH ST	90003	6031009012	Low Medium I Residential	R2-1	0	17	0.12856481	Residential - Double, Duplex, or Two Units - 4 Stories or Less	YES - Current	NO - Privately-Owned	Available	Not Used in Prior Housing Element	0	0	0.096387953	0.096387953	1	2*	2*	1028201	1235	Southeast Los Angeles			Above Moderate
LOS ANGELES	324 W 74TH ST	90003	6031009013	Low Medium I Residential	R2-1	0	17	0.128559789	Residential - Double, Duplex, or Two Units - 4 Stories or Less	YES - Current	NO - Privately-Owned	Available	Not Used in Prior Housing Element	0	0	0.126595759	0.126595759	2	2*	2*	1028201	1234	Southeast Los Angeles		Yes	Above Moderate
LOS ANGELES	320 W 74TH ST	90003	6031009014	Low Medium I Residential	R2-1	0	17	0.128562802	Residential - Single Family Residence	YES - Current	NO - Privately-Owned	Available	Not Used in Prior Housing Element	0	0	0.096387953	0.096387953	1	2*	2*	1028201	1233	Southeast Los Angeles			Above Moderate
LOS ANGELES	316 W 74TH ST	90003	6031009015	Low Medium I Residential	R2-1	0	17	0.137783973	Residential - Single Family Residence	YES - Current	NO - Privately-Owned	Available	Not Used in Prior Housing Element	0	0	0.096387953	0.096387953	1	2*	2*	1028201	1232	Southeast Los Angeles			Above Moderate
LOS ANGELES	300 W 74TH ST	90003	6031009016	Neighborhood Commercial	C2-1VL-CPIO	0	108	0.148934375	Commercial - Store Combination - Store and Residential Combination - One Story	YES - Current	NO - Privately-Owned	Available	Used in Prior Housing Element - Non-Vacant	0.048474398	0	0	0.048474398	1	0	0	1028201	1231	Southeast Los Angeles			Lower
LOS ANGELES	7405 S BROADWAY	90003	6031009017	Neighborhood Commercial	C2-1VL-CPIO	0	108	0.143144232	Commercial - Store Combination - Store and Residential Combination - One Story	YES - Current	NO - Privately-Owned	Available	Not Used in Prior Housing Element	0	0	0.145358236	0.145358236	2	0	0	1028201	1278	Southeast Los Angeles		Yes	Above Moderate
LOS ANGELES	7409 S BROADWAY	90003	6031009018	Neighborhood Commercial	C2-1VL-CPIO	0	108	0.14330549	Commercial - Store - One Story	YES - Current	NO - Privately-Owned	Available	Used in Prior Housing Element - Non-Vacant	0.255780514	0	0	0.255780514	0	0	0	1028201	1288	Southeast Los Angeles			Lower
LOS ANGELES	7417 S BROADWAY	90003	6031009019	Neighborhood Commercial	C2-1VL-CPIO	0	108	0.143466404	Commercial - Parking Lot (Commercial Use Property) - Lots - Patron or Employee - One Story	YES - Current	NO - Privately-Owned	Available	Used in Prior Housing Element - Non-Vacant	0.199815229	0	0	0.199815229	0	0	0	1028201	1298	Southeast Los Angeles			Lower
LOS ANGELES	7427 S BROADWAY	90003	6031009021	Neighborhood Commercial	C2-1VL-CPIO	0	108	0.150099766	Commercial - Store Combination - Store and Residential Combination - One Story	YES - Current	NO - Privately-Owned	Available	Used in Prior Housing Element - Non-Vacant	0.265844518	0	0	0.265844518	0	0	0	1028201	1364	Southeast Los Angeles			Lower
LOS ANGELES	317 W 75TH ST	90003	6031009022	Low Medium I Residential	R2-1	0	17	0.137948007	Residential - Single Family Residence	YES - Current	NO - Privately-Owned	Available	Not Used in Prior Housing Element	0	0	0.096387953	0.096387953	1	2*	2*	1028201	1319	Southeast Los Angeles			Above Moderate
LOS ANGELES	321 W 75TH ST	90003	6031009023	Low Medium I Residential	R2-1	0	17	0.128659652	Residential - Single Family Residence	YES - Current	NO - Privately-Owned	Available	Not Used in Prior Housing Element	0	0	0.096387953	0.096387953	1	2*	2*	1028201	1320	Southeast Los Angeles			Above Moderate
LOS ANGELES	327 W 75TH ST	90003	6031009024	Low Medium I Residential	R2-1	0	17	0.128654345	Residential - Double, Duplex, or Two Units - 4 Stories or Less	YES - Current	NO - Privately-Owned	Available	Not Used in Prior Housing Element	0	0	0.002740118	0.002740118	2	2*	2*	1028201	1321	Southeast Los Angeles			Above Moderate
LOS ANGELES	329 W 75TH ST	90003	6031009025	Low Medium I Residential	R2-1	0	17	0.128660084	Residential - Double, Duplex, or Two Units - 4 Stories or Less	YES - Current	NO - Privately-Owned	Available	Not Used in Prior Housing Element	0	0	0.126595759	0.126595759	2	2*	2*	1028201	1322	Southeast Los Angeles		Yes	Above Moderate
LOS ANGELES			6031009026	Low Medium I Residential	R2-1	0	17	0.02712531	Residential - Single Family Residence - Vacant Land	YES - Current	NO - Privately-Owned	Available	Not Used in Prior Housing Element	0	0	0.042979789	0.042979789	0	0	0	1028201	1328	Southeast Los Angeles			Above Moderate
LOS ANGELES	352 W 74TH ST	90003	6031009027	Low Medium I Residential	R2-1	0	17	0.145837018	Residential - Double, Duplex, or Two Units - 4 Stories or Less	YES - Current	NO - Privately-Owned	Available	Not Used in Prior Housing Element	0	0	0.110466385	0.110466385	2	2*	2*	1028201	1240	Southeast Los Angeles		Yes	Above Moderate
LOS ANGELES	344 W 74TH ST	90003	6031009028	Low Medium I Residential	R2-1

LOS ANGELES	343 W 76TH ST	90003	6031010008	Low Medium I Residential	R2-1	0	17	0.145826373	Residential - Double, Duplex, or Two Units - 4 Stories or Less	YES - Current	NO - Privately-Owned	Available	Not Used in Prior Housing Element	0	0	0.103392416	0.103392416	2	2*	2*	0998201	14	Southeast Los Angeles	Yes	Above Moderate
LOS ANGELES	345 W 76TH ST	90003	6031010009	Low Medium I Residential	R2-1	0	17	0.145860532	Residential - Single Family Residence	YES - Current	NO - Privately-Owned	Available	Not Used in Prior Housing Element	0	0	0.078598344	0.078598344	1	2*	2*	0998201	15	Southeast Los Angeles		Above Moderate
LOS ANGELES	326 W 75TH ST	90003	6031010012	Low Medium I Residential	R2-1	0	17	0.128558233	Residential - Double, Duplex, or Two Units - 4 Stories or Less	YES - Current	NO - Privately-Owned	Available	Not Used in Prior Housing Element	0	0	0.126595759	0.126595759	2	2*	2*	1028201	1380	Southeast Los Angeles	Yes	Above Moderate
LOS ANGELES	320 W 75TH ST	90003	6031010013	Low Medium I Residential	R2-1	0	17	0.128563812	Residential - Single Family Residence	YES - Current	NO - Privately-Owned	Available	Not Used in Prior Housing Element	0	0	0.096387953	0.096387953	1	2*	2*	1028201	1379	Southeast Los Angeles		Above Moderate
LOS ANGELES	7525 S BROADWAY	90003	6031010019	Neighborhood Commercial	C2-1VL-CPIO	0	108	0.145103198	Residential - Double, Duplex, or Two Units - 4 Stories or Less	YES - Current	NO - Privately-Owned	Available	Not Used in Prior Housing Element	0	0	0.90154084	0.90154084	2	0	0	0998201	49	Southeast Los Angeles	Yes	Above Moderate
LOS ANGELES	7535 S BROADWAY	90003	6031010020	Neighborhood Commercial	C2-1VL-CPIO	0	108	0.151322207	Commercial - Store - One Story	YES - Current	NO - Privately-Owned	Available	Used in Prior Housing Element - Non-Vacant	0.265844518	0	0	0.265844518	0	0	0	0998201	56	Southeast Los Angeles		Lower
LOS ANGELES	319 W 76TH ST	90003	6031010022	Low Medium I Residential	R2-1	0	17	0.128565529	Residential - Single Family Residence	YES - Current	NO - Privately-Owned	Available	Not Used in Prior Housing Element	0	0	0.096387953	0.096387953	1	2*	2*	0998201	9	Southeast Los Angeles		Above Moderate
LOS ANGELES	329 W 76TH ST	90003	6031010024	Low Medium I Residential	R2-1	0	17	0.12856352	Residential - Double, Duplex, or Two Units - 4 Stories or Less	YES - Current	NO - Privately-Owned	Available	Not Used in Prior Housing Element	0	0	0.126595759	0.126595759	2	2*	2*	0998201	11	Southeast Los Angeles	Yes	Above Moderate
LOS ANGELES	352 W 75TH ST	90003	6031010027	Low Medium I Residential	R2-1	0	17	0.1458376	Residential - Single Family Residence	YES - Current	NO - Privately-Owned	Available	Not Used in Prior Housing Element	0	0	0.081263861	0.081263861	1	2*	2*	1028201	1386	Southeast Los Angeles		Above Moderate
LOS ANGELES	7501 S BROADWAY	90003	6031010028	Neighborhood Commercial	C2-1VL-CPIO	0	108	0.147592591	Residential - Double, Duplex, or Two Units - 4 Stories or Less	YES - Current	NO - Privately-Owned	Available	Not Used in Prior Housing Element	0	0	0.90154084	0.90154084	2	0	0	1028201	1377	Southeast Los Angeles	Yes	Above Moderate
LOS ANGELES	353 W 76TH ST	90003	6031010029	Low Medium I Residential	R2-1	0	17	0.118003288	Residential - Double, Duplex, or Two Units - 4 Stories or Less	YES - Current	NO - Privately-Owned	Available	Not Used in Prior Housing Element	0	0	0.023690021	0.023690021	2	2*	2*	0998201	16	Southeast Los Angeles		Above Moderate
LOS ANGELES	7509 S BROADWAY	90003	6031010030	Neighborhood Commercial	C2-1VL-CPIO	0	108	0.144331332	Commercial - Store Combination - Store and Residential Combination - One Story	YES - Current	NO - Privately-Owned	Available	Not Used in Prior Housing Element	0	0	0.010418021	0.010418021	16	0	0	1028201	1427	Southeast Los Angeles	Yes	Above Moderate
LOS ANGELES	7511 S BROADWAY	90003	6031010030	Neighborhood Commercial	C2-1VL-CPIO	0	108	0.145519414	Commercial - Store Combination - Store and Residential Combination - One Story	YES - Current	NO - Privately-Owned	Available	Not Used in Prior Housing Element	0	0	0.010418021	0.010418021	16	0	0	1028201	1432	Southeast Los Angeles	Yes	Above Moderate
LOS ANGELES	7517 S BROADWAY	90003	6031010030	Neighborhood Commercial	C2-1VL-CPIO	0	108	0.144952538	Commercial - Store Combination - Store and Residential Combination - One Story	YES - Current	NO - Privately-Owned	Available	Not Used in Prior Housing Element	0	0	0.010418021	0.010418021	16	0	0	0998201	7	Southeast Los Angeles	Yes	Above Moderate
LOS ANGELES	252 W 75TH ST	90003	6031011010	Neighborhood Commercial	C2-1VL-CPIO	0	108	0.149225862	Commercial - Office Building - Office and Residential - One Story	YES - Current	NO - Privately-Owned	Available	Not Used in Prior Housing Element	0	0	0.151034157	0.151034157	2	0	0	1028201	1375	Southeast Los Angeles	Yes	Above Moderate
LOS ANGELES	7508 S BROADWAY	90003	6031011011	Neighborhood Commercial	C2-1VL-CPIO	0	108	0.143257907	Residential - Single Family Residence - Vacant Land	YES - Current	NO - Privately-Owned	Available	Not Used in Prior Housing Element	1.230341351	0	0	1.230341351	0	0	0	1028201	1426	Southeast Los Angeles		Lower
LOS ANGELES	7510 S BROADWAY	90003	6031011012	Neighborhood Commercial	C2-1VL-CPIO	0	108	0.1441548	Residential - Single Family Residence	YES - Current	NO - Privately-Owned	Available	Used in Prior Housing Element - Non-Vacant	1.381228215	0	0	1.381228215	1	0	0	1028201	1431	Southeast Los Angeles		Lower
LOS ANGELES	7514 S BROADWAY	90003	6031011013	Neighborhood Commercial	C2-1VL-CPIO	0	108	0.14325988	Institutional - Church - One Story	YES - Current	NO - Privately-Owned	Available	Used in Prior Housing Element - Non-Vacant	0.04161968	0	0	0.04161968	1	0	0	0998201	6	Southeast Los Angeles		Lower
LOS ANGELES	7503 S MAIN ST	90003	6031011031	Neighborhood Commercial	C2-1VL-CPIO	0	108	0.152097976	Commercial - Store - One Story	YES - Current	NO - Privately-Owned	Available	Not Used in Prior Housing Element	0	0	0.075119936	0.075119936	0	0	0	1028201	1373	Southeast Los Angeles	Yes	Above Moderate
LOS ANGELES	7507 S MAIN ST	90003	6031011032	Neighborhood Commercial	C2-1VL-CPIO	0	108	0.146935844	Commercial - Store Combination - Store and Residential Combination - One Story	YES - Current	NO - Privately-Owned	Available	Not Used in Prior Housing Element	0.082723379	0	0	0.082723379	0	0	0	1028201	1425	Southeast Los Angeles		Lower
LOS ANGELES	7511 S MAIN ST	90003	6031011033	Neighborhood Commercial	C2-1VL-CPIO	0	108	0.146013547	Residential - Five or More Units or Apartments (Any Combination) - 4 Stories or Less	YES - Current	NO - Privately-Owned	Available	Not Used in Prior Housing Element	0	0	0.145203257	0.145203257	8	0	0	0998201	4	Southeast Los Angeles	Yes	Above Moderate
LOS ANGELES	7529 S MAIN ST	90003	6031011035	Neighborhood Commercial	C2-1VL-CPIO	0	108	0.154598403	Institutional - Church - One Story	YES - Current	NO - Privately-Owned	Available	Not Used in Prior Housing Element	0.104053807	0	0	0.104053807	3	0	0	0998201	54	Southeast Los Angeles		Lower
LOS ANGELES	7515 S MAIN ST	90003	6031011037	Neighborhood Commercial	C2-1VL-CPIO	0	108	0.127761612	Residential - Single Family Residence	YES - Current	NO - Privately-Owned	Available	Not Used in Prior Housing Element	1.263474852	0	0	1.263474852	1	0	0	0998201	5	Southeast Los Angeles		Lower
LOS ANGELES	7521 S MAIN ST	90003	6031011038	Neighborhood Commercial	C2-1VL-CPIO	0	108	0.094296702	Residential - Single Family Residence	YES - Current	NO - Privately-Owned	Available	Not Used in Prior Housing Element	1.112473726	0	0	1.112473726	1	0	0	0998201	47	Southeast Los Angeles		Lower
LOS ANGELES			6031011038	Neighborhood Commercial	C2-1VL-CPIO	0	108	0.018252066	Residential - Single Family Residence	YES - Current	NO - Privately-Owned	Available	Not Used in Prior Housing Element	0	0	0.047596866	0.047596866	1	0	0	0998201	46	Southeast Los Angeles		Above Moderate
LOS ANGELES			6031011038	Neighborhood Commercial	C2-1VL-CPIO	0	108	0.045632968	Residential - Single Family Residence	YES - Current	NO - Privately-Owned	Available	Not Used in Prior Housing Element	0	0	0.031250516	0.031250516	1	0	0	0998201	52	Southeast Los Angeles		Above Moderate
LOS ANGELES	7520 S BROADWAY	90003	6031011039	Neighborhood Commercial	C2-1VL-CPIO	0	108	0.143258948	Residential - Five or More Units or Apartments (Any Combination) - 4 Stories or Less	YES - Current	NO - Privately-Owned	Available	Not Used in Prior Housing Element	0.09466712	0	0	0.09466712	18	0	0	0998201	48	Southeast Los Angeles		Lower
LOS ANGELES	7528 S BROADWAY	90003	6031011039	Neighborhood Commercial	C2-1VL-CPIO	0	108	0.140674786	Residential - Five or More Units or Apartments (Any Combination) - 4 Stories or Less	YES - Current	NO - Privately-Owned	Available	Not Used in Prior Housing Element	0.095264954	0	0	0.095264954	18	0	0	0998201	55	Southeast Los Angeles		Lower
LOS ANGELES	156 W 76TH ST	90003	6031013001	Low Medium I Residential	R2-1	0	17	0.144633083	Residential - Double, Duplex, or Two Units - 4 Stories or Less	YES - Current	NO - Privately-Owned	Available	Not Used in Prior Housing Element	0	0	0.126595759	0.126595759	2	2*	2*	0998201	73	Southeast Los Angeles	Yes	Above Moderate
LOS ANGELES	142 W 76TH ST	90003	6031013004	Low Medium I Residential	R2-1	0	17	0.144634086	Residential - Double, Duplex, or Two Units - 4 Stories or Less	YES - Current	NO - Privately-Owned	Available	Not Used in Prior Housing Element	0	0	0.126595759	0.126595759	2	2*	2*	0998201	70	Southeast Los Angeles	Yes	Above Moderate
LOS ANGELES	138 1/2 W 76TH ST	90003	6031013005	Low Medium I Residential	R2-1	0	17	0.144635091	Residential - Double, Duplex, or Two Units - 4 Stories or Less	YES - Current	NO - Privately-Owned	Available	Not Used in Prior Housing Element	0	0	0.126595759	0.126595759	2	2*	2*	0998201	69	Southeast Los Angeles	Yes	Above Moderate
LOS ANGELES	130 W 76TH ST	90003	6031013007	Low Medium I Residential	R2-1	0	17	0.144635088	Residential - Double, Duplex, or Two Units - 4 Stories or Less	YES - Current	NO - Privately-Owned	Available	Not Used in Prior Housing Element	0	0	0.022112198	0.022112198	2	2*	2*	0998201	67	Southeast Los Angeles		Above Moderate
LOS ANGELES	124 W 76TH ST	90003	6031013008	Low Medium I Residential	R2-1	0	17	0.144635091	Residential - Single Family Residence	YES - Current	NO - Privately-Owned	Available	Not Used in Prior Housing Element	0	0	0.096387953	0.096387953	1	2*	2*	0998201	66	Southeast Los Angeles		Above Moderate
LOS ANGELES	112 W 76TH ST	90003	6031013011	Low Medium I Residential	C2-1VL-CPIO	0	108	0.152971905	Commercial - Store Combination - Store and Residential Combination - One Story	YES - Current	NO - Privately-Owned	Available	Not Used in Prior Housing Element	0	0	0.035631977	0.035631977	4	0	0	0998201	63	Southeast Los Angeles	Yes	Above Moderate
LOS ANGELES	7607 1/2 S MAIN ST	90003	6031013012	Neighborhood Commercial	C2-1VL-CPIO	0	108	0.146014001	Commercial - Store Combination - Store and Residential Combination - One Story	YES - Current	NO - Privately-Owned	Available	Not Used in Prior Housing Element	0.040672398	0	0	0.040672398	0	0	0	0998201	134	Southeast Los Angeles		Lower
LOS ANGELES	7611 S MAIN ST	90003	6031013013	Neighborhood Commercial	C2-1VL-CPIO	0	108	0.146014344	Residential - Single Family Residence	YES - Current	NO - Privately-Owned	Available	Not Used in Prior Housing Element	1.323013401	0	0	1.323013401	1	0	0	0998201	139	Southeast Los Angeles		Lower
LOS ANGELES	7617 1/4 S MAIN ST	90003	6031013014	Neighborhood Commercial	C2-1VL-CPIO	0	108	0.146013393	Residential - Five or More Units or Apartments (Any Combination) - 4 Stories or Less	YES - Current	NO - Privately-Owned	Available	Not Used in Prior Housing Element	0	0	0.552100134	0.552100134	6	0	0	0998201	145	Southeast Los Angeles	Yes	Above Moderate
LOS ANGELES	7621 S MAIN ST	90003	6031013015	Neighborhood Commercial	C2-1VL-CPIO	0	108	0.146014952	Commercial - Store Combination - Store and Residential Combination - One Story	YES - Current	NO - Privately-Owned	Available	Not Used in Prior Housing Element	0.192910075	0	0	0.192910075	2	0	0	0998201	209	Southeast Los Angeles		Lower
LOS ANGELES	7627 S MAIN ST	90003	6031013016	Neighborhood Commercial	C2-1VL-CPIO	0	108	0.152098076	Commercial - Store - One Story	YES - Current	NO - Privately-Owned	Available	Not Used in Prior Housing Element	0.082723379	0	0	0.082723379	0	0	0	0998201	216	Southeast Los Angeles		Lower
LOS ANGELES	139 W 77TH ST	90003	6031013022	Low Medium I Residential	R2-1	0	17	0.144634124	Residential - Single Family Residence	YES - Current	NO - Privately-Owned	Available	Not Used in Prior Housing Element	0	0	0.096387953	0.096387953	1	2*	2*	0998201	153	Southeast Los Angeles		Above Moderate
LOS ANGELES	145 W 77TH ST	90003	6031013023	Low Medium I Residential	R2-1	0	17	0.144636133	Residential - Double, Duplex, or Two Units - 4 Stories or Less	YES - Current	NO - Privately-Owned	Available	Not Used in Prior Housing Element	0	0	0.002740118	0.002740118	2	2*	2*	0998201	154	Southeast Los Angeles		Above Moderate
LOS ANGELES	149 W 77TH ST	90003	6031013024	Low Medium I Residential	R2-1	0	17	0.144634124	Residential - Single Family Residence	YES - Current	NO - Privately-Owned	Available	Not Used in Prior Housing Element	0	0	0.096387953	0.096387953	1	2*	2*	0998201	155	Southeast Los Angeles		Above Moderate
LOS ANGELES	153 W 77TH ST	90003	6031013025	Low Medium I Residential	R2-1	0	17	0.144636133	Residential - Single Family Residence	YES - Current	NO - Privately-Owned	Available	Not Used in Prior Housing Element	0	0	0.096387953	0.096387953	1	2*	2*	0998201	156	Southeast Los Angeles		Above Moderate
LOS ANGELES	157 W 77TH ST	90003	6031013026	Low Medium I Residential	R2-1	0	17	0.144635128	Residential - Double, Duplex, or Two Units - 4 Stories or Less	YES - Current	NO - Privately-Owned	Available	Not Used in Prior Housing Element	0	0	0.096387953	0.096387953	1	2*	2*	0998201	157	Southeast Los Angeles		Above Moderate
LOS ANGELES	116 W 76TH ST	90003	6031013027	Low Medium I Residential	R2-1	0	17	0.152448156	Residential - Single Family Residence	YES - Current	NO - Privately-Owned	Available	Not Used in Prior Housing Element	0	0	0.096387953	0.096387953	1	2*	2*	0998201	64	Southeast Los Angeles		Above Moderate
LOS ANGELES	214 W 76TH ST	90003	6031014009	Low Medium I Residential	R2-1	0	17	0.144635636	Residential - Double, Duplex, or Two Units - 4 Stories or Less	YES - Current	NO - Privately-Owned	Available	Not Used in Prior Housing Element	0	0	0.002740118	0.002740118	2	2*	2*	0998201	77	Southeast Los Angeles		Above Moderate
LOS ANGELES	202 W 76TH ST	90003	6031014011	Low Medium I Residential	R2-1	0	17	0.144636741	Residential - Double, Duplex, or Two Units - 4 Stories or Less	YES - Current	NO - Privately-Owned	Available	Not Used in Prior Housing Element	0	0	0.126595759	0.126595759	2	2*	2*	0998201	75	Southeast Los Angeles	Yes	Above Moderate
LOS ANGELES	207 W 77TH ST	90003	6031014015	Low Medium I Residential	R2-1	0	17	0.144636133	Residential - Double, Duplex, or Two Units - 4 Stories or Less	YES - Current	NO - Privately-Owned	Available	Not Used in Prior Housing Element	0	0	0.022112198	0.022112198	2	2*	2*	0998201	160	Southeast Los Angeles		Above Moderate
LOS ANGELES	211 W 77TH ST	90003	6031014016	Low Medium I Residential	R2-1	0	17	0.144636133	Residential - Double, Duplex, or Two Units - 4 Stories or Less	YES - Current	NO - Privately-Owned	Available	Not Used in Prior Housing Element	0	0	0.126595759	0.126595759	2	2*	2*	0998201	161	Southeast Los Angeles	Yes	Above Moderate
LOS ANGELES	346 W 76TH ST	90003	6031015002	Low Medium I Residential	R2-1	0	17	0.145860851	Residential - Double, Duplex, or Two Units - 4 Stories or Less	YES - Current	NO - Privately-Owned	Available	Not Used in Prior Housing Element	0	0	0.052896363	0.052896363	2	2*	2*	0998201	94	Southeast Los Angeles	Yes	Above Moderate
LOS ANGELES	344 W 76TH ST	90003	6031015003	Low Medium I Residential	R2-1	0	17	0.145826703	Residential - Double, Duplex, or Two Units - 4 Stories or Less	YES - Current	NO - Privately-Owned	Available	Not Used in Prior Housing Element	0	0	0.126595759	0.126595759	2	2*	2*	0998201	93	Southeast Los Angeles	Yes	Above Moderate
LOS ANGELES	338 W 76TH ST	90003	6031015004	Low Medium I Residential	R2-1	0	17	0.145862863	Residential - Double, Duplex, or Two Units - 4 Stories or Less	YES - Current	NO - Privately-Owned	Available	Not Used in Prior Housing Element	0	0	0.103392416	0.103392416	2	2*	2*	0998201	92	Southeast Los Angeles	Yes	Above Moderate
LOS ANGELES	332 W 76TH ST	90003	6031015005	Low Medium I Residential	R2-1	0	17	0.145635803	Residential - Single Family Residence	YES - Current	NO - Privately-Owned	Available	Not Used in Prior Housing Element	0	0	0.078598344	0.078598344	1	2*	2*	0998201	91	Southeast Los Angeles		Above Moderate
LOS ANGELES	333 W 77TH ST	90003	6031015006	Low Medium I Residential	R2-1	0	17	0.145435615	Residential - Double, Duplex, or Two Units - 4 Stories or Less	YES - Current	NO - Privately-Owned	Available	Not Used in Prior Housing Element	0	0	0.126595759	0.126595759	2	2*	2*	0998201	173	Southeast Los Angeles	Yes	Above Moderate
LOS ANGELES	339 W 77TH ST	90003	6031015007	Low Medium I Residential	R2-1	0	17	0.145860522	Residential - Single Family Residence	YES - Current	NO - Privately-Owned	Available	Not Used in Prior Housing Element	0	0	0.096387953	0.096387953	1	2*	2*	0998201	174	Southeast Los Angeles		Above Moderate
LOS ANGELES	347 W 77TH ST	90003	6031015009	Low Medium I Residential	R2-1	0	17	0.145860201	Residential - Double, Duplex, or Two Units - 4 Stories or Less	YES - Current	NO - Privately-Owned	Available	Not Used in Prior Housing Element	0	0	0.096387953	0.096387953	1	2*	2*	0998201	176	Southeast Los Angeles		Above Moderate
LOS ANGELES	324 W 76TH ST	90003	6031015012	Low Medium I Residential	R2-1	0	17	0.128565991	Residential - Double, Duplex, or Two Units - 4 Stories or Less	YES - Current	NO - Privately-Owned	Available	Not Used in Prior Housing Element	0	0	0.126595759	0.126595759	2	2*	2*	0998201	89	Southeast Los Angeles	Yes	Above Moderate
LOS ANGELES	320 W 76TH ST	90003	6031015013	Low Medium I Residential	R2-1	0	17	0.128564987	Residential - Double, Duplex, or Two Units - 4 Stories or Less	YES - Current	NO - Privately-Owned	Available	Not Used in Prior Housing Element	0	0	0.126595759	0.126595759	2	2*	2*	0998201	88	Southeast Los Angeles	Yes	Above Moderate
LOS ANGELES	7617 S BROADWAY	90003	6031015017	Neighborhood Commercial	C2-1VL-CPIO	0	108	0.146173387	Residential - Five or More Units or Apartments (Any Combination) - 4 Stories or Less	YES - Current	NO - Privately-Owned	Available	Not Used in Prior Housing Element	0	0	0.145203257	0.145203257	8	0	0	0998201	149	Southeast Los Angeles	Yes	Above Moderate
LOS ANGELES	7621 S BROADWAY	90003	6031015018	Neighborhood Commercial	C2-1VL-CPIO	0	108	0.146348241	Residential - Five or More Units or Apartments (Any Combination) - 4 Stories or Less	YES - Current	NO - Privately-Owned	Available	Not Used in Prior Housing Element	0	0	0.145203257	0.145203257	8	0	0	0998201	211	Southeast Los Angeles	Yes	Above Moderate
LOS ANGELES	7627 S BROADWAY	90003	6031015019	Neighborhood Commercial	C2-1VL-CPIO	0	108	0.152949671	Residential - Five or More Units or Apartments (Any Combination) - 4 Stories or Less	YES - Current	NO - Privately-Owned	Available	Not Used in Prior Housing Element	0	0	0.152833778	0.152833778	8	0	0	0998201	220	Southeast Los Angeles	Yes	Above Moderate
LOS ANGELES	323 W 77TH ST	90003	6031015021	Low Medium I Residential	R2-1	0	17	0.128565279	Residential - Double, Duplex, or Two Units - 4 Stories or Less	YES - Current	NO - Privately-Owned	Available	Not Used in Prior Housing Element	0	0	0.002740118	0.002740118	2	2*	2*	0998201	170	Southeast Los Angeles		Above Moderate
LOS ANGELES	7605 S BROADWAY	90003	6031015024	Neighborhood Commercial	C2-1VL-CPIO	0	108	0.151717793	Commercial - Auto, Recreation Equipment, Construction Equipment Sales and Service - Auto Body Repair Shop - One Story	YES - Current	NO - Privately-Owned	Available	Used in Prior Housing Element - Non-Vacant	0.265844518	0	0	0.265844518	0	0	0	0998201	86	Southeast Los Angeles		Lower
LOS ANGELES	7607 S BROADWAY	90003	6031015024	Neighborhood Commercial	C2-1VL-CPIO	0	108	0.145826883	Commercial - Auto, Recreation Equipment, Construction Equipment Sales and Service - Auto Body Repair Shop - One Story	YES - Current	NO - Privately-Owned	Available	Used in Prior Housing Element - Non-Vacant	0.253417294	0	0	0.253417294	0	0	0	0998201	136	Southeast Los Angeles		Lower
LOS ANGELES	7611 S BROADWAY	90003	6031015024	Neighborhood Commercial	C2-1VL-CPIO	0	108	0.145999489	Commercial - Auto, Recreation Equipment, Construction Equipment Sales and Service - Auto Body Repair Shop - One Story	YES - Current	NO - Privately-Owned	Available	Used in Prior Housing Element - Non-Vacant	0.24297905	0	0	0.24297905	0	0	0	0998201	141	Southeast Los Angeles		Lower
LOS ANGELES	316 W 76TH ST	90003	6031015026	Low Medium I Residential	R2-1	0	17	0.133859729	Residential - Single Family Residence	YES - Current	NO - Privately-Owned	Available	Not Used in Prior Housing Element	0	0	0.096387953	0.096387953	1	2*	2*	0998201	87	Southeast Los Angeles		Above Moderate
LOS ANGELES	353 W 77TH ST	90003	6031015028	Low Medium I Residential	R2-1	0	17	0.148253033	Residential - Double, Duplex, or Two Units - 4 Stories or Less	YES - Current	NO - Privately-Owned	Available	Not Used in Prior Housing Element	0	0	0.023690021	0.023690021	2	2*	2*	0998201	177	Southeast Los Angeles		Above Moderate
LOS ANGELES			6031015902	Low Medium I Residential	R2-1	0	17	0.028250899	Residential - Single Family Residence	YES - Current	NO - Privately-Owned	Available	Not Used in Prior Housing Element	0	0	0.142099988	0.142099988	0	0	0	0998201	96	Southeast Los Angeles		Above Moderate
LOS ANGELES			6031015902	Low Medium I Residential	R2-1	0	17	0.051412107	Residential - Single Family Residence	YES - Current	NO - Privately-Owned	Available	Not Used in Prior Housing Element	0	0	0.1175295	0.1175295	0	0	0	0998201	1408	Southeast Los Angeles		Above Moderate
LOS ANGELES	350 W 77TH ST	90003	6031016002	Low Medium I Residential	R2-1	0	17	0.145861731	Residential - Double, Duplex, or Two Units - 4 Stories or Less	YES - Current	NO - Privately-Owned	Available	Not Used in Prior Housing Element	0	0	0.126595759	0.126595759	2	2*	2*	0998201	254	Southeast Los Angeles	Yes	Above Moderate
LOS ANGELES	342 W 77TH ST	90003	6031016003	Low Medium I Residential	R2-1	0	17	0.145828264	Residential - Double, Duplex, or Two Units - 4 Stories or Less	YES - Current	NO - Privately-Owned	Available	Not Used in Prior Housing Element	0	0	0.126595759	0.126595759	2	2*	2*	0998201	253	Southeast Los Angeles	Yes	Above Moderate
LOS ANGELES	338 W 77TH ST	90003	6031016004	Low Medium I Residential	R2-1	0	17	0.145860405	Residential - Single Family Residence	YES - Current	NO - Privately-Owned	Available	Not Used in Prior Housing Element	0	0	0.096387953	0.096387953	1	2*	2*	0998201	252	Southeast Los Angeles		Above Moderate
LOS ANGELES	334 W 77TH ST	90003	6031016005	Low Medium I Residential	R2-1	0	17	0.145830594	Residential - Double, Duplex, or Two Units - 4 Stories or Less	YES - Current	NO - Privately-Owned	Available	Not Used in Prior Housing Element	0	0	0.126595759	0.126595759	2	2*	2*	0998201	251	Southeast Los Angeles	Yes	Above Moderate
LOS ANGELES	339 W 78TH ST	90003	6031016007	Low Medium I Residential	R2-1	0	17	0.145861411	Residential - Double, Duplex, or Two Units - 4 Stories or Less	YES - Current	NO - Privately-Owned	Available	Not Used in Prior Housing Element	0	0	0.126595759	0.126595759	2	2*	2*	0998201	334	Southeast Los Angeles	Yes	Above Moderate
LOS ANGELES	343 W 78TH ST	90003	6031016008	Low Medium I Residential	R2-1	0	17	0.145827261	Residential - Single Family Residence	YES - Current	NO - Privately-Owned	Available	Not Used in Prior Housing Element	0	0	0.040028268	0.040028268	1	2*	2*	0998201	335	Southeast Los Angeles		Above Moderate
LOS ANGELES	330 W 77TH ST	90003	6031016010	Low Medium I Residential	R2-1	0	17	0.128565278	Residential - Double, Duplex, or Two Units - 4 Stories or Less	YES - Current	NO - Privately-Owned	Available	Not Used in Prior Housing Element	0	0	0.126595759	0.126595759	2	2*	2*	0998201	250	Southeast Los Angeles	Yes	Above Moderate
LOS ANGELES	326 W 77TH ST	90003	6031016011	Low Medium I Residential	R2-1	0	17	0.128566283	Residential - Single Family Residence	YES - Current	NO - Privately-Owned	Available	Not Used in Prior Housing Element	0	0	0.096387953	0.096387953	1	2*	2*	0998201	249	Southeast Los Angeles		Above Moderate
LOS ANGELES	324 W 77TH ST	90003	6031016012	Low Medium I Residential	R2-1	0	17	0.128566283	Residential - Double, Duplex, or Two Units - 4 Stories or Less	YES - Current	NO - Privately-Owned	Available	Not Used in Prior Housing Element	0	0	0.002740118	0.002740118	2	2*	2*	0998201	248	Southeast Los Angeles		Above Moderate
LOS ANGELES	318 W 77TH ST	90003	6031016013	Low Medium I Residential	R2-1	0	17	0.134993439	Residential - Double, Duplex, or Two Units - 4 Stories or Less	YES - Current	NO - Privately-Owned	Available	Not Used in Prior Housing Element	0	0	0.126595759	0.126595759	2	2*	2*	0998201	247	Southeast Los Angeles	Yes	Above Moderate
LOS ANGELES	304 W 77TH ST	90003	6031016014	Neighborhood Commercial	C2-1VL-CPIO	0	108	0.153050265	Commercial - Store Combination - Store and Residential Combination - One Story	YES - Current	NO - Privately-Owned	Available	Not Used in Prior Housing Element	0	0	0.035269723	0.035269723	4	0	0	0998201	246	Southeast Los Angeles	Yes	Above Moderate
LOS ANGELES	7707 S BROADWAY	90003	6031016015	Neighborhood Commercial	C2-1VL-CPIO	0	108	0.147105141	Commercial - Store - One Story	YES - Current	NO - Privately-Owned	Available	Not Used in Prior Housing Element	0.203062712	0	0	0.203062712	2	0	0	0998201	291	Southeast Los Angeles		Lower
LOS ANGELES	7711 S BROADWAY	90003	6031016016	Neighborhood Commercial	C2-1VL-CPIO	0	108	0.147277738	Commercial - Store Combination - Store and Residential Combination - One Story	YES - Current	NO - Privately-Owned	Available	Not Used in Prior Housing Element	0	0	0.035631977	0.035631977	4	0	0	0998201	297	Southeast Los Angeles	Yes	Above Moderate
LOS ANGELES	7717 S BROADWAY	90003	6031016017	Neighborhood Commercial	C2-1VL-CPIO	0	108	0.147452595	Residential - Four Units (Any Combination)

LOS ANGELES	317 W 78TH ST	90003	6031016020	Low Medium I Residential	R2-1	0	17	0.134993545	Residential - Double, Duplex, or Two Units - 4 Stories or Less	YES - Current	NO - Privately-Owned	Available	Not Used in Prior Housing Element	0	0	0.034942053	0.034942053	2	2*	2* 0998201	329	Southeast Los Angeles			Above Moderate
LOS ANGELES	331 W 78TH ST	90003	6031016022	Low Medium I Residential	R2-1	0	17	0.128565135	Residential - Single Family Residence	YES - Current	NO - Privately-Owned	Available	Not Used in Prior Housing Element	0	0	0.096387953	0.096387953	1	2*	2* 0998201	332	Southeast Los Angeles			Above Moderate
LOS ANGELES	347 W 78TH ST	90003	6031016027	Low Medium I Residential	R2-1	0	17	0.145862414	Residential - Double, Duplex, or Two Units - 4 Stories or Less	YES - Current	NO - Privately-Owned	Available	Not Used in Prior Housing Element	0	0	0.126595759	0.126595759	2	2*	2* 0998201	336	Southeast Los Angeles	Yes		Above Moderate
LOS ANGELES	250 W 77TH ST	90003	6031017001	Neighborhood Commercial	C2-1VL-CPIO	0	108	0.149527151	Commercial - Office Building - One Story	YES - Current	NO - Privately-Owned	Available	Used in Prior Housing Element - Non-Vacant	0.082723379	0	0	0.082723379	0	0	0 0998201	245	Southeast Los Angeles			Lower
LOS ANGELES	7706 S BROADWAY	90003	6031017002	Neighborhood Commercial	C2-1VL-CPIO	0	108	0.143256677	Institutional - Church - One Story	YES - Current	NO - Privately-Owned	Available	Used in Prior Housing Element - Non-Vacant	0.1419559	0	0	0.1419559	0	0	0 0998201	290	Southeast Los Angeles			Lower
LOS ANGELES	7712 S BROADWAY	90003	6031017003	Neighborhood Commercial	C2-1VL-CPIO	0	108	0.143257609	Commercial - Store Combination - Store and Residential Combination - One Story	YES - Current	NO - Privately-Owned	Available	Used in Prior Housing Element - Non-Vacant	0	0	0.174306762	0.174306762	0	0	0 0998201	296	Southeast Los Angeles	Yes		Above Moderate
LOS ANGELES	7714 S BROADWAY	90003	6031017004	Neighborhood Commercial	C2-1VL-CPIO	0	108	0.143257609	Residential - Four Units (Any Combination) - 4 Stories or Less	YES - Current	NO - Privately-Owned	Available	Not Used in Prior Housing Element	0.321035886	0	0	0.321035886	4	0	0 0998201	303	Southeast Los Angeles			Lower
LOS ANGELES	7722 S BROADWAY	90003	6031017005	Neighborhood Commercial	C2-1VL-CPIO	0	108	0.1432579	Residential - Four Units (Any Combination) - 4 Stories or Less	YES - Current	NO - Privately-Owned	Available	Used in Prior Housing Element - Non-Vacant	1.474602699	0	0	1.474602699	0	0	0 0998201	366	Southeast Los Angeles			Lower
LOS ANGELES	244 W 77TH ST	90003	6031017007	Low Medium I Residential	R2-1	0	17	0.160706726	Residential - Single Family Residence	YES - Current	NO - Privately-Owned	Available	Not Used in Prior Housing Element	0	0	0.078598344	0.078598344	1	2*	2* 0998201	244	Southeast Los Angeles			Above Moderate
LOS ANGELES	234 W 77TH ST	90003	6031017009	Low Medium I Residential	R2-1	0	17	0.144636778	Residential - Double, Duplex, or Two Units - 4 Stories or Less	YES - Current	NO - Privately-Owned	Available	Not Used in Prior Housing Element	0	0	0.126595759	0.126595759	2	2*	2* 0998201	242	Southeast Los Angeles	Yes		Above Moderate
LOS ANGELES	228 W 77TH ST	90003	6031017010	Low Medium I Residential	R2-1	0	17	0.14463477	Residential - Double, Duplex, or Two Units - 4 Stories or Less	YES - Current	NO - Privately-Owned	Available	Not Used in Prior Housing Element	0	0	0.040028268	0.040028268	1	2*	2* 0998201	241	Southeast Los Angeles			Above Moderate
LOS ANGELES	224 W 77TH ST	90003	6031017011	Low Medium I Residential	R2-1	0	17	0.144636778	Residential - Double, Duplex, or Two Units - 4 Stories or Less	YES - Current	NO - Privately-Owned	Available	Not Used in Prior Housing Element	0	0	0.126595759	0.126595759	2	2*	2* 0998201	240	Southeast Los Angeles	Yes		Above Moderate
LOS ANGELES	220 W 77TH ST	90003	6031017012	Low Medium I Residential	R2-1	0	17	0.144634661	Residential - Double, Duplex, or Two Units - 4 Stories or Less	YES - Current	NO - Privately-Owned	Available	Not Used in Prior Housing Element	0	0	0.052896363	0.052896363	2	2*	2* 0998201	239	Southeast Los Angeles	Yes		Above Moderate
LOS ANGELES	210 W 77TH ST	90003	6031017014	Low Medium I Residential	R2-1	0	17	0.14463477	Residential - Double, Duplex, or Two Units - 4 Stories or Less	YES - Current	NO - Privately-Owned	Available	Not Used in Prior Housing Element	0	0	0.022112198	0.022112198	2	2*	2* 0998201	237	Southeast Los Angeles			Above Moderate
LOS ANGELES	208 W 77TH ST	90003	6031017015	Low Medium I Residential	R2-1	0	17	0.144636778	Residential - Double, Duplex, or Two Units - 4 Stories or Less	YES - Current	NO - Privately-Owned	Available	Not Used in Prior Housing Element	0	0	0.033646325	0.033646325	2	2*	2* 0998201	236	Southeast Los Angeles	Yes		Above Moderate
LOS ANGELES	164 W 77TH ST	90003	6031017017	Low Medium I Residential	R2-1	0	17	0.144636778	Residential - Single Family Residence	YES - Current	NO - Privately-Owned	Available	Not Used in Prior Housing Element	0	0	0.096387953	0.096387953	1	2*	2* 0998201	234	Southeast Los Angeles			Above Moderate
LOS ANGELES	207 W 78TH ST	90003	6031017020	Low Medium I Residential	R2-1	0	17	0.144634124	Residential - Double, Duplex, or Two Units - 4 Stories or Less	YES - Current	NO - Privately-Owned	Available	Not Used in Prior Housing Element	0	0	0.126595759	0.126595759	2	2*	2* 0998201	320	Southeast Los Angeles	Yes		Above Moderate
LOS ANGELES	211 W 78TH ST	90003	6031017021	Low Medium I Residential	R2-1	0	17	0.144636136	Residential - Single Family Residence	YES - Current	NO - Privately-Owned	Available	Not Used in Prior Housing Element	0	0	0.096387953	0.096387953	1	2*	2* 0998201	321	Southeast Los Angeles			Above Moderate
LOS ANGELES	215 W 78TH ST	90003	6031017022	Low Medium I Residential	R2-1	0	17	0.144636133	Residential - Single Family Residence	YES - Current	NO - Privately-Owned	Available	Not Used in Prior Housing Element	0	0	0.096387953	0.096387953	1	2*	2* 0998201	322	Southeast Los Angeles			Above Moderate
LOS ANGELES	223 W 78TH ST	90003	6031017023	Low Medium I Residential	R2-1	0	17	0.144634124	Residential - Double, Duplex, or Two Units - 4 Stories or Less	YES - Current	NO - Privately-Owned	Available	Not Used in Prior Housing Element	0	0	0.023690021	0.023690021	2	2*	2* 0998201	323	Southeast Los Angeles			Above Moderate
LOS ANGELES	231 W 78TH ST	90003	6031017025	Low Medium I Residential	R2-1	0	17	0.144635454	Residential - Double, Duplex, or Two Units - 4 Stories or Less	YES - Current	NO - Privately-Owned	Available	Not Used in Prior Housing Element	0	0	0.126595759	0.126595759	2	2*	2* 0998201	325	Southeast Los Angeles	Yes		Above Moderate
LOS ANGELES	237 W 78TH ST	90003	6031017027	Low Medium I Residential	R2-1	0	17	0.144634449	Residential - Double, Duplex, or Two Units - 4 Stories or Less	YES - Current	NO - Privately-Owned	Available	Not Used in Prior Housing Element	0	0	0.033646325	0.033646325	2	2*	2* 0998201	327	Southeast Los Angeles	Yes		Above Moderate
LOS ANGELES	7728 S BROADWAY	90003	6031017029	Neighborhood Commercial	C2-1VL-CPIO	0	108	0.077771159	Commercial - Parking Lot (Commercial Use Property) - Lots - Patron or Employee - One Story	YES - Current	NO - Privately-Owned	Available	Not Used in Prior Housing Element	0.013866194	0	0	0.013866194	0	0	0 0998201	371	Southeast Los Angeles			Lower
LOS ANGELES	158 W 77TH ST	90003	6031018001	Low Medium I Residential	R2-1	0	17	0.14463477	Residential - Double, Duplex, or Two Units - 4 Stories or Less	YES - Current	NO - Privately-Owned	Available	Not Used in Prior Housing Element	0	0	0.126595759	0.126595759	2	2*	2* 0998201	233	Southeast Los Angeles	Yes		Above Moderate
LOS ANGELES	150 W 77TH ST	90003	6031018003	Low Medium I Residential	R2-1	0	17	0.144636779	Residential - Double, Duplex, or Two Units - 4 Stories or Less	YES - Current	NO - Privately-Owned	Available	Not Used in Prior Housing Element	0	0	0.002740118	0.002740118	2	2*	2* 0998201	231	Southeast Los Angeles			Above Moderate
LOS ANGELES	144 W 77TH ST	90003	6031018004	Low Medium I Residential	R2-1	0	17	0.144635449	Residential - Double, Duplex, or Two Units - 4 Stories or Less	YES - Current	NO - Privately-Owned	Available	Not Used in Prior Housing Element	0	0	0.126595759	0.126595759	2	2*	2* 0998201	230	Southeast Los Angeles	Yes		Above Moderate
LOS ANGELES	138 W 77TH ST	90003	6031018005	Low Medium I Residential	R2-1	0	17	0.144634449	Residential - Double, Duplex, or Two Units - 4 Stories or Less	YES - Current	NO - Privately-Owned	Available	Not Used in Prior Housing Element	0	0	0.126595759	0.126595759	2	2*	2* 0998201	229	Southeast Los Angeles	Yes		Above Moderate
LOS ANGELES	136 W 77TH ST	90003	6031018006	Low Medium I Residential	R2-1	0	17	0.14463545	Residential - Double, Duplex, or Two Units - 4 Stories or Less	YES - Current	NO - Privately-Owned	Available	Not Used in Prior Housing Element	0	0	0.004676916	0.004676916	2	2*	2* 0998201	228	Southeast Los Angeles			Above Moderate
LOS ANGELES	120 W 77TH ST	90003	6031018009	Low Medium I Residential	R2-1	0	17	0.144636457	Residential - Single Family Residence	YES - Current	NO - Privately-Owned	Available	Not Used in Prior Housing Element	0	0	0.096387953	0.096387953	1	2*	2* 0998201	225	Southeast Los Angeles			Above Moderate
LOS ANGELES	7701 S MAIN ST	90003	6031018011	Neighborhood Commercial	C2-1VL-CPIO	0	108	0.152412	Residential - Four Units (Any Combination) - 4 Stories or Less	YES - Current	NO - Privately-Owned	Available	Not Used in Prior Housing Element	0	0	0.242985916	0.242985916	4	0	0 0998201	223	Southeast Los Angeles	Yes		Above Moderate
LOS ANGELES	7707 S MAIN ST	90003	6031018012	Neighborhood Commercial	C2-1VL-CPIO	0	108	0.146013655	Residential - Single Family Residence	YES - Current	NO - Privately-Owned	Available	Not Used in Prior Housing Element	1.323013401	0	0	1.323013401	1	0	0 0998201	289	Southeast Los Angeles			Lower
LOS ANGELES	7713 S MAIN ST	90003	6031018013	Neighborhood Commercial	C2-1VL-CPIO	0	108	0.146013312	Residential - Single Family Residence	YES - Current	NO - Privately-Owned	Available	Not Used in Prior Housing Element	0.576707602	0	0	0.576707602	1	0	0 0998201	295	Southeast Los Angeles			Lower
LOS ANGELES	7717 S MAIN ST	90003	6031018014	Neighborhood Commercial	C2-1VL-CPIO	0	108	0.146013655	Residential - Five or More Units or Apartments (Any Combination) - 4 Stories or Less	YES - Current	NO - Privately-Owned	Available	Not Used in Prior Housing Element	0	0	0.528731918	0.528731918	8	0	0 0998201	301	Southeast Los Angeles	Yes		Above Moderate
LOS ANGELES	7725 S MAIN ST	90003	6031018015	Neighborhood Commercial	C2-1VL-CPIO	0	108	0.146013843	Residential - Double, Duplex, or Two Units - 4 Stories or Less	YES - Current	NO - Privately-Owned	Available	Not Used in Prior Housing Element	0.522405243	0	0	0.522405243	2	0	0 0998201	364	Southeast Los Angeles			Lower
LOS ANGELES	123 W 78TH ST	90003	6031018018	Low Medium I Residential	R2-1	0	17	0.144636133	Residential - Single Family Residence	YES - Current	NO - Privately-Owned	Available	Not Used in Prior Housing Element	0	0	0.096387953	0.096387953	1	2*	2* 0998201	305	Southeast Los Angeles			Above Moderate
LOS ANGELES	131 W 78TH ST	90003	6031018020	Low Medium I Residential	R2-1	0	17	0.144635454	Residential - Double, Duplex, or Two Units - 4 Stories or Less	YES - Current	NO - Privately-Owned	Available	Not Used in Prior Housing Element	0	0	0.033646325	0.033646325	2	2*	2* 0998201	308	Southeast Los Angeles	Yes		Above Moderate
LOS ANGELES	139 W 78TH ST	90003	6031018022	Low Medium I Residential	R2-1	0	17	0.144636457	Residential - Single Family Residence	YES - Current	NO - Privately-Owned	Available	Not Used in Prior Housing Element	0	0	0.096387953	0.096387953	1	2*	2* 0998201	310	Southeast Los Angeles			Above Moderate
LOS ANGELES	145 W 78TH ST	90003	6031018023	Low Medium I Residential	R2-1	0	17	0.144634449	Residential - Double, Duplex, or Two Units - 4 Stories or Less	YES - Current	NO - Privately-Owned	Available	Not Used in Prior Housing Element	0	0	0.126595759	0.126595759	2	2*	2* 0998201	311	Southeast Los Angeles	Yes		Above Moderate
LOS ANGELES	153 W 78TH ST	90003	6031018025	Low Medium I Residential	R2-1	0	17	0.128565182	Residential - Double, Duplex, or Two Units - 4 Stories or Less	YES - Current	NO - Privately-Owned	Available	Not Used in Prior Housing Element	0	0	0.126595759	0.126595759	2	2*	2* 0998201	313	Southeast Los Angeles	Yes		Above Moderate
LOS ANGELES	159 W 78TH ST	90003	6031018026	Low Medium I Residential	R2-1	0	17	0.108478345	Residential - Single Family Residence	YES - Current	NO - Privately-Owned	Available	Not Used in Prior Housing Element	0	0	0.017718905	0.017718905	1	1*	1* 0998201	315	Southeast Los Angeles			Above Moderate
LOS ANGELES	7727 S MAIN ST	90003	6031018027	Neighborhood Commercial	C2-1VL-CPIO	0	108	0.146069928	Residential - Three Units (Any Combination) - 4 Stories or Less	YES - Current	NO - Privately-Owned	Available	Not Used in Prior Housing Element	0	0	0.331777453	0.331777453	3	0	0 0998201	370	Southeast Los Angeles	Yes		Above Moderate
LOS ANGELES	156 W 78TH ST	90003	6031019001	Low Medium I Residential	R2-1	0	17	0.147735382	Residential - Double, Duplex, or Two Units - 4 Stories or Less	YES - Current	NO - Privately-Owned	Available	Not Used in Prior Housing Element	0	0	0.033646325	0.033646325	2	2*	2* 0998201	401	Southeast Los Angeles	Yes		Above Moderate
LOS ANGELES	144 W 78TH ST	90003	6031019004	Low Medium I Residential	R2-1	0	17	0.147734357	Residential - Double, Duplex, or Two Units - 4 Stories or Less	YES - Current	NO - Privately-Owned	Available	Not Used in Prior Housing Element	0	0	0.126595759	0.126595759	2	2*	2* 0998201	398	Southeast Los Angeles	Yes		Above Moderate
LOS ANGELES	138 W 78TH ST	90003	6031019005	Low Medium I Residential	R2-1	0	17	0.147734681	Residential - Double, Duplex, or Two Units - 4 Stories or Less	YES - Current	NO - Privately-Owned	Available	Not Used in Prior Housing Element	0	0	0.002740118	0.002740118	2	2*	2* 0998201	397	Southeast Los Angeles			Above Moderate
LOS ANGELES	134 W 78TH ST	90003	6031019006	Low Medium I Residential	R2-1	0	17	0.147733976	Residential - Double, Duplex, or Two Units - 4 Stories or Less	YES - Current	NO - Privately-Owned	Available	Not Used in Prior Housing Element	0	0	0.126595759	0.126595759	2	2*	2* 0998201	396	Southeast Los Angeles	Yes		Above Moderate
LOS ANGELES	7801 S MAIN ST	90003	6031019010	Neighborhood Commercial	C2-1VL-CPIO	0	108	0.15299375	Institutional - Church - One Story	YES - Current	NO - Privately-Owned	Available	Not Used in Prior Housing Element	0.132922542	0	0	0.132922542	1	0	0 0998201	391	Southeast Los Angeles			Lower
LOS ANGELES	7807 S MAIN ST	90003	6031019011	Neighborhood Commercial	C2-1VL-CPIO	0	108	0.152098296	Residential - Single Family Residence	YES - Current	NO - Privately-Owned	Available	Not Used in Prior Housing Element	1.393414313	0	0	1.393414313	1	0	0 0998201	457	Southeast Los Angeles			Lower
LOS ANGELES	7813 S MAIN ST	90003	6031019012	Neighborhood Commercial	C2-1VL-CPIO	0	108	0.149055496	Institutional - Church - One Story	YES - Current	NO - Privately-Owned	Available	Not Used in Prior Housing Element	0.14941481	0	0	0.14941481	0	0	0 0998201	463	Southeast Los Angeles			Lower
LOS ANGELES	111 W 79TH ST	90003	6031019014	Neighborhood Commercial	C2-1VL-CPIO	0	108	0.05426137	Residential - Single Family Residence	YES - Current	NO - Privately-Owned	Available	Not Used in Prior Housing Element	0	0	0.046018612	0.046018612	1	0	0 0998201	548	Southeast Los Angeles			Above Moderate
LOS ANGELES			6031019014	Neighborhood Commercial	C2-1VL-CPIO	0	108	0.054261351	Residential - Single Family Residence	YES - Current	NO - Privately-Owned	Available	Not Used in Prior Housing Element	0	0	0.046018612	0.046018612	1	0	0 0998201	538	Southeast Los Angeles			Above Moderate
LOS ANGELES	115 W 79TH ST	90003	6031019016	Low Medium I Residential	R2-1	0	17	0.164488616	Residential - Single Family Residence	YES - Current	NO - Privately-Owned	Available	Not Used in Prior Housing Element	0	0	0.078598344	0.078598344	1	2*	2* 0998201	473	Southeast Los Angeles			Above Moderate
LOS ANGELES	121 W 79TH ST	90003	6031019017	Low Medium I Residential	R2-1	0	17	0.147733351	Residential - Double, Duplex, or Two Units - 4 Stories or Less	YES - Current	NO - Privately-Owned	Available	Not Used in Prior Housing Element	0	0	0.126595759	0.126595759	2	2*	2* 0998201	474	Southeast Los Angeles	Yes		Above Moderate
LOS ANGELES	125 W 79TH ST	90003	6031019018	Low Medium I Residential	R2-1	0	17	0.147735403	Residential - Double, Duplex, or Two Units - 4 Stories or Less	YES - Current	NO - Privately-Owned	Available	Not Used in Prior Housing Element	0	0	0.033646325	0.033646325	2	2*	2* 0998201	476	Southeast Los Angeles	Yes		Above Moderate
LOS ANGELES	135 W 79TH ST	90003	6031019020	Low Medium I Residential	R2-1	0	17	0.14733335	Residential - Double, Duplex, or Two Units - 4 Stories or Less	YES - Current	NO - Privately-Owned	Available	Not Used in Prior Housing Element	0	0	0.022112198	0.022112198	2	2*	2* 0998201	478	Southeast Los Angeles			Above Moderate
LOS ANGELES	137 W 79TH ST	90003	6031019021	Low Medium I Residential	R2-1	0	17	0.147734376	Residential - Single Family Residence	YES - Current	NO - Privately-Owned	Available	Not Used in Prior Housing Element	0	0	0.096387953	0.096387953	1	2*	2* 0998201	479	Southeast Los Angeles			Above Moderate
LOS ANGELES	145 W 79TH ST	90003	6031019022	Low Medium I Residential	R2-1	0	17	0.147735724	Residential - Double, Duplex, or Two Units - 4 Stories or Less	YES - Current	NO - Privately-Owned	Available	Not Used in Prior Housing Element	0	0	0.126595759	0.126595759	2	2*	2* 0998201	480	Southeast Los Angeles	Yes		Above Moderate
LOS ANGELES	149 W 79TH ST	90003	6031019023	Low Medium I Residential	R2-1	0	17	0.147734701	Residential - Double, Duplex, or Two Units - 4 Stories or Less	YES - Current	NO - Privately-Owned	Available	Not Used in Prior Housing Element	0	0	0.126595759	0.126595759	2	2*	2* 0998201	481	Southeast Los Angeles	Yes		Above Moderate
LOS ANGELES	155 W 79TH ST	90003	6031019024	Low Medium I Residential	R2-1	0	17	0.147734697	Residential - Double, Duplex, or Two Units - 4 Stories or Less	YES - Current	NO - Privately-Owned	Available	Not Used in Prior Housing Element	0	0	0.002740118	0.002740118	2	2*	2* 0998201	482	Southeast Los Angeles			Above Moderate
LOS ANGELES	161 W 79TH ST	90003	6031019025	Low Medium I Residential	R2-1	0	17	0.147735022	Residential - Double, Duplex, or Two Units - 4 Stories or Less	YES - Current	NO - Privately-Owned	Available	Not Used in Prior Housing Element	0	0	0.002740118	0.002740118	2	2*	2* 0998201	483	Southeast Los Angeles			Above Moderate
LOS ANGELES	116 W 78TH ST	90003	6031019026	Low Medium I Residential	R2-1	0	17	0.163116298	Residential - Double, Duplex, or Two Units - 4 Stories or Less	YES - Current	NO - Privately-Owned	Available	Not Used in Prior Housing Element	0	0	0.028344268	0.028344268	2	2*	2* 0998201	392	Southeast Los Angeles			Above Moderate
LOS ANGELES	7817 S MAIN ST	90003	6031019027	Neighborhood Commercial	C2-1VL-CPIO	0	108	0.149055546	Commercial - Commercial - Vacant Land	YES - Current	NO - Privately-Owned	Available	Not Used in Prior Housing Element	0.243464994	0	0	0.243464994	1	0	0 0998201	470	Southeast Los Angeles			Lower
LOS ANGELES	7823 S MAIN ST	90003	6031019027	Neighborhood Commercial	C2-1VL-CPIO	0	108	0.097836946	Commercial - Commercial - Vacant Land	YES - Current	NO - Privately-Owned	Available	Not Used in Prior Housing Element	0.190282077	0	0	0.190282077	1	0	0 0998201	537	Southeast Los Angeles			Lower
LOS ANGELES	7829 S MAIN ST	90003	6031019027	Neighborhood Commercial	C2-1VL-CPIO	0	108	0.097835366	Commercial - Commercial - Vacant Land	YES - Current	NO - Privately-Owned	Available	Not Used in Prior Housing Element	0.190282077	0	0	0.190282077	1	0	0 0998201	547	Southeast Los Angeles			Lower
LOS ANGELES	7812 S BROADWAY	90003	6031020002	Neighborhood Commercial	C2-1VL-CPIO	0	108	0.146242417	Commercial - Parking Lot (Commercial Use Property) - Lots - Patron or Employee - One Story	YES - Current	NO - Privately-Owned	Available	Used in Prior Housing Element - Non-Vacant	0.01945897	0	0	0.01945897	0	0	0 0998201	464	Southeast Los Angeles			Lower
LOS ANGELES	7818 S BROADWAY	90003	6031020003	Neighborhood Commercial	C2-1VL-CPIO	0	108	0.146241484	Commercial - Parking Lot (Commercial Use Property) - Lots - Patron or Employee - One Story	YES - Current	NO - Privately-Owned	Available	Not Used in Prior Housing Element	0.01945897	0	0	0.01945897	0	0	0 0998201	472	Southeast Los Angeles			Lower
LOS ANGELES	7824 S BROADWAY	90003	6031020004	Neighborhood Commercial	C2-1VL-CPIO	0	108	0.14922686	Commercial - Non-Auto Service and Repair Shop, Paint Shop, or Laundry - One Story	YES - Current	NO - Privately-Owned	Available	Not Used in Prior Housing Element	0.102282969	0	0	0.102282969	1	0	0 0998201	539	Southeast Los Angeles			Lower
LOS ANGELES	7826 S BROADWAY	90003	6031020004	Neighborhood Commercial	C2-1VL-CPIO	0	108	0.149227793	Commercial - Non-Auto Service and Repair Shop, Paint Shop, or Laundry - One Story	YES - Current	NO - Privately-Owned	Available	Not Used in Prior Housing Element	0.102282969	0	0	0.102282969	1	0	0 0998201	549	Southeast Los Angeles			Lower
LOS ANGELES	238 W 78TH ST	90003	6031020006	Low Medium I Residential	R2-1	0	17	0.147733655	Residential - Double, Duplex, or Two Units - 4 Stories or Less	YES - Current	NO - Privately-Owned	Available	Not Used in Prior Housing Element	0	0	0.126595759	0.126595759	2	2*	2* 0998201	413	Southeast Los Angeles	Yes		Above Moderate
LOS ANGELES	228 W 78TH ST	90003	6031020008	Low Medium I Residential	R2-1	0	17	0.147734357	Residential - Double, Duplex, or Two Units - 4 Stories or Less	YES - Current	NO - Privately-Owned	Available	Not Used in Prior Housing Element	0	0	0.033646325	0.033646325	2	2*	2* 0998201	411	Southeast Los Angeles	Yes		Above Moderate
LOS ANGELES	220 W 78TH ST	90003	6031020010	Low Medium I Residential	R2-1	0	17	0.14773468	Residential - Double, Duplex, or Two Units - 4 Stories or Less	YES - Current	NO - Privately-Owned	Available	Not Used in Prior Housing Element	0	0	0.126595759	0.126595759	2	2*	2* 0998201	409	Southeast Los Angeles	Yes		Above Moderate
LOS ANGELES	216 W 78TH ST	90003	6031020011	Low Medium I Residential	R2-1	0	17	0.147734355	Residential - Single Family Residence	YES - Current	NO - Privately-Owned	Available	Not Used in Prior Housing Element	0	0	0.099638897	0.099638897	1	2*	2* 0998201	408	Southeast Los Angeles			Above Moderate
LOS ANGELES	210 W 78TH ST	90003	6031020012	Low Medium I Residential	R2-1	0	17	0.14116811 4	Residential - Single Family Residence	YES - Current	NO - Privately-Owned	Available	Not Used in Prior Housing Element	0	0	0.096387953	0.096387953	1	2*	2* 0998201	406	Southeast Los Angeles			Above Moderate
LOS ANGELES	206 W 78TH ST	90003	6031020013	Low Medium I Residential	R2-1	0	17	0.147736028	Residential - Single Family Residence	YES - Current	NO - Privately-Owned	Available	Not Used in Prior Housing Element	0	0	0.099638897	0.099638897	1	2*	2* 0998201	405	Southeast Los Angeles			Above Moderate
LOS ANGELES	204 W 78TH ST	90003	6031020014	Low Medium I Residential	R2-1	0	17	0.131319031	Residential - Double, Duplex, or Two Units - 4 Stories or Less	YES - Current	NO - Privately-Owned	Available	Not Used in Prior Housing Element	0	0	0.002740118	0.002740118	2	2*	2* 0998201	403	Southeast Los Angeles			Above Moderate
LOS ANGELES	201 W 79TH ST	90003	6031020017	Low Medium I Residential	R2-1	0	17	0.147735724	Residential - Single Family Residence	YES - Current	NO - Privately-Owned	Available	Not Used in Prior Housing Element	0	0	0.096387953	0.096387953	1	2*	2* 0998201	485	Southeast Los Angeles			Above Moderate
LOS ANGELES	207 W 79TH ST	90003	6031020018	Low Medium I Residential	R2-1	0	17	0.147733676	Residential - Double, Duplex, or Two Units - 4 Stories or Less	YES - Current	NO - Privately-Owned	Available	Not Used in Prior Housing Element	0	0	0.126595759	0.126595759	2	2*	2* 0998201	486	Southeast Los Angeles	Yes		Above Moderate
LOS ANGELES	211 W 79TH ST	90003	6031020019	Low Medium I Residential	R2-1	0	17	0.147734697	Residential - Single Family Residence	YES - Current	NO - Privately-Owned	Available	Not Used in Prior Housing Element	0	0	0.096387953	0.096387953	1	2*	2* 0998201	487	Southeast Los Angeles			Above Moderate
LOS ANGELES	217 W 79TH ST	90003	6031020020	Low Medium I Residential	R2-1	0	17	0.147734376	Residential - Double, Duplex, or Two Units - 4 Stories or Less	YES - Current	NO - Privately-Owned	Available	Not Used in Prior Housing Element	0	0	0.126595759	0.126595759	2	2*	2* 0998201	488	Southeast Los Angeles	Yes		Above Moderate
LOS ANGELES	221 W 79TH ST	90003	6031020021	Low Medium I Residential	R2-1	0	17	0.147735403	Residential - Single Family Residence	YES - Current	NO - Privately-Owned	Available	Not Used in Prior Housing Element	0	0	0.096387953	0.096387953	1	2*	2* 0998201	489	Southeast Los Angeles			Above Moderate
LOS ANGELES	225 W 79TH ST	90003	6031020022	Low Medium I Residential	R2-1	0	17	0.147733351	Residential - Single Family Residence	YES - Current	NO - Privately-Owned	Available	Not Used in Prior Housing Element	0	0	0.096387953	0.096387953	1	2*	2* 0998201	490	Southeast Los Angeles			Above Moderate
LOS ANGELES	231 W 79TH ST	90003	6031020023	Low Medium I Residential	R2-1	0	17	0.147734376	Residential - Single Family Residence	YES - Current	NO - Privately-Owned	Available	Not Used in Prior Housing Element	0	0	0.096387953	0.096387953	1	2*	2* 0998201	491	Southeast Los Angeles			Above Moderate
LOS ANGELES	233 W 79TH ST	90003	6031020024	Low Medium I Residential	R2-1	0	17	0.147734376	Residential - Double, Duplex, or Two Units - 4 Stories or Less	YES - Current	NO - Privately-Owned	Available	Not Used in Prior Housing Element	0	0	0.126595759	0.126595759	2	2*	2* 0998201	492	Southeast Los Angeles	Yes		Above Moderate
LOS ANGELES	239 W 79TH ST	90003	6031020025	Low Medium I Residential	R2-1	0	17	0.147735403	Residential - Double, Duplex, or Two Units - 4 Stories or Less	YES - Current	NO - Privately-Owned	Available	Not Used in Prior Housing Element	0	0	0.052896363	0.052896363	2	2*	2* 0998201	493	Southeast Los Angeles	Yes		Above Moderate
LOS ANGELES	245 W 79TH ST	90003	6031

LOS ANGELES	349 W 79TH ST	90003	6031021009	Low Medium I Residential	R2-1	0	17	0.135443223	Residential - Double, Duplex, or Two Units - 4 Stories or Less	YES - Current	NO - Privately-Owned	Available	Not Used in Prior Housing Element	0	0	0.126595759	0.126595759	2	2*	2*	0998201	502	Southeast Los Angeles	Yes	Above Moderate
LOS ANGELES	330 W 78TH ST	90003	6031021011	Low Medium I Residential	R2-1	0	17	0.131320877	Residential - Double, Duplex, or Two Units - 4 Stories or Less	YES - Current	NO - Privately-Owned	Available	Not Used in Prior Housing Element	0	0	0.126595759	0.126595759	2	2*	2*	0998201	420	Southeast Los Angeles	Yes	Above Moderate
LOS ANGELES	322 W 78TH ST	90003	6031021013	Low Medium I Residential	R2-1	0	17	0.131319851	Residential - Double, Duplex, or Two Units - 4 Stories or Less	YES - Current	NO - Privately-Owned	Available	Not Used in Prior Housing Element	0	0	0.126595759	0.126595759	2	2*	2*	0998201	418	Southeast Los Angeles	Yes	Above Moderate
LOS ANGELES	318 W 78TH ST	90003	6031021014	Low Medium I Residential	R2-1	0	17	0.137885738	Residential - Single Family Residence	YES - Current	NO - Privately-Owned	Available	Not Used in Prior Housing Element	0	0	0.096387953	0.096387953	1	2*	2*	0998201	417	Southeast Los Angeles		Above Moderate
LOS ANGELES	310 W 78TH ST	90003	6031021015	Neighborhood Commercial	C2-1VL-CPIO	0	108	0.154379646	Commercial - Store Combination - Store and Residential Combination - One Story	YES - Current	NO - Privately-Owned	Available	Used in Prior Housing Element - Non-Vacant	0	0	0.163709136	0.163709136	1	0	0	0998201	416	Southeast Los Angeles	Yes	Above Moderate
LOS ANGELES	7807 S BROADWAY	90003	6031021016	Neighborhood Commercial	C2-1VL-CPIO	0	108	0.139114791	Residential - Single Family Residence	YES - Current	NO - Privately-Owned	Available	Used in Prior Housing Element - Non-Vacant	1.324267387	0	0	1.324267387	1	0	0	0998201	460	Southeast Los Angeles		Lower
LOS ANGELES	7813 S BROADWAY	90003	6031021017	Neighborhood Commercial	C2-1VL-CPIO	0	108	0.15228532	Commercial - Auto, Recreation Equipment, Construction Equipment Sales and Service - Auto Body Repair Shop - One Story	YES - Current	NO - Privately-Owned	Available	Used in Prior Housing Element - Non-Vacant	0.033481178	0	0	0.033481178	0	0	0	0998201	465	Southeast Los Angeles		Lower
LOS ANGELES	7817 S BROADWAY	90003	6031021017	Neighborhood Commercial	C2-1VL-CPIO	0	108	0.151830681	Commercial - Auto, Recreation Equipment, Construction Equipment Sales and Service - Auto Body Repair Shop - One Story	YES - Current	NO - Privately-Owned	Available	Used in Prior Housing Element - Non-Vacant	0.033481178	0	0	0.033481178	0	0	0	0998201	475	Southeast Los Angeles		Lower
LOS ANGELES	7821 S BROADWAY	90003	6031021019	Neighborhood Commercial	C2-1VL-CPIO	0	108	0.155110192	Commercial - Store Combination - Store and Residential Combination - One Story	YES - Current	NO - Privately-Owned	Available	Used in Prior Housing Element - Non-Vacant	0.253417294	0	0	0.253417294	0	0	0	0998201	540	Southeast Los Angeles		Lower
LOS ANGELES	7827 S BROADWAY	90003	6031021020	Neighborhood Commercial	C2-1VL-CPIO	0	108	0.155295892	Commercial - Store - One Story	YES - Current	NO - Privately-Owned	Available	Used in Prior Housing Element - Non-Vacant	0.253417294	0	0	0.253417294	0	0	0	0998201	550	Southeast Los Angeles		Lower
LOS ANGELES	325 W 79TH ST	90003	6031021023	Low Medium I Residential	R2-1	0	17	0.131320132	Residential - Double, Duplex, or Two Units - 4 Stories or Less	YES - Current	NO - Privately-Owned	Available	Not Used in Prior Housing Element	0	0	0.126595759	0.126595759	2	2*	2*	0998201	497	Southeast Los Angeles	Yes	Above Moderate
LOS ANGELES	331 1/2 W 79TH ST	90003	6031021024	Low Medium I Residential	R2-1	0	17	0.131321902	Residential - Single Family Residence	YES - Current	NO - Privately-Owned	Available	Not Used in Prior Housing Element	0	0	0.096387953	0.096387953	1	2*	2*	0998201	498	Southeast Los Angeles		Above Moderate
LOS ANGELES	355 W 79TH ST	90003	6031021026	Low Medium I Residential	R2-1	0	17	0.148952907	Residential - Single Family Residence	YES - Current	NO - Privately-Owned	Available	Not Used in Prior Housing Element	0	0	0.025376482	0.025376482	1	2*	2*	0998201	503	Southeast Los Angeles		Above Moderate
LOS ANGELES	354 W 78TH ST	90003	6031021027	Low Medium I Residential	R2-1	0	17	0.148954146	Residential - Double, Duplex, or Two Units - 4 Stories or Less	YES - Current	NO - Privately-Owned	Available	Not Used in Prior Housing Element	0	0	0.022112198	0.022112198	2	2*	2*	0998201	425	Southeast Los Angeles		Above Moderate
LOS ANGELES			6031021901	Low Medium I Residential	R2-1	0	17	0.01002757	Residential - Double, Duplex, or Two Units - 4 Stories or Less	YES - Current	NO - Privately-Owned	Available	Not Used in Prior Housing Element	0	0	0.142099988	0.142099988	0	0	0	0998201	431	Southeast Los Angeles		Above Moderate
LOS ANGELES			6031021BRX	Low Medium I Residential	R2-1	0	17	0.030372192	Residential - Single Family Residence	YES - Current	NO - Privately-Owned	Available	Not Used in Prior Housing Element	0	0	0.142099988	0.142099988	0	0	0	0998201	504	Southeast Los Angeles		Above Moderate
LOS ANGELES	358 W 79TH ST	90003	6031022***	Low Medium I Residential	R2-1	0	17	0.063750148		YES - Current	NO - Privately-Owned	Available	Not Used in Prior Housing Element	0	0	0.408242083	0.408242083	0	1*	1*	0998201	589	Southeast Los Angeles		Above Moderate
LOS ANGELES			6031022***	Low Medium I Residential	R2-1	0	17	0.033381374		YES - Current	NO - Privately-Owned	Available	Not Used in Prior Housing Element	0	0	0.142099988	0.142099988	0	0	0	0998201	686	Southeast Los Angeles		Above Moderate
LOS ANGELES	335 W 80TH ST	90003	6031022001	Low Medium I Residential	R2-1	0	17	0.126942817	Residential - Double, Duplex, or Two Units - 4 Stories or Less	YES - Current	NO - Privately-Owned	Available	Not Used in Prior Housing Element	0	0	0.096387953	0.096387953	1	2*	2*	0998201	680	Southeast Los Angeles		Above Moderate
LOS ANGELES	339 W 80TH ST	90003	6031022002	Low Medium I Residential	R2-1	0	17	0.126947953	Residential - Single Family Residence	YES - Current	NO - Privately-Owned	Available	Not Used in Prior Housing Element	0	0	0.096387953	0.096387953	1	2*	2*	0998201	681	Southeast Los Angeles		Above Moderate
LOS ANGELES	343 W 80TH ST	90003	6031022003	Low Medium I Residential	R2-1	0	17	0.126957007	Residential - Single Family Residence	YES - Current	NO - Privately-Owned	Available	Not Used in Prior Housing Element	0	0	0.096387953	0.096387953	1	2*	2*	0998201	682	Southeast Los Angeles		Above Moderate
LOS ANGELES	347 W 80TH ST	90003	6031022004	Low Medium I Residential	R2-1	0	17	0.126962108	Residential - Single Family Residence	YES - Current	NO - Privately-Owned	Available	Not Used in Prior Housing Element	0	0	0.096387953	0.096387953	1	2*	2*	0998201	683	Southeast Los Angeles		Above Moderate
LOS ANGELES	7919 S BROADWAY	90003	6031022007	Neighborhood Commercial	C2-1VL-CPIO	0	108	0.115963579	Institutional - Church - One Story	YES - Current	NO - Privately-Owned	Available	Used in Prior Housing Element - Non-Vacant	0.041733875	0	0	0.041733875	0	0	0	0998201	674	Southeast Los Angeles		Lower
LOS ANGELES	7925 S BROADWAY	90003	6031022008	Neighborhood Commercial	C2-1VL-CPIO	0	108	0.11596391	Residential - Five or More Units or Apartments (Any Combination) - 4 Stories or Less	YES - Current	NO - Privately-Owned	Available	Not Used in Prior Housing Element	0	0	0.421632814	0.421632814	6	0	0	0998201	720	Southeast Los Angeles	Yes	Above Moderate
LOS ANGELES	7933 S BROADWAY	90003	6031022009	Neighborhood Commercial	C2-1VL-CPIO	0	108	0.118632702	Commercial - Store Combination - Store and Residential Combination - One Story	YES - Current	NO - Privately-Owned	Available	Not Used in Prior Housing Element	0	0	0.031860062	0.031860062	3	0	0	0998201	727	Southeast Los Angeles	Yes	Above Moderate
LOS ANGELES	315 W 80TH ST	90003	6031022010	Low Medium I Residential	R2-1	0	17	0.126907787	Residential - Single Family Residence	YES - Current	NO - Privately-Owned	Available	Not Used in Prior Housing Element	0	0	0.096387953	0.096387953	1	2*	2*	0998201	675	Southeast Los Angeles		Above Moderate
LOS ANGELES	319 W 80TH ST	90003	6031022011	Low Medium I Residential	R2-1	0	17	0.126909026	Residential - Single Family Residence	YES - Current	NO - Privately-Owned	Available	Not Used in Prior Housing Element	0	0	0.096387953	0.096387953	1	2*	2*	0998201	676	Southeast Los Angeles		Above Moderate
LOS ANGELES	327 W 80TH ST	90003	6031022013	Low Medium I Residential	R2-1	0	17	0.126928043	Residential - Double, Duplex, or Two Units - 4 Stories or Less	YES - Current	NO - Privately-Owned	Available	Not Used in Prior Housing Element	0	0	0.002740118	0.002740118	2	2*	2*	0998201	678	Southeast Los Angeles		Above Moderate
LOS ANGELES	329 W 80TH ST	90003	6031022014	Low Medium I Residential	R2-1	0	17	0.126936918	Residential - Single Family Residence	YES - Current	NO - Privately-Owned	Available	Not Used in Prior Housing Element	0	0	0.096387953	0.096387953	1	2*	2*	0998201	679	Southeast Los Angeles		Above Moderate
LOS ANGELES	330 W 79TH ST	90003	6031022015	Low Medium I Residential	R2-1	0	17	0.142580876	Residential - Double, Duplex, or Two Units - 4 Stories or Less	YES - Current	NO - Privately-Owned	Available	Not Used in Prior Housing Element	0	0	0.126595759	0.126595759	2	2*	2*	0998201	585	Southeast Los Angeles	Yes	Above Moderate
LOS ANGELES	326 W 79TH ST	90003	6031022016	Low Medium I Residential	R2-1	0	17	0.142510676	Residential - Double, Duplex, or Two Units - 4 Stories or Less	YES - Current	NO - Privately-Owned	Available	Not Used in Prior Housing Element	0	0	0.126595759	0.126595759	2	2*	2*	0998201	584	Southeast Los Angeles	Yes	Above Moderate
LOS ANGELES	314 W 79TH ST	90003	6031022019	Neighborhood Commercial	C2-1VL-CPIO	0	108	0.156113349	Commercial - Commercial - Vacant Land	YES - Current	NO - Privately-Owned	Available	Not Used in Prior Housing Element	0.19795761	0	0	0.19795761	0	0	0	0998201	581	Southeast Los Angeles		Lower
LOS ANGELES	7907 S BROADWAY	90003	6031022020	Neighborhood Commercial	C2-1VL-CPIO	0	108	0.156113608	Residential - Single Family Residence - Vacant Land	YES - Current	NO - Privately-Owned	Available	Not Used in Prior Housing Element	1.219510108	0	0	1.219510108	0	0	0	0998201	639	Southeast Los Angeles		Lower
LOS ANGELES	7915 S BROADWAY	90003	6031022021	Neighborhood Commercial	C2-1VL-CPIO	0	108	0.171268568	Commercial - Store Combination - Store and Residential Combination - One Story	YES - Current	NO - Privately-Owned	Available	Used in Prior Housing Element - Non-Vacant	0.235976323	0	0	0.235976323	1	0	0	0998201	646	Southeast Los Angeles		Lower
LOS ANGELES	334 W 79TH ST	90003	6031022026	Low Medium I Residential	R2-1	0	17	0.161794566	Residential - Single Family Residence	YES - Current	NO - Privately-Owned	Available	Not Used in Prior Housing Element	0	0	0.078598344	0.078598344	1	2*	2*	0998201	586	Southeast Los Angeles		Above Moderate
LOS ANGELES	353 W 80TH ST	90003	6031022032	Low Medium I Residential	R2-1	0	17	0.126971064	Residential - Double, Duplex, or Two Units - 4 Stories or Less	YES - Current	NO - Privately-Owned	Available	Not Used in Prior Housing Element	0	0	0.025376482	0.025376482	2	2*	2*	0998201	684	Southeast Los Angeles		Above Moderate
LOS ANGELES	355 W 80TH ST	90003	6031022032	Low Medium I Residential	R2-1	0	17	0.126976014	Residential - Double, Duplex, or Two Units - 4 Stories or Less	YES - Current	NO - Privately-Owned	Available	Not Used in Prior Housing Element	0	0	0.025376482	0.025376482	2	2*	2*	0998201	685	Southeast Los Angeles		Above Moderate
LOS ANGELES	348 W 79TH ST	90003	6031022033	Low Medium I Residential	R2-1	0	17	0.162093504	Residential - Double, Duplex, or Two Units - 4 Stories or Less	YES - Current	NO - Privately-Owned	Available	Not Used in Prior Housing Element	0	0	0.020542572	0.020542572	2	2*	2*	0998201	587	Southeast Los Angeles		Above Moderate
LOS ANGELES	354 W 79TH ST	90003	6031022033	Low Medium I Residential	R2-1	0	17	0.162147152	Residential - Double, Duplex, or Two Units - 4 Stories or Less	YES - Current	NO - Privately-Owned	Available	Not Used in Prior Housing Element	0	0	0.014147504	0.014147504	2	2*	2*	0998201	588	Southeast Los Angeles		Above Moderate
LOS ANGELES	165 W 80TH ST	90003	6031023001	Low Medium I Residential	R2-1	0	17	0.161665945	Residential - Double, Duplex, or Two Units - 4 Stories or Less	YES - Current	NO - Privately-Owned	Available	Not Used in Prior Housing Element	0	0	0.06938073	0.06938073	2	2*	2*	0998201	660	Southeast Los Angeles	Yes	Above Moderate
LOS ANGELES	203 W 80TH ST	90003	6031023002	Low Medium I Residential	R2-1	0	17	0.16142986	Residential - Single Family Residence	YES - Current	NO - Privately-Owned	Available	Not Used in Prior Housing Element	0	0	0.052851349	0.052851349	1	2*	2*	0998201	661	Southeast Los Angeles		Above Moderate
LOS ANGELES	209 W 80TH ST	90003	6031023003	Low Medium I Residential	R2-1	0	17	0.161195841	Residential - Double, Duplex, or Two Units - 4 Stories or Less	YES - Current	NO - Privately-Owned	Available	Not Used in Prior Housing Element	0	0	0.06938073	0.06938073	2	2*	2*	0998201	662	Southeast Los Angeles	Yes	Above Moderate
LOS ANGELES	215 W 80TH ST	90003	6031023004	Low Medium I Residential	R2-1	0	17	0.160959281	Residential - Double, Duplex, or Two Units - 4 Stories or Less	YES - Current	NO - Privately-Owned	Available	Not Used in Prior Housing Element	0	0	0.103392416	0.103392416	2	2*	2*	0998201	663	Southeast Los Angeles	Yes	Above Moderate
LOS ANGELES	217 W 80TH ST	90003	6031023005	Low Medium I Residential	R2-1	0	17	0.160726501	Residential - Double, Duplex, or Two Units - 4 Stories or Less	YES - Current	NO - Privately-Owned	Available	Not Used in Prior Housing Element	0	0	0.103392416	0.103392416	2	2*	2*	0998201	664	Southeast Los Angeles	Yes	Above Moderate
LOS ANGELES	221 W 80TH ST	90003	6031023006	Low Medium I Residential	R2-1	0	17	0.160490111	Residential - Double, Duplex, or Two Units - 4 Stories or Less	YES - Current	NO - Privately-Owned	Available	Not Used in Prior Housing Element	0	0	0.103392416	0.103392416	2	2*	2*	0998201	665	Southeast Los Angeles	Yes	Above Moderate
LOS ANGELES	229 W 80TH ST	90003	6031023007	Low Medium I Residential	R2-1	0	17	0.160255316	Residential - Three Units (Any Combination) - 4 Stories or Less	YES - Current	NO - Privately-Owned	Available	Not Used in Prior Housing Element	0	0	0.103392416	0.103392416	2	2*	2*	0998201	666	Southeast Los Angeles	Yes	Above Moderate
LOS ANGELES	233 W 80TH ST	90003	6031023008	Low Medium I Residential	R2-1	0	17	0.15522206	Residential - Double, Duplex, or Two Units - 4 Stories or Less	YES - Current	NO - Privately-Owned	Available	Not Used in Prior Housing Element	0	0	0.103392416	0.103392416	2	2*	2*	0998201	667	Southeast Los Angeles	Yes	Above Moderate
LOS ANGELES	243 W 80TH ST	90003	6031023010	Low Medium I Residential	R2-1	0	17	0.153151554	Residential - Single Family Residence	YES - Current	NO - Privately-Owned	Available	Not Used in Prior Housing Element	0	0	0.078598344	0.078598344	1	2*	2*	0998201	672	Southeast Los Angeles		Above Moderate
LOS ANGELES	255 W 80TH ST	90003	6031023011	Neighborhood Commercial	C2-1VL-CPIO	0	108	0.050070086	Residential - Single Family Residence	YES - Current	NO - Privately-Owned	Available	Not Used in Prior Housing Element	0	0	0.024542294	0.024542294	1	0	0	0998201	725	Southeast Los Angeles		Above Moderate
LOS ANGELES			6031023011	Neighborhood Commercial	C2-1VL-CPIO	0	108	0.049651175	Residential - Single Family Residence	YES - Current	NO - Privately-Owned	Available	Not Used in Prior Housing Element	0	0	0.024542294	0.024542294	1	0	0	0998201	718	Southeast Los Angeles		Above Moderate
LOS ANGELES	7924 S BROADWAY	90003	6031023012	Neighborhood Commercial	C2-1VL-CPIO	0	108	0.087489788	Commercial - Store Combination - Store and Residential Combination - One Story	YES - Current	NO - Privately-Owned	Available	Not Used in Prior Housing Element	0	0	0.100458147	0.100458147	3	0	0	0998201	719	Southeast Los Angeles	Yes	Above Moderate
LOS ANGELES	7926 S BROADWAY	90003	6031023012	Neighborhood Commercial	C2-1VL-CPIO	0	108	0.088286706	Commercial - Store Combination - Store and Residential Combination - One Story	YES - Current	NO - Privately-Owned	Available	Not Used in Prior Housing Element	0	0	0.099838541	0.099838541	3	0	0	0998201	726	Southeast Los Angeles	Yes	Above Moderate
LOS ANGELES	252 W 79TH ST	90003	6031023014	Neighborhood Commercial	C2-1VL-CPIO	0	108	0.149228511	Commercial - Store - One Story	YES - Current	NO - Privately-Owned	Available	Used in Prior Housing Element - Non-Vacant	0.255780514	0	0	0.255780514	0	0	0	0998201	580	Southeast Los Angeles		Lower
LOS ANGELES	7906 S BROADWAY	90003	6031023015	Neighborhood Commercial	C2-1VL-CPIO	0	108	0.149227938	Residential - Single Family Residence - Vacant Land	YES - Current	NO - Privately-Owned	Available	Not Used in Prior Housing Element	1.230341351	0	0	1.230341351	0	0	0	0998201	638	Southeast Los Angeles		Lower
LOS ANGELES	7912 S BROADWAY	90003	6031023016	Neighborhood Commercial	C2-1VL-CPIO	0	108	0.16308697	Commercial - Store Combination - Store and Residential Combination - One Story	YES - Current	NO - Privately-Owned	Available	Used in Prior Housing Element - Non-Vacant	0.238183942	0	0	0.238183942	1	0	0	0998201	645	Southeast Los Angeles		Lower
LOS ANGELES	244 W 79TH ST	90003	6031023017	Low Medium I Residential	R2-1	0	17	0.177449709	Residential - Three Units (Any Combination) - 4 Stories or Less	YES - Current	NO - Privately-Owned	Available	Not Used in Prior Housing Element	0	0.181467122	0	0.181467122	3	3*	3*	0998201	579	Southeast Los Angeles	Yes	Moderate
LOS ANGELES	238 W 79TH ST	90003	6031023018	Low Medium I Residential	R2-1	0	17	0.159676378	Residential - Single Family Residence	YES - Current	NO - Privately-Owned	Available	Not Used in Prior Housing Element	0	0	0.078598344	0.078598344	1	2*	2*	0998201	578	Southeast Los Angeles		Above Moderate
LOS ANGELES	236 W 79TH ST	90003	6031023019	Low Medium I Residential	R2-1	0	17	0.159649148	Residential - Double, Duplex, or Two Units - 4 Stories or Less	YES - Current	NO - Privately-Owned	Available	Not Used in Prior Housing Element	0	0	0.027287132	0.027287132	2	2*	2*	0998201	577	Southeast Los Angeles	Yes	Above Moderate
LOS ANGELES	224 W 79TH ST	90003	6031023021	Low Medium I Residential	R2-1	0	17	0.159599126	Residential - Single Family Residence	YES - Current	NO - Privately-Owned	Available	Not Used in Prior Housing Element	0	0	0.078598344	0.078598344	1	2*	2*	0998201	575	Southeast Los Angeles		Above Moderate
LOS ANGELES	220 W 79TH ST	90003	6031023022	Low Medium I Residential	R2-1	0	17	0.159571745	Residential - Single Family Residence	YES - Current	NO - Privately-Owned	Available	Not Used in Prior Housing Element	0	0	0.078598344	0.078598344	1	2*	2*	0998201	574	Southeast Los Angeles		Above Moderate
LOS ANGELES	214 W 79TH ST	90003	6031023023	Low Medium I Residential	R2-1	0	17	0.159544559	Residential - Double, Duplex, or Two Units - 4 Stories or Less	YES - Current	NO - Privately-Owned	Available	Not Used in Prior Housing Element	0	0	0.000514195	0.000514195	2	2*	2*	0998201	573	Southeast Los Angeles		Above Moderate
LOS ANGELES	212 W 79TH ST	90003	6031023024	Low Medium I Residential	R2-1	0	17	0.159518573	Residential - Double, Duplex, or Two Units - 4 Stories or Less	YES - Current	NO - Privately-Owned	Available	Not Used in Prior Housing Element	0	0	0.002103394	0.002103394	2	2*	2*	0998201	572	Southeast Los Angeles		Above Moderate
LOS ANGELES	206 W 79TH ST	90003	6031023025	Low Medium I Residential	R2-1	0	17	0.159494672	Residential - Double, Duplex, or Two Units - 4 Stories or Less	YES - Current	NO - Privately-Owned	Available	Not Used in Prior Housing Element	0	0	0.103392416	0.103392416	2	2*	2*	0998201	571	Southeast Los Angeles	Yes	Above Moderate
LOS ANGELES	202 W 79TH ST	90003	6031023026	Low Medium I Residential	R2-1	0	17	0.159467759	Residential - Single Family Residence	YES - Current	NO - Privately-Owned	Available	Not Used in Prior Housing Element	0	0	0.052851349	0.052851349	1	2*	2*	0998201	570	Southeast Los Angeles		Above Moderate
LOS ANGELES	164 W 79TH ST	90003	6031023027	Low Medium I Residential	R2-1	0	17	0.15944131	Residential - Single Family Residence	YES - Current	NO - Privately-Owned	Available	Not Used in Prior Housing Element	0	0	0.052851349	0.052851349	1	2*	2*	0998201	569	Southeast Los Angeles		Above Moderate
LOS ANGELES	7916 S BROADWAY	90003	6031023030	Neighborhood Commercial	C2-1VL-CPIO	0	108	0.138052178	Residential - Double, Duplex, or Two Units - 4 Stories or Less	YES - Current	NO - Privately-Owned	Available	Not Used in Prior Housing Element	0	0	0.372127223	0.372127223	2	0	0	0998201	673	Southeast Los Angeles	Yes	Above Moderate
LOS ANGELES	160 W 79TH ST	90003	6031024001	Low Medium I Residential	R2-1	0	17	0.159414083	Residential - Double, Duplex, or Two Units - 4 Stories or Less	YES - Current	NO - Privately-Owned	Available	Not Used in Prior Housing Element	0	0	0.06938073	0.06938073	2	2*	2*	0998201	568	Southeast Los Angeles	Yes	Above Moderate
LOS ANGELES	152 W 79TH ST	90003	6031024002	Low Medium I Residential	R2-1	0	17	0.159388809	Residential - Double, Duplex, or Two Units - 4 Stories or Less	YES - Current	NO - Privately-Owned	Available	Not Used in Prior Housing Element	0	0	0.06938073	0.06938073	2	2*	2*	0998201	567	Southeast Los Angeles	Yes	Above Moderate
LOS ANGELES	146 W 79TH ST	90003	6031024004	Low Medium I Residential	R2-1	0	17	0.159335548	Residential - Double, Duplex, or Two Units - 4 Stories or Less	YES - Current	NO - Privately-Owned	Available	Not Used in Prior Housing Element	0	0	0.103392416	0.103392416	2	2*	2*	0998201	565	Southeast Los Angeles	Yes	Above Moderate
LOS ANGELES	134 W 79TH ST	90003	6031024006	Low Medium I Residential	R2-1	0	17	0.159285407	Residential - Double, Duplex, or Two Units - 4 Stories or Less	YES - Current	NO - Privately-Owned	Available	Not Used in Prior Housing Element	0	0	0.103392416	0.103392416	2	2*	2*	0998201	563	Southeast Los Angeles	Yes	Above Moderate
LOS ANGELES	126 W 79TH ST	90003	6031024008	Low Medium I Residential	R2-1	0	17	0.159230644	Residential - Single Family Residence	YES - Current	NO - Privately-Owned	Available	Not Used in Prior Housing Element	0	0	0.078598344	0.078598344	1	2*	2*	0998201	561	Southeast Los Angeles		Above Moderate
LOS ANGELES	120 W 79TH ST	90003	6031024009	Low Medium I Residential	R2-1	0	17	0.159205621	Residential - Single Family Residence	YES - Current	NO - Privately-Owned	Available	Not Used in Prior Housing Element	0	0	0.078598344	0.078598344	1	2*	2*	0998201	560	Southeast Los Angeles		Above Moderate
LOS ANGELES	106 W 79TH ST	90003	6031024012	Neighborhood Commercial	C2-1VL-CPIO	0	108	0.091833138	Commercial - Hotel and Motel - Motel - Under 50 Rooms - One Story	YES - Current	NO - Privately-Owned	Available	Not Used in Prior Housing Element	0	0	0.143501884	0.143501884	0	0	0	0998201	557	Southeast Los Angeles	Yes	Above Moderate
LOS ANGELES	7907 S MAIN ST	90003	6031024012	Neighborhood Commercial	C2-1VL-CPIO	0	108	0.091833138	Commercial - Hotel and Motel - Motel - Under 50 Rooms - One Story	YES - Current	NO - Privately-Owned	Available	Not Used in Prior Housing Element	0	0	0.143501884	0.143501884	0	0	0	0998201	636	Southeast Los Angeles	Yes	Above Moderate
LOS ANGELES	7913 S MAIN ST	90003	6031024012	Neighborhood Commercial	C2-1VL-CPIO	0	108	0.099183558	Commercial - Hotel and Motel - Motel - Under 50 Rooms - One Story	YES - Current	NO - Privately-Owned	Available	Not Used in Prior Housing Element	0	0	0.142168388	0.142168388	0	0	0	0998201	643	Southeast Los Angeles	Yes	Above Moderate
LOS ANGELES	7927 S MAIN ST	90003	6031024013	Neighborhood Commercial	C2-1VL-CPIO	0	108	0.144795791	Commercial - Store Combination - Store and Residential Combination - One Story	YES - Current	NO - Privately-Owned	Available	Not Used in Prior Housing Element	0	0	0.043508869	0.043508869	2	0	0	0998201	724	Southeast Los Angeles	Yes	Above Moderate
LOS ANGELES	7921 S MAIN ST	90003	6031024014	Neighborhood Commercial	C2-1VL-CPIO	0	108	0.14023397	Residential - Single Family Residence	YES - Current	NO - Privately-Owned	Available	Not Used in Prior Housing Element	1.324267387	0	0	1.324267387	1	0	0	0998201	717	Southeast Los Angeles		Lower
LOS ANGELES	7917 S MAIN ST	90003	6031024015	Neighborhood Commercial	C2-1VL-CPIO	0	108	0.145743862	Residential - Three Units (Any Combination) - 4 Stories or Less	YES - Current	NO - Privately-Owned	Available	Not Used in Prior Housing Element	0	0	0.799152613	0.799152613	3	0	0	0998201	650	Southeast Los Angeles	Yes	Above Moderate
LOS ANGELES	115 W 80TH ST	90003	6031024016	Low Medium I Residential	R2-1	0	17	0.173799654	Residential - Double, Duplex, or Two Units - 4 Stories or Less	YES - Current	NO - Privately-Owned	Available	Not Used in Prior Housing Element	0	0.03572556	0	0.03572556	2	3*	3*	0998201	651	Southeast Los Angeles		Moderate
LOS ANGELES	125 W 80TH ST	90003	6031024017	Low Medium I Residential	R2-1	0	17	0.163545121	Residential - Double, Duplex, or Two Units - 4 Stories or Less	YES - Current	NO - Privately-Owned	Available	Not Used in Prior Housing Element	0	0	0.017881541	0.017881541	2	2*	2*	0998201	652	Southeast Los Angeles		Above Moderate
LOS ANGELES	127 W 80TH ST	90003	6031024018	Low Medium I Residential	R2-1	0	17	0.163309072	Residential - Double, Duplex, or Two Units - 4 Stories or Less	YES - Current	NO - Privately-Owned	Available	Not Used in Prior Housing Element	0	0	0.103392416	0.103392416	2	2*	2*	0998201	653	Southeast Los Angeles	Yes	Above Moderate
LOS ANGELES	133 W 80TH ST	90003	6031024019	Low Medium I Residential	R2-1	0	17	0.163074043	Residential - Single Family Residence	YES - Current	NO - Privately-Owned	Available	Not Used in Prior Housing Element	0	0	0.078598344	0.078598344	1	2*	2*	0998201	654	Southeast Los Angeles		Above Moderate
LOS ANGELES	137 W 80TH ST	90003	6031024020	Low Medium I Residential	R2-1	0	17	0.162838519	Residential - Single Family Residence	YES - Current	NO - Privately-Owned	Available	Not Used in Prior Housing Element	0	0	0.078598344	0.078598344	1	2*	2*	0998201	655	Southeast Los Angeles		Above Moderate
LOS ANGELES	143 W 80TH ST	90003	6031024021	Low Medium I Residential	R2-1	0	17	0.162605723	Residential - Single Family Residence	YES -

LOS ANGELES	8001 S MAIN ST	90003	6031025006	Neighborhood Commercial	C2-1VL-CPIO	0	108	0.146631355	Industrial - Food Processing Plant - Meat - One Story	YES - Current	NO - Privately-Owned	Available	Not Used in Prior Housing Element	0.250039172	0	0	0.250039172	1	0	0	0998201	735	Southeast Los Angeles							Lower
LOS ANGELES	166 W 80TH ST	90003	6031025007	Low Medium I Residential	R2-1	0	17	0.165531991	Residential - Double, Duplex, or Two Units - 4 Stories or Less	YES - Current	NO - Privately-Owned	Available	Not Used in Prior Housing Element	0	0	0.078598344	0.078598344	1	2*	2*	0998201	746	Southeast Los Angeles							Above Moderate
LOS ANGELES	156 1/2 W 80TH ST	90003	6031025008	Low Medium I Residential	R2-1	0	17	0.165529246	Residential - Double, Duplex, or Two Units - 4 Stories or Less	YES - Current	NO - Privately-Owned	Available	Not Used in Prior Housing Element	0	0	0.078598344	0.078598344	1	2*	2*	0998201	745	Southeast Los Angeles							Above Moderate
LOS ANGELES	140 W 80TH ST	90003	6031025011	Low Medium I Residential	R2-1	0	17	0.165530957	Residential - Single Family Residence	YES - Current	NO - Privately-Owned	Available	Not Used in Prior Housing Element	0	0	0.078598344	0.078598344	1	2*	2*	0998201	742	Southeast Los Angeles							Above Moderate
LOS ANGELES	126 W 80TH ST	90003	6031025014	Low Medium I Residential	R2-1	0	17	0.16553028	Residential - Double, Duplex, or Two Units - 4 Stories or Less	YES - Current	NO - Privately-Owned	Available	Not Used in Prior Housing Element	0	0	0.103392416	0.103392416	2	2*	2*	0998201	738	Southeast Los Angeles		Yes					Above Moderate
LOS ANGELES	116 W 80TH ST	90003	6031025016	Low Medium I Residential	R2-1	0	17	0.16553028	Residential - Double, Duplex, or Two Units - 4 Stories or Less	YES - Current	NO - Privately-Owned	Available	Not Used in Prior Housing Element	0	0	0.103392416	0.103392416	2	2*	2*	0998201	736	Southeast Los Angeles		Yes					Above Moderate
LOS ANGELES	117 W 81ST ST	90003	6031025017	Low Medium I Residential	R2-1	0	17	0.165297839	Residential - Double, Duplex, or Two Units - 4 Stories or Less	YES - Current	NO - Privately-Owned	Available	Not Used in Prior Housing Element	0	0	0.103392416	0.103392416	2	2*	2*	0998201	824	Southeast Los Angeles		Yes					Above Moderate
LOS ANGELES	123 W 81ST ST	90003	6031025018	Low Medium I Residential	R2-1	0	17	0.165815419	Residential - Single Family Residence	YES - Current	NO - Privately-Owned	Available	Not Used in Prior Housing Element	0	0	0.078598344	0.078598344	1	2*	2*	0998201	825	Southeast Los Angeles							Above Moderate
LOS ANGELES	135 W 81ST ST	90003	6031025021	Low Medium I Residential	R2-1	0	17	0.16529712	Residential - Double, Duplex, or Two Units - 4 Stories or Less	YES - Current	NO - Privately-Owned	Available	Not Used in Prior Housing Element	0	0	0.043003517	0.043003517	2	2*	2*	0998201	829	Southeast Los Angeles		Yes					Above Moderate
LOS ANGELES	141 W 81ST ST	90003	6031025022	Low Medium I Residential	R2-1	0	17	0.165298154	Residential - Double, Duplex, or Two Units - 4 Stories or Less	YES - Current	NO - Privately-Owned	Available	Not Used in Prior Housing Element	0	0	0.031287651	0.031287651	1	2*	2*	0998201	830	Southeast Los Angeles		Yes					Above Moderate
LOS ANGELES	159 W 81ST ST	90003	6031025025	Low Medium I Residential	R2-1	0	17	0.165296088	Residential - Single Family Residence	YES - Current	NO - Privately-Owned	Available	Not Used in Prior Housing Element	0	0	0.078598344	0.078598344	1	2*	2*	0998201	833	Southeast Los Angeles							Above Moderate
LOS ANGELES	165 W 81ST ST	90003	6031025026	Low Medium I Residential	R2-1	0	17	0.165299188	Residential - Single Family Residence	YES - Current	NO - Privately-Owned	Available	Not Used in Prior Housing Element	0	0	0.078598344	0.078598344	1	2*	2*	0998201	834	Southeast Los Angeles							Above Moderate
LOS ANGELES	8025 S MAIN ST	90003	6031025027	Neighborhood Commercial	C2-1VL-CPIO	0	108	0.146012529	Commercial - Store - One Story	YES - Current	NO - Privately-Owned	Available	Not Used in Prior Housing Element	0.103101933	0	0	0.103101933	0	0	0	0998201	870	Southeast Los Angeles							Lower
LOS ANGELES			6031025027	Neighborhood Commercial	C2-1VL-CPIO	0	108	0.146013574	Commercial - Store - One Story	YES - Current	NO - Privately-Owned	Available	Not Used in Prior Housing Element	0.103101933	0	0	0.103101933	0	0	0	0998201	863	Southeast Los Angeles							Lower
LOS ANGELES	8017 1/2 S MAIN ST	90003	6031025028	Neighborhood Commercial	C2-1VL-CPIO	0	108	0.142707245	Residential - Four Units (Any Combination) - 4 Stories or Less	YES - Current	NO - Privately-Owned	Available	Not Used in Prior Housing Element	0.137128711	0	0	0.137128711	4	0	0	0998201	823	Southeast Los Angeles							Lower
LOS ANGELES	8013 S MAIN ST	90003	6031025029	Neighborhood Commercial	C2-1VL-CPIO	0	108	0.142708516	Residential - Four Units (Any Combination) - 4 Stories or Less	YES - Current	NO - Privately-Owned	Available	Not Used in Prior Housing Element	3.601359177	0	0	3.601359177	0	0	0	0998201	805	Southeast Los Angeles							Lower
LOS ANGELES	244 W 80TH ST	90003	6031026001	Low Medium I Residential	R2-1	0	17	0.165529205	Residential - Double, Duplex, or Two Units - 4 Stories or Less	YES - Current	NO - Privately-Owned	Available	Not Used in Prior Housing Element	0	0	0.103392416	0.103392416	2	2*	2*	0998201	755	Southeast Los Angeles		Yes					Above Moderate
LOS ANGELES	228 W 80TH ST	90003	6031026004	Low Medium I Residential	R2-1	0	17	0.16553024	Residential - Double, Duplex, or Two Units - 4 Stories or Less	YES - Current	NO - Privately-Owned	Available	Not Used in Prior Housing Element	0	0	0.027287132	0.027287132	2	2*	2*	0998201	752	Southeast Los Angeles		Yes					Above Moderate
LOS ANGELES	222 W 80TH ST	90003	6031026005	Low Medium I Residential	R2-1	0	17	0.165528529	Residential - Single Family Residence	YES - Current	NO - Privately-Owned	Available	Not Used in Prior Housing Element	0	0	0.078598344	0.078598344	1	2*	2*	0998201	751	Southeast Los Angeles							Above Moderate
LOS ANGELES	214 W 80TH ST	90003	6031026006	Low Medium I Residential	R2-1	0	17	0.165531275	Residential - Double, Duplex, or Two Units - 4 Stories or Less	YES - Current	NO - Privately-Owned	Available	Not Used in Prior Housing Element	0	0	0.103392416	0.103392416	2	2*	2*	0998201	750	Southeast Los Angeles		Yes					Above Moderate
LOS ANGELES	210 W 80TH ST	90003	6031026007	Low Medium I Residential	R2-1	0	17	0.16552846	Residential - Single Family Residence	YES - Current	NO - Privately-Owned	Available	Not Used in Prior Housing Element	0	0	0.078598344	0.078598344	1	2*	2*	0998201	749	Southeast Los Angeles							Above Moderate
LOS ANGELES	208 W 80TH ST	90003	6031026008	Low Medium I Residential	R2-1	0	17	0.16553024	Residential - Single Family Residence	YES - Current	NO - Privately-Owned	Available	Not Used in Prior Housing Element	0	0	0.078598344	0.078598344	1	2*	2*	0998201	748	Southeast Los Angeles							Above Moderate
LOS ANGELES	200 W 80TH ST	90003	6031026009	Low Medium I Residential	R2-1	0	17	0.165529563	Residential - Single Family Residence	YES - Current	NO - Privately-Owned	Available	Not Used in Prior Housing Element	0	0	0.078598344	0.078598344	1	2*	2*	0998201	747	Southeast Los Angeles							Above Moderate
LOS ANGELES	201 W 81ST ST	90003	6031026010	Low Medium I Residential	R2-1	0	17	0.165297481	Residential - Double, Duplex, or Two Units - 4 Stories or Less	YES - Current	NO - Privately-Owned	Available	Not Used in Prior Housing Element	0	0	0.103392416	0.103392416	2	2*	2*	0998201	835	Southeast Los Angeles		Yes					Above Moderate
LOS ANGELES	207 W 81ST ST	90003	6031026011	Low Medium I Residential	R2-1	0	17	0.165298871	Residential - Double, Duplex, or Two Units - 4 Stories or Less	YES - Current	NO - Privately-Owned	Available	Not Used in Prior Housing Element	0	0	0.103392416	0.103392416	2	2*	2*	0998201	836	Southeast Los Angeles		Yes					Above Moderate
LOS ANGELES	213 W 81ST ST	90003	6031026012	Low Medium I Residential	R2-1	0	17	0.165298871	Residential - Double, Duplex, or Two Units - 4 Stories or Less	YES - Current	NO - Privately-Owned	Available	Not Used in Prior Housing Element	0	0	0.103392416	0.103392416	2	2*	2*	0998201	837	Southeast Los Angeles		Yes					Above Moderate
LOS ANGELES	223 W 81ST ST	90003	6031026014	Low Medium I Residential	R2-1	0	17	0.165296088	Residential - Single Family Residence	YES - Current	NO - Privately-Owned	Available	Not Used in Prior Housing Element	0	0	0.078598344	0.078598344	1	2*	2*	0998201	839	Southeast Los Angeles							Above Moderate
LOS ANGELES	229 W 81ST ST	90003	6031026015	Low Medium I Residential	R2-1	0	17	0.165298154	Residential - Single Family Residence	YES - Current	NO - Privately-Owned	Available	Not Used in Prior Housing Element	0	0	0.078598344	0.078598344	1	2*	2*	0998201	840	Southeast Los Angeles							Above Moderate
LOS ANGELES	231 W 81ST ST	90003	6031026016	Low Medium I Residential	R2-1	0	17	0.165298514	Residential - Double, Duplex, or Two Units - 4 Stories or Less	YES - Current	NO - Privately-Owned	Available	Not Used in Prior Housing Element	0	0	0.103392416	0.103392416	2	2*	2*	0998201	841	Southeast Los Angeles		Yes					Above Moderate
LOS ANGELES	239 W 81ST ST	90003	6031026017	Low Medium I Residential	R2-1	0	17	0.165298514	Residential - Single Family Residence	YES - Current	NO - Privately-Owned	Available	Not Used in Prior Housing Element	0	0	0.078598344	0.078598344	1	2*	2*	0998201	842	Southeast Los Angeles							Above Moderate
LOS ANGELES	245 W 81ST ST	90003	6031026018	Low Medium I Residential	R2-1	0	17	0.165297121	Residential - Single Family Residence	YES - Current	NO - Privately-Owned	Available	Not Used in Prior Housing Element	0	0	0.078598344	0.078598344	1	2*	2*	0998201	845	Southeast Los Angeles							Above Moderate
LOS ANGELES	310 W 80TH ST	90003	6031027001	Neighborhood Commercial	C2-1VL-CPIO	0	108	0.122196026	Commercial - Store Combination - Store and Residential Combination - One Story	YES - Current	NO - Privately-Owned	Available	Used in Prior Housing Element - Non-Vacant	0	0	0.046179378	0.046179378	2	0	0	0998201	757	Southeast Los Angeles		Yes					Above Moderate
LOS ANGELES	8009 S BROADWAY	90003	6031027001	Neighborhood Commercial	C2-1VL-CPIO	0	108	0.121217864	Commercial - Store Combination - Store and Residential Combination - One Story	YES - Current	NO - Privately-Owned	Available	Used in Prior Housing Element - Non-Vacant	0	0	0.046179378	0.046179378	2	0	0	0998201	781	Southeast Los Angeles		Yes					Above Moderate
LOS ANGELES	8011 S BROADWAY	90003	6031027001	Neighborhood Commercial	C2-1VL-CPIO	0	108	0.121217864	Commercial - Store Combination - Store and Residential Combination - One Story	YES - Current	NO - Privately-Owned	Available	Used in Prior Housing Element - Non-Vacant	0	0	0.046179378	0.046179378	2	0	0	0998201	807	Southeast Los Angeles		Yes					Above Moderate
LOS ANGELES	8017 S BROADWAY	90003	6031027002	Neighborhood Commercial	C2-1VL-CPIO	0	108	0.121217864	Commercial - Store - One Story	YES - Current	NO - Privately-Owned	Available	Used in Prior Housing Element - Non-Vacant	0.223349446	0	0	0.223349446	0	0	0	0998201	850	Southeast Los Angeles							Lower
LOS ANGELES	8021 S BROADWAY	90003	6031027003	Neighborhood Commercial	C2-1VL-CPIO	0	108	0.121217864	Residential - Five or More Units or Apartments (Any Combination) - 4 Stories or Less	YES - Current	NO - Privately-Owned	Available	Not Used in Prior Housing Element	0	0	0.118855222	0.118855222	7	0	0	0998201	866	Southeast Los Angeles		Yes					Above Moderate
LOS ANGELES	8027 S BROADWAY	90003	6031027004	Neighborhood Commercial	C2-1VL-CPIO	0	108	0.12040488	Residential - Five or More Units or Apartments (Any Combination) - 4 Stories or Less	YES - Current	NO - Privately-Owned	Available	Not Used in Prior Housing Element	0	0	0.138079126	0.138079126	6	0	0	0998201	873	Southeast Los Angeles		Yes					Above Moderate
LOS ANGELES	314 W 80TH ST	90003	6031027005	Low Medium I Residential	R2-1	0	17	0.132858012	Residential - Double, Duplex, or Two Units - 4 Stories or Less	YES - Current	NO - Privately-Owned	Available	Not Used in Prior Housing Element	0	0	0.126595759	0.126595759	2	2*	2*	0998201	758	Southeast Los Angeles		Yes					Above Moderate
LOS ANGELES	316 W 80TH ST	90003	6031027006	Low Medium I Residential	R2-1	0	17	0.132998764	Residential - Double, Duplex, or Two Units - 4 Stories or Less	YES - Current	NO - Privately-Owned	Available	Not Used in Prior Housing Element	0	0	0.126595759	0.126595759	2	2*	2*	0998201	759	Southeast Los Angeles		Yes					Above Moderate
LOS ANGELES	322 W 80TH ST	90003	6031027007	Low Medium I Residential	R2-1	0	17	0.133139948	Residential - Single Family Residence	YES - Current	NO - Privately-Owned	Available	Not Used in Prior Housing Element	0	0	0.096387953	0.096387953	1	2*	2*	0998201	760	Southeast Los Angeles							Above Moderate
LOS ANGELES	326 W 80TH ST	90003	6031027008	Low Medium I Residential	R2-1	0	17	0.133280851	Residential - Single Family Residence	YES - Current	NO - Privately-Owned	Available	Not Used in Prior Housing Element	0	0	0.096387953	0.096387953	1	2*	2*	0998201	761	Southeast Los Angeles							Above Moderate
LOS ANGELES	328 W 80TH ST	90003	6031027009	Low Medium I Residential	R2-1	0	17	0.136395898	Residential - Double, Duplex, or Two Units - 4 Stories or Less	YES - Current	NO - Privately-Owned	Available	Not Used in Prior Housing Element	0	0	0.126595759	0.126595759	2	2*	2*	0998201	762	Southeast Los Angeles		Yes					Above Moderate
LOS ANGELES	333 W 81ST ST	90003	6031027010	Low Medium I Residential	R2-1	0	17	0.135673176	Residential - Double, Duplex, or Two Units - 4 Stories or Less	YES - Current	NO - Privately-Owned	Available	Not Used in Prior Housing Element	0	0	0.126595759	0.126595759	2	2*	2*	0998201	858	Southeast Los Angeles		Yes					Above Moderate
LOS ANGELES	321 W 81ST ST	90003	6031027013	Low Medium I Residential	R2-1	0	17	0.131401376	Residential - Double, Duplex, or Two Units - 4 Stories or Less	YES - Current	NO - Privately-Owned	Available	Not Used in Prior Housing Element	0	0	0.126595759	0.126595759	2	2*	2*	0998201	855	Southeast Los Angeles		Yes					Above Moderate
LOS ANGELES	315 W 81ST ST	90003	6031027014	Low Medium I Residential	R2-1	0	17	0.131590122	Residential - Double, Duplex, or Two Units - 4 Stories or Less	YES - Current	NO - Privately-Owned	Available	Not Used in Prior Housing Element	0	0	0.126595759	0.126595759	2	2*	2*	0998201	854	Southeast Los Angeles		Yes					Above Moderate
LOS ANGELES	350 W 80TH ST	90003	6031027016	Low Medium I Residential	R2-1	0	17	0.121681459	Residential - Double, Duplex, or Two Units - 4 Stories or Less	YES - Current	NO - Privately-Owned	Available	Not Used in Prior Housing Element	0	0	0.126595759	0.126595759	2	2*	2*	0998201	767	Southeast Los Angeles		Yes					Above Moderate
LOS ANGELES	342 W 80TH ST	90003	6031027018	Low Medium I Residential	R2-1	0	17	0.121845113	Residential - Single Family Residence	YES - Current	NO - Privately-Owned	Available	Not Used in Prior Housing Element	0	0	0.096387953	0.096387953	1	2*	2*	0998201	765	Southeast Los Angeles							Above Moderate
LOS ANGELES	334 W 80TH ST	90003	6031027019	Low Medium I Residential	R2-1	0	17	0.121925378	Residential - Single Family Residence	YES - Current	NO - Privately-Owned	Available	Not Used in Prior Housing Element	0	0	0.096387953	0.096387953	1	2*	2*	0998201	764	Southeast Los Angeles							Above Moderate
LOS ANGELES	349 W 81ST ST	90003	6031027024	Low Medium I Residential	R2-1	0	17	0.127645066	Residential - Double, Duplex, or Two Units - 4 Stories or Less	YES - Current	NO - Privately-Owned	Available	Not Used in Prior Housing Element	0	0	0.052896363	0.052896363	2	2*	2*	0998201	819	Southeast Los Angeles		Yes					Above Moderate
LOS ANGELES	345 W 81ST ST	90003	6031027025	Low Medium I Residential	R2-1	0	17	0.127656442	Residential - Single Family Residence	YES - Current	NO - Privately-Owned	Available	Not Used in Prior Housing Element	0	0	0.096387953	0.096387953	1	2*	2*	0998201	818	Southeast Los Angeles							Above Moderate
LOS ANGELES	343 W 81ST ST	90003	6031027026	Low Medium I Residential	R2-1	0	17	0.127668653	Residential - Single Family Residence	YES - Current	NO - Privately-Owned	Available	Not Used in Prior Housing Element	0	0	0.096387953	0.096387953	1	2*	2*	0998201	817	Southeast Los Angeles							Above Moderate
LOS ANGELES	339 W 81ST ST	90003	6031027027	Low Medium I Residential	R2-1	0	17	0.127681942	Residential - Double, Duplex, or Two Units - 4 Stories or Less	YES - Current	NO - Privately-Owned	Available	Not Used in Prior Housing Element	0	0	0.126595759	0.126595759	2	2*	2*	0998201	814	Southeast Los Angeles		Yes					Above Moderate
LOS ANGELES	335 W 81ST ST	90003	6031027028	Low Medium I Residential	R2-1	0	17	0.126758982	Residential - Double, Duplex, or Two Units - 4 Stories or Less	YES - Current	NO - Privately-Owned	Available	Not Used in Prior Housing Element	0	0	0.126595759	0.126595759	2	2*	2*	0998201	813	Southeast Los Angeles		Yes					Above Moderate
LOS ANGELES			6031027032	Low Medium I Residential	R2-1	0	17	0.124739272	Residential - Double, Duplex, or Two Units - 4 Stories or Less	YES - Current	NO - Privately-Owned	Available	Not Used in Prior Housing Element	0	0	0.052896363	0.052896363	2	2*	2*	0998201	820	Southeast Los Angeles		Yes					Above Moderate
LOS ANGELES			6031027034	Low Medium I Residential	R2-1	0	17	0.02375277	Residential - Single Family Residence - Vacant Land	YES - Current	NO - Privately-Owned	Available	Not Used in Prior Housing Element	0	0	0.042979789	0.042979789	0	0	0	0998201	810	Southeast Los Angeles							Above Moderate
LOS ANGELES	354 W 80TH ST	90003	6031027035	Low Medium I Residential	R2-1	0	17	0.0660398	Residential - Single Family Residence - Vacant Land	YES - Current	NO - Privately-Owned	Available	Not Used in Prior Housing Element	0	0	0.127247894	0.127247894	0	1*	1*	0998201	768	Southeast Los Angeles							Above Moderate
LOS ANGELES			6031028***	Low Medium I Residential	R2-1	0	17	0.001249652		YES - Current	NO - Privately-Owned	Available	Not Used in Prior Housing Element	0	0	0.142099988	0.142099988	0	0	0	0998201	1495	Southeast Los Angeles							Above Moderate
LOS ANGELES			6031028***	Low Medium I Residential	R2-1	0	17	0.002611791		YES - Current	NO - Privately-Owned	Available	Not Used in Prior Housing Element	0	0	0.142099988	0.142099988	0	0	0	0998201	951	Southeast Los Angeles							Above Moderate
LOS ANGELES			6031028***	Low Medium I Residential	R2-1	0	17	0.062758661		YES - Current	NO - Privately-Owned	Available	Not Used in Prior Housing Element	0	0	0.407789612	0.407789612	0	1*	1*	0998201	975	Southeast Los Angeles							Above Moderate
LOS ANGELES			6031028***	Low Medium I Residential	R2-1	0	17	0.063550276		YES - Current	NO - Privately-Owned	Available	Not Used in Prior Housing Element	0	0	0.407789612	0.407789612	0	1*	1*	0998201	1494	Southeast Los Angeles							Above Moderate
LOS ANGELES			6031028***	Low Medium I Residential	R2-1	0	17	0.09885773		YES - Current	NO - Privately-Owned	Available	Not Used in Prior Housing Element	0	0	0.339802909	0.339802909	0	1*	1*	0998201	947	Southeast Los Angeles							Above Moderate
LOS ANGELES	346 W 81ST ST	90003	6031028004	Low Medium I Residential	R2-1	0	17	0.099936667	Residential - Single Family Residence	YES - Current	NO - Privately-Owned	Available	Not Used in Prior Housing Element	0	0	0.040253773	0.040253773	1	1*	1*	0998201	944	Southeast Los Angeles							Above Moderate
LOS ANGELES	342 W 81ST ST	90003	6031028005	Low Medium I Residential	R2-1	0	17	0.099935794	Residential - Single Family Residence	YES - Current	NO - Privately-Owned	Available	Not Used in Prior Housing Element	0	0	0.040253773	0.040253773	1	1*	1*	0998201	943	Southeast Los Angeles							Above Moderate
LOS ANGELES	334 W 81ST ST	90003	6031028007	Low Medium I Residential	R2-1	0	17	0.099624772	Residential - Single Family Residence	YES - Current	NO - Privately-Owned	Available	Not Used in Prior Housing Element	0	0	0.040253773	0.040253773	1	1*	1*	0998201	941	Southeast Los Angeles							Above Moderate
LOS ANGELES	345 W 82ND ST	90003	6031028010	Low Medium I Residential	R2-1	0	17	0.135736089	Residential - Single Family Residence	YES - Current	NO - Privately-Owned	Available	Not Used in Prior Housing Element	0	0	0.096387953	0.096387953	1	2*	2*	0998201	972	Southeast Los Angeles							Above Moderate
LOS ANGELES	341 W 82ND ST	90003	6031028011	Low Medium I Residential	R2-1	0	17	0.135806583	Residential - Double, Duplex, or Two Units - 4 Stories or Less	YES - Current	NO - Privately-Owned	Available	Not Used in Prior Housing Element	0	0	0.126595759	0.126595759	2	2*	2*	0998201	971	Southeast Los Angeles		Yes					Above Moderate
LOS ANGELES	333 W 82ND ST	90003	6031028013	Low Medium I Residential	R2-1	0	17	0.136046033	Residential - Single Family Residence	YES - Current	NO - Privately-Owned	Available	Not Used in Prior Housing Element	0	0	0.096387953	0.096387953	1	2*	2*	0998201	969	Southeast Los Angeles							Above Moderate
LOS ANGELES	330 W 81ST ST	90003	6031028014	Low Medium I Residential	R2-1	0	17	0.128271828	Residential - Single Family Residence	YES - Current	NO - Privately-Owned	Available	Not Used in Prior Housing Element	0	0	0.096387953	0.096387953	1	2*	2*	0998201	940	Southeast Los Angeles							Above Moderate
LOS ANGELES	328 W 81ST ST	90003	6031028015	Low Medium I Residential	R2-1	0	17	0.122069249	Residential - Single Family Residence	YES - Current	NO - Privately-Owned	Available	Not Used in Prior Housing Element	0	0	0.096387953	0.096387953	1	2*	2*	0998201	939	Southeast Los Angeles							Above Moderate
LOS ANGELES	322 W 81ST ST	90003	6031028016	Low Medium I Residential	R2-1	0	17	0.122270889	Residential - Double, Duplex, or Two Units - 4 Stories or Less	YES - Current	NO - Privately-Owned	Available	Not Used in Prior Housing Element	0	0	0.096387953	0.096387953	1	2*	2*	0998201	938	Southeast Los Angeles							Above Moderate
LOS ANGELES	320 W 81ST ST	90003	6031028017	Low Medium I Residential	R2-1	0	17	0.122474732	Residential - Single Family Residence	YES - Current	NO - Privately-Owned	Available	Not Used in Prior Housing Element	0	0	0.040028268	0.040028268	1	2*	2*	0998201	937	Southeast Los Angeles							Above Moderate
LOS ANGELES	314 W 81ST ST	90003	6031028018	Low Medium I Residential	R2-1	0	17	0.122677673	Residential - Double, Duplex, or Two Units - 4 Stories or Less	YES - Current	NO - Privately-Owned	Available	Not Used in Prior Housing Element	0	0	0.002740118	0.002740118	2	2*	2*	0998201	936	Southeast Los Angeles							Above Moderate
LOS ANGELES	310 W 81ST ST	90003	6031028019	Neighborhood Commercial	C2-1VL-CPIO	0	108	0.116174169	Commercial - Office Building - Loft-type Buildings - One Story	YES - Current	NO - Privately-Owned	Available	Not Used in Prior Housing Element	0	0	0.048698419	0.048698419	2	0	0	0998201	935	Southeast Los Angeles		Yes					Above Moderate
LOS ANGELES	8109 3/4 S BROADWAY	90003	6031028020	Neighborhood Commercial	C2-1VL-CPIO	0	108	0.111117458	Commercial - Store Combination - Store and Residential Combination - One Story	YES - Current	NO - Privately-Owned	Available	Not Used in Prior Housing Element	0.194422007	0	0	0.194422007	1	0	0	0998201	962	Southeast Los Angeles							Lower
LOS ANGELES	8111 S BROADWAY	90003	6031028021	Neighborhood Commercial	C2-1VL-CPIO	0	108	0.111117458	Commercial - Store Combination - Store and Residential Combination - One Story	YES - Current	NO - Privately-Owned	Available	Not Used in Prior Housing Element	0.194422007	0	0	0.194422007	1	0	0	0998201	968	Southeast Los Angeles							Lower
LOS ANGELES	8121 S BROADWAY	90003	6031028024	Neighborhood Commercial	C2-1VL-CPIO	0	108	0.11111803	Commercial - Store Combination - Store and Residential Combination - One Story	YES - Current	NO - Privately-Owned	Available	Not Used in Prior Housing Element	0	0	0.01378415	0.01378415	8	0	0	0998201	1045	Southeast Los Angeles		Yes					Above Moderate
LOS ANGELES	8127 S BROADWAY	90003	6031028025	Neighborhood Commercial	C2-1VL-CPIO	0	108	0.111117241	Residential - Single Family Residence	YES - Current	NO - Privately-Owned	Available	Not Used in Prior Housing Element	0.51748051	0	0	0.51748051	1	0	0	0998201	1053	Southeast Los Angeles							Lower
LOS ANGELES	315 W 82ND ST	90003	6031028026	Low Medium I Residential	R2-1	0	17	0.121653324	Residential - Double, Duplex, or Two Units - 4 Stories or Less	YES - Current	NO - Privately-Owned	Available	Not Used in Prior Housing Element	0	0	0.126595759	0.126595759	2	2*	2*	0998201	1011	Southeast Los Angeles		Yes					Above Moderate
LOS ANGELES	319 W 82ND ST	90003	6031028027	Low Medium I Residential	R2-1	0	17	0.121788501	Residential - Single Family Residence	YES - Current	NO - Privately-Owned	Available	Not Used in Prior Housing Element	0	0	0.096387953	0.096387953	1	2*	2*	0998201	1012	Southeast Los Angeles							Above Moderate
LOS ANGELES	323 W 82ND ST	90003	6031028028	Low Medium I Residential	R2-1	0	17	0.121921561	Residential - Single Family Residence	YES - Current	NO - Privately-Owned	Available	Not Used in Prior Housing Element	0	0	0.096387953	0.096387953	1	2*	2*	0998201	1013	Southeast Los Angeles							Above Moderate
LOS ANGELES	321 W 82ND ST	90003	6031028029	Low Medium I Residential	R2-1	0	17	0.122056244	Residential - Single Family Residence	YES - Current	NO - Privately-Owned	Available	Not Used in Prior Housing Element	0	0	0.096387953	0.096387953	1	2*	2*	0998201	1014	Southeast Los Angeles							Above Moderate
LOS ANGELES	331 W 82ND ST	90003	6031028030	Low Medium I Residential	R2-1	0	17	0.129091699	Residential - Single Family Residence	YES - Current	NO - Privately-Owned	Available	Not Used in Prior Housing Element	0	0	0.096387953	0.096387953	1	2*	2*	0998201	1015	Southeast Los Angeles							Above Moderate
LOS ANGELES	8115 S BROADWAY	90003	6031028032	Neighborhood Commercial	C2-1VL-CPIO	0	108	0.05606417	Commercial - Commercial - Vacant Land	YES - Current	NO - Privately-Owned	Available	Not Used in Prior Housing Element	0	0	0.036226079	0.036226079	0	0	0	0998201	1010	Southeast Los Angeles

LOS ANGELES	244 1/2 W 81ST ST	90003	6031029012	Low Medium I Residential	R2-1	0	17	0.122306595	Residential - Single Family Residence	YES - Current	NO - Privately-Owned	Available	Not Used in Prior Housing Element	0	0	0.096387953	0.096387953	1	2*	2*	0998201	933	Southeast Los Angeles							Above Moderate
LOS ANGELES	248 W 81ST ST	90003	6031029013	Neighborhood Commercial	C2-1VL-CPIO	0	108	0.139827217	Commercial - Auto, Recreation Equipment, Construction Equipment Sales and Service - Auto Body Repair Shop - One Story	YES - Current	NO - Privately-Owned	Available	Used in Prior Housing Element - Non-Vacant	0.246744871	0	0	0.246744871	0	0	0	0998201	934	Southeast Los Angeles							Lower
LOS ANGELES	8112 S BROADWAY	90003	6031029016	Neighborhood Commercial	C2-1VL-CPIO	0	108	0.139586157	Commercial - Store Combination - Store and Residential Combination - One Story	YES - Current	NO - Privately-Owned	Available	Used in Prior Housing Element - Non-Vacant	0.216755629	0	0	0.216755629	1	0	0	0998201	1009	Southeast Los Angeles							Lower
LOS ANGELES	261 W 82ND ST	90003	6031029017	Neighborhood Commercial	C2-1VL-CPIO	0	108	0.073359498	Commercial - Commercial - Vacant Land	YES - Current	NO - Privately-Owned	Available	Not Used in Prior Housing Element	0.122377315	0	0	0.122377315	0	0	0	0998201	1052	Southeast Los Angeles							Lower
LOS ANGELES			6031029017	Neighborhood Commercial	C2-1VL-CPIO	0	108	0.073360531	Commercial - Commercial - Vacant Land	YES - Current	NO - Privately-Owned	Available	Not Used in Prior Housing Element	0.122377315	0	0	0.122377315	0	0	0	0998201	1044	Southeast Los Angeles							Lower
LOS ANGELES	245 W 82ND ST	90003	6031029019	Low Medium I Residential	R2-1	0	17	0.122266753	Residential - Double, Duplex, or Two Units - 4 Stories or Less	YES - Current	NO - Privately-Owned	Available	Not Used in Prior Housing Element	0	0	0.126595759	0.126595759	2	2*	2*	0998201	1008	Southeast Los Angeles		Yes					Above Moderate
LOS ANGELES	241 W 82ND ST	90003	6031029020	Low Medium I Residential	R2-1	0	17	0.122265798	Residential - Single Family Residence	YES - Current	NO - Privately-Owned	Available	Not Used in Prior Housing Element	0	0	0.096387953	0.096387953	1	2*	2*	0998201	1007	Southeast Los Angeles							Above Moderate
LOS ANGELES	237 W 82ND ST	90003	6031029021	Low Medium I Residential	R2-1	0	17	0.122266086	Residential - Single Family Residence	YES - Current	NO - Privately-Owned	Available	Not Used in Prior Housing Element	0	0	0.040028268	0.040028268	1	2*	2*	0998201	1006	Southeast Los Angeles							Above Moderate
LOS ANGELES	227 W 82ND ST	90003	6031029024	Low Medium I Residential	R2-1	0	17	0.122264558	Residential - Double, Duplex, or Two Units - 4 Stories or Less	YES - Current	NO - Privately-Owned	Available	Not Used in Prior Housing Element	0	0	0.096387953	0.096387953	1	2*	2*	0998201	1003	Southeast Los Angeles							Above Moderate
LOS ANGELES	221 W 82ND ST	90003	6031029025	Low Medium I Residential	R2-1	0	17	0.122266753	Residential - Double, Duplex, or Two Units - 4 Stories or Less	YES - Current	NO - Privately-Owned	Available	Not Used in Prior Housing Element	0	0	0.126595759	0.126595759	2	2*	2*	0998201	1002	Southeast Los Angeles		Yes					Above Moderate
LOS ANGELES	215 W 82ND ST	90003	6031029026	Low Medium I Residential	R2-1	0	17	0.122265132	Residential - Double, Duplex, or Two Units - 4 Stories or Less	YES - Current	NO - Privately-Owned	Available	Not Used in Prior Housing Element	0	0	0.052896363	0.052896363	2	2*	2*	0998201	1001	Southeast Los Angeles		Yes					Above Moderate
LOS ANGELES	213 W 82ND ST	90003	6031029027	Low Medium I Residential	R2-1	0	17	0.122265798	Residential - Single Family Residence	YES - Current	NO - Privately-Owned	Available	Not Used in Prior Housing Element	0	0	0.096387953	0.096387953	1	2*	2*	0998201	1000	Southeast Los Angeles							Above Moderate
LOS ANGELES	209 W 82ND ST	90003	6031029028	Low Medium I Residential	R2-1	0	17	0.122265798	Residential - Single Family Residence	YES - Current	NO - Privately-Owned	Available	Not Used in Prior Housing Element	0	0	0.040028268	0.040028268	1	2*	2*	0998201	999	Southeast Los Angeles							Above Moderate
LOS ANGELES	205 W 82ND ST	90003	6031029029	Low Medium I Residential	R2-1	0	17	0.122267042	Residential - Single Family Residence	YES - Current	NO - Privately-Owned	Available	Not Used in Prior Housing Element	0	0	0.096387953	0.096387953	1	2*	2*	0998201	998	Southeast Los Angeles							Above Moderate
LOS ANGELES	201 W 82ND ST	90003	6031029030	Low Medium I Residential	R2-1	0	17	0.10210979	Residential - Single Family Residence	YES - Current	NO - Privately-Owned	Available	Not Used in Prior Housing Element	0	0	0.040253773	0.040253773	1	1*	1*	0998201	997	Southeast Los Angeles							Above Moderate
LOS ANGELES	8106 S BROADWAY	90003	6031029031	Neighborhood Commercial	C2-1VL-CPIO	0	108	0.139587355	Commercial - Auto, Recreation Equipment, Construction Equipment Sales and Service - Auto Body Repair Shop - One Story	YES - Current	NO - Privately-Owned	Available	Not Used in Prior Housing Element	0.23127656	0	0	0.23127656	1	0	0	0998201	961	Southeast Los Angeles							Lower
LOS ANGELES	8110 S BROADWAY	90003	6031029031	Neighborhood Commercial	C2-1VL-CPIO	0	108	0.139586372	Commercial - Auto, Recreation Equipment, Construction Equipment Sales and Service - Auto Body Repair Shop - One Story	YES - Current	NO - Privately-Owned	Available	Not Used in Prior Housing Element	0.23127656	0	0	0.23127656	1	0	0	0998201	966	Southeast Los Angeles							Lower
LOS ANGELES	108 W 81ST ST	90003	6031030001	Neighborhood Commercial	C2-1VL-CPIO	0	108	0.114790124	Commercial - Auto, Recreation Equipment, Construction Equipment Sales and Service - Auto Body Repair Shop - One Story	YES - Current	NO - Privately-Owned	Available	Not Used in Prior Housing Element	0.225428849	0	0	0.225428849	0	0	0	0998201	910	Southeast Los Angeles							Lower
LOS ANGELES	112 W 81ST ST	90003	6031030002	Neighborhood Commercial	C2-1VL-CPIO	0	108	0.051656184	Residential - Single Family Residence	YES - Current	NO - Privately-Owned	Available	Not Used in Prior Housing Element	0	0	0.022928095	0.022928095	1	0	0	0998201	911	Southeast Los Angeles							Above Moderate
LOS ANGELES	8107 S MAIN ST	90003	6031030003	Neighborhood Commercial	C2-1VL-CPIO	0	108	0.139815728	Residential - Four Units (Any Combination) - 4 Stories or Less	YES - Current	NO - Privately-Owned	Available	Not Used in Prior Housing Element	0	0	0.663390827	0.663390827	4	0	0	0998201	964	Southeast Los Angeles		Yes					Above Moderate
LOS ANGELES	8111 S MAIN ST	90003	6031030004	Neighborhood Commercial	C2-1VL-CPIO	0	108	0.135203288	Residential - Double, Duplex, or Two Units - 4 Stories or Less	YES - Current	NO - Privately-Owned	Available	Not Used in Prior Housing Element	0	0	0.852763748	0.852763748	2	0	0	0998201	967	Southeast Los Angeles		Yes					Above Moderate
LOS ANGELES	8115 S MAIN ST	90003	6031030005	Neighborhood Commercial	C2-1VL-CPIO	0	108	0.137585959	Residential - Single Family Residence	YES - Current	NO - Privately-Owned	Available	Not Used in Prior Housing Element	1.324267387	0	0	1.324267387	1	0	0	0998201	984	Southeast Los Angeles							Lower
LOS ANGELES			6031030006	Neighborhood Commercial	C2-1VL-CPIO	0	108	0.043390574	Residential - Single Family Residence	YES - Current	NO - Privately-Owned	Available	Not Used in Prior Housing Element	0	0	0.028234926	0.028234926	1	0	0	0998201	1042	Southeast Los Angeles							Above Moderate
LOS ANGELES	8119 S MAIN ST	90003	6031030007	Neighborhood Commercial	C2-1VL-CPIO	0	108	0.096423898	Institutional - Church - One Story	YES - Current	NO - Privately-Owned	Available	Not Used in Prior Housing Element	0.03709095	0	0	0.03709095	0	0	0	0998201	1041	Southeast Los Angeles							Lower
LOS ANGELES	8125 S MAIN ST	90003	6031030008	Neighborhood Commercial	C2-1VL-CPIO	0	108	0.114789811	Commercial - Parking Lot (Commercial Use Property) - Lots - Patron or Employee - One Story	YES - Current	NO - Privately-Owned	Available	Not Used in Prior Housing Element	0.046502838	0	0	0.046502838	0	0	0	0998201	1049	Southeast Los Angeles							Lower
LOS ANGELES	111 W 82ND ST	90003	6031030009	Neighborhood Commercial	C2-1VL-CPIO	0	108	0.051655559	Residential - Single Family Residence	YES - Current	NO - Privately-Owned	Available	Not Used in Prior Housing Element	0	0	0.022928095	0.022928095	1	0	0	0998201	1050	Southeast Los Angeles							Above Moderate
LOS ANGELES	120 W 81ST ST	90003	6031030011	Low Medium I Residential	R2-1	0	17	0.130968354	Residential - Single Family Residence	YES - Current	NO - Privately-Owned	Available	Not Used in Prior Housing Element	0	0	0.096387953	0.096387953	1	2*	2*	0998201	913	Southeast Los Angeles							Above Moderate
LOS ANGELES	121 W 82ND ST	90003	6031030012	Low Medium I Residential	R2-1	0	17	0.131623921	Residential - Double, Duplex, or Two Units - 4 Stories or Less	YES - Current	NO - Privately-Owned	Available	Not Used in Prior Housing Element	0	0	0.002740118	0.002740118	2	2*	2*	0998201	986	Southeast Los Angeles							Above Moderate
LOS ANGELES	117 W 82ND ST	90003	6031030013	Low Medium I Residential	R2-1	0	17	0.131623045	Residential - Double, Duplex, or Two Units - 4 Stories or Less	YES - Current	NO - Privately-Owned	Available	Not Used in Prior Housing Element	0	0	0.126595759	0.126595759	2	2*	2*	0998201	985	Southeast Los Angeles		Yes					Above Moderate
LOS ANGELES	125 W 82ND ST	90003	6031030014	Low Medium I Residential	R2-1	0	17	0.122438925	Residential - Double, Duplex, or Two Units - 4 Stories or Less	YES - Current	NO - Privately-Owned	Available	Not Used in Prior Housing Element	0	0	0.002740118	0.002740118	2	2*	2*	0998201	987	Southeast Los Angeles							Above Moderate
LOS ANGELES	129 W 82ND ST	90003	6031030015	Low Medium I Residential	R2-1	0	17	0.122440838	Residential - Double, Duplex, or Two Units - 4 Stories or Less	YES - Current	NO - Privately-Owned	Available	Not Used in Prior Housing Element	0	0	0.126595759	0.126595759	2	2*	2*	0998201	988	Southeast Los Angeles		Yes					Above Moderate
LOS ANGELES	135 W 82ND ST	90003	6031030016	Low Medium I Residential	R2-1	0	17	0.122439211	Residential - Single Family Residence	YES - Current	NO - Privately-Owned	Available	Not Used in Prior Housing Element	0	0	0.096387953	0.096387953	1	2*	2*	0998201	989	Southeast Los Angeles							Above Moderate
LOS ANGELES	137 W 82ND ST	90003	6031030017	Low Medium I Residential	R2-1	0	17	0.122439211	Residential - Single Family Residence	YES - Current	NO - Privately-Owned	Available	Not Used in Prior Housing Element	0	0	0.096387953	0.096387953	1	2*	2*	0998201	990	Southeast Los Angeles							Above Moderate
LOS ANGELES	149 W 82ND ST	90003	6031030020	Low Medium I Residential	R2-1	0	17	0.122440656	Residential - Single Family Residence	YES - Current	NO - Privately-Owned	Available	Not Used in Prior Housing Element	0	0	0.096387953	0.096387953	1	2*	2*	0998201	993	Southeast Los Angeles							Above Moderate
LOS ANGELES	159 W 82ND ST	90003	6031030022	Low Medium I Residential	R2-1	0	17	0.122441126	Residential - Double, Duplex, or Two Units - 4 Stories or Less	YES - Current	NO - Privately-Owned	Available	Not Used in Prior Housing Element	0	0	0.002740118	0.002740118	2	2*	2*	0998201	995	Southeast Los Angeles							Above Moderate
LOS ANGELES	160 W 81ST ST	90003	6031030023	Low Medium I Residential	R2-1	0	17	0.152441044	Residential - Single Family Residence	YES - Current	NO - Privately-Owned	Available	Not Used in Prior Housing Element	0	0	0.096387953	0.096387953	1	2*	2*	0998201	920	Southeast Los Angeles							Above Moderate
LOS ANGELES	136 W 81ST ST	90003	6031030026	Low Medium I Residential	R2-1	0	17	0.243784938	Residential - Five or More Units or Apartments (Any Combination) - 4 Stories or Less	YES - Current	NO - Privately-Owned	Available	Not Used in Prior Housing Element	0	0.176420921	0	0.176420921	5	0	0	0998201	917	Southeast Los Angeles		Yes					Moderate
LOS ANGELES	132 W 81ST ST	90003	6031030027	Low Medium I Residential	R2-1	0	17	0.121870998	Residential - Single Family Residence	YES - Current	NO - Privately-Owned	Available	Not Used in Prior Housing Element	0	0	0.096387953	0.096387953	1	2*	2*	0998201	916	Southeast Los Angeles							Above Moderate
LOS ANGELES	130 W 81ST ST	90003	6031030028	Low Medium I Residential	R2-1	0	17	0.121858463	Residential - Single Family Residence	YES - Current	NO - Privately-Owned	Available	Not Used in Prior Housing Element	0	0	0.096387953	0.096387953	1	2*	2*	0998201	915	Southeast Los Angeles							Above Moderate
LOS ANGELES	128 W 81ST ST	90003	6031030029	Low Medium I Residential	R2-1	0	17	0.121846689	Residential - Single Family Residence	YES - Current	NO - Privately-Owned	Available	Not Used in Prior Housing Element	0	0	0.096387953	0.096387953	1	2*	2*	0998201	914	Southeast Los Angeles							Above Moderate
LOS ANGELES	166 W 81ST ST	90003	6031030030	Low Medium I Residential	R2-1	0	17	0.131116093	Residential - Double, Duplex, or Two Units - 4 Stories or Less	YES - Current	NO - Privately-Owned	Available	Not Used in Prior Housing Element	0	0	0.096387953	0.096387953	1	2*	2*	0998201	921	Southeast Los Angeles							Above Moderate
LOS ANGELES	161 W 82ND ST	90003	6031030031	Low Medium I Residential	R2-1	0	17	0.131623921	Residential - Single Family Residence	YES - Current	NO - Privately-Owned	Available	Not Used in Prior Housing Element	0	0	0.096387953	0.096387953	1	2*	2*	0998201	996	Southeast Los Angeles							Above Moderate
LOS ANGELES	108 W 82ND ST	90003	6031031001	Neighborhood Commercial	C2-1VL-CPIO	0	108	0.166445367	Institutional - Church - One Story	YES - Current	NO - Privately-Owned	Available	Not Used in Prior Housing Element	0.152845064	0	0	0.152845064	0	0	0	0998201	1063	Southeast Los Angeles							Lower
LOS ANGELES	8207 S MAIN ST	90003	6031031002	Neighborhood Commercial	C2-1VL-CPIO	0	108	0.139816855	Residential - Double, Duplex, or Two Units - 4 Stories or Less	YES - Current	NO - Privately-Owned	Available	Not Used in Prior Housing Element	0.508492184	0	0	0.508492184	2	0	0	0998201	1135	Southeast Los Angeles							Lower
LOS ANGELES	8213 S MAIN ST	90003	6031031003	Neighborhood Commercial	C2-1VL-CPIO	0	108	0.136953772	Residential - Five or More Units or Apartments (Any Combination) - 4 Stories or Less	YES - Current	NO - Privately-Owned	Available	Not Used in Prior Housing Element	0	0	0.131228507	0.131228507	16	0	0	0998201	1140	Southeast Los Angeles		Yes					Above Moderate
LOS ANGELES			6031031003	Neighborhood Commercial	C2-1VL-CPIO	0	108	0.138549497	Residential - Five or More Units or Apartments (Any Combination) - 4 Stories or Less	YES - Current	NO - Privately-Owned	Available	Not Used in Prior Housing Element	0.183396673	0	0	0.183396673	16	0	0	0998201	1158	Southeast Los Angeles							Lower
LOS ANGELES	8219 S MAIN ST	90003	6031031004	Neighborhood Commercial	C2-1VL-CPIO	0	108	0.139815174	Industrial - Light Manufacturing - One Story	YES - Current	NO - Privately-Owned	Available	Not Used in Prior Housing Element	0.092658651	0	0	0.092658651	0	0	0	0998201	1192	Southeast Los Angeles							Lower
LOS ANGELES	105 W 83RD ST	90003	6031031005	Neighborhood Commercial	C2-1VL-CPIO	0	108	0.051655467	Residential - Single Family Residence	YES - Current	NO - Privately-Owned	Available	Not Used in Prior Housing Element	0	0	0.022928095	0.022928095	1	0	0	0998201	1197	Southeast Los Angeles							Above Moderate
LOS ANGELES	8225 S MAIN ST	90003	6031031006	Neighborhood Commercial	C2-1VL-CPIO	0	108	0.114791201	Commercial - Store Combination - Store and Residential Combination - One Story	YES - Current	NO - Privately-Owned	Available	Not Used in Prior Housing Element	0.062684423	0	0	0.062684423	1	0	0	0998201	1196	Southeast Los Angeles							Lower
LOS ANGELES	156 W 82ND ST	90003	6031031008	Low Medium I Residential	R2-1	0	17	0.122265308	Residential - Single Family Residence	YES - Current	NO - Privately-Owned	Available	Not Used in Prior Housing Element	0	0	0.096387953	0.096387953	1	2*	2*	0998201	1074	Southeast Los Angeles							Above Moderate
LOS ANGELES	154 W 82ND ST	90003	6031031009	Low Medium I Residential	R2-1	0	17	0.122265977	Residential - Double, Duplex, or Two Units - 4 Stories or Less	YES - Current	NO - Privately-Owned	Available	Not Used in Prior Housing Element	0	0	0.126595759	0.126595759	2	2*	2*	0998201	1073	Southeast Los Angeles		Yes					Above Moderate
LOS ANGELES	148 W 82ND ST	90003	6031031010	Low Medium I Residential	R2-1	0	17	0.122265689	Residential - Single Family Residence	YES - Current	NO - Privately-Owned	Available	Not Used in Prior Housing Element	0	0	0.096387953	0.096387953	1	2*	2*	0998201	1072	Southeast Los Angeles							Above Moderate
LOS ANGELES	144 W 82ND ST	90003	6031031011	Low Medium I Residential	R2-1	0	17	0.122265977	Residential - Single Family Residence	YES - Current	NO - Privately-Owned	Available	Not Used in Prior Housing Element	0	0	0.096387953	0.096387953	1	2*	2*	0998201	1071	Southeast Los Angeles							Above Moderate
LOS ANGELES	132 W 82ND ST	90003	6031031014	Low Medium I Residential	R2-1	0	17	0.122266265	Residential - Double, Duplex, or Two Units - 4 Stories or Less	YES - Current	NO - Privately-Owned	Available	Not Used in Prior Housing Element	0	0	0.126595759	0.126595759	2	2*	2*	0998201	1068	Southeast Los Angeles		Yes					Above Moderate
LOS ANGELES	128 W 82ND ST	90003	6031031015	Low Medium I Residential	R2-1	0	17	0.122265308	Residential - Single Family Residence	YES - Current	NO - Privately-Owned	Available	Not Used in Prior Housing Element	0	0	0.096387953	0.096387953	1	2*	2*	0998201	1067	Southeast Los Angeles							Above Moderate
LOS ANGELES	124 W 82ND ST	90003	6031031016	Low Medium I Residential	R2-1	0	17	0.122265308	Residential - Single Family Residence	YES - Current	NO - Privately-Owned	Available	Not Used in Prior Housing Element	0	0	0.096387953	0.096387953	1	2*	2*	0998201	1066	Southeast Los Angeles							Above Moderate
LOS ANGELES	120 W 82ND ST	90003	6031031017	Low Medium I Residential	R2-1	0	17	0.12226722	Residential - Double, Duplex, or Two Units - 4 Stories or Less	YES - Current	NO - Privately-Owned	Available	Not Used in Prior Housing Element	0	0	0.126595759	0.126595759	2	2*	2*	0998201	1065	Southeast Los Angeles		Yes					Above Moderate
LOS ANGELES	117 W 83RD ST	90003	6031031019	Low Medium I Residential	R2-1	0	17	0.129791037	Residential - Single Family Residence	YES - Current	NO - Privately-Owned	Available	Not Used in Prior Housing Element	0	0	0.096387953	0.096387953	1	2*	2*	0998201	1159	Southeast Los Angeles							Above Moderate
LOS ANGELES	121 W 83RD ST	90003	6031031020	Low Medium I Residential	R2-1	0	17	0.122661205	Residential - Single Family Residence	YES - Current	NO - Privately-Owned	Available	Not Used in Prior Housing Element	0	0	0.096387953	0.096387953	1	2*	2*	0998201	1160	Southeast Los Angeles							Above Moderate
LOS ANGELES	123 W 83RD ST	90003	6031031021	Low Medium I Residential	R2-1	0	17	0.122645226	Residential - Single Family Residence	YES - Current	NO - Privately-Owned	Available	Not Used in Prior Housing Element	0	0	0.096387953	0.096387953	1	2*	2*	0998201	1161	Southeast Los Angeles							Above Moderate
LOS ANGELES	129 W 83RD ST	90003	6031031022	Low Medium I Residential	R2-1	0	17	0.122631451	Residential - Single Family Residence	YES - Current	NO - Privately-Owned	Available	Not Used in Prior Housing Element	0	0	0.096387953	0.096387953	1	2*	2*	0998201	1162	Southeast Los Angeles							Above Moderate
LOS ANGELES	137 W 83RD ST	90003	6031031024	Low Medium I Residential	R2-1	0	17	0.122604861	Residential - Double, Duplex, or Two Units - 4 Stories or Less	YES - Current	NO - Privately-Owned	Available	Not Used in Prior Housing Element	0	0	0.084385613	0.084385613	2	2*	2*	0998201	1164	Southeast Los Angeles							Above Moderate
LOS ANGELES	145 W 83RD ST	90003	6031031026	Low Medium I Residential	R2-1	0	17	0.125577312	Residential - Double, Duplex, or Two Units - 4 Stories or Less	YES - Current	NO - Privately-Owned	Available	Not Used in Prior Housing Element	0	0	0.002740118	0.002740118	2	2*	2*	0998201	1166	Southeast Los Angeles							Above Moderate
LOS ANGELES	151 1/2 W 83RD ST	90003	6031031028	Low Medium I Residential	R2-1	0	17	0.122551008	Residential - Single Family Residence	YES - Current	NO - Privately-Owned	Available	Not Used in Prior Housing Element	0	0	0.096387953	0.096387953	1	2*	2*	0998201	1168	Southeast Los Angeles							Above Moderate
LOS ANGELES	157 W 83RD ST	90003	6031031029	Low Medium I Residential	R2-1	0	17	0.122535989	Residential - Single Family Residence	YES - Current	NO - Privately-Owned	Available	Not Used in Prior Housing Element	0	0	0.096387953	0.096387953	1	2*	2*	0998201	1169	Southeast Los Angeles							Above Moderate
LOS ANGELES	200 W 82ND ST	90003	6031032001	Low Medium I Residential	R2-1	0	17	0.12403817	Residential - Single Family Residence	YES - Current	NO - Privately-Owned	Available	Not Used in Prior Housing Element	0	0	0.040028268	0.040028268	1	2*	2*	0998201	1076	Southeast Los Angeles							Above Moderate
LOS ANGELES	204 W 82ND ST	90003	6031032002	Low Medium I Residential	R2-1	0	17	0.122267327	Residential - Single Family Residence	YES - Current	NO - Privately-Owned	Available	Not Used in Prior Housing Element	0	0	0.040028268	0.040028268	1	2*	2*	0998201	1077	Southeast Los Angeles							Above Moderate
LOS ANGELES	208 W 82ND ST	90003	6031032003	Low Medium I Residential	R2-1	0	17	0.122266372	Residential - Single Family Residence	YES - Current	NO - Privately-Owned	Available	Not Used in Prior Housing Element	0	0	0.096387953	0.096387953	1	2*	2*	0998201	1078	Southeast Los Angeles							Above Moderate
LOS ANGELES	210 W 82ND ST	90003	6031032004	Low Medium I Residential	R2-1	0	17	0.122266087	Residential - Single Family Residence	YES - Current	NO - Privately-Owned	Available	Not Used in Prior Housing Element	0	0	0.096387953	0.096387953	1	2*	2*	0998201	1079	Southeast Los Angeles							Above Moderate
LOS ANGELES	220 W 82ND ST	90003	6031032006	Low Medium I Residential	R2-1	0	17	0.122267042	Residential - Double, Duplex, or Two Units - 4 Stories or Less	YES - Current	NO - Privately-Owned	Available	Not Used in Prior Housing Element	0	0	0.126595759	0.126595759	2	2*	2*	0998201	1081	Southeast Los Angeles		Yes					Above Moderate
LOS ANGELES	226 W 82ND ST	90003	6031032007	Low Medium I Residential	R2-1	0	17	0.122266372	Residential - Double, Duplex, or Two Units - 4 Stories or Less	YES - Current	NO - Privately-Owned	Available	Not Used in Prior Housing Element	0	0	0.126595759	0.126595759	2	2*	2*	0998201	1082	Southeast Los Angeles		Yes					Above Moderate
LOS ANGELES	228 W 82ND ST	90003	6031032008	Low Medium I Residential	R2-1	0	17	0.122266372	Residential - Double, Duplex, or Two Units - 4 Stories or Less	YES - Current	NO - Privately-Owned	Available	Not Used in Prior Housing Element	0	0	0.126595759	0.126595759	2	2*	2*	0998201	1083	Southeast Los Angeles		Yes					Above Moderate
LOS ANGELES	232 W 82ND ST	90003	6031032009	Low Medium I Residential	R2-1	0	17	0.122265132	Residential - Double, Duplex, or Two Units - 4 Stories or Less	YES - Current	NO - Privately-Owned	Available	Not Used in Prior Housing Element	0	0	0.126595759	0.126595759	2	2*	2*	0998201	1084	Southeast Los Angeles		Yes					Above Moderate
LOS ANGELES	236 W 82ND ST	90003	6031032010	Low Medium I Residential	R2-1	0	17	0.122266373	Residential - Single Family Residence	YES - Current	NO - Privately-Owned	Available	Not Used in Prior Housing Element	0	0	0.096387953	0.096387953	1	2*	2*	0998201	1085	Southeast Los Angeles							Above Moderate
LOS ANGELES	240 W 82ND ST	90003	6031032011	Low Medium I Residential	R2-1	0	17	0.122266372	Residential - Double, Duplex, or Two Units - 4 Stories or Less	YES - Current	NO - Privately-Owned	Available	Not Used in Prior Housing Element	0	0	0.126595759	0.126595759	2	2*	2*	0998201	1086	Southeast Los Angeles		Yes					Above Moderate
LOS ANGELES	244 W 82ND ST	90003	6031032012	Low Medium I Residential	R2-1	0	17	0.122267042	Residential - Single Family Residence	YES - Current	NO - Privately-Owned	Available	Not Used in Prior Housing Element	0	0	0.096387953	0.096387953	1	2*	2*	0998201	1087	Southeast Los Angeles							Above Moderate
LOS ANGELES	250 W 82ND ST	90003	6031032013	Neighborhood Commercial	C2-1VL-CPIO	0	108	0.139586055	Commercial - Office Building - Office and Residential - One Story	YES - Current	NO - Privately-Owned	Available	Used in Prior Housing Element - Non-Vacant	0.246744871	0	0	0.246744871	0	0	0	0998201	1088	Southeast Los Angeles							Lower
LOS ANGELES	203 W 83RD ST	90003	6031032016	Low Medium I Residential	R2-1	0	17	0.125508327	Residential - Double, Duplex, or Two Units - 4 Stories or Less	YES - Current	NO - Privately-Owned	Available	Not Used in Prior Housing Element	0	0	0.002740118	0.002740118	2	2*	2*	0998201	1170	Southeast Los Angeles							Above Moderate
LOS ANGELES	205 W 83RD ST	90003	6031032017	Low Medium I Residential	R2-1	0	17	0.122495221	Residential - Double, Duplex, or Two Units - 4 Stories or Less	YES - Current	NO - Privately-Owned	Available	Not Used in Prior Housing Element	0	0	0.126595759	0.126595759	2	2*	2*	0998201	1171	Southeast Los Angeles		Yes					Above Moderate
LOS ANGELES	209 W 83RD ST	90003	6031032018	Low Medium I Residential	R2-1	0	17	0.122480204	Residential - Double, Duplex, or Two Units - 4 Stories or Less	YES - Current	NO - Privately-Owned	Available	Not Used in Prior Housing Element	0	0	0.126595759	0.126595759	2	2*	2*	0998201	1172	Southeast Los Angeles		Yes					Above Moderate
LOS ANGELES	213 W 83RD ST	90003	6031032019	Low Medium I Residential	R2-1	0	17	0.122466429	Residential - Single Family Residence	YES - Current	NO - Privately-Owned	Available	Not Used in Prior Housing Element	0	0	0.096387953	0.096387953	1	2*	2*	0998201	1173	Southeast Los Angeles							Above Moderate
LOS ANGELES	217 W 83RD ST	90003	6031032020	Low Medium I Residential	R2-1	0	17	0.122451984	Residential - Single Family Residence	YES - Current	NO - Privately-Owned	Available	Not Used in Prior Housing Element	0	0	0.096387953	0.096387953	1	2*	2*	0998201	1174	Southeast Los Angeles		

LOS ANGELES	345 W 83RD ST	90003	6031033004	Low Medium I Residential	R2-1	0	17	0.128710161	Residential - Single Family Residence	YES - Current	NO - Privately-Owned	Available	Not Used in Prior Housing Element	0	0	0.096387953	0.096387953	1	2*	2*	0998201	1148	Southeast Los Angeles		Above Moderate
LOS ANGELES	332 W 82ND ST	90003	6031033007	Low Medium I Residential	R2-1	0	17	0.114000399	Residential - Single Family Residence	YES - Current	NO - Privately-Owned	Available	Not Used in Prior Housing Element	0	0	0.040253773	0.040253773	1	1*	1*	0998201	1095	Southeast Los Angeles		Above Moderate
LOS ANGELES	340 W 82ND ST	90003	6031033009	Low Medium I Residential	R2-1	0	17	0.113945178	Residential - Single Family Residence	YES - Current	NO - Privately-Owned	Available	Not Used in Prior Housing Element	0	0	0.040253773	0.040253773	1	1*	1*	0998201	1097	Southeast Los Angeles		Above Moderate
LOS ANGELES	328 W 82ND ST	90003	6031033013	Low Medium I Residential	R2-1	0	17	0.130038256	Residential - Double, Duplex, or Two Units - 4 Stories or Less	YES - Current	NO - Privately-Owned	Available	Not Used in Prior Housing Element	0	0	0.022112198	0.022112198	2	2*	2*	0998201	1094	Southeast Los Angeles		Above Moderate
LOS ANGELES	324 W 82ND ST	90003	6031033014	Low Medium I Residential	R2-1	0	17	0.121360883	Residential - Single Family Residence	YES - Current	NO - Privately-Owned	Available	Not Used in Prior Housing Element	0	0	0.096387953	0.096387953	1	2*	2*	0998201	1093	Southeast Los Angeles		Above Moderate
LOS ANGELES	316 W 82ND ST	90003	6031033016	Low Medium I Residential	R2-1	0	17	0.1219327	Residential - Single Family Residence	YES - Current	NO - Privately-Owned	Available	Not Used in Prior Housing Element	0	0	0.096387953	0.096387953	1	2*	2*	0998201	1091	Southeast Los Angeles		Above Moderate
LOS ANGELES	312 W 82ND ST	90003	6031033017	Neighborhood Commercial	C2-1VL-CPIO	0	108	0.122216947	Residential - Three Units (Any Combination) - 4 Stories or Less	YES - Current	NO - Privately-Owned	Available	Not Used in Prior Housing Element	0	0	0.644693494	0.644693494	3	0	0	0998201	1090	Southeast Los Angeles	Yes	Above Moderate
LOS ANGELES	310 W 82ND ST	90003	6031033018	Neighborhood Commercial	C2-1VL-CPIO	0	108	0.115330359	Commercial - Office Building - Office and Residential - One Story	YES - Current	NO - Privately-Owned	Available	Not Used in Prior Housing Element	0.082304589	0	0	0.082304589	1	0	0	0998201	1089	Southeast Los Angeles		Lower
LOS ANGELES	8209 S BROADWAY	90003	6031033019	Neighborhood Commercial	C2-1VL-CPIO	0	108	0.111118395	Residential - Five or More Units or Apartments (Any Combination) - 4 Stories or Less	YES - Current	NO - Privately-Owned	Available	Not Used in Prior Housing Element	0.081125887	0	0	0.081125887	6	0	0	0998201	1133	Southeast Los Angeles		Lower
LOS ANGELES	8211 S BROADWAY	90003	6031033020	Neighborhood Commercial	C2-1VL-CPIO	0	108	0.111116816	Residential - Four Units (Any Combination) - 4 Stories or Less	YES - Current	NO - Privately-Owned	Available	Not Used in Prior Housing Element	0.109827447	0	0	0.109827447	4	0	0	0998201	1141	Southeast Los Angeles		Lower
LOS ANGELES	8215 3/4 S BROADWAY	90003	6031033021	Neighborhood Commercial	C2-1VL-CPIO	0	108	0.111622638	Commercial - Store Combination - Store and Residential Combination - One Story	YES - Current	NO - Privately-Owned	Available	Not Used in Prior Housing Element	0.194422007	0	0	0.194422007	1	0	0	0998201	1188	Southeast Los Angeles		Lower
LOS ANGELES	8217 S BROADWAY	90003	6031033022	Neighborhood Commercial	C2-1VL-CPIO	0	108	0.111116758	Commercial - Store Combination - Store and Residential Combination - One Story	YES - Current	NO - Privately-Owned	Available	Not Used in Prior Housing Element	0.194422007	0	0	0.194422007	1	0	0	0998201	1194	Southeast Los Angeles		Lower
LOS ANGELES	309 W 83RD ST	90003	6031033023	Neighborhood Commercial	C2-1VL-CPIO	0	108	0.111118336	Commercial - Store Combination - Store and Residential Combination - One Story	YES - Current	NO - Privately-Owned	Available	Not Used in Prior Housing Element	0	0	0.037778941	0.037778941	2	0	0	0998201	1204	Southeast Los Angeles	Yes	Above Moderate
LOS ANGELES	313 W 83RD ST	90003	6031033024	Neighborhood Commercial	C2-1VL-CPIO	0	108	0.12165387	Residential - Double, Duplex, or Two Units - 4 Stories or Less	YES - Current	NO - Privately-Owned	Available	Not Used in Prior Housing Element	0	0	0.743981731	0.743981731	2	0	0	0998201	1187	Southeast Los Angeles	Yes	Above Moderate
LOS ANGELES	317 W 83RD ST	90003	6031033025	Low Medium I Residential	R2-1	0	17	0.121788494	Residential - Double, Duplex, or Two Units - 4 Stories or Less	YES - Current	NO - Privately-Owned	Available	Not Used in Prior Housing Element	0	0	0.126595759	0.126595759	2	2*	2*	0998201	1186	Southeast Los Angeles	Yes	Above Moderate
LOS ANGELES	325 W 83RD ST	90003	6031033027	Low Medium I Residential	R2-1	0	17	0.122053755	Residential - Double, Duplex, or Two Units - 4 Stories or Less	YES - Current	NO - Privately-Owned	Available	Not Used in Prior Housing Element	0	0	0.126595759	0.126595759	2	2*	2*	0998201	1184	Southeast Los Angeles	Yes	Above Moderate
LOS ANGELES	329 W 83RD ST	90003	6031033028	Low Medium I Residential	R2-1	0	17	0.132317927	Residential - Double, Duplex, or Two Units - 4 Stories or Less	YES - Current	NO - Privately-Owned	Available	Not Used in Prior Housing Element	0	0	0.126595759	0.126595759	2	2*	2*	0998201	1183	Southeast Los Angeles	Yes	Above Moderate
LOS ANGELES	349 W 83RD ST	90003	6031033032	Low Medium I Residential	R2-1	0	17	0.127930768	Residential - Double, Duplex, or Two Units - 4 Stories or Less	YES - Current	NO - Privately-Owned	Available	Not Used in Prior Housing Element	0	0	0.023690021	0.023690021	2	2*	2*	0998201	1149	Southeast Los Angeles		Above Moderate
LOS ANGELES			6031033902	Low Medium I Residential	R2-1	0	17	0.005403578	Residential - Single Family Residence	YES - Current	NO - Privately-Owned	Available	Not Used in Prior Housing Element	0	0	0.142099988	0.142099988	0	0	0	0998201	1101	Southeast Los Angeles		Above Moderate
LOS ANGELES	351 W 84TH ST	90003	6031034***	Low Medium I Residential	R2-1	0	17	0.108449781		YES - Current	NO - Privately-Owned	Available	Not Used in Prior Housing Element	0	0	0.281992888	0.281992888	0	1*	1*	0998201	1310	Southeast Los Angeles		Above Moderate
LOS ANGELES	354 W 83RD ST	90003	6031034***	Low Medium I Residential	R2-1	0	17	0.107394174		YES - Current	NO - Privately-Owned	Available	Not Used in Prior Housing Element	0	0	0.339802909	0.339802909	0	1*	1*	0998201	1271	Southeast Los Angeles		Above Moderate
LOS ANGELES			6031034***	Low Medium I Residential	R2-1	0	17	0.00082366		YES - Current	NO - Privately-Owned	Available	Not Used in Prior Housing Element	0	0	0.142099988	0.142099988	0	0	0	0998201	1482	Southeast Los Angeles		Above Moderate
LOS ANGELES			6031034***	Low Medium I Residential	R2-1	0	17	0.005674352		YES - Current	NO - Privately-Owned	Available	Not Used in Prior Housing Element	0	0	0.142099988	0.142099988	0	0	0	0998201	1272	Southeast Los Angeles		Above Moderate
LOS ANGELES			6031034***	Low Medium I Residential	R2-1	0	17	0.022171923		YES - Current	NO - Privately-Owned	Available	Not Used in Prior Housing Element	0	0	0.142099988	0.142099988	0	0	0	0998201	1311	Southeast Los Angeles		Above Moderate
LOS ANGELES	344 W 83RD ST	90003	6031034003	Low Medium I Residential	R2-1	0	17	0.118210321	Residential - Single Family Residence	YES - Current	NO - Privately-Owned	Available	Not Used in Prior Housing Element	0	0	0.096387953	0.096387953	1	2*	2*	0998201	1269	Southeast Los Angeles		Above Moderate
LOS ANGELES	340 W 83RD ST	90003	6031034004	Low Medium I Residential	R2-1	0	17	0.117963653	Residential - Single Family Residence	YES - Current	NO - Privately-Owned	Available	Not Used in Prior Housing Element	0	0	0.096387953	0.096387953	1	2*	2*	0998201	1268	Southeast Los Angeles		Above Moderate
LOS ANGELES	336 W 83RD ST	90003	6031034005	Low Medium I Residential	R2-1	0	17	0.117714502	Residential - Double, Duplex, or Two Units - 4 Stories or Less	YES - Current	NO - Privately-Owned	Available	Not Used in Prior Housing Element	0	0	0.126595759	0.126595759	2	2*	2*	0998201	1267	Southeast Los Angeles	Yes	Above Moderate
LOS ANGELES	332 W 83RD ST	90003	6031034006	Low Medium I Residential	R2-1	0	17	0.112714489	Residential - Single Family Residence	YES - Current	NO - Privately-Owned	Available	Not Used in Prior Housing Element	0	0	0.032746869	0.032746869	1	1*	1*	0998201	1266	Southeast Los Angeles		Above Moderate
LOS ANGELES	323 W 84TH ST	90003	6031034007	Low Medium I Residential	R2-1	0	17	0.14216746	Residential - Single Family Residence	YES - Current	NO - Privately-Owned	Available	Not Used in Prior Housing Element	0	0	0.096387953	0.096387953	1	2*	2*	0998201	1303	Southeast Los Angeles		Above Moderate
LOS ANGELES	327 W 84TH ST	90003	6031034008	Low Medium I Residential	R2-1	0	17	0.142154412	Residential - Double, Duplex, or Two Units - 4 Stories or Less	YES - Current	NO - Privately-Owned	Available	Not Used in Prior Housing Element	0	0	0.033646325	0.033646325	2	2*	2*	0998201	1304	Southeast Los Angeles	Yes	Above Moderate
LOS ANGELES	331 W 84TH ST	90003	6031034009	Low Medium I Residential	R2-1	0	17	0.142075089	Residential - Single Family Residence	YES - Current	NO - Privately-Owned	Available	Not Used in Prior Housing Element	0	0	0.096387953	0.096387953	1	2*	2*	0998201	1305	Southeast Los Angeles		Above Moderate
LOS ANGELES	335 W 84TH ST	90003	6031034010	Low Medium I Residential	R2-1	0	17	0.141869761	Residential - Single Family Residence	YES - Current	NO - Privately-Owned	Available	Not Used in Prior Housing Element	0	0	0.096387953	0.096387953	1	2*	2*	0998201	1306	Southeast Los Angeles		Above Moderate
LOS ANGELES	339 W 84TH ST	90003	6031034011	Low Medium I Residential	R2-1	0	17	0.141658915	Residential - Double, Duplex, or Two Units - 4 Stories or Less	YES - Current	NO - Privately-Owned	Available	Not Used in Prior Housing Element	0	0	0.022112198	0.022112198	2	2*	2*	0998201	1307	Southeast Los Angeles		Above Moderate
LOS ANGELES	343 W 84TH ST	90003	6031034012	Low Medium I Residential	R2-1	0	17	0.141449961	Residential - Double, Duplex, or Two Units - 4 Stories or Less	YES - Current	NO - Privately-Owned	Available	Not Used in Prior Housing Element	0	0	0.084385613	0.084385613	2	2*	2*	0998201	1308	Southeast Los Angeles		Above Moderate
LOS ANGELES	328 W 83RD ST	90003	6031034015	Low Medium I Residential	R2-1	0	17	0.12803339	Residential - Single Family Residence	YES - Current	NO - Privately-Owned	Available	Not Used in Prior Housing Element	0	0	0.096387953	0.096387953	1	2*	2*	0998201	1265	Southeast Los Angeles		Above Moderate
LOS ANGELES	320 W 83RD ST	90003	6031034017	Low Medium I Residential	R2-1	0	17	0.105505203	Residential - Single Family Residence	YES - Current	NO - Privately-Owned	Available	Not Used in Prior Housing Element	0	0	0.040253773	0.040253773	1	1*	1*	0998201	1263	Southeast Los Angeles		Above Moderate
LOS ANGELES	316 W 83RD ST	90003	6031034018	Low Medium I Residential	R2-1	0	17	0.117177541	Residential - Single Family Residence	YES - Current	NO - Privately-Owned	Available	Not Used in Prior Housing Element	0	0	0.099638897	0.099638897	1	2*	2*	0998201	1261	Southeast Los Angeles		Above Moderate
LOS ANGELES	312 W 83RD ST	90003	6031034019	Low Medium I Residential	R2-1	0	17	0.117128248	Residential - Double, Duplex, or Two Units - 4 Stories or Less	YES - Current	NO - Privately-Owned	Available	Not Used in Prior Housing Element	0	0	0.126595759	0.126595759	2	2*	2*	0998201	1260	Southeast Los Angeles	Yes	Above Moderate
LOS ANGELES	347 W 84TH ST	90003	6031034033	Low Medium I Residential	R2-1	0	17	0.14123908	Residential - Single Family Residence	YES - Current	NO - Privately-Owned	Available	Not Used in Prior Housing Element	0	0	0.099638897	0.099638897	1	2*	2*	0998201	1309	Southeast Los Angeles		Above Moderate
LOS ANGELES	348 W 83RD ST	90003	6031034034	Low Medium I Residential	R2-1	0	17	0.117635622	Residential - Double, Duplex, or Two Units - 4 Stories or Less	YES - Current	NO - Privately-Owned	Available	Not Used in Prior Housing Element	0	0	0.023690021	0.023690021	2	2*	2*	0998201	1270	Southeast Los Angeles		Above Moderate
LOS ANGELES	8312 S BROADWAY	90003	6031035004	Neighborhood Commercial	C2-1VL-CPIO	0	108	0.13313902	Commercial - Store - One Story	YES - Current	NO - Privately-Owned	Available	Used in Prior Housing Element - Non-Vacant	0.244466472	0	0	0.244466472	0	0	0	0998201	1351	Southeast Los Angeles		Lower
LOS ANGELES	245 W 84TH ST	90003	6031035005	Low Medium I Residential	R2-1	0	17	0.139471136	Residential - Single Family Residence	YES - Current	NO - Privately-Owned	Available	Not Used in Prior Housing Element	0	0	0.040028268	0.040028268	1	2*	2*	0998201	1349	Southeast Los Angeles		Above Moderate
LOS ANGELES	225 W 84TH ST	90003	6031035010	Low Medium I Residential	R2-1	0	17	0.123974472	Residential - Single Family Residence	YES - Current	NO - Privately-Owned	Available	Not Used in Prior Housing Element	0	0	0.096387953	0.096387953	1	2*	2*	0998201	1343	Southeast Los Angeles		Above Moderate
LOS ANGELES	221 W 84TH ST	90003	6031035011	Low Medium I Residential	R2-1	0	17	0.123972535	Residential - Double, Duplex, or Two Units - 4 Stories or Less	YES - Current	NO - Privately-Owned	Available	Not Used in Prior Housing Element	0	0	0.126595759	0.126595759	2	2*	2*	0998201	1342	Southeast Los Angeles	Yes	Above Moderate
LOS ANGELES	211 W 84TH ST	90003	6031035014	Low Medium I Residential	R2-1	0	17	0.123972535	Residential - Double, Duplex, or Two Units - 4 Stories or Less	YES - Current	NO - Privately-Owned	Available	Not Used in Prior Housing Element	0	0	0.004480911	0.004480911	2	2*	2*	0998201	1339	Southeast Los Angeles	Yes	Above Moderate
LOS ANGELES	205 W 84TH ST	90003	6031035015	Low Medium I Residential	R2-1	0	17	0.123972821	Residential - Single Family Residence	YES - Current	NO - Privately-Owned	Available	Not Used in Prior Housing Element	0	0	0.040028268	0.040028268	1	2*	2*	0998201	1338	Southeast Los Angeles		Above Moderate
LOS ANGELES	199 W 84TH ST	90003	6031035016	Low Medium I Residential	R2-1	0	17	0.123975046		YES - Current	NO - Privately-Owned	Available	Not Used in Prior Housing Element	0	0	0.144370607	0.144370607	1	2*	2*	0998201	1337	Southeast Los Angeles	Yes	Above Moderate
LOS ANGELES	8304 S BROADWAY	90003	6031035018	Neighborhood Commercial	C2-1VL-CPIO	0	108	0.045916962	Commercial - Store - One Story	YES - Current	NO - Privately-Owned	Available	Not Used in Prior Housing Element	0	0	0.011055219	0.011055219	0	0	0	0998201	1293	Southeast Los Angeles		Above Moderate
LOS ANGELES	8306 S BROADWAY	90003	6031035019	Neighborhood Commercial	C2-1VL-CPIO	0	108	0.094811939	Commercial - Store Combination - Store and Residential Combination - One Story	YES - Current	NO - Privately-Owned	Available	Not Used in Prior Housing Element	0.140128729	0	0	0.140128729	2	0	0	0998201	1292	Southeast Los Angeles		Lower
LOS ANGELES	8308 S BROADWAY	90003	6031035020	Neighborhood Commercial	C2-1VL-CPIO	0	108	0.132100992	Commercial - Store Combination - Store and Residential Combination - One Story	YES - Current	NO - Privately-Owned	Available	Used in Prior Housing Element - Non-Vacant	0.027747989	0	0	0.027747989	1	0	0	0998201	1299	Southeast Los Angeles		Lower
LOS ANGELES	244 W 83RD ST	90003	6031035021	Low Medium I Residential	R2-1	0	17	0.125397792	Residential - Double, Duplex, or Two Units - 4 Stories or Less	YES - Current	NO - Privately-Owned	Available	Not Used in Prior Housing Element	0	0	0.126595759	0.126595759	2	2*	2*	0998201	1258	Southeast Los Angeles	Yes	Above Moderate
LOS ANGELES	240 W 83RD ST	90003	6031035022	Low Medium I Residential	R2-1	0	17	0.125118802	Residential - Double, Duplex, or Two Units - 4 Stories or Less	YES - Current	NO - Privately-Owned	Available	Not Used in Prior Housing Element	0	0	0.126595759	0.126595759	2	2*	2*	0998201	1257	Southeast Los Angeles	Yes	Above Moderate
LOS ANGELES	234 W 83RD ST	90003	6031035024	Low Medium I Residential	R2-1	0	17	0.125159131	Residential - Single Family Residence	YES - Current	NO - Privately-Owned	Available	Not Used in Prior Housing Element	0	0	0.096387953	0.096387953	1	2*	2*	0998201	1255	Southeast Los Angeles		Above Moderate
LOS ANGELES	228 W 83RD ST	90003	6031035025	Low Medium I Residential	R2-1	0	17	0.125080332	Residential - Single Family Residence	YES - Current	NO - Privately-Owned	Available	Not Used in Prior Housing Element	0	0	0.096387953	0.096387953	1	2*	2*	0998201	1254	Southeast Los Angeles		Above Moderate
LOS ANGELES	224 W 83RD ST	90003	6031035026	Low Medium I Residential	R2-1	0	17	0.125000841	Residential - Single Family Residence	YES - Current	NO - Privately-Owned	Available	Not Used in Prior Housing Element	0	0	0.096387953	0.096387953	1	2*	2*	0998201	1253	Southeast Los Angeles		Above Moderate
LOS ANGELES	218 W 83RD ST	90003	6031035027	Low Medium I Residential	R2-1	0	17	0.124921352	Residential - Double, Duplex, or Two Units - 4 Stories or Less	YES - Current	NO - Privately-Owned	Available	Not Used in Prior Housing Element	0	0	0.002740118	0.002740118	2	2*	2*	0998201	1252	Southeast Los Angeles		Above Moderate
LOS ANGELES	216 W 83RD ST	90003	6031035028	Low Medium I Residential	R2-1	0	17	0.12484186	Residential - Single Family Residence	YES - Current	NO - Privately-Owned	Available	Not Used in Prior Housing Element	0	0	0.096387953	0.096387953	1	2*	2*	0998201	1251	Southeast Los Angeles		Above Moderate
LOS ANGELES	212 W 83RD ST	90003	6031035029	Low Medium I Residential	R2-1	0	17	0.124761397	Residential - Double, Duplex, or Two Units - 4 Stories or Less	YES - Current	NO - Privately-Owned	Available	Not Used in Prior Housing Element	0	0	0.126595759	0.126595759	2	2*	2*	0998201	1250	Southeast Los Angeles	Yes	Above Moderate
LOS ANGELES	208 W 83RD ST	90003	6031035030	Low Medium I Residential	R2-1	0	17	0.124683855	Residential - Double, Duplex, or Two Units - 4 Stories or Less	YES - Current	NO - Privately-Owned	Available	Not Used in Prior Housing Element	0	0	0.126595759	0.126595759	2	2*	2*	0998201	1249	Southeast Los Angeles	Yes	Above Moderate
LOS ANGELES	204 W 83RD ST	90003	6031035031	Low Medium I Residential	R2-1	0	17	0.124602419	Residential - Double, Duplex, or Two Units - 4 Stories or Less	YES - Current	NO - Privately-Owned	Available	Not Used in Prior Housing Element	0	0	0.126595759	0.126595759	2	2*	2*	0998201	1248	Southeast Los Angeles	Yes	Above Moderate
LOS ANGELES	200 W 83RD ST	90003	6031035032	Low Medium I Residential	R2-1	0	17	0.124524588	Residential - Single Family Residence	YES - Current	NO - Privately-Owned	Available	Not Used in Prior Housing Element	0	0	0.096387953	0.096387953	1	2*	2*	0998201	1247	Southeast Los Angeles		Above Moderate
LOS ANGELES	8318 S BROADWAY	90003	6031035033	Neighborhood Commercial	C2-1VL-CPIO	0	108	0.133288128	Residential - Five or More Units or Apartments (Any Combination) - 4 Stories or Less	YES - Current	NO - Privately-Owned	Available	Not Used in Prior Housing Element	0	0	0.657419729	0.657419729	8	0	0	0998201	1379	Southeast Los Angeles	Yes	Above Moderate
LOS ANGELES	8324 S BROADWAY	90003	6031035033	Neighborhood Commercial	C2-1VL-CPIO	0	108	0.133434741	Residential - Five or More Units or Apartments (Any Combination) - 4 Stories or Less	YES - Current	NO - Privately-Owned	Available	Not Used in Prior Housing Element	0	0	0.657419729	0.657419729	8	0	0	0998201	1385	Southeast Los Angeles	Yes	Above Moderate
LOS ANGELES	254 W 83RD ST	90003	6031035034	Neighborhood Commercial	C2-1VL-CPIO	0	108	0.15529024	Residential - Five or More Units or Apartments (Any Combination) - 4 Stories or Less	YES - Current	NO - Privately-Owned	Available	Not Used in Prior Housing Element	0	0	0.198542301	0.198542301	6	0	0	0998201	1259	Southeast Los Angeles	Yes	Above Moderate
LOS ANGELES	161 W 84TH ST	90003	6031036001	Low Medium I Residential	R2-1	0	17	0.123973109	Residential - Double, Duplex, or Two Units - 4 Stories or Less	YES - Current	NO - Privately-Owned	Available	Not Used in Prior Housing Element	0	0	0.144370607	0.144370607	1	2*	2*	0998201	1335	Southeast Los Angeles		Above Moderate
LOS ANGELES	155 W 84TH ST	90003	6031036002	Low Medium I Residential	R2-1	0	17	0.123975046	Residential - Double, Duplex, or Two Units - 4 Stories or Less	YES - Current	NO - Privately-Owned	Available	Not Used in Prior Housing Element	0	0	0.126595759	0.126595759	2	2*	2*	0998201	1334	Southeast Los Angeles	Yes	Above Moderate
LOS ANGELES	145 W 84TH ST	90003	6031036004	Low Medium I Residential	R2-1	0	17	0.123974078	Residential - Double, Duplex, or Two Units - 4 Stories or Less	YES - Current	NO - Privately-Owned	Available	Not Used in Prior Housing Element	0	0	0.126595759	0.126595759	2	2*	2*	0998201	1332	Southeast Los Angeles	Yes	Above Moderate
LOS ANGELES	143 W 84TH ST	90003	6031036005	Low Medium I Residential	R2-1	0	17	0.123975098	Residential - Single Family Residence	YES - Current	NO - Privately-Owned	Available	Not Used in Prior Housing Element	0	0	0.096387953	0.096387953	1	2*	2*	0998201	1331	Southeast Los Angeles		Above Moderate
LOS ANGELES	137 W 84TH ST	90003	6031036006	Low Medium I Residential	R2-1	0	17	0.12397312	Residential - Double, Duplex, or Two Units - 4 Stories or Less	YES - Current	NO - Privately-Owned	Available	Not Used in Prior Housing Element	0	0	0.126595759	0.126595759	2	2*	2*	0998201	1330	Southeast Los Angeles	Yes	Above Moderate
LOS ANGELES	135 W 84TH ST	90003	6031036007	Low Medium I Residential	R2-1	0	17	0.123975046	Residential - Double, Duplex, or Two Units - 4 Stories or Less	YES - Current	NO - Privately-Owned	Available	Not Used in Prior Housing Element	0	0	0.126595759	0.126595759	2	2*	2*	0998201	1329	Southeast Los Angeles	Yes	Above Moderate
LOS ANGELES	131 W 84TH ST	90003	6031036008	Low Medium I Residential	R2-1	0	17	0.123973109	Residential - Single Family Residence	YES - Current	NO - Privately-Owned	Available	Not Used in Prior Housing Element	0	0	0.040028268	0.040028268	1	2*	2*	0998201	1328	Southeast Los Angeles		Above Moderate
LOS ANGELES	123 W 84TH ST	90003	6031036010	Low Medium I Residential	R2-1	0	17	0.123975078	Residential - Double, Duplex, or Two Units - 4 Stories or Less	YES - Current	NO - Privately-Owned	Available	Not Used in Prior Housing Element	0	0	0.126595759	0.126595759	2	2*	2*	0998201	1325	Southeast Los Angeles	Yes	Above Moderate
LOS ANGELES	117 W 84TH ST	90003	6031036012	Low Medium I Residential	R2-1	0	17	0.123973755	Residential - Double, Duplex, or Two Units - 4 Stories or Less	YES - Current	NO - Privately-Owned	Available	Not Used in Prior Housing Element	0	0	0.126595759	0.126595759	2	2*	2*	0998201	1320	Southeast Los Angeles	Yes	Above Moderate
LOS ANGELES	106 W 83RD ST	90003	6031036014	Neighborhood Commercial	C2-1VL-CPIO	0	108	0.126270035	Commercial - Store Combination - Store and Residential Combination - One Story	YES - Current	NO - Privately-Owned	Available	Not Used in Prior Housing Element	0	0	0.039991555	0.039991555	3	0	0	0998201	1229	Southeast Los Angeles	Yes	Above Moderate
LOS ANGELES	8309 S MAIN ST	90003	6031036015	Neighborhood Commercial	C2-1VL-CPIO	0	108	0.143476605	Commercial - Parking Lot (Commercial Use Property) - Lots - Patron or Employee - One Story	YES - Current	NO - Privately-Owned	Available	Not Used in Prior Housing Element	0.216538	0	0	0.216538	1	0	0	0998201	1291	Southeast Los Angeles		Lower
LOS ANGELES	8311 S MAIN ST	90003	6031036016	Neighborhood Commercial	C2-1VL-CPIO	0	108	0.144784418	Residential - Single Family Residence	YES - Current	NO - Privately-Owned	Available	Not Used in Prior Housing Element	1.323013401	1	0	1.323013401	1	0	0	0998201	1195	Southeast Los Angeles		Lower
LOS ANGELES	160 W 83RD ST	90003	6031036017	Low Medium I Residential	R2-1	0	17	0.124443151	Residential - Single Family Residence	YES - Current	NO - Privately-Owned	Available	Not Used in Prior Housing Element	0	0	0.096387953	0.096387953	1	2*	2*	0998201	1246	Southeast Los Angeles		Above Moderate
LOS ANGELES	156 W 83RD ST	90003	6031036018	Low Medium I Residential	R2-1	0	17	0.124364635	Residential - Single Family Residence	YES - Current	NO - Privately-Owned	Available	Not Used in Prior Housing Element	0	0	0.096387953	0.096387953	1	2*	2*	0998201	1245	Southeast Los Angeles		Above Moderate
LOS ANGELES	148 W 83RD ST	90003	6031036020	Low Medium I Residential	R2-1	0	17	0.124204685	Residential - Single Family Residence	YES - Current	NO - Privately-Owned	Available	Not Used in Prior Housing Element	0	0	0.096387953	0.096387953	1	2*	2*	0998201	1243	Southeast Los Angeles		Above Moderate
LOS ANGELES	144 W 83RD ST	90003	6031036021	Low Medium I Residential	R2-1	0	17	0.062072497	Residential - Single Family Residence - Vacant Land	YES - Current	NO - Privately-Owned	Available	Not Used in Prior Housing Element	0	0	0.127247894	0.127247894	0	1*	1*	0998201	1242	Southeast Los Angeles		Above Moderate
LOS ANGELES	136 W 83RD ST	90003	6031036023	Low Medium I Residential	R2-1	0	17	0.117763663	Residential - Single Family Residence	YES - Current	NO - Privately-Owned	Available	Not Used in Prior Housing Element	0	0	0.096387953	0.096387953	1	2*	2*	0998201	1238	Southeast Los Angeles		Above Moderate
LOS ANGELES	132 W 83RD ST	90003	6031036024	Low Medium I Residential	R2-1	0	17	0.123884826	Residential - Single Family Residence	YES - Current	NO - Privately-Owned	Available	Not Used in Prior Housing Element	0	0	0.096387953	0.096387953	1	2*	2*	0998201	1237	Southeast Los Angeles		Above Moderate
LOS ANGELES	128 W 83RD ST	90003	6031036025	Low Medium I Residential	R2-1	0	17	0.123804081	Residential - Single Family Residence	YES - Current	NO - Privately-Owned	Available	Not Used in Prior Housing Element	0	0	0.096387953	0.096387953	1	2*	2*	0998201	1236	Southeast Los Angeles		Above Moderate
LOS ANGELES	124 W 83RD ST	90003	6031036026	Low Medium I Residential	R2-1	0	17	0.123726524	Residential - Single Family Residence	YES - Current	NO - Privately-Owned	Available	Not Used in Prior Housing Element	0	0	0.099638897	0.099638897	1	2*	2*	0998201	1235	Southeast Los Angeles		Above Moderate
LOS ANGELES	120 W 83RD ST	90003	6031036027	Low Medium I Residential	R2-1	0	17	0.11514205	Residential - Single Family Residence	YES - Current	NO - Privately-Owned	Available	Not Used in Prior Housing Element	0	0	0.040028268	0.040028268	1

LOS ANGELES	137 W 84TH PL	90003	6040001007	Medium Residential	R3-1	0	54	0.121528753	Residential - Single Family Residence	YES - Current	NO - Privately-Owned	Available	Used in Prior Housing Element - Non-Vacant	0.817784876	0	0	0.817784876	1	0	0	097-SA203	73	Southeast Los Angeles			Lower
LOS ANGELES	133 W 84TH PL	90003	6040001008	Medium Residential	R3-1	0	54	0.121616585	Residential - Single Family Residence	YES - Current	NO - Privately-Owned	Available	Used in Prior Housing Element - Non-Vacant	0.817784876	0	0	0.817784876	1	0	0	097-SA203	72	Southeast Los Angeles			Lower
LOS ANGELES	129 W 84TH PL	90003	6040001009	Medium Residential	R3-1	0	54	0.121705348	Residential - Single Family Residence	YES - Current	NO - Privately-Owned	Available	Used in Prior Housing Element - Non-Vacant	0.817784876	0	0	0.817784876	1	0	0	097-SA203	70	Southeast Los Angeles			Lower
LOS ANGELES	125 W 84TH PL	90003	6040001010	Medium Residential	R3-1	0	54	0.121794111	Residential - Single Family Residence	YES - Current	NO - Privately-Owned	Available	Used in Prior Housing Element - Non-Vacant	0.357680109	0	0	0.357680109	1	0	0	097-SA203	66	Southeast Los Angeles			Lower
LOS ANGELES	121 W 84TH PL	90003	6040001011	Medium Residential	R3-1	0	54	0.121880308	Residential - Single Family Residence	YES - Current	NO - Privately-Owned	Available	Used in Prior Housing Element - Non-Vacant	0.817784876	0	0	0.817784876	1	0	0	097-SA203	63	Southeast Los Angeles			Lower
LOS ANGELES	117 W 84TH PL	90003	6040001012	Medium Residential	R3-1	0	54	0.121970013	Residential - Single Family Residence	YES - Current	NO - Privately-Owned	Available	Used in Prior Housing Element - Non-Vacant	0.817784876	0	0	0.817784876	1	0	0	097-SA203	61	Southeast Los Angeles			Lower
LOS ANGELES	8415 S MAIN ST	90003	6040001013	Neighborhood Commercial	C2-1VL-CPIO	0	108	0.13111848	Commercial - Store Combination - Store and Residential Combination - One Story	YES - Current	NO - Privately-Owned	Available	Not Used in Prior Housing Element	0.246744871	0	0	0.246744871	0	0	0	097-SA203	59	Southeast Los Angeles			Lower
LOS ANGELES	8421 S MAIN ST	90003	6040001014	Neighborhood Commercial	C2-1VL-CPIO	0	108	0.131218077	Commercial - Store Combination - Store and Residential Combination - One Story	YES - Current	NO - Privately-Owned	Available	Not Used in Prior Housing Element	0	0	0.048743653	0.048743653	3	0	0	097-SA203	94	Southeast Los Angeles	Yes	Above Moderate	
LOS ANGELES	113 W 84TH PL	90003	6040001015	Neighborhood Commercial	C2-1VL-CPIO	0	108	0.174133213	Residential - Five or More Units or Apartments (Any Combination) - 4 Stories or Less	YES - Current	NO - Privately-Owned	Available	Not Used in Prior Housing Element	0	0	0.76217854	0.76217854	5	0	0	097-SA203	100	Southeast Los Angeles	Yes	Above Moderate	
LOS ANGELES	158 W 84TH ST	90003	6040001016	Medium Residential	R3-1	0	54	0.123973822	Residential - Three Units (Any Combination) - 4 Stories or Less	YES - Current	NO - Privately-Owned	Available	Not Used in Prior Housing Element	0	0	0.193070582	0.193070582	3	0	0	097-SA203	24	Southeast Los Angeles	Yes	Above Moderate	
LOS ANGELES	156 W 84TH ST	90003	6040001017	Medium Residential	R3-1	0	54	0.123973823	Residential - Double, Duplex, or Two Units - 4 Stories or Less	YES - Current	NO - Privately-Owned	Available	Used in Prior Housing Element - Non-Vacant	0.817784876	0	0	0.817784876	1	0	0	097-SA203	23	Southeast Los Angeles			Lower
LOS ANGELES	150 W 84TH ST	90003	6040001018	Medium Residential	R3-1	0	54	0.123974752	Residential - Double, Duplex, or Two Units - 4 Stories or Less	YES - Current	NO - Privately-Owned	Available	Not Used in Prior Housing Element	0	0	0.518382007	0.518382007	2	0	0	097-SA203	22	Southeast Los Angeles	Yes	Above Moderate	
LOS ANGELES	146 W 84TH ST	90003	6040001019	Medium Residential	R3-1	0	54	0.123973861	Residential - Double, Duplex, or Two Units - 4 Stories or Less	YES - Current	NO - Privately-Owned	Available	Not Used in Prior Housing Element	0	0	0.518382007	0.518382007	2	0	0	097-SA203	21	Southeast Los Angeles	Yes	Above Moderate	
LOS ANGELES	138 W 84TH ST	90003	6040001021	Medium Residential	R3-1	0	54	0.123973823	Residential - Double, Duplex, or Two Units - 4 Stories or Less	YES - Current	NO - Privately-Owned	Available	Not Used in Prior Housing Element	0	0	0.518382007	0.518382007	2	0	0	097-SA203	19	Southeast Los Angeles	Yes	Above Moderate	
LOS ANGELES	136 W 84TH ST	90003	6040001022	Medium Residential	R3-1	0	54	0.123974504	Residential - Double, Duplex, or Two Units - 4 Stories or Less	YES - Current	NO - Privately-Owned	Available	Used in Prior Housing Element - Non-Vacant	0.104171285	0	0	0.104171285	2	0	0	097-SA203	18	Southeast Los Angeles			Lower
LOS ANGELES	130 W 84TH ST	90003	6040001023	Medium Residential	R3-1	0	54	0.123973823	Residential - Single Family Residence	YES - Current	NO - Privately-Owned	Available	Used in Prior Housing Element - Non-Vacant	0.817784876	0	0	0.817784876	1	0	0	097-SA203	17	Southeast Los Angeles			Lower
LOS ANGELES	126 W 84TH ST	90003	6040001024	Medium Residential	R3-1	0	54	0.123974109	Residential - Single Family Residence	YES - Current	NO - Privately-Owned	Available	Used in Prior Housing Element - Non-Vacant	0.817784876	0	0	0.817784876	1	0	0	097-SA203	16	Southeast Los Angeles			Lower
LOS ANGELES	122 W 84TH ST	90003	6040001025	Medium Residential	R3-1	0	54	0.12397411	Residential - Single Family Residence	YES - Current	NO - Privately-Owned	Available	Used in Prior Housing Element - Non-Vacant	0.817784876	0	0	0.817784876	1	0	0	097-SA203	15	Southeast Los Angeles			Lower
LOS ANGELES	118 W 84TH ST	90003	6040001026	Medium Residential	R3-1	0	54	0.123975078	Residential - Double, Duplex, or Two Units - 4 Stories or Less	YES - Current	NO - Privately-Owned	Available	Not Used in Prior Housing Element	0	0	0.518382007	0.518382007	2	0	0	097-SA203	14	Southeast Los Angeles	Yes	Above Moderate	
LOS ANGELES	114 W 84TH ST	90003	6040001027	Medium Residential	R3-1	0	54	0.123974551	Residential - Double, Duplex, or Two Units - 4 Stories or Less	YES - Current	NO - Privately-Owned	Available	Not Used in Prior Housing Element	0	0	0.223519005	0.223519005	2	0	0	097-SA203	13	Southeast Los Angeles	Yes	Above Moderate	
LOS ANGELES	110 W 84TH ST	90003	6040001028	Neighborhood Commercial	C2-1VL-CPIO	0	108	0.07231813	Residential - Double, Duplex, or Two Units - 4 Stories or Less	YES - Current	NO - Privately-Owned	Available	Not Used in Prior Housing Element	0	0	0.175162478	0.175162478	2	0	0	097-SA203	12	Southeast Los Angeles	Yes	Above Moderate	
LOS ANGELES	8407 S MAIN ST	90003	6040001032	Neighborhood Commercial	C2-1VL-CPIO	0	108	0.094013218	Residential - Five or More Units or Apartments (Any Combination) - 4 Stories or Less	YES - Current	NO - Privately-Owned	Available	Not Used in Prior Housing Element	0	0	0.106445217	0.106445217	8	0	0	097-SA203	53	Southeast Los Angeles	Yes	Above Moderate	
LOS ANGELES	8411 S MAIN ST	90003	6040001033	Neighborhood Commercial	C2-1VL-CPIO	0	108	0.120530731	Residential - Five or More Units or Apartments (Any Combination) - 4 Stories or Less	YES - Current	NO - Privately-Owned	Available	Not Used in Prior Housing Element	0	0	0.102235338	0.102235338	8	0	0	097-SA203	58	Southeast Los Angeles	Yes	Above Moderate	
LOS ANGELES	8401 S MAIN ST	90003	6040001034	Neighborhood Commercial	C2-1VL-CPIO	0	108	0.069306552	Residential - Single Family Residence	YES - Current	NO - Privately-Owned	Available	Not Used in Prior Housing Element	0	0	0.009864884	0.009864884	1	0	0	097-SA203	11	Southeast Los Angeles			Above Moderate
LOS ANGELES	8405 S MAIN ST	90003	6040001034	Neighborhood Commercial	C2-1VL-CPIO	0	108	0.025380922	Residential - Single Family Residence	YES - Current	NO - Privately-Owned	Available	Not Used in Prior Housing Element	0	0	0.012435919	0.012435919	1	0	0	097-SA203	47	Southeast Los Angeles			Above Moderate
LOS ANGELES	8416 S BROADWAY	90003	6040002001	Neighborhood Commercial	C2-1VL-CPIO	0	108	0.132362103	Residential - Double, Duplex, or Two Units - 4 Stories or Less	YES - Current	NO - Privately-Owned	Available	Not Used in Prior Housing Element	0.51091547	0	0	0.51091547	2	0	0	097-SA203	92	Southeast Los Angeles			Lower
LOS ANGELES	8424 S BROADWAY	90003	6040002003	Neighborhood Commercial	C2-1VL-CPIO	0	108	0.166752015	Commercial - Store Combination - Store and Residential Combination - One Story	YES - Current	NO - Privately-Owned	Available	Not Used in Prior Housing Element	0	0	0.157663443	0.157663443	2	0	0	097-SA203	104	Southeast Los Angeles	Yes	Above Moderate	
LOS ANGELES	245 W 84TH PL	90003	6040002004	Medium Residential	R3-1	0	54	0.119945228	Residential - Three Units (Any Combination) - 4 Stories or Less	YES - Current	NO - Privately-Owned	Available	Not Used in Prior Housing Element	0	0	0.449396798	0.449396798	3	0	0	097-SA203	91	Southeast Los Angeles	Yes	Above Moderate	
LOS ANGELES	241 W 84TH PL	90003	6040002005	Medium Residential	R3-1	0	54	0.120033188	Residential - Single Family Residence	YES - Current	NO - Privately-Owned	Available	Used in Prior Housing Element - Non-Vacant	0.817784876	0	0	0.817784876	1	0	0	097-SA203	90	Southeast Los Angeles			Lower
LOS ANGELES	239 W 84TH PL	90003	6040002006	Medium Residential	R3-1	0	54	0.120121288	Residential - Double, Duplex, or Two Units - 4 Stories or Less	YES - Current	NO - Privately-Owned	Available	Not Used in Prior Housing Element	0.104171285	0	0	0.104171285	2	0	0	097-SA203	89	Southeast Los Angeles			Lower
LOS ANGELES	235 W 84TH PL	90003	6040002007	Medium Residential	R3-1	0	54	0.120209386	Residential - Double, Duplex, or Two Units - 4 Stories or Less	YES - Current	NO - Privately-Owned	Available	Used in Prior Housing Element - Non-Vacant	0.104171285	0	0	0.104171285	2	0	0	097-SA203	88	Southeast Los Angeles			Lower
LOS ANGELES	231 W 84TH PL	90003	6040002008	Medium Residential	R3-1	0	54	0.120296258	Residential - Double, Duplex, or Two Units - 4 Stories or Less	YES - Current	NO - Privately-Owned	Available	Used in Prior Housing Element - Non-Vacant	0.104171285	0	0	0.104171285	2	0	0	097-SA203	87	Southeast Los Angeles			Lower
LOS ANGELES	227 W 84TH PL	90003	6040002009	Medium Residential	R3-1	0	54	0.120385299	Residential - Double, Duplex, or Two Units - 4 Stories or Less	YES - Current	NO - Privately-Owned	Available	Not Used in Prior Housing Element	0	0	0.226659536	0.226659536	2	0	0	097-SA203	86	Southeast Los Angeles	Yes	Above Moderate	
LOS ANGELES	223 W 84TH PL	90003	6040002010	Medium Residential	R3-1	0	54	0.120474337	Residential - Three Units (Any Combination) - 4 Stories or Less	YES - Current	NO - Privately-Owned	Available	Not Used in Prior Housing Element	0	0	0.449396798	0.449396798	3	0	0	097-SA203	85	Southeast Los Angeles	Yes	Above Moderate	
LOS ANGELES	217 W 84TH PL	90003	6040002011	Medium Residential	R3-1	0	54	0.120560266	Residential - Double, Duplex, or Two Units - 4 Stories or Less	YES - Current	NO - Privately-Owned	Available	Not Used in Prior Housing Element	0	0	0.226659536	0.226659536	2	0	0	097-SA203	84	Southeast Los Angeles	Yes	Above Moderate	
LOS ANGELES	215 W 84TH PL	90003	6040002012	Medium Residential	R3-1	0	54	0.120649309	Residential - Double, Duplex, or Two Units - 4 Stories or Less	YES - Current	NO - Privately-Owned	Available	Not Used in Prior Housing Element	0	0	0.262252343	0.262252343	1	0	0	097-SA203	83	Southeast Los Angeles	Yes	Above Moderate	
LOS ANGELES	209 W 84TH PL	90003	6040002013	Medium Residential	R3-1	0	54	0.120736463	Residential - Single Family Residence - Other Improvements Only	YES - Current	NO - Privately-Owned	Available	Used in Prior Housing Element - Non-Vacant	0.817784876	0	0	0.817784876	1	0	0	097-SA203	82	Southeast Los Angeles			Lower
LOS ANGELES	205 W 84TH PL	90003	6040002014	Medium Residential	R3-1	0	54	0.120826162	Residential - Single Family Residence	YES - Current	NO - Privately-Owned	Available	Used in Prior Housing Element - Non-Vacant	0.817784876	0	0	0.817784876	1	0	0	097-SA203	81	Southeast Los Angeles			Lower
LOS ANGELES	201 W 84TH PL	90003	6040002015	Medium Residential	R3-1	0	54	0.120912374	Residential - Single Family Residence	YES - Current	NO - Privately-Owned	Available	Used in Prior Housing Element - Non-Vacant	0.357680109	0	0	0.357680109	1	0	0	097-SA203	80	Southeast Los Angeles			Lower
LOS ANGELES	8400 S BROADWAY	90003	6040002016	Neighborhood Commercial	C2-1VL-CPIO	0	108	0.13384444	Institutional - Church - One Story	YES - Current	NO - Privately-Owned	Available	Used in Prior Housing Element - Non-Vacant	0.045089346	0	0	0.045089346	0	0	0	097-SA203	38	Southeast Los Angeles			Above Moderate
LOS ANGELES	8406 S BROADWAY	90003	6040002017	Neighborhood Commercial	C2-1VL-CPIO	0	108	0.133970593	Commercial - Store - One Story	YES - Current	NO - Privately-Owned	Available	Used in Prior Housing Element - Non-Vacant	0.244466472	0	0	0.244466472	0	0	0	097-SA203	49	Southeast Los Angeles			Lower
LOS ANGELES	8410 S BROADWAY	90003	6040002018	Neighborhood Commercial	C2-1VL-CPIO	0	108	0.13409747	Commercial - Store - One Story	YES - Current	NO - Privately-Owned	Available	Used in Prior Housing Element - Non-Vacant	0.079109764	0	0	0.079109764	0	0	0	097-SA203	55	Southeast Los Angeles			Lower
LOS ANGELES	244 W 84TH ST	90003	6040002019	Medium Residential	R3-1	0	54	0.139471197	Residential - Four Units (Any Combination) - 4 Stories or Less	YES - Current	NO - Privately-Owned	Available	Not Used in Prior Housing Element	0.088942669	0	0	0.088942669	4	0	0	097-SA203	36	Southeast Los Angeles			Lower
LOS ANGELES	240 W 84TH ST	90003	6040002020	Medium Residential	R3-1	0	54	0.123974767	Residential - Single Family Residence	YES - Current	NO - Privately-Owned	Available	Used in Prior Housing Element - Non-Vacant	0.817784876	0	0	0.817784876	1	0	0	097-SA203	35	Southeast Los Angeles			Lower
LOS ANGELES	236 W 84TH ST	90003	6040002021	Medium Residential	R3-1	0	54	0.123973847	Residential - Double, Duplex, or Two Units - 4 Stories or Less	YES - Current	NO - Privately-Owned	Available	Not Used in Prior Housing Element	0	0	0.518382007	0.518382007	2	0	0	097-SA203	34	Southeast Los Angeles	Yes	Above Moderate	
LOS ANGELES	232 W 84TH ST	90003	6040002022	Medium Residential	R3-1	0	54	0.123973822	Residential - Single Family Residence	YES - Current	NO - Privately-Owned	Available	Used in Prior Housing Element - Non-Vacant	0.817784876	0	0	0.817784876	1	0	0	097-SA203	33	Southeast Los Angeles			Lower
LOS ANGELES	228 W 84TH ST	90003	6040002023	Medium Residential	R3-1	0	54	0.123973822	Residential - Single Family Residence	YES - Current	NO - Privately-Owned	Available	Used in Prior Housing Element - Non-Vacant	0.817784876	0	0	0.817784876	1	0	0	097-SA203	32	Southeast Los Angeles			Lower
LOS ANGELES	224 W 84TH ST	90003	6040002024	Medium Residential	R3-1	0	54	0.123974763	Residential - Double, Duplex, or Two Units - 4 Stories or Less	YES - Current	NO - Privately-Owned	Available	Not Used in Prior Housing Element	0	0	0.518382007	0.518382007	2	0	0	097-SA203	31	Southeast Los Angeles	Yes	Above Moderate	
LOS ANGELES	222 W 84TH ST	90003	6040002025	Medium Residential	R3-1	0	54	0.123973881	Residential - Double, Duplex, or Two Units - 4 Stories or Less	YES - Current	NO - Privately-Owned	Available	Used in Prior Housing Element - Non-Vacant	0	0	0.518382007	0.518382007	2	0	0	097-SA203	30	Southeast Los Angeles	Yes	Above Moderate	
LOS ANGELES	216 W 84TH ST	90003	6040002026	Medium Residential	R3-1	0	54	0.123973792	Residential - Double, Duplex, or Two Units - 4 Stories or Less	YES - Current	NO - Privately-Owned	Available	Not Used in Prior Housing Element	0	0	0.518382007	0.518382007	2	0	0	097-SA203	29	Southeast Los Angeles	Yes	Above Moderate	
LOS ANGELES	212 W 84TH ST	90003	6040002027	Medium Residential	R3-1	0	54	0.123973823	Residential - Four Units (Any Combination) - 4 Stories or Less	YES - Current	NO - Privately-Owned	Available	Not Used in Prior Housing Element	0	0	0.130016434	0.130016434	4	0	0	097-SA203	28	Southeast Los Angeles	Yes	Above Moderate	
LOS ANGELES	208 W 84TH ST	90003	6040002028	Medium Residential	R3-1	0	54	0.123974791	Residential - Single Family Residence	YES - Current	NO - Privately-Owned	Available	Used in Prior Housing Element - Non-Vacant	0.357680109	0	0	0.357680109	1	0	0	097-SA203	27	Southeast Los Angeles			Lower
LOS ANGELES	204 W 84TH ST	90003	6040002029	Medium Residential	R3-1	0	54	0.123974791	Residential - Double, Duplex, or Two Units - 4 Stories or Less	YES - Current	NO - Privately-Owned	Available	Not Used in Prior Housing Element	0	0	0.518382007	0.518382007	2	0	0	097-SA203	26	Southeast Los Angeles	Yes	Above Moderate	
LOS ANGELES	200 W 84TH ST	90003	6040002030	Medium Residential	R3-1	0	54	0.123973822	Residential - Single Family Residence	YES - Current	NO - Privately-Owned	Available	Used in Prior Housing Element - Non-Vacant	0.357680109	0	0	0.357680109	1	0	0	097-SA203	25	Southeast Los Angeles			Lower
LOS ANGELES	318 W 84TH ST	90003	6040003001	Low Medium II Residential	RD1.5-1	0	29	0.141006375	Residential - Single Family Residence	YES - Current	NO - Privately-Owned	Available	Not Used in Prior Housing Element	0	0.454083651	0	0.454083651	1	0	0	097-SA203	41	Southeast Los Angeles			Moderate
LOS ANGELES	314 W 84TH ST	90003	6040003002	Neighborhood Commercial	C2-1VL-CPIO	0	108	0.119537744	Residential - Double, Duplex, or Two Units - 4 Stories or Less - Vacant Land	YES - Current	NO - Privately-Owned	Available	Not Used in Prior Housing Element	1.137762576	0	0	1.137762576	0	0	0	097-SA203	40	Southeast Los Angeles			Lower
LOS ANGELES	8401 S BROADWAY	90003	6040003003	Neighborhood Commercial	C2-1VL-CPIO	0	108	0.160710224	Institutional - Church - One Story	YES - Current	NO - Privately-Owned	Available	Used in Prior Housing Element - Non-Vacant	0.065570935	0	0	0.065570935	0	0	0	097-SA203	39	Southeast Los Angeles			Lower
LOS ANGELES	8405 S BROADWAY	90003	6040003003	Neighborhood Commercial	C2-1VL-CPIO	0	108	0.129151181	Institutional - Church - One Story	YES - Current	NO - Privately-Owned	Available	Used in Prior Housing Element - Non-Vacant	0.059318376	0	0	0.059318376	0	0	0	097-SA203	51	Southeast Los Angeles			Lower
LOS ANGELES	8413 S BROADWAY	90003	6040003004	Neighborhood Commercial	C2-1VL-CPIO	0	108	0.128565642	Commercial - Restaurant, Cocktail Lounge - Restaurant, Cocktail Lounge, Tavern - One Story	YES - Current	NO - Privately-Owned	Available	Not Used in Prior Housing Element	0.246744871	0	0	0.246744871	0	0	0	097-SA203	56	Southeast Los Angeles			Lower
LOS ANGELES	8417 S BROADWAY	90003	6040003005	Neighborhood Commercial	C2-1VL-CPIO	0	108	0.128565642	Residential - Three Units (Any Combination) - 4 Stories or Less	YES - Current	NO - Privately-Owned	Available	Not Used in Prior Housing Element	0	0	0.752348948	0.752348948	3	0	0	097-SA203	60	Southeast Los Angeles	Yes	Above Moderate	
LOS ANGELES	8421 S BROADWAY	90003	6040003006	Neighborhood Commercial	C2-1VL-CPIO	0	108	0.128565353	Commercial - Auto, Recreation Equipment, Construction Equipment Sales and Service - Auto Body Repair Shop - One Story	YES - Current	NO - Privately-Owned	Available	Used in Prior Housing Element - Non-Vacant	0.246744871	0	0	0.246744871	0	0	0	097-SA203	95	Southeast Los Angeles			Lower
LOS ANGELES	8425 S BROADWAY	90003	6040003007	Neighborhood Commercial	C2-1VL-CPIO	0	108	0.160704685	Commercial - Auto, Recreation Equipment, Construction Equipment Sales and Service - Auto Body Repair Shop - One Story	YES - Current	NO - Privately-Owned	Available	Used in Prior Housing Element - Non-Vacant	0.273771305	0	0	0.273771305	0	0	0	097-SA203	101	Southeast Los Angeles			Lower
LOS ANGELES	317 W 84TH PL	90003	6040003008	Neighborhood Commercial	C2-1VL-CPIO	0	108	0.119379649	Residential - Double, Duplex, or Two Units - 4 Stories or Less	YES - Current	NO - Privately-Owned	Available	Not Used in Prior Housing Element	0	0	0.790010244	0.790010244	2	0	0	097-SA203	62	Southeast Los Angeles	Yes	Above Moderate	
LOS ANGELES	321 W 84TH PL	90003	6040003009	Low Medium II Residential	RD1.5-1	0	29	0.141127197	Residential - Three Units (Any Combination) - 4 Stories or Less	YES - Current	NO - Privately-Owned	Available	Not Used in Prior Housing Element	0	0.22246702	0	0.22246702	3	0	0	097-SA203	64	Southeast Los Angeles	Yes	Moderate	
LOS ANGELES	345 W 84TH PL	90003	6040003010	Low Medium II Residential	RD1.5-1	0	29	0.055477267	Residential - Single Family Residence	YES - Current	NO - Privately-Owned	Available	Not Used in Prior Housing Element	0	0	0.040253773	0.040253773	1	1*	1*	097-SA203	102	Southeast Los Angeles			Above Moderate
LOS ANGELES	336 W 84TH ST	90003	6040003017	Low Medium II Residential	RD1.5-1	0	29	0.134444496	Residential - Double, Duplex, or Two Units - 4 Stories or Less	YES - Current	NO - Privately-Owned	Available	Not Used in Prior Housing Element	0	0.163883346	0	0.163883346	2	3*	3*	097-SA203	45	Southeast Los Angeles	Yes	Moderate	
LOS ANGELES	334 W 84TH ST	90003	6040003018	Low Medium II Residential	RD1.5-1	0	29	0.134451054	Residential - Three Units (Any Combination) - 4 Stories or Less	YES - Current	NO - Privately-Owned	Available	Not Used in Prior Housing Element	0	0.148579752	0	0.148579752	3	3*	3*	097-SA203	44	Southeast Los Angeles	Yes	Moderate	
LOS ANGELES	330 W 84TH ST	90003	6040003019	Low Medium II Residential	RD1.5-1	0	29	0.134459999	Residential - Three Units (Any Combination) - 4 Stories or Less	YES - Current	NO - Privately-Owned	Available	Not Used in Prior Housing Element	0	0.148579752	0	0.148579752	3	3*	3*	097-SA203	43	Southeast Los Angeles	Yes	Moderate	
LOS ANGELES	324 W 84TH ST	90003	6040003020	Low Medium II Residential	RD1.5-1	0	29	0.134466181	Residential - Single Family Residence	YES - Current	NO - Privately-Owned	Available	Not Used in Prior Housing Element	0	0.121010166	0	0.121010166	1	3*	3*	097-SA203	42	Southeast Los Angeles			Moderate
LOS ANGELES	333 W 84TH PL	90003	6040003023	Low Medium II Residential	RD1.5-1	0	29	0.134300344	Residential - Single Family Residence	YES - Current	NO - Privately-Owned	Available	Not Used in Prior Housing Element	0	0.121010166	0	0.121010166	1	3*	3*	097-SA203	68	Southeast Los Angeles			Moderate
LOS ANGELES	337 W 84TH PL	90003	6040003024	Low Medium II Residential	RD1.5-1	0	29	0.134299563	Residential - Three Units (Any Combination) - 4 Stories or Less	YES - Current	NO - Privately-Owned	Available	Not Used in Prior Housing Element	0	0.148579752	0	0.148579752	3	3*	3*	097-SA203	69	Southeast Los Angeles	Yes	Moderate	
LOS ANGELES	8410 S GRAND AVE	90003	6040003026	Low Medium II Residential	RD1.5-1	0	29	0.093929587	Residential - Double, Duplex, or Two Units - 4 Stories or Less	YES - Current	NO - Privately-Owned	Available	Not Used in Prior Housing Element	0	0	0.002740118	0.002740118	2	2*	2*	097-SA203	57	Southeast Los Angeles			Above Moderate
LOS ANGELES	8406 S GRAND AVE	90003	6040003027	Low Medium II Residential	RD1.5-1	0	29	0.095509151	Residential - Double, Duplex, or Two Units - 4 Stories or Less	YES - Current	NO - Privately-Owned	Available	Not Used in Prior Housing Element	0	0	0.002740118	0.002740118	2	2*	2*	097-SA203	52	Southeast Los Angeles			Above Moderate
LOS ANGELES	8400 S GRAND AVE	90003	6040003028	Low Medium II Residential	RD1.5-1	0	29	0.121915228	Residential - Double, Duplex, or Two Units - 4 Stories or Less	YES - Current	NO - Privately-Owned	Available	Not Used in Prior Housing Element	0	0.004795482	0	0.004795482	2	3*	3*	097-SA203	46	Southeast Los Angeles			Moderate
LOS ANGELES	8416 S GRAND AVE	90003	6040003030	Low Medium II Residential	RD1.5-1	0	29	0.092334054	Residential - Double, Duplex, or Two Units - 4 Stories or Less	YES - Current	NO - Privately-Owned	Available	Not Used in Prior Housing Element	0	0	0.002740118	0.002740118	2	2*	2*	097-SA203	71	Southeast Los Angeles			Above Moderate
LOS ANGELES	355 W 84TH PL	90003	6040003031	Low Medium II Residential	RD1.5-1	0	29	0.054483637	Residential - Single Family Residence	YES - Current	NO - Privately-Owned	Available	Not Used in Prior Housing Element	0	0	0.001175604	0.001175604	1	1*	1*	097-SA203	103	Southeast Los Angeles			Above Moderate
LOS ANGELES	348 W 84TH PL	90003	6040004002	Low Medium II Residential	RD1.5-1	0	29	0.120300365	Residential - Single Family Residence	YES - Current	NO - Privately-Owned	Available	Not Used in Prior Housing Element	0	0.148017132	0	0.148017132	1	3*	3*	097-SA203	115	Southeast Los Angeles			Moderate
LOS ANGELES	344 W 84TH PL	90003	6040004003	Low Medium II Residential	RD1.5-1	0	29	0.114286364	Residential - Double, Duplex, or Two Units - 4 Stories or Less	YES - Current	NO - Privately-Owned	Available	Not Used in Prior Housing Element	0	0.199997199	0	0.199997199	2	3*	3*	097-SA203	114	Southeast Los Angeles	Yes	Moderate	
LOS ANGELES	340 W 84TH PL	90003	6040004004	Low Medium II Residential	RD1.5-1	0	29	0.120301029	Residential - Double, Duplex, or Two Units - 4 Stories or Less	YES - Current	NO - Privately-Owned	Available	Not Used in Prior Housing Element	0	0.207903332	0	0.207903332	2	3*	3*	097-SA203	112	Southeast Los Angeles	Yes	Moderate	
LOS ANGELES	334 W 84TH PL	90003	6040004005	Low Medium II Residential	RD1.5-1	0	29	0.120301005	Residential - Single Family Residence	YES - Current	NO - Privately-Owned	Available	Not Used in Prior Housing Element	0	0.148017132	0	0.148017132	1	3*	3*	097-SA203	111	Southeast Los Angeles			Moderate
LOS ANGELES	330 W 84TH PL	90003	6040004006	Low Medium II Residential	RD1.5-1	0	29	0.148872761	Residential - Double, Duplex, or Two Units - 4 Stories or Less	YES - Current	NO - Privately-Owned	Available	Not Used in Prior Housing Element	0	0.271878093	0	0.271878093	2	0	0	097-SA203	110	Southeast Los Angeles	Yes	Moderate	
LOS ANGELES	8469 S OLIVE ST	90003	6040004008	Low Medium II Residential	RD1.5-1	0	29	0.118923333	Residential - Single Family Residence	YES - Current	NO - Privately-Owned	Available	Not Used in Prior Housing Element	0	0.148017132	0	0.148017132	1	3

LOS ANGELES	375 W MANCHESTER AVE	90003	6040004021	Community Commercial	C2-1-CPIO	0	108	0.124266548	YES - Current	NO - Privately-Owned	Available	Not Used in Prior Housing Element	0.03055246	0	0	0.03055246	0	0	0	097-SA203 300	Southeast Los Angeles							Lower	
LOS ANGELES	8524 S GRAND AVE	90003	6040004021	Community Commercial	C2-1-CPIO	0	108	0.072525072	YES - Current	NO - Privately-Owned	Available	Not Used in Prior Housing Element	0.018174525	0	0	0.018174525	0	0	0	097-SA203 260	Southeast Los Angeles							Lower	
LOS ANGELES	8528 S GRAND AVE	90003	6040004021	Community Commercial	C2-1-CPIO	0	108	0.107829386	YES - Current	NO - Privately-Owned	Available	Not Used in Prior Housing Element	0.024391157	0	0	0.024391157	0	0	0	097-SA203 284	Southeast Los Angeles							Lower	
LOS ANGELES	8534 S GRAND AVE	90003	6040004021	Community Commercial	C2-1-CPIO	0	108	0.118923394	YES - Current	NO - Privately-Owned	Available	Not Used in Prior Housing Element	0.027603447	0	0	0.027603447	0	0	0	097-SA203 289	Southeast Los Angeles							Lower	
LOS ANGELES			6040004021	Community Commercial	C2-1-CPIO	0	108	0.02308582	YES - Current	NO - Privately-Owned	Available	Not Used in Prior Housing Element	0	0	0.00176871	0.00176871	0	0	0	097-SA203 261	Southeast Los Angeles							Above Moderate	
LOS ANGELES			6040004021	Community Commercial	C2-1-CPIO	0	108	0.05939201	YES - Current	NO - Privately-Owned	Available	Not Used in Prior Housing Element	0	0	0.005398357	0.005398357	0	0	0	097-SA203 283	Southeast Los Angeles							Above Moderate	
LOS ANGELES			6040004021	Community Commercial	C2-1-CPIO	0	108	0.074366013	YES - Current	NO - Privately-Owned	Available	Not Used in Prior Housing Element	0.021597051	0	0	0.021597051	0	0	0	097-SA203 288	Southeast Los Angeles							Lower	
LOS ANGELES	8470 S GRAND AVE	90003	6040004022	Low Medium II Residential	RD1.5-1	0	29	0.068266167	Residential - Single Family Residence - Vacant Land	YES - Current	NO - Privately-Owned	Available	Not Used in Prior Housing Element	0	0	0.104229414	0.104229414	0	1*	1*	097-SA203 188	Southeast Los Angeles							Above Moderate	
LOS ANGELES			6040004022	Low Medium II Residential	RD1.5-1	0	29	0.045633798	Residential - Single Family Residence - Vacant Land	YES - Current	NO - Privately-Owned	Available	Not Used in Prior Housing Element	0	0	0.127247894	0.127247894	0	1*	1*	097-SA203 193	Southeast Los Angeles							Above Moderate	
LOS ANGELES	8468 S GRAND AVE	90003	6040004023	Low Medium II Residential	RD1.5-1	0	29	0.06852838	Residential - Single Family Residence - Vacant Land	YES - Current	NO - Privately-Owned	Available	Not Used in Prior Housing Element	0	0	0.104229414	0.104229414	0	1*	1*	097-SA203 181	Southeast Los Angeles							Above Moderate	
LOS ANGELES	8465 1/2 S OLIVE ST	90003	6040004025	Low Medium II Residential	RD1.5-1	0	29	0.118923681	Residential - Three Units (Any Combination) - 4 Stories or Less	YES - Current	NO - Privately-Owned	Available	Not Used in Prior Housing Element	0	0.199997199	0	0.199997199	3	3*	3*	097-SA203 152	Southeast Los Angeles						Yes	Moderate	
LOS ANGELES	354 W 84TH PL	90003	6040004903	Low Medium II Residential	RD1.5-1	0	29	0.148873115	Residential - Three Units (Any Combination) - 4 Stories or Less	YES - Current	NO - Privately-Owned	Available	Not Used in Prior Housing Element	0	0.298301286	0	0.298301286	4	0	0	097-SA203 116	Southeast Los Angeles							Moderate	
LOS ANGELES	315 W MANCHESTER AVE	90003	6040005001	Community Commercial	C2-1-CPIO	0	108	0.112171412	Commercial - Store - One Story	YES - Current	NO - Privately-Owned	Available	Not Used in Prior Housing Element	0.055278045	0	0	0.055278045	1	0	0	097-SA203 632	Southeast Los Angeles							Lower	
LOS ANGELES	325 W MANCHESTER AVE	90003	6040005001	Community Commercial	C2-1-CPIO	0	108	0.11197945	Commercial - Store - One Story	YES - Current	NO - Privately-Owned	Available	Not Used in Prior Housing Element	0.055278045	0	0	0.055278045	1	0	0	097-SA203 301	Southeast Los Angeles							Lower	
LOS ANGELES	311 W MANCHESTER AVE	90003	6040005002	Community Commercial	C2-1-CPIO	0	108	0.07577223	Commercial - Store - One Story	YES - Current	NO - Privately-Owned	Available	Not Used in Prior Housing Element	0.011613657	0	0	0.011613657	1	0	0	097-SA203 634	Southeast Los Angeles							Lower	
LOS ANGELES	8565 S BROADWAY	90003	6040005003	Community Commercial	C2-1-CPIO	0	108	0.120823846	Commercial - Store - One Story	YES - Current	NO - Privately-Owned	Available	Not Used in Prior Housing Element	0.051245022	0	0	0.051245022	1	0	0	097-SA203 325	Southeast Los Angeles							Lower	
LOS ANGELES	8559 S BROADWAY	90003	6040005004	Community Commercial	C2-1-CPIO	0	108	0.160706678	Commercial - Store - One Story	YES - Current	NO - Privately-Owned	Available	Not Used in Prior Housing Element	0.0591191	0	0	0.0591191	0	0	0	097-SA203 293	Southeast Los Angeles							Lower	
LOS ANGELES	8530 S OLIVE ST	90003	6040005005	Community Commercial	C2-1-CPIO	0	108	0.261560743	Commercial - Commercial - Vacant Land	YES - Current	NO - Privately-Owned	Available	Not Used in Prior Housing Element	0.174755696	0	0	0.174755696	0	0	0	097-SA203 286	Southeast Los Angeles							Lower	
LOS ANGELES	8515 S BROADWAY	90003	6040005009	Community Commercial	C2-1-CPIO	0	108	0.261384329	Commercial - Store Combination - Store and Residential Combination - One Story	YES - Current	NO - Privately-Owned	Available	Not Used in Prior Housing Element	0	0	0.121307787	0.121307787	4	0	0	097-SA203 230	Southeast Los Angeles						Yes	Above Moderate	
LOS ANGELES	8459 S BROADWAY	90003	6040005012	Community Commercial	C2-1-CPIO	0	108	0.261250886	Commercial - Store Combination - Store and Residential Combination - One Story	YES - Current	NO - Privately-Owned	Available	Not Used in Prior Housing Element	0.082315899	0	0	0.082315899	2	0	0	097-SA203 191	Southeast Los Angeles							Lower	
LOS ANGELES	8453 S BROADWAY	90003	6040005013	Community Commercial	C2-1-CPIO	0	108	0.261208041	Residential - Three Units (Any Combination) - 4 Stories or Less	YES - Current	NO - Privately-Owned	Available	Not Used in Prior Housing Element	0	0	0.813735813	0.813735813	3	0	0	097-SA203 185	Southeast Los Angeles						Yes	Above Moderate	
LOS ANGELES	8447 S BROADWAY	90003	6040005014	Community Commercial	C2-1-CPIO	0	108	0.261162312	Residential - Single Family Residence - Vacant Land	YES - Current	NO - Privately-Owned	Available	Not Used in Prior Housing Element	1.076547056	0	0	1.076547056	0	0	0	097-SA203 179	Southeast Los Angeles							Lower	
LOS ANGELES	320 3/4 W 84TH PL	90003	6040005015	Community Commercial	C2-1-CPIO	0	108	0.164962576	Residential - Five or More Units or Apartments (Any Combination) - 4 Stories or Less	YES - Current	NO - Privately-Owned	Available	Not Used in Prior Housing Element	0	0	0.096996834	0.096996834	10	0	0	097-SA203 109	Southeast Los Angeles						Yes	Above Moderate	
LOS ANGELES	8431 S BROADWAY	90003	6040005017	Community Commercial	C2-1-CPIO	0	108	0.093668568	Commercial - Store - One Story	YES - Current	NO - Privately-Owned	Available	Not Used in Prior Housing Element	0.064265826	0	0	0.064265826	0	0	0	097-SA203 106	Southeast Los Angeles							Lower	
LOS ANGELES	8437 S BROADWAY	90003	6040005017	Community Commercial	C2-1-CPIO	0	108	0.04499799	Commercial - Store - One Story	YES - Current	NO - Privately-Owned	Available	Not Used in Prior Housing Element	0	0	0.006568246	0.006568246	0	0	0	097-SA203 143	Southeast Los Angeles							Above Moderate	
LOS ANGELES	8441 S BROADWAY	90003	6040005018	Community Commercial	C2-1-CPIO	0	108	0.046833997	Residential - Single Family Residence	YES - Current	NO - Privately-Owned	Available	Not Used in Prior Housing Element	0	0	0.089113194	0.089113194	1	0	0	097-SA203 147	Southeast Los Angeles							Above Moderate	
LOS ANGELES	8443 S BROADWAY	90003	6040005019	Community Commercial	C2-1-CPIO	0	108	0.09229848	Residential - Single Family Residence	YES - Current	NO - Privately-Owned	Available	Not Used in Prior Housing Element	0.284619582	0	0	0.284619582	1	0	0	097-SA203 148	Southeast Los Angeles							Lower	
LOS ANGELES	8551 S BROADWAY	90003	6040005022	Community Commercial	C2-1-CPIO	0	108	0.261519045	Commercial - Store - One Story	YES - Current	NO - Privately-Owned	Available	Not Used in Prior Housing Element	0.223714449	0	0	0.223714449	0	0	0	097-SA203 262	Southeast Los Angeles							Lower	
LOS ANGELES	8517 S BROADWAY	90003	6040005024	Community Commercial	C2-1-CPIO	0	108	0.261430084	Commercial - Store - One Story	YES - Current	NO - Privately-Owned	Available	Not Used in Prior Housing Element	0.072328739	0	0	0.072328739	0	0	0	097-SA203 253	Southeast Los Angeles							Lower	
LOS ANGELES	8521 S BROADWAY	90003	6040005024	Community Commercial	C2-1-CPIO	0	108	0.26147107	Commercial - Store - One Story	YES - Current	NO - Privately-Owned	Available	Not Used in Prior Housing Element	0.072328739	0	0	0.072328739	0	0	0	097-SA203 258	Southeast Los Angeles							Lower	
LOS ANGELES	8501 S BROADWAY	90003	6040005900	Community Commercial	C2-1-CPIO	0	108	0.261295561	Residential - Single Family Residence	YES - Current	NO - Privately-Owned	Available	Not Used in Prior Housing Element	1.076547056	0	0	1.076547056	0	0	0	097-SA203 197	Southeast Los Angeles							Lower	
LOS ANGELES	8507 S BROADWAY	90003	6040005900	Community Commercial	C2-1-CPIO	0	108	0.261339847	Residential - Single Family Residence	YES - Current	NO - Privately-Owned	Available	Not Used in Prior Housing Element	1.076547056	0	0	1.076547056	0	0	0	097-SA203 223	Southeast Los Angeles							Lower	
LOS ANGELES	8448 S BROADWAY	90003	6040006001	Neighborhood Commercial	C2-1VL-CPIO	0	108	0.099933983	Commercial - Store Combination - Store and Residential Combination - One Story	YES - Current	NO - Privately-Owned	Available	Not Used in Prior Housing Element	0.033858293	0	0	0.033858293	1	0	0	097-SA203 178	Southeast Los Angeles							Lower	
LOS ANGELES	231 W 85TH ST	90003	6040006005	Medium Residential	R3-1	0	54	0.103404493	Residential - Three Units (Any Combination) - 4 Stories or Less	YES - Current	NO - Privately-Owned	Available	Not Used in Prior Housing Element	0	0	0.377419877	0.377419877	3	0	0	097-SA203 174	Southeast Los Angeles						Yes	Above Moderate	
LOS ANGELES	227 W 85TH ST	90003	6040006006	Medium Residential	R3-1	0	54	0.103404303	Residential - Double, Duplex, or Two Units - 4 Stories or Less	YES - Current	NO - Privately-Owned	Available	Not Used in Prior Housing Element	0	0	0.445968819	0.445968819	2	0	0	097-SA203 173	Southeast Los Angeles						Yes	Above Moderate	
LOS ANGELES	221 W 85TH ST	90003	6040006007	Medium Residential	R3-1	0	54	0.10340397	Residential - Double, Duplex, or Two Units - 4 Stories or Less	YES - Current	NO - Privately-Owned	Available	Not Used in Prior Housing Element	0.089485949	0	0	0.089485949	2	0	0	097-SA203 172	Southeast Los Angeles							Lower	
LOS ANGELES	215 W 85TH ST	90003	6040006008	Medium Residential	R3-1	0	54	0.129255023	Residential - Double, Duplex, or Two Units - 4 Stories or Less	YES - Current	NO - Privately-Owned	Available	Not Used in Prior Housing Element	0	0	0.529268074	0.529268074	2	0	0	097-SA203 171	Southeast Los Angeles						Yes	Above Moderate	
LOS ANGELES	211 W 85TH ST	90003	6040006009	Medium Residential	R3-1	0	54	0.103403926	Residential - Double, Duplex, or Two Units - 4 Stories or Less	YES - Current	NO - Privately-Owned	Available	Not Used in Prior Housing Element	0	0	0.445968819	0.445968819	2	0	0	097-SA203 170	Southeast Los Angeles						Yes	Above Moderate	
LOS ANGELES	209 W 85TH ST	90003	6040006010	Medium Residential	R3-1	0	54	0.103404563	Residential - Single Family Residence	YES - Current	NO - Privately-Owned	Available	Not Used in Prior Housing Element	0.720607185	0	0	0.720607185	1	0	0	097-SA203 169	Southeast Los Angeles							Lower	
LOS ANGELES	203 W 85TH ST	90003	6040006011	Medium Residential	R3-1	0	54	0.103404563	Residential - Double, Duplex, or Two Units - 4 Stories or Less	YES - Current	NO - Privately-Owned	Available	Not Used in Prior Housing Element	0	0	0.445968819	0.445968819	2	0	0	097-SA203 168	Southeast Los Angeles						Yes	Above Moderate	
LOS ANGELES	201 W 85TH ST	90003	6040006012	Medium Residential	R3-1	0	54	0.103404733	Residential - Single Family Residence	YES - Current	NO - Privately-Owned	Available	Not Used in Prior Housing Element	0.720607185	0	0	0.720607185	1	0	0	097-SA203 167	Southeast Los Angeles							Lower	
LOS ANGELES	161 W 85TH ST	90003	6040006013	Medium Residential	R3-1	0	54	0.103404562	Residential - Single Family Residence	YES - Current	NO - Privately-Owned	Available	Not Used in Prior Housing Element	0.720607185	0	0	0.720607185	1	0	0	097-SA203 166	Southeast Los Angeles							Lower	
LOS ANGELES	200 W 84TH PL	90003	6040006014	Medium Residential	R3-1	0	54	0.122093326	Residential - Single Family Residence	YES - Current	NO - Privately-Owned	Available	Used in Prior Housing Element - Non-Vacant	0.817784876	0	0	0.817784876	1	0	0	097-SA203 130	Southeast Los Angeles							Lower	
LOS ANGELES	206 W 84TH PL	90003	6040006015	Medium Residential	R3-1	0	54	0.122096365	Residential - Double, Duplex, or Two Units - 4 Stories or Less	YES - Current	NO - Privately-Owned	Available	Not Used in Prior Housing Element	0	0	0.518382007	0.518382007	2	0	0	097-SA203 131	Southeast Los Angeles						Yes	Above Moderate	
LOS ANGELES	208 W 84TH PL	90003	6040006016	Medium Residential	R3-1	0	54	0.122099066	Residential - Three Units (Any Combination) - 4 Stories or Less	YES - Current	NO - Privately-Owned	Available	Not Used in Prior Housing Element	0	0	0.449396798	0.449396798	3	0	0	097-SA203 132	Southeast Los Angeles						Yes	Above Moderate	
LOS ANGELES	214 W 84TH PL	90003	6040006017	Medium Residential	R3-1	0	54	0.122100408	Residential - Double, Duplex, or Two Units - 4 Stories or Less	YES - Current	NO - Privately-Owned	Available	Used in Prior Housing Element - Non-Vacant	0	0	0.518382007	0.518382007	2	0	0	097-SA203 133	Southeast Los Angeles						Yes	Above Moderate	
LOS ANGELES	216 W 84TH PL	90003	6040006018	Medium Residential	R3-1	0	54	0.122105355	Residential - Three Units (Any Combination) - 4 Stories or Less	YES - Current	NO - Privately-Owned	Available	Not Used in Prior Housing Element	0	0	0.449396798	0.449396798	3	0	0	097-SA203 134	Southeast Los Angeles						Yes	Above Moderate	
LOS ANGELES	220 W 84TH PL	90003	6040006019	Medium Residential	R3-1	0	54	0.122106363	Residential - Double, Duplex, or Two Units - 4 Stories or Less	YES - Current	NO - Privately-Owned	Available	Not Used in Prior Housing Element	0	0	0.518382007	0.518382007	2	0	0	097-SA203 135	Southeast Los Angeles						Yes	Above Moderate	
LOS ANGELES	226 W 84TH PL	90003	6040006020	Medium Residential	R3-1	0	54	0.122110662	Residential - Double, Duplex, or Two Units - 4 Stories or Less	YES - Current	NO - Privately-Owned	Available	Not Used in Prior Housing Element	0	0	0.518382007	0.518382007	2	0	0	097-SA203 136	Southeast Los Angeles						Yes	Above Moderate	
LOS ANGELES	230 W 84TH PL	90003	6040006021	Medium Residential	R3-1	0	54	0.122111528	Residential - Single Family Residence	YES - Current	NO - Privately-Owned	Available	Used in Prior Housing Element - Non-Vacant	0	0	0.59745605	0.59745605	1	0	0	097-SA203 137	Southeast Los Angeles						Yes	Above Moderate	
LOS ANGELES	232 W 84TH PL	90003	6040006022	Medium Residential	R3-1	0	54	0.122115163	Residential - Double, Duplex, or Two Units - 4 Stories or Less	YES - Current	NO - Privately-Owned	Available	Not Used in Prior Housing Element	0	0	0.513770968	0.513770968	2	0	0	097-SA203 138	Southeast Los Angeles						Yes	Above Moderate	
LOS ANGELES	236 W 84TH PL	90003	6040006023	Medium Residential	R3-1	0	54	0.122117935	Residential - Single Family Residence	YES - Current	NO - Privately-Owned	Available	Used in Prior Housing Element - Non-Vacant	0.810676485	0	0	0.810676485	1	0	0	097-SA203 139	Southeast Los Angeles							Lower	
LOS ANGELES	240 W 84TH PL	90003	6040006024	Medium Residential	R3-1	0	54	0.122120501	Residential - Double, Duplex, or Two Units - 4 Stories or Less	YES - Current	NO - Privately-Owned	Available	Not Used in Prior Housing Element	0	0	0.513770968	0.513770968	2	0	0	097-SA203 140	Southeast Los Angeles						Yes	Above Moderate	
LOS ANGELES	244 W 84TH PL	90003	6040006025	Medium Residential	R3-1	0	54	0.122123145	Residential - Single Family Residence	YES - Current	NO - Privately-Owned	Available	Used in Prior Housing Element - Non-Vacant	0.810676485	0	0	0.810676485	1	0	0	097-SA203 141	Southeast Los Angeles							Lower	
LOS ANGELES	8432 S BROADWAY	90003	6040006026	Neighborhood Commercial	C2-1VL-CPIO	0	108	0.175443131	Commercial - Commercial - Vacant Land	YES - Current	NO - Privately-Owned	Available	Not Used in Prior Housing Element	0.141065431	0	0	0.141065431	0	0	0	097-SA203 142	Southeast Los Angeles							Lower	
LOS ANGELES	8440 S BROADWAY	90003	6040006029	Neighborhood Commercial	C2-1VL-CPIO	0	108	0.132356931	Commercial - Auto, Recreation Equipment, Construction Equipment Sales and Service - Auto Body Repair Shop - One Story	YES - Current	NO - Privately-Owned	Available	Used in Prior Housing Element - Non-Vacant	0.155112308	0	0	0.155112308	0	0	0	097-SA203 146	Southeast Los Angeles							Lower	
LOS ANGELES	8442 S BROADWAY	90003	6040006029	Neighborhood Commercial	C2-1VL-CPIO	0	108	0.132255742	Commercial - Auto, Recreation Equipment, Construction Equipment Sales and Service - Auto Body Repair Shop - One Story	YES - Current	NO - Privately-Owned	Available	Used in Prior Housing Element - Non-Vacant	0.155112308	0	0	0.155112308	0	0	0	097-SA203 151	Southeast Los Angeles							Lower	
LOS ANGELES	237 W 85TH ST	90003	6040006031	Medium Residential	R3-1	0	54	0.109867164	Institutional - Church - One Story	YES - Current	NO - Privately-Owned	Available	Not Used in Prior Housing Element	0.07161034	0	0	0.07161034	0	0	0	097-SA203 176	Southeast Los Angeles							Lower	
LOS ANGELES	245 W 85TH ST	90003	6040006031	Medium Residential	R3-1	0	54	0.116328327	Institutional - Church - One Story	YES - Current	NO - Privately-Owned	Available	Not Used in Prior Housing Element	0.071166763	0	0	0.071166763	0	0	0	097-SA203 177	Southeast Los Angeles							Lower	
LOS ANGELES	233 W 85TH ST	90003	6040006032	Medium Residential	R3-1	0	54	0.103404492	Residential - Single Family Residence	YES - Current	NO - Privately-Owned	Available	Not Used in Prior Housing Element	0.672319746	0	0	0.672319746	0	0	0	097-SA203 175	Southeast Los Angeles							Lower	
LOS ANGELES	157 W 85TH ST	90003	6040007001	Medium Residential	R3-1	0	54	0.103404733	Residential - Single Family Residence	YES - Current	NO - Privately-Owned	Available	Not Used in Prior Housing Element	0.720607185	0	0	0.720607185	1	0	0	097-SA203 165	Southeast Los Angeles							Lower	
LOS ANGELES	153 W 85TH ST	90003	6040007002	Medium Residential	R3-1	0	54	0.103404562	Residential - Single Family Residence	YES - Current	NO - Privately-Owned	Available	Not Used in Prior Housing Element	0.720607185	0	0	0.720607185	1	0	0	097-SA203 164	Southeast Los Angeles							Lower	
LOS ANGELES	149 W 85TH ST	90003	6040007003	Medium Residential	R3-1	0	54	0.103402947	Residential - Double, Duplex, or Two Units - 4 Stories or Less	YES - Current	NO - Privately-Owned	Available	Not Used in Prior Housing Element	0	0	0.194832301	0.194832301	2	0	0	097-SA203 163	Southeast Los Angeles						Yes	Above Moderate	
LOS ANGELES	145 W 85TH ST	90003	6040007004	Medium Residential	R3-1	0	54	0.103404444	Residential - Double, Duplex, or Two Units - 4 Stories or Less	YES - Current	NO - Privately-Owned	Available	Not Used in Prior Housing Element	0.089485949	0	0	0.089485949	2	0	0	097-SA203 162	Southeast Los Angeles							Lower	
LOS ANGELES	141 W 85TH ST	90003	6040007005	Medium Residential	R3-1	0	54	0.103402946	Residential - Single Family Residence	YES - Current	NO - Privately-Owned	Available	Not Used in Prior Housing Element	0.720607185	0	0	0.720607185	1	0	0	097-SA203 161	Southeast Los Angeles							Lower	
LOS ANGELES	137 W 85TH ST	90003	6040007006	Medium Residential	R3-1	0	54	0.103403925	Residential - Single Family Residence	YES - Current	NO - Privately-Owned	Available	Not Used in Prior Housing Element	0.720607185	0	0	0.720607185	1	0	0	097-SA203 160	Southeast Los Angeles							Lower	
LOS ANGELES	135 W 85TH ST	90003	6040007007	Medium Residential	R3-1	0	54	0.103402138	Residential - Double, Duplex, or Two Units - 4 Stories or Less	YES - Current	NO - Privately-Owned	Available	Not Used in Prior Housing Element	0	0	0.445968819	0.445968819	2	0	0	097-SA203 159	Southeast Los Angeles						Yes	Above Moderate	
LOS ANGELES	129 W 85TH ST	90003	6040007008	Medium Residential	R3-1	0	54	0.103404733	Residential - Single Family Residence	YES - Current	NO - Privately-Owned	Available	Not Used in Prior Housing Element	0.720607185	0	0	0.720607185	1	0	0	097-SA203 158	Southeast Los Angeles							Lower	
LOS ANGELES	125 W 85TH ST	90003	6040007009	Medium Residential	R3-1	0	54	0.103404562	Residential - Single Family Residence	YES - Current	NO - Privately-Owned	Available	Not Used in Prior Housing Element	0.720607185	0	0	0.720607185	1	0	0	097-SA203 157	Southeast Los Angeles							Lower	
LOS ANGELES	121 W 85TH ST	90003	6040007010	Medium Residential	R3-1	0	54	0.109867341	Residential - Double, Duplex, or Two Units - 4 Stories or Less	YES - Current	NO - Privately-Owned	Available	Not Used in Prior Housing Element	0	0	0.445968819	0.445968819	2	0	0	097-SA203 156	Southeast Los Angeles						Yes	Above Moderate	
LOS ANGELES	8449 S MAIN ST	90003	6040007015	Neighborhood Commercial	C2-1VL-CPIO	0	108	0.115711966	Residential - Double, Duplex, or Two Units - 4 Stories or Less	YES - Current	NO - Privately-Owned	Available	Not Used in Prior Housing Element	0	0	1.049618572	1.049618572	0	0	0	097-SA203 184	Southeast Los Angeles						Yes	Above Moderate	
LOS ANGELES	111 W 85TH ST	90003	6040007016	Neighborhood Commercial	C2-1VL-CPIO	0	108	0.128566429	Residential - Three Units (Any Combination) - 4 Stories or Less	YES - Current	NO - Privately-Owned	Available	Not Used in Prior Housing Element	0	0	0.752348948	0.752348948	3	0	0	097-SA203 189	Southeast Los Angeles						Yes	Above Moderate	
LOS ANGELES	110 W 84TH PL	90003	6040007017	Neighborhood Commercial	C2-1VL-CPIO	0	108	0.174083022	Commercial - Store Combination - Store and Residential Combination - One Story	YES - Current	NO - Privately-Owned	Available	Not Used in Prior Housing Element	0.095323123	0	0	0.095323123	2	0	0	097-SA203 117	Southeast Los Angeles							Lower	
LOS ANGELES	8441 1/4 S MAIN ST	90003	6040007019	Neighborhood Commercial	C2-1VL-CPIO	0	108	0.131817047	Residential - Four Units (Any Combination) - 4 Stories or Less	YES - Current	NO - Privately-Owned	Available	Not Used in Prior Housing Element	0	0	0.663390827	0.663390827	4	0	0	097-SA203 150	Southeast Los Angeles						Yes	Above Moderate	
LOS ANGELES	116 W 84TH PL	90003	6040007020	Medium Residential	R3-1	0	54	0.122061239	Residential - Double, Duplex, or Two Units - 4 Stories or Less	YES - Current	NO - Privately-Owned	Available	Not Used in Prior Housing Element	0	0	0.518382007	0.518382007	2	0	0	097-SA203 118	Southeast Los Angeles						Yes	Above Moderate	
LOS ANGELES	120 W 84TH PL	90003	6040007021	Medium Residential	R3-1	0	54	0.122063498	Residential - Double, Duplex, or Two Units - 4 Stories or Less	YES - Current	NO - Privately-Owned	Available	Not Used in Prior Housing Element	0	0	0.518382007	0.518382007	2	0	0	097-SA203 119	Southeast Los Angeles						Yes	Above Moderate	
LOS ANGELES	124 W 84TH PL	90003	6040007022	Medium Residential	R3-1	0	54	0.122066519	Residential - Single Family Residence	YES - Current	NO - Privately-Owned	Available	Used in Prior Housing Element - Non-Vacant	0.817784876	0	0	0.817784876	1	0	0	097-SA203 120	Southeast Los Angeles							Lower	
LOS ANGELES	128 W 84TH PL	90003	6040007023	Medium Residential	R3-1	0	54	0.12206922	Residential - Single Family Residence	YES - Current	NO - Privately-Owned	Available	Used in Prior Housing Element - Non-Vacant	0.817784876	0	0	0.817784876	1	0	0	097-SA203 121	Southeast Los Angeles							Lower	
LOS ANGELES	132 W 84TH PL	90003	6040007024	Medium Residential	R3-1	0	54	0.122071017	Residential - Single Family Residence	YES - Current	NO - Privately-Owned	Available	Used in Prior Housing Element - Non-Vacant	0.817784876	0	0	0.817784876	1	0	0	097-SA203 122	Southeast Los Angeles							Lower	
LOS ANGELES	138 W 84TH PL	90003	6040007025	Medium Residential	R3-1	0	54	0.122074386	Residential - Double, Duplex, or Two Units - 4 Stories or Less	YES - Current	NO - Privately-Owned	Available	Not Used in Prior Housing Element	0	0	0.518382007	0.518382007	2	0	0	097-SA203 123	Southeast Los Angeles						Yes	Above Moderate	
LOS ANGELES	140 W 84TH PL	90003	6040007026	Medium Residential	R3-1	0	54	0.122078089	Residential - Single Family Residence	YES - Current	NO - Privately-Owned	Available	Used in Prior Housing Element - Non-Vacant	0.817784876	0	0	0.817784876	1	0	0	097-SA203 124	Southeast Los Angeles							Lower	
LOS ANGELES	142 W 84TH PL	90003	6040007027	Medium Residential	R3-1	0	54	0.122079839	Residential - Double, Duplex, or Two Units - 4 Stories or Less	YES - Current	NO - Privately-Owned	Available	Not Used in Prior Housing Element	0	0	0.518382007	0.518382007	2	0	0	097-SA203 125	Southeast Los Angeles						Yes	Above Moderate	
LOS ANGELES	148 W 84TH PL	90003	6040007028	Medium Residential	R3-1	0	54	0.122081754	Residential - Double, Duplex, or Two Units - 4 Stories or Less	YES - Current	NO - Privately-Owned	Available	Not Used in Prior Housing Element	0	0	0.518382007	0.518382007	2	0	0	097-SA203 126	Southeast Los Angeles						Yes	Above Moderate	
LOS ANGELES	152 W 84TH PL	90003	6040007029	Medium Residential	R3-1	0	54	0.122085171	Residential - Double, Duplex, or Two Units - 4 Stories or Less	YES - Current	NO - Privately-Owned

LOS ANGELES	130 W 85TH ST	90003	6040008006	Community Commercial	[Q]C2-1	0	108	0.123962668	Residential - Three Units (Any Combination) - 4 Stories or Less	YES - Current	NO - Privately-Owned	Available	Not Used in Prior Housing Element	0	0	0.711704358	0.711704358	3	0	0	097-SA203 201	Southeast Los Angeles	Yes	Above Moderate
LOS ANGELES	126 W 85TH ST	90003	6040008007	Community Commercial	[Q]C2-1	0	108	0.123963026	Residential - Single Family Residence	YES - Current	NO - Privately-Owned	Available	Not Used in Prior Housing Element	1.25244239	0	0	1.25244239	1	0	0	097-SA203 200	Southeast Los Angeles		Lower
LOS ANGELES	122 W 85TH ST	90003	6040008008	Community Commercial	[Q]C2-1	0	108	0.123963385	Residential - Double, Duplex, or Two Units - 4 Stories or Less	YES - Current	NO - Privately-Owned	Available	Not Used in Prior Housing Element	0	0	0.806660861	0.806660861	2	0	0	097-SA203 199	Southeast Los Angeles	Yes	Above Moderate
LOS ANGELES	116 W 85TH ST	90003	6040008009	Community Commercial	[Q]C2-1	0	108	0.123961476	Residential - Double, Duplex, or Two Units - 4 Stories or Less	YES - Current	NO - Privately-Owned	Available	Not Used in Prior Housing Element	0	0	0.806660861	0.806660861	2	0	0	097-SA203 198	Southeast Los Angeles	Yes	Above Moderate
LOS ANGELES	117 W 85TH PL	90003	6040008015	Community Commercial	[Q]C2-1	0	108	0.123889318	Residential - Single Family Residence	YES - Current	NO - Privately-Owned	Available	Not Used in Prior Housing Element	1.25244239	0	0	1.25244239	1	0	0	097-SA203 232	Southeast Los Angeles		Lower
LOS ANGELES	123 W 85TH PL	90003	6040008016	Community Commercial	[Q]C2-1	0	108	0.123895235	Residential - Double, Duplex, or Two Units - 4 Stories or Less	YES - Current	NO - Privately-Owned	Available	Not Used in Prior Housing Element	0	0	0.806660861	0.806660861	2	0	0	097-SA203 233	Southeast Los Angeles	Yes	Above Moderate
LOS ANGELES	135 W 85TH PL	90003	6040008018	Community Commercial	[Q]C2-1	0	108	0.123904202	Residential - Single Family Residence	YES - Current	NO - Privately-Owned	Available	Not Used in Prior Housing Element	1.25244239	0	0	1.25244239	1	0	0	097-SA203 235	Southeast Los Angeles		Lower
LOS ANGELES	139 W 85TH PL	90003	6040008019	Community Commercial	[Q]C2-1	0	108	0.123908148	Residential - Double, Duplex, or Two Units - 4 Stories or Less	YES - Current	NO - Privately-Owned	Available	Not Used in Prior Housing Element	0	0	0.806660861	0.806660861	2	0	0	097-SA203 236	Southeast Los Angeles	Yes	Above Moderate
LOS ANGELES	143 W 85TH PL	90003	6040008020	Community Commercial	[Q]C2-1	0	108	0.123910904	Residential - Single Family Residence	YES - Current	NO - Privately-Owned	Available	Not Used in Prior Housing Element	1.25244239	0	0	1.25244239	1	0	0	097-SA203 237	Southeast Los Angeles		Lower
LOS ANGELES	149 W 85TH PL	90003	6040008021	Community Commercial	[Q]C2-1	0	108	0.123917947	Residential - Double, Duplex, or Two Units - 4 Stories or Less	YES - Current	NO - Privately-Owned	Available	Not Used in Prior Housing Element	0	0	0.806660861	0.806660861	2	0	0	097-SA203 238	Southeast Los Angeles	Yes	Above Moderate
LOS ANGELES	155 W 85TH PL	90003	6040008022	Community Commercial	[Q]C2-1	0	108	0.123918796	Residential - Four Units (Any Combination) - 4 Stories or Less	YES - Current	NO - Privately-Owned	Available	Not Used in Prior Housing Element	0	0	0.20939362	0.20939362	4	0	0	097-SA203 239	Southeast Los Angeles	Yes	Above Moderate
LOS ANGELES	159 W 85TH PL	90003	6040008023	Community Commercial	[Q]C2-1	0	108	0.123925007	Residential - Single Family Residence	YES - Current	NO - Privately-Owned	Available	Not Used in Prior Housing Element	1.25244239	0	0	1.25244239	1	0	0	097-SA203 240	Southeast Los Angeles		Lower
LOS ANGELES	8501 S MAIN ST	90003	6040008026	Neighborhood Commercial	C2-1VL-CPIO	0	108	0.139578264	Residential - Four Units (Any Combination) - 4 Stories or Less	YES - Current	NO - Privately-Owned	Available	Not Used in Prior Housing Element	0.135026274	0	0	0.135026274	4	0	0	097-SA203 218	Southeast Los Angeles		Lower
LOS ANGELES	8507 S MAIN ST	90003	6040008027	Neighborhood Commercial	C2-1VL-CPIO	0	108	0.125789954	Residential - Four Units (Any Combination) - 4 Stories or Less	YES - Current	NO - Privately-Owned	Available	Not Used in Prior Housing Element	0.122563843	0	0	0.122563843	4	0	0	097-SA203 224	Southeast Los Angeles		Lower
LOS ANGELES	8511 S MAIN ST	90003	6040008028	Neighborhood Commercial	C2-1VL-CPIO	0	108	0.125419531	Residential - Four Units (Any Combination) - 4 Stories or Less	YES - Current	NO - Privately-Owned	Available	Not Used in Prior Housing Element	0.122563843	0	0	0.122563843	4	0	0	097-SA203 228	Southeast Los Angeles		Lower
LOS ANGELES	8515 S MAIN ST	90003	6040008029	Neighborhood Commercial	C2-1VL-CPIO	0	108	0.124928406	Residential - Four Units (Any Combination) - 4 Stories or Less	YES - Current	NO - Privately-Owned	Available	Not Used in Prior Housing Element	0.122563843	0	0	0.122563843	4	0	0	097-SA203 251	Southeast Los Angeles		Lower
LOS ANGELES	8519 S MAIN ST	90003	6040008030	Neighborhood Commercial	C2-1VL-CPIO	0	108	0.109813459	Residential - Four Units (Any Combination) - 4 Stories or Less	YES - Current	NO - Privately-Owned	Available	Not Used in Prior Housing Element	0.108794296	0	0	0.108794296	4	0	0	097-SA203 255	Southeast Los Angeles		Lower
LOS ANGELES	242 W 85TH ST	90003	6040009003	Community Commercial	[Q]C2-1	0	108	0.111567033	Commercial - Parking Lot (Commercial Use Property) - Lots - Patron or Employee - One Story	YES - Current	NO - Privately-Owned	Available	Not Used in Prior Housing Element	0.018807536	0	0	0.018807536	0	0	0	097-SA203 216	Southeast Los Angeles		Lower
LOS ANGELES	236 W 85TH ST	90003	6040009004	Community Commercial	[Q]C2-1	0	108	0.123961836	Residential - Double, Duplex, or Two Units - 4 Stories or Less	YES - Current	NO - Privately-Owned	Available	Not Used in Prior Housing Element	0	0	0.852763748	0.852763748	2	0	0	097-SA203 215	Southeast Los Angeles	Yes	Above Moderate
LOS ANGELES	232 W 85TH ST	90003	6040009005	Community Commercial	[Q]C2-1	0	108	0.123963026	Residential - Double, Duplex, or Two Units - 4 Stories or Less	YES - Current	NO - Privately-Owned	Available	Not Used in Prior Housing Element	0	0	0.852763748	0.852763748	2	0	0	097-SA203 214	Southeast Los Angeles	Yes	Above Moderate
LOS ANGELES	226 W 85TH ST	90003	6040009006	Community Commercial	[Q]C2-1	0	108	0.123962668	Residential - Single Family Residence	YES - Current	NO - Privately-Owned	Available	Not Used in Prior Housing Element	1.324267387	0	0	1.324267387	1	0	0	097-SA203 213	Southeast Los Angeles		Lower
LOS ANGELES	222 W 85TH ST	90003	6040009007	Community Commercial	[Q]C2-1	0	108	0.123962668	Residential - Single Family Residence	YES - Current	NO - Privately-Owned	Available	Not Used in Prior Housing Element	1.324267387	0	0	1.324267387	1	0	0	097-SA203 212	Southeast Los Angeles		Lower
LOS ANGELES	216 W 85TH ST	90003	6040009008	Community Commercial	[Q]C2-1	0	108	0.123962668	Residential - Single Family Residence	YES - Current	NO - Privately-Owned	Available	Not Used in Prior Housing Element	1.324267387	0	0	1.324267387	1	0	0	097-SA203 211	Southeast Los Angeles		Lower
LOS ANGELES	214 W 85TH ST	90003	6040009009	Community Commercial	[Q]C2-1	0	108	0.123962252	Residential - Three Units (Any Combination) - 4 Stories or Less	YES - Current	NO - Privately-Owned	Available	Not Used in Prior Housing Element	0	0	0.752348948	0.752348948	3	0	0	097-SA203 210	Southeast Los Angeles	Yes	Above Moderate
LOS ANGELES	208 W 85TH ST	90003	6040009010	Community Commercial	[Q]C2-1	0	108	0.123962611	Residential - Double, Duplex, or Two Units - 4 Stories or Less	YES - Current	NO - Privately-Owned	Available	Not Used in Prior Housing Element	0	0	0.852763748	0.852763748	2	0	0	097-SA203 209	Southeast Los Angeles	Yes	Above Moderate
LOS ANGELES	200 W 85TH ST	90003	6040009011	Community Commercial	[Q]C2-1	0	108	0.123963026	Residential - Three Units (Any Combination) - 4 Stories or Less	YES - Current	NO - Privately-Owned	Available	Not Used in Prior Housing Element	0	0	0.752348948	0.752348948	3	0	0	097-SA203 208	Southeast Los Angeles	Yes	Above Moderate
LOS ANGELES	164 W 85TH ST	90003	6040009012	Community Commercial	[Q]C2-1	0	108	0.123962668	Residential - Single Family Residence	YES - Current	NO - Privately-Owned	Available	Not Used in Prior Housing Element	1.25244239	0	0	1.25244239	1	0	0	097-SA203 207	Southeast Los Angeles		Lower
LOS ANGELES	165 W 85TH PL	90003	6040009013	Community Commercial	[Q]C2-1	0	108	0.123929671	Residential - Single Family Residence	YES - Current	NO - Privately-Owned	Available	Not Used in Prior Housing Element	1.324267387	0	0	1.324267387	1	0	0	097-SA203 241	Southeast Los Angeles		Lower
LOS ANGELES	203 W 85TH PL	90003	6040009014	Community Commercial	[Q]C2-1	0	108	0.123932841	Residential - Double, Duplex, or Two Units - 4 Stories or Less	YES - Current	NO - Privately-Owned	Available	Not Used in Prior Housing Element	0	0	0.852763748	0.852763748	2	0	0	097-SA203 242	Southeast Los Angeles	Yes	Above Moderate
LOS ANGELES	209 W 85TH PL	90003	6040009015	Community Commercial	[Q]C2-1	0	108	0.123938337	Residential - Double, Duplex, or Two Units - 4 Stories or Less	YES - Current	NO - Privately-Owned	Available	Not Used in Prior Housing Element	0	0	0.852763748	0.852763748	2	0	0	097-SA203 243	Southeast Los Angeles	Yes	Above Moderate
LOS ANGELES	213 W 85TH PL	90003	6040009016	Community Commercial	[Q]C2-1	0	108	0.123940676	Residential - Single Family Residence	YES - Current	NO - Privately-Owned	Available	Not Used in Prior Housing Element	1.324267387	0	0	1.324267387	1	0	0	097-SA203 244	Southeast Los Angeles		Lower
LOS ANGELES	219 W 85TH PL	90003	6040009017	Community Commercial	[Q]C2-1	0	108	0.123946653	Residential - Double, Duplex, or Two Units - 4 Stories or Less	YES - Current	NO - Privately-Owned	Available	Not Used in Prior Housing Element	0	0	0.852763748	0.852763748	2	0	0	097-SA203 245	Southeast Los Angeles	Yes	Above Moderate
LOS ANGELES	221 1/4 W 85TH PL	90003	6040009018	Community Commercial	[Q]C2-1	0	108	0.123950476	Residential - Five or More Units or Apartments (Any Combination) - 4 Stories or Less	YES - Current	NO - Privately-Owned	Available	Not Used in Prior Housing Element	0	0	0.399114251	0.399114251	8	0	0	097-SA203 246	Southeast Los Angeles	Yes	Above Moderate
LOS ANGELES	233 W 85TH PL	90003	6040009020	Community Commercial	[Q]C2-1	0	108	0.123958726	Residential - Single Family Residence	YES - Current	NO - Privately-Owned	Available	Not Used in Prior Housing Element	1.324267387	0	0	1.324267387	1	0	0	097-SA203 248	Southeast Los Angeles		Lower
LOS ANGELES	237 W 85TH PL	90003	6040009021	Community Commercial	[Q]C2-1	0	108	0.123961123	Residential - Single Family Residence	YES - Current	NO - Privately-Owned	Available	Not Used in Prior Housing Element	1.324267387	0	0	1.324267387	1	0	0	097-SA203 249	Southeast Los Angeles		Lower
LOS ANGELES	243 W 85TH PL	90003	6040009022	Community Commercial	[Q]C2-1	0	108	0.111570588	Residential - Double, Duplex, or Two Units - 4 Stories or Less	YES - Current	NO - Privately-Owned	Available	Not Used in Prior Housing Element	0	0	0.790010244	0.790010244	2	0	0	097-SA203 250	Southeast Los Angeles	Yes	Above Moderate
LOS ANGELES	254 W 85TH ST	90003	6040009027	Community Commercial	C2-1-CPIO	0	108	0.158643216	Commercial - Store Combination - Store and Office Combination - One Story	YES - Current	NO - Privately-Owned	Available	Not Used in Prior Housing Element	0.023710257	0	0	0.023710257	0	0	0	097-SA203 217	Southeast Los Angeles		Lower
LOS ANGELES	8506 S BROADWAY	90003	6040009027	Community Commercial	C2-1-CPIO	0	108	0.127026404	Commercial - Store Combination - Store and Office Combination - One Story	YES - Current	NO - Privately-Owned	Available	Not Used in Prior Housing Element	0.020269175	0	0	0.020269175	0	0	0	097-SA203 225	Southeast Los Angeles		Lower
LOS ANGELES	8508 S BROADWAY	90003	6040009027	Community Commercial	C2-1-CPIO	0	108	0.127124703	Commercial - Store Combination - Store and Office Combination - One Story	YES - Current	NO - Privately-Owned	Available	Not Used in Prior Housing Element	0.020269175	0	0	0.020269175	0	0	0	097-SA203 229	Southeast Los Angeles		Lower
LOS ANGELES	8514 S BROADWAY	90003	6040009027	Community Commercial	C2-1-CPIO	0	108	0.127226268	Commercial - Store Combination - Store and Office Combination - One Story	YES - Current	NO - Privately-Owned	Available	Not Used in Prior Housing Element	0.020269175	0	0	0.020269175	0	0	0	097-SA203 252	Southeast Los Angeles		Lower
LOS ANGELES	8520 S BROADWAY	90003	6040009027	Community Commercial	C2-1-CPIO	0	108	0.143819593	Commercial - Store Combination - Store and Office Combination - One Story	YES - Current	NO - Privately-Owned	Available	Not Used in Prior Housing Element	0.01993093	0	0	0.01993093	0	0	0	097-SA203 256	Southeast Los Angeles		Lower
LOS ANGELES	236 W 85TH PL	90003	6040010003	Community Commercial	[Q]C2-1	0	108	0.123974535	Commercial - Parking Lot (Commercial Use Property) - Lots - Patron or Employee - One Story	YES - Current	NO - Privately-Owned	Available	Not Used in Prior Housing Element	0.019487925	0	0	0.019487925	0	0	0	097-SA203 280	Southeast Los Angeles		Lower
LOS ANGELES	242 W 85TH PL	90003	6040010003	Community Commercial	[Q]C2-1	0	108	0.111576618	Commercial - Parking Lot (Commercial Use Property) - Lots - Patron or Employee - One Story	YES - Current	NO - Privately-Owned	Available	Not Used in Prior Housing Element	0.018807536	0	0	0.018807536	0	0	0	097-SA203 281	Southeast Los Angeles		Lower
LOS ANGELES	232 W 85TH PL	90003	6040010004	Community Commercial	[Q]C2-1	0	108	0.123974894	Residential - Double, Duplex, or Two Units - 4 Stories or Less	YES - Current	NO - Privately-Owned	Available	Not Used in Prior Housing Element	0	0	0.852763748	0.852763748	2	0	0	097-SA203 279	Southeast Los Angeles	Yes	Above Moderate
LOS ANGELES	226 W 85TH PL	90003	6040010005	Community Commercial	[Q]C2-1	0	108	0.123974893	Residential - Double, Duplex, or Two Units - 4 Stories or Less	YES - Current	NO - Privately-Owned	Available	Not Used in Prior Housing Element	0	0	0.852763748	0.852763748	2	0	0	097-SA203 278	Southeast Los Angeles	Yes	Above Moderate
LOS ANGELES	222 W 85TH PL	90003	6040010006	Community Commercial	[Q]C2-1	0	108	0.12397412	Residential - Single Family Residence	YES - Current	NO - Privately-Owned	Available	Not Used in Prior Housing Element	1.324267387	0	0	1.324267387	1	0	0	097-SA203 277	Southeast Los Angeles		Lower
LOS ANGELES	216 W 85TH PL	90003	6040010007	Community Commercial	[Q]C2-1	0	108	0.123975526	Residential - Three Units (Any Combination) - 4 Stories or Less	YES - Current	NO - Privately-Owned	Available	Not Used in Prior Housing Element	0	0	0.32731545	0.32731545	3	0	0	097-SA203 276	Southeast Los Angeles	Yes	Above Moderate
LOS ANGELES	212 W 85TH PL	90003	6040010008	Community Commercial	[Q]C2-1	0	108	0.123972985	Residential - Double, Duplex, or Two Units - 4 Stories or Less	YES - Current	NO - Privately-Owned	Available	Not Used in Prior Housing Element	0	0	0.852763748	0.852763748	2	0	0	097-SA203 275	Southeast Los Angeles	Yes	Above Moderate
LOS ANGELES	206 W 85TH PL	90003	6040010009	Community Commercial	[Q]C2-1	0	108	0.123974177	Residential - Single Family Residence	YES - Current	NO - Privately-Owned	Available	Not Used in Prior Housing Element	1.324267387	0	0	1.324267387	1	0	0	097-SA203 274	Southeast Los Angeles		Lower
LOS ANGELES	202 W 85TH PL	90003	6040010010	Community Commercial	[Q]C2-1	0	108	0.123974535	Residential - Double, Duplex, or Two Units - 4 Stories or Less	YES - Current	NO - Privately-Owned	Available	Not Used in Prior Housing Element	0.170764744	0	0	0.170764744	2	0	0	097-SA203 273	Southeast Los Angeles		Lower
LOS ANGELES	164 W 85TH PL	90003	6040010011	Community Commercial	[Q]C2-1	0	108	0.12397412	Residential - Single Family Residence	YES - Current	NO - Privately-Owned	Available	Not Used in Prior Housing Element	1.324267387	0	0	1.324267387	1	0	0	097-SA203 272	Southeast Los Angeles		Lower
LOS ANGELES	8548 S BROADWAY	90003	6040010015	Community Commercial	C2-1-CPIO	0	108	0.146705019	Commercial - Bank, Savings and Loan - One Story	YES - Current	NO - Privately-Owned	Available	Not Used in Prior Housing Element	0.168160021	0	0	0.168160021	0	0	0	097-SA203 282	Southeast Los Angeles		Lower
LOS ANGELES	8556 S BROADWAY	90003	6040010015	Community Commercial	C2-1-CPIO	0	108	0.127673248	Commercial - Bank, Savings and Loan - One Story	YES - Current	NO - Privately-Owned	Available	Not Used in Prior Housing Element	0.155112308	0	0	0.155112308	0	0	0	097-SA203 290	Southeast Los Angeles		Lower
LOS ANGELES	8560 S BROADWAY	90003	6040010015	Community Commercial	C2-1-CPIO	0	108	0.127768961	Commercial - Bank, Savings and Loan - One Story	YES - Current	NO - Privately-Owned	Available	Not Used in Prior Housing Element	0.155112308	0	0	0.155112308	0	0	0	097-SA203 302	Southeast Los Angeles		Lower
LOS ANGELES	8564 S BROADWAY	90003	6040010015	Community Commercial	C2-1-CPIO	0	108	0.127866382	Commercial - Bank, Savings and Loan - One Story	YES - Current	NO - Privately-Owned	Available	Not Used in Prior Housing Element	0.155112308	0	0	0.155112308	0	0	0	097-SA203 324	Southeast Los Angeles		Lower
LOS ANGELES	8568 S BROADWAY	90003	6040010015	Community Commercial	C2-1-CPIO	0	108	0.096329157	Commercial - Bank, Savings and Loan - One Story	YES - Current	NO - Privately-Owned	Available	Not Used in Prior Housing Element	0.125554317	0	0	0.125554317	0	0	0	097-SA203 327	Southeast Los Angeles		Lower
LOS ANGELES	165 W MANCHESTER AVE	90003	6040010018	Community Commercial	C2-1-CPIO	0	108	0.101140634	Commercial - Store - One Story	YES - Current	NO - Privately-Owned	Available	Not Used in Prior Housing Element	0.050963376	0	0	0.050963376	1	0	0	097-SA203 312	Southeast Los Angeles		Lower
LOS ANGELES	169 W MANCHESTER AVE	90003	6040010018	Community Commercial	C2-1-CPIO	0	108	0.101141983	Commercial - Store - One Story	YES - Current	NO - Privately-Owned	Available	Not Used in Prior Housing Element	0.050963376	0	0	0.050963376	1	0	0	097-SA203 313	Southeast Los Angeles		Lower
LOS ANGELES	177 W MANCHESTER AVE	90003	6040010018	Community Commercial	C2-1-CPIO	0	108	0.101142068	Commercial - Store - One Story	YES - Current	NO - Privately-Owned	Available	Not Used in Prior Housing Element	0.050963376	0	0	0.050963376	1	0	0	097-SA203 314	Southeast Los Angeles		Lower
LOS ANGELES	181 W MANCHESTER AVE	90003	6040010018	Community Commercial	C2-1-CPIO	0	108	0.101142427	Commercial - Store - One Story	YES - Current	NO - Privately-Owned	Available	Not Used in Prior Housing Element	0.050963376	0	0	0.050963376	1	0	0	097-SA203 315	Southeast Los Angeles		Lower
LOS ANGELES	187 W MANCHESTER AVE	90003	6040010018	Community Commercial	C2-1-CPIO	0	108	0.080915528	Commercial - Store - One Story	YES - Current	NO - Privately-Owned	Available	Not Used in Prior Housing Element	0.044796288	0	0	0.044796288	1	0	0	097-SA203 316	Southeast Los Angeles		Lower
LOS ANGELES	189 W MANCHESTER AVE	90003	6040010018	Community Commercial	C2-1-CPIO	0	108	0.020228953	Commercial - Store - One Story	YES - Current	NO - Privately-Owned	Available	Not Used in Prior Housing Element	0	0	0.010421333	0.010421333	1	0	0	097-SA203 317	Southeast Los Angeles		Above Moderate
LOS ANGELES	191 W MANCHESTER AVE	90003	6040010018	Community Commercial	C2-1-CPIO	0	108	0.101143503	Commercial - Store - One Story	YES - Current	NO - Privately-Owned	Available	Not Used in Prior Housing Element	0.050963376	0	0	0.050963376	1	0	0	097-SA203 318	Southeast Los Angeles		Lower
LOS ANGELES	197 W MANCHESTER AVE	90003	6040010018	Community Commercial	C2-1-CPIO	0	108	0.10114422	Commercial - Store - One Story	YES - Current	NO - Privately-Owned	Available	Not Used in Prior Housing Element	0.050963376	0	0	0.050963376	1	0	0	097-SA203 319	Southeast Los Angeles		Lower
LOS ANGELES	233 W MANCHESTER AVE	90003	6040010019	Community Commercial	C2-1-CPIO	0	108	0.101146202	Commercial - Service Station - Full Service - No Additional Services	YES - Current	NO - Privately-Owned	Available	Not Used in Prior Housing Element	0.052231315	0	0	0.052231315	0	0	0	097-SA203 320	Southeast Los Angeles		Lower
LOS ANGELES	237 W MANCHESTER AVE	90003	6040010019	Community Commercial	C2-1-CPIO	0	108	0.101146646	Commercial - Service Station - Full Service - No Additional Services	YES - Current	NO - Privately-Owned	Available	Not Used in Prior Housing Element	0.052231315	0	0	0.052231315	0	0	0	097-SA203 321	Southeast Los Angeles		Lower
LOS ANGELES	251 W MANCHESTER AVE	90003	6040010019	Community Commercial	C2-1-CPIO	0	108	0.091031925	Commercial - Service Station - Full Service - No Additional Services	YES - Current	NO - Privately-Owned	Available	Not Used in Prior Housing Element	0.052728004	0	0	0.052728004	0	0	0	097-SA203 322	Southeast Los Angeles		Lower
LOS ANGELES	158 W 85TH PL	90003	6040011001	Community Commercial	[Q]C2-1	0	108	0.123974536	Residential - Single Family Residence	YES - Current	NO - Privately-Owned	Available	Not Used in Prior Housing Element	0.577273035	0	0	0.577273035	1	0	0	097-SA203 271	Southeast Los Angeles		Lower
LOS ANGELES	152 W 85TH PL	90003	6040011002	Community Commercial	[Q]C2-1	0	108	0.12397376	Residential - Single Family Residence	YES - Current	NO - Privately-Owned	Available	Not Used in Prior Housing Element	1.25244239	0	0	1.25244239	1	0	0	097-SA203 270	Southeast Los Angeles		Lower
LOS ANGELES	148 W 85TH PL	90003	6040011003	Community Commercial	[Q]C2-1	0	108	0.123974894	Residential - Double, Duplex, or Two Units - 4 Stories or Less	YES - Current	NO - Privately-Owned	Available	Not Used in Prior Housing Element	0	0	0.806660861	0.806660861	2	0	0	097-SA203 269	Southeast Los Angeles	Yes	Above Moderate
LOS ANGELES	142 W 85TH PL	90003	6040011004	Community Commercial	[Q]C2-1	0	108	0.12397531	Residential - Single Family Residence	YES - Current	NO - Privately-Owned	Available	Not Used in Prior Housing Element	1.25244239	0	0	1.25244239	1	0	0	097-SA203 268	Southeast Los Angeles		Lower
LOS ANGELES	138 W 85TH PL	90003	6040011005	Community Commercial	[Q]C2-1	0	108	0.123973402	Residential - Double, Duplex, or Two Units - 4 Stories or Less	YES - Current	NO - Privately-Owned	Available	Not Used in Prior Housing Element	0	0	0.806660861	0.806660861	2	0	0	097-SA203 267	Southeast Los Angeles	Yes	Above Moderate
LOS ANGELES	132 W 85TH PL	90003	6040011006	Community Commercial	[Q]C2-1	0	108	0.123974535	Residential - Single Family Residence	YES - Current	NO - Privately-Owned	Available	Not Used in Prior Housing Element	1.25244239	0	0	1.25244239	1	0	0	097-SA203 266	Southeast Los Angeles		Lower
LOS ANGELES	126 W 85TH PL	90003	6040011007	Community Commercial	[Q]C2-1	0	108	0.123974894	Residential - Double, Duplex, or Two Units - 4 Stories or Less	YES - Current	NO - Privately-Owned	Available	Not Used in Prior Housing Element	0	0	0.806660861	0.806660861	2	0	0	097-SA203 265	Southeast Los Angeles	Yes	Above Moderate
LOS ANGELES	120 W 85TH PL	90003	6040011008	Community Commercial	[Q]C2-1	0	108	0.123974535	Residential - Single Family Residence	YES - Current	NO - Privately-Owned	Available	Not Used in Prior Housing Element	0	0	0.913729817	0.913729817	1	0	0	097-SA203 264	Southeast Los Angeles	Yes	Above Moderate
LOS ANGELES	121 W MANCHESTER AVE	90003	6040011014	Community Commercial	C2-1-CPIO	0	108	0.101136244	Commercial - Parking Lot (Commercial Use Property) - Lots - Patron or Employee - One Story	YES - Current	NO - Privately-Owned	Available	Not Used in Prior Housing Element	0.016960046	0	0	0.016960046	0	0	0	097-SA203 304	Southeast Los Angeles		Lower
LOS ANGELES	141 W MANCHESTER AVE	90003	6040011017	Community Commercial	C2-1-CPIO	0	108	0.101137764	Commercial - Parking Lot (Commercial Use Property) - Lots - Patron or Employee - One Story	YES - Current	NO - Privately-Owned	Available	Not Used in Prior Housing Element	0.043890891	0	0	0.043890891	0	0	0	097-SA203 307	Southeast Los Angeles		Lower
LOS ANGELES	143 W MANCHESTER AVE	90003	6040011018	Community Commercial	C2-1-CPIO	0	108	0.101139386	Commercial - Auto, Recreation Equipment, Construction Equipment Sales and Service - Auto Body Repair Shop - One Story	YES - Current	NO - Privately-Owned	Available	Not Used in Prior Housing Element	0.212566422	0	0	0.212566422	0	0	0	097-SA203 308	Southeast Los Angeles		Lower
LOS ANGELES	149 W MANCHESTER AVE	90003	6040011018	Community Commercial	C2-1-CPIO	0	108	0.101138481	Commercial - Auto, Recreation Equipment, Construction Equipment Sales and Service - Auto Body Repair Shop - One Story	YES - Current	NO - Privately-Owned	Available	Not Used in Prior Housing Element	0.212566422	0	0	0.212566422	0	0	0	097-SA203 309	Southeast Los Angeles		Lower
LOS ANGELES	155 W MANCHESTER AVE	90003	6040011018	Community Commercial	C2-1-CPIO	0	108	0.101140188	Commercial - Auto, Recreation Equipment, Construction Equipment Sales and Service - Auto Body Repair Shop - One Story	YES - Current	NO - Privately-Owned	Available	Not Used in Prior Housing Element	0.124399146	0	0	0.124399146	0	0	0	097-SA203 310	Southeast Los Angeles		Lower
LOS ANGELES	159 W MANCHESTER AVE	90003	6040011019	Community Commercial	C2-1-CPIO	0	108	0.101140906	Commercial - Parking Lot (Commercial Use Property) - Lots - Patron or Employee - One Story	YES - Current	NO - Privately-Owned	Available	Not Used in Prior Housing Element	0.025812913	0	0	0.025812913	0	0	0	097-SA203 311	Southeast Los Angeles		Lower
LOS ANGELES	116 W 85TH PL	90003	6040011024	Community Commercial	[Q]C2-1	0	108	0.123974276	Residential - Single Family Residence	YES - Current	NO - Privately-Owned	Available	Not Used in Prior Housing Element	1.269579649	0	0	1.269579649	1	0	0	097-SA203 263	Southeast Los Angeles		Lower
LOS ANGELES	101 W MANCHESTER AVE	90003	6040011025	Community Commercial	C2-1-CPIO	0	108	0.090716126	Commercial - Restaurant, Cocktail Lounge - Restaurant, Cocktail Lounge, Tavern - One Story	YES - Current	NO - Privately-Owned	Available	Not Used in Prior Housing Element	0.085010585	0	0	0.085010585	0	0	0	097-SA203 326	Southeast Los Angeles		Lower
LOS ANGELES		6040011025		Community Commercial	C2-1-CPIO	0	108	0.026703821	Commercial - Restaurant, Cocktail Lounge - Restaurant, Cocktail Lounge, Tavern - One Story	YES - Current	NO - Privately-Owned	Available	Not Used in Prior Housing Element	0.003328708

LOS ANGELES			6040011025	Community Commercial	C2-1-CPIO	0	108	0.123976027	Commercial - Restaurant, Cocktail Lounge - Restaurant, Cocktail Lounge, Tavern - One Story	YES - Current	NO - Privately-Owned	Available	Not Used in Prior Housing Element	0.099132657	0	0	0.099132657	0	0	0	097-SA203	287	Southeast Los Angeles			Lower
LOS ANGELES	117 W MANCHESTER AVE	90003	6040011026	Community Commercial	C2-1-CPIO	0	108	0.101135168	Commercial - Parking Lot (Commercial Use Property) - Lots - Patron or Employee - One Story	YES - Current	NO - Privately-Owned	Available	Not Used in Prior Housing Element	0.016960046	0	0	0.016960046	0	0	0	097-SA203	303	Southeast Los Angeles			Lower
LOS ANGELES			6040011026	Community Commercial	C2-1-CPIO	0	108	0.012641535	Commercial - Parking Lot (Commercial Use Property) - Lots - Patron or Employee - One Story	YES - Current	NO - Privately-Owned	Available	Not Used in Prior Housing Element	0	0	0.000617975	0.000617975	0	0	0	097-SA203	644	Southeast Los Angeles			Above Moderate
LOS ANGELES	127 W MANCHESTER AVE	90003	6040011027	Community Commercial	C2-1-CPIO	0	108	0.101136962	Commercial - Store - One Story	YES - Current	NO - Privately-Owned	Available	Not Used in Prior Housing Element	0.090364005	0	0	0.090364005	0	0	0	097-SA203	305	Southeast Los Angeles			Lower
LOS ANGELES	133 W MANCHESTER AVE	90003	6040011027	Community Commercial	C2-1-CPIO	0	108	0.101137678	Commercial - Store - One Story	YES - Current	NO - Privately-Owned	Available	Not Used in Prior Housing Element	0.090364005	0	0	0.090364005	0	0	0	097-SA203	306	Southeast Los Angeles			Lower
LOS ANGELES	8623 S MAIN ST	90003	6040012001	Community Commercial	C2-1-CPIO	0	108	0.128951345	Commercial - Commercial - Vacant Parcel with Existing Non-structural Other Imps.	YES - Current	NO - Privately-Owned	Available	Not Used in Prior Housing Element	0.05076201	0	0	0.05076201	0	0	0	097-SA203	408	Southeast Los Angeles			Lower
LOS ANGELES	8617 S MAIN ST	90003	6040012002	Community Commercial	C2-1-CPIO	0	108	0.129078953	Commercial - Store - One Story	YES - Current	NO - Privately-Owned	Available	Not Used in Prior Housing Element	0.079874539	0	0	0.079874539	0	0	0	097-SA203	405	Southeast Los Angeles			Lower
LOS ANGELES	114 W MANCHESTER AVE	90003	6040012005	Community Commercial	C2-1-CPIO	0	108	0.09000306	Commercial - Commercial - Vacant Land	YES - Current	NO - Privately-Owned	Available	Not Used in Prior Housing Element	0.156245774	0	0	0.156245774	0	0	0	097-SA203	333	Southeast Los Angeles			Lower
LOS ANGELES	118 W MANCHESTER AVE	90003	6040012006	Community Commercial	C2-1-CPIO	0	108	0.090003146	Residential - Five or More Units or Apartments (Any Combination) - 4 Stories or Less	YES - Current	NO - Privately-Owned	Available	Not Used in Prior Housing Element	0	0	0.074847892	0.074847892	8	0	0	097-SA203	334	Southeast Los Angeles	Yes	Above Moderate	
LOS ANGELES	120 W MANCHESTER AVE	90003	6040012007	Community Commercial	C2-1-CPIO	0	108	0.090005987	Commercial - Commercial - Vacant Land	YES - Current	NO - Privately-Owned	Available	Not Used in Prior Housing Element	0.156245774	0	0	0.156245774	0	0	0	097-SA203	335	Southeast Los Angeles			Lower
LOS ANGELES	124 W MANCHESTER AVE	90003	6040012008	Community Commercial	C2-1-CPIO	0	108	0.090006302	Commercial - Parking Lot (Commercial Use Property) - Lots - Patron or Employee - One Story	YES - Current	NO - Privately-Owned	Available	Not Used in Prior Housing Element	0.041318406	0	0	0.041318406	0	0	0	097-SA203	336	Southeast Los Angeles			Lower
LOS ANGELES	132 W MANCHESTER AVE	90003	6040012011	Community Commercial	C2-1-CPIO	0	108	0.09000123	Commercial - Commercial - Vacant Land	YES - Current	NO - Privately-Owned	Available	Not Used in Prior Housing Element	0.156245774	0	0	0.156245774	0	0	0	097-SA203	339	Southeast Los Angeles			Lower
LOS ANGELES	138 W MANCHESTER AVE	90003	6040012012	Community Commercial	C2-1-CPIO	0	108	0.090012329	Commercial - Store - One Story	YES - Current	NO - Privately-Owned	Available	Not Used in Prior Housing Element	0.199883115	0	0	0.199883115	0	0	0	097-SA203	340	Southeast Los Angeles			Lower
LOS ANGELES	142 W MANCHESTER AVE	90003	6040012013	Community Commercial	C2-1-CPIO	0	108	0.090014179	Commercial - Commercial - Vacant Land	YES - Current	NO - Privately-Owned	Available	Not Used in Prior Housing Element	0.156245774	0	0	0.156245774	0	0	0	097-SA203	341	Southeast Los Angeles			Lower
LOS ANGELES	148 W MANCHESTER AVE	90003	6040012014	Community Commercial	C2-1-CPIO	0	108	0.090016059	Commercial - Restaurant, Cocktail Lounge - Restaurant, Cocktail Lounge, Tavern - One Story	YES - Current	NO - Privately-Owned	Available	Not Used in Prior Housing Element	0.083792254	0	0	0.083792254	0	0	0	097-SA203	342	Southeast Los Angeles			Lower
LOS ANGELES	155 W 86TH PL	90003	6040012016	Community Commercial	[Q]C2-1	0	108	0.099179628	Commercial - Parking Lot (Commercial Use Property) - Lots - Patron or Employee - One Story	YES - Current	NO - Privately-Owned	Available	Not Used in Prior Housing Element	0.016960046	0	0	0.016960046	0	0	0	097-SA203	390	Southeast Los Angeles			Lower
LOS ANGELES	153 W 86TH PL	90003	6040012017	Community Commercial	[Q]C2-1	0	108	0.099180403	Residential - Three Units (Any Combination) - 4 Stories or Less	YES - Current	NO - Privately-Owned	Available	Not Used in Prior Housing Element	0	0	0.570644534	0.570644534	3	0	0	097-SA203	389	Southeast Los Angeles	Yes	Above Moderate	
LOS ANGELES	147 W 86TH PL	90003	6040012018	Community Commercial	[Q]C2-1	0	108	0.099178853	Residential - Single Family Residence	YES - Current	NO - Privately-Owned	Available	Not Used in Prior Housing Element	1.091809893	0	0	1.091809893	1	0	0	097-SA203	388	Southeast Los Angeles			Lower
LOS ANGELES	143 W 86TH PL	90003	6040012019	Community Commercial	[Q]C2-1	0	108	0.099179341	Residential - Single Family Residence	YES - Current	NO - Privately-Owned	Available	Not Used in Prior Housing Element	1.091809893	0	0	1.091809893	1	0	0	097-SA203	387	Southeast Los Angeles			Lower
LOS ANGELES	139 W 86TH PL	90003	6040012020	Community Commercial	[Q]C2-1	0	108	0.09917934	Residential - Double, Duplex, or Two Units - 4 Stories or Less	YES - Current	NO - Privately-Owned	Available	Not Used in Prior Housing Element	0.402066451	0	0	0.402066451	2	0	0	097-SA203	386	Southeast Los Angeles			Lower
LOS ANGELES	135 W 86TH PL	90003	6040012021	Community Commercial	[Q]C2-1	0	108	0.099179341	Residential - Double, Duplex, or Two Units - 4 Stories or Less	YES - Current	NO - Privately-Owned	Available	Not Used in Prior Housing Element	0.402066451	0	0	0.402066451	2	0	0	097-SA203	385	Southeast Los Angeles			Lower
LOS ANGELES	131 W 86TH PL	90003	6040012022	Community Commercial	[Q]C2-1	0	108	0.099179628	Residential - Double, Duplex, or Two Units - 4 Stories or Less	YES - Current	NO - Privately-Owned	Available	Not Used in Prior Housing Element	0	0	0.674583763	0.674583763	2	0	0	097-SA203	384	Southeast Los Angeles	Yes	Above Moderate	
LOS ANGELES	127 W 86TH PL	90003	6040012023	Community Commercial	[Q]C2-1	0	108	0.099179628	Residential - Single Family Residence	YES - Current	NO - Privately-Owned	Available	Not Used in Prior Housing Element	1.091809893	0	0	1.091809893	1	0	0	097-SA203	383	Southeast Los Angeles			Lower
LOS ANGELES	123 W 86TH PL	90003	6040012024	Community Commercial	[Q]C2-1	0	108	0.099179628	Residential - Single Family Residence	YES - Current	NO - Privately-Owned	Available	Not Used in Prior Housing Element	1.091809893	0	0	1.091809893	1	0	0	097-SA203	382	Southeast Los Angeles			Lower
LOS ANGELES	119 W 86TH PL	90003	6040012025	Community Commercial	[Q]C2-1	0	108	0.099178853	Residential - Single Family Residence	YES - Current	NO - Privately-Owned	Available	Not Used in Prior Housing Element	1.091809893	0	0	1.091809893	1	0	0	097-SA203	381	Southeast Los Angeles			Lower
LOS ANGELES	115 W 86TH PL	90003	6040012026	Community Commercial	[Q]C2-1	0	108	0.099179858	Residential - Single Family Residence	YES - Current	NO - Privately-Owned	Available	Not Used in Prior Housing Element	1.091809893	0	0	1.091809893	1	0	0	097-SA203	380	Southeast Los Angeles			Lower
LOS ANGELES	106 W MANCHESTER AVE	90003	6040012027	Community Commercial	C2-1-CPIO	0	108	0.080180991	Commercial - Shopping Center (Neighborhood, Community) - One Story	YES - Current	NO - Privately-Owned	Available	Not Used in Prior Housing Element	0.017345377	0	0	0.017345377	6	0	0	097-SA203	332	Southeast Los Angeles			Lower
LOS ANGELES			6040012027	Community Commercial	C2-1-CPIO	0	108	0.11474576	Commercial - Shopping Center (Neighborhood, Community) - One Story	YES - Current	NO - Privately-Owned	Available	Not Used in Prior Housing Element	0.020429159	0	0	0.020429159	6	0	0	097-SA203	378	Southeast Los Angeles			Lower
LOS ANGELES			6040012027	Community Commercial	C2-1-CPIO	0	108	0.136769673	Commercial - Shopping Center (Neighborhood, Community) - One Story	YES - Current	NO - Privately-Owned	Available	Not Used in Prior Housing Element	0.022213754	0	0	0.022213754	6	0	0	097-SA203	373	Southeast Los Angeles			Lower
LOS ANGELES	126 W MANCHESTER AVE	90003	6040012028	Community Commercial	C2-1-CPIO	0	108	0.09000943	Commercial - Professional Building - Medical Dental Building - One Story	YES - Current	NO - Privately-Owned	Available	Not Used in Prior Housing Element	0.183378142	0	0	0.183378142	1	0	0	097-SA203	337	Southeast Los Angeles			Lower
LOS ANGELES	130 W MANCHESTER AVE	90003	6040012028	Community Commercial	C2-1-CPIO	0	108	0.090009459	Commercial - Professional Building - Medical Dental Building - One Story	YES - Current	NO - Privately-Owned	Available	Not Used in Prior Housing Element	0.183378142	0	0	0.183378142	1	0	0	097-SA203	338	Southeast Los Angeles			Lower
LOS ANGELES	152 W MANCHESTER AVE	90003	6040012029	Community Commercial	C2-1-CPIO	0	108	0.0881816	Commercial - Parking Lot (Commercial Use Property) - Lots - Patron or Employee - One Story	YES - Current	NO - Privately-Owned	Available	Not Used in Prior Housing Element	0.01016762	0	0	0.01016762	0	0	0	097-SA203	343	Southeast Los Angeles			Lower
LOS ANGELES	220 W MANCHESTER AVE	90003	6040013007	Community Commercial	C2-1-CPIO	0	108	0.090026949	Commercial - Auto, Recreation Equipment, Construction Equipment Sales and Service - Auto Body Repair Shop - One Story	YES - Current	NO - Privately-Owned	Available	Not Used in Prior Housing Element	0.446762562	0	0	0.446762562	0	0	0	097-SA203	350	Southeast Los Angeles			Lower
LOS ANGELES	232 W MANCHESTER AVE	90003	6040013011	Community Commercial	C2-1-CPIO	0	108	0.090032416	Commercial - Parking Lot (Commercial Use Property) - Lots - Patron or Employee - One Story	YES - Current	NO - Privately-Owned	Available	Not Used in Prior Housing Element	0.026066377	0	0	0.026066377	0	0	0	097-SA203	354	Southeast Los Angeles			Lower
LOS ANGELES	234 W MANCHESTER AVE	90003	6040013012	Community Commercial	C2-1-CPIO	0	108	0.090035258	Commercial - Supermarket - Supermarket - 12,000 SF or More - One Story	YES - Current	NO - Privately-Owned	Available	Not Used in Prior Housing Element	0.040860592	0	0	0.040860592	0	0	0	097-SA203	355	Southeast Los Angeles			Lower
LOS ANGELES	240 W MANCHESTER AVE	90003	6040013012	Community Commercial	C2-1-CPIO	0	108	0.090035425	Commercial - Supermarket - Supermarket - 12,000 SF or More - One Story	YES - Current	NO - Privately-Owned	Available	Not Used in Prior Housing Element	0.040860592	0	0	0.040860592	0	0	0	097-SA203	356	Southeast Los Angeles			Lower
LOS ANGELES	254 W MANCHESTER AVE	90003	6040013013	Community Commercial	C2-1-CPIO	0	108	0.09312696	Commercial - Store Combination - Store and Office Combination - One Story	YES - Current	NO - Privately-Owned	Available	Not Used in Prior Housing Element	0.05215141	0	0	0.05215141	0	0	0	097-SA203	357	Southeast Los Angeles			Lower
LOS ANGELES	8604 S BROADWAY	90003	6040013014	Community Commercial	C2-1-CPIO	0	108	0.154967853	Commercial - Store - One Story	YES - Current	NO - Privately-Owned	Available	Not Used in Prior Housing Element	0.069737487	0	0	0.069737487	0	0	0	097-SA203	374	Southeast Los Angeles			Lower
LOS ANGELES	8610 S BROADWAY	90003	6040013015	Community Commercial	C2-1-CPIO	0	108	0.130174569	Institutional - Church - One Story	YES - Current	NO - Privately-Owned	Available	Not Used in Prior Housing Element	0.028848942	0	0	0.028848942	0	0	0	097-SA203	379	Southeast Los Angeles			Lower
LOS ANGELES	8616 S BROADWAY	90003	6040013016	Community Commercial	C2-1-CPIO	0	108	0.130173772	Commercial - Store - One Story	YES - Current	NO - Privately-Owned	Available	Not Used in Prior Housing Element	0.050411438	0	0	0.050411438	0	0	0	097-SA203	406	Southeast Los Angeles			Lower
LOS ANGELES	8622 S BROADWAY	90003	6040013017	Community Commercial	C2-1-CPIO	0	108	0.130173473	Commercial - Store - One Story	YES - Current	NO - Privately-Owned	Available	Not Used in Prior Housing Element	0.155112308	0	0	0.155112308	0	0	0	097-SA203	409	Southeast Los Angeles			Lower
LOS ANGELES	235 W 86TH PL	90003	6040013020	Community Commercial	[Q]C2-1	0	108	0.099178852	Residential - Single Family Residence	YES - Current	NO - Privately-Owned	Available	Not Used in Prior Housing Element	0.508177435	0	0	0.508177435	1	0	0	097-SA203	401	Southeast Los Angeles			Lower
LOS ANGELES	229 W 86TH PL	90003	6040013021	Community Commercial	[Q]C2-1	0	108	0.099179628	Residential - Single Family Residence	YES - Current	NO - Privately-Owned	Available	Not Used in Prior Housing Element	0.508177435	1	0	0.508177435	1	0	0	097-SA203	400	Southeast Los Angeles			Lower
LOS ANGELES	227 1/2 W 86TH PL	90003	6040013022	Community Commercial	[Q]C2-1	0	108	0.099179628	Residential - Double, Duplex, or Two Units - 4 Stories or Less	YES - Current	NO - Privately-Owned	Available	Not Used in Prior Housing Element	0	0	0.24170678	0.24170678	2	0	0	097-SA203	399	Southeast Los Angeles	Yes	Above Moderate	
LOS ANGELES	221 W 86TH PL	90003	6040013023	Community Commercial	[Q]C2-1	0	108	0.099179628	Residential - Single Family Residence	YES - Current	NO - Privately-Owned	Available	Not Used in Prior Housing Element	1.165526676	0	0	1.165526676	1	0	0	097-SA203	398	Southeast Los Angeles			Lower
LOS ANGELES	217 W 86TH PL	90003	6040013024	Community Commercial	[Q]C2-1	0	108	0.099178566	Residential - Single Family Residence	YES - Current	NO - Privately-Owned	Available	Not Used in Prior Housing Element	1.165526676	0	0	1.165526676	1	0	0	097-SA203	397	Southeast Los Angeles			Lower
LOS ANGELES	213 W 86TH PL	90003	6040013025	Community Commercial	[Q]C2-1	0	108	0.099180116	Residential - Single Family Residence	YES - Current	NO - Privately-Owned	Available	Not Used in Prior Housing Element	1.165526676	0	0	1.165526676	1	0	0	097-SA203	396	Southeast Los Angeles			Lower
LOS ANGELES	209 W 86TH PL	90003	6040013026	Community Commercial	[Q]C2-1	0	108	0.099179341	Residential - Single Family Residence	YES - Current	NO - Privately-Owned	Available	Not Used in Prior Housing Element	1.165526676	1	0	1.165526676	1	0	0	097-SA203	395	Southeast Los Angeles			Lower
LOS ANGELES	222 W MANCHESTER AVE	90003	6040013033	Community Commercial	C2-1-CPIO	0	108	0.090029231	Commercial - Parking Lot (Commercial Use Property) - Lots - Patron or Employee - One Story	YES - Current	NO - Privately-Owned	Available	Not Used in Prior Housing Element	0.026066377	0	0	0.026066377	0	0	0	097-SA203	351	Southeast Los Angeles			Lower
LOS ANGELES	224 W MANCHESTER AVE	90003	6040013034	Community Commercial	C2-1-CPIO	0	108	0.090029259	Commercial - Restaurant, Cocktail Lounge - Restaurant, Cocktail Lounge, Tavern - One Story	YES - Current	NO - Privately-Owned	Available	Not Used in Prior Housing Element	0.034185951	0	0	0.034185951	1	0	0	097-SA203	352	Southeast Los Angeles			Lower
LOS ANGELES	230 W MANCHESTER AVE	90003	6040013035	Community Commercial	C2-1-CPIO	0	108	0.090032388	Commercial - Parking Lot (Commercial Use Property) - Lots - Patron or Employee - One Story	YES - Current	NO - Privately-Owned	Available	Not Used in Prior Housing Element	0.026066377	0	0	0.026066377	0	0	0	097-SA203	353	Southeast Los Angeles			Lower
LOS ANGELES	154 W MANCHESTER AVE	90003	6040013036	Community Commercial	C2-1-CPIO	0	108	0.088182754	Commercial - Store - One Story	YES - Current	NO - Privately-Owned	Available	Not Used in Prior Housing Element	0.01672389	0	0	0.01672389	0	0	0	097-SA203	344	Southeast Los Angeles			Lower
LOS ANGELES	156 W MANCHESTER AVE	90003	6040013036	Community Commercial	C2-1-CPIO	0	108	0.0881835	Commercial - Store - One Story	YES - Current	NO - Privately-Owned	Available	Not Used in Prior Housing Element	0.01672389	0	0	0.01672389	0	0	0	097-SA203	345	Southeast Los Angeles			Lower
LOS ANGELES	159 W 86TH PL	90003	6040013036	Community Commercial	[Q]C2-1	0	108	0.099179915	Commercial - Store - One Story	YES - Current	NO - Privately-Owned	Available	Not Used in Prior Housing Element	0.029917321	0	0	0.029917321	0	0	0	097-SA203	391	Southeast Los Angeles			Lower
LOS ANGELES	163 W 86TH PL	90003	6040013036	Community Commercial	[Q]C2-1	0	108	0.099178853	Commercial - Store - One Story	YES - Current	NO - Privately-Owned	Available	Not Used in Prior Housing Element	0.029917321	0	0	0.029917321	0	0	0	097-SA203	392	Southeast Los Angeles			Lower
LOS ANGELES	164 W MANCHESTER AVE	90003	6040013036	Community Commercial	C2-1-CPIO	0	108	0.088186312	Commercial - Store - One Story	YES - Current	NO - Privately-Owned	Available	Not Used in Prior Housing Element	0.01672389	0	0	0.01672389	0	0	0	097-SA203	346	Southeast Los Angeles			Lower
LOS ANGELES	200 W MANCHESTER AVE	90003	6040013036	Community Commercial	C2-1-CPIO	0	108	0.088186772	Commercial - Store - One Story	YES - Current	NO - Privately-Owned	Available	Not Used in Prior Housing Element	0.01672389	0	0	0.01672389	0	0	0	097-SA203	347	Southeast Los Angeles			Lower
LOS ANGELES	201 W 86TH PL	90003	6040013036	Community Commercial	[Q]C2-1	0	108	0.099180116	Commercial - Store - One Story	YES - Current	NO - Privately-Owned	Available	Not Used in Prior Housing Element	0.029917321	0	0	0.029917321	0	0	0	097-SA203	393	Southeast Los Angeles			Lower
LOS ANGELES	205 W 86TH PL	90003	6040013036	Community Commercial	[Q]C2-1	0	108	0.099179341	Commercial - Store - One Story	YES - Current	NO - Privately-Owned	Available	Not Used in Prior Housing Element	0.029917321	0	0	0.029917321	0	0	0	097-SA203	394	Southeast Los Angeles			Lower
LOS ANGELES	208 W MANCHESTER AVE	90003	6040013037	Community Commercial	C2-1-CPIO	0	108	0.088187231	Commercial - Parking Lot (Commercial Use Property) - Lots - Patron or Employee - One Story	YES - Current	NO - Privately-Owned	Available	Not Used in Prior Housing Element	0.008315378	1	0	0.008315378	1	0	0	097-SA203	348	Southeast Los Angeles			Lower
LOS ANGELES	212 W MANCHESTER AVE	90003	6040013038	Community Commercial	C2-1-CPIO	0	108	0.088190075	Commercial - Parking Lot (Commercial Use Property) - Lots - Patron or Employee - One Story	YES - Current	NO - Privately-Owned	Available	Not Used in Prior Housing Element	0.010333703	0	0	0.010333703	0	0	0	097-SA203	349	Southeast Los Angeles			Lower
LOS ANGELES	243 W 86TH PL	90003	6040013900	Community Commercial	[Q]C2-1	0	108	0.099178523	Residential - Double, Duplex, or Two Units - 4 Stories or Less	YES - Current	NO - Privately-Owned	Available	Not Used in Prior Housing Element	0.989321792	0	0	0.989321792	2	0	0	097-SA203	403	Southeast Los Angeles			Lower
LOS ANGELES	239 W 86TH PL	90003	6040013901	Community Commercial	[Q]C2-1	0	108	0.099180115	Miscellaneous - Government Owned Property	YES - Current	YES - City-Owned	Available	Not Used in Prior Housing Element	0.02445684	0	0	0.02445684	0	0	0	097-SA203	402	Southeast Los Angeles			Lower
LOS ANGELES	8607 S BROADWAY	90003	6040014002	Community Commercial	C2-1-CPIO	0	108	0.058956745	Commercial - Store - One Story	YES - Current	NO - Privately-Owned	Available	Not Used in Prior Housing Element	0	0	0.01016666	0.01016666	0	0	0	097-SA203	376	Southeast Los Angeles			Above Moderate
LOS ANGELES	8609 S BROADWAY	90003	6040014002	Community Commercial	C2-1-CPIO	0	108	0.173392552	Commercial - Store - One Story	YES - Current	NO - Privately-Owned	Available	Not Used in Prior Housing Element	0.058554933	0	0	0.058554933	0	0	0	097-SA203	377	Southeast Los Angeles			Lower
LOS ANGELES	8613 S BROADWAY	90003	6040014003	Community Commercial	C2-1-CPIO	0	108	0.08690185	Commercial - Store - One Story	YES - Current	NO - Privately-Owned	Available	Not Used in Prior Housing Element	0.041118126	0	0	0.041118126	0	0	0	097-SA203	404	Southeast Los Angeles			Lower
LOS ANGELES	8615 S BROADWAY	90003	6040014004	Community Commercial	C2-1-CPIO	0	108	0.086488436	Commercial - Office Building - One Story	YES - Current	NO - Privately-Owned	Available	Not Used in Prior Housing Element	0.034403116	0	0	0.034403116	1	0	0	097-SA203	407	Southeast Los Angeles			Lower
LOS ANGELES	8617 S BROADWAY	90003	6040014005	Community Commercial	C2-1-CPIO	0	108	0.166762836	Commercial - Commercial - Vacant Land	YES - Current	NO - Privately-Owned	Available	Not Used in Prior Housing Element	0.142385863	0	0	0.142385863	0	0	0	097-SA203	411	Southeast Los Angeles			Lower
LOS ANGELES	8623 S BROADWAY	90003	6040014006	Community Commercial	C2-1-CPIO	0	108	0.173392552	Commercial - Restaurant, Cocktail Lounge - Restaurant, Cocktail Lounge, Tavern - One Story	YES - Current	NO - Privately-Owned	Available	Not Used in Prior Housing Element	0.07480007	0	0	0.07480007	0	0	0	097-SA203	419	Southeast Los Angeles			Lower
LOS ANGELES	8655 S BROADWAY	90003	6040014007	Community Commercial	C2-1-CPIO	0	108	0.173392552	Commercial - Commercial - Vacant Land	YES - Current	NO - Privately-Owned	Available	Not Used in Prior Housing Element	0.141065431	0	0	0.141065431	0	0	0	097-SA203	448	Southeast Los Angeles			Lower
LOS ANGELES	8659 S BROADWAY	90003	6040014008	Community Commercial	C2-1-CPIO	0	108	0.173392188	Commercial - Commercial - Vacant Land	YES - Current	NO - Privately-Owned	Available	Not Used in Prior Housing Element	0.141065431	0	0	0.141065431	0	0	0	096A203	17	Southeast Los Angeles			Lower
LOS ANGELES	8669 S BROADWAY	90003	6040014008	Community Commercial	C2-1-CPIO	0	108	0.174137024	Commercial - Commercial - Vacant Land	YES - Current	NO - Privately-Owned	Available	Not Used in Prior Housing Element	0.141065431	0	0	0.141065431	0	0	0	096A203	48	Southeast Los Angeles			Lower
LOS ANGELES	316 W MANCHESTER AVE	90003	6040014020	Community Commercial	C2-1-CPIO	0	108	0.196971652	Commercial - Auto, Recreation Equipment, Construction Equipment Sales and Service - Auto Body Repair Shop - One Story	YES - Current	NO - Privately-Owned	Available	Not Used in Prior Housing Element	0.206841521	0	0	0.206841521	0	0	0	097-SA203	359	Southeast Los Angeles			Lower
LOS ANGELES	324 W MANCHESTER AVE	90003	6040014020	Community Commercial	C2-1-CPIO	0	108	0.227976978	Commercial - Auto, Recreation Equipment, Construction Equipment Sales and Service - Auto Body Repair Shop - One Story	YES - Current	NO - Privately-Owned	Available	Not Used in Prior Housing Element	0.217330617	0	0	0.217330617	0	0	0	097-SA203	360	Southeast Los Angeles			Lower
LOS ANGELES	330 W MANCHESTER AVE	90003	6040014020	Community Commercial	C2-1-CPIO	0	108	0.171030166	Commercial - Auto, Recreation Equipment, Construction Equipment Sales and Service - Auto Body Repair Shop - One Story	YES - Current	NO - Privately-Owned	Available	Not Used in Prior Housing Element	0.180479601	0	0	0.180479601	0	0	0	097-SA203	361	Southeast Los Angeles			Lower
LOS ANGELES	342 W MANCHESTER AVE	90003	6040014021	Community Commercial	C2-1-CPIO	0	108	0.055946108	Commercial - Parking Lot (Commercial Use Property) - Lots - Patron or Employee - One Story	YES - Current	NO - Privately-Owned	Available	Used in Prior Housing Element - Non-Vacant	0	0	0.024434553	0.024434553	0	0	0	097-SA203	636	Southeast Los Angeles			Above Moderate
LOS ANGELES	348 W MANCHESTER AVE	90003	6040014021	Community Commercial	C2-1-CPIO	0	108	0.086090917	Commercial - Parking Lot (Commercial Use Property) - Lots - Patron or Employee - One Story	YES - Current	NO - Privately-Owned	Available	Used in Prior Housing Element - Non-Vacant	0.026234368	0	0	0.026234368	0	0	0	097-SA203	635	Southeast Los Angeles			Lower
LOS ANGELES			6040014021	Community Commercial	C2-1-CPIO	0	108	0.027283513	Commercial - Parking Lot (Commercial Use Property) - Lots - Patron or Employee - One Story	YES - Current	NO - Privately-Owned	Available	Used in Prior Housing Element - Non-Vacant	0	0	0.0070334	0.0070334	0	0	0	097-SA203	641	Southeast Los Angeles			Above Moderate
LOS ANGELES	354 W MANCHESTER AVE	90003	6040014904	Community Commercial	C2-1-CPIO	0	108	0.200692447	Commercial - Parking Lot (Commercial Use Property) - Lots - Patron or Employee - One Story	YES - Current	NO - Privately-Owned	Available	Used in Prior Housing Element - Non-Vacant	0.161639982	0	0	0.161639982	0	0	0	097-SA203	369	Southeast Los Angeles			Lower
LOS ANGELES			6040014904	Community Commercial	C2-1-CPIO	0	108	0.005290646	Commercial - Parking Lot (Commercial Use Property) - Lots - Patron or Employee - One Story	YES - Current	NO - Privately-Owned	Available	Used in Prior Housing Element - Non-Vacant	0	0	0.018583404	0.018583404	0	0	0	097-SA203	367	Southeast Los Angeles			Above Moderate
LOS ANGELES			6040014904	Community Commercial	C2-1-CPIO	0	108	0.008253242	Commercial - Parking Lot (Commercial Use Property) - Lots - Patron or Employee - One Story	YES - Current	NO - Privately-Owned	Available	Used in Prior Housing Element - Non-Vacant	0	0	0.018583404	0.018583404	0	0	0	097-SA203	368	Southeast Los Angeles			Above Moderate
LOS ANGELES			6040014904	Community Commercial	C2-1-CPIO	0	108	0.010622469	Commercial - Parking Lot (Commercial Use Property) - Lots - Patron or Employee - One Story	YES - Current	NO - Privately-Owned	Available	Used in Prior Housing Element - Non-Vacant	0	0	0.018583404	0.018583404	0	0	0	097-SA203	416	Southeast Los Angeles			Above Moderate
LOS ANGELES			6040014904	Community Commercial	C2-1-CPIO	0	108	0.028727696	Commercial - Parking Lot (Commercial Use Property) - Lots - Patron or

LOS ANGELES	323 W 87TH ST	90003	6040014905	Community Commercial	C2-1-CPIO	0	108	0.25531959	Miscellaneous - Government Owned Property	YES - Current	YES - City-Owned	Available	Not Used in Prior Housing Element	0.023866849	0	0	0.023866849	0	0	0	097-5A203	413	Southeast Los Angeles								Lower	
LOS ANGELES	329 W 87TH ST	90003	6040014905	Community Commercial	C2-1-CPIO	0	108	0.219344382	Miscellaneous - Government Owned Property	YES - Current	YES - City-Owned	Available	Not Used in Prior Housing Element	0.023308611	0	0	0.023308611	0	0	0	097-5A203	414	Southeast Los Angeles								Lower	
LOS ANGELES			6040014906	Community Commercial	C2-1-CPIO	0	108	0.000745461	Miscellaneous - Government Owned Property	YES - Current	YES - City-Owned	Available	Not Used in Prior Housing Element	0	0	0.000577425	0.000577425	0	0	0	096A203	21	Southeast Los Angeles								Above Moderate	
LOS ANGELES	162 W 86TH PL	90003	6040015001	Community Commercial	[Q]C2-1	0	108	0.09917915	Residential - Double, Duplex, or Two Units - 4 Stories or Less	YES - Current	NO - Privately-Owned	Available	Not Used in Prior Housing Element	0	0	0.719986355	0.719986355	2	0	0	097-5A203	433	Southeast Los Angeles							Yes	Above Moderate	
LOS ANGELES	202 W 86TH PL	90003	6040015002	Community Commercial	[Q]C2-1	0	108	0.099180413	Residential - Single Family Residence	YES - Current	NO - Privately-Owned	Available	Not Used in Prior Housing Element	1.165526676	0	0	1.165526676	1	0	0	097-5A203	434	Southeast Los Angeles								Lower	
LOS ANGELES	204 W 86TH PL	90003	6040015003	Community Commercial	[Q]C2-1	0	108	0.099180243	Residential - Double, Duplex, or Two Units - 4 Stories or Less	YES - Current	NO - Privately-Owned	Available	Not Used in Prior Housing Element	0	0	0.719986355	0.719986355	2	0	0	097-5A203	435	Southeast Los Angeles							Yes	Above Moderate	
LOS ANGELES	212 W 86TH PL	90003	6040015004	Community Commercial	[Q]C2-1	0	108	0.099179033	Residential - Double, Duplex, or Two Units - 4 Stories or Less	YES - Current	NO - Privately-Owned	Available	Not Used in Prior Housing Element	0	0	0.309546784	0.309546784	2	0	0	097-5A203	436	Southeast Los Angeles							Yes	Above Moderate	
LOS ANGELES	214 W 86TH PL	90003	6040015005	Community Commercial	[Q]C2-1	0	108	0.099179351	Residential - Single Family Residence	YES - Current	NO - Privately-Owned	Available	Not Used in Prior Housing Element	0.508177435	0	0	0.508177435	1	0	0	097-5A203	437	Southeast Los Angeles								Lower	
LOS ANGELES	218 W 86TH PL	90003	6040015006	Community Commercial	[Q]C2-1	0	108	0.09917918		YES - Current	NO - Privately-Owned	Available	Not Used in Prior Housing Element	1.165526676	0	0	1.165526676	1	0	0	097-5A203	438	Southeast Los Angeles								Lower	
LOS ANGELES	222 W 86TH PL	90003	6040015007	Community Commercial	[Q]C2-1	0	108	0.099180412	Residential - Single Family Residence	YES - Current	NO - Privately-Owned	Available	Not Used in Prior Housing Element	0.508177435	0	0	0.508177435	1	0	0	097-5A203	439	Southeast Los Angeles								Lower	
LOS ANGELES	226 W 86TH PL	90003	6040015008	Community Commercial	[Q]C2-1	0	108	0.099179034	Residential - Single Family Residence	YES - Current	NO - Privately-Owned	Available	Not Used in Prior Housing Element	0.508177435	0	0	0.508177435	1	0	0	097-5A203	440	Southeast Los Angeles								Lower	
LOS ANGELES	230 W 86TH PL	90003	6040015009	Community Commercial	[Q]C2-1	0	108	0.099180241	Residential - Double, Duplex, or Two Units - 4 Stories or Less	YES - Current	NO - Privately-Owned	Available	Not Used in Prior Housing Element	0	0	0.719986355	0.719986355	2	0	0	097-5A203	441	Southeast Los Angeles							Yes	Above Moderate	
LOS ANGELES	250 W 86TH PL	90003	6040015012	Community Commercial	C2-1-CPIO	0	108	0.154952611	Commercial - Commercial - Vacant Land	YES - Current	NO - Privately-Owned	Available	Not Used in Prior Housing Element	0.131455839	0	0	0.131455839	0	0	0	097-5A203	445	Southeast Los Angeles								Lower	
LOS ANGELES	8660 S BROADWAY	90003	6040015014	Community Commercial	C2-1-CPIO	0	108	0.117721171	Commercial - Commercial - Vacant Land	YES - Current	NO - Privately-Owned	Available	Not Used in Prior Housing Element	0.109474766	0	0	0.109474766	0	0	0	096A203	20	Southeast Los Angeles								Lower	
LOS ANGELES			6040015014	Community Commercial	C2-1-CPIO	0	108	0.004663338	Commercial - Commercial - Vacant Land	YES - Current	NO - Privately-Owned	Available	Not Used in Prior Housing Element	0	0	0.018583404	0.018583404	0	0	0	096A203	51	Southeast Los Angeles								Above Moderate	
LOS ANGELES	8664 S BRODAWAY	90003	6040015015	Community Commercial	C2-1-CPIO	0	108	0.123896855	Commercial - Commercial - Vacant Land	YES - Current	NO - Privately-Owned	Available	Not Used in Prior Housing Element	0.121273975	0	0	0.121273975	0	0	0	096A203	52	Southeast Los Angeles								Lower	
LOS ANGELES	8668 S BRODAWAY	90003	6040015016	Community Commercial	C2-1-CPIO	0	108	0.128497948	Commercial - Commercial - Vacant Land	YES - Current	NO - Privately-Owned	Available	Not Used in Prior Housing Element	0.121273975	0	0	0.121273975	0	0	0	096A203	54	Southeast Los Angeles								Lower	
LOS ANGELES	229 W 87TH ST	90003	6040015020	Community Commercial	[Q]C2-1	0	108	0.099147774	Residential - Single Family Residence	YES - Current	NO - Privately-Owned	Available	Not Used in Prior Housing Element	1.165526676	0	0	1.165526676	1	0	0	096A203	43	Southeast Los Angeles								Lower	
LOS ANGELES	225 W 87TH ST	90003	6040015021	Community Commercial	[Q]C2-1	0	108	0.099143469	Residential - Single Family Residence	YES - Current	NO - Privately-Owned	Available	Not Used in Prior Housing Element	1.165526676	0	0	1.165526676	1	0	0	096A203	42	Southeast Los Angeles								Lower	
LOS ANGELES	221 W 87TH ST	90003	6040015022	Community Commercial	[Q]C2-1	0	108	0.09913994	Residential - Single Family Residence	YES - Current	NO - Privately-Owned	Available	Not Used in Prior Housing Element	1.165526676	0	0	1.165526676	1	0	0	096A203	41	Southeast Los Angeles								Lower	
LOS ANGELES	217 W 87TH ST	90003	6040015023	Community Commercial	[Q]C2-1	0	108	0.099134086	Residential - Single Family Residence	YES - Current	NO - Privately-Owned	Available	Not Used in Prior Housing Element	1.165526676	0	0	1.165526676	1	0	0	096A203	40	Southeast Los Angeles								Lower	
LOS ANGELES	213 W 87TH ST	90003	6040015024	Community Commercial	[Q]C2-1	0	108	0.099130843	Residential - Single Family Residence	YES - Current	NO - Privately-Owned	Available	Not Used in Prior Housing Element	1.165526676	0	0	1.165526676	1	0	0	096A203	39	Southeast Los Angeles								Lower	
LOS ANGELES	209 W 87TH ST	90003	6040015025	Community Commercial	[Q]C2-1	0	108	0.099126251	Residential - Single Family Residence	YES - Current	NO - Privately-Owned	Available	Not Used in Prior Housing Element	1.165526676	0	0	1.165526676	1	0	0	096A203	38	Southeast Los Angeles								Lower	
LOS ANGELES	205 W 87TH ST	90003	6040015026	Community Commercial	[Q]C2-1	0	108	0.099121947	Residential - Single Family Residence	YES - Current	NO - Privately-Owned	Available	Not Used in Prior Housing Element	1.165526676	0	0	1.165526676	1	0	0	096A203	37	Southeast Los Angeles								Lower	
LOS ANGELES	201 W 87TH ST	90003	6040015027	Community Commercial	[Q]C2-1	0	108	0.099117642	Residential - Single Family Residence	YES - Current	NO - Privately-Owned	Available	Not Used in Prior Housing Element	1.165526676	0	0	1.165526676	1	0	0	096A203	36	Southeast Los Angeles								Lower	
LOS ANGELES	163 W 87TH ST	90003	6040015028	Community Commercial	[Q]C2-1	0	108	0.099113051	Residential - Single Family Residence	YES - Current	NO - Privately-Owned	Available	Not Used in Prior Housing Element	1.091809893	0	0	1.091809893	1	0	0	096A203	35	Southeast Los Angeles								Lower	
LOS ANGELES	8656 S BROADWAY	90003	6040015029	Community Commercial	C2-1-CPIO	0	108	0.125856561	Commercial - Commercial - Vacant Land	YES - Current	NO - Privately-Owned	Available	Not Used in Prior Housing Element	0.121273975	0	0	0.121273975	0	0	0	097-5A203	451	Southeast Los Angeles								Lower	
LOS ANGELES			6040015029	Community Commercial	C2-1-CPIO	0	108	0.010843237	Commercial - Commercial - Vacant Land	YES - Current	NO - Privately-Owned	Available	Not Used in Prior Housing Element	0	0	0.018583404	0.018583404	0	0	0	096A203	19	Southeast Los Angeles								Above Moderate	
LOS ANGELES	235 W 87TH ST	90003	6040015900	Community Commercial	[Q]C2-1	0	108	0.099151304	Miscellaneous - Government Owned Property	YES - Current	YES - City-Owned	Available	Not Used in Prior Housing Element	0.02445684	0	0	0.02445684	0	0	0	096A203	44	Southeast Los Angeles								Lower	
LOS ANGELES	236 W 86TH PL	90003	6040015900	Community Commercial	[Q]C2-1	0	108	0.099179149	Miscellaneous - Government Owned Property	YES - Current	YES - City-Owned	Available	Not Used in Prior Housing Element	0.02445684	0	0	0.02445684	0	0	0	097-5A203	442	Southeast Los Angeles								Lower	
LOS ANGELES	238 W 86TH PL	90003	6040015900	Community Commercial	[Q]C2-1	0	108	0.099180412	Miscellaneous - Government Owned Property	YES - Current	YES - City-Owned	Available	Not Used in Prior Housing Element	0.02445684	0	0	0.02445684	0	0	0	097-5A203	443	Southeast Los Angeles								Lower	
LOS ANGELES	239 W 87TH ST	90003	6040015900	Community Commercial	[Q]C2-1	0	108	0.099157158	Miscellaneous - Government Owned Property	YES - Current	YES - City-Owned	Available	Not Used in Prior Housing Element	0.02445684	0	0	0.02445684	0	0	0	096A203	45	Southeast Los Angeles								Lower	
LOS ANGELES	241 W 87TH ST	90003	6040015900	Community Commercial	[Q]C2-1	0	108	0.099160399	Miscellaneous - Government Owned Property	YES - Current	YES - City-Owned	Available	Not Used in Prior Housing Element	0.02445684	0	0	0.02445684	0	0	0	096A203	46	Southeast Los Angeles								Lower	
LOS ANGELES	244 W 86TH PL	90003	6040015901	Community Commercial	[Q]C2-1	0	108	0.099178335	Commercial - Parking Lot (Commercial Use Property) - Lots - Patron or Employee - One Story	YES - Current	NO - Privately-Owned	Available	Not Used in Prior Housing Element	0.177261797	0	0	0.177261797	0	0	0	097-5A203	444	Southeast Los Angeles								Lower	
LOS ANGELES	110 W 86TH PL	90003	6040016002	Community Commercial	C2-1-CPIO	0	108	0.15318438	Commercial - Commercial - Vacant Land	YES - Current	NO - Privately-Owned	Available	Not Used in Prior Housing Element	0.207653081	0	0	0.207653081	0	0	0	097-5A203	420	Southeast Los Angeles								Lower	
LOS ANGELES	8655 S MAIN ST	90003	6040016002	Community Commercial	C2-1-CPIO	0	108	0.127005079	Commercial - Commercial - Vacant Land	YES - Current	NO - Privately-Owned	Available	Not Used in Prior Housing Element	0.192786098	0	0	0.192786098	0	0	0	097-5A203	450	Southeast Los Angeles								Lower	
LOS ANGELES	8661 S MAIN ST	90003	6040016002	Community Commercial	C2-1-CPIO	0	108	0.056575695	Commercial - Commercial - Vacant Land	YES - Current	NO - Privately-Owned	Available	Not Used in Prior Housing Element	0	0	0.036226079	0.036226079	0	0	0	096A203	18	Southeast Los Angeles								Above Moderate	
LOS ANGELES	114 W 86TH PL	90003	6040016003	Community Commercial	[Q]C2-1	0	108	0.099180365	Residential - Single Family Residence	YES - Current	NO - Privately-Owned	Available	Not Used in Prior Housing Element	1.091809893	0	0	1.091809893	1	0	0	097-5A203	421	Southeast Los Angeles								Lower	
LOS ANGELES	118 W 86TH PL	90003	6040016004	Community Commercial	[Q]C2-1	0	108	0.099178575	Residential - Double, Duplex, or Two Units - 4 Stories or Less	YES - Current	NO - Privately-Owned	Available	Not Used in Prior Housing Element	0	0	0.674583763	0.674583763	2	0	0	097-5A203	422	Southeast Los Angeles							Yes	Above Moderate	
LOS ANGELES	122 W 86TH PL	90003	6040016005	Community Commercial	[Q]C2-1	0	108	0.099180412	Residential - Single Family Residence	YES - Current	NO - Privately-Owned	Available	Not Used in Prior Housing Element	1.091809893	0	0	1.091809893	1	0	0	097-5A203	423	Southeast Los Angeles								Lower	
LOS ANGELES	134 W 86TH PL	90003	6040016008	Community Commercial	[Q]C2-1	0	108	0.099179186	Residential - Single Family Residence	YES - Current	NO - Privately-Owned	Available	Not Used in Prior Housing Element	1.091809893	0	0	1.091809893	1	0	0	097-5A203	426	Southeast Los Angeles								Lower	
LOS ANGELES	138 W 86TH PL	90003	6040016009	Community Commercial	[Q]C2-1	0	108	0.099179516	Residential - Single Family Residence	YES - Current	NO - Privately-Owned	Available	Not Used in Prior Housing Element	1.091809893	0	0	1.091809893	1	0	0	097-5A203	427	Southeast Los Angeles								Lower	
LOS ANGELES	142 W 86TH PL	90003	6040016010	Community Commercial	[Q]C2-1	0	108	0.099179352	Residential - Double, Duplex, or Two Units - 4 Stories or Less	YES - Current	NO - Privately-Owned	Available	Not Used in Prior Housing Element	0	0	0.290091474	0.290091474	2	0	0	097-5A203	428	Southeast Los Angeles							Yes	Above Moderate	
LOS ANGELES	146 W 86TH PL	90003	6040016011	Community Commercial	[Q]C2-1	0	108	0.099179351	Residential - Single Family Residence	YES - Current	NO - Privately-Owned	Available	Not Used in Prior Housing Element	1.091809893	0	0	1.091809893	1	0	0	097-5A203	429	Southeast Los Angeles								Lower	
LOS ANGELES	150 W 86TH PL	90003	6040016012	Community Commercial	[Q]C2-1	0	108	0.099179352	Residential - Single Family Residence	YES - Current	NO - Privately-Owned	Available	Not Used in Prior Housing Element	1.091809893	0	0	1.091809893	1	0	0	097-5A203	430	Southeast Los Angeles								Lower	
LOS ANGELES	154 W 86TH PL	90003	6040016013	Community Commercial	[Q]C2-1	0	108	0.099179351	Residential - Single Family Residence	YES - Current	NO - Privately-Owned	Available	Not Used in Prior Housing Element	1.091809893	0	0	1.091809893	1	0	0	097-5A203	431	Southeast Los Angeles								Lower	
LOS ANGELES	158 W 86TH PL	90003	6040016014	Community Commercial	[Q]C2-1	0	108	0.099179639	Residential - Double, Duplex, or Two Units - 4 Stories or Less	YES - Current	NO - Privately-Owned	Available	Not Used in Prior Housing Element	0	0	0.674583763	0.674583763	2	0	0	097-5A203	432	Southeast Los Angeles							Yes	Above Moderate	
LOS ANGELES	159 W 87TH ST	90003	6040016015	Community Commercial	[Q]C2-1	0	108	0.099109033	Residential - Single Family Residence	YES - Current	NO - Privately-Owned	Available	Not Used in Prior Housing Element	1.091809893	0	0	1.091809893	1	0	0	096A203	34	Southeast Los Angeles								Lower	
LOS ANGELES	155 W 87TH ST	90003	6040016016	Community Commercial	[Q]C2-1	0	108	0.099104729	Residential - Single Family Residence	YES - Current	NO - Privately-Owned	Available	Not Used in Prior Housing Element	1.091809893	0	0	1.091809893	1	0	0	096A203	33	Southeast Los Angeles								Lower	
LOS ANGELES	151 W 87TH ST	90003	6040016017	Community Commercial	[Q]C2-1	0	108	0.099100137	Residential - Single Family Residence	YES - Current	NO - Privately-Owned	Available	Not Used in Prior Housing Element	1.091809893	0	0	1.091809893	1	0	0	096A203	32	Southeast Los Angeles								Lower	
LOS ANGELES	147 W 87TH ST	90003	6040016018	Community Commercial	[Q]C2-1	0	108	0.099095833	Residential - Single Family Residence	YES - Current	NO - Privately-Owned	Available	Not Used in Prior Housing Element	1.091809893	0	0	1.091809893	1	0	0	096A203	31	Southeast Los Angeles								Lower	
LOS ANGELES	143 W 87TH ST	90003	6040016019	Community Commercial	[Q]C2-1	0	108	0.099091416	Residential - Single Family Residence	YES - Current	NO - Privately-Owned	Available	Not Used in Prior Housing Element	1.117528903	0	0	1.117528903	1	0	0	096A203	30	Southeast Los Angeles								Lower	
LOS ANGELES	139 W 87TH ST	90003	6040016020	Community Commercial	[Q]C2-1	0	108	0.086690065	Residential - Single Family Residence	YES - Current	NO - Privately-Owned	Available	Not Used in Prior Housing Element	0.998481345	0	0	0.998481345	1	0	0	096A203	29	Southeast Los Angeles								Lower	
LOS ANGELES	135 W 87TH ST	90003	6040016021	Community Commercial	[Q]C2-1	0	108	0.09082433	Residential - Single Family Residence	YES - Current	NO - Privately-Owned	Available	Not Used in Prior Housing Element	1.091809893	0	0	1.091809893	1	0	0	096A203	28	Southeast Los Angeles								Lower	
LOS ANGELES	131 W 87TH ST	90003	6040016022	Community Commercial	[Q]C2-1	0	108	0.099078615	Residential - Single Family Residence	YES - Current	NO - Privately-Owned	Available	Not Used in Prior Housing Element	1.091809893	0	0	1.091809893	1	0	0	096A203	27	Southeast Los Angeles								Lower	
LOS ANGELES	127 W 87TH ST	90003	6040016023	Community Commercial	[Q]C2-1	0	108	0.099074023	Residential - Double, Duplex, or Two Units - 4 Stories or Less	YES - Current	NO - Privately-Owned	Available	Not Used in Prior Housing Element	0	0	0.674583763	0.674583763	2	0	0	096A203	26	Southeast Los Angeles							Yes	Above Moderate	
LOS ANGELES	123 W 87TH ST	90003	6040016024	Community Commercial	[Q]C2-1	0	108	0.09907078	Residential - Single Family Residence	YES - Current	NO - Privately-Owned	Available	Not Used in Prior Housing Element	1.091809893	0	0	1.091809893	1	0	0	096A203	25	Southeast Los Angeles								Lower	
LOS ANGELES	117 W 87TH ST	90003	6040016025	Community Commercial	[Q]C2-1	0	108	0.099064928	Residential - Single Family Residence	YES - Current	NO - Privately-Owned	Available	Not Used in Prior Housing Element	1.091809893	0	0	1.091809893	1	0	0	096A203	24	Southeast Los Angeles								Lower	
LOS ANGELES	115 W 87TH ST	90003	6040016026	Community Commercial	[Q]C2-1	0	108	0.099061968	Residential - Single Family Residence	YES - Current	NO - Privately-Owned	Available	Not Used in Prior Housing Element	1.091809893	0	0	1.091809893	1	0	0	096A203	23	Southeast Los Angeles								Lower	
LOS ANGELES			6040016027	Community Commercial	C2-1-CPIO	0	108	0.0703028	Commercial - Commercial - Vacant Land	YES - Current	NO - Privately-Owned	Available	Not Used in Prior Housing Element	0	0	0.019409758	0.019409758	0	0	0	096A203	47	Southeast Los Angeles								Above Moderate	
LOS ANGELES	126 W 86TH PL	90003	6040016028	Community Commercial	[Q]C2-1	0	108	0.099179314	Residential - Single Family Residence	YES - Current	NO - Privately-Owned	Available	Not Used in Prior Housing Element	1.184339845	0	0	1.184339845	1	0	0	097-5A203	424	Southeast Los Angeles								Lower	
LOS ANGELES	130 W 86TH PL	90003	6040016028	Community Commercial	[Q]C2-1	0	108	0.099179638	Residential - Single Family Residence	YES - Current	NO - Privately-Owned	Available	Not Used in Prior Housing Element	1.184339845	0	0	1.184339845	1	0	0	097-5A203	425	Southeast Los Angeles								Lower	
LOS ANGELES	8703 S MAIN ST	90003	6040017001	Neighborhood Commercial	C2-1VL-CPIO	0	108	0.164315372	Institutional - Church - One Story	YES - Current	NO - Privately-Owned	Available	Used in Prior Housing Element - Non-Vacant	0.159822603	0	0	0.159822603	0	0	0	096A203	68	Southeast Los Angeles								Lower	
LOS ANGELES	8709 S MAIN ST	90003	6040017001	Neighborhood Commercial	C2-1VL-CPIO	0	108	0.16634542	Institutional - Church - One Story	YES - Current	NO - Privately-Owned	Available	Used in Prior Housing Element - Non-Vacant	0.159822603	0	0	0.159822603	0	0	0	096A203	99	Southeast Los Angeles								Lower	
LOS ANGELES	114 W 87TH ST	90003	6040017002	Medium Residential	R3-1	0	54	0.099900299	Institutional - Church - One Story	YES - Current	NO - Privately-Owned	Available	Not Used in Prior Housing Element	0.019283119	0	0	0.019283119	1	0	0	096A203	69	Southeast Los Angeles								Lower	
LOS ANGELES	118 W 87TH ST	90003	6040017003	Medium Residential	R3-1	0	54	0.09991745	Institutional - Church - One Story	YES - Current	NO - Privately-Owned	Available	Not Used in Prior Housing Element	0.061162985	0	0	0.061162985	1	0	0	096A203	70	Southeast Los Angeles								Lower	
LOS ANGELES	120 W 87TH ST	90003	6040017004	Medium Residential	R3-1	0	54	0.099932868	Residential - Double, Duplex, or Two Units - 4 Stories or Less	YES - Current	NO - Privately-Owned	Available	Not Used in Prior Housing Element	0	0	0.393728262	0.393728262	2	0	0	096A203	71	Southeast Los Angeles							Yes	Above Moderate	
LOS ANGELES	126 W 87TH ST	90003	6040017005	Medium Residential	R3-1	0	54	0.099950178	Residential - Double, Duplex, or Two Units - 4 Stories or Less	YES - Current	NO - Privately-Owned	Available	Not Used in Prior Housing Element	0	0	0.393728262	0.393728262	2	0	0	096A203	72	Southeast Los Angeles							Yes	Above Moderate	
LOS ANGELES	130 W 87TH ST	90003	6040017006	Medium Residential	R3-1	0	54	0.099968531	Residential - Single Family Residence	YES - Current	NO - Privately-Owned	Available	Not Used in Prior Housing Element	0.636060119	0	0	0.636060119	1	0	0	096A203	73	Southeast Los Angeles								Lower	
LOS ANGELES	134 W 87TH ST	90003	6040017007	Medium Residential	R3-1	0	54	0.099985462	Residential - Single Family Residence	YES - Current	NO - Privately-Owned	Available	Not Used in Prior Housing Element	0.636060119	0	0	0.636060119	1	0	0	096A203	74	Southeast Los Angeles								Lower	
LOS ANGELES	138 W 87TH ST	90003	6040017008	Medium Residential	R3-1	0	54	0.100000831	Residential - Single Family Residence	YES - Current	NO - Privately-Owned	Available	Not Used in Prior Housing Element	0.636060119	0	0	0.636060119	1	0	0	096A203	75	Southeast Los Angeles								Lower	
LOS ANGELES	142 W 87TH ST	90003	6040017009	Medium Residential	R3-1	0	54	0.100018336	Residential - Three Units (Any Combination) - 4 Stories or Less	YES - Current	NO - Privately-Owned	Available	Not Used in Prior Housing Element	0.065451708	0	0	0.065451708	3	0	0	096A203	76	Southeast Los Angeles								Lower	
LOS ANGELES	146 W 87TH ST	90003	6040017010	Medium Residential	R3-1	0	54	0.100036683	Residential - Single Family Residence	YES - Current	NO - Privately-Owned	Available	Not Used in Prior Housing Element	0.636060119	0	0	0.636060119	1	0	0	096A203	77	Southeast Los Angeles								Lower	
LOS ANGELES	150 W 87TH ST	90003	6040017011	Medium Residential	R3-1	0	54	0.100053761	Residential - Single Family Residence	YES - Current	NO - Privately-Owned	Available	Not Used in Prior Housing Element	0.636060119	0	0	0.636060119	1	0	0	096A203	78	Southeast Los Angeles								Lower	
LOS ANGELES	154 W 87TH ST	90003	6040017012	Medium Residential	R3-1	0	54	0.100069128	Residential - Double, Duplex, or Two Units - 4 Stories or Less	YES - Current	NO - Privately-Owned	Available	Not Used in Prior Housing Element	0	0	0.393728262	0.393728262	2	0	0	096A203	79	Southeast Los Angeles							Yes	Above Moderate	
LOS ANGELES	158 1/2 W 87TH ST	90003	6040017013	Medium Residential	R3-1	0	54	0.100086059	Residential - Double, Duplex, or Two Units - 4 Stories or Less	YES - Current	NO - Privately-Owned	Available	Not Used in Prior Housing Element	0	0	0.393728262	0.393728262	2	0	0	096A203	80	Southeast Los Angeles							Yes	Above Moderate	
LOS ANGELES	157 W 87TH PL	90003	6040017014	Medium Residential	R3-1	0	54	0.122825605	Residential - Double, Duplex, or Two Units - 4 Stories or Less	YES - Current	NO - Privately-Owned	Available	Not Used in Prior Housing Element	0	0	0.226659536	0.226659536	2	0	0	096A203	113	Southeast Los Angeles							Yes	Above Moderate	
LOS ANGELES	151 W 87TH PL	90003	6040017015	Medium Residential	R3-1	0	54	0.122826373	Residential - Double, Duplex, or Two Units - 4 Stories or Less	YES - Current	NO - Privately-Owned	Available	Not Used in Prior Housing Element	0	0	0.518382007	0.518382007	2	0	0	096A203	112	Southeast Los Angeles							Yes	Above Moderate	
LOS ANGELES	147 W 87TH PL	90003	6040017016	Medium Residential	R3-1	0	54	0.12282652	Residential - Single Family Residence	YES - Current	NO - Privately-Owned	Available	Used in Prior Housing Element - Non-Vacant	0.817784876	0	0	0.817784876	1	0	0	096A203	111	Southeast Los Angeles								Lower	
LOS ANGELES	141 W 87TH PL	90003	6040017017	Medium Residential	R3-1	0	54	0.122826649	Residential - Single Family Residence	YES - Current	NO - Privately-Owned	Available	Used in Prior Housing Element - Non-Vacant	0.817784876	0	0	0.817784876	1	0	0	096A203	110	Southeast Los Angeles								Lower	
LOS ANGELES	135 W 87TH PL	90003	6040017018	Medium Residential	R3-1	0	54	0.122826731	Residential - Double, Duplex, or Two Units - 4 Stories or Less	YES - Current	NO - Privately-Owned	Available	Not Used in Prior Housing Element	0	0	0.518382007	0.518382007	2	0	0	096A203	109	Southeast Los Angeles							Yes	Above Moderate	
LOS ANGELES	131 W 87TH PL	90003	6040017019	Medium Residential	R3-1	0	54	0.122826731	Residential - Three Units (Any Combination) - 4 Stories or Less	YES - Current	NO - Privately-Owned	Available	Not Used in Prior Housing Element	0	0	0.449396798	0.449396798	3	0	0	096A203	108	Southeast Los Angeles							Yes	Above Moderate	
LOS ANGELES	127 W 87TH PL	90003	6040017020	Medium Residential	R3-1	0	54	0.12282623	Residential - Double, Duplex, or Two Units - 4 Stories or Less	YES - Current	NO - Privately-Owned	Available	Not Used in Prior Housing Element	0	0	0.518382007	0.518382007	2	0	0	096A203	107	Southeast Los Angeles							Yes	Above Moderate	
LOS ANGELES	8715 S MAIN ST	90003	6040017023	Neighborhood Commercial	C2-1VL-CPIO	0	108	0.13482154	Institutional - Church - One Story	YES - Current	NO - Privately-Owned	Available	Used in Prior Housing Element - Non-Vacant	0.142837501	0	0	0.142837501	0	0	0	096A203	103	Southeast Los Angeles								Lower	
LOS ANGELES	8721 S MAIN ST	90003	6040017023	Neighborhood Commercial	C2-1VL-C

LOS ANGELES	250 W 87TH ST	90003	6040018026	Community Commercial		C2-1-CPIO	0	108	0.03099358	Commercial - Store - One Story	YES - Current	NO - Privately-Owned	Available	Not Used in Prior Housing Element	0	0	0.002775037	0.002775037	0	0	0	096A203	94	Southeast Los Angeles					Above Moderate
LOS ANGELES	8700 S BROADWAY	90003	6040018026	Community Commercial		C2-1-CPIO	0	108	0.105377862	Commercial - Store - One Story	YES - Current	NO - Privately-Owned	Available	Not Used in Prior Housing Element	0.040472023	0	0	0.040472023	0	0	0	096A203	95	Southeast Los Angeles					Lower
LOS ANGELES	314 W 87TH ST	90003	6040019001	Community Commercial		C2-1-CPIO	0	108	0.047142646	Commercial - Store - One Story	YES - Current	NO - Privately-Owned	Available	Not Used in Prior Housing Element	0	0	0.002327138	0.002327138	0	0	0	096A203	57	Southeast Los Angeles					Above Moderate
LOS ANGELES	8701 S BROADWAY	90003	6040019001	Community Commercial		C2-1-CPIO	0	108	0.166673497	Commercial - Store - One Story	YES - Current	NO - Privately-Owned	Available	Not Used in Prior Housing Element	0.023710257	0	0	0.023710257	0	0	0	096A203	56	Southeast Los Angeles					Lower
LOS ANGELES	8709 S BROADWAY	90003	6040019001	Community Commercial		C2-1-CPIO	0	108	0.149922476	Commercial - Store - One Story	YES - Current	NO - Privately-Owned	Available	Not Used in Prior Housing Element	0.021921525	0	0	0.021921525	0	0	0	096A203	96	Southeast Los Angeles					Lower
LOS ANGELES	8713 S BROADWAY	90003	6040019002	Community Commercial		C2-1-CPIO	0	108	0.150025346	Commercial - Store - One Story	YES - Current	NO - Privately-Owned	Available	Not Used in Prior Housing Element	0.054605294	0	0	0.054605294	0	0	0	096A203	101	Southeast Los Angeles					Lower
LOS ANGELES			6040019002	Community Commercial		C2-1-CPIO	0	108	0.015019325	Commercial - Store - One Story	YES - Current	NO - Privately-Owned	Available	Not Used in Prior Housing Element	0	0	0.00085164	0.00085164	0	0	0	096A203	130	Southeast Los Angeles					Above Moderate
LOS ANGELES			6040019002	Community Commercial		C2-1-CPIO	0	108	0.046415897	Commercial - Store - One Story	YES - Current	NO - Privately-Owned	Available	Not Used in Prior Housing Element	0	0	0.006568246	0.006568246	0	0	0	096A203	102	Southeast Los Angeles					Above Moderate
LOS ANGELES			6040019002	Community Commercial		C2-1-CPIO	0	108	0.150131745	Commercial - Store - One Story	YES - Current	NO - Privately-Owned	Available	Not Used in Prior Housing Element	0.054605294	0	0	0.054605294	0	0	0	096A203	127	Southeast Los Angeles					Lower
LOS ANGELES	8755 S BROADWAY	90003	6040019004	Community Commercial		C2-1-CPIO	0	108	0.133986295	Commercial - Store - One Story	YES - Current	NO - Privately-Owned	Available	Not Used in Prior Housing Element	0.079109764	0	0	0.079109764	0	0	0	096A203	175	Southeast Los Angeles					Lower
LOS ANGELES			6040019004	Community Commercial		C2-1-CPIO	0	108	0.019264133	Commercial - Store - One Story	YES - Current	NO - Privately-Owned	Available	Not Used in Prior Housing Element	0	0	0.002174087	0.002174087	0	0	0	096A203	176	Southeast Los Angeles					Above Moderate
LOS ANGELES	335 W 88TH ST	90003	6040019009	Community Commercial		[Q]C2-1	0	108	0.18298051	Residential - Five or More Units or Apartments (Any Combination) - 4 Stories or Less	YES - Current	NO - Privately-Owned	Available	Not Used in Prior Housing Element	0	0	0.256000012	0.256000012	10	0	0	096A203	139	Southeast Los Angeles		Yes			Above Moderate
LOS ANGELES	339 W 88TH ST	90003	6040019009	Community Commercial		[Q]C2-1	0	108	0.07817277	Residential - Five or More Units or Apartments (Any Combination) - 4 Stories or Less	YES - Current	NO - Privately-Owned	Available	Not Used in Prior Housing Element	0	0	0.172660945	0.172660945	10	0	0	096A203	465	Southeast Los Angeles		Yes			Above Moderate
LOS ANGELES			6040019009	Community Commercial		[Q]C2-1	0	108	0.078219892	Residential - Five or More Units or Apartments (Any Combination) - 4 Stories or Less	YES - Current	NO - Privately-Owned	Available	Not Used in Prior Housing Element	0.23997861	0	0	0.23997861	10	0	0	096A203	466	Southeast Los Angeles					Lower
LOS ANGELES	341 1/2 W 88TH ST	90003	6040019010	Community Commercial		[Q]C2-1	0	108	0.183028481	Residential - Three Units (Any Combination) - 4 Stories or Less	YES - Current	NO - Privately-Owned	Available	Not Used in Prior Housing Element	0	0	0.944159925	0.944159925	3	0	0	096A203	140	Southeast Los Angeles		Yes			Above Moderate
LOS ANGELES	336 1/2 W 87TH ST	90003	6040019015	Community Commercial		[Q]C2-1	0	108	0.250811893	Residential - Five or More Units or Apartments (Any Combination) - 4 Stories or Less	YES - Current	NO - Privately-Owned	Available	Not Used in Prior Housing Element	0	0	0.803807616	0.803807616	8	0	0	096A203	62	Southeast Los Angeles		Yes			Above Moderate
LOS ANGELES			6040019025	Community Commercial		[Q]C2-1	0	108	0.009013927	Residential - Single Family Residence - Vacant Land	YES - Current	NO - Privately-Owned	Available	Not Used in Prior Housing Element	0	0	0.035106149	0.035106149	0	0	0	096A203	128	Southeast Los Angeles					Above Moderate
LOS ANGELES			6040019025	Community Commercial		[Q]C2-1	0	108	0.05233744	Residential - Single Family Residence - Vacant Land	YES - Current	NO - Privately-Owned	Available	Not Used in Prior Housing Element	0	0	0.045894554	0.045894554	0	0	0	096A203	97	Southeast Los Angeles					Above Moderate
LOS ANGELES			6040019025	Community Commercial		[Q]C2-1	0	108	0.091265561	Residential - Single Family Residence - Vacant Land	YES - Current	NO - Privately-Owned	Available	Not Used in Prior Housing Element	0.948334694	0	0	0.948334694	0	0	0	096A203	98	Southeast Los Angeles					Lower
LOS ANGELES	340 W 87TH ST	90003	6040019026	Community Commercial		[Q]C2-1	0	108	0.143543617	Residential - Five or More Units or Apartments (Any Combination) - 4 Stories or Less	YES - Current	NO - Privately-Owned	Available	Not Used in Prior Housing Element	0	0	0.180036776	0.180036776	10	0	0	096A203	67	Southeast Los Angeles		Yes			Above Moderate
LOS ANGELES	345 W 88TH ST	90003	6040019027	Community Commercial		[Q]C2-1	0	108	0.123743244	Residential - Double, Duplex, or Two Units - 4 Stories or Less	YES - Current	NO - Privately-Owned	Available	Not Used in Prior Housing Element	0.515563264	0	0	0.515563264	2	0	0	096A203	462	Southeast Los Angeles					Lower
LOS ANGELES			6040019027	Community Commercial		[Q]C2-1	0	108	0.037530558	Residential - Double, Duplex, or Two Units - 4 Stories or Less	YES - Current	NO - Privately-Owned	Available	Not Used in Prior Housing Element	0	0	0.015144011	0.015144011	2	0	0	096A203	141	Southeast Los Angeles					Above Moderate
LOS ANGELES	349 W 88TH ST	90003	6040019028	Community Commercial		[Q]C2-1	0	108	0.13110608	Residential - Single Family Residence	YES - Current	NO - Privately-Owned	Available	Not Used in Prior Housing Element	0.655049181	0	0	0.655049181	0	0	0	096A203	463	Southeast Los Angeles					Lower
LOS ANGELES			6040019028	Community Commercial		[Q]C2-1	0	108	0.040886849	Residential - Single Family Residence	YES - Current	NO - Privately-Owned	Available	Not Used in Prior Housing Element	0	0	0.013212177	0.013212177	0	0	0	096A203	464	Southeast Los Angeles					Above Moderate
LOS ANGELES	8730 S GRAND AVE	90003	6040019029	Community Commercial		[Q]C2-1	0	108	0.032838184	Residential - Single Family Residence - Vacant Land	YES - Current	NO - Privately-Owned	Available	Not Used in Prior Housing Element	0	0	0.05679931	0.05679931	0	0	0	096A203	179	Southeast Los Angeles					Above Moderate
LOS ANGELES			6040019029	Community Commercial		[Q]C2-1	0	108	0.015028594	Residential - Single Family Residence - Vacant Land	YES - Current	NO - Privately-Owned	Available	Not Used in Prior Housing Element	0	0	0.028640756	0.028640756	0	0	0	096A203	146	Southeast Los Angeles					Above Moderate
LOS ANGELES	8764 S BROADWAY	90003	6040020001	Neighborhood Commercial		C2-1VL-CPIO	0	108	0.072632235	Commercial - Store - One Story	YES - Current	NO - Privately-Owned	Available	Used in Prior Housing Element - Non-Vacant	0.071499556	0	0	0.071499556	0	0	0	096A203	205	Southeast Los Angeles					Lower
LOS ANGELES	8768 S BROADWAY	90003	6040020001	Neighborhood Commercial		C2-1VL-CPIO	0	108	0.024901865	Commercial - Store - One Story	YES - Current	NO - Privately-Owned	Available	Used in Prior Housing Element - Non-Vacant	0	0	0.002725042	0.002725042	0	0	0	096A203	207	Southeast Los Angeles					Above Moderate
LOS ANGELES			6040020001	Neighborhood Commercial		C2-1VL-CPIO	0	108	0.016185941	Commercial - Store - One Story	YES - Current	NO - Privately-Owned	Available	Used in Prior Housing Element - Non-Vacant	0	0	0.001077778	0.001077778	0	0	0	096A203	204	Southeast Los Angeles					Above Moderate
LOS ANGELES	8770 S BROADWAY	90003	6040020002	Neighborhood Commercial		C2-1VL-CPIO	0	108	0.047725901	Commercial - Store Combination - Store and Office Combination - One Story	YES - Current	NO - Privately-Owned	Available	Used in Prior Housing Element - Non-Vacant	0	0	0.001999066	0.001999066	1	0	0	096A203	208	Southeast Los Angeles					Above Moderate
LOS ANGELES	8780 S BROADWAY	90003	6040020002	Neighborhood Commercial		C2-1VL-CPIO	0	108	0.076772444	Commercial - Store Combination - Store and Office Combination - One Story	YES - Current	NO - Privately-Owned	Available	Used in Prior Housing Element - Non-Vacant	0.069247697	0	0	0.069247697	1	0	0	096A203	210	Southeast Los Angeles					Lower
LOS ANGELES			6040020003	Medium Residential		R3-1	0	54	0.0467422779	Residential - Single Family Residence - Vacant Land	YES - Current	NO - Privately-Owned	Available	Not Used in Prior Housing Element	0	0	0.189307308	0.189307308	0	2*	2*	096A203	458	Southeast Los Angeles					Above Moderate
LOS ANGELES	247 W 88TH ST	90003	6040020004	Medium Residential		R3-1	0	54	0.059404473	Residential - Single Family Residence	YES - Current	NO - Privately-Owned	Available	Not Used in Prior Housing Element	0.123426765	0	0	0.123426765	1	3*	3*	096A203	203	Southeast Los Angeles					Above Moderate
LOS ANGELES	243 W 88TH ST	90003	6040020005	Medium Residential		R3-1	0	54	0.11054365	Residential - Single Family Residence	YES - Current	NO - Privately-Owned	Available	Used in Prior Housing Element - Non-Vacant	0.733290386	0	0	0.733290386	1	0	0	096A203	202	Southeast Los Angeles					Lower
LOS ANGELES	235 W 88TH ST	90003	6040020006	Medium Residential		R3-1	0	54	0.122827006	Residential - Three Units (Any Combination) - 4 Stories or Less	YES - Current	NO - Privately-Owned	Available	Not Used in Prior Housing Element	0.267681992	0	0	0.267681992	3	0	0	096A203	201	Southeast Los Angeles					Lower
LOS ANGELES	231 1/2 W 88TH ST	90003	6040020007	Medium Residential		R3-1	0	54	0.122826594	Residential - Three Units (Any Combination) - 4 Stories or Less	YES - Current	NO - Privately-Owned	Available	Not Used in Prior Housing Element	0	0	0.449396798	0.449396798	3	0	0	096A203	200	Southeast Los Angeles		Yes			Above Moderate
LOS ANGELES	227 W 88TH ST	90003	6040020008	Medium Residential		R3-1	0	54	0.122826594	Residential - Double, Duplex, or Two Units - 4 Stories or Less	YES - Current	NO - Privately-Owned	Available	Not Used in Prior Housing Element	0	0	0.223519005	0.223519005	2	0	0	096A203	199	Southeast Los Angeles		Yes			Above Moderate
LOS ANGELES	221 W 88TH ST	90003	6040020009	Medium Residential		R3-1	0	54	0.122826594	Residential - Double, Duplex, or Two Units - 4 Stories or Less	YES - Current	NO - Privately-Owned	Available	Used in Prior Housing Element - Non-Vacant	0.104171285	0	0	0.104171285	2	0	0	096A203	198	Southeast Los Angeles					Lower
LOS ANGELES	215 W 88TH ST	90003	6040020010	Medium Residential		R3-1	0	54	0.122826594	Residential - Double, Duplex, or Two Units - 4 Stories or Less	YES - Current	NO - Privately-Owned	Available	Used in Prior Housing Element - Non-Vacant	0	0	0.518382007	0.518382007	2	0	0	096A203	197	Southeast Los Angeles		Yes			Above Moderate
LOS ANGELES	213 W 88TH ST	90003	6040020011	Medium Residential		R3-1	0	54	0.122826594	Residential - Single Family Residence	YES - Current	NO - Privately-Owned	Available	Used in Prior Housing Element - Non-Vacant	0.817784876	0	0	0.817784876	1	0	0	096A203	196	Southeast Los Angeles					Lower
LOS ANGELES	207 W 88TH ST	90003	6040020012	Medium Residential		R3-1	0	54	0.122825826	Residential - Double, Duplex, or Two Units - 4 Stories or Less	YES - Current	NO - Privately-Owned	Available	Not Used in Prior Housing Element	0	0	0.518382007	0.518382007	2	0	0	096A203	195	Southeast Los Angeles		Yes			Above Moderate
LOS ANGELES	201 W 88TH ST	90003	6040020013	Medium Residential		R3-1	0	54	0.122827362	Residential - Single Family Residence	YES - Current	NO - Privately-Owned	Available	Used in Prior Housing Element - Non-Vacant	0.817784876	1	0	0.817784876	1	0	0	096A203	194	Southeast Los Angeles					Lower
LOS ANGELES	161 W 88TH ST	90003	6040020014	Medium Residential		R3-1	0	54	0.122826594	Residential - Single Family Residence	YES - Current	NO - Privately-Owned	Available	Used in Prior Housing Element - Non-Vacant	0.817784876	1	0	0.817784876	1	0	0	096A203	193	Southeast Los Angeles					Lower
LOS ANGELES	250 W 87TH PL	90003	6040020015	Neighborhood Commercial		C2-1VL-CPIO	0	108	0.095083479	Commercial - Store - One Story	YES - Current	NO - Privately-Owned	Available	Used in Prior Housing Element - Non-Vacant	0.064265826	0	0	0.064265826	0	0	0	096A203	173	Southeast Los Angeles					Lower
LOS ANGELES	8758 S BROADWAY	90003	6040020015	Neighborhood Commercial		C2-1VL-CPIO	0	108	0.076055471	Commercial - Store - One Story	YES - Current	NO - Privately-Owned	Available	Used in Prior Housing Element - Non-Vacant	0.061011436	0	0	0.061011436	0	0	0	096A203	174	Southeast Los Angeles					Lower
LOS ANGELES			6040020018	Medium Residential		R3-1	0	54	0.079015925	Residential - Single Family Residence	YES - Current	NO - Privately-Owned	Available	Not Used in Prior Housing Element	0.236174065	1	0	0.236174065	1	0	0	096A203	169	Southeast Los Angeles					Lower
LOS ANGELES	244 W 87TH PL	90003	6040020019	Medium Residential		R3-1	0	54	0.123447234	Residential - Single Family Residence	YES - Current	NO - Privately-Owned	Available	Used in Prior Housing Element - Non-Vacant	0.817784876	0	0	0.817784876	1	0	0	096A203	168	Southeast Los Angeles					Lower
LOS ANGELES	238 W 87TH PL	90003	6040020020	Medium Residential		R3-1	0	54	0.123429566	Residential - Single Family Residence	YES - Current	NO - Privately-Owned	Available	Used in Prior Housing Element - Non-Vacant	0.817784876	0	0	0.817784876	1	0	0	096A203	167	Southeast Los Angeles					Lower
LOS ANGELES	228 W 87TH PL	90003	6040020021	Medium Residential		R3-1	0	54	0.123410949	Residential - Three Units (Any Combination) - 4 Stories or Less	YES - Current	NO - Privately-Owned	Available	Not Used in Prior Housing Element	0	0	0.449396798	0.449396798	3	0	0	096A203	166	Southeast Los Angeles		Yes			Above Moderate
LOS ANGELES	226 W 87TH PL	90003	6040020022	Medium Residential		R3-1	0	54	0.123393014	Residential - Double, Duplex, or Two Units - 4 Stories or Less	YES - Current	NO - Privately-Owned	Available	Not Used in Prior Housing Element	0.102700375	2	0	0.102700375	2	0	0	096A203	165	Southeast Los Angeles					Lower
LOS ANGELES	222 W 87TH PL	90003	6040020023	Medium Residential		R3-1	0	54	0.123377748	Residential - Single Family Residence	YES - Current	NO - Privately-Owned	Available	Used in Prior Housing Element - Non-Vacant	0.817784876	1	0	0.817784876	1	0	0	096A203	164	Southeast Los Angeles					Lower
LOS ANGELES	220 W 87TH PL	90003	6040020024	Medium Residential		R3-1	0	54	0.123357861	Residential - Double, Duplex, or Two Units - 4 Stories or Less	YES - Current	NO - Privately-Owned	Available	Not Used in Prior Housing Element	0	0	0.226659536	0.226659536	2	0	0	096A203	163	Southeast Los Angeles		Yes			Above Moderate
LOS ANGELES	210 W 87TH PL	90003	6040020025	Medium Residential		R3-1	0	54	0.123340696	Residential - Single Family Residence	YES - Current	NO - Privately-Owned	Available	Used in Prior Housing Element - Non-Vacant	0.357680109	1	0	0.357680109	1	0	0	096A203	162	Southeast Los Angeles					Lower
LOS ANGELES	206 W 87TH PL	90003	6040020026	Medium Residential		R3-1	0	54	0.12332276	Residential - Double, Duplex, or Two Units - 4 Stories or Less	YES - Current	NO - Privately-Owned	Available	Not Used in Prior Housing Element	0	0	0.07454628	0.07454628	2	0	0	096A203	161	Southeast Los Angeles		Yes			Above Moderate
LOS ANGELES	202 W 87TH PL	90003	6040020027	Medium Residential		R3-1	0	54	0.123304825	Residential - Double, Duplex, or Two Units - 4 Stories or Less	YES - Current	NO - Privately-Owned	Available	Not Used in Prior Housing Element	0	0	0.223519005	0.223519005	2	0	0	096A203	160	Southeast Los Angeles		Yes			Above Moderate
LOS ANGELES	160 W 87TH PL	90003	6040020028	Medium Residential		R3-1	0	54	0.123286889	Residential - Single Family Residence	YES - Current	NO - Privately-Owned	Available	Used in Prior Housing Element - Non-Vacant	0.817784876	1	0	0.817784876	1	0	0	096A203	159	Southeast Los Angeles					Lower
LOS ANGELES	246 W 87TH PL	90003	6040020029	Neighborhood Commercial		C2-1VL-CPIO	0	108	0.040745267	Commercial - Store - One Story	YES - Current	NO - Privately-Owned	Available	Not Used in Prior Housing Element	0	0	0.029806054	0.029806054	1	0	0	096A203	171	Southeast Los Angeles					Above Moderate
LOS ANGELES			6040020029	Neighborhood Commercial		C2-1VL-CPIO	0	108	0.028399571	Commercial - Store - One Story	YES - Current	NO - Privately-Owned	Available	Not Used in Prior Housing Element	0	0	0.030063114	0.030063114	1	0	0	096A203	172	Southeast Los Angeles					Above Moderate
LOS ANGELES	155 W 88TH ST	90003	6040021001	Medium Residential		R3-1	0	54	0.122826594	Residential - Single Family Residence	YES - Current	NO - Privately-Owned	Available	Used in Prior Housing Element - Non-Vacant	0.817784876	0	0	0.817784876	1	0	0	096A203	192	Southeast Los Angeles					Lower
LOS ANGELES	151 W 88TH ST	90003	6040021002	Medium Residential		R3-1	0	54	0.122826594	Residential - Single Family Residence	YES - Current	NO - Privately-Owned	Available	Used in Prior Housing Element - Non-Vacant	0.817784876	0	0	0.817784876	1	0	0	096A203	191	Southeast Los Angeles					Lower
LOS ANGELES	147 W 88TH ST	90003	6040021003	Medium Residential		R3-1	0	54	0.122826594	Residential - Double, Duplex, or Two Units - 4 Stories or Less	YES - Current	NO - Privately-Owned	Available	Not Used in Prior Housing Element	0.104171285	0	0	0.104171285	2	0	0	096A203	190	Southeast Los Angeles					Lower
LOS ANGELES	139 W 88TH ST	90003	6040021004	Medium Residential		R3-1	0	54	0.122826637	Residential - Three Units (Any Combination) - 4 Stories or Less	YES - Current	NO - Privately-Owned	Available	Not Used in Prior Housing Element	0	0	0.449396798	0.449396798	3	0	0	096A203	189	Southeast Los Angeles		Yes			Above Moderate
LOS ANGELES	135 W 88TH ST	90003	6040021005	Medium Residential		R3-1	0	54	0.122826594	Residential - Double, Duplex, or Two Units - 4 Stories or Less	YES - Current	NO - Privately-Owned	Available	Not Used in Prior Housing Element	0	0	0.518382007	0.518382007	2	0	0	096A203	188	Southeast Los Angeles		Yes			Above Moderate
LOS ANGELES	131 W 88TH ST	90003	6040021006	Medium Residential		R3-1	0	54	0.122827362	Residential - Single Family Residence	YES - Current	NO - Privately-Owned	Available	Used in Prior Housing Element - Non-Vacant	0.817784876	1	0	0.817784876	1	0	0	096A203	187	Southeast Los Angeles					Lower
LOS ANGELES	125 W 88TH ST	90003	6040021007	Medium Residential		R3-1	0	54	0.122825826	Residential - Single Family Residence	YES - Current	NO - Privately-Owned	Available	Used in Prior Housing Element - Non-Vacant	0.817784876	1	0	0.817784876	1	0	0	096A203	186	Southeast Los Angeles					Lower
LOS ANGELES	121 W 88TH ST	90003	6040021008	Medium Residential		R3-1	0	54	0.110544242	Residential - Single Family Residence	YES - Current	NO - Privately-Owned	Available	Used in Prior Housing Element - Non-Vacant	0.733290386	1	0	0.733290386	1	0	0	096A203	185	Southeast Los Angeles					Lower
LOS ANGELES	115 W 88TH ST	90003	6040021009	Medium Residential		R3-1	0	54	0.10317471	Residential - Single Family Residence	YES - Current	NO - Privately-Owned	Available	Not Used in Prior Housing Element	0.636060119	1	0	0.636060119	1	0	0	096A203	184	Southeast Los Angeles					Lower
LOS ANGELES	156 W 87TH PL	90003	6040021010	Medium Residential		R3-1	0	54	0.123268954	Residential - Single Family Residence	YES - Current	NO - Privately-Owned	Available	Used in Prior Housing Element - Non-Vacant	0.817784876	0	0	0.817784876	1	0	0	096A203	158	Southeast Los Angeles					Lower
LOS ANGELES	152 W 87TH PL	90003	6040021011	Medium Residential		R3-1	0	54	0.123251374	Residential - Double, Duplex, or Two Units - 4 Stories or Less	YES - Current	NO - Privately-Owned	Available	Not Used in Prior Housing Element	0	0	0.518382007	0.518382007	2	0	0	096A203	157	Southeast Los Angeles		Yes			Above Moderate
LOS ANGELES	150 W 87TH PL	90003	6040021012	Medium Residential		R3-1	0	54	0.1232338	Residential - Three Units (Any Combination) - 4 Stories or Less	YES - Current	NO - Privately-Owned	Available	Not Used in Prior Housing Element	0	0	0.449396798	0.449396798	3	0	0	096A203	156	Southeast Los Angeles		Yes			Above Moderate
LOS ANGELES	140 W 87TH PL	90003	6040021013	Medium Residential		R3-1	0	54	0.123215865	Residential - Double, Duplex, or Two Units - 4 Stories or Less	YES - Current	NO - Privately-Owned	Available	Not Used in Prior Housing Element	0	0	0.518382007	0.518382007	2	0	0	096A203	155	Southeast Los Angeles		Yes			Above Moderate
LOS ANGELES	136 W 87TH PL	90003	6040021014	Medium Residential		R3-1	0	54	0.115806495	Residential - Single Family Residence	YES - Current	NO - Privately-Owned	Available	Used in Prior Housing Element - Non-Vacant	0.36418865	1	0	0.36418865	1	0	0	096A203	153	Southeast Los Angeles					Lower
LOS ANGELES	132 W 87TH PL	90003	6040021015	Medium Residential		R3-1	0	54	0.123179224	Residential - Single Family Residence	YES - Current	NO - Privately-Owned	Available	Used in Prior Housing Element - Non-Vacant	0.357680109	1	0	0.357680109	1	0	0	096A203	152	Southeast Los Angeles					Lower
LOS ANGELES	126 W 87TH PL	90003	6040021016	Medium Residential		R3-1	0	54	0.123162048	Residential - Double, Duplex, or Two Units - 4 Stories or Less	YES - Current	NO - Privately-Owned	Available	Not Used in Prior Housing Element	0.313830203	0	0	0.313830203	2	0	0	096A203	151	Southeast Los Angeles					Lower
LOS ANGELES	116 W 87TH PL	90003	6040021018	Medium Residential		R3-1	0	54	0.123125744	Residential - Three Units (Any Combination) - 4 Stories or Less	YES - Current	NO - Privately-Owned	Available	Not Used in Prior Housing Element	0	0	0.449396798	0.449396798	3	0	0	096A203	148	Southeast Los Angeles		Yes			Above Moderate
LOS ANGELES	124 W 87TH PL	90003	6040021022	Medium Residential		R3-1	0	54	0.11740567	Residential - Double, Duplex, or Two Units - 4 Stories or Less	YES - Current	NO - Privately-Owned	Available	Not Used in Prior Housing Element	0.313830203	0	0	0.313830203	2	0	0	096A203	149	Southeast Los Angeles					Lower
LOS ANGELES	8805 S MAIN ST	90003	6040022002	Neighborhood Commercial		C2-1VL-CPIO	0	108	0.116191333	Residential - Single Family Residence	YES - Current	NO - Privately-Owned	Available	Used in Prior Housing Element - Non-Vacant	1.363194835	0	0	1.363194835	0	0	0	096A203	264	Southeast Los Angeles					Lower
LOS ANGELES	8809 S MAIN ST	90003	6040022003	Neighborhood Commercial		C2-1VL-CPIO	0	108	0.116193062	Residential - Single Family Residence	YES - Current	NO - Privately-Owned	Available	Not Used in Prior Housing Element	1.186139381	1	0	1.186139381	1	0	0	096A203	268	Southeast Los Angeles					Lower
LOS ANGELES	8815 S MAIN ST	90003	6040022004	Neighborhood Commercial		C2-1VL-CPIO	0	108	0.116191333	Commercial - Store Combination - Store and Residential Combination - One Story	YES - Current	NO - Privately-Owned	Available	Not Used in Prior Housing Element	0	0	0.103196642	0.103196642	3	0	0	096A203	296	Southeast Los Angeles		Yes			Above Moderate
LOS ANGELES	8821 S MAIN ST	90003	6040022005	Neighborhood Commercial		C2-1VL-CPIO	0	108	0.120149344	Residential - Double, Duplex, or Two Units - 4 Stories or Less	YES - Current	NO - Privately-Owned	Available	Not Used in Prior Housing Element	0	0	0.743981731	0.743981731	2	0	0	096A203	312	Southeast Los Angeles		Yes			Above Moderate
LOS ANGELES	114 W 88TH ST	90003	6040022006	Low Medium II Residential		RD2-1	0	21	0.103174685	Residential - Single Family Residence	YES - Current	NO - Privately-Owned	Available	Not Used in Prior Housing Element	0	0	0.096387953	0.096387953	1	2*	2*	096A203	228	Southeast Los Angeles					Above Moderate
LOS ANGELES	118 W 88TH ST	90003	6040022007	Low Medium II Residential		RD2-1	0	21	0.110543763	Residential - Single Family Residence	YES - Current	NO - Privately-Owned	Available	Not Used in Prior Housing Element	0	0	0.096387953	0.096387953	1	2*	2*	096A203	229	Southeast Los Angeles					Above Moderate
LOS ANGELES	126 W 88TH ST	90003	6040022008	Low Medium II Residential		RD2-1	0	21	0.122825294	Residential - Single Family Residence	YES - Current	NO - Privately-Owned	Available	Not Used in Prior Housing Element	0	0	0.096387953	0.096387953	1	2*	2*	096A203	230	Southeast Los Angeles					Above Moderate
LOS ANGELES	130 W 88TH ST	90003	6040022009	Low Medium II Residential		RD2-1	0	21	0.12282683	Residential - Double, Duplex, or Two Units - 4 Stories or Less	YES - Current	NO - Privately-Owned	Available	Not Used in Prior Housing Element	0	0	0.126595759	0.126595759	2	2*	2*	096A203	231	Southeast Los Angeles		Yes			Above Moderate
LOS ANGELES	136 W 88TH ST	90003	6040022010	Low Medium II Residential		RD2-1	0	21	0.122825294	Residential - Double, Duplex, or Two Units - 4 Stories or Less	YES - Current	NO - Privately-Owned	Available	Not Used in Prior Housing Element	0

LOS ANGELES	216 W 88TH ST	90003	6040023004	Low Medium II Residential		RD2-1	0	21	0.122826012	Residential - Double, Duplex, or Two Units - 4 Stories or Less	YES - Current	NO - Privately-Owned	Available	Not Used in Prior Housing Element	0	0	0.022112198	0.022112198	2	2*	2*	096A203	241	Southeast Los Angeles							Above Moderate
LOS ANGELES	234 W 88TH ST	90003	6040023007	Low Medium II Residential		RD2-1	0	21	0.122826012	Residential - Single Family Residence	YES - Current	NO - Privately-Owned	Available	Not Used in Prior Housing Element	0	0	0.096387953	0.096387953	1	2*	2*	096A203	244	Southeast Los Angeles							Above Moderate
LOS ANGELES	238 W 88TH ST	90003	6040023008	Low Medium II Residential		RD2-1	0	21	0.12282678	Residential - Single Family Residence	YES - Current	NO - Privately-Owned	Available	Not Used in Prior Housing Element	0	0	0.096387953	0.096387953	1	2*	2*	096A203	245	Southeast Los Angeles							Above Moderate
LOS ANGELES	242 W 88TH ST	90003	6040023009	Low Medium II Residential		RD2-1	0	21	0.110544409	Residential - Single Family Residence	YES - Current	NO - Privately-Owned	Available	Not Used in Prior Housing Element	0	0	0.096387953	0.096387953	1	2*	2*	096A203	246	Southeast Los Angeles							Above Moderate
LOS ANGELES	8820 S BROADWAY	90003	6040023012	Neighborhood Commercial		C2-1VL-CPIO	0	108	0.087168526	Commercial - Auto, Recreation Equipment, Construction Equipment Sales and Service - Auto Body Repair Shop - One Story	YES - Current	NO - Privately-Owned	Available	Used in Prior Housing Element - Non-Vacant	0.201104003	0	0	0.201104003	0	0	0	096A203	297	Southeast Los Angeles							Lower
LOS ANGELES			6040023012	Neighborhood Commercial		C2-1VL-CPIO	0	108	0.014950442	Commercial - Auto, Recreation Equipment, Construction Equipment Sales and Service - Auto Body Repair Shop - One Story	YES - Current	NO - Privately-Owned	Available	Used in Prior Housing Element - Non-Vacant	0	0	0.005626374	0.005626374	0	0	0	096A203	459	Southeast Los Angeles							Above Moderate
LOS ANGELES			6040023012	Neighborhood Commercial		C2-1VL-CPIO	0	108	0.093170464	Commercial - Auto, Recreation Equipment, Construction Equipment Sales and Service - Auto Body Repair Shop - One Story	YES - Current	NO - Privately-Owned	Available	Used in Prior Housing Element - Non-Vacant	0.198040849	0	0	0.198040849	0	0	0	096A203	313	Southeast Los Angeles							Lower
LOS ANGELES	247 W 88TH PL	90003	6040023013	Low Medium II Residential		RD2-1	0	21	0.105571355	Residential - Double, Duplex, or Two Units - 4 Stories or Less	YES - Current	NO - Privately-Owned	Available	Not Used in Prior Housing Element	0	0	0.135201287	0.135201287	2	2*	2*	096A203	295	Southeast Los Angeles							Above Moderate
LOS ANGELES	243 W 88TH PL	90003	6040023014	Low Medium II Residential		RD2-1	0	21	0.112326245		YES - Current	NO - Privately-Owned	Available	Not Used in Prior Housing Element	0	0	0.144370607	0.144370607	1	2*	2*	096A203	294	Southeast Los Angeles	Yes						Above Moderate
LOS ANGELES	237 W 88TH PL	90003	6040023015	Low Medium II Residential		RD2-1	0	21	0.124735208	Residential - Single Family Residence	YES - Current	NO - Privately-Owned	Available	Not Used in Prior Housing Element	0	0	0.096387953	0.096387953	1	2*	2*	096A203	293	Southeast Los Angeles							Above Moderate
LOS ANGELES	227 W 88TH PL	90003	6040023017	Low Medium II Residential		RD2-1	0	21	0.124585495	Residential - Single Family Residence	YES - Current	NO - Privately-Owned	Available	Not Used in Prior Housing Element	0	0	0.096387953	0.096387953	1	2*	2*	096A203	291	Southeast Los Angeles							Above Moderate
LOS ANGELES	217 W 88TH PL	90003	6040023019	Low Medium II Residential		RD2-1	0	21	0.124433444	Residential - Double, Duplex, or Two Units - 4 Stories or Less	YES - Current	NO - Privately-Owned	Available	Not Used in Prior Housing Element	0	0	0.126595759	0.126595759	2	2*	2*	096A203	289	Southeast Los Angeles	Yes						Above Moderate
LOS ANGELES	165 W 88TH PL	90003	6040023022	Low Medium II Residential		RD2-1	0	21	0.124205906	Residential - Single Family Residence	YES - Current	NO - Privately-Owned	Available	Not Used in Prior Housing Element	0	0	0.096387953	0.096387953	1	2*	2*	096A203	286	Southeast Los Angeles							Above Moderate
LOS ANGELES	205 W 88TH PL	90003	6040023024	Low Medium II Residential		RD2-1	0	21	0.115100976	Residential - Double, Duplex, or Two Units - 4 Stories or Less	YES - Current	NO - Privately-Owned	Available	Not Used in Prior Housing Element	0	0	0.002740118	0.002740118	2	2*	2*	096A203	287	Southeast Los Angeles							Above Moderate
LOS ANGELES	221 W 88TH PL	90003	6040023025	Low Medium II Residential		RD2-1	0	21	0.115325524	Residential - Double, Duplex, or Two Units - 4 Stories or Less	YES - Current	NO - Privately-Owned	Available	Not Used in Prior Housing Element	0	0	0.725289488	0.725289488	0	2*	2*	096A203	290	Southeast Los Angeles							Above Moderate
LOS ANGELES	8801 S BROADWAY	90003	6040024011	Neighborhood Commercial		C2-1VL-CPIO	0	108	0.064433354	Commercial - Store - One Story	YES - Current	NO - Privately-Owned	Available	Used in Prior Housing Element - Non-Vacant	0	0	0.001257426	0.001257426	0	0	0	096A203	211	Southeast Los Angeles							Above Moderate
LOS ANGELES	8803 S BROADWAY	90003	6040024011	Neighborhood Commercial		C2-1VL-CPIO	0	108	0.064228919	Commercial - Store - One Story	YES - Current	NO - Privately-Owned	Available	Used in Prior Housing Element - Non-Vacant	0	0	0.001257426	0.001257426	0	0	0	096A203	224	Southeast Los Angeles							Above Moderate
LOS ANGELES		90003	6040024011	Neighborhood Commercial		C2-1VL-CPIO	0	108	0.020696781	Commercial - Store - One Story	YES - Current	NO - Privately-Owned	Available	Used in Prior Housing Element - Non-Vacant	0	0	0.002174087	0.002174087	0	0	0	096A203	212	Southeast Los Angeles							Above Moderate
LOS ANGELES	8809 S BROADWAY	90003	6040024012	Neighborhood Commercial		C2-1VL-CPIO	0	108	0.06424164	Commercial - Store - One Story	YES - Current	NO - Privately-Owned	Available	Used in Prior Housing Element - Non-Vacant	0	0	0.002089634	0.002089634	0	0	0	096A203	225	Southeast Los Angeles							Above Moderate
LOS ANGELES	8811 S BROADWAY	90003	6040024012	Neighborhood Commercial		C2-1VL-CPIO	0	108	0.06425281	Commercial - Store - One Story	YES - Current	NO - Privately-Owned	Available	Used in Prior Housing Element - Non-Vacant	0	0	0.002089634	0.002089634	0	0	0	096A203	251	Southeast Los Angeles							Above Moderate
LOS ANGELES	8817 S BROADWAY	90003	6040024013	Neighborhood Commercial		C2-1VL-CPIO	0	108	0.064265101	Commercial - Parking Lot (Commercial Use Property) - Lots - Patron or Employee - One Story	YES - Current	NO - Privately-Owned	Available	Used in Prior Housing Element - Non-Vacant	0	0	0.003515935	0.003515935	0	0	0	096A203	265	Southeast Los Angeles							Above Moderate
LOS ANGELES	8821 S BROADWAY	90003	6040024013	Neighborhood Commercial		C2-1VL-CPIO	0	108	0.064276052	Commercial - Parking Lot (Commercial Use Property) - Lots - Patron or Employee - One Story	YES - Current	NO - Privately-Owned	Available	Used in Prior Housing Element - Non-Vacant	0	0	0.003515935	0.003515935	0	0	0	096A203	267	Southeast Los Angeles							Above Moderate
LOS ANGELES			6040024014	Neighborhood Commercial		C2-1VL-CPIO	0	108	0.010330895	Commercial - Parking Lot (Commercial Use Property) - Lots - Patron or Employee - One Story	YES - Current	NO - Privately-Owned	Available	Not Used in Prior Housing Element	0	0	0.002274888	0.002274888	0	0	0	096A203	226	Southeast Los Angeles							Above Moderate
LOS ANGELES			6040024014	Neighborhood Commercial		C2-1VL-CPIO	0	108	0.030993976	Commercial - Parking Lot (Commercial Use Property) - Lots - Patron or Employee - One Story	YES - Current	NO - Privately-Owned	Available	Not Used in Prior Housing Element	0	0	0.003584217	0.003584217	0	0	0	096A203	252	Southeast Los Angeles							Above Moderate
LOS ANGELES	347 W 89TH ST	90003	6040025003	Low Medium II Residential		RD1.5-1	0	29	0.107126276	Residential - Single Family Residence	YES - Current	NO - Privately-Owned	Available	Not Used in Prior Housing Element	0	0.062080099	0	0.062080099	1	3*	3*	096A203	326	Southeast Los Angeles							Moderate
LOS ANGELES	327 W 89TH ST	90003	6040025010	Low Medium II Residential		RD1.5-1	0	29	0.160707972	Residential - Four Units (Any Combination) - 4 Stories or Less	YES - Current	NO - Privately-Owned	Available	Not Used in Prior Housing Element	0	0.216173047	0	0.216173047	4	0	0	096A203	321	Southeast Los Angeles	Yes						Moderate
LOS ANGELES	323 W 89TH ST	90003	6040025011	Low Medium II Residential		RD1.5-1	0	29	0.16070081	Residential - Three Units (Any Combination) - 4 Stories or Less	YES - Current	NO - Privately-Owned	Available	Not Used in Prior Housing Element	0	0.264563066	0	0.264563066	3	0	0	096A203	320	Southeast Los Angeles	Yes						Moderate
LOS ANGELES	8873 S BROADWAY	90003	6040025013	Neighborhood Commercial		C2-1VL-CPIO	0	108	0.185982423	Commercial - Restaurant, Cocktail Lounge - Restaurant, Cocktail Lounge - One Story	YES - Current	NO - Privately-Owned	Available	Used in Prior Housing Element - Non-Vacant	0.275968909	0	0	0.275968909	0	0	0	096A203	360	Southeast Los Angeles							Lower
LOS ANGELES	8861 S BROADWAY	90003	6040025014	Neighborhood Commercial		C2-1VL-CPIO	0	108	0.16719161	Commercial - Store - One Story	YES - Current	NO - Privately-Owned	Available	Used in Prior Housing Element - Non-Vacant	0.271239203	0	0	0.271239203	0	0	0	096A203	318	Southeast Los Angeles							Lower
LOS ANGELES	8867 S BROADWAY	90003	6040025014	Neighborhood Commercial		C2-1VL-CPIO	0	108	0.16728544	Commercial - Store - One Story	YES - Current	NO - Privately-Owned	Available	Used in Prior Housing Element - Non-Vacant	0.271239203	0	0	0.271239203	0	0	0	096A203	358	Southeast Los Angeles							Lower
LOS ANGELES	8851 S BROADWAY	90003	6040025027	Neighborhood Commercial		C2-1VL-CPIO	0	108	0.064228172	Institutional - Church - One Story	YES - Current	NO - Privately-Owned	Available	Not Used in Prior Housing Element	0	0	0.000772353	0.000772353	0	0	0	096A203	298	Southeast Los Angeles							Above Moderate
LOS ANGELES	8855 S BROADWAY	90003	6040025027	Neighborhood Commercial		C2-1VL-CPIO	0	108	0.042881635	Institutional - Church - One Story	YES - Current	NO - Privately-Owned	Available	Not Used in Prior Housing Element	0	0	0.001065643	0.001065643	0	0	0	096A203	314	Southeast Los Angeles							Above Moderate
LOS ANGELES	8857 S BROADWAY	90003	6040025028	Neighborhood Commercial		C2-1VL-CPIO	0	108	0.062316111	Institutional - Church - Central Parking Lot - One Story	YES - Current	NO - Privately-Owned	Available	Not Used in Prior Housing Element	0	0	0.021024267	0.021024267	0	0	0	096A203	316	Southeast Los Angeles							Above Moderate
LOS ANGELES			6040025028	Neighborhood Commercial		C2-1VL-CPIO	0	108	0.021441988	Institutional - Church - Church Parking Lot - One Story	YES - Current	NO - Privately-Owned	Available	Not Used in Prior Housing Element	0	0	0.026352802	0.026352802	0	0	0	096A203	315	Southeast Los Angeles							Above Moderate
LOS ANGELES	351 W 89TH ST	90003	6040025031	Low Medium II Residential		RD1.5-1	0	29	0.053580713	Residential - Single Family Residence	YES - Current	NO - Privately-Owned	Available	Used in Prior Housing Element - Non-Vacant	0	0	0.01897566	0.01897566	1	1*	1*	096A203	327	Southeast Los Angeles							Above Moderate
LOS ANGELES	353 W 89TH ST	90003	6040025031	Low Medium II Residential		RD1.5-1	0	29	0.068170446	Residential - Single Family Residence	YES - Current	NO - Privately-Owned	Available	Used in Prior Housing Element - Non-Vacant	0	0	0.01897566	0.01897566	1	1*	1*	096A203	470	Southeast Los Angeles							Above Moderate
LOS ANGELES			6040025031	Low Medium II Residential		RD1.5-1	0	29	0.053578241	Residential - Single Family Residence	YES - Current	NO - Privately-Owned	Available	Used in Prior Housing Element - Non-Vacant	0	0	0.01897566	0.01897566	1	1*	1*	096A203	328	Southeast Los Angeles							Above Moderate
LOS ANGELES	161 W 89TH ST	90003	6040026001	Low Medium I Residential		R2-1	0	17	0.123973483	Residential - Double, Duplex, or Two Units - 4 Stories or Less	YES - Current	NO - Privately-Owned	Available	Not Used in Prior Housing Element	0	0	0.126595759	0.126595759	2	2*	2*	096A203	374	Southeast Los Angeles	Yes						Above Moderate
LOS ANGELES	219 W 89TH ST	90003	6040026006	Low Medium I Residential		R2-1	0	17	0.123973483	Residential - Double, Duplex, or Two Units - 4 Stories or Less	YES - Current	NO - Privately-Owned	Available	Not Used in Prior Housing Element	0	0	0.022112198	0.022112198	2	2*	2*	096A203	379	Southeast Los Angeles							Above Moderate
LOS ANGELES	221 W 89TH ST	90003	6040026007	Low Medium I Residential		R2-1	0	17	0.12397542	Residential - Single Family Residence	YES - Current	NO - Privately-Owned	Available	Not Used in Prior Housing Element	0	0	0.040028268	0.040028268	1	2*	2*	096A203	380	Southeast Los Angeles							Above Moderate
LOS ANGELES	225 W 89TH ST	90003	6040026008	Low Medium I Residential		R2-1	0	17	0.123974451	Residential - Double, Duplex, or Two Units - 4 Stories or Less	YES - Current	NO - Privately-Owned	Available	Not Used in Prior Housing Element	0	0	0.002740118	0.002740118	2	2*	2*	096A203	381	Southeast Los Angeles							Above Moderate
LOS ANGELES	237 W 89TH ST	90003	6040026011	Low Medium I Residential		R2-1	0	17	0.123973483	Residential - Double, Duplex, or Two Units - 4 Stories or Less	YES - Current	NO - Privately-Owned	Available	Not Used in Prior Housing Element	0	0	0.126595759	0.126595759	2	2*	2*	096A203	384	Southeast Los Angeles	Yes						Above Moderate
LOS ANGELES	243 W 89TH ST	90003	6040026012	Low Medium I Residential		R2-1	0	17	0.12397542	Residential - Double, Duplex, or Two Units - 4 Stories or Less	YES - Current	NO - Privately-Owned	Available	Not Used in Prior Housing Element	0	0	0.126595759	0.126595759	2	2*	2*	096A203	385	Southeast Los Angeles	Yes						Above Moderate
LOS ANGELES	249 W 89TH ST	90003	6040026013	Low Medium I Residential		R2-1	0	17	0.123974451	Residential - Single Family Residence	YES - Current	NO - Privately-Owned	Available	Not Used in Prior Housing Element	0	0	0.096387953	0.096387953	1	2*	2*	096A203	386	Southeast Los Angeles							Above Moderate
LOS ANGELES	8890 S BROADWAY	90003	6040026014	Neighborhood Commercial		C2-1VL-CPIO	0	108	0.083071068	Commercial - Parking Lot (Commercial Use Property) - Lots - Patron or Employee - One Story	YES - Current	NO - Privately-Owned	Available	Not Used in Prior Housing Element	0.038875459	0	0	0.038875459	0	0	0	096A203	405	Southeast Los Angeles							Lower
LOS ANGELES	8886 S BROADWAY	90003	6040026015	Neighborhood Commercial		C2-1VL-CPIO	0	108	0.083066838	Commercial - Parking Lot (Commercial Use Property) - Lots - Patron or Employee - One Story	YES - Current	NO - Privately-Owned	Available	Not Used in Prior Housing Element	0.038875459	0	0	0.038875459	0	0	0	096A203	402	Southeast Los Angeles							Lower
LOS ANGELES	8880 S BROADWAY	90003	6040026016	Neighborhood Commercial		C2-1VL-CPIO	0	108	0.083061597	Commercial - Professional Building - One Story	YES - Current	NO - Privately-Owned	Available	Not Used in Prior Housing Element	0.061011436	0	0	0.061011436	0	0	0	096A203	399	Southeast Los Angeles							Lower
LOS ANGELES	8874 S BROADWAY	90003	6040026017	Neighborhood Commercial		C2-1VL-CPIO	0	108	0.083058304	Commercial - Store Combination - Store and Residential Combination - One Story	YES - Current	NO - Privately-Owned	Available	Not Used in Prior Housing Element	0	0	0.03441093	0.03441093	1	0	0	096A203	362	Southeast Los Angeles	Yes						Above Moderate
LOS ANGELES	8872 S BROADWAY	90003	6040026018	Neighborhood Commercial		C2-1VL-CPIO	0	108	0.083052702	Residential - Double, Duplex, or Two Units - 4 Stories or Less	YES - Current	NO - Privately-Owned	Available	Not Used in Prior Housing Element	0.110189059	0	0	0.110189059	2	0	0	096A203	361	Southeast Los Angeles							Lower
LOS ANGELES	8866 S BROADWAY	90003	6040026019	Neighborhood Commercial		C2-1VL-CPIO	0	108	0.083048397	Commercial - Commercial - Vacant Land	YES - Current	NO - Privately-Owned	Available	Not Used in Prior Housing Element	0.145453589	0	0	0.145453589	0	0	0	096A203	359	Southeast Los Angeles							Lower
LOS ANGELES	8860 S BROADWAY	90003	6040026020	Neighborhood Commercial		C2-1VL-CPIO	0	108	0.096251881	Commercial - Commercial - Vacant Land	YES - Current	NO - Privately-Owned	Available	Not Used in Prior Housing Element	0.154797024	0	0	0.154797024	0	0	0	096A203	355	Southeast Los Angeles							Lower
LOS ANGELES	246 W 88TH PL	90003	6040026021	Low Medium II Residential		RD2-1	0	21	0.125182795	Residential - Single Family Residence	YES - Current	NO - Privately-Owned	Available	Not Used in Prior Housing Element	0	0	0.096387953	0.096387953	1	2*	2*	096A203	354	Southeast Los Angeles							Above Moderate
LOS ANGELES	242 W 88TH PL	90003	6040026022	Low Medium II Residential		RD2-1	0	21	0.125173404	Residential - Double, Duplex, or Two Units - 4 Stories or Less	YES - Current	NO - Privately-Owned	Available	Not Used in Prior Housing Element	0	0	0.126595759	0.126595759	2	2*	2*	096A203	353	Southeast Los Angeles	Yes						Above Moderate
LOS ANGELES	238 W 88TH PL	90003	6040026023	Low Medium II Residential		RD2-1	0	21	0.125156186	Residential - Single Family Residence	YES - Current	NO - Privately-Owned	Available	Not Used in Prior Housing Element	0	0	0.096387953	0.096387953	1	2*	2*	096A203	351	Southeast Los Angeles							Above Moderate
LOS ANGELES	218 W 88TH PL	90003	6040026028	Low Medium II Residential		RD2-1	0	21	0.125071349	Residential - Double, Duplex, or Two Units - 4 Stories or Less	YES - Current	NO - Privately-Owned	Available	Not Used in Prior Housing Element	0	0	0.052896363	0.052896363	2	2*	2*	096A203	348	Southeast Los Angeles	Yes						Above Moderate
LOS ANGELES	214 W 88TH PL	90003	6040026029	Low Medium II Residential		RD2-1	0	21	0.125054428	Residential - Single Family Residence	YES - Current	NO - Privately-Owned	Available	Not Used in Prior Housing Element	0	0	0.096387953	0.096387953	1	2*	2*	096A203	347	Southeast Los Angeles							Above Moderate
LOS ANGELES	210 W 88TH PL	90003	6040026030	Low Medium II Residential		RD2-1	0	21	0.125036293	Residential - Single Family Residence	YES - Current	NO - Privately-Owned	Available	Not Used in Prior Housing Element	0	0	0.096387953	0.096387953	1	2*	2*	096A203	346	Southeast Los Angeles							Above Moderate
LOS ANGELES	200 W 88TH PL	90003	6040026032	Low Medium II Residential		RD2-1	0	21	0.125001795	Residential - Single Family Residence	YES - Current	NO - Privately-Owned	Available	Not Used in Prior Housing Element	0	0	0.096387953	0.096387953	1	2*	2*	096A203	344	Southeast Los Angeles							Above Moderate
LOS ANGELES	160 W 88TH PL	90003	6040026033	Low Medium II Residential		RD2-1	0	21	0.124984579	Residential - Single Family Residence	YES - Current	NO - Privately-Owned	Available	Not Used in Prior Housing Element	0	0	0.096387953	0.096387953	1	2*	2*	096A203	343	Southeast Los Angeles							Above Moderate
LOS ANGELES	226 W 88TH PL	90003	6040026035	Low Medium II Residential		RD2-1	0	21	0.118677392	Residential - Double, Duplex, or Two Units - 4 Stories or Less	YES - Current	NO - Privately-Owned	Available	Not Used in Prior Housing Element	0	0	0.034942053	0.034942053	2	2*	2*	096A203	357	Southeast Los Angeles							Above Moderate
LOS ANGELES	222 W 88TH PL	90003	6040026036	Low Medium II Residential		RD2-1	0	21	0.11865832	Residential - Double, Duplex, or Two Units - 4 Stories or Less	YES - Current	NO - Privately-Owned	Available	Not Used in Prior Housing Element	0	0	0.034942053	0.034942053	2	2*	2*	096A203	356	Southeast Los Angeles							Above Moderate
LOS ANGELES	204 W 88TH PL	90003	6040026037	Low Medium II Residential		RD2-1	0	21	0.117672652	Residential - Double, Duplex, or Two Units - 4 Stories or Less	YES - Current	NO - Privately-Owned	Available	Not Used in Prior Housing Element	0	0	0.002740118	0.002740118	2	2*	2*	096A203	345	Southeast Los Angeles							Above Moderate
LOS ANGELES	137 W 89TH ST	90003	6040027008	Low Medium I Residential		R2-1	0	17	0.12397542	Residential - Double, Duplex, or Two Units - 4 Stories or Less	YES - Current	NO - Privately-Owned	Available	Not Used in Prior Housing Element	0	0	0.126595759	0.126595759	2	2*	2*	096A203	368	Southeast Los Angeles	Yes						Above Moderate
LOS ANGELES	141 W 89TH ST	90003	6040027009	Low Medium I Residential		R2-1	0	17	0.123973483	Residential - Double, Duplex, or Two Units - 4 Stories or Less	YES - Current	NO - Privately-Owned	Available	Not Used in Prior Housing Element	0	0	0.033646325	0.033646325	2	2*	2*	096A203	369	Southeast Los Angeles	Yes						Above Moderate
LOS ANGELES	149 W 89TH ST	90003	6040027011	Low Medium I Residential		R2-1	0	17	0.123974451	Residential - Single Family Residence	YES - Current	NO - Privately-Owned	Available	Not Used in Prior Housing Element	0	0	0.096387953	0.096387953	1	2*	2*	096A203	371	Southeast Los Angeles							Above Moderate
LOS ANGELES	153 W 89TH ST	90003	6040027012	Low Medium I Residential		R2-1	0	17	0.123974451	Residential - Double, Duplex, or Two Units - 4 Stories or Less	YES - Current	NO - Privately-Owned	Available	Not Used in Prior Housing Element	0	0	0.126595759	0.126595759	2	2*	2*	096A203	372	Southeast Los Angeles	Yes						Above Moderate
LOS ANGELES	159 W 89TH ST	90003	6040027013	Low Medium I Residential		R2-1	0	17	0.12397542	Residential - Double, Duplex, or Two Units - 4 Stories or Less	YES - Current	NO - Privately-Owned	Available	Not Used in Prior Housing Element	0	0	0.002740118	0.002740118	2	2*	2*	096A203	373	Southeast Los Angeles							Above Moderate
LOS ANGELES	152 W 88TH PL	90003	6040027015	Low Medium II Residential		RD2-1	0	21	0.124951119	Residential - Single Family Residence	YES - Current	NO - Privately-Owned	Available	Not Used in Prior Housing Element	0	0	0.096387953	0.096387953	1	2*	2*	096A203	341	Southeast Los Angeles							Above Moderate
LOS ANGELES	148 W 88TH PL	90003	6040027016	Low Medium II Residential		RD2-1	0	21	0.124932925	Residential - Single Family Residence	YES - Current	NO - Privately-Owned	Available	Not Used in Prior Housing Element	0	0	0.096387953	0.096387953	1	2*	2*	096A203	340	Southeast Los Angeles							Above Moderate
LOS ANGELES	146 W 88TH PL	90003	6040027017	Low Medium II Residential		RD2-1	0	21	0.124915018	Residential - Double, Duplex, or Two Units - 4 Stories or Less	YES - Current	NO - Privately-Owned	Available	Not Used in Prior Housing Element	0	0	0.126595759	0.126595759	2	2*	2*	096A203	339	Southeast Los Angeles	Yes						Above Moderate
LOS ANGELES	140 W 88TH PL	90003	6040027018	Low Medium II Residential		RD2-1	0	21	0.124900039	Residential - Double, Duplex, or Two Units - 4 Stories or Less	YES - Current	NO - Privately-Owned	Available	Not Used in Prior Housing Element	0	0	0.096387953	0.096387953	1	2*	2*	096A203	338	Southeast Los Angeles							Above Moderate
LOS ANGELES	136 W 88TH PL	90003	6040027019	Low Medium II Residential		RD2-1	0	21	0.124882821	Residential - Single Family Residence	YES - Current	NO - Privately-Owned	Available	Not Used in Prior Housing Element	0	0	0.040028268	0.040028268	1	2*	2*	096A203	337	Southeast Los Angeles							Above Moderate
LOS ANGELES	132 W 88TH PL	90003	6040027020	Low Medium II Residential		RD2-1	0	21	0.124864627	Residential - Double, Duplex, or Two Units - 4 Stories or Less	YES - Current	NO - Privately-Owned	Available	Not Used in Prior Housing Element	0	0	0.126595759	0.126595759	2	2*	2*	096A203	336	Southeast Los Angeles	Yes						Above Moderate
LOS ANGELES	137 W 90TH ST	90003	6040028013	Low Medium I Residential		R2-1	0	17	0.123975425	Residential - Single Family Residence	YES - Current	NO - Privately-Owned	Available	Not Used in Prior Housing Element	0	0	0.096387953	0.096387953	1	2*	2*	094-SA203	16	Southeast Los Angeles							Above Moderate
LOS ANGELES	141 W 90TH ST	90003	6040028014	Low Medium I Residential		R2-1	0	17	0.123974457	Residential - Single Family Residence	YES - Current	NO - Privately-Owned	Available	Not Used in Prior Housing Element	0	0	0.096387953	0.096387953	1	2*	2*	094-SA203	17	Southeast Los Angeles							Above Moderate
LOS ANGELES	145 W 90TH ST	90003	6040028015	Low Medium I Residential		R2-1	0	17	0.123974834	Residential - Double, Duplex, or Two Units - 4 Stories or Less	YES - Current	NO - Privately-Owned	Available	Not Used in Prior Housing Element	0	0	0.022112198	0.022112198	2	2*	2*	094-SA203	18	Southeast Los Angeles							Above Moderate
LOS ANGELES	149 1/2 W 90TH ST	90003	6040028016	Low Medium I Residential		R2-1	0	17	0.123975048	Residential - Double, Duplex, or Two Units - 4 Stories or Less	YES - Current	NO - Privately-Owned	Available	Not Used in Prior Housing Element	0	0	0.126595759	0.126595759	2	2*	2*	094-SA203	19	Southeast Los Angeles	Yes						Above Moderate
LOS ANGELES	153 1/2 W 90TH ST	90003	6040028017	Low Medium I Residential		R2-1	0	17	0.123973488	Residential - Double, Duplex, or Two Units - 4 Stories or Less	YES - Current	NO - Privately-Owned	Available	Not Used in Prior Housing Element	0	0	0.002740118	0.002740118	2	2*	2*	094-SA203	20	Southeast Los Angeles							Above Moderate
LOS ANGELES	157 W 90TH ST	90003	6040028018	Low Medium I Residential		R2-1	0	17	0.123975425	Residential - Single Family Residence	YES - Current	NO - Privately-Owned	Available	Not Used in Prior Housing Element	0	0	0.040028268	0.040028268	1	2*	2*	094-SA203	21	Southeast Los Angeles							Above Moderate
LOS ANGELES	156 W 89TH ST	90003	6040028019	Low Medium I Residential		R2-1	0	17	0.119425498	Residential - Single Family Residence	YES - Current	NO - Privately-Owned	Available	Not Used in Prior Housing Element	0	0	0.096387953	0.096387953	1	2*	2*	096A203	431	Southeast Los Angeles							Above Moderate
LOS ANGELES	146 W 89TH ST	90003	6040028021	Low Medium I Residential		R2-1	0	17	0.119417606	Residential - Single Family Residence	YES - Current	NO - Privately-Owned	Available	Not Used in Prior Housing Element	0	0	0.096387953	0.096387953

LOS ANGELES	243 W 90TH ST	90003	6040029012	Low Medium I Residential	R2-1	0	17	0.123975425	Residential - Double, Duplex, or Two Units - 4 Stories or Less	YES - Current	NO - Privately-Owned	Available	Not Used in Prior Housing Element	0	0	0.126595759	0.126595759	2	2*	2*	094-SA203	33	Southeast Los Angeles	Yes	Above Moderate
LOS ANGELES	247 W 90TH ST	90003	6040029013	Low Medium I Residential	R2-1	0	17	0.123973488	Residential - Double, Duplex, or Two Units - 4 Stories or Less	YES - Current	NO - Privately-Owned	Available	Not Used in Prior Housing Element	0	0	0.126595759	0.126595759	2	2*	2*	094-SA203	34	Southeast Los Angeles	Yes	Above Moderate
LOS ANGELES	8924 S BROADWAY	90003	6040029015	Neighborhood Commercial	C2-1VL-CPIO	0	108	0.083066831	Commercial - Store - One Story	YES - Current	NO - Privately-Owned	Available	Not Used in Prior Housing Element	0.061011436	0	0	0.061011436	0	0	0	094-SA203	51	Southeast Los Angeles		Lower
LOS ANGELES	8918 S BROADWAY	90003	6040029016	Neighborhood Commercial	C2-1VL-CPIO	0	108	0.083073175	Commercial - Store - One Story	YES - Current	NO - Privately-Owned	Available	Not Used in Prior Housing Element	0.061011436	0	0	0.061011436	0	0	0	094-SA203	49	Southeast Los Angeles		Lower
LOS ANGELES	8912 S BROADWAY	90003	6040029017	Neighborhood Commercial	C2-1VL-CPIO	0	108	0.083277264	Commercial - Store - One Story	YES - Current	NO - Privately-Owned	Available	Not Used in Prior Housing Element	0.061011436	0	0	0.061011436	0	0	0	096A203	453	Southeast Los Angeles		Lower
LOS ANGELES	8908 S BROADWAY	90003	6040029018	Neighborhood Commercial	C2-1VL-CPIO	0	108	0.083084047	Commercial - Store - One Story	YES - Current	NO - Privately-Owned	Available	Not Used in Prior Housing Element	0.031793329	0	0	0.031793329	3	0	0	096A203	451	Southeast Los Angeles		Lower
LOS ANGELES	246 W 89TH ST	90003	6040029021	Low Medium I Residential	R2-1	0	17	0.119464526		YES - Current	NO - Privately-Owned	Available	Not Used in Prior Housing Element	0	0	0.144370607	0.144370607	1	2*	2*	096A203	444	Southeast Los Angeles	Yes	Above Moderate
LOS ANGELES	236 W 89TH ST	90003	6040029023	Low Medium I Residential	R2-1	0	17	0.119457566	Residential - Double, Duplex, or Two Units - 4 Stories or Less	YES - Current	NO - Privately-Owned	Available	Not Used in Prior Housing Element	0	0	0.126595759	0.126595759	2	2*	2*	096A203	442	Southeast Los Angeles	Yes	Above Moderate
LOS ANGELES	230 W 89TH ST	90003	6040029025	Low Medium I Residential	R2-1	0	17	0.119450607	Residential - Single Family Residence	YES - Current	NO - Privately-Owned	Available	Not Used in Prior Housing Element	0	0	0.096387953	0.096387953	1	2*	2*	096A203	440	Southeast Los Angeles		Above Moderate
LOS ANGELES	222 W 89TH ST	90003	6040029027	Low Medium I Residential	R2-1	0	17	0.119446734	Residential - Double, Duplex, or Two Units - 4 Stories or Less	YES - Current	NO - Privately-Owned	Available	Not Used in Prior Housing Element	0	0	0.126595759	0.126595759	2	2*	2*	096A203	438	Southeast Los Angeles	Yes	Above Moderate
LOS ANGELES	218 1/2 W 89TH ST	90003	6040029028	Low Medium I Residential	R2-1	0	17	0.119442643	Residential - Double, Duplex, or Two Units - 4 Stories or Less	YES - Current	NO - Privately-Owned	Available	Not Used in Prior Housing Element	0	0	0.126595759	0.126595759	2	2*	2*	096A203	437	Southeast Los Angeles	Yes	Above Moderate
LOS ANGELES	214 W 89TH ST	90003	6040029029	Low Medium I Residential	R2-1	0	17	0.119439487	Residential - Single Family Residence	YES - Current	NO - Privately-Owned	Available	Not Used in Prior Housing Element	0	0	0.096387953	0.096387953	1	2*	2*	096A203	436	Southeast Los Angeles		Above Moderate
LOS ANGELES	210 W 89TH ST	90003	6040029030	Low Medium I Residential	R2-1	0	17	0.119437551	Residential - Single Family Residence	YES - Current	NO - Privately-Owned	Available	Not Used in Prior Housing Element	0	0	0.040028268	0.040028268	1	2*	2*	096A203	435	Southeast Los Angeles		Above Moderate
LOS ANGELES	206 W 89TH ST	90003	6040029031	Low Medium I Residential	R2-1	0	17	0.119432815	Residential - Single Family Residence	YES - Current	NO - Privately-Owned	Available	Not Used in Prior Housing Element	0	0	0.096387953	0.096387953	1	2*	2*	096A203	434	Southeast Los Angeles		Above Moderate
LOS ANGELES	200 W 89TH ST	90003	6040029032	Low Medium I Residential	R2-1	0	17	0.119431811	Residential - Single Family Residence	YES - Current	NO - Privately-Owned	Available	Not Used in Prior Housing Element	0	0	0.040028268	0.040028268	1	2*	2*	096A203	433	Southeast Los Angeles		Above Moderate
LOS ANGELES	8904 S BROADWAY	90003	6040029035	Neighborhood Commercial	C2-1VL-CPIO	0	108	0.079449896	Commercial - Store - One Story	YES - Current	NO - Privately-Owned	Available	Not Used in Prior Housing Element	0.055998385	0	0	0.055998385	0	0	0	096A203	448	Southeast Los Angeles		Lower
LOS ANGELES	254 W 89TH ST	90003	6040029036	Neighborhood Commercial	C2-1VL-CPIO	0	108	0.083081562	Commercial - Store Combination - Store and Residential Combination - One Story	YES - Current	NO - Privately-Owned	Available	Not Used in Prior Housing Element	0.061011436	0	0	0.061011436	0	0	0	096A203	445	Southeast Los Angeles		Lower
LOS ANGELES			6040029036	Neighborhood Commercial	C2-1VL-CPIO	0	108	0.003633207	Commercial - Store Combination - Store and Residential Combination - One Story	YES - Current	NO - Privately-Owned	Available	Not Used in Prior Housing Element	0	0	0.001098299	0.001098299	0	0	0	096A203	467	Southeast Los Angeles		Above Moderate
LOS ANGELES	342 W 89TH ST	90003	6040030004	Low Medium I Residential	R2-1	0	17	0.131319893	Residential - Single Family Residence	YES - Current	NO - Privately-Owned	Available	Not Used in Prior Housing Element	0	0	0.096387953	0.096387953	1	2*	2*	096A203	395	Southeast Los Angeles		Above Moderate
LOS ANGELES	338 W 89TH ST	90003	6040030005	Low Medium I Residential	R2-1	0	17	0.131321945	Residential - Single Family Residence	YES - Current	NO - Privately-Owned	Available	Not Used in Prior Housing Element	0	0	0.096387953	0.096387953	1	2*	2*	096A203	394	Southeast Los Angeles		Above Moderate
LOS ANGELES	330 W 89TH ST	90003	6040030007	Low Medium I Residential	R2-1	0	17	0.131319893	Residential - Single Family Residence	YES - Current	NO - Privately-Owned	Available	Not Used in Prior Housing Element	0	0	0.096387953	0.096387953	1	2*	2*	096A203	392	Southeast Los Angeles		Above Moderate
LOS ANGELES	326 W 89TH ST	90003	6040030008	Low Medium I Residential	R2-1	0	17	0.13132018	Residential - Single Family Residence	YES - Current	NO - Privately-Owned	Available	Not Used in Prior Housing Element	0	0	0.096387953	0.096387953	1	2*	2*	096A203	391	Southeast Los Angeles		Above Moderate
LOS ANGELES	324 W 89TH ST	90003	6040030009	Low Medium I Residential	R2-1	0	17	0.131322519	Residential - Double, Duplex, or Two Units - 4 Stories or Less	YES - Current	NO - Privately-Owned	Available	Not Used in Prior Housing Element	0	0	0.022112198	0.022112198	2	2*	2*	096A203	390	Southeast Los Angeles		Above Moderate
LOS ANGELES	320 W 89TH ST	90003	6040030010	Low Medium I Residential	R2-1	0	17	0.131320467	Residential - Double, Duplex, or Two Units - 4 Stories or Less	YES - Current	NO - Privately-Owned	Available	Not Used in Prior Housing Element	0	0	0.033646325	0.033646325	2	2*	2*	096A203	389	Southeast Los Angeles	Yes	Above Moderate
LOS ANGELES	308 W 89TH ST	90003	6040030012	Neighborhood Commercial	C2-1VL-CPIO	0	108	0.141663953	Residential - Double, Duplex, or Two Units - 4 Stories or Less	YES - Current	NO - Privately-Owned	Available	Used in Prior Housing Element - Non-Vacant	0	0	0.965066814	0.965066814	1	0	0	096A203	387	Southeast Los Angeles	Yes	Above Moderate
LOS ANGELES	8909 S BROADWAY	90003	6040030013	Neighborhood Commercial	C2-1VL-CPIO	0	108	0.138804425	Residential - Four Units (Any Combination) - 4 Stories or Less	YES - Current	NO - Privately-Owned	Available	Not Used in Prior Housing Element	0	0	0.092314279	0.092314279	4	0	0	096A203	401	Southeast Los Angeles	Yes	Above Moderate
LOS ANGELES	8925 S BROADWAY	90003	6040030016	Neighborhood Commercial	C2-1VL-CPIO	0	108	0.138733424	Residential - Four Units (Any Combination) - 4 Stories or Less	YES - Current	NO - Privately-Owned	Available	Not Used in Prior Housing Element	0.129506552	0	0	0.129506552	4	0	0	096A203	446	Southeast Los Angeles		Lower
LOS ANGELES	8935 S BROADWAY	90003	6040030017	Neighborhood Commercial	C2-1VL-CPIO	0	108	0.140495149	Commercial - Store Combination - Store and Residential Combination - One Story	YES - Current	NO - Privately-Owned	Available	Used in Prior Housing Element - Non-Vacant	0	0	0.049264848	0.049264848	1	0	0	096A203	449	Southeast Los Angeles	Yes	Above Moderate
LOS ANGELES	315 W 90TH ST	90003	6040030018	Low Medium I Residential	R2-1	0	17	0.130714573	Residential - Double, Duplex, or Two Units - 4 Stories or Less	YES - Current	NO - Privately-Owned	Available	Not Used in Prior Housing Element	0	0	0.034942053	0.034942053	2	2*	2*	096A203	408	Southeast Los Angeles		Above Moderate
LOS ANGELES	327 W 90TH ST	90003	6040030021	Low Medium I Residential	R2-1	0	17	0.131023177	Residential - Single Family Residence	YES - Current	NO - Privately-Owned	Available	Not Used in Prior Housing Element	0	0	0.096387953	0.096387953	1	2*	2*	096A203	411	Southeast Los Angeles		Above Moderate
LOS ANGELES	329 W 90TH ST	90003	6040030022	Low Medium I Residential	R2-1	0	17	0.13103326	Residential - Single Family Residence	YES - Current	NO - Privately-Owned	Available	Not Used in Prior Housing Element	0	0	0.040028268	0.040028268	1	2*	2*	096A203	412	Southeast Los Angeles		Above Moderate
LOS ANGELES	335 W 90TH ST	90003	6040030023	Low Medium I Residential	R2-1	0	17	0.131039983	Residential - Single Family Residence	YES - Current	NO - Privately-Owned	Available	Not Used in Prior Housing Element	0	0	0.040028268	0.040028268	1	2*	2*	096A203	413	Southeast Los Angeles		Above Moderate
LOS ANGELES	339 W 90TH ST	90003	6040030024	Low Medium I Residential	R2-1	0	17	0.131046707	Residential - Single Family Residence	YES - Current	NO - Privately-Owned	Available	Not Used in Prior Housing Element	0	0	0.040028268	0.040028268	1	2*	2*	096A203	414	Southeast Los Angeles		Above Moderate
LOS ANGELES	343 W 90TH ST	90003	6040030025	Low Medium I Residential	R2-1	0	17	0.131055767	Residential - Single Family Residence	YES - Current	NO - Privately-Owned	Available	Not Used in Prior Housing Element	0	0	0.040028268	0.040028268	1	2*	2*	096A203	415	Southeast Los Angeles		Above Moderate
LOS ANGELES	349 W 90TH ST	90003	6040030026	Low Medium I Residential	R2-1	0	17	0.131063514	Residential - Single Family Residence	YES - Current	NO - Privately-Owned	Available	Not Used in Prior Housing Element	0	0	0.040028268	0.040028268	1	2*	2*	096A203	416	Southeast Los Angeles		Above Moderate
LOS ANGELES	353 W 90TH ST	90003	6040030027	Low Medium I Residential	R2-1	0	17	0.13107155	Residential - Single Family Residence	YES - Current	NO - Privately-Owned	Available	Not Used in Prior Housing Element	0	0	0.040028268	0.040028268	1	2*	2*	096A203	417	Southeast Los Angeles		Above Moderate
LOS ANGELES	8913 S BROADWAY	90003	6040030032	Neighborhood Commercial	C2-1VL-CPIO	0	108	0.138781937	Commercial - Professional Building - Medical Dental Building - One Story	YES - Current	NO - Privately-Owned	Available	Used in Prior Housing Element - Non-Vacant	0.246744871	0	0	0.246744871	0	0	0	096A203	406	Southeast Los Angeles		Lower
LOS ANGELES	8921 S BROADWAY	90003	6040030033	Neighborhood Commercial	C2-1VL-CPIO	0	108	0.138755909	Commercial - Non-Auto Service and Repair Shop, Paint Shop, or Laundry - One Story	YES - Current	NO - Privately-Owned	Available	Used in Prior Housing Element - Non-Vacant	0.246744871	0	0	0.246744871	0	0	0	096A203	407	Southeast Los Angeles		Lower
LOS ANGELES	357 W 90TH ST	90003	6040030034	Low Medium I Residential	R2-1	0	17	0.070330825	Residential - Single Family Residence	YES - Current	NO - Privately-Owned	Available	Not Used in Prior Housing Element	0	0	0.001548245	0.001548245	1	1*	1*	096A203	418	Southeast Los Angeles		Above Moderate
LOS ANGELES	354 W 89TH ST	90003	6040030035	Low Medium I Residential	R2-1	0	17	0.064256873	Residential - Single Family Residence	YES - Current	NO - Privately-Owned	Available	Not Used in Prior Housing Element	0	0	0.001548245	0.001548245	1	1*	1*	096A203	398	Southeast Los Angeles		Above Moderate
LOS ANGELES	352 W 90TH ST	90003	6040031002	Low Medium I Residential	R2-1	0	17	0.138674903	Residential - Double, Duplex, or Two Units - 4 Stories or Less	YES - Current	NO - Privately-Owned	Available	Not Used in Prior Housing Element	0	0	0.126595759	0.126595759	2	2*	2*	094-SA203	46	Southeast Los Angeles	Yes	Above Moderate
LOS ANGELES	348 W 90TH ST	90003	6040031003	Low Medium I Residential	R2-1	0	17	0.138675989	Residential - Double, Duplex, or Two Units - 4 Stories or Less	YES - Current	NO - Privately-Owned	Available	Not Used in Prior Housing Element	0	0	0.126595759	0.126595759	2	2*	2*	094-SA203	45	Southeast Los Angeles	Yes	Above Moderate
LOS ANGELES	340 W 90TH ST	90003	6040031004	Low Medium I Residential	R2-1	0	17	0.069337996	Residential - Single Family Residence	YES - Current	NO - Privately-Owned	Available	Not Used in Prior Housing Element	0	0	0.407789612	0.407789612	0	1*	1*	094-SA203	43	Southeast Los Angeles		Above Moderate
LOS ANGELES	332 W 90TH ST	90003	6040031007	Low Medium I Residential	R2-1	0	17	0.138676862	Residential - Double, Duplex, or Two Units - 4 Stories or Less	YES - Current	NO - Privately-Owned	Available	Not Used in Prior Housing Element	0	0	0.052896363	0.052896363	2	2*	2*	094-SA203	40	Southeast Los Angeles	Yes	Above Moderate
LOS ANGELES	9001 S BROADWAY	90003	6040031011	Neighborhood Commercial	C2-1VL-CPIO	0	108	0.183294465	Residential - Five or More Units or Apartments (Any Combination) - 4 Stories or Less	YES - Current	NO - Privately-Owned	Available	Not Used in Prior Housing Element	0	0	0.576727399	0.576727399	8	0	0	094-SA203	35	Southeast Los Angeles	Yes	Above Moderate
LOS ANGELES	9009 S BROADWAY	90003	6040031012	Neighborhood Commercial	C2-1VL-CPIO	0	108	0.137579258	Residential - Five or More Units or Apartments (Any Combination) - 4 Stories or Less	YES - Current	NO - Privately-Owned	Available	Not Used in Prior Housing Element	0	0	0.131228507	0.131228507	8	0	0	094-SA203	52	Southeast Los Angeles	Yes	Above Moderate
LOS ANGELES	9015 S BROADWAY	90003	6040031013	Neighborhood Commercial	C2-1VL-CPIO	0	108	0.140755308	Commercial - Parking Lot (Commercial Use Property) - Lots - Patron or Employee - One Story	YES - Current	NO - Privately-Owned	Available	Used in Prior Housing Element - Non-Vacant	0.05076201	0	0	0.05076201	0	0	0	094-SA203	55	Southeast Los Angeles		Lower
LOS ANGELES	336 W 90TH ST	90003	6040031026	Low Medium I Residential	R2-1	0	17	0.069337053	Residential - Single Family Residence	YES - Current	NO - Privately-Owned	Available	Not Used in Prior Housing Element	0	0	0.0204101	0.0204101	1	1*	1*	094-SA203	42	Southeast Los Angeles		Above Moderate
LOS ANGELES	342 W 90TH ST	90003	6040031030	Low Medium I Residential	R2-1	0	17	0.13867707	Residential - Single Family Residence	YES - Current	NO - Privately-Owned	Available	Not Used in Prior Housing Element	0	0	0.040028268	0.040028268	1	2*	2*	094-SA203	44	Southeast Los Angeles		Above Moderate
LOS ANGELES			6040031033	Low II Residential	R1-1	0	1 unit per lot	0.005844462	Residential - Single Family Residence - Vacant Land	YES - Current	NO - Privately-Owned	Available	Not Used in Prior Housing Element	0	0	0.042979789	0.042979789	0	0	0	094-SA203	68	Southeast Los Angeles		Above Moderate
LOS ANGELES	356 W 90TH ST	90003	6040031901	Low Medium I Residential	R2-1	0	17	0.044671309	Residential - Double, Duplex, or Two Units - 4 Stories or Less	YES - Current	NO - Privately-Owned	Available	Not Used in Prior Housing Element	0	0	0.1175295	0.1175295	0	0	0	094-SA203	47	Southeast Los Angeles		Above Moderate
LOS ANGELES	9123 S BROADWAY	90003	6040032020	Neighborhood Commercial	C2-1VL-CPIO	0	108	0.106265168	Residential - Double, Duplex, or Two Units - 4 Stories or Less	YES - Current	NO - Privately-Owned	Available	Not Used in Prior Housing Element	0.146289049	0	0	0.146289049	2	0	0	094-SA203	163	Southeast Los Angeles		Lower
LOS ANGELES	9101 S BROADWAY	90003	6040032029	Neighborhood Commercial	C2-1VL-CPIO	0	108	0.099284337	Institutional - Church - One Story	YES - Current	NO - Privately-Owned	Available	Used in Prior Housing Element - Non-Vacant	0.115838447	0	0	0.115838447	0	0	0	094-SA203	110	Southeast Los Angeles		Lower
LOS ANGELES	9107 S BROADWAY	90003	6040032029	Neighborhood Commercial	C2-1VL-CPIO	0	108	0.111472829	Institutional - Church - One Story	YES - Current	NO - Privately-Owned	Available	Used in Prior Housing Element - Non-Vacant	0.131812732	0	0	0.131812732	0	0	0	094-SA203	143	Southeast Los Angeles		Lower
LOS ANGELES			6040032029	Neighborhood Commercial	C2-1VL-CPIO	0	108	0.006795025	Institutional - Church - One Story	YES - Current	NO - Privately-Owned	Available	Used in Prior Housing Element - Non-Vacant	0	0	0.004927695	0.004927695	0	0	0	094-SA203	142	Southeast Los Angeles		Above Moderate
LOS ANGELES			6040032029	Neighborhood Commercial	C2-1VL-CPIO	0	108	0.006963735	Institutional - Church - One Story	YES - Current	NO - Privately-Owned	Available	Used in Prior Housing Element - Non-Vacant	0	0	0.004927695	0.004927695	0	0	0	094-SA203	115	Southeast Los Angeles		Above Moderate
LOS ANGELES			6040032029	Neighborhood Commercial	C2-1VL-CPIO	0	108	0.010384018	Institutional - Church - One Story	YES - Current	NO - Privately-Owned	Available	Used in Prior Housing Element - Non-Vacant	0	0	0.004927695	0.004927695	0	0	0	094-SA203	141	Southeast Los Angeles		Above Moderate
LOS ANGELES	9111 S BROADWAY	90003	6040032030	Neighborhood Commercial	C2-1VL-CPIO	0	108	0.111583034	Commercial - Commercial - Vacant Land	YES - Current	NO - Privately-Owned	Available	Not Used in Prior Housing Element	0.176178244	0	0	0.176178244	0	0	0	094-SA203	147	Southeast Los Angeles		Lower
LOS ANGELES	9117 S BROADWAY	90003	6040032030	Neighborhood Commercial	C2-1VL-CPIO	0	108	0.11169079	Commercial - Commercial - Vacant Land	YES - Current	NO - Privately-Owned	Available	Not Used in Prior Housing Element	0.177442104	0	0	0.177442104	0	0	0	094-SA203	161	Southeast Los Angeles		Lower
LOS ANGELES			6040032030	Neighborhood Commercial	C2-1VL-CPIO	0	108	0.009787402	Commercial - Commercial - Vacant Land	YES - Current	NO - Privately-Owned	Available	Not Used in Prior Housing Element	0	0	0.015111832	0.015111832	0	0	0	094-SA203	146	Southeast Los Angeles		Above Moderate
LOS ANGELES			6040032030	Neighborhood Commercial	C2-1VL-CPIO	0	108	0.009787403	Commercial - Commercial - Vacant Land	YES - Current	NO - Privately-Owned	Available	Not Used in Prior Housing Element	0	0	0.015111832	0.015111832	0	0	0	094-SA203	160	Southeast Los Angeles		Above Moderate
LOS ANGELES	161 W 91ST ST	90003	6040033001	Low Medium I Residential	R2-1	0	17	0.119383063	Residential - Double, Duplex, or Two Units - 4 Stories or Less	YES - Current	NO - Privately-Owned	Available	Not Used in Prior Housing Element	0	0	0.084385613	0.084385613	2	2*	2*	094-SA203	128	Southeast Los Angeles		Above Moderate
LOS ANGELES	201 W 91ST ST	90003	6040033002	Low Medium I Residential	R2-1	0	17	0.119382129	Residential - Double, Duplex, or Two Units - 4 Stories or Less	YES - Current	NO - Privately-Owned	Available	Not Used in Prior Housing Element	0	0	0.034942053	0.034942053	2	2*	2*	094-SA203	129	Southeast Los Angeles		Above Moderate
LOS ANGELES	207 W 91ST ST	90003	6040033003	Low Medium I Residential	R2-1	0	17	0.119383063	Residential - Single Family Residence	YES - Current	NO - Privately-Owned	Available	Not Used in Prior Housing Element	0	0	0.096387953	0.096387953	1	2*	2*	094-SA203	130	Southeast Los Angeles		Above Moderate
LOS ANGELES	213 W 91ST ST	90003	6040033004	Low Medium I Residential	R2-1	0	17	0.119383996	Residential - Double, Duplex, or Two Units - 4 Stories or Less	YES - Current	NO - Privately-Owned	Available	Not Used in Prior Housing Element	0	0	0.126595759	0.126595759	2	2*	2*	094-SA203	131	Southeast Los Angeles	Yes	Above Moderate
LOS ANGELES	215 W 91ST ST	90003	6040033005	Low Medium I Residential	R2-1	0	17	0.119382775	Residential - Double, Duplex, or Two Units - 4 Stories or Less	YES - Current	NO - Privately-Owned	Available	Not Used in Prior Housing Element	0	0	0.126595759	0.126595759	2	2*	2*	094-SA203	132	Southeast Los Angeles	Yes	Above Moderate
LOS ANGELES	219 W 91ST ST	90003	6040033006	Low Medium I Residential	R2-1	0	17	0.119382775	Residential - Single Family Residence	YES - Current	NO - Privately-Owned	Available	Not Used in Prior Housing Element	0	0	0.096387953	0.096387953	1	2*	2*	094-SA203	133	Southeast Los Angeles		Above Moderate
LOS ANGELES	223 W 91ST ST	90003	6040033007	Low Medium I Residential	R2-1	0	17	0.119382131	Residential - Single Family Residence	YES - Current	NO - Privately-Owned	Available	Not Used in Prior Housing Element	0	0	0.096387953	0.096387953	1	2*	2*	094-SA203	134	Southeast Los Angeles		Above Moderate
LOS ANGELES	227 W 91ST ST	90003	6040033008	Low Medium I Residential	R2-1	0	17	0.119383996	Residential - Double, Duplex, or Two Units - 4 Stories or Less	YES - Current	NO - Privately-Owned	Available	Not Used in Prior Housing Element	0	0	0.126595759	0.126595759	2	2*	2*	094-SA203	135	Southeast Los Angeles	Yes	Above Moderate
LOS ANGELES	237 W 91ST ST	90003	6040033010	Low Medium I Residential	R2-1	0	17	0.119382129	Residential - Double, Duplex, or Two Units - 4 Stories or Less	YES - Current	NO - Privately-Owned	Available	Not Used in Prior Housing Element	0	0	0.022112198	0.022112198	2	2*	2*	094-SA203	137	Southeast Los Angeles		Above Moderate
LOS ANGELES	239 W 91ST ST	90003	6040033011	Low Medium I Residential	R2-1	0	17	0.119383995	Residential - Single Family Residence	YES - Current	NO - Privately-Owned	Available	Not Used in Prior Housing Element	0	0	0.096387953	0.096387953	1	2*	2*	094-SA203	138	Southeast Los Angeles		Above Moderate
LOS ANGELES	243 W 91ST ST	90003	6040033012	Low Medium I Residential	R2-1	0	17	0.119383063	Residential - Single Family Residence	YES - Current	NO - Privately-Owned	Available	Not Used in Prior Housing Element	0	0	0.096387953	0.096387953	1	2*	2*	094-SA203	139	Southeast Los Angeles		Above Moderate
LOS ANGELES	247 W 91ST ST	90003	6040033013	Low Medium I Residential	R2-1	0	17	0.119382775	Residential - Single Family Residence	YES - Current	NO - Privately-Owned	Available	Not Used in Prior Housing Element	0	0	0.040028268	0.040028268	1	2*	2*	094-SA203	140	Southeast Los Angeles		Above Moderate
LOS ANGELES	9028 S BROADWAY	90003	6040033014	Neighborhood Commercial	C2-1VL-CPIO	0	108	0.093316174	Commercial - Store - One Story	YES - Current	NO - Privately-Owned	Available	Not Used in Prior Housing Element	0.064884853	0	0	0.064884853	0	0	0	094-SA203	149	Southeast Los Angeles		Lower
LOS ANGELES	9022 S BROADWAY	90003	6040033015	Neighborhood Commercial	C2-1VL-CPIO	0	108	0.093300029	Institutional - Church - One Story	YES - Current	NO - Privately-Owned	Available	Not Used in Prior Housing Element	0.116931117	0	0	0.116931117	0	0	0	094-SA203	145	Southeast Los Angeles		Lower
LOS ANGELES	9018 S BROADWAY	90003	6040033016	Neighborhood Commercial	C2-1VL-CPIO	0	108	0.093284209	Commercial - Parking Lot (Commercial Use Property) - Lots - Patron or Employee - One Story	YES - Current	NO - Privately-Owned	Available	Not Used in Prior Housing Element	0.041318406	0	0	0.041318406	0	0	0	094-SA203	118	Southeast Los Angeles		Lower
LOS ANGELES	9014 S BROADWAY	90003	6040033017	Neighborhood Commercial	C2-1VL-CPIO	0	108	0.093268717	Commercial - Professional Building - Medical Dental Building - One Story	YES - Current	NO - Privately-Owned	Available	Not Used in Prior Housing Element	0.064884853	0	0	0.064884853	0	0	0	094-SA203	102	Southeast Los Angeles		Lower
LOS ANGELES	9000 S BROADWAY	90003	6040033018	Neighborhood Commercial	C2-1VL-CPIO	0	108	0.096377192	Commercial - Store - One Story	YES - Current	NO - Privately-Owned	Available	Used in Prior Housing Element - Non-Vacant	0.064884853	0	0	0.064884853	0	0	0	094-SA203	96	Southeast Los Angeles		Lower
LOS ANGELES	9008 S BROADWAY	90003	6040033018	Neighborhood Commercial	C2-1VL-CPIO	0	108	0.093251925	Commercial - Store - One Story	YES - Current	NO - Privately-Owned	Available	Used in Prior Housing Element - Non-Vacant	0.064884853	0	0	0.064884853	0	0	0	094-SA203	100	Southeast Los Angeles		Lower
LOS ANGELES	246 W 90TH ST	90003	6040033019	Low Medium I Residential	R2-1	0	17	0.116108741	Residential - Double, Duplex, or Two Units - 4 Stories or Less	YES - Current	NO - Privately-Owned	Available	Not Used in Prior Housing Element	0	0	0.034942053	0.034942053	2	2*	2*	094-SA203	95	Southeast Los Angeles		Above Moderate
LOS ANGELES	242 W 90TH ST	90003	6040033020	Low Medium I Residential	R2-1	0	17	0.116070815	Residential - Single Family Residence	YES - Current	NO - Privately-Owned	Available	Not Used in Prior Housing Element	0	0	0.096387953	0.096387953	1	2*	2*	094-SA203	94	Southeast Los Angeles		Above Moderate
LOS ANGELES	238 W 90TH ST	90003	6040033021	Low Medium I Residential	R2-1	0	17	0.116034416	Residential - Single Family Residence	YES - Current	NO - Privately-Owned	Available	Not Used in Prior Housing Element	0	0	0.096387953	0.096387953	1	2*	2*	094-SA203	93	Southeast Los Angeles		Above Moderate
LOS ANGELES	234 W 90TH ST	90003	6040033022	Low Medium I Residential	R2-1	0	17	0.115998304	Residential - Double, Duplex, or Two Units - 4 Stories or Less	YES - Current	NO - Privately-Owned	Available	Not Used in Prior Housing Element	0	0	0.084385613	0.084385613	2	2*	2*	094-SA203	92	Southeast Los Angeles		Above Moderate
LOS ANGELES	230 W 90TH ST	90003	6040033023	Low Medium I Residential	R2-1	0	17	0.115960379	Residential - Single Family Residence	YES - Current	NO - Privately-Owned	Available	Not Used in Prior Housing Element	0	0	0.096387953	0.096387953	1	2*	2*	094-SA203	91	Southeast Los Angeles		Above Moderate
LOS ANGELES	220 W 90TH ST	90003	6040033025	Low Medium I Residential	R2-1	0	17	0.115886341	Residential - Double, Dupl

LOS ANGELES	147 W 91ST ST	90003	6040034014	Low Medium I Residential	R2-1	0	17	0.119383996	Residential - Double, Duplex, or Two Units - 4 Stories or Less	YES - Current	NO - Privately-Owned	Available	Not Used in Prior Housing Element	0	0	0.002740118	0.002740118	2	2*	2*	094-SA203 124	Southeast Los Angeles			Above Moderate
LOS ANGELES	149 W 91ST ST	90003	6040034015	Low Medium I Residential	R2-1	0	17	0.119383063	Residential - Single Family Residence	YES - Current	NO - Privately-Owned	Available	Not Used in Prior Housing Element	0	0	0.096387953	0.096387953	1	2*	2*	094-SA203 125	Southeast Los Angeles			Above Moderate
LOS ANGELES	153 W 91ST ST	90003	6040034016	Low Medium I Residential	R2-1	0	17	0.119382129	Residential - Double, Duplex, or Two Units - 4 Stories or Less	YES - Current	NO - Privately-Owned	Available	Not Used in Prior Housing Element	0	0	0.002740118	0.002740118	2	2*	2*	094-SA203 126	Southeast Los Angeles			Above Moderate
LOS ANGELES	159 W 91ST ST	90003	6040034017	Low Medium I Residential	R2-1	0	17	0.119383063	Residential - Double, Duplex, or Two Units - 4 Stories or Less	YES - Current	NO - Privately-Owned	Available	Not Used in Prior Housing Element	0	0	0.096387953	0.096387953	1	2*	2*	094-SA203 127	Southeast Los Angeles			Above Moderate
LOS ANGELES	154 W 90TH ST	90003	6040034018	Low Medium I Residential	R2-1	0	17	0.115625445	Residential - Single Family Residence	YES - Current	NO - Privately-Owned	Available	Not Used in Prior Housing Element	0	0	0.040028268	0.040028268	1	2*	2*	094-SA203 82	Southeast Los Angeles			Above Moderate
LOS ANGELES	146 W 90TH ST	90003	6040034020	Low Medium I Residential	R2-1	0	17	0.115552025	Residential - Single Family Residence	YES - Current	NO - Privately-Owned	Available	Not Used in Prior Housing Element	0	0	0.040028268	0.040028268	1	2*	2*	094-SA203 80	Southeast Los Angeles			Above Moderate
LOS ANGELES	142 W 90TH ST	90003	6040034021	Low Medium I Residential	R2-1	0	17	0.115515908	Residential - Single Family Residence	YES - Current	NO - Privately-Owned	Available	Not Used in Prior Housing Element	0	0	0.096387953	0.096387953	1	2*	2*	094-SA203 79	Southeast Los Angeles			Above Moderate
LOS ANGELES	138 W 90TH ST	90003	6040034022	Low Medium I Residential	R2-1	0	17	0.115476797	Residential - Single Family Residence	YES - Current	NO - Privately-Owned	Available	Not Used in Prior Housing Element	0	0	0.040028268	0.040028268	1	2*	2*	094-SA203 78	Southeast Los Angeles			Above Moderate
LOS ANGELES	134 W 90TH ST	90003	6040034023	Low Medium I Residential	R2-1	0	17	0.115441583	Residential - Double, Duplex, or Two Units - 4 Stories or Less	YES - Current	NO - Privately-Owned	Available	Not Used in Prior Housing Element	0	0	0.002740118	0.002740118	2	2*	2*	094-SA203 77	Southeast Los Angeles			Above Moderate
LOS ANGELES	132 W 90TH ST	90003	6040034024	Low Medium I Residential	R2-1	0	17	0.115403047	Residential - Single Family Residence	YES - Current	NO - Privately-Owned	Available	Not Used in Prior Housing Element	0	0	0.096387953	0.096387953	1	2*	2*	094-SA203 76	Southeast Los Angeles			Above Moderate
LOS ANGELES	128 W 90TH ST	90003	6040034025	Low Medium I Residential	R2-1	0	17	0.115367831	Residential - Single Family Residence	YES - Current	NO - Privately-Owned	Available	Not Used in Prior Housing Element	0	0	0.096387953	0.096387953	1	2*	2*	094-SA203 75	Southeast Los Angeles			Above Moderate
LOS ANGELES	124 W 90TH ST	90003	6040034026	Low Medium I Residential	R2-1	0	17	0.115328723	Residential - Single Family Residence	YES - Current	NO - Privately-Owned	Available	Not Used in Prior Housing Element	0	0	0.040028268	0.040028268	1	2*	2*	094-SA203 74	Southeast Los Angeles			Above Moderate
LOS ANGELES	120 W 90TH ST	90003	6040034027	Low Medium I Residential	R2-1	0	17	0.115292319	Residential - Single Family Residence	YES - Current	NO - Privately-Owned	Available	Not Used in Prior Housing Element	0	0	0.096387953	0.096387953	1	2*	2*	094-SA203 73	Southeast Los Angeles			Above Moderate
LOS ANGELES	116 W 90TH ST	90003	6040034028	Low Medium I Residential	R2-1	0	17	0.115255301	Residential - Double, Duplex, or Two Units - 4 Stories or Less	YES - Current	NO - Privately-Owned	Available	Not Used in Prior Housing Element	0	0	0.126595759	0.126595759	2	2*	2*	094-SA203 72	Southeast Los Angeles	Yes		Above Moderate
LOS ANGELES	9013 S MAIN ST	90003	6040034030	Neighborhood Commercial	C2-1VL-CPIO	0	108	0.118178797	Commercial - Commercial - Vacant Land	YES - Current	NO - Privately-Owned	Available	Not Used in Prior Housing Element	0.174543256	0	0	0.174543256	0	0	0	094-SA203 109	Southeast Los Angeles			Lower
LOS ANGELES	9111 S MAIN ST	90003	6040035003	Hybrid Industrial	CM-1-CPIO	0	54	0.134951622	Commercial - Parking Lot (Commercial Use Property) - Lots - Patron or Employee - One Story	YES - Current	NO - Privately-Owned	Available	Not Used in Prior Housing Element	0.025733423	0	0	0.025733423	0	0	0	094-SA203 205	Southeast Los Angeles			Lower
LOS ANGELES	9113 S MAIN ST	90003	6040035004	Hybrid Industrial	CM-1-CPIO	0	54	0.134775999	Commercial - Store Combination - Store and Office Combination - One Story	YES - Current	NO - Privately-Owned	Available	Not Used in Prior Housing Element	0.04035016	0	0	0.04035016	0	0	0	094-SA203 209	Southeast Los Angeles			Lower
LOS ANGELES	9123 S MAIN ST	90003	6040035005	Hybrid Industrial	CM-1-CPIO	0	54	0.134600369	Commercial - Professional Building - Medical Dental Building - One Story	YES - Current	NO - Privately-Owned	Available	Not Used in Prior Housing Element	0.04035016	0	0	0.04035016	0	0	0	094-SA203 245	Southeast Los Angeles			Lower
LOS ANGELES	9131 S MAIN ST	90003	6040035005	Hybrid Industrial	CM-1-CPIO	0	54	0.13442288	Commercial - Professional Building - Medical Dental Building - One Story	YES - Current	NO - Privately-Owned	Available	Not Used in Prior Housing Element	0.04035016	0	0	0.04035016	0	0	0	094-SA203 249	Southeast Los Angeles			Lower
LOS ANGELES	117 W 92ND ST	90003	6040035006	Low Medium I Residential	R2-1	0	17	0.119382772	Residential - Single Family Residence	YES - Current	NO - Privately-Owned	Available	Not Used in Prior Housing Element	0	0	0.096387953	0.096387953	1	2*	2*	094-SA203 210	Southeast Los Angeles			Above Moderate
LOS ANGELES	121 W 92ND ST	90003	6040035007	Low Medium I Residential	R2-1	0	17	0.119382486	Residential - Single Family Residence	YES - Current	NO - Privately-Owned	Available	Not Used in Prior Housing Element	0	0	0.096387953	0.096387953	1	2*	2*	094-SA203 212	Southeast Los Angeles			Above Moderate
LOS ANGELES	127 W 92ND ST	90003	6040035008	Low Medium I Residential	R2-1	0	17	0.11938184	Residential - Double, Duplex, or Two Units - 4 Stories or Less	YES - Current	NO - Privately-Owned	Available	Not Used in Prior Housing Element	0	0	0.002740118	0.002740118	2	2*	2*	094-SA203 213	Southeast Los Angeles			Above Moderate
LOS ANGELES	129 W 92ND ST	90003	6040035009	Low Medium I Residential	R2-1	0	17	0.119383705	Residential - Single Family Residence	YES - Current	NO - Privately-Owned	Available	Not Used in Prior Housing Element	0	0	0.096387953	0.096387953	1	2*	2*	094-SA203 214	Southeast Los Angeles			Above Moderate
LOS ANGELES	133 W 92ND ST	90003	6040035010	Low Medium I Residential	R2-1	0	17	0.119382485	Residential - Double, Duplex, or Two Units - 4 Stories or Less	YES - Current	NO - Privately-Owned	Available	Not Used in Prior Housing Element	0	0	0.096387953	0.096387953	1	2*	2*	094-SA203 215	Southeast Los Angeles			Above Moderate
LOS ANGELES	135 W 92ND ST	90003	6040035011	Low Medium I Residential	R2-1	0	17	0.119382772	Residential - Single Family Residence	YES - Current	NO - Privately-Owned	Available	Not Used in Prior Housing Element	0	0	0.096387953	0.096387953	1	2*	2*	094-SA203 216	Southeast Los Angeles			Above Moderate
LOS ANGELES	141 W 92ND ST	90003	6040035012	Low Medium I Residential	R2-1	0	17	0.119382127	Residential - Double, Duplex, or Two Units - 4 Stories or Less	YES - Current	NO - Privately-Owned	Available	Not Used in Prior Housing Element	0	0	0.002740118	0.002740118	2	2*	2*	094-SA203 217	Southeast Los Angeles			Above Moderate
LOS ANGELES	149 W 92ND ST	90003	6040035014	Low Medium I Residential	R2-1	0	17	0.119382629	Residential - Single Family Residence	YES - Current	NO - Privately-Owned	Available	Not Used in Prior Housing Element	0	0	0.096387953	0.096387953	1	2*	2*	094-SA203 219	Southeast Los Angeles			Above Moderate
LOS ANGELES	157 W 92ND ST	90003	6040035016	Low Medium I Residential	R2-1	0	17	0.119382307	Residential - Single Family Residence	YES - Current	NO - Privately-Owned	Available	Not Used in Prior Housing Element	0	0	0.096387953	0.096387953	1	2*	2*	094-SA203 221	Southeast Los Angeles			Above Moderate
LOS ANGELES	150 W 91ST ST	90003	6040035018	Low Medium I Residential	R2-1	0	17	0.114764033	Residential - Single Family Residence	YES - Current	NO - Privately-Owned	Available	Not Used in Prior Housing Element	0	0	0.040253773	0.040253773	1	1*	1*	094-SA203 175	Southeast Los Angeles			Above Moderate
LOS ANGELES	138 W 91ST ST	90003	6040035021	Low Medium I Residential	R2-1	0	17	0.114775834	Residential - Single Family Residence	YES - Current	NO - Privately-Owned	Available	Not Used in Prior Housing Element	0	0	0.040253773	0.040253773	1	1*	1*	094-SA203 172	Southeast Los Angeles			Above Moderate
LOS ANGELES	134 W 91ST ST	90003	6040035022	Low Medium I Residential	R2-1	0	17	0.114777771	Residential - Single Family Residence	YES - Current	NO - Privately-Owned	Available	Not Used in Prior Housing Element	0	0	0.016543013	0.016543013	1	1*	1*	094-SA203 171	Southeast Los Angeles			Above Moderate
LOS ANGELES	130 W 91ST ST	90003	6040035023	Low Medium I Residential	R2-1	0	17	0.114782112	Residential - Single Family Residence	YES - Current	NO - Privately-Owned	Available	Not Used in Prior Housing Element	0	0	0.040253773	0.040253773	1	1*	1*	094-SA203 170	Southeast Los Angeles			Above Moderate
LOS ANGELES	126 W 91ST ST	90003	6040035024	Low Medium I Residential	R2-1	0	17	0.114785269	Residential - Single Family Residence	YES - Current	NO - Privately-Owned	Available	Not Used in Prior Housing Element	0	0	0.040253773	0.040253773	1	1*	1*	094-SA203 169	Southeast Los Angeles			Above Moderate
LOS ANGELES	122 W 91ST ST	90003	6040035025	Low Medium I Residential	R2-1	0	17	0.114789609	Residential - Single Family Residence	YES - Current	NO - Privately-Owned	Available	Not Used in Prior Housing Element	0	0	0.040253773	0.040253773	1	1*	1*	094-SA203 168	Southeast Los Angeles			Above Moderate
LOS ANGELES	118 W 91ST ST	90003	6040035026	Low Medium I Residential	R2-1	0	17	0.114791259	Residential - Single Family Residence	YES - Current	NO - Privately-Owned	Available	Not Used in Prior Housing Element	0	0	0.040253773	0.040253773	1	1*	1*	094-SA203 167	Southeast Los Angeles			Above Moderate
LOS ANGELES	9103 S MAIN ST	90003	6040035028	Hybrid Industrial	CM-1-CPIO	0	54	0.135345765	Commercial - Store - One Story	YES - Current	NO - Privately-Owned	Available	Not Used in Prior Housing Element	0.052075541	0	0	0.052075541	0	0	0	094-SA203 165	Southeast Los Angeles			Lower
LOS ANGELES	9107 S MAIN ST	90003	6040035028	Hybrid Industrial	CM-1-CPIO	0	54	0.135128191	Commercial - Store - One Story	YES - Current	NO - Privately-Owned	Available	Not Used in Prior Housing Element	0.052075541	0	0	0.052075541	0	0	0	094-SA203 191	Southeast Los Angeles			Lower
LOS ANGELES	163 W 92ND ST	90003	6040036001	Low Medium I Residential	R2-1	0	17	0.119383705	Residential - Double, Duplex, or Two Units - 4 Stories or Less	YES - Current	NO - Privately-Owned	Available	Not Used in Prior Housing Element	0	0	0.002740118	0.002740118	2	2*	2*	094-SA203 222	Southeast Los Angeles			Above Moderate
LOS ANGELES	201 1/2 W 92ND ST	90003	6040036002	Low Medium I Residential	R2-1	0	17	0.11938184	Residential - Double, Duplex, or Two Units - 4 Stories or Less	YES - Current	NO - Privately-Owned	Available	Not Used in Prior Housing Element	0	0	0.126595759	0.126595759	2	2*	2*	094-SA203 223	Southeast Los Angeles	Yes		Above Moderate
LOS ANGELES	207 W 92ND ST	90003	6040036003	Low Medium I Residential	R2-1	0	17	0.119383993	Residential - Single Family Residence	YES - Current	NO - Privately-Owned	Available	Not Used in Prior Housing Element	0	0	0.040028268	0.040028268	1	2*	2*	094-SA203 224	Southeast Los Angeles			Above Moderate
LOS ANGELES	211 W 92ND ST	90003	6040036004	Low Medium I Residential	R2-1	0	17	0.119382127	Residential - Double, Duplex, or Two Units - 4 Stories or Less	YES - Current	NO - Privately-Owned	Available	Not Used in Prior Housing Element	0	0	0.126595759	0.126595759	2	2*	2*	094-SA203 225	Southeast Los Angeles	Yes		Above Moderate
LOS ANGELES	215 W 92ND ST	90003	6040036005	Low Medium I Residential	R2-1	0	17	0.119383705	Residential - Double, Duplex, or Two Units - 4 Stories or Less	YES - Current	NO - Privately-Owned	Available	Not Used in Prior Housing Element	0	0	0.126595759	0.126595759	2	2*	2*	094-SA203 226	Southeast Los Angeles	Yes		Above Moderate
LOS ANGELES	219 W 92ND ST	90003	6040036006	Low Medium I Residential	R2-1	0	17	0.119382772	Residential - Single Family Residence	YES - Current	NO - Privately-Owned	Available	Not Used in Prior Housing Element	0	0	0.096387953	0.096387953	1	2*	2*	094-SA203 227	Southeast Los Angeles			Above Moderate
LOS ANGELES	223 W 92ND ST	90003	6040036007	Low Medium I Residential	R2-1	0	17	0.119383059	Residential - Double, Duplex, or Two Units - 4 Stories or Less	YES - Current	NO - Privately-Owned	Available	Not Used in Prior Housing Element	0	0	0.126595759	0.126595759	2	2*	2*	094-SA203 228	Southeast Los Angeles	Yes		Above Moderate
LOS ANGELES	229 W 92ND ST	90003	6040036008	Low Medium I Residential	R2-1	0	17	0.11938184	Residential - Double, Duplex, or Two Units - 4 Stories or Less	YES - Current	NO - Privately-Owned	Available	Not Used in Prior Housing Element	0	0	0.126595759	0.126595759	2	2*	2*	094-SA203 229	Southeast Los Angeles	Yes		Above Moderate
LOS ANGELES	233 W 92ND ST	90003	6040036009	Low Medium I Residential	R2-1	0	17	0.119383705	Residential - Double, Duplex, or Two Units - 4 Stories or Less	YES - Current	NO - Privately-Owned	Available	Not Used in Prior Housing Element	0	0	0.126595759	0.126595759	2	2*	2*	094-SA203 230	Southeast Los Angeles	Yes		Above Moderate
LOS ANGELES	237 W 92ND ST	90003	6040036010	Low Medium I Residential	R2-1	0	17	0.119382127	Residential - Double, Duplex, or Two Units - 4 Stories or Less	YES - Current	NO - Privately-Owned	Available	Not Used in Prior Housing Element	0	0	0.126595759	0.126595759	2	2*	2*	094-SA203 231	Southeast Los Angeles	Yes		Above Moderate
LOS ANGELES	239 W 92ND ST	90003	6040036011	Low Medium I Residential	R2-1	0	17	0.119383993	Residential - Single Family Residence	YES - Current	NO - Privately-Owned	Available	Not Used in Prior Housing Element	0	0	0.096387953	0.096387953	1	2*	2*	094-SA203 232	Southeast Los Angeles			Above Moderate
LOS ANGELES	247 W 92ND ST	90003	6040036013	Low Medium I Residential	R2-1	0	17	0.119382772	Residential - Single Family Residence	YES - Current	NO - Privately-Owned	Available	Not Used in Prior Housing Element	0	0	0.096387953	0.096387953	1	2*	2*	094-SA203 234	Southeast Los Angeles			Above Moderate
LOS ANGELES	9124 S BROADWAY	90003	6040036014	Neighborhood Commercial	C2-1VL-CPIO	0	108	0.093418509	Residential - Five or More Units or Apartments (Any Combination) - 4 Stories or Less	YES - Current	NO - Privately-Owned	Available	Not Used in Prior Housing Element	0	0	0.063665146	0.063665146	8	0	0	094-SA203 246	Southeast Los Angeles	Yes		Above Moderate
LOS ANGELES	9128 S BROADWAY	90003	6040036014	Neighborhood Commercial	C2-1VL-CPIO	0	108	0.093435621	Residential - Five or More Units or Apartments (Any Combination) - 4 Stories or Less	YES - Current	NO - Privately-Owned	Available	Not Used in Prior Housing Element	0	0	0.063665146	0.063665146	8	0	0	094-SA203 250	Southeast Los Angeles	Yes		Above Moderate
LOS ANGELES	9118 S BROADWAY	90003	6040036015	Neighborhood Commercial	C2-1VL-CPIO	0	108	0.093435621	Residential - Five or More Units or Apartments (Any Combination) - 4 Stories or Less	YES - Current	NO - Privately-Owned	Available	Not Used in Prior Housing Element	0.083792254	0	0	0.083792254	0	0	0	094-SA203 211	Southeast Los Angeles			Lower
LOS ANGELES	9112 S BROADWAY	90003	6040036016	Neighborhood Commercial	C2-1VL-CPIO	0	108	0.09338784	Commercial - Store Combination - Store and Residential Combination - One Story	YES - Current	NO - Privately-Owned	Available	Not Used in Prior Housing Element	0.168205655	0	0	0.168205655	1	0	0	094-SA203 206	Southeast Los Angeles			Lower
LOS ANGELES	9108 S BROADWAY	90003	6040036017	Neighborhood Commercial	C2-1VL-CPIO	0	108	0.093371698	Commercial - Commercial - Vacant Land	YES - Current	NO - Privately-Owned	Available	Not Used in Prior Housing Element	0.156245774	0	0	0.156245774	0	0	0	094-SA203 192	Southeast Los Angeles			Lower
LOS ANGELES	9102 S BROADWAY	90003	6040036018	Neighborhood Commercial	C2-1VL-CPIO	0	108	0.093167883	Residential - Single Family Residence	YES - Current	NO - Privately-Owned	Available	Not Used in Prior Housing Element	1.025647402	0	0	1.025647402	1	0	0	094-SA203 190	Southeast Los Angeles			Lower
LOS ANGELES	242 W 91ST ST	90003	6040036020	Low Medium I Residential	R2-1	0	17	0.114719588	Residential - Double, Duplex, or Two Units - 4 Stories or Less	YES - Current	NO - Privately-Owned	Available	Not Used in Prior Housing Element	0	0	0.060607058	0.060607058	1	1*	1*	094-SA203 188	Southeast Los Angeles	Yes		Above Moderate
LOS ANGELES	236 W 91ST ST	90003	6040036021	Low Medium I Residential	R2-1	0	17	0.114721848	Residential - Single Family Residence	YES - Current	NO - Privately-Owned	Available	Not Used in Prior Housing Element	0	0	0.040253773	0.040253773	1	1*	1*	094-SA203 187	Southeast Los Angeles			Above Moderate
LOS ANGELES	234 W 91ST ST	90003	6040036022	Low Medium I Residential	R2-1	0	17	0.114725291	Residential - Single Family Residence	YES - Current	NO - Privately-Owned	Available	Not Used in Prior Housing Element	0	0	0.040253773	0.040253773	1	1*	1*	094-SA203 186	Southeast Los Angeles			Above Moderate
LOS ANGELES	230 W 91ST ST	90003	6040036023	Low Medium I Residential	R2-1	0	17	0.114729023	Residential - Double, Duplex, or Two Units - 4 Stories or Less	YES - Current	NO - Privately-Owned	Available	Not Used in Prior Housing Element	0	0	0.040253773	0.040253773	1	1*	1*	094-SA203 185	Southeast Los Angeles			Above Moderate
LOS ANGELES	218 W 91ST ST	90003	6040036026	Low Medium I Residential	R2-1	0	17	0.114740537	Residential - Single Family Residence	YES - Current	NO - Privately-Owned	Available	Not Used in Prior Housing Element	0	0	0.040253773	0.040253773	1	1*	1*	094-SA203 182	Southeast Los Angeles			Above Moderate
LOS ANGELES	214 W 91ST ST	90003	6040036027	Low Medium I Residential	R2-1	0	17	0.114742475	Residential - Single Family Residence	YES - Current	NO - Privately-Owned	Available	Not Used in Prior Housing Element	0	0	0.016543013	0.016543013	1	1*	1*	094-SA203 181	Southeast Los Angeles			Above Moderate
LOS ANGELES	158 W 91ST ST	90003	6040036031	Low Medium I Residential	R2-1	0	17	0.114756536	Residential - Single Family Residence	YES - Current	NO - Privately-Owned	Available	Not Used in Prior Housing Element	0	0	0.040253773	0.040253773	1	1*	1*	094-SA203 177	Southeast Los Angeles			Above Moderate
LOS ANGELES	210 W 91ST ST	90003	6040036900	Low Medium I Residential	R2-1	0	17	0.114747711	Residential - Three Units (Any Combination) - 4 Stories or Less	YES - Current	NO - Privately-Owned	Available	Not Used in Prior Housing Element	0	0	0.104229414	0.104229414	3	1*	1*	094-SA203 180	Southeast Los Angeles			Above Moderate
LOS ANGELES	9145 S BROADWAY	90003	6040037018	Neighborhood Commercial	C2-1VL-CPIO	0	108	0.112351674	Commercial - Office Building - One Story	YES - Current	NO - Privately-Owned	Available	Used in Prior Housing Element - Non-Vacant	0.088360845	0	0	0.088360845	1	0	0	094-SA203 248	Southeast Los Angeles			Lower
LOS ANGELES	9149 S BROADWAY	90003	6040037018	Neighborhood Commercial	C2-1VL-CPIO	0	108	0.112457801	Commercial - Office Building - One Story	YES - Current	NO - Privately-Owned	Available	Used in Prior Housing Element - Non-Vacant	0.088360845	0	0	0.088360845	1	0	0	094-SA203 251	Southeast Los Angeles			Lower
LOS ANGELES			6040037018	Neighborhood Commercial	C2-1VL-CPIO	0	108	0.019574353	Commercial - Office Building - One Story	YES - Current	NO - Privately-Owned	Available	Used in Prior Housing Element - Non-Vacant	0	0	0.006641551	0.006641551	1	0	0	094-SA203 247	Southeast Los Angeles			Above Moderate
LOS ANGELES	9143 S BROADWAY	90003	6040037019	Neighborhood Commercial	C2-1VL-CPIO	0	108	0.112245551	Commercial - Parking Lot (Commercial Use Property) - Lots - Patron or Employee - One Story	YES - Current	NO - Privately-Owned	Available	Used in Prior Housing Element - Non-Vacant	0.176178244	0	0	0.176178244	0	0	0	094-SA203 236	Southeast Los Angeles			Lower
LOS ANGELES			6040037019	Neighborhood Commercial	C2-1VL-CPIO	0	108	0.009787401	Commercial - Parking Lot (Commercial Use Property) - Lots - Patron or Employee - One Story	YES - Current	NO - Privately-Owned	Available	Used in Prior Housing Element - Non-Vacant	0	0	0.015111832	0.015111832	0	0	0	094-SA203 235	Southeast Los Angeles			Above Moderate
LOS ANGELES	9137 S BROADWAY	90003	6040037020	Neighborhood Commercial	C2-1VL-CPIO	0	108	0.112139424	Residential - Five or More Units or Apartments (Any Combination) - 4 Stories or Less	YES - Current	NO - Privately-Owned	Available	Not Used in Prior Housing Element	0	0	0.155897218	0.155897218	6	0	0	094-SA203 208	Southeast Los Angeles	Yes		Above Moderate
LOS ANGELES	9131 S BROADWAY	90003	6040037021	Neighborhood Commercial	C2-1VL-CPIO	0	108	0.112226814	Institutional - Church - One Story	YES - Current	NO - Privately-Owned	Available	Not Used in Prior Housing Element	0.01360732	0	0	0.01360732	1	0	0	094-SA203 194	Southeast Los Angeles			Lower
LOS ANGELES	9201 S BROADWAY	90003	6040038012	Neighborhood Commercial	C2-1VL-CPIO	0	108	0.102853707	Commercial - Office Building - One Story	YES - Current	NO - Privately-Owned	Available	Not Used in Prior Housing Element	0.198040849	0	0	0.198040849	0	0	0	094-SA203 280	Southeast Los Angeles			Lower
LOS ANGELES	9209 S BROADWAY	90003	6040038013	Neighborhood Commercial	C2-1VL-CPIO	0	108	0.102852909	Residential - Single Family Residence	YES - Current	NO - Privately-Owned	Available	Not Used in Prior Housing Element	1.058935833	0	0	1.058935833	1	0	0	094-SA203 295	Southeast Los Angeles			Lower
LOS ANGELES			6040038013	Neighborhood Commercial	C2-1VL-CPIO	0	108	0.020569996	Residential - Single Family Residence	YES - Current	NO - Privately-Owned	Available	Not Used in Prior Housing Element	0	0	0.038106644	0.038106644	1	0	0	094-SA203 298	Southeast Los Angeles			Above Moderate
LOS ANGELES	9211 S BROADWAY	90003	6040038014	Neighborhood Commercial	C2-1VL-CPIO	0	108	0.051385616	Commercial - Parking Lot (Commercial Use Property) - Lots - Patron or Employee - One Story	YES - Current	NO - Privately-Owned	Available	Not Used in Prior Housing Element	0	0	0.001390438	0.001390438	0	0	0	094-SA203 300	Southeast Los Angeles			Above Moderate
LOS ANGELES	9227 S BROADWAY	90003	6040038017	Neighborhood Commercial	C2-1VL-CPIO	0	108	0.102853185	Commercial - Store Combination - Store and Residential Combination - One Story	YES - Current	NO - Privately-Owned	Available	Not Used in Prior Housing Element	0	0	0.02322768	0.02322768	10	0	0	094-SA203 340	Southeast Los Angeles	Yes		Above Moderate
LOS ANGELES	9229 S BROADWAY	90003	6040038017	Neighborhood Commercial	C2-1VL-CPIO	0	108	0.102853185	Commercial - Store Combination - Store and Residential Combination - One Story	YES - Current	NO - Privately-Owned	Available	Not Used in Prior Housing Element	0	0	0.02322768	0.02322768	10	0	0	094-SA203 344	Southeast Los Angeles	Yes		Above Moderate
LOS ANGELES	9215 S BROADWAY	90003	6040038020	Neighborhood Commercial	C2-1VL-CPIO	0	108	0.102852898	Commercial - Professional Building - Medical Dental Building - One Story	YES - Current	NO - Privately-Owned	Available	Used in Prior Housing Element - Non-Vacant	0.198040849	0	0	0.198040849	0	0	0	094-SA203 301	Southeast Los Angeles			Lower
LOS ANGELES	9219 S BROADWAY	90003	6040038020	Neighborhood Commercial	C2-1VL-CPIO	0	108	0.102852383	Commercial - Professional Building - Medical Dental Building - One Story	YES - Current	NO - Privately-Owned	Available	Used in Prior Housing Element - Non-Vacant	0.198040849	0	0	0.198040849	0	0	0	094-SA203 336	Southeast Los Angeles			Lower
LOS ANGELES			6040038021	Low II Residential	R1-1	0	1 unit per lot	0.076742001	Residential - Single Family Residence - Vacant Land	YES - Current	NO - Privately-Owned	Available	Not Used in Prior Housing Element	0	0	0.047605368	0.047605368	0	0	0	094-SA203 334	Southeast Los Angeles			Above Moderate
LOS ANGELES	9210 S BROADWAY	90003	6040039003	Neighborhood Commercial	C2-1VL-CPIO	0	108	0.08082105	Residential - Single Family Residence	YES - Current	NO - Privately-Owned	Available	Not Used in Prior Housing Element	0.931469607	0	0	0.931469607	1	0	0	094-SA203 297	Southeast Los Angeles			Lower
LOS ANGELES	9214 S BROADWAY	90003	6040039004	Neighborhood Commercial	C2-1VL-CPIO	0	108	0.080851298	Commercial - Store - One Story	YES - Current	NO - Privately-Owned	Available	Used in Prior Housing Element - Non-Vacant	0.061011436	0	0	0.061011436	0	0	0	094-SA203 302	Southeast Los Angeles			Lower
LOS ANGELES	9218 S BROADWAY	90003	6040039004	Neighborhood Commercial	C2-1VL-CPIO	0	108	0.069325184	Commercial - Store - One Story	YES - Current	NO - Privately-Owned	Available	Used in Prior Housing Element - Non-Vacant	0	0	0.001257426	0.001257426	0	0	0	094-SA203 335	Southeast Los Angeles			Above Moderate
LOS ANGELES	9222 S BROADWAY	90003	6040039005	Neighborhood Commercial	C2-1VL-CPIO	0	108	0.069345476	Commercial - Store - One Story	YES - Current	NO - Privately-Owned	Available	Used in Prior Housing Element - Non-Vacant	0	0	0.001257426	0.001257426	0	0	0	094-SA203 339	Southeast Los Angeles			Above Moderate
LOS ANGELES	9224 S BROADWAY	90003	6040039005	Neighborhood Commercial	C2-1VL-CPIO	0	108	0.069369382	Commercial - Store - One Story	YES - Current	NO - Privately-Owned	Available	Used in Prior Housing Element - Non-Vacant	0	0	0.001257426	0.001257426	0	0	0	094-SA203 341	Southeast Los Angeles			Above Moderate
LOS ANGELES	9230 S BROADWAY	90003	6040

LOS ANGELES	215 W 93RD ST	90003	6040039027	Low Medium I Residential	R2-1	0	17	0.123893797	Residential - Single Family Residence	YES - Current	NO - Privately-Owned	Available	Not Used in Prior Housing Element	0	0	0.040028268	0.040028268	1	2*	2*	094-5A203 320	Southeast Los Angeles				Above Moderate
LOS ANGELES	213 W 93RD ST	90003	6040039028	Low Medium I Residential	R2-1	0	17	0.123897068	Residential - Double, Duplex, or Two Units - 4 Stories or Less	YES - Current	NO - Privately-Owned	Available	Not Used in Prior Housing Element	0	0	0.022112198	0.022112198	2	2*	2*	094-5A203 319	Southeast Los Angeles				Above Moderate
LOS ANGELES	207 W 93RD ST	90003	6040039029	Low Medium I Residential	R2-1	0	17	0.123897712	Residential - Double, Duplex, or Two Units - 4 Stories or Less	YES - Current	NO - Privately-Owned	Available	Not Used in Prior Housing Element	0	0	0.126595759	0.126595759	2	2*	2*	094-5A203 318	Southeast Los Angeles	Yes			Above Moderate
LOS ANGELES	235 W 93RD ST	90003	6040039031	Low Medium I Residential	R2-1	0	17	0.123881171	Residential - Single Family Residence	YES - Current	NO - Privately-Owned	Available	Not Used in Prior Housing Element	0	0	0.096387953	0.096387953	1	2*	2*	094-5A203 325	Southeast Los Angeles				Above Moderate
LOS ANGELES	250 W 92ND ST	90003	6040039032	Neighborhood Commercial	C2-1VL-CPIO	0	108	0.103576518	Institutional - Church - One Story	YES - Current	NO - Privately-Owned	Available	Used in Prior Housing Element - Non-Vacant	0.033206584	0	0	0.033206584	1	0	0	094-5A203 279	Southeast Los Angeles				Lower
LOS ANGELES	9206 S BROADWAY	90003	6040039032	Neighborhood Commercial	C2-1VL-CPIO	0	108	0.080792863	Institutional - Church - One Story	YES - Current	NO - Privately-Owned	Available	Used in Prior Housing Element - Non-Vacant	0.031568065	0	0	0.031568065	1	0	0	094-5A203 296	Southeast Los Angeles				Lower
LOS ANGELES	203 W 93RD ST	90003	6040039033	Low Medium I Residential	R2-1	0	17	0.123901258	Residential - Double, Duplex, or Two Units - 4 Stories or Less	YES - Current	NO - Privately-Owned	Available	Not Used in Prior Housing Element	0	0	0.002977829	0.002977829	2	2*	2*	094-5A203 317	Southeast Los Angeles				Above Moderate
LOS ANGELES	156 W 92ND ST	90003	6040040002	Low Medium I Residential	R2-1	0	17	0.12428164	Residential - Double, Duplex, or Two Units - 4 Stories or Less	YES - Current	NO - Privately-Owned	Available	Not Used in Prior Housing Element	0	0	0.002279201	0.002279201	2	2*	2*	094-5A203 266	Southeast Los Angeles				Above Moderate
LOS ANGELES	152 W 92ND ST	90003	6040040003	Low Medium I Residential	R2-1	0	17	0.124283577	Residential - Single Family Residence	YES - Current	NO - Privately-Owned	Available	Not Used in Prior Housing Element	0	0	0.064711088	0.064711088	1	2*	2*	094-5A203 265	Southeast Los Angeles				Above Moderate
LOS ANGELES			6040040004	Low Medium I Residential	R2-1	0	17	0.12428164	Residential - Single Family Residence	YES - Current	NO - Privately-Owned	Available	Not Used in Prior Housing Element	0	0	0.064711088	0.064711088	1	2*	2*	094-5A203 264	Southeast Los Angeles				Above Moderate
LOS ANGELES	144 W 92ND ST	90003	6040040005	Low Medium I Residential	R2-1	0	17	0.124283577	Residential - Double, Duplex, or Two Units - 4 Stories or Less	YES - Current	NO - Privately-Owned	Available	Not Used in Prior Housing Element	0	0	0.084849626	0.084849626	2	2*	2*	094-5A203 263	Southeast Los Angeles	Yes			Above Moderate
LOS ANGELES	142 W 92ND ST	90003	6040040006	Low Medium I Residential	R2-1	0	17	0.124282609	Residential - Double, Duplex, or Two Units - 4 Stories or Less	YES - Current	NO - Privately-Owned	Available	Not Used in Prior Housing Element	0	0	0.002279201	0.002279201	2	2*	2*	094-5A203 262	Southeast Los Angeles				Above Moderate
LOS ANGELES	136 W 92ND ST	90003	6040040007	Low Medium I Residential	R2-1	0	17	0.124282609	Residential - Single Family Residence	YES - Current	NO - Privately-Owned	Available	Not Used in Prior Housing Element	0	0	0.118747768	0.118747768	1	2*	2*	094-5A203 261	Southeast Los Angeles				Above Moderate
LOS ANGELES	132 W 92ND ST	90003	6040040008	Low Medium I Residential	R2-1	0	17	0.12428164	Residential - Single Family Residence	YES - Current	NO - Privately-Owned	Available	Not Used in Prior Housing Element	0	0	0.118747768	0.118747768	1	2*	2*	094-5A203 260	Southeast Los Angeles				Above Moderate
LOS ANGELES	128 W 92ND ST	90003	6040040009	Low Medium I Residential	R2-1	0	17	0.124283577	Residential - Double, Duplex, or Two Units - 4 Stories or Less	YES - Current	NO - Privately-Owned	Available	Not Used in Prior Housing Element	0	0	0.155479842	0.155479842	2	2*	2*	094-5A203 259	Southeast Los Angeles	Yes			Above Moderate
LOS ANGELES	122 W 92ND ST	90003	6040040010	Low Medium I Residential	R2-1	0	17	0.123972288	Residential - Double, Duplex, or Two Units - 4 Stories or Less	YES - Current	NO - Privately-Owned	Available	Not Used in Prior Housing Element	0	0	0.006339733	0.006339733	2	2*	2*	094-5A203 258	Southeast Los Angeles	Yes			Above Moderate
LOS ANGELES	104 W 92ND ST	90003	6040040013	Hybrid Industrial	CM-1-CPIO	0	54	0.134192249	Commercial - Office Building - Office and Residential - One Story	YES - Current	NO - Privately-Owned	Available	Not Used in Prior Housing Element	0	0	0.04012523	0.04012523	4	0	0	094-5A203 256	Southeast Los Angeles	Yes			Above Moderate
LOS ANGELES	9207 S MAIN ST	90003	6040040013	Hybrid Industrial	CM-1-CPIO	0	54	0.134303571	Commercial - Office Building - Office and Residential - One Story	YES - Current	NO - Privately-Owned	Available	Not Used in Prior Housing Element	0	0	0.04012523	0.04012523	4	0	0	094-5A203 294	Southeast Los Angeles	Yes			Above Moderate
LOS ANGELES	9211 S MAIN ST	90003	6040040014	Hybrid Industrial	CM-1-CPIO	0	54	0.134303571	Residential - Single Family Residence	YES - Current	NO - Privately-Owned	Available	Used in Prior Housing Element - Non-Vacant	0.378362417	0	0	0.378362417	1	0	0	094-5A203 299	Southeast Los Angeles				Lower
LOS ANGELES	9215 S MAIN ST	90003	6040040015	Hybrid Industrial	CM-1-CPIO	0	54	0.134304431	Residential - Double, Duplex, or Two Units - 4 Stories or Less	YES - Current	NO - Privately-Owned	Available	Not Used in Prior Housing Element	0	0	0.244678402	0.244678402	2	0	0	094-5A203 303	Southeast Los Angeles	Yes			Above Moderate
LOS ANGELES	9221 S MAIN ST	90003	6040040016	Hybrid Industrial	CM-1-CPIO	0	54	0.0826483	Commercial - Auto, Recreation Equipment, Construction Equipment Sales and Service - Auto Body Repair Shop - One Story	YES - Current	NO - Privately-Owned	Available	Used in Prior Housing Element - Non-Vacant	0.056337056	0	0	0.056337056	0	0	0	094-5A203 337	Southeast Los Angeles				Lower
LOS ANGELES	9227 S MAIN ST	90003	6040040016	Hybrid Industrial	CM-1-CPIO	0	54	0.082648624	Commercial - Auto, Recreation Equipment, Construction Equipment Sales and Service - Auto Body Repair Shop - One Story	YES - Current	NO - Privately-Owned	Available	Used in Prior Housing Element - Non-Vacant	0.056337056	0	0	0.056337056	0	0	0	094-5A203 342	Southeast Los Angeles				Lower
LOS ANGELES	111 W 93RD ST	90003	6040040017	Hybrid Industrial	CM-1-CPIO	0	54	0.051654622	Residential - Single Family Residence	YES - Current	NO - Privately-Owned	Available	Not Used in Prior Housing Element	0	0	0.126792419	0.126792419	1	0	0	094-5A203 343	Southeast Los Angeles				Above Moderate
LOS ANGELES			6040040017	Hybrid Industrial	CM-1-CPIO	0	54	0.051654946	Residential - Single Family Residence	YES - Current	NO - Privately-Owned	Available	Not Used in Prior Housing Element	0	0	0.126792419	0.126792419	1	0	0	094-5A203 338	Southeast Los Angeles				Above Moderate
LOS ANGELES	125 W 93RD ST	90003	6040040020	Low Medium I Residential	R2-1	0	17	0.123926778	Residential - Single Family Residence	YES - Current	NO - Privately-Owned	Available	Not Used in Prior Housing Element	0	0	0.096387953	0.096387953	1	2*	2*	094-5A203 306	Southeast Los Angeles				Above Moderate
LOS ANGELES	127 W 93RD ST	90003	6040040021	Low Medium I Residential	R2-1	0	17	0.124234971	Residential - Single Family Residence	YES - Current	NO - Privately-Owned	Available	Not Used in Prior Housing Element	0	0	0.096387953	0.096387953	1	2*	2*	094-5A203 307	Southeast Los Angeles				Above Moderate
LOS ANGELES	131 W 93RD ST	90003	6040040022	Low Medium I Residential	R2-1	0	17	0.124230443	Residential - Single Family Residence	YES - Current	NO - Privately-Owned	Available	Not Used in Prior Housing Element	0	0	0.096387953	0.096387953	1	2*	2*	094-5A203 308	Southeast Los Angeles				Above Moderate
LOS ANGELES	133 W 93RD ST	90003	6040040023	Low Medium I Residential	R2-1	0	17	0.124228824	Residential - Single Family Residence	YES - Current	NO - Privately-Owned	Available	Not Used in Prior Housing Element	0	0	0.096387953	0.096387953	1	2*	2*	094-5A203 309	Southeast Los Angeles				Above Moderate
LOS ANGELES	139 W 93RD ST	90003	6040040024	Low Medium I Residential	R2-1	0	17	0.124226232	Residential - Single Family Residence	YES - Current	NO - Privately-Owned	Available	Not Used in Prior Housing Element	0	0	0.096387953	0.096387953	1	2*	2*	094-5A203 310	Southeast Los Angeles				Above Moderate
LOS ANGELES	145 W 93RD ST	90003	6040040025	Low Medium I Residential	R2-1	0	17	0.1242249	Residential - Single Family Residence	YES - Current	NO - Privately-Owned	Available	Not Used in Prior Housing Element	0	0	0.096387953	0.096387953	1	2*	2*	094-5A203 311	Southeast Los Angeles				Above Moderate
LOS ANGELES	147 W 93RD ST	90003	6040040026	Low Medium I Residential	R2-1	0	17	0.124220662	Residential - Single Family Residence	YES - Current	NO - Privately-Owned	Available	Not Used in Prior Housing Element	0	0	0.096387953	0.096387953	1	2*	2*	094-5A203 312	Southeast Los Angeles				Above Moderate
LOS ANGELES	153 W 93RD ST	90003	6040040027	Low Medium I Residential	R2-1	0	17	0.124220011	Residential - Single Family Residence	YES - Current	NO - Privately-Owned	Available	Not Used in Prior Housing Element	0	0	0.096387953	0.096387953	1	2*	2*	094-5A203 313	Southeast Los Angeles				Above Moderate
LOS ANGELES	157 W 93RD ST	90003	6040040028	Low Medium I Residential	R2-1	0	17	0.124216451	Residential - Single Family Residence	YES - Current	NO - Privately-Owned	Available	Not Used in Prior Housing Element	0	0	0.096387953	0.096387953	1	2*	2*	094-5A203 314	Southeast Los Angeles				Above Moderate
LOS ANGELES	162 W 92ND ST	90003	6040040031	Low Medium I Residential	R2-1	0	17	0.135005185	Residential - Double, Duplex, or Two Units - 4 Stories or Less	YES - Current	NO - Privately-Owned	Available	Not Used in Prior Housing Element	0	0	0.126595759	0.126595759	2	2*	2*	094-5A203 267	Southeast Los Angeles	Yes			Above Moderate
LOS ANGELES			6040040032	Low Medium I Residential	R2-1	0	17	0.001962871	Residential - Single Family Residence - Vacant Land	YES - Current	NO - Privately-Owned	Available	Not Used in Prior Housing Element	0	0	0.042979789	0.042979789	0	0	0	094-5A203 492	Southeast Los Angeles				Above Moderate
LOS ANGELES	162 E MANCHESTER AVE	90003	6041001001	Community Commercial	C2-1-CPIO	0	108	0.125352447	Commercial - Parking Lot (Commercial Use Property) - Lots - Patron or Employee - One Story	YES - Current	NO - Privately-Owned	Available	Not Used in Prior Housing Element	0.018470664	0	0	0.018470664	0	0	0	097-5A205 360	Southeast Los Angeles				Lower
LOS ANGELES	156 E MANCHESTER AVE	90003	6041001002	Community Commercial	C2-1-CPIO	0	108	0.125352157	Commercial - Parking Lot (Commercial Use Property) - Lots - Patron or Employee - One Story	YES - Current	NO - Privately-Owned	Available	Not Used in Prior Housing Element	0.048061213	0	0	0.048061213	0	0	0	097-5A205 361	Southeast Los Angeles				Lower
LOS ANGELES	152 E MANCHESTER AVE	90003	6041001003	Community Commercial	C2-1-CPIO	0	108	0.125351178	Commercial - Parking Lot (Commercial Use Property) - Lots - Patron or Employee - One Story	YES - Current	NO - Privately-Owned	Available	Not Used in Prior Housing Element	0.048061213	0	0	0.048061213	0	0	0	097-5A205 362	Southeast Los Angeles				Lower
LOS ANGELES	148 E MANCHESTER AVE	90003	6041001004	Community Commercial	C2-1-CPIO	0	108	0.125351873	Residential - Five or More Units or Apartments (Any Combination) - 4 Stories or Less	YES - Current	NO - Privately-Owned	Available	Not Used in Prior Housing Element	0	0	0.161412768	0.161412768	6	0	0	097-5A205 363	Southeast Los Angeles	Yes			Above Moderate
LOS ANGELES	144 E MANCHESTER AVE	90003	6041001005	Community Commercial	C2-1-CPIO	0	108	0.125351873	Commercial - Commercial - Vacant Land	YES - Current	NO - Privately-Owned	Available	Not Used in Prior Housing Element	0.182431474	0	0	0.182431474	0	0	0	097-5A205 364	Southeast Los Angeles				Lower
LOS ANGELES	140 E MANCHESTER AVE	90003	6041001006	Community Commercial	C2-1-CPIO	0	108	0.125351178	Residential - Five or More Units or Apartments (Any Combination) - 4 Stories or Less	YES - Current	NO - Privately-Owned	Available	Not Used in Prior Housing Element	0.035468674	0	0	0.035468674	15	0	0	097-5A205 365	Southeast Los Angeles				Lower
LOS ANGELES	134 E MANCHESTER AVE	90003	6041001007	Community Commercial	C2-1-CPIO	0	108	0.125351873	Residential - Double, Duplex, or Two Units - 4 Stories or Less - Vacant Land	YES - Current	NO - Privately-Owned	Available	Not Used in Prior Housing Element	1.121243298	0	0	1.121243298	0	0	0	097-5A205 366	Southeast Los Angeles				Lower
LOS ANGELES	8639 S WALL ST	90003	6041001011	Community Commercial	[Q]C2-1	0	108	0.143728196	Residential - Four Units (Any Combination) - 4 Stories or Less	YES - Current	NO - Privately-Owned	Available	Not Used in Prior Housing Element	0	0	0.240738109	0.240738109	4	0	0	097-5A205 420	Southeast Los Angeles	Yes			Above Moderate
LOS ANGELES	153 E 87TH ST	90003	6041001013	Community Commercial	[Q]C2-1	0	108	0.143725892	Residential - Single Family Residence	YES - Current	NO - Privately-Owned	Available	Not Used in Prior Housing Element	0.601722792	0	0	0.601722792	1	0	0	097-5A205 391	Southeast Los Angeles				Lower
LOS ANGELES	145 E 87TH ST	90003	6041001014	Community Commercial	[Q]C2-1	0	108	0.143725035	Residential - Double, Duplex, or Two Units - 4 Stories or Less	YES - Current	NO - Privately-Owned	Available	Not Used in Prior Housing Element	0	0	0.90154084	0.90154084	2	0	0	097-5A205 392	Southeast Los Angeles	Yes			Above Moderate
LOS ANGELES	143 E 87TH ST	90003	6041001015	Community Commercial	[Q]C2-1	0	108	0.143723048	Residential - Single Family Residence	YES - Current	NO - Privately-Owned	Available	Not Used in Prior Housing Element	1.381228215	0	0	1.381228215	1	0	0	097-5A205 393	Southeast Los Angeles				Lower
LOS ANGELES	139 1/2 E 87TH ST	90003	6041001016	Community Commercial	[Q]C2-1	0	108	0.1437219	Residential - Double, Duplex, or Two Units - 4 Stories or Less	YES - Current	NO - Privately-Owned	Available	Not Used in Prior Housing Element	0	0	0.90154084	0.90154084	2	0	0	097-5A205 394	Southeast Los Angeles	Yes			Above Moderate
LOS ANGELES	137 E 87TH ST	90003	6041001017	Community Commercial	[Q]C2-1	0	108	0.143723289	Residential - Double, Duplex, or Two Units - 4 Stories or Less	YES - Current	NO - Privately-Owned	Available	Not Used in Prior Housing Element	1.238269043	0	0	1.238269043	2	0	0	097-5A205 395	Southeast Los Angeles				Lower
LOS ANGELES	131 E 87TH ST	90003	6041001018	Community Commercial	[Q]C2-1	0	108	0.143720179	Residential - Double, Duplex, or Two Units - 4 Stories or Less	YES - Current	NO - Privately-Owned	Available	Not Used in Prior Housing Element	0.180491772	0	0	0.180491772	2	0	0	097-5A205 396	Southeast Los Angeles				Lower
LOS ANGELES	129 E 87TH ST	90003	6041001019	Community Commercial	[Q]C2-1	0	108	0.143719031	Residential - Double, Duplex, or Two Units - 4 Stories or Less	YES - Current	NO - Privately-Owned	Available	Not Used in Prior Housing Element	0	0	0.90154084	0.90154084	2	0	0	097-5A205 397	Southeast Los Angeles	Yes			Above Moderate
LOS ANGELES	123 E 87TH ST	90003	6041001020	Community Commercial	[Q]C2-1	0	108	0.143719005	Residential - Double, Duplex, or Two Units - 4 Stories or Less	YES - Current	NO - Privately-Owned	Available	Not Used in Prior Housing Element	0	0	0.90154084	0.90154084	2	0	0	097-5A205 398	Southeast Los Angeles	Yes			Above Moderate
LOS ANGELES	119 E 87TH ST	90003	6041001021	Community Commercial	[Q]C2-1	0	108	0.143717857	Residential - Single Family Residence	YES - Current	NO - Privately-Owned	Available	Not Used in Prior Housing Element	1.381228215	0	0	1.381228215	1	0	0	097-5A205 399	Southeast Los Angeles				Lower
LOS ANGELES	8600 S MAIN ST	90003	6041001023	Community Commercial	C2-1-CPIO	0	108	0.060149999	Commercial - Restaurant, Cocktail Lounge - Restaurant, Cocktail Lounge, Tavern - One Story	YES - Current	NO - Privately-Owned	Available	Not Used in Prior Housing Element	0	0	0.005369107	0.005369107	0	0	0	097-5A205 374	Southeast Los Angeles				Above Moderate
LOS ANGELES	8606 S MAIN ST	90003	6041001023	Community Commercial	C2-1-CPIO	0	108	0.060265125	Commercial - Restaurant, Cocktail Lounge - Restaurant, Cocktail Lounge, Tavern - One Story	YES - Current	NO - Privately-Owned	Available	Not Used in Prior Housing Element	0	0	0.005369107	0.005369107	0	0	0	097-5A205 375	Southeast Los Angeles				Above Moderate
LOS ANGELES	8610 S MAIN ST	90003	6041001023	Community Commercial	C2-1-CPIO	0	108	0.060264944	Commercial - Restaurant, Cocktail Lounge - Restaurant, Cocktail Lounge, Tavern - One Story	YES - Current	NO - Privately-Owned	Available	Not Used in Prior Housing Element	0	0	0.005369107	0.005369107	0	0	0	097-5A205 376	Southeast Los Angeles				Above Moderate
LOS ANGELES	8612 S MAIN ST	90003	6041001023	Community Commercial	C2-1-CPIO	0	108	0.060265521	Commercial - Restaurant, Cocktail Lounge - Restaurant, Cocktail Lounge, Tavern - One Story	YES - Current	NO - Privately-Owned	Available	Not Used in Prior Housing Element	0	0	0.005369107	0.005369107	0	0	0	097-5A205 378	Southeast Los Angeles				Above Moderate
LOS ANGELES	8614 S MAIN ST	90003	6041001023	Community Commercial	C2-1-CPIO	0	108	0.060264768	Commercial - Restaurant, Cocktail Lounge - Restaurant, Cocktail Lounge, Tavern - One Story	YES - Current	NO - Privately-Owned	Available	Not Used in Prior Housing Element	0	0	0.005369107	0.005369107	0	0	0	097-5A205 379	Southeast Los Angeles				Above Moderate
LOS ANGELES			6041001023	Community Commercial	C2-1-CPIO	0	108	0.025897155	Commercial - Restaurant, Cocktail Lounge - Restaurant, Cocktail Lounge, Tavern - One Story	YES - Current	NO - Privately-Owned	Available	Not Used in Prior Housing Element	0	0	0.005469215	0.005469215	0	0	0	097-5A205 372	Southeast Los Angeles				Above Moderate
LOS ANGELES	8616 S MAIN ST	90003	6041001024	Community Commercial	C2-1-CPIO	0	108	0.063134702	Residential - Double, Duplex, or Two Units - 4 Stories or Less	YES - Current	NO - Privately-Owned	Available	Not Used in Prior Housing Element	0	0	0.000409865	0.000409865	2	0	0	097-5A205 401	Southeast Los Angeles				Above Moderate
LOS ANGELES	8618 S MAIN ST	90003	6041001025	Community Commercial	C2-1-CPIO	0	108	0.063135564	Residential - Double, Duplex, or Two Units - 4 Stories or Less	YES - Current	NO - Privately-Owned	Available	Not Used in Prior Housing Element	0	0	0.000409865	0.000409865	2	0	0	097-5A205 406	Southeast Los Angeles				Above Moderate
LOS ANGELES	8620 S MAIN ST	90003	6041001026	Community Commercial	C2-1-CPIO	0	108	0.063134951	Residential - Double, Duplex, or Two Units - 4 Stories or Less	YES - Current	NO - Privately-Owned	Available	Not Used in Prior Housing Element	0	0	0.000409865	0.000409865	2	0	0	097-5A205 408	Southeast Los Angeles				Above Moderate
LOS ANGELES	8624 S MAIN ST	90003	6041001027	Community Commercial	C2-1-CPIO	0	108	0.063135758	Residential - Double, Duplex, or Two Units - 4 Stories or Less	YES - Current	NO - Privately-Owned	Available	Not Used in Prior Housing Element	0	0	0.000409865	0.000409865	2	0	0	097-5A205 413	Southeast Los Angeles				Above Moderate
LOS ANGELES	8628 S MAIN ST	90003	6041001028	Community Commercial	C2-1-CPIO	0	108	0.063134775	Commercial - Store Combination - Store and Residential Combination - One Story	YES - Current	NO - Privately-Owned	Available	Not Used in Prior Housing Element	0	0	0.015274681	0.015274681	2	0	0	097-5A205 417	Southeast Los Angeles	Yes			Above Moderate
LOS ANGELES	8630 S MAIN ST	90003	6041001028	Community Commercial	C2-1-CPIO	0	108	0.079551546	Commercial - Store Combination - Store and Residential Combination - One Story	YES - Current	NO - Privately-Owned	Available	Not Used in Prior Housing Element	0	0	0.106921343	0.106921343	2	0	0	097-5A205 419	Southeast Los Angeles	Yes			Above Moderate
LOS ANGELES	114 E MANCHESTER AVE	90003	6041001029	Community Commercial	C2-1-CPIO	0	108	0.111663981	Commercial - Auto, Recreation Equipment, Construction Equipment Sales and Service - Auto Body Repair Shop - One Story	YES - Current	NO - Privately-Owned	Available	Not Used in Prior Housing Element	0.093528228	0	0	0.093528228	0	0	0	097-5A205 371	Southeast Los Angeles				Lower
LOS ANGELES	118 E MANCHESTER AVE	90003	6041001029	Community Commercial	C2-1-CPIO	0	108	0.125353427	Commercial - Auto, Recreation Equipment, Construction Equipment Sales and Service - Auto Body Repair Shop - One Story	YES - Current	NO - Privately-Owned	Available	Not Used in Prior Housing Element	0.097708348	0	0	0.097708348	0	0	0	097-5A205 370	Southeast Los Angeles				Lower
LOS ANGELES	122 E MANCHESTER AVE	90003	6041001029	Community Commercial	C2-1-CPIO	0	108	0.125351155	Commercial - Auto, Recreation Equipment, Construction Equipment Sales and Service - Auto Body Repair Shop - One Story	YES - Current	NO - Privately-Owned	Available	Not Used in Prior Housing Element	0.097708348	0	0	0.097708348	0	0	0	097-5A205 369	Southeast Los Angeles				Lower
LOS ANGELES	126 E MANCHESTER AVE	90003	6041001029	Community Commercial	C2-1-CPIO	0	108	0.125351178	Commercial - Auto, Recreation Equipment, Construction Equipment Sales and Service - Auto Body Repair Shop - One Story	YES - Current	NO - Privately-Owned	Available	Not Used in Prior Housing Element	0.097708348	0	0	0.097708348	0	0	0	097-5A205 368	Southeast Los Angeles				Lower
LOS ANGELES	130 E MANCHESTER AVE	90003	6041001029	Community Commercial	C2-1-CPIO	0	108	0.125351873	Commercial - Auto, Recreation Equipment, Construction Equipment Sales and Service - Auto Body Repair Shop - One Story	YES - Current	NO - Privately-Owned	Available	Not Used in Prior Housing Element	0.097708348	0	0	0.097708348	0	0	0	097-5A205 367	Southeast Los Angeles				Lower
LOS ANGELES	155 E 87TH ST	90003	6041001030	Community Commercial	[Q]C2-1	0	108	0.143725918	Residential - Five or More Units or Apartments (Any Combination) - 4 Stories or Less	YES - Current	NO - Privately-Owned	Available	Not Used in Prior Housing Element	0.125356046	0	0	0.125356046	5	0	0	097-5A205 390	Southeast Los Angeles				Lower
LOS ANGELES	8701 S WALL ST	90003	6041002001	Medium Residential	R3-1	0	54	0.143721233	Residential - Double, Duplex, or Two Units - 4 Stories or Less	YES - Current	NO - Privately-Owned	Available	Not Used in Prior Housing Element	0	0	0.582849205	0.582849205	2	0	0	096A205 23	Southeast Los Angeles	Yes			Above Moderate
LOS ANGELES	152 E 87TH ST	90003	6041002002	Medium Residential	R3-1	0	54	0.143720113	Residential - Double, Duplex, or Two Units - 4 Stories or Less	YES - Current	NO - Privately-Owned	Available	Not Used in Prior Housing Element	0	0	0.582849205	0.582849205	2	0	0	096A205 24	Southeast Los Angeles	Yes			Above Moderate
LOS ANGELES	150 E 87TH ST	90003	6041002003	Medium Residential	R3-1	0	54	0.143717867	Residential - Single Family Residence	YES - Current	NO - Privately-Owned	Available	Used in Prior Housing Element - Non-Vacant	0.903389275	0	0	0.903389275	1	0	0	096A205 25	Southeast Los Angeles				Lower
LOS ANGELES	146 E 87TH ST	90003	6041002004	Medium Residential	R3-1	0	54	0.143715622	Residential - Single Family Residence	YES - Current	NO - Privately-Owned	Available	Used in Prior Housing Element - Non-Vacant	0.903389275	0	0	0.903389275	1	0	0	096A205 26	Southeast Los Angeles				Lower
LOS ANGELES	144 E 87TH ST	90003	6041002005	Medium Residential	R3-1	0	54	0.143722358	Residential - Single Family Residence	YES - Current	NO - Privately-Owned	Available	Used in Prior Housing Element - Non-Vacant	0.395036399	0	0	0.395036399	1	0	0	096A205 27	Southeast Los Angeles				Lower
LOS ANGELES	134 E 87TH ST	90003	6041002007	Medium Residential	R3-1	0	54	0.143717867	Residential - Double, Duplex, or Two Units - 4 Stories or Less	YES - Current	NO - Privately-Owned	Available	Not Used in Prior Housing Element	0	0	0.582849205	0.582849205	2	0	0	096A205 29	Southeast Los Angeles	Yes			Above Moderate
LOS ANGELES	130 E 87TH ST	90003	6041002008	Medium Residential	R3-1	0	54	0.143715913	Residential - Single Family Residence	YES - Current	NO - Privately-Owned	Available	Used in Prior Housing Element - Non-Vacant	0.395036399	0	0	0.395036399	1	0	0	096A205 30	Southeast Los Angeles				Lower
LOS ANGELES	126 E 87TH ST	90003	6041002009	Medium Residential	R3-1	0	54	0.143722358	Residential - Single Family Residence	YES - Current	NO - Privately-Owned	Available	Used in Prior Housing Element - Non-Vacant	0.903389275	0	0	0.903389275	1	0	0	096A205 31	Southeast Los Angeles				Lower
LOS ANGELES	122 E 87TH ST	90003	6041002010	Medium Residential	R3-1	0	54	0.143717867	Residential - Double, Duplex, or Two Units - 4 Stories or Less	YES - Current	NO - Privately-Owned	Available	Used in Prior Housing Element - Non-Vacant	0.251395673	0	0	0.251395673	2	0	0	096A205 32	Southeast Los Angeles	Yes			Above Moderate
LOS ANGELES	118 E 87TH ST	90003	6041002011	Medium Residential	R3-1	0	54	0.143717867	Residential - Single Family Residence	YES - Current	NO - Privately-Owned	Available	Used in Prior Housing Element - Non-Vacant	0.903389275	0	0	0.903389275	1	0	0	096A205 33	Southeast Los Angeles				Lower
LOS ANGELES	112 E 87TH ST	90003	6041002012	Medium Residential	R3-1	0	54	0.127376081	Residential - Four Units (Any Combination) - 4 Stories or Less	YES - Current	NO - Privately-Owned	Available	Not Used in Prior Housing Element	0	0	0.385798967	0.385798967	4	0	0	096A205 34	Southeast Los Angeles	Yes			Above Moderate
LOS ANGELES	159 E 87TH PL	90003	6041002013	Medium Residential	R3-1	0	54	0.143709832	Residential - Single Family Residence	YES - Current	NO - Privately-Owned	Available	Used in Prior Housing Element - Non-Vacant	0.820178264	0	0	0.820178264	1	0	0	096A205 68	South

LOS ANGELES	141 E 87TH PL	90003	6041002017	Medium Residential	R3-1	0	54	0.143714325	Residential - Three Units (Any Combination) - 4 Stories or Less	YES - Current	NO - Privately-Owned	Available	Not Used in Prior Housing Element	0	0	0.514437675	0.514437675	3	0	0	096A205	72	Southeast Los Angeles		Yes	Above Moderate
LOS ANGELES	127 E 87TH PL	90003	6041002020	Medium Residential	R3-1	0	54	0.143714058	Residential - Five or More Units or Apartments (Any Combination) - 4 Stories or Less	YES - Current	NO - Privately-Owned	Available	Not Used in Prior Housing Element	0	0	0.133314833	0.133314833	5	0	0	096A205	76	Southeast Los Angeles		Yes	Above Moderate
LOS ANGELES	123 E 87TH PL	90003	6041002021	Medium Residential	R3-1	0	54	0.143712104	Residential - Single Family Residence	YES - Current	NO - Privately-Owned	Available	Used in Prior Housing Element - Non-Vacant	0.903389275	0	0	0.903389275	1	0	0	096A205	77	Southeast Los Angeles			Lower
LOS ANGELES	119 E 87TH PL	90003	6041002022	Medium Residential	R3-1	0	54	0.14371098	Residential - Single Family Residence	YES - Current	NO - Privately-Owned	Available	Used in Prior Housing Element - Non-Vacant	0.903389275	0	0	0.903389275	1	0	0	096A205	78	Southeast Los Angeles			Lower
LOS ANGELES	113 E 87TH PL	90003	6041002023	Medium Residential	R3-1	0	54	0.127067562	Residential - Double, Duplex, or Two Units - 4 Stories or Less	YES - Current	NO - Privately-Owned	Available	Not Used in Prior Housing Element	0	0	0.221478461	0.221478461	2	0	0	096A205	79	Southeast Los Angeles		Yes	Above Moderate
LOS ANGELES	8700 S MAIN ST	90003	6041002024	Neighborhood Commercial	C2-1VL-CPIO	0	108	0.079545461	Commercial - Store - One Story	YES - Current	NO - Privately-Owned	Available	Not Used in Prior Housing Element	0.187789357	0	0	0.187789357	0	0	0	096A205	35	Southeast Los Angeles			Lower
LOS ANGELES	8704 S MAIN ST	90003	6041002025	Neighborhood Commercial	C2-1VL-CPIO	0	108	0.063134592	Commercial - Store Combination - Store and Residential Combination - One Story	YES - Current	NO - Privately-Owned	Available	Used in Prior Housing Element - Non-Vacant	0	0	0.010957704	0.010957704	0	0	0	096A205	37	Southeast Los Angeles			Above Moderate
LOS ANGELES	8706 S MAIN ST	90003	6041002025	Neighborhood Commercial	C2-1VL-CPIO	0	108	0.063135381	Commercial - Store Combination - Store and Residential Combination - One Story	YES - Current	NO - Privately-Owned	Available	Used in Prior Housing Element - Non-Vacant	0	0	0.010957704	0.010957704	0	0	0	096A205	42	Southeast Los Angeles			Above Moderate
LOS ANGELES	8708 S MAIN ST	90003	6041002026	Neighborhood Commercial	C2-1VL-CPIO	0	108	0.063135562	Residential - Double, Duplex, or Two Units - 4 Stories or Less	YES - Current	NO - Privately-Owned	Available	Not Used in Prior Housing Element	0	0	0.035088277	0.035088277	2	0	0	096A205	44	Southeast Los Angeles			Above Moderate
LOS ANGELES	8710 S MAIN ST	90003	6041002026	Neighborhood Commercial	C2-1VL-CPIO	0	108	0.045457479	Residential - Double, Duplex, or Two Units - 4 Stories or Less	YES - Current	NO - Privately-Owned	Available	Not Used in Prior Housing Element	0	0	0.043485901	0.043485901	2	0	0	096A205	47	Southeast Los Angeles		Yes	Above Moderate
LOS ANGELES	8730 S MAIN ST	90003	6041002032	Neighborhood Commercial	C2-1VL-CPIO	0	108	0.079552458	Commercial - Store - One Story	YES - Current	NO - Privately-Owned	Available	Not Used in Prior Housing Element	0.024516651	0	0	0.024516651	0	0	0	096A205	94	Southeast Los Angeles			Lower
LOS ANGELES	131 E 87TH PL	90003	6041002034	Medium Residential	R3-1	0	54	0.143708169	Residential - Single Family Residence	YES - Current	NO - Privately-Owned	Available	Used in Prior Housing Element - Non-Vacant	0.903389275	0	0	0.903389275	1	0	0	096A205	75	Southeast Los Angeles			Lower
LOS ANGELES	133 E 87TH PL	90003	6041002035	Medium Residential	R3-1	0	54	0.143711521	Residential - Four Units (Any Combination) - 4 Stories or Less	YES - Current	NO - Privately-Owned	Available	Not Used in Prior Housing Element	0	0	0.453788161	0.453788161	4	0	0	096A205	74	Southeast Los Angeles		Yes	Above Moderate
LOS ANGELES	137 E 87TH PL	90003	6041002036	Medium Residential	R3-1	0	54	0.143710125	Residential - Four Units (Any Combination) - 4 Stories or Less	YES - Current	NO - Privately-Owned	Available	Not Used in Prior Housing Element	0	0	0.453788161	0.453788161	4	0	0	096A205	73	Southeast Los Angeles		Yes	Above Moderate
LOS ANGELES	8718 S MAIN ST	90003	6041002038	Neighborhood Commercial	C2-1VL-CPIO	0	108	0.061413161	Residential - Double, Duplex, or Two Units - 4 Stories or Less	YES - Current	NO - Privately-Owned	Available	Not Used in Prior Housing Element	0	0	0.000607297	0.000607297	2	0	0	096A205	82	Southeast Los Angeles			Above Moderate
LOS ANGELES	8722 S MAIN ST	90003	6041002039	Neighborhood Commercial	C2-1VL-CPIO	0	108	0.063135184	Residential - Double, Duplex, or Two Units - 4 Stories or Less	YES - Current	NO - Privately-Owned	Available	Not Used in Prior Housing Element	0	0	0.000849238	0.000849238	2	0	0	096A205	84	Southeast Los Angeles		Yes	Above Moderate
LOS ANGELES	8724 S MAIN ST	90003	6041002040	Neighborhood Commercial	C2-1VL-CPIO	0	108	0.063135564	Residential - Double, Duplex, or Two Units - 4 Stories or Less	YES - Current	NO - Privately-Owned	Available	Not Used in Prior Housing Element	0	0	0.000849238	0.000849238	2	0	0	096A205	90	Southeast Los Angeles		Yes	Above Moderate
LOS ANGELES	8726 S MAIN ST	90003	6041002041	Neighborhood Commercial	C2-1VL-CPIO	0	108	0.063134774	Residential - Double, Duplex, or Two Units - 4 Stories or Less	YES - Current	NO - Privately-Owned	Available	Not Used in Prior Housing Element	0	0	0.000849238	0.000849238	2	0	0	096A205	92	Southeast Los Angeles		Yes	Above Moderate
LOS ANGELES	8714 S MAIN ST	90003	6041002043	Neighborhood Commercial	C2-1VL-CPIO	0	108	0.045456691	Residential - Double, Duplex, or Two Units - 4 Stories or Less	YES - Current	NO - Privately-Owned	Available	Not Used in Prior Housing Element	0	0	0.000660391	0.000660391	2	0	0	096A205	50	Southeast Los Angeles			Above Moderate
LOS ANGELES	8716 S MAIN ST	90003	6041002044	Neighborhood Commercial	C2-1VL-CPIO	0	108	0.063135331	Residential - Double, Duplex, or Two Units - 4 Stories or Less	YES - Current	NO - Privately-Owned	Available	Not Used in Prior Housing Element	0	0	0.000409865	0.000409865	2	0	0	096A205	80	Southeast Los Angeles			Above Moderate
LOS ANGELES	158 E 87TH PL	90003	6041003001	Medium Residential	R3-1	0	54	0.119382159	Residential - Single Family Residence	YES - Current	NO - Privately-Owned	Available	Used in Prior Housing Element - Non-Vacant	0.733290386	0	0	0.733290386	1	0	0	096A205	112	Southeast Los Angeles			Lower
LOS ANGELES	154 E 87TH PL	90003	6041003002	Medium Residential	R3-1	0	54	0.119382807	Residential - Single Family Residence	YES - Current	NO - Privately-Owned	Available	Used in Prior Housing Element - Non-Vacant	0.733290386	0	0	0.733290386	1	0	0	096A205	113	Southeast Los Angeles			Lower
LOS ANGELES	150 E 87TH PL	90003	6041003003	Medium Residential	R3-1	0	54	0.119382807	Residential - Four Units (Any Combination) - 4 Stories or Less	YES - Current	NO - Privately-Owned	Available	Not Used in Prior Housing Element	0	0	0.116648734	0.116648734	4	0	0	096A205	114	Southeast Los Angeles		Yes	Above Moderate
LOS ANGELES	146 E 87TH PL	90003	6041003004	Medium Residential	R3-1	0	54	0.119383091	Residential - Single Family Residence	YES - Current	NO - Privately-Owned	Available	Used in Prior Housing Element - Non-Vacant	0.733290386	0	0	0.733290386	1	0	0	096A205	115	Southeast Los Angeles			Lower
LOS ANGELES	142 E 87TH PL	90003	6041003005	Medium Residential	R3-1	0	54	0.119382164	Residential - Single Family Residence	YES - Current	NO - Privately-Owned	Available	Used in Prior Housing Element - Non-Vacant	0.320828652	0	0	0.320828652	1	0	0	096A205	116	Southeast Los Angeles			Lower
LOS ANGELES	138 E 87TH PL	90003	6041003006	Medium Residential	R3-1	0	54	0.119383091	Residential - Double, Duplex, or Two Units - 4 Stories or Less	YES - Current	NO - Privately-Owned	Available	Not Used in Prior Housing Element	0	0	0.464917898	0.464917898	2	0	0	096A205	117	Southeast Los Angeles		Yes	Above Moderate
LOS ANGELES	134 E 87TH PL	90003	6041003007	Medium Residential	R3-1	0	54	0.119383097	Residential - Single Family Residence	YES - Current	NO - Privately-Owned	Available	Used in Prior Housing Element - Non-Vacant	0.733290386	0	0	0.733290386	1	0	0	096A205	118	Southeast Los Angeles			Lower
LOS ANGELES	132 E 87TH PL	90003	6041003008	Medium Residential	R3-1	0	54	0.119382157	Residential - Double, Duplex, or Two Units - 4 Stories or Less	YES - Current	NO - Privately-Owned	Available	Not Used in Prior Housing Element	0	0	0.464917898	0.464917898	2	0	0	096A205	119	Southeast Los Angeles		Yes	Above Moderate
LOS ANGELES	128 E 87TH PL	90003	6041003009	Medium Residential	R3-1	0	54	0.119383381	Residential - Single Family Residence	YES - Current	NO - Privately-Owned	Available	Used in Prior Housing Element - Non-Vacant	0.733290386	0	0	0.733290386	1	0	0	096A205	120	Southeast Los Angeles			Lower
LOS ANGELES	122 E 87TH PL	90003	6041003010	Medium Residential	R3-1	0	54	0.119382449	Residential - Single Family Residence	YES - Current	NO - Privately-Owned	Available	Used in Prior Housing Element - Non-Vacant	0.733290386	0	0	0.733290386	1	0	0	096A205	121	Southeast Los Angeles			Lower
LOS ANGELES	8771 S WALL ST	90003	6041003013	Medium Residential	R3-1	0	54	0.119467963	Residential - Three Units (Any Combination) - 4 Stories or Less	YES - Current	NO - Privately-Owned	Available	Not Used in Prior Housing Element	0	0	0.173204768	0.173204768	3	0	0	096A205	150	Southeast Los Angeles		Yes	Above Moderate
LOS ANGELES	155 E 88TH ST	90003	6041003014	Medium Residential	R3-1	0	54	0.11946983	Residential - Double, Duplex, or Two Units - 4 Stories or Less	YES - Current	NO - Privately-Owned	Available	Not Used in Prior Housing Element	0	0	0.464917898	0.464917898	2	0	0	096A205	151	Southeast Los Angeles		Yes	Above Moderate
LOS ANGELES	153 E 88TH ST	90003	6041003015	Medium Residential	R3-1	0	54	0.119467963	Residential - Three Units (Any Combination) - 4 Stories or Less	YES - Current	NO - Privately-Owned	Available	Not Used in Prior Housing Element	0	0	0.349180555	0.349180555	4	0	0	096A205	152	Southeast Los Angeles		Yes	Above Moderate
LOS ANGELES	147 E 88TH ST	90003	6041003016	Medium Residential	R3-1	0	54	0.119469539	Residential - Single Family Residence	YES - Current	NO - Privately-Owned	Available	Used in Prior Housing Element - Non-Vacant	0.733290386	0	0	0.733290386	1	0	0	096A205	153	Southeast Los Angeles			Lower
LOS ANGELES	143 E 88TH ST	90003	6041003017	Medium Residential	R3-1	0	54	0.119467679	Residential - Double, Duplex, or Two Units - 4 Stories or Less	YES - Current	NO - Privately-Owned	Available	Not Used in Prior Housing Element	0	0	0.464917898	0.464917898	2	0	0	096A205	154	Southeast Los Angeles		Yes	Above Moderate
LOS ANGELES	139 E 88TH ST	90003	6041003018	Medium Residential	R3-1	0	54	0.119467673	Residential - Double, Duplex, or Two Units - 4 Stories or Less	YES - Current	NO - Privately-Owned	Available	Not Used in Prior Housing Element	0	0	0.464917898	0.464917898	2	0	0	096A205	155	Southeast Los Angeles		Yes	Above Moderate
LOS ANGELES	135 E 88TH ST	90003	6041003019	Medium Residential	R3-1	0	54	0.119469546	Residential - Four Units (Any Combination) - 4 Stories or Less	YES - Current	NO - Privately-Owned	Available	Not Used in Prior Housing Element	0	0	0.116648734	0.116648734	4	0	0	096A205	156	Southeast Los Angeles		Yes	Above Moderate
LOS ANGELES	123 E 88TH ST	90003	6041003021	Medium Residential	R3-1	0	54	0.119467652	Residential - Single Family Residence	YES - Current	NO - Privately-Owned	Available	Used in Prior Housing Element - Non-Vacant	0.733290386	0	0	0.733290386	1	0	0	096A205	159	Southeast Los Angeles			Lower
LOS ANGELES	131 E 88TH ST	90003	6041003034	Medium Residential	R3-1	0	54	0.119467673	Residential - Double, Duplex, or Two Units - 4 Stories or Less	YES - Current	NO - Privately-Owned	Available	Not Used in Prior Housing Element	0	0	0.200513649	0.200513649	2	0	0	096A205	157	Southeast Los Angeles		Yes	Above Moderate
LOS ANGELES	127 E 88TH ST	90003	6041003035	Medium Residential	R3-1	0	54	0.119467389	Residential - Single Family Residence	YES - Current	NO - Privately-Owned	Available	Used in Prior Housing Element - Non-Vacant	0	0	0.535806704	0.535806704	1	0	0	096A205	158	Southeast Los Angeles		Yes	Above Moderate
LOS ANGELES	154 E 88TH ST	90003	6041004001	Low Medium II Residential	RD2-1	0	21	0.094128348	Residential - Double, Duplex, or Two Units - 4 Stories or Less	YES - Current	NO - Privately-Owned	Available	Not Used in Prior Housing Element	0	0	0.176365846	0.176365846	2	2*	2*	096A205	193	Southeast Los Angeles		Yes	Above Moderate
LOS ANGELES	158 E 88TH ST	90003	6041004001	Low Medium II Residential	RD2-1	0	21	0.094128064	Residential - Double, Duplex, or Two Units - 4 Stories or Less	YES - Current	NO - Privately-Owned	Available	Not Used in Prior Housing Element	0	0	0.176365846	0.176365846	2	2*	2*	096A205	191	Southeast Los Angeles		Yes	Above Moderate
LOS ANGELES	150 E 88TH ST	90003	6041004002	Low Medium II Residential	RD2-1	0	21	0.094128353	Residential - Single Family Residence	YES - Current	NO - Privately-Owned	Available	Not Used in Prior Housing Element	0	0	0.118069088	0.118069088	1	2*	2*	096A205	194	Southeast Los Angeles			Above Moderate
LOS ANGELES	144 E 88TH ST	90003	6041004003	Low Medium II Residential	RD2-1	0	21	0.094128348	Residential - Single Family Residence	YES - Current	NO - Privately-Owned	Available	Not Used in Prior Housing Element	0	0	0.118069088	0.118069088	1	2*	2*	096A205	195	Southeast Los Angeles			Above Moderate
LOS ANGELES	142 E 88TH ST	90003	6041004004	Low Medium II Residential	RD2-1	0	21	0.094129372	Residential - Single Family Residence	YES - Current	NO - Privately-Owned	Available	Not Used in Prior Housing Element	0	0	0.049254379	0.049254379	1	2*	2*	096A205	196	Southeast Los Angeles			Above Moderate
LOS ANGELES	134 E 88TH ST	90003	6041004006	Low Medium II Residential	RD2-1	0	21	0.094128638	Residential - Single Family Residence	YES - Current	NO - Privately-Owned	Available	Not Used in Prior Housing Element	0	0	0.118069088	0.118069088	1	2*	2*	096A205	198	Southeast Los Angeles			Above Moderate
LOS ANGELES	130 E 88TH ST	90003	6041004007	Low Medium II Residential	RD2-1	0	21	0.094128348	Residential - Single Family Residence	YES - Current	NO - Privately-Owned	Available	Not Used in Prior Housing Element	0	0	0.118069088	0.118069088	1	2*	2*	096A205	199	Southeast Los Angeles			Above Moderate
LOS ANGELES	126 E 88TH ST	90003	6041004008	Low Medium II Residential	RD2-1	0	21	0.094128353	Residential - Single Family Residence	YES - Current	NO - Privately-Owned	Available	Not Used in Prior Housing Element	0	0	0.118069088	0.118069088	1	2*	2*	096A205	200	Southeast Los Angeles			Above Moderate
LOS ANGELES	122 E 88TH ST	90003	6041004009	Low Medium II Residential	RD2-1	0	21	0.094128348	Residential - Double, Duplex, or Two Units - 4 Stories or Less	YES - Current	NO - Privately-Owned	Available	Not Used in Prior Housing Element	0	0	0.154801154	0.154801154	2	2*	2*	096A205	201	Southeast Los Angeles		Yes	Above Moderate
LOS ANGELES	118 E 88TH ST	90003	6041004010	Low Medium II Residential	RD2-1	0	21	0.094131005	Residential - Single Family Residence	YES - Current	NO - Privately-Owned	Available	Not Used in Prior Housing Element	0	0	0.118069088	0.118069088	1	2*	2*	096A205	202	Southeast Los Angeles			Above Moderate
LOS ANGELES	114 E 88TH ST	90003	6041004011	Low Medium II Residential	RD2-1	0	21	0.08302191	Residential - Single Family Residence	YES - Current	NO - Privately-Owned	Available	Not Used in Prior Housing Element	0	0	0.040253773	0.040253773	1	1*	1*	096A205	203	Southeast Los Angeles			Above Moderate
LOS ANGELES	151 E 88TH PL	90003	6041004014	Low Medium II Residential	RD2-1	0	21	0.093711898	Residential - Single Family Residence	YES - Current	NO - Privately-Owned	Available	Not Used in Prior Housing Element	0	0	0.118069088	0.118069088	1	2*	2*	096A205	231	Southeast Los Angeles			Above Moderate
LOS ANGELES	147 E 88TH PL	90003	6041004015	Low Medium II Residential	RD2-1	0	21	0.093727673	Residential - Double, Duplex, or Two Units - 4 Stories or Less	YES - Current	NO - Privately-Owned	Available	Not Used in Prior Housing Element	0	0	0.154801154	0.154801154	2	2*	2*	096A205	232	Southeast Los Angeles		Yes	Above Moderate
LOS ANGELES	143 E 88TH PL	90003	6041004016	Low Medium II Residential	RD2-1	0	21	0.093743907	Residential - Single Family Residence	YES - Current	NO - Privately-Owned	Available	Not Used in Prior Housing Element	0	0	0.118069088	0.118069088	1	2*	2*	096A205	233	Southeast Los Angeles			Above Moderate
LOS ANGELES	139 E 88TH PL	90003	6041004017	Low Medium II Residential	RD2-1	0	21	0.093759404	Residential - Single Family Residence	YES - Current	NO - Privately-Owned	Available	Not Used in Prior Housing Element	0	0	0.118069088	0.118069088	1	2*	2*	096A205	234	Southeast Los Angeles			Above Moderate
LOS ANGELES	135 E 88TH PL	90003	6041004018	Low Medium II Residential	RD2-1	0	21	0.093774166	Residential - Single Family Residence	YES - Current	NO - Privately-Owned	Available	Not Used in Prior Housing Element	0	0	0.118069088	0.118069088	1	2*	2*	096A205	235	Southeast Los Angeles			Above Moderate
LOS ANGELES	131 E 88TH PL	90003	6041004019	Low Medium II Residential	RD2-1	0	21	0.093789662	Residential - Single Family Residence	YES - Current	NO - Privately-Owned	Available	Not Used in Prior Housing Element	0	0	0.118069088	0.118069088	1	2*	2*	096A205	236	Southeast Los Angeles			Above Moderate
LOS ANGELES	127 E 88TH PL	90003	6041004020	Low Medium II Residential	RD2-1	0	21	0.09380589	Residential - Single Family Residence	YES - Current	NO - Privately-Owned	Available	Not Used in Prior Housing Element	0	0	0.118069088	0.118069088	1	2*	2*	096A205	237	Southeast Los Angeles			Above Moderate
LOS ANGELES	123 E 88TH PL	90003	6041004021	Low Medium II Residential	RD2-1	0	21	0.093820653	Residential - Single Family Residence	YES - Current	NO - Privately-Owned	Available	Not Used in Prior Housing Element	0	0	0.118069088	0.118069088	1	2*	2*	096A205	239	Southeast Los Angeles			Above Moderate
LOS ANGELES	119 E 88TH PL	90003	6041004022	Low Medium II Residential	RD2-1	0	21	0.093839081	Residential - Single Family Residence	YES - Current	NO - Privately-Owned	Available	Not Used in Prior Housing Element	0	0	0.118069088	0.118069088	1	2*	2*	096A205	240	Southeast Los Angeles			Above Moderate
LOS ANGELES	115 E 88TH PL	90003	6041004023	Low Medium II Residential	RD2-1	0	21	0.082684966	Residential - Single Family Residence	YES - Current	NO - Privately-Owned	Available	Not Used in Prior Housing Element	0	0	0.040253773	0.040253773	1	1*	1*	096A205	241	Southeast Los Angeles			Above Moderate
LOS ANGELES	8814 S MAIN ST	90003	6041004030	Neighborhood Commercial	C2-1VL-CPIO	0	108	0.063138588	Commercial - Store Combination - Store and Residential Combination - One Story	YES - Current	NO - Privately-Owned	Available	Not Used in Prior Housing Element	0	0	0.001648782	0.001648782	0	0	0	096A205	252	Southeast Los Angeles			Above Moderate
LOS ANGELES	107 E 88TH PL	90003	6041004031	Neighborhood Commercial	C2-1VL-CPIO	0	108	0.06315109	Residential - Single Family Residence	YES - Current	NO - Privately-Owned	Available	Not Used in Prior Housing Element	0	0	0.030464366	0.030464366	1	0	0	096A205	257	Southeast Los Angeles			Above Moderate
LOS ANGELES	8816 S MAIN ST	90003	6041004031	Neighborhood Commercial	C2-1VL-CPIO	0	108	0.063134506	Residential - Single Family Residence	YES - Current	NO - Privately-Owned	Available	Not Used in Prior Housing Element	0	0	0.030464366	0.030464366	1	0	0	096A205	255	Southeast Los Angeles			Above Moderate
LOS ANGELES	8852 S MAIN ST	90003	6041005001	Neighborhood Commercial	C2-1VL-CPIO	0	108	0.084040776	Commercial - Commercial - Vacant Land	YES - Current	NO - Privately-Owned	Available	Not Used in Prior Housing Element	0.146814032	0	0	0.146814032	0	0	0	096A205	288	Southeast Los Angeles			Lower
LOS ANGELES	112 E 88TH PL	90003	6041005008	Low Medium II Residential	RD2-1	0	21	0.122545639	Residential - Double, Duplex, or Two Units - 4 Stories or Less	YES - Current	NO - Privately-Owned	Available	Not Used in Prior Housing Element	0	0	0.126595759	0.126595759	2	2*	2*	096A205	287	Southeast Los Angeles		Yes	Above Moderate
LOS ANGELES	118 E 88TH PL	90003	6041005009	Low Medium II Residential	RD2-1	0	21	0.122613582	Residential - Single Family Residence	YES - Current	NO - Privately-Owned	Available	Not Used in Prior Housing Element	0	0	0.096387953	0.096387953	1	2*	2*	096A205	286	Southeast Los Angeles			Above Moderate
LOS ANGELES	124 E 88TH PL	90003	6041005010	Low Medium II Residential	RD2-1	0	21	0.122684659	Residential - Double, Duplex, or Two Units - 4 Stories or Less	YES - Current	NO - Privately-Owned	Available	Not Used in Prior Housing Element	0	0	0.052896363	0.052896363	2	2*	2*	096A205	285	Southeast Los Angeles		Yes	Above Moderate
LOS ANGELES	134 E 88TH PL	90003	6041005013	Low Medium II Residential	RD2-1	0	21	0.122892996	Residential - Single Family Residence	YES - Current	NO - Privately-Owned	Available	Not Used in Prior Housing Element	0	0	0.084385613	0.084385613	2	2*	2*	096A205	282	Southeast Los Angeles			Above Moderate
LOS ANGELES	138 E 88TH PL	90003	6041005014	Low Medium II Residential	RD2-1	0	21	0.122963111	Residential - Double, Duplex, or Two Units - 4 Stories or Less	YES - Current	NO - Privately-Owned	Available	Not Used in Prior Housing Element	0	0	0.126595759	0.126595759	2	2*	2*	096A205	281	Southeast Los Angeles		Yes	Above Moderate
LOS ANGELES	150 E 88TH PL	90003	6041005017	Low Medium II Residential	RD2-1	0	21	0.123171008	Residential - Double, Duplex, or Two Units - 4 Stories or Less	YES - Current	NO - Privately-Owned	Available	Not Used in Prior Housing Element	0	0	0.126595759	0.126595759	2	2*	2*	096A205	278	Southeast Los Angeles		Yes	Above Moderate
LOS ANGELES	152 E 88TH PL	90003	6041005018	Low Medium II Residential	RD2-1	0	21	0.123239075	Residential - Double, Duplex, or Two Units - 4 Stories or Less	YES - Current	NO - Privately-Owned	Available	Not Used in Prior Housing Element	0	0	0.052896363	0.052896363	2	2*	2*	096A205	277	Southeast Los Angeles		Yes	Above Moderate
LOS ANGELES	162 E 88TH PL	90003	6041005019	Low Medium II Residential	RD2-1	0	21	0.093009268	Residential - Single Family Residence	YES - Current	NO - Privately-Owned	Available	Not Used in Prior Housing Element	0	0	0.118069088	0.118069088	1	2*	2*	096A205	276	Southeast Los Angeles			Above Moderate
LOS ANGELES	8854 S MAIN ST	90003	6041005033	Neighborhood Commercial	C2-1VL-CPIO	0	108	0.061412924	Residential - Double, Duplex, or Two Units - 4 Stories or Less	YES - Current	NO - Privately-Owned	Available	Not Used in Prior Housing Element	0	0	0.039552492	0.039552492	2	0	0	096A205	291	Southeast Los Angeles		Yes	Above Moderate
LOS ANGELES	8856 S MAIN ST	90003	6041005034	Neighborhood Commercial	C2-1VL-CPIO	0	108	0.061412924	Commercial - Commercial - Vacant Land	YES - Current	NO - Privately-Owned	Available	Not Used in Prior Housing Element	0	0	0.02945492	0.02945492	0	0	0	096A205	293	Southeast Los Angeles			Above Moderate
LOS ANGELES	8860 S MAIN ST	90003	6041005035	Neighborhood Commercial	C2-1VL-CPIO	0	108	0.061413691	Commercial - Store Combination - Store and Residential Combination - One Story	YES - Current	NO - Privately-Owned	Available	Used in Prior Housing Element - Non-Vacant	0	0	0.000418643	0.000418643	0	0	0	096A205	295	Southeast Los Angeles			Above Moderate
LOS ANGELES	8862 S MAIN ST	90003	6041005035	Neighborhood Commercial	C2-1VL-CPIO	0	108	0.061412923	Commercial - Store Combination - Store and Residential Combination - One Story	YES - Current	NO - Privately-Owned	Available	Used in Prior Housing Element - Non-Vacant	0	0	0.000418643	0.000418643	0	0	0	096A205	298	Southeast Los Angeles			Above Moderate
LOS ANGELES	8864 S MAIN ST	90003	6041005035	Neighborhood Commercial	C2-1VL-CPIO	0	108	0.061413869	Commercial - Store Combination - Store and Residential Combination - One Story	YES - Current	NO - Privately-Owned	Available	Used in Prior Housing Element - Non-Vacant	0	0	0.000418643	0.000418643	0	0	0	096A205	326	Southeast Los Angeles			Above Moderate
LOS ANGELES	8866 S MAIN ST	90003	6041005036	Neighborhood Commercial	C2-1VL-CPIO	0	108	0.061413102	Industrial - Warehousing, Distribution, Storage - Warehousing, Distribution, Under 10,000 SF - One Story	YES - Current	NO - Privately-Owned	Available	Used in Prior Housing Element - Non-Vacant	0	0	0.012280452	0.012280452	0	0	0	096A205	328	Southeast Los Angeles			Above Moderate
LOS ANGELES	8872 S MAIN ST	90003	6041005036	Neighborhood Commercial	C2-1VL-CPIO	0	108	0.061413691	Industrial - Warehousing, Distribution, Storage - Warehousing, Distribution, Under 10,000 SF - One Story	YES - Current	NO - Privately-Owned	Available	Used in Prior Housing Element - Non-Vacant	0	0	0.012280452	0.012280452	0	0	0	096A205	331	Southeast Los Angeles			Above Moderate
LOS ANGELES	8874 S MAIN ST	90003	6041005036	Neighborhood Commercial	C2-1VL-CPIO	0	108	0.061412923	Industrial - Warehousing, Distribution, Storage - Warehousing, Distribution, Under 10,000 SF - One Story	YES - Current	NO - Privately-Owned	Available	Used in Prior Housing Element - Non-Vacant	0	0	0.012280452	0.012280452	0	0	0	096A205	333	Southeast Los Angeles			Above Moderate
LOS ANGELES	8876 S MAIN ST	90003	6041005036	Neighborhood Commercial	C2-1VL-CPIO	0	108	0.078778675	Industrial - Warehousing, Distribution, Storage - Warehousing, Distribution, Under 10,000 SF - One Story	YES - Current	NO - Privately-Owned	Available	Used in Prior Housing Element - Non-Vacant	0.198796734	0	0	0.198796734	0	0	0	096A205	336	Southeast Los Angeles			Lower
LOS ANGELES	144 E 88TH PL	90003	6041005037	Low Medium II Residential	RD2-1	0	21	0.120348683	Residential - Double, Duplex, or Two Units - 4 Stories or Less	YES - Current	NO - Privately-Owned	Available	Not Used in Prior Housing Element	0	0	0.725289488	0.725289488	0	2*	2*	096A205	279

LOS ANGELES	8912 1/2 S MAIN ST	90003	6041006036	Neighborhood Commercial	C2-1VL-CPIO	0	108	0.063134904	Residential - Double, Duplex, or Two Units - 4 Stories or Less	YES - Current	NO - Privately-Owned	Available	Not Used in Prior Housing Element	0	0	0.000607297	0.000607297	2	0	0	096A205	385	Southeast Los Angeles						Above Moderate
LOS ANGELES	8902 S MAIN ST	90003	6041006037	Neighborhood Commercial	C2-1VL-CPIO	0	108	0.083878126	Residential - Double, Duplex, or Two Units - 4 Stories or Less	YES - Current	NO - Privately-Owned	Available	Not Used in Prior Housing Element	0.11122734	0	0	0.11122734	2	0	0	096A205	371	Southeast Los Angeles						Lower
LOS ANGELES	8904 S MAIN ST	90003	6041006038	Neighborhood Commercial	C2-1VL-CPIO	0	108	0.063134904	Residential - Double, Duplex, or Two Units - 4 Stories or Less	YES - Current	NO - Privately-Owned	Available	Not Used in Prior Housing Element	0	0	0.000607297	0.000607297	2	0	0	096A205	377	Southeast Los Angeles						Above Moderate
LOS ANGELES	9000 S MAIN ST	90003	6041007001	Neighborhood Commercial	C2-1VL-CPIO	0	108	0.052712613	Residential - Single Family Residence	YES - Current	NO - Privately-Owned	Available	Not Used in Prior Housing Element	0	0	0.022928095	0.022928095	1	0	0	094-5A205	102	Southeast Los Angeles						Above Moderate
LOS ANGELES	110 E 90TH ST	90003	6041007002	Neighborhood Commercial	C2-1VL-CPIO	0	108	0.05464783	Residential - Single Family Residence	YES - Current	NO - Privately-Owned	Available	Not Used in Prior Housing Element	0	0	0.043763801	0.043763801	1	0	0	094-5A205	101	Southeast Los Angeles						Above Moderate
LOS ANGELES	9010 S MAIN ST	90003	6041007005	Neighborhood Commercial	C2-1VL-CPIO	0	108	0.075833151	Residential - Single Family Residence	YES - Current	NO - Privately-Owned	Available	Not Used in Prior Housing Element	0.854243577	0	0	0.854243577	1	0	0	094-5A205	115	Southeast Los Angeles						Lower
LOS ANGELES	9016 S MAIN ST	90003	6041007007	Neighborhood Commercial	C2-1VL-CPIO	0	108	0.075873253	Residential - Single Family Residence	YES - Current	NO - Privately-Owned	Available	Not Used in Prior Housing Element	0.854243577	0	0	0.854243577	1	0	0	094-5A205	159	Southeast Los Angeles						Lower
LOS ANGELES	9024 S MAIN ST	90003	6041007009	Neighborhood Commercial	C2-1VL-CPIO	0	108	0.052777514	Residential - Single Family Residence	YES - Current	NO - Privately-Owned	Available	Not Used in Prior Housing Element	0	0	0.022928095	0.022928095	1	0	0	094-5A205	167	Southeast Los Angeles						Above Moderate
LOS ANGELES	107 E 91ST ST	90003	6041007010	Neighborhood Commercial	C2-1VL-CPIO	0	108	0.054547511	Residential - Single Family Residence	YES - Current	NO - Privately-Owned	Available	Not Used in Prior Housing Element	0	0	0.043763801	0.043763801	1	0	0	094-5A205	166	Southeast Los Angeles						Above Moderate
LOS ANGELES	9004 S MAIN ST	90003	6041007033	Neighborhood Commercial	C2-1VL-CPIO	0	108	0.075791833	Commercial - Office Building - One Story	YES - Current	NO - Privately-Owned	Available	Not Used in Prior Housing Element	0.172304407	0	0	0.172304407	0	0	0	094-5A205	106	Southeast Los Angeles						Lower
LOS ANGELES	9006 S MAIN ST	90003	6041007033	Neighborhood Commercial	C2-1VL-CPIO	0	108	0.075812919	Commercial - Office Building - One Story	YES - Current	NO - Privately-Owned	Available	Not Used in Prior Housing Element	0.172304407	0	0	0.172304407	0	0	0	094-5A205	110	Southeast Los Angeles						Lower
LOS ANGELES	9100 S MAIN ST	90003	6041008001	Hybrid Industrial	CM-1-CPIO	0	54	0.102569441	Residential - Three Units (Any Combination) - 4 Stories or Less	YES - Current	NO - Privately-Owned	Available	Not Used in Prior Housing Element	0	0	0.081964917	0.081964917	3	0	0	094-5A205	209	Southeast Los Angeles					Yes	Above Moderate
LOS ANGELES	9102 S MAIN ST	90003	6041008002	Hybrid Industrial	CM-1-CPIO	0	54	0.07592657	Residential - Double, Duplex, or Two Units - 4 Stories or Less	YES - Current	NO - Privately-Owned	Available	Not Used in Prior Housing Element	0	0	0.219458365	0.219458365	2	0	0	094-5A205	212	Southeast Los Angeles					Yes	Above Moderate
LOS ANGELES	9106 S MAIN ST	90003	6041008003	Hybrid Industrial	CM-1-CPIO	0	54	0.075917464	Residential - Double, Duplex, or Two Units - 4 Stories or Less	YES - Current	NO - Privately-Owned	Available	Not Used in Prior Housing Element	0	0	0.095836711	0.095836711	2	0	0	094-5A205	216	Southeast Los Angeles					Yes	Above Moderate
LOS ANGELES	9110 S MAIN ST	90003	6041008004	Hybrid Industrial	CM-1-CPIO	0	54	0.07590677	Residential - Double, Duplex, or Two Units - 4 Stories or Less	YES - Current	NO - Privately-Owned	Available	Not Used in Prior Housing Element	0.132750833	0	0	0.132750833	2	0	0	094-5A205	219	Southeast Los Angeles						Lower
LOS ANGELES	9114 S MAIN ST	90003	6041008005	Hybrid Industrial	CM-1-CPIO	0	54	0.075897086	Residential - Single Family Residence - Vacant Land	YES - Current	NO - Privately-Owned	Available	Not Used in Prior Housing Element	0.353233027	0	0	0.353233027	0	0	0	094-5A205	233	Southeast Los Angeles						Lower
LOS ANGELES	9116 S MAIN ST	90003	6041008031	Hybrid Industrial	CM-1-CPIO	0	54	0.075888981	Industrial - Light Manufacturing - One Story	YES - Current	NO - Privately-Owned	Available	Not Used in Prior Housing Element	0.028016341	0	0	0.028016341	0	0	0	094-5A205	260	Southeast Los Angeles						Lower
LOS ANGELES	9118 S MAIN ST	90003	6041008031	Hybrid Industrial	CM-1-CPIO	0	54	0.075876713	Industrial - Light Manufacturing - One Story	YES - Current	NO - Privately-Owned	Available	Not Used in Prior Housing Element	0.028016341	0	0	0.028016341	0	0	0	094-5A205	262	Southeast Los Angeles						Lower
LOS ANGELES	9107 S SAN PEDRO ST	90003	6041009003	Low Medium II Residential	[Q]R4-1	0	21	0.08035532	Institutional - Church - One Story	YES - Current	NO - Privately-Owned	Available	Not Used in Prior Housing Element	0	0	0.000958594	0.000958594	0	1*	1*	094-5A205	213	Southeast Los Angeles						Above Moderate
LOS ANGELES			6041009003	Low Medium II Residential	[Q]R4-1	0	21	0.034437986	Institutional - Church - One Story	YES - Current	NO - Privately-Owned	Available	Not Used in Prior Housing Element	0	0	0.000320061	0.000320061	0	0	0	094-5A205	214	Southeast Los Angeles						Above Moderate
LOS ANGELES	252 E 91ST ST	90003	6041009004	Low Medium II Residential	[Q]R4-1	0	21	0.032327906	Commercial - Commercial - Vacant Land	YES - Current	NO - Privately-Owned	Available	Not Used in Prior Housing Element	0	0	0.015111832	0.015111832	0	0	0	094-5A205	186	Southeast Los Angeles						Above Moderate
LOS ANGELES	9103 S SAN PEDRO ST	90003	6041009004	Low Medium II Residential	[Q]R4-1	0	21	0.073409808	Commercial - Commercial - Vacant Land	YES - Current	NO - Privately-Owned	Available	Not Used in Prior Housing Element	0	0	0.045724493	0.045724493	0	1*	1*	094-5A205	185	Southeast Los Angeles						Above Moderate
LOS ANGELES	9111 S SAN PEDRO ST	90003	6041009027	Low Medium II Residential	[Q]R4-1	0	21	0.120532265	Commercial - Service Station - Full Service - No Additional Services	YES - Current	NO - Privately-Owned	Available	Not Used in Prior Housing Element	0	0	0.032061988	0.032061988	0	2*	2*	094-5A205	218	Southeast Los Angeles						Above Moderate
LOS ANGELES	9117 S SAN PEDRO ST	90003	6041009027	Low Medium II Residential	[Q]R4-1	0	21	0.120532228	Commercial - Service Station - Full Service - No Additional Services	YES - Current	NO - Privately-Owned	Available	Not Used in Prior Housing Element	0	0	0.032061988	0.032061988	0	2*	2*	094-5A205	257	Southeast Los Angeles						Above Moderate
LOS ANGELES	9121 S SAN PEDRO ST	90003	6041009027	Low Medium II Residential	[Q]R4-1	0	21	0.155595073	Commercial - Service Station - Full Service - No Additional Services	YES - Current	NO - Privately-Owned	Available	Not Used in Prior Housing Element	0	0.047779959	0	0.047779959	0	3*	3*	094-5A205	118	Southeast Los Angeles						Moderate
LOS ANGELES	9005 S SAN PEDRO ST	90003	6041010003	Low Medium II Residential	RD2-1	0	21	0.060265058	Residential - Single Family Residence	YES - Current	NO - Privately-Owned	Available	Not Used in Prior Housing Element	0	0	0.049431369	0.049431369	1	1*	1*	094-5A205	108	Southeast Los Angeles						Above Moderate
LOS ANGELES	9007 S SAN PEDRO ST	90003	6041010004	Low Medium II Residential	RD2-1	0	21	0.060266564	Residential - Single Family Residence	YES - Current	NO - Privately-Owned	Available	Not Used in Prior Housing Element	0	0	0.049431369	0.049431369	1	1*	1*	094-5A205	112	Southeast Los Angeles						Above Moderate
LOS ANGELES	9009 S SAN PEDRO ST	90003	6041010005	Low Medium II Residential	RD2-1	0	21	0.060266564	Residential - Single Family Residence	YES - Current	NO - Privately-Owned	Available	Not Used in Prior Housing Element	0	0	0.0204101	0.0204101	1	1*	1*	094-5A205	114	Southeast Los Angeles						Above Moderate
LOS ANGELES	9011 S SAN PEDRO ST	90003	6041010006	Low Medium II Residential	RD2-1	0	21	0.060266562	Residential - Single Family Residence	YES - Current	NO - Privately-Owned	Available	Not Used in Prior Housing Element	0	0	0.049431369	0.049431369	1	1*	1*	094-5A205	120	Southeast Los Angeles						Above Moderate
LOS ANGELES	9015 S SAN PEDRO ST	90003	6041010007	Low Medium II Residential	RD2-1	0	21	0.060265058	Residential - Single Family Residence	YES - Current	NO - Privately-Owned	Available	Not Used in Prior Housing Element	0	0	0.012891473	0.012891473	1	1*	1*	094-5A205	158	Southeast Los Angeles						Above Moderate
LOS ANGELES	9017 S SAN PEDRO ST	90003	6041010008	Low Medium II Residential	RD2-1	0	21	0.060266564	Residential - Single Family Residence	YES - Current	NO - Privately-Owned	Available	Not Used in Prior Housing Element	0	0	0.012891473	0.012891473	1	1*	1*	094-5A205	161	Southeast Los Angeles						Above Moderate
LOS ANGELES	247 E 91ST ST	90003	6041010058	Low Medium II Residential	R1-1	0	1 unit per lot	0.100887229	Residential - Single Family Residence - Vacant Land	YES - Current	NO - Privately-Owned	Available	Not Used in Prior Housing Element	0	0	0.042979789	0.042979789	0	0	0	094-5A205	134	Southeast Los Angeles						Above Moderate
LOS ANGELES		6041010058	Low Medium II Residential	R1-1	0	1 unit per lot	0.007184416	Residential - Single Family Residence - Vacant Land	YES - Current	NO - Privately-Owned	Available	Not Used in Prior Housing Element	0	0	0.042979789	0.042979789	0	0	0	094-5A205	519	Southeast Los Angeles						Above Moderate
LOS ANGELES	9001 S SAN PEDRO ST	90003	6041010059	Low Medium II Residential	RD2-1	0	21	0.080009679	Commercial - Office Building - One Story	YES - Current	NO - Privately-Owned	Available	Not Used in Prior Housing Element	0	0	0.021027003	0.021027003	0	1*	1*	094-5A205	77	Southeast Los Angeles						Above Moderate
LOS ANGELES	9003 S SAN PEDRO ST	90003	6041010059	Low Medium II Residential	RD2-1	0	21	0.060265809	Commercial - Office Building - One Story	YES - Current	NO - Privately-Owned	Available	Not Used in Prior Housing Element	0	0	0.025905913	0.025905913	0	1*	1*	094-5A205	105	Southeast Los Angeles						Above Moderate
LOS ANGELES	8921 S SAN PEDRO ST	90003	6041011001	Low Medium II Residential	RD2-1	0	21	0.128445988	Commercial - Restaurant, Cocktail Lounge - Restaurant, Cocktail Lounge, Tavern - One Story	YES - Current	NO - Privately-Owned	Available	Not Used in Prior Housing Element	0	0	0.047414298	0.047414298	0	2*	2*	094-5A205	56	Southeast Los Angeles						Above Moderate
LOS ANGELES	8919 S SAN PEDRO ST	90003	6041011002	Low Medium II Residential	RD2-1	0	21	0.114791	Commercial - Parking Lot (Commercial Use Property) - Lots - Patron or Employee - One Story	YES - Current	NO - Privately-Owned	Available	Not Used in Prior Housing Element	0	0	0.016118748	0.016118748	0	2*	2*	096A205	413	Southeast Los Angeles						Above Moderate
LOS ANGELES	247 E 90TH ST	90003	6041011029	Low Medium II Residential	RD2-1	0	21	0.11433328	Residential - Single Family Residence	YES - Current	NO - Privately-Owned	Available	Not Used in Prior Housing Element	0	0	0.099638897	0.099638897	1	2*	2*	094-5A205	40	Southeast Los Angeles						Above Moderate
LOS ANGELES	8915 S SAN PEDRO ST	90003	6041011031	Low Medium II Residential	RD2-1	0	21	0.114792234	Commercial - Auto, Recreation Equipment, Construction Equipment Sales and Service - Auto Body Repair Shop - One Story	YES - Current	NO - Privately-Owned	Available	Not Used in Prior Housing Element	0	0	0.725289488	0.725289488	0	2*	2*	096A205	386	Southeast Los Angeles						Above Moderate
LOS ANGELES	8909 S SAN PEDRO ST	90003	6041011032	Low Medium II Residential	RD2-1	0	21	0.114792232	Commercial - Auto, Recreation Equipment, Construction Equipment Sales and Service - Auto Body Repair Shop - One Story	YES - Current	NO - Privately-Owned	Available	Not Used in Prior Housing Element	0	0	0.725289488	0.725289488	0	2*	2*	096A205	379	Southeast Los Angeles						Above Moderate
LOS ANGELES		6041011032	Low Medium II Residential	RD2-1	0	21	0.006887276	Commercial - Auto, Recreation Equipment, Construction Equipment Sales and Service - Auto Body Repair Shop - One Story	YES - Current	NO - Privately-Owned	Available	Not Used in Prior Housing Element	0	0	0.142099988	0.142099988	0	0	0	096A205	378	Southeast Los Angeles						Above Moderate
LOS ANGELES	8865 S SAN PEDRO ST	90003	6041012004	Low Medium II Residential	RD2-1	0	21	0.058233861	Residential - Single Family Residence	YES - Current	NO - Privately-Owned	Available	Not Used in Prior Housing Element	0	0	0.049431369	0.049431369	1	1*	1*	096A205	327	Southeast Los Angeles						Above Moderate
LOS ANGELES	8863 S SAN PEDRO ST	90003	6041012005	Low Medium II Residential	RD2-1	0	21	0.058845794	Residential - Single Family Residence	YES - Current	NO - Privately-Owned	Available	Not Used in Prior Housing Element	0	0	0.012891473	0.012891473	1	1*	1*	096A205	301	Southeast Los Angeles						Above Moderate
LOS ANGELES	8861 S SAN PEDRO ST	90003	6041012006	Low Medium II Residential	RD2-1	0	21	0.058659388	Residential - Single Family Residence	YES - Current	NO - Privately-Owned	Available	Not Used in Prior Housing Element	0	0	0.049431369	0.049431369	1	1*	1*	096A205	297	Southeast Los Angeles						Above Moderate
LOS ANGELES	8857 S SAN PEDRO ST	90003	6041012007	Low Medium II Residential	RD2-1	0	21	0.058939173	Residential - Single Family Residence	YES - Current	NO - Privately-Owned	Available	Not Used in Prior Housing Element	0	0	0.049431369	0.049431369	1	1*	1*	096A205	294	Southeast Los Angeles						Above Moderate
LOS ANGELES	8855 S SAN PEDRO ST	90003	6041012008	Low Medium II Residential	RD2-1	0	21	0.059017002	Residential - Single Family Residence	YES - Current	NO - Privately-Owned	Available	Not Used in Prior Housing Element	0	0	0.049431369	0.049431369	1	1*	1*	096A205	292	Southeast Los Angeles						Above Moderate
LOS ANGELES	8853 S SAN PEDRO ST	90003	6041012009	Low Medium II Residential	RD2-1	0	21	0.059298331	Residential - Single Family Residence	YES - Current	NO - Privately-Owned	Available	Not Used in Prior Housing Element	0	0	0.001548245	0.001548245	1	1*	1*	096A205	290	Southeast Los Angeles						Above Moderate
LOS ANGELES	8851 S SAN PEDRO ST	90003	6041012010	Low Medium II Residential	RD2-1	0	21	0.081521065	Residential - Single Family Residence	YES - Current	NO - Privately-Owned	Available	Not Used in Prior Housing Element	0	0	0.040253773	0.040253773	1	1*	1*	096A205	260	Southeast Los Angeles						Above Moderate
LOS ANGELES	246 E 88TH PL	90003	6041012011	Low Medium II Residential	RD2-1	0	21	0.124276576	Residential - Single Family Residence	YES - Current	NO - Privately-Owned	Available	Not Used in Prior Housing Element	0	0	0.096387953	0.096387953	1	2*	2*	096A205	262	Southeast Los Angeles						Above Moderate
LOS ANGELES	242 E 88TH PL	90003	6041012012	Low Medium II Residential	RD2-1	0	21	0.124201682	Residential - Single Family Residence	YES - Current	NO - Privately-Owned	Available	Not Used in Prior Housing Element	0	0	0.096387953	0.096387953	1	2*	2*	096A205	263	Southeast Los Angeles						Above Moderate
LOS ANGELES	238 E 88TH PL	90003	6041012013	Low Medium II Residential	RD2-1	0	21	0.124125811	Residential - Double, Duplex, or Two Units - 4 Stories or Less	YES - Current	NO - Privately-Owned	Available	Not Used in Prior Housing Element	0	0	0.126595759	0.126595759	2	2*	2*	096A205	264	Southeast Los Angeles					Yes	Above Moderate
LOS ANGELES	234 E 88TH PL	90003	6041012014	Low Medium II Residential	RD2-1	0	21	0.124052171	Residential - Single Family Residence	YES - Current	NO - Privately-Owned	Available	Not Used in Prior Housing Element	0	0	0.096387953	0.096387953	1	2*	2*	096A205	265	Southeast Los Angeles						Above Moderate
LOS ANGELES	232 E 88TH PL	90003	6041012015	Low Medium II Residential	RD2-1	0	21	0.123978246	Residential - Single Family Residence	YES - Current	NO - Privately-Owned	Available	Not Used in Prior Housing Element	0	0	0.096387953	0.096387953	1	2*	2*	096A205	267	Southeast Los Angeles						Above Moderate
LOS ANGELES	228 E 88TH PL	90003	6041012016	Low Medium II Residential	RD2-1	0	21	0.126232379	Residential - Single Family Residence	YES - Current	NO - Privately-Owned	Available	Not Used in Prior Housing Element	0	0	0.096387953	0.096387953	1	2*	2*	096A205	268	Southeast Los Angeles						Above Moderate
LOS ANGELES	210 E 88TH PL	90003	6041012020	Low Medium II Residential	RD2-1	0	21	0.123601823	Residential - Double, Duplex, or Two Units - 4 Stories or Less	YES - Current	NO - Privately-Owned	Available	Not Used in Prior Housing Element	0	0	0.126595759	0.126595759	2	2*	2*	096A205	272	Southeast Los Angeles					Yes	Above Moderate
LOS ANGELES	8867 S SAN PEDRO ST	90003	6041012037	Low Medium II Residential	RD2-1	0	21	0.05622847	Commercial - Commercial - Vacant Land	YES - Current	NO - Privately-Owned	Available	Not Used in Prior Housing Element	0	0	0.055560988	0.055560988	0	1*	1*	096A205	330	Southeast Los Angeles						Above Moderate
LOS ANGELES	8871 S SAN PEDRO ST	90003	6041012037	Low Medium II Residential	RD2-1	0	21	0.05608631	Commercial - Commercial - Vacant Land	YES - Current	NO - Privately-Owned	Available	Not Used in Prior Housing Element	0	0	0.055560988	0.055560988	0	1*	1*	096A205	332	Southeast Los Angeles						Above Moderate
LOS ANGELES	8801 S SAN PEDRO ST	90003	6041013001	Neighborhood Commercial	C2-1VL-CPIO	0	108	0.063511047	Residential - Three Units (Any Combination) - 4 Stories or Less	YES - Current	NO - Privately-Owned	Available	Not Used in Prior Housing Element	0	0	0.005009754	0.005009754	3	0	0	096A205	178	Southeast Los Angeles					Yes	Above Moderate
LOS ANGELES	8803 S SAN PEDRO ST	90003	6041013002	Neighborhood Commercial	C2-1VL-CPIO	0	108	0.057730215	Residential - Single Family Residence	YES - Current	NO - Privately-Owned	Available	Not Used in Prior Housing Element	0	0	0.035616982	0.035616982	1	0	0	096A205	205	Southeast Los Angeles						Above Moderate
LOS ANGELES	8807 S SAN PEDRO ST	90003	6041013003	Neighborhood Commercial	C2-1VL-CPIO	0	108	0.057724657	Residential - Single Family Residence	YES - Current	NO - Privately-Owned	Available	Not Used in Prior Housing Element	0	0	0.035616982	0.035616982	1	0	0	096A205	210	Southeast Los Angeles						Above Moderate
LOS ANGELES	8809 S SAN PEDRO ST	90003	6041013004	Neighborhood Commercial	C2-1VL-CPIO	0	108	0.057719634	Residential - Single Family Residence	YES - Current	NO - Privately-Owned	Available	Not Used in Prior Housing Element	0	0	0.035616982	0.035616982	1	0	0	096A205	214	Southeast Los Angeles						Above Moderate
LOS ANGELES	8811 S SAN PEDRO ST	90003	6041013005	Neighborhood Commercial	C2-1VL-CPIO	0	108	0.057714077	Residential - Single Family Residence	YES - Current	NO - Privately-Owned	Available	Not Used in Prior Housing Element	0	0	0.035616982	0.035616982	1	0	0	096A205	216	Southeast Los Angeles						Above Moderate
LOS ANGELES	8813 S SAN PEDRO ST	90003	6041013006	Neighborhood Commercial	C2-1VL-CPIO	0	108	0.057707616	Residential - Single Family Residence	YES - Current	NO - Privately-Owned	Available	Not Used in Prior Housing Element	0	0	0.035616982	0.035616982	1	0	0	096A205	251	Southeast Los Angeles						Above Moderate
LOS ANGELES	8815 S SAN PEDRO ST	90003	6041013007	Neighborhood Commercial	C2-1VL-CPIO	0	108	0.0577017	Residential - Single Family Residence - Townhouse Format	YES - Current	NO - Privately-Owned	Available	Not Used in Prior Housing Element	0	0	0.000988124	0.000988124	1	0	0	096A205	253	Southeast Los Angeles						Above Moderate
LOS ANGELES	8817 S SAN PEDRO ST	90003	6041013008	Neighborhood Commercial	C2-1VL-CPIO	0	108	0.061824676	Residential - Double, Duplex, or Two Units - 4 Stories or Less	YES - Current	NO - Privately-Owned	Available	Not Used in Prior Housing Element	0	0	0.039552492	0.039552492	2	0	0	096A205	256	Southeast Los Angeles					Yes	Above Moderate
LOS ANGELES	246 E 88TH ST	90003	6041013009	Low Medium II Residential	RD2-1	0	21	0.094125674	Residential - Single Family Residence	YES - Current	NO - Privately-Owned	Available	Not Used in Prior Housing Element	0	0	0.049254379	0.049254379	1	2*	2*	096A205	179	Southeast Los Angeles						Above Moderate
LOS ANGELES	242 E 88TH ST	90003	6041013010	Low Medium II Residential	RD2-1	0	21	0.094131273	Residential - Double, Duplex, or Two Units - 4 Stories or Less	YES - Current	NO - Privately-Owned	Available	Not Used in Prior Housing Element	0	0	0.06499874	0.06499874	2	2*	2*	096A205	180	Southeast Los Angeles					Yes	Above Moderate
LOS ANGELES	238 E 88TH ST	90003	6041013011	Low Medium II Residential	RD2-1	0	21	0.09412539	Residential - Single Family Residence	YES - Current	NO - Privately-Owned	Available	Not Used in Prior Housing Element	0	0	0.118069088	0.118069088	1	2*	2*	096A205	181	Southeast Los Angeles						Above Moderate
LOS ANGELES	234 E 88TH ST	90003	6041013012	Low Medium II Residential	RD2-1	0	21	0.094130087	Residential - Single Family Residence	YES - Current	NO - Privately-Owned	Available	Not Used in Prior Housing Element	0	0	0.118069088	0.118069088	1	2*	2*	096A205	182	Southeast Los Angeles						Above Moderate
LOS ANGELES	230 E 88TH ST	90003	6041013013	Low Medium II Residential	RD2-1	0	21	0.094131563	Residential - Single Family Residence	YES - Current	NO - Privately-Owned	Available	Not Used in Prior Housing Element	0	0	0.118069088	0.118069088	1	2*	2*	096A205	183	Southeast Los Angeles						Above Moderate
LOS ANGELES	226 E 88TH ST	90003	6041013014	Low Medium II Residential	RD2-1	0	21	0.094129802	Residential - Single Family Residence	YES - Current	NO - Privately-Owned	Available	Not Used in Prior Housing Element	0	0	0.049254379	0.049254379	1	2*	2*	096A205	184	Southeast Los Angeles						Above Moderate
LOS ANGELES	222 E 88TH ST	90003	6041013015	Low Medium II Residential	RD2-1	0	21	0.094127595	Residential - Single Family Residence	YES - Current	NO - Privately-Owned	Available	Not Used in Prior Housing Element	0	0	0.118069088	0.118069088	1	2*	2*	096A205	185	Southeast Los Angeles						Above Moderate
LOS ANGELES	218 E 88TH ST	90003	6041013016	Low Medium II Residential	RD2-1	0	21	0.090872406	Residential - Single Family Residence	YES - Current	NO - Privately-Owned	Available	Not Used in Prior Housing Element	0	0	0.040253773	0.040253773	1	1*	1*	096A205	186	Southeast Los Angeles						Above Moderate
LOS ANGELES	214 E 88TH ST	90003	6041013017	Low Medium II Residential	RD2-1	0	21	0.097385268	Residential - Single Family Residence	YES - Current	NO - Privately-Owned	Available	Not Used in Prior Housing Element	0	0	0.118069088	0.118069088	1	2*	2*	096A205	187	Southeast Los Angeles						Above Moderate
LOS ANGELES	210 E 88TH ST	90003	6041013018	Low Medium II Residential	RD2-1	0	21	0.094129802	Residential - Double, Duplex, or Two Units - 4 Stories or Less	YES - Current	NO - Privately-Owned	Available	Not Used in Prior Housing Element	0	0	0.154801154	0.154801154	2	2*	2*	096A205	188	Southeast Los Angeles					Yes	Above Moderate
LOS ANGELES	204 1/2 E 88TH ST	90003	6041013019	Low Medium II Residential	RD2-1	0	21	0.094128616	Residential - Double, Duplex, or Two Units - 4 Stories or Less	YES - Current	NO - Privately-Owned	Available	Not Used in Prior Housing Element	0	0	0.154801154	0.154801154	2	2*	2*	096A205	189	Southeast Los Angeles					Yes	Above Moderate
LOS ANGELES	247 E 88TH PL	90003	6041013021	Low Medium II Residential	RD2-1	0	21	0.093497628	Residential - Double, Duplex, or Two Units - 4 Stories or Less	YES - Current	NO - Privately-Owned	Available	Not Used in Prior Housing Element	0	0	0.154801154	0.154801154	2	2*	2*	096A205	217	Southeast Los Angeles					Yes	Above Moderate
LOS ANGELES	243 E 88TH PL	90003	6041013022	Low Medium II Residential	RD2-1	0	21	0.093515502	Residential - Single Family Residence	YES - Current	NO - Privately-Owned	Available	Not Used in Prior Housing Element	0	0	0.118069088	0.118069088	1	2*	2*	096A205	218	Southeast Los Angeles						Above Moderate
LOS ANGELES	241 E 88TH PL	90003	6041013023	Low Medium II Residential	RD2-1	0	21	0.093524157	Residential - Double, Duplex, or Two Units - 4 Stories or Less	YES - Current	NO - Privately-Owned	Available	Not Used in Prior Housing Element	0	0	0.003522439	0.003522439	2	2*	2*	096A205	219	Southeast Los Angeles						Above Moderate
LOS ANGELES	235 E 88TH PL	90003	6041013024	Low Medium II Residential	RD2-1	0	21	0.093542761	Residential - Double, Duplex, or Two Units - 4 Stories or Less	YES - Current	NO - Privately-Owned	Available	Not Used in Prior Housing Element	0	0	0.06499874	0.06499874	2	2*	2*	096A205	220	Southeast Los Angeles					Yes	Above Moderate
LOS ANGELES	233 E 88TH PL	90003	6041013025	Low Medium II Residential	RD2-1	0	21	0.093556981	Residential - Double, Duplex, or Two Units - 4 Stories or Less	YES - Current	NO - Privately-Owned	Available	Not Used in Prior Housing Element	0	0	0.06499874	0.06499874	2	2*	2*	096A205	221	Southeast Los Angeles					Yes	Above Moderate
LOS ANGELES	227 E 88TH PL	90003	6041013026	Low Medium II Residential	RD2-1	0	21	0.093568564	Residential - Single Family Residence	YES - Current	NO - Privately-Owned	Available	Not Used in Prior Housing Element	0	0	0.118069088	0.118069088	1	2*	2*

LOS ANGELES	220 E 87TH ST	90003	6041014016	Medium Residential	R3-1	0	54	0.119384666	Residential - Double, Duplex, or Two Units - 4 Stories or Less	YES - Current	NO - Privately-Owned	Available	Not Used in Prior Housing Element	0	0	0.464917898	0.464917898	2	0	0	096A205	106	Southeast Los Angeles	Yes	Above Moderate				
LOS ANGELES	214 E 87TH PL	90003	6041014018	Medium Residential	R3-1	0	54	0.119382152	Residential - Single Family Residence	YES - Current	NO - Privately-Owned	Available	Used in Prior Housing Element - Non-Vacant	0.733290386	0	0	0.733290386	1	0	0	096A205	108	Southeast Los Angeles		Lower				
LOS ANGELES	210 E 87TH PL	90003	6041014019	Medium Residential	R3-1	0	54	0.119383734	Residential - Four Units (Any Combination) - 4 Stories or Less	YES - Current	NO - Privately-Owned	Available	Not Used in Prior Housing Element	0	0	0.116648734	0.116648734	4	0	0	096A205	109	Southeast Los Angeles	Yes	Above Moderate				
LOS ANGELES	204 E 87TH PL	90003	6041014020	Medium Residential	R3-1	0	54	0.119382801	Residential - Single Family Residence	YES - Current	NO - Privately-Owned	Available	Used in Prior Housing Element - Non-Vacant	0.733290386	0	0	0.733290386	1	0	0	096A205	110	Southeast Los Angeles		Lower				
LOS ANGELES	200 E 87TH PL	90003	6041014021	Medium Residential	R3-1	0	54	0.119382801	Residential - Double, Duplex, or Two Units - 4 Stories or Less	YES - Current	NO - Privately-Owned	Available	Not Used in Prior Housing Element	0	0	0.464917898	0.464917898	2	0	0	096A205	111	Southeast Los Angeles	Yes	Above Moderate				
LOS ANGELES	247 E 88TH ST	90003	6041014022	Medium Residential	R3-1	0	54	0.118861659	Residential - Three Units (Any Combination) - 4 Stories or Less	YES - Current	NO - Privately-Owned	Available	Not Used in Prior Housing Element	0	0	0.403067684	0.403067684	3	0	0	096A205	138	Southeast Los Angeles	Yes	Above Moderate				
LOS ANGELES	235 E 88TH ST	90003	6041014025	Medium Residential	R3-1	0	54	0.119013249	Residential - Three Units (Any Combination) - 4 Stories or Less	YES - Current	NO - Privately-Owned	Available	Not Used in Prior Housing Element	0	0	0.403067684	0.403067684	3	0	0	096A205	141	Southeast Los Angeles	Yes	Above Moderate				
LOS ANGELES	231 E 88TH ST	90003	6041014026	Medium Residential	R3-1	0	54	0.119061612	Residential - Double, Duplex, or Two Units - 4 Stories or Less	YES - Current	NO - Privately-Owned	Available	Used in Prior Housing Element - Non-Vacant	0.093465757	0	0	0.093465757	2	0	0	096A205	142	Southeast Los Angeles		Lower				
LOS ANGELES	227 E 88TH ST	90003	6041014027	Medium Residential	R3-1	0	54	0.119112757	Residential - Single Family Residence	YES - Current	NO - Privately-Owned	Available	Used in Prior Housing Element - Non-Vacant	0.733290386	0	0	0.733290386	1	0	0	096A205	143	Southeast Los Angeles		Lower				
LOS ANGELES	223 E 88TH ST	90003	6041014028	Medium Residential	R3-1	0	54	0.119165772	Residential - Single Family Residence	YES - Current	NO - Privately-Owned	Available	Used in Prior Housing Element - Non-Vacant	0.733290386	0	0	0.733290386	1	0	0	096A205	144	Southeast Los Angeles		Lower				
LOS ANGELES	221 E 88TH ST	90003	6041014029	Medium Residential	R3-1	0	54	0.119211973	Residential - Single Family Residence	YES - Current	NO - Privately-Owned	Available	Not Used in Prior Housing Element	0.108440995	0	0	0.108440995	1	0	0	096A205	145	Southeast Los Angeles		Lower				
LOS ANGELES	215 E 88TH ST	90003	6041014030	Medium Residential	R3-1	0	54	0.119263126	Residential - Single Family Residence	YES - Current	NO - Privately-Owned	Available	Used in Prior Housing Element - Non-Vacant	0.733290386	0	0	0.733290386	1	0	0	096A205	146	Southeast Los Angeles		Lower				
LOS ANGELES	211 E 88TH ST	90003	6041014031	Medium Residential	R3-1	0	54	0.11931428	Residential - Single Family Residence	YES - Current	NO - Privately-Owned	Available	Used in Prior Housing Element - Non-Vacant	0.733290386	0	0	0.733290386	1	0	0	096A205	147	Southeast Los Angeles		Lower				
LOS ANGELES	207 E 88TH ST	90003	6041014032	Medium Residential	R3-1	0	54	0.119364497	Residential - Single Family Residence	YES - Current	NO - Privately-Owned	Available	Used in Prior Housing Element - Non-Vacant	0.733290386	0	0	0.733290386	1	0	0	096A205	148	Southeast Los Angeles		Lower				
LOS ANGELES	201 E 88TH ST	90003	6041014033	Medium Residential	R3-1	0	54	0.119413786	Residential - Double, Duplex, or Two Units - 4 Stories or Less	YES - Current	NO - Privately-Owned	Available	Not Used in Prior Housing Element	0	0	0.464917898	0.464917898	2	0	0	096A205	149	Southeast Los Angeles	Yes	Above Moderate				
LOS ANGELES	239 E 88TH ST	90003	6041014034	Medium Residential	R3-1	0	54	0.118963033	Residential - Three Units (Any Combination) - 4 Stories or Less	YES - Current	NO - Privately-Owned	Available	Not Used in Prior Housing Element	0	0	0.403067684	0.403067684	6	0	0	096A205	140	Southeast Los Angeles	Yes	Above Moderate				
LOS ANGELES	243 E 88TH ST	90003	6041014034	Medium Residential	R3-1	0	54	0.118910952	Residential - Three Units (Any Combination) - 4 Stories or Less	YES - Current	NO - Privately-Owned	Available	Not Used in Prior Housing Element	0	0	0.403067684	0.403067684	6	0	0	096A205	139	Southeast Los Angeles	Yes	Above Moderate				
LOS ANGELES	216 E 87TH PL	90003	6041014900	Medium Residential	R3-1	0	54	0.119383084	Miscellaneous - Government Owned Property - Vacant Land	YES - Current	YES - City-Owned	Available	Not Used in Prior Housing Element	0.015237367	0	0	0.015237367	0	0	0	096A205	107	Southeast Los Angeles		Lower				
LOS ANGELES	8701 S SAN PEDRO ST	90003	6041015001	Neighborhood Commercial	C2-1VL-CPIO	0	108	0.074824834	Residential - Double, Duplex, or Two Units - 4 Stories or Less	YES - Current	NO - Privately-Owned	Available	Not Used in Prior Housing Element	0.701787353	0	0	0.701787353	2	0	0	096A205	10	Southeast Los Angeles		Lower				
LOS ANGELES	8703 S SAN PEDRO ST	90003	6041015002	Neighborhood Commercial	C2-1VL-CPIO	0	108	0.057952009	Residential - Double, Duplex, or Two Units - 4 Stories or Less	YES - Current	NO - Privately-Owned	Available	Not Used in Prior Housing Element	0	0	0.001588076	0.001588076	2	0	0	096A205	36	Southeast Los Angeles		Above Moderate				
LOS ANGELES	8705 S SAN PEDRO ST	90003	6041015003	Neighborhood Commercial	C2-1VL-CPIO	0	108	0.057944295	Residential - Single Family Residence	YES - Current	NO - Privately-Owned	Available	Not Used in Prior Housing Element	0	0	0.000988124	0.000988124	1	0	0	096A205	41	Southeast Los Angeles		Above Moderate				
LOS ANGELES	8707 S SAN PEDRO ST	90003	6041015004	Neighborhood Commercial	C2-1VL-CPIO	0	108	0.057936038	Residential - Single Family Residence	YES - Current	NO - Privately-Owned	Available	Not Used in Prior Housing Element	0	0	0.035616982	0.035616982	1	0	0	096A205	43	Southeast Los Angeles		Above Moderate				
LOS ANGELES	8709 S SAN PEDRO ST	90003	6041015005	Neighborhood Commercial	C2-1VL-CPIO	0	108	0.057927603	Residential - Double, Duplex, or Two Units - 4 Stories or Less	YES - Current	NO - Privately-Owned	Available	Not Used in Prior Housing Element	0	0	0.000849913	0.000849913	2	0	0	096A205	46	Southeast Los Angeles		Above Moderate				
LOS ANGELES	8717 S SAN PEDRO ST	90003	6041015008	Neighborhood Commercial	C2-1VL-CPIO	0	108	0.057904646	Residential - Single Family Residence	YES - Current	NO - Privately-Owned	Available	Not Used in Prior Housing Element	0	0	0.035616982	0.035616982	1	0	0	096A205	81	Southeast Los Angeles		Above Moderate				
LOS ANGELES	8719 S SAN PEDRO ST	90003	6041015009	Neighborhood Commercial	C2-1VL-CPIO	0	108	0.057898558	Residential - Single Family Residence	YES - Current	NO - Privately-Owned	Available	Not Used in Prior Housing Element	0	0	0.035616982	0.035616982	1	0	0	096A205	83	Southeast Los Angeles		Above Moderate				
LOS ANGELES	8721 S SAN PEDRO ST	90003	6041015010	Neighborhood Commercial	C2-1VL-CPIO	0	108	0.057890305	Residential - Single Family Residence	YES - Current	NO - Privately-Owned	Available	Not Used in Prior Housing Element	0	0	0.035616982	0.035616982	1	0	0	096A205	89	Southeast Los Angeles		Above Moderate				
LOS ANGELES	8725 S SAN PEDRO ST	90003	6041015011	Neighborhood Commercial	C2-1VL-CPIO	0	108	0.057882591	Residential - Single Family Residence	YES - Current	NO - Privately-Owned	Available	Not Used in Prior Housing Element	0	0	0.035616982	0.035616982	1	0	0	096A205	91	Southeast Los Angeles		Above Moderate				
LOS ANGELES	248 E 87TH ST	90003	6041015014	Medium Residential	R3-1	0	54	0.143717833	Residential - Double, Duplex, or Two Units - 4 Stories or Less	YES - Current	NO - Privately-Owned	Available	Not Used in Prior Housing Element	0.080805322	0	0	0.080805322	4	0	0	096A205	11	Southeast Los Angeles		Lower				
LOS ANGELES	242 E 87TH ST	90003	6041015015	Medium Residential	R3-1	0	54	0.143717841	Residential - Double, Duplex, or Two Units - 4 Stories or Less	YES - Current	NO - Privately-Owned	Available	Not Used in Prior Housing Element	0	0	0.228339538	0.228339538	2	0	0	096A205	12	Southeast Los Angeles	Yes	Above Moderate				
LOS ANGELES	238 E 87TH ST	90003	6041015016	Medium Residential	R3-1	0	54	0.143719796	Residential - Single Family Residence	YES - Current	NO - Privately-Owned	Available	Used in Prior Housing Element - Non-Vacant	0.358765948	0	0	0.358765948	1	0	0	096A205	13	Southeast Los Angeles		Lower				
LOS ANGELES	234 E 87TH ST	90003	6041015017	Medium Residential	R3-1	0	54	0.14371755	Residential - Single Family Residence	YES - Current	NO - Privately-Owned	Available	Used in Prior Housing Element - Non-Vacant	0.820178264	0	0	0.820178264	1	0	0	096A205	14	Southeast Los Angeles		Lower				
LOS ANGELES	230 E 87TH ST	90003	6041015018	Medium Residential	R3-1	0	54	0.143722332	Residential - Single Family Residence	YES - Current	NO - Privately-Owned	Available	Used in Prior Housing Element - Non-Vacant	0.820178264	0	0	0.820178264	1	0	0	096A205	15	Southeast Los Angeles		Lower				
LOS ANGELES	226 E 87TH ST	90003	6041015019	Medium Residential	R3-1	0	54	0.143715587	Residential - Double, Duplex, or Two Units - 4 Stories or Less	YES - Current	NO - Privately-Owned	Available	Used in Prior Housing Element - Non-Vacant	0.106460664	0	0	0.106460664	2	0	0	096A205	16	Southeast Los Angeles		Lower				
LOS ANGELES	222 E 87TH ST	90003	6041015020	Medium Residential	R3-1	0	54	0.143717841	Residential - Double, Duplex, or Two Units - 4 Stories or Less	YES - Current	NO - Privately-Owned	Available	Not Used in Prior Housing Element	0.320536932	0	0	0.320536932	2	0	0	096A205	17	Southeast Los Angeles		Lower				
LOS ANGELES	218 1/2 E 87TH ST	90003	6041015021	Medium Residential	R3-1	0	54	0.143717841	Residential - Single Family Residence	YES - Current	NO - Privately-Owned	Available	Used in Prior Housing Element - Non-Vacant	0.820178264	0	0	0.820178264	1	0	0	096A205	18	Southeast Los Angeles		Lower				
LOS ANGELES	216 1/2 E 87TH ST	90003	6041015022	Medium Residential	R3-1	0	54	0.143720078	Residential - Three Units (Any Combination) - 4 Stories or Less	YES - Current	NO - Privately-Owned	Available	Not Used in Prior Housing Element	0	0	0.200897267	0.200897267	3	0	0	096A205	19	Southeast Los Angeles	Yes	Above Moderate				
LOS ANGELES	210 E 87TH ST	90003	6041015023	Medium Residential	R3-1	0	54	0.143717841	Residential - Single Family Residence	YES - Current	NO - Privately-Owned	Available	Used in Prior Housing Element - Non-Vacant	0.820178264	0	0	0.820178264	1	0	0	096A205	20	Southeast Los Angeles		Lower				
LOS ANGELES	8700 S WALL ST	90003	6041015025	Medium Residential	R3-1	0	54	0.143720369	Residential - Five or More Units or Apartments (Any Combination) - 4 Stories or Less	YES - Current	NO - Privately-Owned	Available	Not Used in Prior Housing Element	0	0	0.121105345	0.121105345	5	0	0	096A205	22	Southeast Los Angeles	Yes	Above Moderate				
LOS ANGELES	249 E 87TH PL	90003	6041015026	Medium Residential	R3-1	0	54	0.144317391	Residential - Single Family Residence	YES - Current	NO - Privately-Owned	Available	Used in Prior Housing Element - Non-Vacant	0.820178264	0	0	0.820178264	1	0	0	096A205	55	Southeast Los Angeles		Lower				
LOS ANGELES	245 E 87TH PL	90003	6041015027	Medium Residential	R3-1	0	54	0.144267176	Residential - Double, Duplex, or Two Units - 4 Stories or Less	YES - Current	NO - Privately-Owned	Available	Used in Prior Housing Element - Non-Vacant	0.106460664	0	0	0.106460664	2	0	0	096A205	57	Southeast Los Angeles		Lower				
LOS ANGELES	239 E 87TH PL	90003	6041015028	Medium Residential	R3-1	0	54	0.144218372	Residential - Double, Duplex, or Two Units - 4 Stories or Less	YES - Current	NO - Privately-Owned	Available	Not Used in Prior Housing Element	0	0	0.2037274	0.2037274	3	0	0	096A205	58	Southeast Los Angeles	Yes	Above Moderate				
LOS ANGELES	235 E 87TH PL	90003	6041015029	Medium Residential	R3-1	0	54	0.144168148	Residential - Double, Duplex, or Two Units - 4 Stories or Less	YES - Current	NO - Privately-Owned	Available	Not Used in Prior Housing Element	0	0	0.529268074	0.529268074	2	0	0	096A205	59	Southeast Los Angeles	Yes	Above Moderate				
LOS ANGELES	231 E 87TH PL	90003	6041015030	Medium Residential	R3-1	0	54	0.144120185	Residential - Double, Duplex, or Two Units - 4 Stories or Less	YES - Current	NO - Privately-Owned	Available	Used in Prior Housing Element - Non-Vacant	0	0	0.529268074	0.529268074	2	0	0	096A205	60	Southeast Los Angeles	Yes	Above Moderate				
LOS ANGELES	227 E 87TH PL	90003	6041015031	Medium Residential	R3-1	0	54	0.144064334	Residential - Double, Duplex, or Two Units - 4 Stories or Less	YES - Current	NO - Privately-Owned	Available	Used in Prior Housing Element - Non-Vacant	0.820178264	0	0	0.820178264	1	0	0	096A205	61	Southeast Los Angeles		Lower				
LOS ANGELES	223 E 87TH PL	90003	6041015032	Medium Residential	R3-1	0	54	0.144015529	Residential - Single Family Residence	YES - Current	NO - Privately-Owned	Available	Used in Prior Housing Element - Non-Vacant	0.358765948	0	0	0.358765948	1	0	0	096A205	62	Southeast Los Angeles		Lower				
LOS ANGELES	219 E 87TH PL	90003	6041015033	Medium Residential	R3-1	0	54	0.143968138	Residential - Four Units (Any Combination) - 4 Stories or Less	YES - Current	NO - Privately-Owned	Available	Not Used in Prior Housing Element	0.567124075	0	0	0.567124075	4	0	0	096A205	63	Southeast Los Angeles		Lower				
LOS ANGELES	213 E 87TH PL	90003	6041015034	Medium Residential	R3-1	0	54	0.143916791	Residential - Four Units (Any Combination) - 4 Stories or Less	YES - Current	NO - Privately-Owned	Available	Not Used in Prior Housing Element	0	0	0.176682673	0.176682673	4	0	0	096A205	64	Southeast Los Angeles	Yes	Above Moderate				
LOS ANGELES	209 E 87TH PL	90003	6041015035	Medium Residential	R3-1	0	54	0.143865577	Residential - Four Units (Any Combination) - 4 Stories or Less	YES - Current	NO - Privately-Owned	Available	Not Used in Prior Housing Element	0	0	0.412106556	0.412106556	4	0	0	096A205	65	Southeast Los Angeles	Yes	Above Moderate				
LOS ANGELES	205 E 87TH PL	90003	6041015036	Medium Residential	R3-1	0	54	0.143816354	Residential - Single Family Residence	YES - Current	NO - Privately-Owned	Available	Used in Prior Housing Element - Non-Vacant	0.820178264	0	0	0.820178264	1	0	0	096A205	66	Southeast Los Angeles		Lower				
LOS ANGELES	201 E 87TH PL	90003	6041015037	Medium Residential	R3-1	0	54	0.143767546	Residential - Four Units (Any Combination) - 4 Stories or Less	YES - Current	NO - Privately-Owned	Available	Not Used in Prior Housing Element	0	0	0.176682673	0.176682673	4	0	0	096A205	67	Southeast Los Angeles	Yes	Above Moderate				
LOS ANGELES	8727 S SAN PEDRO ST	90003	6041015038	Neighborhood Commercial	C2-1VL-CPIO	0	108	0.072921838	Residential - Five or More Units or Apartments (Any Combination) - 4 Stories or Less	YES - Current	NO - Privately-Owned	Available	Not Used in Prior Housing Element	0	0	0.056436856	0.056436856	8	0	0	096A205	93	Southeast Los Angeles	Yes	Above Moderate				
LOS ANGELES	8711 S SAN PEDRO ST	90003	6041015039	Neighborhood Commercial	C2-1VL-CPIO	0	108	0.057921518	Commercial - Parking Lot (Commercial Use Property) - Lots - Patron or Employee - One Story	YES - Current	NO - Privately-Owned	Available	Used in Prior Housing Element - Non-Vacant	0	0	0.00553806	0.00553806	0	0	0	096A205	48	Southeast Los Angeles		Above Moderate				
LOS ANGELES	8713 S SAN PEDRO ST	90003	6041015039	Neighborhood Commercial	C2-1VL-CPIO	0	108	0.057913805	Commercial - Parking Lot (Commercial Use Property) - Lots - Patron or Employee - One Story	YES - Current	NO - Privately-Owned	Available	Used in Prior Housing Element - Non-Vacant	0	0	0.00553806	0.00553806	0	0	0	096A205	56	Southeast Los Angeles		Above Moderate				
LOS ANGELES	234 E MANCHESTER AVE	90003	6041016004	Community Commercial	C2-1-CPIO	0	108	0.151992266	Commercial - Store - One Story	YES - Current	NO - Privately-Owned	Available	Not Used in Prior Housing Element	0.255780514	0	0	0.255780514	0	0	0	097-SA205	351	Southeast Los Angeles		Lower				
LOS ANGELES	228 E MANCHESTER AVE	90003	6041016005	Community Commercial	C2-1-CPIO	0	108	0.151993759	Commercial - Commercial - Vacant Land	YES - Current	NO - Privately-Owned	Available	Not Used in Prior Housing Element	0.199815229	0	0	0.199815229	0	0	0	097-SA205	352	Southeast Los Angeles		Lower				
LOS ANGELES	222 E MANCHESTER AVE	90003	6041016006	Community Commercial	C2-1-CPIO	0	108	0.125351461	Commercial - Store Combination - Store and Residential Combination - One Story	YES - Current	NO - Privately-Owned	Available	Not Used in Prior Housing Element	0	0	0.158416875	0.158416875	1	0	0	097-SA205	354	Southeast Los Angeles	Yes	Above Moderate				
LOS ANGELES	226 E MANCHESTER AVE	90003	6041016006	Community Commercial	C2-1-CPIO	0	108	0.125351178	Commercial - Store Combination - Store and Residential Combination - One Story	YES - Current	NO - Privately-Owned	Available	Not Used in Prior Housing Element	0	0	0.158416875	0.158416875	1	0	0	097-SA205	353	Southeast Los Angeles	Yes	Above Moderate				
LOS ANGELES	220 E MANCHESTER AVE	90003	6041016007	Community Commercial	C2-1-CPIO	0	108	0.12535244	Commercial - Commercial - Vacant Land	YES - Current	NO - Privately-Owned	Available	Not Used in Prior Housing Element	0.18414145	0	0	0.18414145	0	0	0	097-SA205	355	Southeast Los Angeles		Lower				
LOS ANGELES	204 E MANCHESTER AVE	90003	6041016010	Community Commercial	C2-1-CPIO	0	108	0.125355379	Commercial - Parking Lot (Commercial Use Property) - Lots - Patron or Employee - One Story	YES - Current	NO - Privately-Owned	Available	Not Used in Prior Housing Element	0.018470664	0	0	0.018470664	0	0	0	097-SA205	359	Southeast Los Angeles		Lower				
LOS ANGELES	206 E MANCHESTER AVE	90003	6041016010	Community Commercial	C2-1-CPIO	0	108	0.12534922	Commercial - Parking Lot (Commercial Use Property) - Lots - Patron or Employee - One Story	YES - Current	NO - Privately-Owned	Available	Not Used in Prior Housing Element	0.018470664	0	0	0.018470664	0	0	0	097-SA205	358	Southeast Los Angeles		Lower				
LOS ANGELES			6041016011	Community Commercial	C2-1-CPIO	0	108	0.15450585	Commercial - Store - One Story	YES - Current	NO - Privately-Owned	Available	Not Used in Prior Housing Element	0.095483626	0	0	0.095483626	1	0	0	097-SA205	380	Southeast Los Angeles		Lower				
LOS ANGELES	235 E 87TH ST	90003	6041016012	Community Commercial	[Q]C2-1	0	108	0.174267497	Residential - Five or More Units or Apartments (Any Combination) - 4 Stories or Less	YES - Current	NO - Privately-Owned	Available	Not Used in Prior Housing Element	0	0	0.221210346	0.221210346	6	0	0	097-SA205	381	Southeast Los Angeles	Yes	Above Moderate				
LOS ANGELES	233 E 87TH ST	90003	6041016013	Community Commercial	[Q]C2-1	0	108	0.174269661	Residential - Single Family Residence	YES - Current	NO - Privately-Owned	Available	Not Used in Prior Housing Element	1.511257666	0	0	1.511257666	1	0	0	097-SA205	382	Southeast Los Angeles		Lower				
LOS ANGELES	227 E 87TH ST	90003	6041016014	Community Commercial	[Q]C2-1	0	108	0.143725018	Residential - Single Family Residence	YES - Current	NO - Privately-Owned	Available	Not Used in Prior Housing Element	1.323013401	0	0	1.323013401	1	0	0	097-SA205	383	Southeast Los Angeles		Lower				
LOS ANGELES	223 E 87TH ST	90003	6041016015	Community Commercial	[Q]C2-1	0	108	0.143724177	Residential - Single Family Residence	YES - Current	NO - Privately-Owned	Available	Not Used in Prior Housing Element	0.576707602	0	0	0.576707602	1	0	0	097-SA205	384	Southeast Los Angeles		Lower				
LOS ANGELES	219 E 87TH ST	90003	6041016016	Community Commercial	[Q]C2-1	0	108	0.143725592	Residential - Double, Duplex, or Two Units - 4 Stories or Less	YES - Current	NO - Privately-Owned	Available	Not Used in Prior Housing Element	0	0	0.863850498	0.863850498	2	0	0	097-SA205	385	Southeast Los Angeles	Yes	Above Moderate				
LOS ANGELES	215 E 87TH ST	90003	6041016017	Community Commercial	[Q]C2-1	0	108	0.143726449	Residential - Four Units (Any Combination) - 4 Stories or Less	YES - Current	NO - Privately-Owned	Available	Not Used in Prior Housing Element	0	0	0.230827498	0.230827498	4	0	0	097-SA205	386	Southeast Los Angeles	Yes	Above Moderate				
LOS ANGELES	211 E 87TH ST	90003	6041016018	Community Commercial	[Q]C2-1	0	108	0.143726657	Residential - Single Family Residence	YES - Current	NO - Privately-Owned	Available	Not Used in Prior Housing Element	0.576707602	0	0	0.576707602	1	0	0	097-SA205	387	Southeast Los Angeles		Lower				
LOS ANGELES	207 E 87TH ST	90003	6041016019	Community Commercial	[Q]C2-1	0	108	0.08115721	Residential - Single Family Residence	YES - Current	NO - Privately-Owned	Available	Not Used in Prior Housing Element	0.931469607	0	0	0.931469607	1	0	0	097-SA205	409	Southeast Los Angeles		Lower				
LOS ANGELES	8630 S WALL ST	90003	6041016020	Community Commercial	[Q]C2-1	0	108	0.092753784	Residential - Single Family Residence	YES - Current	NO - Privately-Owned	Available	Not Used in Prior Housing Element	1.040636301	0	0	1.040636301	1	0	0	097-SA205	411	Southeast Los Angeles		Lower				
LOS ANGELES			6041016023	Community Commercial	C2-1-CPIO	0	108	0.143760829	Commercial - Store - One Story	YES - Current	NO - Privately-Owned	Available	Not Used in Prior Housing Element	0.091602594	0	0	0.091602594	1	0	0	097-SA205	412	Southeast Los Angeles		Lower				
LOS ANGELES	210 E MANCHESTER AVE	90003	6041016025	Community Commercial	C2-1-CPIO	0	108	0.125351178	Commercial - Auto, Recreation Equipment, Construction Equipment Sales and Service - Auto Body Repair Shop - One Story	YES - Current	NO - Privately-Owned	Available	Not Used in Prior Housing Element	0.098642036	0	0	0.098642036	0	0	0	097-SA205	357	Southeast Los Angeles		Lower				
LOS ANGELES	214 E MANCHESTER AVE	90003	6041016025	Community Commercial	C2-1-CPIO	0	108	0.125352157	Commercial - Auto, Recreation Equipment, Construction Equipment Sales and Service - Auto Body Repair Shop - One Story	YES - Current	NO - Privately-Owned	Available	Not Used in Prior Housing Element	0.098642036	0	0	0.098642036	0	0	0	097-SA205	356	Southeast Los Angeles		Lower				
LOS ANGELES	260 E MANCHESTER AVE	90003	6041016026	Community Commercial	C2-1-CPIO	0	108	0.987518652	Commercial - Service Station - Full Service - Lift	YES - Current	NO - Privately-Owned	Available	Not Used in Prior Housing Element	1.348541582	0	0	1.348541582	0	0	0	097-SA205	349	Southeast Los Angeles		Lower				
LOS ANGELES	250 E MANCHESTER AVE	90003	6041016027	Community Commercial	C2-1-CPIO	0	108	0.132782549	Commercial - Parking Lot (Commercial Use Property) - Lots - Patron or Employee - One Story	YES - Current	NO - Privately-Owned	Available	Not Used in Prior Housing Element	0.048061213	0	0	0.048061213	0	0	0	097-SA205	350	Southeast Los Angeles		Lower				
LOS ANGELES	300 E MANCHESTER AVE	90003	6041017001	Community Commercial	C2-1-CPIO	0	108	0.254839495	Commercial - Supermarket - Supermarket - 12,000 SF or More - One Story	YES - Current	NO - Privately-Owned	Available	Not Used in Prior Housing Element	0.065411617	0	0	0.065411617	0	0	0	097-SA205	348	Southeast Los Angeles		Lower				
LOS ANGELES	310 E MANCHESTER AVE	90003	6041017001	Community Commercial	C2-1-CPIO	0	108	0.303877973	Commercial - Supermarket - Supermarket - 12,000 SF or More - One Story	YES - Current	NO - Privately-Owned	Available	Not Used in Prior Housing Element	0.059675896	0	0	0.059675896	0	0	0	097-SA205	347	Southeast Los Angeles		Lower				
LOS ANGELES	326 E MANCHESTER AVE	90003	6041017001	Community Commercial	C2-1-CPIO	0	108	0.299301591	Commercial - Supermarket - Supermarket - 12,000 SF or More - One Story	YES - Current	NO - Privately-Owned	Available	Not Used in Prior Housing Element	0.060227627	0	0	0.060227627	0	0	0	097-SA205	346	Southeast Los Angeles		Lower				
LOS ANGELES	336 E MANCHESTER AVE	90003	6041017001	Community Commercial	C2-1-CPIO	0	108	0.299300848	Commercial - Supermarket - Supermarket - 12,000 SF or More - One Story	YES - Current	NO - Privately-Owned	Available	Not Used in Prior Housing Element	0.060227627	0	0	0.060227627	0	0	0	097-SA205	345	Southeast Los Angeles		Lower				
LOS ANGELES	400 E MANCHESTER AVE	90003	6041018001	Community Commercial	C2-1-CPIO	0	108	0.177990039	Commercial - Parking Lot (Commercial Use Property) - Lots - Patron or Employee - One Story	YES - Current	NO - Privately-Owned	Available	Not Used in Prior Housing Element	0.029554354	0	0	0.029554354	1	0	0	097-SA205	344	Southeast Los Angeles		Lower				
LOS ANGELES			6041018001	Community Commercial	C2-1-CPIO	0	108	0.121261749	Commercial - Parking Lot (Commercial Use Property) - Lots - Patron or Employee - One Story	YES - Current	NO - Privately-Owned	Available	Not Used in Prior Housing Element	0.026561594	0	0	0.026561594	1	0	0	097-SA205	377	Southeast Los Angeles		Lower				
LOS ANGELES	416 E MANCHESTER AVE	90003	6041018002	Community Commercial	C2-1-CPIO	0	108	0.299257773	Commercial - Hotel and Motel - Motel - Under 50 Rooms - One Story	YES - Current

LOS ANGELES	8908 S SAN PEDRO ST	90003	6041024003	Low Medium II Residential	[Q]R4-1	0	21	0.087240914	Commercial - Store Combination - Store and Residential Combination - One Story	YES - Current	NO - Privately-Owned	Available	Not Used in Prior Housing Element	0	0	0.026007995	0.026007995	1	1*	1*	096A205 384	Southeast Los Angeles	Yes	Above Moderate			
LOS ANGELES	8912 S SAN PEDRO ST	90003	6041024004	Low Medium II Residential	[Q]R4-1	0	21	0.087240914	Residential - Single Family Residence	YES - Current	NO - Privately-Owned	Available	Not Used in Prior Housing Element	0	0	0.040253773	0.040253773	1	1*	1*	096A205 390	Southeast Los Angeles		Above Moderate			
LOS ANGELES	8916 S SAN PEDRO ST	90003	6041024005	Low Medium II Residential	[Q]R4-1	0	21	0.087241597	Residential - Single Family Residence	YES - Current	NO - Privately-Owned	Available	Not Used in Prior Housing Element	0	0	0.040253773	0.040253773	1	1*	1*	096A205 412	Southeast Los Angeles		Above Moderate			
LOS ANGELES	8920 S SAN PEDRO ST	90003	6041024006	Low Medium II Residential	[Q]R4-1	0	21	0.087241396	Commercial - Store Combination - Store and Residential Combination - One Story	YES - Current	NO - Privately-Owned	Available	Not Used in Prior Housing Element	0	0	0.026007995	0.026007995	1	1*	1*	094-5A205 55	Southeast Los Angeles	Yes	Above Moderate			
LOS ANGELES	8925 S AVALON BLVD	90003	6041025028	Neighborhood Commercial	C2-1VL-CPIO	0	108	0.082266895	Commercial - Restaurant, Cocktail Lounge - Restaurant, Cocktail Lounge, Tavern - One Story	YES - Current	NO - Privately-Owned	Available	Not Used in Prior Housing Element	0.187789357	0	0	0.187789357	0	0	0	094-5A207 47	Southeast Los Angeles		Lower			
LOS ANGELES	8915 S AVALON BLVD	90003	6041025031	Neighborhood Commercial	C2-1VL-CPIO	0	108	0.099594474	Residential - Double, Duplex, or Two Units - 4 Stories or Less	YES - Current	NO - Privately-Owned	Available	Not Used in Prior Housing Element	0	0	0.628302383	0.628302383	2	0	0	096A207 248	Southeast Los Angeles	Yes	Above Moderate			
LOS ANGELES	8911 S AVALON BLVD	90003	6041025032	Neighborhood Commercial	C2-1VL-CPIO	0	108	0.09967339	Residential - Four Units (Any Combination) - 4 Stories or Less	YES - Current	NO - Privately-Owned	Available	Not Used in Prior Housing Element	0	0	0.089874575	0.089874575	2	0	0	096A207 241	Southeast Los Angeles	Yes	Above Moderate			
LOS ANGELES	524 E 89TH ST	90003	6041025033	Neighborhood Commercial	C2-1VL-CPIO	0	108	0.082629419	Commercial - Store Combination - Store and Residential Combination - One Story	YES - Current	NO - Privately-Owned	Available	Not Used in Prior Housing Element	0	0	0.101407301	0.101407301	3	0	0	096A207 226	Southeast Los Angeles	Yes	Above Moderate			
LOS ANGELES	8907 S AVALON BLVD	90003	6041025033	Neighborhood Commercial	C2-1VL-CPIO	0	108	0.099755137	Commercial - Store Combination - Store and Residential Combination - One Story	YES - Current	NO - Privately-Owned	Available	Not Used in Prior Housing Element	0	0	0.106884259	0.106884259	3	0	0	096A207 235	Southeast Los Angeles	Yes	Above Moderate			
LOS ANGELES	8921 S AVALON BLVD	90003	6041025034	Neighborhood Commercial	C2-1VL-CPIO	0	108	0.099436553	Commercial - Commercial - Miscellaneous Commercial - One Story	YES - Current	NO - Privately-Owned	Available	Not Used in Prior Housing Element	0.154797024	0	0	0.154797024	0	0	0	094-5A207 42	Southeast Los Angeles		Lower			
LOS ANGELES	8919 S AVALON BLVD	90003	6041025035	Neighborhood Commercial	C2-1VL-CPIO	0	108	0.099515557	Commercial - Store - One Story	YES - Current	NO - Privately-Owned	Available	Not Used in Prior Housing Element	0.064265826	0	0	0.064265826	0	0	0	096A207 258	Southeast Los Angeles		Lower			
LOS ANGELES	456 E 90TH ST	90003	6041026026	Neighborhood Commercial	C2-1VL-CPIO	0	108	0.091107653	Residential - Double, Duplex, or Two Units - 4 Stories or Less	YES - Current	NO - Privately-Owned	Available	Not Used in Prior Housing Element	0.117419038	0	0	0.117419038	2	0	0	094-5A207 80	Southeast Los Angeles		Lower			
LOS ANGELES	9005 S AVALON BLVD	90003	6041026027	Neighborhood Commercial	C2-1VL-CPIO	0	108	0.068860274	Residential - Double, Duplex, or Two Units - 4 Stories or Less	YES - Current	NO - Privately-Owned	Available	Not Used in Prior Housing Element	0	0	0.000409865	0.000409865	2	0	0	094-5A207 94	Southeast Los Angeles		Above Moderate			
LOS ANGELES	9009 S AVALON BLVD	90003	6041026028	Neighborhood Commercial	C2-1VL-CPIO	0	108	0.068850625	Residential - Double, Duplex, or Two Units - 4 Stories or Less	YES - Current	NO - Privately-Owned	Available	Not Used in Prior Housing Element	0	0	0.000409865	0.000409865	2	0	0	094-5A207 97	Southeast Los Angeles		Above Moderate			
LOS ANGELES	9015 S AVALON BLVD	90003	6041026029	Neighborhood Commercial	C2-1VL-CPIO	0	108	0.068842877	Residential - Double, Duplex, or Two Units - 4 Stories or Less	YES - Current	NO - Privately-Owned	Available	Not Used in Prior Housing Element	0	0	0.000409865	0.000409865	2	0	0	094-5A207 102	Southeast Los Angeles		Above Moderate			
LOS ANGELES	9017 S AVALON BLVD	90003	6041026030	Neighborhood Commercial	C2-1VL-CPIO	0	108	0.068713777	Residential - Double, Duplex, or Two Units - 4 Stories or Less	YES - Current	NO - Privately-Owned	Available	Not Used in Prior Housing Element	0	0	0.000409865	0.000409865	2	0	0	094-5A207 104	Southeast Los Angeles		Above Moderate			
LOS ANGELES	9021 S AVALON BLVD	90003	6041026031	Neighborhood Commercial	C2-1VL-CPIO	0	108	0.068825403	Residential - Double, Duplex, or Two Units - 4 Stories or Less	YES - Current	NO - Privately-Owned	Available	Not Used in Prior Housing Element	0	0	0.000409865	0.000409865	2	0	0	094-5A207 119	Southeast Los Angeles		Above Moderate			
LOS ANGELES	9025 S AVALON BLVD	90003	6041026032	Neighborhood Commercial	C2-1VL-CPIO	0	108	0.068816614	Residential - Double, Duplex, or Two Units - 4 Stories or Less	YES - Current	NO - Privately-Owned	Available	Not Used in Prior Housing Element	0	0	0.000409865	0.000409865	2	0	0	094-5A207 148	Southeast Los Angeles		Above Moderate			
LOS ANGELES	9029 S AVALON BLVD	90003	6041026033	Neighborhood Commercial	C2-1VL-CPIO	0	108	0.068806465	Residential - Double, Duplex, or Two Units - 4 Stories or Less	YES - Current	NO - Privately-Owned	Available	Not Used in Prior Housing Element	0	0	0.000409865	0.000409865	2	0	0	094-5A207 150	Southeast Los Angeles		Above Moderate			
LOS ANGELES	9033 S AVALON BLVD	90003	6041026034	Neighborhood Commercial	C2-1VL-CPIO	0	108	0.068799576	Residential - Double, Duplex, or Two Units - 4 Stories or Less	YES - Current	NO - Privately-Owned	Available	Not Used in Prior Housing Element	0	0	0.000409865	0.000409865	2	0	0	094-5A207 152	Southeast Los Angeles		Above Moderate			
LOS ANGELES	9037 S AVALON BLVD	90003	6041026035	Neighborhood Commercial	C2-1VL-CPIO	0	108	0.091021819	Residential - Double, Duplex, or Two Units - 4 Stories or Less	YES - Current	NO - Privately-Owned	Available	Not Used in Prior Housing Element	0.117419038	0	0	0.117419038	2	0	0	094-5A207 153	Southeast Los Angeles		Lower			
LOS ANGELES	309 E 91ST ST	90003	6041027001	Low Medium II Residential	[Q]R4-1	0	21	0.079838582	Residential - Single Family Residence	YES - Current	NO - Privately-Owned	Available	Not Used in Prior Housing Element	0	0	0.040253773	0.040253773	1	1*	1*	094-5A205 168	Southeast Los Angeles		Above Moderate			
LOS ANGELES	9016 S SAN PEDRO ST	90003	6041027002	Low Medium II Residential	[Q]R4-1	0	21	0.060266464	Commercial - Commercial - Vacant Land	YES - Current	NO - Privately-Owned	Available	Not Used in Prior Housing Element	0	0	0.055560988	0.055560988	0	1*	1*	094-5A205 160	Southeast Los Angeles		Above Moderate			
LOS ANGELES	9018 S SAN PEDRO ST	90003	6041027002	Low Medium II Residential	[Q]R4-1	0	21	0.060266485	Commercial - Commercial - Vacant Land	YES - Current	NO - Privately-Owned	Available	Not Used in Prior Housing Element	0	0	0.055560988	0.055560988	0	1*	1*	094-5A205 164	Southeast Los Angeles		Above Moderate			
LOS ANGELES	9008 S SAN PEDRO ST	90003	6041027006	Low Medium II Residential	[Q]R4-1	0	21	0.060266665	Residential - Single Family Residence	YES - Current	NO - Privately-Owned	Available	Not Used in Prior Housing Element	0	0	0.001548245	0.001548245	1	1*	1*	094-5A205 111	Southeast Los Angeles		Above Moderate			
LOS ANGELES	9006 S SAN PEDRO ST	90003	6041027007	Low Medium II Residential	[Q]R4-1	0	21	0.060266378	Residential - Single Family Residence	YES - Current	NO - Privately-Owned	Available	Not Used in Prior Housing Element	0	0	0.0204101	0.0204101	1	1*	1*	094-5A205 107	Southeast Los Angeles		Above Moderate			
LOS ANGELES	9112 S SAN PEDRO ST	90003	6041028004	Low Medium II Residential	[Q]R4-1	0	21	0.06024849	Residential - Single Family Residence	YES - Current	NO - Privately-Owned	Available	Not Used in Prior Housing Element	0	0	0.053297114	0.053297114	1	1*	1*	094-5A205 220	Southeast Los Angeles		Above Moderate			
LOS ANGELES	9100 S SAN PEDRO ST	90003	6041028032	Low Medium II Residential	[Q]R4-1	0	21	0.094596588	Institutional - Church - One Story	YES - Current	NO - Privately-Owned	Available	Not Used in Prior Housing Element	0	0	0.02302838	0.02302838	0	2*	2*	094-5A205 184	Southeast Los Angeles		Above Moderate			
LOS ANGELES	9104 S SAN PEDRO ST	90003	6041028032	Low Medium II Residential	[Q]R4-1	0	21	0.058536162	Institutional - Church - One Story	YES - Current	NO - Privately-Owned	Available	Not Used in Prior Housing Element	0	0	0.018922181	0.018922181	0	1*	1*	094-5A205 211	Southeast Los Angeles		Above Moderate			
LOS ANGELES	9108 S SAN PEDRO ST	90003	6041028032	Low Medium II Residential	[Q]R4-1	0	21	0.05853274	Institutional - Church - One Story	YES - Current	NO - Privately-Owned	Available	Not Used in Prior Housing Element	0	0	0.018922181	0.018922181	0	1*	1*	094-5A205 215	Southeast Los Angeles		Above Moderate			
LOS ANGELES	9110 S SAN PEDRO ST	90003	6041028032	Low Medium II Residential	[Q]R4-1	0	21	0.05853078	Institutional - Church - One Story	YES - Current	NO - Privately-Owned	Available	Not Used in Prior Housing Element	0	0	0.018922181	0.018922181	0	1*	1*	094-5A205 217	Southeast Los Angeles		Above Moderate			
LOS ANGELES	9122 S SAN PEDRO ST	90003	6041028035	Low Medium II Residential	[Q]R4-1	0	21	0.094164883	Institutional - Church - One Story	YES - Current	NO - Privately-Owned	Available	Not Used in Prior Housing Element	0	0	0.008573301	0.008573301	2	2*	2*	094-5A205 263	Southeast Los Angeles		Above Moderate			
LOS ANGELES	450 E 91ST ST	90003	6041029001	Neighborhood Commercial	C2-1VL-CPIO	0	108	0.098043072	Residential - Three Units (Any Combination) - 4 Stories or Less	YES - Current	NO - Privately-Owned	Available	Not Used in Prior Housing Element	0	0	0.218426657	0.218426657	3	0	0	094-5A207 154	Southeast Los Angeles	Yes	Above Moderate			
LOS ANGELES	9105 S AVALON BLVD	90003	6041029001	Neighborhood Commercial	C2-1VL-CPIO	0	108	0.060208816	Residential - Three Units (Any Combination) - 4 Stories or Less	YES - Current	NO - Privately-Owned	Available	Not Used in Prior Housing Element	0	0	0.007591312	0.007591312	3	0	0	094-5A207 196	Southeast Los Angeles	Yes	Above Moderate			
LOS ANGELES	9111 S AVALON BLVD	90003	6041029004	Neighborhood Commercial	C2-1VL-CPIO	0	108	0.060208817	Residential - Double, Duplex, or Two Units - 4 Stories or Less	YES - Current	NO - Privately-Owned	Available	Not Used in Prior Housing Element	0	0	0.001483902	0.001483902	2	0	0	094-5A207 201	Southeast Los Angeles		Above Moderate			
LOS ANGELES	9113 S AVALON BLVD	90003	6041029005	Neighborhood Commercial	C2-1VL-CPIO	0	108	0.060209569	Commercial - Service Station - Full Service - No Additional Services	YES - Current	NO - Privately-Owned	Available	Used in Prior Housing Element - Non-Vacant	0	0	0.016751428	0.016751428	0	0	0	094-5A207 242	Southeast Los Angeles		Above Moderate			
LOS ANGELES	9117 S AVALON BLVD	90003	6041029005	Neighborhood Commercial	C2-1VL-CPIO	0	108	0.060208817	Commercial - Service Station - Full Service - No Additional Services	YES - Current	NO - Privately-Owned	Available	Used in Prior Housing Element - Non-Vacant	0	0	0.016751428	0.016751428	0	0	0	094-5A207 244	Southeast Los Angeles		Above Moderate			
LOS ANGELES	9119 S AVALON BLVD	90003	6041029005	Neighborhood Commercial	C2-1VL-CPIO	0	108	0.060208996	Commercial - Service Station - Full Service - No Additional Services	YES - Current	NO - Privately-Owned	Available	Used in Prior Housing Element - Non-Vacant	0	0	0.016751428	0.016751428	0	0	0	094-5A207 246	Southeast Los Angeles		Above Moderate			
LOS ANGELES	9123 S AVALON BLVD	90003	6041029005	Neighborhood Commercial	C2-1VL-CPIO	0	108	0.097852508	Commercial - Service Station - Full Service - No Additional Services	YES - Current	NO - Privately-Owned	Available	Used in Prior Housing Element - Non-Vacant	0.199883115	0	0	0.199883115	0	0	0	094-5A207 247	Southeast Los Angeles		Lower			
LOS ANGELES			6042001001	Neighborhood Commercial	C2-1-CPIO	0	108	0.101015097	Commercial - Store - One Story	YES - Current	NO - Privately-Owned	Available	Not Used in Prior Housing Element	0.212040427	0	0	0.212040427	0	0	0	097-5A207 309	Southeast Los Angeles		Lower			
LOS ANGELES	656 E MANCHESTER AVE	90001	6042001002	Neighborhood Commercial	C2-1-CPIO	0	108	0.101016392	Residential - Double, Duplex, or Two Units - 4 Stories or Less	YES - Current	NO - Privately-Owned	Available	Not Used in Prior Housing Element	0	0	0.672967094	0.672967094	2	0	0	097-5A207 310	Southeast Los Angeles	Yes	Above Moderate			
LOS ANGELES	640 E MANCHESTER AVE	90001	6042001006	Neighborhood Commercial	C2-1-CPIO	0	108	0.101015604	Commercial - Store - One Story	YES - Current	NO - Privately-Owned	Available	Not Used in Prior Housing Element	0.068780119	0	0	0.068780119	0	0	0	097-5A207 314	Southeast Los Angeles		Lower			
LOS ANGELES	634 E MANCHESTER AVE	90001	6042001007	Neighborhood Commercial	C2-1-CPIO	0	108	0.101017182	Commercial - Commercial - Vacant Land	YES - Current	NO - Privately-Owned	Available	Not Used in Prior Housing Element	0.166141476	0	0	0.166141476	0	0	0	097-5A207 315	Southeast Los Angeles		Lower			
LOS ANGELES	632 E MANCHESTER AVE	90001	6042001008	Neighborhood Commercial	C2-1-CPIO	0	108	0.101015604	Commercial - Store Combination - Store and Office Combination - One Story	YES - Current	NO - Privately-Owned	Available	Not Used in Prior Housing Element	0.090134917	0	0	0.090134917	0	0	0	097-5A207 316	Southeast Los Angeles		Lower			
LOS ANGELES	613 E 87TH ST	90002	6042001017	Low Medium I Residential	R2-1	0	17	0.119382233	Residential - Double, Duplex, or Two Units - 4 Stories or Less	YES - Current	NO - Privately-Owned	Available	Not Used in Prior Housing Element	0	0	0.017806441	0.017806441	2	2*	2*	097-5A207 358	Southeast Los Angeles	Yes	Above Moderate			
LOS ANGELES	617 E 87TH ST	90002	6042001018	Low Medium I Residential	R2-1	0	17	0.119382233	Residential - Double, Duplex, or Two Units - 4 Stories or Less - Pool	YES - Current	NO - Privately-Owned	Available	Not Used in Prior Housing Element	0	0	0.020978151	0.020978151	2	2*	2*	097-5A207 357	Southeast Los Angeles		Above Moderate			
LOS ANGELES	631 E 87TH ST	90002	6042001021	Low Medium I Residential	R2-1	0	17	0.119382233	Residential - Double, Duplex, or Two Units - 4 Stories or Less	YES - Current	NO - Privately-Owned	Available	Not Used in Prior Housing Element	0	0	0.120394501	0.120394501	2	2*	2*	097-5A207 354	Southeast Los Angeles	Yes	Above Moderate			
LOS ANGELES	635 E 87TH ST	90002	6042001022	Low Medium I Residential	R2-1	0	17	0.119384099	Residential - Double, Duplex, or Two Units - 4 Stories or Less	YES - Current	NO - Privately-Owned	Available	Not Used in Prior Housing Element	0	0	0.120394501	0.120394501	2	2*	2*	097-5A207 353	Southeast Los Angeles	Yes	Above Moderate			
LOS ANGELES	645 E 87TH ST	90002	6042001025	Low Medium I Residential	R2-1	0	17	0.119384099	Residential - Single Family Residence	YES - Current	NO - Privately-Owned	Available	Not Used in Prior Housing Element	0	0	0.091629446	0.091629446	1	2*	2*	097-5A207 350	Southeast Los Angeles		Above Moderate			
LOS ANGELES	653 E 87TH ST	90002	6042001027	Low Medium I Residential	R2-1	0	17	0.119382233	Residential - Single Family Residence	YES - Current	NO - Privately-Owned	Available	Not Used in Prior Housing Element	0	0	0.091629446	0.091629446	1	2*	2*	097-5A207 348	Southeast Los Angeles		Above Moderate			
LOS ANGELES	657 E 87TH ST	90002	6042001028	Low Medium I Residential	R2-1	0	17	0.119384099	Residential - Single Family Residence	YES - Current	NO - Privately-Owned	Available	Not Used in Prior Housing Element	0	0	0.091629446	0.091629446	1	2*	2*	097-5A207 347	Southeast Los Angeles		Above Moderate			
LOS ANGELES	8600 S AVALON BLVD	90003	6042001031	Neighborhood Commercial	C2-1-CPIO	0	108	0.066942702	Commercial - Store - One Story	YES - Current	NO - Privately-Owned	Available	Not Used in Prior Housing Element	0	0	0.002572699	0.002572699	0	0	0	097-5A207 322	Southeast Los Angeles		Above Moderate			
LOS ANGELES	8602 S AVALON BLVD	90003	6042001031	Neighborhood Commercial	C2-1-CPIO	0	108	0.097571926	Commercial - Store - One Story	YES - Current	NO - Privately-Owned	Available	Not Used in Prior Housing Element	0.090364005	0	0	0.090364005	0	0	0	097-5A207 333	Southeast Los Angeles		Lower			
LOS ANGELES	8612 S AVALON BLVD	90003	6042001031	Neighborhood Commercial	C2-1VL-CPIO	0	108	0.097572739	Commercial - Store - One Story	YES - Current	NO - Privately-Owned	Available	Not Used in Prior Housing Element	0.090364005	0	0	0.090364005	0	0	0	097-5A207 338	Southeast Los Angeles		Lower			
LOS ANGELES	8618 S AVALON BLVD	90003	6042001031	Neighborhood Commercial	C2-1VL-CPIO	0	108	0.097572436	Commercial - Store - One Story	YES - Current	NO - Privately-Owned	Available	Not Used in Prior Housing Element	0.090364005	0	0	0.090364005	0	0	0	097-5A207 366	Southeast Los Angeles		Lower			
LOS ANGELES	8622 S AVALON BLVD	90003	6042001031	Neighborhood Commercial	C2-1VL-CPIO	0	108	0.108207102	Commercial - Store - One Story	YES - Current	NO - Privately-Owned	Available	Not Used in Prior Housing Element	0.09579574	0	0	0.09579574	0	0	0	097-5A207 368	Southeast Los Angeles		Lower			
LOS ANGELES			6042001031	Neighborhood Commercial	C2-1-CPIO	0	108	0.097571921	Commercial - Store - One Story	YES - Current	NO - Privately-Owned	Available	Not Used in Prior Housing Element	0.090364005	0	0	0.090364005	0	0	0	097-5A207 331	Southeast Los Angeles		Lower			
LOS ANGELES	608 E MANCHESTER AVE	90001	6042001032	Neighborhood Commercial	C2-1-CPIO	0	108	0.101017182	Commercial - Store - One Story	YES - Current	NO - Privately-Owned	Available	Not Used in Prior Housing Element	0.060945229	0	0	0.060945229	11	0	0	097-5A207 321	Southeast Los Angeles		Lower			
LOS ANGELES	612 E MANCHESTER AVE	90001	6042001032	Neighborhood Commercial	C2-1-CPIO	0	108	0.101015604	Commercial - Store - One Story	YES - Current	NO - Privately-Owned	Available	Not Used in Prior Housing Element	0.060945229	0	0	0.060945229	11	0	0	097-5A207 320	Southeast Los Angeles		Lower			
LOS ANGELES	616 E MANCHESTER AVE	90001	6042001032	Neighborhood Commercial	C2-1-CPIO	0	108	0.101015604	Commercial - Store - One Story	YES - Current	NO - Privately-Owned	Available	Not Used in Prior Housing Element	0.060945229	0	0	0.060945229	11	0	0	097-5A207 319	Southeast Los Angeles		Lower			
LOS ANGELES	620 E MANCHESTER AVE	90001	6042001032	Neighborhood Commercial	C2-1-CPIO	0	108	0.101017182	Commercial - Store - One Story	YES - Current	NO - Privately-Owned	Available	Not Used in Prior Housing Element	0.060945229	0	0	0.060945229	11	0	0	097-5A207 318	Southeast Los Angeles		Lower			
LOS ANGELES	626 E MANCHESTER AVE	90001	6042001032	Neighborhood Commercial	C2-1-CPIO	0	108	0.101015604	Commercial - Store - One Story	YES - Current	NO - Privately-Owned	Available	Not Used in Prior Housing Element	0.060945229	0	0	0.060945229	11	0	0	097-5A207 317	Southeast Los Angeles		Lower			
LOS ANGELES	643 E 87TH ST	90002	6042001033	Low Medium I Residential	R2-1	0	17	0.119382233	Residential - Double, Duplex, or Two Units - 4 Stories or Less	YES - Current	NO - Privately-Owned	Available	Not Used in Prior Housing Element	0	0	0.120394501	0.120394501	2	2*	2*	097-5A207 351	Southeast Los Angeles	Yes	Above Moderate			
LOS ANGELES	644 E MANCHESTER AVE	90001	6042001034	Neighborhood Commercial	C2-1-CPIO	0	108	0.101015604	Commercial - Auto, Recreation Equipment, Construction Equipment Sales and Service - Auto Body Repair Shop - One Story	YES - Current	NO - Privately-Owned	Available	Not Used in Prior Housing Element	0.178420514	0	0	0.178420514	3	0	0	097-5A207 313	Southeast Los Angeles		Lower			
LOS ANGELES	648 E MANCHESTER AVE	90001	6042001034	Neighborhood Commercial	C2-1-CPIO	0	108	0.101016394	Commercial - Auto, Recreation Equipment, Construction Equipment Sales and Service - Auto Body Repair Shop - One Story	YES - Current	NO - Privately-Owned	Available	Not Used in Prior Housing Element	0.178420514	0	0	0.178420514	3	0	0	097-5A207 312	Southeast Los Angeles		Lower			
LOS ANGELES	652 E MANCHESTER AVE	90001	6042001034	Neighborhood Commercial	C2-1-CPIO	0	108	0.101016394	Commercial - Auto, Recreation Equipment, Construction Equipment Sales and Service - Auto Body Repair Shop - One Story	YES - Current	NO - Privately-Owned	Available	Not Used in Prior Housing Element	0.178420514	0	0	0.178420514	3	0	0	097-5A207 311	Southeast Los Angeles		Lower			
LOS ANGELES	750 E MANCHESTER AVE	90002	6042002003	Neighborhood Commercial	C2-1-CPIO	0	108	0.089565617	Commercial - Parking Lot (Commercial Use Property) - Lots - Patron or Employee - One Story	YES - Current	NO - Privately-Owned	Available	Not Used in Prior Housing Element	0.038148461	0	0	0.038148461	0	0	0	097-5A207 297	Southeast Los Angeles		Lower			
LOS ANGELES	738 E MANCHESTER AVE	90001	6042002006	Neighborhood Commercial	C2-1-CPIO	0	108	0.103930763	Industrial - Light Manufacturing - One Story	YES - Current	NO - Privately-Owned	Available	Not Used in Prior Housing Element	0.030057988	0	0	0.030057988	0	0	0	097-5A207 299	Southeast Los Angeles		Lower			
LOS ANGELES	734 E MANCHESTER AVE	90001	6042002007	Neighborhood Commercial	C2-1-CPIO	0	108	0.101015745	Industrial - Light Manufacturing - One Story	YES - Current	NO - Privately-Owned	Available	Not Used in Prior Housing Element	0.030057988	0	0	0.030057988	0	0	0	097-5A207 300	Southeast Los Angeles		Lower			
LOS ANGELES	714 E MANCHESTER AVE	90001	6042002012	Neighborhood Commercial	C2-1-CPIO	0	108	0.101015781	Institutional - Church - One Story	YES - Current	NO - Privately-Owned	Available	Not Used in Prior Housing Element	0.115547866	0	0	0.115547866	0	0	0	097-5A207 305	Southeast Los Angeles		Lower			
LOS ANGELES	705 E 87TH ST	90002	6042002016	Low Medium I Residential	R2-1	0	17	0.119381941	Residential - Double, Duplex, or Two Units - 4 Stories or Less	YES - Current	NO - Privately-Owned	Available	Not Used in Prior Housing Element	0	0	0.031942273	0.031942273	2	2*	2*	097-5A207 345	Southeast Los Angeles	Yes	Above Moderate			
LOS ANGELES	711 E 87TH ST	90002	6042002018	Low Medium I Residential	R2-1	0	17	0.119382233	Residential - Single Family Residence	YES - Current	NO - Privately-Owned	Available	Not Used in Prior Housing Element	0	0	0.038009959	0.038009959	1	2*	2*	097-5A207 343	Southeast Los Angeles		Above Moderate			
LOS ANGELES	717 E 87TH ST	90002	6042002019	Low Medium I Residential	R2-1	0	17	0.119384381	Residential - Double, Duplex, or Two Units - 4 Stories or Less	YES - Current	NO - Privately-Owned	Available	Not Used in Prior Housing Element	0	0	0.120394501	0.120394501	2	2*	2*	097-5A207 342	Southeast Los Angeles	Yes	Above Moderate			
LOS ANGELES	719 E 87TH ST	90002	6042002020	Low Medium I Residential	R2-1	0	17	0.119382233	Residential - Double, Duplex, or Two Units - 4 Stories or Less	YES - Current	NO - Privately-Owned	Available	Not Used in Prior Housing Element	0	0	0.120394501	0.120394501	2	2*	2*	097-5A207 341	Southeast Los Angeles	Yes	Above Moderate			
LOS ANGELES	721 E 87TH ST	90002	6042002021	Low Medium I Residential	R2-1	0	17	0.119382233	Residential - Three Units (Any Combination) - 4 Stories or Less	YES - Current	NO - Privately-Owned	Available	Not Used in Prior Housing Element	0	0	0.120394501	0.120394501	2	2*	2*	097-5A207 340	Southeast Los Angeles	Yes	Above Moderate			
LOS ANGELES	725 E 87TH ST	90002	6042002022	Low Medium I Residential	R2-1	0	17	0.119382233	Residential - Double, Duplex, or Two Units - 4 Stories or Less	YES - Current	NO - Privately-Owned	Available	Not Used in Prior Housing Element	0	0	0.057491742	0.057491742	1	2*	2*	097-5A207 339	Southeast Los Angeles	Yes	Above Moderate			
LOS ANGELES	733 E 87TH ST	90002	6042002023	Low Medium I Residential	R2-1	0	17	0.119384099	Residential - Double, Duplex, or Two Units - 4 Stories or Less	YES - Current	NO - Privately-Owned	Available	Not Used in Prior Housing Element	0	0	0.120394501	0.120394501	2	2*	2*	097-5A207 337	Southeast Los Angeles	Yes	Above Moderate			
LOS ANGELES	737 E 87TH ST	90002	6042002024	Low Medium I Residential	R2-1	0	17	0.119382233	Residential - Double, Duplex, or Two Units - 4 Stories or Less	YES - Current	NO - Privately-Owned	Available	Not Used in Prior Housing Element	0	0	0.050246863	0.050246863	2	2*	2*	097-5A207 336	Southeast Los Angeles	Yes	Above Moderate			
LOS ANGELES	739 E 87TH ST	90002	6042002025	Low Medium I Residential	R2-1	0	17	0.122708976	Residential - Single Family Residence	YES - Current	NO - Privately-Owned	Available	Not Used in Prior Housing Element	0	0	0.038009959	0.038009959	1	2*	2*	097-5A207 335	Southeast Los Angeles		Above Moderate			
LOS ANGELES	8615 S MCKINLEY PL	90002	6042002026	Low Medium I Residential	R2-1	0	17	0.126820307	Commercial - Auto, Recreation Equipment, Construction Equipment Sales and Service - Auto Body Repair Shop - One Story	YES - Current	NO - Privately-Owned	Available	Not Used in Prior Housing Element	0	0	0.006568246	0.006568246	0	2*	2*	097-5A207 334	Southeast Los Angeles		Above Moderate			
LOS ANGELES	8619 S MCKINLEY PL	90002	6042002027	Low Medium I Residential	R2-1	0	17	0.126790922	Residential - Single Family Residence	YES - Current	NO - Privately-Owned	Available	Not Used in Prior Housing Element	0

LOS ANGELES	718 E MANCHESTER AVE	90001	6042002035	Neighborhood Commercial	C2-1-CPIO	0	108	0.096424233	Commercial - Parking Lot (Commercial Use Property) - Lots - Patron or Employee - One Story	YES - Current	NO - Privately-Owned	Available	Not Used in Prior Housing Element	0.155856997	0	0	0.155856997	0	0	0	097-5A207	304	Southeast Los Angeles							Lower
LOS ANGELES	726 E MANCHESTER AVE	90001	6042002036	Neighborhood Commercial	C2-1-CPIO	0	108	0.096425166	Institutional - Church - One Story	YES - Current	NO - Privately-Owned	Available	Used in Prior Housing Element - Non-Vacant	0.014157117	0	0	0	0	0	0	097-5A207	302	Southeast Los Angeles							Lower
LOS ANGELES	730 E MANCHESTER AVE	90001	6042002036	Neighborhood Commercial	C2-1-CPIO	0	108	0.096425574	Institutional - Church - One Story	YES - Current	NO - Privately-Owned	Available	Used in Prior Housing Element - Non-Vacant	0.014157117	0	0	0	0	0	0	097-5A207	301	Southeast Los Angeles							Lower
LOS ANGELES	8707 S MCKINLEY PL	90002	6042003002	Low Medium I Residential	R2-1	0	17	0.128753881	Residential - Single Family Residence	YES - Current	NO - Privately-Owned	Available	Not Used in Prior Housing Element	0	0	0.091629446	0.091629446	1	2*	2*	096A207	8	Southeast Los Angeles							Above Moderate
LOS ANGELES	8711 S MCKINLEY PL	90002	6042003003	Low Medium I Residential	R2-1	0	17	0.126647989	Residential - Single Family Residence	YES - Current	NO - Privately-Owned	Available	Not Used in Prior Housing Element	0	0	0.091629446	0.091629446	1	2*	2*	096A207	10	Southeast Los Angeles							Above Moderate
LOS ANGELES	738 E 87TH ST	90002	6042003004	Low Medium I Residential	R2-1	0	17	0.122460337	Residential - Single Family Residence	YES - Current	NO - Privately-Owned	Available	Not Used in Prior Housing Element	0	0	0.091629446	0.091629446	1	2*	2*	097-5A207	375	Southeast Los Angeles							Above Moderate
LOS ANGELES	736 E 87TH ST	90002	6042003005	Low Medium I Residential	R2-1	0	17	0.119382647	Residential - Double, Duplex, or Two Units - 4 Stories or Less	YES - Current	NO - Privately-Owned	Available	Not Used in Prior Housing Element	0	0	0.120394501	0.120394501	2	2*	2*	097-5A207	376	Southeast Los Angeles		Yes					Above Moderate
LOS ANGELES	730 E 87TH ST	90002	6042003006	Low Medium I Residential	R2-1	0	17	0.119383292	Residential - Single Family Residence	YES - Current	NO - Privately-Owned	Available	Not Used in Prior Housing Element	0	0	0.091629446	0.091629446	1	2*	2*	097-5A207	377	Southeast Los Angeles							Above Moderate
LOS ANGELES	728 E 87TH ST	90002	6042003007	Low Medium I Residential	R2-1	0	17	0.119381102	Residential - Single Family Residence	YES - Current	NO - Privately-Owned	Available	Not Used in Prior Housing Element	0	0	0.091629446	0.091629446	1	2*	2*	097-5A207	378	Southeast Los Angeles							Above Moderate
LOS ANGELES	722 E 87TH ST	90002	6042003008	Low Medium I Residential	R2-1	0	17	0.119383301	Residential - Double, Duplex, or Two Units - 4 Stories or Less	YES - Current	NO - Privately-Owned	Available	Not Used in Prior Housing Element	0	0	0.031942273	0.031942273	2	2*	2*	097-5A207	379	Southeast Los Angeles		Yes					Above Moderate
LOS ANGELES	719 E 87TH PL	90002	6042003016	Low Medium I Residential	R2-1	0	17	0.119383257	Residential - Single Family Residence	YES - Current	NO - Privately-Owned	Available	Not Used in Prior Housing Element	0	0	0.091629446	0.091629446	1	2*	2*	096A207	25	Southeast Los Angeles							Above Moderate
LOS ANGELES	737 E 87TH PL	90002	6042003021	Low Medium I Residential	R2-1	0	17	0.122220314	Residential - Single Family Residence	YES - Current	NO - Privately-Owned	Available	Not Used in Prior Housing Element	0	0	0.091629446	0.091629446	1	2*	2*	096A207	19	Southeast Los Angeles							Above Moderate
LOS ANGELES	8715 S MCKINLEY PL	90002	6042003022	Low Medium I Residential	R2-1	0	17	0.126626196	Residential - Double, Duplex, or Two Units - 4 Stories or Less	YES - Current	NO - Privately-Owned	Available	Not Used in Prior Housing Element	0	0	0.120394501	0.120394501	2	2*	2*	096A207	18	Southeast Los Angeles		Yes					Above Moderate
LOS ANGELES	8719 S MCKINLEY PL	90002	6042003023	Low Medium I Residential	R2-1	0	17	0.126601418	Residential - Single Family Residence	YES - Current	NO - Privately-Owned	Available	Not Used in Prior Housing Element	0	0	0.091629446	0.091629446	1	2*	2*	096A207	46	Southeast Los Angeles							Above Moderate
LOS ANGELES			6042003026	Low Medium I Residential	R2-1	0	17	0.004629254	Residential - Single Family Residence - Vacant Land	YES - Current	NO - Privately-Owned	Available	Not Used in Prior Housing Element	0	0	0.042979789	0.042979789	0	0	0	096A207	269	Southeast Los Angeles							Above Moderate
LOS ANGELES			6042003027	Low Medium I Residential	R2-1	0	17	0.004622404	Residential - Single Family Residence - Vacant Land	YES - Current	NO - Privately-Owned	Available	Not Used in Prior Housing Element	0	0	0.042979789	0.042979789	0	0	0	096A207	268	Southeast Los Angeles							Above Moderate
LOS ANGELES	718 E 87TH ST	90002	6042003028	Low Medium I Residential	R2-1	0	17	0.119382064	Residential - Single Family Residence	YES - Current	NO - Privately-Owned	Available	Not Used in Prior Housing Element	0	0	0.09472425	0.09472425	1	2*	2*	097-5A207	380	Southeast Los Angeles							Above Moderate
LOS ANGELES	714 E 87TH ST	90002	6042003029	Low Medium I Residential	R2-1	0	17	0.119382324	Residential - Single Family Residence	YES - Current	NO - Privately-Owned	Available	Not Used in Prior Housing Element	0	0	0.09472425	0.09472425	1	2*	2*	097-5A207	381	Southeast Los Angeles							Above Moderate
LOS ANGELES	706 E 87TH ST	90002	6042003031	Low Medium I Residential	R2-1	0	17	0.11938206	Residential - Double, Duplex, or Two Units - 4 Stories or Less	YES - Current	NO - Privately-Owned	Available	Not Used in Prior Housing Element	0	0	0.053750271	0.053750271	2	2*	2*	097-5A207	383	Southeast Los Angeles		Yes					Above Moderate
LOS ANGELES			6042003032	Low Medium I Residential	R2-1	0	17	0.004670577	Residential - Single Family Residence - Vacant Land	YES - Current	NO - Privately-Owned	Available	Not Used in Prior Housing Element	0	0	0.042979789	0.042979789	0	0	0	096A207	270	Southeast Los Angeles							Above Moderate
LOS ANGELES	715 E 87TH PL	90002	6042003034	Low Medium I Residential	R2-1	0	17	0.119382033	Residential - Double, Duplex, or Two Units - 4 Stories or Less	YES - Current	NO - Privately-Owned	Available	Not Used in Prior Housing Element	0	0	0.128592333	0.128592333	2	2*	2*	096A207	26	Southeast Los Angeles		Yes					Above Moderate
LOS ANGELES			6042003035	Low Medium I Residential	R2-1	0	17	0.004649952	Residential - Single Family Residence - Vacant Land	YES - Current	NO - Privately-Owned	Available	Not Used in Prior Housing Element	0	0	0.042979789	0.042979789	0	0	0	096A207	273	Southeast Los Angeles							Above Moderate
LOS ANGELES	723 E 87TH PL	90002	6042003036	Low Medium I Residential	R2-1	0	17	0.119383257	Residential - Double, Duplex, or Two Units - 4 Stories or Less	YES - Current	NO - Privately-Owned	Available	Not Used in Prior Housing Element	0	0	0.002795193	0.002795193	2	2*	2*	096A207	24	Southeast Los Angeles							Above Moderate
LOS ANGELES	727 E 87TH PL	90002	6042003037	Low Medium I Residential	R2-1	0	17	0.119381751	Residential - Single Family Residence	YES - Current	NO - Privately-Owned	Available	Not Used in Prior Housing Element	0	0	0.09472425	0.09472425	1	2*	2*	096A207	23	Southeast Los Angeles							Above Moderate
LOS ANGELES			6042003900	Low Medium I Residential	R2-1	0	17	0.100732711	Miscellaneous - Government Owned Property	YES - Current	YES - City-Owned	Available	Not Used in Prior Housing Element	0	0	0.001505956	0.001505956	0	1*	1*	096A207	16	Southeast Los Angeles							Above Moderate
LOS ANGELES	600 E 87TH ST	90002	6042004015	Neighborhood Commercial	C2-1VL-CPIO	0	108	0.126273404	Residential - Five or More Units or Apartments (Any Combination) - 4 Stories or Less	YES - Current	NO - Privately-Owned	Available	Not Used in Prior Housing Element	0	0	0.546246752	0.546246752	5	0	0	097-5A207	399	Southeast Los Angeles		Yes					Above Moderate
LOS ANGELES	8706 S AVALON BLVD	90003	6042004016	Neighborhood Commercial	C2-1VL-CPIO	0	108	0.107334521	Residential - Four Units (Any Combination) - 4 Stories or Less	YES - Current	NO - Privately-Owned	Available	Not Used in Prior Housing Element	0	0	0.244217873	0.244217873	4	0	0	096A207	9	Southeast Los Angeles		Yes					Above Moderate
LOS ANGELES	8710 S AVALON BLVD	90003	6042004017	Neighborhood Commercial	C2-1VL-CPIO	0	108	0.107336541	Residential - Single Family Residence	YES - Current	NO - Privately-Owned	Available	Not Used in Prior Housing Element	1.186139381	0	0	1.186139381	1	0	0	096A207	11	Southeast Los Angeles							Lower
LOS ANGELES	8718 S AVALON BLVD	90003	6042004020	Neighborhood Commercial	C2-1VL-CPIO	0	108	0.107561515	Commercial - Commercial - Vacant Land	YES - Current	NO - Privately-Owned	Available	Not Used in Prior Housing Element	0.176178244	0	0	0.176178244	0	0	0	096A207	47	Southeast Los Angeles							Lower
LOS ANGELES	8722 S AVALON BLVD	90003	6042004021	Neighborhood Commercial	C2-1VL-CPIO	0	108	0.126276241	Institutional - Church - One Story	YES - Current	NO - Privately-Owned	Available	Used in Prior Housing Element - Non-Vacant	0.144187975	0	0	0.144187975	0	0	0	096A207	52	Southeast Los Angeles							Lower
LOS ANGELES	8714 S AVALON BLVD	90003	6042004036	Neighborhood Commercial	C2-1VL-CPIO	0	108	0.107334841	Institutional - Church - One Story	YES - Current	NO - Privately-Owned	Available	Not Used in Prior Housing Element	0.017373875	0	0	0.017373875	0	0	0	096A207	22	Southeast Los Angeles							Lower
LOS ANGELES	702 E 87TH ST	90002	6042004037	Low Medium I Residential	R2-1	0	17	0.119381443	Residential - Single Family Residence	YES - Current	NO - Privately-Owned	Available	Not Used in Prior Housing Element	0	0	0.09472425	0.09472425	1	2*	2*	097-5A207	384	Southeast Los Angeles							Above Moderate
LOS ANGELES	660 E 87TH ST	90002	6042004038	Low Medium I Residential	R2-1	0	17	0.119384186	Residential - Single Family Residence	YES - Current	NO - Privately-Owned	Available	Not Used in Prior Housing Element	0	0	0.09472425	0.09472425	1	2*	2*	097-5A207	385	Southeast Los Angeles							Above Moderate
LOS ANGELES	656 E 87TH ST	90002	6042004039	Low Medium I Residential	R2-1	0	17	0.119382082	Residential - Single Family Residence	YES - Current	NO - Privately-Owned	Available	Not Used in Prior Housing Element	0	0	0.09472425	0.09472425	1	2*	2*	097-5A207	386	Southeast Los Angeles							Above Moderate
LOS ANGELES	652 E 87TH ST	90002	6042004040	Low Medium I Residential	R2-1	0	17	0.119382337	Residential - Single Family Residence	YES - Current	NO - Privately-Owned	Available	Not Used in Prior Housing Element	0	0	0.09472425	0.09472425	1	2*	2*	097-5A207	387	Southeast Los Angeles							Above Moderate
LOS ANGELES	650 E 87TH ST	90002	6042004041	Low Medium I Residential	R2-1	0	17	0.119383605	Residential - Double, Duplex, or Two Units - 4 Stories or Less	YES - Current	NO - Privately-Owned	Available	Not Used in Prior Housing Element	0	0	0.022477844	0.022477844	2	2*	2*	097-5A207	388	Southeast Los Angeles							Above Moderate
LOS ANGELES	644 E 87TH ST	90002	6042004042	Low Medium I Residential	R2-1	0	17	0.11938203	Residential - Double, Duplex, or Two Units - 4 Stories or Less	YES - Current	NO - Privately-Owned	Available	Not Used in Prior Housing Element	0	0	0.128592333	0.128592333	2	2*	2*	097-5A207	389	Southeast Los Angeles		Yes					Above Moderate
LOS ANGELES	628 E 87TH ST	90002	6042004046	Low Medium I Residential	R2-1	0	17	0.119383259	Residential - Single Family Residence	YES - Current	NO - Privately-Owned	Available	Not Used in Prior Housing Element	0	0	0.09472425	0.09472425	1	2*	2*	097-5A207	393	Southeast Los Angeles							Above Moderate
LOS ANGELES	626 E 87TH ST	90002	6042004047	Low Medium I Residential	R2-1	0	17	0.119382683	Residential - Double, Duplex, or Two Units - 4 Stories or Less	YES - Current	NO - Privately-Owned	Available	Not Used in Prior Housing Element	0	0	0.128592333	0.128592333	2	2*	2*	097-5A207	394	Southeast Los Angeles		Yes					Above Moderate
LOS ANGELES	622 E 87TH ST	90002	6042004048	Low Medium I Residential	R2-1	0	17	0.119382323	Residential - Single Family Residence	YES - Current	NO - Privately-Owned	Available	Not Used in Prior Housing Element	0	0	0.003163722	0.003163722	1	2*	2*	097-5A207	395	Southeast Los Angeles							Above Moderate
LOS ANGELES	616 E 87TH ST	90002	6042004049	Low Medium I Residential	R2-1	0	17	0.11938204	Residential - Single Family Residence	YES - Current	NO - Privately-Owned	Available	Not Used in Prior Housing Element	0	0	0.09472425	0.09472425	1	2*	2*	097-5A207	396	Southeast Los Angeles							Above Moderate
LOS ANGELES	617 E 87TH PL	90002	6042004052	Low Medium I Residential	R2-1	0	17	0.119382043	Residential - Single Family Residence	YES - Current	NO - Privately-Owned	Available	Not Used in Prior Housing Element	0	0	0.09472425	0.09472425	1	2*	2*	096A207	44	Southeast Los Angeles							Above Moderate
LOS ANGELES	621 E 87TH PL	90002	6042004053	Low Medium I Residential	R2-1	0	17	0.119382965	Residential - Single Family Residence	YES - Current	NO - Privately-Owned	Available	Not Used in Prior Housing Element	0	0	0.09472425	0.09472425	1	2*	2*	096A207	43	Southeast Los Angeles							Above Moderate
LOS ANGELES	629 E 87TH PL	90002	6042004055	Low Medium I Residential	R2-1	0	17	0.119383259	Residential - Double, Duplex, or Two Units - 4 Stories or Less	YES - Current	NO - Privately-Owned	Available	Not Used in Prior Housing Element	0	0	0.002795193	0.002795193	2	2*	2*	096A207	41	Southeast Los Angeles							Above Moderate
LOS ANGELES	635 E 87TH PL	90002	6042004056	Low Medium I Residential	R2-1	0	17	0.119383616	Residential - Double, Duplex, or Two Units - 4 Stories or Less	YES - Current	NO - Privately-Owned	Available	Not Used in Prior Housing Element	0	0	0.03419567	0.03419567	2	2*	2*	096A207	40	Southeast Los Angeles		Yes					Above Moderate
LOS ANGELES	637 E 87TH PL	90002	6042004057	Low Medium I Residential	R2-1	0	17	0.119381751	Residential - Double, Duplex, or Two Units - 4 Stories or Less	YES - Current	NO - Privately-Owned	Available	Not Used in Prior Housing Element	0	0	0.022477844	0.022477844	2	2*	2*	096A207	39	Southeast Los Angeles							Above Moderate
LOS ANGELES	645 E 87TH PL	90002	6042004059	Low Medium I Residential	R2-1	0	17	0.119382325	Residential - Double, Duplex, or Two Units - 4 Stories or Less	YES - Current	NO - Privately-Owned	Available	Not Used in Prior Housing Element	0	0	0.004564	0.004564	2	2*	2*	096A207	37	Southeast Los Angeles		Yes					Above Moderate
LOS ANGELES	649 E 87TH PL	90002	6042004060	Low Medium I Residential	R2-1	0	17	0.119383899	Residential - Double, Duplex, or Two Units - 4 Stories or Less	YES - Current	NO - Privately-Owned	Available	Not Used in Prior Housing Element	0	0	0.128592333	0.128592333	2	2*	2*	096A207	36	Southeast Los Angeles		Yes					Above Moderate
LOS ANGELES	653 E 87TH PL	90002	6042004061	Low Medium I Residential	R2-1	0	17	0.119382976	Residential - Single Family Residence	YES - Current	NO - Privately-Owned	Available	Not Used in Prior Housing Element	0	0	0.09472425	0.09472425	1	2*	2*	096A207	35	Southeast Los Angeles							Above Moderate
LOS ANGELES	657 E 87TH PL	90002	6042004062	Low Medium I Residential	R2-1	0	17	0.113412093	Residential - Single Family Residence	YES - Current	NO - Privately-Owned	Available	Not Used in Prior Housing Element	0	0	0.04090153	0.04090153	1	1*	1*	096A207	34	Southeast Los Angeles							Above Moderate
LOS ANGELES	661 E 87TH PL	90002	6042004063	Low Medium I Residential	R2-1	0	17	0.113414622	Residential - Single Family Residence - Therapy Pool (Spa)	YES - Current	NO - Privately-Owned	Available	Not Used in Prior Housing Element	0	0	0.04229722	0.04229722	1	1*	1*	096A207	32	Southeast Los Angeles							Above Moderate
LOS ANGELES	703 1/2 E 87TH PL	90002	6042004064	Low Medium I Residential	R2-1	0	17	0.119382325	Residential - Double, Duplex, or Two Units - 4 Stories or Less	YES - Current	NO - Privately-Owned	Available	Not Used in Prior Housing Element	0	0	0.13376753	0.13376753	2	2*	2*	096A207	30	Southeast Los Angeles		Yes					Above Moderate
LOS ANGELES	641 E 87TH PL	90002	6042004066	Low Medium I Residential	R2-1	0	17	0.119382325	Residential - Single Family Residence	YES - Current	NO - Privately-Owned	Available	Not Used in Prior Housing Element	0	0	0.038009959	0.038009959	1	2*	2*	096A207	38	Southeast Los Angeles							Above Moderate
LOS ANGELES	638 E 87TH ST	90002	6042004067	Low Medium I Residential	R2-1	0	17	0.119382336	Residential - Double, Duplex, or Two Units - 4 Stories or Less	YES - Current	NO - Privately-Owned	Available	Not Used in Prior Housing Element	0	0	0.023690021	0.023690021	2	2*	2*	097-5A207	390	Southeast Los Angeles							Above Moderate
LOS ANGELES			6042005001	Low Medium I Residential	R2-1	0	17	0.099443155	Residential - Single Family Residence	YES - Current	NO - Privately-Owned	Available	Not Used in Prior Housing Element	0	0	0.038243705	0.038243705	1	1*	1*	096A207	56	Southeast Los Angeles							Above Moderate
LOS ANGELES	744 E 87TH PL	90002	6042005002	Low Medium I Residential	R2-1	0	17	0.148844548	Residential - Double, Duplex, or Two Units - 4 Stories or Less	YES - Current	NO - Privately-Owned	Available	Not Used in Prior Housing Element	0	0	0.120394501	0.120394501	2	2*	2*	096A207	57	Southeast Los Angeles		Yes					Above Moderate
LOS ANGELES	8755 S MCKINLEY PL	90002	6042005003	Low Medium I Residential	R2-1	0	17	0.124201439	Residential - Double, Duplex, or Two Units - 4 Stories or Less	YES - Current	NO - Privately-Owned	Available	Not Used in Prior Housing Element	0	0	0.120394501	0.120394501	2	2*	2*	096A207	84	Southeast Los Angeles		Yes					Above Moderate
LOS ANGELES	8759 S MCKINLEY PL	90002	6042005004	Low Medium I Residential	R2-1	0	17	0.121084186	Residential - Single Family Residence	YES - Current	NO - Privately-Owned	Available	Not Used in Prior Housing Element	0	0	0.091629446	0.091629446	1	2*	2*	096A207	86	Southeast Los Angeles							Above Moderate
LOS ANGELES	736 E 87TH PL	90002	6042005005	Low Medium I Residential	R2-1	0	17	0.123471538	Residential - Single Family Residence	YES - Current	NO - Privately-Owned	Available	Not Used in Prior Housing Element	0	0	0.091629446	0.091629446	1	2*	2*	096A207	59	Southeast Los Angeles							Above Moderate
LOS ANGELES	730 E 87TH PL	90002	6042005007	Low Medium I Residential	R2-1	0	17	0.121082712	Residential - Double, Duplex, or Two Units - 4 Stories or Less	YES - Current	NO - Privately-Owned	Available	Not Used in Prior Housing Element	0	0	0.091629446	0.091629446	1	2*	2*	096A207	61	Southeast Los Angeles							Above Moderate
LOS ANGELES	722 E 87TH PL	90002	6042005009	Low Medium I Residential	R2-1	0	17	0.121225248	Residential - Single Family Residence	YES - Current	NO - Privately-Owned	Available	Not Used in Prior Housing Element	0	0	0.091629446	0.091629446	1	2*	2*	096A207	63	Southeast Los Angeles							Above Moderate
LOS ANGELES	720 E 87TH PL	90002	6042005010	Low Medium I Residential	R2-1	0	17	0.121298228	Residential - Double, Duplex, or Two Units - 4 Stories or Less	YES - Current	NO - Privately-Owned	Available	Not Used in Prior Housing Element	0	0	0.004223276	0.004223276	2	2*	2*	096A207	64	Southeast Los Angeles		Yes					Above Moderate
LOS ANGELES	710 E 87TH PL	90002	6042005012	Low Medium I Residential	R2-1	0	17	0.121440272	Residential - Single Family Residence	YES - Current	NO - Privately-Owned	Available	Not Used in Prior Housing Element	0	0	0.091629446	0.091629446	1	2*	2*	096A207	66	Southeast Los Angeles							Above Moderate
LOS ANGELES	702 E 87TH PL	90002	6042005014	Low Medium I Residential	R2-1	0	17	0.121584473	Residential - Double, Duplex, or Two Units - 4 Stories or Less	YES - Current	NO - Privately-Owned	Available	Not Used in Prior Housing Element	0	0	0.120394501	0.120394501	2	2*	2*	096A207	68	Southeast Los Angeles		Yes					Above Moderate
LOS ANGELES	660 E 87TH PL	90002	6042005015	Low Medium I Residential	R2-1	0	17	0.121654418	Residential - Single Family Residence	YES - Current	NO - Privately-Owned	Available	Not Used in Prior Housing Element	0	0	0.038009959	0.038009959	1	2*	2*	096A207	69	Southeast Los Angeles							Above Moderate
LOS ANGELES	652 E 87TH PL	90002	6042005017	Low Medium I Residential	R2-1	0	17	0.121799003	Residential - Single Family Residence	YES - Current	NO - Privately-Owned	Available	Not Used in Prior Housing Element	0	0	0.091629446	0.091629446	1	2*	2*	096A207	71	Southeast Los Angeles							Above Moderate
LOS ANGELES	644 E 87TH PL	90002	6042005019	Low Medium I Residential	R2-1	0	17	0.121943795	Residential - Double, Duplex, or Two Units - 4 Stories or Less	YES - Current	NO - Privately-Owned	Available	Not Used in Prior Housing Element	0	0	0.020978151	0.020978151	2	2*	2*	096A207	73	Southeast Los Angeles							Above Moderate
LOS ANGELES	638 E 87TH PL	90002	6042005020	Low Medium I Residential	R2-1	0	17	0.122014771	Residential - Single Family Residence	YES - Current	NO - Privately-Owned	Available	Not Used in Prior Housing Element	0	0	0.091629446	0.091629446	1	2*	2*	096A207	74	Southeast Los Angeles							Above Moderate
LOS ANGELES	636 E 87TH PL	90002	6042005021	Low Medium I Residential	R2-1	0	17	0.122083502	Residential - Double, Duplex, or Two Units - 4 Stories or Less	YES - Current	NO - Privately-Owned	Available	Not Used in Prior Housing Element	0	0	0.031942273	0.031942273	2	2*	2*	096A207	75	Southeast Los Angeles		Yes					Above Moderate
LOS ANGELES	632 E 87TH PL	90002	6042005022	Low Medium I Residential	R2-1	0	17	0.118989315	Residential - Single Family Residence	YES - Current	NO - Privately-Owned	Available	Not Used in Prior Housing Element	0	0	0.09472425	0.09472425	1	2*	2*	096A207	76	Southeast Los Angeles							Above Moderate
LOS ANGELES	628 E 87TH PL	90002	6042005023	Low Medium I Residential	R2-1	0	17	0.122228	Residential - Single Family Residence	YES - Current	NO - Privately-Owned	Available	Not Used in Prior Housing Element	0	0	0.091629446	0.091629446	1	2*	2*	096A207	77	Southeast Los Angeles							Above Moderate
LOS ANGELES	8750 S AVALON BLVD	90003	6042005031	Low Medium I Residential	R2-1	0	17	0.114794042	Commercial - Commercial - Vacant Land	YES - Current	NO - Privately-Owned	Available	Not Used in Prior Housing Element	0	0	0.03685061	0.03685061	0	1*	1*	096A207	83	Southeast Los Angeles							Above Moderate
LOS ANGELES	8756 S AVALON BLVD	90003	6042005031	Low Medium I Residential	R2-1	0	17	0.095807636	Commercial - Commercial - Vacant Land	YES - Current	NO - Privately-Owned	Available	Not Used in Prior Housing Element	0	0	0.045272037	0.045272037	0	1*	1*	096A207	85	Southeast Los Angeles							Above Moderate
LOS ANGELES	648 E 87TH PL	90002	6042005032	Low Medium I Residential	R2-1	0	17	0.118701988	Residential - Single Family Residence	YES - Current	NO - Privately-Owned	Available	Not Used in Prior Housing Element	0	0	0.091629446	0.091629446	1	2*	2*	096A207	72	Southeast Los Angeles							Above Moderate
LOS ANGELES			6042005033	Low Medium I Residential	R2-1	0	17	0.003168327	Residential - Single Family Residence - Vacant Land	YES - Current	NO - Privately-Owned	Available	Not Used in Prior Housing Element	0	0	0.042979789	0.042979789	0	0	0	096A207	93	Southeast Los Angeles							Above Moderate
LOS ANGELES	706 E 88TH PL	90002	6042007002	Low Medium I Residential	R2-1	0	17	0.118038091	Residential - Single Family Residence	YES - Current	NO - Privately-Owned	Available	Not Used in Prior Housing Element	0	0	0.091629446	0.091629446	1	2*	2*	096A207	140	Southeast Los Angeles							Above Moderate
LOS ANGELES	710 E 88TH PL	90002	6042007003	Low Medium I Residential	R2-1	0	17	0.118016025	Residential - Single Family Residence	YES - Current	NO - Privately-Owned	Available	Not Used in Prior Housing Element	0	0	0.091629446	0.091629446	1	2*	2*	096A207	139	Southeast Los Angeles							Above Moderate
LOS ANGELES	714 E 88TH PL	90002	6042007004	Low Medium I Residential	R2-1	0	17	0.117993284	Residential - Single Family Residence	YES - Current	NO - Privately-Owned	Available	Not Used in Prior Housing Element	0	0	0.091629446	0.091629446	1	2*	2*	096A207	138	Southeast Los Angeles							Above Moderate
LOS ANGELES	722 E 88TH PL	90002	6042007006	Low Medium I Residential	R2-1	0	17	0.117950652	Residential - Single Family Residence	YES - Current	NO - Privately-Owned	Available	Not Used in Prior Housing Element	0	0	0.091629446	0.091629446	1	2*	2*	096A207	136	Southeast Los Angeles							Above Moderate
LOS ANGELES	726 E 88TH PL	90002	6042007007	Low Medium I Residential	R2-1	0	17	0.117927348	Residential - Single Family Residence	YES - Current	NO - Privately-Owned	Available	Not Used in Prior Housing Element	0	0	0.091629446	0.091629446	1	2*	2*	096A207	135	Southeast Los Angeles							Above Moderate
LOS ANGELES	730 E 88TH PL	90002	6042007008	Low Medium I Residential	R2-1	0	17	0.117905886	Residential - Single Family Residence	YES - Current	NO - Privately-Owned	Available	Not Used in Prior Housing Element	0	0	0.091629446	0.091629446	1	2*	2*	096A207	134	Southeast Los Angeles							Above Moderate
LOS ANGELES	734 E 88TH PL	90002	6042007009	Low Medium I Residential	R2-1	0	17	0.117882864	Residential - Single Family Residence	YES - Current	NO - Privately-Owned	Available	Not Used in Prior Housing Element	0	0	0.091629446	0.091629446	1	2*	2*	096A207	133	Southeast Los Angeles							Above Moderate
LOS ANGELES	738 E 88TH PL	90002	6042007010	Low Medium I Residential	R2-1	0	17	0.117861065	Residential - Single Family Residence	YES - Current	NO - Privately-Owned	Available	Not Used in Prior Housing Element	0	0	0.091629446	0.091629446	1	2*	2*	096A207	132	Southeast Los Angeles							Above Moderate
LOS ANGELES	742 E 88TH PL	90002	6042007011	Low Medium I Residential	R2-1	0	17	0.117838963	Residential - Single Family Residence	YES - Current	NO - Privately-Owned	Available	Not Used in Prior Housing Element	0	0	0.

LOS ANGELES	8916 S AVALON BLVD	90003	6042009005	Neighborhood Commercial	C2-1VL-CPIO	0	108	0.066006606	Commercial - Commercial - Vacant Land	YES - Current	NO - Privately-Owned	Available	Not Used in Prior Housing Element	0	0	0.02945492	0.02945492	0	0	0	096A207	262	Southeast Los Angeles							Above Moderate
LOS ANGELES	8918 S AVALON BLVD	90003	6042009006	Neighborhood Commercial	C2-1VL-CPIO	0	108	0.066005163	Commercial - Store - One Story	YES - Current	NO - Privately-Owned	Available	Not Used in Prior Housing Element	0	0	0.013559525	0.013559525	0	0	0	096A207	263	Southeast Los Angeles							Above Moderate
LOS ANGELES	617 E 90TH ST	90002	6042009009	Low II Residential	R1-1	0	1 unit per lot	0.106895138	Industrial - Open Storage - One Story	YES - Current	NO - Privately-Owned	Available	Not Used in Prior Housing Element	0	0	0.000247688	0.000247688	0	0	0	094-SA207	36	Southeast Los Angeles							Above Moderate
LOS ANGELES	624 E 89TH ST	90002	6042009030	Low II Residential	R1-1	0	1 unit per lot	0.127648166	Residential - Single Family Residence - Vacant Land	YES - Current	NO - Privately-Owned	Available	Not Used in Prior Housing Element	0	0	0.042979789	0.042979789	0	0	0	096A207	222	Southeast Los Angeles							Above Moderate
LOS ANGELES	8920 S AVALON BLVD	90003	6042009033	Neighborhood Commercial	C2-1VL-CPIO	0	108	0.062097371	Industrial - Light Manufacturing - One Story	YES - Current	NO - Privately-Owned	Available	Not Used in Prior Housing Element	0	0	0.000262897	0.000262897	1	0	0	094-SA207	46	Southeast Los Angeles							Above Moderate
LOS ANGELES	8928 S AVALON BLVD	90003	6042009034	Neighborhood Commercial	C2-1VL-CPIO	0	108	0.057042141	Commercial - Commercial - Vacant Land	YES - Current	NO - Privately-Owned	Available	Not Used in Prior Housing Element	0	0	0.036226079	0.036226079	0	0	0	094-SA207	51	Southeast Los Angeles							Above Moderate
LOS ANGELES	8906 S AVALON BLVD	90003	6042009035	Neighborhood Commercial	C2-1VL-CPIO	0	108	0.060267423	Commercial - Commercial - Vacant Land	YES - Current	NO - Privately-Owned	Available	Not Used in Prior Housing Element	0	0	0.036226079	0.036226079	0	0	0	096A207	240	Southeast Los Angeles							Above Moderate
LOS ANGELES	8908 S AVALON BLVD	90003	6042009036	Neighborhood Commercial	C2-1VL-CPIO	0	108	0.060267541	Commercial - Commercial - Vacant Land	YES - Current	NO - Privately-Owned	Available	Not Used in Prior Housing Element	0	0	0.036226079	0.036226079	0	0	0	096A207	247	Southeast Los Angeles							Above Moderate
LOS ANGELES	9002 S AVALON BLVD	90003	6042012001	Neighborhood Commercial	C2-1VL-CPIO	0	108	0.121084862	Residential - Five or More Units or Apartments (Any Combination) - 4 Stories or Less	YES - Current	NO - Privately-Owned	Available	Not Used in Prior Housing Element	0	0	0.417802536	0.417802536	6	0	0	094-SA207	79	Southeast Los Angeles						Yes	Above Moderate
LOS ANGELES	9006 S AVALON BLVD	90003	6042012002	Neighborhood Commercial	C2-1VL-CPIO	0	108	0.110202917	Residential - Five or More Units or Apartments (Any Combination) - 4 Stories or Less	YES - Current	NO - Privately-Owned	Available	Not Used in Prior Housing Element	0	0	0.470157081	0.470157081	6	0	0	094-SA207	96	Southeast Los Angeles						Yes	Above Moderate
LOS ANGELES	9010 1/2 S AVALON BLVD	90003	6042012003	Neighborhood Commercial	C2-1VL-CPIO	0	108	0.110204066	Residential - Four Units (Any Combination) - 4 Stories or Less	YES - Current	NO - Privately-Owned	Available	Not Used in Prior Housing Element	0	0	0.563332778	0.563332778	4	0	0	094-SA207	103	Southeast Los Angeles						Yes	Above Moderate
LOS ANGELES	9014 S AVALON BLVD	90003	6042012004	Neighborhood Commercial	C2-1VL-CPIO	0	108	0.110201914	Commercial - Non-Auto Service and Repair Shop, Paint Shop, or Laundry - One Story	YES - Current	NO - Privately-Owned	Available	Used in Prior Housing Element - Non-Vacant	0.225428849	0	0	0.225428849	0	0	0	094-SA207	105	Southeast Los Angeles							Lower
LOS ANGELES	9018 S AVALON BLVD	90003	6042012029	Neighborhood Commercial	C2-1VL-CPIO	0	108	0.101018721	Commercial - Store - One Story	YES - Current	NO - Privately-Owned	Available	Used in Prior Housing Element - Non-Vacant	0.064265826	0	0	0.064265826	0	0	0	094-SA207	149	Southeast Los Angeles							Lower
LOS ANGELES	9020 S AVALON BLVD	90003	6042012029	Neighborhood Commercial	C2-1VL-CPIO	0	108	0.121507496	Commercial - Store - One Story	YES - Current	NO - Privately-Owned	Available	Used in Prior Housing Element - Non-Vacant	0.072390863	0	0	0.072390863	0	0	0	094-SA207	151	Southeast Los Angeles							Lower
LOS ANGELES	602 E 91ST ST	90002	6042013012	Neighborhood Commercial	C2-1VL-CPIO	0	108	0.128109056	Residential - Double, Duplex, or Two Units - 4 Stories or Less	YES - Current	NO - Privately-Owned	Available	Not Used in Prior Housing Element	0.457864785	0	0	0.457864785	2	0	0	094-SA207	195	Southeast Los Angeles							Lower
LOS ANGELES	9106 S AVALON BLVD	90003	6042013013	Neighborhood Commercial	C2-1VL-CPIO	0	108	0.110202056	Commercial - Store Combination - Store and Residential Combination - One Story	YES - Current	NO - Privately-Owned	Available	Not Used in Prior Housing Element	0.194422007	0	0	0.194422007	1	0	0	094-SA207	197	Southeast Los Angeles							Lower
LOS ANGELES	9110 S AVALON BLVD	90003	6042013014	Neighborhood Commercial	C2-1VL-CPIO	0	108	0.110203208	Residential - Double, Duplex, or Two Units - 4 Stories or Less	YES - Current	NO - Privately-Owned	Available	Not Used in Prior Housing Element	0.150362931	0	0	0.150362931	2	0	0	094-SA207	200	Southeast Los Angeles							Lower
LOS ANGELES	9112 S AVALON BLVD	90003	6042013015	Neighborhood Commercial	C2-1VL-CPIO	0	108	0.110202344	Residential - Double, Duplex, or Two Units - 4 Stories or Less	YES - Current	NO - Privately-Owned	Available	Not Used in Prior Housing Element	0	0	0.750677979	0.750677979	2	0	0	094-SA207	227	Southeast Los Angeles						Yes	Above Moderate
LOS ANGELES	9118 S AVALON BLVD	90003	6042013016	Neighborhood Commercial	C2-1VL-CPIO	0	108	0.11020371	Residential - Double, Duplex, or Two Units - 4 Stories or Less	YES - Current	NO - Privately-Owned	Available	Not Used in Prior Housing Element	0.447665203	0	0	0.447665203	2	0	0	094-SA207	245	Southeast Los Angeles							Lower
LOS ANGELES	9124 S AVALON BLVD	90003	6042013029	Neighborhood Commercial	C2-1VL-CPIO	0	108	0.115214457	Residential - Double, Duplex, or Two Units - 4 Stories or Less	YES - Current	NO - Privately-Owned	Available	Not Used in Prior Housing Element	0	0	0.694716263	0.694716263	2	0	0	094-SA207	248	Southeast Los Angeles						Yes	Above Moderate
LOS ANGELES	802 E 88TH PL	90002	6042018016	Low Medium I Residential	R2-1	0	17	0.118013459	Residential - Single Family Residence	YES - Current	NO - Privately-Owned	Available	Not Used in Prior Housing Element	0	0	0.091629446	0.091629446	1	2*	2*	096A209	247	Southeast Los Angeles							Above Moderate
LOS ANGELES	806 E 88TH PL	90002	6042018017	Low Medium I Residential	R2-1	0	17	0.115842656	Residential - Double, Duplex, or Two Units - 4 Stories or Less	YES - Current	NO - Privately-Owned	Available	Not Used in Prior Housing Element	0	0	0.050246863	0.050246863	2	2*	2*	096A209	246	Southeast Los Angeles						Yes	Above Moderate
LOS ANGELES	808 E 88TH PL	90002	6042018018	Low Medium I Residential	R2-1	0	17	0.11584323	Residential - Double, Duplex, or Two Units - 4 Stories or Less	YES - Current	NO - Privately-Owned	Available	Not Used in Prior Housing Element	0	0	0.120394501	0.120394501	2	2*	2*	096A209	245	Southeast Los Angeles						Yes	Above Moderate
LOS ANGELES	818 E 88TH PL	90002	6042018020	Low Medium I Residential	R2-1	0	17	0.115843511	Residential - Single Family Residence	YES - Current	NO - Privately-Owned	Available	Not Used in Prior Housing Element	0	0	0.091629446	0.091629446	1	2*	2*	096A209	243	Southeast Los Angeles							Above Moderate
LOS ANGELES	822 E 88TH PL	90002	6042018021	Low Medium I Residential	R2-1	0	17	0.115842618	Residential - Double, Duplex, or Two Units - 4 Stories or Less	YES - Current	NO - Privately-Owned	Available	Not Used in Prior Housing Element	0	0	0.004223276	0.004223276	2	2*	2*	096A209	242	Southeast Los Angeles						Yes	Above Moderate
LOS ANGELES	826 E 88TH PL	90002	6042018022	Low Medium I Residential	R2-1	0	17	0.115843804	Residential - Single Family Residence	YES - Current	NO - Privately-Owned	Available	Not Used in Prior Housing Element	0	0	0.091629446	0.091629446	1	2*	2*	096A209	241	Southeast Los Angeles							Above Moderate
LOS ANGELES	830 E 88TH PL	90002	6042018023	Low Medium I Residential	R2-1	0	17	0.115843472	Residential - Single Family Residence	YES - Current	NO - Privately-Owned	Available	Not Used in Prior Housing Element	0	0	0.091629446	0.091629446	1	2*	2*	096A209	240	Southeast Los Angeles							Above Moderate
LOS ANGELES	834 E 88TH PL	90002	6042018024	Low Medium I Residential	R2-1	0	17	0.115843764	Residential - Single Family Residence	YES - Current	NO - Privately-Owned	Available	Not Used in Prior Housing Element	0	0	0.091629446	0.091629446	1	2*	2*	096A209	239	Southeast Los Angeles							Above Moderate
LOS ANGELES	838 E 88TH PL	90002	6042018025	Low Medium I Residential	R2-1	0	17	0.115844951	Residential - Single Family Residence	YES - Current	NO - Privately-Owned	Available	Not Used in Prior Housing Element	0	0	0.091629446	0.091629446	1	2*	2*	096A209	238	Southeast Los Angeles							Above Moderate
LOS ANGELES	842 E 88TH PL	90002	6042018026	Low Medium I Residential	R2-1	0	17	0.115845244	Residential - Single Family Residence	YES - Current	NO - Privately-Owned	Available	Not Used in Prior Housing Element	0	0	0.091629446	0.091629446	1	2*	2*	096A209	237	Southeast Los Angeles							Above Moderate
LOS ANGELES	846 E 88TH PL	90002	6042018027	Low Medium I Residential	R2-1	0	17	0.115844619	Residential - Single Family Residence	YES - Current	NO - Privately-Owned	Available	Not Used in Prior Housing Element	0	0	0.091629446	0.091629446	1	2*	2*	096A209	236	Southeast Los Angeles							Above Moderate
LOS ANGELES	850 E 88TH PL	90002	6042018028	Low Medium I Residential	R2-1	0	17	0.115845818	Residential - Double, Duplex, or Two Units - 4 Stories or Less	YES - Current	NO - Privately-Owned	Available	Not Used in Prior Housing Element	0	0	0.120394501	0.120394501	2	2*	2*	096A209	235	Southeast Los Angeles						Yes	Above Moderate
LOS ANGELES	854 E 88TH PL	90002	6042018029	Low Medium I Residential	R2-1	0	17	0.115845807	Residential - Single Family Residence	YES - Current	NO - Privately-Owned	Available	Not Used in Prior Housing Element	0	0	0.091629446	0.091629446	1	2*	2*	096A209	234	Southeast Los Angeles							Above Moderate
LOS ANGELES	860 E 88TH PL	90002	6042018030	Low Medium I Residential	R2-1	0	17	0.116724801	Residential - Double, Duplex, or Two Units - 4 Stories or Less	YES - Current	NO - Privately-Owned	Available	Not Used in Prior Housing Element	0	0	0.002569347	0.002569347	2	2*	2*	096A209	233	Southeast Los Angeles							Above Moderate
LOS ANGELES	8815 S WADSWORTH AVE	90002	6042019001	Low Medium I Residential	R2-1	0	17	0.118206277	Residential - Double, Duplex, or Two Units - 4 Stories or Less	YES - Current	NO - Privately-Owned	Available	Not Used in Prior Housing Element	0	0	0.120394501	0.120394501	2	2*	2*	096A209	189	Southeast Los Angeles						Yes	Above Moderate
LOS ANGELES	855 E 88TH PL	90002	6042019002	Low Medium I Residential	R2-1	0	17	0.118446498	Residential - Double, Duplex, or Two Units - 4 Stories or Less	YES - Current	NO - Privately-Owned	Available	Not Used in Prior Housing Element	0	0	0.050246863	0.050246863	2	2*	2*	096A209	190	Southeast Los Angeles						Yes	Above Moderate
LOS ANGELES	851 E 88TH PL	90002	6042019003	Low Medium I Residential	R2-1	0	17	0.118445869	Residential - Single Family Residence	YES - Current	NO - Privately-Owned	Available	Not Used in Prior Housing Element	0	0	0.091629446	0.091629446	1	2*	2*	096A209	191	Southeast Los Angeles							Above Moderate
LOS ANGELES	849 E 88TH PL	90002	6042019004	Low Medium I Residential	R2-1	0	17	0.118446795	Residential - Double, Duplex, or Two Units - 4 Stories or Less	YES - Current	NO - Privately-Owned	Available	Not Used in Prior Housing Element	0	0	0.120394501	0.120394501	2	2*	2*	096A209	192	Southeast Los Angeles						Yes	Above Moderate
LOS ANGELES	843 E 88TH PL	90002	6042019005	Low Medium I Residential	R2-1	0	17	0.118446498	Residential - Double, Duplex, or Two Units - 4 Stories or Less	YES - Current	NO - Privately-Owned	Available	Not Used in Prior Housing Element	0	0	0.120394501	0.120394501	2	2*	2*	096A209	193	Southeast Los Angeles						Yes	Above Moderate
LOS ANGELES	837 E 88TH PL	90002	6042019007	Low Medium I Residential	R2-1	0	17	0.118444998	Residential - Single Family Residence	YES - Current	NO - Privately-Owned	Available	Not Used in Prior Housing Element	0	0	0.091629446	0.091629446	1	2*	2*	096A209	195	Southeast Los Angeles							Above Moderate
LOS ANGELES	831 E 88TH PL	90002	6042019008	Low Medium I Residential	R2-1	0	17	0.118445647	Residential - Single Family Residence	YES - Current	NO - Privately-Owned	Available	Not Used in Prior Housing Element	0	0	0.091629446	0.091629446	1	2*	2*	096A209	196	Southeast Los Angeles							Above Moderate
LOS ANGELES	827 E 88TH PL	90002	6042019009	Low Medium I Residential	R2-1	0	17	0.118445351	Residential - Single Family Residence	YES - Current	NO - Privately-Owned	Available	Not Used in Prior Housing Element	0	0	0.091629446	0.091629446	1	2*	2*	096A209	197	Southeast Los Angeles							Above Moderate
LOS ANGELES	819 E 88TH PL	90002	6042019011	Low Medium I Residential	R2-1	0	17	0.118445351	Residential - Single Family Residence	YES - Current	NO - Privately-Owned	Available	Not Used in Prior Housing Element	0	0	0.057491742	0.057491742	1	2*	2*	096A209	199	Southeast Los Angeles						Yes	Above Moderate
LOS ANGELES	813 E 88TH PL	90002	6042019012	Low Medium I Residential	R2-1	0	17	0.118444426	Residential - Double, Duplex, or Two Units - 4 Stories or Less	YES - Current	NO - Privately-Owned	Available	Not Used in Prior Housing Element	0	0	0.120394501	0.120394501	2	2*	2*	096A209	200	Southeast Los Angeles						Yes	Above Moderate
LOS ANGELES	809 E 88TH PL	90002	6042019013	Low Medium I Residential	R2-1	0	17	0.118445073	Residential - Double, Duplex, or Two Units - 4 Stories or Less	YES - Current	NO - Privately-Owned	Available	Not Used in Prior Housing Element	0	0	0.004223276	0.004223276	2	2*	2*	096A209	201	Southeast Los Angeles						Yes	Above Moderate
LOS ANGELES	807 E 88TH PL	90002	6042019014	Low Medium I Residential	R2-1	0	17	0.118444777	Residential - Single Family Residence	YES - Current	NO - Privately-Owned	Available	Not Used in Prior Housing Element	0	0	0.091629446	0.091629446	1	2*	2*	096A209	202	Southeast Los Angeles							Above Moderate
LOS ANGELES	8822 S MCKINLEY AVE	90002	6042019015	Low Medium I Residential	R2-1	0	17	0.120960467	Residential - Single Family Residence	YES - Current	NO - Privately-Owned	Available	Not Used in Prior Housing Element	0	0	0.091629446	0.091629446	1	2*	2*	096A209	203	Southeast Los Angeles							Above Moderate
LOS ANGELES	8804 S MCKINLEY AVE	90002	6042019016	Low Medium I Residential	R2-1	0	17	0.121198566	Residential - Single Family Residence	YES - Current	NO - Privately-Owned	Available	Not Used in Prior Housing Element	0	0	0.091629446	0.091629446	1	2*	2*	096A209	164	Southeast Los Angeles							Above Moderate
LOS ANGELES	806 E 88TH ST	90002	6042019017	Low Medium I Residential	R2-1	0	17	0.11844385	Residential - Single Family Residence	YES - Current	NO - Privately-Owned	Available	Not Used in Prior Housing Element	0	0	0.091629446	0.091629446	1	2*	2*	096A209	163	Southeast Los Angeles							Above Moderate
LOS ANGELES	810 E 88TH ST	90002	6042019018	Low Medium I Residential	R2-1	0	17	0.118445054	Residential - Single Family Residence	YES - Current	NO - Privately-Owned	Available	Not Used in Prior Housing Element	0	0	0.091629446	0.091629446	1	2*	2*	096A209	162	Southeast Los Angeles							Above Moderate
LOS ANGELES	814 E 88TH ST	90002	6042019019	Low Medium I Residential	R2-1	0	17	0.118444426	Residential - Single Family Residence	YES - Current	NO - Privately-Owned	Available	Not Used in Prior Housing Element	0	0	0.091629446	0.091629446	1	2*	2*	096A209	161	Southeast Los Angeles							Above Moderate
LOS ANGELES	820 E 88TH ST	90002	6042019020	Low Medium I Residential	R2-1	0	17	0.118445351	Residential - Double, Duplex, or Two Units - 4 Stories or Less	YES - Current	NO - Privately-Owned	Available	Not Used in Prior Housing Element	0	0	0.002569347	0.002569347	2	2*	2*	096A209	160	Southeast Los Angeles							Above Moderate
LOS ANGELES	824 E 88TH ST	90002	6042019021	Low Medium I Residential	R2-1	0	17	0.118445351	Residential - Single Family Residence	YES - Current	NO - Privately-Owned	Available	Not Used in Prior Housing Element	0	0	0.091629446	0.091629446	1	2*	2*	096A209	159	Southeast Los Angeles							Above Moderate
LOS ANGELES	826 E 88TH ST	90002	6042019022	Low Medium I Residential	R2-1	0	17	0.118444723	Residential - Single Family Residence	YES - Current	NO - Privately-Owned	Available	Not Used in Prior Housing Element	0	0	0.091629446	0.091629446	1	2*	2*	096A209	158	Southeast Los Angeles							Above Moderate
LOS ANGELES	830 E 88TH ST	90002	6042019023	Low Medium I Residential	R2-1	0	17	0.118445925	Residential - Single Family Residence	YES - Current	NO - Privately-Owned	Available	Not Used in Prior Housing Element	0	0	0.091629446	0.091629446	1	2*	2*	096A209	157	Southeast Los Angeles							Above Moderate
LOS ANGELES	834 E 88TH ST	90002	6042019024	Low Medium I Residential	R2-1	0	17	0.118444998	Residential - Single Family Residence	YES - Current	NO - Privately-Owned	Available	Not Used in Prior Housing Element	0	0	0.091629446	0.091629446	1	2*	2*	096A209	156	Southeast Los Angeles							Above Moderate
LOS ANGELES	836 E 88TH ST	90002	6042019025	Low Medium I Residential	R2-1	0	17	0.118445925	Residential - Single Family Residence	YES - Current	NO - Privately-Owned	Available	Not Used in Prior Housing Element	0	0	0.091629446	0.091629446	1	2*	2*	096A209	155	Southeast Los Angeles							Above Moderate
LOS ANGELES	844 E 88TH ST	90002	6042019026	Low Medium I Residential	R2-1	0	17	0.118445925	Residential - Double, Duplex, or Two Units - 4 Stories or Less	YES - Current	NO - Privately-Owned	Available	Not Used in Prior Housing Element	0	0	0.002569347	0.002569347	2	2*	2*	096A209	154	Southeast Los Angeles							Above Moderate
LOS ANGELES	846 E 88TH ST	90002	6042019027	Low Medium I Residential	R2-1	0	17	0.118445572	Residential - Double, Duplex, or Two Units - 4 Stories or Less	YES - Current	NO - Privately-Owned	Available	Not Used in Prior Housing Element	0	0	0.002569347	0.002569347	2	2*	2*	096A209	153	Southeast Los Angeles							Above Moderate
LOS ANGELES	850 E 88TH ST	90002	6042019028	Low Medium I Residential	R2-1	0	17	0.118446146	Residential - Single Family Residence - Guesthouse	YES - Current	NO - Privately-Owned	Available	Not Used in Prior Housing Element	0	0	0.091629446	0.091629446	1	2*	2*	096A209	152	Southeast Los Angeles							Above Moderate
LOS ANGELES	854 E 88TH ST	90002	6042019029	Low Medium I Residential	R2-1	0	17	0.118447997	Residential - Single Family Residence	YES - Current	NO - Privately-Owned	Available	Not Used in Prior Housing Element	0	0	0.091629446	0.091629446	1	2*	2*	096A209	151	Southeast Los Angeles							Above Moderate
LOS ANGELES	860 E 88TH ST	90002	6042019030	Low Medium I Residential	R2-1	0	17	0.116632545	Residential - Single Family Residence	YES - Current	NO - Privately-Owned	Available	Not Used in Prior Housing Element	0	0	0.091629446	0.091629446	1	2*	2*	096A209	150	Southeast Los Angeles							Above Moderate
LOS ANGELES	855 E 88TH ST	90002	6042020002	Low Medium I Residential	R2-1	0	17	0.118412912	Residential - Single Family Residence	YES - Current	NO - Privately-Owned	Available	Not Used in Prior Housing Element	0	0	0.091629446	0.091629446	1	2*	2*	096A209	110	Southeast Los Angeles							Above Moderate
LOS ANGELES	853 E 88TH ST	90002	6042020003	Low Medium I Residential	R2-1	0	17	0.118411988	Residential - Double, Duplex, or Two Units - 4 Stories or Less	YES - Current	NO - Privately-Owned	Available	Not Used in Prior Housing Element	0	0	0.002569347	0.002569347	2	2*	2*	096A209	111	Southeast Los Angeles							Above Moderate
LOS ANGELES	847 E 88TH ST	90002	6042020004	Low Medium I Residential	R2-1	0	17	0.11841319	Residential - Single Family Residence	YES - Current	NO - Privately-Owned	Available	Not Used in Prior Housing Element	0	0	0.091629446	0.091629446	1	2*	2*	096A209	112	Southeast Los Angeles							Above Moderate
LOS ANGELES	843 E 88TH ST	90002	6042020005	Low Medium I Residential	R2-1	0	17	0.118413486	Residential - Single Family Residence	YES - Current	NO - Privately-Owned	Available	Not Used in Prior Housing Element	0	0	0.091629446	0.091629446	1	2*	2*	096A209	113	Southeast Los Angeles							Above Moderate
LOS ANGELES	839 E 88TH ST	90002	6042020006	Low Medium I Residential	R2-1	0	17	0.118412561	Residential - Single Family Residence	YES - Current	NO - Privately-Owned	Available	Not Used in Prior Housing Element	0	0	0.091629446	0.091629446	1	2*	2*	096A209	114	Southeast Los Angeles							Above Moderate
LOS ANGELES	837 E 88TH ST	90002	6042020007	Low Medium I Residential	R2-1	0	17	0.118413486	Residential - Double, Duplex, or Two Units - 4 Stories or Less	YES - Current	NO - Privately-Owned	Available	Not Used in Prior Housing Element	0	0	0.002569347	0.002569347	2	2*	2*	096A209	115	Southeast Los Angeles							Above Moderate
LOS ANGELES	833 E 88TH ST	90002	6042020008	Low Medium I Residential	R2-1	0	17	0.11841256	Residential - Double, Duplex, or Two Units - 4 Stories or Less	YES - Current	NO - Privately-Owned	Available	Not Used in Prior Housing Element	0	0	0.004223276	0.004223276	2	2*	2*	096A209	116	Southeast Los Angeles						Yes	Above Moderate
LOS ANGELES	829 E 88TH ST	90002	6042020009	Low Medium I Residential	R2-1	0	17	0.118413486	Residential - Double, Duplex, or Two Units - 4 Stories or Less	YES - Current	NO - Privately-Owned	Available	Not Used in Prior Housing Element	0	0	0.120394501	0.120394501	2	2*	2*	096A209	117	Southeast Los Angeles						Yes	Above Moderate
LOS ANGELES	825 E 88TH ST	90002	6042020010	Low Medium I Residential	R2-1	0	17	0.118412561	Residential - Double, Duplex, or Two Units - 4 Stories or Less	YES - Current	NO - Privately-Owned	Available	Not Used in Prior Housing Element	0	0	0.050246863	0.050246863	2	2*	2*	096A209	118	Southeast Los Angeles						Yes	Above Moderate
LOS ANGELES	819 E 88TH ST	90002	6042020011	Low Medium I Residential	R2-1	0	17	0.118413486	Residential - Single Family Residence	YES - Current	NO - Privately-Owned	Available	Not Used in Prior Housing Element	0	0	0.091629446	0.091629446	1	2*	2*	096A209	119	Southeast Los Angeles							Above Moderate
LOS ANGELES	815 E 88TH ST	90002	6042020012	Low Medium I Residential	R2-1	0	17	0.11841256	Residential - Single Family Residence	YES - Current	NO - Privately-Owned	Available	Not Used in Prior Housing Element	0	0	0.091629446	0.091629446	1	2*	2*	096A209	120	Southeast Los Angeles							Above Moderate
LOS ANGELES	807 E 88TH ST	90002	6042020014	Low Medium I Residential	R2-1	0	17	0.118412561	Residential - Single Family Residence	YES - Current	NO - Privately-Owned	Available	Not Used in Prior Housing Element	0	0	0.091629446	0.091629446	1	2*	2*	096A209	122	Southeast Los Angeles							Above Moderate
LOS ANGELES	8774 S MCKINLEY AVE	90002	6042020015	Low Medium I Residential	R2-1	0	17	0.121462851	Residential - Single Family Residence	YES - Current	NO - Privately-Owned	Available	Not Used in Prior Housing Element	0	0	0.091629446	0.091629446	1	2*	2*	096A209	123	Southeast Los Angeles							Above Moderate
LOS ANGELES	800 E 87TH PL	90002	6042020016	Low Medium I Residential	R2-1	0	17	0.121698452	Residential - Single Family Residence	YES - Current	NO - Privately-Owned	Available	Not Used in Prior Housing Element	0	0	0.091629446	0.091629446	1	2*	2*	096A209	83	Southeast Los Angeles							Above Moderate
LOS ANGELES	804 E 87TH PL	90002	6042020017	Low Medium I Residential	R2-1	0	17	0.118413486	Residential - Three Units (Any Combination) - 4 Stories or Less	YES - Current	NO - Privately-Owned	Available	Not Used in Prior Housing Element	0	0	0.120394501	0.120394501	2	2*	2*	096A209	82	Southeast Los Angeles						Yes	Above Moderate
LOS ANGELES	810 E 87TH PL	90002	6042020018	Low Medium I Residential	R2-1	0	17	0.11841256	Residential - Single Family Residence	YES - Current	NO - Privately-Owned	Available	Not Used in Prior Housing Element	0	0	0.091629446	0.091629446	1	2*	2*	096A209	81	Southeast Los Angeles							Above Moderate
LOS ANGELES	814 E 87TH PL	90002	6042020019	Low Medium I Residential	R2-1	0	17	0.11841256	Residential - Single Family Residence	YES - Current	NO - Privately-Owned	Available	Not Used in Prior Housing Element	0	0	0.091629446	0.091629446	1	2*	2*	096A209	80	Southeast Los Angeles							Above Moderate
LOS ANGELES	822 E 87TH PL	90002	6042020021	Low Medium I Residential	R2-1	0	17	0.118413486	Residential - Double, Duplex, or Two Units - 4 Stories or Less	YES - Current	NO - Privately-Owned	Available	Not Used in Prior Housing Element	0	0	0.050246863	0.050246863	2	2*	2*	096A209	78	Southeast Los Angeles						Yes	Above Moderate
LOS ANGELES	826 E 87TH PL	90002	6042020022	Low Medium I Residential	R2-1	0	17	0.11841256	Residential - Double, Duplex, or Two Units - 4 Stories or Less	YES - Current	NO - Privately-Owned	Available	Not Used in Prior Housing Element	0	0	0.017806441	0.017806441	2	2*	2*	096A209	77	Southeast Los Angeles						Yes	Above Moderate
LOS ANGELES	830 E 87TH PL	90002	6042020023	Low Medium I Residential	R2-1	0	17	0.118413486	Residential - Double, Duplex, or Two Units - 4 Stories or Less	YES - Current	NO - Privately-Owned	Available	Not Used in Prior Housing Element	0	0	0.120394501	0.120394501	2	2*	2*	096A209	76	Southeast Los Angeles						Yes	Above Moderate
LOS ANGELES	834 E 87TH P

LOS ANGELES	804 E 87TH ST	90002	6042021017	Low Medium I Residential	R2-1	0	17	0.117116285	Residential - Double, Duplex, or Two Units - 4 Stories or Less	YES - Current	NO - Privately-Owned	Available	Not Used in Prior Housing Element	0	0	0.002569347	0.002569347	2	2*	2*	097-SA209 362	Southeast Los Angeles			Above Moderate
LOS ANGELES	814 E 87TH ST	90002	6042021019	Low Medium I Residential	R2-1	0	17	0.117126927	Residential - Single Family Residence	YES - Current	NO - Privately-Owned	Available	Not Used in Prior Housing Element	0	0	0.091629446	0.091629446	1	2*	2*	097-SA209 360	Southeast Los Angeles			Above Moderate
LOS ANGELES	818 E 87TH ST	90002	6042021020	Low Medium I Residential	R2-1	0	17	0.117127489	Residential - Single Family Residence	YES - Current	NO - Privately-Owned	Available	Not Used in Prior Housing Element	0	0	0.091629446	0.091629446	1	2*	2*	097-SA209 359	Southeast Los Angeles			Above Moderate
LOS ANGELES	820 E 87TH ST	90002	6042021021	Low Medium I Residential	R2-1	0	17	0.11712699	Residential - Double, Duplex, or Two Units - 4 Stories or Less	YES - Current	NO - Privately-Owned	Available	Not Used in Prior Housing Element	0	0	0.031942273	0.031942273	2	2*	2*	097-SA209 358	Southeast Los Angeles	Yes		Above Moderate
LOS ANGELES	824 E 87TH ST	90002	6042021022	Low Medium I Residential	R2-1	0	17	0.117127259	Residential - Single Family Residence	YES - Current	NO - Privately-Owned	Available	Not Used in Prior Housing Element	0	0	0.091629446	0.091629446	1	2*	2*	097-SA209 357	Southeast Los Angeles			Above Moderate
LOS ANGELES	830 E 87TH ST	90002	6042021023	Low Medium I Residential	R2-1	0	17	0.117125438	Residential - Single Family Residence	YES - Current	NO - Privately-Owned	Available	Not Used in Prior Housing Element	0	0	0.091629446	0.091629446	1	2*	2*	097-SA209 356	Southeast Los Angeles			Above Moderate
LOS ANGELES	836 E 87TH ST	90002	6042021024	Low Medium I Residential	R2-1	0	17	0.117128183	Residential - Double, Duplex, or Two Units - 4 Stories or Less	YES - Current	NO - Privately-Owned	Available	Not Used in Prior Housing Element	0	0	0.031942273	0.031942273	2	2*	2*	097-SA209 355	Southeast Los Angeles	Yes		Above Moderate
LOS ANGELES	838 E 87TH ST	90002	6042021025	Low Medium I Residential	R2-1	0	17	0.117126353	Residential - Double, Duplex, or Two Units - 4 Stories or Less	YES - Current	NO - Privately-Owned	Available	Not Used in Prior Housing Element	0	0	0.033174131	0.033174131	2	2*	2*	097-SA209 354	Southeast Los Angeles			Above Moderate
LOS ANGELES	844 E 87TH ST	90002	6042021026	Low Medium I Residential	R2-1	0	17	0.117126353	Residential - Double, Duplex, or Two Units - 4 Stories or Less	YES - Current	NO - Privately-Owned	Available	Not Used in Prior Housing Element	0	0	0.120394501	0.120394501	2	2*	2*	097-SA209 353	Southeast Los Angeles	Yes		Above Moderate
LOS ANGELES	848 E 87TH ST	90002	6042021027	Low Medium I Residential	R2-1	0	17	0.117127259	Residential - Double, Duplex, or Two Units - 4 Stories or Less	YES - Current	NO - Privately-Owned	Available	Not Used in Prior Housing Element	0	0	0.002569347	0.002569347	2	2*	2*	097-SA209 352	Southeast Los Angeles			Above Moderate
LOS ANGELES	850 E 87TH ST	90002	6042021028	Low Medium I Residential	R2-1	0	17	0.117126353	Residential - Single Family Residence	YES - Current	NO - Privately-Owned	Available	Not Used in Prior Housing Element	0	0	0.091629446	0.091629446	1	2*	2*	097-SA209 351	Southeast Los Angeles			Above Moderate
LOS ANGELES	854 E 87TH ST	90002	6042021029	Low Medium I Residential	R2-1	0	17	0.117126208	Residential - Single Family Residence	YES - Current	NO - Privately-Owned	Available	Not Used in Prior Housing Element	0	0	0.091629446	0.091629446	1	2*	2*	097-SA209 350	Southeast Los Angeles			Above Moderate
LOS ANGELES	858 E 87TH ST	90002	6042021030	Low Medium I Residential	R2-1	0	17	0.063343309	Residential - Single Family Residence	YES - Current	NO - Privately-Owned	Available	Not Used in Prior Housing Element	0	0	0.046974915	0.046974915	1	1*	1*	097-SA209 349	Southeast Los Angeles			Above Moderate
LOS ANGELES	806 E MANCHESTER AVE	90001	6042022002	Hybrid Industrial	CM-1-CPIO	0	54	0.133739017	Commercial - Auto, Recreation Equipment, Construction Equipment Sales and Service - Auto Body Repair Shop - One Story	YES - Current	NO - Privately-Owned	Available	Used in Prior Housing Element - Non-Vacant	0.12373049	0	0	0.12373049	0	0	0	097-SA209 284	Southeast Los Angeles			Lower
LOS ANGELES	818 E MANCHESTER AVE	90001	6042022004	Hybrid Industrial	CM-1-CPIO	0	54	0.133738175	Commercial - Auto, Recreation Equipment, Construction Equipment Sales and Service - Auto Body Repair Shop - One Story	YES - Current	NO - Privately-Owned	Available	Used in Prior Housing Element - Non-Vacant	0.04024713	0	0	0.04024713	0	0	0	097-SA209 281	Southeast Los Angeles			Lower
LOS ANGELES			6042022004	Hybrid Industrial	CM-1-CPIO	0	54	0.067717485	Commercial - Auto, Recreation Equipment, Construction Equipment Sales and Service - Auto Body Repair Shop - One Story	YES - Current	NO - Privately-Owned	Available	Used in Prior Housing Element - Non-Vacant	0	0	0.012167278	0.012167278	0	0	0	097-SA209 282	Southeast Los Angeles			Above Moderate
LOS ANGELES	822 E MANCHESTER AVE	90001	6042022005	Hybrid Industrial	CM-1-CPIO	0	54	0.133738175	Commercial - Commercial - Vacant Land	YES - Current	NO - Privately-Owned	Available	Not Used in Prior Housing Element	0.096752851	0	0	0.096752851	0	0	0	097-SA209 280	Southeast Los Angeles			Lower
LOS ANGELES	828 E MANCHESTER AVE	90001	6042022006	Hybrid Industrial	CM-1-CPIO	0	54	0.133738523	Commercial - Auto, Recreation Equipment, Construction Equipment Sales and Service - Auto Body Repair Shop - One Story	YES - Current	NO - Privately-Owned	Available	Used in Prior Housing Element - Non-Vacant	0.04024713	0	0	0.04024713	0	0	0	097-SA209 279	Southeast Los Angeles			Lower
LOS ANGELES	832 E MANCHESTER AVE	90001	6042022007	Hybrid Industrial	CM-1-CPIO	0	54	0.133739365	Institutional - Church - One Story	YES - Current	NO - Privately-Owned	Available	Used in Prior Housing Element - Non-Vacant	0.072441192	0	0	0.072441192	0	0	0	097-SA209 278	Southeast Los Angeles			Lower
LOS ANGELES	846 E MANCHESTER AVE	90001	6042022010	Hybrid Industrial	CM-1-CPIO	0	54	0.133739946	Residential - Single Family Residence	YES - Current	NO - Privately-Owned	Available	Used in Prior Housing Element - Non-Vacant	0.659013957	0	0	0.659013957	1	0	0	097-SA209 275	Southeast Los Angeles			Lower
LOS ANGELES	852 E MANCHESTER AVE	90001	6042022011	Hybrid Industrial	CM-1-CPIO	0	54	0.133739946	Commercial - Store Combination - Store and Residential Combination - One Story	YES - Current	NO - Privately-Owned	Available	Used in Prior Housing Element - Non-Vacant	0	0	0.078021374	0.078021374	1	0	0	097-SA209 274	Southeast Los Angeles	Yes		Above Moderate
LOS ANGELES	856 E MANCHESTER AVE	90001	6042022012	Hybrid Industrial	CM-1-CPIO	0	54	0.134275552	Residential - Five or More Units or Apartments (Any Combination) - 4 Stories or Less	YES - Current	NO - Privately-Owned	Available	Not Used in Prior Housing Element	0.043814671	0	0	0.043814671	7	0	0	097-SA209 273	Southeast Los Angeles			Lower
LOS ANGELES	859 E 87TH ST	90002	6042022013	Low Medium I Residential	R2-1	0	17	0.103109051	Residential - Single Family Residence	YES - Current	NO - Privately-Owned	Available	Not Used in Prior Housing Element	0	0	0.038243705	0.038243705	1	1*	1*	097-SA209 310	Southeast Los Angeles			Above Moderate
LOS ANGELES	855 E 87TH ST	90002	6042022014	Low Medium I Residential	R2-1	0	17	0.10268826	Residential - Single Family Residence	YES - Current	NO - Privately-Owned	Available	Not Used in Prior Housing Element	0	0	0.038243705	0.038243705	1	1*	1*	097-SA209 311	Southeast Los Angeles			Above Moderate
LOS ANGELES	851 E 87TH ST	90002	6042022015	Low Medium I Residential	R2-1	0	17	0.102695728	Residential - Single Family Residence	YES - Current	NO - Privately-Owned	Available	Not Used in Prior Housing Element	0	0	0.038243705	0.038243705	1	1*	1*	097-SA209 312	Southeast Los Angeles			Above Moderate
LOS ANGELES	847 E 87TH ST	90002	6042022016	Low Medium I Residential	R2-1	0	17	0.102695529	Residential - Single Family Residence	YES - Current	NO - Privately-Owned	Available	Not Used in Prior Housing Element	0	0	0.038243705	0.038243705	1	1*	1*	097-SA209 313	Southeast Los Angeles			Above Moderate
LOS ANGELES	839 E 87TH ST	90002	6042022018	Low Medium I Residential	R2-1	0	17	0.102697238	Residential - Single Family Residence	YES - Current	NO - Privately-Owned	Available	Not Used in Prior Housing Element	0	0	0.038243705	0.038243705	1	1*	1*	097-SA209 315	Southeast Los Angeles			Above Moderate
LOS ANGELES	835 E 87TH ST	90002	6042022019	Low Medium I Residential	R2-1	0	17	0.102700009	Residential - Single Family Residence	YES - Current	NO - Privately-Owned	Available	Not Used in Prior Housing Element	0	0	0.038243705	0.038243705	1	1*	1*	097-SA209 316	Southeast Los Angeles			Above Moderate
LOS ANGELES	831 E 87TH ST	90002	6042022020	Low Medium I Residential	R2-1	0	17	0.102699517	Residential - Single Family Residence	YES - Current	NO - Privately-Owned	Available	Not Used in Prior Housing Element	0	0	0.038243705	0.038243705	1	1*	1*	097-SA209 317	Southeast Los Angeles			Above Moderate
LOS ANGELES	827 E 87TH ST	90002	6042022021	Low Medium I Residential	R2-1	0	17	0.102700379	Residential - Single Family Residence	YES - Current	NO - Privately-Owned	Available	Not Used in Prior Housing Element	0	0	0.038243705	0.038243705	1	1*	1*	097-SA209 318	Southeast Los Angeles			Above Moderate
LOS ANGELES	825 E 87TH ST	90002	6042022022	Low Medium I Residential	R2-1	0	17	0.102701519	Residential - Double, Duplex, or Two Units - 4 Stories or Less	YES - Current	NO - Privately-Owned	Available	Not Used in Prior Housing Element	0	0	0.057610416	0.057610416	1	1*	1*	097-SA209 319	Southeast Los Angeles	Yes		Above Moderate
LOS ANGELES	819 E 87TH ST	90002	6042022023	Low Medium I Residential	R2-1	0	17	0.102704275	Residential - Single Family Residence	YES - Current	NO - Privately-Owned	Available	Not Used in Prior Housing Element	0	0	0.038243705	0.038243705	1	1*	1*	097-SA209 320	Southeast Los Angeles			Above Moderate
LOS ANGELES	810 E MANCHESTER AVE	90001	6042022030	Hybrid Industrial	CM-1-CPIO	0	54	0.066020683	Commercial - Store Combination - Store and Residential Combination - One Story	YES - Current	NO - Privately-Owned	Available	Not Used in Prior Housing Element	0	0	0.013645349	0.013645349	3	0	0	097-SA209 283	Southeast Los Angeles	Yes		Above Moderate
LOS ANGELES	834 E MANCHESTER AVE	90001	6042022031	Hybrid Industrial	CM-1-CPIO	0	54	0.133738523	Commercial - Parking Lot (Commercial Use Property) - Lots - Patron or Employee - One Story	YES - Current	NO - Privately-Owned	Available	Used in Prior Housing Element - Non-Vacant	0.025666217	0	0	0.025666217	0	0	0	097-SA209 277	Southeast Los Angeles			Lower
LOS ANGELES	836 E MANCHESTER AVE	90001	6042022031	Hybrid Industrial	CM-1-CPIO	0	54	0.133739234	Commercial - Parking Lot (Commercial Use Property) - Lots - Patron or Employee - One Story	YES - Current	NO - Privately-Owned	Available	Used in Prior Housing Element - Non-Vacant	0.025666217	0	0	0.025666217	0	0	0	097-SA209 276	Southeast Los Angeles			Lower
LOS ANGELES	939 E 87TH ST	90002	6042023013	Low Medium I Residential	R2-1	0	17	0.103440857	Residential - Single Family Residence	YES - Current	NO - Privately-Owned	Available	Not Used in Prior Housing Element	0	0	0.038243705	0.038243705	1	1*	1*	097-SA209 300	Southeast Los Angeles			Above Moderate
LOS ANGELES	935 E 87TH ST	90002	6042023014	Low Medium I Residential	R2-1	0	17	0.103442005	Residential - Single Family Residence	YES - Current	NO - Privately-Owned	Available	Not Used in Prior Housing Element	0	0	0.038243705	0.038243705	1	1*	1*	097-SA209 301	Southeast Los Angeles			Above Moderate
LOS ANGELES	931 E 87TH ST	90002	6042023015	Low Medium I Residential	R2-1	0	17	0.103444252	Residential - Single Family Residence	YES - Current	NO - Privately-Owned	Available	Not Used in Prior Housing Element	0	0	0.038243705	0.038243705	1	1*	1*	097-SA209 302	Southeast Los Angeles			Above Moderate
LOS ANGELES	927 E 87TH ST	90002	6042023016	Low Medium I Residential	R2-1	0	17	0.103445964	Residential - Single Family Residence	YES - Current	NO - Privately-Owned	Available	Not Used in Prior Housing Element	0	0	0.038243705	0.038243705	1	1*	1*	097-SA209 303	Southeast Los Angeles			Above Moderate
LOS ANGELES	911 E 87TH ST	90002	6042023020	Low Medium I Residential	R2-1	0	17	0.10345119	Residential - Single Family Residence	YES - Current	NO - Privately-Owned	Available	Not Used in Prior Housing Element	0	0	0.038243705	0.038243705	1	1*	1*	097-SA209 307	Southeast Los Angeles			Above Moderate
LOS ANGELES	905 E 87TH ST	90002	6042023021	Low Medium I Residential	R2-1	0	17	0.10345263	Residential - Single Family Residence	YES - Current	NO - Privately-Owned	Available	Not Used in Prior Housing Element	0	0	0.038243705	0.038243705	1	1*	1*	097-SA209 308	Southeast Los Angeles			Above Moderate
LOS ANGELES	901 E 87TH ST	90002	6042023022	Low Medium I Residential	R2-1	0	17	0.106182752	Residential - Single Family Residence	YES - Current	NO - Privately-Owned	Available	Not Used in Prior Housing Element	0	0	0.038243705	0.038243705	1	1*	1*	097-SA209 309	Southeast Los Angeles			Above Moderate
LOS ANGELES	900 E MANCHESTER AVE	90001	6042023026	Hybrid Industrial	CM-1-CPIO	0	54	0.109621623	Commercial - Restaurant, Cocktail Lounge - Restaurant, Cocktail Lounge, Tavern - One Story	YES - Current	NO - Privately-Owned	Available	Used in Prior Housing Element - Non-Vacant	0.038285252	0	0	0.038285252	0	0	0	097-SA209 272	Southeast Los Angeles			Lower
LOS ANGELES	904 E MANCHESTER AVE	90001	6042023026	Hybrid Industrial	CM-1-CPIO	0	54	0.134916506	Commercial - Restaurant, Cocktail Lounge - Restaurant, Cocktail Lounge, Tavern - One Story	YES - Current	NO - Privately-Owned	Available	Used in Prior Housing Element - Non-Vacant	0.051943842	0	0	0.051943842	0	0	0	097-SA209 271	Southeast Los Angeles			Lower
LOS ANGELES	1000 E MANCHESTER AVE	90001	6042023027	Hybrid Industrial	CM-1-CPIO	0	54	0.134916986	Industrial - Light Manufacturing - One Story	YES - Current	NO - Privately-Owned	Available	Used in Prior Housing Element - Non-Vacant	0.060993437	0	0	0.060993437	0	0	0	097-SA209 267	Southeast Los Angeles			Lower
LOS ANGELES	1004 E MANCHESTER AVE	90001	6042023027	Hybrid Industrial	CM-1-CPIO	0	54	0.134916862	Industrial - Light Manufacturing - One Story	YES - Current	NO - Privately-Owned	Available	Used in Prior Housing Element - Non-Vacant	0.060993437	0	0	0.060993437	0	0	0	097-SA209 266	Southeast Los Angeles			Lower
LOS ANGELES	1030 E MANCHESTER AVE	90001	6042023028	Neighborhood Commercial	C2-1-CPIO	0	108	0.135465993	Commercial - Restaurant, Cocktail Lounge - Restaurant, Cocktail Lounge, Tavern - One Story	YES - Current	NO - Privately-Owned	Available	Used in Prior Housing Element - Non-Vacant	0.101997483	0	0	0.101997483	0	0	0	097-SA209 257	Southeast Los Angeles			Lower
LOS ANGELES	8607 S CENTRAL AVE	90002	6042023028	Neighborhood Commercial	C2-1-CPIO	0	108	0.137740575	Commercial - Restaurant, Cocktail Lounge - Restaurant, Cocktail Lounge, Tavern - One Story	YES - Current	NO - Privately-Owned	Available	Used in Prior Housing Element - Non-Vacant	0.101997483	0	0	0.101997483	0	0	0	097-SA209 288	Southeast Los Angeles			Lower
LOS ANGELES	912 E MANCHESTER AVE	90001	6042023029	Hybrid Industrial	CM-1-CPIO	0	54	0.134916495	Industrial - Light Manufacturing - One Story	YES - Current	NO - Privately-Owned	Available	Used in Prior Housing Element - Non-Vacant	0.060993437	0	0	0.060993437	0	0	0	097-SA209 270	Southeast Los Angeles			Lower
LOS ANGELES	916 E MANCHESTER AVE	90001	6042023029	Hybrid Industrial	CM-1-CPIO	0	54	0.134916506	Industrial - Light Manufacturing - One Story	YES - Current	NO - Privately-Owned	Available	Used in Prior Housing Element - Non-Vacant	0.060993437	0	0	0.060993437	0	0	0	097-SA209 269	Southeast Los Angeles			Lower
LOS ANGELES	926 E MANCHESTER AVE	90001	6042023029	Hybrid Industrial	CM-1-CPIO	0	54	0.134916142	Industrial - Light Manufacturing - One Story	YES - Current	NO - Privately-Owned	Available	Used in Prior Housing Element - Non-Vacant	0.060993437	0	0	0.060993437	0	0	0	097-SA209 268	Southeast Los Angeles			Lower
LOS ANGELES	1008 E MANCHESTER AVE	90001	6042023030	Hybrid Industrial	CM-1-CPIO	0	54	0.134917703	Commercial - Store Combination - Store and Office Combination - One Story	YES - Current	NO - Privately-Owned	Available	Used in Prior Housing Element - Non-Vacant	0.01645872	0	0	0.01645872	0	0	0	097-SA209 265	Southeast Los Angeles			Lower
LOS ANGELES	1014 E MANCHESTER AVE	90001	6042023030	Hybrid Industrial	CM-1-CPIO	0	54	0.133767988	Commercial - Store Combination - Store and Office Combination - One Story	YES - Current	NO - Privately-Owned	Available	Used in Prior Housing Element - Non-Vacant	0.01645872	0	0	0.01645872	0	0	0	097-SA209 264	Southeast Los Angeles			Lower
LOS ANGELES	8611 S CENTRAL AVE	90002	6042023034	Neighborhood Commercial	C2-1-CPIO	0	108	0.137740931	Institutional - Church - Wireless Communication Tower - One Story	YES - Current	NO - Privately-Owned	Available	Used in Prior Housing Element - Non-Vacant	0.058526081	0	0	0.058526081	0	0	0	097-SA209 290	Southeast Los Angeles			Lower
LOS ANGELES	8615 S CENTRAL AVE	90002	6042023034	Neighborhood Commercial	C2-1-CPIO	0	108	0.137740068	Institutional - Church - Wireless Communication Tower - One Story	YES - Current	NO - Privately-Owned	Available	Used in Prior Housing Element - Non-Vacant	0.058526081	0	0	0.058526081	0	0	0	097-SA209 325	Southeast Los Angeles			Lower
LOS ANGELES	8619 S CENTRAL AVE	90002	6042023034	Neighborhood Commercial	C2-1-CPIO	0	108	0.133118169	Institutional - Church - Wireless Communication Tower - One Story	YES - Current	NO - Privately-Owned	Available	Used in Prior Housing Element - Non-Vacant	0.058526081	0	0	0.058526081	0	0	0	097-SA209 327	Southeast Los Angeles			Lower
LOS ANGELES			6042023034	Neighborhood Commercial	C2-1-CPIO	0	108	0.003536582	Institutional - Church - Wireless Communication Tower - One Story	YES - Current	NO - Privately-Owned	Available	Used in Prior Housing Element - Non-Vacant	0	0	0.002271693	0.002271693	0	0	0	097-SA209 403	Southeast Los Angeles			Above Moderate
LOS ANGELES	8725 S CENTRAL AVE	90002	6042024005	Neighborhood Commercial	C2-1VL-CPIO	0	108	0.137586712	Institutional - Church - One Story	YES - Current	NO - Privately-Owned	Available	Used in Prior Housing Element - Non-Vacant	0.044921052	0	0	0.044921052	0	0	0	096A209 48	Southeast Los Angeles			Lower
LOS ANGELES	939 E 87TH PL	90002	6042024007	Low Medium I Residential	R2-1	0	17	0.117155766	Residential - Single Family Residence	YES - Current	NO - Privately-Owned	Available	Not Used in Prior Housing Element	0	0	0.091629446	0.091629446	1	2*	2*	096A209 17	Southeast Los Angeles			Above Moderate
LOS ANGELES	931 E 87TH PL	90002	6042024009	Low Medium I Residential	R2-1	0	17	0.117154852	Residential - Double, Duplex, or Two Units - 4 Stories or Less	YES - Current	NO - Privately-Owned	Available	Not Used in Prior Housing Element	0	0	0.120394501	0.120394501	2	2*	2*	096A209 20	Southeast Los Angeles	Yes		Above Moderate
LOS ANGELES	927 E 87TH PL	90002	6042024010	Low Medium I Residential	R2-1	0	17	0.117156682	Residential - Single Family Residence	YES - Current	NO - Privately-Owned	Available	Not Used in Prior Housing Element	0	0	0.091629446	0.091629446	1	2*	2*	096A209 21	Southeast Los Angeles			Above Moderate
LOS ANGELES	923 E 87TH PL	90002	6042024011	Low Medium I Residential	R2-1	0	17	0.117156682	Residential - Single Family Residence	YES - Current	NO - Privately-Owned	Available	Not Used in Prior Housing Element	0	0	0.091629446	0.091629446	1	2*	2*	096A209 22	Southeast Los Angeles			Above Moderate
LOS ANGELES	919 E 87TH PL	90002	6042024012	Low Medium I Residential	R2-1	0	17	0.117155768	Residential - Single Family Residence	YES - Current	NO - Privately-Owned	Available	Not Used in Prior Housing Element	0	0	0.091629446	0.091629446	1	2*	2*	096A209 23	Southeast Los Angeles			Above Moderate
LOS ANGELES	915 E 87TH PL	90002	6042024013	Low Medium I Residential	R2-1	0	17	0.117156682	Residential - Single Family Residence	YES - Current	NO - Privately-Owned	Available	Not Used in Prior Housing Element	0	0	0.091629446	0.091629446	1	2*	2*	096A209 24	Southeast Los Angeles			Above Moderate
LOS ANGELES	909 E 87TH PL	90002	6042024014	Low Medium I Residential	R2-1	0	17	0.117156048	Residential - Double, Duplex, or Two Units - 4 Stories or Less	YES - Current	NO - Privately-Owned	Available	Not Used in Prior Housing Element	0	0	0.050246863	0.050246863	2	2*	2*	096A209 25	Southeast Los Angeles	Yes		Above Moderate
LOS ANGELES	902 E 87TH ST	90002	6042024017	Low Medium I Residential	R2-1	0	17	0.120331343	Residential - Single Family Residence	YES - Current	NO - Privately-Owned	Available	Not Used in Prior Housing Element	0	0	0.038009959	0.038009959	1	2*	2*	097-SA209 348	Southeast Los Angeles			Above Moderate
LOS ANGELES	906 E 87TH ST	90002	6042024018	Low Medium I Residential	R2-1	0	17	0.11715683	Residential - Single Family Residence	YES - Current	NO - Privately-Owned	Available	Not Used in Prior Housing Element	0	0	0.091629446	0.091629446	1	2*	2*	097-SA209 347	Southeast Los Angeles			Above Moderate
LOS ANGELES	914 E 87TH ST	90002	6042024020	Low Medium I Residential	R2-1	0	17	0.117155742	Residential - Double, Duplex, or Two Units - 4 Stories or Less	YES - Current	NO - Privately-Owned	Available	Not Used in Prior Housing Element	0	0	0.120394501	0.120394501	2	2*	2*	097-SA209 345	Southeast Los Angeles	Yes		Above Moderate
LOS ANGELES	916 E 87TH ST	90002	6042024021	Low Medium I Residential	R2-1	0	17	0.117157109	Residential - Single Family Residence	YES - Current	NO - Privately-Owned	Available	Not Used in Prior Housing Element	0	0	0.091629446	0.091629446	1	2*	2*	097-SA209 344	Southeast Los Angeles			Above Moderate
LOS ANGELES	922 E 87TH ST	90002	6042024022	Low Medium I Residential	R2-1	0	17	0.117156568	Residential - Single Family Residence	YES - Current	NO - Privately-Owned	Available	Not Used in Prior Housing Element	0	0	0.091629446	0.091629446	1	2*	2*	097-SA209 343	Southeast Los Angeles			Above Moderate
LOS ANGELES	926 E 87TH ST	90002	6042024023	Low Medium I Residential	R2-1	0	17	0.117155747	Residential - Double, Duplex, or Two Units - 4 Stories or Less	YES - Current	NO - Privately-Owned	Available	Not Used in Prior Housing Element	0	0	0.120394501	0.120394501	2	2*	2*	097-SA209 342	Southeast Los Angeles	Yes		Above Moderate
LOS ANGELES	928 E 87TH ST	90002	6042024024	Low Medium I Residential	R2-1	0	17	0.117156279	Residential - Double, Duplex, or Two Units - 4 Stories or Less	YES - Current	NO - Privately-Owned	Available	Not Used in Prior Housing Element	0	0	0.050246863	0.050246863	2	2*	2*	097-SA209 341	Southeast Los Angeles	Yes		Above Moderate
LOS ANGELES	936 E 87TH ST	90002	6042024025	Low Medium I Residential	R2-1	0	17	0.117156284	Residential - Double, Duplex, or Two Units - 4 Stories or Less	YES - Current	NO - Privately-Owned	Available	Not Used in Prior Housing Element	0	0	0.120394501	0.120394501	2	2*	2*	097-SA209 340	Southeast Los Angeles	Yes		Above Moderate
LOS ANGELES	938 E 87TH ST	90002	6042024026	Low Medium I Residential	R2-1	0	17	0.117157199	Residential - Double, Duplex, or Two Units - 4 Stories or Less	YES - Current	NO - Privately-Owned	Available	Not Used in Prior Housing Element	0	0	0.120394501	0.120394501	2	2*	2*	097-SA209 339	Southeast Los Angeles	Yes		Above Moderate
LOS ANGELES	940 E 87TH ST	90002	6042024027	Low Medium I Residential	R2-1	0	17	0.116007223	Residential - Double, Duplex, or Two Units - 4 Stories or Less	YES - Current	NO - Privately-Owned	Available	Not Used in Prior Housing Element	0	0	0.120394501	0.120394501	2	2*	2*	097-SA209 338	Southeast Los Angeles	Yes		Above Moderate
LOS ANGELES	8701 S CENTRAL AVE	90002	6042024029	Neighborhood Commercial	C2-1VL-CPIO	0	108	0.135414719	Residential - Double, Duplex, or Two Units - 4 Stories or Less	YES - Current	NO - Privately-Owned	Available	Not Used in Prior Housing Element	0.509170008	0	0	0.509170008	2	0	0	097-SA209 331	Southeast Los Angeles			Lower
LOS ANGELES	8707 S CENTRAL AVE	90002	6042024030	Neighborhood Commercial	C2-1VL-CPIO	0	108	0.137693395	Residential - Double, Duplex, or Two Units - 4 Stories or Less	YES - Current	NO - Privately-Owned	Available	Not Used in Prior Housing Element	0.509170008	0	0	0.509170008	2	0	0	097-SA209 365	Southeast Los Angeles			Lower
LOS ANGELES	8769 S CENTRAL AVE	90002	6042025005	Neighborhood Commercial	C2-1VL-CPIO	0	108	0.068809645	Commercial - Commercial - Vacant Land	YES - Current	NO - Privately-Owned	Available	Not Used in Prior Housing Element	0	0	0.022714512	0.022714512	0	0	0	096A209 125	Southeast Los Angeles			Above Moderate
LOS ANGELES	8771 S CENTRAL AVE	90002	6042025006	Neighborhood Commercial	C2-1VL-CPIO	0	108	0.068807091	Residential - Single Family Residence	YES - Current	NO - Privately-Owned	Available	Not Used in Prior Housing Element	0	0	0.022328177	0.022328177	1	0	0	096A209 127	Southeast Los Angeles			Above Moderate
LOS ANGELES	8775 S CENTRAL AVE	90002	6042025007	Neighborhood Commercial	C2-1VL-CPIO	0	108	0.137587425	Commercial - Store Combination - Store and Residential Combination - One Story	YES - Current	NO - Privately-Owned	Available	Not Used in Prior Housing Element	0	0	0.127272841	0.127272841	2	0	0	096A209 128	Southeast Los Angeles	Yes		Above Moderate
LOS ANGELES	943 E 88TH ST	90002	6042025008	Low Medium I Residential	R2-1	0	17	0.117294302	Residential - Double, Duplex, or Two Units - 4 Stories or Less	YES - Current	NO - Privately-Owned	Available	Not Used in Prior Housing Element	0	0	0.120394501	0.120394501	2	2*	2*	096A209 98	Southeast Los Angeles	Yes		Above Moderate
LOS ANGELES	939 E 88TH ST	90002	6042025009	Low Medium I Residential	R2-1	0	17	0.118441667	Residential - Single Family Residence	YES - Current	NO - Privately-Owned	Available	Not Used in Prior Housing Element	0	0	0.091629446	0.091629446	1	2*	2*	096A209 99	Southeast Los Angeles			Above Moderate
LOS ANGELES	937 E 88TH ST	90002	6042025010	Low Medium I Residential	R2-1	0	17	0.118442591	Residential - Double, Duplex, or Two Units - 4 Stories or Less	YES - Current	NO -

LOS ANGELES	928 E 87TH PL	90002	6042025025	Low Medium I Residential	R2-1	0	17	0.118442592	Residential - Double, Duplex, or Two Units - 4 Stories or Less	YES - Current	NO - Privately-Owned	Available	Not Used in Prior Housing Element	0	0	0.120394501	0.120394501	2	2*	2*	096A209	62	Southeast Los Angeles	Yes	Above Moderate				
LOS ANGELES	930 E 87TH PL	90002	6042025026	Low Medium I Residential	R2-1	0	17	0.118441667	Residential - Single Family Residence	YES - Current	NO - Privately-Owned	Available	Not Used in Prior Housing Element	0	0	0.091629446	0.091629446	1	2*	2*	096A209	61	Southeast Los Angeles		Above Moderate				
LOS ANGELES	934 E 87TH PL	90002	6042025027	Low Medium I Residential	R2-1	0	17	0.118442591	Residential - Single Family Residence	YES - Current	NO - Privately-Owned	Available	Not Used in Prior Housing Element	0	0	0.137328869	0.137328869	1	2*	2*	096A209	60	Southeast Los Angeles	Yes	Above Moderate				
LOS ANGELES	940 E 87TH PL	90002	6042025028	Low Medium I Residential	R2-1	0	17	0.118441665	Residential - Double, Duplex, or Two Units - 4 Stories or Less	YES - Current	NO - Privately-Owned	Available	Not Used in Prior Housing Element	0	0	0.050246863	0.050246863	2	2*	2*	096A209	59	Southeast Los Angeles	Yes	Above Moderate				
LOS ANGELES	944 E 87TH PL	90002	6042025029	Low Medium I Residential	R2-1	0	17	0.117294168	Residential - Double, Duplex, or Two Units - 4 Stories or Less	YES - Current	NO - Privately-Owned	Available	Not Used in Prior Housing Element	0	0	0.020978151	0.020978151	2	2*	2*	096A209	58	Southeast Los Angeles		Above Moderate				
LOS ANGELES	8753 S CENTRAL AVE	90002	6042025031	Neighborhood Commercial	C2-1VL-CPIO	0	108	0.135441202	Residential - Four Units (Any Combination) - 4 Stories or Less	YES - Current	NO - Privately-Owned	Available	Not Used in Prior Housing Element	0	0	0.202844143	0.202844143	16	0	0	096A209	51	Southeast Los Angeles	Yes	Above Moderate				
LOS ANGELES	8759 S CENTRAL AVE	90002	6042025031	Neighborhood Commercial	C2-1VL-CPIO	0	108	0.137693322	Residential - Four Units (Any Combination) - 4 Stories or Less	YES - Current	NO - Privately-Owned	Available	Not Used in Prior Housing Element	0	0	0.202844143	0.202844143	16	0	0	096A209	85	Southeast Los Angeles	Yes	Above Moderate				
LOS ANGELES	8761 S CENTRAL AVE	90002	6042025031	Neighborhood Commercial	C2-1VL-CPIO	0	108	0.100221619	Residential - Four Units (Any Combination) - 4 Stories or Less	YES - Current	NO - Privately-Owned	Available	Not Used in Prior Housing Element	0	0	0.164381003	0.164381003	16	0	0	096A209	87	Southeast Los Angeles	Yes	Above Moderate				
LOS ANGELES	8765 S CENTRAL AVE	90002	6042025031	Neighborhood Commercial	C2-1VL-CPIO	0	108	0.100205165	Residential - Four Units (Any Combination) - 4 Stories or Less	YES - Current	NO - Privately-Owned	Available	Not Used in Prior Housing Element	0	0	0.164381003	0.164381003	16	0	0	096A209	90	Southeast Los Angeles	Yes	Above Moderate				
LOS ANGELES	8811 S CENTRAL AVE	90002	6042026002	Neighborhood Commercial	C2-1VL-CPIO	0	108	0.100221626	Commercial - Hotel and Motel - Motel - Under 50 Rooms - One Story	YES - Current	NO - Privately-Owned	Available	Not Used in Prior Housing Element	0.075600573	0	0	0.075600573	11	0	0	096A209	168	Southeast Los Angeles		Lower				
LOS ANGELES	8815 S CENTRAL AVE	90002	6042026002	Neighborhood Commercial	C2-1VL-CPIO	0	108	0.100205177	Commercial - Hotel and Motel - Motel - Under 50 Rooms - One Story	YES - Current	NO - Privately-Owned	Available	Not Used in Prior Housing Element	0.075600573	0	0	0.075600573	11	0	0	096A209	170	Southeast Los Angeles		Lower				
LOS ANGELES	8821 S CENTRAL AVE	90002	6042026003	Neighborhood Commercial	C2-1VL-CPIO	0	108	0.137616563	Commercial - Store Combination - Store and Residential Combination - One Story	YES - Current	NO - Privately-Owned	Available	Not Used in Prior Housing Element	0	0	0.02258451	0.02258451	6	0	0	096A209	205	Southeast Los Angeles	Yes	Above Moderate				
LOS ANGELES	8825 S CENTRAL AVE	90002	6042026004	Neighborhood Commercial	C2-1VL-CPIO	0	108	0.137587078	Commercial - Store Combination - Store and Office Combination - One Story	YES - Current	NO - Privately-Owned	Available	Used in Prior Housing Element - Non-Vacant	0.230518721	0	0	0.230518721	0	0	0	096A209	209	Southeast Los Angeles		Lower				
LOS ANGELES	943 E 88TH PL	90002	6042026005	Low Medium I Residential	R2-1	0	17	0.117300257	Residential - Double, Duplex, or Two Units - 4 Stories or Less	YES - Current	NO - Privately-Owned	Available	Not Used in Prior Housing Element	0	0	0.120394501	0.120394501	2	2*	2*	096A209	178	Southeast Los Angeles	Yes	Above Moderate				
LOS ANGELES	939 E 88TH PL	90002	6042026006	Low Medium I Residential	R2-1	0	17	0.118449497	Residential - Single Family Residence	YES - Current	NO - Privately-Owned	Available	Not Used in Prior Housing Element	0	0	0.091629446	0.091629446	1	2*	2*	096A209	179	Southeast Los Angeles		Above Moderate				
LOS ANGELES	937 E 88TH PL	90002	6042026007	Low Medium I Residential	R2-1	0	17	0.118447365	Residential - Double, Duplex, or Two Units - 4 Stories or Less	YES - Current	NO - Privately-Owned	Available	Not Used in Prior Housing Element	0	0	0.050246863	0.050246863	2	2*	2*	096A209	180	Southeast Los Angeles	Yes	Above Moderate				
LOS ANGELES	927 E 88TH PL	90002	6042026009	Low Medium I Residential	R2-1	0	17	0.118448934	Residential - Single Family Residence	YES - Current	NO - Privately-Owned	Available	Not Used in Prior Housing Element	0	0	0.091629446	0.091629446	1	2*	2*	096A209	182	Southeast Los Angeles		Above Moderate				
LOS ANGELES	923 E 88TH PL	90002	6042026010	Low Medium I Residential	R2-1	0	17	0.118447072	Residential - Single Family Residence	YES - Current	NO - Privately-Owned	Available	Not Used in Prior Housing Element	0	0	0.038009959	0.038009959	1	2*	2*	096A209	183	Southeast Los Angeles		Above Moderate				
LOS ANGELES	917 E 88TH PL	90002	6042026011	Low Medium I Residential	R2-1	0	17	0.118447072	Residential - Double, Duplex, or Two Units - 4 Stories or Less	YES - Current	NO - Privately-Owned	Available	Not Used in Prior Housing Element	0	0	0.120394501	0.120394501	2	2*	2*	096A209	184	Southeast Los Angeles	Yes	Above Moderate				
LOS ANGELES	915 E 88TH PL	90002	6042026012	Low Medium I Residential	R2-1	0	17	0.118448642	Residential - Single Family Residence	YES - Current	NO - Privately-Owned	Available	Not Used in Prior Housing Element	0	0	0.091629446	0.091629446	1	2*	2*	096A209	185	Southeast Los Angeles		Above Moderate				
LOS ANGELES	911 E 88TH PL	90002	6042026013	Low Medium I Residential	R2-1	0	17	0.118446262	Residential - Single Family Residence	YES - Current	NO - Privately-Owned	Available	Not Used in Prior Housing Element	0	0	0.091629446	0.091629446	1	2*	2*	096A209	186	Southeast Los Angeles		Above Moderate				
LOS ANGELES		6042026017		Low Medium I Residential	R2-1	0	17	0.121627754	Residential - Single Family Residence	YES - Current	NO - Privately-Owned	Available	Not Used in Prior Housing Element	0	0	0.091629446	0.091629446	1	2*	2*	096A209	149	Southeast Los Angeles		Above Moderate				
LOS ANGELES	906 E 88TH ST	90002	6042026018	Low Medium I Residential	R2-1	0	17	0.11847611	Residential - Single Family Residence	YES - Current	NO - Privately-Owned	Available	Not Used in Prior Housing Element	0	0	0.091629446	0.091629446	1	2*	2*	096A209	148	Southeast Los Angeles		Above Moderate				
LOS ANGELES	916 E 88TH ST	90002	6042026020	Low Medium I Residential	R2-1	0	17	0.11847611	Residential - Double, Duplex, or Two Units - 4 Stories or Less	YES - Current	NO - Privately-Owned	Available	Not Used in Prior Housing Element	0	0	0.031942273	0.031942273	2	2*	2*	096A209	146	Southeast Los Angeles	Yes	Above Moderate				
LOS ANGELES	920 E 88TH ST	90002	6042026021	Low Medium I Residential	R2-1	0	17	0.118476391	Residential - Double, Duplex, or Two Units - 4 Stories or Less	YES - Current	NO - Privately-Owned	Available	Not Used in Prior Housing Element	0	0	0.002569347	0.002569347	2	2*	2*	096A209	145	Southeast Los Angeles		Above Moderate				
LOS ANGELES	930 E 88TH ST	90002	6042026023	Low Medium I Residential	R2-1	0	17	0.118476684	Residential - Double, Duplex, or Two Units - 4 Stories or Less	YES - Current	NO - Privately-Owned	Available	Not Used in Prior Housing Element	0	0	0.033174131	0.033174131	2	2*	2*	096A209	142	Southeast Los Angeles		Above Moderate				
LOS ANGELES	934 E 88TH ST	90002	6042026024	Low Medium I Residential	R2-1	0	17	0.118476684	Residential - Single Family Residence	YES - Current	NO - Privately-Owned	Available	Not Used in Prior Housing Element	0	0	0.038009959	0.038009959	1	2*	2*	096A209	141	Southeast Los Angeles		Above Moderate				
LOS ANGELES	938 E 88TH ST	90002	6042026025	Low Medium I Residential	R2-1	0	17	0.118476965	Residential - Single Family Residence	YES - Current	NO - Privately-Owned	Available	Not Used in Prior Housing Element	0	0	0.038009959	0.038009959	1	2*	2*	096A209	140	Southeast Los Angeles		Above Moderate				
LOS ANGELES	942 E 88TH ST	90002	6042026026	Low Medium I Residential	R2-1	0	17	0.117331078	Residential - Single Family Residence	YES - Current	NO - Privately-Owned	Available	Not Used in Prior Housing Element	0	0	0.091629446	0.091629446	1	2*	2*	096A209	139	Southeast Los Angeles		Above Moderate				
LOS ANGELES	924 E 88TH ST	90002	6042026027	Low Medium I Residential	R2-1	0	17	0.118477608	Residential - Double, Duplex, or Two Units - 4 Stories or Less	YES - Current	NO - Privately-Owned	Available	Not Used in Prior Housing Element	0	0	0.002569347	0.002569347	2	2*	2*	096A209	144	Southeast Los Angeles		Above Moderate				
LOS ANGELES	928 E 88TH ST	90002	6042026028	Low Medium I Residential	R2-1	0	17	0.118477608	Residential - Double, Duplex, or Two Units - 4 Stories or Less	YES - Current	NO - Privately-Owned	Available	Not Used in Prior Housing Element	0	0	0.002569347	0.002569347	2	2*	2*	096A209	143	Southeast Los Angeles		Above Moderate				
LOS ANGELES	8855 S CENTRAL AVE	90002	6042027001	Neighborhood Commercial	C2-1VL-CPIO	0	108	0.136917923	Commercial - Commercial - Vacant Land	YES - Current	NO - Privately-Owned	Available	Not Used in Prior Housing Element	0.180104446	0	0	0.180104446	0	0	0	096A209	215	Southeast Los Angeles		Lower				
LOS ANGELES	8859 S CENTRAL AVE	90002	6042027002	Neighborhood Commercial	C2-1VL-CPIO	0	108	0.137732702	Commercial - Commercial - Vacant Land	YES - Current	NO - Privately-Owned	Available	Not Used in Prior Housing Element	0.180104446	0	0	0.180104446	0	0	0	096A209	249	Southeast Los Angeles		Lower				
LOS ANGELES	8863 S CENTRAL AVE	90002	6042027003	Neighborhood Commercial	C2-1VL-CPIO	0	108	0.092557569	Commercial - Parking Lot (Commercial Use Property) - Lots - Patron or Employee - One Story	YES - Current	NO - Privately-Owned	Available	Not Used in Prior Housing Element	0.041166329	0	0	0.041166329	0	0	0	096A209	252	Southeast Los Angeles		Lower				
LOS ANGELES	8867 S CENTRAL AVE	90002	6042027004	Neighborhood Commercial	C2-1VL-CPIO	0	108	0.092558533	Commercial - Store - One Story	YES - Current	NO - Privately-Owned	Available	Not Used in Prior Housing Element	0.064651671	0	0	0.064651671	0	0	0	096A209	254	Southeast Los Angeles		Lower				
LOS ANGELES	8871 S CENTRAL AVE	90002	6042027005	Neighborhood Commercial	C2-1VL-CPIO	0	108	0.137736865	Residential - Four Units (Any Combination) - 4 Stories or Less	YES - Current	NO - Privately-Owned	Available	Not Used in Prior Housing Element	0	0	0.20673193	0.20673193	4	0	0	096A209	288	Southeast Los Angeles	Yes	Above Moderate				
LOS ANGELES	8875 S CENTRAL AVE	90002	6042027006	Neighborhood Commercial	C2-1VL-CPIO	0	108	0.137738656	Residential - Four Units (Any Combination) - 4 Stories or Less	YES - Current	NO - Privately-Owned	Available	Not Used in Prior Housing Element	0	0	0.20673193	0.20673193	4	0	0	096A209	291	Southeast Los Angeles	Yes	Above Moderate				
LOS ANGELES	900 E 88TH PL	90002	6042027018	Low Medium I Residential	R2-1	0	17	0.118794189	Residential - Double, Duplex, or Two Units - 4 Stories or Less	YES - Current	NO - Privately-Owned	Available	Not Used in Prior Housing Element	0	0	0.091629446	0.091629446	1	2*	2*	096A209	232	Southeast Los Angeles		Above Moderate				
LOS ANGELES	906 E 88TH PL	90002	6042027019	Low Medium I Residential	R2-1	0	17	0.115852509	Residential - Single Family Residence	YES - Current	NO - Privately-Owned	Available	Not Used in Prior Housing Element	0	0	0.091629446	0.091629446	1	2*	2*	096A209	231	Southeast Los Angeles		Above Moderate				
LOS ANGELES	910 E 88TH PL	90002	6042027020	Low Medium I Residential	R2-1	0	17	0.115876334	Residential - Double, Duplex, or Two Units - 4 Stories or Less	YES - Current	NO - Privately-Owned	Available	Not Used in Prior Housing Element	0	0	0.091629446	0.091629446	1	2*	2*	096A209	230	Southeast Los Angeles		Above Moderate				
LOS ANGELES	914 E 88TH PL	90002	6042027021	Low Medium I Residential	R2-1	0	17	0.115875418	Residential - Single Family Residence	YES - Current	NO - Privately-Owned	Available	Not Used in Prior Housing Element	0	0	0.091629446	0.091629446	1	2*	2*	096A209	229	Southeast Los Angeles		Above Moderate				
LOS ANGELES	918 E 88TH PL	90002	6042027022	Low Medium I Residential	R2-1	0	17	0.115876615	Residential - Single Family Residence	YES - Current	NO - Privately-Owned	Available	Not Used in Prior Housing Element	0	0	0.091629446	0.091629446	1	2*	2*	096A209	228	Southeast Los Angeles		Above Moderate				
LOS ANGELES	922 E 88TH PL	90002	6042027023	Low Medium I Residential	R2-1	0	17	0.115876283	Residential - Double, Duplex, or Two Units - 4 Stories or Less	YES - Current	NO - Privately-Owned	Available	Not Used in Prior Housing Element	0	0	0.120394501	0.120394501	2	2*	2*	096A209	227	Southeast Los Angeles	Yes	Above Moderate				
LOS ANGELES	926 E 88TH PL	90002	6042027024	Low Medium I Residential	R2-1	0	17	0.115877482	Residential - Single Family Residence	YES - Current	NO - Privately-Owned	Available	Not Used in Prior Housing Element	0	0	0.091629446	0.091629446	1	2*	2*	096A209	226	Southeast Los Angeles		Above Moderate				
LOS ANGELES	930 E 88TH PL	90002	6042027025	Low Medium I Residential	R2-1	0	17	0.115876859	Residential - Single Family Residence	YES - Current	NO - Privately-Owned	Available	Not Used in Prior Housing Element	0	0	0.091629446	0.091629446	1	2*	2*	096A209	225	Southeast Los Angeles		Above Moderate				
LOS ANGELES	938 E 88TH PL	90002	6042027027	Low Medium I Residential	R2-1	0	17	0.115876857	Residential - Single Family Residence	YES - Current	NO - Privately-Owned	Available	Not Used in Prior Housing Element	0	0	0.091629446	0.091629446	1	2*	2*	096A209	223	Southeast Los Angeles		Above Moderate				
LOS ANGELES	942 E 88TH PL	90002	6042027028	Low Medium I Residential	R2-1	0	17	0.114885811	Residential - Single Family Residence	YES - Current	NO - Privately-Owned	Available	Not Used in Prior Housing Element	0	0	0.038243705	0.038243705	1	1*	1*	096A209	222	Southeast Los Angeles		Above Moderate				
LOS ANGELES	8905 S CENTRAL AVE	90002	6042028001	Neighborhood Commercial	C2-1VL-CPIO	0	108	0.137491494	Residential - Four Units (Any Combination) - 4 Stories or Less	YES - Current	NO - Privately-Owned	Available	Not Used in Prior Housing Element	0.122733057	0	0	0.122733057	4	0	0	096A209	293	Southeast Los Angeles		Lower				
LOS ANGELES	8915 S CENTRAL AVE	90002	6042028004	Neighborhood Commercial	C2-1VL-CPIO	0	108	0.09249555	Commercial - Parking Lot (Commercial Use Property) - Lots - Patron or Employee - One Story	YES - Current	NO - Privately-Owned	Available	Not Used in Prior Housing Element	0.040764003	0	0	0.040764003	0	0	0	096A209	333	Southeast Los Angeles		Lower				
LOS ANGELES	8921 S CENTRAL AVE	90002	6042028005	Neighborhood Commercial	C2-1VL-CPIO	0	108	0.137616938	Commercial - Parking Lot (Commercial Use Property) - Lots - Patron or Employee - One Story	YES - Current	NO - Privately-Owned	Available	Used in Prior Housing Element - Non-Vacant	0.0500772	0	0	0.0500772	0	0	0	096A209	367	Southeast Los Angeles		Lower				
LOS ANGELES	8925 S CENTRAL AVE	90002	6042028006	Neighborhood Commercial	C2-1VL-CPIO	0	108	0.137584575	Commercial - Commercial - Vacant Land	YES - Current	NO - Privately-Owned	Available	Not Used in Prior Housing Element	0.190326405	0	0	0.190326405	0	0	0	096A209	370	Southeast Los Angeles		Lower				
LOS ANGELES	943 E 90TH ST	90002	6042028007	Low II Residential	R1-1	0	1 unit per lot	0.11484958	Residential - Single Family Residence - Vacant Land	YES - Current	NO - Privately-Owned	Available	Not Used in Prior Housing Element	0	0	0.040875643	0.040875643	0	0	0	096A209	341	Southeast Los Angeles		Above Moderate				
LOS ANGELES	9003 S CENTRAL AVE	90002	6042029001	Neighborhood Commercial	C2-1VL-CPIO	0	108	0.147548499	Residential - Four Units (Any Combination) - 4 Stories or Less	YES - Current	NO - Privately-Owned	Available	Not Used in Prior Housing Element	0.142472696	0	0	0.142472696	4	0	0	094-5A209	15	Southeast Los Angeles		Lower				
LOS ANGELES	9007 S CENTRAL AVE	90002	6042029002	Neighborhood Commercial	C2-1VL-CPIO	0	108	0.137750382	Commercial - Store - One Story	YES - Current	NO - Privately-Owned	Available	Used in Prior Housing Element - Non-Vacant	0.078069115	0	0	0.078069115	0	0	0	094-5A209	44	Southeast Los Angeles		Lower				
LOS ANGELES	9013 S CENTRAL AVE	90002	6042029003	Neighborhood Commercial	C2-1VL-CPIO	0	108	0.137748661	Residential - Single Family Residence	YES - Current	NO - Privately-Owned	Available	Used in Prior Housing Element - Non-Vacant	0	0	0.359036136	0.359036136	2	0	0	094-5A209	46	Southeast Los Angeles	Yes	Above Moderate				
LOS ANGELES	9015 S CENTRAL AVE	90002	6042029004	Neighborhood Commercial	C2-1VL-CPIO	0	108	0.137750382	Residential - Three Units (Any Combination) - 4 Stories or Less	YES - Current	NO - Privately-Owned	Available	Not Used in Prior Housing Element	0	0	0.767902327	0.767902327	3	0	0	094-5A209	83	Southeast Los Angeles	Yes	Above Moderate				
LOS ANGELES	9027 S CENTRAL AVE	90002	6042029005	Neighborhood Commercial	C2-1VL-CPIO	0	108	0.1433696	Commercial - Office Building - One Story	YES - Current	NO - Privately-Owned	Available	Used in Prior Housing Element - Non-Vacant	0.239896774	0	0	0.239896774	0	0	0	094-5A209	87	Southeast Los Angeles		Lower				
LOS ANGELES	9103 S CENTRAL AVE	90002	6042030029	Neighborhood Commercial	C2-1VL-CPIO	0	108	0.135355466	Commercial - Restaurant, Cocktail Lounge - Restaurant, Cocktail Lounge, Tavern - One Story	YES - Current	NO - Privately-Owned	Available	Used in Prior Housing Element - Non-Vacant	0.243615985	0	0	0.243615985	0	0	0	094-5A209	94	Southeast Los Angeles		Lower				
LOS ANGELES	9107 S CENTRAL AVE	90002	6042030029	Neighborhood Commercial	C2-1VL-CPIO	0	108	0.126270513	Commercial - Restaurant, Cocktail Lounge - Restaurant, Cocktail Lounge, Tavern - One Story	YES - Current	NO - Privately-Owned	Available	Used in Prior Housing Element - Non-Vacant	0.230518721	0	0	0.230518721	0	0	0	094-5A209	135	Southeast Los Angeles		Lower				
LOS ANGELES		6042030029		Neighborhood Commercial	C2-1VL-CPIO	0	108	0.011479736	Commercial - Restaurant, Cocktail Lounge - Restaurant, Cocktail Lounge, Tavern - One Story	YES - Current	NO - Privately-Owned	Available	Used in Prior Housing Element - Non-Vacant	0	0	0.005334853	0.005334853	0	0	0	094-5A209	134	Southeast Los Angeles		Above Moderate				
LOS ANGELES	959 E 92ND ST	90002	6042030032	Neighborhood Commercial	C2-1VL-CPIO	0	108	0.134644855	Commercial - Store - One Story	YES - Current	NO - Privately-Owned	Available	Used in Prior Housing Element - Non-Vacant	0.101892519	0	0	0.101892519	0	0	0	094-5A209	176	Southeast Los Angeles		Lower				
LOS ANGELES		6042030032		Neighborhood Commercial	C2-1VL-CPIO	0	108	0.012858502	Commercial - Store - One Story	YES - Current	NO - Privately-Owned	Available	Used in Prior Housing Element - Non-Vacant	0	0	0.002083012	0.002083012	0	0	0	094-5A209	489	Southeast Los Angeles		Above Moderate				
LOS ANGELES	9117 S CENTRAL AVE	90002	6042030033	Neighborhood Commercial	C2-1VL-CPIO	0	108	0.137749778	Commercial - Store Combination - Store and Residential Combination - One Story	YES - Current	NO - Privately-Owned	Available	Used in Prior Housing Element - Non-Vacant	0.188557553	0	0	0.188557553	0	0	0	094-5A209	137	Southeast Los Angeles		Lower				
LOS ANGELES	9119 S CENTRAL AVE	90002	6042030033	Neighborhood Commercial	C2-1VL-CPIO	0	108	0.124891247	Commercial - Store Combination - Store and Residential Combination - One Story	YES - Current	NO - Privately-Owned	Available	Used in Prior Housing Element - Non-Vacant	0.181793176	0	0	0.181793176	0	0	0	094-5A209	167	Southeast Los Angeles		Lower				
LOS ANGELES	8612 S CENTRAL AVE	90002	6043001010	Neighborhood Commercial	C2-1-CPIO	0	108	0.09183313	Commercial - Store - One Story	YES - Current	NO - Privately-Owned	Available	Not Used in Prior Housing Element	0.04097216	4	0	0.04097216	4	0	0	097-5A209	291	Southeast Los Angeles		Lower				
LOS ANGELES	8618 S CENTRAL AVE	90002	6043001011	Neighborhood Commercial	C2-1-CPIO	0	108	0.09183313	Commercial - Store - One Story	YES - Current	NO - Privately-Owned	Available	Not Used in Prior Housing Element	0	0	0.141670623	0.141670623	0	0	0	097-5A209	326	Southeast Los Angeles	Yes	Above Moderate				
LOS ANGELES	1105 E 87TH ST	90002	6043001012	Neighborhood Commercial	C2-1-CPIO	0	108	0.103311776	Commercial - Store Combination - Store and Residential Combination - One Story	YES - Current	NO - Privately-Owned	Available	Not Used in Prior Housing Element	0.05688484	1	0	0.05688484	1	0	0	097-5A209	328	Southeast Los Angeles		Lower				
LOS ANGELES	8600 S CENTRAL AVE	90002	6043001027	Neighborhood Commercial	C2-1-CPIO	0	108	0.091832847	Commercial - Store - One Story	YES - Current	NO - Privately-Owned	Available	Used in Prior Housing Element - Non-Vacant	0.083908564	0	0	0.083908564	0	0	0	097-5A209	287	Southeast Los Angeles		Lower				
LOS ANGELES	8604 S CENTRAL AVE	90002	6043001027	Neighborhood Commercial	C2-1-CPIO	0	108	0.091833138	Commercial - Store - One Story	YES - Current	NO - Privately-Owned	Available	Used in Prior Housing Element - Non-Vacant	0.083908564	0	0	0.083908564	0	0	0	097-5A209	289	Southeast Los Angeles		Lower				
LOS ANGELES		6043001027		Neighborhood Commercial	C2-1-CPIO	0	108	0.103567181	Commercial - Store - One Story	YES - Current	NO - Privately-Owned	Available	Used in Prior Housing Element - Non-Vacant	0.089191786	0	0	0.089191786	0	0	0	097-5A209	255	Southeast Los Angeles		Lower				
LOS ANGELES	8702 S CENTRAL AVE	90002	6043002014	Neighborhood Commercial	C2-1VL-CPIO	0	108	0.092069674	Commercial - Commercial - Vacant Land	YES - Current	NO - Privately-Owned	Available	Not Used in Prior Housing Element	0.154256237	0	0	0.154256237	0	0	0	097-5A209	329	Southeast Los Angeles		Lower				
LOS ANGELES	8706 S CENTRAL AVE	90002	6043002015	Neighborhood Commercial	C2-1VL-CPIO	0	108	0.080359179	Residential - Five or More Units or Apartments (Any Combination) - 4 Stories or Less	YES - Current	NO - Privately-Owned	Available	Not Used in Prior Housing Element	0	0	0.062755587	0.062755587	10	0	0	097-5A209	366	Southeast Los Angeles	Yes	Above Moderate				
LOS ANGELES	8708 S CENTRAL AVE	90002	6043002016	Neighborhood Commercial	C2-1VL-CPIO	0	108	0.091835402	Residential - Five or More Units or Apartments (Any Combination) - 4 Stories or Less	YES - Current	NO - Privately-Owned	Available	Not Used in Prior Housing Element	0	0	0.080708376	0.080708376	10	0	0	097-5A209	369	Southeast Los Angeles	Yes	Above Moderate				
LOS ANGELES	8720 S CENTRAL AVE	90002	6043002018	Neighborhood Commercial	C2-1VL-CPIO	0	108	0.034440179	Commercial - Professional Building - One Story	YES - Current	NO - Privately-Owned	Available	Not Used in Prior Housing Element	0	0	0.000892173	0.000892173	0	0	0	096A209	45	Southeast Los Angeles		Above Moderate				
LOS ANGELES	8722 S CENTRAL AVE	90002	6043002019	Neighborhood Commercial	C2-1VL-CPIO	0	108	0.057398747	Commercial - Commercial - Vacant Land	YES - Current	NO - Privately-Owned	Available	Not Used in Prior Housing Element	0	0	0.0279733	0.0279733	0	0	0	096A209	46	Southeast Los Angeles		Above Moderate				
LOS ANGELES	8724 S CENTRAL AVE	90002	6043002020	Neighborhood Commercial	C2-1VL-CPIO	0	108	0.126272751	Institutional - Church - One Story	YES - Current	NO - Privately-Owned	Available	Used in Prior Housing Element - Non-Vacant	0.021330228	0	0	0.021330228	0	0	0	096A209	47	Southeast Los Angeles		Lower				
LOS ANGELES	8716 S CENTRAL AVE	90002	6043002037	Neighborhood Commercial	C2-1VL-CPIO	0	108	0.034439167	Commercial - Commercial - Vacant Land	YES - Current	NO - Privately-Owned	Available	Not Used in Prior Housing Element	0	0	0.150593829	0.150593829	0	0	0	096A209	43	Southeast Los Angeles		Above Moderate				
LOS ANGELES		6043002037		Neighborhood Commercial	C2-1VL-CPIO	0	108	0.045917881	Commercial - Commercial - Vacant Land	YES - Current	NO - Privately-Owned	Available	Not Used in Prior Housing Element	0	0	0.181729531	0.181729531	0	0	0	096A209	8	Southeast Los Angeles		Above Moderate				
LOS ANGELES	8752 S CENTRAL AVE	90002	6043003014	Neighborhood Commercial	C2-1VL-CPIO	0	108	0.08948339	Institutional - Church - One Story	YES - Current	NO - Privately-Owned	Available	Used in Prior Housing Element - Non-Vacant	0.116519523	0	0	0.116519523	0	0	0	096A209	49	Southeast Los Angeles		Lower				
LOS ANGELES	8756 S CENTRAL AVE	90002	6043003014	Neighborhood Commercial	C2-1VL-CPIO	0	108	0.091832131	Institutional - Church - One Story	YES - Current	NO - Privately-Owned	Available	Used in Prior Housing Element - Non-Vacant	0.115430582	0	0	0.115430582	0	0	0	096A209	84	Southeast Los Angeles		Lower				
LOS ANGELES	8760 S CENTRAL AVE	90002	6043003014	Neighborhood Commercial	C2-1VL-CPIO	0	108	0.091833566	Institutional - Church - One Story	YES - Current	NO - Priv

LOS ANGELES	8870 S CENTRAL AVE	90002	6043005018	Neighborhood Commercial	C2-1VL-CPIO	0	108	0.091856087	Residential - Double, Duplex, or Two Units - 4 Stories or Less	YES - Current	NO - Privately-Owned	Available	Not Used in Prior Housing Element	0	0	0.631829667	0.631829667	2	0	0	096A209	289	Southeast Los Angeles		Yes	Above Moderate
LOS ANGELES	8874 S CENTRAL AVE	90002	6043005019	Neighborhood Commercial	C2-1VL-CPIO	0	108	0.122827055	Commercial - Store Combination - Store and Residential Combination - One Story	YES - Current	NO - Privately-Owned	Available	Not Used in Prior Housing Element	0	0	0.026692043	0.026692043	4	0	0	096A209	290	Southeast Los Angeles		Yes	Above Moderate
LOS ANGELES	8902 S CENTRAL AVE	90002	6043006014	Neighborhood Commercial	C2-1VL-CPIO	0	108	0.12280658	Commercial - Parking Lot (Commercial Use Property) - Lots - Patron or Employee - One Story	YES - Current	NO - Privately-Owned	Available	Used in Prior Housing Element - Non-Vacant	0.045427708	0	0	0.045427708	0	0	0	096A209	292	Southeast Los Angeles			Lower
LOS ANGELES	8906 S CENTRAL AVE	90002	6043006015	Neighborhood Commercial	C2-1VL-CPIO	0	108	0.091856523	Commercial - Parking Lot (Commercial Use Property) - Lots - Patron or Employee - One Story	YES - Current	NO - Privately-Owned	Available	Not Used in Prior Housing Element	0.040764003	0	0	0.040764003	0	0	0	096A209	329	Southeast Los Angeles			Lower
LOS ANGELES	8910 S CENTRAL AVE	90002	6043006016	Neighborhood Commercial	C2-1VL-CPIO	0	108	0.091855804	Commercial - Store - One Story	YES - Current	NO - Privately-Owned	Available	Not Used in Prior Housing Element	0.064034772	0	0	0.064034772	0	0	0	096A209	330	Southeast Los Angeles			Lower
LOS ANGELES	8916 S CENTRAL AVE	90002	6043006017	Neighborhood Commercial	C2-1VL-CPIO	0	108	0.091856095	Commercial - Store Combination - Store and Residential Combination - One Story	YES - Current	NO - Privately-Owned	Available	Not Used in Prior Housing Element	0.13963792	0	0	0.13963792	2	0	0	096A209	332	Southeast Los Angeles			Lower
LOS ANGELES	8920 S CENTRAL AVE	90002	6043006018	Neighborhood Commercial	C2-1VL-CPIO	0	108	0.091855804	Commercial - Auto, Recreation Equipment, Construction Equipment Sales and Service - Auto Body Repair Shop - One Story	YES - Current	NO - Privately-Owned	Available	Not Used in Prior Housing Element	0.040764003	0	0	0.040764003	0	0	0	096A209	368	Southeast Los Angeles			Lower
LOS ANGELES	8922 S CENTRAL AVE	90002	6043006019	Neighborhood Commercial	C2-1VL-CPIO	0	108	0.122986544	Commercial - Store Combination - Store and Residential Combination - One Story	YES - Current	NO - Privately-Owned	Available	Used in Prior Housing Element - Non-Vacant	0.075811313	0	0	0.075811313	0	0	0	096A209	369	Southeast Los Angeles			Lower
LOS ANGELES	9008 S CENTRAL AVE	90002	6043007019	Neighborhood Commercial	C2-1VL-CPIO	0	108	0.091833156	Residential - Double, Duplex, or Two Units - 4 Stories or Less	YES - Current	NO - Privately-Owned	Available	Not Used in Prior Housing Element	0	0	0.210313296	0.210313296	2	0	0	094-SA209	45	Southeast Los Angeles		Yes	Above Moderate
LOS ANGELES	9014 S CENTRAL AVE	90002	6043007020	Neighborhood Commercial	C2-1VL-CPIO	0	108	0.091832156	Residential - Five or More Units or Apartments (Any Combination) - 4 Stories or Less	YES - Current	NO - Privately-Owned	Available	Not Used in Prior Housing Element	0	0	0.378048992	0.378048992	5	0	0	094-SA209	54	Southeast Los Angeles		Yes	Above Moderate
LOS ANGELES	9016 S CENTRAL AVE	90002	6043007021	Neighborhood Commercial	C2-1VL-CPIO	0	108	0.09183244	Commercial - Store Combination - Store and Residential Combination - One Story	YES - Current	NO - Privately-Owned	Available	Not Used in Prior Housing Element	0	0	0.0838112	0.0838112	3	0	0	094-SA209	84	Southeast Los Angeles		Yes	Above Moderate
LOS ANGELES	9024 S CENTRAL AVE	90002	6043007022	Neighborhood Commercial	C2-1VL-CPIO	0	108	0.091833445	Residential - Double, Duplex, or Two Units - 4 Stories or Less	YES - Current	NO - Privately-Owned	Available	Not Used in Prior Housing Element	0.125274852	0	0	0.125274852	2	0	0	094-SA209	85	Southeast Los Angeles			Lower
LOS ANGELES	9102 S CENTRAL AVE	90002	6043008028	Neighborhood Commercial	C2-1VL-CPIO	0	108	0.090117011	Institutional - Church - One Story	YES - Current	NO - Privately-Owned	Available	Not Used in Prior Housing Element	0.048785828	0	0	0.048785828	0	0	0	094-SA209	93	Southeast Los Angeles			Lower
LOS ANGELES	9106 S CENTRAL AVE	90002	6043008028	Neighborhood Commercial	C2-1VL-CPIO	0	108	0.091832531	Institutional - Church - One Story	YES - Current	NO - Privately-Owned	Available	Not Used in Prior Housing Element	0.048313831	0	0	0.048313831	0	0	0	094-SA209	100	Southeast Los Angeles			Lower
LOS ANGELES	9110 S CENTRAL AVE	90002	6043008028	Neighborhood Commercial	C2-1VL-CPIO	0	108	0.089031682	Institutional - Church - One Story	YES - Current	NO - Privately-Owned	Available	Not Used in Prior Housing Element	0.048785828	0	0	0.048785828	0	0	0	094-SA209	133	Southeast Los Angeles			Lower
LOS ANGELES	9114 S CENTRAL AVE	90002	6043008028	Neighborhood Commercial	C2-1VL-CPIO	0	108	0.089266515	Institutional - Church - One Story	YES - Current	NO - Privately-Owned	Available	Not Used in Prior Housing Element	0.048785828	0	0	0.048785828	0	0	0	094-SA209	136	Southeast Los Angeles			Lower
LOS ANGELES			6044007***	Medium Residential	R3-1	0	54	0.083072315		YES - Current	NO - Privately-Owned	Available	Not Used in Prior Housing Element	1.558346701	0	0	1.558346701	0	0	0	094-SA213	124	Southeast Los Angeles			Lower
LOS ANGELES	9116 1/2 S COMPTON AVE	90002	6044007001	Medium Residential	R3-1	0	54	0.143160849	Residential - Double, Duplex, or Two Units - 4 Stories or Less	YES - Current	NO - Privately-Owned	Available	Not Used in Prior Housing Element	0	0	0.57573235	0.57573235	2	0	0	094-SA213	86	Southeast Los Angeles		Yes	Above Moderate
LOS ANGELES	9118 S COMPTON AVE	90002	6044007002	Medium Residential	R3-1	0	54	0.143163944	Residential - Five or More Units or Apartments (Any Combination) - 4 Stories or Less	YES - Current	NO - Privately-Owned	Available	Not Used in Prior Housing Element	0	0	0.088962615	0.088962615	8	0	0	094-SA213	119	Southeast Los Angeles		Yes	Above Moderate
LOS ANGELES	1517 E 92ND ST	90002	6044007004	Medium Residential	R3-1	0	54	0.159827885	Residential - Four Units (Any Combination) - 4 Stories or Less	YES - Current	NO - Privately-Owned	Available	Not Used in Prior Housing Element	0	0	0.513608873	0.513608873	4	0	0	094-SA213	102	Southeast Los Angeles		Yes	Above Moderate
LOS ANGELES	1527 E 92ND ST	90002	6044007005	Medium Residential	R3-1	0	54	0.168954841	Residential - Five or More Units or Apartments (Any Combination) - 4 Stories or Less	YES - Current	NO - Privately-Owned	Available	Not Used in Prior Housing Element	0	0	0.141637498	0.141637498	7	0	0	094-SA213	101	Southeast Los Angeles		Yes	Above Moderate
LOS ANGELES	1617 E 92ND ST	90002	6044007011	Medium Residential	R3-1	0	54	0.165571246	Residential - Single Family Residence	YES - Current	NO - Privately-Owned	Available	Used in Prior Housing Element - Non-Vacant	1.066209054	0	0	1.066209054	1	0	0	094-SA213	94	Southeast Los Angeles			Lower
LOS ANGELES	1623 E 92ND ST	90002	6044007012	Medium Residential	R3-1	0	54	0.16618417	Residential - Double, Duplex, or Two Units - 4 Stories or Less	YES - Current	NO - Privately-Owned	Available	Used in Prior Housing Element - Non-Vacant	0	0	0.704986954	0.704986954	2	0	0	094-SA213	93	Southeast Los Angeles		Yes	Above Moderate
LOS ANGELES	1627 E 92ND ST	90002	6044007013	Medium Residential	R3-1	0	54	0.166798766	Residential - Double, Duplex, or Two Units - 4 Stories or Less	YES - Current	NO - Privately-Owned	Available	Used in Prior Housing Element - Non-Vacant	0	0	0.704986954	0.704986954	2	0	0	094-SA213	92	Southeast Los Angeles		Yes	Above Moderate
LOS ANGELES	1647 E 92ND ST	90002	6044007017	Medium Residential	R3-1	0	54	0.15388012	Residential - Single Family Residence	YES - Current	NO - Privately-Owned	Available	Used in Prior Housing Element - Non-Vacant	0	0	0.716420704	0.716420704	1	0	0	094-SA213	88	Southeast Los Angeles		Yes	Above Moderate
LOS ANGELES	1613 E 92ND ST	90002	6044007019	Medium Residential	R3-1	0	54	0.164955535	Residential - Double, Duplex, or Two Units - 4 Stories or Less	YES - Current	NO - Privately-Owned	Available	Not Used in Prior Housing Element	0.419940126	0	0	0.419940126	2	0	0	094-SA213	95	Southeast Los Angeles			Lower
LOS ANGELES	1601 E 92ND ST	90002	6044007020	Medium Residential	R3-1	0	54	0.163726264	Residential - Double, Duplex, or Two Units - 4 Stories or Less	YES - Current	NO - Privately-Owned	Available	Used in Prior Housing Element - Non-Vacant	0	0	0.693611169	0.693611169	2	0	0	094-SA213	97	Southeast Los Angeles		Yes	Above Moderate
LOS ANGELES	1607 E 92ND ST	90002	6044007021	Medium Residential	R3-1	0	54	0.164339907	Residential - Three Units (Any Combination) - 4 Stories or Less	YES - Current	NO - Privately-Owned	Available	Not Used in Prior Housing Element	0	0	0.620746779	0.620746779	3	0	0	094-SA213	96	Southeast Los Angeles		Yes	Above Moderate
LOS ANGELES	1633 E 92ND ST	90002	6044007022	Medium Residential	R3-1	0	54	0.167414485	Residential - Five or More Units or Apartments (Any Combination) - 4 Stories or Less	YES - Current	NO - Privately-Owned	Available	Not Used in Prior Housing Element	0	0	0.200154787	0.200154787	11	0	0	094-SA213	91	Southeast Los Angeles		Yes	Above Moderate
LOS ANGELES	1639 E 92ND ST	90002	6044007022	Medium Residential	R3-1	0	54	0.168029481	Residential - Five or More Units or Apartments (Any Combination) - 4 Stories or Less	YES - Current	NO - Privately-Owned	Available	Not Used in Prior Housing Element	0	0	0.200154787	0.200154787	11	0	0	094-SA213	90	Southeast Los Angeles		Yes	Above Moderate
LOS ANGELES	1643 E 92ND ST	90002	6044007022	Medium Residential	R3-1	0	54	0.168644081	Residential - Five or More Units or Apartments (Any Combination) - 4 Stories or Less	YES - Current	NO - Privately-Owned	Available	Not Used in Prior Housing Element	0	0	0.200154787	0.200154787	11	0	0	094-SA213	89	Southeast Los Angeles		Yes	Above Moderate
LOS ANGELES	1531 E 92ND ST	90002	6044007026	Medium Residential	R3-1	0	54	0.127056369	Residential - Four Units (Any Combination) - 4 Stories or Less	YES - Current	NO - Privately-Owned	Available	Not Used in Prior Housing Element	0.075159708	0	0	0.075159708	4	0	0	094-SA213	366	Southeast Los Angeles			Lower
LOS ANGELES	1533 E 92ND ST	90002	6044007027	Medium Residential	R3-1	0	54	0.133773715	Residential - Four Units (Any Combination) - 4 Stories or Less	YES - Current	NO - Privately-Owned	Available	Not Used in Prior Housing Element	0.088628747	0	0	0.088628747	4	0	0	094-SA213	367	Southeast Los Angeles			Lower
LOS ANGELES	1535 E 92ND ST	90002	6044007028	Medium Residential	R3-1	0	54	0.134926841	Residential - Four Units (Any Combination) - 4 Stories or Less	YES - Current	NO - Privately-Owned	Available	Not Used in Prior Housing Element	0.088628747	0	0	0.088628747	4	0	0	094-SA213	368	Southeast Los Angeles			Lower
LOS ANGELES	1537 E 92ND ST	90002	6044007029	Medium Residential	R3-1	0	54	0.135029172	Residential - Four Units (Any Combination) - 4 Stories or Less	YES - Current	NO - Privately-Owned	Available	Not Used in Prior Housing Element	0.088628747	0	0	0.088628747	4	0	0	094-SA213	369	Southeast Los Angeles			Lower
LOS ANGELES	9306 S WILMINGTON AVE	90002	6046001012	Low II Residential	R1-1	0	1 unit per lot	0.077515383	Residential - Double, Duplex, or Two Units - 4 Stories or Less	YES - Current	NO - Privately-Owned	Available	Not Used in Prior Housing Element	0	0	0.04110187	0.04110187	0	0	0	094-SA215	203	Southeast Los Angeles			Above Moderate
LOS ANGELES	9310 S WILMINGTON AVE	90002	6046001012	Low II Residential	R1-1	0	1 unit per lot	0.077515206	Residential - Double, Duplex, or Two Units - 4 Stories or Less	YES - Current	NO - Privately-Owned	Available	Not Used in Prior Housing Element	0	0	0.04110187	0.04110187	0	0	0	094-SA215	212	Southeast Los Angeles			Above Moderate
LOS ANGELES	1914 E 92ND ST	90002	6046001021	Low Medium II Residential	[Q]R4-1	0	29	0.077712401	Residential - Double, Duplex, or Two Units - 4 Stories or Less	YES - Current	NO - Privately-Owned	Available	Not Used in Prior Housing Element	0	0	0.040536496	0.040536496	2	2*	2*	094-SA215	117	Southeast Los Angeles		Yes	Above Moderate
LOS ANGELES	1916 E 92ND ST	90002	6046001021	Low Medium II Residential	[Q]R4-1	0	29	0.077703941	Residential - Double, Duplex, or Two Units - 4 Stories or Less	YES - Current	NO - Privately-Owned	Available	Not Used in Prior Housing Element	0	0	0.040536496	0.040536496	2	2*	2*	094-SA215	118	Southeast Los Angeles		Yes	Above Moderate
LOS ANGELES	1918 E 92ND ST	90002	6046001021	Low Medium II Residential	[Q]R4-1	0	29	0.077692495	Residential - Double, Duplex, or Two Units - 4 Stories or Less	YES - Current	NO - Privately-Owned	Available	Not Used in Prior Housing Element	0	0	0.040536496	0.040536496	2	2*	2*	094-SA215	119	Southeast Los Angeles		Yes	Above Moderate
LOS ANGELES	1920 E 92ND ST	90002	6046001022	Low Medium II Residential	[Q]R4-1	0	29	0.128484762	Institutional - Church - One Story	YES - Current	NO - Privately-Owned	Available	Not Used in Prior Housing Element	0	0.012574367	0	0.012574367	1	3*	3*	094-SA215	138	Southeast Los Angeles			Moderate
LOS ANGELES			6046001022	Low Medium II Residential	[Q]R4-1	0	29	0.076535048	Institutional - Church - One Story	YES - Current	NO - Privately-Owned	Available	Not Used in Prior Housing Element	0	0	0.038044095	0.038044095	1	2*	2*	094-SA215	137	Southeast Los Angeles			Above Moderate
LOS ANGELES	9416 S GRAPE ST	90002	6046001006	Low II Residential	R1-1	0	1 unit per lot	0.077481525	Residential - Single Family Residence - Vacant Land	YES - Current	NO - Privately-Owned	Available	Not Used in Prior Housing Element	0	0	0.04110187	0.04110187	0	0	0	094-SA215	318	Southeast Los Angeles			Above Moderate
LOS ANGELES	2002 E 92ND ST	90002	6046003021	Low Medium I Residential	[Q]R4-1	0	17	0.130446541	Residential - Double, Duplex, or Two Units - 4 Stories or Less	YES - Current	NO - Privately-Owned	Available	Not Used in Prior Housing Element	0	0	0.089630806	0.089630806	2	2*	2*	094-SA215	121	Southeast Los Angeles		Yes	Above Moderate
LOS ANGELES	2008 E 92ND ST	90002	6046003022	Low Medium I Residential	[Q]R4-1	0	17	0.077546475	Residential - Single Family Residence	YES - Current	NO - Privately-Owned	Available	Not Used in Prior Housing Element	0	0	0.019826216	0.019826216	1	1*	1*	094-SA215	123	Southeast Los Angeles			Above Moderate
LOS ANGELES	2016 E 92ND ST	90002	6046003025	Low Medium I Residential	[Q]R4-1	0	17	0.077522908	Residential - Single Family Residence	YES - Current	NO - Privately-Owned	Available	Not Used in Prior Housing Element	0	0	0.021916765	0.021916765	1	1*	1*	094-SA215	126	Southeast Los Angeles			Above Moderate
LOS ANGELES	2018 E 92ND ST	90002	6046003025	Low Medium I Residential	[Q]R4-1	0	17	0.077518453	Residential - Single Family Residence	YES - Current	NO - Privately-Owned	Available	Not Used in Prior Housing Element	0	0	0.021916765	0.021916765	1	1*	1*	094-SA215	127	Southeast Los Angeles			Above Moderate
LOS ANGELES	2026 E 92ND ST	90002	6046003027	Low Medium I Residential	[Q]R4-1	0	17	0.130299121	Residential - Double, Duplex, or Two Units - 4 Stories or Less	YES - Current	NO - Privately-Owned	Available	Not Used in Prior Housing Element	0	0	0.01443789	0.01443789	2	2*	2*	094-SA215	130	Southeast Los Angeles			Above Moderate
LOS ANGELES	9301 S HICKORY ST	90002	6046003032	Low II Residential	R1-1	0	1 unit per lot	0.077483753	Residential - Single Family Residence - Other Improvements Only	YES - Current	NO - Privately-Owned	Available	Not Used in Prior Housing Element	0	0	0.04110187	0.04110187	0	0	0	094-SA215	185	Southeast Los Angeles			Above Moderate
LOS ANGELES	9303 S HICKORY ST	90002	6046003032	Low II Residential	R1-1	0	1 unit per lot	0.077482783	Residential - Single Family Residence - Other Improvements Only	YES - Current	NO - Privately-Owned	Available	Not Used in Prior Housing Element	0	0	0.04110187	0.04110187	0	0	0	094-SA215	194	Southeast Los Angeles			Above Moderate
LOS ANGELES	2010 E 92ND ST	90002	6046013045	Low Medium I Residential	[Q]R4-1	0	17	0.077538755	Institutional - Church - One Story	YES - Current	NO - Privately-Owned	Available	Not Used in Prior Housing Element	0	0	0.016264565	0.016264565	1	1*	1*	094-SA215	124	Southeast Los Angeles			Above Moderate
LOS ANGELES	2012 E 92ND ST	90002	6046003045	Low Medium I Residential	[Q]R4-1	0	17	0.077532192	Institutional - Church - One Story	YES - Current	NO - Privately-Owned	Available	Not Used in Prior Housing Element	0	0	0.016264565	0.016264565	1	1*	1*	094-SA215	125	Southeast Los Angeles			Above Moderate
LOS ANGELES	9408 S HICKORY ST	90002	6046004008	Low II Residential	R1-1	0	1 unit per lot	0.077724214	Residential - Single Family Residence	YES - Current	NO - Privately-Owned	Available	Not Used in Prior Housing Element	0	0	0.00810833	0.00810833	0	0	0	094-SA215	292	Southeast Los Angeles			Above Moderate
LOS ANGELES	2102 E 92ND ST	90002	6046004021	Low Medium I Residential	R2-1	0	17	0.130665997	Residential - Single Family Residence	YES - Current	NO - Privately-Owned	Available	Not Used in Prior Housing Element	0	0	0.06153875	0.06153875	1	2*	2*	094-SA215	131	Southeast Los Angeles			Above Moderate
LOS ANGELES	2106 E 92ND ST	90002	6046004022	Low Medium I Residential	R2-1	0	17	0.077718287	Residential - Single Family Residence	YES - Current	NO - Privately-Owned	Available	Not Used in Prior Housing Element	0	0	0.019826216	0.019826216	1	1*	1*	094-SA215	132	Southeast Los Angeles			Above Moderate
LOS ANGELES	2118 E 92ND ST	90002	6046004025	Low Medium I Residential	R2-1	0	17	0.077484838	Residential - Single Family Residence	YES - Current	NO - Privately-Owned	Available	Not Used in Prior Housing Element	0	0	0.052380347	0.052380347	1	1*	1*	094-SA217	26	Southeast Los Angeles			Above Moderate
LOS ANGELES	2122 E 92ND ST	90002	6046004026	Low Medium I Residential	R2-1	0	17	0.077485658	Residential - Single Family Residence	YES - Current	NO - Privately-Owned	Available	Not Used in Prior Housing Element	0	0	0.050675285	0.050675285	1	1*	1*	094-SA217	23	Southeast Los Angeles			Above Moderate
LOS ANGELES	2126 E 92ND ST	90002	6046004048	Low Medium I Residential	R2-1	0	17	0.127369952	Residential - Double, Duplex, or Two Units - 4 Stories or Less	YES - Current	NO - Privately-Owned	Available	Not Used in Prior Housing Element	0	0	0.147947824	0.147947824	2	2*	2*	094-SA217	30	Southeast Los Angeles		Yes	Above Moderate
LOS ANGELES	9538 S HICKORY ST	90002	6046013011	Low II Residential	R1-1	0	1 unit per lot	0.077571457	Residential - Single Family Residence - Vacant Land	YES - Current	NO - Privately-Owned	Available	Not Used in Prior Housing Element	0	0	0.04110187	0.04110187	0	0	0	093A215	192	Southeast Los Angeles			Above Moderate
LOS ANGELES			6046013040	Low II Residential	R1-1	0	1 unit per lot	0.038758109	Residential - Single Family Residence - Vacant Land	YES - Current	NO - Privately-Owned	Available	Not Used in Prior Housing Element	0	0	0.04110187	0.04110187	0	0	0	093A217	151	Southeast Los Angeles			Above Moderate
LOS ANGELES			6046013042	Low II Residential	R1-1	0	1 unit per lot	0.038757929	Residential - Single Family Residence - Vacant Land	YES - Current	NO - Privately-Owned	Available	Not Used in Prior Housing Element	0	0	0.04110187	0.04110187	0	0	0	093A217	159	Southeast Los Angeles			Above Moderate
LOS ANGELES	9626 S GRAPE ST	90002	6046014002	Low II Residential	R1-1	0	1 unit per lot	0.077415957	Residential - Single Family Residence - Vacant Land	YES - Current	NO - Privately-Owned	Available	Not Used in Prior Housing Element	0	0	0.04110187	0.04110187	0	0	0	093A215	339	Southeast Los Angeles			Above Moderate
LOS ANGELES	9606 S GRAPE ST	90002	6046014006	Low II Residential	R1-1	0	1 unit per lot	0.077417464	Residential - Single Family Residence - Vacant Land	YES - Current	NO - Privately-Owned	Available	Not Used in Prior Housing Element	0	0	0.04110187	0.04110187	0	0	0	093A215	259	Southeast Los Angeles			Above Moderate
LOS ANGELES	9608 S GRAPE ST	90002	6046014006	Low II Residential	R1-1	0	1 unit per lot	0.077417285	Residential - Single Family Residence - Vacant Land	YES - Current	NO - Privately-Owned	Available	Not Used in Prior Housing Element	0	0	0.04110187	0.04110187	0	0	0	093A215	272	Southeast Los Angeles			Above Moderate
LOS ANGELES	9502 S ANZAC AVE	90002	6046015020	Low II Residential	R1-1	0	1 unit per lot	0.046362806	Commercial - Store Combination - Store and Residential Combination - One Story	YES - Current	NO - Privately-Owned	Available	Not Used in Prior Housing Element	0	0	0.001258373	0.001258373	0	0	0	093A215	39	Southeast Los Angeles			Above Moderate
LOS ANGELES			6046015020	Low II Residential	R1-1	0	1 unit per lot	0.025104924	Commercial - Store Combination - Store and Residential Combination - One Story	YES - Current	NO - Privately-Owned	Available	Not Used in Prior Housing Element	0	0	0.001258373	0.001258373	0	0	0	093A215	51	Southeast Los Angeles			Above Moderate
LOS ANGELES	1908 E 97TH ST	90002	6046017002	Low Medium I Residential	R2-1	0	17	0.103146634	Commercial - Auto, Recreation Equipment, Construction Equipment Sales and Service - Auto Body Repair Shop - One Story	YES - Current	NO - Privately-Owned	Available	Not Used in Prior Housing Element	0	0	0.013150157	0.013150157	1	1*	1*	093A215	379	Southeast Los Angeles			Above Moderate
LOS ANGELES	9708 S WILMINGTON AVE	90002	6046017003	Low Medium I Residential	R2-1	0	17	0.154803767	Residential - Double, Duplex, or Two Units - 4 Stories or Less	YES - Current	NO - Privately-Owned	Available	Used in Prior Housing Element - Non-Vacant	0	0	0.098297757	0.098297757	2	2*	2*	093A215	394	Southeast Los Angeles		Yes	Above Moderate
LOS ANGELES	9714 S WILMINGTON AVE	90002	6046017004	Low Medium I Residential	R2-1	0	17	0.154810426	Residential - Single Family Residence	YES - Current	NO - Privately-Owned	Available	Used in Prior Housing Element - Non-Vacant	0	0	0.074697952	0.074697952	1	2*	2*	093A215	405	Southeast Los Angeles			Above Moderate
LOS ANGELES	9716 S WILMINGTON AVE	90002	6046017005	Low Medium I Residential	R2-1	0	17	0.154816513	Residential - Single Family Residence	YES - Current	NO - Privately-Owned	Available	Used in Prior Housing Element - Non-Vacant	0	0	0.074697952	0.074697952	1	2*	2*	093A215	417	Southeast Los Angeles			Above Moderate
LOS ANGELES	9722 S WILMINGTON AVE	90002	6046017006	Low Medium I Residential	R2-1	0	17	0.154822622	Residential - Double, Duplex, or Two Units - 4 Stories or Less	YES - Current	NO - Privately-Owned	Available	Used in Prior Housing Element - Non-Vacant	0	0	0.025897019	0.025897019	2	2*	2*	093A215	427	Southeast Los Angeles		Yes	Above Moderate
LOS ANGELES	9802 S WILMINGTON AVE	90002	6046017007	Low Medium I Residential	R2-1	0	17	0.154828709	Residential - Single Family Residence	YES - Current	NO - Privately-Owned	Available	Used in Prior Housing Element - Non-Vacant	0	0	0.030847688	0.030847688	1	2*	2*	093A215	440	Southeast Los Angeles			Above Moderate
LOS ANGELES	9812 S WILMINGTON AVE	90002	6046017009	Low Medium I Residential	R2-1	0	17	0.154841619	Residential - Double, Duplex, or Two Units - 4 Stories or Less	YES - Current	NO - Privately-Owned	Available	Used in Prior Housing Element - Non-Vacant	0	0	0.040838975	0.040838975	2	2*	2*	093A215	469	Southeast Los Angeles		Yes	Above Moderate
LOS ANGELES	9816 S WILMINGTON AVE	90002	6046017010	Low Medium I Residential	R2-1	0	17	0.154847728	Residential - Double, Duplex, or Two Units - 4 Stories or Less	YES - Current	NO - Privately-Owned	Available	Used in Prior Housing Element - Non-Vacant	0	0	0.098297757	0.098297757	2	2*	2*	093A215	482	Southeast Los Angeles		Yes	Above Moderate
LOS ANGELES	9822 S WILMINGTON AVE	90002	6046017011	Low Medium I Residential	R2-1	0	17	0.154851556	Residential - Double, Duplex, or Two Units - 4 Stories or Less	YES - Current	NO - Privately-Owned	Available	Used in Prior Housing Element - Non-Vacant	0	0	0.098297757	0.098297757	2	2*	2*	093A215	492	Southeast Los Angeles		Yes	Above Moderate
LOS ANGELES	9826 S WILMINGTON AVE	90002	6046017012	Low Medium I Residential	R2-1	0	17	0.153923403	Residential - Double, Duplex, or Two Units - 4 Stories or Less	YES - Current	NO - Privately-Owned	Available	Not Used in Prior Housing Element	0	0	0.025897019	0.025897019	2	2*	2*	093A215	504	Southeast Los Angeles		Yes	Above Moderate
LOS ANGELES	9902 S WILMINGTON AVE	90002	6046017013	Low Medium I Residential	R2-1	0	17	0.154812761	Residential - Double, Duplex, or Two Units - 4 Stories or Less	YES - Current	NO - Privately-Owned	Available	Used in Prior Housing Element - Non-Vacant	0	0	0.098297757	0.098297757	2	2*	2*	091-SA215	15	Southeast Los Angeles		Yes	Above Moderate
LOS ANGELES	9908 S WILMINGTON AVE	90002	6046017014	Low Medium I Residential	R2-1	0	17	0.154819218	Residential - Double, Duplex, or Two Units - 4 Stories or Less	YES - Current	NO - Privately-Owned	Available	Used in Prior Housing Element - Non-Vacant	0	0	0.025897019	0.025897019	2	2*	2*	091-SA215	23	Southeast Los Angeles		Yes	Above Moderate
LOS ANGELES	9914 S WILMINGTON AVE	90002	6046017015	Low Medium I Residential	R2-1	0	17	0.154824957	Residential - Single Family Residence	YES - Current	NO - Privately-Owned	Available	Used in Prior Housing Element - Non-Vacant	0	0	0.074697952	0.074697952	1	2*	2*	091-SA215	32	Southeast Los Angeles			Above Moderate
LOS ANGELES	9922 S WILMINGTON AVE	90002	6046017017	Low Medium I Residential	R2-1	0	17	0.154837153	Residential - Single Family Residence	YES - Current	NO - Privately-Owned	Available	Used in Prior Housing Element - Non-Vacant	0	0	0.074697952	0.074697952	1	2*	2*	091-SA215	52	Southeast Los Angeles			Above Moderate
LOS ANGELES	9928 S WILMINGTON AVE	90002	6046017018	Low Medium I Residential	R2-1	0	17	0.18675027	Residential - Single Family Residence	YES - Current	NO - Privately-Owned	Available	Not Used in Prior Housing Element	0	0.115074313	0	0.115074313	1	3*	3*	091-SA215	61	Southeast Los Angeles			Moderate
LOS ANGELES	9925 S ANZAC AVE	90002	6046017019	Low

LOS ANGELES	9823 S ANZAC AVE	90002	6046017026	Low Medium I Residential	R2-1	0	17	0.154794727	Residential - Single Family Residence	YES - Current	NO - Privately-Owned	Available	Not Used in Prior Housing Element	0	0	0.074697952	0.074697952	1	2*	2*	093A215	491	Southeast Los Angeles			Above Moderate
LOS ANGELES	9815 S ANZAC AVE	90002	6046017027	Low Medium I Residential	R2-1	0	17	0.154795097	Residential - Double, Duplex, or Two Units - 4 Stories or Less	YES - Current	NO - Privately-Owned	Available	Not Used in Prior Housing Element	0	0	0.098297757	0.098297757	2	2*	2*	093A215	481	Southeast Los Angeles	Yes		Above Moderate
LOS ANGELES	9809 S ANZAC AVE	90002	6046017028	Low Medium I Residential	R2-1	0	17	0.154795445	Residential - Double, Duplex, or Two Units - 4 Stories or Less	YES - Current	NO - Privately-Owned	Available	Not Used in Prior Housing Element	0	0	0.098297757	0.098297757	2	2*	2*	093A215	468	Southeast Los Angeles	Yes		Above Moderate
LOS ANGELES	9807 S ANZAC AVE	90002	6046017029	Low Medium I Residential	R2-1	0	17	0.154795097	Residential - Single Family Residence	YES - Current	NO - Privately-Owned	Available	Not Used in Prior Housing Element	0	0	0.074697952	0.074697952	1	2*	2*	093A215	452	Southeast Los Angeles			Above Moderate
LOS ANGELES	9801 S ANZAC AVE	90002	6046017030	Low Medium I Residential	R2-1	0	17	0.154794727	Residential - Single Family Residence	YES - Current	NO - Privately-Owned	Available	Not Used in Prior Housing Element	0	0	0.074697952	0.074697952	1	2*	2*	093A215	439	Southeast Los Angeles			Above Moderate
LOS ANGELES	9721 S ANZAC AVE	90002	6046017031	Low Medium I Residential	R2-1	0	17	0.154794727	Residential - Single Family Residence	YES - Current	NO - Privately-Owned	Available	Not Used in Prior Housing Element	0	0	0.074697952	0.074697952	1	2*	2*	093A215	426	Southeast Los Angeles			Above Moderate
LOS ANGELES	9717 S ANZAC AVE	90002	6046017032	Low Medium I Residential	R2-1	0	17	0.154795097	Residential - Single Family Residence	YES - Current	NO - Privately-Owned	Available	Not Used in Prior Housing Element	0	0	0.074697952	0.074697952	1	2*	2*	093A215	416	Southeast Los Angeles			Above Moderate
LOS ANGELES	9711 S ANZAC AVE	90002	6046017033	Low Medium I Residential	R2-1	0	17	0.154795232	Residential - Double, Duplex, or Two Units - 4 Stories or Less	YES - Current	NO - Privately-Owned	Available	Not Used in Prior Housing Element	0	0	0.098297757	0.098297757	2	2*	2*	093A215	404	Southeast Los Angeles	Yes		Above Moderate
LOS ANGELES	9704 S ANZAC AVE	90002	6046018002	Low Medium I Residential	R2-1	0	17	0.077511073	Residential - Single Family Residence	YES - Current	NO - Privately-Owned	Available	Not Used in Prior Housing Element	0	0	0.038243705	0.038243705	1	1*	1*	093A215	375	Southeast Los Angeles			Above Moderate
LOS ANGELES	9708 S ANZAC AVE	90002	6046018003	Low Medium I Residential	R2-1	0	17	0.155022151	Residential - Double, Duplex, or Two Units - 4 Stories or Less	YES - Current	NO - Privately-Owned	Available	Not Used in Prior Housing Element	0	0	0.098297757	0.098297757	2	2*	2*	093A215	391	Southeast Los Angeles	Yes		Above Moderate
LOS ANGELES	9714 S ANZAC AVE	90002	6046018004	Low Medium I Residential	R2-1	0	17	0.155022135	Residential - Single Family Residence	YES - Current	NO - Privately-Owned	Available	Not Used in Prior Housing Element	0	0	0.074697952	0.074697952	1	2*	2*	093A215	403	Southeast Los Angeles			Above Moderate
LOS ANGELES	9718 S ANZAC AVE	90002	6046018005	Low Medium I Residential	R2-1	0	17	0.155022135	Residential - Single Family Residence	YES - Current	NO - Privately-Owned	Available	Not Used in Prior Housing Element	0	0	0.074697952	0.074697952	1	2*	2*	093A215	415	Southeast Los Angeles			Above Moderate
LOS ANGELES	9724 S ANZAC AVE	90002	6046018006	Low Medium I Residential	R2-1	0	17	0.155022135	Residential - Single Family Residence	YES - Current	NO - Privately-Owned	Available	Not Used in Prior Housing Element	0	0	0.074697952	0.074697952	1	2*	2*	093A215	425	Southeast Los Angeles			Above Moderate
LOS ANGELES	9802 S ANZAC AVE	90002	6046018007	Low Medium I Residential	R2-1	0	17	0.108514736	Residential - Single Family Residence	YES - Current	NO - Privately-Owned	Available	Not Used in Prior Housing Element	0	0	0.03110379	0.03110379	1	1*	1*	093A215	438	Southeast Los Angeles			Above Moderate
LOS ANGELES	9806 S ANZAC AVE	90002	6046018008	Low Medium I Residential	R2-1	0	17	0.062009387	Residential - Single Family Residence	YES - Current	NO - Privately-Owned	Available	Not Used in Prior Housing Element	0	0	0.050222832	0.050222832	1	1*	1*	093A215	451	Southeast Los Angeles			Above Moderate
LOS ANGELES	9808 S ANZAC AVE	90002	6046018009	Low Medium I Residential	R2-1	0	17	0.093012902	Residential - Single Family Residence	YES - Current	NO - Privately-Owned	Available	Not Used in Prior Housing Element	0	0	0.038243705	0.038243705	1	1*	1*	093A215	458	Southeast Los Angeles			Above Moderate
LOS ANGELES	9810 S ANZAC AVE	90002	6046018010	Low Medium I Residential	R2-1	0	17	0.155022135	Residential - Single Family Residence	YES - Current	NO - Privately-Owned	Available	Not Used in Prior Housing Element	0	0	0.074697952	0.074697952	1	2*	2*	093A215	467	Southeast Los Angeles			Above Moderate
LOS ANGELES	9816 S ANZAC AVE	90002	6046018011	Low Medium I Residential	R2-1	0	17	0.155022135	Residential - Double, Duplex, or Two Units - 4 Stories or Less	YES - Current	NO - Privately-Owned	Available	Not Used in Prior Housing Element	0	0	0.00196441	0.00196441	2	2*	2*	093A215	480	Southeast Los Angeles			Above Moderate
LOS ANGELES	9828 S ANZAC AVE	90002	6046018013	Low Medium I Residential	R2-1	0	17	0.154347809	Residential - Single Family Residence	YES - Current	NO - Privately-Owned	Available	Not Used in Prior Housing Element	0	0	0.030847688	0.030847688	1	2*	2*	093A215	502	Southeast Los Angeles			Above Moderate
LOS ANGELES	9906 S ANZAC AVE	90002	6046018015	Low Medium I Residential	R2-1	0	17	0.154976301	Residential - Single Family Residence	YES - Current	NO - Privately-Owned	Available	Not Used in Prior Housing Element	0	0	0.019486298	0.019486298	1	2*	2*	091-5A215	21	Southeast Los Angeles			Above Moderate
LOS ANGELES	9914 S ANZAC AVE	90002	6046018016	Low Medium I Residential	R2-1	0	17	0.154969127	Residential - Single Family Residence	YES - Current	NO - Privately-Owned	Available	Not Used in Prior Housing Element	0	0	0.074697952	0.074697952	1	2*	2*	091-5A215	30	Southeast Los Angeles			Above Moderate
LOS ANGELES	9918 S ANZAC AVE	90002	6046018017	Low Medium I Residential	R2-1	0	17	0.154961953	Residential - Single Family Residence	YES - Current	NO - Privately-Owned	Available	Not Used in Prior Housing Element	0	0	0.074697952	0.074697952	1	2*	2*	091-5A215	40	Southeast Los Angeles			Above Moderate
LOS ANGELES	9924 S ANZAC AVE	90002	6046018018	Low Medium I Residential	R2-1	0	17	0.15495443	Residential - Single Family Residence	YES - Current	NO - Privately-Owned	Available	Not Used in Prior Housing Element	0	0	0.074697952	0.074697952	1	2*	2*	091-5A215	50	Southeast Los Angeles			Above Moderate
LOS ANGELES	9926 S ANZAC AVE	90002	6046018019	Low Medium I Residential	R2-1	0	17	0.189375316	Residential - Double, Duplex, or Two Units - 4 Stories or Less	YES - Current	NO - Privately-Owned	Available	Not Used in Prior Housing Element	0	0.15592618	0	0.15592618	2	3*	3*	091-5A215	59	Southeast Los Angeles	Yes		Moderate
LOS ANGELES	9927 S GRAPE ST	90002	6046018020	Low Medium I Residential	R2-1	0	17	0.189402189	Residential - Single Family Residence	YES - Current	NO - Privately-Owned	Available	Not Used in Prior Housing Element	0	0.047977044	0	0.047977044	1	3*	3*	091-5A215	58	Southeast Los Angeles			Moderate
LOS ANGELES	9923 S GRAPE ST	90002	6046018021	Low Medium I Residential	R2-1	0	17	0.154971059	Residential - Single Family Residence	YES - Current	NO - Privately-Owned	Available	Not Used in Prior Housing Element	0	0	0.030847688	0.030847688	1	2*	2*	091-5A215	49	Southeast Los Angeles			Above Moderate
LOS ANGELES	9909 S GRAPE ST	90002	6046018023	Low Medium I Residential	R2-1	0	17	0.154969491	Residential - Double, Duplex, or Two Units - 4 Stories or Less	YES - Current	NO - Privately-Owned	Available	Not Used in Prior Housing Element	0	0	0.00196441	0.00196441	2	2*	2*	091-5A215	29	Southeast Los Angeles			Above Moderate
LOS ANGELES	9905 S GRAPE ST	90002	6046018024	Low Medium I Residential	R2-1	0	17	0.154970461	Residential - Double, Duplex, or Two Units - 4 Stories or Less	YES - Current	NO - Privately-Owned	Available	Not Used in Prior Housing Element	0	0	0.098297757	0.098297757	2	2*	2*	091-5A215	19	Southeast Los Angeles	Yes		Above Moderate
LOS ANGELES	9903 S GRAPE ST	90002	6046018025	Low Medium I Residential	R2-1	0	17	0.154970461	Residential - Single Family Residence	YES - Current	NO - Privately-Owned	Available	Not Used in Prior Housing Element	0	0	0.030847688	0.030847688	1	2*	2*	091-5A215	12	Southeast Los Angeles			Above Moderate
LOS ANGELES	9815 S GRAPE ST	90002	6046018028	Low Medium I Residential	R2-1	0	17	0.155022504	Residential - Single Family Residence - Modular	YES - Current	NO - Privately-Owned	Available	Not Used in Prior Housing Element	0	0	0.019486298	0.019486298	1	2*	2*	093A215	479	Southeast Los Angeles			Above Moderate
LOS ANGELES	9811 S GRAPE ST	90002	6046018029	Low Medium I Residential	R2-1	0	17	0.155022852	Residential - Double, Duplex, or Two Units - 4 Stories or Less	YES - Current	NO - Privately-Owned	Available	Not Used in Prior Housing Element	0	0	0.016957229	0.016957229	2	2*	2*	093A215	465	Southeast Los Angeles			Above Moderate
LOS ANGELES	9807 S GRAPE ST	90002	6046018030	Low Medium I Residential	R2-1	0	17	0.155022504	Residential - Single Family Residence	YES - Current	NO - Privately-Owned	Available	Not Used in Prior Housing Element	0	0	0.074697952	0.074697952	1	2*	2*	093A215	450	Southeast Los Angeles			Above Moderate
LOS ANGELES	9803 S GRAPE ST	90002	6046018031	Low Medium I Residential	R2-1	0	17	0.155022135	Residential - Single Family Residence	YES - Current	NO - Privately-Owned	Available	Not Used in Prior Housing Element	0	0	0.074697952	0.074697952	1	2*	2*	093A215	437	Southeast Los Angeles			Above Moderate
LOS ANGELES	9707 S GRAPE ST	90002	6046018035	Low Medium I Residential	R2-1	0	17	0.155022615	Residential - Single Family Residence	YES - Current	NO - Privately-Owned	Available	Not Used in Prior Housing Element	0	0	0.074697952	0.074697952	1	2*	2*	093A215	390	Southeast Los Angeles			Above Moderate
LOS ANGELES	1964 E 97TH ST	90002	6046018036	Low Medium I Residential	R2-1	0	17	0.097633571	Residential - Single Family Residence	YES - Current	NO - Privately-Owned	Available	Not Used in Prior Housing Element	0	0	0.00197082	0.00197082	1	1*	1*	093A215	372	Southeast Los Angeles			Above Moderate
LOS ANGELES	9913 S GRAPE ST	90002	6046018038	Low Medium I Residential	R2-1	0	17	0.154970458	Residential - Double, Duplex, or Two Units - 4 Stories or Less	YES - Current	NO - Privately-Owned	Available	Not Used in Prior Housing Element	0	0	0.016957229	0.016957229	2	2*	2*	091-5A215	39	Southeast Los Angeles			Above Moderate
LOS ANGELES	10008 S ANZAC AVE	90002	6046022002	Low Medium I Residential	R2-1	0	17	0.154968728	Residential - Double, Duplex, or Two Units - 4 Stories or Less	YES - Current	NO - Privately-Owned	Available	Not Used in Prior Housing Element	0	0	0.016957229	0.016957229	2	2*	2*	091-5A215	74	Southeast Los Angeles			Above Moderate
LOS ANGELES	10022 S ANZAC AVE	90002	6046022005	Low Medium I Residential	R2-1	0	17	0.15498836	Residential - Single Family Residence	YES - Current	NO - Privately-Owned	Available	Not Used in Prior Housing Element	0	0	0.074697952	0.074697952	1	2*	2*	091-5A215	89	Southeast Los Angeles			Above Moderate
LOS ANGELES	10102 S ANZAC AVE	90002	6046022006	Low Medium I Residential	R2-1	0	17	0.154995273	Residential - Single Family Residence	YES - Current	NO - Privately-Owned	Available	Not Used in Prior Housing Element	0	0	0.074697952	0.074697952	1	2*	2*	091-5A215	93	Southeast Los Angeles			Above Moderate
LOS ANGELES	10106 S ANZAC AVE	90002	6046022007	Low Medium I Residential	R2-1	0	17	0.15500779	Residential - Single Family Residence	YES - Current	NO - Privately-Owned	Available	Not Used in Prior Housing Element	0	0	0.074697952	0.074697952	1	2*	2*	091-5A215	98	Southeast Los Angeles			Above Moderate
LOS ANGELES	10110 S ANZAC AVE	90002	6046022008	Low Medium I Residential	R2-1	0	17	0.155007584	Residential - Single Family Residence	YES - Current	NO - Privately-Owned	Available	Not Used in Prior Housing Element	0	0	0.074697952	0.074697952	1	2*	2*	091-5A215	102	Southeast Los Angeles			Above Moderate
LOS ANGELES	10023 S GRAPE ST	90002	6046022014	Low Medium I Residential	[Q]R4-1	0	108	0.154988646	Residential - Double, Duplex, or Two Units - 4 Stories or Less	YES - Current	NO - Privately-Owned	Available	Not Used in Prior Housing Element	0	0	1.03534171	1.03534171	2	0	0	091-5A215	88	Southeast Los Angeles	Yes		Above Moderate
LOS ANGELES	10019 S GRAPE ST	90002	6046022015	Low Medium I Residential	[Q]R4-1	0	108	0.154981841	Residential - Single Family Residence	YES - Current	NO - Privately-Owned	Available	Not Used in Prior Housing Element	1.506145161	0	0	1.506145161	1	0	0	091-5A215	81	Southeast Los Angeles			Lower
LOS ANGELES	10011 S GRAPE ST	90002	6046022016	Low Medium I Residential	[Q]R4-1	0	108	0.154976953	Residential - Five or More Units or Apartments (Any Combination) - 4 Stories or Less	YES - Current	NO - Privately-Owned	Available	Not Used in Prior Housing Element	0.170073334	0	0	0.170073334	5	0	0	091-5A215	77	Southeast Los Angeles			Lower
LOS ANGELES	10003 S GRAPE ST	90002	6046022017	Low Medium I Residential	[Q]R4-1	0	108	0.154966273	Residential - Four Units (Any Combination) - 4 Stories or Less	YES - Current	NO - Privately-Owned	Available	Not Used in Prior Housing Element	0.180900063	0	0	0.180900063	4	0	0	091-5A215	73	Southeast Los Angeles			Lower
LOS ANGELES	10001 S GRAPE ST	90002	6046022018	Low Medium I Residential	[Q]R4-1	0	108	0.19261443	Residential - Single Family Residence	YES - Current	NO - Privately-Owned	Available	Not Used in Prior Housing Element	0.703371477	0	0	0.703371477	1	0	0	091-5A215	67	Southeast Los Angeles			Lower
LOS ANGELES	10103 S GRAPE ST	90002	6046022019	Low Medium I Residential	[Q]R4-1	0	108	0.154994501	Institutional - Church - One Story	YES - Current	NO - Privately-Owned	Available	Not Used in Prior Housing Element	0.152486188	0	0	0.152486188	0	0	0	091-5A215	92	Southeast Los Angeles			Lower
LOS ANGELES	10105 S GRAPE ST	90002	6046022019	Low Medium I Residential	[Q]R4-1	0	108	0.155002527	Institutional - Church - One Story	YES - Current	NO - Privately-Owned	Available	Not Used in Prior Housing Element	0.152486188	0	0	0.152486188	0	0	0	091-5A215	97	Southeast Los Angeles			Lower
LOS ANGELES	10111 S GRAPE ST	90002	6046022019	Low Medium I Residential	[Q]R4-1	0	108	0.155007046	Institutional - Church - One Story	YES - Current	NO - Privately-Owned	Available	Not Used in Prior Housing Element	0.152486188	0	0	0.152486188	0	0	0	091-5A215	101	Southeast Los Angeles			Lower
LOS ANGELES	10115 S GRAPE ST	90002	6046022019	Low Medium I Residential	[Q]R4-1	0	108	0.155014838	Institutional - Church - One Story	YES - Current	NO - Privately-Owned	Available	Not Used in Prior Housing Element	0.152486188	0	0	0.152486188	0	0	0	091-5A215	106	Southeast Los Angeles			Lower
LOS ANGELES	1910 E CENTURY BLVD	90002	6046023001	Low Medium II Residential	RD2-1	0	21	0.191183708	Residential - Three Units (Any Combination) - 4 Stories or Less	YES - Current	NO - Privately-Owned	Available	Not Used in Prior Housing Element	0	0.221714571	0	0.221714571	3	0	0	091-5A215	70	Southeast Los Angeles	Yes		Moderate
LOS ANGELES	10008 S WILMINGTON AVE	90002	6046023002	Low Medium II Residential	RD2-1	0	21	0.154847681	Residential - Three Units (Any Combination) - 4 Stories or Less	YES - Current	NO - Privately-Owned	Available	Not Used in Prior Housing Element	0	0.172691542	0	0.172691542	3	3*	3*	091-5A215	76	Southeast Los Angeles	Yes		Moderate
LOS ANGELES	10012 S WILMINGTON AVE	90002	6046023003	Low Medium II Residential	RD2-1	0	21	0.154845649	Residential - Three Units (Any Combination) - 4 Stories or Less	YES - Current	NO - Privately-Owned	Available	Not Used in Prior Housing Element	0	0.172691542	0	0.172691542	3	3*	3*	091-5A215	80	Southeast Los Angeles	Yes		Moderate
LOS ANGELES	10018 S WILMINGTON AVE	90002	6046023004	Low Medium II Residential	RD2-1	0	21	0.154842996	Residential - Single Family Residence	YES - Current	NO - Privately-Owned	Available	Not Used in Prior Housing Element	0	0.058982138	0	0.058982138	1	3*	3*	091-5A215	85	Southeast Los Angeles			Moderate
LOS ANGELES	10022 S WILMINGTON AVE	90002	6046023005	Low Medium II Residential	RD2-1	0	21	0.154844828	Residential - Single Family Residence	YES - Current	NO - Privately-Owned	Available	Not Used in Prior Housing Element	0	0.140803751	0	0.140803751	1	3*	3*	091-5A215	91	Southeast Los Angeles			Moderate
LOS ANGELES	10101 S ANZAC AVE	90002	6046023014	Low Medium I Residential	R2-1	0	17	0.154843845	Residential - Double, Duplex, or Two Units - 4 Stories or Less	YES - Current	NO - Privately-Owned	Available	Not Used in Prior Housing Element	0	0	0.098297757	0.098297757	2	2*	2*	091-5A215	94	Southeast Los Angeles	Yes		Above Moderate
LOS ANGELES	10023 S ANZAC AVE	90002	6046023015	Low Medium I Residential	R2-1	0	17	0.154844761	Residential - Single Family Residence	YES - Current	NO - Privately-Owned	Available	Not Used in Prior Housing Element	0	0	0.074697952	0.074697952	1	2*	2*	091-5A215	90	Southeast Los Angeles			Above Moderate
LOS ANGELES	10017 S ANZAC AVE	90002	6046023017	Low Medium I Residential	R2-1	0	17	0.076560905	Residential - Single Family Residence	YES - Current	NO - Privately-Owned	Available	Not Used in Prior Housing Element	0	0	0.016815524	0.016815524	1	1*	1*	091-5A215	83	Southeast Los Angeles			Above Moderate
LOS ANGELES	10011 S ANZAC AVE	90002	6046023018	Low Medium I Residential	R2-1	0	17	0.154846997	Residential - Single Family Residence	YES - Current	NO - Privately-Owned	Available	Not Used in Prior Housing Element	0	0	0.074697952	0.074697952	1	2*	2*	091-5A215	79	Southeast Los Angeles			Above Moderate
LOS ANGELES	10003 S ANZAC AVE	90002	6046023021	Low Medium I Residential	R2-1	0	17	0.192010618	Residential - Double, Duplex, or Two Units - 4 Stories or Less	YES - Current	NO - Privately-Owned	Available	Not Used in Prior Housing Element	0	0.04334988	0	0.04334988	2	3*	3*	091-5A215	69	Southeast Los Angeles			Moderate
LOS ANGELES	10110 S WILMINGTON AVE	90002	6046023023	Low Medium II Residential	RD2-1	0	21	0.154843241	Residential - Double, Duplex, or Two Units - 4 Stories or Less	YES - Current	NO - Privately-Owned	Available	Not Used in Prior Housing Element	0	0.033919036	0	0.033919036	2	3*	3*	091-5A215	100	Southeast Los Angeles			Moderate
LOS ANGELES	10118 S WILMINGTON AVE	90002	6046023025	Low Medium II Residential	RD2-1	0	21	0.074837017	Residential - Single Family Residence	YES - Current	NO - Privately-Owned	Available	Not Used in Prior Housing Element	0	0	0.009871913	0.009871913	1	1*	1*	091-5A215	110	Southeast Los Angeles			Above Moderate
LOS ANGELES			6046023026	Low Medium I Residential	R2-1	0	17	0.075126672	Residential - Single Family Residence	YES - Current	NO - Privately-Owned	Available	Not Used in Prior Housing Element	0	0	0.009871913	0.009871913	1	1*	1*	091-5A215	86	Southeast Los Angeles			Above Moderate
LOS ANGELES	10114 S WILMINGTON AVE	90002	6046023027	Low Medium II Residential	RD2-1	0	21	0.154840126	Residential - Double, Duplex, or Two Units - 4 Stories or Less	YES - Current	NO - Privately-Owned	Available	Not Used in Prior Housing Element	0	0.033919036	0	0.033919036	2	3*	3*	091-5A215	104	Southeast Los Angeles			Moderate
LOS ANGELES	10116 S WILMINGTON AVE	90002	6046023028	Low Medium II Residential	RD2-1	0	21	0.077422787	Residential - Single Family Residence	YES - Current	NO - Privately-Owned	Available	Not Used in Prior Housing Element	0	0	0.009871913	0.009871913	1	1*	1*	091-5A215	109	Southeast Los Angeles			Above Moderate
LOS ANGELES			6046023029	Low Medium II Residential	RD2-1	0	21	0.152548494	Residential - Three Units (Any Combination) - 4 Stories or Less	YES - Current	NO - Privately-Owned	Available	Not Used in Prior Housing Element	0	0.004023467	0	0.004023467	3	3*	3*	091-5A215	95	Southeast Los Angeles			Moderate
LOS ANGELES	9330 S SUCCESS AVE	90002	6048001001	Medium Residential	R3-1	0	54	0.202506101	Residential - Five or More Units or Apartments (Any Combination) - 4 Stories or Less	YES - Current	NO - Privately-Owned	Available	Not Used in Prior Housing Element	0	0	0.170647931	0.170647931	6	0	0	094-5A211	128	Southeast Los Angeles	Yes		Above Moderate
LOS ANGELES	9240 S SUCCESS AVE	90002	6048001006	Medium Residential	R3-1	0	54	0.222595922	Residential - Four Units (Any Combination) - 4 Stories or Less	YES - Current	NO - Privately-Owned	Available	Not Used in Prior Housing Element	0	0	0.655964023	0.655964023	4	0	0	094-5A211	80	Southeast Los Angeles	Yes		Above Moderate
LOS ANGELES	9226 S SUCCESS AVE	90002	6048001007	Medium Residential	R3-1	0	54	0.180791528	Residential - Three Units (Any Combination) - 4 Stories or Less	YES - Current	NO - Privately-Owned	Available	Not Used in Prior Housing Element	0	0	0.590119684	0.590119684	3	0	0	094-5A211	168	Southeast Los Angeles	Yes		Above Moderate
LOS ANGELES	9222 S SUCCESS AVE	90002	6048001008	Medium Residential	R3-1	0	54	0.202512869	Residential - Double, Duplex, or Two Units - 4 Stories or Less	YES - Current	NO - Privately-Owned	Available	Used in Prior Housing Element - Non-Vacant	0	0	0.713875151	0.713875151	2	0	0	094-5A211	69	Southeast Los Angeles	Yes		Above Moderate
LOS ANGELES			6048001009	Medium Residential	R3-1	0	54	0.020088688	Residential - Single Family Residence - Vacant Land	YES - Current	NO - Privately-Owned	Available	Not Used in Prior Housing Element	0	0	0.121107352	0.121107352	0	1*	1*	094-5A211	68	Southeast Los Angeles			Above Moderate
LOS ANGELES	9218 S SUCCESS AVE	90002	6048001010	Medium Residential	[Q]R4-1	0	54	0.050222857	Residential - Single Family Residence	YES - Current	NO - Privately-Owned	Available	Not Used in Prior Housing Element	0	0	0.074697952	0.074697952	1	2*	2*	094-5A211	67	Southeast Los Angeles			Above Moderate
LOS ANGELES	9216 S SUCCESS AVE	90002	6048001011	Medium Residential	[Q]R4-1	0	54	0.084702443	Residential - Single Family Residence	YES - Current	NO - Privately-Owned	Available	Not Used in Prior Housing Element	0.53839463	0	0	0.53839463	1	0	0	094-5A211	62	Southeast Los Angeles			Lower
LOS ANGELES	9212 S SUCCESS AVE	90002	6048001012	Medium Residential	[Q]R4-1	0	54	0.118524998	Residential - Three Units (Any Combination) - 4 Stories or Less	YES - Current	NO - Privately-Owned	Available	Not Used in Prior Housing Element	0	0	0.134759212	0.134759212	3	0	0	094-5A211	59	Southeast Los Angeles	Yes		Above Moderate
LOS ANGELES	1462 E 92ND ST	90002	6048001014	Medium Residential	[Q]R4-1	0	54	0.183952921	Residential - Four Units (Any Combination) - 4 Stories or Less	YES - Current	NO - Privately-Owned	Available	Not Used in Prior Housing Element	0	0	0.595114303	0.595114303	4	0	0	094-5A211	42	Southeast Los Angeles	Yes		Above Moderate
LOS ANGELES	1470 E 92ND ST	90002	6048001016	Medium Residential	[Q]R4-1	0	54	0.186232842	Residential - Single Family Residence	YES - Current	NO - Privately-Owned	Available	Not Used in Prior Housing Element	1.069537568	0	0	1.069537568	1	0	0	094-5A211	44	Southeast Los Angeles			Lower
LOS ANGELES			6048001017	Medium Residential	[Q]R4-1	0	54	0.210757818	Residential - Double, Duplex, or Two Units - 4 Stories or Less	YES - Current	NO - Privately-Owned	Available	Not Used in Prior Housing Element	1.05115785	0	0	1.05115785	2	0	0	094-5A211	45	Southeast Los Angeles			Lower
LOS ANGELES	1478 E 92ND ST	90002	6048001018	Medium Residential	[Q]R4-1	0	54	0.425028477	Institutional - Church - One Story	YES - Current	NO - Privately-Owned	Available	Not Used in Prior Housing Element	0.133394787	0	0	0.133394787	4	0	0	094-5A211	46	Southeast Los Angeles			Lower
LOS ANGELES	9229 S FIRTH BLVD	90002	6048001021	Medium Residential	R3-1	0	54	0.201906432	Residential - Single Family Residence	YES - Current	NO - Privately-Owned	Available	Used in Prior Housing Element - Non-Vacant	1.060229802	0	0	1.060229802	1	0	0	094-5A211	76	Southeast Los Angeles			Lower
LOS ANGELES	9235 S FIRTH BLVD	90002	6048001022	Medium Residential	R3-1	0	54	0.19304856	Residential - Double, Duplex, or Two Units - 4 Stories or Less	YES - Current	NO - Privately-Owned	Available	Used in Prior Housing Element - Non-Vacant	0	0	0.713665366	0.713665366	2	0	0	094-5A211	81	Southeast Los Angeles	Yes		Above Moderate
LOS ANGELES	9309 S FIRTH BLVD	90002	6048001025	Medium Residential	R3-1	0	54	0.202673479	Residential - Single Family Residence - Vacant Land	YES - Current	NO - Privately-Owned	Available	Used in Two Consecutive Prior Housing Elements - Vacant	0.912907577	0	0	0.912907577	0	0	0	094-5A211	99	Southeast Los Angeles			Lower
LOS ANGELES	9310 S SUCCESS AVE	90002	6048001029	Medium Residential	R3-1	0	54	0.292906041	Commercial - Parking Lot (Commercial Use Property) - Lots - Patron or Employee - One Story	YES - Current	NO - Privately-Owned	Available	Used in Prior Housing Element - Non-Vacant	0.018115619	0	0	0.018115619	0	0	0	094-5A211	96	Southeast Los Angeles			Lower
LOS ANGELES	9300 S SUCCESS AVE	90002	6048001030	Medium Residential	R3-1	0	54	0.18079878	Residential - Double, Duplex, or Two Units - 4 Stories or Less	YES - Current	NO - Privately-Owned	Available	Used in Prior Housing Element - Non-Vacant	0	0	0.707642651	0.707642651	2	0	0	094-5A211	87	Southeast Los Angeles	Yes		Above Moderate
LOS ANGELES	9302 S SUCCESS AVE	90002	6048001030	Medium Residential	R3-1	0	54	0.11048874	Residential - Double, Duplex, or Two Units - 4 Stories or Less	YES - Current	NO - Privately-Owned	Available	Used in Prior Housing Element - Non-Vacant	0	0	0.547516441	0.547516441	2	0

LOS ANGELES	9225 S COMPTON AVE	90002	6048003019	Medium Residential	[Q]R4-1	0	54	0.222830154	Residential - Three Units (Any Combination) - 4 Stories or Less	YES - Current	NO - Privately-Owned	Available	Not Used in Prior Housing Element	0.236546886	0	0	0.236546886	3	0	0	094-SA213	214	Southeast Los Angeles			Lower
LOS ANGELES	9301 S COMPTON AVE	90002	6048003020	Medium Residential	R3-1	0	54	0.222732111	Residential - Five or More Units or Apartments (Any Combination) - 4 Stories or Less	YES - Current	NO - Privately-Owned	Available	Not Used in Prior Housing Element	0	0	0.334498185	0.334498185	5	0	0	094-SA213	227	Southeast Los Angeles	Yes	Above Moderate	
LOS ANGELES	9305 S COMPTON AVE	90002	6048003021	Medium Residential	R3-1	0	54	0.207710668	Residential - Four Units (Any Combination) - 4 Stories or Less	YES - Current	NO - Privately-Owned	Available	Not Used in Prior Housing Element	0	0	0.154486252	0.154486252	4	0	0	094-SA213	238	Southeast Los Angeles	Yes	Above Moderate	
LOS ANGELES	9311 S COMPTON AVE	90002	6048003022	Medium Residential	R3-1	0	54	0.207610288	Residential - Five or More Units or Apartments (Any Combination) - 4 Stories or Less	YES - Current	NO - Privately-Owned	Available	Not Used in Prior Housing Element	0	0	0.302479929	0.302479929	6	0	0	094-SA213	250	Southeast Los Angeles	Yes	Above Moderate	
LOS ANGELES	9319 S COMPTON AVE	90002	6048003023	Medium Residential	R3-1	0	54	0.207512501	Residential - Five or More Units or Apartments (Any Combination) - 4 Stories or Less	YES - Current	NO - Privately-Owned	Available	Not Used in Prior Housing Element	0	0	0.072588527	0.072588527	10	0	0	094-SA213	261	Southeast Los Angeles	Yes	Above Moderate	
LOS ANGELES	9321 S COMPTON AVE	90002	6048003024	Medium Residential	R3-1	0	54	0.222335846	Residential - Three Units (Any Combination) - 4 Stories or Less	YES - Current	NO - Privately-Owned	Available	Used in Prior Housing Element - Non-Vacant	0	0	0.171226873	0.171226873	3	0	0	094-SA213	273	Southeast Los Angeles	Yes	Above Moderate	
LOS ANGELES	9405 S COMPTON AVE	90002	6048003026	Medium Residential	R3-1	0	54	0.444177628	Residential - Four Units (Any Combination) - 4 Stories or Less	YES - Current	NO - Privately-Owned	Available	Used in Prior Housing Element - Non-Vacant	0	0	0.53118O716	0.53118O716	4	0	0	094-SA213	294	Southeast Los Angeles	Yes	Above Moderate	
LOS ANGELES	1518 E 92ND ST	90002	6048003027	Medium Residential	[Q]R4-1	0	54	0.148937599	Institutional - Church - One Story	YES - Current	NO - Privately-Owned	Available	Not Used in Prior Housing Element	0.086434625	0	0	0.086434625	1	0	0	094-SA213	131	Southeast Los Angeles			Lower
LOS ANGELES	9310 S FIRTH BLVD	90002	6048003028	Medium Residential	R3-1	0	54	0.229586791	Residential - Single Family Residence	YES - Current	NO - Privately-Owned	Available	Used in Prior Housing Element - Non-Vacant	0.621377832	0	0	0.621377832	1	0	0	094-SA213	257	Southeast Los Angeles			Lower
LOS ANGELES	9304 S FIRTH BLVD	90002	6048003029	Medium Residential	R3-1	0	54	0.229583923	Residential - Double, Duplex, or Two Units - 4 Stories or Less	YES - Current	NO - Privately-Owned	Available	Used in Prior Housing Element - Non-Vacant	0	0	0.420891351	0.420891351	2	0	0	094-SA213	246	Southeast Los Angeles	Yes	Above Moderate	
LOS ANGELES	1526 E 92ND ST	90002	6048003030	Medium Residential	[Q]R4-1	0	54	0.245865582	Commercial - Store Combination - Store and Residential Combination - One Story	YES - Current	NO - Privately-Owned	Available	Not Used in Prior Housing Element	0	0	0.125966334	0.125966334	4	0	0	094-SA213	129	Southeast Los Angeles	Yes	Above Moderate	
LOS ANGELES	1568 E 92ND ST	90002	6048003031	Medium Residential	[Q]R4-1	0	54	0.27926939	Residential - Five or More Units or Apartments (Any Combination) - 4 Stories or Less	YES - Current	NO - Privately-Owned	Available	Not Used in Prior Housing Element	0	0	0.35612254	0.35612254	6	0	0	094-SA213	136	Southeast Los Angeles	Yes	Above Moderate	
LOS ANGELES	9217 S COMPTON AVE	90002	6048003031	Medium Residential	[Q]R4-1	0	54	0.119095993	Residential - Five or More Units or Apartments (Any Combination) - 4 Stories or Less	YES - Current	NO - Privately-Owned	Available	Not Used in Prior Housing Element	0	0	0.226399764	0.226399764	6	0	0	094-SA213	185	Southeast Los Angeles	Yes	Above Moderate	
LOS ANGELES	1554 E 92ND ST	90002	6048003032	Medium Residential	[Q]R4-1	0	54	0.241529571	Residential - Four Units (Any Combination) - 4 Stories or Less	YES - Current	NO - Privately-Owned	Available	Not Used in Prior Housing Element	0	0	0.344765067	0.344765067	4	0	0	094-SA213	133	Southeast Los Angeles	Yes	Above Moderate	
LOS ANGELES	9316 S FIRTH BLVD	90002	6048003033	Medium Residential	R3-1	0	54	0.248454543	Residential - Double, Duplex, or Two Units - 4 Stories or Less	YES - Current	NO - Privately-Owned	Available	Used in Prior Housing Element - Non-Vacant	0	0	0.474937868	0.474937868	2	0	0	094-SA213	379	Southeast Los Angeles	Yes	Above Moderate	
LOS ANGELES	9320 S FIRTH BLVD	90002	6048003034	Medium Residential	R3-1	0	54	0.210713853	Residential - Four Units (Any Combination) - 4 Stories or Less	YES - Current	NO - Privately-Owned	Available	Not Used in Prior Housing Element	0	0	0.357330108	0.357330108	4	0	0	094-SA213	380	Southeast Los Angeles	Yes	Above Moderate	
LOS ANGELES	1522 E 92ND ST	90002	6048003035	Medium Residential	[Q]R4-1	0	54	0.146548491	Residential - Double, Duplex, or Two Units - 4 Stories or Less	YES - Current	NO - Privately-Owned	Available	Not Used in Prior Housing Element	0.11569383	0	0	0.11569383	2	0	0	094-SA213	130	Southeast Los Angeles			Lower
LOS ANGELES	9329 S COMPTON AVE	90002	6048003036	Medium Residential	R3-1	0	54	0.205018322	Residential - Double, Duplex, or Two Units - 4 Stories or Less	YES - Current	NO - Privately-Owned	Available	Not Used in Prior Housing Element	0.256133157	0	0	0.256133157	2	0	0	094-SA213	283	Southeast Los Angeles			Lower
LOS ANGELES	1551 E 96TH ST	90002	6048004001	Medium Residential	R3-1	0	54	0.076543782	Residential - Double, Duplex, or Two Units - 4 Stories or Less	YES - Current	NO - Privately-Owned	Available	Not Used in Prior Housing Element	0.063952678	0	0	0.063952678	2	0	0	093A213	212	Southeast Los Angeles			Lower
LOS ANGELES		6048004003	Medium Residential	R3-1	0	54	0.076521513	Residential - Single Family Residence	YES - Current	NO - Privately-Owned	Available	Not Used in Prior Housing Element	0.533711135	0	0	0.533711135	1	0	0	093A213	210	Southeast Los Angeles			Lower	
LOS ANGELES	1525 E 96TH ST	90002	6048004004	Medium Residential	R3-1	0	54	0.076520805	Residential - Single Family Residence	YES - Current	NO - Privately-Owned	Available	Not Used in Prior Housing Element	0.533711135	0	0	0.533711135	1	0	0	093A213	209	Southeast Los Angeles			Lower
LOS ANGELES	1523 E 96TH ST	90002	6048004005	Medium Residential	R3-1	0	54	0.076520805	Residential - Single Family Residence	YES - Current	NO - Privately-Owned	Available	Not Used in Prior Housing Element	0.533711135	0	0	0.533711135	1	0	0	093A213	208	Southeast Los Angeles			Lower
LOS ANGELES	9536 S FIRTH BLVD	90002	6048004006	Medium Residential	R3-1	0	54	0.076543675	Residential - Single Family Residence	YES - Current	NO - Privately-Owned	Available	Not Used in Prior Housing Element	0.236486918	0	0	0.236486918	1	0	0	093A213	207	Southeast Los Angeles			Lower
LOS ANGELES	9526 S FIRTH BLVD	90002	6048004007	Medium Residential	R3-1	0	54	0.229583017	Residential - Five or More Units or Apartments (Any Combination) - 4 Stories or Less	YES - Current	NO - Privately-Owned	Available	Not Used in Prior Housing Element	0	0	0.165656559	0.165656559	9	0	0	093A213	190	Southeast Los Angeles	Yes	Above Moderate	
LOS ANGELES	9518 S FIRTH BLVD	90002	6048004008	Medium Residential	R3-1	0	54	0.229587207	Residential - Double, Duplex, or Two Units - 4 Stories or Less	YES - Current	NO - Privately-Owned	Available	Used in Prior Housing Element - Non-Vacant	0	0	0.347211622	0.347211622	3	0	0	093A213	171	Southeast Los Angeles	Yes	Above Moderate	
LOS ANGELES	9516 S FIRTH BLVD	90002	6048004009	Medium Residential	R3-1	0	54	0.229584695	Residential - Three Units (Any Combination) - 4 Stories or Less	YES - Current	NO - Privately-Owned	Available	Used in Prior Housing Element - Non-Vacant	0	0	0.309321727	0.309321727	3	0	0	093A213	150	Southeast Los Angeles	Yes	Above Moderate	
LOS ANGELES	9510 1/2 S FIRTH BLVD	90002	6048004010	Medium Residential	R3-1	0	54	0.229585004	Residential - Three Units (Any Combination) - 4 Stories or Less	YES - Current	NO - Privately-Owned	Available	Not Used in Prior Housing Element	0	0	0.309321727	0.309321727	3	0	0	093A213	129	Southeast Los Angeles	Yes	Above Moderate	
LOS ANGELES	9504 S FIRTH BLVD	90002	6048004011	Medium Residential	R3-1	0	54	0.229584647	Residential - Single Family Residence	YES - Current	NO - Privately-Owned	Available	Used in Prior Housing Element - Non-Vacant	1.131086171	0	0	1.131086171	1	0	0	093A213	108	Southeast Los Angeles			Lower
LOS ANGELES	9436 S FIRTH BLVD	90002	6048004012	Medium Residential	R3-1	0	54	0.229585773	Residential - Double, Duplex, or Two Units - 4 Stories or Less	YES - Current	NO - Privately-Owned	Available	Used in Prior Housing Element - Non-Vacant	0	0	0.437774801	0.437774801	3	0	0	093A213	85	Southeast Los Angeles	Yes	Above Moderate	
LOS ANGELES	9432 S FIRTH BLVD	90002	6048004013	Medium Residential	R3-1	0	54	0.229584697	Residential - Single Family Residence	YES - Current	NO - Privately-Owned	Available	Used in Prior Housing Element - Non-Vacant	0.697862864	0	0	0.697862864	1	0	0	093A213	67	Southeast Los Angeles			Lower
LOS ANGELES	9426 S FIRTH BLVD	90002	6048004014	Medium Residential	R3-1	0	54	0.229586416	Residential - Double, Duplex, or Two Units - 4 Stories or Less	YES - Current	NO - Privately-Owned	Available	Used in Prior Housing Element - Non-Vacant	0	0	0.472543669	0.472543669	2	0	0	093A213	40	Southeast Los Angeles	Yes	Above Moderate	
LOS ANGELES	9412 S FIRTH BLVD	90002	6048004016	Medium Residential	R3-1	0	54	0.229583958	Residential - Single Family Residence - Vacant Land	YES - Current	NO - Privately-Owned	Available	Not Used in Prior Housing Element	0.53103289	0	0	0.53103289	0	0	0	094-SA213	344	Southeast Los Angeles			Lower
LOS ANGELES	9406 S FIRTH BLVD	90002	6048004017	Medium Residential	R3-1	0	54	0.229585344	Residential - Double, Duplex, or Two Units - 4 Stories or Less	YES - Current	NO - Privately-Owned	Available	Used in Prior Housing Element - Non-Vacant	0	0	0.182573542	0.182573542	2	0	0	094-SA213	332	Southeast Los Angeles	Yes	Above Moderate	
LOS ANGELES	9334 S FIRTH BLVD	90002	6048004018	Medium Residential	R3-1	0	54	0.459171139	Residential - Five or More Units or Apartments (Any Combination) - 4 Stories or Less	YES - Current	NO - Privately-Owned	Available	Used in Prior Housing Element - Non-Vacant	0	0	0.48594974	0.48594974	6	0	0	094-SA213	311	Southeast Los Angeles	Yes	Above Moderate	
LOS ANGELES	9505 S COMPTON AVE	90002	6048004023	Medium Residential	R3-1	0	54	0.221445261	Residential - Double, Duplex, or Two Units - 4 Stories or Less	YES - Current	NO - Privately-Owned	Available	Used in Prior Housing Element - Non-Vacant	0	0	0.420891351	0.420891351	2	0	0	093A213	23	Southeast Los Angeles	Yes	Above Moderate	
LOS ANGELES	9509 S COMPTON AVE	90002	6048004024	Medium Residential	R3-1	0	54	0.206424749	Residential - Four Units (Any Combination) - 4 Stories or Less	YES - Current	NO - Privately-Owned	Available	Not Used in Prior Housing Element	0	0	0.357330108	0.357330108	4	0	0	093A213	46	Southeast Los Angeles	Yes	Above Moderate	
LOS ANGELES	9523 S COMPTON AVE	90002	6048004026	Medium Residential	R3-1	0	54	0.221149255	Residential - Three Units (Any Combination) - 4 Stories or Less	YES - Current	NO - Privately-Owned	Available	Used in Prior Housing Element - Non-Vacant	0	0	0.38994267	0.38994267	3	0	0	093A213	87	Southeast Los Angeles	Yes	Above Moderate	
LOS ANGELES	9525 S COMPTON AVE	90002	6048004027	Medium Residential	R3-1	0	54	0.221048792	Residential - Three Units (Any Combination) - 4 Stories or Less	YES - Current	NO - Privately-Owned	Available	Used in Prior Housing Element - Non-Vacant	0	0	0.171226873	0.171226873	3	0	0	093A213	111	Southeast Los Angeles	Yes	Above Moderate	
LOS ANGELES	9531 S COMPTON AVE	90002	6048004028	Medium Residential	R3-1	0	54	0.220951115	Residential - Double, Duplex, or Two Units - 4 Stories or Less	YES - Current	NO - Privately-Owned	Available	Used in Prior Housing Element - Non-Vacant	0	0	0.464212418	0.464212418	2	0	0	093A213	132	Southeast Los Angeles	Yes	Above Moderate	
LOS ANGELES	9533 S COMPTON AVE	90002	6048004029	Medium Residential	R3-1	0	54	0.220851317	Residential - Single Family Residence	YES - Current	NO - Privately-Owned	Available	Used in Prior Housing Element - Non-Vacant	1.28244406	0	0	1.28244406	1	0	0	093A213	152	Southeast Los Angeles			Lower
LOS ANGELES	9553 S COMPTON AVE	90002	6048004032	Medium Residential	R3-1	0	54	0.255047903	Residential - Five or More Units or Apartments (Any Combination) - 4 Stories or Less	YES - Current	NO - Privately-Owned	Available	Not Used in Prior Housing Element	0	0	0.069688177	0.069688177	10	0	0	093A213	219	Southeast Los Angeles	Yes	Above Moderate	
LOS ANGELES	1561 E 96TH ST	90002	6048004033	Medium Residential	R3-1	0	54	0.105609872	Residential - Single Family Residence	YES - Current	NO - Privately-Owned	Available	Not Used in Prior Housing Element	0.718247128	0	0	0.718247128	1	0	0	093A213	216	Southeast Los Angeles			Lower
LOS ANGELES	1555 E 96TH ST	90002	6048004034	Medium Residential	R3-1	0	54	0.080354434	Residential - Double, Duplex, or Two Units - 4 Stories or Less	YES - Current	NO - Privately-Owned	Available	Not Used in Prior Housing Element	0	0	0.319384432	0.319384432	2	0	0	093A213	214	Southeast Los Angeles	Yes	Above Moderate	
LOS ANGELES	9415 S COMPTON AVE	90002	6048004040	Medium Residential	R3-1	0	54	0.206917924	Institutional - Church - One Story	YES - Current	NO - Privately-Owned	Available	Used in Prior Housing Element - Non-Vacant	0.028566805	0	0	0.028566805	0	0	0	094-SA213	324	Southeast Los Angeles			Lower
LOS ANGELES	9423 S COMPTON AVE	90002	6048004040	Medium Residential	R3-1	0	54	0.206820445	Institutional - Church - One Story	YES - Current	NO - Privately-Owned	Available	Used in Prior Housing Element - Non-Vacant	0.028566805	0	0	0.028566805	0	0	0	094-SA213	335	Southeast Los Angeles			Lower
LOS ANGELES	9431 S COMPTON AVE	90002	6048004040	Medium Residential	R3-1	0	54	0.206720484	Institutional - Church - One Story	YES - Current	NO - Privately-Owned	Available	Used in Prior Housing Element - Non-Vacant	0.028566805	0	0	0.028566805	0	0	0	094-SA213	347	Southeast Los Angeles			Lower
LOS ANGELES		6048004040	Medium Residential	R3-1	0	54	0.207019174	Institutional - Church - One Story	YES - Current	NO - Privately-Owned	Available	Used in Prior Housing Element - Non-Vacant	0.028566805	0	0	0.028566805	0	0	0	094-SA213	315	Southeast Los Angeles			Lower	
LOS ANGELES	1527 E 96TH ST	90002	6048004041	Medium Residential	R3-1	0	54	0.076520787	Residential - Single Family Residence	YES - Current	NO - Privately-Owned	Available	Not Used in Prior Housing Element	0.233249867	0	0	0.233249867	1	0	0	093A213	211	Southeast Los Angeles			Lower
LOS ANGELES	9433 S COMPTON AVE	90002	6048004044	Medium Residential	R3-1	0	54	0.20432586	Residential - Three Units (Any Combination) - 4 Stories or Less	YES - Current	NO - Privately-Owned	Available	Not Used in Prior Housing Element	0	0	0.170468709	0.170468709	3	0	0	093A213	14	Southeast Los Angeles	Yes	Above Moderate	
LOS ANGELES	9547 S COMPTON AVE	90002	6048004045	Medium Residential	R3-1	0	54	0.203435526	Residential - Five or More Units or Apartments (Any Combination) - 4 Stories or Less	YES - Current	NO - Privately-Owned	Available	Not Used in Prior Housing Element	0.105500951	0	0	0.105500951	9	0	0	093A213	192	Southeast Los Angeles			Lower
LOS ANGELES	9543 S COMPTON AVE	90002	6048004046	Medium Residential	R3-1	0	54	0.217309209	Residential - Five or More Units or Apartments (Any Combination) - 4 Stories or Less	YES - Current	NO - Privately-Owned	Available	Not Used in Prior Housing Element	1.101551414	0	0	1.101551414	0	0	0	093A213	172	Southeast Los Angeles			Lower
LOS ANGELES	9416 S FIRTH BLVD	90002	6048004047	Medium Residential	R3-1	0	54	0.22958108	Residential - Single Family Residence	YES - Current	NO - Privately-Owned	Available	Not Used in Prior Housing Element	0.621377832	0	0	0.621377832	1	0	0	093A213	691	Southeast Los Angeles			Lower
LOS ANGELES	9422 S FIRTH BLVD	90002	6048004047	Medium Residential	R3-1	0	54	0.229588243	Residential - Four Units (Any Combination) - 4 Stories or Less	YES - Current	NO - Privately-Owned	Available	Not Used in Prior Housing Element	0	0	0.36119343	0.36119343	4	0	0	093A213	13	Southeast Los Angeles	Yes	Above Moderate	
LOS ANGELES	9707 S COMPTON AVE	90002	6048005017	Low Medium I Residential	R2-1	0	17	0.079906433	Commercial - Store - One Story	YES - Current	NO - Privately-Owned	Available	Not Used in Prior Housing Element	0	0	0.019960216	0.019960216	0	1*	1*	093A213	450	Southeast Los Angeles			Above Moderate
LOS ANGELES	9709 S COMPTON AVE	90002	6048005017	Low Medium I Residential	R2-1	0	17	0.079902823	Commercial - Store - One Story	YES - Current	NO - Privately-Owned	Available	Not Used in Prior Housing Element	0	0	0.019960216	0.019960216	0	1*	1*	093A213	462	Southeast Los Angeles			Above Moderate
LOS ANGELES	9627 S COMPTON AVE	90002	6048005021	Low Medium I Residential	R2-1	0	17	0.079919966	Residential - Double, Duplex, or Two Units - 4 Stories or Less	YES - Current	NO - Privately-Owned	Available	Not Used in Prior Housing Element	0	0	0.070306981	0.070306981	0	1*	1*	093A213	402	Southeast Los Angeles	Yes	Above Moderate	
LOS ANGELES	9621 S COMPTON AVE	90002	6048005023	Low Medium I Residential	R2-1	0	17	0.079930168	Residential - Single Family Residence	YES - Current	NO - Privately-Owned	Available	Not Used in Prior Housing Element	0	0	0.04229722	0.04229722	1	1*	1*	093A213	364	Southeast Los Angeles			Above Moderate
LOS ANGELES	9623 S COMPTON AVE	90002	6048005023	Low Medium I Residential	R2-1	0	17	0.079927485	Residential - Single Family Residence	YES - Current	NO - Privately-Owned	Available	Not Used in Prior Housing Element	0	0	0.04229722	0.04229722	1	1*	1*	093A213	380	Southeast Los Angeles			Above Moderate
LOS ANGELES	9615 S COMPTON AVE	90002	6048005024	Low Medium I Residential	R2-1	0	17	0.079936617	Residential - Single Family Residence	YES - Current	NO - Privately-Owned	Available	Not Used in Prior Housing Element	0	0	0.043156835	0.043156835	1	1*	1*	093A213	339	Southeast Los Angeles			Above Moderate
LOS ANGELES	9617 S COMPTON AVE	90002	6048005024	Low Medium I Residential	R2-1	0	17	0.079933502	Residential - Single Family Residence	YES - Current	NO - Privately-Owned	Available	Not Used in Prior Housing Element	0	0	0.043156835	0.043156835	1	1*	1*	093A213	684	Southeast Los Angeles			Above Moderate
LOS ANGELES	9611 S COMPTON AVE	90002	6048005025	Low Medium I Residential	R2-1	0	17	0.066019533	Residential - Single Family Residence	YES - Current	NO - Privately-Owned	Available	Not Used in Prior Housing Element	0	0	0.050222832	0.050222832	1	1*	1*	093A213	323	Southeast Los Angeles			Above Moderate
LOS ANGELES	9605 S COMPTON AVE	90002	6048005026	Low Medium I Residential	R2-1	0	17	0.060744256	Residential - Single Family Residence	YES - Current	NO - Privately-Owned	Available	Not Used in Prior Housing Element	0	0	0.050222832	0.050222832	1	1*	1*	093A213	301	Southeast Los Angeles			Above Moderate
LOS ANGELES	9601 S COMPTON AVE	90002	6048005027	Low Medium I Residential	R2-1	0	17	0.105724605	Residential - Single Family Residence	YES - Current	NO - Privately-Owned	Available	Not Used in Prior Housing Element	0	0	0.033276448	0.033276448	1	1*	1*	093A213	280	Southeast Los Angeles			Above Moderate
LOS ANGELES	9715 S EVERS AVE	90002	6048006035	Low II Residential	R1-1	0	1 unit per lot	0.079972452	Residential - Single Family Residence - Vacant Land	YES - Current	NO - Privately-Owned	Available	Not Used in Prior Housing Element	0	0	0.040875643	0.040875643	0	0	0	093A213	454	Southeast Los Angeles			Above Moderate
LOS ANGELES	9712 S SUCCESS AVE	90002	6048007010	Low II Residential	R1-1	0	1 unit per lot	0.071761915	Residential - Single Family Residence - Vacant Land	YES - Current	NO - Privately-Owned	Available	Not Used in Prior Housing Element	0	0	0.040875643	0.040875643	0	0	0	093A211	277	Southeast Los Angeles			Above Moderate
LOS ANGELES	1461 E 99TH ST	90002	6048008005	Low II Residential	R1-1	0	1 unit per lot	0.044317942	Residential - Single Family Residence - Vacant Land	YES - Current	NO - Privately-Owned	Available	Not Used in Prior Housing Element	0	0	0.040875643	0.040875643	0	0	0	093A211	431	Southeast Los Angeles			Above Moderate
LOS ANGELES	1474 E 98TH ST	90002	6048008010	Low II Residential	R1-1	0	1 unit per lot	0.044894334	Residential - Single Family Residence - Vacant Land	YES - Current	NO - Privately-Owned	Available	Not Used in Prior Housing Element	0	0	0.040875643	0.040875643	0	0	0	093A211	354	Southeast Los Angeles			Above Moderate
LOS ANGELES	1505 E 99TH ST	90002	6048008017	Low II Residential	R1-1	0	1 unit per lot	0.045472027	Residential - Single Family Residence - Other Improvements Only	YES - Current	NO - Privately-Owned	Available	Not Used in Prior Housing Element	0	0	0.040875643	0.040875643	0	0	0	093A211	426	Southeast Los Angeles			Above Moderate
LOS ANGELES		6048008017	Low II Residential	R1-1	0	1 unit per lot	0.0277787	Residential - Single Family Residence - Other Improvements Only	YES - Current	NO - Privately-Owned	Available	Not Used in Prior Housing Element	0	0	0.040875643	0.040875643	0	0	0	093A211	425	Southeast Los Angeles			Above Moderate	
LOS ANGELES	9801 S COMPTON AVE	90002	6048008032	Low Medium I Residential	R2-1	0	17	0.051727185	Commercial - Commercial - Vacant Land	YES - Current	NO - Privately-Owned	Available	Not Used in Prior Housing Element	0	0	0.014352155	0.014352155	0	0	0	093A213	524	Southeast Los Angeles			Above Moderate
LOS ANGELES	9805 S COMPTON AVE	90002	6048008032	Low Medium I Residential	R2-1	0	17	0.032540045	Commercial - Commercial - Vacant Land	YES - Current	NO - Privately-Owned	Available	Not Used in Prior Housing Element	0	0	0.017653723	0.017653723	0	0	0	093A213	555	Southeast Los Angeles			Above Moderate
LOS ANGELES	9807 S COMPTON AVE	90002	6048008032	Low Medium I Residential	R2-1	0	17	0.030476235	Commercial - Commercial - Vacant Land	YES - Current	NO - Privately-Owned	Available	Not Used in Prior Housing Element	0	0	0.017653723	0.017653723	0	0	0	093A213	566	Southeast Los Angeles			Above Moderate
LOS ANGELES	9809 S COMPTON AVE	90002	6048008033	Low Medium I Residential	R2-1	0	17	0.071884697	Residential - Single Family Residence - Vacant Land	YES - Current	NO - Privately-Owned	Available	Not Used in Prior Housing Element	0	0	0.099159855	0.099159855	0	1*	1*	093A213	588	Southeast Los Angeles			Above Moderate
LOS ANGELES	9811 S COMPTON AVE	90002	6048008034	Low Medium I Residential	R2-1	0	17	0.071886767	Residential - Single Family Residence	YES - Current	NO - Privately-Owned	Available	Not Used in Prior Housing Element	0	0	0.017402911	0.017402911	1	1*	1*	093A213	600	Southeast Los Angeles			Above Moderate
LOS ANGELES	9815 S COMPTON AVE	90002	6048008034	Low Medium I Residential	R2-1	0	17	0.071888028	Residential - Single Family Residence	YES - Current	NO - Privately-Owned	Available	Not Used in Prior Housing Element	0	0	0.017402911	0.017402911	1	1*	1*	093A213	609	Southeast Los Angeles			Above Moderate
LOS ANGELES	1523 E 99TH ST	90002	6048008037	Low II Residential	R1-1	0	1 unit per lot	0.046181565	Residential - Single Family Residence	YES - Current	NO - Privately-Owned	Available	Not Used in Prior Housing Element	0	0	0.13558979	0.13558979	0	0	0	093A213	582	Southeast Los Angeles			Above Moderate
LOS ANGELES	1525 E 99TH ST	90002	6048008038	Low II Residential	R1-1	0	1 unit per lot	0.046295638	Residential - Single Family Residence	YES - Current	NO - Privately-Owned	Available	Not Used in Prior Housing Element	0	0	0.13558979	0.13558979	0	0	0	093A213	581	Southeast Los Angeles			Above Moderate
LOS ANGELES	1551 E 99TH ST	90002	6048008039	Low II Residential	R1-1	0	1 unit per lot	0.046410108	Residential - Single Family Residence	YES - Current	NO - Privately-Owned	Available	Not Used in Prior Housing Element	0	0	0.13558979	0.13558979	0	0	0	093A213	580	Southeast Los Angeles			Above Moderate
LOS ANGELES	1555 E 99TH ST	90002	6048008040	Low II Residential	R1-1	0	1 unit per lot	0.046523201	Residential - Single Family Residence	YES - Current	NO - Privately-Owned	Available	Not Used in Prior Housing Element	0	0	0.13558979	0.13558979	0	0	0	093A213	579	Southeast Los Angeles			Above Moderate
LOS ANGELES	9901 S COMPTON AVE	90002	6048009001	Low Medium I Residential	R2-1	0	17	0.039029236	Commercial - Professional Building - Medical Dental Building - One Story	YES - Current	NO - Privately-Owned	Available	Not Used in Prior Housing Element	0	0	0.006603068	0.006603068	0	0	0	093A213	649	Southeast Los Angeles			Above Moderate
LOS ANGELES	9903 S COMPTON AVE	90002	6048009001	Low Medium I Residential	R2-1	0	17	0.039029417	Commercial - Professional Building - Medical Dental Building - One Story	YES - Current	NO - Privately-Owned	Available	Not Used in Prior Housing Element	0	0	0.006603068	0.006603068	0	0	0	093A213	659	Southeast Los Angeles			Above Moderate
LOS ANGELES	9905 S COMPTON AVE	90002	6048009001	Low Medium I Residential	R2-1	0	17	0.039029417	Commercial - Professional Building - Medical Dental Building - One Story	YES - Current	NO - Privately-Owned	Available	Not Used in Prior Housing Element	0	0	0.006603068	0.006603068	0	0	0	093A213	667	Southeast Los Angeles			Above Moderate
LOS ANGELES	9907 S COMPTON AVE	90002	6048009003	Low Medium I Residential	R2-1	0	17	0.071746004	Commercial - Store - One Story	YES - Current	NO - Privately-Owned	Available	Not Used in Prior Housing Element	0	0	0.002613867	0.002613867	0	1*	1*	093A213	672	Southeast Los Angeles			Above Moderate
LOS ANGELES	9909 S COMPTON AVE	90002	6048009003	Low Medium I Residential	R2-

LOS ANGELES	1639 E 103RD ST	90002	6048013053	Community Commercial	C2-2D-CPIO	0	108	2.998998767	Commercial - Shopping Center (Neighborhood, Community) - One Story	YES - Current	NO - Privately-Owned	Available	Not Used in Prior Housing Element	3.380256593	0	0	0	3.380256593	0	0	0	091-SA213	142	Southeast Los Angeles							Lower
LOS ANGELES			6048013928	Community Commercial	C2-2D-CPIO	0	108	3.912786593	Commercial - Shopping Center (Neighborhood, Community) - One Story	YES - Current	NO - Privately-Owned	Available	Not Used in Prior Housing Element	24.27763474	0	0	0	24.27763474	0	0	0	091-SA213	173	Southeast Los Angeles							Lower
LOS ANGELES	9928 S COMPTON AVE	90002	6048016001	Low Medium I Residential	R2-1	0	17	0.093829174	Residential - Single Family Residence	YES - Current	NO - Privately-Owned	Available	Not Used in Prior Housing Element		0	0	0.038243705	0.038243705	1	1*	1*	091-SA213	133	Southeast Los Angeles							Above Moderate
LOS ANGELES	9920 S COMPTON AVE	90002	6048016002	Low Medium I Residential	R2-1	0	17	0.089346955	Residential - Double, Duplex, or Two Units - 4 Stories or Less	YES - Current	NO - Privately-Owned	Available	Not Used in Prior Housing Element		0	0	0.038243705	0.038243705	1	1*	1*	091-SA213	123	Southeast Los Angeles							Above Moderate
LOS ANGELES	1609 E CENTURY BLVD	90002	6048016003	Low Medium I Residential	R2-1	0	17	0.07958752	Residential - Single Family Residence	YES - Current	NO - Privately-Owned	Available	Not Used in Prior Housing Element		0	0	0.038243705	0.038243705	1	1*	1*	091-SA213	124	Southeast Los Angeles							Above Moderate
LOS ANGELES	1639 E CENTURY BLVD	90002	6048016006	Low Medium I Residential	R2-1	0	17	0.081272087	Residential - Single Family Residence	YES - Current	NO - Privately-Owned	Available	Not Used in Prior Housing Element		0	0	0.015697794	0.015697794	1	1*	1*	091-SA213	109	Southeast Los Angeles							Above Moderate
LOS ANGELES	1629 E CENTURY BLVD	90002	6048016009	Low Medium I Residential	R2-1	0	17	0.081444205	Residential - Single Family Residence	YES - Current	NO - Privately-Owned	Available	Not Used in Prior Housing Element		0	0	0.04229722	0.04229722	1	1*	1*	091-SA213	104	Southeast Los Angeles							Above Moderate
LOS ANGELES	1633 E CENTURY BLVD	90002	6048016009	Low Medium I Residential	R2-1	0	17	0.081408397	Residential - Single Family Residence	YES - Current	NO - Privately-Owned	Available	Not Used in Prior Housing Element		0	0	0.04229722	0.04229722	1	1*	1*	091-SA213	105	Southeast Los Angeles							Above Moderate
LOS ANGELES	1627 E CENTURY BLVD	90002	6048016010	Low Medium I Residential	R2-1	0	17	0.081479829	Residential - Single Family Residence	YES - Current	NO - Privately-Owned	Available	Not Used in Prior Housing Element		0	0	0.009871913	0.009871913	1	1*	1*	091-SA213	103	Southeast Los Angeles							Above Moderate
LOS ANGELES	1625 E CENTURY BLVD	90002	6048016011	Low Medium I Residential	R2-1	0	17	0.081513242	Residential - Single Family Residence	YES - Current	NO - Privately-Owned	Available	Not Used in Prior Housing Element		0	0	0.009871913	0.009871913	1	1*	1*	091-SA213	102	Southeast Los Angeles							Above Moderate
LOS ANGELES	9908 S COMPTON AVE	90002	6048016016	Low Medium I Residential	R2-1	0	17	0.07173504	Residential - Single Family Residence - Vacant Land	YES - Current	NO - Privately-Owned	Available	Not Used in Prior Housing Element		0	0	0.010587842	0.010587842	1	1*	1*	091-SA213	76	Southeast Los Angeles							Above Moderate
LOS ANGELES	1624 E 99TH ST	90002	6048016023	Low II Residential	R1-1	0	1 unit per lot	0.066354634	Residential - Single Family Residence - Vacant Land	YES - Current	NO - Privately-Owned	Available	Not Used in Prior Housing Element		0	0	0.040875643	0.040875643	0	0	0	091-SA213	21	Southeast Los Angeles							Above Moderate
LOS ANGELES	1626 E 99TH ST	90002	6048016023	Low II Residential	R1-1	0	1 unit per lot	0.083111442	Residential - Single Family Residence - Vacant Land	YES - Current	NO - Privately-Owned	Available	Not Used in Prior Housing Element		0	0	0.040875643	0.040875643	0	0	0	091-SA213	22	Southeast Los Angeles							Above Moderate
LOS ANGELES	1623 E CENTURY BLVD	90002	6048016037	Low Medium I Residential	R2-1	0	17	0.08154793	Residential - Single Family Residence	YES - Current	NO - Privately-Owned	Available	Not Used in Prior Housing Element		0	0	0.009871913	0.009871913	1	1*	1*	091-SA213	101	Southeast Los Angeles							Above Moderate
LOS ANGELES	1643 E CENTURY BLVD	90002	6048016038	Low Medium I Residential	R2-1	0	17	0.081202937	Residential - Single Family Residence	YES - Current	NO - Privately-Owned	Available	Not Used in Prior Housing Element		0	0	0.015697794	0.015697794	1	1*	1*	091-SA213	111	Southeast Los Angeles							Above Moderate
LOS ANGELES	1641 E CENTURY BLVD	90002	6048016039	Low Medium I Residential	R2-1	0	17	0.081236354	Residential - Single Family Residence	YES - Current	NO - Privately-Owned	Available	Not Used in Prior Housing Element		0	0	0.015697794	0.015697794	1	1*	1*	091-SA213	110	Southeast Los Angeles							Above Moderate
LOS ANGELES	1621 E CENTURY BLVD	90002	6048016046	Low Medium I Residential	R2-1	0	17	0.081583665	Residential - Single Family Residence	YES - Current	NO - Privately-Owned	Available	Not Used in Prior Housing Element		0	0	0.009871913	0.009871913	1	1*	1*	091-SA213	100	Southeast Los Angeles							Above Moderate
LOS ANGELES	1613 E CENTURY BLVD	90002	6048016048	Low Medium I Residential	R2-1	0	17	0.08170945	Residential - Single Family Residence	YES - Current	NO - Privately-Owned	Available	Not Used in Prior Housing Element		0	0	0.009871913	0.009871913	1	1*	1*	091-SA213	95	Southeast Los Angeles							Above Moderate
LOS ANGELES	9916 S COMPTON AVE	90002	6048016049	Low Medium I Residential	R2-1	0	17	0.071734665	Residential - Single Family Residence - Vacant Land	YES - Current	NO - Privately-Owned	Available	Not Used in Prior Housing Element		0	0	0.001094266	0.001094266	1	1*	1*	091-SA213	118	Southeast Los Angeles							Above Moderate
LOS ANGELES	9914 S COMPTON AVE	90002	6048016050	Low Medium I Residential	R2-1	0	17	0.071734682	Residential - Single Family Residence	YES - Current	NO - Privately-Owned	Available	Not Used in Prior Housing Element		0	0	0.001094266	0.001094266	1	1*	1*	091-SA213	94	Southeast Los Angeles							Above Moderate
LOS ANGELES	9912 S COMPTON AVE	90002	6048016051	Low Medium I Residential	R2-1	0	17	0.071734882	Residential - Single Family Residence	YES - Current	NO - Privately-Owned	Available	Not Used in Prior Housing Element		0	0	0.001094266	0.001094266	1	1*	1*	091-SA213	83	Southeast Los Angeles							Above Moderate
LOS ANGELES	9713 S MAIE AVE	90002	6048017004	Low II Residential	R1-1	0	1 unit per lot	0.067001904	Residential - Single Family Residence - Vacant Land	YES - Current	NO - Privately-Owned	Available	Not Used in Prior Housing Element		0	0	0.040875643	0.040875643	0	0	0	093A213	476	Southeast Los Angeles							Above Moderate
LOS ANGELES	9825 S MAIE AVE	90002	6048017011	Low II Residential	R1-1	0	1 unit per lot	0.068052402	Institutional - Church - One Story	YES - Current	NO - Privately-Owned	Available	Not Used in Prior Housing Element		0	0	0.000675224	0.000675224	0	0	0	093A213	660	Southeast Los Angeles							Above Moderate
LOS ANGELES	9714 S DEFIANCE AVE	90002	6048017020	Low II Residential	R1-1	0	1 unit per lot	0.067003223	Residential - Single Family Residence - Vacant Land	YES - Current	NO - Privately-Owned	Available	Not Used in Prior Housing Element		0	0	0.040875643	0.040875643	0	0	0	093A213	498	Southeast Los Angeles							Above Moderate
LOS ANGELES	9712 S DEFIANCE AVE	90002	6048017021	Low II Residential	R1-1	0	1 unit per lot	0.067002317	Residential - Single Family Residence	YES - Current	NO - Privately-Owned	Available	Not Used in Prior Housing Element		0	0	0.040875643	0.040875643	0	0	0	093A213	480	Southeast Los Angeles							Above Moderate
LOS ANGELES	9814 S COMPTON AVE	90002	6048017035	Low Medium I Residential	R2-1	0	17	0.085594564	Recreational - Club, Lodge Hall, Fraternal Organization - One Story	YES - Current	NO - Privately-Owned	Available	Not Used in Prior Housing Element		0	0	0.00958189	0.00958189	0	1*	1*	093A213	608	Southeast Los Angeles							Above Moderate
LOS ANGELES	9818 S COMPTON AVE	90002	6048017035	Low Medium I Residential	R2-1	0	17	0.085725569	Recreational - Club, Lodge Hall, Fraternal Organization - One Story	YES - Current	NO - Privately-Owned	Available	Not Used in Prior Housing Element		0	0	0.00958189	0.00958189	0	1*	1*	093A213	620	Southeast Los Angeles							Above Moderate
LOS ANGELES	9714 S COMPTON AVE	90002	6048017037	Low Medium I Residential	R2-1	0	17	0.083482506	Commercial - Parking Lot (Commercial Use Property) - Lots - Patron or Employee - One Story	YES - Current	NO - Privately-Owned	Available	Not Used in Prior Housing Element		0	0	0.002215815	0.002215815	1	1*	1*	093A213	485	Southeast Los Angeles							Above Moderate
LOS ANGELES	9716 S COMPTON AVE	90002	6048017037	Low Medium I Residential	R2-1	0	17	0.084276163	Commercial - Parking Lot (Commercial Use Property) - Lots - Patron or Employee - One Story	YES - Current	NO - Privately-Owned	Available	Not Used in Prior Housing Element		0	0	0.002215815	0.002215815	1	1*	1*	093A213	503	Southeast Los Angeles							Above Moderate
LOS ANGELES	9710 S COMPTON AVE	90002	6048017038	Low Medium I Residential	R2-1	0	17	0.082689207	Commercial - Commercial - Vacant Land	YES - Current	NO - Privately-Owned	Available	Not Used in Prior Housing Element		0	0	0.043017578	0.043017578	0	1*	1*	093A213	467	Southeast Los Angeles							Above Moderate
LOS ANGELES	9704 S COMPTON AVE	90002	6048017039	Low Medium I Residential	R2-1	0	17	0.040600386	Residential - Single Family Residence - Vacant Land	YES - Current	NO - Privately-Owned	Available	Not Used in Prior Housing Element		0	0	0.033377177	0.033377177	0	0	0	093A213	442	Southeast Los Angeles							Above Moderate
LOS ANGELES	9708 S COMPTON AVE	90002	6048017039	Low Medium I Residential	R2-1	0	17	0.081892911	Residential - Single Family Residence - Vacant Land	YES - Current	NO - Privately-Owned	Available	Not Used in Prior Housing Element		0	0	0.099159855	0.099159855	0	1*	1*	093A213	453	Southeast Los Angeles							Above Moderate
LOS ANGELES	9700 S COMPTON AVE	90002	6048017040	Low Medium I Residential	R2-1	0	17	0.080305866	Commercial - Commercial - Vacant Land	YES - Current	NO - Privately-Owned	Available	Not Used in Prior Housing Element		0	0	0.043017578	0.043017578	0	1*	1*	093A213	423	Southeast Los Angeles							Above Moderate
LOS ANGELES			6048017040	Low Medium I Residential	R2-1	0	17	0.040499094	Commercial - Commercial - Vacant Land	YES - Current	NO - Privately-Owned	Available	Not Used in Prior Housing Element		0	0	0.014352155	0.014352155	0	0	0	093A213	436	Southeast Los Angeles							Above Moderate
LOS ANGELES	9800 S COMPTON AVE	90002	6048017044	Low Medium I Residential	R1-1, R2-1	0	1 unit per lot	0.159316319	Industrial - Parking Lot (Industrial Use Property) - One Story	YES - Current	NO - Privately-Owned	Available	Not Used in Prior Housing Element		0	0	0.002351352	0.002351352	0	0	0	093A213	514	Southeast Los Angeles							Above Moderate
LOS ANGELES			6048017046	Low II Residential	R1-1	0	1 unit per lot	0.005267344	Residential - Single Family Residence - Vacant Land	YES - Current	NO - Privately-Owned	Available	Not Used in Prior Housing Element		0	0	0.040875643	0.040875643	0	0	0	093A213	567	Southeast Los Angeles							Above Moderate
LOS ANGELES	9822 S DEFIANCE AVE	90002	6048017052	Low II Residential	R1-1	0	1 unit per lot	0.067007092	Residential - Single Family Residence - Vacant Land	YES - Current	NO - Privately-Owned	Available	Not Used in Prior Housing Element		0	0	0.040875643	0.040875643	0	0	0	093A213	636	Southeast Los Angeles							Above Moderate
LOS ANGELES			6048017052	Low II Residential	R1-1	0	1 unit per lot	0.022365859	Residential - Single Family Residence - Vacant Land	YES - Current	NO - Privately-Owned	Available	Not Used in Prior Housing Element		0	0	0.040875643	0.040875643	0	0	0	093A213	629	Southeast Los Angeles							Above Moderate
LOS ANGELES	9711 S GRANDEE AVE	90002	6048018002	Low Medium I Residential	R2-1	0	17	0.074608079	Residential - Single Family Residence	YES - Current	NO - Privately-Owned	Available	Not Used in Prior Housing Element		0	0	0.038243705	0.038243705	1	1*	1*	093A213	468	Southeast Los Angeles							Above Moderate
LOS ANGELES	9719 S GRANDEE AVE	90002	6048018005	Low Medium I Residential	R2-1	0	17	0.074598889	Residential - Single Family Residence	YES - Current	NO - Privately-Owned	Available	Not Used in Prior Housing Element		0	0	0.04229722	0.04229722	1	1*	1*	093A213	515	Southeast Los Angeles							Above Moderate
LOS ANGELES	9801 S GRANDEE AVE	90002	6048018005	Low Medium I Residential	R2-1	0	17	0.074596547	Residential - Single Family Residence	YES - Current	NO - Privately-Owned	Available	Not Used in Prior Housing Element		0	0	0.04229722	0.04229722	1	1*	1*	093A213	528	Southeast Los Angeles							Above Moderate
LOS ANGELES	9807 S GRANDEE AVE	90002	6048018007	Low Medium I Residential	R2-1	0	17	0.074589563	Residential - Single Family Residence	YES - Current	NO - Privately-Owned	Available	Not Used in Prior Housing Element		0	0	0.04229722	0.04229722	1	1*	1*	093A213	570	Southeast Los Angeles							Above Moderate
LOS ANGELES	9809 S GRANDEE AVE	90002	6048018007	Low Medium I Residential	R2-1	0	17	0.074588152	Residential - Single Family Residence	YES - Current	NO - Privately-Owned	Available	Not Used in Prior Housing Element		0	0	0.04229722	0.04229722	1	1*	1*	093A213	590	Southeast Los Angeles							Above Moderate
LOS ANGELES	9817 S GRANDEE AVE	90002	6048018010	Low Medium I Residential	R2-1	0	17	0.074580573		YES - Current	NO - Privately-Owned	Available	Not Used in Prior Housing Element		0	0	0.04229722	0.04229722	1	1*	1*	093A213	623	Southeast Los Angeles							Above Moderate
LOS ANGELES	9819 S GRANDEE AVE	90002	6048018010	Low Medium I Residential	R2-1	0	17	0.074579206		YES - Current	NO - Privately-Owned	Available	Not Used in Prior Housing Element		0	0	0.04229722	0.04229722	1	1*	1*	093A213	635	Southeast Los Angeles							Above Moderate
LOS ANGELES	1683 E 99TH ST	90002	6048018011	Low Medium I Residential	R2-1	0	17	0.110919549	Residential - Single Family Residence	YES - Current	NO - Privately-Owned	Available	Not Used in Prior Housing Element		0	0	0.012700567	0.012700567	1	1*	1*	093A213	655	Southeast Los Angeles							Above Moderate
LOS ANGELES	9813 S GRANDEE AVE	90002	6048018023	Low Medium I Residential	R2-1	0	17	0.074584135	Residential - Single Family Residence	YES - Current	NO - Privately-Owned	Available	Not Used in Prior Housing Element		0	0	0.04229722	0.04229722	1	1*	1*	093A213	601	Southeast Los Angeles							Above Moderate
LOS ANGELES	9815 S GRANDEE AVE	90002	6048018023	Low Medium I Residential	R2-1	0	17	0.074582937	Residential - Single Family Residence	YES - Current	NO - Privately-Owned	Available	Not Used in Prior Housing Element		0	0	0.04229722	0.04229722	1	1*	1*	093A213	612	Southeast Los Angeles							Above Moderate
LOS ANGELES	9713 S GRANDEE AVE	90002	6048018025	Low Medium I Residential	R2-1	0	17	0.074604582	Residential - Single Family Residence	YES - Current	NO - Privately-Owned	Available	Not Used in Prior Housing Element		0	0	0.015697794	0.015697794	1	1*	1*	093A213	477	Southeast Los Angeles							Above Moderate
LOS ANGELES	9555 S GRANDEE AVE	90002	6048019002	Low Medium I Residential	R2-1	0	17	0.07468302	Residential - Single Family Residence	YES - Current	NO - Privately-Owned	Available	Not Used in Prior Housing Element		0	0	0.038243705	0.038243705	1	1*	1*	093A213	106	Southeast Los Angeles							Above Moderate
LOS ANGELES	9557 S GRANDEE AVE	90002	6048019003	Low Medium I Residential	R2-1	0	17	0.074680655	Residential - Single Family Residence	YES - Current	NO - Privately-Owned	Available	Not Used in Prior Housing Element		0	0	0.038243705	0.038243705	1	1*	1*	093A213	119	Southeast Los Angeles							Above Moderate
LOS ANGELES	9559 S GRANDEE AVE	90002	6048019004	Low Medium I Residential	R2-1	0	17	0.074678356	Residential - Single Family Residence	YES - Current	NO - Privately-Owned	Available	Not Used in Prior Housing Element		0	0	0.038243705	0.038243705	1	1*	1*	093A213	125	Southeast Los Angeles							Above Moderate
LOS ANGELES	9561 S GRANDEE AVE	90002	6048019005	Low Medium I Residential	R2-1	0	17	0.074676182	Residential - Single Family Residence	YES - Current	NO - Privately-Owned	Available	Not Used in Prior Housing Element		0	0	0.04229722	0.04229722	1	1*	1*	093A213	136	Southeast Los Angeles							Above Moderate
LOS ANGELES	9563 S GRANDEE AVE	90002	6048019005	Low Medium I Residential	R2-1	0	17	0.07467403	Residential - Single Family Residence	YES - Current	NO - Privately-Owned	Available	Not Used in Prior Housing Element		0	0	0.04229722	0.04229722	1	1*	1*	093A213	148	Southeast Los Angeles							Above Moderate
LOS ANGELES	9569 S GRANDEE AVE	90002	6048019007	Low Medium I Residential	R2-1	0	17	0.074666113	Residential - Single Family Residence	YES - Current	NO - Privately-Owned	Available	Not Used in Prior Housing Element		0	0	0.015697794	0.015697794	1	1*	1*	093A213	180	Southeast Los Angeles							Above Moderate
LOS ANGELES	9575 S GRANDEE AVE	90002	6048019009	Low Medium I Residential	R2-1	0	17	0.07466004	Residential - Single Family Residence	YES - Current	NO - Privately-Owned	Available	Not Used in Prior Housing Element		0	0	0.04229722	0.04229722	1	1*	1*	093A213	205	Southeast Los Angeles							Above Moderate
LOS ANGELES	9577 S GRANDEE AVE	90002	6048019009	Low Medium I Residential	R2-1	0	17	0.074653078	Residential - Single Family Residence	YES - Current	NO - Privately-Owned	Available	Not Used in Prior Housing Element		0	0	0.04229722	0.04229722	1	1*	1*	093A213	224	Southeast Los Angeles							Above Moderate
LOS ANGELES	9585 S GRANDEE AVE	90002	6048019011	Low Medium I Residential	R2-1	0	17	0.074651072	Residential - Single Family Residence	YES - Current	NO - Privately-Owned	Available	Not Used in Prior Housing Element		0	0	0.017402911	0.017402911	1	1*	1*	093A213	252	Southeast Los Angeles							Above Moderate
LOS ANGELES	9587 S GRANDEE AVE	90002	6048019011	Low Medium I Residential	R2-1	0	17	0.07664892	Residential - Single Family Residence	YES - Current	NO - Privately-Owned	Available	Not Used in Prior Housing Element		0	0	0.017402911	0.017402911	1	1*	1*	093A213	266	Southeast Los Angeles							Above Moderate
LOS ANGELES	9601 S GRANDEE AVE	90002	6048019012	Low Medium I Residential	R2-1	0	17	0.074646599	Residential - Single Family Residence	YES - Current	NO - Privately-Owned	Available	Not Used in Prior Housing Element		0	0	0.038243705	0.038243705	1	1*	1*	093A213	278	Southeast Los Angeles							Above Moderate
LOS ANGELES	9603 S GRANDEE AVE	90002	6048019013	Low Medium I Residential	R2-1	0	17	0.074644256	Residential - Single Family Residence	YES - Current	NO - Privately-Owned	Available	Not Used in Prior Housing Element		0	0	0.038243705	0.038243705	1	1*	1*	093A213	289	Southeast Los Angeles							Above Moderate
LOS ANGELES	9551 S GRANDEE AVE	90002	6048019039	Low Medium I Residential	R2-1	0	17	0.074216968	Residential - Single Family Residence	YES - Current	NO - Privately-Owned	Available	Not Used in Prior Housing Element		0	0	0.001094266	0.001094266	1	1*	1*	093A213	83	Southeast Los Angeles							Above Moderate
LOS ANGELES	9553 S GRANDEE AVE	90002	6048019040	Low Medium I Residential	R2-1	0	17	0.07468515	Residential - Single Family Residence	YES - Current	NO - Privately-Owned	Available	Not Used in Prior Housing Element		0	0	0.001094266	0.001094266	1	1*	1*	093A213	96	Southeast Los Angeles							Above Moderate
LOS ANGELES	9605 S GRANDEE AVE	90002	6048019041	Low Medium I Residential	R2-1	0	17	0.074641936	Residential - Single Family Residence	YES - Current	NO - Privately-Owned	Available	Not Used in Prior Housing Element		0	0	0.04090153	0.04090153	1	1*	1*	093A213	302	Southeast Los Angeles							Above Moderate
LOS ANGELES	9611 S GRANDEE AVE	90002	6048019042	Low Medium I Residential	R2-1	0	17	0.074636339	Residential - Single Family Residence	YES - Current	NO - Privately-Owned	Available	Not Used in Prior Housing Element		0	0	0.04090153	0.04090153	1	1*	1*	093A213	322	Southeast Los Angeles							Above Moderate
LOS ANGELES	9530 S DEFIANCE AVE	90002	6048020014	Low II Residential	R1-1	0	1 unit per lot	0.033539245	Residential - Single Family Residence - Vacant Land	YES - Current	NO - Privately-Owned	Available	Not Used in Prior Housing Element		0	0	0.040875643	0.040875643	0	0	0	093A213	147	Southeast Los Angeles							Above Moderate
LOS ANGELES	9534 S DEFIANCE AVE	90002	6048020014	Low II Residential	R1-1	0	1 unit per lot	0.067081483	Residential - Single Family Residence - Vacant Land	YES - Current	NO - Privately-Owned	Available	Not Used in Prior Housing Element		0	0	0.040875643	0.040875643	0	0	0	093A213	153	Southeast Los Angeles							Above Moderate
LOS ANGELES			6048020015	Low II Residential	R1-1	0	1 unit per lot	0.033542023	Residential - Single Family Residence - Vacant Land	YES - Current	NO - Privately-Owned	Available	Not Used in Prior Housing Element		0	0	0.040875643	0.040875643	0	0	0	093A213	139	Southeast Los Angeles							Above Moderate
LOS ANGELES	9528 S DEFIANCE AVE	90002	6048020016	Low II Residential	R1-1	0	1 unit per lot	0.067080147	Residential - Single Family Residence - Vacant Land	YES - Current	NO - Privately-Owned	Available	Not Used in Prior Housing Element		0	0	0.040875643	0.040875643	0	0	0	093A213	126	Southeast Los Angeles							Above Moderate
LOS ANGELES	9524 S DEFIANCE AVE	90002	6048020017	Low II Residential	R1-1	0	1 unit per lot	0.067080415	Residential - Single Family Residence - Vacant Land	YES - Current	NO - Privately-Owned	Available	Not Used in Prior Housing Element		0	0	0.040875643	0.040875643	0	0	0	093A213	116	Southeast Los Angeles							Above Moderate
LOS ANGELES	9577 S MAIE AVE	90002	6048020031	Low II Residential	R1-1	0	1 unit per lot	0.067084305	Residential - Single Family Residence - Other Improvements Only	YES - Current	NO - Privately-Owned	Available	Not Used in Prior Housing Element		0	0	0.019200847	0.019200847	0	0	0	093A213	226	Southeast Los Angeles							Above Moderate
LOS ANGELES	1607 E 97TH ST	90002	6048021001	Medium Residential	[Q]R4-1	0	54	0.090683884	Commercial - Office Building - One Story	YES - Current	NO - Privately-Owned	Available	Not Used in Prior Housing Element	0.040581294	0	0	0.040581294	0	0	0	093A213	401	Southeast Los Angeles							Lower
LOS ANGELES	9624 S COMPTON AVE	90002	6048021001	Medium Residential	[Q]R4-1	0	54	0.089893488	Commercial - Office Building - One Story	YES - Current	NO - Privately-Owned	Available	Not Used in Prior Housing Element	0.040581294	0	0	0	0.040581294	0	0	0	093A213	388	Southeast Los Angeles							Lower
LOS ANGELES	9618 S COMPTON AVE	90002	6048021002	Medium Residential	[Q]R4-1	0	54	0.089095339	Residential - Single Family Residence	YES - Current	NO - Privately-Owned	Available	Not Used in Prior Housing Element	0.269670558	0	0	0	0.269670558	1	0	0	093A213	373	Southeast Los Angeles							Lower
LOS ANGELES	9612 S COMPTON AVE	90002	6048021004	Medium Residential	[Q]R4-1	0	54	0.087503906	Residential - Four Units (Any Combination) - 4 Stories or Less	YES - Current	NO - Privately-Owned	Available	Not Used in Prior Housing Element		0	0	0.369290411	0.369290411	4	0	0	093A213	344	Southeast Los Angeles					Yes		Above Moderate
LOS ANGELES	9616 S COMPTON AVE	90002	6048021004	Medium Residential	[Q]R4-1	0	54	0.088301126	Residential - Four Units (Any Combination) - 4 Stories or Less	YES - Current	NO - Privately-Owned	Available	Not Used in Prior Housing Element		0	0	0.369290411	0.369290411	4	0	0	093A213	358	Southeast Los Angeles					Yes		Above Moderate
LOS ANGELES	9606 S COMPTON AVE	90002	6048021005	Medium Residential	[Q]R4-1	0	54	0.085912225	Commercial - Office Building - Office and Residential - One Story	YES - Current	NO - Privately-Owned	Available	Not Used in Prior Housing Element		0	0	0.014357886	0.014357886	5	0	0	093A213	313	Southeast Los Angeles					Yes		Above Moderate
LOS ANGELES	9608 S COMPTON AVE	90002	6048021005	Medium Residential	[Q]R4-1	0	54	0.086706498	Commercial - Office Building - Office and Residential - One Story	YES - Current	NO - Privately-Owned	Available	Not Used in Prior Housing Element		0	0	0.01658266	0.01658266	5	0	0	093A213	328	Southeast Los Angeles					Yes		Above Moderate
LOS ANGELES	9558 S COMPTON AVE	90002	6048021008	Medium Residential	[Q]R4-1	0	54	0.082726606	Residential - Three Units (Any Combination) - 4 Stories or Less	YES - Current	NO - Privately-Owned	Available	Not Used in Prior Housing Element		0	0	0.352903104	0.352903104	3	0	0	093A213	256	Southeast Los Angeles					Yes		Above Moderate
LOS ANGELES	9560 S COMPTON AVE	90002	6048021008	Medium Residential	[Q]R4-1	0	54	0.083523755	Residential - Three Units (Any Combination) - 4 Stories or Less	YES - Current	NO - Privately-Owned	Available	Not Used in Prior Housing Element		0	0	0.352903104	0.352903104	3	0	0	093A213	271	Southeast Los Angeles					Yes		Above Moderate
LOS ANGELES	9548 S COMPTON AVE	90002	6048021010	Medium Residential	R3-1	0	54	0.080313751	Residential - Single Family Residence	YES - Current	NO - Privately-Owned	Available	Used in Prior Housing Element - Non-Vacant	0.197263312	0	0	0	0.197263312	1	0	0	093A213	220	Southeast Los Angeles							Lower
LOS ANGELES			6048021010	Medium Residential	R3-1	0	54	0.040461974	Residential - Single Family Residence	YES - Current	NO - Privately-Owned	Available	Used in Prior Housing Element - Non-Vacant	0	0	0	0.014567642	0.014567642	1	2*	2*	093A213	231	Southeast Los Angeles							Above Moderate
LOS ANGELES	9544 S COMPTON AVE	90002	6048021011	Medium Residential	R3-1	0	54	0.079542486	Residential - Four Units (Any Combination) - 4 Stories or Less	YES - Current	NO - Privately-Owned	Available	Not Used in Prior Housing Element		0	0	0.070904848	0.070904848	4	0	0	093A213	202	Southeast Los Ange

LOS ANGELES	9321 S MAIE AVE	90002	6048022047	Low Medium I Residential	R2-1	0	17	0.199485621	Residential - Three Units (Any Combination) - 4 Stories or Less	YES - Current	NO - Privately-Owned	Available	Not Used in Prior Housing Element	0	0.122517645	0	0.122517645	3	3*	3*	094-SA213	268	Southeast Los Angeles	Yes	Moderate
LOS ANGELES	9401 S MAIE AVE	90002	6048022049	Low Medium I Residential	R2-1	0	17	0.199486914	Residential - Three Units (Any Combination) - 4 Stories or Less	YES - Current	NO - Privately-Owned	Available	Not Used in Prior Housing Element	0	0.122517645	0	0.122517645	3	3*	3*	094-SA213	289	Southeast Los Angeles	Yes	Moderate
LOS ANGELES	9413 S MAIE AVE	90002	6048022051	Low Medium I Residential	R2-1	0	17	0.199486883	Residential - Three Units (Any Combination) - 4 Stories or Less	YES - Current	NO - Privately-Owned	Available	Not Used in Prior Housing Element	0	0.122517645	0	0.122517645	3	3*	3*	094-SA213	310	Southeast Los Angeles	Yes	Moderate
LOS ANGELES	9415 S MAIE AVE	90002	6048022052	Low Medium I Residential	R2-1	0	17	0.199485621	Residential - Single Family Residence	YES - Current	NO - Privately-Owned	Available	Not Used in Prior Housing Element	0	0.09618665	0	0.09618665	1	3*	3*	094-SA213	321	Southeast Los Angeles		Moderate
LOS ANGELES	9423 S MAIE AVE	90002	6048022053	Low Medium I Residential	R2-1	0	17	0.199486887	Residential - Double, Duplex, or Two Units - 4 Stories or Less	YES - Current	NO - Privately-Owned	Available	Not Used in Prior Housing Element	0	0.02400801	0	0.02400801	2	3*	3*	094-SA213	331	Southeast Los Angeles		Moderate
LOS ANGELES	9425 S MAIE AVE	90002	6048022054	Low Medium I Residential	R2-1	0	17	0.199487	Residential - Double, Duplex, or Two Units - 4 Stories or Less	YES - Current	NO - Privately-Owned	Available	Not Used in Prior Housing Element	0	0.02400801	0	0.02400801	2	3*	3*	094-SA213	343	Southeast Los Angeles		Moderate
LOS ANGELES			6048022055	Medium Residential	R3-1	0	54	0.199646529	Residential - Double, Duplex, or Two Units - 4 Stories or Less	YES - Current	NO - Privately-Owned	Available	Used in Prior Housing Element - Non-Vacant	0.586065191	0	0	0.586065191	2	0	0	094-SA213	322	Southeast Los Angeles		Lower
LOS ANGELES	9412 1/2 S COMPTON AVE	90002	6048022056	Medium Residential	R3-1	0	54	0.19967251	Residential - Double, Duplex, or Two Units - 4 Stories or Less	YES - Current	NO - Privately-Owned	Available	Used in Prior Housing Element - Non-Vacant	0	0	0.185725191	0.185725191	2	0	0	094-SA213	312	Southeast Los Angeles	Yes	Above Moderate
LOS ANGELES	9408 S COMPTON AVE	90002	6048022057	Medium Residential	R3-1	0	54	0.19969849	Residential - Three Units (Any Combination) - 4 Stories or Less	YES - Current	NO - Privately-Owned	Available	Used in Prior Housing Element - Non-Vacant	0.239060065	0	0	0.239060065	3	0	0	094-SA213	302	Southeast Los Angeles		Lower
LOS ANGELES	9400 S COMPTON AVE	90002	6048022058	Medium Residential	R3-1	0	54	0.199728233	Residential - Single Family Residence	YES - Current	NO - Privately-Owned	Available	Used in Prior Housing Element - Non-Vacant	0.63561756	0	0	0.63561756	1	0	0	094-SA213	291	Southeast Los Angeles		Lower
LOS ANGELES	9328 S COMPTON AVE	90002	6048022059	Medium Residential	R3-1	0	54	0.199754213	Residential - Single Family Residence	YES - Current	NO - Privately-Owned	Available	Used in Prior Housing Element - Non-Vacant	0.63561756	0	0	0.63561756	1	0	0	094-SA213	280	Southeast Los Angeles		Lower
LOS ANGELES	9324 S COMPTON AVE	90002	6048022060	Medium Residential	R3-1	0	54	0.199781429	Residential - Three Units (Any Combination) - 4 Stories or Less	YES - Current	NO - Privately-Owned	Available	Not Used in Prior Housing Element	0	0	0.394027042	0.394027042	3	0	0	094-SA213	270	Southeast Los Angeles	Yes	Above Moderate
LOS ANGELES	9318 S COMPTON AVE	90002	6048022061	Medium Residential	R3-1	0	54	0.199808303	Residential - Single Family Residence	YES - Current	NO - Privately-Owned	Available	Used in Prior Housing Element - Non-Vacant	0.63561756	0	0	0.63561756	1	0	0	094-SA213	258	Southeast Los Angeles		Lower
LOS ANGELES	9314 S COMPTON AVE	90002	6048022062	Medium Residential	R3-1	0	54	0.199836409	Residential - Single Family Residence	YES - Current	NO - Privately-Owned	Available	Used in Prior Housing Element - Non-Vacant	0.63561756	0	0	0.63561756	1	0	0	094-SA213	247	Southeast Los Angeles		Lower
LOS ANGELES	9308 S COMPTON AVE	90002	6048022063	Medium Residential	R3-1	0	54	0.199861151	Residential - Double, Duplex, or Two Units - 4 Stories or Less	YES - Current	NO - Privately-Owned	Available	Used in Prior Housing Element - Non-Vacant	0	0	0.427997112	0.427997112	2	0	0	094-SA213	235	Southeast Los Angeles	Yes	Above Moderate
LOS ANGELES	9300 S COMPTON AVE	90002	6048022064	Medium Residential	R3-1	0	54	0.199890495	Residential - Single Family Residence - Vacant Land	YES - Current	NO - Privately-Owned	Available	Not Used in Prior Housing Element	0.546732432	0	0	0.546732432	0	0	0	094-SA213	224	Southeast Los Angeles		Lower
LOS ANGELES			6048022064	Medium Residential	R3-1	0	54	0.008033642	Residential - Single Family Residence - Vacant Land	YES - Current	NO - Privately-Owned	Available	Not Used in Prior Housing Element	0	0	0.04110187	0.04110187	0	0	0	094-SA213	386	Southeast Los Angeles		Above Moderate
LOS ANGELES	9224 S COMPTON AVE	90002	6048022065	Medium Residential	R3-1	0	54	0.184992651	Residential - Five or More Units or Apartments (Any Combination) - 4 Stories or Less	YES - Current	NO - Privately-Owned	Available	Not Used in Prior Housing Element	0	0	0.034904942	0.034904942	10	0	0	094-SA213	211	Southeast Los Angeles	Yes	Above Moderate
LOS ANGELES	9507 S GRANDEE AVE	90002	6048023002	Low Medium I Residential	R2-1	0	17	0.074698337	Residential - Single Family Residence	YES - Current	NO - Privately-Owned	Available	Not Used in Prior Housing Element	0	0	0.050675285	0.050675285	1	1*	1*	093A213	31	Southeast Los Angeles		Above Moderate
LOS ANGELES	1679 E 95TH PL	90002	6048023004	Low Medium I Residential	R2-1	0	17	0.025826687	Residential - Single Family Residence - Vacant Land	YES - Current	NO - Privately-Owned	Available	Not Used in Prior Housing Element	0	0	0.04110187	0.04110187	0	0	0	093A213	58	Southeast Los Angeles		Above Moderate
LOS ANGELES			6048023004	Low Medium I Residential	R2-1	0	17	0.025827018	Residential - Single Family Residence - Vacant Land	YES - Current	NO - Privately-Owned	Available	Not Used in Prior Housing Element	0	0	0.04110187	0.04110187	0	0	0	093A213	45	Southeast Los Angeles		Above Moderate
LOS ANGELES			6048025001	Neighborhood Commercial	C2-1VL	0	108	0.01951451	Institutional - Church - One Story	YES - Current	NO - Privately-Owned	Available	Not Used in Prior Housing Element	0	0	0.000247059	0.000247059	1	0	0	094-SA213	162	Southeast Los Angeles		Above Moderate
LOS ANGELES			6048025003	Neighborhood Commercial	C2-1VL	0	108	0.019308064	Commercial - Commercial - Vacant Land	YES - Current	NO - Privately-Owned	Available	Not Used in Prior Housing Element	0	0	0.035006705	0.035006705	0	0	0	094-SA213	171	Southeast Los Angeles		Above Moderate
LOS ANGELES	9204 S GRAHAM AVE	90002	6048025004	Neighborhood Commercial	C2-1VL	0	108	0.03963025	Residential - Single Family Residence	YES - Current	NO - Privately-Owned	Available	Not Used in Prior Housing Element	0	0	0.028693193	0.028693193	1	0	0	094-SA213	169	Southeast Los Angeles		Above Moderate
LOS ANGELES	9208 S GRAHAM AVE	90002	6048025004	Neighborhood Commercial	C2-1VL	0	108	0.038183574	Residential - Single Family Residence	YES - Current	NO - Privately-Owned	Available	Not Used in Prior Housing Element	0	0	0.028691193	0.028691193	1	0	0	094-SA213	174	Southeast Los Angeles		Above Moderate
LOS ANGELES	9324 S GRAHAM AVE	90002	6048025013	Low Medium I Residential	R2-1	0	17	0.076360328	Residential - Single Family Residence	YES - Current	NO - Privately-Owned	Available	Not Used in Prior Housing Element	0	0	0.021916765	0.021916765	1	1*	1*	094-SA213	278	Southeast Los Angeles		Above Moderate
LOS ANGELES			6048025013	Low Medium I Residential	R2-1	0	17	0.076360686	Residential - Single Family Residence	YES - Current	NO - Privately-Owned	Available	Not Used in Prior Housing Element	0	0	0.021916765	0.021916765	1	1*	1*	094-SA213	274	Southeast Los Angeles		Above Moderate
LOS ANGELES	9326 S GRAHAM AVE	90002	6048025014	Low Medium I Residential	R2-1	0	17	0.076359969	Residential - Single Family Residence	YES - Current	NO - Privately-Owned	Available	Not Used in Prior Housing Element	0	0	0.052380347	0.052380347	1	1*	1*	094-SA213	284	Southeast Los Angeles		Above Moderate
LOS ANGELES	9328 S GRAHAM AVE	90002	6048025014	Low Medium I Residential	R2-1	0	17	0.076359789	Residential - Single Family Residence	YES - Current	NO - Privately-Owned	Available	Not Used in Prior Housing Element	0	0	0.052380347	0.052380347	1	1*	1*	094-SA213	288	Southeast Los Angeles		Above Moderate
LOS ANGELES	9406 S GRAHAM AVE	90002	6048025016	Low Medium I Residential	R2-1	0	17	0.076358892	Residential - Single Family Residence	YES - Current	NO - Privately-Owned	Available	Not Used in Prior Housing Element	0	0	0.047427371	0.047427371	1	1*	1*	094-SA213	305	Southeast Los Angeles		Above Moderate
LOS ANGELES	9424 S GRAHAM AVE	90002	6048025020	Low Medium I Residential	R2-1	0	17	0.076355664	Residential - Single Family Residence	YES - Current	NO - Privately-Owned	Available	Not Used in Prior Housing Element	0	0	0.052380347	0.052380347	1	1*	1*	094-SA213	349	Southeast Los Angeles		Above Moderate
LOS ANGELES	9428 S GRAHAM AVE	90002	6048025020	Low Medium I Residential	R2-1	0	17	0.097485343	Residential - Single Family Residence	YES - Current	NO - Privately-Owned	Available	Not Used in Prior Housing Element	0	0	0.042749676	0.042749676	1	1*	1*	094-SA213	353	Southeast Los Angeles		Above Moderate
LOS ANGELES	9207 S BEACH ST	90002	6048025022	Neighborhood Commercial	C2-1VL	0	108	0.076367206	Residential - Double, Duplex, or Two Units - 4 Stories or Less	YES - Current	NO - Privately-Owned	Available	Not Used in Prior Housing Element	0	0	0.07733303	0.07733303	2	0	0	094-SA213	173	Southeast Los Angeles	Yes	Above Moderate
LOS ANGELES	1700 E 92ND ST	90002	6048025047	Neighborhood Commercial	C2-1VL	0	108	0.013798609	Residential - Single Family Residence	YES - Current	NO - Privately-Owned	Available	Not Used in Prior Housing Element	0	0	0.012688005	0.012688005	0	0	0	094-SA213	143	Southeast Los Angeles		Above Moderate
LOS ANGELES	1704 E 92ND ST	90002	6048025047	Neighborhood Commercial	C2-1VL	0	108	0.015551698	Residential - Single Family Residence	YES - Current	NO - Privately-Owned	Available	Not Used in Prior Housing Element	0	0	0.012688005	0.012688005	0	0	0	094-SA213	144	Southeast Los Angeles		Above Moderate
LOS ANGELES	9202 S GRAHAM AVE	90002	6048025047	Neighborhood Commercial	C2-1VL	0	108	0.021237026	Residential - Single Family Residence	YES - Current	NO - Privately-Owned	Available	Not Used in Prior Housing Element	0	0	0.038075244	0.038075244	0	0	0	094-SA213	164	Southeast Los Angeles		Above Moderate
LOS ANGELES			6048025047	Neighborhood Commercial	C2-1VL	0	108	0.003446362	Residential - Single Family Residence	YES - Current	NO - Privately-Owned	Available	Not Used in Prior Housing Element	0	0	0.019200847	0.019200847	0	0	0	094-SA213	168	Southeast Los Angeles		Above Moderate
LOS ANGELES			6048025047	Neighborhood Commercial	C2-1VL	0	108	0.021840656	Residential - Single Family Residence	YES - Current	NO - Privately-Owned	Available	Not Used in Prior Housing Element	0	0	0.030966103	0.030966103	0	0	0	094-SA213	163	Southeast Los Angeles		Above Moderate
LOS ANGELES	1726 E 92ND ST	90002	6048025050	Neighborhood Commercial	C2-1VL	0	108	0.05080863	Residential - Double, Duplex, or Two Units - 4 Stories or Less	YES - Current	NO - Privately-Owned	Available	Not Used in Prior Housing Element	0	0	0.004518679	0.004518679	2	0	0	094-SA213	148	Southeast Los Angeles		Above Moderate
LOS ANGELES	9203 S BEACH ST	90002	6048025050	Neighborhood Commercial	C2-1VL	0	108	0.076366968	Residential - Double, Duplex, or Two Units - 4 Stories or Less	YES - Current	NO - Privately-Owned	Available	Not Used in Prior Housing Element	0.386808345	0	0	0.386808345	2	0	0	094-SA213	160	Southeast Los Angeles		Lower
LOS ANGELES	9205 S BEACH ST	90002	6048025051	Neighborhood Commercial	C2-1VL	0	108	0.076366609	Residential - Double, Duplex, or Two Units - 4 Stories or Less	YES - Current	NO - Privately-Owned	Available	Not Used in Prior Housing Element	0.109801503	0	0	0.109801503	2	0	0	094-SA213	165	Southeast Los Angeles		Lower
LOS ANGELES	9506 S GRAHAM AVE	90002	6048026004	Low Medium I Residential	R2-1	0	17	0.076353926	Residential - Single Family Residence	YES - Current	NO - Privately-Owned	Available	Not Used in Prior Housing Element	0	0	0.052380347	0.052380347	1	1*	1*	093A213	51	Southeast Los Angeles		Above Moderate
LOS ANGELES	9508 S GRAHAM AVE	90002	6048026004	Low Medium I Residential	R2-1	0	17	0.07635326	Residential - Single Family Residence	YES - Current	NO - Privately-Owned	Available	Not Used in Prior Housing Element	0	0	0.042749676	0.042749676	1	1*	1*	093A213	63	Southeast Los Angeles		Above Moderate
LOS ANGELES	9524 S GRAHAM AVE	90002	6048026009	Low Medium I Residential	R2-1	0	17	0.076351588	Residential - Single Family Residence	YES - Current	NO - Privately-Owned	Available	Not Used in Prior Housing Element	0	0	0.038243705	0.038243705	1	1*	1*	093A213	123	Southeast Los Angeles		Above Moderate
LOS ANGELES	9532 S GRAHAM AVE	90002	6048026011	Low Medium I Residential	R2-1	0	17	0.076350512	Residential - Single Family Residence	YES - Current	NO - Privately-Owned	Available	Not Used in Prior Housing Element	0	0	0.04229722	0.04229722	1	1*	1*	093A213	159	Southeast Los Angeles		Above Moderate
LOS ANGELES	9534 S GRAHAM AVE	90002	6048026011	Low Medium I Residential	R2-1	0	17	0.076350339	Residential - Single Family Residence	YES - Current	NO - Privately-Owned	Available	Not Used in Prior Housing Element	0	0	0.04229722	0.04229722	1	1*	1*	093A213	166	Southeast Los Angeles		Above Moderate
LOS ANGELES	9536 S GRAHAM AVE	90002	6048026012	Low Medium I Residential	R2-1	0	17	0.076349199	Residential - Single Family Residence	YES - Current	NO - Privately-Owned	Available	Not Used in Prior Housing Element	0	0	0.038243705	0.038243705	1	1*	1*	093A213	175	Southeast Los Angeles		Above Moderate
LOS ANGELES	9540 S GRAHAM AVE	90002	6048026014	Low Medium I Residential	R2-1	0	17	0.076349435	Residential - Single Family Residence	YES - Current	NO - Privately-Owned	Available	Not Used in Prior Housing Element	0	0	0.015697794	0.015697794	1	1*	1*	093A213	195	Southeast Los Angeles		Above Moderate
LOS ANGELES	9544 S GRAHAM AVE	90002	6048026015	Low Medium I Residential	R2-1	0	17	0.076349077	Residential - Single Family Residence	YES - Current	NO - Privately-Owned	Available	Not Used in Prior Housing Element	0	0	0.038243705	0.038243705	1	1*	1*	093A213	204	Southeast Los Angeles		Above Moderate
LOS ANGELES	9546 S GRAHAM AVE	90002	6048026016	Low Medium I Residential	R2-1	0	17	0.076347764	Residential - Single Family Residence	YES - Current	NO - Privately-Owned	Available	Not Used in Prior Housing Element	0	0	0.04229722	0.04229722	1	1*	1*	093A213	223	Southeast Los Angeles		Above Moderate
LOS ANGELES	9550 S GRAHAM AVE	90002	6048026016	Low Medium I Residential	R2-1	0	17	0.076349314	Residential - Single Family Residence	YES - Current	NO - Privately-Owned	Available	Not Used in Prior Housing Element	0	0	0.04229722	0.04229722	1	1*	1*	093A213	230	Southeast Los Angeles		Above Moderate
LOS ANGELES	9552 S GRAHAM AVE	90002	6048026017	Low Medium I Residential	R2-1	0	17	0.076348001	Residential - Single Family Residence - Vacant Land	YES - Current	NO - Privately-Owned	Available	Not Used in Prior Housing Element	0	0	0.099159855	0.099159855	0	1*	1*	093A213	242	Southeast Los Angeles		Above Moderate
LOS ANGELES	9554 S GRAHAM AVE	90002	6048026017	Low Medium I Residential	R2-1	0	17	0.076347642	Residential - Single Family Residence - Vacant Land	YES - Current	NO - Privately-Owned	Available	Not Used in Prior Housing Element	0	0	0.099159855	0.099159855	0	1*	1*	093A213	250	Southeast Los Angeles		Above Moderate
LOS ANGELES	9556 S GRAHAM AVE	90002	6048026018	Low Medium I Residential	R2-1	0	17	0.076346329	Residential - Single Family Residence	YES - Current	NO - Privately-Owned	Available	Not Used in Prior Housing Element	0	0	0.04229722	0.04229722	1	1*	1*	093A213	265	Southeast Los Angeles		Above Moderate
LOS ANGELES	9600 S GRAHAM AVE	90002	6048026018	Low Medium I Residential	R2-1	0	17	0.076346924	Residential - Single Family Residence	YES - Current	NO - Privately-Owned	Available	Not Used in Prior Housing Element	0	0	0.04229722	0.04229722	1	1*	1*	093A213	275	Southeast Los Angeles		Above Moderate
LOS ANGELES	9518 S GRAHAM AVE	90002	6048026044	Low Medium I Residential	R2-1	0	17	0.076351351	Residential - Single Family Residence	YES - Current	NO - Privately-Owned	Available	Not Used in Prior Housing Element	0	0	0.04229722	0.04229722	1	1*	1*	093A213	103	Southeast Los Angeles		Above Moderate
LOS ANGELES	9520 S GRAHAM AVE	90002	6048026044	Low Medium I Residential	R2-1	0	17	0.076351946	Residential - Single Family Residence	YES - Current	NO - Privately-Owned	Available	Not Used in Prior Housing Element	0	0	0.04229722	0.04229722	1	1*	1*	093A213	114	Southeast Los Angeles		Above Moderate
LOS ANGELES	9538 S GRAHAM AVE	90002	6048026046	Low Medium I Residential	R2-1	0	17	0.076350749	Residential - Single Family Residence	YES - Current	NO - Privately-Owned	Available	Not Used in Prior Housing Element	0	0	0.009871913	0.009871913	1	1*	1*	093A213	184	Southeast Los Angeles		Above Moderate
LOS ANGELES	9904 S GRAHAM AVE	90002	6048027001	Low Medium I Residential	R2-1	0	17	0.076168006	Residential - Single Family Residence	YES - Current	NO - Privately-Owned	Available	Not Used in Prior Housing Element	0	0	0.038243705	0.038243705	1	1*	1*	091-SA213	41	Southeast Los Angeles		Above Moderate
LOS ANGELES	9920 S GRAHAM AVE	90002	6048027005	Low Medium I Residential	R2-1	0	17	0.076339805	Residential - Single Family Residence	YES - Current	NO - Privately-Owned	Available	Not Used in Prior Housing Element	0	0	0.04229722	0.04229722	1	1*	1*	091-SA213	125	Southeast Los Angeles		Above Moderate
LOS ANGELES	9922 S GRAHAM AVE	90002	6048027005	Low Medium I Residential	R2-1	0	17	0.076339367	Residential - Single Family Residence	YES - Current	NO - Privately-Owned	Available	Not Used in Prior Housing Element	0	0	0.04229722	0.04229722	1	1*	1*	091-SA213	131	Southeast Los Angeles		Above Moderate
LOS ANGELES	9718 S GRAHAM AVE	90002	6048027016	Low Medium I Residential	R2-1	0	17	0.07633803	Residential - Single Family Residence	YES - Current	NO - Privately-Owned	Available	Not Used in Prior Housing Element	0	0	0.04229722	0.04229722	1	1*	1*	093A213	495	Southeast Los Angeles		Above Moderate
LOS ANGELES	9720 S GRAHAM AVE	90002	6048027016	Low Medium I Residential	R2-1	0	17	0.076336378	Residential - Single Family Residence	YES - Current	NO - Privately-Owned	Available	Not Used in Prior Housing Element	0	0	0.04229722	0.04229722	1	1*	1*	093A213	507	Southeast Los Angeles		Above Moderate
LOS ANGELES	9812 S GRAHAM AVE	90002	6048027021	Low Medium I Residential	R2-1	0	17	0.076332243	Residential - Single Family Residence	YES - Current	NO - Privately-Owned	Available	Not Used in Prior Housing Element	0	0	0.015697794	0.015697794	1	1*	1*	093A213	593	Southeast Los Angeles		Above Moderate
LOS ANGELES	9928 S GRAHAM AVE	90002	6048027041	Low Medium I Residential	R2-1	0	17	0.133092701	Commercial - Store Combination - Store and Residential Combination - One Story	YES - Current	NO - Privately-Owned	Available	Not Used in Prior Housing Element	0	0	0.007262078	0.007262078	2	2*	2*	091-SA213	136	Southeast Los Angeles	Yes	Above Moderate
LOS ANGELES	9712 S GRAHAM AVE	90002	6048027047	Low Medium I Residential	R2-1	0	17	0.0763387	Residential - Single Family Residence	YES - Current	NO - Privately-Owned	Available	Not Used in Prior Housing Element	0	0	0.015697794	0.015697794	1	1*	1*	093A213	470	Southeast Los Angeles		Above Moderate
LOS ANGELES	9714 S GRAHAM AVE	90002	6048027048	Low Medium I Residential	R2-1	0	17	0.076338936	Residential - Single Family Residence	YES - Current	NO - Privately-Owned	Available	Not Used in Prior Housing Element	0	0	0.015697794	0.015697794	1	1*	1*	093A213	484	Southeast Los Angeles		Above Moderate
LOS ANGELES	9702 S GRAHAM AVE	90002	6048027050	Low Medium I Residential	R2-1	0	17	0.076341447	Residential - Single Family Residence	YES - Current	NO - Privately-Owned	Available	Not Used in Prior Housing Element	0	0	0.001094266	0.001094266	1	1*	1*	093A213	427	Southeast Los Angeles		Above Moderate
LOS ANGELES	9814 S GRAHAM AVE	90002	6048027051	Low Medium I Residential	R2-1	0	17	0.076333434	Residential - Single Family Residence	YES - Current	NO - Privately-Owned	Available	Not Used in Prior Housing Element	0	0	0.001094266	0.001094266	1	1*	1*	093A213	603	Southeast Los Angeles		Above Moderate
LOS ANGELES	9816 S GRAHAM AVE	90002	6048027052	Low Medium I Residential	R2-1	0	17	0.076330978	Residential - Single Family Residence	YES - Current	NO - Privately-Owned	Available	Not Used in Prior Housing Element	0	0	0.001094266	0.001094266	1	1*	1*	093A213	614	Southeast Los Angeles		Above Moderate
LOS ANGELES	9818 S GRAHAM AVE	90002	6048027054	Low Medium I Residential	R2-1	0	17	0.076332358	Residential - Single Family Residence	YES - Current	NO - Privately-Owned	Available	Not Used in Prior Housing Element	0	0	0.04229722	0.04229722	1	1*	1*	093A213	625	Southeast Los Angeles		Above Moderate
LOS ANGELES	9822 S GRAHAM AVE	90002	6048027054	Low Medium I Residential	R2-1	0	17	0.076329732	Residential - Single Family Residence	YES - Current	NO - Privately-Owned	Available	Not Used in Prior Housing Element	0	0	0.04229722	0.04229722	1	1*	1*	093A213	650	Southeast Los Angeles		Above Moderate
LOS ANGELES	1726 E CENTURY BLVD	90002	6048028048	Medium Residential	R3-1	0	54	2.049876275	Residential - Five or More Units or Apartments (Any Combination) - 4 Stories or Less	YES - Current	NO - Privately-Owned	Available	Not Used in Prior Housing Element	0	0	2.451352304	2.451352304	40	0	0	091-SA213	147	Southeast Los Angeles	Yes	Above Moderate
LOS ANGELES	1808 3/4 E CENTURY BLVD	90002	6048028049	Medium Residential	R3-1	0	54	7.201710128	Residential - Five or More Units or Apartments (Any Combination) - 4 Stories or Less	YES - Current	NO - Privately-Owned	Available	Not Used in Prior Housing Element	5.130058497	0	0	5.130058497	104	0	0	091-SA215	72	Southeast Los Angeles		Lower
LOS ANGELES			6048028935	Community Commercial	C2-2D-CPIO	0	108	0.018687147	Miscellaneous - Government Owned Property	YES - Current	YES - City-Owned	Available	Used in Prior Housing Element - Non-Vacant	0.011900967	0	0	0.011900967	0	0	0	091-SA215	125	Southeast Los Angeles		Lower
LOS ANGELES	9711 S HOLMES AVE	90002	6048030030	Low II Residential	R1-1	0	1 unit per lot	0.076372551	Residential - Double, Duplex, or Two Units - 4 Stories or Less	YES - Current	NO - Privately-Owned	Available	Not Used in Prior Housing Element	0	0	0.040875643	0.040875643	0	0	0	093A213	473	Southeast Los Angeles		Above Moderate
LOS ANGELES	9823 S HOLMES AVE	90002	6048030038	Low II Residential	R1-1	0	1 unit per lot	0.076372238	Residential - Single Family Residence - Vacant Land	YES - Current	NO - Privately-Owned	Available	Not Used in Prior Housing Element	0	0	0.040875643	0.040875643	0	0	0	093A213	665	Southeast Los Angeles		Above Moderate
LOS ANGELES	9433 S HOLMES AVE	90002	6048031001	Low Medium I Residential	R2-1	0	17	0.204393061	Residential - Three Units (Any Combination) - 4 Stories or Less	YES - Current	NO - Privately-Owned	Available	Not Used in Prior Housing Element	0	0.115580153	0	0.115580153	3	3*	3*	093A213	15	Southeast Los Angeles	Yes	Moderate
LOS ANGELES	9501 S HOLMES AVE	90002	6048031002	Low Medium I Residential	R2-1	0	17	0.206900916	Residential - Three Units (Any Combination) - 4 Stories or Less	YES - Current	NO - Privately-Owned	Available	Not Used in Prior Housing Element	0	0.115580153	0	0.115580153	3	3*	3*	093A213	25	Southeast Los Angeles	Yes	Moderate
LOS ANGELES	9507 S HOLMES AVE	90002	6048031003	Low Medium I Residential	R2-1	0	17	0.208511242	Residential - Single Family Residence	YES - Current	NO - Privately-Owned	Available	Not Used in Prior Housing Element	0	0.09432162	0	0.09432162	1	3*	3*	093A213	49	Southeast Los Angeles		Moderate
LOS ANGELES	9513 S HOLMES AVE	90002	6048031004	Low Medium I Residential	R2-1	0	17	0.210121553	Residential - Double, Duplex, or Two Units - 4 Stories or Less	YES - Current	NO - Privately-Owned	Available	Not Used in Prior Housing Element	0	0.127362978	0	0.127362978	2	3*	3*	093A213	71	Southeast Los Angeles	Yes	Moderate
LOS ANGELES	9521 S HOLMES AVE	90002	6048031006	Low Medium I Residential	R2-1	0	17	0.213341736	Residential - Three Units (Any Combination) - 4 Stories or Less	YES - Current	NO - Privately-Owned	Available	Not Used in Prior Housing Element	0	0.077010268	0	0.077010268	3	3*	3*	093A213	112	Southeast Los Angeles	Yes	Moderate
LOS ANGELES	9525 S HOLMES AVE	90002	6048031007	Low Medium I Residential	R2-1	0	17	0.107273932	Residential - Single Family Residence	YES - Current	NO - Privately-Owned	Available	Not Used in Prior Housing Element	0	0	0.03110379	0.03110379	1	1*	1*	093A213	133	Southeast Los Angeles		Above Moderate
LOS ANGELES	9527 S HOLMES AVE	90002	6048031008	Low Medium I Residential	R2-1	0	17	0.107677965	Residential - Single Family Residence	YES - Current	NO - Privately-Owned	Available	Not Used in Prior Housing Element	0	0	0.03110379	0.03110379	1	1*	1*	093A213	144	Southeast Los Angeles		Above Moderate
LOS ANGELES	9533 S HOLMES AVE	90002	6048031009	Low Medium I Residential	R2-1	0	17	0.216561677	Residential - Single Family Residence	YES - Current	NO - Privately-Owned	Available	Not Used in Prior Housing Element	0	0.062619275	0	0.062619275	1	3*	3*	093A213	154	Southeast Los Angeles		Moderate
LOS ANGELES	9535 S HOLMES AVE	90002	6048031010	Low Medium I Residential	R2-1	0	17	0.218171993	Residential - Double, Duplex, or Two Units - 4 Stories or Less	YES - Current	NO - Privately-Owned	Available

LOS ANGELES	9425 S HOLMES AVE	90002	6048032015	Low Medium I Residential	R2-1	0	17	0.204393219	Residential - Double, Duplex, or Two Units - 4 Stories or Less	YES - Current	NO - Privately-Owned	Available	Not Used in Prior Housing Element	0	0.034694681	0	0.034694681	2	3*	3* 094-SA213 350	Southeast Los Angeles	Yes	Moderate
LOS ANGELES	1764 E 92ND ST	90002	6048032016	Neighborhood Commercial	C2-1VL	0	108	0.148201582	Residential - Single Family Residence	YES - Current	NO - Privately-Owned	Available	Used in Prior Housing Element - Non-Vacant	0.697763962	0	0	0.697763962	0	0	0 094-SA213 140	Southeast Los Angeles		Lower
LOS ANGELES	1768 E 92ND ST	90002	6048032017	Neighborhood Commercial	C2-1VL	0	108	0.142178548	Residential - Four Units (Any Combination) - 4 Stories or Less	YES - Current	NO - Privately-Owned	Available	Not Used in Prior Housing Element	0.981310314	0	0	0.981310314	4	0	0 094-SA213 141	Southeast Los Angeles		Lower
LOS ANGELES	1774 E 92ND ST	90002	6048032018	Neighborhood Commercial	C2-1VL	0	108	0.064256787	Commercial - Store - One Story	YES - Current	NO - Privately-Owned	Available	Not Used in Prior Housing Element	0	0	0.001172002	0.001172002	0	0	0 094-SA213 142	Southeast Los Angeles		Above Moderate
LOS ANGELES	9211 S HOLMES AVE	90002	6048032019	Neighborhood Commercial	C2-1VL	0	108	0.08502596	Residential - Single Family Residence	YES - Current	NO - Privately-Owned	Available	Not Used in Prior Housing Element	0.995195675	0	0	0.995195675	1	0	0 094-SA213 170	Southeast Los Angeles		Lower
LOS ANGELES	1754 E 92ND ST	90002	6048032020	Neighborhood Commercial	C2-1VL	0	108	0.073536415	Commercial - Store - One Story	YES - Current	NO - Privately-Owned	Available	Used in Prior Housing Element - Non-Vacant	0.055265829	0	0	0.055265829	0	0	0 094-SA213 137	Southeast Los Angeles		Lower
LOS ANGELES	1758 E 92ND ST	90002	6048032020	Neighborhood Commercial	C2-1VL	0	108	0.073096734	Commercial - Store - One Story	YES - Current	NO - Privately-Owned	Available	Used in Prior Housing Element - Non-Vacant	0.055265829	0	0	0.055265829	0	0	0 094-SA213 138	Southeast Los Angeles		Lower
LOS ANGELES	1760 E 92ND ST	90002	6048032021	Neighborhood Commercial	C2-1VL	0	108	0.072648695	Commercial - Parking Lot (Commercial Use Property) - Lots - Patron or Employee - One Story	YES - Current	NO - Privately-Owned	Available	Not Used in Prior Housing Element	0.035211463	0	0	0.035211463	0	0	0 094-SA213 139	Southeast Los Angeles		Lower
LOS ANGELES	9208 S BEACH ST	90002	6048032022	Low II Residential	R1-1	0	1 unit per lot	0.083469343	Commercial - Parking Lot (Commercial Use Property) - Lots - Patron or Employee - One Story	YES - Current	NO - Privately-Owned	Available	Not Used in Prior Housing Element	0	0	0.002693303	0.002693303	0	0	0 094-SA213 172	Southeast Los Angeles		Above Moderate
LOS ANGELES	9210 S BEACH ST	90002	6048032022	Low II Residential	R1-1	0	1 unit per lot	0.08294738	Commercial - Parking Lot (Commercial Use Property) - Lots - Patron or Employee - One Story	YES - Current	NO - Privately-Owned	Available	Not Used in Prior Housing Element	0	0	0.002693303	0.002693303	0	0	0 094-SA213 177	Southeast Los Angeles		Above Moderate
LOS ANGELES	9434 S HOLMES AVE	90002	6048033006	Low Medium I Residential	R2-1	0	17	0.164172687	Residential - Single Family Residence	YES - Current	NO - Privately-Owned	Available	Not Used in Prior Housing Element	0	0	0.06153875	0.06153875	1	2*	2* 093A215 21	Southeast Los Angeles		Above Moderate
LOS ANGELES	9426 S HOLMES AVE	90002	6048033007	Low Medium I Residential	R2-1	0	17	0.164179537	Residential - Double, Duplex, or Two Units - 4 Stories or Less	YES - Current	NO - Privately-Owned	Available	Not Used in Prior Housing Element	0	0	0.080715454	0.080715454	2	2*	2* 094-SA215 362	Southeast Los Angeles	Yes	Above Moderate
LOS ANGELES	9422 S HOLMES AVE	90002	6048033008	Low Medium I Residential	R2-1	0	17	0.164182497	Residential - Single Family Residence	YES - Current	NO - Privately-Owned	Available	Not Used in Prior Housing Element	0	0	0.06153875	0.06153875	1	2*	2* 094-SA215 347	Southeast Los Angeles		Above Moderate
LOS ANGELES	9418 S HOLMES AVE	90002	6048033009	Low Medium I Residential	R2-1	0	17	0.164187866	Residential - Single Family Residence	YES - Current	NO - Privately-Owned	Available	Not Used in Prior Housing Element	0	0	0.06153875	0.06153875	1	2*	2* 094-SA215 332	Southeast Los Angeles		Above Moderate
LOS ANGELES	9414 S HOLMES AVE	90002	6048033010	Low Medium I Residential	R2-1	0	17	0.16419494	Residential - Double, Duplex, or Two Units - 4 Stories or Less - Other Improvements Only	YES - Current	NO - Privately-Owned	Available	Not Used in Prior Housing Element	0	0	0.080715454	0.080715454	2	2*	2* 094-SA215 315	Southeast Los Angeles	Yes	Above Moderate
LOS ANGELES	9408 S HOLMES AVE	90002	6048033011	Low Medium I Residential	R2-1	0	17	0.164196903	Residential - Single Family Residence	YES - Current	NO - Privately-Owned	Available	Not Used in Prior Housing Element	0	0	0.06153875	0.06153875	1	2*	2* 094-SA215 300	Southeast Los Angeles		Above Moderate
LOS ANGELES	9402 S HOLMES AVE	90002	6048033012	Low Medium I Residential	R2-1	0	17	0.164203955	Residential - Double, Duplex, or Two Units - 4 Stories or Less	YES - Current	NO - Privately-Owned	Available	Not Used in Prior Housing Element	0	0	0.080715454	0.080715454	2	2*	2* 094-SA215 285	Southeast Los Angeles	Yes	Above Moderate
LOS ANGELES	9326 S HOLMES AVE	90002	6048033013	Low Medium I Residential	R2-1	0	17	0.16420863	Residential - Single Family Residence	YES - Current	NO - Privately-Owned	Available	Not Used in Prior Housing Element	0	0	0.06153875	0.06153875	1	2*	2* 094-SA215 269	Southeast Los Angeles		Above Moderate
LOS ANGELES	9318 S HOLMES AVE	90002	6048033015	Low Medium I Residential	R2-1	0	17	0.164220045	Residential - Double, Duplex, or Two Units - 4 Stories or Less	YES - Current	NO - Privately-Owned	Available	Not Used in Prior Housing Element	0	0	0.080715454	0.080715454	2	2*	2* 094-SA215 238	Southeast Los Angeles	Yes	Above Moderate
LOS ANGELES	9224 S HOLMES AVE	90002	6048033019	Low Medium I Residential	R2-1	0	17	0.164238761	Residential - Single Family Residence	YES - Current	NO - Privately-Owned	Available	Not Used in Prior Housing Element	0	0	0.06153875	0.06153875	1	2*	2* 094-SA215 176	Southeast Los Angeles		Above Moderate
LOS ANGELES	9220 S HOLMES AVE	90002	6048033020	Low Medium I Residential	R2-1	0	17	0.164242753	Residential - Double, Duplex, or Two Units - 4 Stories or Less	YES - Current	NO - Privately-Owned	Available	Not Used in Prior Housing Element	0	0	0.065984291	0.065984291	2	2*	2* 094-SA215 160	Southeast Los Angeles	Yes	Above Moderate
LOS ANGELES	9221 S BANDERA ST	90002	6048033021	Low Medium I Residential	R2-1	0	17	0.164243973	Residential - Single Family Residence	YES - Current	NO - Privately-Owned	Available	Not Used in Prior Housing Element	0	0	0.06153875	0.06153875	1	2*	2* 094-SA215 159	Southeast Los Angeles		Above Moderate
LOS ANGELES	9227 S BANDERA ST	90002	6048033022	Low Medium I Residential	R2-1	0	17	0.164238603	Residential - Single Family Residence	YES - Current	NO - Privately-Owned	Available	Not Used in Prior Housing Element	0	0	0.06153875	0.06153875	1	2*	2* 094-SA215 175	Southeast Los Angeles		Above Moderate
LOS ANGELES	9301 S BANDERA ST	90002	6048033023	Low Medium I Residential	R2-1	0	17	0.164232552	Residential - Double, Duplex, or Two Units - 4 Stories or Less	YES - Current	NO - Privately-Owned	Available	Not Used in Prior Housing Element	0	0	0.080715454	0.080715454	2	2*	2* 094-SA215 190	Southeast Los Angeles	Yes	Above Moderate
LOS ANGELES	9317 S BANDERA ST	90002	6048033026	Low Medium I Residential	R2-1	0	17	0.164218516	Residential - Double, Duplex, or Two Units - 4 Stories or Less	YES - Current	NO - Privately-Owned	Available	Not Used in Prior Housing Element	0	0	0.080715454	0.080715454	2	2*	2* 094-SA215 237	Southeast Los Angeles	Yes	Above Moderate
LOS ANGELES	9323 S BANDERA ST	90002	6048033027	Low Medium I Residential	R2-1	0	17	0.164213842	Residential - Single Family Residence	YES - Current	NO - Privately-Owned	Available	Not Used in Prior Housing Element	0	0	0.06153875	0.06153875	1	2*	2* 094-SA215 253	Southeast Los Angeles		Above Moderate
LOS ANGELES	9327 S BANDERA ST	90002	6048033028	Low Medium I Residential	R2-1	0	17	0.164208472	Residential - Double, Duplex, or Two Units - 4 Stories or Less	YES - Current	NO - Privately-Owned	Available	Not Used in Prior Housing Element	0	0	0.080715454	0.080715454	2	2*	2* 094-SA215 268	Southeast Los Angeles	Yes	Above Moderate
LOS ANGELES	9401 S BANDERA ST	90002	6048033029	Low Medium I Residential	R2-1	0	17	0.16420345	Residential - Double, Duplex, or Two Units - 4 Stories or Less	YES - Current	NO - Privately-Owned	Available	Not Used in Prior Housing Element	0	0	0.080715454	0.080715454	2	2*	2* 094-SA215 284	Southeast Los Angeles	Yes	Above Moderate
LOS ANGELES	9407 S BANDERA ST	90002	6048033030	Low Medium I Residential	R2-1	0	17	0.164197405	Residential - Single Family Residence	YES - Current	NO - Privately-Owned	Available	Not Used in Prior Housing Element	0	0	0.06153875	0.06153875	1	2*	2* 094-SA215 299	Southeast Los Angeles		Above Moderate
LOS ANGELES	9413 S BANDERA ST	90002	6048033031	Low Medium I Residential	R2-1	0	17	0.164194066	Residential - Double, Duplex, or Two Units - 4 Stories or Less	YES - Current	NO - Privately-Owned	Available	Not Used in Prior Housing Element	0	0	0.021747304	0.021747304	2	2*	2* 094-SA215 314	Southeast Los Angeles	Yes	Above Moderate
LOS ANGELES	9417 S BANDERA ST	90002	6048033035	Low Medium I Residential	R2-1	0	17	0.164187361	Residential - Double, Duplex, or Two Units - 4 Stories or Less	YES - Current	NO - Privately-Owned	Available	Not Used in Prior Housing Element	0	0	0.080715454	0.080715454	2	2*	2* 094-SA215 331	Southeast Los Angeles	Yes	Above Moderate
LOS ANGELES	9421 S BANDERA ST	90002	6048033036	Low Medium I Residential	R2-1	0	17	0.164183716	Residential - Double, Duplex, or Two Units - 4 Stories or Less	YES - Current	NO - Privately-Owned	Available	Not Used in Prior Housing Element	0	0	0.080715454	0.080715454	2	2*	2* 094-SA215 346	Southeast Los Angeles	Yes	Above Moderate
LOS ANGELES	9431 S BANDERA ST	90002	6048033038	Low Medium I Residential	R2-1	0	17	0.08537064	Residential - Single Family Residence	YES - Current	NO - Privately-Owned	Available	Not Used in Prior Housing Element	0	0	0.01615025	0.01615025	1	1*	1* 093A215 20	Southeast Los Angeles		Above Moderate
LOS ANGELES	9433 S BANDERA ST	90002	6048033039	Low Medium I Residential	R2-1	0	17	0.078802725	Residential - Single Family Residence	YES - Current	NO - Privately-Owned	Available	Not Used in Prior Housing Element	0	0	0.047427371	0.047427371	1	1*	1* 093A215 29	Southeast Los Angeles		Above Moderate
LOS ANGELES	9300 S HOLMES AVE	90002	6048033040	Low Medium I Residential	R2-1	0	17	0.164234086	Residential - Double, Duplex, or Two Units - 4 Stories or Less	YES - Current	NO - Privately-Owned	Available	Not Used in Prior Housing Element	0	0	0.080715454	0.080715454	2	2*	2* 094-SA215 191	Southeast Los Angeles	Yes	Above Moderate
LOS ANGELES	9307 S BANDERA ST	90002	6048033044	Low Medium I Residential	R2-1	0	17	0.164227531	Residential - Double, Duplex, or Two Units - 4 Stories or Less	YES - Current	NO - Privately-Owned	Available	Not Used in Prior Housing Element	0	0	0.01443789	0.01443789	2	2*	2* 094-SA215 205	Southeast Los Angeles		Above Moderate
LOS ANGELES	1803 E 97TH ST	90002	6048034001	Low Medium I Residential	R2-1	0	17	0.164089855	Residential - Double, Duplex, or Two Units - 4 Stories or Less	YES - Current	NO - Privately-Owned	Available	Not Used in Prior Housing Element	0	0	0.065339948	0.065339948	2	2*	2* 093A215 362	Southeast Los Angeles		Above Moderate
LOS ANGELES	9624 S HOLMES AVE	90002	6048034002	Low Medium I Residential	R2-1	0	17	0.164092456	Residential - Double, Duplex, or Two Units - 4 Stories or Less	YES - Current	NO - Privately-Owned	Available	Not Used in Prior Housing Element	0	0	0.025897019	0.025897019	2	2*	2* 093A215 337	Southeast Los Angeles	Yes	Above Moderate
LOS ANGELES	9616 S HOLMES AVE	90002	6048034003	Low Medium I Residential	R2-1	0	17	0.164098876	Residential - Double, Duplex, or Two Units - 4 Stories or Less	YES - Current	NO - Privately-Owned	Available	Not Used in Prior Housing Element	0	0	0.098297757	0.098297757	2	2*	2* 093A215 313	Southeast Los Angeles	Yes	Above Moderate
LOS ANGELES	9610 S HOLMES AVE	90002	6048034004	Low Medium I Residential	R2-1	0	17	0.164103898	Residential - Double, Duplex, or Two Units - 4 Stories or Less	YES - Current	NO - Privately-Owned	Available	Not Used in Prior Housing Element	0	0	0.098297757	0.098297757	2	2*	2* 093A215 291	Southeast Los Angeles	Yes	Above Moderate
LOS ANGELES	9602 S HOLMES AVE	90002	6048034006	Low Medium I Residential	R2-1	0	17	0.164113942	Residential - Double, Duplex, or Two Units - 4 Stories or Less	YES - Current	NO - Privately-Owned	Available	Not Used in Prior Housing Element	0	0	0.098297757	0.098297757	2	2*	2* 093A215 250	Southeast Los Angeles	Yes	Above Moderate
LOS ANGELES	9546 S HOLMES AVE	90002	6048034008	Low Medium I Residential	R2-1	0	17	0.164123616	Residential - Double, Duplex, or Two Units - 4 Stories or Less	YES - Current	NO - Privately-Owned	Available	Not Used in Prior Housing Element	0	0	0.098297757	0.098297757	2	2*	2* 093A215 209	Southeast Los Angeles	Yes	Above Moderate
LOS ANGELES	9542 S HOLMES AVE	90002	6048034009	Low Medium I Residential	R2-1	0	17	0.164127979	Residential - Single Family Residence	YES - Current	NO - Privately-Owned	Available	Not Used in Prior Housing Element	0	0	0.074697952	0.074697952	1	2*	2* 093A215 189	Southeast Los Angeles		Above Moderate
LOS ANGELES	9538 S HOLMES AVE	90002	6048034010	Low Medium I Residential	R2-1	0	17	0.164134024	Residential - Single Family Residence	YES - Current	NO - Privately-Owned	Available	Not Used in Prior Housing Element	0	0	0.074697952	0.074697952	1	2*	2* 093A215 168	Southeast Los Angeles		Above Moderate
LOS ANGELES	9532 S HOLMES AVE	90002	6048034011	Low Medium I Residential	R2-1	0	17	0.164138676	Residential - Single Family Residence	YES - Current	NO - Privately-Owned	Available	Not Used in Prior Housing Element	0	0	0.074697952	0.074697952	1	2*	2* 093A215 146	Southeast Los Angeles		Above Moderate
LOS ANGELES	9526 S HOLMES AVE	90002	6048034012	Low Medium I Residential	R2-1	0	17	0.164144068	Residential - Double, Duplex, or Two Units - 4 Stories or Less	YES - Current	NO - Privately-Owned	Available	Not Used in Prior Housing Element	0	0	0.098297757	0.098297757	2	2*	2* 093A215 126	Southeast Los Angeles	Yes	Above Moderate
LOS ANGELES	9524 S HOLMES AVE	90002	6048034013	Low Medium I Residential	R2-1	0	17	0.16414909	Residential - Double, Duplex, or Two Units - 4 Stories or Less	YES - Current	NO - Privately-Owned	Available	Not Used in Prior Housing Element	0	0	0.065984291	0.065984291	2	2*	2* 093A215 105	Southeast Los Angeles	Yes	Above Moderate
LOS ANGELES	9516 S HOLMES AVE	90002	6048034014	Low Medium I Residential	R2-1	0	17	0.164153742	Residential - Double, Duplex, or Two Units - 4 Stories or Less	YES - Current	NO - Privately-Owned	Available	Not Used in Prior Housing Element	0	0	0.146910226	0.146910226	0	2*	2* 093A215 85	Southeast Los Angeles		Above Moderate
LOS ANGELES	9508 S HOLMES AVE	90002	6048034016	Low Medium I Residential	R2-1	0	17	0.164164155	Residential - Single Family Residence	YES - Current	NO - Privately-Owned	Available	Not Used in Prior Housing Element	0	0	0.06153875	0.06153875	1	2*	2* 093A215 45	Southeast Los Angeles		Above Moderate
LOS ANGELES	9504 S HOLMES AVE	90002	6048034017	Low Medium I Residential	R2-1	0	17	0.164169177	Residential - Single Family Residence	YES - Current	NO - Privately-Owned	Available	Not Used in Prior Housing Element	0	0	0.06153875	0.06153875	1	2*	2* 093A215 32	Southeast Los Angeles		Above Moderate
LOS ANGELES	9437 S BANDERA ST	90002	6048034018	Low Medium I Residential	R2-1	0	17	0.164168302	Residential - Single Family Residence	YES - Current	NO - Privately-Owned	Available	Not Used in Prior Housing Element	0	0	0.06153875	0.06153875	1	2*	2* 093A215 31	Southeast Los Angeles		Above Moderate
LOS ANGELES	9501 1/2 S BANDERA ST	90002	6048034019	Low Medium I Residential	R2-1	0	17	0.164162911	Residential - Double, Duplex, or Two Units - 4 Stories or Less	YES - Current	NO - Privately-Owned	Available	Not Used in Prior Housing Element	0	0	0.033950365	0.033950365	2	2*	2* 093A215 44	Southeast Los Angeles	Yes	Above Moderate
LOS ANGELES	9505 S BANDERA ST	90002	6048034020	Low Medium I Residential	R2-1	0	17	0.164158259	Residential - Single Family Residence	YES - Current	NO - Privately-Owned	Available	Not Used in Prior Housing Element	0	0	0.06153875	0.06153875	1	2*	2* 093A215 65	Southeast Los Angeles		Above Moderate
LOS ANGELES	9509 S BANDERA ST	90002	6048034021	Low Medium I Residential	R2-1	0	17	0.164153584	Residential - Double, Duplex, or Two Units - 4 Stories or Less	YES - Current	NO - Privately-Owned	Available	Not Used in Prior Housing Element	0	0	0.033950365	0.033950365	2	2*	2* 093A215 84	Southeast Los Angeles	Yes	Above Moderate
LOS ANGELES	9515 S BANDERA ST	90002	6048034022	Low Medium I Residential	R2-1	0	17	0.164148585	Residential - Double, Duplex, or Two Units - 4 Stories or Less	YES - Current	NO - Privately-Owned	Available	Not Used in Prior Housing Element	0	0	0.080715454	0.080715454	2	2*	2* 093A215 104	Southeast Los Angeles	Yes	Above Moderate
LOS ANGELES	9523 S BANDERA ST	90002	6048034023	Low Medium I Residential	R2-1	0	17	0.164143541	Residential - Single Family Residence	YES - Current	NO - Privately-Owned	Available	Not Used in Prior Housing Element	0	0	0.050251091	0.050251091	1	2*	2* 093A215 125	Southeast Los Angeles		Above Moderate
LOS ANGELES	9533 S BANDERA ST	90002	6048034025	Low Medium I Residential	R2-1	0	17	0.164133519	Residential - Single Family Residence	YES - Current	NO - Privately-Owned	Available	Not Used in Prior Housing Element	0	0	0.074697952	0.074697952	1	2*	2* 093A215 167	Southeast Los Angeles		Above Moderate
LOS ANGELES	9537 S BANDERA ST	90002	6048034026	Low Medium I Residential	R2-1	0	17	0.164128475	Residential - Single Family Residence	YES - Current	NO - Privately-Owned	Available	Not Used in Prior Housing Element	0	0	0.074697952	0.074697952	1	2*	2* 093A215 187	Southeast Los Angeles		Above Moderate
LOS ANGELES	9543 S BANDERA ST	90002	6048034027	Low Medium I Residential	R2-1	0	17	0.164123436	Residential - Single Family Residence	YES - Current	NO - Privately-Owned	Available	Not Used in Prior Housing Element	0	0	0.074697952	0.074697952	1	2*	2* 093A215 208	Southeast Los Angeles		Above Moderate
LOS ANGELES	9603 S BANDERA ST	90002	6048034029	Low Medium I Residential	R2-1	0	17	0.164113451	Residential - Double, Duplex, or Two Units - 4 Stories or Less	YES - Current	NO - Privately-Owned	Available	Not Used in Prior Housing Element	0	0	0.025897019	0.025897019	2	2*	2* 093A215 249	Southeast Los Angeles	Yes	Above Moderate
LOS ANGELES	9609 S BANDERA ST	90002	6048034030	Low Medium I Residential	R2-1	0	17	0.164108757	Residential - Single Family Residence	YES - Current	NO - Privately-Owned	Available	Not Used in Prior Housing Element	0	0	0.074697952	0.074697952	1	2*	2* 093A215 269	Southeast Los Angeles		Above Moderate
LOS ANGELES	9621 S BANDERA ST	90002	6048034033	Low Medium I Residential	R2-1	0	17	0.164091646	Residential - Double, Duplex, or Two Units - 4 Stories or Less	YES - Current	NO - Privately-Owned	Available	Not Used in Prior Housing Element	0	0	0.098297757	0.098297757	2	2*	2* 093A215 335	Southeast Los Angeles	Yes	Above Moderate
LOS ANGELES	1831 E 97TH ST	90002	6048034034	Low Medium I Residential	R2-1	0	17	0.164090726	Residential - Double, Duplex, or Two Units - 4 Stories or Less	YES - Current	NO - Privately-Owned	Available	Not Used in Prior Housing Element	0	0	0.00196441	0.00196441	2	2*	2* 093A215 361	Southeast Los Angeles		Above Moderate
LOS ANGELES	9514 S HOLMES AVE	90002	6048034035	Low Medium I Residential	R2-1	0	17	0.164158763	Residential - Single Family Residence	YES - Current	NO - Privately-Owned	Available	Not Used in Prior Housing Element	0	0	0.025792429	0.025792429	1	2*	2* 093A215 66	Southeast Los Angeles		Above Moderate
LOS ANGELES	9547 S BANDERA ST	90002	6048034036	Low Medium I Residential	R2-1	0	17	0.135420392	Residential - Double, Duplex, or Two Units - 4 Stories or Less	YES - Current	NO - Privately-Owned	Available	Not Used in Prior Housing Element	0	0	0.02690191	0.02690191	2	2*	2* 093A215 228	Southeast Los Angeles		Above Moderate
LOS ANGELES	1812 E 97TH ST	90002	6048035012	Low II Residential	[Q]R4-1	0	108	0.034198219	Residential - Single Family Residence	YES - Current	NO - Privately-Owned	Available	Not Used in Prior Housing Element	0	0	0.002218699	0.002218699	1	3*	3* 093A215 383	Southeast Los Angeles		Above Moderate
LOS ANGELES			6048035012	Low II Residential	[Q]R4-1	0	108	0.034437396	Residential - Single Family Residence	YES - Current	NO - Privately-Owned	Available	Not Used in Prior Housing Element	0	0	0.002218699	0.002218699	1	3*	3* 093A215 386	Southeast Los Angeles		Above Moderate
LOS ANGELES	9803 S BANDERA ST	90002	6048035037	Low II Residential	R1-1	0	1 unit per lot	0.076287674	Residential - Single Family Residence - Vacant Land	YES - Current	NO - Privately-Owned	Available	Not Used in Prior Housing Element	0	0	0.040875643	0.040875643	0	0	0 093A215 447	Southeast Los Angeles		Above Moderate
LOS ANGELES	1804 E 97TH ST	90002	6048035052	Low II Residential	[Q]R4-1	0	108	0.039119666	Institutional - Church - One Story	YES - Current	NO - Privately-Owned	Available	Not Used in Prior Housing Element	0.007625102	0	0	0.007625102	1	0	0 093A215 384	Southeast Los Angeles		Lower
LOS ANGELES	9704 S HOLMES AVE	90002	6048035052	Low II Residential	[Q]R4-1	0	108	0.041870282	Institutional - Church - One Story	YES - Current	NO - Privately-Owned	Available	Not Used in Prior Housing Element	0.007625102	0	0	0.007625102	1	0	0 093A215 385	Southeast Los Angeles		Lower
LOS ANGELES	9706 S HOLMES AVE	90002	6048035052	Low II Residential	[Q]R4-1	0	108	0.076307039	Institutional - Church - One Story	YES - Current	NO - Privately-Owned	Available	Not Used in Prior Housing Element	0.01257957	0	0	0.01257957	1	0	0 093A215 395	Southeast Los Angeles		Lower
LOS ANGELES	9708 S HOLMES AVE	90002	6048035052	Low II Residential	[Q]R4-1	0	108	0.076304663	Institutional - Church - One Story	YES - Current	NO - Privately-Owned	Available	Not Used in Prior Housing Element	0.01257957	0	0	0.01257957	1	0	0 093A215 399	Southeast Los Angeles		Lower
LOS ANGELES	9712 S HOLMES AVE	90002	6048035052	Low II Residential	[Q]R4-1	0	108	0.076301726	Institutional - Church - One Story	YES - Current	NO - Privately-Owned	Available	Not Used in Prior Housing Element	0.01257957	0	0	0.01257957	1	0	0 093A215 406	Southeast Los Angeles		Lower
LOS ANGELES	9714 S HOLMES AVE	90002	6048035052	Low II Residential	[Q]R4-1	0	108	0.076300717	Institutional - Church - One Story	YES - Current	NO - Privately-Owned	Available	Not Used in Prior Housing Element	0.01257957	0	0	0.01257957	1	0	0 093A215 410	Southeast Los Angeles		Lower
LOS ANGELES	9716 S HOLMES AVE	90002	6048035052	Low II Residential	[Q]R4-1	0	108	0.076298734	Institutional - Church - One Story	YES - Current	NO - Privately-Owned	Available	Not Used in Prior Housing Element	0.01257957	0	0	0.01257957	1	0	0 093A215 418	Southeast Los Angeles		Lower
LOS ANGELES	9718 S HOLMES AVE	90002	6048035052	Low II Residential	[Q]R4-1	0	108	0.076297725	Institutional - Church - One Story	YES - Current	NO - Privately-Owned	Available	Not Used in Prior Housing Element	0.01257957	0	0	0.01257957	1	0	0 093A215 421	Southeast Los Angeles		Lower
LOS ANGELES			6048035910	Low II Residential	R1-1	0	1 unit per lot	0.029353509	Residential - Single Family Residence - Vacant Land	YES - Current	NO - Privately-Owned	Available	Not Used in Prior Housing Element	0	0	0.040875643	0.040875643	0	0	0 091-SA215 28	Southeast Los Angeles		Above Moderate
LOS ANGELES	9811 S WILMINGTON AVE	90002	6048038013	Low Medium I Residential	R2-1	0	17	0.058121736	Residential - Single Family Residence	YES - Current	NO - Privately-Owned	Available	Used in Prior Housing Element - Non-Vacant	0	0	0.051927894	0.051927894	1	1*	1* 093A215 473	Southeast Los Angeles		Above Moderate
LOS ANGELES	9813 S WILMINGTON AVE	90002	6048038013	Low Medium I Residential	R2-1	0	17	0.058037463	Residential - Single Family Residence	YES - Current	NO - Privately-Owned	Available	Used in Prior Housing Element - Non-Vacant	0	0	0.051927894	0.051927894	1	1*	1* 093A215 477	Southeast Los Angeles		Above Moderate
LOS ANGELES	9901 S WILMINGTON AVE	90002	6048038018	Low Medium I Residential	R2-1	0	17	0.059038803	Residential - Single Family Residence	YES - Current	NO - Privately-Owned	Available	Not Used in Prior Housing Element	0	0	0.050222832	0.050222832	1	1*	1* 093A215 236	Southeast Los Angeles		Above Moderate
LOS ANGELES	9903 S WILMINGTON AVE	90002	6048038020	Low Medium I Residential	R2-1	0	17	0.149182788	Residential - Double, Duplex, or Two Units - 4 Stories or Less	YES - Current	NO - Privately-Owned	Available	Not Used in Prior Housing Element	0	0	0.016957229	0.016957229	2	2*	2* 091-SA215 20	Southeast Los Angeles		Above Moderate
LOS ANGELES	9910 S BANDERA ST	90002	6048038021	Low Medium I Residential	R2-1	0	17	0.150829713	Residential - Double, Duplex, or Two Units - 4 Stories or Less	YES - Current	NO - Privately-Owned	Available	Used in Prior Housing Element - Non-Vacant	0	0	0.098297757	0.098297757	2	2*	2* 091-SA215 27	Southeast Los Angeles	Yes	Above Moderate
LOS ANGELES	9911 S WILMINGTON AVE	90002	6048038022	Low Medium I Residential	R2-1	0	17	0.075233849	Residential - Single Family Residence	YES - Current	NO - Privately-Owned	Available	Not Used in Prior Housing Element	0	0	0.038243705	0.038243705	1	1*	1* 091-SA215 36	Southeast Los Angeles		Above Moderate
LOS ANGELES	9914 S BANDERA ST	90002	6048038023	Low Medium I Residential	R2-1	0	17	0.075314443	Residential - Single Family Residence	YES - Current	NO - Privately-Owned	Available	Not Used in Prior Housing Element	0	0	0.038243705	0.038243705	1	1*	1* 091-SA215 35	Southeast Los Angeles		Above Moderate
LOS ANGELES	9917 S WILMINGTON AVE	90002	6048038024	Low Medium I Residential	R2-1	0	17	0.075094336	Residential - Single Family Residence - Vacant Land	YES - Current	NO - Privately-Owned	Available	Not Used in Prior Housing Element	0	0	0.099159855	0.099159855	0	1*	1* 091-SA215 46	Southeast Los Angeles		Above Moderate
LOS ANGELES	9920 S BANDERA ST	90002	6048038025	Low Medium I Residential	R2-1

LOS ANGELES	9544 S BANDERA ST	90002	6048039029	Low Medium I Residential	R2-1	0	17	0.204922072	Residential - Double, Duplex, or Two Units - 4 Stories or Less	YES - Current	NO - Privately-Owned	Available	Not Used in Prior Housing Element	0	0.085014892	0	0.085014892	2	3*	3*	093A215	207	Southeast Los Angeles	Yes	Moderate
LOS ANGELES	9536 S BANDERA ST	90002	6048039030	Low Medium I Residential	R2-1	0	17	0.204923573	Residential - Double, Duplex, or Two Units - 4 Stories or Less	YES - Current	NO - Privately-Owned	Available	Not Used in Prior Housing Element	0	0.014854571	0	0.014854571	2	3*	3*	093A215	185	Southeast Los Angeles		Moderate
LOS ANGELES	9530 S BANDERA ST	90002	6048039031	Low Medium I Residential	R2-1	0	17	0.204922112	Residential - Double, Duplex, or Two Units - 4 Stories or Less	YES - Current	NO - Privately-Owned	Available	Not Used in Prior Housing Element	0	0.042733672	0	0.042733672	2	3*	3*	093A215	166	Southeast Los Angeles	Yes	Moderate
LOS ANGELES	9526 S BANDERA ST	90002	6048039032	Low Medium I Residential	R2-1	0	17	0.204923091	Residential - Double, Duplex, or Two Units - 4 Stories or Less	YES - Current	NO - Privately-Owned	Available	Not Used in Prior Housing Element	0	0.042733672	0	0.042733672	2	3*	3*	093A215	144	Southeast Los Angeles	Yes	Moderate
LOS ANGELES	9524 S BANDERA ST	90002	6048039033	Low Medium I Residential	R2-1	0	17	0.204922011	Residential - Double, Duplex, or Two Units - 4 Stories or Less	YES - Current	NO - Privately-Owned	Available	Not Used in Prior Housing Element	0	0.023065147	0	0.023065147	2	3*	3*	093A215	124	Southeast Los Angeles		Moderate
LOS ANGELES	9518 S BANDERA ST	90002	6048039034	Low Medium I Residential	R2-1	0	17	0.204923505	Residential - Double, Duplex, or Two Units - 4 Stories or Less	YES - Current	NO - Privately-Owned	Available	Not Used in Prior Housing Element	0	0.054039371	0	0.054039371	2	3*	3*	093A215	102	Southeast Los Angeles	Yes	Moderate
LOS ANGELES	9510 S BANDERA ST	90002	6048039035	Low Medium I Residential	R2-1	0	17	0.204923139	Residential - Three Units (Any Combination) - 4 Stories or Less	YES - Current	NO - Privately-Owned	Available	Not Used in Prior Housing Element	0	0.115580153	0	0.115580153	3	3*	3*	093A215	83	Southeast Los Angeles	Yes	Moderate
LOS ANGELES	9502 S BANDERA ST	90002	6048039037	Low Medium I Residential	R2-1	0	17	0.204921687	Residential - Single Family Residence	YES - Current	NO - Privately-Owned	Available	Not Used in Prior Housing Element	0	0.09432162	0	0.09432162	1	3*	3*	093A215	43	Southeast Los Angeles		Moderate
LOS ANGELES	9436 S BANDERA ST	90002	6048039038	Low Medium I Residential	R2-1	0	17	0.204923155	Residential - Double, Duplex, or Two Units - 4 Stories or Less	YES - Current	NO - Privately-Owned	Available	Not Used in Prior Housing Element	0	0.09432162	0	0.09432162	1	3*	3*	093A215	30	Southeast Los Angeles		Moderate
LOS ANGELES	9546 S BANDERA ST	90002	6048039039	Low Medium I Residential	R2-1	0	17	0.204923042	Residential - Single Family Residence	YES - Current	NO - Privately-Owned	Available	Not Used in Prior Housing Element	0	0.062619275	0	0.062619275	1	3*	3*	093A215	227	Southeast Los Angeles		Moderate
LOS ANGELES	9608 S BANDERA ST	90002	6048039042	Low Medium I Residential	R2-1	0	17	0.17621861	Residential - Double, Duplex, or Two Units - 4 Stories or Less	YES - Current	NO - Privately-Owned	Available	Not Used in Prior Housing Element	0	0.041751038	0	0.041751038	2	3*	3*	093A215	268	Southeast Los Angeles	Yes	Moderate
LOS ANGELES	1870 E 92ND ST	90002	6048040001	Low Medium I Residential	R2-1	0	17	0.093347694	Residential - Single Family Residence	YES - Current	NO - Privately-Owned	Available	Not Used in Prior Housing Element	0	0	0.002423276	0.002423276	1	1*	1*	094-SA215	109	Southeast Los Angeles		Above Moderate
LOS ANGELES	1854 E 92ND ST	90002	6048040022	Low Medium I Residential	Residential - Five or More Units or Apartments (Any Combination) - 4 Stories or Less	0	17	0.243809887	Residential - Five or More Units or Apartments (Any Combination) - 4 Stories or Less	YES - Current	NO - Privately-Owned	Available	Not Used in Prior Housing Element	0	0.254799378	0	0.254799378	5	0	0	094-SA215	105	Southeast Los Angeles	Yes	Moderate
LOS ANGELES	9422 S BANDERA ST	90002	6048040025	Low Medium I Residential	R2-1	0	17	0.204921832	Residential - Double, Duplex, or Two Units - 4 Stories or Less	YES - Current	NO - Privately-Owned	Available	Not Used in Prior Housing Element	0	0.127362978	0	0.127362978	2	3*	3*	094-SA215	345	Southeast Los Angeles	Yes	Moderate
LOS ANGELES	9414 S BANDERA ST	90002	6048040027	Low Medium I Residential	R2-1	0	17	0.204924314	Residential - Single Family Residence	YES - Current	NO - Privately-Owned	Available	Not Used in Prior Housing Element	0	0.09432162	0	0.09432162	1	3*	3*	094-SA215	313	Southeast Los Angeles		Moderate
LOS ANGELES	9406 S BANDERA ST	90002	6048040028	Low Medium I Residential	R2-1	0	17	0.204921742	Residential - Single Family Residence	YES - Current	NO - Privately-Owned	Available	Not Used in Prior Housing Element	0	0.09432162	0	0.09432162	1	3*	3*	094-SA215	298	Southeast Los Angeles		Moderate
LOS ANGELES	9402 S BANDERA ST	90002	6048040029	Low Medium I Residential	R2-1	0	17	0.204923113	Residential - Single Family Residence	YES - Current	NO - Privately-Owned	Available	Not Used in Prior Housing Element	0	0.09432162	0	0.09432162	1	3*	3*	094-SA215	283	Southeast Los Angeles		Moderate
LOS ANGELES	9328 S BANDERA ST	90002	6048040030	Low Medium I Residential	R2-1	0	17	0.204922034	Residential - Single Family Residence	YES - Current	NO - Privately-Owned	Available	Not Used in Prior Housing Element	0	0.09432162	0	0.09432162	1	3*	3*	094-SA215	267	Southeast Los Angeles		Moderate
LOS ANGELES	9324 S BANDERA ST	90002	6048040031	Low Medium I Residential	R2-1	0	17	0.204921826	Residential - Single Family Residence	YES - Current	NO - Privately-Owned	Available	Not Used in Prior Housing Element	0	0.09432162	0	0.09432162	1	3*	3*	094-SA215	252	Southeast Los Angeles		Moderate
LOS ANGELES	9314 S BANDERA ST	90002	6048040033	Low Medium I Residential	R2-1	0	17	0.204921853	Residential - Double, Duplex, or Two Units - 4 Stories or Less	YES - Current	NO - Privately-Owned	Available	Not Used in Prior Housing Element	0	0.054039371	0	0.054039371	2	3*	3*	094-SA215	219	Southeast Los Angeles	Yes	Moderate
LOS ANGELES	9220 S BANDERA ST	90002	6048040037	Low Medium I Residential	R2-1	0	17	0.196656309	Residential - Three Units (Any Combination) - 4 Stories or Less	YES - Current	NO - Privately-Owned	Available	Not Used in Prior Housing Element	0	0.122517645	0	0.122517645	3	3*	3*	094-SA215	158	Southeast Los Angeles	Yes	Moderate
LOS ANGELES			6048040038	Low Medium I Residential	Residential - Double, Duplex, or Two Units - 4 Stories or Less -	R2-1	0	17	0.008266472	Vacant Land	YES - Current	NO - Privately-Owned	Available	Not Used in Prior Housing Element	0	0	0.04110187	0.04110187	0	0	0	094-SA215	157	Southeast Los Angeles		Above Moderate
LOS ANGELES			6048040038	Low Medium I Residential	Residential - Double, Duplex, or Two Units - 4 Stories or Less -	R2-1	0	17	0.017910436	Vacant Land	YES - Current	NO - Privately-Owned	Available	Not Used in Prior Housing Element	0	0	0.04110187	0.04110187	0	0	0	094-SA215	141	Southeast Los Angeles		Above Moderate
LOS ANGELES			6048040039	Low Medium I Residential	R2-1	0	17	0.040915967	Residential - Single Family Residence	YES - Current	NO - Privately-Owned	Available	Not Used in Prior Housing Element	0	0	0.135816014	0.135816014	0	0	0	094-SA215	372	Southeast Los Angeles		Above Moderate
LOS ANGELES	9426 S BANDERA ST	90002	6048040041	Low Medium I Residential	R2-1	0	17	0.204923186	Residential - Double, Duplex, or Two Units - 4 Stories or Less	YES - Current	NO - Privately-Owned	Available	Not Used in Prior Housing Element	0	0.127362978	0	0.127362978	2	3*	3*	094-SA215	360	Southeast Los Angeles	Yes	Moderate
LOS ANGELES	9432 S BANDERA ST	90002	6048040042	Low Medium I Residential	R2-1	0	17	0.20492192	Residential - Double, Duplex, or Two Units - 4 Stories or Less	YES - Current	NO - Privately-Owned	Available	Not Used in Prior Housing Element	0	0.023065147	0	0.023065147	2	3*	3*	093A215	19	Southeast Los Angeles		Moderate
LOS ANGELES	9306 S BANDERA ST	90002	6048040044	Low Medium I Residential	R2-1	0	17	0.17621791	Residential - Double, Duplex, or Two Units - 4 Stories or Less	YES - Current	NO - Privately-Owned	Available	Not Used in Prior Housing Element	0	0.03599931	0	0.03599931	2	3*	3*	094-SA215	204	Southeast Los Angeles		Moderate
LOS ANGELES	9216 S BANDERA ST	90002	6048040045	Low Medium I Residential	R2-1	0	17	0.113617965	Residential - Single Family Residence	YES - Current	NO - Privately-Owned	Available	Not Used in Prior Housing Element	0	0	0.01615025	0.01615025	1	1*	1*	094-SA215	139	Southeast Los Angeles		Above Moderate
LOS ANGELES	9248 S CENTRAL AVE	90002	6049001025	Neighborhood Commercial	C2-1VL-CPIO	0	108	0.057395146	Commercial - Store Combination - Store and Residential Combination - One Story	YES - Current	NO - Privately-Owned	Available	Not Used in Prior Housing Element	0	0	0.00241232	0.00241232	1	0	0	094-SA209	284	Southeast Los Angeles	Yes	Above Moderate
LOS ANGELES	9254 S CENTRAL AVE	90002	6049001025	Neighborhood Commercial	C2-1VL-CPIO	0	108	0.056287923	Commercial - Store Combination - Store and Residential Combination - One Story	YES - Current	NO - Privately-Owned	Available	Not Used in Prior Housing Element	0	0	0.003067717	0.003067717	1	0	0	094-SA209	287	Southeast Los Angeles	Yes	Above Moderate
LOS ANGELES	9228 S CENTRAL AVE	90002	6049001028	Neighborhood Commercial	C2-1VL-CPIO	0	108	0.057396115	Commercial - Office Building - One Story	YES - Current	NO - Privately-Owned	Available	Used in Prior Housing Element - Non-Vacant	0	0	0.004986539	0.004986539	1	0	0	094-SA209	226	Southeast Los Angeles		Above Moderate
LOS ANGELES	9230 S CENTRAL AVE	90002	6049001028	Neighborhood Commercial	C2-1VL-CPIO	0	108	0.057395648	Commercial - Office Building - One Story	YES - Current	NO - Privately-Owned	Available	Used in Prior Housing Element - Non-Vacant	0	0	0.004986539	0.004986539	1	0	0	094-SA209	228	Southeast Los Angeles		Above Moderate
LOS ANGELES	9234 S CENTRAL AVE	90002	6049001028	Neighborhood Commercial	C2-1VL-CPIO	0	108	0.057396401	Commercial - Office Building - One Story	YES - Current	NO - Privately-Owned	Available	Used in Prior Housing Element - Non-Vacant	0	0	0.004986539	0.004986539	1	0	0	094-SA209	233	Southeast Los Angeles		Above Moderate
LOS ANGELES	9236 S CENTRAL AVE	90002	6049001028	Neighborhood Commercial	C2-1VL-CPIO	0	108	0.057395146	Commercial - Office Building - One Story	YES - Current	NO - Privately-Owned	Available	Used in Prior Housing Element - Non-Vacant	0	0	0.004986539	0.004986539	1	0	0	094-SA209	235	Southeast Los Angeles		Above Moderate
LOS ANGELES	9238 S CENTRAL AVE	90002	6049001028	Neighborhood Commercial	C2-1VL-CPIO	0	108	0.057395146	Commercial - Office Building - One Story	YES - Current	NO - Privately-Owned	Available	Used in Prior Housing Element - Non-Vacant	0	0	0.004986539	0.004986539	1	0	0	094-SA209	241	Southeast Los Angeles		Above Moderate
LOS ANGELES	9240 S CENTRAL AVE	90002	6049001028	Neighborhood Commercial	C2-1VL-CPIO	0	108	0.057396401	Commercial - Office Building - One Story	YES - Current	NO - Privately-Owned	Available	Used in Prior Housing Element - Non-Vacant	0	0	0.004986539	0.004986539	1	0	0	094-SA209	271	Southeast Los Angeles		Above Moderate
LOS ANGELES	9200 S CENTRAL AVE	90002	6049001029	Neighborhood Commercial	C2-1VL-CPIO	0	108	0.053042025	Commercial - Store Combination - Store and Residential Combination - One Story	YES - Current	NO - Privately-Owned	Available	Not Used in Prior Housing Element	0	0	0.015895897	0.015895897	0	0	0	094-SA209	181	Southeast Los Angeles		Above Moderate
LOS ANGELES	9204 S CENTRAL AVE	90002	6049001029	Neighborhood Commercial	C2-1VL-CPIO	0	108	0.05868313	Commercial - Store Combination - Store and Residential Combination - One Story	YES - Current	NO - Privately-Owned	Available	Not Used in Prior Housing Element	0	0	0.012862059	0.012862059	0	0	0	094-SA209	182	Southeast Los Angeles		Above Moderate
LOS ANGELES	9206 S CENTRAL AVE	90002	6049001029	Neighborhood Commercial	C2-1VL-CPIO	0	108	0.048814203	Commercial - Store Combination - Store and Residential Combination - One Story	YES - Current	NO - Privately-Owned	Available	Not Used in Prior Housing Element	0	0	0.010481982	0.010481982	0	0	0	094-SA209	183	Southeast Los Angeles		Above Moderate
LOS ANGELES	9210 S CENTRAL AVE	90002	6049001029	Neighborhood Commercial	C2-1VL-CPIO	0	108	0.048030878	Commercial - Store Combination - Store and Residential Combination - One Story	YES - Current	NO - Privately-Owned	Available	Not Used in Prior Housing Element	0	0	0.010481982	0.010481982	0	0	0	094-SA209	184	Southeast Los Angeles		Above Moderate
LOS ANGELES	9214 S CENTRAL AVE	90002	6049001029	Neighborhood Commercial	C2-1VL-CPIO	0	108	0.057395719	Commercial - Store Combination - Store and Residential Combination - One Story	YES - Current	NO - Privately-Owned	Available	Not Used in Prior Housing Element	0	0	0.012862059	0.012862059	0	0	0	094-SA209	185	Southeast Los Angeles		Above Moderate
LOS ANGELES	9216 S CENTRAL AVE	90002	6049001029	Neighborhood Commercial	C2-1VL-CPIO	0	108	0.057396115	Commercial - Store Combination - Store and Residential Combination - One Story	YES - Current	NO - Privately-Owned	Available	Not Used in Prior Housing Element	0	0	0.012862059	0.012862059	0	0	0	094-SA209	186	Southeast Los Angeles		Above Moderate
LOS ANGELES	9218 S CENTRAL AVE	90002	6049001029	Neighborhood Commercial	C2-1VL-CPIO	0	108	0.057395933	Commercial - Store Combination - Store and Residential Combination - One Story	YES - Current	NO - Privately-Owned	Available	Not Used in Prior Housing Element	0	0	0.012862059	0.012862059	0	0	0	094-SA209	187	Southeast Los Angeles		Above Moderate
LOS ANGELES	9220 S CENTRAL AVE	90002	6049001029	Neighborhood Commercial	C2-1VL-CPIO	0	108	0.057395828	Commercial - Store Combination - Store and Residential Combination - One Story	YES - Current	NO - Privately-Owned	Available	Not Used in Prior Housing Element	0	0	0.012862059	0.012862059	0	0	0	094-SA209	188	Southeast Los Angeles		Above Moderate
LOS ANGELES	9306 S CENTRAL AVE	90002	6049002002	Neighborhood Commercial	C2-1VL-CPIO	0	108	0.057395865	Residential - Double, Duplex, or Two Units - 4 Stories or Less	YES - Current	NO - Privately-Owned	Available	Not Used in Prior Housing Element	0	0	0.001044517	0.001044517	2	0	0	094-SA209	332	Southeast Los Angeles		Above Moderate
LOS ANGELES	9412 S CENTRAL AVE	90002	6049002035	Neighborhood Commercial	C2-1VL-CPIO	0	108	0.057395756	Residential - Three Units (Any Combination) - 4 Stories or Less	YES - Current	NO - Privately-Owned	Available	Not Used in Prior Housing Element	0	0	0.013145004	0.013145004	3	0	0	094-SA209	400	Southeast Los Angeles		Above Moderate
LOS ANGELES	9414 S CENTRAL AVE	90002	6049002035	Neighborhood Commercial	C2-1VL-CPIO	0	108	0.057395756	Residential - Three Units (Any Combination) - 4 Stories or Less	YES - Current	NO - Privately-Owned	Available	Not Used in Prior Housing Element	0	0	0.013145004	0.013145004	3	0	0	094-SA209	403	Southeast Los Angeles		Above Moderate
LOS ANGELES	9416 S CENTRAL AVE	90002	6049002036	Neighborhood Commercial	C2-1VL-CPIO	0	108	0.057395183	Residential - Three Units (Any Combination) - 4 Stories or Less	YES - Current	NO - Privately-Owned	Available	Not Used in Prior Housing Element	0	0	0.013145004	0.013145004	3	0	0	094-SA209	406	Southeast Los Angeles		Above Moderate
LOS ANGELES	9418 S CENTRAL AVE	90002	6049002036	Neighborhood Commercial	C2-1VL-CPIO	0	108	0.057396438	Residential - Three Units (Any Combination) - 4 Stories or Less	YES - Current	NO - Privately-Owned	Available	Not Used in Prior Housing Element	0	0	0.013145004	0.013145004	3	0	0	094-SA209	408	Southeast Los Angeles		Above Moderate
LOS ANGELES	9422 S CENTRAL AVE	90002	6049002037	Neighborhood Commercial	C2-1VL-CPIO	0	108	0.05380256	Residential - Three Units (Any Combination) - 4 Stories or Less	YES - Current	NO - Privately-Owned	Available	Not Used in Prior Housing Element	0	0	0.016942744	0.016942744	3	0	0	094-SA209	481	Southeast Los Angeles		Above Moderate
LOS ANGELES	9428 S CENTRAL AVE	90002	6049002037	Neighborhood Commercial	C2-1VL-CPIO	0	108	0.055503653	Residential - Three Units (Any Combination) - 4 Stories or Less	YES - Current	NO - Privately-Owned	Available	Not Used in Prior Housing Element	0	0	0.013715503	0.013715503	3	0	0	093A209	452	Southeast Los Angeles		Above Moderate
LOS ANGELES	9300 S CENTRAL AVE	90002	6049002039	Neighborhood Commercial	C2-1VL-CPIO	0	108	0.05628536	Residential - Double, Duplex, or Two Units - 4 Stories or Less	YES - Current	NO - Privately-Owned	Available	Not Used in Prior Housing Element	0	0	0.00138717	0.00138717	2	0	0	094-SA209	296	Southeast Los Angeles		Above Moderate
LOS ANGELES	9302 S CENTRAL AVE	90002	6049002040	Neighborhood Commercial	C2-1VL-CPIO	0	108	0.051980599	Residential - Double, Duplex, or Two Units - 4 Stories or Less	YES - Current	NO - Privately-Owned	Available	Not Used in Prior Housing Element	0	0	0.000482218	0.000482218	2	0	0	094-SA209	298	Southeast Los Angeles		Above Moderate
LOS ANGELES	9304 S CENTRAL AVE	90002	6049002041	Neighborhood Commercial	C2-1VL-CPIO	0	108	0.057396438	Residential - Double, Duplex, or Two Units - 4 Stories or Less	YES - Current	NO - Privately-Owned	Available	Not Used in Prior Housing Element	0	0	0.001044517	0.001044517	2	0	0	094-SA209	329	Southeast Los Angeles		Above Moderate
LOS ANGELES	9522 S CENTRAL AVE	90002	6049013017	Neighborhood Commercial	C2-1VL-CPIO	0	108	0.114791385	Residential - Four Units (Any Combination) - 4 Stories or Less	YES - Current	NO - Privately-Owned	Available	Not Used in Prior Housing Element	0	0	0.173729238	0.173729238	4	0	0	093A211	87	Southeast Los Angeles	Yes	Above Moderate
LOS ANGELES	9516 S CENTRAL AVE	90002	6049013018	Neighborhood Commercial	C2-1VL-CPIO	0	108	0.114792107	Residential - Double, Duplex, or Two Units - 4 Stories or Less	YES - Current	NO - Privately-Owned	Available	Not Used in Prior Housing Element	0	0	0.396069497	0.396069497	0	0	0	093A211	77	Southeast Los Angeles	Yes	Above Moderate
LOS ANGELES	9418 S HOOPER AVE	90002	6049013027	Neighborhood Commercial	C2-1VL-CPIO	0	108	0.114790672	Residential - Single Family Residence	YES - Current	NO - Privately-Owned	Available	Not Used in Prior Housing Element	1.097794527	0	0	1.097794527	1	0	0	093A211	16	Southeast Los Angeles		Lower
LOS ANGELES	9412 S HOOPER AVE	90002	6049013028	Neighborhood Commercial	C2-1VL-CPIO	0	108	0.091852184	Residential - Single Family Residence	YES - Current	NO - Privately-Owned	Available	Not Used in Prior Housing Element	1.022277617	0	0	1.022277617	1	0	0	093A211	10	Southeast Los Angeles		Lower
LOS ANGELES	9408 S HOOPER AVE	90002	6049013029	Neighborhood Commercial	C2-1VL-CPIO	0	108	0.068888319	Residential - Single Family Residence	YES - Current	NO - Privately-Owned	Available	Not Used in Prior Housing Element	0	0	0.023101693	0.023101693	1	0	0	094-SA211	152	Southeast Los Angeles		Above Moderate
LOS ANGELES			6049013029	Neighborhood Commercial	C2-1VL-CPIO	0	108	0.022940055	Residential - Single Family Residence	YES - Current	NO - Privately-Owned	Available	Not Used in Prior Housing Element	0	0	0.035596991	0.035596991	1	0	0	094-SA211	169	Southeast Los Angeles		Above Moderate
LOS ANGELES			6049013030	Neighborhood Commercial	C2-1VL-CPIO	0	108	0.022951531	Commercial - Commercial - Vacant Land	YES - Current	NO - Privately-Owned	Available	Not Used in Prior Housing Element	0	0	0.035006705	0.035006705	0	0	0	094-SA211	149	Southeast Los Angeles		Above Moderate
LOS ANGELES			6049013031	Neighborhood Commercial	C2-1VL-CPIO	0	108	0.022951531	Residential - Single Family Residence - Vacant Land	YES - Current	NO - Privately-Owned	Available	Not Used in Prior Housing Element	0	0	0.081070012	0.081070012	0	0	0	094-SA211	150	Southeast Los Angeles		Above Moderate
LOS ANGELES	9400 S HOOPER AVE	90002	6049013032	Neighborhood Commercial	C2-1VL-CPIO	0	108	0.07112259	Residential - Double, Duplex, or Two Units - 4 Stories or Less	YES - Current	NO - Privately-Owned	Available	Not Used in Prior Housing Element	0.092400713	0	0	0.092400713	2	0	0	094-SA211	142	Southeast Los Angeles		Lower
LOS ANGELES	1214 E 94TH ST	90002	6049013033	Neighborhood Commercial	C2-1VL-CPIO	0	108	0.071106009	Residential - Single Family Residence	YES - Current	NO - Privately-Owned	Available	Not Used in Prior Housing Element	0.773035544	0	0	0.773035544	1	0	0	094-SA211	141	Southeast Los Angeles		Lower
LOS ANGELES			6049013035	Neighborhood Commercial	C2-1VL-CPIO	0	108	0.045926016	Commercial - Commercial - Vacant Land	YES - Current	NO - Privately-Owned	Available	Not Used in Prior Housing Element	0	0	0.028214929	0.028214929	0	0	0	093A211	105	Southeast Los Angeles		Above Moderate
LOS ANGELES	9420 S CENTRAL AVE	90002	6049013036	Neighborhood Commercial	C2-1VL-CPIO	0	108	0.114792107	Residential - Single Family Residence	YES - Current	NO - Privately-Owned	Available	Not Used in Prior Housing Element	1.097794527	0	0	1.097794527	1	0	0	093A211	24	Southeast Los Angeles		Lower
LOS ANGELES	9444 S CENTRAL AVE	90002	6049013037	Neighborhood Commercial	C2-1VL-CPIO	0	108	0.114792107	Residential - Three Units (Any Combination) - 4 Stories or Less	YES - Current	NO - Privately-Owned	Available	Not Used in Prior Housing Element	0	0	0.602020451	0.602020451	3	0	0	093A211	33	Southeast Los Angeles	Yes	Above Moderate
LOS ANGELES	9502 S CENTRAL AVE	90002	6049013038	Neighborhood Commercial	C2-1VL-CPIO	0	108	0.114790672	Residential - Three Units (Any Combination) - 4 Stories or Less	YES - Current	NO - Privately-Owned	Available	Not Used in Prior Housing Element	0.828359222	0	0	0.828359222	3	0	0	093A211	40	Southeast Los Angeles		Lower
LOS ANGELES	9508 S CENTRAL AVE	90002	6049013039	Neighborhood Commercial	C2-1VL-CPIO	0	108	0.114792107	Commercial - Office Building - One Story	YES - Current	NO - Privately-Owned	Available	Not Used in Prior Housing Element	0.087364433	0	0	0.087364433	0	0	0	093A211	46	Southeast Los Angeles		Lower
LOS ANGELES	9512 S CENTRAL AVE	90002	6049013039	Neighborhood Commercial	C2-1VL-CPIO	0	108	0.114790672	Commercial - Office Building - One Story	YES - Current	NO - Privately-Owned	Available	Not Used in Prior Housing Element	0	0	0.062119579	0.062119579	0	0	0	093A211	62	Southeast Los Angeles	Yes	Above Moderate
LOS ANGELES	9526 S CENTRAL AVE	90002	6049013900	Neighborhood Commercial	C2-1VL-CPIO	0	108	0.068865368	Miscellaneous - Government Owned Property	YES - City-Owned	NO - Privately-Owned	Available	Not Used in Prior Housing Element	0	0	0.000533055	0.000533055	0	0	0	093A211	112	Southeast Los Angeles		Above Moderate
LOS ANGELES	9532 S CENTRAL AVE	90002	6049013900	Neighborhood Commercial	C2-1VL-CPIO	0	108	0.141952253	Miscellaneous - Government Owned Property	YES - City-Owned	YES - City-Owned	Available	Not Used in Prior Housing Element	0	0	0.017615989	0.017615989	0	0	0	093A211	116	Southeast Los Angeles	Yes	Above Moderate
LOS ANGELES	9722 S CENTRAL AVE	90002	6049014016	Neighborhood Commercial	C2-1VL-CPIO	0	108	0.114332928	Commercial - Auto, Recreation Equipment, Construction Equipment Sales and Service - Auto Body Repair Shop - One Story	YES - Current	NO - Privately-Owned	Available	Not Used in Prior Housing Element	0.222573227	0	0	0.222573227	0	0	0	093A211	300	Southeast Los Angeles		Lower
LOS ANGELES	9718 S CENTRAL AVE	90002	6049014017	Neighborhood Commercial	C2-1VL-CPIO	0	108	0.114333292	Residential - Double, Duplex, or Two Units - 4 Stories or Less	YES - Current	NO - Privately-Owned	Available	Not Used in Prior Housing Element	0	0	0.694716263	0.694716263	2	0	0	093A211	283	Southeast Los Angeles	Yes	Above Moderate
LOS ANGELES	9712 S CENTRAL AVE	90002	6049014018	Neighborhood Commercial	C2-1VL-CPIO	0	108	0.114332578	Residential - Single Family Residence	YES - Current	NO - Privately-Owned	Available	Not Used in Prior Housing Element	1.097794527	0	0	1.097794527	1	0	0	093A211	268	Southeast Los Angeles		Lower
LOS ANGELES	9708 S CENTRAL AVE	90002	6049014019	Neighborhood Commercial	C2-1VL-CPIO	0	108	0.114332214	Residential - Four Units (Any Combination) - 4 Stories or Less	YES - Current	NO - Privately-Owned	Available	Not Used in Prior Housing Element	0	0	0.173729238	0.173729238	4	0	0	093A211	249	Southeast Los Angeles	Yes	Above Moderate
LOS ANGELES	9622 S CENTRAL AVE	90002	6049014021	Neighborhood Commercial	Residential - Five or More Units or Apartments (Any Combination) - 4 Stories or Less	C2-1VL-CPIO	0	108	0.114331507	Residential - Five or More Units or Apartments (Any Combination) - 4 Stories or Less	YES - Current	NO - Privately-Owned	Available	Not Used in Prior Housing Element	0	0	0.128969719	0.128969719	6	0	0	093A211	214	Southeast Los Angeles	Yes	Above Moderate
LOS ANGELES	9612 S CENTRAL AVE	90002	6049014022	Neighborhood Commercial	C2-1VL-CPIO	0	108	0.057178132	Residential - Double, Duplex, or Two Units - 4 Stories or Less	YES - Current	NO - Privately-Owned	Available	Not Used in Prior Housing Element	0	0	0.004221573	0.004221573	2	0	0	093A211	160	Southeast Los Angeles		Above Moderate
LOS ANGELES	9602 S CENTRAL AVE	90002	6049014023	Neighborhood Commercial	C2-1VL-CPIO	0	108	0.114791385	Commercial - Commercial - One Story	YES - Current	NO - Privately-Owned	Available	Not Used in Prior Housing Element	0.208599466	0	0	0.208599466	0	0	0	093A211	140	Southeast Los Angeles		Lower
LOS ANGELES	9606 S CENTRAL AVE	90002	6049014023	Neighborhood Commercial	C2-1VL-CPIO	0	108	0.114332214	Commercial - Commercial - One Story	YES - Current	NO - Privately-Owned	Available	Not Used in Prior Housing Element	0.208599466	0	0	0.208599466	0	0	0	093A211	148	Southeast Los Angeles		Lower
LOS ANGELES	9808 S CENTRAL AVE	90002	6049020001	Neighborhood Commercial	C1-1VL	0	54	0.070026641	Commercial - Store - One Story	YES - Current	NO - Privately-Owned	Available	Not Used in Prior Housing Element	0	0	0.04494994	0.04494994	0	0	0	093A211	416	Southeast Los Angeles	Yes	Above Moderate
LO

LOS ANGELES	10004 S CENTRAL AVE	90002	6049024026	Neighborhood Commercial	C1-1VL	0	54	0.054573025	Commercial - Store - One Story	YES - Current	NO - Privately-Owned	Available	Not Used in Prior Housing Element	0	0	0.009625726	0.009625726	0	0	0	090B209	188	Southeast Los Angeles								Above Moderate
LOS ANGELES	1211 E CENTURY BLVD	90002	6049024026	Neighborhood Commercial	C1-1VL	0	54	0.048891983	Commercial - Store - One Story	YES - Current	NO - Privately-Owned	Available	Not Used in Prior Housing Element	0	0	0.004924971	0.004924971	0	0	0	090B209	190	Southeast Los Angeles								Above Moderate
LOS ANGELES			6049024026	Neighborhood Commercial	C1-1VL	0	54	0.051188658	Commercial - Store - One Story	YES - Current	NO - Privately-Owned	Available	Not Used in Prior Housing Element	0	0	0.004924971	0.004924971	0	0	0	090B209	189	Southeast Los Angeles								Above Moderate
LOS ANGELES	10203 S CENTRAL AVE	90002	6049026001	Neighborhood Commercial	C2-1VL-CPIO	0	108	0.089519051	Commercial - Restaurant, Cocktail Lounge - Fast Food - Walk Up - One Story	YES - Current	NO - Privately-Owned	Available	Not Used in Prior Housing Element	0.199189174	0	0	0.199189174	0	0	0	090B209	398	Southeast Los Angeles								Lower
LOS ANGELES	10205 S CENTRAL AVE	90002	6049026002	Neighborhood Commercial	C2-1VL-CPIO	0	108	0.068874807	Commercial - Parking Lot (Commercial Use Property) - Lots - Patron or Employee - One Story	YES - Current	NO - Privately-Owned	Available	Not Used in Prior Housing Element	0	0	0.002615896	0.002615896	0	0	0	090B209	403	Southeast Los Angeles								Above Moderate
LOS ANGELES	10207 S CENTRAL AVE	90002	6049026003	Neighborhood Commercial	C2-1VL-CPIO	0	108	0.068876516	Commercial - Parking Lot (Commercial Use Property) - Lots - Patron or Employee - One Story	YES - Current	NO - Privately-Owned	Available	Not Used in Prior Housing Element	0	0	0.002615896	0.002615896	0	0	0	090B209	421	Southeast Los Angeles								Above Moderate
LOS ANGELES	10211 S CENTRAL AVE	90002	6049026004	Neighborhood Commercial	C2-1VL-CPIO	0	108	0.06887567	Commercial - Store - One Story	YES - Current	NO - Privately-Owned	Available	Used in Prior Housing Element - Non-Vacant	0	0	0.00086941	0.00086941	0	0	0	090B209	424	Southeast Los Angeles								Above Moderate
LOS ANGELES	10213 S CENTRAL AVE	90002	6049026004	Neighborhood Commercial	C2-1VL-CPIO	0	108	0.068875485	Commercial - Store - One Story	YES - Current	NO - Privately-Owned	Available	Used in Prior Housing Element - Non-Vacant	0	0	0.00086941	0.00086941	0	0	0	090B209	481	Southeast Los Angeles								Above Moderate
LOS ANGELES	10215 S CENTRAL AVE	90002	6049026005	Neighborhood Commercial	C2-1VL-CPIO	0	108	0.06887617	Commercial - Store - One Story	YES - Current	NO - Privately-Owned	Available	Used in Prior Housing Element - Non-Vacant	0	0	0.00086941	0.00086941	0	0	0	090B209	497	Southeast Los Angeles								Above Moderate
LOS ANGELES	10217 S CENTRAL AVE	90002	6049026005	Neighborhood Commercial	C2-1VL-CPIO	0	108	0.068874263	Commercial - Store - One Story	YES - Current	NO - Privately-Owned	Available	Used in Prior Housing Element - Non-Vacant	0	0	0.00086941	0.00086941	0	0	0	090B209	516	Southeast Los Angeles								Above Moderate
LOS ANGELES	10219 S CENTRAL AVE	90002	6049026006	Neighborhood Commercial	C2-1VL-CPIO	0	108	0.068875812	Commercial - Store Combination - Store and Office Combination - One Story	YES - Current	NO - Privately-Owned	Available	Used in Prior Housing Element - Non-Vacant	0	0	0.008374519	0.008374519	0	0	0	090B209	520	Southeast Los Angeles								Above Moderate
LOS ANGELES	10223 S CENTRAL AVE	90002	6049026006	Neighborhood Commercial	C2-1VL-CPIO	0	108	0.089489898	Commercial - Store Combination - Store and Office Combination - One Story	YES - Current	NO - Privately-Owned	Available	Used in Prior Housing Element - Non-Vacant	0.199189174	0	0	0.199189174	0	0	0	090B209	521	Southeast Los Angeles								Lower
LOS ANGELES	10103 S CENTRAL AVE	90002	6049027002	Neighborhood Commercial	C2-1VL-CPIO	0	108	0.089538243	Commercial - Store - One Story	YES - Current	NO - Privately-Owned	Available	Used in Prior Housing Element - Non-Vacant	0.064651671	0	0	0.064651671	0	0	0	090B209	304	Southeast Los Angeles								Lower
LOS ANGELES	10105 S CENTRAL AVE	90002	6049027002	Neighborhood Commercial	C2-1VL-CPIO	0	108	0.068875837	Commercial - Store - One Story	YES - Current	NO - Privately-Owned	Available	Used in Prior Housing Element - Non-Vacant	0	0	0.00086941	0.00086941	0	0	0	090B209	308	Southeast Los Angeles								Above Moderate
LOS ANGELES	10107 S CENTRAL AVE	90002	6049027003	Neighborhood Commercial	C2-1VL-CPIO	0	108	0.068874116	Commercial - Parking Lot (Commercial Use Property) - Lots - Patron or Employee - One Story	YES - Current	NO - Privately-Owned	Available	Used in Prior Housing Element - Non-Vacant	0	0	0.000819799	0.000819799	0	0	0	090B209	314	Southeast Los Angeles								Above Moderate
LOS ANGELES	10111 S CENTRAL AVE	90002	6049027003	Neighborhood Commercial	C2-1VL-CPIO	0	108	0.068875825	Commercial - Parking Lot (Commercial Use Property) - Lots - Patron or Employee - One Story	YES - Current	NO - Privately-Owned	Available	Used in Prior Housing Element - Non-Vacant	0	0	0.000819799	0.000819799	0	0	0	090B209	335	Southeast Los Angeles								Above Moderate
LOS ANGELES	10113 S CENTRAL AVE	90002	6049027004	Neighborhood Commercial	C2-1VL-CPIO	0	108	0.068874116	Commercial - Parking Lot (Commercial Use Property) - Lots - Patron or Employee - One Story	YES - Current	NO - Privately-Owned	Available	Not Used in Prior Housing Element	0	0	0.000819799	0.000819799	0	0	0	090B209	338	Southeast Los Angeles								Above Moderate
LOS ANGELES	10115 S CENTRAL AVE	90002	6049027005	Neighborhood Commercial	C2-1VL-CPIO	0	108	0.068875837	Institutional - Church - One Story	YES - Current	NO - Privately-Owned	Available	Used in Prior Housing Element - Non-Vacant	0	0	0.000131106	0.000131106	0	0	0	090B209	354	Southeast Los Angeles								Above Moderate
LOS ANGELES	10117 S CENTRAL AVE	90002	6049027005	Neighborhood Commercial	C2-1VL-CPIO	0	108	0.068874793	Institutional - Church - One Story	YES - Current	NO - Privately-Owned	Available	Used in Prior Housing Element - Non-Vacant	0	0	0.000131106	0.000131106	0	0	0	090B209	358	Southeast Los Angeles								Above Moderate
LOS ANGELES	10121 S CENTRAL AVE	90002	6049027005	Neighborhood Commercial	C2-1VL-CPIO	0	108	0.06887462	Institutional - Church - One Story	YES - Current	NO - Privately-Owned	Available	Used in Prior Housing Element - Non-Vacant	0	0	0.000131106	0.000131106	0	0	0	090B209	376	Southeast Los Angeles								Above Moderate
LOS ANGELES	10123 S CENTRAL AVE	90002	6049027005	Neighborhood Commercial	C2-1VL-CPIO	0	108	0.089604233	Institutional - Church - One Story	YES - Current	NO - Privately-Owned	Available	Used in Prior Housing Element - Non-Vacant	0.018640602	0	0	0.018640602	0	0	0	090B209	380	Southeast Los Angeles								Lower
LOS ANGELES	1149 E 102ND ST	90002	6049027006	Low II Residential	R1-1	0	1 unit per lot	0.140625925	Institutional - Church - One Story	YES - Current	NO - Privately-Owned	Available	Not Used in Prior Housing Element	0	0	0.000147462	0.000147462	0	0	0	090B209	352	Southeast Los Angeles								Above Moderate
LOS ANGELES	1143 E 102ND ST	90002	6049027007	Low II Residential	R1-1	0	1 unit per lot	0.110196085	Institutional - Church - One Story	YES - Current	NO - Privately-Owned	Available	Not Used in Prior Housing Element	0	0	0.00032942	0.00032942	0	0	0	090B209	351	Southeast Los Angeles								Above Moderate
LOS ANGELES	1108 E CENTURY BLVD	90002	6049028015	Low Medium I Residential	R2-1	0	17	0.086633484	Residential - Double, Duplex, or Two Units - 4 Stories or Less - Vacant Land	YES - Current	NO - Privately-Owned	Available	Not Used in Prior Housing Element	0	0	0.099159855	0.099159855	0	1*	1*	090B209	203	Southeast Los Angeles								Above Moderate
LOS ANGELES	1120 E CENTURY BLVD	90002	6049028018	Low Medium I Residential	R2-1	0	17	0.087103245	Residential - Single Family Residence	YES - Current	NO - Privately-Owned	Available	Not Used in Prior Housing Element	0	0	0.015697794	0.015697794	1	1*	1*	090B209	200	Southeast Los Angeles								Above Moderate
LOS ANGELES	1124 E CENTURY BLVD	90002	6049028019	Low Medium I Residential	R2-1	0	17	0.087259928	Residential - Single Family Residence	YES - Current	NO - Privately-Owned	Available	Not Used in Prior Housing Element	0	0	0.038243705	0.038243705	1	1*	1*	090B209	199	Southeast Los Angeles								Above Moderate
LOS ANGELES	1132 E CENTURY BLVD	90002	6049028021	Low Medium I Residential	R2-1	0	17	0.087573697	Residential - Single Family Residence	YES - Current	NO - Privately-Owned	Available	Not Used in Prior Housing Element	0	0	0.038243705	0.038243705	1	1*	1*	090B209	197	Southeast Los Angeles								Above Moderate
LOS ANGELES	1142 1/2 E CENTURY BLVD	90002	6049028024	Low Medium I Residential	R2-1	0	17	0.088043113	Residential - Single Family Residence	YES - Current	NO - Privately-Owned	Available	Not Used in Prior Housing Element	0	0	0.038243705	0.038243705	1	1*	1*	090B209	194	Southeast Los Angeles								Above Moderate
LOS ANGELES	10005 S CENTRAL AVE	90002	6049028026	Neighborhood Commercial	C2-1VL-CPIO	0	108	0.067318427	Commercial - Store - One Story	YES - Current	NO - Privately-Owned	Available	Not Used in Prior Housing Element	0	0	0.003887388	0.003887388	3	0	0	090B209	207	Southeast Los Angeles								Above Moderate
LOS ANGELES	10007 S CENTRAL AVE	90002	6049028026	Neighborhood Commercial	C2-1VL-CPIO	0	108	0.069007979	Commercial - Store - One Story	YES - Current	NO - Privately-Owned	Available	Not Used in Prior Housing Element	0	0	0.003079551	0.003079551	3	0	0	090B209	216	Southeast Los Angeles								Above Moderate
LOS ANGELES	10009 S CENTRAL AVE	90002	6049028026	Neighborhood Commercial	C2-1VL-CPIO	0	108	0.069004937	Commercial - Store - One Story	YES - Current	NO - Privately-Owned	Available	Not Used in Prior Housing Element	0	0	0.003079551	0.003079551	3	0	0	090B209	241	Southeast Los Angeles								Above Moderate
LOS ANGELES	10011 S CENTRAL AVE	90002	6049028026	Neighborhood Commercial	C2-1VL-CPIO	0	108	0.069001021	Commercial - Store - One Story	YES - Current	NO - Privately-Owned	Available	Not Used in Prior Housing Element	0	0	0.003079551	0.003079551	3	0	0	090B209	243	Southeast Los Angeles								Above Moderate
LOS ANGELES	10013 S CENTRAL AVE	90002	6049028026	Neighborhood Commercial	C2-1VL-CPIO	0	108	0.068995518	Commercial - Store - One Story	YES - Current	NO - Privately-Owned	Available	Not Used in Prior Housing Element	0	0	0.003079551	0.003079551	3	0	0	090B209	257	Southeast Los Angeles								Above Moderate
LOS ANGELES	10017 S CENTRAL AVE	90002	6049028026	Neighborhood Commercial	C2-1VL-CPIO	0	108	0.06899475	Commercial - Store - One Story	YES - Current	NO - Privately-Owned	Available	Not Used in Prior Housing Element	0	0	0.003079551	0.003079551	3	0	0	090B209	258	Southeast Los Angeles								Above Moderate
LOS ANGELES	10019 S CENTRAL AVE	90002	6049028026	Neighborhood Commercial	C2-1VL-CPIO	0	108	0.06899342	Commercial - Store - One Story	YES - Current	NO - Privately-Owned	Available	Not Used in Prior Housing Element	0	0	0.003079551	0.003079551	3	0	0	090B209	260	Southeast Los Angeles								Above Moderate
LOS ANGELES	10023 S CENTRAL AVE	90002	6049028026	Neighborhood Commercial	C2-1VL-CPIO	0	108	0.06152033	Commercial - Store - One Story	YES - Current	NO - Privately-Owned	Available	Not Used in Prior Housing Element	0	0	0.004879684	0.004879684	3	0	0	090B209	282	Southeast Los Angeles								Above Moderate
LOS ANGELES	1100 E CENTURY BLVD	90002	6049028900	Low Medium I Residential	R2-1	0	17	0.061291309	Miscellaneous - Government Owned Property	YES - Current	YES - City-Owned	Available	Not Used in Prior Housing Element	0	0	0.001833946	0.001833946	0	1*	1*	090B209	193	Southeast Los Angeles								Above Moderate
LOS ANGELES	1104 E CENTURY BLVD	90002	6049028900	Low Medium I Residential	R2-1	0	17	0.059470862	Miscellaneous - Owned Property	YES - Current	YES - City-Owned	Available	Not Used in Prior Housing Element	0	0	0.001833946	0.001833946	0	1*	1*	090B209	204	Southeast Los Angeles								Above Moderate
LOS ANGELES	9415 S CENTRAL AVE	90002	6049030004	Neighborhood Commercial	C2-1VL-CPIO	0	108	0.05739561	Commercial - Office Building - One Story	YES - Current	NO - Privately-Owned	Available	Not Used in Prior Housing Element	0	0	0.079723918	0.079723918	0	0	0	094-SA209	446	Southeast Los Angeles								Above Moderate
LOS ANGELES	9417 S CENTRAL AVE	90002	6049030004	Neighborhood Commercial	C2-1VL-CPIO	0	108	0.057396288	Commercial - Office Building - One Story	YES - Current	NO - Privately-Owned	Available	Not Used in Prior Housing Element	0	0	0.079723918	0.079723918	0	0	0	094-SA209	449	Southeast Los Angeles								Above Moderate
LOS ANGELES	9419 S CENTRAL AVE	90002	6049030005	Neighborhood Commercial	C2-1VL-CPIO	0	108	0.057395284	Residential - Double, Duplex, or Two Units - 4 Stories or Less	YES - Current	NO - Privately-Owned	Available	Not Used in Prior Housing Element	0	0	0.008384448	0.008384448	2	0	0	094-SA209	453	Southeast Los Angeles								Above Moderate
LOS ANGELES	9423 S CENTRAL AVE	90002	6049030006	Neighborhood Commercial	C2-1VL-CPIO	0	108	0.057396405	Residential - Double, Duplex, or Two Units - 4 Stories or Less	YES - Current	NO - Privately-Owned	Available	Not Used in Prior Housing Element	0	0	0.013374615	0.013374615	2	0	0	093A209	12	Southeast Los Angeles								Above Moderate
LOS ANGELES	9427 S CENTRAL AVE	90002	6049030007	Neighborhood Commercial	C2-1VL-CPIO	0	108	0.057394788	Residential - Double, Duplex, or Two Units - 4 Stories or Less	YES - Current	NO - Privately-Owned	Available	Not Used in Prior Housing Element	0	0	0.013374615	0.013374615	2	0	0	093A209	13	Southeast Los Angeles								Above Moderate
LOS ANGELES	9431 S CENTRAL AVE	90002	6049030008	Neighborhood Commercial	C2-1VL-CPIO	0	108	0.057396511	Residential - Double, Duplex, or Two Units - 4 Stories or Less	YES - Current	NO - Privately-Owned	Available	Not Used in Prior Housing Element	0	0	0.013374615	0.013374615	2	0	0	093A209	53	Southeast Los Angeles								Above Moderate
LOS ANGELES	9433 S CENTRAL AVE	90002	6049030012	Neighborhood Commercial	C2-1VL-CPIO	0	108	0.056149696	Residential - Double, Duplex, or Two Units - 4 Stories or Less	YES - Current	NO - Privately-Owned	Available	Not Used in Prior Housing Element	0	0	0.013845482	0.013845482	2	0	0	093A209	56	Southeast Los Angeles								Above Moderate
LOS ANGELES	9435 S CENTRAL AVE	90002	6049030012	Neighborhood Commercial	C2-1VL-CPIO	0	108	0.060386379	Residential - Double, Duplex, or Two Units - 4 Stories or Less	YES - Current	NO - Privately-Owned	Available	Not Used in Prior Housing Element	0	0	0.013845482	0.013845482	2	0	0	093A209	58	Southeast Los Angeles								Above Moderate
LOS ANGELES	1133 E 95TH ST	90002	6049030014	Low Medium II Residential	RD2-1	0	21	0.110069873	Residential - Single Family Residence	YES - Current	NO - Privately-Owned	Available	Not Used in Prior Housing Element	0	0	0.091629446	0.091629446	1	2*	2*	093A209	33	Southeast Los Angeles								Above Moderate
LOS ANGELES	1131 E 95TH ST	90002	6049030015	Low Medium II Residential	RD2-1	0	21	0.110069873	Residential - Single Family Residence	YES - Current	NO - Privately-Owned	Available	Not Used in Prior Housing Element	0	0	0.091629446	0.091629446	1	2*	2*	093A209	36	Southeast Los Angeles								Above Moderate
LOS ANGELES	1125 E 95TH ST	90002	6049030016	Low Medium II Residential	RD2-1	0	21	0.110069385	Residential - Single Family Residence	YES - Current	NO - Privately-Owned	Available	Not Used in Prior Housing Element	0	0	0.091629446	0.091629446	1	2*	2*	093A209	39	Southeast Los Angeles								Above Moderate
LOS ANGELES	1121 E 95TH ST	90002	6049030017	Low Medium II Residential	RD2-1	0	21	0.110069961	Residential - Single Family Residence	YES - Current	NO - Privately-Owned	Available	Not Used in Prior Housing Element	0	0	0.091629446	0.091629446	1	2*	2*	093A209	41	Southeast Los Angeles								Above Moderate
LOS ANGELES	1113 E 95TH ST	90002	6049030019	Low Medium II Residential	RD2-1	0	21	0.110068768	Residential - Single Family Residence	YES - Current	NO - Privately-Owned	Available	Not Used in Prior Housing Element	0	0	0.091629446	0.091629446	1	2*	2*	093A209	47	Southeast Los Angeles								Above Moderate
LOS ANGELES	9422 S CLOVIS AVE	90002	6049030020	Low Medium II Residential	RD2-1	0	21	0.109052071	Residential - Single Family Residence	YES - Current	NO - Privately-Owned	Available	Not Used in Prior Housing Element	0	0	0.091629446	0.091629446	1	2*	2*	093A209	59	Southeast Los Angeles								Above Moderate
LOS ANGELES	9418 S CLOVIS AVE	90002	6049030021	Low Medium II Residential	RD2-1	0	21	0.110195565	Residential - Single Family Residence	YES - Current	NO - Privately-Owned	Available	Not Used in Prior Housing Element	0	0	0.091629446	0.091629446	1	2*	2*	093A209	55	Southeast Los Angeles								Above Moderate
LOS ANGELES	9414 S CLOVIS AVE	90002	6049030022	Low Medium II Residential	RD2-1	0	21	0.110024008	Residential - Single Family Residence	YES - Current	NO - Privately-Owned	Available	Not Used in Prior Housing Element	0	0	0.091629446	0.091629446	1	2*	2*	093A209	48	Southeast Los Angeles								Above Moderate
LOS ANGELES	9410 S CLOVIS AVE	90002	6049030023	Low Medium II Residential	RD2-1	0	21	0.110375251	Residential - Single Family Residence	YES - Current	NO - Privately-Owned	Available	Not Used in Prior Housing Element	0	0	0.091629446	0.091629446	1	2*	2*	094-SA209	457	Southeast Los Angeles								Above Moderate
LOS ANGELES	9406 S CLOVIS AVE	90002	6049030024	Low Medium II Residential	RD2-1	0	21	0.110200335	Residential - Single Family Residence	YES - Current	NO - Privately-Owned	Available	Not Used in Prior Housing Element	0	0	0.091629446	0.091629446	1	2*	2*	094-SA209	451	Southeast Los Angeles								Above Moderate
LOS ANGELES	9402 S CLOVIS AVE	90002	6049030025	Low Medium II Residential	RD2-1	0	21	0.108164025	Residential - Single Family Residence	YES - Current	NO - Privately-Owned	Available	Not Used in Prior Housing Element	0	0	0.091629446	0.091629446	1	2*	2*	094-SA209	445	Southeast Los Angeles								Above Moderate
LOS ANGELES	1112 E 94TH ST	90002	6049030026	Low Medium II Residential	RD2-1	0	21	0.110106932	Residential - Double, Duplex, or Two Units - 4 Stories or Less	YES - Current	NO - Privately-Owned	Available	Not Used in Prior Housing Element	0	0	0.03660351	0.03660351	1	2*	2*	094-SA209	444	Southeast Los Angeles							Yes	Above Moderate
LOS ANGELES	1118 E 94TH ST	90002	6049030027	Low Medium II Residential	RD2-1	0	21	0.109544308	Residential - Double, Duplex, or Two Units - 4 Stories or Less	YES - Current	NO - Privately-Owned	Available	Not Used in Prior Housing Element	0	0	0.120394501	0.120394501	2	2*	2*	094-SA209	443	Southeast Los Angeles							Yes	Above Moderate
LOS ANGELES	1119 E 95TH ST	90002	6049030031	Low Medium II Residential	RD2-1	0	21	0.108233453	Residential - Double, Duplex, or Two Units - 4 Stories or Less	YES - Current	NO - Privately-Owned	Available	Not Used in Prior Housing Element	0	0	0.033174131	0.033174131	2	2*	2*	093A209	44	Southeast Los Angeles								Above Moderate
LOS ANGELES	1120 E 94TH ST	90002	6049030032	Low Medium II Residential	RD2-1	0	21	0.115202228	Residential - Double, Duplex, or Two Units - 4 Stories or Less	YES - Current	NO - Privately-Owned	Available	Not Used in Prior Housing Element	0	0	0.002569347	0.002569347	2	2*	2*	094-SA209	442	Southeast Los Angeles								Above Moderate
LOS ANGELES	1122 E 94TH ST	90002	6049030033	Low Medium II Residential	RD2-1	0	21	0.126007053	Residential - Single Family Residence - Vacant Land	YES - Current	NO - Privately-Owned	Available	Not Used in Prior Housing Element	0	0	0.219686651	0.219686651	2	2*	2*	094-SA209	441	Southeast Los Angeles								Above Moderate
LOS ANGELES	1124 E 94TH ST	90002	6049030034	Low Medium II Residential	RD2-1	0	21	0.140380311	Residential - Single Family Residence - Vacant Land	YES - Current	NO - Privately-Owned	Available	Not Used in Prior Housing Element	0	0.321983314	0	0.321983314	0	3*	3*	094-SA209	422	Southeast Los Angeles								Moderate
LOS ANGELES	9201 S CENTRAL AVE	90002	6049031001	Neighborhood Commercial	C2-1VL-CPIO	0	108	0.042876359	Residential - Double, Duplex, or Two Units - 4 Stories or Less	YES - Current	NO - Privately-Owned	Available	Not Used in Prior Housing Element	0	0	0.000496934	0.000496934	2	0	0	094-SA209	239	Southeast Los Angeles								Above Moderate
LOS ANGELES	9235 S CENTRAL AVE	90002	6049031011	Neighborhood Commercial	C2-1VL-CPIO	0	108	0.057396405	Commercial - Parking Lot (Commercial Use Property) - Lots - Patron or Employee - One Story	YES - Current	NO - Privately-Owned	Available	Not Used in Prior Housing Element	0	0	0.004180064	0.004180064	0	0	0	094-SA209	333	Southeast Los Angeles								Above Moderate
LOS ANGELES	9239 S CENTRAL AVE	90002	6049031012	Neighborhood Commercial	C2-1VL-CPIO	0	108	0.057395828	Commercial - Commercial - Vacant Land	YES - Current	NO - Privately-Owned	Available	Not Used in Prior Housing Element	0	0	0.0279733	0.0279733	0	0	0	094-SA209	337	Southeast Los Angeles								Above Moderate
LOS ANGELES	9301 S CENTRAL AVE	90002	6049031012	Neighborhood Commercial	C2-1VL-CPIO	0	108	0.057395543	Commercial - Commercial - Vacant Land	YES - Current	NO - Privately-Owned	Available	Not Used in Prior Housing Element	0	0	0.0279733	0.0279733	0	0	0	094-SA209	340	Southeast Los Angeles								Above Moderate
LOS ANGELES	1117 E 94TH ST	90002	6049031017	Low Medium II Residential	RD2-1	0	21	0.120917212	Residential - Single Family Residence	YES - Current	NO - Privately-Owned	Available	Not Used in Prior Housing Element	0	0	0.091629446	0.091629446	1	2*	2*	094-SA209	389	Southeast Los Angeles								Above Moderate
LOS ANGELES	1111 E 94TH ST	90002	6049031018	Low Medium II Residential	RD2-1	0	21	0.110353764	Residential - Single Family Residence	YES - Current	NO - Privately-Owned	Available	Not Used in Prior Housing Element	0	0	0.091629446	0.091629446	1	2*	2*	094-SA209	390	Southeast Los Angeles								Above Moderate
LOS ANGELES	9328 S CLOVIS AVE	90002	6049031019	Low Medium II Residential	RD2-1	0	21	0.109805358	Residential - Double, Duplex, or Two Units - 4 Stories or Less	YES - Current	NO - Privately-Owned	Available	Not Used in Prior Housing Element	0	0	0.120394501	0.120394501	2	2*	2*	094-SA209	402	Southeast Los Angeles							Yes	Above Moderate
LOS ANGELES	9324 S CLOVIS AVE	90002	6049031020	Low Medium II Residential	RD2-1	0	21	0.110199618	Residential - Single Family Residence	YES - Current	NO - Privately-Owned	Available	Not Used in Prior Housing Element	0	0	0.091629446	0.091629446	1	2*	2*	094-SA209	397	Southeast Los Angeles								Above Moderate
LOS ANGELES	9312 S CLOVIS AVE	90002	6049031023	Low Medium II Residential	RD2-1	0	21	0.110128885	Residential - Double, Duplex, or Two Units - 4 Stories or Less	YES - Current	NO - Privately-Owned	Available	Not Used in Prior Housing Element	0	0	0.120394501	0.120394501	2	2*	2*	094-SA209	346	Southeast Los Angeles							Yes	Above Moderate
LOS ANGELES	9219 S CENTRAL AVE	90002	6049031026	Neighborhood Commercial	C2-1VL-CPIO	0	108	0.057395828	Commercial - Store Combination - Store and Residential Combination - One Story	YES - Current	NO - Privately-Owned	Available	Used in Prior Housing Element - Non-Vacant	0	0	0.001543819	0.001543819	0	0	0	094-SA209	285	Southeast Los Angeles								Above Moderate
LOS ANGELES	9221 S CENTRAL AVE	90002	6049031026	Neighborhood Commercial	C2-1VL-CPIO	0	108	0.057395255	Commercial - Store Combination - Store and Residential Combination - One Story	YES - Current	NO - Privately-Owned	Available	Used in Prior Housing Element - Non-Vacant	0	0	0.001543819	0.001543819	0	0	0	094-SA209	288	Southeast Los Angeles								Above Moderate
LOS ANGELES			6049031026	Neighborhood Commercial	C2-1VL-CPIO	0	108	0.006887166	Commercial - Store Combination - Store and Residential Combination - One Story	YES - Current	NO - Privately-Owned	Available	Used in Prior Housing Element - Non-Vacant	0	0	0.000797798	0.000797798	0	0	0	094-SA209	283	Southeast Los Angeles								Above Moderate
LOS ANGELES	9303 S CENTRAL AVE	90002	6049031029	Neighborhood Commercial	C2-1VL-CPIO	0	108	0.057395828	Commercial - Office Building - One Story	YES - Current	NO - Privately-Owned	Available	Used in Prior Housing Element - Non-Vacant	0	0	0.012862059	0.012862059	0	0	0	094-SA209	344	Southeast Los Angeles								Above Moderate
LOS ANGELES	9305 S CENTRAL AVE	90002	6049031029	Neighborhood Commercial	C2-1VL-CPIO	0	108	0.057395255	Commercial - Office Building - One Story	YES - Current	NO - Privately-Owned	Available	Used in Prior Housing Element - Non-Vacant	0	0	0.012862059	0.012862059	0	0	0	094-SA209	348	Southeast Los Angeles								Above Moderate
LOS ANGELES	9307 S CENTRAL AVE	90002	6049031029	Neighborhood Commercial	C2-1VL-CPIO	0	108	0.057396405	Commercial - Office Building - One Story	YES - Current	NO - Privately-Owned	Available	Used in Prior Housing Element - Non-Vacant	0	0	0.012862059	0.012862059	0	0	0	094-SA209	353	Southeast Los Angeles								Above Moderate
LOS ANGELES	9311 S CENTRAL AVE	90002	6049031029	Neighborhood Commercial	C2-1VL-CPIO	0	108	0.057395255	Commercial - Office Building - One Story	YES - Current	NO - Privately-Owned	Available	Used in Prior Housing Element - Non-Vacant	0	0	0.012862059	0.012862059	0	0	0	094-SA209	384	Southeast Los Angeles								Above Moderate
LOS ANGELES	9315 S CENTRAL AVE	90002	6049031029	Neighborhood Commercial	C2-1VL-CPIO	0	108	0.057395828	Commercial - Office Building - One Story	Y

LOS ANGELES	9205 S CLOVIS AVE	90002	6050004004	Neighborhood Commercial	C2-1VL-CPIO	0	108	0.068875066	Residential - Single Family Residence - Other Improvements Only	YES - Current	NO - Privately-Owned	Available	Used in Prior Housing Element - Non-Vacant	0	0	0.020065536	0.020065536	0	0	0	094-SA209	225	Southeast Los Angeles			Above Moderate
LOS ANGELES	9207 S CLOVIS AVE	90002	6050004004	Neighborhood Commercial	C2-1VL-CPIO	0	108	0.068875424	Residential - Single Family Residence - Other Improvements Only	YES - Current	NO - Privately-Owned	Available	Used in Prior Housing Element - Non-Vacant	0	0	0.020065536	0.020065536	0	0	0	094-SA209	227	Southeast Los Angeles			Above Moderate
LOS ANGELES	9201 S CLOVIS AVE	90002	6050004005	Neighborhood Commercial	C2-1VL-CPIO	0	108	0.109505503	Commercial - Office Building - One Story	YES - Current	NO - Privately-Owned	Available	Used in Prior Housing Element - Non-Vacant	0.222573227	0	0	0.222573227	0	0	0	094-SA209	192	Southeast Los Angeles			Lower
LOS ANGELES	9321 S CLOVIS AVE	90002	6050005002	Low Medium II Residential	RD2-1	0	21	0.068875244	Residential - Single Family Residence	YES - Current	NO - Privately-Owned	Available	Not Used in Prior Housing Element	0	0	0.038243705	0.038243705	1	1*	1*	094-SA209	394	Southeast Los Angeles			Above Moderate
LOS ANGELES	9317 S CLOVIS AVE	90002	6050005003	Low Medium II Residential	RD2-1	0	21	0.068873529	Residential - Single Family Residence	YES - Current	NO - Privately-Owned	Available	Not Used in Prior Housing Element	0	0	0.038243705	0.038243705	1	1*	1*	094-SA209	388	Southeast Los Angeles			Above Moderate
LOS ANGELES	9315 S CLOVIS AVE	90002	6050005004	Low Medium II Residential	RD2-1	0	21	0.068875244	Residential - Single Family Residence	YES - Current	NO - Privately-Owned	Available	Not Used in Prior Housing Element	0	0	0.038243705	0.038243705	1	1*	1*	094-SA209	383	Southeast Los Angeles			Above Moderate
LOS ANGELES	9313 S CLOVIS AVE	90002	6050005005	Low Medium II Residential	RD2-1	0	21	0.068875251	Residential - Single Family Residence	YES - Current	NO - Privately-Owned	Available	Not Used in Prior Housing Element	0	0	0.04090153	0.04090153	1	1*	1*	094-SA209	351	Southeast Los Angeles			Above Moderate
LOS ANGELES	9305 S CLOVIS AVE	90002	6050005007	Low Medium II Residential	RD2-1	0	21	0.068874564	Residential - Single Family Residence	YES - Current	NO - Privately-Owned	Available	Not Used in Prior Housing Element	0	0	0.00197082	0.00197082	1	1*	1*	094-SA209	336	Southeast Los Angeles			Above Moderate
LOS ANGELES	9301 S CLOVIS AVE	90002	6050005032	Low Medium II Residential	RD2-1	0	21	0.089911364	Residential - Double, Duplex, or Two Units - 4 Stories or Less	YES - Current	NO - Privately-Owned	Available	Not Used in Prior Housing Element	0	0	0.099159855	0.099159855	0	1*	1*	094-SA209	300	Southeast Los Angeles			Above Moderate
LOS ANGELES	9303 S CLOVIS AVE	90002	6050005032	Low Medium II Residential	RD2-1	0	21	0.068875426	Residential - Double, Duplex, or Two Units - 4 Stories or Less	YES - Current	NO - Privately-Owned	Available	Not Used in Prior Housing Element	0	0	0.099159855	0.099159855	0	1*	1*	094-SA209	331	Southeast Los Angeles			Above Moderate
LOS ANGELES	9308 S AVALON BLVD	90003	6050008002	Neighborhood Commercial	C2-1VL-CPIO	0	108	0.068876455	Residential - Double, Duplex, or Two Units - 4 Stories or Less	YES - Current	NO - Privately-Owned	Available	Not Used in Prior Housing Element	0	0	0.000409865	0.000409865	2	0	0	094-SA207	395	Southeast Los Angeles			Above Moderate
LOS ANGELES	601 E 94TH ST	90002	6050008006	Neighborhood Commercial	C2-1VL-CPIO	0	108	0.024938495	Residential - Single Family Residence	YES - Current	NO - Privately-Owned	Available	Not Used in Prior Housing Element	0	0	0.001392172	0.001392172	1	0	0	094-SA207	453	Southeast Los Angeles			Above Moderate
LOS ANGELES	9324 S AVALON BLVD	90003	6050008006	Neighborhood Commercial	C2-1VL-CPIO	0	108	0.019601221	Residential - Single Family Residence	YES - Current	NO - Privately-Owned	Available	Not Used in Prior Housing Element	0	0	0.001710851	0.001710851	1	0	0	094-SA207	451	Southeast Los Angeles			Above Moderate
LOS ANGELES	609 E 94TH ST	90002	6050008007	Neighborhood Commercial	C2-1VL-CPIO	0	108	0.065536647	Residential - Single Family Residence	YES - Current	NO - Privately-Owned	Available	Not Used in Prior Housing Element	0	0	0.028724092	0.028724092	1	0	0	094-SA207	452	Southeast Los Angeles			Above Moderate
LOS ANGELES			6050008007	Neighborhood Commercial	C2-1VL-CPIO	0	108	0.049276415	Residential - Single Family Residence	YES - Current	NO - Privately-Owned	Available	Not Used in Prior Housing Element	0	0	0.023529886	0.023529886	1	0	0	094-SA207	449	Southeast Los Angeles			Above Moderate
LOS ANGELES	9312 S AVALON BLVD	90003	6050008034	Neighborhood Commercial	C2-1VL-CPIO	0	108	0.068877492	Residential - Double, Duplex, or Two Units - 4 Stories or Less	YES - Current	NO - Privately-Owned	Available	Not Used in Prior Housing Element	0	0	0.000409865	0.000409865	2	0	0	094-SA207	397	Southeast Los Angeles			Above Moderate
LOS ANGELES	9314 S AVALON BLVD	90003	6050008035	Neighborhood Commercial	C2-1VL-CPIO	0	108	0.068877854	Residential - Double, Duplex, or Two Units - 4 Stories or Less	YES - Current	NO - Privately-Owned	Available	Not Used in Prior Housing Element	0	0	0.000849238	0.000849238	2	0	0	094-SA207	406	Southeast Los Angeles		Yes	Above Moderate
LOS ANGELES	9400 S AVALON BLVD	90003	6050009001	Neighborhood Commercial	C2-1VL-CPIO	0	108	0.020563834	Commercial - Supermarket - Small Food Store - Less than 6,000 SF - One Story	YES - Current	NO - Privately-Owned	Available	Not Used in Prior Housing Element	0	0	0.269516563	0.269516563	0	0	0	094-SA207	485	Southeast Los Angeles			Above Moderate
LOS ANGELES	9404 S AVALON BLVD	90003	6050009001	Neighborhood Commercial	C2-1VL-CPIO	0	108	0.017219034	Commercial - Supermarket - Small Food Store - Less than 6,000 SF - One Story	YES - Current	NO - Privately-Owned	Available	Not Used in Prior Housing Element	0	0	0.092569518	0.092569518	0	0	0	094-SA207	496	Southeast Los Angeles			Above Moderate
LOS ANGELES	610 E 94TH ST	90002	6050009002	Neighborhood Commercial	C2-1VL-CPIO	0	108	0.066738963	Residential - Double, Duplex, or Two Units - 4 Stories or Less	YES - Current	NO - Privately-Owned	Available	Not Used in Prior Housing Element	0	0	0.020710082	0.020710082	2	0	0	094-SA207	483	Southeast Los Angeles		Yes	Above Moderate
LOS ANGELES			6050009002	Neighborhood Commercial	C2-1VL-CPIO	0	108	0.051656932	Residential - Double, Duplex, or Two Units - 4 Stories or Less	YES - Current	NO - Privately-Owned	Available	Not Used in Prior Housing Element	0	0	0.011324075	0.011324075	2	0	0	094-SA207	497	Southeast Los Angeles			Above Moderate
LOS ANGELES	9408 S AVALON BLVD	90003	6050009004	Neighborhood Commercial	C2-1VL-CPIO	0	108	0.068876599	Commercial - Store - One Story	YES - Current	NO - Privately-Owned	Available	Used in Prior Housing Element - Non-Vacant	0	0	0.00700599	0.00700599	0	0	0	094-SA207	499	Southeast Los Angeles			Above Moderate
LOS ANGELES	9410 S AVALON BLVD	90003	6050009005	Neighborhood Commercial	C2-1VL-CPIO	0	108	0.068874928	Commercial - Store - One Story	YES - Current	NO - Privately-Owned	Available	Used in Prior Housing Element - Non-Vacant	0	0	0.00700599	0.00700599	0	0	0	094-SA207	501	Southeast Los Angeles			Above Moderate
LOS ANGELES	9414 S AVALON BLVD	90003	6050009905	Neighborhood Commercial	C2-1VL-CPIO	0	108	0.06887665	Commercial - Store - One Story	YES - Current	NO - Privately-Owned	Available	Used in Prior Housing Element - Non-Vacant	0	0	0.00700599	0.00700599	0	0	0	093A207	12	Southeast Los Angeles			Above Moderate
LOS ANGELES	9416 S AVALON BLVD	90003	6050009905	Neighborhood Commercial	C2-1VL-CPIO	0	108	0.068875099	Commercial - Store - One Story	YES - Current	NO - Privately-Owned	Available	Used in Prior Housing Element - Non-Vacant	0	0	0.00700599	0.00700599	0	0	0	093A207	49	Southeast Los Angeles			Above Moderate
LOS ANGELES	9418 S AVALON BLVD	90003	6050009905	Neighborhood Commercial	C2-1VL-CPIO	0	108	0.068876325	Commercial - Store - One Story	YES - Current	NO - Privately-Owned	Available	Used in Prior Housing Element - Non-Vacant	0	0	0.00700599	0.00700599	0	0	0	093A207	50	Southeast Los Angeles			Above Moderate
LOS ANGELES	9406 S AVALON BLVD	90003	6050009031	Neighborhood Commercial	C2-1VL-CPIO	0	108	0.068875572	Commercial - Supermarket - Small Food Store - Less than 6,000 SF - One Story	YES - Current	NO - Privately-Owned	Available	Not Used in Prior Housing Element	0	0	0.001367524	0.001367524	1	0	0	094-SA207	498	Southeast Los Angeles			Above Moderate
LOS ANGELES	9415 S CLOVIS AVE	90002	6050012003	Low Medium II Residential	RD2-1	0	21	0.068874379	Residential - Single Family Residence	YES - Current	NO - Privately-Owned	Available	Not Used in Prior Housing Element	0	0	0.038243705	0.038243705	1	1*	1*	093A209	51	Southeast Los Angeles			Above Moderate
LOS ANGELES	9413 S CLOVIS AVE	90002	6050012004	Low Medium II Residential	RD2-1	0	21	0.068875249	Residential - Single Family Residence	YES - Current	NO - Privately-Owned	Available	Not Used in Prior Housing Element	0	0	0.038243705	0.038243705	1	1*	1*	093A209	14	Southeast Los Angeles			Above Moderate
LOS ANGELES	9411 S CLOVIS AVE	90002	6050012005	Low Medium II Residential	RD2-1	0	21	0.068875241	Residential - Single Family Residence	YES - Current	NO - Privately-Owned	Available	Not Used in Prior Housing Element	0	0	0.038243705	0.038243705	1	1*	1*	093A209	11	Southeast Los Angeles			Above Moderate
LOS ANGELES	9405 S CLOVIS AVE	90002	6050012006	Low Medium II Residential	RD2-1	0	21	0.068874562	Residential - Single Family Residence	YES - Current	NO - Privately-Owned	Available	Not Used in Prior Housing Element	0	0	0.04229722	0.04229722	1	1*	1*	094-SA209	450	Southeast Los Angeles			Above Moderate
LOS ANGELES	9407 S CLOVIS AVE	90002	6050012006	Low Medium II Residential	RD2-1	0	21	0.068875307	Residential - Single Family Residence	YES - Current	NO - Privately-Owned	Available	Not Used in Prior Housing Element	0	0	0.04229722	0.04229722	1	1*	1*	094-SA209	454	Southeast Los Angeles			Above Moderate
LOS ANGELES	9522 S AVALON BLVD	90003	6050016005	Neighborhood Commercial	C2-1VL-CPIO	0	108	0.068876809	Residential - Five or More Units or Apartments (Any Combination) - 4 Stories or Less - Other Improvements Only	YES - Current	NO - Privately-Owned	Available	Not Used in Prior Housing Element	0	0	0.016250207	0.016250207	0	0	0	093A207	161	Southeast Los Angeles			Above Moderate
LOS ANGELES	9524 S AVALON BLVD	90003	6050016006	Neighborhood Commercial	C2-1VL-CPIO	0	108	0.071063067	Commercial - Store Combination - Store and Residential Combination - One Story	YES - Current	NO - Privately-Owned	Available	Not Used in Prior Housing Element	0	0	0.051119417	0.051119417	2	0	0	093A207	163	Southeast Los Angeles		Yes	Above Moderate
LOS ANGELES	9526 S AVALON BLVD	90003	6050016006	Neighborhood Commercial	C2-1VL-CPIO	0	108	0.070305134	Commercial - Store Combination - Store and Residential Combination - One Story	YES - Current	NO - Privately-Owned	Available	Not Used in Prior Housing Element	0	0	0.009653691	0.009653691	2	0	0	093A207	165	Southeast Los Angeles		Yes	Above Moderate
LOS ANGELES	9506 S AVALON BLVD	90003	6050016033	Neighborhood Commercial	C2-1VL-CPIO	0	108	0.068877647	Residential - Double, Duplex, or Two Units - 4 Stories or Less	YES - Current	NO - Privately-Owned	Available	Not Used in Prior Housing Element	0	0	0.000551693	0.000551693	2	0	0	093A207	102	Southeast Los Angeles			Above Moderate
LOS ANGELES	9600 S AVALON BLVD	90003	6050017012	Neighborhood Commercial	C2-1VL-CPIO	0	108	0.073532657	Commercial - Service Station - Full Service - No Additional Services	YES - Current	NO - Privately-Owned	Available	Used in Prior Housing Element - Non-Vacant	0.088891804	0	0	0.088891804	0	0	0	093A207	203	Southeast Los Angeles			Lower
LOS ANGELES	9604 S AVALON BLVD	90003	6050017012	Neighborhood Commercial	C2-1VL-CPIO	0	108	0.074617097	Commercial - Service Station - Full Service - No Additional Services	YES - Current	NO - Privately-Owned	Available	Used in Prior Housing Element - Non-Vacant	0.088891804	0	0	0.088891804	0	0	0	093A207	208	Southeast Los Angeles			Lower
LOS ANGELES	9606 S AVALON BLVD	90003	6050017012	Neighborhood Commercial	C2-1VL-CPIO	0	108	0.074617993	Commercial - Service Station - Full Service - No Additional Services	YES - Current	NO - Privately-Owned	Available	Used in Prior Housing Element - Non-Vacant	0.088891804	0	0	0.088891804	0	0	0	093A207	210	Southeast Los Angeles			Lower
LOS ANGELES	9608 S AVALON BLVD	90003	6050017012	Neighborhood Commercial	C2-1VL-CPIO	0	108	0.074617312	Commercial - Service Station - Full Service - No Additional Services	YES - Current	NO - Privately-Owned	Available	Used in Prior Housing Element - Non-Vacant	0.088891804	0	0	0.088891804	0	0	0	093A207	212	Southeast Los Angeles			Lower
LOS ANGELES	9622 S AVALON BLVD	90003	6050017018	Neighborhood Commercial	C2-1VL-CPIO	0	108	0.072207399	Commercial - Office Building - One Story	YES - Current	NO - Privately-Owned	Available	Used in Prior Housing Element - Non-Vacant	0.088891804	0	0	0.088891804	0	0	0	093A207	261	Southeast Los Angeles			Lower
LOS ANGELES	9626 S AVALON BLVD	90003	6050017018	Neighborhood Commercial	C2-1VL-CPIO	0	108	0.073610364	Commercial - Office Building - One Story	YES - Current	NO - Privately-Owned	Available	Used in Prior Housing Element - Non-Vacant	0.088891804	0	0	0.088891804	0	0	0	093A207	262	Southeast Los Angeles			Lower
LOS ANGELES	9612 S AVALON BLVD	90003	6050017032	Neighborhood Commercial	C2-1VL-CPIO	0	108	0.06864854	Institutional - Church - One Story	YES - Current	NO - Privately-Owned	Available	Used in Prior Housing Element - Non-Vacant	0	0	0.002085788	0.002085788	0	0	0	093A207	214	Southeast Los Angeles			Above Moderate
LOS ANGELES	9614 S AVALON BLVD	90003	6050017032	Neighborhood Commercial	C2-1VL-CPIO	0	108	0.06864854	Institutional - Church - One Story	YES - Current	NO - Privately-Owned	Available	Used in Prior Housing Element - Non-Vacant	0	0	0.002085788	0.002085788	0	0	0	093A207	221	Southeast Los Angeles			Above Moderate
LOS ANGELES	9616 S AVALON BLVD	90003	6050017032	Neighborhood Commercial	C2-1VL-CPIO	0	108	0.06864689	Institutional - Church - One Story	YES - Current	NO - Privately-Owned	Available	Used in Prior Housing Element - Non-Vacant	0	0	0.002085788	0.002085788	0	0	0	093A207	257	Southeast Los Angeles			Above Moderate
LOS ANGELES	9618 S AVALON BLVD	90003	6050017032	Neighborhood Commercial	C2-1VL-CPIO	0	108	0.06864854	Institutional - Church - One Story	YES - Current	NO - Privately-Owned	Available	Used in Prior Housing Element - Non-Vacant	0	0	0.002085788	0.002085788	0	0	0	093A207	259	Southeast Los Angeles			Above Moderate
LOS ANGELES	9607 S CLOVIS AVE	90002	6050020013	Low Medium I Residential	R2-1	0	17	0.068873525	Residential - Single Family Residence	YES - Current	NO - Privately-Owned	Available	Not Used in Prior Housing Element	0	0	0.012227128	0.012227128	1	1*	1*	093A209	157	Southeast Los Angeles			Above Moderate
LOS ANGELES	9617 S CLOVIS AVE	90002	6050020018	Low Medium I Residential	R2-1	0	17	0.068875246	Residential - Single Family Residence	YES - Current	NO - Privately-Owned	Available	Not Used in Prior Housing Element	0	0	0.050222832	0.050222832	1	1*	1*	093A209	168	Southeast Los Angeles			Above Moderate
LOS ANGELES	9621 S CLOVIS AVE	90002	6050020019	Low Medium I Residential	R2-1	0	17	0.068875246	Residential - Single Family Residence	YES - Current	NO - Privately-Owned	Available	Not Used in Prior Housing Element	0	0	0.050222832	0.050222832	1	1*	1*	093A209	192	Southeast Los Angeles			Above Moderate
LOS ANGELES			6050020020	Low Medium I Residential	R2-1	0	17	0.06779106	Residential - Single Family Residence	YES - Current	NO - Privately-Owned	Available	Not Used in Prior Housing Element	0	0	0.050222832	0.050222832	1	1*	1*	093A209	194	Southeast Los Angeles			Above Moderate
LOS ANGELES	9701 S CLOVIS AVE	90002	6050021011	Low Medium I Residential	R2-1	0	17	0.080090684	Residential - Single Family Residence	YES - Current	NO - Privately-Owned	Available	Not Used in Prior Housing Element	0	0	0.04229722	0.04229722	1	1*	1*	093A209	195	Southeast Los Angeles			Above Moderate
LOS ANGELES	9707 S CLOVIS AVE	90002	6050021011	Low Medium I Residential	R2-1	0	17	0.0688754	Residential - Single Family Residence	YES - Current	NO - Privately-Owned	Available	Not Used in Prior Housing Element	0	0	0.051927894	0.051927894	1	1*	1*	093A209	223	Southeast Los Angeles			Above Moderate
LOS ANGELES	9715 S CLOVIS AVE	90002	6050021014	Low Medium I Residential	R2-1	0	17	0.068874363	Residential - Single Family Residence	YES - Current	NO - Privately-Owned	Available	Not Used in Prior Housing Element	0	0	0.002525305	0.002525305	1	1*	1*	093A209	226	Southeast Los Angeles			Above Moderate
LOS ANGELES	9721 S CLOVIS AVE	90002	6050021016	Low Medium I Residential	R2-1	0	17	0.068875225	Residential - Single Family Residence	YES - Current	NO - Privately-Owned	Available	Not Used in Prior Housing Element	0	0	0.050222832	0.050222832	1	1*	1*	093A209	257	Southeast Los Angeles			Above Moderate
LOS ANGELES	9711 S CLOVIS AVE	90002	6050021031	Low Medium I Residential	R2-1	0	17	0.0688754	Residential - Single Family Residence	YES - Current	NO - Privately-Owned	Available	Not Used in Prior Housing Element	0	0	0.051927894	0.051927894	1	1*	1*	093A209	224	Southeast Los Angeles			Above Moderate
LOS ANGELES	9713 S CLOVIS AVE	90002	6050021031	Low Medium I Residential	R2-1	0	17	0.06887531	Residential - Single Family Residence	YES - Current	NO - Privately-Owned	Available	Not Used in Prior Housing Element	0	0	0.051927894	0.051927894	1	1*	1*	093A209	225	Southeast Los Angeles			Above Moderate
LOS ANGELES	9700 S AVALON BLVD	90003	6050024012	Low Medium II Residential	[Q]R4-1	0	21	0.085011255	Commercial - Commercial - Vacant Land	YES - Current	NO - Privately-Owned	Available	Not Used in Prior Housing Element	0	0	0.043470034	0.043470034	0	1*	1*	093A207	291	Southeast Los Angeles			Above Moderate
LOS ANGELES	9704 S AVALON BLVD	90003	6050024012	Low Medium II Residential	[Q]R4-1	0	21	0.07174744	Commercial - Commercial - Vacant Land	YES - Current	NO - Privately-Owned	Available	Not Used in Prior Housing Element	0	0	0.043470034	0.043470034	0	1*	1*	093A207	305	Southeast Los Angeles			Above Moderate
LOS ANGELES	9712 S AVALON BLVD	90003	6050024014	Low Medium II Residential	[Q]R4-1	0	21	0.07174744	Commercial - Commercial - Vacant Land	YES - Current	NO - Privately-Owned	Available	Not Used in Prior Housing Element	0	0	0.043470034	0.043470034	0	1*	1*	093A207	311	Southeast Los Angeles			Above Moderate
LOS ANGELES	9718 S AVALON BLVD	90003	6050024016	Low Medium II Residential	[Q]R4-1	0	21	0.07174744	Institutional - Church - One Story	YES - Current	NO - Privately-Owned	Available	Not Used in Prior Housing Element	0	0	0.015413019	0.015413019	0	1*	1*	093A207	356	Southeast Los Angeles			Above Moderate
LOS ANGELES	9722 S AVALON BLVD	90003	6050024016	Low Medium II Residential	[Q]R4-1	0	21	0.071747623	Institutional - Church - One Story	YES - Current	NO - Privately-Owned	Available	Not Used in Prior Housing Element	0	0	0.015413019	0.015413019	0	1*	1*	093A207	360	Southeast Los Angeles			Above Moderate
LOS ANGELES	9724 S AVALON BLVD	90003	6050024016	Low Medium II Residential	[Q]R4-1	0	21	0.070820911	Institutional - Church - One Story	YES - Current	NO - Privately-Owned	Available	Not Used in Prior Housing Element	0	0	0.015413019	0.015413019	0	1*	1*	093A207	362	Southeast Los Angeles			Above Moderate
LOS ANGELES	611 E 99TH ST	90002	6050025014	Low Medium II Residential	RD2-1	0	21	0.128718063	Residential - Single Family Residence	YES - Current	NO - Privately-Owned	Available	Not Used in Prior Housing Element	0	0	0.06153875	0.06153875	1	2*	2*	093A207	379	Southeast Los Angeles			Above Moderate
LOS ANGELES	607 E 99TH ST	90002	6050025015	Low Medium II Residential	RD2-1	0	21	0.126215047	Residential - Single Family Residence	YES - Current	NO - Privately-Owned	Available	Not Used in Prior Housing Element	0	0	0.06153875	0.06153875	1	2*	2*	093A207	380	Southeast Los Angeles			Above Moderate
LOS ANGELES	9808 S AVALON BLVD	90003	6050025016	Low Medium II Residential	RD2-1	0	21	0.129827921	Residential - Single Family Residence	YES - Current	NO - Privately-Owned	Available	Not Used in Prior Housing Element	0	0	0.064711088	0.064711088	1	2*	2*	093A207	381	Southeast Los Angeles			Above Moderate
LOS ANGELES	9900 S AVALON BLVD	90003	6050025017	Low Medium II Residential	RD2-1	0	21	0.141494901	Residential - Double, Duplex, or Two Units - 4 Stories or Less	YES - Current	NO - Privately-Owned	Available	Not Used in Prior Housing Element	0	0.133783925	0	0.133783925	2	3*	3*	091-SA207	16	Southeast Los Angeles		Yes	Moderate
LOS ANGELES	608 E 99TH ST	90002	6050025018	Low Medium II Residential	RD2-1	0	21	0.131321398	Residential - Single Family Residence	YES - Current	NO - Privately-Owned	Available	Not Used in Prior Housing Element	0	0	0.016506356	0.016506356	1	2*	2*	091-SA207	15	Southeast Los Angeles			Above Moderate
LOS ANGELES	612 E 99TH ST	90002	6050025019	Low Medium II Residential	RD2-1	0	21	0.131321023	Residential - Single Family Residence	YES - Current	NO - Privately-Owned	Available	Not Used in Prior Housing Element	0	0	0.06153875	0.06153875	1	2*	2*	091-SA207	14	Southeast Los Angeles			Above Moderate
LOS ANGELES	9924 S AVALON BLVD	90003	6050025034	Neighborhood Commercial	C2-1VL-CPIO	0	108	0.706268627	Residential - Single Family Residence - Vacant Land	YES - Current	NO - Privately-Owned	Available	Not Used in Prior Housing Element	0	0	0.146851635	0.146851635	16	0	0	091-SA207	45	Southeast Los Angeles		Yes	Above Moderate
LOS ANGELES	603 E CENTURY BLVD	90002	6050025035	Neighborhood Commercial	C2-1VL-CPIO	0	108	0.289985985	Commercial - Store - One Story	YES - Current	NO - Privately-Owned	Available	Not Used in Prior Housing Element	0.068888652	0	0	0.068888652	0	0	0	091-SA207	68	Southeast Los Angeles			Lower
LOS ANGELES	601 E 103RD ST	90002	6050036022	Low Medium I Residential	R2-1	0	17	0.175574817	Residential - Single Family Residence	YES - Current	NO - Privately-Owned	Available	Not Used in Prior Housing Element	0	0.140803751	0	0.140803751	1	3*	3*	091-SA207	234	Southeast Los Angeles			Moderate
LOS ANGELES	10116 S AVALON BLVD	90003	6050036013	Low Medium I Residential	R2-1	0	17	0.16070827	Residential - Single Family Residence	YES - Current	NO - Privately-Owned	Available	Not Used in Prior Housing Element	0	0	0.078598344	0.078598344	1	2*	2*	091-SA207	226	Southeast Los Angeles			Above Moderate
LOS ANGELES	10110 S AVALON BLVD	90003	6050036014	Low Medium I Residential	R2-1	0	17	0.160707265	Residential - Single Family Residence	YES - Current	NO - Privately-Owned	Available	Not Used in Prior Housing Element	0	0	0.078598344	0.078598344	1	2*	2*	091-SA207	208	Southeast Los Angeles			Above Moderate
LOS ANGELES	10106 S AVALON BLVD	90003	6050036015	Low Medium I Residential	R2-1	0	17	0.160709275	Residential - Single Family Residence	YES - Current	NO - Privately-Owned	Available	Not Used in Prior Housing Element	0	0	0.078598344	0.078598344	1	2*	2*	091-SA207	195	Southeast Los Angeles			Above Moderate
LOS ANGELES	10100 S AVALON BLVD	90003	6050036016	Low Medium I Residential	R2-1	0	17	0.160707266	Residential - Single Family Residence	YES - Current	NO - Privately-Owned	Available	Not Used in Prior Housing Element	0	0	0.078598344	0.078598344	1	2*	2*	091-SA207	188	Southeast Los Angeles			Above Moderate
LOS ANGELES	10028 S AVALON BLVD	90003	6050036017	Low Medium I Residential	R2-1	0	17	0.160708269	Residential - Single Family Residence	YES - Current	NO - Privately-Owned	Available	Not Used in Prior Housing Element	0	0	0.078598344	0.078598344	1	2*	2*	091-SA207	162	Southeast Los Angeles			Above Moderate
LOS ANGELES	10024 S AVALON BLVD	90003	6050036018	Low Medium I Residential	R2-1	0	17	0.159583955	Residential - Single Family Residence	YES - Current	NO - Privately-Owned	Available	Not Used in Prior Housing Element	0	0	0.078598344	0.078598344	1	2*	2*	091-SA207	158	Southeast Los Angeles			Above Moderate
LOS ANGELES	606 E CENTURY BLVD	90002	6050036022	Neighborhood Commercial	C2-1VL-CPIO	0	108	0.354569719	Commercial - Store - One Story	YES - Current	NO - Privately-Owned	Available	Not Used in Prior Housing Element	0.123176463	0	0	0.123176463	0	0	0	091-SA207	104	Southeast Los Angeles			Lower
LOS ANGELES	601 E 104TH ST	90002	6051001011	Low Medium I Residential	[Q]R4-1	0	17	0.190899475	Residential - Three Units (Any Combination) - 4 Stories or Less	YES - Current	NO - Privately-Owned	Available	Not Used in Prior Housing Element	0	0.04641733	0	0.04641733	3	3*	3*	090A207	64	Southeast Los Angeles		Yes	Moderate
LOS ANGELES	10350 S AVALON BLVD	90003	6051001012	Low Medium I Residential	[Q]R4-1	0	17	0.170350867	Residential - Single Family Residence	YES - Current	NO - Privately-Owned	Available	Not Used in Prior Housing Element	0	0	0.078598344	0.078598344	1	2*	2*	090A207	50	Southeast Los Angeles			Above Moderate
LOS ANGELES	10346 S AVALON BLVD	90003	6051001013	Low Medium I Residential	[Q]R4-1	0	17	0.17035087	Residential - Double, Duplex, or Two Units - 4 Stories or Less	YES - Current	NO - Privately-Owned	Available	Not Used in Prior Housing Element	0	0	0.002103394	0.002103394	2	2*	2*	090A207	32	Southeast Los Angeles			Above Moderate
LOS ANGELES	10336 S AVALON BLVD	90003	6051001014	Low Medium I Residential	[Q]R4-1	0	17	0.170351923	Residential - Double, Duplex, or Two Units - 4 Stories or Less	YES - Current	NO - Privately-Owned	Available	Not Used in Prior Housing Element	0	0	0.002103394	0.002103394	2	2*	2*	090A207	16	Southeast Los Angeles			Above Moderate
LOS ANGELES	10332 S AVALON BLVD	90003	6051001015	Low Medium I Residential	[Q]R4-1	0	17	0.170352252	Residential - Single Family Residence	YES - Current	NO - Privately-Owned	Available	Not Used in Prior Housing Element	0	0	0.078598344	0.078598344	1	2*	2*	091-SA207	319

LOS ANGELES	10501 S CENTRAL AVE	90002	6051012037	Medium Residential	R3-1-CPIO	0	54	0.097479804	Residential - Double, Duplex, or Two Units - 4 Stories or Less	YES - Current	NO - Privately-Owned	Available	Not Used in Prior Housing Element	0	0	0.387504923	0.387504923	2	0	0	090B209	1001	Southeast Los Angeles	Yes	Above Moderate
LOS ANGELES	10505 S CENTRAL AVE	90002	6051012037	Medium Residential	R3-1-CPIO	0	54	0.07027551	Residential - Double, Duplex, or Two Units - 4 Stories or Less	YES - Current	NO - Privately-Owned	Available	Not Used in Prior Housing Element	0	0	0.175345302	0.175345302	2	3*	3*	090B209	1008	Southeast Los Angeles	Yes	Above Moderate
LOS ANGELES	10507 S CENTRAL AVE	90002	6051012038	Medium Residential	R3-1-CPIO	0	54	0.070133575	Residential - Single Family Residence - Vacant Land	YES - Current	NO - Privately-Owned	Available	Not Used in Prior Housing Element	0	0	0.265185678	0.265185678	0	3*	3*	090B209	1017	Southeast Los Angeles		Above Moderate
LOS ANGELES	10509 S CENTRAL AVE	90002	6051012038	Medium Residential	R3-1-CPIO	0	54	0.069987256	Residential - Single Family Residence - Vacant Land	YES - Current	NO - Privately-Owned	Available	Not Used in Prior Housing Element	0	0	0.265185678	0.265185678	0	3*	3*	090B209	1021	Southeast Los Angeles		Above Moderate
LOS ANGELES	10521 S CENTRAL AVE	90002	6051012039	Medium Residential	R3-1-CPIO	0	54	0.069264786	Residential - Double, Duplex, or Two Units - 4 Stories or Less	YES - Current	NO - Privately-Owned	Available	Not Used in Prior Housing Element	0	0	0.095685822	0.095685822	2	3*	3*	090B209	1105	Southeast Los Angeles	Yes	Above Moderate
LOS ANGELES	10523 S CENTRAL AVE	90002	6051012039	Medium Residential	R3-1-CPIO	0	54	0.097023511	Residential - Double, Duplex, or Two Units - 4 Stories or Less	YES - Current	NO - Privately-Owned	Available	Not Used in Prior Housing Element	0	0	0.448087525	0.448087525	2	0	0	090B209	1113	Southeast Los Angeles	Yes	Above Moderate
LOS ANGELES	1159 E 107TH ST	90002	6051013001	Medium Residential	R3-1-CPIO	0	54	0.083969101	Residential - Four Units (Any Combination) - 4 Stories or Less	YES - Current	NO - Privately-Owned	Available	Not Used in Prior Housing Element	0	0	0.341371822	0.341371822	3	0	0	090B209	1286	Southeast Los Angeles	Yes	Above Moderate
LOS ANGELES			6051013001	Medium Residential	R3-1-CPIO	0	54	0.070314569	Residential - Four Units (Any Combination) - 4 Stories or Less	YES - Current	NO - Privately-Owned	Available	Not Used in Prior Housing Element	0	0	0.060572934	0.060572934	3	3*	3*	090B209	1285	Southeast Los Angeles		Above Moderate
LOS ANGELES	10617 S CENTRAL AVE	90002	6051013002	Medium Residential	R3-1-CPIO	0	54	0.070603701	Residential - Three Units (Any Combination) - 4 Stories or Less	YES - Current	NO - Privately-Owned	Available	Not Used in Prior Housing Element	0	0	0.089313471	0.089313471	3	3*	3*	090B209	1260	Southeast Los Angeles	Yes	Above Moderate
LOS ANGELES	10619 S CENTRAL AVE	90002	6051013002	Medium Residential	R3-1-CPIO	0	54	0.070459148	Residential - Three Units (Any Combination) - 4 Stories or Less	YES - Current	NO - Privately-Owned	Available	Not Used in Prior Housing Element	0	0	0.089313471	0.089313471	3	3*	3*	090B209	1262	Southeast Los Angeles	Yes	Above Moderate
LOS ANGELES	10607 S CENTRAL AVE	90002	6051013006	Medium Residential	R3-1-CPIO	0	54	0.071182324	Residential - Single Family Residence	YES - Current	NO - Privately-Owned	Available	Not Used in Prior Housing Element	0	0	0.062619275	0.062619275	1	3*	3*	090B209	1196	Southeast Los Angeles		Above Moderate
LOS ANGELES	10605 S CENTRAL AVE	90002	6051013007	Medium Residential	R3-1-CPIO	0	54	0.071326903	Residential - Single Family Residence	YES - Current	NO - Privately-Owned	Available	Not Used in Prior Housing Element	0	0	0.062619275	0.062619275	1	3*	3*	090B209	1185	Southeast Los Angeles		Above Moderate
LOS ANGELES	1154 E 106TH ST	90002	6051013008	Medium Residential	R3-1-CPIO	0	54	0.085779427	Residential - Double, Duplex, or Two Units - 4 Stories or Less	YES - Current	NO - Privately-Owned	Available	Not Used in Prior Housing Element	0	0	0.319384432	0.319384432	2	0	0	090B209	1178	Southeast Los Angeles	Yes	Above Moderate
LOS ANGELES	10715 S CENTRAL AVE	90059	6051014004	Community Commercial	C2-2D-CPIO	0	108	0.068704005	Commercial - Store - One Story	YES - Current	NO - Privately-Owned	Available	Not Used in Prior Housing Element	0.194834143	0	0	0.194834143	0	0	0	090B209	1373	Southeast Los Angeles		Lower
LOS ANGELES	10723 S CENTRAL AVE	90059	6051014036	Community Commercial	C2-2D-CPIO	0	108	0.066434095	Commercial - Restaurant, Cocktail Lounge - Fast Food - Walk Up - One Story	YES - Current	NO - Privately-Owned	Available	Used in Prior Housing Element - Non-Vacant	0.081623554	0	0	0.081623554	0	0	0	090B209	1512	Southeast Los Angeles		Lower
LOS ANGELES	10725 S CENTRAL AVE	90059	6051014036	Community Commercial	C2-2D-CPIO	0	108	0.066251543	Commercial - Restaurant, Cocktail Lounge - Fast Food - Walk Up - One Story	YES - Current	NO - Privately-Owned	Available	Used in Prior Housing Element - Non-Vacant	0.081623554	0	0	0.081623554	0	0	0	090B209	1514	Southeast Los Angeles		Lower
LOS ANGELES	10727 S CENTRAL AVE	90059	6051014036	Community Commercial	C2-2D-CPIO	0	108	0.069299834	Commercial - Restaurant, Cocktail Lounge - Fast Food - Walk Up - One Story	YES - Current	NO - Privately-Owned	Available	Used in Prior Housing Element - Non-Vacant	0.080851918	0	0	0.080851918	0	0	0	090B209	1517	Southeast Los Angeles		Lower
LOS ANGELES	10701 S CENTRAL AVE	90059	6051014037	Community Commercial	C2-2D-CPIO	0	108	0.097516108	Industrial - Warehousing, Distribution, Storage - Warehousing, Distribution, Under 10,000 SF - One Story	YES - Current	NO - Privately-Owned	Available	Not Used in Prior Housing Element	0.122269788	0	0	0.122269788	0	0	0	090B209	1367	Southeast Los Angeles		Lower
LOS ANGELES	10705 S CENTRAL AVE	90059	6051014037	Community Commercial	C2-2D-CPIO	0	108	0.069435046	Industrial - Warehousing, Distribution, Storage - Warehousing, Distribution, Under 10,000 SF - One Story	YES - Current	NO - Privately-Owned	Available	Not Used in Prior Housing Element	0.093630981	0	0	0.093630981	0	0	0	090B209	1368	Southeast Los Angeles		Lower
LOS ANGELES	10707 S CENTRAL AVE	90059	6051014037	Community Commercial	C2-2D-CPIO	0	108	0.069252281	Industrial - Warehousing, Distribution, Storage - Warehousing, Distribution, Under 10,000 SF - One Story	YES - Current	NO - Privately-Owned	Available	Not Used in Prior Housing Element	0.093630981	0	0	0.093630981	0	0	0	090B209	1370	Southeast Los Angeles		Lower
LOS ANGELES	10709 S CENTRAL AVE	90059	6051014037	Community Commercial	C2-2D-CPIO	0	108	0.069069517	Industrial - Warehousing, Distribution, Storage - Warehousing, Distribution, Under 10,000 SF - One Story	YES - Current	NO - Privately-Owned	Available	Not Used in Prior Housing Element	0.093630981	0	0	0.093630981	0	0	0	090B209	1371	Southeast Los Angeles		Lower
LOS ANGELES	10713 S CENTRAL AVE	90059	6051014037	Community Commercial	C2-2D-CPIO	0	108	0.068886912	Industrial - Warehousing, Distribution, Storage - Warehousing, Distribution, Under 10,000 SF - One Story	YES - Current	NO - Privately-Owned	Available	Not Used in Prior Housing Element	0.093630981	0	0	0.093630981	0	0	0	090B209	1372	Southeast Los Angeles		Lower
LOS ANGELES			6051014039	Community Commercial	C2-2D-CPIO	0	108	0.067190246	Commercial - Store - One Story	YES - Current	NO - Privately-Owned	Available	Not Used in Prior Housing Element	0.024806524	0	0	0.024806524	1	0	0	090B209	1510	Southeast Los Angeles		Lower
LOS ANGELES			6051014039	Community Commercial	C2-2D-CPIO	0	108	0.067373602	Commercial - Store - One Story	YES - Current	NO - Privately-Owned	Available	Not Used in Prior Housing Element	0.024806524	0	0	0.024806524	1	0	0	090B209	1424	Southeast Los Angeles		Lower
LOS ANGELES	934 E 107TH ST	90002	6051015024	Low II Residential	R1-1	0	1 unit per lot	0.146933548	Residential - Single Family Residence - Other Improvements Only	YES - Current	NO - Privately-Owned	Available	Not Used in Prior Housing Element	0	0	0.040875643	0.040875643	0	0	0	090B209	1347	Southeast Los Angeles		Above Moderate
LOS ANGELES	943 E 105TH ST	90002	6051018006	Low II Residential	R1-1	0	1 unit per lot	0.123803822	Residential - Single Family Residence	YES - Current	NO - Privately-Owned	Available	Not Used in Prior Housing Element	0	0	0.019200847	0.019200847	0	0	0	090B209	894	Southeast Los Angeles		Above Moderate
LOS ANGELES	818 1/2 E 104TH ST	90002	6051019034	Low II Residential	R1-1	0	1 unit per lot	0.123803859		YES - Current	NO - Privately-Owned	Available	Not Used in Prior Housing Element	0	0	0.040875643	0.040875643	0	0	0	090B209	796	Southeast Los Angeles		Above Moderate
LOS ANGELES	749 E 108TH ST	90059	6051023003	Low Medium II Residential	RD2-1	0	21	0.066005046	Residential - Single Family Residence - Vacant Land	YES - Current	NO - Privately-Owned	Available	Not Used in Prior Housing Element	0	0	0.124189055	0.124189055	0	1*	1*	090A207	476	Southeast Los Angeles		Above Moderate
LOS ANGELES	751 E 108TH ST	90059	6051023003	Low Medium II Residential	RD2-1	0	21	0.066004158	Residential - Single Family Residence - Vacant Land	YES - Current	NO - Privately-Owned	Available	Not Used in Prior Housing Element	0	0	0.124189055	0.124189055	0	1*	1*	090A207	477	Southeast Los Angeles		Above Moderate
LOS ANGELES	745 E 108TH ST	90059	6051023004	Low Medium II Residential	RD2-1	0	21	0.06600398	Residential - Single Family Residence	YES - Current	NO - Privately-Owned	Available	Not Used in Prior Housing Element	0	0	0.048206967	0.048206967	1	1*	1*	090A207	475	Southeast Los Angeles		Above Moderate
LOS ANGELES	731 E 108TH ST	90059	6051023006	Low Medium II Residential	RD2-1	0	21	0.066005017	Residential - Single Family Residence	YES - Current	NO - Privately-Owned	Available	Not Used in Prior Housing Element	0	0	0.00260378	0.00260378	1	1*	1*	090A207	467	Southeast Los Angeles		Above Moderate
LOS ANGELES	719 E 108TH ST	90059	6051023010	Low Medium II Residential	RD2-1	0	21	0.066005639	Residential - Single Family Residence	YES - Current	NO - Privately-Owned	Available	Not Used in Prior Housing Element	0	0	0.048206967	0.048206967	1	1*	1*	090A207	462	Southeast Los Angeles		Above Moderate
LOS ANGELES	715 E 108TH ST	90059	6051023011	Low Medium II Residential	RD2-1	0	21	0.066003387	Residential - Single Family Residence - Vacant Land	YES - Current	NO - Privately-Owned	Available	Not Used in Prior Housing Element	0	0	0.048206967	0.048206967	1	1*	1*	090A207	461	Southeast Los Angeles		Above Moderate
LOS ANGELES	713 E 108TH ST	90059	6051023012	Low Medium II Residential	RD2-1	0	21	0.066005637	Residential - Single Family Residence	YES - Current	NO - Privately-Owned	Available	Not Used in Prior Housing Element	0	0	0.00260378	0.00260378	1	1*	1*	090A207	460	Southeast Los Angeles		Above Moderate
LOS ANGELES			6051023021	Low II Residential	R1-1	0	1 unit per lot	0.045915847	Residential - Single Family Residence - Vacant Land	YES - Current	NO - Privately-Owned	Available	Not Used in Prior Housing Element	0	0	0.041931292	0.041931292	0	0	0	090A207	413	Southeast Los Angeles		Above Moderate
LOS ANGELES	725 E 108TH ST	90059	6051023035	Low Medium II Residential	RD2-1	0	21	0.066004012	Residential - Single Family Residence - Vacant Land	YES - Current	NO - Privately-Owned	Available	Not Used in Prior Housing Element	0	0	0.012560241	0.012560241	1	1*	1*	090A207	465	Southeast Los Angeles		Above Moderate
LOS ANGELES	705 E 108TH ST	90059	6051023036	Low Medium II Residential	RD2-1	0	21	0.066005015	Residential - Single Family Residence	YES - Current	NO - Privately-Owned	Available	Not Used in Prior Housing Element	0	0	0.07244513	0.07244513	1	1*	1*	090A207	457	Southeast Los Angeles	Yes	Above Moderate
LOS ANGELES	753 E 108TH ST	90059	6051023041	Low Medium II Residential	RD2-1	0	21	0.066004221	Institutional - Church - One Story	YES - Current	NO - Privately-Owned	Available	Not Used in Prior Housing Element	0	0	0.000621546	0.000621546	1	1*	1*	090A207	478	Southeast Los Angeles		Above Moderate
LOS ANGELES	755 1/2 E 108TH ST	90059	6051023041	Low Medium II Residential	RD2-1	0	21	0.066005808	Institutional - Church - One Story	YES - Current	NO - Privately-Owned	Available	Not Used in Prior Housing Element	0	0	0.000621546	0.000621546	1	1*	1*	090A207	479	Southeast Los Angeles		Above Moderate
LOS ANGELES	757 E 108TH ST	90059	6051023041	Low Medium II Residential	RD2-1	0	21	0.067718684	Institutional - Church - One Story	YES - Current	NO - Privately-Owned	Available	Not Used in Prior Housing Element	0	0	0.000621546	0.000621546	1	1*	1*	090A207	480	Southeast Los Angeles		Above Moderate
LOS ANGELES	10408 S AVALON BLVD	90003	6051027009	Neighborhood Commercial	C2-1VL-CPIO	0	108	0.068873784	Residential - Double, Duplex, or Two Units - 4 Stories or Less	YES - Current	NO - Privately-Owned	Available	Not Used in Prior Housing Element	0	0	0.032173583	0.032173583	2	0	0	090A207	115	Southeast Los Angeles	Yes	Above Moderate
LOS ANGELES	10406 S AVALON BLVD	90003	6051027010	Neighborhood Commercial	C2-1VL-CPIO	0	108	0.068874644	Residential - Double, Duplex, or Two Units - 4 Stories or Less	YES - Current	NO - Privately-Owned	Available	Not Used in Prior Housing Element	0	0	0.000409865	0.000409865	2	0	0	090A207	113	Southeast Los Angeles		Above Moderate
LOS ANGELES	10404 S AVALON BLVD	90003	6051027011	Neighborhood Commercial	C2-1VL-CPIO	0	108	0.068874644	Residential - Single Family Residence	YES - Current	NO - Privately-Owned	Available	Not Used in Prior Housing Element	0	0	0.003533879	0.003533879	0	0	0	090A207	112	Southeast Los Angeles		Above Moderate
LOS ANGELES	602 E 104TH ST	90002	6051027012	Neighborhood Commercial	C2-1VL-CPIO	0	108	0.095735611	Residential - Double, Duplex, or Two Units - 4 Stories or Less	YES - Current	NO - Privately-Owned	Available	Not Used in Prior Housing Element	0.1606866	0	0	0.1606866	2	0	0	090A207	81	Southeast Los Angeles		Lower
LOS ANGELES	10414 S AVALON BLVD	90003	6051027035	Neighborhood Commercial	C2-1VL-CPIO	0	108	0.068874459	Commercial - Auto, Recreation Equipment, Construction Equipment Sales and Service - Auto Body Repair Shop - One Story	YES - Current	NO - Privately-Owned	Available	Not Used in Prior Housing Element	0	0	0.010751005	0.010751005	1	0	0	090A207	129	Southeast Los Angeles		Above Moderate
LOS ANGELES	10416 S AVALON BLVD	90003	6051027035	Neighborhood Commercial	C2-1VL-CPIO	0	108	0.068873611	Commercial - Auto, Recreation Equipment, Construction Equipment Sales and Service - Auto Body Repair Shop - One Story	YES - Current	NO - Privately-Owned	Available	Not Used in Prior Housing Element	0	0	0.010751005	0.010751005	1	0	0	090A207	159	Southeast Los Angeles		Above Moderate
LOS ANGELES	10418 S AVALON BLVD	90003	6051027035	Neighborhood Commercial	C2-1VL-CPIO	0	108	0.068875506	Commercial - Auto, Recreation Equipment, Construction Equipment Sales and Service - Auto Body Repair Shop - One Story	YES - Current	NO - Privately-Owned	Available	Not Used in Prior Housing Element	0	0	0.010751005	0.010751005	1	0	0	090A207	160	Southeast Los Angeles		Above Moderate
LOS ANGELES	10420 S AVALON BLVD	90003	6051027035	Neighborhood Commercial	C2-1VL-CPIO	0	108	0.068873784	Commercial - Auto, Recreation Equipment, Construction Equipment Sales and Service - Auto Body Repair Shop - One Story	YES - Current	NO - Privately-Owned	Available	Not Used in Prior Housing Element	0	0	0.010751005	0.010751005	1	0	0	090A207	162	Southeast Los Angeles		Above Moderate
LOS ANGELES	10424 S AVALON BLVD	90003	6051027035	Neighborhood Commercial	C2-1VL-CPIO	0	108	0.095503799	Commercial - Auto, Recreation Equipment, Construction Equipment Sales and Service - Auto Body Repair Shop - One Story	YES - Current	NO - Privately-Owned	Available	Not Used in Prior Housing Element	0.190708548	0	0	0.190708548	1	0	0	090A207	164	Southeast Los Angeles		Lower
LOS ANGELES	617 E 105TH ST	90002	6051027043	Low II Residential	R1-1	0	1 unit per lot	0.12340047	Residential - Single Family Residence	YES - Current	NO - Privately-Owned	Available	Not Used in Prior Housing Element	0	0	0.004957222	0.004957222	0	0	0	090A207	130	Southeast Los Angeles		Above Moderate
LOS ANGELES	619 E 105TH ST	90002	6051027043	Low II Residential	R1-1	0	1 unit per lot	0.038580007	Residential - Single Family Residence	YES - Current	NO - Privately-Owned	Available	Not Used in Prior Housing Element	0	0	0.004957222	0.004957222	0	0	0	090A207	131	Southeast Los Angeles		Above Moderate
LOS ANGELES			6051027043	Low II Residential	R1-1	0	1 unit per lot	0.037807974	Residential - Single Family Residence	YES - Current	NO - Privately-Owned	Available	Not Used in Prior Housing Element	0	0	0.004957222	0.004957222	0	0	0	090A207	132	Southeast Los Angeles		Above Moderate
LOS ANGELES	616 E 105TH ST	90002	6051028010	Low II Residential	R1-1	0	1 unit per lot	0.123827644	Residential - Single Family Residence - Vacant Land	YES - Current	NO - Privately-Owned	Available	Not Used in Prior Housing Element	0	0	0.040875643	0.040875643	0	0	0	090A207	179	Southeast Los Angeles		Above Moderate
LOS ANGELES	10506 S AVALON BLVD	90003	6051028033	Low Medium II Residential	[Q]R4-1	0	17	0.063095808	Institutional - Church - One Story	YES - Current	NO - Privately-Owned	Available	Not Used in Prior Housing Element	0	0	0.000544731	0.000544731	0	1*	1*	090A207	209	Southeast Los Angeles		Above Moderate
LOS ANGELES	10508 S AVALON BLVD	90003	6051028033	Low Medium II Residential	[Q]R4-1	0	17	0.063109254	Institutional - Church - One Story	YES - Current	NO - Privately-Owned	Available	Not Used in Prior Housing Element	0	0	0.000544731	0.000544731	0	1*	1*	090A207	212	Southeast Los Angeles		Above Moderate
LOS ANGELES	10620 S AVALON BLVD	90003	6051029002	Low Medium II Residential	[Q]R4-1	0	17	0.063228122	Commercial - Store - One Story	YES - Current	NO - Privately-Owned	Available	Not Used in Prior Housing Element	0	0	0.025905913	0.025905913	0	1*	1*	090A207	358	Southeast Los Angeles		Above Moderate
LOS ANGELES	10622 S AVALON BLVD	90003	6051029002	Low Medium II Residential	[Q]R4-1	0	17	0.073978566	Commercial - Store - One Story	YES - Current	NO - Privately-Owned	Available	Not Used in Prior Housing Element	0	0	0.021027003	0.021027003	0	1*	1*	090A207	362	Southeast Los Angeles		Above Moderate
LOS ANGELES	10610 S AVALON BLVD	90003	6051029005	Low Medium II Residential	[Q]R4-1	0	17	0.068930096	Commercial - Commercial - Vacant Land	YES - Current	NO - Privately-Owned	Available	Not Used in Prior Housing Element	0	0	0.055560988	0.055560988	0	1*	1*	090A207	312	Southeast Los Angeles		Above Moderate
LOS ANGELES	10612 S AVALON BLVD	90003	6051029032	Low Medium II Residential	[Q]R4-1	0	17	0.068939236	Commercial - Office Building - One Story	YES - Current	NO - Privately-Owned	Available	Not Used in Prior Housing Element	0	0	0.025905913	0.025905913	0	1*	1*	090A207	325	Southeast Los Angeles		Above Moderate
LOS ANGELES	10616 S AVALON BLVD	90003	6051029032	Low Medium II Residential	[Q]R4-1	0	17	0.068949438	Commercial - Office Building - One Story	YES - Current	NO - Privately-Owned	Available	Not Used in Prior Housing Element	0	0	0.025905913	0.025905913	0	1*	1*	090A207	353	Southeast Los Angeles		Above Moderate
LOS ANGELES	10618 S AVALON BLVD	90003	6051029032	Low Medium II Residential	[Q]R4-1	0	17	0.068956772	Commercial - Office Building - One Story	YES - Current	NO - Privately-Owned	Available	Not Used in Prior Housing Element	0	0	0.025905913	0.025905913	0	1*	1*	090A207	357	Southeast Los Angeles		Above Moderate
LOS ANGELES			6051029035	Low Medium II Residential	[Q]R4-1	0	17	0.014852804	Commercial - Commercial - Vacant Land	YES - Current	NO - Privately-Owned	Available	Not Used in Prior Housing Element	0	0	0.017653723	0.017653723	0	0	0	090A207	528	Southeast Los Angeles		Above Moderate
LOS ANGELES	10722 S AVALON BLVD	90002	6051030001	Low Medium II Residential	RD2-1	0	21	0.069074859	Commercial - Auto, Recreation Equipment, Construction Equipment Sales and Service - Auto Body Repair Shop - One Story	YES - Current	NO - Privately-Owned	Available	Not Used in Prior Housing Element	0	0	0.021968621	0.021968621	0	1*	1*	090A207	506	Southeast Los Angeles		Above Moderate
LOS ANGELES	10724 S AVALON BLVD	90002	6051030001	Low Medium II Residential	RD2-1	0	21	0.069083283	Commercial - Auto, Recreation Equipment, Construction Equipment Sales and Service - Auto Body Repair Shop - One Story	YES - Current	NO - Privately-Owned	Available	Not Used in Prior Housing Element	0	0	0.021968621	0.021968621	0	1*	1*	090A207	508	Southeast Los Angeles		Above Moderate
LOS ANGELES	10726 S AVALON BLVD	90002	6051030001	Low Medium II Residential	RD2-1	0	21	0.082641893	Commercial - Auto, Recreation Equipment, Construction Equipment Sales and Service - Auto Body Repair Shop - One Story	YES - Current	NO - Privately-Owned	Available	Not Used in Prior Housing Element	0	0	0.021968621	0.021968621	0	1*	1*	090A207	512	Southeast Los Angeles		Above Moderate
LOS ANGELES	10718 S AVALON BLVD	90002	6051030002	Low Medium II Residential	RD2-1	0	21	0.069066782	Commercial - Commercial - Vacant Land	YES - Current	NO - Privately-Owned	Available	Not Used in Prior Housing Element	0	0	0.047260556	0.047260556	0	1*	1*	090A207	493	Southeast Los Angeles		Above Moderate
LOS ANGELES	10716 1/2 S AVALON BLVD	90002	6051030003	Low Medium II Residential	RD2-1	0	21	0.069058536	Commercial - Store - One Story	YES - Current	NO - Privately-Owned	Available	Not Used in Prior Housing Element	0	0	0.021968621	0.021968621	0	1*	1*	090A207	436	Southeast Los Angeles		Above Moderate
LOS ANGELES	10714 S AVALON BLVD	90002	6051030004	Low Medium II Residential	RD2-1	0	21	0.063309429	Commercial - Store - One Story	YES - Current	NO - Privately-Owned	Available	Not Used in Prior Housing Element	0	0	0.003688163	0.003688163	0	1*	1*	090A207	431	Southeast Los Angeles		Above Moderate
LOS ANGELES	10710 S AVALON BLVD	90002	6051030006	Low Medium II Residential	RD2-1	0	21	0.063302061	Commercial - Store Combination - Store and Residential Combination - One Story	YES - Current	NO - Privately-Owned	Available	Not Used in Prior Housing Element	0	0	0.033424565	0.033424565	1	1*	1*	090A207	416	Southeast Los Angeles	Yes	Above Moderate
LOS ANGELES	622 E 107TH ST	90002	6051030011	Low II Residential	R1-1	0	1 unit per lot	0.146932119	Residential - Single Family Residence - Vacant Land	YES - Current	NO - Privately-Owned	Available	Not Used in Prior Housing Element	0	0	0.041931292	0.041931292	0	0	0	090A207	379	Southeast Los Angeles		Above Moderate
LOS ANGELES	645 E 108TH ST	90059	6051030020	Low Medium II Residential	RD2-1	0	21	0.065976322	Residential - Single Family Residence	YES - Current	NO - Privately-Owned	Available	Not Used in Prior Housing Element	0	0	0.048206967	0.048206967	1	1*	1*	090A207	449	Southeast Los Angeles		Above Moderate
LOS ANGELES	637 E 108TH ST	90059	6051030023	Low Medium II Residential	RD2-1	0	21	0.065976311	Residential - Single Family Residence	YES - Current	NO - Privately-Owned	Available	Not Used in Prior Housing Element	0	0	0.012560241	0.012560241	1	1*	1*	090A207	446	Southeast Los Angeles		Above Moderate
LOS ANGELES	635 E 108TH ST	90059	6051030024	Low Medium II Residential	RD2-1	0	21	0.06597695	Residential - Single Family Residence	YES - Current	NO - Privately-Owned	Available	Not Used in Prior Housing Element	0	0	0.019893427	0.019893427	1	1*	1*	090A207	445	Southeast Los Angeles		Above Moderate
LOS ANGELES	629 E 108TH ST	90059	6051030026	Low Medium II Residential	RD2-1	0	21	0.065975309	Residential - Single Family Residence	YES - Current	NO - Privately-Owned	Available	Not Used in Prior Housing Element	0	0	0.00260378	0.00260378	1	1*	1*	090A207	442	Southeast Los Angeles		Above Moderate
LOS ANGELES	621 E 108TH ST	90059	6051030028	Low Medium II Residential	RD2-1	0	21	0.065975488	Residential - Single Family Residence	YES - Current	NO - Privately-Owned	Available	Not Used in Prior Housing Element	0	0	0.048206967	0.048206967	1	1*	1*	090A207	439	Southeast Los Angeles		Above Moderate
LOS ANGELES	1619 E 108TH ST	90059	6051030029	Low Medium II Residential	RD2-1	0	21	0.06597613	Residential - Single Family Residence - Vacant Land	YES - Current	NO - Privately-Owned	Available	Not Used in Prior Housing Element	0	0	0.124189055	0.124189055	0	1*	1*	090A207	438	Southeast Los Angeles		Above Moderate
LOS ANGELES	10706 S AVALON BLVD	90002	6051030031	Low Medium II Residential	RD2-1	0	21	0.021319025	Commercial - Commercial - Vacant Land	YES - Current	NO - Privately-Owned	Available	Not Used in Prior Housing Element	0	0	0.018119967	0.018119967	0	0	0	090A207	409	Southeast Los Angeles		Above Moderate
LOS ANGELES	1070B S AVALON BLVD	90002	6051030031	Low Medium II Residential	RD2-1	0	21	0.021326878	Commercial - Commercial - Vacant Land	YES - Current	NO - Privately-Owned	Available	Not Used in Prior Housing Element	0	0	0.018119967	0.018119967	0	0	0	090A207	414	Southeast Los Angeles		Above Moderate
LOS ANGELES	9906 1/2 S MAIN ST	90003	6052001002	Hybrid Industrial	CM-1-CPIO	0	54	0.063137406	Residential - Double, Duplex, or Two Units - 4 Stories or Less	YES - Current	NO - Privately-Owned	Available	Not Used in Prior Housing Element	0	0	0.006047472	0.006047472	2	0	0	091-5A205	56	Southeast Los Angeles		Above Moderate
LOS ANGELES	9908 1/2 S MAIN ST	90003	6052001003	Hybrid Industrial	CM-1-CPIO	0	54	0.06313723	Residential - Single Family Residence	YES - Current	NO - Privately-Owned	Available	Not Used in Prior Housing Element	0	0	0.180785376	0.180785376	1	0	0	091-5A205	59	Southeast Los Angeles		Above Moderate
LOS ANGELES	114 E 99TH ST	90003	6052001008	Low Medium I Residential	R2-1	0	17	0.10245546	Residential - Single Family Residence	YES - Current	NO - Privately-Owned	Available	Not Used in Prior Housing Element	0	0	0.040253773	0.040253773	1	1*	1*	091-5A205	47	Southeast Los Angeles		Above Moderate
LOS ANGELES	130 E 99TH ST	90003	6052001011	Low Medium I Residential	R2-1	0	17	0.11709117	Residential - Double, Duplex, or Two Units - 4 Stories or Less	YES - Current	NO - Privately-Owned	Available	Not Used in Prior Housing Element	0	0	0.126595759	0.126595759	2	2*	2*	091-5A205	43	Southeast Los Angeles	Yes	Above Moderate
LOS ANGELES	134 E 99TH ST	90003	6052001012	Low Medium I Residential	R2-1	0	17	0.11709088	Residential - Single Family Residence	YES - Current	NO - Privately-Owned	Available	Not Used in Prior Housing Element	0	0	0.096387953	0.096387953

LOS ANGELES		6052001032	Hybrid Industrial	CM-1-CPIO	0	54	0.06026655	Commercial - Service Station - Full Service - No Additional Services	YES - Current	NO - Privately-Owned	Available	Not Used in Prior Housing Element	0	0	0.022185405	0.022185405	1	0	0	091-5A205	109	Southeast Los Angeles			Above Moderate
LOS ANGELES	9900 1/2 S MAIN ST	90003 6052001035	Hybrid Industrial	CM-1-CPIO	0	54	0.088392123	Residential - Double, Duplex, or Two Units - 4 Stories or Less	YES - Current	NO - Privately-Owned	Available	Not Used in Prior Housing Element	0.044003651	0	0	0.044003651	2	0	0	091-5A205	49	Southeast Los Angeles			Lower
LOS ANGELES	9902 S MAIN ST	90003 6052001036	Hybrid Industrial	CM-1-CPIO	0	54	0.063137406	Residential - Double, Duplex, or Two Units - 4 Stories or Less	YES - Current	NO - Privately-Owned	Available	Not Used in Prior Housing Element	0	0	0.006047472	0.006047472	2	0	0	091-5A205	53	Southeast Los Angeles			Above Moderate
LOS ANGELES	9806 S MAIN ST	90003 6052002002	Hybrid Industrial	CM-1-CPIO	0	54	0.063193656	Residential - Double, Duplex, or Two Units - 4 Stories or Less	YES - Current	NO - Privately-Owned	Available	Not Used in Prior Housing Element	0	0	0.268103582	0.268103582	2	0	0	093A205	419	Southeast Los Angeles	Yes		Above Moderate
LOS ANGELES	9808 S MAIN ST	90003 6052002002	Hybrid Industrial	CM-1-CPIO	0	54	0.063193818	Residential - Double, Duplex, or Two Units - 4 Stories or Less	YES - Current	NO - Privately-Owned	Available	Not Used in Prior Housing Element	0	0	0.268103582	0.268103582	2	0	0	093A205	421	Southeast Los Angeles	Yes		Above Moderate
LOS ANGELES	9812 S MAIN ST	90003 6052002003	Hybrid Industrial	CM-1-CPIO	0	54	0.063194608	Residential - Single Family Residence	YES - Current	NO - Privately-Owned	Available	Not Used in Prior Housing Element	0	0	0.180785376	0.180785376	1	0	0	093A205	437	Southeast Los Angeles			Above Moderate
LOS ANGELES	9814 S MAIN ST	90003 6052002004	Hybrid Industrial	CM-1-CPIO	0	54	0.06319479	Commercial - Auto, Recreation Equipment, Construction Equipment Sales and Service - Auto Body Repair Shop - One Story	YES - Current	NO - Privately-Owned	Available	Not Used in Prior Housing Element	0	0	0.082861724	0.082861724	1	0	0	093A205	465	Southeast Los Angeles			Above Moderate
LOS ANGELES	9816 S MAIN ST	90003 6052002004	Hybrid Industrial	CM-1-CPIO	0	54	0.063194001	Commercial - Auto, Recreation Equipment, Construction Equipment Sales and Service - Auto Body Repair Shop - One Story	YES - Current	NO - Privately-Owned	Available	Not Used in Prior Housing Element	0	0	0.082861724	0.082861724	1	0	0	093A205	470	Southeast Los Angeles			Above Moderate
LOS ANGELES	9850 S WALL ST	90003 6052002019	Low Medium I Residential	R2-1	0	17	0.116577837	Residential - Double, Duplex, or Two Units - 4 Stories or Less	YES - Current	NO - Privately-Owned	Available	Not Used in Prior Housing Element	0	0	0.126595759	0.126595759	2	2*	2*	093A205	451	Southeast Los Angeles	Yes		Above Moderate
LOS ANGELES	151 E 99TH ST	90003 6052002020	Low Medium I Residential	R2-1	0	17	0.116945996	Residential - Double, Duplex, or Two Units - 4 Stories or Less	YES - Current	NO - Privately-Owned	Available	Not Used in Prior Housing Element	0	0	0.096387953	0.096387953	1	2*	2*	093A205	452	Southeast Los Angeles			Above Moderate
LOS ANGELES	147 E 99TH ST	90003 6052002021	Low Medium I Residential	R2-1	0	17	0.116968462	Residential - Double, Duplex, or Two Units - 4 Stories or Less	YES - Current	NO - Privately-Owned	Available	Not Used in Prior Housing Element	0	0	0.126595759	0.126595759	2	2*	2*	093A205	453	Southeast Los Angeles	Yes		Above Moderate
LOS ANGELES	143 E 99TH ST	90003 6052002022	Low Medium I Residential	R2-1	0	17	0.116990492	Residential - Double, Duplex, or Two Units - 4 Stories or Less	YES - Current	NO - Privately-Owned	Available	Not Used in Prior Housing Element	0	0	0.126595759	0.126595759	2	2*	2*	093A205	454	Southeast Los Angeles	Yes		Above Moderate
LOS ANGELES	141 E 99TH ST	90003 6052002023	Low Medium I Residential	R2-1	0	17	0.117012238	Residential - Double, Duplex, or Two Units - 4 Stories or Less	YES - Current	NO - Privately-Owned	Available	Not Used in Prior Housing Element	0	0	0.126595759	0.126595759	2	2*	2*	093A205	455	Southeast Los Angeles	Yes		Above Moderate
LOS ANGELES	135 E 99TH ST	90003 6052002024	Low Medium I Residential	R2-1	0	17	0.117035887	Residential - Double, Duplex, or Two Units - 4 Stories or Less	YES - Current	NO - Privately-Owned	Available	Not Used in Prior Housing Element	0	0	0.126595759	0.126595759	2	2*	2*	093A205	456	Southeast Los Angeles	Yes		Above Moderate
LOS ANGELES	131 E 99TH ST	90003 6052002025	Low Medium I Residential	R2-1	0	17	0.117057353	Residential - Single Family Residence	YES - Current	NO - Privately-Owned	Available	Not Used in Prior Housing Element	0	0	0.096387953	0.096387953	1	2*	2*	093A205	457	Southeast Los Angeles			Above Moderate
LOS ANGELES	127 E 99TH ST	90003 6052002026	Low Medium I Residential	R2-1	0	17	0.117079453	Residential - Double, Duplex, or Two Units - 4 Stories or Less	YES - Current	NO - Privately-Owned	Available	Not Used in Prior Housing Element	0	0	0.052896363	0.052896363	2	2*	2*	093A205	458	Southeast Los Angeles	Yes		Above Moderate
LOS ANGELES	123 E 99TH ST	90003 6052002027	Low Medium I Residential	R2-1	0	17	0.11710246	Residential - Double, Duplex, or Two Units - 4 Stories or Less	YES - Current	NO - Privately-Owned	Available	Not Used in Prior Housing Element	0	0	0.126595759	0.126595759	2	2*	2*	093A205	459	Southeast Los Angeles	Yes		Above Moderate
LOS ANGELES	117 E 99TH ST	90003 6052002028	Low Medium I Residential	R2-1	0	17	0.117123309	Residential - Double, Duplex, or Two Units - 4 Stories or Less	YES - Current	NO - Privately-Owned	Available	Not Used in Prior Housing Element	0	0	0.052896363	0.052896363	2	2*	2*	093A205	461	Southeast Los Angeles	Yes		Above Moderate
LOS ANGELES	115 E 99TH ST	90003 6052002029	Low Medium I Residential	R2-1	0	17	0.102502476	Residential - Single Family Residence	YES - Current	NO - Privately-Owned	Available	Not Used in Prior Housing Element	0	0	0.040253773	0.040253773	1	1*	1*	093A205	462	Southeast Los Angeles			Above Moderate
LOS ANGELES	9800 S MAIN ST	90003 6052002032	Hybrid Industrial	CM-1-CPIO	0	54	0.018387783	Commercial - Store - One Story	YES - Current	NO - Privately-Owned	Available	Not Used in Prior Housing Element	0	0	0.001098299	0.001098299	0	0	0	093A205	411	Southeast Los Angeles			Above Moderate
LOS ANGELES	9802 S MAIN ST	90003 6052002032	Hybrid Industrial	CM-1-CPIO	0	54	0.034495844	Commercial - Store - One Story	YES - Current	NO - Privately-Owned	Available	Not Used in Prior Housing Element	0	0	0.003513312	0.003513312	0	0	0	093A205	416	Southeast Los Angeles			Above Moderate
LOS ANGELES	106 E 98TH ST	90003 6052002033	Hybrid Industrial	CM-1-CPIO	0	54	0.028698947	Residential - Single Family Residence	YES - Current	NO - Privately-Owned	Available	Not Used in Prior Housing Element	0	0	0.052844661	0.052844661	1	0	0	093A205	415	Southeast Los Angeles			Above Moderate
LOS ANGELES	9822 S MAIN ST	90003 6052002034	Hybrid Industrial	CM-1-CPIO	0	54	0.063193948	Residential - Double, Duplex, or Two Units - 4 Stories or Less	YES - Current	NO - Privately-Owned	Available	Not Used in Prior Housing Element	0	0	0.408665729	0.408665729	0	0	0	093A205	476	Southeast Los Angeles			Above Moderate
LOS ANGELES	107 E 99TH ST	90003 6052002035	Hybrid Industrial	CM-1-CPIO	0	54	0.088812016	Residential - Double, Duplex, or Two Units - 4 Stories or Less	YES - Current	NO - Privately-Owned	Available	Not Used in Prior Housing Element	0.044003651	0	0	0.044003651	2	0	0	093A205	480	Southeast Los Angeles			Lower
LOS ANGELES	9700 S MAIN ST	90003 6052003001	Hybrid Industrial	CM-1-CPIO	0	54	0.068185953	Industrial - Parking Lot (Industrial Use Property) - One Story	YES - Current	NO - Privately-Owned	Available	Not Used in Prior Housing Element	0	0	0.027340429	0.027340429	0	0	0	093A205	296	Southeast Los Angeles			Above Moderate
LOS ANGELES	9702 S MAIN ST	90003 6052003001	Hybrid Industrial	CM-1-CPIO	0	54	0.068185163	Industrial - Parking Lot (Industrial Use Property) - One Story	YES - Current	NO - Privately-Owned	Available	Not Used in Prior Housing Element	0	0	0.027340429	0.027340429	0	0	0	093A205	299	Southeast Los Angeles			Above Moderate
LOS ANGELES	9704 S MAIN ST	90003 6052003002	Hybrid Industrial	Q]R4-1	0	108	0.068185953	Institutional - Church - One Story	YES - Current	NO - Privately-Owned	Available	Not Used in Prior Housing Element	0.027282625	0	0	0.027282625	1	0	0	093A205	302	Southeast Los Angeles			Lower
LOS ANGELES	9706 S MAIN ST	90003 6052003002	Hybrid Industrial	Q]R4-1	0	108	0.068185165	Institutional - Church - One Story	YES - Current	NO - Privately-Owned	Available	Not Used in Prior Housing Element	0.027282625	0	0	0.027282625	1	0	0	093A205	304	Southeast Los Angeles			Lower
LOS ANGELES	9708 S MAIN ST	90003 6052003002	Hybrid Industrial	Q]R4-1	0	108	0.068185165	Institutional - Church - One Story	YES - Current	NO - Privately-Owned	Available	Not Used in Prior Housing Element	0.027282625	0	0	0.027282625	1	0	0	093A205	307	Southeast Los Angeles			Lower
LOS ANGELES	9712 S MAIN ST	90003 6052003003	Hybrid Industrial	CM-1-CPIO	0	54	0.068185165	Commercial - Store - One Story	YES - Current	NO - Privately-Owned	Available	Not Used in Prior Housing Element	0	0	0.087105596	0.087105596	0	0	0	093A205	346	Southeast Los Angeles			Above Moderate
LOS ANGELES	9714 S MAIN ST	90003 6052003004	Hybrid Industrial	CM-1-CPIO	0	54	0.068185069	Commercial - Store Combination - Store and Residential Combination - One Story	YES - Current	NO - Privately-Owned	Available	Not Used in Prior Housing Element	0	0	0.002206662	0.002206662	2	0	0	093A205	350	Southeast Los Angeles			Above Moderate
LOS ANGELES	108 E 97TH ST	90003 6052003008	Low Medium I Residential	R2-1	0	17	0.108383026	Residential - Single Family Residence - Vacant Land	YES - Current	NO - Privately-Owned	Available	Not Used in Prior Housing Element	0	0	0.104229414	0.104229414	0	1*	1*	093A205	295	Southeast Los Angeles			Above Moderate
LOS ANGELES	114 E 97TH ST	90003 6052003009	Low Medium I Residential	R2-1	0	17	0.108564566	Residential - Single Family Residence	YES - Current	NO - Privately-Owned	Available	Not Used in Prior Housing Element	0	0	0.016543013	0.016543013	1	1*	1*	093A205	294	Southeast Los Angeles			Above Moderate
LOS ANGELES	118 E 97TH ST	90003 6052003010	Low Medium I Residential	R2-1	0	17	0.124072132	Residential - Single Family Residence	YES - Current	NO - Privately-Owned	Available	Not Used in Prior Housing Element	0	0	0.096387953	0.096387953	1	2*	2*	093A205	293	Southeast Los Angeles			Above Moderate
LOS ANGELES	122 E 97TH ST	90003 6052003011	Low Medium I Residential	R2-1	0	17	0.124072811	Residential - Single Family Residence	YES - Current	NO - Privately-Owned	Available	Not Used in Prior Housing Element	0	0	0.096387953	0.096387953	1	2*	2*	093A205	292	Southeast Los Angeles			Above Moderate
LOS ANGELES	126 E 97TH ST	90003 6052003012	Low Medium I Residential	R2-1	0	17	0.124072811	Residential - Single Family Residence	YES - Current	NO - Privately-Owned	Available	Not Used in Prior Housing Element	0	0	0.096387953	0.096387953	1	2*	2*	093A205	291	Southeast Los Angeles			Above Moderate
LOS ANGELES	134 E 97TH ST	90003 6052003014	Low Medium I Residential	R2-1	0	17	0.124071842	Residential - Single Family Residence	YES - Current	NO - Privately-Owned	Available	Not Used in Prior Housing Element	0	0	0.096387953	0.096387953	1	2*	2*	093A205	289	Southeast Los Angeles			Above Moderate
LOS ANGELES	138 E 97TH ST	90003 6052003015	Low Medium I Residential	R2-1	0	17	0.124073101	Residential - Double, Duplex, or Two Units - 4 Stories or Less	YES - Current	NO - Privately-Owned	Available	Not Used in Prior Housing Element	0	0	0.052896363	0.052896363	2	2*	2*	093A205	288	Southeast Los Angeles	Yes		Above Moderate
LOS ANGELES	142 E 97TH ST	90003 6052003016	Low Medium I Residential	R2-1	0	17	0.124072811	Residential - Single Family Residence	YES - Current	NO - Privately-Owned	Available	Not Used in Prior Housing Element	0	0	0.040028268	0.040028268	1	2*	2*	093A205	287	Southeast Los Angeles			Above Moderate
LOS ANGELES	144 E 97TH ST	90003 6052003017	Low Medium I Residential	R2-1	0	17	0.124072811	Residential - Double, Duplex, or Two Units - 4 Stories or Less	YES - Current	NO - Privately-Owned	Available	Not Used in Prior Housing Element	0	0	0.126595759	0.126595759	2	2*	2*	093A205	286	Southeast Los Angeles	Yes		Above Moderate
LOS ANGELES	154 E 97TH ST	90003 6052003019	Low Medium I Residential	R2-1	0	17	0.124354874	Residential - Double, Duplex, or Two Units - 4 Stories or Less	YES - Current	NO - Privately-Owned	Available	Not Used in Prior Housing Element	0	0	0.002740118	0.002740118	2	2*	2*	093A205	284	Southeast Los Angeles			Above Moderate
LOS ANGELES	155 E 98TH ST	90003 6052003020	Low Medium I Residential	R2-1	0	17	0.123489697	Residential - Single Family Residence	YES - Current	NO - Privately-Owned	Available	Not Used in Prior Housing Element	0	0	0.096387953	0.096387953	1	2*	2*	093A205	323	Southeast Los Angeles			Above Moderate
LOS ANGELES	149 E 98TH ST	90003 6052003021	Low Medium I Residential	R2-1	0	17	0.123262973	Residential - Double, Duplex, or Two Units - 4 Stories or Less	YES - Current	NO - Privately-Owned	Available	Not Used in Prior Housing Element	0	0	0.126595759	0.126595759	2	2*	2*	093A205	326	Southeast Los Angeles	Yes		Above Moderate
LOS ANGELES	147 E 98TH ST	90003 6052003022	Low Medium I Residential	R2-1	0	17	0.12331635	Residential - Single Family Residence	YES - Current	NO - Privately-Owned	Available	Not Used in Prior Housing Element	0	0	0.040028268	0.040028268	1	2*	2*	093A205	328	Southeast Los Angeles			Above Moderate
LOS ANGELES	145 E 98TH ST	90003 6052003023	Low Medium I Residential	R2-1	0	17	0.12337069	Residential - Single Family Residence	YES - Current	NO - Privately-Owned	Available	Not Used in Prior Housing Element	0	0	0.096387953	0.096387953	1	2*	2*	093A205	330	Southeast Los Angeles			Above Moderate
LOS ANGELES	135 E 98TH ST	90003 6052003025	Low Medium I Residential	R2-1	0	17	0.123476477	Residential - Single Family Residence	YES - Current	NO - Privately-Owned	Available	Not Used in Prior Housing Element	0	0	0.096387953	0.096387953	1	2*	2*	093A205	334	Southeast Los Angeles			Above Moderate
LOS ANGELES	131 E 98TH ST	90003 6052003026	Low Medium I Residential	R2-1	0	17	0.123529854	Residential - Single Family Residence	YES - Current	NO - Privately-Owned	Available	Not Used in Prior Housing Element	0	0	0.096387953	0.096387953	1	2*	2*	093A205	337	Southeast Los Angeles			Above Moderate
LOS ANGELES	129 E 98TH ST	90003 6052003027	Low Medium I Residential	R2-1	0	17	0.123583913	Residential - Single Family Residence	YES - Current	NO - Privately-Owned	Available	Not Used in Prior Housing Element	0	0	0.096387953	0.096387953	1	2*	2*	093A205	339	Southeast Los Angeles			Above Moderate
LOS ANGELES	127 E 98TH ST	90003 6052003028	Low Medium I Residential	R2-1	0	17	0.123636317	Residential - Single Family Residence	YES - Current	NO - Privately-Owned	Available	Not Used in Prior Housing Element	0	0	0.096387953	0.096387953	1	2*	2*	093A205	341	Southeast Los Angeles			Above Moderate
LOS ANGELES	119 E 98TH ST	90003 6052003029	Low Medium I Residential	R2-1	0	17	0.123688699	Residential - Single Family Residence	YES - Current	NO - Privately-Owned	Available	Not Used in Prior Housing Element	0	0	0.096387953	0.096387953	1	2*	2*	093A205	343	Southeast Los Angeles			Above Moderate
LOS ANGELES	117 E 98TH ST	90003 6052003030	Low Medium I Residential	R2-1	0	17	0.10827278	Residential - Single Family Residence	YES - Current	NO - Privately-Owned	Available	Not Used in Prior Housing Element	0	0	0.040253773	0.040253773	1	1*	1*	093A205	345	Southeast Los Angeles			Above Moderate
LOS ANGELES	107 E 98TH ST	90003 6052003031	Low Medium I Residential	R2-1	0	17	0.108261446	Residential - Single Family Residence - Vacant Land	YES - Current	NO - Privately-Owned	Available	Not Used in Prior Housing Element	0	0	0.115363777	0.115363777	0	1*	1*	093A205	347	Southeast Los Angeles			Above Moderate
LOS ANGELES	101 E 98TH ST	90003 6052003033	Hybrid Industrial	CM-1-CPIO	0	54	0.064769805	Commercial - Store - One Story	YES - Current	NO - Privately-Owned	Available	Not Used in Prior Housing Element	0	0	0.033718246	0.033718246	2	0	0	093A205	359	Southeast Los Angeles			Above Moderate
LOS ANGELES	9716 S MAIN ST	90003 6052003033	Hybrid Industrial	CM-1-CPIO	0	54	0.066327904	Commercial - Store - One Story	YES - Current	NO - Privately-Owned	Available	Not Used in Prior Housing Element	0	0	0.033718246	0.033718246	2	0	0	093A205	353	Southeast Los Angeles			Above Moderate
LOS ANGELES	9718 S MAIN ST	90003 6052003033	Hybrid Industrial	CM-1-CPIO	0	54	0.066326361	Commercial - Store - One Story	YES - Current	NO - Privately-Owned	Available	Not Used in Prior Housing Element	0	0	0.033718246	0.033718246	2	0	0	093A205	356	Southeast Los Angeles			Above Moderate
LOS ANGELES	139 E 98TH ST	90003 6052003034	Low Medium I Residential	R2-1	0	17	0.123422818	Residential - Single Family Residence	YES - Current	NO - Privately-Owned	Available	Not Used in Prior Housing Element	0	0	0.040028268	0.040028268	1	2*	2*	093A205	332	Southeast Los Angeles			Above Moderate
LOS ANGELES		6052003900	Hybrid Industrial	CM-1-CPIO	0	54	0.025487015	Miscellaneous - Government Owned Property	YES - Current	YES - City-Owned	Available	Not Used in Prior Housing Element	0	0	0.002671974	0.002671974	0	0	0	093A205	369	Southeast Los Angeles			Above Moderate
LOS ANGELES	9606 S MAIN ST	90003 6052004003	Hybrid Industrial	CM-1-CPIO	0	54	0.068186445	Residential - Double, Duplex, or Two Units - 4 Stories or Less	YES - Current	NO - Privately-Owned	Available	Not Used in Prior Housing Element	0	0	0.006047472	0.006047472	2	0	0	093A205	199	Southeast Los Angeles			Above Moderate
LOS ANGELES	9608 S MAIN ST	90003 6052004004	Hybrid Industrial	CM-1-CPIO	0	54	0.06818625	Residential - Double, Duplex, or Two Units - 4 Stories or Less	YES - Current	NO - Privately-Owned	Available	Not Used in Prior Housing Element	0	0	0.006047472	0.006047472	2	0	0	093A205	205	Southeast Los Angeles			Above Moderate
LOS ANGELES	9616 S MAIN ST	90003 6052004007	Hybrid Industrial	CM-1-CPIO	0	54	0.068185866	Industrial - Open Storage - One Story	YES - Current	NO - Privately-Owned	Available	Not Used in Prior Housing Element	0	0	0.079194143	0.079194143	0	0	0	093A205	251	Southeast Los Angeles			Above Moderate
LOS ANGELES	9618 S MAIN ST	90003 6052004008	Hybrid Industrial	CM-1-CPIO	0	54	0.06818567	Industrial - Light Manufacturing - One Story	YES - Current	NO - Privately-Owned	Available	Not Used in Prior Housing Element	0	0	0.01142577	0.01142577	0	0	0	093A205	254	Southeast Los Angeles			Above Moderate
LOS ANGELES	9622 S MAIN ST	90003 6052004009	Hybrid Industrial	CM-1-CPIO	0	54	0.068498922	Commercial - Store - One Story	YES - Current	NO - Privately-Owned	Available	Not Used in Prior Housing Element	0	0	0.01264367	0.01264367	0	0	0	093A205	257	Southeast Los Angeles			Above Moderate
LOS ANGELES	122 E COLDEN AVE	90003 6052004012	Low Medium I Residential	R2-1	0	17	0.124072811	Residential - Double, Duplex, or Two Units - 4 Stories or Less	YES - Current	NO - Privately-Owned	Available	Not Used in Prior Housing Element	0	0	0.033646325	0.033646325	2	2*	2*	093A205	185	Southeast Los Angeles	Yes		Above Moderate
LOS ANGELES	124 E COLDEN AVE	90003 6052004013	Low Medium I Residential	R2-1	0	17	0.124072811	Residential - Double, Duplex, or Two Units - 4 Stories or Less	YES - Current	NO - Privately-Owned	Available	Not Used in Prior Housing Element	0	0	0.126595759	0.126595759	2	2*	2*	093A205	184	Southeast Los Angeles	Yes		Above Moderate
LOS ANGELES	130 E COLDEN AVE	90003 6052004014	Low Medium I Residential	R2-1	0	17	0.124072811	Residential - Double, Duplex, or Two Units - 4 Stories or Less	YES - Current	NO - Privately-Owned	Available	Not Used in Prior Housing Element	0	0	0.126595759	0.126595759	2	2*	2*	093A205	183	Southeast Los Angeles	Yes		Above Moderate
LOS ANGELES	134 E COLDEN AVE	90003 6052004015	Low Medium I Residential	R2-1	0	17	0.124072811	Residential - Double, Duplex, or Two Units - 4 Stories or Less	YES - Current	NO - Privately-Owned	Available	Not Used in Prior Housing Element	0	0	0.002740118	0.002740118	2	2*	2*	093A205	182	Southeast Los Angeles			Above Moderate
LOS ANGELES	138 E COLDEN AVE	90003 6052004016	Low Medium I Residential	R2-1	0	17	0.124073101	Residential - Single Family Residence	YES - Current	NO - Privately-Owned	Available	Not Used in Prior Housing Element	0	0	0.096387953	0.096387953	1	2*	2*	093A205	181	Southeast Los Angeles			Above Moderate
LOS ANGELES	140 E COLDEN AVE	90003 6052004017	Low Medium I Residential	R2-1	0	17	0.124072811	Residential - Single Family Residence	YES - Current	NO - Privately-Owned	Available	Not Used in Prior Housing Element	0	0	0.040028268	0.040028268	1	2*	2*	093A205	180	Southeast Los Angeles			Above Moderate
LOS ANGELES	144 E COLDEN AVE	90003 6052004018	Low Medium I Residential	R2-1	0	17	0.124072527	Residential - Double, Duplex, or Two Units - 4 Stories or Less	YES - Current	NO - Privately-Owned	Available	Not Used in Prior Housing Element	0	0	0.126595759	0.126595759	2	2*	2*	093A205	179	Southeast Los Angeles	Yes		Above Moderate
LOS ANGELES	154 E COLDEN AVE	90003 6052004020	Low Medium I Residential	R2-1	0	17	0.124176506	Commercial - Store Combination - Store and Residential Combination - One Story	YES - Current	NO - Privately-Owned	Available	Not Used in Prior Housing Element	0	0	0.054714234	0.054714234	2	2*	2*	093A205	177	Southeast Los Angeles	Yes		Above Moderate
LOS ANGELES	151 E 97TH ST	90003 6052004022	Low Medium I Residential	R2-1	0	17	0.123977641	Residential - Single Family Residence	YES - Current	NO - Privately-Owned	Available	Not Used in Prior Housing Element	0	0	0.096387953	0.096387953	1	2*	2*	093A205	222	Southeast Los Angeles			Above Moderate
LOS ANGELES	145 E 97TH ST	90003 6052004023	Low Medium I Residential	R2-1	0	17	0.12397571	Residential - Single Family Residence	YES - Current	NO - Privately-Owned	Available	Not Used in Prior Housing Element	0	0	0.096387953	0.096387953	1	2*	2*	093A205	224	Southeast Los Angeles			Above Moderate
LOS ANGELES	141 E 97TH ST	90003 6052004024	Low Medium I Residential	R2-1	0	17	0.123977641	Residential - Single Family Residence	YES - Current	NO - Privately-Owned	Available	Not Used in Prior Housing Element	0	0	0.040028268	0.040028268	1	2*	2*	093A205	226	Southeast Los Angeles			Above Moderate
LOS ANGELES	137 E 97TH ST	90003 6052004025	Low Medium I Residential	R2-1	0	17	0.12397571	Residential - Single Family Residence	YES - Current	NO - Privately-Owned	Available	Not Used in Prior Housing Element	0	0	0.096387953	0.096387953	1	2*	2*	093A205	228	Southeast Los Angeles			Above Moderate
LOS ANGELES	135 E 97TH ST	90003 6052004026	Low Medium I Residential	R2-1	0	17	0.123976679	Residential - Double, Duplex, or Two Units - 4 Stories or Less	YES - Current	NO - Privately-Owned	Available	Not Used in Prior Housing Element	0	0	0.002740118	0.002740118	2	2*	2*	093A205	230	Southeast Los Angeles			Above Moderate
LOS ANGELES	133 E 97TH ST	90003 6052004027	Low Medium I Residential	R2-1	0	17	0.123976673	Residential - Single Family Residence	YES - Current	NO - Privately-Owned	Available	Not Used in Prior Housing Element	0	0	0.096387953	0.096387953	1	2*	2*	093A205	232	Southeast Los Angeles			Above Moderate
LOS ANGELES	127 E 97TH ST	90003 6052004028	Low Medium I Residential	R2-1	0	17	0.123977647	Residential - Single Family Residence	YES - Current	NO - Privately-Owned	Available	Not Used in Prior Housing Element	0	0	0.096387953	0.096387953	1	2*	2*	093A205	234	Southeast Los Angeles			Above Moderate
LOS ANGELES	123 E 97TH ST	90003 6052004029	Low Medium I Residential	R2-1	0	17	0.12397542	Residential - Single Family Residence	YES - Current	NO - Privately-Owned	Available	Not Used in Prior Housing Element	0	0	0.040028268	0.040028268	1	2*	2*	093A205	236	Southeast Los Angeles			Above Moderate
LOS ANGELES	119 E 97TH ST	90003 6052004030	Low Medium I Residential	R2-1	0	17	0.12397542	Residential - Single Family Residence	YES - Current	NO - Privately-Owned	Available	Not Used in Prior Housing Element	0	0	0.096387953	0.096387953	1	2*	2*	093A205	238	Southeast Los Angeles			Above Moderate
LOS ANGELES	115 E 97TH ST	90003 6052004031	Low Medium I Residential	R2-1	0	17	0.108481165	Residential - Single Family Residence	YES - Current	NO - Privately-Owned	Available	Not Used in Prior Housing Element	0	0	0.040253773	0.040253773	1	1*	1*	093A205	240	Southeast Los Angeles			Above Moderate
LOS ANGELES	9600 S MAIN ST	90003 6052004034	Hybrid Industrial	CM-1-CPIO	0	54	0.068188411	Commercial - Auto, Recreation Equipment, Construction Equipment Sales and Service - Auto Body Repair Shop - One Story	YES - Current	NO - Privately-Owned	Available	Not Used in Prior Housing Element	0	0	0.078819564	0.078819564	3	0	0	093A205	189	Southeast Los Angeles			Above Moderate
LOS ANGELES	9604 S MAIN ST	90003 6052004034	Hybrid Industrial	CM-1-CPIO	0	54	0.068186832	Commercial - Auto, Recreation Equipment, Construction Equipment Sales and Service - Auto Body Repair Shop - One Story	YES - Current	NO - Privately-Owned	Available	Not Used in Prior Housing Element	0	0	0.078819564	0.078819564	3	0	0	093A205	194	Southeast Los Angeles			Above Moderate
LOS ANGELES		6052004034	Hybrid Industrial	CM-1-CPIO	0	54	0.06818664	Commercial - Auto, Recreation Equipment, Construction Equipment Sales and Service - Auto Body Repair Shop - One Story	YES - Current	NO - Privately-Owned	Available	Not Used in Prior Housing Element	0	0	0.078819564	0.078819564	3	0	0	093A205	197	Southeast Los Angeles			Above Moderate
LOS ANGELES	9614 S MAIN ST	90003 6052004036	Hybrid Industrial	CM-1-CPIO	0	54	0.06818625	Residential - Double, Duplex, or Two Units - 4 Stories or Less	YES - Current	NO - Privately-Owned	Available	Not Used in Prior Housing Element	0	0	0.006047472	0.006047472	2	0	0	093A205	248	Southeast Los Angeles			Above Moderate
LOS ANGELES	120 E COLDEN AVE	90003 6052004038	Low Medium I Residential	R2-1	0	17	0.124072132	Residential - Double, Duplex, or Two Units - 4 Stories or Less	YES - Current	NO - Privately-Owned	Available	Not Used in Prior Housing Element	0	0	0.022112198	0.022112

LOS ANGELES	130 E 95TH ST	90003	6052005015	Low Medium I Residential	R2-1	0	17	0.129498653	Residential - Double, Duplex, or Two Units - 4 Stories or Less	YES - Current	NO - Privately-Owned	Available	Not Used in Prior Housing Element	0	0	0.022112198	0.022112198	2	2*	2*	093A205	77	Southeast Los Angeles			Above Moderate
LOS ANGELES	140 E 95TH ST	90003	6052005017	Low Medium I Residential	R2-1	0	17	0.129509841	Residential - Double, Duplex, or Two Units - 4 Stories or Less	YES - Current	NO - Privately-Owned	Available	Not Used in Prior Housing Element	0	0	0.033646325	0.033646325	2	2*	2*	093A205	75	Southeast Los Angeles	Yes		Above Moderate
LOS ANGELES	142 E 95TH ST	90003	6052005018	Low Medium I Residential	R2-1	0	17	0.129517321	Residential - Single Family Residence	YES - Current	NO - Privately-Owned	Available	Not Used in Prior Housing Element	0	0	0.096387953	0.096387953	1	2*	2*	093A205	74	Southeast Los Angeles			Above Moderate
LOS ANGELES	152 E 95TH ST	90003	6052005020	Low Medium I Residential	R2-1	0	17	0.128184425	Residential - Single Family Residence	YES - Current	NO - Privately-Owned	Available	Not Used in Prior Housing Element	0	0	0.096387953	0.096387953	1	2*	2*	093A205	72	Southeast Los Angeles			Above Moderate
LOS ANGELES	9501 S WALL ST	90003	6052005021	Low Medium I Residential	R2-1	0	17	0.129580233	Residential - Double, Duplex, or Two Units - 4 Stories or Less	YES - Current	NO - Privately-Owned	Available	Not Used in Prior Housing Element	0	0	0.126595759	0.126595759	2	2*	2*	093A205	71	Southeast Los Angeles	Yes		Above Moderate
LOS ANGELES	119 E COLDEN AVE	90003	6052005023	Low Medium I Residential	R2-1	0	17	0.129137827	Residential - Double, Duplex, or Two Units - 4 Stories or Less	YES - Current	NO - Privately-Owned	Available	Not Used in Prior Housing Element	0	0	0.002740118	0.002740118	2	2*	2*	093A205	135	Southeast Los Angeles			Above Moderate
LOS ANGELES	123 E COLDEN AVE	90003	6052005024	Low Medium I Residential	R2-1	0	17	0.129137827	Residential - Single Family Residence	YES - Current	NO - Privately-Owned	Available	Not Used in Prior Housing Element	0	0	0.096387953	0.096387953	1	2*	2*	093A205	133	Southeast Los Angeles			Above Moderate
LOS ANGELES	127 1/2 E COLDEN AVE	90003	6052005025	Low Medium I Residential	R2-1	0	17	0.129137826	Residential - Double, Duplex, or Two Units - 4 Stories or Less	YES - Current	NO - Privately-Owned	Available	Not Used in Prior Housing Element	0	0	0.230722046	0.230722046	0	2*	2*	093A205	132	Southeast Los Angeles			Above Moderate
LOS ANGELES	131 E COLDEN AVE	90003	6052005026	Low Medium I Residential	R2-1	0	17	0.129137826	Residential - Double, Duplex, or Two Units - 4 Stories or Less	YES - Current	NO - Privately-Owned	Available	Not Used in Prior Housing Element	0	0	0.126595759	0.126595759	2	2*	2*	093A205	131	Southeast Los Angeles	Yes		Above Moderate
LOS ANGELES	139 E COLDEN AVE	90003	6052005028	Low Medium I Residential	R2-1	0	17	0.129137544	Residential - Single Family Residence	YES - Current	NO - Privately-Owned	Available	Not Used in Prior Housing Element	0	0	0.096387953	0.096387953	1	2*	2*	093A205	129	Southeast Los Angeles			Above Moderate
LOS ANGELES	143 E COLDEN AVE	90003	6052005029	Low Medium I Residential	R2-1	0	17	0.129136818	Residential - Single Family Residence	YES - Current	NO - Privately-Owned	Available	Not Used in Prior Housing Element	0	0	0.040028268	0.040028268	1	2*	2*	093A205	128	Southeast Los Angeles			Above Moderate
LOS ANGELES	147 E COLDEN AVE	90003	6052005030	Low Medium I Residential	R2-1	0	17	0.129138836	Residential - Single Family Residence	YES - Current	NO - Privately-Owned	Available	Not Used in Prior Housing Element	0	0	0.096387953	0.096387953	1	2*	2*	093A205	127	Southeast Los Angeles			Above Moderate
LOS ANGELES	151 E COLDEN AVE	90003	6052005031	Low Medium I Residential	R2-1	0	17	0.129286842	Residential - Single Family Residence	YES - Current	NO - Privately-Owned	Available	Not Used in Prior Housing Element	0	0	0.096387953	0.096387953	1	2*	2*	093A205	126	Southeast Los Angeles			Above Moderate
LOS ANGELES	155 E COLDEN AVE	90003	6052005032	Low Medium I Residential	R2-1	0	17	0.129111238	Residential - Double, Duplex, or Two Units - 4 Stories or Less	YES - Current	NO - Privately-Owned	Available	Not Used in Prior Housing Element	0	0	0.126595759	0.126595759	2	2*	2*	093A205	497	Southeast Los Angeles	Yes		Above Moderate
LOS ANGELES	9508 S MAIN ST	90003	6052005034	Hybrid Industrial	CM-1-CPIO	0	54	0.068187004	Residential - Double, Duplex, or Two Units - 4 Stories or Less	YES - Current	NO - Privately-Owned	Available	Not Used in Prior Housing Element	0	0	0.006047472	0.006047472	2	0	0	093A205	92	Southeast Los Angeles			Above Moderate
LOS ANGELES	9510 S MAIN ST	90003	6052005035	Hybrid Industrial	CM-1-CPIO	0	54	0.068186408	Residential - Double, Duplex, or Two Units - 4 Stories or Less	YES - Current	NO - Privately-Owned	Available	Not Used in Prior Housing Element	0	0	0.006047472	0.006047472	2	0	0	093A205	96	Southeast Los Angeles			Above Moderate
LOS ANGELES	9512 S MAIN ST	90003	6052005036	Hybrid Industrial	CM-1-CPIO	0	54	0.066293927	Residential - Double, Duplex, or Two Units - 4 Stories or Less	YES - Current	NO - Privately-Owned	Available	Not Used in Prior Housing Element	0	0	0.006047472	0.006047472	2	0	0	093A205	100	Southeast Los Angeles			Above Moderate
LOS ANGELES	9514 S MAIN ST	90003	6052005037	Hybrid Industrial	CM-1-CPIO	0	54	0.068186406	Residential - Double, Duplex, or Two Units - 4 Stories or Less	YES - Current	NO - Privately-Owned	Available	Not Used in Prior Housing Element	0	0	0.006047472	0.006047472	2	0	0	093A205	138	Southeast Los Angeles			Above Moderate
LOS ANGELES	106 E 94TH ST	90003	6052006001	Hybrid Industrial	CM-1-CPIO	0	54	0.067080984	Residential - Single Family Residence	YES - Current	NO - Privately-Owned	Available	Not Used in Prior Housing Element	0	0	0.180785376	0.180785376	1	0	0	094-5A205	483	Southeast Los Angeles			Above Moderate
LOS ANGELES	9406 S MAIN ST	90003	6052006004	Hybrid Industrial	CM-1-CPIO	0	54	0.067311138	Residential - Double, Duplex, or Two Units - 4 Stories or Less	YES - Current	NO - Privately-Owned	Available	Not Used in Prior Housing Element	0	0	0.006047472	0.006047472	2	0	0	094-5A205	493	Southeast Los Angeles			Above Moderate
LOS ANGELES	9408 S MAIN ST	90003	6052006005	Hybrid Industrial	CM-1-CPIO	0	54	0.067360303	Residential - Double, Duplex, or Two Units - 4 Stories or Less	YES - Current	NO - Privately-Owned	Available	Not Used in Prior Housing Element	0	0	0.006047472	0.006047472	2	0	0	094-5A205	496	Southeast Los Angeles			Above Moderate
LOS ANGELES	9410 S MAIN ST	90003	6052006006	Hybrid Industrial	CM-1-CPIO	0	54	0.06728397	Residential - Double, Duplex, or Two Units - 4 Stories or Less	YES - Current	NO - Privately-Owned	Available	Not Used in Prior Housing Element	0	0	0.006047472	0.006047472	2	0	0	093A205	4	Southeast Los Angeles			Above Moderate
LOS ANGELES	9418 S MAIN ST	90003	6052006009	Hybrid Industrial	CM-1-CPIO	0	54	0.067248405	Commercial - Non-Auto Service and Repair Shop, Paint Shop, or Laundry - One Story	YES - Current	NO - Privately-Owned	Available	Used in Prior Housing Element - Non-Vacant	0	0	0.087105596	0.087105596	0	0	0	093A205	37	Southeast Los Angeles			Above Moderate
LOS ANGELES	9422 S MAIN ST	90003	6052006009	Hybrid Industrial	CM-1-CPIO	0	54	0.067373867	Commercial - Non-Auto Service and Repair Shop, Paint Shop, or Laundry - One Story	YES - Current	NO - Privately-Owned	Available	Used in Prior Housing Element - Non-Vacant	0	0	0.087105596	0.087105596	0	0	0	093A205	40	Southeast Los Angeles			Above Moderate
LOS ANGELES	120 E 94TH ST	90003	6052006012	Low Medium I Residential	R2-1	0	17	0.116077613	Residential - Double, Duplex, or Two Units - 4 Stories or Less	YES - Current	NO - Privately-Owned	Available	Not Used in Prior Housing Element	0	0	0.038549052	0.038549052	1	2*	2*	094-5A205	480	Southeast Los Angeles	Yes		Above Moderate
LOS ANGELES	124 E 94TH ST	90003	6052006013	Low Medium I Residential	R2-1	0	17	0.116013187	Residential - Double, Duplex, or Two Units - 4 Stories or Less	YES - Current	NO - Privately-Owned	Available	Not Used in Prior Housing Element	0	0	0.126595759	0.126595759	2	2*	2*	094-5A205	479	Southeast Los Angeles	Yes		Above Moderate
LOS ANGELES	126 E 94TH ST	90003	6052006014	Low Medium I Residential	R2-1	0	17	0.115951292	Residential - Single Family Residence	YES - Current	NO - Privately-Owned	Available	Not Used in Prior Housing Element	0	0	0.096387953	0.096387953	1	2*	2*	094-5A205	478	Southeast Los Angeles			Above Moderate
LOS ANGELES	132 E 94TH ST	90003	6052006015	Low Medium I Residential	R2-1	0	17	0.115886156	Residential - Double, Duplex, or Two Units - 4 Stories or Less	YES - Current	NO - Privately-Owned	Available	Not Used in Prior Housing Element	0	0	0.033646325	0.033646325	2	2*	2*	094-5A205	477	Southeast Los Angeles	Yes		Above Moderate
LOS ANGELES	136 E 94TH ST	90003	6052006016	Low Medium I Residential	R2-1	0	17	0.115822973	Residential - Double, Duplex, or Two Units - 4 Stories or Less	YES - Current	NO - Privately-Owned	Available	Not Used in Prior Housing Element	0	0	0.002740118	0.002740118	2	2*	2*	094-5A205	476	Southeast Los Angeles			Above Moderate
LOS ANGELES	140 E 94TH ST	90003	6052006017	Low Medium I Residential	R2-1	0	17	0.115759932	Residential - Double, Duplex, or Two Units - 4 Stories or Less	YES - Current	NO - Privately-Owned	Available	Not Used in Prior Housing Element	0	0	0.033646325	0.033646325	2	2*	2*	094-5A205	475	Southeast Los Angeles	Yes		Above Moderate
LOS ANGELES	144 E 94TH ST	90003	6052006018	Low Medium I Residential	R2-1	0	17	0.115696134	Residential - Double, Duplex, or Two Units - 4 Stories or Less	YES - Current	NO - Privately-Owned	Available	Not Used in Prior Housing Element	0	0	0.084849626	0.084849626	2	2*	2*	094-5A205	474	Southeast Los Angeles	Yes		Above Moderate
LOS ANGELES	146 E 94TH ST	90003	6052006019	Low Medium I Residential	R2-1	0	17	0.115631897	Residential - Double, Duplex, or Two Units - 4 Stories or Less	YES - Current	NO - Privately-Owned	Available	Not Used in Prior Housing Element	0	0	0.064711088	0.064711088	1	2*	2*	094-5A205	473	Southeast Los Angeles			Above Moderate
LOS ANGELES	154 E 94TH ST	90003	6052006021	Low Medium I Residential	R2-1	0	17	0.115504481	Residential - Single Family Residence	YES - Current	NO - Privately-Owned	Available	Not Used in Prior Housing Element	0	0	0.118747768	0.118747768	1	2*	2*	094-5A205	471	Southeast Los Angeles			Above Moderate
LOS ANGELES	137 E 95TH ST	90003	6052006028	Low Medium I Residential	R2-1	0	17	0.115009655	Residential - Single Family Residence	YES - Current	NO - Privately-Owned	Available	Not Used in Prior Housing Element	0	0	0.040253773	0.040253773	1	1*	1*	093A205	22	Southeast Los Angeles			Above Moderate
LOS ANGELES	141 E 95TH ST	90003	6052006029	Low Medium I Residential	R2-1	0	17	0.11507852	Residential - Double, Duplex, or Two Units - 4 Stories or Less	YES - Current	NO - Privately-Owned	Available	Not Used in Prior Housing Element	0	0	0.022112198	0.022112198	2	2*	2*	093A205	21	Southeast Los Angeles			Above Moderate
LOS ANGELES	147 E 95TH ST	90003	6052006031	Low Medium I Residential	R2-1	0	17	0.11521803	Residential - Double, Duplex, or Two Units - 4 Stories or Less	YES - Current	NO - Privately-Owned	Available	Not Used in Prior Housing Element	0	0	0.126595759	0.126595759	2	2*	2*	093A205	19	Southeast Los Angeles	Yes		Above Moderate
LOS ANGELES	9415 S WALL ST	90003	6052006033	Low Medium I Residential	R2-1	0	17	0.115354264	Residential - Double, Duplex, or Two Units - 4 Stories or Less	YES - Current	NO - Privately-Owned	Available	Not Used in Prior Housing Element	0	0	0.126595759	0.126595759	2	2*	2*	093A205	17	Southeast Los Angeles	Yes		Above Moderate
LOS ANGELES	9412 S MAIN ST	90003	6052006036	Hybrid Industrial	CM-1-CPIO	0	54	0.067247662	Residential - Double, Duplex, or Two Units - 4 Stories or Less	YES - Current	NO - Privately-Owned	Available	Not Used in Prior Housing Element	0	0	0.006047472	0.006047472	2	0	0	093A205	31	Southeast Los Angeles			Above Moderate
LOS ANGELES	9414 S MAIN ST	90003	6052006037	Hybrid Industrial	CM-1-CPIO	0	54	0.067223775	Residential - Double, Duplex, or Two Units - 4 Stories or Less	YES - Current	NO - Privately-Owned	Available	Not Used in Prior Housing Element	0	0	0.006047472	0.006047472	2	0	0	093A205	34	Southeast Los Angeles			Above Moderate
LOS ANGELES	9402 S MAIN ST	90003	6052006038	Hybrid Industrial	CM-1-CPIO	0	54	0.067263393	Residential - Double, Duplex, or Two Units - 4 Stories or Less	YES - Current	NO - Privately-Owned	Available	Not Used in Prior Housing Element	0	0	0.006047472	0.006047472	2	0	0	094-5A205	487	Southeast Los Angeles			Above Moderate
LOS ANGELES	9404 1/2 S MAIN ST	90003	6052006039	Hybrid Industrial	CM-1-CPIO	0	54	0.067312399	Residential - Double, Duplex, or Two Units - 4 Stories or Less	YES - Current	NO - Privately-Owned	Available	Not Used in Prior Housing Element	0	0	0.006047472	0.006047472	2	0	0	094-5A205	490	Southeast Los Angeles			Above Moderate
LOS ANGELES	110 E 94TH ST	90003	6052006900	Low Medium I Residential	R2-1	0	17	0.100983623	Residential - Double, Duplex, or Two Units - 4 Stories or Less	YES - Current	NO - Privately-Owned	Available	Not Used in Prior Housing Element	0	0	0.104229414	0.104229414	0	1*	1*	094-5A205	482	Southeast Los Angeles			Above Moderate
LOS ANGELES	114 E 93RD ST	90003	6052007002	Low Medium I Residential	R2-1	0	17	0.112254411	Residential - Single Family Residence	YES - Current	NO - Privately-Owned	Available	Not Used in Prior Housing Element	0	0	0.040706229	0.040706229	1	1*	1*	094-5A205	401	Southeast Los Angeles			Above Moderate
LOS ANGELES	120 E 93RD ST	90003	6052007003	Low Medium I Residential	R2-1	0	17	0.111832071	Residential - Single Family Residence	YES - Current	NO - Privately-Owned	Available	Not Used in Prior Housing Element	0	0	0.040706229	0.040706229	1	1*	1*	094-5A205	400	Southeast Los Angeles			Above Moderate
LOS ANGELES	124 E 93RD ST	90003	6052007004	Low Medium I Residential	R2-1	0	17	0.063380301	Residential - Single Family Residence	YES - Current	NO - Privately-Owned	Available	Not Used in Prior Housing Element	0	0	0.049883825	0.049883825	1	1*	1*	094-5A205	399	Southeast Los Angeles			Above Moderate
LOS ANGELES	128 E 93RD ST	90003	6052007006	Low Medium I Residential	R2-1	0	17	0.074578804	Residential - Single Family Residence	YES - Current	NO - Privately-Owned	Available	Not Used in Prior Housing Element	0	0	0.049883825	0.049883825	1	1*	1*	094-5A205	397	Southeast Los Angeles			Above Moderate
LOS ANGELES	142 E 93RD ST	90003	6052007009	Low Medium I Residential	R2-1	0	17	0.074606647	Residential - Single Family Residence	YES - Current	NO - Privately-Owned	Available	Not Used in Prior Housing Element	0	0	0.049883825	0.049883825	1	1*	1*	094-5A205	393	Southeast Los Angeles			Above Moderate
LOS ANGELES			6052007011	Low Medium I Residential	R2-1	0	17	0.074625587	Residential - Single Family Residence	YES - Current	NO - Privately-Owned	Available	Not Used in Prior Housing Element	0	0	0.049883825	0.049883825	1	1*	1*	094-5A205	390	Southeast Los Angeles			Above Moderate
LOS ANGELES	154 E 93RD ST	90003	6052007012	Low Medium I Residential	R2-1	0	17	0.111620617	Residential - Single Family Residence	YES - Current	NO - Privately-Owned	Available	Not Used in Prior Housing Element	0	0	0.040706229	0.040706229	1	1*	1*	094-5A205	389	Southeast Los Angeles			Above Moderate
LOS ANGELES	9308 S MAIN ST	90003	6052007013	Hybrid Industrial	CM-1-CPIO	0	54	0.058872339	Residential - Double, Duplex, or Two Units - 4 Stories or Less	YES - Current	NO - Privately-Owned	Available	Not Used in Prior Housing Element	0	0	0.243618715	0.243618715	2	0	0	094-5A205	412	Southeast Los Angeles	Yes		Above Moderate
LOS ANGELES	9310 S MAIN ST	90003	6052007014	Hybrid Industrial	CM-1-CPIO	0	54	0.058871945	Commercial - Office Building - One Story	YES - Current	NO - Privately-Owned	Available	Not Used in Prior Housing Element	0	0	0.087105596	0.087105596	0	0	0	094-5A205	428	Southeast Los Angeles			Above Moderate
LOS ANGELES	9314 S MAIN ST	90003	6052007015	Hybrid Industrial	CM-1-CPIO	0	54	0.058874276	Residential - Double, Duplex, or Two Units - 4 Stories or Less	YES - Current	NO - Privately-Owned	Available	Not Used in Prior Housing Element	0	0	0.006047472	0.006047472	2	0	0	094-5A205	443	Southeast Los Angeles			Above Moderate
LOS ANGELES	109 E 94TH ST	90003	6052007019	Low Medium I Residential	R2-1	0	17	0.138412176	Residential - Single Family Residence	YES - Current	NO - Privately-Owned	Available	Not Used in Prior Housing Element	0	0	0.096387953	0.096387953	1	2*	2*	094-5A205	426	Southeast Los Angeles			Above Moderate
LOS ANGELES	117 E 94TH ST	90003	6052007020	Low Medium I Residential	R2-1	0	17	0.139240805	Residential - Double, Duplex, or Two Units - 4 Stories or Less	YES - Current	NO - Privately-Owned	Available	Not Used in Prior Housing Element	0	0	0.002740118	0.002740118	2	2*	2*	094-5A205	425	Southeast Los Angeles			Above Moderate
LOS ANGELES	127 E 94TH ST	90003	6052007023	Low Medium I Residential	R2-1	0	17	0.138845642	Residential - Single Family Residence	YES - Current	NO - Privately-Owned	Available	Not Used in Prior Housing Element	0	0	0.064711088	0.064711088	1	2*	2*	094-5A205	422	Southeast Los Angeles			Above Moderate
LOS ANGELES	131 E 94TH ST	90003	6052007024	Low Medium I Residential	R2-1	0	17	0.138711468	Residential - Double, Duplex, or Two Units - 4 Stories or Less	YES - Current	NO - Privately-Owned	Available	Not Used in Prior Housing Element	0	0	0.035716698	0.035716698	2	2*	2*	094-5A205	421	Southeast Los Angeles	Yes		Above Moderate
LOS ANGELES	143 E 94TH ST	90003	6052007027	Low Medium I Residential	R2-1	0	17	0.138319053	Residential - Single Family Residence	YES - Current	NO - Privately-Owned	Available	Not Used in Prior Housing Element	0	0	0.064711088	0.064711088	1	2*	2*	094-5A205	418	Southeast Los Angeles			Above Moderate
LOS ANGELES	153 E 94TH ST	90003	6052007029	Low Medium I Residential	R2-1	0	17	0.138055834	Residential - Double, Duplex, or Two Units - 4 Stories or Less	YES - Current	NO - Privately-Owned	Available	Not Used in Prior Housing Element	0	0	0.084849626	0.084849626	2	2*	2*	094-5A205	416	Southeast Los Angeles	Yes		Above Moderate
LOS ANGELES	9300 S MAIN ST	90003	6052007033	Hybrid Industrial	CM-1-CPIO	0	54	0.058931234	Residential - Double, Duplex, or Two Units - 4 Stories or Less	YES - Current	NO - Privately-Owned	Available	Not Used in Prior Housing Element	0	0	0.004484104	0.004484104	2	0	0	094-5A205	402	Southeast Los Angeles			Above Moderate
LOS ANGELES	9302 1/2 S MAIN ST	90003	6052007034	Hybrid Industrial	CM-1-CPIO	0	54	0.058957125	Residential - Double, Duplex, or Two Units - 4 Stories or Less	YES - Current	NO - Privately-Owned	Available	Not Used in Prior Housing Element	0	0	0.004484104	0.004484104	2	0	0	094-5A205	406	Southeast Los Angeles			Above Moderate
LOS ANGELES	9304 1/2 S MAIN ST	90003	6052007035	Hybrid Industrial	CM-1-CPIO	0	54	0.058957415	Residential - Double, Duplex, or Two Units - 4 Stories or Less	YES - Current	NO - Privately-Owned	Available	Not Used in Prior Housing Element	0	0	0.006047472	0.006047472	2	0	0	094-5A205	409	Southeast Los Angeles			Above Moderate
LOS ANGELES	9218 S MAIN ST	90003	6052008006	Hybrid Industrial	CM-1-CPIO	0	54	0.058892396	Commercial - Parking Lot (Commercial Use Property) - Lots - Patron or Employee - One Story	YES - Current	NO - Privately-Owned	Available	Not Used in Prior Housing Element	0	0	0.020551978	0.020551978	0	0	0	094-5A205	363	Southeast Los Angeles			Above Moderate
LOS ANGELES	9220 S MAIN ST	90003	6052008007	Hybrid Industrial	CM-1-CPIO	0	54	0.058887861	Commercial - Parking Lot (Commercial Use Property) - Lots - Patron or Employee - One Story	YES - Current	NO - Privately-Owned	Available	Not Used in Prior Housing Element	0	0	0.020551978	0.020551978	0	0	0	094-5A205	367	Southeast Los Angeles			Above Moderate
LOS ANGELES	9224 S MAIN ST	90003	6052008008	Hybrid Industrial	CM-1-CPIO	0	54	0.058887861	Industrial - Light Manufacturing - One Story	YES - Current	NO - Privately-Owned	Available	Used in Prior Housing Element - Non-Vacant	0	0	0.008069636	0.008069636	0	0	0	094-5A205	370	Southeast Los Angeles			Above Moderate
LOS ANGELES	9228 S MAIN ST	90003	6052008008	Hybrid Industrial	CM-1-CPIO	0	54	0.058888543	Industrial - Light Manufacturing - One Story	YES - Current	NO - Privately-Owned	Available	Used in Prior Housing Element - Non-Vacant	0	0	0.008069636	0.008069636	0	0	0	094-5A205	371	Southeast Los Angeles			Above Moderate
LOS ANGELES	157 E 93RD ST	90003	6052008021	Low Medium I Residential	R2-1	0	17	0.119117227	Residential - Double, Duplex, or Two Units - 4 Stories or Less	YES - Current	NO - Privately-Owned	Available	Not Used in Prior Housing Element	0	0	0.155479842	0.155479842	2	2*	2*	094-5A205	344	Southeast Los Angeles	Yes		Above Moderate
LOS ANGELES	153 E 93RD ST	90003	6052008022	Low Medium I Residential	R2-1	0	17	0.119145782	Residential - Single Family Residence	YES - Current	NO - Privately-Owned	Available	Not Used in Prior Housing Element	0	0	0.118747768	0.118747768	1	2*	2*	094-5A205	346	Southeast Los Angeles			Above Moderate
LOS ANGELES	145 E 93RD ST	90003	6052008024	Low Medium I Residential	R2-1	0	17	0.118921439	Residential - Single Family Residence	YES - Current	NO - Privately-Owned	Available	Not Used in Prior Housing Element	0	0	0.118747768	0.118747768	1	2*	2*	094-5A205	349	Southeast Los Angeles			Above Moderate
LOS ANGELES	141 E 93RD ST	90003	6052008025	Low Medium I Residential	R2-1	0	17	0.11880809	Residential - Single Family Residence	YES - Current	NO - Privately-Owned	Available	Not Used in Prior Housing Element	0	0	0.118747768	0.118747768	1	2*	2*	094-5A205	351	Southeast Los Angeles			Above Moderate
LOS ANGELES	139 E 93RD ST	90003	6052008026	Low Medium I Residential	R2-1	0	17	0.118695951	Residential - Single Family Residence	YES - Current	NO - Privately-Owned	Available	Not Used in Prior Housing Element	0	0	0.118747768	0.118747768	1	2*	2*	094-5A205	353	Southeast Los Angeles			Above Moderate
LOS ANGELES	129 E 93RD ST	90003	6052008028	Low Medium I Residential	R2-1	0	17	0.118470392	Residential - Single Family Residence	YES - Current	NO - Privately-Owned	Available	Not Used in Prior Housing Element	0	0	0.118747768	0.118747768	1	2*	2*	094-5A205	355	Southeast Los Angeles			Above Moderate
LOS ANGELES	125 E 93RD ST	90003	6052008029	Low Medium I Residential	R2-1	0	17	0.118356684	Residential - Single Family Residence	YES - Current	NO - Privately-Owned	Available	Not Used in Prior Housing Element	0	0	0.118747768	0.118747768	1	2*	2*	094-5A205	356	Southeast Los Angeles			Above Moderate
LOS ANGELES	121 E 93RD ST	90003	6052008030	Low Medium I Residential	R2-1	0	17	0.118243334	Residential - Double, Duplex, or Two Units - 4 Stories or Less	YES - Current	NO - Privately-Owned	Available	Not Used in Prior Housing Element	0	0	0.027980239	0.027980239	2	2*	2*	094-5A205	357	Southeast Los Angeles			Above Moderate
LOS ANGELES	117 E 93RD ST	90003	6052008031	Low Medium I Residential	R2-1	0	17	0.118130269	Residential - Double, Duplex, or Two Units - 4 Stories or Less	YES - Current	NO - Privately-Owned	Available	Not Used in Prior Housing Element	0	0	0.155479842	0.155479842	2	2*	2*	094-5A205	358	Southeast Los Angeles	Yes		Above Moderate
LOS ANGELES	115 E 93RD ST	90003	6052008032	Low Medium I Residential	R2-1	0	17	0.117669877	Residential - Single Family Residence	YES - Current	NO - Privately-Owned	Available	Not Used in Prior Housing Element	0	0	0.036553558	0.036553558	0	2*	2*	094-5A205	359	Southeast Los Angeles			Above Moderate
LOS ANGELES	9214 S MAIN ST	90003	6052008033	Hybrid Industrial	CM-1-CPIO	0	54	0.057027634	Commercial - Store - One Story	YES - Current	NO - Privately-Owned	Available	Used in Prior Housing Element - Non-Vacant	0	0	0.013189878	0.013189878	0	0	0	094-5A205	319	Southeast Los Angeles			Above Moderate
LOS ANGELES	9216 S MAIN ST	90003	6052008033	Hybrid Industrial	CM-1-CPIO	0	54	0.0570248	Commercial - Store - One Story	YES - Current	NO - Privately-Owned	Available	Used in Prior Housing Element - Non-Vacant	0	0	0.013189878	0.013189878	0	0	0	094-5A205	335	Southeast Los Angeles			Above Moderate
LOS ANGELES	9200 S MAIN ST	90003	6052008034	Hybrid Industrial	CM-1-CPIO	0	54	0.059402957	Commercial - Auto, Recreation Equipment, Construction Equipment Sales and Service - Auto Body Repair Shop - One Story	YES - Current	NO - Privately-Owned	Available	Not Used in Prior Housing Element	0	0	0.014548267	0.014548267	3	0	0	094-5A205	305	Southeast Los Angeles			Above Moderate
LOS ANGELES	9206 S MAIN ST	90003	6052008034	Hybrid Industrial	CM-1-CPIO	0	54	0.058887861	Commercial - Auto, Recreation Equipment, Construction Equipment Sales and Service - Auto Body Repair Shop - One Story	YES - Current	NO - Privately-Owned	Available	Not Used in Prior Housing Element	0	0	0.014548267	0.014548267	3	0	0	094-5A205	309	Southeast Los Angeles			Above Moderate
LOS ANGELES	9208 S MAIN ST	90003	6052008034	Hybrid Industrial	CM-1-CPIO	0	54	0.058887861	Commercial - Auto, Recreation Equipment, Construction Equipment Sales and Service - Auto Body Repair Shop - One Story	YES - Current	NO - Privately-Owned	Available	Not Used in Prior Housing Element	0	0	0.014548267	0.014548267	3	0	0	094-5A205	313	Southeast Los Angeles			Above Moderate
LOS ANGELES	9210 S MAIN ST	90003	6052008034	Hybrid Industrial	CM-1-CPIO	0	54	0.05888878	Commercial - Auto, Recreation Equipment, Construction Equipment Sales and Service - Auto Body Repair Shop - One Story	YES - Current	NO - Privately-Owned	Available	Not Used in Prior Housing Element	0	0	0.014548267	0.014548267	3	0	0	094-5A205	316	Southeast Los Angeles			Above Moderate
LOS ANGELES	203 E 93RD ST	90003	6052009013	Low Medium I Residential	R2-1	0	17	0.132921938	Residential - Single Family Residence	YES - Current	NO - Privately-Owned	Available	Not Used in Prior Housing Element	0	0	0.064711088	0.064711088	1	2*	2*	094-5A205

LOS ANGELES	233 E 93RD ST	90003	6052009021	Low Medium I Residential	R2-1	0	17	0.117451257	Residential - Single Family Residence	YES - Current	NO - Privately-Owned	Available	Not Used in Prior Housing Element	0	0	0.118747768	0.118747768	1	2*	2*	094-SA205	339	Southeast Los Angeles								Above Moderate
LOS ANGELES	243 E 93RD ST	90003	6052009023	Low Medium I Residential	R2-1	0	17	0.117304345	Residential - Single Family Residence	YES - Current	NO - Privately-Owned	Available	Not Used in Prior Housing Element	0	0	0.118747768	0.118747768	1	2*	2*	094-SA205	337	Southeast Los Angeles								Above Moderate
LOS ANGELES	247 E 93RD ST	90003	6052009024	Low Medium I Residential	R2-1	0	17	0.117433709	Residential - Double, Duplex, or Two Units - 4 Stories or Less	YES - Current	NO - Privately-Owned	Available	Not Used in Prior Housing Element	0	0	0.155479842	0.155479842	2	2*	2*	094-SA205	336	Southeast Los Angeles							Yes	Above Moderate
LOS ANGELES	9207 S SAN PEDRO ST	90003	6052009026	Low Medium II Residential	RD2-1	0	21	0.058928303	Residential - Single Family Residence	YES - Current	NO - Privately-Owned	Available	Not Used in Prior Housing Element	0	0	0.013343929	0.013343929	1	1*	1*	094-SA205	314	Southeast Los Angeles								Above Moderate
LOS ANGELES	9209 S SAN PEDRO ST	90003	6052009027	Low Medium II Residential	RD2-1	0	21	0.05893024	Residential - Single Family Residence	YES - Current	NO - Privately-Owned	Available	Not Used in Prior Housing Element	0	0	0.049883825	0.049883825	1	1*	1*	094-SA205	317	Southeast Los Angeles								Above Moderate
LOS ANGELES	9211 S SAN PEDRO ST	90003	6052009028	Low Medium II Residential	RD2-1	0	21	0.058932177	Residential - Single Family Residence	YES - Current	NO - Privately-Owned	Available	Not Used in Prior Housing Element	0	0	0.049883825	0.049883825	1	1*	1*	094-SA205	334	Southeast Los Angeles								Above Moderate
LOS ANGELES	9215 S SAN PEDRO ST	90003	6052009029	Low Medium II Residential	RD2-1	0	21	0.058933433	Residential - Single Family Residence	YES - Current	NO - Privately-Owned	Available	Not Used in Prior Housing Element	0	0	0.00313428	0.00313428	1	1*	1*	094-SA205	362	Southeast Los Angeles								Above Moderate
LOS ANGELES	9217 S SAN PEDRO ST	90003	6052009030	Low Medium II Residential	RD2-1	0	21	0.058936929	Residential - Single Family Residence	YES - Current	NO - Privately-Owned	Available	Not Used in Prior Housing Element	0	0	0.049883825	0.049883825	1	1*	1*	094-SA205	366	Southeast Los Angeles								Above Moderate
LOS ANGELES	9219 S SAN PEDRO ST	90003	6052009031	Low Medium II Residential	RD2-1	0	21	0.058935646	Commercial - Store Combination - Store and Residential Combination - One Story	YES - Current	NO - Privately-Owned	Available	Not Used in Prior Housing Element	0	0	0.032459202	0.032459202	1	1*	1*	094-SA205	369	Southeast Los Angeles							Yes	Above Moderate
LOS ANGELES	9223 S SAN PEDRO ST	90003	6052009032	Low Medium II Residential	RD2-1	0	21	0.066174478	Commercial - Store Combination - Store and Residential Combination - One Story	YES - Current	NO - Privately-Owned	Available	Not Used in Prior Housing Element	0	0	0.003965767	0.003965767	0	1*	1*	094-SA205	117	Southeast Los Angeles								Above Moderate
LOS ANGELES	215 E 93RD ST	90003	6052009900	Low Medium I Residential	R2-1	0	17	0.117809051	Residential - Three Units (Any Combination) - 4 Stories or Less	YES - Current	NO - Privately-Owned	Available	Not Used in Prior Housing Element	0	0	0.28129254	0.28129254	0	2*	2*	094-SA205	345	Southeast Los Angeles								Above Moderate
LOS ANGELES	210 E 93RD ST	90003	6052010003	Low Medium I Residential	R2-1	0	17	0.105612575	Residential - Single Family Residence	YES - Current	NO - Privately-Owned	Available	Not Used in Prior Housing Element	0	0	0.040706229	0.040706229	1	1*	1*	094-SA205	386	Southeast Los Angeles								Above Moderate
LOS ANGELES	214 E 93RD ST	90003	6052010004	Low Medium I Residential	R2-1	0	17	0.10570957	Residential - Single Family Residence	YES - Current	NO - Privately-Owned	Available	Not Used in Prior Housing Element	0	0	0.040706229	0.040706229	1	1*	1*	094-SA205	385	Southeast Los Angeles								Above Moderate
LOS ANGELES	218 E 93RD ST	90003	6052010005	Low Medium I Residential	R2-1	0	17	0.105805275	Residential - Single Family Residence	YES - Current	NO - Privately-Owned	Available	Not Used in Prior Housing Element	0	0	0.040706229	0.040706229	1	1*	1*	094-SA205	384	Southeast Los Angeles								Above Moderate
LOS ANGELES	222 E 93RD ST	90003	6052010006	Low Medium I Residential	R2-1	0	17	0.105902444	Residential - Single Family Residence	YES - Current	NO - Privately-Owned	Available	Not Used in Prior Housing Element	0	0	0.040706229	0.040706229	1	1*	1*	094-SA205	383	Southeast Los Angeles								Above Moderate
LOS ANGELES	226 E 93RD ST	90003	6052010007	Low Medium I Residential	R2-1	0	17	0.106000274	Residential - Single Family Residence	YES - Current	NO - Privately-Owned	Available	Not Used in Prior Housing Element	0	0	0.040706229	0.040706229	1	1*	1*	094-SA205	382	Southeast Los Angeles								Above Moderate
LOS ANGELES	230 E 93RD ST	90003	6052010008	Low Medium I Residential	R2-1	0	17	0.106096435	Residential - Single Family Residence	YES - Current	NO - Privately-Owned	Available	Not Used in Prior Housing Element	0	0	0.040706229	0.040706229	1	1*	1*	094-SA205	381	Southeast Los Angeles								Above Moderate
LOS ANGELES	234 E 93RD ST	90003	6052010009	Low Medium I Residential	R2-1	0	17	0.10619455	Residential - Single Family Residence	YES - Current	NO - Privately-Owned	Available	Not Used in Prior Housing Element	0	0	0.040706229	0.040706229	1	1*	1*	094-SA205	380	Southeast Los Angeles								Above Moderate
LOS ANGELES	247 E 94TH ST	90003	6052010019	Low Medium I Residential	R2-1	0	17	0.106772314	Residential - Single Family Residence	YES - Current	NO - Privately-Owned	Available	Not Used in Prior Housing Element	0	0	0.040706229	0.040706229	1	1*	1*	094-SA205	430	Southeast Los Angeles								Above Moderate
LOS ANGELES	235 E 94TH ST	90003	6052010022	Low Medium I Residential	R2-1	0	17	0.10699847	Residential - Single Family Residence	YES - Current	NO - Privately-Owned	Available	Not Used in Prior Housing Element	0	0	0.040706229	0.040706229	1	1*	1*	094-SA205	433	Southeast Los Angeles								Above Moderate
LOS ANGELES	229 E 94TH ST	90003	6052010023	Low Medium I Residential	R2-1	0	17	0.107001885	Residential - Single Family Residence	YES - Current	NO - Privately-Owned	Available	Not Used in Prior Housing Element	0	0	0.040706229	0.040706229	1	1*	1*	094-SA205	434	Southeast Los Angeles								Above Moderate
LOS ANGELES	227 E 94TH ST	90003	6052010024	Low Medium I Residential	R2-1	0	17	0.107004471	Residential - Single Family Residence	YES - Current	NO - Privately-Owned	Available	Not Used in Prior Housing Element	0	0	0.040706229	0.040706229	1	1*	1*	094-SA205	435	Southeast Los Angeles								Above Moderate
LOS ANGELES	223 E 94TH ST	90003	6052010025	Low Medium I Residential	R2-1	0	17	0.10700705	Residential - Single Family Residence	YES - Current	NO - Privately-Owned	Available	Not Used in Prior Housing Element	0	0	0.040706229	0.040706229	1	1*	1*	094-SA205	436	Southeast Los Angeles								Above Moderate
LOS ANGELES	219 E 94TH ST	90003	6052010026	Low Medium I Residential	R2-1	0	17	0.107008511	Residential - Single Family Residence	YES - Current	NO - Privately-Owned	Available	Not Used in Prior Housing Element	0	0	0.040706229	0.040706229	1	1*	1*	094-SA205	437	Southeast Los Angeles								Above Moderate
LOS ANGELES	211 E 94TH ST	90003	6052010028	Low Medium I Residential	R2-1	0	17	0.107014228	Residential - Single Family Residence	YES - Current	NO - Privately-Owned	Available	Not Used in Prior Housing Element	0	0	0.040706229	0.040706229	1	1*	1*	094-SA205	439	Southeast Los Angeles								Above Moderate
LOS ANGELES	207 E 94TH ST	90003	6052010029	Low Medium I Residential	R2-1	0	17	0.107017091	Residential - Single Family Residence	YES - Current	NO - Privately-Owned	Available	Not Used in Prior Housing Element	0	0	0.040706229	0.040706229	1	1*	1*	094-SA205	440	Southeast Los Angeles								Above Moderate
LOS ANGELES	9309 S SAN PEDRO ST	90003	6052010035	Low Medium II Residential	RD2-1	0	21	0.049891429	Commercial - Commercial - Vacant Land	YES - Current	NO - Privately-Owned	Available	Not Used in Prior Housing Element	0	0	0.056013441	0.056013441	0	1*	1*	094-SA205	414	Southeast Los Angeles								Above Moderate
LOS ANGELES	9311 S SAN PEDRO ST	90003	6052010035	Low Medium II Residential	RD2-1	0	21	0.05439493	Commercial - Commercial - Vacant Land	YES - Current	NO - Privately-Owned	Available	Not Used in Prior Housing Element	0	0	0.056013441	0.056013441	0	1*	1*	094-SA205	429	Southeast Los Angeles								Above Moderate
LOS ANGELES	9313 S SAN PEDRO ST	90003	6052010035	Low Medium II Residential	RD2-1	0	21	0.054394943	Commercial - Commercial - Vacant Land	YES - Current	NO - Privately-Owned	Available	Not Used in Prior Housing Element	0	0	0.056013441	0.056013441	0	1*	1*	094-SA205	444	Southeast Los Angeles								Above Moderate
LOS ANGELES	9317 S SAN PEDRO ST	90003	6052010035	Low Medium II Residential	RD2-1	0	21	0.05439512	Commercial - Commercial - Vacant Land	YES - Current	NO - Privately-Owned	Available	Not Used in Prior Housing Element	0	0	0.056013441	0.056013441	0	1*	1*	094-SA205	448	Southeast Los Angeles								Above Moderate
LOS ANGELES	9305 S SAN PEDRO ST	90003	6052010036	Low Medium II Residential	RD2-1	0	21	0.060134572	Residential - Single Family Residence	YES - Current	NO - Privately-Owned	Available	Not Used in Prior Housing Element	0	0	0.00313428	0.00313428	1	1*	1*	094-SA205	408	Southeast Los Angeles								Above Moderate
LOS ANGELES	9307 S SAN PEDRO ST	90003	6052010037	Low Medium II Residential	RD2-1	0	21	0.06013366	Residential - Single Family Residence	YES - Current	NO - Privately-Owned	Available	Not Used in Prior Housing Element	0	0	0.00313428	0.00313428	1	1*	1*	094-SA205	411	Southeast Los Angeles								Above Moderate
LOS ANGELES	253 E 94TH ST	90003	6052010039	Low Medium II Residential	RD2-1	0	21	0.054393761	Residential - Double, Duplex, or Two Units - 4 Stories or Less	YES - Current	NO - Privately-Owned	Available	Not Used in Prior Housing Element	0	0	0.127700353	0.127700353	0	1*	1*	094-SA205	454	Southeast Los Angeles								Above Moderate
LOS ANGELES	200 E 94TH ST	90003	6052011001	Low Medium I Residential	R2-1	0	17	0.115438011	Residential - Double, Duplex, or Two Units - 4 Stories or Less	YES - Current	NO - Privately-Owned	Available	Not Used in Prior Housing Element	0	0	0.042117468	0.042117468	2	2*	2*	094-SA205	470	Southeast Los Angeles							Yes	Above Moderate
LOS ANGELES	206 E 94TH ST	90003	6052011002	Low Medium I Residential	R2-1	0	17	0.11544228	Residential - Double, Duplex, or Two Units - 4 Stories or Less	YES - Current	NO - Privately-Owned	Available	Not Used in Prior Housing Element	0	0	0.155479842	0.155479842	2	2*	2*	094-SA205	469	Southeast Los Angeles							Yes	Above Moderate
LOS ANGELES	210 E 94TH ST	90003	6052011003	Low Medium I Residential	R2-1	0	17	0.115444283	Residential - Single Family Residence	YES - Current	NO - Privately-Owned	Available	Not Used in Prior Housing Element	0	0	0.118747768	0.118747768	1	2*	2*	094-SA205	468	Southeast Los Angeles								Above Moderate
LOS ANGELES	214 E 94TH ST	90003	6052011004	Low Medium I Residential	R2-1	0	17	0.115448371	Residential - Single Family Residence	YES - Current	NO - Privately-Owned	Available	Not Used in Prior Housing Element	0	0	0.049933062	0.049933062	1	2*	2*	094-SA205	467	Southeast Los Angeles								Above Moderate
LOS ANGELES	216 E 94TH ST	90003	6052011005	Low Medium I Residential	R2-1	0	17	0.115453548	Residential - Double, Duplex, or Two Units - 4 Stories or Less	YES - Current	NO - Privately-Owned	Available	Not Used in Prior Housing Element	0	0	0.155479842	0.155479842	2	2*	2*	094-SA205	466	Southeast Los Angeles							Yes	Above Moderate
LOS ANGELES	220 E 94TH ST	90003	6052011006	Low Medium I Residential	R2-1	0	17	0.115456021	Residential - Double, Duplex, or Two Units - 4 Stories or Less	YES - Current	NO - Privately-Owned	Available	Not Used in Prior Housing Element	0	0	0.042117468	0.042117468	2	2*	2*	094-SA205	465	Southeast Los Angeles							Yes	Above Moderate
LOS ANGELES	226 E 94TH ST	90003	6052011007	Low Medium I Residential	R2-1	0	17	0.115459205	Residential - Double, Duplex, or Two Units - 4 Stories or Less	YES - Current	NO - Privately-Owned	Available	Not Used in Prior Housing Element	0	0	0.155479842	0.155479842	2	2*	2*	094-SA205	464	Southeast Los Angeles							Yes	Above Moderate
LOS ANGELES	234 E 94TH ST	90003	6052011009	Low Medium I Residential	R2-1	0	17	0.115467896	Residential - Single Family Residence	YES - Current	NO - Privately-Owned	Available	Not Used in Prior Housing Element	0	0	0.118747768	0.118747768	1	2*	2*	094-SA205	462	Southeast Los Angeles								Above Moderate
LOS ANGELES	238 E 94TH ST	90003	6052011010	Low Medium I Residential	R2-1	0	17	0.115470087	Residential - Single Family Residence	YES - Current	NO - Privately-Owned	Available	Not Used in Prior Housing Element	0	0	0.118747768	0.118747768	1	2*	2*	094-SA205	461	Southeast Los Angeles								Above Moderate
LOS ANGELES	240 E 94TH ST	90003	6052011011	Low Medium I Residential	R2-1	0	17	0.115472979	Residential - Single Family Residence	YES - Current	NO - Privately-Owned	Available	Not Used in Prior Housing Element	0	0	0.118747768	0.118747768	1	2*	2*	094-SA205	460	Southeast Los Angeles								Above Moderate
LOS ANGELES	246 E 94TH ST	90003	6052011022	Low Medium I Residential	R2-1	0	17	0.115435136	Residential - Single Family Residence	YES - Current	NO - Privately-Owned	Available	Not Used in Prior Housing Element	0	0	0.118747768	0.118747768	1	2*	2*	094-SA205	459	Southeast Los Angeles								Above Moderate
LOS ANGELES	247 E 95TH ST	90003	6052011021	Low Medium I Residential	R2-1	0	17	0.115504395	Residential - Single Family Residence	YES - Current	NO - Privately-Owned	Available	Not Used in Prior Housing Element	0	0	0.118747768	0.118747768	1	2*	2*	093A205	5	Southeast Los Angeles								Above Moderate
LOS ANGELES	243 E 95TH ST	90003	6052011022	Low Medium I Residential	R2-1	0	17	0.115456251	Residential - Single Family Residence	YES - Current	NO - Privately-Owned	Available	Not Used in Prior Housing Element	0	0	0.118747768	0.118747768	1	2*	2*	093A205	6	Southeast Los Angeles								Above Moderate
LOS ANGELES	239 E 95TH ST	90003	6052011023	Low Medium I Residential	R2-1	0	17	0.115454239	Residential - Single Family Residence	YES - Current	NO - Privately-Owned	Available	Not Used in Prior Housing Element	0	0	0.118747768	0.118747768	1	2*	2*	093A205	7	Southeast Los Angeles								Above Moderate
LOS ANGELES	235 E 95TH ST	90003	6052011024	Low Medium I Residential	R2-1	0	17	0.115452227	Residential - Double, Duplex, or Two Units - 4 Stories or Less	YES - Current	NO - Privately-Owned	Available	Not Used in Prior Housing Element	0	0	0.027980239	0.027980239	2	2*	2*	093A205	8	Southeast Los Angeles								Above Moderate
LOS ANGELES	231 E 95TH ST	90003	6052011025	Low Medium I Residential	R2-1	0	17	0.115450221	Residential - Single Family Residence	YES - Current	NO - Privately-Owned	Available	Not Used in Prior Housing Element	0	0	0.118747768	0.118747768	1	2*	2*	093A205	9	Southeast Los Angeles								Above Moderate
LOS ANGELES	227 E 95TH ST	90003	6052011026	Low Medium I Residential	R2-1	0	17	0.115448215	Residential - Single Family Residence	YES - Current	NO - Privately-Owned	Available	Not Used in Prior Housing Element	0	0	0.118747768	0.118747768	1	2*	2*	093A205	10	Southeast Los Angeles								Above Moderate
LOS ANGELES	221 E 95TH ST	90003	6052011027	Low Medium I Residential	R2-1	0	17	0.115446487	Residential - Double, Duplex, or Two Units - 4 Stories or Less	YES - Current	NO - Privately-Owned	Available	Not Used in Prior Housing Element	0	0	0.065677424	0.065677424	2	2*	2*	093A205	11	Southeast Los Angeles							Yes	Above Moderate
LOS ANGELES	219 E 95TH ST	90003	6052011028	Low Medium I Residential	R2-1	0	17	0.115444482	Residential - Single Family Residence	YES - Current	NO - Privately-Owned	Available	Not Used in Prior Housing Element	0	0	0.118747768	0.118747768	1	2*	2*	093A205	12	Southeast Los Angeles								Above Moderate
LOS ANGELES	215 E 95TH ST	90003	6052011029	Low Medium I Residential	R2-1	0	17	0.115442186	Residential - Single Family Residence	YES - Current	NO - Privately-Owned	Available	Not Used in Prior Housing Element	0	0	0.118747768	0.118747768	1	2*	2*	093A205	13	Southeast Los Angeles								Above Moderate
LOS ANGELES	211 E 95TH ST	90003	6052011030	Low Medium I Residential	R2-1	0	17	0.115440174	Residential - Single Family Residence	YES - Current	NO - Privately-Owned	Available	Not Used in Prior Housing Element	0	0	0.118747768	0.118747768	1	2*	2*	093A205	14	Southeast Los Angeles								Above Moderate
LOS ANGELES	207 E 95TH ST	90003	6052011031	Low Medium I Residential	R2-1	0	17	0.115438168	Residential - Single Family Residence	YES - Current	NO - Privately-Owned	Available	Not Used in Prior Housing Element	0	0	0.049933062	0.049933062	1	2*	2*	093A205	15	Southeast Los Angeles								Above Moderate
LOS ANGELES	9414 S WALL ST	90003	6052011032	Low Medium I Residential	R2-1	0	17	0.115434068	Residential - Double, Duplex, or Two Units - 4 Stories or Less	YES - Current	NO - Privately-Owned	Available	Not Used in Prior Housing Element	0	0	0.155479842	0.155479842	2	2*	2*	093A205	16	Southeast Los Angeles							Yes	Above Moderate
LOS ANGELES	9419 S SAN PEDRO ST	90003	6052011033	Low Medium II Residential	[Q]R4-1	0	21	0.054203422	Commercial - Office Building - One Story	YES - Current	NO - Privately-Owned	Available	Not Used in Prior Housing Element	0	0	0.003965767	0.003965767	0	1*	1*	093A205	36	Southeast Los Angeles								Above Moderate
LOS ANGELES	9421 S SAN PEDRO ST	90003	6052011033	Low Medium II Residential	[Q]R4-1	0	21	0.061359679	Commercial - Office Building - One Story	YES - Current	NO - Privately-Owned	Available	Not Used in Prior Housing Element	0	0	0.003965767	0.003965767	0	1*	1*	093A205	38	Southeast Los Angeles								Above Moderate
LOS ANGELES	9401 S SAN PEDRO ST	90003	6052011035	Low Medium II Residential	[Q]R4-1	0	21	0.059315975	Institutional - Church - One Story	YES - Current	NO - Privately-Owned	Available	Not Used in Prior Housing Element	0	0	0.001751569	0.001751569	0	1*	1*	094-SA205	457	Southeast Los Angeles								Above Moderate
LOS ANGELES	9403 S SAN PEDRO ST	90003	6052011035	Low Medium II Residential	[Q]R4-1	0	21	0.054806302	Institutional - Church - One Story	YES - Current	NO - Privately-Owned	Available	Not Used in Prior Housing Element	0	0	0.001751569	0.001751569	0	1*	1*	094-SA205	485	Southeast Los Angeles								Above Moderate
LOS ANGELES	9405 S SAN PEDRO ST	90003	6052011035	Low Medium II Residential	[Q]R4-1	0	21	0.054803787	Institutional - Church - One Story	YES - Current	NO - Privately-Owned	Available	Not Used in Prior Housing Element	0	0	0.001751569	0.001751569	0	1*	1*	094-SA205	489	Southeast Los Angeles								Above Moderate
LOS ANGELES	9407 S SAN PEDRO ST	90003	6052011035	Low Medium II Residential	[Q]R4-1	0	21	0.056590682	Institutional - Church - One Story	YES - Current	NO - Privately-Owned	Available	Not Used in Prior Housing Element	0	0	0.001751569	0.001751569	0	1*	1*	094-SA205	492	Southeast Los Angeles								Above Moderate
LOS ANGELES	230 E 94TH ST	90003	6052011036	Low Medium I Residential	R2-1	0	17	0.115463002	Residential - Single Family Residence	YES - Current	NO - Privately-Owned	Available	Not Used in Prior Housing Element	0	0	0.049933062	0.049933062	1	2*	2*	094-SA205	463	Southeast Los Angeles								Above Moderate
LOS ANGELES	200 E 95TH ST	90003	6052012001	Low Medium I Residential	R2-1	0	17	0.129063181	Residential - Single Family Residence	YES - Current	NO - Privately-Owned	Available	Not Used in Prior Housing Element	0	0	0.096387953	0.096387953	1	2*	2*	093A205	70	Southeast Los Angeles								Above Moderate
LOS ANGELES	204 E 95TH ST	90003	6052012002	Low Medium I Residential	R2-1	0	17	0.129118173	Residential - Single Family Residence	YES - Current	NO - Privately-Owned	Available	Not Used in Prior Housing Element	0	0	0.096387953	0.096387953	1	2*	2*	093A205	69	Southeast Los Angeles								Above Moderate
LOS ANGELES	208 E 95TH ST	90003	6052012003	Low Medium I Residential	R2-1	0	17	0.129127344	Residential - Double, Duplex, or Two Units - 4 Stories or Less	YES - Current	NO - Privately-Owned	Available	Not Used in Prior Housing Element	0	0	0.084849626	0.084849626	2	2*	2*	093A205	68	Southeast Los Angeles							Yes	Above Moderate
LOS ANGELES	212 E 95TH ST	90003	6052012004	Low Medium I Residential	R2-1	0	17	0.129139839	Residential - Single Family Residence	YES - Current	NO - Privately-Owned	Available	Not Used in Prior Housing Element	0	0	0.027137968	0.027137968	1	2*	2*	093A205	67	Southeast Los Angeles								Above Moderate
LOS ANGELES	218 E 95TH ST	90003	6052012005	Low Medium I Residential	R2-1	0	17	0.129151028	Residential - Double, Duplex, or Two Units - 4 Stories or Less	YES - Current	NO - Privately-Owned	Available	Not Used in Prior Housing Element	0	0	0.035716698	0.035716698	2	2*	2*	093A205	66	Southeast Los Angeles							Yes	Above Moderate
LOS ANGELES	220 E 95TH ST	90003	6052012006	Low Medium I Residential	R2-1	0	17	0.129162215	Residential - Three Units (Any Combination) - 4 Stories or Less	YES - Current	NO - Privately-Owned	Available	Not Used in Prior Housing Element	0	0	0.064711088	0.064711088	1	2*	2*	093A205	65	Southeast Los Angeles								Above Moderate
LOS ANGELES	224 E 95TH ST	90003	6052012007	Low Medium I Residential	R2-1	0	17	0.129173701	Residential - Double, Duplex, or Two Units - 4 Stories or Less	YES - Current	NO - Privately-Owned	Available	Not Used in Prior Housing Element	0	0	0.084849626	0.084849626	2	2*	2*	093A205	64	Southeast Los Angeles							Yes	Above Moderate
LOS ANGELES	230 E 95TH ST	90003	6052012008	Low Medium I Residential	R2-1	0	17	0.129184164	Residential - Three Units (Any Combination) - 4 Stories or Less	YES - Current	NO - Privately-Owned	Available	Not Used in Prior Housing Element	0	0	0.084849626	0.084849626	2	2*	2*	093A205	63	Southeast Los Angeles							Yes	Above Moderate
LOS ANGELES	234 E 95TH ST	90003	6052012009	Low Medium I Residential	R2-1	0	17	0.129197378	Residential - Single Family Residence	YES - Current	NO - Privately-Owned	Available	Not Used in Prior Housing Element	0	0	0.064711088	0.064711088	1	2*	2*	093A205	62	Southeast Los Angeles								Above Moderate
LOS ANGELES	240 E 95TH ST	90003	6052012010	Low Medium I Residential	R2-1	0	17	0.129207564	Residential - Double, Duplex, or Two Units - 4 Stories or Less	YES - Current	NO - Privately-Owned	Available	Not Used in Prior Housing Element	0	0	0.002279201	0.002279201	2	2*	2*	093A205	61	Southeast Los Angeles								Above Moderate
LOS ANGELES	246 E 95TH ST	90003	6052012012	Low Medium I Residential	R2-1	0	17	0.128179837	Residential - Single Family Residence	YES - Current	NO - Privately-Owned	Available	Not Used in Prior Housing Element	0	0	0.064711088	0.064711088	1	2*	2*	093A205	59	Southeast Los Angeles								Above Moderate
LOS ANGELES	207 E COLDEN AVE	90003	6052012014	Low Medium I Residential	R2-1	0	17	0.12913818	Residential - Single Family Residence	YES - Current	NO - Privately-Owned	Available	Not Used in Prior Housing Element	0	0	0.096387953	0.096387953	1	2*	2*	093A205	124	Southeast Los Angeles								Above Moderate
LOS ANGELES	211 E COLDEN AVE	90003	6052012015	Low Medium I Residential	R2-1	0	17	0.129137889	Residential - Double, Duplex, or Two Units - 4 Stories or Less	YES - Current	NO - Privately-Owned	Available	Not Used in Prior Housing Element	0	0	0.052896363	0.052896363	2	2*	2*	093A205	123	Southeast Los Angeles							Yes	Above Moderate
LOS ANGELES	215 E COLDEN AVE	90003	6052012016	Low Medium I Residential	R2-1	0	17	0.12913833	Residential - Single Family Residence	YES - Current	NO - Privately-Owned	Available	Not Used in Prior Housing Element	0	0	0.096387953	0.096387953	1	2*	2*	093A205	122	Southeast Los Angeles								Above Moderate
LOS ANGELES	221 E COLDEN AVE	90003	6052012017	Low Medium I Residential	R2-1	0	17	0.129136022	Residential - Double, Duplex, or Two Units - 4 Stories or Less	YES - Current	NO - Privately-Owned	Available	Not Used in Prior Housing Element	0	0	0.230722046	0.230722046	0	2*	2*	093A205	121	Southeast Los Angeles								Above Moderate
LOS ANGELES	225 E COLDEN AVE	90003	6052012018	Low Medium I Residential	R2-1	0	17	0.129136741	Residential - Double, Duplex, or Two Units - 4 Stories or Less	YES - Current	NO - Privately-Owned	Available	Not Used in Prior Housing Element	0	0	0.084849626	0.084849626	2	2*	2*	093A205	120	Southeast Los Angeles							Yes	Above Moderate
LOS ANGELES	229 E COLDEN AVE	90003	6052012019	Low Medium I Residential	R2-1	0	17	0.129136167	Residential - Double, Duplex, or Two Units - 4 Stories or Less	YES - Current	NO - Privately-Owned	Available	Not Used in Prior Housing Element	0	0	0.002279201	0.002279201	2	2*	2*	093A205	119	Southeast Los Angeles								Above Moderate
LOS ANGELES	233 E COLDEN AVE	90003	6052012020	Low Medium I Residential	R2-1	0	17	0.129134874	Residential - Double, Duplex, or Two Units - 4 Stories or Less	YES - Current	NO - Privately-Owned	Available	Not Used in Prior Housing Element	0	0	0.035716698	0.035716698	2	2*	2*	093A205	118	Southeast Los Angeles							Yes	Above Moderate
LOS ANGELES	235 E COLDEN AVE	90003	6052012021	Low Medium I Residential	R2-1	0	17	0.129137176	Residential - Single Family Residence	YES - Current	NO - Privately-Owned	Available	Not Used in Prior Housing Element	0	0	0.064711088	0.064711088	1	2*	2*	093A205	117	Southeast Los Angeles								Above Moderate
LOS ANGELES	241 E COLDEN AVE	90003	6052012022	Low Medium I Residential	R2-1	0	17	0.129135884	Residential - Double, Duplex, or Two Units - 4 Stories or Less	YES - Current	NO - Privately-Owned	Available	Not Used in Prior Housing Element

LOS ANGELES	9715 S SAN PEDRO ST	90003	6052014017	Low Medium II Residential		RD2-1	0	21	0.062223629	Residential - Single Family Residence	YES - Current	NO - Privately-Owned	Available	Not Used in Prior Housing Element	0	0	0.020862556	0.020862556	1	1*	1*	093A205	309	Southeast Los Angeles						Above Moderate
LOS ANGELES	9717 S SAN PEDRO ST	90003	6052014018	Low Medium II Residential		RD2-1	0	21	0.062231865	Residential - Single Family Residence	YES - Current	NO - Privately-Owned	Available	Not Used in Prior Housing Element	0	0	0.049883825	0.049883825	1	1*	1*	093A205	349	Southeast Los Angeles						Above Moderate
LOS ANGELES	247 E 98TH ST	90003	6052014020	Low Medium I Residential		R2-1	0	17	0.12419754	Residential - Double, Duplex, or Two Units - 4 Stories or Less	YES - Current	NO - Privately-Owned	Available	Not Used in Prior Housing Element	0	0	0.034942053	0.034942053	2	2*	2*	093A205	310	Southeast Los Angeles						Above Moderate
LOS ANGELES	243 E 98TH ST	90003	6052014021	Low Medium I Residential		R2-1	0	17	0.122889052	Residential - Double, Duplex, or Two Units - 4 Stories or Less	YES - Current	NO - Privately-Owned	Available	Not Used in Prior Housing Element	0	0	0.126595759	0.126595759	2	2*	2*	093A205	311	Southeast Los Angeles						Above Moderate
LOS ANGELES	235 E 98TH ST	90003	6052014023	Low Medium I Residential		R2-1	0	17	0.123010443	Residential - Single Family Residence	YES - Current	NO - Privately-Owned	Available	Not Used in Prior Housing Element	0	0	0.096387953	0.096387953	1	2*	2*	093A205	313	Southeast Los Angeles						Above Moderate
LOS ANGELES	231 E 98TH ST	90003	6052014024	Low Medium I Residential		R2-1	0	17	0.123071952	Residential - Double, Duplex, or Two Units - 4 Stories or Less	YES - Current	NO - Privately-Owned	Available	Not Used in Prior Housing Element	0	0	0.126595759	0.126595759	2	2*	2*	093A205	314	Southeast Los Angeles					Yes	Above Moderate
LOS ANGELES	225 E 98TH ST	90003	6052014025	Low Medium I Residential		R2-1	0	17	0.123130292	Residential - Double, Duplex, or Two Units - 4 Stories or Less	YES - Current	NO - Privately-Owned	Available	Not Used in Prior Housing Element	0	0	0.126595759	0.126595759	2	2*	2*	093A205	315	Southeast Los Angeles					Yes	Above Moderate
LOS ANGELES	219 E 98TH ST	90003	6052014027	Low Medium I Residential		R2-1	0	17	0.123251392	Residential - Single Family Residence	YES - Current	NO - Privately-Owned	Available	Not Used in Prior Housing Element	0	0	0.096387953	0.096387953	1	2*	2*	093A205	317	Southeast Los Angeles						Above Moderate
LOS ANGELES	211 1/2 E 98TH ST	90003	6052014029	Low Medium I Residential		R2-1	0	17	0.123373172	Residential - Double, Duplex, or Two Units - 4 Stories or Less	YES - Current	NO - Privately-Owned	Available	Not Used in Prior Housing Element	0	0	0.022112198	0.022112198	2	2*	2*	093A205	319	Southeast Los Angeles						Above Moderate
LOS ANGELES	205 E 98TH ST	90003	6052014030	Low Medium I Residential		R2-1	0	17	0.123434967	Residential - Single Family Residence	YES - Current	NO - Privately-Owned	Available	Not Used in Prior Housing Element	0	0	0.096387953	0.096387953	1	2*	2*	093A205	320	Southeast Los Angeles						Above Moderate
LOS ANGELES	9714 S WALL ST	90003	6052014031	Low Medium I Residential		R2-1	0	17	0.128126615	Residential - Double, Duplex, or Two Units - 4 Stories or Less	YES - Current	NO - Privately-Owned	Available	Not Used in Prior Housing Element	0	0	0.126595759	0.126595759	2	2*	2*	093A205	321	Southeast Los Angeles					Yes	Above Moderate
LOS ANGELES	228 E 98TH ST	90003	6052015008	Low Medium I Residential		R1-1	0	1 unit per lot	0.075009552	Residential - Single Family Residence	YES - Current	NO - Privately-Owned	Available	Not Used in Prior Housing Element	0	0	0.00830644	0.00830644	0	0	0	093A205	390	Southeast Los Angeles						Above Moderate
LOS ANGELES	254 E 98TH ST	90003	6052015013	Low Medium II Residential		RD2-1	0	21	0.057397892	Commercial - Store Combination - Store and Residential Combination - One Story	YES - Current	NO - Privately-Owned	Available	Not Used in Prior Housing Element	0	0	0.025905913	0.025905913	0	1*	1*	093A205	414	Southeast Los Angeles						Above Moderate
LOS ANGELES	9807 S SAN PEDRO ST	90003	6052015013	Low Medium II Residential		RD2-1	0	21	0.057397174	Commercial - Store Combination - Store and Residential Combination - One Story	YES - Current	NO - Privately-Owned	Available	Not Used in Prior Housing Element	0	0	0.025905913	0.025905913	0	1*	1*	093A205	417	Southeast Los Angeles						Above Moderate
LOS ANGELES	9809 S SAN PEDRO ST	90003	6052015013	Low Medium II Residential		RD2-1	0	21	0.057397892	Commercial - Store Combination - Store and Residential Combination - One Story	YES - Current	NO - Privately-Owned	Available	Not Used in Prior Housing Element	0	0	0.025905913	0.025905913	0	1*	1*	093A205	420	Southeast Los Angeles						Above Moderate
LOS ANGELES			6052015013	Low Medium II Residential		RD2-1	0	21	0.031415844	Commercial - Store Combination - Store and Residential Combination - One Story	YES - Current	NO - Privately-Owned	Available	Not Used in Prior Housing Element	0	0	0.008597729	0.008597729	0	0	0	093A205	385	Southeast Los Angeles						Above Moderate
LOS ANGELES	9813 S SAN PEDRO ST	90003	6052015015	Low Medium II Residential		RD2-1	0	21	0.05739771	Residential - Single Family Residence	YES - Current	NO - Privately-Owned	Available	Not Used in Prior Housing Element	0	0	0.049431369	0.049431369	1	1*	1*	093A205	464	Southeast Los Angeles						Above Moderate
LOS ANGELES	9817 S SAN PEDRO ST	90003	6052015016	Low Medium II Residential		RD2-1	0	21	0.057396996	Residential - Single Family Residence	YES - Current	NO - Privately-Owned	Available	Not Used in Prior Housing Element	0	0	0.049431369	0.049431369	1	1*	1*	093A205	469	Southeast Los Angeles						Above Moderate
LOS ANGELES	245 E 99TH ST	90003	6052015019	Low Medium I Residential		R2-1	0	17	0.117164335	Residential - Single Family Residence	YES - Current	NO - Privately-Owned	Available	Not Used in Prior Housing Element	0	0	0.096387953	0.096387953	1	2*	2*	093A205	439	Southeast Los Angeles						Above Moderate
LOS ANGELES	243 E 99TH ST	90003	6052015020	Low Medium I Residential		R2-1	0	17	0.11664962	Residential - Single Family Residence	YES - Current	NO - Privately-Owned	Available	Not Used in Prior Housing Element	0	0	0.096387953	0.096387953	1	2*	2*	093A205	440	Southeast Los Angeles						Above Moderate
LOS ANGELES	237 E 99TH ST	90003	6052015021	Low Medium I Residential		R2-1	0	17	0.116673411	Residential - Single Family Residence	YES - Current	NO - Privately-Owned	Available	Not Used in Prior Housing Element	0	0	0.096387953	0.096387953	1	2*	2*	093A205	441	Southeast Los Angeles						Above Moderate
LOS ANGELES	233 E 99TH ST	90003	6052015022	Low Medium I Residential		R2-1	0	17	0.116693719	Residential - Single Family Residence	YES - Current	NO - Privately-Owned	Available	Not Used in Prior Housing Element	0	0	0.096387953	0.096387953	1	2*	2*	093A205	442	Southeast Los Angeles						Above Moderate
LOS ANGELES	231 E 99TH ST	90003	6052015023	Low Medium I Residential		R2-1	0	17	0.116717267	Residential - Single Family Residence	YES - Current	NO - Privately-Owned	Available	Not Used in Prior Housing Element	0	0	0.096387953	0.096387953	1	2*	2*	093A205	443	Southeast Los Angeles						Above Moderate
LOS ANGELES	225 E 99TH ST	90003	6052015024	Low Medium I Residential		R2-1	0	17	0.11674006	Residential - Double, Duplex, or Two Units - 4 Stories or Less	YES - Current	NO - Privately-Owned	Available	Not Used in Prior Housing Element	0	0	0.004480911	0.004480911	2	2*	2*	093A205	444	Southeast Los Angeles					Yes	Above Moderate
LOS ANGELES	223 E 99TH ST	90003	6052015025	Low Medium I Residential		R2-1	0	17	0.116761495	Residential - Double, Duplex, or Two Units - 4 Stories or Less	YES - Current	NO - Privately-Owned	Available	Not Used in Prior Housing Element	0	0	0.126595759	0.126595759	2	2*	2*	093A205	445	Southeast Los Angeles					Yes	Above Moderate
LOS ANGELES	221 1/2 E 99TH ST	90003	6052015026	Low Medium I Residential		R2-1	0	17	0.116783593	Residential - Single Family Residence	YES - Current	NO - Privately-Owned	Available	Not Used in Prior Housing Element	0	0	0.096387953	0.096387953	1	2*	2*	093A205	446	Southeast Los Angeles						Above Moderate
LOS ANGELES	213 E 99TH ST	90003	6052015027	Low Medium I Residential		R2-1	0	17	0.116806235	Residential - Double, Duplex, or Two Units - 4 Stories or Less	YES - Current	NO - Privately-Owned	Available	Not Used in Prior Housing Element	0	0	0.126595759	0.126595759	2	2*	2*	093A205	447	Southeast Los Angeles					Yes	Above Moderate
LOS ANGELES	209 E 99TH ST	90003	6052015028	Low Medium I Residential		R2-1	0	17	0.11682836	Residential - Double, Duplex, or Two Units - 4 Stories or Less	YES - Current	NO - Privately-Owned	Available	Not Used in Prior Housing Element	0	0	0.126595759	0.126595759	2	2*	2*	093A205	448	Southeast Los Angeles					Yes	Above Moderate
LOS ANGELES	205 E 99TH ST	90003	6052015029	Low Medium I Residential		R2-1	0	17	0.116851029	Residential - Single Family Residence	YES - Current	NO - Privately-Owned	Available	Not Used in Prior Housing Element	0	0	0.096387953	0.096387953	1	2*	2*	093A205	449	Southeast Los Angeles						Above Moderate
LOS ANGELES	203 E 99TH ST	90003	6052015030	Low Medium I Residential		R2-1	0	17	0.12125724	Residential - Single Family Residence	YES - Current	NO - Privately-Owned	Available	Not Used in Prior Housing Element	0	0	0.096387953	0.096387953	1	2*	2*	093A205	450	Southeast Los Angeles						Above Moderate
LOS ANGELES	202 E 99TH ST	90003	6052016001	Low Medium I Residential		R2-1	0	17	0.121482283	Residential - Double, Duplex, or Two Units - 4 Stories or Less	YES - Current	NO - Privately-Owned	Available	Not Used in Prior Housing Element	0	0	0.033646325	0.033646325	2	2*	2*	091-5A205	36	Southeast Los Angeles					Yes	Above Moderate
LOS ANGELES	206 E 99TH ST	90003	6052016002	Low Medium I Residential		R2-1	0	17	0.117087017	Residential - Double, Duplex, or Two Units - 4 Stories or Less	YES - Current	NO - Privately-Owned	Available	Not Used in Prior Housing Element	0	0	0.005223028	0.005223028	1	2*	2*	091-5A205	35	Southeast Los Angeles					Yes	Above Moderate
LOS ANGELES	214 E 99TH ST	90003	6052016004	Low Medium I Residential		R2-1	0	17	0.117087301	Residential - Single Family Residence	YES - Current	NO - Privately-Owned	Available	Not Used in Prior Housing Element	0	0	0.096387953	0.096387953	1	2*	2*	091-5A205	33	Southeast Los Angeles						Above Moderate
LOS ANGELES	216 E 99TH ST	90003	6052016005	Low Medium I Residential		R2-1	0	17	0.117087307	Residential - Single Family Residence	YES - Current	NO - Privately-Owned	Available	Not Used in Prior Housing Element	0	0	0.096387953	0.096387953	1	2*	2*	091-5A205	32	Southeast Los Angeles						Above Moderate
LOS ANGELES	220 E 99TH ST	90003	6052016006	Low Medium I Residential		R2-1	0	17	0.117088214	Residential - Double, Duplex, or Two Units - 4 Stories or Less	YES - Current	NO - Privately-Owned	Available	Not Used in Prior Housing Element	0	0	0.144370607	0.144370607	1	2*	2*	091-5A205	31	Southeast Los Angeles					Yes	Above Moderate
LOS ANGELES	224 E 99TH ST	90003	6052016007	Low Medium I Residential		R2-1	0	17	0.117087588	Residential - Double, Duplex, or Two Units - 4 Stories or Less	YES - Current	NO - Privately-Owned	Available	Not Used in Prior Housing Element	0	0	0.126595759	0.126595759	2	2*	2*	091-5A205	30	Southeast Los Angeles					Yes	Above Moderate
LOS ANGELES	230 E 99TH ST	90003	6052016008	Low Medium I Residential		R2-1	0	17	0.117088504	Residential - Single Family Residence	YES - Current	NO - Privately-Owned	Available	Not Used in Prior Housing Element	0	0	0.096387953	0.096387953	1	2*	2*	091-5A205	29	Southeast Los Angeles						Above Moderate
LOS ANGELES	232 E 99TH ST	90003	6052016009	Low Medium I Residential		R2-1	0	17	0.117087591	Residential - Double, Duplex, or Two Units - 4 Stories or Less	YES - Current	NO - Privately-Owned	Available	Not Used in Prior Housing Element	0	0	0.022112198	0.022112198	2	2*	2*	091-5A205	28	Southeast Los Angeles						Above Moderate
LOS ANGELES	238 E 99TH ST	90003	6052016010	Low Medium I Residential		R2-1	0	17	0.117087301	Residential - Single Family Residence	YES - Current	NO - Privately-Owned	Available	Not Used in Prior Housing Element	0	0	0.096387953	0.096387953	1	2*	2*	091-5A205	27	Southeast Los Angeles						Above Moderate
LOS ANGELES	240 E 99TH ST	90003	6052016011	Low Medium I Residential		R2-1	0	17	0.117087017	Residential - Single Family Residence	YES - Current	NO - Privately-Owned	Available	Not Used in Prior Housing Element	0	0	0.096387953	0.096387953	1	2*	2*	091-5A205	26	Southeast Los Angeles						Above Moderate
LOS ANGELES	245 E CENTURY BLVD	90003	6052016023	Low Medium I Residential		R2-1	0	17	0.097746852	Residential - Single Family Residence	YES - Current	NO - Privately-Owned	Available	Not Used in Prior Housing Element	0	0	0.040253773	0.040253773	1	1*	1*	091-5A205	80	Southeast Los Angeles						Above Moderate
LOS ANGELES	235 E CENTURY BLVD	90003	6052016026	Low Medium I Residential		R2-1	0	17	0.098387561	Residential - Single Family Residence	YES - Current	NO - Privately-Owned	Available	Not Used in Prior Housing Element	0	0	0.040253773	0.040253773	1	1*	1*	091-5A205	83	Southeast Los Angeles						Above Moderate
LOS ANGELES	231 E CENTURY BLVD	90003	6052016027	Low Medium I Residential		R2-1	0	17	0.098413104	Residential - Single Family Residence	YES - Current	NO - Privately-Owned	Available	Not Used in Prior Housing Element	0	0	0.040253773	0.040253773	1	1*	1*	091-5A205	84	Southeast Los Angeles						Above Moderate
LOS ANGELES	223 E CENTURY BLVD	90003	6052016029	Low Medium I Residential		R2-1	0	17	0.098464561	Residential - Single Family Residence	YES - Current	NO - Privately-Owned	Available	Not Used in Prior Housing Element	0	0	0.040253773	0.040253773	1	1*	1*	091-5A205	86	Southeast Los Angeles						Above Moderate
LOS ANGELES	217 E CENTURY BLVD	90003	6052016030	Low Medium I Residential		R2-1	0	17	0.098491156	Residential - Single Family Residence	YES - Current	NO - Privately-Owned	Available	Not Used in Prior Housing Element	0	0	0.040253773	0.040253773	1	1*	1*	091-5A205	87	Southeast Los Angeles						Above Moderate
LOS ANGELES	213 E CENTURY BLVD	90003	6052016031	Low Medium I Residential		R2-1	0	17	0.098516983	Residential - Single Family Residence	YES - Current	NO - Privately-Owned	Available	Not Used in Prior Housing Element	0	0	0.040253773	0.040253773	1	1*	1*	091-5A205	88	Southeast Los Angeles						Above Moderate
LOS ANGELES	207 E CENTURY BLVD	90003	6052016033	Low Medium I Residential		R2-1	0	17	0.098568637	Residential - Single Family Residence	YES - Current	NO - Privately-Owned	Available	Not Used in Prior Housing Element	0	0	0.040253773	0.040253773	1	1*	1*	091-5A205	90	Southeast Los Angeles						Above Moderate
LOS ANGELES	255 E CENTURY BLVD	90003	6052016035	Low Medium II Residential		RD2-1	0	21	0.055646111	Commercial - Store - One Story	YES - Current	NO - Privately-Owned	Available	Used in Prior Housing Element - Non-Vacant	0	0	0.025905913	0.025905913	0	1*	1*	091-5A205	110	Southeast Los Angeles						Above Moderate
LOS ANGELES	9909 S SAN PEDRO ST	90003	6052016035	Low Medium II Residential		RD2-1	0	21	0.055675751	Commercial - Store - One Story	YES - Current	NO - Privately-Owned	Available	Used in Prior Housing Element - Non-Vacant	0	0	0.025905913	0.025905913	0	1*	1*	091-5A205	60	Southeast Los Angeles						Above Moderate
LOS ANGELES	9911 S SAN PEDRO ST	90003	6052016035	Low Medium II Residential		RD2-1	0	21	0.05567575	Commercial - Store - One Story	YES - Current	NO - Privately-Owned	Available	Used in Prior Housing Element - Non-Vacant	0	0	0.025905913	0.025905913	0	1*	1*	091-5A205	63	Southeast Los Angeles						Above Moderate
LOS ANGELES	9915 S SAN PEDRO ST	90003	6052016035	Low Medium II Residential		RD2-1	0	21	0.055675932	Commercial - Store - One Story	YES - Current	NO - Privately-Owned	Available	Used in Prior Housing Element - Non-Vacant	0	0	0.025905913	0.025905913	0	1*	1*	091-5A205	105	Southeast Los Angeles						Above Moderate
LOS ANGELES	9917 S SAN PEDRO ST	90003	6052016035	Low Medium II Residential		RD2-1	0	21	0.055675413	Commercial - Store - One Story	YES - Current	NO - Privately-Owned	Available	Used in Prior Housing Element - Non-Vacant	0	0	0.025905913	0.025905913	0	1*	1*	091-5A205	108	Southeast Los Angeles						Above Moderate
LOS ANGELES	9921 S SAN PEDRO ST	90003	6052016035	Low Medium II Residential		RD2-1	0	21	0.030376455	Commercial - Store - One Story	YES - Current	NO - Privately-Owned	Available	Used in Prior Housing Element - Non-Vacant	0	0	0.008597729	0.008597729	0	0	0	091-5A205	113	Southeast Los Angeles						Above Moderate
LOS ANGELES			6052017005	Low Medium II Residential		C]R4-1	0	21	0.068874861	Commercial - Commercial - Vacant Land	YES - Current	NO - Privately-Owned	Available	Not Used in Prior Housing Element	0	0	0.045724493	0.045724493	0	1*	1*	091-5A205	102	Southeast Los Angeles						Above Moderate
LOS ANGELES	9918 S SAN PEDRO ST	90003	6052017008	Low Medium II Residential		C]R4-1	0	21	0.066259982	Commercial - Auto, Recreation Equipment, Construction Equipment Sales and Service - Auto Body Repair Shop - One Story	YES - Current	NO - Privately-Owned	Available	Not Used in Prior Housing Element	0	0	0.026358369	0.026358369	0	1*	1*	091-5A205	111	Southeast Los Angeles						Above Moderate
LOS ANGELES	9920 S SAN PEDRO ST	90003	6052017008	Low Medium II Residential		C]R4-1	0	21	0.018422319	Commercial - Auto, Recreation Equipment, Construction Equipment Sales and Service - Auto Body Repair Shop - One Story	YES - Current	NO - Privately-Owned	Available	Not Used in Prior Housing Element	0	0	0.008823957	0.008823957	0	0	0	091-5A205	114	Southeast Los Angeles						Above Moderate
LOS ANGELES	318 E 99TH ST	90003	6052017010	Low Medium I Residential		R2-1	0	17	0.116746183	Residential - Single Family Residence	YES - Current	NO - Privately-Owned	Available	Not Used in Prior Housing Element	0	0	0.118747768	0.118747768	1	2*	2*	091-5A205	20	Southeast Los Angeles						Above Moderate
LOS ANGELES	322 E 99TH ST	90003	6052017011	Low Medium I Residential		R2-1	0	17	0.116746474	Residential - Single Family Residence	YES - Current	NO - Privately-Owned	Available	Not Used in Prior Housing Element	0	0	0.118747768	0.118747768	1	2*	2*	091-5A205	19	Southeast Los Angeles						Above Moderate
LOS ANGELES	326 E 99TH ST	90003	6052017012	Low Medium I Residential		R2-1	0	17	0.11674767	Residential - Single Family Residence	YES - Current	NO - Privately-Owned	Available	Not Used in Prior Housing Element	0	0	0.118747768	0.118747768	1	2*	2*	091-5A205	18	Southeast Los Angeles						Above Moderate
LOS ANGELES	330 E 99TH ST	90003	6052017013	Low Medium I Residential		R2-1	0	17	0.116746757	Residential - Single Family Residence	YES - Current	NO - Privately-Owned	Available	Not Used in Prior Housing Element	0	0	0.118747768	0.118747768	1	2*	2*	091-5A205	17	Southeast Los Angeles						Above Moderate
LOS ANGELES	334 E 99TH ST	90003	6052017014	Low Medium I Residential		R2-1	0	17	0.116746474	Residential - Single Family Residence	YES - Current	NO - Privately-Owned	Available	Not Used in Prior Housing Element	0	0	0.118747768	0.118747768	1	2*	2*	091-5A205	16	Southeast Los Angeles						Above Moderate
LOS ANGELES	346 E 99TH ST	90003	6052017017	Low Medium I Residential		R2-1	0	17	0.116746474	Residential - Single Family Residence	YES - Current	NO - Privately-Owned	Available	Not Used in Prior Housing Element	0	0	0.049933062	0.049933062	1	2*	2*	091-5A205	13	Southeast Los Angeles						Above Moderate
LOS ANGELES	350 E 99TH ST	90003	6052017018	Low Medium I Residential		R2-1	0	17	0.116746474	Residential - Single Family Residence	YES - Current	NO - Privately-Owned	Available	Not Used in Prior Housing Element	0	0	0.049933062	0.049933062	1	2*	2*	091-5A205	12	Southeast Los Angeles						Above Moderate
LOS ANGELES	354 E 99TH ST	90003	6052017019	Low Medium I Residential		R2-1	0	17	0.116747095	Residential - Double, Duplex, or Two Units - 4 Stories or Less	YES - Current	NO - Privately-Owned	Available	Not Used in Prior Housing Element	0	0	0.118747768	0.118747768	1	2*	2*	091-5A205	11	Southeast Los Angeles						Above Moderate
LOS ANGELES	9905 S TOWNE AVE	90003	6052017020	Low Medium I Residential		R2-1	0	17	0.116746183	Residential - Double, Duplex, or Two Units - 4 Stories or Less	YES - Current	NO - Privately-Owned	Available	Not Used in Prior Housing Element	0	0	0.065677424	0.065677424	2	2*	2*	091-5A205	10	Southeast Los Angeles					Yes	Above Moderate
LOS ANGELES	315 E CENTURY BLVD	90003	6052017021	Low Medium I Residential		R2-1	0	17	0.094431475	Residential - Single Family Residence	YES - Current	NO - Privately-Owned	Available	Not Used in Prior Housing Element	0	0	0.040706229	0.040706229	1	1*	1*	091-5A205	78	Southeast Los Angeles						Above Moderate
LOS ANGELES	317 E CENTURY BLVD	90003	6052017022	Low Medium I Residential		R2-1	0	17	0.098748748	Residential - Single Family Residence	YES - Current	NO - Privately-Owned	Available	Not Used in Prior Housing Element	0	0	0.040706229	0.040706229	1	1*	1*	091-5A205	77	Southeast Los Angeles						Above Moderate
LOS ANGELES	9916 S SAN PEDRO ST	90003	6052017034	Low Medium II Residential		C]R4-1	0	21	0.068874554	Commercial - Commercial - Vacant Land	YES - Current	NO - Privately-Owned	Available	Not Used in Prior Housing Element	0	0	0.045724493	0.045724493	0	1*	1*	091-5A205	107	Southeast Los Angeles						Above Moderate
LOS ANGELES	327 E CENTURY BLVD	90003	6052017037	Low Medium I Residential		R2-1	0	17	0.110856222	Residential - Single Family Residence	YES - Current	NO - Privately-Owned	Available	Not Used in Prior Housing Element	0	0	0.040706229	0.040706229	1	1*	1*	091-5A205	75	Southeast Los Angeles						Above Moderate
LOS ANGELES	331 E CENTURY BLVD	90003	6052017038	Low Medium I Residential		R2-1	0	17	0.11094169	Residential - Single Family Residence	YES - Current	NO - Privately-Owned	Available	Not Used in Prior Housing Element	0	0	0.040706229	0.040706229	1	1*	1*	091-5A205	74	Southeast Los Angeles						Above Moderate
LOS ANGELES	333 E CENTURY BLVD	90003	6052017039	Low Medium I Residential		R2-1	0	17	0.074930952	Residential - Single Family Residence	YES - Current	NO - Privately-Owned	Available	Not Used in Prior Housing Element	0	0	0.049883825	0.049883825	1	1*	1*	091-5A205	73	Southeast Los Angeles						Above Moderate
LOS ANGELES	337 E CENTURY BLVD	90003	6052017041	Low Medium I Residential		R2-1	0	17	0.075009486	Residential - Single Family Residence	YES - Current	NO - Privately-Owned	Available	Not Used in Prior Housing Element	0	0	0.049883825	0.049883825	1	1*	1*	091-5A205	70	Southeast Los Angeles						Above Moderate
LOS ANGELES	347 E CENTURY BLVD	90003	6052017043	Low Medium I Residential		R2-1	0	17	0.111279444	Residential - Single Family Residence	YES - Current	NO - Privately-Owned	Available	Not Used in Prior Housing Element	0	0	0.040706229	0.040706229	1	1*	1*	091-5A205	68	Southeast Los Angeles						Above Moderate
LOS ANGELES	351 E CENTURY BLVD	90003	6052017044	Low Medium I Residential		R2-1	0	17	0.111364387	Residential - Single Family Residence	YES - Current	NO - Privately-Owned	Available	Not Used in Prior Housing Element	0	0	0.040706229	0.040706229	1	1*	1*	091-5A205	67	Southeast Los Angeles						Above Moderate
LOS ANGELES	355 E CENTURY BLVD	90003	6052017045	Low Medium I Residential		R2-1	0	17	0.111449915	Residential - Single Family Residence	YES - Current	NO - Privately-Owned	Available	Not Used in Prior Housing Element	0	0	0.040706229	0.040706229	1	1*	1*	091-5A205	66	Southeast Los Angeles						Above Moderate
LOS ANGELES	359 E CENTURY BLVD	90003	6052017046	Low Medium I Residential		R2-1	0	17	0.109572505	Residential - Single Family Residence	YES - Current	NO - Privately-Owned	Available	Not Used in Prior Housing Element	0	0	0.040706229	0.040706229	1	1*	1*	091-5A205	65	Southeast Los Angeles						Above Moderate
LOS ANGELES	9806 S SAN PEDRO ST	90003	6052018001	Low Medium II Residential		C]R4-1	0	21	0.068875704	Commercial - Store - One Story	YES - Current	NO - Privately-Owned	Available	Not Used in Prior Housing Element	0	0	0.021479459	0.021479459	0	1*	1*	093A205	413	Southeast Los Angeles						Above Moderate
LOS ANGELES			6052018001	Low Medium II Residential		C]R4-1	0	21	0.033292343	Commercial - Store - One Story	YES - Current	NO - Privately-Owned	Available	Not Used in Prior Housing Element	0	0	0.008823957	0.008823957	0	0	0	093A205	384	Southeast Los Angeles						Above Moderate
LOS ANGELES	9808 S SAN PEDRO ST	90003	6052018002	Low Medium II Residential		C]R4-1	0	21	0.068875919	Residential - Single Family Residence	YES - Current	NO - Privately-Owned	Available	Not Used in Prior Housing Element	0	0	0.040706229	0.040706229	1	1*	1*	093A205	418	Southeast Los Angeles						Above Moderate
LOS ANGELES	9820 S SAN PEDRO ST	90003	6052018005	Low Medium II Residential		C]R4-1	0	21	0.068876102	Commercial - Auto, Recreation Equipment, Construction Equipment Sales and Service - Auto Body Repair Shop - One Story	YES - Current	NO - Privately-Owned	Available	Not Used in Prior Housing Element	0	0	0.021479459	0.021479459	0	1*	1*	093A205	471	Southeast Los Angeles						Above Moderate
LOS ANGELES	9826 S SAN PEDRO ST	90003	6052018005	Low Medium II Residential		C]R4-1	0	21	0.07012244	Commercial - Auto, Recreation Equipment, Construction Equipment Sales and Service - Auto Body Repair Shop - One Story	YES - Current	NO - Privately-Owned	Available	Not Used in Prior Housing Element	0	0	0.021479459	0.021479459	0	1*	1*	093A205	479	Southeast Los Angeles						Above Moderate
LOS ANGELES	315 E 99TH ST	90003	6052018018	Low Medium I Residential		R2-1	0	17	0.112360794	Residential - Single Family Residence	YES - Current	NO - Privately-Owned	Available	Not Used in Prior Housing Element	0	0	0.040706229	0.040706229	1	1*	1*	093A205	436	Southeast Los Angeles						Above Moderate
LOS ANGELES	319 E 99TH ST	90003	6052018019	Low Medium I Residential		R2-1	0	17	0.117521694	Residential - Double, Duplex, or Two Units - 4 Stories or Less	YES - Current	NO - Privately-Owned

LOS ANGELES	9618 S SAN PEDRO ST	90003	6052020006	Low Medium II Residential	[Q]R4-1	0	21	0.068875457	Commercial - Commercial - Vacant Land	YES - Current	NO - Privately-Owned	Available	Not Used in Prior Housing Element	0	0	0.045724493	0.045724493	0	1*	1*	093A205	249	Southeast Los Angeles												Above Moderate
LOS ANGELES	9622 S SAN PEDRO ST	90003	6052020033	Low Medium II Residential	[Q]R4-1	0	21	0.066810517	Commercial - Commercial - Vacant Land	YES - Current	NO - Privately-Owned	Available	Not Used in Prior Housing Element	0	0	0.056013441	0.056013441	0	1*	1*	093A205	252	Southeast Los Angeles												Above Moderate
LOS ANGELES	9624 S SAN PEDRO ST	90003	6052020034	Low Medium II Residential	[Q]R4-1	0	21	0.063030516	Commercial - Commercial - Non-Auto Service and Repair Shop, Paint Shop, or Laundry - One Story	YES - Current	NO - Privately-Owned	Available	Not Used in Prior Housing Element	0	0	0.001644628	0.001644628	0	1*	1*	093A205	255	Southeast Los Angeles												Above Moderate
LOS ANGELES	9510 S SAN PEDRO ST	90003	6052021003	Low Medium II Residential	[Q]R4-1	0	21	0.155303669	Residential - Single Family Residence	YES - Current	NO - Privately-Owned	Available	Not Used in Prior Housing Element	0	0.099130541	0	0.099130541	1	3*	3*	093A205	93	Southeast Los Angeles												Moderate
LOS ANGELES	9514 S SAN PEDRO ST	90003	6052021004	Low Medium II Residential	[Q]R4-1	0	21	0.151860637	Industrial - Warehousing, Distribution, Storage - Warehousing, Distribution, Under 10,000 SF - One Story	YES - Current	NO - Privately-Owned	Available	Not Used in Prior Housing Element	0	0.002725481	0	0.002725481	0	3*	3*	093A205	101	Southeast Los Angeles												Moderate
LOS ANGELES	9520 S SAN PEDRO ST	90003	6052021027	Low Medium II Residential	[Q]R4-1	0	21	0.151859326	Institutional - Church - One Story	YES - Current	NO - Privately-Owned	Available	Not Used in Prior Housing Element	0	0.014331484	0	0.014331484	0	3*	3*	093A205	141	Southeast Los Angeles												Moderate
LOS ANGELES	9524 S SAN PEDRO ST	90003	6052021027	Low Medium II Residential	[Q]R4-1	0	21	0.139475894	Institutional - Church - One Story	YES - Current	NO - Privately-Owned	Available	Not Used in Prior Housing Element	0	0.014331484	0	0.014331484	0	3*	3*	093A205	145	Southeast Los Angeles												Moderate
LOS ANGELES	9406 S SAN PEDRO ST	90003	6052022003	Low Medium II Residential	[Q]R4-1	0	21	0.061161016	Commercial - Store - One Story	YES - Current	NO - Privately-Owned	Available	Not Used in Prior Housing Element	0	0	0.010975984	0.010975984	0	1*	1*	094-SA205	491	Southeast Los Angeles												Above Moderate
LOS ANGELES	9416 S SAN PEDRO ST	90003	6052022007	Low Medium II Residential	[Q]R4-1	0	21	0.061161813	Residential - Single Family Residence - Vacant Land	YES - Current	NO - Privately-Owned	Available	Not Used in Prior Housing Element	0	0	0.127700353	0.127700353	0	1*	1*	093A205	32	Southeast Los Angeles												Above Moderate
LOS ANGELES	9418 S SAN PEDRO ST	90003	6052022008	Low Medium II Residential	[Q]R4-1	0	21	0.061162003	Residential - Single Family Residence	YES - Current	NO - Privately-Owned	Available	Not Used in Prior Housing Element	0	0	0.055088854	0.055088854	1	1*	1*	093A205	35	Southeast Los Angeles												Above Moderate
LOS ANGELES	9420 S SAN PEDRO ST	90003	6052022008	Low Medium II Residential	[Q]R4-1	0	21	0.061161285	Residential - Single Family Residence	YES - Current	NO - Privately-Owned	Available	Not Used in Prior Housing Element	0	0	0.055088854	0.055088854	1	1*	1*	093A205	39	Southeast Los Angeles												Above Moderate
LOS ANGELES	9322 S SAN PEDRO ST	90003	6052022009	Low Medium II Residential	RD2-1	0	21	0.060266643	Commercial - Auto, Recreation Equipment, Construction Equipment Sales and Service - Auto Body Repair Shop - One Story	YES - Current	NO - Privately-Owned	Available	Not Used in Prior Housing Element	0	0	0.026358369	0.026358369	0	1*	1*	094-SA205	449	Southeast Los Angeles												Above Moderate
LOS ANGELES	9324 S SAN PEDRO ST	90003	6052022009	Low Medium II Residential	RD2-1	0	21	0.079797372	Commercial - Auto, Recreation Equipment, Construction Equipment Sales and Service - Auto Body Repair Shop - One Story	YES - Current	NO - Privately-Owned	Available	Not Used in Prior Housing Element	0	0	0.021479459	0.021479459	0	1*	1*	094-SA205	452	Southeast Los Angeles												Above Moderate
LOS ANGELES	9308 S SAN PEDRO ST	90003	6052022013	Low Medium II Residential	RD2-1	0	21	0.060266822	Residential - Single Family Residence	YES - Current	NO - Privately-Owned	Available	Not Used in Prior Housing Element	0	0	0.0020007	0.0020007	1	1*	1*	094-SA205	413	Southeast Los Angeles												Above Moderate
LOS ANGELES	9306 S SAN PEDRO ST	90003	6052022014	Low Medium II Residential	RD2-1	0	21	0.060265137	Residential - Single Family Residence	YES - Current	NO - Privately-Owned	Available	Not Used in Prior Housing Element	0	0	0.013343929	0.013343929	1	1*	1*	094-SA205	410	Southeast Los Angeles												Above Moderate
LOS ANGELES	9300 S SAN PEDRO ST	90003	6052022016	Low Medium II Residential	RD2-1	0	21	0.079840509	Commercial - Store - One Story	YES - Current	NO - Privately-Owned	Available	Not Used in Prior Housing Element	0	0	0.021479459	0.021479459	0	1*	1*	094-SA205	375	Southeast Los Angeles												Above Moderate
LOS ANGELES	308 E 94TH ST	90003	6052022017	Low Medium II Residential	[Q]R4-1	0	21	0.061513878	Institutional - Church - One Story	YES - Current	NO - Privately-Owned	Available	Not Used in Prior Housing Element	0	0	0.018922181	0.018922181	0	1*	1*	094-SA205	456	Southeast Los Angeles												Above Moderate
LOS ANGELES	9402 S SAN PEDRO ST	90003	6052022017	Low Medium II Residential	[Q]R4-1	0	21	0.061786946	Institutional - Church - One Story	YES - Current	NO - Privately-Owned	Available	Not Used in Prior Housing Element	0	0	0.018922181	0.018922181	0	1*	1*	094-SA205	484	Southeast Los Angeles												Above Moderate
LOS ANGELES	9404 S SAN PEDRO ST	90003	6052022017	Low Medium II Residential	[Q]R4-1	0	21	0.061162052	Institutional - Church - One Story	YES - Current	NO - Privately-Owned	Available	Not Used in Prior Housing Element	0	0	0.018922181	0.018922181	0	1*	1*	094-SA205	488	Southeast Los Angeles												Above Moderate
LOS ANGELES	9318 S SAN PEDRO ST	90003	6052022022	Low Medium II Residential	RD2-1	0	21	0.060266643	Residential - Single Family Residence	YES - Current	NO - Privately-Owned	Available	Not Used in Prior Housing Element	0	0	0.0020007	0.0020007	1	1*	1*	094-SA205	446	Southeast Los Angeles												Above Moderate
LOS ANGELES	9316 S SAN PEDRO ST	90003	6052022023	Low Medium II Residential	RD2-1	0	21	0.060266069	Residential - Single Family Residence	YES - Current	NO - Privately-Owned	Available	Not Used in Prior Housing Element	0	0	0.0020007	0.0020007	1	1*	1*	094-SA205	442	Southeast Los Angeles												Above Moderate
LOS ANGELES	9312 S SAN PEDRO ST	90003	6052022024	Low Medium II Residential	RD2-1	0	21	0.060266249	Residential - Single Family Residence	YES - Current	NO - Privately-Owned	Available	Not Used in Prior Housing Element	0	0	0.0020007	0.0020007	1	1*	1*	094-SA205	427	Southeast Los Angeles												Above Moderate
LOS ANGELES	9216 S SAN PEDRO ST	90003	6052024002	Low Medium II Residential	[Q]R4-1	0	21	0.057295347	Institutional - Church - One Story	YES - Current	NO - Privately-Owned	Available	Not Used in Prior Housing Element	0	0	0.018922181	0.018922181	0	1*	1*	094-SA205	361	Southeast Los Angeles												Above Moderate
LOS ANGELES	9218 S SAN PEDRO ST	90003	6052024002	Low Medium II Residential	[Q]R4-1	0	21	0.05735733	Institutional - Church - One Story	YES - Current	NO - Privately-Owned	Available	Not Used in Prior Housing Element	0	0	0.018922181	0.018922181	0	1*	1*	094-SA205	365	Southeast Los Angeles												Above Moderate
LOS ANGELES		6052024002		Low Medium II Residential	[Q]R4-1	0	21	0.002869789	Institutional - Church - One Story	YES - Current	NO - Privately-Owned	Available	Not Used in Prior Housing Element	0	0	0.006329653	0.006329653	0	0	0	094-SA205	364	Southeast Los Angeles												Above Moderate
LOS ANGELES		6052024002		Low Medium II Residential	[Q]R4-1	0	21	0.002869895	Institutional - Church - One Story	YES - Current	NO - Privately-Owned	Available	Not Used in Prior Housing Element	0	0	0.006329653	0.006329653	0	0	0	094-SA205	360	Southeast Los Angeles												Above Moderate
LOS ANGELES	9214 S SAN PEDRO ST	90003	6052024003	Low Medium II Residential	[Q]R4-1	0	21	0.060104847	Commercial - Store - One Story	YES - Current	NO - Privately-Owned	Available	Not Used in Prior Housing Element	0	0	0.003965767	0.003965767	0	1*	1*	094-SA205	333	Southeast Los Angeles												Above Moderate
LOS ANGELES	9210 S SAN PEDRO ST	90003	6052024034	Low Medium II Residential	[Q]R4-1	0	21	0.060045633	Commercial - Commercial - Vacant Land	YES - Current	NO - Privately-Owned	Available	Not Used in Prior Housing Element	0	0	0.056013441	0.056013441	0	1*	1*	094-SA205	318	Southeast Los Angeles												Above Moderate
LOS ANGELES	9204 S SAN PEDRO ST	90003	6052024035	Low Medium II Residential	[Q]R4-1	0	21	0.059863196	Residential - Single Family Residence	YES - Current	NO - Privately-Owned	Available	Not Used in Prior Housing Element	0	0	0.023061587	0.023061587	1	1*	1*	094-SA205	310	Southeast Los Angeles												Above Moderate
LOS ANGELES	9206 S SAN PEDRO ST	90003	6052024035	Low Medium II Residential	[Q]R4-1	0	21	0.059924389	Residential - Single Family Residence	YES - Current	NO - Privately-Owned	Available	Not Used in Prior Housing Element	0	0	0.023061587	0.023061587	1	1*	1*	094-SA205	312	Southeast Los Angeles												Above Moderate
LOS ANGELES	443 E 93RD ST	90003	6052025026	Low II Residential	R1-1	0	1 unit per lot	0.110866724	Institutional - Church - Church Parking Lot - One Story	YES - Current	NO - Privately-Owned	Available	Not Used in Prior Housing Element	0	0	0.000582866	0.000582866	0	0	0	094-SA207	329	Southeast Los Angeles												Above Moderate
LOS ANGELES	447 E 93RD ST	90003	6052025027	Low II Residential	R1-1	0	1 unit per lot	0.095458497	Institutional - Church - Church Parking Lot - One Story	YES - Current	NO - Privately-Owned	Available	Not Used in Prior Housing Element	0	0	0.000913248	0.000913248	0	0	0	094-SA207	328	Southeast Los Angeles												Above Moderate
LOS ANGELES	9209 S AVALON BLVD	90003	6052025029	Neighborhood Commercial	C2-1VL-CPIO	0	108	0.079422374	Institutional - Church - One Story	YES - Current	NO - Privately-Owned	Available	Used in Prior Housing Element - Non-Vacant	0.02077543	0	0	0.02077543	0	0	0	094-SA207	298	Southeast Los Angeles												Lower
LOS ANGELES	9211 S AVALON BLVD	90003	6052025029	Neighborhood Commercial	C2-1VL-CPIO	0	108	0.079425177	Institutional - Church - One Story	YES - Current	NO - Privately-Owned	Available	Used in Prior Housing Element - Non-Vacant	0.02077543	0	0	0.02077543	0	0	0	094-SA207	300	Southeast Los Angeles												Lower
LOS ANGELES	9215 S AVALON BLVD	90003	6052025030	Neighborhood Commercial	C2-1VL-CPIO	0	108	0.07185157	Institutional - Church - One Story	YES - Current	NO - Privately-Owned	Available	Used in Prior Housing Element - Non-Vacant	0.007424825	0	0	0.007424825	0	0	0	094-SA207	342	Southeast Los Angeles												Lower
LOS ANGELES	9217 S AVALON BLVD	90003	6052025030	Neighborhood Commercial	C2-1VL-CPIO	0	108	0.069676856	Institutional - Church - One Story	YES - Current	NO - Privately-Owned	Available	Used in Prior Housing Element - Non-Vacant	0	0	0.000311966	0.000311966	0	0	0	094-SA207	345	Southeast Los Angeles												Above Moderate
LOS ANGELES	9221 S AVALON BLVD	90003	6052025030	Neighborhood Commercial	C2-1VL-CPIO	0	108	0.075579124	Institutional - Church - One Story	YES - Current	NO - Privately-Owned	Available	Used in Prior Housing Element - Non-Vacant	0.008827991	0	0	0.008827991	0	0	0	094-SA207	347	Southeast Los Angeles												Lower
LOS ANGELES	9203 S AVALON BLVD	90003	6052025031	Neighborhood Commercial	C2-1VL-CPIO	0	108	0.05509726	Institutional - Church - One Story	YES - Current	NO - Privately-Owned	Available	Used in Prior Housing Element - Non-Vacant	0	0	0.007346051	0.007346051	1	0	0	094-SA207	285	Southeast Los Angeles												Above Moderate
LOS ANGELES	9205 S AVALON BLVD	90003	6052025031	Neighborhood Commercial	C2-1VL-CPIO	0	108	0.060066547	Institutional - Church - One Story	YES - Current	NO - Privately-Owned	Available	Used in Prior Housing Element - Non-Vacant	0	0	0.005982234	0.005982234	1	0	0	094-SA207	291	Southeast Los Angeles												Above Moderate
LOS ANGELES	9207 S AVALON BLVD	90003	6052025031	Neighborhood Commercial	C2-1VL-CPIO	0	108	0.071844407	Institutional - Church - One Story	YES - Current	NO - Privately-Owned	Available	Used in Prior Housing Element - Non-Vacant	0.048531972	0	0	0.048531972	1	0	0	094-SA207	294	Southeast Los Angeles												Lower
LOS ANGELES	9305 S AVALON BLVD	90003	6052026003	Neighborhood Commercial	C2-1VL-CPIO	0	108	0.069908425	Commercial - Commercial - Vacant Land	YES - Current	NO - Privately-Owned	Available	Not Used in Prior Housing Element	0	0	0.014953688	0.014953688	0	0	0	094-SA207	394	Southeast Los Angeles												Above Moderate
LOS ANGELES	9307 S AVALON BLVD	90003	6052026004	Neighborhood Commercial	C2-1VL-CPIO	0	108	0.072318984	Commercial - Parking Lot (Commercial Use Property) - Lots - Patron or Employee - One Story	YES - Current	NO - Privately-Owned	Available	Not Used in Prior Housing Element	0.00821436	0	0	0.00821436	0	0	0	094-SA207	396	Southeast Los Angeles												Lower
LOS ANGELES	9309 S AVALON BLVD	90003	6052026005	Neighborhood Commercial	C2-1VL-CPIO	0	108	0.069908427	Residential - Double, Duplex, or Two Units - 4 Stories or Less	YES - Current	NO - Privately-Owned	Available	Not Used in Prior Housing Element	0	0	0.000529876	0.000529876	2	0	0	094-SA207	399	Southeast Los Angeles												Above Moderate
LOS ANGELES	9313 S AVALON BLVD	90003	6052026006	Neighborhood Commercial	C2-1VL-CPIO	0	108	0.068703146	Residential - Double, Duplex, or Two Units - 4 Stories or Less	YES - Current	NO - Privately-Owned	Available	Not Used in Prior Housing Element	0	0	0.000529876	0.000529876	2	0	0	094-SA207	444	Southeast Los Angeles												Above Moderate
LOS ANGELES	9315 S AVALON BLVD	90003	6052026007	Neighborhood Commercial	C2-1VL-CPIO	0	108	0.069908632	Commercial - Store - One Story	YES - Current	NO - Privately-Owned	Available	Not Used in Prior Housing Element	0	0	0.001050619	0.001050619	0	0	0	094-SA207	447	Southeast Los Angeles												Above Moderate
LOS ANGELES		6052026007		Neighborhood Commercial	C2-1VL-CPIO	0	108	0.003615847	Commercial - Store - One Story	YES - Current	NO - Privately-Owned	Available	Not Used in Prior Housing Element	0	0	0.001324527	0.001324527	0	0	0	094-SA207	446	Southeast Los Angeles												Above Moderate
LOS ANGELES	9319 S AVALON BLVD	90003	6052026008	Neighborhood Commercial	C2-1VL-CPIO	0	108	0.072319199	Commercial - Store - One Story	YES - Current	NO - Privately-Owned	Available	Used in Prior Housing Element - Non-Vacant	0.088891804	0	0	0.088891804	0	0	0	094-SA207	450	Southeast Los Angeles												Lower
LOS ANGELES	9321 S AVALON BLVD	90003	6052026008	Neighborhood Commercial	C2-1VL-CPIO	0	108	0.06802398	Commercial - Store - One Story	YES - Current	NO - Privately-Owned	Available	Used in Prior Housing Element - Non-Vacant	0	0	0.00700599	0.00700599	0	0	0	094-SA207	454	Southeast Los Angeles												Above Moderate
LOS ANGELES	446 E 93RD ST	90003	6052026009	Low II Residential	R1-1	0	1 unit per lot	0.098016269	Commercial - Parking Lot (Commercial Use Property) - Lots - Patron or Employee - One Story	YES - Current	NO - Privately-Owned	Available	Not Used in Prior Housing Element	0	0	0.000813711	0.000813711	0	0	0	094-SA207	378	Southeast Los Angeles												Above Moderate
LOS ANGELES		6052026009		Low II Residential	R1-1	0	1 unit per lot	0.007132403	Commercial - Parking Lot (Commercial Use Property) - Lots - Patron or Employee - One Story	YES - Current	NO - Privately-Owned	Available	Not Used in Prior Housing Element	0	0	0.000813711	0.000813711	0	0	0	094-SA207	512	Southeast Los Angeles												Above Moderate
LOS ANGELES	450 E 93RD ST	90003	6052026033	Neighborhood Commercial	C2-1VL-CPIO	0	108	0.065451827	Commercial - Parking Lot (Commercial Use Property) - Lots - Patron or Employee - One Story	YES - Current	NO - Privately-Owned	Available	Used in Prior Housing Element - Non-Vacant	0	0	0.001242612	0.001242612	0	0	0	094-SA207	377	Southeast Los Angeles												Above Moderate
LOS ANGELES	9303 S AVALON BLVD	90003	6052026033	Neighborhood Commercial	C2-1VL-CPIO	0	108	0.066390883	Commercial - Parking Lot (Commercial Use Property) - Lots - Patron or Employee - One Story	YES - Current	NO - Privately-Owned	Available	Used in Prior Housing Element - Non-Vacant	0	0	0.001242612	0.001242612	0	0	0	094-SA207	391	Southeast Los Angeles												Above Moderate
LOS ANGELES		6052026034		Low II Residential	R1-1	0	1 unit per lot	0.006886771	Residential - Single Family Residence - Vacant Land	YES - Current	NO - Privately-Owned	Available	Not Used in Prior Housing Element	0	0	0.043206015	0.043206015	0	0	0	094-SA207	503	Southeast Los Angeles												Above Moderate
LOS ANGELES	9401 S AVALON BLVD	90003	6052027021	Neighborhood Commercial	C2-1VL-CPIO	0	108	0.275570449	Commercial - Restaurant, Cocktail Lounge - Restaurant, Cocktail Lounge, Tavern - One Story	YES - Current	NO - Privately-Owned	Available	Used in Prior Housing Element - Non-Vacant	0.151771599	0	0	0.151771599	0	0	0	094-SA207	484	Southeast Los Angeles												Lower
LOS ANGELES	9425 S AVALON BLVD	90003	6052027023	Neighborhood Commercial	C2-1VL-CPIO	0	108	0.466936689	Residential - Five or More Units or Apartments (Any Combination) - 4 Stories or Less	YES - Current	NO - Privately-Owned	Available	Not Used in Prior Housing Element	0.047824465	0	0	0.047824465	23	0	0	093A207	10	Southeast Los Angeles												Lower
LOS ANGELES	450 E 95TH ST	90003	6052028021	Neighborhood Commercial	C2-1VL-CPIO	0	108	0.097396152	Commercial - Store - One Story	YES - Current	NO - Privately-Owned	Available	Not Used in Prior Housing Element	0.03979752	0	0	0.03979752	0	0	0	093A207	81	Southeast Los Angeles												Lower
LOS ANGELES	9505 S AVALON BLVD	90003	6052028022	Neighborhood Commercial	C2-1VL-CPIO	0	108	0.069106683	Commercial - Commercial - Vacant Land	YES - Current	NO - Privately-Owned	Available	Not Used in Prior Housing Element	0	0	0.014212878	0.014212878	0	0	0	093A207	100	Southeast Los Angeles												Above Moderate
LOS ANGELES	9507 S AVALON BLVD	90003	6052028023	Neighborhood Commercial	C2-1VL-CPIO	0	108	0.06909209	Commercial - Commercial - Miscellaneous Commercial - One Story	YES - Current	NO - Privately-Owned	Available	Used in Prior Housing Element - Non-Vacant	0	0	0.00700599	0.00700599	0	0	0	093A207	103	Southeast Los Angeles												Above Moderate
LOS ANGELES	9509 S AVALON BLVD	90003	6052028023	Neighborhood Commercial	C2-1VL-CPIO	0	108	0.069075947	Commercial - Commercial - Miscellaneous Commercial - One Story	YES - Current	NO - Privately-Owned	Available	Used in Prior Housing Element - Non-Vacant	0	0	0.00700599	0.00700599	0	0	0	093A207	105	Southeast Los Angeles												Above Moderate
LOS ANGELES	9511 S AVALON BLVD	90003	6052028023	Neighborhood Commercial	C2-1VL-CPIO	0	108	0.069058941	Commercial - Commercial - Miscellaneous Commercial - One Story	YES - Current	NO - Privately-Owned	Available	Used in Prior Housing Element - Non-Vacant	0	0	0.00700599	0.00700599	0	0	0	093A207	107	Southeast Los Angeles												Above Moderate
LOS ANGELES	9513 S AVALON BLVD	90003	6052028023	Neighborhood Commercial	C2-1VL-CPIO	0	108	0.069042619	Commercial - Commercial - Miscellaneous Commercial - One Story	YES - Current	NO - Privately-Owned	Available	Used in Prior Housing Element - Non-Vacant	0	0	0.00700599	0.00700599	0	0	0	093A207	110	Southeast Los Angeles												Above Moderate
LOS ANGELES	9515 S AVALON BLVD	90003	6052028023	Neighborhood Commercial	C2-1VL-CPIO	0	108	0.06902752	Commercial - Commercial - Miscellaneous Commercial - One Story	YES - Current	NO - Privately-Owned	Available	Used in Prior Housing Element - Non-Vacant	0	0	0.00700599	0.00700599	0	0	0	093A207	158	Southeast Los Angeles												Above Moderate
LOS ANGELES	9519 S AVALON BLVD	90003	6052028028	Neighborhood Commercial	C2-1VL-CPIO	0	108	0.069011378	Commercial - Commercial - Miscellaneous Commercial - One Story	YES - Current	NO - Privately-Owned	Available	Used in Prior Housing Element - Non-Vacant	0	0	0.006851307	0.006851307	1	0	0	093A207	160	Southeast Los Angeles												Above Moderate
LOS ANGELES	9521 S AVALON BLVD	90003	6052028028	Neighborhood Commercial	C2-1VL-CPIO	0	108	0.068993331	Commercial - Commercial - Miscellaneous Commercial - One Story	YES - Current	NO - Privately-Owned	Available	Used in Prior Housing Element - Non-Vacant	0	0	0.006851307	0.006851307	1	0	0	093A207	162	Southeast Los Angeles												Above Moderate
LOS ANGELES	9523 S AVALON BLVD	90003	6052028028	Neighborhood Commercial	C2-1VL-CPIO	0	108	0.068978735	Commercial - Commercial - Miscellaneous Commercial - One Story	YES - Current	NO - Privately-Owned	Available	Used in Prior Housing Element - Non-Vacant	0	0	0.006851307	0.006851307	1	0	0	093A207	164	Southeast Los Angeles												Above Moderate
LOS ANGELES	9527 S AVALON BLVD	90003	6052028028	Neighborhood Commercial	C2-1VL-CPIO	0	108	0.09728411	Commercial - Commercial - Miscellaneous Commercial - One Story	YES - Current	NO - Privately-Owned	Available	Used in Prior Housing Element - Non-Vacant	0.112699227	0	0	0.112699227	1	0	0	093A207	166	Southeast Los Angeles												Lower
LOS ANGELES	9611 S AVALON BLVD	90003	6052029024	Neighborhood Commercial	C2-1VL-CPIO	0	108	0.092982848	Residential - Double, Duplex, or Two Units - 4 Stories or Less	YES - Current	NO - Privately-Owned	Available	Not Used in Prior Housing Element	0.226118931	0	0	0.226118931	2	0	0	093A207	213	Southeast Los Angeles												Lower
LOS ANGELES	9613 S AVALON BLVD	90003	6052029025	Neighborhood Commercial	C2-1VL-CPIO	0	108	0.092981342	Commercial - Store - One Story	YES - Current	NO - Privately-Owned	Available	Not Used in Prior Housing Element	0.120360753	0	0	0.120360753	0	0	0	093A207	215	Southeast Los Angeles												Lower
LOS ANGELES	9617 S AVALON BLVD	90003	6052029026	Neighborhood Commercial	C2-1VL-CPIO	0	108	0.092983496	Commercial - Commercial - Vacant Land	YES - Current	NO - Privately-Owned	Available	Not Used in Prior Housing Element	0.08067103	0	0	0.08067103	0	0	0	093A207	256	Southeast Los Angeles												Lower
LOS ANGELES	9619 S AVALON BLVD	90003	6052029027	Neighborhood Commercial	C2-1VL-CPIO	0	108	0.092981772	Commercial - Commercial - Vacant Land	YES - Current	NO - Privately-Owned	Available	Not Used in Prior Housing Element	0.08067103	0	0	0.08067103	0	0	0	093A207	258	Southeast Los Angeles												Lower
LOS ANGELES	9623 S AVALON BLVD	90003	6052029028	Neighborhood Commercial	C2-1VL-CPIO	0	108	0.092982203	Commercial - Commercial - Vacant Land	YES - Current	NO - Privately-Owned	Available	Not Used in Prior Housing Element	0.08067103	0	0	0.08067103	0	0	0	093A207	260	Southeast Los Angeles												Lower
LOS ANGELES	9625 S AVALON BLVD	90003	6052029029	Neighborhood Commercial	C2-1VL-CPIO	0	108	0.093428052	Commercial - Commercial - Vacant Land	YES - Current	NO - Privately-Owned	Available	Not Used in Prior Housing Element	0.08067103	0	0	0.08067103	0	0	0	093A207	263	Southeast Los Angeles												Lower
LOS ANGELES	9601 S AVALON BLVD	90003	6052029030	Neighborhood Commercial	C2-1VL-CPIO	0	108	0.0929813	Residential - Double, Duplex, or Two Units - 4 Stories or Less	YES - Current	NO - Privately-Owned	Available	Not Used in Prior Housing Element	0.226118931	0	0	0.226118931	2	0	0	093A207	187	Southeast Los Angeles												Lower
LOS ANGELES	9605 S AVALON BLVD	90003	6052029031	Neighborhood Commercial	C2-1VL-CPIO	0	108	0.092980268	Residential - Double, Duplex, or Two Units - 4 Stories or Less	YES - Current	NO - Privately-Owned	Available	Not Used in Prior Housing Element	0.226118931	0	0	0.226118931	2	0	0	093A207	209	Southeast Los Angeles												Lower
LOS ANGELES	9607 S AVALON BLVD	90003	6052029032	Neighborhood Commercial	C2-1VL-CPIO	0	108	0.092980481	Residential - Double, Duplex, or Two Units - 4 Stories or Less	YES - Current	NO - Privately-Owned	Available	Not Used in Prior Housing Element	0.226118931	0	0	0.226118931	2	0	0	093A207	211	Southeast Los Angeles												Lower
LOS ANGELES	9707 S AVALON BLVD	90003	6052030025	Low Medium II Residential	[Q]R4-1	0	21	0.092637322	Residential - Single Family Residence	YES - Current	NO - Privately-Owned	Available	Not Used in Prior Housing Element	0	0	0.135366306	0.135366306	0	2*	2*	093A207	308	Southeast Los Angeles												Above Moderate
LOS ANGELES	9711 S AVALON BLVD	90003	6052030025	Low Medium II Residential	[Q]R4-1	0	21	0.092644725	Residential - Single Family Residence	YES - Current	NO - Privately-Owned	Available	Not Used in Prior Housing Element	0	0	0.135366306	0.135366306	0	2*	2*	093A207	310	Southeast Los Angeles												Above Moderate
LOS ANGELES	9713 S AVALON BLVD	90003	6052030026	Low Medium II Residential	[Q]R4-1	0	21

LOS ANGELES	448 E 99TH ST	90003	6052032029	Neighborhood Commercial	C2-1VL-CPIO	0	108	0.093062238	Institutional - Church - One Story	YES - Current	NO - Privately-Owned	Available	Not Used in Prior Housing Element	0.07108577	0	0	0.07108577	0	0	0	091-SA207	31	Southeast Los Angeles						Lower	
LOS ANGELES	9905 S AVALON BLVD	90003	6052032029	Neighborhood Commercial	C2-1VL-CPIO	0	108	0.093051046	Institutional - Church - One Story	YES - Current	NO - Privately-Owned	Available	Not Used in Prior Housing Element	0.07108577	0	0	0.07108577	0	0	0	091-SA207	48	Southeast Los Angeles						Lower	
LOS ANGELES	431 E CENTURY BLVD	90003	6052032033	Low Medium I Residential	R2-1	0	17	0.099759989	Residential - Single Family Residence	YES - Current	NO - Privately-Owned	Available	Not Used in Prior Housing Element	0	0	0.016995469	0.016995469	1	1*	1*	091-SA207	76	Southeast Los Angeles						Above Moderate	
LOS ANGELES	403 E CENTURY BLVD	90003	6052032034	Low Medium I Residential	R2-1	0	17	0.109080553	Residential - Single Family Residence	YES - Current	NO - Privately-Owned	Available	Not Used in Prior Housing Element	0	0	0.040706229	0.040706229	1	1*	1*	091-SA207	85	Southeast Los Angeles						Above Moderate	
LOS ANGELES	415 E CENTURY BLVD	90003	6052032035	Low Medium I Residential	R2-1	0	17	0.11133249	Residential - Single Family Residence	YES - Current	NO - Privately-Owned	Available	Not Used in Prior Housing Element	0	0	0.040706229	0.040706229	1	1*	1*	091-SA207	80	Southeast Los Angeles						Above Moderate	
LOS ANGELES	437 E CENTURY BLVD	90003	6052032038	Low Medium I Residential	R2-1	0	17	0.111788883	Residential - Single Family Residence	YES - Current	NO - Privately-Owned	Available	Not Used in Prior Housing Element	0	0	0.040706229	0.040706229	1	1*	1*	091-SA207	75	Southeast Los Angeles						Above Moderate	
LOS ANGELES	441 E CENTURY BLVD	90003	6052032039	Low Medium I Residential	R2-1	0	17	0.110705027	Residential - Single Family Residence	YES - Current	NO - Privately-Owned	Available	Not Used in Prior Housing Element	0	0	0.040706229	0.040706229	1	1*	1*	091-SA207	74	Southeast Los Angeles						Above Moderate	
LOS ANGELES	409 E CENTURY BLVD	90003	6052032042	Low Medium I Residential	R2-1	0	17	0.111151427	Residential - Single Family Residence	YES - Current	NO - Privately-Owned	Available	Not Used in Prior Housing Element	0	0	0.040706229	0.040706229	1	1*	1*	091-SA207	84	Southeast Los Angeles						Above Moderate	
LOS ANGELES	429 E CENTURY BLVD	90003	6052032043	Low Medium I Residential	R2-1	0	17	0.111607342	Residential - Single Family Residence	YES - Current	NO - Privately-Owned	Available	Not Used in Prior Housing Element	0	0	0.040706229	0.040706229	1	1*	1*	091-SA207	77	Southeast Los Angeles						Above Moderate	
LOS ANGELES	411 E CENTURY BLVD	90003	6052032044	Low Medium I Residential	R2-1	0	17	0.111242104	Residential - Single Family Residence	YES - Current	NO - Privately-Owned	Available	Not Used in Prior Housing Element	0	0	0.040706229	0.040706229	1	1*	1*	091-SA207	82	Southeast Los Angeles						Above Moderate	
LOS ANGELES	9917 S AVALON BLVD	90003	6052032045	Neighborhood Commercial	C2-1VL-CPIO	0	108	0.093007464	Commercial - Restaurant, Cocktail Lounge - Restaurant, Cocktail Lounge, Tavern - One Story	YES - Current	NO - Privately-Owned	Available	Not Used in Prior Housing Element	0.049638204	0	0	0.049638204	1	0	0	091-SA207	86	Southeast Los Angeles						Lower	
LOS ANGELES	9919 S AVALON BLVD	90003	6052032045	Neighborhood Commercial	C2-1VL-CPIO	0	108	0.092996056	Commercial - Restaurant, Cocktail Lounge - Restaurant, Cocktail Lounge, Tavern - One Story	YES - Current	NO - Privately-Owned	Available	Not Used in Prior Housing Element	0.049638204	0	0	0.049638204	1	0	0	091-SA207	88	Southeast Los Angeles						Lower	
LOS ANGELES			6052032045	Neighborhood Commercial	C2-1VL-CPIO	0	108	0.046878379	Commercial - Restaurant, Cocktail Lounge - Restaurant, Cocktail Lounge, Tavern - One Story	YES - Current	NO - Privately-Owned	Available	Not Used in Prior Housing Element	0	0	0.002259443	0.002259443	1	0	0	091-SA207	90	Southeast Los Angeles						Above Moderate	
LOS ANGELES			6052032045	Neighborhood Commercial	C2-1VL-CPIO	0	108	0.092984866	Commercial - Restaurant, Cocktail Lounge - Restaurant, Cocktail Lounge, Tavern - One Story	YES - Current	NO - Privately-Owned	Available	Not Used in Prior Housing Element	0.049638204	0	0	0.049638204	1	0	0	091-SA207	89	Southeast Los Angeles						Lower	
LOS ANGELES	154 W 93RD ST	90003	6053001001	Low Medium I Residential	R2-1	0	17	0.138051114	Residential - Single Family Residence	YES - Current	NO - Privately-Owned	Available	Not Used in Prior Housing Element	0	0	0.096387953	0.096387953	1	2*	2*	094-SA203	365	Southeast Los Angeles						Above Moderate	
LOS ANGELES	150 W 93RD ST	90003	6053001002	Low Medium I Residential	R2-1	0	17	0.124280798	Residential - Double, Duplex, or Two Units - 4 Stories or Less	YES - Current	NO - Privately-Owned	Available	Not Used in Prior Housing Element	0	0	0.126595759	0.126595759	2	2*	2*	094-SA203	364	Southeast Los Angeles		Yes				Above Moderate	
LOS ANGELES	146 W 93RD ST	90003	6053001003	Low Medium I Residential	R2-1	0	17	0.124282735	Residential - Double, Duplex, or Two Units - 4 Stories or Less	YES - Current	NO - Privately-Owned	Available	Not Used in Prior Housing Element	0	0	0.002740118	0.002740118	2	2*	2*	094-SA203	363	Southeast Los Angeles						Above Moderate	
LOS ANGELES	142 W 93RD ST	90003	6053001004	Low Medium I Residential	R2-1	0	17	0.124281083	Residential - Single Family Residence	YES - Current	NO - Privately-Owned	Available	Not Used in Prior Housing Element	0	0	0.096387953	0.096387953	1	2*	2*	094-SA203	362	Southeast Los Angeles						Above Moderate	
LOS ANGELES	138 W 93RD ST	90003	6053001005	Low Medium I Residential	R2-1	0	17	0.124283021	Residential - Double, Duplex, or Two Units - 4 Stories or Less	YES - Current	NO - Privately-Owned	Available	Not Used in Prior Housing Element	0	0	0.126595759	0.126595759	2	2*	2*	094-SA203	361	Southeast Los Angeles		Yes				Above Moderate	
LOS ANGELES	134 W 93RD ST	90003	6053001006	Low Medium I Residential	R2-1	0	17	0.124283025	Residential - Double, Duplex, or Two Units - 4 Stories or Less	YES - Current	NO - Privately-Owned	Available	Not Used in Prior Housing Element	0	0	0.126595759	0.126595759	2	2*	2*	094-SA203	360	Southeast Los Angeles		Yes				Above Moderate	
LOS ANGELES	130 W 93RD ST	90003	6053001007	Low Medium I Residential	R2-1	0	17	0.124283021	Residential - Double, Duplex, or Two Units - 4 Stories or Less	YES - Current	NO - Privately-Owned	Available	Not Used in Prior Housing Element	0	0	0.052896363	0.052896363	2	2*	2*	094-SA203	359	Southeast Los Angeles		Yes				Above Moderate	
LOS ANGELES	126 W 93RD ST	90003	6053001008	Low Medium I Residential	R2-1	0	17	0.124280798	Residential - Single Family Residence	YES - Current	NO - Privately-Owned	Available	Not Used in Prior Housing Element	0	0	0.096387953	0.096387953	1	2*	2*	094-SA203	358	Southeast Los Angeles						Above Moderate	
LOS ANGELES	122 W 93RD ST	90003	6053001009	Low Medium I Residential	R2-1	0	17	0.124282445	Residential - Double, Duplex, or Two Units - 4 Stories or Less	YES - Current	NO - Privately-Owned	Available	Not Used in Prior Housing Element	0	0	0.126595759	0.126595759	2	2*	2*	094-SA203	357	Southeast Los Angeles		Yes				Above Moderate	
LOS ANGELES	118 W 93RD ST	90003	6053001010	Low Medium I Residential	R2-1	0	17	0.123970874	Residential - Single Family Residence	YES - Current	NO - Privately-Owned	Available	Not Used in Prior Housing Element	0	0	0.096387953	0.096387953	1	2*	2*	094-SA203	356	Southeast Los Angeles						Above Moderate	
LOS ANGELES	116 W 93RD ST	90003	6053001011	Low Medium I Residential	R2-1	0	17	0.123973101	Residential - Double, Duplex, or Two Units - 4 Stories or Less	YES - Current	NO - Privately-Owned	Available	Not Used in Prior Housing Element	0	0	0.022112198	0.022112198	2	2*	2*	094-SA203	355	Southeast Los Angeles						Above Moderate	
LOS ANGELES	9305 S MAIN ST	90003	6053001015	Hybrid Industrial	CM-1-CPIO	0	54	0.134305934	Industrial - Warehousing, Distribution, Storage - Warehousing, Distribution, Under 10,000 SF - One Story	YES - Current	NO - Privately-Owned	Available	Used in Prior Housing Element - Non-Vacant	0.143094261	0	0	0.143094261	0	0	0	094-SA203	380	Southeast Los Angeles						Lower	
LOS ANGELES	9311 S MAIN ST	90003	6053001015	Hybrid Industrial	CM-1-CPIO	0	54	0.134305548	Industrial - Warehousing, Distribution, Storage - Warehousing, Distribution, Under 10,000 SF - One Story	YES - Current	NO - Privately-Owned	Available	Used in Prior Housing Element - Non-Vacant	0.143094261	0	0	0.143094261	0	0	0	094-SA203	384	Southeast Los Angeles						Lower	
LOS ANGELES	9315 S MAIN ST	90003	6053001016	Hybrid Industrial	CM-1-CPIO	0	54	0.13430648	Commercial - Commercial - Vacant Parcel with Existing Non-structural Other Imps.	YES - Current	NO - Privately-Owned	Available	Used in Two Consecutive Prior Housing Elements - Vacant	0.025733423	0	0	0.025733423	0	0	0	094-SA203	387	Southeast Los Angeles						Lower	
LOS ANGELES	9319 S MAIN ST	90003	6053001017	Hybrid Industrial	CM-1-CPIO	0	54	0.134305546	Commercial - Auto, Recreation Equipment, Construction Equipment Sales and Service - Auto Body Repair Shop - One Story	YES - Current	NO - Privately-Owned	Available	Used in Prior Housing Element - Non-Vacant	0.124036832	0	0	0.124036832	0	0	0	094-SA203	420	Southeast Los Angeles						Lower	
LOS ANGELES	107 W 94TH ST	90003	6053001018	Hybrid Industrial	CM-1-CPIO	0	54	0.136593411	Commercial - Commercial - Vacant Parcel with Existing Non-structural Other Imps.	YES - Current	NO - Privately-Owned	Available	Used in Two Consecutive Prior Housing Elements - Vacant	0.024452943	0	0	0.024452943	0	0	0	094-SA203	424	Southeast Los Angeles						Lower	
LOS ANGELES	111 W 94TH ST	90003	6053001019	Low Medium I Residential	R2-1	0	17	0.125825377	Residential - Double, Duplex, or Two Units - 4 Stories or Less	YES - Current	NO - Privately-Owned	Available	Not Used in Prior Housing Element	0	0	0.002740118	0.002740118	2	2*	2*	094-SA203	388	Southeast Los Angeles						Above Moderate	
LOS ANGELES	117 1/2 W 94TH ST	90003	6053001020	Low Medium I Residential	R2-1	0	17	0.124637651	Residential - Double, Duplex, or Two Units - 4 Stories or Less	YES - Current	NO - Privately-Owned	Available	Not Used in Prior Housing Element	0	0	0.022112198	0.022112198	2	2*	2*	094-SA203	389	Southeast Los Angeles						Above Moderate	
LOS ANGELES	123 W 94TH ST	90003	6053001022	Low Medium I Residential	R2-1	0	17	0.124927483	Residential - Single Family Residence	YES - Current	NO - Privately-Owned	Available	Not Used in Prior Housing Element	0	0	0.096387953	0.096387953	1	2*	2*	094-SA203	391	Southeast Los Angeles						Above Moderate	
LOS ANGELES	127 W 94TH ST	90003	6053001023	Low Medium I Residential	R2-1	0	17	0.124913743	Residential - Double, Duplex, or Two Units - 4 Stories or Less	YES - Current	NO - Privately-Owned	Available	Not Used in Prior Housing Element	0	0	0.126595759	0.126595759	2	2*	2*	094-SA203	392	Southeast Los Angeles		Yes				Above Moderate	
LOS ANGELES	131 W 94TH ST	90003	6053001024	Low Medium I Residential	R2-1	0	17	0.12490292	Residential - Single Family Residence	YES - Current	NO - Privately-Owned	Available	Not Used in Prior Housing Element	0	0	0.040028268	0.040028268	1	2*	2*	094-SA203	393	Southeast Los Angeles						Above Moderate	
LOS ANGELES	139 W 94TH ST	90003	6053001026	Low Medium I Residential	R2-1	0	17	0.124881454	Residential - Single Family Residence	YES - Current	NO - Privately-Owned	Available	Not Used in Prior Housing Element	0	0	0.096387953	0.096387953	1	2*	2*	094-SA203	395	Southeast Los Angeles						Above Moderate	
LOS ANGELES	155 W 94TH ST	90003	6053001030	Low Medium I Residential	R2-1	0	17	0.132593365	Residential - Double, Duplex, or Two Units - 4 Stories or Less	YES - Current	NO - Privately-Owned	Available	Not Used in Prior Housing Element	0	0	0.135201287	0.135201287	2	2*	2*	094-SA203	399	Southeast Los Angeles		Yes				Above Moderate	
LOS ANGELES	110 W 93RD ST	90003	6053001032	Hybrid Industrial	CM-1-CPIO	0	54	0.129211402	Commercial - Store Combination - Store and Residential Combination - One Story	YES - Current	NO - Privately-Owned	Available	Used in Prior Housing Element - Non-Vacant	0.124036832	0	0	0.124036832	0	0	0	094-SA203	353	Southeast Los Angeles						Lower	
LOS ANGELES	9300 S BROADWAY	90003	6053002001	Neighborhood Commercial	C2-1VL-CPIO	0	108	0.092627225	Commercial - Office Building - One Story	YES - Current	NO - Privately-Owned	Available	Not Used in Prior Housing Element	0.083792254	0	0	0.083792254	0	0	0	094-SA203	378	Southeast Los Angeles						Lower	
LOS ANGELES	9304 S BROADWAY	90003	6053002002	Neighborhood Commercial	C2-1VL-CPIO	0	108	0.081089439	Commercial - Store - One Story	YES - Current	NO - Privately-Owned	Available	Not Used in Prior Housing Element	0.078770193	0	0	0.078770193	0	0	0	094-SA203	381	Southeast Los Angeles						Lower	
LOS ANGELES	9310 S BROADWAY	90003	6053002003	Neighborhood Commercial	C2-1VL-CPIO	0	108	0.069536943	Residential - Single Family Residence	YES - Current	NO - Privately-Owned	Available	Not Used in Prior Housing Element	0	0	0.009524697	0.009524697	1	0	0	094-SA203	383	Southeast Los Angeles						Above Moderate	
LOS ANGELES	9312 S BROADWAY	90003	6053002004	Neighborhood Commercial	C2-1VL-CPIO	0	108	0.06956369	Residential - Single Family Residence	YES - Current	NO - Privately-Owned	Available	Not Used in Prior Housing Element	0	0	0.00592118	0.00592118	1	0	0	094-SA203	386	Southeast Los Angeles						Above Moderate	
LOS ANGELES	9314 S BROADWAY	90003	6053002005	Neighborhood Commercial	C2-1VL-CPIO	0	108	0.081194873	Residential - Single Family Residence	YES - Current	NO - Privately-Owned	Available	Not Used in Prior Housing Element	0.406367368	0	0	0.406367368	1	0	0	094-SA203	413	Southeast Los Angeles						Lower	
LOS ANGELES	9318 S BROADWAY	90003	6053002006	Neighborhood Commercial	C2-1VL-CPIO	0	108	0.069626478	Commercial - Restaurant, Cocktail Lounge - Restaurant, Cocktail Lounge, Tavern - One Story	YES - Current	NO - Privately-Owned	Available	Not Used in Prior Housing Element	0	0	0.010957704	0.010957704	0	0	0	094-SA203	419	Southeast Los Angeles						Above Moderate	
LOS ANGELES	9320 S BROADWAY	90003	6053002007	Neighborhood Commercial	C2-1VL-CPIO	0	108	0.070648209	Commercial - Store - One Story	YES - Current	NO - Privately-Owned	Available	Not Used in Prior Housing Element	0.050883067	0	0	0.050883067	0	0	0	094-SA203	422	Southeast Los Angeles						Lower	
LOS ANGELES	9330 S BROADWAY	90003	6053002008	Neighborhood Commercial	C2-1VL-CPIO	0	108	0.092917058	Residential - Single Family Residence	YES - Current	NO - Privately-Owned	Available	Not Used in Prior Housing Element	1.025647402	0	0	1.025647402	1	0	0	094-SA203	425	Southeast Los Angeles						Lower	
LOS ANGELES	244 W 93RD ST	90003	6053002009	Low Medium I Residential	R2-1	0	17	0.123971798	Residential - Single Family Residence	YES - Current	NO - Privately-Owned	Available	Not Used in Prior Housing Element	0	0	0.096387953	0.096387953	1	2*	2*	094-SA203	377	Southeast Los Angeles						Above Moderate	
LOS ANGELES	240 W 93RD ST	90003	6053002010	Low Medium I Residential	R2-1	0	17	0.123972156	Residential - Single Family Residence	YES - Current	NO - Privately-Owned	Available	Not Used in Prior Housing Element	0	0	0.096387953	0.096387953	1	2*	2*	094-SA203	376	Southeast Los Angeles						Above Moderate	
LOS ANGELES	232 W 93RD ST	90003	6053002012	Low Medium I Residential	R2-1	0	17	0.123971873	Residential - Double, Duplex, or Two Units - 4 Stories or Less	YES - Current	NO - Privately-Owned	Available	Not Used in Prior Housing Element	0	0	0.126595759	0.126595759	2	2*	2*	094-SA203	374	Southeast Los Angeles		Yes				Above Moderate	
LOS ANGELES	230 W 93RD ST	90003	6053002013	Low Medium I Residential	R2-1	0	17	0.123973124	Residential - Double, Duplex, or Two Units - 4 Stories or Less	YES - Current	NO - Privately-Owned	Available	Not Used in Prior Housing Element	0	0	0.033646325	0.033646325	2	2*	2*	094-SA203	373	Southeast Los Angeles		Yes				Above Moderate	
LOS ANGELES	224 W 93RD ST	90003	6053002014	Low Medium I Residential	R2-1	0	17	0.123972156	Residential - Double, Duplex, or Two Units - 4 Stories or Less	YES - Current	NO - Privately-Owned	Available	Not Used in Prior Housing Element	0	0	0.126595759	0.126595759	2	2*	2*	094-SA203	372	Southeast Los Angeles		Yes				Above Moderate	
LOS ANGELES	220 W 93RD ST	90003	6053002015	Low Medium I Residential	R2-1	0	17	0.123971873	Residential - Double, Duplex, or Two Units - 4 Stories or Less	YES - Current	NO - Privately-Owned	Available	Not Used in Prior Housing Element	0	0	0.126595759	0.126595759	2	2*	2*	094-SA203	371	Southeast Los Angeles		Yes				Above Moderate	
LOS ANGELES	212 W 93RD ST	90003	6053002017	Low Medium I Residential	R2-1	0	17	0.123971187	Residential - Single Family Residence	YES - Current	NO - Privately-Owned	Available	Not Used in Prior Housing Element	0	0	0.096387953	0.096387953	1	2*	2*	094-SA203	369	Southeast Los Angeles						Above Moderate	
LOS ANGELES	208 W 93RD ST	90003	6053002018	Low Medium I Residential	R2-1	0	17	0.123972841	Residential - Double, Duplex, or Two Units - 4 Stories or Less	YES - Current	NO - Privately-Owned	Available	Not Used in Prior Housing Element	0	0	0.126595759	0.126595759	2	2*	2*	094-SA203	368	Southeast Los Angeles		Yes				Above Moderate	
LOS ANGELES	200 W 93RD ST	90003	6053002020	Low Medium I Residential	R2-1	0	17	0.123971873	Residential - Double, Duplex, or Two Units - 4 Stories or Less	YES - Current	NO - Privately-Owned	Available	Not Used in Prior Housing Element	0	0	0.126595759	0.126595759	2	2*	2*	094-SA203	366	Southeast Los Angeles		Yes				Above Moderate	
LOS ANGELES	225 W 94TH ST	90003	6053002021	Low Medium I Residential	R2-1	0	17	0.124384533	Residential - Single Family Residence	YES - Current	NO - Privately-Owned	Available	Not Used in Prior Housing Element	0	0	0.040028268	0.040028268	1	2*	2*	094-SA203	412	Southeast Los Angeles						Above Moderate	
LOS ANGELES	221 W 94TH ST	90003	6053002022	Low Medium I Residential	R2-1	0	17	0.124397331	Residential - Single Family Residence	YES - Current	NO - Privately-Owned	Available	Not Used in Prior Housing Element	0	0	0.096387953	0.096387953	1	2*	2*	094-SA203	411	Southeast Los Angeles						Above Moderate	
LOS ANGELES	213 W 94TH ST	90003	6053002024	Low Medium I Residential	R2-1	0	17	0.124418635	Residential - Single Family Residence	YES - Current	NO - Privately-Owned	Available	Not Used in Prior Housing Element	0	0	0.096387953	0.096387953	1	2*	2*	094-SA203	409	Southeast Los Angeles						Above Moderate	
LOS ANGELES	211 W 94TH ST	90003	6053002025	Low Medium I Residential	R2-1	0	17	0.124431767	Residential - Double, Duplex, or Two Units - 4 Stories or Less	YES - Current	NO - Privately-Owned	Available	Not Used in Prior Housing Element	0	0	0.038549052	0.038549052	1	2*	2*	094-SA203	408	Southeast Los Angeles		Yes				Above Moderate	
LOS ANGELES	207 W 94TH ST	90003	6053002026	Low Medium I Residential	R2-1	0	17	0.124441983	Residential - Single Family Residence	YES - Current	NO - Privately-Owned	Available	Not Used in Prior Housing Element	0	0	0.096387953	0.096387953	1	2*	2*	094-SA203	407	Southeast Los Angeles						Above Moderate	
LOS ANGELES	201 W 94TH ST	90003	6053002027	Low Medium I Residential	R2-1	0	17	0.124453468	Residential - Single Family Residence	YES - Current	NO - Privately-Owned	Available	Not Used in Prior Housing Element	0	0	0.096387953	0.096387953	1	2*	2*	094-SA203	406	Southeast Los Angeles						Above Moderate	
LOS ANGELES	167 W 94TH ST	90003	6053002030	Low Medium I Residential	R2-1	0	17	0.124488586	Residential - Single Family Residence	YES - Current	NO - Privately-Owned	Available	Not Used in Prior Housing Element	0	0	0.096387953	0.096387953	1	2*	2*	094-SA203	403	Southeast Los Angeles						Above Moderate	
LOS ANGELES	163 W 94TH ST	90003	6053002031	Low Medium I Residential	R2-1	0	17	0.124500065	Residential - Single Family Residence	YES - Current	NO - Privately-Owned	Available	Not Used in Prior Housing Element	0	0	0.096387953	0.096387953	1	2*	2*	094-SA203	402	Southeast Los Angeles						Above Moderate	
LOS ANGELES	311 W 94TH ST	90003	6053003003	Low II Residential	R1-1	0	1 unit per lot	0.122438448	Residential - Single Family Residence - Vacant Land	YES - Current	NO - Privately-Owned	Available	Not Used in Prior Housing Element	0	0	0.047605368	0.047605368	0	0	0	094-SA203	415	Southeast Los Angeles						Above Moderate	
LOS ANGELES	9305 S BROADWAY	90003	6053003010	Neighborhood Commercial	C2-1VL-CPIO	0	108	0.102853187	Commercial - Parking Lot (Commercial Use Property) - Lots - Patron or Employee - One Story	YES - Current	NO - Privately-Owned	Available	Not Used in Prior Housing Element	0.040914693	0	0	0.040914693	0	0	0	094-SA203	346	Southeast Los Angeles						Lower	
LOS ANGELES	9307 S BROADWAY	90003	6053003011	Neighborhood Commercial	C2-1VL-CPIO	0	108	0.102853187	Commercial - Supermarket - Small Food Store - Less than 6,000 SF - One Story	YES - Current	NO - Privately-Owned	Available	Not Used in Prior Housing Element	0.021280742	0	0	0.021280742	1	0	0	094-SA203	379	Southeast Los Angeles						Lower	
LOS ANGELES	9309 S BROADWAY	90003	6053003012	Neighborhood Commercial	C2-1VL-CPIO	0	108	0.082282159	Residential - Double, Duplex, or Two Units - 4 Stories or Less	YES - Current	NO - Privately-Owned	Available	Not Used in Prior Housing Element	0	0	0.556730455	0.556730455	2	0	0	094-SA203	382	Southeast Los Angeles		Yes				Above Moderate	
LOS ANGELES	9313 S BROADWAY	90003	6053003013	Neighborhood Commercial	C2-1VL-CPIO	0	108	0.087881569	Residential - Double, Duplex, or Two Units - 4 Stories or Less	YES - Current	NO - Privately-Owned	Available	Not Used in Prior Housing Element	0	0	0.551753408	0.551753408	2	0	0	094-SA203	385	Southeast Los Angeles		Yes				Above Moderate	
LOS ANGELES	9317 S BROADWAY	90003	6053003016	Neighborhood Commercial	C2-1VL-CPIO	0	108	0.115554871	Institutional - Church - One Story	YES - Current	NO - Privately-Owned	Available	Used in Prior Housing Element - Non-Vacant	0.055128223	0	0	0.055128223	0	0	0	094-SA203	414	Southeast Los Angeles						Lower	
LOS ANGELES	9321 S BROADWAY	90003	6053003016	Neighborhood Commercial	C2-1VL-CPIO	0	108	0.115446352	Institutional - Church - One Story	YES - Current	NO - Privately-Owned	Available	Used in Prior Housing Element - Non-Vacant	0.055128223	0	0	0.055128223	0	0	0	094-SA203	421	Southeast Los Angeles						Lower	
LOS ANGELES	9323 S BROADWAY	90003	6053003016	Neighborhood Commercial	C2-1VL-CPIO	0	108	0.122833295	Institutional - Church - One Story	YES - Current	NO - Privately-Owned	Available	Used in Prior Housing Element - Non-Vacant	0.057926226	0	0	0.057926226	0	0	0	094-SA203	423	Southeast Los Angeles						Lower	
LOS ANGELES	9411 S BROADWAY	90003	6053004004	Neighborhood Commercial	C2-1VL-CPIO	0	108	0.14348017	Industrial - Light Manufacturing - One Story	YES - Current	NO - Privately-Owned	Available	Not Used in Prior Housing Element	0.09120183	0	0	0.09120183	0	0	0	094-SA203	475	Southeast Los Angeles						Lower	
LOS ANGELES	9405 S BROADWAY	90003	6053004005	Neighborhood Commercial	C2-1VL-CPIO	0	108	0.143649481	Residential - Single Family Residence	YES - Current	NO - Privately-Owned	Available	Not Used in Prior Housing Element	1.323013401	0	0	1.323013401	1	0	0	094-SA203	471	Southeast Los Angeles						Lower	
LOS ANGELES	307 W 95TH ST	90003	6053004008	Neighborhood Commercial	C2-1VL-CPIO	0	108	0.1239478	Residential - Single Family Residence	YES - Current	NO - Privately-Owned	Available	Not Used in Prior Housing Element	1.263474852	0	0	1.263474852	1	0	0	093A203	38	Southeast Los Angeles						Lower	
LOS ANGELES	320 W 94TH ST	90003	6053004010	Low II Residential	R1-1	0	1 unit per lot	0.07881183	Residential - Single Family Residence - Vacant Land	YES - Current	NO - Privately-Owned	Available	Not Used in Prior Housing Element	0	0	0.047605368	0.047605368	0	0	0	094-SA203	440	Southeast Los Angeles						Above Moderate	
LOS ANGELES	9427 S BROADWAY	90003	6053004012	Neighborhood Commercial	C2-1VL-CPIO	0	108	0.315474922	Residential - Five or More Units or Apartments (Any Combination) - 4 Stories or Less	YES - Current	NO - Privately-Owned	Available	Not Used in Prior Housing Element	0.479168634	0	0	0.479168634	9	0	0	093A203	37	Southeast Los Angeles						Lower	
LOS ANGELES	313 W COLDEN AVE	90003	6053005004	Neighborhood Commercial	C2-1VL-CPIO	0	108	0.136315816	Residential - Single Family Residence	YES - Current	NO - Privately-Owned	Available	Not Used in Prior Housing Element	1.312692451	0	0	1.312692451	1	0	0	093A203	132	Southeast Los Angeles						Lower	
LOS ANGELES	319 W COLDEN AVE	90003	6053005014	Neighborhood Commercial	C2-1VL-CPIO	0	108	0.136207819	Residential - Single Family Residence	YES - Current	NO - Privately-Owned	Available	Not Used in Prior Housing Element	1.375924301	0	0	1.375924301	1	0	0	093A203	134	Southeast Los Angeles						Lower	
LOS ANGELES			6053005014	Neighborhood Commercial	C2-1VL-CPIO	0	108	0.079048529	Residential - Single Family Residence	YES - Current	NO - Privately-Owned	Available	Not Used in Prior Housing Element	1.050166976	0	0	1.050166976	1	0	0	093A203	135	Southeast Los Angeles						Lower	
LOS ANGELES			6053005016	Neighborhood Commercial	C2-1VL-CPIO	0	108	0.13260017	Commercial - Parking Lot (Commercial Use Property) - Lots - Patron or Employee - One Story	YES - Current	NO - Privately-Owned	Available	Not Used in Prior Housing Element	0.053810661	0	0	0.053810661	0	0	0	093A203	144	Southeast Los Angeles						Lower	
LOS ANGELES			6053005016	Neighborhood Commercial	C2-1VL-CPIO	0	108	0.133116541	Commercial - Parking Lot (Commercial Use Property) - Lots - Patron or Employee -

LOS ANGELES	121 W 95TH ST	90003	6053007016	Low Medium I Residential	R2-1	0	17	0.182487329	Residential - Double, Duplex, or Two Units - 4 Stories or Less	YES - Current	NO - Privately-Owned	Available	Not Used in Prior Housing Element	0	0.084569487	0	0.084569487	2	3*	3*	093A203	22	Southeast Los Angeles	Yes	Moderate
LOS ANGELES	115 1/4 W 95TH ST	90003	6053007017	Low Medium I Residential	R2-1	0	17	0.182739131	Residential - Three Units (Any Combination) - 4 Stories or Less	YES - Current	NO - Privately-Owned	Available	Not Used in Prior Housing Element	0	0.181467122	0	0.181467122	3	3*	3*	093A203	21	Southeast Los Angeles	Yes	Moderate
LOS ANGELES	118 W 94TH ST	90003	6053007018	Low Medium I Residential	R2-1	0	17	0.097349114	Residential - Single Family Residence	YES - Current	NO - Privately-Owned	Available	Not Used in Prior Housing Element	0	0	0.040253773	0.040253773	1	1*	1*	094-SA203	445	Southeast Los Angeles		Above Moderate
LOS ANGELES	116 W 94TH ST	90003	6053007019	Low Medium I Residential	R2-1	0	17	0.097340884	Residential - Single Family Residence	YES - Current	NO - Privately-Owned	Available	Not Used in Prior Housing Element	0	0	0.040253773	0.040253773	1	1*	1*	094-SA203	444	Southeast Los Angeles		Above Moderate
LOS ANGELES	112 W 94TH ST	90003	6053007020	Low Medium I Residential	R2-1	0	17	0.097544008	Residential - Single Family Residence	YES - Current	NO - Privately-Owned	Available	Not Used in Prior Housing Element	0	0	0.040253773	0.040253773	1	1*	1*	094-SA203	442	Southeast Los Angeles		Above Moderate
LOS ANGELES	168 W 94TH ST	90003	6053007025	Low Medium I Residential	R2-1	0	17	0.119001831	Residential - Double, Duplex, or Two Units - 4 Stories or Less	YES - Current	NO - Privately-Owned	Available	Not Used in Prior Housing Element	0	0	0.126595759	0.126595759	2	2*	2*	094-SA203	462	Southeast Los Angeles	Yes	Above Moderate
LOS ANGELES	162 W 94TH ST	90003	6053007026	Low Medium I Residential	R2-1	0	17	0.126593521	Residential - Single Family Residence - Pool	YES - Current	NO - Privately-Owned	Available	Not Used in Prior Housing Element	0	0	0.096387953	0.096387953	1	2*	2*	094-SA203	461	Southeast Los Angeles		Above Moderate
LOS ANGELES	158 W 94TH ST	90003	6053007027	Low Medium I Residential	R2-1	0	17	0.1038079	Residential - Single Family Residence	YES - Current	NO - Privately-Owned	Available	Not Used in Prior Housing Element	0	0	0.040253773	0.040253773	1	1*	1*	094-SA203	460	Southeast Los Angeles		Above Moderate
LOS ANGELES	154 W 94TH ST	90003	6053007028	Low Medium I Residential	R2-1	0	17	0.123972073	Residential - Single Family Residence	YES - Current	NO - Privately-Owned	Available	Not Used in Prior Housing Element	0	0	0.099638897	0.099638897	1	2*	2*	094-SA203	457	Southeast Los Angeles		Above Moderate
LOS ANGELES			6053007029	Low Medium I Residential	R2-1	0	17	0.002066239	Residential - Single Family Residence - Vacant Land	YES - Current	NO - Privately-Owned	Available	Not Used in Prior Housing Element	0	0	0.047605368	0.047605368	0	0	0	094-SA203	481	Southeast Los Angeles		Above Moderate
LOS ANGELES			6053007029	Low Medium I Residential	R2-1	0	17	0.00619864	Residential - Single Family Residence - Vacant Land	YES - Current	NO - Privately-Owned	Available	Not Used in Prior Housing Element	0	0	0.047605368	0.047605368	0	0	0	093A203	24	Southeast Los Angeles		Above Moderate
LOS ANGELES	9412 S SPRING ST	90003	6053007030	Low Medium I Residential	R2-1	0	17	0.095045483	Residential - Single Family Residence	YES - Current	NO - Privately-Owned	Available	Not Used in Prior Housing Element	0	0	0.045418411	0.045418411	1	1*	1*	093A203	25	Southeast Los Angeles		Above Moderate
LOS ANGELES			6053007031	Low Medium I Residential	R2-1	0	17	0.004132335	Residential - Single Family Residence - Vacant Land	YES - Current	NO - Privately-Owned	Available	Not Used in Prior Housing Element	0	0	0.047605368	0.047605368	0	0	0	093A203	44	Southeast Los Angeles		Above Moderate
LOS ANGELES			6053007031	Low Medium I Residential	R2-1	0	17	0.004132478	Residential - Single Family Residence - Vacant Land	YES - Current	NO - Privately-Owned	Available	Not Used in Prior Housing Element	0	0	0.047605368	0.047605368	0	0	0	093A203	47	Southeast Los Angeles		Above Moderate
LOS ANGELES	9416 S SPRING ST	90003	6053007032	Low Medium I Residential	R2-1	0	17	0.063364178	Residential - Single Family Residence	YES - Current	NO - Privately-Owned	Available	Not Used in Prior Housing Element	0	0	0.054636401	0.054636401	1	1*	1*	093A203	45	Southeast Los Angeles		Above Moderate
LOS ANGELES			6053007032	Low Medium I Residential	R2-1	0	17	0.063364174	Residential - Single Family Residence	YES - Current	NO - Privately-Owned	Available	Not Used in Prior Housing Element	0	0	0.054636401	0.054636401	1	1*	1*	093A203	48	Southeast Los Angeles		Above Moderate
LOS ANGELES			6053007033	Low Medium I Residential	R2-1	0	17	0.002066167	Residential - Single Family Residence - Vacant Land	YES - Current	NO - Privately-Owned	Available	Not Used in Prior Housing Element	0	0	0.047605368	0.047605368	0	0	0	093A203	54	Southeast Los Angeles		Above Moderate
LOS ANGELES			6053007033	Low Medium I Residential	R2-1	0	17	0.006198716	Residential - Single Family Residence - Vacant Land	YES - Current	NO - Privately-Owned	Available	Not Used in Prior Housing Element	0	0	0.047605368	0.047605368	0	0	0	093A203	51	Southeast Los Angeles		Above Moderate
LOS ANGELES	9420 S SPRING ST	90003	6053007034	Low Medium I Residential	R2-1	0	17	0.095046267	Residential - Single Family Residence	YES - Current	NO - Privately-Owned	Available	Not Used in Prior Housing Element	0	0	0.043047759	0.043047759	1	1*	1*	093A203	52	Southeast Los Angeles		Above Moderate
LOS ANGELES			6053007035	Low Medium I Residential	R2-1	0	17	0.008264882	Residential - Single Family Residence - Vacant Land	YES - Current	NO - Privately-Owned	Available	Not Used in Prior Housing Element	0	0	0.047605368	0.047605368	0	0	0	093A203	58	Southeast Los Angeles		Above Moderate
LOS ANGELES	9424 S SPRING ST	90003	6053007036	Low Medium I Residential	R2-1	0	17	0.126728352	Residential - Single Family Residence	YES - Current	NO - Privately-Owned	Available	Not Used in Prior Housing Element	0	0	0.096387953	0.096387953	1	2*	2*	093A203	59	Southeast Los Angeles		Above Moderate
LOS ANGELES	9405 S MAIN ST	90003	6053007039	Hybrid Industrial	CM-1-CPIO	0	54	0.159804528	Institutional - Church - One Story	YES - Current	NO - Privately-Owned	Available	Used in Prior Housing Element - Non-Vacant	0.029551095	0	0	0.029551095	0	0	0	094-SA203	458	Southeast Los Angeles		Lower
LOS ANGELES			6053007040	Hybrid Industrial	CM-1-CPIO	0	54	0.0729352	Commercial - Parking Lot (Commercial Use Property) - Lots - Patron or Employee - One Story	YES - Current	NO - Privately-Owned	Available	Not Used in Prior Housing Element	0	0	0.012144811	0.012144811	0	0	0	094-SA203	473	Southeast Los Angeles		Above Moderate
LOS ANGELES	151 W 95TH ST	90003	6053007042	Low Medium I Residential	R2-1	0	17	0.119462867	Residential - Single Family Residence	YES - Current	NO - Privately-Owned	Available	Not Used in Prior Housing Element	0	0	0.096387953	0.096387953	1	2*	2*	093A203	33	Southeast Los Angeles		Above Moderate
LOS ANGELES	9503 S MAIN ST	90003	6053008001	Hybrid Industrial	CM-1-CPIO	0	54	0.144014478	Commercial - Vacant Land	YES - Current	NO - Privately-Owned	Available	Not Used in Prior Housing Element	0.096993834	0	0	0.096993834	0	0	0	093A203	69	Southeast Los Angeles		Lower
LOS ANGELES	115 W COLDEN AVE	90003	6053008003	Low Medium I Residential	R2-1	0	17	0.119965422	Residential - Single Family Residence	YES - Current	NO - Privately-Owned	Available	Not Used in Prior Housing Element	0	0	0.096387953	0.096387953	1	2*	2*	093A203	114	Southeast Los Angeles		Above Moderate
LOS ANGELES	117 W COLDEN AVE	90003	6053008004	Low Medium I Residential	R2-1	0	17	0.11996334	Residential - Single Family Residence	YES - Current	NO - Privately-Owned	Available	Not Used in Prior Housing Element	0	0	0.096387953	0.096387953	1	2*	2*	093A203	115	Southeast Los Angeles		Above Moderate
LOS ANGELES	121 W COLDEN AVE	90003	6053008005	Low Medium I Residential	R2-1	0	17	0.120171873	Residential - Single Family Residence	YES - Current	NO - Privately-Owned	Available	Not Used in Prior Housing Element	0	0	0.096387953	0.096387953	1	2*	2*	093A203	116	Southeast Los Angeles		Above Moderate
LOS ANGELES	112 W 95TH ST	90003	6053008006	Low Medium I Residential	R2-1	0	17	0.119955036	Residential - Single Family Residence	YES - Current	NO - Privately-Owned	Available	Not Used in Prior Housing Element	0	0	0.096387953	0.096387953	1	2*	2*	093A203	70	Southeast Los Angeles		Above Moderate
LOS ANGELES	118 W 95TH ST	90003	6053008008	Low Medium I Residential	R2-1	0	17	0.120162342	Residential - Single Family Residence	YES - Current	NO - Privately-Owned	Available	Not Used in Prior Housing Element	0	0	0.096387953	0.096387953	1	2*	2*	093A203	72	Southeast Los Angeles		Above Moderate
LOS ANGELES	124 1/4 W 95TH ST	90003	6053008009	Low Medium I Residential	R2-1	0	17	0.141592014	Residential - Single Family Residence	YES - Current	NO - Privately-Owned	Available	Not Used in Prior Housing Element	0	0	0.096387953	0.096387953	1	2*	2*	093A203	73	Southeast Los Angeles		Above Moderate
LOS ANGELES	130 W 95TH ST	90003	6053008011	Low Medium I Residential	R2-1	0	17	0.133251641	Residential - Single Family Residence	YES - Current	NO - Privately-Owned	Available	Not Used in Prior Housing Element	0	0	0.096387953	0.096387953	1	2*	2*	093A203	75	Southeast Los Angeles		Above Moderate
LOS ANGELES	123 W COLDEN AVE	90003	6053008012	Low Medium I Residential	R2-1	0	17	0.141617997	Residential - Single Family Residence	YES - Current	NO - Privately-Owned	Available	Not Used in Prior Housing Element	0	0	0.096387953	0.096387953	1	2*	2*	093A203	117	Southeast Los Angeles		Above Moderate
LOS ANGELES	127 W COLDEN AVE	90003	6053008013	Low Medium I Residential	R2-1	0	17	0.133278601	Residential - Single Family Residence	YES - Current	NO - Privately-Owned	Available	Not Used in Prior Housing Element	0	0	0.096387953	0.096387953	1	2*	2*	093A203	118	Southeast Los Angeles		Above Moderate
LOS ANGELES	131 W COLDEN AVE	90003	6053008014	Low Medium I Residential	R2-1	0	17	0.133280684	Residential - Double, Duplex, or Two Units - 4 Stories or Less	YES - Current	NO - Privately-Owned	Available	Not Used in Prior Housing Element	0	0	0.022112198	0.022112198	2	2*	2*	093A203	119	Southeast Los Angeles		Above Moderate
LOS ANGELES	135 W COLDEN AVE	90003	6053008015	Low Medium I Residential	R2-1	0	17	0.133272952	Residential - Double, Duplex, or Two Units - 4 Stories or Less	YES - Current	NO - Privately-Owned	Available	Not Used in Prior Housing Element	0	0	0.002740118	0.002740118	2	2*	2*	093A203	120	Southeast Los Angeles		Above Moderate
LOS ANGELES	141 W COLDEN AVE	90003	6053008016	Low Medium I Residential	R2-1	0	17	0.133265868	Residential - Double, Duplex, or Two Units - 4 Stories or Less	YES - Current	NO - Privately-Owned	Available	Not Used in Prior Housing Element	0	0	0.033646325	0.033646325	2	2*	2*	093A203	121	Southeast Los Angeles	Yes	Above Moderate
LOS ANGELES	134 W 95TH ST	90003	6053008018	Low Medium I Residential	R2-1	0	17	0.133248211	Residential - Single Family Residence	YES - Current	NO - Privately-Owned	Available	Not Used in Prior Housing Element	0	0	0.096387953	0.096387953	1	2*	2*	093A203	76	Southeast Los Angeles		Above Moderate
LOS ANGELES	138 W 95TH ST	90003	6053008019	Low Medium I Residential	R2-1	0	17	0.133245721	Residential - Single Family Residence	YES - Current	NO - Privately-Owned	Available	Not Used in Prior Housing Element	0	0	0.096387953	0.096387953	1	2*	2*	093A203	77	Southeast Los Angeles		Above Moderate
LOS ANGELES	142 W 95TH ST	90003	6053008020	Low Medium I Residential	R2-1	0	17	0.131723377	Residential - Single Family Residence	YES - Current	NO - Privately-Owned	Available	Not Used in Prior Housing Element	0	0	0.096387953	0.096387953	1	2*	2*	093A203	78	Southeast Los Angeles		Above Moderate
LOS ANGELES	146 W 95TH ST	90003	6053008021	Low Medium I Residential	R2-1	0	17	0.133155976	Residential - Single Family Residence	YES - Current	NO - Privately-Owned	Available	Not Used in Prior Housing Element	0	0	0.096387953	0.096387953	1	2*	2*	093A203	80	Southeast Los Angeles		Above Moderate
LOS ANGELES	150 W 95TH ST	90003	6053008022	Low Medium I Residential	R2-1	0	17	0.133156122	Residential - Single Family Residence	YES - Current	NO - Privately-Owned	Available	Not Used in Prior Housing Element	0	0	0.096387953	0.096387953	1	2*	2*	093A203	81	Southeast Los Angeles		Above Moderate
LOS ANGELES	154 W 95TH ST	90003	6053008023	Low Medium I Residential	R2-1	0	17	0.141477653	Residential - Single Family Residence	YES - Current	NO - Privately-Owned	Available	Not Used in Prior Housing Element	0	0	0.040028268	0.040028268	1	2*	2*	093A203	82	Southeast Los Angeles		Above Moderate
LOS ANGELES	147 W COLDEN AVE	90003	6053008024	Low Medium I Residential	R2-1	0	17	0.133337724	Residential - Double, Duplex, or Two Units - 4 Stories or Less	YES - Current	NO - Privately-Owned	Available	Not Used in Prior Housing Element	0	0	0.003232056	0.003232056	1	2*	2*	093A203	122	Southeast Los Angeles		Above Moderate
LOS ANGELES	151 W COLDEN AVE	90003	6053008025	Low Medium I Residential	R2-1	0	17	0.133326466	Residential - Single Family Residence	YES - Current	NO - Privately-Owned	Available	Not Used in Prior Housing Element	0	0	0.096387953	0.096387953	1	2*	2*	093A203	123	Southeast Los Angeles		Above Moderate
LOS ANGELES	159 W COLDEN AVE	90003	6053008026	Low Medium I Residential	R2-1	0	17	0.141650906	Residential - Double, Duplex, or Two Units - 4 Stories or Less	YES - Current	NO - Privately-Owned	Available	Not Used in Prior Housing Element	0	0	0.002740118	0.002740118	2	2*	2*	093A203	124	Southeast Los Angeles		Above Moderate
LOS ANGELES	169 W COLDEN AVE	90003	6053008027	Low Medium I Residential	R2-1	0	17	0.140273178	Residential - Single Family Residence	YES - Current	NO - Privately-Owned	Available	Not Used in Prior Housing Element	0	0	0.096387953	0.096387953	1	2*	2*	093A203	139	Southeast Los Angeles		Above Moderate
LOS ANGELES	165 W COLDEN AVE	90003	6053008028	Low Medium I Residential	R2-1	0	17	0.149226549	Residential - Double, Duplex, or Two Units - 4 Stories or Less	YES - Current	NO - Privately-Owned	Available	Not Used in Prior Housing Element	0	0	0.027287132	0.027287132	2	2*	2*	093A203	138	Southeast Los Angeles	Yes	Above Moderate
LOS ANGELES	163 W COLDEN AVE	90003	6053008029	Low Medium I Residential	R2-1	0	17	0.122368303	Residential - Double, Duplex, or Two Units - 4 Stories or Less	YES - Current	NO - Privately-Owned	Available	Not Used in Prior Housing Element	0	0	0.060513318	0.060513318	1	2*	2*	093A203	137	Southeast Los Angeles	Yes	Above Moderate
LOS ANGELES			6053008030	Low Medium I Residential	R2-1	0	17	0.026858238	Residential - Single Family Residence - Vacant Land	YES - Current	NO - Privately-Owned	Available	Not Used in Prior Housing Element	0	0	0.047605368	0.047605368	0	0	0	093A203	136	Southeast Los Angeles		Above Moderate
LOS ANGELES	9500 S SPRING ST	90003	6053008032	Low Medium I Residential	R2-1	0	17	0.126728355	Residential - Double, Duplex, or Two Units - 4 Stories or Less	YES - Current	NO - Privately-Owned	Available	Not Used in Prior Housing Element	0	0	0.126595759	0.126595759	2	2*	2*	093A203	62	Southeast Los Angeles	Yes	Above Moderate
LOS ANGELES	9502 S SPRING ST	90003	6053008033	Low Medium I Residential	R2-1	0	17	0.09504747	Residential - Single Family Residence - Pool	YES - Current	NO - Privately-Owned	Available	Not Used in Prior Housing Element	0	0	0.011166609	0.011166609	1	1*	1*	093A203	87	Southeast Los Angeles		Above Moderate
LOS ANGELES			6053008034	Low Medium I Residential	R2-1	0	17	0.002083711	Residential - Single Family Residence - Vacant Land	YES - Current	NO - Privately-Owned	Available	Not Used in Prior Housing Element	0	0	0.047605368	0.047605368	0	0	0	093A203	83	Southeast Los Angeles		Above Moderate
LOS ANGELES			6053008034	Low Medium I Residential	R2-1	0	17	0.01033041	Residential - Single Family Residence - Vacant Land	YES - Current	NO - Privately-Owned	Available	Not Used in Prior Housing Element	0	0	0.047605368	0.047605368	0	0	0	093A203	101	Southeast Los Angeles		Above Moderate
LOS ANGELES			6053008034	Low Medium I Residential	R2-1	0	17	0.01033062	Residential - Single Family Residence - Vacant Land	YES - Current	NO - Privately-Owned	Available	Not Used in Prior Housing Element	0	0	0.047605368	0.047605368	0	0	0	093A203	86	Southeast Los Angeles		Above Moderate
LOS ANGELES	9506 S SPRING ST	90003	6053008035	Low Medium I Residential	R2-1	0	17	0.063364178	Residential - Single Family Residence	YES - Current	NO - Privately-Owned	Available	Not Used in Prior Housing Element	0	0	0.054636401	0.054636401	1	1*	1*	093A203	98	Southeast Los Angeles		Above Moderate
LOS ANGELES			6053008035	Low Medium I Residential	R2-1	0	17	0.063363188	Residential - Single Family Residence	YES - Current	NO - Privately-Owned	Available	Not Used in Prior Housing Element	0	0	0.054636401	0.054636401	1	1*	1*	093A203	102	Southeast Los Angeles		Above Moderate
LOS ANGELES	9514 S SPRING ST	90003	6053008037	Low Medium I Residential	R2-1	0	17	0.126729156	Residential - Single Family Residence	YES - Current	NO - Privately-Owned	Available	Not Used in Prior Housing Element	0	0	0.096387953	0.096387953	1	2*	2*	093A203	112	Southeast Los Angeles		Above Moderate
LOS ANGELES			6053008038	Low Medium I Residential	R2-1	0	17	0.01033034	Residential - Single Family Residence - Vacant Land	YES - Current	NO - Privately-Owned	Available	Not Used in Prior Housing Element	0	0	0.047605368	0.047605368	0	0	0	093A203	108	Southeast Los Angeles		Above Moderate
LOS ANGELES			6053008900	Low Medium I Residential	R2-1	0	17	0.008246967	Miscellaneous - Government Owned Property	YES - Current	YES - City-Owned	Available	Not Used in Prior Housing Element	0	0	0.000666065	0.000666065	0	0	0	093A203	61	Southeast Los Angeles		Above Moderate
LOS ANGELES	145 W 97TH ST	90003	6053009004	Low Medium I Residential	R2-1	0	17	0.119383122	Residential - Single Family Residence	YES - Current	NO - Privately-Owned	Available	Not Used in Prior Housing Element	0	0	0.040028268	0.040028268	1	2*	2*	093A203	205	Southeast Los Angeles		Above Moderate
LOS ANGELES	9627 S MAIN ST	90003	6053009013	Hybrid Industrial	CM-1-CPIO	0	54	0.139660869	Commercial - Auto, Recreation Equipment, Construction Equipment Sales and Service - Auto Body Repair Shop - One Story	YES - Current	NO - Privately-Owned	Available	Not Used in Prior Housing Element	0.124036832	0	0	0.124036832	0	0	0	093A203	225	Southeast Los Angeles		Lower
LOS ANGELES	9619 S MAIN ST	90003	6053009014	Hybrid Industrial	CM-1-CPIO	0	54	0.139657316	Industrial - Industrial - Vacant Land	YES - Current	NO - Privately-Owned	Available	Not Used in Prior Housing Element	0.112789381	0	0	0.112789381	0	0	0	093A203	221	Southeast Los Angeles		Lower
LOS ANGELES			6053009015	Hybrid Industrial	CM-1-CPIO	0	54	0.139654087	Commercial - Parking Lot (Commercial Use Property) - Lots - Patron or Employee - One Story	YES - Current	NO - Privately-Owned	Available	Not Used in Prior Housing Element	0.010273554	0	0	0.010273554	0	0	0	093A203	193	Southeast Los Angeles		Lower
LOS ANGELES	9611 S MAIN ST	90003	6053009016	Hybrid Industrial	CM-1-CPIO	0	54	0.139652467	Commercial - Store - One Story	YES - Current	NO - Privately-Owned	Available	Not Used in Prior Housing Element	0.124036832	0	0	0.124036832	0	0	0	093A203	189	Southeast Los Angeles		Lower
LOS ANGELES	9607 S MAIN ST	90003	6053009017	Hybrid Industrial	CM-1-CPIO	0	54	0.136547422	Industrial - Light Manufacturing - One Story	YES - Current	NO - Privately-Owned	Available	Not Used in Prior Housing Element	0.059620664	0	0	0.059620664	0	0	0	093A203	185	Southeast Los Angeles		Lower
LOS ANGELES	9603 S MAIN ST	90003	6053009018	Hybrid Industrial	CM-1-CPIO	0	54	0.14012312	Industrial - Light Manufacturing - One Story	YES - Current	NO - Privately-Owned	Available	Not Used in Prior Housing Element	0.046767212	0	0	0.046767212	0	0	0	093A203	151	Southeast Los Angeles		Lower
LOS ANGELES	159 W 97TH ST	90003	6053009031	Low Medium I Residential	R2-1	0	17	0.119381906	Residential - Double, Duplex, or Two Units - 4 Stories or Less	YES - Current	NO - Privately-Owned	Available	Not Used in Prior Housing Element	0	0	0.023690021	0.023690021	2	2*	2*	093A203	208	Southeast Los Angeles		Above Moderate
LOS ANGELES	155 W 97TH ST	90003	6053009032	Low Medium I Residential	R2-1	0	17	0.119383765	Residential - Double, Duplex, or Two Units - 4 Stories or Less	YES - Current	NO - Privately-Owned	Available	Not Used in Prior Housing Element	0	0	0.037401013	0.037401013	2	2*	2*	093A203	207	Southeast Los Angeles		Above Moderate
LOS ANGELES	149 W 97TH ST	90003	6053009033	Low Medium I Residential	R2-1	0	17	0.119383122	Residential - Double, Duplex, or Two Units - 4 Stories or Less	YES - Current	NO - Privately-Owned	Available	Not Used in Prior Housing Element	0	0	0.135201287	0.135201287	2	2*	2*	093A203	206	Southeast Los Angeles	Yes	Above Moderate
LOS ANGELES			6053009034	Low Medium I Residential	R2-1	0	17	0.004652573	Residential - Single Family Residence - Vacant Land	YES - Current	NO - Privately-Owned	Available	Not Used in Prior Housing Element	0	0	0.047605368	0.047605368	0	0	0	093A203	713	Southeast Los Angeles		Above Moderate
LOS ANGELES	139 W 97TH ST	90003	6053009035	Low Medium I Residential	R2-1	0	17	0.119383771	Residential - Double, Duplex, or Two Units - 4 Stories or Less	YES - Current	NO - Privately-Owned	Available	Not Used in Prior Housing Element	0	0	0.056579845	0.056579845	2	2*	2*	093A203	204	Southeast Los Angeles	Yes	Above Moderate
LOS ANGELES	137 W 97TH ST	90003	6053009036	Low Medium I Residential	R2-1	0	17	0.119381899	Residential - Single Family Residence	YES - Current	NO - Privately-Owned	Available	Not Used in Prior Housing Element	0	0	0.099638897	0.099638897	1	2*	2*	093A203	203	Southeast Los Angeles		Above Moderate
LOS ANGELES	133 W 97TH ST	90003	6053009037	Low Medium I Residential	R2-1	0	17	0.119384055	Residential - Single Family Residence	YES - Current	NO - Privately-Owned	Available	Not Used in Prior Housing Element	0	0	0.099638897	0.099638897	1	2*	2*	093A203	202	Southeast Los Angeles		Above Moderate
LOS ANGELES	129 W 97TH ST	90003	6053009038	Low Medium I Residential	R2-1	0	17	0.119383122	Residential - Single Family Residence	YES - Current	NO - Privately-Owned	Available	Not Used in Prior Housing Element	0	0	0.099638897	0.099638897	1	2*	2*	093A203	200	Southeast Los Angeles		Above Moderate
LOS ANGELES	125 W 97TH ST	90003	6053009039	Low Medium I Residential	R2-1	0	17	0.119382838	Residential - Single Family Residence	YES - Current	NO - Privately-Owned	Available	Not Used in Prior Housing Element	0	0	0.099638897	0.099638897	1	2*	2*	093A203	199	Southeast Los Angeles		Above Moderate
LOS ANGELES	123 W 97TH ST	90003	6053009040	Low Medium I Residential	R2-1	0	17	0.119381899	Residential - Single Family Residence	YES - Current	NO - Privately-Owned	Available	Not Used in Prior Housing Element	0	0	0.099638897	0.099638897	1	2*	2*	093A203	198	Southeast Los Angeles		Above Moderate
LOS ANGELES	119 W 97TH ST	90003	6053009041	Low Medium I Residential	R2-1	0	17	0.119384055	Residential - Double, Duplex, or Two Units - 4 Stories or Less	YES - Current	NO - Privately-Owned	Available	Not Used in Prior Housing Element	0	0	0.135201287	0.135201287	2	2*	2*	093A203	197	Southeast Los Angeles	Yes	Above Moderate
LOS ANGELES	128 W COLDEN AVE	90003	6053009047	Low Medium I Residential	R2-1	0	17	0.119384036	Residential - Single Family Residence	YES - Current	NO - Privately-Owned	Available	Not Used in Prior Housing Element	0	0	0.099638897	0.099638897	1	2*	2*	093A203	156	Southeast Los Angeles		Above Moderate
LOS ANGELES	132 W COLDEN AVE	90003	6053009048	Low Medium I Residential	R2-1	0	17	0.119382171	Residential - Single Family Residence	YES - Current	NO - Privately-Owned	Available	Not Used in Prior Housing Element	0	0	0.041408515	0.041408515	1	2*	2*	093A203	157	Southeast Los Angeles		Above Moderate
LOS ANGELES	134 W COLDEN AVE	90003	6053009049	Low Medium I Residential	R2-1	0	17	0.119383752	Residential - Double, Duplex, or Two Units - 4 Stories or Less	YES - Current	NO - Privately-Owned	Available	Not Used in Prior Housing Element	0	0	0.135201287	0.135201287	2	2*	2*	093A203	158	Southeast Los Angeles	Yes	Above Moderate
LOS ANGELES	138 W COLDEN AVE	90003	6053009050	Low Medium I Residential	R2-1	0	17	0.119381887	Residential - Double, Duplex, or Two Units - 4 Stories or Less	YES - Current	NO - Privately-Owned	Available	Not Used in Prior Housing Element	0	0	0.002977829	0.002977829	2	2*	2*	093A203	159	Southeast Los Angeles		Above Moderate
LOS ANGELES	144 W COLDEN AVE	90003	6053009051	Low Medium I Residential	R2-1	0	17	0.119383752	Residential - Double, Duplex, or Two Units - 4 Stories or Less	YES - Current	NO - Privately-Owned	Available	Not Used in Prior Housing Element	0	0	0.135201287	0.135201287	2	2*	2*	093A203	160	Southeast Los Angeles	Yes	Above Moderate
LOS ANGELES	148 W COLDEN AVE	90003	6053009052	Low Medium I Residential	R2-1	0	17	0.119383104	Residential - Single Family Residence	YES - Current	NO - Privately-Owned	Available	Not Used in Prior Housing Element	0	0	0.099638897	0.099638897	1	2*	2*	093A203	161	Southeast Los Angeles		Above Moderate
LOS ANGELES	152 W COLDEN AVE	90003	6053009053	Low Medium I Residential	R2-1	0	17	0.119383104	Residential - Single Family Residence	YES - Current	NO - Privately-Owned	Available	Not Used in Prior Housing Element	0	0	0.099638897	0.099638897	1	2*	2*	093A203	162	Southeast Los Angeles		Above Moderate
LOS ANGELES	156 W COLDEN AVE	90003	6053009054	Low Medium I Residential	R2-1	0	17	0.119383752	Residential - Single Family Residence	YES - Current	NO - Privately-Owned	Available	Not Used in Prior Housing Element	0	0	0.099638897	0.099638897	1	2*	2*	093A203	163	Southeast Los Angeles		Above Moderate
LOS ANGELES	9602 S BROADWAY	90003	6053010001	Neighborhood Commercial	C2-1VL-CPIO	0	108	0.14047468	Commercial - Commercial - Miscellaneous Commercial - One Story	YES - Current	NO - Privately-Owned	Available	Used in Prior Housing Element - Non-Vacant	0.202490932	0	0	0.202490932	0	0	0	093A203	175	Southeast Los Angeles		Lower
LOS ANGELES

LOS ANGELES	166 W COLDEN AVE	90003	6053010042	Low Medium I Residential	R2-1	0	17	0.119381887	Residential - Double, Duplex, or Two Units - 4 Stories or Less	YES - Current	NO - Privately-Owned	Available	Not Used in Prior Housing Element	0	0	0.023690021	0.023690021	2	2*	2*	093A203	166	Southeast Los Angeles		Above Moderate
LOS ANGELES			6053010043	Low Medium I Residential	R2-1	0	17	0.004647443	Residential - Single Family Residence - Vacant Land	YES - Current	NO - Privately-Owned	Available	Not Used in Prior Housing Element	0	0	0.047605368	0.047605368	0	0	0	093A203	684	Southeast Los Angeles		Above Moderate
LOS ANGELES			6053010045	Low Medium I Residential	R2-1	0	17	0.004645398	Residential - Single Family Residence - Vacant Land	YES - Current	NO - Privately-Owned	Available	Not Used in Prior Housing Element	0	0	0.047605368	0.047605368	0	0	0	093A203	682	Southeast Los Angeles		Above Moderate
LOS ANGELES	210 W COLDEN AVE	90003	6053010046	Low Medium I Residential	R2-1	0	17	0.119383752	Residential - Double, Duplex, or Two Units - 4 Stories or Less	YES - Current	NO - Privately-Owned	Available	Not Used in Prior Housing Element	0	0	0.023690021	0.023690021	2	2*	2*	093A203	170	Southeast Los Angeles		Above Moderate
LOS ANGELES	214 W COLDEN AVE	90003	6053010047	Low Medium I Residential	R2-1	0	17	0.119381887	Residential - Double, Duplex, or Two Units - 4 Stories or Less	YES - Current	NO - Privately-Owned	Available	Not Used in Prior Housing Element	0	0	0.135201287	0.135201287	2	2*	2*	093A203	171	Southeast Los Angeles	Yes	Above Moderate
LOS ANGELES	216 W COLDEN AVE	90003	6053010048	Low Medium I Residential	R2-1	0	17	0.119384036	Residential - Single Family Residence	YES - Current	NO - Privately-Owned	Available	Not Used in Prior Housing Element	0	0	0.099638897	0.099638897	1	2*	2*	093A203	672	Southeast Los Angeles		Above Moderate
LOS ANGELES	220 W COLDEN AVE	90003	6053010049	Low Medium I Residential	R2-1	0	17	0.119384036	Residential - Double, Duplex, or Two Units - 4 Stories or Less	YES - Current	NO - Privately-Owned	Available	Not Used in Prior Housing Element	0	0	0.135201287	0.135201287	2	2*	2*	093A203	173	Southeast Los Angeles	Yes	Above Moderate
LOS ANGELES	226 W COLDEN AVE	90003	6053010050	Low Medium I Residential	R2-1	0	17	0.119382765	Residential - Single Family Residence	YES - Current	NO - Privately-Owned	Available	Not Used in Prior Housing Element	0	0	0.099638897	0.099638897	1	2*	2*	093A203	174	Southeast Los Angeles		Above Moderate
LOS ANGELES	9605 S BROADWAY	90003	6053011002	Neighborhood Commercial	C2-1VL-CPIO	0	108	0.119670426	Residential - Five or More Units or Apartments (Any Combination) - 4 Stories or Less	YES - Current	NO - Privately-Owned	Available	Not Used in Prior Housing Element	0.099272076	0	0	0.099272076	5	0	0	093A203	188	Southeast Los Angeles		Lower
LOS ANGELES	9611 S BROADWAY	90003	6053011003	Neighborhood Commercial	C2-1VL-CPIO	0	108	0.129977584	Institutional - Church - One Story	YES - Current	NO - Privately-Owned	Available	Used in Prior Housing Element - Non-Vacant	0.144187975	0	0	0.144187975	0	0	0	093A203	191	Southeast Los Angeles		Lower
LOS ANGELES	9617 S BROADWAY	90003	6053011004	Neighborhood Commercial	C2-1VL-CPIO	0	108	0.11962011	Residential - Five or More Units or Apartments (Any Combination) - 4 Stories or Less	YES - Current	NO - Privately-Owned	Available	Not Used in Prior Housing Element	0	0	0.146559946	0.146559946	6	0	0	093A203	201	Southeast Los Angeles	Yes	Above Moderate
LOS ANGELES	9623 S BROADWAY	90003	6053011005	Neighborhood Commercial	C2-1VL-CPIO	0	108	0.119592298	Residential - Four Units (Any Combination) - 4 Stories or Less	YES - Current	NO - Privately-Owned	Available	Used in Prior Housing Element - Non-Vacant	0.237095095	0	0	0.237095095	0	0	0	093A203	223	Southeast Los Angeles		Lower
LOS ANGELES	305 W 97TH ST	90003	6053011006	Neighborhood Commercial	C2-1VL-CPIO	0	108	0.119567809	Residential - Three Units (Any Combination) - 4 Stories or Less	YES - Current	NO - Privately-Owned	Available	Not Used in Prior Housing Element	0	0	0.684547216	0.684547216	3	0	0	093A203	227	Southeast Los Angeles	Yes	Above Moderate
LOS ANGELES	310 W COLDEN AVE	90003	6053011010	Neighborhood Commercial	C2-1VL-CPIO	0	108	0.112068759	Residential - Five or More Units or Apartments (Any Combination) - 4 Stories or Less	YES - Current	NO - Privately-Owned	Available	Not Used in Prior Housing Element	0.102573891	0	0	0.102573891	6	0	0	093A203	176	Southeast Los Angeles		Lower
LOS ANGELES	9701 S BROADWAY	90003	6053012001	Neighborhood Commercial	C2-1VL-CPIO	0	108	0.119515597	Residential - Three Units (Any Combination) - 4 Stories or Less	YES - Current	NO - Privately-Owned	Available	Not Used in Prior Housing Element	0	0	0.265410975	0.265410975	2	0	0	093A203	254	Southeast Los Angeles	Yes	Above Moderate
LOS ANGELES	9707 S BROADWAY	90003	6053012002	Neighborhood Commercial	C2-1VL-CPIO	0	108	0.129810232	Commercial - Office Building - Loft-type Buildings - One Story	YES - Current	NO - Privately-Owned	Available	Not Used in Prior Housing Element	0.09169718	0	0	0.09169718	1	0	0	093A203	257	Southeast Los Angeles		Lower
LOS ANGELES	9711 S BROADWAY	90003	6053012003	Neighborhood Commercial	C2-1VL-CPIO	0	108	0.119454813	Residential - Single Family Residence	YES - Current	NO - Privately-Owned	Available	Not Used in Prior Housing Element	1.248768389	0	0	1.248768389	1	0	0	093A203	260	Southeast Los Angeles		Lower
LOS ANGELES	9715 S BROADWAY	90003	6053012004	Neighborhood Commercial	C2-1VL-CPIO	0	108	0.119428985	Residential - Four Units (Any Combination) - 4 Stories or Less	YES - Current	NO - Privately-Owned	Available	Not Used in Prior Housing Element	0.115468439	0	0	0.115468439	4	0	0	093A203	269	Southeast Los Angeles		Lower
LOS ANGELES	9719 S BROADWAY	90003	6053012005	Neighborhood Commercial	C2-1VL-CPIO	0	108	0.119402005	Residential - Four Units (Any Combination) - 4 Stories or Less	YES - Current	NO - Privately-Owned	Available	Not Used in Prior Housing Element	0	0	0.116648734	0.116648734	4	0	0	093A203	295	Southeast Los Angeles	Yes	Above Moderate
LOS ANGELES	303 W 98TH ST	90003	6053012006	Neighborhood Commercial	C2-1VL-CPIO	0	108	0.129707162	Residential - Four Units (Any Combination) - 4 Stories or Less	YES - Current	NO - Privately-Owned	Available	Not Used in Prior Housing Element	0	0	0.415836087	0.415836087	4	0	0	093A203	299	Southeast Los Angeles	Yes	Above Moderate
LOS ANGELES	9714 S BROADWAY	90003	6053013004	Neighborhood Commercial	C2-1VL-CPIO	0	108	0.138878349	Commercial - Store Combination - Store and Office Combination - One Story	YES - Current	NO - Privately-Owned	Available	Used in Prior Housing Element - Non-Vacant	0.257346663	0	0	0.257346663	0	0	0	093A203	264	Southeast Los Angeles		Lower
LOS ANGELES	9720 S BROADWAY	90003	6053013005	Neighborhood Commercial	C2-1VL-CPIO	0	108	0.138756309	Commercial - Store Combination - Store and Residential Combination - One Story	YES - Current	NO - Privately-Owned	Available	Not Used in Prior Housing Element	0	0	0.065325341	0.065325341	4	0	0	093A203	294	Southeast Los Angeles	Yes	Above Moderate
LOS ANGELES	244 W 97TH ST	90003	6053013031	Neighborhood Commercial	C2-1VL-CPIO	0	108	0.139318553	Institutional - Church - One Story	YES - Current	NO - Privately-Owned	Available	Used in Prior Housing Element - Non-Vacant	0.150342986	0	0	0.150342986	0	0	0	093A203	253	Southeast Los Angeles		Lower
LOS ANGELES	9704 S BROADWAY	90003	6053013031	Neighborhood Commercial	C2-1VL-CPIO	0	108	0.139124996	Institutional - Church - One Story	YES - Current	NO - Privately-Owned	Available	Used in Prior Housing Element - Non-Vacant	0.150342986	0	0	0.150342986	0	0	0	093A203	256	Southeast Los Angeles		Lower
LOS ANGELES	233 1/2 W 98TH ST	90003	6053013033	Low Medium I Residential	R2-1	0	17	0.119383863	Residential - Single Family Residence	YES - Current	NO - Privately-Owned	Available	Not Used in Prior Housing Element	0	0	0.101640362	0.101640362	1	2*	2*	093A203	289	Southeast Los Angeles		Above Moderate
LOS ANGELES	229 W 98TH ST	90003	6053013034	Low Medium I Residential	R2-1	0	17	0.10446135	Residential - Single Family Residence	YES - Current	NO - Privately-Owned	Available	Not Used in Prior Housing Element	0	0	0.043047759	0.043047759	1	1*	1*	093A203	287	Southeast Los Angeles		Above Moderate
LOS ANGELES	225 W 98TH ST	90003	6053013035	Low Medium I Residential	R2-1	0	17	0.119382931	Residential - Double, Duplex, or Two Units - 4 Stories or Less	YES - Current	NO - Privately-Owned	Available	Not Used in Prior Housing Element	0	0	0.002977829	0.002977829	2	2*	2*	093A203	286	Southeast Los Angeles		Above Moderate
LOS ANGELES	217 W 98TH ST	90003	6053013037	Low Medium I Residential	R2-1	0	17	0.119383441	Residential - Single Family Residence	YES - Current	NO - Privately-Owned	Available	Not Used in Prior Housing Element	0	0	0.099638897	0.099638897	1	2*	2*	093A203	283	Southeast Los Angeles		Above Moderate
LOS ANGELES	213 W 98TH ST	90003	6053013038	Low Medium I Residential	R2-1	0	17	0.119381998	Residential - Single Family Residence	YES - Current	NO - Privately-Owned	Available	Not Used in Prior Housing Element	0	0	0.099638897	0.099638897	1	2*	2*	093A203	282	Southeast Los Angeles		Above Moderate
LOS ANGELES	205 W 98TH ST	90003	6053013040	Low Medium I Residential	R2-1	0	17	0.119383864	Residential - Single Family Residence	YES - Current	NO - Privately-Owned	Available	Not Used in Prior Housing Element	0	0	0.099638897	0.099638897	1	2*	2*	093A203	280	Southeast Los Angeles		Above Moderate
LOS ANGELES	201 W 98TH ST	90003	6053013041	Low Medium I Residential	R2-1	0	17	0.119383221	Residential - Double, Duplex, or Two Units - 4 Stories or Less	YES - Current	NO - Privately-Owned	Available	Not Used in Prior Housing Element	0	0	0.026364148	0.026364148	2	2*	2*	093A203	279	Southeast Los Angeles		Above Moderate
LOS ANGELES	161 W 98TH ST	90003	6053013042	Low Medium I Residential	R2-1	0	17	0.119384437	Residential - Single Family Residence	YES - Current	NO - Privately-Owned	Available	Not Used in Prior Housing Element	0	0	0.099638897	0.099638897	1	2*	2*	093A203	278	Southeast Los Angeles		Above Moderate
LOS ANGELES	200 W 97TH ST	90003	6053013044	Low Medium I Residential	R2-1	0	17	0.119383122	Residential - Single Family Residence	YES - Current	NO - Privately-Owned	Available	Not Used in Prior Housing Element	0	0	0.099638897	0.099638897	1	2*	2*	093A203	243	Southeast Los Angeles		Above Moderate
LOS ANGELES	204 W 97TH ST	90003	6053013045	Low Medium I Residential	R2-1	0	17	0.119383122	Residential - Single Family Residence	YES - Current	NO - Privately-Owned	Available	Not Used in Prior Housing Element	0	0	0.099638897	0.099638897	1	2*	2*	093A203	244	Southeast Los Angeles		Above Moderate
LOS ANGELES	208 W 97TH ST	90003	6053013046	Low Medium I Residential	R2-1	0	17	0.119383765	Residential - Single Family Residence	YES - Current	NO - Privately-Owned	Available	Not Used in Prior Housing Element	0	0	0.099638897	0.099638897	1	2*	2*	093A203	245	Southeast Los Angeles		Above Moderate
LOS ANGELES	218 W 97TH ST	90003	6053013048	Low Medium I Residential	R2-1	0	17	0.119384055	Residential - Double, Duplex, or Two Units - 4 Stories or Less	YES - Current	NO - Privately-Owned	Available	Not Used in Prior Housing Element	0	0	0.135201287	0.135201287	2	2*	2*	093A203	247	Southeast Los Angeles	Yes	Above Moderate
LOS ANGELES	220 W 97TH ST	90003	6053013049	Low Medium I Residential	R2-1	0	17	0.119383122	Residential - Single Family Residence	YES - Current	NO - Privately-Owned	Available	Not Used in Prior Housing Element	0	0	0.099638897	0.099638897	1	2*	2*	093A203	248	Southeast Los Angeles		Above Moderate
LOS ANGELES	226 W 97TH ST	90003	6053013050	Low Medium I Residential	R2-1	0	17	0.119382838	Residential - Double, Duplex, or Two Units - 4 Stories or Less	YES - Current	NO - Privately-Owned	Available	Not Used in Prior Housing Element	0	0	0.007963521	0.007963521	2	2*	2*	093A203	249	Southeast Los Angeles	Yes	Above Moderate
LOS ANGELES	228 W 97TH ST	90003	6053013051	Low Medium I Residential	R2-1	0	17	0.119383765	Residential - Single Family Residence	YES - Current	NO - Privately-Owned	Available	Not Used in Prior Housing Element	0	0	0.099638897	0.099638897	1	2*	2*	093A203	250	Southeast Los Angeles		Above Moderate
LOS ANGELES	232 W 97TH ST	90003	6053013052	Low Medium I Residential	R2-1	0	17	0.11938219	Residential - Single Family Residence	YES - Current	NO - Privately-Owned	Available	Not Used in Prior Housing Element	0	0	0.099638897	0.099638897	1	2*	2*	093A203	251	Southeast Los Angeles		Above Moderate
LOS ANGELES	238 W 97TH ST	90003	6053013053	Low Medium I Residential	R2-1	0	17	0.119383947	Residential - Double, Duplex, or Two Units - 4 Stories or Less	YES - Current	NO - Privately-Owned	Available	Not Used in Prior Housing Element	0	0	0.135201287	0.135201287	2	2*	2*	093A203	252	Southeast Los Angeles	Yes	Above Moderate
LOS ANGELES	9701 S MAIN ST	90003	6053014014	Hybrid Industrial	CM-1-CPIO	0	54	0.140513401	Commercial - Auto, Recreation Equipment, Construction Equipment Sales and Service - Auto Body Repair Shop - One Story	YES - Current	NO - Privately-Owned	Available	Used in Prior Housing Element - Non-Vacant	0.124036832	0	0	0.124036832	0	0	0	093A203	229	Southeast Los Angeles		Lower
LOS ANGELES	156 W 97TH ST	90003	6053014026	Low Medium I Residential	R2-1	0	17	0.119381899	Residential - Double, Duplex, or Two Units - 4 Stories or Less	YES - Current	NO - Privately-Owned	Available	Not Used in Prior Housing Element	0	0	0.126595759	0.126595759	2	2*	2*	093A203	241	Southeast Los Angeles	Yes	Above Moderate
LOS ANGELES	157 W 98TH ST	90003	6053014027	Low Medium I Residential	R2-1	0	17	0.119382288	Residential - Double, Duplex, or Two Units - 4 Stories or Less	YES - Current	NO - Privately-Owned	Available	Not Used in Prior Housing Element	0	0	0.135201287	0.135201287	2	2*	2*	093A203	277	Southeast Los Angeles	Yes	Above Moderate
LOS ANGELES	153 W 98TH ST	90003	6053014028	Low Medium I Residential	R2-1	0	17	0.119383863	Residential - Single Family Residence	YES - Current	NO - Privately-Owned	Available	Not Used in Prior Housing Element	0	0	0.099638897	0.099638897	1	2*	2*	093A203	276	Southeast Los Angeles		Above Moderate
LOS ANGELES	149 W 98TH ST	90003	6053014029	Low Medium I Residential	R2-1	0	17	0.119383863	Residential - Single Family Residence	YES - Current	NO - Privately-Owned	Available	Not Used in Prior Housing Element	0	0	0.099638897	0.099638897	1	2*	2*	093A203	275	Southeast Los Angeles		Above Moderate
LOS ANGELES	145 W 98TH ST	90003	6053014030	Low Medium I Residential	R2-1	0	17	0.119382931	Residential - Single Family Residence	YES - Current	NO - Privately-Owned	Available	Not Used in Prior Housing Element	0	0	0.099638897	0.099638897	1	2*	2*	093A203	274	Southeast Los Angeles		Above Moderate
LOS ANGELES	141 W 98TH ST	90003	6053014031	Low Medium I Residential	R2-1	0	17	0.119382648	Residential - Single Family Residence	YES - Current	NO - Privately-Owned	Available	Not Used in Prior Housing Element	0	0	0.099638897	0.099638897	1	2*	2*	093A203	273	Southeast Los Angeles		Above Moderate
LOS ANGELES	137 W 98TH ST	90003	6053014032	Low Medium I Residential	R2-1	0	17	0.11938358	Residential - Single Family Residence	YES - Current	NO - Privately-Owned	Available	Not Used in Prior Housing Element	0	0	0.099638897	0.099638897	1	2*	2*	093A203	272	Southeast Los Angeles		Above Moderate
LOS ANGELES	125 W 98TH ST	90003	6053014035	Low Medium I Residential	R2-1	0	17	0.119382931	Residential - Double, Duplex, or Two Units - 4 Stories or Less	YES - Current	NO - Privately-Owned	Available	Not Used in Prior Housing Element	0	0	0.135201287	0.135201287	2	2*	2*	093A203	268	Southeast Los Angeles	Yes	Above Moderate
LOS ANGELES	121 W 98TH ST	90003	6053014036	Low Medium I Residential	R2-1	0	17	0.119383221	Residential - Double, Duplex, or Two Units - 4 Stories or Less	YES - Current	NO - Privately-Owned	Available	Not Used in Prior Housing Element	0	0	0.135201287	0.135201287	2	2*	2*	093A203	267	Southeast Los Angeles	Yes	Above Moderate
LOS ANGELES	117 W 98TH ST	90003	6053014037	Low Medium I Residential	R2-1	0	17	0.119384437	Residential - Single Family Residence	YES - Current	NO - Privately-Owned	Available	Not Used in Prior Housing Element	0	0	0.099638897	0.099638897	1	2*	2*	093A203	266	Southeast Los Angeles		Above Moderate
LOS ANGELES	112 W 97TH ST	90003	6053014039	Low Medium I Residential	R2-1	0	17	0.119383879	Residential - Single Family Residence	YES - Current	NO - Privately-Owned	Available	Not Used in Prior Housing Element	0	0	0.099638897	0.099638897	1	2*	2*	093A203	230	Southeast Los Angeles		Above Moderate
LOS ANGELES	116 W 97TH ST	90003	6053014040	Low Medium I Residential	R2-1	0	17	0.119383765	Residential - Single Family Residence	YES - Current	NO - Privately-Owned	Available	Not Used in Prior Housing Element	0	0	0.099638897	0.099638897	1	2*	2*	093A203	231	Southeast Los Angeles		Above Moderate
LOS ANGELES	120 W 97TH ST	90003	6053014041	Low Medium I Residential	R2-1	0	17	0.119381906	Residential - Double, Duplex, or Two Units - 4 Stories or Less	YES - Current	NO - Privately-Owned	Available	Not Used in Prior Housing Element	0	0	0.135201287	0.135201287	2	2*	2*	093A203	232	Southeast Los Angeles	Yes	Above Moderate
LOS ANGELES	124 W 97TH ST	90003	6053014042	Low Medium I Residential	R2-1	0	17	0.119382831	Residential - Single Family Residence	YES - Current	NO - Privately-Owned	Available	Not Used in Prior Housing Element	0	0	0.099638897	0.099638897	1	2*	2*	093A203	233	Southeast Los Angeles		Above Moderate
LOS ANGELES	128 W 97TH ST	90003	6053014043	Low Medium I Residential	R2-1	0	17	0.119382838	Residential - Single Family Residence	YES - Current	NO - Privately-Owned	Available	Not Used in Prior Housing Element	0	0	0.099638897	0.099638897	1	2*	2*	093A203	234	Southeast Los Angeles		Above Moderate
LOS ANGELES	132 W 97TH ST	90003	6053014044	Low Medium I Residential	R2-1	0	17	0.119383765	Residential - Double, Duplex, or Two Units - 4 Stories or Less	YES - Current	NO - Privately-Owned	Available	Not Used in Prior Housing Element	0	0	0.135201287	0.135201287	2	2*	2*	093A203	235	Southeast Los Angeles	Yes	Above Moderate
LOS ANGELES	136 W 97TH ST	90003	6053014045	Low Medium I Residential	R2-1	0	17	0.119381906	Residential - Double, Duplex, or Two Units - 4 Stories or Less	YES - Current	NO - Privately-Owned	Available	Not Used in Prior Housing Element	0	0	0.023690021	0.023690021	2	2*	2*	093A203	236	Southeast Los Angeles		Above Moderate
LOS ANGELES	140 W 97TH ST	90003	6053014046	Low Medium I Residential	R2-1	0	17	0.119383765	Residential - Single Family Residence	YES - Current	NO - Privately-Owned	Available	Not Used in Prior Housing Element	0	0	0.099638897	0.099638897	1	2*	2*	093A203	237	Southeast Los Angeles		Above Moderate
LOS ANGELES	148 W 97TH ST	90003	6053014048	Low Medium I Residential	R2-1	0	17	0.119382831	Residential - Double, Duplex, or Two Units - 4 Stories or Less	YES - Current	NO - Privately-Owned	Available	Not Used in Prior Housing Element	0	0	0.052896363	0.052896363	2	2*	2*	093A203	239	Southeast Los Angeles	Yes	Above Moderate
LOS ANGELES	154 W 97TH ST	90003	6053014049	Low Medium I Residential	R2-1	0	17	0.119383771	Residential - Double, Duplex, or Two Units - 4 Stories or Less	YES - Current	NO - Privately-Owned	Available	Not Used in Prior Housing Element	0	0	0.058908896	0.058908896	2	2*	2*	093A203	240	Southeast Los Angeles	Yes	Above Moderate
LOS ANGELES			6053014050	Low Medium I Residential	R2-1	0	17	0.004658851	Residential - Single Family Residence - Vacant Land	YES - Current	NO - Privately-Owned	Available	Not Used in Prior Housing Element	0	0	0.047605368	0.047605368	0	0	0	093A203	261	Southeast Los Angeles		Above Moderate
LOS ANGELES			6053014900	Hybrid Industrial	CM-1-CPIO	0	54	0.025561468	Miscellaneous - Government Owned Property	YES - Current	YES - City-Owned	Available	Not Used in Prior Housing Element	0	0	0.002671974	0.002671974	0	0	0	093A203	301	Southeast Los Angeles		Above Moderate
LOS ANGELES	144 W 97TH ST	90003	6053014901	Low Medium I Residential	R2-1	0	17	0.119382838	Miscellaneous - Government Owned Property - Vacant Land	YES - Current	YES - City-Owned	Available	Not Used in Prior Housing Element	0	0	0.004204437	0.004204437	0	2*	2*	093A203	238	Southeast Los Angeles		Above Moderate
LOS ANGELES			6053014901	Low Medium I Residential	R2-1	0	17	0.00467155	Miscellaneous - Government Owned Property - Vacant Land	YES - Current	YES - City-Owned	Available	Not Used in Prior Housing Element	0	0	0.000666065	0.000666065	0	0	0	093A203	262	Southeast Los Angeles		Above Moderate
LOS ANGELES	9819 S MAIN ST	90003	6053015014	Hybrid Industrial	CM-1-CPIO	0	54	0.139471697	Commercial - Commercial - Vacant Land	YES - Current	NO - Privately-Owned	Available	Not Used in Prior Housing Element	0.096993834	0	0	0.096993834	0	0	0	093A203	392	Southeast Los Angeles		Lower
LOS ANGELES	9815 S MAIN ST	90003	6053015015	Hybrid Industrial	CM-1-CPIO	0	54	0.139082974	Residential - Single Family Residence	YES - Current	NO - Privately-Owned	Available	Not Used in Prior Housing Element	0.660550624	0	0	0.660550624	1	0	0	093A203	361	Southeast Los Angeles		Lower
LOS ANGELES	9809 S MAIN ST	90003	6053015016	Hybrid Industrial	CM-1-CPIO	0	54	0.136573996	Commercial - Non-Auto Service and Repair Shop, Paint Shop, or Laundry - One Story	YES - Current	NO - Privately-Owned	Available	Not Used in Prior Housing Element	0.04035016	0	0	0.04035016	0	0	0	093A203	358	Southeast Los Angeles		Lower
LOS ANGELES	100 W 98TH ST	90003	6053015017	Hybrid Industrial	[Q]R4-1	0	54	0.136342221	Commercial - Store Combination - Store and Residential Combination - One Story	YES - Current	NO - Privately-Owned	Available	Not Used in Prior Housing Element	0	0	0.030883776	0.030883776	1	0	0	093A203	318	Southeast Los Angeles	Yes	Above Moderate
LOS ANGELES	157 W 99TH ST	90003	6053015030	Low Medium I Residential	R2-1	0	17	0.119618143	Residential - Single Family Residence	YES - Current	NO - Privately-Owned	Available	Not Used in Prior Housing Element	0	0	0.099638897	0.099638897	1	2*	2*	093A203	375	Southeast Los Angeles		Above Moderate
LOS ANGELES	153 W 99TH ST	90003	6053015031	Low Medium I Residential	R2-1	0	17	0.11961466	Residential - Single Family Residence	YES - Current	NO - Privately-Owned	Available	Not Used in Prior Housing Element	0	0	0.099638897	0.099638897	1	2*	2*	093A203	374	Southeast Los Angeles		Above Moderate
LOS ANGELES	151 W 99TH ST	90003	6053015032	Low Medium I Residential	R2-1	0	17	0.119611509	Residential - Double, Duplex, or Two Units - 4 Stories or Less	YES - Current	NO - Privately-Owned	Available	Not Used in Prior Housing Element	0	0	0.002977829	0.002977829	2	2*	2*	093A203	373	Southeast Los Angeles		Above Moderate
LOS ANGELES	145 W 99TH ST	90003	6053015033	Low Medium I Residential	R2-1	0	17	0.119608636	Residential - Double, Duplex, or Two Units - 4 Stories or Less	YES - Current	NO - Privately-Owned	Available	Not Used in Prior Housing Element	0	0	0.002977829	0.002977829	2	2*	2*	093A203	372	Southeast Los Angeles		Above Moderate
LOS ANGELES	143 W 99TH ST	90003	6053015034	Low Medium I Residential	R2-1	0	17	0.119605842	Residential - Single Family Residence	YES - Current	NO - Privately-Owned	Available	Not Used in Prior Housing Element	0	0	0.099638897	0.099638897	1	2*	2*	093A203	371	Southeast Los Angeles		Above Moderate
LOS ANGELES	137 W 99TH ST	90003	6053015035	Low Medium I Residential	R2-1	0	17	0.11960204	Residential - Single Family Residence	YES - Current	NO - Privately-Owned	Available	Not Used in Prior Housing Element	0	0	0.099638897	0.099638897	1	2*	2*	093A203	370	Southeast Los Angeles		Above Moderate
LOS ANGELES	129 W 99TH ST	90003	6053015037	Low Medium I Residential	R2-1	0	17	0.11959573	Residential - Single Family Residence	YES - Current	NO - Privately-Owned	Available	Not Used in Prior Housing Element	0	0	0.041408515	0.041408515	1	2*	2*	093A203	368	Southeast Los Angeles		Above Moderate
LOS ANGELES	125 W 99TH ST	90003	6053015038	Low Medium I Residential	R2-1	0	17	0.119592244	Residential - Double, Duplex, or Two Units - 4 Stories or Less	YES - Current	NO - Privately-Owned	Available	Not Used in Prior Housing Element	0	0	0.135201287	0.135201287	2	2*	2*	093A203	367	Southeast Los Angeles	Yes	Above Moderate
LOS ANGELES	121 W 99TH ST	90003	6053015039	Low Medium I Residential	R2-1	0	17	0.11958916	Residential - Single Family Residence	YES - Current	NO - Privately-Owned	Available	Not Used in Prior Housing Element	0	0	0.099638897	0.099638897	1	2*	2*	093A203	366	Southeast Los Angeles		Above Moderate
LOS ANGELES	117 W 99TH ST	90003	6053015040	Low Medium I Residential	R2-1	0	17	0.119587225	Residential - Single Family Residence	YES - Current	NO - Privately-Owned	Available	Not Used in Prior Housing Element	0	0	0.099638897	0.099638897	1	2*	2*	093A203	365	Southeast Los Angeles		Above Moderate
LOS ANGELES	135 W 99TH ST	90003	6053015054	Low Medium I Residential	R2-1	0	17	0.119598588	Residential - Single Family Residence	YES - Current	NO - Privately-Owned	Available	Not Used in Prior Housing Element	0	0	0.002977829	0.002977829	2	2*	2*	093A203	369	Southeast Los Angeles		Above Moderate
LOS ANGELES	9808 S BROADWAY	90003	6053016002	Neighborhood Commercial	C2-1VL-CPIO	0	108	0.13809872	Commercial - Commercial - Vacant Land	YES - Current	NO - Privately-Owned	Available	Not Used in Prior Housing Element	0.134456784	0	0	0.134456784	0	0	0	093A203	359	Southeast Los Angeles		Lower
LOS ANGELES	9814 S BROADWAY	90003	6053016003	Neighborhood Commercial	C2-1VL-CPIO	0	108	0.138228817	Commercial - Commercial - Vacant Land	YES - Current	NO - Privately-Owned	Available	Not Used in Prior Housing Element	0.134456784	0	0	0.134456784	0	0	0	093A203	364	Southeast Los Angeles		Lower
LOS ANGELES	9818 S BROADWAY	90003	6053016004	Neighborhood Commercial	C2-1VL-CPIO	0	108	0.137852953	Residential - Double, Duplex, or Two Units - 4 Stories or Less	YES - Current	NO - Privately-Owned	Available	Not Used in Prior Housing Element	0	0	0.529268074	0.529268074	2	0	0	093A203	393	Southeast Los Angeles	Yes	Above Moderate
LOS ANGELES	9824 S BROADWAY	90003	6053016005	Neighborhood Commercial	C2-1VL-CPIO	0	108	0.138621445	Commercial - Store Combination - Store and Residential Combination - One Story	YES - Current	NO - Privately-

LOS ANGELES	9825 S BROADWAY	90003	6053017014	Neighborhood Commercial	C2-1VL-CPIO	0	108	0.254155631	Institutional - Church - One Story	YES - Current	NO - Privately-Owned	Available	Not Used in Prior Housing Element	0.051157147	0	0	0.051157147	1	0	0	093A203	388	Southeast Los Angeles								Lower
LOS ANGELES	309 W CENTURY BLVD	90003	6053018007	Community Commercial	C2-1-CPIO	0	108	0.119326727	Commercial - Service Station - With Car Wash - No Additional Services	YES - Current	NO - Privately-Owned	Available	Used in Prior Housing Element - Non-Vacant	0.057327318	0	0	0.057327318	1	0	0	091-SA203	52	Southeast Los Angeles								Lower
LOS ANGELES	315 W CENTURY BLVD	90003	6053018007	Community Commercial	C2-1-CPIO	0	108	0.058838951	Commercial - Service Station - With Car Wash - No Additional Services	YES - Current	NO - Privately-Owned	Available	Used in Prior Housing Element - Non-Vacant	0	0	0.018200453	0.018200453	1	0	0	091-SA203	53	Southeast Los Angeles								Above Moderate
LOS ANGELES	9915 S BROADWAY	90003	6053018007	Community Commercial	C2-1-CPIO	0	108	0.270540413	Commercial - Service Station - With Car Wash - No Additional Services	YES - Current	NO - Privately-Owned	Available	Used in Prior Housing Element - Non-Vacant	0.095773464	0	0	0.095773464	1	0	0	091-SA203	51	Southeast Los Angeles								Lower
LOS ANGELES		6053018009		Community Commercial	C2-1-CPIO	0	108	0.005632478	Residential - Single Family Residence - Vacant Land	YES - Current	NO - Privately-Owned	Available	Not Used in Prior Housing Element	0	0	0.047605368	0.047605368	0	0	0	091-SA203	360	Southeast Los Angeles								Above Moderate
LOS ANGELES	310 W 99TH ST	90003	6053018010	Community Commercial	C2-1-CPIO	0	108	0.112640384	Residential - Single Family Residence	YES - Current	NO - Privately-Owned	Available	Not Used in Prior Housing Element	0.733290386	0	0	0.733290386	1	0	0	091-SA203	46	Southeast Los Angeles								Lower
LOS ANGELES	9905 S BROADWAY	90003	6053018011	Community Commercial	C2-1-CPIO	0	108	0.221046333	Residential - Five or More Units or Apartments (Any Combination) - 4 Stories or Less	YES - Current	NO - Privately-Owned	Available	Not Used in Prior Housing Element	0.093020184	0	0	0.093020184	12	0	0	091-SA203	45	Southeast Los Angeles								Lower
LOS ANGELES	9902 S BROADWAY	90003	6053019001	Community Commercial	C2-1-CPIO	0	108	0.137450788	Commercial - Store Combination - Store and Residential Combination - One Story	YES - Current	NO - Privately-Owned	Available	Not Used in Prior Housing Element	0.135048486	0	0	0.135048486	1	0	0	091-SA203	44	Southeast Los Angeles								Lower
LOS ANGELES	9906 S BROADWAY	90003	6053019002	Community Commercial	C2-1-CPIO	0	108	0.137337781	Residential - Five or More Units or Apartments (Any Combination) - 4 Stories or Less	YES - Current	NO - Privately-Owned	Available	Not Used in Prior Housing Element	0	0	0.121105345	0.121105345	5	0	0	091-SA203	48	Southeast Los Angeles		Yes						Above Moderate
LOS ANGELES	229 W CENTURY BLVD	90003	6053019009	Low Medium I Residential	R2-1	0	17	0.101442344	Residential - Single Family Residence	YES - Current	NO - Privately-Owned	Available	Not Used in Prior Housing Element	0	0	0.032746869	0.032746869	1	1*	1*	091-SA203	76	Southeast Los Angeles								Above Moderate
LOS ANGELES	221 W CENTURY BLVD	90003	6053019011	Low Medium I Residential	R2-1	0	17	0.101421753	Residential - Single Family Residence	YES - Current	NO - Privately-Owned	Available	Not Used in Prior Housing Element	0	0	0.01338961	0.01338961	1	1*	1*	091-SA203	74	Southeast Los Angeles								Above Moderate
LOS ANGELES	209 W CENTURY BLVD	90003	6053019013	Low Medium I Residential	R2-1	0	17	0.101392411	Residential - Single Family Residence	YES - Current	NO - Privately-Owned	Available	Not Used in Prior Housing Element	0	0	0.036231261	0.036231261	1	1*	1*	091-SA203	71	Southeast Los Angeles								Above Moderate
LOS ANGELES	213 W CENTURY BLVD	90003	6053019013	Low Medium I Residential	R2-1	0	17	0.101403251	Residential - Single Family Residence	YES - Current	NO - Privately-Owned	Available	Not Used in Prior Housing Element	0	0	0.036231261	0.036231261	1	1*	1*	091-SA203	72	Southeast Los Angeles								Above Moderate
LOS ANGELES	205 W CENTURY BLVD	90003	6053019014	Low Medium I Residential	R2-1	0	17	0.101381578	Residential - Single Family Residence	YES - Current	NO - Privately-Owned	Available	Not Used in Prior Housing Element	0	0	0.032746869	0.032746869	1	1*	1*	091-SA203	70	Southeast Los Angeles								Above Moderate
LOS ANGELES	161 W CENTURY BLVD	90003	6053019016	Low Medium I Residential	R2-1	0	17	0.101362572	Residential - Single Family Residence	YES - Current	NO - Privately-Owned	Available	Not Used in Prior Housing Element	0	0	0.032746869	0.032746869	1	1*	1*	091-SA203	68	Southeast Los Angeles								Above Moderate
LOS ANGELES	160 W 99TH ST	90003	6053019017	Low Medium I Residential	R2-1	0	17	0.119380213	Residential - Single Family Residence	YES - Current	NO - Privately-Owned	Available	Not Used in Prior Housing Element	0	0	0.144370607	0.144370607	1	2*	2*	091-SA203	33	Southeast Los Angeles		Yes						Above Moderate
LOS ANGELES	200 W 99TH ST	90003	6053019018	Low Medium I Residential	R2-1	0	17	0.119382079	Residential - Single Family Residence	YES - Current	NO - Privately-Owned	Available	Not Used in Prior Housing Element	0	0	0.096387953	0.096387953	1	2*	2*	091-SA203	34	Southeast Los Angeles								Above Moderate
LOS ANGELES	204 W 99TH ST	90003	6053019019	Low Medium I Residential	R2-1	0	17	0.119381436	Residential - Single Family Residence	YES - Current	NO - Privately-Owned	Available	Not Used in Prior Housing Element	0	0	0.096387953	0.096387953	1	2*	2*	091-SA203	35	Southeast Los Angeles								Above Moderate
LOS ANGELES	212 W 99TH ST	90003	6053019021	Low Medium I Residential	R2-1	0	17	0.119382079	Residential - Single Family Residence	YES - Current	NO - Privately-Owned	Available	Not Used in Prior Housing Element	0	0	0.096387953	0.096387953	1	2*	2*	091-SA203	37	Southeast Los Angeles								Above Moderate
LOS ANGELES	216 W 99TH ST	90003	6053019022	Low Medium I Residential	R2-1	0	17	0.119380504	Residential - Single Family Residence	YES - Current	NO - Privately-Owned	Available	Not Used in Prior Housing Element	0	0	0.096387953	0.096387953	1	2*	2*	091-SA203	38	Southeast Los Angeles								Above Moderate
LOS ANGELES	222 W 99TH ST	90003	6053019023	Low Medium I Residential	R2-1	0	17	0.119382079	Residential - Double, Duplex, or Two Units - 4 Stories or Less	YES - Current	NO - Privately-Owned	Available	Not Used in Prior Housing Element	0	0	0.007402233	0.007402233	2	2*	2*	091-SA203	39	Southeast Los Angeles			Yes						Above Moderate
LOS ANGELES	224 W 99TH ST	90003	6053019024	Low Medium I Residential	R2-1	0	17	0.119380213	Residential - Double, Duplex, or Two Units - 4 Stories or Less	YES - Current	NO - Privately-Owned	Available	Not Used in Prior Housing Element	0	0	0.126595759	0.126595759	2	2*	2*	091-SA203	40	Southeast Los Angeles			Yes						Above Moderate
LOS ANGELES	228 W 99TH ST	90003	6053019025	Low Medium I Residential	R2-1	0	17	0.119382079	Residential - Double, Duplex, or Two Units - 4 Stories or Less	YES - Current	NO - Privately-Owned	Available	Not Used in Prior Housing Element	0	0	0.126595759	0.126595759	2	2*	2*	091-SA203	41	Southeast Los Angeles			Yes						Above Moderate
LOS ANGELES	234 W 99TH ST	90003	6053019026	Low Medium I Residential	R2-1	0	17	0.119382079	Residential - Double, Duplex, or Two Units - 4 Stories or Less	YES - Current	NO - Privately-Owned	Available	Not Used in Prior Housing Element	0	0	0.022112198	0.022112198	2	2*	2*	091-SA203	42	Southeast Los Angeles									Above Moderate
LOS ANGELES	236 W 99TH ST	90003	6053019027	Low Medium I Residential	R2-1	0	17	0.11937928	Residential - Double, Duplex, or Two Units - 4 Stories or Less	YES - Current	NO - Privately-Owned	Available	Not Used in Prior Housing Element	0	0	0.126595759	0.126595759	2	2*	2*	091-SA203	43	Southeast Los Angeles			Yes						Above Moderate
LOS ANGELES	9908 1/2 S BROADWAY	90003	6053019030	Community Commercial	C2-1-CPIO	0	108	0.137223404	Commercial - Store - One Story	YES - Current	NO - Privately-Owned	Available	Not Used in Prior Housing Element	0.062154213	0	0	0.062154213	1	0	0	091-SA203	50	Southeast Los Angeles								Lower
LOS ANGELES	9914 S BROADWAY	90003	6053019030	Community Commercial	C2-1-CPIO	0	108	0.13452521	Commercial - Store - One Story	YES - Current	NO - Privately-Owned	Available	Not Used in Prior Housing Element	0.062154213	0	0	0.062154213	1	0	0	091-SA203	56	Southeast Los Angeles								Lower
LOS ANGELES	9918 S BROADWAY	90003	6053019030	Community Commercial	C2-1-CPIO	0	108	0.134413118	Commercial - Store - One Story	YES - Current	NO - Privately-Owned	Available	Not Used in Prior Housing Element	0.062154213	0	0	0.062154213	1	0	0	091-SA203	80	Southeast Los Angeles								Lower
LOS ANGELES	9922 S BROADWAY	90003	6053019030	Community Commercial	C2-1-CPIO	0	108	0.073570487	Commercial - Store - One Story	YES - Current	NO - Privately-Owned	Available	Not Used in Prior Housing Element	0.044268098	0	0	0.044268098	1	0	0	091-SA203	83	Southeast Los Angeles								Lower
LOS ANGELES	153 W CENTURY BLVD	90003	6053020002	Low Medium I Residential	R2-1	0	17	0.101342479	Residential - Single Family Residence	YES - Current	NO - Privately-Owned	Available	Not Used in Prior Housing Element	0	0	0.032746869	0.032746869	1	1*	1*	091-SA203	66	Southeast Los Angeles								Above Moderate
LOS ANGELES	149 W CENTURY BLVD	90003	6053020003	Low Medium I Residential	R2-1	0	17	0.101332438	Residential - Single Family Residence	YES - Current	NO - Privately-Owned	Available	Not Used in Prior Housing Element	0	0	0.032746869	0.032746869	1	1*	1*	091-SA203	65	Southeast Los Angeles								Above Moderate
LOS ANGELES	145 W CENTURY BLVD	90003	6053020004	Low Medium I Residential	R2-1	0	17	0.101322107	Residential - Single Family Residence	YES - Current	NO - Privately-Owned	Available	Not Used in Prior Housing Element	0	0	0.040253773	0.040253773	1	1*	1*	091-SA203	64	Southeast Los Angeles								Above Moderate
LOS ANGELES	141 W CENTURY BLVD	90003	6053020005	Low Medium I Residential	R2-1	0	17	0.10131235	Residential - Single Family Residence	YES - Current	NO - Privately-Owned	Available	Not Used in Prior Housing Element	0	0	0.040253773	0.040253773	1	1*	1*	091-SA203	63	Southeast Los Angeles								Above Moderate
LOS ANGELES	133 W CENTURY BLVD	90003	6053020007	Low Medium I Residential	R2-1	0	17	0.101291472	Residential - Single Family Residence	YES - Current	NO - Privately-Owned	Available	Not Used in Prior Housing Element	0	0	0.040253773	0.040253773	1	1*	1*	091-SA203	61	Southeast Los Angeles								Above Moderate
LOS ANGELES	129 W CENTURY BLVD	90003	6053020008	Low Medium I Residential	R2-1	0	17	0.101283008	Residential - Single Family Residence	YES - Current	NO - Privately-Owned	Available	Not Used in Prior Housing Element	0	0	0.016543013	0.016543013	1	1*	1*	091-SA203	60	Southeast Los Angeles								Above Moderate
LOS ANGELES	125 W CENTURY BLVD	90003	6053020009	Low Medium I Residential	R2-1	0	17	0.101271385	Residential - Single Family Residence	YES - Current	NO - Privately-Owned	Available	Not Used in Prior Housing Element	0	0	0.040253773	0.040253773	1	1*	1*	091-SA203	59	Southeast Los Angeles								Above Moderate
LOS ANGELES	9911 S MAIN ST	90003	6053020014	Hybrid Industrial	CM-1-CPIO	0	54	0.139605739	Residential - Double, Duplex, or Two Units - 4 Stories or Less	YES - Current	NO - Privately-Owned	Available	Not Used in Prior Housing Element	0	0	0.426603597	0.426603597	2	0	0	091-SA203	49	Southeast Los Angeles			Yes						Above Moderate
LOS ANGELES	9907 S MAIN ST	90003	6053020015	Hybrid Industrial	CM-1-CPIO	0	54	0.139547464	Commercial - Store Combination - Store and Residential Combination - One Story	YES - Current	NO - Privately-Owned	Available	Used in Prior Housing Element - Non-Vacant	0.124036832	0	0	0.124036832	0	0	0	091-SA203	47	Southeast Los Angeles								Lower
LOS ANGELES	104 W 99TH ST	90003	6053020016	Hybrid Industrial	CM-1-CPIO	0	54	0.139491291	Commercial - Auto, Recreation Equipment, Construction Equipment Sales and Service - Auto Body Repair Shop - One Story	YES - Current	NO - Privately-Owned	Available	Used in Prior Housing Element - Non-Vacant	0.124036832	0	0	0.124036832	0	0	0	091-SA203	20	Southeast Los Angeles								Lower
LOS ANGELES	114 W 99TH ST	90003	6053020017	Low Medium I Residential	R2-1	0	17	0.120272115	Residential - Double, Duplex, or Two Units - 4 Stories or Less	YES - Current	NO - Privately-Owned	Available	Not Used in Prior Housing Element	0	0	0.126595759	0.126595759	2	2*	2*	091-SA203	21	Southeast Los Angeles			Yes						Above Moderate
LOS ANGELES	116 W 99TH ST	90003	6053020018	Low Medium I Residential	R2-1	0	17	0.119383301	Residential - Single Family Residence	YES - Current	NO - Privately-Owned	Available	Not Used in Prior Housing Element	0	0	0.096387953	0.096387953	1	2*	2*	091-SA203	22	Southeast Los Angeles								Above Moderate
LOS ANGELES	120 W 99TH ST	90003	6053020019	Low Medium I Residential	R2-1	0	17	0.119380213	Residential - Single Family Residence	YES - Current	NO - Privately-Owned	Available	Not Used in Prior Housing Element	0	0	0.096387953	0.096387953	1	2*	2*	091-SA203	23	Southeast Los Angeles								Above Moderate
LOS ANGELES	124 W 99TH ST	90003	6053020020	Low Medium I Residential	R2-1	0	17	0.119382079	Residential - Single Family Residence	YES - Current	NO - Privately-Owned	Available	Not Used in Prior Housing Element	0	0	0.096387953	0.096387953	1	2*	2*	091-SA203	24	Southeast Los Angeles								Above Moderate
LOS ANGELES	130 W 99TH ST	90003	6053020021	Low Medium I Residential	R2-1	0	17	0.119380504	Residential - Single Family Residence	YES - Current	NO - Privately-Owned	Available	Not Used in Prior Housing Element	0	0	0.096387953	0.096387953	1	2*	2*	091-SA203	25	Southeast Los Angeles								Above Moderate
LOS ANGELES	132 W 99TH ST	90003	6053020022	Low Medium I Residential	R2-1	0	17	0.119381145	Residential - Double, Duplex, or Two Units - 4 Stories or Less	YES - Current	NO - Privately-Owned	Available	Not Used in Prior Housing Element	0	0	0.126595759	0.126595759	2	2*	2*	091-SA203	26	Southeast Los Angeles			Yes						Above Moderate
LOS ANGELES	140 W 99TH ST	90003	6053020024	Low Medium I Residential	R2-1	0	17	0.119381145	Residential - Single Family Residence	YES - Current	NO - Privately-Owned	Available	Not Used in Prior Housing Element	0	0	0.096387953	0.096387953	1	2*	2*	091-SA203	28	Southeast Los Angeles								Above Moderate
LOS ANGELES	144 W 99TH ST	90003	6053020025	Low Medium I Residential	R2-1	0	17	0.119380213	Residential - Single Family Residence	YES - Current	NO - Privately-Owned	Available	Not Used in Prior Housing Element	0	0	0.096387953	0.096387953	1	2*	2*	091-SA203	29	Southeast Los Angeles								Above Moderate
LOS ANGELES	148 W 99TH ST	90003	6053020026	Low Medium I Residential	R2-1	0	17	0.119382079	Residential - Single Family Residence	YES - Current	NO - Privately-Owned	Available	Not Used in Prior Housing Element	0	0	0.096387953	0.096387953	1	2*	2*	091-SA203	30	Southeast Los Angeles								Above Moderate
LOS ANGELES	152 W 99TH ST	90003	6053020027	Low Medium I Residential	R2-1	0	17	0.119380213	Residential - Double, Duplex, or Two Units - 4 Stories or Less	YES - Current	NO - Privately-Owned	Available	Not Used in Prior Housing Element	0	0	0.126595759	0.126595759	2	2*	2*	091-SA203	31	Southeast Los Angeles			Yes						Above Moderate
LOS ANGELES	156 W 99TH ST	90003	6053020028	Low Medium I Residential	R2-1	0	17	0.119382369	Residential - Single Family Residence	YES - Current	NO - Privately-Owned	Available	Not Used in Prior Housing Element	0	0	0.096387953	0.096387953	1	2*	2*	091-SA203	32	Southeast Los Angeles								Above Moderate
LOS ANGELES	105 W CENTURY BLVD	90003	6053020030	Hybrid Industrial	CM-1-CPIO	0	54	0.067120511	Commercial - Store - One Story	YES - Current	NO - Privately-Owned	Available	Not Used in Prior Housing Element	0	0	0.022850885	0.022850885	0	0	0	091-SA203	82	Southeast Los Angeles								Above Moderate
LOS ANGELES	9915 S MAIN ST	90003	6053020030	Hybrid Industrial	CM-1-CPIO	0	54	0.134497601	Commercial - Store - One Story	YES - Current	NO - Privately-Owned	Available	Not Used in Prior Housing Element	0.05283104	0	0	0.05283104	0	0	0	091-SA203	54	Southeast Los Angeles								Lower
LOS ANGELES	9919 S MAIN ST	90003	6053020030	Hybrid Industrial	CM-1-CPIO	0	54	0.044845545	Commercial - Store - One Story	YES - Current	NO - Privately-Owned	Available	Not Used in Prior Housing Element	0	0	0.015057757	0.015057757	0	0	0	091-SA203	79	Southeast Los Angeles								Above Moderate
LOS ANGELES		6053020030		Hybrid Industrial	CM-1-CPIO	0	54	0.08970744	Commercial - Store - One Story	YES - Current	NO - Privately-Owned	Available	Not Used in Prior Housing Element	0.031642616	0	0	0.031642616	0	0	0	091-SA203	81	Southeast Los Angeles								Lower
LOS ANGELES	10011 S MAIN ST	90003	6053021003	Hybrid Industrial	CM-1-CPIO	0	54	0.077685981	Residential - Three Units (Any Combination) - 4 Stories or Less	YES - Current	NO - Privately-Owned	Available	Not Used in Prior Housing Element	0	0	0.17958585	0.17958585	3	0	0	091-SA203	124	Southeast Los Angeles			Yes						Above Moderate
LOS ANGELES	10013 S MAIN ST	90003	6053021004	Hybrid Industrial	CM-1-CPIO	0	54	0.077681136	Industrial - Light Manufacturing - One Story	YES - Current	NO - Privately-Owned	Available	Not Used in Prior Housing Element	0.028016341	0	0	0.028016341	0	0	0	091-SA203	129	Southeast Los Angeles								Lower
LOS ANGELES	114 W CENTURY BLVD	90003	6053021009	Low Medium I Residential	R2-1	0	17	0.164781253	Residential - Single Family Residence	YES - Current	NO - Privately-Owned	Available	Not Used in Prior Housing Element	0	0	0.078598344	0.078598344	1	2*	2*	091-SA203	89	Southeast Los Angeles								Above Moderate
LOS ANGELES	124 W CENTURY BLVD	90003	6053021010	Low Medium I Residential	R2-1	0	17	0.163753294	Residential - Single Family Residence	YES - Current	NO - Privately-Owned	Available	Not Used in Prior Housing Element	0	0	0.078598344	0.078598344	1	2*	2*	091-SA203	90	Southeast Los Angeles								Above Moderate
LOS ANGELES	126 W CENTURY BLVD	90003	6053021011	Low Medium I Residential	R2-1	0	17	0.08188246	Residential - Single Family Residence	YES - Current	NO - Privately-Owned	Available	Not Used in Prior Housing Element	0	0	0.016543013	0.016543013	1	1*	1*	091-SA203	91	Southeast Los Angeles								Above Moderate
LOS ANGELES	130 W CENTURY BLVD	90003	6053021012	Low Medium I Residential	R2-1	0	17	0.081882969	Residential - Single Family Residence	YES - Current	NO - Privately-Owned	Available	Not Used in Prior Housing Element	0	0	0.040253773	0.040253773	1	1*	1*	091-SA203	92	Southeast Los Angeles								Above Moderate
LOS ANGELES	132 W CENTURY BLVD	90003	6053021013	Low Medium I Residential	R2-1	0	17	0.081887286	Residential - Single Family Residence	YES - Current	NO - Privately-Owned	Available	Not Used in Prior Housing Element	0	0	0.040253773	0.040253773	1	1*	1*	091-SA203	93	Southeast Los Angeles								Above Moderate
LOS ANGELES	136 W CENTURY BLVD	90003	6053021014	Low Medium I Residential	R2-1	0	17	0.081889352	Residential - Single Family Residence	YES - Current	NO - Privately-Owned	Available	Not Used in Prior Housing Element	0	0	0.040253773	0.040253773	1	1*	1*	091-SA203	94	Southeast Los Angeles								Above Moderate
LOS ANGELES	140 W CENTURY BLVD	90003	6053021015	Low Medium I Residential	R2-1	0	17	0.105669157	Residential - Single Family Residence	YES - Current	NO - Privately-Owned	Available	Not Used in Prior Housing Element	0	0	0.040253773	0.040253773	1	1*	1*	091-SA203	95	Southeast Los Angeles								Above Moderate
LOS ANGELES	144 W CENTURY BLVD	90003	6053021016	Low Medium I Residential	R2-1	0	17	0.058119092	Residential - Single Family Residence	YES - Current	NO - Privately-Owned	Available	Not Used in Prior Housing Element	0	0	0.052844661	0.052844661	1	1*	1*	091-SA203	96	Southeast Los Angeles								Above Moderate
LOS ANGELES	148 W CENTURY BLVD	90003	6053021017	Low Medium I Residential	R2-1	0	17	0.116246987	Residential - Single Family Residence	YES - Current	NO - Privately-Owned	Available	Not Used in Prior Housing Element	0	0	0.096387953	0.096387953	1	2*	2*	091-SA203	98	Southeast Los Angeles								Above Moderate
LOS ANGELES	152 W CENTURY BLVD	90003	6053021018	Low Medium I Residential	R2-1	0	17	0.081903587	Residential - Single Family Residence	YES - Current	NO - Privately-Owned	Available	Not Used in Prior Housing Element	0	0	0.040253773	0.040253773	1	1*	1*	091-SA203	99	Southeast Los Angeles								Above Moderate
LOS ANGELES	154 W CENTURY BLVD	90003	6053021019	Low Medium I Residential	R2-1	0	17	0.081907611	Residential - Single Family Residence	YES - Current	NO - Privately-Owned	Available	Not Used in Prior Housing Element	0	0	0.040253773	0.040253773	1	1*	1*	091-SA203	100	Southeast Los Angeles								Above Moderate
LOS ANGELES	158 W CENTURY BLVD	90003	6053021020	Low Medium I Residential	R2-1	0	17	0.092362486	Residential - Single Family Residence	YES - Current	NO - Privately-Owned	Available	Not Used in Prior Housing Element	0	0	0.040253773	0.040253773	1	1*	1*	091-SA203	101	Southeast Los Angeles								Above Moderate
LOS ANGELES	10010 S SPRING ST	90003	6053021021	Low Medium I Residential	R2-1	0	17	0.071170433	Residential - Single Family Residence	YES - Current	NO - Privately-Owned	Available	Not Used in Prior Housing Element	0	0	0.040253773	0.040253773	1	1*	1*	091-SA203	125	Southeast Los Angeles								Above Moderate
LOS ANGELES	10012 S SPRING ST	90003	6053021022	Low Medium I Residential	R2-1	0	17	0.19215888	Residential - Three Units (Any Combination) - 4 Stories or Less	YES - Current	NO - Privately-Owned	Available	Not Used in Prior Housing Element	0	0.062321967	0	0.062321967	3	3*	3*	091-SA203	142	Southeast Los Angeles			Yes						Moderate
LOS ANGELES	153 W 101ST ST	90003	6053021023	Low Medium I Residential	R2-1	0	17	0.192160594	Residential - Double, Duplex, or Two Units - 4 Stories or Less	YES - Current	NO - Privately-Owned	Available	Not Used in Prior Housing Element	0	0.043962684	0	0.043962684	2	3*	3*	091-SA203	141	Southeast Los Angeles			Yes						Moderate
LOS ANGELES	135 W 101ST ST	90003	6053021027	Low Medium I Residential	R2-1	0	17	0.192160814	Residential - Double, Duplex, or Two Units - 4 Stories or Less	YES - Current	NO - Privately-Owned	Available	Not Used in Prior Housing Element	0	0.048653582	0	0.048653582	1	3*	3*	091-SA203	137	Southeast Los Angeles			Yes						Moderate
LOS ANGELES	131 W 101ST ST	90003	6053021028	Low Medium I Residential	R2-1	0	17	0.123975658	Residential - Single Family Residence	YES - Current	NO - Privately-Owned	Available	Not Used in Prior Housing Element	0	0	0.096387953	0.096387953	1	2*	2*	091-SA203	136	Southeast Los Angeles								Above Moderate
LOS ANGELES	125 W 101ST ST	90003	6053021030	Low Medium I Residential	R2-1	0	17	0.136370976	Residential - Double, Duplex, or Two Units - 4 Stories or Less	YES - Current	NO - Privately-Owned	Available	Not Used in Prior Housing Element	0	0	0.033646325	0.033646325	2	2*	2*	091-SA203	133	Southeast Los Angeles			Yes						Above Moderate
LOS ANGELES	113 W 101ST ST	90003	6053021031	Low Medium I Residential	R2-1	0	17	0.193323979	Residential - Double, Duplex, or Two Units - 4 Stories or Less	YES - Current	NO - Privately-Owned	Available	Not Used in Prior Housing Element	0	0.163883346	0	0.163883346	2	3*	3*	091-SA203	132	Southeast Los Angeles			Yes						Moderate
LOS ANGELES	147 W 101ST ST	90003	6053021033	Low Medium I Residential	R2-1	0	17	0.192158822	Residential - Single Family Residence	YES - Current	NO - Privately-Owned	Available	Not Used in Prior Housing Element	0	0.121010166	0	0.121010166	1	3*	3*	091-SA203	140	Southeast Los Angeles								Moderate
LOS ANGELES	10001 S MAIN ST	90003	6053021035	Hybrid Industrial	CM-1-CPIO	0	54	0.01852456	Commercial - Store - One Story	YES - Current	NO - Privately-Owned	Available	Not Used in Prior Housing Element	0	0	0.025905913	0.025905913	0	0	0	091-SA203	88	Southeast Los Angeles								Above Moderate
LOS ANGELES	10009 S MAIN ST	90003	6053021035	Hybrid Industrial	CM-1-CPIO	0	54	0.07769172	Commercial - Store - One Story	YES - Current	NO - Privately-Owned	Available	Not Used in Prior Housing Element	0.074211162	0	0	0.074211162	0	0	0	091-SA203	123	Southeast Los Angeles								Lower
LOS ANGELES		6053021035		Hybrid Industrial	CM-1-CPIO	0	54	0.076911121	Commercial - Store - One Story	YES - Current	NO - Privately-Owned	Available	Not Used in Prior Housing Element	0.074211162	0	0	0.074211162	0	0	0	091-SA203	112	Southeast Los Angeles								Lower
LOS ANGELES	10015 S MAIN ST	90003	6053021036	Hybrid Industrial	[Q]R4-1	0	54	0.077675396	Institutional - Church - One Story	YES - Current	NO - Privately-Owned	Available	Not Used in Prior Housing Element	0.0640063	0	0	0.0640063	0	0	0	091-SA203	131	Southeast Los Angeles								Lower
LOS ANGELES	10017 S MAIN ST	90003	6053021036	Hybrid Industrial	[Q]R4-1	0	54	0.07767145	Institutional - Church - One Story	YES - Current	NO - Privately-Owned	Available	Not Used in Prior Housing Element	0.0640063	0	0	0.0640063	0	0	0	091-SA203	155	Southeast Los Angeles								Lower
LOS ANGELES	10021 S MAIN ST	90003	6053021036	Hybrid Industrial	[Q]R4-1	0	54	0.077667509	Institutional - Church - One Story	YES - Current	NO - Privately-Owned	Available	Not Used in Prior Housing Element	0.0640063	0	0	0.0640063	0	0	0	091-SA203	158	Southeast Los Angeles								Lower
LOS ANGELES	10023 S MAIN ST	90003	6053021036	Hybrid Industrial	[Q]R4-1	0	54	0.077660675	Institutional - Church - One Story	YES - Current	NO - Privately-Owned

LOS ANGELES			6053023011	Neighborhood Commercial	C2-1-CPIO	0	108	0.010209328	Residential - Single Family Residence - Vacant Land	YES - Current	NO - Privately-Owned	Available	Not Used in Prior Housing Element	0	0	0.047605368	0.047605368	0	0	0	091-5A203 130	Southeast Los Angeles								Above Moderate
LOS ANGELES	321 W 102ND ST	90003	6053024017	Neighborhood Commercial	C2-1-CPIO	0	108	0.186912712	Residential - Double, Duplex, or Two Units - 4 Stories or Less	YES - Current	NO - Privately-Owned	Available	Not Used in Prior Housing Element	0	0	0.332108116	0.332108116	2	0	0	091-5A203 226	Southeast Los Angeles		Yes						Above Moderate
LOS ANGELES			6053024017	Neighborhood Commercial	C2-1-CPIO	0	108	0.037318219	Residential - Double, Duplex, or Two Units - 4 Stories or Less	YES - Current	NO - Privately-Owned	Available	Not Used in Prior Housing Element	0	0	0.027648644	0.027648644	2	0	0	091-5A203 227	Southeast Los Angeles								Above Moderate
LOS ANGELES	316 W 101ST ST	90003	6053024018	Neighborhood Commercial	C2-1-CPIO	0	108	0.175780107	Commercial - Commercial - Vacant Land	YES - Current	NO - Privately-Owned	Available	Not Used in Prior Housing Element	0.154992986	0	0	0.154992986	0	0	0	091-5A203 191	Southeast Los Angeles								Lower
LOS ANGELES			6053024018	Neighborhood Commercial	C2-1-CPIO	0	108	0.002343918	Commercial - Commercial - Vacant Land	YES - Current	NO - Privately-Owned	Available	Not Used in Prior Housing Element	0	0	0.020632133	0.020632133	0	0	0	091-5A203 201	Southeast Los Angeles								Above Moderate
LOS ANGELES			6053024018	Neighborhood Commercial	C2-1-CPIO	0	108	0.018615272	Commercial - Commercial - Vacant Land	YES - Current	NO - Privately-Owned	Available	Not Used in Prior Housing Element	0	0	0.061622602	0.061622602	0	0	0	091-5A203 362	Southeast Los Angeles								Above Moderate
LOS ANGELES	202 W 101ST ST	90003	6053025001	Low Medium I Residential	R2-1	0	17	0.192248328	Residential - Double, Duplex, or Two Units - 4 Stories or Less	YES - Current	NO - Privately-Owned	Available	Not Used in Prior Housing Element	0	0.068913817	0	0.068913817	2	3*	3*	091-5A203 182	Southeast Los Angeles		Yes						Moderate
LOS ANGELES	206 W 101ST ST	90003	6053025002	Low Medium I Residential	R2-1	0	17	0.186114514	Residential - Double, Duplex, or Two Units - 4 Stories or Less	YES - Current	NO - Privately-Owned	Available	Not Used in Prior Housing Element	0	0.163883346	0	0.163883346	2	3*	3*	091-5A203 183	Southeast Los Angeles		Yes						Moderate
LOS ANGELES	212 W 101ST ST	90003	6053025003	Low Medium I Residential	R2-1	0	17	0.186120111	Residential - Double, Duplex, or Two Units - 4 Stories or Less	YES - Current	NO - Privately-Owned	Available	Not Used in Prior Housing Element	0	0.163883346	0	0.163883346	2	3*	3*	091-5A203 184	Southeast Los Angeles		Yes						Moderate
LOS ANGELES	218 W 101ST ST	90003	6053025004	Low Medium I Residential	R2-1	0	17	0.093061776	Residential - Single Family Residence	YES - Current	NO - Privately-Owned	Available	Not Used in Prior Housing Element	0	0	0.040253773	0.040253773	1	1*	1*	091-5A203 185	Southeast Los Angeles								Above Moderate
LOS ANGELES	220 W 101ST ST	90003	6053025005	Low Medium I Residential	R2-1	0	17	0.093064899	Residential - Single Family Residence	YES - Current	NO - Privately-Owned	Available	Not Used in Prior Housing Element	0	0	0.040253773	0.040253773	1	1*	1*	091-5A203 186	Southeast Los Angeles								Above Moderate
LOS ANGELES	224 W 101ST ST	90003	6053025006	Low Medium I Residential	R2-1	0	17	0.186136791	Residential - Three Units (Any Combination) - 4 Stories or Less	YES - Current	NO - Privately-Owned	Available	Not Used in Prior Housing Element	0	0.148579752	0	0.148579752	3	3*	3*	091-5A203 187	Southeast Los Angeles		Yes						Moderate
LOS ANGELES	232 W 101ST ST	90003	6053025007	Low Medium I Residential	R2-1	0	17	0.186145507	Residential - Double, Duplex, or Two Units - 4 Stories or Less	YES - Current	NO - Privately-Owned	Available	Not Used in Prior Housing Element	0	0.028983557	0	0.028983557	2	3*	3*	091-5A203 188	Southeast Los Angeles								Moderate
LOS ANGELES	240 W 101ST ST	90003	6053025008	Low Medium II Residential	RD1.5-1	0	29	0.145094248	Residential - Five or More Units or Apartments (Any Combination) - 4 Stories or Less	YES - Current	NO - Privately-Owned	Available	Not Used in Prior Housing Element	0	0.148365766	0	0.148365766	5	0	0	091-5A203 189	Southeast Los Angeles		Yes						Moderate
LOS ANGELES	10104 S BROADWAY	90003	6053025009	Low Medium II Residential	RD1.5-1	0	29	0.14463757	Residential - Three Units (Any Combination) - 4 Stories or Less	YES - Current	NO - Privately-Owned	Available	Not Used in Prior Housing Element	0	0.22246702	0	0.22246702	3	0	0	091-5A203 195	Southeast Los Angeles		Yes						Moderate
LOS ANGELES	10112 S BROADWAY	90003	6053025010	Low Medium II Residential	RD1.5-1	0	29	0.144637244	Residential - Double, Duplex, or Two Units - 4 Stories or Less	YES - Current	NO - Privately-Owned	Available	Not Used in Prior Housing Element	0	0.164435059	0	0.164435059	2	0	0	091-5A203 199	Southeast Los Angeles								Moderate
LOS ANGELES	10116 S BROADWAY	90003	6053025011	Low Medium II Residential	RD1.5-1	0	29	0.144635235	Residential - Single Family Residence	YES - Current	NO - Privately-Owned	Available	Not Used in Prior Housing Element	0	0.551043451	0	0.551043451	0	0	0	091-5A203 224	Southeast Los Angeles								Moderate
LOS ANGELES	10118 S BROADWAY	90003	6053025012	Low Medium II Residential	RD1.5-1	0	29	0.144637244	Residential - Four Units (Any Combination) - 4 Stories or Less	YES - Current	NO - Privately-Owned	Available	Not Used in Prior Housing Element	0	0.181787014	0	0.181787014	4	0	0	091-5A203 230	Southeast Los Angeles		Yes						Moderate
LOS ANGELES	10124 S BROADWAY	90003	6053025013	Low Medium II Residential	RD1.5-1	0	29	0.144350251	Commercial - Office Building - One Story	YES - Current	NO - Privately-Owned	Available	Not Used in Prior Housing Element	0	0.015608056	0	0.015608056	0	0	0	091-5A203 234	Southeast Los Angeles								Moderate
LOS ANGELES	235 W 102ND ST	90003	6053025014	Low Medium I Residential	R2-1	0	17	0.084715268	Residential - Single Family Residence	YES - Current	NO - Privately-Owned	Available	Not Used in Prior Housing Element	0	0	0.005695643	0.005695643	1	1*	1*	091-5A203 228	Southeast Los Angeles								Above Moderate
LOS ANGELES	229 W 102ND ST	90003	6053025016	Low Medium I Residential	R2-1	0	17	0.185961586	Residential - Three Units (Any Combination) - 4 Stories or Less	YES - Current	NO - Privately-Owned	Available	Not Used in Prior Housing Element	0	0.148579752	0	0.148579752	3	3*	3*	091-5A203 222	Southeast Los Angeles		Yes						Moderate
LOS ANGELES	219 W 102ND ST	90003	6053025017	Low Medium I Residential	R2-1	0	17	0.185959649	Residential - Double, Duplex, or Two Units - 4 Stories or Less	YES - Current	NO - Privately-Owned	Available	Not Used in Prior Housing Element	0	0.163883346	0	0.163883346	2	3*	3*	091-5A203 221	Southeast Los Angeles		Yes						Moderate
LOS ANGELES	215 W 102ND ST	90003	6053025018	Low Medium I Residential	R2-1	0	17	0.092882249	Residential - Single Family Residence	YES - Current	NO - Privately-Owned	Available	Not Used in Prior Housing Element	0	0	0.040253773	0.040253773	1	1*	1*	091-5A203 220	Southeast Los Angeles								Above Moderate
LOS ANGELES	213 W 102ND ST	90003	6053025019	Low Medium I Residential	R2-1	0	17	0.092978372	Residential - Single Family Residence	YES - Current	NO - Privately-Owned	Available	Not Used in Prior Housing Element	0	0	0.040253773	0.040253773	1	1*	1*	091-5A203 219	Southeast Los Angeles								Above Moderate
LOS ANGELES	207 W 102ND ST	90003	6053025020	Low Medium I Residential	R2-1	0	17	0.185962556	Residential - Single Family Residence	YES - Current	NO - Privately-Owned	Available	Not Used in Prior Housing Element	0	0.121010166	0	0.121010166	1	3*	3*	091-5A203 218	Southeast Los Angeles								Moderate
LOS ANGELES	10117 S SPRING ST	90003	6053025021	Low Medium I Residential	R2-1	0	17	0.191718279	Residential - Double, Duplex, or Two Units - 4 Stories or Less	YES - Current	NO - Privately-Owned	Available	Not Used in Prior Housing Element	0	0.163883346	0	0.163883346	2	3*	3*	091-5A203 217	Southeast Los Angeles		Yes						Moderate
LOS ANGELES	10101 S MAIN ST	90003	6053026001	Hybrid Industrial	CM-1-CPIO	0	54	0.077927693	Residential - Single Family Residence	YES - Current	NO - Privately-Owned	Available	Not Used in Prior Housing Element	0.162548864	0	0	0.162548864	1	0	0	091-5A203 164	Southeast Los Angeles								Lower
LOS ANGELES	10105 S MAIN ST	90003	6053026002	Hybrid Industrial	CM-1-CPIO	0	54	0.077637094	Residential - Single Family Residence	YES - Current	NO - Privately-Owned	Available	Not Used in Prior Housing Element	0.162548864	0	0	0.162548864	1	0	0	091-5A203 194	Southeast Los Angeles								Lower
LOS ANGELES	10107 S MAIN ST	90003	6053026003	Hybrid Industrial	CM-1-CPIO	0	54	0.077631356	Residential - Single Family Residence	YES - Current	NO - Privately-Owned	Available	Not Used in Prior Housing Element	0.162548864	0	0	0.162548864	1	0	0	091-5A203 197	Southeast Los Angeles								Lower
LOS ANGELES	10109 S MAIN ST	90003	6053026004	Hybrid Industrial	CM-1-CPIO	0	54	0.077626315	Residential - Double, Duplex, or Two Units - 4 Stories or Less	YES - Current	NO - Privately-Owned	Available	Not Used in Prior Housing Element	0.04338147	0	0	0.04338147	2	0	0	091-5A203 198	Southeast Los Angeles								Lower
LOS ANGELES	10113 S MAIN ST	90003	6053026005	Hybrid Industrial	CM-1-CPIO	0	54	0.077621283	Commercial - Store Combination - Store and Residential Combination - One Story	YES - Current	NO - Privately-Owned	Available	Not Used in Prior Housing Element	0.066936272	0	0	0.066936272	1	0	0	091-5A203 202	Southeast Los Angeles								Lower
LOS ANGELES	10115 S MAIN ST	90003	6053026005	Hybrid Industrial	CM-1-CPIO	0	54	0.077616247	Commercial - Store Combination - Store and Residential Combination - One Story	YES - Current	NO - Privately-Owned	Available	Not Used in Prior Housing Element	0.066936272	0	0	0.066936272	1	0	0	091-5A203 203	Southeast Los Angeles								Lower
LOS ANGELES	10117 S MAIN ST	90003	6053026006	Hybrid Industrial	CM-1-CPIO	0	54	0.077611402	Commercial - Store - One Story	YES - Current	NO - Privately-Owned	Available	Not Used in Prior Housing Element	0.074211162	0	0	0.074211162	0	0	0	091-5A203 229	Southeast Los Angeles								Lower
LOS ANGELES	10121 S MAIN ST	90003	6053026006	Hybrid Industrial	CM-1-CPIO	0	54	0.077607652	Commercial - Store - One Story	YES - Current	NO - Privately-Owned	Available	Not Used in Prior Housing Element	0.074211162	0	0	0.074211162	0	0	0	091-5A203 232	Southeast Los Angeles								Lower
LOS ANGELES	10123 S MAIN ST	90003	6053026006	Hybrid Industrial	CM-1-CPIO	0	54	0.077601015	Commercial - Store - One Story	YES - Current	NO - Privately-Owned	Available	Not Used in Prior Housing Element	0.074211162	0	0	0.074211162	0	0	0	091-5A203 233	Southeast Los Angeles								Lower
LOS ANGELES	10125 S MAIN ST	90003	6053026007	Hybrid Industrial	CM-1-CPIO	0	54	0.077597775	Industrial - Industrial - Vacant Land	YES - Current	NO - Privately-Owned	Available	Not Used in Prior Housing Element	0.084361069	0	0	0.084361069	0	0	0	091-5A203 236	Southeast Los Angeles								Lower
LOS ANGELES	114 W 101ST ST	90003	6053026008	Low Medium I Residential	R2-1	0	17	0.09111632	Residential - Single Family Residence	YES - Current	NO - Privately-Owned	Available	Not Used in Prior Housing Element	0	0	0.040253773	0.040253773	1	1*	1*	091-5A203 165	Southeast Los Angeles								Above Moderate
LOS ANGELES	118 W 101ST ST	90003	6053026009	Low Medium I Residential	R2-1	0	17	0.102355491	Residential - Single Family Residence	YES - Current	NO - Privately-Owned	Available	Not Used in Prior Housing Element	0	0	0.040253773	0.040253773	1	1*	1*	091-5A203 166	Southeast Los Angeles								Above Moderate
LOS ANGELES	124 W 101ST ST	90003	6053026010	Low Medium I Residential	R2-1	0	17	0.139575389	Residential - Double, Duplex, or Two Units - 4 Stories or Less	YES - Current	NO - Privately-Owned	Available	Not Used in Prior Housing Element	0	0	0.022112198	0.022112198	2	2*	2*	091-5A203 167	Southeast Los Angeles								Above Moderate
LOS ANGELES	130 W 101ST ST	90003	6053026012	Low Medium I Residential	R2-1	0	17	0.105453981	Residential - Single Family Residence	YES - Current	NO - Privately-Owned	Available	Not Used in Prior Housing Element	0	0	0.043047759	0.043047759	1	1*	1*	091-5A203 170	Southeast Los Angeles								Above Moderate
LOS ANGELES	134 1/2 W 101ST ST	90003	6053026013	Low Medium I Residential	R2-1	0	17	0.148878877	Residential - Double, Duplex, or Two Units - 4 Stories or Less	YES - Current	NO - Privately-Owned	Available	Not Used in Prior Housing Element	0	0	0.103392416	0.103392416	2	2*	2*	091-5A203 172	Southeast Los Angeles		Yes						Above Moderate
LOS ANGELES	140 W 101ST ST	90003	6053026014	Low Medium I Residential	R2-1	0	17	0.124067091	Residential - Single Family Residence	YES - Current	NO - Privately-Owned	Available	Not Used in Prior Housing Element	0	0	0.096387953	0.096387953	1	2*	2*	091-5A203 173	Southeast Los Angeles								Above Moderate
LOS ANGELES	144 W 101ST ST	90003	6053026015	Low Medium I Residential	R2-1	0	17	0.068234171	Residential - Single Family Residence	YES - Current	NO - Privately-Owned	Available	Not Used in Prior Housing Element	0	0	0.052844661	0.052844661	1	1*	1*	091-5A203 174	Southeast Los Angeles								Above Moderate
LOS ANGELES	148 W 101ST ST	90003	6053026016	Low Medium I Residential	R2-1	0	17	0.124067073	Residential - Single Family Residence	YES - Current	NO - Privately-Owned	Available	Not Used in Prior Housing Element	0	0	0.096387953	0.096387953	1	2*	2*	091-5A203 176	Southeast Los Angeles								Above Moderate
LOS ANGELES	156 W 101ST ST	90003	6053026018	Low Medium I Residential	R2-1	0	17	0.077540948	Residential - Double, Duplex, or Two Units - 4 Stories or Less	YES - Current	NO - Privately-Owned	Available	Not Used in Prior Housing Element	0	0	0.044514856	0.044514856	1	1*	1*	091-5A203 179	Southeast Los Angeles								Above Moderate
LOS ANGELES	158 W 101ST ST	90003	6053026018	Low Medium I Residential	R2-1	0	17	0.062031211	Residential - Double, Duplex, or Two Units - 4 Stories or Less	YES - Current	NO - Privately-Owned	Available	Not Used in Prior Housing Element	0	0	0.054636401	0.054636401	1	1*	1*	091-5A203 180	Southeast Los Angeles								Above Moderate
LOS ANGELES	160 W 101ST ST	90003	6053026019	Low Medium I Residential	R2-1	0	17	0.130270382	Residential - Single Family Residence	YES - Current	NO - Privately-Owned	Available	Not Used in Prior Housing Element	0	0	0.096387953	0.096387953	1	2*	2*	091-5A203 181	Southeast Los Angeles								Above Moderate
LOS ANGELES	147 W 102ND ST	90003	6053026023	Low Medium I Residential	R2-1	0	17	0.123974721	Residential - Single Family Residence	YES - Current	NO - Privately-Owned	Available	Not Used in Prior Housing Element	0	0	0.096387953	0.096387953	1	2*	2*	091-5A203 213	Southeast Los Angeles								Above Moderate
LOS ANGELES	143 W 102ND ST	90003	6053026024	Low Medium I Residential	R2-1	0	17	0.092979937	Residential - Single Family Residence	YES - Current	NO - Privately-Owned	Available	Not Used in Prior Housing Element	0	0	0.040253773	0.040253773	1	1*	1*	091-5A203 212	Southeast Los Angeles								Above Moderate
LOS ANGELES	141 W 102ND ST	90003	6053026025	Low Medium I Residential	R2-1	0	17	0.099179377	Residential - Single Family Residence	YES - Current	NO - Privately-Owned	Available	Not Used in Prior Housing Element	0	0	0.040253773	0.040253773	1	1*	1*	091-5A203 211	Southeast Los Angeles								Above Moderate
LOS ANGELES	137 W 102ND ST	90003	6053026026	Low Medium I Residential	R2-1	0	17	0.096079143	Residential - Single Family Residence	YES - Current	NO - Privately-Owned	Available	Not Used in Prior Housing Element	0	0	0.040253773	0.040253773	1	1*	1*	091-5A203 210	Southeast Los Angeles								Above Moderate
LOS ANGELES	135 W 102ND ST	90003	6053026027	Low Medium I Residential	R2-1	0	17	0.096080091	Residential - Single Family Residence	YES - Current	NO - Privately-Owned	Available	Not Used in Prior Housing Element	0	0	0.040253773	0.040253773	1	1*	1*	091-5A203 209	Southeast Los Angeles								Above Moderate
LOS ANGELES	131 1/2 W 102ND ST	90003	6053026028	Low Medium I Residential	R2-1	0	17	0.096079365	Residential - Single Family Residence	YES - Current	NO - Privately-Owned	Available	Not Used in Prior Housing Element	0	0	0.040253773	0.040253773	1	1*	1*	091-5A203 208	Southeast Los Angeles								Above Moderate
LOS ANGELES	127 W 102ND ST	90003	6053026029	Low Medium I Residential	R2-1	0	17	0.096079347	Residential - Single Family Residence	YES - Current	NO - Privately-Owned	Available	Not Used in Prior Housing Element	0	0	0.040253773	0.040253773	1	1*	1*	091-5A203 207	Southeast Los Angeles								Above Moderate
LOS ANGELES	123 W 102ND ST	90003	6053026030	Low Medium I Residential	R2-1	0	17	0.192160751	Residential - Single Family Residence	YES - Current	NO - Privately-Owned	Available	Not Used in Prior Housing Element	0	0.121010166	0	0.121010166	1	3*	3*	091-5A203 206	Southeast Los Angeles								Moderate
LOS ANGELES	113 W 102ND ST	90003	6053026032	Low Medium I Residential	R2-1	0	17	0.092981001	Residential - Single Family Residence	YES - Current	NO - Privately-Owned	Available	Not Used in Prior Housing Element	0	0	0.040253773	0.040253773	1	1*	1*	091-5A203 204	Southeast Los Angeles								Above Moderate
LOS ANGELES	10209 S MAIN ST	90003	6053027004	Neighborhood Commercial	C2-1VL-CPIO	0	108	0.077483401	Residential - Single Family Residence	YES - Current	NO - Privately-Owned	Available	Not Used in Prior Housing Element	0.931469607	0	0	0.931469607	1	0	0	091-5A203 273	Southeast Los Angeles								Lower
LOS ANGELES	10213 S MAIN ST	90003	6053027005	Neighborhood Commercial	C2-1VL-CPIO	0	108	0.077484101	Residential - Double, Duplex, or Two Units - 4 Stories or Less	YES - Current	NO - Privately-Owned	Available	Not Used in Prior Housing Element	0	0	0.556730455	0.556730455	2	0	0	091-5A203 278	Southeast Los Angeles		Yes						Above Moderate
LOS ANGELES	10215 S MAIN ST	90003	6053027006	Neighborhood Commercial	C2-1VL-CPIO	0	108	0.077482308	Institutional - Church - One Story	YES - Current	NO - Privately-Owned	Available	Not Used in Prior Housing Element	0.109893737	0	0	0.109893737	0	0	0	091-5A203 279	Southeast Los Angeles								Lower
LOS ANGELES	10217 S MAIN ST	90003	6053027007	Neighborhood Commercial	C2-1VL-CPIO	0	108	0.077482667	Commercial - Commercial - Vacant Land	YES - Current	NO - Privately-Owned	Available	Not Used in Prior Housing Element	0.14786568	0	0	0.14786568	0	0	0	091-5A203 305	Southeast Los Angeles								Lower
LOS ANGELES	10225 S MAIN ST	90003	6053027010	Neighborhood Commercial	C2-1VL-CPIO	0	108	0.077482551	Residential - Double, Duplex, or Two Units - 4 Stories or Less	YES - Current	NO - Privately-Owned	Available	Not Used in Prior Housing Element	0	0	0.556730455	0.556730455	2	0	0	091-5A203 316	Southeast Los Angeles		Yes						Above Moderate
LOS ANGELES	130 W 102ND ST	90003	6053027015	Low Medium I Residential	R2-1	0	17	0.128669953	Residential - Double, Duplex, or Two Units - 4 Stories or Less	YES - Current	NO - Privately-Owned	Available	Not Used in Prior Housing Element	0	0	0.002740118	0.002740118	2	2*	2*	091-5A203 244	Southeast Los Angeles								Above Moderate
LOS ANGELES	132 W 102ND ST	90003	6053027016	Low Medium I Residential	R2-1	0	17	0.096119394	Residential - Single Family Residence	YES - Current	NO - Privately-Owned	Available	Not Used in Prior Housing Element	0	0	0.040253773	0.040253773	1	1*	1*	091-5A203 245	Southeast Los Angeles								Above Moderate
LOS ANGELES	134 W 102ND ST	90003	6053027017	Low Medium I Residential	R2-1	0	17	0.096119826	Residential - Single Family Residence	YES - Current	NO - Privately-Owned	Available	Not Used in Prior Housing Element	0	0	0.016543013	0.016543013	1	1*	1*	091-5A203 246	Southeast Los Angeles								Above Moderate
LOS ANGELES	138 W 102ND ST	90003	6053027018	Low Medium I Residential	R2-1	0	17	0.127754805	Residential - Single Family Residence	YES - Current	NO - Privately-Owned	Available	Not Used in Prior Housing Element	0	0	0.096387953	0.096387953	1	2*	2*	091-5A203 247	Southeast Los Angeles								Above Moderate
LOS ANGELES	144 W 102ND ST	90003	6053027019	Low Medium I Residential	R2-1	0	17	0.064496309	Residential - Single Family Residence	YES - Current	NO - Privately-Owned	Available	Not Used in Prior Housing Element	0	0	0.054636401	0.054636401	1	1*	1*	091-5A203 248	Southeast Los Angeles								Above Moderate
LOS ANGELES			6053027019	Low Medium I Residential	R2-1	0	17	0.064499589	Residential - Single Family Residence	YES - Current	NO - Privately-Owned	Available	Not Used in Prior Housing Element	0	0	0.054636401	0.054636401	1	1*	1*	091-5A203 249	Southeast Los Angeles								Above Moderate
LOS ANGELES	148 W 102ND ST	90003	6053027020	Low Medium I Residential	R2-1	0	17	0.127764728	Residential - Double, Duplex, or Two Units - 4 Stories or Less	YES - Current	NO - Privately-Owned	Available	Not Used in Prior Housing Element	0	0	0.126595759	0.126595759	2	2*	2*	091-5A203 250	Southeast Los Angeles		Yes						Above Moderate
LOS ANGELES	152 W 102ND ST	90003	6053027021	Low Medium I Residential	R2-1	0	17	0.0961383	Residential - Single Family Residence	YES - Current	NO - Privately-Owned	Available	Not Used in Prior Housing Element	0	0	0.040253773	0.040253773	1	1*	1*	091-5A203 251	Southeast Los Angeles								Above Moderate
LOS ANGELES	154 W 102ND ST	90003	6053027022	Low Medium I Residential	R2-1	0	17	0.096139016	Residential - Single Family Residence	YES - Current	NO - Privately-Owned	Available	Not Used in Prior Housing Element	0	0	0.040253773	0.040253773	1	1*	1*	091-5A203 252	Southeast Los Angeles								Above Moderate
LOS ANGELES	158 W 102ND ST	90003	6053027023	Low Medium I Residential	R2-1	0	17	0.111153556	Residential - Single Family Residence	YES - Current	NO - Privately-Owned	Available	Not Used in Prior Housing Element	0	0	0.032746869	0.032746869	1	1*	1*	091-5A203 253	Southeast Los Angeles								Above Moderate
LOS ANGELES			6053027024	Low Medium I Residential	R2-1	0	17	0.081135171	Residential - Single Family Residence	YES - Current	NO - Privately-Owned	Available	Not Used in Prior Housing Element	0	0	0.040253773	0.040253773	1	1*	1*	091-5A203 274	Southeast Los Angeles								Above Moderate
LOS ANGELES	159 W 103RD ST	90003	6053027025	Low Medium I Residential	R2-1	0	17	0.192157944	Residential - Double, Duplex, or Two Units - 4 Stories or Less	YES - Current	NO - Privately-Owned	Available	Not Used in Prior Housing Element	0	0.006043989	0	0.006043989	2	3*	3*	091-5A203 292	Southeast Los Angeles		Yes						Moderate
LOS ANGELES	153 W 103RD ST	90003	6053027027	Low Medium I Residential	R2-1	0	17	0.096081351	Residential - Single Family Residence	YES - Current	NO - Privately-Owned	Available	Not Used in Prior Housing Element	0	0	0.040253773	0.040253773	1	1*	1*	091-5A203 290	Southeast Los Angeles								Above Moderate
LOS ANGELES	143 W 103RD ST	90003	6053027030	Low Medium I Residential	R2-1	0	17	0.096077424	Residential - Single Family Residence	YES - Current	NO - Privately-Owned	Available	Not Used in Prior Housing Element	0	0	0.040253773	0.040253773	1	1*	1*	091-5A203 287	Southeast Los Angeles								Above Moderate
LOS ANGELES	139 W 103RD ST	90003	6053027031	Low Medium I Residential	R2-1	0	17	0.096081354	Residential - Single Family Residence	YES - Current	NO - Privately-Owned	Available	Not Used in Prior Housing Element	0	0	0.040253773	0.040253773	1	1*	1*	091-5A203 286	Southeast Los Angeles								Above Moderate
LOS ANGELES	137 W 103RD ST	90003	6053027032	Low Medium I Residential	R2-1	0	17	0.096078446	Residential - Single Family Residence	YES - Current	NO - Privately-Owned	Available	Not Used in Prior Housing Element	0	0	0.040253773	0.040253773	1	1*	1*	091-5A203 285	Southeast Los Angeles								Above Moderate
LOS ANGELES	135 W 103RD ST	90003	6053027033	Low Medium I Residential	R2-1	0	17	0.096080383	Residential - Single Family Residence	YES - Current	NO - Privately-Owned	Available	Not Used in Prior Housing Element	0	0	0.040253773	0.040253773	1	1*	1*	091-5A203 284	Southeast Los Angeles								Above Moderate
LOS ANGELES	127 W 103RD ST	90003	6053027036	Low Medium I Residential	R2-1	0	17	0.096081341	Residential - Single Family Residence	YES - Current	NO - Privately-Owned	Available	Not Used in Prior Housing Element	0	0	0.040253773	0.040253773	1	1*	1*	091-5A203 282	Southeast Los Angeles								Above Moderate
LOS ANGELES	123 W 103RD ST	90003	6053027037	Low Medium I Residential	R2-1	0	17	0.192158558	Residential - Single Family Residence	YES - Current	NO - Privately-Owned	Available	Not Used in Prior Housing Element	0	0.003776319	0	0.003776319	2	3*	3*	091-5A203 281	Southeast Los Angeles								Moderate
LOS ANGELES	115 W 103RD ST	90003	6053027038	Low Medium I Residential	R2-1	0	17	0.193440139	Residential - Double, Duplex, or Two Units - 4 Stories or Less	YES - Current	NO - Privately-Owned	Available	Not Used in Prior Housing Element	0	0.163883346	0	0.163883346	2	3*	3*	091-5A203 280	Southeast Los Angeles		Yes						Moderate
LOS ANGELES	131 W 103RD ST	90003	6053027039	Low Medium I Residential	R2-1	0	17	0.096078449	Residential - Single Family Residence	YES - Current	NO - Privately-Owned	Available	Not Used in Prior Housing Element	0	0	0.040253773	0.040253773	1	1*	1*	091-5A203 283	Southeast Los Angeles								Above Moderate
LOS ANGELES	120 W 102ND ST	90003	6053027040	Low Medium I Residential	R2-1	0	17	0.128658872	Residential - Single Family Residence	YES - Current	NO - Privately-Owned	Available	Not Used in Prior Housing Element	0	0	0.099638897	0.099638897	1	2*	2*	091-5A203 241	Southeast Los Angeles								Above Moderate
LOS ANGELES	10219 S MAIN ST	90003	6053027045	Neighborhood Commercial	C2-1VL-CPIO	0	108	0.07562452	Residential - Four Units (Any Combination) - 4 Stories or Less	YES - Current	NO - Privately-Owned	Available	Not Used in Prior Housing Element	0.109651015

LOS ANGELES	317 W 103RD ST	90003	6053029009	Low Medium I Residential	R2-1	0	17	0.185961367	Residential - Double, Duplex, or Two Units - 4 Stories or Less	YES - Current	NO - Privately-Owned	Available	Not Used in Prior Housing Element	0	0.028983557	0	0.028983557	2	3*	3*	091-SA203 302	Southeast Los Angeles			Moderate
LOS ANGELES	323 W 103RD ST	90003	6053029010	Low Medium I Residential	R2-1	0	17	0.140100827	Residential - Double, Duplex, or Two Units - 4 Stories or Less	YES - Current	NO - Privately-Owned	Available	Not Used in Prior Housing Element	0	0	0.135201287	0.135201287	2	2*	2*	091-SA203 303	Southeast Los Angeles	Yes		Above Moderate
LOS ANGELES	152 E CENTURY BLVD	90003	6063001002	Low Medium I Residential	R2-1	0	17	0.118953303	Residential - Single Family Residence	YES - Current	NO - Privately-Owned	Available	Not Used in Prior Housing Element	0	0	0.096387953	0.096387953	1	2*	2*	091-SA205 144	Southeast Los Angeles			Above Moderate
LOS ANGELES	136 E CENTURY BLVD	90003	6063001006	Low Medium I Residential	R2-1	0	17	0.105738998	Residential - Single Family Residence	YES - Current	NO - Privately-Owned	Available	Not Used in Prior Housing Element	0	0	0.040253773	0.040253773	1	1*	1*	091-SA205 148	Southeast Los Angeles			Above Moderate
LOS ANGELES	132 E CENTURY BLVD	90003	6063001007	Low Medium I Residential	R2-1	0	17	0.105739861	Residential - Single Family Residence	YES - Current	NO - Privately-Owned	Available	Not Used in Prior Housing Element	0	0	0.040253773	0.040253773	1	1*	1*	091-SA205 149	Southeast Los Angeles			Above Moderate
LOS ANGELES	124 E CENTURY BLVD	90003	6063001009	Low Medium I Residential	R2-1	0	17	0.105742157	Residential - Single Family Residence	YES - Current	NO - Privately-Owned	Available	Not Used in Prior Housing Element	0	0	0.040253773	0.040253773	1	1*	1*	091-SA205 152	Southeast Los Angeles			Above Moderate
LOS ANGELES	116 E CENTURY BLVD	90003	6063001011	Low Medium I Residential	R2-1	0	17	0.107291203	Residential - Single Family Residence	YES - Current	NO - Privately-Owned	Available	Not Used in Prior Housing Element	0	0	0.040253773	0.040253773	1	1*	1*	091-SA205 154	Southeast Los Angeles			Above Moderate
LOS ANGELES	1000B S MAIN ST	90003	6063001013	Hybrid Industrial	[Q]R4-1	0	54	0.077169526	Institutional - Church - One Story	YES - Current	NO - Privately-Owned	Available	Not Used in Prior Housing Element	0.020397288	0	0	0.020397288	0	0	0	091-SA205 163	Southeast Los Angeles			Lower
LOS ANGELES	10010 S MAIN ST	90003	6063001014	Hybrid Industrial	[Q]R4-1	0	54	0.077169453	Industrial - Industrial - Vacant Land	YES - Current	NO - Privately-Owned	Available	Not Used in Prior Housing Element	0.098672962	0	0	0.098672962	0	0	0	091-SA205 167	Southeast Los Angeles			Lower
LOS ANGELES	10014 S MAIN ST	90003	6063001015	Hybrid Industrial	[Q]R4-1	0	54	0.077167471	Industrial - Industrial - Vacant Land	YES - Current	NO - Privately-Owned	Available	Not Used in Prior Housing Element	0.098672962	0	0	0.098672962	0	0	0	091-SA205 194	Southeast Los Angeles			Lower
LOS ANGELES	10016 S MAIN ST	90003	6063001016	Hybrid Industrial	CM-1-CPIO	0	54	0.07716766	Residential - Single Family Residence	YES - Current	NO - Privately-Owned	Available	Not Used in Prior Housing Element	0.366450572	0	0	0.366450572	1	0	0	091-SA205 209	Southeast Los Angeles			Lower
LOS ANGELES	10018 S MAIN ST	90003	6063001017	Hybrid Industrial	CM-1-CPIO	0	54	0.077169453	Commercial - Store - One Story	YES - Current	NO - Privately-Owned	Available	Not Used in Prior Housing Element	0.074211162	0	0	0.074211162	0	0	0	091-SA205 215	Southeast Los Angeles			Lower
LOS ANGELES	10020 S MAIN ST	90003	6063001018	Hybrid Industrial	CM-1-CPIO	0	54	0.077169265	Residential - Single Family Residence	YES - Current	NO - Privately-Owned	Available	Not Used in Prior Housing Element	0.366450572	0	0	0.366450572	1	0	0	091-SA205 218	Southeast Los Angeles			Lower
LOS ANGELES	10024 S MAIN ST	90003	6063001019	Hybrid Industrial	CM-1-CPIO	0	54	0.077685136	Commercial - Store Combination - Store and Residential Combination - One Story	YES - Current	NO - Privately-Owned	Available	Not Used in Prior Housing Element	0.019523209	0	0	0.019523209	1	0	0	091-SA205 223	Southeast Los Angeles			Lower
LOS ANGELES	117 E 101ST ST	90003	6063001020	Low Medium I Residential	R2-1	0	17	0.125168802	Residential - Single Family Residence	YES - Current	NO - Privately-Owned	Available	Not Used in Prior Housing Element	0	0	0.040028268	0.040028268	1	2*	2*	091-SA205 196	Southeast Los Angeles			Above Moderate
LOS ANGELES	121 E 101ST ST	90003	6063001021	Low Medium I Residential	R2-1	0	17	0.123506642	Residential - Single Family Residence	YES - Current	NO - Privately-Owned	Available	Not Used in Prior Housing Element	0	0	0.040028268	0.040028268	1	2*	2*	091-SA205 192	Southeast Los Angeles			Above Moderate
LOS ANGELES	125 E 101ST ST	90003	6063001022	Low Medium I Residential	R2-1	0	17	0.12361741	Residential - Single Family Residence	YES - Current	NO - Privately-Owned	Available	Not Used in Prior Housing Element	0	0	0.096387953	0.096387953	1	2*	2*	091-SA205 190	Southeast Los Angeles			Above Moderate
LOS ANGELES	129 E 101ST ST	90003	6063001023	Low Medium I Residential	R2-1	0	17	0.123727496	Residential - Single Family Residence	YES - Current	NO - Privately-Owned	Available	Not Used in Prior Housing Element	0	0	0.096387953	0.096387953	1	2*	2*	091-SA205 189	Southeast Los Angeles			Above Moderate
LOS ANGELES	133 E 101ST ST	90003	6063001024	Low Medium I Residential	R2-1	0	17	0.12383923	Residential - Single Family Residence	YES - Current	NO - Privately-Owned	Available	Not Used in Prior Housing Element	0	0	0.096387953	0.096387953	1	2*	2*	091-SA205 188	Southeast Los Angeles			Above Moderate
LOS ANGELES	137 E 101ST ST	90003	6063001025	Low Medium I Residential	R2-1	0	17	0.123949999	Residential - Single Family Residence	YES - Current	NO - Privately-Owned	Available	Not Used in Prior Housing Element	0	0	0.096387953	0.096387953	1	2*	2*	091-SA205 187	Southeast Los Angeles			Above Moderate
LOS ANGELES	143 E 101ST ST	90003	6063001026	Low Medium I Residential	R2-1	0	17	0.124059797	Residential - Double, Duplex, or Two Units - 4 Stories or Less	YES - Current	NO - Privately-Owned	Available	Not Used in Prior Housing Element	0	0	0.006990093	0.006990093	2	2*	2*	091-SA205 186	Southeast Los Angeles	Yes		Above Moderate
LOS ANGELES	149 E 101ST ST	90003	6063001028	Low Medium I Residential	R2-1	0	17	0.124282876	Residential - Double, Duplex, or Two Units - 4 Stories or Less	YES - Current	NO - Privately-Owned	Available	Not Used in Prior Housing Element	0	0	0.126595759	0.126595759	2	2*	2*	091-SA205 184	Southeast Los Angeles	Yes		Above Moderate
LOS ANGELES	153 E 101ST ST	90003	6063001029	Low Medium I Residential	R2-1	0	17	0.139949796	Residential - Single Family Residence	YES - Current	NO - Privately-Owned	Available	Not Used in Prior Housing Element	0	0	0.096387953	0.096387953	1	2*	2*	091-SA205 183	Southeast Los Angeles			Above Moderate
LOS ANGELES	157 E 101ST ST	90003	6063001030	Low Medium I Residential	R2-1	0	17	0.093917435	Residential - Single Family Residence	YES - Current	NO - Privately-Owned	Available	Not Used in Prior Housing Element	0	0	0.040253773	0.040253773	1	1*	1*	091-SA205 211	Southeast Los Angeles			Above Moderate
LOS ANGELES	138 E CENTURY BLVD	90003	6063001032	Low Medium I Residential	R2-1	0	17	0.105738139	Residential - Single Family Residence	YES - Current	NO - Privately-Owned	Available	Not Used in Prior Housing Element	0	0	0.016543013	0.016543013	1	1*	1*	091-SA205 147	Southeast Los Angeles			Above Moderate
LOS ANGELES	156 E CENTURY BLVD	90003	6063001033	Low Medium I Residential	R2-1	0	17	0.071600879	Residential - Single Family Residence	YES - Current	NO - Privately-Owned	Available	Not Used in Prior Housing Element	0	0	0.0204101	0.0204101	1	1*	1*	091-SA205 143	Southeast Los Angeles			Above Moderate
LOS ANGELES	100 E CENTURY BLVD	90003	6063001034	Hybrid Industrial	CM-1-CPIO	0	54	0.073451658	Commercial - Shopping Center (Neighborhood, Community) - One Story	YES - Current	NO - Privately-Owned	Available	Not Used in Prior Housing Element	0	0	0.034649451	0.034649451	1	0	0	091-SA205 158	Southeast Los Angeles			Above Moderate
LOS ANGELES			6063001034	Hybrid Industrial	CM-1-CPIO	0	54	0.07408088	Commercial - Shopping Center (Neighborhood, Community) - One Story	YES - Current	NO - Privately-Owned	Available	Not Used in Prior Housing Element	0.028063315	0	0	0.028063315	1	0	0	091-SA205 161	Southeast Los Angeles			Lower
LOS ANGELES	10021 S SAN PEDRO ST	90003	6063002007	Low Medium II Residential	[Q]R4-1	0	17	0.059612534	Institutional - Church - One Story	YES - Current	NO - Privately-Owned	Available	Not Used in Prior Housing Element	0	0	0.018469726	0.018469726	0	1*	1*	091-SA205 214	Southeast Los Angeles			Above Moderate
LOS ANGELES	10023 S SAN PEDRO ST	90003	6063002007	Low Medium II Residential	[Q]R4-1	0	17	0.059602674	Institutional - Church - One Story	YES - Current	NO - Privately-Owned	Available	Not Used in Prior Housing Element	0	0	0.018469726	0.018469726	0	1*	1*	091-SA205 217	Southeast Los Angeles			Above Moderate
LOS ANGELES	10025 S SAN PEDRO ST	90003	6063002007	Low Medium II Residential	[Q]R4-1	0	17	0.058922911	Institutional - Church - One Story	YES - Current	NO - Privately-Owned	Available	Not Used in Prior Housing Element	0	0	0.018469726	0.018469726	0	1*	1*	091-SA205 222	Southeast Los Angeles			Above Moderate
LOS ANGELES	246 E CENTURY BLVD	90003	6063002008	Low Medium I Residential	R2-1	0	17	0.106578991	Residential - Single Family Residence	YES - Current	NO - Privately-Owned	Available	Not Used in Prior Housing Element	0	0	0.040253773	0.040253773	1	1*	1*	091-SA205 131	Southeast Los Angeles			Above Moderate
LOS ANGELES	242 E CENTURY BLVD	90003	6063002009	Low Medium I Residential	R2-1	0	17	0.105775689	Residential - Single Family Residence	YES - Current	NO - Privately-Owned	Available	Not Used in Prior Housing Element	0	0	0.040253773	0.040253773	1	1*	1*	091-SA205 132	Southeast Los Angeles			Above Moderate
LOS ANGELES	238 E CENTURY BLVD	90003	6063002010	Low Medium I Residential	R2-1	0	17	0.105768228	Residential - Single Family Residence	YES - Current	NO - Privately-Owned	Available	Not Used in Prior Housing Element	0	0	0.040253773	0.040253773	1	1*	1*	091-SA205 133	Southeast Los Angeles			Above Moderate
LOS ANGELES	224 E CENTURY BLVD	90003	6063002013	Low Medium I Residential	R2-1	0	17	0.105744697	Residential - Single Family Residence	YES - Current	NO - Privately-Owned	Available	Not Used in Prior Housing Element	0	0	0.040253773	0.040253773	1	1*	1*	091-SA205 136	Southeast Los Angeles			Above Moderate
LOS ANGELES	222 E CENTURY BLVD	90003	6063002014	Low Medium I Residential	R2-1	0	17	0.105737236	Residential - Single Family Residence	YES - Current	NO - Privately-Owned	Available	Not Used in Prior Housing Element	0	0	0.040253773	0.040253773	1	1*	1*	091-SA205 137	Southeast Los Angeles			Above Moderate
LOS ANGELES	218 E CENTURY BLVD	90003	6063002015	Low Medium I Residential	R2-1	0	17	0.105729775	Residential - Single Family Residence	YES - Current	NO - Privately-Owned	Available	Not Used in Prior Housing Element	0	0	0.040253773	0.040253773	1	1*	1*	091-SA205 138	Southeast Los Angeles			Above Moderate
LOS ANGELES	214 E CENTURY BLVD	90003	6063002016	Low Medium I Residential	R2-1	0	17	0.105722025	Residential - Single Family Residence	YES - Current	NO - Privately-Owned	Available	Not Used in Prior Housing Element	0	0	0.040253773	0.040253773	1	1*	1*	091-SA205 139	Southeast Los Angeles			Above Moderate
LOS ANGELES	200 E CENTURY BLVD	90003	6063002019	Low Medium I Residential	R2-1	0	17	0.104606933	Residential - Single Family Residence	YES - Current	NO - Privately-Owned	Available	Not Used in Prior Housing Element	0	0	0.040253773	0.040253773	1	1*	1*	091-SA205 142	Southeast Los Angeles			Above Moderate
LOS ANGELES	201 E 101ST ST	90003	6063002020	Low Medium I Residential	R2-1	0	17	0.12485411	Residential - Single Family Residence	YES - Current	NO - Privately-Owned	Available	Not Used in Prior Housing Element	0	0	0.096387953	0.096387953	1	2*	2*	091-SA205 181	Southeast Los Angeles			Above Moderate
LOS ANGELES	203 E 101ST ST	90003	6063002021	Low Medium I Residential	R2-1	0	17	0.124963308	Residential - Single Family Residence	YES - Current	NO - Privately-Owned	Available	Not Used in Prior Housing Element	0	0	0.096387953	0.096387953	1	2*	2*	091-SA205 180	Southeast Los Angeles			Above Moderate
LOS ANGELES	211 E 101ST ST	90003	6063002022	Low Medium I Residential	R2-1	0	17	0.125079774	Residential - Single Family Residence	YES - Current	NO - Privately-Owned	Available	Not Used in Prior Housing Element	0	0	0.096387953	0.096387953	1	2*	2*	091-SA205 179	Southeast Los Angeles			Above Moderate
LOS ANGELES	213 E 101ST ST	90003	6063002023	Low Medium I Residential	R2-1	0	17	0.125192264	Residential - Double, Duplex, or Two Units - 4 Stories or Less	YES - Current	NO - Privately-Owned	Available	Not Used in Prior Housing Element	0	0	0.126595759	0.126595759	2	2*	2*	091-SA205 178	Southeast Los Angeles	Yes		Above Moderate
LOS ANGELES	219 E 101ST ST	90003	6063002024	Low Medium I Residential	R2-1	0	17	0.125303775	Residential - Single Family Residence	YES - Current	NO - Privately-Owned	Available	Not Used in Prior Housing Element	0	0	0.096387953	0.096387953	1	2*	2*	091-SA205 177	Southeast Los Angeles			Above Moderate
LOS ANGELES	223 E 101ST ST	90003	6063002025	Low Medium I Residential	R2-1	0	17	0.125417243	Residential - Single Family Residence	YES - Current	NO - Privately-Owned	Available	Not Used in Prior Housing Element	0	0	0.096387953	0.096387953	1	2*	2*	091-SA205 176	Southeast Los Angeles			Above Moderate
LOS ANGELES	231 E 101ST ST	90003	6063002027	Low Medium I Residential	R2-1	0	17	0.125641937	Residential - Single Family Residence	YES - Current	NO - Privately-Owned	Available	Not Used in Prior Housing Element	0	0	0.096387953	0.096387953	1	2*	2*	091-SA205 174	Southeast Los Angeles			Above Moderate
LOS ANGELES	235 E 101ST ST	90003	6063002028	Low Medium I Residential	R2-1	0	17	0.125753444	Residential - Single Family Residence	YES - Current	NO - Privately-Owned	Available	Not Used in Prior Housing Element	0	0	0.096387953	0.096387953	1	2*	2*	091-SA205 173	Southeast Los Angeles			Above Moderate
LOS ANGELES	239 E 101ST ST	90003	6063002029	Low Medium I Residential	R2-1	0	17	0.125866912	Residential - Single Family Residence	YES - Current	NO - Privately-Owned	Available	Not Used in Prior Housing Element	0	0	0.040028268	0.040028268	1	2*	2*	091-SA205 171	Southeast Los Angeles			Above Moderate
LOS ANGELES	243 E 101ST ST	90003	6063002030	Low Medium I Residential	R2-1	0	17	0.125979406	Residential - Single Family Residence	YES - Current	NO - Privately-Owned	Available	Not Used in Prior Housing Element	0	0	0.096387953	0.096387953	1	2*	2*	091-SA205 170	Southeast Los Angeles			Above Moderate
LOS ANGELES	249 E 101ST ST	90003	6063002031	Low Medium I Residential	R2-1	0	17	0.127040117	Residential - Double, Duplex, or Two Units - 4 Stories or Less	YES - Current	NO - Privately-Owned	Available	Not Used in Prior Housing Element	0	0	0.126595759	0.126595759	2	2*	2*	091-SA205 169	Southeast Los Angeles	Yes		Above Moderate
LOS ANGELES	10015 S SAN PEDRO ST	90003	6063002032	Low Medium II Residential	[Q]R4-1	0	17	0.057746104	Residential - Double, Duplex, or Two Units - 4 Stories or Less	YES - Current	NO - Privately-Owned	Available	Not Used in Prior Housing Element	0	0	0.013472319	0.013472319	0	1*	1*	091-SA205 172	Southeast Los Angeles	Yes		Above Moderate
LOS ANGELES	10017 S SAN PEDRO ST	90003	6063002032	Low Medium II Residential	[Q]R4-1	0	17	0.057712387	Residential - Double, Duplex, or Two Units - 4 Stories or Less	YES - Current	NO - Privately-Owned	Available	Not Used in Prior Housing Element	0	0	0.013472319	0.013472319	0	1*	1*	091-SA205 208	Southeast Los Angeles	Yes		Above Moderate
LOS ANGELES	10006 S SAN PEDRO ST	90003	6063003003	Low Medium II Residential	RD2-1	0	21	0.06950825	Residential - Single Family Residence	YES - Current	NO - Privately-Owned	Available	Not Used in Prior Housing Element	0	0	0.040706229	0.040706229	1	1*	1*	091-SA205 160	Southeast Los Angeles			Above Moderate
LOS ANGELES	314 E CENTURY BLVD	90003	6063003007	Low Medium I Residential	R2-1	0	17	0.094397801	Residential - Single Family Residence	YES - Current	NO - Privately-Owned	Available	Not Used in Prior Housing Element	0	0	0.040706229	0.040706229	1	1*	1*	091-SA205 128	Southeast Los Angeles			Above Moderate
LOS ANGELES	318 E CENTURY BLVD	90003	6063003008	Low Medium I Residential	R2-1	0	17	0.100556758	Residential - Single Family Residence	YES - Current	NO - Privately-Owned	Available	Not Used in Prior Housing Element	0	0	0.040706229	0.040706229	1	1*	1*	091-SA205 127	Southeast Los Angeles			Above Moderate
LOS ANGELES	322 E CENTURY BLVD	90003	6063003009	Low Medium I Residential	R2-1	0	17	0.100557259	Residential - Single Family Residence	YES - Current	NO - Privately-Owned	Available	Not Used in Prior Housing Element	0	0	0.040706229	0.040706229	1	1*	1*	091-SA205 126	Southeast Los Angeles			Above Moderate
LOS ANGELES	319 E 101ST ST	90003	6063003020	Low Medium I Residential	R2-1	0	17	0.118715932	Residential - Single Family Residence	YES - Current	NO - Privately-Owned	Available	Not Used in Prior Housing Element	0	0	0.064711088	0.064711088	1	2*	2*	091-SA205 130	Southeast Los Angeles			Above Moderate
LOS ANGELES	323 E 101ST ST	90003	6063003021	Low Medium I Residential	R2-1	0	17	0.11877441	Residential - Double, Duplex, or Two Units - 4 Stories or Less	YES - Current	NO - Privately-Owned	Available	Not Used in Prior Housing Element	0	0	0.084849626	0.084849626	2	2*	2*	091-SA205 204	Southeast Los Angeles	Yes		Above Moderate
LOS ANGELES	327 E 101ST ST	90003	6063003022	Low Medium I Residential	R2-1	0	17	0.118833527	Residential - Single Family Residence	YES - Current	NO - Privately-Owned	Available	Not Used in Prior Housing Element	0	0	0.040028268	0.040028268	1	2*	2*	091-SA205 203	Southeast Los Angeles			Above Moderate
LOS ANGELES	331 E 101ST ST	90003	6063003023	Low Medium I Residential	R2-1	0	17	0.118891997	Residential - Single Family Residence	YES - Current	NO - Privately-Owned	Available	Not Used in Prior Housing Element	0	0	0.096387953	0.096387953	1	2*	2*	091-SA205 202	Southeast Los Angeles			Above Moderate
LOS ANGELES	335 E 101ST ST	90003	6063003024	Low Medium I Residential	R2-1	0	17	0.118953261	Residential - Single Family Residence	YES - Current	NO - Privately-Owned	Available	Not Used in Prior Housing Element	0	0	0.096387953	0.096387953	1	2*	2*	091-SA205 201	Southeast Los Angeles			Above Moderate
LOS ANGELES	339 E 101ST ST	90003	6063003025	Low Medium I Residential	R2-1	0	17	0.119010803	Residential - Single Family Residence	YES - Current	NO - Privately-Owned	Available	Not Used in Prior Housing Element	0	0	0.040028268	0.040028268	1	2*	2*	091-SA205 200	Southeast Los Angeles			Above Moderate
LOS ANGELES	343 E 101ST ST	90003	6063003026	Low Medium I Residential	R2-1	0	17	0.119072066	Residential - Single Family Residence	YES - Current	NO - Privately-Owned	Available	Not Used in Prior Housing Element	0	0	0.096387953	0.096387953	1	2*	2*	091-SA205 199	Southeast Los Angeles			Above Moderate
LOS ANGELES	345 E 101ST ST	90003	6063003027	Low Medium I Residential	R2-1	0	17	0.119130252	Residential - Double, Duplex, or Two Units - 4 Stories or Less	YES - Current	NO - Privately-Owned	Available	Not Used in Prior Housing Element	0	0	0.022112198	0.022112198	2	2*	2*	091-SA205 198	Southeast Los Angeles			Above Moderate
LOS ANGELES	351 E 101ST ST	90003	6063003028	Low Medium I Residential	R2-1	0	17	0.119188725	Residential - Single Family Residence	YES - Current	NO - Privately-Owned	Available	Not Used in Prior Housing Element	0	0	0.144370607	0.144370607	1	2*	2*	091-SA205 197	Southeast Los Angeles	Yes		Above Moderate
LOS ANGELES	10004 S SAN PEDRO ST	90003	6063003032	Low Medium II Residential	RD2-1	0	21	0.068069076	Residential - Single Family Residence	YES - Current	NO - Privately-Owned	Available	Not Used in Prior Housing Element	0	0	0.053297114	0.053297114	1	1*	1*	091-SA205 157	Southeast Los Angeles			Above Moderate
LOS ANGELES	330 E CENTURY BLVD	90003	6063003033	Low Medium I Residential	R2-1	0	17	0.112496081	Residential - Single Family Residence	YES - Current	NO - Privately-Owned	Available	Not Used in Prior Housing Element	0	0	0.040706229	0.040706229	1	1*	1*	091-SA205 124	Southeast Los Angeles			Above Moderate
LOS ANGELES	346 E CENTURY BLVD	90003	6063003036	Low Medium I Residential	R2-1	0	17	0.112495488	Residential - Single Family Residence	YES - Current	NO - Privately-Owned	Available	Not Used in Prior Housing Element	0	0	0.040706229	0.040706229	1	1*	1*	091-SA205 121	Southeast Los Angeles			Above Moderate
LOS ANGELES	354 E CENTURY BLVD	90003	6063003038	Low Medium I Residential	R2-1	0	17	0.112496371	Residential - Single Family Residence	YES - Current	NO - Privately-Owned	Available	Not Used in Prior Housing Element	0	0	0.040706229	0.040706229	1	1*	1*	091-SA205 119	Southeast Los Angeles			Above Moderate
LOS ANGELES	358 E CENTURY BLVD	90003	6063003039	Low Medium I Residential	R2-1	0	17	0.110511699	Residential - Single Family Residence	YES - Current	NO - Privately-Owned	Available	Not Used in Prior Housing Element	0	0	0.040706229	0.040706229	1	1*	1*	091-SA205 118	Southeast Los Angeles			Above Moderate
LOS ANGELES	326 E CENTURY BLVD	90003	6063003040	Low Medium I Residential	R2-1	0	17	0.112495556	Residential - Single Family Residence	YES - Current	NO - Privately-Owned	Available	Not Used in Prior Housing Element	0	0	0.040706229	0.040706229	1	1*	1*	091-SA205 125	Southeast Los Angeles			Above Moderate
LOS ANGELES	338 E CENTURY BLVD	90003	6063003041	Low Medium I Residential	R2-1	0	17	0.112496081	Residential - Single Family Residence	YES - Current	NO - Privately-Owned	Available	Not Used in Prior Housing Element	0	0	0.040706229	0.040706229	1	1*	1*	091-SA205 116	Southeast Los Angeles			Above Moderate
LOS ANGELES	10016 S TOWNE AVE	90003	6063004012	Low Medium I Residential	[Q]R4-1	0	17	0.119457465	Residential - Single Family Residence	YES - Current	NO - Privately-Owned	Available	Not Used in Prior Housing Element	0	0	0.096387953	0.096387953	1	2*	2*	091-SA207 139	Southeast Los Angeles			Above Moderate
LOS ANGELES	407 E 101ST ST	90003	6063004013	Low Medium I Residential	[Q]R4-1	0	17	0.119515004	Residential - Single Family Residence	YES - Current	NO - Privately-Owned	Available	Not Used in Prior Housing Element	0	0	0.096387953	0.096387953	1	2*	2*	091-SA207 138	Southeast Los Angeles			Above Moderate
LOS ANGELES	409 E 101ST ST	90003	6063004014	Low Medium I Residential	[Q]R4-1	0	17	0.119575047	Residential - Single Family Residence	YES - Current	NO - Privately-Owned	Available	Not Used in Prior Housing Element	0	0	0.040028268	0.040028268	1	2*	2*	091-SA207 137	Southeast Los Angeles			Above Moderate
LOS ANGELES	415 E 101ST ST	90003	6063004015	Low Medium I Residential	[Q]R4-1	0	17	0.119634453	Residential - Single Family Residence	YES - Current	NO - Privately-Owned	Available	Not Used in Prior Housing Element	0	0	0.096387953	0.096387953	1	2*	2*	091-SA207 136	Southeast Los Angeles			Above Moderate
LOS ANGELES	419 E 101ST ST	90003	6063004016	Low Medium I Residential	[Q]R4-1	0	17	0.119692924	Residential - Single Family Residence	YES - Current	NO - Privately-Owned	Available	Not Used in Prior Housing Element	0	0	0.096387953	0.096387953	1	2*	2*	091-SA207 135	Southeast Los Angeles			Above Moderate
LOS ANGELES	421 E 101ST ST	90003	6063004017	Low Medium I Residential	[Q]R4-1	0	17	0.119753903	Residential - Single Family Residence	YES - Current	NO - Privately-Owned	Available	Not Used in Prior Housing Element	0	0	0.096387953	0.096387953	1	2*	2*	091-SA207 134	Southeast Los Angeles			Above Moderate
LOS ANGELES	425 E 101ST ST	90003	6063004018	Low Medium I Residential	[Q]R4-1	0	17	0.119812374	Residential - Single Family Residence	YES - Current	NO - Privately-Owned	Available	Not Used in Prior Housing Element	0	0	0.096387953	0.096387953	1	2*	2*	091-SA207 132	Southeast Los Angeles			Above Moderate
LOS ANGELES	429 E 101ST ST	90003	6063004019	Low Medium I Residential	[Q]R4-1	0	17	0.11987178	Residential - Single Family Residence - Vacant Land	YES - Current	NO - Privately-Owned	Available	Not Used in Prior Housing Element	0	0	0.219686651	0.219686651	0	2*	2*	091-SA207 131	Southeast Los Angeles			Above Moderate
LOS ANGELES	435 E 101ST ST	90003	6063004020	Low Medium I Residential	[Q]R4-1	0	108	0.119931826	Residential - Single Family Residence	YES - Current	NO - Privately-Owned	Available	Not Used in Prior Housing Element	1.210980737	0	0	1.210980737	1	0	0	091-SA207 130	Southeast Los Angeles			Lower
LOS ANGELES	439 E 101ST ST	90003	6063004021	Low Medium I Residential	[Q]R4-1	0	108	0.119990011	Residential - Double, Duplex, or Two Units - 4 Stories or Less	YES - Current	NO - Privately-Owned	Available	Not Used in Prior Housing Element	0	0	0.823373234	0.823373234	2	0	0	091-SA207 129	Southeast Los Angeles	Yes		Above Moderate
LOS ANGELES	441 E 101ST ST	90003	6063004022	Low Medium I Residential	[Q]R4-1	0	108	0.11563924	Residential - Double, Duplex, or Two Units - 4 Stories or Less	YES - Current	NO - Privately-Owned	Available	Not Used in Prior Housing Element	0.16628831	0	0	0.16628831	2	0	0	091-SA207 128	Southeast Los Angeles			Lower
LOS ANGELES	10023 S AVALON BLVD	90003	6063004029	Neighborhood Commercial	C2-1VL-CPIO	0	108	0.092993024	Residential - Five or More Units or Apartments (Any Combination) - 4 Stories or Less	YES - Current	NO - Privately-Owned	Available	Not Used in Prior Housing Element	0	0	0.493138933	0.493138933	7	0	0	091-SA207 155	Southeast Los Angeles	Yes		Above Moderate
LOS ANGELES	447 E 101ST ST	90003	6063004029	Neighborhood Commercial	C2-1VL-CPIO	0	108	0.100129176	Residential - Five or More Units or Apartments (Any Combination) - 4 Stories or Less	YES - Current	NO - Privately-Owned	Available	Not Used in Prior Housing Element	0	0	0.488699019	0.488699019	7	0	0	091-SA207 157	Southeast Los Angeles	Yes		Above Moderate
LOS ANGELES	10005 S AVALON BLVD	90003	6063004031	Neighborhood Commercial	C2-1VL-CPIO	0	108	0.086028976	Commercial - Restaurant, Cocktail Lounge - Fast Food - Auto Oriented - One Story	YES - Current	NO - Privately-Owned	Available	Not Used in Prior Housing Element	0.078026897	0	0	0.078026897	0	0

LOS ANGELES	421 E 102ND ST	90003	6063005018	Low Medium I Residential	R2-1	0	17	0.119617975	Residential - Double, Duplex, or Two Units - 4 Stories or Less	YES - Current	NO - Privately-Owned	Available	Not Used in Prior Housing Element	0	0	0.052896363	0.052896363	2	2*	2* 091-SA207 217	Southeast Los Angeles	Yes	Above Moderate		
LOS ANGELES	425 E 102ND ST	90003	6063005019	Low Medium I Residential	R2-1	0	17	0.119684835	Residential - Double, Duplex, or Two Units - 4 Stories or Less	YES - Current	NO - Privately-Owned	Available	Not Used in Prior Housing Element	0	0	0.126595759	0.126595759	2	2*	2* 091-SA207 216	Southeast Los Angeles	Yes	Above Moderate		
LOS ANGELES	429 E 102ND ST	90003	6063005020	Low Medium I Residential	R2-1	0	17	0.119751703	Residential - Single Family Residence	YES - Current	NO - Privately-Owned	Available	Not Used in Prior Housing Element	0	0	0.096387953	0.096387953	1	2*	2* 091-SA207 215	Southeast Los Angeles		Above Moderate		
LOS ANGELES	433 E 102ND ST	90003	6063005021	Low Medium I Residential	R2-1	0	17	0.119818282	Residential - Double, Duplex, or Two Units - 4 Stories or Less	YES - Current	NO - Privately-Owned	Available	Not Used in Prior Housing Element	0	0	0.022112198	0.022112198	2	2*	2* 091-SA207 214	Southeast Los Angeles		Above Moderate		
LOS ANGELES	437 E 102ND ST	90003	6063005022	Low Medium I Residential	R2-1	0	17	0.119884206	Residential - Single Family Residence	YES - Current	NO - Privately-Owned	Available	Not Used in Prior Housing Element	0	0	0.096387953	0.096387953	1	2*	2* 091-SA207 213	Southeast Los Angeles		Above Moderate		
LOS ANGELES	443 E 102ND ST	90003	6063005023	Low Medium I Residential	R2-1	0	17	0.116735043	Residential - Double, Duplex, or Two Units - 4 Stories or Less	YES - Current	NO - Privately-Owned	Available	Not Used in Prior Housing Element	0	0	0.126595759	0.126595759	2	2*	2* 091-SA207 212	Southeast Los Angeles	Yes	Above Moderate		
LOS ANGELES	10101 S AVALON BLVD	90003	6063005024	Neighborhood Commercial	C2-1VL-CPIO	0	108	0.102443417	Institutional - Church - One Story	YES - Current	NO - Privately-Owned	Available	Not Used in Prior Housing Element	0.036725914	0	0	0.036725914	0	0	0 091-SA207 174	Southeast Los Angeles		Lower		
LOS ANGELES	10105 S AVALON BLVD	90003	6063005024	Neighborhood Commercial	C2-1VL-CPIO	0	108	0.093062754	Institutional - Church - One Story	YES - Current	NO - Privately-Owned	Available	Not Used in Prior Housing Element	0.03709095	0	0	0.03709095	0	0	0 091-SA207 191	Southeast Los Angeles		Lower		
LOS ANGELES	10109 S AVALON BLVD	90003	6063005025	Neighborhood Commercial	C2-1VL-CPIO	0	108	0.093065227	Commercial - Commercial - Vacant Land	YES - Current	NO - Privately-Owned	Available	Not Used in Prior Housing Element	0.155700052	0	0	0.155700052	0	0	0 091-SA207 194	Southeast Los Angeles		Lower		
LOS ANGELES	10111 S AVALON BLVD	90003	6063005026	Neighborhood Commercial	C2-1VL-CPIO	0	108	0.093066518	Residential - Four Units (Any Combination) - 4 Stories or Less	YES - Current	NO - Privately-Owned	Available	Not Used in Prior Housing Element	0	0	0.150811261	0.150811261	4	0	0 091-SA207 205	Southeast Los Angeles	Yes	Above Moderate		
LOS ANGELES	10115 S AVALON BLVD	90003	6063005027	Neighborhood Commercial	C2-1VL-CPIO	0	108	0.093066841	Commercial - Store Combination - Store and Residential Combination - One Story	YES - Current	NO - Privately-Owned	Available	Not Used in Prior Housing Element	0.168205655	0	0	0.168205655	1	0	0 091-SA207 209	Southeast Los Angeles		Lower		
LOS ANGELES	10117 S AVALON BLVD	90003	6063005028	Neighborhood Commercial	C2-1VL-CPIO	0	108	0.09306842	Commercial - Store - One Story	YES - Current	NO - Privately-Owned	Available	Not Used in Prior Housing Element	0.199883115	0	0	0.199883115	0	0	0 091-SA207 224	Southeast Los Angeles		Lower		
LOS ANGELES	10121 S AVALON BLVD	90003	6063005033	Neighborhood Commercial	C2-1VL-CPIO	0	108	0.08618255	Commercial - Parking Lot (Commercial Use Property) - Lots - Patron or Employee - One Story	YES - Current	NO - Privately-Owned	Available	Not Used in Prior Housing Element	0.038496238	0	0	0.038496238	0	0	0 091-SA207 227	Southeast Los Angeles		Lower		
LOS ANGELES	10123 S AVALON BLVD	90003	6063005036	Neighborhood Commercial	C2-1VL-CPIO	0	108	0.08618517	Commercial - Restaurant, Cocktail Lounge - Restaurant, Cocktail Lounge, Tavern - One Story	YES - Current	NO - Privately-Owned	Available	Not Used in Prior Housing Element	0.070858951	0	0	0.070858951	1	0	0 091-SA207 233	Southeast Los Angeles		Lower		
LOS ANGELES	10127 S AVALON BLVD	90003	6063005036	Neighborhood Commercial	C2-1VL-CPIO	0	108	0.090133188	Commercial - Restaurant, Cocktail Lounge - Restaurant, Cocktail Lounge, Tavern - One Story	YES - Current	NO - Privately-Owned	Available	Not Used in Prior Housing Element	0.070416747	0	0	0.070416747	1	0	0 091-SA207 248	Southeast Los Angeles		Lower		
LOS ANGELES	10100 S SAN PEDRO ST	90003	6063006001	Low Medium II Residential	RD2-1	0	21	0.073923184	Residential - Single Family Residence	YES - Current	NO - Privately-Owned	Available	Not Used in Prior Housing Element	0	0	0.016543013	0.016543013	1	1*	1* 091-SA205 242	Southeast Los Angeles		Above Moderate		
LOS ANGELES	10104 S SAN PEDRO ST	90003	6063006002	Low Medium II Residential	RD2-1	0	21	0.069292111	Residential - Single Family Residence	YES - Current	NO - Privately-Owned	Available	Not Used in Prior Housing Element	0	0	0.016543013	0.016543013	1	1*	1* 091-SA205 266	Southeast Los Angeles		Above Moderate		
LOS ANGELES	10108 S SAN PEDRO ST	90003	6063006003	Low Medium II Residential	RD2-1	0	21	0.06928167	Residential - Single Family Residence	YES - Current	NO - Privately-Owned	Available	Not Used in Prior Housing Element	0	0	0.001175604	0.001175604	1	1*	1* 091-SA205 269	Southeast Los Angeles		Above Moderate		
LOS ANGELES	320 E 101ST ST	90003	6063006011	Low Medium I Residential	R2-1	0	17	0.118923976	Residential - Single Family Residence	YES - Current	NO - Privately-Owned	Available	Not Used in Prior Housing Element	0	0	0.096387953	0.096387953	1	2*	2* 091-SA205 239	Southeast Los Angeles		Above Moderate		
LOS ANGELES	324 E 101ST ST	90003	6063006012	Low Medium I Residential	R2-1	0	17	0.118923982	Residential - Double, Duplex, or Two Units - 4 Stories or Less	YES - Current	NO - Privately-Owned	Available	Not Used in Prior Housing Element	0	0	0.126595759	0.126595759	2	2*	2* 091-SA205 238	Southeast Los Angeles	Yes	Above Moderate		
LOS ANGELES	326 E 101ST ST	90003	6063006013	Low Medium I Residential	R2-1	0	17	0.118925196	Residential - Single Family Residence	YES - Current	NO - Privately-Owned	Available	Not Used in Prior Housing Element	0	0	0.096387953	0.096387953	1	2*	2* 091-SA205 237	Southeast Los Angeles		Above Moderate		
LOS ANGELES	332 E 101ST ST	90003	6063006014	Low Medium I Residential	R2-1	0	17	0.118923338	Residential - Double, Duplex, or Two Units - 4 Stories or Less	YES - Current	NO - Privately-Owned	Available	Not Used in Prior Housing Element	0	0	0.002740118	0.002740118	2	2*	2* 091-SA205 236	Southeast Los Angeles		Above Moderate		
LOS ANGELES	334 E 101ST ST	90003	6063006015	Low Medium I Residential	R2-1	0	17	0.118924266	Residential - Single Family Residence	YES - Current	NO - Privately-Owned	Available	Not Used in Prior Housing Element	0	0	0.096387953	0.096387953	1	2*	2* 091-SA205 235	Southeast Los Angeles		Above Moderate		
LOS ANGELES	340 E 101ST ST	90003	6063006016	Low Medium I Residential	R2-1	0	17	0.118924266	Residential - Double, Duplex, or Two Units - 4 Stories or Less	YES - Current	NO - Privately-Owned	Available	Not Used in Prior Housing Element	0	0	0.002740118	0.002740118	2	2*	2* 091-SA205 233	Southeast Los Angeles		Above Moderate		
LOS ANGELES	342 E 101ST ST	90003	6063006017	Low Medium I Residential	R2-1	0	17	0.118925196	Residential - Double, Duplex, or Two Units - 4 Stories or Less	YES - Current	NO - Privately-Owned	Available	Not Used in Prior Housing Element	0	0	0.084385613	0.084385613	2	2*	2* 091-SA205 232	Southeast Los Angeles		Above Moderate		
LOS ANGELES	346 E 101ST ST	90003	6063006018	Low Medium I Residential	R2-1	0	17	0.118924266	Residential - Single Family Residence	YES - Current	NO - Privately-Owned	Available	Not Used in Prior Housing Element	0	0	0.096387953	0.096387953	1	2*	2* 091-SA205 231	Southeast Los Angeles		Above Moderate		
LOS ANGELES	352 E 101ST ST	90003	6063006019	Low Medium I Residential	R2-1	0	17	0.118924266	Residential - Double, Duplex, or Two Units - 4 Stories or Less	YES - Current	NO - Privately-Owned	Available	Not Used in Prior Housing Element	0	0	0.022112198	0.022112198	2	2*	2* 091-SA205 230	Southeast Los Angeles		Above Moderate		
LOS ANGELES	354 E 101ST ST	90003	6063006020	Low Medium I Residential	R2-1	0	17	0.118924266	Residential - Single Family Residence	YES - Current	NO - Privately-Owned	Available	Not Used in Prior Housing Element	0	0	0.040028268	0.040028268	1	2*	2* 091-SA205 229	Southeast Los Angeles		Above Moderate		
LOS ANGELES	360 E 101ST ST	90003	6063006021	Low Medium I Residential	R2-1	0	17	0.118924266	Residential - Single Family Residence	YES - Current	NO - Privately-Owned	Available	Not Used in Prior Housing Element	0	0	0.096387953	0.096387953	1	2*	2* 091-SA205 228	Southeast Los Angeles		Above Moderate		
LOS ANGELES	315 E 102ND ST	90003	6063006022	Low Medium I Residential	R2-1	0	17	0.109553075	Commercial - Parking Lot (Commercial Use Property) - Lots - Patron or Employee - One Story	YES - Current	NO - Privately-Owned	Available	Not Used in Prior Housing Element	0	0	0.045272037	0.045272037	0	1*	1* 091-SA205 312	Southeast Los Angeles		Above Moderate		
LOS ANGELES	319 E 102ND ST	90003	6063006023	Low Medium I Residential	R2-1	0	17	0.118450802	Residential - Double, Duplex, or Two Units - 4 Stories or Less	YES - Current	NO - Privately-Owned	Available	Not Used in Prior Housing Element	0	0	0.022112198	0.022112198	2	2*	2* 091-SA205 311	Southeast Los Angeles		Above Moderate		
LOS ANGELES	323 E 102ND ST	90003	6063006024	Low Medium I Residential	R2-1	0	17	0.118518305	Residential - Single Family Residence	YES - Current	NO - Privately-Owned	Available	Not Used in Prior Housing Element	0	0	0.040028268	0.040028268	1	2*	2* 091-SA205 310	Southeast Los Angeles		Above Moderate		
LOS ANGELES	325 E 102ND ST	90003	6063006025	Low Medium I Residential	R2-1	0	17	0.118584881	Residential - Single Family Residence	YES - Current	NO - Privately-Owned	Available	Not Used in Prior Housing Element	0	0	0.096387953	0.096387953	1	2*	2* 091-SA205 309	Southeast Los Angeles		Above Moderate		
LOS ANGELES	331 E 102ND ST	90003	6063006026	Low Medium I Residential	R2-1	0	17	0.118651458	Residential - Single Family Residence	YES - Current	NO - Privately-Owned	Available	Not Used in Prior Housing Element	0	0	0.040028268	0.040028268	1	2*	2* 091-SA205 308	Southeast Los Angeles		Above Moderate		
LOS ANGELES	335 E 102ND ST	90003	6063006027	Low Medium I Residential	R2-1	0	17	0.118717108	Residential - Double, Duplex, or Two Units - 4 Stories or Less	YES - Current	NO - Privately-Owned	Available	Not Used in Prior Housing Element	0	0	0.126595759	0.126595759	2	2*	2* 091-SA205 307	Southeast Los Angeles	Yes	Above Moderate		
LOS ANGELES	339 E 102ND ST	90003	6063006028	Low Medium I Residential	R2-1	0	17	0.118784322	Residential - Single Family Residence	YES - Current	NO - Privately-Owned	Available	Not Used in Prior Housing Element	0	0	0.096387953	0.096387953	1	2*	2* 091-SA205 306	Southeast Los Angeles		Above Moderate		
LOS ANGELES	343 E 102ND ST	90003	6063006029	Low Medium I Residential	R2-1	0	17	0.118850623	Residential - Single Family Residence	YES - Current	NO - Privately-Owned	Available	Not Used in Prior Housing Element	0	0	0.096387953	0.096387953	1	2*	2* 091-SA205 305	Southeast Los Angeles		Above Moderate		
LOS ANGELES	347 E 102ND ST	90003	6063006030	Low Medium I Residential	R2-1	0	17	0.118916258	Residential - Single Family Residence	YES - Current	NO - Privately-Owned	Available	Not Used in Prior Housing Element	0	0	0.096387953	0.096387953	1	2*	2* 091-SA205 304	Southeast Los Angeles		Above Moderate		
LOS ANGELES	351 E 102ND ST	90003	6063006031	Low Medium I Residential	R2-1	0	17	0.118983488	Residential - Double, Duplex, or Two Units - 4 Stories or Less	YES - Current	NO - Privately-Owned	Available	Not Used in Prior Housing Element	0	0	0.126595759	0.126595759	2	2*	2* 091-SA205 303	Southeast Los Angeles	Yes	Above Moderate		
LOS ANGELES	357 E 102ND ST	90003	6063006032	Low Medium I Residential	R2-1	0	17	0.119050057	Residential - Double, Duplex, or Two Units - 4 Stories or Less	YES - Current	NO - Privately-Owned	Available	Not Used in Prior Housing Element	0	0	0.052896363	0.052896363	2	2*	2* 091-SA205 302	Southeast Los Angeles	Yes	Above Moderate		
LOS ANGELES	359 E 102ND ST	90003	6063006033	Low Medium I Residential	R2-1	0	17	0.119116641	Residential - Double, Duplex, or Two Units - 4 Stories or Less	YES - Current	NO - Privately-Owned	Available	Not Used in Prior Housing Element	0	0	0.022112198	0.022112198	2	2*	2* 091-SA205 301	Southeast Los Angeles		Above Moderate		
LOS ANGELES	10103 S SAN PEDRO ST	90003	6063007001	Low Medium II Residential	[Q]R4-1	0	21	0.059499067	Commercial - Store Combination - Store and Residential Combination - One Story	YES - Current	NO - Privately-Owned	Available	Not Used in Prior Housing Element	0	0	0.035414338	0.035414338	1	1*	1* 091-SA205 265	Southeast Los Angeles	Yes	Above Moderate		
LOS ANGELES		6063007001		Low Medium II Residential	[Q]R4-1	0	21	0.060832941	Commercial - Store Combination - Store and Residential Combination - One Story	YES - Current	NO - Privately-Owned	Available	Not Used in Prior Housing Element	0	0	0.023394877	0.023394877	1	1*	1* 091-SA205 225	Southeast Los Angeles		Above Moderate		
LOS ANGELES	10119 S SAN PEDRO ST	90003	6063007006	Low Medium II Residential	[Q]R4-1	0	21	0.059497809	Residential - Single Family Residence	YES - Current	NO - Privately-Owned	Available	Not Used in Prior Housing Element	0	0	0.049431369	0.049431369	1	1*	1* 091-SA205 320	Southeast Los Angeles		Above Moderate		
LOS ANGELES	10125 S SAN PEDRO ST	90003	6063007007	Low Medium II Residential	[Q]R4-1	0	21	0.059498863	Commercial - Non-Auto Service and Repair Shop, Paint Shop, or Laundry - One Story	YES - Current	NO - Privately-Owned	Available	Not Used in Prior Housing Element	0	0	0.003513312	0.003513312	0	1*	1* 091-SA205 322	Southeast Los Angeles		Above Moderate		
LOS ANGELES	10127 S SAN PEDRO ST	90003	6063007007	Low Medium II Residential	[Q]R4-1	0	21	0.058026143	Commercial - Non-Auto Service and Repair Shop, Paint Shop, or Laundry - One Story	YES - Current	NO - Privately-Owned	Available	Not Used in Prior Housing Element	0	0	0.003513312	0.003513312	0	1*	1* 091-SA205 328	Southeast Los Angeles		Above Moderate		
LOS ANGELES	246 E 101ST ST	90003	6063007008	Low Medium I Residential	R2-1	0	17	0.118877301	Residential - Double, Duplex, or Two Units - 4 Stories or Less	YES - Current	NO - Privately-Owned	Available	Not Used in Prior Housing Element	0	0	0.022112198	0.022112198	2	2*	2* 091-SA205 227	Southeast Los Angeles		Above Moderate		
LOS ANGELES	242 E 101ST ST	90003	6063007009	Low Medium I Residential	R2-1	0	17	0.124797762	Residential - Single Family Residence	YES - Current	NO - Privately-Owned	Available	Not Used in Prior Housing Element	0	0	0.096387953	0.096387953	1	2*	2* 091-SA205 234	Southeast Los Angeles		Above Moderate		
LOS ANGELES	238 E 101ST ST	90003	6063007010	Low Medium I Residential	R2-1	0	17	0.124796076	Residential - Double, Duplex, or Two Units - 4 Stories or Less	YES - Current	NO - Privately-Owned	Available	Not Used in Prior Housing Element	0	0	0.126595759	0.126595759	2	2*	2* 091-SA205 240	Southeast Los Angeles	Yes	Above Moderate		
LOS ANGELES	234 E 101ST ST	90003	6063007011	Low Medium I Residential	R2-1	0	17	0.124793706	Residential - Double, Duplex, or Two Units - 4 Stories or Less	YES - Current	NO - Privately-Owned	Available	Not Used in Prior Housing Element	0	0	0.126595759	0.126595759	2	2*	2* 091-SA205 243	Southeast Los Angeles	Yes	Above Moderate		
LOS ANGELES	230 E 101ST ST	90003	6063007012	Low Medium I Residential	R2-1	0	17	0.124790169	Residential - Single Family Residence	YES - Current	NO - Privately-Owned	Available	Not Used in Prior Housing Element	0	0	0.096387953	0.096387953	1	2*	2* 091-SA205 244	Southeast Los Angeles		Above Moderate		
LOS ANGELES	226 E 101ST ST	90003	6063007013	Low Medium I Residential	R2-1	0	17	0.124787032	Residential - Single Family Residence	YES - Current	NO - Privately-Owned	Available	Not Used in Prior Housing Element	0	0	0.096387953	0.096387953	1	2*	2* 091-SA205 245	Southeast Los Angeles		Above Moderate		
LOS ANGELES	222 E 101ST ST	90003	6063007014	Low Medium I Residential	R2-1	0	17	0.124786602	Residential - Single Family Residence	YES - Current	NO - Privately-Owned	Available	Not Used in Prior Housing Element	0	0	0.096387953	0.096387953	1	2*	2* 091-SA205 246	Southeast Los Angeles		Above Moderate		
LOS ANGELES	218 E 101ST ST	90003	6063007015	Low Medium I Residential	R2-1	0	17	0.124782976	Residential - Single Family Residence	YES - Current	NO - Privately-Owned	Available	Not Used in Prior Housing Element	0	0	0.096387953	0.096387953	1	2*	2* 091-SA205 247	Southeast Los Angeles		Above Moderate		
LOS ANGELES	210 E 101ST ST	90003	6063007017	Low Medium I Residential	R2-1	0	17	0.124777662	Residential - Single Family Residence	YES - Current	NO - Privately-Owned	Available	Not Used in Prior Housing Element	0	0	0.096387953	0.096387953	1	2*	2* 091-SA205 249	Southeast Los Angeles		Above Moderate		
LOS ANGELES	204 E 101ST ST	90003	6063007018	Low Medium I Residential	R2-1	0	17	0.124776263	Residential - Double, Duplex, or Two Units - 4 Stories or Less	YES - Current	NO - Privately-Owned	Available	Not Used in Prior Housing Element	0	0	0.126595759	0.126595759	2	2*	2* 091-SA205 250	Southeast Los Angeles	Yes	Above Moderate		
LOS ANGELES	211 E 102ND ST	90003	6063007023	Low Medium I Residential	R2-1	0	17	0.125912435	Residential - Single Family Residence	YES - Current	NO - Privately-Owned	Available	Not Used in Prior Housing Element	0	0	0.096387953	0.096387953	1	2*	2* 091-SA205 285	Southeast Los Angeles		Above Moderate		
LOS ANGELES	215 E 102ND ST	90003	6063007024	Low Medium I Residential	R2-1	0	17	0.126026893	Residential - Single Family Residence	YES - Current	NO - Privately-Owned	Available	Not Used in Prior Housing Element	0	0	0.096387953	0.096387953	1	2*	2* 091-SA205 284	Southeast Los Angeles		Above Moderate		
LOS ANGELES	219 E 102ND ST	90003	6063007025	Low Medium I Residential	R2-1	0	17	0.126143132	Residential - Single Family Residence	YES - Current	NO - Privately-Owned	Available	Not Used in Prior Housing Element	0	0	0.096387953	0.096387953	1	2*	2* 091-SA205 283	Southeast Los Angeles		Above Moderate		
LOS ANGELES	223 E 102ND ST	90003	6063007026	Low Medium I Residential	R2-1	0	17	0.126258393	Residential - Single Family Residence	YES - Current	NO - Privately-Owned	Available	Not Used in Prior Housing Element	0	0	0.096387953	0.096387953	1	2*	2* 091-SA205 282	Southeast Los Angeles		Above Moderate		
LOS ANGELES	227 E 102ND ST	90003	6063007027	Low Medium I Residential	R2-1	0	17	0.126372962	Residential - Single Family Residence	YES - Current	NO - Privately-Owned	Available	Not Used in Prior Housing Element	0	0	0.096387953	0.096387953	1	2*	2* 091-SA205 281	Southeast Los Angeles		Above Moderate		
LOS ANGELES	231 E 102ND ST	90003	6063007028	Low Medium I Residential	R2-1	0	17	0.126489493	Residential - Double, Duplex, or Two Units - 4 Stories or Less	YES - Current	NO - Privately-Owned	Available	Not Used in Prior Housing Element	0	0	0.052896363	0.052896363	2	2*	2* 091-SA205 279	Southeast Los Angeles	Yes	Above Moderate		
LOS ANGELES	235 E 102ND ST	90003	6063007029	Low Medium I Residential	R2-1	0	17	0.126604465	Residential - Double, Duplex, or Two Units - 4 Stories or Less	YES - Current	NO - Privately-Owned	Available	Not Used in Prior Housing Element	0	0	0.002740118	0.002740118	2	2*	2* 091-SA205 278	Southeast Los Angeles		Above Moderate		
LOS ANGELES	239 E 102ND ST	90003	6063007030	Low Medium I Residential	R2-1	0	17	0.126720015	Residential - Single Family Residence	YES - Current	NO - Privately-Owned	Available	Not Used in Prior Housing Element	0	0	0.096387953	0.096387953	1	2*	2* 091-SA205 277	Southeast Los Angeles		Above Moderate		
LOS ANGELES	243 E 102ND ST	90003	6063007031	Low Medium I Residential	R2-1	0	17	0.126834581	Residential - Single Family Residence	YES - Current	NO - Privately-Owned	Available	Not Used in Prior Housing Element	0	0	0.096387953	0.096387953	1	2*	2* 091-SA205 276	Southeast Los Angeles		Above Moderate		
LOS ANGELES	10105 S SAN PEDRO ST	90003	6063007034	Low Medium II Residential	[Q]R4-1	0	21	0.059498863	Institutional - Church - One Story	YES - Current	NO - Privately-Owned	Available	Not Used in Prior Housing Element	0	0	0.007105704	0.007105704	1	1*	1* 091-SA205 268	Southeast Los Angeles		Above Moderate		
LOS ANGELES	10109 S SAN PEDRO ST	90003	6063007034	Low Medium II Residential	[Q]R4-1	0	21	0.05948223	Institutional - Church - One Story	YES - Current	NO - Privately-Owned	Available	Not Used in Prior Housing Element	0	0	0.007105704	0.007105704	1	1*	1* 091-SA205 270	Southeast Los Angeles		Above Moderate		
LOS ANGELES	10113 S SAN PEDRO ST	90003	6063007034	Low Medium II Residential	[Q]R4-1	0	21	0.057620038	Institutional - Church - One Story	YES - Current	NO - Privately-Owned	Available	Not Used in Prior Housing Element	0	0	0.007105704	0.007105704	1	1*	1* 091-SA205 273	Southeast Los Angeles		Above Moderate		
LOS ANGELES	10115 S SAN PEDRO ST	90003	6063007034	Low Medium II Residential	[Q]R4-1	0	21	0.057618921	Institutional - Church - One Story	YES - Current	NO - Privately-Owned	Available	Not Used in Prior Housing Element	0	0	0.007105704	0.007105704	1	1*	1* 091-SA205 280	Southeast Los Angeles		Above Moderate		
LOS ANGELES	10117 S SAN PEDRO ST	90003	6063007034	Low Medium II Residential	[Q]R4-1	0	21	0.057604401	Institutional - Church - One Story	YES - Current	NO - Privately-Owned	Available	Not Used in Prior Housing Element	0	0	0.007105704	0.007105704	1	1*	1* 091-SA205 314	Southeast Los Angeles		Above Moderate		
LOS ANGELES	245 E 102ND ST	90003	6063007900	Low Medium I Residential	R2-1	0	17	0.119169108	Residential - Double, Duplex, or Two Units - 4 Stories or Less	YES - Current	NO - Privately-Owned	Available	Not Used in Prior Housing Element	0	0	0.219686651	0.219686651	0	2*	2* 091-SA205 275	Southeast Los Angeles		Above Moderate		
LOS ANGELES	158 E 101ST ST	90003	6063008001	Low Medium I Residential	R2-1	0	17	0.139575069	Residential - Double, Duplex, or Two Units - 4 Stories or Less	YES - Current	NO - Privately-Owned	Available	Not Used in Prior Housing Element	0	0	0.002740118	0.002740118	2	2*	2* 091-SA205 252	Southeast Los Angeles		Above Moderate		
LOS ANGELES	154 E 101ST ST	90003	6063008002	Low Medium I Residential	R2-1	0	17	0.139563478	Residential - Double, Duplex, or Two Units - 4 Stories or Less	YES - Current	NO - Privately-Owned	Available	Not Used in Prior Housing Element	0	0	0.033646325	0.033646325	2	2*	2* 091-SA205 253	Southeast Los Angeles	Yes	Above Moderate		
LOS ANGELES	148 E 101ST ST	90003	6063008003	Low Medium I Residential	R2-1	0	17	0.12444559	Residential - Single Family Residence	YES - Current	NO - Privately-Owned	Available	Not Used in Prior Housing Element	0	0	0.096387953	0.096387953	1	2*	2* 091-SA205 254	Southeast Los Angeles		Above Moderate		
LOS ANGELES	144 E 101ST ST	90003	6063008004	Low Medium I Residential	R2-1	0	17	0.124047416	Residential - Single Family Residence	YES - Current	NO - Privately-Owned	Available	Not Used in Prior Housing Element	0	0	0.096387953	0.096387953	1	2*	2* 091-SA205 255	Southeast Los Angeles		Above Moderate		
LOS ANGELES	142 E 101ST ST	90003	6063008005	Low Medium I Residential	R2-1	0	17	0.124044652	Residential - Double, Duplex, or Two Units - 4 Stories or Less	YES - Current	NO - Privately-Owned	Available	Not Used in Prior Housing Element	0	0	0.022112198	0.022112198	2	2*	2* 091-SA205 256	Southeast Los Angeles		Above Moderate		
LOS ANGELES	132 E 101ST ST	90003	6063008007	Low Medium I Residential	R2-1	0	17	0.124037769	Residential - Single Family Residence	YES - Current	NO - Privately-Owned	Available	Not Used in Prior Housing Element	0	0	0.096387953	0.096387953	1	2*	2* 091-SA205 258	Southeast Los Angeles		Above Moderate		
LOS ANGELES	128 E 101ST ST	90003	6063008008	Low Medium I Residential	R2-1	0	17	0.124033353	Residential - Single Family Residence	YES - Current	NO - Privately-Owned	Available	Not Used in Prior Housing Element	0	0	0.096387953	0.096387953	1	2*	2* 091-SA205 259	Southeast Los Angeles		Above Moderate		
LOS ANGELES	124 E 101ST ST	90003	6063008009	Low Medium I Residential	R2-1	0	17	0.124029909	Residential - Single Family Residence	YES - Current	NO - Privately-Owned	Available	Not Used in Prior Housing Element	0	0	0.096387953	0.096387953	1	2*	2* 091-SA205 260	Southeast Los Angeles		Above Moderate		
LOS ANGELES	120 E 101ST ST	90003	6063008010	Low Medium I Residential	R2-1	0	17	0.124026469	Residential - Double, Duplex, or Two Units - 4 Stories or Less	YES - Current	NO - Privately-Owned	Available	Not Used in Prior Housing Element	0	0	0.126595759	0.126595759	2	2*	2* 091-SA205 261	Southeast Los Angeles	Yes	Above Moderate		
LOS ANGELES	116 E 101ST ST	90003	6063008011	Low Medium I Residential	R2-1	0	17	0.125839455	Residential - Single Family Residence	YES - Current	NO - Privately-Owned	Available	Not Used in Prior Housing Element	0	0	0.096387953	0.096387953	1	2*	2* 091-SA205 262	Southeast Los Angeles		Above Moderate		
LOS ANGELES	10116 S MAIN ST	90003	6063008014	Hybrid Industrial	CM-1-CPIO	0	54	0.126269558	Industrial - Light Manufacturing - One Story	YES - Current	NO - Privately-Owned	Available	Used in Prior Housing Element - Non-Vacant	0.040722518	0	0	0.040722518	0	0	0 091-SA205 297	Southeast Los Angeles		Lower		
LOS ANGELES	10120 S MAIN ST	90003	6063008015	Hybrid Industrial	CM-1-CPIO	0	54	0.06313368	Commercial - Auto, Recreation Equipment, Construction Equipment Sales and Service - Auto Body Repair Shop - One Story	YES - Current	NO - Privately-Owned	Available	Used in Prior Housing Element - Non-Vacant	0	0	0.082861724	0.082861724	1	0	0 091-SA205 319	Southeast Los Angeles		Above Moderate		
LOS ANGELES	10124 S MAIN ST	90003	6063008015	Hybrid Industrial	CM-1-CPIO	0	54	0.066845197	Commercial - Auto, Recreation Equipment, Construction Equipment Sales and Service - Auto Body Repair Shop - One Story	YES - Current	NO - Privately-Owned	Available	Used in Prior Housing Element - Non-Vacant	0	0	0.082861724	0.082861724	1	0

LOS ANGELES	10106 S MAIN ST	90003	6063008028	Hybrid Industrial	CM-1-CPIO	0	54	0.126268745	Commercial - Store Combination - Store and Residential Combination - One Story	YES - Current	NO - Privately-Owned	Available	Used in Prior Housing Element - Non-Vacant	0	0	0.024931781	0.024931781	0	0	0	091-SA205 267	Southeast Los Angeles	Yes	Above Moderate
LOS ANGELES	10110 S MAIN ST	90003	6063008028	Hybrid Industrial	CM-1-CPIO	0	54	0.123238536	Commercial - Store Combination - Store and Residential Combination - One Story	YES - Current	NO - Privately-Owned	Available	Used in Prior Housing Element - Non-Vacant	0	0	0.024931781	0.024931781	0	0	0	091-SA205 272	Southeast Los Angeles	Yes	Above Moderate
LOS ANGELES	10200 S MAIN ST	90003	6063009001	Neighborhood Commercial	C2-1VL-CPIO	0	108	0.121908287	Industrial - Light Manufacturing - One Story	YES - Current	NO - Privately-Owned	Available	Not Used in Prior Housing Element	0.083958353	0	0	0.083958353	0	0	0	091-SA205 366	Southeast Los Angeles		Lower
LOS ANGELES	10212 1/2 S MAIN ST	90003	6063009003	Neighborhood Commercial	C2-1VL-CPIO	0	108	0.121909458	Residential - Four Units (Any Combination) - 4 Stories or Less	YES - Current	NO - Privately-Owned	Available	Not Used in Prior Housing Element	0	0	0.186008722	0.186008722	4	0	0	091-SA205 375	Southeast Los Angeles	Yes	Above Moderate
LOS ANGELES	10214 S MAIN ST	90003	6063009004	Neighborhood Commercial	C2-1VL-CPIO	0	108	0.121908611	Institutional - Church - One Story	YES - Current	NO - Privately-Owned	Available	Not Used in Prior Housing Element	0.041322087	0	0	0.041322087	0	0	0	091-SA205 378	Southeast Los Angeles		Lower
LOS ANGELES	112 E 102ND ST	90003	6063009006	Low Medium I Residential	R2-1	0	17	0.122991077	Residential - Double, Duplex, or Two Units - 4 Stories or Less	YES - Current	NO - Privately-Owned	Available	Not Used in Prior Housing Element	0	0	0.004480911	0.004480911	2	2*	2*	091-SA205 365	Southeast Los Angeles	Yes	Above Moderate
LOS ANGELES	118 E 102ND ST	90003	6063009007	Low Medium I Residential	R2-1	0	17	0.123485364	Residential - Double, Duplex, or Two Units - 4 Stories or Less	YES - Current	NO - Privately-Owned	Available	Not Used in Prior Housing Element	0	0	0.052896363	0.052896363	2	2*	2*	091-SA205 364	Southeast Los Angeles	Yes	Above Moderate
LOS ANGELES	124 E 102ND ST	90003	6063009008	Low Medium I Residential	R2-1	0	17	0.123484748	Residential - Single Family Residence	YES - Current	NO - Privately-Owned	Available	Not Used in Prior Housing Element	0	0	0.096387953	0.096387953	1	2*	2*	091-SA205 363	Southeast Los Angeles		Above Moderate
LOS ANGELES	128 E 102ND ST	90003	6063009009	Low Medium I Residential	R2-1	0	17	0.123485351	Residential - Single Family Residence	YES - Current	NO - Privately-Owned	Available	Not Used in Prior Housing Element	0	0	0.096387953	0.096387953	1	2*	2*	091-SA205 362	Southeast Los Angeles		Above Moderate
LOS ANGELES	132 E 102ND ST	90003	6063009010	Low Medium I Residential	R2-1	0	17	0.123486873	Residential - Single Family Residence	YES - Current	NO - Privately-Owned	Available	Not Used in Prior Housing Element	0	0	0.096387953	0.096387953	1	2*	2*	091-SA205 361	Southeast Los Angeles		Above Moderate
LOS ANGELES	136 E 102ND ST	90003	6063009011	Low Medium I Residential	R2-1	0	17	0.123487172	Residential - Double, Duplex, or Two Units - 4 Stories or Less	YES - Current	NO - Privately-Owned	Available	Not Used in Prior Housing Element	0	0	0.052896363	0.052896363	2	2*	2*	091-SA205 360	Southeast Los Angeles	Yes	Above Moderate
LOS ANGELES	140 E 102ND ST	90003	6063009012	Low Medium I Residential	R2-1	0	17	0.123487475	Residential - Double, Duplex, or Two Units - 4 Stories or Less	YES - Current	NO - Privately-Owned	Available	Not Used in Prior Housing Element	0	0	0.002740118	0.002740118	2	2*	2*	091-SA205 359	Southeast Los Angeles		Above Moderate
LOS ANGELES	144 E 102ND ST	90003	6063009013	Low Medium I Residential	R2-1	0	17	0.12348624	Residential - Single Family Residence	YES - Current	NO - Privately-Owned	Available	Not Used in Prior Housing Element	0	0	0.096387953	0.096387953	1	2*	2*	091-SA205 358	Southeast Los Angeles		Above Moderate
LOS ANGELES	148 E 102ND ST	90003	6063009014	Low Medium I Residential	R2-1	0	17	0.123488681	Residential - Single Family Residence	YES - Current	NO - Privately-Owned	Available	Not Used in Prior Housing Element	0	0	0.096387953	0.096387953	1	2*	2*	091-SA205 357	Southeast Los Angeles		Above Moderate
LOS ANGELES	152 E 102ND ST	90003	6063009015	Low Medium I Residential	R2-1	0	17	0.123488061	Residential - Double, Duplex, or Two Units - 4 Stories or Less	YES - Current	NO - Privately-Owned	Available	Not Used in Prior Housing Element	0	0	0.126595759	0.126595759	2	2*	2*	091-SA205 356	Southeast Los Angeles	Yes	Above Moderate
LOS ANGELES	156 E 102ND ST	90003	6063009016	Low Medium I Residential	R2-1	0	17	0.123489585	Residential - Double, Duplex, or Two Units - 4 Stories or Less	YES - Current	NO - Privately-Owned	Available	Not Used in Prior Housing Element	0	0	0.126595759	0.126595759	2	2*	2*	091-SA205 355	Southeast Los Angeles	Yes	Above Moderate
LOS ANGELES	117 E 103RD ST	90003	6063009017	Low Medium I Residential	R2-1	0	17	0.122933315	Residential - Single Family Residence	YES - Current	NO - Privately-Owned	Available	Not Used in Prior Housing Element	0	0	0.040028268	0.040028268	1	2*	2*	091-SA205 412	Southeast Los Angeles		Above Moderate
LOS ANGELES	123 E 103RD ST	90003	6063009018	Low Medium I Residential	R2-1	0	17	0.12342328	Residential - Double, Duplex, or Two Units - 4 Stories or Less	YES - Current	NO - Privately-Owned	Available	Not Used in Prior Housing Element	0	0	0.033646325	0.033646325	2	2*	2*	091-SA205 411	Southeast Los Angeles	Yes	Above Moderate
LOS ANGELES	127 E 103RD ST	90003	6063009019	Low Medium I Residential	R2-1	0	17	0.123424502	Residential - Double, Duplex, or Two Units - 4 Stories or Less	YES - Current	NO - Privately-Owned	Available	Not Used in Prior Housing Element	0	0	0.033646325	0.033646325	2	2*	2*	091-SA205 410	Southeast Los Angeles	Yes	Above Moderate
LOS ANGELES	129 E 103RD ST	90003	6063009020	Low Medium I Residential	R2-1	0	17	0.123423882	Residential - Single Family Residence	YES - Current	NO - Privately-Owned	Available	Not Used in Prior Housing Element	0	0	0.096387953	0.096387953	1	2*	2*	091-SA205 409	Southeast Los Angeles		Above Moderate
LOS ANGELES	131 E 103RD ST	90003	6063009021	Low Medium I Residential	R2-1	0	17	0.123423583	Residential - Double, Duplex, or Two Units - 4 Stories or Less	YES - Current	NO - Privately-Owned	Available	Not Used in Prior Housing Element	0	0	0.126595759	0.126595759	2	2*	2*	091-SA205 408	Southeast Los Angeles	Yes	Above Moderate
LOS ANGELES	135 E 103RD ST	90003	6063009022	Low Medium I Residential	R2-1	0	17	0.123424199	Residential - Double, Duplex, or Two Units - 4 Stories or Less	YES - Current	NO - Privately-Owned	Available	Not Used in Prior Housing Element	0	0	0.052896363	0.052896363	2	2*	2*	091-SA205 407	Southeast Los Angeles	Yes	Above Moderate
LOS ANGELES	141 E 103RD ST	90003	6063009023	Low Medium I Residential	R2-1	0	17	0.123423583	Residential - Single Family Residence	YES - Current	NO - Privately-Owned	Available	Not Used in Prior Housing Element	0	0	0.096387953	0.096387953	1	2*	2*	091-SA205 406	Southeast Los Angeles		Above Moderate
LOS ANGELES	145 E 103RD ST	90003	6063009024	Low Medium I Residential	R2-1	0	17	0.123424501	Residential - Double, Duplex, or Two Units - 4 Stories or Less	YES - Current	NO - Privately-Owned	Available	Not Used in Prior Housing Element	0	0	0.126595759	0.126595759	2	2*	2*	091-SA205 405	Southeast Los Angeles	Yes	Above Moderate
LOS ANGELES	149 E 103RD ST	90003	6063009025	Low Medium I Residential	R2-1	0	17	0.123424198	Residential - Single Family Residence	YES - Current	NO - Privately-Owned	Available	Not Used in Prior Housing Element	0	0	0.096387953	0.096387953	1	2*	2*	091-SA205 404	Southeast Los Angeles		Above Moderate
LOS ANGELES	151 E 103RD ST	90003	6063009026	Low Medium I Residential	R2-1	0	17	0.123423583	Residential - Single Family Residence	YES - Current	NO - Privately-Owned	Available	Not Used in Prior Housing Element	0	0	0.096387953	0.096387953	1	2*	2*	091-SA205 403	Southeast Los Angeles		Above Moderate
LOS ANGELES	157 E 103RD ST	90003	6063009027	Low Medium I Residential	R2-1	0	17	0.123424801	Residential - Single Family Residence	YES - Current	NO - Privately-Owned	Available	Not Used in Prior Housing Element	0	0	0.040028268	0.040028268	1	2*	2*	091-SA205 402	Southeast Los Angeles		Above Moderate
LOS ANGELES	10220 S MAIN ST	90003	6063009028	Neighborhood Commercial	C2-1VL-CPIO	0	108	0.121908611	Residential - Single Family Residence - Other Improvements Only	YES - Current	NO - Privately-Owned	Available	Not Used in Prior Housing Element	0.327308647	0	0	0.327308647	0	0	0	091-SA205 418	Southeast Los Angeles		Lower
LOS ANGELES	111 E 103RD ST	90003	6063009029	Neighborhood Commercial	C2-1VL-CPIO	0	108	0.122075384	Residential - Single Family Residence	YES - Current	NO - Privately-Owned	Available	Not Used in Prior Housing Element	1.175785673	0	0	1.175785673	1	0	0	091-SA205 423	Southeast Los Angeles		Lower
LOS ANGELES	10215 S SAN PEDRO ST	90003	6063010006	Neighborhood Commercial	C2-1VL-CPIO	0	108	0.056993529	Commercial - Store Combination - Store and Residential Combination - One Story	YES - Current	NO - Privately-Owned	Available	Not Used in Prior Housing Element	0	0	0.003070617	0.003070617	2	0	0	091-SA205 413	Southeast Los Angeles	Yes	Above Moderate
LOS ANGELES	10219 S SAN PEDRO ST	90003	6063010006	Neighborhood Commercial	C2-1VL-CPIO	0	108	0.058142372	Commercial - Store Combination - Store and Residential Combination - One Story	YES - Current	NO - Privately-Owned	Available	Not Used in Prior Housing Element	0	0	0.003070617	0.003070617	2	0	0	091-SA205 415	Southeast Los Angeles	Yes	Above Moderate
LOS ANGELES	200 E 102ND ST	90003	6063010007	Low Medium I Residential	R2-1	0	17	0.13224037	Residential - Single Family Residence	YES - Current	NO - Privately-Owned	Available	Not Used in Prior Housing Element	0	0	0.096387953	0.096387953	1	2*	2*	091-SA205 354	Southeast Los Angeles		Above Moderate
LOS ANGELES	204 E 102ND ST	90003	6063010008	Low Medium I Residential	R2-1	0	17	0.12342429	Residential - Single Family Residence	YES - Current	NO - Privately-Owned	Available	Not Used in Prior Housing Element	0	0	0.096387953	0.096387953	1	2*	2*	091-SA205 353	Southeast Los Angeles		Above Moderate
LOS ANGELES	208 E 102ND ST	90003	6063010009	Low Medium I Residential	R2-1	0	17	0.123423372	Residential - Single Family Residence	YES - Current	NO - Privately-Owned	Available	Not Used in Prior Housing Element	0	0	0.096387953	0.096387953	1	2*	2*	091-SA205 352	Southeast Los Angeles		Above Moderate
LOS ANGELES	214 E 102ND ST	90003	6063010010	Low Medium I Residential	R2-1	0	17	0.123423372	Residential - Single Family Residence	YES - Current	NO - Privately-Owned	Available	Not Used in Prior Housing Element	0	0	0.096387953	0.096387953	1	2*	2*	091-SA205 351	Southeast Los Angeles		Above Moderate
LOS ANGELES	220 E 102ND ST	90003	6063010011	Low Medium I Residential	R2-1	0	17	0.12342429	Residential - Single Family Residence	YES - Current	NO - Privately-Owned	Available	Not Used in Prior Housing Element	0	0	0.096387953	0.096387953	1	2*	2*	091-SA205 350	Southeast Los Angeles		Above Moderate
LOS ANGELES	224 E 102ND ST	90003	6063010012	Low Medium I Residential	R2-1	0	17	0.123423671	Residential - Double, Duplex, or Two Units - 4 Stories or Less	YES - Current	NO - Privately-Owned	Available	Not Used in Prior Housing Element	0	0	0.126595759	0.126595759	2	2*	2*	091-SA205 349	Southeast Los Angeles	Yes	Above Moderate
LOS ANGELES	228 E 102ND ST	90003	6063010013	Low Medium I Residential	R2-1	0	17	0.123423671	Residential - Single Family Residence	YES - Current	NO - Privately-Owned	Available	Not Used in Prior Housing Element	0	0	0.096387953	0.096387953	1	2*	2*	091-SA205 348	Southeast Los Angeles		Above Moderate
LOS ANGELES	232 E 102ND ST	90003	6063010014	Low Medium I Residential	R2-1	0	17	0.123424593	Residential - Single Family Residence	YES - Current	NO - Privately-Owned	Available	Not Used in Prior Housing Element	0	0	0.096387953	0.096387953	1	2*	2*	091-SA205 347	Southeast Los Angeles		Above Moderate
LOS ANGELES	236 E 102ND ST	90003	6063010015	Low Medium I Residential	R2-1	0	17	0.123424589	Residential - Single Family Residence	YES - Current	NO - Privately-Owned	Available	Not Used in Prior Housing Element	0	0	0.096387953	0.096387953	1	2*	2*	091-SA205 346	Southeast Los Angeles		Above Moderate
LOS ANGELES	238 E 102ND ST	90003	6063010016	Low Medium I Residential	R2-1	0	17	0.123423372	Residential - Double, Duplex, or Two Units - 4 Stories or Less	YES - Current	NO - Privately-Owned	Available	Not Used in Prior Housing Element	0	0	0.126595759	0.126595759	2	2*	2*	091-SA205 345	Southeast Los Angeles	Yes	Above Moderate
LOS ANGELES	244 E 102ND ST	90003	6063010017	Low Medium I Residential	R2-1	0	17	0.12342459	Residential - Double, Duplex, or Two Units - 4 Stories or Less	YES - Current	NO - Privately-Owned	Available	Not Used in Prior Housing Element	0	0	0.126595759	0.126595759	2	2*	2*	091-SA205 344	Southeast Los Angeles	Yes	Above Moderate
LOS ANGELES	207 E 103RD ST	90003	6063010021	Low Medium I Residential	R2-1	0	17	0.123424282	Residential - Single Family Residence	YES - Current	NO - Privately-Owned	Available	Not Used in Prior Housing Element	0	0	0.096387953	0.096387953	1	2*	2*	091-SA205 396	Southeast Los Angeles		Above Moderate
LOS ANGELES	215 E 103RD ST	90003	6063010023	Low Medium I Residential	R2-1	0	17	0.123423671	Residential - Single Family Residence	YES - Current	NO - Privately-Owned	Available	Not Used in Prior Housing Element	0	0	0.096387953	0.096387953	1	2*	2*	091-SA205 390	Southeast Los Angeles		Above Moderate
LOS ANGELES	223 E 103RD ST	90003	6063010024	Low Medium I Residential	R2-1	0	17	0.123424594	Residential - Double, Duplex, or Two Units - 4 Stories or Less	YES - Current	NO - Privately-Owned	Available	Not Used in Prior Housing Element	0	0	0.002740118	0.002740118	2	2*	2*	091-SA205 387	Southeast Los Angeles		Above Moderate
LOS ANGELES	227 E 103RD ST	90003	6063010025	Low Medium I Residential	R2-1	0	17	0.123423671	Residential - Double, Duplex, or Two Units - 4 Stories or Less	YES - Current	NO - Privately-Owned	Available	Not Used in Prior Housing Element	0	0	0.002740118	0.002740118	2	2*	2*	091-SA205 384	Southeast Los Angeles		Above Moderate
LOS ANGELES	229 E 103RD ST	90003	6063010026	Low Medium I Residential	R2-1	0	17	0.123423372	Residential - Single Family Residence	YES - Current	NO - Privately-Owned	Available	Not Used in Prior Housing Element	0	0	0.096387953	0.096387953	1	2*	2*	091-SA205 383	Southeast Los Angeles		Above Moderate
LOS ANGELES	239 E 103RD ST	90003	6063010028	Low Medium I Residential	R2-1	0	17	0.123423975	Residential - Double, Duplex, or Two Units - 4 Stories or Less	YES - Current	NO - Privately-Owned	Available	Not Used in Prior Housing Element	0	0	0.126595759	0.126595759	2	2*	2*	091-SA205 381	Southeast Los Angeles	Yes	Above Moderate
LOS ANGELES	241 E 103RD ST	90003	6063010029	Low Medium I Residential	R2-1	0	17	0.123424892	Residential - Single Family Residence	YES - Current	NO - Privately-Owned	Available	Not Used in Prior Housing Element	0	0	0.096387953	0.096387953	1	2*	2*	091-SA205 380	Southeast Los Angeles		Above Moderate
LOS ANGELES	245 E 103RD ST	90003	6063010030	Low Medium I Residential	R2-1	0	17	0.123424589	Residential - Double, Duplex, or Two Units - 4 Stories or Less	YES - Current	NO - Privately-Owned	Available	Not Used in Prior Housing Element	0	0	0.033646325	0.033646325	2	2*	2*	091-SA205 379	Southeast Los Angeles	Yes	Above Moderate
LOS ANGELES	211 E 103RD ST	90003	6063010031	Low Medium I Residential	R2-1	0	17	0.123424892	Residential - Single Family Residence	YES - Current	NO - Privately-Owned	Available	Not Used in Prior Housing Element	0	0	0.096387953	0.096387953	1	2*	2*	091-SA205 393	Southeast Los Angeles		Above Moderate
LOS ANGELES	10221 S SAN PEDRO ST	90003	6063010032	Neighborhood Commercial	C2-1VL-CPIO	0	108	0.058142728	Commercial - Parking Lot (Commercial Use Property) - Lots - Patron or Employee - One Story	YES - Current	NO - Privately-Owned	Available	Used in Prior Housing Element - Non-Vacant	0	0	0.005239161	0.005239161	0	0	0	091-SA205 419	Southeast Los Angeles		Above Moderate
LOS ANGELES	10225 S SAN PEDRO ST	90003	6063010032	Neighborhood Commercial	C2-1VL-CPIO	0	108	0.058143816	Commercial - Parking Lot (Commercial Use Property) - Lots - Patron or Employee - One Story	YES - Current	NO - Privately-Owned	Available	Used in Prior Housing Element - Non-Vacant	0	0	0.005239161	0.005239161	0	0	0	091-SA205 422	Southeast Los Angeles		Above Moderate
LOS ANGELES		6063010032	Neighborhood Commercial	C2-1VL-CPIO	0	108	0.057034183	Commercial - Parking Lot (Commercial Use Property) - Lots - Patron or Employee - One Story	YES - Current	NO - Privately-Owned	Available	Used in Prior Housing Element - Non-Vacant	0	0	0.005239161	0.005239161	0	0	0	091-SA205 425	Southeast Los Angeles		Above Moderate
LOS ANGELES	10206 S SAN PEDRO ST	90003	6063011002	Neighborhood Commercial	C2-1VL-CPIO	0	108	0.068874576	Residential - Single Family Residence	YES - Current	NO - Privately-Owned	Available	Not Used in Prior Housing Element	0	0	0.023517783	0.023517783	1	0	0	091-SA205 372	Southeast Los Angeles		Above Moderate
LOS ANGELES	10210 S SAN PEDRO ST	90003	6063011003	Neighborhood Commercial	C2-1VL-CPIO	0	108	0.068875075	Residential - Single Family Residence	YES - Current	NO - Privately-Owned	Available	Not Used in Prior Housing Element	0	0	0.023517783	0.023517783	1	0	0	091-SA205 374	Southeast Los Angeles		Above Moderate
LOS ANGELES	10214 S SAN PEDRO ST	90003	6063011004	Neighborhood Commercial	C2-1VL-CPIO	0	108	0.068874576	Residential - Single Family Residence	YES - Current	NO - Privately-Owned	Available	Not Used in Prior Housing Element	0	0	0.023517783	0.023517783	1	0	0	091-SA205 377	Southeast Los Angeles		Above Moderate
LOS ANGELES	10220 S SAN PEDRO ST	90003	6063011007	Neighborhood Commercial	C2-1VL-CPIO	0	108	0.068875293	Residential - Single Family Residence	YES - Current	NO - Privately-Owned	Available	Not Used in Prior Housing Element	0	0	0.00592118	0.00592118	1	0	0	091-SA205 420	Southeast Los Angeles		Above Moderate
LOS ANGELES	10224 S SAN PEDRO ST	90003	6063011008	Neighborhood Commercial	C2-1VL-CPIO	0	108	0.071576305	Commercial - Store Combination - Store Only	YES - Current	NO - Privately-Owned	Available	Not Used in Prior Housing Element	0.156515105	0	0	0.156515105	0	0	0	091-SA205 424	Southeast Los Angeles		Lower
LOS ANGELES	314 E 102ND ST	90003	6063011009	Low Medium I Residential	R2-1	0	17	0.109911785	Residential - Single Family Residence	YES - Current	NO - Privately-Owned	Available	Not Used in Prior Housing Element	0	0	0.040253773	0.040253773	1	1*	1*	091-SA205 330	Southeast Los Angeles		Above Moderate
LOS ANGELES	318 E 102ND ST	90003	6063011010	Low Medium I Residential	R2-1	0	17	0.118005238	Residential - Single Family Residence	YES - Current	NO - Privately-Owned	Available	Not Used in Prior Housing Element	0	0	0.096387953	0.096387953	1	2*	2*	091-SA205 331	Southeast Los Angeles		Above Moderate
LOS ANGELES	322 E 102ND ST	90003	6063011011	Low Medium I Residential	R2-1	0	17	0.118005238	Residential - Single Family Residence	YES - Current	NO - Privately-Owned	Available	Not Used in Prior Housing Element	0	0	0.096387953	0.096387953	1	2*	2*	091-SA205 332	Southeast Los Angeles		Above Moderate
LOS ANGELES	326 E 102ND ST	90003	6063011012	Low Medium I Residential	R2-1	0	17	0.118006161	Residential - Single Family Residence	YES - Current	NO - Privately-Owned	Available	Not Used in Prior Housing Element	0	0	0.096387953	0.096387953	1	2*	2*	091-SA205 333	Southeast Los Angeles		Above Moderate
LOS ANGELES	332 E 102ND ST	90003	6063011013	Low Medium I Residential	R2-1	0	17	0.118004318	Residential - Single Family Residence	YES - Current	NO - Privately-Owned	Available	Not Used in Prior Housing Element	0	0	0.096387953	0.096387953	1	2*	2*	091-SA205 334	Southeast Los Angeles		Above Moderate
LOS ANGELES	334 E 102ND ST	90003	6063011014	Low Medium I Residential	R2-1	0	17	0.118006161	Residential - Single Family Residence	YES - Current	NO - Privately-Owned	Available	Not Used in Prior Housing Element	0	0	0.040028268	0.040028268	1	2*	2*	091-SA205 335	Southeast Los Angeles		Above Moderate
LOS ANGELES	338 E 102ND ST	90003	6063011015	Low Medium I Residential	R2-1	0	17	0.118006161	Residential - Single Family Residence	YES - Current	NO - Privately-Owned	Available	Not Used in Prior Housing Element	0	0	0.096387953	0.096387953	1	2*	2*	091-SA205 336	Southeast Los Angeles		Above Moderate
LOS ANGELES	342 E 102ND ST	90003	6063011016	Low Medium I Residential	R2-1	0	17	0.118005522	Residential - Single Family Residence	YES - Current	NO - Privately-Owned	Available	Not Used in Prior Housing Element	0	0	0.096387953	0.096387953	1	2*	2*	091-SA205 337	Southeast Los Angeles		Above Moderate
LOS ANGELES	344 E 102ND ST	90003	6063011017	Low Medium I Residential	R2-1	0	17	0.118005812	Residential - Single Family Residence - Vacant Land	YES - Current	NO - Privately-Owned	Available	Not Used in Prior Housing Element	0	0	0.219686651	0.219686651	0	2*	2*	091-SA205 338	Southeast Los Angeles		Above Moderate
LOS ANGELES	350 E 102ND ST	90003	6063011018	Low Medium I Residential	R2-1	0	17	0.118005522	Residential - Single Family Residence	YES - Current	NO - Privately-Owned	Available	Not Used in Prior Housing Element	0	0	0.096387953	0.096387953	1	2*	2*	091-SA205 339	Southeast Los Angeles		Above Moderate
LOS ANGELES	354 E 102ND ST	90003	6063011019	Low Medium I Residential	R2-1	0	17	0.118006161	Residential - Single Family Residence	YES - Current	NO - Privately-Owned	Available	Not Used in Prior Housing Element	0	0	0.040028268	0.040028268	1	2*	2*	091-SA205 340	Southeast Los Angeles		Above Moderate
LOS ANGELES	315 E 103RD ST	90003	6063011021	Low Medium I Residential	R2-1	0	17	0.108715531	Residential - Single Family Residence	YES - Current	NO - Privately-Owned	Available	Not Used in Prior Housing Element	0	0	0.040253773	0.040253773	1	1*	1*	091-SA205 385	Southeast Los Angeles		Above Moderate
LOS ANGELES	319 E 103RD ST	90003	6063011022	Low Medium I Residential	R2-1	0	17	0.117469597	Residential - Single Family Residence	YES - Current	NO - Privately-Owned	Available	Not Used in Prior Housing Element	0	0	0.096387953	0.096387953	1	2*	2*	091-SA205 386	Southeast Los Angeles		Above Moderate
LOS ANGELES	321 E 103RD ST	90003	6063011023	Low Medium I Residential	R2-1	0	17	0.117541913	Residential - Double, Duplex, or Two Units - 4 Stories or Less	YES - Current	NO - Privately-Owned	Available	Not Used in Prior Housing Element	0	0	0.002740118	0.002740118	2	2*	2*	091-SA205 388	Southeast Los Angeles		Above Moderate
LOS ANGELES	327 E 103RD ST	90003	6063011024	Low Medium I Residential	R2-1	0	17	0.11761394	Residential - Single Family Residence	YES - Current	NO - Privately-Owned	Available	Not Used in Prior Housing Element	0	0	0.096387953	0.096387953	1	2*	2*	091-SA205 389	Southeast Los Angeles		Above Moderate
LOS ANGELES	329 E 103RD ST	90003	6063011025	Low Medium I Residential	R2-1	0	17	0.117685338	Residential - Single Family Residence	YES - Current	NO - Privately-Owned	Available	Not Used in Prior Housing Element	0	0	0.040028268	0.040028268	1	2*	2*	091-SA205 391	Southeast Los Angeles		Above Moderate
LOS ANGELES	333 E 103RD ST	90003	6063011026	Low Medium I Residential	R2-1	0	17	0.117759499	Residential - Single Family Residence	YES - Current	NO - Privately-Owned	Available	Not Used in Prior Housing Element	0	0	0.096387953	0.096387953	1	2*	2*	091-SA205 392	Southeast Los Angeles		Above Moderate
LOS ANGELES	339 E 103RD ST	90003	6063011027	Low Medium I Residential	R2-1	0	17	0.11782968	Residential - Single Family Residence	YES - Current	NO - Privately-Owned	Available	Not Used in Prior Housing Element	0	0	0.096387953	0.096387953	1	2*	2*	091-SA205 394	Southeast Los Angeles		Above Moderate
LOS ANGELES	343 E 103RD ST	90003	6063011028	Low Medium I Residential	R2-1	0	17	0.117902923	Residential - Single Family Residence	YES - Current	NO - Privately-Owned	Available	Not Used in Prior Housing Element	0	0	0.040028268	0.040028268	1	2*	2*	091-SA205 395	Southeast Los Angeles		Above Moderate
LOS ANGELES	347 E 103RD ST	90003	6063011029	Low Medium I Residential	R2-1	0	17	0.117975239	Residential - Single Family Residence	YES - Current	NO - Privately-Owned	Available	Not Used in Prior Housing Element	0	0	0.096387953	0.096387953	1	2*	2*	091-SA205 397	Southeast Los Angeles		Above Moderate
LOS ANGELES	351 E 103RD ST	90003	6063011030	Low Medium I Residential	R2-1	0	17	0.118047263	Residential - Single Family Residence	YES - Current	NO - Privately-Owned	Available	Not Used in Prior Housing Element	0	0	0.096387953	0.096387953	1	2*	2*	091-SA205 398	Southeast Los Angeles		Above Moderate
LOS ANGELES	355 E 103RD ST	90003	6063011031	Low Medium I Residential	R2-1	0	17	0.118119298	Residential - Single Family Residence	YES - Current	NO - Privately-Owned	Available	Not Used in Prior Housing Element	0	0	0.040028268	0.040028268	1	2*	2*	091-SA205 400	Southeast Los Angeles		Above Moderate
LOS ANGELES	10216 S SAN PEDRO ST	90003	6063011034	Neighborhood Commercial	C2-1VL-CPIO	0	108	0.068874576	Residential - Double, Duplex, or Two Units - 4 Stories or Less	YES - Current	NO - Privately-Owned	Available	Not Used in Prior Housing Element	0	0	0.000409865	0.000409865	2	0	0	091-SA205 414	Southeast Los Angeles		Above Moderate
LOS ANGELES		6063012021	Neighborhood Commercial	C2-1VL-CPIO	0	108	0.825803151	Commercial - Shopping Center (Regional) - One Story	YES - Current	NO - Privately-Owned	Available	Not Used in Prior Housing Element	0.017469006	0	0	0.017469006	0	0	0	091-SA207 434	Southeast Los Angeles		Lower
LOS ANGELES		6063012022	Neighborhood Commercial	C2-1VL-CPIO	0	108	0.677036456	Commercial - Shopping Center (Regional) - One Story	YES - Current	NO - Privately-Owned	Available	Not Used in Prior Housing Element	0.023018793	0	0	0.023018793	0	0	0	091-SA205 435	Southeast Los Angeles		Lower
LOS ANGELES	416 E 102ND ST	90003	6063012023	Neighborhood Commercial	C2-1VL-CPIO	0	108	2.120281702	Commercial - Shopping Center (Regional) - One Story	YES - Current	NO - Privately-Owned	Available	Not Used in Prior Housing Element	1.094897986	0	0	1.094897986	0	0	0	091-SA207 261	Southeast Los Angeles		Lower
LOS ANGELES	10302 S TOWNE AVE	90003	6063013001	Low Medium I Residential	R2-1	0

LOS ANGELES	435 E 104TH ST	90003	6063013020	Low Medium I Residential	R2-1	0	17	0.119907446	Residential - Double, Duplex, or Two Units - 4 Stories or Less	YES - Current	NO - Privately-Owned	Available	Not Used in Prior Housing Element	0	0	0.126595759	0.126595759	2	2*	2*	090A207	43	Southeast Los Angeles	Yes	Above Moderate
LOS ANGELES	439 E 104TH ST	90003	6063013021	Low Medium I Residential	R2-1	0	17	0.119972717	Residential - Single Family Residence	YES - Current	NO - Privately-Owned	Available	Not Used in Prior Housing Element	0	0	0.096387953	0.096387953	1	2*	2*	090A207	44	Southeast Los Angeles		Above Moderate
LOS ANGELES	441 E 104TH ST	90003	6063013022	Low Medium I Residential	R2-1	0	17	0.120040223	Residential - Double, Duplex, or Two Units - 4 Stories or Less	YES - Current	NO - Privately-Owned	Available	Not Used in Prior Housing Element	0	0	0.126595759	0.126595759	2	2*	2*	090A207	45	Southeast Los Angeles	Yes	Above Moderate
LOS ANGELES	10309 S AVALON BLVD	90003	6063013043	Neighborhood Commercial	C2-1VL-CPIO	0	108	0.084647912	Commercial - Shopping Center (Neighborhood, Community) - One Story	YES - Current	NO - Privately-Owned	Available	Not Used in Prior Housing Element	0.07809797	0	0	0.07809797	1	0	0	090A207	33	Southeast Los Angeles		Lower
LOS ANGELES	10315 S AVALON BLVD	90003	6063013043	Neighborhood Commercial	C2-1VL-CPIO	0	108	0.084759571	Commercial - Shopping Center (Neighborhood, Community) - One Story	YES - Current	NO - Privately-Owned	Available	Not Used in Prior Housing Element	0.07809797	0	0	0.07809797	1	0	0	090A207	47	Southeast Los Angeles		Lower
LOS ANGELES	10319 S AVALON BLVD	90003	6063013043	Neighborhood Commercial	C2-1VL-CPIO	0	108	0.084873887	Commercial - Shopping Center (Neighborhood, Community) - One Story	YES - Current	NO - Privately-Owned	Available	Not Used in Prior Housing Element	0.07809797	0	0	0.07809797	1	0	0	090A207	55	Southeast Los Angeles		Lower
LOS ANGELES			6063013043	Neighborhood Commercial	C2-1VL-CPIO	0	108	0.083283821	Commercial - Shopping Center (Neighborhood, Community) - One Story	YES - Current	NO - Privately-Owned	Available	Not Used in Prior Housing Element	0.07809797	0	0	0.07809797	1	0	0	090A207	67	Southeast Los Angeles		Lower
LOS ANGELES			6063013043	Neighborhood Commercial	C2-1VL-CPIO	0	108	0.084306083	Commercial - Shopping Center (Neighborhood, Community) - One Story	YES - Current	NO - Privately-Owned	Available	Not Used in Prior Housing Element	0.07809797	0	0	0.07809797	1	0	0	091-5A207	321	Southeast Los Angeles		Lower
LOS ANGELES			6063013043	Neighborhood Commercial	C2-1VL-CPIO	0	108	0.084420182	Commercial - Shopping Center (Neighborhood, Community) - One Story	YES - Current	NO - Privately-Owned	Available	Not Used in Prior Housing Element	0.07809797	0	0	0.07809797	1	0	0	090A207	17	Southeast Los Angeles		Lower
LOS ANGELES			6063013043	Neighborhood Commercial	C2-1VL-CPIO	0	108	0.084531626	Commercial - Shopping Center (Neighborhood, Community) - One Story	YES - Current	NO - Privately-Owned	Available	Not Used in Prior Housing Element	0.07809797	0	0	0.07809797	1	0	0	090A207	29	Southeast Los Angeles		Lower
LOS ANGELES			6063013043	Neighborhood Commercial	C2-1VL-CPIO	0	108	0.084985759	Commercial - Shopping Center (Neighborhood, Community) - One Story	YES - Current	NO - Privately-Owned	Available	Not Used in Prior Housing Element	0.07809797	0	0	0.07809797	1	0	0	090A207	63	Southeast Los Angeles		Lower
LOS ANGELES			6063013043	Neighborhood Commercial	C2-1VL-CPIO	0	108	0.090366514	Commercial - Shopping Center (Neighborhood, Community) - One Story	YES - Current	NO - Privately-Owned	Available	Not Used in Prior Housing Element	0.076879574	0	0	0.076879574	1	0	0	091-5A207	318	Southeast Los Angeles		Lower
LOS ANGELES	306 E 103RD ST	90003	6063014001	Neighborhood Commercial	C2-1VL-CPIO	0	108	0.073466401	Commercial - Store Combination - Store and Residential Combination - One Story	YES - Current	NO - Privately-Owned	Available	Not Used in Prior Housing Element	0.057930093	0	0	0.057930093	2	0	0	091-5A205	427	Southeast Los Angeles		Lower
LOS ANGELES			6063014001	Neighborhood Commercial	C2-1VL-CPIO	0	108	0.068874706	Commercial - Store Combination - Store and Residential Combination - One Story	YES - Current	NO - Privately-Owned	Available	Not Used in Prior Housing Element	0	0	0.002313402	0.002313402	2	0	0	091-5A205	469	Southeast Los Angeles		Above Moderate
LOS ANGELES	10316 S SAN PEDRO ST	90003	6063014005	Neighborhood Commercial	C2-1VL-CPIO	0	108	0.068873939	Residential - Single Family Residence	YES - Current	NO - Privately-Owned	Available	Not Used in Prior Housing Element	0	0	0.00104211	0.00104211	1	0	0	090A205	49	Southeast Los Angeles		Above Moderate
LOS ANGELES	10318 S SAN PEDRO ST	90003	6063014006	Neighborhood Commercial	C2-1VL-CPIO	0	108	0.068875147	Residential - Three Units (Any Combination) - 4 Stories or Less	YES - Current	NO - Privately-Owned	Available	Not Used in Prior Housing Element	0	0	0.029071009	0.029071009	3	0	0	090A205	53	Southeast Los Angeles	Yes	Above Moderate
LOS ANGELES	311 E 104TH ST	90003	6063014007	Neighborhood Commercial	C2-1VL-CPIO	0	108	0.072202437	Residential - Five or More Units or Apartments (Any Combination) - 4 Stories or Less	YES - Current	NO - Privately-Owned	Available	Not Used in Prior Housing Element	0	0	0.093702724	0.093702724	8	0	0	090A205	62	Southeast Los Angeles	Yes	Above Moderate
LOS ANGELES	314 E 103RD ST	90003	6063014008	Low Medium I Residential	R2-1	0	17	0.109120881	Residential - Single Family Residence	YES - Current	NO - Privately-Owned	Available	Not Used in Prior Housing Element	0	0	0.040253773	0.040253773	1	1*	1*	091-5A205	433	Southeast Los Angeles		Above Moderate
LOS ANGELES	318 E 103RD ST	90003	6063014009	Low Medium I Residential	R2-1	0	17	0.118923168	Residential - Single Family Residence	YES - Current	NO - Privately-Owned	Available	Not Used in Prior Housing Element	0	0	0.096387953	0.096387953	1	2*	2*	091-5A205	435	Southeast Los Angeles		Above Moderate
LOS ANGELES	322 E 103RD ST	90003	6063014010	Low Medium I Residential	R2-1	0	17	0.118923893	Residential - Single Family Residence	YES - Current	NO - Privately-Owned	Available	Not Used in Prior Housing Element	0	0	0.096387953	0.096387953	1	2*	2*	091-5A205	438	Southeast Los Angeles		Above Moderate
LOS ANGELES	324 E 103RD ST	90003	6063014011	Low Medium I Residential	R2-1	0	17	0.118923163	Residential - Single Family Residence	YES - Current	NO - Privately-Owned	Available	Not Used in Prior Housing Element	0	0	0.096387953	0.096387953	1	2*	2*	091-5A205	441	Southeast Los Angeles		Above Moderate
LOS ANGELES	330 E 103RD ST	90003	6063014012	Low Medium I Residential	R2-1	0	17	0.118923531	Residential - Double, Duplex, or Two Units - 4 Stories or Less	YES - Current	NO - Privately-Owned	Available	Not Used in Prior Housing Element	0	0	0.126595759	0.126595759	2	2*	2*	091-5A205	443	Southeast Los Angeles	Yes	Above Moderate
LOS ANGELES	334 E 103RD ST	90003	6063014013	Low Medium I Residential	R2-1	0	17	0.118923528	Residential - Single Family Residence	YES - Current	NO - Privately-Owned	Available	Not Used in Prior Housing Element	0	0	0.096387953	0.096387953	1	2*	2*	091-5A205	446	Southeast Los Angeles		Above Moderate
LOS ANGELES	336 E 103RD ST	90003	6063014014	Low Medium I Residential	R2-1	0	17	0.118922967	Residential - Double, Duplex, or Two Units - 4 Stories or Less	YES - Current	NO - Privately-Owned	Available	Not Used in Prior Housing Element	0	0	0.126595759	0.126595759	2	2*	2*	091-5A205	447	Southeast Los Angeles	Yes	Above Moderate
LOS ANGELES	340 E 103RD ST	90003	6063014015	Low Medium I Residential	R2-1	0	17	0.11892316	Residential - Double, Duplex, or Two Units - 4 Stories or Less	YES - Current	NO - Privately-Owned	Available	Not Used in Prior Housing Element	0	0	0.126595759	0.126595759	2	2*	2*	091-5A205	450	Southeast Los Angeles	Yes	Above Moderate
LOS ANGELES	348 E 103RD ST	90003	6063014016	Low Medium I Residential	R2-1	0	17	0.118924461	Residential - Double, Duplex, or Two Units - 4 Stories or Less	YES - Current	NO - Privately-Owned	Available	Not Used in Prior Housing Element	0	0	0.002740118	0.002740118	2	2*	2*	091-5A205	452	Southeast Los Angeles		Above Moderate
LOS ANGELES	352 E 103RD ST	90003	6063014017	Low Medium I Residential	R2-1	0	17	0.118922965	Residential - Double, Duplex, or Two Units - 4 Stories or Less	YES - Current	NO - Privately-Owned	Available	Not Used in Prior Housing Element	0	0	0.002740118	0.002740118	2	2*	2*	091-5A205	455	Southeast Los Angeles		Above Moderate
LOS ANGELES	354 E 103RD ST	90003	6063014018	Low Medium I Residential	R2-1	0	17	0.118923161	Residential - Double, Duplex, or Two Units - 4 Stories or Less	YES - Current	NO - Privately-Owned	Available	Not Used in Prior Housing Element	0	0	0.034942053	0.034942053	2	2*	2*	091-5A205	457	Southeast Los Angeles		Above Moderate
LOS ANGELES	356 E 103RD ST	90003	6063014019	Low Medium I Residential	R2-1	0	17	0.118922602	Residential - Double, Duplex, or Two Units - 4 Stories or Less	YES - Current	NO - Privately-Owned	Available	Not Used in Prior Housing Element	0	0	0.126595759	0.126595759	2	2*	2*	091-5A205	460	Southeast Los Angeles	Yes	Above Moderate
LOS ANGELES	315 E 104TH ST	90003	6063014020	Low Medium I Residential	R2-1	0	17	0.107877931	Residential - Single Family Residence	YES - Current	NO - Privately-Owned	Available	Not Used in Prior Housing Element	0	0	0.040253773	0.040253773	1	1*	1*	090A205	36	Southeast Los Angeles		Above Moderate
LOS ANGELES	321 E 104TH ST	90003	6063014022	Low Medium I Residential	R2-1	0	17	0.118664824	Residential - Double, Duplex, or Two Units - 4 Stories or Less	YES - Current	NO - Privately-Owned	Available	Not Used in Prior Housing Element	0	0	0.144370607	0.144370607	1	2*	2*	090A205	38	Southeast Los Angeles	Yes	Above Moderate
LOS ANGELES	327 E 104TH ST	90003	6063014023	Low Medium I Residential	R2-1	0	17	0.118727156	Residential - Single Family Residence	YES - Current	NO - Privately-Owned	Available	Not Used in Prior Housing Element	0	0	0.096387953	0.096387953	1	2*	2*	090A205	39	Southeast Los Angeles		Above Moderate
LOS ANGELES	333 E 104TH ST	90003	6063014024	Low Medium I Residential	R2-1	0	17	0.118787647	Residential - Double, Duplex, or Two Units - 4 Stories or Less	YES - Current	NO - Privately-Owned	Available	Not Used in Prior Housing Element	0	0	0.002740118	0.002740118	2	2*	2*	090A205	40	Southeast Los Angeles		Above Moderate
LOS ANGELES	335 E 104TH ST	90003	6063014025	Low Medium I Residential	R2-1	0	17	0.118850623	Residential - Double, Duplex, or Two Units - 4 Stories or Less	YES - Current	NO - Privately-Owned	Available	Not Used in Prior Housing Element	0	0	0.002740118	0.002740118	2	2*	2*	090A205	41	Southeast Los Angeles		Above Moderate
LOS ANGELES	339 E 104TH ST	90003	6063014026	Low Medium I Residential	R2-1	0	17	0.118909249	Residential - Double, Duplex, or Two Units - 4 Stories or Less	YES - Current	NO - Privately-Owned	Available	Not Used in Prior Housing Element	0	0	0.002740118	0.002740118	2	2*	2*	090A205	42	Southeast Los Angeles		Above Moderate
LOS ANGELES	343 E 104TH ST	90003	6063014027	Low Medium I Residential	R2-1	0	17	0.118973448	Residential - Single Family Residence	YES - Current	NO - Privately-Owned	Available	Not Used in Prior Housing Element	0	0	0.096387953	0.096387953	1	2*	2*	090A205	43	Southeast Los Angeles		Above Moderate
LOS ANGELES	347 E 104TH ST	90003	6063014028	Low Medium I Residential	R2-1	0	17	0.119032716	Residential - Single Family Residence	YES - Current	NO - Privately-Owned	Available	Not Used in Prior Housing Element	0	0	0.096387953	0.096387953	1	2*	2*	090A205	44	Southeast Los Angeles		Above Moderate
LOS ANGELES	351 E 104TH ST	90003	6063014029	Low Medium I Residential	R2-1	0	17	0.119094641	Residential - Single Family Residence	YES - Current	NO - Privately-Owned	Available	Not Used in Prior Housing Element	0	0	0.096387953	0.096387953	1	2*	2*	090A205	45	Southeast Los Angeles		Above Moderate
LOS ANGELES	10315 S TOWNE AVE	90003	6063014030	Low Medium I Residential	R2-1	0	17	0.05959323	Residential - Single Family Residence	YES - Current	NO - Privately-Owned	Available	Not Used in Prior Housing Element	0	0	0.022609131	0.022609131	1	1*	1*	090A205	47	Southeast Los Angeles		Above Moderate
LOS ANGELES			6063014030	Low Medium I Residential	R2-1	0	17	0.059533788	Residential - Single Family Residence	YES - Current	NO - Privately-Owned	Available	Not Used in Prior Housing Element	0	0	0.022609131	0.022609131	1	1*	1*	090A205	46	Southeast Los Angeles		Above Moderate
LOS ANGELES	10306 S SAN PEDRO ST	90003	6063014032	Neighborhood Commercial	C2-1VL-CPIO	0	108	0.066807504	Residential - Double, Duplex, or Two Units - 4 Stories or Less	YES - Current	NO - Privately-Owned	Available	Not Used in Prior Housing Element	0	0	0.001208021	0.001208021	2	0	0	091-5A205	471	Southeast Los Angeles		Above Moderate
LOS ANGELES	10310 S SAN PEDRO ST	90003	6063014033	Neighborhood Commercial	C2-1VL-CPIO	0	108	0.066808269	Residential - Double, Duplex, or Two Units - 4 Stories or Less	YES - Current	NO - Privately-Owned	Available	Not Used in Prior Housing Element	0	0	0.001208021	0.001208021	2	0	0	090A205	6	Southeast Los Angeles		Above Moderate
LOS ANGELES	10312 S SAN PEDRO ST	90003	6063014034	Neighborhood Commercial	C2-1VL-CPIO	0	108	0.066808488	Residential - Double, Duplex, or Two Units - 4 Stories or Less	YES - Current	NO - Privately-Owned	Available	Not Used in Prior Housing Element	0	0	0.000607297	0.000607297	2	0	0	090A205	7	Southeast Los Angeles		Above Moderate
LOS ANGELES	233 E 104TH ST	90003	6063015021	Low Medium I Residential	R2-1	0	17	0.12709347	Residential - Double, Duplex, or Two Units - 4 Stories or Less	YES - Current	NO - Privately-Owned	Available	Not Used in Prior Housing Element	0	0	0.022112198	0.022112198	2	2*	2*	090A205	17	Southeast Los Angeles		Above Moderate
LOS ANGELES	10321 S SAN PEDRO ST	90003	6063015028	Neighborhood Commercial	C2-1VL-CPIO	0	108	0.030310014	Residential - Single Family Residence	YES - Current	NO - Privately-Owned	Available	Not Used in Prior Housing Element	0	0	0.029459155	0.029459155	1	0	0	090A205	55	Southeast Los Angeles		Above Moderate
LOS ANGELES			6063015028	Neighborhood Commercial	C2-1VL-CPIO	0	108	0.034202165	Residential - Single Family Residence	YES - Current	NO - Privately-Owned	Available	Not Used in Prior Housing Element	0	0	0.023927596	0.023927596	1	0	0	090A205	54	Southeast Los Angeles		Above Moderate
LOS ANGELES	10325 S SAN PEDRO ST	90003	6063015029	Neighborhood Commercial	C2-1VL-CPIO	0	108	0.029045365	Commercial - Store Combination - Store and Residential Combination - One Story	YES - Current	NO - Privately-Owned	Available	Not Used in Prior Housing Element	0	0	0.001684958	0.001684958	0	0	0	090A205	61	Southeast Los Angeles		Above Moderate
LOS ANGELES	253 E 104TH ST	90003	6063015029	Neighborhood Commercial	C2-1VL-CPIO	0	108	0.032784513	Commercial - Store Combination - Store and Residential Combination - One Story	YES - Current	NO - Privately-Owned	Available	Not Used in Prior Housing Element	0	0	0.001286868	0.001286868	0	0	0	090A205	60	Southeast Los Angeles		Above Moderate
LOS ANGELES	10306 S WALL ST	90003	6063015030	Low Medium I Residential	R2-1	0	17	0.129779957	Residential - Double, Duplex, or Two Units - 4 Stories or Less	YES - Current	NO - Privately-Owned	Available	Not Used in Prior Housing Element	0	0	0.135201287	0.135201287	2	2*	2*	091-5A205	445	Southeast Los Angeles	Yes	Above Moderate
LOS ANGELES	210 E 103RD ST	90003	6063015031	Low Medium I Residential	R2-1	0	17	0.121129868	Residential - Single Family Residence	YES - Current	NO - Privately-Owned	Available	Not Used in Prior Housing Element	0	0	0.099638897	0.099638897	1	2*	2*	091-5A205	444	Southeast Los Angeles		Above Moderate
LOS ANGELES	212 E 103RD ST	90003	6063015032	Low Medium I Residential	R2-1	0	17	0.121129867	Residential - Single Family Residence	YES - Current	NO - Privately-Owned	Available	Not Used in Prior Housing Element	0	0	0.099638897	0.099638897	1	2*	2*	091-5A205	442	Southeast Los Angeles		Above Moderate
LOS ANGELES	214 E 103RD ST	90003	6063015033	Low Medium I Residential	R2-1	0	17	0.121128969	Residential - Single Family Residence	YES - Current	NO - Privately-Owned	Available	Not Used in Prior Housing Element	0	0	0.099638897	0.099638897	1	2*	2*	091-5A205	440	Southeast Los Angeles		Above Moderate
LOS ANGELES	220 E 103RD ST	90003	6063015034	Low Medium I Residential	R2-1	0	17	0.121128065	Residential - Single Family Residence	YES - Current	NO - Privately-Owned	Available	Not Used in Prior Housing Element	0	0	0.099638897	0.099638897	1	2*	2*	091-5A205	439	Southeast Los Angeles		Above Moderate
LOS ANGELES	228 E 103RD ST	90003	6063015036	Low Medium I Residential	R2-1	0	17	0.121129567	Residential - Single Family Residence	YES - Current	NO - Privately-Owned	Available	Not Used in Prior Housing Element	0	0	0.099638897	0.099638897	1	2*	2*	091-5A205	436	Southeast Los Angeles		Above Moderate
LOS ANGELES	230 E 103RD ST	90003	6063015037	Low Medium I Residential	R2-1	0	17	0.121128335	Residential - Single Family Residence	YES - Current	NO - Privately-Owned	Available	Not Used in Prior Housing Element	0	0	0.099638897	0.099638897	1	2*	2*	091-5A205	434	Southeast Los Angeles		Above Moderate
LOS ANGELES	236 E 103RD ST	90003	6063015038	Low Medium I Residential	R2-1	0	17	0.121128399	Residential - Single Family Residence	YES - Current	NO - Privately-Owned	Available	Not Used in Prior Housing Element	0	0	0.099638897	0.099638897	1	2*	2*	091-5A205	432	Southeast Los Angeles		Above Moderate
LOS ANGELES	240 E 103RD ST	90003	6063015039	Low Medium I Residential	R2-1	0	17	0.121130169	Residential - Single Family Residence	YES - Current	NO - Privately-Owned	Available	Not Used in Prior Housing Element	0	0	0.099638897	0.099638897	1	2*	2*	091-5A205	431	Southeast Los Angeles		Above Moderate
LOS ANGELES	244 E 103RD ST	90003	6063015040	Low Medium I Residential	R2-1	0	17	0.121130169	Residential - Double, Duplex, or Two Units - 4 Stories or Less	YES - Current	NO - Privately-Owned	Available	Not Used in Prior Housing Element	0	0	0.023690021	0.023690021	2	2*	2*	091-5A205	430	Southeast Los Angeles		Above Moderate
LOS ANGELES	248 E 103RD ST	90003	6063015041	Low Medium I Residential	R2-1	0	17	0.121128326	Residential - Double, Duplex, or Two Units - 4 Stories or Less	YES - Current	NO - Privately-Owned	Available	Not Used in Prior Housing Element	0	0	0.036016528	0.036016528	2	2*	2*	091-5A205	429	Southeast Los Angeles	Yes	Above Moderate
LOS ANGELES	10301 S SAN PEDRO ST	90003	6063015042	Neighborhood Commercial	C2-1VL-CPIO	0	108	0.081831846	Industrial - Warehousing, Distribution, Storage - Warehousing, Distribution, Under 10,000 SF - One Story	YES - Current	NO - Privately-Owned	Available	Used in Prior Housing Element - Non-Vacant	0.026720741	0	0	0.026720741	1	0	0	091-5A205	426	Southeast Los Angeles		Lower
LOS ANGELES	252 E 103RD ST	90003	6063015042	Neighborhood Commercial	C2-1VL-CPIO	0	108	0.092202056	Industrial - Warehousing, Distribution, Storage - Warehousing, Distribution, Under 10,000 SF - One Story	YES - Current	NO - Privately-Owned	Available	Used in Prior Housing Element - Non-Vacant	0.028378835	0	0	0.028378835	1	0	0	091-5A205	428	Southeast Los Angeles		Lower
LOS ANGELES			6063015042	Neighborhood Commercial	C2-1VL-CPIO	0	108	0.025659858	Industrial - Warehousing, Distribution, Storage - Warehousing, Distribution, Under 10,000 SF - One Story	YES - Current	NO - Privately-Owned	Available	Used in Prior Housing Element - Non-Vacant	0	0	0.00033241	0.00033241	1	0	0	091-5A205	474	Southeast Los Angeles		Above Moderate
LOS ANGELES			6063015042	Neighborhood Commercial	C2-1VL-CPIO	0	108	0.028927468	Industrial - Warehousing, Distribution, Storage - Warehousing, Distribution, Under 10,000 SF - One Story	YES - Current	NO - Privately-Owned	Available	Used in Prior Housing Element - Non-Vacant	0	0	0.00033241	0.00033241	1	0	0	091-5A205	475	Southeast Los Angeles		Above Moderate
LOS ANGELES	201 E 104TH ST	90003	6063015043	Low Medium I Residential	R2-1	0	17	0.134306279	Residential - Single Family Residence	YES - Current	NO - Privately-Owned	Available	Not Used in Prior Housing Element	0	0	0.099638897	0.099638897	1	2*	2*	090A205	24	Southeast Los Angeles		Above Moderate
LOS ANGELES	207 E 104TH ST	90003	6063015044	Low Medium I Residential	R2-1	0	17	0.125608835	Residential - Double, Duplex, or Two Units - 4 Stories or Less	YES - Current	NO - Privately-Owned	Available	Not Used in Prior Housing Element	0	0	0.135201287	0.135201287	2	2*	2*	090A205	23	Southeast Los Angeles	Yes	Above Moderate
LOS ANGELES	211 E 104TH ST	90003	6063015045	Low Medium I Residential	R2-1	0	17	0.125856216	Residential - Single Family Residence	YES - Current	NO - Privately-Owned	Available	Not Used in Prior Housing Element	0	0	0.099638897	0.099638897	1	2*	2*	090A205	22	Southeast Los Angeles		Above Moderate
LOS ANGELES	215 E 104TH ST	90003	6063015046	Low Medium I Residential	R2-1	0	17	0.126104538	Residential - Double, Duplex, or Two Units - 4 Stories or Less	YES - Current	NO - Privately-Owned	Available	Not Used in Prior Housing Element	0	0	0.135201287	0.135201287	2	2*	2*	090A205	21	Southeast Los Angeles	Yes	Above Moderate
LOS ANGELES	227 E 104TH ST	90003	6063015048	Low Medium I Residential	R2-1	0	17	0.126599304	Residential - Double, Duplex, or Two Units - 4 Stories or Less	YES - Current	NO - Privately-Owned	Available	Not Used in Prior Housing Element	0	0	0.230722046	0.230722046	0	2*	2*	090A205	19	Southeast Los Angeles		Above Moderate
LOS ANGELES			6063015048	Low Medium I Residential	R2-1	0	17	0.006748628	Residential - Double, Duplex, or Two Units - 4 Stories or Less	YES - Current	NO - Privately-Owned	Available	Not Used in Prior Housing Element	0	0	0.042979789	0.042979789	0	0	0	090A205	491	Southeast Los Angeles		Above Moderate
LOS ANGELES	229 E 104TH ST	90003	6063015049	Low Medium I Residential	R2-1	0	17	0.126844499	Residential - Single Family Residence	YES - Current	NO - Privately-Owned	Available	Not Used in Prior Housing Element	0	0	0.099638897	0.099638897	1	2*	2*	090A205	18	Southeast Los Angeles		Above Moderate
LOS ANGELES			6063015050	Low Medium I Residential	R2-1	0	17	0.006748276	Residential - Single Family Residence - Vacant Land	YES - Current	NO - Privately-Owned	Available	Not Used in Prior Housing Element	0	0	0.047605368	0.047605368	0	0	0	090A205	492	Southeast Los Angeles		Above Moderate
LOS ANGELES	237 E 104TH ST	90003	6063015051	Low Medium I Residential	R2-1	0	17	0.127338955	Residential - Double, Duplex, or Two Units - 4 Stories or Less	YES - Current	NO - Privately-Owned	Available	Not Used in Prior Housing Element	0	0	0.135201287	0.135201287	2	2*	2*	090A205	16	Southeast Los Angeles	Yes	Above Moderate
LOS ANGELES	241 E 104TH ST	90003	6063015052	Low Medium I Residential	R2-1	0	17	0.127587285	Residential - Double, Duplex, or Two Units - 4 Stories or Less	YES - Current	NO - Privately-Owned	Available	Not Used in Prior Housing Element	0	0	0.135201287	0.135201287	2	2*	2*	090A205	15	Southeast Los Angeles	Yes	Above Moderate
LOS ANGELES	245 E 104TH ST	90003	6063015053	Low Medium I Residential	R2-1	0	17	0.127834969	Residential - Double, Duplex, or Two Units - 4 Stories or Less	YES - Current	NO - Privately-Owned	Available	Not Used in Prior Housing Element	0	0	0.026262745	0.026262745	1	2*	2*	090A205	14	Southeast Los Angeles		Above Moderate
LOS ANGELES	249 E 104TH ST	90003	6063015054	Low Medium I Residential	R2-1	0	17	0.128081998	Residential - Double, Duplex, or Two Units - 4 Stories or Less	YES - Current	NO - Privately-Owned	Available	Not Used in Prior Housing Element	0	0	0.044145463	0.044145463	0	2*	2*	090A205	13	Southeast Los Angeles	Yes	Above Moderate
LOS ANGELES			6063015054	Low Medium I Residential	R2-1	0	17	0.006747121	Residential - Double, Duplex, or Two Units - 4 Stories or Less	YES - Current	NO - Privately-Owned	Available	Not Used in Prior Housing Element	0	0	0.005229016	0.005229016	0	0	0	090A205	496	Southeast Los Angeles		Above Moderate
LOS ANGELES	104 E 103RD ST	90003	6063016001	Neighborhood Commercial	C2-1VL-CPIO	0	108	0.121908666	Commercial - Auto, Recreation Equipment, Construction Equipment Sales and Service - Auto Body Repair Shop - One Story	YES - Current	NO - Privately-Owned	Available	Not Used in Prior Housing Element	0.223349446	0	0	0.223349446	0	0	0	091-5A205	467	Southeast Los Angeles		Lower
LOS ANGELES	10308 S MAIN ST	90003	6063016002	Neighborhood Commercial	C2-1VL-CPIO	0	108	0.119200582	Residential - Double, Duplex, or Two Units - 4 Stories or Less	YES - Current	NO - Privately-Owned	Available	Not Used in Prior Housing Element	0.148961677	0	0	0.148961677	2	0	0	091-5A205	470	Southeast Los Angeles		Lower
LOS ANGELES	10322 S MAIN ST	90003	6063016005	Neighborhood Commercial	C2-1VL-CPIO	0	108	0.119198975	Commercial - Store Combination - Store and Residential Combination - One Story	YES - Current	NO - Privately-Owned	Available	Not Used in Prior Housing Element	0	0	0.13806372	0.13806372	1	0	0	090A205	52	Southeast Los Angeles	Yes	Above Moderate
LOS ANGELES	109 E 104TH ST	90003	6063016006	Neighborhood Commercial	C2-1VL-CPIO	0	108	0.121634498	Residential - Double, Duplex, or Two Units - 4 Stories or Less	YES - Current	NO - Privately-Owned	Available	Not Used in Prior Housing Element	0.174543256	0	0	0.174543256	0	0	0	090A205	59	Southeast Los Angeles		Lower
LOS ANGELES	10310 S MAIN ST	90003	6063016030	Neighborhood Commercial	C2-1VL-CPIO	0	108	0.116169257	Residential - Four Units (Any Combination) - 4 Stories or Less	YES - Current	NO - Privately-Owned	Available	Not Used in Prior Housing Element	0.109827447	0	0	0.109827447	4	0	0	090A205	5	Southeast Los Angeles		Lower
LOS ANGELES	114 E 103RD ST	90003	6063016031	Low Medium I Residential	R2-1	0	17	0.068725214	Residential - Single Family Residence	YES - Current	NO - Privately-Owned	Available	Not Used in Prior Housing Element	0	0	0.052844661	0.052844661	1	1*	1*	091-5A205	465	Southeast Los Angeles		Above Moderate
LOS ANGELES			6063016032	Low Medium I Residential	R2-1	0	17	0.004820535	Residential - Single Family Residence - Vacant Land	YES - Current	NO - Privately-Owned	Available	Not Used in Prior Housing Element	0	0	0.047605368	0.047605368	0	0	0	090A205	452	Southeast Los Angeles		Above Moderate
LOS ANGELES	120 E 103RD ST	90003	6063016033	Low Medium I Residential	R2-1	0	17	0.086

LOS ANGELES	136 E 103RD ST	90003	6063016037	Low Medium I Residential	R2-1	0	17	0.121128736	Residential - Single Family Residence	YES - Current	NO - Privately-Owned	Available	Not Used in Prior Housing Element	0	0	0.099638897	0.099638897	1	2*	2*	091-5A205	456	Southeast Los Angeles			Above Moderate
LOS ANGELES	142 E 103RD ST	90003	6063016038	Low Medium I Residential	R2-1	0	17	0.121129036	Residential - Double, Duplex, or Two Units - 4 Stories or Less	YES - Current	NO - Privately-Owned	Available	Not Used in Prior Housing Element	0	0	0.062578914	0.062578914	1	2*	2*	091-5A205	454	Southeast Los Angeles	Yes		Above Moderate
LOS ANGELES	144 E 103RD ST	90003	6063016039	Low Medium I Residential	R2-1	0	17	0.121129339	Residential - Single Family Residence	YES - Current	NO - Privately-Owned	Available	Not Used in Prior Housing Element	0	0	0.099638897	0.099638897	1	2*	2*	091-5A205	453	Southeast Los Angeles			Above Moderate
LOS ANGELES	148 E 103RD ST	90003	6063016040	Low Medium I Residential	R2-1	0	17	0.121129938	Residential - Single Family Residence	YES - Current	NO - Privately-Owned	Available	Not Used in Prior Housing Element	0	0	0.099638897	0.099638897	1	2*	2*	091-5A205	451	Southeast Los Angeles			Above Moderate
LOS ANGELES	154 E 103RD ST	90003	6063016041	Low Medium I Residential	R2-1	0	17	0.121128736	Residential - Double, Duplex, or Two Units - 4 Stories or Less	YES - Current	NO - Privately-Owned	Available	Not Used in Prior Housing Element	0	0	0.036016528	0.036016528	2	2*	2*	091-5A205	449	Southeast Los Angeles	Yes		Above Moderate
LOS ANGELES	10305 S WALL ST	90003	6063016042	Low Medium I Residential	R2-1	0	17	0.121146619	Residential - Single Family Residence	YES - Current	NO - Privately-Owned	Available	Not Used in Prior Housing Element	0	0	0.099638897	0.099638897	1	2*	2*	091-5A205	448	Southeast Los Angeles			Above Moderate
LOS ANGELES	117 E 104TH ST	90003	6063016043	Low Medium I Residential	R2-1	0	17	0.121825866	Residential - Single Family Residence	YES - Current	NO - Privately-Owned	Available	Not Used in Prior Housing Element	0	0	0.099638897	0.099638897	1	2*	2*	090A205	35	Southeast Los Angeles			Above Moderate
LOS ANGELES	121 E 104TH ST	90003	6063016044	Low Medium I Residential	R2-1	0	17	0.122563241	Residential - Single Family Residence	YES - Current	NO - Privately-Owned	Available	Not Used in Prior Housing Element	0	0	0.099638897	0.099638897	1	2*	2*	090A205	34	Southeast Los Angeles			Above Moderate
LOS ANGELES	129 E 104TH ST	90003	6063016046	Low Medium I Residential	R2-1	0	17	0.123053499	Residential - Double, Duplex, or Two Units - 4 Stories or Less	YES - Current	NO - Privately-Owned	Available	Not Used in Prior Housing Element	0	0	0.135201287	0.135201287	2	2*	2*	090A205	32	Southeast Los Angeles	Yes		Above Moderate
LOS ANGELES	133 E 104TH ST	90003	6063016047	Low Medium I Residential	R2-1	0	17	0.123295418	Residential - Single Family Residence	YES - Current	NO - Privately-Owned	Available	Not Used in Prior Housing Element	0	0	0.099638897	0.099638897	1	2*	2*	090A205	31	Southeast Los Angeles			Above Moderate
LOS ANGELES	141 E 104TH ST	90003	6063016049	Low Medium I Residential	R2-1	0	17	0.123787197	Residential - Single Family Residence	YES - Current	NO - Privately-Owned	Available	Not Used in Prior Housing Element	0	0	0.041408515	0.041408515	1	2*	2*	090A205	29	Southeast Los Angeles			Above Moderate
LOS ANGELES	149 E 104TH ST	90003	6063016051	Low Medium I Residential	R2-1	0	17	0.124276215	Residential - Double, Duplex, or Two Units - 4 Stories or Less	YES - Current	NO - Privately-Owned	Available	Not Used in Prior Housing Element	0	0	0.135201287	0.135201287	2	2*	2*	090A205	27	Southeast Los Angeles	Yes		Above Moderate
LOS ANGELES	153 E 104TH ST	90003	6063016052	Low Medium I Residential	R2-1	0	17	0.124521809	Residential - Single Family Residence	YES - Current	NO - Privately-Owned	Available	Not Used in Prior Housing Element	0	0	0.099638897	0.099638897	1	2*	2*	090A205	26	Southeast Los Angeles			Above Moderate
LOS ANGELES	159 E 104TH ST	90003	6063016053	Low Medium I Residential	R2-1	0	17	0.12497123	Residential - Double, Duplex, or Two Units - 4 Stories or Less	YES - Current	NO - Privately-Owned	Available	Not Used in Prior Housing Element	0	0	0.056579845	0.056579845	2	2*	2*	090A205	25	Southeast Los Angeles	Yes		Above Moderate
LOS ANGELES	10320 S MAIN ST	90003	6063016056	Neighborhood Commercial	C2-1VL-CPIO	0	108	0.116169257	Residential - Three Units (Any Combination) - 4 Stories or Less	YES - Current	NO - Privately-Owned	Available	Not Used in Prior Housing Element	0.127637434	0	0	0.127637434	3	0	0	090A205	10	Southeast Los Angeles			Lower
LOS ANGELES	147 E 104TH ST	90003	6063016057	Low Medium I Residential	R2-1	0	17	0.12403247	Residential - Double, Duplex, or Two Units - 4 Stories or Less	YES - Current	NO - Privately-Owned	Available	Not Used in Prior Housing Element	0	0	0.099638897	0.099638897	1	2*	2*	090A205	28	Southeast Los Angeles			Above Moderate
LOS ANGELES	100 E 104TH ST	90003	6063017001	Neighborhood Commercial	C2-1VL-CPIO	0	108	0.101564532	Residential - Three Units (Any Combination) - 4 Stories or Less	YES - Current	NO - Privately-Owned	Available	Not Used in Prior Housing Element	0	0	0.075326997	0.075326997	3	0	0	090A205	63	Southeast Los Angeles	Yes		Above Moderate
LOS ANGELES	10402 S MAIN ST	90003	6063017002	Neighborhood Commercial	C2-1VL-CPIO	0	108	0.086781168	Residential - Double, Duplex, or Two Units - 4 Stories or Less	YES - Current	NO - Privately-Owned	Available	Not Used in Prior Housing Element	0.110189059	0	0	0.110189059	2	0	0	090A205	103	Southeast Los Angeles			Lower
LOS ANGELES	10406 S MAIN ST	90003	6063017003	Neighborhood Commercial	C2-1VL-CPIO	0	108	0.086781973	Residential - Five or More Units or Apartments (Any Combination) - 4 Stories or Less	YES - Current	NO - Privately-Owned	Available	Not Used in Prior Housing Element	0	0	0.052416035	0.052416035	8	0	0	090A205	106	Southeast Los Angeles	Yes		Above Moderate
LOS ANGELES	10408 S MAIN ST	90003	6063017004	Neighborhood Commercial	C2-1VL-CPIO	0	108	0.086780528	Residential - Four Units (Any Combination) - 4 Stories or Less	YES - Current	NO - Privately-Owned	Available	Not Used in Prior Housing Element	0	0	0.368523547	0.368523547	4	0	0	090A205	110	Southeast Los Angeles	Yes		Above Moderate
LOS ANGELES	10420 S MAIN ST	90003	6063017007	Neighborhood Commercial	C2-1VL-CPIO	0	108	0.086781454	Commercial - Store - One Story	YES - Current	NO - Privately-Owned	Available	Not Used in Prior Housing Element	0.060430001	0	0	0.060430001	0	0	0	090A205	154	Southeast Los Angeles			Lower
LOS ANGELES	10422 S MAIN ST	90003	6063017008	Neighborhood Commercial	C2-1VL-CPIO	0	108	0.086780968	Commercial - Store - One Story	YES - Current	NO - Privately-Owned	Available	Not Used in Prior Housing Element	0.186059569	0	0	0.186059569	0	0	0	090A205	157	Southeast Los Angeles			Lower
LOS ANGELES	109 E 105TH ST	90003	6063017009	Neighborhood Commercial	C2-1VL-CPIO	0	108	0.086780911	Residential - Double, Duplex, or Two Units - 4 Stories or Less	YES - Current	NO - Privately-Owned	Available	Not Used in Prior Housing Element	0	0	0.240414093	0.240414093	2	0	0	090A205	160	Southeast Los Angeles	Yes		Above Moderate
LOS ANGELES	116 E 104TH ST	90003	6063017010	Low Medium I Residential	R2-1	0	17	0.128021524	Residential - Double, Duplex, or Two Units - 4 Stories or Less	YES - Current	NO - Privately-Owned	Available	Not Used in Prior Housing Element	0	0	0.126595759	0.126595759	2	2*	2*	090A205	64	Southeast Los Angeles	Yes		Above Moderate
LOS ANGELES	122 E 104TH ST	90003	6063017011	Low Medium I Residential	R2-1	0	17	0.127955947	Residential - Single Family Residence	YES - Current	NO - Privately-Owned	Available	Not Used in Prior Housing Element	0	0	0.096387953	0.096387953	1	2*	2*	090A205	65	Southeast Los Angeles			Above Moderate
LOS ANGELES	126 E 104TH ST	90003	6063017012	Low Medium I Residential	R2-1	0	17	0.127888085	Residential - Single Family Residence	YES - Current	NO - Privately-Owned	Available	Not Used in Prior Housing Element	0	0	0.096387953	0.096387953	1	2*	2*	090A205	66	Southeast Los Angeles			Above Moderate
LOS ANGELES	130 E 104TH ST	90003	6063017013	Low Medium I Residential	R2-1	0	17	0.127821222	Residential - Double, Duplex, or Two Units - 4 Stories or Less	YES - Current	NO - Privately-Owned	Available	Not Used in Prior Housing Element	0	0	0.096387953	0.096387953	1	2*	2*	090A205	67	Southeast Los Angeles			Above Moderate
LOS ANGELES	134 E 104TH ST	90003	6063017014	Low Medium I Residential	R2-1	0	17	0.127754362	Residential - Double, Duplex, or Two Units - 4 Stories or Less	YES - Current	NO - Privately-Owned	Available	Not Used in Prior Housing Element	0	0	0.002740118	0.002740118	2	2*	2*	090A205	68	Southeast Los Angeles			Above Moderate
LOS ANGELES	138 E 104TH ST	90003	6063017015	Low Medium I Residential	R2-1	0	17	0.127687787	Residential - Single Family Residence	YES - Current	NO - Privately-Owned	Available	Not Used in Prior Housing Element	0	0	0.096387953	0.096387953	1	2*	2*	090A205	69	Southeast Los Angeles			Above Moderate
LOS ANGELES	142 E 104TH ST	90003	6063017016	Low Medium I Residential	R2-1	0	17	0.127622207	Residential - Single Family Residence	YES - Current	NO - Privately-Owned	Available	Not Used in Prior Housing Element	0	0	0.096387953	0.096387953	1	2*	2*	090A205	70	Southeast Los Angeles			Above Moderate
LOS ANGELES	146 E 104TH ST	90003	6063017017	Low Medium I Residential	R2-1	0	17	0.127554344	Residential - Double, Duplex, or Two Units - 4 Stories or Less	YES - Current	NO - Privately-Owned	Available	Not Used in Prior Housing Element	0	0	0.052896363	0.052896363	2	2*	2*	090A205	71	Southeast Los Angeles	Yes		Above Moderate
LOS ANGELES	150 E 104TH ST	90003	6063017018	Low Medium I Residential	R2-1	0	17	0.127487484	Residential - Single Family Residence	YES - Current	NO - Privately-Owned	Available	Not Used in Prior Housing Element	0	0	0.096387953	0.096387953	1	2*	2*	090A205	72	Southeast Los Angeles			Above Moderate
LOS ANGELES	154 E 104TH ST	90003	6063017019	Low Medium I Residential	R2-1	0	17	0.127420621	Residential - Double, Duplex, or Two Units - 4 Stories or Less	YES - Current	NO - Privately-Owned	Available	Not Used in Prior Housing Element	0	0	0.126595759	0.126595759	2	2*	2*	090A205	73	Southeast Los Angeles	Yes		Above Moderate
LOS ANGELES	156 E 104TH ST	90003	6063017020	Low Medium I Residential	R2-1	0	17	0.12765919	Residential - Double, Duplex, or Two Units - 4 Stories or Less	YES - Current	NO - Privately-Owned	Available	Not Used in Prior Housing Element	0	0	0.002740118	0.002740118	2	2*	2*	090A205	74	Southeast Los Angeles			Above Moderate
LOS ANGELES	119 E 105TH ST	90003	6063017021	Low Medium I Residential	R2-1	0	17	0.123972827	Residential - Single Family Residence	YES - Current	NO - Privately-Owned	Available	Not Used in Prior Housing Element	0	0	0.096387953	0.096387953	1	2*	2*	090A205	116	Southeast Los Angeles			Above Moderate
LOS ANGELES	123 E 105TH ST	90003	6063017022	Low Medium I Residential	R2-1	0	17	0.123973797	Residential - Double, Duplex, or Two Units - 4 Stories or Less	YES - Current	NO - Privately-Owned	Available	Not Used in Prior Housing Element	0	0	0.002740118	0.002740118	2	2*	2*	090A205	117	Southeast Los Angeles			Above Moderate
LOS ANGELES	125 E 105TH ST	90003	6063017023	Low Medium I Residential	R2-1	0	17	0.12397283	Residential - Single Family Residence	YES - Current	NO - Privately-Owned	Available	Not Used in Prior Housing Element	0	0	0.096387953	0.096387953	1	2*	2*	090A205	118	Southeast Los Angeles			Above Moderate
LOS ANGELES			6063017024	Low Medium I Residential	R2-1	0	17	0.12397283	Residential - Double, Duplex, or Two Units - 4 Stories or Less	YES - Current	NO - Privately-Owned	Available	Not Used in Prior Housing Element	0	0	0.084385613	0.084385613	2	2*	2*	090A205	119	Southeast Los Angeles			Above Moderate
LOS ANGELES	133 E 105TH ST	90003	6063017025	Low Medium I Residential	R2-1	0	17	0.12397283	Residential - Double, Duplex, or Two Units - 4 Stories or Less	YES - Current	NO - Privately-Owned	Available	Not Used in Prior Housing Element	0	0	0.126595759	0.126595759	2	2*	2*	090A205	120	Southeast Los Angeles	Yes		Above Moderate
LOS ANGELES	139 E 105TH ST	90003	6063017026	Low Medium I Residential	R2-1	0	17	0.123972545	Residential - Single Family Residence	YES - Current	NO - Privately-Owned	Available	Not Used in Prior Housing Element	0	0	0.040028268	0.040028268	1	2*	2*	090A205	121	Southeast Los Angeles			Above Moderate
LOS ANGELES	143 E 105TH ST	90003	6063017027	Low Medium I Residential	R2-1	0	17	0.123974482	Residential - Single Family Residence	YES - Current	NO - Privately-Owned	Available	Not Used in Prior Housing Element	0	0	0.040028268	0.040028268	1	2*	2*	090A205	122	Southeast Los Angeles			Above Moderate
LOS ANGELES	149 E 105TH ST	90003	6063017028	Low Medium I Residential	R2-1	0	17	0.12397283	Residential - Double, Duplex, or Two Units - 4 Stories or Less	YES - Current	NO - Privately-Owned	Available	Not Used in Prior Housing Element	0	0	0.002740118	0.002740118	2	2*	2*	090A205	123	Southeast Los Angeles			Above Moderate
LOS ANGELES	151 E 105TH ST	90003	6063017029	Low Medium I Residential	R2-1	0	17	0.12397283	Residential - Single Family Residence	YES - Current	NO - Privately-Owned	Available	Not Used in Prior Housing Element	0	0	0.096387953	0.096387953	1	2*	2*	090A205	124	Southeast Los Angeles			Above Moderate
LOS ANGELES	155 E 105TH ST	90003	6063017030	Low Medium I Residential	R2-1	0	17	0.12397283	Residential - Single Family Residence - Other Improvements Only	YES - Current	NO - Privately-Owned	Available	Not Used in Prior Housing Element	0	0	0.096387953	0.096387953	1	2*	2*	090A205	125	Southeast Los Angeles			Above Moderate
LOS ANGELES	10415 S WALL ST	90003	6063017031	Low Medium I Residential	R2-1	0	17	0.124290494	Residential - Double, Duplex, or Two Units - 4 Stories or Less	YES - Current	NO - Privately-Owned	Available	Not Used in Prior Housing Element	0	0	0.126595759	0.126595759	2	2*	2*	090A205	126	Southeast Los Angeles	Yes		Above Moderate
LOS ANGELES	10412 S MAIN ST	90003	6063017035	Neighborhood Commercial	C2-1VL-CPIO	0	108	0.084922363	Commercial - Parking Lot (Commercial Use Property) - Lots - Patron or Employee - One Story	YES - Current	NO - Privately-Owned	Available	Not Used in Prior Housing Element	0.14786568	0	0	0.14786568	0	0	0	090A205	111	Southeast Los Angeles			Lower
LOS ANGELES	10414 S MAIN ST	90003	6063017036	Neighborhood Commercial	C2-1VL-CPIO	0	108	0.084920409	Commercial - Parking Lot (Commercial Use Property) - Lots - Patron or Employee - One Story	YES - Current	NO - Privately-Owned	Available	Not Used in Prior Housing Element	0.14786568	0	0	0.14786568	0	0	0	090A205	115	Southeast Los Angeles			Lower
LOS ANGELES	10416 S MAIN ST	90003	6063017036	Neighborhood Commercial	C2-1VL-CPIO	0	108	0.084922363	Commercial - Parking Lot (Commercial Use Property) - Lots - Patron or Employee - One Story	YES - Current	NO - Privately-Owned	Available	Not Used in Prior Housing Element	0.14786568	0	0	0.14786568	0	0	0	090A205	153	Southeast Los Angeles			Lower
LOS ANGELES	210 E 104TH ST	90003	6063018003	Low Medium I Residential	R2-1	0	17	0.12705014	Residential - Double, Duplex, or Two Units - 4 Stories or Less	YES - Current	NO - Privately-Owned	Available	Not Used in Prior Housing Element	0	0	0.126595759	0.126595759	2	2*	2*	090A205	77	Southeast Los Angeles	Yes		Above Moderate
LOS ANGELES	214 E 104TH ST	90003	6063018004	Low Medium I Residential	R2-1	0	17	0.126973914	Residential - Single Family Residence	YES - Current	NO - Privately-Owned	Available	Not Used in Prior Housing Element	0	0	0.096387953	0.096387953	1	2*	2*	090A205	78	Southeast Los Angeles			Above Moderate
LOS ANGELES	218 E 104TH ST	90003	6063018005	Low Medium I Residential	R2-1	0	17	0.126894004	Residential - Single Family Residence	YES - Current	NO - Privately-Owned	Available	Not Used in Prior Housing Element	0	0	0.096387953	0.096387953	1	2*	2*	090A205	79	Southeast Los Angeles			Above Moderate
LOS ANGELES	222 E 104TH ST	90003	6063018006	Low Medium I Residential	R2-1	0	17	0.126815381	Residential - Single Family Residence	YES - Current	NO - Privately-Owned	Available	Not Used in Prior Housing Element	0	0	0.096387953	0.096387953	1	2*	2*	090A205	80	Southeast Los Angeles			Above Moderate
LOS ANGELES	226 E 104TH ST	90003	6063018007	Low Medium I Residential	R2-1	0	17	0.126735473	Residential - Single Family Residence	YES - Current	NO - Privately-Owned	Available	Not Used in Prior Housing Element	0	0	0.096387953	0.096387953	1	2*	2*	090A205	81	Southeast Los Angeles			Above Moderate
LOS ANGELES	230 E 104TH ST	90003	6063018008	Low Medium I Residential	R2-1	0	17	0.12665726	Residential - Single Family Residence	YES - Current	NO - Privately-Owned	Available	Not Used in Prior Housing Element	0	0	0.096387953	0.096387953	1	2*	2*	090A205	82	Southeast Los Angeles			Above Moderate
LOS ANGELES	234 E 104TH ST	90003	6063018009	Low Medium I Residential	R2-1	0	17	0.126580037	Residential - Single Family Residence	YES - Current	NO - Privately-Owned	Available	Not Used in Prior Housing Element	0	0	0.096387953	0.096387953	1	2*	2*	090A205	83	Southeast Los Angeles			Above Moderate
LOS ANGELES	238 E 104TH ST	90003	6063018010	Low Medium I Residential	R2-1	0	17	0.126499432	Residential - Single Family Residence	YES - Current	NO - Privately-Owned	Available	Not Used in Prior Housing Element	0	0	0.096387953	0.096387953	1	2*	2*	090A205	84	Southeast Los Angeles			Above Moderate
LOS ANGELES	242 E 104TH ST	90003	6063018011	Low Medium I Residential	R2-1	0	17	0.126419815	Residential - Single Family Residence	YES - Current	NO - Privately-Owned	Available	Not Used in Prior Housing Element	0	0	0.096387953	0.096387953	1	2*	2*	090A205	85	Southeast Los Angeles			Above Moderate
LOS ANGELES	244 E 104TH ST	90003	6063018012	Low Medium I Residential	R2-1	0	17	0.130053511	Residential - Double, Duplex, or Two Units - 4 Stories or Less	YES - Current	NO - Privately-Owned	Available	Not Used in Prior Housing Element	0	0	0.126595759	0.126595759	2	2*	2*	090A205	86	Southeast Los Angeles	Yes		Above Moderate
LOS ANGELES	10416 S WALL ST	90003	6063018013	Low Medium I Residential	R2-1	0	17	0.12397373	Residential - Double, Duplex, or Two Units - 4 Stories or Less	YES - Current	NO - Privately-Owned	Available	Not Used in Prior Housing Element	0	0	0.126595759	0.126595759	2	2*	2*	090A205	127	Southeast Los Angeles	Yes		Above Moderate
LOS ANGELES	207 E 105TH ST	90003	6063018014	Low Medium I Residential	R2-1	0	17	0.12397373	Residential - Single Family Residence	YES - Current	NO - Privately-Owned	Available	Not Used in Prior Housing Element	0	0	0.096387953	0.096387953	1	2*	2*	090A205	128	Southeast Los Angeles			Above Moderate
LOS ANGELES	213 E 105TH ST	90003	6063018015	Low Medium I Residential	R2-1	0	17	0.123971792	Residential - Double, Duplex, or Two Units - 4 Stories or Less	YES - Current	NO - Privately-Owned	Available	Not Used in Prior Housing Element	0	0	0.126595759	0.126595759	2	2*	2*	090A205	129	Southeast Los Angeles	Yes		Above Moderate
LOS ANGELES	215 E 105TH ST	90003	6063018016	Low Medium I Residential	R2-1	0	17	0.12397373	Residential - Single Family Residence	YES - Current	NO - Privately-Owned	Available	Not Used in Prior Housing Element	0	0	0.040028268	0.040028268	1	2*	2*	090A205	130	Southeast Los Angeles			Above Moderate
LOS ANGELES	219 E 105TH ST	90003	6063018017	Low Medium I Residential	R2-1	0	17	0.123972763	Residential - Double, Duplex, or Two Units - 4 Stories or Less	YES - Current	NO - Privately-Owned	Available	Not Used in Prior Housing Element	0	0	0.002740118	0.002740118	2	2*	2*	090A205	131	Southeast Los Angeles			Above Moderate
LOS ANGELES	223 E 105TH ST	90003	6063018018	Low Medium I Residential	R2-1	0	17	0.123972477	Residential - Single Family Residence	YES - Current	NO - Privately-Owned	Available	Not Used in Prior Housing Element	0	0	0.096387953	0.096387953	1	2*	2*	090A205	132	Southeast Los Angeles			Above Moderate
LOS ANGELES	227 E 105TH ST	90003	6063018019	Low Medium I Residential	R2-1	0	17	0.123972477	Residential - Single Family Residence	YES - Current	NO - Privately-Owned	Available	Not Used in Prior Housing Element	0	0	0.096387953	0.096387953	1	2*	2*	090A205	133	Southeast Los Angeles			Above Moderate
LOS ANGELES	231 E 105TH ST	90003	6063018020	Low Medium I Residential	R2-1	0	17	0.123972763	Residential - Single Family Residence	YES - Current	NO - Privately-Owned	Available	Not Used in Prior Housing Element	0	0	0.096387953	0.096387953	1	2*	2*	090A205	134	Southeast Los Angeles			Above Moderate
LOS ANGELES	233 E 105TH ST	90003	6063018021	Low Medium I Residential	R2-1	0	17	0.1239747	Residential - Double, Duplex, or Two Units - 4 Stories or Less	YES - Current	NO - Privately-Owned	Available	Not Used in Prior Housing Element	0	0	0.126595759	0.126595759	2	2*	2*	090A205	135	Southeast Los Angeles	Yes		Above Moderate
LOS ANGELES	237 E 105TH ST	90003	6063018022	Low Medium I Residential	R2-1	0	17	0.12397151	Residential - Single Family Residence	YES - Current	NO - Privately-Owned	Available	Not Used in Prior Housing Element	0	0	0.096387953	0.096387953	1	2*	2*	090A205	136	Southeast Los Angeles			Above Moderate
LOS ANGELES	241 E 105TH ST	90003	6063018023	Low Medium I Residential	R2-1	0	17	0.123972192	Residential - Double, Duplex, or Two Units - 4 Stories or Less	YES - Current	NO - Privately-Owned	Available	Not Used in Prior Housing Element	0	0	0.126595759	0.126595759	2	2*	2*	090A205	137	Southeast Los Angeles	Yes		Above Moderate
LOS ANGELES	247 E 105TH ST	90003	6063018024	Low Medium I Residential	R2-1	0	17	0.127490304	Residential - Single Family Residence	YES - Current	NO - Privately-Owned	Available	Not Used in Prior Housing Element	0	0	0.096387953	0.096387953	1	2*	2*	090A205	138	Southeast Los Angeles			Above Moderate
LOS ANGELES	10419 S SAN PEDRO ST	90003	6063018029	Low Medium II Residential	R2D2-1	0	21	0.091831802	Residential - Single Family Residence	YES - Current	NO - Privately-Owned	Available	Not Used in Prior Housing Element	0	0	0.016543013	0.016543013	1	1*	1*	090A205	151	Southeast Los Angeles			Above Moderate
LOS ANGELES	200 E 104TH ST	90003	6063018033	Low Medium I Residential	R2-1	0	17	0.127210531	Residential - Double, Duplex, or Two Units - 4 Stories or Less	YES - Current	NO - Privately-Owned	Available	Not Used in Prior Housing Element	0	0	0.060513318	0.060513318	2	2*	2*	090A205	75	Southeast Los Angeles	Yes		Above Moderate
LOS ANGELES	206 E 104TH ST	90003	6063018033	Low Medium I Residential	R2-1	0	17	0.127132321	Residential - Double, Duplex, or Two Units - 4 Stories or Less	YES - Current	NO - Privately-Owned	Available	Not Used in Prior Housing Element	0	0	0.060513318	0.060513318	2	2*	2*	090A205	76	Southeast Los Angeles	Yes		Above Moderate
LOS ANGELES	10401 S SAN PEDRO ST	90003	6063018035	Low Medium II Residential	R2D2-1	0	21	0.085847356	Commercial - Store Combination - Store and Residential Combination - One Story	YES - Current	NO - Privately-Owned	Available	Not Used in Prior Housing Element	0	0	0.002775037	0.002775037	0	1*	1*	090A205	88	Southeast Los Angeles			Above Moderate
LOS ANGELES	10405 S SAN PEDRO ST	90003	6063018036	Low Medium II Residential	R2D2-1	0	21	0.066807489	Commercial - Store - One Story	YES - Current	NO - Privately-Owned	Available	Used in Prior Housing Element - Non-Vacant	0	0	0.001192172	0.001192172	0	1*	1*	090A205	104	Southeast Los Angeles			Above Moderate
LOS ANGELES	10411 S SAN PEDRO ST	90003	6063018036	Low Medium II Residential	R2D2-1	0	21	0.091831296	Commercial - Store - One Story	YES - Current	NO - Privately-Owned	Available	Used in Prior Housing Element - Non-Vacant	0	0	0.000885824	0.000885824	0	1*	1*	090A205	108	Southeast Los Angeles			Above Moderate
LOS ANGELES	10415 S SAN PEDRO ST	90003	6063018036	Low Medium II Residential	R2D2-1	0	21	0.022959041	Commercial - Store - One Story	YES - Current	NO - Privately-Owned	Available	Used in Prior Housing Element - Non-Vacant	0	0	0.000322929	0.000322929	0	0	0	090A205	112	Southeast Los Angeles			Above Moderate
LOS ANGELES			6063018036	Low Medium II Residential	R2D2-1	0	21	0.02295775	Commercial - Store - One Story	YES - Current	NO - Privately-Owned	Available	Used in Prior Housing Element - Non-Vacant	0	0	0.000322929	0.000322929	0	0	0	090A205	107	Southeast Los Angeles			Above Moderate
LOS ANGELES			6063018036	Low Medium II Residential	R2D2-1	0	21	0.06680727	Commercial - Store - One Story	YES - Current	NO - Privately-Owned	Available	Used in Prior Housing Element - Non-Vacant	0	0	0.001192172	0.001192172	0	1*	1*	090A205	114	Southeast Los Angeles			Above Moderate
LOS ANGELES	314 E 104TH ST	90003	6063019005	Low Medium I Residential	R2-1	0	17	0.128397449	Residential - Single Family Residence	YES - Current	NO - Privately-Owned	Available	Not Used in Prior Housing Element	0	0	0.096387953	0.096387953	1	2*	2*	090A205	90	Southeast Los Angeles			Above Moderate
LOS ANGELES	318 E 104TH ST	90003	6063019006	Low Medium I Residential	R2-1	0	17	0.125602609	Residential - Single Family Residence	YES - Current	NO - Privately-Owned	Available	Not Used in Prior Housing Element	0	0	0.096387953	0.096387953	1	2*	2*	090A205	91	Southeast Los Angeles			Above Moderate
LOS ANGELES	322 E 104TH ST	90003	6063019007	Low Medium I Residential	R2-1	0	17	0.125530986	Residential - Single Family Residence	YES - Current	NO - Privately-Owned	Available	Not Used in Prior Housing Element	0	0	0.096387953	0.096387953	1	2*	2*	090A205	92	Southeast Los Angeles			Above Moderate
LOS ANGELES	328 E 104TH ST	90003	6063019008	Low Medium I Residential	R2-1	0	17	0.125457693	Residential - Double, Duplex, or Two Units - 4 Stories or Less	YES - Current	NO - Privately-Owned	Available	Not Used in Prior Housing Element	0	0	0.002740118	0.002740118	2	2*	2*	090A205	93	Southeast Los Angeles			Above Moderate
LOS ANGELES	330 E 104TH ST	90003	6063019009	Low Medium I Residential	R2-1	0	17	0.125386642	Residential - Single Family Residence	YES - Current	NO - Privately-Owned	Available	Not Used in Prior Housing Element	0	0	0.096387953	0.096387953	1	2*	2*	090A205	94	Southeast Los Angeles			Above Moderate
LOS ANGELES	334 E 104TH ST	90003	6063019010	Low Medium I Residential	R2-1	0	17	0.125314328	Residential - Single Family Residence

LOS ANGELES	351 E 105TH ST	90003	6063019026	Low Medium I Residential	R2-1	0	17	0.123972885	Residential - Single Family Residence	YES - Current	NO - Privately-Owned	Available	Not Used in Prior Housing Element	0	0	0.096387953	0.096387953	1	2*	2*	090A205	148	Southeast Los Angeles							Above Moderate
LOS ANGELES	355 E 105TH ST	90003	6063019027	Low Medium I Residential	R2-1	0	17	0.123971918	Residential - Single Family Residence	YES - Current	NO - Privately-Owned	Available	Not Used in Prior Housing Element	0	0	0.040028268	0.040028268	1	2*	2*	090A205	149	Southeast Los Angeles							Above Moderate
LOS ANGELES	10415 S TOWNE AVE	90003	6063019028	Low Medium I Residential	R2-1	0	17	0.123971918	Residential - Double, Duplex, or Two Units - 4 Stories or Less	YES - Current	NO - Privately-Owned	Available	Not Used in Prior Housing Element	0	0	0.126595759	0.126595759	2	2*	2*	090A205	150	Southeast Los Angeles		Yes					Above Moderate
LOS ANGELES	10400 S SAN PEDRO ST	90003	6063019030	Low Medium II Residential	[Q]R4-1	0	21	0.084995783	Institutional - Church - One Story	YES - Current	NO - Privately-Owned	Available	Not Used in Prior Housing Element	0	0	0.014453146	0.014453146	1	1*	1*	090A205	89	Southeast Los Angeles							Above Moderate
LOS ANGELES	10406 S SAN PEDRO ST	90003	6063019030	Low Medium II Residential	[Q]R4-1	0	21	0.091832071	Institutional - Church - One Story	YES - Current	NO - Privately-Owned	Available	Not Used in Prior Housing Element	0	0	0.014453146	0.014453146	1	1*	1*	090A205	105	Southeast Los Angeles							Above Moderate
LOS ANGELES	10410 S SAN PEDRO ST	90003	6063019030	Low Medium II Residential	[Q]R4-1	0	21	0.091831354	Institutional - Church - One Story	YES - Current	NO - Privately-Owned	Available	Not Used in Prior Housing Element	0	0	0.014453146	0.014453146	1	1*	1*	090A205	109	Southeast Los Angeles							Above Moderate
LOS ANGELES	10414 S SAN PEDRO ST	90003	6063019030	Low Medium II Residential	[Q]R4-1	0	21	0.091832797	Institutional - Church - One Story	YES - Current	NO - Privately-Owned	Available	Not Used in Prior Housing Element	0	0	0.014453146	0.014453146	1	1*	1*	090A205	113	Southeast Los Angeles							Above Moderate
LOS ANGELES	10416 S SAN PEDRO ST	90003	6063019030	Low Medium II Residential	[Q]R4-1	0	21	0.091831354	Institutional - Church - One Story	YES - Current	NO - Privately-Owned	Available	Not Used in Prior Housing Element	0	0	0.014453146	0.014453146	1	1*	1*	090A205	152	Southeast Los Angeles							Above Moderate
LOS ANGELES	10422 S SAN PEDRO ST	90003	6063019030	Low Medium II Residential	[Q]R4-1	0	21	0.091831354	Institutional - Church - One Story	YES - Current	NO - Privately-Owned	Available	Not Used in Prior Housing Element	0	0	0.014453146	0.014453146	1	1*	1*	090A205	156	Southeast Los Angeles							Above Moderate
LOS ANGELES	402 E 104TH ST	90003	6063020001	Low Medium I Residential	R2-1	0	17	0.124706802	Residential - Double, Duplex, or Two Units - 4 Stories or Less	YES - Current	NO - Privately-Owned	Available	Not Used in Prior Housing Element	0	0	0.126595759	0.126595759	2	2*	2*	090A207	69	Southeast Los Angeles		Yes					Above Moderate
LOS ANGELES	406 E 104TH ST	90003	6063020002	Low Medium I Residential	R2-1	0	17	0.124623583	Residential - Single Family Residence	YES - Current	NO - Privately-Owned	Available	Not Used in Prior Housing Element	0	0	0.096387953	0.096387953	1	2*	2*	090A207	70	Southeast Los Angeles							Above Moderate
LOS ANGELES	410 E 104TH ST	90003	6063020003	Low Medium I Residential	R2-1	0	17	0.124540365	Residential - Single Family Residence	YES - Current	NO - Privately-Owned	Available	Not Used in Prior Housing Element	0	0	0.096387953	0.096387953	1	2*	2*	090A207	71	Southeast Los Angeles							Above Moderate
LOS ANGELES	416 E 104TH ST	90003	6063020004	Low Medium I Residential	R2-1	0	17	0.124456572	Residential - Single Family Residence	YES - Current	NO - Privately-Owned	Available	Not Used in Prior Housing Element	0	0	0.096387953	0.096387953	1	2*	2*	090A207	72	Southeast Los Angeles							Above Moderate
LOS ANGELES	418 E 104TH ST	90003	6063020005	Low Medium I Residential	R2-1	0	17	0.12437238	Residential - Double, Duplex, or Two Units - 4 Stories or Less	YES - Current	NO - Privately-Owned	Available	Not Used in Prior Housing Element	0	0	0.033646325	0.033646325	2	2*	2*	090A207	73	Southeast Los Angeles		Yes					Above Moderate
LOS ANGELES	422 E 104TH ST	90003	6063020006	Low Medium I Residential	R2-1	0	17	0.124289158	Residential - Single Family Residence	YES - Current	NO - Privately-Owned	Available	Not Used in Prior Housing Element	0	0	0.096387953	0.096387953	1	2*	2*	090A207	74	Southeast Los Angeles							Above Moderate
LOS ANGELES	426 E 104TH ST	90003	6063020007	Low Medium I Residential	R2-1	0	17	0.124207593	Residential - Single Family Residence	YES - Current	NO - Privately-Owned	Available	Not Used in Prior Housing Element	0	0	0.040028268	0.040028268	1	2*	2*	090A207	75	Southeast Los Angeles							Above Moderate
LOS ANGELES	430 E 104TH ST	90003	6063020008	Low Medium I Residential	R2-1	0	17	0.124122149	Residential - Single Family Residence	YES - Current	NO - Privately-Owned	Available	Not Used in Prior Housing Element	0	0	0.096387953	0.096387953	1	2*	2*	090A207	76	Southeast Los Angeles							Above Moderate
LOS ANGELES	434 E 104TH ST	90003	6063020009	Low Medium I Residential	R2-1	0	17	0.124039324	Residential - Single Family Residence	YES - Current	NO - Privately-Owned	Available	Not Used in Prior Housing Element	0	0	0.096387953	0.096387953	1	2*	2*	090A207	77	Southeast Los Angeles							Above Moderate
LOS ANGELES	438 E 104TH ST	90003	6063020010	Low Medium I Residential	R2-1	0	17	0.123956105	Residential - Single Family Residence	YES - Current	NO - Privately-Owned	Available	Not Used in Prior Housing Element	0	0	0.096387953	0.096387953	1	2*	2*	090A207	78	Southeast Los Angeles							Above Moderate
LOS ANGELES	442 E 104TH ST	90003	6063020011	Low Medium I Residential	R2-1	0	17	0.123872887	Residential - Single Family Residence	YES - Current	NO - Privately-Owned	Available	Not Used in Prior Housing Element	0	0	0.096387953	0.096387953	1	2*	2*	090A207	79	Southeast Los Angeles							Above Moderate
LOS ANGELES	403 E 105TH ST	90003	6063020012	Low Medium I Residential	R2-1	0	17	0.123972542	Residential - Single Family Residence	YES - Current	NO - Privately-Owned	Available	Not Used in Prior Housing Element	0	0	0.096387953	0.096387953	1	2*	2*	090A207	118	Southeast Los Angeles							Above Moderate
LOS ANGELES	407 E 105TH ST	90003	6063020013	Low Medium I Residential	R2-1	0	17	0.123972545	Residential - Single Family Residence	YES - Current	NO - Privately-Owned	Available	Not Used in Prior Housing Element	0	0	0.096387953	0.096387953	1	2*	2*	090A207	119	Southeast Los Angeles							Above Moderate
LOS ANGELES	411 E 105TH ST	90003	6063020014	Low Medium I Residential	R2-1	0	17	0.123972542	Residential - Single Family Residence	YES - Current	NO - Privately-Owned	Available	Not Used in Prior Housing Element	0	0	0.096387953	0.096387953	1	2*	2*	090A207	120	Southeast Los Angeles							Above Moderate
LOS ANGELES	417 E 105TH ST	90003	6063020015	Low Medium I Residential	R2-1	0	17	0.123972542	Residential - Double, Duplex, or Two Units - 4 Stories or Less	YES - Current	NO - Privately-Owned	Available	Not Used in Prior Housing Element	0	0	0.002740118	0.002740118	2	2*	2*	090A207	121	Southeast Los Angeles							Above Moderate
LOS ANGELES	419 E 105TH ST	90003	6063020016	Low Medium I Residential	R2-1	0	17	0.123972545	Residential - Single Family Residence	YES - Current	NO - Privately-Owned	Available	Not Used in Prior Housing Element	0	0	0.096387953	0.096387953	1	2*	2*	090A207	122	Southeast Los Angeles							Above Moderate
LOS ANGELES	423 E 105TH ST	90003	6063020017	Low Medium I Residential	R2-1	0	17	0.123972542	Residential - Double, Duplex, or Two Units - 4 Stories or Less	YES - Current	NO - Privately-Owned	Available	Not Used in Prior Housing Element	0	0	0.096387953	0.096387953	1	2*	2*	090A207	123	Southeast Los Angeles							Above Moderate
LOS ANGELES	427 E 105TH ST	90003	6063020018	Low Medium I Residential	R2-1	0	17	0.123972542	Residential - Single Family Residence	YES - Current	NO - Privately-Owned	Available	Not Used in Prior Housing Element	0	0	0.096387953	0.096387953	1	2*	2*	090A207	124	Southeast Los Angeles							Above Moderate
LOS ANGELES	431 E 105TH ST	90003	6063020019	Low Medium I Residential	R2-1	0	17	0.123972542	Residential - Single Family Residence	YES - Current	NO - Privately-Owned	Available	Not Used in Prior Housing Element	0	0	0.096387953	0.096387953	1	2*	2*	090A207	125	Southeast Los Angeles							Above Moderate
LOS ANGELES	439 E 105TH ST	90003	6063020021	Low Medium I Residential	R2-1	0	17	0.123972831	Residential - Double, Duplex, or Two Units - 4 Stories or Less	YES - Current	NO - Privately-Owned	Available	Not Used in Prior Housing Element	0	0	0.126595759	0.126595759	2	2*	2*	090A207	127	Southeast Los Angeles		Yes					Above Moderate
LOS ANGELES	445 E 105TH ST	90003	6063020022	Low Medium I Residential	R2-1	0	17	0.123972542	Residential - Double, Duplex, or Two Units - 4 Stories or Less	YES - Current	NO - Privately-Owned	Available	Not Used in Prior Housing Element	0	0	0.002740118	0.002740118	2	2*	2*	090A207	128	Southeast Los Angeles							Above Moderate
LOS ANGELES	10409 S AVALON BLVD	90003	6063020025	Neighborhood Commercial	C2-1VL-CPIO	0	108	0.12925671	Residential - Three Units (Any Combination) - 4 Stories or Less	YES - Current	NO - Privately-Owned	Available	Not Used in Prior Housing Element	0	0	0.711704358	0.711704358	3	0	0	090A207	114	Southeast Los Angeles		Yes					Above Moderate
LOS ANGELES	10415 S AVALON BLVD	90003	6063020026	Neighborhood Commercial	C2-1VL-CPIO	0	108	0.129210651	Commercial - Non-Auto Service and Repair Shop, Paint Shop, or Laundry - One Story	YES - Current	NO - Privately-Owned	Available	Not Used in Prior Housing Element	0.233478718	0	0	0.233478718	0	0	0	090A207	117	Southeast Los Angeles							Lower
LOS ANGELES	10419 S AVALON BLVD	90003	6063020027	Neighborhood Commercial	C2-1VL-CPIO	0	108	0.129165592	Residential - Double, Duplex, or Two Units - 4 Stories or Less	YES - Current	NO - Privately-Owned	Available	Not Used in Prior Housing Element	0.487788409	0	0	0.487788409	2	0	0	090A207	158	Southeast Los Angeles							Lower
LOS ANGELES	10407 S AVALON BLVD	90003	6063020029	Neighborhood Commercial	C2-1VL-CPIO	0	108	0.129300761	Commercial - Store Combination - Store and Residential Combination - One Story	YES - Current	NO - Privately-Owned	Available	Not Used in Prior Housing Element	0	0	0.15625773	0.15625773	1	0	0	090A207	111	Southeast Los Angeles		Yes					Above Moderate
LOS ANGELES	446 E 104TH ST	90003	6063020029	Neighborhood Commercial	C2-1VL-CPIO	0	108	0.112048436	Commercial - Store Combination - Store and Residential Combination - One Story	YES - Current	NO - Privately-Owned	Available	Not Used in Prior Housing Element	0	0	0.150922909	0.150922909	1	0	0	090A207	80	Southeast Los Angeles		Yes					Above Moderate
LOS ANGELES	435 E 105TH ST	90003	6063020030	Low Medium I Residential	R2-1	0	17	0.123972831	Residential - Single Family Residence	YES - Current	NO - Privately-Owned	Available	Not Used in Prior Housing Element	0	0	0.096387953	0.096387953	1	2*	2*	090A207	126	Southeast Los Angeles							Above Moderate
LOS ANGELES	402 E 105TH ST	90003	6063021001	Low Medium I Residential	R2-1	0	17	0.059691441	Residential - Single Family Residence	YES - Current	NO - Privately-Owned	Available	Not Used in Prior Housing Element	0	0	0.049431369	0.049431369	1	1*	1*	090A207	166	Southeast Los Angeles							Above Moderate
LOS ANGELES		6063021002		Low Medium I Residential	R2-1	0	17	0.064283416	Residential - Single Family Residence	YES - Current	NO - Privately-Owned	Available	Not Used in Prior Housing Element	0	0	0.049431369	0.049431369	1	1*	1*	090A207	210	Southeast Los Angeles							Above Moderate
LOS ANGELES	404 E 105TH ST	90003	6063021003	Low Medium I Residential	R2-1	0	17	0.123975999	Residential - Single Family Residence	YES - Current	NO - Privately-Owned	Available	Not Used in Prior Housing Element	0	0	0.096387953	0.096387953	1	2*	2*	090A207	167	Southeast Los Angeles							Above Moderate
LOS ANGELES	412 E 105TH ST	90003	6063021004	Low Medium I Residential	R2-1	0	17	0.123974349	Residential - Double, Duplex, or Two Units - 4 Stories or Less	YES - Current	NO - Privately-Owned	Available	Not Used in Prior Housing Element	0	0	0.022112198	0.022112198	2	2*	2*	090A207	168	Southeast Los Angeles							Above Moderate
LOS ANGELES	414 E 105TH ST	90003	6063021005	Low Medium I Residential	R2-1	0	17	0.123974349	Residential - Double, Duplex, or Two Units - 4 Stories or Less	YES - Current	NO - Privately-Owned	Available	Not Used in Prior Housing Element	0	0	0.096387953	0.096387953	1	2*	2*	090A207	169	Southeast Los Angeles							Above Moderate
LOS ANGELES	418 E 105TH ST	90003	6063021006	Low Medium I Residential	R2-1	0	17	0.123975035	Residential - Single Family Residence	YES - Current	NO - Privately-Owned	Available	Not Used in Prior Housing Element	0	0	0.096387953	0.096387953	1	2*	2*	090A207	170	Southeast Los Angeles							Above Moderate
LOS ANGELES	422 E 105TH ST	90003	6063021007	Low Medium I Residential	R2-1	0	17	0.123975035	Residential - Single Family Residence	YES - Current	NO - Privately-Owned	Available	Not Used in Prior Housing Element	0	0	0.096387953	0.096387953	1	2*	2*	090A207	171	Southeast Los Angeles							Above Moderate
LOS ANGELES	428 E 105TH ST	90003	6063021008	Low Medium I Residential	R2-1	0	17	0.123973098	Residential - Double, Duplex, or Two Units - 4 Stories or Less	YES - Current	NO - Privately-Owned	Available	Not Used in Prior Housing Element	0	0	0.002740118	0.002740118	2	2*	2*	090A207	172	Southeast Los Angeles							Above Moderate
LOS ANGELES	434 E 105TH ST	90003	6063021009	Low Medium I Residential	R2-1	0	17	0.123975712	Residential - Single Family Residence	YES - Current	NO - Privately-Owned	Available	Not Used in Prior Housing Element	0	0	0.096387953	0.096387953	1	2*	2*	090A207	173	Southeast Los Angeles							Above Moderate
LOS ANGELES	438 E 105TH ST	90003	6063021010	Low Medium I Residential	R2-1	0	17	0.123974064	Residential - Single Family Residence	YES - Current	NO - Privately-Owned	Available	Not Used in Prior Housing Element	0	0	0.096387953	0.096387953	1	2*	2*	090A207	174	Southeast Los Angeles							Above Moderate
LOS ANGELES	440 E 105TH ST	90003	6063021011	Low Medium I Residential	R2-1	0	17	0.123975319	Residential - Single Family Residence	YES - Current	NO - Privately-Owned	Available	Not Used in Prior Housing Element	0	0	0.096387953	0.096387953	1	2*	2*	090A207	175	Southeast Los Angeles							Above Moderate
LOS ANGELES	442 1/2 E 105TH ST	90003	6063021012	Low Medium I Residential	R2-1	0	17	0.123974065	Residential - Single Family Residence	YES - Current	NO - Privately-Owned	Available	Not Used in Prior Housing Element	0	0	0.096387953	0.096387953	1	2*	2*	090A207	176	Southeast Los Angeles							Above Moderate
LOS ANGELES	401 E 106TH ST	90003	6063021013	Low Medium I Residential	R2-1	0	17	0.124078968	Residential - Double, Duplex, or Two Units - 4 Stories or Less	YES - Current	NO - Privately-Owned	Available	Not Used in Prior Housing Element	0	0	0.126595759	0.126595759	2	2*	2*	090A207	217	Southeast Los Angeles		Yes					Above Moderate
LOS ANGELES	405 E 106TH ST	90003	6063021014	Low Medium I Residential	R2-1	0	17	0.124090157	Residential - Single Family Residence	YES - Current	NO - Privately-Owned	Available	Not Used in Prior Housing Element	0	0	0.040028268	0.040028268	1	2*	2*	090A207	218	Southeast Los Angeles							Above Moderate
LOS ANGELES	411 E 106TH ST	90003	6063021015	Low Medium I Residential	R2-1	0	17	0.124100668	Residential - Single Family Residence	YES - Current	NO - Privately-Owned	Available	Not Used in Prior Housing Element	0	0	0.096387953	0.096387953	1	2*	2*	090A207	219	Southeast Los Angeles							Above Moderate
LOS ANGELES	413 E 106TH ST	90003	6063021016	Low Medium I Residential	R2-1	0	17	0.124111857	Residential - Double, Duplex, or Two Units - 4 Stories or Less	YES - Current	NO - Privately-Owned	Available	Not Used in Prior Housing Element	0	0	0.002740118	0.002740118	2	2*	2*	090A207	220	Southeast Los Angeles							Above Moderate
LOS ANGELES	419 E 106TH ST	90003	6063021017	Low Medium I Residential	R2-1	0	17	0.124124019	Residential - Double, Duplex, or Two Units - 4 Stories or Less	YES - Current	NO - Privately-Owned	Available	Not Used in Prior Housing Element	0	0	0.022112198	0.022112198	2	2*	2*	090A207	221	Southeast Los Angeles							Above Moderate
LOS ANGELES	423 E 106TH ST	90003	6063021018	Low Medium I Residential	R2-1	0	17	0.124133955	Residential - Single Family Residence	YES - Current	NO - Privately-Owned	Available	Not Used in Prior Housing Element	0	0	0.096387953	0.096387953	1	2*	2*	090A207	222	Southeast Los Angeles							Above Moderate
LOS ANGELES	427 E 106TH ST	90003	6063021019	Low Medium I Residential	R2-1	0	17	0.12414486	Residential - Single Family Residence	YES - Current	NO - Privately-Owned	Available	Not Used in Prior Housing Element	0	0	0.096387953	0.096387953	1	2*	2*	090A207	223	Southeast Los Angeles							Above Moderate
LOS ANGELES	431 E 106TH ST	90003	6063021020	Low Medium I Residential	R2-1	0	17	0.124158278	Residential - Double, Duplex, or Two Units - 4 Stories or Less	YES - Current	NO - Privately-Owned	Available	Not Used in Prior Housing Element	0	0	0.126595759	0.126595759	2	2*	2*	090A207	224	Southeast Los Angeles		Yes					Above Moderate
LOS ANGELES	435 E 106TH ST	90003	6063021021	Low Medium I Residential	R2-1	0	17	0.124167243	Residential - Single Family Residence	YES - Current	NO - Privately-Owned	Available	Not Used in Prior Housing Element	0	0	0.096387953	0.096387953	1	2*	2*	090A207	225	Southeast Los Angeles							Above Moderate
LOS ANGELES	437 E 106TH ST	90003	6063021022	Low Medium I Residential	R2-1	0	17	0.124179116	Residential - Single Family Residence	YES - Current	NO - Privately-Owned	Available	Not Used in Prior Housing Element	0	0	0.096387953	0.096387953	1	2*	2*	090A207	226	Southeast Los Angeles							Above Moderate
LOS ANGELES	441 E 106TH ST	90003	6063021023	Low Medium I Residential	R2-1	0	17	0.124189626	Residential - Double, Duplex, or Two Units - 4 Stories or Less	YES - Current	NO - Privately-Owned	Available	Not Used in Prior Housing Element	0	0	0.126595759	0.126595759	2	2*	2*	090A207	227	Southeast Los Angeles		Yes					Above Moderate
LOS ANGELES	10505 S AVALON BLVD	90003	6063021025	Low Medium II Residential	[Q]R4-1	0	21	0.129027099	Commercial - Store Combination - Store and Office Combination - One Story	YES - Current	NO - Privately-Owned	Available	Not Used in Prior Housing Element	0	0	0.038525377	0.038525377	0	2*	2*	090A207	207	Southeast Los Angeles							Above Moderate
LOS ANGELES	10509 S AVALON BLVD	90003	6063021030	Low Medium II Residential	[Q]R4-1	0	21	0.129026371	Institutional - Church - One Story	YES - Current	NO - Privately-Owned	Available	Not Used in Prior Housing Element	0	0	0.027464624	0.027464624	0	2*	2*	090A207	211	Southeast Los Angeles							Above Moderate
LOS ANGELES	10515 S AVALON BLVD	90003	6063021030	Low Medium II Residential	[Q]R4-1	0	21	0.12902609	Institutional - Church - One Story	YES - Current	NO - Privately-Owned	Available	Not Used in Prior Housing Element	0	0	0.027464624	0.027464624	0	2*	2*	090A207	216	Southeast Los Angeles							Above Moderate
LOS ANGELES	10517 S AVALON BLVD	90003	6063021030	Low Medium II Residential	[Q]R4-1	0	21	0.129027825	Institutional - Church - One Story	YES - Current	NO - Privately-Owned	Available	Not Used in Prior Housing Element	0	0	0.027464624	0.027464624	0	2*	2*	090A207	256	Southeast Los Angeles							Above Moderate
LOS ANGELES	10521 S AVALON BLVD	90003	6063021030	Low Medium II Residential	[Q]R4-1	0	21	0.12902609	Institutional - Church - One Story	YES - Current	NO - Privately-Owned	Available	Not Used in Prior Housing Element	0	0	0.027464624	0.027464624	0	2*	2*	090A207	259	Southeast Los Angeles							Above Moderate
LOS ANGELES	10525 S AVALON BLVD	90003	6063021030	Low Medium II Residential	[Q]R4-1	0	21	0.112898326	Institutional - Church - One Story	YES - Current	NO - Privately-Owned	Available	Not Used in Prior Housing Element	0	0	0.033863886	0.033863886	0	2*	2*	090A207	261	Southeast Los Angeles							Above Moderate
LOS ANGELES	10516 S SAN PEDRO ST	90003	6063022004	Low Medium II Residential	[Q]R4-1	0	21	0.091832202	Residential - Single Family Residence	YES - Current	NO - Privately-Owned	Available	Not Used in Prior Housing Element	0	0	0.040253773	0.040253773	1	1*	1*	090A205	227	Southeast Los Angeles							Above Moderate
LOS ANGELES	10518 S SAN PEDRO ST	90003	6063022005	Low Medium II Residential	[Q]R4-1	0	21	0.091832202	Residential - Single Family Residence	YES - Current	NO - Privately-Owned	Available	Not Used in Prior Housing Element	0	0	0.040253773	0.040253773	1	1*	1*	090A205	231	Southeast Los Angeles							Above Moderate
LOS ANGELES	314 E 105TH ST	90003	6063022007	Low Medium I Residential	R2-1	0	17	0.126898925	Residential - Double, Duplex, or Two Units - 4 Stories or Less	YES - Current	NO - Privately-Owned	Available	Not Used in Prior Housing Element	0	0	0.126595759	0.126595759	2	2*	2*	090A205	177	Southeast Los Angeles		Yes					Above Moderate
LOS ANGELES	318 E 105TH ST	90003	6063022008	Low Medium I Residential	R2-1	0	17	0.123974849	Residential - Double, Duplex, or Two Units - 4 Stories or Less	YES - Current	NO - Privately-Owned	Available	Not Used in Prior Housing Element	0	0	0.022112198	0.022112198	2	2*	2*	090A205	178	Southeast Los Angeles							Above Moderate
LOS ANGELES	322 E 105TH ST	90003	6063022009	Low Medium I Residential	R2-1	0	17	0.123974163	Residential - Double, Duplex, or Two Units - 4 Stories or Less	YES - Current	NO - Privately-Owned	Available	Not Used in Prior Housing Element	0	0	0.052896363	0.052896363	2	2*	2*	090A205	179	Southeast Los Angeles		Yes					Above Moderate
LOS ANGELES	326 E 105TH ST	90003	6063022010	Low Medium I Residential	R2-1	0	17	0.123974163	Residential - Double, Duplex, or Two Units - 4 Stories or Less	YES - Current	NO - Privately-Owned	Available	Not Used in Prior Housing Element	0	0	0.126595759	0.126595759	2	2*	2*	090A205	180	Southeast Los Angeles		Yes					Above Moderate
LOS ANGELES	334 E 105TH ST	90003	6063022012	Low Medium I Residential	R2-1	0	17	0.12397513	Residential - Double, Duplex, or Two Units - 4 Stories or Less	YES - Current	NO - Privately-Owned	Available	Not Used in Prior Housing Element	0	0	0.052896363	0.052896363	2	2*	2*	090A205	182	Southeast Los Angeles		Yes					Above Moderate
LOS ANGELES	338 E 105TH ST	90003	6063022013	Low Medium I Residential	R2-1	0	17	0.123974163	Residential - Double, Duplex, or Two Units - 4 Stories or Less	YES - Current	NO - Privately-Owned	Available	Not Used in Prior Housing Element	0	0	0.022112198	0.022112198	2	2*	2*	090A205	183	Southeast Los Angeles							Above Moderate
LOS ANGELES	342 E 105TH ST	90003	6063022014	Low Medium I Residential	R2-1	0	17	0.123974163	Residential - Single Family Residence	YES - Current	NO - Privately-Owned	Available	Not Used in Prior Housing Element	0	0	0.096387953	0.096387953	1	2*	2*	090A205	184	Southeast Los Angeles							Above Moderate
LOS ANGELES	348 E 105TH ST	90003	6063022015	Low Medium I Residential	R2-1	0	17	0.123973879	Residential - Double, Duplex, or Two Units - 4 Stories or Less	YES - Current	NO - Privately-Owned	Available	Not Used in Prior Housing Element	0	0	0.002740118	0.002740118	2	2*	2*	090A205	185	Southeast Los Angeles							Above Moderate
LOS ANGELES	352 E 105TH ST	90003	6063022016	Low Medium I Residential	R2-1	0	17	0.123974844	Residential - Double, Duplex, or Two Units - 4 Stories or Less	YES - Current	NO - Privately-Owned	Available	Not Used in Prior Housing Element	0	0	0.002740118	0.002740118	2	2*	2*	090A205	186	Southeast Los Angeles							Above Moderate
LOS ANGELES	358 E 105TH ST	90003	6063022018	Low Medium I Residential	R2-1	0	17	0.123974453	Residential - Single Family Residence	YES - Current	NO - Privately-Owned	Available	Not Used in Prior Housing Element	0	0	0.096387953	0.096387953	1	2*	2*	090A205	188	Southeast Los Angeles							Above Moderate
LOS ANGELES	315 E 106TH ST	90003	6063022019	Low Medium I Residential	R2-1	0	17	0.126662651	Residential - Single Family Residence	YES - Current	NO - Privately-Owned	Available	Not Used in Prior Housing Element	0	0	0.096387953	0.096387953	1	2*	2*	090A205	214	Southeast Los Angeles							Above Moderate
LOS ANGELES	319 E 106TH ST	90003	6063022020	Low Medium I Residential	R2-1	0	17	0.124005004	Residential - Double, Duplex, or Two Units - 4 Stories or Less	YES - Current	NO - Privately-Owned	Available	Not Used in Prior Housing Element	0	0	0.126595759	0.126595759	2	2*	2*	090A205	215	Southeast Los Angeles		Yes					Above Moderate
LOS ANGELES	323 E 106TH ST	90003	6063022021	Low Medium I Residential	R2-1	0	17	0.124010459	Residential - Single Family Residence	YES - Current	NO - Privately-Owned	Available	Not Used in Prior Housing Element	0	0	0.096387953	0.096387953	1	2*	2*	090A205	216	Southeast Los Angeles							Above Moderate
LOS ANGELES	329 E 102ND ST	90003	6063022022	Low Medium I Residential	R2-1	0	17	0.124014255	Residential - Double, Duplex, or Two Units - 4 Stories or Less	YES - Current	NO - Privately-Owned	Available	Not Used in Prior Housing Element	0	0	0.022112198	0.022112198	2	2*	2*	090A205	217	Southeast Los Angeles							Above Moderate
LOS ANGELES	331 E 106TH ST	90003	6063022023	Low Medium I Residential	R2-1	0	17	0.124021648	Residential - Double, Duplex, or Two Units - 4 Stories or Less	YES - Current	NO - Privately-Owned	Available	Not Used in Prior Housing Element	0	0	0.033646325	0.033646325	2	2*	2*	090A205	218	Southeast Los Angeles		Yes					Above Moderate
LOS ANGELES	335 E 106TH ST	90003	6063022024	Low Medium I Residential	R2-1	0	17	0.124027097	Residential - Single Family Residence	YES - Current	NO - Privately-Owned	Available	Not Used in Prior Housing Element	0	0	0.096387953	0.096387953	1	2*	2*	090A205	219	Southeast Los Angeles							Above Moderate
LOS ANGELES	343 E 106

LOS ANGELES	205 E 106TH ST	90003	6063023014	Low Medium I Residential	R2-1	0	17	0.123974678	Residential - Double, Duplex, or Two Units - 4 Stories or Less	YES - Current	NO - Privately-Owned	Available	Not Used in Prior Housing Element	0	0	0.126595759	0.126595759	2	2*	2*	090A205	203	Southeast Los Angeles			Above Moderate
LOS ANGELES	211 E 106TH ST	90003	6063023015	Low Medium I Residential	R2-1	0	17	0.123973704	Residential - Double, Duplex, or Two Units - 4 Stories or Less	YES - Current	NO - Privately-Owned	Available	Not Used in Prior Housing Element	0	0	0.126595759	0.126595759	2	2*	2*	090A205	204	Southeast Los Angeles	Yes		Above Moderate
LOS ANGELES	213 E 106TH ST	90003	6063023016	Low Medium I Residential	R2-1	0	17	0.123974671	Residential - Single Family Residence	YES - Current	NO - Privately-Owned	Available	Not Used in Prior Housing Element	0	0	0.096387953	0.096387953	1	2*	2*	090A205	205	Southeast Los Angeles			Above Moderate
LOS ANGELES	217 E 106TH ST	90003	6063023017	Low Medium I Residential	R2-1	0	17	0.123974671	Residential - Single Family Residence	YES - Current	NO - Privately-Owned	Available	Not Used in Prior Housing Element	0	0	0.096387953	0.096387953	1	2*	2*	090A205	206	Southeast Los Angeles			Above Moderate
LOS ANGELES	223 E 106TH ST	90003	6063023018	Low Medium I Residential	R2-1	0	17	0.123973704	Residential - Single Family Residence	YES - Current	NO - Privately-Owned	Available	Not Used in Prior Housing Element	0	0	0.096387953	0.096387953	1	2*	2*	090A205	207	Southeast Los Angeles			Above Moderate
LOS ANGELES	227 E 106TH ST	90003	6063023019	Low Medium I Residential	R2-1	0	17	0.123974674	Residential - Single Family Residence	YES - Current	NO - Privately-Owned	Available	Not Used in Prior Housing Element	0	0	0.096387953	0.096387953	1	2*	2*	090A205	208	Southeast Los Angeles			Above Moderate
LOS ANGELES	231 E 106TH ST	90003	6063023020	Low Medium I Residential	R2-1	0	17	0.123973707	Residential - Single Family Residence	YES - Current	NO - Privately-Owned	Available	Not Used in Prior Housing Element	0	0	0.096387953	0.096387953	1	2*	2*	090A205	209	Southeast Los Angeles			Above Moderate
LOS ANGELES	235 E 106TH ST	90003	6063023021	Low Medium I Residential	R2-1	0	17	0.123974671	Residential - Single Family Residence	YES - Current	NO - Privately-Owned	Available	Not Used in Prior Housing Element	0	0	0.096387953	0.096387953	1	2*	2*	090A205	210	Southeast Los Angeles			Above Moderate
LOS ANGELES	239 E 106TH ST	90003	6063023022	Low Medium I Residential	R2-1	0	17	0.123974671	Residential - Single Family Residence	YES - Current	NO - Privately-Owned	Available	Not Used in Prior Housing Element	0	0	0.096387953	0.096387953	1	2*	2*	090A205	211	Southeast Los Angeles			Above Moderate
LOS ANGELES	243 E 106TH ST	90003	6063023023	Low Medium I Residential	R2-1	0	17	0.123972734	Residential - Double, Duplex, or Two Units - 4 Stories or Less	YES - Current	NO - Privately-Owned	Available	Not Used in Prior Housing Element	0	0	0.022112198	0.022112198	2	2*	2*	090A205	212	Southeast Los Angeles			Above Moderate
LOS ANGELES	247 E 106TH ST	90003	6063023024	Low Medium I Residential	R2-1	0	17	0.126423132	Residential - Single Family Residence	YES - Current	NO - Privately-Owned	Available	Not Used in Prior Housing Element	0	0	0.096387953	0.096387953	1	2*	2*	090A205	213	Southeast Los Angeles			Above Moderate
LOS ANGELES	10501 S SAN PEDRO ST	90003	6063023025	Low Medium II Residential	[Q]R4-1	0	21	0.080434089	Institutional - Church - One Story	YES - Current	NO - Privately-Owned	Available	Not Used in Prior Housing Element	0	0	0.001437444	0.001437444	1	1*	1*	090A205	175	Southeast Los Angeles			Above Moderate
LOS ANGELES	10511 S SAN PEDRO ST	90003	6063023027	Low Medium II Residential	[Q]R4-1	0	21	0.091924986	Commercial - Commercial - Vacant Land	YES - Current	NO - Privately-Owned	Available	Not Used in Prior Housing Element	0	0	0.045272037	0.045272037	0	1*	1*	090A205	195	Southeast Los Angeles			Above Moderate
LOS ANGELES	10513 S SAN PEDRO ST	90003	6063023028	Low Medium II Residential	[Q]R4-1	0	21	0.09192426	Residential - Single Family Residence	YES - Current	NO - Privately-Owned	Available	Not Used in Prior Housing Element	0	0	0.049214968	0.049214968	0	1*	1*	090A205	199	Southeast Los Angeles			Above Moderate
LOS ANGELES	110 E 105TH ST	90003	6063025001	Neighborhood Commercial	C2-1VL-CPIO	0	108	0.086781659	Residential - Double, Duplex, or Two Units - 4 Stories or Less	YES - Current	NO - Privately-Owned	Available	Not Used in Prior Housing Element	0	0	0.237071502	0.237071502	2	0	0	090A205	161	Southeast Los Angeles	Yes		Above Moderate
LOS ANGELES	10503 S MAIN ST	90003	6063025002	Neighborhood Commercial	C2-1VL-CPIO	0	108	0.086781659	Residential - Three Units (Any Combination) - 4 Stories or Less	YES - Current	NO - Privately-Owned	Available	Not Used in Prior Housing Element	0	0	0.451218918	0.451218918	3	0	0	090A205	191	Southeast Los Angeles	Yes		Above Moderate
LOS ANGELES	10506 S MAIN ST	90003	6063025003	Neighborhood Commercial	C2-1VL-CPIO	0	108	0.086781659	Residential - Single Family Residence	YES - Current	NO - Privately-Owned	Available	Not Used in Prior Housing Element	0.923338616	0	0	0.923338616	1	0	0	090A205	194	Southeast Los Angeles			Lower
LOS ANGELES	10510 S MAIN ST	90003	6063025004	Neighborhood Commercial	C2-1VL-CPIO	0	108	0.086781659	Residential - Double, Duplex, or Two Units - 4 Stories or Less	YES - Current	NO - Privately-Owned	Available	Not Used in Prior Housing Element	0	0	0.078737058	0.078737058	2	0	0	090A205	197	Southeast Los Angeles	Yes		Above Moderate
LOS ANGELES	10516 S MAIN ST	90003	6063025007	Neighborhood Commercial	C2-1VL-CPIO	0	108	0.086781847	Commercial - Store - One Story	YES - Current	NO - Privately-Owned	Available	Not Used in Prior Housing Element	0.186059569	0	0	0.186059569	0	0	0	090A205	228	Southeast Los Angeles			Lower
LOS ANGELES	10518 S MAIN ST	90003	6063025008	Neighborhood Commercial	C2-1VL-CPIO	0	108	0.086782046	Institutional - Church - One Story	YES - Current	NO - Privately-Owned	Available	Not Used in Prior Housing Element	0.108867553	0	0	0.108867553	0	0	0	090A205	229	Southeast Los Angeles			Lower
LOS ANGELES	10522 S MAIN ST	90003	6063025009	Neighborhood Commercial	C2-1VL-CPIO	0	108	0.086782046	Commercial - Store Combination - Store and Residential Combination - One Story	YES - Current	NO - Privately-Owned	Available	Not Used in Prior Housing Element	0	0	0.097622342	0.097622342	3	0	0	090A205	232	Southeast Los Angeles	Yes		Above Moderate
LOS ANGELES	107 E 106TH ST	90003	6063025009	Neighborhood Commercial	C2-1VL-CPIO	0	108	0.087049197	Commercial - Store Combination - Store and Residential Combination - One Story	YES - Current	NO - Privately-Owned	Available	Not Used in Prior Housing Element	0	0	0.097622342	0.097622342	3	0	0	090A205	235	Southeast Los Angeles	Yes		Above Moderate
LOS ANGELES	10608 S MAIN ST	90003	6063025012	Neighborhood Commercial	C2-1VL-CPIO	0	108	0.080355178	Residential - Three Units (Any Combination) - 4 Stories or Less	YES - Current	NO - Privately-Owned	Available	Not Used in Prior Housing Element	0	0	0.151871872	0.151871872	3	0	0	090A205	270	Southeast Los Angeles	Yes		Above Moderate
LOS ANGELES	10620 S MAIN ST	90003	6063025017	Neighborhood Commercial	C2-1VL-CPIO	0	108	0.080353658	Residential - Single Family Residence	YES - Current	NO - Privately-Owned	Available	Not Used in Prior Housing Element	0.497253165	0	0	0.497253165	0	0	0	090A205	305	Southeast Los Angeles			Lower
LOS ANGELES	10622 S MAIN ST	90003	6063025018	Neighborhood Commercial	C2-1VL-CPIO	0	108	0.096424675	Commercial - Store - One Story	YES - Current	NO - Privately-Owned	Available	Not Used in Prior Housing Element	0.070196673	0	0	0.070196673	1	0	0	090A205	308	Southeast Los Angeles			Lower
LOS ANGELES	10512 S MAIN ST	90003	6063025019	Neighborhood Commercial	C2-1VL-CPIO	0	108	0.086781659	Commercial - Store Combination - Store and Residential Combination - One Story	YES - Current	NO - Privately-Owned	Available	Not Used in Prior Housing Element	0.167781852	0	0	0.167781852	1	0	0	090A205	198	Southeast Los Angeles			Lower
LOS ANGELES	10514 S MAIN ST	90003	6063025019	Neighborhood Commercial	C2-1VL-CPIO	0	108	0.086782663	Commercial - Store Combination - Store and Residential Combination - One Story	YES - Current	NO - Privately-Owned	Available	Not Used in Prior Housing Element	0.167781852	0	0	0.167781852	1	0	0	090A205	201	Southeast Los Angeles			Lower
LOS ANGELES	10600 S MAIN ST	90003	6063025020	Neighborhood Commercial	C2-1VL-CPIO	0	108	0.092024301	Institutional - Church - One Story	YES - Current	NO - Privately-Owned	Available	Not Used in Prior Housing Element	0.106295711	0	0	0.106295711	1	0	0	090A205	236	Southeast Los Angeles			Lower
LOS ANGELES	10604 S MAIN ST	90003	6063025020	Neighborhood Commercial	C2-1VL-CPIO	0	108	0.078631983	Institutional - Church - One Story	YES - Current	NO - Privately-Owned	Available	Not Used in Prior Housing Element	0.091681346	0	0	0.091681346	1	0	0	090A205	265	Southeast Los Angeles			Lower
LOS ANGELES	10606 S MAIN ST	90003	6063025021	Neighborhood Commercial	C2-1VL-CPIO	0	108	0.078630827	Commercial - Commercial - Vacant Land	YES - Current	NO - Privately-Owned	Available	Not Used in Prior Housing Element	0.134715363	0	0	0.134715363	0	0	0	090A205	268	Southeast Los Angeles			Lower
LOS ANGELES	10610 S MAIN ST	90003	6063025024	Neighborhood Commercial	C2-1VL-CPIO	0	108	0.080352827	Residential - Double, Duplex, or Two Units - 4 Stories or Less	YES - Current	NO - Privately-Owned	Available	Not Used in Prior Housing Element	0.11122734	0	0	0.11122734	2	0	0	090A205	273	Southeast Los Angeles			Lower
LOS ANGELES	10612 S MAIN ST	90003	6063025025	Neighborhood Commercial	C2-1VL-CPIO	0	108	0.080354663	Residential - Double, Duplex, or Two Units - 4 Stories or Less	YES - Current	NO - Privately-Owned	Available	Not Used in Prior Housing Element	0.11122734	0	0	0.11122734	2	0	0	090A205	274	Southeast Los Angeles			Lower
LOS ANGELES	10614 S MAIN ST	90003	6063025026	Neighborhood Commercial	C2-1VL-CPIO	0	108	0.080352654	Residential - Double, Duplex, or Two Units - 4 Stories or Less	YES - Current	NO - Privately-Owned	Available	Not Used in Prior Housing Element	0.11122734	0	0	0.11122734	2	0	0	090A205	301	Southeast Los Angeles			Lower
LOS ANGELES	10616 1/2 S MAIN ST	90003	6063025027	Neighborhood Commercial	C2-1VL-CPIO	0	108	0.080353658	Residential - Double, Duplex, or Two Units - 4 Stories or Less	YES - Current	NO - Privately-Owned	Available	Not Used in Prior Housing Element	0.11122734	0	0	0.11122734	2	0	0	090A205	304	Southeast Los Angeles			Lower
LOS ANGELES	200 E 106TH ST	90003	6063026001	Low Medium I Residential	R2-1	0	17	0.119579188	Residential - Single Family Residence	YES - Current	NO - Privately-Owned	Available	Not Used in Prior Housing Element	0	0	0.096387953	0.096387953	1	2*	2*	090A205	237	Southeast Los Angeles			Above Moderate
LOS ANGELES	206 E 106TH ST	90003	6063026002	Low Medium I Residential	R2-1	0	17	0.119590378	Residential - Double, Duplex, or Two Units - 4 Stories or Less	YES - Current	NO - Privately-Owned	Available	Not Used in Prior Housing Element	0	0	0.033646325	0.033646325	2	2*	2*	090A205	238	Southeast Los Angeles	Yes		Above Moderate
LOS ANGELES	208 E 106TH ST	90003	6063026003	Low Medium I Residential	R2-1	0	17	0.119600921	Residential - Single Family Residence	YES - Current	NO - Privately-Owned	Available	Not Used in Prior Housing Element	0	0	0.096387953	0.096387953	1	2*	2*	090A205	239	Southeast Los Angeles			Above Moderate
LOS ANGELES	214 E 106TH ST	90003	6063026004	Low Medium I Residential	R2-1	0	17	0.11961211	Residential - Single Family Residence	YES - Current	NO - Privately-Owned	Available	Not Used in Prior Housing Element	0	0	0.096387953	0.096387953	1	2*	2*	090A205	240	Southeast Los Angeles			Above Moderate
LOS ANGELES	218 E 106TH ST	90003	6063026005	Low Medium I Residential	R2-1	0	17	0.119623954	Residential - Single Family Residence	YES - Current	NO - Privately-Owned	Available	Not Used in Prior Housing Element	0	0	0.096387953	0.096387953	1	2*	2*	090A205	241	Southeast Los Angeles			Above Moderate
LOS ANGELES	222 E 106TH ST	90003	6063026006	Low Medium I Residential	R2-1	0	17	0.119634856	Residential - Single Family Residence	YES - Current	NO - Privately-Owned	Available	Not Used in Prior Housing Element	0	0	0.040028268	0.040028268	1	2*	2*	090A205	242	Southeast Los Angeles			Above Moderate
LOS ANGELES	226 E 106TH ST	90003	6063026007	Low Medium I Residential	R2-1	0	17	0.119646049	Residential - Single Family Residence	YES - Current	NO - Privately-Owned	Available	Not Used in Prior Housing Element	0	0	0.096387953	0.096387953	1	2*	2*	090A205	243	Southeast Los Angeles			Above Moderate
LOS ANGELES	230 E 106TH ST	90003	6063026008	Low Medium I Residential	R2-1	0	17	0.119655658	Residential - Double, Duplex, or Two Units - 4 Stories or Less	YES - Current	NO - Privately-Owned	Available	Not Used in Prior Housing Element	0	0	0.126595759	0.126595759	2	2*	2*	090A205	244	Southeast Los Angeles	Yes		Above Moderate
LOS ANGELES	234 E 106TH ST	90003	6063026009	Low Medium I Residential	R2-1	0	17	0.119668718	Residential - Double, Duplex, or Two Units - 4 Stories or Less	YES - Current	NO - Privately-Owned	Available	Not Used in Prior Housing Element	0	0	0.126595759	0.126595759	2	2*	2*	090A205	245	Southeast Los Angeles	Yes		Above Moderate
LOS ANGELES	240 E 106TH ST	90003	6063026010	Low Medium I Residential	R2-1	0	17	0.119679911	Residential - Double, Duplex, or Two Units - 4 Stories or Less	YES - Current	NO - Privately-Owned	Available	Not Used in Prior Housing Element	0	0	0.096387953	0.096387953	1	2*	2*	090A205	246	Southeast Los Angeles			Above Moderate
LOS ANGELES	242 E 106TH ST	90003	6063026011	Low Medium I Residential	R2-1	0	17	0.119688946	Residential - Double, Duplex, or Two Units - 4 Stories or Less	YES - Current	NO - Privately-Owned	Available	Not Used in Prior Housing Element	0	0	0.034942053	0.034942053	2	2*	2*	090A205	247	Southeast Los Angeles			Above Moderate
LOS ANGELES	203 E 107TH ST	90003	6063026012	Low Medium I Residential	R2-1	0	17	0.119383217	Residential - Single Family Residence	YES - Current	NO - Privately-Owned	Available	Not Used in Prior Housing Element	0	0	0.54248274	0.54248274	1	2*	2*	090A205	275	Southeast Los Angeles			Above Moderate
LOS ANGELES	205 E 107TH ST	90003	6063026013	Low Medium I Residential	R2-1	0	17	0.119383217	Residential - Double, Duplex, or Two Units - 4 Stories or Less	YES - Current	NO - Privately-Owned	Available	Not Used in Prior Housing Element	0	0	0.052896363	0.052896363	2	2*	2*	090A205	276	Southeast Los Angeles	Yes		Above Moderate
LOS ANGELES	211 E 107TH ST	90003	6063026014	Low Medium I Residential	R2-1	0	17	0.119382929	Residential - Double, Duplex, or Two Units - 4 Stories or Less	YES - Current	NO - Privately-Owned	Available	Not Used in Prior Housing Element	0	0	0.007402233	0.007402233	2	2*	2*	090A205	277	Southeast Los Angeles	Yes		Above Moderate
LOS ANGELES	215 E 107TH ST	90003	6063026015	Low Medium I Residential	R2-1	0	17	0.119381064	Residential - Single Family Residence	YES - Current	NO - Privately-Owned	Available	Not Used in Prior Housing Element	0	0	0.096387953	0.096387953	1	2*	2*	090A205	278	Southeast Los Angeles			Above Moderate
LOS ANGELES	217 E 107TH ST	90003	6063026016	Low Medium I Residential	R2-1	0	17	0.119382929	Residential - Single Family Residence	YES - Current	NO - Privately-Owned	Available	Not Used in Prior Housing Element	0	0	0.040028268	0.040028268	1	2*	2*	090A205	279	Southeast Los Angeles			Above Moderate
LOS ANGELES	223 E 107TH ST	90003	6063026017	Low Medium I Residential	R2-1	0	17	0.119382929	Residential - Single Family Residence	YES - Current	NO - Privately-Owned	Available	Not Used in Prior Housing Element	0	0	0.096387953	0.096387953	1	2*	2*	090A205	280	Southeast Los Angeles			Above Moderate
LOS ANGELES	227 1/2 E 107TH ST	90003	6063026018	Low Medium I Residential	R2-1	0	17	0.119382286	Residential - Double, Duplex, or Two Units - 4 Stories or Less	YES - Current	NO - Privately-Owned	Available	Not Used in Prior Housing Element	0	0	0.126595759	0.126595759	2	2*	2*	090A205	281	Southeast Los Angeles	Yes		Above Moderate
LOS ANGELES	231 E 107TH ST	90003	6063026019	Low Medium I Residential	R2-1	0	17	0.119381998	Residential - Double, Duplex, or Two Units - 4 Stories or Less	YES - Current	NO - Privately-Owned	Available	Not Used in Prior Housing Element	0	0	0.002740118	0.002740118	2	2*	2*	090A205	282	Southeast Los Angeles			Above Moderate
LOS ANGELES	235 E 107TH ST	90003	6063026020	Low Medium I Residential	R2-1	0	17	0.119382929	Residential - Single Family Residence	YES - Current	NO - Privately-Owned	Available	Not Used in Prior Housing Element	0	0	0.096387953	0.096387953	1	2*	2*	090A205	283	Southeast Los Angeles			Above Moderate
LOS ANGELES	239 E 107TH ST	90003	6063026021	Low Medium I Residential	R2-1	0	17	0.119382929	Residential - Single Family Residence	YES - Current	NO - Privately-Owned	Available	Not Used in Prior Housing Element	0	0	0.096387953	0.096387953	1	2*	2*	090A205	285	Southeast Los Angeles			Above Moderate
LOS ANGELES	243 E 107TH ST	90003	6063026022	Low Medium I Residential	R2-1	0	17	0.119381064	Residential - Single Family Residence	YES - Current	NO - Privately-Owned	Available	Not Used in Prior Housing Element	0	0	0.096387953	0.096387953	1	2*	2*	090A205	286	Southeast Los Angeles			Above Moderate
LOS ANGELES	10609 S SAN PEDRO ST	90003	6063026024	Low Medium II Residential	[Q]R4-1	0	21	0.103312013	Residential - Single Family Residence	YES - Current	NO - Privately-Owned	Available	Not Used in Prior Housing Element	0	0	0.096387953	0.096387953	1	2*	2*	090A205	266	Southeast Los Angeles			Above Moderate
LOS ANGELES	10613 S SAN PEDRO ST	90003	6063026025	Low Medium II Residential	[Q]R4-1	0	21	0.091832289	Residential - Single Family Residence	YES - Current	NO - Privately-Owned	Available	Not Used in Prior Housing Element	0	0	0.040253773	0.040253773	1	1*	1*	090A205	271	Southeast Los Angeles			Above Moderate
LOS ANGELES	10621 S SAN PEDRO ST	90003	6063026027	Low Medium II Residential	[Q]R4-1	0	21	0.103312005	Commercial - Parking Lot (Commercial Use Property) - Lots - Patron or Employee - One Story	YES - Current	NO - Privately-Owned	Available	Not Used in Prior Housing Element	0	0	0.003774572	0.003774572	0	2*	2*	090A205	302	Southeast Los Angeles			Above Moderate
LOS ANGELES	10625 S SAN PEDRO ST	90003	6063026028	Low Medium II Residential	[Q]R4-1	0	21	0.104167211	Institutional - Church - One Story	YES - Current	NO - Privately-Owned	Available	Not Used in Prior Housing Element	0	0	0.001474478	0.001474478	0	2*	2*	090A205	306	Southeast Los Angeles			Above Moderate
LOS ANGELES	246 E 106TH ST	90003	6063026029	Low Medium I Residential	R2-1	0	17	0.122035867	Residential - Single Family Residence	YES - Current	NO - Privately-Owned	Available	Not Used in Prior Housing Element	0	0	0.096387953	0.096387953	1	2*	2*	090A205	248	Southeast Los Angeles			Above Moderate
LOS ANGELES	247 E 107TH ST	90003	6063026030	Low Medium I Residential	R2-1	0	17	0.121711153	Residential - Single Family Residence - Vacant Land	YES - Current	NO - Privately-Owned	Available	Not Used in Prior Housing Element	0	0	0.230722046	0.230722046	0	2*	2*	090A205	287	Southeast Los Angeles			Above Moderate
LOS ANGELES	10600 S SAN PEDRO ST	90003	6063027001	Low Medium II Residential	RD2-1	0	21	0.103311797	Residential - Double, Duplex, or Two Units - 4 Stories or Less	YES - Current	NO - Privately-Owned	Available	Not Used in Prior Housing Element	0	0	0.004480911	0.004480911	2	2*	2*	090A205	250	Southeast Los Angeles	Yes		Above Moderate
LOS ANGELES	10604 S SAN PEDRO ST	90003	6063027002	Low Medium II Residential	RD2-1	0	21	0.103311797	Residential - Double, Duplex, or Two Units - 4 Stories or Less	YES - Current	NO - Privately-Owned	Available	Not Used in Prior Housing Element	0	0	0.002740118	0.002740118	2	2*	2*	090A205	267	Southeast Los Angeles			Above Moderate
LOS ANGELES	10610 S SAN PEDRO ST	90003	6063027003	Low Medium II Residential	RD2-1	0	21	0.091833104	Residential - Single Family Residence	YES - Current	NO - Privately-Owned	Available	Not Used in Prior Housing Element	0	0	0.040253773	0.040253773	1	1*	1*	090A205	272	Southeast Los Angeles			Above Moderate
LOS ANGELES	10612 S SAN PEDRO ST	90003	6063027004	Low Medium II Residential	RD2-1	0	21	0.091832386	Residential - Single Family Residence	YES - Current	NO - Privately-Owned	Available	Not Used in Prior Housing Element	0	0	0.016543013	0.016543013	1	1*	1*	090A205	288	Southeast Los Angeles			Above Moderate
LOS ANGELES	10616 S SAN PEDRO ST	90003	6063027005	Low Medium II Residential	RD2-1	0	21	0.103312513	Residential - Single Family Residence	YES - Current	NO - Privately-Owned	Available	Not Used in Prior Housing Element	0	0	0.096387953	0.096387953	1	2*	2*	090A205	303	Southeast Los Angeles			Above Moderate
LOS ANGELES	10626 S SAN PEDRO ST	90003	6063027006	Low Medium II Residential	RD2-1	0	21	0.104166918	Commercial - Store - One Story	YES - Current	NO - Privately-Owned	Available	Not Used in Prior Housing Element	0	0	0.006568246	0.006568246	0	2*	2*	090A205	307	Southeast Los Angeles			Above Moderate
LOS ANGELES	314 E 106TH ST	90003	6063027007	Low Medium I Residential	R2-1	0	17	0.121950824	Residential - Double, Duplex, or Two Units - 4 Stories or Less	YES - Current	NO - Privately-Owned	Available	Not Used in Prior Housing Element	0	0	0.126595759	0.126595759	2	2*	2*	090A205	251	Southeast Los Angeles	Yes		Above Moderate
LOS ANGELES	316 E 106TH ST	90003	6063027008	Low Medium I Residential	R2-1	0	17	0.119381384	Residential - Single Family Residence	YES - Current	NO - Privately-Owned	Available	Not Used in Prior Housing Element	0	0	0.096387953	0.096387953	1	2*	2*	090A205	252	Southeast Los Angeles			Above Moderate
LOS ANGELES	322 E 106TH ST	90003	6063027009	Low Medium I Residential	R2-1	0	17	0.119382315	Residential - Single Family Residence	YES - Current	NO - Privately-Owned	Available	Not Used in Prior Housing Element	0	0	0.040028268	0.040028268	1	2*	2*	090A205	253	Southeast Los Angeles			Above Moderate
LOS ANGELES	326 E 106TH ST	90003	6063027010	Low Medium I Residential	R2-1	0	17	0.119382315	Residential - Double, Duplex, or Two Units - 4 Stories or Less	YES - Current	NO - Privately-Owned	Available	Not Used in Prior Housing Element	0	0	0.022112198	0.022112198	2	2*	2*	090A205	254	Southeast Los Angeles			Above Moderate
LOS ANGELES	330 E 106TH ST	90003	6063027011	Low Medium I Residential	R2-1	0	17	0.119383534	Residential - Double, Duplex, or Two Units - 4 Stories or Less	YES - Current	NO - Privately-Owned	Available	Not Used in Prior Housing Element	0	0	0.025376482	0.025376482	1	2*	2*	090A205	255	Southeast Los Angeles			Above Moderate
LOS ANGELES	334 E 106TH ST	90003	6063027012	Low Medium I Residential	R2-1	0	17	0.119381669	Residential - Single Family Residence	YES - Current	NO - Privately-Owned	Available	Not Used in Prior Housing Element	0	0	0.096387953	0.096387953	1	2*	2*	090A205	256	Southeast Los Angeles			Above Moderate
LOS ANGELES	340 E 106TH ST	90003	6063027014	Low Medium I Residential	R2-1	0	17	0.119383534	Residential - Double, Duplex, or Two Units - 4 Stories or Less	YES - Current	NO - Privately-Owned	Available	Not Used in Prior Housing Element	0	0	0.126595759	0.126595759	2	2*	2*	090A205	258	Southeast Los Angeles	Yes		Above Moderate
LOS ANGELES	344 E 106TH ST	90003	6063027015	Low Medium I Residential	R2-1	0	17	0.119381954	Residential - Single Family Residence	YES - Current	NO - Privately-Owned	Available	Not Used in Prior Housing Element	0	0	0.040028268	0.040028268	1	2*	2*	090A205	259	Southeast Los Angeles			Above Moderate
LOS ANGELES	350 E 106TH ST	90003	6063027016	Low Medium I Residential	R2-1	0	17	0.119383534	Residential - Single Family Residence	YES - Current	NO - Privately-Owned	Available	Not Used in Prior Housing Element	0	0	0.040028268	0.040028268	1	2*	2*	090A205	260	Southeast Los Angeles			Above Moderate
LOS ANGELES	352 E 106TH ST	90003	6063027017	Low Medium I Residential	R2-1	0	17	0.119382586	Residential - Double, Duplex, or Two Units - 4 Stories or Less	YES - Current	NO - Privately-Owned	Available	Not Used in Prior Housing Element	0	0	0.126595759	0.126595759	2	2*	2*	090A205	261	Southeast Los Angeles	Yes		Above Moderate
LOS ANGELES	356 E 106TH ST	90003	6063027018	Low Medium I Residential	R2-1	0	17	0.058772867	Residential - Single Family Residence	YES - Current	NO - Privately-Owned	Available	Not Used in Prior Housing Element	0	0	0.049431369	0.049431369	1	1*	1*	090A205	262	Southeast Los Angeles			Above Moderate
LOS ANGELES	10605 S TOWNE AVE	90003	6063027019	Low Medium I Residential	R2-1	0	17	0.060609734	Residential - Single Family Residence	YES - Current	NO - Privately-Owned	Available	Not Used in Prior Housing Element	0	0	0.001548245	0.001548245	1	1*	1*	090A205	269	Southeast Los Angeles			Above Moderate
LOS ANGELES	315 E 107TH ST	90003	6063027020	Low Medium I Residential	R2-1	0	17	0.12252709	Residential - Double, Duplex, or Two Units - 4 Stories or Less	YES - Current	NO - Privately-Owned	Available	Not Used in Prior Housing Element	0	0	0.126595759	0.126595759	2	2*	2*	090A205	289	Southeast Los Angeles	Yes		Above Moderate
LOS ANGELES	319 E 107TH ST	90003	6063027021	Low Medium I Residential	R2-1	0	17	0.119689625	Residential - Single Family Residence	YES - Current	NO - Privately-Owned	Available	Not Used in Prior Housing Element	0	0	0.096387953	0.096387953	1	2*	2*	090A205	290	Southeast Los Angeles			Above Moderate
LOS ANGELES	323 E 107TH ST	90003	6063027022	Low Medium I Residential	R2-1	0	17	0.119678144	Residential - Double, Duplex, or Two Units - 4 Stories or Less	YES - Current	NO - Privately-Owned	Available	Not Used in Prior Housing Element	0	0	0.022112198	0.022112198	2	2*	2*	090A205	291	Southeast Los Angeles			Above Moderate
LOS ANGELES	333 E 107TH ST	90003	6063027025	Low Medium I Residential	R2-1	0	17	0.119644856	Residential - Double, Duplex, or Two Units - 4 Stories or Less	YES - Current	NO - Privately-Owned	Available	Not Used in Prior Housing Element	0	0	0.126595759	0.126595759	2	2*	2*	090A205	294	Southeast Los Angeles	Yes		Above Moderate
LOS ANGELES	341 E 107TH ST	90003	6

LOS ANGELES	409 E 107TH ST	90003	6063028014	Low Medium I Residential	R2-1	0	17	0.119584112	Residential - Single Family Residence	YES - Current	NO - Privately-Owned	Available	Not Used in Prior Housing Element	0	0	0.096387953	0.096387953	1	2*	2*	090A207	315	Southeast Los Angeles			Above Moderate
LOS ANGELES	413 E 107TH ST	90003	6063028015	Low Medium I Residential	R2-1	0	17	0.119588912	Residential - Double, Duplex, or Two Units - 4 Stories or Less	YES - Current	NO - Privately-Owned	Available	Not Used in Prior Housing Element	0	0	0.126595759	0.126595759	2	2*	2*	090A207	316	Southeast Los Angeles	Yes		Above Moderate
LOS ANGELES	419 E 107TH ST	90003	6063028016	Low Medium I Residential	R2-1	0	17	0.119594655	Residential - Single Family Residence	YES - Current	NO - Privately-Owned	Available	Not Used in Prior Housing Element	0	0	0.096387953	0.096387953	1	2*	2*	090A207	317	Southeast Los Angeles			Above Moderate
LOS ANGELES	425 E 107TH ST	90003	6063028017	Low Medium I Residential	R2-1	0	17	0.119601042	Residential - Double, Duplex, or Two Units - 4 Stories or Less	YES - Current	NO - Privately-Owned	Available	Not Used in Prior Housing Element	0	0	0.002740118	0.002740118	2	2*	2*	090A207	318	Southeast Los Angeles			Above Moderate
LOS ANGELES	427 E 107TH ST	90003	6063028018	Low Medium I Residential	R2-1	0	17	0.119605845	Residential - Single Family Residence	YES - Current	NO - Privately-Owned	Available	Not Used in Prior Housing Element	0	0	0.096387953	0.096387953	1	2*	2*	090A207	319	Southeast Los Angeles			Above Moderate
LOS ANGELES	435 E 107TH ST	90003	6063028020	Low Medium I Residential	R2-1	0	17	0.119617686	Residential - Single Family Residence	YES - Current	NO - Privately-Owned	Available	Not Used in Prior Housing Element	0	0	0.096387953	0.096387953	1	2*	2*	090A207	321	Southeast Los Angeles			Above Moderate
LOS ANGELES	441 E 107TH ST	90003	6063028021	Low Medium I Residential	R2-1	0	17	0.119622489	Residential - Double, Duplex, or Two Units - 4 Stories or Less	YES - Current	NO - Privately-Owned	Available	Not Used in Prior Housing Element	0	0	0.230722046	0.230722046	0	2*	2*	090A207	322	Southeast Los Angeles			Above Moderate
LOS ANGELES	443 E 107TH ST	90003	6063028022	Low Medium I Residential	R2-1	0	17	0.119628238	Residential - Single Family Residence	YES - Current	NO - Privately-Owned	Available	Not Used in Prior Housing Element	0	0	0.040028268	0.040028268	1	2*	2*	090A207	323	Southeast Los Angeles			Above Moderate
LOS ANGELES	450 E 106TH ST	90003	6063028023	Low Medium II Residential	RD2-1	0	21	0.146022855	Commercial - Store Combination - Store and Residential Combination - One Story	YES - Current	NO - Privately-Owned	Available	Not Used in Prior Housing Element	0	0.01016666	0	0.01016666	0	3*	3*	090A207	275	Southeast Los Angeles			Moderate
LOS ANGELES	10619 S AVALON BLVD	90003	6063028027	Low Medium II Residential	RD2-1	0	21	0.144937806	Residential - Single Family Residence - Vacant Land	YES - Current	NO - Privately-Owned	Available	Not Used in Prior Housing Element	0	0.337762928	0	0.337762928	0	3*	3*	090A207	354	Southeast Los Angeles			Moderate
LOS ANGELES	451 E 107TH ST	90003	6063028028	Low Medium II Residential	RD2-1	0	21	0.103567736	Commercial - Commercial - Vacant Land	YES - Current	NO - Privately-Owned	Available	Not Used in Prior Housing Element	0	0	0.101316172	0.101316172	0	2*	2*	090A207	361	Southeast Los Angeles			Above Moderate
LOS ANGELES	10623 S AVALON BLVD	90003	6063028029	Low Medium II Residential	RD2-1	0	21	0.041325369	Commercial - Commercial - Vacant Land	YES - Current	NO - Privately-Owned	Available	Not Used in Prior Housing Element	0	0	0.015111832	0.015111832	0	0	0	090A207	529	Southeast Los Angeles			Above Moderate
LOS ANGELES	10607 S AVALON BLVD	90003	6063028030	Low Medium II Residential	RD2-1	0	21	0.141963282	Residential - Three Units (Any Combination) - 4 Stories or Less	YES - Current	NO - Privately-Owned	Available	Not Used in Prior Housing Element	0	0.004270611	0	0.004270611	3	3*	3*	090A207	308	Southeast Los Angeles			Moderate
LOS ANGELES	400 E 107TH ST	90003	6063029001	Low Medium I Residential	R2-1	0	17	0.102547346	Residential - Single Family Residence	YES - Current	NO - Privately-Owned	Available	Not Used in Prior Housing Element	0	0	0.040253773	0.040253773	1	1*	1*	090A207	364	Southeast Los Angeles			Above Moderate
LOS ANGELES	406 E 107TH ST	90003	6063029002	Low Medium I Residential	R2-1	0	17	0.111117702	Residential - Single Family Residence	YES - Current	NO - Privately-Owned	Available	Not Used in Prior Housing Element	0	0	0.032746869	0.032746869	1	1*	1*	090A207	365	Southeast Los Angeles			Above Moderate
LOS ANGELES	408 E 107TH ST	90003	6063029003	Low Medium I Residential	R2-1	0	17	0.117277528	Residential - Double, Duplex, or Two Units - 4 Stories or Less	YES - Current	NO - Privately-Owned	Available	Not Used in Prior Housing Element	0	0	0.126595759	0.126595759	2	2*	2*	090A207	366	Southeast Los Angeles	Yes		Above Moderate
LOS ANGELES	412 E 107TH ST	90003	6063029004	Low Medium I Residential	R2-1	0	17	0.117545824	Residential - Double, Duplex, or Two Units - 4 Stories or Less	YES - Current	NO - Privately-Owned	Available	Not Used in Prior Housing Element	0	0	0.126595759	0.126595759	2	2*	2*	090A207	367	Southeast Los Angeles	Yes		Above Moderate
LOS ANGELES	418 E 107TH ST	90003	6063029005	Low Medium I Residential	R2-1	0	17	0.117547661	Residential - Single Family Residence	YES - Current	NO - Privately-Owned	Available	Not Used in Prior Housing Element	0	0	0.096387953	0.096387953	1	2*	2*	090A207	368	Southeast Los Angeles			Above Moderate
LOS ANGELES	422 E 107TH ST	90003	6063029006	Low Medium I Residential	R2-1	0	17	0.119381593	Residential - Single Family Residence	YES - Current	NO - Privately-Owned	Available	Not Used in Prior Housing Element	0	0	0.040028268	0.040028268	1	2*	2*	090A207	369	Southeast Los Angeles			Above Moderate
LOS ANGELES	426 E 107TH ST	90003	6063029007	Low Medium I Residential	R2-1	0	17	0.119382121	Residential - Double, Duplex, or Two Units - 4 Stories or Less	YES - Current	NO - Privately-Owned	Available	Not Used in Prior Housing Element	0	0	0.126595759	0.126595759	2	2*	2*	090A207	370	Southeast Los Angeles	Yes		Above Moderate
LOS ANGELES	436 E 107TH ST	90003	6063029009	Low Medium I Residential	R2-1	0	17	0.122876544	Residential - Double, Duplex, or Two Units - 4 Stories or Less	YES - Current	NO - Privately-Owned	Available	Not Used in Prior Housing Element	0	0	0.033646325	0.033646325	2	2*	2*	090A207	372	Southeast Los Angeles	Yes		Above Moderate
LOS ANGELES	438 E 107TH ST	90003	6063029010	Low Medium I Residential	R2-1	0	17	0.1239609	Residential - Double, Duplex, or Two Units - 4 Stories or Less	YES - Current	NO - Privately-Owned	Available	Not Used in Prior Housing Element	0	0	0.084385613	0.084385613	2	2*	2*	090A207	373	Southeast Los Angeles			Above Moderate
LOS ANGELES	442 E 107TH ST	90003	6063029011	Low Medium I Residential	R2-1	0	17	0.124286527	Residential - Single Family Residence	YES - Current	NO - Privately-Owned	Available	Not Used in Prior Housing Element	0	0	0.040028268	0.040028268	1	2*	2*	090A207	374	Southeast Los Angeles			Above Moderate
LOS ANGELES	411 E 108TH ST	90061	6063029014	Low Medium I Residential	R2-1	0	17	0.110220375	Residential - Single Family Residence	YES - Current	NO - Privately-Owned	Available	Not Used in Prior Housing Element	0	0	0.013997941	0.013997941	1	1*	1*	090A207	496	Southeast Los Angeles			Above Moderate
LOS ANGELES	415 E 108TH ST	90061	6063029015	Low Medium I Residential	R2-1	0	17	0.110228412	Residential - Single Family Residence	YES - Current	NO - Privately-Owned	Available	Not Used in Prior Housing Element	0	0	0.034196663	0.034196663	1	1*	1*	090A207	497	Southeast Los Angeles			Above Moderate
LOS ANGELES	423 E 108TH ST	90061	6063029017	Low Medium I Residential	R2-1	0	17	0.110241534	Residential - Single Family Residence	YES - Current	NO - Privately-Owned	Available	Not Used in Prior Housing Element	0	0	0.034196663	0.034196663	1	1*	1*	090A207	499	Southeast Los Angeles			Above Moderate
LOS ANGELES	431 E 108TH ST	90061	6063029018	Low Medium I Residential	R2-1	0	17	0.11024613	Residential - Single Family Residence	YES - Current	NO - Privately-Owned	Available	Not Used in Prior Housing Element	0	0	0.034196663	0.034196663	1	1*	1*	090A207	500	Southeast Los Angeles			Above Moderate
LOS ANGELES	435 E 108TH ST	90061	6063029019	Low Medium I Residential	R2-1	0	17	0.109425424	Residential - Single Family Residence	YES - Current	NO - Privately-Owned	Available	Not Used in Prior Housing Element	0	0	0.034196663	0.034196663	1	1*	1*	090A207	501	Southeast Los Angeles			Above Moderate
LOS ANGELES	448 E 107TH ST	90003	6063029020	Low Medium II Residential	CQ1A4-1	0	21	0.128729418	Commercial - Store Combination - Store and Residential Combination - One Story	YES - Current	NO - Privately-Owned	Available	Not Used in Prior Housing Element	0	0	0.035128733	0.035128733	1	2*	2*	090A207	375	Southeast Los Angeles			Above Moderate
LOS ANGELES	10723 S AVALON BLVD	90003	6063029025	Low Medium II Residential	CQ1A4-1	0	21	0.024228599	Commercial - Store - One Story	YES - Current	NO - Privately-Owned	Available	Not Used in Prior Housing Element	0	0	0.008985041	0.008985041	0	0	0	090A207	503	Southeast Los Angeles			Above Moderate
LOS ANGELES	447 E 108TH ST	90061	6063029026	Low Medium I Residential	R2-1	0	17	0.096555314	Commercial - Auto, Recreation Equipment, Construction Equipment Sales and Service - Auto Body Repair Shop - One Story	YES - Current	NO - Privately-Owned	Available	Not Used in Prior Housing Element	0	0	0.021968621	0.021968621	0	1*	1*	090A207	513	Southeast Los Angeles			Above Moderate
LOS ANGELES			6063029026	Low Medium I Residential	R2-1	0	17	0.040243597	Commercial - Auto, Recreation Equipment, Construction Equipment Sales and Service - Auto Body Repair Shop - One Story	YES - Current	NO - Privately-Owned	Available	Not Used in Prior Housing Element	0	0	0.007276572	0.007276572	0	0	0	090A207	510	Southeast Los Angeles			Above Moderate
LOS ANGELES	430 E 107TH ST	90003	6063029028	Low Medium I Residential	R2-1	0	17	0.119938835	Residential - Single Family Residence	YES - Current	NO - Privately-Owned	Available	Not Used in Prior Housing Element	0	0	0.040028268	0.040028268	1	2*	2*	090A207	371	Southeast Los Angeles			Above Moderate
LOS ANGELES	437 E 108TH ST	90061	6063029901	Low Medium I Residential	R2-1	0	17	0.105712885	Miscellaneous - Government Owned Property	YES - Current	YES - City-Owned	Available	Used in Prior Housing Element - Non-Vacant	0	0	0.001457173	0.001457173	0	1*	1*	090A207	504	Southeast Los Angeles			Above Moderate
LOS ANGELES	439 E 108TH ST	90061	6063029901	Low Medium I Residential	R2-1	0	17	0.098609098	Miscellaneous - Government Owned Property	YES - Current	YES - City-Owned	Available	Used in Prior Housing Element - Non-Vacant	0	0	0.001457173	0.001457173	0	1*	1*	090A207	505	Southeast Los Angeles			Above Moderate
LOS ANGELES	443 E 108TH ST	90061	6063029901	Low Medium I Residential	R2-1	0	17	0.08817647	Miscellaneous - Government Owned Property	YES - Current	YES - City-Owned	Available	Used in Prior Housing Element - Non-Vacant	0	0	0.001457173	0.001457173	0	1*	1*	090A207	507	Southeast Los Angeles			Above Moderate
LOS ANGELES	10700 S SAN PEDRO ST	90061	6063030001	Low Medium II Residential	CQ1A4-1	0	21	0.103312211	Institutional - Church - One Story	YES - Current	NO - Privately-Owned	Available	Not Used in Prior Housing Element	0	0	0.035377396	0.035377396	0	2*	2*	090A205	333	Southeast Los Angeles			Above Moderate
LOS ANGELES	10706 S SAN PEDRO ST	90061	6063030002	Low Medium II Residential	CQ1A4-1	0	21	0.103311493	Residential - Double, Duplex, or Two Units - 4 Stories or Less	YES - Current	NO - Privately-Owned	Available	Not Used in Prior Housing Element	0	0	0.132059205	0.132059205	2	2*	2*	090A205	351	Southeast Los Angeles	Yes		Above Moderate
LOS ANGELES	10710 S SAN PEDRO ST	90061	6063030003	Low Medium II Residential	CQ1A4-1	0	21	0.10331182	Residential - Single Family Residence	YES - Current	NO - Privately-Owned	Available	Not Used in Prior Housing Element	0	0	0.100582784	0.100582784	1	2*	2*	090A205	355	Southeast Los Angeles			Above Moderate
LOS ANGELES	10720 S SAN PEDRO ST	90061	6063030004	Low Medium II Residential	RD2-1	0	21	0.056874573	Residential - Single Family Residence	YES - Current	NO - Privately-Owned	Available	Not Used in Prior Housing Element	0	0	0.051597792	0.051597792	1	1*	1*	090A205	427	Southeast Los Angeles			Above Moderate
LOS ANGELES	312 E 107TH ST	90003	6063030008	Low Medium I Residential	R2-1	0	17	0.127000667	Residential - Single Family Residence	YES - Current	NO - Privately-Owned	Available	Not Used in Prior Housing Element	0	0	0.096387953	0.096387953	1	2*	2*	090A205	334	Southeast Los Angeles			Above Moderate
LOS ANGELES	318 E 107TH ST	90003	6063030009	Low Medium I Residential	R2-1	0	17	0.123975727	Residential - Single Family Residence	YES - Current	NO - Privately-Owned	Available	Not Used in Prior Housing Element	0	0	0.096387953	0.096387953	1	2*	2*	090A205	335	Southeast Los Angeles			Above Moderate
LOS ANGELES	324 E 107TH ST	90003	6063030010	Low Medium I Residential	R2-1	0	17	0.123973505	Residential - Double, Duplex, or Two Units - 4 Stories or Less	YES - Current	NO - Privately-Owned	Available	Not Used in Prior Housing Element	0	0	0.126595759	0.126595759	2	2*	2*	090A205	336	Southeast Los Angeles	Yes		Above Moderate
LOS ANGELES	326 E 107TH ST	90003	6063030011	Low Medium I Residential	R2-1	0	17	0.12397379	Residential - Single Family Residence	YES - Current	NO - Privately-Owned	Available	Not Used in Prior Housing Element	0	0	0.096387953	0.096387953	1	2*	2*	090A205	337	Southeast Los Angeles			Above Moderate
LOS ANGELES	330 E 107TH ST	90003	6063030012	Low Medium I Residential	R2-1	0	17	0.123975049	Residential - Single Family Residence	YES - Current	NO - Privately-Owned	Available	Not Used in Prior Housing Element	0	0	0.096387953	0.096387953	1	2*	2*	090A205	338	Southeast Los Angeles			Above Moderate
LOS ANGELES	334 E 107TH ST	90003	6063030013	Low Medium I Residential	R2-1	0	17	0.123974079	Residential - Single Family Residence	YES - Current	NO - Privately-Owned	Available	Not Used in Prior Housing Element	0	0	0.096387953	0.096387953	1	2*	2*	090A205	339	Southeast Los Angeles			Above Moderate
LOS ANGELES	338 E 107TH ST	90003	6063030014	Low Medium I Residential	R2-1	0	17	0.123974079	Residential - Double, Duplex, or Two Units - 4 Stories or Less	YES - Current	NO - Privately-Owned	Available	Not Used in Prior Housing Element	0	0	0.052896363	0.052896363	2	2*	2*	090A205	340	Southeast Los Angeles	Yes		Above Moderate
LOS ANGELES	342 E 107TH ST	90003	6063030015	Low Medium I Residential	R2-1	0	17	0.123975049	Residential - Single Family Residence	YES - Current	NO - Privately-Owned	Available	Not Used in Prior Housing Element	0	0	0.096387953	0.096387953	1	2*	2*	090A205	341	Southeast Los Angeles			Above Moderate
LOS ANGELES	344 E 107TH ST	90003	6063030016	Low Medium I Residential	R2-1	0	17	0.123974079	Residential - Single Family Residence	YES - Current	NO - Privately-Owned	Available	Not Used in Prior Housing Element	0	0	0.096387953	0.096387953	1	2*	2*	090A205	342	Southeast Los Angeles			Above Moderate
LOS ANGELES	350 E 107TH ST	90003	6063030017	Low Medium I Residential	R2-1	0	17	0.123975046	Residential - Double, Duplex, or Two Units - 4 Stories or Less	YES - Current	NO - Privately-Owned	Available	Not Used in Prior Housing Element	0	0	0.033646325	0.033646325	2	2*	2*	090A205	343	Southeast Los Angeles	Yes		Above Moderate
LOS ANGELES	352 E 107TH ST	90003	6063030018	Low Medium I Residential	R2-1	0	17	0.12397379	Residential - Single Family Residence	YES - Current	NO - Privately-Owned	Available	Not Used in Prior Housing Element	0	0	0.040028268	0.040028268	1	2*	2*	090A205	344	Southeast Los Angeles			Above Moderate
LOS ANGELES	358 E 107TH ST	90003	6063030019	Low Medium I Residential	R2-1	0	17	0.123974475	Residential - Single Family Residence	YES - Current	NO - Privately-Owned	Available	Not Used in Prior Housing Element	0	0	0.096387953	0.096387953	1	2*	2*	090A205	345	Southeast Los Angeles			Above Moderate
LOS ANGELES	317 E 108TH ST	90061	6063030021	Low Medium I Residential	R2-1	0	17	0.110199144	Residential - Single Family Residence	YES - Current	NO - Privately-Owned	Available	Not Used in Prior Housing Element	0	0	0.017289159	0.017289159	1	1*	1*	090A205	429	Southeast Los Angeles			Above Moderate
LOS ANGELES	321 E 108TH ST	90061	6063030022	Low Medium I Residential	R2-1	0	17	0.110200151	Residential - Single Family Residence	YES - Current	NO - Privately-Owned	Available	Not Used in Prior Housing Element	0	0	0.042026991	0.042026991	1	1*	1*	090A205	430	Southeast Los Angeles			Above Moderate
LOS ANGELES	331 E 108TH ST	90061	6063030024	Low Medium I Residential	R2-1	0	17	0.110200497	Residential - Single Family Residence	YES - Current	NO - Privately-Owned	Available	Not Used in Prior Housing Element	0	0	0.042026991	0.042026991	1	1*	1*	090A205	432	Southeast Los Angeles			Above Moderate
LOS ANGELES	339 E 108TH ST	90061	6063030026	Low Medium I Residential	R2-1	0	17	0.110198769	Residential - Single Family Residence	YES - Current	NO - Privately-Owned	Available	Not Used in Prior Housing Element	0	0	0.042026991	0.042026991	1	1*	1*	090A205	434	Southeast Los Angeles			Above Moderate
LOS ANGELES	343 E 108TH ST	90061	6063030027	Low Medium I Residential	R2-1	0	17	0.110199718	Residential - Single Family Residence	YES - Current	NO - Privately-Owned	Available	Not Used in Prior Housing Element	0	0	0.042026991	0.042026991	1	1*	1*	090A205	435	Southeast Los Angeles			Above Moderate
LOS ANGELES	345 E 108TH ST	90061	6063030028	Low Medium I Residential	R2-1	0	17	0.110200095	Residential - Single Family Residence	YES - Current	NO - Privately-Owned	Available	Not Used in Prior Housing Element	0	0	0.042026991	0.042026991	1	1*	1*	090A205	436	Southeast Los Angeles			Above Moderate
LOS ANGELES	351 E 108TH ST	90061	6063030029	Low Medium I Residential	R2-1	0	17	0.110197623	Residential - Single Family Residence	YES - Current	NO - Privately-Owned	Available	Not Used in Prior Housing Element	0	0	0.042026991	0.042026991	1	1*	1*	090A205	437	Southeast Los Angeles			Above Moderate
LOS ANGELES	353 E 108TH ST	90061	6063030030	Low Medium I Residential	R2-1	0	17	0.11020029	Residential - Single Family Residence	YES - Current	NO - Privately-Owned	Available	Not Used in Prior Housing Element	0	0	0.034196663	0.034196663	1	1*	1*	090A205	438	Southeast Los Angeles			Above Moderate
LOS ANGELES	359 E 108TH ST	90061	6063030031	Low Medium I Residential	R2-1	0	17	0.110197998	Residential - Single Family Residence	YES - Current	NO - Privately-Owned	Available	Not Used in Prior Housing Element	0	0	0.034196663	0.034196663	1	1*	1*	090A205	439	Southeast Los Angeles			Above Moderate
LOS ANGELES	10722 S SAN PEDRO ST	90061	6063030032	Low Medium II Residential	RD2-1	0	21	0.103312214	Commercial - Store Combination - Store and Residential Combination - One Story	YES - Current	NO - Privately-Owned	Available	Not Used in Prior Housing Element	0	0	0.065340757	0.065340757	1	2*	2*	090A205	442	Southeast Los Angeles	Yes		Above Moderate
LOS ANGELES	200 E 107TH ST	90003	6063031001	Low Medium I Residential	R2-1	0	17	0.123975251	Residential - Single Family Residence	YES - Current	NO - Privately-Owned	Available	Not Used in Prior Housing Element	0	0	0.096387953	0.096387953	1	2*	2*	090A205	320	Southeast Los Angeles			Above Moderate
LOS ANGELES	206 E 107TH ST	90003	6063031002	Low Medium I Residential	R2-1	0	17	0.11938218	Residential - Single Family Residence	YES - Current	NO - Privately-Owned	Available	Not Used in Prior Housing Element	0	0	0.099638897	0.099638897	1	2*	2*	090A205	321	Southeast Los Angeles			Above Moderate
LOS ANGELES	210 E 107TH ST	90003	6063031003	Low Medium I Residential	R2-1	0	17	0.123974536	Residential - Single Family Residence	YES - Current	NO - Privately-Owned	Available	Not Used in Prior Housing Element	0	0	0.096387953	0.096387953	1	2*	2*	090A205	322	Southeast Los Angeles			Above Moderate
LOS ANGELES	212 E 107TH ST	90003	6063031004	Low Medium I Residential	R2-1	0	17	0.123973923	Residential - Single Family Residence	YES - Current	NO - Privately-Owned	Available	Not Used in Prior Housing Element	0	0	0.096387953	0.096387953	1	2*	2*	090A205	323	Southeast Los Angeles			Above Moderate
LOS ANGELES	218 E 107TH ST	90003	6063031005	Low Medium I Residential	R2-1	0	17	0.123974893	Residential - Double, Duplex, or Two Units - 4 Stories or Less	YES - Current	NO - Privately-Owned	Available	Not Used in Prior Housing Element	0	0	0.126595759	0.126595759	2	2*	2*	090A205	324	Southeast Los Angeles	Yes		Above Moderate
LOS ANGELES	222 E 107TH ST	90003	6063031006	Low Medium I Residential	R2-1	0	17	0.123973923	Residential - Single Family Residence	YES - Current	NO - Privately-Owned	Available	Not Used in Prior Housing Element	0	0	0.096387953	0.096387953	1	2*	2*	090A205	325	Southeast Los Angeles			Above Moderate
LOS ANGELES	228 E 107TH ST	90003	6063031007	Low Medium I Residential	R2-1	0	17	0.123973919	Residential - Double, Duplex, or Two Units - 4 Stories or Less	YES - Current	NO - Privately-Owned	Available	Not Used in Prior Housing Element	0	0	0.034942053	0.034942053	2	2*	2*	090A205	326	Southeast Los Angeles			Above Moderate
LOS ANGELES	230 E 107TH ST	90003	6063031008	Low Medium I Residential	R2-1	0	17	0.123974893	Residential - Double, Duplex, or Two Units - 4 Stories or Less	YES - Current	NO - Privately-Owned	Available	Not Used in Prior Housing Element	0	0	0.034942053	0.034942053	2	2*	2*	090A205	327	Southeast Los Angeles			Above Moderate
LOS ANGELES	234 E 107TH ST	90003	6063031009	Low Medium I Residential	R2-1	0	17	0.123972953	Residential - Single Family Residence	YES - Current	NO - Privately-Owned	Available	Not Used in Prior Housing Element	0	0	0.096387953	0.096387953	1	2*	2*	090A205	328	Southeast Los Angeles			Above Moderate
LOS ANGELES	238 E 107TH ST	90003	6063031010	Low Medium I Residential	R2-1	0	17	0.123974893	Residential - Single Family Residence	YES - Current	NO - Privately-Owned	Available	Not Used in Prior Housing Element	0	0	0.096387953	0.096387953	1	2*	2*	090A205	329	Southeast Los Angeles			Above Moderate
LOS ANGELES	242 E 107TH ST	90003	6063031011	Low Medium I Residential	R2-1	0	17	0.123974893	Residential - Single Family Residence	YES - Current	NO - Privately-Owned	Available	Not Used in Prior Housing Element	0	0	0.096387953	0.096387953	1	2*	2*	090A205	330	Southeast Los Angeles			Above Moderate
LOS ANGELES	246 E 107TH ST	90003	6063031012	Low Medium I Residential	R2-1	0	17	0.126047388	Residential - Single Family Residence	YES - Current	NO - Privately-Owned	Available	Not Used in Prior Housing Element	0	0	0.096387953	0.096387953	1	2*	2*	090A205	331	Southeast Los Angeles			Above Moderate
LOS ANGELES	207 E 108TH ST	90061	6063031014	Low Medium I Residential	R2-1	0	17	0.110199577	Residential - Single Family Residence	YES - Current	NO - Privately-Owned	Available	Not Used in Prior Housing Element	0	0	0.042026991	0.042026991	1	1*	1*	090A205	415	Southeast Los Angeles			Above Moderate
LOS ANGELES	223 E 108TH ST	90061	6063031018	Low Medium I Residential	R2-1	0	17	0.110199184	Residential - Single Family Residence	YES - Current	NO - Privately-Owned	Available	Not Used in Prior Housing Element	0	0	0.042026991	0.042026991	1	1*	1*	090A205	419	Southeast Los Angeles			Above Moderate
LOS ANGELES	229 E 108TH ST	90061	6063031020	Low Medium I Residential	R2-1	0	17	0.110199579	Residential - Single Family Residence	YES - Current	NO - Privately-Owned	Available	Not Used in Prior Housing Element	0	0	0.010891269	0.010891269	1	1*	1*	090A205	421	Southeast Los Angeles			Above Moderate
LOS ANGELES	235 E 108TH ST	90061	6063031021	Low Medium I Residential	R2-1	0	17	0.110199397	Residential - Single Family Residence	YES - Current	NO - Privately-Owned	Available	Not Used in Prior Housing Element	0	0	0.042026991	0.042026991	1	1*	1*	090A205	422	Southeast Los Angeles			Above Moderate
LOS ANGELES	239 E 108TH ST	90061	6063031022	Low Medium I Residential	R2-1	0	17	0.110198905	Residential - Double, Duplex, or Two Units - 4 Stories or Less	YES - Current	NO - Privately-Owned	Available	Not Used in Prior Housing Element	0	0	0.002210729	0.002210729	1	1*	1*	090A205	423	Southeast Los Angeles			Above Moderate
LOS ANGELES	247 E 108TH ST	90061	6063031024	Low Medium I Residential	R2-1	0	17	0.111876767	Residential - Single Family Residence	YES - Current	NO - Privately-Owned	Available	Not Used in Prior Housing Element	0	0	0.042026991	0.042026991	1	1*	1*	090A205	425	Southeast Los Angeles			Above Moderate
LOS ANGELES	10705 S SAN PEDRO ST	90061	6063031026	Low Medium II Residential	RD2-1	0	21	0.103311923	Residential - Single Family Residence	YES - Current	NO - Privately-Owned	Available	Not Used in Prior Housing Element	0	0	0.100582784	0.100582784	1	2*	2*	090A205	350	Southeast Los Angeles			Above Moderate
LOS ANGELES	10713 S SAN PEDRO ST	90061	6063031027	Low Medium II Residential	RD2-1	0	21	0.103312241	Residential - Single Family Residence	YES - Current	NO - Privately-Owned	Available	Not Used in Prior Housing Element	0	0	0.100582784	0.100582784	1	2*	2*	090A205	354	Southeast Los Angeles			Above Moderate
LOS ANGELES	10725 S SAN PEDRO ST	90061	6063031030	Low Medium II Residential	RD2-1	0	21	0.103311523	Residential - Double, Duplex, or Two Units - 4 Stories or Less	YES - Current	NO - Privately-Owned	Available	Not Used in Prior Housing Element	0	0	0.035150374	0.035150374	2	2*	2*	090A205	441	Southeast Los Angeles	Yes		Above Moderate
LOS ANGELES	10731 S SAN PEDRO ST	90061	6063031031	Low Medium II Residential	RD2-1	0	21	0.115218922	Residential - Single Family Residence	YES - Current	NO - Privately-Owned	Available	Not Used in Prior Housing Element	0	0	0.100582784	0.100582784	1	2*	2*	090A205	447	Southeast Los Angeles			Above Moderate
LOS ANGELES	215 E 108TH ST	90061	6063031033	Low Medium I Residential	R2-1	0	17	0.093668701	Institutional - Church - One Story	YES - Current	NO - Privately-Owned	Available	Not Used in Prior Housing Element	0	0	0.015637586	0.015637586	0	1*	1*	090A205	417	Southeast Los Angeles			Above Moderate
LOS ANGELES	219 E 108TH ST	90061	6063031033	Low Medium I Residential	R2-1	0	17	0.09366962	Institutional - Church - One Story	YES - Current	NO - Privately-Owned	Available	Not Used in Prior Housing Element	0	0	0.015637586	0.015637586	0	1*	1*	090A205	418

LOS ANGELES	10734 1/2 S MAIN ST	90061	6063032029	Neighborhood Commercial	C2-1-CPIO	0	108	0.078631463	Commercial - Auto, Recreation Equipment, Construction Equipment Sales and Service - Auto Body Repair Shop - One Story	YES - Current	NO - Privately-Owned	Available	Used in Prior Housing Element - Non-Vacant	0.172809556	0	0	0.172809556	0	0	0	090A205	440	Southeast Los Angeles									Lower	
LOS ANGELES	10736 S MAIN ST	90061	6063032029	Neighborhood Commercial	C2-1-CPIO	0	108	0.078631649	Commercial - Auto, Recreation Equipment, Construction Equipment Sales and Service - Auto Body Repair Shop - One Story	YES - Current	NO - Privately-Owned	Available	Used in Prior Housing Element - Non-Vacant	0.172809556	0	0	0.172809556	0	0	0	090A205	444	Southeast Los Angeles									Lower	
LOS ANGELES	10740 S MAIN ST	90061	6063032029	Neighborhood Commercial	C2-1-CPIO	0	108	0.078175659	Commercial - Auto, Recreation Equipment, Construction Equipment Sales and Service - Auto Body Repair Shop - One Story	YES - Current	NO - Privately-Owned	Available	Used in Prior Housing Element - Non-Vacant	0.172809556	0	0	0.172809556	0	0	0	090A205	446	Southeast Los Angeles									Lower	
LOS ANGELES	10744 S MAIN ST	90061	6063032029	Neighborhood Commercial	C2-1-CPIO	0	108	0.020580527	Commercial - Auto, Recreation Equipment, Construction Equipment Sales and Service - Auto Body Repair Shop - One Story	YES - Current	NO - Privately-Owned	Available	Used in Prior Housing Element - Non-Vacant	0	0	0.017814305	0.017814305	0	0	0	090A205	449	Southeast Los Angeles									Above Moderate	
LOS ANGELES	10702 S MAIN ST	90003	6063032031	Neighborhood Commercial	C2-1VL-CPIO	0	108	0.078631463	Residential - Five or More Units or Apartments (Any Combination) - 4 Stories or Less	YES - Current	NO - Privately-Owned	Available	Not Used in Prior Housing Element	0.084308028	0	0	0.084308028	8	0	0	090A205	348	Southeast Los Angeles									Lower	
LOS ANGELES	10704 S MAIN ST	90003	6063032031	Neighborhood Commercial	C2-1VL-CPIO	0	108	0.078631649	Residential - Five or More Units or Apartments (Any Combination) - 4 Stories or Less	YES - Current	NO - Privately-Owned	Available	Not Used in Prior Housing Element	0.084308028	0	0	0.084308028	8	0	0	090A205	352	Southeast Los Angeles									Lower	
LOS ANGELES	135 E 108TH ST	90061	6063032903	Low Medium I Residential	R2-1	0	17	0.110199506	Miscellaneous - Government Owned Property	YES - Current	YES - City-Owned	Available	Not Used in Prior Housing Element	0	0	0.001592359	0.001592359	0	1*	1*	090A205	407	Southeast Los Angeles									Above Moderate	
LOS ANGELES			6065001009	Community Commercial	C2-2D-CPIO	0	108	0.12939467	Residential - Single Family Residence - Vacant Land	YES - Current	NO - Privately-Owned	Available	Not Used in Prior Housing Element	1.364193481	0	0	1.364193481	0	0	0	090B209	790	Southeast Los Angeles									Lower	
LOS ANGELES			6065001010	Community Commercial	C2-2D-CPIO	0	108	0.042361849	Residential - Single Family Residence - Vacant Land	YES - Current	NO - Privately-Owned	Available	Not Used in Prior Housing Element	0.666409397	0	0	0.666409397	0	0	0	090B209	1643	Southeast Los Angeles									Lower	
LOS ANGELES			6065001045	Community Commercial	C2-2D-CPIO	0	108	0.049933341	Commercial - Commercial - Vacant Land	YES - Current	NO - Privately-Owned	Available	Not Used in Prior Housing Element	0.120143008	0	0	0.120143008	0	0	0	090B209	1651	Southeast Los Angeles									Lower	
LOS ANGELES			6065001045	Community Commercial	C2-2D-CPIO	0	108	0.054985515	Commercial - Commercial - Vacant Land	YES - Current	NO - Privately-Owned	Available	Not Used in Prior Housing Element	0.131447673	0	0	0.131447673	0	0	0	090B209	1649	Southeast Los Angeles									Lower	
LOS ANGELES			6065001045	Community Commercial	C2-2D-CPIO	0	108	0.056054243	Commercial - Commercial - Vacant Land	YES - Current	NO - Privately-Owned	Available	Not Used in Prior Housing Element	0.131447673	0	0	0.131447673	0	0	0	090B209	1648	Southeast Los Angeles									Lower	
LOS ANGELES	10304 S CENTRAL AVE	90002	6065001046	Community Commercial	C2-2D-CPIO	0	108	0.116803599	Commercial - Commercial - Vacant Land	YES - Current	NO - Privately-Owned	Available	Not Used in Prior Housing Element	0.206813504	0	0	0.206813504	0	0	0	090B209	1598	Southeast Los Angeles									Lower	
LOS ANGELES	10312 S CENTRAL AVE	90002	6065001046	Community Commercial	C2-2D-CPIO	0	108	0.121832378	Commercial - Commercial - Vacant Land	YES - Current	NO - Privately-Owned	Available	Not Used in Prior Housing Element	0.214346483	0	0	0.214346483	0	0	0	090B209	634	Southeast Los Angeles									Lower	
LOS ANGELES			6065001046	Community Commercial	C2-2D-CPIO	0	108	0.115941972	Commercial - Commercial - Vacant Land	YES - Current	NO - Privately-Owned	Available	Not Used in Prior Housing Element	0.206813504	0	0	0.206813504	0	0	0	090B209	538	Southeast Los Angeles									Lower	
LOS ANGELES			6065001051	Community Commercial	C2-2D-CPIO	0	108	0.040931824	Residential - Single Family Residence - Vacant Land	YES - Current	NO - Privately-Owned	Available	Not Used in Prior Housing Element	0.672280455	0	0	0.672280455	0	0	0	090B209	1647	Southeast Los Angeles									Lower	
LOS ANGELES			6065001051	Community Commercial	C2-2D-CPIO	0	108	0.042360824	Residential - Single Family Residence - Vacant Land	YES - Current	NO - Privately-Owned	Available	Not Used in Prior Housing Element	0.666409397	0	0	0.666409397	0	0	0	090B209	1645	Southeast Los Angeles									Lower	
LOS ANGELES			6065001051	Community Commercial	C2-2D-CPIO	0	108	0.042361457	Residential - Single Family Residence - Vacant Land	YES - Current	NO - Privately-Owned	Available	Not Used in Prior Housing Element	0.666409397	0	0	0.666409397	0	0	0	090B209	1644	Southeast Los Angeles									Lower	
LOS ANGELES			6065001051	Community Commercial	C2-2D-CPIO	0	108	0.042361703	Residential - Single Family Residence - Vacant Land	YES - Current	NO - Privately-Owned	Available	Not Used in Prior Housing Element	0.666409397	0	0	0.666409397	0	0	0	090B209	1646	Southeast Los Angeles									Lower	
LOS ANGELES			6065001053	Community Commercial	C2-2D-CPIO	0	108	0.042361613	Commercial - Bank, Savings and Loan - One Story	YES - Current	NO - Privately-Owned	Available	Used in Prior Housing Element - Non-Vacant	0.058569402	0	0	0.058569402	0	0	0	090B209	1641	Southeast Los Angeles									Lower	
LOS ANGELES			6065001053	Community Commercial	C2-2D-CPIO	0	108	0.042362011	Commercial - Bank, Savings and Loan - One Story	YES - Current	NO - Privately-Owned	Available	Used in Prior Housing Element - Non-Vacant	0.058569402	0	0	0.058569402	0	0	0	090B209	1638	Southeast Los Angeles									Lower	
LOS ANGELES			6065001053	Community Commercial	C2-2D-CPIO	0	108	0.0423621	Commercial - Bank, Savings and Loan - One Story	YES - Current	NO - Privately-Owned	Available	Used in Prior Housing Element - Non-Vacant	0.058569402	0	0	0.058569402	0	0	0	090B209	1642	Southeast Los Angeles									Lower	
LOS ANGELES			6065001053	Community Commercial	C2-2D-CPIO	0	108	0.042362492	Commercial - Bank, Savings and Loan - One Story	YES - Current	NO - Privately-Owned	Available	Used in Prior Housing Element - Non-Vacant	0.058569402	0	0	0.058569402	0	0	0	090B209	1639	Southeast Los Angeles									Lower	
LOS ANGELES			6065001053	Community Commercial	C2-2D-CPIO	0	108	0.042362492	Commercial - Bank, Savings and Loan - One Story	YES - Current	NO - Privately-Owned	Available	Used in Prior Housing Element - Non-Vacant	0.058569402	0	0	0.058569402	0	0	0	090B209	1640	Southeast Los Angeles									Lower	
LOS ANGELES			6065001053	Community Commercial	C2-2D-CPIO	0	108	0.042362648	Commercial - Bank, Savings and Loan - One Story	YES - Current	NO - Privately-Owned	Available	Used in Prior Housing Element - Non-Vacant	0.058569402	0	0	0.058569402	0	0	0	090B209	1637	Southeast Los Angeles									Lower	
LOS ANGELES	10322 S CENTRAL AVE	90002	6065001054	Community Commercial	C2-2D-CPIO	0	108	0.129382292	Commercial - Bank, Savings and Loan - One Story	YES - Current	NO - Privately-Owned	Available	Used in Prior Housing Element - Non-Vacant	0.117598885	0	0	0.117598885	0	0	0	090B209	653	Southeast Los Angeles									Lower	
LOS ANGELES	10330 S CENTRAL AVE	90002	6065001054	Community Commercial	C2-2D-CPIO	0	108	0.129385429	Commercial - Bank, Savings and Loan - One Story	YES - Current	NO - Privately-Owned	Available	Used in Prior Housing Element - Non-Vacant	0.117598885	0	0	0.117598885	0	0	0	090B209	674	Southeast Los Angeles									Lower	
LOS ANGELES	10340 S CENTRAL AVE	90002	6065001054	Community Commercial	C2-2D-CPIO	0	108	0.129390508	Commercial - Bank, Savings and Loan - One Story	YES - Current	NO - Privately-Owned	Available	Used in Prior Housing Element - Non-Vacant	0.117598885	0	0	0.117598885	0	0	0	090B209	705	Southeast Los Angeles									Lower	
LOS ANGELES	10348 S CENTRAL AVE	90002	6065001054	Community Commercial	C2-2D-CPIO	0	108	0.129394109	Commercial - Bank, Savings and Loan - One Story	YES - Current	NO - Privately-Owned	Available	Used in Prior Housing Element - Non-Vacant	0.117598885	0	0	0.117598885	0	0	0	090B209	735	Southeast Los Angeles									Lower	
LOS ANGELES	10354 S CENTRAL AVE	90002	6065001054	Community Commercial	C2-2D-CPIO	0	108	0.12939844	Commercial - Bank, Savings and Loan - One Story	YES - Current	NO - Privately-Owned	Available	Used in Prior Housing Element - Non-Vacant	0.117598885	0	0	0.117598885	0	0	0	090B209	766	Southeast Los Angeles									Lower	
LOS ANGELES	10400 S CENTRAL AVE	90002	6065001054	Community Commercial	C2-2D-CPIO	0	108	0.129401486	Commercial - Bank, Savings and Loan - One Story	YES - Current	NO - Privately-Owned	Available	Used in Prior Housing Element - Non-Vacant	0.117598885	0	0	0.117598885	0	0	0	090B209	781	Southeast Los Angeles									Lower	
LOS ANGELES			6065003001	Low II Residential	R1-1	0	1 unit per lot	0.057521884	Institutional - Church - One Story	YES - Current	NO - Privately-Owned	Available	Not Used in Prior Housing Element	0	0	0.005788231	0.005788231	0	0	0	090B209	563	Southeast Los Angeles									Above Moderate	
LOS ANGELES			6065003001	Low II Residential	R1-1	0	1 unit per lot	0.073419266	Institutional - Church - One Story	YES - Current	NO - Privately-Owned	Available	Not Used in Prior Housing Element	0	0	0.005788231	0.005788231	0	0	0	090B209	561	Southeast Los Angeles									Above Moderate	
LOS ANGELES			6065003001	Low II Residential	R1-1	0	1 unit per lot	0.074604814	Institutional - Church - One Story	YES - Current	NO - Privately-Owned	Available	Not Used in Prior Housing Element	0	0	0.005788231	0.005788231	0	0	0	090B209	562	Southeast Los Angeles									Above Moderate	
LOS ANGELES			6065010025	Medium Residential	R3-1-CPIO	0	54	0.041818942	Residential - Three Units (Any Combination) - 4 Stories or Less - Vacant Land	YES - Current	NO - Privately-Owned	Available	Not Used in Prior Housing Element	0	0	0.219686651	0.219686651	0	2*	2*	090B209	1635	Southeast Los Angeles									Above Moderate	
LOS ANGELES	10616 S CENTRAL AVE	90002	6065010026	Medium Residential	R3-1-CPIO	0	54	0.129111271	Residential - Four Units (Any Combination) - 4 Stories or Less	YES - Current	NO - Privately-Owned	Available	Not Used in Prior Housing Element	0	0	0.137384248	0.137384248	4	0	0	090B209	1199	Southeast Los Angeles							Yes		Above Moderate	
LOS ANGELES			6065010031	Medium Residential	R3-1-CPIO	0	54	0.042362433	Residential - Three Units (Any Combination) - 4 Stories or Less - Vacant Land	YES - Current	NO - Privately-Owned	Available	Not Used in Prior Housing Element	0	0	0.219686651	0.219686651	0	2*	2*	090B209	1633	Southeast Los Angeles									Above Moderate	
LOS ANGELES	10528 S CENTRAL AVE	90002	6065010032	Medium Residential	R3-1-CPIO	0	54	0.129376166	Residential - Four Units (Any Combination) - 4 Stories or Less	YES - Current	NO - Privately-Owned	Available	Not Used in Prior Housing Element	0	0	0.137384248	0.137384248	4	0	0	090B209	1110	Southeast Los Angeles							Yes		Above Moderate	
LOS ANGELES			6065010033	Medium Residential	R3-1-CPIO	0	54	0.042362825	Residential - Three Units (Any Combination) - 4 Stories or Less - Vacant Land	YES - Current	NO - Privately-Owned	Available	Not Used in Prior Housing Element	0	0	0.219686651	0.219686651	0	2*	2*	090B209	1632	Southeast Los Angeles									Above Moderate	
LOS ANGELES	10526 S CENTRAL AVE	90002	6065010034	Medium Residential	R3-1-CPIO	0	54	0.129369449	Residential - Four Units (Any Combination) - 4 Stories or Less	YES - Current	NO - Privately-Owned	Available	Not Used in Prior Housing Element	0	0	0.137384248	0.137384248	4	0	0	090B209	1093	Southeast Los Angeles							Yes		Above Moderate	
LOS ANGELES			6065010042	Medium Residential	R3-1-CPIO	0	54	0.008795803	Residential - Five or More Units or Apartments (Any Combination) - 4 Stories or Less - Vacant Land	YES - Current	NO - Privately-Owned	Available	Not Used in Prior Housing Element	0	0	0.040875643	0.040875643	0	0	0	090B209	1621	Southeast Los Angeles									Above Moderate	
LOS ANGELES			6065010042	Medium Residential	R3-1-CPIO	0	54	0.034420537	Residential - Five or More Units or Apartments (Any Combination) - 4 Stories or Less - Vacant Land	YES - Current	NO - Privately-Owned	Available	Not Used in Prior Housing Element	0	0	0.099159855	0.099159855	0	1*	1*	090B209	1230	Southeast Los Angeles									Above Moderate	
LOS ANGELES	1205 E 107TH ST	90002	6065010043	Medium Residential	R3-1-CPIO	0	54	0.20242235	Residential - Four Units (Any Combination) - 4 Stories or Less	YES - Current	NO - Privately-Owned	Available	Not Used in Prior Housing Element	0	0	0.64891229	0.64891229	4	0	0	090B209	1369	Southeast Los Angeles							Yes		Above Moderate	
LOS ANGELES	10632 S CENTRAL AVE	90002	6065010046	Medium Residential	R3-1-CPIO	0	54	0.171783445	Residential - Four Units (Any Combination) - 4 Stories or Less	YES - Current	NO - Privately-Owned	Available	Not Used in Prior Housing Element	0.734159869	0	0	0.734159869	4	0	0	090B209	1263	Southeast Los Angeles									Lower	
LOS ANGELES	10604 S CENTRAL AVE	90002	6065010047	Medium Residential	R3-1-CPIO	0	54	0.171744912	Residential - Four Units (Any Combination) - 4 Stories or Less	YES - Current	NO - Privately-Owned	Available	Not Used in Prior Housing Element	0	0	0.533879343	0.533879343	4	0	0	090B209	1125	Southeast Los Angeles							Yes		Above Moderate	
LOS ANGELES	10512 S CENTRAL AVE	90002	6065010048	Medium Residential	R3-1-CPIO	0	54	0.17172534	Residential - Four Units (Any Combination) - 4 Stories or Less	YES - Current	NO - Privately-Owned	Available	Not Used in Prior Housing Element	0	0	0.533879343	0.533879343	4	0	0	090B209	1032	Southeast Los Angeles							Yes		Above Moderate	
LOS ANGELES	10644 S CENTRAL AVE	90002	6065010049	Medium Residential	R3-1-CPIO	0	54	0.171805606	Residential - Four Units (Any Combination) - 4 Stories or Less	YES - Current	NO - Privately-Owned	Available	Not Used in Prior Housing Element	0	0	0.533879343	0.533879343	4	0	0	090B209	1287	Southeast Los Angeles							Yes		Above Moderate	
LOS ANGELES	1204 E 105TH ST	90002	6065010050	Medium Residential	R3-1-CPIO	0	54	0.17184282	Residential - Four Units (Any Combination) - 4 Stories or Less	YES - Current	NO - Privately-Owned	Available	Not Used in Prior Housing Element	0.734159869	0	0	0.734159869	4	0	0	090B209	1004	Southeast Los Angeles									Lower	
LOS ANGELES	10608 S CENTRAL AVE	90002	6065010052	Medium Residential	R3-1-CPIO	0	54	0.129388388	Residential - Four Units (Any Combination) - 4 Stories or Less	YES - Current	NO - Privately-Owned	Available	Not Used in Prior Housing Element	0	0	0.470920318	0.470920318	4	0	0	090B209	1183	Southeast Los Angeles							Yes		Above Moderate	
LOS ANGELES	10648 S CENTRAL AVE	90002	6065010054	Medium Residential	R3-1-CPIO	0	54	0.171826212	Residential - Four Units (Any Combination) - 4 Stories or Less	YES - Current	NO - Privately-Owned	Available	Not Used in Prior Housing Element	0.734159869	0	0	0.734159869	4	0	0	090B209	1291	Southeast Los Angeles									Lower	
LOS ANGELES	10504 S CENTRAL AVE	90002	6065010055	Medium Residential	R3-1-CPIO	0	54	0.129356438	Residential - Four Units (Any Combination) - 4 Stories or Less	YES - Current	NO - Privately-Owned	Available	Not Used in Prior Housing Element	0	0	0.475161427	0.475161427	4	0	0	090B209	1018	Southeast Los Angeles							Yes		Above Moderate	
LOS ANGELES	1279 E 108TH ST	90059	6065011010	Low Medium I Residential	R2-1	0	17	0.088261039	Residential - Single Family Residence	YES - Current	NO - Privately-Owned	Available	Not Used in Prior Housing Element	0	0	0.043409452	0.043409452	1	1*	1*	088-5A211	51	Southeast Los Angeles									Above Moderate	
LOS ANGELES	1283 E 108TH ST	90059	6065011010	Low Medium I Residential	R2-1	0	17	0.08826654	Residential - Single Family Residence	YES - Current	NO - Privately-Owned	Available	Not Used in Prior Housing Element	0	0	0.043409452	0.043409452	1	1*	1*	088-5A211	50	Southeast Los Angeles									Above Moderate	
LOS ANGELES	1257 E 108TH ST	90059	6065011028	Low Medium I Residential	R2-1	0	17	0.197793562	Residential - Three Units (Any Combination) - 4 Stories or Less	YES - Current	NO - Privately-Owned	Available	Not Used in Prior Housing Element	0	0.144972521	0	0.144972521	3	3*	3*	088-5A211	57	Southeast Los Angeles							Yes		Moderate	
LOS ANGELES	1307 E 108TH ST	90059	6065012006	Low Medium I Residential	R2-1	0	17	0.198111003	Residential - Three Units (Any Combination) - 4 Stories or Less	YES - Current	NO - Privately-Owned	Available	Not Used in Prior Housing Element	0	0.144972521	0	0.144972521	3	3*	3*	088-5A211	47	Southeast Los Angeles							Yes		Moderate	
LOS ANGELES	1309 E 108TH ST	90059	6065012007	Low Medium I Residential	R2-1	0	17	0.1980327	Residential - Three Units (Any Combination) - 4 Stories or Less	YES - Current	NO - Privately-Owned	Available	Not Used in Prior Housing Element	0	0.144972521	0	0.144972521	3	3*	3*	088-5A211	46	Southeast Los Angeles							Yes		Moderate	
LOS ANGELES	1365 E 108TH ST	90059	6065012008	Low Medium I Residential	R2-1	0	17	0.105920426	Residential - Single Family Residence	YES - Current	NO - Privately-Owned	Available	Not Used in Prior Housing Element	0	0	0.039251798	0.039251798	1	1*	1*	088-5A211	36	Southeast Los Angeles									Above Moderate	
LOS ANGELES	1369 E 108TH ST	90059	6065012009	Low Medium I Residential	R2-1	0	17	0.145117911	Residential - Double, Duplex, or Two Units - 4 Stories or Less	YES - Current	NO - Privately-Owned	Available	Not Used in Prior Housing Element	0	0	0.12350564	0.12350564	2	2*	2*	088-5A211	35	Southeast Los Angeles							Yes		Above Moderate	
LOS ANGELES	1373 E 108TH ST	90059	6065012010	Low Medium I Residential	R2-1	0	17	0.145185811	Residential - Single Family Residence	YES - Current	NO - Privately-Owned	Available	Not Used in Prior Housing Element	0	0	0.094016388	0.094016388	1	2*	2*	088-5A211	34	Southeast Los Angeles									Above Moderate	
LOS ANGELES	1357 E 108TH ST	90059	6065012015	Low Medium I Residential	R2-1	0	17	0.088286946	Residential - Single Family Residence	YES - Current	NO - Privately-Owned	Available	Not Used in Prior Housing Element	0	0	0.041977936	0.041977936	1	1*	1*	088-5A211	40	Southeast Los Angeles									Above Moderate	
LOS ANGELES	1317 E 108TH ST	90059	6065012018	Low Medium I Residential	R2-1	0	17	0.174379601	Residential - Double, Duplex, or Two Units - 4 Stories or Less	YES - Current	NO - Privately-Owned	Available	Not Used in Prior Housing Element	0	0.195199656	0	0.195199656	2	3*	3*	088-5A211	45	Southeast Los Angeles							Yes		Moderate	
LOS ANGELES	1402 E 107TH ST	90002	6065013002	Low II Residential	R1-1	0	1 unit per lot	0.08827093	Residential - Single Family Residence - Vacant Land	YES - Current	NO - Privately-Owned	Available	Not Used in Prior Housing Element	0	0	0.040875643	0.040875643	0	0	0	090B209	1400	Southeast Los Angeles									Above Moderate	
LOS ANGELES	1412 E 107TH ST	90002	6065013005	Low II Residential	R1-1	0	1 unit per lot	0.088270705	Residential - Single Family Residence - Vacant Land	YES - Current	NO - Privately-Owned	Available	Not Used in Prior Housing Element	0	0	0.040875643	0.040875643	0	0	0	090B209	1396	Southeast Los Angeles									Above Moderate	
LOS ANGELES	1432 E 107TH ST	90002	6065013009	Low Medium I Residential	R2-1	0	17	0.088272912	Residential - Single Family Residence	YES - Current	NO - Privately-Owned	Available	Not Used in Prior Housing Element	0	0	0.04090153	0.04090153	1	1*	1*	090B209	1389	Southeast Los Angeles									Above Moderate	
LOS ANGELES	1456 E 107TH ST	90002	6065013011	Low Medium I Residential	R2-1	0	17	0.088270901	Residential - Single Family Residence	YES - Current	NO - Privately-Owned	Available	Not Used in Prior Housing Element	0	0	0.04229722	0.04229722	1	1*	1*	090B209	1386	Southeast Los Angeles									Above Moderate	
LOS ANGELES	1458 E 107TH ST	90002	6065013011	Low Medium I Residential	R2-1	0	17	0.088272717	Residential - Single Family Residence	YES - Current	NO - Privately-Owned	Available	Not Used in Prior Housing Element	0	0	0.04229722	0.04229722	1	1*	1*	090B209	1385	Southeast Los Angeles									Above Moderate	
LOS ANGELES	1468 E 107TH ST	90002	6065013013	Low Medium I Residential	R2-1	0	17	0.126948754	Residential - Double, Duplex, or Two Units - 4 Stories or Less	YES - Current	NO - Privately-Owned	Available	Not Used in Prior Housing Element	0	0	0.120394501	0.120394501	2	2*	2*	090B209	1382	Southeast Los Angeles							Yes		Above Moderate	
LOS ANGELES	1467 E 108TH ST	90059	6065013014	Low Medium I Residential	R2-1	0	17	0.127011177	Residential - Double, Duplex, or Two Units - 4 Stories or Less	YES - Current	NO - Privately-Owned	Available	Not Used in Prior Housing Element	0	0	0.137212184	0.137212184	2	2*	2*	088-5A211	12	Southeast Los Angeles							Yes		Above Moderate	
LOS ANGELES	1401 E 108TH ST	90059	6065013024	Low Medium I Residential	R2-1	0	17	0.088296544	Residential - Single Family Residence	YES - Current	NO - Privately-Owned	Available	Not Used in Prior Housing Element	0	0	0.043409452	0.043409452	1	1*	1*	088-5A211	30	Southeast Los Angeles									Above Moderate	
LOS ANGELES	1403 E 108TH ST	90059	6065013024	Low Medium I Residential	R2-1	0	17	0.088297979	Residential - Single Family Residence	YES - Current	NO - Privately-Owned	Available	Not Used in Prior Housing Element	0	0	0.043409452	0.043409452	1	1*	1*	088-5A211	29	Southeast Los Angeles									Above Moderate	
LOS ANGELES	1375 E 108TH ST	90059	6065013026	Low Medium I Residential	R2-1	0	17	0.088293702	Residential - Single Family Residence	YES - Current	NO - Privately-Owned	Available	Not Used in Prior Housing Element	0	0	0.016121611	0.016121611	1	1*	1*	088-5A211	33	Southeast Los Angeles									Above Moderate	
LOS ANGELES	1425 E 108TH ST	90059	6065013027	Low Medium I Residential	R2-1	0	17	0.088310176	Residential - Single Family Residence	YES - Current	NO - Privately-Owned	Available	Not Used in Prior Housing Element	0	0	0.043409452	0.043409452	1	1*	1*	088-5A211	20	Southeast Los Angeles									Above Moderate	
LOS ANGELES	1427 E 108TH ST	90059	6065013027	Low Medium I Residential	R2-1	0	17	0.08831161	Residential - Single Family Residence	YES - Current	NO - Privately-Owned	Available	Not Used in Prior Housing Element	0	0	0.043409452	0.043409452	1	1*	1*	088-5A211	19	Southeast Los Angeles									Above Moderate	
LOS ANGELES	1453 E 108TH ST	90059	6065013028	Low Medium I Residential	R2-1	0	17	0.088314121	Residential - Single Family Residence	YES - Current	NO - Privately-Owned	Available	Not Used in Prior Housing Element	0	0	0.016121611	0.016121611	1	1*	1*	088-5A211	17	Southeast Los Angeles									Above Moderate	
LOS ANGELES	1451 E 108TH ST	90059	6065013029	Low Medium I Residential	R2-1	0	17	0.088311748	Residential - Single Family Residence	YES - Current	NO - Privately-Owned	Available	Not Used in Prior Housing Element	0	0	0.016121611	0.016121611	1	1*	1*	088-5A211	18	Southeast Los Angeles									Above Moderate	
LOS ANGELES	1379 E 108TH ST	90059	6065013030	Low Medium I Residential	R2-1	0	17	0.088295275	Residential - Single Family Residence	YES - Current	NO - Privately-Owned	Available	Not Used in Prior Housing Element	0	0	0.010143355	0.010143355	1	1*	1*	088-5A211	31	Southeast Los Angeles									Above Moderate	
LOS ANGELES	1377 E 108TH ST	90059	6065013031	Low Medium I Residential	R2-1	0	17	0.088292929	Residential - Single Family Residence	YES - Current	NO - Privately-Owned	Available	Not Used in Prior Housing Element	0	0	0.010143355	0.010143355	1	1*	1*	088-5A211	32	Southeast Los Angeles									Above Moderate	
LOS ANGELES	1463 E 108TH ST	90059	6065013032	Low Medium I Residential	R2-1	0	17	0.08831953	Residential - Single Family Residence	YES - Current	NO - Privately-Owned	Available	Not Used in Prior Housing Element	0	0	0.016121611	0.016121611	1	1*	1*	088-5A211	14	Southeast Los Angeles									Above Moderate	
LOS ANGELES	1506 E 107TH ST	90002	6065014002	Low Medium I Residential	R2-1	0	17	0.131328592	Residential - Double, Duplex, or Two Units - 4 Stories or Less	YES - Current	NO - Privately-Owned	Available	Not Used in Prior Housing Element	0	0	0.020978151	0.020978151	2	2*	2*	090B209	1379	Southeast Los Angeles									Above Moderate	
LOS ANGELES	1508 E 107TH ST	90002	6065014003	Low Medium I Residential	R2-1	0	17	0.264924995	Residential - Four Units (Any Combination) - 4 Stories or Less	YES - Current	NO - Privately-Owned	Available	Not Used in Prior Housing Element	0	0.213489425	0	0.213489425	4	0	0	090B209	1378	Southeast Los Angeles							Yes		Moderate	
LOS ANGELES	1473 E 108TH ST	90059	6065014004	Low Medium I Residential	R2-1	0	17	0.198409397	Residential - Double, Duplex, or Two Units - 4 Stories or Less	YES - Current	NO - Privately-Owned	Available	Not Used in Prior Housing Element	0	0.159919024	0	0.159919024	2	3*	3*	088-5A211	11	Southeast Los Angeles							Yes		Moderate	

LOS ANGELES	1476 E 107TH ST	90002	6065014033	Low Medium I Residential	R2-1	0	17	0.176563477	Residential - Double, Duplex, or Two Units - 4 Stories or Less	YES - Current	NO - Privately-Owned	Available	Not Used in Prior Housing Element	0	0.115074313	0	0.115074313	1	3*	3*	090B209	1380	Southeast Los Angeles								Moderate
LOS ANGELES	1517 E 108TH ST	90059	6065014034	Low Medium I Residential	R2-1	0	17	0.088340888	Residential - Single Family Residence	YES - Current	NO - Privately-Owned	Available	Not Used in Prior Housing Element	0	0	0.043409452	0.043409452	1	1*	1*	088-SA211	6	Southeast Los Angeles								Above Moderate
LOS ANGELES	1519 E 108TH ST	90059	6065014034	Low Medium I Residential	R2-1	0	17	0.088343257	Residential - Single Family Residence	YES - Current	NO - Privately-Owned	Available	Not Used in Prior Housing Element	0	0	0.043409452	0.043409452	1	1*	1*	088-SA211	5	Southeast Los Angeles								Above Moderate
LOS ANGELES	10701 S COMPTON AVE	90059	6065014039	Neighborhood Commercial	C2-1VL-CPIO	0	108	0.065690569	Commercial - Store - One Story	YES - Current	NO - Privately-Owned	Available	Not Used in Prior Housing Element	0	0	0.056358115	0.056358115	0	0	0	090A213	254	Southeast Los Angeles								Above Moderate
LOS ANGELES	10703 S COMPTON AVE	90059	6065014039	Neighborhood Commercial	C2-1VL-CPIO	0	108	0.05700594	Commercial - Store - One Story	YES - Current	NO - Privately-Owned	Available	Not Used in Prior Housing Element	0	0	0.069230971	0.069230971	0	0	0	090A213	266	Southeast Los Angeles								Above Moderate
LOS ANGELES	10705 S COMPTON AVE	90059	6065014039	Neighborhood Commercial	C2-1VL-CPIO	0	108	0.08283531	Commercial - Store - One Story	YES - Current	NO - Privately-Owned	Available	Not Used in Prior Housing Element	0.109092709	0	0	0.109092709	0	0	0	090A213	269	Southeast Los Angeles								Lower
LOS ANGELES	10603 S COMPTON AVE	90002	6065015003	Low Medium I Residential	R2-1	0	17	0.03099434	Commercial - Auto, Recreation Equipment, Construction Equipment Sales and Service - Auto Body Repair Shop - One Story	YES - Current	NO - Privately-Owned	Available	Not Used in Prior Housing Element	0	0	0.008158981	0.008158981	0	0	0	090A213	197	Southeast Los Angeles								Above Moderate
LOS ANGELES	10605 S COMPTON AVE	90002	6065015003	Low Medium I Residential	R2-1	0	17	0.051656374	Commercial - Auto, Recreation Equipment, Construction Equipment Sales and Service - Auto Body Repair Shop - One Story	YES - Current	NO - Privately-Owned	Available	Not Used in Prior Housing Element	0	0	0.006603068	0.006603068	0	0	0	090A213	199	Southeast Los Angeles								Above Moderate
LOS ANGELES	1556 E 106TH ST	90002	6065015009	Low Medium I Residential	R2-1	0	17	0.074593394	Residential - Single Family Residence	YES - Current	NO - Privately-Owned	Available	Not Used in Prior Housing Element	0	0	0.04229722	0.04229722	1	1*	1*	090A213	187	Southeast Los Angeles								Above Moderate
LOS ANGELES	1558 E 106TH ST	90002	6065015009	Low Medium I Residential	R2-1	0	17	0.074594791	Residential - Single Family Residence	YES - Current	NO - Privately-Owned	Available	Not Used in Prior Housing Element	0	0	0.04229722	0.04229722	1	1*	1*	090A213	186	Southeast Los Angeles								Above Moderate
LOS ANGELES	10615 S COMPTON AVE	90002	6065015015	Low Medium I Residential	R2-1	0	17	0.074615648	Residential - Single Family Residence	YES - Current	NO - Privately-Owned	Available	Not Used in Prior Housing Element	0	0	0.038243705	0.038243705	1	1*	1*	090A213	212	Southeast Los Angeles								Above Moderate
LOS ANGELES	10617 S COMPTON AVE	90002	6065015016	Low Medium I Residential	R2-1	0	17	0.07461583	Residential - Single Family Residence	YES - Current	NO - Privately-Owned	Available	Not Used in Prior Housing Element	0	0	0.009871913	0.009871913	1	1*	1*	090A213	225	Southeast Los Angeles								Above Moderate
LOS ANGELES	10619 S COMPTON AVE	90002	6065015017	Low Medium I Residential	R2-1	0	17	0.074614898	Residential - Single Family Residence	YES - Current	NO - Privately-Owned	Available	Not Used in Prior Housing Element	0	0	0.009871913	0.009871913	1	1*	1*	090A213	227	Southeast Los Angeles								Above Moderate
LOS ANGELES	1565 E 107TH ST	90002	6065015019	Low Medium I Residential	R2-1	0	17	0.058957385	Residential - Single Family Residence	YES - Current	NO - Privately-Owned	Available	Not Used in Prior Housing Element	0	0	0.012227128	0.012227128	1	1*	1*	090A213	213	Southeast Los Angeles								Above Moderate
LOS ANGELES	1561 E 107TH ST	90002	6065015020	Low Medium I Residential	R2-1	0	17	0.059040909	Residential - Single Family Residence	YES - Current	NO - Privately-Owned	Available	Not Used in Prior Housing Element	0	0	0.046974915	0.046974915	1	1*	1*	090A213	214	Southeast Los Angeles								Above Moderate
LOS ANGELES	1559 E 107TH ST	90002	6065015021	Low Medium I Residential	R2-1	0	17	0.05912413	Residential - Single Family Residence	YES - Current	NO - Privately-Owned	Available	Not Used in Prior Housing Element	0	0	0.050222832	0.050222832	1	1*	1*	090A213	215	Southeast Los Angeles								Above Moderate
LOS ANGELES	1555 E 107TH ST	90002	6065015022	Low Medium I Residential	R2-1	0	17	0.059290571	Residential - Single Family Residence	YES - Current	NO - Privately-Owned	Available	Not Used in Prior Housing Element	0	0	0.050222832	0.050222832	1	1*	1*	090A213	218	Southeast Los Angeles								Above Moderate
LOS ANGELES	1551 E 107TH ST	90002	6065015023	Low Medium I Residential	R2-1	0	17	0.059374716	Residential - Single Family Residence	YES - Current	NO - Privately-Owned	Available	Not Used in Prior Housing Element	0	0	0.046974915	0.046974915	1	1*	1*	090A213	219	Southeast Los Angeles								Above Moderate
LOS ANGELES	1517 E 107TH ST	90002	6065015025	Low Medium I Residential	R2-1	0	17	0.059057027	Residential - Single Family Residence	YES - Current	NO - Privately-Owned	Available	Not Used in Prior Housing Element	0	0	0.052977884	0.052977884	1	1*	1*	090B209	1319	Southeast Los Angeles								Above Moderate
LOS ANGELES	1519 E 107TH ST	90002	6065015025	Low Medium I Residential	R2-1	0	17	0.059389193	Residential - Single Family Residence	YES - Current	NO - Privately-Owned	Available	Not Used in Prior Housing Element	0	0	0.052977884	0.052977884	1	1*	1*	090A213	222	Southeast Los Angeles								Above Moderate
LOS ANGELES	1566 E 106TH ST	90002	6065015028	Low Medium I Residential	R2-1	0	17	0.027550431	Residential - Single Family Residence - Vacant Land	YES - Current	NO - Privately-Owned	Available	Not Used in Prior Housing Element	0	0	0.040875643	0.040875643	0	0	0	090A213	183	Southeast Los Angeles								Above Moderate
LOS ANGELES			6065015028	Low Medium I Residential	R2-1	0	17	0.022938513	Residential - Single Family Residence - Vacant Land	YES - Current	NO - Privately-Owned	Available	Not Used in Prior Housing Element	0	0	0.040875643	0.040875643	0	0	0	090A213	209	Southeast Los Angeles								Above Moderate
LOS ANGELES			6065015028	Low Medium I Residential	R2-1	0	17	0.022958488	Residential - Single Family Residence - Vacant Land	YES - Current	NO - Privately-Owned	Available	Not Used in Prior Housing Element	0	0	0.040875643	0.040875643	0	0	0	090A213	200	Southeast Los Angeles								Above Moderate
LOS ANGELES			6065015028	Low Medium I Residential	R2-1	0	17	0.02295856	Residential - Single Family Residence - Vacant Land	YES - Current	NO - Privately-Owned	Available	Not Used in Prior Housing Element	0	0	0.040875643	0.040875643	0	0	0	090A213	196	Southeast Los Angeles								Above Moderate
LOS ANGELES			6065015028	Low Medium I Residential	R2-1	0	17	0.022958776	Residential - Single Family Residence - Vacant Land	YES - Current	NO - Privately-Owned	Available	Not Used in Prior Housing Element	0	0	0.040875643	0.040875643	0	0	0	090A213	206	Southeast Los Angeles								Above Moderate
LOS ANGELES	1525 E 107TH ST	90002	6065015033	Low Medium I Residential	R2-1	0	17	0.059456451	Residential - Single Family Residence	YES - Current	NO - Privately-Owned	Available	Not Used in Prior Housing Element	0	0	0.002525305	0.002525305	1	1*	1*	090A213	220	Southeast Los Angeles								Above Moderate
LOS ANGELES	1523 E 107TH ST	90002	6065015034	Low Medium I Residential	R2-1	0	17	0.059540415	Residential - Single Family Residence	YES - Current	NO - Privately-Owned	Available	Not Used in Prior Housing Element	0	0	0.002525305	0.002525305	1	1*	1*	090A213	221	Southeast Los Angeles								Above Moderate
LOS ANGELES	1518 E 106TH ST	90002	6065015035	Low Medium I Residential	R2-1	0	17	0.074611924	Residential - Single Family Residence	YES - Current	NO - Privately-Owned	Available	Not Used in Prior Housing Element	0	0	0.009871913	0.009871913	1	1*	1*	090B209	1257	Southeast Los Angeles								Above Moderate
LOS ANGELES	1526 E 106TH ST	90002	6065015036	Low Medium I Residential	R2-1	0	17	0.074586578	Residential - Single Family Residence	YES - Current	NO - Privately-Owned	Available	Not Used in Prior Housing Element	0	0	0.04090153	0.04090153	1	1*	1*	090A213	578	Southeast Los Angeles								Above Moderate
LOS ANGELES	10507 S COMPTON AVE	90002	6065016002	Low Medium I Residential	[Q]R4-1	0	17	0.074615122	Commercial - Store Combination - Store and Residential Combination - One Story	YES - Current	NO - Privately-Owned	Available	Not Used in Prior Housing Element	0	0	0.030265293	0.030265293	0	1*	1*	090A213	132	Southeast Los Angeles						Yes		Above Moderate
LOS ANGELES	10509 S COMPTON AVE	90002	6065016002	Low Medium I Residential	[Q]R4-1	0	17	0.074615771	Commercial - Store Combination - Store and Residential Combination - One Story	YES - Current	NO - Privately-Owned	Available	Not Used in Prior Housing Element	0	0	0.030265293	0.030265293	0	1*	1*	090A213	134	Southeast Los Angeles						Yes		Above Moderate
LOS ANGELES	10511 S COMPTON AVE	90002	6065016002	Low Medium I Residential	[Q]R4-1	0	17	0.07455628	Commercial - Store Combination - Store and Residential Combination - One Story	YES - Current	NO - Privately-Owned	Available	Not Used in Prior Housing Element	0	0	0.030265293	0.030265293	0	1*	1*	090A213	152	Southeast Los Angeles						Yes		Above Moderate
LOS ANGELES	1559 E 106TH ST	90002	6065016013	Low Medium I Residential	R2-1	0	17	0.074568417	Residential - Single Family Residence	YES - Current	NO - Privately-Owned	Available	Not Used in Prior Housing Element	0	0	0.038243705	0.038243705	1	1*	1*	090A213	157	Southeast Los Angeles								Above Moderate
LOS ANGELES	1557 E 106TH ST	90002	6065016014	Low Medium I Residential	R2-1	0	17	0.074570607	Residential - Single Family Residence	YES - Current	NO - Privately-Owned	Available	Not Used in Prior Housing Element	0	0	0.038243705	0.038243705	1	1*	1*	090A213	158	Southeast Los Angeles								Above Moderate
LOS ANGELES	1523 E 106TH ST	90002	6065016016	Low Medium I Residential	R2-1	0	17	0.074575806	Residential - Single Family Residence	YES - Current	NO - Privately-Owned	Available	Not Used in Prior Housing Element	0	0	0.04229722	0.04229722	1	1*	1*	090A213	162	Southeast Los Angeles								Above Moderate
LOS ANGELES	1525 E 106TH ST	90002	6065016016	Low Medium I Residential	R2-1	0	17	0.074574553	Residential - Single Family Residence	YES - Current	NO - Privately-Owned	Available	Not Used in Prior Housing Element	0	0	0.04229722	0.04229722	1	1*	1*	090A213	161	Southeast Los Angeles								Above Moderate
LOS ANGELES	10523 S COMPTON AVE	90002	6065016019	Low Medium I Residential	[Q]R4-1	0	17	0.074616748	Institutional - Church - One Story	YES - Current	NO - Privately-Owned	Available	Not Used in Prior Housing Element	0	0	0.000458237	0.000458237	0	1*	1*	090A213	167	Southeast Los Angeles								Above Moderate
LOS ANGELES	10527 S COMPTON AVE	90002	6065016019	Low Medium I Residential	[Q]R4-1	0	17	0.08926492	Institutional - Church - One Story	YES - Current	NO - Privately-Owned	Available	Not Used in Prior Housing Element	0	0	0.000458237	0.000458237	0	1*	1*	090A213	168	Southeast Los Angeles								Above Moderate
LOS ANGELES	1558 E 105TH ST	90002	6065016020	Low Medium I Residential	R2-1	0	17	0.111884482	Residential - Single Family Residence	YES - Current	NO - Privately-Owned	Available	Not Used in Prior Housing Element	0	0	0.012700567	0.012700567	1	1*	1*	090A213	118	Southeast Los Angeles								Above Moderate
LOS ANGELES	1564 E 105TH ST	90002	6065016021	Low Medium I Residential	R2-1	0	17	0.111891283	Residential - Single Family Residence	YES - Current	NO - Privately-Owned	Available	Not Used in Prior Housing Element	0	0	0.016704582	0.016704582	1	1*	1*	090A213	117	Southeast Los Angeles								Above Moderate
LOS ANGELES	10505 S COMPTON AVE	90002	6065016022	Low Medium I Residential	[Q]R4-1	0	108	0.067154105	Residential - Double, Duplex, or Two Units - 4 Stories or Less	YES - Current	NO - Privately-Owned	Available	Not Used in Prior Housing Element	0	0	0.65773344	0.65773344	2	0	0	090A213	130	Southeast Los Angeles						Yes		Above Moderate
LOS ANGELES	1566 E 105TH ST	90002	6065016022	Low Medium I Residential	[Q]R4-1	0	108	0.073236953	Residential - Double, Duplex, or Two Units - 4 Stories or Less	YES - Current	NO - Privately-Owned	Available	Not Used in Prior Housing Element	0	0	0.651916504	0.651916504	2	0	0	090A213	127	Southeast Los Angeles						Yes		Above Moderate
LOS ANGELES	1555 E 106TH ST	90002	6065016023	Low Medium I Residential	R2-1	0	17	0.074572042	Residential - Single Family Residence	YES - Current	NO - Privately-Owned	Available	Not Used in Prior Housing Element	0	0	0.001094266	0.001094266	1	1*	1*	090A213	159	Southeast Los Angeles								Above Moderate
LOS ANGELES	1551 E 106TH ST	90002	6065016024	Low Medium I Residential	R2-1	0	17	0.074572544	Residential - Single Family Residence	YES - Current	NO - Privately-Owned	Available	Not Used in Prior Housing Element	0	0	0.001094266	0.001094266	1	1*	1*	090A213	160	Southeast Los Angeles								Above Moderate
LOS ANGELES	10301 S COMPTON AVE	90002	6065018925	Community Commercial	C2-2D-CPIO	0	108	0.702789383	Commercial - Commercial - Vacant Land	YES - Current	NO - Privately-Owned	Available	Not Used in Prior Housing Element	1.963818812	0	0	1.963818812	0	0	0	091-SA213	187	Southeast Los Angeles								Lower
LOS ANGELES	10376 S COMPTON AVE	90002	6065019041	Community Commercial	C2-2D-CPIO	0	108	5.506580785	Commercial - Professional Building - One Story	YES - Current	NO - Privately-Owned	Available	Used in Prior Housing Element - Non-Vacant	11.13035632	0	0	11.13035632	0	0	0	090A213	193	Southeast Los Angeles								Lower
LOS ANGELES	10341 S GRAHAM AVE	90002	6065023007	Community Commercial	C2-2D-CPIO	0	108	2.037186308	Commercial - Commercial - Vacant Land	YES - Current	NO - Privately-Owned	Available	Not Used in Prior Housing Element	3.529736471	0	0	3.529736471	0	0	0	090A213	607	Southeast Los Angeles								Lower
LOS ANGELES	1710 E 104TH ST	90002	6065028001	Neighborhood Commercial	[Q]CR-1VL	0	14	0.084474252	Commercial - Restaurant, Cocktail Lounge - Restaurant, Cocktail Lounge - One Story	YES - Current	NO - Privately-Owned	Available	Not Used in Prior Housing Element	0	0.061275762	0	0.061275762	1	0	0	090A213	45	Southeast Los Angeles								Moderate
LOS ANGELES	10414 S GRAHAM AVE	90002	6065028005	Neighborhood Commercial	[Q]CR-1VL	0	14	0.069025297	Residential - Single Family Residence	YES - Current	NO - Privately-Owned	Available	Not Used in Prior Housing Element	0	0.357367945	0	0.357367945	1	0	0	090A213	74	Southeast Los Angeles								Moderate
LOS ANGELES	10418 S GRAHAM AVE	90002	6065028009	Neighborhood Commercial	[Q]CR-1VL	0	14	0.069797934	Residential - Single Family Residence	YES - Current	NO - Privately-Owned	Available	Not Used in Prior Housing Element	0	0.357367945	0	0.357367945	1	0	0	090A213	90	Southeast Los Angeles								Moderate
LOS ANGELES	10420 S GRAHAM AVE	90002	6065028006	Neighborhood Commercial	[Q]CR-1VL	0	14	0.070570254	Industrial - Industrial - Vacant Land	YES - Current	NO - Privately-Owned	Available	Not Used in Prior Housing Element	0	0.06865896	0	0.06865896	0	0	0	090A213	91	Southeast Los Angeles								Moderate
LOS ANGELES	10422 S GRAHAM AVE	90002	6065028006	Neighborhood Commercial	[Q]CR-1VL	0	14	0.071340946	Industrial - Industrial - Vacant Land	YES - Current	NO - Privately-Owned	Available	Not Used in Prior Housing Element	0	0.06865896	0	0.06865896	0	0	0	090A213	92	Southeast Los Angeles								Moderate
LOS ANGELES	10424 S GRAHAM AVE	90002	6065028007	Neighborhood Commercial	[Q]CR-1VL	0	14	0.093929312	Institutional - Church - One Story	YES - Current	NO - Privately-Owned	Available	Not Used in Prior Housing Element	0	0.054840393	0	0.054840393	0	0	0	090A213	95	Southeast Los Angeles								Moderate
LOS ANGELES	10410 S GRAHAM AVE	90002	6065028031	Neighborhood Commercial	[Q]CR-1VL	0	14	0.06747965	Residential - Double, Duplex, or Two Units - 4 Stories or Less	YES - Current	NO - Privately-Owned	Available	Not Used in Prior Housing Element	0	0.501139975	0	0.501139975	2	0	0	090A213	69	Southeast Los Angeles						Yes		Moderate
LOS ANGELES	10412 S GRAHAM AVE	90002	6065028031	Neighborhood Commercial	[Q]CR-1VL	0	14	0.068253819	Residential - Double, Duplex, or Two Units - 4 Stories or Less	YES - Current	NO - Privately-Owned	Available	Not Used in Prior Housing Element	0	0.501139975	0	0.501139975	2	0	0	090A213	70	Southeast Los Angeles						Yes		Moderate
LOS ANGELES	10404 S GRAHAM AVE	90002	6065028046	Neighborhood Commercial	[Q]CR-1VL	0	14	0.065934554	Residential - Single Family Residence	YES - Current	NO - Privately-Owned	Available	Not Used in Prior Housing Element	0	0.013319224	0	0.013319224	1	0	0	090A213	64	Southeast Los Angeles								Moderate
LOS ANGELES	10406 S GRAHAM AVE	90002	6065028047	Neighborhood Commercial	[Q]CR-1VL	0	14	0.066707851	Residential - Single Family Residence	YES - Current	NO - Privately-Owned	Available	Not Used in Prior Housing Element	0	0.013319224	0	0.013319224	1	0	0	090A213	68	Southeast Los Angeles								Moderate
LOS ANGELES	10401 S WILMINGTON AVE	90002	6065029012	Community Commercial	C2-2D-CPIO	0	108	0.069109996	Residential - Single Family Residence	YES - Current	NO - Privately-Owned	Available	Not Used in Prior Housing Element	1.382741833	0	0	1.382741833	1	0	0	090A215	210	Southeast Los Angeles								Lower
LOS ANGELES	10403 S WILMINGTON AVE	90002	6065029012	Community Commercial	C2-2D-CPIO	0	108	0.071733234	Residential - Single Family Residence	YES - Current	NO - Privately-Owned	Available	Not Used in Prior Housing Element	1.362810135	0	0	1.362810135	1	0	0	090A215	221	Southeast Los Angeles								Lower
LOS ANGELES	10405 S WILMINGTON AVE	90002	6065029013	Community Commercial	C2-2D-CPIO	0	108	0.071733434	Residential - Single Family Residence	YES - Current	NO - Privately-Owned	Available	Not Used in Prior Housing Element	0.194705844	0	0	0.194705844	1	0	0	090A215	231	Southeast Los Angeles								Lower
LOS ANGELES	10415 S WILMINGTON AVE	90002	6065029036	Community Commercial	C2-2D-CPIO	0	108	0.071390576	Institutional - Church - One Story	YES - Current	NO - Privately-Owned	Available	Not Used in Prior Housing Element	0.015945014	0	0	0.015945014	1	0	0	090A215	280	Southeast Los Angeles								Lower
LOS ANGELES	10417 S WILMINGTON AVE	90002	6065029036	Community Commercial	C2-2D-CPIO	0	108	0.071732921	Institutional - Church - One Story	YES - Current	NO - Privately-Owned	Available	Not Used in Prior Housing Element	0.015945014	0	0	0.015945014	1	0	0	090A215	323	Southeast Los Angeles								Lower
LOS ANGELES	10419 S WILMINGTON AVE	90002	6065029036	Community Commercial	C2-2D-CPIO	0	108	0.071732962	Institutional - Church - One Story	YES - Current	NO - Privately-Owned	Available	Not Used in Prior Housing Element	0.015945014	0	0	0.015945014	1	0	0	090A215	325	Southeast Los Angeles								Lower
LOS ANGELES	10423 S WILMINGTON AVE	90002	6065029036	Community Commercial	C2-2D-CPIO	0	108	0.071733818	Institutional - Church - One Story	YES - Current	NO - Privately-Owned	Available	Not Used in Prior Housing Element	0.015945014	0	0	0.015945014	1	0	0	090A215	329	Southeast Los Angeles								Lower
LOS ANGELES	10425 S WILMINGTON AVE	90002	6065029036	Community Commercial	C2-2D-CPIO	0	108	0.071733025	Institutional - Church - One Story	YES - Current	NO - Privately-Owned	Available	Not Used in Prior Housing Element	0.015945014	0	0	0.015945014	1	0	0	090A215	331	Southeast Los Angeles								Lower
LOS ANGELES	10407 S WILMINGTON AVE	90002	6065029037	Community Commercial	C2-2D-CPIO	0	108	0.071733434	Residential - Double, Duplex, or Two Units - 4 Stories or Less	YES - Current	NO - Privately-Owned	Available	Not Used in Prior Housing Element	0.183129883	0	0	0.183129883	2	0	0	090A215	241	Southeast Los Angeles								Lower
LOS ANGELES	10411 S WILMINGTON AVE	90002	6065029038	Community Commercial	C2-2D-CPIO	0	108	0.07173413	Residential - Double, Duplex, or Two Units - 4 Stories or Less	YES - Current	NO - Privately-Owned	Available	Not Used in Prior Housing Element	0.183129883	0	0	0.183129883	2	0	0	090A215	251	Southeast Los Angeles								Lower
LOS ANGELES	1828 E 105TH ST	90002	6065030010	Low II Residential	R1-1	0	1 unit per lot	0.071734156	Commercial - Parking Lot (Commercial Use Property) - Lots - Patron or Employee - One Story	YES - Current	NO - Privately-Owned	Available	Not Used in Prior Housing Element	0	0	0.000546829	0.000546829	0	0	0	090A215	348	Southeast Los Angeles								Above Moderate
LOS ANGELES	1830 E 105TH ST	90002	6065030011	Low II Residential	R1-1	0	1 unit per lot	0.07173469	Residential - Single Family Residence - Vacant Land	YES - Current	NO - Privately-Owned	Available	Not Used in Prior Housing Element	0	0	0.040875643	0.040875643	0	0	0	090A215	349	Southeast Los Angeles								Above Moderate
LOS ANGELES	1832 E 105TH ST	90002	6065030011	Low II Residential	R1-1	0	1 unit per lot	0.071733085	Residential - Single Family Residence - Vacant Land	YES - Current	NO - Privately-Owned	Available	Not Used in Prior Housing Element	0	0	0.040875643	0.040875643	0	0	0	090A215	350	Southeast Los Angeles								Above Moderate
LOS ANGELES	10509 S WILMINGTON AVE	90002	6065030014	Neighborhood Commercial	C2-1VL-CPIO	0	108	0.071699111	Residential - Four Units (Any Combination) - 4 Stories or Less	YES - Current	NO - Privately-Owned	Available	Not Used in Prior Housing Element	0	0	0.270965189	0.270965189	4	0	0	090A215	402	Southeast Los Angeles						Yes		Above Moderate
LOS ANGELES	10511 S WILMINGTON AVE	90002	6065030014	Neighborhood Commercial	C2-1VL-CPIO	0	108	0.071689215	Residential - Four Units (Any Combination) - 4 Stories or Less	YES - Current	NO - Privately-Owned	Available	Not Used in Prior Housing Element	0	0	0.270965189	0.270965189	4	0	0	090A215	407	Southeast Los Angeles						Yes		Above Moderate
LOS ANGELES	10515 S WILMINGTON AVE	90002	6065030015	Neighborhood Commercial	C2-1VL-CPIO	0	108	0.071711312	Residential - Single Family Residence	YES - Current	NO - Privately-Owned	Available	Not Used in Prior Housing Element	0.498753905	0	0	0.498753905	1	0	0	090A215	434	Southeast Los Angeles								Lower
LOS ANGELES	10517 S WILMINGTON AVE	90002	6065030015	Neighborhood Commercial	C2-1VL-CPIO	0	108	0.071732833	Residential - Single Family Residence	YES - Current	NO - Privately-Owned	Available	Not Used in Prior Housing Element	0.498753905	0	0	0.498753905	1	0	0	090A215	444	Southeast Los Angeles								Lower
LOS ANGELES	10519 S WILMINGTON AVE	90002	6065030016	Neighborhood Commercial	C2-1VL-CPIO	0	108	0.071733728	Residential - Single Family Residence	YES - Current	NO - Privately-Owned	Available	Not Used in Prior Housing Element	0.200672805	0	0	0.200672805	1	0	0	090A215	457	Southeast Los Angeles								Lower
LOS ANGELES	10521 S WILMINGTON AVE	90002	6065030017	Neighborhood Commercial	C2-1VL-CPIO	0	108	0.071731977	Residential - Double, Duplex, or Two Units - 4 Stories or Less	YES - Current	NO - Privately-Owned	Available	Not Used in Prior Housing Element	0.200672805	0	0	0.200672805	2	0	0	090A215	468	Southeast Los Angeles								Lower
LOS ANGELES	10525 S WILMINGTON AVE	90002	6065030017	Neighborhood Commercial	C2-1VL-CPIO	0	108	0.071733728	Residential - Double, Duplex, or Two Units - 4 Stories or Less	YES - Current	NO - Privately-Owned	Available	Not Used in Prior Housing Element	0.200672805	0	0	0.200672805	2	0	0	090A215	478	Southeast Los Angeles								Lower
LOS ANGELES	1714 E 105TH ST	90002	6065031032	Low II Residential	R1-1	0	1 unit per lot	0.071749225	Institutional - Church - One Story	YES - Current	NO - Privately-Owned	Available	Not Used in Prior Housing Element	0	0	0.001368602	0.001368602	0	0	0	090A213	101	Southeast Los Angeles								Above Moderate
LOS ANGELES	1716 E 105TH ST	90002	6065031032	Low II Residential	R1-1	0	1 unit per lot	0.071747783	Institutional - Church - One Story	YES - Current	NO - Privately-Owned	Available	Not Used in Prior Housing Element	0	0	0.001368602	0.001368602	0	0	0	090A213	102	Southeast Los Angeles								Above Moderate
LOS ANGELES	1720 E 105TH ST	90002	6065031032	Low II Residential	R1-1	0	1 unit per lot	0.071748317	Institutional - Church - One Story	YES - Current	NO - Privately-Owned	Available	Not Used in Prior Housing Element	0	0	0.001368602	0.001368602	0	0	0	090A213	103	Southeast Los Angeles								Above Moderate
LOS ANGELES	10500 S GRAHAM AVE	90002	6065031036	Neighborhood Commercial	[Q]CR-1VL	0	14	0.097136465	Institutional - Church - Wireless Communication Tower - One Story	YES - Current	NO - Privately-Owned	Available	Not Used in Prior Housing Element	0	0.053353634	0	0.053353634	1	0	0	090A213	100	Southeast Los Angeles								Moderate
LOS ANGELES	10504 S GRAHAM AVE	90002	6065031036	Neighborhood Commercial	[Q]CR-1VL	0	14	0.075388562	Institutional - Church - Wireless Communication Tower - One Story	YES - Current	NO - Privately-Owned	Available	Not Used in Prior Housing Element	0	0.043350461	0	0.043350461	1	0	0	090A213	116	Southeast Los Angeles								Moderate
LOS ANGELES	1701 E SANTA ANA BLVD NORTH	90002	6065031036	Neighborhood Commercial	[Q]CR-1

LOS ANGELES	10617 S WILMINGTON AVE	90002	6065032043	Neighborhood Commercial	C2-1VL-CPIO	0	108	0.071734014	Residential - Double, Duplex, or Two Units - 4 Stories or Less	YES - Current	NO - Privately-Owned	Available	Not Used in Prior Housing Element	0.054301087	0	0	0.054301087	2	0	0	090A215	615	Southeast Los Angeles			Lower				
LOS ANGELES	1818 E 107TH ST	90002	6065033001	Neighborhood Commercial	C2-1VL-CPIO	0	108	0.091273502	Residential - Single Family Residence	YES - Current	NO - Privately-Owned	Available	Not Used in Prior Housing Element	0.239806902	0	0	0.239806902	1	0	0	090A215	661	Southeast Los Angeles			Lower				
LOS ANGELES	1820 E 107TH ST	90002	6065033002	Neighborhood Commercial	C2-1VL-CPIO	0	108	0.076910785	Residential - Single Family Residence	YES - Current	NO - Privately-Owned	Available	Not Used in Prior Housing Element	0.53839463	0	0	0.53839463	1	0	0	090A215	662	Southeast Los Angeles			Lower				
LOS ANGELES	1826 E 107TH ST	90002	6065033003	Neighborhood Commercial	C2-1VL-CPIO	0	108	0.064231325	Residential - Double, Duplex, or Two Units - 4 Stories or Less	YES - Current	NO - Privately-Owned	Available	Not Used in Prior Housing Element	0	0	0.171955061	0.171955061	2	0	0	090A215	663	Southeast Los Angeles		Yes	Above Moderate				
LOS ANGELES	1828 E 107TH ST	90002	6065033003	Neighborhood Commercial	C2-1VL-CPIO	0	108	0.061444147	Residential - Double, Duplex, or Two Units - 4 Stories or Less	YES - Current	NO - Privately-Owned	Available	Not Used in Prior Housing Element	0	0	0.171955061	0.171955061	2	0	0	090A215	664	Southeast Los Angeles		Yes	Above Moderate				
LOS ANGELES	1830 E 107TH ST	90002	6065033004	Neighborhood Commercial	C2-1VL-CPIO	0	108	0.06864346	Residential - Double, Duplex, or Two Units - 4 Stories or Less	YES - Current	NO - Privately-Owned	Available	Not Used in Prior Housing Element	0	0	0.04334988	0.04334988	2	0	0	090A215	665	Southeast Los Angeles			Above Moderate				
LOS ANGELES	1834 E 107TH ST	90002	6065033005	Neighborhood Commercial	C2-1VL-CPIO	0	108	0.075841043	Residential - Single Family Residence	YES - Current	NO - Privately-Owned	Available	Not Used in Prior Housing Element	0.235372084	0	0	0.235372084	1	0	0	090A215	666	Southeast Los Angeles			Lower				
LOS ANGELES	10701 S WILMINGTON AVE	90059	6065033006	Neighborhood Commercial	C2-1VL-CPIO	0	108	0.071733118	Residential - Single Family Residence	YES - Current	NO - Privately-Owned	Available	Not Used in Prior Housing Element	0.453351438	0	0	0.453351438	1	0	0	090A215	667	Southeast Los Angeles			Lower				
LOS ANGELES	10703 S WILMINGTON AVE	90059	6065033010	Neighborhood Commercial	C2-1VL-CPIO	0	108	0.071732959	Residential - Single Family Residence	YES - Current	NO - Privately-Owned	Available	Not Used in Prior Housing Element	0.219309881	0	0	0.219309881	1	0	0	090A215	670	Southeast Los Angeles			Lower				
LOS ANGELES	10705 S WILMINGTON AVE	90059	6065033010	Neighborhood Commercial	C2-1VL-CPIO	0	108	0.071733368	Residential - Single Family Residence	YES - Current	NO - Privately-Owned	Available	Not Used in Prior Housing Element	0.219309881	0	0	0.219309881	1	0	0	090A215	679	Southeast Los Angeles			Lower				
LOS ANGELES	10709 S WILMINGTON AVE	90059	6065033012	Neighborhood Commercial	C2-1VL-CPIO	0	108	0.060254902	Residential - Single Family Residence	YES - Current	NO - Privately-Owned	Available	Not Used in Prior Housing Element	0	0	0.005225226	0.005225226	1	0	0	090A215	689	Southeast Los Angeles			Above Moderate				
LOS ANGELES	10711 S WILMINGTON AVE	90059	6065033013	Neighborhood Commercial	C2-1VL-CPIO	0	108	0.060253953	Residential - Single Family Residence	YES - Current	NO - Privately-Owned	Available	Not Used in Prior Housing Element	0	0	0.005225226	0.005225226	1	0	0	090A215	691	Southeast Los Angeles			Above Moderate				
LOS ANGELES	1837 E SANTA ANA BLVD NORTH	90002	6065033014	Neighborhood Commercial	C2-1VL-CPIO	0	108	0.093563014	Residential - Double, Duplex, or Two Units - 4 Stories or Less	YES - Current	NO - Privately-Owned	Available	Not Used in Prior Housing Element	0.068141511	2	0	0.068141511	2	0	0	090A215	702	Southeast Los Angeles			Lower				
LOS ANGELES	1782 E 107TH ST	90002	6065035001	Low Medium I Residential	R2-1	0	17	0.066946271	Residential - Single Family Residence	YES - Current	NO - Privately-Owned	Available	Not Used in Prior Housing Element	0	0	0.046974915	0.046974915	1	1*	1*	090A215	6	Southeast Los Angeles			Above Moderate				
LOS ANGELES	1778 E 107TH ST	90002	6065035002	Low Medium I Residential	R2-1	0	17	0.067469038	Residential - Single Family Residence	YES - Current	NO - Privately-Owned	Available	Not Used in Prior Housing Element	0	0	0.038243705	0.038243705	1	1*	1*	090A215	5	Southeast Los Angeles			Above Moderate				
LOS ANGELES	1776 E 107TH ST	90002	6065035003	Low Medium I Residential	R2-1	0	17	0.067990931	Residential - Single Family Residence	YES - Current	NO - Privately-Owned	Available	Not Used in Prior Housing Element	0	0	0.038243705	0.038243705	1	1*	1*	090A213	534	Southeast Los Angeles			Above Moderate				
LOS ANGELES	1774 E 107TH ST	90002	6065035004	Low Medium I Residential	R2-1	0	17	0.068513827	Residential - Single Family Residence	YES - Current	NO - Privately-Owned	Available	Not Used in Prior Housing Element	0	0	0.038243705	0.038243705	1	1*	1*	090A213	535	Southeast Los Angeles			Above Moderate				
LOS ANGELES	1762 E 107TH ST	90002	6065035006	Low Medium I Residential	R2-1	0	17	0.070079627	Residential - Single Family Residence	YES - Current	NO - Privately-Owned	Available	Not Used in Prior Housing Element	0	0	0.04229722	0.04229722	1	1*	1*	090A213	538	Southeast Los Angeles			Above Moderate				
LOS ANGELES	1766 E 107TH ST	90002	6065035006	Low Medium I Residential	R2-1	0	17	0.069557583	Residential - Single Family Residence	YES - Current	NO - Privately-Owned	Available	Not Used in Prior Housing Element	0	0	0.04229722	0.04229722	1	1*	1*	090A213	537	Southeast Los Angeles			Above Moderate				
LOS ANGELES	1754 E 107TH ST	90002	6065035008	Low Medium I Residential	R2-1	0	17	0.071644534	Residential - Single Family Residence	YES - Current	NO - Privately-Owned	Available	Not Used in Prior Housing Element	0	0	0.04090153	0.04090153	1	1*	1*	090A213	540	Southeast Los Angeles			Above Moderate				
LOS ANGELES	1716 E 107TH ST	90002	6065035011	Low Medium I Residential	R2-1	0	17	0.074256187	Residential - Single Family Residence	YES - Current	NO - Privately-Owned	Available	Not Used in Prior Housing Element	0	0	0.038243705	0.038243705	1	1*	1*	090A213	546	Southeast Los Angeles			Above Moderate				
LOS ANGELES	1714 E 107TH ST	90002	6065035012	Low Medium I Residential	R2-1	0	17	0.074777448	Residential - Single Family Residence	YES - Current	NO - Privately-Owned	Available	Not Used in Prior Housing Element	0	0	0.038243705	0.038243705	1	1*	1*	090A213	547	Southeast Los Angeles			Above Moderate				
LOS ANGELES	1710 E 107TH ST	90002	6065035013	Low Medium I Residential	R2-1	0	17	0.075300372	Residential - Single Family Residence	YES - Current	NO - Privately-Owned	Available	Not Used in Prior Housing Element	0	0	0.038243705	0.038243705	1	1*	1*	090A213	548	Southeast Los Angeles			Above Moderate				
LOS ANGELES	1708 E 107TH ST	90002	6065035014	Low Medium I Residential	R2-1	0	17	0.075822545	Residential - Single Family Residence	YES - Current	NO - Privately-Owned	Available	Not Used in Prior Housing Element	0	0	0.038243705	0.038243705	1	1*	1*	090A213	549	Southeast Los Angeles			Above Moderate				
LOS ANGELES	1773 E 108TH ST	90059	6065035017	Low Medium I Residential	R2-1	0	17	0.071745649	Residential - Single Family Residence	YES - Current	NO - Privately-Owned	Available	Not Used in Prior Housing Element	0	0	0.010143355	0.010143355	1	1*	1*	088-SA213	30	Southeast Los Angeles			Above Moderate				
LOS ANGELES	1769 E 108TH ST	90059	6065035018	Low Medium I Residential	R2-1	0	17	0.071746551	Residential - Single Family Residence	YES - Current	NO - Privately-Owned	Available	Not Used in Prior Housing Element	0	0	0.010143355	0.010143355	1	1*	1*	088-SA213	31	Southeast Los Angeles			Above Moderate				
LOS ANGELES	1749 E 108TH ST	90059	6065035022	Low Medium I Residential	R2-1	0	17	0.071745594	Residential - Single Family Residence	YES - Current	NO - Privately-Owned	Available	Not Used in Prior Housing Element	0	0	0.039251798	0.039251798	1	1*	1*	088-SA213	39	Southeast Los Angeles			Above Moderate				
LOS ANGELES	10734 S WILLOWBROOK AVE	90002	6065035026	Low Medium I Residential	R2-1	0	17	0.073546131	Residential - Single Family Residence	YES - Current	NO - Privately-Owned	Available	Not Used in Prior Housing Element	0	0	0.016121611	0.016121611	1	1*	1*	088-SA213	44	Southeast Los Angeles			Above Moderate				
LOS ANGELES	10716 S WILLOWBROOK AVE	90002	6065035027	Low Medium I Residential	R2-1	0	17	0.068046322	Residential - Single Family Residence	YES - Current	NO - Privately-Owned	Available	Not Used in Prior Housing Element	0	0	0.039251798	0.039251798	1	1*	1*	088-SA213	45	Southeast Los Angeles			Above Moderate				
LOS ANGELES	10722 S WILLOWBROOK AVE	90002	6065035029	Low Medium I Residential	R2-1	0	17	0.085257792	Residential - Single Family Residence	YES - Current	NO - Privately-Owned	Available	Not Used in Prior Housing Element	0	0	0.016121611	0.016121611	1	1*	1*	088-SA213	50	Southeast Los Angeles			Above Moderate				
LOS ANGELES	1747 E 108TH ST	90059	6065035031	Low Medium I Residential	R2-1	0	17	0.071745567	Residential - Single Family Residence - Vacant Land	YES - Current	NO - Privately-Owned	Available	Not Used in Prior Housing Element	0	0	0.099159855	0.099159855	0	1*	1*	088-SA213	40	Southeast Los Angeles			Above Moderate				
LOS ANGELES	1760 E 107TH ST	90002	6065035032	Low Medium I Residential	R2-1	0	17	0.070601934	Residential - Single Family Residence	YES - Current	NO - Privately-Owned	Available	Not Used in Prior Housing Element	0	0	0.016815524	0.016815524	1	1*	1*	090A213	539	Southeast Los Angeles			Above Moderate				
LOS ANGELES	1768 E 107TH ST	90002	6065035034	Low Medium I Residential	R2-1	0	17	0.069034301	Residential - Single Family Residence	YES - Current	NO - Privately-Owned	Available	Not Used in Prior Housing Element	0	0	0.038243705	0.038243705	1	1*	1*	090A213	536	Southeast Los Angeles			Above Moderate				
LOS ANGELES	1767 E 108TH ST	90059	6065035035	Low Medium I Residential	R2-1	0	17	0.071745546	Residential - Single Family Residence	YES - Current	NO - Privately-Owned	Available	Not Used in Prior Housing Element	0	0	0.010143355	0.010143355	1	1*	1*	088-SA213	32	Southeast Los Angeles			Above Moderate				
LOS ANGELES	1765 E 108TH ST	90059	6065035036	Low Medium I Residential	R2-1	0	17	0.071745659	Residential - Single Family Residence	YES - Current	NO - Privately-Owned	Available	Not Used in Prior Housing Element	0	0	0.010143355	0.010143355	1	1*	1*	088-SA213	33	Southeast Los Angeles			Above Moderate				
LOS ANGELES	1757 E 108TH ST	90059	6065035037	Low Medium I Residential	R2-1	0	17	0.071745693	Residential - Single Family Residence	YES - Current	NO - Privately-Owned	Available	Not Used in Prior Housing Element	0	0	0.001135046	0.001135046	1	1*	1*	088-SA213	36	Southeast Los Angeles			Above Moderate				
LOS ANGELES	1763 E 108TH ST	90059	6065035041	Low Medium I Residential	R2-1	0	17	0.071744725	Residential - Single Family Residence	YES - Current	NO - Privately-Owned	Available	Not Used in Prior Housing Element	0	0	0.001135046	0.001135046	1	1*	1*	088-SA213	34	Southeast Los Angeles			Above Moderate				
LOS ANGELES	1761 1/2 E 108TH ST	90059	6065035042	Low Medium I Residential	R2-1	0	17	0.071746502	Residential - Single Family Residence	YES - Current	NO - Privately-Owned	Available	Not Used in Prior Housing Element	0	0	0.001135046	0.001135046	1	1*	1*	088-SA213	35	Southeast Los Angeles			Above Moderate				
LOS ANGELES	10718 S WILLOWBROOK AVE	90002	6065035043	Low Medium I Residential	R2-1	0	17	0.080775536	Residential - Single Family Residence	YES - Current	NO - Privately-Owned	Available	Not Used in Prior Housing Element	0	0	0.016121611	0.016121611	1	1*	1*	088-SA213	49	Southeast Los Angeles			Above Moderate				
LOS ANGELES	1835 E 108TH ST	90059	6065036001	Neighborhood Commercial	C2-1VL-CPIO	0	108	0.074285938	Residential - Single Family Residence	YES - Current	NO - Privately-Owned	Available	Not Used in Prior Housing Element	0.079648393	0	0	0.079648393	1	0	0	088-SA215	57	Southeast Los Angeles			Lower				
LOS ANGELES	1827 E 108TH ST	90059	6065036003	Low Medium I Residential	R2-1	0	17	0.081155457	Residential - Single Family Residence	YES - Current	NO - Privately-Owned	Available	Not Used in Prior Housing Element	0	0	0.039251798	0.039251798	1	1*	1*	088-SA215	46	Southeast Los Angeles			Above Moderate				
LOS ANGELES	1825 E 108TH ST	90059	6065036004	Low Medium I Residential	R2-1	0	17	0.067291205	Residential - Single Family Residence	YES - Current	NO - Privately-Owned	Available	Not Used in Prior Housing Element	0	0	0.051537865	0.051537865	1	1*	1*	088-SA215	45	Southeast Los Angeles			Above Moderate				
LOS ANGELES	1815 E 108TH ST	90059	6065036006	Low Medium I Residential	R2-1	0	17	0.071746685	Residential - Single Family Residence	YES - Current	NO - Privately-Owned	Available	Not Used in Prior Housing Element	0	0	0.001135046	0.001135046	1	1*	1*	088-SA215	34	Southeast Los Angeles			Above Moderate				
LOS ANGELES	1813 E 108TH ST	90059	6065036007	Low Medium I Residential	R2-1	0	17	0.071744892	Residential - Single Family Residence	YES - Current	NO - Privately-Owned	Available	Not Used in Prior Housing Element	0	0	0.001135046	0.001135046	1	1*	1*	088-SA215	35	Southeast Los Angeles			Above Moderate				
LOS ANGELES	1784 E 107TH ST	90002	6065036012	Hybrid Industrial	(Q)CM-1XL-CPIO	0	29	0.320458366	Residential - Single Family Residence	YES - Current	NO - Privately-Owned	Available	Used in Prior Housing Element - Non-Vacant	0	0.825217438	0	0.825217438	0	0	0	090A215	1	Southeast Los Angeles			Moderate				
LOS ANGELES	1803 E 108TH ST	90059	6065036013	Low Medium I Residential	R2-1	0	17	0.071744893	Residential - Single Family Residence	YES - Current	NO - Privately-Owned	Available	Not Used in Prior Housing Element	0	0	0.043409452	0.043409452	1	1*	1*	088-SA215	39	Southeast Los Angeles			Above Moderate				
LOS ANGELES	1805 E 108TH ST	90059	6065036013	Low Medium I Residential	R2-1	0	17	0.071746502	Residential - Single Family Residence	YES - Current	NO - Privately-Owned	Available	Not Used in Prior Housing Element	0	0	0.043409452	0.043409452	1	1*	1*	088-SA215	38	Southeast Los Angeles			Above Moderate				
LOS ANGELES	1781 E 108TH ST	90059	6065036015	Low Medium I Residential	R2-1	0	17	0.071745573	Residential - Single Family Residence	YES - Current	NO - Privately-Owned	Available	Not Used in Prior Housing Element	0	0	0.010143355	0.010143355	1	1*	1*	088-SA215	42	Southeast Los Angeles			Above Moderate				
LOS ANGELES	1831 E 108TH ST	90059	6065036900	Neighborhood Commercial	C2-1VL-CPIO	0	108	0.081838609	Residential - Single Family Residence	YES - Current	NO - Privately-Owned	Available	Not Used in Prior Housing Element	0.519818044	0	0	0.519818044	0	0	0	088-SA215	55	Southeast Los Angeles			Lower				
LOS ANGELES	10310 S WILMINGTON AVE	90002	6066001002	Community Commercial	C2-2D-CPIO	0	108	0.029865205	Residential - Four Units (Any Combination) - 4 Stories or Less	YES - Current	NO - Privately-Owned	Available	Not Used in Prior Housing Element	0.111672628	0	0	0.111672628	4	0	0	091-SA215	186	Southeast Los Angeles			Lower				
LOS ANGELES	10312 S WILMINGTON AVE	90002	6066001002	Community Commercial	C2-2D-CPIO	0	108	0.074635967	Residential - Four Units (Any Combination) - 4 Stories or Less	YES - Current	NO - Privately-Owned	Available	Not Used in Prior Housing Element	0.194066125	0	0	0.194066125	4	0	0	091-SA215	187	Southeast Los Angeles			Lower				
LOS ANGELES	10314 S WILMINGTON AVE	90002	6066001002	Community Commercial	C2-2D-CPIO	0	108	0.074637235	Residential - Four Units (Any Combination) - 4 Stories or Less	YES - Current	NO - Privately-Owned	Available	Not Used in Prior Housing Element	0.194066125	0	0	0.194066125	4	0	0	091-SA215	192	Southeast Los Angeles			Lower				
LOS ANGELES	10318 S WILMINGTON AVE	90002	6066001003	Community Commercial	C2-2D-CPIO	0	108	0.065450388	Residential - Four Units (Any Combination) - 4 Stories or Less	YES - Current	NO - Privately-Owned	Available	Not Used in Prior Housing Element	0.17175379	0	0	0.17175379	4	0	0	091-SA215	202	Southeast Los Angeles			Lower				
LOS ANGELES	10320 S WILMINGTON AVE	90002	6066001003	Community Commercial	C2-2D-CPIO	0	108	0.06545152	Residential - Four Units (Any Combination) - 4 Stories or Less	YES - Current	NO - Privately-Owned	Available	Not Used in Prior Housing Element	0.17175379	0	0	0.17175379	4	0	0	090A215	18	Southeast Los Angeles			Lower				
LOS ANGELES	10322 S WILMINGTON AVE	90002	6066001004	Community Commercial	C2-2D-CPIO	0	108	0.074637661	Residential - Single Family Residence	YES - Current	NO - Privately-Owned	Available	Not Used in Prior Housing Element	1.395825714	0	0	1.395825714	1	0	0	090A215	28	Southeast Los Angeles			Lower				
LOS ANGELES	10356 S WILMINGTON AVE	90002	6066001007	Community Commercial	C2-2D-CPIO	0	108	0.074638623	Commercial - Store - One Story	YES - Current	NO - Privately-Owned	Available	Not Used in Prior Housing Element	0.101349935	0	0	0.101349935	0	0	0	090A215	79	Southeast Los Angeles			Lower				
LOS ANGELES	10360 S WILMINGTON AVE	90002	6066001007	Community Commercial	C2-2D-CPIO	0	108	0.074640085	Commercial - Store - One Story	YES - Current	NO - Privately-Owned	Available	Not Used in Prior Housing Element	0.101349935	0	0	0.101349935	0	0	0	090A215	92	Southeast Los Angeles			Lower				
LOS ANGELES	10362 S WILMINGTON AVE	90002	6066001008	Community Commercial	C2-2D-CPIO	0	108	0.074640631	Residential - Three Units (Any Combination) - 4 Stories or Less - Vacant Land Residential - Three Units (Any Combination) - 4 Stories or Less	YES - Current	NO - Privately-Owned	Available	Not Used in Prior Housing Element	1.170451903	0	0	1.170451903	0	0	0	090A215	101	Southeast Los Angeles			Lower				
LOS ANGELES	10364 S WILMINGTON AVE	90002	6066001009	Community Commercial	C2-2D-CPIO	0	108	0.074642095	- Vacant Land	YES - Current	NO - Privately-Owned	Available	Not Used in Prior Housing Element	1.170451903	0	0	1.170451903	0	0	0	090A215	112	Southeast Los Angeles			Lower				
LOS ANGELES	10366 S WILMINGTON AVE	90002	6066001010	Community Commercial	C2-2D-CPIO	0	108	0.074640417	Residential - Single Family Residence	YES - Current	NO - Privately-Owned	Available	Not Used in Prior Housing Element	1.43660239	0	0	1.43660239	1	0	0	090A215	123	Southeast Los Angeles			Lower				
LOS ANGELES	10368 S WILMINGTON AVE	90002	6066001010	Community Commercial	C2-2D-CPIO	0	108	0.074642641	Residential - Single Family Residence	YES - Current	NO - Privately-Owned	Available	Not Used in Prior Housing Element	1.43660239	0	0	1.43660239	1	0	0	090A215	136	Southeast Los Angeles			Lower				
LOS ANGELES	10372 S WILMINGTON AVE	90002	6066001011	Community Commercial	C2-2D-CPIO	0	108	0.074641306	Commercial - Store Combination - Store and Residential Combination - One Story	YES - Current	NO - Privately-Owned	Available	Not Used in Prior Housing Element	0	0	0.055347551	0.055347551	0	0	0	090A215	146	Southeast Los Angeles		Yes	Above Moderate				
LOS ANGELES	10374 S WILMINGTON AVE	90002	6066001011	Community Commercial	C2-2D-CPIO	0	108	0.074643546	Commercial - Store Combination - Store and Residential Combination - One Story	YES - Current	NO - Privately-Owned	Available	Not Used in Prior Housing Element	0	0	0.055347551	0.055347551	0	0	0	090A215	155	Southeast Los Angeles		Yes	Above Moderate				
LOS ANGELES	10404 S WILMINGTON AVE	90002	6066001015	Community Commercial	C2-2D-CPIO	0	108	0.074645698	Residential - Double, Duplex, or Two Units - 4 Stories or Less	YES - Current	NO - Privately-Owned	Available	Not Used in Prior Housing Element	0.192765328	0	0	0.192765328	2	0	0	090A215	222	Southeast Los Angeles			Lower				
LOS ANGELES	10408 S WILMINGTON AVE	90002	6066001016	Community Commercial	C2-2D-CPIO	0	108	0.074646042	Residential - Single Family Residence	YES - Current	NO - Privately-Owned	Available	Not Used in Prior Housing Element	0.608299732	0	0	0.608299732	1	0	0	090A215	232	Southeast Los Angeles			Lower				
LOS ANGELES	10412 S WILMINGTON AVE	90002	6066001017	Community Commercial	C2-2D-CPIO	0	108	0.074644535	Residential - Single Family Residence	YES - Current	NO - Privately-Owned	Available	Not Used in Prior Housing Element	0.608299732	0	0	0.608299732	1	0	0	090A215	242	Southeast Los Angeles			Lower				
LOS ANGELES	10414 S WILMINGTON AVE	90002	6066001018	Community Commercial	C2-2D-CPIO	0	108	0.074646013	Residential - Single Family Residence	YES - Current	NO - Privately-Owned	Available	Not Used in Prior Housing Element	0.616762942	0	0	0.616762942	1	0	0	090A215	252	Southeast Los Angeles			Lower				
LOS ANGELES	10416 S WILMINGTON AVE	90002	6066001019	Community Commercial	C2-2D-CPIO	0	108	0.074646849	Residential - Single Family Residence	YES - Current	NO - Privately-Owned	Available	Not Used in Prior Housing Element	0.608299732	0	0	0.608299732	1	0	0	090A215	281	Southeast Los Angeles			Lower				
LOS ANGELES	10424 S WILMINGTON AVE	90002	6066001021	Community Commercial	C2-2D-CPIO	0	108	0.074648074	Residential - Four Units (Any Combination) - 4 Stories or Less	YES - Current	NO - Privately-Owned	Available	Not Used in Prior Housing Element	0	0	0.960110188	0.960110188	4	0	0	090A215	330	Southeast Los Angeles		Yes	Above Moderate				
LOS ANGELES	1911 E 105TH ST	90002	6066001021	Community Commercial	C2-2D-CPIO	0	108	0.074648928	Residential - Four Units (Any Combination) - 4 Stories or Less	YES - Current	NO - Privately-Owned	Available	Not Used in Prior Housing Element	0	0	0.960110188	0.960110188	4	0	0	090A215	332	Southeast Los Angeles		Yes	Above Moderate				
LOS ANGELES	10403 S ANZAC AVE	90002	6066001028	Low II Residential	R1-1	0	1 unit per lot	0.072941481	Residential - Single Family Residence - Other Improvements Only	YES - Current	NO - Privately-Owned	Available	Not Used in Prior Housing Element	0	0	0.040875643	0.040875643	0	0	0	090A215	213	Southeast Los Angeles			Above Moderate				
LOS ANGELES			6066001028	Low II Residential	R1-1	0	1 unit per lot	0.001722737	Residential - Single Family Residence - Other Improvements Only	YES - Current	NO - Privately-Owned	Available	Not Used in Prior Housing Element	0	0	0.040875643	0.040875643	0	0	0	090A215	212	Southeast Los Angeles			Above Moderate				
LOS ANGELES	1916 E 103RD ST	90002	6066001040	Community Commercial	C2-2D-CPIO	0	108	0.074357306	Commercial - Store - One Story	YES - Current	NO - Privately-Owned	Available	Not Used in Prior Housing Element	0.242732951	0	0	0.242732951	0	0	0	091-SA215	131	Southeast Los Angeles			Lower				
LOS ANGELES	1918 E 103RD ST	90002	6066001040	Community Commercial	C2-2D-CPIO	0	108	0.074653521	Commercial - Store - One Story	YES - Current	NO - Privately-Owned	Available	Not Used in Prior Housing Element	0.242732951	0	0	0.242732951	0	0	0	091-SA215	132	Southeast Los Angeles			Lower				
LOS ANGELES	1922 E 103RD ST	90002	6066001041	Community Commercial	C2-2D-CPIO	0	108	0.074654077	Commercial - Store - One Story	YES - Current	NO - Privately-Owned	Available	Not Used in Prior Housing Element	0.223754135	0	0	0.223754135	4	0	0	091-SA215	133	Southeast Los Angeles			Lower				
LOS ANGELES	1924 E 103RD ST	90002	6066001041	Community Commercial	C2-2D-CPIO	0	108	0.074656625	Commercial - Store - One Story	YES - Current	NO - Privately-Owned	Available	Not Used in Prior Housing Element	0.223754135	0	0	0.223754135	4	0	0	091-SA215	134	Southeast Los Angeles			Lower				
LOS ANGELES	1928 E 103RD ST	90002	6066001041	Community Commercial	C2-2D-CPIO	0	108	0.074655197	Commercial - Store - One Story	YES - Current	NO - Privately-Owned	Available	Not Used in Prior Housing Element	0.223754135	0	0	0.223754135	4	0	0	091-SA215	136	Southeast Los Angeles			Lower				
LOS ANGELES	10306 S WILMINGTON AVE	90002	6066001045	Community Commercial	C2-2D-CPIO	0	108	0.07463489	Commercial - Store - One Story	YES - Current	NO - Privately-Owned	Available	Not Used in Prior Housing Element	0.098041566	0	0	0.098041566	3	0	0	091-SA215	181	Southeast Los Angeles			Lower				
LOS ANGELES			6066001045	Community Commercial	C2-2D-CPIO	0	108	0.044770546	Commercial - Store - One Story	YES - Current	NO - Privately-Owned	Available	Not Used in Prior Housing Element	0.072458994	0	0	0.072458994	3	0	0	091-SA215	185	Southeast Los Angeles			Lower				
LOS ANGELES			6066001045	Community Commercial	C2-2D-CPIO	0	108	0.074635062	Commercial - Store - One Story	YES - Current	NO - Privately-Owned	Available	Not Used in Prior Housing Element	0.098041566	0	0	0.098041566	3	0	0	091-SA215	182	Southeast Los Angeles			Lower				
LOS ANGELES			6066001045	Community Commercial	C2-2D-CPIO	0	108	0.095929284	Commercial - Store - One Story	YES - Current	NO - Privately-Owned	Available	Not Used in Prior Housing Element	0.10451851	0	0	0.10451851	3	0	0	091-SA215	143	Southeast Los Angeles			Lower				
LOS ANGELES	10418 S WILMINGTON AVE	90002	6066001048	Community Commercial	C2-2D-CPIO	0	108	0.063164882	Residential - Four Units (Any Combination) - 4 Stories or Less	YES - Current	NO - Privately-Owned	Available	Not Used in Prior Housing Element	0	0	1.045227349	1.045227349	4	0	0	090A215	324	Southeast Los Angeles		Yes	Above Moderate				
LOS ANGELES	10422 S WILMINGTON AVE	90002	6066001048	Community Commercial	C2-2D-CPIO	0	108	0.063165414	Residential - Four Units (Any Combination) - 4 Stories or Less	YES - Current	NO - Privately-Owned	Available	Not Used in Prior Housing Element	0	0	1.045227349	1.045227349	4	0	0	090A215	326	Southeast Los Angeles		Yes	Above Moderate				
LOS ANGELES	10324 S WILMINGTON AVE	90002	6066001053	Community Commercial	C2-2D-CP

LOS ANGELES	10508 S WILMINGTON AVE	90002	6066002030	Neighborhood Commercial	C2-1VL-CPIO	0	108	0.074625578	Institutional - Church - One Story	YES - Current	NO - Privately-Owned	Available	Not Used in Prior Housing Element	0.020322152	0	0	0.020322152	0	0	0	090A215	406	Southeast Los Angeles								Lower
LOS ANGELES	10512 S WILMINGTON AVE	90002	6066002030	Neighborhood Commercial	C2-1VL-CPIO	0	108	0.074625219	Institutional - Church - One Story	YES - Current	NO - Privately-Owned	Available	Not Used in Prior Housing Element	0.020322152	0	0	0.020322152	0	0	0	090A215	410	Southeast Los Angeles								Lower
LOS ANGELES	10514 S WILMINGTON AVE	90002	6066002030	Neighborhood Commercial	C2-1VL-CPIO	0	108	0.074624875	Institutional - Church - One Story	YES - Current	NO - Privately-Owned	Available	Not Used in Prior Housing Element	0.020322152	0	0	0.020322152	0	0	0	090A215	430	Southeast Los Angeles								Lower
LOS ANGELES	10502 S WILMINGTON AVE	90002	6066002031	Neighborhood Commercial	C2-1VL-CPIO	0	108	0.074627601	Residential - Single Family Residence - Vacant Land	YES - Current	NO - Privately-Owned	Available	Not Used in Prior Housing Element	0.518950868	0	0	0.518950868	0	0	0	090A215	352	Southeast Los Angeles								Lower
LOS ANGELES	10504 S WILMINGTON AVE	90002	6066002031	Neighborhood Commercial	C2-1VL-CPIO	0	108	0.074626294	Residential - Single Family Residence - Vacant Land	YES - Current	NO - Privately-Owned	Available	Not Used in Prior Housing Element	0.518950868	0	0	0.518950868	0	0	0	090A215	399	Southeast Los Angeles								Lower
LOS ANGELES	10506 S WILMINGTON AVE	90002	6066002031	Neighborhood Commercial	C2-1VL-CPIO	0	108	0.074626869	Residential - Single Family Residence - Vacant Land	YES - Current	NO - Privately-Owned	Available	Not Used in Prior Housing Element	0.518950868	0	0	0.518950868	0	0	0	090A215	401	Southeast Los Angeles								Lower
LOS ANGELES	10614 S WILMINGTON AVE	90002	6066002033	Neighborhood Commercial	C2-1VL-CPIO	0	108	0.074621273	Residential - Double, Duplex, or Two Units - 4 Stories or Less	YES - Current	NO - Privately-Owned	Available	Not Used in Prior Housing Element	0.06455424	0	0	0.06455424	2	0	0	090A215	568	Southeast Los Angeles								Lower
LOS ANGELES	10610 S WILMINGTON AVE	90002	6066002034	Neighborhood Commercial	C2-1VL-CPIO	0	108	0.07462146	Residential - Double, Duplex, or Two Units - 4 Stories or Less	YES - Current	NO - Privately-Owned	Available	Not Used in Prior Housing Element	0.06455424	0	0	0.06455424	2	0	0	090A215	557	Southeast Los Angeles								Lower
LOS ANGELES	1972 E 105TH ST	90002	6066004002	Low II Residential	R1-1	0	1 unit per lot	0.074584119	Residential - Single Family Residence - Vacant Land	YES - Current	NO - Privately-Owned	Available	Not Used in Prior Housing Element	0	0	0.040875643	0.040875643	0	0	0	090A215	366	Southeast Los Angeles								Above Moderate
LOS ANGELES	10514 S ANZAC AVE	90002	6066004037	Low II Residential	R1-1	0	1 unit per lot	0.074613935	Residential - Single Family Residence - Vacant Land	YES - Current	NO - Privately-Owned	Available	Not Used in Prior Housing Element	0	0	0.040875643	0.040875643	0	0	0	090A215	435	Southeast Los Angeles								Above Moderate
LOS ANGELES	10516 S ANZAC AVE	90002	6066004037	Low II Residential	R1-1	0	1 unit per lot	0.074613178	Residential - Single Family Residence - Vacant Land	YES - Current	NO - Privately-Owned	Available	Not Used in Prior Housing Element	0	0	0.040875643	0.040875643	0	0	0	090A215	445	Southeast Los Angeles								Above Moderate
LOS ANGELES	10518 S ANZAC AVE	90002	6066004037	Low II Residential	R1-1	0	1 unit per lot	0.074614112	Residential - Single Family Residence - Vacant Land	YES - Current	NO - Privately-Owned	Available	Not Used in Prior Housing Element	0	0	0.040875643	0.040875643	0	0	0	090A215	458	Southeast Los Angeles								Above Moderate
LOS ANGELES	1950 E 103RD ST	90002	6066005001	Community Commercial	C2-2D-CPIO	0	108	0.0745961	Commercial - Restaurant, Cocktail Lounge - Restaurant, Cocktail Lounge, Tavern - One Story	YES - Current	NO - Privately-Owned	Available	Not Used in Prior Housing Element	0.101349935	0	0	0.101349935	0	0	0	091-SA215	138	Southeast Los Angeles								Lower
LOS ANGELES	1954 E 103RD ST	90002	6066005001	Community Commercial	C2-2D-CPIO	0	108	0.07459468	Commercial - Restaurant, Cocktail Lounge - Restaurant, Cocktail Lounge, Tavern - One Story	YES - Current	NO - Privately-Owned	Available	Not Used in Prior Housing Element	0.101349935	0	0	0.101349935	0	0	0	091-SA215	139	Southeast Los Angeles								Lower
LOS ANGELES	1956 E 103RD ST	90002	6066005002	Community Commercial	C2-2D-CPIO	0	108	0.074595053	Commercial - Store Combination - Wireless Communication Tower - One Story	YES - Current	NO - Privately-Owned	Available	Not Used in Prior Housing Element	0.101349935	0	0	0.101349935	0	0	0	091-SA215	140	Southeast Los Angeles								Lower
LOS ANGELES	1958 E 103RD ST	90002	6066005002	Community Commercial	C2-2D-CPIO	0	108	0.074595799	Commercial - Store Combination - Wireless Communication Tower - One Story	YES - Current	NO - Privately-Owned	Available	Not Used in Prior Housing Element	0.101349935	0	0	0.101349935	0	0	0	091-SA215	141	Southeast Los Angeles								Lower
LOS ANGELES	1962 E 103RD ST	90002	6066005002	Community Commercial	C2-2D-CPIO	0	108	0.074600131	Commercial - Store Combination - Wireless Communication Tower - One Story	YES - Current	NO - Privately-Owned	Available	Not Used in Prior Housing Element	0.101349935	0	0	0.101349935	0	0	0	091-SA215	142	Southeast Los Angeles								Lower
LOS ANGELES			6066005006	Low II Residential	R1-1	0	1 unit per lot	0.037307479	Residential - Single Family Residence - Vacant Land	YES - Current	NO - Privately-Owned	Available	Not Used in Prior Housing Element	0	0	0.040875643	0.040875643	0	0	0	090A215	30	Southeast Los Angeles								Above Moderate
LOS ANGELES			6066005022	Low II Residential	R1-1	0	1 unit per lot	0.034438411	Residential - Single Family Residence - Vacant Land	YES - Current	NO - Privately-Owned	Available	Not Used in Prior Housing Element	0	0	0.040875643	0.040875643	0	0	0	090A215	293	Southeast Los Angeles								Above Moderate
LOS ANGELES	1970 E 103RD ST	90002	6066005045	Community Commercial	C2-2D-CPIO	0	108	0.074542752	Commercial - Store - One Story	YES - Current	NO - Privately-Owned	Available	Not Used in Prior Housing Element	0.242732951	0	0	0.242732951	0	0	0	091-SA215	146	Southeast Los Angeles								Lower
LOS ANGELES	1974 E 103RD ST	90002	6066005045	Community Commercial	C2-2D-CPIO	0	108	0.074543353	Commercial - Store - One Story	YES - Current	NO - Privately-Owned	Available	Not Used in Prior Housing Element	0.242732951	0	0	0.242732951	0	0	0	091-SA215	147	Southeast Los Angeles								Lower
LOS ANGELES	1980 E 103RD ST	90002	6066005045	Community Commercial	C2-2D-CPIO	0	108	0.074544099	Commercial - Store - One Story	YES - Current	NO - Privately-Owned	Available	Not Used in Prior Housing Element	0.242732951	0	0	0.242732951	0	0	0	091-SA215	148	Southeast Los Angeles								Lower
LOS ANGELES	1966 E 103RD ST	90002	6066005051	Community Commercial	C2-2D-CPIO	0	108	0.073357605	Industrial - Warehousing, Distribution, Storage - Warehousing, Distribution, Under 10,000 SF - One Story	YES - Current	NO - Privately-Owned	Available	Not Used in Prior Housing Element	0.036459325	0	0	0.036459325	0	0	0	091-SA215	144	Southeast Los Angeles								Lower
LOS ANGELES	1968 E 103RD ST	90002	6066005051	Community Commercial	C2-2D-CPIO	0	108	0.073349326	Industrial - Warehousing, Distribution, Storage - Warehousing, Distribution, Under 10,000 SF - One Story	YES - Current	NO - Privately-Owned	Available	Not Used in Prior Housing Element	0.036459325	0	0	0.036459325	0	0	0	091-SA215	145	Southeast Los Angeles								Lower
LOS ANGELES	10413 S GRAPE ST	90002	6066005052	Low II Residential	R1-1	0	1 unit per lot	0.074605514	Residential - Single Family Residence	YES - Current	NO - Privately-Owned	Available	Not Used in Prior Housing Element	0	0	0.004957222	0.004957222	0	0	0	090A215	255	Southeast Los Angeles								Above Moderate
LOS ANGELES	10411 S GRAPE ST	90002	6066005053	Low II Residential	R1-1	0	1 unit per lot	0.074605472	Residential - Single Family Residence	YES - Current	NO - Privately-Owned	Available	Not Used in Prior Housing Element	0	0	0.004957222	0.004957222	0	0	0	090A215	245	Southeast Los Angeles								Above Moderate
LOS ANGELES	2002 E 103RD ST	90002	6066006001	Community Commercial	C2-2D-CPIO	0	108	0.074659276	Commercial - Commercial - Vacant Land	YES - Current	NO - Privately-Owned	Available	Not Used in Prior Housing Element	0.18956001	0	0	0.18956001	0	0	0	091-SA215	149	Southeast Los Angeles								Lower
LOS ANGELES	2004 E 103RD ST	90002	6066006001	Community Commercial	C2-2D-CPIO	0	108	0.074660928	Commercial - Commercial - Vacant Land	YES - Current	NO - Privately-Owned	Available	Not Used in Prior Housing Element	0.18956001	0	0	0.18956001	0	0	0	091-SA215	150	Southeast Los Angeles								Lower
LOS ANGELES	2006 E 103RD ST	90002	6066006002	Community Commercial	C2-2D-CPIO	0	108	0.074660396	Commercial - Store - One Story	YES - Current	NO - Privately-Owned	Available	Not Used in Prior Housing Element	0.242732951	0	0	0.242732951	0	0	0	091-SA215	151	Southeast Los Angeles								Lower
LOS ANGELES	2010 E 103RD ST	90002	6066006002	Community Commercial	C2-2D-CPIO	0	108	0.074660769	Commercial - Store - One Story	YES - Current	NO - Privately-Owned	Available	Not Used in Prior Housing Element	0.242732951	0	0	0.242732951	0	0	0	091-SA215	152	Southeast Los Angeles								Lower
LOS ANGELES	2012 E 103RD ST	90002	6066006003	Community Commercial	C2-2D-CPIO	0	108	0.074660621	Residential - Single Family Residence - Vacant Land	YES - Current	NO - Privately-Owned	Available	Not Used in Prior Housing Element	1.170451903	0	0	1.170451903	0	0	0	091-SA215	153	Southeast Los Angeles								Lower
LOS ANGELES	10348 S GRAPE ST	90002	6066006013	Low II Residential	R1-1	0	1 unit per lot	0.074698343	Residential - Single Family Residence - Vacant Land	YES - Current	NO - Privately-Owned	Available	Not Used in Prior Housing Element	0	0	0.040875643	0.040875643	0	0	0	090A215	141	Southeast Los Angeles								Above Moderate
LOS ANGELES	10415 S HICKORY ST	90002	6066006024	Low II Residential	R1-1	0	1 unit per lot	0.074633232	Residential - Single Family Residence - Vacant Land	YES - Current	NO - Privately-Owned	Available	Not Used in Prior Housing Element	0	0	0.040875643	0.040875643	0	0	0	090A215	308	Southeast Los Angeles								Above Moderate
LOS ANGELES	2019 E 105TH ST	90002	6066006024	Low II Residential	R1-1	0	1 unit per lot	0.074633422	Residential - Single Family Residence - Vacant Land	YES - Current	NO - Privately-Owned	Available	Not Used in Prior Housing Element	0	0	0.040875643	0.040875643	0	0	0	090A215	306	Southeast Los Angeles								Above Moderate
LOS ANGELES	2025 E 105TH ST	90002	6066006024	Low II Residential	R1-1	0	1 unit per lot	0.074632527	Residential - Single Family Residence - Vacant Land	YES - Current	NO - Privately-Owned	Available	Not Used in Prior Housing Element	0	0	0.040875643	0.040875643	0	0	0	090A215	307	Southeast Los Angeles								Above Moderate
LOS ANGELES	10407 S HICKORY ST	90002	6066006025	Low II Residential	R1-1	0	1 unit per lot	0.074658497	Residential - Single Family Residence - Vacant Land	YES - Current	NO - Privately-Owned	Available	Not Used in Prior Housing Element	0	0	0.040875643	0.040875643	0	0	0	090A215	237	Southeast Los Angeles								Above Moderate
LOS ANGELES	10411 S HICKORY ST	90002	6066006025	Low II Residential	R1-1	0	1 unit per lot	0.074659043	Residential - Single Family Residence - Vacant Land	YES - Current	NO - Privately-Owned	Available	Not Used in Prior Housing Element	0	0	0.040875643	0.040875643	0	0	0	090A215	247	Southeast Los Angeles								Above Moderate
LOS ANGELES	10413 S HICKORY ST	90002	6066006025	Low II Residential	R1-1	0	1 unit per lot	0.074659194	Residential - Single Family Residence - Vacant Land	YES - Current	NO - Privately-Owned	Available	Not Used in Prior Housing Element	0	0	0.040875643	0.040875643	0	0	0	090A215	257	Southeast Los Angeles								Above Moderate
LOS ANGELES	10401 S HICKORY ST	90002	6066006027	Low II Residential	R1-1	0	1 unit per lot	0.074657635	Residential - Single Family Residence - Vacant Land	YES - Current	NO - Privately-Owned	Available	Not Used in Prior Housing Element	0	0	0.040875643	0.040875643	0	0	0	090A215	200	Southeast Los Angeles								Above Moderate
LOS ANGELES	10357 S HICKORY ST	90002	6066006028	Low II Residential	R1-1	0	1 unit per lot	0.074655052	Residential - Single Family Residence - Vacant Land	YES - Current	NO - Privately-Owned	Available	Not Used in Prior Housing Element	0	0	0.040875643	0.040875643	0	0	0	090A215	178	Southeast Los Angeles								Above Moderate
LOS ANGELES	10351 S HICKORY ST	90002	6066006029	Low II Residential	R1-1	0	1 unit per lot	0.074656013	Residential - Single Family Residence - Vacant Land	YES - Current	NO - Privately-Owned	Available	Not Used in Prior Housing Element	0	0	0.040875643	0.040875643	0	0	0	090A215	160	Southeast Los Angeles								Above Moderate
LOS ANGELES	10353 S HICKORY ST	90002	6066006029	Low II Residential	R1-1	0	1 unit per lot	0.074654521	Residential - Single Family Residence - Vacant Land	YES - Current	NO - Privately-Owned	Available	Not Used in Prior Housing Element	0	0	0.040875643	0.040875643	0	0	0	090A215	169	Southeast Los Angeles								Above Moderate
LOS ANGELES	2016 E 103RD ST	90002	6066006041	Community Commercial	C2-2D-CPIO	0	108	0.074618502	Residential - Double, Duplex, or Two Units - 4 Stories or Less	YES - Current	NO - Privately-Owned	Available	Not Used in Prior Housing Element	0.192765328	2	0	0.192765328	2	0	0	091-SA215	154	Southeast Los Angeles								Lower
LOS ANGELES	2018 E 103RD ST	90002	6066006042	Community Commercial	C2-2D-CPIO	0	108	0.074604707	Residential - Single Family Residence	YES - Current	NO - Privately-Owned	Available	Not Used in Prior Housing Element	0.616762942	1	0	0.616762942	1	0	0	091-SA215	155	Southeast Los Angeles								Lower
LOS ANGELES	2020 E 103RD ST	90002	6066006043	Community Commercial	C2-2D-CPIO	0	108	0.074606683	Residential - Single Family Residence	YES - Current	NO - Privately-Owned	Available	Not Used in Prior Housing Element	0.616762942	1	0	0.616762942	1	0	0	091-SA215	156	Southeast Los Angeles								Lower
LOS ANGELES	2024 E 103RD ST	90002	6066006055	Community Commercial	C2-2D-CPIO	0	108	0.07460508	Residential - Single Family Residence	YES - Current	NO - Privately-Owned	Available	Not Used in Prior Housing Element	0.616762942	1	0	0.616762942	1	0	0	091-SA215	157	Southeast Los Angeles								Lower
LOS ANGELES	2026 E 103RD ST	90002	6066006056	Community Commercial	C2-2D-CPIO	0	108	0.074605262	Residential - Single Family Residence	YES - Current	NO - Privately-Owned	Available	Not Used in Prior Housing Element	0.616762942	1	0	0.616762942	1	0	0	091-SA215	158	Southeast Los Angeles								Lower
LOS ANGELES			6066007003	Low II Residential	R1-1	0	1 unit per lot	0.037319401	Residential - Single Family Residence - Vacant Land	YES - Current	NO - Privately-Owned	Available	Not Used in Prior Housing Element	0	0	0.040875643	0.040875643	0	0	0	090A215	403	Southeast Los Angeles								Above Moderate
LOS ANGELES	10621 S HICKORY ST	90002	6066007017	Low II Residential	R1-1	0	1 unit per lot	0.07464933	Residential - Single Family Residence - Vacant Land	YES - Current	NO - Privately-Owned	Available	Not Used in Prior Housing Element	0	0	0.040875643	0.040875643	0	0	0	090A215	633	Southeast Los Angeles								Above Moderate
LOS ANGELES	10300 S WEIGAND AVE	90002	6066009041	Low Medium II Residential	RD2-1	0	21	0.104087615	Commercial - Commercial - Vacant Land	YES - Current	NO - Privately-Owned	Available	Not Used in Prior Housing Element	0	0	0.064666486	0.064666486	0	2*	2*	091-SA217	68	Southeast Los Angeles								Above Moderate
LOS ANGELES	10416 S WEIGAND AVE	90002	6066009057	Low II Residential	R1-1	0	1 unit per lot	0.172227844	Residential - Single Family Residence - Vacant Land	YES - Current	NO - Privately-Owned	Available	Not Used in Prior Housing Element	0	0	0.041101871	0.041101871	0	0	0	090A217	258	Southeast Los Angeles								Above Moderate
LOS ANGELES	2306 E 103RD ST	90002	6066009061	Low Medium II Residential	RD2-1	0	21	0.074615987	Residential - Single Family Residence	YES - Current	NO - Privately-Owned	Available	Not Used in Prior Housing Element	0	0	0.01615025	0.01615025	1	1*	1*	091-SA217	60	Southeast Los Angeles								Above Moderate
LOS ANGELES	2308 E 103RD ST	90002	6066009062	Low Medium II Residential	RD2-1	0	21	0.074615796	Commercial - Commercial - Vacant Land	YES - Current	NO - Privately-Owned	Available	Not Used in Prior Housing Element	0	0	0.043470034	0.043470034	0	1*	1*	091-SA217	61	Southeast Los Angeles								Above Moderate
LOS ANGELES	2312 E 103RD ST	90002	6066009062	Low Medium II Residential	RD2-1	0	21	0.074240064	Commercial - Commercial - Vacant Land	YES - Current	NO - Privately-Owned	Available	Not Used in Prior Housing Element	0	0	0.043470034	0.043470034	0	1*	1*	091-SA217	62	Southeast Los Angeles								Above Moderate
LOS ANGELES	2322 E 103RD ST	90002	6066009064	Low Medium II Residential	[Q]R4-1	0	21	0.074616198	Institutional - Church - One Story	YES - Current	NO - Privately-Owned	Available	Not Used in Prior Housing Element	0	0	0.014466135	0.014466135	0	1*	1*	091-SA217	66	Southeast Los Angeles								Above Moderate
LOS ANGELES	2326 E 103RD ST	90002	6066009064	Low Medium II Residential	[Q]R4-1	0	21	0.07452435	Institutional - Church - One Story	YES - Current	NO - Privately-Owned	Available	Not Used in Prior Housing Element	0	0	0.014466135	0.014466135	0	1*	1*	091-SA217	67	Southeast Los Angeles								Above Moderate
LOS ANGELES	2316 E 103RD ST	90002	6066009069	Low Medium II Residential	[Q]R4-1	0	21	0.073511142	Institutional - Church - One Story	YES - Current	NO - Privately-Owned	Available	Not Used in Prior Housing Element	0	0	0.014466135	0.014466135	0	1*	1*	091-SA217	63	Southeast Los Angeles								Above Moderate
LOS ANGELES	2318 E 103RD ST	90002	6066009069	Low Medium II Residential	[Q]R4-1	0	21	0.073412257	Institutional - Church - One Story	YES - Current	NO - Privately-Owned	Available	Not Used in Prior Housing Element	0	0	0.014466135	0.014466135	0	1*	1*	091-SA217	64	Southeast Los Angeles								Above Moderate
LOS ANGELES	2320 E 103RD ST	90002	6066009069	Low Medium II Residential	[Q]R4-1	0	21	0.073429915	Institutional - Church - One Story	YES - Current	NO - Privately-Owned	Available	Not Used in Prior Housing Element	0	0	0.014466135	0.014466135	0	1*	1*	091-SA217	65	Southeast Los Angeles								Above Moderate
LOS ANGELES	10330 S WEIGAND AVE	90002	6066009071	Low II Residential	R1-1	0	1 unit per lot	0.03757749	Residential - Single Family Residence - Vacant Land	YES - Current	NO - Privately-Owned	Available	Not Used in Prior Housing Element	0	0	0.04110187	0.04110187	0	0	0	090A217	65	Southeast Los Angeles								Above Moderate
LOS ANGELES			6066009071	Low II Residential	R1-1	0	1 unit per lot	0.022269987	Residential - Single Family Residence - Vacant Land	YES - Current	NO - Privately-Owned	Available	Not Used in Prior Housing Element	0	0	0.04110187	0.04110187	0	0	0	090A217	77	Southeast Los Angeles								Above Moderate
LOS ANGELES	2076 E 103RD ST	90002	6066011047	Low Medium II Residential	RD2-1	0	21	0.07464811	Commercial - Store - One Story	YES - Current	NO - Privately-Owned	Available	Not Used in Prior Housing Element	0	0	0.019960216	0.019960216	0	1*	1*	091-SA215	169	Southeast Los Angeles								Above Moderate
LOS ANGELES	2056 E 103RD ST	90002	6066011053	Low Medium II Residential	[Q]R4-1	0	21	0.074613759	Institutional - Church - One Story	YES - Current	NO - Privately-Owned	Available	Not Used in Prior Housing Element	0	0	0.014193679	0.014193679	0	1*	1*	091-SA215	161	Southeast Los Angeles								Above Moderate
LOS ANGELES	2058 E 103RD ST	90002	6066011053	Low Medium II Residential	[Q]R4-1	0	21	0.074612498	Institutional - Church - One Story	YES - Current	NO - Privately-Owned	Available	Not Used in Prior Housing Element	0	0	0.014193679	0.014193679	0	1*	1*	091-SA215	162	Southeast Los Angeles								Above Moderate
LOS ANGELES	2062 E 103RD ST	90002	6066011053	Low Medium II Residential	[Q]R4-1	0	21	0.0746234	Institutional - Church - One Story	YES - Current	NO - Privately-Owned	Available	Not Used in Prior Housing Element	0	0	0.014193679	0.014193679	0	1*	1*	091-SA215	163	Southeast Los Angeles								Above Moderate
LOS ANGELES	2066 E 103RD ST	90002	6066011068	Low Medium II Residential	RD2-1	0	21	0.074647479	Residential - Single Family Residence	YES - Current	NO - Privately-Owned	Available	Not Used in Prior Housing Element	0	0	0.009871913	0.009871913	1	1*	1*	091-SA215	165	Southeast Los Angeles								Above Moderate
LOS ANGELES	2068 E 103RD ST	90002	6066011069	Low Medium II Residential	RD2-1	0	21	0.074647142	Residential - Single Family Residence	YES - Current	NO - Privately-Owned	Available	Not Used in Prior Housing Element	0	0	0.009871913	0.009871913	1	1*	1*	091-SA215	166	Southeast Los Angeles								Above Moderate
LOS ANGELES	2072 E 103RD ST	90002	6066011070	Low Medium II Residential	RD2-1	0	21	0.074646087	Residential - Single Family Residence	YES - Current	NO - Privately-Owned	Available	Not Used in Prior Housing Element	0	0	0.009871913	0.009871913	1	1*	1*	091-SA215	167	Southeast Los Angeles								Above Moderate
LOS ANGELES	2074 E 103RD ST	90002	6066011071	Low Medium II Residential	RD2-1	0	21	0.074647546	Residential - Single Family Residence	YES - Current	NO - Privately-Owned	Available	Not Used in Prior Housing Element	0	0	0.009871913	0.009871913	1	1*	1*	091-SA215	168	Southeast Los Angeles								Above Moderate
LOS ANGELES	10353 S CROESUS AVE	90002	6066012028	Low II Residential	R1-1	0	1 unit per lot	0.074639491	Residential - Double, Duplex, or Two Units - 4 Stories or Less - Vacant Land	YES - Current	NO - Privately-Owned	Available	Not Used in Prior Housing Element	0	0	0.04110187	0.04110187	0	0	0	090A217	153	Southeast Los Angeles								Above Moderate
LOS ANGELES	10357 S CROESUS AVE	90002	6066012028	Low II Residential	R1-1	0	1 unit per lot	0.074639506	Residential - Double, Duplex, or Two Units - 4 Stories or Less - Vacant Land	YES - Current	NO - Privately-Owned	Available	Not Used in Prior Housing Element	0	0	0.04110187	0.04110187	0	0	0	090A217	160	Southeast Los Angeles								Above Moderate
LOS ANGELES	2116 E 103RD ST	90002	6066012041	Low Medium II Residential	RD2-1	0	21	0.074615796	Commercial - Non-Auto Service and Repair Shop, Paint Shop, or Laundry - One Story	YES - Current	NO - Privately-Owned	Available	Not Used in Prior Housing Element	0	0	0.008490831	0.008490831	0	1*	1*	091-SA217	20	Southeast Los Angeles								Above Moderate
LOS ANGELES	2118 E 103RD ST	90002	6066012041	Low Medium II Residential	RD2-1	0	21	0.074615796	Commercial - Non-Auto Service and Repair Shop, Paint Shop, or Laundry - One Story	YES - Current	NO - Privately-Owned	Available	Not Used in Prior Housing Element	0	0	0.008490831	0.008490831	0	1*	1*	091-SA217	21	Southeast Los Angeles								Above Moderate
LOS ANGELES	2122 E 103RD ST	90002	6066012042	Low Medium II Residential	RD2-1	0	21	0.074614901	Residential - Single Family Residence - Vacant Land	YES - Current	NO - Privately-Owned	Available	Not Used in Prior Housing Element	0	0	0.099612308	0.099612308	0	1*	1*	091-SA217	22	Southeast Los Angeles								Above Moderate
LOS ANGELES	2110 E 103RD ST	90002	6066012058	Low Medium II Residential	RD2-1	0	21	0.074708681	Residential - Single Family Residence	YES - Current	NO - Privately-Owned	Available	Not Used in Prior Housing Element	0	0	0.015697794	0.015697794	1	1*	1*	091-SA215	173	Southeast Los Angeles								Above Moderate
LOS ANGELES	2112 E 103RD ST	90002	6066012059	Low Medium II Residential	RD2-1	0	21	0.074681334	Residential - Single Family Residence	YES - Current	NO - Privately-Owned	Available	Not Used in Prior Housing Element	0	0	0.01615025	0.01615025	1	1*	1*	091-SA215	174	Southeast Los Angeles								Above Moderate
LOS ANGELES	2100 E 103RD ST	90002	6066012060	Low Medium II Residential	RD2-1	0	21	0.07470879	Residential - Single Family Residence	YES - Current	NO - Privately-Owned	Available	Not Used in Prior Housing Element	0	0	0.009871913	0.009871913	1	1*	1*	091-SA215	170	Southeast Los Angeles								Above Moderate
LOS ANGELES	2104 E 103RD ST	90002	6066012061	Low Medium II Residential	RD2-1	0	21	0.074708642	Residential - Single Family Residence	YES - Current	NO - Privately-Owned	Available	Not Used in Prior Housing Element	0	0	0.009871913	0.009871913	1	1*	1*	091-SA215	171	Southeast Los Angeles								Above Moderate
LOS ANGELES	2106 E 103RD ST	90002	6066012062	Low Medium II Residential	RD2-1	0	21	0.074710093	Residential - Single Family Residence	YES - Current	NO - Privately-Owned	Available	Not Used in Prior Housing Element	0	0	0.009871913	0.009871913	1	1*	1*	091-SA215	172	Southeast Los Angeles								Above Moderate
LOS ANGELES	2124 E 103RD ST	90002	6066012068	Low Medium II Residential	RD2-1	0	21	0.074614909	Residential - Single Family Residence	YES - Current	NO - Privately-Owned	Available	Not Used in Prior Housing Element	0	0	0.001546722	0.001546722	1	1*	1*	091-SA217	23	Southeast Los Angeles								Above Moderate
LOS ANGELES	2126 E 103RD ST	90002	6066012069	Low Medium II Residential	RD2-1	0	21	0.074617159	Residential - Single Family Residence	YES - Current	NO - Privately-Owned	Available	Not Used in Prior Housing Element	0	0	0.001546722	0.001546722	1	1*	1*	091-SA217	24	Southeast Los Angeles								Above Moderate
LOS ANGELES	10625 S WEIGAND AVE	90002	6066015046	Low II Residential	R1-1	0	1 unit per lot	0.07858094	Residential - Single Family Residence - Vacant Land	YES - Current	NO - Privately-Owned	Available	Not Used in Prior Housing Element	0	0	0.04110187	0.04110187	0	0	0	090A217	507	Southe

LOS ANGELES		6067001034	Low II Residential	R1-1	0	1 unit per lot	0.041693004	Residential - Three Units (Any Combination) - 4 Stories or Less	YES - Current	NO - Privately-Owned	Available	Not Used in Prior Housing Element	0	0	0.008094878	0.008094878	0	0	0	0848213	126	Southeast Los Angeles			Above Moderate
LOS ANGELES	1967 E IMPERIAL HWY	90059 6067001036	Low II Residential	R1-1	0	1 unit per lot	0.118320319	Residential - Single Family Residence	YES - Current	NO - Privately-Owned	Available	Not Used in Prior Housing Element	0	0	0.041931292	0.041931292	0	0	0	0848213	116	Southeast Los Angeles			Above Moderate
LOS ANGELES	11414 S WILMINGTON AVE	90059 6067002001	Neighborhood Commercial	C2-1VL-CPIO	0	108	0.080355655	Commercial - Commercial - Vacant Land	YES - Current	NO - Privately-Owned	Available	Not Used in Prior Housing Element	0.08532097	0	0	0.08532097	0	0	0	087A215	408	Southeast Los Angeles			Lower
LOS ANGELES	1926 E 114TH ST	90059 6067002010	Low II Residential	R1-1	0	1 unit per lot	0.078857333	Residential - Single Family Residence - Vacant Land	YES - Current	NO - Privately-Owned	Available	Not Used in Prior Housing Element	0	0	0.041931292	0.041931292	0	0	0	087A215	379	Southeast Los Angeles			Above Moderate
LOS ANGELES		6067002010	Low II Residential	R1-1	0	1 unit per lot	0.07885726	Residential - Single Family Residence - Vacant Land	YES - Current	NO - Privately-Owned	Available	Not Used in Prior Housing Element	0	0	0.041931292	0.041931292	0	0	0	087A215	378	Southeast Los Angeles			Above Moderate
LOS ANGELES	11410 S WILMINGTON AVE	90059 6067002041	Neighborhood Commercial	C2-1VL-CPIO	0	108	0.075579651	Residential - Single Family Residence	YES - Current	NO - Privately-Owned	Available	Not Used in Prior Housing Element	0.570121872	1	0	0.570121872	1	0	0	087A215	406	Southeast Los Angeles			Lower
LOS ANGELES		6067002041	Neighborhood Commercial	C2-1VL-CPIO	0	108	0.018713952	Residential - Single Family Residence	YES - Current	NO - Privately-Owned	Available	Not Used in Prior Housing Element	0	0	0.055619711	0.055619711	1	0	0	087A215	407	Southeast Los Angeles			Above Moderate
LOS ANGELES	11404 S WILMINGTON AVE	90059 6067002049	Neighborhood Commercial	C2-1VL-CPIO	0	108	0.075580412	Institutional - Church - One Story	YES - Current	NO - Privately-Owned	Available	Not Used in Prior Housing Element	0.007211687	0	0	0.007211687	3	0	0	087A215	403	Southeast Los Angeles			Lower
LOS ANGELES	11406 S WILMINGTON AVE	90059 6067002049	Neighborhood Commercial	C2-1VL-CPIO	0	108	0.075579651	Institutional - Church - One Story	YES - Current	NO - Privately-Owned	Available	Not Used in Prior Housing Element	0.007211687	0	0	0.007211687	3	0	0	087A215	405	Southeast Los Angeles			Lower
LOS ANGELES	1904 E 114TH ST	90059 6067002049	Neighborhood Commercial	C2-1VL-CPIO	0	108	0.075580422	Institutional - Church - One Story	YES - Current	NO - Privately-Owned	Available	Not Used in Prior Housing Element	0.007211687	0	0	0.007211687	3	0	0	087A215	373	Southeast Los Angeles			Lower
LOS ANGELES	1912 E 114TH ST	90059 6067002049	Neighborhood Commercial	C2-1VL-CPIO	0	108	0.078857351	Institutional - Church - One Story	YES - Current	NO - Privately-Owned	Available	Not Used in Prior Housing Element	0.007211687	0	0	0.007211687	3	0	0	087A215	374	Southeast Los Angeles			Lower
LOS ANGELES	1914 E 114TH ST	90059 6067002049	Neighborhood Commercial	C2-1VL-CPIO	0	108	0.078857327	Institutional - Church - One Story	YES - Current	NO - Privately-Owned	Available	Not Used in Prior Housing Element	0.007211687	0	0	0.007211687	3	0	0	087A215	375	Southeast Los Angeles			Lower
LOS ANGELES	1918 E 114TH ST	90059 6067002049	Neighborhood Commercial	C2-1VL-CPIO	0	108	0.07885726	Institutional - Church - One Story	YES - Current	NO - Privately-Owned	Available	Not Used in Prior Housing Element	0.007211687	0	0	0.007211687	3	0	0	087A215	376	Southeast Los Angeles			Lower
LOS ANGELES	1922 E 114TH ST	90059 6067003049	Neighborhood Commercial	C2-1VL-CPIO	0	108	0.078857337	Institutional - Church - One Story	YES - Current	NO - Privately-Owned	Available	Not Used in Prior Housing Element	0.007211687	3	0	0.007211687	3	0	0	087A215	377	Southeast Los Angeles			Lower
LOS ANGELES	1907 E 114TH ST	90059 6067003001	Neighborhood Commercial	C2-1VL-CPIO	0	108	0.075580777	Commercial - Store Combination - Store and Residential Combination - One Story	YES - Current	NO - Privately-Owned	Available	Not Used in Prior Housing Element	0.035519508	0	0	0.035519508	0	0	0	087A215	366	Southeast Los Angeles			Lower
LOS ANGELES	11328 S WILMINGTON AVE	90059 6067003002	Neighborhood Commercial	C2-1VL-CPIO	0	108	0.075579651	Residential - Single Family Residence - Vacant Land	YES - Current	NO - Privately-Owned	Available	Not Used in Prior Housing Element	0.519818044	0	0	0.519818044	0	0	0	087A215	365	Southeast Los Angeles			Lower
LOS ANGELES	11322 S WILMINGTON AVE	90059 6067003003	Neighborhood Commercial	C2-1VL-CPIO	0	108	0.075579651	Institutional - Church - One Story	YES - Current	NO - Privately-Owned	Available	Used in Prior Housing Element - Non-Vacant	0.063895588	0	0	0.063895588	0	0	0	087A215	361	Southeast Los Angeles			Lower
LOS ANGELES	11326 S WILMINGTON AVE	90059 6067003003	Neighborhood Commercial	C2-1VL-CPIO	0	108	0.075579651	Institutional - Church - One Story	YES - Current	NO - Privately-Owned	Available	Used in Prior Housing Element - Non-Vacant	0.063895588	0	0	0.063895588	0	0	0	087A215	363	Southeast Los Angeles			Lower
LOS ANGELES	11318 1/2 S WILMINGTON AVE	90059 6067003004	Neighborhood Commercial	C2-1VL-CPIO	0	108	0.113037611	Commercial - Store Combination - Store and Residential Combination - One Story	YES - Current	NO - Privately-Owned	Available	Not Used in Prior Housing Element	0	0	0.064095986	0.064095986	3	0	0	087A215	308	Southeast Los Angeles	Yes		Above Moderate
LOS ANGELES	11312 S WILMINGTON AVE	90059 6067003020	Neighborhood Commercial	C2-1VL-CPIO	0	108	0.112253422	Residential - Single Family Residence	YES - Current	NO - Privately-Owned	Available	Not Used in Prior Housing Element	0.732108641	1	0	0.732108641	1	0	0	087A215	303	Southeast Los Angeles			Lower
LOS ANGELES	11224 S WILMINGTON AVE	90059 6067004001	Neighborhood Commercial	C2-1VL-CPIO	0	108	0.052621103	Commercial - Store - One Story	YES - Current	NO - Privately-Owned	Available	Not Used in Prior Housing Element	0	0	0.037556036	0.037556036	0	0	0	087A215	230	Southeast Los Angeles			Above Moderate
LOS ANGELES	1909 E 113TH ST	90059 6067004001	Neighborhood Commercial	C2-1VL-CPIO	0	108	0.052640834	Commercial - Store - One Story	YES - Current	NO - Privately-Owned	Available	Not Used in Prior Housing Element	0	0	0.037556036	0.037556036	0	0	0	087A215	233	Southeast Los Angeles			Above Moderate
LOS ANGELES	11218 S WILMINGTON AVE	90059 6067004003	Neighborhood Commercial	C2-1VL-CPIO	0	108	0.113068329	Commercial - Store Combination - Store and Residential Combination - One Story	YES - Current	NO - Privately-Owned	Available	Not Used in Prior Housing Element	0	0	0.069406337	0.069406337	6	0	0	087A215	172	Southeast Los Angeles	Yes		Above Moderate
LOS ANGELES	11220 S WILMINGTON AVE	90059 6067004003	Neighborhood Commercial	C2-1VL-CPIO	0	108	0.075579618	Commercial - Store Combination - Store and Residential Combination - One Story	YES - Current	NO - Privately-Owned	Available	Not Used in Prior Housing Element	0	0	0.054213081	0.054213081	6	0	0	087A215	226	Southeast Los Angeles	Yes		Above Moderate
LOS ANGELES	11222 S WILMINGTON AVE	90059 6067004003	Neighborhood Commercial	C2-1VL-CPIO	0	108	0.075580769	Commercial - Store Combination - Store and Residential Combination - One Story	YES - Current	NO - Privately-Owned	Available	Not Used in Prior Housing Element	0	0	0.054213081	0.054213081	6	0	0	087A215	227	Southeast Los Angeles	Yes		Above Moderate
LOS ANGELES	11210 S WILMINGTON AVE	90059 6067004016	Neighborhood Commercial	C2-1VL-CPIO	0	108	0.0835698	Commercial - Store - One Story	YES - Current	NO - Privately-Owned	Available	Not Used in Prior Housing Element	0.109092709	0	0	0.109092709	0	0	0	087A215	167	Southeast Los Angeles			Lower
LOS ANGELES	11208 S WILMINGTON AVE	90059 6067004017	Neighborhood Commercial	C2-1VL-CPIO	0	108	0.074615548	Commercial - Commercial - Vacant Land	YES - Current	NO - Privately-Owned	Available	Not Used in Prior Housing Element	0.08532097	0	0	0.08532097	0	0	0	087A215	161	Southeast Los Angeles			Lower
LOS ANGELES	11206 S WILMINGTON AVE	90059 6067004018	Neighborhood Commercial	C2-1VL-CPIO	0	108	0.074615305	Commercial - Restaurant, Cocktail Lounge - Restaurant, Cocktail Lounge, Tavern - One Story	YES - Current	NO - Privately-Owned	Available	Not Used in Prior Housing Element	0.109092709	0	0	0.109092709	0	0	0	087A215	158	Southeast Los Angeles			Lower
LOS ANGELES	11204 S WILMINGTON AVE	90059 6067004019	Neighborhood Commercial	C2-1VL-CPIO	0	108	0.074615305	Commercial - Store - One Story	YES - Current	NO - Privately-Owned	Available	Used in Prior Housing Element - Non-Vacant	0.109092709	0	0	0.109092709	0	0	0	087A215	154	Southeast Los Angeles			Lower
LOS ANGELES	1912 E 112TH ST	90059 6067004019	Neighborhood Commercial	C2-1VL-CPIO	0	108	0.07461717	Commercial - Store - One Story	YES - Current	NO - Privately-Owned	Available	Used in Prior Housing Element - Non-Vacant	0.109092709	0	0	0.109092709	0	0	0	087A215	98	Southeast Los Angeles			Lower
LOS ANGELES	11000 S WILMINGTON AVE	90059 6067005001	Neighborhood Commercial	C2-1VL-CPIO	0	108	0.074615547	Commercial - Auto, Recreation Equipment, Construction Equipment Sales and Service - Auto Body Repair Shop - One Story	YES - Current	NO - Privately-Owned	Available	Used in Prior Housing Element - Non-Vacant	0.098393503	0	0	0.098393503	1	0	0	088-5A215	482	Southeast Los Angeles			Lower
LOS ANGELES	1904 E 110TH ST	90059 6067005001	Neighborhood Commercial	C2-1VL-CPIO	0	108	0.074615547	Commercial - Auto, Recreation Equipment, Construction Equipment Sales and Service - Auto Body Repair Shop - One Story	YES - Current	NO - Privately-Owned	Available	Used in Prior Housing Element - Non-Vacant	0.098393503	0	0	0.098393503	1	0	0	088-5A215	483	Southeast Los Angeles			Lower
LOS ANGELES	1906 E 110TH ST	90059 6067005002	Neighborhood Commercial	C2-1VL-CPIO	0	108	0.074616487	Commercial - Store Combination - Store and Residential Combination - One Story	YES - Current	NO - Privately-Owned	Available	Used in Prior Housing Element - Non-Vacant	0	0	0.070630427	0.070630427	1	0	0	088-5A215	484	Southeast Los Angeles	Yes		Above Moderate
LOS ANGELES	1910 E 110TH ST	90059 6067005002	Neighborhood Commercial	C2-1VL-CPIO	0	108	0.074614613	Commercial - Store Combination - Store and Residential Combination - One Story	YES - Current	NO - Privately-Owned	Available	Used in Prior Housing Element - Non-Vacant	0	0	0.070630427	0.070630427	1	0	0	088-5A215	485	Southeast Los Angeles	Yes		Above Moderate
LOS ANGELES	1912 E 110TH ST	90059 6067005003	Neighborhood Commercial	C2-1VL-CPIO	0	108	0.074615547	Residential - Double, Duplex, or Two Units - 4 Stories or Less	YES - Current	NO - Privately-Owned	Available	Not Used in Prior Housing Element	0	0	0.345023382	0.345023382	2	0	0	088-5A215	486	Southeast Los Angeles	Yes		Above Moderate
LOS ANGELES	11014 S WILMINGTON AVE	90059 6067005023	Neighborhood Commercial	C2-1VL-CPIO	0	108	0.07461609	Commercial - Store Combination - Store and Residential Combination - One Story	YES - Current	NO - Privately-Owned	Available	Not Used in Prior Housing Element	0	0	0.063631515	0.063631515	2	0	0	088-5A215	559	Southeast Los Angeles	Yes		Above Moderate
LOS ANGELES	11016 S WILMINGTON AVE	90059 6067005023	Neighborhood Commercial	C2-1VL-CPIO	0	108	0.083569924	Commercial - Store Combination - Store and Residential Combination - One Story	YES - Current	NO - Privately-Owned	Available	Not Used in Prior Housing Element	0	0	0.063631515	0.063631515	2	0	0	088-5A215	603	Southeast Los Angeles	Yes		Above Moderate
LOS ANGELES		6067005024	Low II Residential	R1-1	0	1 unit per lot	0.088965676	Residential - Single Family Residence - Vacant Land	YES - Current	NO - Privately-Owned	Available	Not Used in Prior Housing Element	0	0	0.041931292	0.041931292	0	0	0	088-5A215	560	Southeast Los Angeles			Above Moderate
LOS ANGELES		6067005025	Low II Residential	R1-1	0	1 unit per lot	0.011134714	Residential - Single Family Residence - Vacant Land	YES - Current	NO - Privately-Owned	Available	Not Used in Prior Housing Element	0	0	0.041931292	0.041931292	0	0	0	088-5A215	561	Southeast Los Angeles			Above Moderate
LOS ANGELES	1909 E 111TH ST	90059 6067005040	Neighborhood Commercial	C2-1VL-CPIO	0	108	0.075398975	Residential - Double, Duplex, or Two Units - 4 Stories or Less	YES - Current	NO - Privately-Owned	Available	Not Used in Prior Housing Element	0.064669602	2	0	0.064669602	2	0	0	088-5A215	619	Southeast Los Angeles			Lower
LOS ANGELES	11022 S WILMINGTON AVE	90059 6067005051	Neighborhood Commercial	C2-1VL-CPIO	0	108	0.074615369	Residential - Single Family Residence	YES - Current	NO - Privately-Owned	Available	Not Used in Prior Housing Element	0.079648393	1	0	0.079648393	1	0	0	088-5A215	616	Southeast Los Angeles			Lower
LOS ANGELES	11020 S WILMINGTON AVE	90059 6067005052	Neighborhood Commercial	C2-1VL-CPIO	0	108	0.074615185	Residential - Single Family Residence	YES - Current	NO - Privately-Owned	Available	Not Used in Prior Housing Element	0.079648393	1	0	0.079648393	1	0	0	088-5A215	613	Southeast Los Angeles			Lower
LOS ANGELES	10964 S WILMINGTON AVE	90059 6067006025	Neighborhood Commercial	C2-1VL-CPIO	0	108	0.074706761	Residential - Single Family Residence	YES - Current	NO - Privately-Owned	Available	Not Used in Prior Housing Element	0.158090889	1	0	0.158090889	1	0	0	088-5A215	374	Southeast Los Angeles			Lower
LOS ANGELES	10960 S WILMINGTON AVE	90059 6067006026	Neighborhood Commercial	C2-1VL-CPIO	0	108	0.074704857	Residential - Single Family Residence	YES - Current	NO - Privately-Owned	Available	Not Used in Prior Housing Element	0.190620095	1	0	0.190620095	1	0	0	088-5A215	365	Southeast Los Angeles			Lower
LOS ANGELES	10958 S WILMINGTON AVE	90059 6067006027	Neighborhood Commercial	C2-1VL-CPIO	0	108	0.074700153	Residential - Single Family Residence	YES - Current	NO - Privately-Owned	Available	Not Used in Prior Housing Element	0.190620095	1	0	0.190620095	1	0	0	088-5A215	356	Southeast Los Angeles			Lower
LOS ANGELES	10956 S WILMINGTON AVE	90059 6067006028	Neighborhood Commercial	C2-1VL-CPIO	0	108	0.07469675	Residential - Single Family Residence	YES - Current	NO - Privately-Owned	Available	Not Used in Prior Housing Element	0.190620095	1	0	0.190620095	1	0	0	088-5A215	347	Southeast Los Angeles			Lower
LOS ANGELES	10930 S WILMINGTON AVE	90059 6067006030	Neighborhood Commercial	C2-1VL-CPIO	0	108	0.074682043	Commercial - Store Combination - Store and Residential Combination - One Story	YES - Current	NO - Privately-Owned	Available	Not Used in Prior Housing Element	0	0	0.017372424	0.017372424	2	0	0	088-5A215	307	Southeast Los Angeles	Yes		Above Moderate
LOS ANGELES	10932 S WILMINGTON AVE	90059 6067006030	Neighborhood Commercial	C2-1VL-CPIO	0	108	0.074686378	Commercial - Store Combination - Store and Residential Combination - One Story	YES - Current	NO - Privately-Owned	Available	Not Used in Prior Housing Element	0	0	0.017372424	0.017372424	2	0	0	088-5A215	313	Southeast Los Angeles	Yes		Above Moderate
LOS ANGELES	10928 S WILMINGTON AVE	90059 6067006031	Neighborhood Commercial	C2-1VL-CPIO	0	108	0.074678456	Commercial - Parking Lot (Commercial Use Property) - Lots - Patron or Employee - One Story	YES - Current	NO - Privately-Owned	Available	Not Used in Prior Housing Element	0.019295646	0	0	0.019295646	0	0	0	088-5A215	301	Southeast Los Angeles			Lower
LOS ANGELES	10924 S WILMINGTON AVE	90059 6067006032	Neighborhood Commercial	C2-1VL-CPIO	0	108	0.074670921	Residential - Single Family Residence	YES - Current	NO - Privately-Owned	Available	Used in Prior Housing Element - Non-Vacant	0.419392824	0	0	0.419392824	0	0	0	088-5A215	288	Southeast Los Angeles			Lower
LOS ANGELES	10926 S WILMINGTON AVE	90059 6067006032	Neighborhood Commercial	C2-1VL-CPIO	0	108	0.074675442	Residential - Single Family Residence	YES - Current	NO - Privately-Owned	Available	Used in Prior Housing Element - Non-Vacant	0.419392824	0	0	0.419392824	0	0	0	088-5A215	294	Southeast Los Angeles			Lower
LOS ANGELES	10918 S WILMINGTON AVE	90059 6067006033	Neighborhood Commercial	C2-1VL-CPIO	0	108	0.074663749	Commercial - Store Combination - Store and Residential Combination - One Story	YES - Current	NO - Privately-Owned	Available	Used in Prior Housing Element - Non-Vacant	0	0	0.064055525	0.064055525	0	0	0	088-5A215	276	Southeast Los Angeles	Yes		Above Moderate
LOS ANGELES	10920 S WILMINGTON AVE	90059 6067006033	Neighborhood Commercial	C2-1VL-CPIO	0	108	0.074668443	Commercial - Store Combination - Store and Residential Combination - One Story	YES - Current	NO - Privately-Owned	Available	Used in Prior Housing Element - Non-Vacant	0	0	0.064055525	0.064055525	0	0	0	088-5A215	283	Southeast Los Angeles	Yes		Above Moderate
LOS ANGELES	10914 S WILMINGTON AVE	90059 6067006034	Neighborhood Commercial	C2-1VL-CPIO	0	108	0.074657148	Residential - Double, Duplex, or Two Units - 4 Stories or Less	YES - Current	NO - Privately-Owned	Available	Not Used in Prior Housing Element	0	0	0.263519716	0.263519716	2	0	0	088-5A215	252	Southeast Los Angeles	Yes		Above Moderate
LOS ANGELES	10916 S WILMINGTON AVE	90059 6067006034	Neighborhood Commercial	C2-1VL-CPIO	0	108	0.074659977	Residential - Double, Duplex, or Two Units - 4 Stories or Less	YES - Current	NO - Privately-Owned	Available	Not Used in Prior Housing Element	0	0	0.317932278	0.317932278	2	0	0	088-5A215	269	Southeast Los Angeles	Yes		Above Moderate
LOS ANGELES	10910 S WILMINGTON AVE	90059 6067006035	Neighborhood Commercial	C2-1VL-CPIO	0	108	0.07464904	Residential - Double, Duplex, or Two Units - 4 Stories or Less	YES - Current	NO - Privately-Owned	Available	Not Used in Prior Housing Element	0	0	0.393922198	0.393922198	2	0	0	088-5A215	234	Southeast Los Angeles	Yes		Above Moderate
LOS ANGELES	10912 S WILMINGTON AVE	90059 6067006035	Neighborhood Commercial	C2-1VL-CPIO	0	108	0.074653559	Residential - Double, Duplex, or Two Units - 4 Stories or Less	YES - Current	NO - Privately-Owned	Available	Not Used in Prior Housing Element	0	0	0.393922198	0.393922198	2	0	0	088-5A215	243	Southeast Los Angeles	Yes		Above Moderate
LOS ANGELES	10908 S WILMINGTON AVE	90059 6067006036	Neighborhood Commercial	C2-1VL-CPIO	0	108	0.074646202	Residential - Single Family Residence	YES - Current	NO - Privately-Owned	Available	Not Used in Prior Housing Element	0.079648393	1	0	0.079648393	1	0	0	088-5A215	229	Southeast Los Angeles			Lower
LOS ANGELES	10904 S WILMINGTON AVE	90059 6067006037	Neighborhood Commercial	C2-1VL-CPIO	0	108	0.037318563	Residential - Double, Duplex, or Two Units - 4 Stories or Less	YES - Current	NO - Privately-Owned	Available	Not Used in Prior Housing Element	0	0	0.040368506	0.040368506	2	0	0	088-5A215	198	Southeast Los Angeles			Above Moderate
LOS ANGELES	10906 S WILMINGTON AVE	90059 6067006037	Neighborhood Commercial	C2-1VL-CPIO	0	108	0.074641691	Residential - Double, Duplex, or Two Units - 4 Stories or Less	YES - Current	NO - Privately-Owned	Available	Not Used in Prior Housing Element	0.224153602	2	0	0.224153602	2	0	0	088-5A215	208	Southeast Los Angeles			Lower
LOS ANGELES	10902 S WILMINGTON AVE	90059 6067006038	Neighborhood Commercial	C2-1VL-CPIO	0	108	0.074635265	Institutional - Church - One Story	YES - Current	NO - Privately-Owned	Available	Used in Prior Housing Element - Non-Vacant	0.024332073	0	0	0.024332073	1	0	0	088-5A215	186	Southeast Los Angeles			Lower
LOS ANGELES		6067006038	Neighborhood Commercial	C2-1VL-CPIO	0	108	0.037319532	Institutional - Church - One Story	YES - Current	NO - Privately-Owned	Available	Used in Prior Housing Element - Non-Vacant	0	0	0.012911947	0.012911947	1	0	0	088-5A215	191	Southeast Los Angeles			Above Moderate
LOS ANGELES		6067006038	Neighborhood Commercial	C2-1VL-CPIO	0	108	0.07463056	Institutional - Church - One Story	YES - Current	NO - Privately-Owned	Available	Used in Prior Housing Element - Non-Vacant	0.024332073	0	0	0.024332073	1	0	0	088-5A215	178	Southeast Los Angeles			Lower
LOS ANGELES	10812 S WILMINGTON AVE	90059 6067006041	Neighborhood Commercial	C2-1VL-CPIO	0	108	0.074616039	Residential - Double, Duplex, or Two Units - 4 Stories or Less	YES - Current	NO - Privately-Owned	Available	Not Used in Prior Housing Element	0	0	0.393922198	0.393922198	2	0	0	088-5A215	135	Southeast Los Angeles	Yes		Above Moderate
LOS ANGELES	10814 S WILMINGTON AVE	90059 6067006041	Neighborhood Commercial	C2-1VL-CPIO	0	108	0.074620558	Residential - Double, Duplex, or Two Units - 4 Stories or Less	YES - Current	NO - Privately-Owned	Available	Not Used in Prior Housing Element	0	0	0.393922198	0.393922198	2	0	0	088-5A215	155	Southeast Los Angeles	Yes		Above Moderate
LOS ANGELES	10806 S WILMINGTON AVE	90059 6067006042	Neighborhood Commercial	C2-1VL-CPIO	0	108	0.116412948	Residential - Single Family Residence	YES - Current	NO - Privately-Owned	Available	Not Used in Prior Housing Element	0.732108641	1	0	0.732108641	1	0	0	088-5A215	114	Southeast Los Angeles			Lower
LOS ANGELES	10968 S WILMINGTON AVE	90059 6067006044	Neighborhood Commercial	C2-1VL-CPIO	0	108	0.074714873	Residential - Single Family Residence	YES - Current	NO - Privately-Owned	Available	Not Used in Prior Housing Element	0.235778975	1	0	0.235778975	1	0	0	088-5A215	400	Southeast Los Angeles			Lower
LOS ANGELES	10966 S WILMINGTON AVE	90059 6067006045	Neighborhood Commercial	C2-1VL-CPIO	0	108	0.07471314	Residential - Single Family Residence	YES - Current	NO - Privately-Owned	Available	Not Used in Prior Housing Element	0.235778975	1	0	0.235778975	1	0	0	088-5A215	382	Southeast Los Angeles			Lower
LOS ANGELES	10976 S WILMINGTON AVE	90059 6067006046	Neighborhood Commercial	C2-1VL-CPIO	0	108	0.063247546	Institutional - Church - One Story	YES - Current	NO - Privately-Owned	Available	Used in Prior Housing Element - Non-Vacant	0	0	0.04030948	0.04030948	0	0	0	088-5A215	429	Southeast Los Angeles			Above Moderate
LOS ANGELES	10978 S WILMINGTON AVE	90059 6067006046	Neighborhood Commercial	C2-1VL-CPIO	0	108	0.063251741	Institutional - Church - One Story	YES - Current	NO - Privately-Owned	Available	Used in Prior Housing Element - Non-Vacant	0	0	0.04030948	0.04030948	0	0	0	088-5A215	443	Southeast Los Angeles			Above Moderate
LOS ANGELES	10980 S WILMINGTON AVE	90059 6067006046	Neighborhood Commercial	C2-1VL-CPIO	0	108	0.063255328	Institutional - Church - One Story	YES - Current	NO - Privately-Owned	Available	Used in Prior Housing Element - Non-Vacant	0	0	0.04030948	0.04030948	0	0	0	088-5A215	454	Southeast Los Angeles			Above Moderate
LOS ANGELES	10982 S WILMINGTON AVE	90059 6067006046	Neighborhood Commercial	C2-1VL-CPIO	0	108	0.035372501	Institutional - Church - One Story	YES - Current	NO - Privately-Owned	Available	Used in Prior Housing Element - Non-Vacant	0	0	0.040658015	0.040658015	0	0	0	088-5A215	464	Southeast Los Angeles			Above Moderate
LOS ANGELES	10972 S WILMINGTON AVE	90059 6067006047	Neighborhood Commercial	C2-1VL-CPIO	0	108	0.063240188	Commercial - Commercial - Miscellaneous Commercial - One Story	YES - Current	NO - Privately-Owned	Available	Not Used in Prior Housing Element	0	0	0.053583594	0.053583594	1	0	0	088-5A215	409	Southeast Los Angeles			Above Moderate
LOS ANGELES	10974 S WILMINGTON AVE	90059 6067006047	Neighborhood Commercial	C2-1VL-CPIO	0	108	0.063243959	Commercial - Commercial - Miscellaneous Commercial - One Story	YES - Current	NO - Privately-Owned	Available	Not Used in Prior Housing Element	0	0	0.053583594	0.053583594	1	0	0	088-5A215	420	Southeast Los Angeles			Above Moderate
LOS ANGELES	10818 S WILMINGTON AVE	90059 6067006048	Neighborhood Commercial	C2-1VL-CPIO	0	108	0.074623386	Residential - Double, Duplex, or Two Units - 4 Stories or Less	YES - Current	NO - Privately-Owned	Available	Not Used in Prior Housing Element	0.239050037	0	0	0.239050037	2	0	0	088-5A215	164	Southeast Los Angeles			Lower
LOS ANGELES	10820 S WILMINGTON AVE	90059 6067006048	Neighborhood Commercial	C2-1VL-CPIO	0	108	0.074626983	Residential - Double, Duplex, or Two Units - 4 Stories or Less	YES - Current	NO - Privately-Owned	Available	Not Used in Prior Housing Element	0.239050037	0	0	0.239050037	2	0	0	088-5A215	167	Southeast Los Angeles			Lower
LOS ANGELES	10954 S WILMINGTON AVE	90059 6067006051	Neighborhood Commercial	C2-1VL-CPIO	0	108	0.074694096	Residential - Double, Duplex, or Two Units - 4 Stories or Less	YES - Current	NO - Privately-Owned	Available	Not Used in Prior Housing Element	0.053040929	0	0	0.053040929	2	0	0	088-5A215	340	Southeast Los Angeles			Lower
LOS ANGELES	10952 S WILMINGTON AVE	90059 6067006052	Neighborhood Commercial	C2-1VL-CPIO	0	108	0.074689215	Residential - Double, Duplex, or Two Units - 4 Stories or Less	YES - Current	NO - Privately-Owned	Available	Not Used in Prior Housing Element	0.053040929	0	0	0.053040929	2	0	0	088-5A215	332	Southeast Los Angeles			Lower
LOS ANGELES	10933 S HICKORY ST	90059 6067008048	Low II Residential	R1-1	0	1 unit per lot	0.020904635	Residential - Single Family Residence - Vacant Land	YES - Current	NO - Privately-Owned	Available	Not Used in Prior Housing Element	0	0	0.042157519	0.042157519	0	0	0	088-5A215	320	Southeast Los Angeles			Above Moderate
LOS ANGELES	10935 S HICKORY ST	90059 6067008048	Low II Residential	R1-1	0	1 unit per lot	0.023889159	Residential - Single Family Residence - Vacant Land	YES - Current	NO - Privately-Owned	Available	Not Used in Prior Housing Element	0	0	0.042157519	0.042157519	0	0	0	088-5A215	318	Southeast Los Angeles			Above Moderate
LOS ANGELES	10923 S HICKORY ST	90059 6067008077	Low II Residential	R1-1	0	1 unit per lot	0.11019038	Residential - Single Family Residence	YES - Current	NO - Privately-Owned	Available	Not Used in Prior Housing Element	0	0	0.008321106	0.008321106	0	0	0	088-5A215	281	Southeast Los Angeles			Above Moderate
LOS ANGELES	10926 S GRAPE ST	90059 6067008083	Low II Residential	R1-1	0	1 unit per

LOS ANGELES	1940 E 107TH ST	90002	6068001013	Low Medium I Residential	R2-1	0	17	0.149321249		YES - Current	NO - Privately-Owned	Available	Not Used in Prior Housing Element	0	0	0.07665427	0.07665427	1	2*	2*	090A215	669	Southeast Los Angeles							Above Moderate
LOS ANGELES	10830 S HICKORY ST	90059	6068003016	Low II Residential	R1-1	0	1 unit per lot	0.1192767	Residential - Single Family Residence - Vacant Land	YES - Current	NO - Privately-Owned	Available	Not Used in Prior Housing Element	0	0	0.04110187	0.04110187	0	0	0	088-SA215	183	Southeast Los Angeles							Above Moderate
LOS ANGELES	2073 E SANTA ANA BLVD NORTH	90059	6068003020	Low II Residential	R1-1	0	1 unit per lot	0.078101314	Residential - Single Family Residence - Vacant Land	YES - Current	NO - Privately-Owned	Available	Not Used in Prior Housing Element	0	0	0.04110187	0.04110187	0	0	0	088-SA215	239	Southeast Los Angeles							Above Moderate
LOS ANGELES	10828 S LOU-DILLON AVE	90059	6068006034	Low II Residential	R1-1	0	1 unit per lot	0.1194059	Residential - Rooming/Boarding House	YES - Current	NO - Privately-Owned	Available	Not Used in Prior Housing Element	0	0	0.00124871	0.00124871	0	0	0	088-SA215	174	Southeast Los Angeles							Above Moderate
LOS ANGELES	10737 S JUNIPER ST	90059	6068005029	Low II Residential	R1-1	0	1 unit per lot	0.055604451	Commercial - Store - One Story	YES - Current	NO - Privately-Owned	Available	Not Used in Prior Housing Element	0	0	0.008605211	0.008605211	0	0	0	088-SA217	117	Southeast Los Angeles							Above Moderate
LOS ANGELES	10731 S JUNIPER ST	90059	6068005031	Low II Residential	R1-1	0	1 unit per lot	0.066256781	Residential - Double, Duplex, or Two Units - 4 Stories or Less	YES - Current	NO - Privately-Owned	Available	Not Used in Prior Housing Element	0	0	0.029903787	0.029903787	0	0	0	088-SA217	82	Southeast Los Angeles		Yes					Above Moderate
LOS ANGELES	10733 S JUNIPER ST	90059	6068005031	Low II Residential	R1-1	0	1 unit per lot	0.062705658	Residential - Double, Duplex, or Two Units - 4 Stories or Less	YES - Current	NO - Privately-Owned	Available	Not Used in Prior Housing Element	0	0	0.029903787	0.029903787	0	0	0	088-SA217	92	Southeast Los Angeles		Yes					Above Moderate
LOS ANGELES	10701 S JUNIPER ST	90059	6068005036	Low II Residential	R1-1	0	1 unit per lot	0.141662384	Institutional - Church - One Story	YES - Current	NO - Privately-Owned	Available	Not Used in Prior Housing Element	0	0	0.006172502	0.006172502	0	0	0	090A217	514	Southeast Los Angeles							Above Moderate
LOS ANGELES	10713 S JUNIPER ST	90059	6068005036	Low II Residential	R1-1	0	1 unit per lot	0.14096432	Institutional - Church - One Story	YES - Current	NO - Privately-Owned	Available	Not Used in Prior Housing Element	0	0	0.006172502	0.006172502	0	0	0	090A217	563	Southeast Los Angeles							Above Moderate
LOS ANGELES	2168 E 107TH ST	90002	6068005036	Low II Residential	R1-1	0	1 unit per lot	0.110201785	Institutional - Church - One Story	YES - Current	NO - Privately-Owned	Available	Not Used in Prior Housing Element	0	0	0.006172502	0.006172502	0	0	0	090A217	512	Southeast Los Angeles							Above Moderate
LOS ANGELES	2172 E 107TH ST	90002	6068005036	Low II Residential	R1-1	0	1 unit per lot	0.110200918	Institutional - Church - One Story	YES - Current	NO - Privately-Owned	Available	Not Used in Prior Housing Element	0	0	0.006172502	0.006172502	0	0	0	090A217	513	Southeast Los Angeles							Above Moderate
LOS ANGELES	10702 S JUNIPER ST	90059	6068006015	Low II Residential	[Q]R4-1	0	108	0.075789684	Residential - Single Family Residence	YES - Current	NO - Privately-Owned	Available	Not Used in Prior Housing Element	0.242070365	0	0	0.242070365	1	0	0	090A217	515	Southeast Los Angeles							Lower
LOS ANGELES	10706 S JUNIPER ST	90059	6068006016	Low II Residential	[Q]R4-1	0	108	0.049089666	Residential - Single Family Residence	YES - Current	NO - Privately-Owned	Available	Not Used in Prior Housing Element	0.161052382	0	0	0.161052382	1	0	0	090A217	548	Southeast Los Angeles							Lower
LOS ANGELES	10708 S JUNIPER ST	90059	6068006017	Low II Residential	[Q]R4-1	0	108	0.049100154	Residential - Single Family Residence	YES - Current	NO - Privately-Owned	Available	Not Used in Prior Housing Element	0.366962218	0	0	0.366962218	1	0	0	090A217	551	Southeast Los Angeles							Lower
LOS ANGELES	10712 S JUNIPER ST	90059	6068006018	Low II Residential	[Q]R4-1	0	108	0.049100154	Residential - Single Family Residence	YES - Current	NO - Privately-Owned	Available	Not Used in Prior Housing Element	0.366962218	0	0	0.366962218	1	0	0	090A217	552	Southeast Los Angeles							Lower
LOS ANGELES	10714 S JUNIPER ST	90059	6068006019	Low II Residential	[Q]R4-1	0	108	0.049098963	Residential - Double, Duplex, or Two Units - 4 Stories or Less	YES - Current	NO - Privately-Owned	Available	Not Used in Prior Housing Element	0	0	0.268371272	0.268371272	2	0	0	090A217	555	Southeast Los Angeles		Yes					Above Moderate
LOS ANGELES	10716 S JUNIPER ST	90059	6068006019	Low II Residential	[Q]R4-1	0	108	0.049099134	Residential - Double, Duplex, or Two Units - 4 Stories or Less	YES - Current	NO - Privately-Owned	Available	Not Used in Prior Housing Element	0	0	0.268371272	0.268371272	2	0	0	090A217	566	Southeast Los Angeles		Yes					Above Moderate
LOS ANGELES	10718 S JUNIPER ST	90059	6068006020	Low II Residential	[Q]R4-1	0	108	0.049920848	Residential - Single Family Residence	YES - Current	NO - Privately-Owned	Available	Not Used in Prior Housing Element	0.397811365	0	0	0.397811365	1	0	0	088-SA217	20	Southeast Los Angeles							Lower
LOS ANGELES	10720 S JUNIPER ST	90059	6068006020	Low II Residential	[Q]R4-1	0	108	0.049025747	Residential - Single Family Residence	YES - Current	NO - Privately-Owned	Available	Not Used in Prior Housing Element	0.397811365	0	0	0.397811365	1	0	0	088-SA217	37	Southeast Los Angeles							Lower
LOS ANGELES	10724 S JUNIPER ST	90059	6068006021	Low II Residential	[Q]R4-1	0	108	0.049029699	Residential - Single Family Residence	YES - Current	NO - Privately-Owned	Available	Not Used in Prior Housing Element	0.366962218	0	0	0.366962218	1	0	0	088-SA217	48	Southeast Los Angeles							Lower
LOS ANGELES	10726 S JUNIPER ST	90059	6068006022	Low II Residential	[Q]R4-1	0	108	0.049013693	Commercial - Store - One Story	YES - Current	NO - Privately-Owned	Available	Not Used in Prior Housing Element	0.072527742	0	0	0.072527742	0	0	0	088-SA217	60	Southeast Los Angeles							Lower
LOS ANGELES	10728 S JUNIPER ST	90059	6068006023	Low II Residential	[Q]R4-1	0	108	0.049037095	Institutional - Church - One Story	YES - Current	NO - Privately-Owned	Available	Not Used in Prior Housing Element	0.042845702	0	0	0.042845702	0	0	0	088-SA217	71	Southeast Los Angeles							Lower
LOS ANGELES	10730 S JUNIPER ST	90059	6068006023	Low II Residential	[Q]R4-1	0	108	0.049040425	Institutional - Church - One Story	YES - Current	NO - Privately-Owned	Available	Not Used in Prior Housing Element	0.042845702	0	0	0.042845702	0	0	0	088-SA217	79	Southeast Los Angeles							Lower
LOS ANGELES	10732 S JUNIPER ST	90059	6068006024	Low II Residential	[Q]R4-1	0	108	0.049044692	Commercial - Commercial - Vacant Land	YES - Current	NO - Privately-Owned	Available	Not Used in Prior Housing Element	0.056915736	0	0	0.056915736	0	0	0	088-SA217	90	Southeast Los Angeles							Lower
LOS ANGELES	10734 S JUNIPER ST	90059	6068006024	Low II Residential	[Q]R4-1	0	108	0.049048135	Commercial - Commercial - Vacant Land	YES - Current	NO - Privately-Owned	Available	Not Used in Prior Housing Element	0.056915736	0	0	0.056915736	0	0	0	088-SA217	102	Southeast Los Angeles							Lower
LOS ANGELES	10738 S JUNIPER ST	90059	6068006025	Low II Residential	[Q]R4-1	0	108	0.049051537	Residential - Single Family Residence	YES - Current	NO - Privately-Owned	Available	Not Used in Prior Housing Element	0.366962218	0	0	0.366962218	1	0	0	088-SA217	112	Southeast Los Angeles							Lower
LOS ANGELES	10740 S JUNIPER ST	90059	6068006026	Low II Residential	[Q]R4-1	0	108	0.049054891	Institutional - Church - One Story	YES - Current	NO - Privately-Owned	Available	Not Used in Prior Housing Element	0.014259024	0	0	0.014259024	0	0	0	088-SA217	134	Southeast Los Angeles							Lower
LOS ANGELES	10744 S JUNIPER ST	90059	6068006026	Low II Residential	[Q]R4-1	0	108	0.049059483	Institutional - Church - One Story	YES - Current	NO - Privately-Owned	Available	Not Used in Prior Housing Element	0.014259024	0	0	0.014259024	0	0	0	088-SA217	148	Southeast Los Angeles							Lower
LOS ANGELES	10746 S JUNIPER ST	90059	6068006026	Low II Residential	[Q]R4-1	0	108	0.049062901	Institutional - Church - One Story	YES - Current	NO - Privately-Owned	Available	Not Used in Prior Housing Element	0.014259024	0	0	0.014259024	0	0	0	088-SA217	159	Southeast Los Angeles							Lower
LOS ANGELES	2216 E 108TH ST	90059	6068007002	Low II Residential	R1-1	0	1 unit per lot	0.051657286	Institutional - Homes for Aged and Others - One Story	YES - Current	NO - Privately-Owned	Available	Not Used in Prior Housing Element	0	0	0.000925218	0.000925218	0	0	0	088-SA217	195	Southeast Los Angeles							Above Moderate
LOS ANGELES	2218 E 108TH ST	90059	6068007002	Low II Residential	R1-1	0	1 unit per lot	0.051656703	Institutional - Homes for Aged and Others - One Story	YES - Current	NO - Privately-Owned	Available	Not Used in Prior Housing Element	0	0	0.000925218	0.000925218	0	0	0	088-SA217	198	Southeast Los Angeles							Above Moderate
LOS ANGELES	10811 S KALMIA ST	90059	6068007003	Low II Residential	R1-1	0	1 unit per lot	0.020088813	Institutional - Church - One Story	YES - Current	NO - Privately-Owned	Available	Not Used in Prior Housing Element	0	0	0.000925218	0.000925218	0	0	0	088-SA217	243	Southeast Los Angeles							Above Moderate
LOS ANGELES	10813 S KALMIA ST	90059	6068007003	Low II Residential	R1-1	0	1 unit per lot	0.057327398	Institutional - Church - One Story	YES - Current	NO - Privately-Owned	Available	Not Used in Prior Housing Element	0	0	0.000925218	0.000925218	0	0	0	088-SA217	248	Southeast Los Angeles							Above Moderate
LOS ANGELES	10815 S KALMIA ST	90059	6068007003	Low II Residential	R1-1	0	1 unit per lot	0.057326877	Institutional - Church - One Story	YES - Current	NO - Privately-Owned	Available	Not Used in Prior Housing Element	0	0	0.000925218	0.000925218	0	0	0	088-SA217	255	Southeast Los Angeles							Above Moderate
LOS ANGELES			6068007003	Low II Residential	R1-1	0	1 unit per lot	0.020088465	Institutional - Church - One Story	YES - Current	NO - Privately-Owned	Available	Not Used in Prior Housing Element	0	0	0.000925218	0.000925218	0	0	0	088-SA217	238	Southeast Los Angeles							Above Moderate
LOS ANGELES			6068007003	Low II Residential	R1-1	0	1 unit per lot	0.020088578	Institutional - Church - One Story	YES - Current	NO - Privately-Owned	Available	Not Used in Prior Housing Element	0	0	0.000925218	0.000925218	0	0	0	088-SA217	235	Southeast Los Angeles							Above Moderate
LOS ANGELES			6068007003	Low II Residential	R1-1	0	1 unit per lot	0.020088578	Institutional - Church - One Story	YES - Current	NO - Privately-Owned	Available	Not Used in Prior Housing Element	0	0	0.000925218	0.000925218	0	0	0	088-SA217	242	Southeast Los Angeles							Above Moderate
LOS ANGELES	2215 E SANTA ANA BLVD NORTH	90059	6068007015	Low II Residential	R1-1	0	1 unit per lot	0.061951527	Residential - Single Family Residence - Vacant Land	YES - Current	NO - Privately-Owned	Available	Not Used in Prior Housing Element	0	0	0.042157519	0.042157519	0	0	0	088-SA217	431	Southeast Los Angeles							Above Moderate
LOS ANGELES	10854 S JUNIPER ST	90059	6068007031	Low II Residential	R1-1	0	1 unit per lot	0.049148684	Residential - Single Family Residence - Vacant Land	YES - Current	NO - Privately-Owned	Available	Not Used in Prior Housing Element	0	0	0.042157519	0.042157519	0	0	0	088-SA217	406	Southeast Los Angeles							Above Moderate
LOS ANGELES	10860 S JUNIPER ST	90059	6068007033	Low II Residential	R1-1	0	1 unit per lot	0.067543605	Residential - Single Family Residence - Vacant Land	YES - Current	NO - Privately-Owned	Available	Not Used in Prior Housing Element	0	0	0.042157519	0.042157519	0	0	0	088-SA217	444	Southeast Los Angeles							Above Moderate
LOS ANGELES			6068008016	Low II Residential	R1-1	0	1 unit per lot	0.003386821	Residential - Single Family Residence - Vacant Land	YES - Current	NO - Privately-Owned	Available	Not Used in Prior Housing Element	0	0	0.042157519	0.042157519	0	0	0	088-SA217	691	Southeast Los Angeles							Above Moderate
LOS ANGELES			6068008016	Low II Residential	R1-1	0	1 unit per lot	0.003587092	Residential - Single Family Residence - Vacant Land	YES - Current	NO - Privately-Owned	Available	Not Used in Prior Housing Element	0	0	0.042157519	0.042157519	0	0	0	088-SA217	692	Southeast Los Angeles							Above Moderate
LOS ANGELES	10814 S KALMIA ST	90059	6068008031	Low II Residential	R1-1	0	1 unit per lot	0.072015019	Commercial - Parking Lot (Commercial Use Property) - Lots - Patron or Employee - One Story	YES - Current	NO - Privately-Owned	Available	Used in Prior Housing Element - Non-Vacant	0	0	0.00079344	0.00079344	0	0	0	088-SA217	259	Southeast Los Angeles							Above Moderate
LOS ANGELES	10816 S KALMIA ST	90059	6068008031	Low II Residential	R1-1	0	1 unit per lot	0.072014064	Commercial - Parking Lot (Commercial Use Property) - Lots - Patron or Employee - One Story	YES - Current	NO - Privately-Owned	Available	Used in Prior Housing Element - Non-Vacant	0	0	0.00079344	0.00079344	0	0	0	088-SA217	267	Southeast Los Angeles							Above Moderate
LOS ANGELES	10818 S KALMIA ST	90059	6068008031	Low II Residential	R1-1	0	1 unit per lot	0.072013975	Commercial - Parking Lot (Commercial Use Property) - Lots - Patron or Employee - One Story	YES - Current	NO - Privately-Owned	Available	Used in Prior Housing Element - Non-Vacant	0	0	0.00079344	0.00079344	0	0	0	088-SA217	278	Southeast Los Angeles							Above Moderate
LOS ANGELES	10820 S KALMIA ST	90059	6068008031	Low II Residential	R1-1	0	1 unit per lot	0.072016418	Commercial - Parking Lot (Commercial Use Property) - Lots - Patron or Employee - One Story	YES - Current	NO - Privately-Owned	Available	Used in Prior Housing Element - Non-Vacant	0	0	0.00079344	0.00079344	0	0	0	088-SA217	295	Southeast Los Angeles							Above Moderate
LOS ANGELES	2250 E 108TH ST	90059	6068008031	Low II Residential	R1-1	0	1 unit per lot	0.07336358	Commercial - Parking Lot (Commercial Use Property) - Lots - Patron or Employee - One Story	YES - Current	NO - Privately-Owned	Available	Used in Prior Housing Element - Non-Vacant	0	0	0.00079344	0.00079344	0	0	0	088-SA217	207	Southeast Los Angeles							Above Moderate
LOS ANGELES	2252 E 108TH ST	90059	6068008031	Low II Residential	R1-1	0	1 unit per lot	0.07174619	Commercial - Parking Lot (Commercial Use Property) - Lots - Patron or Employee - One Story	YES - Current	NO - Privately-Owned	Available	Used in Prior Housing Element - Non-Vacant	0	0	0.00079344	0.00079344	0	0	0	088-SA217	210	Southeast Los Angeles							Above Moderate
LOS ANGELES	2254 E 108TH ST	90059	6068008031	Low II Residential	R1-1	0	1 unit per lot	0.071745364	Commercial - Parking Lot (Commercial Use Property) - Lots - Patron or Employee - One Story	YES - Current	NO - Privately-Owned	Available	Used in Prior Housing Element - Non-Vacant	0	0	0.00079344	0.00079344	0	0	0	088-SA217	213	Southeast Los Angeles							Above Moderate
LOS ANGELES	2256 E 108TH ST	90059	6068008031	Low II Residential	R1-1	0	1 unit per lot	0.071745757	Commercial - Parking Lot (Commercial Use Property) - Lots - Patron or Employee - One Story	YES - Current	NO - Privately-Owned	Available	Used in Prior Housing Element - Non-Vacant	0	0	0.00079344	0.00079344	0	0	0	088-SA217	218	Southeast Los Angeles							Above Moderate
LOS ANGELES	2262 E 108TH ST	90059	6068008031	Low II Residential	R1-1	0	1 unit per lot	0.07174619	Commercial - Parking Lot (Commercial Use Property) - Lots - Patron or Employee - One Story	YES - Current	NO - Privately-Owned	Available	Used in Prior Housing Element - Non-Vacant	0	0	0.00079344	0.00079344	0	0	0	088-SA217	224	Southeast Los Angeles							Above Moderate
LOS ANGELES	2308 E 108TH ST	90059	6068011009	Low II Residential	R1-1	0	1 unit per lot	0.071745624	Residential - Single Family Residence - Vacant Land	YES - Current	NO - Privately-Owned	Available	Not Used in Prior Housing Element	0	0	0.04110187	0.04110187	0	0	0	088-SA217	250	Southeast Los Angeles							Above Moderate
LOS ANGELES	10826 S GORMAN AVE	90059	6068011051	Low II Residential	R1-1	0	1 unit per lot	0.071713389	Residential - Single Family Residence	YES - Current	NO - Privately-Owned	Available	Not Used in Prior Housing Element	0	0	0.042157519	0.042157519	0	0	0	088-SA217	341	Southeast Los Angeles							Above Moderate
LOS ANGELES	10726 S WEIGAND AVE	90059	6068013035	Low II Residential	R1-1	0	1 unit per lot	0.062314253	Residential - Single Family Residence - Vacant Land	YES - Current	NO - Privately-Owned	Available	Not Used in Prior Housing Element	0	0	0.04110187	0.04110187	0	0	0	088-SA217	63	Southeast Los Angeles							Above Moderate
LOS ANGELES	2370 E 107TH ST	90002	6068013048	Low II Residential	R1-1	0	1 unit per lot	0.074872756	Residential - Single Family Residence - Vacant Land	YES - Current	NO - Privately-Owned	Available	Not Used in Prior Housing Element	0	0	0.04110187	0.04110187	0	0	0	090A217	546	Southeast Los Angeles							Above Moderate
LOS ANGELES	2372 E 107TH ST	90002	6068013048	Low II Residential	R1-1	0	1 unit per lot	0.078393135	Residential - Single Family Residence - Vacant Land	YES - Current	NO - Privately-Owned	Available	Not Used in Prior Housing Element	0	0	0.04110187	0.04110187	0	0	0	090A217	547	Southeast Los Angeles							Above Moderate
LOS ANGELES	10800 S COMPTON AVE	90059	6069001001	Neighborhood Commercial	C2-1VL-CPIO	0	108	0.069812172	Institutional - Church - One Story	YES - Current	NO - Privately-Owned	Available	Not Used in Prior Housing Element	0	0	0.005489817	0.005489817	0	0	0	088-SA213	97	Southeast Los Angeles							Above Moderate
LOS ANGELES	10802 S COMPTON AVE	90059	6069001001	Neighborhood Commercial	C2-1VL-CPIO	0	108	0.060559793	Institutional - Church - One Story	YES - Current	NO - Privately-Owned	Available	Not Used in Prior Housing Element	0	0	0.006900355	0.006900355	0	0	0	088-SA213	106	Southeast Los Angeles							Above Moderate
LOS ANGELES	1634 E 108TH ST	90059	6069001006	Low Medium I Residential	R2-1	0	17	0.125403862	Residential - Single Family Residence	YES - Current	NO - Privately-Owned	Available	Not Used in Prior Housing Element	0	0	0.024730521	0.024730521	1	2*	2*	088-SA213	87	Southeast Los Angeles							Above Moderate
LOS ANGELES			6069001007	Low Medium I Residential	R2-1	0	17	0.005376951	Residential - Single Family Residence - Vacant Land	YES - Current	NO - Privately-Owned	Available	Not Used in Prior Housing Element	0	0	0.040875643	0.040875643	0	0	0	088-SA213	80	Southeast Los Angeles							Above Moderate
LOS ANGELES	10826 S COMPTON AVE	90059	6069001010	Neighborhood Commercial	C2-1VL-CPIO	0	108	0.060559721	Residential - Single Family Residence	YES - Current	NO - Privately-Owned	Available	Not Used in Prior Housing Element	0	0	0.151693225	0.151693225	1	0	0	088-SA213	176	Southeast Los Angeles							Above Moderate
LOS ANGELES	10828 S COMPTON AVE	90059	6069001010	Neighborhood Commercial	C2-1VL-CPIO	0	108	0.069816582	Residential - Single Family Residence	YES - Current	NO - Privately-Owned	Available	Not Used in Prior Housing Element	0	0	0.124036494	0.124036494	1	0	0	088-SA213	187	Southeast Los Angeles							Above Moderate
LOS ANGELES	10822 S COMPTON AVE	90059	6069001011	Neighborhood Commercial	C2-1VL-CPIO	0	108	0.060558966	Residential - Single Family Residence	YES - Current	NO - Privately-Owned	Available	Not Used in Prior Housing Element	0	0	0.151693225	0.151693225	1	0	0	088-SA213	172	Southeast Los Angeles							Above Moderate
LOS ANGELES	10824 S COMPTON AVE	90059	6069001011	Neighborhood Commercial	C2-1VL-CPIO	0	108	0.060558966	Residential - Single Family Residence	YES - Current	NO - Privately-Owned	Available	Not Used in Prior Housing Element	0	0	0.151693225	0.151693225	1	0	0	088-SA213	174	Southeast Los Angeles							Above Moderate
LOS ANGELES	1644 E 108TH ST	90059	6069001014	Low Medium I Residential	R2-1	0	17	0.130635799	Residential - Single Family Residence	YES - Current	NO - Privately-Owned	Available	Not Used in Prior Housing Element	0	0	0.094016388	0.094016388	1	2*	2*	088-SA213	83	Southeast Los Angeles							Above Moderate
LOS ANGELES	1642 E 108TH ST	90059	6069001015	Low Medium I Residential	R2-1	0	17	0.13068095	Residential - Double, Duplex, or Two Units - 4 Stories or Less	YES - Current	NO - Privately-Owned	Available	Not Used in Prior Housing Element	0	0	0.021546786	0.021546786	2	2*	2*	088-SA213	85	Southeast Los Angeles							Above Moderate
LOS ANGELES	1638 E 108TH ST	90059	6069001016	Low Medium I Residential	R2-1	0	17	0.128949585	Residential - Double, Duplex, or Two Units - 4 Stories or Less	YES - Current	NO - Privately-Owned	Available	Not Used in Prior Housing Element	0	0	0.12350564	0.12350564	2	2*	2*	088-SA213	86	Southeast Los Angeles		Yes					Above Moderate
LOS ANGELES	1626 E 108TH ST	90059	6069001017	Low Medium I Residential	R2-1	0	17	0.130680195	Residential - Double, Duplex, or Two Units - 4 Stories or Less	YES - Current	NO - Privately-Owned	Available	Not Used in Prior Housing Element	0	0	0.032796776	0.032796776	2	2*	2*	088-SA213	92	Southeast Los Angeles		Yes					Above Moderate
LOS ANGELES	1624 E 108TH ST	90059	6069001018	Low Medium I Residential	R2-1	0	17	0.130682221	Residential - Double, Duplex, or Two Units - 4 Stories or Less	YES - Current	NO - Privately-Owned	Available	Not Used in Prior Housing Element	0	0	0.12350564	0.12350564	2	2*	2*	088-SA213	93	Southeast Los Angeles		Yes					Above Moderate
LOS ANGELES	1620 E 108TH ST	90059	6069001019	Low Medium I Residential	R2-1	0	17	0.128904642	Residential - Single Family Residence	YES - Current	NO - Privately-Owned	Available	Not Used in Prior Housing Element	0	0	0.094016388	0.094016388	1	2*	2*	088-SA213	94	Southeast Los Angeles							Above Moderate
LOS ANGELES	1612 E 108TH ST	90059	6069001021	Low Medium I Residential	R2-1	0	17	0.213715577	Residential - Double, Duplex, or Two Units - 4 Stories or Less	YES - Current	NO - Privately-Owned	Available	Not Used in Prior Housing Element	0	0.015256371	0	0.015256371	2	3*	3*	088-SA213	96	Southeast Los Angeles							Moderate
LOS ANGELES	1615 E 109TH ST	90059	6069001022	Low Medium I Residential	R2-1	0	17	0.213689316	Residential - Single Family Residence	YES - Current	NO - Privately-Owned	Available	Not Used in Prior Housing Element	0	0.06424939	0	0.06424939	1	3*	3*	088-SA213	161	Southeast Los Angeles							Moderate
LOS ANGELES	1619 E 109TH ST	90059	6069001023	Low Medium I Residential	R2-1	0	17	0.141221457	Residential - Single Family Residence	YES - Current	NO - Privately-Owned	Available	Not Used in Prior Housing Element	0	0	0.07665427	0.07665427	1	2*	2*	088-SA213	160	Southeast Los Angeles							Above Moderate
LOS ANGELES	1629 E 109TH ST	90059	6069001025	Low Medium I Residential	R2-1	0	17	0.141280549	Residential - Single Family Residence	YES - Current	NO - Privately-Owned	Available	Not Used in Prior Housing Element	0	0	0.07665427	0.07665427	1	2*	2*	088-SA213	157	Southeast Los Angeles							Above Moderate
LOS ANGELES	1633 E 109TH ST	90059	6069001026	Low Medium I Residential	R2-1	0	17	0.141285708	Residential - Single Family Residence	YES - Current	NO - Privately-Owned	Available	Not Used in Prior Housing Element	0	0	0.07665427	0.07665427	1	2*	2*	088-SA213	156	Southeast Los Angeles							Above Moderate
LOS ANGELES	1645 E 109TH ST	90059	6069001027	Low Medium I Residential	R2-1	0	17	0.195206747	Residential - Double, Duplex, or Two Units - 4 Stories or Less	YES - Current	NO - Privately-Owned	Available	Not Used in Prior Housing Element	0	0.044500373	0	0.044500373	2	3*	3*	088-SA213	150	Southeast Los Angeles							Moderate
LOS ANGELES	1649 E 109TH ST	90059	6069001028	Low Medium I Residential	R2-1	0	17	0.185377486	Residential - Single Family Residence	YES - Current	NO - Privately-Owned	Available	Not Used in Prior Housing Element	0	0.118052217	0	0.118052217	1	3*	3*	088-SA213	149	Southeast Los Angeles							Moderate
LOS ANGELES	1650 E 108TH ST	90059	6069001029	Low Medium I Residential	R2-1	0	17	0.141277426	Residential - Single Family Residence	YES - Current	NO - Privately-Owned	Available	Not Used in Prior Housing Element	0	0	0.033449759	0.033449759	1	2*	2*	088-SA213	82	Southeast Los Angeles							Above Moderate
LOS ANGELES			6069001029	Low Medium I Residential	R2-1	0	17	0.07588359	Residential - Single Family Residence	YES - Current	NO - Privately-Owned	Available	Not Used in Prior Housing Element	0	0	0.01824258	0.01824258	1	1*	1*	088-SA213	148	Southeast Los Angeles							Above Moderate
LOS ANGELES	1652 E 108TH ST	90059	6069001030	Low Medium I Residential	R2-1	0	17	0.188605583	Residential - Single Family Residence	YES - Current	NO - Privately-Owned	Available	Not Used in Prior Housing Element	0	0.120411587	0	0.120411587	1	3*	3*	088-SA213	81	Southeast Los Angeles							Moderate
LOS ANGELES	10806 S COMPTON AVE	90059	6069001031	Neighborhood Commercial	C2-1VL-CPIO	0	108	0.051949049	Residential - Single Family Residence - Vacant Land	YES - Current	NO - Privately-Owned	Available	Not Used in Prior Housing Element	0	0	0.18016879	0.18016879	0	0	0	088-SA213	110	Southeast Los Angeles							Above Moderate
LOS ANGELES	10808 S COMPTON AVE	90059	6069001031	Neighborhood Commercial	C2-1VL-CPIO	0	108	0.05194952	Residential - Single Family Residence - Vacant Land	YES - Current	NO - Privately-Owned	Available	Not Used in Prior Housing Element	0	0	0.18016879	0.18016879	0	0	0	088-SA213	113	Southeast Los Angeles							Above Moderate
LOS ANGELES	10

LOS ANGELES		6069003003	Hybrid Industrial	CM-1-CPIO	0	54	0.37359707	Industrial - Warehousing, Distribution, Storage - Warehousing, Distribution, Over 50,000 SF - One Story	YES - Current	NO - Privately-Owned	Available	Not Used in Prior Housing Element	0.065140182	0	0	0.065140182	0	0	0	088-5A213 467	Southeast Los Angeles									Lower
LOS ANGELES	10806 S WILLOWBROOK AVE	90059	6069004002	Low Medium I Residential	R2-1	0	17	0.094796965	Residential - Single Family Residence	YES - Current	NO - Privately-Owned	Available	Not Used in Prior Housing Element	0	0	0.041977936	0.041977936	1	1*	1*	088-5A213 105	Southeast Los Angeles									Above Moderate
LOS ANGELES	10810 S WILLOWBROOK AVE	90059	6069004003	Low Medium I Residential	R2-1	0	17	0.086956701	Residential - Single Family Residence	YES - Current	NO - Privately-Owned	Available	Not Used in Prior Housing Element	0	0	0.039251798	0.039251798	1	1*	1*	088-5A213 112	Southeast Los Angeles									Above Moderate
LOS ANGELES	1746 E 108TH ST	90059	6069004004	Low Medium I Residential	R2-1	0	17	0.071724033	Residential - Single Family Residence	YES - Current	NO - Privately-Owned	Available	Not Used in Prior Housing Element	0	0	0.043409452	0.043409452	1	1*	1*	088-5A213 64	Southeast Los Angeles									Above Moderate
LOS ANGELES	1748 E 108TH ST	90059	6069004004	Low Medium I Residential	R2-1	0	17	0.071731495	Residential - Single Family Residence	YES - Current	NO - Privately-Owned	Available	Not Used in Prior Housing Element	0	0	0.043409452	0.043409452	1	1*	1*	088-5A213 63	Southeast Los Angeles									Above Moderate
LOS ANGELES	1754 E 108TH ST	90059	6069004006	Low Medium I Residential	R2-1	0	17	0.071741718	Residential - Single Family Residence	YES - Current	NO - Privately-Owned	Available	Not Used in Prior Housing Element	0	0	0.043409452	0.043409452	1	1*	1*	088-5A213 61	Southeast Los Angeles									Above Moderate
LOS ANGELES	1756 E 108TH ST	90059	6069004006	Low Medium I Residential	R2-1	0	17	0.071747282	Residential - Single Family Residence	YES - Current	NO - Privately-Owned	Available	Not Used in Prior Housing Element	0	0	0.043409452	0.043409452	1	1*	1*	088-5A213 60	Southeast Los Angeles									Above Moderate
LOS ANGELES	1760 E 108TH ST	90059	6069004007	Low Medium I Residential	R2-1	0	17	0.071751941	Residential - Single Family Residence - Vacant Land	YES - Current	NO - Privately-Owned	Available	Not Used in Prior Housing Element	0	0	0.099159855	0.099159855	0	1*	1*	088-5A213 59	Southeast Los Angeles									Above Moderate
LOS ANGELES	1762 E 108TH ST	90059	6069004008	Low Medium I Residential	R2-1	0	17	0.071758219	Residential - Single Family Residence	YES - Current	NO - Privately-Owned	Available	Not Used in Prior Housing Element	0	0	0.039251798	0.039251798	1	1*	1*	088-5A213 58	Southeast Los Angeles									Above Moderate
LOS ANGELES	1764 E 108TH ST	90059	6069004009	Low Medium I Residential	R2-1	0	17	0.07176477	Residential - Single Family Residence	YES - Current	NO - Privately-Owned	Available	Not Used in Prior Housing Element	0	0	0.010143355	0.010143355	1	1*	1*	088-5A213 57	Southeast Los Angeles									Above Moderate
LOS ANGELES	1766 E 108TH ST	90059	6069004010	Low Medium I Residential	R2-1	0	17	0.071769339	Residential - Single Family Residence - Vacant Land	YES - Current	NO - Privately-Owned	Available	Not Used in Prior Housing Element	0	0	0.099159855	0.099159855	0	1*	1*	088-5A213 56	Southeast Los Angeles									Above Moderate
LOS ANGELES	1770 E 108TH ST	90059	6069004011	Low Medium I Residential	R2-1	0	17	0.071774181	Residential - Single Family Residence	YES - Current	NO - Privately-Owned	Available	Not Used in Prior Housing Element	0	0	0.039251798	0.039251798	1	1*	1*	088-5A213 55	Southeast Los Angeles									Above Moderate
LOS ANGELES	1772 E 108TH ST	90059	6069004012	Low Medium I Residential	R2-1	0	17	0.071780459	Residential - Single Family Residence	YES - Current	NO - Privately-Owned	Available	Not Used in Prior Housing Element	0	0	0.039251798	0.039251798	1	1*	1*	088-5A213 54	Southeast Los Angeles									Above Moderate
LOS ANGELES	1774 E 108TH ST	90059	6069004013	Low Medium I Residential	R2-1	0	17	0.071786921	Residential - Single Family Residence	YES - Current	NO - Privately-Owned	Available	Not Used in Prior Housing Element	0	0	0.043409452	0.043409452	1	1*	1*	088-5A213 53	Southeast Los Angeles									Above Moderate
LOS ANGELES	1776 E 108TH ST	90059	6069004013	Low Medium I Residential	R2-1	0	17	0.071790575	Residential - Single Family Residence	YES - Current	NO - Privately-Owned	Available	Not Used in Prior Housing Element	0	0	0.043409452	0.043409452	1	1*	1*	088-5A215 99	Southeast Los Angeles									Above Moderate
LOS ANGELES	1767 E 109TH ST	90059	6069004017	Low Medium I Residential	R2-1	0	17	0.071743757	Residential - Single Family Residence	YES - Current	NO - Privately-Owned	Available	Not Used in Prior Housing Element	0	0	0.01726851	0.01726851	1	1*	1*	088-5A213 118	Southeast Los Angeles									Above Moderate
LOS ANGELES	1763 E 109TH ST	90059	6069004018	Low Medium I Residential	R2-1	0	17	0.071745725	Residential - Single Family Residence	YES - Current	NO - Privately-Owned	Available	Not Used in Prior Housing Element	0	0	0.041977936	0.041977936	1	1*	1*	088-5A213 121	Southeast Los Angeles									Above Moderate
LOS ANGELES	1761 E 109TH ST	90059	6069004019	Low Medium I Residential	R2-1	0	17	0.071744829	Residential - Single Family Residence	YES - Current	NO - Privately-Owned	Available	Not Used in Prior Housing Element	0	0	0.039251798	0.039251798	1	1*	1*	088-5A213 122	Southeast Los Angeles									Above Moderate
LOS ANGELES	10816 S WILLOWBROOK AVE	90059	6069004021	Low Medium I Residential	R2-1	0	17	0.093162614	Residential - Single Family Residence	YES - Current	NO - Privately-Owned	Available	Not Used in Prior Housing Element	0	0	0.043409452	0.043409452	1	1*	1*	088-5A213 125	Southeast Los Angeles									Above Moderate
LOS ANGELES	10818 S WILLOWBROOK AVE	90059	6069004021	Low Medium I Residential	R2-1	0	17	0.086879739	Residential - Single Family Residence	YES - Current	NO - Privately-Owned	Available	Not Used in Prior Housing Element	0	0	0.043409452	0.043409452	1	1*	1*	088-5A213 129	Southeast Los Angeles									Above Moderate
LOS ANGELES	1773 E 109TH ST	90059	6069004028	Low Medium I Residential	R2-1	0	17	0.071744829	Residential - Single Family Residence	YES - Current	NO - Privately-Owned	Available	Not Used in Prior Housing Element	0	0	0.016121611	0.016121611	1	1*	1*	088-5A213 116	Southeast Los Angeles									Above Moderate
LOS ANGELES	1771 E 109TH ST	90059	6069004029	Low Medium I Residential	R2-1	0	17	0.071746653	Residential - Single Family Residence	YES - Current	NO - Privately-Owned	Available	Not Used in Prior Housing Element	0	0	0.016121611	0.016121611	1	1*	1*	088-5A213 117	Southeast Los Angeles									Above Moderate
LOS ANGELES	1779 E 109TH ST	90059	6069004030	Low Medium I Residential	R2-1	0	17	0.071742847	Residential - Single Family Residence	YES - Current	NO - Privately-Owned	Available	Not Used in Prior Housing Element	0	0	0.016121611	0.016121611	1	1*	1*	088-5A215 621	Southeast Los Angeles									Above Moderate
LOS ANGELES	1777 E 109TH ST	90059	6069004031	Low Medium I Residential	R2-1	0	17	0.071745734	Residential - Single Family Residence	YES - Current	NO - Privately-Owned	Available	Not Used in Prior Housing Element	0	0	0.016121611	0.016121611	1	1*	1*	088-5A213 115	Southeast Los Angeles									Above Moderate
LOS ANGELES	10800 S WILLOWBROOK AVE	90059	6069004032	Low Medium I Residential	R2-1	0	17	0.080482299	Residential - Single Family Residence	YES - Current	NO - Privately-Owned	Available	Not Used in Prior Housing Element	0	0	0.001094266	0.001094266	1	1*	1*	088-5A213 65	Southeast Los Angeles									Above Moderate
LOS ANGELES	10802 S WILLOWBROOK AVE	90059	6069004033	Low Medium I Residential	R2-1	0	17	0.074801157	Residential - Single Family Residence	YES - Current	NO - Privately-Owned	Available	Not Used in Prior Housing Element	0	0	0.001094266	0.001094266	1	1*	1*	088-5A213 84	Southeast Los Angeles									Above Moderate
LOS ANGELES	1802 E 108TH ST	90059	6069005001	Low Medium I Residential	R2-1	0	17	0.07180808	Residential - Single Family Residence	YES - Current	NO - Privately-Owned	Available	Not Used in Prior Housing Element	0	0	0.039251798	0.039251798	1	1*	1*	088-5A215 96	Southeast Los Angeles									Above Moderate
LOS ANGELES	1804 E 108TH ST	90059	6069005002	Low Medium I Residential	R2-1	0	17	0.071812922	Residential - Single Family Residence	YES - Current	NO - Privately-Owned	Available	Not Used in Prior Housing Element	0	0	0.010143355	0.010143355	1	1*	1*	088-5A215 95	Southeast Los Angeles									Above Moderate
LOS ANGELES	1806 E 108TH ST	90059	6069005003	Low Medium I Residential	R2-1	0	17	0.071820282	Residential - Single Family Residence	YES - Current	NO - Privately-Owned	Available	Not Used in Prior Housing Element	0	0	0.010143355	0.010143355	1	1*	1*	088-5A215 94	Southeast Los Angeles									Above Moderate
LOS ANGELES	1810 E 108TH ST	90059	6069005004	Low Medium I Residential	R2-1	0	17	0.071825838	Residential - Single Family Residence	YES - Current	NO - Privately-Owned	Available	Not Used in Prior Housing Element	0	0	0.010143355	0.010143355	1	1*	1*	088-5A215 93	Southeast Los Angeles									Above Moderate
LOS ANGELES	1812 E 108TH ST	90059	6069005005	Low Medium I Residential	R2-1	0	17	0.071829423	Residential - Single Family Residence	YES - Current	NO - Privately-Owned	Available	Not Used in Prior Housing Element	0	0	0.043409452	0.043409452	1	1*	1*	088-5A215 92	Southeast Los Angeles									Above Moderate
LOS ANGELES	1814 E 108TH ST	90059	6069005005	Low Medium I Residential	R2-1	0	17	0.071835701	Residential - Single Family Residence	YES - Current	NO - Privately-Owned	Available	Not Used in Prior Housing Element	0	0	0.043409452	0.043409452	1	1*	1*	088-5A215 91	Southeast Los Angeles									Above Moderate
LOS ANGELES	1816 E 108TH ST	90059	6069005006	Low Medium I Residential	R2-1	0	17	0.071842163	Residential - Single Family Residence	YES - Current	NO - Privately-Owned	Available	Not Used in Prior Housing Element	0	0	0.043409452	0.043409452	1	1*	1*	088-5A215 90	Southeast Los Angeles									Above Moderate
LOS ANGELES	1820 E 108TH ST	90059	6069005006	Low Medium I Residential	R2-1	0	17	0.071846821	Residential - Single Family Residence	YES - Current	NO - Privately-Owned	Available	Not Used in Prior Housing Element	0	0	0.043409452	0.043409452	1	1*	1*	088-5A215 89	Southeast Los Angeles									Above Moderate
LOS ANGELES	1826 E 108TH ST	90059	6069005008	Low Medium I Residential	R2-1	0	17	0.071864579	Residential - Single Family Residence	YES - Current	NO - Privately-Owned	Available	Not Used in Prior Housing Element	0	0	0.043409452	0.043409452	1	1*	1*	088-5A215 86	Southeast Los Angeles									Above Moderate
LOS ANGELES	1830 E 108TH ST	90059	6069005008	Low Medium I Residential	R2-1	0	17	0.071868163	Residential - Single Family Residence	YES - Current	NO - Privately-Owned	Available	Not Used in Prior Housing Element	0	0	0.043409452	0.043409452	1	1*	1*	088-5A215 85	Southeast Los Angeles									Above Moderate
LOS ANGELES	10809 S WILMINGTON AVE	90059	6069005011	Neighborhood Commercial	C2-1VL-CPIO	0	108	0.071747486	Commercial - Store Combination - Store and Residential Combination - One Story	YES - Current	NO - Privately-Owned	Available	Used in Prior Housing Element - Non-Vacant	0.091754325	0	0	0.091754325	0	0	0	088-5A215 125	Southeast Los Angeles									Lower
LOS ANGELES	10811 S WILMINGTON AVE	90059	6069005011	Neighborhood Commercial	C2-1VL-CPIO	0	108	0.071745548	Commercial - Store Combination - Store and Residential Combination - One Story	YES - Current	NO - Privately-Owned	Available	Used in Prior Housing Element - Non-Vacant	0.091754325	0	0	0.091754325	0	0	0	088-5A215 137	Southeast Los Angeles									Lower
LOS ANGELES	10813 S WILMINGTON AVE	90059	6069005012	Neighborhood Commercial	C2-1VL-CPIO	0	108	0.071746446	Residential - Single Family Residence	YES - Current	NO - Privately-Owned	Available	Not Used in Prior Housing Element	0.453351438	0	0	0.453351438	1	0	0	088-5A215 157	Southeast Los Angeles									Lower
LOS ANGELES	10817 S WILMINGTON AVE	90059	6069005013	Neighborhood Commercial	C2-1VL-CPIO	0	108	0.07174555	Residential - Single Family Residence	YES - Current	NO - Privately-Owned	Available	Not Used in Prior Housing Element	0.453351438	0	0	0.453351438	1	0	0	088-5A215 165	Southeast Los Angeles									Lower
LOS ANGELES	10819 S WILMINGTON AVE	90059	6069005014	Neighborhood Commercial	C2-1VL-CPIO	0	108	0.071746446	Residential - Double, Duplex, or Two Units - 4 Stories or Less	YES - Current	NO - Privately-Owned	Available	Not Used in Prior Housing Element	0	0	0.331196606	0.331196606	2	0	0	088-5A215 176	Southeast Los Angeles							Yes		Above Moderate
LOS ANGELES	10821 S WILMINGTON AVE	90059	6069005014	Neighborhood Commercial	C2-1VL-CPIO	0	108	0.071745548	Residential - Double, Duplex, or Two Units - 4 Stories or Less	YES - Current	NO - Privately-Owned	Available	Not Used in Prior Housing Element	0	0	0.331196606	0.331196606	2	0	0	088-5A215 181	Southeast Los Angeles							Yes		Above Moderate
LOS ANGELES	1831 E 109TH ST	90059	6069005015	Low Medium I Residential	R2-1	0	17	0.071743932	Residential - Single Family Residence	YES - Current	NO - Privately-Owned	Available	Not Used in Prior Housing Element	0	0	0.043409452	0.043409452	1	1*	1*	088-5A215 139	Southeast Los Angeles									Above Moderate
LOS ANGELES	1833 E 109TH ST	90059	6069005015	Low Medium I Residential	R2-1	0	17	0.071745732	Residential - Single Family Residence	YES - Current	NO - Privately-Owned	Available	Not Used in Prior Housing Element	0	0	0.043409452	0.043409452	1	1*	1*	088-5A215 138	Southeast Los Angeles									Above Moderate
LOS ANGELES	1827 E 109TH ST	90059	6069005016	Low Medium I Residential	R2-1	0	17	0.071746653	Residential - Single Family Residence	YES - Current	NO - Privately-Owned	Available	Not Used in Prior Housing Element	0	0	0.043409452	0.043409452	1	1*	1*	088-5A215 141	Southeast Los Angeles									Above Moderate
LOS ANGELES	1829 E 109TH ST	90059	6069005016	Low Medium I Residential	R2-1	0	17	0.071744829	Residential - Single Family Residence	YES - Current	NO - Privately-Owned	Available	Not Used in Prior Housing Element	0	0	0.043409452	0.043409452	1	1*	1*	088-5A215 140	Southeast Los Angeles									Above Moderate
LOS ANGELES	1811 E 109TH ST	90059	6069005018	Low Medium I Residential	R2-1	0	17	0.071744829	Residential - Single Family Residence	YES - Current	NO - Privately-Owned	Available	Not Used in Prior Housing Element	0	0	0.043409452	0.043409452	1	1*	1*	088-5A215 147	Southeast Los Angeles									Above Moderate
LOS ANGELES	1813 E 109TH ST	90059	6069005018	Low Medium I Residential	R2-1	0	17	0.071743932	Residential - Single Family Residence	YES - Current	NO - Privately-Owned	Available	Not Used in Prior Housing Element	0	0	0.043409452	0.043409452	1	1*	1*	088-5A215 146	Southeast Los Angeles									Above Moderate
LOS ANGELES	1805 E 109TH ST	90059	6069005019	Low Medium I Residential	R2-1	0	17	0.07174555	Residential - Single Family Residence	YES - Current	NO - Privately-Owned	Available	Not Used in Prior Housing Element	0	0	0.043409452	0.043409452	1	1*	1*	088-5A215 149	Southeast Los Angeles									Above Moderate
LOS ANGELES	1809 E 109TH ST	90059	6069005019	Low Medium I Residential	R2-1	0	17	0.071746653	Residential - Single Family Residence	YES - Current	NO - Privately-Owned	Available	Not Used in Prior Housing Element	0	0	0.043409452	0.043409452	1	1*	1*	088-5A215 148	Southeast Los Angeles									Above Moderate
LOS ANGELES	1803 E 109TH ST	90059	6069005020	Low Medium I Residential	R2-1	0	17	0.071743756	Residential - Single Family Residence	YES - Current	NO - Privately-Owned	Available	Not Used in Prior Housing Element	0	0	0.039251798	0.039251798	1	1*	1*	088-5A215 150	Southeast Los Angeles									Above Moderate
LOS ANGELES	1801 E 109TH ST	90059	6069005021	Low Medium I Residential	R2-1	0	17	0.071746653	Residential - Single Family Residence	YES - Current	NO - Privately-Owned	Available	Not Used in Prior Housing Element	0	0	0.039251798	0.039251798	1	1*	1*	088-5A215 151	Southeast Los Angeles									Above Moderate
LOS ANGELES	1825 E 109TH ST	90059	6069005023	Low Medium I Residential	R2-1	0	17	0.071742286	Residential - Single Family Residence	YES - Current	NO - Privately-Owned	Available	Not Used in Prior Housing Element	0	0	0.043409452	0.043409452	1	1*	1*	088-5A215 143	Southeast Los Angeles									Above Moderate
		6069005023	Low Medium I Residential	R2-1	0	17	0.07174555	Residential - Single Family Residence	YES - Current	NO - Privately-Owned	Available	Not Used in Prior Housing Element	0	0	0.043409452	0.043409452	1	1*	1*	088-5A215 142	Southeast Los Angeles									Above Moderate
LOS ANGELES	1819 E 109TH ST	90059	6069005024	Low Medium I Residential	R2-1	0	17	0.071746653	Residential - Single Family Residence	YES - Current	NO - Privately-Owned	Available	Not Used in Prior Housing Element	0	0	0.001135046	0.001135046	1	1*	1*	088-5A215 144	Southeast Los Angeles									Above Moderate
LOS ANGELES	1815 E 109TH ST	90059	6069005025	Low Medium I Residential	R2-1	0	17	0.071734555	Residential - Single Family Residence	YES - Current	NO - Privately-Owned	Available	Not Used in Prior Housing Element	0	0	0.001135046	0.001135046	1	1*	1*	088-5A215 145	Southeast Los Angeles									Above Moderate
LOS ANGELES	10908 S WILLOWBROOK AVE	90059	6069006003	Low Medium I Residential	R2-1	0	17	0.097756147	Residential - Single Family Residence	YES - Current	NO - Privately-Owned	Available	Not Used in Prior Housing Element	0	0	0.039251798	0.039251798	1	1*	1*	088-5A213 189	Southeast Los Angeles									Above Moderate
LOS ANGELES	1760 E 109TH ST	90059	6069006004	Low Medium I Residential	R2-1	0	17	0.07493848	Residential - Single Family Residence	YES - Current	NO - Privately-Owned	Available	Not Used in Prior Housing Element	0	0	0.017871217	0.017871217	1	1*	1*	088-5A213 184	Southeast Los Angeles									Above Moderate
LOS ANGELES	1762 E 109TH ST	90059	6069006004	Low Medium I Residential	R2-1	0	17	0.075079733	Residential - Single Family Residence	YES - Current	NO - Privately-Owned	Available	Not Used in Prior Housing Element	0	0	0.017871217	0.017871217	1	1*	1*	088-5A213 183	Southeast Los Angeles									Above Moderate
LOS ANGELES	1764 E 109TH ST	90059	6069006005	Low Medium I Residential	R2-1	0	17	0.07521843	Residential - Single Family Residence	YES - Current	NO - Privately-Owned	Available	Not Used in Prior Housing Element	0	0	0.039251798	0.039251798	1	1*	1*	088-5A213 182	Southeast Los Angeles									Above Moderate
LOS ANGELES	1780 E 109TH ST	90059	6069006008	Low Medium I Residential	R2-1	0	17	0.07591577	Residential - Single Family Residence	YES - Current	NO - Privately-Owned	Available	Not Used in Prior Housing Element	0	0	0.039251798	0.039251798	1	1*	1*	088-5A215 218	Southeast Los Angeles									Above Moderate
LOS ANGELES	1802 E 109TH ST	90059	6069006009	Low Medium I Residential	R2-1	0	17	0.076054444	Residential - Single Family Residence	YES - Current	NO - Privately-Owned	Available	Not Used in Prior Housing Element	0	0	0.016121611	0.016121611	1	1*	1*	088-5A215 217	Southeast Los Angeles									Above Moderate
LOS ANGELES	1810 E 109TH ST	90059	6069006011	Low Medium I Residential	R2-1	0	17	0.076472403	Residential - Single Family Residence	YES - Current	NO - Privately-Owned	Available	Not Used in Prior Housing Element	0	0	0.039251798	0.039251798	1	1*	1*	088-5A215 213	Southeast Los Angeles									Above Moderate
		6069006012	Low Medium I Residential	R2-1	0	17	0.003827251	Residential - Single Family Residence - Vacant Land	YES - Current	NO - Privately-Owned	Available	Not Used in Prior Housing Element	0	0	0.041931292	0.041931292	0	0	0	088-5A215 212	Southeast Los Angeles									Above Moderate
LOS ANGELES	1814 E 109TH ST	90059	6069006013	Low Medium I Residential	R2-1	0	17	0.072785506	Residential - Single Family Residence	YES - Current	NO - Privately-Owned	Available	Not Used in Prior Housing Element	0	0	0.041977936	0.041977936	1	1*	1*	088-5A215 211	Southeast Los Angeles									Above Moderate
LOS ANGELES	1818 E 109TH ST	90059	6069006014	Low Medium I Residential	R2-1	0	17	0.071640057	Residential - Single Family Residence	YES - Current	NO - Privately-Owned	Available	Not Used in Prior Housing Element	0	0	0.017871217	0.017871217	1	1*	1*	088-5A215 209	Southeast Los Angeles									Above Moderate
LOS ANGELES	1820 E 109TH ST	90059	6069006014	Low Medium I Residential	R2-1	0	17	0.076891239	Residential - Single Family Residence	YES - Current	NO - Privately-Owned	Available	Not Used in Prior Housing Element	0	0	0.017871217	0.017871217	1	1*	1*	088-5A215 207	Southeast Los Angeles									Above Moderate
LOS ANGELES	1822 E 109TH ST	90059	6069006015	Low Medium I Residential	R2-1	0	17	0.077032095	Residential - Single Family Residence	YES - Current	NO - Privately-Owned	Available	Not Used in Prior Housing Element	0	0	0.041977936	0.041977936	1	1*	1*	088-5A215 206	Southeast Los Angeles									Above Moderate
LOS ANGELES	1826 E 109TH ST	90059	6069006016	Low Medium I Residential	R2-1	0	17	0.077310044	Residential - Single Family Residence	YES - Current	NO - Privately-Owned	Available	Not Used in Prior Housing Element	0	0	0.041977936	0.041977936	1	1*	1*	088-5A215 203	Southeast Los Angeles									Above Moderate
LOS ANGELES	10905 S WILMINGTON AVE	90059	6069006019	Neighborhood Commercial	C2-1VL-CPIO	0	108	0.071744709	Residential - Double, Duplex, or Two Units - 4 Stories or Less	YES - Current	NO - Privately-Owned	Available	Not Used in Prior Housing Element	0	0	0.271428347	0.271428347	2	0	0	088-5A215 232	Southeast Los Angeles							Yes		Above Moderate
LOS ANGELES	10907 S WILMINGTON AVE	90059	6069006020	Neighborhood Commercial	C2-1VL-CPIO	0	108	0.071744709	Residential - Rooming/Boarding House	YES - Current	NO - Privately-Owned	Available	Used in Prior Housing Element - Non-Vacant	0	0	0.403385073	0.403385073	0	0	0	088-5A215 238	Southeast Los Angeles							Yes		Above Moderate
LOS ANGELES	10909 S WILMINGTON AVE	90059	6069006020	Neighborhood Commercial	C2-1VL-CPIO	0	108	0.071744894	Residential - Rooming/Boarding House	YES - Current	NO - Privately-Owned	Available	Used in Prior Housing Element - Non-Vacant	0	0	0.403385073	0.403385073	0	0	0	088-5A215 250	Southeast Los Angeles							Yes		Above Moderate
LOS ANGELES	10913 S WILMINGTON AVE	90059	6069006021	Neighborhood Commercial	C2-1VL-CPIO	0	108	0.172191214	Residential - Double, Duplex, or Two Units - 4 Stories or Less	YES - Current	NO - Privately-Owned	Available	Not Used in Prior Housing Element	0.395624688	0	0	0.395624688	2	0	0	088-5A215 268	Southeast Los Angeles									Lower
LOS ANGELES	10917 S WILMINGTON AVE	90059	6069006022	Neighborhood Commercial	C2-1VL-CPIO	0	108	0.172189246	Residential - Double, Duplex, or Two Units - 4 Stories or Less	YES - Current	NO - Privately-Owned	Available	Not Used in Prior Housing Element	0.395624688	0	0	0.395624688	2	0	0	088-5A215 282	Southeast Los Angeles									Lower
LOS ANGELES	10923 S WILMINGTON AVE	90059	6069006023	Neighborhood Commercial	C2-1VL-CPIO	0	108	0.182521016	Residential - Double, Duplex, or Two Units - 4 Stories or Less	YES - Current	NO - Privately-Owned	Available	Not Used in Prior Housing Element	0.254194424	0	0	0.254194424	2	0	0	088-5A215 293	Southeast Los Angeles									Lower
LOS ANGELES	1825 E 109TH PL	90059	6069006024	Low Medium I Residential	R2-1	0	17	0.175633285	Residential - Single Family Residence	YES - Current	NO - Privately-Owned	Available	Not Used in Prior Housing Element	0	0.118052217	0	0.118052217	1	3*	3*	088-5A215 267	Southeast Los Angeles									Moderate
LOS ANGELES	1823 E 109TH PL	90059	6069006025	Low Medium I Residential	R2-1	0	17	0.115918477	Residential - Single Family Residence	YES - Current	NO - Privately-Owned	Available	Not Used in Prior Housing Element	0	0	0.094016388	0.094016388	1	2*	2*	088-5A215 266	Southeast Los Angeles									Above Moderate
LOS ANGELES	1815 1/2 E 109TH PL	90059	6069006027	Low Medium I Residential	R2-1	0	17	0.11591652	Residential - Single Family Residence	YES - Current	NO - Privately-Owned	Available	Not Used in Prior Housing Element	0	0	0.021546786	0.021546786	2	2*	2*	088-5A215 263	Southeast Los Angeles									Above Moderate
LOS ANGELES	1813 E 109TH PL	90059	6069006028	Low Medium I Residential	R2-1	0	17	0.175634385	Residential - Single Family Residence	YES - Current	NO - Privately-Owned	Available	Not Used in Prior Housing Element	0	0.118052217	0	0.118052217	1	3*	3*	088-5A215 262	Southeast Los Angeles									Moderate
LOS ANGELES	1805 E 109TH PL	90059	6069006029	Low Medium I Residential	R2-1	0	17	0.175633168	Residential - Single Family Residence	YES - Current	NO - Privately-Owned	Available	Not Used in Prior Housing Element	0	0.049247177	0	0.049247177	1	3*	3*	088-5A215 261	Southeast Los Angeles									Moderate
LOS ANGELES	1801 E 109TH PL	90059	6069006030	Low Medium I Residential	R2-1	0	17	0.175634355	Residential - Double, Duplex, or Two Units - 4 Stories or Less	YES - Current	NO - Privately-Owned	Available	Not Used in Prior Housing Element	0	0.106911805	0	0.106911805	2	3*	3*	088-5A215 260	Southeast Los Angeles									Moderate
LOS ANGELES	1777 E 109TH PL	90059	6069006031	Low Medium I Residential	R2-1	0	17	0.17563329	Residential - Double, Duplex, or Two Units - 4 Stories or Less	YES - Current	NO - Privately-Owned	Available	Not Used in Prior Housing Element	0	0.159919024	0	0.159919024	2	3*	3*	088-5A215 259	Southeast Los Angeles							Yes		Moderate
LOS ANGELES	1775 E 109TH PL	90059	6069006032	Low Medium I Residential	R2-1	0	17	0.175633292	Residential - Single Family Residence	YES - Current	NO - Privately-Owned	Available	Not Used in Prior Housing Element	0	0.118052217	0	0.118052217	1	3*	3*	088-5A215 258	Southeast Los Angeles									Moderate
LOS ANGELES	1769 E 109TH PL	90059	6069006033	Low Medium I Residential	R2-1	0	17	0.175634151	Residential - Double, Duplex, or Two Units - 4 Stories or Less	YES - Current	NO - Privately-Owned	Available	Not Used in Prior Housing Element	0

LOS ANGELES	10969 S WILMINGTON AVE	90059	6069007031	Neighborhood Commercial	C2-1VL-CPIO	0	108	0.17218902	Residential - Single Family Residence	YES - Current	NO - Privately-Owned	Available	Used in Prior Housing Element - Non-Vacant	0.987579507	0	0	0.987579507	1	0	0	088-5A215 398	Southeast Los Angeles								Lower
LOS ANGELES	10971 S WILMINGTON AVE	90059	6069007032	Neighborhood Commercial	C2-1VL-CPIO	0	108	0.17219031	Residential - Single Family Residence	YES - Current	NO - Privately-Owned	Available	Used in Prior Housing Element - Non-Vacant	0.987579507	0	0	0.987579507	1	0	0	088-5A215 419	Southeast Los Angeles								Lower
LOS ANGELES	1652 E 109TH ST	90059	6069008001	Low Medium I Residential	R2-1	0	17	0.088282166	Residential - Single Family Residence	YES - Current	NO - Privately-Owned	Available	Not Used in Prior Housing Element	0	0	0.043409452	0.043409452	1	1*	1*	088-5A213 203	Southeast Los Angeles								Above Moderate
LOS ANGELES	1654 E 109TH ST	90059	6069008001	Low Medium I Residential	R2-1	0	17	0.088282001	Residential - Single Family Residence	YES - Current	NO - Privately-Owned	Available	Not Used in Prior Housing Element	0	0	0.043409452	0.043409452	1	1*	1*	088-5A213 202	Southeast Los Angeles								Above Moderate
LOS ANGELES	1656 E 109TH ST	90059	6069008002	Low Medium I Residential	R2-1	0	17	0.088281806	Residential - Single Family Residence	YES - Current	NO - Privately-Owned	Available	Not Used in Prior Housing Element	0	0	0.043409452	0.043409452	1	1*	1*	088-5A213 201	Southeast Los Angeles								Above Moderate
LOS ANGELES	1660 E 109TH ST	90059	6069008002	Low Medium I Residential	R2-1	0	17	0.088281806	Residential - Single Family Residence	YES - Current	NO - Privately-Owned	Available	Not Used in Prior Housing Element	0	0	0.043409452	0.043409452	1	1*	1*	088-5A213 200	Southeast Los Angeles								Above Moderate
LOS ANGELES	1664 E 109TH ST	90059	6069008003	Low Medium I Residential	R2-1	0	17	0.165405672	Residential - Double, Duplex, or Two Units - 4 Stories or Less	YES - Current	NO - Privately-Owned	Available	Not Used in Prior Housing Element	0	0	0.124603638	0.124603638	2	2*	2*	088-5A213 198	Southeast Los Angeles							Yes	Above Moderate
LOS ANGELES	1698 E 109TH ST	90059	6069008003	Hybrid Industrial	CM-1-CPIO	0	54	0.177907877	Residential - Double, Duplex, or Two Units - 4 Stories or Less	YES - Current	NO - Privately-Owned	Available	Not Used in Prior Housing Element	0	0	0.33277005	0.33277005	2	0	0	088-5A213 233	Southeast Los Angeles							Yes	Above Moderate
LOS ANGELES	1680 E 109TH ST	90059	6069008004	Low Medium I Residential	R2-1	0	17	0.146370783	Residential - Double, Duplex, or Two Units - 4 Stories or Less	YES - Current	NO - Privately-Owned	Available	Not Used in Prior Housing Element	0	0	0.10085341	0.10085341	2	2*	2*	088-5A213 195	Southeast Los Angeles							Yes	Above Moderate
LOS ANGELES	1684 E 109TH ST	90059	6069008005	Low Medium I Residential	R2-1	0	17	0.088283269	Residential - Single Family Residence	YES - Current	NO - Privately-Owned	Available	Not Used in Prior Housing Element	0	0	0.043409452	0.043409452	1	1*	1*	088-5A213 194	Southeast Los Angeles								Above Moderate
LOS ANGELES	1688 E 109TH ST	90059	6069008005	Low Medium I Residential	R2-1	0	17	0.088280896	Residential - Single Family Residence	YES - Current	NO - Privately-Owned	Available	Not Used in Prior Housing Element	0	0	0.043409452	0.043409452	1	1*	1*	088-5A213 193	Southeast Los Angeles								Above Moderate
LOS ANGELES	1690 E 109TH ST	90059	6069008006	Low Medium I Residential	R2-1	0	17	0.085022073	Residential - Single Family Residence	YES - Current	NO - Privately-Owned	Available	Not Used in Prior Housing Element	0	0	0.010143355	0.010143355	1	1*	1*	088-5A213 192	Southeast Los Angeles								Above Moderate
LOS ANGELES	1692 E 109TH ST	90059	6069008007	Low Medium I Residential	R2-1	0	17	0.082842846	Residential - Single Family Residence	YES - Current	NO - Privately-Owned	Available	Not Used in Prior Housing Element	0	0	0.332203984	0.332203984	0	1*	1*	088-5A213 240	Southeast Los Angeles								Above Moderate
LOS ANGELES		6069008007	Low Medium I Residential	R2-1	0	17	0.054674914	Residential - Single Family Residence	YES - Current	NO - Privately-Owned	Available	Not Used in Prior Housing Element	0	0	0.114805567	0.114805567	0	0	0	088-5A213 239	Southeast Los Angeles								Above Moderate
LOS ANGELES	1696 E 109TH ST	90059	6069008008	Low Medium I Residential	R2-1	0	17	0.096196924	Residential - Single Family Residence - Vacant Land	YES - Current	NO - Privately-Owned	Available	Not Used in Prior Housing Element	0	0	0.10170362	0.10170362	0	1*	1*	088-5A213 236	Southeast Los Angeles								Above Moderate
LOS ANGELES		6069008008	Low Medium I Residential	R2-1	0	17	0.028170016	Residential - Single Family Residence - Vacant Land	YES - Current	NO - Privately-Owned	Available	Not Used in Prior Housing Element	0	0	0.041931292	0.041931292	0	0	0	088-5A213 238	Southeast Los Angeles								Above Moderate
LOS ANGELES	1699 E 110TH ST	90059	6069008009	Low Medium I Residential	R2-1	0	17	0.102587898	Residential - Single Family Residence - Vacant Land	YES - Current	NO - Privately-Owned	Available	Not Used in Prior Housing Element	0	0	0.083164287	0.083164287	0	1*	1*	088-5A213 258	Southeast Los Angeles								Above Moderate
LOS ANGELES	1695 E 110TH ST	90059	6069008010	Low Medium I Residential	R2-1	0	17	0.088346875	Residential - Single Family Residence	YES - Current	NO - Privately-Owned	Available	Not Used in Prior Housing Element	0	0	0.016121611	0.016121611	1	1*	1*	088-5A213 259	Southeast Los Angeles								Above Moderate
LOS ANGELES	1693 E 110TH ST	90059	6069008011	Low Medium I Residential	R2-1	0	17	0.088345793	Residential - Single Family Residence	YES - Current	NO - Privately-Owned	Available	Not Used in Prior Housing Element	0	0	0.016121611	0.016121611	1	1*	1*	088-5A213 260	Southeast Los Angeles								Above Moderate
LOS ANGELES	1669 E 110TH ST	90059	6069008016	Low Medium I Residential	R2-1	0	17	0.088345946	Residential - Single Family Residence	YES - Current	NO - Privately-Owned	Available	Not Used in Prior Housing Element	0	0	0.043409452	0.043409452	1	1*	1*	088-5A213 270	Southeast Los Angeles								Above Moderate
LOS ANGELES	1673 E 110TH ST	90059	6069008016	Low Medium I Residential	R2-1	0	17	0.088345986	Residential - Single Family Residence	YES - Current	NO - Privately-Owned	Available	Not Used in Prior Housing Element	0	0	0.043409452	0.043409452	1	1*	1*	088-5A213 269	Southeast Los Angeles								Above Moderate
LOS ANGELES	1661 E 110TH ST	90059	6069008018	Low Medium I Residential	R2-1	0	17	0.088348195	Residential - Single Family Residence	YES - Current	NO - Privately-Owned	Available	Not Used in Prior Housing Element	0	0	0.016121611	0.016121611	1	1*	1*	088-5A213 273	Southeast Los Angeles								Above Moderate
LOS ANGELES	1653 E 110TH ST	90059	6069008020	Low Medium I Residential	R2-1	0	17	0.08834709	Residential - Double, Duplex, or Two Units - 4 Stories or Less	YES - Current	NO - Privately-Owned	Available	Not Used in Prior Housing Element	0	0	0.016622721	0.016622721	1	1*	1*	088-5A213 277	Southeast Los Angeles							Yes	Above Moderate
LOS ANGELES	1670 E 109TH ST	90059	6069008021	Low Medium I Residential	R2-1	0	17	0.197234242	Residential - Double, Duplex, or Two Units - 4 Stories or Less	YES - Current	NO - Privately-Owned	Available	Not Used in Prior Housing Element	0	0.159919024	0	0.159919024	2	3*	3*	088-5A213 197	Southeast Los Angeles							Yes	Moderate
LOS ANGELES	1676 E 109TH ST	90059	6069008022	Low Medium I Residential	R2-1	0	17	0.197243131	Residential - Single Family Residence	YES - Current	NO - Privately-Owned	Available	Not Used in Prior Housing Element	0	0.118052217	0	0.118052217	1	3*	3*	088-5A213 196	Southeast Los Angeles								Moderate
LOS ANGELES	1677 E 110TH ST	90059	6069008024	Low Medium I Residential	R2-1	0	17	0.088346065	Residential - Single Family Residence	YES - Current	NO - Privately-Owned	Available	Not Used in Prior Housing Element	0	0	0.010143355	0.010143355	1	1*	1*	088-5A213 267	Southeast Los Angeles								Above Moderate
LOS ANGELES	1675 E 110TH ST	90059	6069008025	Low Medium I Residential	R2-1	0	17	0.088348195	Residential - Single Family Residence	YES - Current	NO - Privately-Owned	Available	Not Used in Prior Housing Element	0	0	0.010143355	0.010143355	1	1*	1*	088-5A213 268	Southeast Los Angeles								Above Moderate
LOS ANGELES	1667 E 110TH ST	90059	6069008026	Low Medium I Residential	R2-1	0	17	0.088348029	Residential - Single Family Residence	YES - Current	NO - Privately-Owned	Available	Not Used in Prior Housing Element	0	0	0.010143355	0.010143355	1	1*	1*	088-5A213 271	Southeast Los Angeles								Above Moderate
LOS ANGELES	1663 E 110TH ST	90059	6069008027	Low Medium I Residential	R2-1	0	17	0.08834582	Residential - Single Family Residence	YES - Current	NO - Privately-Owned	Available	Not Used in Prior Housing Element	0	0	0.010143355	0.010143355	1	1*	1*	088-5A213 272	Southeast Los Angeles								Above Moderate
LOS ANGELES	10900 S COMPTON AVE	90059	6069009001	Low Medium I Residential	[Q]R4-1	0	17	0.070581498	Residential - Single Family Residence	YES - Current	NO - Privately-Owned	Available	Not Used in Prior Housing Element	0	0	0.041977936	0.041977936	1	1*	1*	088-5A213 222	Southeast Los Angeles								Above Moderate
LOS ANGELES		6069009004	Low Medium I Residential	R2-1	0	17	0.081742982	Residential - Single Family Residence - Vacant Land	YES - Current	NO - Privately-Owned	Available	Not Used in Prior Housing Element	0	0	0.10170362	0.10170362	0	1*	1*	088-5A213 212	Southeast Los Angeles								Above Moderate
LOS ANGELES	1650 E 109TH ST	90059	6069009005	Low Medium I Residential	R2-1	0	17	0.088274016	Residential - Single Family Residence	YES - Current	NO - Privately-Owned	Available	Not Used in Prior Housing Element	0	0	0.039251798	0.039251798	1	1*	1*	088-5A213 204	Southeast Los Angeles								Above Moderate
LOS ANGELES	1637 E 110TH ST	90059	6069009010	Low Medium I Residential	R2-1	0	17	0.065059024	Residential - Single Family Residence	YES - Current	NO - Privately-Owned	Available	Not Used in Prior Housing Element	0	0	0.053286421	0.053286421	1	1*	1*	088-5A213 303	Southeast Los Angeles								Above Moderate
LOS ANGELES	1639 E 110TH ST	90059	6069009010	Low Medium I Residential	R2-1	0	17	0.079474397	Residential - Single Family Residence	YES - Current	NO - Privately-Owned	Available	Not Used in Prior Housing Element	0	0	0.043409452	0.043409452	1	1*	1*	088-5A213 294	Southeast Los Angeles								Above Moderate
LOS ANGELES		6069009012	Low Medium I Residential	R2-1	0	17	0.001907883	Residential - Single Family Residence - Vacant Land	YES - Current	NO - Privately-Owned	Available	Not Used in Prior Housing Element	0	0	0.041931292	0.041931292	0	0	0	088-5A213 290	Southeast Los Angeles								Above Moderate
LOS ANGELES	10916 S COMPTON AVE	90059	6069009013	Low Medium I Residential	[Q]R4-1	0	17	0.061247751	Residential - Single Family Residence - Vacant Land	YES - Current	NO - Privately-Owned	Available	Not Used in Prior Housing Element	0	0	0.124189055	0.124189055	0	1*	1*	088-5A213 293	Southeast Los Angeles								Above Moderate
LOS ANGELES	10920 S COMPTON AVE	90059	6069009015	Low Medium I Residential	[Q]R4-1	0	17	0.061248519	Residential - Single Family Residence	YES - Current	NO - Privately-Owned	Available	Not Used in Prior Housing Element	0	0	0.012560241	0.012560241	1	1*	1*	088-5A213 304	Southeast Los Angeles								Above Moderate
LOS ANGELES	10924 S COMPTON AVE	90059	6069009016	Low Medium I Residential	[Q]R4-1	0	17	0.061247751	Residential - Single Family Residence	YES - Current	NO - Privately-Owned	Available	Not Used in Prior Housing Element	0	0	0.053286421	0.053286421	1	1*	1*	088-5A213 312	Southeast Los Angeles								Above Moderate
LOS ANGELES	10926 S COMPTON AVE	90059	6069009016	Low Medium I Residential	[Q]R4-1	0	17	0.061247751	Residential - Single Family Residence	YES - Current	NO - Privately-Owned	Available	Not Used in Prior Housing Element	0	0	0.053286421	0.053286421	1	1*	1*	088-5A213 316	Southeast Los Angeles								Above Moderate
LOS ANGELES	10928 S COMPTON AVE	90059	6069009017	Low Medium I Residential	[Q]R4-1	0	17	0.070944404	Residential - Single Family Residence	YES - Current	NO - Privately-Owned	Available	Not Used in Prior Housing Element	0	0	0.012560241	0.012560241	1	1*	1*	088-5A213 323	Southeast Los Angeles								Above Moderate
LOS ANGELES	1640 E 109TH ST	90059	6069009019	Low Medium I Residential	R2-1	0	17	0.060244781	Residential - Single Family Residence	YES - Current	NO - Privately-Owned	Available	Not Used in Prior Housing Element	0	0	0.048206967	0.048206967	1	1*	1*	088-5A213 213	Southeast Los Angeles								Above Moderate
LOS ANGELES		6069009021	Low Medium I Residential	R2-1	0	17	0.053797689	Residential - Single Family Residence - Vacant Land	YES - Current	NO - Privately-Owned	Available	Not Used in Prior Housing Element	0	0	0.034244496	0.034244496	0	0	0	088-5A213 243	Southeast Los Angeles								Above Moderate
LOS ANGELES		6069009022	Low Medium I Residential	R2-1	0	17	0.068633689	Residential - Single Family Residence - Vacant Land	YES - Current	NO - Privately-Owned	Available	Not Used in Prior Housing Element	0	0	0.10170362	0.10170362	0	1*	1*	088-5A213 249	Southeast Los Angeles								Above Moderate
LOS ANGELES	1630 E 109TH ST	90059	6069009023	Low Medium I Residential	R2-1	0	17	0.197278575	Residential - Double, Duplex, or Two Units - 4 Stories or Less	YES - Current	NO - Privately-Owned	Available	Not Used in Prior Housing Element	0	0.159919024	0	0.159919024	2	3*	3*	088-5A213 216	Southeast Los Angeles							Yes	Moderate
LOS ANGELES	1622 E 109TH ST	90059	6069009024	Low Medium I Residential	R2-1	0	17	0.141266863	Residential - Single Family Residence	YES - Current	NO - Privately-Owned	Available	Not Used in Prior Housing Element	0	0	0.07665427	0.07665427	1	2*	2*	088-5A213 218	Southeast Los Angeles								Above Moderate
LOS ANGELES	1618 E 109TH ST	90059	6069009025	Low Medium I Residential	R2-1	0	17	0.035316998	Residential - Single Family Residence - Vacant Land	YES - Current	NO - Privately-Owned	Available	Not Used in Prior Housing Element	0	0	0.034244496	0.034244496	0	0	0	088-5A213 219	Southeast Los Angeles								Above Moderate
LOS ANGELES	1614 1/2 E 109TH ST	90059	6069009026	Low Medium I Residential	R2-1	0	17	0.126639567	Residential - Single Family Residence	YES - Current	NO - Privately-Owned	Available	Not Used in Prior Housing Element	0	0	0.041197988	0.041197988	1	2*	2*	088-5A213 221	Southeast Los Angeles								Above Moderate
LOS ANGELES	1616 E 109TH ST	90059	6069009026	Low Medium I Residential	R2-1	0	17	0.091292293	Residential - Single Family Residence	YES - Current	NO - Privately-Owned	Available	Not Used in Prior Housing Element	0	0	0.01824258	0.01824258	1	1*	1*	088-5A213 220	Southeast Los Angeles								Above Moderate
LOS ANGELES	1611 1/2 E 110TH ST	90059	6069009027	Low Medium I Residential	R2-1	0	17	0.349763185	Residential - Three Units (Any Combination) - 4 Stories or Less	YES - Current	NO - Privately-Owned	Available	Not Used in Prior Housing Element	0	0.448650983	0	0.448650983	3	0	0	088-5A213 292	Southeast Los Angeles							Yes	Moderate
LOS ANGELES	1624 E 109TH ST	90059	6069009028	Low Medium I Residential	R2-1	0	17	0.197244365	Residential - Double, Duplex, or Two Units - 4 Stories or Less	YES - Current	NO - Privately-Owned	Available	Not Used in Prior Housing Element	0	0.173899716	0	0.173899716	2	3*	3*	088-5A213 217	Southeast Los Angeles							Yes	Moderate
LOS ANGELES		6069009028	Low Medium I Residential	R2-1	0	17	0.151959402	Residential - Double, Duplex, or Two Units - 4 Stories or Less	YES - Current	NO - Privately-Owned	Available	Not Used in Prior Housing Element	0	0	0.078130344	0.078130344	2	2*	2*	088-5A213 291	Southeast Los Angeles								Above Moderate
LOS ANGELES	1641 E 110TH ST	90059	6069009029	Low Medium I Residential	R2-1	0	17	0.088280234	Residential - Single Family Residence	YES - Current	NO - Privately-Owned	Available	Not Used in Prior Housing Element	0	0	0.016121611	0.016121611	1	1*	1*	088-5A213 283	Southeast Los Angeles								Above Moderate
LOS ANGELES	10912 S COMPTON AVE	90059	6069009030	Low Medium I Residential	[Q]R4-1	0	17	0.061248519	Residential - Single Family Residence	YES - Current	NO - Privately-Owned	Available	Not Used in Prior Housing Element	0	0	0.00149841	0.00149841	1	1*	1*	088-5A213 253	Southeast Los Angeles								Above Moderate
LOS ANGELES	10914 S COMPTON AVE	90059	6069009031	Low Medium I Residential	[Q]R4-1	0	17	0.061247751	Residential - Single Family Residence	YES - Current	NO - Privately-Owned	Available	Not Used in Prior Housing Element	0	0	0.012560241	0.012560241	1	1*	1*	088-5A213 255	Southeast Los Angeles								Above Moderate
LOS ANGELES	1631 E 110TH ST	90059	6069009900	Low Medium I Residential	R2-1	0	17	0.026193596	Residential - Single Family Residence	YES - Current	NO - Privately-Owned	Available	Not Used in Prior Housing Element	0	0	0.041931292	0.041931292	0	0	0	088-5A213 314	Southeast Los Angeles								Above Moderate
LOS ANGELES		6069009900	Low Medium I Residential	R2-1	0	17	0.018149287	Residential - Single Family Residence	YES - Current	NO - Privately-Owned	Available	Not Used in Prior Housing Element	0	0	0.042157519	0.042157519	0	0	0	088-5A213 322	Southeast Los Angeles								Above Moderate
LOS ANGELES	1628 E 110TH ST	90059	6069010004	Low Medium I Residential	R2-1	0	17	0.088277816	Residential - Single Family Residence	YES - Current	NO - Privately-Owned	Available	Not Used in Prior Housing Element	0	0	0.043861908	0.043861908	1	1*	1*	088-5A213 359	Southeast Los Angeles								Above Moderate
LOS ANGELES		6069010004	Low Medium I Residential	R2-1	0	17	0.088278054	Residential - Single Family Residence	YES - Current	NO - Privately-Owned	Available	Not Used in Prior Housing Element	0	0	0.043861908	0.043861908	1	1*	1*	088-5A213 360	Southeast Los Angeles								Above Moderate
LOS ANGELES	1630 E 110TH ST	90059	6069010005	Low Medium I Residential	R2-1	0	17	0.088276757	Residential - Single Family Residence	YES - Current	NO - Privately-Owned	Available	Not Used in Prior Housing Element	0	0	0.016574067	0.016574067	1	1*	1*	088-5A213 358	Southeast Los Angeles								Above Moderate
LOS ANGELES	1636 E 110TH ST	90059	6069010008	Low Medium I Residential	R2-1	0	17	0.088278053	Residential - Single Family Residence	YES - Current	NO - Privately-Owned	Available	Not Used in Prior Housing Element	0	0	0.010595811	0.010595811	1	1*	1*	088-5A213 354	Southeast Los Angeles								Above Moderate
LOS ANGELES	1638 E 110TH ST	90059	6069010009	Low Medium I Residential	R2-1	0	17	0.088278054	Residential - Single Family Residence	YES - Current	NO - Privately-Owned	Available	Not Used in Prior Housing Element	0	0	0.010595811	0.010595811	1	1*	1*	088-5A213 353	Southeast Los Angeles								Above Moderate
LOS ANGELES	1640 E 110TH ST	90059	6069010010	Low Medium I Residential	R2-1	0	17	0.088277861	Residential - Single Family Residence	YES - Current	NO - Privately-Owned	Available	Not Used in Prior Housing Element	0	0	0.016574067	0.016574067	1	1*	1*	088-5A213 352	Southeast Los Angeles								Above Moderate
LOS ANGELES	1645 E 111TH ST	90059	6069010012	Low Medium I Residential	R2-1	0	17	0.088686218	Residential - Single Family Residence	YES - Current	NO - Privately-Owned	Available	Not Used in Prior Housing Element	0	0	0.039704254	0.039704254	1	1*	1*	088-5A213 430	Southeast Los Angeles								Above Moderate
LOS ANGELES	1643 E 111TH ST	90059	6069010013	Low Medium I Residential	R2-1	0	17	0.088678001	Residential - Single Family Residence	YES - Current	NO - Privately-Owned	Available	Not Used in Prior Housing Element	0	0	0.039704254	0.039704254	1	1*	1*	088-5A213 431	Southeast Los Angeles								Above Moderate
LOS ANGELES	1639 E 111TH ST	90059	6069010014	Low Medium I Residential	R2-1	0	17	0.088658989	Residential - Single Family Residence	YES - Current	NO - Privately-Owned	Available	Not Used in Prior Housing Element	0	0	0.043861908	0.043861908	1	1*	1*	088-5A213 433	Southeast Los Angeles								Above Moderate
LOS ANGELES	1641 E 111TH ST	90059	6069010014	Low Medium I Residential	R2-1	0	17	0.088667373	Residential - Single Family Residence	YES - Current	NO - Privately-Owned	Available	Not Used in Prior Housing Element	0	0	0.043861908	0.043861908	1	1*	1*	088-5A213 432	Southeast Los Angeles								Above Moderate
LOS ANGELES	1635 E 111TH ST	90059	6069010015	Low Medium I Residential	R2-1	0	17	0.08863887	Residential - Single Family Residence	YES - Current	NO - Privately-Owned	Available	Not Used in Prior Housing Element	0	0	0.043861908	0.043861908	1	1*	1*	088-5A213 435	Southeast Los Angeles								Above Moderate
LOS ANGELES	1637 E 111TH ST	90059	6069010015	Low Medium I Residential	R2-1	0	17	0.088694698	Residential - Single Family Residence	YES - Current	NO - Privately-Owned	Available	Not Used in Prior Housing Element	0	0	0.043861908	0.043861908	1	1*	1*	088-5A213 434	Southeast Los Angeles								Above Moderate
LOS ANGELES	1633 E 111TH ST	90059	6069010016	Low Medium I Residential	R2-1	0	17	0.135607454	Residential - Single Family Residence	YES - Current	NO - Privately-Owned	Available	Not Used in Prior Housing Element	0	0	0.063130045	0.063130045	1	2*	2*	088-5A213 436	Southeast Los Angeles								Above Moderate
LOS ANGELES	11028 S COMPTON AVE	90059	6069010022	Low Medium I Residential	R2-1	0	17	0.082309837	Residential - Single Family Residence	YES - Current	NO - Privately-Owned	Available	Not Used in Prior Housing Element	0	0	0.013012697	0.013012697	1	1*	1*	088-5A213 473	Southeast Los Angeles								Above Moderate
LOS ANGELES	11030 S COMPTON AVE	90059	6069010023	Low Medium I Residential	R2-1	0	17	0.096286369	Residential - Single Family Residence	YES - Current	NO - Privately-Owned	Available	Not Used in Prior Housing Element	0	0	0.010595811	0.010595811	1	1*	1*	088-5A213 475	Southeast Los Angeles								Above Moderate
LOS ANGELES	1629 E 111TH ST	90059	6069010025	Low Medium I Residential	R2-1	0	17	0.197833306	Residential - Single Family Residence	YES - Current	NO - Privately-Owned	Available	Not Used in Prior Housing Element	0	0.0967345	0	0.0967345	1	3*	3*	088-5A213 437	Southeast Los Angeles								Moderate
LOS ANGELES	1634 E 110TH ST	90059	6069010026	Low Medium I Residential	R2-1	0	17	0.08827786	Residential - Single Family Residence	YES - Current	NO - Privately-Owned	Available	Not Used in Prior Housing Element	0	0	0.016574067	0.016574067	1	1*	1*	088-5A213 355	Southeast Los Angeles								Above Moderate
LOS ANGELES	11022 S COMPTON AVE	90059	6069010027	Low Medium I Residential	R2-1	0	17	0.082308806	Residential - Single Family Residence	YES - Current	NO - Privately-Owned	Available	Not Used in Prior Housing Element	0	0	0.003056236	0.003056236	1	1*	1*	088-5A213 466	Southeast Los Angeles								Above Moderate
LOS ANGELES	11024 S COMPTON AVE	90059	6069010028	Low Medium I Residential	R2-1	0	17	0.082308806	Residential - Single Family Residence	YES - Current	NO - Privately-Owned	Available	Not Used in Prior Housing Element	0	0	0.003056236	0.003056236	1	1*	1*	088-5A213 470	Southeast Los Angeles								Above Moderate
LOS ANGELES	1621 E 111TH ST	90059	6069010030	Low Medium I Residential	R2-1	0	17	0.143429986	Residential - Double, Duplex, or Two Units - 4 Stories or Less	YES - Current	NO - Privately-Owned	Available	Not Used in Prior Housing Element	0	0	0.01481698	0.01481698	2	2*	2*	088-5A213 438	Southeast Los Angeles								Above Moderate
LOS ANGELES	11016 S COMPTON AVE	90059	6069010034	Low Medium I Residential	R2-1	0	17	0.082308982	Residential - Single Family Residence	YES - Current	NO - Privately-Owned	Available	Not Used in Prior Housing Element	0	0	0.013012697	0.013012697	1	1*	1*	088-5A213 405	Southeast Los Angeles								Above Moderate
LOS ANGELES	1617 E 111TH ST	90059	6069010036	Low Medium I Residential	R2-1	0	17	0.088563019	Residential - Single Family Residence	YES - Current	NO - Privately-Owned	Available	Not Used in Prior Housing Element	0	0	0.010595811	0.010595811	1	1*	1*	088-5A213 440	Southeast Los Angeles								Above Moderate
LOS ANGELES	1615 E 111TH ST	90059	6069010037	Low Medium I Residential	R2-1	0	17	0.088554395	Residential - Single Family Residence	YES - Current	NO - Privately-Owned	Available	Not Used in Prior Housing Element	0	0	0.010595811	0.010595811	1	1*	1*	088-5A213 441	Southeast Los Angeles								Above Moderate
LOS ANGELES	1624 E 110TH ST	90059	6069010038	Low Medium I Residential	R2-1	0	17	0.088276889	Residential - Single Family Residence	YES - Current	NO - Privately-Owned	Available	Not Used in Prior Housing Element	0	0	0.010595811	0.010595811	1	1*	1*	088-5A213 361	Southeast Los Angeles								Above Moderate
LOS ANGELES	1622 E 110TH ST	90059	6069010039	Low Medium I Residential	R2-1	0	17	0.088221032	Residential - Single Family Residence	YES - Current	NO - Privately-Owned	Available	Not Used in Prior Housing Element	0	0	0.010595811	0.010595811	1	1*	1*	088-5A213 362	Southeast Los Angeles								Above Moderate
LOS ANGELES	1650 E 110TH ST	90059	6069011002	Low Medium I Residential	R2-1	0	17	0.088279157	Residential - Single Family Residence	YES - Current	NO - Privately-Owned	Available	Not Used in Prior Housing Element	0	0	0.043861908	0.043861908	1	1*	1*	088-5A213 347	Southeast Los Angeles								Above Moderate
LOS ANGELES	1652 E 110TH ST	90059	6069011002	Low Medium I Residential	R2-1	0	17	0.067557863	Residential - Single Family Residence	YES - Current	NO - Privately-Owned	Available	Not Used in Prior Housing Element	0	0	0.053738874	0.053738874	1	1*	1*	088-5A213 346	Southeast Los Angeles								Above Moderate
LOS ANGELES	1654 E 110TH ST	90059	6069011003	Low Medium I Residential	R2-1	0	17	0.088278826	Residential - Single Family Residence	YES - Current	NO - Privately-Owned	Available	Not Used in Prior Housing Element	0	0	0.045341024	0.045341024	1	1*	1*	088-5A213 345	Southeast Los Angeles								Above Moderate
LOS ANGELES	1658 E 110TH ST	90059	6069011003	Low Medium I Residential	R2-1	0	17	0.088276757	Residential - Single Family Residence	YES - Current	NO - Privately-Owned	Available	Not Used in Prior Housing Element	0	0	0.045341024	0.045341024	1	1*	1*	088-5A213 344	Southeast Los Angeles								Above Moderate

LOS ANGELES	1834 E 110TH ST	90059	6069012021	Neighborhood Commercial	C2-1VL-CPIO	0	108	0.079290622	Residential - Double, Duplex, or Two Units - 4 Stories or Less	YES - Current	NO - Privately-Owned	Available	Not Used in Prior Housing Element	0	0	0.170469797	0.170469797	2	0	0	088-5A215	480	Southeast Los Angeles	Yes	Above Moderate
LOS ANGELES			6069012021	Neighborhood Commercial	C2-1VL-CPIO	0	108	0.074615526	Residential - Double, Duplex, or Two Units - 4 Stories or Less	YES - Current	NO - Privately-Owned	Available	Not Used in Prior Housing Element	0.235778975	0	0	0.235778975	2	0	0	088-5A215	545	Southeast Los Angeles		Lower
LOS ANGELES	11003 S WILMINGTON AVE	90059	6069012022	Neighborhood Commercial	C2-1VL-CPIO	0	108	0.103615193	Residential - Three Units (Any Combination) - 4 Stories or Less	YES - Current	NO - Privately-Owned	Available	Not Used in Prior Housing Element	0	0	0.42710048	0.42710048	3	0	0	088-5A215	481	Southeast Los Angeles	Yes	Above Moderate
LOS ANGELES	11007 S WILMINGTON AVE	90059	6069012022	Neighborhood Commercial	C2-1VL-CPIO	0	108	0.097573597	Residential - Three Units (Any Combination) - 4 Stories or Less	YES - Current	NO - Privately-Owned	Available	Not Used in Prior Housing Element	0	0	0.42710048	0.42710048	3	0	0	088-5A215	546	Southeast Los Angeles	Yes	Above Moderate
LOS ANGELES	1812 E 110TH ST	90059	6069012023	Low Medium I Residential	R2-1	0	17	0.175905217	Institutional - Church - One Story	YES - Current	NO - Privately-Owned	Available	Used in Prior Housing Element - Non-Vacant	0	0.00995734	0	0.00995734	1	3*	3*	088-5A215	476	Southeast Los Angeles		Moderate
LOS ANGELES			6069012023	Low Medium I Residential	R2-1	0	17	0.17585284	Institutional - Church - One Story	YES - Current	NO - Privately-Owned	Available	Used in Prior Housing Element - Non-Vacant	0	0.00995734	0	0.00995734	1	3*	3*	088-5A215	478	Southeast Los Angeles		Moderate
LOS ANGELES			6069012023	Low Medium I Residential	R2-1	0	17	0.175879359	Institutional - Church - One Story	YES - Current	NO - Privately-Owned	Available	Used in Prior Housing Element - Non-Vacant	0	0.00995734	0	0.00995734	1	3*	3*	088-5A215	477	Southeast Los Angeles		Moderate
LOS ANGELES			6069012023	Low Medium I Residential	R2-1	0	17	0.175936921	Institutional - Church - One Story	YES - Current	NO - Privately-Owned	Available	Used in Prior Housing Element - Non-Vacant	0	0.00995734	0	0.00995734	1	3*	3*	088-5A215	475	Southeast Los Angeles		Moderate
LOS ANGELES	11108 S WILLOWBROOK AVE	90059	6069013002	Low Medium I Residential	R2-1	0	17	0.102612554	Residential - Single Family Residence	YES - Current	NO - Privately-Owned	Available	Not Used in Prior Housing Element	0	0	0.013046065	0.013046065	1	1*	1*	087A215	44	Southeast Los Angeles		Above Moderate
LOS ANGELES	11110 S WILLOWBROOK AVE	90059	6069013003	Low Medium I Residential	R2-1	0	17	0.078118069	Residential - Single Family Residence	YES - Current	NO - Privately-Owned	Available	Not Used in Prior Housing Element	0	0	0.016121611	0.016121611	1	1*	1*	087A215	47	Southeast Los Angeles		Above Moderate
LOS ANGELES	11118 S WILLOWBROOK AVE	90059	6069013005	Low Medium I Residential	R2-1	0	17	0.092883347	Residential - Single Family Residence	YES - Current	NO - Privately-Owned	Available	Not Used in Prior Housing Element	0	0	0.039251798	0.039251798	1	1*	1*	087A215	56	Southeast Los Angeles		Above Moderate
LOS ANGELES	11122 S WILLOWBROOK AVE	90059	6069013006	Low Medium I Residential	R2-1	0	17	0.096888344	Residential - Single Family Residence	YES - Current	NO - Privately-Owned	Available	Not Used in Prior Housing Element	0	0	0.039251798	0.039251798	1	1*	1*	087A215	83	Southeast Los Angeles		Above Moderate
LOS ANGELES	11124 S WILLOWBROOK AVE	90059	6069013007	Low Medium I Residential	R2-1	0	17	0.095088727	Residential - Single Family Residence	YES - Current	NO - Privately-Owned	Available	Not Used in Prior Housing Element	0	0	0.039251798	0.039251798	1	1*	1*	087A215	85	Southeast Los Angeles		Above Moderate
LOS ANGELES	1827 E 112TH ST	90059	6069013008	Low Medium I Residential	R2-1	0	17	0.074512686	Residential - Single Family Residence	YES - Current	NO - Privately-Owned	Available	Not Used in Prior Housing Element	0	0	0.005542694	0.005542694	1	1*	1*	087A215	51	Southeast Los Angeles		Above Moderate
LOS ANGELES	1829 E 112TH ST	90059	6069013009	Low Medium I Residential	R2-1	0	17	0.074525244	Residential - Single Family Residence - Vacant Land	YES - Current	NO - Privately-Owned	Available	Not Used in Prior Housing Element	0	0	0.10170362	0.10170362	0	1*	1*	087A215	52	Southeast Los Angeles		Above Moderate
LOS ANGELES	1831 E 112TH ST	90059	6069013010	Low Medium I Residential	R2-1	0	17	0.074538907	Residential - Single Family Residence	YES - Current	NO - Privately-Owned	Available	Not Used in Prior Housing Element	0	0	0.016121611	0.016121611	1	1*	1*	087A215	53	Southeast Los Angeles		Above Moderate
LOS ANGELES	1832 E 111TH ST	90059	6069013011	Low Medium I Residential	R2-1	0	17	0.074616237	Residential - Single Family Residence	YES - Current	NO - Privately-Owned	Available	Not Used in Prior Housing Element	0	0	0.039251798	0.039251798	1	1*	1*	087A215	12	Southeast Los Angeles		Above Moderate
LOS ANGELES	1830 E 111TH ST	90059	6069013012	Low Medium I Residential	R2-1	0	17	0.074616062	Residential - Single Family Residence	YES - Current	NO - Privately-Owned	Available	Not Used in Prior Housing Element	0	0	0.001135046	0.001135046	1	1*	1*	087A215	11	Southeast Los Angeles		Above Moderate
LOS ANGELES	1826 E 111TH ST	90059	6069013013	Low Medium I Residential	R2-1	0	17	0.074616062	Residential - Single Family Residence	YES - Current	NO - Privately-Owned	Available	Not Used in Prior Housing Element	0	0	0.043409452	0.043409452	1	1*	1*	087A215	9	Southeast Los Angeles		Above Moderate
LOS ANGELES	1828 E 111TH ST	90059	6069013013	Low Medium I Residential	R2-1	0	17	0.074614013	Residential - Single Family Residence	YES - Current	NO - Privately-Owned	Available	Not Used in Prior Housing Element	0	0	0.043409452	0.043409452	1	1*	1*	087A215	10	Southeast Los Angeles		Above Moderate
LOS ANGELES	1824 E 111TH ST	90059	6069013014	Low Medium I Residential	R2-1	0	17	0.074616492	Residential - Single Family Residence	YES - Current	NO - Privately-Owned	Available	Not Used in Prior Housing Element	0	0	0.016121611	0.016121611	1	1*	1*	087A215	8	Southeast Los Angeles		Above Moderate
LOS ANGELES	11101 S WILMINGTON AVE	90059	6069013015	Neighborhood Commercial	C2-1VL-CPIO	0	108	0.089538255	Commercial - Restaurant, Cocktail Lounge - Restaurant, Cocktail Lounge, Tavern - One Story	YES - Current	NO - Privately-Owned	Available	Not Used in Prior Housing Element	0.114110412	0	0	0.114110412	1	0	0	087A215	13	Southeast Los Angeles		Lower
LOS ANGELES	11103 S WILMINGTON AVE	90059	6069013015	Neighborhood Commercial	C2-1VL-CPIO	0	108	0.074616276	Commercial - Restaurant, Cocktail Lounge - Restaurant, Cocktail Lounge, Tavern - One Story	YES - Current	NO - Privately-Owned	Available	Not Used in Prior Housing Element	0.099322209	0	0	0.099322209	1	0	0	087A215	43	Southeast Los Angeles		Lower
LOS ANGELES	11105 S WILMINGTON AVE	90059	6069013016	Neighborhood Commercial	C2-1VL-CPIO	0	108	0.074615157	Commercial - Store - One Story	YES - Current	NO - Privately-Owned	Available	Not Used in Prior Housing Element	0.109092709	0	0	0.109092709	0	0	0	087A215	45	Southeast Los Angeles		Lower
LOS ANGELES	11107 S WILMINGTON AVE	90059	6069013016	Neighborhood Commercial	C2-1VL-CPIO	0	108	0.074616276	Commercial - Store - One Story	YES - Current	NO - Privately-Owned	Available	Not Used in Prior Housing Element	0.109092709	0	0	0.109092709	0	0	0	087A215	46	Southeast Los Angeles		Lower
LOS ANGELES	11109 S WILMINGTON AVE	90059	6069013017	Neighborhood Commercial	C2-1VL-CPIO	0	108	0.074615529	Commercial - Store Combination - Store and Residential Combination - One Story	YES - Current	NO - Privately-Owned	Available	Not Used in Prior Housing Element	0.098393503	0	0	0.098393503	1	0	0	087A215	48	Southeast Los Angeles		Lower
LOS ANGELES	11113 S WILMINGTON AVE	90059	6069013017	Neighborhood Commercial	C2-1VL-CPIO	0	108	0.074615344	Commercial - Store Combination - Store and Residential Combination - One Story	YES - Current	NO - Privately-Owned	Available	Not Used in Prior Housing Element	0.098393503	0	0	0.098393503	1	0	0	087A215	54	Southeast Los Angeles		Lower
LOS ANGELES	11115 S WILMINGTON AVE	90059	6069013018	Neighborhood Commercial	C2-1VL-CPIO	0	108	0.074616091	Residential - Four Units (Any Combination) - 4 Stories or Less	YES - Current	NO - Privately-Owned	Available	Not Used in Prior Housing Element	0	0	0.32280997	0.32280997	4	0	0	087A215	57	Southeast Los Angeles	Yes	Above Moderate
LOS ANGELES	11119 S WILMINGTON AVE	90059	6069013018	Neighborhood Commercial	C2-1VL-CPIO	0	108	0.074615342	Residential - Four Units (Any Combination) - 4 Stories or Less	YES - Current	NO - Privately-Owned	Available	Not Used in Prior Housing Element	0	0	0.32280997	0.32280997	4	0	0	087A215	82	Southeast Los Angeles	Yes	Above Moderate
LOS ANGELES	11121 S WILMINGTON AVE	90059	6069013020	Neighborhood Commercial	C2-1VL-CPIO	0	108	0.074615528	Residential - Double, Duplex, or Two Units - 4 Stories or Less	YES - Current	NO - Privately-Owned	Available	Not Used in Prior Housing Element	0.064669602	0	0	0.064669602	2	0	0	087A215	84	Southeast Los Angeles		Lower
LOS ANGELES	1841 E 112TH ST	90059	6069013021	Neighborhood Commercial	C2-1VL-CPIO	0	108	0.089376866	Residential - Four Units (Any Combination) - 4 Stories or Less	YES - Current	NO - Privately-Owned	Available	Not Used in Prior Housing Element	0.056155642	0	0	0.056155642	4	0	0	087A215	86	Southeast Los Angeles		Lower
LOS ANGELES	11125 S MONITOR AVE	90059	6069014001	Low Medium I Residential	R2-1	0	17	0.074364403	Residential - Single Family Residence	YES - Current	NO - Privately-Owned	Available	Not Used in Prior Housing Element	0	0	0.043409452	0.043409452	1	1*	1*	087A213	55	Southeast Los Angeles		Above Moderate
LOS ANGELES	11127 S MONITOR AVE	90059	6069014001	Low Medium I Residential	R2-1	0	17	0.074382704	Residential - Single Family Residence	YES - Current	NO - Privately-Owned	Available	Not Used in Prior Housing Element	0	0	0.043409452	0.043409452	1	1*	1*	087A213	58	Southeast Los Angeles		Above Moderate
LOS ANGELES	11123 S MONITOR AVE	90059	6069014002	Low Medium I Residential	R2-1	0	17	0.074346287	Residential - Single Family Residence	YES - Current	NO - Privately-Owned	Available	Not Used in Prior Housing Element	0	0	0.039251798	0.039251798	1	1*	1*	087A213	52	Southeast Los Angeles		Above Moderate
LOS ANGELES	11115 S MONITOR AVE	90059	6069014003	Low Medium I Residential	R2-1	0	17	0.074312316	Residential - Single Family Residence	YES - Current	NO - Privately-Owned	Available	Not Used in Prior Housing Element	0	0	0.043409452	0.043409452	1	1*	1*	087A213	43	Southeast Los Angeles		Above Moderate
LOS ANGELES	11117 S MONITOR AVE	90059	6069014003	Low Medium I Residential	R2-1	0	17	0.074329855	Residential - Single Family Residence	YES - Current	NO - Privately-Owned	Available	Not Used in Prior Housing Element	0	0	0.043409452	0.043409452	1	1*	1*	087A213	47	Southeast Los Angeles		Above Moderate
LOS ANGELES	11111 S MONITOR AVE	90059	6069014004	Low Medium I Residential	R2-1	0	17	0.074277876	Residential - Single Family Residence	YES - Current	NO - Privately-Owned	Available	Not Used in Prior Housing Element	0	0	0.043409452	0.043409452	1	1*	1*	088-5A213	519	Southeast Los Angeles		Above Moderate
LOS ANGELES	11113 S MONITOR AVE	90059	6069014004	Low Medium I Residential	R2-1	0	17	0.074295141	Residential - Single Family Residence	YES - Current	NO - Privately-Owned	Available	Not Used in Prior Housing Element	0	0	0.043409452	0.043409452	1	1*	1*	088-5A213	524	Southeast Los Angeles		Above Moderate
LOS ANGELES	11107 S MONITOR AVE	90059	6069014005	Low Medium I Residential	R2-1	0	17	0.074242988	Residential - Single Family Residence	YES - Current	NO - Privately-Owned	Available	Not Used in Prior Housing Element	0	0	0.043409452	0.043409452	1	1*	1*	088-5A213	509	Southeast Los Angeles		Above Moderate
LOS ANGELES	11109 S MONITOR AVE	90059	6069014005	Low Medium I Residential	R2-1	0	17	0.074260437	Residential - Single Family Residence	YES - Current	NO - Privately-Owned	Available	Not Used in Prior Housing Element	0	0	0.043409452	0.043409452	1	1*	1*	088-5A213	514	Southeast Los Angeles		Above Moderate
LOS ANGELES	11100 S GRAHAM AVE	90059	6069014019	Low II Residential	R1-1	0	1 unit per lot	0.088289556	Residential - Single Family Residence - Vacant Land	YES - Current	NO - Privately-Owned	Available	Not Used in Prior Housing Element	0	0	0.041931292	0.041931292	0	0	0	088-5A213	494	Southeast Los Angeles		Above Moderate
LOS ANGELES	11102 S GRAHAM AVE	90059	6069014019	Low II Residential	R1-1	0	1 unit per lot	0.071746242	Residential - Single Family Residence - Vacant Land	YES - Current	NO - Privately-Owned	Available	Not Used in Prior Housing Element	0	0	0.041931292	0.041931292	0	0	0	088-5A213	508	Southeast Los Angeles		Above Moderate
LOS ANGELES	11104 S GRAHAM AVE	90059	6069014019	Low II Residential	R1-1	0	1 unit per lot	0.071746242	Residential - Single Family Residence - Vacant Land	YES - Current	NO - Privately-Owned	Available	Not Used in Prior Housing Element	0	0	0.041931292	0.041931292	0	0	0	088-5A213	513	Southeast Los Angeles		Above Moderate
LOS ANGELES			6069014019	Low II Residential	R1-1	0	1 unit per lot	0.11353789	Residential - Single Family Residence - Vacant Land	YES - Current	NO - Privately-Owned	Available	Not Used in Prior Housing Element	0	0	0.041931292	0.041931292	0	0	0	088-5A213	496	Southeast Los Angeles		Above Moderate
LOS ANGELES			6069014019	Low II Residential	R1-1	0	1 unit per lot	0.11417487	Residential - Single Family Residence - Vacant Land	YES - Current	NO - Privately-Owned	Available	Not Used in Prior Housing Element	0	0	0.041931292	0.041931292	0	0	0	088-5A213	495	Southeast Los Angeles		Above Moderate
LOS ANGELES	11103 S MONITOR AVE	90059	6069014020	Low Medium I Residential	R2-1	0	17	0.074225879	Residential - Single Family Residence	YES - Current	NO - Privately-Owned	Available	Not Used in Prior Housing Element	0	0	0.010143355	0.010143355	1	1*	1*	088-5A213	503	Southeast Los Angeles		Above Moderate
LOS ANGELES	11101 S MONITOR AVE	90059	6069014021	Low Medium I Residential	R2-1	0	17	0.075974277	Residential - Single Family Residence	YES - Current	NO - Privately-Owned	Available	Not Used in Prior Housing Element	0	0	0.010143355	0.010143355	1	1*	1*	088-5A213	497	Southeast Los Angeles		Above Moderate
LOS ANGELES			6069015907	Low II Residential	R1-1	0	1 unit per lot	0.147559164	Miscellaneous - Government Owned Property	YES - Current	YES - City-Owned	Available	Not Used in Prior Housing Element	0	0	0.000783632	0.000783632	0	0	0	088-5A213	491	Southeast Los Angeles		Above Moderate
LOS ANGELES			6069015908	Low II Residential	R1-1	0	1 unit per lot	0.007616596	Miscellaneous - Government Owned Property	YES - Current	YES - City-Owned	Available	Not Used in Prior Housing Element	0	0	0.000557404	0.000557404	0	0	0	087A213	51	Southeast Los Angeles		Above Moderate
LOS ANGELES	1712 E 111TH PL	90059	6069017900	Low II Residential	R1-1	0	1 unit per lot	0.074621142	Residential - Double, Duplex, or Two Units - 4 Stories or Less	YES - Current	NO - Privately-Owned	Available	Not Used in Prior Housing Element	0	0	0.041931292	0.041931292	0	0	0	087A213	79	Southeast Los Angeles		Above Moderate
LOS ANGELES	1714 E 111TH PL	90059	6069017900	Low II Residential	R1-1	0	1 unit per lot	0.074621479	Residential - Double, Duplex, or Two Units - 4 Stories or Less	YES - Current	NO - Privately-Owned	Available	Not Used in Prior Housing Element	0	0	0.041931292	0.041931292	0	0	0	087A213	80	Southeast Los Angeles		Above Moderate
LOS ANGELES	11175 S MONITOR AVE	90059	6069018001	Low Medium I Residential	R2-1	0	17	0.074582844	Residential - Single Family Residence	YES - Current	NO - Privately-Owned	Available	Not Used in Prior Housing Element	0	0	0.043409452	0.043409452	1	1*	1*	087A215	155	Southeast Los Angeles		Above Moderate
LOS ANGELES	11177 S MONITOR AVE	90059	6069018001	Low Medium I Residential	R2-1	0	17	0.076172317	Residential - Single Family Residence	YES - Current	NO - Privately-Owned	Available	Not Used in Prior Housing Element	0	0	0.043409452	0.043409452	1	1*	1*	087A215	159	Southeast Los Angeles		Above Moderate
LOS ANGELES	11171 S MONITOR AVE	90059	6069018002	Low Medium I Residential	R2-1	0	17	0.074565621	Residential - Single Family Residence	YES - Current	NO - Privately-Owned	Available	Not Used in Prior Housing Element	0	0	0.039251798	0.039251798	1	1*	1*	087A215	149	Southeast Los Angeles		Above Moderate
LOS ANGELES	11169 S MONITOR AVE	90059	6069018003	Low Medium I Residential	R2-1	0	17	0.074547796	Residential - Double, Duplex, or Two Units - 4 Stories or Less	YES - Current	NO - Privately-Owned	Available	Not Used in Prior Housing Element	0	0	0.039251798	0.039251798	1	1*	1*	087A215	93	Southeast Los Angeles		Above Moderate
LOS ANGELES	11167 S MONITOR AVE	90059	6069018004	Low Medium I Residential	R2-1	0	17	0.074533116	Vacant Land	YES - Current	NO - Privately-Owned	Available	Not Used in Prior Housing Element	0	0	0.10170362	0.10170362	0	1*	1*	087A213	156	Southeast Los Angeles		Above Moderate
LOS ANGELES	11163 S MONITOR AVE	90059	6069018005	Low Medium I Residential	R2-1	0	17	0.074496164	Residential - Single Family Residence	YES - Current	NO - Privately-Owned	Available	Not Used in Prior Housing Element	0	0	0.043409452	0.043409452	1	1*	1*	087A213	111	Southeast Los Angeles		Above Moderate
LOS ANGELES	11165 S MONITOR AVE	90059	6069018005	Low Medium I Residential	R2-1	0	17	0.07451357	Residential - Single Family Residence	YES - Current	NO - Privately-Owned	Available	Not Used in Prior Housing Element	0	0	0.043409452	0.043409452	1	1*	1*	087A213	114	Southeast Los Angeles		Above Moderate
LOS ANGELES	11159 S MONITOR AVE	90059	6069018006	Low Medium I Residential	R2-1	0	17	0.07447894	Residential - Single Family Residence - Vacant Land	YES - Current	NO - Privately-Owned	Available	Not Used in Prior Housing Element	0	0	0.10170362	0.10170362	0	1*	1*	087A213	108	Southeast Los Angeles		Above Moderate
LOS ANGELES	1771 E 113TH ST	90059	6069019039	Low II Residential	R1-1	0	1 unit per lot	0.07868772	Residential - Single Family Residence - Vacant Land	YES - Current	NO - Privately-Owned	Available	Not Used in Prior Housing Element	0	0	0.041931292	0.041931292	0	0	0	087A213	234	Southeast Los Angeles		Above Moderate
LOS ANGELES	1769 E 113TH ST	90059	6069019040	Low II Residential	R1-1	0	1 unit per lot	0.078678849	Residential - Single Family Residence - Vacant Land	YES - Current	NO - Privately-Owned	Available	Not Used in Prior Housing Element	0	0	0.041931292	0.041931292	0	0	0	087A213	235	Southeast Los Angeles		Above Moderate
LOS ANGELES	1601 E 113TH ST	90059	6069021013	Low II Residential	R1-1	0	1 unit per lot	0.078110947	Institutional - Church - One Story	YES - Current	NO - Privately-Owned	Available	Not Used in Prior Housing Element	0	0	0.00233748	0.00233748	0	0	0	087A213	290	Southeast Los Angeles		Above Moderate
LOS ANGELES	1603 E 113TH ST	90059	6069021013	Low II Residential	R1-1	0	1 unit per lot	0.078121159	Institutional - Church - One Story	YES - Current	NO - Privately-Owned	Available	Not Used in Prior Housing Element	0	0	0.00233748	0.00233748	0	0	0	087A213	289	Southeast Los Angeles		Above Moderate
LOS ANGELES	1605 E 113TH ST	90059	6069021013	Low II Residential	R1-1	0	1 unit per lot	0.078132559	Institutional - Church - One Story	YES - Current	NO - Privately-Owned	Available	Not Used in Prior Housing Element	0	0	0.00233748	0.00233748	0	0	0	087A213	288	Southeast Los Angeles		Above Moderate
LOS ANGELES	11210 S COMPTON AVE	90059	6069021014	Low II Residential	R1-1	0	1 unit per lot	0.078130428	Commercial - Store - One Story	YES - Current	NO - Privately-Owned	Available	Not Used in Prior Housing Element	0	0	0.008378983	0.008378983	0	0	0	087A213	225	Southeast Los Angeles		Above Moderate
LOS ANGELES			6069021014	Low II Residential	R1-1	0	1 unit per lot	0.078141708	Commercial - Store - One Story	YES - Current	NO - Privately-Owned	Available	Not Used in Prior Housing Element	0	0	0.008378983	0.008378983	0	0	0	087A213	224	Southeast Los Angeles		Above Moderate
LOS ANGELES	1606 E 112TH ST	90059	6069021015	Low II Residential	R1-1	0	1 unit per lot	0.078148905	Residential - Single Family Residence - Vacant Land	YES - Current	NO - Privately-Owned	Available	Not Used in Prior Housing Element	0	0	0.041931292	0.041931292	0	0	0	087A213	223	Southeast Los Angeles		Above Moderate
LOS ANGELES	1608 E 112TH ST	90059	6069021015	Low II Residential	R1-1	0	1 unit per lot	0.078160002	Residential - Single Family Residence - Vacant Land	YES - Current	NO - Privately-Owned	Available	Not Used in Prior Housing Element	0	0	0.041931292	0.041931292	0	0	0	087A213	222	Southeast Los Angeles		Above Moderate
LOS ANGELES	1607 E 113TH ST	90059	6069021030	Low II Residential	R1-1	0	1 unit per lot	0.078142941	Residential - Single Family Residence - Vacant Land	YES - Current	NO - Privately-Owned	Available	Not Used in Prior Housing Element	0	0	0.041931292	0.041931292	0	0	0	087A213	287	Southeast Los Angeles		Above Moderate
LOS ANGELES	1718 E 113TH ST	90059	6069023024	Low II Residential	R1-1	0	1 unit per lot	0.078617568	Residential - Single Family Residence - Vacant Land	YES - Current	NO - Privately-Owned	Available	Not Used in Prior Housing Element	0	0	0.041931292	0.041931292	0	0	0	087A213	315	Southeast Los Angeles		Above Moderate
LOS ANGELES	1724 E 113TH ST	90059	6069023026	Low II Residential	R1-1	0	1 unit per lot	0.079140768	Residential - Single Family Residence - Vacant Land	YES - Current	NO - Privately-Owned	Available	Not Used in Prior Housing Element	0	0	0.041931292	0.041931292	0	0	0	087A213	312	Southeast Los Angeles		Above Moderate
LOS ANGELES	1769 E 114TH ST	90059	6069024011	Low II Residential	R1-1	0	1 unit per lot	0.078675275	Residential - Single Family Residence - Vacant Land	YES - Current	NO - Privately-Owned	Available	Not Used in Prior Housing Element	0	0	0.041931292	0.041931292	0	0	0	087A213	363	Southeast Los Angeles		Above Moderate
LOS ANGELES			6069024011	Low II Residential	R1-1	0	1 unit per lot	0.047200597	Residential - Single Family Residence - Vacant Land	YES - Current	NO - Privately-Owned	Available	Not Used in Prior Housing Element	0	0	0.041931292	0.041931292	0	0	0	087A213	364	Southeast Los Angeles		Above Moderate
LOS ANGELES	11315 S MONITOR AVE	90059	6069024032	Low II Residential	R1-1	0	1 unit per lot	0.084460196	Residential - Single Family Residence - Vacant Land	YES - Current	NO - Privately-Owned	Available	Not Used in Prior Housing Element	0	0	0.041931292	0.041931292	0	0	0	087A215	367	Southeast Los Angeles		Above Moderate
LOS ANGELES	1751 E 114TH ST	90059	6069024034	Low II Residential	R1-1	0	1 unit per lot	0.078621563	Institutional - Church - One Story	YES - Current	NO - Privately-Owned	Available	Used in Prior Housing Element - Non-Vacant	0	0	0.005946274	0.005946274	0	0	0	087A213	373	Southeast Los Angeles		Above Moderate
LOS ANGELES	1753 E 114TH ST	90059	6069024034	Low II Residential	R1-1	0	1 unit per lot	0.078629268	Institutional - Church - One Story	YES - Current	NO - Privately-Owned	Available	Used in Prior Housing Element - Non-Vacant	0	0	0.005946274	0.005946274	0	0	0	087A213	372	Southeast Los Angeles		Above Moderate
LOS ANGELES	1755 E 114TH ST	90059	6069024034	Low II Residential	R1-1	0	1 unit per lot	0.078634024	Institutional - Church - One Story	YES - Current	NO - Privately-Owned	Available	Used in Prior Housing Element - Non-Vacant	0	0	0.005946274	0.005946274	0	0	0	087A213	371	Southeast Los Angeles		Above Moderate
LOS ANGELES	1757 E 114TH ST	90059	6069024034	Low II Residential	R1-1	0	1 unit per lot	0.078639763	Institutional - Church - One Story	YES - Current	NO - Privately-Owned	Available	Used in Prior Housing Element - Non-Vacant	0	0	0.005946274	0.005946274	0	0	0	087A213	370	Southeast Los Angeles		Above Moderate
LOS ANGELES	1759 E 114TH ST	90059	6069024034	Low II Residential	R1-1	0	1 unit per lot	0.078645862	Institutional - Church - One Story	YES - Current	NO - Privately-Owned	Available	Used in Prior Housing Element - Non-Vacant	0	0	0.005946274	0.005946274	0	0	0	087A213	369	Southeast Los Angeles		Above Moderate
LOS ANGELES	1761 E 114TH ST	90059	6069024034	Low II Residential	R1-1	0	1 unit per lot	0.07865196	Institutional - Church - One Story	YES - Current	NO - Privately-Owned	Available	Used in Prior Housing Element - Non-Vacant	0	0	0.005946274	0.005946274	0	0	0	087A213	368	Southeast Los Angeles		Above Moderate
LOS ANGELES	1763 E 114TH ST	90059	6069024034	Low II Residential	R1-1	0	1 unit per lot	0.078657699	Institutional - Church - One Story	YES - Current	NO - Privately-Owned	Available	Used in Prior Housing Element - Non-Vacant	0	0	0.005946274	0.005946274	0	0	0	087A213	367	Southeast Los Angeles		Above Moderate
LOS ANGELES	1765 E 114TH ST	90059	6069024034	Low II Residential	R1-1	0	1 unit per lot	0.078662455	Institutional - Church - One Story	YES - Current	NO - Privately-Owned	Available	Used in Prior Housing Element - Non-Vacant	0	0	0.005946274	0.005946274	0	0	0	087A213	366	Southeast Los Angeles		Above Moderate
LOS ANGELES	1767 E 114TH ST	90059	6069024034	Low II Residential	R1-1	0	1 unit per lot	0.031469769	Institutional - Church - One Story	YES - Current	NO - Privately-Owned	Available	Used in Prior Housing Element - Non-Vacant	0	0	0.005946274	0.005946274	0	0	0	087A213	365	Southeast Los Angeles		Above Moderate
LOS ANGELES	1800 E 113TH ST	90059	6069024041	Low II Residential	R1-1	0	1 unit per lot	0.048555307	Residential - Single Family Residence - Vacant Land	YES - Current	NO - Privately-Owned	Available	Not Used in Prior Housing Element	0	0	0.041931292	0.041931292	0	0	0	087A215	485	Southeast Los Angeles		Above Moderate
LOS ANGELES			6069024041	Low II Residential	R1-1	0	1 unit per lot	0.039027999	Residential - Single Family Residence - Vacant Land	YES - Current	NO - Privately-Owned	Available	Not Used in Prior Housing Element	0	0	0.041931292	0.041931292	0	0	0	087A215	486	Southeast Los Angeles		Above Moderate
LOS ANGELES	11202 S WILLOWBROOK AVE	90059	6069025001	Hybrid Industrial	CM-2D-CPIO	0	54	0.027178053	Residential - Single Family

LOS ANGELES			6069029***	Community Commercial	C2-1-CPIO	0	108	0.00125943		YES - Current	NO - Privately-Owned	Available	Not Used in Prior Housing Element	0	0	0.138861024	0.138861024	0	0	0	0848213	383	Southeast Los Angeles								Above Moderate
LOS ANGELES			6069029***	Community Commercial	C2-1-CPIO	0	108	0.001260337		YES - Current	NO - Privately-Owned	Available	Not Used in Prior Housing Element	0	0	0.138861024	0.138861024	0	0	0	0848213	344	Southeast Los Angeles								Above Moderate
LOS ANGELES			6069029***	Community Commercial	C2-1-CPIO	0	108	0.001964127		YES - Current	NO - Privately-Owned	Available	Not Used in Prior Housing Element	0	0	0.138861024	0.138861024	0	0	0	0848213	305	Southeast Los Angeles								Above Moderate
LOS ANGELES			6069029***	Community Commercial	C2-1-CPIO	0	108	0.005736734		YES - Current	NO - Privately-Owned	Available	Not Used in Prior Housing Element	0	0	0.138861024	0.138861024	0	0	0	0848213	306	Southeast Los Angeles								Above Moderate
LOS ANGELES	1751 E IMPERIAL HWY	90059	6069029039	Low Medium II Residential	RD2-1	0	21	0.11867086	Residential - Double, Duplex, or Two Units - 4 Stories or Less	YES - Current	NO - Privately-Owned	Available	Not Used in Prior Housing Element	0	0	0.12350564	0.12350564	2	2*	2*	0848213	101	Southeast Los Angeles		Yes						Above Moderate
LOS ANGELES	1815 E IMPERIAL HWY	90059	6069029073	Low Medium II Residential	RD2-1	0	21	0.117242277	Residential - Double, Duplex, or Two Units - 4 Stories or Less	YES - Current	NO - Privately-Owned	Available	Used in Prior Housing Element - Non-Vacant	0	0	0.225226057	0.225226057	0	2*	2*	0848213	90	Southeast Los Angeles								Above Moderate
LOS ANGELES			6069029073	Low Medium II Residential	RD2-1	0	21	0.007101915	Residential - Double, Duplex, or Two Units - 4 Stories or Less	YES - Current	NO - Privately-Owned	Available	Used in Prior Housing Element - Non-Vacant	0	0	0.041931292	0.041931292	0	0	0	0848213	378	Southeast Los Angeles								Above Moderate
LOS ANGELES	1805 E IMPERIAL HWY	90059	6069029074	Low Medium II Residential	RD2-1	0	21	0.117386439	Residential - Single Family Residence	YES - Current	NO - Privately-Owned	Available	Not Used in Prior Housing Element	0	0	0.097189558	0.097189558	1	2*	2*	0848213	91	Southeast Los Angeles								Above Moderate
LOS ANGELES	1803 E IMPERIAL HWY	90059	6069029075	Low Medium II Residential	RD2-1	0	21	0.117527587	Residential - Single Family Residence	YES - Current	NO - Privately-Owned	Available	Not Used in Prior Housing Element	0	0	0.097189558	0.097189558	1	2*	2*	0848213	92	Southeast Los Angeles								Above Moderate
LOS ANGELES	1783 E IMPERIAL HWY	90059	6069029076	Low Medium II Residential	RD2-1	0	21	0.117671506	Residential - Double, Duplex, or Two Units - 4 Stories or Less	YES - Current	NO - Privately-Owned	Available	Not Used in Prior Housing Element	0	0	0.002886762	0.002886762	2	2*	2*	0848213	93	Southeast Los Angeles								Above Moderate
LOS ANGELES	1777 E IMPERIAL HWY	90059	6069029077	Low Medium II Residential	RD2-1	0	21	0.117815019	Residential - Double, Duplex, or Two Units - 4 Stories or Less	YES - Current	NO - Privately-Owned	Available	Not Used in Prior Housing Element	0	0	0.035108757	0.035108757	2	2*	2*	0848213	94	Southeast Los Angeles		Yes						Above Moderate
LOS ANGELES	1765 E IMPERIAL HWY	90059	6069029080	Low Medium II Residential	RD2-1	0	21	0.118242285	Residential - Single Family Residence	YES - Current	NO - Privately-Owned	Available	Not Used in Prior Housing Element	0	0	0.025594933	0.025594933	1	2*	2*	0848213	98	Southeast Los Angeles								Above Moderate
LOS ANGELES	1763 E IMPERIAL HWY	90059	6069029081	Low Medium II Residential	RD2-1	0	21	0.118386459	Residential - Single Family Residence	YES - Current	NO - Privately-Owned	Available	Not Used in Prior Housing Element	0	0	0.025594933	0.025594933	1	2*	2*	0848213	99	Southeast Los Angeles								Above Moderate
LOS ANGELES	1757 E IMPERIAL HWY	90059	6069029082	Low Medium II Residential	RD2-1	0	21	0.118529061	Residential - Double, Duplex, or Two Units - 4 Stories or Less	YES - Current	NO - Privately-Owned	Available	Not Used in Prior Housing Element	0	0	0.13190816	0.13190816	2	2*	2*	0848213	100	Southeast Los Angeles		Yes						Above Moderate
LOS ANGELES			6069029083	Low Medium II Residential	RD2-1	0	21	0.00710255	Residential - Double, Duplex, or Two Units - 4 Stories or Less - Vacant Land	YES - Current	NO - Privately-Owned	Available	Not Used in Prior Housing Element	0	0	0.041931292	0.041931292	0	0	0	0848213	359	Southeast Los Angeles								Above Moderate
LOS ANGELES	1729 E IMPERIAL HWY	90059	6069029084	Low Medium II Residential	RD2-1	0	21	0.118813972	Residential - Double, Duplex, or Two Units - 4 Stories or Less	YES - Current	NO - Privately-Owned	Available	Not Used in Prior Housing Element	0	0	0.13190816	0.13190816	2	2*	2*	0848213	102	Southeast Los Angeles		Yes						Above Moderate
LOS ANGELES	1721 E IMPERIAL HWY	90059	6069029085	Low Medium II Residential	RD2-1	0	21	0.118956837	Residential - Double, Duplex, or Two Units - 4 Stories or Less	YES - Current	NO - Privately-Owned	Available	Not Used in Prior Housing Element	0	0	0.13190816	0.13190816	2	2*	2*	0848213	103	Southeast Los Angeles		Yes						Above Moderate
LOS ANGELES	1717 1/2 E IMPERIAL HWY	90059	6069029086	Low Medium II Residential	RD2-1	0	21	0.11909969	Residential - Single Family Residence	YES - Current	NO - Privately-Owned	Available	Not Used in Prior Housing Element	0	0	0.097189558	0.097189558	1	2*	2*	0848213	104	Southeast Los Angeles								Above Moderate
LOS ANGELES	1707 E IMPERIAL HWY	90059	6069029087	Low Medium II Residential	RD2-1	0	21	0.119385408	Residential - Double, Duplex, or Two Units - 4 Stories or Less	YES - Current	NO - Privately-Owned	Available	Not Used in Prior Housing Element	0	0	0.13190816	0.13190816	2	2*	2*	0848213	106	Southeast Los Angeles		Yes						Above Moderate
LOS ANGELES	1824 E 115TH ST	90059	6069029093	Community Commercial	C2-1-CPIO	0	108	0.153655267	Residential - Single Family Residence - Vacant Land	YES - Current	NO - Privately-Owned	Available	Not Used in Prior Housing Element	0.908983231	0	0	0.908983231	1	0	0	0848213	45	Southeast Los Angeles								Lower
LOS ANGELES	1775 E IMPERIAL HWY	90059	6069029098	Low Medium II Residential	RD2-1	0	21	0.117956162	Institutional - Church - One Story	YES - Current	NO - Privately-Owned	Available	Not Used in Prior Housing Element	0	0	0.03300899	0.03300899	0	2*	2*	0848213	95	Southeast Los Angeles								Above Moderate
LOS ANGELES			6069029098	Low Medium II Residential	RD2-1	0	21	0.007102994	Institutional - Church - One Story	YES - Current	NO - Privately-Owned	Available	Not Used in Prior Housing Element	0	0	0.005946274	0.005946274	0	0	0	0848213	368	Southeast Los Angeles								Above Moderate
LOS ANGELES	1715 E IMPERIAL HWY	90059	6069029099	Low Medium II Residential	RD2-1	0	21	0.119241892	Residential - Four Units (Any Combination) - 4 Stories or Less	YES - Current	NO - Privately-Owned	Available	Not Used in Prior Housing Element	0	0	0.996798277	0.996798277	0	2*	2*	0848213	105	Southeast Los Angeles		Yes						Above Moderate
LOS ANGELES			6069029902	Community Commercial	C2-1-CPIO	0	108	0.003579294	Miscellaneous - Government Owned Property - Vacant Land	YES - Current	YES - City-Owned	Available	Not Used in Prior Housing Element	0	0	0.000557404	0.000557404	0	0	0	0848213	342	Southeast Los Angeles								Above Moderate
LOS ANGELES			6069029902	Community Commercial	C2-1-CPIO	0	108	0.022789235	Miscellaneous - Government Owned Property - Vacant Land	YES - Current	YES - City-Owned	Available	Not Used in Prior Housing Element	0	0	0.001894214	0.001894214	0	0	0	0848213	84	Southeast Los Angeles								Above Moderate
LOS ANGELES	1835 E IMPERIAL HWY	90059	6069029903	Community Commercial	C2-1-CPIO	0	108	0.127925779	Commercial - Restaurant, Cocktail Lounge - Restaurant, Cocktail Lounge, Tavern - One Story	YES - Current	NO - Privately-Owned	Available	Used in Prior Housing Element - Non-Vacant	0.061444279	0	0	0.061444279	1	0	0	0848213	86	Southeast Los Angeles								Lower
LOS ANGELES	1847 E IMPERIAL HWY	90059	6069029903	Community Commercial	C2-1-CPIO	0	108	0.133218949	Commercial - Restaurant, Cocktail Lounge - Restaurant, Cocktail Lounge, Tavern - One Story	YES - Current	NO - Privately-Owned	Available	Used in Prior Housing Element - Non-Vacant	0.061444279	0	0	0.061444279	1	0	0	0848213	85	Southeast Los Angeles								Lower
LOS ANGELES	1855 E IMPERIAL HWY	90059	6069029903	Community Commercial	C2-1-CPIO	0	108	0.021198365	Commercial - Restaurant, Cocktail Lounge - Restaurant, Cocktail Lounge, Tavern - One Story	YES - Current	NO - Privately-Owned	Available	Used in Prior Housing Element - Non-Vacant	0	0	0.010026641	0.010026641	1	0	0	0848213	124	Southeast Los Angeles								Above Moderate
LOS ANGELES			6069029904	Community Commercial	C2-1-CPIO	0	108	0.007102879	Commercial - Commercial - Vacant Land	YES - Current	NO - Privately-Owned	Available	Not Used in Prior Housing Element	0	0	0.018119967	0.018119967	0	0	0	0848213	385	Southeast Los Angeles								Above Moderate
LOS ANGELES			6069029904	Community Commercial	C2-1-CPIO	0	108	0.007103116	Commercial - Commercial - Vacant Land	YES - Current	NO - Privately-Owned	Available	Not Used in Prior Housing Element	0	0	0.018119967	0.018119967	0	0	0	0848213	343	Southeast Los Angeles								Above Moderate
LOS ANGELES	1840 E 115TH ST	90059	6069029905	Community Commercial	C2-1-CPIO	0	108	0.153995461	Residential - Single Family Residence	YES - Current	NO - Privately-Owned	Available	Not Used in Prior Housing Element	0.918869436	0	0	0.918869436	1	0	0	0848213	48	Southeast Los Angeles								Lower
LOS ANGELES	1844 E 115TH ST	90059	6069029906	Community Commercial	C2-1-CPIO	0	108	0.074399731	Miscellaneous - Government Owned Property - Vacant Land	YES - Current	YES - City-Owned	Available	Not Used in Prior Housing Element	0.011924301	0	0	0.011924301	0	0	0	0848213	49	Southeast Los Angeles								Lower
LOS ANGELES			6069029906	Community Commercial	C2-1-CPIO	0	108	0.003578465	Miscellaneous - Government Owned Property - Vacant Land	YES - Current	YES - City-Owned	Available	Not Used in Prior Housing Element	0	0	0.000557404	0.000557404	0	0	0	0848213	384	Southeast Los Angeles								Above Moderate
LOS ANGELES	1836 E 115TH ST	90059	6069029907	Community Commercial	C2-1-CPIO	0	108	0.153882781	Residential - Single Family Residence - Vacant Land	YES - Current	NO - Privately-Owned	Available	Not Used in Prior Housing Element	0.80318588	0	0	0.80318588	0	0	0	0848213	47	Southeast Los Angeles								Lower
LOS ANGELES			6069029907	Community Commercial	C2-1-CPIO	0	108	0.00710315	Residential - Single Family Residence - Vacant Land	YES - Current	NO - Privately-Owned	Available	Not Used in Prior Housing Element	0	0	0.041931292	0.041931292	0	0	0	0848213	340	Southeast Los Angeles								Above Moderate
LOS ANGELES	1818 E 115TH ST	90059	6069029908	Community Commercial	C2-1-CPIO	0	108	0.153541724	Residential - Single Family Residence - Vacant Land	YES - Current	NO - Privately-Owned	Available	Not Used in Prior Housing Element	0.918869436	0	0	0.918869436	1	0	0	0848213	44	Southeast Los Angeles								Lower
LOS ANGELES	1830 E 115TH ST	90059	6069029909	Community Commercial	C2-1-CPIO	0	108	0.153767665	Residential - Single Family Residence - Vacant Land	YES - Current	NO - Privately-Owned	Available	Not Used in Prior Housing Element	0.80318588	0	0	0.80318588	0	0	0	0848213	46	Southeast Los Angeles								Lower
LOS ANGELES			6069029909	Community Commercial	C2-1-CPIO	0	108	0.007102471	Residential - Single Family Residence - Vacant Land	YES - Current	NO - Privately-Owned	Available	Not Used in Prior Housing Element	0	0	0.041931292	0.041931292	0	0	0	0848213	382	Southeast Los Angeles								Above Moderate
LOS ANGELES			6069029910	Community Commercial	C2-1-CPIO	0	108	0.007103788	Residential - Single Family Residence - Vacant Land	YES - Current	NO - Privately-Owned	Available	Not Used in Prior Housing Element	0	0	0.138861024	0.138861024	0	0	0	0848213	345	Southeast Los Angeles								Above Moderate
LOS ANGELES	1703 E IMPERIAL HWY	90059	6069029911	Low Medium II Residential	RD2-1	0	21	0.11818059	Residential - Single Family Residence	YES - Current	NO - Privately-Owned	Available	Not Used in Prior Housing Element	0	0	0.709873939	0.709873939	0	2*	2*	0848213	107	Southeast Los Angeles								Above Moderate
LOS ANGELES	1831 E IMPERIAL HWY	90059	6069029912	Community Commercial	C2-1-CPIO	0	108	0.122329845	Commercial - Commercial - Vacant Land	YES - Current	NO - Privately-Owned	Available	Not Used in Prior Housing Element	0.121808821	0	0	0.121808821	0	0	0	0848213	87	Southeast Los Angeles								Lower
LOS ANGELES			6069029913	Community Commercial	C2-1-CPIO	0	108	0.007102918	Residential - Single Family Residence - Vacant Land	YES - Current	NO - Privately-Owned	Available	Not Used in Prior Housing Element	0	0	0.041931292	0.041931292	0	0	0	0848213	381	Southeast Los Angeles								Above Moderate
LOS ANGELES	1821 E IMPERIAL HWY	90059	6069029914	Community Commercial	C2-1-CPIO	0	108	0.117566364	Commercial - Parking Lot (Commercial Use Property) - Lots - Patron or Employee - One Story	YES - Current	NO - Privately-Owned	Available	Used in Prior Housing Element - Non-Vacant	0.009483916	0	0	0.009483916	1	0	0	0848213	88	Southeast Los Angeles								Lower
LOS ANGELES			6069029915	Community Commercial	C2-1-CPIO	0	108	0.007103723	Residential - Single Family Residence - Vacant Land	YES - Current	NO - Privately-Owned	Available	Not Used in Prior Housing Element	0	0	0.041931292	0.041931292	0	0	0	0848213	380	Southeast Los Angeles								Above Moderate
LOS ANGELES	1817 E IMPERIAL HWY	90059	6069029916	Community Commercial	C2-1-CPIO	0	108	0.117100067	Commercial - Parking Lot (Commercial Use Property) - Lots - Patron or Employee - One Story	YES - Current	NO - Privately-Owned	Available	Used in Prior Housing Element - Non-Vacant	0.009483916	0	0	0.009483916	1	0	0	0848213	89	Southeast Los Angeles								Lower
LOS ANGELES			6069029917	Community Commercial	C2-1-CPIO	0	108	0.007103005	Residential - Single Family Residence - Vacant Land	YES - Current	NO - Privately-Owned	Available	Not Used in Prior Housing Element	0	0	0.041931292	0.041931292	0	0	0	0848213	379	Southeast Los Angeles								Above Moderate
LOS ANGELES	1262 E 108TH ST	90059	6070001009	Low Medium I Residential	R2-1	0	17	0.08399297	Residential - Single Family Residence	YES - Current	NO - Privately-Owned	Available	Not Used in Prior Housing Element	0	0	0.043409452	0.043409452	1	1*	1*	088-SA211	132	Southeast Los Angeles								Above Moderate
LOS ANGELES	1264 E 108TH ST	90059	6070001009	Low Medium I Residential	R2-1	0	17	0.083995237	Residential - Single Family Residence	YES - Current	NO - Privately-Owned	Available	Not Used in Prior Housing Element	0	0	0.043409452	0.043409452	1	1*	1*	088-SA211	131	Southeast Los Angeles								Above Moderate
LOS ANGELES	1268 E 108TH ST	90059	6070001010	Low Medium I Residential	R2-1	0	17	0.083993329	Residential - Single Family Residence	YES - Current	NO - Privately-Owned	Available	Not Used in Prior Housing Element	0	0	0.041977936	0.041977936	1	1*	1*	088-SA211	130	Southeast Los Angeles								Above Moderate
LOS ANGELES	1272 E 108TH ST	90059	6070001011	Low Medium I Residential	R2-1	0	17	0.083993496	Residential - Single Family Residence	YES - Current	NO - Privately-Owned	Available	Not Used in Prior Housing Element	0	0	0.041977936	0.041977936	1	1*	1*	088-SA211	127	Southeast Los Angeles								Above Moderate
LOS ANGELES	1276 E 108TH ST	90059	6070001012	Low Medium I Residential	R2-1	0	17	0.083995596	Residential - Single Family Residence	YES - Current	NO - Privately-Owned	Available	Not Used in Prior Housing Element	0	0	0.039251798	0.039251798	1	1*	1*	088-SA211	126	Southeast Los Angeles								Above Moderate
LOS ANGELES	1304 E 108TH ST	90059	6070001015	Low Medium I Residential	R2-1	0	17	0.067194543	Residential - Single Family Residence	YES - Current	NO - Privately-Owned	Available	Not Used in Prior Housing Element	0	0	0.053286421	0.053286421	1	1*	1*	088-SA211	120	Southeast Los Angeles								Above Moderate
LOS ANGELES	1306 E 108TH ST	90059	6070001015	Low Medium I Residential	R2-1	0	17	0.067205042	Residential - Single Family Residence	YES - Current	NO - Privately-Owned	Available	Not Used in Prior Housing Element	0	0	0.053286421	0.053286421	1	1*	1*	088-SA211	119	Southeast Los Angeles								Above Moderate
LOS ANGELES	1308 E 108TH ST	90059	6070001016	Low Medium I Residential	R2-1	0	17	0.083995621	Residential - Single Family Residence	YES - Current	NO - Privately-Owned	Available	Not Used in Prior Housing Element	0	0	0.043409452	0.043409452	1	1*	1*	088-SA211	117	Southeast Los Angeles								Above Moderate
LOS ANGELES	1217 E 109TH ST	90059	6070001019	Low Medium I Residential	R2-1	0	17	0.08399402	Residential - Single Family Residence	YES - Current	NO - Privately-Owned	Available	Not Used in Prior Housing Element	0	0	0.039251798	0.039251798	1	1*	1*	088-SA211	220	Southeast Los Angeles								Above Moderate
LOS ANGELES	1221 E 109TH ST	90059	6070001020	Low Medium I Residential	R2-1	0	17	0.083994378	Residential - Single Family Residence	YES - Current	NO - Privately-Owned	Available	Not Used in Prior Housing Element	0	0	0.016121611	0.016121611	1	1*	1*	088-SA211	219	Southeast Los Angeles								Above Moderate
LOS ANGELES	1225 E 109TH ST	90059	6070001021	Low Medium I Residential	R2-1	0	17	0.083994929	Residential - Single Family Residence	YES - Current	NO - Privately-Owned	Available	Not Used in Prior Housing Element	0	0	0.039251798	0.039251798	1	1*	1*	088-SA211	218	Southeast Los Angeles								Above Moderate
LOS ANGELES	1229 E 109TH ST	90059	6070001022	Low Medium I Residential	R2-1	0	17	0.083995096	Residential - Single Family Residence	YES - Current	NO - Privately-Owned	Available	Not Used in Prior Housing Element	0	0	0.044682664	0.044682664	1	1*	1*	088-SA211	217	Southeast Los Angeles								Above Moderate
LOS ANGELES	1233 E 109TH ST	90059	6070001023	Low Medium I Residential	R2-1	0	17	0.083995288	Residential - Single Family Residence	YES - Current	NO - Privately-Owned	Available	Not Used in Prior Housing Element	0	0	0.039251798	0.039251798	1	1*	1*	088-SA211	216	Southeast Los Angeles								Above Moderate
LOS ANGELES	1237 E 109TH ST	90059	6070001024	Low Medium I Residential	R2-1	0	17	0.083994597	Residential - Single Family Residence	YES - Current	NO - Privately-Owned	Available	Not Used in Prior Housing Element	0	0	0.039251798	0.039251798	1	1*	1*	088-SA211	215	Southeast Los Angeles								Above Moderate
LOS ANGELES	1241 E 109TH ST	90059	6070001025	Low Medium I Residential	R2-1	0	17	0.083997056	Residential - Single Family Residence	YES - Current	NO - Privately-Owned	Available	Not Used in Prior Housing Element	0	0	0.039251798	0.039251798	1	1*	1*	088-SA211	214	Southeast Los Angeles								Above Moderate
LOS ANGELES	1245 E 109TH ST	90059	6070001026	Low Medium I Residential	R2-1	0	17	0.083995315	Residential - Single Family Residence	YES - Current	NO - Privately-Owned	Available	Not Used in Prior Housing Element	0	0	0.039251798	0.039251798	1	1*	1*	088-SA211	213	Southeast Los Angeles								Above Moderate
LOS ANGELES	1249 E 109TH ST	90059	6070001027	Low Medium I Residential	R2-1	0	17	0.083995481	Residential - Single Family Residence	YES - Current	NO - Privately-Owned	Available	Not Used in Prior Housing Element	0	0	0.039251798	0.039251798	1	1*	1*	088-SA211	212	Southeast Los Angeles								Above Moderate
LOS ANGELES	1253 E 109TH ST	90059	6070001028	Low Medium I Residential	R2-1	0	17	0.083997773	Residential - Single Family Residence	YES - Current	NO - Privately-Owned	Available	Not Used in Prior Housing Element	0	0	0.039251798	0.039251798	1	1*	1*	088-SA211	211	Southeast Los Angeles								Above Moderate
LOS ANGELES	1257 E 109TH ST	90059	6070001029	Low Medium I Residential	R2-1	0	17	0.083996032	Residential - Single Family Residence	YES - Current	NO - Privately-Owned	Available	Not Used in Prior Housing Element	0	0	0.039251798	0.039251798	1	1*	1*	088-SA211	210	Southeast Los Angeles								Above Moderate
LOS ANGELES	1261 E 109TH ST	90059	6070001030	Low Medium I Residential	R2-1	0	17	0.083998491	Residential - Single Family Residence	YES - Current	NO - Privately-Owned	Available	Not Used in Prior Housing Element	0	0	0.039251798	0.039251798	1	1*	1*	088-SA211	209	Southeast Los Angeles								Above Moderate
LOS ANGELES	1265 E 109TH ST	90059	6070001031	Low Medium I Residential	R2-1	0	17	0.083996557	Residential - Single Family Residence	YES - Current	NO - Privately-Owned	Available	Not Used in Prior Housing Element	0	0	0.039251798	0.039251798	1	1*	1*	088-SA211	208	Southeast Los Angeles								Above Moderate
LOS ANGELES	1269 E 109TH ST	90059	6070001032	Low Medium I Residential	R2-1	0	17	0.083997799	Residential - Single Family Residence	YES - Current	NO - Privately-Owned	Available	Not Used in Prior Housing Element	0	0	0.039251798	0.039251798	1	1*	1*	088-SA211	207	Southeast Los Angeles								Above Moderate
LOS ANGELES	1273 E 109TH ST	90059	6070001033	Low Medium I Residential	R2-1	0	17	0.083998158	Residential - Single Family Residence	YES - Current	NO - Privately-Owned	Available	Not Used in Prior Housing Element	0	0	0.039251798	0.039251798	1	1*	1*	088-SA211	206	Southeast Los Angeles								Above Moderate
LOS ANGELES	1275 E 109TH ST	90059	6070001034	Low Medium I Residential	R2-1	0	17	0.083998516	Residential - Single Family Residence	YES - Current	NO - Privately-Owned	Available	Not Used in Prior Housing Element	0	0	0.039251798	0.039251798	1	1*	1*	088-SA211	205	Southeast Los Angeles								Above Moderate
LOS ANGELES	1303 E 109TH ST	90059	6070001036	Low Medium I Residential	R2-1	0	17	0.083999426	Residential - Single Family Residence	YES - Current	NO - Privately-Owned	Available	Not Used in Prior Housing Element	0	0	0.041977936	0.041977936	1	1*	1*	088-SA211	202	Southeast Los Angeles								Above Moderate
LOS ANGELES	1309 E 109TH ST	90059	6070001038	Low Medium I Residential	R2-1	0	17	0.067196083	Residential - Single Family Residence	YES - Current	NO - Privately-Owned	Available	Not Used in Prior Housing Element	0	0	0.053286421	0.053286421	1	1*	1*	088-SA211	197	Southeast Los Angeles								Above Moderate
LOS ANGELES	1311 E 109TH ST	90059	6070001038	Low Medium I Residential	R2-1	0	17	0.083996505	Residential - Single Family Residence	YES - Current	NO - Privately-Owned	Available	Not Used in Prior Housing Element	0	0	0.043409452	0.043409452	1	1*	1*	088-SA211	196	Southeast Los Angeles								Above Moderate
LOS ANGELES	10816 S CENTRAL AVE	90059	6070001039	Community Commercial	C2-2D-CPIO	0	108	0.057389085	Commercial - Commercial - Vacant Land	YES - Current	NO - Privately-Owned	Available	Not Used in Prior Housing Element	0.143964933	0	0	0.143964933	0	0	0	088-SA211	195	Southeast Los Angeles								Lower
LOS ANGELES	10820 S CENTRAL AVE	90059	6070001040	Community Commercial	C2-2D-CPIO	0	108	0.057389266	Commercial - Store - One Story	YES - Current	NO - Privately-Owned	Available	Not Used in Prior Housing Element	0.181506154	0	0	0.181506154	1	0	0	088-SA211	222	Southeast Los Angeles								Lower
LOS ANGELES	10822 S CENTRAL AVE	90059	6070001040	Community Commercial	C2-2D-CPIO	0	108	0.057390163	Commercial - Store - One Story	YES - Current	NO - Privately-Owned	Available	Not Used in Prior Housing Element	0.181506154	0	0	0.181506154	1	0	0	088-SA211	223	Southeast Los Angeles								Lower
LOS ANGELES	10826 S CENTRAL AVE	90059	6070001040	Community Commercial	C2-2D-CPIO	0	108	0.057388729	Commercial - Store - One Story	YES - Current	NO - Privately-Owned	Available	Not Used in Prior Housing Element	0.181506154	0	0	0.181506154	1	0	0	088-SA211	224	Southeast Los Angeles								Lower
LOS ANGELES	10828 S CENTRAL AVE	90059	6070001040	Community Commercial	C2-2D-CPIO	0	108	0.057390163	Commercial - Store - One Story	YES - Current	NO - Privately-Owned	Available	Not Used in Prior Housing Element	0.181506154	0	0	0.181506154	1	0	0	088-SA211	225	Southeast Los Angeles								Lower
LOS ANGELES			6070001040	Community Commercial	C2-2D-CPIO	0	108	0.065010793	Commercial - Store - One Story	YES - Current	NO - Privately-Owned	Available	Not Used in Prior Housing Element	0.193191397	0	0	0.193191397	1	0	0	088-SA211	226	Southeast Los Angeles								Lower
LOS ANGELES	1252 E 108TH ST	90059	6070001042	Low Medium I Residential	R2-1	0	17	0.083994353	Residential - Double, Duplex, or Two Units - 4 Stories or Less	YES - Current	NO - Privately-Owned	Available	Not Used in Prior Housing Element	0	0	0.10170362	0.10170362	0	1*	1*	088-SA211	137	Southeast Los Angeles								Above Moderate
LOS ANGELES	10804 S CENTRAL AVE	90059	6070001900	Community Commercial	C2-2D-CPIO	0	108	0.057374896	Miscellaneous - Government Owned Property	YES - Current	YES - City-Owned	Available	Not Used in Prior Housing Element	0.019938901	0	0	0.019938901	0	0	0	088-SA211	146	Southeast Los Angeles								Lower
LOS ANGELES	10806 S CENTRAL AVE	90059	6070001900	Community Commercial	C2-2D-CPIO	0	108	0.057389271	Miscellaneous - Government Owned Property	YES - Current	YES - City-Owned	Available	Not Used in Prior Housing Element	0.019938901	0	0	0.019938901	0	0	0	088-SA211	147	Southeast Los Angeles								Lower
LOS ANGELES	10808 S CENTRAL AVE	90059	6070001900	Community Commercial	C2-2D-CPIO	0	108	0.05738837	Miscellaneous - Government Owned Property	YES - Current	YES - City-Owned	Available	Not Used in Prior Housing Element	0.019938901	0	0	0.019938901	0	0	0	088-SA211	148	Southeast Los Angeles								Lower
LOS ANGELES	10810 S CENTRAL AVE	90059	6070001900	Community Commercial	C2-2D-CPIO	0	108	0.057389805	Miscellaneous - Government Owned Property	YES - Current	YES - City-Owned	Available	Not Used in Prior Housing Element	0.019938901	0	0	0.019938901

LOS ANGELES	1410 E 108TH ST	90059	6070002044	Low Medium I Residential	R2-1	0	17	0.0883049	Residential - Single Family Residence	YES - Current	NO - Privately-Owned	Available	Not Used in Prior Housing Element	0	0	0.001135046	0.001135046	1	1*	1*	088-5A211 94	Southeast Los Angeles						Above Moderate
LOS ANGELES	1414 E 108TH ST	90059	6070002045	Low Medium I Residential	R2-1	0	17	0.088305066	Residential - Single Family Residence	YES - Current	NO - Privately-Owned	Available	Not Used in Prior Housing Element	0	0	0.001135046	0.001135046	1	1*	1*	088-5A211 93	Southeast Los Angeles						Above Moderate
LOS ANGELES	1454 E 108TH ST	90059	6070003001	Low Medium I Residential	R2-1	0	17	0.088307565	Residential - Single Family Residence	YES - Current	NO - Privately-Owned	Available	Not Used in Prior Housing Element	0	0	0.043409452	0.043409452	1	1*	1*	088-5A211 87	Southeast Los Angeles						Above Moderate
LOS ANGELES	1456 E 108TH ST	90059	6070003001	Low Medium I Residential	R2-1	0	17	0.088305231	Residential - Single Family Residence	YES - Current	NO - Privately-Owned	Available	Not Used in Prior Housing Element	0	0	0.043409452	0.043409452	1	1*	1*	088-5A211 86	Southeast Los Angeles						Above Moderate
LOS ANGELES	1468 E 108TH ST	90059	6070003004	Low Medium I Residential	R2-1	0	17	0.126984939	Residential - Single Family Residence	YES - Current	NO - Privately-Owned	Available	Not Used in Prior Housing Element	0	0	0.119175723	0.119175723	1	2*	2*	088-5A211 81	Southeast Los Angeles						Above Moderate
LOS ANGELES	1558 E 108TH ST	90059	6070003005	Low Medium I Residential	R2-1	0	17	0.088297481	Residential - Single Family Residence	YES - Current	NO - Privately-Owned	Available	Not Used in Prior Housing Element	0	0	0.039251798	0.039251798	1	1*	1*	088-5A213 101	Southeast Los Angeles						Above Moderate
LOS ANGELES	1560 E 108TH ST	90059	6070003006	Low Medium I Residential	R2-1	0	17	0.088297682	Residential - Single Family Residence	YES - Current	NO - Privately-Owned	Available	Not Used in Prior Housing Element	0	0	0.039251798	0.039251798	1	1*	1*	088-5A213 100	Southeast Los Angeles						Above Moderate
LOS ANGELES	1564 E 108TH ST	90059	6070003007	Low Medium I Residential	R2-1	0	17	0.088296318	Residential - Single Family Residence	YES - Current	NO - Privately-Owned	Available	Not Used in Prior Housing Element	0	0	0.039251798	0.039251798	1	1*	1*	088-5A213 99	Southeast Los Angeles						Above Moderate
LOS ANGELES	10801 S COMPTON AVE	90059	6070003008	Neighborhood Commercial	C2-1VL-CPIO	0	108	0.095538536	Commercial - Store - One Story	YES - Current	NO - Privately-Owned	Available	Not Used in Prior Housing Element	0.094518904	0	0	0.094518904	3	0	0	088-5A213 98	Southeast Los Angeles						Lower
LOS ANGELES	10803 S COMPTON AVE	90059	6070003008	Neighborhood Commercial	C2-1VL-CPIO	0	108	0.082874975	Commercial - Store - One Story	YES - Current	NO - Privately-Owned	Available	Not Used in Prior Housing Element	0.082275483	0	0	0.082275483	3	0	0	088-5A213 107	Southeast Los Angeles						Lower
LOS ANGELES	1453 E 109TH ST	90059	6070003012	Low Medium I Residential	R2-1	0	17	0.088270631	Residential - Single Family Residence	YES - Current	NO - Privately-Owned	Available	Not Used in Prior Housing Element	0	0	0.043409452	0.043409452	1	1*	1*	088-5A211 163	Southeast Los Angeles						Above Moderate
LOS ANGELES	1457 E 109TH ST	90059	6070003012	Low Medium I Residential	R2-1	0	17	0.088269528	Residential - Single Family Residence	YES - Current	NO - Privately-Owned	Available	Not Used in Prior Housing Element	0	0	0.043409452	0.043409452	1	1*	1*	088-5A211 162	Southeast Los Angeles						Above Moderate
LOS ANGELES	1518 E 108TH ST	90059	6070003014	Low Medium I Residential	R2-1	0	17	0.219657313	Residential - Single Family Residence	YES - Current	NO - Privately-Owned	Available	Not Used in Prior Housing Element	0	0.06424939	0	0.06424939	1	3*	3*	088-5A211 73	Southeast Los Angeles						Moderate
LOS ANGELES	1514 E 108TH ST	90059	6070003015	Low Medium I Residential	R2-1	0	17	0.176637201	Residential - Double, Duplex, or Two Units - 4 Stories or Less	YES - Current	NO - Privately-Owned	Available	Not Used in Prior Housing Element	0	0.067203824	0	0.067203824	2	3*	3*	088-5A211 74	Southeast Los Angeles					Yes	Moderate
LOS ANGELES	1510 E 108TH ST	90059	6070003016	Low Medium I Residential	R2-1	0	17	0.176635368	Residential - Single Family Residence	YES - Current	NO - Privately-Owned	Available	Not Used in Prior Housing Element	0	0.118052217	0	0.118052217	1	3*	3*	088-5A211 75	Southeast Los Angeles						Moderate
LOS ANGELES	1506 E 108TH ST	90059	6070003017	Low Medium I Residential	R2-1	0	17	0.176596389	Residential - Double, Duplex, or Two Units - 4 Stories or Less	YES - Current	NO - Privately-Owned	Available	Not Used in Prior Housing Element	0	0.159919024	0	0.159919024	2	3*	3*	088-5A211 76	Southeast Los Angeles					Yes	Moderate
LOS ANGELES	1476 E 108TH ST	90059	6070003018	Low Medium I Residential	R2-1	0	17	0.149027914	Residential - Double, Duplex, or Two Units - 4 Stories or Less	YES - Current	NO - Privately-Owned	Available	Not Used in Prior Housing Element	0	0	0.115122235	0.115122235	2	2*	2*	088-5A211 79	Southeast Los Angeles					Yes	Above Moderate
LOS ANGELES	1474 E 108TH ST	90059	6070003019	Low Medium I Residential	R2-1	0	17	0.14129069	Residential - Single Family Residence	YES - Current	NO - Privately-Owned	Available	Not Used in Prior Housing Element	0	0	0.07665427	0.07665427	1	2*	2*	088-5A211 80	Southeast Los Angeles						Above Moderate
LOS ANGELES	1471 E 109TH ST	90059	6070003020	Low Medium I Residential	R2-1	0	17	0.176527318	Residential - Single Family Residence	YES - Current	NO - Privately-Owned	Available	Not Used in Prior Housing Element	1	3*	0.031299493	0	1	3*	3*	088-5A211 157	Southeast Los Angeles						Moderate
LOS ANGELES	1477 E 109TH ST	90059	6070003021	Low Medium I Residential	R2-1	0	17	0.219557212	Residential - Single Family Residence	YES - Current	NO - Privately-Owned	Available	Not Used in Prior Housing Element	0	0.06424939	0	0.06424939	1	3*	3*	088-5A211 156	Southeast Los Angeles						Moderate
LOS ANGELES	1501 E 109TH ST	90059	6070003022	Low Medium I Residential	R2-1	0	17	0.219533665	Residential - Double, Duplex, or Two Units - 4 Stories or Less	YES - Current	NO - Privately-Owned	Available	Not Used in Prior Housing Element	0	0.087207663	0	0.087207663	2	3*	3*	088-5A211 155	Southeast Los Angeles					Yes	Moderate
LOS ANGELES	1507 E 109TH ST	90059	6070003023	Low Medium I Residential	R2-1	0	17	0.176531239	Residential - Double, Duplex, or Two Units - 4 Stories or Less	YES - Current	NO - Privately-Owned	Available	Not Used in Prior Housing Element	0	0.159919024	0	0.159919024	2	3*	3*	088-5A211 154	Southeast Los Angeles					Yes	Moderate
LOS ANGELES	1517 E 109TH ST	90059	6070003025	Low Medium I Residential	R2-1	0	17	0.198003227	Residential - Double, Duplex, or Two Units - 4 Stories or Less	YES - Current	NO - Privately-Owned	Available	Not Used in Prior Housing Element	0	0.02824871	0	0.02824871	2	3*	3*	088-5A211 569	Southeast Los Angeles						Moderate
LOS ANGELES	1553 E 109TH ST	90059	6070003026	Low Medium I Residential	R2-1	0	17	0.255510003	Residential - Double, Duplex, or Two Units - 4 Stories or Less	YES - Current	NO - Privately-Owned	Available	Not Used in Prior Housing Element	0	0.162881002	0	0.162881002	2	0	0	088-5A213 167	Southeast Los Angeles					Yes	Moderate
LOS ANGELES	1555 E 109TH ST	90059	6070003027	Low Medium I Residential	R2-1	0	17	0.141188338	Residential - Single Family Residence	YES - Current	NO - Privately-Owned	Available	Not Used in Prior Housing Element	0	0	0.07665427	0.07665427	1	2*	2*	088-5A213 166	Southeast Los Angeles						Above Moderate
LOS ANGELES	10817 S COMPTON AVE	90059	6070003028	Neighborhood Commercial	C2-1VL-CPIO	0	108	0.14923012	Residential - Single Family Residence	YES - Current	NO - Privately-Owned	Available	Not Used in Prior Housing Element	0.908983231	0	0	0.908983231	1	0	0	088-5A213 163	Southeast Los Angeles						Lower
LOS ANGELES	10821 S COMPTON AVE	90059	6070003029	Neighborhood Commercial	C2-1VL-CPIO	0	108	0.14923012	Residential - Single Family Residence	YES - Current	NO - Privately-Owned	Available	Not Used in Prior Housing Element	0.815466166	0	0	0.815466166	2	0	0	088-5A213 173	Southeast Los Angeles						Lower
LOS ANGELES	10825 S COMPTON AVE	90059	6070003030	Neighborhood Commercial	C2-1VL-CPIO	0	108	0.16049199	Residential - Double, Duplex, or Two Units - 4 Stories or Less	YES - Current	NO - Privately-Owned	Available	Not Used in Prior Housing Element	0	0	0.658993536	0.658993536	2	0	0	088-5A213 177	Southeast Los Angeles					Yes	Above Moderate
LOS ANGELES	1563 E 109TH ST	90059	6070003031	Low Medium I Residential	R2-1	0	17	0.158853766	Residential - Single Family Residence	YES - Current	NO - Privately-Owned	Available	Not Used in Prior Housing Element	0	0	0.031673712	0.031673712	1	2*	2*	088-5A213 164	Southeast Los Angeles						Above Moderate
LOS ANGELES	1559 E 109TH ST	90059	6070003032	Low Medium I Residential	R2-1	0	17	0.156691057	Residential - Single Family Residence	YES - Current	NO - Privately-Owned	Available	Not Used in Prior Housing Element	0	0	0.07665427	0.07665427	1	2*	2*	088-5A213 165	Southeast Los Angeles						Above Moderate
LOS ANGELES	1546 E 108TH ST	90059	6070003033	Low Medium I Residential	R2-1	0	17	0.397026132	Miscellaneous - Government Owned Property - Vacant Land	YES - Current	YES - City-Owned	Available	Not Used in Prior Housing Element	0	0.016759582	0	0.016759582	0	0	0	088-5A213 102	Southeast Los Angeles						Moderate
LOS ANGELES			6070003034	Low Medium I Residential	R2-1	0	17	0.021535806	Residential - Single Family Residence - Vacant Land	YES - Current	NO - Privately-Owned	Available	Not Used in Prior Housing Element	0	0	0.041931292	0.041931292	0	0	0	088-5A211 153	Southeast Los Angeles						Above Moderate
LOS ANGELES	1511 E 109TH ST	90059	6070003035	Low Medium I Residential	R2-1	0	17	0.176508185	Residential - Double, Duplex, or Two Units - 4 Stories or Less	YES - Current	NO - Privately-Owned	Available	Not Used in Prior Housing Element	0	0.067203824	0	0.067203824	2	3*	3*	088-5A211 152	Southeast Los Angeles					Yes	Moderate
LOS ANGELES	10807 S COMPTON AVE	90059	6070003037	Neighborhood Commercial	C2-1VL-CPIO	0	108	0.082874975	Residential - Double, Duplex, or Two Units - 4 Stories or Less	YES - Current	NO - Privately-Owned	Available	Not Used in Prior Housing Element	0	0	0.393922198	0.393922198	2	0	0	088-5A213 111	Southeast Los Angeles						Above Moderate
LOS ANGELES	10809 S COMPTON AVE	90059	6070003037	Neighborhood Commercial	C2-1VL-CPIO	0	108	0.082874975	Residential - Double, Duplex, or Two Units - 4 Stories or Less	YES - Current	NO - Privately-Owned	Available	Not Used in Prior Housing Element	0	0	0.393922198	0.393922198	2	0	0	088-5A213 114	Southeast Los Angeles					Yes	Above Moderate
LOS ANGELES	10811 S COMPTON AVE	90059	6070003038	Neighborhood Commercial	C2-1VL-CPIO	0	108	0.082876009	Residential - Double, Duplex, or Two Units - 4 Stories or Less	YES - Current	NO - Privately-Owned	Available	Not Used in Prior Housing Element	0	0	0.393922198	0.393922198	2	0	0	088-5A213 127	Southeast Los Angeles					Yes	Above Moderate
LOS ANGELES	10813 S COMPTON AVE	90059	6070003038	Neighborhood Commercial	C2-1VL-CPIO	0	108	0.082933199	Residential - Double, Duplex, or Two Units - 4 Stories or Less	YES - Current	NO - Privately-Owned	Available	Not Used in Prior Housing Element	0	0	0.393922198	0.393922198	2	0	0	088-5A213 131	Southeast Los Angeles					Yes	Above Moderate
LOS ANGELES	1512 E 109TH ST	90059	6070004001	Low Medium I Residential	R2-1	0	17	0.114649104	Residential - Single Family Residence	YES - Current	NO - Privately-Owned	Available	Not Used in Prior Housing Element	0	0	0.017871217	0.017871217	1	1*	1*	088-5A211 231	Southeast Los Angeles						Above Moderate
LOS ANGELES	1514 E 109TH ST	90059	6070004001	Low Medium I Residential	R2-1	0	17	0.089060467	Residential - Single Family Residence	YES - Current	NO - Privately-Owned	Available	Not Used in Prior Housing Element	0	0	0.017871217	0.017871217	1	1*	1*	088-5A211 230	Southeast Los Angeles						Above Moderate
LOS ANGELES	1558 E 109TH ST	90059	6070004003	Low Medium I Residential	R2-1	0	17	0.088682495	Institutional - Church - One Story	YES - Current	NO - Privately-Owned	Available	Not Used in Prior Housing Element	0	0	0.014578213	0.014578213	0	1*	1*	088-5A213 227	Southeast Los Angeles						Above Moderate
LOS ANGELES	1560 E 109TH ST	90059	6070004003	Low Medium I Residential	R2-1	0	17	0.088595474	Institutional - Church - One Story	YES - Current	NO - Privately-Owned	Available	Not Used in Prior Housing Element	0	0	0.014578213	0.014578213	0	1*	1*	088-5A213 226	Southeast Los Angeles						Above Moderate
LOS ANGELES	1566 E 109TH ST	90059	6070004004	Low Medium I Residential	R2-1	0	17	0.131525211	Residential - Double, Duplex, or Two Units - 4 Stories or Less	YES - Current	NO - Privately-Owned	Available	Not Used in Prior Housing Element	0	0	0.137212184	0.137212184	2	2*	2*	088-5A213 224	Southeast Los Angeles					Yes	Above Moderate
LOS ANGELES	10919 S COMPTON AVE	90059	6070004006	Low Medium I Residential	[Q]R4-1	0	17	0.08287481	Residential - Single Family Residence	YES - Current	NO - Privately-Owned	Available	Not Used in Prior Housing Element	0	0	0.043409452	0.043409452	1	1*	1*	088-5A213 306	Southeast Los Angeles						Above Moderate
LOS ANGELES	10921 S COMPTON AVE	90059	6070004006	Low Medium I Residential	[Q]R4-1	0	17	0.08287481	Residential - Single Family Residence	YES - Current	NO - Privately-Owned	Available	Not Used in Prior Housing Element	0	0	0.043409452	0.043409452	1	1*	1*	088-5A213 313	Southeast Los Angeles						Above Moderate
LOS ANGELES	1557 E 110TH ST	90059	6070004009	Low Medium I Residential	R2-1	0	17	0.087945077	Residential - Single Family Residence	YES - Current	NO - Privately-Owned	Available	Not Used in Prior Housing Element	0	0	0.039704254	0.039704254	1	1*	1*	088-5A213 298	Southeast Los Angeles						Above Moderate
LOS ANGELES	1554 E 109TH ST	90059	6070004013	Low Medium I Residential	R2-1	0	17	0.248770091	Residential - Double, Duplex, or Two Units - 4 Stories or Less	YES - Current	NO - Privately-Owned	Available	Not Used in Prior Housing Element	0	0.225674474	0	0.225674474	2	0	0	088-5A213 228	Southeast Los Angeles						Moderate
LOS ANGELES	1524 E 109TH ST	90059	6070004014	Low Medium I Residential	R2-1	0	17	0.167931967	Residential - Single Family Residence	YES - Current	NO - Privately-Owned	Available	Not Used in Prior Housing Element	0	0	0.07665427	0.07665427	1	2*	2*	088-5A213 229	Southeast Los Angeles						Above Moderate
LOS ANGELES	1553 E 110TH ST	90059	6070004015	Low Medium I Residential	R2-1	0	17	0.411006562	Residential - Double, Duplex, or Two Units - 4 Stories or Less	YES - Current	NO - Privately-Owned	Available	Not Used in Prior Housing Element	0	0.128937572	0	0.128937572	2	0	0	088-5A213 299	Southeast Los Angeles					Yes	Moderate
LOS ANGELES	10905 S COMPTON AVE	90059	6070004016	Low Medium I Residential	[Q]R4-1	0	17	0.330321746	Institutional - Church - One Story	YES - Current	NO - Privately-Owned	Available	Not Used in Prior Housing Element	0	0.069124734	0	0.069124734	1	0	0	088-5A213 223	Southeast Los Angeles						Moderate
LOS ANGELES	1563 E 110TH ST	90059	6070004018	Low Medium I Residential	R2-1	0	17	0.088116885	Residential - Single Family Residence	YES - Current	NO - Privately-Owned	Available	Not Used in Prior Housing Element	0	0	0.016574067	0.016574067	1	1*	1*	088-5A213 296	Southeast Los Angeles						Above Moderate
LOS ANGELES	1561 E 110TH ST	90059	6070004019	Low Medium I Residential	R2-1	0	17	0.088030972	Residential - Single Family Residence	YES - Current	NO - Privately-Owned	Available	Not Used in Prior Housing Element	0	0	0.016574067	0.016574067	1	1*	1*	088-5A213 297	Southeast Los Angeles						Above Moderate
LOS ANGELES	1515 E 110TH ST	90059	6070004020	Low Medium I Residential	R2-1	0	17	0.087533903	Residential - Single Family Residence	YES - Current	NO - Privately-Owned	Available	Not Used in Prior Housing Element	0	0	0.010595811	0.010595811	1	1*	1*	088-5A211 272	Southeast Los Angeles						Above Moderate
LOS ANGELES	1511 E 110TH ST	90059	6070004021	Low Medium I Residential	R2-1	0	17	0.112726708	Residential - Single Family Residence	YES - Current	NO - Privately-Owned	Available	Not Used in Prior Housing Element	0	0	0.010143355	0.010143355	1	1*	1*	088-5A211 273	Southeast Los Angeles						Above Moderate
LOS ANGELES	1310 E 109TH ST	90059	6070005002	Low Medium I Residential	R2-1	0	17	0.088288284	Residential - Single Family Residence	YES - Current	NO - Privately-Owned	Available	Not Used in Prior Housing Element	0	0	0.043409452	0.043409452	1	1*	1*	088-5A211 266	Southeast Los Angeles						Above Moderate
LOS ANGELES	1312 E 109TH ST	90059	6070005002	Low Medium I Residential	R2-1	0	17	0.088304087	Residential - Single Family Residence	YES - Current	NO - Privately-Owned	Available	Not Used in Prior Housing Element	0	0	0.043409452	0.043409452	1	1*	1*	088-5A211 265	Southeast Los Angeles						Above Moderate
LOS ANGELES	1316 E 109TH ST	90059	6070005003	Low Medium I Residential	R2-1	0	17	0.088321	Residential - Single Family Residence	YES - Current	NO - Privately-Owned	Available	Not Used in Prior Housing Element	0	0	0.043409452	0.043409452	1	1*	1*	088-5A211 264	Southeast Los Angeles						Above Moderate
LOS ANGELES	1318 E 109TH ST	90059	6070005003	Low Medium I Residential	R2-1	0	17	0.088336591	Residential - Single Family Residence	YES - Current	NO - Privately-Owned	Available	Not Used in Prior Housing Element	0	0	0.043409452	0.043409452	1	1*	1*	088-5A211 263	Southeast Los Angeles						Above Moderate
LOS ANGELES	1320 E 109TH ST	90059	6070005004	Low Medium I Residential	R2-1	0	17	0.088351077	Residential - Single Family Residence	YES - Current	NO - Privately-Owned	Available	Not Used in Prior Housing Element	0	0	0.043409452	0.043409452	1	1*	1*	088-5A211 262	Southeast Los Angeles						Above Moderate
LOS ANGELES	1322 E 109TH ST	90059	6070005004	Low Medium I Residential	R2-1	0	17	0.088366693	Residential - Single Family Residence	YES - Current	NO - Privately-Owned	Available	Not Used in Prior Housing Element	0	0	0.043409452	0.043409452	1	1*	1*	088-5A211 261	Southeast Los Angeles						Above Moderate
LOS ANGELES	1326 E 109TH ST	90059	6070005005	Low Medium I Residential	R2-1	0	17	0.088470291	Residential - Single Family Residence	YES - Current	NO - Privately-Owned	Available	Not Used in Prior Housing Element	0	0	0.043409452	0.043409452	1	1*	1*	088-5A211 260	Southeast Los Angeles						Above Moderate
LOS ANGELES	1350 E 109TH ST	90059	6070005005	Low Medium I Residential	R2-1	0	17	0.088399009	Residential - Single Family Residence	YES - Current	NO - Privately-Owned	Available	Not Used in Prior Housing Element	0	0	0.043409452	0.043409452	1	1*	1*	088-5A211 259	Southeast Los Angeles						Above Moderate
LOS ANGELES	1358 E 109TH ST	90059	6070005007	Low Medium I Residential	R2-1	0	17	0.088446934	Residential - Single Family Residence	YES - Current	NO - Privately-Owned	Available	Not Used in Prior Housing Element	0	0	0.017871217	0.017871217	1	1*	1*	088-5A211 256	Southeast Los Angeles						Above Moderate
LOS ANGELES	1360 E 109TH ST	90059	6070005007	Low Medium I Residential	R2-1	0	17	0.088470291	Residential - Single Family Residence	YES - Current	NO - Privately-Owned	Available	Not Used in Prior Housing Element	0	0	0.017871217	0.017871217	1	1*	1*	088-5A211 255	Southeast Los Angeles						Above Moderate
LOS ANGELES	1406 E 109TH ST	90059	6070005008	Low Medium I Residential	R2-1	0	17	0.172885739	Residential - Single Family Residence	YES - Current	NO - Privately-Owned	Available	Not Used in Prior Housing Element	0	0.144423071	0	0.144423071	1	3*	3*	088-5A211 250	Southeast Los Angeles						Moderate
LOS ANGELES	1420 E 109TH ST	90059	6070005012	Low Medium I Residential	R2-1	0	17	0.08872648	Residential - Single Family Residence	YES - Current	NO - Privately-Owned	Available	Not Used in Prior Housing Element	0	0	0.043409452	0.043409452	1	1*	1*	088-5A211 244	Southeast Los Angeles						Above Moderate
			6070005012	Low Medium I Residential	R2-1	0	17	0.088743207	Residential - Single Family Residence	YES - Current	NO - Privately-Owned	Available	Not Used in Prior Housing Element	0	0	0.043409452	0.043409452	1	1*	1*	088-5A211 243	Southeast Los Angeles						Above Moderate
LOS ANGELES	1425 E 110TH ST	90059	6070005013	Low Medium I Residential	R2-1	0	17	0.087808291	Residential - Single Family Residence	YES - Current	NO - Privately-Owned	Available	Not Used in Prior Housing Element	0	0	0.016121611	0.016121611	1	1*	1*	088-5A211 285	Southeast Los Angeles						Above Moderate
LOS ANGELES	1423 E 110TH ST	90059	6070005014	Low Medium I Residential	R2-1	0	17	0.087823019	Residential - Single Family Residence	YES - Current	NO - Privately-Owned	Available	Not Used in Prior Housing Element	0	0	0.043409452	0.043409452	1	1*	1*	088-5A211 286	Southeast Los Angeles						Above Moderate
			6070005014	Low Medium I Residential	R2-1	0	17	0.087835386	Residential - Single Family Residence	YES - Current	NO - Privately-Owned	Available	Not Used in Prior Housing Element	0	0	0.043409452	0.043409452	1	1*	1*	088-5A211 287	Southeast Los Angeles						Above Moderate
LOS ANGELES	1381 E 110TH ST	90059	6070005019	Low Medium I Residential	R2-1	0	17	0.126507033	Residential - Single Family Residence	YES - Current	NO - Privately-Owned	Available	Not Used in Prior Housing Element	0	0	0.099143198	0.099143198	1	2*	2*	088-5A211 297	Southeast Los Angeles						Above Moderate
LOS ANGELES	1387 E 110TH ST	90059	6070005019	Low Medium I Residential	R2-1	0	17	0.087958728	Residential - Single Family Residence	YES - Current	NO - Privately-Owned	Available	Not Used in Prior Housing Element	0	0	0.044291112	0.044291112	1	1*	1*	088-5A211 296	Southeast Los Angeles						Above Moderate
LOS ANGELES	1353 E 110TH ST	90059	6070005021	Low Medium I Residential	R2-1	0	17	0.088092562	Residential - Single Family Residence	YES - Current	NO - Privately-Owned	Available	Not Used in Prior Housing Element	0	0	0.043409452	0.043409452	1	1*	1*	088-5A211 304	Southeast Los Angeles						Above Moderate
LOS ANGELES	1355 E 110TH ST	90059	6070005021	Low Medium I Residential	R2-1	0	17	0.088077857	Residential - Single Family Residence	YES - Current	NO - Privately-Owned	Available	Not Used in Prior Housing Element	0	0	0.043409452	0.043409452	1	1*	1*	088-5A211 303	Southeast Los Angeles						Above Moderate
LOS ANGELES	1402 E 109TH ST	90059	6070005026	Low Medium I Residential	R2-1	0	17	0.220382307	Residential - Single Family Residence	YES - Current	NO - Privately-Owned	Available	Not Used in Prior Housing Element	0	0.118052217	0	0.118052217	1	3*	3*	088-5A211 251	Southeast Los Angeles						Moderate
			6070005027	Low Medium I Residential	R2-1	0	17	0.17710844	Residential - Single Family Residence	YES - Current	NO - Privately-Owned	Available	Not Used in Prior Housing Element	0	0.144423071	0	0.144423071	1	3*	3*	088-5A211 252	Southeast Los Angeles						Moderate
LOS ANGELES	1376 E 109TH ST	90059	6070005028	Low Medium I Residential	R2-1	0	17	0.177409213	Residential - Single Family Residence	YES - Current	NO - Privately-Owned	Available	Not Used in Prior Housing Element	0	0.144423071	0	0.144423071	1	3*	3*	088-5A211 253	Southeast Los Angeles						Moderate
LOS ANGELES	1364 E 109TH ST	90059	6070005029	Low Medium I Residential	R2-1	0	17	0.221241014	Residential - Single Family Residence	YES - Current	NO - Privately-Owned	Available	Not Used in Prior Housing Element	0	0.118052217	0	0.118052217	1	3*	3*	088-5A211 254	Southeast Los Angeles						Moderate
LOS ANGELES	1375 E 110TH ST	90059	6070005030	Low Medium I Residential	R2-1	0	17	0.169020076	Residential - Single Family Residence	YES - Current	NO - Privately-Owned	Available	Not Used in Prior Housing Element	0	0	0.07665427	0.07665427	1	2*	2*	088-5A211 299	Southeast Los Angeles						Above Moderate
LOS ANGELES	1379 E 110TH ST	90059	6070005031	Low Medium I Residential	R2-1	0	17	0.161477141	Residential - Single Family Residence	YES - Current	NO - Privately-Owned	Available	Not Used in Prior Housing Element	0	0	0.07665427	0.07665427	1	2*	2*	088-5A211 298	Southeast Los Angeles						Above Moderate
LOS ANGELES	1421 E 110TH ST	90059	6070005032	Low Medium I Residential	R2-1	0	17	0.087849922	Residential - Single Family Residence	YES - Current	NO - Privately-Owned	Available	Not Used in Prior Housing Element	0	0	0.016121611	0.016121611	1	1*	1*	088-5A211 288	Southeast Los Angeles						Above Moderate
LOS ANGELES	1419 E 110TH ST	90059	6070005033	Low Medium I Residential	R2-1	0	17	0.087862454	Residential - Single Family Residence	YES - Current	NO - Privately-Owned	Available	Not Used in Prior Housing Element	0	0	0.016121611	0.016121611	1	1*	1*	088-5A211 289	Southeast Los Angeles						Above Moderate
LOS ANGELES	1323 E 110TH ST	90059	6070005036	Low Medium I Residential	R2-1	0	17	0.088131084	Residential - Single Family Residence	YES - Current	NO - Privately-Owned	Available	Not Used in Prior Housing Element	0	0	0.016121611	0.016121611	1	1*	1*	088-5A211 307	Southeast Los Angeles						Above Moderate
LOS ANGELES	1327 E 110TH ST	90059	6070005037	Low Medium I Residential	R2-1	0	17	0.088119466	Residential - Single Family Residence - Vacant Land	YES - Current	NO - Privately-Owned	Available	Not Used in Prior Housing Element	0	0	0.101703362	0.101703362	0	1*	1*	088-5A211 306	Southeast Los Angeles						Above Moderate
LOS ANGELES	1335 E 110TH ST	90059	6070005038	Low Medium I Residential	R2-1	0	17	0.088106026	Residential - Single Family Residence	YES - Current	NO - Privately-Owned	Available	Not Used in Prior Housing Element	0	0	0.039251798	0.039251798	1	1*	1*	088-5A211 305	Southeast Los Angeles						Above Moderate
LOS ANGELES	1414 E 109TH ST	90059	6070005039	Low Medium I Residential	R2-1	0	17	0.088680792	Residential - Single Family Residence	YES - Current	NO - Privately-Owned	Available	Not Used in Prior Housing Element	0	0	0.012503132	0.012503132	0	1*	1*	088-5A211 247	Southeast Los Angeles						Above Moderate
LOS ANGELES	1416 E 109TH ST	90059	6070005040	Low Medium I Residential	R2-1	0	17	0.088695273	Residential - Single Family Residence	YES - Current	NO -

LOS ANGELES		6070007026	Low Medium I Residential	R2-1	0	17	0.065129155	Residential - Single Family Residence	YES - Current	NO - Privately-Owned	Available	Not Used in Prior Housing Element	0	0	0.022038384	0.022038384	1	1*	1*	088-SA211 516	Southeast Los Angeles											Above Moderate
LOS ANGELES	1379 E 111TH ST	90059	6070007027	Low Medium I Residential	R2-1	0	17	0.065114162	Residential - Single Family Residence	YES - Current	NO - Privately-Owned	Available	Not Used in Prior Housing Element	0	0	0.053286421	0.053286421	1	1*	1*	088-SA211 518	Southeast Los Angeles											Above Moderate
LOS ANGELES	1383 E 111TH ST	90059	6070007027	Low Medium I Residential	R2-1	0	17	0.065120522	Residential - Single Family Residence	YES - Current	NO - Privately-Owned	Available	Not Used in Prior Housing Element	0	0	0.053286421	0.053286421	1	1*	1*	088-SA211 517	Southeast Los Angeles											Above Moderate
LOS ANGELES	1373 E 111TH ST	90059	6070007028	Low Medium I Residential	R2-1	0	17	0.065099456	Residential - Single Family Residence	YES - Current	NO - Privately-Owned	Available	Not Used in Prior Housing Element	0	0	0.053286421	0.053286421	1	1*	1*	088-SA211 520	Southeast Los Angeles											Above Moderate
LOS ANGELES	1377 E 111TH ST	90059	6070007028	Low Medium I Residential	R2-1	0	17	0.065107443	Residential - Single Family Residence	YES - Current	NO - Privately-Owned	Available	Not Used in Prior Housing Element	0	0	0.053286421	0.053286421	1	1*	1*	088-SA211 519	Southeast Los Angeles											Above Moderate
LOS ANGELES	1369 E 111TH ST	90059	6070007029	Low Medium I Residential	R2-1	0	17	0.065085108	Residential - Single Family Residence	YES - Current	NO - Privately-Owned	Available	Not Used in Prior Housing Element	0	0	0.053286421	0.053286421	1	1*	1*	088-SA211 522	Southeast Los Angeles											Above Moderate
LOS ANGELES	1371 E 111TH ST	90059	6070007029	Low Medium I Residential	R2-1	0	17	0.065092472	Residential - Single Family Residence	YES - Current	NO - Privately-Owned	Available	Not Used in Prior Housing Element	0	0	0.053286421	0.053286421	1	1*	1*	088-SA211 521	Southeast Los Angeles											Above Moderate
LOS ANGELES	1361 E 111TH ST	90059	6070007031	Low Medium I Residential	R2-1	0	17	0.065063416	Residential - Single Family Residence	YES - Current	NO - Privately-Owned	Available	Not Used in Prior Housing Element	0	0	0.053286421	0.053286421	1	1*	1*	088-SA211 525	Southeast Los Angeles											Above Moderate
LOS ANGELES	1363 E 111TH ST	90059	6070007031	Low Medium I Residential	R2-1	0	17	0.065069946	Residential - Single Family Residence	YES - Current	NO - Privately-Owned	Available	Not Used in Prior Housing Element	0	0	0.053286421	0.053286421	1	1*	1*	088-SA211 524	Southeast Los Angeles											Above Moderate
LOS ANGELES	1347 E 111TH ST	90059	6070007033	Low Medium I Residential	R2-1	0	17	0.06503451	Residential - Single Family Residence	YES - Current	NO - Privately-Owned	Available	Not Used in Prior Housing Element	0	0	0.053286421	0.053286421	1	1*	1*	088-SA211 529	Southeast Los Angeles											Above Moderate
LOS ANGELES	1353 E 111TH ST	90059	6070007033	Low Medium I Residential	R2-1	0	17	0.06504104	Residential - Single Family Residence	YES - Current	NO - Privately-Owned	Available	Not Used in Prior Housing Element	0	0	0.053286421	0.053286421	1	1*	1*	088-SA211 528	Southeast Los Angeles											Above Moderate
LOS ANGELES	1321 E 111TH ST	90059	6070007035	Low Medium I Residential	R2-1	0	17	0.065004643	Residential - Single Family Residence	YES - Current	NO - Privately-Owned	Available	Not Used in Prior Housing Element	0	0	0.053286421	0.053286421	1	1*	1*	088-SA211 533	Southeast Los Angeles											Above Moderate
LOS ANGELES		6070007035	Low Medium I Residential	R2-1	0	17	0.065012175	Residential - Single Family Residence	YES - Current	NO - Privately-Owned	Available	Not Used in Prior Housing Element	0	0	0.053286421	0.053286421	1	1*	1*	088-SA211 532	Southeast Los Angeles											Above Moderate
LOS ANGELES	1370 E 110TH ST	90059	6070007036	Low Medium I Residential	R2-1	0	17	0.065079011	Residential - Single Family Residence	YES - Current	NO - Privately-Owned	Available	Not Used in Prior Housing Element	0	0	0.053286421	0.053286421	1	1*	1*	088-SA211 358	Southeast Los Angeles											Above Moderate
LOS ANGELES	1372 E 110TH ST	90059	6070007036	Low Medium I Residential	R2-1	0	17	0.065083007	Residential - Single Family Residence	YES - Current	NO - Privately-Owned	Available	Not Used in Prior Housing Element	0	0	0.053286421	0.053286421	1	1*	1*	088-SA211 357	Southeast Los Angeles											Above Moderate
LOS ANGELES	1357 E 111TH ST	90059	6070007037	Low Medium I Residential	R2-1	0	17	0.065048234	Residential - Single Family Residence	YES - Current	NO - Privately-Owned	Available	Not Used in Prior Housing Element	0	0	0.022038384	0.022038384	1	1*	1*	088-SA211 527	Southeast Los Angeles											Above Moderate
LOS ANGELES	1359 E 111TH ST	90059	6070007037	Low Medium I Residential	R2-1	0	17	0.065057015	Residential - Single Family Residence	YES - Current	NO - Privately-Owned	Available	Not Used in Prior Housing Element	0	0	0.022038384	0.022038384	1	1*	1*	088-SA211 526	Southeast Los Angeles											Above Moderate
LOS ANGELES	1306 E 110TH ST	90059	6070007038	Low Medium I Residential	R2-1	0	17	0.064933162	Residential - Single Family Residence	YES - Current	NO - Privately-Owned	Available	Not Used in Prior Housing Element	0	0	0.049258739	0.049258739	0	1*	1*	088-SA211 372	Southeast Los Angeles											Above Moderate
LOS ANGELES	1329 E 111TH ST	90059	6070007039	Low Medium I Residential	R2-1	0	17	0.065026334	Residential - Single Family Residence	YES - Current	NO - Privately-Owned	Available	Not Used in Prior Housing Element	0	0	0.012560241	0.012560241	1	1*	1*	088-SA211 530	Southeast Los Angeles											Above Moderate
LOS ANGELES	1323 E 111TH ST	90059	6070007040	Low Medium I Residential	R2-1	0	17	0.065020162	Residential - Single Family Residence	YES - Current	NO - Privately-Owned	Available	Not Used in Prior Housing Element	0	0	0.012560241	0.012560241	1	1*	1*	088-SA211 531	Southeast Los Angeles											Above Moderate
LOS ANGELES	1365 E 111TH ST	90059	6070007041	Low Medium I Residential	R2-1	0	17	0.065078747	Residential - Single Family Residence	YES - Current	NO - Privately-Owned	Available	Not Used in Prior Housing Element	0	0	0.012560241	0.012560241	1	1*	1*	088-SA211 523	Southeast Los Angeles											Above Moderate
LOS ANGELES	1424 E 110TH ST	90059	6070007042	Low Medium I Residential	R2-1	0	17	0.065176365	Residential - Single Family Residence	YES - Current	NO - Privately-Owned	Available	Not Used in Prior Housing Element	0	0	0.00149841	0.00149841	1	1*	1*	088-SA211 343	Southeast Los Angeles											Above Moderate
LOS ANGELES	1431 E 111TH ST	90059	6070007046	Low Medium I Residential	R2-1	0	17	0.065207159	Residential - Single Family Residence	YES - Current	NO - Privately-Owned	Available	Not Used in Prior Housing Element	0	0	0.048206967	0.048206967	1	1*	1*	088-SA211 505	Southeast Los Angeles											Above Moderate
LOS ANGELES	1426 E 110TH ST	90059	6070007047	Low Medium I Residential	R2-1	0	17	0.065182842	Residential - Single Family Residence - Vacant Land	YES - Current	NO - Privately-Owned	Available	Not Used in Prior Housing Element	0	0	0.013935597	0.013935597	1	1*	1*	088-SA211 342	Southeast Los Angeles											Above Moderate
LOS ANGELES	1430 E 110TH ST	90059	6070007047	Low Medium I Residential	R2-1	0	17	0.065190909	Residential - Single Family Residence - Vacant Land	YES - Current	NO - Privately-Owned	Available	Not Used in Prior Housing Element	0	0	0.013935597	0.013935597	1	1*	1*	088-SA211 341	Southeast Los Angeles											Above Moderate
LOS ANGELES	1404 E 110TH ST	90059	6070007048	Low Medium I Residential	R2-1	0	17	0.065124281	Residential - Single Family Residence	YES - Current	NO - Privately-Owned	Available	Not Used in Prior Housing Element	0	0	0.00149841	0.00149841	1	1*	1*	088-SA211 351	Southeast Los Angeles											Above Moderate
LOS ANGELES	1406 E 110TH ST	90059	6070007049	Low Medium I Residential	R2-1	0	17	0.06513094	Residential - Single Family Residence	YES - Current	NO - Privately-Owned	Available	Not Used in Prior Housing Element	0	0	0.00149841	0.00149841	1	1*	1*	088-SA211 350	Southeast Los Angeles											Above Moderate
LOS ANGELES	1360 E 110TH ST	90059	6070007050	Low Medium I Residential	R2-1	0	17	0.065058279	Residential - Single Family Residence - Vacant Land	YES - Current	NO - Privately-Owned	Available	Not Used in Prior Housing Element	0	0	0.398884392	0.398884392	0	1*	1*	088-SA211 361	Southeast Los Angeles											Above Moderate
LOS ANGELES	1364 E 110TH ST	90059	6070007051	Low Medium I Residential	R2-1	0	17	0.065064091	Residential - Single Family Residence - Vacant Land	YES - Current	NO - Privately-Owned	Available	Not Used in Prior Housing Element	0	0	0.398884392	0.398884392	0	1*	1*	088-SA211 360	Southeast Los Angeles											Above Moderate
LOS ANGELES		6070007900	Low Medium I Residential	R2-1	0	17	0.065201426	Miscellaneous - Government Owned Property	YES - Current	YES - City-Owned	Available	Not Used in Prior Housing Element	0	0	0.001894214	0.001894214	0	1*	1*	088-SA211 506	Southeast Los Angeles											Above Moderate
LOS ANGELES	1456 E 110TH ST	90059	6070008001	Low Medium I Residential	R2-1	0	17	0.065210012	Residential - Single Family Residence	YES - Current	NO - Privately-Owned	Available	Not Used in Prior Housing Element	0	0	0.053286421	0.053286421	1	1*	1*	088-SA211 338	Southeast Los Angeles											Above Moderate
LOS ANGELES	1460 E 110TH ST	90059	6070008001	Low Medium I Residential	R2-1	0	17	0.065216827	Residential - Single Family Residence	YES - Current	NO - Privately-Owned	Available	Not Used in Prior Housing Element	0	0	0.053286421	0.053286421	1	1*	1*	088-SA211 337	Southeast Los Angeles											Above Moderate
LOS ANGELES	1468 E 110TH ST	90059	6070008003	Low Medium I Residential	R2-1	0	17	0.065235551	Residential - Single Family Residence	YES - Current	NO - Privately-Owned	Available	Not Used in Prior Housing Element	0	0	0.054363173	0.054363173	1	1*	1*	088-SA211 334	Southeast Los Angeles											Above Moderate
LOS ANGELES		6070008003	Low Medium I Residential	R2-1	0	17	0.065243013	Residential - Single Family Residence	YES - Current	NO - Privately-Owned	Available	Not Used in Prior Housing Element	0	0	0.054363173	0.054363173	1	1*	1*	088-SA211 333	Southeast Los Angeles											Above Moderate
LOS ANGELES	1508 E 110TH ST	90059	6070008008	Low Medium I Residential	R2-1	0	17	0.065295096	Residential - Single Family Residence	YES - Current	NO - Privately-Owned	Available	Not Used in Prior Housing Element	0	0	0.053286421	0.053286421	1	1*	1*	088-SA211 323	Southeast Los Angeles											Above Moderate
LOS ANGELES		6070008008	Low Medium I Residential	R2-1	0	17	0.065302558	Residential - Single Family Residence	YES - Current	NO - Privately-Owned	Available	Not Used in Prior Housing Element	0	0	0.053286421	0.053286421	1	1*	1*	088-SA211 322	Southeast Los Angeles											Above Moderate
LOS ANGELES	1516 E 110TH ST	90059	6070008010	Low Medium I Residential	R2-1	0	17	0.064173798	Residential - Single Family Residence	YES - Current	NO - Privately-Owned	Available	Not Used in Prior Housing Element	0	0	0.053286421	0.053286421	1	1*	1*	088-SA211 319	Southeast Los Angeles											Above Moderate
LOS ANGELES		6070008010	Low Medium I Residential	R2-1	0	17	0.063962426	Residential - Single Family Residence	YES - Current	NO - Privately-Owned	Available	Not Used in Prior Housing Element	0	0	0.053286421	0.053286421	1	1*	1*	088-SA213 378	Southeast Los Angeles											Above Moderate
LOS ANGELES	1550 E 110TH ST	90059	6070008012	Low Medium I Residential	R2-1	0	17	0.058437175	Residential - Single Family Residence	YES - Current	NO - Privately-Owned	Available	Not Used in Prior Housing Element	0	0	0.051537865	0.051537865	1	1*	1*	088-SA213 375	Southeast Los Angeles											Above Moderate
LOS ANGELES	11003 S COMPTON AVE	90059	6070008015	Low Medium II Residential	[Q]R4-1	0	17	0.073262895	Commercial - Store - One Story	YES - Current	NO - Privately-Owned	Available	Not Used in Prior Housing Element	0	0	0.020587257	0.020587257	1	1*	1*	088-SA213 381	Southeast Los Angeles											Above Moderate
LOS ANGELES	11023 S COMPTON AVE	90059	6070008022	Low Medium II Residential	[Q]R4-1	0	17	0.082865484	Residential - Single Family Residence	YES - Current	NO - Privately-Owned	Available	Not Used in Prior Housing Element	0	0	0.039251798	0.039251798	1	1*	1*	088-SA213 471	Southeast Los Angeles											Above Moderate
LOS ANGELES	1561 E 111TH ST	90059	6070008024	Low Medium II Residential	R2-1	0	17	0.063218908	Residential - Single Family Residence	YES - Current	NO - Privately-Owned	Available	Not Used in Prior Housing Element	0	0	0.053286421	0.053286421	1	1*	1*	088-SA213 455	Southeast Los Angeles											Above Moderate
LOS ANGELES	1563 E 111TH ST	90059	6070008024	Low Medium II Residential	R2-1	0	17	0.081656573	Residential - Single Family Residence	YES - Current	NO - Privately-Owned	Available	Not Used in Prior Housing Element	0	0	0.043409452	0.043409452	1	1*	1*	088-SA213 454	Southeast Los Angeles											Above Moderate
LOS ANGELES	1559 E 111TH ST	90059	6070008025	Low Medium II Residential	R2-1	0	17	0.076143719	Residential - Single Family Residence	YES - Current	NO - Privately-Owned	Available	Not Used in Prior Housing Element	0	0	0.051537865	0.051537865	1	1*	1*	088-SA213 457	Southeast Los Angeles											Above Moderate
LOS ANGELES	1555 E 111TH ST	90059	6070008026	Low Medium II Residential	R2-1	0	17	0.073819518	Residential - Single Family Residence	YES - Current	NO - Privately-Owned	Available	Not Used in Prior Housing Element	0	0	0.048206967	0.048206967	1	1*	1*	088-SA213 460	Southeast Los Angeles											Above Moderate
LOS ANGELES	1553 E 111TH ST	90059	6070008027	Low Medium II Residential	R2-1	0	17	0.071785948	Residential - Single Family Residence	YES - Current	NO - Privately-Owned	Available	Not Used in Prior Housing Element	0	0	0.019893427	0.019893427	1	1*	1*	088-SA213 462	Southeast Los Angeles											Above Moderate
LOS ANGELES	1515 E 111TH ST	90059	6070008031	Low Medium II Residential	R2-1	0	17	0.065322119	Residential - Single Family Residence - Vacant Land	YES - Current	NO - Privately-Owned	Available	Not Used in Prior Housing Element	0	0	0.124189055	0.124189055	0	1*	1*	088-SA211 487	Southeast Los Angeles											Above Moderate
LOS ANGELES	1511 E 111TH ST	90059	6070008032	Low Medium II Residential	R2-1	0	17	0.065315297	Residential - Single Family Residence - Vacant Land	YES - Current	NO - Privately-Owned	Available	Not Used in Prior Housing Element	0	0	0.124189055	0.124189055	0	1*	1*	088-SA211 488	Southeast Los Angeles											Above Moderate
LOS ANGELES	1507 E 111TH ST	90059	6070008033	Low Medium II Residential	R2-1	0	17	0.065309756	Residential - Single Family Residence - Vacant Land	YES - Current	NO - Privately-Owned	Available	Not Used in Prior Housing Element	0	0	0.124189055	0.124189055	0	1*	1*	088-SA211 489	Southeast Los Angeles											Above Moderate
LOS ANGELES	1501 E 111TH ST	90059	6070008035	Low Medium II Residential	R2-1	0	17	0.065287418	Residential - Single Family Residence	YES - Current	NO - Privately-Owned	Available	Not Used in Prior Housing Element	0	0	0.048206967	0.048206967	1	1*	1*	088-SA211 492	Southeast Los Angeles											Above Moderate
LOS ANGELES	1477 E 111TH ST	90059	6070008036	Low Medium II Residential	R2-1	0	17	0.065280243	Residential - Single Family Residence	YES - Current	NO - Privately-Owned	Available	Not Used in Prior Housing Element	0	0	0.048206967	0.048206967	1	1*	1*	088-SA211 493	Southeast Los Angeles											Above Moderate
LOS ANGELES	1471 E 111TH ST	90059	6070008037	Low Medium II Residential	R2-1	0	17	0.0652729	Residential - Single Family Residence	YES - Current	NO - Privately-Owned	Available	Not Used in Prior Housing Element	0	0	0.051537865	0.051537865	1	1*	1*	088-SA211 494	Southeast Los Angeles											Above Moderate
LOS ANGELES	1465 E 111TH ST	90059	6070008038	Low Medium II Residential	R2-1	0	17	0.065259367	Residential - Single Family Residence	YES - Current	NO - Privately-Owned	Available	Not Used in Prior Housing Element	0	0	0.022038384	0.022038384	1	1*	1*	088-SA211 497	Southeast Los Angeles											Above Moderate
LOS ANGELES	1461 E 111TH ST	90059	6070008039	Low Medium II Residential	R2-1	0	17	0.065244014	Residential - Single Family Residence	YES - Current	NO - Privately-Owned	Available	Not Used in Prior Housing Element	0	0	0.051537865	0.051537865	1	1*	1*	088-SA211 500	Southeast Los Angeles											Above Moderate
LOS ANGELES	1459 E 111TH ST	90059	6070008040	Low Medium II Residential	R2-1	0	17	0.065237466	Residential - Single Family Residence	YES - Current	NO - Privately-Owned	Available	Not Used in Prior Housing Element	0	0	0.053286421	0.053286421	1	1*	1*	088-SA211 501	Southeast Los Angeles											Above Moderate
LOS ANGELES		6070008040	Low Medium II Residential	R2-1	0	17	0.065230312	Residential - Single Family Residence	YES - Current	NO - Privately-Owned	Available	Not Used in Prior Housing Element	0	0	0.053286421	0.053286421	1	1*	1*	088-SA211 502	Southeast Los Angeles											Above Moderate
LOS ANGELES	1517 E 111TH ST	90059	6070008041	Low Medium II Residential	R2-1	0	17	0.065267817	Institutional - Church - One Story	YES - Current	NO - Privately-Owned	Available	Used in Prior Housing Element - Non-Vacant	0	0	0.006986566	0.006986566	1	1*	1*	088-SA211 486	Southeast Los Angeles											Above Moderate
LOS ANGELES	1519 E 111TH ST	90059	6070008041	Low Medium II Residential	R2-1	0	17	0.06528466	Institutional - Church - One Story	YES - Current	NO - Privately-Owned	Available	Used in Prior Housing Element - Non-Vacant	0	0	0.006986566	0.006986566	1	1*	1*	088-SA211 485	Southeast Los Angeles											Above Moderate
LOS ANGELES	1523 E 111TH ST	90059	6070008041	Low Medium II Residential	R2-1	0	17	0.065318343	Institutional - Church - One Story	YES - Current	NO - Privately-Owned	Available	Used in Prior Housing Element - Non-Vacant	0	0	0.006986566	0.006986566	1	1*	1*	088-SA211 482	Southeast Los Angeles											Above Moderate
LOS ANGELES	1525 E 111TH ST	90059	6070008041	Low Medium II Residential	R2-1	0	17	0.068196519	Institutional - Church - One Story	YES - Current	NO - Privately-Owned	Available	Used in Prior Housing Element - Non-Vacant	0	0	0.006986566	0.006986566	1	1*	1*	088-SA213 573	Southeast Los Angeles											Above Moderate
LOS ANGELES	1527 E 111TH ST	90059	6070008041	Low Medium II Residential	R2-1	0	17	0.068526346	Institutional - Church - One Story	YES - Current	NO - Privately-Owned	Available	Used in Prior Housing Element - Non-Vacant	0	0	0.006986566	0.006986566	1	1*	1*	088-SA213 465	Southeast Los Angeles											Above Moderate
LOS ANGELES	1480 E 110TH ST	90059	6070008042	Low Medium II Residential	R2-1	0	17	0.065269369	Residential - Single Family Residence	YES - Current	NO - Privately-Owned	Available	Not Used in Prior Housing Element	0	0	0.054363173	0.054363173	1	1*	1*	088-SA211 327	Southeast Los Angeles											Above Moderate
LOS ANGELES		6070008042	Low Medium II Residential	R2-1	0	17	0.065275198	Residential - Single Family Residence	YES - Current	NO - Privately-Owned	Available	Not Used in Prior Housing Element	0	0	0.054363173	0.054363173	1	1*	1*	088-SA211 326	Southeast Los Angeles											Above Moderate
LOS ANGELES	11021 S COMPTON AVE	90059	6070008044	Low Medium II Residential	[Q]R4-1	0	17	0.066290728	Residential - Single Family Residence	YES - Current	NO - Privately-Owned	Available	Not Used in Prior Housing Element	0	0	0.048206967	0.048206967	1	1*	1*	088-SA213 468	Southeast Los Angeles											Above Moderate
LOS ANGELES	11017 S COMPTON AVE	90059	6070008046	Low Medium II Residential	[Q]R4-1	0	17	0.078794351	Institutional - Church - One Story	YES - Current	NO - Privately-Owned	Available	Not Used in Prior Housing Element	0	0	0.013739797	0.013739797	1	1*	1*	088-SA213 443	Southeast Los Angeles											Above Moderate
LOS ANGELES	11019 S COMPTON AVE	90059	6070008046	Low Medium II Residential	[Q]R4-1	0	17	0.082864446	Institutional - Church - One Story	YES - Current	NO - Privately-Owned	Available	Not Used in Prior Housing Element	0	0	0.013739797	0.013739797	1	1*	1*	088-SA213 461	Southeast Los Angeles											Above Moderate
LOS ANGELES	1524 E 110TH ST	90059	6070008047	Low Medium II Residential	R2-1	0	17	0.061891772	Residential - Single Family Residence	YES - Current	NO - Privately-Owned	Available	Not Used in Prior Housing Element	0	0	0.019893427	0.019893427	1	1*	1*	088-SA213 377	Southeast Los Angeles											Above Moderate
LOS ANGELES	1526 E 110TH ST	90059	6070008048	Low Medium II Residential	R2-1	0	17	0.060289459	Residential - Single Family Residence	YES - Current	NO - Privately-Owned	Available	Not Used in Prior Housing Element	0	0	0.019893427	0.019893427	1	1*	1*	088-SA213 376	Southeast Los Angeles											Above Moderate
LOS ANGELES	1505 E 111TH ST	90059	6070008049	Low Medium I Residential	R2-1	0	17	0.065301955	Residential - Single Family Residence	YES - Current	NO - Privately-Owned	Available	Not Used in Prior Housing Element	0	0	0.012560241	0.012560241	1	1*	1*	088-SA211 490	Southeast Los Angeles											Above Moderate
LOS ANGELES	1503 E 111TH ST	90059	6070008050	Low Medium I Residential	R2-1	0	17	0.065295408	Residential - Single Family Residence	YES - Current	NO - Privately-Owned	Available	Not Used in Prior Housing Element	0	0	0.012560241	0.012560241	1	1*	1*	088-SA211 491	Southeast Los Angeles											Above Moderate
LOS ANGELES		6070008900	Low Medium I Residential	R2-1	0	17	0.017213528	Miscellaneous - Government Owned Property	YES - Current	YES - City-Owned	Available	Not Used in Prior Housing Element	0	0	0.000557404	0.000557404	0	0	0	088-SA213 463	Southeast Los Angeles											Above Moderate
LOS ANGELES	1568 E 110TH ST	90059	6070008901	Low Medium I Residential	R2-1	0	17	0.030466433	Commercial - Store - One Story	YES - Current	NO - Privately-Owned	Available	Not Used in Prior Housing Element	0	0	0.018119967	0.018119967	0	0	0	088-SA213 388	Southeast Los Angeles											Above Moderate
LOS ANGELES	11143 S COMPTON AVE	90059	6070009002	Low Medium II Residential	RD2-1	0	21	0.072663971	Commercial - Store - One Story	YES - Current	NO - Privately-Owned	Available	Not Used in Prior Housing Element	0	0	0.020947608	0.020947608	0	1*	1*	087A213 112	Southeast Los Angeles											Above Moderate
LOS ANGELES	11133 S COMPTON AVE	90059	6070009005	Low Medium II Residential	RD2-1	0	21	0.072661977	Residential - Single Family Residence - Vacant Land	YES - Current	NO - Privately-Owned	Available	Not Used in Prior Housing Element	0	0	0.102156079	0.102156079	0	1*	1*	087A213 100	Southeast Los Angeles											Above Moderate
LOS ANGELES	11135 S COMPTON AVE	90059	6070009005	Low Medium II Residential	RD2-1	0	21	0.07266561	Residential - Single Family Residence - Vacant Land	YES - Current	NO - Privately-Owned	Available	Not Used in Prior Housing Element	0	0	0.102156079	0.102156079	0	1*	1*	087A213 103	Southeast Los Angeles											Above Moderate
LOS ANGELES	11125 S COMPTON AVE	90059	6070009007	Low Medium II Residential	RD2-1	0	21	0.072663971	Commercial - Store - One Story	YES - Current	NO - Privately-Owned	Available	Not Used in Prior Housing Element	0	0	0.020947608	0.020947608	0	1*	1*	087A213 59	Southeast Los Angeles											Above Moderate
LOS ANGELES	11117 S COMPTON AVE	90059	6070009010	Low Medium II Residential	RD2-1	0	21	0.07266561	Commercial - Store - One Story	YES - Current	NO - Privately-Owned	Available	Not Used in Prior Housing Element	0	0	0.0087142	0.0087142	0	1*	1*	087A213 48	Southeast Los Angeles											Above Moderate
LOS ANGELES	11111 S COMPTON AVE	90059	6070009012	Low Medium II Residential	RD2-1	0	21	0.072663796	Residential - Single Family Residence	YES - Current	NO - Privately-Owned	Available	Not Used in Prior Housing Element	0	0	0.016574067	0.016574067	1	1*	1*	088-SA213 520	Southeast Los Angeles											Above Moderate
LOS ANGELES	1539 E 112TH ST	90059	6070009016	Low Medium II Residential	R2-1	0	17	0.057977815	Residential - Single Family Residence - Vacant Land	YES - Current	NO - Privately-Owned	Available	Not Used in Prior Housing Element	0	0	0.124189055	0.124189055	0	1*	1*	087A213 161	Southeast Los Angeles											Above Moderate
LOS ANGELES		6070009016	Low Medium II Residential	R2-1	0	17	0.038706027	Residential - Single Family Residence - Vacant Land	YES - Current	NO - Privately-Owned	Available	Not Used in Prior Housing Element	0	0	0.034470722	0.034470722	0	0	0	087A213 158	Southeast Los Angeles											Above Moderate
LOS ANGELES	11144 S EVERS AVE	90059	6070009018	Low Medium II Residential	R2-1	0	17	0.073174144	Residential - Single Family Residence	YES - Current	NO - Privately-Owned	Available	Not Used in Prior Housing Element	0	0	0.053738874	0.053738874	1	1*	1*	087A213 113	Southeast Los Angeles											Above Moderate
LOS ANGELES	11146 S EVERS AVE	90059	6070009018	Low Medium II Residential	R2-1	0	17	0.073157788	Residential - Single Family Residence	YES - Current	NO - Privately-Owned	Available	Not Used in Prior Housing Element	0	0	0.053286421	0.053286421	1	1*	1*	087A213 116	Southeast Los Angeles											Above Moderate
LOS ANGELES	11126 S EVERS AVE	90059	6070009023	Low Medium II Residential	R2-1	0	17	0.073279225	Residential - Single Family Residence	YES - Current	NO - Privately-Owned	Available	Not Used in Prior Housing Element	0	0	0.020345883	0.020345883	1	1*	1*	087A213 60	Southeast Los Angeles											Above Moderate
LOS ANGELES	11124 S EVERS AVE	90059	6070009024	Low Medium II Residential	R2-1	0	17	0.073296307	Residential - Single Family Residence	YES - Current	NO - Privately-Owned	Available	Not Used in Prior Housing Element	0	0	0.048659423	0.048659423	1	1*	1*	087A213 57	Southeast Los Angeles											Above Moderate
LOS ANGELES	11118 S EVERS AVE	90059	6070009025	Low Medium II Residential	R2-1	0	17	0.058059633	Residential - Single Family Residence	YES - Current	NO - Privately-Owned	Available	Not Used in Prior Housing Element	0	0	0.053286421

LOS ANGELES	11310 S HOOPER AVE	90059	6070013015	Low Medium II Residential	R2-1	0	17	0.14056667	Residential - Single Family Residence	YES - Current	NO - Privately-Owned	Available	Not Used in Prior Housing Element	0	0	0.094016388	0.094016388	1	2*	2*	087A211	132	Southeast Los Angeles								Above Moderate
LOS ANGELES	11338 S HOOPER AVE	90059	6070013900	Low Medium II Residential	R2-1	0	17	2.154789236	Miscellaneous - Government Owned Property	YES - Current	YES - City-Owned	Available	Not Used in Prior Housing Element	0	0.026575214	0	0.026575214	0	0	0	087A211	59	Southeast Los Angeles								Moderate
LOS ANGELES	1208 E 112TH ST	90059	6070014001	Low Medium II Residential	R2-1	0	17	0.114618855	Residential - Single Family Residence	YES - Current	NO - Privately-Owned	Available	Not Used in Prior Housing Element	0	0	0.039251798	0.039251798	1	1*	1*	087A211	58	Southeast Los Angeles								Above Moderate
LOS ANGELES	11204 S ALVARO ST	90059	6070016002	Low Medium II Residential	R2-1	0	17	0.114679796	Residential - Single Family Residence	YES - Current	NO - Privately-Owned	Available	Not Used in Prior Housing Element	0	0	0.039251798	0.039251798	1	1*	1*	087A211	67	Southeast Los Angeles								Above Moderate
LOS ANGELES	11210 S ALVARO ST	90059	6070014003	Low Medium II Residential	R2-1	0	17	0.11463246	Residential - Single Family Residence	YES - Current	NO - Privately-Owned	Available	Not Used in Prior Housing Element	0	0	0.039251798	0.039251798	1	1*	1*	087A211	76	Southeast Los Angeles								Above Moderate
LOS ANGELES	11214 S ALVARO ST	90059	6070014004	Low Medium II Residential	R2-1	0	17	0.114585119	Residential - Single Family Residence	YES - Current	NO - Privately-Owned	Available	Not Used in Prior Housing Element	0	0	0.039251798	0.039251798	1	1*	1*	087A211	81	Southeast Los Angeles								Above Moderate
LOS ANGELES	11222 S ALVARO ST	90059	6070014006	Low Medium II Residential	R2-1	0	17	0.114490414	Residential - Single Family Residence	YES - Current	NO - Privately-Owned	Available	Not Used in Prior Housing Element	0	0	0.039251798	0.039251798	1	1*	1*	087A211	93	Southeast Los Angeles								Above Moderate
LOS ANGELES	11230 S ALVARO ST	90059	6070014008	Low Medium II Residential	R2-1	0	17	0.114396022	Residential - Single Family Residence	YES - Current	NO - Privately-Owned	Available	Not Used in Prior Housing Element	0	0	0.039251798	0.039251798	1	1*	1*	087A211	104	Southeast Los Angeles								Above Moderate
LOS ANGELES	11236 S ALVARO ST	90059	6070014010	Low Medium II Residential	R2-1	0	17	0.114300435	Residential - Single Family Residence	YES - Current	NO - Privately-Owned	Available	Not Used in Prior Housing Element	0	0	0.039251798	0.039251798	1	1*	1*	087A211	115	Southeast Los Angeles								Above Moderate
LOS ANGELES	11302 S ALVARO ST	90059	6070014011	Low Medium II Residential	R2-1	0	17	0.114254871	Residential - Single Family Residence	YES - Current	NO - Privately-Owned	Available	Not Used in Prior Housing Element	0	0	0.039251798	0.039251798	1	1*	1*	087A211	121	Southeast Los Angeles								Above Moderate
LOS ANGELES	11310 S ALVARO ST	90059	6070014013	Low Medium II Residential	R2-1	0	17	0.114159638	Residential - Single Family Residence	YES - Current	NO - Privately-Owned	Available	Not Used in Prior Housing Element	0	0	0.039251798	0.039251798	1	1*	1*	087A211	133	Southeast Los Angeles								Above Moderate
LOS ANGELES	11201 S HOOPER AVE	90059	6070014014	Low Medium II Residential	R2-1	0	17	0.114540586	Residential - Single Family Residence	YES - Current	NO - Privately-Owned	Available	Not Used in Prior Housing Element	0	0	0.039251798	0.039251798	1	1*	1*	087A211	57	Southeast Los Angeles								Above Moderate
LOS ANGELES	11205 S HOOPER AVE	90059	6070014015	Low Medium II Residential	R2-1	0	17	0.114679025	Residential - Single Family Residence	YES - Current	NO - Privately-Owned	Available	Not Used in Prior Housing Element	0	0	0.039251798	0.039251798	1	1*	1*	087A211	66	Southeast Los Angeles								Above Moderate
LOS ANGELES	11209 S HOOPER AVE	90059	6070014016	Low Medium II Residential	R2-1	0	17	0.114632862	Residential - Single Family Residence	YES - Current	NO - Privately-Owned	Available	Not Used in Prior Housing Element	0	0	0.039251798	0.039251798	1	1*	1*	087A211	75	Southeast Los Angeles								Above Moderate
LOS ANGELES	11213 S HOOPER AVE	90059	6070014017	Low Medium II Residential	R2-1	0	17	0.114584634	Residential - Single Family Residence	YES - Current	NO - Privately-Owned	Available	Not Used in Prior Housing Element	0	0	0.039251798	0.039251798	1	1*	1*	087A211	80	Southeast Los Angeles								Above Moderate
LOS ANGELES	11221 S HOOPER AVE	90059	6070014019	Low Medium II Residential	R2-1	0	17	0.114489325	Residential - Single Family Residence	YES - Current	NO - Privately-Owned	Available	Not Used in Prior Housing Element	0	0	0.039251798	0.039251798	1	1*	1*	087A211	92	Southeast Los Angeles								Above Moderate
LOS ANGELES	11229 S HOOPER AVE	90059	6070014021	Low Medium II Residential	R2-1	0	17	0.114394635	Residential - Single Family Residence	YES - Current	NO - Privately-Owned	Available	Not Used in Prior Housing Element	0	0	0.039251798	0.039251798	1	1*	1*	087A211	103	Southeast Los Angeles								Above Moderate
LOS ANGELES	11233 S HOOPER AVE	90059	6070014022	Low Medium II Residential	R2-1	0	17	0.114348792	Residential - Single Family Residence	YES - Current	NO - Privately-Owned	Available	Not Used in Prior Housing Element	0	0	0.039251798	0.039251798	1	1*	1*	087A211	108	Southeast Los Angeles								Above Moderate
LOS ANGELES	11305 S HOOPER AVE	90059	6070014025	Low Medium II Residential	R2-1	0	17	0.114205834	Residential - Single Family Residence	YES - Current	NO - Privately-Owned	Available	Not Used in Prior Housing Element	0	0	0.039251798	0.039251798	1	1*	1*	087A211	125	Southeast Los Angeles								Above Moderate
LOS ANGELES	11331 S HOOPER AVE	90059	6070014900	Low Medium II Residential	R2-1	0	17	1.136536595	Miscellaneous - Government Owned Property	YES - Current	YES - City-Owned	Available	Not Used in Prior Housing Element	0	0.02757553	0	0.02757553	0	0	0	087A211	136	Southeast Los Angeles								Moderate
LOS ANGELES	11202 S CENTRAL AVE	90059	6070015001	Community Commercial	C2-2D-CPIO	0	108	0.101873085	Commercial - Store - One Story	YES - Current	NO - Privately-Owned	Available	Not Used in Prior Housing Element	0.10622811	0	0	0.10622811	1	0	0	087A211	61	Southeast Los Angeles								Lower
LOS ANGELES	11220 S CENTRAL AVE	90059	6070015009	Community Commercial	C2-2D-CPIO	0	108	0.057408088	Commercial - Store Combination - Store and Residential Combination - One Story	YES - Current	NO - Privately-Owned	Available	Not Used in Prior Housing Element	0	0	0.033504795	0.033504795	3	0	0	088A211	96	Southeast Los Angeles						Yes		Above Moderate
LOS ANGELES	11222 S CENTRAL AVE	90059	6070015010	Community Commercial	C2-2D-CPIO	0	108	0.057406653	Commercial - Store - One Story	YES - Current	NO - Privately-Owned	Available	Not Used in Prior Housing Element	0.071583347	0	0	0.071583347	1	0	0	087A211	100	Southeast Los Angeles								Lower
LOS ANGELES	11230 S CENTRAL AVE	90059	6070015013	Community Commercial	C2-2D-CPIO	0	108	0.057408088	Commercial - Commercial - Vacant Land	YES - Current	NO - Privately-Owned	Available	Not Used in Prior Housing Element	0.143964933	0	0	0.143964933	0	0	0	087A211	113	Southeast Los Angeles								Lower
LOS ANGELES	11232 S CENTRAL AVE	90059	6070015014	Community Commercial	C2-2D-CPIO	0	108	0.057407914	Commercial - Commercial - Vacant Land	YES - Current	NO - Privately-Owned	Available	Not Used in Prior Housing Element	0.143964933	0	0	0.143964933	0	0	0	087A211	118	Southeast Los Angeles								Lower
LOS ANGELES	11236 S CENTRAL AVE	90059	6070015014	Community Commercial	C2-2D-CPIO	0	108	0.057406294	Commercial - Commercial - Vacant Land	YES - Current	NO - Privately-Owned	Available	Not Used in Prior Housing Element	0.143964933	0	0	0.143964933	0	0	0	087A211	119	Southeast Los Angeles								Lower
LOS ANGELES	11302 S CENTRAL AVE	90059	6070015014	Community Commercial	C2-2D-CPIO	0	108	0.057407729	Commercial - Commercial - Vacant Land	YES - Current	NO - Privately-Owned	Available	Not Used in Prior Housing Element	0.143964933	0	0	0.143964933	0	0	0	087A211	124	Southeast Los Angeles								Lower
LOS ANGELES		6070015014		Community Commercial	C2-2D-CPIO	0	108	0.057407914	Commercial - Commercial - Vacant Land	YES - Current	NO - Privately-Owned	Available	Not Used in Prior Housing Element	0.143964933	0	0	0.143964933	0	0	0	087A211	129	Southeast Los Angeles								Lower
LOS ANGELES	11306 S CENTRAL AVE	90059	6070015015	Community Commercial	C2-2D-CPIO	0	108	0.057406653	Commercial - Commercial - Vacant Land	YES - Current	NO - Privately-Owned	Available	Not Used in Prior Housing Element	0.143964933	0	0	0.143964933	0	0	0	087A211	130	Southeast Los Angeles								Lower
LOS ANGELES	11201 S ALVARO ST	90059	6070015016	Low Medium II Residential	R2-1	0	17	0.109389338	Residential - Single Family Residence	YES - Current	NO - Privately-Owned	Available	Not Used in Prior Housing Element	0	0	0.039251798	0.039251798	1	1*	1*	087A211	60	Southeast Los Angeles								Above Moderate
LOS ANGELES	11205 S ALVARO ST	90059	6070015017	Low Medium II Residential	R2-1	0	17	0.109539591	Residential - Single Family Residence	YES - Current	NO - Privately-Owned	Available	Not Used in Prior Housing Element	0	0	0.039251798	0.039251798	1	1*	1*	087A211	68	Southeast Los Angeles								Above Moderate
LOS ANGELES	11209 S ALVARO ST	90059	6070015018	Low Medium II Residential	R2-1	0	17	0.109639157	Residential - Single Family Residence	YES - Current	NO - Privately-Owned	Available	Not Used in Prior Housing Element	0	0	0.039251798	0.039251798	1	1*	1*	087A211	77	Southeast Los Angeles								Above Moderate
LOS ANGELES	11217 S ALVARO ST	90059	6070015020	Low Medium II Residential	R2-1	0	17	0.109839146	Residential - Single Family Residence	YES - Current	NO - Privately-Owned	Available	Not Used in Prior Housing Element	0	0	0.039251798	0.039251798	1	1*	1*	087A211	88	Southeast Los Angeles								Above Moderate
LOS ANGELES	11225 S ALVARO ST	90059	6070015022	Low Medium II Residential	R2-1	0	17	0.110041133	Residential - Single Family Residence	YES - Current	NO - Privately-Owned	Available	Not Used in Prior Housing Element	0	0	0.039251798	0.039251798	1	1*	1*	087A211	99	Southeast Los Angeles								Above Moderate
LOS ANGELES	11239 S ALVARO ST	90059	6070015024	Low Medium II Residential	R2-1	0	17	0.110241977	Residential - Single Family Residence	YES - Current	NO - Privately-Owned	Available	Not Used in Prior Housing Element	0	0	0.039251798	0.039251798	1	1*	1*	087A211	110	Southeast Los Angeles								Above Moderate
LOS ANGELES	11309 S ALVARO ST	90059	6070015028	Low Medium II Residential	R2-1	0	17	0.110643965	Residential - Single Family Residence	YES - Current	NO - Privately-Owned	Available	Not Used in Prior Housing Element	0	0	0.039251798	0.039251798	1	1*	1*	087A211	134	Southeast Los Angeles								Above Moderate
LOS ANGELES	11308 S CENTRAL AVE	90059	6070015031	Community Commercial	C2-2D-CPIO	0	108	0.057408088	Commercial - Commercial - One Story	YES - Current	NO - Privately-Owned	Available	Not Used in Prior Housing Element	0.158516961	0	0	0.158516961	10	0	0	087A211	135	Southeast Los Angeles								Lower
LOS ANGELES	11314 S CENTRAL AVE	90059	6070015031	Community Commercial	C2-2D-CPIO	0	108	0.100918667	Commercial - Commercial - One Story	YES - Current	NO - Privately-Owned	Available	Not Used in Prior Housing Element	0.21521617	0	0	0.21521617	10	0	0	087A211	138	Southeast Los Angeles								Lower
LOS ANGELES	11316 S CENTRAL AVE	90059	6070015031	Community Commercial	C2-2D-CPIO	0	108	0.066408849	Commercial - Commercial - One Story	YES - Current	NO - Privately-Owned	Available	Not Used in Prior Housing Element	0.167679942	0	0	0.167679942	10	0	0	087A211	140	Southeast Los Angeles								Lower
LOS ANGELES	11318 S CENTRAL AVE	90059	6070015031	Community Commercial	C2-2D-CPIO	0	108	0.066447287	Commercial - Commercial - One Story	YES - Current	NO - Privately-Owned	Available	Not Used in Prior Housing Element	0.167679942	0	0	0.167679942	10	0	0	087A211	142	Southeast Los Angeles								Lower
LOS ANGELES	11320 S CENTRAL AVE	90059	6070015032	Community Commercial	C2-2D-CPIO	0	108	0.066486565	Institutional - Church - One Story	YES - Current	NO - Privately-Owned	Available	Used in Prior Housing Element - Non-Vacant	0.111474609	0	0	0.111474609	2	0	0	087A211	148	Southeast Los Angeles								Lower
LOS ANGELES	11322 S CENTRAL AVE	90059	6070015032	Community Commercial	C2-2D-CPIO	0	108	0.066526846	Institutional - Church - One Story	YES - Current	NO - Privately-Owned	Available	Used in Prior Housing Element - Non-Vacant	0.111474609	0	0	0.111474609	2	0	0	087A211	150	Southeast Los Angeles								Lower
LOS ANGELES	11324 S CENTRAL AVE	90059	6070015032	Community Commercial	C2-2D-CPIO	0	108	0.066565282	Institutional - Church - One Story	YES - Current	NO - Privately-Owned	Available	Used in Prior Housing Element - Non-Vacant	0.111474609	0	0	0.111474609	2	0	0	087A211	151	Southeast Los Angeles								Lower
LOS ANGELES	11326 S CENTRAL AVE	90059	6070015032	Community Commercial	C2-2D-CPIO	0	108	0.066605221	Institutional - Church - One Story	YES - Current	NO - Privately-Owned	Available	Used in Prior Housing Element - Non-Vacant	0.111474609	0	0	0.111474609	2	0	0	087A211	152	Southeast Los Angeles								Lower
LOS ANGELES	11328 S CENTRAL AVE	90059	6070015032	Community Commercial	C2-2D-CPIO	0	108	0.066779879	Institutional - Church - One Story	YES - Current	NO - Privately-Owned	Available	Used in Prior Housing Element - Non-Vacant	0.111474609	0	0	0.111474609	2	0	0	087A211	153	Southeast Los Angeles								Lower
LOS ANGELES	11204 S CENTRAL AVE	90059	6070015033	Community Commercial	C2-2D-CPIO	0	108	0.057408088	Commercial - Store - One Story	YES - Current	NO - Privately-Owned	Available	Used in Prior Housing Element - Non-Vacant	0.023997775	0	0	0.023997775	0	0	0	087A211	69	Southeast Los Angeles								Lower
LOS ANGELES	11206 S CENTRAL AVE	90059	6070015033	Community Commercial	C2-2D-CPIO	0	108	0.057408088	Commercial - Store - One Story	YES - Current	NO - Privately-Owned	Available	Used in Prior Housing Element - Non-Vacant	0.023997775	0	0	0.023997775	0	0	0	087A211	73	Southeast Los Angeles								Lower
LOS ANGELES	11216 S CENTRAL AVE	90059	6070015035	Community Commercial	C2-2D-CPIO	0	108	0.057406653	Commercial - Store - One Story	YES - Current	NO - Privately-Owned	Available	Used in Prior Housing Element - Non-Vacant	0.023997775	0	0	0.023997775	0	0	0	087A211	89	Southeast Los Angeles								Lower
LOS ANGELES	11218 S CENTRAL AVE	90059	6070015035	Community Commercial	C2-2D-CPIO	0	108	0.057408088	Commercial - Store - One Story	YES - Current	NO - Privately-Owned	Available	Used in Prior Housing Element - Non-Vacant	0.023997775	0	0	0.023997775	0	0	0	087A211	91	Southeast Los Angeles								Lower
LOS ANGELES	11210 S CENTRAL AVE	90059	6070015036	Community Commercial	C2-2D-CPIO	0	108	0.057408837	Commercial - Store - One Story	YES - Current	NO - Privately-Owned	Available	Not Used in Prior Housing Element	0.171055944	0	0	0.171055944	2	0	0	087A211	78	Southeast Los Angeles								Lower
LOS ANGELES	11212 S CENTRAL AVE	90059	6070015036	Community Commercial	C2-2D-CPIO	0	108	0.057408447	Commercial - Store - One Story	YES - Current	NO - Privately-Owned	Available	Not Used in Prior Housing Element	0.171055944	0	0	0.171055944	2	0	0	087A211	83	Southeast Los Angeles								Lower
LOS ANGELES	11214 S CENTRAL AVE	90059	6070015037	Community Commercial	C2-2D-CPIO	0	108	0.057408273	Commercial - Commercial - Vacant Land	YES - Current	NO - Privately-Owned	Available	Not Used in Prior Housing Element	0.143964933	0	0	0.143964933	0	0	0	087A211	85	Southeast Los Angeles								Lower
LOS ANGELES	11224 S CENTRAL AVE	90059	6070015038	Community Commercial	C2-2D-CPIO	0	108	0.057408088	Commercial - Store Combination - Store and Residential Combination - One Story	YES - Current	NO - Privately-Owned	Available	Used in Prior Housing Element - Non-Vacant	0	0	0.042372706	0.042372706	0	0	0	087A211	102	Southeast Los Angeles						Yes		Above Moderate
LOS ANGELES	11226 S CENTRAL AVE	90059	6070015038	Community Commercial	C2-2D-CPIO	0	108	0.057408088	Commercial - Store Combination - Store and Residential Combination - One Story	YES - Current	NO - Privately-Owned	Available	Used in Prior Housing Element - Non-Vacant	0	0	0.042372706	0.042372706	0	0	0	087A211	107	Southeast Los Angeles						Yes		Above Moderate
LOS ANGELES	11228 S CENTRAL AVE	90059	6070015038	Community Commercial	C2-2D-CPIO	0	108	0.057406653	Commercial - Store Combination - Store and Residential Combination - One Story	YES - Current	NO - Privately-Owned	Available	Used in Prior Housing Element - Non-Vacant	0	0	0.042372706	0.042372706	0	0	0	087A211	111	Southeast Los Angeles						Yes		Above Moderate
LOS ANGELES	11400 S CENTRAL AVE	90059	6070016001	Community Commercial	C2-2D-CPIO	0	108	0.059581619	Commercial - Commercial - Vacant Land	YES - Current	NO - Privately-Owned	Available	Not Used in Prior Housing Element	0.142630224	0	0	0.142630224	0	0	0	087A211	156	Southeast Los Angeles								Lower
LOS ANGELES	11402 S CENTRAL AVE	90059	6070016001	Community Commercial	C2-2D-CPIO	0	108	0.060769727	Commercial - Commercial - Vacant Land	YES - Current	NO - Privately-Owned	Available	Not Used in Prior Housing Element	0.142630224	0	0	0.142630224	0	0	0	087A211	158	Southeast Los Angeles								Lower
LOS ANGELES	11406 S CENTRAL AVE	90059	6070016002	Community Commercial	C2-2D-CPIO	0	108	0.06080842	Commercial - Store - Vacant Land	YES - Current	NO - Privately-Owned	Available	Not Used in Prior Housing Element	0.142630224	0	0	0.142630224	0	0	0	087A211	159	Southeast Los Angeles								Lower
LOS ANGELES	11410 S CENTRAL AVE	90059	6070016004	Community Commercial	C2-2D-CPIO	0	108	0.060887723	Commercial - Commercial - Vacant Land	YES - Current	NO - Privately-Owned	Available	Not Used in Prior Housing Element	0.07364414	0	0	0.07364414	1	0	0	087A211	161	Southeast Los Angeles								Lower
LOS ANGELES	11412 S CENTRAL AVE	90059	6070016004	Community Commercial	C2-2D-CPIO	0	108	0.060926057	Commercial - Commercial - Vacant Land	YES - Current	NO - Privately-Owned	Available	Not Used in Prior Housing Element	0.07364414	0	0	0.07364414	1	0	0	087A211	162	Southeast Los Angeles								Lower
LOS ANGELES	11416 S CENTRAL AVE	90059	6070016005	Community Commercial	C2-2D-CPIO	0	108	0.060965913	Commercial - Commercial - Vacant Land	YES - Current	NO - Privately-Owned	Available	Not Used in Prior Housing Element	0.175856064	0	0	0.175856064	1	0	0	087A211	163	Southeast Los Angeles								Lower
LOS ANGELES	11418 S CENTRAL AVE	90059	6070016005	Community Commercial	C2-2D-CPIO	0	108	0.061005179	Commercial - Commercial - Vacant Land	YES - Current	NO - Privately-Owned	Available	Not Used in Prior Housing Element	0.175856064	0	0	0.175856064	1	0	0	087A211	164	Southeast Los Angeles								Lower
LOS ANGELES	11420 S CENTRAL AVE	90059	6070016006	Community Commercial	C2-2D-CPIO	0	108	0.061042932	Commercial - Commercial - Vacant Land	YES - Current	NO - Privately-Owned	Available	Not Used in Prior Housing Element	0.169476776	0	0	0.169476776	2	0	0	087A211	165	Southeast Los Angeles								Lower
LOS ANGELES	11422 S CENTRAL AVE	90059	6070016006	Community Commercial	C2-2D-CPIO	0	108	0.061083724	Commercial - Commercial - Vacant Land	YES - Current	NO - Privately-Owned	Available	Not Used in Prior Housing Element	0.169476776	0	0	0.169476776	2	0	0	087A211	166	Southeast Los Angeles								Lower
LOS ANGELES	11502 S CENTRAL AVE	90059	6070016007	Community Commercial	C2-2D-CPIO	0	108	0.061090969	Commercial - Commercial - Vacant Land	YES - Current	NO - Privately-Owned	Available	Not Used in Prior Housing Element	0.071939529	0	0	0.071939529	1	0	0	084B209	20	Southeast Los Angeles								Lower
LOS ANGELES	11508 S CENTRAL AVE	90059	6070016009	Community Commercial	C2-2D-CPIO	0	108	0.061155305	Commercial - Store - One Story	YES - Current	NO - Privately-Owned	Available	Not Used in Prior Housing Element	0.169476776	0	0	0.169476776	2	0	0	084B209	35	Southeast Los Angeles								Lower
LOS ANGELES	11512 S CENTRAL AVE	90059	6070016009	Community Commercial	C2-2D-CPIO	0	108	0.061189245	Commercial - Store - One Story	YES - Current	NO - Privately-Owned	Available	Not Used in Prior Housing Element	0.169476776	0	0	0.169476776	2	0	0	084B209	52	Southeast Los Angeles								Lower
LOS ANGELES	11514 S CENTRAL AVE	90059	6070016010	Community Commercial	C2-2D-CPIO	0	108	0.061221078	Commercial - Commercial - Vacant Land	YES - Current	NO - Privately-Owned	Available	Not Used in Prior Housing Element	0.142630224	0	0	0.142630224	0	0	0	084B209	54	Southeast Los Angeles								Lower
LOS ANGELES	11516 S CENTRAL AVE	90059	6070016010	Community Commercial	C2-2D-CPIO	0	108	0.061254458	Commercial - Commercial - Vacant Land	YES - Current	NO - Privately-Owned	Available	Not Used in Prior Housing Element	0.142630224	0	0	0.142630224	0	0	0	084B209	56	Southeast Los Angeles								Lower
LOS ANGELES	11518 S CENTRAL AVE	90059	6070016013	Community Commercial	C2-2D-CPIO	0	108	0.061289146	Commercial - Commercial - Vacant Land	YES - Current	NO - Privately-Owned	Available	Not Used in Prior Housing Element	0.142630224	0	0	0.142630224	0	0	0	084B209	58	Southeast Los Angeles								Lower
LOS ANGELES	11524 S CENTRAL AVE	90059	6070016013	Community Commercial	C2-2D-CPIO	0	108	0.055677053	Commercial - Commercial - Vacant Land	YES - Current	NO - Privately-Owned	Available	Not Used in Prior Housing Element	0.131681353	0	0	0.131681353	0	0	0	084B209	63	Southeast Los Angeles								Lower
LOS ANGELES	1220 E 114TH ST	90059	6070016901	Low Medium II Residential	R2-1	0	21	0.688154727	Miscellaneous - Government Owned Property	YES - Current	YES - City-Owned	Available	Not Used in Prior Housing Element	0	0.024072519	0	0.024072519	0	0	0	084B209	168	Southeast Los Angeles								Moderate
LOS ANGELES			6070017001	Low Medium II Residential	R2-1	0	17	0.146936648	Residential - Double, Duplex, or Two Units - 4 Stories or Less	YES - Current	NO - Privately-Owned	Available	Not Used in Prior Housing Element	0	0	0.027625166	0.027625166	2	2*	2*	087A213	487	Southeast Los Angeles								Above Moderate
LOS ANGELES	11505 S COMPTON AVE	90059	6070017003	Low Medium II Residential	R2-1	0	17	0.146912502	Residential - Single Family Residence	YES - Current	NO - Privately-Owned	Available	Not Used in Prior Housing Element	0	0	0.07665427	0.07665427	1	2*	2*	084B213	54	Southeast Los Angeles								Above Moderate
LOS ANGELES	11511 S COMPTON AVE	90059	6070017004	Low Medium II Residential	R2-1	0	17	0.146935073	Residential - Single Family Residence	YES - Current	NO - Privately-Owned	Available	Not Used in Prior Housing Element	0	0	0.07665427	0.07665427	1	2*	2*	084B213	57	Southeast Los Angeles								Above Moderate
LOS ANGELES	11515 S COMPTON AVE	90059	6070017005	Neighborhood Commercial	C2-1VL	0	108	0.146936345	Commercial - Wireless Communication Tower - One Story	YES - Current	NO - Privately-Owned	Available	Used in Prior Housing Element - Non-Vacant	0.244157061	0	0	0.244157061	1	0	0	084B213	118	Southeast Los Angeles								Lower
LOS ANGELES	1575 E IMPERIAL HWY	90059	6070017005	Neighborhood Commercial	C2-1VL	0	108	0.071225332	Commercial - Wireless Communication Tower - One Story	YES - Current	NO - Privately-Owned	Available	Used in Prior Housing Element - Non-Vacant	0.158298224	0	0	0.158298224	1	0	0	084B213	128	Southeast Los Angeles								Lower
LOS ANGELES	11501 S COMPTON AVE	90059	6070017006	Low Medium II Residential	R2-1	0	17	0.129728322	Residential - Double, Duplex, or Two Units - 4 Stories or Less	YES - Current	NO - Privately-Owned	Available	Not Used in Prior Housing Element	0	0	0.034060666	0.034060666	2	2*	2*	084B213	52	Southeast Los Angeles								Above Moderate
LOS ANGELES	610 E 108TH ST	90059	6071001001	Low Medium II Residential	RD1.5-1	0	29	0.012594968	Residential - Single Family Residence - Vacant Land	YES - Current	NO - Privately-Owned	Available	Not Used in Prior Housing Element	0	0	0.041931292	0.041931292	0	0	0	088-SA207	24	Southeast Los Angeles								Above Moderate
LOS ANGELES			6071001001	Low Medium II Residential	RD1.5-1	0	29	0.0333542	Residential - Single Family Residence - Vacant Land	YES - Current	NO - Privately-Owned	Available	Not Used in Prior Housing Element	0	0	0.034244496	0.034244496	0	0	0	088-SA207	69	Southeast Los Angeles								Above Moderate
LOS ANGELES	622 E 108TH ST	90059	6071001004	Low Medium II Residential	RD1.5-1	0	29	0.072488518	Residential - Double, Duplex, or Two Units - 4 Stories or Less	YES - Current	NO - Privately-Owned	Available	Not Used in Prior Housing Element	0	0	0.172112024	0.172112024	2	2*	2*	088-SA207	27	Southeast Los Angeles						Yes		Above Moderate
LOS ANGELES	626 E 108TH ST	90059	6071001005	Low Medium II Residential	RD1.5-1	0	29	0.052576403	Residential - Single Family Residence	YES - Current	NO - Privately-Owned	Available	Not Used in Prior Housing Element	0	0	0.043977936	0.043977936	1	1*	1*	088-SA207	29	Southeast Los Angeles								Above Moderate
LOS ANGELES	630 E 108TH ST	90059	6071001006	Low Medium II Residential	RD1.5-1	0	29	0.060639057	Residential - Single Family Residence	YES - Current	NO - Privately-Owned	Available	Not Used in Prior Housing Element	0	0	0.043409452	0.043409452	1	1*	1*	088-SA207	30	Southeast Los Angeles								Above Moderate
LOS ANGELES	632 E 108TH ST	90059	6071001006	Low Medium II Residential	RD1.5-1	0	29	0.062405652	Residential - Single Family Residence	YES - Current	NO - Privately-

LOS ANGELES	10950 S AVALON BLVD	90061	6071004030	Low Medium II Residential	RD2-1	0	21	0.082011183	Commercial - Auto, Recreation Equipment, Construction Equipment Sales and Service - Auto Body Repair Shop - One Story	YES - Current	NO - Privately-Owned	Available	Used in Prior Housing Element - Non-Vacant	0	0	0.021968621	0.021968621	0	1*	1*	08B-SA207 226	Southeast Los Angeles								Above Moderate
LOS ANGELES	10954 S AVALON BLVD	90061	6071004030	Low Medium II Residential	RD2-1	0	21	0.063147516	Commercial - Auto, Recreation Equipment, Construction Equipment Sales and Service - Auto Body Repair Shop - One Story	YES - Current	NO - Privately-Owned	Available	Used in Prior Housing Element - Non-Vacant	0	0	0.027059561	0.027059561	0	1*	1*	08B-SA207 256	Southeast Los Angeles								Above Moderate
LOS ANGELES	10956 S AVALON BLVD	90061	6071004030	Low Medium II Residential	RD2-1	0	21	0.063144677	Commercial - Auto, Recreation Equipment, Construction Equipment Sales and Service - Auto Body Repair Shop - One Story	YES - Current	NO - Privately-Owned	Available	Used in Prior Housing Element - Non-Vacant	0	0	0.027059561	0.027059561	0	1*	1*	08B-SA207 257	Southeast Los Angeles								Above Moderate
LOS ANGELES	10958 S AVALON BLVD	90061	6071004030	Low Medium II Residential	RD2-1	0	21	0.062455891	Commercial - Auto, Recreation Equipment, Construction Equipment Sales and Service - Auto Body Repair Shop - One Story	YES - Current	NO - Privately-Owned	Available	Used in Prior Housing Element - Non-Vacant	0	0	0.027059561	0.027059561	0	1*	1*	08B-SA207 258	Southeast Los Angeles								Above Moderate
LOS ANGELES	10970 S AVALON BLVD	90061	6071004034	Low Medium II Residential	RD2-1	0	21	0.067157489	Residential - Single Family Residence	YES - Current	NO - Privately-Owned	Available	Not Used in Prior Housing Element	0	0	0.398884392	0.398884392	0	1*	1*	08B-SA207 289	Southeast Los Angeles								Above Moderate
LOS ANGELES	11006 S AVALON BLVD	90061	6071005007	Low Medium II Residential	RD1.5-1	0	29	0.06892785	Residential - Single Family Residence	YES - Current	NO - Privately-Owned	Available	Not Used in Prior Housing Element	0	0	0.046470934	0.046470934	1	1*	1*	08B-SA207 321	Southeast Los Angeles								Above Moderate
LOS ANGELES	11008 S AVALON BLVD	90061	6071005007	Low Medium II Residential	RD1.5-1	0	29	0.068926116	Residential - Single Family Residence	YES - Current	NO - Privately-Owned	Available	Not Used in Prior Housing Element	0	0	0.046470934	0.046470934	1	1*	1*	08B-SA207 322	Southeast Los Angeles								Above Moderate
LOS ANGELES	11000 S AVALON BLVD	90061	6071005008	Low Medium II Residential	RD1.5-1	0	29	0.090992953	Residential - Three Units (Any Combination) - 4 Stories or Less	YES - Current	NO - Privately-Owned	Available	Not Used in Prior Housing Element	0	0	0.146680078	0.146680078	2	2*	2*	08B-SA207 292	Southeast Los Angeles						Yes		Above Moderate
LOS ANGELES	616 E 110TH ST	90059	6071005009	Low Medium I Residential	R2-1	0	17	0.122879668	Residential - Single Family Residence	YES - Current	NO - Privately-Owned	Available	Not Used in Prior Housing Element	0	0	0.094016388	0.094016388	1	2*	2*	08B-SA207 293	Southeast Los Angeles								Above Moderate
LOS ANGELES	618 E 110TH ST	90059	6071005010	Low Medium I Residential	R2-1	0	17	0.076469248	Residential - Single Family Residence - Other Improvements Only	YES - Current	NO - Privately-Owned	Available	Not Used in Prior Housing Element	0	0	0.048206967	0.048206967	1	1*	1*	08B-SA207 294	Southeast Los Angeles								Above Moderate
LOS ANGELES	622 E 110TH ST	90059	6071005011	Low Medium I Residential	R2-1	0	17	0.122379446	Residential - Single Family Residence	YES - Current	NO - Privately-Owned	Available	Not Used in Prior Housing Element	0	0	0.094016388	0.094016388	1	2*	2*	08B-SA207 295	Southeast Los Angeles								Above Moderate
LOS ANGELES	626 E 110TH ST	90059	6071005012	Low Medium I Residential	R2-1	0	17	0.122380403	Residential - Double, Duplex, or Two Units - 4 Stories or Less	YES - Current	NO - Privately-Owned	Available	Not Used in Prior Housing Element	0	0	0.12350564	0.12350564	2	2*	2*	08B-SA207 296	Southeast Los Angeles						Yes		Above Moderate
LOS ANGELES	630 E 110TH ST	90059	6071005013	Low Medium I Residential	R2-1	0	17	0.122379161	Residential - Single Family Residence	YES - Current	NO - Privately-Owned	Available	Not Used in Prior Housing Element	0	0	0.094016388	0.094016388	1	2*	2*	08B-SA207 297	Southeast Los Angeles								Above Moderate
LOS ANGELES	634 E 110TH ST	90059	6071005014	Low Medium I Residential	R2-1	0	17	0.122379829	Residential - Single Family Residence	YES - Current	NO - Privately-Owned	Available	Not Used in Prior Housing Element	0	0	0.094016388	0.094016388	1	2*	2*	08B-SA207 298	Southeast Los Angeles								Above Moderate
LOS ANGELES	638 E 110TH ST	90059	6071005015	Low Medium I Residential	R2-1	0	17	0.122378204	Residential - Double, Duplex, or Two Units - 4 Stories or Less	YES - Current	NO - Privately-Owned	Available	Not Used in Prior Housing Element	0	0	0.034060666	0.034060666	2	2*	2*	08B-SA207 299	Southeast Los Angeles								Above Moderate
LOS ANGELES	642 E 110TH ST	90059	6071005016	Low Medium I Residential	R2-1	0	17	0.122380403	Residential - Double, Duplex, or Two Units - 4 Stories or Less	YES - Current	NO - Privately-Owned	Available	Not Used in Prior Housing Element	0	0	0.051575594	0.051575594	2	2*	2*	08B-SA207 300	Southeast Los Angeles						Yes		Above Moderate
LOS ANGELES	646 E 110TH ST	90059	6071005017	Low Medium I Residential	R2-1	0	17	0.122379446	Residential - Single Family Residence	YES - Current	NO - Privately-Owned	Available	Not Used in Prior Housing Element	0	0	0.039022082	0.039022082	1	2*	2*	08B-SA207 301	Southeast Los Angeles								Above Moderate
LOS ANGELES	650 E 110TH ST	90059	6071005018	Low Medium I Residential	R2-1	0	17	0.122379446	Residential - Double, Duplex, or Two Units - 4 Stories or Less	YES - Current	NO - Privately-Owned	Available	Not Used in Prior Housing Element	0	0	0.051575594	0.051575594	2	2*	2*	08B-SA207 302	Southeast Los Angeles						Yes		Above Moderate
LOS ANGELES	649 E 111TH ST	90059	6071005019	Low Medium I Residential	R2-1	0	17	0.122378872	Residential - Single Family Residence	YES - Current	NO - Privately-Owned	Available	Not Used in Prior Housing Element	0	0	0.039022082	0.039022082	1	2*	2*	08B-SA207 345	Southeast Los Angeles								Above Moderate
LOS ANGELES	647 E 111TH ST	90059	6071005020	Low Medium I Residential	R2-1	0	17	0.122379157	Residential - Double, Duplex, or Two Units - 4 Stories or Less	YES - Current	NO - Privately-Owned	Available	Not Used in Prior Housing Element	0	0	0.12350564	0.12350564	2	2*	2*	08B-SA207 344	Southeast Los Angeles						Yes		Above Moderate
LOS ANGELES	643 E 111TH ST	90059	6071005021	Low Medium I Residential	R2-1	0	17	0.122381356	Residential - Single Family Residence	YES - Current	NO - Privately-Owned	Available	Not Used in Prior Housing Element	0	0	0.094016388	0.094016388	1	2*	2*	08B-SA207 343	Southeast Los Angeles								Above Moderate
LOS ANGELES	639 E 111TH ST	90059	6071005022	Low Medium I Residential	R2-1	0	17	0.122377537	Residential - Single Family Residence	YES - Current	NO - Privately-Owned	Available	Not Used in Prior Housing Element	0	0	0.094016388	0.094016388	1	2*	2*	08B-SA207 342	Southeast Los Angeles								Above Moderate
LOS ANGELES	635 E 111TH ST	90059	6071005023	Low Medium I Residential	R2-1	0	17	0.122381356	Residential - Single Family Residence	YES - Current	NO - Privately-Owned	Available	Not Used in Prior Housing Element	0	0	0.094016388	0.094016388	1	2*	2*	08B-SA207 341	Southeast Los Angeles								Above Moderate
LOS ANGELES	629 E 111TH ST	90059	6071005024	Low Medium I Residential	R2-1	0	17	0.122379157	Residential - Double, Duplex, or Two Units - 4 Stories or Less	YES - Current	NO - Privately-Owned	Available	Not Used in Prior Housing Element	0	0	0.12350564	0.12350564	2	2*	2*	08B-SA207 340	Southeast Los Angeles						Yes		Above Moderate
LOS ANGELES	627 E 111TH ST	90059	6071005025	Low Medium I Residential	R2-1	0	17	0.122379157	Residential - Single Family Residence	YES - Current	NO - Privately-Owned	Available	Not Used in Prior Housing Element	0	0	0.094016388	0.094016388	1	2*	2*	08B-SA207 339	Southeast Los Angeles								Above Moderate
LOS ANGELES	11020 1/2 S AVALON BLVD	90061	6071005031	Low Medium II Residential	RD1.5-1	0	29	0.068926977	Commercial - Store Combination - Store and Residential Combination - One Story	YES - Current	NO - Privately-Owned	Available	Not Used in Prior Housing Element	0	0	0.020495152	0.020495152	0	1*	1*	08B-SA207 357	Southeast Los Angeles								Above Moderate
LOS ANGELES	11022 S AVALON BLVD	90061	6071005031	Low Medium II Residential	RD1.5-1	0	29	0.090975492	Commercial - Store Combination - Store and Residential Combination - One Story	YES - Current	NO - Privately-Owned	Available	Not Used in Prior Housing Element	0	0	0.04622734	0.04622734	0	2*	2*	08B-SA207 358	Southeast Los Angeles								Above Moderate
LOS ANGELES	621 E 111TH ST	90059	6071005032	Low Medium I Residential	R2-1	0	17	0.122379446	Residential - Double, Duplex, or Two Units - 4 Stories or Less	YES - Current	NO - Privately-Owned	Available	Not Used in Prior Housing Element	0	0	0.137121184	0.137121184	2	2*	2*	08B-SA207 338	Southeast Los Angeles						Yes		Above Moderate
LOS ANGELES	613 E 111TH ST	90059	6071005033	Low Medium I Residential	R2-1	0	17	0.123007628	Residential - Double, Duplex, or Two Units - 4 Stories or Less	YES - Current	NO - Privately-Owned	Available	Not Used in Prior Housing Element	0	0	0.034060666	0.034060666	2	2*	2*	08B-SA207 336	Southeast Los Angeles								Above Moderate
LOS ANGELES	11122 S AVALON BLVD	90061	6071006001	Low Medium II Residential	[Q]RA-1	0	21	0.084026844	Commercial - Store - One Story	YES - Current	NO - Privately-Owned	Available	Not Used in Prior Housing Element	0	0	0.002289943	0.002289943	0	1*	1*	087A207 34	Southeast Los Angeles								Above Moderate
LOS ANGELES	11120 S AVALON BLVD	90061	6071006002	Low Medium II Residential	[Q]RA-1	0	21	0.068873349	Commercial - Commercial - Vacant Land	YES - Current	NO - Privately-Owned	Available	Not Used in Prior Housing Element	0	0	0.044148284	0.044148284	0	1*	1*	087A207 32	Southeast Los Angeles								Above Moderate
LOS ANGELES	11116 S AVALON BLVD	90061	6071006003	Low Medium II Residential	[Q]RA-1	0	21	0.068877704	Residential - Single Family Residence	YES - Current	NO - Privately-Owned	Available	Not Used in Prior Housing Element	0	0	0.046470934	0.046470934	1	1*	1*	087A207 26	Southeast Los Angeles								Above Moderate
LOS ANGELES	11118 S AVALON BLVD	90061	6071006003	Low Medium II Residential	[Q]RA-1	0	21	0.068875084	Residential - Single Family Residence	YES - Current	NO - Privately-Owned	Available	Not Used in Prior Housing Element	0	0	0.046470934	0.046470934	1	1*	1*	087A207 29	Southeast Los Angeles								Above Moderate
LOS ANGELES	11110 S AVALON BLVD	90061	6071006004	Low Medium II Residential	[Q]RA-1	0	21	0.069245524	Residential - Single Family Residence	YES - Current	NO - Privately-Owned	Available	Not Used in Prior Housing Element	0	0	0.046470934	0.046470934	1	1*	1*	08B-SA207 395	Southeast Los Angeles								Above Moderate
LOS ANGELES	11112 S AVALON BLVD	90061	6071006004	Low Medium II Residential	[Q]RA-1	0	21	0.06887074	Residential - Single Family Residence	YES - Current	NO - Privately-Owned	Available	Not Used in Prior Housing Element	0	0	0.046470934	0.046470934	1	1*	1*	087A207 13	Southeast Los Angeles								Above Moderate
LOS ANGELES	11108 S AVALON BLVD	90061	6071006005	Low Medium II Residential	[Q]RA-1	0	21	0.068916684	Residential - Single Family Residence	YES - Current	NO - Privately-Owned	Available	Not Used in Prior Housing Element	0	0	0.051372147	0.051372147	0	1*	1*	08B-SA207 391	Southeast Los Angeles								Above Moderate
LOS ANGELES	11106 S AVALON BLVD	90061	6071006006	Low Medium II Residential	[Q]RA-1	0	21	0.068923073	Commercial - Commercial - Vacant Land	YES - Current	NO - Privately-Owned	Available	Not Used in Prior Housing Element	0	0	0.044148284	0.044148284	0	1*	1*	08B-SA207 389	Southeast Los Angeles								Above Moderate
LOS ANGELES	11102 S AVALON BLVD	90061	6071006007	Low Medium II Residential	[Q]RA-1	0	21	0.068926019	Residential - Single Family Residence	YES - Current	NO - Privately-Owned	Available	Not Used in Prior Housing Element	0	0	0.00124744	0.00124744	1	1*	1*	08B-SA207 387	Southeast Los Angeles								Above Moderate
LOS ANGELES	11100 S AVALON BLVD	90061	6071006008	Low Medium II Residential	[Q]RA-1	0	21	0.084231827	Residential - Single Family Residence	YES - Current	NO - Privately-Owned	Available	Not Used in Prior Housing Element	0	0	0.000930802	0.000930802	1	1*	1*	08B-SA207 362	Southeast Los Angeles								Above Moderate
LOS ANGELES	618 E 111TH ST	90059	6071006010	Low Medium I Residential	R2-1	0	17	0.109392209	Residential - Single Family Residence	YES - Current	NO - Privately-Owned	Available	Not Used in Prior Housing Element	0	0	0.031927782	0.031927782	1	1*	1*	08B-SA207 369	Southeast Los Angeles								Above Moderate
LOS ANGELES	622 E 111TH ST	90059	6071006011	Low Medium I Residential	R2-1	0	17	0.102190873	Residential - Single Family Residence	YES - Current	NO - Privately-Owned	Available	Not Used in Prior Housing Element	1	0	0.031927782	0.031927782	1	1*	1*	08B-SA207 371	Southeast Los Angeles								Above Moderate
LOS ANGELES	626 E 111TH ST	90059	6071006012	Low Medium I Residential	R2-1	0	17	0.094989421	Residential - Single Family Residence	YES - Current	NO - Privately-Owned	Available	Not Used in Prior Housing Element	0	0	0.016121611	0.016121611	1	1*	1*	08B-SA207 374	Southeast Los Angeles								Above Moderate
LOS ANGELES	630 E 111TH ST	90059	6071006013	Low Medium I Residential	R2-1	0	17	0.087785309	Residential - Single Family Residence	YES - Current	NO - Privately-Owned	Available	Not Used in Prior Housing Element	0	0	0.039251798	0.039251798	1	1*	1*	08B-SA207 377	Southeast Los Angeles								Above Moderate
LOS ANGELES	634 E 111TH ST	90059	6071006014	Low Medium I Residential	R2-1	0	17	0.078196896	Residential - Single Family Residence	YES - Current	NO - Privately-Owned	Available	Not Used in Prior Housing Element	0	0	0.039251798	0.039251798	1	1*	1*	08B-SA207 397	Southeast Los Angeles								Above Moderate
LOS ANGELES	641 E 111TH PL	90059	6071006016	Low Medium I Residential	R2-1	0	17	0.073177831	Residential - Single Family Residence	YES - Current	NO - Privately-Owned	Available	Not Used in Prior Housing Element	0	0	0.039251798	0.039251798	1	1*	1*	08B-SA207 378	Southeast Los Angeles								Above Moderate
LOS ANGELES	638 E 111TH ST	90059	6071006017	Low Medium I Residential	R2-1	0	17	0.073597011	Residential - Single Family Residence	YES - Current	NO - Privately-Owned	Available	Not Used in Prior Housing Element	0	0	0.039251798	0.039251798	1	1*	1*	08B-SA207 398	Southeast Los Angeles								Above Moderate
LOS ANGELES	642 E 111TH ST	90059	6071006018	Low Medium I Residential	R2-1	0	17	0.132379247	Residential - Double, Duplex, or Two Units - 4 Stories or Less	YES - Current	NO - Privately-Owned	Available	Not Used in Prior Housing Element	0	0	0.12350564	0.12350564	2	2*	2*	08B-SA207 381	Southeast Los Angeles						Yes		Above Moderate
LOS ANGELES	646 E 111TH ST	90059	6071006019	Low Medium I Residential	R2-1	0	17	0.117980901	Residential - Single Family Residence	YES - Current	NO - Privately-Owned	Available	Not Used in Prior Housing Element	0	0	0.094016388	0.094016388	1	2*	2*	08B-SA207 382	Southeast Los Angeles								Above Moderate
LOS ANGELES	631 E 111TH PL	90059	6071006021	Low Medium I Residential	R2-1	0	17	0.08778205	Residential - Single Family Residence	YES - Current	NO - Privately-Owned	Available	Not Used in Prior Housing Element	0	0	0.039251798	0.039251798	1	1*	1*	087A207 8	Southeast Los Angeles								Above Moderate
LOS ANGELES	627 E 111TH PL	90059	6071006022	Low Medium I Residential	R2-1	0	17	0.094976863	Residential - Single Family Residence	YES - Current	NO - Privately-Owned	Available	Not Used in Prior Housing Element	0	0	0.039251798	0.039251798	1	1*	1*	087A207 9	Southeast Los Angeles								Above Moderate
LOS ANGELES	623 E 111TH PL	90059	6071006023	Low Medium I Residential	R2-1	0	17	0.10217122	Residential - Single Family Residence	YES - Current	NO - Privately-Owned	Available	Not Used in Prior Housing Element	0	0	0.031927782	0.031927782	1	1*	1*	087A207 10	Southeast Los Angeles								Above Moderate
LOS ANGELES	615 E 111TH PL	90059	6071006025	Low Medium I Residential	R2-1	0	17	0.072224609	Residential - Single Family Residence	YES - Current	NO - Privately-Owned	Available	Not Used in Prior Housing Element	0	0	0.016121611	0.016121611	1	1*	1*	087A207 12	Southeast Los Angeles								Above Moderate
LOS ANGELES	11001 S MCKINLEY AVE	90059	6071007001	Low Medium I Residential	R2-1	0	17	0.071534521	Residential - Single Family Residence	YES - Current	NO - Privately-Owned	Available	Not Used in Prior Housing Element	0	0	0.048206967	0.048206967	1	1*	1*	08B-SA207 318	Southeast Los Angeles								Above Moderate
LOS ANGELES	750 E 110TH ST	90059	6071007002	Low Medium I Residential	R2-1	0	17	0.039320933	Residential - Single Family Residence - Vacant Land	YES - Current	NO - Privately-Owned	Available	Not Used in Prior Housing Element	0	0	0.034244496	0.034244496	0	0	0	08B-SA207 317	Southeast Los Angeles								Above Moderate
LOS ANGELES	755 E 111TH PL	90059	6071007005	Low Medium I Residential	R2-1	0	17	0.10601686	Residential - Single Family Residence	YES - Current	NO - Privately-Owned	Available	Not Used in Prior Housing Element	0	0	0.039251798	0.039251798	1	1*	1*	08B-SA207 333	Southeast Los Angeles								Above Moderate
LOS ANGELES	749 E 111TH PL	90059	6071007006	Low Medium I Residential	R2-1	0	17	0.083588967	Residential - Single Family Residence	YES - Current	NO - Privately-Owned	Available	Not Used in Prior Housing Element	0	0	0.039251798	0.039251798	1	1*	1*	08B-SA207 327	Southeast Los Angeles								Above Moderate
LOS ANGELES	745 E 111TH PL	90059	6071007007	Low Medium I Residential	R2-1	0	17	0.091389662	Residential - Single Family Residence	YES - Current	NO - Privately-Owned	Available	Not Used in Prior Housing Element	0	0	0.039251798	0.039251798	1	1*	1*	08B-SA207 328	Southeast Los Angeles								Above Moderate
LOS ANGELES	741 E 111TH PL	90059	6071007008	Low Medium I Residential	R2-1	0	17	0.099189407	Residential - Single Family Residence	YES - Current	NO - Privately-Owned	Available	Not Used in Prior Housing Element	0	0	0.016121611	0.016121611	1	1*	1*	08B-SA207 330	Southeast Los Angeles								Above Moderate
LOS ANGELES	737 E 111TH PL	90059	6071007009	Low Medium I Residential	R2-1	0	17	0.106991162	Residential - Single Family Residence	YES - Current	NO - Privately-Owned	Available	Not Used in Prior Housing Element	0	0	0.039251798	0.039251798	1	1*	1*	08B-SA207 331	Southeast Los Angeles								Above Moderate
LOS ANGELES	733 E 111TH PL	90059	6071007010	Low Medium I Residential	R2-1	0	17	0.114789868	Residential - Single Family Residence	YES - Current	NO - Privately-Owned	Available	Not Used in Prior Housing Element	0	0	0.039251798	0.039251798	1	1*	1*	08B-SA207 334	Southeast Los Angeles								Above Moderate
LOS ANGELES	729 E 111TH PL	90059	6071007011	Low Medium I Residential	R2-1	0	17	0.122593477	Residential - Double, Duplex, or Two Units - 4 Stories or Less	YES - Current	NO - Privately-Owned	Available	Not Used in Prior Housing Element	0	0	0.12350564	0.12350564	2	2*	2*	08B-SA207 347	Southeast Los Angeles						Yes		Above Moderate
LOS ANGELES	723 E 111TH PL	90059	6071007012	Low Medium I Residential	R2-1	0	17	0.130391068	Residential - Double, Duplex, or Two Units - 4 Stories or Less	YES - Current	NO - Privately-Owned	Available	Not Used in Prior Housing Element	0	0	0.12350564	0.12350564	2	2*	2*	08B-SA207 350	Southeast Los Angeles						Yes		Above Moderate
LOS ANGELES	721 E 111TH PL	90059	6071007013	Low Medium I Residential	R2-1	0	17	0.138191153	Residential - Single Family Residence	YES - Current	NO - Privately-Owned	Available	Not Used in Prior Housing Element	0	0	0.094016388	0.094016388	1	2*	2*	08B-SA207 351	Southeast Los Angeles								Above Moderate
LOS ANGELES	717 E 111TH PL	90059	6071007014	Low Medium I Residential	R2-1	0	17	0.145993993	Residential - Double, Duplex, or Two Units - 4 Stories or Less	YES - Current	NO - Privately-Owned	Available	Not Used in Prior Housing Element	0	0	0.032796776	0.032796776	2	2*	2*	08B-SA207 352	Southeast Los Angeles						Yes		Above Moderate
LOS ANGELES	11100 S STANFORD AVE	90059	6071007015	Low Medium I Residential	R2-1	0	17	0.072145065	Residential - Single Family Residence	YES - Current	NO - Privately-Owned	Available	Not Used in Prior Housing Element	0	0	0.012560241	0.012560241	1	1*	1*	08B-SA207 386	Southeast Los Angeles								Above Moderate
LOS ANGELES	11030 S STANFORD AVE	90059	6071007016	Low Medium I Residential	R2-1	0	17	0.110577833	Residential - Single Family Residence	YES - Current	NO - Privately-Owned	Available	Not Used in Prior Housing Element	0	0	0.039251798	0.039251798	1	1*	1*	08B-SA207 360	Southeast Los Angeles								Above Moderate
LOS ANGELES	11018 S STANFORD AVE	90059	6071007019	Low Medium I Residential	R2-1	0	17	0.110577834	Residential - Single Family Residence	YES - Current	NO - Privately-Owned	Available	Not Used in Prior Housing Element	0	0	0.016121611	0.016121611	1	1*	1*	08B-SA207 354	Southeast Los Angeles								Above Moderate
LOS ANGELES	11014 S STANFORD AVE	90059	6071007020	Low Medium I Residential	R2-1	0	17	0.110577834	Residential - Single Family Residence	YES - Current	NO - Privately-Owned	Available	Not Used in Prior Housing Element	0	0	0.039251798	0.039251798	1	1*	1*	08B-SA207 332	Southeast Los Angeles								Above Moderate
LOS ANGELES	702 E 110TH ST	90059	6071007022	Low Medium I Residential	R2-1	0	17	0.074236268	Residential - Single Family Residence	YES - Current	NO - Privately-Owned	Available	Not Used in Prior Housing Element	0	0	0.048206967	0.048206967	1	1*	1*	08B-SA207 305	Southeast Los Angeles								Above Moderate
LOS ANGELES	706 E 110TH ST	90059	6071007024	Low Medium I Residential	R2-1	0	17	0.07423714	Residential - Single Family Residence	YES - Current	NO - Privately-Owned	Available	Not Used in Prior Housing Element	0	0	0.048206967	0.048206967	1	1*	1*	08B-SA207 306	Southeast Los Angeles								Above Moderate
LOS ANGELES	714 E 110TH ST	90059	6071007026	Low Medium I Residential	R2-1	0	17	0.144141822	Residential - Single Family Residence	YES - Current	NO - Privately-Owned	Available	Not Used in Prior Housing Element	0	0	0.094016388	0.094016388	1	2*	2*	08B-SA207 308	Southeast Los Angeles								Above Moderate
LOS ANGELES	720 E 110TH ST	90059	6071007027	Low Medium I Residential	R2-1	0	17	0.137544714	Residential - Double, Duplex, or Two Units - 4 Stories or Less	YES - Current	NO - Privately-Owned	Available	Not Used in Prior Housing Element	0	0	0.12350564	0.12350564	2	2*	2*	08B-SA207 309	Southeast Los Angeles						Yes		Above Moderate
LOS ANGELES	722 E 110TH ST	90059	6071007028	Low Medium I Residential	R2-1	0	17	0.130950438	Residential - Single Family Residence	YES - Current	NO - Privately-Owned	Available	Not Used in Prior Housing Element	0	0	0.094016388	0.094016388	1	2*	2*	08B-SA207 310	Southeast Los Angeles								Above Moderate
LOS ANGELES	726 E 110TH ST	90059	6071007029	Low Medium I Residential	R2-1	0	17	0.124358801	Residential - Double, Duplex, or Two Units - 4 Stories or Less	YES - Current	NO - Privately-Owned	Available	Not Used in Prior Housing Element	0	0	0.12350564	0.12350564	2	2*	2*	08B-SA207 311	Southeast Los Angeles						Yes		Above Moderate
LOS ANGELES	732 E 110TH ST	90059	6071007030	Low Medium I Residential	R2-1	0	17	0.117761634	Residential - Double, Duplex, or Two Units - 4 Stories or Less	YES - Current	NO - Privately-Owned	Available	Not Used in Prior Housing Element	0	0	0.051575594	0.051575594	2	2*	2*	08B-SA207 312	Southeast Los Angeles						Yes		Above Moderate
LOS ANGELES	734 E 110TH ST	90059	6071007031	Low Medium I Residential	R2-1	0	17	0.111168244	Residential - Single Family Residence	YES - Current	NO - Privately-Owned	Available	Not Used in Prior Housing Element	0	0	0.039251798	0.039251798	1	1*	1*	08B-SA207 313	Southeast Los Angeles								Above Moderate
LOS ANGELES	738 E 110TH ST	90059	6071007032	Low Medium I Residential	R2-1	0	17	0.10457312	Residential - Single Family Residence	YES - Current	NO - Privately-Owned	Available	Not Used in Prior Housing Element	0	0	0.039251798	0.039251798	1	1*	1*	08B-SA207 314	Southeast Los Angeles								Above Moderate
LOS ANGELES	740 E 110TH ST	90059	6071007033	Low Medium I Residential	R2-1	0	17	0.097980367	Residential - Single Family Residence	YES - Current	NO - Privately-Owned	Available	Not Used in Prior Housing Element	0	0	0.039251798	0.039251798	1	1*	1*	08B-SA207 315	Southeast Los Angeles								Above Moderate
LOS ANGELES	746 E 110TH ST	90059	6071007034	Low Medium I Residential	R2-1	0	17	0.091384835	Residential - Single Family Residence	YES - Current	NO - Privately-Owned	Available	Not Used in Prior Housing Element	0	0	0.039251798	0.039251798	1	1*	1*	08B-SA207 316	Southeast Los Angeles								Above Moderate
LOS ANGELES	759 E 110TH ST	90059	6071008001	Low Medium I Residential	R2-1	0	17	0.110175647	Residential - Single Family Residence	YES - Current	NO - Privately-Owned	Available	Not Used in Prior Housing Element	0	0	0.039251798	0.039251798	1	1*	1*	08B-SA207 287	Southeast Los Angeles								Above Moderate
LOS ANGELES	755 E 110TH ST	90059	6071008002	Low Medium I Residential	R2-1	0	17	0.110214707	Residential - Single Family Residence	YES - Current	NO - Privately-Owned	Available	Not Used in Prior Housing Element	0	0	0.039251798	0.039251798	1	1*	1*	08B-SA207 286	Southeast Los Angeles								Above Moderate
LOS ANGELES	751 E 110TH ST	90059	6071008003	Low Medium I Residential	R2-1	0	17	0.110218737	Residential - Single Family Residence	YES - Current	NO - Privately-Owned	Available	Not Used in Prior Housing Element	0	0	0.016121611	0.016121611	1	1*	1*	08B-SA207 285	Southeast Los Angeles								Above Moderate
LOS ANGELES	739 E 110TH ST	90059	6071008006	Low Medium I Residential	R2-1	0	17	0.110217414	Residential - Single Family Residence	YES - Current	NO - Privately-Owned	Available	Not Used in Prior Housing Element	0

LOS ANGELES	847 E 109TH ST	90059	6071013004	Low Medium I Residential	R2-1	0	17	0.108819891	Residential - Single Family Residence	YES - Current	NO - Privately-Owned	Available	Not Used in Prior Housing Element	0	0	0.039251798	0.039251798	1	1*	1*	088-SA209 128	Southeast Los Angeles									Above Moderate
LOS ANGELES	843 E 109TH ST	90059	6071013005	Low Medium I Residential	R2-1	0	17	0.108704806	Residential - Single Family Residence	YES - Current	NO - Privately-Owned	Available	Not Used in Prior Housing Element	0	0	0.039251798	0.039251798	1	1*	1*	088-SA209 127	Southeast Los Angeles									Above Moderate
LOS ANGELES	839 E 109TH ST	90059	6071013006	Low Medium I Residential	R2-1	0	17	0.108588021	Residential - Single Family Residence	YES - Current	NO - Privately-Owned	Available	Not Used in Prior Housing Element	0	0	0.039251798	0.039251798	1	1*	1*	088-SA209 126	Southeast Los Angeles									Above Moderate
LOS ANGELES	823 E 109TH ST	90059	6071013009	Low Medium I Residential	R2-1	0	17	0.108125712	Residential - Single Family Residence	YES - Current	NO - Privately-Owned	Available	Not Used in Prior Housing Element	0	0	0.039251798	0.039251798	1	1*	1*	088-SA209 122	Southeast Los Angeles									Above Moderate
LOS ANGELES	819 E 109TH ST	90059	6071013011	Low Medium I Residential	R2-1	0	17	0.108009219	Residential - Single Family Residence	YES - Current	NO - Privately-Owned	Available	Not Used in Prior Housing Element	0	0	0.039251798	0.039251798	1	1*	1*	088-SA209 121	Southeast Los Angeles									Above Moderate
LOS ANGELES	807 E 109TH ST	90059	6071013015	Low Medium I Residential	R2-1	0	17	0.107662282	Residential - Single Family Residence	YES - Current	NO - Privately-Owned	Available	Not Used in Prior Housing Element	0	0	0.039251798	0.039251798	1	1*	1*	088-SA209 118	Southeast Los Angeles									Above Moderate
LOS ANGELES	803 E 109TH ST	90059	6071013016	Low Medium I Residential	R2-1	0	17	0.107547239	Residential - Double, Duplex, or Two Units - 4 Stories or Less	YES - Current	NO - Privately-Owned	Available	Not Used in Prior Housing Element	0	0	0.059113538	0.059113538	1	1*	1*	088-SA209 117	Southeast Los Angeles								Yes	Above Moderate
LOS ANGELES	857 E 109TH PL	90059	6071014001	Low Medium I Residential	R2-1	0	17	0.111510597	Residential - Single Family Residence	YES - Current	NO - Privately-Owned	Available	Not Used in Prior Housing Element	0	0	0.016121611	0.016121611	1	1*	1*	088-SA209 191	Southeast Los Angeles									Above Moderate
LOS ANGELES	853 E 109TH PL	90059	6071014002	Low Medium I Residential	R2-1	0	17	0.111484344	Residential - Single Family Residence	YES - Current	NO - Privately-Owned	Available	Not Used in Prior Housing Element	0	0	0.016121611	0.016121611	1	1*	1*	088-SA209 190	Southeast Los Angeles									Above Moderate
LOS ANGELES	849 E 109TH PL	90059	6071014003	Low Medium I Residential	R2-1	0	17	0.111484632	Residential - Single Family Residence	YES - Current	NO - Privately-Owned	Available	Not Used in Prior Housing Element	0	0	0.039251798	0.039251798	1	1*	1*	088-SA209 189	Southeast Los Angeles									Above Moderate
LOS ANGELES	845 E 109TH PL	90059	6071014004	Low Medium I Residential	R2-1	0	17	0.111484632	Residential - Single Family Residence	YES - Current	NO - Privately-Owned	Available	Not Used in Prior Housing Element	0	0	0.039251798	0.039251798	1	1*	1*	088-SA209 188	Southeast Los Angeles									Above Moderate
LOS ANGELES	843 E 109TH PL	90059	6071014005	Low Medium I Residential	R2-1	0	17	0.111484347	Residential - Single Family Residence	YES - Current	NO - Privately-Owned	Available	Not Used in Prior Housing Element	0	0	0.039251798	0.039251798	1	1*	1*	088-SA209 187	Southeast Los Angeles									Above Moderate
LOS ANGELES	839 E 109TH PL	90059	6071014006	Low Medium I Residential	R2-1	0	17	0.111484347	Residential - Single Family Residence	YES - Current	NO - Privately-Owned	Available	Not Used in Prior Housing Element	0	0	0.039251798	0.039251798	1	1*	1*	088-SA209 186	Southeast Los Angeles									Above Moderate
LOS ANGELES	831 E 109TH PL	90059	6071014008	Low Medium I Residential	R2-1	0	17	0.111484347	Residential - Single Family Residence	YES - Current	NO - Privately-Owned	Available	Not Used in Prior Housing Element	0	0	0.016121611	0.016121611	1	1*	1*	088-SA209 184	Southeast Los Angeles									Above Moderate
LOS ANGELES	823 E 109TH PL	90059	6071014010	Low Medium I Residential	R2-1	0	17	0.111484347	Residential - Single Family Residence	YES - Current	NO - Privately-Owned	Available	Not Used in Prior Housing Element	0	0	0.039251798	0.039251798	1	1*	1*	088-SA209 182	Southeast Los Angeles									Above Moderate
LOS ANGELES	815 E 109TH PL	90059	6071014012	Low Medium I Residential	R2-1	0	17	0.111484344	Residential - Single Family Residence	YES - Current	NO - Privately-Owned	Available	Not Used in Prior Housing Element	0	0	0.039251798	0.039251798	1	1*	1*	088-SA209 180	Southeast Los Angeles									Above Moderate
LOS ANGELES	811 E 109TH PL	90059	6071014013	Low Medium I Residential	R2-1	0	17	0.111485215	Residential - Single Family Residence	YES - Current	NO - Privately-Owned	Available	Not Used in Prior Housing Element	0	0	0.039251798	0.039251798	1	1*	1*	088-SA209 179	Southeast Los Angeles									Above Moderate
LOS ANGELES	807 E 109TH PL	90059	6071014014	Low Medium I Residential	R2-1	0	17	0.111484927	Residential - Single Family Residence	YES - Current	NO - Privately-Owned	Available	Not Used in Prior Housing Element	0	0	0.0479958	0.0479958	0	1*	1*	088-SA209 178	Southeast Los Angeles									Above Moderate
LOS ANGELES	803 E 109TH PL	90059	6071014015	Low Medium I Residential	R2-1	0	17	0.111483958	Residential - Single Family Residence	YES - Current	NO - Privately-Owned	Available	Not Used in Prior Housing Element	0	0	0.039251798	0.039251798	1	1*	1*	088-SA209 177	Southeast Los Angeles									Above Moderate
LOS ANGELES	806 E 109TH ST	90059	6071014017	Low Medium I Residential	R2-1	0	17	0.111484058	Residential - Single Family Residence	YES - Current	NO - Privately-Owned	Available	Not Used in Prior Housing Element	0	0	0.039251798	0.039251798	1	1*	1*	088-SA209 150	Southeast Los Angeles									Above Moderate
LOS ANGELES	812 E 109TH ST	90059	6071014018	Low Medium I Residential	R2-1	0	17	0.111484927	Residential - Single Family Residence	YES - Current	NO - Privately-Owned	Available	Not Used in Prior Housing Element	0	0	0.039251798	0.039251798	1	1*	1*	088-SA209 151	Southeast Los Angeles									Above Moderate
LOS ANGELES	814 E 109TH ST	90059	6071014019	Low Medium I Residential	R2-1	0	17	0.111484054	Residential - Single Family Residence	YES - Current	NO - Privately-Owned	Available	Not Used in Prior Housing Element	0	0	0.039251798	0.039251798	1	1*	1*	088-SA209 152	Southeast Los Angeles									Above Moderate
LOS ANGELES	818 E 109TH ST	90059	6071014020	Low Medium I Residential	R2-1	0	17	0.111484927	Residential - Single Family Residence	YES - Current	NO - Privately-Owned	Available	Not Used in Prior Housing Element	0	0	0.039251798	0.039251798	1	1*	1*	088-SA209 153	Southeast Los Angeles									Above Moderate
LOS ANGELES	822 E 109TH ST	90059	6071014021	Low Medium I Residential	R2-1	0	17	0.111484347	Residential - Single Family Residence	YES - Current	NO - Privately-Owned	Available	Not Used in Prior Housing Element	0	0	0.039251798	0.039251798	1	1*	1*	088-SA209 154	Southeast Los Angeles									Above Moderate
LOS ANGELES	826 E 109TH ST	90059	6071014022	Low Medium I Residential	R2-1	0	17	0.111484058	Residential - Single Family Residence	YES - Current	NO - Privately-Owned	Available	Not Used in Prior Housing Element	0	0	0.039251798	0.039251798	1	1*	1*	088-SA209 155	Southeast Los Angeles									Above Moderate
LOS ANGELES	830 E 109TH ST	90059	6071014023	Low Medium I Residential	R2-1	0	17	0.111484058	Residential - Single Family Residence	YES - Current	NO - Privately-Owned	Available	Not Used in Prior Housing Element	0	0	0.039251798	0.039251798	1	1*	1*	088-SA209 156	Southeast Los Angeles									Above Moderate
LOS ANGELES	834 E 109TH ST	90059	6071014024	Low Medium I Residential	R2-1	0	17	0.111484058	Residential - Single Family Residence	YES - Current	NO - Privately-Owned	Available	Not Used in Prior Housing Element	0	0	0.039251798	0.039251798	1	1*	1*	088-SA209 157	Southeast Los Angeles									Above Moderate
LOS ANGELES	842 E 109TH ST	90059	6071014026	Low Medium I Residential	R2-1	0	17	0.111484347	Residential - Single Family Residence	YES - Current	NO - Privately-Owned	Available	Not Used in Prior Housing Element	0	0	0.039251798	0.039251798	1	1*	1*	088-SA209 159	Southeast Los Angeles									Above Moderate
LOS ANGELES	846 E 109TH ST	90059	6071014027	Low Medium I Residential	R2-1	0	17	0.111484344	Residential - Single Family Residence	YES - Current	NO - Privately-Owned	Available	Not Used in Prior Housing Element	0	0	0.039251798	0.039251798	1	1*	1*	088-SA209 160	Southeast Los Angeles									Above Moderate
LOS ANGELES	850 E 109TH ST	90059	6071014028	Low Medium I Residential	R2-1	0	17	0.111484347	Residential - Single Family Residence	YES - Current	NO - Privately-Owned	Available	Not Used in Prior Housing Element	0	0	0.039251798	0.039251798	1	1*	1*	088-SA209 161	Southeast Los Angeles									Above Moderate
LOS ANGELES	854 E 109TH ST	90059	6071014029	Low Medium I Residential	R2-1	0	17	0.111484344	Residential - Single Family Residence - Pool	YES - Current	NO - Privately-Owned	Available	Not Used in Prior Housing Element	0	0	0.005542694	0.005542694	1	1*	1*	088-SA209 162	Southeast Los Angeles									Above Moderate
LOS ANGELES	856 E 109TH ST	90059	6071014030	Low Medium I Residential	R2-1	0	17	0.111611343	Residential - Single Family Residence	YES - Current	NO - Privately-Owned	Available	Not Used in Prior Housing Element	0	0	0.039251798	0.039251798	1	1*	1*	088-SA209 163	Southeast Los Angeles									Above Moderate
LOS ANGELES	10969 S WADSWORTH AVE	90059	6071015001	Low Medium I Residential	R2-1	0	17	0.081947052	Residential - Single Family Residence	YES - Current	NO - Privately-Owned	Available	Not Used in Prior Housing Element	0	0	0.016121611	0.016121611	1	1*	1*	088-SA209 233	Southeast Los Angeles									Above Moderate
LOS ANGELES	857 E 111TH PL	90059	6071015002	Low Medium I Residential	R2-1	0	17	0.089239427	Residential - Single Family Residence	YES - Current	NO - Privately-Owned	Available	Not Used in Prior Housing Element	0	0	0.016121611	0.016121611	1	1*	1*	088-SA209 234	Southeast Los Angeles									Above Moderate
LOS ANGELES	855 E 111TH PL	90059	6071015003	Low Medium I Residential	R2-1	0	17	0.096418308	Residential - Single Family Residence	YES - Current	NO - Privately-Owned	Available	Not Used in Prior Housing Element	0	0	0.016121611	0.016121611	1	1*	1*	088-SA209 235	Southeast Los Angeles									Above Moderate
LOS ANGELES	845 E 111TH PL	90059	6071015005	Low Medium I Residential	R2-1	0	17	0.110771181	Residential - Single Family Residence	YES - Current	NO - Privately-Owned	Available	Not Used in Prior Housing Element	0	0	0.039251798	0.039251798	1	1*	1*	088-SA209 239	Southeast Los Angeles									Above Moderate
LOS ANGELES	841 E 111TH PL	90059	6071015006	Low Medium I Residential	R2-1	0	17	0.117956841	Residential - Single Family Residence	YES - Current	NO - Privately-Owned	Available	Not Used in Prior Housing Element	0	0	0.094016388	0.094016388	1	2*	2*	088-SA209 242	Southeast Los Angeles									Above Moderate
LOS ANGELES	837 E 111TH PL	90059	6071015007	Low Medium I Residential	R2-1	0	17	0.125135156	Residential - Single Family Residence	YES - Current	NO - Privately-Owned	Available	Not Used in Prior Housing Element	0	0	0.094016388	0.094016388	1	2*	2*	088-SA209 244	Southeast Los Angeles									Above Moderate
LOS ANGELES	833 E 111TH PL	90059	6071015008	Low Medium I Residential	R2-1	0	17	0.132303979	Residential - Single Family Residence	YES - Current	NO - Privately-Owned	Available	Not Used in Prior Housing Element	0	0	0.094016388	0.094016388	1	2*	2*	088-SA209 245	Southeast Los Angeles									Above Moderate
LOS ANGELES	829 E 111TH PL	90059	6071015009	Low Medium I Residential	R2-1	0	17	0.139505815	Residential - Double, Duplex, or Two Units - 4 Stories or Less	YES - Current	NO - Privately-Owned	Available	Not Used in Prior Housing Element	0	0	0.032796776	0.032796776	2	2*	2*	088-SA209 246	Southeast Los Angeles								Yes	Above Moderate
LOS ANGELES	823 E 111TH PL	90059	6071015010	Low Medium I Residential	R2-1	0	17	0.146674873	Residential - Single Family Residence	YES - Current	NO - Privately-Owned	Available	Not Used in Prior Housing Element	0	0	0.094016388	0.094016388	1	2*	2*	088-SA209 248	Southeast Los Angeles									Above Moderate
LOS ANGELES	821 E 111TH PL	90059	6071015011	Low Medium I Residential	R2-1	0	17	0.153843637	Residential - Double, Duplex, or Two Units - 4 Stories or Less	YES - Current	NO - Privately-Owned	Available	Not Used in Prior Housing Element	0	0	0.10085341	0.10085341	2	2*	2*	088-SA209 250	Southeast Los Angeles								Yes	Above Moderate
LOS ANGELES	815 E 111TH PL	90059	6071015012	Low Medium I Residential	R2-1	0	17	0.161043612	Residential - Single Family Residence	YES - Current	NO - Privately-Owned	Available	Not Used in Prior Housing Element	0	0	0.07665427	0.07665427	1	2*	2*	088-SA209 251	Southeast Los Angeles									Above Moderate
LOS ANGELES	11010 S MCKINLEY AVE	90059	6071015013	Low Medium I Residential	R2-1	0	17	0.060624266	Residential - Single Family Residence	YES - Current	NO - Privately-Owned	Available	Not Used in Prior Housing Element	0	0	0.048206967	0.048206967	1	1*	1*	088-SA209 266	Southeast Los Angeles									Above Moderate
LOS ANGELES	11006 S MCKINLEY AVE	90059	6071015014	Low Medium I Residential	R2-1	0	17	0.110135844	Residential - Single Family Residence	YES - Current	NO - Privately-Owned	Available	Not Used in Prior Housing Element	0	0	0.039251798	0.039251798	1	1*	1*	088-SA209 263	Southeast Los Angeles									Above Moderate
LOS ANGELES	11002 S MCKINLEY AVE	90059	6071015015	Low Medium I Residential	R2-1	0	17	0.110199627	Residential - Single Family Residence	YES - Current	NO - Privately-Owned	Available	Not Used in Prior Housing Element	0	0	0.039251798	0.039251798	1	1*	1*	088-SA209 261	Southeast Los Angeles									Above Moderate
LOS ANGELES	10976 S MCKINLEY AVE	90059	6071015016	Low Medium I Residential	R2-1	0	17	0.110197765	Residential - Single Family Residence	YES - Current	NO - Privately-Owned	Available	Not Used in Prior Housing Element	0	0	0.039251798	0.039251798	1	1*	1*	088-SA209 257	Southeast Los Angeles									Above Moderate
LOS ANGELES	10964 S MCKINLEY AVE	90059	6071015019	Low Medium I Residential	R2-1	0	17	0.110198657	Residential - Single Family Residence	YES - Current	NO - Privately-Owned	Available	Not Used in Prior Housing Element	0	0	0.039251798	0.039251798	1	1*	1*	088-SA209 240	Southeast Los Angeles									Above Moderate
LOS ANGELES	800 E 109TH PL	90059	6071015020	Low Medium I Residential	R2-1	0	17	0.110200198	Residential - Single Family Residence	YES - Current	NO - Privately-Owned	Available	Not Used in Prior Housing Element	0	0	0.039251798	0.039251798	1	1*	1*	088-SA209 207	Southeast Los Angeles									Above Moderate
LOS ANGELES	806 E 109TH PL	90059	6071015021	Low Medium I Residential	R2-1	0	17	0.11020018	Residential - Single Family Residence	YES - Current	NO - Privately-Owned	Available	Not Used in Prior Housing Element	0	0	0.039251798	0.039251798	1	1*	1*	088-SA209 208	Southeast Los Angeles									Above Moderate
LOS ANGELES	818 E 109TH PL	90059	6071015024	Low Medium I Residential	R2-1	0	17	0.153844378	Residential - Single Family Residence	YES - Current	NO - Privately-Owned	Available	Not Used in Prior Housing Element	0	0	0.031673712	0.031673712	1	2*	2*	088-SA209 211	Southeast Los Angeles									Above Moderate
LOS ANGELES	822 E 109TH PL	90059	6071015025	Low Medium I Residential	R2-1	0	17	0.146676477	Residential - Single Family Residence	YES - Current	NO - Privately-Owned	Available	Not Used in Prior Housing Element	0	0	0.094016388	0.094016388	1	2*	2*	088-SA209 212	Southeast Los Angeles									Above Moderate
LOS ANGELES	824 E 109TH PL	90059	6071015026	Low Medium I Residential	R2-1	0	17	0.13950839	Residential - Double, Duplex, or Two Units - 4 Stories or Less	YES - Current	NO - Privately-Owned	Available	Not Used in Prior Housing Element	0	0	0.051575594	0.051575594	2	2*	2*	088-SA209 213	Southeast Los Angeles								Yes	Above Moderate
LOS ANGELES	830 E 109TH PL	90059	6071015027	Low Medium I Residential	R2-1	0	17	0.13230741	Residential - Single Family Residence	YES - Current	NO - Privately-Owned	Available	Not Used in Prior Housing Element	0	0	0.094016388	0.094016388	1	2*	2*	088-SA209 214	Southeast Los Angeles									Above Moderate
LOS ANGELES	836 E 109TH PL	90059	6071015028	Low Medium I Residential	R2-1	0	17	0.125139341	Residential - Double, Duplex, or Two Units - 4 Stories or Less	YES - Current	NO - Privately-Owned	Available	Not Used in Prior Housing Element	0	0	0.002654966	0.002654966	2	2*	2*	088-SA209 215	Southeast Los Angeles									Above Moderate
LOS ANGELES	840 E 109TH PL	90059	6071015029	Low Medium I Residential	R2-1	0	17	0.117961315	Residential - Double, Duplex, or Two Units - 4 Stories or Less	YES - Current	NO - Privately-Owned	Available	Not Used in Prior Housing Element	0	0	0.002654966	0.002654966	2	2*	2*	088-SA209 216	Southeast Los Angeles									Above Moderate
LOS ANGELES	842 E 109TH PL	90059	6071015030	Low Medium I Residential	R2-1	0	17	0.110783177	Residential - Single Family Residence	YES - Current	NO - Privately-Owned	Available	Not Used in Prior Housing Element	0	0	0.016121611	0.016121611	1	1*	1*	088-SA209 217	Southeast Los Angeles									Above Moderate
LOS ANGELES	848 E 109TH PL	90059	6071015032	Low Medium I Residential	R2-1	0	17	0.096424273	Residential - Single Family Residence	YES - Current	NO - Privately-Owned	Available	Not Used in Prior Housing Element	0	0	0.039251798	0.039251798	1	1*	1*	088-SA209 219	Southeast Los Angeles									Above Moderate
LOS ANGELES	854 E 109TH PL	90059	6071015033	Low Medium I Residential	R2-1	0	17	0.089245583	Residential - Single Family Residence	YES - Current	NO - Privately-Owned	Available	Not Used in Prior Housing Element	0	0	0.039251798	0.039251798	1	1*	1*	088-SA209 220	Southeast Los Angeles									Above Moderate
LOS ANGELES	856 E 109TH PL	90059	6071015034	Low Medium I Residential	R2-1	0	17	0.081998177	Residential - Single Family Residence	YES - Current	NO - Privately-Owned	Available	Not Used in Prior Housing Element	0	0	0.039251798	0.039251798	1	1*	1*	088-SA209 221	Southeast Los Angeles									Above Moderate
LOS ANGELES	814 E 109TH PL	90059	6071015037	Low Medium I Residential	R2-1	0	17	0.161044486	Residential - Double, Duplex, or Two Units - 4 Stories or Less	YES - Current	NO - Privately-Owned	Available	Not Used in Prior Housing Element	0	0	0.027625166	0.027625166	2	2*	2*	088-SA209 210	Southeast Los Angeles									Above Moderate
LOS ANGELES	923 E 109TH ST	90059	6071016001	Low Medium I Residential	R2-1	0	17	0.131123156	Residential - Single Family Residence - Vacant Land	YES - Current	NO - Privately-Owned	Available	Not Used in Prior Housing Element	0	0	0.225226057	0.225226057	0	2*	2*	088-SA209 133	Southeast Los Angeles									Above Moderate
LOS ANGELES	919 E 109TH ST	90059	6071016002	Low Medium I Residential	R2-1	0	17	0.109891012	Residential - Single Family Residence	YES - Current	NO - Privately-Owned	Available	Not Used in Prior Housing Element	0	0	0.039251798	0.039251798	1	1*	1*	088-SA209 138	Southeast Los Angeles									Above Moderate
LOS ANGELES	909 E 109TH ST	90059	6071016004	Low Medium I Residential	R2-1	0	17	0.109660001	Residential - Single Family Residence	YES - Current	NO - Privately-Owned	Available	Not Used in Prior Housing Element	0	0	0.039251798	0.039251798	1	1*	1*	088-SA209 136	Southeast Los Angeles									Above Moderate
LOS ANGELES	903 E 109TH ST	90059	6071016006	Low Medium I Residential	R2-1	0	17	0.109426709	Residential - Single Family Residence	YES - Current	NO - Privately-Owned	Available	Not Used in Prior Housing Element	0	0	0.039251798	0.039251798	1	1*	1*	088-SA209 132	Southeast Los Angeles									Above Moderate
LOS ANGELES	923 E 109TH PL	90059	6071016007	Low Medium I Residential	R2-1	0	17	0.131748855	Residential - Single Family Residence	YES - Current	NO - Privately-Owned	Available	Not Used in Prior Housing Element	0	0	0.094016388	0.094016388	1	2*	2*	088-SA209 197	Southeast Los Angeles									Above Moderate
LOS ANGELES	911 E 109TH PL	90059	6071016010	Low Medium I Residential	R2-1	0	17	0.111484875	Residential - Single Family Residence	YES - Current	NO - Privately-Owned	Available	Not Used in Prior Housing Element	0	0	0.039251798	0.039251798	1	1*	1*	088-SA209 194	Southeast Los Angeles									Above Moderate
LOS ANGELES	902 E 109TH ST	90059	6071016013	Low Medium I Residential	R2-1	0	17	0.111484459	Residential - Single Family Residence	YES - Current	NO - Privately-Owned	Available	Not Used in Prior Housing Element	0	0	0.039251798	0.039251798	1	1*	1*	088-SA209 164	Southeast Los Angeles									Above Moderate
LOS ANGELES	910 E 109TH ST	90059	6071016015	Low Medium I Residential	R2-1	0	17	0.111484305	Residential - Single Family Residence	YES - Current	NO - Privately-Owned	Available	Not Used in Prior Housing Element	0	0	0.039251798	0.039251798	1	1*	1*	088-SA209 166	Southeast Los Angeles									Above Moderate
LOS ANGELES	914 E 109TH ST	90059	6071016016	Low Medium I Residential	R2-1	0	17	0.111484305	Residential - Single Family Residence	YES - Current	NO - Privately-Owned	Available	Not Used in Prior Housing Element	0	0	0.039251798	0.039251798	1	1*	1*	088-SA209 167	Southeast Los Angeles									Above Moderate
LOS ANGELES	918 E 109TH ST	90059	6071016017	Low Medium I Residential	R2-1	0	17	0.111485463	Residential - Single Family Residence	YES - Current	NO - Privately-Owned	Available	Not Used in Prior Housing Element	0	0	0.039251798	0.039251798	1	1*	1*	088-SA209 168	Southeast Los Angeles									Above Moderate
LOS ANGELES	922 E 109TH ST	90059	6071016018	Low Medium I Residential	R2-1	0	17	0.132125599	Residential - Single Family Residence	YES - Current	NO - Privately-Owned	Available	Not Used in Prior Housing Element	0	0	0.094016388	0.094016388	1	2*	2*	088-SA209 169	Southeast Los Angeles									Above Moderate
LOS ANGELES	923 E 111TH PL	90059	6071016019	Low Medium I Residential	R2-1	0	17	0.089410534	Residential - Single Family Residence	YES - Current	NO - Privately-Owned	Available	Not Used in Prior Housing Element	0	0	0.039251798	0.039251798	1	1*	1*	088-SA209 224	Southeast Los Angeles									Above Moderate
LOS ANGELES	914 E 109TH PL	90059	6071016020	Low Medium I Residential	R2-1	0	17	0.108709748	Residential - Single Family Residence	YES - Current	NO - Privately-Owned	Available	Not Used in Prior Housing Element	0	0	0.039251798	0.039251798	1	1*	1*	088-SA209 223	Southeast Los Angeles									Above Moderate
LOS ANGELES	10962 S WADSWORTH AVE	90059	6071016021	Low Medium I Residential	R2-1	0	17	0.063179161	Residential - Single Family Residence	YES - Current	NO - Privately-Owned	Available	Not Used in Prior Housing Element	0	0	0.048206967	0.048206967	1	1*	1*	088-SA209 237	Southeast Los Angeles									Above Moderate
LOS ANGELES	10956 S WADSWORTH AVE	90059	6071016023	Low Medium I Residential	R2-1	0	17	0.096425017	Residential - Single Family Residence	YES - Current	NO - Privately-Owned	Available	Not Used in Prior Housing Element	0	0	0.016121611	0.016121611	1	1*	1*	088-SA209 228	Southeast Los Angeles									Above Moderate
LOS ANGELES	10952 S WADSWORTH AVE	90059	6071016026	Low Medium I Residential	R2-1	0	17	0.096426751	Residential - Single Family Residence	YES - Current	NO - Privately-Owned	Available	Not Used in Prior Housing Element	0	0	0.039251798	0.039251798	1	1*	1*	088-SA209 222	Southeast Los Angeles									Above Moderate
LOS ANGELES	10941 S CENTRAL AVE	90059	6071020003	Community Commercial	C2-2D-CPIO	0	108	0.068875773	Industrial - Industrial - Vacant Land	YES - Current	NO - Privately-Owned	Available	Not Used in Prior Housing Element	0.119059539	0	0	0.119059539	0	0	0	088-SA209 243	Southeast Los Angeles									Lower
LOS ANGELES	10943 S CENTRAL AVE	90059	6071020003	Community Commercial	C2-2D-CPIO	0	108	0.068874051	Industrial - Industrial - Vacant Land	YES - Current	NO - Privately-Owned	Available	Not Used in Prior Housing Element	0.119059539	0	0	0.119059539	0	0	0	088-SA209 247	Southeast Los Angeles									Lower
LOS ANGELES	10947 S CENTRAL AVE	90059	6071020013	Community Commercial	C2-2D-CPIO	0	108	0.06744087	Commercial - Parking Lot (Commercial Use Property) - Lots - Patron or Employee - One Story	YES - Current	NO - Privately-Owned	Available	Not Used in Prior Housing Element	0.028617904	0	0	0.028617904	0	0	0	088-SA209 252	Southeast Los Angeles									Lower
LOS ANGELES	10929 S CENTRAL AVE	90059	6071020015	Community Commercial	C2-2D-CPIO	0	108	0.068875273	Recreational - Club, Lodge Hall, Fraternal Organization - One Story	YES - Current	NO - Privately-Owned	Available	Not Used in Prior Housing Element	0.142921841	0	0	0.142921841	0	0	0	088-SA209 225	Southeast Los Angeles									Lower
LOS ANGELES	10931 S CENTRAL AVE	90059	6071020015	Community Commercial	C2-2D-CPIO	0	108	0.068876132	Recreational - Club, Lodge Hall, Fraternal Organization - One Story	YES - Current	NO - Privately-Owned	Available	Not Used in Prior Housing Element	0.142921841	0	0	0.142921841	0	0	0	088-SA209 227	Southeast Los Angeles									Lower
LOS ANGELES	10935 S CENTRAL AVE	90059	6071020015	Community Commercial	C2-2D-CPIO	0	108	0.068875946	Recreational - Club, Lodge Hall, Fraternal Organization - One Story	YES - Current	NO - Privately-Owned	Available	Not Used in Prior Housing Element	0.142921841	0	0	0.142921841	0	0	0	088-SA209 230	Southeast Los Angeles									Lower
LOS ANGELES	10937 S CENTRAL AVE	90059	6071020015	Community Commercial	C2-2D-CPIO	0	108	0.068875773	Recreational - Club, Lodge Hall, Fraternal Organization - One Story	YES - Current	NO - Privately-Owned	Available	Not Used in Prior Housing Element	0.14423244	0	0	0.14423244	0	0	0	088-SA209 232	Southeast Los Angeles									Lower
LOS ANGELES	10939 S CENTRAL AVE	90059	6071020015	Community Commercial	C2-2D-CPIO	0	108

LOS ANGELES	611 E IMPERIAL HWY	90059	6072002024	Community Commercial	C2-2D-CPIO	0	108	0.451662493	Commercial - Store - One Story	YES - Current	NO - Privately-Owned	Available	Not Used in Prior Housing Element	1.301571375	0	0	1.301571375	0	0	0	087A207	256	Southeast Los Angeles								Lower
LOS ANGELES			6072002024	Community Commercial	C2-2D-CPIO	0	108	0.131955769	Commercial - Store - One Story	YES - Current	NO - Privately-Owned	Available	Not Used in Prior Housing Element	0.12155323	0	0	0.12155323	0	0	0	087A207	264	Southeast Los Angeles								Lower
LOS ANGELES	662 E 113TH ST	90059	6072003001	Low Medium I Residential	R2-1	0	17	0.201105806	Residential - Single Family Residence	YES - Current	NO - Privately-Owned	Available	Not Used in Prior Housing Element	0	0.118052217	0	0.118052217	1	3*	3*	087A207	235	Southeast Los Angeles								Moderate
LOS ANGELES	668 E 113TH ST	90059	6072003002	Low Medium I Residential	R2-1	0	17	0.201103217	Residential - Single Family Residence	YES - Current	NO - Privately-Owned	Available	Not Used in Prior Housing Element	0	0.118052217	0	0.118052217	1	3*	3*	087A207	236	Southeast Los Angeles								Moderate
LOS ANGELES	11301 S STANFORD AVE	90059	6072003003	Low Medium I Residential	R2-1	0	17	0.143645107	Residential - Single Family Residence	YES - Current	NO - Privately-Owned	Available	Not Used in Prior Housing Element	0	0	0.07665427	0.07665427	1	2*	2*	087A207	237	Southeast Los Angeles								Above Moderate
LOS ANGELES	11305 S STANFORD AVE	90059	6072003004	Low Medium I Residential	R2-1	0	17	0.129282226	Residential - Double, Duplex, or Two Units - 4 Stories or Less	YES - Current	NO - Privately-Owned	Available	Not Used in Prior Housing Element	0	0	0.094016388	0.094016388	1	2*	2*	087A207	249	Southeast Los Angeles								Above Moderate
LOS ANGELES	11311 S STANFORD AVE	90059	6072003005	Low Medium I Residential	R2-1	0	17	0.129281852	Residential - Single Family Residence	YES - Current	NO - Privately-Owned	Available	Not Used in Prior Housing Element	0	0	0.094016388	0.094016388	1	2*	2*	087A207	254	Southeast Los Angeles								Above Moderate
LOS ANGELES	683 E IMPERIAL HWY	90059	6072003006	Low Medium II Residential	R2-1	0	17	0.19792291	Residential - Single Family Residence	YES - Current	NO - Privately-Owned	Available	Not Used in Prior Housing Element	0	0.539292276	0	0.539292276	1	0	0	087A207	276	Southeast Los Angeles								Moderate
LOS ANGELES	675 E IMPERIAL HWY	90059	6072003007	Low Medium II Residential	R2-1	0	17	0.132123126	Residential - Double, Duplex, or Two Units - 4 Stories or Less	YES - Current	NO - Privately-Owned	Available	Not Used in Prior Housing Element	0	0	0.10085341	0.10085341	2	2*	2*	087A207	275	Southeast Los Angeles								Above Moderate
LOS ANGELES	671 E IMPERIAL HWY	90059	6072003008	Low Medium II Residential	R2-1	0	17	0.105687227	Residential - Single Family Residence	YES - Current	NO - Privately-Owned	Available	Not Used in Prior Housing Element	0	0	0.094016388	0.094016388	1	2*	2*	087A207	274	Southeast Los Angeles								Above Moderate
LOS ANGELES	667 E IMPERIAL HWY	90059	6072003009	Low Medium II Residential	R2-1	0	17	0.105678975	Residential - Single Family Residence	YES - Current	NO - Privately-Owned	Available	Not Used in Prior Housing Element	0	0	0.094016388	0.094016388	1	2*	2*	087A207	273	Southeast Los Angeles								Above Moderate
LOS ANGELES	665 E IMPERIAL HWY	90059	6072003010	Low Medium II Residential	R2-1	0	17	0.11887732	Residential - Single Family Residence	YES - Current	NO - Privately-Owned	Available	Not Used in Prior Housing Element	0	0	0.039022082	0.039022082	1	2*	2*	087A207	272	Southeast Los Angeles								Above Moderate
LOS ANGELES	610 E IMPERIAL HWY	90059	6072004003	Community Commercial	C2-2D-CPIO	0	108	0.116235217	Residential - Three Units (Any Combination) - 4 Stories or Less	YES - Current	NO - Privately-Owned	Available	Not Used in Prior Housing Element	0	0	1.088966405	1.088966405	3	0	0	087A207	292	Southeast Los Angeles								Above Moderate
LOS ANGELES	616 E IMPERIAL HWY	90059	6072004004	Community Commercial	C2-2D-CPIO	0	108	0.115870999	Residential - Single Family Residence	YES - Current	NO - Privately-Owned	Available	Not Used in Prior Housing Element	1.611915129	0	0	1.611915129	1	0	0	087A207	294	Southeast Los Angeles								Lower
LOS ANGELES	618 E IMPERIAL HWY	90059	6072004005	Community Commercial	C2-2D-CPIO	0	108	0.11550722	Residential - Double, Duplex, or Two Units - 4 Stories or Less	YES - Current	NO - Privately-Owned	Available	Not Used in Prior Housing Element	0.682448044	0	0	0.682448044	2	0	0	087A207	295	Southeast Los Angeles								Lower
LOS ANGELES	624 E IMPERIAL HWY	90059	6072004006	Low Medium II Residential	RD2-1-CPIO	0	21	0.115146449	Residential - Single Family Residence	YES - Current	NO - Privately-Owned	Available	Not Used in Prior Housing Element	0	0	0.094016388	0.094016388	1	2*	2*	087A207	297	Southeast Los Angeles								Above Moderate
LOS ANGELES	630 E IMPERIAL HWY	90059	6072004007	Low Medium II Residential	RD2-1-CPIO	0	21	0.114783875	Residential - Double, Duplex, or Two Units - 4 Stories or Less	YES - Current	NO - Privately-Owned	Available	Not Used in Prior Housing Element	0	0	0.12350564	0.12350564	2	2*	2*	087A207	298	Southeast Los Angeles								Above Moderate
LOS ANGELES	632 E IMPERIAL HWY	90059	6072004008	Low Medium II Residential	RD2-1-CPIO	0	21	0.114418925	Residential - Double, Duplex, or Two Units - 4 Stories or Less	YES - Current	NO - Privately-Owned	Available	Not Used in Prior Housing Element	0	0	0.051575594	0.051575594	2	2*	2*	087A207	300	Southeast Los Angeles								Above Moderate
LOS ANGELES	641 E 115TH ST	90059	6072004012	Low Medium I Residential	R2-1	0	17	0.133495081	Residential - Single Family Residence	YES - Current	NO - Privately-Owned	Available	Not Used in Prior Housing Element	0	0	0.094016388	0.094016388	1	2*	2*	087A207	330	Southeast Los Angeles								Above Moderate
LOS ANGELES	637 E 115TH ST	90059	6072004013	Low Medium I Residential	R2-1	0	17	0.133501875	Residential - Double, Duplex, or Two Units - 4 Stories or Less	YES - Current	NO - Privately-Owned	Available	Not Used in Prior Housing Element	0	0	0.12350564	0.12350564	2	2*	2*	087A207	331	Southeast Los Angeles								Above Moderate
LOS ANGELES	633 E 115TH ST	90059	6072004014	Low Medium I Residential	R2-1	0	17	0.133507429	Residential - Single Family Residence	YES - Current	NO - Privately-Owned	Available	Not Used in Prior Housing Element	0	0	0.094016388	0.094016388	1	2*	2*	087A207	332	Southeast Los Angeles								Above Moderate
LOS ANGELES	629 E 115TH ST	90059	6072004015	Low Medium I Residential	R2-1	0	17	0.133516066	Residential - Single Family Residence	YES - Current	NO - Privately-Owned	Available	Not Used in Prior Housing Element	0	0	0.094016388	0.094016388	1	2*	2*	087A207	333	Southeast Los Angeles								Above Moderate
LOS ANGELES	625 E 115TH ST	90059	6072004016	Low Medium I Residential	R2-1	0	17	0.133521942	Residential - Single Family Residence	YES - Current	NO - Privately-Owned	Available	Not Used in Prior Housing Element	0	0	0.094016388	0.094016388	1	2*	2*	087A207	334	Southeast Los Angeles								Above Moderate
LOS ANGELES	623 E 115TH ST	90059	6072004017	Community Commercial	C2-2D-CPIO	0	108	0.133527494	Residential - Double, Duplex, or Two Units - 4 Stories or Less	YES - Current	NO - Privately-Owned	Available	Not Used in Prior Housing Element	0.228298269	0	0	0.228298269	2	0	0	087A207	335	Southeast Los Angeles								Lower
LOS ANGELES	619 E 115TH ST	90059	6072004018	Community Commercial	C2-2D-CPIO	0	108	0.133535177	Residential - Double, Duplex, or Two Units - 4 Stories or Less	YES - Current	NO - Privately-Owned	Available	Not Used in Prior Housing Element	0	0	1.147641093	1.147641093	2	0	0	087A207	336	Southeast Los Angeles								Above Moderate
LOS ANGELES	613 E 115TH ST	90059	6072004019	Community Commercial	C2-2D-CPIO	0	108	0.133541713	Residential - Single Family Residence	YES - Current	NO - Privately-Owned	Available	Not Used in Prior Housing Element	1.630649418	0	0	1.630649418	1	0	0	087A207	337	Southeast Los Angeles								Lower
LOS ANGELES	645 E 115TH ST	90059	6072004024	Low Medium I Residential	R2-1	0	17	0.133488347	Residential - Double, Duplex, or Two Units - 4 Stories or Less Commercial - Non-Auto Service and Repair Shop, Paint Shop,	YES - Current	NO - Privately-Owned	Available	Not Used in Prior Housing Element	0	0	0.12350564	0.12350564	2	2*	2*	087A207	329	Southeast Los Angeles								Above Moderate
LOS ANGELES	600 E IMPERIAL HWY	90059	6072004026	Community Commercial	C2-2D-CPIO	0	108	0.250056595	or Laundry - One Story	YES - Current	NO - Privately-Owned	Available	Not Used in Prior Housing Element	0.377706143	0	0	0.377706143	2	0	0	087A207	290	Southeast Los Angeles								Lower
LOS ANGELES	660 E IMPERIAL HWY	90059	6072005001	Low Medium II Residential	RD2-1-CPIO	0	21	0.125838886	Residential - Single Family Residence	YES - Current	NO - Privately-Owned	Available	Not Used in Prior Housing Element	0	0	0.039022082	0.039022082	1	2*	2*	087A207	306	Southeast Los Angeles								Above Moderate
LOS ANGELES	664 E IMPERIAL HWY	90059	6072005002	Low Medium II Residential	RD2-1-CPIO	0	21	0.111470672	Residential - Single Family Residence	YES - Current	NO - Privately-Owned	Available	Not Used in Prior Housing Element	0	0	0.094016388	0.094016388	1	2*	2*	087A207	307	Southeast Los Angeles								Above Moderate
LOS ANGELES	670 E IMPERIAL HWY	90059	6072005003	Low Medium II Residential	RD2-1-CPIO	0	21	0.111108057	Residential - Double, Duplex, or Two Units - 4 Stories or Less	YES - Current	NO - Privately-Owned	Available	Not Used in Prior Housing Element	0	0	0.021546786	0.021546786	2	2*	2*	087A207	308	Southeast Los Angeles								Above Moderate
LOS ANGELES			6072005004	Low Medium II Residential	RD2-1-CPIO	0	21	0.004149711	Residential - Single Family Residence - Vacant Land	YES - Current	NO - Privately-Owned	Available	Not Used in Prior Housing Element	0	0	0.041931292	0.041931292	0	0	0	087A207	369	Southeast Los Angeles								Above Moderate
LOS ANGELES	11405 S STANFORD AVE	90059	6072005006	Low Medium II Residential	RD2-1-CPIO	0	21	0.098238036	Residential - Single Family Residence	YES - Current	NO - Privately-Owned	Available	Not Used in Prior Housing Element	0	0	0.115180859	0.115180859	1	2*	2*	087A207	320	Southeast Los Angeles								Above Moderate
LOS ANGELES	11407 S STANFORD AVE	90059	6072005007	Low Medium II Residential	RD2-1-CPIO	0	21	0.098235985	Residential - Single Family Residence	YES - Current	NO - Privately-Owned	Available	Not Used in Prior Housing Element	0	0	0.115180859	0.115180859	1	2*	2*	087A207	322	Southeast Los Angeles								Above Moderate
LOS ANGELES	11415 S STANFORD AVE	90059	6072005008	Low Medium I Residential	R2-1	0	17	0.114844636	Residential - Single Family Residence	YES - Current	NO - Privately-Owned	Available	Not Used in Prior Housing Element	0	0	0.031927782	0.031927782	1	1*	1*	087A207	324	Southeast Los Angeles								Above Moderate
LOS ANGELES	11417 S STANFORD AVE	90059	6072005009	Low Medium I Residential	R2-1	0	17	0.115553793	Residential - Double, Duplex, or Two Units - 4 Stories or Less	YES - Current	NO - Privately-Owned	Available	Not Used in Prior Housing Element	0	0	0.021546786	0.021546786	2	2*	2*	087A207	359	Southeast Los Angeles								Above Moderate
LOS ANGELES	11421 S STANFORD AVE	90059	6072005010	Low Medium I Residential	R2-1	0	17	0.186005743	Residential - Double, Duplex, or Two Units - 4 Stories or Less	YES - Current	NO - Privately-Owned	Available	Not Used in Prior Housing Element	0	0.02824871	0	0.02824871	2	3*	3*	087A207	366	Southeast Los Angeles								Moderate
LOS ANGELES	669 E 115TH ST	90059	6072005011	Low Medium I Residential	R2-1	0	17	0.133446387	Residential - Single Family Residence	YES - Current	NO - Privately-Owned	Available	Not Used in Prior Housing Element	0	0	0.039022082	0.039022082	1	2*	2*	087A207	325	Southeast Los Angeles								Above Moderate
LOS ANGELES	663 E 115TH ST	90059	6072005012	Low Medium I Residential	R2-1	0	17	0.133451094	Residential - Single Family Residence	YES - Current	NO - Privately-Owned	Available	Not Used in Prior Housing Element	0	0	0.024730521	0.024730521	1	2*	2*	087A207	326	Southeast Los Angeles								Above Moderate
LOS ANGELES	659 E 115TH ST	90059	6072005013	Low Medium I Residential	R2-1	0	17	0.150142863	Residential - Single Family Residence	YES - Current	NO - Privately-Owned	Available	Not Used in Prior Housing Element	0	0	0.07665427	0.07665427	1	2*	2*	087A207	327	Southeast Los Angeles								Above Moderate
LOS ANGELES	11403 S STANFORD AVE	90059	6072005014	Low Medium II Residential	RD2-1-CPIO	0	21	0.098242874	Residential - Double, Duplex, or Two Units - 4 Stories or Less	YES - Current	NO - Privately-Owned	Available	Not Used in Prior Housing Element	0	0	0.10781377	0.10781377	2	2*	2*	087A207	318	Southeast Los Angeles								Above Moderate
LOS ANGELES	600 E 115TH ST	90059	6072006001	Community Commercial	C2-2D-CPIO	0	108	0.091834532	Residential - Single Family Residence	YES - Current	NO - Privately-Owned	Available	Not Used in Prior Housing Element	1.541504502	0	0	1.541504502	1	0	0	0848205	52	Southeast Los Angeles								Lower
LOS ANGELES	604 E 115TH ST	90059	6072006002	Community Commercial	C2-2D-CPIO	0	108	0.091836271	Residential - Single Family Residence	YES - Current	NO - Privately-Owned	Available	Not Used in Prior Housing Element	1.541504502	0	0	1.541504502	1	0	0	0848205	51	Southeast Los Angeles								Lower
LOS ANGELES	608 E 115TH ST	90059	6072006003	Community Commercial	C2-2D-CPIO	0	108	0.093603351	Residential - Single Family Residence	YES - Current	NO - Privately-Owned	Available	Not Used in Prior Housing Element	1.535860658	0	0	1.535860658	1	0	0	0848205	50	Southeast Los Angeles								Lower
LOS ANGELES	11512 S AVALON BLVD	90061	6072006004	Community Commercial	C2-2D-CPIO	0	108	0.116992988	Residential - Double, Duplex, or Two Units - 4 Stories or Less	YES - Current	NO - Privately-Owned	Available	Not Used in Prior Housing Element	0	0	1.184671998	1.184671998	2	0	0	0848205	95	Southeast Los Angeles								Above Moderate
LOS ANGELES	622 E 115TH ST	90059	6072006006	Low Medium I Residential	R2-1	0	17	0.093039509	Residential - Single Family Residence	YES - Current	NO - Privately-Owned	Available	Not Used in Prior Housing Element	0	0	0.041977936	0.041977936	1	1*	1*	0848205	48	Southeast Los Angeles								Above Moderate
LOS ANGELES	626 E 115TH ST	90059	6072006007	Low Medium I Residential	R2-1	0	17	0.11263433	Residential - Single Family Residence	YES - Current	NO - Privately-Owned	Available	Not Used in Prior Housing Element	0	0	0.031927782	0.031927782	1	1*	1*	0848205	46	Southeast Los Angeles								Above Moderate
LOS ANGELES	628 E 115TH ST	90059	6072006008	Low Medium I Residential	R2-1	0	17	0.112632082	Residential - Single Family Residence	YES - Current	NO - Privately-Owned	Available	Not Used in Prior Housing Element	0	0	0.031927782	0.031927782	1	1*	1*	0848205	45	Southeast Los Angeles								Above Moderate
LOS ANGELES	632 E 115TH ST	90059	6072006009	Low Medium I Residential	R2-1	0	17	0.112632275	Residential - Single Family Residence	YES - Current	NO - Privately-Owned	Available	Not Used in Prior Housing Element	0	0	0.013046065	0.013046065	1	1*	1*	0848205	44	Southeast Los Angeles								Above Moderate
LOS ANGELES	634 E 115TH ST	90059	6072006010	Low Medium I Residential	R2-1	0	17	0.130590153	Residential - Single Family Residence	YES - Current	NO - Privately-Owned	Available	Not Used in Prior Housing Element	0	0	0.094016388	0.094016388	1	2*	2*	0848205	43	Southeast Los Angeles								Above Moderate
LOS ANGELES	638 E 115TH ST	90059	6072006011	Low Medium I Residential	R2-1	0	17	0.130590153	Residential - Single Family Residence	YES - Current	NO - Privately-Owned	Available	Not Used in Prior Housing Element	0	0	0.094016388	0.094016388	1	2*	2*	0848205	42	Southeast Los Angeles								Above Moderate
LOS ANGELES	644 E 115TH ST	90059	6072006012	Low Medium I Residential	R2-1	0	17	0.130588113	Residential - Single Family Residence	YES - Current	NO - Privately-Owned	Available	Not Used in Prior Housing Element	0	0	0.094016388	0.094016388	1	2*	2*	0848205	41	Southeast Los Angeles								Above Moderate
LOS ANGELES	645 E 116TH ST	90059	6072006013	Low Medium I Residential	R2-1	0	17	0.130401008	Residential - Single Family Residence	YES - Current	NO - Privately-Owned	Available	Not Used in Prior Housing Element	0	0	0.094016388	0.094016388	1	2*	2*	0848205	120	Southeast Los Angeles								Above Moderate
LOS ANGELES	641 E 116TH ST	90059	6072006014	Low Medium I Residential	R2-1	0	17	0.130403046	Residential - Single Family Residence	YES - Current	NO - Privately-Owned	Available	Not Used in Prior Housing Element	0	0	0.094016388	0.094016388	1	2*	2*	0848205	121	Southeast Los Angeles								Above Moderate
LOS ANGELES	637 E 116TH ST	90059	6072006015	Low Medium I Residential	R2-1	0	17	0.130402026	Residential - Single Family Residence	YES - Current	NO - Privately-Owned	Available	Not Used in Prior Housing Element	0	0	0.094016388	0.094016388	1	2*	2*	0848205	122	Southeast Los Angeles								Above Moderate
LOS ANGELES	635 E 116TH ST	90059	6072006016	Low Medium I Residential	R2-1	0	17	0.130402073	Residential - Double, Duplex, or Two Units - 4 Stories or Less	YES - Current	NO - Privately-Owned	Available	Not Used in Prior Housing Element	0	0	0.051575594	0.051575594	2	2*	2*	0848205	123	Southeast Los Angeles								Above Moderate
LOS ANGELES	629 E 116TH ST	90059	6072006017	Low Medium I Residential	R2-1	0	17	0.130403139	Residential - Single Family Residence	YES - Current	NO - Privately-Owned	Available	Not Used in Prior Housing Element	0	0	0.039022082	0.039022082	1	2*	2*	0848205	124	Southeast Los Angeles								Above Moderate
LOS ANGELES	625 E 116TH ST	90059	6072006018	Low Medium I Residential	R2-1	0	17	0.130401879	Residential - Single Family Residence	YES - Current	NO - Privately-Owned	Available	Not Used in Prior Housing Element	0	0	0.039022082	0.039022082	1	2*	2*	0848205	125	Southeast Los Angeles								Above Moderate
LOS ANGELES	623 E 116TH ST	90059	6072006019	Low Medium I Residential	R2-1	0	17	0.130401917	Residential - Single Family Residence	YES - Current	NO - Privately-Owned	Available	Not Used in Prior Housing Element	0	0	0.094016388	0.094016388	1	2*	2*	0848205	126	Southeast Los Angeles								Above Moderate
LOS ANGELES	619 E 116TH ST	90059	6072006020	Low Medium I Residential	R2-1	0	17	0.130402116	Residential - Single Family Residence	YES - Current	NO - Privately-Owned	Available	Not Used in Prior Housing Element	0	0	0.094016388	0.094016388	1	2*	2*	0848205	127	Southeast Los Angeles								Above Moderate
LOS ANGELES	615 E 116TH ST	90059	6072006021	Low Medium I Residential	R2-1	0	17	0.130402303	Residential - Single Family Residence	YES - Current	NO - Privately-Owned	Available	Not Used in Prior Housing Element	0	0	0.094016388	0.094016388	1	2*	2*	0848205	128	Southeast Los Angeles								Above Moderate
LOS ANGELES	11514 S AVALON BLVD	90061	6072006022	Community Commercial	C2-2D-CPIO	0	108	0.144143277	Residential - Three Units (Any Combination) - 4 Stories or Less	YES - Current	NO - Privately-Owned	Available	Not Used in Prior Housing Element	0	0	1.166148975	1.166148975	3	0	0	0848205	129	Southeast Los Angeles								Above Moderate
LOS ANGELES	611 E 116TH ST	90059	6072006023	Community Commercial	C2-2D-CPIO	0	108	0.123974921	Residential - Double, Duplex, or Two Units - 4 Stories or Less	YES - Current	NO - Privately-Owned	Available	Not Used in Prior Housing Element	0.694488859	0	0	0.694488859	2	0	0	0848205	164	Southeast Los Angeles								Lower
LOS ANGELES	11516 S AVALON BLVD	90061	6072006024	Community Commercial	C2-2D-CPIO	0	108	0.125456059	Residential - Single Family Residence	YES - Current	NO - Privately-Owned	Available	Not Used in Prior Housing Element	1.698136777	0	0	1.698136777	1	0	0	0848205	165	Southeast Los Angeles								Lower
LOS ANGELES	616 E 115TH ST	90059	6072006025	Low Medium I Residential	R2-1	0	17	0.155071951	Residential - Single Family Residence	YES - Current	NO - Privately-Owned	Available	Not Used in Prior Housing Element	0	0	0.115122235	0.115122235	1	2*	2*	0848205	49	Southeast Los Angeles								Above Moderate
LOS ANGELES	618 E 115TH ST	90059	6072006026	Low Medium I Residential	R2-1	0	17	0.143655523	Residential - Double, Duplex, or Two Units - 4 Stories or Less	YES - Current	NO - Privately-Owned	Available	Not Used in Prior Housing Element	0	0	0.10085341	0.10085341	2	2*	2*	0848205	1546	Southeast Los Angeles								Above Moderate
LOS ANGELES	660 E 115TH ST	90059	6072007001	Low Medium I Residential	R2-1	0	17	0.146911705	Residential - Single Family Residence	YES - Current	NO - Privately-Owned	Available	Not Used in Prior Housing Element	0	0	0.07665427	0.07665427	1	2*	2*	0848205	39	Southeast Los Angeles								Above Moderate
LOS ANGELES	666 E 115TH ST	90059	6072007003	Low Medium I Residential	R2-1	0	17	0.130589158	Residential - Double, Duplex, or Two Units - 4 Stories or Less	YES - Current	NO - Privately-Owned	Available	Not Used in Prior Housing Element	0	0	0.094016388	0.094016388	1	2*	2*	0848205	36	Southeast Los Angeles								Above Moderate
LOS ANGELES	670 E 115TH ST	90059	6072007004	Low Medium I Residential	R2-1	0	17	0.096011946	Residential - Single Family Residence	YES - Current	NO - Privately-Owned	Available	Not Used in Prior Housing Element	0	0	0.039251798	0.039251798	1	1*	1*	0848205	35	Southeast Los Angeles								Above Moderate
LOS ANGELES	11511 S STANFORD AVE	90059	6072007006	Low Medium I Residential	R2-1	0	17	0.115369866	Residential - Double, Duplex, or Two Units - 4 Stories or Less	YES - Current	NO - Privately-Owned	Available	Not Used in Prior Housing Element	0	0	0.12350564	0.12350564	2	2*	2*	0848205	97	Southeast Los Angeles								Above Moderate
LOS ANGELES	11515 S STANFORD AVE	90059	6072007007	Low Medium I Residential	R2-1	0	17	0.120533812	Residential - Double, Duplex, or Two Units - 4 Stories or Less	YES - Current	NO - Privately-Owned	Available	Not Used in Prior Housing Element	0	0	0.12350564	0.12350564	2	2*	2*	0848205	115	Southeast Los Angeles								Above Moderate
LOS ANGELES	677 E 116TH ST	90059	6072007009	Low Medium I Residential	R2-1	0	17	0.091831179	Residential - Single Family Residence	YES - Current	NO - Privately-Owned	Available	Not Used in Prior Housing Element	0	0	0.039251798	0.039251798	1	1*	1*	0848205	160	Southeast Los Angeles								Above Moderate
LOS ANGELES	671 E 116TH ST	90059	6072007010	Low Medium I Residential	R2-1	0	17	0.091831168	Residential - Single Family Residence	YES - Current	NO - Privately-Owned	Available	Not Used in Prior Housing Element	0	0	0.039251798	0.039251798	1	1*	1*	0848205	161	Southeast Los Angeles								Above Moderate
LOS ANGELES	667 E 116TH ST	90059	6072007011	Low Medium I Residential	R2-1	0	17	0.138552263	Residential - Single Family Residence	YES - Current	NO - Privately-Owned	Available	Not Used in Prior Housing Element	0	0	0.07665427	0.07665427	1	2*	2*	0848205	116	Southeast Los Angeles								Above Moderate
LOS ANGELES	661 E 116TH ST	90059	6072007012	Low Medium I Residential	R2-1	0	17	0.138554218	Residential - Double, Duplex, or Two Units - 4 Stories or Less	YES - Current	NO - Privately-Owned	Available	Not Used in Prior Housing Element	0	0	0.026594071	0.026594071	2	2*	2*	0848205	117	Southeast Los Angeles								Above Moderate
LOS ANGELES	657 E 116TH ST	90059	6072007013	Low Medium I Residential	R2-1	0	17	0.130403339	Residential - Double, Duplex, or Two Units - 4 Stories or Less	YES - Current	NO - Privately-Owned	Available	Not Used in Prior Housing Element	0	0	0.002654966	0.002654966	2	2*	2*	0848205	118	Southeast Los Angeles								Above Moderate
LOS ANGELES	700 E IMPERIAL HWY	90059	6072010001	Low Medium II Residential	RD2-1-CPIO	0	21	0.111810514	Residential - Single Family Residence	YES - Current	NO - Privately-Owned	Available	Not Used in Prior Housing Element	0	0	0.013710367	0.013710367	1	2*	2*	087A207	310	Southeast Los Angeles								Above Moderate
LOS ANGELES	704 E IMPERIAL HWY	90059	6072010002	Low Medium II Residential	RD2-1-CPIO	0	21	0.11446999	Residential - Single Family Residence	YES - Current	NO - Privately-Owned	Available	Not Used in Prior Housing Element	0	0	0.094016388	0.094016388	1	2*	2*	087A207	311	Southeast Los Angeles								Above Moderate
LOS ANGELES	708 E IMPERIAL HWY	90059	6072010003	Low Medium II Residential	RD2-1-CPIO	0	21	0.114101231	Residential - Double, Duplex, or Two Units - 4 Stories or Less	YES - Current	NO - Privately-Owned	Available	Not Used in Prior Housing Element	0	0	0.12350564	0.12350564	2	2*	2*	087A207	312	Southeast Los Angeles								Above Moderate
LOS ANGELES	712 E IMPERIAL HWY	90059	6072010004	Low Medium II Residential	RD2-1-CPIO	0	21	0.175860314	Residential - Single Family Residence	YES - Current	NO - Privately-Owned	Available	Not Used in Prior Housing Element	0	0.118052217	0	0.118052217	1	3*	3*	087A207	313	Southeast Los Angeles								Moderate
LOS ANGELES	720 E IMPERIAL HWY	90059	6072010005	Low Medium II Residential	RD2-1-CPIO	0	21	0.161552036	Residential - Single Family Residence	YES - Current	NO - Privately-Owned	Available	Not Used in Prior Housing Element	0	0.144423071	0	0.144423071	1	3*	3*	087A207	314	Southeast Los Angeles								Moderate
LOS ANGELES	734 E IMPERIAL HWY	90059	6072010007	Low Medium II Residential	RD2-1-CPIO	0	21	0.164907976	Residential - Single Family Residence	YES - Current	NO - Privately-Owned	Available	Not Used in Prior Housing Element	0	0.118052217	0	0.118052217	1	3*	3*	087A207	316	Southeast Los Angeles								Moderate
LOS ANGELES	724 E IMPERIAL HWY	90059	6072010016	Low Medium II Residential	RD2-1-CPIO	0	21	0.162862464	Residential - Three Units (Any Combination) - 4 Stories or Less	YES - Current	NO - Privately-Owned	Available	Not Used in Prior Housing Element	0	0.004147379	0	0.004147379	3	3*	3*	087A207	315	Southeast Los Angeles								Moderate
LOS ANGELES	800 E I

LOS ANGELES	812 E 113TH ST	90059	6072013001	Low Medium I Residential	R2-1	0	17	0.141389061	Residential - Double, Duplex, or Two Units - 4 Stories or Less	YES - Current	NO - Privately-Owned	Available	Not Used in Prior Housing Element	0	0	0.10085341	0.10085341	2	2*	2*	087A209	522	Southeast Los Angeles		Yes	Above Moderate
LOS ANGELES	818 E 113TH ST	90059	6072013002	Low Medium I Residential	R2-1	0	17	0.138209278	Residential - Double, Duplex, or Two Units - 4 Stories or Less	YES - Current	NO - Privately-Owned	Available	Not Used in Prior Housing Element	0	0	0.10085341	0.10085341	2	2*	2*	087A209	311	Southeast Los Angeles		Yes	Above Moderate
LOS ANGELES	822 E 113TH ST	90059	6072013003	Low Medium I Residential	R2-1	0	17	0.138211229	Residential - Single Family Residence	YES - Current	NO - Privately-Owned	Available	Not Used in Prior Housing Element	0	0	0.07665427	0.07665427	1	2*	2*	087A209	312	Southeast Los Angeles			Above Moderate
LOS ANGELES	826 E 113TH ST	90059	6072013004	Low Medium I Residential	R2-1	0	17	0.208920905	Residential - Double, Duplex, or Two Units - 4 Stories or Less	YES - Current	NO - Privately-Owned	Available	Not Used in Prior Housing Element	0	0.087207663	0	0.087207663	2	3*	3*	087A209	313	Southeast Los Angeles		Yes	Moderate
LOS ANGELES	836 E 113TH ST	90059	6072013005	Low Medium I Residential	R2-1	0	17	0.208921879	Residential - Single Family Residence	YES - Current	NO - Privately-Owned	Available	Not Used in Prior Housing Element	0	0.06424939	0	0.06424939	1	3*	3*	087A209	314	Southeast Los Angeles			Moderate
LOS ANGELES	838 E 113TH ST	90059	6072013006	Low Medium I Residential	R2-1	0	17	0.16070861	Residential - Single Family Residence	YES - Current	NO - Privately-Owned	Available	Not Used in Prior Housing Element	0	0	0.07665427	0.07665427	1	2*	2*	087A209	315	Southeast Los Angeles			Above Moderate
LOS ANGELES	840 E 113TH ST	90059	6072013007	Low Medium I Residential	R2-1	0	17	0.160709306	Residential - Single Family Residence	YES - Current	NO - Privately-Owned	Available	Not Used in Prior Housing Element	0	0	0.07665427	0.07665427	1	2*	2*	087A209	316	Southeast Los Angeles			Above Moderate
LOS ANGELES	848 E 113TH ST	90059	6072013008	Low Medium I Residential	R2-1	0	17	0.09642458	Residential - Single Family Residence	YES - Current	NO - Privately-Owned	Available	Not Used in Prior Housing Element	0	0	0.043409452	0.043409452	1	1*	1*	087A209	317	Southeast Los Angeles			Above Moderate
LOS ANGELES			6072013008	Low Medium I Residential	R2-1	0	17	0.064284032	Residential - Single Family Residence	YES - Current	NO - Privately-Owned	Available	Not Used in Prior Housing Element	0	0	0.053286421	0.053286421	1	1*	1*	087A209	318	Southeast Los Angeles			Above Moderate
LOS ANGELES	854 E 113TH ST	90059	6072013009	Low Medium I Residential	R2-1	0	17	0.160708648	Residential - Single Family Residence	YES - Current	NO - Privately-Owned	Available	Not Used in Prior Housing Element	0	0	0.07665427	0.07665427	1	2*	2*	087A209	319	Southeast Los Angeles			Above Moderate
LOS ANGELES	11303 S WADSWORTH AVE	90059	6072013010	Low Medium I Residential	R2-1	0	17	0.176779028	Residential - Double, Duplex, or Two Units - 4 Stories or Less	YES - Current	NO - Privately-Owned	Available	Not Used in Prior Housing Element	0	0.159919024	0	0.159919024	2	3*	3*	087A209	320	Southeast Los Angeles		Yes	Moderate
LOS ANGELES	857 E IMPERIAL HWY	90059	6072013012	Low Medium II Residential	R2D2-1-CPIO	0	21	0.13247022	Residential - Double, Duplex, or Two Units - 4 Stories or Less	YES - Current	NO - Privately-Owned	Available	Not Used in Prior Housing Element	0	0	0.10085341	0.10085341	2	2*	2*	087A209	372	Southeast Los Angeles		Yes	Above Moderate
LOS ANGELES	843 E IMPERIAL HWY	90059	6072013015	Low Medium II Residential	R2D2-1-CPIO	0	21	0.145650815	Residential - Double, Duplex, or Two Units - 4 Stories or Less	YES - Current	NO - Privately-Owned	Available	Not Used in Prior Housing Element	0	0.195199656	0	0.195199656	2	3*	3*	087A209	368	Southeast Los Angeles		Yes	Moderate
LOS ANGELES	819 E IMPERIAL HWY	90059	6072013018	Low Medium II Residential	R2D2-1-CPIO	0	21	0.119093366	Residential - Single Family Residence	YES - Current	NO - Privately-Owned	Available	Not Used in Prior Housing Element	0	0	0.094016388	0.094016388	1	2*	2*	087A209	364	Southeast Los Angeles			Above Moderate
LOS ANGELES	11200 S STANFORD AVE	90059	6072014001	Low Medium I Residential	R2-1	0	17	0.128645785	Residential - Single Family Residence	YES - Current	NO - Privately-Owned	Available	Not Used in Prior Housing Element	0	0	0.094016388	0.094016388	1	2*	2*	087A207	147	Southeast Los Angeles			Above Moderate
LOS ANGELES	11204 S STANFORD AVE	90059	6072014002	Low Medium I Residential	R2-1	0	17	0.085189341	Residential - Single Family Residence	YES - Current	NO - Privately-Owned	Available	Not Used in Prior Housing Element	0	0	0.039251798	0.039251798	1	1*	1*	087A207	168	Southeast Los Angeles			Above Moderate
LOS ANGELES	11206 S STANFORD AVE	90059	6072014003	Low Medium I Residential	R2-1	0	17	0.116841979	Residential - Single Family Residence	YES - Current	NO - Privately-Owned	Available	Not Used in Prior Housing Element	0	0	0.094016388	0.094016388	1	2*	2*	087A207	184	Southeast Los Angeles			Above Moderate
LOS ANGELES	710 E 112TH ST	90059	6072014004	Low Medium I Residential	R2-1	0	17	0.080420875	Residential - Single Family Residence	YES - Current	NO - Privately-Owned	Available	Not Used in Prior Housing Element	0	0	0.039251798	0.039251798	1	1*	1*	087A207	148	Southeast Los Angeles			Above Moderate
LOS ANGELES	712 E 112TH ST	90059	6072014005	Low Medium I Residential	R2-1	0	17	0.098056913	Residential - Single Family Residence	YES - Current	NO - Privately-Owned	Available	Not Used in Prior Housing Element	0	0	0.039251798	0.039251798	1	1*	1*	087A207	149	Southeast Los Angeles			Above Moderate
LOS ANGELES	714 E 112TH ST	90059	6072014006	Low Medium I Residential	R2-1	0	17	0.11091651	Residential - Single Family Residence	YES - Current	NO - Privately-Owned	Available	Not Used in Prior Housing Element	0	0	0.044272202	0.044272202	1	1*	1*	087A207	150	Southeast Los Angeles			Above Moderate
LOS ANGELES	718 E 112TH ST	90059	6072014007	Low Medium I Residential	R2-1	0	17	0.10448461	Residential - Single Family Residence	YES - Current	NO - Privately-Owned	Available	Not Used in Prior Housing Element	0	0	0.013046065	0.013046065	1	1*	1*	087A207	151	Southeast Los Angeles			Above Moderate
LOS ANGELES	722 E 112TH ST	90059	6072014008	Low Medium I Residential	R2-1	0	17	0.104485093	Residential - Single Family Residence	YES - Current	NO - Privately-Owned	Available	Not Used in Prior Housing Element	0	0	0.031927782	0.031927782	1	1*	1*	087A207	152	Southeast Los Angeles			Above Moderate
LOS ANGELES	726 E 112TH ST	90059	6072014009	Low Medium I Residential	R2-1	0	17	0.104483397	Residential - Single Family Residence	YES - Current	NO - Privately-Owned	Available	Not Used in Prior Housing Element	0	0	0.031927782	0.031927782	1	1*	1*	087A207	153	Southeast Los Angeles			Above Moderate
LOS ANGELES	730 E 112TH ST	90059	6072014010	Low Medium I Residential	R2-1	0	17	0.104482442	Residential - Single Family Residence	YES - Current	NO - Privately-Owned	Available	Not Used in Prior Housing Element	0	0	0.031927782	0.031927782	1	1*	1*	087A207	154	Southeast Los Angeles			Above Moderate
LOS ANGELES	734 E 112TH ST	90059	6072014012	Low Medium I Residential	R2-1	0	17	0.104481071	Residential - Single Family Residence	YES - Current	NO - Privately-Owned	Available	Not Used in Prior Housing Element	0	0	0.031927782	0.031927782	1	1*	1*	087A207	156	Southeast Los Angeles			Above Moderate
LOS ANGELES	800 E 112TH ST	90059	6072014013	Low Medium I Residential	R2-1	0	17	0.105339813	Residential - Single Family Residence	YES - Current	NO - Privately-Owned	Available	Not Used in Prior Housing Element	0	0	0.013046065	0.013046065	1	1*	1*	087A209	194	Southeast Los Angeles			Above Moderate
LOS ANGELES	804 E 112TH ST	90059	6072014014	Low Medium I Residential	R2-1	0	17	0.104485759	Residential - Single Family Residence	YES - Current	NO - Privately-Owned	Available	Not Used in Prior Housing Element	0	0	0.031927782	0.031927782	1	1*	1*	087A209	195	Southeast Los Angeles			Above Moderate
LOS ANGELES	806 E 112TH ST	90059	6072014015	Low Medium I Residential	R2-1	0	17	0.104485584	Residential - Single Family Residence	YES - Current	NO - Privately-Owned	Available	Not Used in Prior Housing Element	0	0	0.00817415	0.00817415	1	1*	1*	087A209	196	Southeast Los Angeles			Above Moderate
LOS ANGELES	808 E 112TH ST	90059	6072014016	Low Medium I Residential	R2-1	0	17	0.104453497	Residential - Single Family Residence	YES - Current	NO - Privately-Owned	Available	Not Used in Prior Housing Element	0	0	0.031927782	0.031927782	1	1*	1*	087A209	197	Southeast Los Angeles			Above Moderate
LOS ANGELES	811 E 113TH ST	90059	6072014017	Low Medium I Residential	R2-1	0	17	0.128518932	Residential - Double, Duplex, or Two Units - 4 Stories or Less	YES - Current	NO - Privately-Owned	Available	Not Used in Prior Housing Element	0	0	0.140862	0.140862	1	2*	2*	087A209	256	Southeast Los Angeles		Yes	Above Moderate
LOS ANGELES	805 E 113TH ST	90059	6072014018	Low Medium I Residential	R2-1	0	17	0.1445777	Residential - Double, Duplex, or Two Units - 4 Stories or Less	YES - Current	NO - Privately-Owned	Available	Not Used in Prior Housing Element	0	0	0.10085341	0.10085341	2	2*	2*	087A209	255	Southeast Los Angeles		Yes	Above Moderate
LOS ANGELES	741 E 113TH ST	90059	6072014019	Low Medium I Residential	R2-1	0	17	0.144911766	Residential - Double, Duplex, or Two Units - 4 Stories or Less	YES - Current	NO - Privately-Owned	Available	Not Used in Prior Housing Element	0	0	0.041924442	0.041924442	2	2*	2*	087A209	254	Southeast Los Angeles		Yes	Above Moderate
LOS ANGELES	737 E 113TH ST	90059	6072014020	Low Medium I Residential	R2-1	0	17	0.136628944	Residential - Single Family Residence	YES - Current	NO - Privately-Owned	Available	Not Used in Prior Housing Element	0	0	0.07665427	0.07665427	1	2*	2*	087A207	204	Southeast Los Angeles			Above Moderate
LOS ANGELES	733 E 113TH ST	90059	6072014021	Low Medium I Residential	R2-1	0	17	0.136631244	Residential - Double, Duplex, or Two Units - 4 Stories or Less	YES - Current	NO - Privately-Owned	Available	Not Used in Prior Housing Element	0	0	0.002034092	0.002034092	2	2*	2*	087A207	203	Southeast Los Angeles			Above Moderate
LOS ANGELES	729 E 113TH ST	90059	6072014022	Low Medium I Residential	R2-1	0	17	0.144668839	Residential - Single Family Residence	YES - Current	NO - Privately-Owned	Available	Not Used in Prior Housing Element	0	0	0.07665427	0.07665427	1	2*	2*	087A207	202	Southeast Los Angeles			Above Moderate
LOS ANGELES	723 E 113TH ST	90059	6072014023	Low Medium I Residential	R2-1	0	17	0.12859692	Residential - Double, Duplex, or Two Units - 4 Stories or Less	YES - Current	NO - Privately-Owned	Available	Not Used in Prior Housing Element	0	0	0.12350564	0.12350564	2	2*	2*	087A207	201	Southeast Los Angeles		Yes	Above Moderate
LOS ANGELES	719 E 113TH ST	90059	6072014024	Low Medium I Residential	R2-1	0	17	0.144671654	Residential - Single Family Residence	YES - Current	NO - Privately-Owned	Available	Not Used in Prior Housing Element	0	0	0.07665427	0.07665427	1	2*	2*	087A207	200	Southeast Los Angeles			Above Moderate
LOS ANGELES	717 E 113TH ST	90059	6072014025	Low Medium I Residential	R2-1	0	17	0.144673699	Residential - Double, Duplex, or Two Units - 4 Stories or Less	YES - Current	NO - Privately-Owned	Available	Not Used in Prior Housing Element	0	0	0.002034092	0.002034092	2	2*	2*	087A207	199	Southeast Los Angeles			Above Moderate
LOS ANGELES	11216 S STANFORD AVE	90059	6072014026	Low Medium I Residential	R2-1	0	17	0.131310074	Residential - Single Family Residence	YES - Current	NO - Privately-Owned	Available	Not Used in Prior Housing Element	0	0	0.094016388	0.094016388	1	2*	2*	087A207	198	Southeast Los Angeles			Above Moderate
LOS ANGELES	11220 S STANFORD AVE	90059	6072014027	Low Medium I Residential	R2-1	0	17	0.130730557	Residential - Double, Duplex, or Two Units - 4 Stories or Less	YES - Current	NO - Privately-Owned	Available	Not Used in Prior Housing Element	0	0	0.12350564	0.12350564	2	2*	2*	087A207	211	Southeast Los Angeles		Yes	Above Moderate
LOS ANGELES	11222 S STANFORD AVE	90059	6072014028	Low Medium I Residential	R2-1	0	17	0.144732201	Residential - Single Family Residence	YES - Current	NO - Privately-Owned	Available	Not Used in Prior Housing Element	0	0	0.07665427	0.07665427	1	2*	2*	087A207	215	Southeast Los Angeles			Above Moderate
LOS ANGELES	814 E 112TH ST	90059	6072015001	Low Medium I Residential	R2-1	0	17	0.104422921	Residential - Single Family Residence	YES - Current	NO - Privately-Owned	Available	Not Used in Prior Housing Element	0	0	0.013046065	0.013046065	1	1*	1*	087A209	198	Southeast Los Angeles			Above Moderate
LOS ANGELES	818 E 112TH ST	90059	6072015002	Low Medium I Residential	R2-1	0	17	0.104425498	Residential - Single Family Residence	YES - Current	NO - Privately-Owned	Available	Not Used in Prior Housing Element	0	0	0.031927782	0.031927782	1	1*	1*	087A209	199	Southeast Los Angeles			Above Moderate
LOS ANGELES	820 E 112TH ST	90059	6072015003	Low Medium I Residential	R2-1	0	17	0.104429056	Residential - Single Family Residence	YES - Current	NO - Privately-Owned	Available	Not Used in Prior Housing Element	0	0	0.031927782	0.031927782	1	1*	1*	087A209	200	Southeast Los Angeles			Above Moderate
LOS ANGELES	826 E 112TH ST	90059	6072015005	Low Medium I Residential	R2-1	0	17	0.104433179	Residential - Single Family Residence	YES - Current	NO - Privately-Owned	Available	Not Used in Prior Housing Element	0	0	0.013046065	0.013046065	1	1*	1*	087A209	202	Southeast Los Angeles			Above Moderate
LOS ANGELES	830 E 112TH ST	90059	6072015006	Low Medium I Residential	R2-1	0	17	0.104437177	Residential - Single Family Residence	YES - Current	NO - Privately-Owned	Available	Not Used in Prior Housing Element	0	0	0.013046065	0.013046065	1	1*	1*	087A209	203	Southeast Los Angeles			Above Moderate
LOS ANGELES			6072015007	Low Medium I Residential	R2-1	0	17	0.10443989	Residential - Single Family Residence	YES - Current	NO - Privately-Owned	Available	Not Used in Prior Housing Element	0	0	0.013046065	0.013046065	1	1*	1*	087A209	204	Southeast Los Angeles			Above Moderate
LOS ANGELES	832 E 112TH ST	90059	6072015008	Low Medium I Residential	R2-1	0	17	0.104441352	Residential - Single Family Residence	YES - Current	NO - Privately-Owned	Available	R2-1	0	0	0.031927782	0.031927782	1	1*	1*	087A209	205	Southeast Los Angeles			Above Moderate
LOS ANGELES	842 E 112TH ST	90059	6072015010	Low Medium I Residential	R2-1	0	17	0.104447733	Residential - Single Family Residence	YES - Current	NO - Privately-Owned	Available	Not Used in Prior Housing Element	0	0	0.031927782	0.031927782	1	1*	1*	087A209	207	Southeast Los Angeles			Above Moderate
LOS ANGELES	844 E 112TH ST	90059	6072015011	Low Medium I Residential	R2-1	0	17	0.104449254	Residential - Single Family Residence	YES - Current	NO - Privately-Owned	Available	Not Used in Prior Housing Element	0	0	0.031927782	0.031927782	1	1*	1*	087A209	208	Southeast Los Angeles			Above Moderate
LOS ANGELES	856 E 112TH ST	90059	6072015014	Low Medium I Residential	R2-1	0	17	0.087491434	Residential - Single Family Residence	YES - Current	NO - Privately-Owned	Available	Not Used in Prior Housing Element	0	0	0.039251798	0.039251798	1	1*	1*	087A209	211	Southeast Los Angeles			Above Moderate
LOS ANGELES	860 E 112TH ST	90059	6072015015	Low Medium I Residential	R2-1	0	17	0.120601601	Residential - Single Family Residence	YES - Current	NO - Privately-Owned	Available	Not Used in Prior Housing Element	0	0	0.094016388	0.094016388	1	2*	2*	087A209	212	Southeast Los Angeles			Above Moderate
LOS ANGELES	11207 S WADSWORTH AVE	90059	6072015016	Low Medium I Residential	R2-1	0	17	0.106183736	Residential - Single Family Residence	YES - Current	NO - Privately-Owned	Available	Not Used in Prior Housing Element	0	0	0.031927782	0.031927782	1	1*	1*	087A209	250	Southeast Los Angeles			Above Moderate
LOS ANGELES	11219 S WADSWORTH AVE	90059	6072015017	Low Medium I Residential	R2-1	0	17	0.137750102	Residential - Double, Duplex, or Two Units - 4 Stories or Less	YES - Current	NO - Privately-Owned	Available	Not Used in Prior Housing Element	0	0	0.10085341	0.10085341	2	2*	2*	087A209	264	Southeast Los Angeles		Yes	Above Moderate
LOS ANGELES			6072015019	Low Medium I Residential	R2-1	0	17	0.074615619	Residential - Single Family Residence	YES - Current	NO - Privately-Owned	Available	Not Used in Prior Housing Element	0	0	0.039251798	0.039251798	1	1*	1*	087A209	300	Southeast Los Angeles			Above Moderate
LOS ANGELES	853 E 113TH ST	90059	6072015020	Low Medium I Residential	R2-1	0	17	0.074606144	Residential - Single Family Residence	YES - Current	NO - Privately-Owned	Available	Not Used in Prior Housing Element	0	0	0.039251798	0.039251798	1	1*	1*	087A209	299	Southeast Los Angeles			Above Moderate
LOS ANGELES	841 E 113TH ST	90059	6072015021	Low Medium I Residential	R2-1	0	17	0.417794217	Residential - Four Units (Any Combination) - 4 Stories or Less	YES - Current	NO - Privately-Owned	Available	Not Used in Prior Housing Element	0	0.453032553	0	0.453032553	4	0	0	087A209	263	Southeast Los Angeles		Yes	Moderate
LOS ANGELES	833 E 113TH ST	90059	6072015023	Low Medium I Residential	R2-1	0	17	0.128539208	Residential - Single Family Residence	YES - Current	NO - Privately-Owned	Available	Not Used in Prior Housing Element	0	0	0.094016388	0.094016388	1	2*	2*	087A209	261	Southeast Los Angeles			Above Moderate
LOS ANGELES	829 E 113TH ST	90059	6072015024	Low Medium I Residential	R2-1	0	17	0.128533566	Residential - Single Family Residence	YES - Current	NO - Privately-Owned	Available	Not Used in Prior Housing Element	0	0	0.094016388	0.094016388	1	2*	2*	087A209	260	Southeast Los Angeles			Above Moderate
LOS ANGELES	825 E 113TH ST	90059	6072015025	Low Medium I Residential	R2-1	0	17	0.128531554	Residential - Single Family Residence	YES - Current	NO - Privately-Owned	Available	Not Used in Prior Housing Element	0	0	0.094016388	0.094016388	1	2*	2*	087A209	259	Southeast Los Angeles			Above Moderate
LOS ANGELES	819 E 113TH ST	90059	6072015026	Low Medium I Residential	R2-1	0	17	0.144591904	Residential - Single Family Residence	YES - Current	NO - Privately-Owned	Available	Not Used in Prior Housing Element	0	0	0.07665427	0.07665427	1	2*	2*	087A209	258	Southeast Los Angeles			Above Moderate
LOS ANGELES	815 E 113TH ST	90059	6072015027	Low Medium I Residential	R2-1	0	17	0.144587049	Residential - Single Family Residence	YES - Current	NO - Privately-Owned	Available	Not Used in Prior Housing Element	0	0	0.031673712	0.031673712	1	2*	2*	087A209	257	Southeast Los Angeles			Above Moderate
LOS ANGELES	835 E 113TH ST	90059	6072015028	Low Medium I Residential	R2-1	0	17	0.160678371	Residential - Double, Duplex, or Two Units - 4 Stories or Less	YES - Current	NO - Privately-Owned	Available	Not Used in Prior Housing Element	0	0	0.003571272	0.003571272	2	2*	2*	087A209	262	Southeast Los Angeles			Above Moderate
LOS ANGELES	848 E 112TH ST	90059	6072015029	Low Medium I Residential	R2-1	0	17	0.104452324	Residential - Single Family Residence	YES - Current	NO - Privately-Owned	Available	Not Used in Prior Housing Element	0	0	0.00817415	0.00817415	1	1*	1*	087A209	209	Southeast Los Angeles			Above Moderate
LOS ANGELES	766 E LANZIT AVE	90059	6072016002	Low Medium I Residential	R2-1	0	17	0.084419867	Residential - Single Family Residence	YES - Current	NO - Privately-Owned	Available	Not Used in Prior Housing Element	0	0	0.039251798	0.039251798	1	1*	1*	087A209	115	Southeast Los Angeles			Above Moderate
LOS ANGELES	762 E LANZIT AVE	90059	6072016003	Low Medium I Residential	R2-1	0	17	0.077020829	Residential - Single Family Residence	YES - Current	NO - Privately-Owned	Available	Not Used in Prior Housing Element	0	0	0.039251798	0.039251798	1	1*	1*	087A209	117	Southeast Los Angeles			Above Moderate
LOS ANGELES	727 E 112TH ST	90059	6072016005	Low Medium I Residential	R2-1	0	17	0.087788329	Residential - Single Family Residence	YES - Current	NO - Privately-Owned	Available	Not Used in Prior Housing Element	0	0	0.041977936	0.041977936	1	1*	1*	087A207	98	Southeast Los Angeles			Above Moderate
LOS ANGELES	731 E 112TH ST	90059	6072016006	Low Medium I Residential	R2-1	0	17	0.086040916	Residential - Single Family Residence	YES - Current	NO - Privately-Owned	Available	Not Used in Prior Housing Element	0	0	0.039251798	0.039251798	1	1*	1*	087A207	100	Southeast Los Angeles			Above Moderate
LOS ANGELES	735 E 112TH ST	90059	6072016007	Low Medium I Residential	R2-1	0	17	0.091785565	Residential - Single Family Residence	YES - Current	NO - Privately-Owned	Available	Not Used in Prior Housing Element	0	0	0.016121611	0.016121611	1	1*	1*	087A207	101	Southeast Los Angeles			Above Moderate
LOS ANGELES	741 E 112TH ST	90059	6072016009	Low Medium I Residential	R2-1	0	17	0.091797747	Residential - Single Family Residence	YES - Current	NO - Privately-Owned	Available	Not Used in Prior Housing Element	0	0	0.016121611	0.016121611	1	1*	1*	087A207	103	Southeast Los Angeles			Above Moderate
LOS ANGELES	745 E 112TH ST	90059	6072016010	Low Medium I Residential	R2-1	0	17	0.091803281	Residential - Single Family Residence	YES - Current	NO - Privately-Owned	Available	Not Used in Prior Housing Element	0	0	0.039251798	0.039251798	1	1*	1*	087A207	104	Southeast Los Angeles			Above Moderate
LOS ANGELES	747 E 112TH ST	90059	6072016011	Low Medium I Residential	R2-1	0	17	0.091809709	Residential - Single Family Residence	YES - Current	NO - Privately-Owned	Available	Not Used in Prior Housing Element	0	0	0.039251798	0.039251798	1	1*	1*	087A207	105	Southeast Los Angeles			Above Moderate
LOS ANGELES	761 E 112TH ST	90059	6072016013	Low Medium I Residential	R2-1	0	17	0.088954595	Residential - Single Family Residence	YES - Current	NO - Privately-Owned	Available	Not Used in Prior Housing Element	0	0	0.039251798	0.039251798	1	1*	1*	087A207	107	Southeast Los Angeles			Above Moderate
LOS ANGELES	805 E 112TH ST	90059	6072016014	Low Medium I Residential	R2-1	0	17	0.088958941	Residential - Single Family Residence	YES - Current	NO - Privately-Owned	Available	Not Used in Prior Housing Element	0	0	0.002034693	0.002034693	1	1*	1*	087A209	130	Southeast Los Angeles			Above Moderate
LOS ANGELES	809 E 112TH ST	90059	6072016015	Low Medium I Residential	R2-1	0	17	0.090687368	Residential - Single Family Residence	YES - Current	NO - Privately-Owned	Available	Not Used in Prior Housing Element	0	0	0.039251798	0.039251798	1	1*	1*	087A209	131	Southeast Los Angeles			Above Moderate
LOS ANGELES	811 1/2 E 112TH ST	90059	6072016016	Low Medium I Residential	R2-1	0	17	0.088934613	Residential - Single Family Residence	YES - Current	NO - Privately-Owned	Available	Not Used in Prior Housing Element	0	0	0.039251798	0.039251798	1	1*	1*	087A209	132	Southeast Los Angeles			Above Moderate
LOS ANGELES	815 E 112TH ST	90059	6072016017	Low Medium I Residential	R2-1	0	17	0.088945154	Residential - Single Family Residence	YES - Current	NO - Privately-Owned	Available	Not Used in Prior Housing Element	0	0	0.039251798	0.039251798	1	1*	1*	087A209	133	Southeast Los Angeles			Above Moderate
LOS ANGELES	723 E 112TH ST	90059	6072016018	Low Medium I Residential	R2-1	0	17	0.142192427	Residential - Double, Duplex, or Two Units - 4 Stories or Less	YES - Current	NO - Privately-Owned	Available	Not Used in Prior Housing Element	0	0	0.10085341	0.10085341	2	2*	2*	087A207	111	Southeast Los Angeles		Yes	Above Moderate
LOS ANGELES	717 E 112TH ST	90059	6072016019	Low Medium I Residential	R2-1	0	17	0.227570531	Residential - Double, Duplex, or Two Units - 4 Stories or Less	YES - Current	NO - Privately-Owned	Available	Not Used in Prior Housing Element	0	0.015256371	0	0.015256371	2	3*	3*	087A207	117	Southeast Los Angeles			Moderate
LOS ANGELES	760 E LANZIT AVE	90059	6072016020	Low Medium I Residential	R2-1	0	17	0.121830055	Residential - Single Family Residence	YES - Current	NO - Privately-Owned	Available	Not Used in Prior Housing Element	0	0	0.039022082	0.039022082	1	2*	2*	087A207	415	Southeast Los Angeles			Above Moderate
LOS ANGELES	752 E LANZIT AVE	90059	6072016021	Low Medium I Residential	R2-1	0	17	0.165870318	Residential - Double, Duplex, or Two Units - 4 Stories or Less	YES - Current	NO - Privately-Owned	Available	Not Used in Prior Housing Element	0	0	0.10085341	0.10085341	2	2*	2*	087A207	72	Southeast Los Angeles		Yes	Above Moderate
LOS ANGELES	11179 S WADSWORTH AVE	90059	6072017001	Low Medium I Residential	R2-1	0	17	0.096500705	Residential - Single Family Residence	YES - Current	NO - Privately-Owned	Available	Not Used in Prior Housing Element	0	0	0.039251798	0.039251798	1	1*	1*	087A209	85	Southeast Los Angeles			Above Moderate
LOS ANGELES	842 E 111TH DR	90059	6072017002	Low Medium I Residential	R2-1	0	17	0.096502513	Residential - Double, Duplex, or Two Units - 4 Stories or Less	YES - Current	NO - Privately-Owned	Available	Not Used in Prior Housing Element	0	0	0.063175946	0.063175946	1	1*	1*	087A209	84	Southeast Los Angeles		Yes	Above Moderate
LOS ANGELES	826 E 111TH DR	90059	6072017006	Low Medium I Residential	R2-1	0	17	0.099719392	Residential - Single Family Residence	YES - Current	NO - Privately-Owned	Available	Not Used in Prior Housing Element	0	0	0.039251798	0.039251798	1	1*	1*	087A209	76	Southeast Los Angeles			Above Moderate
LOS ANGELES	824 E 111TH DR	90059	6072017007	Low Medium I Residential	R2-1	0	17	0.099719392	Residential - Single Family Residence	YES - Current	NO - Privately-Owned	Available	Not Used in Prior Housing Element	0	0	0.039251798	0.039251798	1	1*	1*	087A209	75	Southeast Los Angeles			Above Moderate
LOS ANGELES	820 E 111TH DR	90059	6072017008	Low Medium I Residential	R2-1	0	17	0.099717381	Residential - Single Family Residence	YES - Current	NO - Privately-Owned	Available	Not Used in Prior Housing Element	0	0	0.039251798	0.039251798	1	1*	1*	087A209	74	Southeast Los Angeles			Above Moderate
LOS ANGELES	816 E 111TH DR	90059	6072017009	Low Medium I Residential	R2-1	0	17	0.099717381	Residential - Single Family Residence	YES - Current	NO - Privately-Owned	Available	Not Used in Prior Housing Element	0	0	0.039251798	0.039251798	1	1

LOS ANGELES	915 E 111TH DR	90059	6072018020	Low Medium I Residential	R2-1	0	17	0.101017278	Residential - Single Family Residence	YES - Current	NO - Privately-Owned	Available	Not Used in Prior Housing Element	0	0	0.039251798	0.039251798	1	1*	1*	087A209	39	Southeast Los Angeles					Above Moderate
LOS ANGELES	927 E 111TH DR	90059	6072018023	Low Medium I Residential	R2-1	0	17	0.133934356	Residential - Single Family Residence	YES - Current	NO - Privately-Owned	Available	Not Used in Prior Housing Element	0	0	0.039022082	0.039022082	1	2*	2*	087A209	32	Southeast Los Angeles					Above Moderate
LOS ANGELES	931 E 111TH DR	90059	6072018025	Low Medium I Residential	R2-1	0	17	0.133902317	Residential - Single Family Residence	YES - Current	NO - Privately-Owned	Available	Not Used in Prior Housing Element	0	0	0.039022082	0.039022082	1	2*	2*	087A209	33	Southeast Los Angeles					Above Moderate
LOS ANGELES	935 E 111TH DR	90059	6072018026	Low Medium I Residential	R2-1	0	17	0.133935004	Residential - Single Family Residence	YES - Current	NO - Privately-Owned	Available	Not Used in Prior Housing Element	0	0	0.039022082	0.039022082	1	2*	2*	087A209	34	Southeast Los Angeles					Above Moderate
LOS ANGELES	919 E 111TH DR	90059	6072018027	Low Medium I Residential	R2-1	0	17	0.101016881	Residential - Single Family Residence	YES - Current	NO - Privately-Owned	Available	Not Used in Prior Housing Element	0	0	0.016121611	0.016121611	1	1*	1*	087A209	42	Southeast Los Angeles					Above Moderate
LOS ANGELES	923 E 111TH DR	90059	6072018028	Low Medium I Residential	R2-1	0	17	0.096426005	Residential - Single Family Residence	YES - Current	NO - Privately-Owned	Available	Not Used in Prior Housing Element	0	0	0.016121611	0.016121611	1	1*	1*	087A209	43	Southeast Los Angeles					Above Moderate
LOS ANGELES	11137 S BELHAVEN ST	90059	6072019001	Low Medium I Residential	R2-1	0	17	0.059462824	Residential - Single Family Residence	YES - Current	NO - Privately-Owned	Available	Not Used in Prior Housing Element	0	0	0.053286421	0.053286421	1	1*	1*	087A209	50	Southeast Los Angeles					Above Moderate
LOS ANGELES	11123 E 111TH DR	90059	6072019001	Low Medium I Residential	R2-1	0	17	0.096425138	Residential - Single Family Residence	YES - Current	NO - Privately-Owned	Available	Not Used in Prior Housing Element	0	0	0.043409452	0.043409452	1	1*	1*	087A209	60	Southeast Los Angeles					Above Moderate
LOS ANGELES	11133 S BELHAVEN ST	90059	6072019003	Low Medium I Residential	R2-1	0	17	0.118923623	Residential - Single Family Residence	YES - Current	NO - Privately-Owned	Available	Not Used in Prior Housing Element	0	0	0.094016388	0.094016388	1	2*	2*	087A209	37	Southeast Los Angeles					Above Moderate
LOS ANGELES	11125 S BELHAVEN ST	90059	6072019005	Low Medium I Residential	R2-1	0	17	0.118924341	Residential - Double, Duplex, or Two Units - 4 Stories or Less	YES - Current	NO - Privately-Owned	Available	Not Used in Prior Housing Element	0	0	0.12350564	0.12350564	2	2*	2*	087A209	14	Southeast Los Angeles		Yes			Above Moderate
LOS ANGELES	11121 S BELHAVEN ST	90059	6072019006	Low Medium I Residential	R2-1	0	17	0.118925262	Residential - Single Family Residence	YES - Current	NO - Privately-Owned	Available	Not Used in Prior Housing Element	0	0	0.094016388	0.094016388	1	2*	2*	088-SA209	313	Southeast Los Angeles					Above Moderate
LOS ANGELES	11119 S BELHAVEN ST	90059	6072019007	Low Medium I Residential	R2-1	0	17	0.118924384	Residential - Single Family Residence	YES - Current	NO - Privately-Owned	Available	Not Used in Prior Housing Element	0	0	0.094016388	0.094016388	1	2*	2*	088-SA209	306	Southeast Los Angeles					Above Moderate
LOS ANGELES	11115 S BELHAVEN ST	90059	6072019008	Low Medium I Residential	R2-1	0	17	0.122139235	Residential - Double, Duplex, or Two Units - 4 Stories or Less	YES - Current	NO - Privately-Owned	Available	Not Used in Prior Housing Element	0	0	0.034060666	0.034060666	2	2*	2*	088-SA209	299	Southeast Los Angeles					Above Moderate
LOS ANGELES	1126 E LANZIT AVE	90059	6072019009	Low Medium I Residential	R2-1	0	17	0.155347344	Residential - Double, Duplex, or Two Units - 4 Stories or Less	YES - Current	NO - Privately-Owned	Available	Not Used in Prior Housing Element	0	0	0.10085341	0.10085341	2	2*	2*	088-SA209	278	Southeast Los Angeles		Yes			Above Moderate
LOS ANGELES	1118 E LANZIT AVE	90059	6072019010	Low Medium I Residential	R2-1	0	17	0.095173515	Residential - Single Family Residence	YES - Current	NO - Privately-Owned	Available	Not Used in Prior Housing Element	0	0	0.039251798	0.039251798	1	1*	1*	088-SA209	279	Southeast Los Angeles					Above Moderate
LOS ANGELES	1106 E LANZIT AVE	90059	6072019013	Low Medium I Residential	R2-1	0	17	0.179093111	Residential - Double, Duplex, or Two Units - 4 Stories or Less	YES - Current	NO - Privately-Owned	Available	Not Used in Prior Housing Element	0	0.034824932	0	0.034824932	2	3*	3*	088-SA209	412	Southeast Los Angeles					Moderate
LOS ANGELES	962 E LANZIT AVE	90059	6072019015	Low Medium I Residential	R2-1	0	17	0.192305953	Residential - Single Family Residence	YES - Current	NO - Privately-Owned	Available	Not Used in Prior Housing Element	0	0.118052217	0	0.118052217	1	3*	3*	088-SA209	286	Southeast Los Angeles					Moderate
LOS ANGELES	960 E LANZIT AVE	90059	6072019016	Low Medium I Residential	R2-1	0	17	0.181133409	Residential - Double, Duplex, or Two Units - 4 Stories or Less	YES - Current	NO - Privately-Owned	Available	Not Used in Prior Housing Element	0	0.082481575	0	0.082481575	2	3*	3*	088-SA209	287	Southeast Los Angeles		Yes			Moderate
LOS ANGELES	954 E LANZIT AVE	90059	6072019017	Low Medium I Residential	R2-1	0	17	0.169385764	Residential - Single Family Residence	YES - Current	NO - Privately-Owned	Available	Not Used in Prior Housing Element	0	0	0.07665427	0.07665427	1	2*	2*	088-SA209	290	Southeast Los Angeles					Above Moderate
LOS ANGELES	950 E LANZIT AVE	90059	6072019018	Low Medium I Residential	R2-1	0	17	0.162247535	Residential - Double, Duplex, or Two Units - 4 Stories or Less	YES - Current	NO - Privately-Owned	Available	Not Used in Prior Housing Element	0	0	0.029582237	0.029582237	2	2*	2*	088-SA209	294	Southeast Los Angeles					Above Moderate
LOS ANGELES	946 E LANZIT AVE	90059	6072019019	Low Medium I Residential	R2-1	0	17	0.158097955	Residential - Single Family Residence	YES - Current	NO - Privately-Owned	Available	Not Used in Prior Housing Element	0	0	0.07665427	0.07665427	1	2*	2*	088-SA209	295	Southeast Los Angeles					Above Moderate
LOS ANGELES	943 E 111TH DR	90059	6072019022	Low Medium I Residential	R2-1	0	17	0.153031126	Residential - Single Family Residence	YES - Current	NO - Privately-Owned	Available	Not Used in Prior Housing Element	0	0	0.07665427	0.07665427	1	2*	2*	087A209	27	Southeast Los Angeles					Above Moderate
LOS ANGELES	949 E 111TH DR	90059	6072019023	Low Medium I Residential	R2-1	0	17	0.153067993	Residential - Double, Duplex, or Two Units - 4 Stories or Less	YES - Current	NO - Privately-Owned	Available	Not Used in Prior Housing Element	0	0	0.10085341	0.10085341	2	2*	2*	087A209	28	Southeast Los Angeles		Yes			Above Moderate
LOS ANGELES	951 E 111TH DR	90059	6072019024	Low Medium I Residential	R2-1	0	17	0.167418815	Residential - Single Family Residence	YES - Current	NO - Privately-Owned	Available	Not Used in Prior Housing Element	0	0	0.07665427	0.07665427	1	2*	2*	087A209	21	Southeast Los Angeles					Above Moderate
LOS ANGELES	955 E 111TH DR	90059	6072019025	Low Medium I Residential	R2-1	0	17	0.167378132	Residential - Double, Duplex, or Two Units - 4 Stories or Less	YES - Current	NO - Privately-Owned	Available	Not Used in Prior Housing Element	0	0	0.026594071	0.026594071	2	2*	2*	087A209	22	Southeast Los Angeles		Yes			Above Moderate
LOS ANGELES	959 E 111TH DR	90059	6072019026	Low Medium I Residential	R2-1	0	17	0.167417991	Residential - Single Family Residence	YES - Current	NO - Privately-Owned	Available	Not Used in Prior Housing Element	0	0	0.07665427	0.07665427	1	2*	2*	087A209	23	Southeast Los Angeles					Above Moderate
LOS ANGELES	1101 E 111TH DR	90059	6072019027	Low Medium I Residential	R2-1	0	17	0.200903165	Residential - Single Family Residence	YES - Current	NO - Privately-Owned	Available	Not Used in Prior Housing Element	0	0.118052217	0	0.118052217	1	3*	3*	087A209	11	Southeast Los Angeles					Moderate
LOS ANGELES	1105 E 111TH DR	90059	6072019028	Low Medium I Residential	R2-1	0	17	0.200854389	Residential - Single Family Residence	YES - Current	NO - Privately-Owned	Available	Not Used in Prior Housing Element	0	0.118052217	0	0.118052217	1	3*	3*	087A209	12	Southeast Los Angeles					Moderate
LOS ANGELES	1111 E 111TH DR	90059	6072019029	Low Medium I Residential	R2-1	0	17	0.200900382	Residential - Single Family Residence	YES - Current	NO - Privately-Owned	Available	Not Used in Prior Housing Element	0	0.118052217	0	0.118052217	1	3*	3*	087A209	13	Southeast Los Angeles					Moderate
LOS ANGELES	939 E 111TH DR	90059	6072019031	Low Medium I Residential	R2-1	0	17	0.132978061	Residential - Single Family Residence	YES - Current	NO - Privately-Owned	Available	Not Used in Prior Housing Element	0	0	0.094016388	0.094016388	1	2*	2*	087A209	35	Southeast Los Angeles					Above Moderate
LOS ANGELES	938 E 111TH DR	90059	6072020001	Low Medium I Residential	R2-1	0	17	0.099721619	Residential - Single Family Residence	YES - Current	NO - Privately-Owned	Available	Not Used in Prior Housing Element	0	0	0.039251798	0.039251798	1	1*	1*	087A209	100	Southeast Los Angeles					Above Moderate
LOS ANGELES	936 E 111TH DR	90059	6072020002	Low Medium I Residential	R2-1	0	17	0.099723839	Residential - Single Family Residence	YES - Current	NO - Privately-Owned	Available	Not Used in Prior Housing Element	0	0	0.039251798	0.039251798	1	1*	1*	087A209	99	Southeast Los Angeles					Above Moderate
LOS ANGELES	932 E 111TH DR	90059	6072020003	Low Medium I Residential	R2-1	0	17	0.099723307	Residential - Single Family Residence	YES - Current	NO - Privately-Owned	Available	Not Used in Prior Housing Element	0	0	0.016121611	0.016121611	1	1*	1*	087A209	98	Southeast Los Angeles					Above Moderate
LOS ANGELES	930 E 111TH DR	90059	6072020004	Low Medium I Residential	R2-1	0	17	0.099723282	Residential - Single Family Residence	YES - Current	NO - Privately-Owned	Available	Not Used in Prior Housing Element	0	0	0.016121611	0.016121611	1	1*	1*	087A209	97	Southeast Los Angeles					Above Moderate
LOS ANGELES	914 E 111TH DR	90059	6072020008	Low Medium I Residential	R2-1	0	17	0.099724406	Residential - Single Family Residence	YES - Current	NO - Privately-Owned	Available	Not Used in Prior Housing Element	0	0	0.039251798	0.039251798	1	1*	1*	087A209	92	Southeast Los Angeles					Above Moderate
LOS ANGELES	908 E 111TH DR	90059	6072020010	Low Medium I Residential	R2-1	0	17	0.106157891	Residential - Single Family Residence	YES - Current	NO - Privately-Owned	Available	Not Used in Prior Housing Element	0	0	0.039251798	0.039251798	1	1*	1*	087A209	90	Southeast Los Angeles					Above Moderate
LOS ANGELES	11186 S WADSWORTH AVE	90059	6072020013	Low Medium I Residential	[Q]R4-1	0	17	0.172188161	Institutional - Church - One Story	YES - Current	NO - Privately-Owned	Available	Not Used in Prior Housing Element	0	0	0.020320583	0.020320583	2	2*	2*	087A209	149	Southeast Los Angeles					Above Moderate
LOS ANGELES	909 E 112TH ST	90059	6072020014	Low Medium I Residential	R2-1	0	17	0.094702811	Residential - Single Family Residence	YES - Current	NO - Privately-Owned	Available	Not Used in Prior Housing Element	0	0	0.039251798	0.039251798	1	1*	1*	087A209	150	Southeast Los Angeles					Above Moderate
LOS ANGELES	911 E 112TH ST	90059	6072020015	Low Medium I Residential	R2-1	0	17	0.094704605	Residential - Single Family Residence	YES - Current	NO - Privately-Owned	Available	Not Used in Prior Housing Element	0	0	0.016121611	0.016121611	1	1*	1*	087A209	151	Southeast Los Angeles					Above Moderate
LOS ANGELES	915 E 112TH ST	90059	6072020016	Low Medium I Residential	R2-1	0	17	0.088963142	Residential - Single Family Residence	YES - Current	NO - Privately-Owned	Available	Not Used in Prior Housing Element	0	0	0.039251798	0.039251798	1	1*	1*	087A209	152	Southeast Los Angeles					Above Moderate
LOS ANGELES	933 E 112TH ST	90059	6072020022	Low Medium I Residential	R2-1	0	17	0.088964702	Residential - Single Family Residence	YES - Current	NO - Privately-Owned	Available	Not Used in Prior Housing Element	0	0	0.041977936	0.041977936	1	1*	1*	087A209	159	Southeast Los Angeles					Above Moderate
LOS ANGELES	937 E 112TH ST	90059	6072020023	Low Medium I Residential	R2-1	0	17	0.088962931	Residential - Single Family Residence	YES - Current	NO - Privately-Owned	Available	Not Used in Prior Housing Element	0	0	0.039251798	0.039251798	1	1*	1*	087A209	160	Southeast Los Angeles					Above Moderate
LOS ANGELES	939 E 112TH ST	90059	6072020024	Low Medium I Residential	R2-1	0	17	0.088964936	Residential - Single Family Residence	YES - Current	NO - Privately-Owned	Available	Not Used in Prior Housing Element	0	0	0.039251798	0.039251798	1	1*	1*	087A209	161	Southeast Los Angeles					Above Moderate
LOS ANGELES	919 E 112TH ST	90059	6072020025	Low Medium I Residential	R2-1	0	17	0.088964036	Residential - Single Family Residence	YES - Current	NO - Privately-Owned	Available	Not Used in Prior Housing Element	0	0	0.044888568	0.044888568	1	1*	1*	087A209	153	Southeast Los Angeles					Above Moderate
LOS ANGELES	921 E 112TH ST	90059	6072020025	Low Medium I Residential	R2-1	0	17	0.088964036	Residential - Single Family Residence	YES - Current	NO - Privately-Owned	Available	Not Used in Prior Housing Element	0	0	0.044888568	0.044888568	1	1*	1*	087A209	154	Southeast Los Angeles					Above Moderate
LOS ANGELES	925 E 112TH ST	90059	6072020025	Low Medium I Residential	R2-1	0	17	0.088964724	Residential - Single Family Residence	YES - Current	NO - Privately-Owned	Available	Not Used in Prior Housing Element	0	0	0.044888568	0.044888568	1	1*	1*	087A209	155	Southeast Los Angeles					Above Moderate
LOS ANGELES	927 E 112TH ST	90059	6072020027	Low Medium I Residential	R2-1	0	17	0.088962909	Residential - Single Family Residence	YES - Current	NO - Privately-Owned	Available	Not Used in Prior Housing Element	0	0	0.10170362	0.10170362	0	1*	1*	087A209	156	Southeast Los Angeles					Above Moderate
LOS ANGELES	931 E 112TH ST	90059	6072020027	Low Medium I Residential	R2-1	0	17	0.044482479	Residential - Single Family Residence	YES - Current	NO - Privately-Owned	Available	Not Used in Prior Housing Element	0	0	0.034244496	0.034244496	0	0	0	087A209	157	Southeast Los Angeles					Above Moderate
LOS ANGELES	1126 E 111TH DR	90059	6072021001	Low Medium I Residential	R2-1	0	17	0.192972192		YES - Current	NO - Privately-Owned	Available	Not Used in Prior Housing Element	0	0.176340991	0	0.176340991	1	3*	3*	087A209	114	Southeast Los Angeles		Yes			Moderate
LOS ANGELES	1120 E 111TH DR	90059	6072021002	Low Medium I Residential	R2-1	0	17	0.106154345	Residential - Single Family Residence	YES - Current	NO - Privately-Owned	Available	Not Used in Prior Housing Element	0	0	0.039251798	0.039251798	1	1*	1*	087A209	113	Southeast Los Angeles					Above Moderate
LOS ANGELES	1116 E 111TH DR	90059	6072021003	Low Medium I Residential	R2-1	0	17	0.09971895	Residential - Single Family Residence	YES - Current	NO - Privately-Owned	Available	Not Used in Prior Housing Element	0	0	0.039251798	0.039251798	1	1*	1*	087A209	112	Southeast Los Angeles					Above Moderate
LOS ANGELES	1106 E 111TH DR	90059	6072021006	Low Medium I Residential	R2-1	0	17	0.099720613	Residential - Single Family Residence	YES - Current	NO - Privately-Owned	Available	Not Used in Prior Housing Element	0	0	0.016121611	0.016121611	1	1*	1*	087A209	109	Southeast Los Angeles					Above Moderate
LOS ANGELES	1104 E 111TH DR	90059	6072021007	Low Medium I Residential	R2-1	0	17	0.099720848	Residential - Single Family Residence	YES - Current	NO - Privately-Owned	Available	Not Used in Prior Housing Element	0	0	0.039251798	0.039251798	1	1*	1*	087A209	108	Southeast Los Angeles					Above Moderate
LOS ANGELES	958 E 111TH DR	90059	6072021009	Low Medium I Residential	R2-1	0	17	0.099722505	Residential - Single Family Residence	YES - Current	NO - Privately-Owned	Available	Not Used in Prior Housing Element	0	0	0.039251798	0.039251798	1	1*	1*	087A209	106	Southeast Los Angeles					Above Moderate
LOS ANGELES	956 E 111TH DR	90059	6072021010	Low Medium I Residential	R2-1	0	17	0.099720729	Residential - Single Family Residence	YES - Current	NO - Privately-Owned	Available	Not Used in Prior Housing Element	0	0	0.039251798	0.039251798	1	1*	1*	087A209	105	Southeast Los Angeles					Above Moderate
LOS ANGELES	952 E 111TH DR	90059	6072021011	Low Medium I Residential	R2-1	0	17	0.09972274	Residential - Single Family Residence	YES - Current	NO - Privately-Owned	Available	Not Used in Prior Housing Element	0	0	0.016121611	0.016121611	1	1*	1*	087A209	104	Southeast Los Angeles					Above Moderate
LOS ANGELES	948 E 111TH DR	90059	6072021012	Low Medium I Residential	R2-1	0	17	0.099720939	Residential - Single Family Residence	YES - Current	NO - Privately-Owned	Available	Not Used in Prior Housing Element	0	0	0.039251798	0.039251798	1	1*	1*	087A209	103	Southeast Los Angeles					Above Moderate
LOS ANGELES	944 E 111TH DR	90059	6072021013	Low Medium I Residential	R2-1	0	17	0.099723185	Residential - Single Family Residence	YES - Current	NO - Privately-Owned	Available	Not Used in Prior Housing Element	0	0	0.039251798	0.039251798	1	1*	1*	087A209	102	Southeast Los Angeles					Above Moderate
LOS ANGELES	943 E 112TH ST	90059	6072021015	Low Medium I Residential	R2-1	0	17	0.088963142	Residential - Single Family Residence	YES - Current	NO - Privately-Owned	Available	Not Used in Prior Housing Element	0	0	0.016121611	0.016121611	1	1*	1*	087A209	162	Southeast Los Angeles					Above Moderate
LOS ANGELES	945 E 112TH ST	90059	6072021016	Low Medium I Residential	R2-1	0	17	0.044482357	Residential - Single Family Residence - Vacant Land	YES - Current	NO - Privately-Owned	Available	Not Used in Prior Housing Element	0	0	0.034244496	0.034244496	0	0	0	087A209	163	Southeast Los Angeles					Above Moderate
LOS ANGELES	955 E 112TH ST	90059	6072021018	Low Medium I Residential	R2-1	0	17	0.088963825	Residential - Single Family Residence	YES - Current	NO - Privately-Owned	Available	Not Used in Prior Housing Element	0	0	0.016121611	0.016121611	1	1*	1*	087A209	166	Southeast Los Angeles					Above Moderate
LOS ANGELES	957 E 112TH ST	90059	6072021019	Low Medium I Residential	R2-1	0	17	0.088964036	Residential - Single Family Residence	YES - Current	NO - Privately-Owned	Available	Not Used in Prior Housing Element	0	0	0.016121611	0.016121611	1	1*	1*	087A209	167	Southeast Los Angeles					Above Moderate
LOS ANGELES	959 E 112TH ST	90059	6072021020	Low Medium I Residential	R2-1	0	17	0.088964036	Residential - Single Family Residence	YES - Current	NO - Privately-Owned	Available	Not Used in Prior Housing Element	0	0	0.039251798	0.039251798	1	1*	1*	087A209	168	Southeast Los Angeles					Above Moderate
LOS ANGELES	1101 E 112TH ST	90059	6072021021	Low Medium I Residential	R2-1	0	17	0.088964036	Residential - Single Family Residence	YES - Current	NO - Privately-Owned	Available	Not Used in Prior Housing Element	0	0	0.010143355	0.010143355	1	1*	1*	087A209	169	Southeast Los Angeles					Above Moderate
LOS ANGELES	1107 E 112TH ST	90059	6072021023	Low Medium I Residential	R2-1	0	17	0.088964936	Residential - Single Family Residence	YES - Current	NO - Privately-Owned	Available	Not Used in Prior Housing Element	0	0	0.039251798	0.039251798	1	1*	1*	087A209	171	Southeast Los Angeles					Above Moderate
LOS ANGELES	1111 E 112TH ST	90059	6072021024	Low Medium I Residential	R2-1	0	17	0.088963142	Residential - Single Family Residence	YES - Current	NO - Privately-Owned	Available	Not Used in Prior Housing Element	0	0	0.039251798	0.039251798	1	1*	1*	087A209	172	Southeast Los Angeles					Above Moderate
LOS ANGELES	1113 E 112TH ST	90059	6072021025	Low Medium I Residential	R2-1	0	17	0.088964936	Residential - Single Family Residence	YES - Current	NO - Privately-Owned	Available	Not Used in Prior Housing Element	0	0	0.039251798	0.039251798	1	1*	1*	087A209	173	Southeast Los Angeles					Above Moderate
LOS ANGELES	1117 E 112TH ST	90059	6072021026	Low Medium I Residential	R2-1	0	17	0.088963142	Residential - Single Family Residence	YES - Current	NO - Privately-Owned	Available	Not Used in Prior Housing Element	0	0	0.016121611	0.016121611	1	1*	1*	087A209	174	Southeast Los Angeles					Above Moderate
LOS ANGELES	1119 E 112TH ST	90059	6072021027	Low Medium I Residential	R2-1	0	17	0.094703931	Residential - Single Family Residence	YES - Current	NO - Privately-Owned	Available	Not Used in Prior Housing Element	0	0	0.039251798	0.039251798	1	1*	1*	087A209	175	Southeast Los Angeles					Above Moderate
LOS ANGELES	11193 S BELHAVEN ST	90059	6072021028	Low Medium I Residential	R2-1	0	17	0.172294089	Residential - Double, Duplex, or Two Units - 4 Stories or Less	YES - Current	NO - Privately-Owned	Available	Not Used in Prior Housing Element	0	0	0.10085341	0.10085341	2	2*	2*	087A209	176	Southeast Los Angeles		Yes			Above Moderate
LOS ANGELES	947 E 112TH ST	90059	6072021029	Low Medium I Residential	R2-1	0	17	0.088962909	Residential - Single Family Residence	YES - Current	NO - Privately-Owned	Available	Not Used in Prior Housing Element	0	0	0.01726851	0.01726851	1	1*	1*	087A209	165	Southeast Los Angeles					Above Moderate
LOS ANGELES	942 E 112TH ST	90059	6072022001	Low Medium I Residential	R2-1	0	17	0.089042459	Residential - Single Family Residence	YES - Current	NO - Privately-Owned	Available	Not Used in Prior Housing Element	0	0	0.016121611	0.016121611	1	1*	1*	087A209	227	Southeast Los Angeles					Above Moderate
LOS ANGELES	938 E 112TH ST	90059	6072022002	Low Medium I Residential	R2-1	0	17	0.089037545	Residential - Single Family Residence	YES - Current	NO - Privately-Owned	Available	Not Used in Prior Housing Element	0	0	0.016121611	0.016121611	1	1*	1*	087A209	226	Southeast Los Angeles					Above Moderate
LOS ANGELES	936 E 112TH ST	90059	6072022003	Low Medium I Residential	R2-1	0	17	0.089031774	Residential - Single Family Residence	YES - Current	NO - Privately-Owned	Available	Not Used in Prior Housing Element	0	0	0.016121611	0.016121611	1	1*	1*	087A209	225	Southeast Los Angeles					Above Moderate
LOS ANGELES	932 E 112TH ST	90059	6072022004	Low Medium I Residential	R2-1	0	17	0.089027971	Residential - Single Family Residence	YES - Current	NO - Privately-Owned	Available	Not Used in Prior Housing Element	0	0	0.039251798	0.039251798	1	1*	1*	087A209	224	Southeast Los Angeles					Above Moderate
LOS ANGELES	930 E 112TH ST	90059	6072022005	Low Medium I Residential	R2-1	0	17	0.089023334	Residential - Single Family Residence	YES - Current	NO - Privately-Owned	Available	Not Used in Prior Housing Element	0	0	0.039251798	0.039251798	1	1*	1*	087A209	223	Southeast Los Angeles					Above Moderate
LOS ANGELES	926 E 112TH ST	90059	6072022006	Low Medium I Residential	R2-1	0	17	0.089017753	Residential - Single Family Residence	YES - Current	NO - Privately-Owned	Available	Not Used in Prior Housing Element	0	0	0.039251798	0.039251798	1	1*	1*	087A209	222	Southeast Los Angeles					Above Moderate
LOS ANGELES	924 E 112TH ST	90059	6072022007	Low Medium I Residential	R2-1	0	17	0.089014866	Residential - Single Family Residence	YES - Current	NO - Privately-Owned	Available	Not Used in Prior Housing Element	0	0	0.039251798	0.039251798	1	1*	1*	087A209	221	Southeast Los Angeles					Above Moderate
LOS ANGELES	920 E 112TH ST	90059	6072022008	Low Medium I Residential	R2-1	0	17	0.089008413	Residential - Single Family Residence	YES - Current	NO - Privately-Owned	Available	Not Used in Prior Housing Element	0	0	0.016121611	0.016121611	1	1*	1*	087A209	220	Southeast Los Angeles					Above Moderate
LOS ANGELES	918 E 112TH ST	90059	6072022009	Low Medium I Residential	R2-1	0	17	0.089004415	Residential - Single Family Residence	YES - Current	NO - Privately-Owned	Available	Not Used in Prior Housing Element	0	0	0.039251798	0.039251798	1	1*	1*	087A209	219	Southeast Los Angeles					Above Moderate
LOS ANGELES	914 E 112TH ST	90059	6072022010	Low Medium I Residential	R2-1	0	17	0.088999522	Residential - Single Family Residence - Vacant Land	YES - Current	NO - Privately-Owned	Available	Not Used in Prior Housing Element	0	0	0.10170362	0.10170362	0	1*	1*	087A209	218	Southeast Los Angeles					Above Moderate
LOS ANGELES	910 E 112TH ST	90059	6072022011	Low Medium I Residential	R2-1	0	17	0.094735371	Residential - Single Family Residence	YES - Current	NO - Privately-Owned	Available	Not Used in Prior Housing Element	0	0	0.039251798	0.039251798	1	1*	1*	087A209	217	Southeast Los Angeles					Above Moderate
LOS ANGELES	908 E 112TH ST	90059	6072022012	Low Medium I Residential	R2-1	0	17	0.094730783	Residential - Single Family Residence	YES - Current	NO - Privately-Owned	Available	Not Used in Prior Housing Element	0	0	0.039251798	0.039251798	1	1*	1*	087A209	216	Southeast Los Angeles					Above Moderate
LOS ANGELES	902 E 112TH ST	90059	6072022013	Low Medium I Residential	R2-1	0	17	0.103348511	Residential - Single Family Residence	YES - Current	NO - Privately-Owned	Available	Not Used in Prior Housing Element	0	0	0.039251798	0.039251798	1	1*	1*	087A209	214	Southeast Los Angeles					Above Moderate
LOS ANGELES		6072022014	Low Medium I Residential	R2-1	0	17	0.068875276	Residential - Single Family Residence	YES - Current	NO - Privately-Owned	Available	Not Used in Prior Housing Element	0	0	0.002034693	0.002034693	1	1*	1*	087A209	246	Southeast Los Angeles					Above Moderate
LOS ANGELES	915 E 113TH ST	90059	6072022015	Low Medium I Residential	R2-1	0	17	0.100445138	Residential - Single Family Residence	YES - Current	NO - Privately-Owned	Available	Not Used in Prior Housing Element	0	0	0.039251798	0.039251798	1	1*	1*	087A209	269	Southeast Los Angeles					Above Moderate
LOS ANGELES	931 E 113TH ST	90059	6072022020	Low Medium I Residential	R2-1	0	17	0.09963892	Residential - Single Family Residence	YES - Current	NO - Privately-Owned	Available	Not Used in Prior Housing Element	0	0	0.

LOS ANGELES	901 E 114TH ST	90059	6072024021	Low Medium I Residential	R2-1	0	17	0.144638192	Residential - Double, Duplex, or Two Units - 4 Stories or Less	YES - Current	NO - Privately-Owned	Available	Not Used in Prior Housing Element	0	0	0.10085341	0.10085341	2	2*	2*	087A209	375	Southeast Los Angeles		Yes	Above Moderate
LOS ANGELES	1122 E 113TH ST	90059	6072025001	Low Medium I Residential	R2-1	0	17	0.193979554	Residential - Double, Duplex, or Two Units - 4 Stories or Less	YES - Current	NO - Privately-Owned	Available	Not Used in Prior Housing Element	0	0.044500373	0	0.044500373	2	3*	3*	087A209	348	Southeast Los Angeles			Moderate
LOS ANGELES	1116 E 113TH ST	90059	6072025003	Low Medium I Residential	R2-1	0	17	0.099897762	Residential - Single Family Residence	YES - Current	NO - Privately-Owned	Available	Not Used in Prior Housing Element	0	0	0.039251798	0.039251798	1	1*	1*	087A209	346	Southeast Los Angeles			Above Moderate
LOS ANGELES	1106 E 113TH ST	90059	6072025005	Low Medium I Residential	R2-1	0	17	0.099903988	Residential - Single Family Residence	YES - Current	NO - Privately-Owned	Available	Not Used in Prior Housing Element	0	0	0.039251798	0.039251798	1	1*	1*	087A209	343	Southeast Los Angeles			Above Moderate
LOS ANGELES	942 E 113TH ST	90059	6072025011	Low Medium I Residential	R2-1	0	17	0.099920775	Residential - Single Family Residence	YES - Current	NO - Privately-Owned	Available	Not Used in Prior Housing Element	0	0	0.039251798	0.039251798	1	1*	1*	087A209	334	Southeast Los Angeles			Above Moderate
LOS ANGELES	945 E 114TH ST	90059	6072025015	Low Medium I Residential	R2-1	0	17	0.074730079	Residential - Single Family Residence	YES - Current	NO - Privately-Owned	Available	Not Used in Prior Housing Element	0	0	0.00260378	0.00260378	1	1*	1*	087A209	389	Southeast Los Angeles			Above Moderate
LOS ANGELES	955 E 114TH ST	90059	6072025017	Low Medium I Residential	R2-1	0	17	0.074729866	Residential - Single Family Residence	YES - Current	NO - Privately-Owned	Available	Not Used in Prior Housing Element	0	0	0.048206967	0.048206967	1	1*	1*	087A209	392	Southeast Los Angeles			Above Moderate
LOS ANGELES	959 E 114TH ST	90059	6072025018	Low Medium I Residential	R2-1	0	17	0.074729847	Residential - Single Family Residence	YES - Current	NO - Privately-Owned	Available	Not Used in Prior Housing Element	0	0	0.048206967	0.048206967	1	1*	1*	087A209	393	Southeast Los Angeles			Above Moderate
LOS ANGELES	1101 E 114TH ST	90059	6072025019	Low Medium I Residential	R2-1	0	17	0.074729097	Residential - Single Family Residence	YES - Current	NO - Privately-Owned	Available	Not Used in Prior Housing Element	0	0	0.048206967	0.048206967	1	1*	1*	087A209	394	Southeast Los Angeles			Above Moderate
LOS ANGELES	1105 E 114TH ST	90059	6072025020	Low Medium I Residential	R2-1	0	17	0.074730622	Residential - Single Family Residence	YES - Current	NO - Privately-Owned	Available	Not Used in Prior Housing Element	0	0	0.019893427	0.019893427	1	1*	1*	087A209	395	Southeast Los Angeles			Above Moderate
LOS ANGELES	1107 E 114TH ST	90059	6072025021	Low Medium I Residential	R2-1	0	17	0.074729097	Residential - Single Family Residence	YES - Current	NO - Privately-Owned	Available	Not Used in Prior Housing Element	0	0	0.048206967	0.048206967	1	1*	1*	087A209	396	Southeast Los Angeles			Above Moderate
LOS ANGELES	1111 E 114TH ST	90059	6072025022	Low Medium I Residential	R2-1	0	17	0.074730603	Residential - Single Family Residence	YES - Current	NO - Privately-Owned	Available	Not Used in Prior Housing Element	0	0	0.053286421	0.053286421	1	1*	1*	087A209	397	Southeast Los Angeles			Above Moderate
LOS ANGELES	1113 E 114TH ST	90059	6072025023	Low Medium I Residential	R2-1	0	17	0.074729116	Residential - Single Family Residence	YES - Current	NO - Privately-Owned	Available	Not Used in Prior Housing Element	0	0	0.053286421	0.053286421	1	1*	1*	087A209	398	Southeast Los Angeles			Above Moderate
LOS ANGELES	1117 E 114TH ST	90059	6072025023	Low Medium I Residential	R2-1	0	17	0.074729097	Residential - Single Family Residence	YES - Current	NO - Privately-Owned	Available	Not Used in Prior Housing Element	0	0	0.048206967	0.048206967	1	1*	1*	087A209	399	Southeast Los Angeles			Above Moderate
LOS ANGELES	1119 E 114TH ST	90059	6072025024	Low Medium I Residential	R2-1	0	17	0.07955138	Residential - Single Family Residence	YES - Current	NO - Privately-Owned	Available	Not Used in Prior Housing Element	0	0	0.039251798	0.039251798	1	1*	1*	087A209	400	Southeast Los Angeles			Above Moderate
LOS ANGELES	1125 E 114TH ST	90059	6072025025	Low Medium I Residential	R2-1	0	17	0.145217997	Residential - Single Family Residence	YES - Current	NO - Privately-Owned	Available	Not Used in Prior Housing Element	0	0	0.07665427	0.07665427	1	2*	2*	087A209	401	Southeast Los Angeles			Above Moderate
LOS ANGELES	947 E 114TH ST	90059	6072025030	Low Medium I Residential	R2-1	0	17	0.074730079	Residential - Single Family Residence	YES - Current	NO - Privately-Owned	Available	Not Used in Prior Housing Element	0	0	0.00260378	0.00260378	1	1*	1*	087A209	390	Southeast Los Angeles			Above Moderate
LOS ANGELES	953 E 114TH ST	90059	6072025031	Low Medium I Residential	R2-1	0	17	0.074729097	Residential - Single Family Residence	YES - Current	NO - Privately-Owned	Available	Not Used in Prior Housing Element	0	0	0.00260378	0.00260378	1	1*	1*	087A209	391	Southeast Los Angeles			Above Moderate
LOS ANGELES	957 E IMPERIAL HWY	90059	6072026001	Low Medium II Residential	R2-1-CPIO	0	21	0.107444695	Residential - Single Family Residence	YES - Current	NO - Privately-Owned	Available	Not Used in Prior Housing Element	0	0	0.094016388	0.094016388	1	2*	2*	084B209	25	Southeast Los Angeles			Above Moderate
LOS ANGELES	951 E IMPERIAL HWY	90059	6072026002	Low Medium II Residential	R2-1-CPIO	0	21	0.138626975	Residential - Single Family Residence	YES - Current	NO - Privately-Owned	Available	Not Used in Prior Housing Element	0	0.144423071	0	0.144423071	1	3*	3*	084B209	19	Southeast Los Angeles			Moderate
LOS ANGELES	947 E IMPERIAL HWY	90059	6072026003	Low Medium II Residential	R2-1-CPIO	0	21	0.13103141	Residential - Single Family Residence	YES - Current	NO - Privately-Owned	Available	Not Used in Prior Housing Element	0	0	0.094016388	0.094016388	1	2*	2*	084B209	17	Southeast Los Angeles			Above Moderate
LOS ANGELES	941 E IMPERIAL HWY	90059	6072026004	Low Medium II Residential	R2-1-CPIO	0	21	0.132383053	Residential - Single Family Residence	YES - Current	NO - Privately-Owned	Available	Not Used in Prior Housing Element	0	0	0.07665427	0.07665427	1	2*	2*	087A209	490	Southeast Los Angeles			Above Moderate
LOS ANGELES	937 E IMPERIAL HWY	90059	6072026005	Low Medium II Residential	R2-1-CPIO	0	21	0.13217297	Residential - Single Family Residence	YES - Current	NO - Privately-Owned	Available	Not Used in Prior Housing Element	0	0	0.07665427	0.07665427	1	2*	2*	087A209	478	Southeast Los Angeles			Above Moderate
LOS ANGELES	933 E IMPERIAL HWY	90059	6072026006	Low Medium II Residential	R2-1-CPIO	0	21	0.132362848	Residential - Single Family Residence	YES - Current	NO - Privately-Owned	Available	Not Used in Prior Housing Element	0	0	0.07665427	0.07665427	1	2*	2*	087A209	458	Southeast Los Angeles			Above Moderate
LOS ANGELES	927 E IMPERIAL HWY	90059	6072026007	Low Medium II Residential	R2-1-CPIO	0	21	0.132351522	Residential - Single Family Residence	YES - Current	NO - Privately-Owned	Available	Not Used in Prior Housing Element	0	0	0.07665427	0.07665427	1	2*	2*	087A209	454	Southeast Los Angeles			Above Moderate
LOS ANGELES	923 E IMPERIAL HWY	90059	6072026008	Low Medium II Residential	R2-1-CPIO	0	21	0.132342535	Residential - Single Family Residence	YES - Current	NO - Privately-Owned	Available	Not Used in Prior Housing Element	0	0	0.07665427	0.07665427	1	2*	2*	087A209	451	Southeast Los Angeles			Above Moderate
LOS ANGELES	917 E IMPERIAL HWY	90059	6072026009	Low Medium II Residential	R2-1-CPIO	0	21	0.139180623	Residential - Double, Duplex, or Two Units - 4 Stories or Less	YES - Current	NO - Privately-Owned	Available	Not Used in Prior Housing Element	0	0.058320661	0	0.058320661	1	3*	3*	087A209	427	Southeast Los Angeles		Yes	Moderate
LOS ANGELES	911 E IMPERIAL HWY	90059	6072026010	Low Medium II Residential	R2-1-CPIO	0	21	0.120391149	Residential - Single Family Residence	YES - Current	NO - Privately-Owned	Available	Not Used in Prior Housing Element	0	0	0.094016388	0.094016388	1	2*	2*	087A209	424	Southeast Los Angeles			Above Moderate
LOS ANGELES	942 E 114TH ST	90059	6072026012	Low Medium II Residential	R2-1	0	17	0.130041792	Residential - Double, Duplex, or Two Units - 4 Stories or Less	YES - Current	NO - Privately-Owned	Available	Not Used in Prior Housing Element	0	0	0.12350564	0.12350564	2	2*	2*	087A209	430	Southeast Los Angeles		Yes	Above Moderate
LOS ANGELES	946 E 114TH ST	90059	6072026013	Low Medium II Residential	R2-1	0	17	0.137751192	Residential - Single Family Residence	YES - Current	NO - Privately-Owned	Available	Not Used in Prior Housing Element	0	0	0.094016388	0.094016388	1	2*	2*	087A209	431	Southeast Los Angeles			Above Moderate
LOS ANGELES	950 E 114TH ST	90059	6072026014	Low Medium II Residential	R2-1	0	17	0.135814483	Residential - Single Family Residence	YES - Current	NO - Privately-Owned	Available	Not Used in Prior Housing Element	0	0	0.094016388	0.094016388	1	2*	2*	087A209	432	Southeast Los Angeles			Above Moderate
LOS ANGELES	11419 S CLOVIS AVE	90059	6072026015	Low Medium II Residential	R2-1	0	17	0.105071432	Residential - Single Family Residence	YES - Current	NO - Privately-Owned	Available	Not Used in Prior Housing Element	0	0	0.039251798	0.039251798	1	1*	1*	087A209	488	Southeast Los Angeles			Above Moderate
LOS ANGELES	902 E IMPERIAL HWY	90059	6072027012	Low Medium II Residential	R2-1-CPIO	0	21	0.169822994	Residential - Double, Duplex, or Two Units - 4 Stories or Less	YES - Current	NO - Privately-Owned	Available	Not Used in Prior Housing Element	0	0.159919024	0	0.159919024	2	3*	3*	087A209	455	Southeast Los Angeles		Yes	Moderate
LOS ANGELES	11410 S WADSWORTH AVE	90059	6072027013	Low Medium II Residential	R2-1-CPIO	0	21	0.159914163	Residential - Three Units (Any Combination) - 4 Stories or Less	YES - Current	NO - Privately-Owned	Available	Not Used in Prior Housing Element	0	0.074625023	0	0.074625023	3	3*	3*	087A209	459	Southeast Los Angeles		Yes	Moderate
LOS ANGELES	918 E IMPERIAL HWY	90059	6072027015	Low Medium II Residential	R2-1-CPIO	0	21	0.137562356	Residential - Double, Duplex, or Two Units - 4 Stories or Less	YES - Current	NO - Privately-Owned	Available	Not Used in Prior Housing Element	0	0	0.041924442	0.041924442	2	2*	2*	087A209	491	Southeast Los Angeles		Yes	Above Moderate
LOS ANGELES	928 E IMPERIAL HWY	90059	6072027017	Low Medium II Residential	R2-1-CPIO	0	21	0.137513529	Residential - Single Family Residence	YES - Current	NO - Privately-Owned	Available	Not Used in Prior Housing Element	0	0	0.07665427	0.07665427	1	2*	2*	084B209	22	Southeast Los Angeles			Above Moderate
LOS ANGELES	934 E IMPERIAL HWY	90059	6072027018	Low Medium II Residential	R2-1-CPIO	0	21	0.137528553	Residential - Single Family Residence	YES - Current	NO - Privately-Owned	Available	Not Used in Prior Housing Element	0	0	0.031673712	0.031673712	1	2*	2*	084B209	26	Southeast Los Angeles			Above Moderate
LOS ANGELES	946 E IMPERIAL HWY	90059	6072027021	Low Medium II Residential	R2-1-CPIO	0	21	0.137550679	Residential - Double, Duplex, or Two Units - 4 Stories or Less	YES - Current	NO - Privately-Owned	Available	Not Used in Prior Housing Element	0	0	0.10085341	0.10085341	2	2*	2*	084B209	53	Southeast Los Angeles		Yes	Above Moderate
LOS ANGELES	950 E IMPERIAL HWY	90059	6072027022	Low Medium II Residential	R2-1-CPIO	0	21	0.137560492	Residential - Double, Duplex, or Two Units - 4 Stories or Less	YES - Current	NO - Privately-Owned	Available	Not Used in Prior Housing Element	0	0	0.004678457	0.004678457	0	2*	2*	084B209	57	Southeast Los Angeles		Yes	Above Moderate
LOS ANGELES	960 E IMPERIAL HWY	90059	6072027024	Low Medium II Residential	R2-1-CPIO	0	21	0.161826076	Residential - Double, Duplex, or Two Units - 4 Stories or Less	YES - Current	NO - Privately-Owned	Available	Not Used in Prior Housing Element	0	0.195199656	0	0.195199656	2	3*	3*	084B209	82	Southeast Los Angeles		Yes	Moderate
LOS ANGELES	964 E IMPERIAL HWY	90059	6072027025	Low Medium II Residential	R2-1-CPIO	0	21	0.182024909	Residential - Single Family Residence	YES - Current	NO - Privately-Owned	Available	Not Used in Prior Housing Element	0	0.049247177	0	0.049247177	1	3*	3*	084B209	90	Southeast Los Angeles			Moderate
LOS ANGELES			6072027026	Low II Residential	R1-1	0	1 unit per lot	0.032184646	Residential - Single Family Residence - Vacant Land	YES - Current	NO - Privately-Owned	Available	Not Used in Prior Housing Element	0	0	0.041931292	0.041931292	0	0	0	084B209	912	Southeast Los Angeles			Above Moderate
LOS ANGELES			6072027027	Low II Residential	R1-1	0	1 unit per lot	0.094171347		YES - Current	NO - Privately-Owned	Available	Not Used in Prior Housing Element	0	0	0.041931292	0.041931292	0	0	0	084B209	50	Southeast Los Angeles			Above Moderate
LOS ANGELES			6072027028	Low II Residential	R1-1	0	1 unit per lot	0.156168363	Residential - Single Family Residence - Vacant Land	YES - Current	NO - Privately-Owned	Available	Not Used in Prior Housing Element	0	0	0.041931292	0.041931292	0	0	0	084B209	61	Southeast Los Angeles			Above Moderate
LOS ANGELES	942 E IMPERIAL HWY	90059	6072027029	Low Medium II Residential	R2-1-CPIO	0	21	0.137537965	Residential - Double, Duplex, or Two Units - 4 Stories or Less	YES - Current	NO - Privately-Owned	Available	Not Used in Prior Housing Element	0	0	0.10085341	0.10085341	2	2*	2*	084B209	49	Southeast Los Angeles		Yes	Above Moderate
LOS ANGELES			6072028016	Low II Residential	R1-1	0	1 unit per lot	0.012627223	Residential - Single Family Residence - Vacant Land	YES - Current	NO - Privately-Owned	Available	Not Used in Prior Housing Element	0	0	0.041931292	0.041931292	0	0	0	084B209	67	Southeast Los Angeles			Above Moderate
LOS ANGELES			6072028017	Low II Residential	R1-1	0	1 unit per lot	0.012627618	Residential - Single Family Residence - Vacant Land	YES - Current	NO - Privately-Owned	Available	Not Used in Prior Housing Element	0	0	0.041931292	0.041931292	0	0	0	084B209	66	Southeast Los Angeles			Above Moderate
LOS ANGELES			6072028018	Low II Residential	R1-1	0	1 unit per lot	0.012627618	Residential - Single Family Residence - Vacant Land	YES - Current	NO - Privately-Owned	Available	Not Used in Prior Housing Element	0	0	0.041931292	0.041931292	0	0	0	084B209	65	Southeast Los Angeles			Above Moderate
LOS ANGELES			6072028019	Low II Residential	R1-1	0	1 unit per lot	0.012634012	Residential - Single Family Residence - Vacant Land	YES - Current	NO - Privately-Owned	Available	Not Used in Prior Housing Element	0	0	0.041931292	0.041931292	0	0	0	084B209	64	Southeast Los Angeles			Above Moderate
LOS ANGELES			6072028020	Low II Residential	R1-1	0	1 unit per lot	0.01315097	Residential - Single Family Residence - Vacant Land	YES - Current	NO - Privately-Owned	Available	Not Used in Prior Housing Element	0	0	0.041931292	0.041931292	0	0	0	084B209	62	Southeast Los Angeles			Above Moderate
LOS ANGELES	1139 E IMPERIAL HWY	90059	6072028021	Community Commercial	C2-2D-CPIO	0	108	0.404571581	Commercial - Store - One Story	YES - Current	NO - Privately-Owned	Available	Not Used in Prior Housing Element	0.430716746	0	0	0.430716746	0	0	0	084B209	16	Southeast Los Angeles			Lower
LOS ANGELES			6072028023	Community Commercial	C2-2D-CPIO	0	108	0.279058886	Commercial - Commercial - Vacant Parcel with Existing Non-structural Other Imps.	YES - Current	NO - Privately-Owned	Available	Not Used in Prior Housing Element	0.222938911	0	0	0.222938911	0	0	0	087A209	472	Southeast Los Angeles			Lower
LOS ANGELES			6072029001	Community Commercial	C2-2D-CPIO	0	108	0.031646521	Commercial - Commercial - Vacant Parcel with Existing Non-structural Other Imps.	YES - Current	NO - Privately-Owned	Available	Not Used in Prior Housing Element	0.010221886	0	0	0.010221886	0	0	0	087A209	461	Southeast Los Angeles			Lower
LOS ANGELES			6072029002	Community Commercial	C2-2D-CPIO	0	108	0.055176791	Commercial - Commercial - Vacant Land	YES - Current	NO - Privately-Owned	Available	Not Used in Prior Housing Element	0.131681353	0	0	0.131681353	0	0	0	087A209	457	Southeast Los Angeles			Lower
LOS ANGELES			6072029003	Community Commercial	C2-2D-CPIO	0	108	0.118053006	Commercial - Commercial - Vacant Parcel with Existing Non-structural Other Imps.	YES - Current	NO - Privately-Owned	Available	Not Used in Prior Housing Element	0.020567094	0	0	0.020567094	0	0	0	087A209	453	Southeast Los Angeles			Lower
LOS ANGELES	1152 E 114TH ST	90059	6072029005	Community Commercial	C2-2D-CPIO	0	108	0.062473922	Commercial - Store Combination - Store and Residential Combination - One Story	YES - Current	NO - Privately-Owned	Available	Not Used in Prior Housing Element	0.064201328	0	0	0.064201328	0	0	0	087A209	414	Southeast Los Angeles			Lower
LOS ANGELES	1140 E 114TH ST	90059	6072029007	Low Medium II Residential	R2-1	0	17	0.082655436	Residential - Single Family Residence	YES - Current	NO - Privately-Owned	Available	Not Used in Prior Housing Element	0	0	0.041977936	0.041977936	1	1*	1*	087A209	444	Southeast Los Angeles			Above Moderate
LOS ANGELES	1130 E 114TH ST	90059	6072029009	Low Medium II Residential	R2-1	0	17	0.110199985	Residential - Single Family Residence	YES - Current	NO - Privately-Owned	Available	Not Used in Prior Housing Element	0	0	0.031927782	0.031927782	1	1*	1*	087A209	441	Southeast Los Angeles			Above Moderate
LOS ANGELES	1126 E 114TH ST	90059	6072029010	Low Medium II Residential	R2-1	0	17	0.110199965	Residential - Single Family Residence	YES - Current	NO - Privately-Owned	Available	Not Used in Prior Housing Element	0	0	0.031927782	0.031927782	1	1*	1*	087A209	440	Southeast Los Angeles			Above Moderate
LOS ANGELES	1122 E 114TH ST	90059	6072029011	Low Medium II Residential	R2-1	0	17	0.110201138	Residential - Single Family Residence	YES - Current	NO - Privately-Owned	Available	Not Used in Prior Housing Element	0	0	0.013046065	0.013046065	1	1*	1*	087A209	439	Southeast Los Angeles			Above Moderate
LOS ANGELES	1118 E 114TH ST	90059	6072029012	Low Medium II Residential	R2-1	0	17	0.11020035	Residential - Single Family Residence	YES - Current	NO - Privately-Owned	Available	Not Used in Prior Housing Element	0	0	0.013046065	0.013046065	1	1*	1*	087A209	438	Southeast Los Angeles			Above Moderate
LOS ANGELES	1114 E 114TH ST	90059	6072029013	Low Medium II Residential	R2-1	0	17	0.11020017	Residential - Single Family Residence	YES - Current	NO - Privately-Owned	Available	Not Used in Prior Housing Element	0	0	0.031927782	0.031927782	1	1*	1*	087A209	437	Southeast Los Angeles			Above Moderate
LOS ANGELES	1110 E 114TH ST	90059	6072029014	Low Medium II Residential	R2-1	0	17	0.118465963	Residential - Single Family Residence	YES - Current	NO - Privately-Owned	Available	Not Used in Prior Housing Element	0	0	0.094016388	0.094016388	1	2*	2*	087A209	436	Southeast Los Angeles			Above Moderate
LOS ANGELES	1108 E 114TH ST	90059	6072029015	Low Medium II Residential	R2-1	0	17	0.118465748	Residential - Double, Duplex, or Two Units - 4 Stories or Less	YES - Current	NO - Privately-Owned	Available	Not Used in Prior Housing Element	0	0	0.002654966	0.002654966	2	2*	2*	087A209	435	Southeast Los Angeles			Above Moderate
LOS ANGELES	1100 E 114TH ST	90059	6072029016	Low Medium II Residential	R2-1	0	17	0.118666198	Residential - Single Family Residence	YES - Current	NO - Privately-Owned	Available	Not Used in Prior Housing Element	0	0	0.094016388	0.094016388	1	2*	2*	087A209	434	Southeast Los Angeles			Above Moderate
LOS ANGELES			6072029017	Low Medium II Residential	R2-1	0	17	0.019668143	Residential - Single Family Residence - Vacant Land	YES - Current	NO - Privately-Owned	Available	Not Used in Prior Housing Element	0	0	0.041931292	0.041931292	0	0	0	087A209	450	Southeast Los Angeles			Above Moderate
LOS ANGELES	11403 S CENTRAL AVE	90059	6072029018	Community Commercial	C2-2D-CPIO	0	108	0.061805469	Commercial - Store Combination - Store and Residential Combination - One Story	YES - Current	NO - Privately-Owned	Available	Not Used in Prior Housing Element	0.078385198	0	0	0.078385198	1	0	0	087A209	449	Southeast Los Angeles			Lower
LOS ANGELES	11326 S BELHAVEN ST	90059	6072030001	Low Medium I Residential	R2-1	0	17	0.102968916	Residential - Single Family Residence	YES - Current	NO - Privately-Owned	Available	Not Used in Prior Housing Element	0	0	0.039251798	0.039251798	1	1*	1*	087A209	408	Southeast Los Angeles			Above Moderate
LOS ANGELES	11322 S BELHAVEN ST	90059	6072030002	Low Medium I Residential	R2-1	0	17	0.08712678	Residential - Single Family Residence	YES - Current	NO - Privately-Owned	Available	Not Used in Prior Housing Element	0	0	0.039251798	0.039251798	1	1*	1*	087A209	405	Southeast Los Angeles			Above Moderate
LOS ANGELES	11314 S BELHAVEN ST	90059	6072030004	Low Medium I Residential	R2-1	0	17	0.087126553	Residential - Single Family Residence	YES - Current	NO - Privately-Owned	Available	Not Used in Prior Housing Element	0	0	0.016121611	0.016121611	1	1*	1*	087A209	359	Southeast Los Angeles			Above Moderate
LOS ANGELES	11308 S BELHAVEN ST	90059	6072030006	Low Medium I Residential	R2-1	0	17	0.087127033	Residential - Single Family Residence	YES - Current	NO - Privately-Owned	Available	Not Used in Prior Housing Element	0	0	0.039251798	0.039251798	1	1*	1*	087A209	353	Southeast Los Angeles			Above Moderate
LOS ANGELES	11218 S BELHAVEN ST	90059	6072030009	Low Medium I Residential	R2-1	0	17	0.105608933	Residential - Single Family Residence	YES - Current	NO - Privately-Owned	Available	Not Used in Prior Housing Element	0	0	0.039251798	0.039251798	1	1*	1*	087A209	292	Southeast Los Angeles			Above Moderate
LOS ANGELES	11214 S BELHAVEN ST	90059	6072030010	Low Medium I Residential	R2-1	0	17	0.105608933	Residential - Single Family Residence	YES - Current	NO - Privately-Owned	Available	Not Used in Prior Housing Element	0	0	0.016121611	0.016121611	1	1*	1*	087A209	252	Southeast Los Angeles			Above Moderate
LOS ANGELES	11206 S BELHAVEN ST	90059	6072030011	Low Medium I Residential	R2-1	0	17	0.105609231	Residential - Single Family Residence	YES - Current	NO - Privately-Owned	Available	Not Used in Prior Housing Element	0	0	0.016121611	0.016121611	1	1*	1*	087A209	247	Southeast Los Angeles			Above Moderate
LOS ANGELES	11204 S BELHAVEN ST	90059	6072030012	Low Medium I Residential	R2-1	0	17	0.10560921	Residential - Single Family Residence	YES - Current	NO - Privately-Owned	Available	Not Used in Prior Housing Element	0	0	0.039251798	0.039251798	1	1*	1*	087A209	243	Southeast Los Angeles			Above Moderate
LOS ANGELES	11312 S BELHAVEN ST	90059	6072030016	Low Medium I Residential	R2-1	0	17	0.087127608	Residential - Single Family Residence	YES - Current	NO - Privately-Owned	Available	Not Used in Prior Housing Element	0	0	0.010143355	0.010143355	1	1*	1*	087A209	356	Southeast Los Angeles			Above Moderate
LOS ANGELES	11202 S BELHAVEN ST	90059	6072030017	Low Medium I Residential	R2-1	0	17	0.105608933	Residential - Single Family Residence	YES - Current	NO - Privately-Owned	Available	Not Used in Prior Housing Element	0	0	0.043409452	0.043409452	1	1*	1*	087A209	213	Southeast Los Angeles			Above Moderate
LOS ANGELES			6072030017	Low Medium I Residential	R2-1	0	17	0.075205883	Residential - Single Family Residence	YES - Current	NO - Privately-Owned	Available	Not Used in Prior Housing Element	0	0	0.043409452	0.043409452	1	1*	1*	087A209	191	Southeast Los Angeles			Above Moderate
LOS ANGELES	11318 S BELHAVEN ST	90059	6072030018	Low Medium I Residential	R2-1	0	17	0.087128203	Residential - Single Family Residence	YES - Current	NO - Privately-Owned	Available	Not Used in Prior Housing Element	0	0	0.016121611	0.016121611	1	1*	1*	087A209	402	Southeast Los Angeles			Above Moderate
LOS ANGELES			6072030902	Low Medium I Residential	R2-1	0	17	0.07920691	Miscellaneous - Government Owned Property	YES - Current	YES - City-Owned	Available	Not Used in Prior Housing Element	0	0	0.001457173	0.001457173	0	1*	1*	087A209	304	Southeast Los Angeles			Above Moderate
LOS ANGELES	11198 S BELHAVEN ST	90059	6072031001	Low Medium I Residential	R2-1	0	17	0.118810792	Residential - Single Family Residence	YES - Current	NO - Privately-Owned	Available	Not Used in Prior Housing Element	0	0	0.094016388	0.094016388	1	2*	2*	087A209	187	Southeast Los Angeles			Above Moderate
LOS ANGELES	11192 S BELHAVEN ST	90059	6072031002	Low Medium I Residential	R2-1	0	17	0.11880963	Residential - Single Family Residence	YES - Current	NO - Privately-Owned	Available	Not Used in Prior Housing Element	0	0	0.094016388	0.094016388	1	2*	2*	087A209	182	Southeast Los Angeles			Above Moderate
LOS ANGELES	11184 S BELHAVEN ST	90059	6072031004	Low Medium I Residential	R2-1	0	17	0.105608926	Residential - Single Family Residence	YES - Current	NO - Privately-Owned	Available	Not Used in Prior Housing Element	0	0	0.039251798	0.039251798	1	1*	1*	087A209	125	Southeast Los Angeles			Above Moderate
LOS ANGELES	11180 S BELHAVEN ST	90059	6072031005	Low Medium I Residential	R2-1	0	17	0.10560865	Residential - Single Family Residence	YES - Current	NO - Privately-Owned	Available	Not Used in Prior Housing Element	0	0	0.039251798	0.039251798	1	1*	1*	087A209	122	Southeast Los Angeles			Above Moderate
LOS ANGELES	11176 S BELHAVEN ST	90059	6072031006	Low Medium I Residential	R2-1	0	17	0.118810451	Residential - Double, Duplex, or Two Units - 4 Stories or Less	YES - Current	NO - Privately-Owned	Available	Not Used in Prior Housing Element	0	0	0.051575594	0.051575594	2	2*	2*	087A209	118	Southeast Los Angeles		Yes	Above Moderate
LOS ANGELES	11170 S BELHAVEN ST	90059	6072031007	Low Medium I Residential	R2-1	0	17	0.118808801	Residential - Single Family Residence	YES - Current	NO - Privately-Owned	Available	Not Used in Prior Housing Element	0	0	0.094016388	0.094016388	1	2*	2*	087A209	86	Southeast Los Angeles			Above Moderate
LOS ANGELES	11134 S BELHAVEN ST	90059	6072031010	Low Medium I Residential	R2-1	0	17	0.105608629	Residential - Single Family Residence	YES - Current	NO - Privately-Owned

LOS ANGELES	11167 S CENTRAL AVE	90059	6072032026	Community Commercial	C2-2D-CPIO	0	108	0.071561198	Commercial - Auto, Recreation Equipment, Construction Equipment Sales and Service - Auto Body Repair Shop - One Story	YES - Current	NO - Privately-Owned	Available	Not Used in Prior Housing Element	0.086515263	0	0	0.086515263	1	0	0	087A209	129	Southeast Los Angeles			Lower
LOS ANGELES	11169 S CENTRAL AVE	90059	6072032026	Community Commercial	C2-2D-CPIO	0	108	0.071558821	Commercial - Auto, Recreation Equipment, Construction Equipment Sales and Service - Auto Body Repair Shop - One Story	YES - Current	NO - Privately-Owned	Available	Not Used in Prior Housing Element	0.086515263	0	0	0.086515263	1	0	0	087A209	179	Southeast Los Angeles			Lower
LOS ANGELES	11171 S CENTRAL AVE	90059	6072032026	Community Commercial	C2-2D-CPIO	0	108	0.071556238	Commercial - Auto, Recreation Equipment, Construction Equipment Sales and Service - Auto Body Repair Shop - One Story	YES - Current	NO - Privately-Owned	Available	Not Used in Prior Housing Element	0.086515263	0	0	0.086515263	1	0	0	087A209	180	Southeast Los Angeles			Lower
LOS ANGELES	11175 S CENTRAL AVE	90059	6072032026	Community Commercial	C2-2D-CPIO	0	108	0.07155345	Commercial - Auto, Recreation Equipment, Construction Equipment Sales and Service - Auto Body Repair Shop - One Story	YES - Current	NO - Privately-Owned	Available	Not Used in Prior Housing Element	0.086515263	0	0	0.086515263	1	0	0	087A209	186	Southeast Los Angeles			Lower
LOS ANGELES	11205 S CENTRAL AVE	90059	6072033002	Community Commercial	C2-2D-CPIO	0	108	0.071543325	Residential - Double, Duplex, or Two Units - 4 Stories or Less	YES - Current	NO - Privately-Owned	Available	Not Used in Prior Housing Element	0	0	0.825857508	0.825857508	2	0	0	087A209	242	Southeast Los Angeles		Yes	Above Moderate
LOS ANGELES	11207 S CENTRAL AVE	90059	6072033003	Community Commercial	C2-2D-CPIO	0	108	0.071540743	Commercial - Store Combination - Store and Residential Combination - One Story	YES - Current	NO - Privately-Owned	Available	Not Used in Prior Housing Element	0.197400525	0	0	0.197400525	1	0	0	087A209	245	Southeast Los Angeles			Lower
LOS ANGELES	11211 S CENTRAL AVE	90059	6072033004	Community Commercial	C2-2D-CPIO	0	108	0.071538155	Commercial - Store - One Story	YES - Current	NO - Privately-Owned	Available	Not Used in Prior Housing Element	0.068023487	0	0	0.068023487	0	0	0	087A209	249	Southeast Los Angeles			Lower
LOS ANGELES	11215 S CENTRAL AVE	90059	6072033005	Community Commercial	C2-2D-CPIO	0	108	0.071535591	Commercial - Store Combination - Store and Residential Combination - One Story	YES - Current	NO - Privately-Owned	Available	Not Used in Prior Housing Element	0.197400525	0	0	0.197400525	1	0	0	087A209	251	Southeast Los Angeles			Lower
LOS ANGELES	11217 S CENTRAL AVE	90059	6072033006	Community Commercial	C2-2D-CPIO	0	108	0.071532247	Commercial - Commercial - Vacant Land	YES - Current	NO - Privately-Owned	Available	Not Used in Prior Housing Element	0.163956699	0	0	0.163956699	0	0	0	087A209	268	Southeast Los Angeles			Lower
LOS ANGELES	11219 S CENTRAL AVE	90059	6072033007	Community Commercial	C2-2D-CPIO	0	108	0.071530407	Commercial - Commercial - Vacant Land	YES - Current	NO - Privately-Owned	Available	Not Used in Prior Housing Element	0.163956699	0	0	0.163956699	0	0	0	087A209	294	Southeast Los Angeles			Lower
LOS ANGELES	11221 S CENTRAL AVE	90059	6072033008	Community Commercial	C2-2D-CPIO	0	108	0.071528567	Commercial - Parking Lot (Commercial Use Property) - Lots - Patron or Employee - One Story	YES - Current	NO - Privately-Owned	Available	Not Used in Prior Housing Element	0.043282224	0	0	0.043282224	0	0	0	087A209	298	Southeast Los Angeles			Lower
LOS ANGELES	11229 S CENTRAL AVE	90059	6072033010	Community Commercial	C2-2D-CPIO	0	108	0.07152266	Industrial - Light Manufacturing - One Story	YES - Current	NO - Privately-Owned	Available	Not Used in Prior Housing Element	0.227849729	0	0	0.227849729	1	0	0	087A209	302	Southeast Los Angeles			Lower
LOS ANGELES	11231 S CENTRAL AVE	90059	6072033011	Community Commercial	C2-2D-CPIO	0	108	0.071520077	Commercial - Commercial - Vacant Land	YES - Current	NO - Privately-Owned	Available	Not Used in Prior Housing Element	0.163956699	0	0	0.163956699	0	0	0	087A209	303	Southeast Los Angeles			Lower
LOS ANGELES	11301 S CENTRAL AVE	90059	6072033014	Community Commercial	C2-2D-CPIO	0	108	0.071515342	Commercial - Store - One Story	YES - Current	NO - Privately-Owned	Available	Not Used in Prior Housing Element	0.209787966	0	0	0.209787966	0	0	0	087A209	349	Southeast Los Angeles			Lower
LOS ANGELES	11307 S CENTRAL AVE	90059	6072033015	Community Commercial	C2-2D-CPIO	0	108	0.071511807	Commercial - Store - One Story	YES - Current	NO - Privately-Owned	Available	Not Used in Prior Housing Element	0.209787966	0	0	0.209787966	0	0	0	087A209	352	Southeast Los Angeles			Lower
LOS ANGELES	11311 S CENTRAL AVE	90059	6072033016	Community Commercial	C2-2D-CPIO	0	108	0.071510489	Commercial - Store - One Story	YES - Current	NO - Privately-Owned	Available	Not Used in Prior Housing Element	0.209787966	0	0	0.209787966	0	0	0	087A209	355	Southeast Los Angeles			Lower
LOS ANGELES	11313 S CENTRAL AVE	90059	6072033017	Community Commercial	C2-2D-CPIO	0	108	0.071506417	Commercial - Store - One Story	YES - Current	NO - Privately-Owned	Available	Not Used in Prior Housing Element	0.207852927	0	0	0.207852927	0	0	0	087A209	358	Southeast Los Angeles			Lower
LOS ANGELES	11319 S CENTRAL AVE	90059	6072033019	Community Commercial	C2-2D-CPIO	0	108	0.071501682	Institutional - Church - One Story	YES - Current	NO - Privately-Owned	Available	Not Used in Prior Housing Element	0.038461009	0	0	0.038461009	0	0	0	087A209	404	Southeast Los Angeles			Lower
LOS ANGELES	11321 S CENTRAL AVE	90059	6072033020	Community Commercial	C2-2D-CPIO	0	108	0.071500589	Commercial - Store - One Story	YES - Current	NO - Privately-Owned	Available	Not Used in Prior Housing Element	0.207852927	0	0	0.207852927	0	0	0	087A209	407	Southeast Los Angeles			Lower
LOS ANGELES	11325 S CENTRAL AVE	90059	6072033021	Community Commercial	C2-2D-CPIO	0	108	0.095328373	Commercial - Store - One Story	YES - Current	NO - Privately-Owned	Available	Not Used in Prior Housing Element	0.239096141	0	0	0.239096141	0	0	0	087A209	409	Southeast Los Angeles			Lower
LOS ANGELES	11235 S CENTRAL AVE	90059	6072033022	Community Commercial	C2-2D-CPIO	0	108	0.071517719	Commercial - Store - One Story	YES - Current	NO - Privately-Owned	Available	Not Used in Prior Housing Element	0.209787966	0	0	0.209787966	0	0	0	087A209	305	Southeast Los Angeles			Lower
LOS ANGELES	164 E 108TH ST	90061	6073001001	Low Medium I Residential	R2-1	0	17	0.128151108	Residential - Single Family Residence	YES - Current	NO - Privately-Owned	Available	Not Used in Prior Housing Element	0	0	0.100582784	0.100582784	1	2*	2*	088-5A205	19	Southeast Los Angeles			Above Moderate
LOS ANGELES	158 E 108TH ST	90061	6073001002	Low Medium I Residential	R2-1	0	17	0.114536447	Residential - Double, Duplex, or Two Units - 4 Stories or Less	YES - Current	NO - Privately-Owned	Available	Not Used in Prior Housing Element	0	0	0.063249016	0.063249016	1	1*	1*	088-5A205	48	Southeast Los Angeles		Yes	Above Moderate
LOS ANGELES	154 E 108TH ST	90061	6073001003	Low Medium I Residential	R2-1	0	17	0.128479576	Residential - Single Family Residence	YES - Current	NO - Privately-Owned	Available	Not Used in Prior Housing Element	0	0	0.041809469	0.041809469	1	2*	2*	088-5A205	18	Southeast Los Angeles			Above Moderate
LOS ANGELES	150 E 108TH ST	90061	6073001004	Low Medium I Residential	R2-1	0	17	0.12863654	Residential - Double, Duplex, or Two Units - 4 Stories or Less	YES - Current	NO - Privately-Owned	Available	Not Used in Prior Housing Element	0	0	0.132059205	0.132059205	2	2*	2*	088-5A205	17	Southeast Los Angeles		Yes	Above Moderate
LOS ANGELES	140 E 108TH ST	90061	6073001006	Low Medium I Residential	R2-1	0	17	0.128981292	Residential - Double, Duplex, or Two Units - 4 Stories or Less	YES - Current	NO - Privately-Owned	Available	Not Used in Prior Housing Element	0	0	0.132059205	0.132059205	2	2*	2*	088-5A205	16	Southeast Los Angeles		Yes	Above Moderate
LOS ANGELES	138 E 108TH ST	90061	6073001007	Low Medium I Residential	R2-1	0	17	0.129135431	Residential - Single Family Residence	YES - Current	NO - Privately-Owned	Available	Not Used in Prior Housing Element	0	0	0.100582784	0.100582784	1	2*	2*	088-5A205	15	Southeast Los Angeles			Above Moderate
LOS ANGELES	128 E 108TH ST	90061	6073001010	Low Medium I Residential	R2-1	0	17	0.129627741	Residential - Single Family Residence	YES - Current	NO - Privately-Owned	Available	Not Used in Prior Housing Element	0	0	0.100582784	0.100582784	1	2*	2*	088-5A205	13	Southeast Los Angeles			Above Moderate
LOS ANGELES	122 E 108TH ST	90061	6073001011	Low Medium I Residential	R2-1	0	17	0.129793231	Residential - Double, Duplex, or Two Units - 4 Stories or Less	YES - Current	NO - Privately-Owned	Available	Not Used in Prior Housing Element	0	0	0.023113368	0.023113368	2	2*	2*	088-5A205	12	Southeast Los Angeles			Above Moderate
LOS ANGELES	117 E 109TH ST	90061	6073001018	Low Medium I Residential	R2-1	0	17	0.12401443	Residential - Double, Duplex, or Two Units - 4 Stories or Less	YES - Current	NO - Privately-Owned	Available	Not Used in Prior Housing Element	0	0	0.055234011	0.055234011	2	2*	2*	088-5A205	96	Southeast Los Angeles		Yes	Above Moderate
LOS ANGELES			6073001019	Low Medium I Residential	R2-1	0	17	0.124016367	Residential - Single Family Residence	YES - Current	NO - Privately-Owned	Available	Not Used in Prior Housing Element	0	0	0.100582784	0.100582784	1	2*	2*	088-5A205	95	Southeast Los Angeles			Above Moderate
LOS ANGELES	129 E 109TH ST	90061	6073001020	Low Medium I Residential	R2-1	0	17	0.12401443	Residential - Double, Duplex, or Two Units - 4 Stories or Less	YES - Current	NO - Privately-Owned	Available	Not Used in Prior Housing Element	0	0	0.036502433	0.036502433	2	2*	2*	088-5A205	94	Southeast Los Angeles			Above Moderate
LOS ANGELES	131 E 109TH ST	90061	6073001021	Low Medium I Residential	R2-1	0	17	0.124014146	Residential - Double, Duplex, or Two Units - 4 Stories or Less	YES - Current	NO - Privately-Owned	Available	Not Used in Prior Housing Element	0	0	0.132059205	0.132059205	2	2*	2*	088-5A205	93	Southeast Los Angeles		Yes	Above Moderate
LOS ANGELES	135 E 109TH ST	90061	6073001022	Low Medium I Residential	R2-1	0	17	0.124015398	Residential - Double, Duplex, or Two Units - 4 Stories or Less	YES - Current	NO - Privately-Owned	Available	Not Used in Prior Housing Element	0	0	0.055234011	0.055234011	2	2*	2*	088-5A205	92	Southeast Los Angeles		Yes	Above Moderate
LOS ANGELES	139 E 109TH ST	90061	6073001023	Low Medium I Residential	R2-1	0	17	0.124014429	Residential - Double, Duplex, or Two Units - 4 Stories or Less	YES - Current	NO - Privately-Owned	Available	Not Used in Prior Housing Element	0	0	0.132059205	0.132059205	2	2*	2*	088-5A205	91	Southeast Los Angeles		Yes	Above Moderate
LOS ANGELES	143 E 109TH ST	90061	6073001024	Low Medium I Residential	R2-1	0	17	0.124015114	Residential - Single Family Residence	YES - Current	NO - Privately-Owned	Available	Not Used in Prior Housing Element	0	0	0.041809469	0.041809469	1	2*	2*	088-5A205	90	Southeast Los Angeles			Above Moderate
LOS ANGELES	145 E 109TH ST	90061	6073001025	Low Medium I Residential	R2-1	0	17	0.12401414	Residential - Double, Duplex, or Two Units - 4 Stories or Less	YES - Current	NO - Privately-Owned	Available	Not Used in Prior Housing Element	0	0	0.132059205	0.132059205	2	2*	2*	088-5A205	89	Southeast Los Angeles		Yes	Above Moderate
LOS ANGELES	149 E 109TH ST	90061	6073001026	Low Medium I Residential	R2-1	0	17	0.124015114	Residential - Single Family Residence	YES - Current	NO - Privately-Owned	Available	Not Used in Prior Housing Element	0	0	0.100582784	0.100582784	1	2*	2*	088-5A205	88	Southeast Los Angeles			Above Moderate
LOS ANGELES	153 E 109TH ST	90061	6073001027	Low Medium I Residential	R2-1	0	17	0.093010821	Residential - Single Family Residence	YES - Current	NO - Privately-Owned	Available	Not Used in Prior Housing Element	0	0	0.042026991	0.042026991	1	1*	1*	088-5A205	87	Southeast Los Angeles			Above Moderate
LOS ANGELES	157 E 109TH ST	90061	6073001028	Low Medium I Residential	R2-1	0	17	0.093012009	Residential - Single Family Residence	YES - Current	NO - Privately-Owned	Available	Not Used in Prior Housing Element	0	0	0.042026991	0.042026991	1	1*	1*	088-5A205	86	Southeast Los Angeles			Above Moderate
LOS ANGELES	159 E 109TH ST	90061	6073001029	Low Medium I Residential	R2-1	0	17	0.186022899	Residential - Double, Duplex, or Two Units - 4 Stories or Less	YES - Current	NO - Privately-Owned	Available	Not Used in Prior Housing Element	0	0.208470494	0	0.208470494	2	3*	3*	088-5A205	85	Southeast Los Angeles		Yes	Moderate
LOS ANGELES	132 E 108TH ST	90061	6073001031	Low Medium I Residential	R2-1	0	17	0.25876418	Residential - Three Units (Any Combination) - 4 Stories or Less	YES - Current	NO - Privately-Owned	Available	Not Used in Prior Housing Element	0	0.265319484	0	0.265319484	3	0	0	088-5A205	14	Southeast Los Angeles		Yes	Moderate
LOS ANGELES	10816 S MAIN ST	90061	6073001035	Neighborhood Commercial	C2-1-CPIO	0	108	0.134171235	Commercial - Store - One Story	YES - Current	NO - Privately-Owned	Available	Used in Prior Housing Element - Non-Vacant	0.234164894	0	0	0.234164894	0	0	0	088-5A205	98	Southeast Los Angeles			Lower
LOS ANGELES	10820 S MAIN ST	90061	6073001035	Neighborhood Commercial	C2-1-CPIO	0	108	0.10333831	Commercial - Store - One Story	YES - Current	NO - Privately-Owned	Available	Used in Prior Housing Element - Non-Vacant	0.215173885	0	0	0.215173885	0	0	0	088-5A205	100	Southeast Los Angeles			Lower
LOS ANGELES	10824 S MAIN ST	90061	6073001035	Neighborhood Commercial	C2-1-CPIO	0	108	0.086551686	Commercial - Store - One Story	YES - Current	NO - Privately-Owned	Available	Used in Prior Housing Element - Non-Vacant	0.186605284	0	0	0.186605284	0	0	0	088-5A205	103	Southeast Los Angeles			Lower
LOS ANGELES	10801 S SAN PEDRO ST	90061	6073002001	Neighborhood Commercial	C2-1VL	0	108	0.09354473	Commercial - Commercial - Vacant Land	YES - Current	NO - Privately-Owned	Available	Not Used in Prior Housing Element	0.156707007	0	0	0.156707007	0	0	0	088-5A205	31	Southeast Los Angeles			Lower
LOS ANGELES	10807 S SAN PEDRO ST	90061	6073002002	Neighborhood Commercial	C2-1VL	0	108	0.126327132	Residential - Single Family Residence	YES - Current	NO - Privately-Owned	Available	Not Used in Prior Housing Element	1.266985238	0	0	1.266985238	1	0	0	088-5A205	50	Southeast Los Angeles			Lower
LOS ANGELES	10811 S SAN PEDRO ST	90061	6073002003	Neighborhood Commercial	C2-1VL	0	108	0.126322684	Residential - Single Family Residence	YES - Current	NO - Privately-Owned	Available	Not Used in Prior Housing Element	1.266985238	0	0	1.266985238	1	0	0	088-5A205	54	Southeast Los Angeles			Lower
LOS ANGELES	244 E 108TH ST	90061	6073002004	Low Medium I Residential	R2-1	0	17	0.189334451	Residential - Double, Duplex, or Two Units - 4 Stories or Less	YES - Current	NO - Privately-Owned	Available	Not Used in Prior Housing Element	0	0.208470494	0	0.208470494	2	3*	3*	088-5A205	30	Southeast Los Angeles		Yes	Moderate
LOS ANGELES	236 E 108TH ST	90061	6073002005	Low Medium I Residential	R2-1	0	17	0.189703312	Residential - Double, Duplex, or Two Units - 4 Stories or Less	YES - Current	NO - Privately-Owned	Available	Not Used in Prior Housing Element	0	0.208470494	0	0.208470494	2	3*	3*	088-5A205	29	Southeast Los Angeles		Yes	Moderate
LOS ANGELES	232 E 108TH ST	90061	6073002006	Low Medium I Residential	R2-1	0	17	0.126675872	Residential - Double, Duplex, or Two Units - 4 Stories or Less	YES - Current	NO - Privately-Owned	Available	Not Used in Prior Housing Element	0	0	0.055234011	0.055234011	2	2*	2*	088-5A205	28	Southeast Los Angeles		Yes	Above Moderate
LOS ANGELES	228 E 108TH ST	90061	6073002007	Low Medium I Residential	R2-1	0	17	0.126837802	Residential - Single Family Residence	YES - Current	NO - Privately-Owned	Available	Not Used in Prior Housing Element	0	0	0.041809469	0.041809469	1	2*	2*	088-5A205	27	Southeast Los Angeles			Above Moderate
LOS ANGELES	224 E 108TH ST	90061	6073002008	Low Medium I Residential	R2-1	0	17	0.127002991	Residential - Double, Duplex, or Two Units - 4 Stories or Less	YES - Current	NO - Privately-Owned	Available	Not Used in Prior Housing Element	0	0	0.055234011	0.055234011	2	2*	2*	088-5A205	26	Southeast Los Angeles		Yes	Above Moderate
LOS ANGELES	218 E 108TH ST	90061	6073002009	Low Medium I Residential	R2-1	0	17	0.127166197	Residential - Double, Duplex, or Two Units - 4 Stories or Less	YES - Current	NO - Privately-Owned	Available	Not Used in Prior Housing Element	0	0	0.132059205	0.132059205	2	2*	2*	088-5A205	25	Southeast Los Angeles		Yes	Above Moderate
LOS ANGELES	216 E 108TH ST	90061	6073002010	Low Medium I Residential	R2-1	0	17	0.12733025	Residential - Single Family Residence	YES - Current	NO - Privately-Owned	Available	Not Used in Prior Housing Element	0	0	0.100582784	0.100582784	1	2*	2*	088-5A205	24	Southeast Los Angeles			Above Moderate
LOS ANGELES	214 E 108TH ST	90061	6073002011	Low Medium I Residential	R2-1	0	17	0.127496302	Residential - Double, Duplex, or Two Units - 4 Stories or Less	YES - Current	NO - Privately-Owned	Available	Not Used in Prior Housing Element	0	0	0.132059205	0.132059205	2	2*	2*	088-5A205	23	Southeast Los Angeles		Yes	Above Moderate
LOS ANGELES	208 E 108TH ST	90061	6073002012	Low Medium I Residential	R2-1	0	17	0.127659505	Residential - Single Family Residence	YES - Current	NO - Privately-Owned	Available	Not Used in Prior Housing Element	0	0	0.100582784	0.100582784	1	2*	2*	088-5A205	22	Southeast Los Angeles			Above Moderate
LOS ANGELES	206 E 108TH ST	90061	6073002013	Low Medium I Residential	R2-1	0	17	0.127823699	Residential - Single Family Residence	YES - Current	NO - Privately-Owned	Available	Not Used in Prior Housing Element	0	0	0.100582784	0.100582784	1	2*	2*	088-5A205	21	Southeast Los Angeles			Above Moderate
LOS ANGELES	202 E 108TH ST	90061	6073002014	Low Medium I Residential	R2-1	0	17	0.127986617	Residential - Single Family Residence	YES - Current	NO - Privately-Owned	Available	Not Used in Prior Housing Element	0	0	0.100582784	0.100582784	1	2*	2*	088-5A205	20	Southeast Los Angeles			Above Moderate
LOS ANGELES	201 E 109TH ST	90061	6073002015	Low Medium I Residential	R2-1	0	17	0.124014429	Residential - Double, Duplex, or Two Units - 4 Stories or Less	YES - Current	NO - Privately-Owned	Available	Not Used in Prior Housing Element	0	0	0.132059205	0.132059205	2	2*	2*	088-5A205	84	Southeast Los Angeles		Yes	Above Moderate
LOS ANGELES	205 E 109TH ST	90061	6073002016	Low Medium I Residential	R2-1	0	17	0.124015398	Residential - Single Family Residence	YES - Current	NO - Privately-Owned	Available	Not Used in Prior Housing Element	0	0	0.100582784	0.100582784	1	2*	2*	088-5A205	83	Southeast Los Angeles			Above Moderate
LOS ANGELES	209 E 109TH ST	90061	6073002017	Low Medium I Residential	R2-1	0	17	0.12401472	Residential - Double, Duplex, or Two Units - 4 Stories or Less	YES - Current	NO - Privately-Owned	Available	Not Used in Prior Housing Element	0	0	0.055234011	0.055234011	2	2*	2*	088-5A205	82	Southeast Los Angeles		Yes	Above Moderate
LOS ANGELES	215 E 109TH ST	90061	6073002018	Low Medium I Residential	R2-1	0	17	0.186022615	Residential - Single Family Residence	YES - Current	NO - Privately-Owned	Available	Not Used in Prior Housing Element	0	0.154369605	0	0.154369605	1	3*	3*	088-5A205	81	Southeast Los Angeles			Moderate
LOS ANGELES	221 E 109TH ST	90061	6073002019	Low Medium I Residential	R2-1	0	17	0.186022468	Residential - Single Family Residence	YES - Current	NO - Privately-Owned	Available	Not Used in Prior Housing Element	0	0.154369605	0	0.154369605	1	3*	3*	088-5A205	80	Southeast Los Angeles			Moderate
LOS ANGELES	231 E 109TH ST	90061	6073002021	Low Medium I Residential	R2-1	0	17	0.124015398	Residential - Single Family Residence	YES - Current	NO - Privately-Owned	Available	Not Used in Prior Housing Element	0	0	0.100582784	0.100582784	1	2*	2*	088-5A205	77	Southeast Los Angeles			Above Moderate
LOS ANGELES	239 E 109TH ST	90061	6073002022	Low Medium I Residential	R2-1	0	17	0.12401443	Residential - Single Family Residence	YES - Current	NO - Privately-Owned	Available	Not Used in Prior Housing Element	0	0	0.100582784	0.100582784	1	2*	2*	088-5A205	76	Southeast Los Angeles			Above Moderate
LOS ANGELES	241 E 109TH ST	90061	6073002023	Low Medium I Residential	R2-1	0	17	0.12401443	Residential - Double, Duplex, or Two Units - 4 Stories or Less	YES - Current	NO - Privately-Owned	Available	Not Used in Prior Housing Element	0	0	0.055234011	0.055234011	2	2*	2*	088-5A205	75	Southeast Los Angeles		Yes	Above Moderate
LOS ANGELES	245 E 109TH ST	90061	6073002024	Low Medium I Residential	R2-1	0	17	0.124015903	Residential - Double, Duplex, or Two Units - 4 Stories or Less	YES - Current	NO - Privately-Owned	Available	Not Used in Prior Housing Element	0	0	0.132059205	0.132059205	2	2*	2*	088-5A205	74	Southeast Los Angeles		Yes	Above Moderate
LOS ANGELES	10817 S SAN PEDRO ST	90061	6073002025	Neighborhood Commercial	C2-1VL	0	108	0.138953454	Residential - Double, Duplex, or Two Units - 4 Stories or Less	YES - Current	NO - Privately-Owned	Available	Not Used in Prior Housing Element	0	0	0.211966892	0.211966892	2	0	0	088-5A205	73	Southeast Los Angeles		Yes	Above Moderate
LOS ANGELES	10825 S SAN PEDRO ST	90061	6073002026	Neighborhood Commercial	C2-1VL	0	108	0.202106649	Commercial - Store Combination - Store and Residential Combination - One Story	YES - Current	NO - Privately-Owned	Available	Not Used in Prior Housing Element	0	0	0.092672069	0.092672069	2	0	0	088-5A205	101	Southeast Los Angeles		Yes	Above Moderate
LOS ANGELES	225 E 109TH ST	90061	6073002027	Low Medium I Residential	R2-1	0	17	0.12401443	Residential - Single Family Residence	YES - Current	NO - Privately-Owned	Available	Not Used in Prior Housing Element	0	0	0.107470179	0.107470179	1	2*	2*	088-5A205	79	Southeast Los Angeles			Above Moderate
LOS ANGELES	229 E 109TH ST	90061	6073002027	Low Medium I Residential	R2-1	0	17	0.124015688	Residential - Single Family Residence	YES - Current	NO - Privately-Owned	Available	Not Used in Prior Housing Element	0	0	0.107470179	0.107470179	1	2*	2*	088-5A205	78	Southeast Los Angeles			Above Moderate
LOS ANGELES	340 E 108TH ST	90061	6073003004	Low Medium I Residential	R2-1	0	17	0.123574	Residential - Single Family Residence	YES - Current	NO - Privately-Owned	Available	Not Used in Prior Housing Element	0	0	0.100582784	0.100582784	1	2*	2*	088-5A205	42	Southeast Los Angeles			Above Moderate
LOS ANGELES	338 E 108TH ST	90061	6073003005	Low Medium I Residential	R2-1	0	17	0.123648007	Residential - Single Family Residence	YES - Current	NO - Privately-Owned	Available	Not Used in Prior Housing Element	0	0	0.041809469	0.041809469	1	2*	2*	088-5A205	41	Southeast Los Angeles			Above Moderate
LOS ANGELES	334 E 108TH ST	90061	6073003006	Low Medium I Residential	R2-1	0	17	0.124013014	Residential - Single Family Residence	YES - Current	NO - Privately-Owned	Available	Not Used in Prior Housing Element	0	0	0.100582784	0.100582784	1	2*	2*	088-5A205	40	Southeast Los Angeles			Above Moderate
LOS ANGELES	328 E 108TH ST	90061	6073003007	Low Medium I Residential	R2-1	0	17	0.124084208	Residential - Double, Duplex, or Two Units - 4 Stories or Less	YES - Current	NO - Privately-Owned	Available	Not Used in Prior Housing Element	0	0	0.035150374	0.035150374	2	2*	2*	088-5A205	39	Southeast Los Angeles		Yes	Above Moderate
LOS ANGELES	326 E 108TH ST	90061	6073003008	Low Medium I Residential	R2-1	0	17	0.124156852	Residential - Single Family Residence	YES - Current	NO - Privately-Owned	Available	Not Used in Prior Housing Element	0	0	0.100582784	0.100582784	1	2*	2*	088-5A205	38	Southeast Los Angeles			Above Moderate
LOS ANGELES	320 E 108TH ST	90061	6073003009	Low Medium I Residential	R2-1	0	17	0.124521691	Residential - Double, Duplex, or Two Units - 4 Stories or Less	YES - Current	NO - Privately-Owned	Available	Not Used in Prior Housing Element	0	0	0.035150374	0.035150374	2	2*	2*	088-5A205	37	Southeast Los Angeles		Yes	Above Moderate
LOS ANGELES	318 E 108TH ST	90061	6073003010	Low Medium I Residential	R2-1	0	17	0.124592759	Residential - Single Family Residence	YES - Current	NO - Privately-Owned	Available	Not Used in Prior Housing Element	0	0	0.100582784	0.100582784	1	2*	2*	088-5A205	36	Southeast Los Angeles			Above Moderate
LOS ANGELES	314 E 108TH ST	90061	6073003011	Low Medium I Residential	R2-1	0	17	0.124666268	Residential - Single Family Residence	YES - Current	NO - Privately-Owned	Available	Not Used in Prior Housing Element	0	0	0.100582784	0.100582784	1	2*	2*	088-5A205	35	Southeast Los Angeles			Above Moderate
LOS ANGELES	310 E 108TH ST	90061	6073003012	Neighborhood Commercial	C2-1VL	0	108	0.125032883	Residential - Single Family Residence	YES - Current	NO - Privately-Owned	Available	Not Used in Prior Housing Element	1.266985238	0	0	1.266985238	1	0	0	088-5A205	34	Southeast Los Angeles			Lower
LOS ANGELES	306 E 108TH ST	90061	6073003013	Neighborhood Commercial	C2-1VL	0	108	0.125102973	Residential - Single Family Residence	YES - Current	NO - Privately-Owned	Available	Not Used in Prior Housing Element	1.266985238	0	0	1.266985238	1	0	0	088-5A205	33	Southeast Los Angeles			Lower
LOS ANGELES	10800 S SAN PEDRO ST	90061	6073003014	Neighborhood Commercial	C2-1VL	0	108	0.093948046	Residential - Double, Duplex, or Two Units - 4 Stories or Less	YES - Current	NO - Privately-Owned	Available	Not Used in Prior Housing Element	0	0	0.091001183	0.091001183	2	0	0	088-5A205	32	Southeast Los Angeles		Yes	Above Moderate
LOS ANGELES	10824 S SAN PEDRO ST	90061	6073003015	Neighborhood Commercial	C2-1VL	0	108	0.124012983	Residential - Single Family Residence

LOS ANGELES	401 E 109TH ST	90061	6073003029	Low Medium I Residential	R2-1	0	17	0.124045102	Residential - Double, Duplex, or Two Units - 4 Stories or Less	YES - Current	NO - Privately-Owned	Available	Not Used in Prior Housing Element	0	0	0.019630279	0.019630279	2	2*	2*	088-SA205 58	Southeast Los Angeles			Above Moderate
LOS ANGELES	446 E 108TH ST	90061	6073004004	Low Medium I Residential	R2-1	0	17	0.151095287	Residential - Double, Duplex, or Two Units - 4 Stories or Less	YES - Current	NO - Privately-Owned	Available	Not Used in Prior Housing Element	0	0	0.018697619	0.018697619	2	2*	2*	088-SA207 19	Southeast Los Angeles			Above Moderate
LOS ANGELES	440 E 108TH ST	90061	6073004005	Low Medium I Residential	R2-1	0	17	0.211988718	Residential - Three Units (Any Combination) - 4 Stories or Less	YES - Current	NO - Privately-Owned	Available	Not Used in Prior Housing Element	0	0.154955453	0	0.154955453	3	3*	3*	088-SA207 18	Southeast Los Angeles	Yes		Moderate
LOS ANGELES	434 E 108TH ST	90061	6073004006	Low Medium I Residential	R2-1	0	17	0.091012842	Residential - Single Family Residence	YES - Current	NO - Privately-Owned	Available	Not Used in Prior Housing Element	0	0	0.042026991	0.042026991	1	1*	1*	088-SA207 17	Southeast Los Angeles			Above Moderate
LOS ANGELES	432 E 108TH ST	90061	6073004007	Low Medium I Residential	R2-1	0	17	0.091103763	Residential - Single Family Residence	YES - Current	NO - Privately-Owned	Available	Not Used in Prior Housing Element	0	0	0.010891269	0.010891269	1	1*	1*	088-SA207 16	Southeast Los Angeles			Above Moderate
LOS ANGELES	428 E 108TH ST	90061	6073004009	Low Medium I Residential	R2-1	0	17	0.09129582	Residential - Single Family Residence	YES - Current	NO - Privately-Owned	Available	Not Used in Prior Housing Element	0	0	0.042026991	0.042026991	1	1*	1*	088-SA207 14	Southeast Los Angeles			Above Moderate
LOS ANGELES	426 E 108TH ST	90061	6073004010	Low Medium I Residential	R2-1	0	17	0.12188061	Residential - Double, Duplex, or Two Units - 4 Stories or Less	YES - Current	NO - Privately-Owned	Available	Not Used in Prior Housing Element	0	0	0.132059205	0.132059205	2	2*	2*	088-SA207 13	Southeast Los Angeles	Yes		Above Moderate
LOS ANGELES	424 E 108TH ST	90061	6073004011	Low Medium I Residential	R2-1	0	17	0.122045497	Residential - Single Family Residence	YES - Current	NO - Privately-Owned	Available	Not Used in Prior Housing Element	0	0	0.100582784	0.100582784	1	2*	2*	088-SA207 12	Southeast Los Angeles			Above Moderate
LOS ANGELES	414 E 108TH ST	90061	6073004012	Low Medium I Residential	R2-1	0	17	0.122214589	Residential - Single Family Residence	YES - Current	NO - Privately-Owned	Available	Not Used in Prior Housing Element	0	0	0.100582784	0.100582784	1	2*	2*	088-SA207 11	Southeast Los Angeles			Above Moderate
LOS ANGELES	410 E 108TH ST	90061	6073004013	Low Medium I Residential	R2-1	0	17	0.158791874	Residential - Double, Duplex, or Two Units - 4 Stories or Less	YES - Current	NO - Privately-Owned	Available	Not Used in Prior Housing Element	0	0	0.107882962	0.107882962	2	2*	2*	088-SA207 70	Southeast Los Angeles	Yes		Above Moderate
LOS ANGELES	404 E 108TH ST	90061	6073004014	Low Medium I Residential	R2-1	0	17	0.184082307	Residential - Double, Duplex, or Two Units - 4 Stories or Less	YES - Current	NO - Privately-Owned	Available	Not Used in Prior Housing Element	0	0.071939667	0	0.071939667	2	3*	3*	088-SA207 10	Southeast Los Angeles	Yes		Moderate
LOS ANGELES	407 E 109TH ST	90061	6073004016	Low Medium I Residential	R2-1	0	17	0.124012201	Residential - Single Family Residence	YES - Current	NO - Privately-Owned	Available	Not Used in Prior Housing Element	0	0	0.100582784	0.100582784	1	2*	2*	088-SA207 97	Southeast Los Angeles			Above Moderate
LOS ANGELES	411 E 109TH ST	90061	6073004017	Low Medium I Residential	R2-1	0	17	0.124016344	Residential - Single Family Residence	YES - Current	NO - Privately-Owned	Available	Not Used in Prior Housing Element	0	0	0.100582784	0.100582784	1	2*	2*	088-SA207 96	Southeast Los Angeles			Above Moderate
LOS ANGELES	413 E 109TH ST	90061	6073004018	Low Medium I Residential	R2-1	0	17	0.12401276	Residential - Double, Duplex, or Two Units - 4 Stories or Less	YES - Current	NO - Privately-Owned	Available	Not Used in Prior Housing Element	0	0	0.023113368	0.023113368	2	2*	2*	088-SA207 95	Southeast Los Angeles			Above Moderate
LOS ANGELES	419 E 109TH ST	90061	6073004019	Low Medium I Residential	R2-1	0	17	0.12401276	Residential - Double, Duplex, or Two Units - 4 Stories or Less	YES - Current	NO - Privately-Owned	Available	Not Used in Prior Housing Element	0	0	0.035150374	0.035150374	2	2*	2*	088-SA207 94	Southeast Los Angeles	Yes		Above Moderate
LOS ANGELES	423 E 109TH ST	90061	6073004020	Low Medium I Residential	R2-1	0	17	0.124016635	Residential - Single Family Residence	YES - Current	NO - Privately-Owned	Available	Not Used in Prior Housing Element	0	0	0.100582784	0.100582784	1	2*	2*	088-SA207 93	Southeast Los Angeles			Above Moderate
LOS ANGELES	425 E 109TH ST	90061	6073004021	Low Medium I Residential	R2-1	0	17	0.124012327	Residential - Single Family Residence	YES - Current	NO - Privately-Owned	Available	Not Used in Prior Housing Element	0	0	0.100582784	0.100582784	1	2*	2*	088-SA207 92	Southeast Los Angeles			Above Moderate
LOS ANGELES	431 E 109TH ST	90061	6073004022	Low Medium I Residential	R2-1	0	17	0.124012187	Residential - Double, Duplex, or Two Units - 4 Stories or Less	YES - Current	NO - Privately-Owned	Available	Not Used in Prior Housing Element	0	0	0.055234011	0.055234011	2	2*	2*	088-SA207 91	Southeast Los Angeles	Yes		Above Moderate
LOS ANGELES	435 E 109TH ST	90061	6073004023	Low Medium I Residential	R2-1	0	17	0.124016204	Residential - Single Family Residence	YES - Current	NO - Privately-Owned	Available	Not Used in Prior Housing Element	0	0	0.041809469	0.041809469	1	2*	2*	088-SA207 90	Southeast Los Angeles			Above Moderate
LOS ANGELES	441 E 109TH ST	90061	6073004025	Low Medium I Residential	R2-1	0	17	0.1240124	Residential - Single Family Residence	YES - Current	NO - Privately-Owned	Available	Not Used in Prior Housing Element	0	0	0.100582784	0.100582784	1	2*	2*	088-SA207 88	Southeast Los Angeles			Above Moderate
LOS ANGELES	445 E 109TH ST	90061	6073004026	Low Medium I Residential	R2-1	0	17	0.124016344	Residential - Single Family Residence	YES - Current	NO - Privately-Owned	Available	Not Used in Prior Housing Element	0	0	0.100582784	0.100582784	1	2*	2*	088-SA207 87	Southeast Los Angeles			Above Moderate
LOS ANGELES	437 E 109TH ST	90061	6073004031	Low Medium I Residential	R2-1	0	17	0.124012186	Residential - Double, Duplex, or Two Units - 4 Stories or Less	YES - Current	NO - Privately-Owned	Available	Not Used in Prior Housing Element	0	0	0.002569347	0.002569347	2	2*	2*	088-SA207 89	Southeast Los Angeles			Above Moderate
LOS ANGELES	256 E 109TH ST	90061	6073007001	Low Medium I Residential	R2-1	0	17	0.18939204	Residential - Single Family Residence	YES - Current	NO - Privately-Owned	Available	Not Used in Prior Housing Element	0	0.154369605	0	0.154369605	1	3*	3*	088-SA205 104	Southeast Los Angeles			Moderate
LOS ANGELES	10909 S SAN PEDRO ST	90061	6073007002	Low Medium I Residential	R2-1	0	17	0.146610526	Residential - Double, Duplex, or Two Units - 4 Stories or Less	YES - Current	NO - Privately-Owned	Available	Not Used in Prior Housing Element	0	0	0.132059205	0.132059205	2	2*	2*	088-SA205 133	Southeast Los Angeles	Yes		Above Moderate
LOS ANGELES	240 E 109TH ST	90061	6073007003	Low Medium I Residential	R2-1	0	17	0.183346441	Residential - Three Units (Any Combination) - 4 Stories or Less	YES - Current	NO - Privately-Owned	Available	Not Used in Prior Housing Element	0	0.18919031	0	0.18919031	3	3*	3*	088-SA205 105	Southeast Los Angeles	Yes		Moderate
LOS ANGELES	236 E 109TH ST	90061	6073007004	Low Medium I Residential	R2-1	0	17	0.183346839	Residential - Double, Duplex, or Two Units - 4 Stories or Less	YES - Current	NO - Privately-Owned	Available	Not Used in Prior Housing Element	0	0.056458506	0	0.056458506	2	3*	3*	088-SA205 106	Southeast Los Angeles	Yes		Moderate
LOS ANGELES	230 E 109TH ST	90061	6073007005	Low Medium I Residential	R2-1	0	17	0.137510067	Residential - Single Family Residence	YES - Current	NO - Privately-Owned	Available	Not Used in Prior Housing Element	0	0	0.100582784	0.100582784	1	2*	2*	088-SA205 107	Southeast Los Angeles			Above Moderate
LOS ANGELES	226 E 109TH ST	90061	6073007006	Low Medium I Residential	R2-1	0	17	0.137510879	Residential - Single Family Residence	YES - Current	NO - Privately-Owned	Available	Not Used in Prior Housing Element	0	0	0.041809469	0.041809469	1	2*	2*	088-SA205 108	Southeast Los Angeles			Above Moderate
LOS ANGELES	222 E 109TH ST	90061	6073007007	Low Medium I Residential	R2-1	0	17	0.091673679	Residential - Single Family Residence	YES - Current	NO - Privately-Owned	Available	Not Used in Prior Housing Element	0	0	0.04494094	0.04494094	1	1*	1*	088-SA205 109	Southeast Los Angeles			Above Moderate
LOS ANGELES	220 E 109TH ST	90061	6073007008	Low Medium I Residential	R2-1	0	17	0.137509888	Residential - Double, Duplex, or Two Units - 4 Stories or Less	YES - Current	NO - Privately-Owned	Available	Not Used in Prior Housing Element	0	0	0.002890936	0.002890936	2	2*	2*	088-SA205 111	Southeast Los Angeles			Above Moderate
LOS ANGELES	214 E 109TH ST	90061	6073007009	Low Medium I Residential	R2-1	0	17	0.183318197	Residential - Double, Duplex, or Two Units - 4 Stories or Less	YES - Current	NO - Privately-Owned	Available	Not Used in Prior Housing Element	0	0.037319992	0	0.037319992	2	3*	3*	088-SA205 112	Southeast Los Angeles			Moderate
LOS ANGELES	208 E 109TH ST	90061	6073007010	Low Medium I Residential	R2-1	0	17	0.122230519	Residential - Single Family Residence	YES - Current	NO - Privately-Owned	Available	Not Used in Prior Housing Element	0	0	0.100582784	0.100582784	1	2*	2*	088-SA205 113	Southeast Los Angeles			Above Moderate
LOS ANGELES	206 E 109TH ST	90061	6073007011	Low Medium I Residential	R2-1	0	17	0.122232352	Residential - Single Family Residence	YES - Current	NO - Privately-Owned	Available	Not Used in Prior Housing Element	0	0	0.100582784	0.100582784	1	2*	2*	088-SA205 114	Southeast Los Angeles			Above Moderate
LOS ANGELES	202 E 109TH ST	90061	6073007012	Low Medium I Residential	R2-1	0	17	0.122230016	Residential - Double, Duplex, or Two Units - 4 Stories or Less	YES - Current	NO - Privately-Owned	Available	Not Used in Prior Housing Element	0	0	0.100582784	0.100582784	1	2*	2*	088-SA205 115	Southeast Los Angeles			Above Moderate
LOS ANGELES	203 E 109TH PL	90061	6073007013	Low Medium I Residential	R2-1	0	17	0.137511312	Residential - Double, Duplex, or Two Units - 4 Stories or Less	YES - Current	NO - Privately-Owned	Available	Not Used in Prior Housing Element	0	0	0.002890936	0.002890936	2	2*	2*	088-SA205 145	Southeast Los Angeles			Above Moderate
LOS ANGELES	207 E 109TH PL	90061	6073007014	Low Medium I Residential	R2-1	0	17	0.114591358	Residential - Single Family Residence	YES - Current	NO - Privately-Owned	Available	Not Used in Prior Housing Element	0	0	0.042026991	0.042026991	1	1*	1*	088-SA205 144	Southeast Los Angeles			Above Moderate
LOS ANGELES	211 E 109TH PL	90061	6073007015	Low Medium I Residential	R2-1	0	17	0.114591146	Residential - Single Family Residence	YES - Current	NO - Privately-Owned	Available	Not Used in Prior Housing Element	0	0	0.042026991	0.042026991	1	1*	1*	088-SA205 143	Southeast Los Angeles			Above Moderate
LOS ANGELES	213 E 109TH PL	90061	6073007016	Low Medium I Residential	R2-1	0	17	0.183318725	Residential - Double, Duplex, or Two Units - 4 Stories or Less	YES - Current	NO - Privately-Owned	Available	Not Used in Prior Housing Element	0	0.005036865	0	0.005036865	2	3*	3*	088-SA205 142	Southeast Los Angeles			Moderate
LOS ANGELES	223 E 109TH PL	90061	6073007017	Low Medium I Residential	R2-1	0	17	0.183375354	Residential - Single Family Residence	YES - Current	NO - Privately-Owned	Available	Not Used in Prior Housing Element	0	0.154369605	0	0.154369605	1	3*	3*	088-SA205 141	Southeast Los Angeles			Moderate
LOS ANGELES	229 E 109TH PL	90061	6073007018	Low Medium I Residential	R2-1	0	17	0.122231544	Residential - Single Family Residence	YES - Current	NO - Privately-Owned	Available	Not Used in Prior Housing Element	0	0	0.100582784	0.100582784	1	2*	2*	088-SA205 140	Southeast Los Angeles			Above Moderate
LOS ANGELES	233 E 109TH PL	90061	6073007019	Low Medium I Residential	R2-1	0	17	0.122230444	Residential - Double, Duplex, or Two Units - 4 Stories or Less	YES - Current	NO - Privately-Owned	Available	Not Used in Prior Housing Element	0	0	0.132059205	0.132059205	2	2*	2*	088-SA205 139	Southeast Los Angeles	Yes		Above Moderate
LOS ANGELES	237 E 109TH PL	90061	6073007020	Low Medium I Residential	R2-1	0	17	0.122232209	Residential - Single Family Residence	YES - Current	NO - Privately-Owned	Available	Not Used in Prior Housing Element	0	0	0.100582784	0.100582784	1	2*	2*	088-SA205 138	Southeast Los Angeles			Above Moderate
LOS ANGELES	241 E 109TH PL	90061	6073007021	Low Medium I Residential	R2-1	0	17	0.183345886	Residential - Single Family Residence	YES - Current	NO - Privately-Owned	Available	Not Used in Prior Housing Element	0	0.154369605	0	0.154369605	1	3*	3*	088-SA205 137	Southeast Los Angeles			Moderate
LOS ANGELES	245 E 109TH PL	90061	6073007022	Low Medium I Residential	R2-1	0	17	0.18334722	Residential - Double, Duplex, or Two Units - 4 Stories or Less	YES - Current	NO - Privately-Owned	Available	Not Used in Prior Housing Element	0	0.208470494	0	0.208470494	2	3*	3*	088-SA205 136	Southeast Los Angeles	Yes		Moderate
LOS ANGELES	10915 S SAN PEDRO ST	90061	6073007023	Low Medium I Residential	R2-1	0	17	0.088404692	Residential - Single Family Residence	YES - Current	NO - Privately-Owned	Available	Not Used in Prior Housing Element	0	0	0.042026991	0.042026991	1	1*	1*	088-SA205 135	Southeast Los Angeles			Above Moderate
LOS ANGELES	249 E 109TH PL	90061	6073007024	Low Medium I Residential	R2-1	0	17	0.078820929	Residential - Single Family Residence	YES - Current	NO - Privately-Owned	Available	Not Used in Prior Housing Element	0	0	0.042026991	0.042026991	1	1*	1*	088-SA205 161	Southeast Los Angeles			Above Moderate
LOS ANGELES	253 E 109TH PL	90061	6073007025	Low Medium I Residential	R2-1	0	17	0.078820226	Residential - Single Family Residence	YES - Current	NO - Privately-Owned	Available	Not Used in Prior Housing Element	0	0	0.010891269	0.010891269	1	1*	1*	088-SA205 160	Southeast Los Angeles			Above Moderate
LOS ANGELES	257 E 109TH PL	90061	6073007026	Low Medium I Residential	R2-1	0	17	0.090054116	Residential - Single Family Residence	YES - Current	NO - Privately-Owned	Available	Not Used in Prior Housing Element	0	0	0.017289159	0.017289159	1	1*	1*	088-SA205 159	Southeast Los Angeles			Above Moderate
LOS ANGELES	162 E 109TH ST	90061	6073008001	Low Medium I Residential	R2-1	0	17	0.088617045	Residential - Single Family Residence	YES - Current	NO - Privately-Owned	Available	Not Used in Prior Housing Element	0	0	0.017289159	0.017289159	1	1*	1*	088-SA205 116	Southeast Los Angeles			Above Moderate
LOS ANGELES	158 E 109TH ST	90061	6073008002	Low Medium I Residential	R2-1	0	17	0.09472827	Residential - Single Family Residence	YES - Current	NO - Privately-Owned	Available	Not Used in Prior Housing Element	0	0	0.042026991	0.042026991	1	1*	1*	088-SA205 117	Southeast Los Angeles			Above Moderate
LOS ANGELES	156 E 109TH ST	90061	6073008003	Low Medium I Residential	R2-1	0	17	0.091673679	Residential - Single Family Residence	YES - Current	NO - Privately-Owned	Available	Not Used in Prior Housing Element	0	0	0.042026991	0.042026991	1	1*	1*	088-SA205 118	Southeast Los Angeles			Above Moderate
LOS ANGELES	152 E 109TH ST	90061	6073008004	Low Medium I Residential	R2-1	0	17	0.091673679	Residential - Single Family Residence	YES - Current	NO - Privately-Owned	Available	Not Used in Prior Housing Element	0	0	0.042026991	0.042026991	1	1*	1*	088-SA205 119	Southeast Los Angeles			Above Moderate
LOS ANGELES	148 E 109TH ST	90061	6073008005	Low Medium I Residential	R2-1	0	17	0.183345452	Residential - Single Family Residence	YES - Current	NO - Privately-Owned	Available	Not Used in Prior Housing Element	0	0.154369605	0	0.154369605	1	3*	3*	088-SA205 120	Southeast Los Angeles			Moderate
LOS ANGELES	144 E 109TH ST	90061	6073008006	Low Medium I Residential	R2-1	0	17	0.091673536	Residential - Single Family Residence	YES - Current	NO - Privately-Owned	Available	Not Used in Prior Housing Element	0	0	0.042026991	0.042026991	1	1*	1*	088-SA205 121	Southeast Los Angeles			Above Moderate
LOS ANGELES	140 E 109TH ST	90061	6073008007	Low Medium I Residential	R2-1	0	17	0.091673897	Residential - Single Family Residence	YES - Current	NO - Privately-Owned	Available	Not Used in Prior Housing Element	0	0	0.042026991	0.042026991	1	1*	1*	088-SA205 122	Southeast Los Angeles			Above Moderate
LOS ANGELES	138 E 109TH ST	90061	6073008008	Low Medium I Residential	R2-1	0	17	0.122231544	Residential - Single Family Residence	YES - Current	NO - Privately-Owned	Available	Not Used in Prior Housing Element	0	0	0.100582784	0.100582784	1	2*	2*	088-SA205 123	Southeast Los Angeles			Above Moderate
LOS ANGELES	132 E 109TH ST	90061	6073008009	Low Medium I Residential	R2-1	0	17	0.122231538	Residential - Double, Duplex, or Two Units - 4 Stories or Less	YES - Current	NO - Privately-Owned	Available	Not Used in Prior Housing Element	0	0	0.100582784	0.100582784	1	2*	2*	088-SA205 124	Southeast Los Angeles			Above Moderate
LOS ANGELES	130 E 109TH ST	90061	6073008010	Low Medium I Residential	R2-1	0	17	0.12223059	Residential - Double, Duplex, or Two Units - 4 Stories or Less	YES - Current	NO - Privately-Owned	Available	Not Used in Prior Housing Element	0	0	0.055234011	0.055234011	2	2*	2*	088-SA205 125	Southeast Los Angeles	Yes		Above Moderate
LOS ANGELES	128 E 109TH ST	90061	6073008011	Low Medium I Residential	R2-1	0	17	0.122232209	Residential - Single Family Residence	YES - Current	NO - Privately-Owned	Available	Not Used in Prior Housing Element	0	0	0.100582784	0.100582784	1	2*	2*	088-SA205 126	Southeast Los Angeles			Above Moderate
LOS ANGELES	122 E 109TH ST	90061	6073008012	Low Medium I Residential	R2-1	0	17	0.122230016	Residential - Double, Duplex, or Two Units - 4 Stories or Less	YES - Current	NO - Privately-Owned	Available	Not Used in Prior Housing Element	0	0	0.132059205	0.132059205	2	2*	2*	088-SA205 127	Southeast Los Angeles	Yes		Above Moderate
LOS ANGELES	118 E 109TH ST	90061	6073008013	Low Medium I Residential	R2-1	0	17	0.122231254	Residential - Double, Duplex, or Two Units - 4 Stories or Less	YES - Current	NO - Privately-Owned	Available	Not Used in Prior Housing Element	0	0	0.132059205	0.132059205	2	2*	2*	088-SA205 128	Southeast Los Angeles	Yes		Above Moderate
LOS ANGELES	110 E 109TH ST	90061	6073008014	Neighborhood Commercial	C2-1-CPIO	0	108	0.161107213	Commercial - Supermarket - Small Food Store - Less than 6,000 SF - One Story	YES - Current	NO - Privately-Owned	Available	Used in Prior Housing Element - Non-Vacant	0.085635611	0	0	0.085635611	0	0	0	088-SA205 129	Southeast Los Angeles			Lower
LOS ANGELES	10906 S MAIN ST	90061	6073008015	Neighborhood Commercial	C2-1-CPIO	0	108	0.157554705	Commercial - Parking Lot (Commercial Use Property) - Lots - Patron or Employee - One Story	YES - Current	NO - Privately-Owned	Available	Used in Prior Housing Element - Non-Vacant	0.055252748	0	0	0.055252748	0	0	0	088-SA205 132	Southeast Los Angeles			Lower
LOS ANGELES	10908 S MAIN ST	90061	6073008016	Neighborhood Commercial	C2-1-CPIO	0	108	0.157580282	Commercial - Store - One Story	YES - Current	NO - Privately-Owned	Available	Used in Prior Housing Element - Non-Vacant	0.269113594	0	0	0.269113594	0	0	0	088-SA205 134	Southeast Los Angeles			Lower
LOS ANGELES	10914 S MAIN ST	90061	6073008017	Neighborhood Commercial	C2-1-CPIO	0	108	0.157603942	Commercial - Restaurant, Cocktail Lounge - Restaurant, Cocktail Lounge, Tavern - One Story	YES - Current	NO - Privately-Owned	Available	Used in Prior Housing Element - Non-Vacant	0.239817944	0	0	0.239817944	1	0	0	088-SA205 158	Southeast Los Angeles			Lower
LOS ANGELES	10920 S MAIN ST	90061	6073008018	Neighborhood Commercial	C2-1-CPIO	0	108	0.157633787	Residential - Four Units (Any Combination) - 4 Stories or Less	YES - Current	NO - Privately-Owned	Available	Not Used in Prior Housing Element	0	0	0.255650032	0.255650032	4	0	0	088-SA205 162	Southeast Los Angeles	Yes		Above Moderate
LOS ANGELES	117 E 109TH PL	90061	6073008020	Low Medium I Residential	R2-1	0	17	0.122230874	Residential - Double, Duplex, or Two Units - 4 Stories or Less	YES - Current	NO - Privately-Owned	Available	Not Used in Prior Housing Element	0	0	0.132059205	0.132059205	2	2*	2*	088-SA205 157	Southeast Los Angeles	Yes		Above Moderate
LOS ANGELES	121 E 109TH PL	90061	6073008021	Low Medium I Residential	R2-1	0	17	0.122231828	Residential - Single Family Residence	YES - Current	NO - Privately-Owned	Available	Not Used in Prior Housing Element	0	0	0.100582784	0.100582784	1	2*	2*	088-SA205 156	Southeast Los Angeles			Above Moderate
LOS ANGELES	125 E 109TH PL	90061	6073008022	Low Medium I Residential	R2-1	0	17	0.122231544	Residential - Double, Duplex, or Two Units - 4 Stories or Less	YES - Current	NO - Privately-Owned	Available	Not Used in Prior Housing Element	0	0	0.055234011	0.055234011	2	2*	2*	088-SA205 155	Southeast Los Angeles	Yes		Above Moderate
LOS ANGELES	131 E 109TH PL	90061	6073008023	Low Medium I Residential	R2-1	0	17	0.1222303	Residential - Single Family Residence	YES - Current	NO - Privately-Owned	Available	Not Used in Prior Housing Element	0	0	0.100582784	0.100582784	1	2*	2*	088-SA205 154	Southeast Los Angeles			Above Moderate
LOS ANGELES	135 E 109TH PL	90061	6073008024	Low Medium I Residential	R2-1	0	17	0.122231255	Residential - Single Family Residence	YES - Current	NO - Privately-Owned	Available	Not Used in Prior Housing Element	0	0	0.100582784	0.100582784	1	2*	2*	088-SA205 153	Southeast Los Angeles			Above Moderate
LOS ANGELES	139 E 109TH PL	90061	6073008025	Low Medium I Residential	R2-1	0	17	0.122231545	Residential - Single Family Residence	YES - Current	NO - Privately-Owned	Available	Not Used in Prior Housing Element	0	0	0.100582784	0.100582784	1	2*	2*	088-SA205 152	Southeast Los Angeles			Above Moderate
LOS ANGELES	145 E 109TH PL	90061	6073008026	Low Medium I Residential	R2-1	0	17	0.122230369	Residential - Double, Duplex, or Two Units - 4 Stories or Less	YES - Current	NO - Privately-Owned	Available	Not Used in Prior Housing Element	0	0	0.023113368	0.023113368	2	2*	2*	088-SA205 151	Southeast Los Angeles			Above Moderate
LOS ANGELES	147 E 109TH PL	90061	6073008027	Low Medium I Residential	R2-1	0	17	0.122231545	Residential - Double, Duplex, or Two Units - 4 Stories or Less	YES - Current	NO - Privately-Owned	Available	Not Used in Prior Housing Element	0	0	0.002890936	0.002890936	2	2*	2*	088-SA205 150	Southeast Los Angeles			Above Moderate
LOS ANGELES	151 E 109TH PL	90061	6073008028	Low Medium I Residential	R2-1	0	17	0.122231254	Residential - Double, Duplex, or Two Units - 4 Stories or Less	YES - Current	NO - Privately-Owned	Available	Not Used in Prior Housing Element	0	0	0.055234011	0.055234011	2	2*	2*	088-SA205 149	Southeast Los Angeles	Yes		Above Moderate
LOS ANGELES	155 E 109TH PL	90061	6073008029	Low Medium I Residential	R2-1	0	17	0.122231327	Residential - Single Family Residence	YES - Current	NO - Privately-Owned	Available	Not Used in Prior Housing Element	0	0	0.100582784	0.100582784	1	2*	2*	088-SA205 148	Southeast Los Angeles			Above Moderate
LOS ANGELES	159 E 109TH PL	90061	6073008030	Low Medium I Residential	R2-1	0	17	0.122231545	Residential - Single Family Residence	YES - Current	NO - Privately-Owned	Available	Not Used in Prior Housing Element	0	0	0.100582784	0.100582784	1	2*	2*	088-SA205 147	Southeast Los Angeles			Above Moderate
LOS ANGELES	163 E 109TH PL	90061	6073008031	Low Medium I Residential	R2-1	0	17	0.122230939	Residential - Single Family Residence	YES - Current	NO - Privately-Owned	Available	Not Used in Prior Housing Element	0	0	0.100582784	0.100582784	1	2*	2*	088-SA205 146	Southeast Los Angeles			Above Moderate
LOS ANGELES	162 E 109TH ST	90061	6073009001	Low Medium I Residential	R2-1	0	17	0.122208515	Residential - Single Family Residence	YES - Current	NO - Privately-Owned	Available	Not Used in Prior Housing Element	0	0	0.100582784	0.100582784	1	2*	2*	088-SA205 177	Southeast Los Angeles			Above Moderate
LOS ANGELES	156 E 109TH PL	90061	6073009002	Low Medium I Residential	R2-1	0	17	0.122208999		YES - Current	NO - Privately-Owned	Available	Not Used in Prior Housing Element	0	0	0.150572366	0.150572366	1	2*	2*	088-SA205 178	Southeast Los Angeles	Yes		Above Moderate
LOS ANGELES	152 E 108TH ST	90061	6073009003	Low Medium I Residential	R2-1	0	17	0.122211102	Residential - Double, Duplex, or Two Units - 4 Stories or Less	YES - Current	NO - Privately-Owned	Available	Not Used in Prior Housing Element	0	0	0.035150374	0.035150374	2	2*	2*	088-SA205 179	Southeast Los Angeles	Yes		Above Moderate
LOS ANGELES	148 E 109TH PL	90061	6073009004	Low Medium I Residential	R2-1	0	17	0.12221225	Residential - Double, Duplex, or Two Units - 4 Stories or Less	YES - Current	NO - Privately-Owned	Available	Not Used in Prior Housing Element	0	0	0.100582784	0.100582784	1	2*	2*	088-SA205 180	Southeast Los Angeles			Above Moderate
LOS ANGELES	144 E 109TH PL	90061	6073009005	Low Medium I Residential	R2-1	0	17	0.122213018	Residential - Double, Duplex, or Two Units - 4 Stories or Less	YES - Current	NO - Privately-Owned	Available	Not Used in Prior Housing Element	0	0	0.002890936	0.002890936	2	2*	2*	088-SA205 181	Southeast Los Angeles			Above Moderate
LOS ANGELES	140 E 109TH PL	90061	6073009006	Low Medium I Residential	R2-1	0	17	0.122215694	Residential - Single Family Residence	YES - Current	NO - Privately-Owned	Available	Not Used in Prior Housing Element	0	0	0.100582784	0.100582784	1	2*	2*	088-SA205 182	Southeast Los Angeles			Above Moderate
LOS ANGELES	136 E 109TH PL	90061	6073009007	Low Medium I Residential	R2-1	0	17	0.18332579	Residential - Double, Duplex, or Two Units - 4 Stories or Less	YES - Current	NO - Privately-Owned	Available	Not Used in Prior Housing Element	0	0.056458506	0	0.056458506	2	3*	3*	088-SA205 183	Southeast Los Angeles	Yes		Moderate
LO

LOS ANGELES	139 E 110TH ST	90061	6073009022	Low Medium I Residential	R2-1	0	17	0.122198549	Residential - Double, Duplex, or Two Units - 4 Stories or Less	YES - Current	NO - Privately-Owned	Available	Not Used in Prior Housing Element	0	0	0.002890936	0.002890936	2	2*	2*	088-SA205 208	Southeast Los Angeles		Above Moderate
LOS ANGELES	143 E 110TH ST	90061	6073009023	Low Medium I Residential	R2-1	0	17	0.122195492	Residential - Single Family Residence	YES - Current	NO - Privately-Owned	Available	Not Used in Prior Housing Element	0	0	0.100582784	0.100582784	1	2*	2*	088-SA205 207	Southeast Los Angeles		Above Moderate
LOS ANGELES	147 E 110TH ST	90061	6073009024	Low Medium I Residential	R2-1	0	17	0.122195297	Residential - Double, Duplex, or Two Units - 4 Stories or Less	YES - Current	NO - Privately-Owned	Available	Not Used in Prior Housing Element	0	0	0.132059205	0.132059205	2	2*	2*	088-SA205 206	Southeast Los Angeles	Yes	Above Moderate
LOS ANGELES	151 E 110TH ST	90061	6073009025	Low Medium I Residential	R2-1	0	17	0.122192904	Residential - Double, Duplex, or Two Units - 4 Stories or Less	YES - Current	NO - Privately-Owned	Available	Not Used in Prior Housing Element	0	0	0.100582784	0.100582784	1	2*	2*	088-SA205 205	Southeast Los Angeles		Above Moderate
LOS ANGELES	157 E 110TH ST	90061	6073009026	Low Medium I Residential	R2-1	0	17	0.244381893	Residential - Single Family Residence	YES - Current	NO - Privately-Owned	Available	Not Used in Prior Housing Element	0	0.541658556	0	0.541658556	1	0	0	088-SA205 204	Southeast Los Angeles		Moderate
LOS ANGELES	165 E 110TH ST	90061	6073009027	Low Medium I Residential	R2-1	0	17	0.12219051	Residential - Single Family Residence	YES - Current	NO - Privately-Owned	Available	Not Used in Prior Housing Element	0	0	0.100582784	0.100582784	1	2*	2*	088-SA205 203	Southeast Los Angeles		Above Moderate
LOS ANGELES	10974 S MAIN ST	90061	6073009028	Neighborhood Commercial	C2-1-CPIO	0	108	0.156381793	Residential - Four Units (Any Combination) - 4 Stories or Less	YES - Current	NO - Privately-Owned	Available	Not Used in Prior Housing Element	0.255066395	0	0	0.255066395	4	0	0	088-SA205 219	Southeast Los Angeles		Lower
LOS ANGELES	10964 S MAIN ST	90061	6073009029	Neighborhood Commercial	C2-1-CPIO	0	108	0.094987341	Commercial - Store - One Story	YES - Current	NO - Privately-Owned	Available	Not Used in Prior Housing Element	0.033327493	0	0	0.033327493	1	0	0	088-SA205 214	Southeast Los Angeles		Lower
LOS ANGELES	10966 S MAIN ST	90061	6073009030	Neighborhood Commercial	C2-1-CPIO	0	108	0.154815789	Commercial - Auto, Recreation Equipment, Construction Equipment Sales and Service - Auto Body Repair Shop - One Story	YES - Current	NO - Privately-Owned	Available	Used in Prior Housing Element - Non-Vacant	0.057784878	0	0	0.057784878	1	0	0	088-SA205 216	Southeast Los Angeles		Lower
LOS ANGELES	10951 S SAN PEDRO ST	90061	6073010001	Low Medium I Residential	R2-1	0	17	0.213842385	Residential - Double, Duplex, or Two Units - 4 Stories or Less	YES - Current	NO - Privately-Owned	Available	Not Used in Prior Housing Element	0	0.030284619	0	0.030284619	2	3*	3*	088-SA205 164	Southeast Los Angeles		Moderate
LOS ANGELES	252 E 109TH PL	90061	6073010002	Low Medium I Residential	R2-1	0	17	0.122200644	Residential - Double, Duplex, or Two Units - 4 Stories or Less	YES - Current	NO - Privately-Owned	Available	Not Used in Prior Housing Element	0	0	0.141022941	0.141022941	2	2*	2*	088-SA205 165	Southeast Los Angeles	Yes	Above Moderate
LOS ANGELES	242 E 109TH PL	90061	6073010003	Low Medium I Residential	R2-1	0	17	0.152740028	Residential - Double, Duplex, or Two Units - 4 Stories or Less	YES - Current	NO - Privately-Owned	Available	Not Used in Prior Housing Element	0	0	0.002890936	0.002890936	2	2*	2*	088-SA205 167	Southeast Los Angeles		Above Moderate
LOS ANGELES	238 E 109TH PL	90061	6073010004	Low Medium I Residential	R2-1	0	17	0.183289954	Residential - Single Family Residence	YES - Current	NO - Privately-Owned	Available	Not Used in Prior Housing Element	0	0.154369605	0	0.154369605	1	3*	3*	088-SA205 168	Southeast Los Angeles		Moderate
LOS ANGELES	224 E 109TH PL	90061	6073010006	Low Medium I Residential	R2-1	0	17	0.183296655	Residential - Single Family Residence	YES - Current	NO - Privately-Owned	Available	Not Used in Prior Housing Element	0	0.154369605	0	0.154369605	1	3*	3*	088-SA205 170	Southeast Los Angeles		Moderate
LOS ANGELES	222 E 109TH PL	90061	6073010007	Low Medium I Residential	R2-1	0	17	0.122200192	Residential - Single Family Residence	YES - Current	NO - Privately-Owned	Available	Not Used in Prior Housing Element	0	0	0.100582784	0.100582784	1	2*	2*	088-SA205 171	Southeast Los Angeles		Above Moderate
LOS ANGELES	218 E 109TH PL	90061	6073010008	Low Medium I Residential	R2-1	0	17	0.122201481	Residential - Single Family Residence	YES - Current	NO - Privately-Owned	Available	Not Used in Prior Housing Element	0	0	0.100582784	0.100582784	1	2*	2*	088-SA205 172	Southeast Los Angeles		Above Moderate
LOS ANGELES	214 E 109TH PL	90061	6073010009	Low Medium I Residential	R2-1	0	17	0.122202109	Residential - Single Family Residence	YES - Current	NO - Privately-Owned	Available	Not Used in Prior Housing Element	0	0	0.100582784	0.100582784	1	2*	2*	088-SA205 173	Southeast Los Angeles		Above Moderate
LOS ANGELES	210 E 109TH PL	90061	6073010010	Low Medium I Residential	R2-1	0	17	0.122205166	Residential - Single Family Residence	YES - Current	NO - Privately-Owned	Available	Not Used in Prior Housing Element	0	0	0.100582784	0.100582784	1	2*	2*	088-SA205 174	Southeast Los Angeles		Above Moderate
LOS ANGELES	206 E 109TH PL	90061	6073010011	Low Medium I Residential	R2-1	0	17	0.122204549	Residential - Single Family Residence	YES - Current	NO - Privately-Owned	Available	Not Used in Prior Housing Element	0	0	0.100582784	0.100582784	1	2*	2*	088-SA205 175	Southeast Los Angeles		Above Moderate
LOS ANGELES	200 E 109TH PL	90061	6073010012	Low Medium I Residential	R2-1	0	17	0.122207082	Residential - Single Family Residence	YES - Current	NO - Privately-Owned	Available	Not Used in Prior Housing Element	0	0	0.100582784	0.100582784	1	2*	2*	088-SA205 176	Southeast Los Angeles		Above Moderate
LOS ANGELES	205 E 110TH ST	90061	6073010013	Low Medium I Residential	R2-1	0	17	0.183280463	Residential - Single Family Residence	YES - Current	NO - Privately-Owned	Available	Not Used in Prior Housing Element	0	0.154369605	0	0.154369605	1	3*	3*	088-SA205 202	Southeast Los Angeles		Moderate
LOS ANGELES	211 E 110TH ST	90061	6073010014	Low Medium I Residential	R2-1	0	17	0.18327907	Residential - Double, Duplex, or Two Units - 4 Stories or Less	YES - Current	NO - Privately-Owned	Available	Not Used in Prior Housing Element	0	0.058604653	0	0.058604653	2	3*	3*	088-SA205 201	Southeast Los Angeles		Moderate
LOS ANGELES	215 E 110TH ST	90061	6073010015	Low Medium I Residential	R2-1	0	17	0.183274667	Residential - Single Family Residence	YES - Current	NO - Privately-Owned	Available	Not Used in Prior Housing Element	0	0.154369605	0	0.154369605	1	3*	3*	088-SA205 200	Southeast Los Angeles		Moderate
LOS ANGELES	223 E 110TH ST	90061	6073010016	Low Medium I Residential	R2-1	0	17	0.18327209	Residential - Single Family Residence	YES - Current	NO - Privately-Owned	Available	Not Used in Prior Housing Element	0	0.154369605	0	0.154369605	1	3*	3*	088-SA205 199	Southeast Los Angeles		Moderate
LOS ANGELES	227 E 110TH ST	90061	6073010017	Low Medium I Residential	R2-1	0	17	0.122180079	Residential - Double, Duplex, or Two Units - 4 Stories or Less	YES - Current	NO - Privately-Owned	Available	Not Used in Prior Housing Element	0	0	0.055234011	0.055234011	2	2*	2*	088-SA205 198	Southeast Los Angeles	Yes	Above Moderate
LOS ANGELES	235 E 110TH ST	90061	6073010019	Low Medium I Residential	R2-1	0	17	0.122175971	Residential - Single Family Residence	YES - Current	NO - Privately-Owned	Available	Not Used in Prior Housing Element	0	0	0.100582784	0.100582784	1	2*	2*	088-SA205 196	Southeast Los Angeles		Above Moderate
LOS ANGELES	239 E 110TH ST	90061	6073010020	Low Medium I Residential	R2-1	0	17	0.122175486	Residential - Single Family Residence	YES - Current	NO - Privately-Owned	Available	Not Used in Prior Housing Element	0	0	0.002890936	0.002890936	2	2*	2*	088-SA205 195	Southeast Los Angeles		Above Moderate
LOS ANGELES	243 E 110TH ST	90061	6073010021	Low Medium I Residential	R2-1	0	17	0.122174197	Residential - Double, Duplex, or Two Units - 4 Stories or Less	YES - Current	NO - Privately-Owned	Available	Not Used in Prior Housing Element	0	0	0.132059205	0.132059205	2	2*	2*	088-SA205 194	Southeast Los Angeles	Yes	Above Moderate
LOS ANGELES	245 E 110TH ST	90061	6073010022	Low Medium I Residential	R2-1	0	17	0.122172844	Residential - Double, Duplex, or Two Units - 4 Stories or Less	YES - Current	NO - Privately-Owned	Available	Not Used in Prior Housing Element	0	0	0.023113368	0.023113368	2	2*	2*	088-SA205 193	Southeast Los Angeles		Above Moderate
LOS ANGELES	251 E 110TH ST	90061	6073010024	Low Medium I Residential	R2-1	0	17	0.126277819	Residential - Double, Duplex, or Two Units - 4 Stories or Less	YES - Current	NO - Privately-Owned	Available	Not Used in Prior Housing Element	0	0	0.132059205	0.132059205	2	2*	2*	088-SA205 218	Southeast Los Angeles	Yes	Above Moderate
LOS ANGELES	254 E 110TH ST	90061	6073015001	Low Medium I Residential	R2-1	0	17	0.132761309	Residential - Single Family Residence	YES - Current	NO - Privately-Owned	Available	Not Used in Prior Housing Element	0	0	0.100582784	0.100582784	1	2*	2*	088-SA205 220	Southeast Los Angeles		Above Moderate
LOS ANGELES	248 E 110TH ST	90061	6073015002	Low Medium I Residential	R2-1	0	17	0.119044943	Residential - Single Family Residence	YES - Current	NO - Privately-Owned	Available	Not Used in Prior Housing Element	0	0	0.100582784	0.100582784	1	2*	2*	088-SA205 221	Southeast Los Angeles		Above Moderate
LOS ANGELES	11009 S SAN PEDRO ST	90061	6073015003	Low Medium I Residential	R2-1	0	17	0.084195076	Residential - Single Family Residence	YES - Current	NO - Privately-Owned	Available	Not Used in Prior Housing Element	0	0	0.042026991	0.042026991	1	1*	1*	088-SA205 250	Southeast Los Angeles		Above Moderate
LOS ANGELES	244 E 110TH ST	90061	6073015004	Low Medium I Residential	R2-1	0	17	0.122196446	Residential - Double, Duplex, or Two Units - 4 Stories or Less	YES - Current	NO - Privately-Owned	Available	Not Used in Prior Housing Element	0	0	0.132059205	0.132059205	2	2*	2*	088-SA205 222	Southeast Los Angeles	Yes	Above Moderate
LOS ANGELES	242 E 110TH ST	90061	6073015005	Low Medium I Residential	R2-1	0	17	0.122201093	Residential - Double, Duplex, or Two Units - 4 Stories or Less	YES - Current	NO - Privately-Owned	Available	Not Used in Prior Housing Element	0	0	0.132059205	0.132059205	2	2*	2*	088-SA205 223	Southeast Los Angeles	Yes	Above Moderate
LOS ANGELES	236 E 110TH ST	90061	6073015006	Low Medium I Residential	R2-1	0	17	0.12220206	Residential - Single Family Residence	YES - Current	NO - Privately-Owned	Available	Not Used in Prior Housing Element	0	0	0.100582784	0.100582784	1	2*	2*	088-SA205 224	Southeast Los Angeles		Above Moderate
LOS ANGELES	234 E 110TH ST	90061	6073015007	Low Medium I Residential	R2-1	0	17	0.091654223	Residential - Single Family Residence	YES - Current	NO - Privately-Owned	Available	Not Used in Prior Housing Element	0	0	0.042026991	0.042026991	1	1*	1*	088-SA205 225	Southeast Los Angeles		Above Moderate
LOS ANGELES	230 E 110TH ST	90061	6073015008	Low Medium I Residential	R2-1	0	17	0.091655658	Residential - Single Family Residence	YES - Current	NO - Privately-Owned	Available	Not Used in Prior Housing Element	0	0	0.042026991	0.042026991	1	1*	1*	088-SA205 226	Southeast Los Angeles		Above Moderate
LOS ANGELES	228 E 110TH ST	90061	6073015009	Low Medium I Residential	R2-1	0	17	0.091656427	Residential - Single Family Residence	YES - Current	NO - Privately-Owned	Available	Not Used in Prior Housing Element	0	0	0.017289159	0.017289159	1	1*	1*	088-SA205 227	Southeast Los Angeles		Above Moderate
LOS ANGELES	224 E 110TH ST	90061	6073015010	Low Medium I Residential	R2-1	0	17	0.091658218	Residential - Single Family Residence	YES - Current	NO - Privately-Owned	Available	Not Used in Prior Housing Element	0	0	0.042026991	0.042026991	1	1*	1*	088-SA205 228	Southeast Los Angeles		Above Moderate
LOS ANGELES	222 E 110TH ST	90061	6073015011	Low Medium I Residential	R2-1	0	17	0.121039055	Residential - Single Family Residence	YES - Current	NO - Privately-Owned	Available	Not Used in Prior Housing Element	0	0	0.100582784	0.100582784	1	2*	2*	088-SA205 229	Southeast Los Angeles		Above Moderate
LOS ANGELES	218 E 110TH ST	90061	6073015012	Low Medium I Residential	R2-1	0	17	0.123391398	Residential - Single Family Residence	YES - Current	NO - Privately-Owned	Available	Not Used in Prior Housing Element	0	0	0.100582784	0.100582784	1	2*	2*	088-SA205 230	Southeast Los Angeles		Above Moderate
LOS ANGELES	214 E 110TH ST	90061	6073015013	Low Medium I Residential	R2-1	0	17	0.122218711	Residential - Single Family Residence	YES - Current	NO - Privately-Owned	Available	Not Used in Prior Housing Element	0	0	0.100582784	0.100582784	1	2*	2*	088-SA205 231	Southeast Los Angeles		Above Moderate
LOS ANGELES	208 E 110TH ST	90061	6073015014	Low Medium I Residential	R2-1	0	17	0.122223491	Residential - Double, Duplex, or Two Units - 4 Stories or Less	YES - Current	NO - Privately-Owned	Available	Not Used in Prior Housing Element	0	0	0.002890936	0.002890936	2	2*	2*	088-SA205 232	Southeast Los Angeles		Above Moderate
LOS ANGELES			6073015015	Low Medium I Residential	R2-1	0	17	0.122224163	Residential - Single Family Residence	YES - Current	NO - Privately-Owned	Available	Not Used in Prior Housing Element	0	0	0.100582784	0.100582784	1	2*	2*	088-SA205 233	Southeast Los Angeles		Above Moderate
LOS ANGELES	200 E 110TH ST	90061	6073015016	Low Medium I Residential	R2-1	0	17	0.122228658	Residential - Single Family Residence	YES - Current	NO - Privately-Owned	Available	Not Used in Prior Housing Element	0	0	0.100582784	0.100582784	1	2*	2*	088-SA205 234	Southeast Los Angeles		Above Moderate
LOS ANGELES	201 E 111TH ST	90061	6073015017	Low Medium I Residential	R2-1	0	17	0.122227676	Residential - Single Family Residence	YES - Current	NO - Privately-Owned	Available	Not Used in Prior Housing Element	0	0	0.100582784	0.100582784	1	2*	2*	088-SA205 263	Southeast Los Angeles		Above Moderate
LOS ANGELES	209 E 111TH ST	90061	6073015018	Low Medium I Residential	R2-1	0	17	0.122225096	Residential - Single Family Residence	YES - Current	NO - Privately-Owned	Available	Not Used in Prior Housing Element	0	0	0.100582784	0.100582784	1	2*	2*	088-SA205 262	Southeast Los Angeles		Above Moderate
LOS ANGELES	211 E 111TH ST	90061	6073015019	Low Medium I Residential	R2-1	0	17	0.122222508	Residential - Single Family Residence	YES - Current	NO - Privately-Owned	Available	Not Used in Prior Housing Element	0	0	0.100582784	0.100582784	1	2*	2*	088-SA205 261	Southeast Los Angeles		Above Moderate
LOS ANGELES	215 E 111TH ST	90061	6073015020	Low Medium I Residential	R2-1	0	17	0.122219638	Residential - Single Family Residence	YES - Current	NO - Privately-Owned	Available	Not Used in Prior Housing Element	0	0	0.100582784	0.100582784	1	2*	2*	088-SA205 260	Southeast Los Angeles		Above Moderate
LOS ANGELES	219 E 111TH ST	90061	6073015021	Low Medium I Residential	R2-1	0	17	0.123391949	Residential - Single Family Residence	YES - Current	NO - Privately-Owned	Available	Not Used in Prior Housing Element	0	0	0.100582784	0.100582784	1	2*	2*	088-SA205 259	Southeast Los Angeles		Above Moderate
LOS ANGELES	223 E 111TH ST	90061	6073015022	Low Medium I Residential	R2-1	0	17	0.121039314	Residential - Double, Duplex, or Two Units - 4 Stories or Less	YES - Current	NO - Privately-Owned	Available	Not Used in Prior Housing Element	0	0	0.132059205	0.132059205	2	2*	2*	088-SA205 258	Southeast Los Angeles	Yes	Above Moderate
LOS ANGELES	227 E 111TH ST	90061	6073015023	Low Medium I Residential	R2-1	0	17	0.122210214	Residential - Double, Duplex, or Two Units - 4 Stories or Less	YES - Current	NO - Privately-Owned	Available	Not Used in Prior Housing Element	0	0	0.132059205	0.132059205	2	2*	2*	088-SA205 257	Southeast Los Angeles	Yes	Above Moderate
LOS ANGELES	231 1/2 E 111TH ST	90061	6073015024	Low Medium I Residential	R2-1	0	17	0.122208441	Residential - Double, Duplex, or Two Units - 4 Stories or Less	YES - Current	NO - Privately-Owned	Available	Not Used in Prior Housing Element	0	0	0.132059205	0.132059205	2	2*	2*	088-SA205 256	Southeast Los Angeles	Yes	Above Moderate
LOS ANGELES	235 E 111TH ST	90061	6073015025	Low Medium I Residential	R2-1	0	17	0.122205427	Residential - Single Family Residence	YES - Current	NO - Privately-Owned	Available	Not Used in Prior Housing Element	0	0	0.041809469	0.041809469	1	2*	2*	088-SA205 255	Southeast Los Angeles		Above Moderate
LOS ANGELES	237 E 111TH ST	90061	6073015026	Low Medium I Residential	R2-1	0	17	0.122201458	Residential - Single Family Residence	YES - Current	NO - Privately-Owned	Available	Not Used in Prior Housing Element	0	0	0.100582784	0.100582784	1	2*	2*	088-SA205 254	Southeast Los Angeles		Above Moderate
LOS ANGELES	241 E 111TH ST	90061	6073015027	Low Medium I Residential	R2-1	0	17	0.122200116	Residential - Double, Duplex, or Two Units - 4 Stories or Less	YES - Current	NO - Privately-Owned	Available	Not Used in Prior Housing Element	0	0	0.100582784	0.100582784	1	2*	2*	088-SA205 253	Southeast Los Angeles		Above Moderate
LOS ANGELES	245 E 111TH ST	90061	6073015028	Low Medium I Residential	R2-1	0	17	0.122198067	Residential - Single Family Residence	YES - Current	NO - Privately-Owned	Available	Not Used in Prior Housing Element	0	0	0.041809469	0.041809469	1	2*	2*	088-SA205 252	Southeast Los Angeles		Above Moderate
LOS ANGELES	257 E 111TH ST	90061	6073015030	Low Medium I Residential	R2-1	0	17	0.117461064	Residential - Double, Duplex, or Two Units - 4 Stories or Less	YES - Current	NO - Privately-Owned	Available	Not Used in Prior Housing Element	0	0	0.132059205	0.132059205	2	2*	2*	088-SA205 277	Southeast Los Angeles	Yes	Above Moderate
LOS ANGELES			6073015031	Low Medium I Residential	R2-1	0	17	0.117455548	Residential - Double, Duplex, or Two Units - 4 Stories or Less	YES - Current	NO - Privately-Owned	Available	Not Used in Prior Housing Element	0	0	0.08807154	0.08807154	2	2*	2*	088-SA205 327	Southeast Los Angeles		Above Moderate
LOS ANGELES	162 E 110TH ST	90061	6073016001	Low Medium I Residential	R2-1	0	17	0.12222962	Residential - Single Family Residence	YES - Current	NO - Privately-Owned	Available	Not Used in Prior Housing Element	0	0	0.100582784	0.100582784	1	2*	2*	088-SA205 235	Southeast Los Angeles		Above Moderate
LOS ANGELES	156 E 110TH ST	90061	6073016002	Low Medium I Residential	R2-1	0	17	0.122232491	Residential - Single Family Residence	YES - Current	NO - Privately-Owned	Available	Not Used in Prior Housing Element	0	0	0.100582784	0.100582784	1	2*	2*	088-SA205 236	Southeast Los Angeles		Above Moderate
LOS ANGELES	152 E 110TH ST	90061	6073016003	Low Medium I Residential	R2-1	0	17	0.12223727	Residential - Single Family Residence	YES - Current	NO - Privately-Owned	Available	Not Used in Prior Housing Element	0	0	0.100582784	0.100582784	1	2*	2*	088-SA205 237	Southeast Los Angeles		Above Moderate
LOS ANGELES	138 E 110TH ST	90061	6073016005	Low Medium I Residential	R2-1	0	17	0.12224627	Residential - Double, Duplex, or Two Units - 4 Stories or Less	YES - Current	NO - Privately-Owned	Available	Not Used in Prior Housing Element	0	0	0.002890936	0.002890936	2	2*	2*	088-SA205 240	Southeast Los Angeles		Above Moderate
LOS ANGELES	136 E 110TH ST	90061	6073016006	Low Medium I Residential	R2-1	0	17	0.12225105	Residential - Single Family Residence	YES - Current	NO - Privately-Owned	Available	Not Used in Prior Housing Element	0	0	0.100582784	0.100582784	1	2*	2*	088-SA205 241	Southeast Los Angeles		Above Moderate
LOS ANGELES	132 E 110TH ST	90061	6073016007	Low Medium I Residential	R2-1	0	17	0.122251722	Residential - Single Family Residence	YES - Current	NO - Privately-Owned	Available	Not Used in Prior Housing Element	0	0	0.100582784	0.100582784	1	2*	2*	088-SA205 242	Southeast Los Angeles		Above Moderate
LOS ANGELES	128 E 110TH ST	90061	6073016008	Low Medium I Residential	R2-1	0	17	0.122256218	Residential - Single Family Residence	YES - Current	NO - Privately-Owned	Available	Not Used in Prior Housing Element	0	0	0.100582784	0.100582784	1	2*	2*	088-SA205 243	Southeast Los Angeles		Above Moderate
LOS ANGELES	122 E 110TH ST	90061	6073016009	Low Medium I Residential	R2-1	0	17	0.122257179	Residential - Double, Duplex, or Two Units - 4 Stories or Less	YES - Current	NO - Privately-Owned	Available	Not Used in Prior Housing Element	0	0	0.240424651	0.240424651	0	2*	2*	088-SA205 244	Southeast Los Angeles		Above Moderate
LOS ANGELES	118 E 110TH ST	90061	6073016010	Low Medium I Residential	R2-1	0	17	0.12226005	Residential - Double, Duplex, or Two Units - 4 Stories or Less	YES - Current	NO - Privately-Owned	Available	Not Used in Prior Housing Element	0	0	0.035150374	0.035150374	2	2*	2*	088-SA205 245	Southeast Los Angeles	Yes	Above Moderate
LOS ANGELES	119 E 111TH ST	90061	6073016017	Low Medium I Residential	R2-1	0	17	0.122261551	Residential - Single Family Residence	YES - Current	NO - Privately-Owned	Available	Not Used in Prior Housing Element	0	0	0.067507643	0.067507643	1	2*	2*	088-SA205 275	Southeast Los Angeles		Above Moderate
LOS ANGELES	125 E 111TH ST	90061	6073016018	Low Medium I Residential	R2-1	0	17	0.122257725	Residential - Single Family Residence	YES - Current	NO - Privately-Owned	Available	Not Used in Prior Housing Element	0	0	0.067507643	0.067507643	1	2*	2*	088-SA205 274	Southeast Los Angeles		Above Moderate
LOS ANGELES	129 E 111TH ST	90061	6073016019	Low Medium I Residential	R2-1	0	17	0.12225581	Residential - Single Family Residence	YES - Current	NO - Privately-Owned	Available	Not Used in Prior Housing Element	0	0	0.100582784	0.100582784	1	2*	2*	088-SA205 273	Southeast Los Angeles		Above Moderate
LOS ANGELES	131 E 111TH ST	90061	6073016020	Low Medium I Residential	R2-1	0	17	0.122252939	Residential - Single Family Residence	YES - Current	NO - Privately-Owned	Available	Not Used in Prior Housing Element	0	0	0.100582784	0.100582784	1	2*	2*	088-SA205 272	Southeast Los Angeles		Above Moderate
LOS ANGELES	137 E 111TH ST	90061	6073016021	Low Medium I Residential	R2-1	0	17	0.122250358	Residential - Double, Duplex, or Two Units - 4 Stories or Less	YES - Current	NO - Privately-Owned	Available	Not Used in Prior Housing Element	0	0	0.019630279	0.019630279	2	2*	2*	088-SA205 271	Southeast Los Angeles	Yes	Above Moderate
LOS ANGELES	141 E 111TH ST	90061	6073016022	Low Medium I Residential	R2-1	0	17	0.122247771	Residential - Double, Duplex, or Two Units - 4 Stories or Less	YES - Current	NO - Privately-Owned	Available	Not Used in Prior Housing Element	0	0	0.002890936	0.002890936	2	2*	2*	088-SA205 270	Southeast Los Angeles		Above Moderate
LOS ANGELES	143 E 111TH ST	90061	6073016023	Low Medium I Residential	R2-1	0	17	0.122243946	Residential - Single Family Residence	YES - Current	NO - Privately-Owned	Available	Not Used in Prior Housing Element	0	0	0.100582784	0.100582784	1	2*	2*	088-SA205 269	Southeast Los Angeles		Above Moderate
LOS ANGELES	147 E 111TH ST	90061	6073016024	Low Medium I Residential	R2-1	0	17	0.122240931	Residential - Single Family Residence	YES - Current	NO - Privately-Owned	Available	Not Used in Prior Housing Element	0	0	0.100582784	0.100582784	1	2*	2*	088-SA205 268	Southeast Los Angeles		Above Moderate
LOS ANGELES	149 E 111TH ST	90061	6073016025	Low Medium I Residential	R2-1	0	17	0.122240113	Residential - Single Family Residence	YES - Current	NO - Privately-Owned	Available	Not Used in Prior Housing Element	0	0	0.100582784	0.100582784	1	2*	2*	088-SA205 267	Southeast Los Angeles		Above Moderate
LOS ANGELES	155 1/2 E 111TH ST	90061	6073016026	Low Medium I Residential	R2-1	0	17	0.122236288	Residential - Double, Duplex, or Two Units - 4 Stories or Less	YES - Current	NO - Privately-Owned	Available	Not Used in Prior Housing Element	0	0	0.132059205	0.132059205	2	2*	2*	088-SA205 266	Southeast Los Angeles	Yes	Above Moderate
LOS ANGELES	159 E 111TH ST	90061	6073016027	Low Medium I Residential	R2-1	0	17	0.122233417	Residential - Double, Duplex, or Two Units - 4 Stories or Less	YES - Current	NO - Privately-Owned	Available	Not Used in Prior Housing Element	0	0	0.132059205	0.132059205	2	2*	2*	088-SA205 265	Southeast Los Angeles	Yes	Above Moderate
LOS ANGELES	163 E 111TH ST	90061	6073016028	Low Medium I Residential	R2-1	0	17	0.122229592	Residential - Double, Duplex, or Two Units - 4 Stories or Less	YES - Current	NO - Privately-Owned	Available	Not Used in Prior Housing Element	0	0	0.08807154	0.08807154	2	2*	2*	088-SA205 264	Southeast Los Angeles		Above Moderate
LOS ANGELES	144 E 110TH ST	90061	6073016029	Low Medium I Residential	R2-1	0	17	0.213925254	Residential - Single Family Residence	YES - Current	NO - Privately-Owned	Available	Not Used in Prior Housing Element	0	0.052744411	0	0.052744411	1	3*	3*	088-SA205 239	Southeast Los Angeles		Moderate
LOS ANGELES	146 E 110TH ST	90061	6073016030	Low Medium I Residential	R2-1	0	17	0.152798957	Residential - Double, Duplex, or Two Units - 4 Stories or Less	YES - Current	NO - Privately-Owned	Available	Not Used in Prior Housing Element	0	0	0.055234011	0.055234011	2	2*	2*	088-SA205 238	Southeast Los Angeles	Yes	Above Moderate
LOS ANGELES	112 E 110TH ST	90061	6073016031	Neighborhood Commercial	C2-1-CPIO	0	108	0.155854479	Residential - Five or More Units or Apartments (Any Combination) - 4 Stories or Less	YES - Current	NO - Privately-Owned	Available	Not Used in Prior Housing Element	0.076222435	0	0	0.076222435	5	0	0	088-SA205 246	Southeast Los Angeles		Lower
LOS ANGELES	11008 S MAIN ST	90061	6073016032	Neighborhood Commercial	C2-1-CPIO	0	108	0.154996696	Residential - Five or More Units or Apartments (Any Combination) - 4 Stories or Less	YES - Current	NO - Privately-Owned	Available	Not Used in Prior Housing Element	0.07051722	0	0	0.07051722	5	0	0	088-SA205 248	Southeast Los Angeles		Lower
LOS ANGELES	11010 S MAIN ST	90061	6073016033	Neighborhood Commercial	C2-1-CPIO	0	108	0.155032708	Residential - Five or More Units or Apartments (Any Combination) - 4 Stories or Less	YES - Current	NO - Privately-Owned	Available	Not Used in Prior Housing Element	0.07051722	0	0	0.07051722	5	0	0	088-SA205 249	Southeast Los Angeles	

LOS ANGELES	11116 S MAIN ST	90061	6073017016	Community Commercial	C2-2D-CPIO	0	108	0.144262074	Commercial - Store - One Story	YES - Current	NO - Privately-Owned	Available	Used in Prior Housing Element - Non-Vacant	0.063562036	0	0	0.063562036	0	0	0	087A205	49	Southeast Los Angeles			Lower
LOS ANGELES	11118 S MAIN ST	90061	6073017017	Community Commercial	C2-2D-CPIO	0	108	0.162258194	Commercial - Store - One Story	YES - Current	NO - Privately-Owned	Available	Used in Prior Housing Element - Non-Vacant	0.208959961	0	0	0.208959961	0	0	0	087A205	50	Southeast Los Angeles			Lower
LOS ANGELES	11126 S MAIN ST	90061	6073017018	Community Commercial	C2-2D-CPIO	0	108	0.162283777	Commercial - Professional Building - One Story	YES - Current	NO - Privately-Owned	Available	Used in Prior Housing Element - Non-Vacant	0.069610381	0	0	0.069610381	0	0	0	087A205	53	Southeast Los Angeles			Lower
LOS ANGELES	121 E 111TH PL	90061	6073017019	Low Medium I Residential	R2-1	0	17	0.119821398	Residential - Double, Duplex, or Two Units - 4 Stories or Less	YES - Current	NO - Privately-Owned	Available	Not Used in Prior Housing Element	0	0	0.088491923	0.088491923	2	2*	2*	087A205	48	Southeast Los Angeles	Yes	Above Moderate	
LOS ANGELES	125 E 111TH PL	90061	6073017020	Low Medium I Residential	R2-1	0	17	0.119824922	Residential - Double, Duplex, or Two Units - 4 Stories or Less	YES - Current	NO - Privately-Owned	Available	Not Used in Prior Housing Element	0	0	0.132059205	0.132059205	2	2*	2*	087A205	47	Southeast Los Angeles	Yes	Above Moderate	
LOS ANGELES	127 E 111TH PL	90061	6073017021	Low Medium I Residential	R2-1	0	17	0.119829092	Residential - Single Family Residence	YES - Current	NO - Privately-Owned	Available	Not Used in Prior Housing Element	0	0	0.041809469	0.041809469	1	2*	2*	087A205	46	Southeast Los Angeles			Above Moderate
LOS ANGELES	131 E 111TH PL	90061	6073017022	Low Medium I Residential	R2-1	0	17	0.119833742	Residential - Double, Duplex, or Two Units - 4 Stories or Less	YES - Current	NO - Privately-Owned	Available	Not Used in Prior Housing Element	0	0	0.132059205	0.132059205	2	2*	2*	087A205	45	Southeast Los Angeles	Yes	Above Moderate	
LOS ANGELES	133 E 111TH PL	90061	6073017023	Low Medium I Residential	R2-1	0	17	0.119837421	Residential - Double, Duplex, or Two Units - 4 Stories or Less	YES - Current	NO - Privately-Owned	Available	Not Used in Prior Housing Element	0	0	0.004708438	0.004708438	2	2*	2*	087A205	44	Southeast Los Angeles	Yes	Above Moderate	
LOS ANGELES	139 E 111TH PL	90061	6073017024	Low Medium I Residential	R2-1	0	17	0.11984264	Residential - Single Family Residence	YES - Current	NO - Privately-Owned	Available	Not Used in Prior Housing Element	0	0	0.100582784	0.100582784	1	2*	2*	087A205	43	Southeast Los Angeles			Above Moderate
LOS ANGELES	143 E 111TH PL	90061	6073017025	Low Medium I Residential	R2-1	0	17	0.119845876	Residential - Single Family Residence	YES - Current	NO - Privately-Owned	Available	Not Used in Prior Housing Element	0	0	0.100582784	0.100582784	1	2*	2*	087A205	42	Southeast Los Angeles			Above Moderate
LOS ANGELES	145 E 111TH PL	90061	6073017026	Low Medium I Residential	R2-1	0	17	0.119850054	Residential - Single Family Residence	YES - Current	NO - Privately-Owned	Available	Not Used in Prior Housing Element	0	0	0.100582784	0.100582784	1	2*	2*	087A205	41	Southeast Los Angeles			Above Moderate
LOS ANGELES	151 E 111TH PL	90061	6073017027	Low Medium I Residential	R2-1	0	17	0.119854693	Residential - Double, Duplex, or Two Units - 4 Stories or Less	YES - Current	NO - Privately-Owned	Available	Not Used in Prior Housing Element	0	0	0.132059205	0.132059205	2	2*	2*	087A205	40	Southeast Los Angeles	Yes	Above Moderate	
LOS ANGELES	153 E 111TH PL	90061	6073017028	Low Medium I Residential	R2-1	0	17	0.119858093	Residential - Double, Duplex, or Two Units - 4 Stories or Less	YES - Current	NO - Privately-Owned	Available	Not Used in Prior Housing Element	0	0	0.002890936	0.002890936	2	2*	2*	087A205	39	Southeast Los Angeles			Above Moderate
LOS ANGELES	157 E 111TH PL	90061	6073017029	Low Medium I Residential	R2-1	0	17	0.119863307	Residential - Single Family Residence	YES - Current	NO - Privately-Owned	Available	Not Used in Prior Housing Element	0	0	0.100582784	0.100582784	1	2*	2*	087A205	38	Southeast Los Angeles			Above Moderate
LOS ANGELES	163 E 111TH PL	90061	6073017030	Low Medium I Residential	R2-1	0	17	0.119866838	Residential - Single Family Residence	YES - Current	NO - Privately-Owned	Available	Not Used in Prior Housing Element	0	0	0.100582784	0.100582784	1	2*	2*	087A205	37	Southeast Los Angeles			Above Moderate
LOS ANGELES	11106 S MAIN ST	90061	6073017035	Community Commercial	C2-2D-CPIO	0	108	0.079535304	Institutional - Church - One Story	YES - Current	NO - Privately-Owned	Available	Not Used in Prior Housing Element	0.012371697	0	0	0.012371697	0	0	0	088-SA205	324	Southeast Los Angeles			Lower
LOS ANGELES	112 E 111TH ST	90061	6073017035	Community Commercial	C2-2D-CPIO	0	108	0.138913316	Institutional - Church - One Story	YES - Current	NO - Privately-Owned	Available	Not Used in Prior Housing Element	0.016368299	0	0	0.016368299	0	0	0	088-SA205	323	Southeast Los Angeles			Lower
LOS ANGELES			6073017035	Community Commercial	C2-2D-CPIO	0	108	0.07954162	Institutional - Church - One Story	YES - Current	NO - Privately-Owned	Available	Not Used in Prior Housing Element	0.012371697	0	0	0.012371697	0	0	0	088-SA205	325	Southeast Los Angeles			Lower
LOS ANGELES	11101 S SAN PEDRO ST	90061	6073018001	Low Medium I Residential	R2-1	0	17	0.085901145	Residential - Single Family Residence	YES - Current	NO - Privately-Owned	Available	Not Used in Prior Housing Element	0	0	0.042026991	0.042026991	1	1*	1*	088-SA205	297	Southeast Los Angeles			Above Moderate
LOS ANGELES	250 E 111TH ST	90061	6073018002	Low Medium I Residential	R2-1	0	17	0.119930026	Residential - Double, Duplex, or Two Units - 4 Stories or Less	YES - Current	NO - Privately-Owned	Available	Not Used in Prior Housing Element	0	0	0.132059205	0.132059205	2	2*	2*	088-SA205	298	Southeast Los Angeles	Yes	Above Moderate	
LOS ANGELES	248 E 111TH ST	90061	6073018003	Low Medium I Residential	R2-1	0	17	0.119926016	Residential - Double, Duplex, or Two Units - 4 Stories or Less	YES - Current	NO - Privately-Owned	Available	Not Used in Prior Housing Element	0	0	0.132059205	0.132059205	2	2*	2*	088-SA205	299	Southeast Los Angeles	Yes	Above Moderate	
LOS ANGELES	244 E 111TH ST	90061	6073018004	Low Medium I Residential	R2-1	0	17	0.089938439	Residential - Single Family Residence	YES - Current	NO - Privately-Owned	Available	Not Used in Prior Housing Element	0	0	0.042026991	0.042026991	1	1*	1*	088-SA205	300	Southeast Los Angeles			Above Moderate
LOS ANGELES	240 E 111TH ST	90061	6073018005	Low Medium I Residential	R2-1	0	17	0.089935131	Residential - Single Family Residence	YES - Current	NO - Privately-Owned	Available	Not Used in Prior Housing Element	0	0	0.042026991	0.042026991	1	1*	1*	088-SA205	301	Southeast Los Angeles			Above Moderate
LOS ANGELES	238 E 111TH ST	90061	6073018006	Low Medium I Residential	R2-1	0	17	0.089933915	Residential - Single Family Residence	YES - Current	NO - Privately-Owned	Available	Not Used in Prior Housing Element	0	0	0.042026991	0.042026991	1	1*	1*	088-SA205	302	Southeast Los Angeles			Above Moderate
LOS ANGELES	234 E 111TH ST	90061	6073018007	Low Medium I Residential	R2-1	0	17	0.089931406	Residential - Single Family Residence	YES - Current	NO - Privately-Owned	Available	Not Used in Prior Housing Element	0	0	0.042026991	0.042026991	1	1*	1*	088-SA205	303	Southeast Los Angeles			Above Moderate
LOS ANGELES	232 E 111TH ST	90061	6073018008	Low Medium I Residential	R2-1	0	17	0.179853897	Residential - Double, Duplex, or Two Units - 4 Stories or Less	YES - Current	NO - Privately-Owned	Available	Not Used in Prior Housing Element	0	0.208470494	0	0.208470494	2	3*	3*	088-SA205	304	Southeast Los Angeles	Yes	Moderate	
LOS ANGELES			6073018009	Low Medium I Residential	R2-1	0	17	0.179846302	Residential - Single Family Residence	YES - Current	NO - Privately-Owned	Available	Not Used in Prior Housing Element	0	0.154369605	0	0.154369605	1	3*	3*	088-SA205	305	Southeast Los Angeles			Moderate
LOS ANGELES	216 E 111TH ST	90061	6073018010	Low Medium I Residential	R2-1	0	17	0.179835885	Residential - Single Family Residence	YES - Current	NO - Privately-Owned	Available	Not Used in Prior Housing Element	0	0.154369605	0	0.154369605	1	3*	3*	088-SA205	306	Southeast Los Angeles			Moderate
LOS ANGELES	212 E 111TH ST	90061	6073018011	Low Medium I Residential	R2-1	0	17	0.179827067	Residential - Single Family Residence	YES - Current	NO - Privately-Owned	Available	Not Used in Prior Housing Element	0	0.154369605	0	0.154369605	1	3*	3*	088-SA205	307	Southeast Los Angeles			Moderate
LOS ANGELES	208 E 111TH ST	90061	6073018012	Low Medium I Residential	R2-1	0	17	0.179818307	Residential - Double, Duplex, or Two Units - 4 Stories or Less	YES - Current	NO - Privately-Owned	Available	Not Used in Prior Housing Element	0	0.208470494	0	0.208470494	2	3*	3*	088-SA205	308	Southeast Los Angeles	Yes	Moderate	
LOS ANGELES	206 E 111TH ST	90061	6073018013	Low Medium I Residential	R2-1	0	17	0.179808117	Residential - Single Family Residence	YES - Current	NO - Privately-Owned	Available	Not Used in Prior Housing Element	0	0.154369605	0	0.154369605	1	3*	3*	088-SA205	309	Southeast Los Angeles			Moderate
LOS ANGELES	201 E 111TH PL	90061	6073018014	Low Medium I Residential	R2-1	0	17	0.089902706	Residential - Single Family Residence	YES - Current	NO - Privately-Owned	Available	Not Used in Prior Housing Element	0	0	0.042026991	0.042026991	1	1*	1*	087A205	36	Southeast Los Angeles			Above Moderate
LOS ANGELES	203 E 111TH PL	90061	6073018015	Low Medium I Residential	R2-1	0	17	0.089905798	Residential - Single Family Residence	YES - Current	NO - Privately-Owned	Available	Not Used in Prior Housing Element	0	0	0.042026991	0.042026991	1	1*	1*	087A205	35	Southeast Los Angeles			Above Moderate
LOS ANGELES	205 E 111TH PL	90061	6073018016	Low Medium I Residential	R2-1	0	17	0.089906455	Residential - Single Family Residence	YES - Current	NO - Privately-Owned	Available	Not Used in Prior Housing Element	0	0	0.042026991	0.042026991	1	1*	1*	087A205	34	Southeast Los Angeles			Above Moderate
LOS ANGELES	215 E 111TH PL	90061	6073018018	Low Medium I Residential	R2-1	0	17	0.119883974	Residential - Single Family Residence	YES - Current	NO - Privately-Owned	Available	Not Used in Prior Housing Element	0	0	0.100582784	0.100582784	1	2*	2*	087A205	32	Southeast Los Angeles			Above Moderate
LOS ANGELES	219 E 111TH PL	90061	6073018019	Low Medium I Residential	R2-1	0	17	0.119887523	Residential - Single Family Residence	YES - Current	NO - Privately-Owned	Available	Not Used in Prior Housing Element	0	0	0.100582784	0.100582784	1	2*	2*	087A205	31	Southeast Los Angeles			Above Moderate
LOS ANGELES	223 E 111TH PL	90061	6073018020	Low Medium I Residential	R2-1	0	17	0.119891811	Residential - Single Family Residence	YES - Current	NO - Privately-Owned	Available	Not Used in Prior Housing Element	0	0	0.100582784	0.100582784	1	2*	2*	087A205	30	Southeast Los Angeles			Above Moderate
LOS ANGELES	227 E 111TH PL	90061	6073018021	Low Medium I Residential	R2-1	0	17	0.179846401	Residential - Double, Duplex, or Two Units - 4 Stories or Less	YES - Current	NO - Privately-Owned	Available	Not Used in Prior Housing Element	0	0.056458506	0	0.056458506	2	3*	3*	087A205	29	Southeast Los Angeles	Yes	Moderate	
LOS ANGELES	231 E 111TH PL	90061	6073018022	Low Medium I Residential	R2-1	0	17	0.119902921	Residential - Single Family Residence	YES - Current	NO - Privately-Owned	Available	Not Used in Prior Housing Element	0	0	0.100582784	0.100582784	1	2*	2*	087A205	28	Southeast Los Angeles			Above Moderate
LOS ANGELES	235 E 111TH PL	90061	6073018023	Low Medium I Residential	R2-1	0	17	0.059952647	Residential - Single Family Residence	YES - Current	NO - Privately-Owned	Available	Not Used in Prior Housing Element	0	0	0.057024747	0.057024747	1	1*	1*	087A205	27	Southeast Los Angeles			Above Moderate
LOS ANGELES			6073018023	Low Medium I Residential	R2-1	0	17	0.059953819	Residential - Single Family Residence	YES - Current	NO - Privately-Owned	Available	Not Used in Prior Housing Element	0	0	0.057024747	0.057024747	1	1*	1*	087A205	26	Southeast Los Angeles			Above Moderate
LOS ANGELES	237 E 111TH PL	90061	6073018024	Low Medium I Residential	R2-1	0	17	0.119910259	Residential - Single Family Residence	YES - Current	NO - Privately-Owned	Available	Not Used in Prior Housing Element	0	0	0.100582784	0.100582784	1	2*	2*	087A205	25	Southeast Los Angeles			Above Moderate
LOS ANGELES	241 E 111TH PL	90061	6073018025	Low Medium I Residential	R2-1	0	17	0.089936588	Residential - Single Family Residence	YES - Current	NO - Privately-Owned	Available	Not Used in Prior Housing Element	0	0	0.042026991	0.042026991	1	1*	1*	087A205	24	Southeast Los Angeles			Above Moderate
LOS ANGELES	245 E 111TH PL	90061	6073018026	Low Medium I Residential	R2-1	0	17	0.089938021	Residential - Single Family Residence	YES - Current	NO - Privately-Owned	Available	Not Used in Prior Housing Element	0	0	0.042026991	0.042026991	1	1*	1*	087A205	23	Southeast Los Angeles			Above Moderate
LOS ANGELES	249 E 111TH PL	90061	6073018027	Low Medium I Residential	R2-1	0	17	0.149950246	Residential - Double, Duplex, or Two Units - 4 Stories or Less	YES - Current	NO - Privately-Owned	Available	Not Used in Prior Housing Element	0	0	0.055234011	0.055234011	2	2*	2*	087A205	22	Southeast Los Angeles	Yes	Above Moderate	
LOS ANGELES	11121 S SAN PEDRO ST	90061	6073018028	Low Medium I Residential	R2-1	0	17	0.179902175	Residential - Three Units (Any Combination) - 4 Stories or Less	YES - Current	NO - Privately-Owned	Available	Not Used in Prior Housing Element	0	0.052978215	0	0.052978215	3	3*	3*	087A205	21	Southeast Los Angeles			Moderate
LOS ANGELES	358 E 111TH ST	90061	6073019001	Low Medium I Residential	R2-1	0	17	0.082656263	Residential - Single Family Residence	YES - Current	NO - Privately-Owned	Available	Not Used in Prior Housing Element	0	0	0.042026991	0.042026991	1	1*	1*	088-SA205	281	Southeast Los Angeles			Above Moderate
LOS ANGELES	354 E 111TH ST	90061	6073019002	Low Medium I Residential	R2-1	0	17	0.08265626	Residential - Single Family Residence	YES - Current	NO - Privately-Owned	Available	Not Used in Prior Housing Element	0	0	0.042026991	0.042026991	1	1*	1*	088-SA205	282	Southeast Los Angeles			Above Moderate
LOS ANGELES	350 E 111TH ST	90061	6073019003	Low Medium I Residential	R2-1	0	17	0.194453953	Residential - Three Units (Any Combination) - 4 Stories or Less	YES - Current	NO - Privately-Owned	Available	Not Used in Prior Housing Element	0	0.065065187	0	0.065065187	3	3*	3*	088-SA205	283	Southeast Los Angeles	Yes	Moderate	
LOS ANGELES	344 E 111TH ST	90061	6073019004	Low Medium I Residential	R2-1	0	17	0.08993869	Residential - Single Family Residence	YES - Current	NO - Privately-Owned	Available	Not Used in Prior Housing Element	0	0	0.042026991	0.042026991	1	1*	1*	088-SA205	284	Southeast Los Angeles			Above Moderate
LOS ANGELES	342 E 111TH ST	90061	6073019005	Low Medium I Residential	R2-1	0	17	0.089937978	Residential - Single Family Residence	YES - Current	NO - Privately-Owned	Available	Not Used in Prior Housing Element	0	0	0.042026991	0.042026991	1	1*	1*	088-SA205	285	Southeast Los Angeles			Above Moderate
LOS ANGELES	340 E 111TH ST	90061	6073019006	Low Medium I Residential	R2-1	0	17	0.089937905	Residential - Single Family Residence	YES - Current	NO - Privately-Owned	Available	Not Used in Prior Housing Element	0	0	0.042026991	0.042026991	1	1*	1*	088-SA205	286	Southeast Los Angeles			Above Moderate
LOS ANGELES	338 E 111TH ST	90061	6073019007	Low Medium I Residential	R2-1	0	17	0.089936325	Residential - Single Family Residence	YES - Current	NO - Privately-Owned	Available	Not Used in Prior Housing Element	0	0	0.042026991	0.042026991	1	1*	1*	088-SA205	287	Southeast Los Angeles			Above Moderate
LOS ANGELES	341 E 111TH PL	90061	6073019025	Low Medium I Residential	R2-1	0	17	0.074949697	Residential - Single Family Residence	YES - Current	NO - Privately-Owned	Available	Not Used in Prior Housing Element	0	0	0.042026991	0.042026991	1	1*	1*	087A205	12	Southeast Los Angeles			Above Moderate
LOS ANGELES	343 E 111TH PL	90061	6073019026	Low Medium I Residential	R2-1	0	17	0.074949334	Residential - Single Family Residence	YES - Current	NO - Privately-Owned	Available	Not Used in Prior Housing Element	0	0	0.042026991	0.042026991	1	1*	1*	087A205	11	Southeast Los Angeles			Above Moderate
LOS ANGELES	345 E 111TH PL	90061	6073019027	Low Medium I Residential	R2-1	0	17	0.074950638	Residential - Single Family Residence	YES - Current	NO - Privately-Owned	Available	Not Used in Prior Housing Element	0	0	0.017289159	0.017289159	1	1*	1*	087A205	10	Southeast Los Angeles			Above Moderate
LOS ANGELES	349 E 111TH PL	90061	6073019028	Low Medium I Residential	R2-1	0	17	0.074951386	Residential - Single Family Residence	YES - Current	NO - Privately-Owned	Available	Not Used in Prior Housing Element	0	0	0.017289159	0.017289159	1	1*	1*	087A205	9	Southeast Los Angeles			Above Moderate
LOS ANGELES	351 E 111TH PL	90061	6073019029	Low Medium I Residential	R2-1	0	17	0.149902619	Residential - Double, Duplex, or Two Units - 4 Stories or Less	YES - Current	NO - Privately-Owned	Available	Not Used in Prior Housing Element	0	0	0.044913653	0.044913653	2	2*	2*	087A205	8	Southeast Los Angeles	Yes	Above Moderate	
LOS ANGELES	11117 S TOWNE AVE	90061	6073019030	Low Medium I Residential	R2-1	0	17	0.149906646	Residential - Double, Duplex, or Two Units - 4 Stories or Less	YES - Current	NO - Privately-Owned	Available	Not Used in Prior Housing Element	0	0	0.044913653	0.044913653	2	2*	2*	087A205	7	Southeast Los Angeles	Yes	Above Moderate	
LOS ANGELES	11101 S AVALON BLVD	90061	6073020001	Low Medium II Residential	[Q]R4-1	0	21	0.100487835	Commercial - Restaurant, Cocktail Lounge - Restaurant, Cocktail Lounge, Tavern - One Story	YES - Current	NO - Privately-Owned	Available	Not Used in Prior Housing Element	0	0	0.049515277	0.049515277	0	2*	2*	088-SA207	361	Southeast Los Angeles			Above Moderate
LOS ANGELES	11111 S AVALON BLVD	90061	6073020003	Low Medium II Residential	[Q]R4-1	0	21	0.069783856	Institutional - Church - One Story	YES - Current	NO - Privately-Owned	Available	Not Used in Prior Housing Element	0	0	0.015637586	0.015637586	0	1*	1*	088-SA207	393	Southeast Los Angeles			Above Moderate
LOS ANGELES	11113 S AVALON BLVD	90061	6073020003	Low Medium II Residential	[Q]R4-1	0	21	0.069790624	Institutional - Church - One Story	YES - Current	NO - Privately-Owned	Available	Not Used in Prior Housing Element	0	0	0.015637586	0.015637586	0	1*	1*	088-SA207	396	Southeast Los Angeles			Above Moderate
LOS ANGELES	11117 S AVALON BLVD	90061	6073020005	Low Medium II Residential	[Q]R4-1	0	21	0.06979911	Commercial - Store Combination - Store and Residential Combination - One Story	YES - Current	NO - Privately-Owned	Available	Not Used in Prior Housing Element	0	0	0.021968621	0.021968621	0	1*	1*	087A207	27	Southeast Los Angeles			Above Moderate
LOS ANGELES	11119 S AVALON BLVD	90061	6073020006	Low Medium II Residential	[Q]R4-1	0	21	0.069805881	Institutional - Church - One Story	YES - Current	NO - Privately-Owned	Available	Not Used in Prior Housing Element	0	0	0.015637586	0.015637586	0	1*	1*	087A207	30	Southeast Los Angeles			Above Moderate
LOS ANGELES	11121 S AVALON BLVD	90061	6073020006	Low Medium II Residential	[Q]R4-1	0	21	0.069810726	Institutional - Church - One Story	YES - Current	NO - Privately-Owned	Available	Not Used in Prior Housing Element	0	0	0.015637586	0.015637586	0	1*	1*	087A207	33	Southeast Los Angeles			Above Moderate
LOS ANGELES	11125 S AVALON BLVD	90061	6073020007	Low Medium II Residential	[Q]R4-1	0	21	0.069814702	Residential - Single Family Residence	YES - Current	NO - Privately-Owned	Available	Not Used in Prior Housing Element	0	0	0.002210729	0.002210729	1	1*	1*	087A207	35	Southeast Los Angeles			Above Moderate
LOS ANGELES	440 E 111TH ST	90061	6073020008	Low Medium I Residential	R2-1	0	17	0.134996819	Institutional - Church - One Story	YES - Current	NO - Privately-Owned	Available	Not Used in Prior Housing Element	0	0	0.035377396	0.035377396	0	2*	2*	088-SA207	363	Southeast Los Angeles			Above Moderate
LOS ANGELES	436 E 111TH ST	90061	6073020009	Low Medium I Residential	R2-1	0	17	0.135118854	Residential - Single Family Residence	YES - Current	NO - Privately-Owned	Available	Not Used in Prior Housing Element	0	0	0.100582784	0.100582784	1	2*	2*	088-SA207	364	Southeast Los Angeles			Above Moderate
LOS ANGELES	432 E 111TH ST	90061	6073020010	Low Medium I Residential	R2-1	0	17	0.120141767	Residential - Single Family Residence	YES - Current	NO - Privately-Owned	Available	Not Used in Prior Housing Element	0	0	0.100582784	0.100582784	1	2*	2*	088-SA207	365	Southeast Los Angeles			Above Moderate
LOS ANGELES	428 E 111TH ST	90061	6073020011	Low Medium I Residential	R2-1	0	17	0.119947642	Residential - Single Family Residence	YES - Current	NO - Privately-Owned	Available	Not Used in Prior Housing Element	0	0	0.100582784	0.100582784	1	2*	2*	088-SA207	366	Southeast Los Angeles			Above Moderate
LOS ANGELES	424 E 111TH ST	90061	6073020012	Low Medium I Residential	R2-1	0	17	0.119944656	Residential - Single Family Residence	YES - Current	NO - Privately-Owned	Available	Not Used in Prior Housing Element	0	0	0.100582784	0.100582784	1	2*	2*	088-SA207	368	Southeast Los Angeles			Above Moderate
LOS ANGELES	420 E 111TH ST	90061	6073020013	Low Medium I Residential	R2-1	0	17	0.240073685	Residential - Four Units (Any Combination) - 4 Stories or Less	YES - Current	NO - Privately-Owned	Available	Not Used in Prior Housing Element	0	0.250641418	0	0.250641418	4	0	0	088-SA207	370	Southeast Los Angeles	Yes	Moderate	
LOS ANGELES	414 E 111TH ST	90061	6073020014	Low Medium I Residential	R2-1	0	17	0.119935409	Residential - Double, Duplex, or Two Units - 4 Stories or Less	YES - Current	NO - Privately-Owned	Available	Not Used in Prior Housing Element	0	0	0.002890936	0.002890936	2	2*	2*	088-SA207	372	Southeast Los Angeles			Above Moderate
LOS ANGELES	410 E 111TH ST	90061	6073020015	Low Medium I Residential	R2-1	0	17	0.114127258	Residential - Single Family Residence	YES - Current	NO - Privately-Owned	Available	Not Used in Prior Housing Element	0	0	0.013997941	0.013997941	1	1*	1*	088-SA207	373	Southeast Los Angeles			Above Moderate
LOS ANGELES	406 E 111TH ST	90061	6073020016	Low Medium I Residential	R2-1	0	17	0.113936346	Residential - Single Family Residence	YES - Current	NO - Privately-Owned	Available	Not Used in Prior Housing Element	0	0	0.034196663	0.034196663	1	1*	1*	088-SA207	375	Southeast Los Angeles			Above Moderate
LOS ANGELES	402 E 111TH ST	90061	6073020017	Low Medium I Residential	R2-1	0	17	0.131920529	Residential - Single Family Residence	YES - Current	NO - Privately-Owned	Available	Not Used in Prior Housing Element	0	0	0.100582784	0.100582784	1	2*	2*	088-SA207	376	Southeast Los Angeles			Above Moderate
LOS ANGELES	403 E 111TH PL	90061	6073020018	Low Medium I Residential	R2-1	0	17	0.150040929	Residential - Double, Duplex, or Two Units - 4 Stories or Less	YES - Current	NO - Privately-Owned	Available	Not Used in Prior Housing Element	0	0	0.107882962	0.107882962	2	2*	2*	087A207	22	Southeast Los Angeles	Yes	Above Moderate	
LOS ANGELES	405 E 111TH PL	90061	6073020019	Low Medium I Residential	R2-1	0	17	0.150044413	Residential - Single Family Residence	YES - Current	NO - Privately-Owned	Available	Not Used in Prior Housing Element	0	0	0.082037902	0.082037902	1	2*	2*	087A207	21	Southeast Los Angeles			Above Moderate
LOS ANGELES	413 E 111TH PL	90061	6073020020	Low Medium I Residential	R2-1	0	17	0.150049283	Residential - Double, Duplex, or Two Units - 4 Stories or Less	YES - Current	NO - Privately-Owned	Available	Not Used in Prior Housing Element	0	0	0.107882962	0.107882962	2	2*	2*	087A207	20	Southeast Los Angeles	Yes	Above Moderate	
LOS ANGELES	419 E 111TH PL	90061	6073020021	Low Medium I Residential	R2-1	0	17	0.15005457	Residential - Double, Duplex, or Two Units - 4 Stories or Less	YES - Current	NO - Privately-Owned	Available	Not Used in Prior Housing Element	0	0	0.107882962	0.107882962	2	2*	2*	087A207	19	Southeast Los Angeles	Yes	Above Moderate	
LOS ANGELES	423 E 111TH PL	90061	6073020022	Low Medium I Residential	R2-1	0	17	0.150057004	Residential - Single Family Residence	YES - Current	NO - Privately-Owned	Available	Not Used in Prior Housing Element	0	0	0.082037902	0.082037902	1	2*	2*	087A207	18	Southeast Los Angeles			Above Moderate
LOS ANGELES	427 E 111TH PL	90061	6073020023	Low Medium I Residential	R2-1	0	17	0.150062187	Residential - Single Family Residence	YES - Current	NO - Privately-Owned	Available	Not Used in Prior Housing Element	0	0	0.082037902	0.082037902	1	2*	2*	087A207	17	Southeast Los Angeles			Above Moderate
LOS ANGELES	433 E 111TH PL	90061	6073020024	Low Medium I Residential	R2-1	0	17	0.150065675	Residential - Single Family Residence	YES - Current	NO - Privately-Owned	Available	Not Used in Prior Housing Element	0	0	0.082037902	0.082037902	1	2*	2*	087A207	16	Southeast Los Angeles			Above Moderate
LOS ANGELES	441 E 111TH PL	90061	6073020025	Low Medium I Residential	R2-1	0	17	0.150071194	Residential - Double, Duplex, or Two Units - 4 Stories or Less	YES - Current	NO - Privately-Owned	Available	Not Used in Prior Housing Element	0	0	0.107882962	0.107882962	2	2*	2*	087A207	15	Southeast Los Angeles	Yes	Above Moderate	
LOS ANGELES	445 E 111TH PL	90061	6073020026	Low Medium I Residential	R2-1	0	17	0.149949192	Residential - Double, Duplex, or Two Units - 4 Stories or Less	YES - Current	NO - Privately-Owned	Available	Not Used in Prior Housing Element	0	0	0.107882962	0.107882962	2	2*	2*	087A207	14	Southeast Los Angeles	Yes	Above Moderate	
LOS ANGELES			6073021009	Low Medium I Residential	R2-1	0	17	0.045141663	Residential - Single Family Residence - Vacant Land	YES - Current	NO - Privately-Owned	Available	Not Used in Prior Housing Element	0	0	0.036630049	0.036630049	0	0

LOS ANGELES	11157 S TOWNE AVE	90061	6073022003	Low Medium I Residential		R2-1	0	17	0.07748767	Residential - Single Family Residence	YES - Current	NO - Privately-Owned	Available	Not Used in Prior Housing Element	0	0	0.042026991	0.042026991	1	1*	1*	087A205	92	Southeast Los Angeles							Above Moderate
LOS ANGELES	11159 S TOWNE AVE	90061	6073022004	Low Medium I Residential		R2-1	0	17	0.077487845	Residential - Single Family Residence	YES - Current	NO - Privately-Owned	Available	Not Used in Prior Housing Element	0	0	0.042026991	0.042026991	1	1*	1*	087A205	94	Southeast Los Angeles							Above Moderate
LOS ANGELES	11161 S TOWNE AVE	90061	6073022005	Low Medium I Residential		R2-1	0	17	0.077487848	Residential - Single Family Residence	YES - Current	NO - Privately-Owned	Available	Not Used in Prior Housing Element	0	0	0.042026991	0.042026991	1	1*	1*	087A205	96	Southeast Los Angeles							Above Moderate
LOS ANGELES	11165 S TOWNE AVE	90061	6073022006	Low Medium I Residential		R2-1	0	17	0.077487667	Residential - Single Family Residence	YES - Current	NO - Privately-Owned	Available	Not Used in Prior Housing Element	0	0	0.042026991	0.042026991	1	1*	1*	087A205	98	Southeast Los Angeles							Above Moderate
LOS ANGELES	11167 S TOWNE AVE	90061	6073022007	Low Medium I Residential		R2-1	0	17	0.077488636	Residential - Single Family Residence	YES - Current	NO - Privately-Owned	Available	Not Used in Prior Housing Element	0	0	0.046470934	0.046470934	1	1*	1*	087A205	133	Southeast Los Angeles							Above Moderate
LOS ANGELES	11169 S TOWNE AVE	90061	6073022007	Low Medium I Residential		R2-1	0	17	0.077486702	Residential - Single Family Residence	YES - Current	NO - Privately-Owned	Available	Not Used in Prior Housing Element	0	0	0.046470934	0.046470934	1	1*	1*	087A205	137	Southeast Los Angeles							Above Moderate
LOS ANGELES	11171 S TOWNE AVE	90061	6073022008	Low Medium I Residential		R2-1	0	17	0.077487667	Residential - Single Family Residence	YES - Current	NO - Privately-Owned	Available	Not Used in Prior Housing Element	0	0	0.042026991	0.042026991	1	1*	1*	087A205	144	Southeast Los Angeles							Above Moderate
LOS ANGELES	11175 S TOWNE AVE	90061	6073022009	Low Medium I Residential		R2-1	0	17	0.077487667	Residential - Single Family Residence	YES - Current	NO - Privately-Owned	Available	Not Used in Prior Housing Element	0	0	0.042026991	0.042026991	1	1*	1*	087A205	147	Southeast Los Angeles							Above Moderate
LOS ANGELES	347 E 112TH ST	90061	6073022010	Low Medium I Residential		R2-1	0	17	0.097909947	Residential - Single Family Residence	YES - Current	NO - Privately-Owned	Available	Not Used in Prior Housing Element	0	0	0.042026991	0.042026991	1	1*	1*	087A205	149	Southeast Los Angeles							Above Moderate
LOS ANGELES	342 E 111TH PL	90061	6073022011	Low Medium I Residential		R2-1	0	17	0.165381067	Residential - Double, Duplex, or Two Units - 4 Stories or Less	YES - Current	NO - Privately-Owned	Available	Not Used in Prior Housing Element	0	0	0.107882962	0.107882962	2	2*	2*	087A205	56	Southeast Los Angeles						Yes	Above Moderate
LOS ANGELES	338 E 111TH PL	90061	6073022012	Low Medium I Residential		R2-1	0	17	0.165380395	Residential - Single Family Residence	YES - Current	NO - Privately-Owned	Available	Not Used in Prior Housing Element	0	0	0.082037902	0.082037902	1	2*	2*	087A205	57	Southeast Los Angeles							Above Moderate
LOS ANGELES	332 E 111TH PL	90061	6073022013	Low Medium I Residential		R2-1	0	17	0.165383462	Residential - Double, Duplex, or Two Units - 4 Stories or Less	YES - Current	NO - Privately-Owned	Available	Not Used in Prior Housing Element	0	0	0.018697619	0.018697619	2	2*	2*	087A205	58	Southeast Los Angeles							Above Moderate
LOS ANGELES	328 E 111TH PL	90061	6073022014	Low Medium I Residential		R2-1	0	17	0.16538004	Residential - Single Family Residence	YES - Current	NO - Privately-Owned	Available	Not Used in Prior Housing Element	0	0	0.123113662	0.123113662	1	2*	2*	087A205	59	Southeast Los Angeles		Yes					Above Moderate
LOS ANGELES	326 E 111TH PL	90061	6073022015	Low Medium I Residential		R2-1	0	17	0.158765907	Residential - Double, Duplex, or Two Units - 4 Stories or Less	YES - Current	NO - Privately-Owned	Available	Not Used in Prior Housing Element	0	0	0.02851424	0.02851424	2	2*	2*	087A205	61	Southeast Los Angeles						Yes	Above Moderate
LOS ANGELES	314 E 111TH PL	90061	6073022016	Low Medium I Residential		R2-1	0	17	0.165382107	Residential - Double, Duplex, or Two Units - 4 Stories or Less	YES - Current	NO - Privately-Owned	Available	Not Used in Prior Housing Element	0	0	0.030532385	0.030532385	2	2*	2*	087A205	62	Southeast Los Angeles						Yes	Above Moderate
LOS ANGELES	310 E 111TH PL	90061	6073022017	Low Medium I Residential		R2-1	0	17	0.165380033	Residential - Single Family Residence	YES - Current	NO - Privately-Owned	Available	Not Used in Prior Housing Element	0	0	0.082037902	0.082037902	1	2*	2*	087A205	63	Southeast Los Angeles							Above Moderate
LOS ANGELES	308 E 111TH PL	90061	6073022018	Low Medium I Residential		R2-1	0	17	0.165381074	Residential - Single Family Residence	YES - Current	NO - Privately-Owned	Available	Not Used in Prior Housing Element	0	0	0.082037902	0.082037902	1	2*	2*	087A205	64	Southeast Los Angeles							Above Moderate
LOS ANGELES	11170 S SAN PEDRO ST	90061	6073022020	Low Medium I Residential		R2-1	0	17	0.075573324	Residential - Single Family Residence	YES - Current	NO - Privately-Owned	Available	Not Used in Prior Housing Element	1	1*	0.042026991	0.042026991	1	1*	1*	087A205	143	Southeast Los Angeles							Above Moderate
LOS ANGELES	11166 S SAN PEDRO ST	90061	6073022022	Low Medium I Residential		R2-1	0	17	0.022965711	Residential - Single Family Residence - Vacant Land	YES - Current	NO - Privately-Owned	Available	Not Used in Prior Housing Element	0	0	0.044833502	0.044833502	0	0	0	087A205	136	Southeast Los Angeles							Above Moderate
LOS ANGELES			6073022022	Low Medium I Residential		R2-1	0	17	0.028702058	Residential - Single Family Residence - Vacant Land	YES - Current	NO - Privately-Owned	Available	Not Used in Prior Housing Element	0	0	0.044833502	0.044833502	0	0	0	087A205	135	Southeast Los Angeles							Above Moderate
LOS ANGELES			6073022025	Low Medium I Residential		R2-1	0	17	0.050515282	Residential - Single Family Residence - Vacant Land	YES - Current	NO - Privately-Owned	Available	Not Used in Prior Housing Element	0	0	0.036630049	0.036630049	0	0	0	087A205	105	Southeast Los Angeles							Above Moderate
LOS ANGELES	311 E 112TH ST	90061	6073022026	Low Medium I Residential		R2-1	0	17	0.107977532	Residential - Single Family Residence	YES - Current	NO - Privately-Owned	Available	Not Used in Prior Housing Element	0	0	0.036579779	0.036579779	1	1*	1*	087A205	139	Southeast Los Angeles							Above Moderate
LOS ANGELES	317 E 112TH ST	90061	6073022027	Low Medium I Residential		R2-1	0	17	0.165380801	Residential - Single Family Residence	YES - Current	NO - Privately-Owned	Available	Not Used in Prior Housing Element	0	0	0.082037902	0.082037902	1	2*	2*	087A205	104	Southeast Los Angeles							Above Moderate
LOS ANGELES	323 E 112TH ST	90061	6073022028	Low Medium I Residential		R2-1	0	17	0.165381053	Residential - Single Family Residence	YES - Current	NO - Privately-Owned	Available	Not Used in Prior Housing Element	0	0	0.082037902	0.082037902	1	2*	2*	087A205	103	Southeast Los Angeles							Above Moderate
LOS ANGELES	329 E 112TH ST	90061	6073022029	Low Medium I Residential		R2-1	0	17	0.16538004	Residential - Single Family Residence	YES - Current	NO - Privately-Owned	Available	Not Used in Prior Housing Element	0	0	0.082037902	0.082037902	1	2*	2*	087A205	102	Southeast Los Angeles							Above Moderate
LOS ANGELES	333 E 112TH ST	90061	6073022030	Low Medium I Residential		R2-1	0	17	0.165381074	Residential - Single Family Residence	YES - Current	NO - Privately-Owned	Available	Not Used in Prior Housing Element	0	0	0.082037902	0.082037902	1	2*	2*	087A205	101	Southeast Los Angeles							Above Moderate
LOS ANGELES	341 E 112TH ST	90061	6073022031	Low Medium I Residential		R2-1	0	17	0.165381067	Residential - Double, Duplex, or Two Units - 4 Stories or Less	YES - Current	NO - Privately-Owned	Available	Not Used in Prior Housing Element	0	0	0.02851424	0.02851424	2	2*	2*	087A205	100	Southeast Los Angeles		Yes					Above Moderate
LOS ANGELES	345 E 112TH ST	90061	6073022032	Low Medium I Residential		R2-1	0	17	0.165380395	Residential - Double, Duplex, or Two Units - 4 Stories or Less	YES - Current	NO - Privately-Owned	Available	Not Used in Prior Housing Element	0	0	0.044913653	0.044913653	2	2*	2*	087A205	99	Southeast Los Angeles		Yes					Above Moderate
LOS ANGELES	11159 S SAN PEDRO ST	90061	6073023001	Low Medium I Residential		R2-1	0	17	0.115813883	Residential - Double, Duplex, or Two Units - 4 Stories or Less	YES - Current	NO - Privately-Owned	Available	Not Used in Prior Housing Element	0	0	0.002890936	0.002890936	2	2*	2*	087A205	93	Southeast Los Angeles							Above Moderate
LOS ANGELES	11151 S SAN PEDRO ST	90061	6073023002	Low Medium I Residential		R2-1	0	17	0.115829355	Residential - Double, Duplex, or Two Units - 4 Stories or Less	YES - Current	NO - Privately-Owned	Available	Not Used in Prior Housing Element	0	0	0.002890936	0.002890936	2	2*	2*	087A205	66	Southeast Los Angeles							Above Moderate
LOS ANGELES	250 E 111TH PL	90061	6073023003	Low Medium I Residential		R2-1	0	17	0.13238431	Residential - Double, Duplex, or Two Units - 4 Stories or Less	YES - Current	NO - Privately-Owned	Available	Not Used in Prior Housing Element	0	0	0.002890936	0.002890936	2	2*	2*	087A205	67	Southeast Los Angeles							Above Moderate
LOS ANGELES	240 E 111TH PL	90061	6073023004	Low Medium I Residential		R2-1	0	17	0.198505201	Residential - Double, Duplex, or Two Units - 4 Stories or Less	YES - Current	NO - Privately-Owned	Available	Not Used in Prior Housing Element	0	0.17088865	0	0.17088865	2	3*	3*	087A205	68	Southeast Los Angeles						Yes	Moderate
LOS ANGELES	234 E 111TH PL	90061	6073023005	Low Medium I Residential		R2-1	0	17	0.198505416	Residential - Double, Duplex, or Two Units - 4 Stories or Less	YES - Current	NO - Privately-Owned	Available	Not Used in Prior Housing Element	0	0.17088865	0	0.17088865	2	3*	3*	087A205	69	Southeast Los Angeles						Yes	Moderate
LOS ANGELES	230 E 111TH PL	90061	6073023006	Low Medium I Residential		R2-1	0	17	0.198506443	Residential - Single Family Residence	YES - Current	NO - Privately-Owned	Available	Not Used in Prior Housing Element	0	0.126240358	0	0.126240358	1	3*	3*	087A205	70	Southeast Los Angeles							Moderate
LOS ANGELES	226 E 111TH PL	90061	6073023007	Low Medium I Residential		R2-1	0	17	0.198505416	Residential - Single Family Residence	YES - Current	NO - Privately-Owned	Available	Not Used in Prior Housing Element	0	0.052744411	0	0.052744411	1	3*	3*	087A205	71	Southeast Los Angeles							Moderate
LOS ANGELES	220 E 111TH PL	90061	6073023008	Low Medium I Residential		R2-1	0	17	0.132336035	Residential - Double, Duplex, or Two Units - 4 Stories or Less	YES - Current	NO - Privately-Owned	Available	Not Used in Prior Housing Element	0	0	0.023113368	0.023113368	2	2*	2*	087A205	72	Southeast Los Angeles							Above Moderate
LOS ANGELES	218 E 111TH PL	90061	6073023009	Low Medium I Residential		R2-1	0	17	0.132337289	Residential - Double, Duplex, or Two Units - 4 Stories or Less	YES - Current	NO - Privately-Owned	Available	Not Used in Prior Housing Element	0	0	0.132059205	0.132059205	2	2*	2*	087A205	73	Southeast Los Angeles						Yes	Above Moderate
LOS ANGELES	212 E 111TH PL	90061	6073023010	Low Medium I Residential		R2-1	0	17	0.132337289	Residential - Single Family Residence	YES - Current	NO - Privately-Owned	Available	Not Used in Prior Housing Element	0	0	0.100582784	0.100582784	1	2*	2*	087A205	74	Southeast Los Angeles							Above Moderate
LOS ANGELES	210 E 111TH PL	90061	6073023011	Low Medium I Residential		R2-1	0	17	0.23159022	Residential - Double, Duplex, or Two Units - 4 Stories or Less	YES - Current	NO - Privately-Owned	Available	Not Used in Prior Housing Element	0	0.324262798	0	0.324262798	2	0	0	087A205	75	Southeast Los Angeles						Yes	Moderate
LOS ANGELES	200 1/2 E 111TH PL	90061	6073023012	Low Medium I Residential		R2-1	0	17	0.165420319	Residential - Double, Duplex, or Two Units - 4 Stories or Less	YES - Current	NO - Privately-Owned	Available	Not Used in Prior Housing Element	0	0	0.107882962	0.107882962	2	2*	2*	087A205	76	Southeast Los Angeles						Yes	Above Moderate
LOS ANGELES	201 E 112TH ST	90061	6073023013	Low Medium I Residential		R2-1	0	17	0.132337289	Residential - Single Family Residence	YES - Current	NO - Privately-Owned	Available	Not Used in Prior Housing Element	0	0	0.100582784	0.100582784	1	2*	2*	087A205	120	Southeast Los Angeles							Above Moderate
LOS ANGELES	205 E 112TH ST	90061	6073023014	Low Medium I Residential		R2-1	0	17	0.132337211	Residential - Single Family Residence	YES - Current	NO - Privately-Owned	Available	Not Used in Prior Housing Element	0	0	0.100582784	0.100582784	1	2*	2*	087A205	119	Southeast Los Angeles							Above Moderate
LOS ANGELES	209 E 112TH ST	90061	6073023015	Low Medium I Residential		R2-1	0	17	0.132337289	Residential - Single Family Residence	YES - Current	NO - Privately-Owned	Available	Not Used in Prior Housing Element	0	0	0.100582784	0.100582784	1	2*	2*	087A205	118	Southeast Los Angeles							Above Moderate
LOS ANGELES	213 E 112TH ST	90061	6073023016	Low Medium I Residential		R2-1	0	17	0.198505417	Residential - Single Family Residence	YES - Current	NO - Privately-Owned	Available	Not Used in Prior Housing Element	0	0.126240358	0	0.126240358	1	3*	3*	087A205	117	Southeast Los Angeles							Moderate
LOS ANGELES	219 E 112TH ST	90061	6073023017	Low Medium I Residential		R2-1	0	17	0.099252042	Residential - Single Family Residence	YES - Current	NO - Privately-Owned	Available	Not Used in Prior Housing Element	0	0	0.042026991	0.042026991	1	1*	1*	087A205	116	Southeast Los Angeles							Above Moderate
LOS ANGELES	223 E 112TH ST	90061	6073023018	Low Medium I Residential		R2-1	0	17	0.099252191	Residential - Single Family Residence	YES - Current	NO - Privately-Owned	Available	Not Used in Prior Housing Element	0	0	0.042026991	0.042026991	1	1*	1*	087A205	115	Southeast Los Angeles							Above Moderate
LOS ANGELES	229 E 112TH ST	90061	6073023019	Low Medium I Residential		R2-1	0	17	0.198506451	Residential - Double, Duplex, or Two Units - 4 Stories or Less	YES - Current	NO - Privately-Owned	Available	Not Used in Prior Housing Element	0	0.17088865	0	0.17088865	2	3*	3*	087A205	114	Southeast Los Angeles						Yes	Moderate
LOS ANGELES	249 E 112TH ST	90061	6073023023	Low Medium I Residential		R2-1	0	17	0.132384254	Residential - Single Family Residence	YES - Current	NO - Privately-Owned	Available	Not Used in Prior Housing Element	0	0	0.100582784	0.100582784	1	2*	2*	087A205	109	Southeast Los Angeles							Above Moderate
LOS ANGELES	255 E 112TH ST	90061	6073023025	Low Medium I Residential		R2-1	0	17	0.128052331	Residential - Single Family Residence	YES - Current	NO - Privately-Owned	Available	Not Used in Prior Housing Element	0	0	0.100582784	0.100582784	1	2*	2*	087A205	146	Southeast Los Angeles							Above Moderate
LOS ANGELES	233 E 112TH ST	90061	6073023901	Low Medium I Residential		R2-1	0	17	0.198506444	Miscellaneous - Government Owned Property	YES - Current	YES - City-Owned	Available	Not Used in Prior Housing Element	0	0.004916121	0	0.004916121	0	3*	3*	087A205	113	Southeast Los Angeles							Moderate
LOS ANGELES	239 E 112TH ST	90061	6073023902	Low Medium I Residential		R2-1	0	17	0.246148824	Residential - Double, Duplex, or Two Units - 4 Stories or Less	YES - Current	NO - Privately-Owned	Available	Not Used in Prior Housing Element	0	0.603812677	0	0.603812677	0	0	0	087A205	112	Southeast Los Angeles							Moderate
LOS ANGELES	158 E 111TH PL	90061	6073024001	Low Medium I Residential		R2-1	0	17	0.132338323	Residential - Single Family Residence	YES - Current	NO - Privately-Owned	Available	Not Used in Prior Housing Element	0	0	0.100582784	0.100582784	1	2*	2*	087A205	77	Southeast Los Angeles							Above Moderate
LOS ANGELES	156 E 111TH PL	90061	6073024002	Low Medium I Residential		R2-1	0	17	0.13233625	Residential - Single Family Residence	YES - Current	NO - Privately-Owned	Available	Not Used in Prior Housing Element	0	0	0.08807154	0.08807154	2	2*	2*	087A205	78	Southeast Los Angeles							Above Moderate
LOS ANGELES	152 E 111TH PL	90061	6073024003	Low Medium I Residential		R2-1	0	17	0.132338323	Residential - Single Family Residence	YES - Current	NO - Privately-Owned	Available	Not Used in Prior Housing Element	0	0	0.100582784	0.100582784	1	2*	2*	087A205	79	Southeast Los Angeles							Above Moderate
LOS ANGELES	144 E 111TH PL	90061	6073024005	Low Medium I Residential		R2-1	0	17	0.198505267	Residential - Double, Duplex, or Two Units - 4 Stories or Less	YES - Current	NO - Privately-Owned	Available	Not Used in Prior Housing Element	0	0.17088865	0	0.17088865	2	3*	3*	087A205	81	Southeast Los Angeles						Yes	Moderate
LOS ANGELES	138 E 111TH PL	90061	6073024006	Low Medium I Residential		R2-1	0	17	0.099252191	Residential - Single Family Residence	YES - Current	NO - Privately-Owned	Available	Not Used in Prior Housing Element	0	0	0.010891269	0.010891269	1	1*	1*	087A205	82	Southeast Los Angeles							Above Moderate
LOS ANGELES	136 E 111TH PL	90061	6073024007	Low Medium I Residential		R2-1	0	17	0.099253225	Residential - Single Family Residence	YES - Current	NO - Privately-Owned	Available	Not Used in Prior Housing Element	0	0	0.042026991	0.042026991	1	1*	1*	087A205	83	Southeast Los Angeles							Above Moderate
LOS ANGELES	128 E 111TH PL	90061	6073024008	Low Medium I Residential		R2-1	0	17	0.099252192	Residential - Single Family Residence	YES - Current	NO - Privately-Owned	Available	Not Used in Prior Housing Element	0	0	0.042026991	0.042026991	1	1*	1*	087A205	84	Southeast Los Angeles							Above Moderate
LOS ANGELES	126 E 111TH PL	90061	6073024009	Low Medium I Residential		R2-1	0	17	0.099253854	Residential - Single Family Residence	YES - Current	NO - Privately-Owned	Available	Not Used in Prior Housing Element	0	0	0.042026991	0.042026991	1	1*	1*	087A205	85	Southeast Los Angeles							Above Moderate
LOS ANGELES	124 E 111TH PL	90061	6073024010	Low Medium I Residential		R2-1	0	17	0.132336256	Residential - Single Family Residence	YES - Current	NO - Privately-Owned	Available	Not Used in Prior Housing Element	0	0	0.100582784	0.100582784	1	2*	2*	087A205	86	Southeast Los Angeles							Above Moderate
LOS ANGELES	104 E 111TH PL	90061	6073024013	Community Commercial		C2-2D-CPIO	0	108	0.158309793	Commercial - Store Combination - Store and Office Combination - One Story	YES - Current	NO - Privately-Owned	Available	Used in Prior Housing Element - Non-Vacant	0.064458227	0	0	0.064458227	0	0	0	087A205	88	Southeast Los Angeles							Lower
LOS ANGELES	11154 S MAIN ST	90061	6073024013	Community Commercial		C2-2D-CPIO	0	108	0.143993343	Commercial - Store Combination - Store and Office Combination - One Story	YES - Current	NO - Privately-Owned	Available	Used in Prior Housing Element - Non-Vacant	0.062402463	0	0	0.062402463	0	0	0	087A205	91	Southeast Los Angeles							Lower
LOS ANGELES	11166 S MAIN ST	90061	6073024016	Community Commercial		C2-2D-CPIO	0	108	0.144070005	Commercial - Store - One Story	YES - Current	NO - Privately-Owned	Available	Used in Prior Housing Element - Non-Vacant	0.187297803	0	0	0.187297803	0	0	0	087A205	134	Southeast Los Angeles							Lower
LOS ANGELES	11172 S MAIN ST	90061	6073024017	Community Commercial		C2-2D-CPIO	0	108	0.14133893	Residential - Double, Duplex, or Two Units - 4 Stories or Less	YES - Current	NO - Privately-Owned	Available	Not Used in Prior Housing Element	0.471066606	0	0	0.471066606	2	0	0	087A205	145	Southeast Los Angeles							Lower
LOS ANGELES	119 E 112TH ST	90061	6073024019	Low Medium I Residential		R2-1	0	17	0.125720107	Residential - Single Family Residence	YES - Current	NO - Privately-Owned	Available	Not Used in Prior Housing Element	0	0	0.100582784	0.100582784	1	2*	2*	087A205	132	Southeast Los Angeles							Above Moderate
LOS ANGELES	123 E 112TH ST	90061	6073024020	Low Medium I Residential		R2-1	0	17	0.138954568	Residential - Single Family Residence	YES - Current	NO - Privately-Owned	Available	Not Used in Prior Housing Element	0	0	0.100582784	0.100582784	1	2*	2*	087A205	131	Southeast Los Angeles							Above Moderate
LOS ANGELES	129 E 112TH ST	90061	6073024021	Low Medium I Residential		R2-1	0	17	0.132336256	Residential - Single Family Residence	YES - Current	NO - Privately-Owned	Available	Not Used in Prior Housing Element	0	0	0.100582784	0.100582784	1	2*	2*	087A205	130	Southeast Los Angeles							Above Moderate
LOS ANGELES	131 E 112TH ST	90061	6073024022	Low Medium I Residential		R2-1	0	17	0.132337355	Residential - Single Family Residence	YES - Current	NO - Privately-Owned	Available	Not Used in Prior Housing Element	0	0	0.100582784	0.100582784	1	2*	2*	087A205	129	Southeast Los Angeles							Above Moderate
LOS ANGELES	137 E 112TH ST	90061	6073024023	Low Medium I Residential		R2-1	0	17	0.132337289	Residential - Single Family Residence	YES - Current	NO - Privately-Owned	Available	Not Used in Prior Housing Element	0	0	0.100582784	0.100582784	1	2*	2*	087A205	128	Southeast Los Angeles							Above Moderate
LOS ANGELES	139 E 112TH ST	90061	6073024024	Low Medium I Residential		R2-1	0	17	0.132337289	Residential - Single Family Residence	YES - Current	NO - Privately-Owned	Available	Not Used in Prior Housing Element	0	0	0.132059205	0.132059205	2	2*	2*	087A205	127	Southeast Los Angeles						Yes	Above Moderate
LOS ANGELES	147 E 112TH ST	90061	6073024026	Low Medium I Residential		R2-1	0	17	0.132336256	Residential - Double, Duplex, or Two Units - 4 Stories or Less	YES - Current	NO - Privately-Owned	Available	Not Used in Prior Housing Element	0	0	0.132059205	0.132059205	2	2*	2*	087A205	125	Southeast Los Angeles						Yes	Above Moderate
LOS ANGELES	151 E 112TH ST	90061	6073024027	Low Medium I Residential		R2-1	0	17	0.132337289	Residential - Double, Duplex, or Two Units - 4 Stories or Less	YES - Current	NO - Privately-Owned	Available	Not Used in Prior Housing Element	0	0	0.132059205	0.132059205	2	2*	2*	087A205	124	Southeast Los Angeles						Yes	Above Moderate
LOS ANGELES	153 E 112TH ST	90061	6073024028	Low Medium I Residential		R2-1	0	17	0.132337289	Residential - Single Family Residence	YES - Current	NO - Privately-Owned	Available	Not Used in Prior Housing Element	0	0	0.100582784	0.100582784	1	2*	2*	087A205	123	Southeast Los Angeles							Above Moderate
LOS ANGELES	157 E 112TH ST	90061	6073024030	Low Medium I Residential		R2-1	0	17	0.132337283	Residential - Single Family Residence	YES - Current	NO - Privately-Owned	Available	Not Used in Prior Housing Element	0	0	0.100582784	0.100582784	1	2*	2*	087A205	122	Southeast Los Angeles							Above Moderate
LOS ANGELES	161 E 112TH ST	90061	6073024031	Low Medium I Residential		R2-1	0	17	0.132337289	Residential - Single Family Residence	YES - Current	NO - Privately-Owned	Available	Not Used in Prior Housing Element	0	0	0.100582784	0.100582784	1	2*	2*	087A205	121	Southeast Los Angeles							Above Moderate
LOS ANGELES	105 E 112TH ST	90061	6073024032	Community Commercial		C2-2D-CPIO	0	108	0.152912421	Residential - Double, Duplex, or Two Units - 4 Stories or Less	YES - Current	NO - Privately-Owned	Available	Not Used in Prior Housing Element	0.820993558	0	0	0.820993558	2	0	0	087A205	148	Southeast Los Angeles							Lower
LOS ANGELES			6073024034	Low Medium I Residential		R2-1	0	17	0.146296487	Residential - Double, Duplex, or Two Units - 4 Stories or Less	YES - Current	NO - Privately-Owned	Available	Not Used in Prior Housing Element	0	0	0.036502433	0.036502433	2	2*	2*	087A205	87	Southeast Los Angeles							Above Moderate
LOS ANGELES			6073024035	Low Medium I Residential		R2-1	0	17	0.106549947	Residential - Single Family Residence	YES - Current	NO - Privately-Owned	Available	Not Used in Prior Housing Element	0	0	0.010891269	0.010891269	1	1*	1*	087A205	290	Southeast Los Angeles							Above Moderate
LOS ANGELES	11156 S MAIN ST	90061	6073024036	Community Commercial		C2-2D-CPIO	0	108	0.144018606	Commercial - Store - One Story	YES - Current	NO - Privately-Owned	Available	Used in Prior Housing Element - Non-Vacant	0.187297803	0	0	0.187297803	0	0	0	087A205	95	Southeast Los Angeles							Lower
LOS ANGELES	11160 S MAIN ST	90061	6073024036	Community Commercial		C2-2D-CPIO	0	108	0.14404387	Commercial - Store - One Story	YES - Current	NO - Privately-Owned	Available	Used in Prior Housing Element - Non-Vacant	0.187297803	0	0	0.187297803	0	0	0	087A205	97	Southeast Los Angeles							Lower
LOS ANGELES	106 E 112TH ST	90061	6073025001	Community Commercial		C2-2D-CPIO	0	108	0.158671776	Residential - Four Units (Any Combination) - 4 Stories or Less	YES - Current	NO - Privately-Owned	Available	Not Used in Prior Housing Element	0	0	1.148920628	1.148920628	4	0	0	087A205	171	Southeast Los Angeles		Yes					Above Moderate
LOS ANGELES	11206 S MAIN ST	90061	6073025002	Community Commercial		C2-2D-CPIO	0	108	0.144274478	Residential - Double, Duplex, or Two Units - 4 Stories or Less	YES - Current	NO - Privately-Owned	Available	Not Used in Prior Housing Element	0	0	1.202280262	1.202280262	2	0	0	087A205	175	Southeast Los Angeles		Yes					Above Moderate
LOS ANGELES	11208 S MAIN ST	90061	6073025003	Community Commercial		C2-2D-CPIO	0	108	0.144293163	Residential - Three Units (Any Combination) - 4 Stories or Less	YES - Current	NO - Privately-Owned	Available	Not Used in Prior Housing Element	0	0	0.50635179	0.50635179	3	0	0	087A205	180	Southeast Los Angeles		Yes					Above Moderate
LOS ANGELES	11214 S MAIN ST	90061	6073025004	Community Commercial		C2-2D-CPIO	0	108	0.144313264	Residential - Three Units (Any Combination) - 4 Stories or Less	YES - Current	NO - Privately-Owned

LOS ANGELES	323 E 113TH ST	90061	6073026025	Low Medium I Residential	R2-1	0	17	0.165461388	Residential - Single Family Residence	YES - Current	NO - Privately-Owned	Available	Not Used in Prior Housing Element	0	0	0.082037902	0.082037902	1	2*	2*	087A205	188	Southeast Los Angeles								Above Moderate
LOS ANGELES	329 E 113TH ST	90061	6073026026	Low Medium I Residential	R2-1	0	17	0.165456759	Residential - Single Family Residence	YES - Current	NO - Privately-Owned	Available	Not Used in Prior Housing Element	0	0	0.082037902	0.082037902	1	2*	2*	087A205	187	Southeast Los Angeles								Above Moderate
LOS ANGELES	331 E 113TH ST	90061	6073026027	Low Medium I Residential	R2-1	0	17	0.165449273	Residential - Single Family Residence	YES - Current	NO - Privately-Owned	Available	Not Used in Prior Housing Element	0	0	0.082037902	0.082037902	1	2*	2*	087A205	186	Southeast Los Angeles								Above Moderate
LOS ANGELES	335 E 113TH ST	90061	6073026028	Low Medium I Residential	R2-1	0	17	0.165443049	Residential - Single Family Residence	YES - Current	NO - Privately-Owned	Available	Not Used in Prior Housing Element	0	0	0.082037902	0.082037902	1	2*	2*	087A205	185	Southeast Los Angeles								Above Moderate
LOS ANGELES	341 E 113TH ST	90061	6073026029	Low Medium I Residential	R2-1	0	17	0.165435202	Residential - Double, Duplex, or Two Units - 4 Stories or Less	YES - Current	NO - Privately-Owned	Available	Not Used in Prior Housing Element	0	0	0.107882962	0.107882962	2	2*	2*	087A205	184	Southeast Los Angeles							Yes	Above Moderate
LOS ANGELES	352 E 113TH ST	90061	6073026030	Low Medium I Residential	[Q]R4-1	0	17	0.061880107	Residential - Single Family Residence	YES - Current	NO - Privately-Owned	Available	Not Used in Prior Housing Element	0	0	0.055156702	0.055156702	1	1*	1*	087A205	202	Southeast Los Angeles								Above Moderate
LOS ANGELES	348 E 113TH ST	90061	6073026031	Low Medium I Residential	[Q]R4-1	0	17	0.101691948	Residential - Single Family Residence	YES - Current	NO - Privately-Owned	Available	Not Used in Prior Housing Element	0	0	0.036579779	0.036579779	1	1*	1*	087A205	204	Southeast Los Angeles								Above Moderate
LOS ANGELES	342 E 113TH ST	90061	6073026032	Low Medium I Residential	[Q]R4-1	0	17	0.123811652	Residential - Single Family Residence	YES - Current	NO - Privately-Owned	Available	Not Used in Prior Housing Element	0	0	0.100582784	0.100582784	1	2*	2*	087A205	205	Southeast Los Angeles								Above Moderate
LOS ANGELES	334 E 113TH ST	90061	6073026033	Low Medium I Residential	[Q]R4-1	0	17	0.145930084	Institutional - Church - One Story	YES - Current	NO - Privately-Owned	Available	Not Used in Prior Housing Element	0	0	0.028699473	0.028699473	0	2*	2*	087A205	206	Southeast Los Angeles								Above Moderate
LOS ANGELES	332 E 113TH ST	90061	6073026034	Low Medium I Residential	[Q]R4-1	0	17	0.168047397	Residential - Single Family Residence	YES - Current	NO - Privately-Owned	Available	Not Used in Prior Housing Element	0	0	0.082037902	0.082037902	1	2*	2*	087A205	207	Southeast Los Angeles								Above Moderate
LOS ANGELES	328 E 113TH ST	90061	6073026035	Low Medium I Residential	[Q]R4-1	0	17	0.19016657	Residential - Single Family Residence	YES - Current	NO - Privately-Owned	Available	Not Used in Prior Housing Element	0	0.126240358	0	0.126240358	1	3*	3*	087A205	208	Southeast Los Angeles								Moderate
LOS ANGELES	320 E 113TH ST	90061	6073026037	Low Medium I Residential	[Q]R4-1	0	17	0.114807497	Residential - Single Family Residence	YES - Current	NO - Privately-Owned	Available	Not Used in Prior Housing Element	0	0	0.034196663	0.034196663	1	1*	1*	087A205	210	Southeast Los Angeles								Above Moderate
LOS ANGELES	334 E 112TH ST	90061	6073026041	Low Medium I Residential	R2-1	0	17	0.110286453	Residential - Single Family Residence	YES - Current	NO - Privately-Owned	Available	Not Used in Prior Housing Element	0	0	0.037831378	0.037831378	1	1*	1*	087A205	156	Southeast Los Angeles								Above Moderate
LOS ANGELES	11316 S SAN PEDRO ST	90061	6073026042	Low Medium I Residential	R2-1	0	17	0.094722136	Institutional - Church - One Story	YES - Current	NO - Privately-Owned	Available	Not Used in Prior Housing Element	0	0	0.00623503	0.00623503	0	1*	1*	087A205	213	Southeast Los Angeles								Above Moderate
LOS ANGELES	301 E LANZIT AVE	90061	6073026042	Low Medium I Residential	R2-1	0	17	0.075989396	Institutional - Church - One Story	YES - Current	NO - Privately-Owned	Available	Not Used in Prior Housing Element	0	0	0.00623503	0.00623503	0	1*	1*	087A205	221	Southeast Los Angeles								Above Moderate
LOS ANGELES	307 E LANZIT AVE	90061	6073026042	Low Medium I Residential	[Q]R4-1	0	17	0.118418333	Institutional - Church - One Story	YES - Current	NO - Privately-Owned	Available	Not Used in Prior Housing Element	0	0	0.014329154	0.014329154	0	2*	2*	087A205	220	Southeast Los Angeles								Above Moderate
LOS ANGELES	308 E 113TH ST	90061	6073026042	Low Medium I Residential	[Q]R4-1	0	17	0.137769005	Institutional - Church - One Story	YES - Current	NO - Privately-Owned	Available	Not Used in Prior Housing Element	0	0	0.011539564	0.011539564	0	2*	2*	087A205	212	Southeast Los Angeles								Above Moderate
LOS ANGELES	312 E 113TH ST	90061	6073026042	Low Medium I Residential	R2-1	0	17	0.137769149	Institutional - Church - One Story	YES - Current	NO - Privately-Owned	Available	Not Used in Prior Housing Element	0	0	0.011539564	0.011539564	0	2*	2*	087A205	211	Southeast Los Angeles								Above Moderate
LOS ANGELES	315 E LANZIT AVE	90061	6073026042	Low Medium I Residential	R2-1	0	17	0.118241805	Institutional - Church - One Story	YES - Current	NO - Privately-Owned	Available	Not Used in Prior Housing Element	0	0	0.014329154	0.014329154	0	2*	2*	087A205	219	Southeast Los Angeles								Above Moderate
LOS ANGELES	440 E 112TH ST	90061	6073027006	Low Medium I Residential	R2-1	0	17	0.063209625	Institutional - Church - One Story	YES - Current	NO - Privately-Owned	Available	Not Used in Prior Housing Element	0	0	0.019299933	0.019299933	0	1*	1*	087A207	126	Southeast Los Angeles								Above Moderate
LOS ANGELES	444 E 112TH ST	90061	6073027006	Low Medium I Residential	R2-1	0	17	0.063253368	Institutional - Church - One Story	YES - Current	NO - Privately-Owned	Available	Not Used in Prior Housing Element	0	0	0.019299933	0.019299933	0	1*	1*	087A207	125	Southeast Los Angeles								Above Moderate
LOS ANGELES	11200 S TOWNE AVE	90061	6073027012	Low Medium I Residential	R2-1	0	17	0.074777503	Residential - Single Family Residence	YES - Current	NO - Privately-Owned	Available	Not Used in Prior Housing Element	0	0	0.042026991	0.042026991	1	1*	1*	087A207	137	Southeast Los Angeles								Above Moderate
LOS ANGELES	11202 S TOWNE AVE	90061	6073027013	Low Medium I Residential	R2-1	0	17	0.074780554	Residential - Single Family Residence	YES - Current	NO - Privately-Owned	Available	Not Used in Prior Housing Element	0	0	0.042026991	0.042026991	1	1*	1*	087A207	140	Southeast Los Angeles								Above Moderate
LOS ANGELES	11204 S TOWNE AVE	90061	6073027014	Low Medium I Residential	R2-1	0	17	0.074783424	Residential - Single Family Residence	YES - Current	NO - Privately-Owned	Available	Not Used in Prior Housing Element	0	0	0.042026991	0.042026991	1	1*	1*	087A207	160	Southeast Los Angeles								Above Moderate
LOS ANGELES	11206 S TOWNE AVE	90061	6073027015	Low Medium I Residential	R2-1	0	17	0.074786653	Residential - Single Family Residence	YES - Current	NO - Privately-Owned	Available	Not Used in Prior Housing Element	0	0	0.00124744	0.00124744	1	1*	1*	087A207	163	Southeast Los Angeles								Above Moderate
LOS ANGELES	11210 S TOWNE AVE	90061	6073027016	Low Medium I Residential	R2-1	0	17	0.074789882	Residential - Single Family Residence	YES - Current	NO - Privately-Owned	Available	Not Used in Prior Housing Element	0	0	0.010891269	0.010891269	1	1*	1*	087A207	167	Southeast Los Angeles								Above Moderate
LOS ANGELES	11212 S TOWNE AVE	90061	6073027017	Low Medium I Residential	R2-1	0	17	0.074792931	Residential - Single Family Residence	YES - Current	NO - Privately-Owned	Available	Not Used in Prior Housing Element	0	0	0.042026991	0.042026991	1	1*	1*	087A207	182	Southeast Los Angeles								Above Moderate
LOS ANGELES	11214 S TOWNE AVE	90061	6073027018	Low Medium I Residential	R2-1	0	17	0.074796163	Residential - Single Family Residence	YES - Current	NO - Privately-Owned	Available	Not Used in Prior Housing Element	0	0	0.010891269	0.010891269	1	1*	1*	087A207	185	Southeast Los Angeles								Above Moderate
LOS ANGELES	11216 S TOWNE AVE	90061	6073027019	Low Medium I Residential	R2-1	0	17	0.074799389	Residential - Single Family Residence	YES - Current	NO - Privately-Owned	Available	Not Used in Prior Housing Element	0	0	0.042026991	0.042026991	1	1*	1*	087A207	187	Southeast Los Angeles								Above Moderate
LOS ANGELES	11218 S TOWNE AVE	90061	6073027020	Low Medium I Residential	R2-1	0	17	0.07480244	Residential - Single Family Residence	YES - Current	NO - Privately-Owned	Available	Not Used in Prior Housing Element	0	0	0.042026991	0.042026991	1	1*	1*	087A207	206	Southeast Los Angeles								Above Moderate
LOS ANGELES	11220 S TOWNE AVE	90061	6073027021	Low Medium I Residential	R2-1	0	17	0.074805489	Residential - Single Family Residence	YES - Current	NO - Privately-Owned	Available	Not Used in Prior Housing Element	0	0	0.042026991	0.042026991	1	1*	1*	087A207	210	Southeast Los Angeles								Above Moderate
LOS ANGELES	11222 S TOWNE AVE	90061	6073027022	Low Medium I Residential	R2-1	0	17	0.074808054	Residential - Single Family Residence	YES - Current	NO - Privately-Owned	Available	Not Used in Prior Housing Element	0	0	0.017289159	0.017289159	1	1*	1*	087A207	213	Southeast Los Angeles								Above Moderate
LOS ANGELES	11224 S TOWNE AVE	90061	6073027023	Low Medium I Residential	R2-1	0	17	0.074811769	Residential - Single Family Residence	YES - Current	NO - Privately-Owned	Available	Not Used in Prior Housing Element	0	0	0.042026991	0.042026991	1	1*	1*	087A207	216	Southeast Los Angeles								Above Moderate
LOS ANGELES	405 E LANZIT AVE	90061	6073027024	Low Medium I Residential	R2-1	0	17	0.12063491	Residential - Single Family Residence	YES - Current	NO - Privately-Owned	Available	Not Used in Prior Housing Element	0	0	0.100582784	0.100582784	1	2*	2*	087A207	217	Southeast Los Angeles								Above Moderate
LOS ANGELES		90061	6073027038	Low Medium I Residential	R2-1	0	17	0.035595182	Residential - Single Family Residence - Vacant Land	YES - Current	NO - Privately-Owned	Available	Not Used in Prior Housing Element	0	0	0.036630049	0.036630049	0	0	0	087A207	124	Southeast Los Angeles								Above Moderate
LOS ANGELES	434 E 112TH ST	90061	6073027039	Low Medium I Residential	R2-1	0	17	0.063211709	Residential - Single Family Residence	YES - Current	NO - Privately-Owned	Available	Not Used in Prior Housing Element	0	0	0.058175004	0.058175004	1	1*	1*	087A207	128	Southeast Los Angeles								Above Moderate
LOS ANGELES	438 E 112TH ST	90061	6073027039	Low Medium I Residential	R2-1	0	17	0.063211855	Residential - Single Family Residence	YES - Current	NO - Privately-Owned	Available	Not Used in Prior Housing Element	0	0	0.058175004	0.058175004	1	1*	1*	087A207	127	Southeast Los Angeles								Above Moderate
LOS ANGELES	430 E 112TH ST	90061	6073027040	Low Medium I Residential	R2-1	0	17	0.063215016	Residential - Single Family Residence	YES - Current	NO - Privately-Owned	Available	Not Used in Prior Housing Element	0	0	0.058175004	0.058175004	1	1*	1*	087A207	130	Southeast Los Angeles								Above Moderate
LOS ANGELES	432 E 112TH ST	90061	6073027040	Low Medium I Residential	R2-1	0	17	0.063213757	Residential - Single Family Residence	YES - Current	NO - Privately-Owned	Available	Not Used in Prior Housing Element	0	0	0.058175004	0.058175004	1	1*	1*	087A207	129	Southeast Los Angeles								Above Moderate
LOS ANGELES	424 E 112TH ST	90061	6073027041	Low Medium I Residential	R2-1	0	17	0.063218674	Residential - Single Family Residence	YES - Current	NO - Privately-Owned	Available	Not Used in Prior Housing Element	0	0	0.058175004	0.058175004	1	1*	1*	087A207	132	Southeast Los Angeles								Above Moderate
LOS ANGELES	426 E 112TH ST	90061	6073027041	Low Medium I Residential	R2-1	0	17	0.063215663	Residential - Single Family Residence	YES - Current	NO - Privately-Owned	Available	Not Used in Prior Housing Element	0	0	0.058175004	0.058175004	1	1*	1*	087A207	131	Southeast Los Angeles								Above Moderate
LOS ANGELES	420 E 112TH ST	90061	6073027042	Low Medium I Residential	R2-1	0	17	0.063219791	Residential - Single Family Residence	YES - Current	NO - Privately-Owned	Available	Not Used in Prior Housing Element	0	0	0.058175004	0.058175004	1	1*	1*	087A207	134	Southeast Los Angeles								Above Moderate
LOS ANGELES	422 E 112TH ST	90061	6073027042	Low Medium I Residential	R2-1	0	17	0.063219933	Residential - Single Family Residence	YES - Current	NO - Privately-Owned	Available	Not Used in Prior Housing Element	0	0	0.058175004	0.058175004	1	1*	1*	087A207	133	Southeast Los Angeles								Above Moderate
LOS ANGELES	414 E 112TH ST	90061	6073027043	Low Medium I Residential	R2-1	0	17	0.063222486	Residential - Single Family Residence	YES - Current	NO - Privately-Owned	Available	Not Used in Prior Housing Element	0	0	0.058175004	0.058175004	1	1*	1*	087A207	136	Southeast Los Angeles								Above Moderate
LOS ANGELES	416 E 112TH ST	90061	6073027043	Low Medium I Residential	R2-1	0	17	0.063222806	Residential - Single Family Residence	YES - Current	NO - Privately-Owned	Available	Not Used in Prior Housing Element	0	0	0.058175004	0.058175004	1	1*	1*	087A207	135	Southeast Los Angeles								Above Moderate
LOS ANGELES	436 E LANZIT AVE	90061	6073028002	Low Medium II Residential	[Q]R4-1	0	21	0.125287593	Residential - Single Family Residence	YES - Current	NO - Privately-Owned	Available	Not Used in Prior Housing Element	0	0	0.021475111	0.021475111	1	2*	2*	087A207	260	Southeast Los Angeles								Above Moderate
LOS ANGELES	438 E LANZIT AVE	90061	6073028003	Low Medium II Residential	[Q]R4-1	0	21	0.055402965	Residential - Single Family Residence - Vacant Land	YES - Current	NO - Privately-Owned	Available	Not Used in Prior Housing Element	0	0	0.108693218	0.108693218	0	1*	1*	087A207	259	Southeast Los Angeles								Above Moderate
LOS ANGELES	440 E LANZIT AVE	90061	6073028004	Low Medium II Residential	[Q]R4-1	0	21	0.061481023	Residential - Single Family Residence	YES - Current	NO - Privately-Owned	Available	Not Used in Prior Housing Element	0	0	0.04494094	0.04494094	1	1*	1*	087A207	257	Southeast Los Angeles								Above Moderate
LOS ANGELES	448 E LANZIT AVE	90061	6073028005	Low Medium II Residential	[Q]R4-1	0	21	0.067752465	Residential - Single Family Residence	YES - Current	NO - Privately-Owned	Available	Not Used in Prior Housing Element	0	0	0.042026991	0.042026991	1	1*	1*	087A207	253	Southeast Los Angeles								Above Moderate
LOS ANGELES	379 E IMPERIAL HWY	90061	6073028007	Low Medium II Residential	[Q]R4-1	0	21	0.080116255	Residential - Single Family Residence	YES - Current	NO - Privately-Owned	Available	Not Used in Prior Housing Element	0	0	0.017289159	0.017289159	1	1*	1*	087A207	287	Southeast Los Angeles								Above Moderate
LOS ANGELES	450 E LANZIT AVE	90061	6073028008	Low Medium II Residential	[Q]R4-1	0	21	0.190842471	Residential - Double, Duplex, or Two Units - 4 Stories or Less	YES - Current	NO - Privately-Owned	Available	Not Used in Prior Housing Element	0	0.374933022	0	0.374933022	2	0	0	087A207	251	Southeast Los Angeles							Yes	Moderate
LOS ANGELES	464 E LANZIT AVE	90061	6073028011	Community Commercial	C2-2D-CPIO	0	108	0.125495883	Residential - Single Family Residence	YES - Current	NO - Privately-Owned	Available	Not Used in Prior Housing Element	1.698136777	0	0	1.698136777	1	0	0	087A207	248	Southeast Los Angeles								Lower
LOS ANGELES	470 E LANZIT AVE	90061	6073028012	Community Commercial	C2-2D-CPIO	0	108	0.147345668	Residential - Single Family Residence	YES - Current	NO - Privately-Owned	Available	Not Used in Prior Housing Element	0.726886421	0	0	0.726886421	1	0	0	087A207	247	Southeast Los Angeles								Lower
LOS ANGELES	476 E LANZIT AVE	90061	6073028013	Community Commercial	C2-2D-CPIO	0	108	0.146240891	Residential - Single Family Residence	YES - Current	NO - Privately-Owned	Available	Not Used in Prior Housing Element	1.682189709	0	0	1.682189709	1	0	0	087A207	231	Southeast Los Angeles								Lower
LOS ANGELES	480 E LANZIT AVE	90061	6073028014	Community Commercial	C2-2D-CPIO	0	108	0.168092602	Residential - Single Family Residence	YES - Current	NO - Privately-Owned	Available	Not Used in Prior Housing Element	1.654553932	0	0	1.654553932	1	0	0	087A207	221	Southeast Los Angeles								Lower
LOS ANGELES		90061	6073028015	Community Commercial	C2-2D-CPIO	0	108	0.036241815	Residential - Single Family Residence - Vacant Land	YES - Current	NO - Privately-Owned	Available	Not Used in Prior Housing Element	0.732468474	0	0	0.732468474	0	0	0	087A207	220	Southeast Los Angeles								Lower
LOS ANGELES			6073028016	Community Commercial	C2-2D-CPIO	0	108	0.030993584	Commercial - Store - One Story	YES - Current	NO - Privately-Owned	Available	Not Used in Prior Housing Element	0.064559282	0	0	0.064559282	0	0	0	087A207	218	Southeast Los Angeles								Lower
LOS ANGELES	11301 S AVALON BLVD	90061	6073028017	Community Commercial	C2-2D-CPIO	0	108	0.218796069	Commercial - Store - One Story	YES - Current	NO - Privately-Owned	Available	Not Used in Prior Housing Element	0.079360509	0	0	0.079360509	0	0	0	087A207	219	Southeast Los Angeles								Lower
LOS ANGELES	11315 S AVALON BLVD	90061	6073028018	Community Commercial	C2-2D-CPIO	0	108	0.04132416	Commercial - Store - One Story	YES - Current	NO - Privately-Owned	Available	Not Used in Prior Housing Element	0.182693309	0	0	0.182693309	0	0	0	087A207	252	Southeast Los Angeles								Lower
LOS ANGELES	11317 S AVALON BLVD	90061	6073028019	Community Commercial	C2-2D-CPIO	0	108	0.074384325	Commercial - Store - One Story	YES - Current	NO - Privately-Owned	Available	Not Used in Prior Housing Element	0.078871513	0	0	0.078871513	0	0	0	087A207	255	Southeast Los Angeles								Lower
LOS ANGELES	425 E IMPERIAL HWY	90061	6073028020	Community Commercial	C2-2D-CPIO	0	108	0.236462799	Commercial - Parking Lot (Commercial Use Property) - Lots - Patron or Employee - One Story	YES - Current	NO - Privately-Owned	Available	Not Used in Prior Housing Element	1.417293093	0	0	1.417293093	0	0	0	087A207	261	Southeast Los Angeles								Lower
LOS ANGELES	405 E IMPERIAL HWY	90061	6073028022	Community Commercial	C2-2D-CPIO	0	108	0.218102446	Commercial - Hotel and Motel - Motel - Under 50 Rooms - One Story	YES - Current	NO - Privately-Owned	Available	Not Used in Prior Housing Element	0	0	0.14115094	0.14115094	17	0	0	087A207	284	Southeast Los Angeles							Yes	Above Moderate
LOS ANGELES	411 E IMPERIAL HWY	90061	6073028022	Community Commercial	C2-2D-CPIO	0	108	0.132008758	Commercial - Hotel and Motel - Motel - Under 50 Rooms - One Story	YES - Current	NO - Privately-Owned	Available	Not Used in Prior Housing Element	0.031000445	0	0.165106243	0.196106688	17	0	0	087A207	263	Southeast Los Angeles							Yes	Above Moderate
LOS ANGELES			6073028023	Community Commercial	C2-2D-CPIO	0	108	0.132009188	Commercial - Shopping Center (Neighborhood, Community) - One Story	YES - Current	NO - Privately-Owned	Available	Not Used in Prior Housing Element	0.031000445	0	0	0.031000445	4	0	0	087A207	262	Southeast Los Angeles								Lower
LOS ANGELES	10301 S MAIN ST	90003	6074001001	Neighborhood Commercial	C2-1VL-CPIO	0	108	0.077728845	Commercial - Store - One Story	YES - Current	NO - Privately-Owned	Available	Not Used in Prior Housing Element	0.172304407	0	0	0.172304407	0	0	0	091-5A203	319	Southeast Los Angeles								Lower
LOS ANGELES	10305 S MAIN ST	90003	6074001002	Neighborhood Commercial	C2-1VL-CPIO	0	108	0.077487445	Residential - Four Units (Any Combination) - 4 Stories or Less	YES - Current	NO - Privately-Owned	Available	Not Used in Prior Housing Element	0	0	0.171404198	0.171404198	4	0	0	091-5A203	349	Southeast Los Angeles							Yes	Above Moderate
LOS ANGELES	10307 S MAIN ST	90003	6074001002	Neighborhood Commercial	C2-1VL-CPIO	0	108	0.077489634	Residential - Four Units (Any Combination) - 4 Stories or Less	YES - Current	NO - Privately-Owned	Available	Not Used in Prior Housing Element	0	0	0.171404198	0.171404198	4	0	0	091-5A203	352	Southeast Los Angeles							Yes	Above Moderate
LOS ANGELES	10309 S MAIN ST	90003	6074001003	Neighborhood Commercial	C2-1VL-CPIO	0	108	0.077487199	Residential - Double, Duplex, or Two Units - 4 Stories or Less	YES - Current	NO - Privately-Owned	Available	Not Used in Prior Housing Element	0	0	0.510682404	0.510682404	2	0	0	091-5A203	353	Southeast Los Angeles							Yes	Above Moderate
LOS ANGELES	10313 S MAIN ST	90003	6074001004	Neighborhood Commercial	C2-1VL-CPIO	0	108	0.077484262	Commercial - Store - Commercial - Store and Residential Combination - One Story	YES - Current	NO - Privately-Owned	Available	Not Used in Prior Housing Element	0.140090868	0	0	0.140090868	1	0	0	090A203	19	Southeast Los Angeles								Lower
LOS ANGELES	10317 S MAIN ST	90003	6074001006	Neighborhood Commercial	C2-1VL-CPIO	0	108	0.077483366	Residential - Single Family Residence	YES - Current	NO - Privately-Owned	Available	Not Used in Prior Housing Element	0.37279132	0	0	0.37279132	1	0	0	090A203	52	Southeast Los Angeles								Lower
LOS ANGELES	10325 S MAIN ST	90003	6074001008	Neighborhood Commercial	C2-1VL-CPIO	0	108	0.077483557	Residential - Single Family Residence	YES - Current	NO - Privately-Owned	Available	Not Used in Prior Housing Element	0.37279132	0	0	0.37279132	1	0	0	090A203	62	Southeast Los Angeles								Lower
LOS ANGELES	112 W 103RD ST	90003	6074001009	Low Medium I Residential	R2-1	0	17	0.125227379	Residential - Double, Duplex, or Two Units - 4 Stories or Less	YES - Current	NO - Privately-Owned	Available	Not Used in Prior Housing Element	0	0	0.126595759	0.126595759	2	2*	2*	091-5A203	320	Southeast Los Angeles							Yes	Above Moderate
LOS ANGELES	114 W 103RD ST	90003	6074001010	Low Medium I Residential	R2-1	0	17	0.068220486	Residential - Single Family Residence	YES - Current	NO - Privately-Owned	Available	Not Used in Prior Housing Element	0	0	0.054636401	0.054636401	1	1*	1*	091-5A203	321	Southeast Los Angeles								Above Moderate
LOS ANGELES	120 W 103RD ST	90003	6074001010	Low Medium I Residential	R2-1	0	17	0.062017435	Residential - Single Family Residence	YES - Current	NO - Privately-Owned	Available	Not Used in Prior Housing Element	0	0	0.054636401	0.054636401	1	1*	1*	091-5A203	322	Southeast Los Angeles								Above Moderate
LOS ANGELES	124 W 103RD ST	90003	6074001011	Low Medium I Residential	R2-1	0	17	0.130228251	Residential - Double, Duplex, or Two Units - 4 Stories or Less	YES - Current	NO - Privately-Owned	Available	Not Used in Prior Housing Element	0	0	0.002740118	0.002740118	2	2*	2*	091-5A203	323	Southeast Los Angeles								Above Moderate
LOS ANGELES	126 W 103RD ST	90003	6074001012	Low Medium I Residential	R2-1	0	17	0.192233706	Residential - Single Family Residence	YES - Current	NO - Privately-Owned	Available	Not Used in Prior Housing Element	0	0.123426765	0	0.123426765	1	3*	3*	091-5A203	324	Southeast Los Angeles								Moderate
LOS ANGELES	134 W 103RD ST	90003	6074001013	Low Medium I Residential	R2-1	0	17	0.155018098	Residential - Single Family Residence	YES - Current	NO - Privately-Owned	Available	Not Used in Prior Housing Element	0	0	0.078598344	0.078598344	1	2*	2*	091-5A203	326	Southeast Los Angeles								Above Moderate
LOS ANGELES	144 W 103RD ST	90003	6074001016	Low Medium I Residential	R2-1	0	17	0.102297213	Residential - Single Family Residence	YES - Current	NO - Privately-Owned	Available	Not Used in Prior Housing Element	0	0	0.040253773	0.040253773	1	1*	1*	091-5A203	329	Southeast Los Angeles								Above Moderate
LOS ANGELES	148 W 103RD ST	90003	6074001017	Low Medium I Residential	R2-1	0	17	0.089898845	Residential - Single Family Residence	YES - Current	NO - Privately-Owned	Available	Not Used in Prior Housing Element	0	0	0.043047759	0.043047759	1	1*	1*	091-5A203	330	Southeast Los Angeles								Above Moderate
LOS ANGELES	150 W 103RD ST	90003	6074001018	Low Medium I Residential	R2-1	0	17	0.091848798	Residential - Single Family Residence	YES - Current	NO - Privately-Owned	Available	Not Used in Prior Housing Element	0	0	0.040253773	0.040253773	1	1*	1*	091-5A203	332	Southeast Los Angeles								Above Moderate
LOS ANGELES	160 W 103RD ST	90003	6074001021	Low Medium I Residential	R2-1	0	17	0.091837079	Residential - Single Family Residence	YES - Current	NO - Privately-Owned	Available	Not Used in Prior Housing Element	0	0	0.040253773	0.040253773	1	1*	1*	091-5A203	335	Southeast Los Angeles								Above Moderate
LOS ANGELES	10320 S SPRING ST	90003	6074001022	Low Medium I Residential	R2-1	0	17	0.092521964	Residential - Single Family Residence	YES - Current	NO - Privately-Owned	Available	Not Used in Prior Housing Element	0	0	0.040253773	0.040253773	1	1*	1*	090A203	34	Southeast Los Angeles								Above Moderate
LOS ANGELES	159 W 104TH ST	90003	6074001023	Low Medium I Residential	R2-1	0	17	0.09636916	Residential - Single Family Residence	YES - Current	NO - Privately-Owned	Available	Not Used in Prior Housing Element	0	0	0.040253773	0.040253773	1	1*	1*	090A203	58	Southeast Los Angeles								Above Moderate
LOS ANGELES	155 W 104TH ST	90003	6074001024	Low Medium I Residential	R2-1	0	17	0.123974521	Residential - Single Family Residence	YES - Current	NO - Privately-Owned	Available	Not Used in Prior Housing Element	0	0	0.096387953	0.096387953	1	2*	2*	090A203	33	Southeast Los Angeles								Above Moderate
LOS ANGELES	151 W 104TH ST	90003	6074001025	Low

LOS ANGELES	10419 S MAIN ST	90003	6074002041	Neighborhood Commercial	C2-1VL-CPIO	0	108	0.075866067	Residential - Four Units (Any Combination) - 4 Stories or Less	YES - Current	NO - Privately-Owned	Available	Not Used in Prior Housing Element	0.100622155	0	0	0.100622155	4	0	0	090A203	156	Southeast Los Angeles			Lower
LOS ANGELES	139 W 105TH ST	90003	6074002042	Low Medium I Residential	R2-1	0	17	0.123972871	Residential - Single Family Residence	YES - Current	NO - Privately-Owned	Available	Not Used in Prior Housing Element	0	0	0.096387953	0.096387953	1	2*	2*	090A203	124	Southeast Los Angeles			Above Moderate
LOS ANGELES	10407 S MAIN ST	90003	6074002045	Neighborhood Commercial	C2-1VL-CPIO	0	108	0.077699175	Commercial - Commercial - Vacant Land	YES - Current	NO - Privately-Owned	Available	Not Used in Prior Housing Element	0.135680109	0	0	0.135680109	0	0	0	090A203	110	Southeast Los Angeles			Lower
LOS ANGELES	10409 S MAIN ST	90003	6074002046	Neighborhood Commercial	C2-1VL-CPIO	0	108	0.077704097	Commercial - Commercial - Vacant Land	YES - Current	NO - Privately-Owned	Available	Not Used in Prior Housing Element	0.134715363	0	0	0.134715363	0	0	0	090A203	111	Southeast Los Angeles			Lower
LOS ANGELES	10401 S MAIN ST	90003	6074002047	Neighborhood Commercial	C2-1VL-CPIO	0	108	0.077976639	Industrial - Warehousing, Distribution, Storage - Warehousing, Distribution, Under 10,000 SF - One Story	YES - Current	NO - Privately-Owned	Available	Not Used in Prior Housing Element	0.076407544	0	0	0.076407544	1	0	0	090A203	67	Southeast Los Angeles			Lower
LOS ANGELES	10405 S MAIN ST	90003	6074002047	Neighborhood Commercial	C2-1VL-CPIO	0	108	0.077694144	Industrial - Warehousing, Distribution, Storage - Warehousing, Distribution, Under 10,000 SF - One Story	YES - Current	NO - Privately-Owned	Available	Not Used in Prior Housing Element	0.076407544	0	0	0.076407544	1	0	0	090A203	106	Southeast Los Angeles			Lower
LOS ANGELES	206 W 103RD ST	90003	6074003002	Low Medium I Residential	R2-1	0	17	0.185958778	Residential - Double, Duplex, or Two Units - 4 Stories or Less	YES - Current	NO - Privately-Owned	Available	Not Used in Prior Housing Element	0	0.163883346	0	0.163883346	2	3*	3*	091-5A203	337	Southeast Los Angeles	Yes	Moderate	
LOS ANGELES	212 W 103RD ST	90003	6074003003	Low Medium I Residential	R2-1	0	17	0.185957129	Residential - Double, Duplex, or Two Units - 4 Stories or Less	YES - Current	NO - Privately-Owned	Available	Not Used in Prior Housing Element	0	0.163883346	0	0.163883346	2	3*	3*	091-5A203	338	Southeast Los Angeles	Yes	Moderate	
LOS ANGELES	218 W 103RD ST	90003	6074003004	Low Medium I Residential	R2-1	0	17	0.185955078	Residential - Single Family Residence	YES - Current	NO - Privately-Owned	Available	Not Used in Prior Housing Element	0	0.121010166	0	0.121010166	1	3*	3*	091-5A203	339	Southeast Los Angeles			Moderate
LOS ANGELES	228 W 103RD ST	90003	6074003005	Low Medium I Residential	R2-1	0	17	0.185955125	Residential - Single Family Residence - Vacant Land	YES - Current	NO - Privately-Owned	Available	Not Used in Prior Housing Element	0	0.278360724	0	0.278360724	0	3*	3*	091-5A203	340	Southeast Los Angeles			Moderate
LOS ANGELES	230 W 103RD ST	90003	6074003006	Low Medium I Residential	R2-1	0	17	0.112948856	Institutional - Church - One Story	YES - Current	NO - Privately-Owned	Available	Not Used in Prior Housing Element	0	0	0.009813099	0.009813099	1	1*	1*	091-5A203	341	Southeast Los Angeles			Above Moderate
LOS ANGELES			6074003007	Low Medium I Residential	R2-1	0	17	0.073005049	Residential - Single Family Residence - Vacant Land	YES - Current	NO - Privately-Owned	Available	Not Used in Prior Housing Element	0	0	0.104229414	0.104229414	0	1*	1*	090A203	402	Southeast Los Angeles			Above Moderate
LOS ANGELES	240 W 103RD ST	90003	6074003008	Neighborhood Commercial	C2-1VL-CPIO	0	108	0.144614485	Residential - Four Units (Any Combination) - 4 Stories or Less	YES - Current	NO - Privately-Owned	Available	Not Used in Prior Housing Element	0	0	0.721228811	0.721228811	4	0	0	091-5A203	342	Southeast Los Angeles	Yes	Above Moderate	
LOS ANGELES	10304 S BROADWAY	90003	6074003009	Neighborhood Commercial	C2-1VL-CPIO	0	108	0.144637613	Residential - Four Units (Any Combination) - 4 Stories or Less	YES - Current	NO - Privately-Owned	Available	Not Used in Prior Housing Element	0	0	0.721228811	0.721228811	4	0	0	091-5A203	350	Southeast Los Angeles	Yes	Above Moderate	
LOS ANGELES	10310 S BROADWAY	90003	6074003010	Neighborhood Commercial	C2-1VL-CPIO	0	108	0.144634933	Residential - Five or More Units or Apartments (Any Combination) - 4 Stories or Less	YES - Current	NO - Privately-Owned	Available	Not Used in Prior Housing Element	0	0	0.191052596	0.191052596	6	0	0	091-5A203	354	Southeast Los Angeles	Yes	Above Moderate	
LOS ANGELES	10316 S BROADWAY	90003	6074003011	Neighborhood Commercial	C2-1VL-CPIO	0	108	0.144637262	Commercial - Commercial - Vacant Land	YES - Current	NO - Privately-Owned	Available	Not Used in Prior Housing Element	0.19795761	0	0	0.19795761	0	0	0	090A203	46	Southeast Los Angeles			Lower
LOS ANGELES	10322 S BROADWAY	90003	6074003012	Neighborhood Commercial	C2-1VL-CPIO	0	108	0.144635578	Residential - Double, Duplex, or Two Units - 4 Stories or Less	YES - Current	NO - Privately-Owned	Available	Used in Prior Housing Element - Non-Vacant	0	0	0.387901755	0.387901755	2	0	0	090A203	55	Southeast Los Angeles	Yes	Above Moderate	
LOS ANGELES	10324 S BROADWAY	90003	6074003013	Neighborhood Commercial	C2-1VL-CPIO	0	108	0.144638266	Residential - Four Units (Any Combination) - 4 Stories or Less	YES - Current	NO - Privately-Owned	Available	Used in Prior Housing Element - Non-Vacant	0.142978221	0	0	0.142978221	4	0	0	090A203	60	Southeast Los Angeles			Lower
LOS ANGELES	233 W 104TH ST	90003	6074003014	Low Medium I Residential	R2-1	0	17	0.061986336	Residential - Single Family Residence	YES - Current	NO - Privately-Owned	Available	Not Used in Prior Housing Element	0	0	0.049431369	0.049431369	1	1*	1*	090A203	54	Southeast Los Angeles			Above Moderate
LOS ANGELES	227 W 104TH ST	90003	6074003017	Low Medium I Residential	R2-1	0	17	0.18596222	Residential - Double, Duplex, or Two Units - 4 Stories or Less	YES - Current	NO - Privately-Owned	Available	Not Used in Prior Housing Element	0	0.163883346	0	0.163883346	2	3*	3*	090A203	43	Southeast Los Angeles	Yes	Moderate	
LOS ANGELES	221 W 104TH ST	90003	6074003018	Low Medium I Residential	R2-1	0	17	0.123973115	Residential - Double, Duplex, or Two Units - 4 Stories or Less	YES - Current	NO - Privately-Owned	Available	Not Used in Prior Housing Element	0	0	0.126595759	0.126595759	2	2*	2*	090A203	42	Southeast Los Angeles	Yes	Above Moderate	
LOS ANGELES	219 W 104TH ST	90003	6074003019	Low Medium I Residential	R2-1	0	17	0.061987527	Residential - Single Family Residence	YES - Current	NO - Privately-Owned	Available	Not Used in Prior Housing Element	0	0	0.054636401	0.054636401	1	1*	1*	090A203	41	Southeast Los Angeles			Above Moderate
LOS ANGELES			6074003019	Low Medium I Residential	R2-1	0	17	0.061987669	Residential - Single Family Residence	YES - Current	NO - Privately-Owned	Available	Not Used in Prior Housing Element	0	0	0.054636401	0.054636401	1	1*	1*	090A203	40	Southeast Los Angeles			Above Moderate
LOS ANGELES	213 W 104TH ST	90003	6074003020	Low Medium I Residential	R2-1	0	17	0.12397534	Residential - Single Family Residence	YES - Current	NO - Privately-Owned	Available	Not Used in Prior Housing Element	0	0	0.096387953	0.096387953	1	2*	2*	090A203	39	Southeast Los Angeles			Above Moderate
LOS ANGELES	209 W 104TH ST	90003	6074003021	Low Medium I Residential	R2-1	0	17	0.09298129	Residential - Single Family Residence	YES - Current	NO - Privately-Owned	Available	Not Used in Prior Housing Element	0	0	0.040253773	0.040253773	1	1*	1*	090A203	38	Southeast Los Angeles			Above Moderate
LOS ANGELES	207 W 104TH ST	90003	6074003022	Low Medium I Residential	R2-1	0	17	0.092979353	Residential - Single Family Residence	YES - Current	NO - Privately-Owned	Available	Not Used in Prior Housing Element	0	0	0.043047759	0.043047759	1	1*	1*	090A203	37	Southeast Los Angeles			Above Moderate
LOS ANGELES	203 W 104TH ST	90003	6074003023	Low Medium I Residential	R2-1	0	17	0.143895898	Residential - Double, Duplex, or Two Units - 4 Stories or Less	YES - Current	NO - Privately-Owned	Available	Not Used in Prior Housing Element	0	0	0.043003517	0.043003517	2	2*	2*	090A203	35	Southeast Los Angeles	Yes	Above Moderate	
LOS ANGELES	10413 S SPRING ST	90003	6074003024	Low Medium I Residential	R2-1	0	17	0.19006819	Residential - Double, Duplex, or Two Units - 4 Stories or Less	YES - Current	NO - Privately-Owned	Available	Not Used in Prior Housing Element	0	0.163883346	0	0.163883346	2	3*	3*	090A203	86	Southeast Los Angeles	Yes	Moderate	
LOS ANGELES	206 W 104TH ST	90003	6074003025	Low Medium I Residential	R2-1	0	17	0.186099676	Residential - Double, Duplex, or Two Units - 4 Stories or Less	YES - Current	NO - Privately-Owned	Available	Not Used in Prior Housing Element	0	0.163883346	0	0.163883346	2	3*	3*	090A203	87	Southeast Los Angeles	Yes	Moderate	
LOS ANGELES	212 W 104TH ST	90003	6074003026	Low Medium I Residential	R2-1	0	17	0.186102905	Residential - Single Family Residence	YES - Current	NO - Privately-Owned	Available	Not Used in Prior Housing Element	0	0.121010166	0	0.121010166	1	3*	3*	090A203	88	Southeast Los Angeles			Moderate
LOS ANGELES	218 W 104TH ST	90003	6074003027	Low Medium I Residential	R2-1	0	17	0.124067525	Residential - Double, Duplex, or Two Units - 4 Stories or Less	YES - Current	NO - Privately-Owned	Available	Not Used in Prior Housing Element	0	0	0.126595759	0.126595759	2	2*	2*	090A203	89	Southeast Los Angeles	Yes	Above Moderate	
LOS ANGELES	226 W 104TH ST	90003	6074003029	Low Medium I Residential	R2-1	0	17	0.12406993	Residential - Single Family Residence	YES - Current	NO - Privately-Owned	Available	Not Used in Prior Housing Element	0	0	0.096387953	0.096387953	1	2*	2*	090A203	92	Southeast Los Angeles			Above Moderate
LOS ANGELES	230 W 104TH ST	90003	6074003030	Low Medium I Residential	R2-1	0	17	0.186106455	Residential - Single Family Residence	YES - Current	NO - Privately-Owned	Available	Not Used in Prior Housing Element	0	0.050509728	0	0.050509728	1	3*	3*	090A203	93	Southeast Los Angeles			Moderate
LOS ANGELES	240 W 104TH ST	90003	6074003031	Neighborhood Commercial	C2-1VL-CPIO	0	108	0.144981081	Residential - Double, Duplex, or Two Units - 4 Stories or Less	YES - Current	NO - Privately-Owned	Available	Not Used in Prior Housing Element	0	0	0.387901755	0.387901755	2	0	0	090A203	94	Southeast Los Angeles	Yes	Above Moderate	
LOS ANGELES	10404 S BROADWAY	90003	6074003032	Neighborhood Commercial	C2-1VL-CPIO	0	108	0.144636579	Residential - Single Family Residence	YES - Current	NO - Privately-Owned	Available	Used in Prior Housing Element - Non-Vacant	0.601722792	0	0	0.601722792	1	0	0	090A203	108	Southeast Los Angeles			Lower
LOS ANGELES	10410 S BROADWAY	90003	6074003033	Neighborhood Commercial	C2-1VL-CPIO	0	108	0.144637584	Commercial - Store Combination - Store and Residential Combination - One Story	YES - Current	NO - Privately-Owned	Available	Not Used in Prior Housing Element	0	0	0.045313765	0.045313765	2	0	0	090A203	112	Southeast Los Angeles	Yes	Above Moderate	
LOS ANGELES	10414 S BROADWAY	90003	6074003034	Neighborhood Commercial	C2-1VL-CPIO	0	108	0.144636574	Institutional - Church - One Story	YES - Current	NO - Privately-Owned	Available	Used in Prior Housing Element - Non-Vacant	0.046655397	0	0	0.046655397	0	0	0	090A203	140	Southeast Los Angeles			Lower
LOS ANGELES	231 W 105TH ST	90003	6074003038	Low Medium I Residential	R2-1	0	17	0.092980321	Residential - Single Family Residence	YES - Current	NO - Privately-Owned	Available	Not Used in Prior Housing Element	0	0	0.040253773	0.040253773	1	1*	1*	090A203	138	Southeast Los Angeles			Above Moderate
LOS ANGELES	221 W 105TH ST	90003	6074003039	Low Medium I Residential	R2-1	0	17	0.123975049	Residential - Single Family Residence	YES - Current	NO - Privately-Owned	Available	Not Used in Prior Housing Element	0	0	0.096387953	0.096387953	1	2*	2*	090A203	137	Southeast Los Angeles			Above Moderate
LOS ANGELES	217 W 105TH ST	90003	6074003041	Low Medium I Residential	R2-1	0	17	0.123973112	Residential - Single Family Residence	YES - Current	NO - Privately-Owned	Available	Not Used in Prior Housing Element	0	0	0.096387953	0.096387953	1	2*	2*	090A203	134	Southeast Los Angeles			Above Moderate
LOS ANGELES	213 W 105TH ST	90003	6074003042	Low Medium I Residential	R2-1	0	17	0.185962395	Residential - Double, Duplex, or Two Units - 4 Stories or Less	YES - Current	NO - Privately-Owned	Available	Not Used in Prior Housing Element	0	0.03572556	0	0.03572556	2	3*	3*	090A203	133	Southeast Los Angeles			Moderate
LOS ANGELES	209 W 105TH ST	90003	6074003043	Low Medium I Residential	R2-1	0	17	0.09183284	Residential - Single Family Residence	YES - Current	NO - Privately-Owned	Available	Not Used in Prior Housing Element	0	0	0.040253773	0.040253773	1	1*	1*	090A203	150	Southeast Los Angeles			Above Moderate
LOS ANGELES	201 W 105TH ST	90003	6074003046	Low Medium I Residential	R2-1	0	17	0.094453516	Residential - Single Family Residence	YES - Current	NO - Privately-Owned	Available	Not Used in Prior Housing Element	0	0	0.040253773	0.040253773	1	1*	1*	090A203	147	Southeast Los Angeles			Above Moderate
LOS ANGELES			6074003047	Low Medium I Residential	R2-1	0	17	0.021695122	Residential - Single Family Residence - Vacant Land	YES - Current	NO - Privately-Owned	Available	Not Used in Prior Housing Element	0	0	0.047605368	0.047605368	0	0	0	090A203	45	Southeast Los Angeles			Above Moderate
LOS ANGELES	231 W 104TH ST	90003	6074003049	Low Medium I Residential	R2-1	0	17	0.075762351	Residential - Single Family Residence	YES - Current	NO - Privately-Owned	Available	Not Used in Prior Housing Element	0	0	0.043047759	0.043047759	1	1*	1*	090A203	53	Southeast Los Angeles			Above Moderate
LOS ANGELES	10307 S BROADWAY	90003	6074004002	Neighborhood Commercial	C2-1VL-CPIO	0	108	0.144637433	Commercial - Commercial - Vacant Land	YES - Current	NO - Privately-Owned	Available	Not Used in Prior Housing Element	0.211108853	0	0	0.211108853	0	0	0	091-5A203	351	Southeast Los Angeles			Lower
LOS ANGELES	10401 S BROADWAY	90003	6074004012	Neighborhood Commercial	C2-1VL-CPIO	0	108	0.145037169	Commercial - Office Building - Office and Residential - One Story	YES - Current	NO - Privately-Owned	Available	Not Used in Prior Housing Element	0	0	0.143994603	0.143994603	2	0	0	090A203	95	Southeast Los Angeles	Yes	Above Moderate	
LOS ANGELES	10407 S BROADWAY	90003	6074004013	Neighborhood Commercial	C2-1VL-CPIO	0	108	0.144640771	Residential - Four Units (Any Combination) - 4 Stories or Less	YES - Current	NO - Privately-Owned	Available	Not Used in Prior Housing Element	0.140940796	0	0	0.140940796	4	0	0	090A203	109	Southeast Los Angeles			Lower
LOS ANGELES	10413 S BROADWAY	90003	6074004014	Neighborhood Commercial	C2-1VL-CPIO	0	108	0.14463948	Residential - Five or More Units or Apartments (Any Combination) - 4 Stories or Less	YES - Current	NO - Privately-Owned	Available	Not Used in Prior Housing Element	0	0	0.151402217	0.151402217	8	0	0	090A203	113	Southeast Los Angeles	Yes	Above Moderate	
LOS ANGELES	10415 S BROADWAY	90003	6074004015	Neighborhood Commercial	C2-1VL-CPIO	0	108	0.144639193	Residential - Five or More Units or Apartments (Any Combination) - 4 Stories or Less	YES - Current	NO - Privately-Owned	Available	Not Used in Prior Housing Element	0	0	0.151402217	0.151402217	8	0	0	090A203	141	Southeast Los Angeles	Yes	Above Moderate	
LOS ANGELES	10419 S BROADWAY	90003	6074004016	Neighborhood Commercial	C2-1VL-CPIO	0	108	0.144637222	Residential - Four Units (Any Combination) - 4 Stories or Less	YES - Current	NO - Privately-Owned	Available	Not Used in Prior Housing Element	0	0	0.691175508	0.691175508	4	0	0	090A203	155	Southeast Los Angeles	Yes	Above Moderate	
LOS ANGELES	10423 S BROADWAY	90003	6074004017	Neighborhood Commercial	C2-1VL-CPIO	0	108	0.144635926	Residential - Three Units (Any Combination) - 4 Stories or Less	YES - Current	NO - Privately-Owned	Available	Not Used in Prior Housing Element	0	0	0.336459708	0.336459708	3	0	0	090A203	159	Southeast Los Angeles	Yes	Above Moderate	
LOS ANGELES	316 W 104TH ST	90003	6074004018	Low Medium I Residential	R2-1	0	17	0.123975065	Residential - Single Family Residence	YES - Current	NO - Privately-Owned	Available	Not Used in Prior Housing Element	0	0	0.096387953	0.096387953	1	2*	2*	090A203	96	Southeast Los Angeles			Above Moderate
LOS ANGELES	315 W 105TH ST	90003	6074004021	Low Medium I Residential	R2-1	0	17	0.124098456	Residential - Double, Duplex, or Two Units - 4 Stories or Less	YES - Current	NO - Privately-Owned	Available	Not Used in Prior Housing Element	0	0	0.004480911	0.004480911	2	2*	2*	090A203	142	Southeast Los Angeles	Yes	Above Moderate	
LOS ANGELES	324 W 103RD ST	90003	6074004028	Low Medium I Residential	R2-1	0	17	0.069924587	Residential - Single Family Residence	YES - Current	NO - Privately-Owned	Available	Not Used in Prior Housing Element	0	0	0.012891473	0.012891473	1	1*	1*	091-5A203	347	Southeast Los Angeles			Above Moderate
LOS ANGELES	327 W 104TH ST	90003	6074004033	Low Medium I Residential	R2-1	0	17	0.065749761	Residential - Single Family Residence - Vacant Land	YES - Current	NO - Privately-Owned	Available	Not Used in Prior Housing Element	0	0	0.140718913	0.140718913	0	1*	1*	090A203	51	Southeast Los Angeles			Above Moderate
LOS ANGELES			6074004033	Low Medium I Residential	R2-1	0	17	0.009308566	Residential - Single Family Residence - Vacant Land	YES - Current	NO - Privately-Owned	Available	Not Used in Prior Housing Element	0	0	0.047605368	0.047605368	0	0	0	091-5A203	359	Southeast Los Angeles			Above Moderate
LOS ANGELES	321 W 104TH ST	90003	6074004034	Low Medium I Residential	R2-1	0	17	0.061967869	Residential - Single Family Residence	YES - Current	NO - Privately-Owned	Available	Not Used in Prior Housing Element	0	0	0.022609131	0.022609131	1	1*	1*	090A203	49	Southeast Los Angeles			Above Moderate
LOS ANGELES	325 W 104TH ST	90003	6074004034	Low Medium I Residential	R2-1	0	17	0.061966577	Residential - Single Family Residence	YES - Current	NO - Privately-Owned	Available	Not Used in Prior Housing Element	0	0	0.022609131	0.022609131	1	1*	1*	090A203	50	Southeast Los Angeles			Above Moderate
LOS ANGELES	320 W 104TH ST	90003	6074004035	Low Medium I Residential	R2-1	0	17	0.061987533	Residential - Single Family Residence	YES - Current	NO - Privately-Owned	Available	Not Used in Prior Housing Element	0	0	0.055739713	0.055739713	1	1*	1*	090A203	98	Southeast Los Angeles			Above Moderate
LOS ANGELES			6074004035	Low Medium I Residential	R2-1	0	17	0.061986567	Residential - Single Family Residence	YES - Current	NO - Privately-Owned	Available	Not Used in Prior Housing Element	0	0	0.055739713	0.055739713	1	1*	1*	090A203	97	Southeast Los Angeles			Above Moderate
LOS ANGELES	10309 S BROADWAY	90003	6074004036	Neighborhood Commercial	C2-1VL-CPIO	0	108	0.144637413	Commercial - Hotel and Motel - Motel - Under 50 Rooms - One Story	YES - Current	NO - Privately-Owned	Available	Not Used in Prior Housing Element	0.013406993	0	0	0.013406993	24	0	0	091-5A203	355	Southeast Los Angeles			Lower
LOS ANGELES	10317 S BROADWAY	90003	6074004036	Neighborhood Commercial	C2-1VL-CPIO	0	108	0.140502931	Commercial - Hotel and Motel - Motel - Under 50 Rooms - One Story	YES - Current	NO - Privately-Owned	Available	Not Used in Prior Housing Element	0.013672893	0	0	0.013672893	24	0	0	090A203	47	Southeast Los Angeles			Lower
LOS ANGELES	10321 S BROADWAY	90003	6074004036	Neighborhood Commercial	C2-1VL-CPIO	0	108	0.140504878	Commercial - Hotel and Motel - Motel - Under 50 Rooms - One Story	YES - Current	NO - Privately-Owned	Available	Not Used in Prior Housing Element	0.013672893	0	0	0.013672893	24	0	0	090A203	56	Southeast Los Angeles			Lower
LOS ANGELES	10325 S BROADWAY	90003	6074004036	Neighborhood Commercial	C2-1VL-CPIO	0	108	0.139357062	Commercial - Hotel and Motel - Motel - Under 50 Rooms - One Story	YES - Current	NO - Privately-Owned	Available	Not Used in Prior Housing Element	0.013672893	0	0	0.013672893	24	0	0	090A203	61	Southeast Los Angeles			Lower
LOS ANGELES	316 W 103RD ST	90003	6074004037	Low Medium I Residential	R2-1	0	17	0.111576849	Commercial - Parking Lot (Commercial Use Property) - Lots - Patron or Employee - One Story	YES - Current	NO - Privately-Owned	Available	Not Used in Prior Housing Element	0	0	0.03685061	0.03685061	0	1*	1*	091-5A203	344	Southeast Los Angeles			Above Moderate
LOS ANGELES	317 W 104TH ST	90003	6074004037	Low Medium I Residential	R2-1	0	17	0.123938498	Commercial - Parking Lot (Commercial Use Property) - Lots - Patron or Employee - One Story	YES - Current	NO - Privately-Owned	Available	Not Used in Prior Housing Element	0	0	0.101316172	0.101316172	0	2*	2*	090A203	48	Southeast Los Angeles			Above Moderate
LOS ANGELES	10521 S BROADWAY	90003	6074005005	Low Medium II Residential	RD2-1	0	21	0.144638225	Residential - Three Units (Any Combination) - 4 Stories or Less	YES - Current	NO - Privately-Owned	Available	Not Used in Prior Housing Element	0	0.181467122	0	0.181467122	3	3*	3*	090A203	235	Southeast Los Angeles	Yes	Moderate	
LOS ANGELES	10525 S BROADWAY	90003	6074005006	Low Medium II Residential	RD2-1	0	21	0.144635924	Institutional - Church - One Story	YES - Current	NO - Privately-Owned	Available	Not Used in Prior Housing Element	0	0.045970412	0	0.045970412	1	3*	3*	090A203	239	Southeast Los Angeles			Moderate
LOS ANGELES	314 W 105TH ST	90003	6074005007	Low Medium I Residential	R2-1	0	17	0.18596175	Residential - Double, Duplex, or Two Units - 4 Stories or Less	YES - Current	NO - Privately-Owned	Available	Not Used in Prior Housing Element	0	0.03572556	0	0.03572556	2	3*	3*	090A203	190	Southeast Los Angeles			Moderate
LOS ANGELES	317 W 106TH ST	90003	6074005010	Low Medium I Residential	R2-1	0	17	0.124058054	Residential - Single Family Residence	YES - Current	NO - Privately-Owned	Available	Not Used in Prior Housing Element	0	0	0.096387953	0.096387953	1	2*	2*	090A203	224	Southeast Los Angeles			Above Moderate
LOS ANGELES	10617 S BROADWAY	90003	6074005016	Low Medium II Residential	RD2-1	0	21	0.144639516	Commercial - Parking Lot (Commercial Use Property) - Lots - Patron or Employee - One Story	YES - Current	NO - Privately-Owned	Available	Not Used in Prior Housing Element	0	0.024434553	0	0.024434553	0	3*	3*	090A203	307	Southeast Los Angeles			Moderate
LOS ANGELES	316 W 106TH ST	90003	6074005018	Low Medium I Residential	R2-1	0	17	0.123974078	Residential - Single Family Residence	YES - Current	NO - Privately-Owned	Available	Not Used in Prior Housing Element	0	0	0.096387953	0.096387953	1	2*	2*	090A203	269	Southeast Los Angeles			Above Moderate
LOS ANGELES	317 W 107TH ST	90003	6074005021	Low Medium I Residential	R2-1	0	17	0.124000947	Residential - Single Family Residence	YES - Current	NO - Privately-Owned	Available	Not Used in Prior Housing Element	0	0	0.096387953	0.096387953	1	2*	2*	090A203	308	Southeast Los Angeles			Above Moderate
LOS ANGELES	10507 S BROADWAY	90003	6074005029	Low Medium II Residential	RD2-1	0	21	0.144641454	Residential - Single Family Residence	YES - Current	NO - Privately-Owned	Available	Not Used in Prior Housing Element	0	0.148017132	0	0.148017132	1	3*	3*	090A203	195	Southeast Los Angeles			Moderate
LOS ANGELES	10513 S BROADWAY	90003	6074005030	Low Medium II Residential	RD2-1	0	21	0.144639153	Commercial - Auto, Recreation Equipment, Construction Equipment Sales and Service - Auto Body Repair Shop - One Story	YES - Current	NO - Privately-Owned	Available	Not Used in Prior Housing Element	0	0.070991255	0	0.070991255	0	3*	3*	090A203	200	Southeast Los Angeles			Moderate
LOS ANGELES	10517 S BROADWAY	90003	6074005BRK	Low Medium II Residential	RD2-1	0	21	0.144639191	Residential - Single Family Residence - Planned Unit Development (PUD)	YES - Current	NO - Privately-Owned	Available	Not Used in Prior Housing Element	0	0.03572556	0	0.03572556	2	3*	3*	090A203	223	Southeast Los Angeles			Moderate
LOS ANGELES	200 W 105TH ST	90003	6074006001	Low Medium I Residential	R2-1	0	17	0.127204981	Residential - Single Family Residence	YES - Current	NO - Privately-Owned	Available	Not Used in Prior Housing Element	0	0	0.096387953	0.096387953	1	2*	2*	090A203	178	Southeast Los Angeles			Above Moderate
LOS ANGELES	210 W 105TH ST	90003	6074006003	Low Medium I Residential	R2-1	0	17	0.124062638	Residential - Single Family Residence	YES - Current	NO - Privately-Owned	Available	Not Used in Prior Housing Element	0	0	0.096387953	0.096387953	1	2*	2*	090A203	181	Southeast Los Angeles			Above Moderate
LOS ANGELES	214 W 105TH ST	90003	6074006004	Low Medium I Residential	R2-1	0	17	0.186096291	Residential - Single Family Residence	YES - Current	NO - Privately-Owned	Available	Not Used in Prior Housing Element	0	0.148017132	0	0.148017132	1	3*	3*	090A203	182	Southeast Los Angeles			Moderate
LOS ANGELES	220 W 105TH ST	90003	6074006005	Low Medium I Residential	R2-1	0	17	0.124062602	Residential - Single Family Residence	YES - Current	NO - Privately-Owned	Available	Not Used in Prior Housing Element	0	0	0.096387953	0.096387953	1	2*	2*	090A203	183	Southeast Los Angeles			Above Moderate
LOS ANGELES	222 W 105TH ST	90003	6074006006	Low Medium I Residential	R2-1	0	17	0.062030602	Residential - Single Family Residence	YES - Current	NO - Privately-Owned	Available	Not Used in Prior Housing Element	0	0	0.054636401	0.054636401	1	1*	1*	090A203	184	Southeast Los Angeles			Above Moderate
LOS ANGELES	224 W 105TH ST	90003	6074006006	Low Medium I Residential	R2-1	0	17	0.062032396	Residential - Single Family Residence	YES - Current	NO - Privately-Owned	Available	Not Used in Prior Housing Element	0	0	0.054636401	0.054636401	1	1*	1*	090A203	185	Southeast Los Angeles			Above Moderate
LOS ANGELES	226 W 105TH ST	90003	6074006007	Low Medium I Residential	R2-1	0	17	0.124061598	Residential - Double, Duplex, or Two Units - 4 Stories or Less	YES - Current	NO - Privately-Owned	Available	Not Used in Prior Housing Element	0	0

LOS ANGELES	208 W 106TH ST	90003	6074006028	Low Medium I Residential	R2-1	0	17	0.094134305	Residential - Single Family Residence	YES - Current	NO - Privately-Owned	Available	Not Used in Prior Housing Element	0	0	0.040253773	0.040253773	1	1*	1*	090A203	259	Southeast Los Angeles									Above Moderate
LOS ANGELES	212 W 106TH ST	90003	6074006029	Low Medium I Residential	R2-1	0	17	0.123979069	Residential - Single Family Residence	YES - Current	NO - Privately-Owned	Available	Not Used in Prior Housing Element	0	0	0.096387953	0.096387953	1	2*	2*	090A203	260	Southeast Los Angeles									Above Moderate
LOS ANGELES	216 W 106TH ST	90003	6074006030	Low Medium I Residential	R2-1	0	17	0.061991398	Residential - Single Family Residence	YES - Current	NO - Privately-Owned	Available	Not Used in Prior Housing Element	0	0	0.054636401	0.054636401	1	1*	1*	090A203	261	Southeast Los Angeles									Above Moderate
LOS ANGELES	218 W 106TH ST	90003	6074006030	Low Medium I Residential	R2-1	0	17	0.061992798	Residential - Single Family Residence	YES - Current	NO - Privately-Owned	Available	Not Used in Prior Housing Element	0	0	0.054636401	0.054636401	1	1*	1*	090A203	262	Southeast Los Angeles									Above Moderate
LOS ANGELES	220 W 106TH ST	90003	6074006031	Low Medium I Residential	R2-1	0	17	0.123982583	Residential - Double, Duplex, or Two Units - 4 Stories or Less	YES - Current	NO - Privately-Owned	Available	Not Used in Prior Housing Element	0	0	0.126595759	0.126595759	2	2*	2*	090A203	263	Southeast Los Angeles								Yes	Above Moderate
LOS ANGELES	224 W 106TH ST	90003	6074006032	Low Medium I Residential	R2-1	0	17	0.092987743	Residential - Single Family Residence	YES - Current	NO - Privately-Owned	Available	Not Used in Prior Housing Element	0	0	0.040253773	0.040253773	1	1*	1*	090A203	264	Southeast Los Angeles									Above Moderate
LOS ANGELES	226 W 106TH ST	90003	6074006033	Low Medium I Residential	R2-1	0	17	0.092991726	Residential - Single Family Residence	YES - Current	NO - Privately-Owned	Available	Not Used in Prior Housing Element	0	0	0.040253773	0.040253773	1	1*	1*	090A203	265	Southeast Los Angeles									Above Moderate
LOS ANGELES	230 W 106TH ST	90003	6074006034	Low Medium I Residential	R2-1	0	17	0.185983559	Residential - Single Family Residence	YES - Current	NO - Privately-Owned	Available	Not Used in Prior Housing Element	0	0.148017132	0	0.148017132	1	3*	3*	090A203	266	Southeast Los Angeles									Moderate
LOS ANGELES	10600 S BROADWAY	90003	6074006035	Low Medium II Residential	[Q]R4-1	0	21	0.144637261	Residential - Double, Duplex, or Two Units - 4 Stories or Less	YES - Current	NO - Privately-Owned	Available	Not Used in Prior Housing Element	0	0.03572556	0	0.03572556	2	3*	3*	090A203	267	Southeast Los Angeles									Moderate
LOS ANGELES	10606 S BROADWAY	90003	6074006036	Low Medium II Residential	[Q]R4-1	0	21	0.144634932	Residential - Three Units (Any Combination) - 4 Stories or Less	YES - Current	NO - Privately-Owned	Available	Not Used in Prior Housing Element	0	0.181467122	0	0.181467122	3	3*	3*	090A203	274	Southeast Los Angeles								Yes	Moderate
LOS ANGELES	10608 S BROADWAY	90003	6074006037	Low Medium II Residential	[Q]R4-1	0	21	0.144637261	Institutional - Church - One Story	YES - Current	NO - Privately-Owned	Available	Not Used in Prior Housing Element	0	0.050869994	0	0.050869994	0	3*	3*	090A203	278	Southeast Los Angeles									Moderate
LOS ANGELES	10614 S BROADWAY	90003	6074006038	Low Medium II Residential	[Q]R4-1	0	21	0.144637586	Commercial - Store Combination - Store and Residential Combination - One Story	YES - Current	NO - Privately-Owned	Available	Not Used in Prior Housing Element	0	0.070991255	0	0.070991255	0	3*	3*	090A203	306	Southeast Los Angeles									Moderate
LOS ANGELES	10618 S BROADWAY	90003	6074006039	Low Medium II Residential	[Q]R4-1	0	21	0.144635578	Residential - Double, Duplex, or Two Units - 4 Stories or Less	YES - Current	NO - Privately-Owned	Available	Not Used in Prior Housing Element	0	0.084569487	0	0.084569487	2	3*	3*	090A203	312	Southeast Los Angeles								Yes	Moderate
LOS ANGELES	10624 S BROADWAY	90003	6074006040	Low Medium II Residential	[Q]R4-1	0	21	0.14470688	Residential - Single Family Residence - Guesthouse	YES - Current	NO - Privately-Owned	Available	Not Used in Prior Housing Element	0	0.148017132	0	0.148017132	1	3*	3*	090A203	318	Southeast Los Angeles									Moderate
LOS ANGELES	231 W 107TH ST	90003	6074006041	Low Medium I Residential	R2-1	0	17	0.185962031	Residential - Double, Duplex, or Two Units - 4 Stories or Less	YES - Current	NO - Privately-Owned	Available	Not Used in Prior Housing Element	0	0.199997199	0	0.199997199	2	3*	3*	090A203	305	Southeast Los Angeles								Yes	Moderate
LOS ANGELES	227 W 107TH ST	90003	6074006042	Low Medium I Residential	R2-1	0	17	0.092981499	Residential - Single Family Residence	YES - Current	NO - Privately-Owned	Available	Not Used in Prior Housing Element	0	0	0.040253773	0.040253773	1	1*	1*	090A203	304	Southeast Los Angeles									Above Moderate
LOS ANGELES	225 W 107TH ST	90003	6074006043	Low Medium I Residential	R2-1	0	17	0.09298053	Residential - Single Family Residence	YES - Current	NO - Privately-Owned	Available	Not Used in Prior Housing Element	0	0	0.040253773	0.040253773	1	1*	1*	090A203	303	Southeast Los Angeles									Above Moderate
LOS ANGELES	219 W 107TH ST	90003	6074006044	Low Medium I Residential	R2-1	0	17	0.185961349	Residential - Double, Duplex, or Two Units - 4 Stories or Less	YES - Current	NO - Privately-Owned	Available	Not Used in Prior Housing Element	0	0.199997199	0	0.199997199	2	3*	3*	090A203	302	Southeast Los Angeles								Yes	Moderate
LOS ANGELES	213 W 107TH ST	90003	6074006045	Low Medium I Residential	R2-1	0	17	0.18596106	Residential - Double, Duplex, or Two Units - 4 Stories or Less	YES - Current	NO - Privately-Owned	Available	Not Used in Prior Housing Element	0	0.199997199	0	0.199997199	2	3*	3*	090A203	301	Southeast Los Angeles								Yes	Moderate
LOS ANGELES	207 W 107TH ST	90003	6074006046	Low Medium I Residential	R2-1	0	17	0.185962567	Residential - Single Family Residence	YES - Current	NO - Privately-Owned	Available	Not Used in Prior Housing Element	0	0.062080099	0	0.062080099	1	3*	3*	090A203	300	Southeast Los Angeles									Moderate
LOS ANGELES	10505 S MAIN ST	90003	6074007001	Neighborhood Commercial	C2-1VL-CPIO	0	108	0.07768856	Residential - Four Units (Any Combination) - 4 Stories or Less	YES - Current	NO - Privately-Owned	Available	Not Used in Prior Housing Element	0	0	0.510682404	0.510682404	4	0	0	090A203	193	Southeast Los Angeles								Yes	Above Moderate
LOS ANGELES	108 W 105TH ST	90003	6074007001	Neighborhood Commercial	C2-1VL-CPIO	0	108	0.077729003	Residential - Four Units (Any Combination) - 4 Stories or Less	YES - Current	NO - Privately-Owned	Available	Not Used in Prior Housing Element	0	0	0.510682404	0.510682404	4	0	0	090A203	162	Southeast Los Angeles								Yes	Above Moderate
LOS ANGELES	10511 S MAIN ST	90003	6074007004	Neighborhood Commercial	C2-1VL-CPIO	0	108	0.0776891	Commercial - Store Combination - Store and Residential Combination - One Story	YES - Current	NO - Privately-Owned	Available	Not Used in Prior Housing Element	0.140090868	0	0	0.140090868	1	0	0	090A203	201	Southeast Los Angeles									Lower
LOS ANGELES	10513 S MAIN ST	90003	6074007005	Neighborhood Commercial	C2-1VL-CPIO	0	108	0.077690023	Residential - Single Family Residence	YES - Current	NO - Privately-Owned	Available	Not Used in Prior Housing Element	0.854243577	0	0	0.854243577	1	0	0	090A203	202	Southeast Los Angeles									Lower
LOS ANGELES	105 W 106TH ST	90003	6074007008	Neighborhood Commercial	C2-1VL-CPIO	0	108	0.077691448	Residential - Four Units (Any Combination) - 4 Stories or Less	YES - Current	NO - Privately-Owned	Available	Not Used in Prior Housing Element	0	0	0.171404198	0.171404198	4	0	0	090A203	240	Southeast Los Angeles								Yes	Above Moderate
LOS ANGELES		6074007008		Neighborhood Commercial	C2-1VL-CPIO	0	108	0.077691769	Residential - Four Units (Any Combination) - 4 Stories or Less	YES - Current	NO - Privately-Owned	Available	Not Used in Prior Housing Element	0.238067687	0	0	0.238067687	4	0	0	090A203	237	Southeast Los Angeles									Lower
LOS ANGELES	116 W 105TH ST	90003	6074007009	Low Medium I Residential	R2-1	0	17	0.096097735	Residential - Single Family Residence	YES - Current	NO - Privately-Owned	Available	Not Used in Prior Housing Element	0	0	0.040253773	0.040253773	1	1*	1*	090A203	163	Southeast Los Angeles									Above Moderate
LOS ANGELES	118 W 105TH ST	90003	6074007010	Low Medium I Residential	R2-1	0	17	0.096105321	Residential - Single Family Residence	YES - Current	NO - Privately-Owned	Available	Not Used in Prior Housing Element	0	0	0.043047759	0.043047759	1	1*	1*	090A203	164	Southeast Los Angeles									Above Moderate
LOS ANGELES	120 W 105TH ST	90003	6074007011	Low Medium I Residential	R2-1	0	17	0.124010388	Residential - Single Family Residence	YES - Current	NO - Privately-Owned	Available	Not Used in Prior Housing Element	0	0	0.096387953	0.096387953	1	2*	2*	090A203	166	Southeast Los Angeles									Above Moderate
LOS ANGELES	128 W 105TH ST	90003	6074007012	Low Medium I Residential	R2-1	0	17	0.06820812	Residential - Single Family Residence	YES - Current	NO - Privately-Owned	Available	Not Used in Prior Housing Element	0	0	0.052844661	0.052844661	1	1*	1*	090A203	168	Southeast Los Angeles									Above Moderate
LOS ANGELES	130 W 105TH ST	90003	6074007013	Low Medium I Residential	R2-1	0	17	0.124022942	Residential - Single Family Residence	YES - Current	NO - Privately-Owned	Available	Not Used in Prior Housing Element	0	0	0.096387953	0.096387953	1	2*	2*	090A203	169	Southeast Los Angeles									Above Moderate
LOS ANGELES	136 W 105TH ST	90003	6074007016	Low Medium I Residential	R2-1	0	17	0.192257529	Residential - Single Family Residence	YES - Current	NO - Privately-Owned	Available	Not Used in Prior Housing Element	0	0.121010166	0	0.121010166	1	3*	3*	090A203	172	Southeast Los Angeles									Moderate
LOS ANGELES	144 W 105TH ST	90003	6074007017	Low Medium I Residential	R2-1	0	17	0.127144212	Residential - Double, Duplex, or Two Units - 4 Stories or Less	YES - Current	NO - Privately-Owned	Available	Not Used in Prior Housing Element	0	0	0.126595759	0.126595759	2	2*	2*	090A203	173	Southeast Los Angeles								Yes	Above Moderate
LOS ANGELES	148 W 105TH ST	90003	6074007018	Low Medium I Residential	R2-1	0	17	0.065125212	Residential - Single Family Residence	YES - Current	NO - Privately-Owned	Available	Not Used in Prior Housing Element	0	0	0.054636401	0.054636401	1	1*	1*	090A203	174	Southeast Los Angeles									Above Moderate
LOS ANGELES		6074007018	Low Medium I Residential		R2-1	0	17	0.062023592	Residential - Single Family Residence	YES - Current	NO - Privately-Owned	Available	Not Used in Prior Housing Element	0	0	0.054636401	0.054636401	1	1*	1*	090A203	175	Southeast Los Angeles									Above Moderate
LOS ANGELES	152 W 105TH ST	90003	6074007019	Low Medium I Residential	R2-1	0	17	0.130257365	Residential - Single Family Residence	YES - Current	NO - Privately-Owned	Available	Not Used in Prior Housing Element	0	0	0.096387953	0.096387953	1	2*	2*	090A203	176	Southeast Los Angeles									Above Moderate
LOS ANGELES	156 W 105TH ST	90003	6074007020	Low Medium I Residential	R2-1	0	17	0.107007795	Residential - Single Family Residence	YES - Current	NO - Privately-Owned	Available	Not Used in Prior Housing Element	0	0	0.040253773	0.040253773	1	1*	1*	090A203	177	Southeast Los Angeles									Above Moderate
LOS ANGELES	10510 S SPRING ST	90003	6074007021	Low Medium I Residential	R2-1	0	17	0.085474034	Residential - Single Family Residence	YES - Current	NO - Privately-Owned	Available	Not Used in Prior Housing Element	0	0	0.040253773	0.040253773	1	1*	1*	090A203	197	Southeast Los Angeles									Above Moderate
LOS ANGELES	157 W 106TH ST	90003	6074007022	Low Medium I Residential	R2-1	0	17	0.192223646	Residential - Single Family Residence	YES - Current	NO - Privately-Owned	Available	Not Used in Prior Housing Element	0	0.121010166	0	0.121010166	1	3*	3*	090A203	213	Southeast Los Angeles									Moderate
LOS ANGELES	155 W 106TH ST	90003	6074007023	Low Medium I Residential	R2-1	0	17	0.096079336	Residential - Single Family Residence	YES - Current	NO - Privately-Owned	Available	Not Used in Prior Housing Element	0	0	0.016543013	0.016543013	1	1*	1*	090A203	212	Southeast Los Angeles									Above Moderate
LOS ANGELES		6074007024	Low Medium I Residential		R2-1	0	17	0.096079517	Residential - Single Family Residence	YES - Current	NO - Privately-Owned	Available	Not Used in Prior Housing Element	0	0	0.040253773	0.040253773	1	1*	1*	090A203	211	Southeast Los Angeles									Above Moderate
LOS ANGELES	147 W 106TH ST	90003	6074007025	Low Medium I Residential	R2-1	0	17	0.192158782	Residential - Single Family Residence	YES - Current	NO - Privately-Owned	Available	Not Used in Prior Housing Element	0	0.121010166	0	0.121010166	1	3*	3*	090A203	210	Southeast Los Angeles									Moderate
LOS ANGELES	137 W 106TH ST	90003	6074007026	Low Medium I Residential	R2-1	0	17	0.192160614	Residential - Single Family Residence	YES - Current	NO - Privately-Owned	Available	Not Used in Prior Housing Element	0	0.121010166	0	0.121010166	1	3*	3*	090A203	209	Southeast Los Angeles									Moderate
LOS ANGELES	135 W 106TH ST	90003	6074007027	Low Medium I Residential	R2-1	0	17	0.123974701	Residential - Single Family Residence	YES - Current	NO - Privately-Owned	Available	Not Used in Prior Housing Element	0	0	0.096387953	0.096387953	1	2*	2*	090A203	208	Southeast Los Angeles									Above Moderate
LOS ANGELES	133 W 106TH ST	90003	6074007028	Low Medium I Residential	R2-1	0	17	0.068184931	Residential - Single Family Residence	YES - Current	NO - Privately-Owned	Available	Not Used in Prior Housing Element	0	0	0.054636401	0.054636401	1	1*	1*	090A203	207	Southeast Los Angeles									Above Moderate
LOS ANGELES		6074007028	Low Medium I Residential		R2-1	0	17	0.061988323	Residential - Single Family Residence	YES - Current	NO - Privately-Owned	Available	Not Used in Prior Housing Element	0	0	0.054636401	0.054636401	1	1*	1*	090A203	206	Southeast Los Angeles									Above Moderate
LOS ANGELES	127 W 106TH ST	90003	6074007029	Low Medium I Residential	R2-1	0	17	0.130171403	Residential - Single Family Residence	YES - Current	NO - Privately-Owned	Available	Not Used in Prior Housing Element	0	0	0.096387953	0.096387953	1	2*	2*	090A203	205	Southeast Los Angeles									Above Moderate
LOS ANGELES	123 W 106TH ST	90003	6074007030	Low Medium I Residential	R2-1	0	17	0.192158734	Residential - Double, Duplex, or Two Units - 4 Stories or Less	YES - Current	NO - Privately-Owned	Available	Not Used in Prior Housing Element	0	0.006043989	0	0.006043989	2	3*	3*	090A203	204	Southeast Los Angeles								Yes	Moderate
LOS ANGELES	113 W 106TH ST	90003	6074007031	Low Medium I Residential	R2-1	0	17	0.192159866	Residential - Double, Duplex, or Two Units - 4 Stories or Less	YES - Current	NO - Privately-Owned	Available	Not Used in Prior Housing Element	0	0.163883346	0	0.163883346	2	3*	3*	090A203	203	Southeast Los Angeles								Yes	Moderate
LOS ANGELES	10507 S MAIN ST	90003	6074007032	Neighborhood Commercial	C2-1VL-CPIO	0	108	0.075828528	Institutional - Church - One Story	YES - Current	NO - Privately-Owned	Available	Not Used in Prior Housing Element	0.012315956	0	0	0.012315956	0	0	0	090A203	196	Southeast Los Angeles									Lower
LOS ANGELES	10509 S MAIN ST	90003	6074007032	Neighborhood Commercial	C2-1VL-CPIO	0	108	0.075829111	Institutional - Church - One Story	YES - Current	NO - Privately-Owned	Available	Not Used in Prior Housing Element	0.012315956	0	0	0.012315956	0	0	0	090A203	198	Southeast Los Angeles									Lower
LOS ANGELES	10517 1/2 S MAIN ST	90003	6074007035	Neighborhood Commercial	C2-1VL-CPIO	0	108	0.077691506	Residential - Double, Duplex, or Two Units - 4 Stories or Less	YES - Current	NO - Privately-Owned	Available	Not Used in Prior Housing Element	0.102068298	0	0	0.102068298	2	0	0	090A203	229	Southeast Los Angeles									Lower
LOS ANGELES	10519 S MAIN ST	90003	6074007036	Neighborhood Commercial	C2-1VL-CPIO	0	108	0.077691185	Residential - Double, Duplex, or Two Units - 4 Stories or Less	YES - Current	NO - Privately-Owned	Available	Not Used in Prior Housing Element	0.102068298	0	0	0.102068298	2	0	0	090A203	236	Southeast Los Angeles									Lower
LOS ANGELES	10607 S MAIN ST	90003	6074008003	Neighborhood Commercial	C2-1VL-CPIO	0	108	0.077451462	Residential - Double, Duplex, or Two Units - 4 Stories or Less	YES - Current	NO - Privately-Owned	Available	Not Used in Prior Housing Element	0.102068298	0	0	0.102068298	2	0	0	090A203	276	Southeast Los Angeles									Lower
LOS ANGELES	10609 1/2 S MAIN ST	90003	6074008004	Neighborhood Commercial	C2-1VL-CPIO	0	108	0.077455849	Residential - Double, Duplex, or Two Units - 4 Stories or Less	YES - Current	NO - Privately-Owned	Available	Not Used in Prior Housing Element	0.102068298	0	0	0.102068298	2	0	0	090A203	277	Southeast Los Angeles									Lower
LOS ANGELES	10619 1/2 S MAIN ST	90003	6074008008	Neighborhood Commercial	C2-1VL-CPIO	0	108	0.077473027	Commercial - Store Combination - Store and Residential Combination - One Story	YES - Current	NO - Privately-Owned	Available	Not Used in Prior Housing Element	0	0	0.031906441	0.031906441	1	0	0	090A203	314	Southeast Los Angeles								Yes	Above Moderate
LOS ANGELES	10623 S MAIN ST	90003	6074008009	Neighborhood Commercial	C2-1VL-CPIO	0	108	0.077477614	Institutional - Church - One Story	YES - Current	NO - Privately-Owned	Available	Not Used in Prior Housing Element	0.10084483	0	0	0.10084483	0	0	0	090A203	317	Southeast Los Angeles									Lower
LOS ANGELES	10625 S MAIN ST	90003	6074008010	Neighborhood Commercial	C2-1VL-CPIO	0	108	0.077482772	Institutional - Church - One Story	YES - Current	NO - Privately-Owned	Available	Not Used in Prior Housing Element	0.032045931	0	0	0.032045931	0	0	0	090A203	320	Southeast Los Angeles									Lower
LOS ANGELES	116 W 106TH ST	90003	6074008011	Low Medium I Residential	R2-1	0	17	0.09305222	Residential - Single Family Residence	YES - Current	NO - Privately-Owned	Available	Not Used in Prior Housing Element	0	0	0.040253773	0.040253773	1	1*	1*	090A203	243	Southeast Los Angeles									Above Moderate
LOS ANGELES	118 W 106TH ST	90003	6074008012	Low Medium I Residential	R2-1	0	17	0.09925195	Residential - Single Family Residence	YES - Current	NO - Privately-Owned	Available	Not Used in Prior Housing Element	0	0	0.002098217	0.002098217	1	1*	1*	090A203	244	Southeast Los Angeles									Above Moderate
LOS ANGELES	122 W 106TH ST	90003	6074008013	Low Medium I Residential	R2-1	0	17	0.124059262	Residential - Double, Duplex, or Two Units - 4 Stories or Less	YES - Current	NO - Privately-Owned	Available	Not Used in Prior Housing Element	0	0	0.052896363	0.052896363	2	2*	2*	090A203	245	Southeast Los Angeles								Yes	Above Moderate
LOS ANGELES	130 W 106TH ST	90003	6074008015	Low Medium I Residential	R2-1	0	17	0.136444155	Residential - Double, Duplex, or Two Units - 4 Stories or Less	YES - Current	NO - Privately-Owned	Available	Not Used in Prior Housing Element	0	0	0.033646325	0.033646325	2	2*	2*	090A203	248	Southeast Los Angeles								Yes	Above Moderate
LOS ANGELES	134 W 106TH ST	90003	6074008016	Low Medium I Residential	R2-1	0	17	0.192250946	Residential - Double, Duplex, or Two Units - 4 Stories or Less	YES - Current	NO - Privately-Owned	Available	Not Used in Prior Housing Element	0	0.278360724	0	0.278360724	0	3*	3*	090A203	249	Southeast Los Angeles									Moderate
LOS ANGELES	136 W 106TH ST	90003	6074008017	Low Medium I Residential	R2-1	0	17	0.192229982	Residential - Double, Duplex, or Two Units - 4 Stories or Less	YES - Current	NO - Privately-Owned	Available	Not Used in Prior Housing Element	0	0.043962684	0	0.043962684	2	3*	3*	090A203	250	Southeast Los Angeles								Yes	Moderate
LOS ANGELES	144 W 106TH ST	90003	6074008018	Low Medium I Residential	R2-1	0	17	0.192214071	Residential - Single Family Residence	YES - Current	NO - Privately-Owned	Available	Not Used in Prior Housing Element	0	0.121010166	0	0.121010166	1	3*	3*	090A203	251	Southeast Los Angeles									Moderate
LOS ANGELES	152 W 106TH ST	90003	6074008019	Low Medium I Residential	R2-1	0	17	0.123998466	Residential - Single Family Residence	YES - Current	NO - Privately-Owned	Available	Not Used in Prior Housing Element	0	0	0.096387953	0.096387953	1	2*	2*	090A203	252	Southeast Los Angeles									Above Moderate
LOS ANGELES	156 W 106TH ST	90003	6074008020	Low Medium I Residential	R2-1	0	17	0.0681952	Residential - Double, Duplex, or Two Units - 4 Stories or Less	YES - Current	NO - Privately-Owned	Available	Not Used in Prior Housing Element	0	0	0.001687368	0.001687368	1	1*	1*	090A203	253	Southeast Los Angeles									Above Moderate
LOS ANGELES	160 W 106TH ST	90003	6074008021	Low Medium I Residential	R2-1	0	17	0.137702784	Residential - Single Family Residence	YES - Current	NO - Privately-Owned	Available	Not Used in Prior Housing Element	0	0	0.096387953	0.096387953	1	2*	2*	090A203	255	Southeast Los Angeles									Above Moderate
LOS ANGELES	10618 S SPRING ST	90003	6074008023	Low Medium I Residential	R2-1	0	17	0.107530558	Residential - Single Family Residence	YES - Current	NO - Privately-Owned	Available	Not Used in Prior Housing Element	0	0	0.043047759	0.043047759	1	1*	1*	090A203	316	Southeast Los Angeles									Above Moderate
LOS ANGELES	155 W 107TH ST	90003	6074008024	Low Medium I Residential	R2-1	0	17	0.123972307	Residential - Single Family Residence	YES - Current	NO - Privately-Owned	Available	Not Used in Prior Housing Element	0	0	0.096387953	0.096387953	1	2*	2*	090A203	296	Southeast Los Angeles									Above Moderate
LOS ANGELES	149 W 107TH ST	90003	6074008025	Low Medium I Residential	R2-1	0	17	0.068185951	Residential - Single Family Residence	YES - Current	NO - Privately-Owned	Available	Not Used in Prior Housing Element	0	0	0.021851677	0.021851677	1	1*	1*	090A203	294	Southeast Los Angeles									Above Moderate
LOS ANGELES	143 W 107TH ST	90003	6074008027	Low Medium I Residential	R2-1	0	17	0.123972873	Residential - Single Family Residence	YES - Current	NO - Privately-Owned	Available	Not Used in Prior Housing Element	0	0	0.096387953	0.096387953	1	2*	2*	090A203	292	Southeast Los Angeles									Above Moderate
LOS ANGELES	139 W 107TH ST	90003	6074008028	Low Medium I Residential	R2-1	0	17	0.068185951	Residential - Single Family Residence	YES - Current	NO - Privately-Owned	Available	Not Used in Prior Housing Element	0	0	0.052844661	0.052844661	1	1*	1*	090A203	291	Southeast Los Angeles									Above Moderate
LOS ANGELES	133 W 107TH ST	90003	6074008029	Low Medium I Residential	R2-1	0	17	0.136371589	Residential - Single Family Residence	YES - Current	NO - Privately-Owned	Available	Not Used in Prior Housing Element	0	0	0.096387953	0.096387953	1	2*	2*	090A203	289	Southeast Los Angeles									Above Moderate
LOS ANGELES	129 W 107TH ST	90003	6074008030	Low Medium I Residential	R2-1	0	17	0.123971905	Residential - Single Family Residence	YES - Current	NO - Privately-Owned	Available	Not Used in Prior Housing Element	0	0	0.096387953	0.096387953	1	2*	2*	090A203	288	Southeast Los Angeles									Above Moderate
LOS ANGELES	123 W 107TH ST	90003	6074008032	Low Medium I Residential	R2-1	0	17	0.130172418	Residential - Double, Duplex, or Two Units - 4 Stories or Less	YES - Current	NO - Privately-Owned	Available	Not Used in Prior Housing Element	0	0	0.126595759	0.126595759	2	2*	2*	090A203	285	Southeast Los Angeles								Yes	Above Moderate
LOS ANGELES	117 W 107TH ST	90003	6074008033	Low Medium I Residential	R2-1	0	17	0.192159592	Residential - Double, Duplex, or Two Units - 4 Stories or Less	YES - Current	NO - Privately-Owned	Available	Not Used in Prior Housing Element	0	0.163883346	0	0.163883346	2	3*	3*	090A203	284	Southeast Los Angeles								Yes	Moderate
LOS ANGELES	147 W 107TH ST	90003	6074008035	Low Medium I Residential	R2-1	0	17	0.12397481	Residential - Double, Duplex, or Two Units - 4 Stories or Less	YES - Current	NO - Privately-Owned	Available	Not Used in Prior Housing Element	0	0	0.038840716	0.038840716	2	2*	2*	090A203	293	Southeast Los Angeles									Above Moderate
LOS ANGELES	10611 S MAIN ST	90003	6074008039	Neighborhood Commercial	C2-1VL-CPIO	0	108	0.075601107	Residential - Five or More Units or Apartments (Any Combination) - 4 Stories or Less	YES - Current	NO - Privately-Owned	Available	Not Used in Prior Housing Element	0.304297745	0	0	0.304297745	6	0	0	090A203	282	Southeast Los Angeles									Lower
LOS ANGELES	10615 S MAIN ST	90003	6074008039	Neighborhood Commercial	C2-1VL-CPIO	0	108	0.075604686	Residential - Five or More Units or Apartments (Any Combination) - 4 Stories or Less	YES - Current	NO - Privately-Owned	Available	Not Used in Prior Housing Element	0.304297745	0	0	0.304297745	6	0	0	090A203	283	Southeast Los Angeles									Lower
LOS ANGELES	10617 S MAIN ST	90003	6074008039	Neighborhood Commercial	C2-1VL-CPIO	0	108	0.075609339	Residential - Five or More Units or Apartments (Any Combination) - 4 Stories or Less	YES - Current	NO - Privately-Owned	Available	Not Used in Prior Housing Element	0.304297745	0	0	0.304297745	6	0	0	090A203	311	Southeast Los Angeles									Lower
LOS ANGELES	10601 S MAIN ST	90003	6074008040	Neighborhood Commercial	C2-1VL-CPIO	0	108	0.077795679	Residential - Double, Duplex, or Two Units - 4 Stories or Less	YES - Current	NO - Privately-Owned	Available	Not Used in Prior Housing Element	0.102068298	0	0	0.102068298	2	0	0	090A203	242	Southeast Los Angeles									Lower
LOS ANGELES	10603 1/2 S MAIN ST	90003	6074008041	Neighborhood Commercial	C2-1VL-CPIO	0	108	0.077447008	Residential - Double, Duplex, or Two Units -

LOS ANGELES	234 W 108TH ST	90061	6074011006	Low Medium I Residential	[Q]R4-1	0	17	0.122098213	Commercial - Parking Lot (Commercial Use Property) - Lots - Patron or Employee - One Story	YES - Current	NO - Privately-Owned	Available	Not Used in Prior Housing Element	0	0	0.008947551	0.008947551	0	2*	2*	088-SA203	31	Southeast Los Angeles			Above Moderate
LOS ANGELES	203 W 109TH ST	90061	6074011007	Low Medium I Residential	R2-1	0	17	0.1190098	Residential - Double, Duplex, or Two Units - 4 Stories or Less	YES - Current	NO - Privately-Owned	Available	Not Used in Prior Housing Element	0	0	0.162112033	0.162112033	2	2*	2*	088-SA203	76	Southeast Los Angeles		Yes	Above Moderate
LOS ANGELES	207 W 109TH ST	90061	6074011008	Low Medium I Residential	R2-1	0	17	0.119174733	Residential - Single Family Residence	YES - Current	NO - Privately-Owned	Available	Not Used in Prior Housing Element	0	0	0.12385498	0.12385498	1	2*	2*	088-SA203	77	Southeast Los Angeles			Above Moderate
LOS ANGELES	211 W 109TH ST	90061	6074011009	Low Medium I Residential	R2-1	0	17	0.11934246	Residential - Single Family Residence	YES - Current	NO - Privately-Owned	Available	Not Used in Prior Housing Element	0	0	0.123854908	0.123854908	1	2*	2*	088-SA203	78	Southeast Los Angeles			Above Moderate
LOS ANGELES	213 W 109TH ST	90061	6074011010	Low Medium I Residential	R2-1	0	17	0.119508042	Residential - Single Family Residence	YES - Current	NO - Privately-Owned	Available	Not Used in Prior Housing Element	0	0	0.123854908	0.123854908	1	2*	2*	088-SA203	79	Southeast Los Angeles			Above Moderate
LOS ANGELES	217 W 109TH ST	90061	6074011011	Low Medium I Residential	R2-1	0	17	0.119674551	Residential - Double, Duplex, or Two Units - 4 Stories or Less	YES - Current	NO - Privately-Owned	Available	Not Used in Prior Housing Element	0	0	0.029207975	0.029207975	2	2*	2*	088-SA203	80	Southeast Los Angeles			Above Moderate
LOS ANGELES	221 W 109TH ST	90061	6074011012	Low Medium I Residential	R2-1	0	17	0.119837971	Residential - Single Family Residence	YES - Current	NO - Privately-Owned	Available	Not Used in Prior Housing Element	0	0	0.052113542	0.052113542	1	2*	2*	088-SA203	81	Southeast Los Angeles			Above Moderate
LOS ANGELES	227 W 109TH ST	90061	6074011013	Low Medium I Residential	R2-1	0	17	0.12009571	Residential - Single Family Residence	YES - Current	NO - Privately-Owned	Available	Not Used in Prior Housing Element	0	0	0.123854908	0.123854908	1	2*	2*	088-SA203	82	Southeast Los Angeles			Above Moderate
LOS ANGELES	229 W 109TH ST	90061	6074011014	Low Medium I Residential	R2-1	0	17	0.120169698	Residential - Single Family Residence	YES - Current	NO - Privately-Owned	Available	Not Used in Prior Housing Element	0	0	0.123854908	0.123854908	1	2*	2*	088-SA203	83	Southeast Los Angeles			Above Moderate
LOS ANGELES	233 W 109TH ST	90061	6074011015	Low Medium I Residential	R2-1	0	17	0.120815868	Residential - Single Family Residence	YES - Current	NO - Privately-Owned	Available	Not Used in Prior Housing Element	0	0	0.123854908	0.123854908	1	2*	2*	088-SA203	84	Southeast Los Angeles			Above Moderate
LOS ANGELES	10800 S BROADWAY	90061	6074011016	Neighborhood Commercial	C2-1VL-CPIO	0	108	0.161890567	Commercial - Wholesale and Manufacturing Outlet - One Story	YES - Current	NO - Privately-Owned	Available	Used in Prior Housing Element - Non-Vacant	0.153643996	0	0	0.153643996	0	0	0	088-SA203	35	Southeast Los Angeles			Lower
LOS ANGELES	10808 S BROADWAY	90061	6074011017	Neighborhood Commercial	C2-1VL-CPIO	0	108	0.125811152	Institutional - Church - One Story	YES - Current	NO - Privately-Owned	Available	Used in Prior Housing Element - Non-Vacant	0.032396629	0	0	0.032396629	0	0	0	088-SA203	57	Southeast Los Angeles			Lower
LOS ANGELES	10810 S BROADWAY	90061	6074011018	Neighborhood Commercial	C2-1VL-CPIO	0	108	0.125810169	Residential - Double, Duplex, or Two Units - 4 Stories or Less	YES - Current	NO - Privately-Owned	Available	Used in Prior Housing Element - Non-Vacant	0.090711731	0	0	0.090711731	2	0	0	088-SA203	60	Southeast Los Angeles			Lower
LOS ANGELES	10814 S BROADWAY	90061	6074011019	Neighborhood Commercial	C2-1VL-CPIO	0	108	0.125810865	Residential - Five or More Units or Apartments (Any Combination) - 4 Stories or Less	YES - Current	NO - Privately-Owned	Available	Not Used in Prior Housing Element	0	0	0.070150065	0.070150065	8	0	0	088-SA203	85	Southeast Los Angeles		Yes	Above Moderate
LOS ANGELES	10818 S BROADWAY	90061	6074011020	Neighborhood Commercial	C2-1VL-CPIO	0	108	0.125810863	Residential - Four Units (Any Combination) - 4 Stories or Less	YES - Current	NO - Privately-Owned	Available	Not Used in Prior Housing Element	0	0	0.346696091	0.346696091	4	0	0	088-SA203	93	Southeast Los Angeles		Yes	Above Moderate
LOS ANGELES	10822 S BROADWAY	90061	6074011021	Neighborhood Commercial	C2-1VL-CPIO	0	108	0.159845239	Commercial - Store Combination - Store and Residential Combination - One Story	YES - Current	NO - Privately-Owned	Available	Used in Prior Housing Element - Non-Vacant	0	0	0.018524321	0.018524321	9	0	0	088-SA203	97	Southeast Los Angeles		Yes	Above Moderate
LOS ANGELES	200 W 107TH ST	90003	6074011022	Low Medium I Residential	R2-1	0	17	0.088297368	Residential - Single Family Residence	YES - Current	NO - Privately-Owned	Available	Not Used in Prior Housing Element	0	0	0.040253773	0.040253773	1	1*	1*	090A203	332	Southeast Los Angeles			Above Moderate
LOS ANGELES	208 W 107TH ST	90003	6074011025	Low Medium I Residential	R2-1	0	17	0.087026806	Residential - Single Family Residence	YES - Current	NO - Privately-Owned	Available	Not Used in Prior Housing Element	0	0	0.040253773	0.040253773	1	1*	1*	090A203	337	Southeast Los Angeles			Above Moderate
LOS ANGELES	212 W 107TH ST	90003	6074011026	Low Medium I Residential	R2-1	0	17	0.182951558	Residential - Single Family Residence	YES - Current	NO - Privately-Owned	Available	Not Used in Prior Housing Element	0	0.148017132	0	0.148017132	1	3*	3*	090A203	340	Southeast Los Angeles			Moderate
LOS ANGELES	218 W 107TH ST	90003	6074011027	Low Medium I Residential	R2-1	0	17	0.183030209	Residential - Single Family Residence	YES - Current	NO - Privately-Owned	Available	Not Used in Prior Housing Element	0	0.148017132	0	0.148017132	1	3*	3*	090A203	342	Southeast Los Angeles			Moderate
LOS ANGELES	226 W 107TH ST	90003	6074011028	Low Medium I Residential	R2-1	0	17	0.122064138	Residential - Double, Duplex, or Two Units - 4 Stories or Less	YES - Current	NO - Privately-Owned	Available	Not Used in Prior Housing Element	0	0	0.018775079	0.018775079	2	2*	2*	090A203	345	Southeast Los Angeles		Yes	Above Moderate
LOS ANGELES	230 W 107TH ST	90003	6074011029	Low Medium I Residential	R2-1	0	17	0.061046367	Residential - Single Family Residence	YES - Current	NO - Privately-Owned	Available	Not Used in Prior Housing Element	0	0	0.054636401	0.054636401	1	1*	1*	090A203	346	Southeast Los Angeles			Above Moderate
LOS ANGELES	232 W 107TH ST	90003	6074011029	Low Medium I Residential	R2-1	0	17	0.061055263	Residential - Single Family Residence	YES - Current	NO - Privately-Owned	Available	Not Used in Prior Housing Element	0	0	0.054636401	0.054636401	1	1*	1*	090A203	347	Southeast Los Angeles			Above Moderate
LOS ANGELES	234 W 107TH ST	90003	6074011030	Low Medium I Residential	R2-1	0	17	0.122136259	Residential - Single Family Residence	YES - Current	NO - Privately-Owned	Available	Not Used in Prior Housing Element	0	0	0.096387953	0.096387953	1	2*	2*	090A203	348	Southeast Los Angeles			Above Moderate
LOS ANGELES	10702 S BROADWAY	90061	6074011031	Neighborhood Commercial	C2-1VL-CPIO	0	108	0.141422898	Residential - Five or More Units or Apartments (Any Combination) - 4 Stories or Less	YES - Current	NO - Privately-Owned	Available	Not Used in Prior Housing Element	0	0	0.196814948	0.196814948	8	0	0	090A203	349	Southeast Los Angeles		Yes	Above Moderate
LOS ANGELES	10706 S BROADWAY	90061	6074011032	Neighborhood Commercial	C2-1VL-CPIO	0	108	0.141421894	Residential - Five or More Units or Apartments (Any Combination) - 4 Stories or Less	YES - Current	NO - Privately-Owned	Available	Not Used in Prior Housing Element	0	0	0.196814948	0.196814948	8	0	0	090A203	356	Southeast Los Angeles		Yes	Above Moderate
LOS ANGELES	10708 S BROADWAY	90061	6074011033	Neighborhood Commercial	C2-1VL-CPIO	0	108	0.141421894	Commercial - Store Combination - Store and Residential Combination - One Story	YES - Current	NO - Privately-Owned	Available	Not Used in Prior Housing Element	0	0	0.147172499	0.147172499	2	0	0	090A203	361	Southeast Los Angeles		Yes	Above Moderate
LOS ANGELES	10712 S BROADWAY	90061	6074011034	Neighborhood Commercial	C2-1VL-CPIO	0	108	0.141422898	Residential - Four Units (Any Combination) - 4 Stories or Less	YES - Current	NO - Privately-Owned	Available	Not Used in Prior Housing Element	0	0	0.736475012	0.736475012	4	0	0	090A203	382	Southeast Los Angeles		Yes	Above Moderate
LOS ANGELES	10718 S BROADWAY	90061	6074011035	Neighborhood Commercial	C2-1VL-CPIO	0	108	0.141421894	Residential - Four Units (Any Combination) - 4 Stories or Less	YES - Current	NO - Privately-Owned	Available	Not Used in Prior Housing Element	0.342097037	0	0	0.342097037	4	0	0	090A203	394	Southeast Los Angeles			Lower
LOS ANGELES	10722 S BROADWAY	90061	6074011036	Neighborhood Commercial	C2-1VL-CPIO	0	108	0.147198251	Recreational - Club, Lodge Hall, Fraternal Organization - One Story	YES - Current	NO - Privately-Owned	Available	Used in Prior Housing Element - Non-Vacant	0.091303198	0	0	0.091303198	0	0	0	090A203	398	Southeast Los Angeles			Lower
LOS ANGELES	233 W 108TH ST	90061	6074011037	Low Medium I Residential	R2-1	0	17	0.182793894	Residential - Three Units (Any Combination) - 4 Stories or Less	YES - Current	NO - Privately-Owned	Available	Not Used in Prior Housing Element	0	0.051033533	0	0.051033533	3	3*	3*	090A203	386	Southeast Los Angeles		Yes	Moderate
LOS ANGELES	227 W 108TH ST	90061	6074011038	Low Medium I Residential	R2-1	0	17	0.121860446	Residential - Double, Duplex, or Two Units - 4 Stories or Less	YES - Current	NO - Privately-Owned	Available	Not Used in Prior Housing Element	0	0	0.055234011	0.055234011	2	2*	2*	090A203	385	Southeast Los Angeles		Yes	Above Moderate
LOS ANGELES	223 W 108TH ST	90061	6074011039	Low Medium I Residential	R2-1	0	17	0.060931651	Residential - Single Family Residence	YES - Current	NO - Privately-Owned	Available	Not Used in Prior Housing Element	0	0	0.057024747	0.057024747	1	1*	1*	090A203	383	Southeast Los Angeles			Above Moderate
LOS ANGELES		6074011039		Low Medium I Residential	R2-1	0	17	0.060931651	Residential - Single Family Residence	YES - Current	NO - Privately-Owned	Available	Not Used in Prior Housing Element	0	0	0.057024747	0.057024747	1	1*	1*	090A203	384	Southeast Los Angeles			Above Moderate
LOS ANGELES	219 W 108TH ST	90061	6074011040	Low Medium I Residential	R2-1	0	17	0.121860447	Residential - Single Family Residence - Other Improvements Only	YES - Current	NO - Privately-Owned	Available	Not Used in Prior Housing Element	0	0	0.100582784	0.100582784	1	2*	2*	090A203	381	Southeast Los Angeles			Above Moderate
LOS ANGELES	209 W 108TH ST	90061	6074011043	Low Medium I Residential	R2-1	0	17	0.088160231	Residential - Single Family Residence	YES - Current	NO - Privately-Owned	Available	Not Used in Prior Housing Element	0	0	0.042026991	0.042026991	1	1*	1*	090A203	393	Southeast Los Angeles			Above Moderate
LOS ANGELES	201 W 108TH ST	90061	6074011046	Low Medium I Residential	R2-1	0	17	0.08430374	Residential - Single Family Residence	YES - Current	NO - Privately-Owned	Available	Not Used in Prior Housing Element	0	0	0.042026991	0.042026991	1	1*	1*	090A203	390	Southeast Los Angeles			Above Moderate
LOS ANGELES	10801 S BROADWAY	90061	6074012001	Neighborhood Commercial	C2-1VL-CPIO	0	108	0.066525249	Commercial - Store - One Story	YES - Current	NO - Privately-Owned	Available	Not Used in Prior Housing Element	0	0	0.008979564	0.008979564	0	0	0	088-SA203	42	Southeast Los Angeles			Above Moderate
LOS ANGELES	10811 S BROADWAY	90061	6074012005	Neighborhood Commercial	C2-1VL-CPIO	0	108	0.125994127	Residential - Five or More Units or Apartments (Any Combination) - 4 Stories or Less	YES - Current	NO - Privately-Owned	Available	Not Used in Prior Housing Element	0	0	0.090610033	0.090610033	6	0	0	088-SA203	86	Southeast Los Angeles		Yes	Above Moderate
LOS ANGELES	10819 S BROADWAY	90061	6074012006	Neighborhood Commercial	C2-1VL-CPIO	0	108	0.125993143	Residential - Four Units (Any Combination) - 4 Stories or Less	YES - Current	NO - Privately-Owned	Available	Not Used in Prior Housing Element	0	0	0.116982508	0.116982508	4	0	0	088-SA203	94	Southeast Los Angeles		Yes	Above Moderate
LOS ANGELES	10825 S BROADWAY	90061	6074012007	Neighborhood Commercial	C2-1VL-CPIO	0	108	0.161173658	Residential - Three Units (Any Combination) - 4 Stories or Less	YES - Current	NO - Privately-Owned	Available	Not Used in Prior Housing Element	0	0	0.486956179	0.486956179	3	0	0	088-SA203	98	Southeast Los Angeles		Yes	Above Moderate
LOS ANGELES	302 W 107TH ST	90003	6074012013	Neighborhood Commercial	C2-1VL-CPIO	0	108	0.14142191	Residential - Double, Duplex, or Two Units - 4 Stories or Less	YES - Current	NO - Privately-Owned	Available	Not Used in Prior Housing Element	0	0	0.863850498	0.863850498	2	0	0	090A203	350	Southeast Los Angeles		Yes	Above Moderate
LOS ANGELES	10705 S BROADWAY	90061	6074012014	Neighborhood Commercial	C2-1VL-CPIO	0	108	0.09642441	Commercial - Commercial - Vacant Land	YES - Current	NO - Privately-Owned	Available	Used in Prior Housing Element - Non-Vacant	0.156707007	0	0	0.156707007	0	0	0	090A203	357	Southeast Los Angeles			Lower
LOS ANGELES	10711 S BROADWAY	90061	6074012018	Neighborhood Commercial	C2-1VL-CPIO	0	108	0.141421597	Institutional - Church - One Story	YES - Current	NO - Privately-Owned	Available	Used in Prior Housing Element - Non-Vacant	0.151278103	0	0	0.151278103	0	0	0	090A203	362	Southeast Los Angeles			Lower
LOS ANGELES	10715 S BROADWAY	90061	6074012018	Neighborhood Commercial	C2-1VL-CPIO	0	108	0.14142191	Institutional - Church - One Story	YES - Current	NO - Privately-Owned	Available	Used in Prior Housing Element - Non-Vacant	0.151278103	0	0	0.151278103	0	0	0	090A203	387	Southeast Los Angeles			Lower
LOS ANGELES		6074012018		Neighborhood Commercial	C2-1VL-CPIO	0	108	0.044998091	Institutional - Church - One Story	YES - Current	NO - Privately-Owned	Available	Used in Prior Housing Element - Non-Vacant	0	0	0.010127269	0.010127269	0	0	0	090A203	360	Southeast Los Angeles			Above Moderate
LOS ANGELES	10721 S BROADWAY	90061	6074012019	Neighborhood Commercial	C2-1VL-CPIO	0	108	0.141422915	Commercial - Hotel and Motel - Hotel - 50 Rooms and Over - One Story	YES - Current	NO - Privately-Owned	Available	Not Used in Prior Housing Element	0	0	0.053433733	0.053433733	21	0	0	090A203	395	Southeast Los Angeles		Yes	Above Moderate
LOS ANGELES	10723 S BROADWAY	90061	6074012019	Neighborhood Commercial	C2-1VL-CPIO	0	108	0.148114914	Commercial - Hotel and Motel - Hotel - 50 Rooms and Over - One Story	YES - Current	NO - Privately-Owned	Available	Not Used in Prior Housing Element	0	0	0.052908469	0.052908469	21	0	0	090A203	399	Southeast Los Angeles		Yes	Above Moderate
LOS ANGELES	316 W 107TH ST	90003	6074012020	Low Medium I Residential	R2-1	0	17	0.122136828	Residential - Double, Duplex, or Two Units - 4 Stories or Less	YES - Current	NO - Privately-Owned	Available	Not Used in Prior Housing Element	0	0	0.022112198	0.022112198	2	2*	2*	090A203	351	Southeast Los Angeles			Above Moderate
LOS ANGELES	10714 S OLIVE ST	90061	6074012026	Low Medium II Residential	RD2-1	0	21	0.098382195	Residential - Double, Duplex, or Two Units - 4 Stories or Less	YES - Current	NO - Privately-Owned	Available	Not Used in Prior Housing Element	0	0	0.162112033	0.162112033	2	2*	2*	088-SA203	125	Southeast Los Angeles		Yes	Above Moderate
LOS ANGELES	10906 S BROADWAY	90061	6074014024	Low Medium II Residential	[Q]R4-1	0	21	0.125810884	Institutional - Church - One Story	YES - Current	NO - Privately-Owned	Available	Not Used in Prior Housing Element	0	0	0.019585438	0.019585438	0	2*	2*	088-SA203	135	Southeast Los Angeles			Above Moderate
LOS ANGELES	10910 S BROADWAY	90061	6074014024	Low Medium II Residential	[Q]R4-1	0	21	0.125811849	Institutional - Church - One Story	YES - Current	NO - Privately-Owned	Available	Not Used in Prior Housing Element	0	0	0.028699473	0.028699473	0	2*	2*	088-SA203	138	Southeast Los Angeles			Above Moderate
LOS ANGELES	10914 S BROADWAY	90061	6074014025	Low Medium II Residential	[Q]R4-1	0	21	0.125809881	Residential - Single Family Residence	YES - Current	NO - Privately-Owned	Available	Not Used in Prior Housing Element	0	0	0.082037902	0.082037902	1	2*	2*	088-SA203	165	Southeast Los Angeles			Above Moderate
LOS ANGELES	200 W 109TH PL	90061	6074014029	Low Medium I Residential	R2-1	0	17	0.07608436	Residential - Single Family Residence	YES - Current	NO - Privately-Owned	Available	Not Used in Prior Housing Element	0	0	0.052050245	0.052050245	1	1*	1*	088-SA203	200	Southeast Los Angeles			Above Moderate
LOS ANGELES	10723 S BROADWAY	90061	6074012019	Neighborhood Commercial	C2-1VL-CPIO	0	108	0.148114914	One Story	YES - Current	NO - Privately-Owned	Available	Not Used in Prior Housing Element	0	0	0.052908469	0.052908469	21	0	0	090A203	399	Southeast Los Angeles		Yes	Above Moderate
LOS ANGELES	316 W 107TH ST	90003	6074012020	Low Medium I Residential	R2-1	0	17	0.122136828	Residential - Double, Duplex, or Two Units - 4 Stories or Less	YES - Current	NO - Privately-Owned	Available	Not Used in Prior Housing Element	0	0	0.022112198	0.022112198	2	2*	2*	090A203	351	Southeast Los Angeles			Above Moderate
LOS ANGELES	10714 S OLIVE ST	90061	6074012026	Low Medium II Residential	RD2-1	0	21	0.098382195	Residential - Double, Duplex, or Two Units - 4 Stories or Less	YES - Current	NO - Privately-Owned	Available	Not Used in Prior Housing Element	0	0	0.162112033	0.162112033	2	2*	2*	088-SA203	125	Southeast Los Angeles		Yes	Above Moderate
LOS ANGELES	320 W 107TH ST	90003	6074012028	Low Medium I Residential	R2-1	0	17	0.060690832	Residential - Single Family Residence	YES - Current	NO - Privately-Owned	Available	Not Used in Prior Housing Element	0	0	0.013815853	0.013815853	1	1*	1*	090A203	352	Southeast Los Angeles			Above Moderate
LOS ANGELES	317 W 109TH ST	90061	6074012029	Neighborhood Commercial	C2-1VL-CPIO	0	108	0.098744786	Residential - Three Units (Any Combination) - 4 Stories or Less	YES - Current	NO - Privately-Owned	Available	Not Used in Prior Housing Element	0	0	0.421868372	0.421868372	3	0	0	088-SA203	87	Southeast Los Angeles		Yes	Above Moderate
LOS ANGELES	316 W 108TH ST	90061	6074012031	Neighborhood Commercial	C2-1VL-CPIO	0	108	0.095002325	Residential - Four Units (Any Combination) - 4 Stories or Less	YES - Current	NO - Privately-Owned	Available	Not Used in Prior Housing Element	0.067974181	0	0	0.067974181	4	0	0	088-SA203	49	Southeast Los Angeles			Lower
LOS ANGELES	10805 S BROADWAY	90061	6074012032	Neighborhood Commercial	C2-1VL-CPIO	0	108	0.125994127	Residential - Five or More Units or Apartments (Any Combination) - 4 Stories or Less	YES - Current	NO - Privately-Owned	Available	Not Used in Prior Housing Element	0	0	0.092740905	0.092740905	16	0	0	088-SA203	58	Southeast Los Angeles		Yes	Above Moderate
LOS ANGELES	10809 S BROADWAY	90061	6074012032	Neighborhood Commercial	C2-1VL-CPIO	0	108	0.125994127	Residential - Five or More Units or Apartments (Any Combination) - 4 Stories or Less	YES - Current	NO - Privately-Owned	Available	Not Used in Prior Housing Element	0	0	0.092740905	0.092740905	16	0	0	088-SA203	61	Southeast Los Angeles		Yes	Above Moderate
LOS ANGELES	310 W 109TH ST	90061	6074013001	Low Medium II Residential	RD2-1	0	21	0.166943191	Residential - Three Units (Any Combination) - 4 Stories or Less	YES - Current	NO - Privately-Owned	Available	Not Used in Prior Housing Element	0	0.12678718	0	0.12678718	3	3*	3*	088-SA203	126	Southeast Los Angeles			Moderate
LOS ANGELES	10907 S BROADWAY	90061	6074013002	Low Medium II Residential	RD2-1	0	21	0.125994128	Residential - Double, Duplex, or Two Units - 4 Stories or Less	YES - Current	NO - Privately-Owned	Available	Not Used in Prior Housing Element	0	0	0.114814514	0.114814514	0	2*	2*	088-SA203	136	Southeast Los Angeles			Above Moderate
LOS ANGELES	10911 S BROADWAY	90061	6074013003	Low Medium II Residential	RD2-1	0	21	0.125993144	Residential - Double, Duplex, or Two Units - 4 Stories or Less	YES - Current	NO - Privately-Owned	Available	Not Used in Prior Housing Element	0	0	0.002890936	0.002890936	2	2*	2*	088-SA203	139	Southeast Los Angeles			Above Moderate
LOS ANGELES	10915 S BROADWAY	90061	6074013004	Low Medium II Residential	RD2-1	0	21	0.125994822	Residential - Single Family Residence	YES - Current	NO - Privately-Owned	Available	Not Used in Prior Housing Element	0	0	0.100582784	0.100582784	1	2*	2*	088-SA203	166	Southeast Los Angeles			Above Moderate
LOS ANGELES	10919 S BROADWAY	90061	6074013005	Low Medium II Residential	RD2-1	0	21	0.125994128	Commercial - Store Combination - Store and Residential Combination - One Story	YES - Current	NO - Privately-Owned	Available	Not Used in Prior Housing Element	0	0	0.043254626	0.043254626	1	2*	2*	088-SA203	174	Southeast Los Angeles			Above Moderate
LOS ANGELES	10925 S BROADWAY	90061	6074013006	Low Medium II Residential	RD2-1	0	21	0.167124682	Commercial - Store - One Story	YES - Current	NO - Privately-Owned	Available	Not Used in Prior Housing Element	0	0.074105997	0	0.074105997	0	3*	3*	088-SA203	180	Southeast Los Angeles			Moderate
LOS ANGELES	10961 S BROADWAY	90061	6074013015	Low Medium II Residential	RD1.5-1	0	29	0.125993139	Residential - Three Units (Any Combination) - 4 Stories or Less	YES - Current	NO - Privately-Owned	Available	Not Used in Prior Housing Element	0	0.18919031	0	0.18919031	3	3*	3*	088-SA203	227	Southeast Los Angeles		Yes	Moderate
LOS ANGELES	10965 S BROADWAY	90061	6074013019	Low Medium II Residential	RD1.5-1	0	29	0.125994414	Residential - Single Family Residence	YES - Current	NO - Privately-Owned	Available	Not Used in Prior Housing Element	0	0.154369605	0	0.154369605	1	3*	3*	088-SA203	252	Southeast Los Angeles			Moderate
LOS ANGELES	10971 S BROADWAY	90061	6074013020	Low Medium II Residential	RD1.5-1	0	29	0.125993424	Residential - Double, Duplex, or Two Units - 4 Stories or Less	YES - Current	NO - Privately-Owned	Available	Not Used in Prior Housing Element	0	0.005036865	0	0.005036865	2	3*	3*	088-SA203	260	Southeast Los Angeles			Moderate
LOS ANGELES	10973 S BROADWAY	90061	6074013021	Low Medium II Residential	RD1.5-1	0	29	0.166929182	Residential - Four Units (Any Combination) - 4 Stories or Less	YES - Current	NO - Privately-Owned	Available	Not Used in Prior Housing Element	0	0.216795033	0	0.216795033	4	0	0	088-SA203	265	Southeast Los Angeles		Yes	Moderate
LOS ANGELES	317 W 110TH ST	90061	6074013028	Low Medium II Residential	R2-1	0	17	0.098965652	Residential - Single Family Residence	YES - Current	NO - Privately-Owned	Available	Not Used in Prior Housing Element	0	0	0.042026991	0.042026991	1	1*	1*	088-SA203	253	Southeast Los Angeles			Above Moderate
LOS ANGELES	312 W 109TH PL	90061	6074013029	Low Medium II Residential	RD1.5-1	0	29	0.095640581	Residential - Double, Duplex, or Two Units - 4 Stories or Less	YES - Current	NO - Privately-Owned	Available	Not Used in Prior Housing Element	0	0	0.132059205	0.132059205	2	2*	2*	088-SA203	450	Southeast Los Angeles		Yes	Above Moderate
LOS ANGELES	308 W 109TH PL	90061	6074013030	Low Medium II Residential	RD1.5-1	0	29	0.071301582	Residential - Double, Duplex, or Two Units - 4 Stories or Less	YES - Current	NO - Privately-Owned	Available	Not Used in Prior Housing Element	0	0	0.024257467	0.024257467	2	2*	2*	088-SA203	210	Southeast Los Angeles		Yes	Above Moderate
LOS ANGELES	315 W 109TH PL	90061	6074013031	Low Medium II Residential	R2-1	0	17	0.099284157	Residential - Single Family Residence	YES - Current	NO - Privately-Owned	Available	Not Used in Prior Housing Element	0	0	0.04494094	0.04494094	1	1*	1*	088-SA203	167	Southeast Los Angeles			Above Moderate
LOS ANGELES	316 W 109TH ST	90061	6074013032	Low Medium I Residential	R2-1	0	17	0.100152654	Residential - Single Family Residence	YES - Current	NO - Privately-Owned	Available	Not Used in Prior Housing Element	0	0	0.04494094	0.04494094	1	1*	1*	088-SA203	127	Southeast Los Angeles			Above Moderate
LOS ANGELES	200 W 109TH ST	90061	6074014001	Low Medium I Residential	R2-1	0	17	0.091795431	Residential - Single Family Residence	YES - Current	NO - Privately-Owned	Available	Not Used in Prior Housing Element	0	0	0.042479447	0.042479447	1	1*	1*	088-SA203	115	Southeast Los Angeles			Above Moderate
LOS ANGELES	204 W 109TH ST	90061	6074014003	Low Medium I Residential	R2-1	0	17	0.091864349	Residential - Single Family Residence	YES - Current	NO - Privately-Owned	Available	Not Used in Prior Housing Element	0	0	0.042479447	0.042479447	1	1*	1*	088-SA203	116	Southeast Los Angeles			Above Moderate
LOS ANGELES	210 W 109TH ST	90061	6074014004	Low Medium I Residential	R2-1	0	17	0.122166631	Residential - Single Family Residence	YES - Current	NO - Privately-Owned	Available	Not Used in Prior Housing Element	0	0	0.123854908	0.123854908	1	2*	2*	088-SA203	117	Southeast Los Angeles			Above Moderate
LOS ANGELES	214 W 109TH ST	90061	6074014005	Low Medium I Residential	R2-1	0	17	0.122160867	Residential - Double, Duplex, or Two Units - 4 Stories or Less	YES - Current	NO - Privately-Owned	Available	Not Used in Prior Housing Element	0	0	0.029207975	0.029207975	2	2*	2*	088-SA203	118	Southeast Los Angeles			Above Moderate
LOS ANGELES	216 W 109TH ST	90061	6074014006	Low Medium I Residential	R2-1	0	17	0.122157805	Residential - Double, Duplex, or Two Units - 4 Stories or Less	YES - Current	NO - Privately-Owned	Available	Not Used in Prior Housing Element	0	0	0.004386421	0.004386421	2	2*	2*	088-SA203	119	Southeast Los Angeles			Above Moderate
LOS ANGELES	220 W 109TH ST	90061	6074014007	Low Medium I Residential	R2-1	0	17	0.122153504	Residential - Double, Duplex, or Two Units - 4 Stories or Less	YES - Current	NO -

LOS ANGELES	204 W 109TH PL	90061	6074014030	Low Medium I Residential	R2-1	0	17	0.122136691	Residential - Double, Duplex, or Two Units - 4 Stories or Less	YES - Current	NO - Privately-Owned	Available	Not Used in Prior Housing Element	0	0	0.002379747	0.002379747	2	2*	2*	088-5A203 201	Southeast Los Angeles			Above Moderate
LOS ANGELES	208 W 109TH PL	90061	6074014031	Low Medium I Residential	R2-1	0	17	0.122137226	Residential - Single Family Residence	YES - Current	NO - Privately-Owned	Available	Not Used in Prior Housing Element	0	0	0.100582784	0.100582784	1	2*	2*	088-5A203 202	Southeast Los Angeles			Above Moderate
LOS ANGELES	212 W 109TH PL	90061	6074014032	Low Medium I Residential	R2-1	0	17	0.1221378	Residential - Double, Duplex, or Two Units - 4 Stories or Less	YES - Current	NO - Privately-Owned	Available	Not Used in Prior Housing Element	0	0	0.035150374	0.035150374	2	2*	2*	088-5A203 203	Southeast Los Angeles	Yes		Above Moderate
LOS ANGELES	216 W 109TH PL	90061	6074014033	Low Medium I Residential	R2-1	0	17	0.122137135	Residential - Double, Duplex, or Two Units - 4 Stories or Less	YES - Current	NO - Privately-Owned	Available	Not Used in Prior Housing Element	0	0	0.132059205	0.132059205	2	2*	2*	088-5A203 204	Southeast Los Angeles	Yes		Above Moderate
LOS ANGELES	222 W 109TH PL	90061	6074014034	Low Medium I Residential	R2-1	0	17	0.122139327	Residential - Double, Duplex, or Two Units - 4 Stories or Less	YES - Current	NO - Privately-Owned	Available	Not Used in Prior Housing Element	0	0	0.036502433	0.036502433	2	2*	2*	088-5A203 205	Southeast Los Angeles			Above Moderate
LOS ANGELES	224 W 109TH PL	90061	6074014035	Low Medium I Residential	R2-1	0	17	0.122137992	Residential - Double, Duplex, or Two Units - 4 Stories or Less	YES - Current	NO - Privately-Owned	Available	Not Used in Prior Housing Element	0	0	0.132059205	0.132059205	2	2*	2*	088-5A203 206	Southeast Los Angeles	Yes		Above Moderate
LOS ANGELES	232 W 109TH PL	90061	6074014037	Low Medium I Residential	R2-1	0	17	0.118704346	Residential - Double, Duplex, or Two Units - 4 Stories or Less	YES - Current	NO - Privately-Owned	Available	Not Used in Prior Housing Element	0	0	0.132059205	0.132059205	2	2*	2*	088-5A203 208	Southeast Los Angeles	Yes		Above Moderate
LOS ANGELES	10950 S BROADWAY	90061	6074014038	Low Medium II Residential	RD1.5-1	0	29	0.167853186	Commercial - Auto, Recreation Equipment, Construction Equipment Sales and Service - Auto Body Repair Shop - One Story	YES - Current	NO - Privately-Owned	Available	Used in Prior Housing Element - Non-Vacant	0	0.109599173	0	0.109599173	0	0	0	088-5A203 209	Southeast Los Angeles			Moderate
LOS ANGELES	10954 S BROADWAY	90061	6074014038	Low Medium II Residential	RD1.5-1	0	29	0.125810577	Commercial - Auto, Recreation Equipment, Construction Equipment Sales and Service - Auto Body Repair Shop - One Story	YES - Current	NO - Privately-Owned	Available	Used in Prior Housing Element - Non-Vacant	0	0.074105997	0	0.074105997	0	3*	3*	088-5A203 222	Southeast Los Angeles			Moderate
LOS ANGELES	205 W 110TH ST	90061	6074014041	Low Medium I Residential	R2-1	0	17	0.12213809	Residential - Single Family Residence	YES - Current	NO - Privately-Owned	Available	Not Used in Prior Housing Element	0	0	0.100582784	0.100582784	1	2*	2*	088-5A203 243	Southeast Los Angeles			Above Moderate
LOS ANGELES	209 W 110TH ST	90061	6074014042	Low Medium I Residential	R2-1	0	17	0.122137226	Residential - Single Family Residence	YES - Current	NO - Privately-Owned	Available	Not Used in Prior Housing Element	0	0	0.100582784	0.100582784	1	2*	2*	088-5A203 244	Southeast Los Angeles			Above Moderate
LOS ANGELES	213 W 110TH ST	90061	6074014043	Low Medium I Residential	R2-1	0	17	0.122137605	Residential - Single Family Residence	YES - Current	NO - Privately-Owned	Available	Not Used in Prior Housing Element	0	0	0.100582784	0.100582784	1	2*	2*	088-5A203 245	Southeast Los Angeles			Above Moderate
LOS ANGELES	217 W 110TH ST	90061	6074014044	Low Medium I Residential	R2-1	0	17	0.122134176	Residential - Double, Duplex, or Two Units - 4 Stories or Less	YES - Current	NO - Privately-Owned	Available	Not Used in Prior Housing Element	0	0	0.002890936	0.002890936	2	2*	2*	088-5A203 246	Southeast Los Angeles			Above Moderate
LOS ANGELES	221 W 110TH ST	90061	6074014045	Low Medium I Residential	R2-1	0	17	0.122136459	Residential - Double, Duplex, or Two Units - 4 Stories or Less	YES - Current	NO - Privately-Owned	Available	Not Used in Prior Housing Element	0	0	0.132059205	0.132059205	2	2*	2*	088-5A203 247	Southeast Los Angeles	Yes		Above Moderate
LOS ANGELES	227 W 110TH ST	90061	6074014046	Low Medium I Residential	R2-1	0	17	0.12213493	Residential - Double, Duplex, or Two Units - 4 Stories or Less	YES - Current	NO - Privately-Owned	Available	Not Used in Prior Housing Element	0	0	0.132059205	0.132059205	2	2*	2*	088-5A203 248	Southeast Los Angeles	Yes		Above Moderate
LOS ANGELES	229 W 110TH ST	90061	6074014047	Low Medium I Residential	R2-1	0	17	0.122133408	Residential - Single Family Residence	YES - Current	NO - Privately-Owned	Available	Not Used in Prior Housing Element	0	0	0.100582784	0.100582784	1	2*	2*	088-5A203 249	Southeast Los Angeles			Above Moderate
LOS ANGELES	233 W 110TH ST	90061	6074014048	Low Medium I Residential	R2-1	0	17	0.117752255	Residential - Double, Duplex, or Two Units - 4 Stories or Less	YES - Current	NO - Privately-Owned	Available	Not Used in Prior Housing Element	0	0	0.023113368	0.023113368	2	2*	2*	088-5A203 250	Southeast Los Angeles			Above Moderate
LOS ANGELES	10964 S BROADWAY	90061	6074014049	Low Medium II Residential	RD1.5-1	0	29	0.126954165	Commercial - Store - One Story	YES - Current	NO - Privately-Owned	Available	Not Used in Prior Housing Element	0	0.074105997	0	0.074105997	0	3*	3*	088-5A203 251	Southeast Los Angeles			Moderate
LOS ANGELES	10974 S BROADWAY	90061	6074014051	Low Medium II Residential	RD1.5-1	0	29	0.117406996	Commercial - Store Combination - Store and Residential Combination - One Story	YES - Current	NO - Privately-Owned	Available	Not Used in Prior Housing Element	0	0.074105997	0	0.074105997	0	3*	3*	088-5A203 264	Southeast Los Angeles			Moderate
LOS ANGELES	237 W 110TH ST	90061	6074014052	Low Medium II Residential	RD1.5-1	0	29	0.048131028	Residential - Single Family Residence	YES - Current	NO - Privately-Owned	Available	Not Used in Prior Housing Element	0	0	0.051597792	0.051597792	1	1*	1*	088-5A203 263	Southeast Los Angeles			Above Moderate
LOS ANGELES	108 W 109TH ST	90061	6074015001	Neighborhood Commercial	C2-1-CPIO	0	108	0.089951005	Commercial - Store Combination - Store and Residential Combination - One Story	YES - Current	NO - Privately-Owned	Available	Used in Prior Housing Element - Non-Vacant	0.109008336	0	0	0.109008336	1	0	0	088-5A203 102	Southeast Los Angeles			Lower
LOS ANGELES	10905 S MAIN ST	90061	6074015001	Neighborhood Commercial	C2-1-CPIO	0	108	0.070068113	Commercial - Store Combination - Store and Residential Combination - One Story	YES - Current	NO - Privately-Owned	Available	Used in Prior Housing Element - Non-Vacant	0	0	0.00702582	0.00702582	1	0	0	088-5A203 133	Southeast Los Angeles			Above Moderate
LOS ANGELES	10911 S MAIN ST	90061	6074015004	Neighborhood Commercial	C2-1-CPIO	0	108	0.071799196	Commercial - Commercial - Vacant Land	YES - Current	NO - Privately-Owned	Available	Not Used in Prior Housing Element	0.083947545	0	0	0.083947545	0	0	0	088-5A203 142	Southeast Los Angeles			Lower
LOS ANGELES	10915 S MAIN ST	90061	6074015005	Neighborhood Commercial	C2-1-CPIO	0	108	0.071803574	Residential - Double, Duplex, or Two Units - 4 Stories or Less	YES - Current	NO - Privately-Owned	Available	Not Used in Prior Housing Element	0.063942423	0	0	0.063942423	2	0	0	088-5A203 143	Southeast Los Angeles			Lower
LOS ANGELES	10917 1/2 S MAIN ST	90061	6074015006	Neighborhood Commercial	C2-1-CPIO	0	108	0.071806627	Residential - Double, Duplex, or Two Units - 4 Stories or Less	YES - Current	NO - Privately-Owned	Available	Not Used in Prior Housing Element	0.063942423	0	0	0.063942423	2	0	0	088-5A203 172	Southeast Los Angeles			Lower
LOS ANGELES	10919 1/2 S MAIN ST	90061	6074015007	Neighborhood Commercial	C2-1-CPIO	0	108	0.071808951	Residential - Double, Duplex, or Two Units - 4 Stories or Less - Vacant Land	YES - Current	NO - Privately-Owned	Available	Not Used in Prior Housing Element	0.505483174	0	0	0.505483174	0	0	0	088-5A203 175	Southeast Los Angeles			Lower
LOS ANGELES	10921 S MAIN ST	90061	6074015008	Neighborhood Commercial	C2-1-CPIO	0	108	0.071813974	Commercial - Store Combination - Store and Residential Combination - One Story	YES - Current	NO - Privately-Owned	Available	Not Used in Prior Housing Element	0.10697878	0	0	0.10697878	0	0	0	088-5A203 178	Southeast Los Angeles			Lower
LOS ANGELES	10923 S MAIN ST	90061	6074015009	Neighborhood Commercial	C2-1-CPIO	0	108	0.094797465	Residential - Double, Duplex, or Two Units - 4 Stories or Less	YES - Current	NO - Privately-Owned	Available	Not Used in Prior Housing Element	0.229909614	0	0	0.229909614	2	0	0	088-5A203 182	Southeast Los Angeles			Lower
LOS ANGELES	114 W 109TH ST	90061	6074015010	Low Medium I Residential	R2-1	0	17	0.137412214	Residential - Double, Duplex, or Two Units - 4 Stories or Less	YES - Current	NO - Privately-Owned	Available	Not Used in Prior Housing Element	0	0	0.088491923	0.088491923	2	2*	2*	088-5A203 103	Southeast Los Angeles	Yes		Above Moderate
LOS ANGELES	118 W 109TH ST	90061	6074015011	Low Medium I Residential	R2-1	0	17	0.122144141	Residential - Single Family Residence	YES - Current	NO - Privately-Owned	Available	Not Used in Prior Housing Element	0	0	0.123854908	0.123854908	1	2*	2*	088-5A203 104	Southeast Los Angeles			Above Moderate
LOS ANGELES	122 W 109TH ST	90061	6074015012	Low Medium I Residential	R2-1	0	17	0.122147771	Residential - Single Family Residence	YES - Current	NO - Privately-Owned	Available	Not Used in Prior Housing Element	0	0	0.123854908	0.123854908	1	2*	2*	088-5A203 105	Southeast Los Angeles			Above Moderate
LOS ANGELES	126 W 109TH ST	90061	6074015013	Low Medium I Residential	R2-1	0	17	0.122147301	Residential - Single Family Residence	YES - Current	NO - Privately-Owned	Available	Not Used in Prior Housing Element	0	0	0.123854908	0.123854908	1	2*	2*	088-5A203 106	Southeast Los Angeles			Above Moderate
LOS ANGELES	130 W 109TH ST	90061	6074015014	Low Medium I Residential	R2-1	0	17	0.12215035	Residential - Single Family Residence	YES - Current	NO - Privately-Owned	Available	Not Used in Prior Housing Element	0	0	0.123854908	0.123854908	1	2*	2*	088-5A203 107	Southeast Los Angeles			Above Moderate
LOS ANGELES	134 W 109TH ST	90061	6074015015	Low Medium I Residential	R2-1	0	17	0.12214988	Residential - Single Family Residence	YES - Current	NO - Privately-Owned	Available	Not Used in Prior Housing Element	0	0	0.123854908	0.123854908	1	2*	2*	088-5A203 108	Southeast Los Angeles			Above Moderate
LOS ANGELES	138 W 109TH ST	90061	6074015016	Low Medium I Residential	R2-1	0	17	0.122153511	Residential - Double, Duplex, or Two Units - 4 Stories or Less	YES - Current	NO - Privately-Owned	Available	Not Used in Prior Housing Element	0	0	0.162112033	0.162112033	2	2*	2*	088-5A203 109	Southeast Los Angeles	Yes		Above Moderate
LOS ANGELES	144 W 109TH ST	90061	6074015017	Low Medium I Residential	R2-1	0	17	0.122153324	Residential - Double, Duplex, or Two Units - 4 Stories or Less	YES - Current	NO - Privately-Owned	Available	Not Used in Prior Housing Element	0	0	0.029207975	0.029207975	2	2*	2*	088-5A203 110	Southeast Los Angeles			Above Moderate
LOS ANGELES	146 W 109TH ST	90061	6074015018	Low Medium I Residential	R2-1	0	17	0.12215638	Residential - Single Family Residence	YES - Current	NO - Privately-Owned	Available	Not Used in Prior Housing Element	0	0	0.123854908	0.123854908	1	2*	2*	088-5A203 111	Southeast Los Angeles			Above Moderate
LOS ANGELES	150 W 109TH ST	90061	6074015019	Low Medium I Residential	R2-1	0	17	0.12215562	Residential - Single Family Residence	YES - Current	NO - Privately-Owned	Available	Not Used in Prior Housing Element	0	0	0.123854908	0.123854908	1	2*	2*	088-5A203 112	Southeast Los Angeles			Above Moderate
LOS ANGELES	156 W 109TH ST	90061	6074015020	Low Medium I Residential	R2-1	0	17	0.122157341	Residential - Double, Duplex, or Two Units - 4 Stories or Less	YES - Current	NO - Privately-Owned	Available	Not Used in Prior Housing Element	0	0	0.162112033	0.162112033	2	2*	2*	088-5A203 113	Southeast Los Angeles	Yes		Above Moderate
LOS ANGELES	115 W 109TH PL	90061	6074015022	Low Medium I Residential	R2-1	0	17	0.137419955	Residential - Single Family Residence	YES - Current	NO - Privately-Owned	Available	Not Used in Prior Housing Element	0	0	0.028325436	0.028325436	1	2*	2*	088-5A203 144	Southeast Los Angeles			Above Moderate
LOS ANGELES	119 W 109TH PL	90061	6074015023	Low Medium I Residential	R2-1	0	17	0.122149299	Residential - Single Family Residence	YES - Current	NO - Privately-Owned	Available	Not Used in Prior Housing Element	0	0	0.123854908	0.123854908	1	2*	2*	088-5A203 145	Southeast Los Angeles			Above Moderate
LOS ANGELES	123 W 109TH PL	90061	6074015024	Low Medium I Residential	R2-1	0	17	0.122150634	Residential - Single Family Residence	YES - Current	NO - Privately-Owned	Available	Not Used in Prior Housing Element	0	0	0.123854908	0.123854908	1	2*	2*	088-5A203 146	Southeast Los Angeles			Above Moderate
LOS ANGELES	129 W 109TH PL	90061	6074015025	Low Medium I Residential	R2-1	0	17	0.122148442	Residential - Double, Duplex, or Two Units - 4 Stories or Less	YES - Current	NO - Privately-Owned	Available	Not Used in Prior Housing Element	0	0	0.004386421	0.004386421	2	2*	2*	088-5A203 147	Southeast Los Angeles			Above Moderate
LOS ANGELES	131 W 109TH PL	90061	6074015026	Low Medium I Residential	R2-1	0	17	0.122150343	Residential - Single Family Residence	YES - Current	NO - Privately-Owned	Available	Not Used in Prior Housing Element	0	0	0.123854908	0.123854908	1	2*	2*	088-5A203 148	Southeast Los Angeles			Above Moderate
LOS ANGELES	137 W 109TH PL	90061	6074015027	Low Medium I Residential	R2-1	0	17	0.122148151	Residential - Double, Duplex, or Two Units - 4 Stories or Less	YES - Current	NO - Privately-Owned	Available	Not Used in Prior Housing Element	0	0	0.043959819	0.043959819	2	2*	2*	088-5A203 149	Southeast Los Angeles	Yes		Above Moderate
LOS ANGELES	139 W 109TH PL	90061	6074015028	Low Medium I Residential	R2-1	0	17	0.122149486	Residential - Single Family Residence	YES - Current	NO - Privately-Owned	Available	Not Used in Prior Housing Element	0	0	0.123854908	0.123854908	1	2*	2*	088-5A203 150	Southeast Los Angeles			Above Moderate
LOS ANGELES	145 W 109TH PL	90061	6074015029	Low Medium I Residential	R2-1	0	17	0.122147003	Residential - Double, Duplex, or Two Units - 4 Stories or Less	YES - Current	NO - Privately-Owned	Available	Not Used in Prior Housing Element	0	0	0.06853551	0.06853551	2	2*	2*	088-5A203 151	Southeast Los Angeles	Yes		Above Moderate
LOS ANGELES	147 W 109TH PL	90061	6074015030	Low Medium I Residential	R2-1	0	17	0.122148628	Residential - Single Family Residence	YES - Current	NO - Privately-Owned	Available	Not Used in Prior Housing Element	0	0	0.123854908	0.123854908	1	2*	2*	088-5A203 152	Southeast Los Angeles			Above Moderate
LOS ANGELES	153 W 109TH PL	90061	6074015031	Low Medium I Residential	R2-1	0	17	0.122146429	Residential - Double, Duplex, or Two Units - 4 Stories or Less	YES - Current	NO - Privately-Owned	Available	Not Used in Prior Housing Element	0	0	0.006870606	0.006870606	2	2*	2*	088-5A203 153	Southeast Los Angeles			Above Moderate
LOS ANGELES	157 W 109TH PL	90061	6074015032	Low Medium I Residential	R2-1	0	17	0.122145884	Residential - Double, Duplex, or Two Units - 4 Stories or Less	YES - Current	NO - Privately-Owned	Available	Not Used in Prior Housing Element	0	0	0.162112033	0.162112033	2	2*	2*	088-5A203 154	Southeast Los Angeles	Yes		Above Moderate
LOS ANGELES	10914 S SPRING ST	90061	6074015033	Low Medium I Residential	R2-1	0	17	0.058415328	Residential - Single Family Residence	YES - Current	NO - Privately-Owned	Available	Not Used in Prior Housing Element	0	0	0.052050245	0.052050245	1	1*	1*	088-5A203 155	Southeast Los Angeles			Above Moderate
LOS ANGELES	159 W 109TH PL	90061	6074015034	Low Medium I Residential	R2-1	0	17	0.088160536	Residential - Single Family Residence	YES - Current	NO - Privately-Owned	Available	Not Used in Prior Housing Element	0	0	0.042479447	0.042479447	1	1*	1*	088-5A203 177	Southeast Los Angeles			Above Moderate
LOS ANGELES	10907 S MAIN ST	90061	6074015035	Neighborhood Commercial	C2-1-CPIO	0	108	0.070071165	Residential - Single Family Residence	YES - Current	NO - Privately-Owned	Available	Used in Prior Housing Element - Non-Vacant	0	0	0.016133977	0.016133977	1	0	0	088-5A203 134	Southeast Los Angeles			Above Moderate
LOS ANGELES	10909 S MAIN ST	90061	6074015035	Neighborhood Commercial	C2-1-CPIO	0	108	0.070076145	Residential - Single Family Residence	YES - Current	NO - Privately-Owned	Available	Used in Prior Housing Element - Non-Vacant	0	0	0.016133977	0.016133977	1	0	0	088-5A203 137	Southeast Los Angeles			Above Moderate
LOS ANGELES	108 W 109TH PL	90061	6074016001	Neighborhood Commercial	C2-1-CPIO	0	108	0.059865813	Residential - Double, Duplex, or Two Units - 4 Stories or Less	YES - Current	NO - Privately-Owned	Available	Not Used in Prior Housing Element	0	0	0.034091184	0.034091184	2	0	0	088-5A203 187	Southeast Los Angeles	Yes		Above Moderate
LOS ANGELES			6074016001	Neighborhood Commercial	C2-1-CPIO	0	108	0.045344123	Residential - Double, Duplex, or Two Units - 4 Stories or Less	YES - Current	NO - Privately-Owned	Available	Not Used in Prior Housing Element	0	0	0.018712589	0.018712589	2	0	0	088-5A203 220	Southeast Los Angeles			Above Moderate
LOS ANGELES	10957 S MAIN ST	90061	6074016003	Neighborhood Commercial	C2-1-CPIO	0	108	0.070112454	Residential - Double, Duplex, or Two Units - 4 Stories or Less	YES - Current	NO - Privately-Owned	Available	Not Used in Prior Housing Element	0	0	0.015347791	0.015347791	1	0	0	088-5A203 221	Southeast Los Angeles			Above Moderate
LOS ANGELES	118 W 109TH PL	90061	6074016006	Low Medium I Residential	R2-1	0	17	0.137398321	Residential - Single Family Residence	YES - Current	NO - Privately-Owned	Available	Not Used in Prior Housing Element	0	0	0.067507643	0.067507643	1	2*	2*	088-5A203 188	Southeast Los Angeles			Above Moderate
LOS ANGELES	120 W 109TH PL	90061	6074016007	Low Medium I Residential	R2-1	0	17	0.12213065	Residential - Double, Duplex, or Two Units - 4 Stories or Less	YES - Current	NO - Privately-Owned	Available	Not Used in Prior Housing Element	0	0	0.162112033	0.162112033	2	2*	2*	088-5A203 189	Southeast Los Angeles	Yes		Above Moderate
LOS ANGELES	126 W 109TH PL	90061	6074016009	Low Medium I Residential	R2-1	0	17	0.122133415	Residential - Single Family Residence	YES - Current	NO - Privately-Owned	Available	Not Used in Prior Housing Element	0	0	0.123854908	0.123854908	1	2*	2*	088-5A203 191	Southeast Los Angeles			Above Moderate
LOS ANGELES	132 W 109TH PL	90061	6074016010	Low Medium I Residential	R2-1	0	17	0.122131798	Residential - Single Family Residence	YES - Current	NO - Privately-Owned	Available	Not Used in Prior Housing Element	0	0	0.123854908	0.123854908	1	2*	2*	088-5A203 192	Southeast Los Angeles			Above Moderate
LOS ANGELES	134 W 109TH PL	90061	6074016011	Low Medium I Residential	R2-1	0	17	0.122132081	Residential - Single Family Residence	YES - Current	NO - Privately-Owned	Available	Not Used in Prior Housing Element	0	0	0.123854908	0.123854908	1	2*	2*	088-5A203 193	Southeast Los Angeles			Above Moderate
LOS ANGELES	138 W 109TH PL	90061	6074016012	Low Medium I Residential	R2-1	0	17	0.122134563	Residential - Single Family Residence	YES - Current	NO - Privately-Owned	Available	Not Used in Prior Housing Element	0	0	0.123854908	0.123854908	1	2*	2*	088-5A203 194	Southeast Los Angeles			Above Moderate
LOS ANGELES	142 W 109TH PL	90061	6074016013	Low Medium I Residential	R2-1	0	17	0.122133229	Residential - Single Family Residence	YES - Current	NO - Privately-Owned	Available	Not Used in Prior Housing Element	0	0	0.123854908	0.123854908	1	2*	2*	088-5A203 195	Southeast Los Angeles			Above Moderate
LOS ANGELES	148 W 109TH PL	90061	6074016014	Low Medium I Residential	R2-1	0	17	0.122133803	Residential - Single Family Residence	YES - Current	NO - Privately-Owned	Available	Not Used in Prior Housing Element	0	0	0.123854908	0.123854908	1	2*	2*	088-5A203 196	Southeast Los Angeles			Above Moderate
LOS ANGELES	152 W 109TH PL	90061	6074016015	Low Medium I Residential	R2-1	0	17	0.122135711	Residential - Single Family Residence	YES - Current	NO - Privately-Owned	Available	Not Used in Prior Housing Element	0	0	0.123854908	0.123854908	1	2*	2*	088-5A203 197	Southeast Los Angeles			Above Moderate
LOS ANGELES	156 W 109TH PL	90061	6074016016	Low Medium I Residential	R2-1	0	17	0.122135711	Residential - Single Family Residence	YES - Current	NO - Privately-Owned	Available	Not Used in Prior Housing Element	0	0	0.123854908	0.123854908	1	2*	2*	088-5A203 198	Southeast Los Angeles			Above Moderate
LOS ANGELES	10975 S MAIN ST	90061	6074016022	Neighborhood Commercial	C2-1-CPIO	0	108	0.048448859	Institutional - Church - One Story	YES - Current	NO - Privately-Owned	Available	Not Used in Prior Housing Element	0.023720829	0	0	0.023720829	0	0	0	088-5A203 266	Southeast Los Angeles			Lower
LOS ANGELES	115 W 110TH ST	90061	6074016023	Low Medium I Residential	R2-1	0	17	0.137415435	Residential - Single Family Residence	YES - Current	NO - Privately-Owned	Available	Not Used in Prior Housing Element	0	0	0.076995462	0.076995462	0	2*	2*	088-5A203 230	Southeast Los Angeles			Above Moderate
LOS ANGELES	119 W 110TH ST	90061	6074016024	Low Medium I Residential	R2-1	0	17	0.122144998	Residential - Single Family Residence	YES - Current	NO - Privately-Owned	Available	Not Used in Prior Housing Element	0	0	0.123854908	0.123854908	1	2*	2*	088-5A203 231	Southeast Los Angeles			Above Moderate
LOS ANGELES	125 W 110TH ST	90061	6074016025	Low Medium I Residential	R2-1	0	17	0.122144707	Residential - Double, Duplex, or Two Units - 4 Stories or Less	YES - Current	NO - Privately-Owned	Available	Not Used in Prior Housing Element	0	0	0.06853551	0.06853551	2	2*	2*	088-5A203 232	Southeast Los Angeles	Yes		Above Moderate
LOS ANGELES	127 W 110TH ST	90061	6074016026	Low Medium I Residential	R2-1	0	17	0.122145759	Residential - Single Family Residence	YES - Current	NO - Privately-Owned	Available	Not Used in Prior Housing Element	0	0	0.123854908	0.123854908	1	2*	2*	088-5A203 233	Southeast Los Angeles			Above Moderate
LOS ANGELES	137 W 110TH ST	90061	6074016028	Low Medium I Residential	R2-1	0	17	0.122142986	Residential - Double, Duplex, or Two Units - 4 Stories or Less	YES - Current	NO - Privately-Owned	Available	Not Used in Prior Housing Element	0	0	0.004386421	0.004386421	2	2*	2*	088-5A203 235	Southeast Los Angeles			Above Moderate
LOS ANGELES	141 W 110TH ST	90061	6074016029	Low Medium I Residential	R2-1	0	17	0.12214432	Residential - Single Family Residence	YES - Current	NO - Privately-Owned	Available	Not Used in Prior Housing Element	0	0	0.033384944	0.033384944	1	2*	2*	088-5A203 236	Southeast Los Angeles			Above Moderate
LOS ANGELES	143 W 110TH ST	90061	6074016030	Low Medium I Residential	R2-1	0	17	0.122141838	Residential - Single Family Residence	YES - Current	NO - Privately-Owned	Available	Not Used in Prior Housing Element	0	0	0.123854908	0.123854908	1	2*	2*	088-5A203 237	Southeast Los Angeles			Above Moderate
LOS ANGELES	147 W 110TH ST	90061	6074016031	Low Medium I Residential	R2-1	0	17	0.122140981	Residential - Single Family Residence	YES - Current	NO - Privately-Owned	Available	Not Used in Prior Housing Element	0	0	0.052113542	0.052113542	1	2*	2*	088-5A203 238	Southeast Los Angeles			Above Moderate
LOS ANGELES	151 W 110TH ST	90061	6074016032	Low Medium I Residential	R2-1	0	17	0.122142315	Residential - Single Family Residence	YES - Current	NO - Privately-Owned	Available	Not Used in Prior Housing Element	0	0	0.123854908	0.123854908	1	2*	2*	088-5A203 239	Southeast Los Angeles			Above Moderate
LOS ANGELES	157 W 110TH ST	90061	6074016033	Low Medium I Residential	R2-1	0	17	0.122141741	Residential - Double, Duplex, or Two Units - 4 Stories or Less	YES - Current	NO - Privately-Owned	Available	Not Used in Prior Housing Element	0	0	0.162112033	0.162112033	2	2*	2*	088-5A203 240	Southeast Los Angeles	Yes		Above Moderate
LOS ANGELES	10951 S MAIN ST	90061	6074016036	Neighborhood Commercial	C2-1-CPIO	0	108	0.014533113	Commercial - Store - One Story	YES - Current	NO - Privately-Owned	Available	Not Used in Prior Housing Element	0	0	0.000915817	0.000915817	0	0	0	088-5A203 184	Southeast Los Angeles			Above Moderate
LOS ANGELES	10953 S MAIN ST	90061	6074016036	Neighborhood Commercial	C2-1-CPIO	0	108	0.014745835	Commercial - Store - One Story	YES - Current	NO - Privately-Owned	Available	Not Used in Prior Housing Element	0	0	0.000915817	0.000915817	0	0	0	088-5A203 185	Southeast Los Angeles			Above Moderate
LOS ANGELES	10955 S MAIN ST	90061	6074016036	Neighborhood Commercial	C2-1-CPIO	0	108	0.022181693	Commercial - Store - One Story	YES - Current	NO - Privately-Owned	Available	Not Used in Prior Housing Element	0	0	0.002742399	0.002742399	0	0	0	088-5A203 218	Southeast Los Angeles			Above Moderate
LOS ANGELES			6074016036	Neighborhood Commercial	C2-1-CPIO	0	108	0.004304744	Commercial - Store - One Story	YES - Current	NO - Privately-Owned	Available	Not Used in Prior Housing Element	0	0	0.00138295	0.00138295	0	0	0	088-5A203 219	Southeast Los Angeles			Above Moderate
LOS ANGELES			6074016036	Neighborhood Commercial	C2-1-CPIO	0	108	0.005682978	Commercial - Store - One Story	YES - Current	NO - Privately-Owned	Available	Not Used in Prior Housing Element	0	0	0.00138295	0.00138295	0	0	0	088-5A203 186	Southeast Los Angeles			Above Moderate
LOS ANGELES	160 W 109TH PL	90061	6074016037	Low Medium I Residential	R2-1	0	17	0.146562779	Residential - Double, Duplex, or Two Units - 4 Stories or Less	YES - Current	NO - Privately-Owned	Available	Not Used in Prior Housing Element	0	0	0.024787411	0.024787411	2	2*	2*	088-5A203 199	Southeast Los Angeles			Above Moderate
LOS ANGELES	10959 S MAIN ST	90061	6074016038	Neighborhood Commercial	C2-1-CPIO	0	108	0.071837082	Residential - Double, Duplex, or Two Units - 4 Stories or Less	YES - Current	N

LOS ANGELES	11023 S MAIN ST	90061	6074017006	Neighborhood Commercial	C2-1-CPIO	0	108	0.094901715	Commercial - Commercial - Vacant Land	YES - Current	NO - Privately-Owned	Available	Not Used in Prior Housing Element	0.094714347	0	0	0.094714347	0	0	0	088-5A203	369	Southeast Los Angeles									Lower
LOS ANGELES	126 W 110TH ST	90061	6074017010	Low Medium I Residential	R2-1	0	17	0.122158199	Residential - Single Family Residence	YES - Current	NO - Privately-Owned	Available	Not Used in Prior Housing Element	0	0	0.123854908	0.123854908	1	2*	2*	088-5A203	281	Southeast Los Angeles									Above Moderate
LOS ANGELES	134 W 110TH ST	90061	6074017012	Low Medium I Residential	R2-1	0	17	0.12215992	Residential - Single Family Residence	YES - Current	NO - Privately-Owned	Available	Not Used in Prior Housing Element	0	0	0.123854908	0.123854908	1	2*	2*	088-5A203	283	Southeast Los Angeles									Above Moderate
LOS ANGELES	138 W 110TH ST	90061	6074017013	Low Medium I Residential	R2-1	0	17	0.122162403	Residential - Single Family Residence	YES - Current	NO - Privately-Owned	Available	Not Used in Prior Housing Element	0	0	0.123854908	0.123854908	1	2*	2*	088-5A203	284	Southeast Los Angeles									Above Moderate
LOS ANGELES	142 W 110TH ST	90061	6074017014	Low Medium I Residential	R2-1	0	17	0.122160777	Residential - Single Family Residence	YES - Current	NO - Privately-Owned	Available	Not Used in Prior Housing Element	0	0	0.067507643	0.067507643	1	2*	2*	088-5A203	285	Southeast Los Angeles									Above Moderate
LOS ANGELES	148 W 110TH ST	90061	6074017015	Low Medium I Residential	R2-1	0	17	0.122161351	Residential - Double, Duplex, or Two Units - 4 Stories or Less	YES - Current	NO - Privately-Owned	Available	Not Used in Prior Housing Element	0	0	0.015861368	0.015861368	2	2*	2*	088-5A203	286	Southeast Los Angeles									Above Moderate
LOS ANGELES	150 W 110TH ST	90061	6074017016	Low Medium I Residential	R2-1	0	17	0.122163842	Residential - Double, Duplex, or Two Units - 4 Stories or Less	YES - Current	NO - Privately-Owned	Available	Not Used in Prior Housing Element	0	0	0.132059205	0.132059205	2	2*	2*	088-5A203	287	Southeast Los Angeles								Yes	Above Moderate
LOS ANGELES	154 W 110TH ST	90061	6074017017	Low Medium I Residential	R2-1	0	17	0.122162307	Residential - Double, Duplex, or Two Units - 4 Stories or Less	YES - Current	NO - Privately-Owned	Available	Not Used in Prior Housing Element	0	0	0.132059205	0.132059205	2	2*	2*	088-5A203	288	Southeast Los Angeles								Yes	Above Moderate
LOS ANGELES	158 W 110TH ST	90061	6074017018	Low Medium I Residential	R2-1	0	17	0.070870033	Residential - Single Family Residence	YES - Current	NO - Privately-Owned	Available	Not Used in Prior Housing Element	0	0	0.051597792	0.051597792	1	1*	1*	088-5A203	289	Southeast Los Angeles									Above Moderate
LOS ANGELES	115 W 111TH ST	90061	6074017021	Low Medium I Residential	R2-1	0	17	0.13740458	Residential - Single Family Residence	YES - Current	NO - Privately-Owned	Available	Not Used in Prior Housing Element	0	0	0.067507643	0.067507643	1	2*	2*	088-5A203	332	Southeast Los Angeles									Above Moderate
LOS ANGELES	121 W 111TH ST	90061	6074017022	Low Medium I Residential	R2-1	0	17	0.122135525	Residential - Double, Duplex, or Two Units - 4 Stories or Less	YES - Current	NO - Privately-Owned	Available	Not Used in Prior Housing Element	0	0	0.162112033	0.162112033	2	2*	2*	088-5A203	333	Southeast Los Angeles								Yes	Above Moderate
LOS ANGELES	123 W 111TH ST	90061	6074017023	Low Medium I Residential	R2-1	0	17	0.122137433	Residential - Single Family Residence	YES - Current	NO - Privately-Owned	Available	Not Used in Prior Housing Element	0	0	0.123854908	0.123854908	1	2*	2*	088-5A203	334	Southeast Los Angeles									Above Moderate
LOS ANGELES	127 W 111TH ST	90061	6074017024	Low Medium I Residential	R2-1	0	17	0.122134951	Residential - Single Family Residence	YES - Current	NO - Privately-Owned	Available	Not Used in Prior Housing Element	0	0	0.052113542	0.052113542	1	2*	2*	088-5A203	335	Southeast Los Angeles									Above Moderate
LOS ANGELES	133 W 111TH ST	90061	6074017025	Low Medium I Residential	R2-1	0	17	0.122136568	Residential - Double, Duplex, or Two Units - 4 Stories or Less	YES - Current	NO - Privately-Owned	Available	Not Used in Prior Housing Element	0	0	0.078244382	0.078244382	1	2*	2*	088-5A203	336	Southeast Los Angeles								Yes	Above Moderate
LOS ANGELES	137 W 111TH ST	90061	6074017026	Low Medium I Residential	R2-1	0	17	0.122134377	Residential - Single Family Residence	YES - Current	NO - Privately-Owned	Available	Not Used in Prior Housing Element	0	0	0.028325436	0.028325436	1	2*	2*	088-5A203	337	Southeast Los Angeles									Above Moderate
LOS ANGELES	139 W 111TH ST	90061	6074017027	Low Medium I Residential	R2-1	0	17	0.122136002	Residential - Double, Duplex, or Two Units - 4 Stories or Less	YES - Current	NO - Privately-Owned	Available	Not Used in Prior Housing Element	0	0	0.002379747	0.002379747	2	2*	2*	088-5A203	338	Southeast Los Angeles									Above Moderate
LOS ANGELES	143 W 111TH ST	90061	6074017028	Low Medium I Residential	R2-1	0	17	0.122133803	Residential - Double, Duplex, or Two Units - 4 Stories or Less	YES - Current	NO - Privately-Owned	Available	Not Used in Prior Housing Element	0	0	0.132059205	0.132059205	2	2*	2*	088-5A203	339	Southeast Los Angeles								Yes	Above Moderate
LOS ANGELES	147 W 111TH ST	90061	6074017029	Low Medium I Residential	R2-1	0	17	0.122133229	Residential - Single Family Residence	YES - Current	NO - Privately-Owned	Available	Not Used in Prior Housing Element	0	0	0.100582784	0.100582784	1	2*	2*	088-5A203	340	Southeast Los Angeles									Above Moderate
LOS ANGELES	157 W 111TH ST	90061	6074017031	Low Medium I Residential	R2-1	0	17	0.122133778	Residential - Single Family Residence	YES - Current	NO - Privately-Owned	Available	Not Used in Prior Housing Element	0	0	0.100582784	0.100582784	1	2*	2*	088-5A203	342	Southeast Los Angeles									Above Moderate
LOS ANGELES			6074017032	Low Medium I Residential	R2-1	0	17	0.063909817	Residential - Single Family Residence	YES - Current	NO - Privately-Owned	Available	Not Used in Prior Housing Element	0	0	0.051597792	0.051597792	1	1*	1*	088-5A203	343	Southeast Los Angeles									Above Moderate
LOS ANGELES	159 W 111TH ST	90061	6074017033	Low Medium I Residential	R2-1	0	17	0.082647549	Residential - Single Family Residence	YES - Current	NO - Privately-Owned	Available	Not Used in Prior Housing Element	0	0	0.042026991	0.042026991	1	1*	1*	088-5A203	364	Southeast Los Angeles									Above Moderate
LOS ANGELES	11009 S MAIN ST	90061	6074017035	Neighborhood Commercial	C2-1-CPIO	0	108	0.071876564	Commercial - Store - One Story	YES - Current	NO - Privately-Owned	Available	Not Used in Prior Housing Element	0.10697878	0	0	0.10697878	0	0	0	088-5A203	326	Southeast Los Angeles									Lower
LOS ANGELES	11011 S MAIN ST	90061	6074017035	Neighborhood Commercial	C2-1-CPIO	0	108	0.071880508	Commercial - Store - One Story	YES - Current	NO - Privately-Owned	Available	Not Used in Prior Housing Element	0.10697878	0	0	0.10697878	0	0	0	088-5A203	330	Southeast Los Angeles									Lower
LOS ANGELES	11015 S MAIN ST	90061	6074017036	Neighborhood Commercial	C2-1-CPIO	0	108	0.071883743	Commercial - Store - One Story	YES - Current	NO - Privately-Owned	Available	Not Used in Prior Housing Element	0.10697878	0	0	0.10697878	0	0	0	088-5A203	331	Southeast Los Angeles									Lower
LOS ANGELES	11009 S SPRING ST	90061	6074018001	Low Medium I Residential	R2-1	0	17	0.121671301	Residential - Single Family Residence	YES - Current	NO - Privately-Owned	Available	Not Used in Prior Housing Element	0	0	0.100582784	0.100582784	1	2*	2*	088-5A203	290	Southeast Los Angeles									Above Moderate
LOS ANGELES	204 W 110TH ST	90061	6074018002	Low Medium I Residential	R2-1	0	17	0.122222875	Residential - Double, Duplex, or Two Units - 4 Stories or Less	YES - Current	NO - Privately-Owned	Available	Not Used in Prior Housing Element	0	0	0.132059205	0.132059205	2	2*	2*	088-5A203	291	Southeast Los Angeles								Yes	Above Moderate
LOS ANGELES	210 W 110TH ST	90061	6074018003	Low Medium I Residential	R2-1	0	17	0.122218956	Residential - Double, Duplex, or Two Units - 4 Stories or Less	YES - Current	NO - Privately-Owned	Available	Not Used in Prior Housing Element	0	0	0.132059205	0.132059205	2	2*	2*	088-5A203	292	Southeast Los Angeles								Yes	Above Moderate
LOS ANGELES	212 W 110TH ST	90061	6074018004	Low Medium I Residential	R2-1	0	17	0.122214074	Residential - Single Family Residence	YES - Current	NO - Privately-Owned	Available	Not Used in Prior Housing Element	0	0	0.100582784	0.100582784	1	2*	2*	088-5A203	293	Southeast Los Angeles									Above Moderate
LOS ANGELES	218 W 110TH ST	90061	6074018005	Low Medium I Residential	R2-1	0	17	0.122207953	Residential - Double, Duplex, or Two Units - 4 Stories or Less	YES - Current	NO - Privately-Owned	Available	Not Used in Prior Housing Element	0	0	0.002890936	0.002890936	2	2*	2*	088-5A203	294	Southeast Los Angeles									Above Moderate
LOS ANGELES	220 W 110TH ST	90061	6074018006	Low Medium I Residential	R2-1	0	17	0.12220346	Residential - Single Family Residence	YES - Current	NO - Privately-Owned	Available	Not Used in Prior Housing Element	0	0	0.041809469	0.041809469	1	2*	2*	088-5A203	295	Southeast Los Angeles									Above Moderate
LOS ANGELES	224 W 110TH ST	90061	6074018007	Low Medium I Residential	R2-1	0	17	0.122198294	Residential - Double, Duplex, or Two Units - 4 Stories or Less	YES - Current	NO - Privately-Owned	Available	Not Used in Prior Housing Element	0	0	0.132059205	0.132059205	2	2*	2*	088-5A203	296	Southeast Los Angeles								Yes	Above Moderate
LOS ANGELES	230 W 110TH ST	90061	6074018008	Low Medium I Residential	R2-1	0	17	0.122194366	Residential - Double, Duplex, or Two Units - 4 Stories or Less	YES - Current	NO - Privately-Owned	Available	Not Used in Prior Housing Element	0	0	0.132059205	0.132059205	2	2*	2*	088-5A203	297	Southeast Los Angeles								Yes	Above Moderate
LOS ANGELES	234 W 110TH ST	90061	6074018009	Low Medium I Residential	R2-1	0	17	0.116413307	Residential - Double, Duplex, or Two Units - 4 Stories or Less	YES - Current	NO - Privately-Owned	Available	Not Used in Prior Housing Element	0	0	0.036502433	0.036502433	2	2*	2*	088-5A203	298	Southeast Los Angeles									Above Moderate
LOS ANGELES	205 W 111TH ST	90061	6074018011	Low Medium I Residential	R2-1	0	17	0.122090292	Residential - Single Family Residence	YES - Current	NO - Privately-Owned	Available	Not Used in Prior Housing Element	0	0	0.100582784	0.100582784	1	2*	2*	088-5A203	345	Southeast Los Angeles									Above Moderate
LOS ANGELES	209 W 111TH ST	90061	6074018012	Low Medium I Residential	R2-1	0	17	0.122097841	Residential - Double, Duplex, or Two Units - 4 Stories or Less	YES - Current	NO - Privately-Owned	Available	Not Used in Prior Housing Element	0	0	0.132059205	0.132059205	2	2*	2*	088-5A203	346	Southeast Los Angeles								Yes	Above Moderate
LOS ANGELES	213 W 111TH ST	90061	6074018013	Low Medium I Residential	R2-1	0	17	0.122104445	Residential - Double, Duplex, or Two Units - 4 Stories or Less	YES - Current	NO - Privately-Owned	Available	Not Used in Prior Housing Element	0	0	0.132059205	0.132059205	2	2*	2*	088-5A203	347	Southeast Los Angeles								Yes	Above Moderate
LOS ANGELES	221 W 111TH ST	90061	6074018014	Low Medium I Residential	R2-1	0	17	0.122110758	Residential - Single Family Residence	YES - Current	NO - Privately-Owned	Available	Not Used in Prior Housing Element	0	0	0.100582784	0.100582784	1	2*	2*	088-5A203	348	Southeast Los Angeles									Above Moderate
LOS ANGELES	223 W 111TH ST	90061	6074018015	Low Medium I Residential	R2-1	0	17	0.122116407	Residential - Single Family Residence	YES - Current	NO - Privately-Owned	Available	Not Used in Prior Housing Element	0	0	0.100582784	0.100582784	1	2*	2*	088-5A203	349	Southeast Los Angeles									Above Moderate
LOS ANGELES	225 W 111TH ST	90061	6074018016	Low Medium I Residential	R2-1	0	17	0.122123959	Residential - Double, Duplex, or Two Units - 4 Stories or Less	YES - Current	NO - Privately-Owned	Available	Not Used in Prior Housing Element	0	0	0.035150374	0.035150374	2	2*	2*	088-5A203	350	Southeast Los Angeles								Yes	Above Moderate
LOS ANGELES	229 W 111TH ST	90061	6074018017	Low Medium I Residential	R2-1	0	17	0.122131227	Residential - Single Family Residence	YES - Current	NO - Privately-Owned	Available	Not Used in Prior Housing Element	0	0	0.100582784	0.100582784	1	2*	2*	088-5A203	351	Southeast Los Angeles									Above Moderate
LOS ANGELES	233 W 111TH ST	90061	6074018018	Low Medium I Residential	R2-1	0	17	0.115325678	Residential - Double, Duplex, or Two Units - 4 Stories or Less	YES - Current	NO - Privately-Owned	Available	Not Used in Prior Housing Element	0	0	0.002890936	0.002890936	2	2*	2*	088-5A203	352	Southeast Los Angeles									Above Moderate
LOS ANGELES	11000 S BROADWAY	90061	6074018019	Low Medium II Residential	[Q]R4-1	0	29	0.167864981	Residential - Four Units (Any Combination) - 4 Stories or Less	YES - Current	NO - Privately-Owned	Available	Not Used in Prior Housing Element	0	0.105878279	0	0.105878279	4	0	0	088-5A203	299	Southeast Los Angeles								Yes	Moderate
LOS ANGELES	11006 S BROADWAY	90061	6074018020	Low Medium II Residential	[Q]R4-1	0	29	0.125811561	Residential - Single Family Residence	YES - Current	NO - Privately-Owned	Available	Not Used in Prior Housing Element	0	0.068733579	0	0.068733579	1	3*	3*	088-5A203	323	Southeast Los Angeles									Moderate
LOS ANGELES	11010 S BROADWAY	90061	6074018021	Low Medium II Residential	[Q]R4-1	0	29	0.125809881	Residential - Double, Duplex, or Two Units - 4 Stories or Less	YES - Current	NO - Privately-Owned	Available	Not Used in Prior Housing Element	0	0.03904953	0	0.03904953	2	3*	3*	088-5A203	327	Southeast Los Angeles								Yes	Moderate
LOS ANGELES	11014 S BROADWAY	90061	6074018022	Low Medium II Residential	[Q]R4-1	0	29	0.125811849	Institutional - Church - One Story	YES - Current	NO - Privately-Owned	Available	Not Used in Prior Housing Element	0	0.023382032	0	0.023382032	0	3*	3*	088-5A203	353	Southeast Los Angeles									Moderate
LOS ANGELES	11018 S BROADWAY	90061	6074018023	Low Medium II Residential	[Q]R4-1	0	29	0.125809883	Residential - Single Family Residence	YES - Current	NO - Privately-Owned	Available	Not Used in Prior Housing Element	0	0.068733579	0	0.068733579	1	3*	3*	088-5A203	361	Southeast Los Angeles									Moderate
LOS ANGELES	241 W 111TH ST	90061	6074018024	Low Medium II Residential	[Q]R4-1	0	29	0.16560872	Residential - Four Units (Any Combination) - 4 Stories or Less	YES - Current	NO - Privately-Owned	Available	Not Used in Prior Housing Element	0	0.105878279	0	0.105878279	4	0	0	088-5A203	367	Southeast Los Angeles								Yes	Moderate
LOS ANGELES	11013 S BROADWAY	90061	6074018027	Low Medium II Residential	[Q]R4-1	0	21	0.125993423	Residential - Double, Duplex, or Two Units - 4 Stories or Less	YES - Current	NO - Privately-Owned	Available	Not Used in Prior Housing Element	0	0	0.002226141	0.002226141	2	2*	2*	088-5A203	329	Southeast Los Angeles									Above Moderate
LOS ANGELES	11015 S BROADWAY	90061	6074018028	Low Medium II Residential	[Q]R4-1	0	21	0.125995108	Residential - Single Family Residence	YES - Current	NO - Privately-Owned	Available	Not Used in Prior Housing Element	0	0	0.082037902	0.082037902	1	2*	2*	088-5A203	354	Southeast Los Angeles									Above Moderate
LOS ANGELES	309 W 111TH ST	90061	6074018030	Low Medium II Residential	[Q]R4-1	0	21	0.166942584	Institutional - Church - One Story	YES - Current	NO - Privately-Owned	Available	Not Used in Prior Housing Element	0	0.000762117	0	0.000762117	2	3*	3*	088-5A203	368	Southeast Los Angeles									Moderate
LOS ANGELES	317 W 111TH ST	90061	6074018034	Low Medium I Residential	R2-1	0	17	0.100151237	Residential - Single Family Residence	YES - Current	NO - Privately-Owned	Available	Not Used in Prior Housing Element	0	0	0.042026991	0.042026991	1	1*	1*	088-5A203	355	Southeast Los Angeles									Above Moderate
LOS ANGELES	314 W 110TH ST	90061	6074018038	Low Medium I Residential	R2-1	0	17	0.099162685	Residential - Single Family Residence	YES - Current	NO - Privately-Owned	Available	Not Used in Prior Housing Element	0	0	0.042026991	0.042026991	1	1*	1*	088-5A203	301	Southeast Los Angeles									Above Moderate
LOS ANGELES	320 W 110TH ST	90061	6074018040	Low Medium I Residential	R2-1	0	17	0.018206919	Residential - Single Family Residence - Vacant Land	YES - Current	NO - Privately-Owned	Available	Not Used in Prior Housing Element	0	0	0.044833502	0.044833502	0	0	0	088-5A203	310	Southeast Los Angeles									Above Moderate
LOS ANGELES	319 W 111TH ST	90061	6074018041	Low Medium I Residential	R2-1	0	17	0.074757674	Residential - Single Family Residence	YES - Current	NO - Privately-Owned	Available	Not Used in Prior Housing Element	0	0	0.00124744	0.00124744	1	1*	1*	088-5A203	356	Southeast Los Angeles									Above Moderate
LOS ANGELES	317 W 111TH PL	90061	6074019004	Community Commercial	C2-2D-CPIO	0	108	0.16070647	Residential - Double, Duplex, or Two Units - 4 Stories or Less	YES - Current	NO - Privately-Owned	Available	Not Used in Prior Housing Element	0.720770319	0	0	0.720770319	2	0	0	087A203	38	Southeast Los Angeles									Lower
LOS ANGELES	11117 S BROADWAY	90061	6074019005	Community Commercial	C2-2D-CPIO	0	108	0.150543373	Residential - Four Units (Any Combination) - 4 Stories or Less	YES - Current	NO - Privately-Owned	Available	Not Used in Prior Housing Element	0	0	1.146304941	1.146304941	4	0	0	087A203	37	Southeast Los Angeles								Yes	Above Moderate
LOS ANGELES	11119 S BROADWAY	90061	6074019006	Community Commercial	C2-2D-CPIO	0	108	0.149834581	Residential - Four Units (Any Combination) - 4 Stories or Less	YES - Current	NO - Privately-Owned	Available	Not Used in Prior Housing Element	0	0	1.146304941	1.146304941	4	0	0	087A203	45	Southeast Los Angeles								Yes	Above Moderate
LOS ANGELES	11127 S BROADWAY	90061	6074019007	Community Commercial	C2-2D-CPIO	0	108	0.148020915	Residential - Single Family Residence - Vacant Land	YES - Current	NO - Privately-Owned	Available	Not Used in Prior Housing Element	1.366528094	0	0	1.366528094	0	0	0	087A203	50	Southeast Los Angeles									Lower
LOS ANGELES	310 W 111TH PL	90061	6074019008	Community Commercial	C2-2D-CPIO	0	108	0.167270639	Institutional - Church - One Story	YES - Current	NO - Privately-Owned	Available	Not Used in Prior Housing Element	0.141494955	0	0	0.141494955	4	0	0	087A203	77	Southeast Los Angeles									Lower
LOS ANGELES	312 W 111TH PL	90061	6074019009	Community Commercial	C2-2D-CPIO	0	108	0.028756489	Residential - Single Family Residence	YES - Current	NO - Privately-Owned	Available	Not Used in Prior Housing Element	0.735317278	0	0	0.735317278	1	0	0	087A203	78	Southeast Los Angeles									Lower
LOS ANGELES	11157 S BROADWAY	90061	6074019010	Community Commercial	C2-2D-CPIO	0	108	0.18810893	Residential - Double, Duplex, or Two Units - 4 Stories or Less	YES - Current	NO - Privately-Owned	Available	Not Used in Prior Housing Element	0	0	0.368353215	0.368353215	4	0	0	087A203	90	Southeast Los Angeles								Yes	Above Moderate
LOS ANGELES	11107 S BROADWAY	90061	6074019021	Community Commercial	C2-2D-CPIO	0	108	0.125977964	Residential - Five or More Units or Apartments (Any Combination) - 4 Stories or Less	YES - Current	NO - Privately-Owned	Available	Not Used in Prior Housing Element	0	0	0.322486721	0.322486721	16	0	0	088-5A203	403	Southeast Los Angeles								Yes	Above Moderate
LOS ANGELES	306 W 111TH ST	90061	6074019021	Community Commercial	C2-2D-CPIO	0	108	0.12597698	Residential - Five or More Units or Apartments (Any Combination) - 4 Stories or Less	YES - Current	NO - Privately-Owned	Available	Not Used in Prior Housing Element	0	0	0.322486721	0.322486721	16	0	0	088-5A203	393	Southeast Los Angeles								Yes	Above Moderate
LOS ANGELES	11109 1/2 S BROADWAY	90061	6074019022	Community Commercial	C2-2D-CPIO	0	108	0.124527811	Residential - Four Units (Any Combination) - 4 Stories or Less	YES - Current	NO - Privately-Owned	Available	Not Used in Prior Housing Element	0.21801481	0	0	0.21801481	4	0	0	088-5A203	407	Southeast Los Angeles									Lower
LOS ANGELES	316 W 111TH ST	90061	6074019023	Community Commercial	C2-2D-CPIO	0	108	0.089833348	Residential - Single Family Residence - Vacant Land	YES - Current	NO - Privately-Owned	Available	Not Used in Prior Housing Element	1.294758558	0	0	1.294758558	0	0	0	088-5A203	394	Southeast Los Angeles									Lower
LOS ANGELES	323 W 111TH PL	90061	6074019032	Community Commercial	C2-2D-CPIO	0	108	0.154497707	Residential - Double, Duplex, or Two Units - 4 Stories or Less	YES - Current	NO - Privately-Owned	Available	Not Used in Prior Housing Element	0	0	0.520143497	0.520143497	2	0	0	087A203	39	Southeast Los Angeles								Yes	Above Moderate
LOS ANGELES	319 W 111TH ST	90061	6074019033	Community Commercial	C2-2D-CPIO	0	108	0.158614556	Residential - Single Family Residence	YES - Current	NO - Privately-Owned	Available	Not Used in Prior Housing Element	1.727806813	1	0	1.727806813	1	0	0	087A203	119	Southeast Los Angeles									Lower
LOS ANGELES	321 W 111TH ST	90061	6074019033	Community Commercial	C2-2D-CPIO	0	108	0.044178633	Residential - Single Family Residence	YES - Current	NO - Privately-Owned	Available	Not Used in Prior Housing Element	1.065147424	0	0	1.065147424	1	0	0	087A203	120	Southeast Los Angeles									Lower
LOS ANGELES	318 W 111TH ST	90061	6074019034	Community Commercial	C2-2D-CPIO	0	108	0.109836001	Residential - Single Family Residence - Vacant Land	YES - Current	NO - Privately-Owned	Available	Not Used in Prior Housing Element	1.366595602	0	0	1.366595602	0	0	0	088-5A203	395	Southeast Los Angeles									Lower
LOS ANGELES	322 W 111TH ST	90061	6074019034	Community Commercial	C2-2D-CPIO	0	108	0.034172308	Residential - Single Family Residence - Vacant Land	YES - Current	NO - Privately-Owned	Available	Not Used in Prior Housing Element	0.736712641	0	0	0.736712641	0	0	0	088-5A203	397	Southeast Los Angeles									Lower
LOS ANGELES	316 W 111TH PL	90061	6074019035	Community Commercial	C2-2D-CPIO	0	108	0.158409757	Residential - Single Family Residence	YES - Current	NO - Privately-Owned	Available	Not Used in Prior Housing Element	1.735572773	0	0	1.735572773	1	0	0	087A203	79	Southeast Los Angeles									Lower
LOS ANGELES	324 W 111TH PL	90061	6074019035	Community Commercial	C2-2D-CPIO	0	108	0.035434264	Residential - Single Family Residence	YES - Current	NO - Privately-Owned	Available	Not Used in Prior Housing Element	0.903537297	0	0	0.903537297	1	0	0	087A203	87	Southeast Los Angeles									Lower
LOS ANGELES	11167 S BROADWAY	90061	6074019036	Community Commercial	C2-2D-CPIO	0	108	0.179226101	Institutional - Church - One Story	YES - Current	NO - Privately-Owned	Available	Not Used in Prior Housing Element	0	0	0.042546055	0.042546055	7	0	0	087A203	94	Southeast Los Angeles								Yes	Above Moderate
LOS ANGELES	11171 S BROADWAY	90061	6074019036	Community Commercial	C2-2D-CPIO	0	108	0.158428765	Institutional - Church - One Story	YES - Current	NO - Privately-Owned	Available	Not Used in Prior Housing Element	0	0	0.044107355	0.044107355	7	0	0	087A203	126	Southeast Los Angeles								Yes	Above Moderate
LOS ANGELES	11175 S BROADWAY	90061	6074019036	Community Commercial	C2-2D-CPIO	0	108	0.146659609	Institutional - Church - One Story	YES - Current	NO - Privately-Owned	Available	Not Used in Prior Housing Element	0	0	0.043736793	0.043736793	7	0	0	087A203	132	Southeast Los Angeles								Yes	Above Moderate
LOS ANGELES			6074019036	Community Commercial	C2-2D-CPIO	0	108	0.168992083	Institutional - Church - One Story	YES - Current	NO - Privately-Owned	Available	Not Used in Prior Housing Element	0	0	0.0421305	0.0421305	7	0	0	087A203	107	Southeast Los Angeles								Yes	Above Moderate
LOS ANGELES	11116 S BROADWAY	90061	6074020001	Community Commercial	C2-2D-CPIO	0	108	0.14886614	Residential - Three Units (Any Combination) - 4 Stories or Less	YES - Current	NO - Privately-Owned	Available	Not Used in Prior Housing Element	0	0	1.183842683	1.183842683	3	0	0	087A203	36	Southeast Los Angeles								Yes	Above Moderate
LOS ANGELES	11118 S BROADWAY	90061	6074020002	Community Commercial	C2-2D-CPIO	0	108	0.149520842	Residential - Three Units (Any Combination) - 4 Stories or Less	YES - Current	NO - Privately-Owned	Available	Not Used in Prior Housing Element	0	0	1.183842683	1.183842683	3	0	0	087A203	44	Southeast Los Angeles								Yes	Above Moderate
LOS ANGELES	11124 S BROADWAY	90061	6074020003	Community Commercial	C2-2D-CPIO	0	108	0.151416162	Residential - Double, Duplex, or Two Units - 4 Stories or Less	YES - Current	NO - Privately-Owned	Available	Used in Prior Housing Element - Non-Vacant	0	0	1.214288306	1.214288306	2	0	0	087A203	49	Southeast Los Angeles								Yes	Above Moderate
LOS ANGELES	231 W 111TH PL	90061	6074020005	Low Medium I Residential	R2-1	0	17	0.160706267	Residential - Double, Duplex, or Two Units - 4 Stories or Less	YES - Current	NO - Privately-Owned	Available	Not Used in Prior Housing Element	0	0	0.02851424	0.02851424	2	2*	2*	087A203	34	Southeast Los Angeles								Yes	Above Moderate
LOS ANGELES	227 W 111TH PL	90061	6074020006	Low Medium I Residential	R2-1	0	17	0.160708962	Residential - Single Family Residence	YES - Current	NO - Privately-Owned	Available	Not Used in Prior Housing Element	0	0	0.033948925	0.033948925	1	2*	2*	087A203	33	Southeast Los Angeles									Above Moderate
LOS ANGELES	221 W 111TH PL	90061	6074020007	Low Medium I Residential	R2-1	0	17	0.160709324	Residential - Single Family Residence	YES - Current	NO - Privately-Owned

LOS ANGELES	11117 S MAIN ST	90061	6074021011	Community Commercial	C2-2D-CPIO	0	108	0.148834195	Commercial - Store - One Story	YES - Current	NO - Privately-Owned	Available	Used in Prior Housing Element - Non-Vacant	0.203157149	0	0	0.203157149	0	0	0	087A203	43	Southeast Los Angeles						Lower
LOS ANGELES	11125 S MAIN ST	90061	6074021012	Community Commercial	C2-2D-CPIO	0	108	0.144062857	Commercial - Restaurant, Cocktail Lounge - Restaurant, Cocktail Lounge, Tavern - One Story	YES - Current	NO - Privately-Owned	Available	Used in Prior Housing Element - Non-Vacant	0.190758392	0	0	0.190758392	0	0	0	087A203	47	Southeast Los Angeles						Lower
LOS ANGELES	118 W 111TH ST	90061	6074021014	Low Medium I Residential	R2-1	0	17	0.109761575	Residential - Single Family Residence	YES - Current	NO - Privately-Owned	Available	Not Used in Prior Housing Element	0	0	0.042479447	0.042479447	1	1*	1*	088-SA203	372	Southeast Los Angeles						Above Moderate
LOS ANGELES	124 W 111TH ST	90061	6074021015	Low Medium I Residential	R2-1	0	17	0.109776287	Residential - Single Family Residence	YES - Current	NO - Privately-Owned	Available	Not Used in Prior Housing Element	0	0	0.042479447	0.042479447	1	1*	1*	088-SA203	373	Southeast Los Angeles						Above Moderate
LOS ANGELES	132 W 111TH ST	90061	6074021017	Low Medium I Residential	R2-1	0	17	0.109807704	Residential - Single Family Residence	YES - Current	NO - Privately-Owned	Available	Not Used in Prior Housing Element	0	0	0.017289159	0.017289159	1	1*	1*	088-SA203	375	Southeast Los Angeles						Above Moderate
LOS ANGELES	134 W 111TH ST	90061	6074021018	Low Medium I Residential	R2-1	0	17	0.109823206	Residential - Single Family Residence	YES - Current	NO - Privately-Owned	Available	Not Used in Prior Housing Element	0	0	0.017289159	0.017289159	1	1*	1*	088-SA203	376	Southeast Los Angeles						Above Moderate
LOS ANGELES	140 W 111TH ST	90061	6074021019	Low Medium I Residential	R2-1	0	17	0.10983741	Residential - Single Family Residence	YES - Current	NO - Privately-Owned	Available	Not Used in Prior Housing Element	0	0	0.034196663	0.034196663	1	1*	1*	088-SA203	377	Southeast Los Angeles						Above Moderate
LOS ANGELES	146 W 111TH ST	90061	6074021021	Low Medium I Residential	R2-1	0	17	0.109869258	Residential - Single Family Residence	YES - Current	NO - Privately-Owned	Available	Not Used in Prior Housing Element	0	0	0.034196663	0.034196663	1	1*	1*	088-SA203	379	Southeast Los Angeles						Above Moderate
LOS ANGELES	152 W 111TH ST	90061	6074021022	Low Medium I Residential	R2-1	0	17	0.109884803	Residential - Single Family Residence	YES - Current	NO - Privately-Owned	Available	Not Used in Prior Housing Element	0	0	0.034196663	0.034196663	1	1*	1*	088-SA203	380	Southeast Los Angeles						Above Moderate
LOS ANGELES	156 W 111TH ST	90061	6074021023	Low Medium I Residential	R2-1	0	17	0.111126951	Residential - Single Family Residence	YES - Current	NO - Privately-Owned	Available	Not Used in Prior Housing Element	0	0	0.034196663	0.034196663	1	1*	1*	088-SA203	381	Southeast Los Angeles						Above Moderate
LOS ANGELES	160 W 111TH ST	90061	6074021024	Low Medium I Residential	R2-1	0	17	0.112584849	Residential - Single Family Residence	YES - Current	NO - Privately-Owned	Available	Not Used in Prior Housing Element	0	0	0.034196663	0.034196663	1	1*	1*	088-SA203	382	Southeast Los Angeles						Above Moderate
LOS ANGELES	145 W 111TH PL	90061	6074021027	Low Medium I Residential	R2-1	0	17	0.160579588	Residential - Single Family Residence	YES - Current	NO - Privately-Owned	Available	Not Used in Prior Housing Element	0	0	0.082037902	0.082037902	1	2*	2*	087A203	23	Southeast Los Angeles						Above Moderate
LOS ANGELES	131 W 111TH PL	90061	6074021028	Low Medium I Residential	R2-1	0	17	0.160638709	Residential - Single Family Residence	YES - Current	NO - Privately-Owned	Available	Not Used in Prior Housing Element	0	0	0.033948925	0.033948925	1	2*	2*	087A203	20	Southeast Los Angeles						Above Moderate
LOS ANGELES	129 W 111TH PL	90061	6074021030	Low Medium I Residential	R2-1	0	17	0.080327894	Residential - Single Family Residence	YES - Current	NO - Privately-Owned	Available	Not Used in Prior Housing Element	0	0	0.017289159	0.017289159	1	1*	1*	087A203	19	Southeast Los Angeles						Above Moderate
LOS ANGELES	163 W 111TH PL	90061	6074021031	Low Medium I Residential	R2-1	0	17	0.160663877	Residential - Double, Duplex, or Two Units - 4 Stories or Less	YES - Current	NO - Privately-Owned	Available	Not Used in Prior Housing Element	0	0	0.018697619	0.018697619	2	2*	2*	087A203	27	Southeast Los Angeles						Above Moderate
LOS ANGELES	153 W 111TH PL	90061	6074021032	Low Medium I Residential	R2-1	0	17	0.160544041	Residential - Double, Duplex, or Two Units - 4 Stories or Less	YES - Current	NO - Privately-Owned	Available	Not Used in Prior Housing Element	0	0	0.018697619	0.018697619	2	2*	2*	087A203	26	Southeast Los Angeles						Above Moderate
LOS ANGELES	114 W 111TH PL	90061	6074022002	Low Medium I Residential	R2-1	0	17	0.158575461	Residential - Single Family Residence	YES - Current	NO - Privately-Owned	Available	Not Used in Prior Housing Element	0	0	0.082037902	0.082037902	1	2*	2*	087A203	53	Southeast Los Angeles						Above Moderate
LOS ANGELES	122 W 111TH PL	90061	6074022003	Low Medium I Residential	R2-1	0	17	0.158574284	Residential - Double, Duplex, or Two Units - 4 Stories or Less	YES - Current	NO - Privately-Owned	Available	Not Used in Prior Housing Element	0	0	0.107882962	0.107882962	2	2*	2*	087A203	54	Southeast Los Angeles		Yes				Above Moderate
LOS ANGELES	126 W 111TH PL	90061	6074022004	Low Medium I Residential	R2-1	0	17	0.158577701	Residential - Single Family Residence	YES - Current	NO - Privately-Owned	Available	Not Used in Prior Housing Element	0	0	0.082037902	0.082037902	1	2*	2*	087A203	56	Southeast Los Angeles						Above Moderate
LOS ANGELES	130 W 111TH PL	90061	6074022005	Low Medium I Residential	R2-1	0	17	0.158579135	Residential - Single Family Residence	YES - Current	NO - Privately-Owned	Available	Not Used in Prior Housing Element	0	0	0.082037902	0.082037902	1	2*	2*	087A203	57	Southeast Los Angeles						Above Moderate
LOS ANGELES	144 W 111TH PL	90061	6074022008	Low Medium I Residential	R2-1	0	17	0.158581095	Residential - Single Family Residence	YES - Current	NO - Privately-Owned	Available	Not Used in Prior Housing Element	0	0	0.082037902	0.082037902	1	2*	2*	087A203	61	Southeast Los Angeles						Above Moderate
LOS ANGELES	148 W 111TH PL	90061	6074022009	Low Medium I Residential	R2-1	0	17	0.15858614	Residential - Double, Duplex, or Two Units - 4 Stories or Less	YES - Current	NO - Privately-Owned	Available	Not Used in Prior Housing Element	0	0	0.02851424	0.02851424	2	2*	2*	087A203	62	Southeast Los Angeles		Yes				Above Moderate
LOS ANGELES	154 W 111TH PL	90061	6074022010	Low Medium I Residential	R2-1	0	17	0.15858361	Residential - Double, Duplex, or Two Units - 4 Stories or Less	YES - Current	NO - Privately-Owned	Available	Not Used in Prior Housing Element	0	0	0.082037902	0.082037902	1	2*	2*	087A203	63	Southeast Los Angeles						Above Moderate
LOS ANGELES	160 W 111TH PL	90061	6074022011	Low Medium I Residential	R2-1	0	17	0.158587382	Residential - Single Family Residence	YES - Current	NO - Privately-Owned	Available	Not Used in Prior Housing Element	0	0	0.082037902	0.082037902	1	2*	2*	087A203	64	Southeast Los Angeles						Above Moderate
LOS ANGELES	200 W 111TH PL	90061	6074022012	Low Medium I Residential	R2-1	0	17	0.079294231	Residential - Single Family Residence	YES - Current	NO - Privately-Owned	Available	Not Used in Prior Housing Element	0	0	0.042026991	0.042026991	1	1*	1*	087A203	65	Southeast Los Angeles						Above Moderate
LOS ANGELES	202 W 111TH PL	90061	6074022013	Low Medium I Residential	R2-1	0	17	0.079294414	Residential - Single Family Residence	YES - Current	NO - Privately-Owned	Available	Not Used in Prior Housing Element	0	0	0.017289159	0.017289159	1	1*	1*	087A203	66	Southeast Los Angeles						Above Moderate
LOS ANGELES	204 W 111TH PL	90061	6074022014	Low Medium I Residential	R2-1	0	17	0.158587907	Residential - Single Family Residence	YES - Current	NO - Privately-Owned	Available	Not Used in Prior Housing Element	0	0	0.082037902	0.082037902	1	2*	2*	087A203	67	Southeast Los Angeles						Above Moderate
LOS ANGELES	210 W 111TH PL	90061	6074022015	Low Medium I Residential	R2-1	0	17	0.158591694	Residential - Double, Duplex, or Two Units - 4 Stories or Less	YES - Current	NO - Privately-Owned	Available	Not Used in Prior Housing Element	0	0	0.107882962	0.107882962	2	2*	2*	087A203	68	Southeast Los Angeles		Yes				Above Moderate
LOS ANGELES	214 W 111TH PL	90061	6074022016	Low Medium I Residential	R2-1	0	17	0.158593121	Residential - Single Family Residence	YES - Current	NO - Privately-Owned	Available	Not Used in Prior Housing Element	0	0	0.082037902	0.082037902	1	2*	2*	087A203	69	Southeast Los Angeles						Above Moderate
LOS ANGELES	220 W 111TH PL	90061	6074022017	Low Medium I Residential	R2-1	0	17	0.158594201	Residential - Single Family Residence	YES - Current	NO - Privately-Owned	Available	Not Used in Prior Housing Element	0	0	0.082037902	0.082037902	1	2*	2*	087A203	70	Southeast Los Angeles						Above Moderate
LOS ANGELES	224 W 111TH PL	90061	6074022018	Low Medium I Residential	R2-1	0	17	0.079297642	Residential - Single Family Residence	YES - Current	NO - Privately-Owned	Available	Not Used in Prior Housing Element	0	0	0.002210729	0.002210729	1	1*	1*	087A203	71	Southeast Los Angeles						Above Moderate
LOS ANGELES	226 W 111TH PL	90061	6074022019	Low Medium I Residential	R2-1	0	17	0.079297994	Residential - Single Family Residence	YES - Current	NO - Privately-Owned	Available	Not Used in Prior Housing Element	0	0	0.017289159	0.017289159	1	1*	1*	087A203	72	Southeast Los Angeles						Above Moderate
LOS ANGELES	11150 S BROADWAY	90061	6074022022	Community Commercial	C2-2D-CPIO	0	108	0.154261331	Residential - Five or More Units or Apartments (Any Combination) - 4 Stories or Less	YES - Current	NO - Privately-Owned	Available	Used in Prior Housing Element - Non-Vacant	1.696473241	1	0	1.696473241	1	0	0	087A203	76	Southeast Los Angeles						Lower
LOS ANGELES	11154 S BROADWAY	90061	6074022023	Community Commercial	C2-2D-CPIO	0	108	0.158991782	Residential - Single Family Residence	YES - Current	NO - Privately-Owned	Available	Used in Prior Housing Element - Non-Vacant	0.740974253	0	0	0.740974253	1	0	0	087A203	89	Southeast Los Angeles						Lower
LOS ANGELES	11162 S BROADWAY	90061	6074022024	Community Commercial	C2-2D-CPIO	0	108	0.165948954	Residential - Five or More Units or Apartments (Any Combination) - 4 Stories or Less	YES - Current	NO - Privately-Owned	Available	Not Used in Prior Housing Element	0	0	0.335621934	0.335621934	8	0	0	087A203	93	Southeast Los Angeles		Yes				Above Moderate
LOS ANGELES	11164 S BROADWAY	90061	6074022025	Community Commercial	C2-2D-CPIO	0	108	0.1465806	Institutional - Church - One Story	YES - Current	NO - Privately-Owned	Available	Used in Prior Housing Element - Non-Vacant	0.162244383	0	0	0.162244383	0	0	0	087A203	96	Southeast Los Angeles						Lower
LOS ANGELES	11170 S BROADWAY	90061	6074022026	Community Commercial	C2-2D-CPIO	0	108	0.09427834	Residential - Double, Duplex, or Two Units - 4 Stories or Less	YES - Current	NO - Privately-Owned	Available	Not Used in Prior Housing Element	0	0	1.11785177	1.11785177	2	0	0	087A203	125	Southeast Los Angeles		Yes				Above Moderate
LOS ANGELES	11176 S BROADWAY	90061	6074022027	Community Commercial	C2-2D-CPIO	0	108	0.093656746	Residential - Single Family Residence	YES - Current	NO - Privately-Owned	Available	Not Used in Prior Housing Element	1.550955534	1	0	1.550955534	1	0	0	087A203	131	Southeast Los Angeles						Lower
LOS ANGELES			6074022027	Community Commercial	C2-2D-CPIO	0	108	0.012025539	Residential - Single Family Residence	YES - Current	NO - Privately-Owned	Available	Not Used in Prior Housing Element	0	0	0.11300869	0.11300869	1	0	0	087A203	129	Southeast Los Angeles						Above Moderate
LOS ANGELES	249 W 112TH ST	90061	6074022028	Community Commercial	C2-2D-CPIO	0	108	0.054523932	Residential - Single Family Residence	YES - Current	NO - Privately-Owned	Available	Not Used in Prior Housing Element	1.181216151	1	0	1.181216151	1	0	0	087A203	130	Southeast Los Angeles						Lower
LOS ANGELES			6074022028	Community Commercial	C2-2D-CPIO	0	108	0.031567353	Residential - Single Family Residence	YES - Current	NO - Privately-Owned	Available	Not Used in Prior Housing Element	0.894366181	0	0	0.894366181	1	0	0	087A203	127	Southeast Los Angeles						Lower
LOS ANGELES	243 W 112TH ST	90061	6074022029	Low Medium I Residential	R2-1	0	17	0.158409102	Residential - Double, Duplex, or Two Units - 4 Stories or Less	YES - Current	NO - Privately-Owned	Available	Not Used in Prior Housing Element	0	0	0.107882962	0.107882962	2	2*	2*	087A203	118	Southeast Los Angeles		Yes				Above Moderate
LOS ANGELES	227 W 112TH ST	90061	6074022032	Low Medium I Residential	R2-1	0	17	0.158409102	Residential - Single Family Residence	YES - Current	NO - Privately-Owned	Available	Not Used in Prior Housing Element	0	0	0.082037902	0.082037902	1	2*	2*	087A203	115	Southeast Los Angeles						Above Moderate
LOS ANGELES	223 W 112TH ST	90061	6074022033	Low Medium I Residential	R2-1	0	17	0.158407477	Residential - Double, Duplex, or Two Units - 4 Stories or Less	YES - Current	NO - Privately-Owned	Available	Not Used in Prior Housing Element	0	0	0.107882962	0.107882962	2	2*	2*	087A203	114	Southeast Los Angeles		Yes				Above Moderate
LOS ANGELES	217 W 112TH ST	90061	6074022034	Low Medium I Residential	R2-1	0	17	0.15840982	Residential - Double, Duplex, or Two Units - 4 Stories or Less	YES - Current	NO - Privately-Owned	Available	Not Used in Prior Housing Element	0	0	0.107882962	0.107882962	2	2*	2*	087A203	113	Southeast Los Angeles		Yes				Above Moderate
LOS ANGELES	211 W 112TH ST	90061	6074022035	Low Medium I Residential	R2-1	0	17	0.15840982	Residential - Single Family Residence	YES - Current	NO - Privately-Owned	Available	Not Used in Prior Housing Element	0	0	0.082037902	0.082037902	1	2*	2*	087A203	112	Southeast Los Angeles						Above Moderate
LOS ANGELES	207 W 112TH ST	90061	6074022036	Low Medium I Residential	R2-1	0	17	0.158408828	Residential - Double, Duplex, or Two Units - 4 Stories or Less	YES - Current	NO - Privately-Owned	Available	Not Used in Prior Housing Element	0	0	0.107882962	0.107882962	2	2*	2*	087A203	111	Southeast Los Angeles		Yes				Above Moderate
LOS ANGELES	201 W 112TH ST	90061	6074022037	Low Medium I Residential	R2-1	0	17	0.158409817	Residential - Double, Duplex, or Two Units - 4 Stories or Less	YES - Current	NO - Privately-Owned	Available	Not Used in Prior Housing Element	0	0	0.107882962	0.107882962	2	2*	2*	087A203	110	Southeast Los Angeles		Yes				Above Moderate
LOS ANGELES	163 W 112TH ST	90061	6074022038	Low Medium I Residential	R2-1	0	17	0.15840981	Residential - Double, Duplex, or Two Units - 4 Stories or Less	YES - Current	NO - Privately-Owned	Available	Not Used in Prior Housing Element	0	0	0.015858745	0.015858745	2	2*	2*	087A203	109	Southeast Los Angeles		Yes				Above Moderate
LOS ANGELES	153 W 112TH ST	90061	6074022040	Low Medium I Residential	R2-1	0	17	0.15840982	Residential - Double, Duplex, or Two Units - 4 Stories or Less	YES - Current	NO - Privately-Owned	Available	Not Used in Prior Housing Element	0	0	0.107882962	0.107882962	2	2*	2*	087A203	106	Southeast Los Angeles		Yes				Above Moderate
LOS ANGELES	147 W 112TH ST	90061	6074022041	Low Medium I Residential	R2-1	0	17	0.158410809	Residential - Double, Duplex, or Two Units - 4 Stories or Less	YES - Current	NO - Privately-Owned	Available	Not Used in Prior Housing Element	0	0	0.002226141	0.002226141	2	2*	2*	087A203	105	Southeast Los Angeles						Above Moderate
LOS ANGELES	139 W 112TH ST	90061	6074022042	Low Medium I Residential	R2-1	0	17	0.158409817	Residential - Double, Duplex, or Two Units - 4 Stories or Less	YES - Current	NO - Privately-Owned	Available	Not Used in Prior Housing Element	0	0	0.02851424	0.02851424	2	2*	2*	087A203	104	Southeast Los Angeles		Yes				Above Moderate
LOS ANGELES	137 W 112TH ST	90061	6074022043	Low Medium I Residential	R2-1	0	17	0.158408828	Residential - Single Family Residence	YES - Current	NO - Privately-Owned	Available	Not Used in Prior Housing Element	0	0	0.082037902	0.082037902	1	2*	2*	087A203	103	Southeast Los Angeles						Above Moderate
LOS ANGELES	131 W 112TH ST	90061	6074022044	Low Medium I Residential	R2-1	0	17	0.15840784	Residential - Double, Duplex, or Two Units - 4 Stories or Less	YES - Current	NO - Privately-Owned	Available	Not Used in Prior Housing Element	0	0	0.107882962	0.107882962	2	2*	2*	087A203	102	Southeast Los Angeles		Yes				Above Moderate
LOS ANGELES	119 W 112TH ST	90061	6074022048	Low Medium I Residential	R2-1	0	17	0.079205896	Residential - Single Family Residence	YES - Current	NO - Privately-Owned	Available	Not Used in Prior Housing Element	0	0	0.042026991	0.042026991	1	1*	1*	087A203	98	Southeast Los Angeles						Above Moderate
LOS ANGELES	117 W 112TH ST	90061	6074022049	Low Medium I Residential	R2-1	0	17	0.07920374	Residential - Single Family Residence	YES - Current	NO - Privately-Owned	Available	Not Used in Prior Housing Element	0	0	0.042026991	0.042026991	1	1*	1*	087A203	97	Southeast Los Angeles						Above Moderate
LOS ANGELES	11167 S MAIN ST		6074022050	Community Commercial	C2-2D-CPIO	0	108	0.15427706	Institutional - Church - One Story	YES - Current	NO - Privately-Owned	Available	Used in Prior Housing Element - Non-Vacant	0.049913359	0	0	0.049913359	0	0	0	087A203	95	Southeast Los Angeles						Lower
LOS ANGELES	11171 S MAIN ST	90061	6074022051	Community Commercial	C2-2D-CPIO	0	108	0.154275748	Residential - Four Units (Any Combination) - 4 Stories or Less	YES - Current	NO - Privately-Owned	Available	Not Used in Prior Housing Element	0	0	0.155063692	0.155063692	5	0	0	087A203	124	Southeast Los Angeles		Yes				Above Moderate
LOS ANGELES	11179 S MAIN ST	90061	6074022052	Community Commercial	C2-2D-CPIO	0	108	0.154276753	Residential - Five or More Units or Apartments (Any Combination) - 4 Stories or Less	YES - Current	NO - Privately-Owned	Available	Not Used in Prior Housing Element	0	0	0.150526653	0.150526653	6	0	0	087A203	128	Southeast Los Angeles		Yes				Above Moderate
LOS ANGELES	11163 S MAIN ST	90061	6074022054	Community Commercial	C2-2D-CPIO	0	108	0.150970849	Commercial - Commercial - Vacant Land	YES - Current	NO - Privately-Owned	Available	Not Used in Prior Housing Element	0.22229318	0	0	0.22229318	0	0	0	087A203	92	Southeast Los Angeles						Lower
LOS ANGELES	11151 S MAIN ST	90061	6074022055	Community Commercial	C2-2D-CPIO	0	108	0.143471483	Commercial - Non-Auto Service and Repair Shop, Paint Shop, or Laundry - One Story	YES - Current	NO - Privately-Owned	Available	Not Used in Prior Housing Element	0.060308962	0	0	0.060308962	0	0	0	087A203	58	Southeast Los Angeles						Lower
LOS ANGELES	11155 S MAIN ST	90061	6074022055	Community Commercial	C2-2D-CPIO	0	108	0.113227904	Commercial - Non-Auto Service and Repair Shop, Paint Shop, or Laundry - One Story	YES - Current	NO - Privately-Owned	Available	Not Used in Prior Housing Element	0.063678293	0	0	0.063678293	0	0	0	087A203	88	Southeast Los Angeles						Lower
LOS ANGELES	11159 S MAIN ST	90061	6074022055	Community Commercial	C2-2D-CPIO	0	108	0.037741241	Commercial - Non-Auto Service and Repair Shop, Paint Shop, or Laundry - One Story	YES - Current	NO - Privately-Owned	Available	Not Used in Prior Housing Element	0.044407412	0	0	0.044407412	0	0	0	087A203	91	Southeast Los Angeles						Lower
LOS ANGELES	11213 S MAIN ST	90061	6074023003	Community Commercial	C2-2D-CPIO	0	108	0.154276036	Residential - Three Units (Any Combination) - 4 Stories or Less	YES - Current	NO - Privately-Owned	Available	Not Used in Prior Housing Element	0	0	1.165072727	1.165072727	3	0	0	087A203	168	Southeast Los Angeles		Yes				Above Moderate
LOS ANGELES	134 W 112TH ST	90061	6074023008	Low Medium I Residential	R2-1	0	17	0.095162575	Residential - Single Family Residence	YES - Current	NO - Privately-Owned	Available	Not Used in Prior Housing Element	0	0	0.04494094	0.04494094	1	1*	1*	087A203	140	Southeast Los Angeles						Above Moderate
LOS ANGELES	234 W 112TH ST	90061	6074023022	Low Medium I Residential	R2-1	0	17	0.158608542	Residential - Double, Duplex, or Two Units - 4 Stories or Less	YES - Current	NO - Privately-Owned	Available	Not Used in Prior Housing Element	0	0	0.107882962	0.107882962	2	2*	2*	087A203	157	Southeast Los Angeles		Yes				Above Moderate
LOS ANGELES	242 W 112TH ST	90061	6074023023	Low Medium I Residential	R2-1	0	17	0.157462335	Residential - Double, Duplex, or Two Units - 4 Stories or Less	YES - Current	NO - Privately-Owned	Available	Not Used in Prior Housing Element	0	0	0.02851424	0.02851424	2	2*	2*	087A203	158	Southeast Los Angeles		Yes				Above Moderate
LOS ANGELES	11202 S BROADWAY	90061	6074023024	Community Commercial	C2-2D-CPIO	0	108	0.165751529	Residential - Five or More Units or Apartments (Any Combination) - 4 Stories or Less	YES - Current	NO - Privately-Owned	Available	Not Used in Prior Housing Element	0	0	1.066498476	1.066498476	6	0	0	087A203	159	Southeast Los Angeles		Yes				Above Moderate
LOS ANGELES	11214 S BROADWAY	90061	6074023027	Community Commercial	C2-2D-CPIO	0	108	0.155203351	Residential - Five or More Units or Apartments (Any Combination) - 4 Stories or Less	YES - Current	NO - Privately-Owned	Available	Not Used in Prior Housing Element	0	0	0.333288816	0.333288816	8	0	0	087A203	175	Southeast Los Angeles		Yes				Above Moderate
LOS ANGELES	11220 S BROADWAY	90061	6074023028	Community Commercial	C2-2D-CPIO	0	108	0.166620737	Residential - Double, Duplex, or Two Units - 4 Stories or Less	YES - Current	NO - Privately-Owned	Available	Used in Prior Housing Element - Non-Vacant	0	0	1.186240989	1.186240989	2	0	0	087A203	203	Southeast Los Angeles		Yes				Above Moderate
LOS ANGELES	249 W 113TH ST	90061	6074023030	Low Medium I Residential	R2-1	0	17	0.156627857	Residential - Double, Duplex, or Two Units - 4 Stories or Less	YES - Current	NO - Privately-Owned	Available	Not Used in Prior Housing Element	0	0	0.02851424	0.02851424	2	2*	2*	087A203	196	Southeast Los Angeles		Yes				Above Moderate
LOS ANGELES	157 W 113TH ST	90061	6074023040	Low Medium I Residential	R2-1	0	17	0.158408466	Residential - Single Family Residence	YES - Current	NO - Privately-Owned	Available	Not Used in Prior Housing Element	0	0	0.082037902	0.082037902	1	2*	2*	087A203	184	Southeast Los Angeles						Above Moderate
LOS ANGELES	147 W 113TH ST	90061	6074023042	Low Medium I Residential	R2-1	0	17	0.158407122	Residential - Single Family Residence	YES - Current	NO - Privately-Owned	Available	Not Used in Prior Housing Element	0	0	0.082037902	0.082037902	1	2*	2*	087A203	182	Southeast Los Angeles						Above Moderate
LOS ANGELES	127 W 113TH ST	90061	6074023046	Low Medium I Residential	R2-1	0	17	0.15840874	Residential - Single Family Residence	YES - Current	NO - Privately-Owned	Available	Not Used in Prior Housing Element	0	0	0.082037902	0.082037902	1	2*	2*	087A203	178	Southeast Los Angeles						Above Moderate
LOS ANGELES	125 1/2 W 113TH ST	90061	6074023047	Low Medium I Residential	R2-1	0	17	0.158407477	Residential - Double, Duplex, or Two Units - 4 Stories or Less	YES - Current	NO - Privately-Owned	Available	Not Used in Prior Housing Element	0	0	0.002226141	0.002226141	2	2*	2*	087A203	177	Southeast Los Angeles						Above Moderate
LOS ANGELES	11217 S MAIN ST	90061	6074023049	Community Commercial	C2-2D-CPIO	0	108	0.154276405	Residential - Double, Duplex, or Two Units - 4 Stories or Less	YES - Current	NO - Privately-Owned	Available	Not Used in Prior Housing Element	0	0	1.19816277	1.19816277	2	0	0	087A203	173	Southeast Los Angeles		Yes				Above Moderate
LOS ANGELES	11221 S MAIN ST	90061	6074023050	Community Commercial	C2-2D-CPIO	0	108	0.154276412	Residential - Double, Duplex, or Two Units - 4 Stories or Less	YES - Current	NO - Privately-Owned	Available	Not Used in Prior Housing Element	0	0	1.19816277	1.19816277	2	0	0	087A203	201	Southeast Los Angeles		Yes				Above Moderate
LOS ANGELES	11227 S MAIN ST	90061	6074023051	Community Commercial	C2-2D-CPIO	0	108	0.154818763	Commercial - Store - One Story	YES - Current	NO - Privately-Owned	Available	Not Used in Prior Housing Element	0.27828787	0	0	0.27828787	0	0	0	087A203	204	Southeast Los Angeles						Lower
LOS ANGELES	11210 S BROADWAY	90061	6074023052	Community Commercial	C2-2D-CPIO	0	108	0.175595653	Residential - Five or More Units or Apartments (Any Combination) - 4 Stories or Less	YES - Current	NO - Privately-Owned	Available	Not Used in Prior Housing Element	0	0	0.39392446	0.39392446	23	0	0	087A203	166	Southeast Los Angeles		Yes				Above Moderate
LOS ANGELES	11212 S BROADWAY	90061	6074023052	Community Commercial	C2-2D-CPIO	0	108	0.184791702	Residential - Five or More Units or Apartments (Any Combination) - 4 Stories or Less	YES - Current	NO - Privately-Owned	Available	Not Used in Prior Housing Element	0	0	0.391012838	0.391012838	23	0	0	087A203	169	Southeast Los Angeles		Yes				Above Moderate
LOS ANGELES	11209 S MAIN ST	90061	6074023053	Community Commercial	C2-2D-CPIO	0	108	0.150970215	Residential - Three Units (Any Combination) - 4 Stories or Less	YES - Current	NO - Privately-Owned	Available	Not Used in Prior Housing Element	0	0	1.179822898	1.179822898	3	0	0	087A203	165	Southeast Los Angeles		Yes				Above Moderate
LOS ANGELES	120 W 112TH ST	90061	6074023055	Low Medium I Residential	R2-1	0	17	0.158604238	Residential - Single Family Residence	YES - Current	NO - Privately-Owned	Available	Not Used in Prior Housing Element	0	0	0.084816974	0.084816974	1	2*	2*	087A203	135	Southeast Los Angeles						Above Moderate
LOS ANGELES	128 W 112TH ST	90061	6074023056	Low Medium I Residential	R2-1	0	17	0.158604593	Residential - Double, Duplex, or Two Units - 4 Stories or Less	YES - Current	NO - Privately-Owned	Available	Not Used in Prior Housing Element	0	0	0.024648631

LOS ANGELES	230 W 112TH ST	90061	6074023070	Low Medium I Residential	R2-1	0	17	0.079305082	Residential - Single Family Residence	YES - Current	NO - Privately-Owned	Available	Not Used in Prior Housing Element	0	0	0.04494094	0.04494094	1	1*	1*	087A203	155	Southeast Los Angeles			Above Moderate
LOS ANGELES	232 W 112TH ST	90061	6074023071	Low Medium I Residential	R2-1	0	17	0.079304267	Residential - Single Family Residence	YES - Current	NO - Privately-Owned	Available	Not Used in Prior Housing Element	0	0	0.04494094	0.04494094	1	1*	1*	087A203	156	Southeast Los Angeles			Above Moderate
LOS ANGELES	229 W 113TH ST	90061	6074023072	Low Medium I Residential	R2-1	0	17	0.158410804	Residential - Single Family Residence	YES - Current	NO - Privately-Owned	Available	Not Used in Prior Housing Element	0	0	0.086528215	0.086528215	1	2*	2*	087A203	192	Southeast Los Angeles			Above Moderate
LOS ANGELES	225 W 113TH ST	90061	6074023073	Low Medium I Residential	R2-1	0	17	0.158407477	Residential - Single Family Residence	YES - Current	NO - Privately-Owned	Available	Not Used in Prior Housing Element	0	0	0.084816974	0.084816974	1	2*	2*	087A203	191	Southeast Los Angeles			Above Moderate
LOS ANGELES	221 W 113TH ST	90061	6074023074	Low Medium I Residential	R2-1	0	17	0.158410091	Residential - Double, Duplex, or Two Units - 4 Stories or Less	YES - Current	NO - Privately-Owned	Available	Not Used in Prior Housing Element	0	0	0.076743418	0.076743418	2	2*	2*	087A203	190	Southeast Los Angeles			Above Moderate
LOS ANGELES	217 W 113TH ST	90061	6074023075	Low Medium I Residential	R2-1	0	17	0.158408466	Residential - Single Family Residence	YES - Current	NO - Privately-Owned	Available	Not Used in Prior Housing Element	0	0	0.084816974	0.084816974	1	2*	2*	087A203	189	Southeast Los Angeles			Above Moderate
LOS ANGELES	209 W 113TH ST	90061	6074023076	Low Medium I Residential	R2-1	0	17	0.158409457	Residential - Single Family Residence	YES - Current	NO - Privately-Owned	Available	Not Used in Prior Housing Element	0	0	0.084816974	0.084816974	1	2*	2*	087A203	188	Southeast Los Angeles			Above Moderate
LOS ANGELES	207 W 113TH ST	90061	6074023077	Low Medium I Residential	R2-1	0	17	0.158407115	Residential - Single Family Residence	YES - Current	NO - Privately-Owned	Available	Not Used in Prior Housing Element	0	0	0.084816974	0.084816974	1	2*	2*	087A203	187	Southeast Los Angeles			Above Moderate
LOS ANGELES	201 W 113TH ST	90061	6074023078	Low Medium I Residential	R2-1	0	17	0.158409102	Residential - Single Family Residence	YES - Current	NO - Privately-Owned	Available	Not Used in Prior Housing Element	0	0	0.084816974	0.084816974	1	2*	2*	087A203	186	Southeast Los Angeles			Above Moderate
LOS ANGELES	161 W 113TH ST	90061	6074023079	Low Medium I Residential	R2-1	0	17	0.158409457	Residential - Single Family Residence	YES - Current	NO - Privately-Owned	Available	Not Used in Prior Housing Element	0	0	0.084816974	0.084816974	1	2*	2*	087A203	185	Southeast Los Angeles			Above Moderate
LOS ANGELES			6074023080	Low Medium I Residential	R2-1	0	17	0.006887133	Residential - Single Family Residence - Vacant Land	YES - Current	NO - Privately-Owned	Available	Not Used in Prior Housing Element	0	0	0.044833502	0.044833502	0	0	0	087A203	9023	Southeast Los Angeles			Above Moderate
LOS ANGELES			6074023081	Low Medium I Residential	R2-1	0	17	0.006887263	Residential - Single Family Residence - Vacant Land	YES - Current	NO - Privately-Owned	Available	Not Used in Prior Housing Element	0	0	0.044833502	0.044833502	0	0	0	087A203	9020	Southeast Los Angeles			Above Moderate
LOS ANGELES	151 W 113TH ST	90061	6074023082	Low Medium I Residential	R2-1	0	17	0.158410084	Residential - Single Family Residence	YES - Current	NO - Privately-Owned	Available	Not Used in Prior Housing Element	0	0	0.084816974	0.084816974	1	2*	2*	087A203	183	Southeast Los Angeles			Above Moderate
LOS ANGELES	141 W 113TH ST	90061	6074023083	Low Medium I Residential	R2-1	0	17	0.158409457	Residential - Single Family Residence	YES - Current	NO - Privately-Owned	Available	Not Used in Prior Housing Element	0	0	0.084816974	0.084816974	1	2*	2*	087A203	181	Southeast Los Angeles			Above Moderate
LOS ANGELES	137 W 113TH ST	90061	6074023084	Low Medium I Residential	R2-1	0	17	0.158410446	Residential - Double, Duplex, or Two Units - 4 Stories or Less	YES - Current	NO - Privately-Owned	Available	Not Used in Prior Housing Element	0	0	0.115254638	0.115254638	2	2*	2*	087A203	180	Southeast Los Angeles		Yes	Above Moderate
LOS ANGELES	133 W 113TH ST	90061	6074023085	Low Medium I Residential	R2-1	0	17	0.158407769	Residential - Single Family Residence	YES - Current	NO - Privately-Owned	Available	Not Used in Prior Housing Element	0	0	0.084816974	0.084816974	1	2*	2*	087A203	179	Southeast Los Angeles			Above Moderate
LOS ANGELES			6074023086	Low Medium I Residential	R2-1	0	17	0.006887135	Residential - Single Family Residence - Vacant Land	YES - Current	NO - Privately-Owned	Available	Not Used in Prior Housing Element	0	0	0.044833502	0.044833502	0	0	0	087A203	9031	Southeast Los Angeles			Above Moderate
LOS ANGELES			6074023087	Low Medium I Residential	R2-1	0	17	0.006887091	Residential - Single Family Residence - Vacant Land	YES - Current	NO - Privately-Owned	Available	Not Used in Prior Housing Element	0	0	0.044833502	0.044833502	0	0	0	087A203	9034	Southeast Los Angeles			Above Moderate
LOS ANGELES	117 W 113TH ST	90061	6074023088	Low Medium I Residential	R2-1	0	17	0.158410449	Residential - Double, Duplex, or Two Units - 4 Stories or Less	YES - Current	NO - Privately-Owned	Available	Not Used in Prior Housing Element	0	0	0.115254638	0.115254638	2	2*	2*	087A203	176	Southeast Los Angeles		Yes	Above Moderate
LOS ANGELES	11226 S BROADWAY	90061	6074023089	Community Commercial	C2-2D-CPIO	0	108	0.176574556	Residential - Five or More Units or Apartments (Any Combination) - 4 Stories or Less	YES - Current	NO - Privately-Owned	Available	Not Used in Prior Housing Element	0	0	0.360108308	0.360108308	5	0	0	087A203	206	Southeast Los Angeles		Yes	Above Moderate
LOS ANGELES	11205 S BROADWAY	90061	6074024002	Community Commercial	C2-2D-CPIO	0	108	0.158894468	Residential - Five or More Units or Apartments (Any Combination) - 4 Stories or Less	YES - Current	NO - Privately-Owned	Available	Not Used in Prior Housing Element	0	0	0.342023605	0.342023605	8	0	0	087A203	167	Southeast Los Angeles		Yes	Above Moderate
LOS ANGELES	11213 1/2 S BROADWAY	90061	6074024003	Community Commercial	C2-2D-CPIO	0	108	0.152835604	Residential - Four Units (Any Combination) - 4 Stories or Less	YES - Current	NO - Privately-Owned	Available	Not Used in Prior Housing Element	0	0	1.135983109	1.135983109	4	0	0	087A203	170	Southeast Los Angeles		Yes	Above Moderate
LOS ANGELES	11223 S BROADWAY	90061	6074024011	Community Commercial	C2-2D-CPIO	0	108	0.144367797	Residential - Four Units (Any Combination) - 4 Stories or Less	YES - Current	NO - Privately-Owned	Available	Not Used in Prior Housing Element	0	0	0.377400085	0.377400085	4	0	0	087A203	202	Southeast Los Angeles		Yes	Above Moderate
LOS ANGELES	11227 S BROADWAY	90061	6074024012	Community Commercial	C2-2D-CPIO	0	108	0.143195875	Commercial - Restaurant, Cocktail Lounge - Restaurant, Cocktail Lounge, Tavern - One Story	YES - Current	NO - Privately-Owned	Available	Used in Prior Housing Element - Non-Vacant	0.090375611	0	0	0.090375611	0	0	0	087A203	205	Southeast Los Angeles			Lower
LOS ANGELES	11217 S BROADWAY	90061	6074024028	Community Commercial	C2-2D-CPIO	0	108	0.146147868	Residential - Four Units (Any Combination) - 4 Stories or Less	YES - Current	NO - Privately-Owned	Available	Not Used in Prior Housing Element	0	0	1.12279399	1.12279399	5	0	0	087A203	174	Southeast Los Angeles		Yes	Above Moderate
LOS ANGELES			6074024028	Community Commercial	C2-2D-CPIO	0	108	0.01846201	Residential - Four Units (Any Combination) - 4 Stories or Less	YES - Current	NO - Privately-Owned	Available	Not Used in Prior Housing Element	0.393622208	0	0	0.393622208	5	0	0	087A203	484	Southeast Los Angeles			Lower
LOS ANGELES			6074024029	Community Commercial	C2-2D-CPIO	0	108	0.01515002	Residential - Single Family Residence - Vacant Land	YES - Current	NO - Privately-Owned	Available	Not Used in Prior Housing Element	0	0	0.234857535	0.234857535	0	0	0	087A203	486	Southeast Los Angeles			Above Moderate
LOS ANGELES			6074024029	Community Commercial	C2-2D-CPIO	0	108	0.025502818	Residential - Single Family Residence - Vacant Land	YES - Current	NO - Privately-Owned	Available	Not Used in Prior Housing Element	0.595108038	0	0	0.595108038	0	0	0	087A203	399	Southeast Los Angeles			Lower
LOS ANGELES	11201 S BROADWAY	90061	6074024030	Community Commercial	C2-2D-CPIO	0	108	0.168495253	Residential - Five or More Units or Apartments (Any Combination) - 4 Stories or Less	YES - Current	NO - Privately-Owned	Available	Not Used in Prior Housing Element	0	0	0.343319358	0.343319358	8	0	0	087A203	161	Southeast Los Angeles		Yes	Above Moderate
LOS ANGELES	315 W 113TH ST	90061	6074024031	Community Commercial	C2-2D-CPIO	0	108	0.024382617	Commercial - Commercial - Vacant Land	YES - Current	NO - Privately-Owned	Available	Not Used in Prior Housing Element	0.097565536	0	0	0.097565536	0	0	0	087A203	407	Southeast Los Angeles			Lower
LOS ANGELES			6074024031	Community Commercial	C2-2D-CPIO	0	108	0.013774061	Commercial - Commercial - Vacant Land	YES - Current	NO - Privately-Owned	Available	Not Used in Prior Housing Element	0	0	0.105073309	0.105073309	0	0	0	087A203	485	Southeast Los Angeles			Above Moderate
LOS ANGELES			6074024032	Community Commercial	C2-2D-CPIO	0	108	0.012397319	Commercial - Commercial - Vacant Land	YES - Current	NO - Privately-Owned	Available	Not Used in Prior Housing Element	0	0	0.057953131	0.057953131	0	0	0	087A203	495	Southeast Los Angeles			Above Moderate
LOS ANGELES			6074024032	Community Commercial	C2-2D-CPIO	0	108	0.019147262	Commercial - Commercial - Vacant Land	YES - Current	NO - Privately-Owned	Available	Not Used in Prior Housing Element	0.08571943	0	0	0.08571943	0	0	0	087A203	494	Southeast Los Angeles			Lower
LOS ANGELES			6074024033	Community Commercial	C2-2D-CPIO	0	108	0.012670617	Commercial - Commercial - Vacant Land	YES - Current	NO - Privately-Owned	Available	Not Used in Prior Housing Element	0	0	0.057953131	0.057953131	0	0	0	087A203	9038	Southeast Los Angeles			Above Moderate
LOS ANGELES			6074024033	Community Commercial	C2-2D-CPIO	0	108	0.020487974	Commercial - Commercial - Vacant Land	YES - Current	NO - Privately-Owned	Available	Not Used in Prior Housing Element	0.08571943	0	0	0.08571943	0	0	0	087A203	408	Southeast Los Angeles			Lower
LOS ANGELES	11317 S ATHENS WAY	90061	6074024036	Community Commercial	C2-1-CPIO	0	108	0.106100504	Commercial - Commercial - Vacant Land	YES - Current	NO - Privately-Owned	Available	Not Used in Prior Housing Element	0.096970583	0	0	0.096970583	0	0	0	087A203	268	Southeast Los Angeles			Lower
LOS ANGELES	11321 S ATHENS WAY	90061	6074024037	Community Commercial	C2-1-CPIO	0	108	0.09767394	Commercial - Commercial - Vacant Land	YES - Current	NO - Privately-Owned	Available	Not Used in Prior Housing Element	0.097565536	0	0	0.097565536	0	0	0	087A203	274	Southeast Los Angeles			Lower
LOS ANGELES	11327 S ATHENS WAY	90061	6074024038	Community Commercial	C2-1-CPIO	0	108	0.073317417	Commercial - Commercial - Vacant Land	YES - Current	NO - Privately-Owned	Available	Not Used in Prior Housing Element	0.08571943	0	0	0.08571943	0	0	0	087A203	277	Southeast Los Angeles			Lower
LOS ANGELES	11310 S OLIVE ST	90061	6074024040	Community Commercial	C2-1-CPIO	0	108	0.126549472	Commercial - Store Combination - Store and Residential Combination - Three Stories	YES - Current	NO - Privately-Owned	Available	Not Used in Prior Housing Element	0.014635415	0	0	0.014635415	9	0	0	087A203	238	Southeast Los Angeles			Lower
LOS ANGELES	11311 S ATHENS WAY	90061	6074024040	Community Commercial	C2-1-CPIO	0	108	0.141118042	Commercial - Store Combination - Store and Residential Combination - Three Stories	YES - Current	NO - Privately-Owned	Available	Not Used in Prior Housing Element	0.014382504	0	0	0.014382504	9	0	0	087A203	242	Southeast Los Angeles			Lower
LOS ANGELES	11301 S MAIN ST	90061	6074025001	Community Commercial	C2-2D-CPIO	0	108	0.155883748	Commercial - Commercial - Vacant Land	YES - Current	NO - Privately-Owned	Available	Not Used in Prior Housing Element	0.216779453	0	0	0.216779453	0	0	0	087A203	208	Southeast Los Angeles			Lower
LOS ANGELES	11309 S MAIN ST	90061	6074025002	Community Commercial	C2-2D-CPIO	0	108	0.155883748	Residential - Single Family Residence	YES - Current	NO - Privately-Owned	Available	Used in Prior Housing Element - Non-Vacant	1.72851069	0	0	1.72851069	0	0	0	087A203	237	Southeast Los Angeles			Lower
LOS ANGELES	116 W 113TH ST	90061	6074025004	Low Medium I Residential	R2-1	0	17	0.16057243	Residential - Double, Duplex, or Two Units - 4 Stories or Less	YES - Current	NO - Privately-Owned	Available	Not Used in Prior Housing Element	0	0	0.107882962	0.107882962	2	2*	2*	087A203	209	Southeast Los Angeles		Yes	Above Moderate
LOS ANGELES	120 W 113TH ST	90061	6074025005	Low Medium I Residential	R2-1	0	17	0.160520421	Residential - Single Family Residence	YES - Current	NO - Privately-Owned	Available	Not Used in Prior Housing Element	0	0	0.082037902	0.082037902	1	2*	2*	087A203	210	Southeast Los Angeles			Above Moderate
LOS ANGELES	124 W 113TH ST	90061	6074025006	Low Medium I Residential	R2-1	0	17	0.160469124	Residential - Single Family Residence	YES - Current	NO - Privately-Owned	Available	Not Used in Prior Housing Element	0	0	0.033948925	0.033948925	1	2*	2*	087A203	211	Southeast Los Angeles			Above Moderate
LOS ANGELES	132 W 113TH ST	90061	6074025007	Low Medium I Residential	R2-1	0	17	0.160418474	Residential - Single Family Residence	YES - Current	NO - Privately-Owned	Available	Not Used in Prior Housing Element	0	0	0.082037902	0.082037902	1	2*	2*	087A203	212	Southeast Los Angeles			Above Moderate
LOS ANGELES	134 W 113TH ST	90061	6074025008	Low Medium I Residential	R2-1	0	17	0.160365463	Residential - Single Family Residence	YES - Current	NO - Privately-Owned	Available	Not Used in Prior Housing Element	0	0	0.082037902	0.082037902	1	2*	2*	087A203	213	Southeast Los Angeles			Above Moderate
LOS ANGELES	140 W 113TH ST	90061	6074025009	Low Medium I Residential	R2-1	0	17	0.1603138	Residential - Single Family Residence	YES - Current	NO - Privately-Owned	Available	Not Used in Prior Housing Element	0	0	0.082037902	0.082037902	1	2*	2*	087A203	214	Southeast Los Angeles			Above Moderate
LOS ANGELES	146 W 113TH ST	90061	6074025010	Low Medium I Residential	R2-1	0	17	0.160263156	Residential - Single Family Residence	YES - Current	NO - Privately-Owned	Available	Not Used in Prior Housing Element	0	0	0.082037902	0.082037902	1	2*	2*	087A203	215	Southeast Los Angeles			Above Moderate
LOS ANGELES	152 W 113TH ST	90061	6074025011	Low Medium I Residential	R2-1	0	17	0.16021014	Residential - Double, Duplex, or Two Units - 4 Stories or Less	YES - Current	NO - Privately-Owned	Available	Not Used in Prior Housing Element	0	0	0.002226141	0.002226141	2	2*	2*	087A203	216	Southeast Los Angeles			Above Moderate
LOS ANGELES	156 W 113TH ST	90061	6074025012	Low Medium I Residential	R2-1	0	17	0.160158488	Residential - Double, Duplex, or Two Units - 4 Stories or Less	YES - Current	NO - Privately-Owned	Available	Not Used in Prior Housing Element	0	0	0.107882962	0.107882962	2	2*	2*	087A203	217	Southeast Los Angeles		Yes	Above Moderate
LOS ANGELES	162 W 113TH ST	90061	6074025013	Low Medium I Residential	R2-1	0	17	0.160107836	Residential - Single Family Residence	YES - Current	NO - Privately-Owned	Available	Not Used in Prior Housing Element	0	0	0.082037902	0.082037902	1	2*	2*	087A203	218	Southeast Los Angeles			Above Moderate
LOS ANGELES	200 W 113TH ST	90061	6074025014	Low Medium I Residential	R2-1	0	17	0.160054825	Residential - Double, Duplex, or Two Units - 4 Stories or Less	YES - Current	NO - Privately-Owned	Available	Not Used in Prior Housing Element	0	0	0.107882962	0.107882962	2	2*	2*	087A203	219	Southeast Los Angeles		Yes	Above Moderate
LOS ANGELES	206 W 113TH ST	90061	6074025015	Low Medium I Residential	R2-1	0	17	0.160005164	Residential - Double, Duplex, or Two Units - 4 Stories or Less	YES - Current	NO - Privately-Owned	Available	Not Used in Prior Housing Element	0	0	0.02851424	0.02851424	2	2*	2*	087A203	220	Southeast Los Angeles		Yes	Above Moderate
LOS ANGELES	210 W 113TH ST	90061	6074025016	Low Medium I Residential	R2-1	0	17	0.159950519	Residential - Single Family Residence	YES - Current	NO - Privately-Owned	Available	Not Used in Prior Housing Element	0	0	0.082037902	0.082037902	1	2*	2*	087A203	221	Southeast Los Angeles			Above Moderate
LOS ANGELES	214 W 113TH ST	90061	6074025017	Low Medium I Residential	R2-1	0	17	0.159900502	Residential - Single Family Residence	YES - Current	NO - Privately-Owned	Available	Not Used in Prior Housing Element	0	0	0.082037902	0.082037902	1	2*	2*	087A203	222	Southeast Los Angeles			Above Moderate
LOS ANGELES	220 W 113TH ST	90061	6074025018	Low Medium I Residential	R2-1	0	17	0.159845852	Residential - Single Family Residence	YES - Current	NO - Privately-Owned	Available	Not Used in Prior Housing Element	0	0	0.082037902	0.082037902	1	2*	2*	087A203	223	Southeast Los Angeles			Above Moderate
LOS ANGELES	232 W 113TH ST	90061	6074025020	Low Medium I Residential	R2-1	0	17	0.159744187	Residential - Double, Duplex, or Two Units - 4 Stories or Less	YES - Current	NO - Privately-Owned	Available	Not Used in Prior Housing Element	0	0	0.107882962	0.107882962	2	2*	2*	087A203	225	Southeast Los Angeles		Yes	Above Moderate
LOS ANGELES	234 W 113TH ST	90061	6074025021	Low Medium I Residential	R2-1	0	17	0.159693525	Residential - Single Family Residence	YES - Current	NO - Privately-Owned	Available	Not Used in Prior Housing Element	0	0	0.033948925	0.033948925	1	2*	2*	087A203	226	Southeast Los Angeles			Above Moderate
LOS ANGELES	240 W 113TH ST	90061	6074025022	Low Medium I Residential	R2-1	0	17	0.159638886	Residential - Single Family Residence	YES - Current	NO - Privately-Owned	Available	Not Used in Prior Housing Element	0	0	0.082037902	0.082037902	1	2*	2*	087A203	227	Southeast Los Angeles			Above Moderate
LOS ANGELES	252 W 113TH ST	90061	6074025024	Low Medium I Residential	R2-1	0	17	0.159537214	Residential - Double, Duplex, or Two Units - 4 Stories or Less	YES - Current	NO - Privately-Owned	Available	Not Used in Prior Housing Element	0	0	0.107882962	0.107882962	2	2*	2*	087A203	229	Southeast Los Angeles		Yes	Above Moderate
LOS ANGELES	11300 S BROADWAY	90061	6074025025	Community Commercial	C2-1-CPIO	0	108	0.079609191	Residential - Single Family Residence	YES - Current	NO - Privately-Owned	Available	Used in Prior Housing Element - Non-Vacant	0.596908021	0	0	0.596908021	1	0	0	087A203	230	Southeast Los Angeles			Lower
LOS ANGELES	11310 S BROADWAY	90061	6074025025	Community Commercial	C2-1-CPIO	0	108	0.07252201	Residential - Single Family Residence	YES - Current	NO - Privately-Owned	Available	Used in Prior Housing Element - Non-Vacant	0.501756549	0	0	0.501756549	1	0	0	087A203	239	Southeast Los Angeles			Lower
LOS ANGELES	11316 S BROADWAY	90061	6074025026	Community Commercial	C2-1-CPIO	0	108	0.061292382	Commercial - Commercial - Vacant Land	YES - Current	NO - Privately-Owned	Available	Not Used in Prior Housing Element	0	0	0.128350192	0.128350192	0	0	0	087A203	244	Southeast Los Angeles			Above Moderate
LOS ANGELES	11320 S BROADWAY	90061	6074025027	Community Commercial	C2-1-CPIO	0	108	0.053346072	Commercial - Store - One Story	YES - Current	NO - Privately-Owned	Available	Used in Prior Housing Element - Non-Vacant	0	0	0.010644324	0.010644324	0	0	0	087A203	258	Southeast Los Angeles			Above Moderate
LOS ANGELES	11326 S BROADWAY	90061	6074025027	Community Commercial	C2-1-CPIO	0	108	0.045397595	Commercial - Store - One Story	YES - Current	NO - Privately-Owned	Available	Used in Prior Housing Element - Non-Vacant	0	0	0.006887674	0.006887674	0	0	0	087A203	273	Southeast Los Angeles			Above Moderate
LOS ANGELES	259 W IMPERIAL HWY	90061	6074025027	Community Commercial	C2-1-CPIO	0	108	0.028529911	Commercial - Store - One Story	YES - Current	NO - Privately-Owned	Available	Used in Prior Housing Element - Non-Vacant	0	0	0.002917372	0.002917372	0	0	0	087A203	279	Southeast Los Angeles			Above Moderate
LOS ANGELES	251 W IMPERIAL HWY	90061	6074025028	Community Commercial	C2-2D-CPIO	0	108	0.147882262	Residential - Three Units (Any Combination) - 4 Stories or Less	YES - Current	NO - Privately-Owned	Available	Not Used in Prior Housing Element	0.694089416	0	0	0.694089416	3	0	0	087A203	267	Southeast Los Angeles			Lower
LOS ANGELES	237 W IMPERIAL HWY	90061	6074025031	Community Commercial	C2-2D-CPIO	0	108	0.148232562	Residential - Four Units (Any Combination) - 4 Stories or Less	YES - Current	NO - Privately-Owned	Available	Not Used in Prior Housing Element	0	0	0.373004052	0.373004052	4	0	0	087A203	264	Southeast Los Angeles		Yes	Above Moderate
LOS ANGELES	231 W IMPERIAL HWY	90061	6074025032	Community Commercial	C2-2D-CPIO	0	108	0.148348776	Residential - Five or More Units or Apartments (Any Combination) - 4 Stories or Less	YES - Current	NO - Privately-Owned	Available	Not Used in Prior Housing Element	0	0	0.361786169	0.361786169	5	0	0	087A203	263	Southeast Los Angeles		Yes	Above Moderate
LOS ANGELES	227 W IMPERIAL HWY	90061	6074025033	Community Commercial	C2-2D-CPIO	0	108	0.148466293	Residential - Four Units (Any Combination) - 4 Stories or Less	YES - Current	NO - Privately-Owned	Available	Not Used in Prior Housing Element	0	0	1.118260601	1.118260601	4	0	0	087A203	262	Southeast Los Angeles		Yes	Above Moderate
LOS ANGELES	225 W IMPERIAL HWY	90061	6074025034	Community Commercial	C2-2D-CPIO	0	108	0.148581578	Residential - Four Units (Any Combination) - 4 Stories or Less	YES - Current	NO - Privately-Owned	Available	Not Used in Prior Housing Element	0	0	0.373004052	0.373004052	4	0	0	087A203	261	Southeast Los Angeles		Yes	Above Moderate
LOS ANGELES	217 W IMPERIAL HWY	90061	6074025035	Community Commercial	C2-2D-CPIO	0	108	0.148699089	Residential - Double, Duplex, or Two Units - 4 Stories or Less	YES - Current	NO - Privately-Owned	Available	Not Used in Prior Housing Element	1.72902739	0	0	1.72902739	1	0	0	087A203	260	Southeast Los Angeles			Lower
LOS ANGELES	211 W IMPERIAL HWY	90061	6074025036	Community Commercial	C2-2D-CPIO	0	108	0.148814735	Residential - Single Family Residence	YES - Current	NO - Privately-Owned	Available	Not Used in Prior Housing Element	0.757416201	0	0	0.757416201	1	0	0	087A203	259	Southeast Los Angeles			Lower
LOS ANGELES	201 W IMPERIAL HWY	90061	6074025038	Community Commercial	C2-2D-CPIO	0	108	0.149047536	Residential - Three Units (Any Combination) - 4 Stories or Less	YES - Current	NO - Privately-Owned	Available	Not Used in Prior Housing Element	0	0	0.506614983	0.506614983	3	0	0	087A203	256	Southeast Los Angeles		Yes	Above Moderate
LOS ANGELES	161 W IMPERIAL HWY	90061	6074025039	Community Commercial	C2-2D-CPIO	0	108	0.149165619	Residential - Four Units (Any Combination) - 4 Stories or Less	YES - Current	NO - Privately-Owned	Available	Not Used in Prior Housing Element	0	0	1.149239171	1.149239171	4	0	0	087A203	255	Southeast Los Angeles		Yes	Above Moderate
LOS ANGELES	159 W IMPERIAL HWY	90061	6074025040	Community Commercial	C2-2D-CPIO	0	108	0.149279397	Residential - Double, Duplex, or Two Units - 4 Stories or Less	YES - Current	NO - Privately-Owned	Available	Not Used in Prior Housing Element	0	0	1.219453228	1.219453228	2	0	0	087A203	254	Southeast Los Angeles		Yes	Above Moderate
LOS ANGELES	153 W IMPERIAL HWY	90061	6074025041	Community Commercial	C2-2D-CPIO	0	108	0.149396912	Residential - Five or More Units or Apartments (Any Combination) - 4 Stories or Less	YES - Current	NO - Privately-Owned	Available	Not Used in Prior Housing Element	0	0	0.371709317	0.371709317	5	0	0	087A203	253	Southeast Los Angeles		Yes	Above Moderate
LOS ANGELES	149 W IMPERIAL HWY	90061	6074025042	Community Commercial	C2-2D-CPIO	0	108	0.149515357	Residential - Three Units (Any Combination) - 4 Stories or Less	YES - Current	NO - Privately-Owned	Available	Not Used in Prior Housing Element	0.234652755	0	0	0.234652755	3	0	0	087A203	252	Southeast Los Angeles			Lower
LOS ANGELES	141 W IMPERIAL HWY	90061	6074025043	Community Commercial	C2-2D-CPIO	0	108	0.149629135	Residential - Four Units (Any Combination) - 4 Stories or Less	YES - Current	NO - Privately-Owned	Available	Not Used in Prior Housing Element	0	0	1.146304941	1.146304941	4	0	0	087A203	251	Southeast Los Angeles		Yes	Above Moderate
LOS ANGELES	137 W IMPERIAL HWY	90061	6074025044	Community Commercial	C2-2D-CPIO	0	108	0.149747225	Residential - Three Units (Any Combination) - 4 Stories or Less	YES - Current	NO - Privately-Owned	Available	Not Used in Prior Housing Element	0	0	0.504855722	0.504855722	3	0	0	087A203	250	Southeast Los Angeles		Yes	Above Moderate
LOS ANGELES	131 W IMPERIAL HWY	90061	6074025045	Community Commercial	C2-2D-CPIO	0	108	0.149862166	Residential - Five or More Units or Apartments (Any Combination) - 4 Stories or Less	YES - Current	NO - Privately-Owned	Available	Not Used in Prior Housing Element	0	0	1.113709819	1.113709819	5	0	0	087A203	249	Southeast Los Angeles		Yes	Above Moderate
LOS ANGELES	11321 S MAIN ST	90061	6074025050	Community Commercial	C2-2D-CPIO	0	108	0.146976917	Commercial - Service Station - Self Service - No Additional Services	YES - Current	NO - Privately-Owned	Available	Not Used in Prior Housing Element	0.115402492	0	0	0.115402492	1	0	0	087A203	272	Southeast Los Angeles			Lower
LOS ANGELES	11327 S MAIN ST	90061	6074025050	Community Commercial	C2-2D-CPIO	0	108	0.149001732	Commercial - Service Station - Self Service - No Additional Services	YES - Current	NO - Privately-Owned	Available	Not Used in Prior Housing Element	0.118521926	0	0	0.118521926	1	0	0	087A203	276	Southeast Los Angeles			Lower
LOS ANGELES	224 W 113TH ST	90061	6074025051	Low Medium I Residential	R2-1	0	17	0.159798193	Residential - Single Family Residence	YES - Current	NO - Privately-Owned	Available	Not Used in Prior Housing Element	0	0	0.082037902	0.082

LOS ANGELES	11424 S MAIN ST	90061	6083001004	Community Commercial	C2-2D-CPIO	0	108	0.161665179	Commercial - Auto, Recreation Equipment, Construction Equipment Sales and Service - Auto Body Repair Shop - One Story	YES - Current	NO - Privately-Owned	Available	Used in Prior Housing Element - Non-Vacant	0.27836093	8	0	0	0.27836093	1	0	0	084B205	15	Southeast Los Angeles					Lower
LOS ANGELES	11428 S MAIN ST	90061	6083001004	Community Commercial	C2-2D-CPIO	0	108	0.160750968	Commercial - Auto, Recreation Equipment, Construction Equipment Sales and Service - Auto Body Repair Shop - One Story	YES - Current	NO - Privately-Owned	Available	Used in Prior Housing Element - Non-Vacant	0.280987079	0	0	0	0.280987079	1	0	0	084B205	22	Southeast Los Angeles					Lower
LOS ANGELES	11432 S MAIN ST	90061	6083001004	Community Commercial	C2-2D-CPIO	0	108	0.137231675	Commercial - Auto, Recreation Equipment, Construction Equipment Sales and Service - Auto Body Repair Shop - One Story	YES - Current	NO - Privately-Owned	Available	Used in Prior Housing Element - Non-Vacant	0.277432212	0	0	0	0.277432212	1	0	0	084B205	81	Southeast Los Angeles					Lower
LOS ANGELES	115 E LANZIT AVE	90061	6083001005	Community Commercial	C2-2D-CPIO	0	108	0.1072084	Residential - Four Units (Any Combination) - 4 Stories or Less	YES - Current	NO - Privately-Owned	Available	Not Used in Prior Housing Element	0	0	1.082726106	1.082726106	4	0	0	087A205	288	Southeast Los Angeles	Yes				Above Moderate
LOS ANGELES	11415 S LINK ST	90061	6083001006	Community Commercial	C2-2D-CPIO	0	108	0.08137239	Residential - Double, Duplex, or Two Units - 4 Stories or Less	YES - Current	NO - Privately-Owned	Available	Not Used in Prior Housing Element	0	0	1.005363178	1.005363178	2	0	0	087A205	268	Southeast Los Angeles	Yes				Above Moderate
LOS ANGELES	11425 S LINK ST	90061	6083001007	Community Commercial	C2-2D-CPIO	0	108	0.155197963	Residential - Double, Duplex, or Two Units - 4 Stories or Less	YES - Current	NO - Privately-Owned	Available	Not Used in Prior Housing Element	0	0	1.187389159	1.187389159	2	0	0	087A205	283	Southeast Los Angeles	Yes				Above Moderate
LOS ANGELES	11433 S LINK ST	90061	6083001008	Community Commercial	C2-2D-CPIO	0	108	0.210054278	Residential - Double, Duplex, or Two Units - 4 Stories or Less	YES - Current	NO - Privately-Owned	Available	Not Used in Prior Housing Element	0.674154992	0	0	0.674154992	2	0	0	087A205	284	Southeast Los Angeles					Lower
LOS ANGELES	100 E IMPERIAL HWY	90061	6083001009	Community Commercial	C2-2D-CPIO	0	108	0.237269595	Industrial - Light Manufacturing - One Story	YES - Current	NO - Privately-Owned	Available	Used in Prior Housing Element - Non-Vacant	7.044529104	0	0	0	7.044529104	0	0	0	087A205	254	Southeast Los Angeles					Lower
LOS ANGELES	130 E IMPERIAL HWY	90061	6083001010	Community Commercial	C2-2D-CPIO	0	108	0.185706664	Residential - Single Family Residence - Vacant Land	YES - Current	NO - Privately-Owned	Available	Not Used in Prior Housing Element	1.323180556	0	0	0	1.323180556	0	0	0	087A205	253	Southeast Los Angeles					Lower
LOS ANGELES	132 E IMPERIAL HWY	90061	6083001011	Community Commercial	C2-2D-CPIO	0	108	0.098415475	Residential - Single Family Residence	YES - Current	NO - Privately-Owned	Available	Not Used in Prior Housing Element	1.585360551	0	0	0	1.585360551	1	0	0	087A205	252	Southeast Los Angeles					Lower
LOS ANGELES	11434 S LINK ST	90061	6083001012	Community Commercial	C2-2D-CPIO	0	108	0.091431084	Residential - Single Family Residence	YES - Current	NO - Privately-Owned	Available	Not Used in Prior Housing Element	1.548328757	0	0	0	1.548328757	1	0	0	087A205	265	Southeast Los Angeles					Lower
LOS ANGELES	11438 S LINK ST	90061	6083001013	Community Commercial	C2-2D-CPIO	0	108	0.093744118	Residential - Single Family Residence	YES - Current	NO - Privately-Owned	Available	Not Used in Prior Housing Element	0.670890749	0	0	0	0.670890749	1	0	0	087A205	263	Southeast Los Angeles					Lower
LOS ANGELES	138 E IMPERIAL HWY	90061	6083001014	Community Commercial	C2-2D-CPIO	0	108	0.068874596	Residential - Single Family Residence	YES - Current	NO - Privately-Owned	Available	Not Used in Prior Housing Element	1.348044014	0	0	0	1.348044014	1	0	0	087A205	251	Southeast Los Angeles					Lower
LOS ANGELES	140 E IMPERIAL HWY	90061	6083001015	Community Commercial	C2-2D-CPIO	0	108	0.068877175	Residential - Single Family Residence	YES - Current	NO - Privately-Owned	Available	Not Used in Prior Housing Element	1.348044014	0	0	0	1.348044014	1	0	0	087A205	250	Southeast Los Angeles					Lower
LOS ANGELES	143 E LANZIT AVE	90061	6083001016	Community Commercial	C2-2D-CPIO	0	108	0.111542579	Residential - Single Family Residence	YES - Current	NO - Privately-Owned	Available	Not Used in Prior Housing Element	0.718289238	0	0	0	0.718289238	1	0	0	087A205	262	Southeast Los Angeles					Lower
LOS ANGELES	145 E LANZIT AVE	90061	6083001017	Community Commercial	C2-2D-CPIO	0	108	0.109722748	Residential - Single Family Residence	YES - Current	NO - Privately-Owned	Available	Not Used in Prior Housing Element	0.721478927	0	0	0	0.721478927	1	0	0	087A205	261	Southeast Los Angeles					Lower
LOS ANGELES	142 E IMPERIAL HWY	90061	6083001018	Community Commercial	C2-2D-CPIO	0	108	0.068874596	Residential - Single Family Residence	YES - Current	NO - Privately-Owned	Available	Not Used in Prior Housing Element	1.348044014	0	0	0	1.348044014	1	0	0	087A205	249	Southeast Los Angeles					Lower
LOS ANGELES	149 E LANZIT AVE	90061	6083001019	Community Commercial	C2-2D-CPIO	0	108	0.134926014	Residential - Single Family Residence	YES - Current	NO - Privately-Owned	Available	Not Used in Prior Housing Element	1.703445625	0	0	0	1.703445625	1	0	0	087A205	267	Southeast Los Angeles					Lower
LOS ANGELES	144 E IMPERIAL HWY	90061	6083001020	Community Commercial	C2-2D-CPIO	0	108	0.114792058	Residential - Single Family Residence	YES - Current	NO - Privately-Owned	Available	Not Used in Prior Housing Element	1.633479768	0	0	0	1.633479768	1	0	0	087A205	248	Southeast Los Angeles					Lower
LOS ANGELES	153 E LANZIT AVE	90061	6083001021	Community Commercial	C2-2D-CPIO	0	108	0.113113588	Residential - Single Family Residence	YES - Current	NO - Privately-Owned	Available	Not Used in Prior Housing Element	0	0	1.194190907	1.194190907	1	0	0	087A205	266	Southeast Los Angeles	Yes				Above Moderate
LOS ANGELES	148 E IMPERIAL HWY	90061	6083001022	Community Commercial	C2-2D-CPIO	0	108	0.114792421	Residential - Single Family Residence	YES - Current	NO - Privately-Owned	Available	Not Used in Prior Housing Element	1.633479768	0	0	0	1.633479768	1	0	0	087A205	247	Southeast Los Angeles					Lower
LOS ANGELES	157 E LANZIT AVE	90061	6083001023	Community Commercial	C2-2D-CPIO	0	108	0.119031318	Residential - Single Family Residence	YES - Current	NO - Privately-Owned	Available	Not Used in Prior Housing Element	1.667037535	0	0	0	1.667037535	1	0	0	087A205	260	Southeast Los Angeles					Lower
LOS ANGELES	156 E IMPERIAL HWY	90061	6083001024	Community Commercial	C2-2D-CPIO	0	108	0.087058478	Residential - Single Family Residence	YES - Current	NO - Privately-Owned	Available	Not Used in Prior Housing Element	1.502219617	0	0	0	1.502219617	1	0	0	087A205	246	Southeast Los Angeles					Lower
LOS ANGELES	160 E IMPERIAL HWY	90061	6083001025	Community Commercial	C2-2D-CPIO	0	108	0.184275235	Residential - Three Units (Any Combination) - 4 Stories or Less	YES - Current	NO - Privately-Owned	Available	Not Used in Prior Housing Element	0	0	1.150622332	1.150622332	3	0	0	087A205	245	Southeast Los Angeles	Yes				Above Moderate
LOS ANGELES	203 E LANZIT AVE	90061	6083001026	Community Commercial	C2-2D-CPIO	0	108	0.090213943	Residential - Single Family Residence	YES - Current	NO - Privately-Owned	Available	Not Used in Prior Housing Element	1.562025666	0	0	0	1.562025666	1	0	0	087A205	259	Southeast Los Angeles					Lower
LOS ANGELES	204 E IMPERIAL HWY	90061	6083001027	Community Commercial	C2-2D-CPIO	0	108	0.072227678	Residential - Single Family Residence	YES - Current	NO - Privately-Owned	Available	Not Used in Prior Housing Element	1.416710711	0	0	0	1.416710711	1	0	0	087A205	244	Southeast Los Angeles					Lower
LOS ANGELES	208 E IMPERIAL HWY	90061	6083001028	Community Commercial	C2-2D-CPIO	0	108	0.044677579	Residential - Single Family Residence	YES - Current	NO - Privately-Owned	Available	Not Used in Prior Housing Element	0.995006788	0	0	0	0.995006788	1	0	0	087A205	243	Southeast Los Angeles					Lower
LOS ANGELES	209 E LANZIT AVE	90061	6083001029	Community Commercial	C2-2D-CPIO	0	108	0.095969618	Residential - Single Family Residence	YES - Current	NO - Privately-Owned	Available	Not Used in Prior Housing Element	0.698054633	0	0	0	0.698054633	1	0	0	087A205	258	Southeast Los Angeles					Lower
LOS ANGELES	216 E IMPERIAL HWY	90061	6083001030	Community Commercial	C2-2D-CPIO	0	108	0.215849403	Residential - Five or More Units or Apartments (Any Combination) - 4 Stories or Less	YES - Current	NO - Privately-Owned	Available	Not Used in Prior Housing Element	0	0	0.985327739	0.985327739	7	0	0	087A205	242	Southeast Los Angeles	Yes				Above Moderate
LOS ANGELES	225 E LANZIT AVE	90061	6083001031	Community Commercial	C2-2D-CPIO	0	108	0.165911763	Residential - Single Family Residence	YES - Current	NO - Privately-Owned	Available	Not Used in Prior Housing Element	0.723667257	0	0	0	0.723667257	1	0	0	087A205	241	Southeast Los Angeles					Lower
LOS ANGELES	11414 S MAIN ST	90061	6083001032	Community Commercial	C2-2D-CPIO	0	108	0.149319059	Residential - Double, Duplex, or Two Units - 4 Stories or Less	YES - Current	NO - Privately-Owned	Available	Not Used in Prior Housing Element	0	0	1.219453228	1.219453228	2	0	0	087A205	282	Southeast Los Angeles	Yes				Above Moderate
LOS ANGELES	11535 S LINK ST	90061	6083002001	Low Medium I Residential	R2-1	0	17	0.105549964	Residential - Single Family Residence	YES - Current	NO - Privately-Owned	Available	Not Used in Prior Housing Element	0	0	0.013997941	0.013997941	1	1*	1*	084B205	89	Southeast Los Angeles					Above Moderate
LOS ANGELES	11559 S LINK ST	90061	6083002002	Low Medium I Residential	R2-1	0	17	0.084754696	Residential - Single Family Residence	YES - Current	NO - Privately-Owned	Available	Not Used in Prior Housing Element	0	0	0.042026991	0.042026991	1	1*	1*	084B205	153	Southeast Los Angeles					Above Moderate
LOS ANGELES	11563 S LINK ST	90061	6083002003	Low Medium I Residential	R2-1	0	17	0.077586584	Residential - Single Family Residence	YES - Current	NO - Privately-Owned	Available	Not Used in Prior Housing Element	0	0	0.042026991	0.042026991	1	1*	1*	084B205	167	Southeast Los Angeles					Above Moderate
LOS ANGELES	138 E LANZIT AVE	90061	6083002006	Low Medium I Residential	R2-1	0	17	0.070711985	Residential - Single Family Residence	YES - Current	NO - Privately-Owned	Available	Not Used in Prior Housing Element	0	0	0.017289159	0.017289159	1	1*	1*	084B205	100	Southeast Los Angeles					Above Moderate
LOS ANGELES	135 E 116TH ST	90061	6083002007	Low Medium I Residential	R2-1	0	17	0.0842503	Residential - Single Family Residence	YES - Current	NO - Privately-Owned	Available	Not Used in Prior Housing Element	0	0	0.042026991	0.042026991	1	1*	1*	084B205	163	Southeast Los Angeles					Above Moderate
LOS ANGELES	134 E LANZIT AVE	90061	6083002008	Low Medium I Residential	R2-1	0	17	0.140738153	Residential - Double, Duplex, or Two Units - 4 Stories or Less	YES - Current	NO - Privately-Owned	Available	Not Used in Prior Housing Element	0	0	0.107882962	0.107882962	2	2*	2*	084B205	101	Southeast Los Angeles	Yes				Above Moderate
LOS ANGELES	130 E LANZIT AVE	90061	6083002009	Low Medium I Residential	R2-1	0	17	0.073143482	Residential - Single Family Residence	YES - Current	NO - Privately-Owned	Available	Not Used in Prior Housing Element	0	0	0.017289159	0.017289159	1	1*	1*	084B205	107	Southeast Los Angeles					Above Moderate
LOS ANGELES	127 E 116TH ST	90061	6083002010	Low Medium I Residential	R2-1	0	17	0.068186151	Residential - Single Family Residence	YES - Current	NO - Privately-Owned	Available	Not Used in Prior Housing Element	0	0	0.042026991	0.042026991	1	1*	1*	084B205	168	Southeast Los Angeles					Above Moderate
LOS ANGELES	119 E 116TH ST	90061	6083002012	Low Medium I Residential	R2-1	0	17	0.096293838	Residential - Single Family Residence	YES - Current	NO - Privately-Owned	Available	Not Used in Prior Housing Element	0	0	0.042026991	0.042026991	1	1*	1*	084B205	154	Southeast Los Angeles					Above Moderate
LOS ANGELES	11622 S MAIN ST	90061	6083002013	Neighborhood Commercial	C2-1VL	0	108	0.263166649	Industrial - Light Manufacturing - One Story	YES - Current	NO - Privately-Owned	Available	Used in Prior Housing Element - Non-Vacant	0.349442467	0	0	0	0.349442467	0	0	0	084B205	162	Southeast Los Angeles					Lower
LOS ANGELES	11407 S SAN PEDRO ST	90061	6083003002	Low Medium I Residential	R2-1	0	17	0.124645294	Residential - Double, Duplex, or Two Units - 4 Stories or Less	YES - Current	NO - Privately-Owned	Available	Not Used in Prior Housing Element	0	0	0.002890936	0.002890936	2	2*	2*	087A205	286	Southeast Los Angeles					Above Moderate
LOS ANGELES			6083003003	Low Medium I Residential	R2-1	0	17	0.025045643	Residential - Single Family Residence - Vacant Land	YES - Current	NO - Privately-Owned	Available	Not Used in Prior Housing Element	0	0	0.044833502	0.044833502	0	0	0	084B205	17	Southeast Los Angeles					Above Moderate
LOS ANGELES	11421 S SAN PEDRO ST	90061	6083003004	Low Medium I Residential	R2-1	0	17	0.134652353	Residential - Double, Duplex, or Two Units - 4 Stories or Less	YES - Current	NO - Privately-Owned	Available	Not Used in Prior Housing Element	0	0	0.132059205	0.132059205	2	2*	2*	084B205	18	Southeast Los Angeles	Yes				Above Moderate
LOS ANGELES	11423 S SAN PEDRO ST	90061	6083003005	Low Medium I Residential	R2-1	0	17	0.158413246	Residential - Single Family Residence	YES - Current	NO - Privately-Owned	Available	Not Used in Prior Housing Element	0	0	0.082037902	0.082037902	1	2*	2*	084B205	24	Southeast Los Angeles					Above Moderate
LOS ANGELES			6083003006	Low Medium II Residential	RD2-1	0	21	0.263578709	Residential - Four Units (Any Combination) - 4 Stories or Less	YES - Current	NO - Privately-Owned	Available	Not Used in Prior Housing Element	0	0.282551923	0	0.282551923	4	0	0	084B205	4	Southeast Los Angeles	Yes				Moderate
LOS ANGELES			6083003007	Low Medium II Residential	RD2-1	0	21	0.241336307	Residential - Five or More Units or Apartments (Any Combination) - 4 Stories or Less	YES - Current	NO - Privately-Owned	Available	Not Used in Prior Housing Element	0	0.120179027	0	0.120179027	6	0	0	084B205	11	Southeast Los Angeles					Moderate
LOS ANGELES	244 E LANZIT AVE	90061	6083003009	Low Medium II Residential	RD2-1	0	21	0.174092547	Residential - Double, Duplex, or Two Units - 4 Stories or Less	YES - Current	NO - Privately-Owned	Available	Not Used in Prior Housing Element	0	0.071939667	0	0.071939667	2	3*	3*	084B205	13	Southeast Los Angeles	Yes				Moderate
LOS ANGELES			6083003010	Low Medium II Residential	RD2-1	0	21	0.19761178	Residential - Single Family Residence	YES - Current	NO - Privately-Owned	Available	Not Used in Prior Housing Element	0	0.541658556	0	0.541658556	1	0	0	084B205	14	Southeast Los Angeles					Moderate
LOS ANGELES			6083003011	Low Medium II Residential	RD2-1	0	21	0.175384462	Residential - Three Units (Any Combination) - 4 Stories or Less	YES - Current	NO - Privately-Owned	Available	Not Used in Prior Housing Element	0	0.043070394	0	0.043070394	3	3*	3*	084B205	16	Southeast Los Angeles					Moderate
LOS ANGELES	226 E LANZIT AVE	90061	6083003012	Low Medium II Residential	RD2-1	0	21	0.142865081	Residential - Single Family Residence	YES - Current	NO - Privately-Owned	Available	Used in Prior Housing Element - Non-Vacant	0	0.239279169	0	0.239279169	1	3*	3*	084B205	19	Southeast Los Angeles	Yes				Moderate
LOS ANGELES			6083003012	Low Medium II Residential	RD2-1	0	21	0.132939345	Residential - Single Family Residence	YES - Current	NO - Privately-Owned	Available	Used in Prior Housing Element - Non-Vacant	0	0	0.088525102	0.088525102	1	2*	2*	084B205	20	Southeast Los Angeles					Above Moderate
LOS ANGELES	224 E LANZIT AVE	90061	6083003013	Low Medium II Residential	RD2-1	0	21	0.123053758	Residential - Single Family Residence	YES - Current	NO - Privately-Owned	Available	Not Used in Prior Housing Element	0	0	0.041809469	0.041809469	1	2*	2*	084B205	21	Southeast Los Angeles					Above Moderate
LOS ANGELES	218 E LANZIT AVE	90061	6083003014	Low Medium II Residential	RD2-1	0	21	0.11211087	Residential - Single Family Residence	YES - Current	NO - Privately-Owned	Available	Not Used in Prior Housing Element	0	0	0.100582784	0.100582784	1	2*	2*	084B205	23	Southeast Los Angeles					Above Moderate
LOS ANGELES	214 E LANZIT AVE	90061	6083003015	Low Medium II Residential	RD2-1	0	21	0.10242669	Residential - Double, Duplex, or Two Units - 4 Stories or Less	YES - Current	NO - Privately-Owned	Available	Not Used in Prior Housing Element	0	0	0.035150374	0.035150374	2	2*	2*	084B205	25	Southeast Los Angeles	Yes				Above Moderate
LOS ANGELES	212 E LANZIT AVE	90061	6083003016	Low Medium II Residential	RD2-1	0	21	0.095403265	Residential - Double, Duplex, or Two Units - 4 Stories or Less	YES - Current	NO - Privately-Owned	Available	Not Used in Prior Housing Element	0	0	0.044937082	0.044937082	2	2*	2*	084B205	79	Southeast Los Angeles					Above Moderate
LOS ANGELES	208 E LANZIT AVE	90061	6083003017	Low Medium II Residential	RD2-1	0	21	0.048688185	Residential - Single Family Residence	YES - Current	NO - Privately-Owned	Available	Not Used in Prior Housing Element	0	0	0.002820053	0.002820053	1	1*	1*	084B205	80	Southeast Los Angeles					Above Moderate
LOS ANGELES			6083003018	Low Medium II Residential	RD2-1	0	21	0.061890359	Residential - Single Family Residence	YES - Current	NO - Privately-Owned	Available	Not Used in Prior Housing Element	0	0	0.02132486	0.02132486	1	1*	1*	084B205	83	Southeast Los Angeles					Above Moderate
LOS ANGELES	11550 S LINK ST	90061	6083003020	Low Medium II Residential	RD2-1	0	21	0.047363299	Residential - Single Family Residence	YES - Current	NO - Privately-Owned	Available	Not Used in Prior Housing Element	0	0	0.02132486	0.02132486	1	1*	1*	084B205	94	Southeast Los Angeles					Above Moderate
LOS ANGELES	11566 S LINK ST	90061	6083003022	Low Medium I Residential	R2-1	0	17	0.095123315	Residential - Single Family Residence	YES - Current	NO - Privately-Owned	Available	Not Used in Prior Housing Element	0	0	0.042026991	0.042026991	1	1*	1*	084B205	152	Southeast Los Angeles					Above Moderate
LOS ANGELES	203 E 116TH ST	90061	6083003024	Low Medium I Residential	R2-1	0	17	0.105131007		YES - Current	NO - Privately-Owned	Available	Not Used in Prior Housing Element	0	0	0.034196663	0.034196663	1	1*	1*	084B205	171	Southeast Los Angeles					Above Moderate
LOS ANGELES	207 E 116TH ST	90061	6083003025	Low Medium I Residential	R2-1	0	17	0.137750435	Residential - Single Family Residence	YES - Current	NO - Privately-Owned	Available	Not Used in Prior Housing Element	0	0	0.033948925	0.033948925	1	2*	2*	084B205	105	Southeast Los Angeles					Above Moderate
LOS ANGELES	211 E 116TH ST	90061	6083003026	Low Medium I Residential	R2-1	0	17	0.103312047	Residential - Single Family Residence	YES - Current	NO - Privately-Owned	Available	Not Used in Prior Housing Element	0	0	0.013997941	0.013997941	1	1*	1*	084B205	104	Southeast Los Angeles					Above Moderate
LOS ANGELES	219 E 116TH ST	90061	6083003027	Low Medium I Residential	R2-1	0	17	0.103312233	Residential - Single Family Residence	YES - Current	NO - Privately-Owned	Available	Not Used in Prior Housing Element	0	0	0.034196663	0.034196663	1	1*	1*	084B205	103	Southeast Los Angeles					Above Moderate
LOS ANGELES	231 E 116TH ST	90061	6083003029	Low Medium I Residential	R2-1	0	17	0.229583955	Residential - Double, Duplex, or Two Units - 4 Stories or Less	YES - Current	NO - Privately-Owned	Available	Not Used in Prior Housing Element	0	0.093235433	0	0.093235433	2	3*	3*	084B205	91	Southeast Los Angeles	Yes				Moderate
LOS ANGELES	237 E 116TH ST	90061	6083003031	Low Medium I Residential	R2-1	0	17	0.252542041	Residential - Three Units (Any Combination) - 4 Stories or Less	YES - Current	NO - Privately-Owned	Available	Not Used in Prior Housing Element	0	0.306759107	0	0.306759107	3	0	0	084B205	87	Southeast Los Angeles	Yes				Moderate
LOS ANGELES	245 E 116TH ST	90061	6083003032	Low Medium I Residential	R2-1	0	17	0.252542697	Residential - Four Units (Any Combination) - 4 Stories or Less	YES - Current	NO - Privately-Owned	Available	Not Used in Prior Housing Element	0	0.250641418	0	0.250641418	4	0	0	084B205	86	Southeast Los Angeles	Yes				Moderate
LOS ANGELES	11505 S SAN PEDRO ST	90061	6083003033	Low Medium I Residential	R2-1	0	17	0.158414073	Residential - Double, Duplex, or Two Units - 4 Stories or Less	YES - Current	NO - Privately-Owned	Available	Not Used in Prior Housing Element	0	0	0.044913653	0.044913653	2	2*	2*	084B205	84	Southeast Los Angeles	Yes				Above Moderate
LOS ANGELES	11509 S SAN PEDRO ST	90061	6083003034	Low Medium I Residential	R2-1	0	17	0.079205999	Residential - Single Family Residence	YES - Current	NO - Privately-Owned	Available	Not Used in Prior Housing Element	0	0	0.042026991	0.042026991	1	1*	1*	084B205	99	Southeast Los Angeles					Above Moderate
LOS ANGELES	11513 S SAN PEDRO ST	90061	6083003035	Low Medium I Residential	R2-1	0	17	0.079200818	Residential - Single Family Residence	YES - Current	NO - Privately-Owned	Available	Not Used in Prior Housing Element	0	0	0.017289159	0.017289159	1	1*	1*	084B205	102	Southeast Los Angeles					Above Moderate
LOS ANGELES	11517 S SAN PEDRO ST	90061	6083003036	Low Medium I Residential	R2-1	0	17	0.117488417	Residential - Single Family Residence	YES - Current	NO - Privately-Owned	Available	Not Used in Prior Housing Element	0	0	0.041809469	0.041809469	1	2*	2*	084B205	151	Southeast Los Angeles					Above Moderate
LOS ANGELES	11519 S SAN PEDRO ST	90061	6083003037	Low Medium I Residential	R2-1	0	17	0.118810136	Residential - Single Family Residence	YES - Current	NO - Privately-Owned	Available	Not Used in Prior Housing Element	0	0	0.100582784	0.100582784	1	2*	2*	084B205	1436	Southeast Los Angeles					Above Moderate
LOS ANGELES	11523 S SAN PEDRO ST	90061	6083003038	Low Medium I Residential	R2-1	0	17	0.087528888	Institutional - Church - One Story	YES - Current	NO - Privately-Owned	Available	Not Used in Prior Housing Element	0	0	0.001961747	0.001961747	0	1*	1*	084B205	173	Southeast Los Angeles					Above Moderate
LOS ANGELES	384 E 115TH ST	90061	6083004001	Low Medium I Residential	R2-1	0	17	0.1225507	Residential - Single Family Residence	YES - Current	NO - Privately-Owned	Available	Not Used in Prior Housing Element	0	0	0.100582784	0.100582784	1	2*	2*	084B205	58	Southeast Los Angeles					Above Moderate
LOS ANGELES	380 E 115TH ST	90061	6083004002	Low Medium I Residential	R2-1	0	17	0.09854057	Residential - Single Family Residence	YES - Current	NO - Privately-Owned	Available	Not Used in Prior Housing Element	0	0	0.042026991	0.042026991	1	1*	1*	084B205	59	Southeast Los Angeles					Above Moderate
LOS ANGELES	374 E 115TH ST	90061	6083004003	Low Medium I Residential	R2-1	0	17	0.093847728	Residential - Single Family Residence	YES - Current	NO - Privately-Owned	Available	Not Used in Prior Housing Element	0	0	0.042026991	0.042026991	1	1*	1*	084B205	60	Southeast Los Angeles					Above Moderate
LOS ANGELES	11511 S TOWNE AVE	90061	6083004004	Low Medium I Residential	R2-1	0	17	0.123137362	Residential - Single Family Residence	YES - Current	NO - Privately-Owned	Available	Not Used in Prior Housing Element	0	0	0.100582784	0.100582784	1	2*	2*	084B205	98	Southeast Los Angeles					Above Moderate
LOS ANGELES	370 E 115TH ST	90061	6083004005	Low Medium I Residential	R2-1	0	17	0.137109281	Residential - Single Family Residence	YES - Current	NO - Privately-Owned	Available	Not Used in Prior Housing Element	0	0	0.082037902	0.082037902	1	2*	2*	084B205	61	Southeast Los Angeles					Above Moderate
LOS ANGELES	366 E 115TH ST	90061	6083004006	Low Medium I Residential	R2-1	0	17	0.133843053	Residential - Single Family Residence	YES - Current	NO - Privately-Owned	Available	Not Used in Prior Housing Element	0	0	0.100582784	0.100582784	1	2*	2*	084B205	62	Southeast Los Angeles					Above Moderate
LOS ANGELES	362 E 115TH ST	90061	6083004007	Low Medium I Residential	R2-1	0	17	0.137108941	Residential - Single Family Residence	YES - Current	NO - Privately-Owned	Available	Not Used in Prior Housing Element	0	0	0.082037902	0.082037902	1	2*	2*	084B205	63	Southeast Los Angeles					Above Moderate
LOS ANGELES	358 E 115TH ST	90061	6083004008	Low Medium I Residential	R2-1	0	17	0.146901163	Residential - Single Family Residence	YES - Current	NO - Privately-Owned	Available	Not Used in Prior Housing Element	0	0	0.082037902	0.082037902	1	2*	2*	084B205	64	Southeast Los Angeles					Above Moderate
LOS ANGELES	354 E 115TH ST	90061	6083004009	Low Medium I Residential	R2-1	0	17	0.130577254	Residential - Single Family Residence	YES - Current	NO - Privately-Owned	Available	Not Used in Prior Housing Element	0	0	0.100582784	0.100582784	1	2*	2*	084B205	65	Southeast Los Angeles					Above Moderate
LOS ANGELES	350 E 115TH ST	90061	6083004010	Low Medium I Residential	R2-1	0	17	0.130576813	Residential - Single Family Residence	YES - Current	NO - Privately-Owned	Available	Not Used in Prior Housing Element	0	0	0.100582784	0.100582784	1	2*	2*	084B205	66	Southeast Los Angeles					Above Moderate
LOS ANGELES	348 E 115TH ST	90061	6083004011	Low Medium I Residential	R2-1	0	17	0.13057727	Residential - Single Family Residence	YES - Current	NO - Privately-Owned	Available	Not Used in Prior Housing Element	0	0	0.100582784	0.100582784	1	2*	2*	084B205	67	Southeast Los Angeles					Above Moderate
LOS ANGELES	344 E 115TH ST	90061	6083004012	Low Medium I Residential	R2-1

LOS ANGELES			6083004042	Low Medium I Residential	R2-1	0	17	0.131415906	Residential - Single Family Residence	YES - Current	NO - Privately-Owned	Available	Not Used in Prior Housing Element	0	0	0.100582784	0.100582784	1	2*	2*	084B205	134	Southeast Los Angeles										Above Moderate
LOS ANGELES	339 E 116TH ST	90061	6083004044	Low Medium I Residential	R2-1	0	17	0.130402053	Residential - Single Family Residence	YES - Current	NO - Privately-Owned	Available	Not Used in Prior Housing Element	0	0	0.041809469	0.041809469	1	2*	2*	084B205	143	Southeast Los Angeles										Above Moderate
LOS ANGELES	338 E IMPERIAL HWY	90061	6083005007	Low Medium I Residential	R2-1	0	17	0.127539888	Residential - Single Family Residence	YES - Current	NO - Privately-Owned	Available	Not Used in Prior Housing Element	0	0	0.100582784	0.100582784	1	2*	2*	087A205	235	Southeast Los Angeles										Above Moderate
LOS ANGELES	334 E IMPERIAL HWY	90061	6083005008	Low Medium I Residential	R2-1	0	17	0.11784761	Residential - Single Family Residence	YES - Current	NO - Privately-Owned	Available	Not Used in Prior Housing Element	0	0	0.100582784	0.100582784	1	2*	2*	087A205	236	Southeast Los Angeles										Above Moderate
LOS ANGELES	330 E IMPERIAL HWY	90061	6083005009	Low Medium I Residential	R2-1	0	17	0.117577367	Residential - Single Family Residence	YES - Current	NO - Privately-Owned	Available	Not Used in Prior Housing Element	0	0	0.100582784	0.100582784	1	2*	2*	087A205	237	Southeast Los Angeles										Above Moderate
LOS ANGELES	324 E IMPERIAL HWY	90061	6083005011	Low Medium I Residential	R2-1	0	17	0.133050885	Residential - Double, Duplex, or Two Units - 4 Stories or Less	YES - Current	NO - Privately-Owned	Available	Not Used in Prior Housing Element	0	0	0.132059205	0.132059205	2	2*	2*	087A205	239	Southeast Los Angeles									Yes	Above Moderate
LOS ANGELES	312 E IMPERIAL HWY	90061	6083005012	Low Medium I Residential	R2-1	0	17	0.206333149	Residential - Three Units (Any Combination) - 4 Stories or Less	YES - Current	NO - Privately-Owned	Available	Not Used in Prior Housing Element	0	0.084481895	0	0.084481895	3	3*	3*	087A205	240	Southeast Los Angeles									Yes	Moderate
LOS ANGELES	309 E 115TH ST	90061	6083005015	Low Medium I Residential	R2-1	0	17	0.14980261	Residential - Single Family Residence	YES - Current	NO - Privately-Owned	Available	Not Used in Prior Housing Element	0	0	0.082037902	0.082037902	1	2*	2*	087A205	280	Southeast Los Angeles										Above Moderate
LOS ANGELES	317 E 115TH ST	90061	6083005016	Low Medium I Residential	R2-1	0	17	0.208193487	Residential - Single Family Residence	YES - Current	NO - Privately-Owned	Available	Not Used in Prior Housing Element	0	0.068733579	0	0.068733579	1	3*	3*	087A205	279	Southeast Los Angeles										Moderate
LOS ANGELES	319 E 115TH ST	90061	6083005017	Low Medium I Residential	R2-1	0	17	0.20819249	Residential - Double, Duplex, or Two Units - 4 Stories or Less	YES - Current	NO - Privately-Owned	Available	Not Used in Prior Housing Element	0	0.093235433	0	0.093235433	2	3*	3*	087A205	278	Southeast Los Angeles									Yes	Moderate
LOS ANGELES	325 E 115TH ST	90061	6083005018	Low Medium I Residential	R2-1	0	17	0.133244773	Residential - Double, Duplex, or Two Units - 4 Stories or Less	YES - Current	NO - Privately-Owned	Available	Not Used in Prior Housing Element	0	0	0.132059205	0.132059205	2	2*	2*	087A205	277	Southeast Los Angeles									Yes	Above Moderate
LOS ANGELES	329 E 115TH ST	90061	6083005019	Low Medium I Residential	R2-1	0	17	0.141571167	Residential - Double, Duplex, or Two Units - 4 Stories or Less	YES - Current	NO - Privately-Owned	Available	Not Used in Prior Housing Element	0	0	0.02851424	0.02851424	2	2*	2*	087A205	276	Southeast Los Angeles									Yes	Above Moderate
LOS ANGELES	335 E 115TH ST	90061	6083005020	Low Medium I Residential	R2-1	0	17	0.141571168	Residential - Double, Duplex, or Two Units - 4 Stories or Less	YES - Current	NO - Privately-Owned	Available	Not Used in Prior Housing Element	0	0	0.018697619	0.018697619	2	2*	2*	087A205	275	Southeast Los Angeles										Above Moderate
LOS ANGELES	339 E 115TH ST	90061	6083005021	Low Medium I Residential	R2-1	0	17	0.133243733	Residential - Single Family Residence	YES - Current	NO - Privately-Owned	Available	Not Used in Prior Housing Element	0	0	0.100582784	0.100582784	1	2*	2*	087A205	274	Southeast Los Angeles										Above Moderate
LOS ANGELES	343 E 115TH ST	90061	6083005022	Low Medium I Residential	R2-1	0	17	0.149898648	Residential - Double, Duplex, or Two Units - 4 Stories or Less	YES - Current	NO - Privately-Owned	Available	Not Used in Prior Housing Element	0	0	0.02851424	0.02851424	2	2*	2*	087A205	273	Southeast Los Angeles									Yes	Above Moderate
LOS ANGELES	347 E 115TH ST	90061	6083005023	Low Medium I Residential	R2-1	0	17	0.133243708	Residential - Single Family Residence	YES - Current	NO - Privately-Owned	Available	Not Used in Prior Housing Element	0	0	0.100582784	0.100582784	1	2*	2*	087A205	272	Southeast Los Angeles										Above Moderate
LOS ANGELES	355 E 115TH ST	90061	6083005025	Low Medium I Residential	R2-1	0	17	0.133242767	Residential - Single Family Residence	YES - Current	NO - Privately-Owned	Available	Not Used in Prior Housing Element	0	0	0.100582784	0.100582784	1	2*	2*	087A205	270	Southeast Los Angeles										Above Moderate
LOS ANGELES	359 E 115TH ST	90061	6083005026	Low Medium I Residential	R2-1	0	17	0.133245069	Residential - Single Family Residence	YES - Current	NO - Privately-Owned	Available	Not Used in Prior Housing Element	0	0	0.100582784	0.100582784	1	2*	2*	087A205	269	Southeast Los Angeles										Above Moderate
LOS ANGELES	363 E 115TH ST	90061	6083005027	Low Medium I Residential	R2-1	0	17	0.133246972	Residential - Single Family Residence	YES - Current	NO - Privately-Owned	Available	Not Used in Prior Housing Element	0	0	0.100582784	0.100582784	1	2*	2*	087A207	354	Southeast Los Angeles										Above Moderate
LOS ANGELES	367 E 115TH ST	90061	6083005028	Low Medium I Residential	R2-1	0	17	0.133246887	Residential - Single Family Residence	YES - Current	NO - Privately-Owned	Available	Not Used in Prior Housing Element	0	0	0.100582784	0.100582784	1	2*	2*	087A207	353	Southeast Los Angeles										Above Moderate
LOS ANGELES	371 E 115TH ST	90061	6083005029	Low Medium I Residential	R2-1	0	17	0.149892753	Residential - Single Family Residence	YES - Current	NO - Privately-Owned	Available	Not Used in Prior Housing Element	0	0	0.082037902	0.082037902	1	2*	2*	087A207	352	Southeast Los Angeles										Above Moderate
LOS ANGELES	11417 S TOWNE AVE	90061	6083005030	Low Medium I Residential	R2-1	0	17	0.12312077	Residential - Single Family Residence	YES - Current	NO - Privately-Owned	Available	Not Used in Prior Housing Element	0	0	0.100582784	0.100582784	1	2*	2*	087A207	351	Southeast Los Angeles										Above Moderate
LOS ANGELES	381 E 115TH ST	90061	6083005032	Low Medium I Residential	R2-1	0	17	0.108541553	Residential - Single Family Residence	YES - Current	NO - Privately-Owned	Available	Not Used in Prior Housing Element	0	0	0.034196663	0.034196663	1	1*	1*	087A207	361	Southeast Los Angeles										Above Moderate
LOS ANGELES	385 E 115TH ST	90061	6083005033	Low Medium I Residential	R2-1	0	17	0.106098833	Residential - Single Family Residence	YES - Current	NO - Privately-Owned	Available	Not Used in Prior Housing Element	0	0	0.034196663	0.034196663	1	1*	1*	087A207	360	Southeast Los Angeles										Above Moderate
LOS ANGELES	11414 S SAN PEDRO ST	90061	6083005034	Low Medium I Residential	R2-1	0	17	0.125391192	Residential - Single Family Residence	YES - Current	NO - Privately-Owned	Available	Not Used in Prior Housing Element	0	0	0.100582784	0.100582784	1	2*	2*	087A205	281	Southeast Los Angeles										Above Moderate
LOS ANGELES	305 E 115TH ST	90061	6083005035	Low Medium I Residential	R2-1	0	17	0.125116745	Residential - Single Family Residence	YES - Current	NO - Privately-Owned	Available	Not Used in Prior Housing Element	0	0	0.100582784	0.100582784	1	2*	2*	087A205	287	Southeast Los Angeles										Above Moderate
LOS ANGELES	352 E IMPERIAL HWY	90061	6083005037	Low Medium I Residential	R2-1	0	17	0.142610694	Residential - Double, Duplex, or Two Units - 4 Stories or Less	YES - Current	NO - Privately-Owned	Available	Not Used in Prior Housing Element	0	0	0.029617468	0.029617468	2	2*	2*	087A205	232	Southeast Los Angeles										Above Moderate
LOS ANGELES	11406 S TOWNE AVE	90061	6083006002	Community Commercial	C2-2D-CPIO	0	108	0.153498341	Residential - Four Units (Any Combination) - 4 Stories or Less	YES - Current	NO - Privately-Owned	Available	Not Used in Prior Housing Element	0	0	1.135983109	1.135983109	4	0	0	087A207	293	Southeast Los Angeles									Yes	Above Moderate
LOS ANGELES	11416 S TOWNE AVE	90061	6083006005	Low Medium I Residential	R2-1	0	17	0.094162919	Residential - Single Family Residence	YES - Current	NO - Privately-Owned	Available	Not Used in Prior Housing Element	0	0	0.042026991	0.042026991	1	1*	1*	087A207	350	Southeast Los Angeles										Above Moderate
LOS ANGELES	11420 S TOWNE AVE	90061	6083006006	Low Medium I Residential	R2-1	0	17	0.066603579	Residential - Single Family Residence	YES - Current	NO - Privately-Owned	Available	Not Used in Prior Housing Element	0	0	0.051597792	0.051597792	1	1*	1*	087A207	363	Southeast Los Angeles										Above Moderate
LOS ANGELES	11424 S TOWNE AVE	90061	6083006008	Low Medium I Residential	R2-1	0	17	0.091866257	Residential - Single Family Residence	YES - Current	NO - Privately-Owned	Available	Not Used in Prior Housing Element	0	0	0.042026991	0.042026991	1	1*	1*	087A207	368	Southeast Los Angeles										Above Moderate
LOS ANGELES	414 E IMPERIAL HWY	90061	6083006009	Community Commercial	C2-2D-CPIO	0	108	0.292968262	Residential - Five or More Units or Apartments (Any Combination) - 4 Stories or Less	YES - Current	NO - Privately-Owned	Available	Not Used in Prior Housing Element	0	0	3.278990811	3.278990811	12	0	0	087A207	291	Southeast Los Angeles									Yes	Above Moderate
LOS ANGELES	411 E 115TH ST	90061	6083006010	Community Commercial	C2-2D-CPIO	0	108	0.109319768	Residential - Single Family Residence	YES - Current	NO - Privately-Owned	Available	Not Used in Prior Housing Element	1.6624107	0	0	1.6624107	1	0	0	087A207	357	Southeast Los Angeles										Lower
LOS ANGELES	415 E 115TH ST	90061	6083006011	Community Commercial	C2-2D-CPIO	0	108	0.106106393	Residential - Single Family Residence	YES - Current	NO - Privately-Owned	Available	Not Used in Prior Housing Element	1.61848613	0	0	1.61848613	1	0	0	087A207	356	Southeast Los Angeles										Lower
LOS ANGELES	419 E 115TH ST	90061	6083006012	Community Commercial	C2-2D-CPIO	0	108	0.106106975	Residential - Single Family Residence	YES - Current	NO - Privately-Owned	Available	Not Used in Prior Housing Element	1.61848613	0	0	1.61848613	1	0	0	087A207	355	Southeast Los Angeles										Lower
LOS ANGELES	11415 S AVALON BLVD	90061	6083006013	Community Commercial	C2-2D-CPIO	0	108	0.118890602	Residential - Single Family Residence	YES - Current	NO - Privately-Owned	Available	Not Used in Prior Housing Element	1.667037535	0	0	1.667037535	1	0	0	087A207	348	Southeast Los Angeles										Lower
LOS ANGELES	11417 S AVALON BLVD	90061	6083006014	Community Commercial	C2-2D-CPIO	0	108	0.118903562	Commercial - Store Combination - Store and Residential Combination - One Story	YES - Current	NO - Privately-Owned	Available	Not Used in Prior Housing Element	0.280365676	0	0	0.280365676	0	0	0	087A207	364	Southeast Los Angeles										Lower
LOS ANGELES	11427 S AVALON BLVD	90061	6083006015	Community Commercial	C2-2D-CPIO	0	108	0.132721431	Institutional - Children's Day Care Center - One Story	YES - Current	NO - Privately-Owned	Available	Not Used in Prior Housing Element	0.065252291	0	0	0.065252291	1	0	0	087A207	367	Southeast Los Angeles										Lower
LOS ANGELES	416 E 115TH ST	90061	6083006016	Community Commercial	C2-2D-CPIO	0	108	0.37612673	Residential - Four Units (Any Combination) - 4 Stories or Less	YES - Current	NO - Privately-Owned	Available	Not Used in Prior Housing Element	0	0	1.763288188	1.763288188	4	0	0	084B205	53	Southeast Los Angeles									Yes	Above Moderate
LOS ANGELES	400 E 115TH ST	90061	6083006018	Low Medium I Residential	R2-1	0	17	0.163227371	Residential - Single Family Residence	YES - Current	NO - Privately-Owned	Available	Not Used in Prior Housing Element	0	0	0.082037902	0.082037902	1	2*	2*	084B205	57	Southeast Los Angeles										Above Moderate
LOS ANGELES	401 E 116TH ST	90061	6083006019	Low Medium I Residential	R2-1	0	17	0.163001032	Residential - Single Family Residence	YES - Current	NO - Privately-Owned	Available	Not Used in Prior Housing Element	0	0	0.082037902	0.082037902	1	2*	2*	084B205	133	Southeast Los Angeles										Above Moderate
LOS ANGELES	407 E 116TH ST	90061	6083006020	Low Medium I Residential	R2-1	0	17	0.163004742	Residential - Single Family Residence	YES - Current	NO - Privately-Owned	Available	Not Used in Prior Housing Element	0	0	0.082037902	0.082037902	1	2*	2*	084B205	132	Southeast Los Angeles										Above Moderate
LOS ANGELES	11521 S AVALON BLVD	90061	6083006022	Community Commercial	C2-2D-CPIO	0	108	0.375651036	Residential - Three Units (Any Combination) - 4 Stories or Less	YES - Current	NO - Privately-Owned	Available	Not Used in Prior Housing Element	0	0	5.543138778	5.543138778	3	0	0	084B205	130	Southeast Los Angeles									Yes	Above Moderate
LOS ANGELES	408 E 115TH ST	90061	6083006023	Low Medium I Residential	R2-1	0	17	0.16323252	Residential - Double, Duplex, or Two Units - 4 Stories or Less	YES - Current	NO - Privately-Owned	Available	Not Used in Prior Housing Element	0	0	0.029617468	0.029617468	2	2*	2*	084B205	56	Southeast Los Angeles										Above Moderate
LOS ANGELES	412 E 115TH ST	90061	6083006024	Low Medium I Residential	R2-1	0	17	0.163230241	Residential - Double, Duplex, or Two Units - 4 Stories or Less	YES - Current	NO - Privately-Owned	Available	Not Used in Prior Housing Element	0	0	0.029617468	0.029617468	2	2*	2*	084B205	54	Southeast Los Angeles										Above Moderate
LOS ANGELES	410 E 115TH ST	90061	6083006025	Low Medium I Residential	R2-1	0	17	0.163233253	Residential - Double, Duplex, or Two Units - 4 Stories or Less	YES - Current	NO - Privately-Owned	Available	Not Used in Prior Housing Element	0	0	0.044913653	0.044913653	2	2*	2*	084B205	55	Southeast Los Angeles									Yes	Above Moderate
LOS ANGELES	424 E IMPERIAL HWY	90061	6083006026	Community Commercial	C2-2D-CPIO	0	108	0.30712522	Commercial - Service Station - Full Service - No Additional Services	YES - Current	NO - Privately-Owned	Available	Not Used in Prior Housing Element	0.472070016	0	0	0.472070016	0	0	0	087A207	289	Southeast Los Angeles										Lower
LOS ANGELES	11412 S TOWNE AVE	90061	6083006027	Community Commercial	C2-2D-CPIO	0	108	0.137800023	Residential - Double, Duplex, or Two Units - 4 Stories or Less	YES - Current	NO - Privately-Owned	Available	Not Used in Prior Housing Element	0.713837957	0	0	0.713837957	2	0	0	087A207	321	Southeast Los Angeles										Lower
LOS ANGELES	413 E 116TH ST	90061	6083006028	Low Medium I Residential	R2-1	0	17	0.157256718	Residential - Double, Duplex, or Two Units - 4 Stories or Less	YES - Current	NO - Privately-Owned	Available	Not Used in Prior Housing Element	0	0	0.018697619	0.018697619	2	2*	2*	084B205	1547	Southeast Los Angeles										Above Moderate
LOS ANGELES	419 E 116TH ST	90061	6083006029	Low Medium I Residential	R2-1	0	17	0.157270127	Residential - Double, Duplex, or Two Units - 4 Stories or Less	YES - Current	NO - Privately-Owned	Available	Not Used in Prior Housing Element	0	0	0.018697619	0.018697619	2	2*	2*	084B205	1548	Southeast Los Angeles										Above Moderate
LOS ANGELES	11629 S AVALON BLVD	90061	6083007015	Community Commercial	C2-2D-CPIO	0	108	0.229905021	Residential - Five or More Units or Apartments (Any Combination) - 4 Stories or Less	YES - Current	NO - Privately-Owned	Available	Not Used in Prior Housing Element	0	0	2.57920742	2.57920742	8	0	0	084B205	316	Southeast Los Angeles									Yes	Above Moderate
LOS ANGELES	420 E 116TH ST	90061	6083007019	Community Commercial	C2-2D-CPIO	0	108	0.152128935	Residential - Five or More Units or Apartments (Any Combination) - 4 Stories or Less	YES - Current	NO - Privately-Owned	Available	Not Used in Prior Housing Element	0	0	0.336255318	0.336255318	8	0	0	084B205	191	Southeast Los Angeles									Yes	Above Moderate
LOS ANGELES	11605 S AVALON BLVD	90061	6083007020	Community Commercial	C2-2D-CPIO	0	108	0.170935466	Residential - Five or More Units or Apartments (Any Combination) - 4 Stories or Less	YES - Current	NO - Privately-Owned	Available	Not Used in Prior Housing Element	0	0	0.340589762	0.340589762	8	0	0	084B205	238	Southeast Los Angeles										Above Moderate
LOS ANGELES	11619 S AVALON BLVD	90061	6083007021	Community Commercial	C2-2D-CPIO	0	108	0.138334679	Residential - Five or More Units or Apartments (Any Combination) - 4 Stories or Less	YES - Current	NO - Privately-Owned	Available	Not Used in Prior Housing Element	0	0	0.343261367	0.343261367	8	0	0	084B205	243	Southeast Los Angeles									Yes	Above Moderate
LOS ANGELES			6083007021	Community Commercial	C2-2D-CPIO	0	108	0.032448944	Residential - Five or More Units or Apartments (Any Combination) - 4 Stories or Less	YES - Current	NO - Privately-Owned	Available	Not Used in Prior Housing Element	0.263662112	0	0	0.263662112	8	0	0	084B205	241	Southeast Los Angeles										Lower
LOS ANGELES	11621 S AVALON BLVD	90061	6083007022	Community Commercial	C2-2D-CPIO	0	108	0.17065774	Residential - Five or More Units or Apartments (Any Combination) - 4 Stories or Less	YES - Current	NO - Privately-Owned	Available	Not Used in Prior Housing Element	0	0	0.340589762	0.340589762	8	0	0	084B205	247	Southeast Los Angeles									Yes	Above Moderate
LOS ANGELES	11625 S AVALON BLVD	90061	6083007023	Community Commercial	C2-2D-CPIO	0	108	0.170518718	Residential - Five or More Units or Apartments (Any Combination) - 4 Stories or Less	YES - Current	NO - Privately-Owned	Available	Not Used in Prior Housing Element	0	0	0.340589762	0.340589762	8	0	0	084B205	311	Southeast Los Angeles									Yes	Above Moderate
LOS ANGELES	11653 S AVALON BLVD	90061	6083007028	Community Commercial	C2-2D-CPIO	0	108	0.170193031	Residential - Five or More Units or Apartments (Any Combination) - 4 Stories or Less	YES - Current	NO - Privately-Owned	Available	Not Used in Prior Housing Element	0	0	0.347434781	0.347434781	16	0	0	084B205	329	Southeast Los Angeles									Yes	Above Moderate
LOS ANGELES	11657 S AVALON BLVD	90061	6083007028	Community Commercial	C2-2D-CPIO	0	108	0.170053156	Residential - Five or More Units or Apartments (Any Combination) - 4 Stories or Less	YES - Current	NO - Privately-Owned	Available	Not Used in Prior Housing Element	0	0	0.347434781	0.347434781	16	0	0	084B205	330	Southeast Los Angeles									Yes	Above Moderate
LOS ANGELES	384 E 116TH ST	90061	6083008001	Low Medium I Residential	R2-1	0	17	0.160454166	Residential - Single Family Residence	YES - Current	NO - Privately-Owned	Available	Not Used in Prior Housing Element	0	0	0.082037902	0.082037902	1	2*	2*	084B205	192	Southeast Los Angeles										Above Moderate
LOS ANGELES	382 E 116TH ST	90061	6083008002	Low Medium I Residential	R2-1	0	17	0.139726892	Residential - Double, Duplex, or Two Units - 4 Stories or Less	YES - Current	NO - Privately-Owned	Available	Not Used in Prior Housing Element	0	0	0.018697619	0.018697619	2	2*	2*	084B205	193	Southeast Los Angeles										Above Moderate
LOS ANGELES	374 1/2 E 116TH ST	90061	6083008003	Low Medium I Residential	R2-1	0	17	0.12835608	Residential - Double, Duplex, or Two Units - 4 Stories or Less	YES - Current	NO - Privately-Owned	Available	Not Used in Prior Housing Element	0	0	0.132059205	0.132059205	2	2*	2*	084B205	194	Southeast Los Angeles									Yes	Above Moderate
LOS ANGELES	370 E 116TH ST	90061	6083008004	Low Medium I Residential	R2-1	0	17	0.128352917	Residential - Single Family Residence	YES - Current	NO - Privately-Owned	Available	Not Used in Prior Housing Element	0	0	0.100582784	0.100582784	1	2*	2*	084B205	195	Southeast Los Angeles										Above Moderate
LOS ANGELES	366 E 116TH ST	90061	6083008005	Low Medium I Residential	R2-1	0	17	0.144393794	Residential - Single Family Residence	YES - Current	NO - Privately-Owned	Available	Not Used in Prior Housing Element	0	0	0.082037902	0.082037902	1	2*	2*	084B205	196	Southeast Los Angeles										Above Moderate
LOS ANGELES	362 E 116TH ST	90061	6083008006	Low Medium I Residential	R2-1	0	17	0.128347326	Residential - Single Family Residence	YES - Current	NO - Privately-Owned	Available	Not Used in Prior Housing Element	0	0	0.100582784	0.100582784	1	2*	2*	084B205	197	Southeast Los Angeles										Above Moderate
LOS ANGELES	358 E 116TH ST	90061	6083008007	Low Medium I Residential	R2-1	0	17	0.128342159	Residential - Double, Duplex, or Two Units - 4 Stories or Less	YES - Current	NO - Privately-Owned	Available	Not Used in Prior Housing Element	0	0	0.132059205	0.132059205	2	2*	2*	084B205	198	Southeast Los Angeles									Yes	Above Moderate
LOS ANGELES	354 E 116TH ST	90061	6083008008	Low Medium I Residential	R2-1	0	17	0.128341013	Residential - Single Family Residence	YES - Current	NO - Privately-Owned	Available	Not Used in Prior Housing Element	0	0	0.100582784	0.100582784	1	2*	2*	084B205	199	Southeast Los Angeles										Above Moderate
LOS ANGELES	350 E 116TH ST	90061	6083008009	Low Medium I Residential	R2-1	0	17	0.144378257	Residential - Single Family Residence	YES - Current	NO - Privately-Owned	Available	Not Used in Prior Housing Element	0	0	0.082037902	0.082037902	1	2*	2*	084B205	200	Southeast Los Angeles										Above Moderate
LOS ANGELES	348 E 116TH ST	90061	6083008010	Low Medium I Residential	R2-1	0	17	0.128333122	Residential - Double, Duplex, or Two Units - 4 Stories or Less	YES - Current	NO - Privately-Owned	Available	Not Used in Prior Housing Element	0	0	0.023113368	0.023113368	2	2*	2*	084B205	201	Southeast Los Angeles										Above Moderate
LOS ANGELES	342 E 116TH ST	90061	6083008011	Low Medium I Residential	R2-1	0	17	0.144371626	Residential - Single Family Residence	YES - Current	NO - Privately-Owned	Available	Not Used in Prior Housing Element	0	0	0.082037902	0.082037902	1	2*	2*	084B205	202	Southeast Los Angeles										Above Moderate
LOS ANGELES	338 E 116TH ST	90061	6083008012	Low Medium I Residential	R2-1	0	17	0.128326809	Residential - Single Family Residence	YES - Current	NO - Privately-Owned	Available	Not Used in Prior Housing Element	0	0	0.002890936	0.002890936	2	2*	2*	084B205	203	Southeast Los Angeles										Above Moderate
LOS ANGELES	330 E 116TH ST	90061	6083008013	Low Medium I Residential	R2-1	0	17	0.128323647	Residential - Double, Duplex, or Two Units - 4 Stories or Less	YES - Current	NO - Privately-Owned	Available	Not Used in Prior Housing Element	0	0	0.132059205	0.132059205	2	2*	2*	084B205	204	Southeast Los Angeles									Yes	Above Moderate
LOS ANGELES	328 E 116TH ST	90061	6083008014	Low Medium I Residential	R2-1	0	17	0.128320214	Residential - Single Family Residence	YES - Current	NO - Privately-Owned	Available	Not Used in Prior Housing Element	0	0	0.100582784	0.100582784	1	2*	2*	084B205	205	Southeast Los Angeles										Above Moderate
LOS ANGELES	326 E 116TH ST	90061	6083008015	Low Medium I Residential	R2-1	0	17	0.14435666	Residential - Single Family Residence	YES - Current	NO - Privately-Owned	Available	Not Used in Prior Housing Element	0	0	0.082037902	0.082037902	1	2*	2*	084B205	206	Southeast Los Angeles										Above Moderate
LOS ANGELES	320 E 116TH ST	90061	6083008016	Low Medium I Residential	R2-1	0	17	0.144351784	Residential - Single Family Residence	YES - Current	NO - Privately-Owned	Available	Not Used in Prior Housing Element	0	0	0.033948925	0.033948925	1	2*	2*	084B205	207	Southeast Los Angeles										Above Moderate
LOS ANGELES	318 E 116TH ST	90061	6083008017	Low Medium I Residential	R2-1	0	17	0.128310057	Residential - Single Family Residence	YES - Current	NO - Privately-Owned	Available	Not Used in Prior Housing Element	0	0	0.100582784	0.100582784	1	2*	2*	084B205	208	Southeast Los Angeles										Above Moderate
LOS ANGELES	316 E 116TH ST	90061	6083008018	Low Medium I Residential	R2-1	0	17	0.128306536	Residential - Single Family Residence	YES - Current	NO - Privately-Owned	Available	Not Used in Prior Housing Element	0	0	0.100582784	0.100582784	1	2*	2*	084B205	209	Southeast Los Angeles										Above Moderate
LOS ANGELES	310 E 116TH ST	90061	6083008019	Low Medium I Residential	R2-1	0	17	0.123976383	Residential - Single Family Residence	YES - Current	NO - Privately-Owned	Available	Not Used in Prior Housing Element	0	0	0.100582784	0.100582784	1	2*	2*	084B205	210	Southeast Los Angeles										Above Moderate
LOS ANGELES	11604 S SAN PEDRO ST	90061	6083008020	Low Medium I Residential	R2-1	0	17	0.123975099	Residential - Single Family Residence	YES - Current	NO - Privately-Owned	Available	Not Used in Prior Housing Element	0	0	0.100582784	0.100582784	1	2*	2*	084B205	211	Southeast Los Angeles										Above Moderate
LOS ANGELES	11610 S SAN PEDRO ST	90061	6083008021	Low Medium I Residential	R2-1	0	17	0.13694885	Residential - Single Family Residence	YES - Current	NO - Privately-Owned	Available	Not Used in Prior Housing Element	0	0	0.082037902	0.082037902	1	2*	2*	084B205	242	Southeast Los Angeles										Above Moderate
LOS ANGELES	11616 S SAN PEDRO ST	90061	6083008022	Low Medium I Residential	R2-1	0	17	0.08976697	Residential - Single Family Residence	YES - Current	NO - Privately-Owned	Available	Not Used in Prior Housing Element	0	0	0.042026991	0.042026991	1	1*	1*	084B205	285	Southeast Los Angeles										Above Moderate
LOS ANGELES	11620 S SAN PEDRO ST	90061	6083008023	Low Medium I Residential	R2-1	0	17	0.089767254	Residential - Single Family Residence	YES - Current	NO - Privately-Ow

LOS ANGELES	362 E 116TH PL	90061	6083008050	Low Medium I Residential	R2-1	0	17	0.143063697	Residential - Double, Duplex, or Two Units - 4 Stories or Less	YES - Current	NO - Privately-Owned	Available	Not Used in Prior Housing Element	0	0	0.029617468	0.029617468	2	2*	2*	0848205	358	Southeast Los Angeles			Above Moderate
LOS ANGELES	328 E 116TH PL	90061	6083008055	Low Medium I Residential	R2-1	0	17	0.070757625	Residential - Single Family Residence	YES - Current	NO - Privately-Owned	Available	Not Used in Prior Housing Element	0	0	0.017289159	0.017289159	1	1*	1*	0848205	364	Southeast Los Angeles			Above Moderate
LOS ANGELES	326 E 116TH PL	90061	6083008056	Low Medium I Residential	R2-1	0	17	0.070611845	Residential - Single Family Residence	YES - Current	NO - Privately-Owned	Available	Not Used in Prior Housing Element	0	0	0.017289159	0.017289159	1	1*	1*	0848205	1533	Southeast Los Angeles			Above Moderate
LOS ANGELES	11609 S SAN PEDRO ST	90061	6083009002	Low Medium I Residential	R2-1	0	17	0.13239147	Residential - Double, Duplex, or Two Units - 4 Stories or Less	YES - Current	NO - Privately-Owned	Available	Not Used in Prior Housing Element	0	0	0.132059205	0.132059205	2	2*	2*	0848205	239	Southeast Los Angeles	Yes		Above Moderate
LOS ANGELES	11613 S SAN PEDRO ST	90061	6083009003	Low Medium I Residential	R2-1	0	17	0.105907269	Residential - Single Family Residence	YES - Current	NO - Privately-Owned	Available	Not Used in Prior Housing Element	0	0	0.034196663	0.034196663	1	1*	1*	0848205	245	Southeast Los Angeles			Above Moderate
LOS ANGELES	248 E 116TH ST	90061	6083009004	Low Medium I Residential	R2-1	0	17	0.133388839	Residential - Single Family Residence	YES - Current	NO - Privately-Owned	Available	Not Used in Prior Housing Element	0	0	0.100582784	0.100582784	1	2*	2*	0848205	213	Southeast Los Angeles			Above Moderate
LOS ANGELES	242 E 116TH ST	90061	6083009005	Low Medium I Residential	R2-1	0	17	0.133387865	Residential - Double, Duplex, or Two Units - 4 Stories or Less	YES - Current	NO - Privately-Owned	Available	Not Used in Prior Housing Element	0	0	0.055234011	0.055234011	2	2*	2*	0848205	214	Southeast Los Angeles	Yes		Above Moderate
LOS ANGELES	238 E 116TH ST	90061	6083009006	Low Medium I Residential	R2-1	0	17	0.134094866	Residential - Single Family Residence	YES - Current	NO - Privately-Owned	Available	Not Used in Prior Housing Element	0	0	0.041809469	0.041809469	1	2*	2*	0848205	215	Southeast Los Angeles			Above Moderate
LOS ANGELES	234 E 116TH ST	90061	6083009007	Low Medium I Residential	R2-1	0	17	0.128567842	Residential - Single Family Residence	YES - Current	NO - Privately-Owned	Available	Not Used in Prior Housing Element	0	0	0.100582784	0.100582784	1	2*	2*	0848205	216	Southeast Los Angeles			Above Moderate
LOS ANGELES	230 E 116TH ST	90061	6083009008	Low Medium I Residential	R2-1	0	17	0.12856796	Residential - Single Family Residence	YES - Current	NO - Privately-Owned	Available	Not Used in Prior Housing Element	0	0	0.100582784	0.100582784	1	2*	2*	0848205	217	Southeast Los Angeles			Above Moderate
LOS ANGELES	226 E 116TH ST	90061	6083009009	Low Medium I Residential	R2-1	0	17	0.144636321	Residential - Single Family Residence	YES - Current	NO - Privately-Owned	Available	Not Used in Prior Housing Element	0	0	0.082037902	0.082037902	1	2*	2*	0848205	218	Southeast Los Angeles			Above Moderate
LOS ANGELES	220 E 116TH ST	90061	6083009010	Low Medium I Residential	R2-1	0	17	0.128567831	Residential - Double, Duplex, or Two Units - 4 Stories or Less	YES - Current	NO - Privately-Owned	Available	Not Used in Prior Housing Element	0	0	0.023113368	0.023113368	2	2*	2*	0848205	219	Southeast Los Angeles			Above Moderate
LOS ANGELES	218 E 116TH ST	90061	6083009011	Low Medium I Residential	R2-1	0	17	0.128566838	Residential - Single Family Residence	YES - Current	NO - Privately-Owned	Available	Not Used in Prior Housing Element	0	0	0.100582784	0.100582784	1	2*	2*	0848205	220	Southeast Los Angeles			Above Moderate
LOS ANGELES	216 E 116TH ST	90061	6083009012	Low Medium I Residential	R2-1	0	17	0.144637308	Residential - Double, Duplex, or Two Units - 4 Stories or Less	YES - Current	NO - Privately-Owned	Available	Not Used in Prior Housing Element	0	0	0.02851424	0.02851424	2	2*	2*	0848205	221	Southeast Los Angeles	Yes		Above Moderate
LOS ANGELES	210 E 116TH ST	90061	6083009013	Low Medium I Residential	R2-1	0	17	0.144638394	Residential - Double, Duplex, or Two Units - 4 Stories or Less	YES - Current	NO - Privately-Owned	Available	Not Used in Prior Housing Element	0	0	0.107882962	0.107882962	2	2*	2*	0848205	222	Southeast Los Angeles	Yes		Above Moderate
LOS ANGELES	208 E 116TH ST	90061	6083009014	Low Medium I Residential	R2-1	0	17	0.128566648	Residential - Single Family Residence	YES - Current	NO - Privately-Owned	Available	Not Used in Prior Housing Element	0	0	0.100582784	0.100582784	1	2*	2*	0848205	223	Southeast Los Angeles			Above Moderate
LOS ANGELES	202 E 116TH ST	90061	6083009015	Low Medium I Residential	R2-1	0	17	0.128566838	Residential - Double, Duplex, or Two Units - 4 Stories or Less	YES - Current	NO - Privately-Owned	Available	Not Used in Prior Housing Element	0	0	0.100582784	0.100582784	1	2*	2*	0848205	224	Southeast Los Angeles			Above Moderate
LOS ANGELES	223 E 116TH PL	90061	6083009021	Low Medium I Residential	R2-1	0	17	0.128268116	Residential - Double, Duplex, or Two Units - 4 Stories or Less	YES - Current	NO - Privately-Owned	Available	Not Used in Prior Housing Element	0	0	0.002890936	0.002890936	2	2*	2*	0848205	294	Southeast Los Angeles			Above Moderate
LOS ANGELES	227 E 116TH PL	90061	6083009022	Low Medium I Residential	R2-1	0	17	0.1314771	Residential - Single Family Residence	YES - Current	NO - Privately-Owned	Available	Not Used in Prior Housing Element	0	0	0.100582784	0.100582784	1	2*	2*	0848205	293	Southeast Los Angeles			Above Moderate
LOS ANGELES	231 E 116TH PL	90061	6083009023	Low Medium I Residential	R2-1	0	17	0.134686183	Residential - Single Family Residence	YES - Current	NO - Privately-Owned	Available	Not Used in Prior Housing Element	0	0	0.100582784	0.100582784	1	2*	2*	0848205	292	Southeast Los Angeles			Above Moderate
LOS ANGELES	237 E 116TH PL	90061	6083009024	Low Medium I Residential	R2-1	0	17	0.13469005	Residential - Double, Duplex, or Two Units - 4 Stories or Less	YES - Current	NO - Privately-Owned	Available	Not Used in Prior Housing Element	0	0	0.055234011	0.055234011	2	2*	2*	0848205	291	Southeast Los Angeles	Yes		Above Moderate
LOS ANGELES	239 E 116TH PL	90061	6083009025	Low Medium I Residential	R2-1	0	17	0.128277581	Residential - Single Family Residence	YES - Current	NO - Privately-Owned	Available	Not Used in Prior Housing Element	0	0	0.100582784	0.100582784	1	2*	2*	0848205	290	Southeast Los Angeles			Above Moderate
LOS ANGELES	241 E 116TH PL	90061	6083009026	Low Medium I Residential	R2-1	0	17	0.128280745	Residential - Double, Duplex, or Two Units - 4 Stories or Less	YES - Current	NO - Privately-Owned	Available	Not Used in Prior Housing Element	0	0	0.035150374	0.035150374	2	2*	2*	0848205	289	Southeast Los Angeles	Yes		Above Moderate
LOS ANGELES	245 E 116TH PL	90061	6083009027	Low Medium I Residential	R2-1	0	17	0.144316297	Residential - Single Family Residence	YES - Current	NO - Privately-Owned	Available	Not Used in Prior Housing Element	0	0	0.082037902	0.082037902	1	2*	2*	0848205	288	Southeast Los Angeles			Above Moderate
LOS ANGELES	11615 S SAN PEDRO ST	90061	6083009028	Low Medium I Residential	R2-1	0	17	0.10590261	Residential - Single Family Residence	YES - Current	NO - Privately-Owned	Available	Not Used in Prior Housing Element	0	0	0.034196663	0.034196663	1	1*	1*	0848205	286	Southeast Los Angeles			Above Moderate
LOS ANGELES	253 E 116TH PL	90061	6083009029	Low Medium I Residential	R2-1	0	17	0.091552047	Residential - Single Family Residence	YES - Current	NO - Privately-Owned	Available	Not Used in Prior Housing Element	0	0	0.042026991	0.042026991	1	1*	1*	0848205	313	Southeast Los Angeles			Above Moderate
LOS ANGELES	11621 S SAN PEDRO ST	90061	6083009030	Low Medium I Residential	R2-1	0	17	0.085928289	Residential - Single Family Residence	YES - Current	NO - Privately-Owned	Available	Not Used in Prior Housing Element	0	0	0.042026991	0.042026991	1	1*	1*	0848205	312	Southeast Los Angeles			Above Moderate
LOS ANGELES	11625 S SAN PEDRO ST	90061	6083009031	Low Medium I Residential	R2-1	0	17	0.086445787	Residential - Single Family Residence	YES - Current	NO - Privately-Owned	Available	Not Used in Prior Housing Element	0	0	0.042026991	0.042026991	1	1*	1*	0848205	318	Southeast Los Angeles			Above Moderate
LOS ANGELES	203 E 116TH PL	90061	6083009032	Low Medium I Residential	R2-1	0	17	0.127613811	Residential - Double, Duplex, or Two Units - 4 Stories or Less	YES - Current	NO - Privately-Owned	Available	Not Used in Prior Housing Element	0	0	0.036502433	0.036502433	2	2*	2*	0848205	299	Southeast Los Angeles			Above Moderate
LOS ANGELES	207 E 116TH PL	90061	6083009033	Low Medium I Residential	R2-1	0	17	0.121577232	Residential - Double, Duplex, or Two Units - 4 Stories or Less	YES - Current	NO - Privately-Owned	Available	Not Used in Prior Housing Element	0	0	0.036502433	0.036502433	2	2*	2*	0848205	298	Southeast Los Angeles			Above Moderate
LOS ANGELES	213 E 116TH PL	90061	6083009034	Low Medium I Residential	R2-1	0	17	0.126336811	Residential - Double, Duplex, or Two Units - 4 Stories or Less	YES - Current	NO - Privately-Owned	Available	Not Used in Prior Housing Element	0	0	0.036502433	0.036502433	2	2*	2*	0848205	297	Southeast Los Angeles			Above Moderate
LOS ANGELES	215 E 116TH PL	90061	6083009035	Low Medium I Residential	R2-1	0	17	0.14420517	Residential - Double, Duplex, or Two Units - 4 Stories or Less	YES - Current	NO - Privately-Owned	Available	Not Used in Prior Housing Element	0	0	0.029617468	0.029617468	2	2*	2*	0848205	296	Southeast Los Angeles			Above Moderate
LOS ANGELES	219 E 116TH PL	90061	6083009036	Low Medium I Residential	R2-1	0	17	0.128266822	Residential - Double, Duplex, or Two Units - 4 Stories or Less	YES - Current	NO - Privately-Owned	Available	Not Used in Prior Housing Element	0	0	0.036502433	0.036502433	2	2*	2*	0848205	295	Southeast Los Angeles			Above Moderate
LOS ANGELES	154 E 116TH ST	90061	6083010001	Low Medium I Residential	R2-1	0	17	0.241062892	Residential - Single Family Residence	YES - Current	NO - Privately-Owned	Available	Not Used in Prior Housing Element	0	0.626439822	0	0.626439822	1	0	0	0848205	226	Southeast Los Angeles			Moderate
LOS ANGELES	150 E 116TH ST	90061	6083010002	Low Medium I Residential	R2-1	0	17	0.128567549	Residential - Double, Duplex, or Two Units - 4 Stories or Less	YES - Current	NO - Privately-Owned	Available	Not Used in Prior Housing Element	0	0	0.023113368	0.023113368	2	2*	2*	0848205	227	Southeast Los Angeles			Above Moderate
LOS ANGELES	144 E 116TH ST	90061	6083010003	Low Medium I Residential	R2-1	0	17	0.144637958	Residential - Single Family Residence	YES - Current	NO - Privately-Owned	Available	Not Used in Prior Housing Element	0	0	0.033948925	0.033948925	1	2*	2*	0848205	228	Southeast Los Angeles			Above Moderate
LOS ANGELES	138 E 116TH ST	90061	6083010004	Low Medium I Residential	R2-1	0	17	0.12856554	Residential - Single Family Residence	YES - Current	NO - Privately-Owned	Available	Not Used in Prior Housing Element	0	0	0.100582784	0.100582784	1	2*	2*	0848205	229	Southeast Los Angeles			Above Moderate
LOS ANGELES	134 E 116TH ST	90061	6083010005	Low Medium I Residential	R2-1	0	17	0.160708649	Residential - Double, Duplex, or Two Units - 4 Stories or Less	YES - Current	NO - Privately-Owned	Available	Not Used in Prior Housing Element	0	0	0.107882962	0.107882962	2	2*	2*	0848205	230	Southeast Los Angeles	Yes		Above Moderate
LOS ANGELES	132 E 116TH ST	90061	6083010006	Low Medium I Residential	R2-1	0	17	0.241062329	Residential - Single Family Residence	YES - Current	NO - Privately-Owned	Available	Not Used in Prior Housing Element	0	0.626439822	0	0.626439822	1	0	0	0848205	231	Southeast Los Angeles			Moderate
LOS ANGELES	122 E 116TH ST	90061	6083010007	Low Medium I Residential	R2-1	0	17	0.128567268	Residential - Double, Duplex, or Two Units - 4 Stories or Less	YES - Current	NO - Privately-Owned	Available	Not Used in Prior Housing Element	0	0	0.132059205	0.132059205	2	2*	2*	0848205	232	Southeast Los Angeles	Yes		Above Moderate
LOS ANGELES	116 E 116TH ST	90061	6083010008	Low Medium I Residential	R2-1	0	17	0.128565505	Residential - Double, Duplex, or Two Units - 4 Stories or Less	YES - Current	NO - Privately-Owned	Available	Not Used in Prior Housing Element	0	0	0.132059205	0.132059205	2	2*	2*	0848205	233	Southeast Los Angeles	Yes		Above Moderate
LOS ANGELES	114 E 116TH ST	90061	6083010009	Low Medium I Residential	R2-1	0	17	0.096425876	Residential - Single Family Residence	YES - Current	NO - Privately-Owned	Available	Not Used in Prior Housing Element	0	0	0.042026991	0.042026991	1	1*	1*	0848205	234	Southeast Los Angeles			Above Moderate
LOS ANGELES	11630 S MAIN ST	90061	6083010010	Neighborhood Commercial	C2-1VL	0	108	0.142341244	Commercial - Store - One Story	YES - Current	NO - Privately-Owned	Available	Not Used in Prior Housing Element	0.266626811	0	0	0.266626811	0	0	0	0848205	235	Southeast Los Angeles			Lower
LOS ANGELES	194 E 116TH ST	90061	6083010026	Low Medium I Residential	R2-1	0	17	0.160709008	Residential - Double, Duplex, or Two Units - 4 Stories or Less	YES - Current	NO - Privately-Owned	Available	Not Used in Prior Housing Element	0	0	0.197348678	0.197348678	0	2*	2*	0848205	225	Southeast Los Angeles			Above Moderate
LOS ANGELES	11638 S MAIN ST	90061	6083010027	Neighborhood Commercial	C2-1VL	0	108	0.129077919	Residential - Single Family Residence - Vacant Land	YES - Current	NO - Privately-Owned	Available	Not Used in Prior Housing Element	1.178346634	0	0	1.178346634	0	0	0	0848205	240	Southeast Los Angeles			Lower
LOS ANGELES	11640 S MAIN ST	90061	6083010031	Neighborhood Commercial	C2-1VL	0	108	0.129085303	Residential - Single Family Residence - Vacant Land	YES - Current	NO - Privately-Owned	Available	Not Used in Prior Housing Element	1.178346634	0	0	1.178346634	0	0	0	0848205	244	Southeast Los Angeles			Lower
LOS ANGELES	11644 S MAIN ST	90061	6083010031	Neighborhood Commercial	C2-1VL	0	108	0.034844477	Residential - Single Family Residence - Vacant Land	YES - Current	NO - Privately-Owned	Available	Not Used in Prior Housing Element	0	0	0.024385338	0.024385338	0	0	0	0848205	287	Southeast Los Angeles			Above Moderate
LOS ANGELES	115 E 116TH PL	90061	6083010901	Low Medium I Residential	R2-1	0	17	0.054413301	Residential - Single Family Residence - Vacant Land	YES - Current	NO - Privately-Owned	Available	Not Used in Prior Housing Element	0	0	0.036630049	0.036630049	0	0	0	0848205	1433	Southeast Los Angeles			Above Moderate
LOS ANGELES	117 E 116TH PL	90061	6083010901	Low Medium I Residential	R2-1	0	17	0.075520736	Residential - Single Family Residence - Vacant Land	YES - Current	NO - Privately-Owned	Available	Not Used in Prior Housing Element	0	0	0.108693218	0.108693218	0	1*	1*	0848205	1434	Southeast Los Angeles			Above Moderate
LOS ANGELES	125 E 116TH PL	90061	6083010901	Low Medium I Residential	R2-1	0	17	0.012223664	Residential - Single Family Residence - Vacant Land	YES - Current	NO - Privately-Owned	Available	Not Used in Prior Housing Element	0	0	0.044833502	0.044833502	0	0	0	0848205	1435	Southeast Los Angeles			Above Moderate
LOS ANGELES	405 E 118TH ST	90061	6083014013	Low Medium I Residential	R2-1	0	17	0.12764956	Residential - Double, Duplex, or Two Units - 4 Stories or Less	YES - Current	NO - Privately-Owned	Available	Not Used in Prior Housing Element	0	0	0.002821164	0.002821164	2	2*	2*	0848205	658	Southeast Los Angeles			Above Moderate
LOS ANGELES	407 E 118TH ST	90061	6083014014	Low Medium I Residential	R2-1	0	17	0.143605114	Residential - Double, Duplex, or Two Units - 4 Stories or Less	YES - Current	NO - Privately-Owned	Available	Not Used in Prior Housing Element	0	0	0.027946615	0.027946615	2	2*	2*	0848205	657	Southeast Los Angeles	Yes		Above Moderate
LOS ANGELES	411 E 118TH ST	90061	6083014015	Low Medium I Residential	R2-1	0	17	0.127648269	Residential - Single Family Residence	YES - Current	NO - Privately-Owned	Available	Not Used in Prior Housing Element	0	0	0.098643038	0.098643038	1	2*	2*	0848205	656	Southeast Los Angeles			Above Moderate
LOS ANGELES	415 E 118TH ST	90061	6083014016	Low Medium I Residential	R2-1	0	17	0.127649982	Residential - Double, Duplex, or Two Units - 4 Stories or Less	YES - Current	NO - Privately-Owned	Available	Not Used in Prior Housing Element	0	0	0.035780675	0.035780675	2	2*	2*	0848205	655	Southeast Los Angeles			Above Moderate
LOS ANGELES	419 E 118TH ST	90061	6083014017	Low Medium I Residential	R2-1	0	17	0.127646991	Residential - Double, Duplex, or Two Units - 4 Stories or Less	YES - Current	NO - Privately-Owned	Available	Not Used in Prior Housing Element	0	0	0.129533216	0.129533216	2	2*	2*	0848205	654	Southeast Los Angeles	Yes		Above Moderate
LOS ANGELES	423 E 118TH ST	90061	6083014018	Low Medium I Residential	R2-1	0	17	0.143604576	Residential - Single Family Residence	YES - Current	NO - Privately-Owned	Available	Not Used in Prior Housing Element	0	0	0.080447263	0.080447263	1	2*	2*	0848205	653	Southeast Los Angeles			Above Moderate
LOS ANGELES	427 E 118TH ST	90061	6083014019	Low Medium I Residential	R2-1	0	17	0.14360479	Residential - Single Family Residence	YES - Current	NO - Privately-Owned	Available	Not Used in Prior Housing Element	0	0	0.080447263	0.080447263	1	2*	2*	0848205	652	Southeast Los Angeles			Above Moderate
LOS ANGELES	431 E 118TH ST	90061	6083014020	Low Medium I Residential	R2-1	0	17	0.127644991	Residential - Single Family Residence	YES - Current	NO - Privately-Owned	Available	Not Used in Prior Housing Element	0	0	0.098643038	0.098643038	1	2*	2*	0848205	651	Southeast Los Angeles			Above Moderate
LOS ANGELES	435 E 118TH ST	90061	6083014021	Low Medium I Residential	R2-1	0	17	0.127649267	Residential - Single Family Residence	YES - Current	NO - Privately-Owned	Available	Not Used in Prior Housing Element	0	0	0.098643038	0.098643038	1	2*	2*	0848205	650	Southeast Los Angeles			Above Moderate
LOS ANGELES	439 E 118TH ST	90061	6083014022	Low Medium I Residential	R2-1	0	17	0.199450158	Residential - Single Family Residence	YES - Current	NO - Privately-Owned	Available	Not Used in Prior Housing Element	0	0.051710831	0	0.051710831	1	3*	3*	0848205	649	Southeast Los Angeles			Moderate
LOS ANGELES	447 E 118TH ST	90061	6083014023	Low Medium I Residential	R2-1	0	17	0.199453158	Residential - Single Family Residence	YES - Current	NO - Privately-Owned	Available	Not Used in Prior Housing Element	0	0.123822115	0	0.123822115	1	3*	3*	0848205	648	Southeast Los Angeles			Moderate
LOS ANGELES	11715 S AVALON BLVD	90061	6083014024	Neighborhood Commercial	C2-1VL-CPIO	0	108	0.121163692	Residential - Single Family Residence - Vacant Land	YES - Current	NO - Privately-Owned	Available	Not Used in Prior Housing Element	0.699919748	0	0	0.699919748	1	0	0	0848205	647	Southeast Los Angeles			Lower
LOS ANGELES	11721 S AVALON BLVD	90061	6083014027	Neighborhood Commercial	C2-1VL-CPIO	0	108	0.231399464	Commercial - Office Building - One Story	YES - Current	NO - Privately-Owned	Available	Not Used in Prior Housing Element	0.084480928	0	0	0.084480928	1	0	0	0848205	696	Southeast Los Angeles			Lower
LOS ANGELES	11720 S SAN PEDRO ST	90061	6083015016	Medium Residential	R3-1	0	54	0.092408611	Residential - Single Family Residence	YES - Current	NO - Privately-Owned	Available	Not Used in Prior Housing Element	0.607099009	0	0	0.607099009	1	0	0	0848205	676	Southeast Los Angeles			Lower
LOS ANGELES		90061	6083015017	Medium Residential	R3-1	0	54	0.092406854	Residential - Single Family Residence	YES - Current	NO - Privately-Owned	Available	Not Used in Prior Housing Element	0.607099009	0	0	0.607099009	1	0	0	0848205	694	Southeast Los Angeles			Lower
LOS ANGELES	11726 S SAN PEDRO ST	90061	6083015018	Medium Residential	R3-1	0	54	0.083166383	Residential - Single Family Residence	YES - Current	NO - Privately-Owned	Available	Not Used in Prior Housing Element	0.260170048	0	0	0.260170048	1	0	0	0848205	702	Southeast Los Angeles			Lower
LOS ANGELES	305 E 118TH ST	90061	6083015019	Medium Residential	R3-1	0	54	0.099008207	Residential - Single Family Residence	YES - Current	NO - Privately-Owned	Available	Not Used in Prior Housing Element	0.687779379	0	0	0.687779379	1	0	0	0848205	701	Southeast Los Angeles			Lower
LOS ANGELES	319 E 118TH ST	90061	6083015020	Low Medium I Residential	R2-1	0	17	0.191472183	Residential - Double, Duplex, or Two Units - 4 Stories or Less	YES - Current	NO - Privately-Owned	Available	Not Used in Prior Housing Element	0	0.167650384	0	0.167650384	2	3*	3*	0848205	673	Southeast Los Angeles	Yes		Moderate
LOS ANGELES	323 E 118TH ST	90061	6083015021	Low Medium I Residential	R2-1	0	17	0.207428573	Residential - Three Units (Any Combination) - 4 Stories or Less	YES - Current	NO - Privately-Owned	Available	Not Used in Prior Housing Element	0	0.08286379	0	0.08286379	3	3*	3*	0848205	671	Southeast Los Angeles	Yes		Moderate
LOS ANGELES	327 E 118TH ST	90061	6083015022	Low Medium I Residential	R2-1	0	17	0.191474689	Residential - Double, Duplex, or Two Units - 4 Stories or Less	YES - Current	NO - Privately-Owned	Available	Not Used in Prior Housing Element	0	0.045011643	0	0.045011643	2	3*	3*	0848205	668	Southeast Los Angeles	Yes		Moderate
LOS ANGELES	333 E 118TH ST	90061	6083015023	Low Medium I Residential	R2-1	0	17	0.207427396	Residential - Double, Duplex, or Two Units - 4 Stories or Less	YES - Current	NO - Privately-Owned	Available	Not Used in Prior Housing Element	0	0.091455483	0	0.091455483	2	3*	3*	0848205	666	Southeast Los Angeles	Yes		Moderate
LOS ANGELES	337 E 118TH ST	90061	6083015024	Low Medium I Residential	R2-1	0	17	0.135625981	Residential - Single Family Residence	YES - Current	NO - Privately-Owned	Available	Not Used in Prior Housing Element	0	0	0.033276381	0.033276381	1	2*	2*	0848205	665	Southeast Los Angeles			Above Moderate
LOS ANGELES	341 E 118TH ST	90061	6083015025	Low Medium I Residential	R2-1	0	17	0.127649159	Residential - Single Family Residence	YES - Current	NO - Privately-Owned	Available	Not Used in Prior Housing Element	0	0	0.101967868	0.101967868	1	2*	2*	0848205	663	Southeast Los Angeles			Above Moderate
LOS ANGELES	347 E 118TH ST	90061	6083015026	Low Medium I Residential	R2-1	0	17	0.127648281	Residential - Single Family Residence	YES - Current	NO - Privately-Owned	Available	Not Used in Prior Housing Element	0	0	0.098643038	0.098643038	1	2*	2*	0848205	662	Southeast Los Angeles			Above Moderate
LOS ANGELES	351 E 118TH ST	90061	6083015027	Low Medium I Residential	R2-1	0	17	0.143603931	Residential - Double, Duplex, or Two Units - 4 Stories or Less	YES - Current	NO - Privately-Owned	Available	Not Used in Prior Housing Element	0	0	0.002169355	0.002169355	2	2*	2*	0848205	661	Southeast Los Angeles			Above Moderate
LOS ANGELES	355 E 118TH ST	90061	6083015028	Low Medium I Residential	R2-1	0	17	0.127648362	Residential - Double, Duplex, or Two Units - 4 Stories or Less	YES - Current	NO - Privately-Owned	Available	Not Used in Prior Housing Element	0	0	0.129533216	0.129533216	2	2*	2*	0848205	660	Southeast Los Angeles	Yes		Above Moderate
LOS ANGELES	359 E 118TH ST	90061	6083015029	Low Medium I Residential	R2-1	0	17	0.127649316	Residential - Double, Duplex, or Two Units - 4 Stories or Less	YES - Current	NO - Privately-Owned	Available	Not Used in Prior Housing Element	0	0	0.129533216	0.129533216	2	2*	2*	0848205	659	Southeast Los Angeles	Yes		Above Moderate
LOS ANGELES			6083016***	Low Medium I Residential	R2-1	0	17	0.002215501		YES - Current	NO - Privately-Owned	Available	Not Used in Prior Housing Element	0	0	0.145169616	0.145169616	0	0	0	0848205	626	Southeast Los Angeles			Above Moderate
LOS ANGELES	205 E 118TH ST	90061	6083016016	Low Medium I Residential	R2-1	0	17	0.127649547	Residential - Single Family Residence	YES - Current	NO - Privately-Owned	Available	Not Used in Prior Housing Element	0	0	0.040985589	0.040985589	1	2*	2*	0848205	682	Southeast Los Angeles			Above Moderate
LOS ANGELES	207 E 118TH ST	90061	6083016017	Low Medium I Residential	R2-1	0	17	0.127649547	Residential - Double, Duplex, or Two Units - 4 Stories or Less	YES - Current	NO - Privately-Owned	Available	Not Used in Prior Housing Element	0	0	0.086367023	0.086367023	2	2*	2*	0848205	681	Southeast Los Angeles			Above Moderate
LOS ANGELES	211 E 118TH ST	90061	6083016018	Low Medium I Residential	R2-1	0	17	0.143603248	Residential - Double, Duplex, or Two Units - 4 Stories or Less	YES - Current	NO - Privately-Owned	Available	Not Used in Prior Housing Element	0	0	0.105806547	0.105806547	2	2*	2*	0848205	680	Southeast Los Angeles	Yes		Above Moderate
LOS ANGELES	215 E 118TH ST	90061	6083016019	Low Medium I Residential	R2-1	0	17	0.127649547	Residential - Single Family Residence	YES - Current	NO - Privately-Owned	Available	Not Used in Prior Housing Element	0	0	0.098643038	0.098643038	1	2*	2*	0848205	679	Southeast Los Angeles			Above Moderate
LOS ANGELES	219 E 118TH ST	90061	6083016020	Low Medium I Residential	R2-1	0	17	0.14360292	Residential - Single Family Residence	YES - Current	NO - Privately-Owned	Available	Not Used in Prior Housing Element	0	0	0.080447263	0.080447263	1	2*	2*	0848205	678	Southeast Los Angeles			Above Moderate
LOS ANGELES	229 E 118TH ST	90061	6083016023	Low Medium I Residential	R2-1	0	17	0.143605137	Residential - Single Family Residence	YES - Current	NO - Privately-Owned	Available	Not Used in Prior Housing Element	0	0	0.080447263	0.080447263	1	2*	2*	0848205	675	Southeast Los Angeles			Above Moderate
LOS ANGELES	233 E 118TH ST	90061	6083016024	Low Medium I Residential	R2-1	0	17	0.127647553	Residential - Double, Duplex, or Two Units - 4 Stories or Less	YES - Current	NO - Privately-Owned	Available	Not Used in Prior Housing Element	0	0	0.002821164	0.002821164	2	2*	2*	0848205	674	Southeast Los Angeles			Above Moderate
LOS ANGELES	237 E 118TH ST	90061	6083016025	Low Medium I Residential	R2-1	0	17	0.127649764	Residential - Single Family

LOS ANGELES	123 E 118TH ST	90061	6083017021	Low Medium I Residential	R2-1	0	17	0.127648551	Residential - Single Family Residence	YES - Current	NO - Privately-Owned	Available	Not Used in Prior Housing Element	0	0	0.098643038	0.098643038	1	2*	2*	0848205	690	Southeast Los Angeles								Above Moderate
LOS ANGELES	127 E 118TH ST	90061	6083017022	Low Medium I Residential	R2-1	0	17	0.127647526	Residential - Single Family Residence	YES - Current	NO - Privately-Owned	Available	Not Used in Prior Housing Element	0	0	0.098643038	0.098643038	1	2*	2*	0848205	689	Southeast Los Angeles								Above Moderate
LOS ANGELES	135 E 118TH ST	90061	6083017024	Low Medium I Residential	R2-1	0	17	0.127649336	Residential - Single Family Residence	YES - Current	NO - Privately-Owned	Available	Not Used in Prior Housing Element	0	0	0.098643038	0.098643038	1	2*	2*	0848205	687	Southeast Los Angeles								Above Moderate
LOS ANGELES	139 E 118TH ST	90061	6083017025	Low Medium I Residential	R2-1	0	17	0.199450174	Residential - Double, Duplex, or Two Units - 4 Stories or Less	YES - Current	NO - Privately-Owned	Available	Not Used in Prior Housing Element	0	0.070540287	0	0.070540287	2	3*	3*	0848205	686	Southeast Los Angeles		Yes						Moderate
LOS ANGELES	145 E 118TH ST	90061	6083017026	Low Medium I Residential	R2-1	0	17	0.199451715	Residential - Single Family Residence	YES - Current	NO - Privately-Owned	Available	Not Used in Prior Housing Element	0	0.12382215	0	0.12382215	1	3*	3*	0848205	685	Southeast Los Angeles								Moderate
LOS ANGELES	151 E 118TH ST	90061	6083017027	Low Medium I Residential	R2-1	0	17	0.199449434	Residential - Single Family Residence	YES - Current	NO - Privately-Owned	Available	Not Used in Prior Housing Element	0	0.12382215	0	0.12382215	1	3*	3*	0848205	684	Southeast Los Angeles								Moderate
LOS ANGELES	203 E 118TH ST	90061	6083017028	Low Medium I Residential	R2-1	0	17	0.199452168	Residential - Double, Duplex, or Two Units - 4 Stories or Less	YES - Current	NO - Privately-Owned	Available	Not Used in Prior Housing Element	0	0.167650384	0	0.167650384	2	3*	3*	0848205	683	Southeast Los Angeles		Yes						Moderate
LOS ANGELES	11700 S MAIN ST	90061	6083017029	Neighborhood Commercial	C2-1VL-CPIO	0	108	0.141222718	Residential - Single Family Residence - Vacant Land	YES - Current	NO - Privately-Owned	Available	Not Used in Prior Housing Element	0.696962464	0	0	0.696962464	0	0	0	0848205	595	Southeast Los Angeles								Lower
LOS ANGELES		6083017029	Neighborhood Commercial	C2-1VL-CPIO	0	108	0.013461825	Residential - Single Family Residence - Vacant Land	YES - Current	NO - Privately-Owned	Available	Not Used in Prior Housing Element	0	0	0.106629717	0.106629717	0	0	0	0848205	1452	Southeast Los Angeles								Above Moderate
LOS ANGELES		6083017029	Low Medium I Residential	R2-1	0	17	0.041088321	Residential - Single Family Residence - Vacant Land	YES - Current	NO - Privately-Owned	Available	Not Used in Prior Housing Element	0	0	0.035925409	0.035925409	0	0	0	0848205	616	Southeast Los Angeles								Above Moderate
LOS ANGELES		6083017029	Low Medium I Residential	R2-1	0	17	0.047586602	Residential - Single Family Residence - Vacant Land	YES - Current	NO - Privately-Owned	Available	Not Used in Prior Housing Element	0	0	0.035925409	0.035925409	0	0	0	0848205	612	Southeast Los Angeles								Above Moderate
LOS ANGELES		6083017029	Low Medium I Residential	R2-1	0	17	0.049106953	Residential - Single Family Residence - Vacant Land	YES - Current	NO - Privately-Owned	Available	Not Used in Prior Housing Element	0	0	0.035925409	0.035925409	0	0	0	0848205	610	Southeast Los Angeles								Above Moderate
LOS ANGELES		6083017029	Low Medium I Residential	R2-1	0	17	0.05072532	Residential - Single Family Residence - Vacant Land	YES - Current	NO - Privately-Owned	Available	Not Used in Prior Housing Element	0	0	0.035925409	0.035925409	0	0	0	0848205	611	Southeast Los Angeles								Above Moderate
LOS ANGELES		6083017029	Low Medium I Residential	R2-1	0	17	0.061588749	Residential - Single Family Residence - Vacant Land	YES - Current	NO - Privately-Owned	Available	Not Used in Prior Housing Element	0	0	0.130153716	0.130153716	0	1*	1*	0848205	607	Southeast Los Angeles								Above Moderate
LOS ANGELES		6083017029	Low Medium I Residential	R2-1	0	17	0.080788649	Residential - Single Family Residence - Vacant Land	YES - Current	NO - Privately-Owned	Available	Not Used in Prior Housing Element	0	0	0.106629717	0.106629717	0	1*	1*	0848205	603	Southeast Los Angeles								Above Moderate
LOS ANGELES		6083017029	Low Medium I Residential	R2-1	0	17	0.087325723	Residential - Single Family Residence - Vacant Land	YES - Current	NO - Privately-Owned	Available	Not Used in Prior Housing Element	0	0	0.106629717	0.106629717	0	1*	1*	0848205	605	Southeast Los Angeles								Above Moderate
LOS ANGELES		6083017029	Low Medium I Residential	R2-1	0	17	0.093136593	Residential - Single Family Residence - Vacant Land	YES - Current	NO - Privately-Owned	Available	Not Used in Prior Housing Element	0	0	0.106629717	0.106629717	0	1*	1*	0848205	602	Southeast Los Angeles								Above Moderate
LOS ANGELES		6083017029	Low Medium I Residential	R2-1	0	17	0.100018698	Residential - Single Family Residence - Vacant Land	YES - Current	NO - Privately-Owned	Available	Not Used in Prior Housing Element	0	0	0.106629717	0.106629717	0	1*	1*	0848205	601	Southeast Los Angeles								Above Moderate
LOS ANGELES		6083017029	Low Medium I Residential	R2-1	0	17	0.103325829	Residential - Single Family Residence - Vacant Land	YES - Current	NO - Privately-Owned	Available	Not Used in Prior Housing Element	0	0	0.087221694	0.087221694	0	1*	1*	0848205	600	Southeast Los Angeles								Above Moderate
LOS ANGELES		6083017029	Low Medium I Residential	R2-1	0	17	0.111202852	Residential - Single Family Residence - Vacant Land	YES - Current	NO - Privately-Owned	Available	Not Used in Prior Housing Element	0	0	0.087221694	0.087221694	0	1*	1*	0848205	599	Southeast Los Angeles								Above Moderate
LOS ANGELES		6083017029	Low Medium I Residential	R2-1	0	17	0.134514312	Residential - Single Family Residence - Vacant Land	YES - Current	NO - Privately-Owned	Available	Not Used in Prior Housing Element	0	0	0.235941017	0.235941017	0	2*	2*	0848205	596	Southeast Los Angeles								Above Moderate
LOS ANGELES	131 E 118TH ST	90061	6083017031	Low Medium I Residential	R2-1	0	17	0.136373106	Residential - Double, Duplex, or Two Units - 4 Stories or Less	YES - Current	NO - Privately-Owned	Available	Not Used in Prior Housing Element	0	0	0.029028527	0.029028527	2	2*	2*	0848205	688	Southeast Los Angeles								Above Moderate
LOS ANGELES	11728 S MAIN ST	90061	6083017032	Neighborhood Commercial	C2-1VL-CPIO	0	108	0.12920446	Residential - Double, Duplex, or Two Units - 4 Stories or Less	YES - Current	NO - Privately-Owned	Available	Not Used in Prior Housing Element	0.102238385	0	0	0.102238385	2	0	0	0848205	699	Southeast Los Angeles								Lower
LOS ANGELES	11734 S MAIN ST	90061	6083017033	Neighborhood Commercial	C2-1VL-CPIO	0	108	0.132488478	Residential - Double, Duplex, or Two Units - 4 Stories or Less	YES - Current	NO - Privately-Owned	Available	Not Used in Prior Housing Element	0.102238385	0	0	0.102238385	2	0	0	0848205	704	Southeast Los Angeles								Lower
LOS ANGELES	11800 S MAIN ST	90061	6083018001	Neighborhood Commercial	C2-1VL-CPIO	0	108	0.140573519	Residential - Five or More Units or Apartments (Any Combination) - 4 Stories or Less	YES - Current	NO - Privately-Owned	Available	Not Used in Prior Housing Element	0	0	0.346214256	0.346214256	5	0	0	0848205	768	Southeast Los Angeles		Yes						Above Moderate
LOS ANGELES	11812 S MAIN ST	90061	6083018002	Neighborhood Commercial	C2-1VL-CPIO	0	108	0.129158539	Residential - Four Units (Any Combination) - 4 Stories or Less	YES - Current	NO - Privately-Owned	Available	Not Used in Prior Housing Element	0	0	0.132430959	0.132430959	4	0	0	0848205	771	Southeast Los Angeles		Yes						Above Moderate
LOS ANGELES	11818 S MAIN ST	90061	6083018003	Neighborhood Commercial	C2-1VL-CPIO	0	108	0.129156593	Residential - Five or More Units or Apartments (Any Combination) - 4 Stories or Less	YES - Current	NO - Privately-Owned	Available	Not Used in Prior Housing Element	0	0	0.102121494	0.102121494	6	0	0	0848205	774	Southeast Los Angeles		Yes						Above Moderate
LOS ANGELES	11826 S MAIN ST	90061	6083018004	Neighborhood Commercial	C2-1VL-CPIO	0	108	0.126068006	Residential - Double, Duplex, or Two Units - 4 Stories or Less	YES - Current	NO - Privately-Owned	Available	Not Used in Prior Housing Element	0.349752814	0	0	0.349752814	1	0	0	0848205	843	Southeast Los Angeles								Lower
LOS ANGELES	11832 S MAIN ST	90061	6083018005	Neighborhood Commercial	C2-1VL-CPIO	0	108	0.129142758	Residential - Four Units (Any Combination) - 4 Stories or Less	YES - Current	NO - Privately-Owned	Available	Not Used in Prior Housing Element	0	0	0.396321273	0.396321273	4	0	0	0848205	850	Southeast Los Angeles		Yes						Above Moderate
LOS ANGELES	11838 S MAIN ST	90061	6083018006	Neighborhood Commercial	C2-1VL-CPIO	0	108	0.140633005	Residential - Four Units (Any Combination) - 4 Stories or Less	YES - Current	NO - Privately-Owned	Available	Not Used in Prior Housing Element	0	0	0.131206745	0.131206745	4	0	0	0848205	859	Southeast Los Angeles		Yes						Above Moderate
LOS ANGELES	252 E 118TH ST	90061	6083019001	Medium Residential	R3-1	0	54	0.112793506	Residential - Double, Duplex, or Two Units - 4 Stories or Less	YES - Current	NO - Privately-Owned	Available	Not Used in Prior Housing Element	0	0	0.494248188	0.494248188	2	0	0	0848205	753	Southeast Los Angeles		Yes						Above Moderate
LOS ANGELES	11807 S SAN PEDRO ST	90061	6083019002	Medium Residential	R3-1	0	54	0.115097137	Residential - Single Family Residence	YES - Current	NO - Privately-Owned	Available	Used in Prior Housing Element - Non-Vacant	0.780549484	0	0	0.780549484	1	0	0	0848205	770	Southeast Los Angeles								Lower
LOS ANGELES	11811 S SAN PEDRO ST	90061	6083019003	Medium Residential	R3-1	0	54	0.091658003	Residential - Single Family Residence	YES - Current	NO - Privately-Owned	Available	Not Used in Prior Housing Element	0.257820424	0	0	0.257820424	1	0	0	0848205	776	Southeast Los Angeles								Lower
LOS ANGELES	250 E 118TH ST	90061	6083019004	Low Medium I Residential	R2-1	0	17	0.143426999	Residential - Single Family Residence	YES - Current	NO - Privately-Owned	Available	Not Used in Prior Housing Element	0	0	0.120753479	0.120753479	1	2*	2*	0848205	754	Southeast Los Angeles		Yes						Above Moderate
LOS ANGELES		6083019005	Low Medium I Residential	R2-1	0	17	0.127406431	Residential - Single Family Residence	YES - Current	NO - Privately-Owned	Available	Not Used in Prior Housing Element	0	0	0.098643038	0.098643038	1	2*	2*	0848205	755	Southeast Los Angeles								Above Moderate
LOS ANGELES	240 E 118TH ST	90061	6083019006	Low Medium I Residential	R2-1	0	17	0.127502916	Residential - Single Family Residence	YES - Current	NO - Privately-Owned	Available	Not Used in Prior Housing Element	0	0	0.098643038	0.098643038	1	2*	2*	0848205	756	Southeast Los Angeles								Above Moderate
LOS ANGELES	236 E 118TH ST	90061	6083019007	Low Medium I Residential	R2-1	0	17	0.133883282	Residential - Single Family Residence	YES - Current	NO - Privately-Owned	Available	Not Used in Prior Housing Element	0	0	0.098643038	0.098643038	1	2*	2*	0848205	757	Southeast Los Angeles								Above Moderate
LOS ANGELES	230 E 118TH ST	90061	6083019008	Low Medium I Residential	R2-1	0	17	0.264593176	Residential - Single Family Residence	YES - Current	NO - Privately-Owned	Available	Not Used in Prior Housing Element	0	0.5962354	0	0.5962354	1	0	0	0848205	758	Southeast Los Angeles								Moderate
LOS ANGELES	224 E 118TH ST	90061	6083019009	Low Medium I Residential	R2-1	0	17	0.12752387	Residential - Single Family Residence	YES - Current	NO - Privately-Owned	Available	Not Used in Prior Housing Element	0	0	0.098643038	0.098643038	1	2*	2*	0848205	759	Southeast Los Angeles								Above Moderate
LOS ANGELES	225 E 118TH PL	90061	6083019010	Low Medium I Residential	R2-1	0	17	0.127649229	Residential - Single Family Residence	YES - Current	NO - Privately-Owned	Available	Not Used in Prior Housing Element	0	0	0.098643038	0.098643038	1	2*	2*	0848205	834	Southeast Los Angeles								Above Moderate
LOS ANGELES	229 E 118TH PL	90061	6083019011	Low Medium I Residential	R2-1	0	17	0.127649218	Residential - Single Family Residence	YES - Current	NO - Privately-Owned	Available	Not Used in Prior Housing Element	0	0	0.098643038	0.098643038	1	2*	2*	0848205	833	Southeast Los Angeles								Above Moderate
LOS ANGELES	231 E 118TH PL	90061	6083019012	Low Medium I Residential	R2-1	0	17	0.127649511	Residential - Double, Duplex, or Two Units - 4 Stories or Less	YES - Current	NO - Privately-Owned	Available	Not Used in Prior Housing Element	0	0	0.129533216	0.129533216	2	2*	2*	0848205	832	Southeast Los Angeles		Yes						Above Moderate
LOS ANGELES	235 E 118TH PL	90061	6083019013	Low Medium I Residential	R2-1	0	17	0.143603789	Residential - Single Family Residence	YES - Current	NO - Privately-Owned	Available	Not Used in Prior Housing Element	0	0	0.080447263	0.080447263	1	2*	2*	0848205	831	Southeast Los Angeles								Above Moderate
LOS ANGELES	241 E 118TH PL	90061	6083019014	Low Medium I Residential	R2-1	0	17	0.134031138	Residential - Single Family Residence	YES - Current	NO - Privately-Owned	Available	Not Used in Prior Housing Element	0	0	0.098643038	0.098643038	1	2*	2*	0848205	830	Southeast Los Angeles								Above Moderate
LOS ANGELES	245 E 118TH PL	90061	6083019015	Low Medium I Residential	R2-1	0	17	0.1340304	Residential - Double, Duplex, or Two Units - 4 Stories or Less	YES - Current	NO - Privately-Owned	Available	Not Used in Prior Housing Element	0	0	0.002821164	0.002821164	2	2*	2*	0848205	829	Southeast Los Angeles								Above Moderate
LOS ANGELES	253 E 118TH PL	90061	6083019016	Low Medium I Residential	R2-1	0	17	0.130839254	Residential - Double, Duplex, or Two Units - 4 Stories or Less	YES - Current	NO - Privately-Owned	Available	Not Used in Prior Housing Element	0	0	0.002821164	0.002821164	2	2*	2*	0848205	828	Southeast Los Angeles								Above Moderate
LOS ANGELES	11813 S SAN PEDRO ST	90061	6083019017	Medium Residential	R3-1	0	54	0.066756884	Residential - Single Family Residence	YES - Current	NO - Privately-Owned	Available	Not Used in Prior Housing Element	0	0	0.003834312	0.003834312	1	3*	3*	0848205	827	Southeast Los Angeles								Above Moderate
LOS ANGELES	11815 S SAN PEDRO ST	90061	6083019018	Medium Residential	R3-1	0	54	0.069059444	Residential - Single Family Residence	YES - Current	NO - Privately-Owned	Available	Not Used in Prior Housing Element	0	0	0.067408961	0.067408961	1	3*	3*	0848205	844	Southeast Los Angeles								Above Moderate
LOS ANGELES	11819 S SAN PEDRO ST	90061	6083019019	Medium Residential	R3-1	0	54	0.069061526	Residential - Single Family Residence	YES - Current	NO - Privately-Owned	Available	Not Used in Prior Housing Element	0	0	0.067408961	0.067408961	1	3*	3*	0848205	853	Southeast Los Angeles								Above Moderate
LOS ANGELES	11823 S SAN PEDRO ST	90061	6083019020	Medium Residential	R3-1	0	54	0.115101702	Residential - Double, Duplex, or Two Units - 4 Stories or Less	YES - Current	NO - Privately-Owned	Available	Not Used in Prior Housing Element	0	0	0.494248188	0.494248188	2	0	0	0848205	857	Southeast Los Angeles		Yes						Above Moderate
LOS ANGELES	400 E 118TH ST	90061	6083020001	Low Medium I Residential	R2-1	0	17	0.143548857	Residential - Single Family Residence	YES - Current	NO - Privately-Owned	Available	Not Used in Prior Housing Element	0	0	0.080447263	0.080447263	1	2*	2*	0848205	740	Southeast Los Angeles								Above Moderate
LOS ANGELES	354 E 118TH ST	90061	6083020002	Low Medium I Residential	R2-1	0	17	0.127590706	Residential - Single Family Residence	YES - Current	NO - Privately-Owned	Available	Not Used in Prior Housing Element	0	0	0.098643038	0.098643038	1	2*	2*	0848205	741	Southeast Los Angeles								Above Moderate
LOS ANGELES	350 E 118TH ST	90061	6083020003	Low Medium I Residential	R2-1	0	17	0.127583668	Residential - Single Family Residence	YES - Current	NO - Privately-Owned	Available	Not Used in Prior Housing Element	0	0	0.098643038	0.098643038	1	2*	2*	0848205	742	Southeast Los Angeles								Above Moderate
LOS ANGELES	346 E 118TH ST	90061	6083020004	Low Medium I Residential	R2-1	0	17	0.130762589	Residential - Single Family Residence	YES - Current	NO - Privately-Owned	Available	Not Used in Prior Housing Element	0	0	0.098643038	0.098643038	1	2*	2*	0848205	743	Southeast Los Angeles								Above Moderate
LOS ANGELES	342 E 118TH ST	90061	6083020005	Low Medium I Residential	R2-1	0	17	0.13713395	Residential - Double, Duplex, or Two Units - 4 Stories or Less	YES - Current	NO - Privately-Owned	Available	Not Used in Prior Housing Element	0	0	0.002169355	0.002169355	2	2*	2*	0848205	744	Southeast Los Angeles								Above Moderate
LOS ANGELES	338 E 118TH ST	90061	6083020006	Low Medium I Residential	R2-1	0	17	0.130747019	Residential - Single Family Residence	YES - Current	NO - Privately-Owned	Available	Not Used in Prior Housing Element	0	0	0.098643038	0.098643038	1	2*	2*	0848205	745	Southeast Los Angeles								Above Moderate
LOS ANGELES	332 E 118TH ST	90061	6083020007	Low Medium I Residential	R2-1	0	17	0.135520247	Residential - Double, Duplex, or Two Units - 4 Stories or Less	YES - Current	NO - Privately-Owned	Available	Not Used in Prior Housing Element	0	0	0.080447263	0.080447263	1	2*	2*	0848205	746	Southeast Los Angeles								Above Moderate
LOS ANGELES	326 E 118TH ST	90061	6083020008	Low Medium I Residential	R2-1	0	17	0.135510878	Residential - Single Family Residence	YES - Current	NO - Privately-Owned	Available	Not Used in Prior Housing Element	0	0	0.080447263	0.080447263	1	2*	2*	0848205	747	Southeast Los Angeles								Above Moderate
LOS ANGELES	324 E 118TH ST	90061	6083020009	Low Medium I Residential	R2-1	0	17	0.12753159	Residential - Double, Duplex, or Two Units - 4 Stories or Less	YES - Current	NO - Privately-Owned	Available	Not Used in Prior Housing Element	0	0	0.129533216	0.129533216	2	2*	2*	0848205	748	Southeast Los Angeles		Yes						Above Moderate
LOS ANGELES	322 E 118TH ST	90061	6083020010	Low Medium I Residential	R2-1	0	17	0.127524168	Residential - Single Family Residence	YES - Current	NO - Privately-Owned	Available	Not Used in Prior Housing Element	0	0	0.098643038	0.098643038	1	2*	2*	0848205	749	Southeast Los Angeles								Above Moderate
LOS ANGELES	308 E 118TH ST	90061	6083020012	Medium Residential	R3-1	0	54	0.127649032	Residential - Single Family Residence	YES - Current	NO - Privately-Owned	Available	Used in Prior Housing Element - Non-Vacant	0.773745471	0	0	0.773745471	1	0	0	0848205	751	Southeast Los Angeles								Lower
LOS ANGELES	11800 S SAN PEDRO ST	90061	6083020013	Medium Residential	R3-1	0	54	0.152854171	Residential - Single Family Residence	YES - Current	NO - Privately-Owned	Available	Used in Prior Housing Element - Non-Vacant	0.939306802	0	0	0.939306802	1	0	0	0848205	752	Southeast Los Angeles								Lower
LOS ANGELES	11802 S SAN PEDRO ST	90061	6083020014	Medium Residential	R3-1	0	54	0.08603017	Commercial - Store Combination - Store and Residential Combination - One Story	YES - Current	NO - Privately-Owned	Available	Not Used in Prior Housing Element	0.079398242	0	0	0.079398242	2	0	0	0848205	773	Southeast Los Angeles								Lower
LOS ANGELES	11814 S SAN PEDRO ST	90061	6083020015	Medium Residential	R3-1	0	54	0.105608918	Residential - Single Family Residence	YES - Current	NO - Privately-Owned	Available	Not Used in Prior Housing Element	0.687779379	0	0	0.687779379	1	0	0	0848205	826	Southeast Los Angeles								Lower
LOS ANGELES	301 E 118TH PL	90061	6083020016	Medium Residential	R3-1	0	54	0.079550303	Residential - Single Family Residence	YES - Current	NO - Privately-Owned	Available	Not Used in Prior Housing Element	0.5962354	0	0	0.5962354	1	0	0	0848205	848	Southeast Los Angeles								Lower
LOS ANGELES	303 1/2 E 118TH PL	90061	6083020017	Medium Residential	R3-1	0	54	0.090915851		YES - Current	NO - Privately-Owned	Available	Not Used in Prior Housing Element	0.591032511	0	0	0.591032511	1	0	0	0848205	847	Southeast Los Angeles								Lower
LOS ANGELES	305 E 118TH PL	90061	6083020018	Medium Residential	R3-1	0	54	0.090915568	Residential - Single Family Residence	YES - Current	NO - Privately-Owned	Available	Not Used in Prior Housing Element	0.591032511	0	0	0.591032511	1	0	0	0848205	846	Southeast Los Angeles								Lower
LOS ANGELES	313 E 118TH PL	90061	6083020019	Low Medium I Residential	R2-1	0	17	0.143603755	Residential - Single Family Residence	YES - Current	NO - Privately-Owned	Available	Not Used in Prior Housing Element	0	0	0.080447263	0.080447263	1	2*	2*	0848205	825	Southeast Los Angeles								Above Moderate
LOS ANGELES	317 E 118TH PL	90061	6083020020	Low Medium I Residential	R2-1	0	17	0.127648178	Residential - Single Family Residence	YES - Current	NO - Privately-Owned	Available	Not Used in Prior Housing Element	0	0	0.098643038	0.098643038	1	2*	2*	0848205	824	Southeast Los Angeles								Above Moderate
LOS ANGELES	323 E 118TH PL	90061	6083020021	Low Medium I Residential	R2-1	0	17	0.127648178	Residential - Single Family Residence	YES - Current	NO - Privately-Owned	Available	Not Used in Prior Housing Element	0	0	0.002821164	0.002821164	2	2*	2*	0848205	823	Southeast Los Angeles								Above Moderate
LOS ANGELES	327 E 118TH PL	90061	6083020022	Low Medium I Residential	R2-1	0	17	0.134030655	Residential - Double, Duplex, or Two Units - 4 Stories or Less	YES - Current	NO - Privately-Owned	Available	Not Used in Prior Housing Element	0	0	0.034454667	0.034454667	2	2*	2*	0848205	822	Southeast Los Angeles		Yes						Above Moderate
LOS ANGELES	329 E 118TH PL	90061	6083020023	Low Medium I Residential	R2-1	0	17	0.130839728	Residential - Single Family Residence	YES - Current	NO - Privately-Owned	Available	Not Used in Prior Housing Element	0	0	0.098643038	0.098643038	1	2*	2*	0848205	821	Southeast Los Angeles								Above Moderate
LOS ANGELES	335 E 118TH PL	90061	6083020024	Low Medium I Residential	R2-1	0	17	0.134030435	Residential - Double, Duplex, or Two Units - 4 Stories or Less	YES - Current	NO - Privately-Owned	Available	Not Used in Prior Housing Element	0	0	0.129533216	0.129533216	2	2*	2*	0848205	820	Southeast Los Angeles		Yes						Above Moderate
LOS ANGELES	341 E 118TH PL	90061	6083020025	Low Medium I Residential	R2-1	0	17	0.127649467	Residential - Double, Duplex, or Two Units - 4 Stories or Less	YES - Current	NO - Privately-Owned	Available	Not Used in Prior Housing Element	0	0	0.054152821	0.054152821	2	2*	2*	0848205	819	Southeast Los Angeles		Yes						Above Moderate
LOS ANGELES	343 E 118TH PL	90061	6083020026	Low Medium I Residential	R2-1	0	17	0.143604147	Residential - Single Family Residence	YES - Current	NO - Privately-Owned	Available	Not Used in Prior Housing Element	0	0	0.080447263	0.080447263	1	2*	2*	0848205	818	Southeast Los Angeles								Above Moderate
LOS ANGELES	347 E 118TH PL	90061	6083020027	Low Medium I Residential	R2-1	0	17	0.127648471	Residential - Double, Duplex, or Two Units - 4 Stories or Less	YES - Current	NO - Privately-Owned	Available	Not Used in Prior Housing Element	0	0	0.002821164	0.002821164	2	2*	2*	0848205	817	Southeast Los Angeles								Above Moderate
LOS ANGELES	349 E 118TH PL	90061	6083020028	Low Medium I Residential	R2-1	0	17	0.127649749	Residential - Single Family Residence - Pool	YES - Current	NO - Privately-Owned	Available	Not Used in Prior Housing Element	0	0	0.098643038	0.098643038	1	2*	2*	0848205	816	Southeast Los Angeles								Above Moderate
LOS ANGELES	353 E 118TH PL	90061	6083020029	Low Medium I Residential	R2-1	0	17	0.127649749	Residential - Single Family Residence	YES - Current	NO - Privately-Owned	Available	Not Used in Prior Housing Element	0	0	0.098643038	0.098643038	1	2*	2*	0848205	815	Southeast Los Angeles								Above Moderate
LOS ANGELES	359 E 118TH PL	90061	6083020030	Low Medium I Residential	R2-1	0	17	0.143603477	Residential - Single Family Residence	YES - Current	NO - Privately-Owned	Available	Not Used in Prior Housing Element	0	0	0.080447263	0.080447263	1	2*	2*	0848205	814	Southeast Los Angeles								Above Moderate
LOS ANGELES	11809 S AVALON BLVD	90061	6083021001	Neighborhood Commercial	C2-1VL-CPIO	0	108	0.372801873	Residential - Single Family Residence	YES - Current	NO - Privately-Owned	Available	Not Used in Prior Housing Element	0.637263656	0	0	0.637263656	1	0	0	0848205	728	Southeast Los Angeles								Lower
LOS ANGELES	446 E 118TH ST	90061	6083021002	Low Medium I Residential	R2-1	0	17	0.127702625	Residential - Single Family Residence	YES - Current	NO - Privately-Owned	Available	Not Used in Prior Housing Element	0	0	0.098643038	0.098643038	1	2*	2*	0848205	729	Southeast Los Angeles								Above Moderate
LOS ANGELES	442 E 118TH ST	90061	6083021003	Low Medium I Residential	R2-1	0	17	0.143655993	Residential - Single Family Residence	YES - Current	NO - Privately-Owned	Available	Not Used in Prior Housing Element	0	0	0.080447263	0.080447263	1	2*	2*	0848205	730	Southeast Los Angeles								Above Moderate
LOS ANGELES	440 E 118TH ST	90061	6083021004	Low Medium I Residential	R2-1	0	17	0.127685831	Residential - Double, Duplex, or Two Units - 4 Stories or Less	YES - Current	NO - Privately-Owned	Available	Not Used in Prior Housing Element	0	0	0.002821164	0.002821164	2	2*	2*	0848205	731	Southeast Los Angeles								Above Moderate
LOS ANGELES	434 E 118TH ST	90061	6083021005	Low Medium I Residential	R2-1	0	17	0.143634555	Residential - Single Family Residence - Other Improvements Only	YES - Current	NO - Privately-Owned	Available	Not Used in Prior Housing Element	0	0	0.080447263	0.080447263	1	2*	2*	0848205	732	Southeast Los Angeles								Above Moderate
LOS ANGELES	432 E 118TH ST	90061	6083021006	Low Medium I Residential	R2-1	0

LOS ANGELES	458 E 118TH PL	90061	6083022001	Neighborhood Commercial	C2-1VL-CPIO	0	108	0.14482457	Residential - Double, Duplex, or Two Units - 4 Stories or Less	YES - Current	NO - Privately-Owned	Available	Not Used in Prior Housing Element	0	0	0.222369343	0.222369343	2	0	0	0848205	883	Southeast Los Angeles	Yes	Above Moderate
LOS ANGELES	11859 S AVALON BLVD	90061	6083022002	Neighborhood Commercial	C2-1VL-CPIO	0	108	0.13021269	Residential - Single Family Residence	YES - Current	NO - Privately-Owned	Available	Not Used in Prior Housing Element	0.349752814	0	0	0.349752814	1	0	0	0848205	939	Southeast Los Angeles		Lower
LOS ANGELES	11863 S AVALON BLVD	90061	6083022003	Neighborhood Commercial	C2-1VL-CPIO	0	108	0.127221263	Residential - Single Family Residence	YES - Current	NO - Privately-Owned	Available	Not Used in Prior Housing Element	0.789719582	0	0	0.789719582	1	0	0	0848205	945	Southeast Los Angeles		Lower
LOS ANGELES	11873 S AVALON BLVD	90061	6083022028	Neighborhood Commercial	C2-1VL-CPIO	0	108	0.347982473	Residential - Five or More Units or Apartments (Any Combination) - 4 Stories or Less	YES - Current	NO - Privately-Owned	Available	Not Used in Prior Housing Element	0.105132848	14	0	0.105132848	14	0	0	0848205	969	Southeast Los Angeles		Lower
LOS ANGELES	308 E 118TH PL	90061	6083023013	Medium Residential	R3-1	0	54	0.082734028	Residential - Single Family Residence	YES - Current	NO - Privately-Owned	Available	Not Used in Prior Housing Element	0.5962354	0	0	0.5962354	1	0	0	0848205	907	Southeast Los Angeles		Lower
LOS ANGELES	11850 S SAN PEDRO ST	90061	6083023014	Medium Residential	R3-1	0	54	0.103476024	Residential - Single Family Residence	YES - Current	NO - Privately-Owned	Available	Not Used in Prior Housing Element	0.687779379	0	0	0.687779379	1	0	0	0848205	908	Southeast Los Angeles		Lower
LOS ANGELES	11856 S SAN PEDRO ST	90061	6083023015	Medium Residential	R3-1	0	54	0.078058027	Residential - Single Family Residence	YES - Current	NO - Privately-Owned	Available	Not Used in Prior Housing Element	0.5962354	0	0	0.5962354	1	0	0	0848205	940	Southeast Los Angeles		Lower
LOS ANGELES	11862 S SAN PEDRO ST	90061	6083023016	Medium Residential	R3-1	0	54	0.102969395	Residential - Single Family Residence	YES - Current	NO - Privately-Owned	Available	Not Used in Prior Housing Element	0.304385328	1	0	0.304385328	1	0	0	0848205	947	Southeast Los Angeles		Lower
LOS ANGELES	11868 S SAN PEDRO ST	90061	6083023017	Medium Residential	R3-1	0	54	0.232958878	Commercial - Store - One Story	YES - Current	NO - Privately-Owned	Available	Used in Prior Housing Element - Non-Vacant	0.229891992	0	0	0.229891992	0	0	0	0848205	995	Southeast Los Angeles		Lower
LOS ANGELES	311 E 119TH ST	90061	6083023018	Medium Residential	R3-1	0	54	0.134031682	Residential - Single Family Residence	YES - Current	NO - Privately-Owned	Available	Used in Prior Housing Element - Non-Vacant	0.862241864	1	0	0.862241864	1	0	0	0848205	994	Southeast Los Angeles		Lower
LOS ANGELES	11851 S SAN PEDRO ST	90061	6083024001	Medium Residential	R3-1	0	54	0.103940238	Residential - Three Units (Any Combination) - 4 Stories or Less	YES - Current	NO - Privately-Owned	Available	Not Used in Prior Housing Element	0	0	0.359720254	0.359720254	3	0	0	0848205	909	Southeast Los Angeles	Yes	Above Moderate
LOS ANGELES		6083024002		Medium Residential	R3-1	0	54	0.126271782	Residential - Single Family Residence	YES - Current	NO - Privately-Owned	Available	Used in Prior Housing Element - Non-Vacant	0.773745471	0	0	0.773745471	1	0	0	0848205	910	Southeast Los Angeles		Lower
LOS ANGELES	11861 S SAN PEDRO ST	90061	6083024003	Medium Residential	R3-1	0	54	0.090016081	Residential - Single Family Residence	YES - Current	NO - Privately-Owned	Available	Not Used in Prior Housing Element	0.591032511	0	0	0.591032511	1	0	0	0848205	946	Southeast Los Angeles		Lower
LOS ANGELES	248 E 118TH PL	90061	6083024004	Low Medium I Residential	R2-1	0	17	0.127741956	Residential - Single Family Residence	YES - Current	NO - Privately-Owned	Available	Not Used in Prior Housing Element	0	0	0.098643038	0.098643038	1	2*	2*	0848205	911	Southeast Los Angeles		Above Moderate
LOS ANGELES	244 E 118TH PL	90061	6083024005	Low Medium I Residential	R2-1	0	17	0.143707276	Residential - Double, Duplex, or Two Units - 4 Stories or Less	YES - Current	NO - Privately-Owned	Available	Not Used in Prior Housing Element	0	0	0.105806547	0.105806547	2	2*	2*	0848205	912	Southeast Los Angeles	Yes	Above Moderate
LOS ANGELES	240 E 118TH PL	90061	6083024006	Low Medium I Residential	R2-1	0	17	0.127740625	Residential - Single Family Residence	YES - Current	NO - Privately-Owned	Available	Not Used in Prior Housing Element	0	0	0.098643038	0.098643038	1	2*	2*	0848205	913	Southeast Los Angeles		Above Moderate
LOS ANGELES	236 E 118TH PL	90061	6083024007	Low Medium I Residential	R2-1	0	17	0.127741742	Residential - Single Family Residence	YES - Current	NO - Privately-Owned	Available	Not Used in Prior Housing Element	0	0	0.098643038	0.098643038	1	2*	2*	0848205	914	Southeast Los Angeles		Above Moderate
LOS ANGELES	232 E 118TH PL	90061	6083024008	Low Medium I Residential	R2-1	0	17	0.127741979	Residential - Single Family Residence	YES - Current	NO - Privately-Owned	Available	Not Used in Prior Housing Element	0	0	0.098643038	0.098643038	1	2*	2*	0848205	915	Southeast Los Angeles		Above Moderate
LOS ANGELES	228 E 118TH PL	90061	6083024009	Low Medium I Residential	R2-1	0	17	0.143709185	Residential - Single Family Residence	YES - Current	NO - Privately-Owned	Available	Not Used in Prior Housing Element	0	0	0.033276381	0.033276381	1	2*	2*	0848205	916	Southeast Los Angeles		Above Moderate
LOS ANGELES	224 E 118TH PL	90061	6083024010	Low Medium I Residential	R2-1	0	17	0.143706832	Residential - Single Family Residence	YES - Current	NO - Privately-Owned	Available	Not Used in Prior Housing Element	0	0	0.080447263	0.080447263	1	2*	2*	0848205	917	Southeast Los Angeles		Above Moderate
LOS ANGELES	222 E 118TH PL	90061	6083024011	Low Medium I Residential	R2-1	0	17	0.127741838	Residential - Single Family Residence	YES - Current	NO - Privately-Owned	Available	Not Used in Prior Housing Element	0	0	0.002821164	0.002821164	2	2*	2*	0848205	918	Southeast Los Angeles		Above Moderate
LOS ANGELES	216 E 118TH PL	90061	6083024012	Low Medium I Residential	R2-1	0	17	0.127741879	Residential - Single Family Residence	YES - Current	NO - Privately-Owned	Available	Not Used in Prior Housing Element	0	0	0.098643038	0.098643038	1	2*	2*	0848205	919	Southeast Los Angeles		Above Moderate
LOS ANGELES	212 E 118TH PL	90061	6083024013	Low Medium I Residential	R2-1	0	17	0.127740882	Residential - Single Family Residence	YES - Current	NO - Privately-Owned	Available	Not Used in Prior Housing Element	0	0	0.098643038	0.098643038	1	2*	2*	0848205	920	Southeast Los Angeles		Above Moderate
LOS ANGELES	208 E 118TH PL	90061	6083024014	Low Medium I Residential	R2-1	0	17	0.143708123	Residential - Single Family Residence	YES - Current	NO - Privately-Owned	Available	Not Used in Prior Housing Element	0	0	0.080447263	0.080447263	1	2*	2*	0848205	921	Southeast Los Angeles		Above Moderate
LOS ANGELES	204 E 118TH PL	90061	6083024015	Low Medium I Residential	R2-1	0	17	0.127741915	Residential - Single Family Residence	YES - Current	NO - Privately-Owned	Available	Not Used in Prior Housing Element	0	0	0.098643038	0.098643038	1	2*	2*	0848205	922	Southeast Los Angeles		Above Moderate
LOS ANGELES	203 E 119TH ST	90061	6083024016	Low Medium I Residential	R2-1	0	17	0.127649511	Residential - Single Family Residence	YES - Current	NO - Privately-Owned	Available	Not Used in Prior Housing Element	0	0	0.098643038	0.098643038	1	2*	2*	0848205	1010	Southeast Los Angeles		Above Moderate
LOS ANGELES	207 E 119TH ST	90061	6083024017	Low Medium I Residential	R2-1	0	17	0.127649511	Residential - Single Family Residence	YES - Current	NO - Privately-Owned	Available	Not Used in Prior Housing Element	0	0	0.098643038	0.098643038	1	2*	2*	0848205	1009	Southeast Los Angeles		Above Moderate
LOS ANGELES	209 E 119TH ST	90061	6083024018	Low Medium I Residential	R2-1	0	17	0.127647479	Residential - Double, Duplex, or Two Units - 4 Stories or Less	YES - Current	NO - Privately-Owned	Available	Not Used in Prior Housing Element	0	0	0.034454667	0.034454667	2	2*	2*	0848205	1008	Southeast Los Angeles	Yes	Above Moderate
LOS ANGELES	217 E 119TH ST	90061	6083024019	Low Medium I Residential	R2-1	0	17	0.111693315	Residential - Single Family Residence	YES - Current	NO - Privately-Owned	Available	Not Used in Prior Housing Element	0	0	0.035863629	0.035863629	1	1*	1*	0848205	1006	Southeast Los Angeles		Above Moderate
LOS ANGELES		6083024020		Low Medium I Residential	R2-1	0	17	0.127646905	Residential - Single Family Residence	YES - Current	NO - Privately-Owned	Available	Not Used in Prior Housing Element	0	0	0.098643038	0.098643038	1	2*	2*	0848205	1005	Southeast Los Angeles		Above Moderate
LOS ANGELES		6083024021		Low Medium I Residential	R2-1	0	17	0.159560815	Residential - Single Family Residence	YES - Current	NO - Privately-Owned	Available	Not Used in Prior Housing Element	0	0	0.080447263	0.080447263	1	2*	2*	0848205	1004	Southeast Los Angeles		Above Moderate
LOS ANGELES	225 E 119TH ST	90061	6083024022	Low Medium I Residential	R2-1	0	17	0.098928272	Residential - Single Family Residence	YES - Current	NO - Privately-Owned	Available	Not Used in Prior Housing Element	0	0	0.041206887	0.041206887	1	1*	1*	0848205	1003	Southeast Los Angeles		Above Moderate
LOS ANGELES	227 E 119TH ST	90061	6083024023	Low Medium I Residential	R2-1	0	17	0.098928073	Residential - Single Family Residence	YES - Current	NO - Privately-Owned	Available	Not Used in Prior Housing Element	0	0	0.041206887	0.041206887	1	1*	1*	0848205	1002	Southeast Los Angeles		Above Moderate
LOS ANGELES	231 E 119TH ST	90061	6083024024	Low Medium I Residential	R2-1	0	17	0.098928955	Residential - Single Family Residence	YES - Current	NO - Privately-Owned	Available	Not Used in Prior Housing Element	0	0	0.041206887	0.041206887	1	1*	1*	0848205	1001	Southeast Los Angeles		Above Moderate
LOS ANGELES	235 E 119TH ST	90061	6083024025	Low Medium I Residential	R2-1	0	17	0.102117185	Residential - Single Family Residence	YES - Current	NO - Privately-Owned	Available	Not Used in Prior Housing Element	0	0	0.033526105	0.033526105	1	1*	1*	0848205	1000	Southeast Los Angeles		Above Moderate
LOS ANGELES	241 E 119TH ST	90061	6083024026	Low Medium I Residential	R2-1	0	17	0.13403144	Residential - Double, Duplex, or Two Units - 4 Stories or Less	YES - Current	NO - Privately-Owned	Available	Not Used in Prior Housing Element	0	0	0.004603179	0.004603179	2	2*	2*	0848205	999	Southeast Los Angeles	Yes	Above Moderate
LOS ANGELES	243 E 119TH ST	90061	6083024027	Low Medium I Residential	R2-1	0	17	0.134031182	Residential - Single Family Residence	YES - Current	NO - Privately-Owned	Available	Not Used in Prior Housing Element	0	0	0.098643038	0.098643038	1	2*	2*	0848205	998	Southeast Los Angeles		Above Moderate
LOS ANGELES	11867 S SAN PEDRO ST	90061	6083024029	Medium Residential	R3-1	0	54	0.096690633	Residential - Single Family Residence	YES - Current	NO - Privately-Owned	Available	Not Used in Prior Housing Element	0.607099009	0	0	0.607099009	1	0	0	0848205	996	Southeast Los Angeles		Lower
LOS ANGELES	253 E 119TH ST	90061	6083024030	Medium Residential	R3-1	0	54	0.122483735	Residential - Single Family Residence	YES - Current	NO - Privately-Owned	Available	Used in Prior Housing Element - Non-Vacant	0.773745471	0	0	0.773745471	1	0	0	0848205	1023	Southeast Los Angeles		Lower
LOS ANGELES	11877 S SAN PEDRO ST	90061	6083024031	Medium Residential	R3-1	0	54	0.100832558	Residential - Single Family Residence	YES - Current	NO - Privately-Owned	Available	Not Used in Prior Housing Element	0.300214434	0	0	0.300214434	1	0	0	0848205	1022	Southeast Los Angeles		Lower
LOS ANGELES	202 E 118TH PL	90061	6083025001	Low Medium I Residential	R2-1	0	17	0.127739626	Residential - Double, Duplex, or Two Units - 4 Stories or Less	YES - Current	NO - Privately-Owned	Available	Not Used in Prior Housing Element	0	0	0.129533216	0.129533216	2	2*	2*	0848205	923	Southeast Los Angeles	Yes	Above Moderate
LOS ANGELES	154 E 118TH PL	90061	6083025002	Low Medium I Residential	R2-1	0	17	0.143708864	Residential - Single Family Residence	YES - Current	NO - Privately-Owned	Available	Not Used in Prior Housing Element	0	0	0.080447263	0.080447263	1	2*	2*	0848205	924	Southeast Los Angeles		Above Moderate
LOS ANGELES	152 E 118TH PL	90061	6083025003	Low Medium I Residential	R2-1	0	17	0.127741915	Residential - Double, Duplex, or Two Units - 4 Stories or Less	YES - Current	NO - Privately-Owned	Available	Not Used in Prior Housing Element	0	0	0.002821164	0.002821164	2	2*	2*	0848205	925	Southeast Los Angeles		Above Moderate
LOS ANGELES	148 E 118TH PL	90061	6083025004	Low Medium I Residential	R2-1	0	17	0.14370816	Residential - Single Family Residence	YES - Current	NO - Privately-Owned	Available	Not Used in Prior Housing Element	0	0	0.080447263	0.080447263	1	2*	2*	0848205	926	Southeast Los Angeles		Above Moderate
LOS ANGELES	142 E 118TH PL	90061	6083025005	Low Medium I Residential	R2-1	0	17	0.127740936	Residential - Double, Duplex, or Two Units - 4 Stories or Less	YES - Current	NO - Privately-Owned	Available	Not Used in Prior Housing Element	0	0	0.129533216	0.129533216	2	2*	2*	0848205	927	Southeast Los Angeles	Yes	Above Moderate
LOS ANGELES	138 E 118TH PL	90061	6083025006	Low Medium I Residential	R2-1	0	17	0.127741622	Residential - Double, Duplex, or Two Units - 4 Stories or Less	YES - Current	NO - Privately-Owned	Available	Not Used in Prior Housing Element	0	0	0.002821164	0.002821164	2	2*	2*	0848205	928	Southeast Los Angeles		Above Moderate
LOS ANGELES	136 E 118TH PL	90061	6083025007	Low Medium I Residential	R2-1	0	17	0.143708828	Residential - Double, Duplex, or Two Units - 4 Stories or Less	YES - Current	NO - Privately-Owned	Available	Not Used in Prior Housing Element	0	0	0.044030151	0.044030151	2	2*	2*	0848205	929	Southeast Los Angeles	Yes	Above Moderate
LOS ANGELES	130 E 118TH PL	90061	6083025008	Low Medium I Residential	R2-1	0	17	0.127741933	Residential - Double, Duplex, or Two Units - 4 Stories or Less	YES - Current	NO - Privately-Owned	Available	Not Used in Prior Housing Element	0	0	0.034454667	0.034454667	2	2*	2*	0848205	930	Southeast Los Angeles	Yes	Above Moderate
LOS ANGELES	126 E 118TH PL	90061	6083025009	Low Medium I Residential	R2-1	0	17	0.127740918	Residential - Single Family Residence	YES - Current	NO - Privately-Owned	Available	Not Used in Prior Housing Element	0	0	0.098643038	0.098643038	1	2*	2*	0848205	931	Southeast Los Angeles		Above Moderate
LOS ANGELES	124 E 118TH PL	90061	6083025010	Low Medium I Residential	R2-1	0	17	0.127740954	Residential - Single Family Residence	YES - Current	NO - Privately-Owned	Available	Not Used in Prior Housing Element	0	0	0.098643038	0.098643038	1	2*	2*	0848205	932	Southeast Los Angeles		Above Moderate
LOS ANGELES	118 E 118TH PL	90061	6083025011	Low Medium I Residential	R2-1	0	17	0.127741025	Residential - Single Family Residence	YES - Current	NO - Privately-Owned	Available	Not Used in Prior Housing Element	0	0	0.098643038	0.098643038	1	2*	2*	0848205	933	Southeast Los Angeles		Above Moderate
LOS ANGELES	114 E 118TH PL	90061	6083025012	Low Medium I Residential	R2-1	0	17	0.143709476	Residential - Single Family Residence	YES - Current	NO - Privately-Owned	Available	Not Used in Prior Housing Element	0	0	0.080447263	0.080447263	1	2*	2*	0848205	934	Southeast Los Angeles		Above Moderate
LOS ANGELES	11850 S MAIN ST	90061	6083025013	Neighborhood Commercial	C2-1VL-CPIO	0	108	0.14092056	Commercial - Store - One Story	YES - Current	NO - Privately-Owned	Available	Not Used in Prior Housing Element	0.145393069	0	0	0.145393069	0	0	0	0848205	935	Southeast Los Angeles		Lower
LOS ANGELES	11852 S MAIN ST	90061	6083025013	Neighborhood Commercial	C2-1VL-CPIO	0	108	0.129149575	Commercial - Store - One Story	YES - Current	NO - Privately-Owned	Available	Not Used in Prior Housing Element	0.147643054	0	0	0.147643054	0	0	0	0848205	938	Southeast Los Angeles		Lower
LOS ANGELES	11860 S MAIN ST	90061	6083025014	Neighborhood Commercial	C2-1VL-CPIO	0	108	0.129150148	Residential - Double, Duplex, or Two Units - 4 Stories or Less	YES - Current	NO - Privately-Owned	Available	Not Used in Prior Housing Element	0.308164439	2	0	0.308164439	2	0	0	0848205	944	Southeast Los Angeles		Lower
LOS ANGELES	11866 S MAIN ST	90061	6083025015	Neighborhood Commercial	C2-1VL-CPIO	0	108	0.129149828	Commercial - Commercial - Vacant Land	YES - Current	NO - Privately-Owned	Available	Not Used in Prior Housing Element	0.115399803	0	0	0.115399803	0	0	0	0848205	1021	Southeast Los Angeles		Lower
LOS ANGELES	11872 S MAIN ST	90061	6083025016	Neighborhood Commercial	C2-1VL-CPIO	0	108	0.129149177	Commercial - Commercial - Vacant Land	YES - Current	NO - Privately-Owned	Available	Not Used in Prior Housing Element	0.115399803	0	0	0.115399803	0	0	0	0848205	1024	Southeast Los Angeles		Lower
LOS ANGELES	11874 S MAIN ST	90061	6083025017	Neighborhood Commercial	C2-1VL-CPIO	0	108	0.14062719	Commercial - Store Combination - Store and Residential Combination - One Story	YES - Current	NO - Privately-Owned	Available	Not Used in Prior Housing Element	0.03623946	0	0	0.03623946	2	0	0	0848205	1027	Southeast Los Angeles		Lower
LOS ANGELES	113 E 119TH ST	90061	6083025018	Low Medium I Residential	R2-1	0	17	0.191472616	Residential - Double, Duplex, or Two Units - 4 Stories or Less	YES - Current	NO - Privately-Owned	Available	Not Used in Prior Housing Element	0	0.029682791	0	0.029682791	2	3*	3*	0848205	1020	Southeast Los Angeles		Moderate
LOS ANGELES	119 E 119TH ST	90061	6083025019	Low Medium I Residential	R2-1	0	17	0.095736735	Residential - Single Family Residence	YES - Current	NO - Privately-Owned	Available	Not Used in Prior Housing Element	0	0	0.016944009	0.016944009	1	1*	1*	0848205	1019	Southeast Los Angeles		Above Moderate
LOS ANGELES	121 E 119TH ST	90061	6083025020	Low Medium I Residential	R2-1	0	17	0.111693321	Residential - Single Family Residence	YES - Current	NO - Privately-Owned	Available	Not Used in Prior Housing Element	0	0	0.033526105	0.033526105	1	1*	1*	0848205	1018	Southeast Los Angeles		Above Moderate
LOS ANGELES	131 E 119TH ST	90061	6083025021	Low Medium I Residential	R2-1	0	17	0.19945123	Residential - Double, Duplex, or Two Units - 4 Stories or Less	YES - Current	NO - Privately-Owned	Available	Not Used in Prior Housing Element	0	0.029682791	0	0.029682791	2	3*	3*	0848205	1017	Southeast Los Angeles		Moderate
LOS ANGELES	137 E 119TH ST	90061	6083025022	Low Medium I Residential	R2-1	0	17	0.19945057	Residential - Single Family Residence	YES - Current	NO - Privately-Owned	Available	Not Used in Prior Housing Element	0	0.12382215	0	0.12382215	1	3*	3*	0848205	1016	Southeast Los Angeles		Moderate
LOS ANGELES	141 E 119TH ST	90061	6083025023	Low Medium I Residential	R2-1	0	17	0.199451132	Residential - Double, Duplex, or Two Units - 4 Stories or Less	YES - Current	NO - Privately-Owned	Available	Not Used in Prior Housing Element	0	0.045011643	0	0.045011643	2	3*	3*	0848205	1015	Southeast Los Angeles	Yes	Moderate
LOS ANGELES	149 E 119TH ST	90061	6083025024	Low Medium I Residential	R2-1	0	17	0.199451149	Residential - Single Family Residence	YES - Current	NO - Privately-Owned	Available	Not Used in Prior Housing Element	0	0.12382215	0	0.12382215	1	3*	3*	0848205	1014	Southeast Los Angeles		Moderate
LOS ANGELES	151 E 119TH ST	90061	6083025025	Low Medium I Residential	R2-1	0	17	0.127649218	Residential - Double, Duplex, or Two Units - 4 Stories or Less	YES - Current	NO - Privately-Owned	Available	Not Used in Prior Housing Element	0	0	0.054152821	0.054152821	2	2*	2*	0848205	1013	Southeast Los Angeles	Yes	Above Moderate
LOS ANGELES	153 E 119TH ST	90061	6083025026	Low Medium I Residential	R2-1	0	17	0.137222614	Residential - Double, Duplex, or Two Units - 4 Stories or Less	YES - Current	NO - Privately-Owned	Available	Not Used in Prior Housing Element	0	0	0.027946615	0.027946615	2	2*	2*	0848205	1012	Southeast Los Angeles	Yes	Above Moderate
LOS ANGELES	159 E 119TH ST	90061	6083025027	Low Medium I Residential	R2-1	0	17	0.134029834	Residential - Single Family Residence	YES - Current	NO - Privately-Owned	Available	Not Used in Prior Housing Element	0	0	0.098643038	0.098643038	1	2*	2*	0848205	1011	Southeast Los Angeles		Above Moderate
LOS ANGELES		6083026001		Low Medium I Residential	R2-1	0	17	0.134995994	Residential - Single Family Residence	YES - Current	NO - Privately-Owned	Available	Used in Prior Housing Element - Non-Vacant	0	0	0.098643038	0.098643038	1	2*	2*	0848205	1088	Southeast Los Angeles		Above Moderate
LOS ANGELES		6083026002		Low Medium I Residential	R2-1	0	17	0.134995908	Residential - Single Family Residence	YES - Current	NO - Privately-Owned	Available	Used in Prior Housing Element - Non-Vacant	0	0	0.098643038	0.098643038	1	2*	2*	0848205	1089	Southeast Los Angeles		Above Moderate
LOS ANGELES	148 E 119TH ST	90061	6083026004	Low Medium I Residential	R2-1	0	17	0.200885802	Residential - Single Family Residence	YES - Current	NO - Privately-Owned	Available	Used in Prior Housing Element - Non-Vacant	0	0.12382215	0	0.12382215	1	3*	3*	0848205	1091	Southeast Los Angeles		Moderate
LOS ANGELES	140 E 119TH ST	90061	6083026005	Low Medium I Residential	R2-1	0	17	0.160708536	Residential - Double, Duplex, or Two Units - 4 Stories or Less	YES - Current	NO - Privately-Owned	Available	Used in Prior Housing Element - Non-Vacant	0	0	0.002169355	0.002169355	2	2*	2*	0848205	1092	Southeast Los Angeles		Above Moderate
LOS ANGELES		6083026006		Low Medium I Residential	R2-1	0	17	0.040178107	Residential - Single Family Residence - Vacant Land	YES - Current	NO - Privately-Owned	Available	Not Used in Prior Housing Element	0	0	0.035925409	0.035925409	0	0	0	0848205	1093	Southeast Los Angeles		Above Moderate
LOS ANGELES	130 E 119TH ST	90061	6083026008	Low Medium I Residential	R2-1	0	17	0.144635872	Residential - Single Family Residence	YES - Current	NO - Privately-Owned	Available	Used in Prior Housing Element - Non-Vacant	0	0	0.080447263	0.080447263	1	2*	2*	0848205	1095	Southeast Los Angeles		Above Moderate
LOS ANGELES	126 E 119TH ST	90061	6083026009	Low Medium I Residential	R2-1	0	17	0.128567806	Residential - Single Family Residence	YES - Current	NO - Privately-Owned	Available	Used in Prior Housing Element - Non-Vacant	0	0	0.098643038	0.098643038	1	2*	2*	0848205	1096	Southeast Los Angeles		Above Moderate
LOS ANGELES	120 E 119TH ST	90061	6083026011	Low Medium I Residential	R2-1	0	17	0.134995865	Residential - Double, Duplex, or Two Units - 4 Stories or Less	YES - Current	NO - Privately-Owned	Available	Not Used in Prior Housing Element	0	0	0.129533216	0.129533216	2	2*	2*	0848205	1098	Southeast Los Angeles	Yes	Above Moderate
LOS ANGELES	114 E 119TH ST	90061	6083026012	Low Medium I Residential	R2-1	0	17	0.131779897	Residential - Double, Duplex, or Two Units - 4 Stories or Less	YES - Current	NO - Privately-Owned	Available	Not Used in Prior Housing Element	0	0	0.129533216	0.129533216	2	2*	2*	0848205	1099	Southeast Los Angeles	Yes	Above Moderate
LOS ANGELES	11912 S MAIN ST	90061	6083026014	Neighborhood Commercial	C2-1VL-CPIO	0	108	0.12917311	Commercial - Commercial - Auto, Recreation Equipment, Construction Equipment Sales and Service - Auto Body Repair Shop - One Story	YES - Current	NO - Privately-Owned	Available	Used in Prior Housing Element - Non-Vacant	0.047901165	0	0	0.047901165	0	0	0	0848205	1107	Southeast Los Angeles		Lower
LOS ANGELES	11914 S MAIN ST	90061	6083026015	Neighborhood Commercial	C2-1VL-CPIO	0	108	0.129175237	Commercial - Commercial - Vacant Land	YES - Current	NO - Privately-Owned	Available	Not Used in Prior Housing Element	0.173572272	0	0	0.173572272	0	0	0	0848205	1114	Southeast Los Angeles		Lower
LOS ANGELES	117 E 120TH ST	90061	6083026018	Medium Residential	R3-1XL-CPIO	0	54	0.239648951	Residential - Five or More Units or Apartments (Any Combination) - 4 Stories or Less	YES - Current	NO - Privately-Owned	Available	Not Used in Prior Housing Element	0	0	0.418886232	0.418886232	20	0	0	0848205	1181	Southeast Los Angeles	Yes	Above Moderate
LOS ANGELES	127 E 120TH ST	90061	6083026019	Medium Residential	R3-1XL-CPIO	0	54	0.127834952	Residential - Single Family Residence	YES - Current	NO - Privately-Owned	Available	Used in Prior Housing Element - Non-Vacant	0.773745471	0	0	0.773745471	1	0	0	0848205	1179	Southeast Los Angeles		Lower
LOS ANGELES	131 E 120TH ST	90061	6083026020	Medium Residential	R3-1XL-CPIO	0	54	0.127841271	Residential - Single Family Residence	YES - Current	NO - Privately-Owned	Available	Used in Prior Housing Element - Non-Vacant	0.773745471	0	0	0.773745471	1	0	0	0848205	1178	Southeast Los Angeles		Lower
LOS ANGELES	137 1/2 E 120TH ST	90061	6083026021	Medium Residential	R3-1XL-CPIO	0	54	0.143832831	Residential - Three Units (Any Combination) - 4 Stories or Less	YES - Current	NO - Privately-Owned	Available	Used in Prior Housing Element - Non-Vacant	0	0	0.076155005	0.076155005	3	0	0	0848205	1177	Southeast Los Angeles	Yes	Above Moderate
LOS ANGELES	139 E 120TH ST	90061	6083026022	Medium Residential	R3-1XL-CPIO	0	54	0.133198596	Residential - Four Units (Any Combination) - 4 Stories or Less	YES - Current	NO - Privately-Owned	Available	Not Used in Prior Housing Element	0	0	0.43247962	0.43247962	4	0	0	0848205	1176	Southeast Los Angeles	Yes	Above Moderate
LOS ANGELES	141 E 120TH ST	90061	6083026023	Medium Residential	R3-1XL-CPIO	0	54	0.133173502	Residential - Four Units (Any Combination) - 4 Stories or Less	YES - Current	NO - Privately-Owned	Available	Not Used in Prior Housing Element	0.085807942	0	0	0.085807942	4	0	0	0848205	1175	Southeast Los Angeles		Lower
LOS ANGELES	147 E 120TH ST	90061	6083026024	Medium Residential	R3-1XL-CPIO	0	54	0.13321614	Residential - Three Units (Any Combination) - 4 Stories or Less	YES - Current	NO - Privately-Owned	Available	Not Used in Prior Housing Element	0	0	0.490385145	0.490385145	3	0	0	0848205	1

LOS ANGELES	207 E 120TH ST	90061	6083027012	Medium Residential	R3-1XL-CPIO	0	54	0.143899651	Residential - Double, Duplex, or Two Units - 4 Stories or Less	YES - Current	NO - Privately-Owned	Available	Not Used in Prior Housing Element	0.121501294	0	0	0.121501294	2	0	0	0848205	1171	Southeast Los Angeles					Lower	
LOS ANGELES	209 E 120TH ST	90061	6083027013	Medium Residential	R3-1XL-CPIO	0	54	0.127919258	Residential - Double, Duplex, or Two Units - 4 Stories or Less	YES - Current	NO - Privately-Owned	Available	Not Used in Prior Housing Element	0	0	0.213869543	0.213869543	2	0	0	0848205	1170	Southeast Los Angeles		Yes			Above Moderate	
LOS ANGELES	211 E 120TH ST	90061	6083027014	Medium Residential	R3-1XL-CPIO	0	54	0.12517171	Residential - Three Units (Any Combination) - 4 Stories or Less	YES - Current	NO - Privately-Owned	Available	Not Used in Prior Housing Element	0	0	0.424524969	0.424524969	3	0	0	0848205	1169	Southeast Los Angeles		Yes			Above Moderate	
LOS ANGELES	215 E 120TH ST	90061	6083027015	Medium Residential	R3-1XL-CPIO	0	54	0.140828257	Residential - Four Units (Any Combination) - 4 Stories or Less	YES - Current	NO - Privately-Owned	Available	Used in Prior Housing Element - Non-Vacant	0.093503353	0	0	0.093503353	4	0	0	0848205	1168	Southeast Los Angeles					Lower	
LOS ANGELES			6083027016	Medium Residential	R3-1XL-CPIO	0	54	0.127942681	Residential - Single Family Residence	YES - Current	NO - Privately-Owned	Available	Used in Prior Housing Element - Non-Vacant	0.773745471	0	0	0.773745471	1	0	0	0848205	1167	Southeast Los Angeles					Lower	
LOS ANGELES	221 E 120TH ST	90061	6083027017	Medium Residential	R3-1XL-CPIO	0	54	0.127953185	Residential - Single Family Residence	YES - Current	NO - Privately-Owned	Available	Used in Prior Housing Element - Non-Vacant	0.26459308	0	0	0.26459308	1	0	0	0848205	1166	Southeast Los Angeles					Lower	
LOS ANGELES	227 E 120TH ST	90061	6083027018	Medium Residential	R3-1XL-CPIO	0	54	0.143956522	Residential - Four Units (Any Combination) - 4 Stories or Less	YES - Current	NO - Privately-Owned	Available	Used in Prior Housing Element - Non-Vacant	0.093503353	0	0	0.093503353	4	0	0	0848205	1165	Southeast Los Angeles					Lower	
LOS ANGELES	235 E 120TH ST	90061	6083027019	Medium Residential	R3-1XL-CPIO	0	54	0.127970111	Residential - Single Family Residence	YES - Current	NO - Privately-Owned	Available	Used in Prior Housing Element - Non-Vacant	0.773745471	0	0	0.773745471	1	0	0	0848205	1164	Southeast Los Angeles					Lower	
LOS ANGELES	237 E 120TH ST	90061	6083027020	Medium Residential	R3-1XL-CPIO	0	54	0.127976866	Residential - Double, Duplex, or Two Units - 4 Stories or Less	YES - Current	NO - Privately-Owned	Available	Not Used in Prior Housing Element	0	0	0.489843464	0.489843464	2	0	0	0848205	1163	Southeast Los Angeles		Yes			Above Moderate	
LOS ANGELES	241 E 120TH ST	90061	6083027021	Medium Residential	R3-1XL-CPIO	0	54	0.143985022	Residential - Single Family Residence	YES - Current	NO - Privately-Owned	Available	Used in Prior Housing Element - Non-Vacant	0.940195471	0	0	0.940195471	1	0	0	0848205	1162	Southeast Los Angeles					Lower	
LOS ANGELES	11901 S SAN PEDRO ST	90061	6083027024	Medium Residential	R3-1	0	54	0.322247443	Residential - Five or More Units or Apartments (Any Combination) - 4 Stories or Less	YES - Current	NO - Privately-Owned	Available	Not Used in Prior Housing Element	0	0	0.606674492	0.606674492	23	0	0	0848205	1076	Southeast Los Angeles		Yes			Above Moderate	
LOS ANGELES	11915 S SAN PEDRO ST	90061	6083027024	Medium Residential	R3-1XL-CPIO	0	54	0.320856065	Residential - Five or More Units or Apartments (Any Combination) - 4 Stories or Less	YES - Current	NO - Privately-Owned	Available	Not Used in Prior Housing Element	0	0	0.606674492	0.606674492	23	0	0	0848205	1159	Southeast Los Angeles		Yes			Above Moderate	
LOS ANGELES	243 E 120TH ST	90061	6083027027	Medium Residential	R3-1XL-CPIO	0	54	0.125238749	Residential - Double, Duplex, or Two Units - 4 Stories or Less	YES - Current	NO - Privately-Owned	Available	Used in Prior Housing Element - Non-Vacant	0	0	0.564758366	0.564758366	2	0	0	0848205	1161	Southeast Los Angeles		Yes			Above Moderate	
LOS ANGELES	245 E 120TH ST	90061	6083027027	Medium Residential	R3-1XL-CPIO	0	54	0.125248448	Residential - Double, Duplex, or Two Units - 4 Stories or Less	YES - Current	NO - Privately-Owned	Available	Used in Prior Housing Element - Non-Vacant	0	0	0.564758366	0.564758366	2	0	0	0848205	1160	Southeast Los Angeles		Yes			Above Moderate	
LOS ANGELES	11906 S SAN PEDRO ST	90061	6083028012	Medium Residential	R3-1	0	54	0.105609012	Residential - Single Family Residence	YES - Current	NO - Privately-Owned	Available	Not Used in Prior Housing Element	0.687779379	0	0	0.687779379	1	0	0	0848205	1104	Southeast Los Angeles					Lower	
LOS ANGELES	11910 S SAN PEDRO ST	90061	6083028013	Medium Residential	R3-1	0	54	0.105605605	Residential - Single Family Residence	YES - Current	NO - Privately-Owned	Available	Not Used in Prior Housing Element	0.687779379	0	0	0.687779379	1	0	0	0848205	1110	Southeast Los Angeles					Lower	
LOS ANGELES	309 E 120TH ST	90061	6083028016	Medium Residential	R3-1XL-CPIO	0	54	0.240045336	Residential - Single Family Residence	YES - Current	NO - Privately-Owned	Available	Used in Prior Housing Element - Non-Vacant	1.286427212	0	0	1.286427212	1	0	0	0848205	1157	Southeast Los Angeles					Lower	
LOS ANGELES	315 E 120TH ST	90061	6083028017	Medium Residential	R3-1XL-CPIO	0	54	0.128021017	Residential - Single Family Residence - Vacant Land	YES - Current	NO - Privately-Owned	Available	Not Used in Prior Housing Element	0.705083871	0	0	0.705083871	0	0	0	0848205	1156	Southeast Los Angeles					Lower	
LOS ANGELES	325 E 120TH ST	90061	6083028018	Medium Residential	R3-1XL-CPIO	0	54	0.096011828	Residential - Single Family Residence	YES - Current	NO - Privately-Owned	Available	Used in Prior Housing Element - Non-Vacant	0.632283372	0	0	0.632283372	1	0	0	0848205	1153	Southeast Los Angeles					Lower	
LOS ANGELES			6083028018	Medium Residential	R3-1XL-CPIO	0	54	0.032004893	Residential - Single Family Residence	YES - Current	NO - Privately-Owned	Available	Used in Prior Housing Element - Non-Vacant	0	0	0.047911605	0.047911605	1	1*	1*	0848205	1155	Southeast Los Angeles					Above Moderate	
LOS ANGELES	331 E 120TH ST	90061	6083028019	Medium Residential	R3-1XL-CPIO	0	54	0.304033027	Residential - Three Units (Any Combination) - 4 Stories or Less	YES - Current	NO - Privately-Owned	Available	Used in Prior Housing Element - Non-Vacant	0	0	0.933688602	0.933688602	3	0	0	0848205	1151	Southeast Los Angeles		Yes			Above Moderate	
LOS ANGELES	337 E 120TH ST	90061	6083028020	Medium Residential	R3-1XL-CPIO	0	54	0.144010842	Residential - Single Family Residence	YES - Current	NO - Privately-Owned	Available	Used in Prior Housing Element - Non-Vacant	0.940195471	0	0	0.940195471	1	0	0	0848205	1149	Southeast Los Angeles					Lower	
LOS ANGELES	341 E 120TH ST	90061	6083028021	Medium Residential	R3-1XL-CPIO	0	54	0.128007749	Residential - Single Family Residence	YES - Current	NO - Privately-Owned	Available	Used in Prior Housing Element - Non-Vacant	0.773745471	0	0	0.773745471	1	0	0	0848205	1148	Southeast Los Angeles					Lower	
LOS ANGELES	345 E 120TH ST	90061	6083028022	Medium Residential	R3-1XL-CPIO	0	54	0.128003302	Residential - Double, Duplex, or Two Units - 4 Stories or Less	YES - Current	NO - Privately-Owned	Available	Not Used in Prior Housing Element	0	0	0.210902001	0.210902001	2	0	0	0848205	1146	Southeast Los Angeles		Yes			Above Moderate	
LOS ANGELES	355 E 120TH ST	90061	6083028024	Medium Residential	R3-1XL-CPIO	0	54	0.234835873	Residential - Five or More Units or Apartments (Any Combination) - 4 Stories or Less	YES - Current	NO - Privately-Owned	Available	Not Used in Prior Housing Element	0	0	0.155644739	0.155644739	10	0	0	0848205	1144	Southeast Los Angeles		Yes			Above Moderate	
LOS ANGELES	367 E 120TH ST	90061	6083028025	Medium Residential	R3-1XL-CPIO	0	54	0.156551958	Residential - Double, Duplex, or Two Units - 4 Stories or Less	YES - Current	NO - Privately-Owned	Available	Used in Prior Housing Element - Non-Vacant	0	0	0.613720632	0.613720632	2	0	0	0848205	1142	Southeast Los Angeles		Yes			Above Moderate	
LOS ANGELES	11918 S SAN PEDRO ST	90061	6083028026	Medium Residential	R3-1XL-CPIO	0	54	0.368084973	Institutional - Church - One Story	YES - Current	NO - Privately-Owned	Available	Used in Prior Housing Element - Non-Vacant	0.155259474	0	0	0.155259474	0	0	0	0848205	1158	Southeast Los Angeles					Lower	
LOS ANGELES	11900 S SAN PEDRO ST	90061	6083028027	Medium Residential	R3-1	0	54	0.136310598	Residential - Double, Duplex, or Two Units - 4 Stories or Less	YES - Current	NO - Privately-Owned	Available	Not Used in Prior Housing Element	0.085807942	0	0	0.085807942	4	0	0	0848205	1075	Southeast Los Angeles					Lower	
LOS ANGELES	11901 S AVALON BLVD	90061	6083029001	Neighborhood Commercial	C2-1VL-CPIO	0	108	0.143987579	Institutional - Church - One Story	YES - Current	NO - Privately-Owned	Available	Used in Prior Housing Element - Non-Vacant	0.08501814	0	0	0.08501814	0	0	0	0848205	1052	Southeast Los Angeles					Lower	
LOS ANGELES	11905 S AVALON BLVD	90061	6083029002	Neighborhood Commercial	C2-1VL-CPIO	0	108	0.143870819	Commercial - Parking Lot (Commercial Use Property) - Lots - Patron or Employee - One Story	YES - Current	NO - Privately-Owned	Available	Used in Prior Housing Element - Non-Vacant	0.011576743	0	0	0.011576743	0	0	0	0848205	1103	Southeast Los Angeles					Lower	
LOS ANGELES	11911 S AVALON BLVD	90061	6083029003	Neighborhood Commercial	C2-1VL-CPIO	0	108	0.115008009	Commercial - Store Combination - Store and Residential Combination - One Story	YES - Current	NO - Privately-Owned	Available	Used in Prior Housing Element - Non-Vacant	0	0	0.095677364	0.095677364	0	0	0	0848205	1109	Southeast Los Angeles		Yes			Above Moderate	
LOS ANGELES	408 E 119TH ST	90061	6083029015	Low II Residential	R1-1	0	1 unit per lot	0.112495506	Residential - Single Family Residence	YES - Current	NO - Privately-Owned	Available	Not Used in Prior Housing Element	0	0	0.020688407	0.020688407	0	0	0	0848205	1064	Southeast Los Angeles					Above Moderate	
LOS ANGELES	427 E 120TH ST	90061	6083029019	Medium Residential	R3-1XL-CPIO	0	54	0.127979782	Residential - Single Family Residence	YES - Current	NO - Privately-Owned	Available	Used in Prior Housing Element - Non-Vacant	0.773745471	0	0	0.773745471	1	0	0	0848205	1135	Southeast Los Angeles					Lower	
LOS ANGELES	429 E 120TH ST	90061	6083029020	Medium Residential	R3-1XL-CPIO	0	54	0.127978544	Residential - Single Family Residence	YES - Current	NO - Privately-Owned	Available	Used in Prior Housing Element - Non-Vacant	0.337738368	0	0	0.337738368	1	0	0	0848205	1133	Southeast Los Angeles					Lower	
LOS ANGELES	431 E 120TH ST	90061	6083029021	Medium Residential	R3-1XL-CPIO	0	54	0.127976248	Residential - Double, Duplex, or Two Units - 4 Stories or Less	YES - Current	NO - Privately-Owned	Available	Not Used in Prior Housing Element	0	0	0.489843464	0.489843464	2	0	0	0848205	1131	Southeast Los Angeles		Yes			Above Moderate	
LOS ANGELES	433 E 120TH ST	90061	6083029022	Medium Residential	R3-1XL-CPIO	0	54	0.143967552	Residential - Double, Duplex, or Two Units - 4 Stories or Less	YES - Current	NO - Privately-Owned	Available	Not Used in Prior Housing Element	0.831696492	0	0	0.831696492	2	0	0	0848205	1130	Southeast Los Angeles					Lower	
LOS ANGELES	439 E 120TH ST	90061	6083029023	Medium Residential	R3-1XL-CPIO	0	54	0.131167666	Residential - Single Family Residence	YES - Current	NO - Privately-Owned	Available	Used in Prior Housing Element - Non-Vacant	0.862241864	0	0	0.862241864	1	0	0	0848205	1129	Southeast Los Angeles					Lower	
LOS ANGELES	443 E 120TH ST	90061	6083029024	Medium Residential	R3-1XL-CPIO	0	54	0.137565501	Residential - Single Family Residence	YES - Current	NO - Privately-Owned	Available	Used in Prior Housing Element - Non-Vacant	0.862241864	0	0	0.862241864	1	0	0	0848205	1128	Southeast Los Angeles					Lower	
LOS ANGELES	447 E 120TH ST	90061	6083029025	Medium Residential	R3-1XL-CPIO	0	54	0.131164291	Residential - Single Family Residence	YES - Current	NO - Privately-Owned	Available	Used in Prior Housing Element - Non-Vacant	0.862241864	0	0	0.862241864	1	0	0	0848205	1127	Southeast Los Angeles					Lower	
LOS ANGELES	411 E 120TH ST	90061	6083029027	Medium Residential	R3-1XL-CPIO	0	54	0.391362636	Residential - Five or More Units or Apartments (Any Combination) - 4 Stories or Less	YES - Current	NO - Privately-Owned	Available	Not Used in Prior Housing Element	0	0	0.325800258	0.325800258	18	0	0	0848205	1139	Southeast Los Angeles		Yes			Above Moderate	
LOS ANGELES	612 E 116TH ST	90059	6084001002	Low Medium I Residential	R2-1	0	17	0.128550559	Residential - Single Family Residence	YES - Current	NO - Privately-Owned	Available	Not Used in Prior Housing Element	0	0	0.094016388	0.094016388	1	2*	2*	0848205	189	Southeast Los Angeles					Above Moderate	
LOS ANGELES	616 E 116TH ST	90059	6084001003	Low Medium I Residential	R2-1	0	17	0.128544533	Residential - Double, Duplex, or Two Units - 4 Stories or Less	YES - Current	NO - Privately-Owned	Available	Not Used in Prior Housing Element	0	0	0.094016388	0.094016388	1	2*	2*	0848205	188	Southeast Los Angeles					Above Moderate	
LOS ANGELES	620 E 116TH ST	90059	6084001004	Low Medium I Residential	R2-1	0	17	0.128542524	Residential - Single Family Residence	YES - Current	NO - Privately-Owned	Available	Not Used in Prior Housing Element	0	0	0.094016388	0.094016388	1	2*	2*	0848205	187	Southeast Los Angeles					Above Moderate	
LOS ANGELES	624 E 116TH ST	90059	6084001005	Low Medium I Residential	R2-1	0	17	0.128538506	Residential - Single Family Residence	YES - Current	NO - Privately-Owned	Available	Not Used in Prior Housing Element	0	0	0.094016388	0.094016388	1	2*	2*	0848205	186	Southeast Los Angeles					Above Moderate	
LOS ANGELES	630 E 116TH ST	90059	6084001006	Low Medium I Residential	R2-1	0	17	0.128534489	Residential - Double, Duplex, or Two Units - 4 Stories or Less	YES - Current	NO - Privately-Owned	Available	Not Used in Prior Housing Element	0	0	0.002654966	0.002654966	2	2*	2*	0848205	185	Southeast Los Angeles					Above Moderate	
LOS ANGELES	632 E 116TH ST	90059	6084001007	Low Medium I Residential	R2-1	0	17	0.128528463	Residential - Single Family Residence	YES - Current	NO - Privately-Owned	Available	Not Used in Prior Housing Element	0	0	0.094016388	0.094016388	1	2*	2*	0848205	184	Southeast Los Angeles					Above Moderate	
LOS ANGELES	634 E 116TH ST	90059	6084001008	Low Medium I Residential	R2-1	0	17	0.128525449	Residential - Double, Duplex, or Two Units - 4 Stories or Less	YES - Current	NO - Privately-Owned	Available	Not Used in Prior Housing Element	0	0	0.021546786	0.021546786	2	2*	2*	0848205	183	Southeast Los Angeles					Above Moderate	
LOS ANGELES	640 E 116TH ST	90059	6084001009	Low Medium I Residential	R2-1	0	17	0.128522435	Residential - Double, Duplex, or Two Units - 4 Stories or Less	YES - Current	NO - Privately-Owned	Available	Not Used in Prior Housing Element	0	0	0.002654966	0.002654966	2	2*	2*	0848205	182	Southeast Los Angeles					Above Moderate	
LOS ANGELES	644 E 116TH ST	90059	6084001010	Low Medium I Residential	R2-1	0	17	0.128517414	Residential - Single Family Residence	YES - Current	NO - Privately-Owned	Available	Not Used in Prior Housing Element	0	0	0.094016388	0.094016388	1	2*	2*	0848205	181	Southeast Los Angeles					Above Moderate	
LOS ANGELES	658 E 116TH ST	90059	6084001011	Low Medium I Residential	R2-1	0	17	0.128502347	Residential - Single Family Residence	YES - Current	NO - Privately-Owned	Available	Not Used in Prior Housing Element	0	0	0.094016388	0.094016388	1	2*	2*	0848205	179	Southeast Los Angeles					Above Moderate	
LOS ANGELES	664 E 116TH ST	90059	6084001012	Low Medium I Residential	R2-1	0	17	0.128498365	Residential - Double, Duplex, or Two Units - 4 Stories or Less	YES - Current	NO - Privately-Owned	Available	Not Used in Prior Housing Element	0	0	0.12350564	0.12350564	2	2*	2*	0848205	178	Southeast Los Angeles		Yes			Above Moderate	
LOS ANGELES	668 E 116TH ST	90059	6084001013	Low Medium I Residential	R2-1	0	17	0.144555277	Residential - Single Family Residence	YES - Current	NO - Privately-Owned	Available	Not Used in Prior Housing Element	0	0	0.07685427	0.07665427	1	2*	2*	0848205	177	Southeast Los Angeles					Above Moderate	
LOS ANGELES	670 E 116TH ST	90059	6084001014	Low Medium I Residential	R2-1	0	17	0.200763145	Residential - Double, Duplex, or Two Units - 4 Stories or Less	YES - Current	NO - Privately-Owned	Available	Not Used in Prior Housing Element	0	0.042860131	0	0.042860131	2	3*	3*	0848205	176	Southeast Los Angeles		Yes			Moderate	
LOS ANGELES	677 E 116TH PL	90059	6084001016	Low Medium I Residential	R2-1	0	17	0.144637216	Residential - Single Family Residence	YES - Current	NO - Privately-Owned	Available	Not Used in Prior Housing Element	0	0	0.07665427	0.07665427	1	2*	2*	0848205	248	Southeast Los Angeles					Above Moderate	
LOS ANGELES	675 E 116TH PL	90059	6084001017	Low Medium I Residential	R2-1	0	17	0.128566861	Residential - Double, Duplex, or Two Units - 4 Stories or Less	YES - Current	NO - Privately-Owned	Available	Not Used in Prior Housing Element	0	0	0.051575594	0.051575594	2	2*	2*	0848205	249	Southeast Los Angeles		Yes			Above Moderate	
LOS ANGELES	671 E 116TH PL	90059	6084001018	Low Medium I Residential	R2-1	0	17	0.128565857	Residential - Single Family Residence	YES - Current	NO - Privately-Owned	Available	Not Used in Prior Housing Element	0	0	0.094016388	0.094016388	1	2*	2*	0848205	250	Southeast Los Angeles					Above Moderate	
LOS ANGELES	659 E 116TH PL	90059	6084001020	Low Medium I Residential	R2-1	0	17	0.199278494	Residential - Single Family Residence	YES - Current	NO - Privately-Owned	Available	Not Used in Prior Housing Element	0	0.118052217	0	0.118052217	1	3*	3*	0848205	253	Southeast Los Angeles					Moderate	
LOS ANGELES	645 E 116TH PL	90059	6084001021	Low Medium I Residential	R2-1	0	17	0.128565283	Residential - Single Family Residence	YES - Current	NO - Privately-Owned	Available	Not Used in Prior Housing Element	0	0	0.094016388	0.094016388	1	2*	2*	0848205	255	Southeast Los Angeles					Above Moderate	
LOS ANGELES	641 E 116TH PL	90059	6084001022	Low Medium I Residential	R2-1	0	17	0.128565283	Residential - Single Family Residence	YES - Current	NO - Privately-Owned	Available	Not Used in Prior Housing Element	0	0	0.094016388	0.094016388	1	2*	2*	0848205	256	Southeast Los Angeles					Above Moderate	
LOS ANGELES	637 E 116TH PL	90059	6084001023	Low Medium I Residential	R2-1	0	17	0.128566566	Residential - Single Family Residence	YES - Current	NO - Privately-Owned	Available	Not Used in Prior Housing Element	0	0	0.094016388	0.094016388	1	2*	2*	0848205	257	Southeast Los Angeles					Above Moderate	
LOS ANGELES	633 E 116TH PL	90059	6084001024	Low Medium I Residential	R2-1	0	17	0.128564852	Residential - Single Family Residence	YES - Current	NO - Privately-Owned	Available	Not Used in Prior Housing Element	0	0	0.094016388	0.094016388	1	2*	2*	0848205	258	Southeast Los Angeles					Above Moderate	
LOS ANGELES	629 E 116TH PL	90059	6084001025	Low Medium I Residential	R2-1	0	17	0.128566861	Residential - Single Family Residence	YES - Current	NO - Privately-Owned	Available	Not Used in Prior Housing Element	0	0	0.094016388	0.094016388	1	2*	2*	0848205	259	Southeast Los Angeles					Above Moderate	
LOS ANGELES	625 E 116TH PL	90059	6084001026	Low Medium I Residential	R2-1	0	17	0.128566861	Residential - Single Family Residence	YES - Current	NO - Privately-Owned	Available	Not Used in Prior Housing Element	0	0	0.094016388	0.094016388	1	2*	2*	0848205	260	Southeast Los Angeles					Above Moderate	
LOS ANGELES	623 E 116TH PL	90059	6084001027	Low Medium I Residential	R2-1	0	17	0.128566861	Residential - Single Family Residence	YES - Current	NO - Privately-Owned	Available	Not Used in Prior Housing Element	0	0	0.094016388	0.094016388	1	2*	2*	0848205	261	Southeast Los Angeles					Above Moderate	
LOS ANGELES	619 E 116TH PL	90059	6084001028	Low Medium I Residential	R2-1	0	17	0.128565857	Residential - Single Family Residence - Vacant Land	YES - Current	NO - Privately-Owned	Available	Not Used in Prior Housing Element	0	0	0.094016388	0.094016388	1	2*	2*	0848205	262	Southeast Los Angeles					Above Moderate	
LOS ANGELES	615 E 116TH PL	90059	6084001029	Low Medium I Residential	R2-1	0	17	0.128565857	Residential - Single Family Residence	YES - Current	NO - Privately-Owned	Available	Not Used in Prior Housing Element	0	0	0.094016388	0.094016388	1	2*	2*	0848205	263	Southeast Los Angeles					Above Moderate	
LOS ANGELES			6084001031	Low Medium I Residential	R2-1	0	17	0.00964221	Residential - Single Family Residence - Vacant Land	YES - Current	NO - Privately-Owned	Available	Not Used in Prior Housing Element	0	0	0.041931292	0.041931292	0	0	0	0848205	252	Southeast Los Angeles					Above Moderate	
LOS ANGELES	667 E 116TH PL	90059	6084001032	Low Medium I Residential	R2-1	0	17	0.192849288	Residential - Single Family Residence	YES - Current	NO - Privately-Owned	Available	Not Used in Prior Housing Element	0	0.049247177	0	0.049247177	1	3*	3*	0848205	251	Southeast Los Angeles					Moderate	
LOS ANGELES	601 E 116TH PL	90059	6084001033	Community Commercial	C2-2D-CPIO	0	108	0.25916552	Residential - Five or More Units or Apartments (Any Combination) - 4 Stories or Less	YES - Current	NO - Privately-Owned	Available	Not Used in Prior Housing Element	0	0	2.867969006	2.867969006	12	0	0	0848205	269	Southeast Los Angeles		Yes			Above Moderate	
LOS ANGELES	605 E 116TH PL	90059	6084001034	Community Commercial	C2-2D-CPIO	0	108	0.128566861	Residential - Single Family Residence	YES - Current	NO - Privately-Owned	Available	Not Used in Prior Housing Element	1.667815	0	0	1.667815	1	0	0	0848205	266	Southeast Los Angeles					Lower	
LOS ANGELES	659 E 118TH ST	90059	6084003018	Low Medium I Residential	R2-1	0	17	0.398897866	Institutional - Church - One Story	YES - Current	NO - Privately-Owned	Available	Used in Prior Housing Element - Non-Vacant	0	0.085670923	0	0.085670923	0	0	0	0848205	633	Southeast Los Angeles					Moderate	
LOS ANGELES	675 E 118TH ST	90059	6084003018	Low Medium I Residential	R2-1	0	17	0.398898187	Institutional - Church - One Story	YES - Current	NO - Privately-Owned	Available	Used in Prior Housing Element - Non-Vacant	0	0.085670923	0	0.085670923	0	0	0	0848205	632	Southeast Los Angeles					Moderate	
LOS ANGELES	645 E 118TH ST	90059	6084003019	Low Medium I Residential	R2-1	0	17	0.12764837	Residential - Single Family Residence	YES - Current	NO - Privately-Owned	Available	Not Used in Prior Housing Element	0	0	0.092199942	0.092199942	1	2*	2*	0848205	637	Southeast Los Angeles					Above Moderate	
LOS ANGELES	641 E 118TH ST	90059	6084003020	Low Medium I Residential	R2-1	0	17	0.127645363	Residential - Single Family Residence	YES - Current	NO - Privately-Owned	Available	Not Used in Prior Housing Element	0	0	0.092199942	0.092199942	1	2*	2*	0848205	638	Southeast Los Angeles					Above Moderate	
LOS ANGELES	639 E 118TH ST	90059	6084003021	Low Medium I Residential	R2-1	0	17	0.127649073	Residential - Double, Duplex, or Two Units - 4 Stories or Less	YES - Current	NO - Privately-Owned	Available	Not Used in Prior Housing Element	0	0	0.12113817	0.12113817	2	2*	2*	0848205	639	Southeast Los Angeles		Yes			Above Moderate	
LOS ANGELES	633 E 118TH ST	90059	6084003022	Low Medium I Residential	R2-1	0	17	0.127648075	Residential - Single Family Residence	YES - Current	NO - Privately-Owned	Available	Not Used in Prior Housing Element	0	0	0.092199942	0.092199942	1	2*	2*	0848205	640	Southeast Los Angeles					Above Moderate	
LOS ANGELES	629 E 118TH ST	90059	6084003023	Low Medium I Residential	R2-1	0	17	0.127644086	Residential - Single Family Residence	YES - Current	NO - Privately-Owned	Available	Not Used in Prior Housing Element	0	0	0.092199942	0.092199942	1	2*	2*	0848205	641	Southeast Los Angeles					Above Moderate	
LOS ANGELES	625 E 118TH ST	90059	6084003024	Low Medium I Residential	R2-1	0	17	0.127650069	Residential - Single Family Residence	YES - Current	NO - Privately-Owned	Available	Not Used in Prior Housing Element	0	0	0.092199942	0.092199942	1	2*	2*	0848205	642	Southeast Los Angeles					Above Moderate	
LOS ANGELES	621 E 118TH ST	90059	6084003025	Low Medium I Residential	R2-1	0	17	0.127650069	Residential - Double, Duplex, or Two Units - 4 Stories or Less	YES - Current	NO - Privately-Owned	Available	Not Used in Prior Housing Element	0	0	0.12113817	0.12113817	2	2*	2*	0848205	643	Southeast Los Angeles		Yes			Above Moderate	
LOS ANGELES	619 E 118TH ST	90059	6084003026	Low Medium I Residential	R2-1	0	17	0.127642092	Residential - Double, Duplex, or Two Units - 4 Stories or Less	YES - Current	NO - Privately-Owned	Available	Not Used in Prior Housing Element	0	0	0.12113817	0.12113817	2	2*	2*	0848205	644	Southeast Los Angeles		Yes			Above Moderate	
LOS ANGELES	613 E 118TH ST	90059	6084003027	Low Medium I Residential	R2-1	0	17	0.129068544	Residential - Single Family Residence	YES - Current	NO - Privately-Owned	Available	Not Used in Prior Housing Element	0	0	0.092199942	0.092199942	1	2*	2*	0848205	645	Southeast Los Angeles					Above Moderate	
LOS ANGELES	11712 S AVALON BLVD	90061	6084003028	Neighborhood Commercial	C2-1VL-CPIO	0	108	0.137775104	Residential - Double, Duplex, or Two Units - 4 Stories or Less	YES - Current	NO - Privately-Owned	Available	Not Used in Prior Housing Element	0	0	0.504647917	0.504647917	2	0	0	0848205	646	Southeast Los Angeles		Yes			Above Moderate	
LOS ANGELES	11722 S AVALON BLVD	90061	6084003031	Neighborhood Commercial	C2-1VL-CPIO	0	108	0.03175903	Residential - Single Family Residence	YES - Current	NO - Privately-Owned	Available	Not Used in Prior Housing Element	0	0	0.002025396	0

LOS ANGELES	641 E 120TH ST	90059	6084006024	Low Medium II Residential	RD2-1XL-CPIO	0	21	0.12778488	Residential - Single Family Residence	YES - Current	NO - Privately-Owned	Available	Not Used in Prior Housing Element	0	0	0.092199942	0.092199942	1	2*	2*	0848B205	1134	Southeast Los Angeles								Above Moderate
LOS ANGELES	635 E 120TH ST	90059	6084006025	Low Medium II Residential	RD2-1XL-CPIO	0	21	0.12778515	Residential - Single Family Residence - Other Improvements Only	YES - Current	NO - Privately-Owned	Available	Not Used in Prior Housing Element	0	0	0.033385967	0.033385967	2	2*	2*	0848B205	1137	Southeast Los Angeles								Above Moderate
LOS ANGELES	633 E 120TH ST	90059	6084006026	Low Medium II Residential	RD2-1XL-CPIO	0	21	0.12778645	Residential - Single Family Residence	YES - Current	NO - Privately-Owned	Available	Not Used in Prior Housing Element	0	0	0.092199942	0.092199942	1	2*	2*	0848B205	1140	Southeast Los Angeles								Above Moderate
LOS ANGELES	629 E 120TH ST	90059	6084006027	Low Medium II Residential	RD2-1XL-CPIO	0	21	0.12778491	Residential - Single Family Residence	YES - Current	NO - Privately-Owned	Available	Not Used in Prior Housing Element	0	0	0.092199942	0.092199942	1	2*	2*	0848B205	1141	Southeast Los Angeles								Above Moderate
LOS ANGELES	621 E 120TH ST	90059	6084006029	Low Medium II Residential	RD2-1XL-CPIO	0	21	0.12778682	Residential - Single Family Residence	YES - Current	NO - Privately-Owned	Available	Not Used in Prior Housing Element	0	0	0.092199942	0.092199942	1	2*	2*	0848B205	1145	Southeast Los Angeles								Above Moderate
LOS ANGELES	619 E 120TH ST	90059	6084006030	Low Medium II Residential	RD2-1XL-CPIO	0	21	0.12778512	Residential - Single Family Residence - Other Improvements Only	YES - Current	NO - Privately-Owned	Available	Not Used in Prior Housing Element	0	0	0.092199942	0.092199942	1	2*	2*	0848B205	1147	Southeast Los Angeles								Above Moderate
LOS ANGELES	615 E 120TH ST	90059	6084006031	Low Medium II Residential	RD2-1XL-CPIO	0	21	0.12778645	Residential - Single Family Residence	YES - Current	NO - Privately-Owned	Available	Not Used in Prior Housing Element	0	0	0.092199942	0.092199942	1	2*	2*	0848B205	1150	Southeast Los Angeles								Above Moderate
LOS ANGELES	611 E 120TH ST	90059	6084006032	Neighborhood Commercial	C2-1VL-CPIO	0	108	0.15973207	Commercial - Store Combination - Store and Residential Combination - One Story	YES - Current	NO - Privately-Owned	Available	Used in Prior Housing Element - Non-Vacant	0.172574891	0	0	0.172574891	0	0	0	0848B205	1152	Southeast Los Angeles								Lower
LOS ANGELES	11920 S AVALON BLVD	90061	6084006033	Neighborhood Commercial	C2-1VL-CPIO	0	108	0.223623781	Commercial - Hotel and Motel - Motel - Under 50 Rooms - One Story	YES - Current	NO - Privately-Owned	Available	Not Used in Prior Housing Element	0.061228673	0	0	0.061228673	15	0	0	0848B205	1154	Southeast Los Angeles								Lower
LOS ANGELES	661 E 120TH ST	90059	6084006034	Low Medium II Residential	RD2-1XL-CPIO	0	21	0.135772445	Residential - Single Family Residence	YES - Current	NO - Privately-Owned	Available	Not Used in Prior Housing Element	0	0	0.075165501	0.075165501	1	2*	2*	0848B205	1125	Southeast Los Angeles								Above Moderate
LOS ANGELES	663 E 120TH ST	90059	6084006035	Low Medium II Residential	RD2-1XL-CPIO	0	21	0.135771542	Residential - Double, Duplex, or Two Units - 4 Stories or Less	YES - Current	NO - Privately-Owned	Available	Not Used in Prior Housing Element	0	0	0.065750259	0.065750259	2	2*	2*	0848B205	1123	Southeast Los Angeles								Above Moderate
LOS ANGELES	809 E 120TH ST	90059	6084007009	Low Medium II Residential	RD2-1XL-CPIO	0	21	0.127784017	Residential - Single Family Residence	YES - Current	NO - Privately-Owned	Available	Not Used in Prior Housing Element	0	0	0.092199942	0.092199942	1	2*	2*	0848B205	1112	Southeast Los Angeles								Above Moderate
LOS ANGELES	801 E 120TH ST	90059	6084007010	Low Medium II Residential	RD2-1XL-CPIO	0	21	0.127786173	Residential - Single Family Residence	YES - Current	NO - Privately-Owned	Available	Not Used in Prior Housing Element	0	0	0.092199942	0.092199942	1	2*	2*	0848B205	1113	Southeast Los Angeles								Above Moderate
LOS ANGELES	723 E 120TH ST	90059	6084007011	Low Medium II Residential	RD2-1XL-CPIO	0	21	0.140659426	Residential - Single Family Residence	YES - Current	NO - Privately-Owned	Available	Not Used in Prior Housing Element	0	0.141668969	0	0.141668969	1	3*	3*	0848B205	1115	Southeast Los Angeles								Moderate
LOS ANGELES	717 E 120TH ST	90059	6084007012	Low Medium II Residential	RD2-1XL-CPIO	0	21	0.12503104	Residential - Single Family Residence	YES - Current	NO - Privately-Owned	Available	Not Used in Prior Housing Element	0	0	0.092199942	0.092199942	1	2*	2*	0848B205	1116	Southeast Los Angeles								Above Moderate
LOS ANGELES	713 E 120TH ST	90059	6084007013	Low Medium II Residential	RD2-1XL-CPIO	0	21	0.127784116		YES - Current	NO - Privately-Owned	Available	Not Used in Prior Housing Element	0	0	0.092199942	0.092199942	1	2*	2*	0848B205	1117	Southeast Los Angeles								Above Moderate
LOS ANGELES	707 E 120TH ST	90059	6084007014	Low Medium II Residential	RD2-1XL-CPIO	0	21	0.127782595	Residential - Double, Duplex, or Two Units - 4 Stories or Less	YES - Current	NO - Privately-Owned	Available	Not Used in Prior Housing Element	0	0	0.002589803	0.002589803	2	2*	2*	0848B205	1118	Southeast Los Angeles								Above Moderate
LOS ANGELES	705 E 120TH ST	90059	6084007015	Low Medium II Residential	RD2-1XL-CPIO	0	21	0.127782283	Residential - Single Family Residence	YES - Current	NO - Privately-Owned	Available	Not Used in Prior Housing Element	0	0	0.092199942	0.092199942	1	2*	2*	0848B205	1119	Southeast Los Angeles								Above Moderate
LOS ANGELES	11914 S STANFORD AVE	90059	6084007016	Low Medium II Residential	RD2-1XL-CPIO	0	21	0.051656548	Residential - Single Family Residence	YES - Current	NO - Privately-Owned	Available	Not Used in Prior Housing Element	0	0	0.047269359	0.047269359	1	1*	1*	0848B205	1120	Southeast Los Angeles								Above Moderate
LOS ANGELES	701 E 120TH ST	90059	6084007017	Low Medium II Residential	RD2-1XL-CPIO	0	21	0.09210253	Residential - Single Family Residence	YES - Current	NO - Privately-Owned	Available	Not Used in Prior Housing Element	0	0	0.112968242	0.112968242	1	2*	2*	0848B205	1186	Southeast Los Angeles								Above Moderate
LOS ANGELES	829 E 120TH ST	90059	6084019016	Low Medium II Residential	RD2-1XL-CPIO	0	21	0.245679859	Residential - Single Family Residence	YES - Current	NO - Privately-Owned	Available	Not Used in Prior Housing Element	0	0.266281232	0	0.266281232	1	0	0	0848B209	721	Southeast Los Angeles								Moderate
LOS ANGELES			6084019020	Low Medium II Residential	RD2-1XL-CPIO	0	21	0.242583019	Residential - Single Family Residence - Vacant Land	YES - Current	NO - Privately-Owned	Available	Not Used in Prior Housing Element	0	0.568816465	0	0.568816465	0	0	0	0848B209	720	Southeast Los Angeles								Moderate
LOS ANGELES	855 E 120TH ST	90059	6084019032	Low Medium II Residential	RD2-1XL-CPIO	0	21	0.151525122	Residential - Three Units (Any Combination) - 4 Stories or Less	YES - Current	NO - Privately-Owned	Available	Not Used in Prior Housing Element	0	0.048495032	0	0.048495032	3	3*	3*	0848B209	747	Southeast Los Angeles								Moderate
LOS ANGELES	863 E 120TH ST	90059	6084019034	Low Medium II Residential	RD2-1XL-CPIO	0	21	0.14188203	Residential - Three Units (Any Combination) - 4 Stories or Less	YES - Current	NO - Privately-Owned	Available	Not Used in Prior Housing Element	0	0.048495032	0	0.048495032	3	3*	3*	0848B209	745	Southeast Los Angeles								Moderate
LOS ANGELES	819 E 120TH ST	90059	6084019900	Low Medium II Residential	RD1.5-1XL-CPIO	0	29	0.295819885	Residential - Five or More Units or Apartments (Any Combination) - 4 Stories or Less	YES - Current	NO - Privately-Owned	Available	Not Used in Prior Housing Element	0	0.132956564	0	0.132956564	8	0	0	0848B209	722	Southeast Los Angeles								Moderate
LOS ANGELES	11915 S BELHAVEN ST	90059	6084020027	Low Medium II Residential	RD2-1XL-CPIO	0	21	0.153703119	Residential - Single Family Residence	YES - Current	NO - Privately-Owned	Available	Not Used in Prior Housing Element	0	0.059353432	0	0.059353432	1	3*	3*	0848B209	756	Southeast Los Angeles								Moderate
LOS ANGELES	11909 S BELHAVEN ST	90059	6084020028	Low Medium II Residential	RD2-1XL-CPIO	0	21	0.143128854	Residential - Single Family Residence	YES - Current	NO - Privately-Owned	Available	Not Used in Prior Housing Element	0	0.141668969	0	0.141668969	1	3*	3*	0848B209	752	Southeast Los Angeles								Moderate
LOS ANGELES			6084027038	Low II Residential	R1R3	0	1 unit per lot	0.054023089	Residential - Single Family Residence - Vacant Land	YES - Current	NO - Privately-Owned	Available	Not Used in Prior Housing Element	0	0	0.041931292	0.041931292	0	0	0	0848B209	366	Southeast Los Angeles								Above Moderate
LOS ANGELES			6084027038	Low II Residential	R1R3	0	1 unit per lot	0.060103853	Residential - Single Family Residence - Vacant Land	YES - Current	NO - Privately-Owned	Available	Not Used in Prior Housing Element	0	0	0.041931292	0.041931292	0	0	0	0848B209	380	Southeast Los Angeles								Above Moderate
LOS ANGELES			6084027038	Low II Residential	R1R3	0	1 unit per lot	0.077748932	Residential - Single Family Residence - Vacant Land	YES - Current	NO - Privately-Owned	Available	Not Used in Prior Housing Element	0	0	0.041931292	0.041931292	0	0	0	0848B209	381	Southeast Los Angeles								Above Moderate
LOS ANGELES			6084027038	Low II Residential	R1R3	0	1 unit per lot	0.124558575	Residential - Single Family Residence - Vacant Land	YES - Current	NO - Privately-Owned	Available	Not Used in Prior Housing Element	0	0	0.041931292	0.041931292	0	0	0	0848B209	375	Southeast Los Angeles								Above Moderate
LOS ANGELES			6084027038	Low II Residential	R1R3	0	1 unit per lot	0.265502367	Residential - Single Family Residence - Vacant Land	YES - Current	NO - Privately-Owned	Available	Not Used in Prior Housing Element	0	0	0.041931292	0.041931292	0	0	0	0848B209	371	Southeast Los Angeles								Above Moderate
LOS ANGELES			6084031014	Low II Residential	R1R3	0	1 unit per lot	0.012194308	Residential - Single Family Residence - Vacant Land	YES - Current	NO - Privately-Owned	Available	Not Used in Prior Housing Element	0	0	0.041931292	0.041931292	0	0	0	0848B209	92	Southeast Los Angeles								Above Moderate
LOS ANGELES			6084031015	Low II Residential	R1R3	0	1 unit per lot	0.011479066	Residential - Single Family Residence - Vacant Land	YES - Current	NO - Privately-Owned	Available	Not Used in Prior Housing Element	0	0	0.041931292	0.041931292	0	0	0	0848B209	93	Southeast Los Angeles								Above Moderate
LOS ANGELES			6084031016	Low II Residential	R1R3	0	1 unit per lot	0.011478996	Residential - Single Family Residence - Vacant Land	YES - Current	NO - Privately-Owned	Available	Not Used in Prior Housing Element	0	0	0.041931292	0.041931292	0	0	0	0848B209	94	Southeast Los Angeles								Above Moderate
LOS ANGELES			6084031017	Low II Residential	R1R3	0	1 unit per lot	0.015923692	Residential - Single Family Residence - Vacant Land	YES - Current	NO - Privately-Owned	Available	Not Used in Prior Housing Element	0	0	0.041931292	0.041931292	0	0	0	0848B209	96	Southeast Los Angeles								Above Moderate
LOS ANGELES			6084031018	Low II Residential	R1R3	0	1 unit per lot	0.015579175	Residential - Single Family Residence - Vacant Land	YES - Current	NO - Privately-Owned	Available	Not Used in Prior Housing Element	0	0	0.041931292	0.041931292	0	0	0	0848B209	98	Southeast Los Angeles								Above Moderate
LOS ANGELES	1132 E IMPERIAL HWY	90059	6084031023	Community Commercial	C2-2D-CPIO	0	108	0.269690029	Commercial - Professional Building - Medical Dental Building - One Story	YES - Current	NO - Privately-Owned	Available	Not Used in Prior Housing Element	0.942845553	0	0	0.942845553	0	0	0	0848B209	100	Southeast Los Angeles								Lower
LOS ANGELES	1150 E IMPERIAL HWY	90059	6084031026	Community Commercial	C2-2D-CPIO	0	108	0.499628151	Commercial - Service Station - Full Service - No Additional Services	YES - Current	NO - Privately-Owned	Available	Not Used in Prior Housing Element	0.529564983	0	0	0.529564983	1	0	0	0848B209	105	Southeast Los Angeles								Lower
LOS ANGELES			6084031042	Community Commercial	C2-2D-CPIO	0	108	0.010543802	Commercial - Parking Lot (Commercial Use Property) - Lots - Patron or Employee - One Story	YES - Current	NO - Privately-Owned	Available	Not Used in Prior Housing Element	0	0	0.024020802	0.024020802	0	0	0	0848B209	898	Southeast Los Angeles								Above Moderate
LOS ANGELES			6084031042	Community Commercial	C2-2D-CPIO	0	108	0.169136286	Commercial - Parking Lot (Commercial Use Property) - Lots - Patron or Employee - One Story	YES - Current	NO - Privately-Owned	Available	Not Used in Prior Housing Element	0.0626597	0	0	0.0626597	0	0	0	0848B209	158	Southeast Los Angeles								Lower
LOS ANGELES			6084033010	Low II Residential	R1-1	0	1 unit per lot	0.012878496	Residential - Single Family Residence - Vacant Land	YES - Current	NO - Privately-Owned	Available	Not Used in Prior Housing Element	0	0	0.041931292	0.041931292	0	0	0	0848B209	511	Southeast Los Angeles								Above Moderate
LOS ANGELES			6084033011	Low II Residential	R1-1	0	1 unit per lot	0.012626866	Residential - Single Family Residence - Vacant Land	YES - Current	NO - Privately-Owned	Available	Not Used in Prior Housing Element	0	0	0.038417616	0.038417616	0	0	0	0848B209	518	Southeast Los Angeles								Above Moderate
LOS ANGELES			6084033012	Low II Residential	R1-1	0	1 unit per lot	0.01262701	Residential - Single Family Residence - Vacant Land	YES - Current	NO - Privately-Owned	Available	Not Used in Prior Housing Element	0	0	0.038417616	0.038417616	0	0	0	0848B209	528	Southeast Los Angeles								Above Moderate
LOS ANGELES			6084033013	Low II Residential	R1-1	0	1 unit per lot	0.012626933	Residential - Single Family Residence - Vacant Land	YES - Current	NO - Privately-Owned	Available	Not Used in Prior Housing Element	0	0	0.038417616	0.038417616	0	0	0	0848B209	554	Southeast Los Angeles								Above Moderate
LOS ANGELES			6084033014	Low II Residential	R1-1	0	1 unit per lot	0.012627	Residential - Single Family Residence - Vacant Land	YES - Current	NO - Privately-Owned	Available	Not Used in Prior Housing Element	0	0	0.038417616	0.038417616	0	0	0	0848B209	563	Southeast Los Angeles								Above Moderate
LOS ANGELES			6084033015	Low II Residential	R1-1	0	1 unit per lot	0.012627327	Residential - Single Family Residence - Vacant Land	YES - Current	NO - Privately-Owned	Available	Not Used in Prior Housing Element	0	0	0.038417616	0.038417616	0	0	0	0848B209	591	Southeast Los Angeles								Above Moderate
LOS ANGELES			6084033016	Low II Residential	R1-1	0	1 unit per lot	0.01262726	Residential - Single Family Residence - Vacant Land	YES - Current	NO - Privately-Owned	Available	Not Used in Prior Housing Element	0	0	0.038417616	0.038417616	0	0	0	0848B209	605	Southeast Los Angeles								Above Moderate
LOS ANGELES			6084033017	Low II Residential	R1-1	0	1 unit per lot	0.01262701	Residential - Single Family Residence - Vacant Land	YES - Current	NO - Privately-Owned	Available	Not Used in Prior Housing Element	0	0	0.038417616	0.038417616	0	0	0	0848B209	635	Southeast Los Angeles								Above Moderate
LOS ANGELES			6084033018	Low II Residential	R1-1	0	1 unit per lot	0.012689861	Residential - Single Family Residence - Vacant Land	YES - Current	NO - Privately-Owned	Available	Not Used in Prior Housing Element	0	0	0.038417616	0.038417616	0	0	0	0848B209	640	Southeast Los Angeles								Above Moderate
LOS ANGELES	11919 S CENTRAL AVE	90059	6084034001	Community Commercial	C2-2D-CPIO	0	108	0.63881062	Commercial - Auto, Recreation Equipment, Construction Equipment Sales and Service - Auto Body Repair Shop - One Story	YES - Current	NO - Privately-Owned	Available	Used in Prior Housing Element - Non-Vacant	0.675911594	0	0	0.675911594	0	0	0	0848B209	719	Southeast Los Angeles								Lower
LOS ANGELES	1150 E 119TH ST	90059	6084034011	Community Commercial	C2-2D-CPIO	0	108	0.147405824	Commercial - Professional Building - Medical Dental Building - One Story	YES - Current	NO - Privately-Owned	Available	Used in Prior Housing Element - Non-Vacant	0.039201987	0	0	0.039201987	0	0	0	0848B209	675	Southeast Los Angeles								Lower
LOS ANGELES	1156 E 119TH ST	90059	6084034011	Community Commercial	C2-2D-CPIO	0	108	0.145902301	Commercial - Professional Building - Medical Dental Building - One Story	YES - Current	NO - Privately-Owned	Available	Used in Prior Housing Element - Non-Vacant	0.039615436	0	0	0.039615436	0	0	0	0848B209	677	Southeast Los Angeles								Lower
LOS ANGELES			6084034011	Community Commercial	C2-2D-CPIO	0	108	0.025828658	Commercial - Professional Building - Medical Dental Building - One Story	YES - Current	NO - Privately-Owned	Available	Used in Prior Housing Element - Non-Vacant	0.012118747	0	0	0.012118747	0	0	0	0848B209	678	Southeast Los Angeles								Lower
LOS ANGELES	150 E 120TH ST	90061	6086001001	Medium Residential	R3-1XL-CPIO	0	54	0.166162479	Residential - Double, Duplex, or Two Units - 4 Stories or Less	YES - Current	NO - Privately-Owned	Available	Used in Prior Housing Element - Non-Vacant	0.40814445	0	0	0.40814445	2	0	0	0848B205	1244	Southeast Los Angeles								Lower
LOS ANGELES	148 E 120TH ST	90061	6086001002	Medium Residential	R3-1XL-CPIO	0	54	0.186935482	Residential - Five or More Units or Apartments (Any Combination) - 4 Stories or Less	YES - Current	NO - Privately-Owned	Available	Not Used in Prior Housing Element	0	0	0.552653438	0.552653438	5	0	0	0848B205	1245	Southeast Los Angeles			Yes					Above Moderate
LOS ANGELES	132 E 120TH ST	90061	6086001005	Medium Residential	R3-1XL-CPIO	0	54	0.315214328	Residential - Five or More Units or Apartments (Any Combination) - 4 Stories or Less	YES - Current	NO - Privately-Owned	Available	Not Used in Prior Housing Element	0	0	0.443938673	0.443938673	17	0	0	0848B205	1250	Southeast Los Angeles			Yes					Above Moderate
LOS ANGELES	118 E 120TH ST	90061	6086001007	Medium Residential	R3-1XL-CPIO	0	54	0.16616555	Residential - Double, Duplex, or Two Units - 4 Stories or Less	YES - Current	NO - Privately-Owned	Available	Used in Prior Housing Element - Non-Vacant	0	0	0.275154406	0.275154406	2	0	0	0848B205	1248	Southeast Los Angeles			Yes					Above Moderate
LOS ANGELES	12000 S MAIN ST	90061	6086001021	Neighborhood Commercial	C2-1VL-CPIO	0	108	0.407185294	Institutional - Church - One Story	YES - Current	NO - Privately-Owned	Available	Used in Prior Housing Element - Non-Vacant	0.063233835	0	0	0.063233835	0	0	0	0848B205	1252	Southeast Los Angeles								Lower
LOS ANGELES	122 E 120TH ST	90061	6086001022	Medium Residential	R3-1XL-CPIO	0	54	0.323607897	Residential - Five or More Units or Apartments (Any Combination) - 4 Stories or Less	YES - Current	NO - Privately-Owned	Available	Not Used in Prior Housing Element	0.984567046	0	0	0.984567046	16	0	0	0848B205	1251	Southeast Los Angeles								Lower
LOS ANGELES	136 E 120TH ST	90061	6086001900	Medium Residential	R3-1XL-CPIO	0	54	0.204262785	Residential - Five or More Units or Apartments (Any Combination) - 4 Stories or Less	YES - Current	NO - Privately-Owned	Available	Not Used in Prior Housing Element	0.099957322	0	0	0.099957322	7	0	0	0848B205	1247	Southeast Los Angeles								Lower
LOS ANGELES	140 E 120TH ST	90061	6086001901	Medium Residential	R3-1XL-CPIO	0	54	0.253938347	Residential - Five or More Units or Apartments (Any Combination) - 4 Stories or Less	YES - Current	NO - Privately-Owned	Available	Not Used in Prior Housing Element	0.124857006	0	0	0.124857006	7	0	0	0848B205	1246	Southeast Los Angeles								Lower
LOS ANGELES	218 E 120TH ST	90061	6086002001	Medium Residential	R3-1XL-CPIO	0	54	0.207996219	Residential - Single Family Residence	YES - Current	NO - Privately-Owned	Available	Used in Prior Housing Element - Non-Vacant	1.155552316	0	0	1.155552316	1	0	0	0848B205	1238	Southeast Los Angeles								Lower
LOS ANGELES	222 E 120TH ST	90061	6086002002	Medium Residential	R3-1XL-CPIO	0	54	0.207705366	Residential - Double, Duplex, or Two Units - 4 Stories or Less	YES - Current	NO - Privately-Owned	Available	Not Used in Prior Housing Element	0.469305843	0	0	0.469305843	2	0	0	0848B205	1237	Southeast Los Angeles								Lower
LOS ANGELES	230 E 120TH ST	90061	6086002003	Medium Residential	R3-1XL-CPIO	0	54	0.20770546	Residential - Single Family Residence	YES - Current	NO - Privately-Owned	Available	Used in Prior Housing Element - Non-Vacant	1.155552316	0	0	1.155552316	1	0	0	0848B205	1236	Southeast Los Angeles								Lower
LOS ANGELES	238 E 120TH ST	90061	6086002004	Medium Residential	R3-1XL-CPIO	0	54	0.207706828	Residential - Single Family Residence	YES - Current	NO - Privately-Owned	Available	Used in Prior Housing Element - Non-Vacant	1.155552316	0	0	1.155552316	1	0	0	0848B205	1235	Southeast Los Angeles								Lower
LOS ANGELES	240 E 120TH ST	90061	6086002005	Medium Residential	R3-1XL-CPIO	0	54	0.20770419	Residential - Four Units (Any Combination) - 4 Stories or Less	YES - Current	NO - Privately-Owned	Available	Not Used in Prior Housing Element	0	0	0.285575607	0.285575607	4	0	0	0848B205	1234	Southeast Los Angeles			Yes					Above Moderate
LOS ANGELES	246 E 120TH ST	90061	6086002006	Medium Residential	R3-1XL-CPIO	0	54	0.207705052	Residential - Double, Duplex, or Two Units - 4 Stories or Less	YES - Current	NO - Privately-Owned	Available	Used in Prior Housing Element - Non-Vacant	0.469305843	0	0	0.469305843	2	0	0	0848B205	1233	Southeast Los Angeles								Lower
LOS ANGELES	216 E 120TH ST	90061	6086002008	Medium Residential	R3-1XL-CPIO	0	54	0.207705467	Residential - Double, Duplex, or Two Units - 4 Stories or Less	YES - Current	NO - Privately-Owned	Available	Used in Prior Housing Element - Non-Vacant	0	0	0.775709093	0.775709093	2	0	0	0848B205	1239	Southeast Los Angeles			Yes					Above Moderate
LOS ANGELES	210 E 120TH ST	90061	6086002009	Medium Residential	R3-1XL-CPIO	0	54	0.186935222	Residential - Three Units (Any Combination) - 4 Stories or Less	YES - Current	NO - Privately-Owned	Available	Not Used in Prior Housing Element	0	0	0.663432825	0.663432825	3	0	0	0848B205	1240	Southeast Los Angeles			Yes					Above Moderate
LOS ANGELES	206 E 120TH ST	90061	6086002010	Medium Residential	R3-1XL-CPIO	0	54	0.207705568	Residential - Five or More Units or Apartments (Any Combination) - 4 Stories or Less	YES - Current	NO - Privately-Owned	Available	Not Used in Prior Housing Element	0.119755703	0	0	0.119755703	5	0	0	0848B205	1241	Southeast Los Angeles								Lower
LOS ANGELES			6086002011	Medium Residential	R3-1XL-CPIO	0	54	0.267772817	Residential - Double, Duplex, or Two Units - 4 Stories or Less	YES - Current	NO - Privately-Owned	Available	Used in Prior Housing Element - Non-Vacant	0	0	0.914891195	0.914891195	2	0	0	0848B205	1242	Southeast Los Angeles			Yes					Above Moderate
LOS ANGELES	354 E 120TH ST	90061	6086023001	Medium Residential	R3-1XL-CPIO	0	54	0.140163182	Residential - Single Family Residence	YES - Current	NO - Privately-Owned	Available	Used in Prior Housing Element - Non-Vacant	0.862241864	0	0	0.862241864	1	0	0	0848B205	1219	Southeast Los Angeles								Lower
LOS ANGELES	348 E 120TH ST	90061	6086023002	Medium Residential	R3-1XL-CPIO	0	54	0.138378028	Residential - Double, Duplex, or Two Units - 4 Stories or Less	YES - Current	NO - Privately-Owned	Available	Used in Prior Housing Element - Non-Vacant	0.111493699	0	0	0.111493699	2	0	0	0848B205	1220	Southeast Los Angeles								Lower
LOS ANGELES	346 E 120TH ST	90061	6086023007	Medium Residential	R3-1XL-CPIO	0	54	0.140163407	Residential - Single Family Residence	YES - Current	NO - Privately-Owned	Available	Used in Prior Housing Element - Non-Vacant	0.862241864	0	0	0.862241864	1	0	0	0848B205	1221	Southeast Los Angeles								Lower
LOS ANGELES	336 E 120TH ST	90061	6086023016	Medium Residential	R3-1XL-CPIO	0	54	0.174142361	Residential - Single Family Residence	YES - Current	NO - Privately-Owned	Available	Used in Prior Housing Element - Non-Vacant	1.096380407	0	0	1.096380407	1	0	0	0848B205	1223	Southeast Los Angeles								Lower
LOS ANGELES	332 E 120TH ST	90061	6086023017	Medium Residential	R3-1XL-CPIO	0	54	0.11768285	Residential - Single Family Residence	YES - Current	NO - Privately-Owned	Available	Used in Prior Housing Element - Non-Vacant	0.780549484	0	0	0.780549484	1	0	0	0848B205	1224	Southeast Los Angeles								Lower
LOS ANGELES	328 E 120TH ST	90061	6086023018	Medium Residential	R3-1XL-CPIO	0	54	0.11768382	Residential - Single Family Residence	YES - Current	NO - Privately-Owned	Available	Used in Prior Housing Element - Non-Vacant	0.340814593	0	0	0.340814593	1	0	0	0848B205	1225	Southeast Los Angeles								Lower
LOS ANGELES	324 E 120TH ST	90061	6086023019	Medium Residential	R3-1XL-CPIO	0	54	0.11768285	Residential - Single Family Residence	YES - Current	NO - Privately-Owned	Available	Used in Prior Housing Element - Non-Vacant	0.780549484	0	0	0.780549484	1	0	0	0848B205	1226	Southeast Los Angeles								Lower
LOS ANGELES	320 E 120TH ST	90061	6086023020	Medium Residential	R3-1XL-CPIO	0	54	0.11768285	Residential - Single Family Residence	YES - Current	NO - Privately-Owned	Available	Used in Prior Housing Element - Non-Vacant	0.780549484	0	0	0.780549484	1	0	0	0848B205	1227	Southeast Los Angeles								Lower
LOS ANGELES	318 E 120TH ST	90061	6086023021	Medium Residential	R3-1XL-CPIO	0	54	0.117712583	Residential - Double, Duplex, or Two Units - 4 Stories or Less	YES - Current	NO - Privately-Owned	Available	Not Used in Prior Housing Element	0.298976532	0	0	0.298976532	2	0	0	0848B205	1228	Southeast Los Angeles								Lower
LOS ANGELES	314 E 120TH ST	90061	6086023035	Medium Residential	R3-1XL-CPIO	0	54	0.150722548	Residential - Double, Duplex, or Two Units - 4 Stories or Less	YES - Current	NO - Privately-Ow

LOS ANGELES	630 E 120TH ST	90059	6086025016	Low Medium II Residential	RD2-1XL-CPIO	0	21	0.15209938	Residential - Double, Duplex, or Two Units - 4 Stories or Less	YES - Current	NO - Privately-Owned	Available	Not Used in Prior Housing Element	0	0.191521597	0	0.191521597	2	3*	3*	084B205	1204	Southeast Los Angeles	Yes	Moderate
LOS ANGELES	634 E 120TH ST	90059	6086025017	Low Medium II Residential	RD2-1XL-CPIO	0	21	0.15209938	Residential - Double, Duplex, or Two Units - 4 Stories or Less	YES - Current	NO - Privately-Owned	Available	Not Used in Prior Housing Element	0	0.191521597	0	0.191521597	2	3*	3*	084B205	1203	Southeast Los Angeles	Yes	Moderate
LOS ANGELES	640 E 120TH ST	90059	6086025018	Low Medium II Residential	RD2-1XL-CPIO	0	21	0.152099763	Residential - Double, Duplex, or Two Units - 4 Stories or Less	YES - Current	NO - Privately-Owned	Available	Not Used in Prior Housing Element	0	0.191521597	0	0.191521597	2	3*	3*	084B205	1202	Southeast Los Angeles	Yes	Moderate
LOS ANGELES	646 E 120TH ST	90059	6086025019	Low Medium II Residential	RD2-1XL-CPIO	0	21	0.172232839	Residential - Three Units (Any Combination) - 4 Stories or Less	YES - Current	NO - Privately-Owned	Available	Not Used in Prior Housing Element	0	0.142208308	0	0.142208308	3	3*	3*	084B205	1201	Southeast Los Angeles	Yes	Moderate
LOS ANGELES	614 E 120TH ST	90059	6086025030	Low Medium II Residential	RD2-1XL-CPIO	0	21	0.152100138	Residential - Double, Duplex, or Two Units - 4 Stories or Less	YES - Current	NO - Privately-Owned	Available	Not Used in Prior Housing Element	0	0.191521597	0	0.191521597	2	3*	3*	084B205	1207	Southeast Los Angeles	Yes	Moderate
LOS ANGELES			6086025031	Low Medium II Residential	RD2-1	0	21	0.055294404	Residential - Single Family Residence	YES - Current	NO - Privately-Owned	Available	Not Used in Prior Housing Element	0	0	0.392031193	0.392031193	0	1*	1*	084B205	1270	Southeast Los Angeles		Above Moderate
LOS ANGELES			6086025032	Low Medium II Residential	RD2-1	0	21	0.04871803	Residential - Single Family Residence	YES - Current	NO - Privately-Owned	Available	Not Used in Prior Housing Element	0	0	0.392031193	0.392031193	0	1*	1*	084B205	1271	Southeast Los Angeles		Above Moderate
LOS ANGELES			6086025033	Low Medium II Residential	RD2-1	0	21	0.048711946	Residential - Single Family Residence	YES - Current	NO - Privately-Owned	Available	Not Used in Prior Housing Element	0	0	0.392031193	0.392031193	0	1*	1*	084B205	1272	Southeast Los Angeles		Above Moderate
LOS ANGELES			6086025034	Low Medium II Residential	RD2-1	0	21	0.04870653	Residential - Single Family Residence	YES - Current	NO - Privately-Owned	Available	Not Used in Prior Housing Element	0	0	0.392031193	0.392031193	0	1*	1*	084B205	1273	Southeast Los Angeles		Above Moderate
LOS ANGELES			6086025035	Low Medium II Residential	RD2-1	0	21	0.048700537	Residential - Single Family Residence	YES - Current	NO - Privately-Owned	Available	Not Used in Prior Housing Element	0	0	0.392031193	0.392031193	0	1*	1*	084B205	1274	Southeast Los Angeles		Above Moderate
LOS ANGELES			6086025036	Low Medium II Residential	RD2-1	0	21	0.048694833	Residential - Single Family Residence	YES - Current	NO - Privately-Owned	Available	Not Used in Prior Housing Element	0	0	0.392031193	0.392031193	0	1*	1*	084B205	1275	Southeast Los Angeles		Above Moderate
LOS ANGELES			6086025037	Low Medium II Residential	RD2-1	0	21	0.048689418	Residential - Single Family Residence	YES - Current	NO - Privately-Owned	Available	Not Used in Prior Housing Element	0	0	0.392031193	0.392031193	0	1*	1*	084B205	1276	Southeast Los Angeles		Above Moderate
LOS ANGELES			6086025038	Low II Residential	R1-1	0	1 unit per lot	0.048683049	Residential - Single Family Residence	YES - Current	NO - Privately-Owned	Available	Used in Prior Housing Element - Non-Vacant	0	0	0.136372674	0.136372674	0	0	0	084B205	1277	Southeast Los Angeles		Above Moderate
LOS ANGELES			6086025039	Low II Residential	R1-1	0	1 unit per lot	0.055618952	Residential - Single Family Residence	YES - Current	NO - Privately-Owned	Available	Used in Prior Housing Element - Non-Vacant	0	0	0.136372674	0.136372674	0	0	0	084B205	1278	Southeast Los Angeles		Above Moderate
LOS ANGELES			6086026012	Low Medium II Residential	RD2-1	0	21	0.048778107	Residential - Single Family Residence - Vacant Land	YES - Current	NO - Privately-Owned	Available	Not Used in Prior Housing Element	0	0	0.121844184	0.121844184	0	1*	1*	084B205	1262	Southeast Los Angeles		Above Moderate
LOS ANGELES	664 E 120TH ST	90059	6086026019	Low Medium II Residential	RD2-1XL-CPIO	0	21	0.172231941	Residential - Double, Duplex, or Two Units - 4 Stories or Less	YES - Current	NO - Privately-Owned	Available	Not Used in Prior Housing Element	0	0.15688076	0	0.15688076	2	3*	3*	084B205	1199	Southeast Los Angeles	Yes	Moderate
LOS ANGELES	670 E 120TH ST	90059	6086026020	Low Medium II Residential	RD2-1XL-CPIO	0	21	0.152099378	Residential - Double, Duplex, or Two Units - 4 Stories or Less	YES - Current	NO - Privately-Owned	Available	Not Used in Prior Housing Element	0	0.191521597	0	0.191521597	2	3*	3*	084B205	1198	Southeast Los Angeles	Yes	Moderate
LOS ANGELES	672 E 120TH ST	90059	6086026021	Low Medium II Residential	RD2-1XL-CPIO	0	21	0.152100276	Residential - Double, Duplex, or Two Units - 4 Stories or Less	YES - Current	NO - Privately-Owned	Available	Not Used in Prior Housing Element	0	0.191521597	0	0.191521597	2	3*	3*	084B205	1197	Southeast Los Angeles	Yes	Moderate
LOS ANGELES	682 E 120TH ST	90059	6086026024	Low Medium II Residential	RD2-1XL-CPIO	0	21	0.152100141	Residential - Double, Duplex, or Two Units - 4 Stories or Less	YES - Current	NO - Privately-Owned	Available	Not Used in Prior Housing Element	0	0.191521597	0	0.191521597	2	3*	3*	084B205	1195	Southeast Los Angeles	Yes	Moderate
LOS ANGELES	690 E 120TH ST	90059	6086026025	Low Medium II Residential	RD2-1XL-CPIO	0	21	0.152099763	Residential - Double, Duplex, or Two Units - 4 Stories or Less	YES - Current	NO - Privately-Owned	Available	Not Used in Prior Housing Element	0	0.191521597	0	0.191521597	2	3*	3*	084B205	1194	Southeast Los Angeles	Yes	Moderate
LOS ANGELES	700 E 120TH ST	90059	6086026026	Low Medium II Residential	RD2-1XL-CPIO	0	21	0.15209938	Residential - Double, Duplex, or Two Units - 4 Stories or Less	YES - Current	NO - Privately-Owned	Available	Not Used in Prior Housing Element	0	0.191521597	0	0.191521597	2	3*	3*	084B205	1193	Southeast Los Angeles	Yes	Moderate
LOS ANGELES	714 E 120TH ST	90059	6086026029	Low Medium II Residential	RD2-1XL-CPIO	0	21	0.155718469	Residential - Double, Duplex, or Two Units - 4 Stories or Less	YES - Current	NO - Privately-Owned	Available	Not Used in Prior Housing Element	0	0.191521597	0	0.191521597	2	3*	3*	084B205	1191	Southeast Los Angeles	Yes	Moderate
LOS ANGELES	706 E 120TH ST	90059	6086026030	Low Medium II Residential	RD2-1XL-CPIO	0	21	0.152100276	Residential - Double, Duplex, or Two Units - 4 Stories or Less	YES - Current	NO - Privately-Owned	Available	Not Used in Prior Housing Element	0	0.191521597	0	0.191521597	2	3*	3*	084B205	1192	Southeast Los Angeles	Yes	Moderate
LOS ANGELES	680 E 120TH ST	90059	6086026031	Low Medium II Residential	RD2-1XL-CPIO	0	21	0.152099763	Residential - Double, Duplex, or Two Units - 4 Stories or Less	YES - Current	NO - Privately-Owned	Available	Not Used in Prior Housing Element	0	0.191521597	0	0.191521597	2	3*	3*	084B205	1196	Southeast Los Angeles	Yes	Moderate
LOS ANGELES			6086026032	Low Medium II Residential	RD2-1	0	21	0.050631373	Residential - Single Family Residence	YES - Current	NO - Privately-Owned	Available	Not Used in Prior Housing Element	0	0	0.392031193	0.392031193	0	1*	1*	084B205	1260	Southeast Los Angeles		Above Moderate
LOS ANGELES			6086026033	Low Medium II Residential	RD2-1	0	21	0.048772309	Residential - Single Family Residence	YES - Current	NO - Privately-Owned	Available	Not Used in Prior Housing Element	0	0	0.392031193	0.392031193	0	1*	1*	084B205	1263	Southeast Los Angeles		Above Moderate
LOS ANGELES			6086026034	Low Medium II Residential	RD2-1	0	21	0.048766605	Residential - Single Family Residence	YES - Current	NO - Privately-Owned	Available	Not Used in Prior Housing Element	0	0	0.392031193	0.392031193	0	1*	1*	084B205	1264	Southeast Los Angeles		Above Moderate
LOS ANGELES			6086026035	Low Medium II Residential	RD2-1	0	21	0.048760616	Residential - Single Family Residence	YES - Current	NO - Privately-Owned	Available	Not Used in Prior Housing Element	0	0	0.392031193	0.392031193	0	1*	1*	084B205	1265	Southeast Los Angeles		Above Moderate
LOS ANGELES			6086026036	Low Medium II Residential	RD2-1	0	21	0.048754914	Residential - Single Family Residence	YES - Current	NO - Privately-Owned	Available	Not Used in Prior Housing Element	0	0	0.392031193	0.392031193	0	1*	1*	084B205	1266	Southeast Los Angeles		Above Moderate
LOS ANGELES			6086026037	Low Medium II Residential	RD2-1	0	21	0.048749495	Residential - Single Family Residence	YES - Current	NO - Privately-Owned	Available	Not Used in Prior Housing Element	0	0	0.392031193	0.392031193	0	1*	1*	084B205	1267	Southeast Los Angeles		Above Moderate
LOS ANGELES			6086026038	Low Medium II Residential	RD2-1	0	21	0.05517458	Residential - Single Family Residence	YES - Current	NO - Privately-Owned	Available	Not Used in Prior Housing Element	0	0	0.392031193	0.392031193	0	1*	1*	084B205	1268	Southeast Los Angeles		Above Moderate
LOS ANGELES			6086026039	Low Medium II Residential	RD2-1	0	21	0.04878419	Residential - Single Family Residence	YES - Current	NO - Privately-Owned	Available	Not Used in Prior Housing Element	0	0	0.392031193	0.392031193	0	1*	1*	084B205	1261	Southeast Los Angeles		Above Moderate
LOS ANGELES	802 E 120TH ST	90059	6086029001	Low Medium II Residential	RD2-1XL-CPIO	0	21	0.170366943	Residential - Double, Duplex, or Two Units - 4 Stories or Less	YES - Current	NO - Privately-Owned	Available	Not Used in Prior Housing Element	0	0.15688076	0	0.15688076	2	3*	3*	084B205	1190	Southeast Los Angeles	Yes	Moderate
LOS ANGELES	806 E 120TH ST	90059	6086029002	Low Medium II Residential	RD2-1XL-CPIO	0	21	0.196529045	Residential - Double, Duplex, or Two Units - 4 Stories or Less	YES - Current	NO - Privately-Owned	Available	Not Used in Prior Housing Element	0	0.258029222	0	0.258029222	2	0	0	084B205	1189	Southeast Los Angeles	Yes	Moderate
LOS ANGELES	12014 S MCKINLEY AVE	90059	6086029003	Low Medium II Residential	RD2-1	0	21	0.176878343	Residential - Single Family Residence	YES - Current	NO - Privately-Owned	Available	Not Used in Prior Housing Element	0	0.115786126	0	0.115786126	1	3*	3*	084B205	1255	Southeast Los Angeles		Moderate
LOS ANGELES			6086029020	Low Medium II Residential	RD2-1	0	21	0.044783152	Residential - Single Family Residence - Vacant Land	YES - Current	NO - Privately-Owned	Available	Not Used in Prior Housing Element	0	0	0.033584478	0.033584478	0	0	0	084B205	1485	Southeast Los Angeles		Above Moderate
LOS ANGELES	12015 S BELHAVEN ST	90059	6086036004	Low Medium II Residential	RD2-1XL-CPIO	0	21	0.173576738	Residential - Single Family Residence	YES - Current	NO - Privately-Owned	Available	Not Used in Prior Housing Element	0	0.115786126	0	0.115786126	1	3*	3*	084B209	772	Southeast Los Angeles		Moderate
LOS ANGELES	12009 S BELHAVEN ST	90059	6086036005	Low Medium II Residential	RD2-1XL-CPIO	0	21	0.168798151	Residential - Single Family Residence	YES - Current	NO - Privately-Owned	Available	Not Used in Prior Housing Element	0	0.141668969	0	0.141668969	1	3*	3*	084B209	769	Southeast Los Angeles		Moderate
LOS ANGELES	12003 S BELHAVEN ST	90059	6086036006	Low Medium II Residential	RD2-1XL-CPIO	0	21	0.18363337	Residential - Single Family Residence	YES - Current	NO - Privately-Owned	Available	Not Used in Prior Housing Element	0	0.115786126	0	0.115786126	1	3*	3*	084B209	766	Southeast Los Angeles		Moderate
LOS ANGELES	12004 S BELHAVEN ST	90059	6086036007	Low Medium II Residential	RD2-1XL-CPIO	0	21	0.164992412	Residential - Single Family Residence	YES - Current	NO - Privately-Owned	Available	Not Used in Prior Housing Element	0	0.132373568	0	0.132373568	1	3*	3*	084B209	765	Southeast Los Angeles		Moderate
LOS ANGELES	12010 S BELHAVEN ST	90059	6086036008	Low Medium II Residential	RD2-1XL-CPIO	0	21	0.161492961	Residential - Single Family Residence	YES - Current	NO - Privately-Owned	Available	Not Used in Prior Housing Element	0	0.132373568	0	0.132373568	1	3*	3*	084B209	768	Southeast Los Angeles		Moderate
LOS ANGELES	12016 S BELHAVEN ST	90059	6086036009	Low Medium II Residential	RD2-1XL-CPIO	0	21	0.17959442	Residential - Single Family Residence	YES - Current	NO - Privately-Owned	Available	Not Used in Prior Housing Element	0	0.108141401	0	0.108141401	1	3*	3*	084B209	771	Southeast Los Angeles		Moderate
LOS ANGELES	12013 S CENTRAL AVE	90059	6086036018	Community Commercial	C2-2D-CPIO	0	108	0.185974099	Commercial - Restaurant, Cocktail Lounge - Fast Food - Walk Up - One Story	YES - Current	NO - Privately-Owned	Available	Used in Prior Housing Element - Non-Vacant	0.254212594	0	0	0.254212594	0	0	0	084B209	763	Southeast Los Angeles		Lower
LOS ANGELES	12019 S CENTRAL AVE	90059	6086036019	Community Commercial	C2-2D-CPIO	0	108	0.247689078	Commercial - Store - One Story	YES - Current	NO - Privately-Owned	Available	Not Used in Prior Housing Element	0.832030088	0	0	0.832030088	3	0	0	084B209	906	Southeast Los Angeles		Lower
LOS ANGELES	1142 E 120TH ST	90059	6086036022	Community Commercial	C2-2D-CPIO	0	108	0.421397949	Residential - Five or More Units or Apartments (Any Combination) - 4 Stories or Less	YES - Current	NO - Privately-Owned	Available	Not Used in Prior Housing Element	0	0	3.211218357	3.211218357	16	0	0	084B209	764	Southeast Los Angeles	Yes	Above Moderate
LOS ANGELES	11400 S SPRING ST	90061	6087001001	Community Commercial	C2-2D-CPIO	0	108	0.109001156	Residential - Four Units (Any Combination) - 4 Stories or Less	YES - Current	NO - Privately-Owned	Available	Not Used in Prior Housing Element	0	0	1.082726106	1.082726106	4	0	0	087A203	292	Southeast Los Angeles		Above Moderate
LOS ANGELES	152 W IMPERIAL HWY	90061	6087001002	Community Commercial	C2-2D-CPIO	0	108	0.108512555	Residential - Single Family Residence	YES - Current	NO - Privately-Owned	Available	Not Used in Prior Housing Element	0	0	0.167574013	0.167574013	2	0	0	087A203	291	Southeast Los Angeles	Yes	Above Moderate
LOS ANGELES	150 W IMPERIAL HWY	90061	6087001003	Community Commercial	C2-2D-CPIO	0	108	0.108659747	Residential - Double, Duplex, or Two Units - 4 Stories or Less	YES - Current	NO - Privately-Owned	Available	Not Used in Prior Housing Element	0.708819768	0	0	0.708819768	2	0	0	087A203	290	Southeast Los Angeles		Lower
LOS ANGELES	144 W IMPERIAL HWY	90061	6087001004	Community Commercial	C2-2D-CPIO	0	108	0.108805537	Residential - Four Units (Any Combination) - 4 Stories or Less	YES - Current	NO - Privately-Owned	Available	Not Used in Prior Housing Element	0	0	1.082726106	1.082726106	4	0	0	087A203	289	Southeast Los Angeles	Yes	Above Moderate
LOS ANGELES	140 W IMPERIAL HWY	90061	6087001005	Community Commercial	C2-2D-CPIO	0	108	0.108950466	Residential - Single Family Residence	YES - Current	NO - Privately-Owned	Available	Not Used in Prior Housing Element	1.67717002	0	0	1.67717002	1	0	0	087A203	288	Southeast Los Angeles		Lower
LOS ANGELES	136 W IMPERIAL HWY	90061	6087001006	Community Commercial	C2-2D-CPIO	0	108	0.109096811	Residential - Four Units (Any Combination) - 4 Stories or Less	YES - Current	NO - Privately-Owned	Available	Not Used in Prior Housing Element	0	0	1.082726106	1.082726106	4	0	0	087A203	287	Southeast Los Angeles	Yes	Above Moderate
LOS ANGELES	134 W IMPERIAL HWY	90061	6087001007	Community Commercial	C2-2D-CPIO	0	108	0.109242025	Residential - Single Family Residence	YES - Current	NO - Privately-Owned	Available	Not Used in Prior Housing Element	1.67717002	0	0	1.67717002	1	0	0	087A203	286	Southeast Los Angeles		Lower
LOS ANGELES	128 W IMPERIAL HWY	90061	6087001008	Community Commercial	C2-2D-CPIO	0	108	0.109389801	Residential - Five or More Units or Apartments (Any Combination) - 4 Stories or Less	YES - Current	NO - Privately-Owned	Available	Not Used in Prior Housing Element	0	0	0.330600831	0.330600831	6	0	0	087A203	285	Southeast Los Angeles	Yes	Above Moderate
LOS ANGELES	126 W IMPERIAL HWY	90061	6087001009	Community Commercial	C2-2D-CPIO	0	108	0.109158753	Residential - Double, Duplex, or Two Units - 4 Stories or Less	YES - Current	NO - Privately-Owned	Available	Not Used in Prior Housing Element	0	0	0.167574013	0.167574013	2	0	0	087A203	284	Southeast Los Angeles	Yes	Above Moderate
LOS ANGELES	116 W IMPERIAL HWY	90061	6087001011	Community Commercial	C2-2D-CPIO	0	108	0.108948048	Residential - Single Family Residence - Vacant Land	YES - Current	NO - Privately-Owned	Available	Not Used in Prior Housing Element	1.378839993	0	0	1.378839993	0	0	0	087A203	282	Southeast Los Angeles		Lower
LOS ANGELES	11421 S MAIN ST	90061	6087001015	Community Commercial	C2-2D-CPIO	0	108	0.07791581	Commercial - Parking Lot (Commercial Use Property) - Lots - Patron or Employee - One Story	YES - Current	NO - Privately-Owned	Available	Not Used in Prior Housing Element	0.052103754	0	0	0.052103754	0	0	0	087A203	390	Southeast Los Angeles		Lower
LOS ANGELES	11425 S MAIN ST	90061	6087001016	Community Commercial	C2-2D-CPIO	0	108	0.149506303	Industrial - Light Manufacturing - One Story	YES - Current	NO - Privately-Owned	Available	Used in Prior Housing Element - Non-Vacant	0.331830859	0	0	0.331830859	0	0	0	087A203	394	Southeast Los Angeles		Lower
LOS ANGELES	117 W 115TH ST	90061	6087001017	Low Medium I Residential	R2-1	0	17	0.113816469	Residential - Single Family Residence	YES - Current	NO - Privately-Owned	Available	Not Used in Prior Housing Element	0	0	0.034196663	0.034196663	1	1*	1*	087A203	369	Southeast Los Angeles		Above Moderate
LOS ANGELES	133 W 115TH ST	90061	6087001021	Low Medium I Residential	R2-1	0	17	0.114186914	Residential - Single Family Residence	YES - Current	NO - Privately-Owned	Available	Not Used in Prior Housing Element	0	0	0.034196663	0.034196663	1	1*	1*	087A203	365	Southeast Los Angeles		Above Moderate
LOS ANGELES	137 W 115TH ST	90061	6087001022	Low Medium I Residential	R2-1	0	17	0.114281676	Residential - Single Family Residence	YES - Current	NO - Privately-Owned	Available	Not Used in Prior Housing Element	0	0	0.034196663	0.034196663	1	1*	1*	087A203	364	Southeast Los Angeles		Above Moderate
LOS ANGELES	139 W 115TH ST	90061	6087001023	Low Medium I Residential	R2-1	0	17	0.114373189	Residential - Single Family Residence	YES - Current	NO - Privately-Owned	Available	Not Used in Prior Housing Element	0	0	0.034196663	0.034196663	1	1*	1*	087A203	363	Southeast Los Angeles		Above Moderate
LOS ANGELES	143 W 115TH ST	90061	6087001024	Low Medium I Residential	R2-1	0	17	0.114465879	Residential - Single Family Residence	YES - Current	NO - Privately-Owned	Available	Not Used in Prior Housing Element	0	0	0.051571238	0.051571238	1	1*	1*	087A203	362	Southeast Los Angeles	Yes	Above Moderate
LOS ANGELES	149 W 115TH ST	90061	6087001025	Low Medium I Residential	R2-1	0	17	0.114557963	Residential - Single Family Residence	YES - Current	NO - Privately-Owned	Available	Not Used in Prior Housing Element	0	0	0.034196663	0.034196663	1	1*	1*	087A203	361	Southeast Los Angeles		Above Moderate
LOS ANGELES	153 W 115TH ST	90061	6087001026	Low Medium I Residential	R2-1	0	17	0.114652443	Residential - Single Family Residence	YES - Current	NO - Privately-Owned	Available	Not Used in Prior Housing Element	0	0	0.034196663	0.034196663	1	1*	1*	087A203	360	Southeast Los Angeles		Above Moderate
LOS ANGELES	159 W 115TH ST	90061	6087001027	Low Medium I Residential	R2-1	0	17	0.117024288	Residential - Double, Duplex, or Two Units - 4 Stories or Less	YES - Current	NO - Privately-Owned	Available	Not Used in Prior Housing Element	0	0	0.132059205	0.132059205	2	2*	2*	087A203	359	Southeast Los Angeles	Yes	Above Moderate
LOS ANGELES			6087001028	Community Commercial	C2-2D-CPIO	0	108	0.204307348	Residential - Single Family Residence - Vacant Land	YES - Current	NO - Privately-Owned	Available	Not Used in Prior Housing Element	0.516160613	0	0	0.516160613	0	0	0	087A203	333	Southeast Los Angeles		Lower
LOS ANGELES	11413 S MAIN ST	90061	6087001030	Community Commercial	C2-2D-CPIO	0	108	0.078181633	Commercial - Parking Lot (Commercial Use Property) - Lots - Patron or Employee - One Story	YES - Current	NO - Privately-Owned	Available	Used in Prior Housing Element - Non-Vacant	0.052103754	0	0	0.052103754	0	0	0	087A203	330	Southeast Los Angeles		Lower
LOS ANGELES	11417 S MAIN ST	90061	6087001030	Community Commercial	C2-2D-CPIO	0	108	0.078093991	Commercial - Parking Lot (Commercial Use Property) - Lots - Patron or Employee - One Story	YES - Current	NO - Privately-Owned	Available	Used in Prior Housing Element - Non-Vacant	0.052103754	0	0	0.052103754	0	0	0	087A203	358	Southeast Los Angeles		Lower
LOS ANGELES	11419 S MAIN ST	90061	6087001030	Community Commercial	C2-2D-CPIO	0	108	0.078004414	Commercial - Parking Lot (Commercial Use Property) - Lots - Patron or Employee - One Story	YES - Current	NO - Privately-Owned	Available	Used in Prior Housing Element - Non-Vacant	0.052103754	0	0	0.052103754	0	0	0	087A203	386	Southeast Los Angeles		Lower
LOS ANGELES	110 W IMPERIAL HWY	90061	6087001033	Community Commercial	C2-2D-CPIO	0	108	0.041064544	Commercial - Auto, Recreation Equipment, Construction Equipment Sales and Service - Auto Body Repair Shop - One Story	YES - Current	NO - Privately-Owned	Available	Used in Prior Housing Element - Non-Vacant	0.076580646	0	0	0.076580646	0	0	0	087A203	281	Southeast Los Angeles		Lower
LOS ANGELES	11403 S MAIN ST	90061	6087001033	Community Commercial	C2-2D-CPIO	0	108	0.072888826	Commercial - Auto, Recreation Equipment, Construction Equipment Sales and Service - Auto Body Repair Shop - One Story	YES - Current	NO - Privately-Owned	Available	Used in Prior Housing Element - Non-Vacant	0.102021574	0	0	0.102021574	0	0	0	087A203	319	Southeast Los Angeles		Lower
LOS ANGELES	11407 S MAIN ST	90061	6087001033	Community Commercial	C2-2D-CPIO	0	108	0.072708916	Commercial - Auto, Recreation Equipment, Construction Equipment Sales and Service - Auto Body Repair Shop - One Story	YES - Current	NO - Privately-Owned	Available	Used in Prior Housing Element - Non-Vacant	0.102999591	0	0	0.102999591	0	0	0	087A203	322	Southeast Los Angeles		Lower
LOS ANGELES	11409 S MAIN ST	90061	6087001033	Community Commercial	C2-2D-CPIO	0	108	0.072618318	Commercial - Auto, Recreation Equipment, Construction Equipment Sales and Service - Auto Body Repair Shop - One Story	YES - Current	NO - Privately-Owned	Available	Used in Prior Housing Element - Non-Vacant	0.102999591	0	0	0.102999591	0	0	0	087A203	326	Southeast Los Angeles		Lower
LOS ANGELES	11411 S MAIN ST	90061	6087001033	Community Commercial	C2-2D-CPIO	0	108	0.07253153	Commercial - Auto, Recreation Equipment, Construction Equipment Sales and Service - Auto Body Repair Shop - One Story	YES - Current	NO - Privately-Owned	Available	Used in Prior Housing Element - Non-Vacant	0.102999591	0	0	0.102999591	0	0	0	087A203	329	Southeast Los Angeles		Lower
LOS ANGELES			6087001034	Community Commercial	C2-2D-CPIO	0	108	0.053525972	Residential - Single Family Residence	YES - Current	NO - Privately-Owned	Available	Not Used in Prior Housing Element	0.16934471	0	0	0.16934471	1	0	0	087A203	9036	Southeast Los Angeles		Lower
LOS ANGELES			6087001036	Community Commercial	C2-2D-CPIO	0	108	0.053526877	Residential - Single Family Residence	YES - Current	NO - Privately-Owned	Available	Not Used in Prior Housing Element	0.16934471	0	0	0.16934471	1	0	0	087A203	9037	Southeast Los Angeles		Lower
LOS ANGELES			6087002***	Community Commercial	C2-2D-CPIO	0	108	0.123543895		YES - Current	NO - Privately-Owned	Available	Not Used in Prior Housing Element	4.420948029	0	0	4.420948029	0	0	0	087A203	487	Southeast Los Angeles		Lower
LOS ANGELES	256 W IMPERIAL HWY	90061	6087002001	Community Commercial	C2-2D-CPIO	0	108	0.107444284	Commercial - Commercial - Vacant Land	YES - Current	NO - Privately-Owned	Available	Not Used in Prior Housing Element	0.221645903	0	0	0.221645903	0	0	0	087A203	307	Southeast Los Angeles		Lower
LOS ANGELES			6087002001	Community Commercial	C2-2D-CPIO	0	108	0.009183838	Commercial - Commercial - Vacant Land	YES - Current	NO - Privately-Owned	Available	Not Used in Prior Housing Element	0	0	0.105719161	0.105719161	0	0	0	087A203	346	Southeast Los Angeles		Above Moderate
LOS ANGELES	252 W IMPERIAL HWY	90061	6087002002	Community Commercial	C2-2D-CPIO	0	108	0.107495697	Commercial - Commercial - Vacant Land	YES - Current	NO - Privately-Owned	Available	Not Used in Prior Housing Element	0.221645903	0	0	0.221645903	0	0	0	087A203	306	Southeast Los Angeles		Lower
LOS ANGELES			6087002002	Community Commercial	C2-2D-CPIO	0	108	0.009183132	Commercial - Commercial - Vacant Land	YES - Current	NO - Privately-Owned	Available	Not Used in Prior Housing Element	0	0	0.105719161	0.105719161	0	0	0	087A203	489	Southeast Los Angeles		Above Moderate
LOS ANGELES	248 W IMPERIAL HWY	90061	6087002003	Community Commercial	C2-2D-CPIO	0	108	0.107550747	Residential - Single Family Residence - Vacant Land	YES - Current	NO - Privately-Owned	Available	Not Used in Prior Housing Element	1.378839993	0	0	1.378839993	0	0	0	087A203	305	Southeast Los Angeles		Lower
LOS ANGELES			6087002003	Community Commercial	C2-2D-CPIO	0	108	0.009182906	Residential - Single Family Residence - Vacant Land	YES - Current	NO - Privately-Owned	Available	Not Used in Prior Housing Element	0	0	0.240424651	0.240424651	0	0	0	087A203	490	Southeast Los Angeles		Above Moderate
LOS ANGELES	244 W IMPERIAL HWY	90061	6087002004	Community Commercial	C2-2D-CPIO	0	108	0.107603839	Residential - Single Family Residence	YES - Current	NO - Privately-Owned	Available	Not Used in Prior Housing Element	1.684272277	0	0	1.684272277	1	0	0	087A203	304	Southeast Los Angeles		Lower
LOS ANGELES			6087002004	Community Commercial	C2-2D-CPIO	0	108	0.00918305	Residential - Single Family Residence	YES - Current	NO - Privately-Owned	Available	Not Used in Prior Housing Element	0	0	0.113200843	0.113200843	1	0	0	087A203	345	Southeast Los Angeles		Above

| | | |

LOS ANGELES	11725 S MAIN ST	90061	6087012021	Neighborhood Commercial	C2-1VL-CPIO	0	108	0.085557942	Residential - Double, Duplex, or Two Units - 4 Stories or Less	YES - Current	NO - Privately-Owned	Available	Not Used in Prior Housing Element	0	0	0.356415075	0.356415075	2	0	0	0848201	714	Southeast Los Angeles	Yes	Above Moderate					
LOS ANGELES	148 W 117TH ST	90061	6087012035	Low Medium I Residential	R2-1	0	17	0.074616672	Residential - Single Family Residence	YES - Current	NO - Privately-Owned	Available	Not Used in Prior Housing Element	0	0	0.002158678	0.002158678	1	1*	1*	0848201	546	Southeast Los Angeles		Above Moderate					
LOS ANGELES	134 W 117TH ST	90061	6087012036	Low Medium I Residential	R2-1	0	17	0.074613698	Residential - Single Family Residence	YES - Current	NO - Privately-Owned	Available	Not Used in Prior Housing Element	0	0	0.010670152	0.010670152	1	1*	1*	0848201	540	Southeast Los Angeles		Above Moderate					
LOS ANGELES	132 W 117TH ST	90061	6087012037	Low Medium I Residential	R2-1	0	17	0.074616496	Residential - Single Family Residence	YES - Current	NO - Privately-Owned	Available	Not Used in Prior Housing Element	0	0	0.010670152	0.010670152	1	1*	1*	0848201	539	Southeast Los Angeles		Above Moderate					
LOS ANGELES	11701 S MAIN ST	90061	6087012038	Neighborhood Commercial	C2-1VL-CPIO	0	108	0.085398909	Residential - Double, Duplex, or Two Units - 4 Stories or Less	YES - Current	NO - Privately-Owned	Available	Not Used in Prior Housing Element	1.749414706	0	0	1.749414706	0	0	0	0848201	531	Southeast Los Angeles		Lower					
LOS ANGELES	11705 S MAIN ST	90061	6087012039	Neighborhood Commercial	C2-1VL-CPIO	0	108	0.085345992	Residential - Double, Duplex, or Two Units - 4 Stories or Less	YES - Current	NO - Privately-Owned	Available	Not Used in Prior Housing Element	1.749414706	0	0	1.749414706	0	0	0	0848201	619	Southeast Los Angeles		Lower					
LOS ANGELES	248 W 117TH ST	90061	6087013002	Low Medium I Residential	R2-1	0	17	0.074729413	Residential - Single Family Residence - Vacant Land	YES - Current	NO - Privately-Owned	Available	Not Used in Prior Housing Element	0	0	0.106629717	0.106629717	0	1*	1*	0848201	571	Southeast Los Angeles		Above Moderate					
LOS ANGELES	252 W 117TH ST	90061	6087013002	Low Medium I Residential	R2-1	0	17	0.074730347	Residential - Single Family Residence - Vacant Land	YES - Current	NO - Privately-Owned	Available	Not Used in Prior Housing Element	0	0	0.106629717	0.106629717	0	1*	1*	0848201	572	Southeast Los Angeles		Above Moderate					
LOS ANGELES	246 W 117TH ST	90061	6087013003	Low Medium I Residential	R2-1	0	17	0.074729589	Residential - Single Family Residence - Vacant Land	YES - Current	NO - Privately-Owned	Available	Not Used in Prior Housing Element	0	0	0.106629717	0.106629717	0	1*	1*	0848201	570	Southeast Los Angeles		Above Moderate					
LOS ANGELES	244 W 117TH ST	90061	6087013004	Low Medium I Residential	R2-1	0	17	0.074729772	Residential - Single Family Residence	YES - Current	NO - Privately-Owned	Available	Not Used in Prior Housing Element	0	0	0.041206887	0.041206887	1	1*	1*	0848201	569	Southeast Los Angeles		Above Moderate					
LOS ANGELES	242 W 117TH ST	90061	6087013005	Low Medium I Residential	R2-1	0	17	0.074730706	Residential - Single Family Residence	YES - Current	NO - Privately-Owned	Available	Not Used in Prior Housing Element	0	0	0.044065371	0.044065371	1	1*	1*	0848201	568	Southeast Los Angeles		Above Moderate					
LOS ANGELES	220 W 117TH ST	90061	6087013011	Low Medium I Residential	R2-1	0	17	0.074730494	Residential - Single Family Residence	YES - Current	NO - Privately-Owned	Available	Not Used in Prior Housing Element	0	0	0.041206887	0.041206887	1	1*	1*	0848201	559	Southeast Los Angeles		Above Moderate					
LOS ANGELES	216 W 117TH ST	90061	6087013012	Low Medium I Residential	R2-1	0	17	0.074732363	Residential - Single Family Residence	YES - Current	NO - Privately-Owned	Available	Not Used in Prior Housing Element	0	0	0.041206887	0.041206887	1	1*	1*	0848201	558	Southeast Los Angeles		Above Moderate					
LOS ANGELES	214 W 117TH ST	90061	6087013013	Low Medium I Residential	R2-1	0	17	0.07472956	Residential - Single Family Residence	YES - Current	NO - Privately-Owned	Available	Not Used in Prior Housing Element	0	0	0.044065371	0.044065371	1	1*	1*	0848201	557	Southeast Los Angeles		Above Moderate					
LOS ANGELES	210 W 117TH ST	90061	6087013014	Low Medium I Residential	R2-1	0	17	0.074730671	Residential - Single Family Residence	YES - Current	NO - Privately-Owned	Available	Not Used in Prior Housing Element	0	0	0.044065371	0.044065371	1	1*	1*	0848201	554	Southeast Los Angeles		Above Moderate					
LOS ANGELES	202 W 117TH ST	90061	6087013017	Low Medium I Residential	R2-1	0	17	0.074731963	Residential - Single Family Residence	YES - Current	NO - Privately-Owned	Available	Not Used in Prior Housing Element	0	0	0.041206887	0.041206887	1	1*	1*	0848201	551	Southeast Los Angeles		Above Moderate					
LOS ANGELES	200 W 117TH ST	90061	6087013018	Low Medium I Residential	R2-1	0	17	0.074732146	Residential - Single Family Residence	YES - Current	NO - Privately-Owned	Available	Not Used in Prior Housing Element	0	0	0.041206887	0.041206887	1	1*	1*	0848201	550	Southeast Los Angeles		Above Moderate					
LOS ANGELES	11712 S BROADWAY	90061	6087013032	Low II Residential	R1-1	0	1 unit per lot	0.119384144	Residential - Single Family Residence - Vacant Land	YES - Current	NO - Privately-Owned	Available	Not Used in Prior Housing Element	0	0	0.043976459	0.043976459	0	0	0	0848201	668	Southeast Los Angeles		Above Moderate					
LOS ANGELES	234 W 117TH ST	90061	6087013036	Low Medium I Residential	R2-1	0	17	0.074729772	Residential - Single Family Residence	YES - Current	NO - Privately-Owned	Available	Not Used in Prior Housing Element	1	0	0.064690657	0.064690657	1	1*	1*	0848201	564	Southeast Los Angeles		Above Moderate					
LOS ANGELES	238 W 117TH ST	90061	6087013036	Low Medium I Residential	R2-1	0	17	0.074730885	Residential - Single Family Residence	YES - Current	NO - Privately-Owned	Available	Not Used in Prior Housing Element	0	0	0.064690657	0.064690657	1	1*	1*	0848201	566	Southeast Los Angeles		Above Moderate					
LOS ANGELES	230 W 117TH ST	90061	6087013037	Low Medium I Residential	R2-1	0	17	0.074731065	Residential - Single Family Residence	YES - Current	NO - Privately-Owned	Available	Not Used in Prior Housing Element	0	0	0.016944009	0.016944009	1	1*	1*	0848201	562	Southeast Los Angeles		Above Moderate					
LOS ANGELES	232 W 117TH ST	90061	6087013038	Low Medium I Residential	R2-1	0	17	0.074729968	Residential - Single Family Residence	YES - Current	NO - Privately-Owned	Available	Not Used in Prior Housing Element	0	0	0.016944009	0.016944009	1	1*	1*	0848201	563	Southeast Los Angeles		Above Moderate					
LOS ANGELES	222 W 117TH ST	90061	6087013040	Low Medium I Residential	R2-1	0	17	0.112096403	Residential - Single Family Residence	YES - Current	NO - Privately-Owned	Available	Not Used in Prior Housing Element	0	0	0.033526105	0.033526105	1	1*	1*	0848201	560	Southeast Los Angeles		Above Moderate					
LOS ANGELES	310 W 117TH ST	90061	6087014003	Low Medium I Residential	R2-1	0	17	0.07461462	Residential - Single Family Residence	YES - Current	NO - Privately-Owned	Available	Not Used in Prior Housing Element	0	0	0.045566285	0.045566285	1	1*	1*	0848201	579	Southeast Los Angeles		Above Moderate					
LOS ANGELES	314 W 117TH ST	90061	6087014003	Low Medium I Residential	R2-1	0	17	0.074614626	Residential - Single Family Residence	YES - Current	NO - Privately-Owned	Available	Not Used in Prior Housing Element	0	0	0.045566285	0.045566285	1	1*	1*	0848201	580	Southeast Los Angeles		Above Moderate					
LOS ANGELES	300 W 117TH ST	90061	6087014005	Low Medium I Residential	R2-1	0	17	0.074614802	Commercial - Store Combination - Store and Office Combination - One Story	YES - Current	NO - Privately-Owned	Available	Not Used in Prior Housing Element	0	0	0.021533066	0.021533066	0	1*	1*	0848201	575	Southeast Los Angeles		Above Moderate					
LOS ANGELES	304 W 117TH ST	90061	6087014005	Low Medium I Residential	R2-1	0	17	0.074614802	Commercial - Store Combination - Store and Office Combination - One Story	YES - Current	NO - Privately-Owned	Available	Not Used in Prior Housing Element	0	0	0.021533066	0.021533066	0	1*	1*	0848201	576	Southeast Los Angeles		Above Moderate					
LOS ANGELES	11801 S MAIN ST	90061	6087016014	Neighborhood Commercial	C2-1VL-CPIO	0	108	0.084775883	Residential - Double, Duplex, or Two Units - 4 Stories or Less	YES - Current	NO - Privately-Owned	Available	Not Used in Prior Housing Element	0.061625862	0	0	0.061625862	2	0	0	0848201	729	Southeast Los Angeles		Lower					
LOS ANGELES	11805 S MAIN ST	90061	6087016015	Neighborhood Commercial	C2-1VL-CPIO	0	108	0.084752783	Residential - Double, Duplex, or Two Units - 4 Stories or Less	YES - Current	NO - Privately-Owned	Available	Not Used in Prior Housing Element	0.061625862	0	0	0.061625862	2	0	0	0848201	772	Southeast Los Angeles		Lower					
LOS ANGELES	11807 S MAIN ST	90061	6087016016	Neighborhood Commercial	C2-1VL-CPIO	0	108	0.084698977	Residential - Single Family Residence	YES - Current	NO - Privately-Owned	Available	Not Used in Prior Housing Element	0.275337857	0	0	0.275337857	0	0	0	0848201	778	Southeast Los Angeles		Lower					
LOS ANGELES	11811 S MAIN ST	90061	6087016017	Neighborhood Commercial	C2-1VL-CPIO	0	108	0.084646934	Residential - Double, Duplex, or Two Units - 4 Stories or Less	YES - Current	NO - Privately-Owned	Available	Not Used in Prior Housing Element	0.06075287	0	0	0.06075287	2	0	0	0848201	782	Southeast Los Angeles		Lower					
LOS ANGELES	11813 S MAIN ST	90061	6087016018	Neighborhood Commercial	C2-1VL-CPIO	0	108	0.084591348	Residential - Four Units (Any Combination) - 4 Stories or Less	YES - Current	NO - Privately-Owned	Available	Not Used in Prior Housing Element	0	0	0.028342637	0.028342637	4	0	0	0848201	788	Southeast Los Angeles	Yes	Above Moderate					
LOS ANGELES	11819 S MAIN ST	90061	6087016020	Neighborhood Commercial	C2-1VL-CPIO	0	108	0.082417584	Residential - Single Family Residence - Vacant Land	YES - Current	NO - Privately-Owned	Available	Not Used in Prior Housing Element	0.496889162	0	0	0.496889162	0	0	0	0848201	857	Southeast Los Angeles		Lower					
LOS ANGELES	11823 S MAIN ST	90061	6087016033	Neighborhood Commercial	C2-1VL-CPIO	0	108	0.084429763	Residential - Single Family Residence	YES - Current	NO - Privately-Owned	Available	Not Used in Prior Housing Element	0.228161144	0	0	0.228161144	1	0	0	0848201	861	Southeast Los Angeles		Lower					
LOS ANGELES	11827 S MAIN ST	90061	6087016034	Neighborhood Commercial	C2-1VL-CPIO	0	108	0.084375279	Residential - Single Family Residence	YES - Current	NO - Privately-Owned	Available	Not Used in Prior Housing Element	0.228161144	0	0	0.228161144	1	0	0	0848201	871	Southeast Los Angeles		Lower					
LOS ANGELES	11851 S MAIN ST	90061	6087017012	Neighborhood Commercial	C2-1VL-CPIO	0	108	0.084216656	Commercial - Store Combination - Store and Residential Combination - One Story	YES - Current	NO - Privately-Owned	Available	Not Used in Prior Housing Element	0.033814584	0	0	0.033814584	0	0	0	0848201	901	Southeast Los Angeles		Lower					
LOS ANGELES	11855 S MAIN ST	90061	6087017013	Neighborhood Commercial	C2-1VL-CPIO	0	108	0.084162635	Commercial - Store Combination - Store and Residential Combination - One Story	YES - Current	NO - Privately-Owned	Available	Not Used in Prior Housing Element	0.104023764	0	0	0.104023764	0	0	0	0848201	945	Southeast Los Angeles		Lower					
LOS ANGELES	11859 S MAIN ST	90061	6087017014	Neighborhood Commercial	C2-1VL-CPIO	0	108	0.084110581	Institutional - Church - One Story	YES - Current	NO - Privately-Owned	Available	Not Used in Prior Housing Element	0.019354686	0	0	0.019354686	0	0	0	0848201	949	Southeast Los Angeles		Lower					
LOS ANGELES	11861 S MAIN ST	90061	6087017014	Neighborhood Commercial	C2-1VL-CPIO	0	108	0.084055022	Institutional - Church - One Story	YES - Current	NO - Privately-Owned	Available	Not Used in Prior Housing Element	0.019354686	0	0	0.019354686	0	0	0	0848201	953	Southeast Los Angeles		Lower					
LOS ANGELES	11863 S MAIN ST	90061	6087017015	Neighborhood Commercial	C2-1VL-CPIO	0	108	0.084000786	Commercial - Commercial - Vacant Land	YES - Current	NO - Privately-Owned	Available	Not Used in Prior Housing Element	0.081333491	0	0	0.081333491	0	0	0	0848201	957	Southeast Los Angeles		Lower					
LOS ANGELES	11867 S MAIN ST	90061	6087017016	Neighborhood Commercial	C2-1VL-CPIO	0	108	0.083947422	Recreational - Club, Lodge Hall, Fraternal Organization - One Story	YES - Current	NO - Privately-Owned	Available	Not Used in Prior Housing Element	0.037186289	0	0	0.037186289	0	0	0	0848201	993	Southeast Los Angeles		Lower					
LOS ANGELES	11869 S MAIN ST	90061	6087017017	Neighborhood Commercial	C2-1VL-CPIO	0	108	0.0838934	Recreational - Athletic and Amusement Facility - Dance Hall - One Story	YES - Current	NO - Privately-Owned	Available	Not Used in Prior Housing Element	0.037186289	0	0	0.037186289	0	0	0	0848201	995	Southeast Los Angeles		Lower					
LOS ANGELES	11873 S MAIN ST	90061	6087017018	Neighborhood Commercial	C2-1VL-CPIO	0	108	0.083838506	Commercial - Restaurant, Cocktail Lounge - Restaurant, Cocktail Lounge, Tavern - One Story	YES - Current	NO - Privately-Owned	Available	Not Used in Prior Housing Element	0.027285428	1	0	0.027285428	1	0	0	0848201	999	Southeast Los Angeles		Lower					
LOS ANGELES	11875 S MAIN ST	90061	6087017019	Neighborhood Commercial	C2-1VL-CPIO	0	108	0.083785572	Institutional - Church - One Story	YES - Current	NO - Privately-Owned	Available	Not Used in Prior Housing Element	0.015505065	1	0	0.015505065	1	0	0	0848201	1016	Southeast Los Angeles		Lower					
LOS ANGELES		6087019008	Low II Residential	R1-1	0	1 unit per lot	0.059711893	Residential - Single Family Residence - Vacant Land	YES - Current	NO - Privately-Owned	Available	Not Used in Prior Housing Element	0	0	0.043976459	0.043976459	0	0	0	0848201	935	Southeast Los Angeles		Above Moderate					
LOS ANGELES	301 W 120TH ST	90061	6087020015	Low Medium I Residential	R2-1-CPIO	0	17	0.122039378	Residential - Single Family Residence	YES - Current	NO - Privately-Owned	Available	Used in Prior Housing Element - Non-Vacant	0	0	0.098643038	0.098643038	1	2*	2*	0848201	1137	Southeast Los Angeles		Above Moderate					
LOS ANGELES	305 W 120TH ST	90061	6087020016	Low Medium I Residential	R2-1-CPIO	0	17	0.121978929	Residential - Single Family Residence	YES - Current	NO - Privately-Owned	Available	Used in Prior Housing Element - Non-Vacant	0	0	0.040985589	0.040985589	1	2*	2*	0848201	1138	Southeast Los Angeles		Above Moderate					
LOS ANGELES	311 W 120TH ST	90061	6087020017	Low Medium I Residential	R2-1-CPIO	0	17	0.12192163	Residential - Single Family Residence	YES - Current	NO - Privately-Owned	Available	Used in Prior Housing Element - Non-Vacant	0	0	0.098643038	0.098643038	1	2*	2*	0848201	1139	Southeast Los Angeles		Above Moderate					
LOS ANGELES	315 W 120TH ST	90061	6087020018	Low Medium I Residential	R2-1-CPIO	0	17	0.121863656	Residential - Single Family Residence	YES - Current	NO - Privately-Owned	Available	Used in Prior Housing Element - Non-Vacant	0	0	0.098643038	0.098643038	1	2*	2*	0848201	1140	Southeast Los Angeles		Above Moderate					
LOS ANGELES	317 W 120TH ST	90061	6087020019	Low Medium I Residential	R2-1-CPIO	0	17	0.121805404	Residential - Single Family Residence	YES - Current	NO - Privately-Owned	Available	Used in Prior Housing Element - Non-Vacant	0	0	0.098643038	0.098643038	1	2*	2*	0848201	1141	Southeast Los Angeles		Above Moderate					
LOS ANGELES	321 W 120TH ST	90061	6087020020	Low Medium I Residential	R2-1-CPIO	0	17	0.121746412	Residential - Single Family Residence	YES - Current	NO - Privately-Owned	Available	Used in Prior Housing Element - Non-Vacant	0	0	0.098643038	0.098643038	1	2*	2*	0848201	1142	Southeast Los Angeles		Above Moderate					
LOS ANGELES	329 W 120TH ST	90061	6087020022	Low Medium I Residential	R2-1-CPIO	0	17	0.121629292	Residential - Single Family Residence	YES - Current	NO - Privately-Owned	Available	Used in Prior Housing Element - Non-Vacant	0	0	0.098643038	0.098643038	1	2*	2*	0848201	1144	Southeast Los Angeles		Above Moderate					
LOS ANGELES	335 W 120TH ST	90061	6087020023	Low Medium I Residential	R2-1-CPIO	0	17	0.121571236	Residential - Double, Duplex, or Two Units - 4 Stories or Less	YES - Current	NO - Privately-Owned	Available	Not Used in Prior Housing Element	0	0	0.022650245	0.022650245	2	2*	2*	0848201	1145	Southeast Los Angeles		Above Moderate					
LOS ANGELES	337 W 120TH ST	90061	6087020024	Low Medium I Residential	R2-1-CPIO	0	17	0.121511745	Residential - Single Family Residence	YES - Current	NO - Privately-Owned	Available	Used in Prior Housing Element - Non-Vacant	0	0	0.098643038	0.098643038	1	2*	2*	0848201	1146	Southeast Los Angeles		Above Moderate					
LOS ANGELES	341 W 120TH ST	90061	6087020025	Low Medium I Residential	R2-1-CPIO	0	17	0.121454152	Residential - Single Family Residence	YES - Current	NO - Privately-Owned	Available	Used in Prior Housing Element - Non-Vacant	0	0	0.098643038	0.098643038	1	2*	2*	0848201	1147	Southeast Los Angeles		Above Moderate					
LOS ANGELES	345 W 120TH ST	90061	6087020026	Low Medium I Residential	R2-1-CPIO	0	17	0.121397132	Residential - Single Family Residence	YES - Current	NO - Privately-Owned	Available	Used in Prior Housing Element - Non-Vacant	0	0	0.098643038	0.098643038	1	2*	2*	0848201	1148	Southeast Los Angeles		Above Moderate					
LOS ANGELES	349 W 120TH ST	90061	6087020027	Low Medium I Residential	R2-1-CPIO	0	17	0.121337268	Residential - Single Family Residence	YES - Current	NO - Privately-Owned	Available	Used in Prior Housing Element - Non-Vacant	0	0	0.101967868	0.101967868	1	2*	2*	0848201	1149	Southeast Los Angeles		Above Moderate					
LOS ANGELES	327 W 120TH ST	90061	6087020029	Low Medium I Residential	R2-1-CPIO	0	17	0.118933399	Residential - Single Family Residence	YES - Current	NO - Privately-Owned	Available	Used in Prior Housing Element - Non-Vacant	0	0	0.040985589	0.040985589	1	2*	2*	0848201	1143	Southeast Los Angeles		Above Moderate					
LOS ANGELES	207 W 120TH ST	90061	6087021014	Low Medium I Residential	R2-1-CPIO	0	17	0.153652753	Residential - Single Family Residence	YES - Current	NO - Privately-Owned	Available	Not Used in Prior Housing Element	0	0	0.080447263	0.080447263	1	2*	2*	0848201	1126	Southeast Los Angeles		Above Moderate					
LOS ANGELES	201 W 120TH ST	90061	6087021037	Low Medium I Residential	R2-1-CPIO	0	17	0.153439288	Residential - Single Family Residence	YES - Current	NO - Privately-Owned	Available	Not Used in Prior Housing Element	0	0	0.083173853	0.083173853	1	2*	2*	0848201	1125	Southeast Los Angeles		Above Moderate					
LOS ANGELES		6087021038	Low Medium I Residential	R2-1-CPIO	0	17	0.00573944	Residential - Single Family Residence - Vacant Land	YES - Current	NO - Privately-Owned	Available	Not Used in Prior Housing Element	0	0	0.043976459	0.043976459	0	0	0	0848201	1733	Southeast Los Angeles		Above Moderate					
LOS ANGELES	211 W 120TH ST	90061	6087021039	Low Medium I Residential	R2-1-CPIO	0	17	0.15356068	Residential - Double, Duplex, or Two Units - 4 Stories or Less	YES - Current	NO - Privately-Owned	Available	Not Used in Prior Housing Element	0	0	0.029925773	0.029925773	2	2*	2*	0848201	1127	Southeast Los Angeles	Yes	Above Moderate					
LOS ANGELES	215 W 120TH ST	90061	6087021040	Low Medium I Residential	R2-1-CPIO	0	17	0.153468252	Residential - Single Family Residence	YES - Current	NO - Privately-Owned	Available	Not Used in Prior Housing Element	0	0	0.083173853	0.083173853	1	2*	2*	0848201	1128	Southeast Los Angeles		Above Moderate					
LOS ANGELES	221 W 120TH ST	90061	6087021041	Low Medium I Residential	R2-1-CPIO	0	17	0.153377736	Residential - Single Family Residence	YES - Current	NO - Privately-Owned	Available	Not Used in Prior Housing Element	0	0	0.083173853	0.083173853	1	2*	2*	0848201	1129	Southeast Los Angeles		Above Moderate					
LOS ANGELES	225 W 120TH ST	90061	6087021042	Low Medium I Residential	R2-1-CPIO	0	17	0.153286026	Residential - Single Family Residence	YES - Current	NO - Privately-Owned	Available	Not Used in Prior Housing Element	0	0	0.083173853	0.083173853	1	2*	2*	0848201	1130	Southeast Los Angeles		Above Moderate					
LOS ANGELES	229 W 120TH ST	90061	6087021043	Low Medium I Residential	R2-1-CPIO	0	17	0.153195871	Residential - Double, Duplex, or Two Units - 4 Stories or Less	YES - Current	NO - Privately-Owned	Available	Not Used in Prior Housing Element	0	0	0.002367406	0.002367406	2	2*	2*	0848201	1131	Southeast Los Angeles		Above Moderate					
LOS ANGELES	235 W 120TH ST	90061	6087021044	Low Medium I Residential	R2-1-CPIO	0	17	0.153104396	Residential - Single Family Residence	YES - Current	NO - Privately-Owned	Available	Not Used in Prior Housing Element	0	0	0.083173853	0.083173853	1	2*	2*	0848201	1132	Southeast Los Angeles		Above Moderate					
LOS ANGELES	241 W 120TH ST	90061	6087021045	Low Medium I Residential	R2-1-CPIO	0	17	0.153013283	Residential - Single Family Residence	YES - Current	NO - Privately-Owned	Available	Not Used in Prior Housing Element	0	0	0.083173853	0.083173853	1	2*	2*	0848201	1133	Southeast Los Angeles		Above Moderate					
LOS ANGELES	247 W 120TH ST	90061	6087021046	Low Medium I Residential	R2-1-CPIO	0	17	0.152922169	Residential - Single Family Residence	YES - Current	NO - Privately-Owned	Available	Not Used in Prior Housing Element	0	0	0.083173853	0.083173853	1	2*	2*	0848201	1134	Southeast Los Angeles		Above Moderate					
LOS ANGELES	251 W 120TH ST	90061	6087021047	Low Medium I Residential	R2-1-CPIO	0	17	0.152830024	Residential - Single Family Residence	YES - Current	NO - Privately-Owned	Available	Used in Prior Housing Element - Non-Vacant	0	0	0.083173853	0.083173853	1	2*	2*	0848201	1135	Southeast Los Angeles		Above Moderate					
LOS ANGELES	255 W 120TH ST	90061	6087021049	Low Medium I Residential	R2-1-CPIO	0	17	0.144418165	Residential - Double, Duplex, or Two Units - 4 Stories or Less	YES - Current	NO - Privately-Owned	Available	Not Used in Prior Housing Element	0	0	0.019636519	0.019636519	2	2*	2*	0848201	1136	Southeast Los Angeles		Above Moderate					
LOS ANGELES	110 W 119TH ST	90061	6087022010	Neighborhood Commercial	C2-1VL-CPIO	0	108	0.069692856	Residential - Single Family Residence	YES - Current	NO - Privately-Owned	Available	Not Used in Prior Housing Element	0	0	0.12382215	0.12382215	1	0	0	0848201	1033	Southeast Los Angeles		Above Moderate					
LOS ANGELES	11903 S MAIN ST	90061	6087022011	Neighborhood Commercial	C2-1VL-CPIO	0	108	0.06965537	Residential - Single Family Residence	YES - Current	NO - Privately-Owned	Available	Not Used in Prior Housing Element	0	0	0.12382215	0.12382215	1	0	0	0848201	1073	Southeast Los Angeles		Above Moderate					
LOS ANGELES	11905 S MAIN ST	90061	6087022012	Neighborhood Commercial	C2-1VL-CPIO	0	108	0.069617706	Residential - Single Family Residence	YES - Current	NO - Privately-Owned	Available	Not Used in Prior Housing Element	0	0	0.12382215	0.12382215	1	0	0	0848201	1078	Southeast Los Angeles		Above Moderate					
LOS ANGELES	113 W 120TH ST	90061	6087022021	Medium Residential	R3-1XL-CPIO	0	54	0.153688601	Residential - Double, Duplex, or Two Units - 4 Stories or Less	YES - Current	NO - Privately-Owned	Available	Used in Prior Housing Element - Non-Vacant	0	0	0.264406481	0.264406481	2	0	0	0848201	1114	Southeast Los Angeles	Yes	Above Moderate					
LOS ANGELES	119 W 120TH ST	90061	6087022022	Medium Residential	R3-1XL-CPIO	0	54	0.154581967	Residential - Single Family Residence	YES - Current	NO - Privately-Owned	Available	Used in Prior Housing Element - Non-Vacant	0.939306802	0	0	0.939306802	1	0	0	0848201	1115	Southeast Los Angeles		Lower					
LOS ANGELES	125 W 120TH ST	90061	6087022023	Medium Residential	R3-1XL-CPIO	0	54	0.154489526	Residential - Single Family Residence	YES - Current	NO - Privately-Owned	Available	Used in Prior Housing Element - Non-Vacant	0.939306802	0	0	0.939306802	1	0	0	0848201	1116	Southeast Los Angeles		Lower					
LOS ANGELES	127 W 120TH ST	90061	6087022024	Medium Residential	R3-1XL-CPIO	0	54	0.154399378	Residential - Three Units (Any Combination) - 4 Stories or Less	YES - Current	NO - Privately-Owned	Available	Not Used in Prior Housing Element	0	0	0.239258902	0.239258902	3	0	0	0848201	1117	Southeast Los Angeles	Yes	Above Moderate					
LOS ANGELES	133 W 120TH ST	90061	6087022025	Medium Residential	R3-1XL-CPIO	0	54	0.154308265	Residential - Single Family Residence	YES - Current	NO - Privately-Owned	Available	Used in Prior Housing Element - Non-Vacant	0.939306802	0	0	0.939306802	1	0	0	0848201	1118	Southeast Los Angeles		Lower					
LOS ANGELES	139 W 120TH ST	90061	6087022026	Medium Residential	R3-1XL-CPIO	0	54	0.154216797	Residential - Single Family Residence	YES - Current	NO - Privately-Owned	Available	Used in Prior Housing Element - Non-Vacant	0.415603361	0	0	0.415603361	1	0	0	0848201	1119	Southeast Los Angeles		Lower					
LOS ANGELES	11913 S MAIN ST	90061	6087022030	Neighborhood Commercial	C2-1VL-CPIO	0	108	0.069506298	Institutional - Church - One Story	YES - Current	NO - Privately-Owned	Available	Used in Prior Housing Element - Non-Vacant	0	0	0.017240892	0.017240892	0	0	0	0848201	1109	Southeast Los Angeles		Above Moderate					
LOS ANGELES	11917 S MAIN ST	90061	6087022030	Neighborhood Commercial	C2-1VL-CPIO	0	108	0.069467764	Institutional - Church - One Story	YES - Current	NO - Privately-Owned	Available	Used in Prior Housing Element - Non-Vacant	0	0	0.017240892	0.017240892	0	0	0	0848201	1152	Southeast Los Angeles		Above Moderate					
LOS ANGELES	11919 S MAIN ST	90061	6087022030	Neighborhood Commercial	C2-1VL-CPIO	0	108	0.069430279	Institutional - Church - One Story	YES - Current	NO - Privately-Owned	Available	Used in Prior Housing Element - Non-Vacant

LOS ANGELES	120 W 120TH ST	90061	6132026014	Low Medium I Residential	R2-1-CPIO	0	17	0.143261393	Residential - Double, Duplex, or Two Units - 4 Stories or Less	YES - Current	NO - Privately-Owned	Available	Not Used in Prior Housing Element	0	0	0.105806547	0.105806547	2	2*	2* 0848201	1176	Southeast Los Angeles	Yes	Above Moderate	
LOS ANGELES	126 W 120TH ST	90061	6132026015	Low Medium I Residential	R2-1-CPIO	0	17	0.143260155	Residential - Double, Duplex, or Two Units - 4 Stories or Less	YES - Current	NO - Privately-Owned	Available	Not Used in Prior Housing Element	0	0	0.105806547	0.105806547	2	2*	2* 0848201	1177	Southeast Los Angeles	Yes	Above Moderate	
LOS ANGELES	130 W 120TH ST	90061	6132026016	Low Medium I Residential	R2-1-CPIO	0	17	0.143260155	Residential - Double, Duplex, or Two Units - 4 Stories or Less	YES - Current	NO - Privately-Owned	Available	Not Used in Prior Housing Element	0	0	0.105806547	0.105806547	2	2*	2* 0848201	1178	Southeast Los Angeles	Yes	Above Moderate	
LOS ANGELES	136 W 120TH ST	90061	6132026017	Low Medium I Residential	R2-1-CPIO	0	17	0.143260533	Residential - Double, Duplex, or Two Units - 4 Stories or Less	YES - Current	NO - Privately-Owned	Available	Not Used in Prior Housing Element	0	0	0.105806547	0.105806547	2	2*	2* 0848201	1179	Southeast Los Angeles	Yes	Above Moderate	
LOS ANGELES	140 W 120TH ST	90061	6132026018	Low Medium I Residential	R2-1-CPIO	0	17	0.143262255	Residential - Double, Duplex, or Two Units - 4 Stories or Less	YES - Current	NO - Privately-Owned	Available	Not Used in Prior Housing Element	0	0	0.105806547	0.105806547	2	2*	2* 0848201	1180	Southeast Los Angeles	Yes	Above Moderate	
LOS ANGELES	146 W 120TH ST	90061	6132026019	Low Medium I Residential	R2-1-CPIO	0	17	0.143260533	Residential - Double, Duplex, or Two Units - 4 Stories or Less	YES - Current	NO - Privately-Owned	Available	Not Used in Prior Housing Element	0	0	0.105806547	0.105806547	2	2*	2* 0848201	1181	Southeast Los Angeles	Yes	Above Moderate	
LOS ANGELES	150 W 120TH ST	90061	6132026020	Low Medium I Residential	R2-1-CPIO	0	17	0.143260533	Residential - Double, Duplex, or Two Units - 4 Stories or Less	YES - Current	NO - Privately-Owned	Available	Not Used in Prior Housing Element	0	0	0.105806547	0.105806547	2	2*	2* 0848201	1182	Southeast Los Angeles	Yes	Above Moderate	
LOS ANGELES	200 W 120TH ST	90061	6132026021	Low Medium I Residential	R2-1-CPIO	0	17	0.143261393	Residential - Double, Duplex, or Two Units - 4 Stories or Less	YES - Current	NO - Privately-Owned	Available	Not Used in Prior Housing Element	0	0	0.105806547	0.105806547	2	2*	2* 0848201	1183	Southeast Los Angeles	Yes	Above Moderate	
LOS ANGELES	11722 S CENTRAL AVE	90059	6148010001	Community Commercial	C2-2D-CPIO	0	108	0.200886739	Institutional - Church - One Story	YES - Current	NO - Privately-Owned	Available	Used in Prior Housing Element - Non-Vacant	0.191941448	0	0	0.191941448	1	0	0 0848209	449	Southeast Los Angeles		Lower	
LOS ANGELES	11712 S CENTRAL AVE	90059	6148010004	Community Commercial	C2-2D-CPIO	0	108	0.200885555	Residential - Single Family Residence	YES - Current	NO - Privately-Owned	Available	Used in Prior Housing Element - Non-Vacant	2.015093386	0	0	2.015093386	1	0	0 0848209	410	Southeast Los Angeles		Lower	
LOS ANGELES	11708 S CENTRAL AVE	90059	6148010005	Community Commercial	C2-2D-CPIO	0	108	0.200886639	Residential - Single Family Residence	YES - Current	NO - Privately-Owned	Available	Used in Prior Housing Element - Non-Vacant	0.872611374	0	0	0.872611374	1	0	0 0848209	407	Southeast Los Angeles		Lower	
LOS ANGELES	11702 S CENTRAL AVE	90059	6148010052	Community Commercial	C2-2D-CPIO	0	108	0.200887473	Residential - Four Units (Any Combination) - 4 Stories or Less	YES - Current	NO - Privately-Owned	Available	Not Used in Prior Housing Element	0	0	0.46170187	0.46170187	4	0	0 0848209	378	Southeast Los Angeles	Yes	Above Moderate	
LOS ANGELES	11688 S CENTRAL AVE	90059	6148010053	Community Commercial	C2-2D-CPIO	0	108	0.075654398	Residential - Four Units (Any Combination) - 4 Stories or Less	YES - Current	NO - Privately-Owned	Available	Not Used in Prior Housing Element	0.171268909	0	0	0.171268909	4	0	0 0848209	370	Southeast Los Angeles		Lower	
LOS ANGELES			6148010053	Community Commercial	C2-2D-CPIO	0	108	0.037627766	Residential - Four Units (Any Combination) - 4 Stories or Less	YES - Current	NO - Privately-Owned	Available	Not Used in Prior Housing Element	0.095691933	0	0	0.095691933	4	0	0 0848209	367	Southeast Los Angeles		Lower	
LOS ANGELES	11830 S CENTRAL AVE	90059	6148011001	Community Commercial	C2-2D-CPIO	0	108	0.200885908	Residential - Five or More Units or Apartments (Any Combination) - 4 Stories or Less	YES - Current	NO - Privately-Owned	Available	Used in Prior Housing Element - Non-Vacant	1.292102516	0	0	1.292102516	0	0	0 0848209	588	Southeast Los Angeles		Lower	
LOS ANGELES	11824 S CENTRAL AVE	90059	6148011002	Community Commercial	C2-2D-CPIO	0	108	0.200887119	Residential - Five or More Units or Apartments (Any Combination) - 4 Stories or Less	YES - Current	NO - Privately-Owned	Available	Used in Prior Housing Element - Non-Vacant	0	0	0.935005635	0.935005635	0	0	0 0848209	559	Southeast Los Angeles	Yes	Above Moderate	
LOS ANGELES	11800 S CENTRAL AVE	90059	6148011025	Community Commercial	C2-2D-CPIO	0	108	0.237125268	Residential - Five or More Units or Apartments (Any Combination) - 4 Stories or Less	YES - Current	NO - Privately-Owned	Available	Not Used in Prior Housing Element	0	0	1.874652088	1.874652088	24	0	0 0848209	509	Southeast Los Angeles	Yes	Above Moderate	
LOS ANGELES	11806 S CENTRAL AVE	90059	6148011025	Community Commercial	C2-2D-CPIO	0	108	0.200887615	Residential - Five or More Units or Apartments (Any Combination) - 4 Stories or Less	YES - Current	NO - Privately-Owned	Available	Not Used in Prior Housing Element	0	0	0.348019615	0.348019615	24	0	0 0848209	516	Southeast Los Angeles	Yes	Above Moderate	
LOS ANGELES	11812 S CENTRAL AVE	90059	6148011025	Community Commercial	C2-2D-CPIO	0	108	0.200886147	Residential - Five or More Units or Apartments (Any Combination) - 4 Stories or Less	YES - Current	NO - Privately-Owned	Available	Not Used in Prior Housing Element	0	0	0.348019615	0.348019615	24	0	0 0848209	525	Southeast Los Angeles	Yes	Above Moderate	
LOS ANGELES	11820 S CENTRAL AVE	90059	6148011025	Community Commercial	C2-2D-CPIO	0	108	0.200887265	Residential - Five or More Units or Apartments (Any Combination) - 4 Stories or Less	YES - Current	NO - Privately-Owned	Available	Not Used in Prior Housing Element	0	0	0.348019615	0.348019615	24	0	0 0848209	552	Southeast Los Angeles	Yes	Above Moderate	
LOS ANGELES	1215 E 119TH ST	90059	6148013013	Community Commercial	C2-2D-CPIO	0	108	0.204863347	Residential - Double, Duplex, or Two Units - 4 Stories or Less	YES - Current	NO - Privately-Owned	Available	Used in Prior Housing Element - Non-Vacant	0	0	1.122690171	1.122690171	2	0	0 0848209	600	Southeast Los Angeles	Yes	Above Moderate	
LOS ANGELES	1209 E 119TH ST	90059	6148013014	Community Commercial	C2-2D-CPIO	0	108	0.204831892	Residential - Double, Duplex, or Two Units - 4 Stories or Less	YES - Current	NO - Privately-Owned	Available	Used in Prior Housing Element - Non-Vacant	0	0	1.122690171	1.122690171	2	0	0 0848209	601	Southeast Los Angeles	Yes	Above Moderate	
LOS ANGELES	11844 S CENTRAL AVE	90059	6148013015	Community Commercial	C2-2D-CPIO	0	108	0.212604744	Residential - Double, Duplex, or Two Units - 4 Stories or Less	YES - Current	NO - Privately-Owned	Available	Used in Prior Housing Element - Non-Vacant	0	0	1.137997529	1.137997529	2	0	0 0848209	602	Southeast Los Angeles	Yes	Above Moderate	
LOS ANGELES	1200 E 119TH ST	90059	6148014001	Community Commercial	C2-2D-CPIO	0	108	0.205511298	Residential - Double, Duplex, or Two Units - 4 Stories or Less	YES - Current	NO - Privately-Owned	Available	Used in Prior Housing Element - Non-Vacant	0	0	1.122690171	1.122690171	2	0	0 0848209	671	Southeast Los Angeles	Yes	Above Moderate	
LOS ANGELES	1210 E 119TH ST	90059	6148014002	Community Commercial	C2-2D-CPIO	0	108	0.197988592	Residential - Double, Duplex, or Two Units - 4 Stories or Less	YES - Current	NO - Privately-Owned	Available	Used in Prior Housing Element - Non-Vacant	0	0	1.106173101	1.106173101	2	0	0 0848209	670	Southeast Los Angeles	Yes	Above Moderate	
LOS ANGELES	1214 E 119TH ST	90059	6148014003	Community Commercial	C2-2D-CPIO	0	108	0.198022482	Residential - Double, Duplex, or Two Units - 4 Stories or Less	YES - Current	NO - Privately-Owned	Available	Used in Prior Housing Element - Non-Vacant	0	0	1.106173101	1.106173101	2	0	0 0848209	668	Southeast Los Angeles	Yes	Above Moderate	
LOS ANGELES	11920 S CENTRAL AVE	90059	6148014012	Community Commercial	C2-2D-CPIO	0	108	0.061987017	Commercial - Non-Auto Service and Repair Shop, Paint Shop, or Laundry - One Story	YES - Current	NO - Privately-Owned	Available	Not Used in Prior Housing Element	0.050191297	0	0	0.050191297	0	0	0 0848209	716	Southeast Los Angeles		Lower	
LOS ANGELES			6148014012	Community Commercial	C2-2D-CPIO	0	108	0.04132513	Commercial - Non-Auto Service and Repair Shop, Paint Shop, or Laundry - One Story	YES - Current	NO - Privately-Owned	Available	Not Used in Prior Housing Element	0.035908619	0	0	0.035908619	0	0	0 0848209	717	Southeast Los Angeles		Lower	
LOS ANGELES	11922 S CENTRAL AVE	90059	6148014013	Community Commercial	C2-2D-CPIO	0	108	0.09873082	Commercial - Store - One Story	YES - Current	NO - Privately-Owned	Available	Not Used in Prior Housing Element	0.199077372	0	0	0.199077372	0	0	0 0848209	715	Southeast Los Angeles		Lower	
LOS ANGELES	11928 S CENTRAL AVE	90059	6148014017	Community Commercial	C2-2D-CPIO	0	108	0.102284134	Residential - Double, Duplex, or Two Units - 4 Stories or Less	YES - Current	NO - Privately-Owned	Available	Not Used in Prior Housing Element	0.172248459	0	0	0.172248459	2	0	0 0848209	728	Southeast Los Angeles		Lower	
LOS ANGELES	11936 S CENTRAL AVE	90059	6148014018	Community Commercial	C2-2D-CPIO	0	108	0.350443685	Commercial - Commercial - Miscellaneous Commercial - One Story	YES - Current	NO - Privately-Owned	Available	Used in Prior Housing Element - Non-Vacant	0	0	1.951480597	1.951480597	0	0	0 0848209	754	Southeast Los Angeles	Yes	Above Moderate	
LOS ANGELES			6148014019	Community Commercial	C2-2D-CPIO	0	108	0.115244002	Residential - Single Family Residence - Vacant Land	YES - Current	NO - Privately-Owned	Available	Not Used in Prior Housing Element	1.093147993	0	0	1.093147993	0	0	0 0848209	714	Southeast Los Angeles		Lower	
LOS ANGELES			6148029001	Community Commercial	C2-2D-CPIO	0	108	0.411506391	Commercial - Store - One Story	YES - Current	NO - Privately-Owned	Available	Used in Prior Housing Element - Non-Vacant	0.431804679	0	0	0.431804679	3	0	0 0848209	767	Southeast Los Angeles		Lower	
LOS ANGELES	12020 S CENTRAL AVE	90059	6148029002	Community Commercial	C2-2D-CPIO	0	108	0.177475088	Commercial - Store - One Story	YES - Current	NO - Privately-Owned	Available	Used in Prior Housing Element - Non-Vacant	0.083012445	0	0	0.083012445	0	0	0 0848209	770	Southeast Los Angeles		Lower	
LOS ANGELES	13419 W SATICOY ST	91605	2301014026	Commercial Manufacturing	CM-1	0	54	1.119714252	Industrial - Light Manufacturing - One Story	YES - Current	NO - Privately-Owned	Available	Not Used in Prior Housing Element	1.148835102	0	0	1.148835102	0	0	0 1868157	136	Sun Valley - La Tuna Canyon		Lower	
LOS ANGELES	7621 N VARNA AVE	91605	2301014026	Commercial Manufacturing	CM-1	0	54	0.292231324	Industrial - Light Manufacturing - One Story	YES - Current	NO - Privately-Owned	Available	Not Used in Prior Housing Element	0.028689947	0	0	0.028689947	0	0	0 1868157	137	Sun Valley - La Tuna Canyon		Lower	
LOS ANGELES	7633 N VARNA AVE	91605	2301014027	Commercial Manufacturing	Industrial - Warehousing, Distribution, Storage - Warehousing, Distribution, Under 10,000 SF - One Story [Q]CM-1	YES - Current	NO - Privately-Owned	Available	Not Used in Prior Housing Element	1.497454503	0	0	1.497454503	0	0	0 1868157	92	Sun Valley - La Tuna Canyon		Lower	
LOS ANGELES			2301018900	Low Residential	RS-1	0	1 unit per lot	0.007881815	Miscellaneous - Government Owned Property	YES - Current	YES - City-Owned	Available	Not Used in Prior Housing Element	0	0	0.001340454	0.001340454	0	0	0 1928157	856	Sun Valley - La Tuna Canyon		Above Moderate	
LOS ANGELES	7613 N FULTON AVE	91605	2303006011	Limited Manufacturing, Commercial Manufacturing	CM-1	0	54	1.393707367	Industrial - Light Manufacturing - One Story	YES - Current	NO - Privately-Owned	Available	Used in Prior Housing Element - Non-Vacant	1.281089258	0	0	1.281089258	0	0	0 1868157	116	Sun Valley - La Tuna Canyon		Lower	
LOS ANGELES	7626 N VARNA AVE	91605	2303006014	Limited Manufacturing, Commercial Manufacturing	CM-1	0	54	0.576662717	Commercial - Office Building - One Story	YES - Current	NO - Privately-Owned	Available	Not Used in Prior Housing Element	0.097724844	0	0	0.097724844	0	0	0 1868157	106	Sun Valley - La Tuna Canyon		Lower	
LOS ANGELES	13363 W SATICOY ST	91605	2303006044	Commercial Manufacturing	Commercial - Office Building - Wireless Communication Tower - One Story CM-1	YES - Current	NO - Privately-Owned	Available	Used in Prior Housing Element - Non-Vacant	0.028599863	0	0	0.028599863	0	0	0 1868157	142	Sun Valley - La Tuna Canyon		Lower	
LOS ANGELES	13309 W SATICOY ST	91605	2303007002	Commercial Manufacturing	CM-1	0	54	0.381135027	Industrial - Light Manufacturing - One Story	YES - Current	NO - Privately-Owned	Available	Used in Prior Housing Element - Non-Vacant	0.07271782	0	0	0.07271782	1	0	0 1868157	178	Sun Valley - La Tuna Canyon		Lower	
LOS ANGELES	7616 N FULTON AVE	91605	2303007004	Commercial Manufacturing	Residential - Five or More Units or Apartments (Any Combination) - 4 Stories or Less - Pool CM-1	YES - Current	NO - Privately-Owned	Available	Not Used in Prior Housing Element	0	0	0.168896554	0.168896554	28	0	0 1868157	152	Sun Valley - La Tuna Canyon	Yes	Above Moderate	
LOS ANGELES	13259 W SATICOY ST	91605	2303007008	Limited Manufacturing, Commercial Manufacturing	CM-1	0	54	0.422231205	Industrial - Light Manufacturing - One Story	YES - Current	NO - Privately-Owned	Available	Not Used in Prior Housing Element	0.241824317	0	0	0.241824317	0	0	0 1868157	150	Sun Valley - La Tuna Canyon		Lower	
LOS ANGELES	13257 W SATICOY ST	91605	2303007009	Limited Manufacturing, Commercial Manufacturing	CM-1	0	54	0.621117074	Industrial - Light Manufacturing - One Story	YES - Current	NO - Privately-Owned	Available	Not Used in Prior Housing Element	0.109292809	0	0	0.109292809	0	0	0 1868157	156	Sun Valley - La Tuna Canyon		Lower	
LOS ANGELES			2303007009	Limited Manufacturing, Commercial Manufacturing	CM-1	0	54	0.020071377	Industrial - Light Manufacturing - One Story	YES - Current	NO - Privately-Owned	Available	Not Used in Prior Housing Element	0	0	0.020490965	0.020490965	0	0	0 1868157	155	Sun Valley - La Tuna Canyon		Above Moderate	
LOS ANGELES	13253 W SATICOY ST	91605	2303007010	Commercial Manufacturing	CM-1	0	54	0.513118957	Industrial - Light Manufacturing - One Story	YES - Current	NO - Privately-Owned	Available	Not Used in Prior Housing Element	0.252245009	0	0	0.252245009	1	0	0 1868157	181	Sun Valley - La Tuna Canyon		Lower	
LOS ANGELES	13237 W SATICOY ST	91605	2303007011	Commercial Manufacturing	CM-1	0	54	0.412153279	Industrial - Light Manufacturing - One Story	YES - Current	NO - Privately-Owned	Available	Used in Prior Housing Element - Non-Vacant	0.080799213	0	0	0.080799213	0	0	0 1868157	185	Sun Valley - La Tuna Canyon		Lower	
LOS ANGELES	13275 W SATICOY ST	91605	2303007044	Commercial Manufacturing	CM-1	0	54	0.156406376	Commercial - Store - One Story	YES - Current	NO - Privately-Owned	Available	Used in Prior Housing Element - Non-Vacant	0.105838501	0	0	0.105838501	4	0	0 1868157	184	Sun Valley - La Tuna Canyon		Lower	
LOS ANGELES	13307 W SATICOY ST	91605	2303007044	Commercial Manufacturing	CM-1	0	54	0.18951769	Commercial - Store - One Story	YES - Current	NO - Privately-Owned	Available	Used in Prior Housing Element - Non-Vacant	0.119795872	0	0	0.119795872	4	0	0 1868157	182	Sun Valley - La Tuna Canyon		Lower	
LOS ANGELES	13321 W SATICOY ST	91605	2303007045	Commercial Manufacturing	CM-1	0	54	0.287606945	Industrial - Light Manufacturing - One Story	YES - Current	NO - Privately-Owned	Available	Used in Prior Housing Element - Non-Vacant	0.026904318	0	0	0.026904318	1	0	0 1868157	171	Sun Valley - La Tuna Canyon		Lower	
LOS ANGELES	13261 W SATICOY ST	91605	2303007046	Limited Manufacturing, Commercial Manufacturing	Residential - Single Family Residence - Other Improvements Only CM-1	YES - Current	NO - Privately-Owned	Available	Not Used in Prior Housing Element	0.913994694	0	0	0.913994694	1	0	0 1868157	148	Sun Valley - La Tuna Canyon		Lower	
LOS ANGELES	13265 W SATICOY ST	91605	2303007046	Limited Manufacturing, Commercial Manufacturing	Residential - Single Family Residence - Other Improvements Only CM-1	YES - Current	NO - Privately-Owned	Available	Not Used in Prior Housing Element	0.504599142	0	0	0.504599142	1	0	0 1868157	179	Sun Valley - La Tuna Canyon		Lower	
LOS ANGELES	7636 N FULTON AVE	91605	2303007050	Medium Residential	Residential - Five or More Units or Apartments (Any Combination) - 4 Stories or Less R3-1	YES - Current	NO - Privately-Owned	Available	Not Used in Prior Housing Element	0.800015974	0	0	0.800015974	64	0	0 1868157	129	Sun Valley - La Tuna Canyon		Lower	
LOS ANGELES	7760 N FULTON AVE	91605	2303008016	Low Residential	RS-1	0	1 unit per lot	0.171879355	Residential - Single Family Residence - Pool	YES - Current	NO - Privately-Owned	Available	Not Used in Prior Housing Element	0	0	0.011204906	0.011204906	0	0	0 1898157	836	Sun Valley - La Tuna Canyon		Above Moderate	
LOS ANGELES	7811 N ETHEL AVE	91605	2303014081	Low Residential	RS-1	0	1 unit per lot	0.15841969	Residential - Single Family Residence	YES - Current	NO - Privately-Owned	Available	Not Used in Prior Housing Element	0	0	0.086583364	0.086583364	0	0	0 1898161	1192	Sun Valley - La Tuna Canyon		Above Moderate	
LOS ANGELES	7715 N ETHEL AVE	91605	2303016060	Low Residential	RS-1	0	1 unit per lot	0.247438797	Residential - Single Family Residence	YES - Current	NO - Privately-Owned	Available	Not Used in Prior Housing Element	0	0	0.086583364	0.086583364	0	0	0 1898161	1207	Sun Valley - La Tuna Canyon		Above Moderate	
LOS ANGELES			2303016062	Low Residential	(T)(Q)RS-1	0	1 unit per lot	0.153924829	Residential - Single Family Residence - Vacant Land	YES - Current	NO - Privately-Owned	Available	Not Used in Prior Housing Element	0	0	0.086583364	0.086583364	0	0	0 1868161	664	Sun Valley - La Tuna Canyon		Above Moderate	
LOS ANGELES			2303016063	Low Residential	(T)(Q)RS-1	0	1 unit per lot	0.145546316	Residential - Single Family Residence - Vacant Land	YES - Current	NO - Privately-Owned	Available	Not Used in Prior Housing Element	0	0	0.086583364	0.086583364	0	0	0 1868161	665	Sun Valley - La Tuna Canyon		Above Moderate	
LOS ANGELES	7525 N ETHEL AVE	91605	2303017012	Limited Manufacturing, Commercial Manufacturing	(T)(Q)CM-1	0	54	2.084678296	Industrial - Light Manufacturing - One Story	YES - Current	NO - Privately-Owned	Available	Not Used in Prior Housing Element	2.712065831	0	0	2.712065831	0	0	0 1868161	296	Sun Valley - La Tuna Canyon		Lower	
LOS ANGELES	13105 W SATICOY ST	91605	2303017013	Commercial Manufacturing	CM-1	0	54	0.373896361	Industrial - Light Manufacturing - One Story	YES - Current	NO - Privately-Owned	Available	Not Used in Prior Housing Element	0.032487118	0	0	0.032487118	0	0	0 1868161	382	Sun Valley - La Tuna Canyon		Lower	
LOS ANGELES	13115 W SATICOY ST	91605	2303017014	Commercial Manufacturing	Industrial - Warehousing, Distribution, Storage - Warehousing, Distribution, Under 10,000 SF - One Story CM-1	YES - Current	NO - Privately-Owned	Available	Not Used in Prior Housing Element	0.241824317	0	0	0.241824317	0	0	0 1868161	378	Sun Valley - La Tuna Canyon		Lower	
LOS ANGELES	13125 W SATICOY ST	91605	2303017015	Commercial Manufacturing	CM-1	0	54	0.417793381	Industrial - Light Manufacturing - One Story	YES - Current	NO - Privately-Owned	Available	Not Used in Prior Housing Element	0.241824317	0	0	0.241824317	0	0	0 1868161	369	Sun Valley - La Tuna Canyon		Lower	
LOS ANGELES	13137 W SATICOY ST	91605	2303017016	Commercial Manufacturing	CM-1	0	54	0.650526978	Industrial - Light Manufacturing - One Story	YES - Current	NO - Privately-Owned	Available	Not Used in Prior Housing Element	0.037575573	0	0	0.037575573	0	0	0 1868157	191	Sun Valley - La Tuna Canyon		Lower	
LOS ANGELES	13143 W SATICOY ST	91605	2303017017	Commercial Manufacturing	CM-1	0	54	0.646531849	Industrial - Light Manufacturing - One Story	YES - Current	NO - Privately-Owned	Available	Not Used in Prior Housing Element	0.088363189	0	0	0.088363189	0	0	0 1868157	189	Sun Valley - La Tuna Canyon		Lower	
LOS ANGELES	13209 W SATICOY ST	91605	2303017018	Commercial Manufacturing	CM-1	0	54	0.854861719	Industrial - Light Manufacturing - One Story	YES - Current	NO - Privately-Owned	Available	Not Used in Prior Housing Element	0.109094768	0	0	0.109094768	0	0	0 1868157	188	Sun Valley - La Tuna Canyon		Lower	
LOS ANGELES	13213 W SATICOY ST	91605	2303017019	Limited Manufacturing, Commercial Manufacturing	CM-1	0	54	0.87203903	Industrial - Light Manufacturing - One Story	YES - Current	NO - Privately-Owned	Available	Not Used in Prior Housing Element	0.243181461	0	0	0.243181461	1	0	0 1868157	169	Sun Valley - La Tuna Canyon		Lower	
LOS ANGELES	7538 N ATOLL AVE	91605	2303017020	Limited Manufacturing, Commercial Manufacturing	CM-1	0	54	0.647787667	Industrial - Light Manufacturing - One Story	YES - Current	NO - Privately-Owned	Available	Used in Prior Housing Element - Non-Vacant	0.088363189	0	0	0.088363189	0	0	0 1868157	165	Sun Valley - La Tuna Canyon		Lower	
LOS ANGELES	7632 N AMPERE AVE	91605	2303017034	Low Residential	RS-1	0	1 unit per lot	0.172611834	Residential - Single Family Residence - Vacant Land	YES - Current	NO - Privately-Owned	Available	Not Used in Prior Housing Element	0	0	0.086583364	0.086583364	0	0	0 1868161	155	Sun Valley - La Tuna Canyon		Above Moderate	
LOS ANGELES	7527 N COLDWATER CANYON AVE	91605	2303021009	Commercial Manufacturing	CM-1	0	54	0.256343647	Commercial - Store - One Story	YES - Current	NO - Privately-Owned	Available	Used in Prior Housing Element - Non-Vacant	0.160385776	0	0	0.160385776	0	0	0 1868161	413	Sun Valley - La Tuna Canyon		Lower	
LOS ANGELES			2303021009	Commercial Manufacturing	CM-1	0	54	0.250376894	Commercial - Store - One Story	YES - Current	NO - Privately-Owned	Available	Used in Prior Housing Element - Non-Vacant	0.160385776	0	0	0.160385776	0	0	0 1868161	412	Sun Valley - La Tuna Canyon		Lower	
LOS ANGELES	12919 W SATICOY ST	91605	2303021012	Commercial Manufacturing	Commercial - Auto, Recreation Equipment, Construction Equipment Sales and Service - Auto Body Repair Shop - One Story CM-1	YES - Current	NO - Privately-Owned	Available	Not Used in Prior Housing Element	0.076384437	0	0	0.076384437	1	0	0 1868161	432	Sun Valley - La Tuna Canyon		Lower	
LOS ANGELES	13009 W SATICOY ST	91605	2303021014	Limited Manufacturing, Commercial Manufacturing	CM-1	0	54	0.888453804	Industrial - Light Manufacturing - One Story	YES - Current	NO - Privately-Owned	Available	Used in Prior Housing Element - Non-Vacant	0.03465523	0	0	0.03465523	0	0	0 1868161	371	Sun Valley - La Tuna Canyon		Lower	
LOS ANGELES			2303021014	Limited Manufacturing, Commercial Manufacturing	CM-1	0	54	0.949320836	Industrial - Light Manufacturing - One Story	YES - Current	NO - Privately-Owned	Available	Used in Prior Housing Element - Non-Vacant	0.960016525	0	0	0.960016525	0	0	0 1868161	372	Sun Valley - La Tuna Canyon		Lower	
LOS ANGELES	13013 W SATICOY ST	91605	2303021015	Limited Manufacturing, Commercial Manufacturing	Industrial - Warehousing, Distribution, Storage - Warehousing, Distribution, 10,000 to 24,999 SF - One Story CM-1	YES - Current	NO - Privately-Owned	Available	Used in Prior Housing Element - Non-Vacant	0.08534376	0	0	0.08534376	0	0	0 1868161	370	Sun Valley - La Tuna Canyon		Lower	
LOS ANGELES	13021 W SATICOY ST	91605	2303021016	Limited Manufacturing, Commercial Manufacturing	CM-1	0	54	0.839569503	Industrial - Heavy Manufacturing - One Story	YES - Current	NO - Privately-Owned	Available	Used in Prior Housing Element - Non-Vacant	0.256063709	0	0	0.256063709	0	0	0 1868161	365	Sun Valley - La Tuna Canyon		Lower	
LOS ANGELES	13035 W SATICOY ST	91605	2303021016	Limited Manufacturing, Commercial Manufacturing	CM-1	0	54	0.832564125	Industrial - Heavy Manufacturing - One Story	YES - Current	NO - Privately-Owned	Available	Used in Prior Housing Element - Non-Vacant	0.256063709	0	0	0.256063709	0	0	0 1868161	362	Sun Valley - La Tuna Canyon		Lower	
LOS ANGELES	13041 W SATICOY ST	91605	2303021017	Limited Manufacturing, Commercial Manufacturing	CM-1	0	54	0.828631941	Industrial - Light Manufacturing - One Story	YES - Current	NO - Privately-Owned	Available	Used in Prior Housing Element - Non-Vacant	0.08534376	0	0	0.08534376	0	0	0 1868161	622	Sun Valley - La Tuna Canyon		Lower	
LOS ANGELES	13051 W SATICOY ST	91605	2303021017	Limited Manufacturing, Commercial Manufacturing	CM-1	0	54	0.822402001	Industrial - Light Manufacturing - One Story	YES - Current	NO - Privately-Owned	Available	Used in Prior Housing Element - Non-Vacant	0.086655957	0	0	0.086655957	0	0	0 1868161	621	Sun Valley - La Tuna Canyon		Lower	
LOS ANGELES	13061 W SATICOY ST	91605	2303021018	Limited Manufacturing, Commercial Manufacturing	CM-1	0	54	0.811327251	Industrial - Light Manufacturing - One Story	YES - Current	NO - Privately-Owned	Available	Used in Prior Housing Element - Non-Vacant	0.086655957	0	0	0.086655957	0	0	0 1868161	337	Sun Valley - La Tuna Canyon		Lower	
LOS ANGELES	12909 W SATICOY ST	91605	2303021040	Commercial Manufacturing	CM-1	0	54	0.122635026	Industrial - Light Manufacturing - One Story	YES - Current	NO - Privately-Owned	Available	Used in Prior Housing Element - Non-Vacant	0.018631821	0	0	0.018631821	0	0	0 1868161	433	Sun Valley - La Tuna Canyon		Lower	
LOS ANGELES	7521 N COLDWATER CANYON AVE	91605	2303021040	Commercial Manufacturing	CM-1	0	54	0.27098566	Industrial - Light Manufac

LOS ANGELES	8240 N COLDWATER CANYON AVE	91605	2305001032	Neighborhood Office Commercial	C2-1VL	0	108	0.150731613	Commercial - Store - One Story	YES - Current	NO - Privately-Owned	Available	Not Used in Prior Housing Element	0.17916078	0	0	0.17916078	5	0	0	1928161	183	Sun Valley - La Tuna Canyon							Lower
LOS ANGELES	8220 N COLDWATER CANYON AVE	91605	2305001035	Neighborhood Office Commercial	C2-1VL	0	108	0.148089164	Commercial - Store - One Story	YES - Current	NO - Privately-Owned	Available	Not Used in Prior Housing Element	0.077635303	0	0	0.077635303	1	0	0	1928161	241	Sun Valley - La Tuna Canyon							Lower
LOS ANGELES			2305001035	Neighborhood Office Commercial	C2-1VL	0	108	0.148337561	Commercial - Store - One Story	YES - Current	NO - Privately-Owned	Available	Not Used in Prior Housing Element	0.077635303	0	0	0.077635303	1	0	0	1928161	226	Sun Valley - La Tuna Canyon							Lower
LOS ANGELES	12858 W ROSCOE BLVD	91352	2305001036	Neighborhood Office Commercial	(T)(Q)C2-1VL	0	108	0.145111343	Commercial - Service Station - Full Service - No Additional Services	YES - Current	NO - Privately-Owned	Available	Not Used in Prior Housing Element	0.091259592	0	0	0.091259592	0	0	0	1928161	114	Sun Valley - La Tuna Canyon							Lower
LOS ANGELES	8244 N COLDWATER CANYON AVE	91605	2305001036	Neighborhood Office Commercial	(T)(Q)C2-1VL	0	108	0.108976442	Commercial - Service Station - Full Service - No Additional Services	YES - Current	NO - Privately-Owned	Available	Not Used in Prior Housing Element	0.079125072	0	0	0.079125072	0	0	0	1928161	158	Sun Valley - La Tuna Canyon							Lower
LOS ANGELES	8248 N COLDWATER CANYON AVE	91605	2305001036	Neighborhood Office Commercial	(T)(Q)C2-1VL	0	108	0.146945746	Commercial - Service Station - Full Service - No Additional Services	YES - Current	NO - Privately-Owned	Available	Not Used in Prior Housing Element	0.091259592	0	0	0.091259592	0	0	0	1928161	141	Sun Valley - La Tuna Canyon							Lower
LOS ANGELES	12800 W ROSCOE BLVD	91352	2305002017	Neighborhood Office Commercial	C4-1VL	0	108	0.779023942	Commercial - Auto, Recreation Equipment, Construction Equipment Sales and Service - Used Car Sales - One Story	YES - Current	NO - Privately-Owned	Available	Not Used in Prior Housing Element	0.027956175	0	0	0.027956175	0	0	0	1928161	118	Sun Valley - La Tuna Canyon							Lower
LOS ANGELES			2305002017	Low Residential	R1-1	0	1 unit per lot	0.091107317	Commercial - Auto, Recreation Equipment, Construction Equipment Sales and Service - Used Car Sales - One Story	YES - Current	NO - Privately-Owned	Available	Not Used in Prior Housing Element	0	0	0.007196419	0.007196419	0	0	0	1928161	197	Sun Valley - La Tuna Canyon							Above Moderate
LOS ANGELES			2305002017	Low Residential	R1-1	0	1 unit per lot	0.447046807	Commercial - Auto, Recreation Equipment, Construction Equipment Sales and Service - Used Car Sales - One Story	YES - Current	NO - Privately-Owned	Available	Not Used in Prior Housing Element	0	0	0.007196419	0.007196419	0	0	0	1928161	138	Sun Valley - La Tuna Canyon							Above Moderate
LOS ANGELES			2305002018	Low Residential	A2-1	0	1 unit per lot	0.314840526	Residential - Single Family Residence - Vacant Land	YES - Current	NO - Privately-Owned	Available	Not Used in Prior Housing Element	0	0	0.086583364	0.086583364	0	0	0	1928161	533	Sun Valley - La Tuna Canyon							Above Moderate
LOS ANGELES			2305002018	Low Residential	A2-1	0	1 unit per lot	0.808971846	Residential - Single Family Residence - Vacant Land	YES - Current	NO - Privately-Owned	Available	Not Used in Prior Housing Element	0	0	0.086583364	0.086583364	0	0	0	1928161	154	Sun Valley - La Tuna Canyon							Above Moderate
LOS ANGELES			2305002018	Low Residential	A2-1	0	1 unit per lot	0.026157917	Residential - Single Family Residence - Vacant Land	YES - Current	NO - Privately-Owned	Available	Not Used in Prior Housing Element	0	0	0.086583364	0.086583364	0	0	0	1898161	398	Sun Valley - La Tuna Canyon							Above Moderate
LOS ANGELES	7960 N BELLAIRE AVE	91605	2305011902	Low Residential	(T)R1-1	0	1 unit per lot	0.139195497	Residential - Single Family Residence	YES - Current	NO - Privately-Owned	Available	Not Used in Prior Housing Element	0	0	0.086583364	0.086583364	0	0	0	1898161	424	Sun Valley - La Tuna Canyon							Above Moderate
LOS ANGELES			2305024***	Low Residential	R1-1	0	1 unit per lot	0.291729906		YES - Current	NO - Privately-Owned	Available	Not Used in Prior Housing Element	0	0	0.268080616	0.268080616	0	0	0	1868161	249	Sun Valley - La Tuna Canyon							Above Moderate
LOS ANGELES	7518 N BELLAIRE AVE	91605	2305024026	Commercial Manufacturing	R2-1	0	17	0.609806939	Commercial - Parking Lot (Commercial Use Property) - Lots - Patron or Employee - One Story	YES - Current	NO - Privately-Owned	Available	Used in Prior Housing Element - Non-Vacant	0	0.142897126	0	0.142897126	0	0	0	1868161	415	Sun Valley - La Tuna Canyon							Moderate
LOS ANGELES	12767 W SATICOY ST	91605	2305026021	Commercial Manufacturing	CM-1	0	54	0.165637603	Industrial - Parking Lot (Industrial Use Property) - One Story	YES - Current	NO - Privately-Owned	Available	Used in Prior Housing Element - Non-Vacant	0.147120076	0	0	0.147120076	0	0	0	1868161	456	Sun Valley - La Tuna Canyon							Lower
LOS ANGELES	12801 W SATICOY ST	91605	2305026022	Commercial Manufacturing	C2-1	0	108	0.158870204	Commercial - Auto, Recreation Equipment, Construction Equipment Sales and Service - Auto Body Repair Shop - One Story	YES - Current	NO - Privately-Owned	Available	Not Used in Prior Housing Element	0.224942029	0	0	0.224942029	0	0	0	1868161	460	Sun Valley - La Tuna Canyon							Lower
LOS ANGELES	12745 W SATICOY ST	91605	2305026027	Commercial Manufacturing	CM-1	0	54	1.119665051	Industrial - Warehousing, Distribution, Storage - Warehousing, Distribution, Under 10,000 SF - One Story	YES - Current	NO - Privately-Owned	Available	Used in Prior Housing Element - Non-Vacant	1.041791975	0	0	1.041791975	0	0	0	1868161	450	Sun Valley - La Tuna Canyon							Lower
LOS ANGELES			2305031036	Low Residential	R1-1	0	1 unit per lot	0.02654105	Residential - Single Family Residence - Vacant Land	YES - Current	NO - Privately-Owned	Available	Not Used in Prior Housing Element	0	0	0.086583364	0.086583364	0	0	0	1868161	200	Sun Valley - La Tuna Canyon							Above Moderate
LOS ANGELES			2305031038	Low Residential	R1-1	0	1 unit per lot	0.069754604	Residential - Single Family Residence - Vacant Land	YES - Current	NO - Privately-Owned	Available	Not Used in Prior Housing Element	0	0	0.086583364	0.086583364	0	0	0	1868161	207	Sun Valley - La Tuna Canyon							Above Moderate
LOS ANGELES			2305032902	Low Residential	(T)(Q)R1-1	0	1 unit per lot	0.004535217	Miscellaneous - Government Owned Property	YES - Current	YES - City-Owned	Available	Not Used in Prior Housing Element	0	0	0.00165577	0.00165577	0	0	0	1868161	78	Sun Valley - La Tuna Canyon							Above Moderate
LOS ANGELES			2305037***	Low Residential	(T)R1-1	0	1 unit per lot	0.002063064		YES - Current	NO - Privately-Owned	Available	Not Used in Prior Housing Element	0	0	0.268080616	0.268080616	0	0	0	1898161	529	Sun Valley - La Tuna Canyon							Above Moderate
LOS ANGELES			2307010901	Low Residential	R1-1	0	1 unit per lot	0.009454431	Miscellaneous - Government Owned Property	YES - Current	YES - City-Owned	Available	Not Used in Prior Housing Element	0	0	0.00165577	0.00165577	0	0	0	1868165	589	Sun Valley - La Tuna Canyon							Above Moderate
LOS ANGELES			2307010904	Medium Residential	R3-1	0	54	0.001540129	Miscellaneous - Government Owned Property	YES - Current	YES - City-Owned	Available	Not Used in Prior Housing Element	0	0	0.00165577	0.00165577	0	0	0	1868165	31	Sun Valley - La Tuna Canyon							Above Moderate
LOS ANGELES	12122 W STAGG ST	91605	2307012001	Medium Residential	(T)R3-1	0	54	0.172222567	Residential - Single Family Residence	YES - Current	NO - Privately-Owned	Available	Used in Prior Housing Element - Non-Vacant	0.88837862	0	0	0.88837862	1	0	0	1898165	896	Sun Valley - La Tuna Canyon							Lower
LOS ANGELES	7745 N LAUREL CANYON BLVD	91605	2307012007	Medium Residential	R3-1	0	54	0.642767194	Residential - Five or More Units or Apartments (Any Combination) - 4 Stories or Less - Pool	YES - Current	NO - Privately-Owned	Available	Not Used in Prior Housing Element	0	0	0.06013197	0.06013197	29	0	0	1898165	930	Sun Valley - La Tuna Canyon		Yes					Above Moderate
LOS ANGELES	7739 N LAUREL CANYON BLVD	91605	2307012008	Medium Residential	R3-1	0	54	0.321383623	Residential - Five or More Units or Apartments (Any Combination) - 4 Stories or Less	YES - Current	NO - Privately-Owned	Available	Not Used in Prior Housing Element	0	0	0.145049089	0.145049089	14	0	0	1898165	970	Sun Valley - La Tuna Canyon		Yes					Above Moderate
LOS ANGELES	7733 N LAUREL CANYON BLVD	91605	2307012009	Medium Residential	R3-1	0	54	0.307261005	Residential - Five or More Units or Apartments (Any Combination) - 4 Stories or Less	YES - Current	NO - Privately-Owned	Available	Not Used in Prior Housing Element	0	0	0.158496612	0.158496612	12	0	0	1898165	988	Sun Valley - La Tuna Canyon		Yes					Above Moderate
LOS ANGELES	7755 N LAUREL CANYON BLVD	91605	2307012011	Medium Residential	R3-1	0	54	0.468773355	Residential - Five or More Units or Apartments (Any Combination) - 4 Stories or Less	YES - Current	NO - Privately-Owned	Available	Not Used in Prior Housing Element	0	0	0.129407175	0.129407175	25	0	0	1898165	897	Sun Valley - La Tuna Canyon		Yes					Above Moderate
LOS ANGELES	7725 N LAUREL CANYON BLVD	91605	2307012012	Medium Residential	R3-1	0	54	0.556456793	Residential - Five or More Units or Apartments (Any Combination) - 4 Stories or Less - Pool	YES - Current	NO - Privately-Owned	Available	Not Used in Prior Housing Element	0	0	0.153566325	0.153566325	24	0	0	1898165	1007	Sun Valley - La Tuna Canyon		Yes					Above Moderate
LOS ANGELES	7701 N LAUREL CANYON BLVD	91605	2307012022	Medium Residential	R3-1	0	54	0.547933365	Residential - Five or More Units or Apartments (Any Combination) - 4 Stories or Less	YES - Current	NO - Privately-Owned	Available	Not Used in Prior Housing Element	0.079999417	0	0	0.079999417	34	0	0	1898165	1086	Sun Valley - La Tuna Canyon							Lower
LOS ANGELES			2307012901	Medium Residential	R3-1	0	54	0.005405004	Miscellaneous - Government Owned Property	YES - Current	YES - City-Owned	Available	Used in Prior Housing Element - Non-Vacant	0	0	0.00165577	0.00165577	0	0	0	1868165	612	Sun Valley - La Tuna Canyon							Above Moderate
LOS ANGELES			2307012901	Medium Residential	R3-1	0	54	0.03325192	Miscellaneous - Government Owned Property	YES - Current	YES - City-Owned	Available	Used in Prior Housing Element - Non-Vacant	0	0	0.004034454	0.004034454	0	1*	1*	1868165	591	Sun Valley - La Tuna Canyon							Above Moderate
LOS ANGELES			2307012901	Medium Residential	(T)(Q)R3-1	0	54	0.039478749	Miscellaneous - Government Owned Property	YES - Current	YES - City-Owned	Available	Used in Prior Housing Element - Non-Vacant	0	0	0.011127402	0.011127402	0	2*	2*	1868165	34	Sun Valley - La Tuna Canyon							Above Moderate
LOS ANGELES			2307012901	Medium Residential	R3-1	0	54	0.047824641	Miscellaneous - Government Owned Property	YES - Current	YES - City-Owned	Available	Used in Prior Housing Element - Non-Vacant	0	0	0.006038483	0.006038483	0	2*	2*	1868165	613	Sun Valley - La Tuna Canyon							Above Moderate
LOS ANGELES	7717 N LAUREL CANYON BLVD	91605	2307012BRK	Medium Residential	(Q)R3-1	0	54	0.574050637	Residential - Single Family Residence - Condominium	YES - Current	NO - Privately-Owned	Available	Not Used in Prior Housing Element	0.480638337	0	0	0.480638337	8	0	0	1898165	1048	Sun Valley - La Tuna Canyon							Lower
LOS ANGELES	7631 N LAUREL CANYON BLVD	91605	2307013011	Medium Residential	R3-1	0	54	0.642438228	Residential - Five or More Units or Apartments (Any Combination) - 4 Stories or Less - Pool	YES - Current	NO - Privately-Owned	Available	Not Used in Prior Housing Element	0	0	0.163527075	0.163527075	24	0	0	1868165	126	Sun Valley - La Tuna Canyon		Yes					Above Moderate
LOS ANGELES	7645 N LAUREL CANYON BLVD	91605	2307013012	Medium Residential	R3-1	0	54	0.642423551	Residential - Five or More Units or Apartments (Any Combination) - 4 Stories or Less - Pool	YES - Current	NO - Privately-Owned	Available	Not Used in Prior Housing Element	0	0	0.163527075	0.163527075	24	0	0	1868165	88	Sun Valley - La Tuna Canyon		Yes					Above Moderate
LOS ANGELES	12101 W SATICOY ST	91605	2307013013	Neighborhood Office Commercial	C2-1VL, (Q)C2-1VL	0	108	1.186151775	Commercial - Store - One Story	YES - Current	NO - Privately-Owned	Available	Not Used in Prior Housing Element	0.849620831	0	0	0.849620831	0	0	0	1868165	197	Sun Valley - La Tuna Canyon							Lower
LOS ANGELES			2307014900	Low Residential	R1-1	0	1 unit per lot	0.002066093	Miscellaneous - Government Owned Property	YES - Current	YES - City-Owned	Available	Not Used in Prior Housing Element	0	0	0.00165577	0.00165577	0	0	0	1868165	588	Sun Valley - La Tuna Canyon							Above Moderate
LOS ANGELES			2307014901	Low Residential	R1-1	0	1 unit per lot	0.000688738	Miscellaneous - Government Owned Property	YES - Current	YES - City-Owned	Available	Not Used in Prior Housing Element	0	0	0.00165577	0.00165577	0	0	0	1868165	140	Sun Valley - La Tuna Canyon							Above Moderate
LOS ANGELES			2307015024	Low Residential	R1-1	0	1 unit per lot	0.011477739	Residential - Single Family Residence - Vacant Land	YES - Current	NO - Privately-Owned	Available	Not Used in Prior Housing Element	0	0	0.086583364	0.086583364	0	0	0	1868165	227	Sun Valley - La Tuna Canyon							Above Moderate
LOS ANGELES			2307015024	Low Residential	R1-1	0	1 unit per lot	0.011478094	Residential - Single Family Residence - Vacant Land	YES - Current	NO - Privately-Owned	Available	Not Used in Prior Housing Element	0	0	0.086583364	0.086583364	0	0	0	1868165	228	Sun Valley - La Tuna Canyon							Above Moderate
LOS ANGELES			2307015024	Low Residential	R1-1	0	1 unit per lot	0.022955758	Residential - Single Family Residence - Vacant Land	YES - Current	NO - Privately-Owned	Available	Not Used in Prior Housing Element	0	0	0.086583364	0.086583364	0	0	0	1868165	226	Sun Valley - La Tuna Canyon							Above Moderate
LOS ANGELES			2307015903	Public Facilities	R1-1	0	1 unit per lot	0.000206594	Miscellaneous - Government Owned Property	YES - Current	YES - City-Owned	Available	Not Used in Prior Housing Element	0	0	0.00165577	0.00165577	0	0	0	1868165	142	Sun Valley - La Tuna Canyon							Above Moderate
LOS ANGELES	12515 W SATICOY ST	91605	2307018007	Medium Residential	R3-1	0	54	0.207476546	Residential - Five or More Units or Apartments (Any Combination) - 4 Stories or Less	YES - Current	NO - Privately-Owned	Available	Not Used in Prior Housing Element	0	0	0.114667493	0.114667493	10	0	0	1868165	213	Sun Valley - La Tuna Canyon		Yes					Above Moderate
LOS ANGELES	7601 N WHITSETT AVE	91605	2307018021	Medium Residential	R3-1	0	54	0.156142416	Residential - Five or More Units or Apartments (Any Combination) - 4 Stories or Less	YES - Current	NO - Privately-Owned	Available	Not Used in Prior Housing Element	0	0	0.097461677	0.097461677	8	0	0	1868165	254	Sun Valley - La Tuna Canyon		Yes					Above Moderate
LOS ANGELES	7559 N WHITSETT AVE	91605	2307018023	Medium Residential	R3-1	0	54	0.149787948	Residential - Five or More Units or Apartments (Any Combination) - 4 Stories or Less	YES - Current	NO - Privately-Owned	Available	Not Used in Prior Housing Element	0	0	0.097461677	0.097461677	8	0	0	1868165	258	Sun Valley - La Tuna Canyon		Yes					Above Moderate
LOS ANGELES			2307018029	Medium Residential	R3-1	0	54	0.017493314	Residential - Single Family Residence - Vacant Land	YES - Current	NO - Privately-Owned	Available	Not Used in Prior Housing Element	0	0	0.071166223	0.071166223	0	0	0	1868165	348	Sun Valley - La Tuna Canyon							Above Moderate
LOS ANGELES	12521 W SATICOY ST	91605	2307018035	Medium Residential	R3-1	0	54	0.322892135	Residential - Five or More Units or Apartments (Any Combination) - 4 Stories or Less	YES - Current	NO - Privately-Owned	Available	Not Used in Prior Housing Element	0.321627188	0	0	0.321627188	10	0	0	1868161	250	Sun Valley - La Tuna Canyon							Lower
LOS ANGELES	7615 N ANI WAY	91605	2307026009	Low Medium I Residential	(T)(Q)RD3-1	0	14	0.183612666	Residential - Single Family Residence - Small Lot	YES - Current	NO - Privately-Owned	Available	Not Used in Prior Housing Element	0	0	0.035601681	0.035601681	1	2*	2*	1868165	648	Sun Valley - La Tuna Canyon							Above Moderate
LOS ANGELES	7617 N LILLY WAY	91605	2307026010	Low Medium I Residential	(T)(Q)RD3-1	0	14	0.083507585	Residential - Single Family Residence - Small Lot	YES - Current	NO - Privately-Owned	Available	Not Used in Prior Housing Element	0	0	0.027386001	0.027386001	1	1*	1*	1868165	649	Sun Valley - La Tuna Canyon							Above Moderate
LOS ANGELES	7616 N ANI WAY	91605	2307026011	Low Medium I Residential	(T)(Q)RD3-1	0	14	0.095244427	Residential - Single Family Residence - Small Lot	YES - Current	NO - Privately-Owned	Available	Not Used in Prior Housing Element	0	0	0.027386001	0.027386001	1	1*	1*	1868165	639	Sun Valley - La Tuna Canyon							Above Moderate
LOS ANGELES	12140 W LULL ST	91605	2307026012	Low Medium I Residential	(T)(Q)RD3-1	0	14	0.084013102	Residential - Single Family Residence - Small Lot	YES - Current	NO - Privately-Owned	Available	Not Used in Prior Housing Element	0	0	0.004121515	0.004121515	1	1*	1*	1868165	640	Sun Valley - La Tuna Canyon							Above Moderate
LOS ANGELES	12134 W LULL ST	91605	2307026013	Low Medium I Residential	(T)(Q)RD3-1	0	14	0.073871723	Residential - Single Family Residence - Small Lot	YES - Current	NO - Privately-Owned	Available	Not Used in Prior Housing Element	0	0	0.027386001	0.027386001	1	1*	1*	1868165	646	Sun Valley - La Tuna Canyon							Above Moderate
LOS ANGELES	12126 W LULL ST	91605	2307026015	Low Medium I Residential	(T)(Q)RD3-1	0	14	0.09402666	Residential - Single Family Residence - Small Lot	YES - Current	NO - Privately-Owned	Available	Not Used in Prior Housing Element	0	0	0.027386001	0.027386001	1	1*	1*	1868165	651	Sun Valley - La Tuna Canyon							Above Moderate
LOS ANGELES			2308001022	Low Residential	R1-1	0	1 unit per lot	0.014069936	Residential - Single Family Residence - Vacant Land	YES - Current	NO - Privately-Owned	Available	Not Used in Prior Housing Element	0	0	0.086583364	0.086583364	0	0	0	1928161	155	Sun Valley - La Tuna Canyon							Above Moderate
LOS ANGELES			2308001022	Low Residential	R1-1	0	1 unit per lot	0.071534578	Residential - Single Family Residence - Vacant Land	YES - Current	NO - Privately-Owned	Available	Not Used in Prior Housing Element	0	0	0.086583364	0.086583364	0	0	0	1928161	177	Sun Valley - La Tuna Canyon							Above Moderate
LOS ANGELES	12534 W ROSCOE BLVD	91352	2308004019	Medium Residential	R3-1	0	54	0.457589614	Residential - Five or More Units or Apartments (Any Combination) - 4 Stories or Less - Pool	YES - Current	NO - Privately-Owned	Available	Not Used in Prior Housing Element	0	0	0.158670478	0.158670478	24	0	0	1928161	134	Sun Valley - La Tuna Canyon		Yes					Above Moderate
LOS ANGELES	8241 N WHITSETT AVE	91605	2308005019	Medium Residential	R3-1	0	54	0.280436125	Residential - Five or More Units or Apartments (Any Combination) - 4 Stories or Less	YES - Current	NO - Privately-Owned	Available	Not Used in Prior Housing Element	0	0	0.133499946	0.133499946	13	0	0	1928165	537	Sun Valley - La Tuna Canyon		Yes					Above Moderate
LOS ANGELES	12522 W ROSCOE BLVD	91352	2308005020	Medium Residential	R3-1	0	54	0.538260485	Residential - Five or More Units or Apartments (Any Combination) - 4 Stories or Less - Pool	YES - Current	NO - Privately-Owned	Available	Not Used in Prior Housing Element	0	0	0.06670658	0.06670658	23	0	0	1928161	136	Sun Valley - La Tuna Canyon		Yes					Above Moderate
LOS ANGELES	12500 W ROSCOE BLVD	91352	2308005021	Neighborhood Office Commercial	C2-1VL	0	108	0.405597357	Commercial - Restaurant, Cocktail Lounge - Restaurant, Cocktail Lounge, Tavern - One Story	YES - Current	NO - Privately-Owned	Available	Not Used in Prior Housing Element	0	0	2.352912378	2.352912378	0	0	0	1928165	479	Sun Valley - La Tuna Canyon		Yes					Above Moderate
LOS ANGELES			2308005900	Medium Residential	R3-1	0	54	0.0002696	Miscellaneous - Government Owned Property	YES - Current	YES - City-Owned	Available	Not Used in Prior Housing Element	0	0	0.00165577	0.00165577	0	0	0	1928161	191	Sun Valley - La Tuna Canyon							Above Moderate
LOS ANGELES			2308005900	Medium Residential	R3-1	0	54	0.000550933	Miscellaneous - Government Owned Property	YES - Current	YES - City-Owned	Available	Not Used in Prior Housing Element	0	0	0.00165577	0.00165577	0	0	0	1928161	193	Sun Valley - La Tuna Canyon							Above Moderate
LOS ANGELES			2308005900	Medium Residential	R3-1	0	54	0.000619757	Miscellaneous - Government Owned Property	YES - Current	YES - City-Owned	Available	Not Used in Prior Housing Element	0	0	0.00165577	0.00165577	0	0	0	1928161	194	Sun Valley - La Tuna Canyon							Above Moderate
LOS ANGELES			2308005900	Medium Residential	R3-1	0	54	0.000688736	Miscellaneous - Government Owned Property	YES - Current	YES - City-Owned	Available	Not Used in Prior Housing Element	0	0	0.00165577	0.00165577	0	0	0	1928161	192	Sun Valley - La Tuna Canyon							Above Moderate
LOS ANGELES			2308005900	Low Residential	R1-1	0	1 unit per lot	0.000826522	Miscellaneous - Government Owned Property	YES - Current	YES - City-Owned	Available	Not Used in Prior Housing Element	0	0	0.00165577	0.00165577	0	0	0	1928161	195	Sun Valley - La Tuna Canyon							Above Moderate
LOS ANGELES	12440 W ROSCOE BLVD	91352	2308019014	Neighborhood Office Commercial	C2-1VL	0	108	0.292715968	Commercial - Auto, Recreation Equipment, Construction Equipment Sales and Service - Auto Body Repair Shop - One Story	YES - Current	NO - Privately-Owned	Available	Not Used in Prior Housing Element	0.23879168	0	0	0.23879168	0	0	0	1928165	481	Sun Valley - La Tuna Canyon							Lower
LOS ANGELES			2308019018	Neighborhood Office Commercial	C2-1VL	0	108	0.028811304	Commercial - Service Station - Full Service - Vacant Land	YES - Current	NO - Privately-Owned	Available	Not Used in Prior Housing Element	0	0	0.062076879	0.062076879	0	0	0	1928165	902	Sun Valley - La Tuna Canyon							Above Moderate
LOS ANGELES	12450 W ROSCOE BLVD	91352	2308019019	Neighborhood Office Commercial	C2-1VL	0	108	0.326659136	Commercial - Service Station - With Car Wash - No Additional Services	YES - Current	NO - Privately-Owned	Available	Used in Prior Housing Element - Non-Vacant	0.086293679	0	0	0.086293679	2	0	0	1928165	480	Sun Valley - La Tuna Canyon							Lower
LOS ANGELES	8240 N WHITSETT AVE	91605	2308019021	Medium Residential	R3-1	0	54	0.460208778	Residential - Five or More Units or Apartments (Any Combination) - 4 Stories or Less	YES - Current	NO - Privately-Owned	Available	Not Used in Prior Housing Element	0.074209448	0	0	0.074209448	26	0	0	1928165	539	Sun Valley - La Tuna Canyon							Lower
LOS ANGELES			2309005900	Low Residential	RS-1	0	1 unit per lot	0.001146357	Miscellaneous - Government Owned Property	YES - Current	YES - City-Owned	Available	Not Used in Prior Housing Element	0	0	0.00165577	0.00165577	0	0	0	1898165	614	Sun Valley - La Tuna Canyon							Above Moderate
LOS ANGELES			2309005901	Low Residential	RS-1	0	1 unit per lot	0.001149227	Miscellaneous - Government Owned Property	YES - Current	YES - City-Owned	Available	Not Used in Prior Housing Element	0	0	0.00165577	0.00165577	0	0	0	1898165	617	Sun Valley - La Tuna Canyon							Above Moderate
LOS ANGELES	7951 N LAUREL CANYON BLVD	91605	2309026017	Neighborhood Office Commercial	C2-1VL	0	108	0.241050127	Commercial - Store - One Story	YES - Current	NO - Privately-Owned	Available	Not Used in Prior Housing Element	0.061198175	0	0	0.061198175	4	0	0	1898165	494	Sun Valley - La Tuna Canyon							Lower
LOS ANGELES	7955 N LAUREL CANYON BLVD	91605	2309026018	Neighborhood Office Commercial	C2-1VL	0	108	0.342042663	Commercial - Service Station - Full Service - No Additional Services	YES - Current	NO - Privately-Owned	Available	Used in Prior Housing Element - Non-Vacant	0.0941185	0	0	0.0941185	0	0	0	1898165	460	Sun Valley - La Tuna Canyon							Lower
LOS ANGELES	8263 N LAUREL CANYON BLVD	91605	2309029029	Neighborhood Office Commercial	C2-1VL	0	108	0.515396904	Commercial - Auto, Recreation Equipment, Construction Equipment Sales and Service - Car Wash Only, Self-service Type - One Story	YES - Current	NO - Privately-Owned	Available	Not Used in Prior Housing Element	0.066916019	0	0	0.066916019	0	0	0	1928165	897	Sun Valley - La Tuna Canyon							Lower
LOS ANGELES	8247 N LAUREL CANYON BLVD	91605	2309029030	Neighborhood Office Commercial	C2-1VL	0	108	0.241447813	Commercial - Store - One Story	YES - Current	NO - Privately-Owned	Available	Not Used in Prior Housing Element	0.078336468	0	0	0.078336468	4	0	0	1928165	898	Sun Valley - La Tuna Canyon							Lower
LOS ANGELES	12042 W ROSCOE BLVD	91605	2310001031	Neighborhood Office Commercial	C2-1VL-CUGU	0	108	0.165644392	Commercial - Restaurant, Cocktail Lounge - Restaurant, Cocktail Lounge, Tavern - One Story	YES - Current	NO - Privately-Owned	Available	Used in Prior Housing Element - Non-Vacant	0.354972191	0	0	0.354972191	1	0	0	1928165	506	Sun Valley - La Tuna Canyon							Lower
LOS ANGELES	12044 W ROSCOE BLVD	91605	2310001031	Neighborhood Office Commercial	C2-1VL-CUGU	0	108	0.156980616	Commercial - Restaurant, Cocktail Lounge - Restaurant, Cocktail Lounge, Tavern - One Story	YES - Current	NO - Privately-Owned	Available	Used in Prior Housing Element - Non-Vacant	0.346485198	0	0	0.346485198	1	0	0	1928165	505	Sun Valley - La Tuna Canyon							Lower
LOS ANGELES	8250 N LAUREL CANYON BLVD	91605	2310001032	Neighborhood Office Commercial	C2-1VL-CUGU	0	108	0.241071029	Commercial - Restaurant, Cocktail Lounge - Restaurant, Cocktail

LOS ANGELES	12039 W STRATHERN ST	91605	2310015011	Neighborhood Office Commercial	C2-1VL-CUGU	0	108	0.548647522	Commercial - Office Building - One Story	YES - Current	NO - Privately-Owned	Available	Used in Prior Housing Element - Non-Vacant	0.146182839	0	0	0.146182839	0	0	0	1898165	369	Sun Valley - La Tuna Canyon			Lower
LOS ANGELES	8068 N LAUREL CANYON BLVD	91605	2310015022	Low Residential	R1-1-CUGU	0	1 unit per lot	0.196054724	Residential - Single Family Residence	YES - Current	NO - Privately-Owned	Available	Not Used in Prior Housing Element	0	0	0.011204906	0.011204906	0	0	0	1898165	175	Sun Valley - La Tuna Canyon			Above Moderate
LOS ANGELES	8020 N LAUREL CANYON BLVD	91605	2310015044	Neighborhood Office Commercial	C2-1VL-CUGU	0	108	0.345159022	Commercial - Professional Building - One Story	YES - Current	NO - Privately-Owned	Available	Used in Prior Housing Element	0.0941185	0	0	0.0941185	0	0	0	1898165	368	Sun Valley - La Tuna Canyon			Lower
LOS ANGELES	7950 N LAUREL CANYON BLVD	91605	2310016008	Neighborhood Office Commercial	C2-1VL-CUGU	0	108	0.284974133	Commercial - Store - One Story	YES - Current	NO - Privately-Owned	Available	Used in Prior Housing Element - Non-Vacant	0.104111862	0	0	0.104111862	0	0	0	1898165	461	Sun Valley - La Tuna Canyon			Lower
LOS ANGELES	12020 W STRATHERN ST	91605	2310016068	Low Residential	R1-1-CUGU	0	1 unit per lot	0.96998047	Institutional - Church - One Story	YES - Current	NO - Privately-Owned	Available	Used in Prior Housing Element - Non-Vacant	0	0	0.012993407	0.012993407	0	0	0	1898165	463	Sun Valley - La Tuna Canyon			Above Moderate
LOS ANGELES	7934 N LAUREL CANYON BLVD	91605	2310016070	Medium Residential	R3-1-CUGU	0	54	0.634979886	Residential - Five or More Units or Apartments (Any Combination) - 4 Stories or Less	YES - Current	NO - Privately-Owned	Available	Not Used in Prior Housing Element	0.100482087	23	0	0.100482087	23	0	0	1898165	512	Sun Valley - La Tuna Canyon			Lower
LOS ANGELES	7924 N LAUREL CANYON BLVD	91605	2310016RRK	Medium Residential	R3-1-CUGU	0	54	1.135262588	Residential - Single Family Residence - Condominium	YES - Current	NO - Privately-Owned	Available	Not Used in Prior Housing Element	0	0	0.522937	0.522937	49	0	0	1898165	532	Sun Valley - La Tuna Canyon	Yes		Above Moderate
LOS ANGELES			2310019900	Low Residential	R1-1-CUGU	0	1 unit per lot	0.0027542	Miscellaneous - Government Owned Property	YES - Current	YES - City-Owned	Available	Not Used in Prior Housing Element	0	0	0.00165577	0.00165577	0	0	0	1898165	793	Sun Valley - La Tuna Canyon			Above Moderate
LOS ANGELES			2310019900	Low Residential	R1-1-CUGU	0	1 unit per lot	0.005509505	Miscellaneous - Government Owned Property	YES - Current	YES - City-Owned	Available	Not Used in Prior Housing Element	0	0	0.00165577	0.00165577	0	0	0	1898165	858	Sun Valley - La Tuna Canyon			Above Moderate
LOS ANGELES			2310019900	Low Residential	R1-1-CUGU	0	1 unit per lot	0.007574573	Miscellaneous - Government Owned Property	YES - Current	YES - City-Owned	Available	Not Used in Prior Housing Element	0	0	0.00165577	0.00165577	0	0	0	1898165	810	Sun Valley - La Tuna Canyon			Above Moderate
LOS ANGELES			2310021039	Low Residential	R1-1-CUGU	0	1 unit per lot	0.594688654	Residential - Single Family Residence - Vacant Land	YES - Current	NO - Privately-Owned	Available	Not Used in Prior Housing Element	0	0	0.086583364	0.086583364	0	0	0	1898165	443	Sun Valley - La Tuna Canyon			Above Moderate
LOS ANGELES			2310021044	Low Residential	R1-1-CUGU	0	1 unit per lot	0.221605107	Residential - Single Family Residence - Vacant Land	YES - Current	NO - Privately-Owned	Available	Not Used in Prior Housing Element	0	0	0.086583364	0.086583364	0	0	0	1898165	1186	Sun Valley - La Tuna Canyon			Above Moderate
LOS ANGELES	11948 W STRATHERN ST	91605	2310021045	Low Residential	R1-1-CUGU	0	1 unit per lot	0.221645519	Residential - Single Family Residence - Vacant Land	YES - Current	NO - Privately-Owned	Available	Not Used in Prior Housing Element	0	0	0.086583364	0.086583364	0	0	0	1898165	1187	Sun Valley - La Tuna Canyon			Above Moderate
LOS ANGELES			2310021900	Low Residential	R1-1-CUGU	0	1 unit per lot	0.002072749	Miscellaneous - Government Owned Property	YES - Current	YES - City-Owned	Available	Not Used in Prior Housing Element	0	0	0.268080616	0.268080616	0	0	0	1898165	526	Sun Valley - La Tuna Canyon			Above Moderate
LOS ANGELES			2310021902	Low Residential	R1-1-CUGU	0	1 unit per lot	0.019957816	Residential - Single Family Residence	YES - Current	NO - Privately-Owned	Available	Not Used in Prior Housing Element	0	0	0.086583364	0.086583364	0	0	0	1898165	466	Sun Valley - La Tuna Canyon			Above Moderate
LOS ANGELES			2310021903	Low Residential	R1-1-CUGU	0	1 unit per lot	0.002065956	Miscellaneous - Government Owned Property	YES - Current	YES - City-Owned	Available	Not Used in Prior Housing Element	0	0	0.00165577	0.00165577	0	0	0	1898165	536	Sun Valley - La Tuna Canyon			Above Moderate
LOS ANGELES			2310021903	Low Residential	R1-1-CUGU	0	1 unit per lot	0.003787729	Miscellaneous - Government Owned Property	YES - Current	YES - City-Owned	Available	Not Used in Prior Housing Element	0	0	0.00165577	0.00165577	0	0	0	1898165	535	Sun Valley - La Tuna Canyon			Above Moderate
LOS ANGELES			2310021903	Low Residential	R1-1-CUGU	0	1 unit per lot	0.006130576	Miscellaneous - Government Owned Property	YES - Current	YES - City-Owned	Available	Not Used in Prior Housing Element	0	0	0.00165577	0.00165577	0	0	0	1898165	538	Sun Valley - La Tuna Canyon			Above Moderate
LOS ANGELES	7919 N LANKERSHIM BLVD	91605	2310024006	Neighborhood Office Commercial	C2-1VL-CUGU	0	108	0.149638241	Commercial - Auto, Recreation Equipment, Construction Equipment Sales and Service - Auto Body Repair Shop - One Story	YES - Current	NO - Privately-Owned	Available	Used in Prior Housing Element - Non-Vacant	0.090280303	0	0	0.090280303	0	0	0	1898169	387	Sun Valley - La Tuna Canyon			Lower
LOS ANGELES	7915 N LANKERSHIM BLVD	91605	2310024007	Neighborhood Office Commercial	C2-1VL-CUGU	0	108	0.149638063	Industrial - Light Manufacturing - One Story	YES - Current	NO - Privately-Owned	Available	Used in Prior Housing Element - Non-Vacant	0.030880048	1	0	0.030880048	1	0	0	1898169	396	Sun Valley - La Tuna Canyon			Lower
LOS ANGELES	11715 W ARMINTA ST	91605	2310024009	Low Medium I Residential	RD3-1-CUGU	0	14	0.154351024	Residential - Double, Duplex, or Two Units - 4 Stories or Less	YES - Current	NO - Privately-Owned	Available	Not Used in Prior Housing Element	0	0	0.048569894	0.048569894	2	2*	2*	1898169	431	Sun Valley - La Tuna Canyon			Above Moderate
LOS ANGELES	11718 W BLYTHE ST	91605	2310024026	Low Medium I Residential	RD3-1-CUGU	0	14	0.1549533	Residential - Double, Duplex, or Two Units - 4 Stories or Less	YES - Current	NO - Privately-Owned	Available	Not Used in Prior Housing Element	0	0	0.114742887	0.114742887	2	2*	2*	1898169	373	Sun Valley - La Tuna Canyon			Above Moderate
LOS ANGELES	7901 N LANKERSHIM BLVD	91605	2310024045	Neighborhood Office Commercial	C2-1VL-CUGU	0	108	0.175973333	Commercial - Supermarket - Supermarket - 6,000 SF through 11,999 SF - One Story	YES - Current	NO - Privately-Owned	Available	Used in Prior Housing Element - Non-Vacant	0.032189734	0	0	0.032189734	1	0	0	1898169	449	Sun Valley - La Tuna Canyon			Lower
LOS ANGELES			2310024045	Neighborhood Office Commercial	C2-1VL-CUGU	0	108	0.149636944	Commercial - Supermarket - Supermarket - 6,000 SF through 11,999 SF - One Story	YES - Current	NO - Privately-Owned	Available	Used in Prior Housing Element - Non-Vacant	0.028432277	0	0	0.028432277	1	0	0	1898169	442	Sun Valley - La Tuna Canyon			Lower
LOS ANGELES	7953 N LANKERSHIM BLVD	91605	2310024047	Neighborhood Office Commercial	C2-1VL-CUGU	0	108	0.149737165	Commercial - Auto, Recreation Equipment, Construction Equipment Sales and Service - Auto Body Repair Shop - One Story	YES - Current	NO - Privately-Owned	Available	Used in Prior Housing Element - Non-Vacant	0.224240738	0	0	0.224240738	0	0	0	1898169	277	Sun Valley - La Tuna Canyon			Lower
LOS ANGELES	7961 N LANKERSHIM BLVD	91605	2310024047	Neighborhood Office Commercial	C2-1VL-CUGU	0	108	0.149742588	Commercial - Auto, Recreation Equipment, Construction Equipment Sales and Service - Auto Body Repair Shop - One Story	YES - Current	NO - Privately-Owned	Available	Used in Prior Housing Element - Non-Vacant	0.350749505	0	0	0.350749505	0	0	0	1898169	274	Sun Valley - La Tuna Canyon			Lower
LOS ANGELES	7965 N LANKERSHIM BLVD	91605	2310024047	Neighborhood Office Commercial	C2-1VL-CUGU	0	108	0.132306791	Commercial - Auto, Recreation Equipment, Construction Equipment Sales and Service - Auto Body Repair Shop - One Story	YES - Current	NO - Privately-Owned	Available	Used in Prior Housing Element - Non-Vacant	0.343701589	0	0	0.343701589	0	0	0	1898169	257	Sun Valley - La Tuna Canyon			Lower
LOS ANGELES	7945 N LANKERSHIM BLVD	91605	2310024049	Neighborhood Office Commercial	C2-1VL-CUGU	0	108	0.149733262	Industrial - Warehousing, Distribution, Storage - Warehousing, Distribution, Under 10,000 SF - One Story	YES - Current	NO - Privately-Owned	Available	Used in Prior Housing Element - Non-Vacant	0.037418152	0	0	0.037418152	0	0	0	1898169	321	Sun Valley - La Tuna Canyon			Lower
LOS ANGELES			2310024049	Neighborhood Office Commercial	C2-1VL-CUGU	0	108	0.177695945	Industrial - Warehousing, Distribution, Storage - Warehousing, Distribution, Under 10,000 SF - One Story	YES - Current	NO - Privately-Owned	Available	Used in Prior Housing Element - Non-Vacant	0.038598759	0	0	0.038598759	0	0	0	1898169	329	Sun Valley - La Tuna Canyon			Lower
LOS ANGELES	7921 N LANKERSHIM BLVD	91605	2310024050	Neighborhood Office Commercial	C2-1VL-CUGU	0	108	0.177599001	Commercial - Auto, Recreation Equipment, Construction Equipment Sales and Service - Auto Body Repair Shop - One Story	YES - Current	NO - Privately-Owned	Available	Used in Prior Housing Element - Non-Vacant	0.091720282	0	0	0.091720282	1	0	0	1898169	374	Sun Valley - La Tuna Canyon			Lower
LOS ANGELES			2310025***	Open Space	R1-1-CUGU	0	1 unit per lot	0.028465153		YES - Current	NO - Privately-Owned	Available	Not Used in Prior Housing Element	0	0	0.268080616	0.268080616	0	0	0	1898169	742	Sun Valley - La Tuna Canyon			Above Moderate
LOS ANGELES			2310025***	Open Space	R1-1-CUGU	0	1 unit per lot	0.029381408		YES - Current	NO - Privately-Owned	Available	Not Used in Prior Housing Element	0	0	0.268080616	0.268080616	0	0	0	1898169	714	Sun Valley - La Tuna Canyon			Above Moderate
LOS ANGELES			2310025***	Neighborhood Office Commercial	(T)R4-1VL-CUGU	0	108	0.010581738		YES - Current	NO - Privately-Owned	Available	Not Used in Prior Housing Element	0	0	0.741187811	0.741187811	0	1*	1*	1898169	599	Sun Valley - La Tuna Canyon			Above Moderate
LOS ANGELES			2310025***	Neighborhood Office Commercial	(T)R4-1VL-CUGU	0	108	0.033489854		YES - Current	NO - Privately-Owned	Available	Not Used in Prior Housing Element	0	0	1.135667515	1.135667515	0	3*	3*	1898169	565	Sun Valley - La Tuna Canyon			Above Moderate
LOS ANGELES			2310025040	Neighborhood Office Commercial	R4-1VL-CUGU	0	108	0.251459063	Commercial - Office Building - Office and Residential - One Story	YES - Current	NO - Privately-Owned	Available	Not Used in Prior Housing Element	3.508673096	0	0	3.508673096	0	0	0	1898169	469	Sun Valley - La Tuna Canyon			Lower
LOS ANGELES	8250 N LANKERSHIM BLVD	91605	2311001001	Limited Manufacturing	RMP-1-CUGU	0	90	9.761973812	Residential - Manufactured Home Park	YES - Current	NO - Privately-Owned	Available	Not Used in Prior Housing Element	0	0	86.19679034	86.19679034	0	0	0	1928169	597	Sun Valley - La Tuna Canyon	Yes		Above Moderate
LOS ANGELES	11650 W STRATHERN ST	91605	2311006019	Neighborhood Commercial	(T)(Q)C2-EZ1VL-CUGU	0	108	0.143621495	Commercial - Commercial - Vacant Land	YES - Current	NO - Privately-Owned	Available	Not Used in Prior Housing Element	0.317337647	0	0	0.317337647	1	0	0	1898169	212	Sun Valley - La Tuna Canyon			Lower
LOS ANGELES	7956 N LANKERSHIM BLVD	91605	2311006029	Neighborhood Office Commercial	C2-1VL-CUGU	0	108	0.142569188	Commercial - Restaurant, Cocktail Lounge - Restaurant, Cocktail Lounge, Tavern - One Story	YES - Current	NO - Privately-Owned	Available	Used in Prior Housing Element - Non-Vacant	0.139300457	0	0	0.139300457	1	0	0	1898169	259	Sun Valley - La Tuna Canyon			Lower
LOS ANGELES			2311006029	Neighborhood Office Commercial	C2-1VL-CUGU	0	108	0.070682425	Commercial - Restaurant, Cocktail Lounge - Restaurant, Cocktail Lounge, Tavern - One Story	YES - Current	NO - Privately-Owned	Available	Used in Prior Housing Element - Non-Vacant	0.092605644	1	0	0.092605644	1	0	0	1898169	275	Sun Valley - La Tuna Canyon			Lower
LOS ANGELES	11656 W STRATHERN ST	91605	2311006030	Neighborhood Commercial	(T)(Q)C2-EZ1VL-CUGU	0	108	0.122849876	Commercial - Commercial - Vacant Land	YES - Current	NO - Privately-Owned	Available	Not Used in Prior Housing Element	0.293461926	1	0	0.293461926	1	0	0	1898169	246	Sun Valley - La Tuna Canyon			Lower
LOS ANGELES	11660 W STRATHERN ST	91605	2311006035	Neighborhood Commercial	(T)(Q)C2-EZ1VL-CUGU	0	108	0.122167062	Commercial - Commercial - Vacant Land	YES - Current	NO - Privately-Owned	Available	Not Used in Prior Housing Element	0.278766036	1	0	0.278766036	1	0	0	1898169	252	Sun Valley - La Tuna Canyon			Lower
LOS ANGELES	11664 W STRATHERN ST	91605	2311006038	Neighborhood Commercial	(T)(Q)C2-EZ1VL-CUGU	0	108	0.143598639	Commercial - Commercial - Vacant Land	YES - Current	NO - Privately-Owned	Available	Not Used in Prior Housing Element	0.317337647	1	0	0.317337647	1	0	0	1898169	970	Sun Valley - La Tuna Canyon			Lower
LOS ANGELES	7946 N LANKERSHIM BLVD	91605	2311006039	Neighborhood Commercial	(T)(Q)C2-EZ1VL-CUGU	0	108	0.420093915	Commercial - Nursery or Greenhouse - One Story	YES - Current	NO - Privately-Owned	Available	Not Used in Prior Housing Element	0.16623885	0	0	0.16623885	1	0	0	1898169	278	Sun Valley - La Tuna Canyon			Lower
LOS ANGELES			2311006039	Neighborhood Office Commercial	(T)(Q)C2-EZ1VL-CUGU	0	108	0.459115285	Commercial - Nursery or Greenhouse - One Story	YES - Current	NO - Privately-Owned	Available	Not Used in Prior Housing Element	0.698586448	1	0	0.698586448	1	0	0	1898169	213	Sun Valley - La Tuna Canyon			Lower
LOS ANGELES			2311006900	Neighborhood Commercial	(T)(Q)C2-EZ1VL-CUGU	0	108	0.002708917	Miscellaneous - Government Owned Property	YES - Current	YES - City-Owned	Available	Not Used in Prior Housing Element	0	0	0.00165577	0.00165577	0	0	0	1898169	344	Sun Valley - La Tuna Canyon			Above Moderate
LOS ANGELES			2311007001	Neighborhood Commercial	(T)(Q)C2-EZ1VL-CUGU	0	108	1.549621923	Commercial - Commercial - Vacant Land	YES - Current	NO - Privately-Owned	Available	Not Used in Prior Housing Element	1.976236451	0	0	1.976236451	0	0	0	1898169	346	Sun Valley - La Tuna Canyon			Lower
LOS ANGELES			2311007002	Neighborhood Commercial	(T)(Q)C2-EZ1VL-CUGU	0	108	0.080345712	Commercial - Commercial - Vacant Land	YES - Current	NO - Privately-Owned	Available	Not Used in Prior Housing Element	0.114920145	0	0	0.114920145	0	0	0	1898169	345	Sun Valley - La Tuna Canyon			Lower
LOS ANGELES	7926 N LANKERSHIM BLVD	91605	2311007003	Neighborhood Commercial	(T)(Q)C2-EZ1VL-CUGU	0	108	0.160691416	Commercial - Commercial - Vacant Land	YES - Current	NO - Privately-Owned	Available	Not Used in Prior Housing Element	0.167229527	0	0	0.167229527	0	0	0	1898169	375	Sun Valley - La Tuna Canyon			Lower
LOS ANGELES	7918 N LANKERSHIM BLVD	91605	2311007004	Neighborhood Commercial	(T)(Q)C2-EZ1VL-CUGU	0	108	0.258252835	Commercial - Store - One Story	YES - Current	NO - Privately-Owned	Available	Not Used in Prior Housing Element	0.218626571	0	0	0.218626571	2	0	0	1898169	386	Sun Valley - La Tuna Canyon			Lower
LOS ANGELES	7902 N LANKERSHIM BLVD	91605	2311007027	Neighborhood Office Commercial	C2-1VL-CUGU	0	108	0.319417438	Commercial - Auto, Recreation Equipment, Construction Equipment Sales and Service - Auto Body Repair Shop - One Story	YES - Current	NO - Privately-Owned	Available	Used in Prior Housing Element - Non-Vacant	0.096158803	0	0	0.096158803	1	0	0	1898169	443	Sun Valley - La Tuna Canyon			Lower
LOS ANGELES	7908 N LANKERSHIM BLVD	91605	2311007027	Neighborhood Office Commercial	C2-1VL-CUGU	0	108	0.160692419	Commercial - Auto, Recreation Equipment, Construction Equipment Sales and Service - Auto Body Repair Shop - One Story	YES - Current	NO - Privately-Owned	Available	Used in Prior Housing Element - Non-Vacant	0.094080645	0	0	0.094080645	1	0	0	1898169	399	Sun Valley - La Tuna Canyon			Lower
LOS ANGELES			2311009900	Low Residential	R1-1-CUGU	0	1 unit per lot	0.002754754	Miscellaneous - Government Owned Property	YES - Current	YES - City-Owned	Available	Not Used in Prior Housing Element	0	0	0.00165577	0.00165577	0	0	0	1898169	441	Sun Valley - La Tuna Canyon			Above Moderate
LOS ANGELES			2311010900	Low Residential	R1-1-CUGU	0	1 unit per lot	0.002753733	Miscellaneous - Government Owned Property	YES - Current	YES - City-Owned	Available	Not Used in Prior Housing Element	0	0	0.00165577	0.00165577	0	0	0	1898169	481	Sun Valley - La Tuna Canyon			Above Moderate
LOS ANGELES			2311011037	Low Residential	R1-1-CUGU	0	1 unit per lot	0.211718878	Residential - Single Family Residence - Vacant Land	YES - Current	NO - Privately-Owned	Available	Not Used in Prior Housing Element	0	0	0.086583364	0.086583364	0	0	0	1898169	979	Sun Valley - La Tuna Canyon			Above Moderate
LOS ANGELES			2311011038	Low Residential	R1-1-CUGU	0	1 unit per lot	0.154607348	Residential - Single Family Residence - Vacant Land	YES - Current	NO - Privately-Owned	Available	Not Used in Prior Housing Element	0	0	0.086583364	0.086583364	0	0	0	1898169	980	Sun Valley - La Tuna Canyon			Above Moderate
LOS ANGELES			2311011039	Low Residential	R1-1-CUGU	0	1 unit per lot	0.177191383	Residential - Single Family Residence - Vacant Land	YES - Current	NO - Privately-Owned	Available	Not Used in Prior Housing Element	0	0	0.086583364	0.086583364	0	0	0	1898169	981	Sun Valley - La Tuna Canyon			Above Moderate
LOS ANGELES			2311011040	Low Residential	R1-1-CUGU	0	1 unit per lot	0.146661835	Residential - Single Family Residence - Vacant Land	YES - Current	NO - Privately-Owned	Available	Not Used in Prior Housing Element	0	0	0.086583364	0.086583364	0	0	0	1898169	982	Sun Valley - La Tuna Canyon			Above Moderate
LOS ANGELES			2311014015	Low Residential	R1-1-CUGU	0	1 unit per lot	0.130163257	Residential - Single Family Residence - Vacant Land	YES - Current	NO - Privately-Owned	Available	Not Used in Prior Housing Element	0	0	0.086583364	0.086583364	0	0	0	1898169	498	Sun Valley - La Tuna Canyon			Above Moderate
LOS ANGELES	7858 N LANKERSHIM BLVD	91605	2311015001	Neighborhood Office Commercial	C2-1VL-CUGU	0	108	0.074684997	Commercial - Auto, Recreation Equipment, Construction Equipment Sales and Service - Auto Body Repair Shop - One Story	YES - Current	NO - Privately-Owned	Available	Not Used in Prior Housing Element	0.021655913	0	0	0.021655913	0	0	0	1898169	482	Sun Valley - La Tuna Canyon			Lower
LOS ANGELES	7856 N LANKERSHIM BLVD	91605	2311015002	Neighborhood Office Commercial	C2-1VL-CUGU	0	108	0.05737133	Commercial - Store - One Story	YES - Current	NO - Privately-Owned	Available	Not Used in Prior Housing Element	0	0	0.02161503	0.02161503	0	0	0	1898169	493	Sun Valley - La Tuna Canyon			Above Moderate
LOS ANGELES	7854 N LANKERSHIM BLVD	91605	2311015003	Neighborhood Office Commercial	C2-1VL-CUGU	0	108	0.057372047	Commercial - Store Combination - Store and Office Combination - One Story	YES - Current	NO - Privately-Owned	Available	Not Used in Prior Housing Element	0	0	0.001107893	0.001107893	2	0	0	1898169	503	Sun Valley - La Tuna Canyon			Above Moderate
LOS ANGELES	7848 N LANKERSHIM BLVD	91605	2311015004	Neighborhood Office Commercial	C2-1VL-CUGU	0	108	0.057373384	Commercial - Store - One Story	YES - Current	NO - Privately-Owned	Available	Used in Prior Housing Element - Non-Vacant	0	0	0.003266859	0.003266859	0	0	0	1898169	520	Sun Valley - La Tuna Canyon			Above Moderate
LOS ANGELES			2311015004	Neighborhood Office Commercial	C2-1VL-CUGU	0	108	0.057371864	Commercial - Store - One Story	YES - Current	NO - Privately-Owned	Available	Used in Prior Housing Element - Non-Vacant	0	0	0.003266859	0.003266859	0	0	0	1898169	506	Sun Valley - La Tuna Canyon			Above Moderate
LOS ANGELES	7842 N LANKERSHIM BLVD	91605	2311015005	Neighborhood Office Commercial	C2-1VL-CUGU	0	108	0.057373483	Commercial - Non-Auto Service and Repair Shop, Paint Shop, or Laundry - One Story	YES - Current	NO - Privately-Owned	Available	Not Used in Prior Housing Element	0	0	0.00128879	0.00128879	1	0	0	1898169	551	Sun Valley - La Tuna Canyon			Above Moderate
LOS ANGELES	7844 N LANKERSHIM BLVD	91605	2311015005	Neighborhood Office Commercial	C2-1VL-CUGU	0	108	0.057373658	Commercial - Non-Auto Service and Repair Shop, Paint Shop, or Laundry - One Story	YES - Current	NO - Privately-Owned	Available	Not Used in Prior Housing Element	0	0	0.00128879	0.00128879	1	0	0	1898169	543	Sun Valley - La Tuna Canyon			Above Moderate
LOS ANGELES	7838 N LANKERSHIM BLVD	91605	2311015006	Neighborhood Office Commercial	C2-1VL-CUGU	0	108	0.057376168	Commercial - Commercial - Vacant Land	YES - Current	NO - Privately-Owned	Available	Not Used in Prior Housing Element	0	0	0.045660406	0.045660406	0	0	0	1898169	572	Sun Valley - La Tuna Canyon			Above Moderate
LOS ANGELES			2311015006	Neighborhood Office Commercial	C2-1VL-CUGU	0	108	0.057374917	Commercial - Commercial - Vacant Land	YES - Current	NO - Privately-Owned	Available	Not Used in Prior Housing Element	0	0	0.045660406	0.045660406	0	0	0	1898169	562	Sun Valley - La Tuna Canyon			Above Moderate
LOS ANGELES	7830 N LANKERSHIM BLVD	91605	2311015007	Neighborhood Office Commercial	C2-1VL-CUGU	0	108	0.05737671	Commercial - Store - One Story	YES - Current	NO - Privately-Owned	Available	Not Used in Prior Housing Element	0	0	0.001225429	0.001225429	1	0	0	1898169	600	Sun Valley - La Tuna Canyon			Above Moderate
LOS ANGELES	7824 N LANKERSHIM BLVD	91605	2311015008	Neighborhood Office Commercial	C2-1VL-CUGU	0	108	0.057378678	Institutional - Church - One Story	YES - Current	NO - Privately-Owned	Available	Used in Prior Housing Element - Non-Vacant	0	0	0.015540335	0.015540335	0	0	0	1898169	632	Sun Valley - La Tuna Canyon			Above Moderate
LOS ANGELES	7828 N LANKERSHIM BLVD	91605	2311015008	Neighborhood Office Commercial	C2-1VL-CUGU	0	108	0.05737671	Institutional - Church - One Story	YES - Current	NO - Privately-Owned	Available	Used in Prior Housing Element - Non-Vacant	0	0	0.015540335	0.015540335	0	0	0	1898169	618	Sun Valley - La Tuna Canyon			Above Moderate
LOS ANGELES			2311015008	Neighborhood Office Commercial	C2-1VL-CUGU	0	108	0.057377786	Institutional - Church - One Story	YES - Current	NO - Privately-Owned	Available	Used in Prior Housing Element - Non-Vacant	0	0	0.015540335	0.015540335	0	0	0	1898169	645	Sun Valley - La Tuna Canyon			Above Moderate
LOS ANGELES	7814 N LANKERSHIM BLVD	91605	2311015011	Neighborhood Office Commercial	C2-1VL-CUGU	0	108	0.057381014	Commercial - Store Combination - Store and Residential Combination - One Story	YES - Current	NO - Privately-Owned	Available	Not Used in Prior Housing Element	0	0	0.00598389	0.00598389	2	0	0	1898169	675	Sun Valley - La Tuna Canyon	Yes		Above Moderate
LOS ANGELES	7810 N LANKERSHIM BLVD	91605	2311015012	Neighborhood Office Commercial	C2-1VL-CUGU	0	108	0.057381373	Commercial - Office Building - One Story	YES - Current	NO - Privately-Owned	Available	Used in Prior Housing Element - Non-Vacant	0	0	0.02161503	0.02161503	0	0	0	1898169	708	Sun Valley - La Tuna Canyon			Above Moderate
LOS ANGELES			2311015012	Neighborhood Office Commercial	C2-1VL-CUGU	0	108	0.057380113	Commercial - Office Building - One Story	YES - Current	NO - Privately-Owned	Available	Used in Prior Housing Element - Non-Vacant	0	0	0.02161503	0.02161503	0	0	0	1898169	692	Sun Valley - La Tuna Canyon			Above Moderate
LOS ANGELES	7855 N TROOST AVE	91605	2311015014	Low Medium I Residential	R2-1-CUGU	0	17	0.12843878	Residential - Four Units (Any Combination) - 4 Stories or Less	YES - Current	NO - Privately-Owned	Available	Not Used in Prior Housing Element	0	0	0.011085542	0.011085542	2	2*	2*	1898169	483	Sun Valley - La Tuna Canyon	Yes		Above Moderate
LOS ANGELES	7853 N TROOST AVE	91605	2311015015	Low Medium I Residential	R2-1-CUGU	0	17	0.125340885	Residential - Single Family Residence	YES - Current	NO - Privately-Owned	Available	Not Used in Prior Housing Element	0	0	0.238523805	0.238523805	1	2*	2*	1898169	496	Sun Valley - La Tuna Canyon			Above Moderate
LOS ANGELES	7847 N TROOST AVE	91605	2311015016	Low Medium I Residential	R2-1-CUGU	0	17	0.125340547	Residential - Single Family Residence	YES - Current	NO - Privately-Owned	Available	Not Used in Prior Housing Element	0	0	0.238523805	0.238523805	1	2*	2*	1898169	507	Sun Valley - La Tuna Canyon			Above Moderate
LOS ANGELES	7845 N TROOST AVE	91605	2311015017	Low Medium I Residential	R2-1-CUGU	0	17	0.125343024	Residential - Double, Duplex, or Two Units - 4 Stories or Less	YES - Current	NO - Privately-Owned	Available	Not Used in Prior Housing Element	0	0	0.086019954	0.086019954	2	2*	2*	1898169	536	Sun Valley - La Tuna Canyon	Yes		Above Moderate
LOS ANGELES	7841 N TROOST AVE	91605	2311015018	Low Medium I Residential	R2-1-CUGU	0	17	0.125342684	Residential - Double, Duplex, or Two Units - 4 Stories or Less	YES - Current	NO - Privately-Owned	Available	Not Used in Prior Housing Element	0	0	0.309853649	0.309853649	2	2*	2*	1898169	553	Sun Valley

LOS ANGELES	8333 N SAN FERNANDO ROAD	91352	2314002034	General Commercial		(Q)C2-1VL-CDO-CUGU	0	108	0.094930679	Industrial - Industrial - Vacant Land	YES - Current	NO - Privately-Owned	Available	Not Used in Prior Housing Element	0.270807624	0	0	0.270807624	0	0	0	1928173	529	Sun Valley - La Tuna Canyon			Lower
LOS ANGELES			2314002034	General Commercial		(Q)C2-1VL-CDO-CUGU	0	108	0.01596021	Industrial - Industrial - Vacant Land	YES - Current	NO - Privately-Owned	Available	Not Used in Prior Housing Element	0	0	0.02196411	0.02196411	0	0	0	1928173	528	Sun Valley - La Tuna Canyon			Above Moderate
LOS ANGELES			2314002034	General Commercial		(Q)C2-1VL-CDO-CUGU	0	108	0.028754312	Industrial - Industrial - Vacant Land	YES - Current	NO - Privately-Owned	Available	Not Used in Prior Housing Element	0	0	0.043555987	0.043555987	0	0	0	1928173	544	Sun Valley - La Tuna Canyon			Above Moderate
LOS ANGELES	8517 N SAN FERNANDO ROAD	91352	2314003001	General Commercial		(Q)C2-1VL-CDO-CUGU	0	108	0.057368664	Commercial - Restaurant, Cocktail Lounge - Restaurant, Cocktail Lounge, Tavern - One Story	YES - Current	NO - Privately-Owned	Available	Not Used in Prior Housing Element	0	0	0.025998977	0.025998977	1	0	0	1928173	560	Sun Valley - La Tuna Canyon			Above Moderate
LOS ANGELES	8521 N SAN FERNANDO ROAD	91352	2314003001	General Commercial		(Q)C2-1VL-CDO-CUGU	0	108	0.055812923	Commercial - Restaurant, Cocktail Lounge - Restaurant, Cocktail Lounge, Tavern - One Story	YES - Current	NO - Privately-Owned	Available	Not Used in Prior Housing Element	0	0	0.025998977	0.025998977	1	0	0	1928173	555	Sun Valley - La Tuna Canyon			Above Moderate
LOS ANGELES	8525 N SAN FERNANDO ROAD	91352	2314003001	General Commercial		(Q)C2-1VL-CDO-CUGU	0	108	0.051727721	Commercial - Restaurant, Cocktail Lounge - Restaurant, Cocktail Lounge, Tavern - One Story	YES - Current	NO - Privately-Owned	Available	Not Used in Prior Housing Element	0	0	0.017257941	0.017257941	1	0	0	1928173	551	Sun Valley - La Tuna Canyon			Above Moderate
LOS ANGELES	8315 N SAN FERNANDO ROAD	91352	2314003002	General Commercial		(Q)C2-1VL-CDO-CUGU	0	108	0.054499747	Commercial - Parking Lot (Commercial Use Property) - Lots - Patron or Employee - One Story	YES - Current	NO - Privately-Owned	Available	Not Used in Prior Housing Element	0	0	0.003521153	0.003521153	0	0	0	1928173	566	Sun Valley - La Tuna Canyon			Above Moderate
LOS ANGELES	8311 N SAN FERNANDO ROAD	91352	2314003003	General Commercial		(Q)C2-1VL-CDO-CUGU	0	108	0.054501632	Industrial - Light Manufacturing - One Story	YES - Current	NO - Privately-Owned	Available	Not Used in Prior Housing Element	0	0	0.023266795	0.023266795	1	0	0	1928173	581	Sun Valley - La Tuna Canyon			Above Moderate
LOS ANGELES	8313 N SAN FERNANDO ROAD	91352	2314003003	General Commercial		(Q)C2-1VL-CDO-CUGU	0	108	0.054501101	Industrial - Light Manufacturing - One Story	YES - Current	NO - Privately-Owned	Available	Not Used in Prior Housing Element	0	0	0.023266795	0.023266795	1	0	0	1928173	571	Sun Valley - La Tuna Canyon			Above Moderate
LOS ANGELES	8307 N SAN FERNANDO ROAD	91352	2314003004	General Commercial		(Q)C2-1VL-CDO-CUGU	0	108	0.057372727	Commercial - Store - One Story	YES - Current	NO - Privately-Owned	Available	Not Used in Prior Housing Element	0	0	0.022001192	0.022001192	2	0	0	1928173	584	Sun Valley - La Tuna Canyon			Above Moderate
LOS ANGELES	8283 N SAN FERNANDO ROAD	91352	2314003010	General Commercial		(Q)C2-1VL-CDO-CUGU	0	108	0.065385747	Commercial - Auto, Recreation Equipment, Construction Equipment Sales and Service - Auto Body Repair Shop - One Story	YES - Current	NO - Privately-Owned	Available	Not Used in Prior Housing Element	0	0	0.000940759	0.000940759	0	0	0	1928173	646	Sun Valley - La Tuna Canyon			Above Moderate
LOS ANGELES	8285 N SAN FERNANDO ROAD	91352	2314003010	General Commercial		(Q)C2-1VL-CDO-CUGU	0	108	0.054512239	Commercial - Auto, Recreation Equipment, Construction Equipment Sales and Service - Auto Body Repair Shop - One Story	YES - Current	NO - Privately-Owned	Available	Not Used in Prior Housing Element	0	0	0.001651547	0.001651547	0	0	0	1928173	641	Sun Valley - La Tuna Canyon			Above Moderate
LOS ANGELES	8289 N SAN FERNANDO ROAD	91352	2314003010	General Commercial		(Q)C2-1VL-CDO-CUGU	0	108	0.054510246	Commercial - Auto, Recreation Equipment, Construction Equipment Sales and Service - Auto Body Repair Shop - One Story	YES - Current	NO - Privately-Owned	Available	Not Used in Prior Housing Element	0	0	0.001651547	0.001651547	0	0	0	1928173	636	Sun Valley - La Tuna Canyon			Above Moderate
LOS ANGELES	8265 N SAN FERNANDO ROAD	91352	2314003014	General Commercial		(Q)C2-1VL-CDO-CUGU	0	108	0.051651235	Industrial - Light Manufacturing - One Story	YES - Current	NO - Privately-Owned	Available	Not Used in Prior Housing Element	0	0	0.00223877	0.00223877	1	0	0	1928173	677	Sun Valley - La Tuna Canyon			Above Moderate
LOS ANGELES	8261 N SAN FERNANDO ROAD	91352	2314003015	General Commercial		(Q)C2-1VL-CDO-CUGU	0	108	0.051653147	Commercial - Store Combination - Store and Residential Combination - One Story	YES - Current	NO - Privately-Owned	Available	Not Used in Prior Housing Element	0	0	0.02719813	0.02719813	0	0	0	1928173	700	Sun Valley - La Tuna Canyon		Yes	Above Moderate
LOS ANGELES	8263 N SAN FERNANDO ROAD	91352	2314003015	General Commercial		(Q)C2-1VL-CDO-CUGU	0	108	0.051653955	Commercial - Store Combination - Store and Residential Combination - One Story	YES - Current	NO - Privately-Owned	Available	Not Used in Prior Housing Element	0	0	0.02719813	0.02719813	0	0	0	1928173	680	Sun Valley - La Tuna Canyon		Yes	Above Moderate
LOS ANGELES	8255 N SAN FERNANDO ROAD	91352	2314003018	General Commercial		(Q)C2-1VL-CDO-CUGU	0	108	0.057395867	Industrial - Light Manufacturing - One Story	YES - Current	NO - Privately-Owned	Available	Not Used in Prior Housing Element	0	0	0.00293845	0.00293845	1	0	0	1928173	709	Sun Valley - La Tuna Canyon			Above Moderate
LOS ANGELES	8251 N SAN FERNANDO ROAD	91352	2314003019	General Commercial		(Q)C2-1VL-CDO-CUGU	0	108	0.098866954	Commercial - Office Building - One Story	YES - Current	NO - Privately-Owned	Available	Not Used in Prior Housing Element	0.299848594	0	0	0.299848594	0	0	0	1928173	712	Sun Valley - La Tuna Canyon			Lower
LOS ANGELES	8203 N VINELAND AVE	91352	2314003020	Commercial Manufacturing		(Q)CM-1VL-CDO-CUGU	0	54	0.157992955	Commercial - Office Building - One Story	YES - Current	NO - Privately-Owned	Available	Not Used in Prior Housing Element	0.055834496	0	0	0.055834496	0	0	0	1928173	760	Sun Valley - La Tuna Canyon			Lower
LOS ANGELES	8209 N VINELAND AVE	91352	2314003020	Commercial Manufacturing		(Q)CM-1VL-CDO-CUGU	0	54	0.159071133	Commercial - Office Building - One Story	YES - Current	NO - Privately-Owned	Available	Not Used in Prior Housing Element	0.055834496	0	0	0.055834496	0	0	0	1928173	750	Sun Valley - La Tuna Canyon			Lower
LOS ANGELES	11027 W CANTARA ST	91352	2314003023	Commercial Manufacturing		(Q)CM-1VL-CDO-CUGU	0	54	0.147263487	Commercial - Office Building - One Story	YES - Current	NO - Privately-Owned	Available	Not Used in Prior Housing Element	0.152188635	0	0	0.152188635	1	0	0	1928173	747	Sun Valley - La Tuna Canyon			Lower
LOS ANGELES	8218 N ENSIGN AVE	91352	2314003024	General Commercial		(Q)C2-1VL-CDO-CUGU	0	108	0.207620682	Residential - Single Family Residence	YES - Current	NO - Privately-Owned	Available	Not Used in Prior Housing Element	2.25379169	0	0	2.25379169	1	0	0	1928173	701	Sun Valley - La Tuna Canyon			Lower
LOS ANGELES	8257 N SAN FERNANDO ROAD	91352	2314003038	General Commercial		(Q)C2-1VL-CDO-CUGU	0	108	0.051655551	Commercial - Store - One Story	YES - Current	NO - Privately-Owned	Available	Not Used in Prior Housing Element	0	0	0.002126027	0.002126027	1	0	0	1928173	708	Sun Valley - La Tuna Canyon			Above Moderate
LOS ANGELES	8259 N SAN FERNANDO ROAD	91352	2314003038	General Commercial		(Q)C2-1VL-CDO-CUGU	0	108	0.051655363	Commercial - Store - One Story	YES - Current	NO - Privately-Owned	Available	Not Used in Prior Housing Element	0	0	0.002126027	0.002126027	1	0	0	1928173	705	Sun Valley - La Tuna Canyon			Above Moderate
LOS ANGELES			2314003039	Commercial Manufacturing		(Q)CM-1VL-CDO-CUGU	0	54	0.02453409	Commercial - Parking Lot (Commercial Use Property) - Lots - Patron or Employee - One Story	YES - Current	NO - Privately-Owned	Available	Not Used in Prior Housing Element	0	0	0.017575702	0.017575702	0	0	0	1928173	716	Sun Valley - La Tuna Canyon			Above Moderate
LOS ANGELES	11017 W CANTARA ST	91352	2314003040	Commercial Manufacturing		(Q)CM-1VL-CDO-CUGU	0	54	0.149216095	Commercial - Parking Lot (Commercial Use Property) - Lots - Patron or Employee - One Story	YES - Current	NO - Privately-Owned	Available	Not Used in Prior Housing Element	0.035751548	0	0	0.035751548	0	0	0	1928173	749	Sun Valley - La Tuna Canyon			Lower
LOS ANGELES	11021 W CANTARA ST	91352	2314003040	Commercial Manufacturing		(Q)CM-1VL-CDO-CUGU	0	54	0.149221047	Commercial - Parking Lot (Commercial Use Property) - Lots - Patron or Employee - One Story	YES - Current	NO - Privately-Owned	Available	Not Used in Prior Housing Element	0.035751548	0	0	0.035751548	0	0	0	1928173	748	Sun Valley - La Tuna Canyon			Lower
LOS ANGELES	8267 N SAN FERNANDO ROAD	91352	2314003041	General Commercial		(Q)C2-1VL-CDO-CUGU	0	108	0.051649948	Commercial - Store - One Story	YES - Current	NO - Privately-Owned	Available	Not Used in Prior Housing Element	0	0	0.00293623	0.00293623	0	0	0	1928173	664	Sun Valley - La Tuna Canyon			Above Moderate
LOS ANGELES	8269 N SAN FERNANDO ROAD	91352	2314003041	General Commercial		(Q)C2-1VL-CDO-CUGU	0	108	0.051642906	Commercial - Store - One Story	YES - Current	NO - Privately-Owned	Available	Not Used in Prior Housing Element	0	0	0.00293623	0.00293623	0	0	0	1928173	661	Sun Valley - La Tuna Canyon			Above Moderate
LOS ANGELES	8275 N SAN FERNANDO ROAD	91352	2314003041	General Commercial		(Q)C2-1VL-CDO-CUGU	0	108	0.078312537	Commercial - Store - One Story	YES - Current	NO - Privately-Owned	Available	Not Used in Prior Housing Element	0.081889513	0	0	0.081889513	0	0	0	1928173	657	Sun Valley - La Tuna Canyon			Lower
LOS ANGELES	8291 N SAN FERNANDO ROAD	91352	2314003042	General Commercial		(Q)C2-1VL-CDO-CUGU	0	108	0.057379464	Commercial - Restaurant, Cocktail Lounge - Restaurant, Cocktail Lounge, Tavern - One Story	YES - Current	NO - Privately-Owned	Available	Not Used in Prior Housing Element	0	0	0.008514568	0.008514568	0	0	0	1928173	624	Sun Valley - La Tuna Canyon			Above Moderate
LOS ANGELES	8293 N SAN FERNANDO ROAD	91352	2314003042	General Commercial		(Q)C2-1VL-CDO-CUGU	0	108	0.057379332	Commercial - Restaurant, Cocktail Lounge - Restaurant, Cocktail Lounge, Tavern - One Story	YES - Current	NO - Privately-Owned	Available	Not Used in Prior Housing Element	0	0	0.008514568	0.008514568	0	0	0	1928173	615	Sun Valley - La Tuna Canyon			Above Moderate
LOS ANGELES	8295 N SAN FERNANDO ROAD	91352	2314003042	General Commercial		(Q)C2-1VL-CDO-CUGU	0	108	0.057376813	Commercial - Restaurant, Cocktail Lounge - Restaurant, Cocktail Lounge, Tavern - One Story	YES - Current	NO - Privately-Owned	Available	Not Used in Prior Housing Element	0	0	0.008514568	0.008514568	0	0	0	1928173	611	Sun Valley - La Tuna Canyon			Above Moderate
LOS ANGELES	8299 N SAN FERNANDO ROAD	91352	2314003042	General Commercial		(Q)C2-1VL-CDO-CUGU	0	108	0.057375929	Commercial - Restaurant, Cocktail Lounge - Restaurant, Cocktail Lounge, Tavern - One Story	YES - Current	NO - Privately-Owned	Available	Not Used in Prior Housing Element	0	0	0.008514568	0.008514568	0	0	0	1928173	606	Sun Valley - La Tuna Canyon			Above Moderate
LOS ANGELES	8303 N SAN FERNANDO ROAD	91352	2314003042	General Commercial		(Q)C2-1VL-CDO-CUGU	0	108	0.057374991	Commercial - Restaurant, Cocktail Lounge - Restaurant, Cocktail Lounge, Tavern - One Story	YES - Current	NO - Privately-Owned	Available	Not Used in Prior Housing Element	0	0	0.008514568	0.008514568	0	0	0	1928173	598	Sun Valley - La Tuna Canyon			Above Moderate
LOS ANGELES	8305 N SAN FERNANDO ROAD	91352	2314003042	General Commercial		(Q)C2-1VL-CDO-CUGU	0	108	0.057373386	Commercial - Restaurant, Cocktail Lounge - Restaurant, Cocktail Lounge, Tavern - One Story	YES - Current	NO - Privately-Owned	Available	Not Used in Prior Housing Element	0	0	0.008514568	0.008514568	0	0	0	1928173	589	Sun Valley - La Tuna Canyon			Above Moderate
LOS ANGELES	8039 N VINELAND AVE	91352	2314006001	Commercial Commercial		(Q)C2-1L-CDO-CUGU	0	108	0.642763259	Commercial - Shopping Center (Regional) - One Story	YES - Current	NO - Privately-Owned	Available	Not Used in Prior Housing Element	0.083174971	0	0	0.083174971	0	0	0	1898173	162	Sun Valley - La Tuna Canyon			Lower
LOS ANGELES	8055 N VINELAND AVE	91352	2314006001	Community Commercial		(Q)C2-1L-CDO-CUGU	0	108	0.642763986	Commercial - Shopping Center (Regional) - One Story	YES - Current	NO - Privately-Owned	Available	Not Used in Prior Housing Element	0.083174971	0	0	0.083174971	0	0	0	1898173	144	Sun Valley - La Tuna Canyon			Lower
LOS ANGELES	8069 N VINELAND AVE	91352	2314006001	Community Commercial		(Q)C2-1L-CDO-CUGU	0	108	0.641323489	Commercial - Shopping Center (Regional) - One Story	YES - Current	NO - Privately-Owned	Available	Not Used in Prior Housing Element	0.083174971	0	0	0.083174971	0	0	0	1898173	127	Sun Valley - La Tuna Canyon			Lower
LOS ANGELES	8005 N VINELAND AVE	91352	2314006001	Community Commercial		(Q)C2-1L-CDO-CUGU	0	108	0.554598057	Commercial - Shopping Center (Regional) - One Story	YES - Current	NO - Privately-Owned	Available	Not Used in Prior Housing Element	0.115213845	0	0	0.115213845	0	0	0	1898173	209	Sun Valley - La Tuna Canyon			Lower
LOS ANGELES	8001 N FAIR AVE	91352	2314006013	Low Medium II Residential		R1-1-CUGU	0	1 unit per lot	0.168792251	Residential - Single Family Residence - Vacant Land	YES - Current	NO - Privately-Owned	Available	Not Used in Prior Housing Element	0	0	0.082557428	0.082557428	0	0	0	1898173	152	Sun Valley - La Tuna Canyon			Above Moderate
LOS ANGELES	11149 W STRATHERN ST	91352	2314006049	Low Medium II Residential		(T)(Q)RD1.5-1-CUGU	0	29	0.21546976	Residential - Single Family Residence	YES - Current	NO - Privately-Owned	Available	Not Used in Prior Housing Element	0	0.89303112	0	0.89303112	1	0	0	1898173	190	Sun Valley - La Tuna Canyon			Moderate
LOS ANGELES	11137 W STRATHERN ST	91352	2314006BRK	Low Medium II Residential		(Q)RD1.5-1-CUGU	0	29	0.465071567	Residential - Single Family Residence - Condominium	YES - Current	NO - Privately-Owned	Available	Not Used in Prior Housing Element	0	0.109157741	0	0.109157741	12	0	0	1898173	115	Sun Valley - La Tuna Canyon			Moderate
LOS ANGELES	7925 N VINELAND AVE	91352	2314007001	Medium Residential		R3-1-CUGU	0	54	0.642700029	Residential - Five or More Units or Apartments (Any Combination) - 4 Stories or Less - Pool	YES - Current	NO - Privately-Owned	Available	Not Used in Prior Housing Element	0	0	0.132804812	0.132804812	31	0	0	1898173	340	Sun Valley - La Tuna Canyon		Yes	Above Moderate
LOS ANGELES	7915 N VINELAND AVE	91352	2314007002	Medium Residential		R3-1-CUGU	0	54	0.642696805	Residential - Five or More Units or Apartments (Any Combination) - 4 Stories or Less	YES - Current	NO - Privately-Owned	Available	Not Used in Prior Housing Element	0.080821182	0	0	0.080821182	30	0	0	1898173	379	Sun Valley - La Tuna Canyon			Lower
LOS ANGELES	11121 W ARMINTA ST	91352	2314007019	Medium Residential		R3-1-CUGU	0	54	0.929713892	Residential - Five or More Units or Apartments (Any Combination) - 4 Stories or Less - Pool	YES - Current	NO - Privately-Owned	Available	Not Used in Prior Housing Element	0	0	0.402762229	0.402762229	49	0	0	1898173	333	Sun Valley - La Tuna Canyon		Yes	Above Moderate
LOS ANGELES	11133 W ARMINTA ST	91352	2314007020	Low Medium II Residential		(T)RD1.5-1-CUGU	0	29	0.464856176	Residential - Single Family Residence	YES - Current	NO - Privately-Owned	Available	Not Used in Prior Housing Element	0	1.056491494	0	1.056491494	1	0	0	1898173	332	Sun Valley - La Tuna Canyon			Moderate
LOS ANGELES	11137 W ARMINTA ST	91352	2314007021	Low Medium II Residential		(T)RD1.5-1-CUGU	0	29	0.464858016	Residential - Five or More Units or Apartments (Any Combination) - 4 Stories or Less	YES - Current	NO - Privately-Owned	Available	Not Used in Prior Housing Element	0	0.439404786	0	0.439404786	9	0	0	1898173	331	Sun Valley - La Tuna Canyon		Yes	Moderate
LOS ANGELES	11028 W STRATHERN ST	91352	2314007079	Community Commercial		(Q)C2-1L-CDO-CUGU	0	108	0.137089002	Residential - Single Family Residence - Vacant Land	YES - Current	NO - Privately-Owned	Available	Not Used in Prior Housing Element	1.614336848	0	0	1.614336848	0	0	0	1898173	270	Sun Valley - La Tuna Canyon			Lower
LOS ANGELES	11151 W ARMINTA ST	91352	2314007084	Low Medium II Residential		(Q)RD1.5-1-CUGU	0	29	0.290315272	Residential - Five or More Units or Apartments (Any Combination) - 4 Stories or Less	YES - Current	NO - Privately-Owned	Available	Not Used in Prior Housing Element	0	0.052495913	0	0.052495913	8	0	0	1898173	403	Sun Valley - La Tuna Canyon			Moderate
LOS ANGELES	11018 W STRATHERN ST	91352	2314007085	Community Commercial		(Q)C2-1L-CDO-CUGU	0	108	0.13652213	Commercial - Restaurant, Cocktail Lounge - Fast Food - Auto Oriented - One Story	YES - Current	NO - Privately-Owned	Available	Not Used in Prior Housing Element	0.085959768	0	0	0.085959768	1	0	0	1898173	271	Sun Valley - La Tuna Canyon			Lower
LOS ANGELES	7955 N VINELAND AVE	91352	2314007085	Community Commercial		(Q)C2-1L-CDO-CUGU	0	108	0.271039073	Commercial - Restaurant, Cocktail Lounge - Fast Food - Auto Oriented - One Story	YES - Current	NO - Privately-Owned	Available	Not Used in Prior Housing Element	0.097317809	0	0	0.097317809	1	0	0	1898173	272	Sun Valley - La Tuna Canyon			Lower
LOS ANGELES	7935 N VINELAND AVE	91352	2314007900	Low Medium II Residential		(Q)R1-1-CDO-CUGU	0	1 unit per lot	0.642765015	Miscellaneous - Government Owned Property	YES - Current	YES - City-Owned	Available	Not Used in Prior Housing Element	0	0	0.001579217	0.001579217	0	0	0	1898173	309	Sun Valley - La Tuna Canyon			Above Moderate
LOS ANGELES	11107 W ARMINTA ST	91352	2314007BRK	Medium Residential		(Q)RD1.5-1-CUGU	0	29	0.9297133	Residential - Single Family Residence - Condominium	YES - Current	NO - Privately-Owned	Available	Not Used in Prior Housing Element	0	0.086502504	0	0.086502504	22	0	0	1898173	334	Sun Valley - La Tuna Canyon			Moderate
LOS ANGELES	11022 W ARMINTA ST	91352	2314008001	Medium Residential		(T)(Q)R3-1-CUGU	0	54	0.19512715	Residential - Single Family Residence	YES - Current	NO - Privately-Owned	Available	Not Used in Prior Housing Element	0.873307037	0	0	0.873307037	1	0	0	1898173	479	Sun Valley - La Tuna Canyon			Lower
LOS ANGELES	7831 N VINELAND AVE	91352	2314008005	Medium Residential		RD2-1-CUGU	0	21	0.642763008	Residential - Five or More Units or Apartments (Any Combination) - 4 Stories or Less	YES - Current	NO - Privately-Owned	Available	Not Used in Prior Housing Element	0	0.045399196	0	0.045399196	18	0	0	1898173	542	Sun Valley - La Tuna Canyon			Moderate
LOS ANGELES	7807 N VINELAND AVE	91352	2314008007	Low Medium II Residential		RD2-1-CUGU	0	21	0.640817604	Residential - Single Family Residence - Vacant Land	YES - Current	NO - Privately-Owned	Available	Not Used in Prior Housing Element	0	0.899534822	0	0.899534822	0	0	0	1898173	668	Sun Valley - La Tuna Canyon			Moderate
LOS ANGELES			2314008056	Low Residential		R1-1-CUGU	0	1 unit per lot	0.00688319	Residential - Single Family Residence - Vacant Land	YES - Current	NO - Privately-Owned	Available	Not Used in Prior Housing Element	0	0	0.082783657	0.082783657	0	0	0	1898173	575	Sun Valley - La Tuna Canyon			Above Moderate
LOS ANGELES	11050 W ARMINTA ST	91352	2314008094	Medium Residential		(T)(Q)R3-1-CUGU	0	54	0.430423458	Residential - Five or More Units or Apartments (Any Combination)	YES - Current	NO - Privately-Owned	Available	Not Used in Prior Housing Element	1.060984814	0	0	1.060984814	0	0	0	1898173	476	Sun Valley - La Tuna Canyon			Lower
LOS ANGELES	11060 W ARMINTA ST	91352	2314008094	Medium Residential		(T)(Q)R3-1-CUGU	0	54	0.34434135	Residential - Five or More Units or Apartments (Any Combination)	YES - Current	NO - Privately-Owned	Available	Not Used in Prior Housing Element	1.06887852	0	0	1.06887852	0	0	0	1898173	475	Sun Valley - La Tuna Canyon			Lower
LOS ANGELES	11064 W ARMINTA ST	91352	2314008094	Medium Residential		(T)(Q)R3-1-CUGU	0	54	0.585374338	Residential - Five or More Units or Apartments (Any Combination)	YES - Current	NO - Privately-Owned	Available	Not Used in Prior Housing Element	1.041196728	0	0	1.041196728	0	0	0	1898173	474	Sun Valley - La Tuna Canyon			Lower
LOS ANGELES			2314008094	Medium Residential		(T)(Q)R3-1-CUGU	0	54	0.49928764	Residential - Five or More Units or Apartments (Any Combination)	YES - Current	NO - Privately-Owned	Available	Not Used in Prior Housing Element	1.06286636	0	0	1.06286636	0	0	0	1898173	477	Sun Valley - La Tuna Canyon			Lower
LOS ANGELES			2314008095	Low Residential		R1-1-CUGU	0	1 unit per lot	0.192057147	Residential - Single Family Residence - Vacant Land	YES - Current	NO - Privately-Owned	Available	Not Used in Prior Housing Element	0	0	0.257672	0.257672	0	0	0	1898173	998	Sun Valley - La Tuna Canyon			Above Moderate
LOS ANGELES			2314008096	Low Residential		R1-1-CUGU	0	1 unit per lot	0.153044105	Residential - Single Family Residence - Vacant Land	YES - Current	NO - Privately-Owned	Available	Not Used in Prior Housing Element	0	0	0.257672	0.257672	0	0	0	1898173	999	Sun Valley - La Tuna Canyon			Above Moderate
LOS ANGELES			2314008097	Low Residential		R1-1-CUGU	0	1 unit per lot	0.114979417	Residential - Single Family Residence - Vacant Land	YES - Current	NO - Privately-Owned	Available	Not Used in Prior Housing Element	0	0	0.257672	0.257672	0	0	0	1898173	1000	Sun Valley - La Tuna Canyon			Above Moderate
LOS ANGELES	11106 W ARMINTA ST	91352	2314008BRK	Low Medium II Residential		(Q)RD1.5-1-CUGU	0	29	0.929710883	Residential - Single Family Residence - Condominium	YES - Current	NO - Privately-Owned	Available	Not Used in Prior Housing Element	0	0.090110578	0	0.090110578	31	0	0	1898173	473	Sun Valley - La Tuna Canyon			Moderate
LOS ANGELES	7753 N VINELAND AVE	91352	2315008002	Low Medium II Residential		R2-1-CUGU	0	17	0.137801301	Residential - Double, Duplex, or Two Units - 4 Stories or Less	YES - Current	NO - Privately-Owned	Available	Not Used in Prior Housing Element	0	0	0.162648475	0.162648475	2	2*	2*	1898173	725	Sun Valley - La Tuna Canyon		Yes	Above Moderate
LOS ANGELES	7749 N VINELAND AVE	91352	2315008003	Low Medium II Residential		R2-1-CUGU	0	17	0.137802947	Residential - Double, Duplex, or Two Units - 4 Stories or Less	YES - Current	NO - Privately-Owned	Available	Not Used in Prior Housing Element	0	0	0.162648475	0.162648475	2	2*	2*	1898173	741	Sun Valley - La Tuna Canyon		Yes	Above Moderate
LOS ANGELES	7743 N VINELAND AVE	91352	2315008004	Low Medium II Residential		R2-1-CUGU	0	17	0.137805462	Residential - Double, Duplex, or Two Units - 4 Stories or Less	YES - Current	NO - Privately-Owned	Available	Not Used in Prior Housing Element	0	0	0.162648475	0.162648475	2	2*	2*	1898173	767	Sun Valley - La Tuna Canyon		Yes	Above Moderate
LOS ANGELES	7737 N VINELAND AVE	91352	2315008005	Low Medium II Residential		R2-1-CUGU	0	17	0.137807615	Residential - Double, Duplex, or Two Units - 4 Stories or Less	YES - Current	NO - Privately-Owned	Available	Not Used in Prior Housing Element	0	0	0.162648475	0.162648475	2	2*	2*	1898173	790	Sun Valley - La Tuna Canyon		Yes	Above Moderate
LOS ANGELES	7733 N VINELAND AVE	91352	2315008006	Low Medium II Residential		R2-1-CUGU	0	17	0.137810981	Residential - Double, Duplex, or Two Units - 4 Stories or Less	YES - Current	NO - Privately-Owned	Available	Not Used in Prior Housing Element	0	0	0.162648475	0.162648475	2	2*	2*	1898173	814	Sun Valley - La Tuna Canyon		Yes	Above Moderate
LOS ANGELES	7727 N VINELAND AVE	91352	2315008007	Low Medium II Residential		R2-1-CUGU	0	17	0.137813497	Residential - Double, Duplex, or Two Units - 4 Stories or Less	YES - Current	NO - Privately-Owned	Available	Not Used in Prior Housing Element	0	0	0.162648475	0.162648475	2	2*	2*	1898173	836	Sun Valley - La Tuna Canyon		Yes	Above Moderate
LOS ANGELES	7723 N VINELAND AVE	91352	2315008008	Low Medium II Residential		R2-1-CUGU	0	17	0.137814425	Residential - Double, Duplex, or Two Units - 4 Stories or Less	YES - Current	NO - Privately-Owned	Available	Not Used in Prior Housing Element	0	0	0.162648475	0.162648475	2	2*	2*	1898173	862	Sun Valley - La Tuna Canyon		Yes	Above Moderate
LOS ANGELES	7717 N VINELAND AVE	91352	2315008009	Low Medium II Residential		R2-1-CUGU	0	17	0.137816223	Residential - Double, Duplex, or Two Units - 4 Stories or Less	YES - Current	NO - Privately-Owned	Available	Not Used in Prior Housing Element	0	0	0.162648475	0.162648475	2	2*	2*	1898173	886	Sun Valley - La Tuna Canyon		Yes	Above Moderate
LOS ANGELES	7711 N VINELAND AVE	91352	2315008010	Low Medium II Residential		R2-1-CUGU	0	17	0.137818375	Residential - Double, Duplex, or Two Units - 4 Stories or Less	YES - Current	NO - Privately-Owned	Available	Not Used in Prior Housing Element	0	0	0.162648475	0.162648475	2	2*	2*	1898173	910	Sun Valley - La Tuna Canyon		Yes	Above Moderate
LOS ANGELES	7707 N VINELAND AVE	91352	2315008011

LOS ANGELES	7543 N VINELAND AVE	91352	2315013006	Low Medium II Residential, Low Residential	RD1.5-1, R1-1	0	1 unit per lot	0.254554945	Residential - Single Family Residence - Vacant Land	YES - Current	NO - Privately-Owned	Available	Not Used in Prior Housing Element	0	0	0.068012691	0.068012691	0	0	0	1868173	340	Sun Valley - La Tuna Canyon			Above Moderate
LOS ANGELES	7537 N VINELAND AVE	91352	2315013008	Low Medium II Residential	RD1.5-1	0	29	0.148065996	Residential - Five or More Units or Apartments (Any Combination) - 4 Stories or Less	YES - Current	NO - Privately-Owned	Available	Not Used in Prior Housing Element	0	0.034859151	0	0.034859151	5	0	0	1868173	375	Sun Valley - La Tuna Canyon			Moderate
LOS ANGELES	7507 N VINELAND AVE	91352	2315013015	Low Medium II Residential	RD1.5-1	0	29	0.149213307	Residential - Single Family Residence	YES - Current	NO - Privately-Owned	Available	Not Used in Prior Housing Element	0	0.439567614	0	0.439567614	1	0	0	1868173	498	Sun Valley - La Tuna Canyon			Moderate
LOS ANGELES	7503 N VINELAND AVE	91352	2315013016	Low Medium II Residential	RD1.5-1	0	29	0.147231322	Residential - Single Family Residence	YES - Current	NO - Privately-Owned	Available	Not Used in Prior Housing Element	0	0.439567614	0	0.439567614	1	0	0	1868173	506	Sun Valley - La Tuna Canyon			Moderate
LOS ANGELES	11040 W SATICOY ST	91352	2315013027	Low Residential	R1-1	0	1 unit per lot	0.444717781	Residential - Single Family Residence - Vacant Land	YES - Current	NO - Privately-Owned	Available	Not Used in Prior Housing Element	0	0	0.082783657	0.082783657	0	0	0	1868173	324	Sun Valley - La Tuna Canyon			Above Moderate
LOS ANGELES	11145 W COHASSET ST	91352	2315014014	Low Residential	R1-1	0	1 unit per lot	0.525322344	Residential - Single Family Residence - Vacant Land	YES - Current	NO - Privately-Owned	Available	Not Used in Prior Housing Element	0	0	0.082783657	0.082783657	0	0	0	1868173	386	Sun Valley - La Tuna Canyon			Above Moderate
LOS ANGELES	11120 W SATICOY ST	91352	2315014021	Low Residential	R1-1	0	1 unit per lot	0.428239866	Commercial - Parking Lot (Commercial Use Property) - Lots - Patron or Employee - One Story	YES - Current	NO - Privately-Owned	Available	Not Used in Prior Housing Element	0	0	0.001598971	0.001598971	0	0	0	1868173	318	Sun Valley - La Tuna Canyon			Above Moderate
LOS ANGELES	11117 W COHASSET ST	91352	2315014022	Low Residential	R1-1	0	1 unit per lot	0.447848143	Residential - Single Family Residence - Vacant Land	YES - Current	NO - Privately-Owned	Available	Not Used in Prior Housing Element	0	0	0.082783657	0.082783657	0	0	0	1868173	393	Sun Valley - La Tuna Canyon			Above Moderate
LOS ANGELES	11344 W SATICOY ST	91352	2315015048	Neighborhood Office Commercial	C2-1VL	0	108	0.142055008	Commercial - Store - One Story	YES - Current	NO - Privately-Owned	Available	Not Used in Prior Housing Element	0.205188747	0	0	0.205188747	1	0	0	1868173	283	Sun Valley - La Tuna Canyon			Lower
LOS ANGELES	11350 W SATICOY ST	91352	2315015048	Neighborhood Office Commercial	C2-1VL	0	108	0.143216317	Commercial - Store - One Story	YES - Current	NO - Privately-Owned	Available	Not Used in Prior Housing Element	0.203324993	0	0	0.203324993	1	0	0	1868173	282	Sun Valley - La Tuna Canyon			Lower
LOS ANGELES	11354 W SATICOY ST	91352	2315015048	Neighborhood Office Commercial	C2-1VL	0	108	0.14067555	Commercial - Store - One Story	YES - Current	NO - Privately-Owned	Available	Not Used in Prior Housing Element	0.206423846	0	0	0.206423846	1	0	0	1868173	281	Sun Valley - La Tuna Canyon			Lower
LOS ANGELES	7459 N VINELAND AVE	91352	2315018001	Medium Residential	R3-1	0	54	0.118560819	Residential - Five or More Units or Apartments (Any Combination) - 4 Stories or Less	YES - Current	NO - Privately-Owned	Available	Not Used in Prior Housing Element	0	0	0.094545874	0.094545874	5	0	0	1868173	567	Sun Valley - La Tuna Canyon	Yes		Above Moderate
LOS ANGELES	7455 N VINELAND AVE	91352	2315018002	Medium Residential	R3-1	0	54	0.120517631	Residential - Single Family Residence	YES - Current	NO - Privately-Owned	Available	Used in Prior Housing Element - Non-Vacant	0.671130681	0	0	0.671130681	1	0	0	1868173	574	Sun Valley - La Tuna Canyon			Lower
LOS ANGELES	7421 N VINELAND AVE	91352	2315019004	Medium Residential	R3-1	0	54	0.298340008	Residential - Three Units (Any Combination) - 4 Stories or Less	YES - Current	NO - Privately-Owned	Available	Used in Prior Housing Element - Non-Vacant	0	0	0.690442234	0.690442234	3	0	0	1868173	715	Sun Valley - La Tuna Canyon	Yes		Above Moderate
LOS ANGELES	7407 N VINELAND AVE	91352	2315019005	Medium Residential	R3-1	0	54	0.143883701	Residential - Five or More Units or Apartments (Any Combination) - 4 Stories or Less	YES - Current	NO - Privately-Owned	Available	Not Used in Prior Housing Element	0	0	0.11048729	0.11048729	5	0	0	1868173	774	Sun Valley - La Tuna Canyon	Yes		Above Moderate
LOS ANGELES	7401 N VINELAND AVE	91352	2315019006	Medium Residential	R3-1	0	54	0.143866986	Residential - Five or More Units or Apartments (Any Combination) - 4 Stories or Less	YES - Current	NO - Privately-Owned	Available	Not Used in Prior Housing Element	0	0	0.11048729	0.11048729	5	0	0	1868173	783	Sun Valley - La Tuna Canyon	Yes		Above Moderate
LOS ANGELES	11329 W VALERIO ST	91352	2315020024	Low Residential	R1-1	0	1 unit per lot	0.170154379	Institutional - Church - One Story	YES - Current	NO - Privately-Owned	Available	Used in Prior Housing Element - Non-Vacant	0	0	0.012993407	0.012993407	0	0	0	1868173	727	Sun Valley - La Tuna Canyon			Above Moderate
LOS ANGELES	7410 N TUJUNGA AVE	91605	2315020024	Low Residential	R1-1	0	1 unit per lot	0.553370401	Institutional - Church - One Story	YES - Current	NO - Privately-Owned	Available	Used in Prior Housing Element - Non-Vacant	0	0	0.012993407	0.012993407	0	0	0	1868173	725	Sun Valley - La Tuna Canyon			Above Moderate
LOS ANGELES			2315020024	Low Residential	R1-1	0	1 unit per lot	0.07094422	Institutional - Church - One Story	YES - Current	NO - Privately-Owned	Available	Used in Prior Housing Element - Non-Vacant	0	0	0.012993407	0.012993407	0	0	0	1868173	726	Sun Valley - La Tuna Canyon			Above Moderate
LOS ANGELES			2315020024	Low Residential	R1-1	0	1 unit per lot	0.119371706	Institutional - Church - One Story	YES - Current	NO - Privately-Owned	Available	Used in Prior Housing Element - Non-Vacant	0	0	0.012993407	0.012993407	0	0	0	1868173	724	Sun Valley - La Tuna Canyon			Above Moderate
LOS ANGELES	7358 N TUJUNGA AVE	91605	2315021001	Medium Residential	R3-1	0	54	0.152843972	Residential - Five or More Units or Apartments (Any Combination) - 4 Stories or Less	YES - Current	NO - Privately-Owned	Available	Not Used in Prior Housing Element	0	0	0.089001432	0.089001432	8	0	0	1868173	786	Sun Valley - La Tuna Canyon	Yes		Above Moderate
LOS ANGELES	7352 N TUJUNGA AVE	91605	2315021002	Medium Residential	R3-1	0	54	0.154826784	Residential - Five or More Units or Apartments (Any Combination) - 4 Stories or Less	YES - Current	NO - Privately-Owned	Available	Not Used in Prior Housing Element	0	0	0.089001432	0.089001432	8	0	0	1868173	819	Sun Valley - La Tuna Canyon	Yes		Above Moderate
LOS ANGELES	7348 N TUJUNGA AVE	91605	2315021003	Medium Residential	R3-1	0	54	0.154834321	Residential - Five or More Units or Apartments (Any Combination) - 4 Stories or Less	YES - Current	NO - Privately-Owned	Available	Not Used in Prior Housing Element	0	0	0.089001432	0.089001432	8	0	0	1868173	829	Sun Valley - La Tuna Canyon	Yes		Above Moderate
LOS ANGELES	7344 N TUJUNGA AVE	91605	2315021004	Medium Residential	R3-1	0	54	0.154841849	Residential - Five or More Units or Apartments (Any Combination) - 4 Stories or Less	YES - Current	NO - Privately-Owned	Available	Not Used in Prior Housing Element	0	0	0.089001432	0.089001432	8	0	0	1868173	860	Sun Valley - La Tuna Canyon	Yes		Above Moderate
LOS ANGELES	7338 N TUJUNGA AVE	91605	2315021005	Medium Residential	R3-1	0	54	0.154850354	Residential - Five or More Units or Apartments (Any Combination) - 4 Stories or Less	YES - Current	NO - Privately-Owned	Available	Not Used in Prior Housing Element	0	0	0.089001432	0.089001432	8	0	0	1868173	871	Sun Valley - La Tuna Canyon	Yes		Above Moderate
LOS ANGELES	7332 N TUJUNGA AVE	91605	2315021006	Medium Residential	R3-1	0	54	0.15485752	Residential - Five or More Units or Apartments (Any Combination) - 4 Stories or Less	YES - Current	NO - Privately-Owned	Available	Not Used in Prior Housing Element	0	0	0.089001432	0.089001432	8	0	0	1868173	882	Sun Valley - La Tuna Canyon	Yes		Above Moderate
LOS ANGELES	7328 N TUJUNGA AVE	91605	2315021007	Medium Residential	R3-1	0	54	0.15486445	Residential - Five or More Units or Apartments (Any Combination) - 4 Stories or Less	YES - Current	NO - Privately-Owned	Available	Not Used in Prior Housing Element	0	0	0.089001432	0.089001432	8	0	0	1868173	899	Sun Valley - La Tuna Canyon	Yes		Above Moderate
LOS ANGELES	7324 N TUJUNGA AVE	91605	2315021008	Medium Residential	R3-1	0	54	0.154871979	Residential - Four Units (Any Combination) - 4 Stories or Less	YES - Current	NO - Privately-Owned	Available	Not Used in Prior Housing Element	0	0	0.140034914	0.140034914	4	0	0	1868173	924	Sun Valley - La Tuna Canyon	Yes		Above Moderate
LOS ANGELES	7318 N TUJUNGA AVE	91605	2315021009	Medium Residential	R3-1	0	54	0.154881088	Residential - Four Units (Any Combination) - 4 Stories or Less	YES - Current	NO - Privately-Owned	Available	Not Used in Prior Housing Element	0	0	0.140034914	0.140034914	4	0	0	1868173	937	Sun Valley - La Tuna Canyon	Yes		Above Moderate
LOS ANGELES	7314 N TUJUNGA AVE	91605	2315021010	Medium Residential	R3-1	0	54	0.154886689	Residential - Four Units (Any Combination) - 4 Stories or Less	YES - Current	NO - Privately-Owned	Available	Not Used in Prior Housing Element	0	0	0.140034914	0.140034914	4	0	0	1868173	951	Sun Valley - La Tuna Canyon	Yes		Above Moderate
LOS ANGELES	7308 N TUJUNGA AVE	91605	2315021011	Medium Residential	R3-1	0	54	0.154894217	Residential - Four Units (Any Combination) - 4 Stories or Less	YES - Current	NO - Privately-Owned	Available	Not Used in Prior Housing Element	0	0	0.140034914	0.140034914	4	0	0	1868173	977	Sun Valley - La Tuna Canyon	Yes		Above Moderate
LOS ANGELES	7304 N TUJUNGA AVE	91605	2315021012	Medium Residential	R3-1	0	54	0.15330899	Residential - Four Units (Any Combination) - 4 Stories or Less	YES - Current	NO - Privately-Owned	Available	Not Used in Prior Housing Element	0	0	0.140034914	0.140034914	4	0	0	1868173	991	Sun Valley - La Tuna Canyon	Yes		Above Moderate
LOS ANGELES	7305 N BAKMAN AVE	91352	2315021013	Medium Residential	R3-1	0	54	0.142709044	Residential - Four Units (Any Combination) - 4 Stories or Less	YES - Current	NO - Privately-Owned	Available	Not Used in Prior Housing Element	0	0	0.125501037	0.125501037	4	0	0	1868173	992	Sun Valley - La Tuna Canyon	Yes		Above Moderate
LOS ANGELES	7309 N BAKMAN AVE	91352	2315021014	Medium Residential	R3-1	0	54	0.143474152	Residential - Four Units (Any Combination) - 4 Stories or Less	YES - Current	NO - Privately-Owned	Available	Not Used in Prior Housing Element	0	0	0.133929425	0.133929425	4	0	0	1868173	978	Sun Valley - La Tuna Canyon	Yes		Above Moderate
LOS ANGELES	7315 N BAKMAN AVE	91352	2315021015	Medium Residential	R3-1	0	54	0.143474152	Residential - Four Units (Any Combination) - 4 Stories or Less	YES - Current	NO - Privately-Owned	Available	Not Used in Prior Housing Element	0	0	0.133929425	0.133929425	4	0	0	1868173	952	Sun Valley - La Tuna Canyon	Yes		Above Moderate
LOS ANGELES	7319 N BAKMAN AVE	91352	2315021016	Medium Residential	R3-1	0	54	0.1434763	Residential - Four Units (Any Combination) - 4 Stories or Less	YES - Current	NO - Privately-Owned	Available	Not Used in Prior Housing Element	0	0	0.133929425	0.133929425	4	0	0	1868173	938	Sun Valley - La Tuna Canyon	Yes		Above Moderate
LOS ANGELES	7325 N BAKMAN AVE	91352	2315021017	Medium Residential	R3-1	0	54	0.143474514	Residential - Four Units (Any Combination) - 4 Stories or Less	YES - Current	NO - Privately-Owned	Available	Not Used in Prior Housing Element	0	0	0.133929425	0.133929425	4	0	0	1868173	925	Sun Valley - La Tuna Canyon	Yes		Above Moderate
LOS ANGELES	7333 N BAKMAN AVE	91352	2315021018	Medium Residential	R3-1	0	54	0.143475945	Residential - Five or More Units or Apartments (Any Combination) - 4 Stories or Less	YES - Current	NO - Privately-Owned	Available	Not Used in Prior Housing Element	0	0	0.091363594	0.091363594	7	0	0	1868173	883	Sun Valley - La Tuna Canyon	Yes		Above Moderate
LOS ANGELES	7337 N BAKMAN AVE	91352	2315021019	Medium Residential	R3-1	0	54	0.143474152	Residential - Four Units (Any Combination) - 4 Stories or Less	YES - Current	NO - Privately-Owned	Available	Not Used in Prior Housing Element	0	0	0.133929425	0.133929425	4	0	0	1868173	872	Sun Valley - La Tuna Canyon	Yes		Above Moderate
LOS ANGELES	7345 N BAKMAN AVE	91352	2315021020	Medium Residential	R3-1	0	54	0.143474506	Residential - Four Units (Any Combination) - 4 Stories or Less	YES - Current	NO - Privately-Owned	Available	Not Used in Prior Housing Element	0	0	0.133929425	0.133929425	4	0	0	1868173	861	Sun Valley - La Tuna Canyon	Yes		Above Moderate
LOS ANGELES	7349 N BAKMAN AVE	91352	2315021021	Medium Residential	R3-1	0	54	0.143474514	Residential - Four Units (Any Combination) - 4 Stories or Less	YES - Current	NO - Privately-Owned	Available	Not Used in Prior Housing Element	0	0	0.133929425	0.133929425	4	0	0	1868173	830	Sun Valley - La Tuna Canyon	Yes		Above Moderate
LOS ANGELES	7355 N BAKMAN AVE	91352	2315021022	Medium Residential	R3-1	0	54	0.143475049	Residential - Four Units (Any Combination) - 4 Stories or Less	YES - Current	NO - Privately-Owned	Available	Not Used in Prior Housing Element	0	0	0.133929425	0.133929425	4	0	0	1868173	820	Sun Valley - La Tuna Canyon	Yes		Above Moderate
LOS ANGELES	7357 N BAKMAN AVE	91352	2315021023	Medium Residential	R3-1	0	54	0.142369587	Residential - Five or More Units or Apartments (Any Combination) - 4 Stories or Less	YES - Current	NO - Privately-Owned	Available	Not Used in Prior Housing Element	0	0	0.117918117	0.117918117	5	0	0	1868173	787	Sun Valley - La Tuna Canyon	Yes		Above Moderate
LOS ANGELES	7329 N BAKMAN AVE	91352	2315021024	Medium Residential	R3-1	0	54	0.143474506	Residential - Five or More Units or Apartments (Any Combination) - 4 Stories or Less	YES - Current	NO - Privately-Owned	Available	Not Used in Prior Housing Element	0.062320028	0	0	0.062320028	6	0	0	1868173	900	Sun Valley - La Tuna Canyon			Lower
LOS ANGELES	7255 N BAKMAN AVE	91352	2315022001	Medium Residential	R3-1	0	54	0.151685054	Residential - Five or More Units or Apartments (Any Combination) - 4 Stories or Less	YES - Current	NO - Privately-Owned	Available	Not Used in Prior Housing Element	0	0	0.104295862	0.104295862	6	0	0	1868173	1020	Sun Valley - La Tuna Canyon	Yes		Above Moderate
LOS ANGELES	7249 N BAKMAN AVE	91352	2315022002	Medium Residential	R3-1	0	54	0.146860655	Residential - Five or More Units or Apartments (Any Combination) - 4 Stories or Less	YES - Current	NO - Privately-Owned	Available	Not Used in Prior Housing Element	0	0	0.097253864	0.097253864	6	0	0	1868173	1046	Sun Valley - La Tuna Canyon	Yes		Above Moderate
LOS ANGELES	7245 N BAKMAN AVE	91352	2315022003	Medium Residential	R3-1	0	54	0.14686476	Residential - Five or More Units or Apartments (Any Combination) - 4 Stories or Less	YES - Current	NO - Privately-Owned	Available	Not Used in Prior Housing Element	0	0	0.097253864	0.097253864	6	0	0	1868173	1062	Sun Valley - La Tuna Canyon	Yes		Above Moderate
LOS ANGELES	7239 N BAKMAN AVE	91352	2315022004	Medium Residential	R3-1	0	54	0.146870136	Residential - Five or More Units or Apartments (Any Combination) - 4 Stories or Less	YES - Current	NO - Privately-Owned	Available	Not Used in Prior Housing Element	0	0	0.097253864	0.097253864	6	0	0	1868173	1089	Sun Valley - La Tuna Canyon	Yes		Above Moderate
LOS ANGELES	7235 N BAKMAN AVE	91352	2315022005	Medium Residential	R3-1	0	54	0.146868973	Residential - Five or More Units or Apartments (Any Combination) - 4 Stories or Less	YES - Current	NO - Privately-Owned	Available	Not Used in Prior Housing Element	0	0	0.097253864	0.097253864	6	0	0	1868173	1097	Sun Valley - La Tuna Canyon	Yes		Above Moderate
LOS ANGELES	7229 N BAKMAN AVE	91352	2315022006	Medium Residential	R3-1	0	54	0.146930023	Residential - Five or More Units or Apartments (Any Combination) - 4 Stories or Less	YES - Current	NO - Privately-Owned	Available	Not Used in Prior Housing Element	0	0	0.075321192	0.075321192	8	0	0	1838173	29	Sun Valley - La Tuna Canyon	Yes		Above Moderate
LOS ANGELES	7225 N BAKMAN AVE	91352	2315022007	Medium Residential	R3-1	0	54	0.14693163	Residential - Five or More Units or Apartments (Any Combination) - 4 Stories or Less	YES - Current	NO - Privately-Owned	Available	Not Used in Prior Housing Element	0	0	0.097253864	0.097253864	6	0	0	1838173	258	Sun Valley - La Tuna Canyon	Yes		Above Moderate
LOS ANGELES	7215 N BAKMAN AVE	91352	2315022009	Medium Residential	R3-1	0	54	0.146934299	Residential - Four Units (Any Combination) - 4 Stories or Less	YES - Current	NO - Privately-Owned	Available	Not Used in Prior Housing Element	0	0	0.125501037	0.125501037	4	0	0	1838173	73	Sun Valley - La Tuna Canyon	Yes		Above Moderate
LOS ANGELES	11349 W SHERMAN WAY	91352	2315022010	Medium Residential	R3-1	0	54	0.41581567	Residential - Five or More Units or Apartments (Any Combination) - 4 Stories or Less	YES - Current	NO - Privately-Owned	Available	Not Used in Prior Housing Element	0	0	0.327381408	0.327381408	24	0	0	1838173	96	Sun Valley - La Tuna Canyon	Yes		Above Moderate
LOS ANGELES	7260 N TUJUNGA AVE	91605	2315022011	Medium Residential	R3-1	0	54	0.147266337	Residential - Three Units (Any Combination) - 4 Stories or Less	YES - Current	NO - Privately-Owned	Available	Not Used in Prior Housing Element	0	0	0.464299262	0.464299262	3	0	0	1868173	1019	Sun Valley - La Tuna Canyon	Yes		Above Moderate
LOS ANGELES	7254 N TUJUNGA AVE	91605	2315022012	Medium Residential	R3-1	0	54	0.149245425	Residential - Three Units (Any Combination) - 4 Stories or Less	YES - Current	NO - Privately-Owned	Available	Not Used in Prior Housing Element	0	0	0.464299262	0.464299262	3	0	0	1868173	1045	Sun Valley - La Tuna Canyon	Yes		Above Moderate
LOS ANGELES	7250 N TUJUNGA AVE	91605	2315022013	Medium Residential	R3-1	0	54	0.149247577	Residential - Three Units (Any Combination) - 4 Stories or Less	YES - Current	NO - Privately-Owned	Available	Not Used in Prior Housing Element	0	0	0.464299262	0.464299262	3	0	0	1868173	1061	Sun Valley - La Tuna Canyon	Yes		Above Moderate
LOS ANGELES	7244 N TUJUNGA AVE	91605	2315022014	Medium Residential	R3-1	0	54	0.14924916	Residential - Three Units (Any Combination) - 4 Stories or Less	YES - Current	NO - Privately-Owned	Available	Not Used in Prior Housing Element	0	0	0.464299262	0.464299262	3	0	0	1868173	1088	Sun Valley - La Tuna Canyon	Yes		Above Moderate
LOS ANGELES	7238 N TUJUNGA AVE	91605	2315022015	Medium Residential	R3-1	0	54	0.149194789	Residential - Three Units (Any Combination) - 4 Stories or Less	YES - Current	NO - Privately-Owned	Available	Not Used in Prior Housing Element	0	0	0.464299262	0.464299262	3	0	0	1868173	1096	Sun Valley - La Tuna Canyon	Yes		Above Moderate
LOS ANGELES	7224 N TUJUNGA AVE	91605	2315022017	Medium Residential	R3-1	0	54	0.176073016	Residential - Five or More Units or Apartments (Any Combination) - 4 Stories or Less	YES - Current	NO - Privately-Owned	Available	Not Used in Prior Housing Element	0	0	0.106035078	0.106035078	10	0	0	1838173	54	Sun Valley - La Tuna Canyon	Yes		Above Moderate
LOS ANGELES	7220 N TUJUNGA AVE	91605	2315022021	Medium Residential	R3-1	0	54	0.157967538	Residential - Single Family Residence - Vacant Land	YES - Current	NO - Privately-Owned	Available	Not Used in Prior Housing Element	0.690632463	0	0	0.690632463	0	0	0	1838173	72	Sun Valley - La Tuna Canyon			Lower
LOS ANGELES	7230 N TUJUNGA AVE	91605	2315022023	Medium Residential	R3-1	0	54	0.172008212	Residential - Four Units (Any Combination) - 4 Stories or Less	YES - Current	NO - Privately-Owned	Available	Not Used in Prior Housing Element	0.294698048	0	0	0.294698048	4	0	0	1838173	28	Sun Valley - La Tuna Canyon			Lower
LOS ANGELES	7333 N VINELAND AVE	91352	2315024017	Medium Residential	R3-1	0	54	0.198681743	Residential - Five or More Units or Apartments (Any Combination) - 4 Stories or Less	YES - Current	NO - Privately-Owned	Available	Not Used in Prior Housing Element	0	0	0.129666185	0.129666185	6	0	0	1868173	880	Sun Valley - La Tuna Canyon	Yes		Above Moderate
LOS ANGELES	7341 N VINELAND AVE	91352	2315024018	Medium Residential	R3-1	0	54	0.196583374	Residential - Five or More Units or Apartments (Any Combination) - 4 Stories or Less	YES - Current	NO - Privately-Owned	Available	Not Used in Prior Housing Element	0	0	0.129666185	0.129666185	6	0	0	1868173	869	Sun Valley - La Tuna Canyon	Yes		Above Moderate
LOS ANGELES	7347 N VINELAND AVE	91352	2315024019	Medium Residential	R3-1	0	54	0.198345732	Residential - Five or More Units or Apartments (Any Combination) - 4 Stories or Less	YES - Current	NO - Privately-Owned	Available	Not Used in Prior Housing Element	0	0	0.129666185	0.129666185	6	0	0	1868173	838	Sun Valley - La Tuna Canyon	Yes		Above Moderate
LOS ANGELES	7359 N VINELAND AVE	91352	2315024020	Medium Residential	R3-1	0	54	0.394727374	Residential - Five or More Units or Apartments (Any Combination) - 4 Stories or Less - Pool and Misc.	YES - Current	NO - Privately-Owned	Available	Not Used in Prior Housing Element	0	0	0.185154083	0.185154083	12	0	0	1868173	809	Sun Valley - La Tuna Canyon	Yes		Above Moderate
LOS ANGELES	7254 N ENSIGN AVE	91352	2315025031	Medium Residential	R3-1	0	54	0.140683577	Residential - Five or More Units or Apartments (Any Combination) - 4 Stories or Less	YES - Current	NO - Privately-Owned	Available	Not Used in Prior Housing Element	0	0	0.097253864	0.097253864	6	0	0	1868173	1011	Sun Valley - La Tuna Canyon	Yes		Above Moderate
LOS ANGELES	7250 N ENSIGN AVE	91352	2315025032	Medium Residential	R3-1	0	54	0.140693426	Residential - Five or More Units or Apartments (Any Combination) - 4 Stories or Less	YES - Current	NO - Privately-Owned	Available	Not Used in Prior Housing Element	0	0	0.097253864	0.097253864	6	0	0	1868173	1037	Sun Valley - La Tuna Canyon	Yes		Above Moderate
LOS ANGELES	7244 N ENSIGN AVE	91352	2315025033	Medium Residential	R3-1	0	54	0.140702392	Residential - Five or More Units or Apartments (Any Combination) - 4 Stories or Less	YES - Current	NO - Privately-Owned	Available	Not Used in Prior Housing Element	0	0	0.097253864	0.097253864	6	0	0	1868173	1051	Sun Valley - La Tuna Canyon	Yes		Above Moderate
LOS ANGELES	7240 N ENSIGN AVE	91352	2315025034	Medium Residential	R3-1	0	54	0.140710837	Residential - Five or More Units or Apartments (Any Combination) - 4 Stories or Less	YES - Current	NO - Privately-Owned	Available	Not Used in Prior Housing Element	0	0	0.097253864	0.097253864	6	0	0	1868173	1066	Sun Valley - La Tuna Canyon	Yes		Above Moderate
LOS ANGELES	7233 N VINELAND AVE	91352	2315025036	Medium Residential	R3-1	0	54	0.165326806	Residential - Five or More Units or Apartments (Any Combination) - 4 Stories or Less	YES - Current	NO - Privately-Owned	Available	Not Used in Prior Housing Element	0	0	0.118110061	0.118110061	6	0	0	1868173	1101	Sun Valley - La Tuna Canyon	Yes		Above Moderate
LOS ANGELES	7237 N VINELAND AVE	91352	2315025037	Medium Residential	R3-1	0	54	0.143298218	Residential - Five or More Units or Apartments (Any Combination) - 4 Stories or Less	YES - Current	NO - Privately-Owned	Available	Not Used in Prior Housing Element	0	0	0.097253864	0.097253864	6	0	0	1868173	1094	Sun Valley - La Tuna Canyon	Yes		Above Moderate
LOS ANGELES	7243 N VINELAND AVE	91352	2315025038	Medium Residential	R3-1	0	54	0.143294487	Residential - Five or More Units or Apartments (Any Combination) - 4 Stories or Less	YES - Current	NO - Privately-Owned	Available	Not Used in Prior Housing Element	0	0	0.097253864	0.097253864	6	0	0	1868173	1086	Sun Valley - La Tuna Canyon	Yes		Above Moderate
LOS ANGELES	7249 N VINELAND AVE	91352	2315025039	Medium Residential	R3-1	0	54	0.143289897	Residential - Five or More Units or Apartments (Any Combination) - 4 Stories or Less	YES - Current	NO - Privately-Owned	Available	Not Used in Prior Housing Element	0	0	0.097253864	0.097253864	6	0	0	1868173	1052	Sun Valley - La Tuna Canyon	Yes		Above Moderate
LOS ANGELES	7253 N VINELAND AVE	91352	2315025040	Medium Residential	R3-1	0	54	0.143287027	Residential - Five or More Units or Apartments (Any Combination) - 4 Stories or Less	YES - Current	NO - Privately-Owned	Available	Not Used in Prior Housing Element	0	0	0.097253864	0.097253864	6	0	0	1868173	1038	Sun Valley - La Tuna Canyon	Yes		Above Moderate
LOS ANGELES	7257 N VINELAND AVE	91352	2315025041	Medium Residential	R3-1	0	54	0.143282927	Residential - Five or More Units or Apartments (Any Combination) - 4 Stories or Less	YES - Current	NO - Privately-Owned	Available	Not Used in Prior Housing Element	0	0	0.097253864	0.097253864	6	0	0	1868173	1012	Sun Valley - La Tuna Canyon	Yes		Above Moderate
LOS ANGELES	7301 N VINELAND AVE	91352	2315025042	Medium Residential	R3-1	0	54	0.14327796	Residential - Five or More Units or Apartments (Any Combination) - 4 Stories or Less	YES - Current	NO - Privately-Owned	Available	Not Used in Prior Housing Element	0	0	0.097253864	0.097253864	6	0	0	1868173	997	Sun Valley - La Tuna Canyon	Yes		Above Moderate
LOS ANGELES	7307 N VINELAND AVE	91352	2315025043	Medium Residential	R3-1	0	54	0.143274229	Residential - Five or More Units or Apartments (Any Combination) - 4 Stories or Less	YES - Current	NO - Privately-Owned	Available	Not Used in Prior Housing Element	0	0	0.097253864	0.097253864	6	0	0	1868173	983	Sun Valley - La Tuna Canyon	Yes		Above Moderate
LOS ANGELES	7325 N VINELAND AVE	91352	2315025044	Medium Residential	R3-1	0	54	0.245986413	Residential - Five or More Units or Apartments (Any Combination) - 4 Stories or Less	YES - Current	NO - Privately-Owned	Available	Not Used in Prior Housing Element	0	0	0

LOS ANGELES	7321 N VINELAND AVE	91352	2315025045	Medium Residential	R3-1	0	54	0.137755734	Residential - Three Units (Any Combination) - 4 Stories or Less	YES - Current	NO - Privately-Owned	Available	Not Used in Prior Housing Element	0	0	0.181923556	0.181923556	3	0	0	1868173	941	Sun Valley - La Tuna Canyon	Yes	Above Moderate			
LOS ANGELES	7317 N VINELAND AVE	91352	2315025046	Medium Residential	R3-1	0	54	0.179088482	Residential - Single Family Residence	YES - Current	NO - Privately-Owned	Available	Used in Prior Housing Element - Non-Vacant	0	0	0.605223274	0.605223274	1	0	0	1868173	966	Sun Valley - La Tuna Canyon	Yes	Above Moderate			
LOS ANGELES			2315025900	Medium Residential	R3-1	0	54	0.002295678	Miscellaneous - Government Owned Property	YES - Current	YES - City-Owned	Available	Not Used in Prior Housing Element	0	0	0.001742882	0.001742882	0	0	0	1838173	44	Sun Valley - La Tuna Canyon		Above Moderate			
LOS ANGELES	11156 W CANTLAY ST	91352	2315028001	Medium Residential	R3-1	0	54	0.125447633	Residential - Single Family Residence	YES - Current	NO - Privately-Owned	Available	Used in Prior Housing Element - Non-Vacant	0.625802922	0	0	0.625802922	1	0	0	1838173	259	Sun Valley - La Tuna Canyon		Lower			
LOS ANGELES	11150 W CANTLAY ST	91352	2315028002	Medium Residential	R3-1	0	54	0.126266594	Residential - Single Family Residence	YES - Current	NO - Privately-Owned	Available	Used in Prior Housing Element - Non-Vacant	0.275941783	0	0	0.275941783	1	0	0	1838173	56	Sun Valley - La Tuna Canyon		Lower			
LOS ANGELES	11146 W CANTLAY ST	91352	2315028003	Medium Residential	R3-1	0	54	0.126263585	Residential - Single Family Residence - Guesthouse	YES - Current	NO - Privately-Owned	Available	Used in Prior Housing Element - Non-Vacant	0.625802922	0	0	0.625802922	1	0	0	1838173	57	Sun Valley - La Tuna Canyon		Lower			
LOS ANGELES	11140 W CANTLAY ST	91352	2315028004	Medium Residential	R3-1	0	54	0.126263568	Residential - Single Family Residence	YES - Current	NO - Privately-Owned	Available	Used in Prior Housing Element - Non-Vacant	0.625802922	0	0	0.625802922	1	0	0	1838173	58	Sun Valley - La Tuna Canyon		Lower			
LOS ANGELES	11136 W CANTLAY ST	91352	2315028005	Medium Residential	R3-1	0	54	0.126261572	Residential - Four Units (Any Combination) - 4 Stories or Less	YES - Current	NO - Privately-Owned	Available	Not Used in Prior Housing Element	0	0	0.043359996	0.043359996	4	0	0	1838173	59	Sun Valley - La Tuna Canyon	Yes	Above Moderate			
LOS ANGELES	11130 W CANTLAY ST	91352	2315028006	Medium Residential	R3-1	0	54	0.115100458	Residential - Single Family Residence	YES - Current	NO - Privately-Owned	Available	Used in Prior Housing Element - Non-Vacant	0.631225276	0	0	0.631225276	1	0	0	1838173	60	Sun Valley - La Tuna Canyon		Lower			
LOS ANGELES	11137 W SHERMAN WAY	91352	2315028007	Medium Residential	R3-1	0	54	0.137752153	Residential - Four Units (Any Combination) - 4 Stories or Less	YES - Current	NO - Privately-Owned	Available	Not Used in Prior Housing Element	0	0	0.125501037	0.125501037	4	0	0	1838173	103	Sun Valley - La Tuna Canyon	Yes	Above Moderate			
LOS ANGELES	11143 W SHERMAN WAY	91352	2315028008	Medium Residential	R3-1	0	54	0.137752153	Residential - Four Units (Any Combination) - 4 Stories or Less	YES - Current	NO - Privately-Owned	Available	Not Used in Prior Housing Element	0	0	0.125501037	0.125501037	4	0	0	1838173	102	Sun Valley - La Tuna Canyon	Yes	Above Moderate			
LOS ANGELES	11147 W SHERMAN WAY	91352	2315028009	Medium Residential	R3-1	0	54	0.137750432	Residential - Four Units (Any Combination) - 4 Stories or Less	YES - Current	NO - Privately-Owned	Available	Not Used in Prior Housing Element	0	0	0.125501037	0.125501037	4	0	0	1838173	101	Sun Valley - La Tuna Canyon	Yes	Above Moderate			
LOS ANGELES	11153 W SHERMAN WAY	91352	2315028010	Medium Residential	R3-1	0	54	0.137752153	Residential - Four Units (Any Combination) - 4 Stories or Less	YES - Current	NO - Privately-Owned	Available	Not Used in Prior Housing Element	0	0	0.125501037	0.125501037	4	0	0	1838173	100	Sun Valley - La Tuna Canyon	Yes	Above Moderate			
LOS ANGELES	11157 W SHERMAN WAY	91352	2315028011	Medium Residential	R3-1	0	54	0.136081506	Residential - Four Units (Any Combination) - 4 Stories or Less	YES - Current	NO - Privately-Owned	Available	Not Used in Prior Housing Element	0	0	0.125501037	0.125501037	4	0	0	1838173	99	Sun Valley - La Tuna Canyon	Yes	Above Moderate			
LOS ANGELES	11129 W SHERMAN WAY	91352	2315028012	Medium Residential	R3-1	0	54	0.328271031	Commercial - Store - One Story	YES - Current	NO - Privately-Owned	Available	Used in Prior Housing Element - Non-Vacant	0.085714558	0	0	0.085714558	1	0	0	1838173	92	Sun Valley - La Tuna Canyon		Lower			
LOS ANGELES	11122 W CANTLAY ST	91352	2315028013	Medium Residential	R3-1	0	54	0.303047093	Residential - Five or More Units or Apartments (Any Combination) - 4 Stories or Less	YES - Current	NO - Privately-Owned	Available	Not Used in Prior Housing Element	0	0	0.123570326	0.123570326	15	0	0	1838173	61	Sun Valley - La Tuna Canyon	Yes	Above Moderate			
LOS ANGELES	11104 W CANTLAY ST	91352	2315028015	Medium Residential	R3-1	0	54	0.255476467	Residential - Five or More Units or Apartments (Any Combination) - 4 Stories or Less - Pool	YES - Current	NO - Privately-Owned	Available	Not Used in Prior Housing Element	0	0	0.111615442	0.111615442	12	0	0	1838173	63	Sun Valley - La Tuna Canyon	Yes	Above Moderate			
LOS ANGELES	11059 W SHERMAN WAY	91352	2315028017	Neighborhood Office Commercial	C2-1VL	0	108	0.255609529	Institutional - Church - One Story	YES - Current	NO - Privately-Owned	Available	Used in Prior Housing Element - Non-Vacant	0.017460819	0	0	0.017460819	1	0	0	1838173	97	Sun Valley - La Tuna Canyon		Lower			
LOS ANGELES	11053 W SHERMAN WAY	91352	2315028018	Neighborhood Office Commercial	C2-1VL	0	108	0.286947553	Commercial - Office Building - One Story	YES - Current	NO - Privately-Owned	Available	Used in Prior Housing Element - Non-Vacant	0.075247961	0	0	0.075247961	0	0	0	1838173	98	Sun Valley - La Tuna Canyon		Lower			
LOS ANGELES	11023 W SHERMAN WAY	91352	2315028020	Neighborhood Office Commercial	C2-1VL	0	108	0.126257911	Commercial - Non-Auto Service and Repair Shop, Paint Shop, or Laundry - One Story	YES - Current	NO - Privately-Owned	Available	Used in Prior Housing Element - Non-Vacant	0.061933704	0	0	0.061933704	0	0	0	1838173	105	Sun Valley - La Tuna Canyon		Lower			
LOS ANGELES	11015 W SHERMAN WAY	91352	2315028021	Neighborhood Office Commercial	C2-1VL	0	108	0.126257911	Commercial - Auto, Recreation Equipment, Construction Equipment Sales and Service - Auto Body Repair Shop - One Story	YES - Current	NO - Privately-Owned	Available	Used in Prior Housing Element - Non-Vacant	0.185486913	0	0	0.185486913	0	0	0	1838173	106	Sun Valley - La Tuna Canyon		Lower			
LOS ANGELES	7209 N VINELAND AVE	91352	2315028022	Neighborhood Office Commercial	C2-1VL	0	108	0.276334703	Commercial - Auto, Recreation Equipment, Construction Equipment Sales and Service - Used Car Sales - One Story	YES - Current	NO - Privately-Owned	Available	Used in Prior Housing Element - Non-Vacant	0.203473069	0	0	0.203473069	1	0	0	1838173	107	Sun Valley - La Tuna Canyon		Lower			
LOS ANGELES			2315028023	Neighborhood Office Commercial	C2-1VL	0	108	0.063590769	Commercial - Store - One Story	YES - Current	NO - Privately-Owned	Available	Not Used in Prior Housing Element	0	0	0.002236801	0.002236801	1	0	0	1838173	79	Sun Valley - La Tuna Canyon		Above Moderate			
LOS ANGELES			2315028024	Neighborhood Office Commercial	C2-1VL	0	108	0.028860083	Commercial - Parking Lot (Commercial Use Property) - Lots - Patron or Employee - One Story	YES - Current	NO - Privately-Owned	Available	Not Used in Prior Housing Element	0	0	0.010743066	0.010743066	0	0	0	1838173	78	Sun Valley - La Tuna Canyon		Above Moderate			
LOS ANGELES	7229 N VINELAND AVE	91352	2315028026	Medium Residential	R3-1	0	54	0.126492316	Commercial - Parking Lot (Commercial Use Property) - Lots - Patron or Employee - One Story	YES - Current	NO - Privately-Owned	Available	Used in Prior Housing Element - Non-Vacant	0.026459768	0	0	0.026459768	0	0	0	1838173	52	Sun Valley - La Tuna Canyon		Lower			
LOS ANGELES	7213 N CASE AVE	91352	2315028032	Medium Residential	R3-1	0	54	0.237387927	Commercial - Shopping Center (Neighborhood, Community) - One Story	YES - Current	NO - Privately-Owned	Available	Used in Prior Housing Element - Non-Vacant	0.023831077	0	0	0.023831077	1	0	0	1838173	93	Sun Valley - La Tuna Canyon		Lower			
LOS ANGELES	11112 W CANTLAY ST	91352	2315028033	Medium Residential	R3-1	0	54	0.516527468	Residential - Five or More Units or Apartments (Any Combination) - 4 Stories or Less	YES - Current	NO - Privately-Owned	Available	Not Used in Prior Housing Element	0	0	0.052185386	0.052185386	28	0	0	1838173	62	Sun Valley - La Tuna Canyon	Yes	Above Moderate			
LOS ANGELES	11133 W SHERMAN WAY	91352	2315028900	Medium Residential	R3-1	0	54	0.126604369	Miscellaneous - Government Owned Property	YES - Current	YES - City-Owned	Available	Used in Prior Housing Element - Non-Vacant	0.014752818	0	0	0.014752818	0	0	0	1838173	104	Sun Valley - La Tuna Canyon		Lower			
LOS ANGELES			2315028901	Medium Residential	R3-1	0	54	0.002134942	Miscellaneous - Government Owned Property	YES - Current	YES - City-Owned	Available	Not Used in Prior Housing Element	0	0	0.001742882	0.001742882	0	0	0	1838173	48	Sun Valley - La Tuna Canyon		Above Moderate			
LOS ANGELES			2316001040	Low Medium II Residential	(T)(Q)RD1.5-1-CUGU	0	29	0.53317146	Residential - Single Family Residence - Pool	YES - Current	NO - Privately-Owned	Available	Used in Prior Housing Element - Non-Vacant	0	1.142535233	0	1.142535233	1	0	0	1898169	870	Sun Valley - La Tuna Canyon		Moderate			
LOS ANGELES			2316001043	Low Medium II Residential	(T)(Q)RD1.5-1-CUGU	0	29	0.873592187	Residential - Single Family Residence - Vacant Land	YES - Current	NO - Privately-Owned	Available	Not Used in Prior Housing Element	0	1.097747236	0	1.097747236	0	0	0	1898169	966	Sun Valley - La Tuna Canyon		Moderate			
LOS ANGELES	7716 N LANKERSHIM BLVD	91605	2316001044	Medium Residential	R3-1-CUGU	0	54	0.647360462	Industrial - Light Manufacturing - One Story	YES - Current	NO - Privately-Owned	Available	Used in Prior Housing Element - Non-Vacant	0.03574288	0	0	0.03574288	0	0	0	1898169	921	Sun Valley - La Tuna Canyon		Lower			
LOS ANGELES			2316001901	Low Residential	R1-1-CUGU	0	1 unit per lot	0.00206607	Miscellaneous - Government Owned Property	YES - Current	YES - City-Owned	Available	Not Used in Prior Housing Element	0	0	0.268080616	0.268080616	0	0	0	1898169	748	Sun Valley - La Tuna Canyon		Above Moderate			
LOS ANGELES	7640 N LANKERSHIM BLVD	91605	2316002003	Low Residential, Medium Residential	R1-1-CUGU, R3-1-CUGU	0	1 unit per lot	1.453090241	Recreational - Club, Lodge Hall, Fraternal Organization - One Story	YES - Current	NO - Privately-Owned	Available	Used in Prior Housing Element - Non-Vacant	0	0	0.007258801	0.007258801	0	0	0	1868169	118	Sun Valley - La Tuna Canyon		Above Moderate			
LOS ANGELES	7614 N LANKERSHIM BLVD	91605	2316002005	Neighborhood Office Commercial	C2-1VL-CUGU	0	108	0.152511113	Commercial - Store - One Story	YES - Current	NO - Privately-Owned	Available	Used in Prior Housing Element - Non-Vacant	0.097587177	0	0	0.097587177	0	0	0	1868169	1001	Sun Valley - La Tuna Canyon		Lower			
LOS ANGELES			2316002006	Neighborhood Office Commercial	C2-1VL-CUGU	0	108	0.250146442	Commercial - Store - One Story	YES - Current	NO - Privately-Owned	Available	Used in Prior Housing Element - Non-Vacant	0.226386175	0	0	0.226386175	1	0	0	1868169	1002	Sun Valley - La Tuna Canyon		Lower			
LOS ANGELES	11685 W SATICOY ST	91605	2316002007	Neighborhood Office Commercial	C2-1VL-CUGU	0	108	0.160519949	Commercial - Auto, Recreation Equipment, Construction Equipment Sales and Service - Auto Body Repair Shop - One Story	YES - Current	NO - Privately-Owned	Available	Used in Prior Housing Element - Non-Vacant	0.224942029	0	0	0.224942029	0	0	0	1868169	1000	Sun Valley - La Tuna Canyon		Lower			
LOS ANGELES	11675 W SATICOY ST	91605	2316002008	Neighborhood Office Commercial	C2-1VL-CUGU	0	108	0.211659612	Residential - Single Family Residence	YES - Current	NO - Privately-Owned	Available	Used in Prior Housing Element - Non-Vacant	1.428581929	0	0	1.428581929	0	0	0	1868169	208	Sun Valley - La Tuna Canyon		Lower			
LOS ANGELES			2316002901	Low Residential	R1-1-CUGU	0	1 unit per lot	0.005509774	Residential - Single Family Residence - Vacant Land	YES - Current	NO - Privately-Owned	Available	Not Used in Prior Housing Element	0	0	0.086583364	0.086583364	0	0	0	1868169	998	Sun Valley - La Tuna Canyon		Above Moderate			
LOS ANGELES	7623 N BECK AVE	91605	2316003051	Low Residential	R1-1-CUGU	0	1 unit per lot	0.145533444	Residential - Single Family Residence	YES - Current	NO - Privately-Owned	Available	Not Used in Prior Housing Element	0	0	0.268080616	0.268080616	0	0	0	1868169	1005	Sun Valley - La Tuna Canyon		Above Moderate			
LOS ANGELES	7617 N BECK AVE	91605	2316003052	Low Residential	R1-1-CUGU	0	1 unit per lot	0.145525592	Residential - Single Family Residence	YES - Current	NO - Privately-Owned	Available	Not Used in Prior Housing Element	0	0	0.268080616	0.268080616	0	0	0	1868169	1006	Sun Valley - La Tuna Canyon		Above Moderate			
LOS ANGELES	11551 W SATICOY ST	91605	2316003054	Low Residential	R1-1-CUGU	0	1 unit per lot	0.138658831	Residential - Single Family Residence	YES - Current	NO - Privately-Owned	Available	Not Used in Prior Housing Element	0	0	0.268080616	0.268080616	0	0	0	1868169	1008	Sun Valley - La Tuna Canyon		Above Moderate			
LOS ANGELES	11545 W SATICOY ST	91605	2316003055	Low Residential	R1-1-CUGU	0	1 unit per lot	0.140784921	Residential - Single Family Residence - Vacant Land	YES - Current	NO - Privately-Owned	Available	Not Used in Prior Housing Element	0	0	0.268080616	0.268080616	0	0	0	1868169	1009	Sun Valley - La Tuna Canyon		Above Moderate			
LOS ANGELES	11413 W SATICOY ST	91605	2316009046	Neighborhood Office Commercial	C2-1VL-CUGU	0	108	0.043986254	Commercial - Store - One Story	YES - Current	NO - Privately-Owned	Available	Used in Prior Housing Element - Non-Vacant	0	0	0.0170095	0.0170095	1	0	0	1868169	242	Sun Valley - La Tuna Canyon		Above Moderate			
LOS ANGELES	11415 W SATICOY ST	91605	2316009046	Neighborhood Office Commercial	C2-1VL-CUGU	0	108	0.075756163	Commercial - Store - One Story	YES - Current	NO - Privately-Owned	Available	Not Used in Prior Housing Element	0.134721792	0	0	0.134721792	1	0	0	1868169	241	Sun Valley - La Tuna Canyon		Lower			
LOS ANGELES	11407 W SATICOY ST	91605	2316009048	Neighborhood Office Commercial	C2-1VL-CUGU	0	108	0.2274027	Commercial - Auto, Recreation Equipment, Construction Equipment Sales and Service - Auto Body Repair Shop - One Story	YES - Current	NO - Privately-Owned	Available	Used in Prior Housing Element - Non-Vacant	0.107624866	0	0	0.107624866	0	0	0	1868173	272	Sun Valley - La Tuna Canyon		Lower			
LOS ANGELES	11408 W SATICOY ST	91605	2316010004	Neighborhood Office Commercial	C2-1VL	0	108	0.143989776	Commercial - Store - One Story	YES - Current	NO - Privately-Owned	Available	Not Used in Prior Housing Element	0.168445748	0	0	0.168445748	2	0	0	1868173	279	Sun Valley - La Tuna Canyon		Lower			
LOS ANGELES	11402 W SATICOY ST	91605	2316010005	Neighborhood Office Commercial	C2-1VL	0	108	0.141331802	Commercial - Store - One Story	YES - Current	NO - Privately-Owned	Available	Not Used in Prior Housing Element	0.056686401	0	0	0.056686401	2	0	0	1868173	280	Sun Valley - La Tuna Canyon		Lower			
LOS ANGELES	7547 N TUJUNGA AVE	91605	2316010006	Low Residential	R1-1	0	1 unit per lot	0.172856419	Commercial - Parking Lot (Commercial Use Property) - Lots - Patron or Employee - One Story	YES - Current	NO - Privately-Owned	Available	Not Used in Prior Housing Element	0	0	0.006321485	0.006321485	0	0	0	1868173	339	Sun Valley - La Tuna Canyon		Above Moderate			
LOS ANGELES	7548 N LANKERSHIM BLVD	91605	2316013001	Neighborhood Office Commercial	C2-1VL	0	108	0.055113268	Commercial - Store - One Story	YES - Current	NO - Privately-Owned	Available	Used in Prior Housing Element - Non-Vacant	0	0	0.008908817	0.008908817	1	0	0	1868169	327	Sun Valley - La Tuna Canyon		Above Moderate			
LOS ANGELES	7553 N LANKERSHIM BLVD	91605	2316013001	Neighborhood Office Commercial	C2-1VL	0	108	0.148797855	Commercial - Store - One Story	YES - Current	NO - Privately-Owned	Available	Used in Prior Housing Element - Non-Vacant	0.087247966	0	0	0.087247966	1	0	0	1868169	304	Sun Valley - La Tuna Canyon		Above Moderate			
LOS ANGELES	7560 N LANKERSHIM BLVD	91605	2316013001	Neighborhood Office Commercial	C2-1VL	0	108	0.148789037	Commercial - Store - One Story	YES - Current	NO - Privately-Owned	Available	Used in Prior Housing Element - Non-Vacant	0.087247966	0	0	0.087247966	1	0	0	1868169	296	Sun Valley - La Tuna Canyon		Lower			
LOS ANGELES	7568 N LANKERSHIM BLVD	91605	2316013001	Neighborhood Office Commercial	C2-1VL	0	108	0.138536351	Commercial - Store - One Story	YES - Current	NO - Privately-Owned	Available	Used in Prior Housing Element - Non-Vacant	0.088586716	0	0	0.088586716	1	0	0	1868169	281	Sun Valley - La Tuna Canyon		Lower			
LOS ANGELES	7532 N LANKERSHIM BLVD	91605	2316013002	Neighborhood Office Commercial	C2-1VL	0	108	0.03307218	Commercial - Store - One Story	YES - Current	NO - Privately-Owned	Available	Used in Prior Housing Element - Non-Vacant	0	0	0.004299785	0.004299785	1	0	0	1868169	363	Sun Valley - La Tuna Canyon		Above Moderate			
LOS ANGELES	7542 N LANKERSHIM BLVD	91605	2316013002	Neighborhood Office Commercial	C2-1VL	0	108	0.148817312	Commercial - Store - One Story	YES - Current	NO - Privately-Owned	Available	Used in Prior Housing Element - Non-Vacant	0.066424897	0	0	0.066424897	1	0	0	1868169	345	Sun Valley - La Tuna Canyon		Lower			
LOS ANGELES	7546 N LANKERSHIM BLVD	91605	2316013002	Neighborhood Office Commercial	C2-1VL	0	108	0.093693855	Commercial - Store - One Story	YES - Current	NO - Privately-Owned	Available	Used in Prior Housing Element - Non-Vacant	0.052948809	0	0	0.052948809	1	0	0	1868169	336	Sun Valley - La Tuna Canyon		Lower			
LOS ANGELES	7500 N LANKERSHIM BLVD	91605	2316013003	Neighborhood Office Commercial	C2-1VL	0	108	0.137743814	Commercial - Shopping Center (Neighborhood, Community) - One Story	YES - Current	NO - Privately-Owned	Available	Used in Prior Housing Element - Non-Vacant	0.090692528	0	0	0.090692528	0	0	0	1868169	461	Sun Valley - La Tuna Canyon		Lower			
LOS ANGELES	7508 N LANKERSHIM BLVD	91605	2316013003	Neighborhood Office Commercial	C2-1VL	0	108	0.148866122	Commercial - Shopping Center (Neighborhood, Community) - One Story	YES - Current	NO - Privately-Owned	Available	Used in Prior Housing Element - Non-Vacant	0.089322118	0	0	0.089322118	0	0	0	1868169	445	Sun Valley - La Tuna Canyon		Lower			
LOS ANGELES	7514 N LANKERSHIM BLVD	91605	2316013003	Neighborhood Office Commercial	C2-1VL	0	108	0.148855187	Commercial - Shopping Center (Neighborhood, Community) - One Story	YES - Current	NO - Privately-Owned	Available	Used in Prior Housing Element - Non-Vacant	0.089322118	0	0	0.089322118	0	0	0	1868169	423	Sun Valley - La Tuna Canyon		Lower			
LOS ANGELES	7520 N LANKERSHIM BLVD	91605	2316013003	Neighborhood Office Commercial	C2-1VL	0	108	0.14884589	Commercial - Shopping Center (Neighborhood, Community) - One Story	YES - Current	NO - Privately-Owned	Available	Used in Prior Housing Element - Non-Vacant	0.089322118	0	0	0.089322118	0	0	0	1868169	406	Sun Valley - La Tuna Canyon		Lower			
LOS ANGELES	7526 N LANKERSHIM BLVD	91605	2316013003	Neighborhood Office Commercial	C2-1VL	0	108	0.148837456	Commercial - Shopping Center (Neighborhood, Community) - One Story	YES - Current	NO - Privately-Owned	Available	Used in Prior Housing Element - Non-Vacant	0.089322118	0	0	0.089322118	0	0	0	1868169	389	Sun Valley - La Tuna Canyon		Lower			
LOS ANGELES	7530 N LANKERSHIM BLVD	91605	2316013003	Neighborhood Office Commercial	C2-1VL	0	108	0.115755245	Commercial - Shopping Center (Neighborhood, Community) - One Story	YES - Current	NO - Privately-Owned	Available	Used in Prior Housing Element - Non-Vacant	0.085264273	0	0	0.085264273	0	0	0	1868169	371	Sun Valley - La Tuna Canyon		Lower			
LOS ANGELES	7501 N TROOST AVE	91605	2316013004	Neighborhood Office Commercial	(T)(Q)C2-1VL	0	108	0.133017993	Commercial - Parking Lot (Commercial Use Property) - Lots - Patron or Employee - One Story	YES - Current	NO - Privately-Owned	Available	Not Used in Prior Housing Element	0.047106716	0	0	0.047106716	0	0	0	1868169	462	Sun Valley - La Tuna Canyon		Lower			
LOS ANGELES	7507 N TROOST AVE	91605	2316013004	Neighborhood Office Commercial	C2-1, (T)(Q)C2-1VL	0	108	0.142479987	Commercial - Parking Lot (Commercial Use Property) - Lots - Patron or Employee - One Story	YES - Current	NO - Privately-Owned	Available	Not Used in Prior Housing Element	0.046393162	0	0	0.046393162	0	0	0	1868169	446	Sun Valley - La Tuna Canyon		Lower			
LOS ANGELES	7513 N TROOST AVE	91605	2316013004	Neighborhood Office Commercial	C2-1, (T)(Q)C2-1VL	0	108	0.1424904	Commercial - Parking Lot (Commercial Use Property) - Lots - Patron or Employee - One Story	YES - Current	NO - Privately-Owned	Available	Not Used in Prior Housing Element	0.046393162	0	0	0.046393162	0	0	0	1868169	424	Sun Valley - La Tuna Canyon		Lower			
LOS ANGELES	7519 N TROOST AVE	91605	2316013004	Neighborhood Office Commercial	C2-1, (T)(Q)C2-1VL	0	108	0.142502021	Commercial - Parking Lot (Commercial Use Property) - Lots - Patron or Employee - One Story	YES - Current	NO - Privately-Owned	Available	Not Used in Prior Housing Element	0.046393162	0	0	0.046393162	0	0	0	1868169	407	Sun Valley - La Tuna Canyon		Lower			
LOS ANGELES	7525 N TROOST AVE	91605	2316013004	Neighborhood Office Commercial	(T)(Q)C2-1VL	0	108	0.142513694	Commercial - Parking Lot (Commercial Use Property) - Lots - Patron or Employee - One Story	YES - Current	NO - Privately-Owned	Available	Not Used in Prior Housing Element	0.046393162	0	0	0.046393162	0	0	0	1868169	390	Sun Valley - La Tuna Canyon		Lower			
LOS ANGELES			2316013004	Neighborhood Office Commercial	(T)(Q)C2-1VL	0	108	0.110851242	Commercial - Parking Lot (Commercial Use Property) - Lots - Patron or Employee - One Story	YES - Current	NO - Privately-Owned	Available	Not Used in Prior Housing Element	0.039861887	0	0	0.039861887	0	0	0	1868169	372	Sun Valley - La Tuna Canyon		Lower			
LOS ANGELES	7531 N TROOST AVE	91605	2316013005	Neighborhood Office Commercial	(T)(Q)C2-1VL	0	108	0.031673429	Commercial - Store - One Story	YES - Current	NO - Privately-Owned	Available	Not Used in Prior Housing Element	0	0	0.007716897	0.007716897	1	0	0	1868169	364	Sun Valley - La Tuna Canyon		Above Moderate			
LOS ANGELES	7537 N TROOST AVE	91605	2316013005	Neighborhood Office Commercial	C2-1, (T)(Q)C2-1VL	0	108	0.142535339	Commercial - Store - One Story	YES - Current	NO - Privately-Owned	Available	Not Used in Prior Housing Element	0.090359957	0	0	0.090359957	1	0	0	1868169	346	Sun Valley - La Tuna Canyon		Lower			
LOS ANGELES	7541 N TROOST AVE	91605	2316013005	Neighborhood Office Commercial	(T)(Q)C2-1VL	0	108	0.142546185	Commercial - Store - One Story	YES - Current	NO - Privately-Owned	Available	Not Used in Prior Housing Element	0.090359957	0	0	0.090359957	1	0	0	1868169	328	Sun Valley - La Tuna Canyon		Lower			
LOS ANGELES	7547 N TROOST AVE	91605	2316013005	Neighborhood Office Commercial	(T)(Q)C2-1VL	0	108	0.142557856	Commercial - Store - One Story	YES - Current	NO - Privately-Owned	Available	Not Used in Prior Housing Element	0.090359957	0	0	0.090359957	1	0	0	1868169	305	Sun Valley - La Tuna Canyon		Lower			
LOS ANGELES	7553 N TROOST AVE	91605	2316013005	Neighborhood Office Commercial	(T)(Q)C2-1VL	0	108	0.142568653	Commercial - Store - One Story	YES - Current	NO - Privately-Owned	Available	Not Used in Prior Housing Element	0.090359957	0	0	0.090359957	1	0	0	1868169	297	Sun Valley - La Tuna Canyon		Lower			
LOS ANGELES	7559 N TROOST AVE	91605	2316013005	Neighborhood Office Commercial	(T)(Q)C2-1VL	0	108	0.140616034	Commercial - Store - One Story	YES - Current	NO - Privately-Owned	Available	Not Used in Prior Housing Element	0.090907483	0	0	0.090907483	1	0	0	1868169	256	Sun Valley - La Tuna Canyon		Lower			
LOS ANGELES	11660 W COHASSET ST	91605	2316014013	Neighborhood Office Commercial	R3-1VL	0	54	0.152109261	Residential - Four Units (Any Combination) - 4 Stories or Less	YES - Current	NO - Privately-Owned	Available	Not Used in Prior Housing Element	0	0	0.140034914	0.140034914	4	0	0	1868169	492	Sun Valley - La Tuna Canyon	Yes	Above Moderate			
LOS ANGELES	7457 N TROOST AVE	91605	2316014014	Neighborhood Office Commercial	R3-1VL	0	54	0.152109727	Residential - Four Units (Any Combination) - 4 Stories or Less	YES - Current	NO - Privately-Owned	Available	Not Used in Prior Housing Element	0	0	0.181239691	0.181239691	4	0	0	1868169	508	Sun Valley - La Tuna Canyon	Yes	Above Moderate			
LOS ANGELES	7453 N TROOST AVE	91605	2316014015	Neighborhood Office Commercial	R3-1VL	0	54	0.152107109	Residential - Double, Duplex, or Two Units - 4 Stories or Less	YES - Current	NO - Privately-Owned	Available	Used in Prior Housing Element - Non-Vacant	0	0	0.513458264	0.513458264	2	0	0	1868169	525	Sun Valley - La Tuna Canyon	Yes	Above Moderate			
LOS ANGELES	7449 N TROOST AVE	91605	2316014016	Neighborhood Office Commercial	R3-1VL	0	54	0.152107929	Residential - Double, Duplex, or Two Units - 4 Stories or Less	YES - Current	NO - Privately-Owned	Available	Used in Prior Housing Element - Non-Vacant	0	0	0.513458

LOS ANGELES	11401 W SHERMAN WAY	91605	2316021001	Medium Residential	R3-1	0	54	0.200165714	Residential - Five or More Units or Apartments (Any Combination) - 4 Stories or Less	YES - Current	NO - Privately-Owned	Available	Not Used in Prior Housing Element	0	0	0.156176703	0.156176703	6	0	0	1838173	76	Sun Valley - La Tuna Canyon	Yes	Above Moderate
LOS ANGELES	11407 W SHERMAN WAY	91605	2316021002	Medium Residential	R3-1	0	54	0.183351394	Residential - Five or More Units or Apartments (Any Combination) - 4 Stories or Less	YES - Current	NO - Privately-Owned	Available	Not Used in Prior Housing Element	0	0	0.133320212	0.133320212	6	0	0	1838173	75	Sun Valley - La Tuna Canyon	Yes	Above Moderate
LOS ANGELES	11413 W SHERMAN WAY	91605	2316021003	Medium Residential	R3-1	0	54	0.183401376	Residential - Five or More Units or Apartments (Any Combination) - 4 Stories or Less	YES - Current	NO - Privately-Owned	Available	Not Used in Prior Housing Element	0	0	0.133320212	0.133320212	6	0	0	1838169	101	Sun Valley - La Tuna Canyon	Yes	Above Moderate
LOS ANGELES	11417 W SHERMAN WAY	91605	2316021004	Medium Residential	R3-1	0	54	0.183450047	Residential - Five or More Units or Apartments (Any Combination) - 4 Stories or Less	YES - Current	NO - Privately-Owned	Available	Not Used in Prior Housing Element	0	0	0.133320212	0.133320212	6	0	0	1838169	100	Sun Valley - La Tuna Canyon	Yes	Above Moderate
LOS ANGELES	11423 W SHERMAN WAY	91605	2316021005	Medium Residential	R3-1	0	54	0.199886629	Residential - Five or More Units or Apartments (Any Combination) - 4 Stories or Less	YES - Current	NO - Privately-Owned	Available	Not Used in Prior Housing Element	0	0	0.156176703	0.156176703	6	0	0	1838169	99	Sun Valley - La Tuna Canyon	Yes	Above Moderate
LOS ANGELES	7223 N TUJUNGA AVE	91605	2316021900	Low Residential	R1-1	0	1 unit per lot	0.149523635	Miscellaneous - Government Owned Property	YES - Current	YES - City-Owned	Available	Not Used in Prior Housing Element	0	0	0.001742882	0.001742882	0	0	0	1838173	66	Sun Valley - La Tuna Canyon		Above Moderate
LOS ANGELES	11435 W SHERMAN WAY	91605	2316022001	Medium Residential	R3-1	0	54	0.220452974	Residential - Five or More Units or Apartments (Any Combination) - 4 Stories or Less	YES - Current	NO - Privately-Owned	Available	Not Used in Prior Housing Element	0	0	0.159657767	0.159657767	6	0	0	1838169	96	Sun Valley - La Tuna Canyon	Yes	Above Moderate
LOS ANGELES	11439 W SHERMAN WAY	91605	2316022002	Medium Residential	R3-1	0	54	0.18932733	Residential - Five or More Units or Apartments (Any Combination) - 4 Stories or Less	YES - Current	NO - Privately-Owned	Available	Not Used in Prior Housing Element	0	0	0.146736217	0.146736217	6	0	0	1838169	94	Sun Valley - La Tuna Canyon	Yes	Above Moderate
LOS ANGELES	11445 W SHERMAN WAY	91605	2316022003	Medium Residential	R3-1	0	54	0.195239274	Residential - Five or More Units or Apartments (Any Combination) - 4 Stories or Less	YES - Current	NO - Privately-Owned	Available	Not Used in Prior Housing Element	0	0	0.170111677	0.170111677	6	0	0	1838169	92	Sun Valley - La Tuna Canyon	Yes	Above Moderate
LOS ANGELES	11449 W SHERMAN WAY	91605	2316022004	Medium Residential	R3-1	0	54	0.189443554	Residential - Five or More Units or Apartments (Any Combination) - 4 Stories or Less	YES - Current	NO - Privately-Owned	Available	Not Used in Prior Housing Element	0	0	0.146736217	0.146736217	6	0	0	1838169	90	Sun Valley - La Tuna Canyon	Yes	Above Moderate
LOS ANGELES	11455 W SHERMAN WAY	91605	2316022005	Medium Residential	R3-1	0	54	0.22074393	Residential - Five or More Units or Apartments (Any Combination) - 4 Stories or Less	YES - Current	NO - Privately-Owned	Available	Not Used in Prior Housing Element	0	0	0.165042517	0.165042517	6	0	0	1838169	88	Sun Valley - La Tuna Canyon	Yes	Above Moderate
LOS ANGELES	11467 W SHERMAN WAY	91605	2316025001	Medium Residential	R3-1	0	54	0.220912354	Residential - Five or More Units or Apartments (Any Combination) - 4 Stories or Less	YES - Current	NO - Privately-Owned	Available	Not Used in Prior Housing Element	0	0	0.165042517	0.165042517	6	0	0	1838169	87	Sun Valley - La Tuna Canyon	Yes	Above Moderate
LOS ANGELES	11473 W SHERMAN WAY	91605	2316025002	Medium Residential	R3-1	0	54	0.189716493	Residential - Five or More Units or Apartments (Any Combination) - 4 Stories or Less	YES - Current	NO - Privately-Owned	Available	Not Used in Prior Housing Element	0	0	0.146736217	0.146736217	6	0	0	1838169	85	Sun Valley - La Tuna Canyon	Yes	Above Moderate
LOS ANGELES	11477 W SHERMAN WAY	91605	2316025003	Medium Residential	R3-1	0	54	0.195642126	Residential - Five or More Units or Apartments (Any Combination) - 4 Stories or Less	YES - Current	NO - Privately-Owned	Available	Not Used in Prior Housing Element	0	0	0.170111677	0.170111677	6	0	0	1838169	83	Sun Valley - La Tuna Canyon	Yes	Above Moderate
LOS ANGELES	11483 W SHERMAN WAY	91605	2316025004	Medium Residential	R3-1	0	54	0.189836578	Residential - Five or More Units or Apartments (Any Combination) - 4 Stories or Less	YES - Current	NO - Privately-Owned	Available	Not Used in Prior Housing Element	0	0	0.140097165	0.140097165	6	0	0	1838169	81	Sun Valley - La Tuna Canyon	Yes	Above Moderate
LOS ANGELES	11487 W SHERMAN WAY	91605	2316025005	Medium Residential	R3-1	0	54	0.232961434	Residential - Five or More Units or Apartments (Any Combination) - 4 Stories or Less	YES - Current	NO - Privately-Owned	Available	Not Used in Prior Housing Element	0	0	0.536183	0.536183	6	0	0	1838169	80	Sun Valley - La Tuna Canyon	Yes	Above Moderate
LOS ANGELES	7217 N CAMELLIA AVE	91605	2316026001	Neighborhood Office Commercial	C2-1VL	0	108	0.233126113	Commercial - Store - One Story	YES - Current	NO - Privately-Owned	Available	Not Used in Prior Housing Element	0.057393221	0	0	0.057393221	5	0	0	1838169	79	Sun Valley - La Tuna Canyon		Lower
LOS ANGELES	11511 W SHERMAN WAY	91605	2316026002	Neighborhood Office Commercial	C2-1VL	0	108	0.195986265	Commercial - Restaurant, Cocktail Lounge - Restaurant, Cocktail Lounge, Tavern - One Story	YES - Current	NO - Privately-Owned	Available	Used in Prior Housing Element - Non-Vacant	0.090205003	0	0	0.090205003	1	0	0	1838169	78	Sun Valley - La Tuna Canyon		Lower
LOS ANGELES	11517 W SHERMAN WAY	91605	2316026023	Neighborhood Office Commercial	C2-1VL	0	108	0.196110166	Commercial - Store - One Story	YES - Current	NO - Privately-Owned	Available	Used in Prior Housing Element - Non-Vacant	0.032655176	0	0	0.032655176	0	0	0	1838169	76	Sun Valley - La Tuna Canyon		Lower
LOS ANGELES	11523 W SHERMAN WAY	91605	2316026023	Neighborhood Office Commercial	C2-1VL	0	108	0.235715037	Commercial - Store - One Story	YES - Current	NO - Privately-Owned	Available	Used in Prior Housing Element - Non-Vacant	0.035222014	0	0	0.035222014	0	0	0	1838169	75	Sun Valley - La Tuna Canyon		Lower
LOS ANGELES	11513 W SHERMAN WAY	91605	2316026900	Neighborhood Office Commercial	C2-1VL	0	108	0.196046375	Miscellaneous - Government Owned Property	YES - Current	YES - City-Owned	Available	Used in Prior Housing Element - Non-Vacant	0.027651229	0	0	0.027651229	0	0	0	1838169	77	Sun Valley - La Tuna Canyon		Lower
LOS ANGELES	11552 W CANTLAY ST	91605	2316029041	Low Residential	R1-1	0	1 unit per lot	0.138307736	Residential - Single Family Residence	YES - Current	NO - Privately-Owned	Available	Not Used in Prior Housing Element	0	0	0.268080616	0.268080616	0	0	0	1868169	980	Sun Valley - La Tuna Canyon		Above Moderate
LOS ANGELES	7202 N LANKERSHIM BLVD	91605	2316030001	Neighborhood Office Commercial	C2-1VL	0	108	0.125148959	Commercial - Store - One Story	YES - Current	NO - Privately-Owned	Available	Not Used in Prior Housing Element	0.049475763	0	0	0.049475763	4	0	0	1838169	137	Sun Valley - La Tuna Canyon		Lower
LOS ANGELES	7208 N LANKERSHIM BLVD	91605	2316030001	Neighborhood Office Commercial	C2-1VL	0	108	0.101006744	Commercial - Store - One Story	YES - Current	NO - Privately-Owned	Available	Not Used in Prior Housing Element	0.041564885	0	0	0.041564885	4	0	0	1838169	136	Sun Valley - La Tuna Canyon		Lower
LOS ANGELES	7210 N LANKERSHIM BLVD	91605	2316030002	Neighborhood Office Commercial	C2-1VL	0	108	0.101005956	Commercial - Parking Lot (Commercial Use Property) - Lots - Patron or Employee - One Story	YES - Current	NO - Privately-Owned	Available	Not Used in Prior Housing Element	0.036310419	0	0	0.036310419	0	0	0	1838169	104	Sun Valley - La Tuna Canyon		Lower
LOS ANGELES			2316030003	Commercial Manufacturing	C2-1	0	108	0.074789767	Commercial - Parking Lot (Commercial Use Property) - Lots - Patron or Employee - One Story	YES - Current	NO - Privately-Owned	Available	Not Used in Prior Housing Element	0.033163445	0	0	0.033163445	0	0	0	1838169	105	Sun Valley - La Tuna Canyon		Lower
LOS ANGELES	11679 W SHERMAN WAY	91605	2316030004	Commercial Manufacturing	C2-1	0	108	0.074784748	Commercial - Commercial - Vacant Land	YES - Current	NO - Privately-Owned	Available	Not Used in Prior Housing Element	0.119511966	0	0	0.119511966	0	0	0	1838169	106	Sun Valley - La Tuna Canyon		Lower
LOS ANGELES	11669 W SHERMAN WAY	91605	2316030005	Commercial Manufacturing	C2-1	0	108	0.149534694	Commercial - Restaurant, Cocktail Lounge - Restaurant, Cocktail Lounge, Tavern - One Story	YES - Current	NO - Privately-Owned	Available	Used in Prior Housing Element - Non-Vacant	0.200235008	0	0	0.200235008	1	0	0	1838169	109	Sun Valley - La Tuna Canyon		Lower
LOS ANGELES	11673 W SHERMAN WAY	91605	2316030005	Commercial Manufacturing	C2-1	0	108	0.074773769	Commercial - Restaurant, Cocktail Lounge - Restaurant, Cocktail Lounge, Tavern - One Story	YES - Current	NO - Privately-Owned	Available	Used in Prior Housing Element - Non-Vacant	0.144289424	0	0	0.144289424	1	0	0	1838169	108	Sun Valley - La Tuna Canyon		Lower
LOS ANGELES			2316030005	Commercial Manufacturing	C2-1	0	108	0.074779717	Commercial - Restaurant, Cocktail Lounge - Restaurant, Cocktail Lounge, Tavern - One Story	YES - Current	NO - Privately-Owned	Available	Used in Prior Housing Element - Non-Vacant	0.144289424	0	0	0.144289424	1	0	0	1838169	107	Sun Valley - La Tuna Canyon		Lower
LOS ANGELES	11651 W SHERMAN WAY	91605	2316030006	Commercial Manufacturing	CM-1	0	54	0.158499907	Commercial - Store - One Story	YES - Current	NO - Privately-Owned	Available	Used in Prior Housing Element - Non-Vacant	0.043371373	0	0	0.043371373	0	0	0	1838169	112	Sun Valley - La Tuna Canyon		Lower
LOS ANGELES	11657 W SHERMAN WAY	91605	2316030006	Commercial Manufacturing	CM-1	0	54	0.074772204	Commercial - Store - One Story	YES - Current	NO - Privately-Owned	Available	Used in Prior Housing Element - Non-Vacant	0.023048108	0	0	0.023048108	0	0	0	1838169	111	Sun Valley - La Tuna Canyon		Lower
LOS ANGELES	7212 N TROOST AVE	91605	2316030006	Commercial Manufacturing	CM-1	0	54	0.084578237	Commercial - Store - One Story	YES - Current	NO - Privately-Owned	Available	Used in Prior Housing Element - Non-Vacant	0.023048108	0	0	0.023048108	0	0	0	1838169	110	Sun Valley - La Tuna Canyon		Lower
LOS ANGELES	11649 W SHERMAN WAY	91605	2316030007	Commercial Manufacturing	CM-1	0	54	0.083727527	Commercial - Store - One Story	YES - Current	NO - Privately-Owned	Available	Not Used in Prior Housing Element	0.056220858	0	0	0.056220858	1	0	0	1838169	113	Sun Valley - La Tuna Canyon		Lower
LOS ANGELES	11641 W SHERMAN WAY	91605	2316030010	Commercial Manufacturing	CM-1	0	54	0.079224201	Commercial - Office Building - One Story	YES - Current	NO - Privately-Owned	Available	Not Used in Prior Housing Element	0.018773545	0	0	0.018773545	1	0	0	1838169	116	Sun Valley - La Tuna Canyon		Lower
LOS ANGELES	11637 W SHERMAN WAY	91605	2316030011	Commercial Manufacturing	C2-1	0	108	0.074734682	Commercial - Auto, Recreation Equipment, Construction Equipment Sales and Service - Auto Body Repair Shop - One Story	YES - Current	NO - Privately-Owned	Available	Used in Prior Housing Element - Non-Vacant	0.15221924	0	0	0.15221924	0	0	0	1838169	117	Sun Valley - La Tuna Canyon		Lower
LOS ANGELES			2316030011	Commercial Manufacturing	C2-1	0	108	0.083699319	Commercial - Auto, Recreation Equipment, Construction Equipment Sales and Service - Auto Body Repair Shop - One Story	YES - Current	NO - Privately-Owned	Available	Used in Prior Housing Element - Non-Vacant	0.170824778	0	0	0.170824778	0	0	0	1838169	118	Sun Valley - La Tuna Canyon		Lower
LOS ANGELES	11619 W SHERMAN WAY	91605	2316030012	Commercial Manufacturing	C2-1	0	108	0.079211007	Recreational - Club, Lodge Hall, Fraternal Organization - One Story	YES - Current	NO - Privately-Owned	Available	Used in Prior Housing Element - Non-Vacant	0.165143476	0	0	0.165143476	0	0	0	1838169	122	Sun Valley - La Tuna Canyon		Lower
LOS ANGELES	11625 W SHERMAN WAY	91605	2316030012	Commercial Manufacturing	C2-1	0	108	0.079221478	Recreational - Club, Lodge Hall, Fraternal Organization - One Story	YES - Current	NO - Privately-Owned	Available	Used in Prior Housing Element - Non-Vacant	0.165143476	0	0	0.165143476	0	0	0	1838169	120	Sun Valley - La Tuna Canyon		Lower
LOS ANGELES			2316030012	Commercial Manufacturing	C2-1	0	108	0.079070993	Recreational - Club, Lodge Hall, Fraternal Organization - One Story	YES - Current	NO - Privately-Owned	Available	Used in Prior Housing Element - Non-Vacant	0.165143476	0	0	0.165143476	0	0	0	1838169	119	Sun Valley - La Tuna Canyon		Lower
LOS ANGELES			2316030012	Commercial Manufacturing	C2-1	0	108	0.07921671	Recreational - Club, Lodge Hall, Fraternal Organization - One Story	YES - Current	NO - Privately-Owned	Available	Used in Prior Housing Element - Non-Vacant	0.165143476	0	0	0.165143476	0	0	0	1838169	121	Sun Valley - La Tuna Canyon		Lower
LOS ANGELES	11535 W SHERMAN WAY	91605	2316030021	Commercial Manufacturing	C2-1	0	108	0.156651487	Commercial - Store - One Story	YES - Current	NO - Privately-Owned	Available	Not Used in Prior Housing Element	0.057679273	0	0	0.057679273	5	0	0	1838169	134	Sun Valley - La Tuna Canyon		Lower
LOS ANGELES	11541 W SHERMAN WAY	91605	2316030021	Commercial Manufacturing	C2-1	0	108	0.079152258	Commercial - Store - One Story	YES - Current	NO - Privately-Owned	Available	Not Used in Prior Housing Element	0.038495369	0	0	0.038495369	5	0	0	1838169	133	Sun Valley - La Tuna Canyon		Lower
LOS ANGELES	11543 W SHERMAN WAY	91605	2316030021	Commercial Manufacturing	C2-1	0	108	0.079156842	Commercial - Store - One Story	YES - Current	NO - Privately-Owned	Available	Not Used in Prior Housing Element	0.038495369	0	0	0.038495369	5	0	0	1838169	132	Sun Valley - La Tuna Canyon		Lower
LOS ANGELES	7217 N BECK AVE	91605	2316030022	Medium Residential	R3-1	0	54	0.152177591	Residential - Four Units (Any Combination) - 4 Stories or Less	YES - Current	NO - Privately-Owned	Available	Not Used in Prior Housing Element	0	0	0.412267196	0.412267196	4	0	0	1838169	74	Sun Valley - La Tuna Canyon	Yes	Above Moderate
LOS ANGELES	7223 N BECK AVE	91605	2316030023	Medium Residential	R3-1	0	54	0.152160346	Residential - Four Units (Any Combination) - 4 Stories or Less	YES - Current	NO - Privately-Owned	Available	Not Used in Prior Housing Element	0	0	0.412267196	0.412267196	4	0	0	1838169	60	Sun Valley - La Tuna Canyon	Yes	Above Moderate
LOS ANGELES	7229 N BECK AVE	91605	2316030024	Medium Residential	R3-1	0	54	0.152142145	Residential - Four Units (Any Combination) - 4 Stories or Less	YES - Current	NO - Privately-Owned	Available	Not Used in Prior Housing Element	0	0	0.412267196	0.412267196	4	0	0	1838169	42	Sun Valley - La Tuna Canyon	Yes	Above Moderate
LOS ANGELES	7228 N LEMP AVE	91605	2316030025	Medium Residential	R3-1	0	54	0.152176128	Residential - Four Units (Any Combination) - 4 Stories or Less	YES - Current	NO - Privately-Owned	Available	Not Used in Prior Housing Element	0	0	0.412267196	0.412267196	4	0	0	1838169	41	Sun Valley - La Tuna Canyon	Yes	Above Moderate
LOS ANGELES	7222 N LEMP AVE	91605	2316030026	Medium Residential	R3-1	0	54	0.152152775	Residential - Four Units (Any Combination) - 4 Stories or Less	YES - Current	NO - Privately-Owned	Available	Not Used in Prior Housing Element	0	0	0.412267196	0.412267196	4	0	0	1838169	59	Sun Valley - La Tuna Canyon	Yes	Above Moderate
LOS ANGELES	7216 N LEMP AVE	91605	2316030027	Medium Residential	R3-1	0	54	0.152130013	Residential - Double, Duplex, or Two Units - 4 Stories or Less	YES - Current	NO - Privately-Owned	Available	Used in Prior Housing Element - Non-Vacant	0	0	0.513458264	0.513458264	2	0	0	1838169	73	Sun Valley - La Tuna Canyon	Yes	Above Moderate
LOS ANGELES	7217 N LEMP AVE	91605	2316030028	Medium Residential	R3-1	0	54	0.152241427	Residential - Five or More Units or Apartments (Any Combination) - 4 Stories or Less	YES - Current	NO - Privately-Owned	Available	Not Used in Prior Housing Element	0	0	0.111668183	0.111668183	6	0	0	1838169	72	Sun Valley - La Tuna Canyon	Yes	Above Moderate
LOS ANGELES	7225 N LEMP AVE	91605	2316030029	Medium Residential	R3-1	0	54	0.152085321	Residential - Double, Duplex, or Two Units - 4 Stories or Less	YES - Current	NO - Privately-Owned	Available	Used in Prior Housing Element - Non-Vacant	0	0	0.513458264	0.513458264	2	0	0	1838169	57	Sun Valley - La Tuna Canyon	Yes	Above Moderate
LOS ANGELES	7227 N LEMP AVE	91605	2316030030	Medium Residential	R3-1	0	54	0.152082535	Residential - Four Units (Any Combination) - 4 Stories or Less	YES - Current	NO - Privately-Owned	Available	Not Used in Prior Housing Element	0	0	0.412267196	0.412267196	4	0	0	1838169	40	Sun Valley - La Tuna Canyon	Yes	Above Moderate
LOS ANGELES	7226 N IRVINE AVE	91605	2316030031	Medium Residential	R3-1	0	54	0.151979581	Residential - Double, Duplex, or Two Units - 4 Stories or Less	YES - Current	NO - Privately-Owned	Available	Used in Prior Housing Element - Non-Vacant	0	0	0.513458264	0.513458264	2	0	0	1838169	39	Sun Valley - La Tuna Canyon	Yes	Above Moderate
LOS ANGELES	7224 N IRVINE AVE	91605	2316030032	Medium Residential	R3-1	0	54	0.151992607	Residential - Double, Duplex, or Two Units - 4 Stories or Less	YES - Current	NO - Privately-Owned	Available	Used in Prior Housing Element - Non-Vacant	0	0	0.513458264	0.513458264	2	0	0	1838169	56	Sun Valley - La Tuna Canyon	Yes	Above Moderate
LOS ANGELES	7218 N IRVINE AVE	91605	2316030033	Medium Residential	R3-1	0	54	0.152162121	Residential - Double, Duplex, or Two Units - 4 Stories or Less	YES - Current	NO - Privately-Owned	Available	Used in Prior Housing Element - Non-Vacant	0	0	0.513458264	0.513458264	2	0	0	1838169	71	Sun Valley - La Tuna Canyon	Yes	Above Moderate
LOS ANGELES	7219 N IRVINE AVE	91605	2316030034	Medium Residential	R3-1	0	54	0.15240328	Residential - Double, Duplex, or Two Units - 4 Stories or Less	YES - Current	NO - Privately-Owned	Available	Used in Prior Housing Element - Non-Vacant	0	0	0.513458264	0.513458264	2	0	0	1838169	70	Sun Valley - La Tuna Canyon	Yes	Above Moderate
LOS ANGELES	7223 N IRVINE AVE	91605	2316030035	Medium Residential	R3-1	0	54	0.152082593	Residential - Three Units (Any Combination) - 4 Stories or Less	YES - Current	NO - Privately-Owned	Available	Not Used in Prior Housing Element	0	0	0.460207963	0.460207963	3	0	0	1838169	55	Sun Valley - La Tuna Canyon	Yes	Above Moderate
LOS ANGELES	7227 N IRVINE AVE	91605	2316030036	Medium Residential	R3-1	0	54	0.152084176	Residential - Double, Duplex, or Two Units - 4 Stories or Less	YES - Current	NO - Privately-Owned	Available	Used in Prior Housing Element - Non-Vacant	0	0	0.513458264	0.513458264	2	0	0	1838169	38	Sun Valley - La Tuna Canyon	Yes	Above Moderate
LOS ANGELES	7226 N TROOST AVE	91605	2316030037	Medium Residential	R3-1	0	54	0.152415069	Residential - Five or More Units or Apartments (Any Combination) - 4 Stories or Less	YES - Current	NO - Privately-Owned	Available	Not Used in Prior Housing Element	0	0	0.111668183	0.111668183	6	0	0	1838169	37	Sun Valley - La Tuna Canyon	Yes	Above Moderate
LOS ANGELES	7222 N TROOST AVE	91605	2316030038	Medium Residential	R3-1	0	54	0.152408623	Residential - Double, Duplex, or Two Units - 4 Stories or Less	YES - Current	NO - Privately-Owned	Available	Used in Prior Housing Element - Non-Vacant	0	0	0.513458264	0.513458264	2	0	0	1838169	54	Sun Valley - La Tuna Canyon	Yes	Above Moderate
LOS ANGELES	7216 N TROOST AVE	91605	2316030039	Medium Residential	R3-1	0	54	0.152726	Residential - Double, Duplex, or Two Units - 4 Stories or Less	YES - Current	NO - Privately-Owned	Available	Used in Prior Housing Element - Non-Vacant	0	0	0.513458264	0.513458264	2	0	0	1838169	69	Sun Valley - La Tuna Canyon	Yes	Above Moderate
LOS ANGELES	7217 N TROOST AVE	91605	2316030040	Medium Residential	R3-1	0	54	0.152559686	Commercial - Parking Lot (Commercial Use Property) - Lots - Patron or Employee - One Story	YES - Current	NO - Privately-Owned	Available	Used in Prior Housing Element - Non-Vacant	0.032073328	0	0	0.032073328	0	0	0	1838169	68	Sun Valley - La Tuna Canyon		Lower
LOS ANGELES	7223 N TROOST AVE	91605	2316030041	Medium Residential	R3-1	0	54	0.152082788	Residential - Five or More Units or Apartments (Any Combination) - 4 Stories or Less	YES - Current	NO - Privately-Owned	Available	Not Used in Prior Housing Element	0	0	0.111668183	0.111668183	6	0	0	1838169	53	Sun Valley - La Tuna Canyon	Yes	Above Moderate
LOS ANGELES	7227 N TROOST AVE	91605	2316030042	Medium Residential	R3-1	0	54	0.152083152	Residential - Five or More Units or Apartments (Any Combination) - 4 Stories or Less	YES - Current	NO - Privately-Owned	Available	Not Used in Prior Housing Element	0	0	0.111668183	0.111668183	6	0	0	1838169	36	Sun Valley - La Tuna Canyon	Yes	Above Moderate
LOS ANGELES	7230 N LANKERSHIM BLVD	91605	2316030043	Neighborhood Office Commercial	C2-1VL	0	108	0.073171297	Commercial - Store - One Story	YES - Current	NO - Privately-Owned	Available	Not Used in Prior Housing Element	0.124191688	0	0	0.124191688	1	0	0	1838169	35	Sun Valley - La Tuna Canyon		Lower
LOS ANGELES	7226 N LANKERSHIM BLVD	91605	2316030044	Neighborhood Office Commercial	C2-1VL	0	108	0.073173127	Commercial - Store Combination - Store and Residential Combination - One Story	YES - Current	NO - Privately-Owned	Available	Not Used in Prior Housing Element	0	0	0.019793424	0.019793424	3	0	0	1838169	44	Sun Valley - La Tuna Canyon	Yes	Above Moderate
LOS ANGELES	7222 N LANKERSHIM BLVD	91605	2316030045	Neighborhood Office Commercial	C2-1VL	0	108	0.146344787	Commercial - Auto, Recreation Equipment, Construction Equipment Sales and Service - Auto Body Repair Shop - One Story	YES - Current	NO - Privately-Owned	Available	Not Used in Prior Housing Element	0	0	0.121535216	0.121535216	2	0	0	1838169	52	Sun Valley - La Tuna Canyon	Yes	Above Moderate
LOS ANGELES	7216 N LANKERSHIM BLVD	91605	2316030046	Neighborhood Office Commercial	C2-1VL	0	108	0.073631779	Commercial - Restaurant, Cocktail Lounge - Restaurant, Cocktail Lounge, Tavern - One Story	YES - Current	NO - Privately-Owned	Available	Used in Prior Housing Element - Non-Vacant	0.15221924	0	0	0.15221924	0	0	0	1838169	103	Sun Valley - La Tuna Canyon		Lower
LOS ANGELES			2316030046	Neighborhood Office Commercial	C2-1VL	0	108	0.073172571	Commercial - Restaurant, Cocktail Lounge - Restaurant, Cocktail Lounge, Tavern - One Story	YES - Current	NO - Privately-Owned	Available	Used in Prior Housing Element - Non-Vacant	0.15221924	0	0	0.15221924	0	0	0	1838169	67	Sun Valley - La Tuna Canyon		Lower
LOS ANGELES	11643 W SHERMAN WAY	91605	2316030047	Commercial Manufacturing	C2-1	0	108	0.079231773	Industrial - Light Manufacturing - One Story	YES - Current	NO - Privately-Owned	Available	Used in Prior Housing Element - Non-Vacant	0.024747815	0	0	0.024747815	0	0	0	1838169	115	Sun Valley - La Tuna Canyon		Lower
LOS ANGELES	11645 W SHERMAN WAY	91605	2316030047	Commercial Manufacturing	C2-1	0	108	0.074750288	Industrial - Light Manufacturing - One Story	YES - Current	NO - Privately-Owned	Available	Used in Prior Housing Element - Non-Vacant	0.024976826	0	0	0.024976826	0	0	0	1838169	114	Sun Valley - La Tuna Canyon		Lower
LOS ANGELES	11603 W SHERMAN WAY	91605	2316030048	Commercial Manufacturing	CM-1	0	54	0.156389393	Commercial - Professional Building - One Story	YES - Current	NO - Privately-Owned	Available	Used in Prior Housing Element - Non-Vacant	0.053493543	0	0	0.053493543	1	0	0	1838169	126	Sun Valley - La Tuna Canyon		Lower
LOS ANGELES	11609 W SHERMAN WAY	91605	2316030048	Commercial Manufacturing	CM-1	0	54	0.07919998	Commercial - Professional Building - One Story	YES - Current	NO - Privately-Owned	Available	Used in Prior Housing Element - Non-Vacant	0.028425269	0	0	0.028425269	1	0	0	1838169	124	Sun Valley - La Tuna Canyon		Lower
LOS ANGELES	11615 W SHERMAN WAY	91605	2316030048	Commercial Manufacturing	CM-1	0	54	0.07920549	Commercial - Professional Building - One Story	YES - Current	NO - Privately-Owned	Available	Used in Prior Housing Element - Non-Vacant	0.028425269	0	0	0.028425269	1	0	0	1838169	123	Sun Valley - La Tuna Canyon		Lower
LOS ANGELES			2316030048	Commercial Manufacturing	CM-1	0	54	0.158381365	Commercial - Professional Building - One Story	YES - Current	NO - Privately-Owned	Available	Used in Prior Housing Element - Non-Vacant	0.053493543	0	0	0.053493543	1	0	0	1838169	125	Sun Valley - La Tuna Canyon		Lower
LOS ANGELES	11547 W SHERMAN WAY	91605	2316030049	Commercial Manufacturing	C2-1	0	108	0.079119639	Commercial - Auto, Recreation Equipment, Construction Equipment Sales and Service - Auto Body Repair Shop - One Story	YES - Current	NO - Privately-Owned	Available	Not Used in Prior Housing Element	0.039979749	0	0	0.039979749	7	0	0	1838169	131	Sun Valley - La Tuna Canyon		Lower
LOS ANGELES	11553 W SHERMAN WAY	91605	2316030049	Commercial Manufacturing	C2-1	0	108	0.079173571	Commercial - Auto, Recreation Equipment, Construction Equipment Sales and Service - Auto Body Repair Shop - One Story	YES - Current	NO - Privately-Owned	Available	Not Used in Prior Housing Element	0.039979749	0	0	0.039979749	7	0	0	1838169	129	Sun Valley - La Tuna Canyon		Lower
LO

LOS ANGELES	7350 N LANKERSHIM BLVD	91605	2316031021	Medium Residential	R3-1	0	54	3.171299356	Residential - Five or More Units or Apartments (Any Combination) - 4 Stories or Less - Pool	YES - Current	NO - Privately-Owned	Available	Not Used in Prior Housing Element	0	0	1.271820658	1.271820658	144	0	0	1868169	696	Sun Valley - La Tuna Canyon	Yes	Above Moderate
LOS ANGELES	7330 N LANKERSHIM BLVD	91605	2316031022	Medium Residential	R3-1	0	54	3.463810115	Residential - Five or More Units or Apartments (Any Combination) - 4 Stories or Less	YES - Current	NO - Privately-Owned	Available	Not Used in Prior Housing Element	0	0	1.352481693	1.352481693	171	0	0	1868169	811	Sun Valley - La Tuna Canyon	Yes	Above Moderate
LOS ANGELES	7240 N LANKERSHIM BLVD	91605	2316031023	Medium Residential	R3-1	0	54	3.438684942	Residential - Five or More Units or Apartments (Any Combination) - 4 Stories or Less	YES - Current	NO - Privately-Owned	Available	Not Used in Prior Housing Element	0	0	1.349580735	1.349580735	171	0	0	1868169	916	Sun Valley - La Tuna Canyon	Yes	Above Moderate
LOS ANGELES	12040 W STAGG ST	91605	2317001002	Medium Residential	(T)R3-1-CUGU	0	54	0.205162179	Residential - Single Family Residence	YES - Current	NO - Privately-Owned	Available	Used in Prior Housing Element - Non-Vacant	0.97854538	0	0	0.97854538	1	0	0	1898165	898	Sun Valley - La Tuna Canyon		Lower
LOS ANGELES	7751 N AGNES AVE	91605	2317001003	Medium Residential	R3-1-CUGU	0	54	0.132186121	Residential - Five or More Units or Apartments (Any Combination) - 4 Stories or Less	YES - Current	NO - Privately-Owned	Available	Not Used in Prior Housing Element	0.05938329	0	0	0.05938329	7	0	0	1898165	932	Sun Valley - La Tuna Canyon		Lower
LOS ANGELES	7717 N AGNES AVE	91605	2317001007	Medium Residential	(T)R3-1-CUGU	0	54	0.12625731	Residential - Single Family Residence	YES - Current	NO - Privately-Owned	Available	Used in Prior Housing Element - Non-Vacant	0.66737802	0	0	0.66737802	1	0	0	1898165	1050	Sun Valley - La Tuna Canyon		Lower
LOS ANGELES	7741 N AGNES AVE	91605	2317001034	Medium Residential	(T)R3-1-CUGU	0	54	0.120518959	Residential - Single Family Residence	YES - Current	NO - Privately-Owned	Available	Not Used in Prior Housing Element	0.673133683	0	0	0.673133683	1	0	0	1898165	972	Sun Valley - La Tuna Canyon		Lower
LOS ANGELES	7716 N LAUREL CANYON BLVD	91605	2317001035	Medium Residential	R3-1-CUGU	0	54	0.448100501	Residential - Five or More Units or Apartments (Any Combination) - 4 Stories or Less	YES - Current	NO - Privately-Owned	Available	Not Used in Prior Housing Element	0	0	0.078552693	0.078552693	16	0	0	1898165	1049	Sun Valley - La Tuna Canyon	Yes	Above Moderate
LOS ANGELES	7732 N LAUREL CANYON BLVD	91605	2317001037	Medium Residential	(Q)R3-1-CUGU	0	54	0.166639284	Residential - Five or More Units or Apartments (Any Combination) - 4 Stories or Less	YES - Current	NO - Privately-Owned	Available	Not Used in Prior Housing Element	0.088283813	0	0	0.088283813	10	0	0	1898165	989	Sun Valley - La Tuna Canyon		Lower
LOS ANGELES	7740 N LAUREL CANYON BLVD	91605	2317001037	Medium Residential	(Q)R3-1-CUGU	0	54	0.166631969	Residential - Five or More Units or Apartments (Any Combination) - 4 Stories or Less	YES - Current	NO - Privately-Owned	Available	Not Used in Prior Housing Element	0.088283813	0	0	0.088283813	10	0	0	1898165	971	Sun Valley - La Tuna Canyon		Lower
LOS ANGELES	7745 N AGNES AVE	91605	2317001039	Medium Residential	(T)R3-1-CUGU	0	54	0.132191064	Residential - Single Family Residence	YES - Current	NO - Privately-Owned	Available	Not Used in Prior Housing Element	0.298582613	0	0	0.298582613	1	0	0	1898165	953	Sun Valley - La Tuna Canyon		Lower
LOS ANGELES	7750 N LAUREL CANYON BLVD	91605	2317001040	Medium Residential	R3-1-CUGU	0	54	0.154952884	Residential - Five or More Units or Apartments (Any Combination) - 4 Stories or Less	YES - Current	NO - Privately-Owned	Available	Not Used in Prior Housing Element	0.059485872	0	0	0.059485872	9	0	0	1898165	931	Sun Valley - La Tuna Canyon		Lower
LOS ANGELES	7744 N LAUREL CANYON BLVD	91605	2317001041	Medium Residential	(Q)R3-1-CUGU	0	54	0.154952884	Residential - Five or More Units or Apartments (Any Combination) - 4 Stories or Less	YES - Current	NO - Privately-Owned	Available	Not Used in Prior Housing Element	0.053082782	0	0	0.053082782	10	0	0	1898165	952	Sun Valley - La Tuna Canyon		Lower
LOS ANGELES	7727 N AGNES AVE	91605	2317001044	Medium Residential	(T)R3-1-CUGU	0	54	0.127405898	Residential - Single Family Residence	YES - Current	NO - Privately-Owned	Available	Not Used in Prior Housing Element	0.295038092	0	0	0.295038092	1	0	0	1898165	1032	Sun Valley - La Tuna Canyon		Lower
LOS ANGELES	7729 N AGNES AVE	91605	2317001045	Medium Residential	(T)R3-1-CUGU	0	54	0.127405261	Residential - Single Family Residence	YES - Current	NO - Privately-Owned	Available	Not Used in Prior Housing Element	0.295038092	0	0	0.295038092	1	0	0	1898165	1009	Sun Valley - La Tuna Canyon		Lower
LOS ANGELES	7724 N LAUREL CANYON BLVD	91605	2317001046	Medium Residential	(T)(Q)R3-1-CUGU	0	54	0.159765716	Residential - Single Family Residence	YES - Current	NO - Privately-Owned	Available	Not Used in Prior Housing Element	0.349638259	0	0	0.349638259	1	0	0	1898165	1031	Sun Valley - La Tuna Canyon		Lower
LOS ANGELES	7726 N LAUREL CANYON BLVD	91605	2317001047	Medium Residential	(T)(Q)R3-1-CUGU	0	54	0.159758269	Residential - Single Family Residence	YES - Current	NO - Privately-Owned	Available	Not Used in Prior Housing Element	0.349638259	0	0	0.349638259	1	0	0	1898165	1008	Sun Valley - La Tuna Canyon		Lower
LOS ANGELES	12050 W STAGG ST	91605	2317001049	Medium Residential	R3-1-CUGU	0	54	0.357038324	Residential - Five or More Units or Apartments (Any Combination) - 4 Stories or Less	YES - Current	NO - Privately-Owned	Available	Not Used in Prior Housing Element	0.096768817	0	0	0.096768817	14	0	0	1898165	907	Sun Valley - La Tuna Canyon		Lower
LOS ANGELES	7630 N LAUREL CANYON BLVD	91605	2317002021	Medium Residential	R3-1-CUGU	0	54	0.643125438	Residential - Five or More Units or Apartments (Any Combination) - 4 Stories or Less	YES - Current	NO - Privately-Owned	Available	Not Used in Prior Housing Element	0.083750293	0	0	0.083750293	30	0	0	1868165	154	Sun Valley - La Tuna Canyon		Lower
LOS ANGELES	12035 W SATICOY ST	91605	2317002031	Low Residential	R1-1-CUGU	0	1 unit per lot	0.317970374	Commercial - Store - One Story	YES - Current	NO - Privately-Owned	Available	Used in Prior Housing Element - Non-Vacant	0	0	0.001131621	0.001131621	0	0	0	1868165	202	Sun Valley - La Tuna Canyon		Above Moderate
LOS ANGELES	12047 W SATICOY ST	91605	2317002031	Neighborhood Office Commercial	C2-1VL-CUGU	0	108	0.402489752	Commercial - Store - One Story	YES - Current	NO - Privately-Owned	Available	Used in Prior Housing Element - Non-Vacant	0.028250992	0	0	0.028250992	0	0	0	1868165	201	Sun Valley - La Tuna Canyon		Lower
LOS ANGELES	7610 N LAUREL CANYON BLVD	91605	2317002031	Neighborhood Office Commercial	C2-1VL-CUGU	0	108	0.380085401	Commercial - Store - One Story	YES - Current	NO - Privately-Owned	Available	Used in Prior Housing Element - Non-Vacant	0.031334015	0	0	0.031334015	0	0	0	1868165	200	Sun Valley - La Tuna Canyon		Lower
LOS ANGELES	7640 N LAUREL CANYON BLVD	91605	2317002035	Medium Residential	R3-1-CUGU	0	54	0.574257151	Residential - Five or More Units or Apartments (Any Combination) - 4 Stories or Less	YES - Current	NO - Privately-Owned	Available	Not Used in Prior Housing Element	0	0	0.074123028	0.074123028	22	0	0	1868165	127	Sun Valley - La Tuna Canyon	Yes	Above Moderate
LOS ANGELES	7614 N MORELLA AVE	91605	2317007002	Low Residential	R3-1-CUGU	0	54	0.123888122	Residential - Single Family Residence	YES - Current	NO - Privately-Owned	Available	Used in Prior Housing Element - Non-Vacant	0.66737802	0	0	0.66737802	1	0	0	1868169	201	Sun Valley - La Tuna Canyon		Lower
LOS ANGELES	7622 N MORELLA AVE	91605	2317007003	Low Residential	R3-1-CUGU	0	54	0.136984845	Residential - Single Family Residence	YES - Current	NO - Privately-Owned	Available	Used in Prior Housing Element - Non-Vacant	0.780850315	0	0	0.780850315	1	0	0	1868169	184	Sun Valley - La Tuna Canyon		Lower
LOS ANGELES	7626 N MORELLA AVE	91605	2317007004	Low Residential	R3-1-CUGU	0	54	0.123693672	Residential - Single Family Residence	YES - Current	NO - Privately-Owned	Available	Used in Prior Housing Element - Non-Vacant	0.66737802	0	0	0.66737802	1	0	0	1868169	163	Sun Valley - La Tuna Canyon		Lower
LOS ANGELES	7634 N MORELLA AVE	91605	2317007036	Low Residential	R3-1-CUGU	0	54	0.321382177	Residential - Single Family Residence	YES - Current	NO - Privately-Owned	Available	Used in Prior Housing Element - Non-Vacant	1.208844137	0	0	1.208844137	1	0	0	1868169	129	Sun Valley - La Tuna Canyon		Lower
LOS ANGELES	7633 N SIMPSON AVE	91605	2317007037	Medium Residential	R3-1-CUGU	0	54	0.13494113	Residential - Single Family Residence	YES - Current	NO - Privately-Owned	Available	Used in Prior Housing Element - Non-Vacant	0.675071239	0	0	0.675071239	1	0	0	1868169	146	Sun Valley - La Tuna Canyon		Lower
LOS ANGELES	7639 N SIMPSON AVE	91605	2317007038	Medium Residential	R3-1-CUGU	0	54	0.138730114	Residential - Single Family Residence	YES - Current	NO - Privately-Owned	Available	Used in Prior Housing Element - Non-Vacant	0.780850315	0	0	0.780850315	1	0	0	1868169	130	Sun Valley - La Tuna Canyon		Lower
LOS ANGELES	11757 W SATICOY ST	91605	2317007055	Low Residential	R1-1-CUGU	0	54	0.231202293	Residential - Five or More Units or Apartments (Any Combination) - 4 Stories or Less	YES - Current	NO - Privately-Owned	Available	Not Used in Prior Housing Element	0.061756401	0	0	0.061756401	15	0	0	1868169	235	Sun Valley - La Tuna Canyon		Lower
LOS ANGELES	7605 N LANKERSHIM BLVD	91605	2317008005	Neighborhood Office Commercial	C2-1VL-CUGU	0	108	0.473241493	Commercial - Store - One Story	YES - Current	NO - Privately-Owned	Available	Not Used in Prior Housing Element	0.055863672	0	0	0.055863672	8	0	0	1868169	246	Sun Valley - La Tuna Canyon		Lower
LOS ANGELES			2317008014	Neighborhood Office Commercial	C2-1VL-CUGU	0	108	0.447990918	Commercial - Commercial - Vacant Land	YES - Current	NO - Privately-Owned	Available	Not Used in Prior Housing Element	0.145453668	0	0	0.145453668	0	0	0	1898169	967	Sun Valley - La Tuna Canyon		Lower
LOS ANGELES	7727 N LANKERSHIM BLVD	91605	2317008015	Neighborhood Office Commercial	(Q)C2-1VL-CUGU	0	108	2.406037228	Residential - Five or More Units or Apartments (Any Combination) - 4 Stories or Less	YES - Current	NO - Privately-Owned	Available	Not Used in Prior Housing Element	2.044685312	0	0	2.044685312	210	0	0	1898169	767	Sun Valley - La Tuna Canyon		Lower
LOS ANGELES	11727 W SATICOY ST	91605	2317008017	Medium Residential	R3-1-CUGU	0	54	0.13755122	Commercial - Hotel and Motel - Hotel - Under 50 Rooms - One Story	YES - Current	NO - Privately-Owned	Available	Used in Prior Housing Element - Non-Vacant	0.021265722	0	0	0.021265722	0	0	0	1868169	245	Sun Valley - La Tuna Canyon		Lower
LOS ANGELES			2317008017	Medium Residential	R3-1-CUGU	0	54	0.144622926	Commercial - Hotel and Motel - Hotel - Under 50 Rooms - One Story	YES - Current	NO - Privately-Owned	Available	Used in Prior Housing Element - Non-Vacant	0.021265722	0	0	0.021265722	0	0	0	1868169	198	Sun Valley - La Tuna Canyon		Lower
LOS ANGELES			2317008900	Medium Residential	R1-1-CUGU	0	1 unit per lot	0.002065705	Miscellaneous - Government Owned Property	YES - Current	YES - City-Owned	Available	Not Used in Prior Housing Element	0	0	0.00165577	0.00165577	0	0	0	1868169	89	Sun Valley - La Tuna Canyon		Above Moderate
LOS ANGELES	11723 W COHASSET ST	91605	2317009012	Medium Residential	R3-1	0	54	0.330407163	Residential - Five or More Units or Apartments (Any Combination) - 4 Stories or Less	YES - Current	NO - Privately-Owned	Available	Not Used in Prior Housing Element	0.264228809	0	0	0.264228809	9	0	0	1868169	443	Sun Valley - La Tuna Canyon		Lower
LOS ANGELES	7521 N LANKERSHIM BLVD	91605	2317009018	Neighborhood Office Commercial	C2-1VL	0	108	0.52991435	Commercial - Auto, Recreation Equipment, Construction Equipment Sales and Service - Auto Body Repair Shop - One Story	YES - Current	NO - Privately-Owned	Available	Not Used in Prior Housing Element	0.151171759	0	0	0.151171759	0	0	0	1868169	375	Sun Valley - La Tuna Canyon		Lower
LOS ANGELES	11722 W SATICOY ST	91605	2317009019	Medium Residential	R3-1	0	54	0.627920107	Residential - Five or More Units or Apartments (Any Combination) - 4 Stories or Less	YES - Current	NO - Privately-Owned	Available	Not Used in Prior Housing Element	0	0	0.0682519	0.0682519	25	0	0	1868169	274	Sun Valley - La Tuna Canyon	Yes	Above Moderate
LOS ANGELES	11752 W SATICOY ST	91605	2317009020	Medium Residential	R3-1	0	54	0.845981681	Residential - Five or More Units or Apartments (Any Combination) - 4 Stories or Less	YES - Current	NO - Privately-Owned	Available	Not Used in Prior Housing Element	0.078051719	0	0	0.078051719	35	0	0	1868169	271	Sun Valley - La Tuna Canyon		Lower
LOS ANGELES	7551 N LANKERSHIM BLVD	91605	2317009024	Neighborhood Office Commercial	C2-1VL	0	108	0.481875326	Commercial - Auto, Recreation Equipment, Construction Equipment Sales and Service - Auto Body Repair Shop - One Story	YES - Current	NO - Privately-Owned	Available	Not Used in Prior Housing Element	0.074597371	0	0	0.074597371	0	0	0	1868169	326	Sun Valley - La Tuna Canyon		Lower
LOS ANGELES	11717 W COHASSET ST	91605	2317009027	Medium Residential	R3-1	0	54	0.186042618	Residential - Five or More Units or Apartments (Any Combination) - 4 Stories or Less	YES - Current	NO - Privately-Owned	Available	Not Used in Prior Housing Element	0.075623989	0	0	0.075623989	7	0	0	1868169	442	Sun Valley - La Tuna Canyon		Lower
LOS ANGELES	7519 N LANKERSHIM BLVD	91605	2317009028	Neighborhood Office Commercial	C2-1VL	0	108	0.432433315	Commercial - Restaurant, Cocktail Lounge - Restaurant, Cocktail Lounge, Tavern - One Story	YES - Current	NO - Privately-Owned	Available	Used in Prior Housing Element - Non-Vacant	0.19009043	0	0	0.19009043	0	0	0	1868169	441	Sun Valley - La Tuna Canyon		Lower
LOS ANGELES	7561 N LANKERSHIM BLVD	91605	2317009029	Neighborhood Office Commercial	C2-1VL	0	108	0.424766695	Commercial - Store Combination - Store and Office Combination - One Story	YES - Current	NO - Privately-Owned	Available	Not Used in Prior Housing Element	0.014846641	0	0	0.014846641	15	0	0	1868169	277	Sun Valley - La Tuna Canyon		Lower
LOS ANGELES			2317009901	Low Residential	R1-1	0	1 unit per lot	0.002080834	Miscellaneous - Government Owned Property	YES - Current	YES - City-Owned	Available	Not Used in Prior Housing Element	0	0	0.00165577	0.00165577	0	0	0	1868169	999	Sun Valley - La Tuna Canyon		Above Moderate
LOS ANGELES	7540 N SIMPSON AVE	91605	2317009903	Medium Residential	(Q)R3-1	0	54	0.542616092	Residential - Five or More Units or Apartments (Any Combination) - 4 Stories or Less	YES - Current	NO - Privately-Owned	Available	Not Used in Prior Housing Element	0.511737776	0	0	0.511737776	5	0	0	1868169	325	Sun Valley - La Tuna Canyon		Lower
LOS ANGELES	7541 N SIMPSON AVE	91605	2317009904	Medium Residential	(Q)R3-1	0	54	0.928780236	Residential - Five or More Units or Apartments (Any Combination) - 4 Stories or Less	YES - Current	NO - Privately-Owned	Available	Not Used in Prior Housing Element	1.431215885	0	0	1.431215885	0	0	0	1868169	324	Sun Valley - La Tuna Canyon		Lower
LOS ANGELES	11731 W RUNNYMEDE ST	91605	2317010006	Low Medium II Residential	(T)(Q)RD1.5-1	0	29	0.155379014	Residential - Four Units (Any Combination) - 4 Stories or Less	YES - Current	NO - Privately-Owned	Available	Not Used in Prior Housing Element	0	0.526943386	0	0.526943386	0	0	0	1868169	544	Sun Valley - La Tuna Canyon		Moderate
LOS ANGELES	11737 W RUNNYMEDE ST	91605	2317010007	Low Medium II Residential	RD2-1	0	21	0.155377316	Residential - Five or More Units or Apartments (Any Combination) - 4 Stories or Less	YES - Current	NO - Privately-Owned	Available	Not Used in Prior Housing Element	0	0.016028441	0	0.016028441	3	3*	3*	1868169	545	Sun Valley - La Tuna Canyon	Yes	Moderate
LOS ANGELES	11741 W RUNNYMEDE ST	91605	2317010008	Low Medium II Residential	QRD1.5-1	0	29	0.154693646	Residential - Five or More Units or Apartments (Any Combination) - 4 Stories or Less	YES - Current	NO - Privately-Owned	Available	Not Used in Prior Housing Element	0	0.0482517	0	0.0482517	5	0	0	1868169	546	Sun Valley - La Tuna Canyon		Moderate
LOS ANGELES	11841 W RUNNYMEDE ST	91605	2317010015	Low Medium II Residential	RD1.5-1	0	29	0.181353143	Residential - Single Family Residence	YES - Current	NO - Privately-Owned	Available	Not Used in Prior Housing Element	0	0.556152821	0	0.556152821	1	0	0	1868169	541	Sun Valley - La Tuna Canyon		Moderate
LOS ANGELES	11845 W RUNNYMEDE ST	91605	2317010016	Low Medium II Residential	RD1.5-1	0	29	0.170104699	Residential - Four Units (Any Combination) - 4 Stories or Less	YES - Current	NO - Privately-Owned	Available	Not Used in Prior Housing Element	0	0.131927967	0	0.131927967	4	0	0	1868169	566	Sun Valley - La Tuna Canyon		Moderate
LOS ANGELES	7450 N RADFORD AVE	91605	2317010017	Low Medium II Residential	RD1.5-1	0	29	0.123732742	Residential - Single Family Residence	YES - Current	NO - Privately-Owned	Available	Not Used in Prior Housing Element	0	0.206023264	0	0.206023264	1	3*	3*	1868169	542	Sun Valley - La Tuna Canyon		Moderate
LOS ANGELES			2317010017	Low Medium II Residential	RD1.5-1	0	29	0.079198756	Residential - Single Family Residence	YES - Current	NO - Privately-Owned	Available	Not Used in Prior Housing Element	0	0	0.140570068	0.140570068	1	2*	2*	1868169	523	Sun Valley - La Tuna Canyon		Above Moderate
LOS ANGELES	7456 N RADFORD AVE	91605	2317010018	Low Residential	RD1.5-1	0	29	0.160298154	Residential - Single Family Residence - Pool	YES - Current	NO - Privately-Owned	Available	Not Used in Prior Housing Element	0	0.546383202	0	0.546383202	1	0	0	1868169	506	Sun Valley - La Tuna Canyon		Moderate
LOS ANGELES	7462 N RADFORD AVE	91605	2317010019	Low Residential	RD1.5-1	0	29	0.239689764	Residential - Five or More Units or Apartments (Any Combination) - 4 Stories or Less	YES - Current	NO - Privately-Owned	Available	Used in Prior Housing Element - Non-Vacant	0	0.048752493	0	0.048752493	6	0	0	1868169	478	Sun Valley - La Tuna Canyon		Moderate
LOS ANGELES	7451 N LANKERSHIM BLVD	91605	2317010021	Neighborhood Office Commercial	C2-1VL	0	108	0.391565197	Commercial - Restaurant, Cocktail Lounge - Restaurant, Cocktail Lounge, Tavern - One Story	YES - Current	NO - Privately-Owned	Available	Used in Prior Housing Element - Non-Vacant	0.206582565	0	0	0.206582565	1	0	0	1868169	537	Sun Valley - La Tuna Canyon		Lower
LOS ANGELES	11813 W RUNNYMEDE ST	91605	2317010022	Low Medium II Residential	RD1.5-1	0	29	2.369728564	Residential - Five or More Units or Apartments (Any Combination) - 4 Stories or Less - Cooperative	YES - Current	NO - Privately-Owned	Available	Not Used in Prior Housing Element	0	0.438986796	0	0.438986796	60	0	0	1868169	479	Sun Valley - La Tuna Canyon		Moderate
LOS ANGELES	7455 N LANKERSHIM BLVD	91605	2317010024	Neighborhood Office Commercial	C2-1VL	0	108	0.377259131	Commercial - Shopping Center (Neighborhood, Community) - One Story	YES - Current	NO - Privately-Owned	Available	Not Used in Prior Housing Element	0.031334015	0	0	0.031334015	0	0	0	1868169	486	Sun Valley - La Tuna Canyon		Lower
LOS ANGELES			2317011902	Low Residential	R1-1	0	1 unit per lot	0.000692098	Miscellaneous - Government Owned Property	YES - Current	YES - City-Owned	Available	Not Used in Prior Housing Element	0	0	0.00165577	0.00165577	0	0	0	1868165	327	Sun Valley - La Tuna Canyon		Above Moderate
LOS ANGELES			2317011904	Low Residential	R1-1	0	1 unit per lot	0.007573613	Miscellaneous - Government Owned Property	YES - Current	YES - City-Owned	Available	Not Used in Prior Housing Element	0	0	0.00165577	0.00165577	0	0	0	1868169	422	Sun Valley - La Tuna Canyon		Above Moderate
LOS ANGELES	7534 N LAUREL CANYON BLVD	91605	2317012001	Neighborhood Office Commercial	C2-1VL	0	108	0.719475214	Commercial - Store - One Story	YES - Current	NO - Privately-Owned	Available	Not Used in Prior Housing Element	0.026819785	0	0	0.026819785	0	0	0	1868165	257	Sun Valley - La Tuna Canyon		Lower
LOS ANGELES	12028 W SATICOY ST	91605	2317012003	Low Medium I Residential	R2-1	0	17	0.38329915	Residential - Single Family Residence	YES - Current	NO - Privately-Owned	Available	Used in Prior Housing Element - Non-Vacant	0	0.66737802	0	0.66737802	1	0	0	1868165	271	Sun Valley - La Tuna Canyon		Moderate
LOS ANGELES	12026 W SATICOY ST	91605	2317012004	Low Medium I Residential	R2-1	0	17	0.330456494	Residential - Single Family Residence	YES - Current	NO - Privately-Owned	Available	Not Used in Prior Housing Element	0	0.556152821	0	0.556152821	1	0	0	1868165	272	Sun Valley - La Tuna Canyon		Moderate
LOS ANGELES	12024 W SATICOY ST	91605	2317012005	Low Medium I Residential	R2-1	0	17	0.330487692	Residential - Four Units (Any Combination) - 4 Stories or Less	YES - Current	NO - Privately-Owned	Available	Not Used in Prior Housing Element	0	0.248964682	0	0.248964682	4	0	0	1868165	273	Sun Valley - La Tuna Canyon	Yes	Moderate
LOS ANGELES	12022 W SATICOY ST	91605	2317012006	Low Medium I Residential	R2-1	0	17	0.330520623	Residential - Three Units (Any Combination) - 4 Stories or Less	YES - Current	NO - Privately-Owned	Available	Not Used in Prior Housing Element	0	0.29388541	0	0.29388541	3	0	0	1868165	274	Sun Valley - La Tuna Canyon	Yes	Moderate
LOS ANGELES	12014 W SATICOY ST	91605	2317012007	Low Medium I Residential	R2-1	0	17	0.343772069	Residential - Four Units (Any Combination) - 4 Stories or Less	YES - Current	NO - Privately-Owned	Available	Not Used in Prior Housing Element	0	0.296096921	0	0.296096921	4	0	0	1868165	275	Sun Valley - La Tuna Canyon	Yes	Moderate
LOS ANGELES	12030 W SATICOY ST	91605	2317012075	Low Medium I Residential	R2-1	0	17	0.429538782	Residential - Single Family Residence - Vacant Land	YES - Current	NO - Privately-Owned	Available	Not Used in Prior Housing Element	0	0.700617003	0	0.700617003	0	0	0	1868165	270	Sun Valley - La Tuna Canyon		Moderate
LOS ANGELES			2317012900	Low Residential	R1-1	0	1 unit per lot	0.000688691	Miscellaneous - Government Owned Property	YES - Current	YES - City-Owned	Available	Not Used in Prior Housing Element	0	0	0.00165577	0.00165577	0	0	0	1868169	362	Sun Valley - La Tuna Canyon		Above Moderate
LOS ANGELES	11929 W RUNNYMEDE ST	91605	2317013022	Low Medium II Residential	RD1.5-1	0	29	0.173431889	Residential - Double, Duplex, or Two Units - 4 Stories or Less	YES - Current	NO - Privately-Owned	Available	Not Used in Prior Housing Element	0	0.154318869	0	0.154318869	2	0	0	1868165	440	Sun Valley - La Tuna Canyon	Yes	Moderate
LOS ANGELES	11923 W RUNNYMEDE ST	91605	2317013023	Low Medium II Residential	RD1.5-1	0	29	0.173432592	Residential - Double, Duplex, or Two Units - 4 Stories or Less	YES - Current	NO - Privately-Owned	Available	Not Used in Prior Housing Element	0	0.152206942	0	0.152206942	2	0	0	1868165	441	Sun Valley - La Tuna Canyon	Yes	Moderate
LOS ANGELES	11917 W RUNNYMEDE ST	91605	2317013024	Low Medium II Residential	RD1.5-1	0	29	0.156483595	Residential - Single Family Residence	YES - Current	NO - Privately-Owned	Available	Not Used in Prior Housing Element	0	0.546383202	0	0.546383202	1	0	0	1868165	444	Sun Valley - La Tuna Canyon		Moderate
LOS ANGELES	7451 N RADFORD AVE	91605	2317013031	Low Medium II Residential	RD1.5-1, R1-1	0	1 unit per lot	0.160692512	Residential - Single Family Residence - Vacant Land	YES - Current	NO - Privately-Owned	Available	Not Used in Prior Housing Element	0	0	0.011957356	0.011957356	0	0	0	1868169	520	Sun Valley - La Tuna Canyon		Above Moderate
LOS ANGELES	11905 W RUNNYMEDE ST	91605	2317013032	Low Medium II Residential	RD1.5-1	0	29	0.162717213	Residential - Single Family Residence	YES - Current	NO - Privately-Owned	Available	Not Used in Prior Housing Element	0	0.546383202	0	0.546383202	1	0	0	1868169	565	Sun Valley - La Tuna Canyon		Moderate
LOS ANGELES	12039 W RUNNYMEDE ST	91605	2317013033	Neighborhood Office Commercial	C2-1VL	0	108	0.060291404	Commercial - Auto, Recreation Equipment, Construction Equipment Sales and Service - Auto Body Repair Shop - One Story	YES - Current	NO - Privately-Owned	Available	Not Used in Prior Housing Element - Non-Vacant	0	0	0.0087543	0.0087543	1	0	0	1868165	456	Sun Valley - La Tuna Canyon		Above Moderate
LOS ANGELES			2317013033	Neighborhood Office Commercial	C2-1VL	0	108	0.057389402	Commercial - Auto, Recreation Equipment, Construction Equipment Sales and Service - Auto Body Repair Shop - One Story	YES - Current	NO - Privately-Owned	Available	Used in Prior Housing Element - Non-Vacant	0	0	0.0087543	0.0087543	1	0	0	1868165	425	Sun Valley - La Tuna Canyon		Above Moderate
LOS ANGELES			2317013033	Neighborhood Office Commercial	C2-1VL	0	108	0.086085004	Commercial - Auto, Recreation Equipment, Construction Equipment Sales and Service - Auto Body Repair Shop - One Story	YES - Current	NO - Privately-Owned	Available	Used in Prior Housing Element - Non-Vacant	0.067521942	0	0	0.067521942	1	0	0	1868165	437	Sun Valley - La Tuna Canyon		Lower
LOS ANGELES	7456 N LAUREL CANYON BLVD	91605	2317013038	Neighborhood Office Commercial	C2-1VL	0	108	0.122121784	Commercial - Auto, Recreation Equipment, Construction Equipment Sales and Service - Auto Body Repair Shop - One Story	YES - Current	NO - Privately-Owned	Available	Used in Prior Housing Element - Non-Vacant	0.081620634	0	0	0.081620634	1	0	0	1868165	424	Sun Valley - La Tuna Canyon		Lower
LOS ANGELES			2317013038	Neighborhood Office Commercial	C2-1VL	0	108	0.091498006	Commercial - Auto, Recreation Equipment, Construction Equipment Sales and Service - Auto Body Repair Shop - One Story	YES - Current	NO - Privately-Owned	Available	Used in Prior Housing Element - Non-Vacant	0.068150192	0	0	0.068150192	1

LOS ANGELES	11967 W VALERIO ST	91605	2317014011	Low Medium II Residential	RD2-1	0	21	0.312147989	Residential - Five or More Units or Apartments (Any Combination) - 4 Stories or Less	YES - Current	NO - Privately-Owned	Available	Not Used in Prior Housing Element	0	0.241063875	0	0.241063875	6	0	0	1868165	511	Sun Valley - La Tuna Canyon	Yes	Moderate
LOS ANGELES	11954 W RUNNYMEDE ST	91605	2317014013	Low Medium II Residential	RD2-1	0	21	0.309905669	Residential - Single Family Residence	YES - Current	NO - Privately-Owned	Available	Used in Prior Housing Element - Non-Vacant	0	0.66737802	0	0.66737802	1	0	0	1868165	484	Sun Valley - La Tuna Canyon		Moderate
LOS ANGELES	11941 W VALERIO ST	91605	2317014017	Low Medium II Residential	RD2-1	0	21	0.138896604	Residential - Double, Duplex, or Two Units - 4 Stories or Less	YES - Current	NO - Privately-Owned	Available	Not Used in Prior Housing Element	0	0.264064813	0	0.264064813	2	3*	3*	1868165	520	Sun Valley - La Tuna Canyon	Yes	Moderate
LOS ANGELES	11936 W RUNNYMEDE ST	91605	2317014018	Low Medium II Residential	RD2-1	0	21	0.172163602	Residential - Three Units (Any Combination) - 4 Stories or Less	YES - Current	NO - Privately-Owned	Available	Not Used in Prior Housing Element	0	0.198567486	0	0.198567486	3	3*	3*	1868165	486	Sun Valley - La Tuna Canyon	Yes	Moderate
LOS ANGELES	11935 W VALERIO ST	91605	2317014020	Low Medium II Residential	RD2-1	0	21	0.138913531	Residential - Double, Duplex, or Two Units - 4 Stories or Less	YES - Current	NO - Privately-Owned	Available	Not Used in Prior Housing Element	0	0.264064813	0	0.264064813	2	3*	3*	1868165	521	Sun Valley - La Tuna Canyon	Yes	Moderate
LOS ANGELES	11922 W RUNNYMEDE ST	91605	2317014021	Low Medium II Residential	RD2-1	0	21	0.62225917	Residential - Five or More Units or Apartments (Any Combination) - 4 Stories or Less	YES - Current	NO - Privately-Owned	Available	Not Used in Prior Housing Element	0	0.586094737	0	0.586094737	5	0	0	1868165	488	Sun Valley - La Tuna Canyon	Yes	Moderate
LOS ANGELES	11920 W RUNNYMEDE ST	91605	2317014022	Low Medium II Residential	RD2-1	0	21	0.31076081	Residential - Four Units (Any Combination) - 4 Stories or Less	YES - Current	NO - Privately-Owned	Available	Not Used in Prior Housing Element	0	0.320804787	0	0.320804787	4	0	0	1868169	619	Sun Valley - La Tuna Canyon	Yes	Moderate
LOS ANGELES	11914 W RUNNYMEDE ST	91605	2317014023	Low Medium II Residential	RD2-1	0	21	0.310788577	Residential - Five or More Units or Apartments (Any Combination) - 4 Stories or Less	YES - Current	NO - Privately-Owned	Available	Not Used in Prior Housing Element	0	0.278175581	0	0.278175581	5	0	0	1868169	618	Sun Valley - La Tuna Canyon	Yes	Moderate
LOS ANGELES			2317014904	Low Medium II Residential	RD2-1	0	21	0.00684313	Miscellaneous - Government Owned Property	YES - Current	YES - City-Owned	Available	Not Used in Prior Housing Element	0	0	0.00165577	0.00165577	0	0	0	1868165	477	Sun Valley - La Tuna Canyon		Above Moderate
LOS ANGELES	11803 W VALERIO ST	91605	2317017007	Low Medium II Residential	RD2-1	0	21	0.175596683	Residential - Double, Duplex, or Two Units - 4 Stories or Less	YES - Current	NO - Privately-Owned	Available	Not Used in Prior Housing Element	0	0.218211961	0	0.218211961	2	3*	3*	1868169	666	Sun Valley - La Tuna Canyon	Yes	Moderate
LOS ANGELES	11804 W RUNNYMEDE ST	91605	2317017008	Low Medium II Residential	(T)(Q)RD1.5-1	0	29	0.236955743	Residential - Single Family Residence	YES - Current	NO - Privately-Owned	Available	Not Used in Prior Housing Element	0	0.66737802	0	0.66737802	1	0	0	1868169	612	Sun Valley - La Tuna Canyon		Moderate
LOS ANGELES	11811 W VALERIO ST	91605	2317017010	Low Medium II Residential	RD2-1	0	21	0.19101119	Residential - Four Units (Any Combination) - 4 Stories or Less	YES - Current	NO - Privately-Owned	Available	Not Used in Prior Housing Element	0	0.076997411	0	0.076997411	4	0	0	1868169	659	Sun Valley - La Tuna Canyon	Yes	Moderate
LOS ANGELES	11815 W VALERIO ST	91605	2317017011	Low Medium II Residential	RD2-1	0	21	0.191007125	Residential - Single Family Residence	YES - Current	NO - Privately-Owned	Available	Not Used in Prior Housing Element	0	0.440881252	0	0.440881252	1	0	0	1868169	660	Sun Valley - La Tuna Canyon		Moderate
LOS ANGELES	7406 N RADFORD AVE	91605	2317017016	Low Medium II Residential	RD2-1	0	21	0.221756697		YES - Current	NO - Privately-Owned	Available	Not Used in Prior Housing Element	0	0.143135563	0	0.143135563	2	0	0	1868169	669	Sun Valley - La Tuna Canyon	Yes	Moderate
LOS ANGELES	11744 W RUNNYMEDE ST	91605	2317017020	Medium Residential	R3-1	0	54	0.953898046	Residential - Five or More Units or Apartments (Any Combination) - 4 Stories or Less	YES - Current	NO - Privately-Owned	Available	Not Used in Prior Housing Element	0	0	0.441347989	0.441347989	40	0	0	1868169	608	Sun Valley - La Tuna Canyon	Yes	Above Moderate
LOS ANGELES	11818 W RUNNYMEDE ST	91605	2317017025	Low Medium II Residential	(Q)RD1.5-1	0	29	0.238385863	Residential - Five or More Units or Apartments (Any Combination) - 4 Stories or Less	YES - Current	NO - Privately-Owned	Available	Not Used in Prior Housing Element	0	0.295038092	0	0.295038092	1	0	0	1868169	614	Sun Valley - La Tuna Canyon		Moderate
LOS ANGELES	11828 W RUNNYMEDE ST	91605	2317017025	Low Medium II Residential	(Q)RD1.5-1	0	29	0.443509156	Residential - Five or More Units or Apartments (Any Combination) - 4 Stories or Less	YES - Current	NO - Privately-Owned	Available	Not Used in Prior Housing Element	0	0.915377557	0	0.915377557	0	0	0	1868169	615	Sun Valley - La Tuna Canyon		Moderate
LOS ANGELES			2327002019	Commercial Manufacturing	CM-1	0	54	0.265583962	Industrial - Open Storage - One Story	YES - Current	NO - Privately-Owned	Available	Used in Prior Housing Element - Non-Vacant	0.08179161	0	0	0.08179161	1	0	0	1838157	45	Sun Valley - La Tuna Canyon		Lower
LOS ANGELES	13249 W SHERMAN WAY	91605	2327002021	Commercial Manufacturing	CM-1	0	54	0.295190339	Commercial - Professional Building - One Story	YES - Current	NO - Privately-Owned	Available	Used in Prior Housing Element - Non-Vacant	0.063989125	0	0	0.063989125	0	0	0	1838157	49	Sun Valley - La Tuna Canyon		Lower
LOS ANGELES	13239 W SHERMAN WAY	91605	2327002023	Commercial Manufacturing	CM-1	0	54	0.242753676	Industrial - Light Manufacturing - One Story	YES - Current	NO - Privately-Owned	Available	Used in Prior Housing Element - Non-Vacant	0.06178236	0	0	0.06178236	0	0	0	1838157	56	Sun Valley - La Tuna Canyon		Lower
LOS ANGELES	7229 N ATOLL AVE	91605	2327002024	Commercial Manufacturing	CM-1	0	54	0.367285687	Industrial - Light Manufacturing - One Story	YES - Current	NO - Privately-Owned	Available	Not Used in Prior Housing Element	0.231949785	0	0	0.231949785	0	0	0	1838157	40	Sun Valley - La Tuna Canyon		Lower
LOS ANGELES	13225 W SHERMAN WAY	91605	2327002025	Commercial Manufacturing	CM-1	0	54	0.402617251	Commercial - Auto, Recreation Equipment, Construction Equipment Sales and Service - Auto Body Repair Shop - One Story	YES - Current	NO - Privately-Owned	Available	Used in Prior Housing Element - Non-Vacant	0.028878614	0	0	0.028878614	1	0	0	1838157	57	Sun Valley - La Tuna Canyon		Lower
LOS ANGELES	7230 N FULTON AVE	91605	2327002027	Commercial Manufacturing	CM-1	0	54	0.278425209	Industrial - Light Manufacturing - One Story	YES - Current	NO - Privately-Owned	Available	Not Used in Prior Housing Element	0.085334145	0	0	0.085334145	0	0	0	1838157	33	Sun Valley - La Tuna Canyon		Lower
LOS ANGELES	13255 W SHERMAN WAY	91605	2327002035	Commercial Manufacturing	CM-1	0	54	0.451493589	Industrial - Light Manufacturing - One Story	YES - Current	NO - Privately-Owned	Available	Used in Prior Housing Element - Non-Vacant	0.084904629	0	0	0.084904629	0	0	0	1838157	48	Sun Valley - La Tuna Canyon		Lower
LOS ANGELES	13245 W SHERMAN WAY	91605	2327002036	Commercial Manufacturing	CM-1	0	54	0.295192835	Industrial - Light Manufacturing - One Story	YES - Current	NO - Privately-Owned	Available	Used in Prior Housing Element - Non-Vacant	0.220633745	0	0	0.220633745	0	0	0	1838157	50	Sun Valley - La Tuna Canyon		Lower
LOS ANGELES	13213 W SHERMAN WAY	91605	2327003001	Commercial Manufacturing	CM-1	0	54	0.180663975	Industrial - Light Manufacturing - One Story	YES - Current	NO - Privately-Owned	Available	Used in Prior Housing Element - Non-Vacant	0.049246958	0	0	0.049246958	0	0	0	1838157	61	Sun Valley - La Tuna Canyon		Lower
LOS ANGELES	13207 W SHERMAN WAY	91605	2327003002	Commercial Manufacturing	CM-1	0	54	0.172203558	Industrial - Light Manufacturing - One Story	YES - Current	NO - Privately-Owned	Available	Used in Prior Housing Element - Non-Vacant	0.147120076	0	0	0.147120076	0	0	0	1838157	62	Sun Valley - La Tuna Canyon		Lower
LOS ANGELES	13201 W SHERMAN WAY	91605	2327003003	Commercial Manufacturing	CM-1	0	54	0.17222042	Commercial - Store Combination - Store and Residential Combination - One Story	YES - Current	NO - Privately-Owned	Available	Used in Prior Housing Element - Non-Vacant	0	0	0.092292979	0.092292979	0	0	0	1838157	63	Sun Valley - La Tuna Canyon	Yes	Above Moderate
LOS ANGELES	7224 N ATOLL AVE	91605	2327003004	Commercial Manufacturing	CM-1	0	54	0.553265563	Industrial - Light Manufacturing - One Story	YES - Current	NO - Privately-Owned	Available	Not Used in Prior Housing Element	0.114403188	0	0	0.114403188	0	0	0	1838157	41	Sun Valley - La Tuna Canyon		Lower
LOS ANGELES	13165 W SHERMAN WAY	91605	2327003029	Commercial Manufacturing	CM-1	0	54	0.912116675	Industrial - Heavy Manufacturing - One Story	YES - Current	NO - Privately-Owned	Available	Used in Prior Housing Element - Non-Vacant	0.099609558	0	0	0.099609558	1	0	0	1838157	34	Sun Valley - La Tuna Canyon		Lower
LOS ANGELES	7223 N ETHEL AVE	91605	2327003031	Commercial Manufacturing	CM-1	0	54	0.161840134	Commercial - Auto, Recreation Equipment, Construction Equipment Sales and Service - Used Car Sales - One Story	YES - Current	NO - Privately-Owned	Available	Used in Prior Housing Element - Non-Vacant	0.043371373	0	0	0.043371373	0	0	0	1838161	25	Sun Valley - La Tuna Canyon		Lower
LOS ANGELES	13123 W SHERMAN WAY	91605	2327003035	Commercial Manufacturing	CM-1	0	54	0.259042046	Industrial - Light Manufacturing - One Story	YES - Current	NO - Privately-Owned	Available	Used in Prior Housing Element - Non-Vacant	0.204654519	0	0	0.204654519	0	0	0	1838161	23	Sun Valley - La Tuna Canyon		Lower
LOS ANGELES	13145 W SHERMAN WAY	91605	2327003036	Commercial Manufacturing	CM-1	0	54	0.491686785	Commercial - Auto, Recreation Equipment, Construction Equipment Sales and Service - Auto Body Repair Shop - One Story	YES - Current	NO - Privately-Owned	Available	Used in Prior Housing Element - Non-Vacant	0.091400574	0	0	0.091400574	0	0	0	1838157	51	Sun Valley - La Tuna Canyon		Lower
LOS ANGELES	13151 W SHERMAN WAY	91605	2327003041	Commercial Manufacturing	CM-1	0	54	0.085726035	Industrial - Light Manufacturing - One Story	YES - Current	NO - Privately-Owned	Available	Not Used in Prior Housing Element	0.033623379	0	0	0.033623379	0	0	0	1838157	35	Sun Valley - La Tuna Canyon		Lower
LOS ANGELES	13149 W SHERMAN WAY	91605	2327003042	Commercial Manufacturing	CM-1	0	54	0.3415582	Industrial - Light Manufacturing - One Story	YES - Current	NO - Privately-Owned	Available	Not Used in Prior Housing Element	0.030449949	0	0	0.030449949	0	0	0	1838157	36	Sun Valley - La Tuna Canyon		Lower
LOS ANGELES	13121 W SHERMAN WAY	91605	2327003045	Commercial Manufacturing	CM-1	0	54	0.22423565	Commercial - Auto, Recreation Equipment, Construction Equipment Sales and Service - Auto Body Repair Shop - One Story	YES - Current	NO - Privately-Owned	Available	Used in Prior Housing Element - Non-Vacant	0.069613045	0	0	0.069613045	0	0	0	1838161	31	Sun Valley - La Tuna Canyon		Lower
LOS ANGELES			2327003045	Commercial Manufacturing	CM-1	0	54	0.348645276	Commercial - Auto, Recreation Equipment, Construction Equipment Sales and Service - Auto Body Repair Shop - One Story	YES - Current	NO - Privately-Owned	Available	Used in Prior Housing Element - Non-Vacant	0.079419836	0	0	0.079419836	0	0	0	1838161	24	Sun Valley - La Tuna Canyon		Lower
LOS ANGELES	13109 W SHERMAN WAY	91605	2327003047	Commercial Manufacturing	CM-1	0	54	0.192339152	Commercial - Auto, Recreation Equipment, Construction Equipment Sales and Service - Auto Body Repair Shop - One Story	YES - Current	NO - Privately-Owned	Available	Used in Prior Housing Element - Non-Vacant	0.06279402	0	0	0.06279402	0	0	0	1838161	32	Sun Valley - La Tuna Canyon		Lower
LOS ANGELES	7229 N ETHEL AVE	91605	2327003051	Commercial Manufacturing	CM-1	0	54	0.386489112	Industrial - Light Manufacturing - One Story	YES - Current	NO - Privately-Owned	Available	Not Used in Prior Housing Element	0.033309321	0	0	0.033309321	1	0	0	1838161	3	Sun Valley - La Tuna Canyon		Lower
LOS ANGELES	13131 W SHERMAN WAY	91605	2327003053	Commercial Manufacturing	CM-1	0	54	0.913160209	Commercial - Auto, Recreation Equipment, Construction Equipment Sales and Service - Auto Body Repair Shop - One Story	YES - Current	NO - Privately-Owned	Available	Not Used in Prior Housing Element	0.030005725	0	0	0.030005725	0	0	0	1838157	37	Sun Valley - La Tuna Canyon		Lower
LOS ANGELES	7320 N ETHEL AVE	91605	2327015004	Commercial Manufacturing	CM-1	0	54	3.483917748	Industrial - Light Manufacturing - One Story	YES - Current	NO - Privately-Owned	Available	Not Used in Prior Housing Element	4.416229498	0	0	4.416229498	2	0	0	1868161	554	Sun Valley - La Tuna Canyon		Lower
LOS ANGELES	13055 W SHERMAN WAY	91605	2327015019	Commercial Manufacturing	CM-1	0	54	4.309836992	Commercial - Department Store - Discount Department Store (Target, etc.) - One Story	YES - Current	NO - Privately-Owned	Available	Used in Prior Housing Element - Non-Vacant	0.676250249	0	0	0.676250249	0	0	0	1838161	4	Sun Valley - La Tuna Canyon		Lower
LOS ANGELES	7250 N ETHEL AVE	91605	2327015019	Commercial Manufacturing	CM-1	0	54	4.667299573	Commercial - Department Store - Discount Department Store (Target, etc.) - One Story	YES - Current	NO - Privately-Owned	Available	Used in Prior Housing Element - Non-Vacant	0.727344167	0	0	0.727344167	0	0	0	1868161	582	Sun Valley - La Tuna Canyon		Lower
LOS ANGELES	7318 N ETHEL AVE	91605	2327015019	Commercial Manufacturing	CM-1	0	54	1.221790287	Commercial - Department Store - Discount Department Store (Target, etc.) - One Story	YES - Current	NO - Privately-Owned	Available	Used in Prior Housing Element - Non-Vacant	0.198223552	0	0	0.198223552	0	0	0	1868161	574	Sun Valley - La Tuna Canyon		Lower
LOS ANGELES	7267 N COLDWATER CANYON AVE	91605	2327016008	Light Manufacturing	CM-1	0	54	4.530447921	Industrial - Light Manufacturing - One Story	YES - Current	NO - Privately-Owned	Available	Not Used in Prior Housing Element	5.671068281	0	0	5.671068281	0	0	0	1868161	583	Sun Valley - La Tuna Canyon		Lower
LOS ANGELES	12941 W SHERMAN WAY	91605	2327016015	Commercial Manufacturing	CM-1	0	54	0.668684785	Industrial - Light Manufacturing - One Story	YES - Current	NO - Privately-Owned	Available	Used in Prior Housing Element - Non-Vacant	0.087025726	0	0	0.087025726	0	0	0	1838161	6	Sun Valley - La Tuna Canyon		Lower
LOS ANGELES	12951 W SHERMAN WAY	91605	2327016016	Commercial Manufacturing	CM-1	0	54	0.546077453	Industrial - Light Manufacturing - One Story	YES - Current	NO - Privately-Owned	Available	Used in Prior Housing Element - Non-Vacant	0.084725513	0	0	0.084725513	0	0	0	1838161	5	Sun Valley - La Tuna Canyon		Lower
LOS ANGELES	12949 W SHERMAN WAY	91605	2327016017	Commercial Manufacturing	CM-1	0	54	0.247110653	Industrial - Light Manufacturing - One Story	YES - Current	NO - Privately-Owned	Available	Used in Prior Housing Element - Non-Vacant	0.184680104	0	0	0.184680104	0	0	0	1838161	27	Sun Valley - La Tuna Canyon		Lower
LOS ANGELES	12943 W SHERMAN WAY	91605	2327016018	Commercial Manufacturing	CM-1	0	54	0.198965415	Commercial - Store Combination - Store and Office Combination - One Story	YES - Current	NO - Privately-Owned	Available	Not Used in Prior Housing Element	0.10138046	0	0	0.10138046	4	0	0	1838161	35	Sun Valley - La Tuna Canyon		Lower
LOS ANGELES	12961 W SHERMAN WAY	91605	2327016019	Commercial Manufacturing	CM-1	0	54	0.296565441	Industrial - Light Manufacturing - One Story	YES - Current	NO - Privately-Owned	Available	Used in Prior Housing Element - Non-Vacant	0.220633745	0	0	0.220633745	0	0	0	1838161	26	Sun Valley - La Tuna Canyon		Lower
LOS ANGELES	7215 N COLDWATER CANYON AVE	91605	2327016030	Commercial Manufacturing	CM-1	0	54	0.607716233	Industrial - Warehousing, Distribution, Storage - Public Storage - Mini Warehouse - One Story	YES - Current	NO - Privately-Owned	Available	Used in Prior Housing Element - Non-Vacant	0.046010099	0	0	0.046010099	0	0	0	1838161	28	Sun Valley - La Tuna Canyon		Lower
LOS ANGELES	7239 N COLDWATER CANYON AVE	91605	2327016030	Light Manufacturing	CM-1	0	54	0.060603969	Industrial - Warehousing, Distribution, Storage - Public Storage - Mini Warehouse - One Story	YES - Current	NO - Privately-Owned	Available	Used in Prior Housing Element - Non-Vacant	0	0	0.015366501	0.015366501	0	0	0	1868161	592	Sun Valley - La Tuna Canyon		Above Moderate
LOS ANGELES			2327016030	Commercial Manufacturing	CM-1	0	54	0.149214882	Industrial - Warehousing, Distribution, Storage - Public Storage - Mini Warehouse - One Story	YES - Current	NO - Privately-Owned	Available	Used in Prior Housing Element - Non-Vacant	0.026957991	0	0	0.026957991	0	0	0	1838161	29	Sun Valley - La Tuna Canyon		Lower
LOS ANGELES			2327016030	Commercial Manufacturing	CM-1	0	54	0.149557006	Industrial - Warehousing, Distribution, Storage - Public Storage - Mini Warehouse - One Story	YES - Current	NO - Privately-Owned	Available	Not Used in Prior Housing Element	0.026957991	0	0	0.026957991	0	0	0	1838161	8	Sun Valley - La Tuna Canyon		Lower
LOS ANGELES			2327016030	Commercial Manufacturing	CM-1	0	54	0.607996067	Industrial - Warehousing, Distribution, Storage - Public Storage - Mini Warehouse - One Story	YES - Current	NO - Privately-Owned	Available	Used in Prior Housing Element - Non-Vacant	0.046010099	0	0	0.046010099	0	0	0	1838161	7	Sun Valley - La Tuna Canyon		Lower
LOS ANGELES	12903 W SHERMAN WAY	91605	2327016031	Commercial Manufacturing	CM-1	0	54	0.745495075	Commercial - Shopping Center (Neighborhood, Community) - One Story	YES - Current	NO - Privately-Owned	Available	Not Used in Prior Housing Element	0.069718361	0	0	0.069718361	13	0	0	1838161	36	Sun Valley - La Tuna Canyon		Lower
LOS ANGELES	7221 N VARNA AVE	91605	2328026011	Commercial Manufacturing	CM-1	0	54	3.649391316	Industrial - Light Manufacturing - One Story	YES - Current	NO - Privately-Owned	Available	Not Used in Prior Housing Element	3.567055628	0	0	3.567055628	0	0	0	1838157	25	Sun Valley - La Tuna Canyon		Lower
LOS ANGELES	7225 N FULTON AVE	91605	2328028020	Commercial Manufacturing	CM-1	0	54	0.241038851	Industrial - Light Manufacturing - One Story	YES - Current	NO - Privately-Owned	Available	Used in Prior Housing Element - Non-Vacant	0.06178236	0	0	0.06178236	0	0	0	1838157	39	Sun Valley - La Tuna Canyon		Lower
LOS ANGELES	13313 W SHERMAN WAY	91605	2328028022	Commercial Manufacturing	CM-1	0	54	0.685812821	Commercial - Auto, Recreation Equipment, Construction Equipment Sales and Service - Auto Body Repair Shop - One Story	YES - Current	NO - Privately-Owned	Available	Not Used in Prior Housing Element	0.095128345	0	0	0.095128345	0	0	0	1838157	31	Sun Valley - La Tuna Canyon		Lower
LOS ANGELES	13327 W SHERMAN WAY	91605	2328028023	Commercial Manufacturing	CM-1	0	54	0.685809797	Industrial - Light Manufacturing - One Story	YES - Current	NO - Privately-Owned	Available	Not Used in Prior Housing Element	0.256959581	0	0	0.256959581	0	0	0	1838157	30	Sun Valley - La Tuna Canyon		Lower
LOS ANGELES	13343 W SHERMAN WAY	91605	2328028026	Commercial Manufacturing	CM-1	0	54	0.342905761	Industrial - Light Manufacturing - One Story	YES - Current	NO - Privately-Owned	Available	Not Used in Prior Housing Element	0.214071825	0	0	0.214071825	0	0	0	1838157	27	Sun Valley - La Tuna Canyon		Lower
LOS ANGELES	13347 W SHERMAN WAY	91605	2328028027	Commercial Manufacturing	CM-1	0	54	0.2166475	Commercial - Professional Building - One Story	YES - Current	NO - Privately-Owned	Available	Used in Prior Housing Element - Non-Vacant	0.144643122	0	0	0.144643122	0	0	0	1838157	53	Sun Valley - La Tuna Canyon		Lower
LOS ANGELES	13359 W SHERMAN WAY	91605	2328028028	Commercial Manufacturing	CM-1	0	54	0.261316386	Commercial - Restaurant, Cocktail Lounge - Restaurant, Cocktail Lounge, Tavern - One Story	YES - Current	NO - Privately-Owned	Available	Used in Prior Housing Element - Non-Vacant	0.075966375	0	0	0.075966375	0	0	0	1838157	67	Sun Valley - La Tuna Canyon		Lower
LOS ANGELES	7216 N VARNA AVE	91605	2328028029	Commercial Manufacturing	CM-1	0	54	0.172422366	Industrial - Light Manufacturing - One Story	YES - Current	NO - Privately-Owned	Available	Used in Prior Housing Element - Non-Vacant	0.049246958	0	0	0.049246958	0	0	0	1838157	52	Sun Valley - La Tuna Canyon		Lower
LOS ANGELES	7230 N VARNA AVE	91605	2328028030	Commercial Manufacturing	CM-1	0	54	0.37914088	Industrial - Light Manufacturing - One Story	YES - Current	NO - Privately-Owned	Available	Not Used in Prior Housing Element	0.032945896	0	0	0.032945896	0	0	0	1838157	26	Sun Valley - La Tuna Canyon		Lower
LOS ANGELES	13333 W SHERMAN WAY	91605	2328028033	Commercial Manufacturing	CM-1	0	54	0.342907051	Industrial - Light Manufacturing - One Story	YES - Current	NO - Privately-Owned	Available	Not Used in Prior Housing Element	0.030449949	0	0	0.030449949	0	0	0	1838157	29	Sun Valley - La Tuna Canyon		Lower
LOS ANGELES	13339 W SHERMAN WAY	91605	2328028033	Commercial Manufacturing	CM-1	0	54	0.342907051	Industrial - Light Manufacturing - One Story	YES - Current	NO - Privately-Owned	Available	Not Used in Prior Housing Element	0.030449949	0	0	0.030449949	0	0	0	1838157	28	Sun Valley - La Tuna Canyon		Lower
LOS ANGELES			2328028035	Commercial Manufacturing	CM-1	0	54	0.022496971	Industrial - Light Manufacturing - One Story	YES - Current	NO - Privately-Owned	Available	Not Used in Prior Housing Element	0	0	0.004575346	0.004575346	0	0	0	1838157	32	Sun Valley - La Tuna Canyon		Above Moderate
LOS ANGELES	13311 W SHERMAN WAY	91605	2328028037	Commercial Manufacturing	CM-1	0	54	0.433487994	Commercial - Restaurant, Cocktail Lounge - Restaurant, Cocktail Lounge, Tavern - One Story	YES - Current	NO - Privately-Owned	Available	Used in Prior Housing Element - Non-Vacant	0.037180037	0	0	0.037180037	0	0	0	1838157	54	Sun Valley - La Tuna Canyon		Lower
LOS ANGELES	8754 W LA TUNA CANYON ROAD	91352	2401004901	Open Space	A1-1XL-K	0	1 unit per lot	0.035886564	Miscellaneous - Government Owned Property	YES - Current	YES - City-Owned	Available	Not Used in Prior Housing Element	0	0	0.001559233	0.001559233	0	0	0	1988189	160	Sun Valley - La Tuna Canyon		Above Moderate
LOS ANGELES			2401036001	Minimum Residential	A2-1-K	0	1 unit per lot	0.029316317	Residential - Single Family Residence - Other Improvements Only	YES - Current	NO - Privately-Owned	Available	Not Used in Prior Housing Element	0	0	0.016689269	0.016689269	0	0	0	1988185	136	Sun Valley - La Tuna Canyon		Above Moderate
LOS ANGELES			2401037900	Minimum Residential	A2-1-K	0	1 unit per lot	0.049069807	Miscellaneous - Government Owned Property	YES - Current	YES - City-Owned	Available	Not Used in Prior Housing Element	0	0	0.001579217	0.001579217	0	0	0	1988185	134	Sun Valley - La Tuna Canyon		Above Moderate
LOS ANGELES	9762 W LA TUNA CANYON ROAD	91352	2401039003	Very Low Residential	A1-1	0	1 unit per lot	7.853896921	Residential - Single Family Residence - Other Improvements Only	YES - Current	NO - Privately-Owned	Available	Not Used in Prior Housing Element	0	0	0.010689814	0.010689814	0	0	0	1958181	195	Sun Valley - La Tuna Canyon		Above Moderate
LOS ANGELES			2401039900	Minimum Residential	A1-1	0	1 unit per lot	0.037631269	Miscellaneous - Government Owned Property	YES - Current	YES - City-Owned	Available	Not Used in Prior Housing Element	0	0	0.001387798	0.001387798	0	0	0	1958185	54	Sun Valley - La Tuna Canyon		Above Moderate
LOS ANGELES	9795 W CABRINI DR	91504	2401042006	General Commercial	(Q)CR-1VL	0	108	0.854081516	Commercial - Office Building - One Story	YES - Current	NO - Privately-Owned	Available	Not Used in Prior Housing Element	0.067578824	0	0	0.067578824	0	0	0	1868181	26	Sun Valley - La Tuna Canyon		Lower
LOS ANGELES	7530 N GLENOAKS BLVD	91504	2401042008	General Commercial	(Q)C1.5-1VL	0	108	2.3047077	Commercial - Office Building - One Story	YES - Current	NO - Privately-Owned	Available	Not Used in Prior Housing Element	1.587756872	0	0	1.587756872	0	0	0	1868181	214	Sun Valley - La Tuna Canyon		Lower
LOS ANGELES	7560 N GLENOAKS BLVD	91504	2401042012	General Commercial	(Q)C1.5-1VL	0	108	1.886532579	Commercial - Office Building - Two Stories	YES - Current	NO - Privately-Owned	Available	Not Used in Prior Housing Element	1.324505308	0	0	1.324505308	0	0	0	1868181	110	Sun Valley - La Tuna Canyon		Lower
LOS ANGELES	7590 N GLENOAKS BLVD	91504	2401042012	General Commercial	(Q)C1.5-1VL	0	108	2.040189905	Commercial - Office Building - Two Stories	YES - Current	NO - Privately-Owned	Available	Not Used in Prior Housing Element	1.426469658	0	0	1.426469658	0	0	0	1868181	61	Sun Valley - La Tuna Canyon		Lower
LOS ANGELES	7765 N VIA CATALINA	91504	2401044BRK	Low Medium II Residential	(Q)RD2-1	0	21	6.833027841	Residential - Single Family Residence - Condominium	YES - Current	NO - Privately-Owned	Available	Not Used in Prior Housing Element	0	1.448170871	0	1.448170871	79	0	0	1898181	403	Sun Valley - La Tuna Canyon	Yes	Moderate
LOS ANGELES			2403006900	Low Residential	R1-1	0	1 unit per lot	0.012463747

LOS ANGELES			2404008028	Neighborhood Office Commercial	C2-1VL	0	108	0.003292111	Commercial - Store - One Story	YES - Current	NO - Privately-Owned	Available	Not Used in Prior Housing Element	0	0	0.01725599	0.01725599	0	0	0	1958177	352	Sun Valley - La Tuna Canyon			Above Moderate
LOS ANGELES			2404008028	Neighborhood Office Commercial	C2-1VL	0	108	0.003456987	Commercial - Store - One Story	YES - Current	NO - Privately-Owned	Available	Not Used in Prior Housing Element	0	0	0.01725599	0.01725599	0	0	0	1958177	358	Sun Valley - La Tuna Canyon			Above Moderate
LOS ANGELES			2404008028	Neighborhood Office Commercial, Very Low Residential	C2-1VL	0	108	0.015073946	Commercial - Store - One Story	YES - Current	NO - Privately-Owned	Available	Not Used in Prior Housing Element	0	0	0.011465716	0.011465716	0	0	0	1958177	375	Sun Valley - La Tuna Canyon			Above Moderate
LOS ANGELES			2404008028	Neighborhood Office Commercial	C2-1VL	0	108	0.054407184	Commercial - Store - One Story	YES - Current	NO - Privately-Owned	Available	Not Used in Prior Housing Element	0	0	0.025277287	0.025277287	0	0	0	1958177	343	Sun Valley - La Tuna Canyon			Above Moderate
LOS ANGELES			2404008028	Neighborhood Office Commercial	C2-1VL	0	108	0.082339226	Commercial - Store - One Story	YES - Current	NO - Privately-Owned	Available	Not Used in Prior Housing Element	0.148999833	0	0	0.148999833	0	0	0	1958177	353	Sun Valley - La Tuna Canyon			Lower
LOS ANGELES			2404008028	Neighborhood Office Commercial	C2-1VL	0	108	0.169460899	Commercial - Store - One Story	YES - Current	NO - Privately-Owned	Available	Not Used in Prior Housing Element	0.222194088	0	0	0.222194088	0	0	0	1958177	339	Sun Valley - La Tuna Canyon			Lower
LOS ANGELES	8870 N SUNLAND BLVD	91352	2404008032	Neighborhood Office Commercial	C2-1VL	0	108	0.27598534	Commercial - Bank, Savings and Loan - One Story	YES - Current	NO - Privately-Owned	Available	Not Used in Prior Housing Element	0.231481589	0	0	0.231481589	0	0	0	1958177	326	Sun Valley - La Tuna Canyon			Lower
LOS ANGELES	8888 N SUNLAND BLVD	91352	2404008032	Neighborhood Office Commercial	C2-1VL	0	108	0.196392591	Commercial - Bank, Savings and Loan - One Story	YES - Current	NO - Privately-Owned	Available	Not Used in Prior Housing Element	0.229310399	0	0	0.229310399	0	0	0	1958177	321	Sun Valley - La Tuna Canyon			Lower
LOS ANGELES			2404008032	Neighborhood Office Commercial	C2-1VL	0	108	0.009438251	Commercial - Bank, Savings and Loan - One Story	YES - Current	NO - Privately-Owned	Available	Not Used in Prior Housing Element	0	0	0.014068612	0.014068612	0	0	0	1958177	324	Sun Valley - La Tuna Canyon			Above Moderate
LOS ANGELES	8850 N GLENOAKS BLVD	91352	2404008033	Neighborhood Office Commercial	C2-1VL	0	108	0.120451659	Commercial - Service Station - Full Service - No Additional Services	YES - Current	NO - Privately-Owned	Available	Not Used in Prior Housing Element	0.087113254	0	0	0.087113254	0	0	0	1958177	361	Sun Valley - La Tuna Canyon			Lower
LOS ANGELES	8860 N GLENOAKS BLVD	91352	2404008033	Neighborhood Office Commercial	C2-1VL	0	108	0.389587607	Commercial - Service Station - Full Service - No Additional Services	YES - Current	NO - Privately-Owned	Available	Not Used in Prior Housing Element	0.087602997	0	0	0.087602997	0	0	0	1958177	345	Sun Valley - La Tuna Canyon			Lower
LOS ANGELES			2404008033	Neighborhood Office Commercial	C2-1VL	0	108	0.005842852	Commercial - Service Station - Full Service - No Additional Services	YES - Current	NO - Privately-Owned	Available	Not Used in Prior Housing Element	0	0	0.004599538	0.004599538	0	0	0	1958177	359	Sun Valley - La Tuna Canyon			Above Moderate
LOS ANGELES			2404008033	Neighborhood Office Commercial	C2-1VL	0	108	0.05379137	Commercial - Service Station - Full Service - No Additional Services	YES - Current	NO - Privately-Owned	Available	Not Used in Prior Housing Element	0	0	0.006762731	0.006762731	0	0	0	1958177	340	Sun Valley - La Tuna Canyon			Above Moderate
LOS ANGELES	10836 W PENROSE ST	91352	2404008035	Neighborhood Office Commercial	C2-1VL	0	108	1.24067996	Commercial - Office Building - One Story	YES - Current	NO - Privately-Owned	Available	Not Used in Prior Housing Element	0.34558281	0	0	0.34558281	0	0	0	1958177	229	Sun Valley - La Tuna Canyon			Lower
LOS ANGELES	8926 N SUNLAND BLVD	91352	2404008035	Neighborhood Office Commercial	C2-1VL	0	108	1.379995353	Commercial - Office Building - One Story	YES - Current	NO - Privately-Owned	Available	Not Used in Prior Housing Element	0.376914659	0	0	0.376914659	0	0	0	1958177	317	Sun Valley - La Tuna Canyon			Lower
LOS ANGELES	8800 N GLENOAKS BLVD	91352	2404008036	Neighborhood Office Commercial	C2-1VL	0	108	0.252842013	Commercial - Restaurant, Cocktail Lounge - Restaurant, Cocktail Lounge, Tavern - One Story	YES - Current	NO - Privately-Owned	Available	Not Used in Prior Housing Element	0.239352398	0	0	0.239352398	0	0	0	1958177	530	Sun Valley - La Tuna Canyon			Lower
LOS ANGELES	8554 N GLENOAKS BLVD	91352	2404009016	General Commercial	R1-1VL	0	1 unit per lot	0.701168899	Residential - Single Family Residence - Vacant Land	YES - Current	NO - Privately-Owned	Available	Not Used in Prior Housing Element	0	0	0.082783657	0.082783657	0	0	0	1928177	44	Sun Valley - La Tuna Canyon			Above Moderate
LOS ANGELES	8544 N GLENOAKS BLVD	91352	2404009017	General Commercial	R3-1VL	0	54	0.983566945	Residential - Five or More Units or Apartments (Any Combination) - 4 Stories or Less - Pool	YES - Current	NO - Privately-Owned	Available	Not Used in Prior Housing Element	0.25307136	0	0	0.25307136	54	0	0	1928177	90	Sun Valley - La Tuna Canyon			Lower
LOS ANGELES	8714 N GLENOAKS BLVD	91352	2404009061	Neighborhood Office Commercial	R3-1VL	0	54	0.602055546	Residential - Five or More Units or Apartments (Any Combination) - 4 Stories or Less	YES - Current	NO - Privately-Owned	Available	Not Used in Prior Housing Element	0.087774247	0	0	0.087774247	33	0	0	1958177	534	Sun Valley - La Tuna Canyon			Lower
LOS ANGELES			2404009062	Neighborhood Office Commercial, General Commercial	(Q)R4-1VL	0	108	0.653524757	Residential - Five or More Units or Apartments (Any Combination) - 4 Stories or Less	YES - Current	NO - Privately-Owned	Available	Not Used in Prior Housing Element	1.697208977	0	0	1.697208977	60	0	0	1958177	500	Sun Valley - La Tuna Canyon			Lower
LOS ANGELES			2404009886	Neighborhood Office Commercial, General Commercial	R3-1VL	0	54	0.68433037	Residential - Single Family Residence - Condominium	YES - Current	NO - Privately-Owned	Available	Not Used in Prior Housing Element	0.087965514	0	0	0.087965514	37	0	0	1958177	532	Sun Valley - La Tuna Canyon			Lower
LOS ANGELES	10555 W NETTLETON ST	91352	2404010012	General Commercial	R3-1VL	0	54	0.172740128	Residential - Single Family Residence	YES - Current	NO - Privately-Owned	Available	Used in Prior Housing Element - Non-Vacant	0.885733128	0	0	0.885733128	1	0	0	1928177	147	Sun Valley - La Tuna Canyon			Lower
LOS ANGELES	10551 W NETTLETON ST	91352	2404010013	General Commercial	R3-1VL	0	54	0.189093407	Residential - Single Family Residence - Pool	YES - Current	NO - Privately-Owned	Available	Not Used in Prior Housing Element	0.880849171	0	0	0.880849171	1	0	0	1928177	129	Sun Valley - La Tuna Canyon			Lower
LOS ANGELES			2404018900	Low Residential	R1-1	0	1 unit per lot	0.002077799	Miscellaneous - Government Owned Property	YES - Current	YES - City-Owned	Available	Not Used in Prior Housing Element	0	0	0.001579217	0.001579217	0	0	0	1928177	995	Sun Valley - La Tuna Canyon			Above Moderate
LOS ANGELES			2404018901	Low Residential	R1-1	0	1 unit per lot	0.002006621	Miscellaneous - Government Owned Property	YES - Current	YES - City-Owned	Available	Not Used in Prior Housing Element	0	0	0.001579217	0.001579217	0	0	0	1928177	994	Sun Valley - La Tuna Canyon			Above Moderate
LOS ANGELES			2404018905	Low Residential	R1-1	0	1 unit per lot	0.09153888	Miscellaneous - Government Owned Property	YES - Current	YES - City-Owned	Available	Not Used in Prior Housing Element	0	0	0.001579217	0.001579217	0	0	0	1928177	767	Sun Valley - La Tuna Canyon			Above Moderate
LOS ANGELES			2404018905	Low Residential	R1-1	0	1 unit per lot	0.365789159	Miscellaneous - Government Owned Property	YES - Current	YES - City-Owned	Available	Not Used in Prior Housing Element	0	0	0.001579217	0.001579217	0	0	0	1928177	664	Sun Valley - La Tuna Canyon			Above Moderate
LOS ANGELES			2404018906	Low Residential	R1-1	0	1 unit per lot	0.039809532	Miscellaneous - Government Owned Property	YES - Current	YES - City-Owned	Available	Not Used in Prior Housing Element	0	0	0.001579217	0.001579217	0	0	0	1928177	827	Sun Valley - La Tuna Canyon			Above Moderate
LOS ANGELES			2404018906	Low Residential	RE20-1, R1-1	0	1 unit per lot	0.058948498	Miscellaneous - Government Owned Property	YES - Current	YES - City-Owned	Available	Not Used in Prior Housing Element	0	0	0.001579217	0.001579217	0	0	0	1928177	805	Sun Valley - La Tuna Canyon			Above Moderate
LOS ANGELES			2404018906	Low Residential	R1-1	0	1 unit per lot	0.273222101	Miscellaneous - Government Owned Property	YES - Current	YES - City-Owned	Available	Not Used in Prior Housing Element	0	0	0.001579217	0.001579217	0	0	0	1928177	829	Sun Valley - La Tuna Canyon			Above Moderate
LOS ANGELES	8429 N GLENOAKS BLVD	91352	2404019006	Medium Residential	R3-1-CUGU	0	54	0.306272883	Residential - Five or More Units or Apartments (Any Combination) - 4 Stories or Less	YES - Current	NO - Privately-Owned	Available	Not Used in Prior Housing Element	0	0	0.178161281	0.178161281	10	0	0	1928177	412	Sun Valley - La Tuna Canyon	Yes		Above Moderate
LOS ANGELES	8421 N GLENOAKS BLVD	91352	2404019007	Medium Residential	R3-1-CUGU	0	54	0.295468076	Residential - Four Units (Any Combination) - 4 Stories or Less	YES - Current	NO - Privately-Owned	Available	Not Used in Prior Housing Element	0	0	0.080463436	0.080463436	8	0	0	1928177	429	Sun Valley - La Tuna Canyon	Yes		Above Moderate
LOS ANGELES	8415 N GLENOAKS BLVD	91352	2404019008	Medium Residential	R3-1-CUGU	0	54	0.190974237	Residential - Four Units (Any Combination) - 4 Stories or Less	YES - Current	NO - Privately-Owned	Available	Not Used in Prior Housing Element	0	0	0.489749527	0.489749527	4	0	0	1928177	452	Sun Valley - La Tuna Canyon	Yes		Above Moderate
LOS ANGELES	8409 N GLENOAKS BLVD	91352	2404019009	Medium Residential	R3-1-CUGU	0	54	0.12464965	Residential - Four Units (Any Combination) - 4 Stories or Less	YES - Current	NO - Privately-Owned	Available	Not Used in Prior Housing Element	0	0	0.31981262	0.31981262	4	0	0	1928177	472	Sun Valley - La Tuna Canyon	Yes		Above Moderate
LOS ANGELES	8845 N GLENOAKS BLVD	91352	2404019027	Neighborhood Office Commercial	C2-1VL-CUGU	0	108	0.359947216	Commercial - Store - One Story	YES - Current	NO - Privately-Owned	Available	Used in Prior Housing Element - Non-Vacant	0.091552711	0	0	0.091552711	0	0	0	1928177	267	Sun Valley - La Tuna Canyon			Lower
LOS ANGELES			2404019031	Neighborhood Office Commercial	C2-1VL-CUGU	0	108	0.220551862	Commercial - Supermarket - Small Food Store - Less than 6,000 SF - One Story	YES - Current	NO - Privately-Owned	Available	Used in Prior Housing Element - Non-Vacant	0.236665818	0	0	0.236665818	0	0	0	1928177	1006	Sun Valley - La Tuna Canyon			Lower
LOS ANGELES	8479 N GLENOAKS BLVD	91352	2404019033	Neighborhood Office Commercial	C2-1VL-CUGU	0	108	0.097904065	Commercial - Parking Lot (Commercial Use Property) - Lots - Patron or Employee - One Story	YES - Current	NO - Privately-Owned	Available	Not Used in Prior Housing Element	0.036194581	0	0	0.036194581	0	0	0	1928177	313	Sun Valley - La Tuna Canyon			Lower
LOS ANGELES	8345 N GLENOAKS BLVD	91352	2404019046	Neighborhood Office Commercial	C4-1VL-CUGU	0	108	0.545881545	Commercial - Service Station - Full Service - No Additional Services	YES - Current	NO - Privately-Owned	Available	Not Used in Prior Housing Element	0.056091321	1	0	0.056091321	0	0	0	1928177	502	Sun Valley - La Tuna Canyon			Lower
LOS ANGELES	10467 N WHEATLAND AVE	91040	2404019048	Neighborhood Office Commercial, Medium Residential	(Q)C2-1VL-CUGU, (Q)C2-1-CUGU	0	108	0.421954721	Commercial - Store - One Story	YES - Current	NO - Privately-Owned	Available	Not Used in Prior Housing Element	0.031406036	0	0	0.031406036	0	0	0	1928177	553	Sun Valley - La Tuna Canyon			Lower
LOS ANGELES	8333 N GLENOAKS BLVD	91352	2404019050	General Commercial	C1-1, C1-1VL	0	54	0.83177299	Commercial - Hotel and Motel - Motel - Under 50 Rooms - One Story	YES - Current	NO - Privately-Owned	Available	Not Used in Prior Housing Element	0.076041874	0	0	0.076041874	0	0	0	1928177	566	Sun Valley - La Tuna Canyon			Lower
LOS ANGELES	8461 N GLENOAKS BLVD	91352	2404019051	Neighborhood Office Commercial	C2-1VL-CUGU	0	108	0.260856575	Commercial - Auto, Recreation Equipment, Construction Equipment Sales and Service - Auto Body Repair Shop - One Story	YES - Current	NO - Privately-Owned	Available	Not Used in Prior Housing Element	0.101231631	0	0	0.101231631	0	0	0	1928177	353	Sun Valley - La Tuna Canyon			Lower
LOS ANGELES	8350 N CLYBOURN AVE	91352	2404020001	Low Residential	R2-1-CUGU	0	17	0.148753904	Residential - Double, Duplex, or Two Units - 4 Stories or Less	YES - Current	NO - Privately-Owned	Available	Not Used in Prior Housing Element	0	0	0.434012389	0.434012389	0	2*	2*	1928177	438	Sun Valley - La Tuna Canyon			Above Moderate
LOS ANGELES	8346 N CLYBOURN AVE	91352	2404020002	Low Residential	R2-1-CUGU	0	17	0.126244409	Residential - Single Family Residence	YES - Current	NO - Privately-Owned	Available	Not Used in Prior Housing Element	0	0	0.186498088	0.186498088	1	2*	2*	1928177	466	Sun Valley - La Tuna Canyon			Above Moderate
LOS ANGELES	8342 N CLYBOURN AVE	91352	2404020003	Low Residential	R2-1-CUGU	0	17	0.126247053	Residential - Double, Duplex, or Two Units - 4 Stories or Less	YES - Current	NO - Privately-Owned	Available	Not Used in Prior Housing Element	0	0	0.243294024	0.243294024	2	2*	2*	1928177	488	Sun Valley - La Tuna Canyon	Yes		Above Moderate
LOS ANGELES	8334 N CLYBOURN AVE	91352	2404020004	Low Residential	R2-1-CUGU	0	17	0.12625136	Residential - Single Family Residence	YES - Current	NO - Privately-Owned	Available	Not Used in Prior Housing Element	0	0	0.186498088	0.186498088	1	2*	2*	1928177	508	Sun Valley - La Tuna Canyon			Above Moderate
LOS ANGELES	8350 N TERHUNE AVE	91352	2404020021	Low Residential	R1-1-CUGU	0	1 unit per lot	0.15455325	Residential - Single Family Residence	YES - Current	NO - Privately-Owned	Available	Not Used in Prior Housing Element	0	0	0.082783657	0.082783657	0	0	0	1928177	444	Sun Valley - La Tuna Canyon			Above Moderate
LOS ANGELES			2404020037	Low Residential	R2-1-CUGU	0	17	0.005957325	Residential - Single Family Residence - Vacant Land	YES - Current	NO - Privately-Owned	Available	Not Used in Prior Housing Element	0	0	0.082557428	0.082557428	0	0	0	1928177	991	Sun Valley - La Tuna Canyon			Above Moderate
LOS ANGELES	8323 N POOLE AVE	91352	2404020042	Low Residential	R1-1-CUGU	0	1 unit per lot	0.047699712	Residential - Single Family Residence - Vacant Land	YES - Current	NO - Privately-Owned	Available	Not Used in Prior Housing Element	0	0	0.082783657	0.082783657	0	0	0	1928177	545	Sun Valley - La Tuna Canyon			Above Moderate
LOS ANGELES	8434 N SUNLAND BLVD	91352	2404023014	Neighborhood Office Commercial	(Q)C2-1VL-CUGU	0	108	1.99523942	Commercial - Shopping Center (Neighborhood, Community) - One Story	YES - Current	NO - Privately-Owned	Available	Not Used in Prior Housing Element	1.336873649	0	0	1.336873649	0	0	0	1928177	217	Sun Valley - La Tuna Canyon			Lower
LOS ANGELES	10746 W NEW HAVEN ST	91352	2404025017	Medium Residential	R3-1-CUGU	0	54	0.395737383	Residential - Five or More Units or Apartments (Any Combination) - 4 Stories or Less - Cooperative	YES - Current	NO - Privately-Owned	Available	Not Used in Prior Housing Element	0	0	0.156664415	0.156664415	17	0	0	1928177	76	Sun Valley - La Tuna Canyon	Yes		Above Moderate
LOS ANGELES	10605 W NETTLETON ST	91352	2404025174	Medium Residential	R1-1-CUGU	0	1 unit per lot	0.607218283	Institutional - Church - One Story	YES - Current	NO - Privately-Owned	Available	Used in Prior Housing Element - Non-Vacant	0	0	0.000773136	0.000773136	0	0	0	1928177	170	Sun Valley - La Tuna Canyon			Above Moderate
LOS ANGELES			2404025175	Medium Residential	R1-1-CUGU	0	1 unit per lot	2.059667722	Institutional - Church - One Story	YES - Current	NO - Privately-Owned	Available	Not Used in Prior Housing Element	0	0	0.026358593	0.026358593	0	0	0	1928177	997	Sun Valley - La Tuna Canyon			Above Moderate
LOS ANGELES	8527 N GLENOAKS BLVD	91352	2404025176	Medium Residential	R1-1-CUGU	0	1 unit per lot	0.226804595	Institutional - Church - One Story	YES - Current	NO - Privately-Owned	Available	Not Used in Prior Housing Element	0	0	0.026358593	0.026358593	0	0	0	1928177	132	Sun Valley - La Tuna Canyon			Above Moderate
LOS ANGELES	8629 N GLENOAKS BLVD	91352	2404025179	Medium Residential	(Q)R3-1-CUGU	0	54	1.590559341	Residential - Five or More Units or Apartments (Any Combination) - 4 Stories or Less - Pool	YES - Current	NO - Privately-Owned	Available	Not Used in Prior Housing Element	1.021235299	0	0	1.021235299	82	0	0	1928177	35	Sun Valley - La Tuna Canyon			Lower
LOS ANGELES	8801 N GLENOAKS BLVD	91352	2404026001	Neighborhood Office Commercial	C2-1VL-CUGU	0	108	0.400015929	Commercial - Store - One Story	YES - Current	NO - Privately-Owned	Available	Used in Prior Housing Element - Non-Vacant	0.081856728	0	0	0.081856728	1	0	0	1958177	398	Sun Valley - La Tuna Canyon			Lower
LOS ANGELES	10808 W VINEDALE ST	91352	2404026085	Neighborhood Office Commercial	(Q)C2-1VL-CUGU, C2-1VL-CUGU	0	108	0.947032245	Commercial - Store - One Story	YES - Current	NO - Privately-Owned	Available	Not Used in Prior Housing Element	0.363296574	0	0	0.363296574	6	0	0	1958177	525	Sun Valley - La Tuna Canyon			Lower
LOS ANGELES	8743 N GLENOAKS BLVD	91352	2404026085	Neighborhood Office Commercial	(Q)C2-1VL-CUGU	0	108	0.466797832	Commercial - Store - One Story	YES - Current	NO - Privately-Owned	Available	Not Used in Prior Housing Element	0.067439927	0	0	0.067439927	6	0	0	1958177	527	Sun Valley - La Tuna Canyon			Lower
LOS ANGELES	8759 N GLENOAKS BLVD	91352	2404026085	Neighborhood Office Commercial	(Q)C2-1VL-CUGU, C2-1VL-CUGU	0	108	0.448715106	Commercial - Store - One Story	YES - Current	NO - Privately-Owned	Available	Not Used in Prior Housing Element	0.074399328	0	0	0.074399328	6	0	0	1958177	526	Sun Valley - La Tuna Canyon			Lower
LOS ANGELES	8642 N SUNLAND BLVD	91352	2404026900	Medium Residential	R2-1VL-CUGU	0	17	0.444405168	Residential - Single Family Residence	YES - Current	NO - Privately-Owned	Available	Not Used in Prior Housing Element	0	0.778525829	0	0.778525829	1	0	0	1958177	506	Sun Valley - La Tuna Canyon			Moderate
LOS ANGELES	8650 N SUNLAND BLVD	91352	2404026BRX	Neighborhood Office Commercial, Medium Residential	(Q)R3-1VL-CUGU	0	54	1.930150735	Residential - Single Family Residence - Condominium	YES - Current	NO - Privately-Owned	Available	Not Used in Prior Housing Element	0.508100495	0	0	0.508100495	68	0	0	1958177	480	Sun Valley - La Tuna Canyon			Lower
LOS ANGELES			2405009***	Low Residential	R1-1	0	1 unit per lot	0.103301402		YES - Current	NO - Privately-Owned	Available	Not Used in Prior Housing Element	0	0	0.230697584	0.230697584	0	0	0	1868181	111	Sun Valley - La Tuna Canyon			Above Moderate
LOS ANGELES			2405009***	Low Residential	R1-1	0	1 unit per lot	0.103301564		YES - Current	NO - Privately-Owned	Available	Not Used in Prior Housing Element	0	0	0.230697584	0.230697584	0	0	0	1868181	154	Sun Valley - La Tuna Canyon			Above Moderate
LOS ANGELES	7500 N CLAYBECK AVE	91505	2405011002	Low Residential	R1-1	0	1 unit per lot	0.209591621	Commercial - Parking Lot (Commercial Use Property) - Lots - Patron or Employee - One Story	YES - Current	NO - Privately-Owned	Available	Not Used in Prior Housing Element	0	0	0.002783901	0.002783901	0	0	0	1868181	355	Sun Valley - La Tuna Canyon			Above Moderate
LOS ANGELES	7529 N HOLLYWOOD WAY	91505	2405011029	Medium Residential	R3-1	0	54	0.131435977	Residential - Single Family Residence - Vacant Land	YES - Current	NO - Privately-Owned	Available	Not Used in Prior Housing Element	0.868387341	0	0	0.868387341	0	0	0	1868181	310	Sun Valley - La Tuna Canyon			Lower
LOS ANGELES	7533 N HOLLYWOOD WAY	91505	2405011030	Medium Residential	R3-1	0	54	0.131560456	Residential - Single Family Residence - Vacant Land	YES - Current	NO - Privately-Owned	Available	Not Used in Prior Housing Element	0.868387341	0	0	0.868387341	0	0	0	1868181	290	Sun Valley - La Tuna Canyon			Lower
LOS ANGELES	7539 N HOLLYWOOD WAY	91505	2405011031	Medium Residential	R3-1	0	54	0.131684943	Residential - Five or More Units or Apartments (Any Combination) - 4 Stories or Less	YES - Current	NO - Privately-Owned	Available	Not Used in Prior Housing Element	0	0	0.109180212	0.109180212	7	0	0	1868181	279	Sun Valley - La Tuna Canyon	Yes		Above Moderate
LOS ANGELES	7501 N HOLLYWOOD WAY	91505	2405011032	Medium Residential	R3-1	0	54	0.152381298	Residential - Five or More Units or Apartments (Any Combination) - 4 Stories or Less	YES - Current	NO - Privately-Owned	Available	Not Used in Prior Housing Element	0	0	0.122431228	0.122431228	8	0	0	1868181	359	Sun Valley - La Tuna Canyon	Yes		Above Moderate
LOS ANGELES	7505 N HOLLYWOOD WAY	91505	2405011033	Medium Residential	R3-1	0	54	0.154825628	Residential - Five or More Units or Apartments (Any Combination) - 4 Stories or Less	YES - Current	NO - Privately-Owned	Available	Not Used in Prior Housing Element	0	0	0.122431228	0.122431228	8	0	0	1868181	351	Sun Valley - La Tuna Canyon	Yes		Above Moderate
LOS ANGELES	7545 N HOLLYWOOD WAY	91505	2405011037	Medium Residential	R3-1	0	54	0.114590821	Residential - Four Units (Any Combination) - 4 Stories or Less	YES - Current	NO - Privately-Owned	Available	Not Used in Prior Housing Element	0	0	0.160739455	0.160739455	4	0	0	1868181	271	Sun Valley - La Tuna Canyon	Yes		Above Moderate
LOS ANGELES	7549 N HOLLYWOOD WAY	91505	2405011038	Medium Residential	R3-1	0	54	0.114717834	Residential - Four Units (Any Combination) - 4 Stories or Less	YES - Current	NO - Privately-Owned	Available	Not Used in Prior Housing Element	0	0	0.14088788	0.14088788	4	0	0	1868181	250	Sun Valley - La Tuna Canyon	Yes		Above Moderate
LOS ANGELES	7605 N HOLLYWOOD WAY	91505	2405012001	Medium Residential	R3-1	0	54	0.153262454	Residential - Five or More Units or Apartments (Any Combination) - 4 Stories or Less	YES - Current	NO - Privately-Owned	Available	Not Used in Prior Housing Element	0	0	0.144824805	0.144824805	6	0	0	1868181	187	Sun Valley - La Tuna Canyon	Yes		Above Moderate
LOS ANGELES	7611 N HOLLYWOOD WAY	91505	2405012003	Medium Residential	R3-1	0	54	0.153151761	Residential - Five or More Units or Apartments (Any Combination) - 4 Stories or Less	YES - Current	NO - Privately-Owned	Available	Not Used in Prior Housing Element	0	0	0.144824805	0.144824805	6	0	0	1868181	163	Sun Valley - La Tuna Canyon	Yes		Above Moderate
LOS ANGELES	7619 N HOLLYWOOD WAY	91505	2405012007	Medium Residential	R3-1	0	54	0.152926117	Residential - Single Family Residence	YES - Current	NO - Privately-Owned	Available	Used in Prior Housing Element - Non-Vacant	1.047573656	0	0	1.047573656	1	0	0	1868181	136	Sun Valley - La Tuna Canyon			Lower
LOS ANGELES	7625 N HOLLYWOOD WAY	91505	2405012008	Medium Residential	R3-1	0	54	0.137892322	Residential - Four Units (Any Combination) - 4 Stories or Less	YES - Current	NO - Privately-Owned	Available	Not Used in Prior Housing Element	0	0	0.068305416	0.068305416	4	0	0	1868181	114	Sun Valley - La Tuna Canyon	Yes		Above Moderate
LOS ANGELES	7631 N HOLLYWOOD WAY	91505	2405012011	Medium Residential	R3-1	0	54	0.137735932	Residential - Single Family Residence	YES - Current	NO - Privately-Owned	Available	Used in Prior Housing Element - Non-Vacant	0.967908955	1	0	0.967908955	1	0	0	1868181	102	Sun Valley - La Tuna Canyon			Lower
LOS ANGELES	7637 N HOLLYWOOD WAY	91505	2405012012	Medium Residential	R3-1	0	54	0.15259009	Residential - Single Family Residence	YES - Current	NO - Privately-Owned	Available	Used in Prior Housing Element - Non-Vacant	1.047573656	0	0	1.047573656	1	0	0	1868181	93	Sun Valley - La Tuna Canyon			Lower
LOS ANGELES	7641 N HOLLYWOOD WAY	91505	2405012015	Medium Residential	R3-1	0	54	0.152479589	Residential - Single Family Residence	YES - Current	NO - Privately-Owned	Available	Used in Prior Housing Element - Non-Vacant	1.047573656	0	0	1.047573656	1	0	0	1868181	85	Sun Valley - La Tuna Canyon			Lower
LOS ANGELES	7655 N HOLLYWOOD WAY	91505	2405012018	Medium Residential	R3-1	0	54	0.140664268	Residential - Single Family Residence	YES - Current	NO - Privately-Owned	Available	Used in Prior Housing Element - Non-Vacant	0.967908955	1	0	0.967908955	1	0	0	1868181	43	Sun Valley - La Tuna Canyon			Lower
LOS ANGELES	7659 N HOLLYWOOD WAY	91505	2405012020	Medium Residential	R3-1	0	54	0.140551234	Residential - Single Family Residence	YES - Current	NO - Privately-Owned	Available	Used in Prior Housing Element - Non-Vacant	0.967908955	1	0	0.967908955	1	0	0	1868181	20	Sun Valley - La Tuna Canyon			Lower
LOS ANGELES	7663 N HOLLYWOOD WAY	91505	2405012022	Medium Residential	R3-1	0	54	0.143353083	Residential - Single Family Residence	YES - Current	NO - Privately-Owned	Available	Used in Prior Housing Element - Non-Vacant	0.967908955	1	0	0.967908955	1	0	0	1898181	681	Sun Valley - La Tuna Canyon			Lower
LOS ANGELES	7667 N HOLLYWOOD WAY	91505	2405012023	Medium Residential	R3-1	0	54	0.129450955	Residential - Single Family Residence	YES - Current	NO - Privately-Owned	Available	Used in Prior Housing Element - Non-Vacant	0.90297724	0	0	0.90297724	1	0	0

LOS ANGELES	7871 N CLAYBECK AVE	91352	2405015012	Low Medium I Residential	R2-1	0	17	0.192042429	Residential - Double, Duplex, or Two Units - 4 Stories or Less	YES - Current	NO - Privately-Owned	Available	Not Used in Prior Housing Element	0	0.22428925	0	0.22428925	2	3*	3*	1898181	349	Sun Valley - La Tuna Canyon	Yes	Moderate
LOS ANGELES	7875 N CLAYBECK AVE	91352	2405015013	Low Medium I Residential	R2-1	0	17	0.192044394	Residential - Double, Duplex, or Two Units - 4 Stories or Less	YES - Current	NO - Privately-Owned	Available	Not Used in Prior Housing Element	0	0.22428925	0	0.22428925	2	3*	3*	1898181	336	Sun Valley - La Tuna Canyon		Moderate
LOS ANGELES	7881 N CLAYBECK AVE	91352	2405015014	Low Medium I Residential	R2-1	0	17	0.192042996	Residential - Double, Duplex, or Two Units - 4 Stories or Less	YES - Current	NO - Privately-Owned	Available	Not Used in Prior Housing Element	0	0.22428925	0	0.22428925	2	3*	3*	1898181	326	Sun Valley - La Tuna Canyon	Yes	Moderate
LOS ANGELES	7887 N CLAYBECK AVE	91352	2405015015	Low Medium I Residential	R2-1	0	17	0.192042187	Residential - Single Family Residence	YES - Current	NO - Privately-Owned	Available	Not Used in Prior Housing Element	0	0.167473161	0	0.167473161	1	3*	3*	1898181	313	Sun Valley - La Tuna Canyon		Moderate
LOS ANGELES	7893 N CLAYBECK AVE	91352	2405015016	Low Medium I Residential	R2-1	0	17	0.216009903	Residential - Double, Duplex, or Two Units - 4 Stories or Less	YES - Current	NO - Privately-Owned	Available	Not Used in Prior Housing Element	0	0.184908128	0	0.184908128	2	3*	3*	1898181	302	Sun Valley - La Tuna Canyon		Moderate
LOS ANGELES	7868 N ARCOLA AVE	91352	2405015017	Low Residential	R2-1	0	17	0.300078962	Residential - Double, Duplex, or Two Units - 4 Stories or Less	YES - Current	NO - Privately-Owned	Available	Not Used in Prior Housing Element	0	0.248676866	0	0.248676866	2	0	0	1898181	320	Sun Valley - La Tuna Canyon	Yes	Moderate
LOS ANGELES	7892 N CLAYBECK AVE	91352	2405016001	Low Medium I Residential	R2-1	0	17	0.197889662	Residential - Double, Duplex, or Two Units - 4 Stories or Less	YES - Current	NO - Privately-Owned	Available	Not Used in Prior Housing Element	0	0.22428925	0	0.22428925	2	3*	3*	1898181	284	Sun Valley - La Tuna Canyon	Yes	Moderate
LOS ANGELES	7886 N CLAYBECK AVE	91352	2405016002	Low Medium I Residential	R2-1	0	17	0.196444673	Residential - Double, Duplex, or Two Units - 4 Stories or Less	YES - Current	NO - Privately-Owned	Available	Not Used in Prior Housing Element	0	0.22428925	0	0.22428925	2	3*	3*	1898181	290	Sun Valley - La Tuna Canyon	Yes	Moderate
LOS ANGELES	7880 N CLAYBECK AVE	91352	2405016003	Low Medium I Residential	R2-1	0	17	0.196444845	Residential - Double, Duplex, or Two Units - 4 Stories or Less	YES - Current	NO - Privately-Owned	Available	Not Used in Prior Housing Element	0	0.22428925	0	0.22428925	2	3*	3*	1898181	296	Sun Valley - La Tuna Canyon	Yes	Moderate
LOS ANGELES	7874 N CLAYBECK AVE	91352	2405016004	Low Medium I Residential	R2-1	0	17	0.196443906	Residential - Double, Duplex, or Two Units - 4 Stories or Less	YES - Current	NO - Privately-Owned	Available	Not Used in Prior Housing Element	0	0.22428925	0	0.22428925	2	3*	3*	1898181	311	Sun Valley - La Tuna Canyon	Yes	Moderate
LOS ANGELES	7868 N CLAYBECK AVE	91352	2405016005	Low Medium I Residential	R2-1	0	17	0.196444847	Residential - Double, Duplex, or Two Units - 4 Stories or Less	YES - Current	NO - Privately-Owned	Available	Not Used in Prior Housing Element	0	0.22428925	0	0.22428925	2	3*	3*	1898181	323	Sun Valley - La Tuna Canyon	Yes	Moderate
LOS ANGELES	7862 N CLAYBECK AVE	91352	2405016006	Low Medium I Residential	R2-1	0	17	0.196444845	Residential - Double, Duplex, or Two Units - 4 Stories or Less	YES - Current	NO - Privately-Owned	Available	Not Used in Prior Housing Element	0	0.22428925	0	0.22428925	2	3*	3*	1898181	333	Sun Valley - La Tuna Canyon	Yes	Moderate
LOS ANGELES	7856 N CLAYBECK AVE	91352	2405016007	Low Medium I Residential	R2-1	0	17	0.196443733	Residential - Double, Duplex, or Two Units - 4 Stories or Less	YES - Current	NO - Privately-Owned	Available	Not Used in Prior Housing Element	0	0.184908128	0	0.184908128	2	3*	3*	1898181	350	Sun Valley - La Tuna Canyon	Yes	Moderate
LOS ANGELES	7850 N CLAYBECK AVE	91352	2405016008	Low Medium I Residential	R2-1	0	17	0.193135706	Residential - Double, Duplex, or Two Units - 4 Stories or Less	YES - Current	NO - Privately-Owned	Available	Not Used in Prior Housing Element	0	0.276683503	0	0.276683503	2	3*	3*	1898181	362	Sun Valley - La Tuna Canyon	Yes	Moderate
LOS ANGELES	7844 N CLAYBECK AVE	91352	2405016009	Low Medium I Residential	R2-1	0	17	0.180586794	Residential - Double, Duplex, or Two Units - 4 Stories or Less	YES - Current	NO - Privately-Owned	Available	Not Used in Prior Housing Element	0	0.335755205	0	0.335755205	2	3*	3*	1898181	379	Sun Valley - La Tuna Canyon	Yes	Moderate
LOS ANGELES	7832 N CLAYBECK AVE	91352	2405016011	Low Medium I Residential	R2-1	0	17	0.125494365	Residential - Double, Duplex, or Two Units - 4 Stories or Less	YES - Current	NO - Privately-Owned	Available	Not Used in Prior Housing Element	0	0	0.229316604	0.229316604	2	2*	2*	1898181	412	Sun Valley - La Tuna Canyon	Yes	Above Moderate
LOS ANGELES	7802 N CLAYBECK AVE	91352	2405016016	Low Residential	R2-1	0	17	0.174863607	Residential - Double, Duplex, or Two Units - 4 Stories or Less	YES - Current	NO - Privately-Owned	Available	Not Used in Prior Housing Element	0	0.335755205	0	0.335755205	2	3*	3*	1898181	507	Sun Valley - La Tuna Canyon	Yes	Moderate
LOS ANGELES	7838 N CLAYBECK AVE	91352	2405016017	Low Medium I Residential	R2-1	0	17	0.165466117	Residential - Double, Duplex, or Two Units - 4 Stories or Less	YES - Current	NO - Privately-Owned	Available	Not Used in Prior Housing Element	0	0	0.176311809	0.176311809	2	2*	2*	1898181	397	Sun Valley - La Tuna Canyon	Yes	Above Moderate
LOS ANGELES			2405016901	Open Space	R2-1	0	17	0.44564321	Miscellaneous - Government Owned Property	YES - Current	YES - City-Owned	Available	Not Used in Prior Housing Element	0	0.012764991	0	0.012764991	0	0	0	1898181	278	Sun Valley - La Tuna Canyon		Moderate
LOS ANGELES			2405016901	Open Space	R2-1	0	17	0.088853235	Miscellaneous - Government Owned Property	YES - Current	YES - City-Owned	Available	Not Used in Prior Housing Element	0	0	0.003381639	0.003381639	0	1*	1*	1898181	328	Sun Valley - La Tuna Canyon		Above Moderate
LOS ANGELES			2405017***	General Commercial	C2-1VL	0	108	0.125674857		YES - Current	NO - Privately-Owned	Available	Not Used in Prior Housing Element	3.979667902	0	0	3.979667902	0	0	0	1868181	13	Sun Valley - La Tuna Canyon		Lower
LOS ANGELES			2405017***	General Commercial	C2-1VL	0	108	0.147567401		YES - Current	NO - Privately-Owned	Available	Not Used in Prior Housing Element	4.2366467	0	0	4.2366467	0	0	0	1868181	11	Sun Valley - La Tuna Canyon		Lower
LOS ANGELES	7730 N HOLLYWOOD WAY	91504	2405017001	General Commercial	C2-1VL	0	108	0.187660035	Commercial - Restaurant, Cocktail Lounge - Restaurant, Cocktail Lounge, Tavern - One Story	YES - Current	NO - Privately-Owned	Available	Not Used in Prior Housing Element	0.287566967	0	0	0.287566967	1	0	0	1898181	582	Sun Valley - La Tuna Canyon		Lower
LOS ANGELES			2405017001	General Commercial	C2-1VL	0	108	0.018375692	Commercial - Restaurant, Cocktail Lounge - Restaurant, Cocktail Lounge, Tavern - One Story	YES - Current	NO - Privately-Owned	Available	Not Used in Prior Housing Element	0	0	0.039364398	0.039364398	1	0	0	1898181	571	Sun Valley - La Tuna Canyon		Above Moderate
LOS ANGELES	7670 N HOLLYWOOD WAY	91505	2405017002	General Commercial	C2-1VL	0	108	0.335432583	Industrial - Warehousing, Distribution, Storage - Public Storage - Mini Warehouse - One Story	YES - Current	NO - Privately-Owned	Available	Used in Prior Housing Element - Non-Vacant	0.047712368	0	0	0.047712368	1	0	0	1898181	651	Sun Valley - La Tuna Canyon		Lower
LOS ANGELES			2405017002	General Commercial	C2-1VL	0	108	0.380379785	Industrial - Warehousing, Distribution, Storage - Public Storage - Mini Warehouse - One Story	YES - Current	NO - Privately-Owned	Available	Used in Prior Housing Element - Non-Vacant	0.04550881	0	0	0.04550881	1	0	0	1868181	10	Sun Valley - La Tuna Canyon		Lower
LOS ANGELES			2405017002	General Commercial	C2-1VL	0	108	0.591753445	Industrial - Warehousing, Distribution, Storage - Public Storage - Mini Warehouse - One Story	YES - Current	NO - Privately-Owned	Available	Used in Prior Housing Element - Non-Vacant	0.032612805	0	0	0.032612805	1	0	0	1898181	640	Sun Valley - La Tuna Canyon		Lower
LOS ANGELES	7710 N HOLLYWOOD WAY	91504	2405017003	General Commercial	C2-1VL	0	108	0.4660174	Commercial - Service Station - Full Service - No Additional Services	YES - Current	NO - Privately-Owned	Available	Not Used in Prior Housing Element	0.28890515	0	0	0.28890515	1	0	0	1898181	636	Sun Valley - La Tuna Canyon		Lower
LOS ANGELES	7711 N HOLLYWOOD WAY	91505	2405017007	General Commercial	C2-1	0	108	0.113919752	Commercial - Auto, Recreation Equipment, Construction Equipment Sales and Service - Auto Body Repair Shop - One Story	YES - Current	NO - Privately-Owned	Available	Not Used in Prior Housing Element	0.209285727	0	0	0.209285727	1	0	0	1898181	627	Sun Valley - La Tuna Canyon		Lower
LOS ANGELES	7703 N HOLLYWOOD WAY	91505	2405017008	Medium Residential	R3-1	0	54	0.151089357		YES - Current	NO - Privately-Owned	Available	Used in Prior Housing Element - Non-Vacant	0.42498951	0	0	0.42498951	1	0	0	1898181	643	Sun Valley - La Tuna Canyon		Lower
LOS ANGELES	7715 N HOLLYWOOD WAY	91505	2405017017	General Commercial	C2-1	0	108	0.135484368	Commercial - Auto, Recreation Equipment, Construction Equipment Sales and Service - Auto Body Repair Shop - One Story	YES - Current	NO - Privately-Owned	Available	Used in Prior Housing Element - Non-Vacant	0.273506612	0	0	0.273506612	0	0	0	1898181	613	Sun Valley - La Tuna Canyon		Lower
LOS ANGELES	7717 N HOLLYWOOD WAY	91505	2405017017	General Commercial	C2-1	0	108	0.099955082	Commercial - Auto, Recreation Equipment, Construction Equipment Sales and Service - Auto Body Repair Shop - One Story	YES - Current	NO - Privately-Owned	Available	Used in Prior Housing Element - Non-Vacant	0.219563775	0	0	0.219563775	0	0	0	1898181	607	Sun Valley - La Tuna Canyon		Lower
LOS ANGELES	7727 N HOLLYWOOD WAY	91505	2405017017	General Commercial	C2-1	0	108	0.537782962	Commercial - Auto, Recreation Equipment, Construction Equipment Sales and Service - Auto Body Repair Shop - One Story	YES - Current	NO - Privately-Owned	Available	Used in Prior Housing Element - Non-Vacant	0.276853789	0	0	0.276853789	0	0	0	1898181	533	Sun Valley - La Tuna Canyon		Lower
LOS ANGELES	7638 N SECURITY AVE	91504	2405020039	Low Residential	R1-1	0	1 unit per lot	0.08547184	Residential - Single Family Residence	YES - Current	NO - Privately-Owned	Available	Not Used in Prior Housing Element	0	0	0.308802414	0.308802414	0	0	0	1868181	87	Sun Valley - La Tuna Canyon		Above Moderate
LOS ANGELES			2405020039	Low Residential	R1-1	0	1 unit per lot	0.004444305	Residential - Single Family Residence	YES - Current	NO - Privately-Owned	Available	Not Used in Prior Housing Element	0	0	0.308802414	0.308802414	0	0	0	1868181	62	Sun Valley - La Tuna Canyon		Above Moderate
LOS ANGELES			2405020039	Low Residential	R1-1	0	1 unit per lot	0.024390576	Residential - Single Family Residence	YES - Current	NO - Privately-Owned	Available	Not Used in Prior Housing Element	0	0	0.308802414	0.308802414	0	0	0	1868181	77	Sun Valley - La Tuna Canyon		Above Moderate
LOS ANGELES			2405020900	Low Residential	R1-1	0	1 unit per lot	0.000573855	Miscellaneous - Government Owned Property	YES - Current	YES - City-Owned	Available	Not Used in Prior Housing Element	0	0	0.001742608	0.001742608	0	0	0	1868181	439	Sun Valley - La Tuna Canyon		Above Moderate
LOS ANGELES			2405020900	Low Residential	R1-1	0	1 unit per lot	0.000940338	Miscellaneous - Government Owned Property	YES - Current	YES - City-Owned	Available	Not Used in Prior Housing Element	0	0	0.001742608	0.001742608	0	0	0	1868181	287	Sun Valley - La Tuna Canyon		Above Moderate
LOS ANGELES			2405020900	Low Residential	R1-1	0	1 unit per lot	0.001032925	Miscellaneous - Government Owned Property	YES - Current	YES - City-Owned	Available	Not Used in Prior Housing Element	0	0	0.001742608	0.001742608	0	0	0	1868181	440	Sun Valley - La Tuna Canyon		Above Moderate
LOS ANGELES	9789 W COHASSET ST	91504	2405021001	Low Residential	R1-1	0	1 unit per lot	0.597263072	Commercial - Parking Lot (Commercial Use Property) - Lots - Patron or Employee - One Story	YES - Current	NO - Privately-Owned	Available	Not Used in Prior Housing Element	0	0	0.007286352	0.007286352	0	0	0	1868181	318	Sun Valley - La Tuna Canyon		Above Moderate
LOS ANGELES			2407005045	Low Residential	R1-1	0	1 unit per lot	0.208329451	Residential - Single Family Residence - Vacant Land	YES - Current	NO - Privately-Owned	Available	Not Used in Prior Housing Element	0	0	0.082783657	0.082783657	0	0	0	1928177	1001	Sun Valley - La Tuna Canyon		Above Moderate
LOS ANGELES			2407018021	Low Residential	R1-1	0	1 unit per lot	0.095513305	Residential - Single Family Residence - Other Improvements Only	YES - Current	NO - Privately-Owned	Available	Not Used in Prior Housing Element	0	0	0.039687854	0.039687854	0	0	0	1898177	266	Sun Valley - La Tuna Canyon		Above Moderate
LOS ANGELES	8054 N DE GARMO AVE	91352	2407021001	Low Medium II Residential	R2-1	0	21	0.284000689	Residential - Five or More Units or Apartments (Any Combination) - 4 Stories or Less	YES - Current	NO - Privately-Owned	Available	Not Used in Prior Housing Element	0	0.242484426	0	0.242484426	6	0	0	1898177	107	Sun Valley - La Tuna Canyon	Yes	Moderate
LOS ANGELES	8046 N DE GARMO AVE	91352	2407021002	Low Medium II Residential	R2-1	0	21	0.268586594	Residential - Four Units (Any Combination) - 4 Stories or Less	YES - Current	NO - Privately-Owned	Available	Not Used in Prior Housing Element	0	0.248192877	0	0.248192877	4	0	0	1898177	133	Sun Valley - La Tuna Canyon	Yes	Moderate
LOS ANGELES	8038 N DE GARMO AVE	91352	2407021003	Low Medium II Residential	R2-1	0	21	0.268582728	Residential - Four Units (Any Combination) - 4 Stories or Less	YES - Current	NO - Privately-Owned	Available	Not Used in Prior Housing Element	0	0.248192877	0	0.248192877	4	0	0	1898177	134	Sun Valley - La Tuna Canyon	Yes	Moderate
LOS ANGELES	8022 N DE GARMO AVE	91352	2407021005	Low Medium II Residential	R2-1	0	21	0.268583569	Residential - Four Units (Any Combination) - 4 Stories or Less	YES - Current	NO - Privately-Owned	Available	Not Used in Prior Housing Element	0	0.248192877	0	0.248192877	4	0	0	1898177	177	Sun Valley - La Tuna Canyon	Yes	Moderate
LOS ANGELES	8014 N DE GARMO AVE	91352	2407021006	Low Medium II Residential	R2-1	0	21	0.26858414	Residential - Four Units (Any Combination) - 4 Stories or Less	YES - Current	NO - Privately-Owned	Available	Not Used in Prior Housing Element	0	0.248192877	0	0.248192877	4	0	0	1898177	182	Sun Valley - La Tuna Canyon	Yes	Moderate
LOS ANGELES	7998 N DE GARMO AVE	91352	2407021008	Low Medium II Residential	R2-1	0	21	0.268581669	Residential - Four Units (Any Combination) - 4 Stories or Less	YES - Current	NO - Privately-Owned	Available	Not Used in Prior Housing Element	0	0.248192877	0	0.248192877	4	0	0	1898177	208	Sun Valley - La Tuna Canyon	Yes	Moderate
LOS ANGELES	7992 N DE GARMO AVE	91352	2407021009	Low Medium II Residential	R2-1	0	21	0.268583762	Residential - Four Units (Any Combination) - 4 Stories or Less	YES - Current	NO - Privately-Owned	Available	Not Used in Prior Housing Element	0	0.248192877	0	0.248192877	4	0	0	1898177	216	Sun Valley - La Tuna Canyon	Yes	Moderate
LOS ANGELES	7986 N DE GARMO AVE	91352	2407021010	Low Medium II Residential	R2-1	0	21	0.26858414	Residential - Four Units (Any Combination) - 4 Stories or Less	YES - Current	NO - Privately-Owned	Available	Not Used in Prior Housing Element	0	0.248192877	0	0.248192877	4	0	0	1898177	219	Sun Valley - La Tuna Canyon	Yes	Moderate
LOS ANGELES	7980 N DE GARMO AVE	91352	2407021011	Low Medium II Residential	R2-1	0	21	0.268583367	Residential - Four Units (Any Combination) - 4 Stories or Less	YES - Current	NO - Privately-Owned	Available	Not Used in Prior Housing Element	0	0.248192877	0	0.248192877	4	0	0	1898177	228	Sun Valley - La Tuna Canyon	Yes	Moderate
LOS ANGELES	7974 N DE GARMO AVE	91352	2407021012	Low Medium II Residential	R2-1	0	21	0.26858546	Residential - Four Units (Any Combination) - 4 Stories or Less	YES - Current	NO - Privately-Owned	Available	Not Used in Prior Housing Element	0	0.248192877	0	0.248192877	4	0	0	1898177	245	Sun Valley - La Tuna Canyon	Yes	Moderate
LOS ANGELES	7968 N DE GARMO AVE	91352	2407021013	Low Medium II Residential	R2-1	0	21	0.268581669	Residential - Four Units (Any Combination) - 4 Stories or Less	YES - Current	NO - Privately-Owned	Available	Not Used in Prior Housing Element	0	0.248192877	0	0.248192877	4	0	0	1898177	248	Sun Valley - La Tuna Canyon	Yes	Moderate
LOS ANGELES	7962 N DE GARMO AVE	91352	2407021014	Low Medium II Residential	R2-1	0	21	0.268586216	Residential - Four Units (Any Combination) - 4 Stories or Less	YES - Current	NO - Privately-Owned	Available	Not Used in Prior Housing Element	0	0.248192877	0	0.248192877	4	0	0	1898177	252	Sun Valley - La Tuna Canyon	Yes	Moderate
LOS ANGELES	7956 N DE GARMO AVE	91352	2407021015	Low Medium II Residential	R2-1	0	21	0.268582988	Residential - Four Units (Any Combination) - 4 Stories or Less	YES - Current	NO - Privately-Owned	Available	Not Used in Prior Housing Element	0	0.248192877	0	0.248192877	4	0	0	1898177	276	Sun Valley - La Tuna Canyon	Yes	Moderate
LOS ANGELES	7948 N DE GARMO AVE	91352	2407021016	Low Medium II Residential	R2-1	0	21	0.268582047	Residential - Four Units (Any Combination) - 4 Stories or Less	YES - Current	NO - Privately-Owned	Available	Not Used in Prior Housing Element	0	0.248192877	0	0.248192877	4	0	0	1898177	291	Sun Valley - La Tuna Canyon	Yes	Moderate
LOS ANGELES	7944 N DE GARMO AVE	91352	2407021017	Low Medium II Residential	R2-1	0	21	0.268586234	Residential - Four Units (Any Combination) - 4 Stories or Less	YES - Current	NO - Privately-Owned	Available	Not Used in Prior Housing Element	0	0.248192877	0	0.248192877	4	0	0	1898177	299	Sun Valley - La Tuna Canyon	Yes	Moderate
LOS ANGELES	7938 N DE GARMO AVE	91352	2407021018	Low Medium II Residential	R2-1	0	21	0.268582047	Residential - Four Units (Any Combination) - 4 Stories or Less	YES - Current	NO - Privately-Owned	Available	Not Used in Prior Housing Element	0	0.248192877	0	0.248192877	4	0	0	1898177	308	Sun Valley - La Tuna Canyon	Yes	Moderate
LOS ANGELES	7930 N DE GARMO AVE	91352	2407021019	Low Medium II Residential	R2-1	0	21	0.268583887	Residential - Four Units (Any Combination) - 4 Stories or Less	YES - Current	NO - Privately-Owned	Available	Not Used in Prior Housing Element	0	0.248192877	0	0.248192877	4	0	0	1898177	317	Sun Valley - La Tuna Canyon	Yes	Moderate
LOS ANGELES	7922 N DE GARMO AVE	91352	2407021020	Low Medium II Residential	R2-1	0	21	0.268583762	Residential - Four Units (Any Combination) - 4 Stories or Less	YES - Current	NO - Privately-Owned	Available	Not Used in Prior Housing Element	0	0.248192877	0	0.248192877	4	0	0	1898177	344	Sun Valley - La Tuna Canyon	Yes	Moderate
LOS ANGELES	7914 N DE GARMO AVE	91352	2407021021	Low Medium II Residential	R2-1	0	21	0.268342028	Residential - Four Units (Any Combination) - 4 Stories or Less	YES - Current	NO - Privately-Owned	Available	Not Used in Prior Housing Element	0	0.248192877	0	0.248192877	4	0	0	1898177	352	Sun Valley - La Tuna Canyon	Yes	Moderate
LOS ANGELES	10151 W ARMINTA ST	91352	2407021023	Low Medium II Residential	R3-1	0	54	0.391635412	Residential - Five or More Units or Apartments (Any Combination) - 4 Stories or Less	YES - Current	NO - Privately-Owned	Available	Not Used in Prior Housing Element	0	0	0.288690934	0.288690934	8	0	0	1898181	248	Sun Valley - La Tuna Canyon	Yes	Above Moderate
LOS ANGELES	7900 N DE GARMO AVE	91352	2407021024	Low Medium II Residential	R2-1	0	21	0.419102679	Residential - Double, Duplex, or Two Units - 4 Stories or Less	YES - Current	NO - Privately-Owned	Available	Not Used in Prior Housing Element	0	0.122229052	0	0.122229052	6	0	0	1898181	279	Sun Valley - La Tuna Canyon	Yes	Moderate
LOS ANGELES	8030 N DE GARMO AVE	91352	2407021025	Low Medium II Residential	R2-1	0	21	0.265599484	Residential - Four Units (Any Combination) - 4 Stories or Less	YES - Current	NO - Privately-Owned	Available	Not Used in Prior Housing Element	0	0.248192877	0	0.248192877	4	0	0	1898177	147	Sun Valley - La Tuna Canyon	Yes	Moderate
LOS ANGELES	10145 W ARMINTA ST	91352	2407021901	Open Space	R3-1	0	54	0.334581517	Miscellaneous - Government Owned Property	YES - Current	YES - City-Owned	Available	Not Used in Prior Housing Element	0.025301298	0	0	0.025301298	0	0	0	1898181	238	Sun Valley - La Tuna Canyon		Lower
LOS ANGELES	8106 N DE GARMO AVE	91352	2407022005	Low Medium II Residential	R2-1	0	21	0.28400244	Residential - Four Units (Any Combination) - 4 Stories or Less	YES - Current	NO - Privately-Owned	Available	Not Used in Prior Housing Element	0	0.322679043	0	0.322679043	4	0	0	1898177	67	Sun Valley - La Tuna Canyon	Yes	Moderate
LOS ANGELES	8114 N DE GARMO AVE	91352	2407022006	Low Medium II Residential	R2-1	0	21	0.26858414	Residential - Four Units (Any Combination) - 4 Stories or Less	YES - Current	NO - Privately-Owned	Available	Not Used in Prior Housing Element	0	0.248192877	0	0.248192877	4	0	0	1898177	59	Sun Valley - La Tuna Canyon	Yes	Moderate
LOS ANGELES	8122 N DE GARMO AVE	91352	2407022007	Low Medium II Residential	R2-1	0	21	0.268581308	Residential - Four Units (Any Combination) - 4 Stories or Less	YES - Current	NO - Privately-Owned	Available	Not Used in Prior Housing Element	0	0.248192877	0	0.248192877	4	0	0	1898177	53	Sun Valley - La Tuna Canyon	Yes	Moderate
LOS ANGELES	8130 N DE GARMO AVE	91352	2407022008	Low Medium II Residential	R2-1	0	21	0.26858282	Residential - Four Units (Any Combination) - 4 Stories or Less	YES - Current	NO - Privately-Owned	Available	Not Used in Prior Housing Element	0	0.248192877	0	0.248192877	4	0	0	1898177	20	Sun Valley - La Tuna Canyon	Yes	Moderate
LOS ANGELES	8134 N DE GARMO AVE	91352	2407022009	Low Medium II Residential	R2-1	0	21	0.26858414	Residential - Four Units (Any Combination) - 4 Stories or Less	YES - Current	NO - Privately-Owned	Available	Not Used in Prior Housing Element	0	0.248192877	0	0.248192877	4	0	0	1898177	18	Sun Valley - La Tuna Canyon	Yes	Moderate
LOS ANGELES	8146 N DE GARMO AVE	91352	2407022010	Low Medium II Residential	R2-1	0	21	0.268461767	Residential - Four Units (Any Combination) - 4 Stories or Less	YES - Current	NO - Privately-Owned	Available	Not Used in Prior Housing Element	0	0.248192877	0	0.248192877	4	0	0	1898177	15	Sun Valley - La Tuna Canyon	Yes	Moderate
LOS ANGELES	8148 N DE GARMO AVE	91352	2407022011	Low Medium II Residential	R2-1	0	21	0.26864079	Residential - Four Units (Any Combination) - 4 Stories or Less	YES - Current	NO - Privately-Owned	Available	Not Used in Prior Housing Element	0	0.248192877	0	0.248192877	4	0	0	1928177	953	Sun Valley - La Tuna Canyon	Yes	Moderate
LOS ANGELES	8158 N DE GARMO AVE	91352	2407022012	Low Medium II Residential	R2-1	0	21	0.268643945	Residential - Four Units (Any Combination) - 4 Stories or Less	YES - Current	NO - Privately-Owned	Available	Not Used in Prior Housing Element	0	0.248192877	0	0.248192877	4	0	0	1928177	918	Sun Valley - La Tuna Canyon	Yes	Moderate
LOS ANGELES	8170 N DE GARMO AVE	91352	2407022013	Low Medium II Residential	R2-1	0	21	0.268650713	Residential - Four Units (Any Combination) - 4 Stories or Less	YES - Current	NO - Privately-Owned	Available	Not Used in Prior Housing Element	0	0.248192877	0	0.248192877	4	0	0	1928177	912	Sun Valley - La Tuna Canyon	Yes	Moderate
LOS ANGELES	8178 N DE GARMO AVE	91352	2407022014	Low Medium II Residential	R2-1	0	21	0.268657433	Residential - Four Units (Any Combination) - 4 Stories or Less	YES - Current	NO - Privately-Owned	Available	Not Used in Prior Housing Element	0	0.248192877	0	0.248192877	4	0	0	1928177	904	Sun Valley - La Tuna Canyon	Yes	Moderate
LOS ANGELES	8186 N DE GARMO AVE	91352	2407022015	Low Medium II Residential	R2-1	0	21	0.268664153	Residential - Four Units (Any Combination) - 4 Stories or Less	YES - Current	NO - Privately-Owned	Available	Not Used in Prior Housing Element	0	0.248192877	0	0.248192877	4	0	0	1928177	894	Sun Valley - La Tuna Canyon	Yes	Moderate

LOS ANGELES	8206 N DE GARMO AVE	91352	2407022016	Low Medium II Residential	RD2-1	0	21	0.268670873	Residential - Four Units (Any Combination) - 4 Stories or Less	YES - Current	NO - Privately-Owned	Available	Not Used in Prior Housing Element	0	0.248192877	0	0.248192877	4	0	0	1928177	876	Sun Valley - La Tuna Canyon	Yes	Moderate
LOS ANGELES	8214 N DE GARMO AVE	91352	2407022017	Low Medium II Residential	RD2-1	0	21	0.346439935	Residential - Four Units (Any Combination) - 4 Stories or Less	YES - Current	NO - Privately-Owned	Available	Not Used in Prior Housing Element	0	0.394716018	0	0.394716018	4	0	0	1928177	851	Sun Valley - La Tuna Canyon	Yes	Moderate
LOS ANGELES	8218 N SUNLAND BLVD	91352	2407023005	Neighborhood Office Commercial	(Q)C2-1VL-CDO	0	108	0.057389503	Commercial - Store - One Story	YES - Current	NO - Privately-Owned	Available	Not Used in Prior Housing Element	0	0	0.004133837	0.004133837	1	0	0	1928173	718	Sun Valley - La Tuna Canyon		Above Moderate
LOS ANGELES	8224 N SUNLAND BLVD	91352	2407023007	Neighborhood Office Commercial	(Q)C2-1VL-CDO	0	108	0.057389653	Commercial - Restaurant, Cocktail Lounge - Restaurant, Cocktail Lounge, Tavern - One Story	YES - Current	NO - Privately-Owned	Available	Not Used in Prior Housing Element	0	0	0.005710132	0.005710132	2	0	0	1928173	706	Sun Valley - La Tuna Canyon		Above Moderate
LOS ANGELES	8226 N SUNLAND BLVD	91352	2407023008	Neighborhood Office Commercial	(Q)C2-1VL-CDO	0	108	0.051649935	Commercial - Store - One Story	YES - Current	NO - Privately-Owned	Available	Not Used in Prior Housing Element	0	0	0.002510053	0.002510053	1	0	0	1928173	703	Sun Valley - La Tuna Canyon		Above Moderate
LOS ANGELES	8230 N SUNLAND BLVD	91352	2407023009	Neighborhood Office Commercial	(Q)C2-1VL-CDO	0	108	0.091422587	Commercial - Store - One Story	YES - Current	NO - Privately-Owned	Available	Not Used in Prior Housing Element	0.101159795	0	0	0.101159795	1	0	0	1928173	695	Sun Valley - La Tuna Canyon		Lower
LOS ANGELES	8232 N SUNLAND BLVD	91352	2407023009	Neighborhood Office Commercial	(Q)C2-1VL-CDO	0	108	0.087154791	Commercial - Store - One Story	YES - Current	NO - Privately-Owned	Available	Not Used in Prior Housing Element	0.101790658	0	0	0.101790658	1	0	0	1928173	675	Sun Valley - La Tuna Canyon		Lower
LOS ANGELES	8204 N SUNLAND BLVD	91352	2407023044	Neighborhood Office Commercial	(Q)C2-1VL-CDO	0	108	0.062251064	Commercial - Restaurant, Cocktail Lounge - Restaurant, Cocktail Lounge, Tavern - One Story	YES - Current	NO - Privately-Owned	Available	Not Used in Prior Housing Element	0	0	0.010972672	0.010972672	0	0	0	1928173	759	Sun Valley - La Tuna Canyon		Above Moderate
LOS ANGELES	8208 N SUNLAND BLVD	91352	2407023044	Neighborhood Office Commercial	(Q)C2-1VL-CDO	0	108	0.051649423	Commercial - Restaurant, Cocktail Lounge - Restaurant, Cocktail Lounge, Tavern - One Story	YES - Current	NO - Privately-Owned	Available	Not Used in Prior Housing Element	0	0	0.008929344	0.008929344	0	0	0	1928173	756	Sun Valley - La Tuna Canyon		Above Moderate
LOS ANGELES	8210 N SUNLAND BLVD	91352	2407023044	Neighborhood Office Commercial	(Q)C2-1VL-CDO	0	108	0.051650492	Commercial - Restaurant, Cocktail Lounge - Restaurant, Cocktail Lounge, Tavern - One Story	YES - Current	NO - Privately-Owned	Available	Not Used in Prior Housing Element	0	0	0.008929344	0.008929344	0	0	0	1928173	754	Sun Valley - La Tuna Canyon		Above Moderate
LOS ANGELES	8212 N SUNLAND BLVD	91352	2407023045	Neighborhood Office Commercial	(Q)C2-1VL-CDO	0	108	0.057389867	Commercial - Auto, Recreation Equipment, Construction Equipment Sales and Service - Auto Body Repair Shop - One Story	YES - Current	NO - Privately-Owned	Available	Not Used in Prior Housing Element	0	0	0.031556723	0.031556723	1	0	0	1928173	751	Sun Valley - La Tuna Canyon		Above Moderate
LOS ANGELES	8214 N SUNLAND BLVD	91352	2407023045	Neighborhood Office Commercial	(Q)C2-1VL-CDO	0	108	0.057389356	Commercial - Auto, Recreation Equipment, Construction Equipment Sales and Service - Auto Body Repair Shop - One Story	YES - Current	NO - Privately-Owned	Available	Not Used in Prior Housing Element	0	0	0.031556723	0.031556723	1	0	0	1928173	729	Sun Valley - La Tuna Canyon		Above Moderate
LOS ANGELES	8246 N SUNLAND BLVD	91352	2407024001	Neighborhood Office Commercial	(Q)C2-1VL-CDO	0	108	0.094748437	Commercial - Professional Building - One Story	YES - Current	NO - Privately-Owned	Available	Not Used in Prior Housing Element	0.07778049	0	0	0.07778049	1	0	0	1928173	645	Sun Valley - La Tuna Canyon		Lower
LOS ANGELES	8250 N SUNLAND BLVD	91352	2407024001	Neighborhood Office Commercial	(Q)C2-1VL-CDO	0	108	0.057389908	Commercial - Professional Building - One Story	YES - Current	NO - Privately-Owned	Available	Not Used in Prior Housing Element	0	0	0.004419645	0.004419645	1	0	0	1928173	637	Sun Valley - La Tuna Canyon		Above Moderate
LOS ANGELES	8252 N SUNLAND BLVD	91352	2407024002	Neighborhood Office Commercial	(Q)C2-1VL-CDO	0	108	0.057389908	Commercial - Professional Building - One Story	YES - Current	NO - Privately-Owned	Available	Not Used in Prior Housing Element	0	0	0.031556723	0.031556723	1	0	0	1928173	631	Sun Valley - La Tuna Canyon		Above Moderate
LOS ANGELES	8256 N SUNLAND BLVD	91352	2407024002	Neighborhood Office Commercial	(Q)C2-1VL-CDO	0	108	0.057388666	Commercial - Professional Building - One Story	YES - Current	NO - Privately-Owned	Available	Not Used in Prior Housing Element	0	0	0.031556723	0.031556723	1	0	0	1928173	614	Sun Valley - La Tuna Canyon		Above Moderate
LOS ANGELES	10863 W CROCKETT ST	91352	2407024035	Low Residential	R1-1	0	1 unit per lot	0.10372754	Commercial - Parking Lot (Commercial Use Property) - Lots - Patron or Employee - One Story	YES - Current	NO - Privately-Owned	Available	Not Used in Prior Housing Element	0	0	0.005803805	0.005803805	0	0	0	1928173	618	Sun Valley - La Tuna Canyon		Above Moderate
LOS ANGELES	8258 N SUNLAND BLVD	91352	2407024039	Neighborhood Office Commercial	(Q)C2-1VL-CDO	0	108	0.051651003	Commercial - Restaurant, Cocktail Lounge - Restaurant, Cocktail Lounge, Tavern - One Story	YES - Current	NO - Privately-Owned	Available	Not Used in Prior Housing Element	0	0	0.005475552	0.005475552	1	0	0	1928173	610	Sun Valley - La Tuna Canyon		Above Moderate
LOS ANGELES	8260 N SUNLAND BLVD	91352	2407024039	Neighborhood Office Commercial	(Q)C2-1VL-CDO	0	108	0.051650788	Commercial - Restaurant, Cocktail Lounge - Restaurant, Cocktail Lounge, Tavern - One Story	YES - Current	NO - Privately-Owned	Available	Not Used in Prior Housing Element	0	0	0.005475552	0.005475552	1	0	0	1928173	604	Sun Valley - La Tuna Canyon		Above Moderate
LOS ANGELES	8264 N SUNLAND BLVD	91352	2407024039	Neighborhood Office Commercial	(Q)C2-1VL-CDO	0	108	0.051650368	Commercial - Restaurant, Cocktail Lounge - Restaurant, Cocktail Lounge, Tavern - One Story	YES - Current	NO - Privately-Owned	Available	Not Used in Prior Housing Element	0	0	0.005475552	0.005475552	1	0	0	1928173	596	Sun Valley - La Tuna Canyon		Above Moderate
LOS ANGELES	8266 N SUNLAND BLVD	91352	2407024039	Neighborhood Office Commercial	(Q)C2-1VL-CDO	0	108	0.051651016	Commercial - Restaurant, Cocktail Lounge - Restaurant, Cocktail Lounge, Tavern - One Story	YES - Current	NO - Privately-Owned	Available	Not Used in Prior Housing Element	0	0	0.005475552	0.005475552	1	0	0	1928173	586	Sun Valley - La Tuna Canyon		Above Moderate
LOS ANGELES	8268 N SUNLAND BLVD	91352	2407024039	Neighborhood Office Commercial	(Q)C2-1VL-CDO	0	108	0.051649857	Commercial - Restaurant, Cocktail Lounge - Restaurant, Cocktail Lounge, Tavern - One Story	YES - Current	NO - Privately-Owned	Available	Not Used in Prior Housing Element	0	0	0.005475552	0.005475552	1	0	0	1928173	577	Sun Valley - La Tuna Canyon		Above Moderate
LOS ANGELES	8270 N SUNLAND BLVD	91352	2407024039	Neighborhood Office Commercial	(Q)C2-1VL-CDO	0	108	0.051651003	Commercial - Restaurant, Cocktail Lounge - Restaurant, Cocktail Lounge, Tavern - One Story	YES - Current	NO - Privately-Owned	Available	Not Used in Prior Housing Element	0	0	0.005475552	0.005475552	1	0	0	1928173	569	Sun Valley - La Tuna Canyon		Above Moderate
LOS ANGELES	8274 N SUNLAND BLVD	91352	2407024039	Neighborhood Office Commercial	(Q)C2-1VL-CDO	0	108	0.051651003	Commercial - Restaurant, Cocktail Lounge - Restaurant, Cocktail Lounge, Tavern - One Story	YES - Current	NO - Privately-Owned	Available	Not Used in Prior Housing Element	0	0	0.005475552	0.005475552	1	0	0	1928173	562	Sun Valley - La Tuna Canyon		Above Moderate
LOS ANGELES	8276 N SUNLAND BLVD	91352	2407024039	Neighborhood Office Commercial	(Q)C2-1VL-CDO	0	108	0.051649935	Commercial - Restaurant, Cocktail Lounge - Restaurant, Cocktail Lounge, Tavern - One Story	YES - Current	NO - Privately-Owned	Available	Not Used in Prior Housing Element	0	0	0.005475552	0.005475552	1	0	0	1928173	553	Sun Valley - La Tuna Canyon		Above Moderate
LOS ANGELES	8278 N SUNLAND BLVD	91352	2407024039	Neighborhood Office Commercial	(Q)C2-1VL-CDO	0	108	0.051650788	Commercial - Restaurant, Cocktail Lounge - Restaurant, Cocktail Lounge, Tavern - One Story	YES - Current	NO - Privately-Owned	Available	Not Used in Prior Housing Element	0	0	0.005475552	0.005475552	1	0	0	1928173	549	Sun Valley - La Tuna Canyon		Above Moderate
LOS ANGELES	8280 N SUNLAND BLVD	91352	2407024039	Neighborhood Office Commercial	(Q)C2-1VL-CDO	0	108	0.051648337	Commercial - Restaurant, Cocktail Lounge - Restaurant, Cocktail Lounge, Tavern - One Story	YES - Current	NO - Privately-Owned	Available	Not Used in Prior Housing Element	0	0	0.005475552	0.005475552	1	0	0	1928173	546	Sun Valley - La Tuna Canyon		Above Moderate
LOS ANGELES	8282 N SUNLAND BLVD	91352	2407024039	Neighborhood Office Commercial	(Q)C2-1VL-CDO	0	108	0.049034788	Commercial - Restaurant, Cocktail Lounge - Restaurant, Cocktail Lounge, Tavern - One Story	YES - Current	NO - Privately-Owned	Available	Not Used in Prior Housing Element	0	0	0.005475552	0.005475552	1	0	0	1928173	543	Sun Valley - La Tuna Canyon		Above Moderate
LOS ANGELES	8286 N SUNLAND BLVD	91352	2407024039	Neighborhood Office Commercial	(Q)C2-1VL-CDO	0	108	0.069573712	Commercial - Restaurant, Cocktail Lounge - Restaurant, Cocktail Lounge, Tavern - One Story	YES - Current	NO - Privately-Owned	Available	Not Used in Prior Housing Element	0	0	0.005425231	0.005425231	1	0	0	1928173	536	Sun Valley - La Tuna Canyon		Above Moderate
LOS ANGELES	10851 W LA TUNA CANYON ROAD	91352	2408004021	Industrial	C2-1VL-CUGU	0	108	0.482113579	Industrial - Light Manufacturing - One Story	YES - Current	NO - Privately-Owned	Available	Not Used in Prior Housing Element	0.026693833	0	0	0.026693833	0	0	0	1958173	39	Sun Valley - La Tuna Canyon		Lower
LOS ANGELES	8900 N GLENOAKS BLVD	91352	2408005013	Neighborhood Office Commercial	C2-1VL-CUGU	0	108	0.31534069	Commercial - Auto, Recreation Equipment, Construction Equipment Sales and Service - Used Car Sales - One Story	YES - Current	NO - Privately-Owned	Available	Not Used in Prior Housing Element	0.222665024	0	0	0.222665024	1	0	0	1958173	266	Sun Valley - La Tuna Canyon		Lower
LOS ANGELES	8901 N SUNLAND BLVD	91352	2408005013	Neighborhood Office Commercial	C2-1VL-CUGU	0	108	0.160763047	Commercial - Auto, Recreation Equipment, Construction Equipment Sales and Service - Used Car Sales - One Story	YES - Current	NO - Privately-Owned	Available	Not Used in Prior Housing Element	0.216222239	0	0	0.216222239	1	0	0	1958173	265	Sun Valley - La Tuna Canyon		Lower
LOS ANGELES	9055 N SUNLAND BLVD	91352	2408005018	Neighborhood Office Commercial	C2-1VL-CUGU	0	108	0.4933133	Commercial - Service Station - With Car Wash - Convenience Store	YES - Current	NO - Privately-Owned	Available	Not Used in Prior Housing Element	0.064268371	0	0	0.064268371	2	0	0	1958173	75	Sun Valley - La Tuna Canyon		Lower
LOS ANGELES	8908 N GLENOAKS BLVD	91352	2408005029	Neighborhood Office Commercial	C2-1VL-CUGU	0	108	2.301631406	Commercial - Supermarket - Supermarket - 12,000 SF or More - One Story	YES - Current	NO - Privately-Owned	Available	Not Used in Prior Housing Element	0.691248433	0	0	0.691248433	0	0	0	1958173	170	Sun Valley - La Tuna Canyon		Lower
LOS ANGELES	10861 W PENROSE ST	91352	2408005036	Neighborhood Office Commercial	C2-1VL-CUGU	0	108	0.364453697	Commercial - Auto, Recreation Equipment, Construction Equipment Sales and Service - Auto Body Repair Shop - One Story	YES - Current	NO - Privately-Owned	Available	Not Used in Prior Housing Element	0.090714383	0	0	0.090714383	0	0	0	1958173	147	Sun Valley - La Tuna Canyon		Lower
LOS ANGELES	9015 N SUNLAND BLVD	91352	2408005036	Neighborhood Office Commercial	C2-1VL-CUGU	0	108	0.422256444	Commercial - Auto, Recreation Equipment, Construction Equipment Sales and Service - Auto Body Repair Shop - One Story	YES - Current	NO - Privately-Owned	Available	Not Used in Prior Housing Element	0.082002872	0	0	0.082002872	0	0	0	1958173	133	Sun Valley - La Tuna Canyon		Lower
LOS ANGELES		2408006014	Low Residential	R1-1-CUGU	0	1 unit per lot	0.153713876	Residential - Single Family Residence	YES - Current	NO - Privately-Owned	Available	Not Used in Prior Housing Element	0	0	0.082783657	0.082783657	0	0	0	1958173	642	Sun Valley - La Tuna Canyon		Above Moderate
LOS ANGELES	8935 N GLENOAKS BLVD	91352	2408006900	Neighborhood Office Commercial	C2-1VL-CUGU	0	108	0.137173606	Miscellaneous - Government Owned Property	YES - Current	YES - City-Owned	Available	Used in Prior Housing Element - Non-Vacant	0.02572396	0	0	0.02572396	0	0	0	1958173	231	Sun Valley - La Tuna Canyon		Lower
LOS ANGELES	8943 N GLENOAKS BLVD	91352	2408006900	Neighborhood Office Commercial	C2-1VL-CUGU	0	108	0.274635557	Miscellaneous - Government Owned Property	YES - Current	YES - City-Owned	Available	Used in Prior Housing Element - Non-Vacant	0.027789756	0	0	0.027789756	0	0	0	1958173	217	Sun Valley - La Tuna Canyon		Lower
LOS ANGELES	8875 N GLENOAKS BLVD	91352	2408008034	Neighborhood Office Commercial	C2-1VL-CUGU	0	108	0.634279515	Commercial - Restaurant, Cocktail Lounge - Restaurant, Cocktail Lounge, Tavern - One Story	YES - Current	NO - Privately-Owned	Available	Not Used in Prior Housing Element	0.046292009	0	0	0.046292009	0	0	0	1958173	309	Sun Valley - La Tuna Canyon		Lower
LOS ANGELES	8905 N GLENOAKS BLVD	91352	2408008035	Neighborhood Office Commercial	C2-1VL-CUGU	0	108	0.799702716	Commercial - Shopping Center (Neighborhood, Community) - One Story	YES - Current	NO - Privately-Owned	Available	Not Used in Prior Housing Element	0.021572979	0	0	0.021572979	6	0	0	1958173	278	Sun Valley - La Tuna Canyon		Lower
LOS ANGELES	8831 N SUNLAND BLVD	91352	2408009002	Neighborhood Office Commercial	C2-1VL-CUGU	0	108	0.066028875	Commercial - Parking Lot (Commercial Use Property) - Lots - Patron or Employee - One Story	YES - Current	NO - Privately-Owned	Available	Not Used in Prior Housing Element	0	0	0.035660201	0.035660201	0	0	0	1958173	370	Sun Valley - La Tuna Canyon		Above Moderate
LOS ANGELES	8821 N SUNLAND BLVD	91352	2408009006	Neighborhood Office Commercial	C2-1VL-CUGU	0	108	0.066019018	Commercial - Commercial - Vacant Land	YES - Current	NO - Privately-Owned	Available	Not Used in Prior Housing Element	0	0	0.035660201	0.035660201	0	0	0	1958173	397	Sun Valley - La Tuna Canyon		Above Moderate
LOS ANGELES	8809 N SUNLAND BLVD	91352	2408009010	Neighborhood Office Commercial	C2-1VL-CUGU	0	108	0.066005541	Commercial - Professional Building - One Story	YES - Current	NO - Privately-Owned	Available	Used in Prior Housing Element - Non-Vacant	0	0	0.016824064	0.016824064	0	0	0	1958173	429	Sun Valley - La Tuna Canyon		Above Moderate
LOS ANGELES	8811 N SUNLAND BLVD	91352	2408009010	Neighborhood Office Commercial	C2-1VL-CUGU	0	108	0.066009117	Commercial - Professional Building - One Story	YES - Current	NO - Privately-Owned	Available	Used in Prior Housing Element - Non-Vacant	0	0	0.016824064	0.016824064	0	0	0	1958173	424	Sun Valley - La Tuna Canyon		Above Moderate
LOS ANGELES	8807 N SUNLAND BLVD	91352	2408009011	Neighborhood Office Commercial	C2-1VL-CUGU	0	108	0.066002927	Commercial - Commercial - Vacant Land	YES - Current	NO - Privately-Owned	Available	Not Used in Prior Housing Element	0	0	0.035660201	0.035660201	0	0	0	1958173	438	Sun Valley - La Tuna Canyon		Above Moderate
LOS ANGELES	8803 N SUNLAND BLVD	91352	2408009012	Neighborhood Office Commercial	C2-1VL-CUGU	0	108	0.064344614	Commercial - Professional Building - One Story	YES - Current	NO - Privately-Owned	Available	Not Used in Prior Housing Element	0	0	0.000671444	0.000671444	0	0	0	1958173	451	Sun Valley - La Tuna Canyon		Above Moderate
LOS ANGELES	8805 N SUNLAND BLVD	91352	2408009012	Neighborhood Office Commercial	C2-1VL-CUGU	0	108	0.066000435	Commercial - Professional Building - One Story	YES - Current	NO - Privately-Owned	Available	Not Used in Prior Housing Element	0	0	0.000671444	0.000671444	0	0	0	1958173	444	Sun Valley - La Tuna Canyon		Above Moderate
LOS ANGELES	10872 W DORA ST	91352	2408009018	Low Residential	R1-1-CUGU	0	1 unit per lot	0.133928638	Residential - Single Family Residence - Vacant Land	YES - Current	NO - Privately-Owned	Available	Not Used in Prior Housing Element	0	0	0.082783657	0.082783657	0	0	0	1958173	367	Sun Valley - La Tuna Canyon		Above Moderate
LOS ANGELES	10876 W DORA ST	91352	2408009019	Low Residential	R1-1-CUGU	0	1 unit per lot	0.192799445	Residential - Single Family Residence - Vacant Land	YES - Current	NO - Privately-Owned	Available	Not Used in Prior Housing Element	0	0	0.082783657	0.082783657	0	0	0	1958173	380	Sun Valley - La Tuna Canyon		Above Moderate
LOS ANGELES	10882 W DORA ST	91352	2408009020	Low Residential	R1-1-CUGU	0	1 unit per lot	0.277376454	Residential - Single Family Residence - Vacant Land	YES - Current	NO - Privately-Owned	Available	Not Used in Prior Housing Element	0	0	0.082783657	0.082783657	0	0	0	1958173	391	Sun Valley - La Tuna Canyon		Above Moderate
LOS ANGELES	8823 N SUNLAND BLVD	91352	2408009045	Neighborhood Office Commercial	C2-1VL-CUGU	0	108	0.066020193	Commercial - Restaurant, Cocktail Lounge - Restaurant, Cocktail Lounge, Tavern - One Story	YES - Current	NO - Privately-Owned	Available	Used in Prior Housing Element - Non-Vacant	0	0	0.006784128	0.006784128	1	0	0	1958173	389	Sun Valley - La Tuna Canyon		Above Moderate
LOS ANGELES	8827 N SUNLAND BLVD	91352	2408009045	Neighborhood Office Commercial	C2-1VL-CUGU	0	108	0.066024445	Commercial - Restaurant, Cocktail Lounge - Restaurant, Cocktail Lounge, Tavern - One Story	YES - Current	NO - Privately-Owned	Available	Used in Prior Housing Element - Non-Vacant	0	0	0.006784128	0.006784128	1	0	0	1958173	379	Sun Valley - La Tuna Canyon		Above Moderate
LOS ANGELES	8829 N SUNLAND BLVD	91352	2408009045	Neighborhood Office Commercial	C2-1VL-CUGU	0	108	0.06602614	Commercial - Restaurant, Cocktail Lounge - Restaurant, Cocktail Lounge, Tavern - One Story	YES - Current	NO - Privately-Owned	Available	Used in Prior Housing Element - Non-Vacant	0	0	0.006784128	0.006784128	1	0	0	1958173	375	Sun Valley - La Tuna Canyon		Above Moderate
LOS ANGELES	8813 N SUNLAND BLVD	91352	2408009046	Neighborhood Office Commercial	C2-1VL-CUGU	0	108	0.066010613	Commercial - Restaurant, Cocktail Lounge - Restaurant, Cocktail Lounge, Tavern - One Story	YES - Current	NO - Privately-Owned	Available	Used in Prior Housing Element - Non-Vacant	0	0	0.01627326	0.01627326	1	0	0	1958173	415	Sun Valley - La Tuna Canyon		Above Moderate
LOS ANGELES	8815 N SUNLAND BLVD	91352	2408009046	Neighborhood Office Commercial	C2-1VL-CUGU	0	108	0.066013149	Commercial - Restaurant, Cocktail Lounge - Restaurant, Cocktail Lounge, Tavern - One Story	YES - Current	NO - Privately-Owned	Available	Used in Prior Housing Element - Non-Vacant	0	0	0.01627326	0.01627326	1	0	0	1958173	408	Sun Valley - La Tuna Canyon		Above Moderate
LOS ANGELES	8819 N SUNLAND BLVD	91352	2408009046	Neighborhood Office Commercial	C2-1VL-CUGU	0	108	0.066015884	Commercial - Restaurant, Cocktail Lounge - Restaurant, Cocktail Lounge, Tavern - One Story	YES - Current	NO - Privately-Owned	Available	Used in Prior Housing Element - Non-Vacant	0	0	0.01627326	0.01627326	1	0	0	1958173	403	Sun Valley - La Tuna Canyon		Above Moderate
LOS ANGELES	8833 N SUNLAND BLVD	91352	2408009047	Neighborhood Office Commercial	C2-1VL-CUGU	0	108	0.066032053	Commercial - Office Building - One Story	YES - Current	NO - Privately-Owned	Available	Used in Prior Housing Element - Non-Vacant	0	0	0.006784128	0.006784128	1	0	0	1958173	363	Sun Valley - La Tuna Canyon		Above Moderate
LOS ANGELES	8841 N SUNLAND BLVD	91352	2408009047	Neighborhood Office Commercial	C2-1VL-CUGU	0	108	0.129055756	Commercial - Office Building - One Story	YES - Current	NO - Privately-Owned	Available	Used in Prior Housing Element - Non-Vacant	0.077680387	0	0	0.077680387	1	0	0	1958173	352	Sun Valley - La Tuna Canyon		Lower
LOS ANGELES	8701 N SUNLAND BLVD	91352	2408010007	Neighborhood Office Commercial	C2-1VL-CUGU	0	108	0.180018879	Commercial - Office Building - One Story	YES - Current	NO - Privately-Owned	Available	Used in Prior Housing Element - Non-Vacant	0.078430922	0	0	0.078430922	0	0	0	1958173	556	Sun Valley - La Tuna Canyon		Lower
LOS ANGELES	8711 N SUNLAND BLVD	91352	2408010007	Neighborhood Office Commercial	C2-1VL-CUGU	0	108	0.065967204	Commercial - Office Building - One Story	YES - Current	NO - Privately-Owned	Available	Used in Prior Housing Element - Non-Vacant	0	0	0.002536226	0.002536226	0	0	0	1958173	548	Sun Valley - La Tuna Canyon		Above Moderate
LOS ANGELES	8713 N SUNLAND BLVD	91352	2408010007	Neighborhood Office Commercial	C2-1VL-CUGU	0	108	0.065968822	Commercial - Office Building - One Story	YES - Current	NO - Privately-Owned	Available	Used in Prior Housing Element - Non-Vacant	0	0	0.002536226	0.002536226	0	0	0	1958173	540	Sun Valley - La Tuna Canyon		Above Moderate
LOS ANGELES	8715 N SUNLAND BLVD	91352	2408010031	Neighborhood Office Commercial	C2-1VL-CUGU	0	108	0.065971357	Commercial - Store - One Story	YES - Current	NO - Privately-Owned	Available	Used in Prior Housing Element - Non-Vacant	0	0	0.007015173	0.007015173	0	0	0	1958173	534	Sun Valley - La Tuna Canyon		Above Moderate
LOS ANGELES	8719 N SUNLAND BLVD	91352	2408010031	Neighborhood Office Commercial	C2-1VL-CUGU	0	108	0.065973971	Commercial - Store - One Story	YES - Current	NO - Privately-Owned	Available	Used in Prior Housing Element - Non-Vacant	0	0	0.007015173	0.007015173	0	0	0	1958173	524	Sun Valley - La Tuna Canyon		Above Moderate
LOS ANGELES	8721 N SUNLAND BLVD	91352	2408010031	Neighborhood Office Commercial	C2-1VL-CUGU	0	108	0.065977226	Commercial - Store - One Story	YES - Current	NO - Privately-Owned	Available	Used in Prior Housing Element - Non-Vacant	0	0	0.007015173	0.007015173	0	0	0	1958173	516	Sun Valley - La Tuna Canyon		Above Moderate
LOS ANGELES	8723 N SUNLAND BLVD	91352	2408010031	Neighborhood Office Commercial	C2-1VL-CUGU	0	108	0.065978965	Commercial - Store - One Story	YES - Current	NO - Privately-Owned	Available	Used in Prior Housing Element - Non-Vacant	0	0	0.007015173	0.007015173	0	0	0	1958173	506	Sun Valley - La Tuna Canyon		Above Moderate
LOS ANGELES	8725 N SUNLAND BLVD	91352	2408010031	Neighborhood Office Commercial	C2-1VL-CUGU	0	108	0.06597815	Commercial - Store - One Story	YES - Current	NO - Privately-Owned	Available	Used in Prior Housing Element - Non-Vacant	0	0	0.007015173	0.007015173	0	0	0	1958173	499	Sun Valley - La Tuna Canyon		Above Moderate
LOS ANGELES	8729 N SUNLAND BLVD	91352	2408010031	Neighborhood Office Commercial	C2-1VL-CUGU	0	108	0.065983715	Commercial - Store - One Story	YES - Current	NO - Privately-Owned	Available	Used in Prior Housing Element - Non-Vacant	0	0	0.007015173	0.007015173	0	0	0	1958173	491	Sun Valley - La Tuna Canyon		Above Moderate
LOS ANGELES	8731 N SUNLAND BLVD	91352	2408010031	Neighborhood Office Commercial	C2-1VL-CUGU	0	108	0.065986529	Commercial - Store - One Story	YES - Current	NO - Privately-Owned	Available	Used in Prior Housing Element - Non-Vacant	0	0	0.007015173	0.007015173	0	0	0	1958173	484	Sun Valley - La Tuna Canyon		Above Moderate
LOS ANGELES	8733 N SUNLAND BLVD	91352	2408010031	Neighborhood Office Commercial	C2-1VL-CUGU	0	108	0.065194334	Commercial - Store - One Story	YES - Current	NO - Privately-Owned	Available	Used in Prior Housing Element - Non-Vacant	0	0	0.007015173	0.007015173	0	0	0	1958173	476	Sun Valley - La Tuna Canyon		Above Moderate
LOS ANGELES	10809 W NETTLETON ST	91352	2408012126	Medium Residential	(Q)R3-1-CUGU	0	54	1.585999884	Residential - Five or More Units or Apartments (Any Combination) - 4 Stories or Less - Pool	YES - Current	NO - Privately-Owned	Available	Not Used in Prior Housing Element	0.707230937	0	0	0.707230937	85	0	0	1928173	126	Sun Valley - La Tuna Canyon		Lower
LOS ANGELES	10854 W OLINDA ST	91352	2408012BRK	Medium Residential	(Q)R3-1-CUGU, (Q)R3-1VL-CUGU	0	54	3.144320546	Residential - Single Family Residence - Condominium	YES - Current	NO - Privately-Owned	Available	Not Used in Prior Housing Element	2.699932724	0	0	2.699932724	122	0	0	1928177	26	Sun Valley - La Tuna Canyon		Lower
LOS ANGELES	8357 N CLYBOURN AVE	91352	2408014024	Neighborhood Office Commercial	C2-1VL-CUGU	0	108	0.368226034	Commercial - Service Station - Full Service - No Additional Services	YES - Current	NO - Privately-Owned	Available	Not Used in Prior Housing Element	0.169584971	0	0	0.169584971	0	0	0	1928177	425	Sun Valley - La Tuna Canyon		Lower
LOS ANGELES	8354 N SUNLAND BLVD	91352	2408014026	Neighborhood Office Commercial	C2-1VL-CUGU	0	108	0.168450719	Commercial - Store - Vacant Land	YES - Current	NO - Privately-Owned	Available	Not Used in Prior Housing Element	0.292143108

LOS ANGELES	8233 N SAN FERNANDO ROAD	91352	2409001009	Community Commercial	[Q]C2-1L-CDO-CUGU	0	108	0.059662222	Commercial - Parking Lot (Commercial Use Property) - Lots - Patron or Employee - One Story	YES - Current	NO - Privately-Owned	Available	Not Used in Prior Housing Element	0	0	0.009119456	0.009119456	0	0	0	1928173	755	Sun Valley - La Tuna Canyon								Above Moderate
LOS ANGELES	8231 N SAN FERNANDO ROAD	91352	2409001010	Community Commercial	[Q]C2-1L-CDO-CUGU	0	108	0.059853984	Commercial - Auto, Recreation Equipment, Construction Equipment Sales and Service - Auto Body Repair Shop - One Story	YES - Current	NO - Privately-Owned	Available	Not Used in Prior Housing Element	0	0	0.003280179	0.003280179	1	0	0	1928173	757	Sun Valley - La Tuna Canyon								Above Moderate
LOS ANGELES	8229 N SAN FERNANDO ROAD	91352	2409001011	Community Commercial	[Q]C2-1L-CDO-CUGU	0	108	0.048117388	Commercial - Restaurant, Cocktail Lounge - Restaurant, Cocktail Lounge, Tavern - One Story	YES - Current	NO - Privately-Owned	Available	Not Used in Prior Housing Element	0	0	0.003187783	0.003187783	1	0	0	1928173	758	Sun Valley - La Tuna Canyon								Above Moderate
LOS ANGELES	8225 N SAN FERNANDO ROAD	91352	2409001012	Community Commercial	[Q]C2-1L-CDO-CUGU	0	108	0.036381557	Commercial - Store - One Story	YES - Current	NO - Privately-Owned	Available	Not Used in Prior Housing Element	0	0	0.007564473	0.007564473	1	0	0	1928173	761	Sun Valley - La Tuna Canyon								Above Moderate
LOS ANGELES	8223 N SAN FERNANDO ROAD	91352	2409001013	Community Commercial	[Q]C2-1L-CDO-CUGU	0	108	0.039667346	Commercial - Store - One Story	YES - Current	NO - Privately-Owned	Available	Not Used in Prior Housing Element	0	0	0.004663434	0.004663434	0	0	0	1928173	762	Sun Valley - La Tuna Canyon								Above Moderate
LOS ANGELES	8139 N SUNLAND BLVD	91352	2409001015	Community Commercial	[Q]C2-1L-CDO-CUGU	0	108	0.158461036	Commercial - Store - One Story	YES - Current	NO - Privately-Owned	Available	Not Used in Prior Housing Element	0.150117427	0	0	0.150117427	1	0	0	1928173	794	Sun Valley - La Tuna Canyon								Lower
LOS ANGELES	8141 N SUNLAND BLVD	91352	2409001015	Community Commercial	[Q]C2-1L-CDO-CUGU	0	108	0.152047113	Commercial - Store - One Story	YES - Current	NO - Privately-Owned	Available	Not Used in Prior Housing Element	0.143967427	0	0	0.143967427	1	0	0	1928173	793	Sun Valley - La Tuna Canyon								Lower
LOS ANGELES	8181 N SUNLAND BLVD	91352	2409001015	Community Commercial	[Q]C2-1L-CDO-CUGU	0	108	0.064983106	Commercial - Store - One Story	YES - Current	NO - Privately-Owned	Available	Not Used in Prior Housing Element	0	0	0.010884648	0.010884648	1	0	0	1928173	791	Sun Valley - La Tuna Canyon								Above Moderate
LOS ANGELES	8207 N SAN FERNANDO ROAD	91352	2409001015	Community Commercial	[Q]C2-1L-CDO-CUGU	0	108	0.05452037	Commercial - Store - One Story	YES - Current	NO - Privately-Owned	Available	Not Used in Prior Housing Element	0	0	0.016641475	0.016641475	1	0	0	1928173	790	Sun Valley - La Tuna Canyon								Above Moderate
LOS ANGELES	8209 N SAN FERNANDO ROAD	91352	2409001015	Community Commercial	[Q]C2-1L-CDO-CUGU	0	108	0.054520074	Commercial - Store - One Story	YES - Current	NO - Privately-Owned	Available	Not Used in Prior Housing Element	0	0	0.016641475	0.016641475	1	0	0	1928173	789	Sun Valley - La Tuna Canyon								Above Moderate
LOS ANGELES	8211 N SAN FERNANDO ROAD	91352	2409001015	Community Commercial	[Q]C2-1L-CDO-CUGU	0	108	0.054519846	Commercial - Store - One Story	YES - Current	NO - Privately-Owned	Available	Not Used in Prior Housing Element	0	0	0.016641475	0.016641475	1	0	0	1928173	784	Sun Valley - La Tuna Canyon								Above Moderate
LOS ANGELES	8215 N SAN FERNANDO ROAD	91352	2409001015	Community Commercial	[Q]C2-1L-CDO-CUGU	0	108	0.053510513	Commercial - Store - One Story	YES - Current	NO - Privately-Owned	Available	Not Used in Prior Housing Element	0	0	0.016641475	0.016641475	1	0	0	1928173	769	Sun Valley - La Tuna Canyon								Above Moderate
LOS ANGELES			2409001015	Community Commercial	[Q]C2-1L-CDO-CUGU	0	108	0.059751755	Commercial - Store - One Story	YES - Current	NO - Privately-Owned	Available	Not Used in Prior Housing Element	0	0	0.013469882	0.013469882	1	0	0	1928173	817	Sun Valley - La Tuna Canyon								Above Moderate
LOS ANGELES			2409001015	Community Commercial	[Q]C2-1L-CDO-CUGU	0	108	0.164908513	Commercial - Store - One Story	YES - Current	NO - Privately-Owned	Available	Not Used in Prior Housing Element	0.147779971	0	0	0.147779971	1	0	0	1898173	26	Sun Valley - La Tuna Canyon								Lower
LOS ANGELES			2409001016	Community Commercial	[Q]C2-1L-CDO-CUGU	0	108	0.171284509	Commercial - Parking Lot (Commercial Use Property) - Lots - Patron or Employee - One Story	YES - Current	NO - Privately-Owned	Available	Not Used in Prior Housing Element	0.077524247	0	0	0.077524247	0	0	0	1898173	27	Sun Valley - La Tuna Canyon								Lower
LOS ANGELES			2409001017	Community Commercial	[Q]C2-1L-CDO-CUGU	0	108	0.161412094	Commercial - Commercial - Vacant Land	YES - Current	NO - Privately-Owned	Available	Not Used in Prior Housing Element	0.280830592	0	0	0.280830592	0	0	0	1898173	31	Sun Valley - La Tuna Canyon								Lower
LOS ANGELES	8136 N VINELAND AVE	91352	2409001018	Community Commercial	[Q]C2-1L-CDO-CUGU	0	108	0.219263155	Commercial - Restaurant, Cocktail Lounge - Fast Food - Auto Oriented - One Story	YES - Current	NO - Privately-Owned	Available	Not Used in Prior Housing Element	0.164518692	0	0	0.164518692	1	0	0	1928173	792	Sun Valley - La Tuna Canyon								Lower
LOS ANGELES	8160 N VINELAND AVE	91352	2409001018	Community Commercial	[Q]C2-1L-CDO-CUGU	0	108	0.141273101	Commercial - Restaurant, Cocktail Lounge - Fast Food - Auto Oriented - One Story	YES - Current	NO - Privately-Owned	Available	Not Used in Prior Housing Element	0.143646976	0	0	0.143646976	1	0	0	1928173	766	Sun Valley - La Tuna Canyon								Lower
LOS ANGELES	8217 N SAN FERNANDO ROAD	91352	2409001018	Community Commercial	[Q]C2-1L-CDO-CUGU	0	108	0.106399157	Commercial - Restaurant, Cocktail Lounge - Fast Food - Auto Oriented - One Story	YES - Current	NO - Privately-Owned	Available	Not Used in Prior Housing Element	0.121523559	0	0	0.121523559	1	0	0	1928173	768	Sun Valley - La Tuna Canyon								Lower
LOS ANGELES			2409001018	Community Commercial	[Q]C2-1L-CDO-CUGU	0	108	0.054486466	Commercial - Restaurant, Cocktail Lounge - Fast Food - Auto Oriented - One Story	YES - Current	NO - Privately-Owned	Available	Not Used in Prior Housing Element	0	0	0.01656566	0.01656566	1	0	0	1928173	767	Sun Valley - La Tuna Canyon								Above Moderate
LOS ANGELES	8165 N SAN FERNANDO ROAD	91352	2409002002	Limited Manufacturing	[Q]C2-2L-CDO-CUGU	0	108	0.224411958	Commercial - Store - One Story	YES - Current	NO - Privately-Owned	Available	Not Used in Prior Housing Element	0.582482521	0	0	0.582482521	1	0	0	1898173	25	Sun Valley - La Tuna Canyon								Lower
LOS ANGELES	8157 N SAN FERNANDO ROAD	91352	2409002003	Limited Manufacturing	[Q]C2-2L-CDO-CUGU	0	108	0.114785374	Commercial - Store - One Story	YES - Current	NO - Privately-Owned	Available	Not Used in Prior Housing Element	0.369170117	0	0	0.369170117	1	0	0	1898173	29	Sun Valley - La Tuna Canyon								Lower
LOS ANGELES	8143 N SAN FERNANDO ROAD	91352	2409002004	Limited Manufacturing	[Q]C2-2L-CDO-CUGU	0	108	0.114783583	Commercial - Store - One Story	YES - Current	NO - Privately-Owned	Available	Not Used in Prior Housing Element	0.116930217	0	0	0.116930217	5	0	0	1898173	42	Sun Valley - La Tuna Canyon								Lower
LOS ANGELES	8147 N SAN FERNANDO ROAD	91352	2409002004	Limited Manufacturing	[Q]C2-2L-CDO-CUGU	0	108	0.057393168	Commercial - Store - One Story	YES - Current	NO - Privately-Owned	Available	Not Used in Prior Housing Element	0.075428367	0	0	0.075428367	5	0	0	1898173	40	Sun Valley - La Tuna Canyon								Lower
LOS ANGELES	8151 N SAN FERNANDO ROAD	91352	2409002004	Limited Manufacturing	[Q]C2-2L-CDO-CUGU	0	108	0.057393836	Commercial - Store - One Story	YES - Current	NO - Privately-Owned	Available	Not Used in Prior Housing Element	0.075428367	0	0	0.075428367	5	0	0	1898173	34	Sun Valley - La Tuna Canyon								Lower
LOS ANGELES	8153 N SAN FERNANDO ROAD	91352	2409002004	Limited Manufacturing	[Q]C2-2L-CDO-CUGU	0	108	0.057391376	Commercial - Store - One Story	YES - Current	NO - Privately-Owned	Available	Not Used in Prior Housing Element	0.075428367	0	0	0.075428367	5	0	0	1898173	32	Sun Valley - La Tuna Canyon								Lower
LOS ANGELES			2409002004	Limited Manufacturing	[Q]C2-2L-CDO-CUGU	0	108	0.057391148	Commercial - Store - One Story	YES - Current	NO - Privately-Owned	Available	Not Used in Prior Housing Element	0.075428367	0	0	0.075428367	5	0	0	1898173	36	Sun Valley - La Tuna Canyon								Lower
LOS ANGELES	8152 N SUNLAND BLVD	91352	2409002005	Community Commercial	[Q]C2-1VL-CDO-CUGU	0	108	0.21496114	Commercial - Commercial - Vacant Land	YES - Current	NO - Privately-Owned	Available	Not Used in Prior Housing Element	0.316951163	0	0	0.316951163	0	0	0	1898173	30	Sun Valley - La Tuna Canyon								Lower
LOS ANGELES	8148 N SUNLAND BLVD	91352	2409002006	Community Commercial	[Q]C2-1VL-CDO-CUGU	0	108	0.105076287	Commercial - Commercial - Vacant Land	YES - Current	NO - Privately-Owned	Available	Not Used in Prior Housing Element	0.234641567	0	0	0.234641567	0	0	0	1898173	33	Sun Valley - La Tuna Canyon								Lower
LOS ANGELES	8122 N SUNLAND BLVD	91352	2409002011	Community Commercial	[Q]C2-1VL-CDO-CUGU	0	108	0.1765473	Commercial - Professional Building - One Story	YES - Current	NO - Privately-Owned	Available	Not Used in Prior Housing Element	0.33492685	0	0	0.33492685	1	0	0	1898173	85	Sun Valley - La Tuna Canyon								Lower
LOS ANGELES	8114 N SUNLAND BLVD	91352	2409002012	Community Commercial	[Q]C2-1VL-CDO-CUGU	0	108	0.170147544	Commercial - Store Combination - Store and Residential Combination - One Story	YES - Current	NO - Privately-Owned	Available	Not Used in Prior Housing Element	0.156861515	0	0	0.156861515	0	0	0	1898173	93	Sun Valley - La Tuna Canyon								Lower
LOS ANGELES	8052 N VINELAND AVE	91352	2409002015	Community Commercial	[Q]C2-1VL-CDO-CUGU	0	108	0.149289316	Commercial - Professional Building - One Story	YES - Current	NO - Privately-Owned	Available	Not Used in Prior Housing Element	0.155561644	0	0	0.155561644	7	0	0	1898173	135	Sun Valley - La Tuna Canyon								Lower
LOS ANGELES	8048 N VINELAND AVE	91352	2409002016	Community Commercial	[Q]C2-1VL-CDO-CUGU	0	108	0.149292065	Commercial - Store Combination - Store and Residential Combination - One Story	YES - Current	NO - Privately-Owned	Available	Not Used in Prior Housing Element	0	0	0.199281466	0.199281466	2	0	0	1898173	145	Sun Valley - La Tuna Canyon	Yes							Above Moderate
LOS ANGELES	8040 N VINELAND AVE	91352	2409002017	Community Commercial	[Q]C2-1VL-CDO-CUGU	0	108	0.149298591	Commercial - Bank, Savings and Loan - One Story	YES - Current	NO - Privately-Owned	Available	Not Used in Prior Housing Element	0.138547452	0	0	0.138547452	1	0	0	1898173	155	Sun Valley - La Tuna Canyon								Lower
LOS ANGELES			2409002017	Community Commercial	[Q]C2-1VL-CDO-CUGU	0	108	0.148192715	Commercial - Bank, Savings and Loan - One Story	YES - Current	NO - Privately-Owned	Available	Not Used in Prior Housing Element	0.138547452	0	0	0.138547452	1	0	0	1898173	163	Sun Valley - La Tuna Canyon								Lower
LOS ANGELES	10967 W RATNER ST	91352	2409002018	Community Commercial	[Q]R3-1VL-CDO-CUGU	0	54	0.21823873	Commercial - Parking Lot (Commercial Use Property) - Lots - Patron or Employee - One Story	YES - Current	NO - Privately-Owned	Available	Not Used in Prior Housing Element	0.023665113	0	0	0.023665113	0	0	0	1898173	140	Sun Valley - La Tuna Canyon								Lower
LOS ANGELES	10959 W RATNER ST	91352	2409002019	Community Commercial	[Q]R3-1VL-CDO-CUGU	0	54	0.164709695	Commercial - Parking Lot (Commercial Use Property) - Lots - Patron or Employee - One Story	YES - Current	NO - Privately-Owned	Available	Not Used in Prior Housing Element	0.051092863	0	0	0.051092863	0	0	0	1898173	131	Sun Valley - La Tuna Canyon								Lower
LOS ANGELES	10955 W RATNER ST	91352	2409002020	Community Commercial	[Q]R3-1VL-CDO-CUGU	0	54	0.172168708	Commercial - Parking Lot (Commercial Use Property) - Lots - Patron or Employee - One Story	YES - Current	NO - Privately-Owned	Available	Not Used in Prior Housing Element	0.054467735	0	0	0.054467735	0	0	0	1898173	111	Sun Valley - La Tuna Canyon								Lower
LOS ANGELES			2409002021	Community Commercial	[Q]R3-1VL-CDO-CUGU	0	54	0.172162744	Commercial - Parking Lot (Commercial Use Property) - Lots - Patron or Employee - One Story	YES - Current	NO - Privately-Owned	Available	Not Used in Prior Housing Element	0.021461785	0	0	0.021461785	0	0	0	1898173	105	Sun Valley - La Tuna Canyon								Lower
LOS ANGELES			2409002022	Community Commercial	[Q]R3-1VL-CDO-CUGU	0	54	0.172161373	Commercial - Parking Lot (Commercial Use Property) - Lots - Patron or Employee - One Story	YES - Current	NO - Privately-Owned	Available	Not Used in Prior Housing Element	0.021461785	0	0	0.021461785	0	0	0	1898173	101	Sun Valley - La Tuna Canyon								Lower
LOS ANGELES	10925 W RATNER ST	91352	2409002026	Community Commercial	[Q]R3-1VL-CDO-CUGU	0	54	0.172161872	Commercial - Parking Lot (Commercial Use Property) - Lots - Patron or Employee - One Story	YES - Current	NO - Privately-Owned	Available	Not Used in Prior Housing Element	0.054467735	0	0	0.054467735	0	0	0	1898173	66	Sun Valley - La Tuna Canyon								Lower
LOS ANGELES	10915 W RATNER ST	91352	2409002027	Community Commercial	[Q]R3-1VL-CDO-CUGU	0	54	0.172162432	Commercial - Parking Lot (Commercial Use Property) - Lots - Patron or Employee - One Story	YES - Current	NO - Privately-Owned	Available	Not Used in Prior Housing Element	0.054467735	0	0	0.054467735	0	0	0	1898173	57	Sun Valley - La Tuna Canyon								Lower
LOS ANGELES			2409002027	Community Commercial	[Q]R3-1VL-CDO-CUGU	0	54	0.172163381	Commercial - Parking Lot (Commercial Use Property) - Lots - Patron or Employee - One Story	YES - Current	NO - Privately-Owned	Available	Not Used in Prior Housing Element	0.054467735	0	0	0.054467735	0	0	0	1898173	60	Sun Valley - La Tuna Canyon								Lower
LOS ANGELES	8100 N SUNLAND BLVD	91352	2409002028	Community Commercial	[Q]C2-1VL-CDO-CUGU	0	108	0.22197258	Commercial - Store - One Story	YES - Current	NO - Privately-Owned	Available	Not Used in Prior Housing Element	0.130262906	0	0	0.130262906	0	0	0	1898173	99	Sun Valley - La Tuna Canyon								Lower
LOS ANGELES	8058 N VINELAND AVE	91352	2409002029	Community Commercial	[Q]C2-1VL-CDO-CUGU	0	108	0.162672998	Commercial - Parking Lot (Commercial Use Property) - Lots - Patron or Employee - One Story	YES - Current	NO - Privately-Owned	Available	Not Used in Prior Housing Element	0.074557543	0	0	0.074557543	0	0	0	1898173	129	Sun Valley - La Tuna Canyon								Lower
LOS ANGELES	10939 W RATNER ST	91352	2409002032	Community Commercial	[Q]R3-1VL-CDO-CUGU	0	54	0.172162335	Institutional - Senior Day Care Center - Adult Day Services - Skilled Care Services Offered - One Story	YES - Current	NO - Privately-Owned	Available	Not Used in Prior Housing Element	0.034065863	0	0	0.034065863	1	0	0	1898173	95	Sun Valley - La Tuna Canyon								Lower
LOS ANGELES	8126 N SUNLAND BLVD	91352	2409002032	Community Commercial	[Q]C2-1VL-CDO-CUGU	0	108	0.171400515	Institutional - Senior Day Care Center - Adult Day Services - Skilled Care Services Offered - One Story	YES - Current	NO - Privately-Owned	Available	Not Used in Prior Housing Element	0.048279504	0	0	0.048279504	1	0	0	1898173	69	Sun Valley - La Tuna Canyon								Lower
LOS ANGELES	8132 N SUNLAND BLVD	91352	2409002032	Community Commercial	[Q]C2-1VL-CDO-CUGU	0	108	0.177803784	Institutional - Senior Day Care Center - Adult Day Services - Skilled Care Services Offered - One Story	YES - Current	NO - Privately-Owned	Available	Not Used in Prior Housing Element	0.049234082	0	0	0.049234082	1	0	0	1898173	63	Sun Valley - La Tuna Canyon								Lower
LOS ANGELES	8140 N SUNLAND BLVD	91352	2409002032	Community Commercial	[Q]C2-1VL-CDO-CUGU	0	108	0.195756992	Institutional - Senior Day Care Center - Adult Day Services - Skilled Care Services Offered - One Story	YES - Current	NO - Privately-Owned	Available	Not Used in Prior Housing Element	0.050100403	0	0	0.050100403	1	0	0	1898173	58	Sun Valley - La Tuna Canyon								Lower
LOS ANGELES	8142 N SUNLAND BLVD	91352	2409002032	Community Commercial	[Q]C2-1VL-CDO-CUGU	0	108	0.10028133	Institutional - Senior Day Care Center - Adult Day Services - Skilled Care Services Offered - One Story	YES - Current	NO - Privately-Owned	Available	Not Used in Prior Housing Element	0.036918746	0	0	0.036918746	1	0	0	1898173	43	Sun Valley - La Tuna Canyon								Lower
LOS ANGELES	8144 N SUNLAND BLVD	91352	2409002032	Community Commercial	[Q]C2-1VL-CDO-CUGU	0	108	0.086954909	Institutional - Senior Day Care Center - Adult Day Services - Skilled Care Services Offered - One Story	YES - Current	NO - Privately-Owned	Available	Not Used in Prior Housing Element	0.035204585	0	0	0.035204585	1	0	0	1898173	41	Sun Valley - La Tuna Canyon								Lower
LOS ANGELES			2409002032	Community Commercial	[Q]C2-1VL-CDO-CUGU	0	108	0.088561713	Institutional - Senior Day Care Center - Adult Day Services - Skilled Care Services Offered - One Story	YES - Current	NO - Privately-Owned	Available	Not Used in Prior Housing Element	0.034974076	0	0	0.034974076	1	0	0	1898173	37	Sun Valley - La Tuna Canyon								Lower
LOS ANGELES			2409002032	Community Commercial	[Q]R3-1VL-CDO-CUGU	0	54	0.172162335	Institutional - Senior Day Care Center - Adult Day Services - Skilled Care Services Offered - One Story	YES - Current	NO - Privately-Owned	Available	Not Used in Prior Housing Element	0.034065863	0	0	0.034065863	1	0	0	1898173	89	Sun Valley - La Tuna Canyon								Lower
LOS ANGELES			2409002032	Community Commercial	[Q]R3-1VL-CDO-CUGU	0	54	0.172163316	Institutional - Senior Day Care Center - Adult Day Services - Skilled Care Services Offered - One Story	YES - Current	NO - Privately-Owned	Available	Not Used in Prior Housing Element	0.034065863	0	0	0.034065863	1	0	0	1898173	71	Sun Valley - La Tuna Canyon								Lower
LOS ANGELES	8135 N SAN FERNANDO ROAD	91352	2409003001	Community Commercial	[Q]C2-2L-CDO-CUGU	0	108	0.114914689	Commercial - Store Combination - Store and Office Combination - One Story	YES - Current	NO - Privately-Owned	Available	Not Used in Prior Housing Element	0.159208755	0	0	0.159208755	0	0	0	1898173	61	Sun Valley - La Tuna Canyon								Lower
LOS ANGELES			2409003001	Community Commercial	[Q]C2-2L-CDO-CUGU	0	108	0.022956569	Commercial - Store Combination - Store and Office Combination - One Story	YES - Current	NO - Privately-Owned	Available	Not Used in Prior Housing Element	0.056982788	0	0	0.056982788	0	0	0	1898173	65	Sun Valley - La Tuna Canyon								Lower
LOS ANGELES	8127 N SAN FERNANDO ROAD	91352	2409003002	Community Commercial	[Q]C2-2L-CDO-CUGU	0	108	0.057390421	Commercial - Store - One Story	YES - Current	NO - Privately-Owned	Available	Not Used in Prior Housing Element	0.076622817	0	0	0.076622817	1	0	0	1898173	68	Sun Valley - La Tuna Canyon								Lower
LOS ANGELES	8129 N SAN FERNANDO ROAD	91352	2409003002	Community Commercial	[Q]C2-2L-CDO-CUGU	0	108	0.034435456	Commercial - Store - One Story	YES - Current	NO - Privately-Owned	Available	Not Used in Prior Housing Element	0.048203785	0	0	0.048203785	1	0	0	1898173	67	Sun Valley - La Tuna Canyon								Lower
LOS ANGELES	8111 N SAN FERNANDO ROAD	91352	2409003004	General Commercial	[Q]C2-2VL-CDO-CUGU	0	108	0.057390673	Commercial - Office Building - One Story	YES - Current	NO - Privately-Owned	Available	Not Used in Prior Housing Element	0.080409667	0	0	0.080409667	0	0	0	1898173	94	Sun Valley - La Tuna Canyon								Lower
LOS ANGELES	8113 N SAN FERNANDO ROAD	91352	2409003004	General Commercial	[Q]C2-2VL-CDO-CUGU	0	108	0.057390673	Commercial - Office Building - One Story	YES - Current	NO - Privately-Owned	Available	Not Used in Prior Housing Element	0.080409667	0	0	0.080409667	0	0	0	1898173	91	Sun Valley - La Tuna Canyon								Lower
LOS ANGELES			2409003004	General Commercial	[Q]C2-2VL-CDO-CUGU	0	108	0.038729662	Commercial - Office Building - One Story	YES - Current	NO - Privately-Owned	Available	Not Used in Prior Housing Element	0.0574458	0	0	0.0574458	0	0	0	1898173	90	Sun Valley - La Tuna Canyon								Lower
LOS ANGELES	8109 N SAN FERNANDO ROAD	91352	2409003005	General Commercial	[Q]C2-2VL-CDO-CUGU	0	108	0.057389566	Commercial - Office Building - One Story	YES - Current	NO - Privately-Owned	Available	Not Used in Prior Housing Element	0.228576511	0	0	0.228576511	1	0	0	1898173	96	Sun Valley - La Tuna Canyon								Lower
LOS ANGELES	10916 W RATNER ST	91352	2409003007	Community Commercial	[Q]C2-1L-CDO-CUGU	0	108	0.200866013	Commercial - Parking Lot (Commercial Use Property) - Lots - Patron or Employee - One Story	YES - Current	NO - Privately-Owned	Available	Not Used in Prior Housing Element	0.079815738	0	0	0.079815738	0	0	0	1898173	86	Sun Valley - La Tuna Canyon								Lower
LOS ANGELES	10920 W RATNER ST	91352	2409003007	Community Commercial	[Q]C2-1L-CDO-CUGU	0	108	0.200862478	Commercial - Parking Lot (Commercial Use Property) - Lots - Patron or Employee - One Story	YES - Current	NO - Privately-Owned	Available	Not Used in Prior Housing Element	0.079815738	0	0	0.079815738	0	0	0	1898173	92	Sun Valley - La Tuna Canyon								Lower
LOS ANGELES	10926 W RATNER ST	91352	2409003008	Community Commercial	[Q]C2-1L-CDO-CUGU	0	108	0.200862478	Residential - Five or More Units or Apartments (Any Combination) - 4 Stories or Less	YES - Current	NO - Privately-Owned	Available	Not Used in Prior Housing Element	0.125095762	0	0	0.125095762	30	0	0	1898173	97	Sun Valley - La Tuna Canyon								Lower
LOS ANGELES	10932 W RATNER ST	91352	2409003009	Community Commercial	[Q]C2-1L-CDO-CUGU	0	108	0.200863554	Commercial - Professional Building - One Story	YES - Current	NO - Privately-Owned	Available	Not Used in Prior Housing Element	0.354084328	0	0	0.354084328	1	0	0	1898173	108	Sun Valley - La Tuna Canyon								Lower
LOS ANGELES	10974 W RATNER ST	91352	2409003016	Community Commercial	[Q]C2-1L-CDO-CUGU	0	108	0.204950936	Commercial - Parking Lot (Commercial Use Property) - Lots - Patron or Employee - One Story	YES - Current	NO - Privately-Owned	Available	Not Used in Prior Housing Element	0.031924977	0	0	0.031924977	0	0	0	1898173	173	Sun Valley - La Tuna Canyon								Lower
LOS ANGELES			2409003017	Community Commercial	[Q]C2-1L-CDO-CUGU	0	108	0.419206378	Commercial - Parking Lot (Commercial Use Property) - Lots - Patron or Employee - One Story	YES - Current	NO - Privately-Owned	Available	Not Used in Prior Housing Element	0.028756594	0	0	0.028756594	0	0	0	1898173	183	Sun Valley - La Tuna Canyon								Lower
LOS ANGELES	8026 N VINELAND AVE	91352	2409003018	Community Commercial	[Q]C2-1L-CDO-CUGU	0	108	0.147341044	Commercial - Store - One Story	YES - Current	NO - Privately-Owned	Available	Not Used in Prior Housing Element	0.311746666	0	0	0.311746666	1	0	0	1898173	184	Sun Valley - La Tuna Canyon								Lower
LOS ANGELES	10937 W STRATHERN ST	91352	2409003022	Medium Residential	R1-1-CUGU	0	1 unit per lot	0.172593454	Commercial - Commercial - Vacant Land	YES - Current	NO - Privately-Owned	Available	Not Used in Prior Housing Element	0	0	0.036338314	0.036338314	0	0	0	1898173	205	Sun Valley - La Tuna Canyon								Above Moderate
LOS ANGELES	10861 W WHITE ST	91352	2409003030	Medium Residential	R3-1-CUGU	0	54	0.67885196	Residential - Five or More Units or Apartments (Any Combination) - 4 Stories or Less	YES - Current	NO - Privately-Owned	Available	Not Used in Prior Housing Element	0.167643108	0	0	0.167643108	26	0	0	1898173	172	Sun Valley - La Tuna Canyon								Lower
LOS ANGELES	10855 W WHITE ST	91352	2409003031	Medium Residential	R3-1-CUGU	0	54	0.200893317	Residential - Single Family Residence	YES - Current	NO - Privately-Owned	Available	Not Used in Prior Housing Element	1.499036312	0	0	1.499036312	1	0	0	1898173	167	Sun Valley - La Tuna Canyon								Lower
LOS ANGELES	10849 W WHITE ST	91352	2409003032	Medium Residential	R3-1-CUGU	0	54	0.20089616	Residential - Single Family Residence	YES - Current	NO - Privately-Owned	Available	Not Used in Prior Housing Element	1.499036312	0	0	1.499036312	1	0	0	1898173	160	Sun Valley - La Tuna Canyon								Lower
LOS ANGELES	10845 W WHITE ST	91352	2409003033	Medium Residential	R3-1-CUGU	0	54	0.200900266	Residential - Five or More Units or Apartments (Any Combination) - 4 Stories or Less	YES - Current	NO - Privately-Owned	Available	Not Used in Prior Housing Element	0	0	0.176847714	0.176847714	9	0	0	1898173	154	Sun Valley - La Tuna Canyon	Yes							Above Moderate
LOS ANGELES	10839 W WHITE ST	91352	2409003034	Medium Residential	R3-1-CUGU	0	54	0.200905786	Residential - Single Family Residence	YES - Current	NO - Privately-Owned	Available	Not Used in Prior Housing Element	1.499036312	0	0	1.499036312	1	0	0	1898173	147	Sun Valley - La Tuna Canyon								Lower
LOS ANGELES	10835 W WHITE ST	91352	2409003035	Medium Resid

LOS ANGELES			2409004005	Medium Residential	R3-1	0	54	0.068868232	Commercial - Non-Auto Service and Repair Shop, Paint Shop, or Laundry - One Story	YES - Current	NO - Privately-Owned	Available	Used in Prior Housing Element - Non-Vacant	0	0	0.074518514	0.074518514	1	3*	3*	1898173	171	Sun Valley - La Tuna Canyon			Above Moderate
LOS ANGELES	8065 N SAN FERNANDO ROAD	91352	2409004008	General Commercial	C2-1VL	0	108	0.172168747	Commercial - Hotel and Motel - Hotel - Under 50 Rooms - One Story	YES - Current	NO - Privately-Owned	Available	Not Used in Prior Housing Element	0.125564244	0	0	0.125564244	11	0	0	1898177	202	Sun Valley - La Tuna Canyon			Lower
LOS ANGELES	8067 N SAN FERNANDO ROAD	91352	2409004008	General Commercial	C2-1VL	0	108	0.172171731	Commercial - Hotel and Motel - Hotel - Under 50 Rooms - One Story	YES - Current	NO - Privately-Owned	Available	Not Used in Prior Housing Element	0.125564244	0	0	0.125564244	11	0	0	1898177	187	Sun Valley - La Tuna Canyon			Lower
LOS ANGELES	10816 N SAN FERNANDO ROAD	91352	2409004009	Medium Residential	R3-1	0	54	0.160690565	Residential - Four Units (Any Combination) - 4 Stories or Less	YES - Current	NO - Privately-Owned	Available	Not Used in Prior Housing Element	0	0	0.41099664	0.41099664	4	0	0	1898173	143	Sun Valley - La Tuna Canyon	Yes		Above Moderate
LOS ANGELES	10820 W WHITE ST	91352	2409004010	Medium Residential	R3-1	0	54	0.160690317	Residential - Four Units (Any Combination) - 4 Stories or Less	YES - Current	NO - Privately-Owned	Available	Not Used in Prior Housing Element	0	0	0.41099664	0.41099664	4	0	0	1898173	150	Sun Valley - La Tuna Canyon	Yes		Above Moderate
LOS ANGELES	10828 W WHITE ST	91352	2409004011	Medium Residential	R3-1	0	54	0.16069068	Residential - Double, Duplex, or Two Units - 4 Stories or Less	YES - Current	NO - Privately-Owned	Available	Used in Prior Housing Element - Non-Vacant	0	0	0.511890638	0.511890638	2	0	0	1898173	158	Sun Valley - La Tuna Canyon	Yes		Above Moderate
LOS ANGELES	10830 W WHITE ST	91352	2409004012	Medium Residential	R3-1	0	54	0.229558826	Residential - Four Units (Any Combination) - 4 Stories or Less	YES - Current	NO - Privately-Owned	Available	Not Used in Prior Housing Element	0	0	0.56546706	0.56546706	4	0	0	1898173	164	Sun Valley - La Tuna Canyon	Yes		Above Moderate
LOS ANGELES	10838 W WHITE ST	91352	2409004013	Medium Residential	R3-1	0	54	0.200870523	Residential - Single Family Residence - Vacant Land	YES - Current	NO - Privately-Owned	Available	Not Used in Prior Housing Element	0.758009624	0	0	0.758009624	0	0	0	1898173	169	Sun Valley - La Tuna Canyon			Lower
LOS ANGELES			2409004014	General Commercial	C2-1VL	0	108	0.091823273	Residential - Four Units (Any Combination) - 4 Stories or Less	YES - Current	NO - Privately-Owned	Available	Used in Prior Housing Element - Non-Vacant	0.873568153	0	0	0.873568153	4	0	0	1898173	133	Sun Valley - La Tuna Canyon			Lower
LOS ANGELES			2409004014	General Commercial	C2-1VL	0	108	0.114778496	Residential - Four Units (Any Combination) - 4 Stories or Less	YES - Current	NO - Privately-Owned	Available	Used in Prior Housing Element - Non-Vacant	0.952290523	0	0	0.952290523	4	0	0	1898173	110	Sun Valley - La Tuna Canyon			Lower
LOS ANGELES			2409004014	General Commercial	C2-1VL	0	108	0.114778496	Residential - Four Units (Any Combination) - 4 Stories or Less	YES - Current	NO - Privately-Owned	Available	Used in Prior Housing Element - Non-Vacant	0.952290523	0	0	0.952290523	4	0	0	1898173	130	Sun Valley - La Tuna Canyon			Lower
LOS ANGELES	8077 N SAN FERNANDO ROAD	91352	2409004017	General Commercial	C2-1VL	0	108	0.172169133	Industrial - Warehousing, Distribution, Storage - Warehousing, Distribution, Under 10,000 SF - One Story	YES - Current	NO - Privately-Owned	Available	Not Used in Prior Housing Element	0.036062535	0	0	0.036062535	0	0	0	1898173	146	Sun Valley - La Tuna Canyon			Lower
LOS ANGELES			2409004017	General Commercial	C2-1VL	0	108	0.172167577	Industrial - Warehousing, Distribution, Storage - Warehousing, Distribution, Under 10,000 SF - One Story	YES - Current	NO - Privately-Owned	Available	Not Used in Prior Housing Element	0.036062535	0	0	0.036062535	0	0	0	1898173	151	Sun Valley - La Tuna Canyon			Lower
LOS ANGELES	10842 W WHITE ST	91352	2409004901	Medium Residential	R3-1	0	54	0.229558105	Miscellaneous - Government Owned Property	YES - Current	YES - City-Owned	Available	Not Used in Prior Housing Element	0.021185316	0	0	0.021185316	0	0	0	1898173	174	Sun Valley - La Tuna Canyon			Lower
LOS ANGELES			2409004901	Medium Residential	R3-1	0	54	0.028688011	Miscellaneous - Government Owned Property	YES - Current	YES - City-Owned	Available	Not Used in Prior Housing Element	0	0	0.003847966	0.003847966	0	1*	1*	1898173	187	Sun Valley - La Tuna Canyon			Above Moderate
LOS ANGELES	10938 W STRATHERN ST	91352	2409005003	Community Commercial	(Q)C2-1L-CDO	0	108	0.143244487	Commercial - Store Combination - Store and Residential Combination - One Story	YES - Current	NO - Privately-Owned	Available	Not Used in Prior Housing Element	0	0	0.121149062	0.121149062	2	0	0	1898173	231	Sun Valley - La Tuna Canyon	Yes		Above Moderate
LOS ANGELES	10934 W STRATHERN ST	91352	2409005004	Community Commercial	(Q)C2-1L-CDO	0	108	0.14179049	Residential - Double, Duplex, or Two Units - 4 Stories or Less	YES - Current	NO - Privately-Owned	Available	Not Used in Prior Housing Element	0	0	0.74297359	0.74297359	2	0	0	1898173	234	Sun Valley - La Tuna Canyon	Yes		Above Moderate
LOS ANGELES	7956 N VINELAND AVE	91352	2409005042	Community Commercial	(Q)C2-1L-CDO	0	108	0.108450856	Commercial - Supermarket - Small Food Store - Less than 6,000 SF - One Story	YES - Current	NO - Privately-Owned	Available	Not Used in Prior Housing Element	0.078746894	0	0	0.078746894	0	0	0	1898173	273	Sun Valley - La Tuna Canyon			Lower
LOS ANGELES			2409005042	Community Commercial	(Q)C2-1L-CDO	0	108	0.137307149	Commercial - Supermarket - Small Food Store - Less than 6,000 SF - One Story	YES - Current	NO - Privately-Owned	Available	Not Used in Prior Housing Element	0.091373602	0	0	0.091373602	0	0	0	1898173	227	Sun Valley - La Tuna Canyon			Lower
LOS ANGELES	10940 W STRATHERN ST	91352	2409005043	Community Commercial	(Q)C2-1L-CDO	0	108	0.137275643	Residential - Single Family Residence	YES - Current	NO - Privately-Owned	Available	Not Used in Prior Housing Element	1.122392583	0	0	0	1	0	0	1898173	228	Sun Valley - La Tuna Canyon			Lower
LOS ANGELES	7728 N VINELAND AVE	91352	2409011006	Low Medium II Residential	RD1.5-1	0	29	0.126582797	Residential - Single Family Residence	YES - Current	NO - Privately-Owned	Available	Not Used in Prior Housing Element	0	0.189228201	0	0.189228201	1	3*	3*	1898173	840	Sun Valley - La Tuna Canyon			Moderate
LOS ANGELES			2409011900	Low Residential	R1-1	0	1 unit per lot	0.000688695	Miscellaneous - Government Owned Property	YES - Current	YES - City-Owned	Available	Not Used in Prior Housing Element	0	0	0.001579217	0.001579217	0	0	0	1898173	839	Sun Valley - La Tuna Canyon			Above Moderate
LOS ANGELES			2409011900	Low Residential	R1-1	0	1 unit per lot	0.000688955	Miscellaneous - Government Owned Property	YES - Current	YES - City-Owned	Available	Not Used in Prior Housing Element	0	0	0.001579217	0.001579217	0	0	0	1898173	838	Sun Valley - La Tuna Canyon			Above Moderate
LOS ANGELES			2409012900	Low Residential	R1-1	0	1 unit per lot	0.000691278	Miscellaneous - Government Owned Property	YES - Current	YES - City-Owned	Available	Not Used in Prior Housing Element	0	0	0.001579217	0.001579217	0	0	0	1898173	744	Sun Valley - La Tuna Canyon			Above Moderate
LOS ANGELES			2409012900	Low Residential	R1-1	0	1 unit per lot	0.000691292	Miscellaneous - Government Owned Property	YES - Current	YES - City-Owned	Available	Not Used in Prior Housing Element	0	0	0.001579217	0.001579217	0	0	0	1898173	745	Sun Valley - La Tuna Canyon			Above Moderate
LOS ANGELES	7634 N VINELAND AVE	91352	2409015051	Neighborhood Commercial	(Q)C2-1	0	108	0.246036864	Residential - Single Family Residence - Townhouse Format - Condominium	YES - Current	NO - Privately-Owned	Available	Not Used in Prior Housing Element	3.528564692	0	0	3.528564692	0	0	0	1868173	139	Sun Valley - La Tuna Canyon			Lower
LOS ANGELES			2409015051	Neighborhood Commercial	(Q)C2-1	0	108	0.187407322	Residential - Single Family Residence - Townhouse Format - Condominium	YES - Current	NO - Privately-Owned	Available	Not Used in Prior Housing Element	3.331892824	0	0	3.331892824	0	0	0	1868173	138	Sun Valley - La Tuna Canyon			Lower
LOS ANGELES			2409015900	Low Residential	R1-1	0	1 unit per lot	0.000688696	Miscellaneous - Government Owned Property	YES - Current	YES - City-Owned	Available	Not Used in Prior Housing Element	0	0	0.001579217	0.001579217	0	0	0	1868173	87	Sun Valley - La Tuna Canyon			Above Moderate
LOS ANGELES			2409015900	Low Residential	R1-1	0	1 unit per lot	0.000688702	Miscellaneous - Government Owned Property	YES - Current	YES - City-Owned	Available	Not Used in Prior Housing Element	0	0	0.001579217	0.001579217	0	0	0	1868173	85	Sun Valley - La Tuna Canyon			Above Moderate
LOS ANGELES	10942 W KESWICK ST	91352	2409015BRK	Low Medium II Residential	RD2-1	0	21	0.524925489	Residential - Single Family Residence - Townhouse Format - Condominium	YES - Current	NO - Privately-Owned	Available	Not Used in Prior Housing Element	0	0.062095097	0	0.062095097	11	0	0	1868173	1156	Sun Valley - La Tuna Canyon			Moderate
LOS ANGELES			2409016021	General Commercial	R1-1	0	1 unit per lot	0.012396248	Residential - Single Family Residence - Vacant Land	YES - Current	NO - Privately-Owned	Available	Not Used in Prior Housing Element	0	0	0.082783657	0.082783657	0	0	0	1868173	216	Sun Valley - La Tuna Canyon			Above Moderate
LOS ANGELES			2409016044	Low Residential	R1-1	0	1 unit per lot	0.012595193	Residential - Single Family Residence - Vacant Land	YES - Current	NO - Privately-Owned	Available	Not Used in Prior Housing Element	0	0	0.082783657	0.082783657	0	0	0	1868173	210	Sun Valley - La Tuna Canyon			Above Moderate
LOS ANGELES	10951 W SATICOY ST	91352	2409016050	Neighborhood Office Commercial	C2-1VL	0	108	0.137440108	Commercial - Store - One Story	YES - Current	NO - Privately-Owned	Available	Not Used in Prior Housing Element	0.092659571	0	0	0.092659571	0	0	0	1868173	266	Sun Valley - La Tuna Canyon			Lower
LOS ANGELES	7610 N VINELAND AVE	91352	2409016050	Neighborhood Office Commercial	C2-1VL	0	108	0.23303691	Commercial - Store - One Story	YES - Current	NO - Privately-Owned	Available	Not Used in Prior Housing Element	0.100004917	0	0	0.100004917	0	0	0	1868173	267	Sun Valley - La Tuna Canyon			Lower
LOS ANGELES	7626 N VINELAND AVE	91352	2409016051	Neighborhood Commercial	(Q)C2-1	0	108	0.181811893	Commercial - Store - One Story	YES - Current	NO - Privately-Owned	Available	Not Used in Prior Housing Element	0.033829305	0	0	0.033829305	0	0	0	1868173	209	Sun Valley - La Tuna Canyon			Lower
LOS ANGELES	7630 N VINELAND AVE	91352	2409016051	Neighborhood Commercial	(Q)C2-1	0	108	0.371198977	Commercial - Store - One Story	YES - Current	NO - Privately-Owned	Available	Not Used in Prior Housing Element	0.030088189	0	0	0.030088189	0	0	0	1868173	151	Sun Valley - La Tuna Canyon			Lower
LOS ANGELES			2409016900	Low Residential	R1-1	0	1 unit per lot	0.000821946	Miscellaneous - Government Owned Property	YES - Current	YES - City-Owned	Available	Not Used in Prior Housing Element	0	0	0.001579217	0.001579217	0	0	0	1868173	142	Sun Valley - La Tuna Canyon			Above Moderate
LOS ANGELES			2409016900	Low Residential	R1-1	0	1 unit per lot	0.001776874	Miscellaneous - Government Owned Property	YES - Current	YES - City-Owned	Available	Not Used in Prior Housing Element	0	0	0.001579217	0.001579217	0	0	0	1868173	144	Sun Valley - La Tuna Canyon			Above Moderate
LOS ANGELES			2409016900	Low Residential	R1-1	0	1 unit per lot	0.001790998	Miscellaneous - Government Owned Property	YES - Current	YES - City-Owned	Available	Not Used in Prior Housing Element	0	0	0.001579217	0.001579217	0	0	0	1868173	145	Sun Valley - La Tuna Canyon			Above Moderate
LOS ANGELES			2409016900	Low Residential	R1-1	0	1 unit per lot	0.004972323	Miscellaneous - Government Owned Property	YES - Current	YES - City-Owned	Available	Not Used in Prior Housing Element	0	0	0.001579217	0.001579217	0	0	0	1868173	143	Sun Valley - La Tuna Canyon			Above Moderate
LOS ANGELES			2409016901	Low Residential	R1-1	0	1 unit per lot	0.000620002	Miscellaneous - Government Owned Property	YES - Current	YES - City-Owned	Available	Not Used in Prior Housing Element	0	0	0.001579217	0.001579217	0	0	0	1868173	146	Sun Valley - La Tuna Canyon			Above Moderate
LOS ANGELES			2409016902	Low Residential	R1-1	0	1 unit per lot	0.016528598	Miscellaneous - Government Owned Property	YES - Current	YES - City-Owned	Available	Not Used in Prior Housing Element	0	0	0.001579217	0.001579217	0	0	0	1868173	1154	Sun Valley - La Tuna Canyon			Above Moderate
LOS ANGELES			2409016902	Low Residential	R1-1	0	1 unit per lot	0.043375553	Miscellaneous - Government Owned Property	YES - Current	YES - City-Owned	Available	Not Used in Prior Housing Element	0	0	0.001579217	0.001579217	0	0	0	1868173	1155	Sun Valley - La Tuna Canyon			Above Moderate
LOS ANGELES	7524 N VINELAND AVE	91352	2410001029	Medium Residential	R3-1	0	54	0.258012139	Residential - Five or More Units or Apartments (Any Combination) - 4 Stories or Less	YES - Current	NO - Privately-Owned	Available	Not Used in Prior Housing Element	0	0	0.120929509	0.120929509	16	0	0	1868173	404	Sun Valley - La Tuna Canyon	Yes		Above Moderate
LOS ANGELES	7512 N VINELAND AVE	91352	2410001030	Medium Residential	R3-1	0	54	0.420695141	Residential - Five or More Units or Apartments (Any Combination) - 4 Stories or Less - Pool	YES - Current	NO - Privately-Owned	Available	Not Used in Prior Housing Element	0	0	0.122268903	0.122268903	23	0	0	1868173	448	Sun Valley - La Tuna Canyon	Yes		Above Moderate
LOS ANGELES	7502 N VINELAND AVE	91352	2410001081	Medium Residential	R3-1	0	54	0.247932906	Residential - Five or More Units or Apartments (Any Combination) - 4 Stories or Less	YES - Current	NO - Privately-Owned	Available	Not Used in Prior Housing Element	0	0	0.065208025	0.065208025	12	0	0	1868173	507	Sun Valley - La Tuna Canyon	Yes		Above Moderate
LOS ANGELES			2410001900	Low Residential	R1-1	0	1 unit per lot	0.000223862	Residential - Single Family Residence	YES - Current	NO - Privately-Owned	Available	Not Used in Prior Housing Element	0	0	0.082783657	0.082783657	0	0	0	1868173	403	Sun Valley - La Tuna Canyon			Above Moderate
LOS ANGELES	7533 N CLEON AVE	91352	2410001BRK	Low Medium I Residential	(Q)RD3-1	0	14	3.772843853	Residential - Single Family Residence - Condominium	YES - Current	NO - Privately-Owned	Available	Not Used in Prior Housing Element	0	0.568552889	0	0.568552889	48	0	0	1868173	319	Sun Valley - La Tuna Canyon	Yes		Moderate
LOS ANGELES	7404 N VINELAND AVE	91352	2410002013	Low Medium II Residential	RD1.5-1	0	29	0.158645784	Residential - Four Units (Any Combination) - 4 Stories or Less	YES - Current	NO - Privately-Owned	Available	Not Used in Prior Housing Element	0	0.206794068	0	0.206794068	4	0	0	1868173	777	Sun Valley - La Tuna Canyon	Yes		Moderate
LOS ANGELES	7408 N VINELAND AVE	91352	2410002014	Low Medium II Residential	RD1.5-1	0	29	0.160595144	Residential - Four Units (Any Combination) - 4 Stories or Less	YES - Current	NO - Privately-Owned	Available	Not Used in Prior Housing Element	0	0.206794068	0	0.206794068	4	0	0	1868173	765	Sun Valley - La Tuna Canyon	Yes		Moderate
LOS ANGELES	7412 N VINELAND AVE	91352	2410002015	Low Medium II Residential	RD1.5-1	0	29	0.160582796	Residential - Four Units (Any Combination) - 4 Stories or Less	YES - Current	NO - Privately-Owned	Available	Not Used in Prior Housing Element	0	0.206794068	0	0.206794068	4	0	0	1868173	718	Sun Valley - La Tuna Canyon	Yes		Moderate
LOS ANGELES	7416 N VINELAND AVE	91352	2410002016	Low Medium II Residential	RD1.5-1	0	29	0.160566164	Residential - Four Units (Any Combination) - 4 Stories or Less	YES - Current	NO - Privately-Owned	Available	Not Used in Prior Housing Element	0	0.206794068	0	0.206794068	4	0	0	1868173	706	Sun Valley - La Tuna Canyon	Yes		Moderate
LOS ANGELES	7442 N VINELAND AVE	91352	2410002018	Medium Residential	R3-1	0	54	0.421156983	Residential - Five or More Units or Apartments (Any Combination) - 4 Stories or Less - Pool	YES - Current	NO - Privately-Owned	Available	Not Used in Prior Housing Element	0	0	0.114526924	0.114526924	23	0	0	1868173	627	Sun Valley - La Tuna Canyon	Yes		Above Moderate
LOS ANGELES	7450 N VINELAND AVE	91352	2410002019	Medium Residential	R3-1	0	54	0.520386843	Residential - Five or More Units or Apartments (Any Combination) - 4 Stories or Less	YES - Current	NO - Privately-Owned	Available	Not Used in Prior Housing Element	0	0	0.097825384	0.097825384	10	0	0	1868173	517	Sun Valley - La Tuna Canyon	Yes		Above Moderate
LOS ANGELES	7428 N VINELAND AVE	91352	2410002020	Low Medium II Residential	RD1.5-1	0	29	0.156874729	Residential - Four Units (Any Combination) - 4 Stories or Less	YES - Current	NO - Privately-Owned	Available	Not Used in Prior Housing Element	0	0.206794068	0	0.206794068	4	0	0	1868173	651	Sun Valley - La Tuna Canyon	Yes		Moderate
LOS ANGELES	7424 N VINELAND AVE	91352	2410002021	Low Medium II Residential	RD1.5-1	0	29	0.160554895	Residential - Four Units (Any Combination) - 4 Stories or Less	YES - Current	NO - Privately-Owned	Available	Not Used in Prior Housing Element	0	0.206794068	0	0.206794068	4	0	0	1868173	696	Sun Valley - La Tuna Canyon	Yes		Moderate
LOS ANGELES			2410005003	Low Residential	R1-1	0	1 unit per lot	0.019812848	Residential - Single Family Residence - Vacant Land	YES - Current	NO - Privately-Owned	Available	Not Used in Prior Housing Element	0	0	0.082783657	0.082783657	0	0	0	1868173	337	Sun Valley - La Tuna Canyon			Above Moderate
LOS ANGELES			2410005024	Low Residential	R1-1	0	1 unit per lot	0.000546344	Residential - Single Family Residence - Vacant Land	YES - Current	NO - Privately-Owned	Available	Not Used in Prior Housing Element	0	0	0.082783657	0.082783657	0	0	0	1868173	1165	Sun Valley - La Tuna Canyon			Above Moderate
LOS ANGELES	7502 N CARTWRIGHT AVE	91352	2410010018	High Medium Residential	RD1.5-1	0	29	0.178664607	Residential - Single Family Residence - Pool	YES - Current	NO - Privately-Owned	Available	Not Used in Prior Housing Element	0	0.521506608	0	0.521506608	1	0	0	1868177	289	Sun Valley - La Tuna Canyon			Moderate
LOS ANGELES	7508 N CARTWRIGHT AVE	91352	2410010019	High Medium Residential	RD1.5-1	0	29	0.174646175	Residential - Double, Duplex, or Two Units - 4 Stories or Less	YES - Current	NO - Privately-Owned	Available	Not Used in Prior Housing Element	0	0.14224416	0	0.14224416	2	0	0	1868177	277	Sun Valley - La Tuna Canyon	Yes		Moderate
LOS ANGELES	7511 N CLYBOURN AVE	91352	2410010020	High Medium Residential	RD1.5-1	0	29	0.167523337	Residential - Double, Duplex, or Two Units - 4 Stories or Less	YES - Current	NO - Privately-Owned	Available	Not Used in Prior Housing Element	0	0.133756429	0	0.133756429	2	0	0	1868177	268	Sun Valley - La Tuna Canyon			Moderate
LOS ANGELES	7522 N CARTWRIGHT AVE	91352	2410010022	High Medium Residential	RD1.5-1	0	29	0.153275114	Residential - Double, Duplex, or Two Units - 4 Stories or Less	YES - Current	NO - Privately-Owned	Available	Not Used in Prior Housing Element	0	0.308180958	0	0.308180958	2	0	0	1868177	250	Sun Valley - La Tuna Canyon	Yes		Moderate
LOS ANGELES	7527 N CLYBOURN AVE	91352	2410010023	High Medium Residential	RD1.5-1	0	29	0.073964942	Residential - Single Family Residence	YES - Current	NO - Privately-Owned	Available	Not Used in Prior Housing Element	0	0	0.237386549	0.237386549	1	2*	2*	1868177	246	Sun Valley - La Tuna Canyon			Above Moderate
LOS ANGELES			2410010023	High Medium Residential	RD1.5-1	0	29	0.072185881	Residential - Single Family Residence	YES - Current	NO - Privately-Owned	Available	Not Used in Prior Housing Element	0	0	0.237386549	0.237386549	1	2*	2*	1868177	238	Sun Valley - La Tuna Canyon			Above Moderate
LOS ANGELES	7535 N CLYBOURN AVE	91352	2410010024	High Medium Residential	RD1.5-1	0	29	0.139026046	Residential - Double, Duplex, or Two Units - 4 Stories or Less	YES - Current	NO - Privately-Owned	Available	Not Used in Prior Housing Element	0	0.248742485	0	0.248742485	2	0	0	1868177	231	Sun Valley - La Tuna Canyon	Yes		Moderate
LOS ANGELES	7538 N CARTWRIGHT AVE	91352	2410010025	High Medium Residential	RD1.5-1	0	29	0.093080145	Residential - Double, Duplex, or Two Units - 4 Stories or Less	YES - Current	NO - Privately-Owned	Available	Not Used in Prior Housing Element	0	0	0.175903475	0.175903475	2	2*	2*	1868177	226	Sun Valley - La Tuna Canyon	Yes		Above Moderate
LOS ANGELES	7542 N CARTWRIGHT AVE	91352	2410010026	High Medium Residential	RD1.5-1	0	29	0.124778356	Residential - Single Family Residence	YES - Current	NO - Privately-Owned	Available	Not Used in Prior Housing Element	0	0.184841037	0	0.184841037	1	3*	3*	1868177	211	Sun Valley - La Tuna Canyon			Moderate
LOS ANGELES	7548 N CARTWRIGHT AVE	91352	2410010027	High Medium Residential	RD1.5-1	0	29	0.124482203	Residential - Single Family Residence	YES - Current	NO - Privately-Owned	Available	Not Used in Prior Housing Element	0	0.190786886	0	0.190786886	1	3*	3*	1868177	202	Sun Valley - La Tuna Canyon			Moderate
LOS ANGELES			2410010027	High Medium Residential	RD1.5-1	0	29	0.038233898	Residential - Single Family Residence	YES - Current	NO - Privately-Owned	Available	Not Used in Prior Housing Element	0	0	0.107435	0.107435	1	1*	1*	1868177	200	Sun Valley - La Tuna Canyon			Above Moderate
LOS ANGELES	7556 N CARTWRIGHT AVE	91352	2410010028	High Medium Residential	RD1.5-1	0	29	0.147516466	Residential - Single Family Residence	YES - Current	NO - Privately-Owned	Available	Not Used in Prior Housing Element	0	0.413398552	0	0.413398552	1	0	0	1868177	183	Sun Valley - La Tuna Canyon			Moderate
LOS ANGELES	10661 W VALERIO ST	91352	2410011022	High Medium Residential	RD1.5-1	0	29	0.088192109	Residential - Single Family Residence	YES - Current	NO - Privately-Owned	Available	Not Used in Prior Housing Element	0	0	0.051638657	0.051638657	1	2*	2*	1868177	387	Sun Valley - La Tuna Canyon			Above Moderate
LOS ANGELES	10657 W VALERIO ST	91352	2410011023	High Medium Residential	RD1.5-1	0	29	0.088223804	Residential - Single Family Residence	YES - Current	NO - Privately-Owned	Available	Not Used in Prior Housing Element	0	0	0.121830988	0.121830988	1	2*	2*	1868177	386	Sun Valley - La Tuna Canyon			Above Moderate
LOS ANGELES	10653 W VALERIO ST	91352	2410011024	High Medium Residential	RD1.5-1	0	29	0.085673025	Residential - Single Family Residence	YES - Current	NO - Privately-Owned	Available	Not Used in Prior Housing Element	0	0	0.121830988	0.121830988	1	2*	2*	1868177	385	Sun Valley - La Tuna Canyon			Above Moderate
LOS ANGELES	7411 N CLYBOURN AVE	91352	2410011025	High Medium Residential	RD1.5-1	0	29	0.097759939	Residential - Single Family Residence	YES - Current	NO - Privately-Owned	Available	Not Used in Prior Housing Element	0	0	0.051638657	0.051638657	1	2*	2*	1868177	377	Sun Valley - La Tuna Canyon			Above Moderate
LOS ANGELES	7415 N CLYBOURN AVE	91352	2410011027	High Medium Residential	RD1.5-1	0	29	0.097823634	Residential - Single Family Residence	YES - Current	NO - Privately-Owned	Available	Not Used in Prior Housing Element	0	0	0.121830988	0.121830988	1	2*	2*	1868177	370	Sun Valley - La Tuna Canyon			Above Moderate
LOS ANGELES	7419 N CLYBOURN AVE	91352	2410011028	High Medium Residential	RD1.5-1	0	29	0.097825609	Residential - Single Family Residence	YES - Current	NO - Privately-Owned	Available	Not Used in Prior Housing Element	0	0	0.121830988	0.121830988	1	2*	2*	1868177	363	Sun Valley - La Tuna Canyon			Above Moderate
LOS ANGELES	7423 N CLYBOURN AVE	91352	2410011030	High Medium Residential	RD1.5-1	0	29	0.103268842	Residential - Single Family Residence	YES - Current	NO - Privately-Owned	Available	Not Used in Prior Housing Element	0	0	0.099836111	0.099836111	1	2*	2*	1868177	358	Sun Valley - La Tuna Canyon			Above Moderate
LOS ANGELES	7429 N CLYBOURN AVE	91352	2410011031	High Medium Residential	RD1.5-1	0	29	0.126835489	Residential - Double, Duplex, or Two Units - 4 Stories or Less	YES - Current	NO - Privately-Owned	Available	Not Used in Prior Housing Element	0	0.247069216	0	0.247069216	2	3*	3*	1868177	352	Sun Valley - La Tuna Canyon	Yes		Moderate
LOS ANGELES	7437 N CLYBOURN AVE	91352	2410011035	High Medium Residential	RD1.5-1	0	29	0.115095017	Residential - Single Family Residence	YES - Current	NO - Privately-Owned	Available	Not Used in Prior Housing Element	0	0.184841037	0	0.184841037	1	3*	3*	1868177	334	Sun Valley - La Tuna Canyon			Moderate
LOS ANGELES	7445 N CLYBOURN AVE	91352	2410011037	High Medium Residential	RD1.5-1	0	29	0.111650588	Residential - Single Family Residence	YES - Current	NO - Privately-Owned	Available	Not Used in Prior Housing Element	0	0.184841037	0	0.184841037	1	3*	3*	1868177	327	Sun Valley - La Tuna Canyon			Moderate
LOS ANGELES	7447 N CLYBOURN AVE	91352	2410011039	High Medium Residential	RD1.5-1	0	29	0.11156626	Residential - Single Family Residence	YES - Current	NO - Privately-Owned	Available	Not Used in Prior Housing Element	0	0.184841037	0	0.184841037	1	3*	3*	1868177	322	Sun Valley - La Tuna Canyon			Moderate
LOS ANGELES	10660 W COHASSET ST	91352	2410011040	High Medium Residential	RD1.5-1	0	29	0.141816279	Residential - Double, Duplex, or Two Units - 4 Stories or Less	YES - Current	NO - Privately-Owned	Available	Not Used in Prior Housing Element	0	0.248742485	0	0.248742485	2	0	0	1868177	299	Sun Valley - La Tuna Canyon	Yes		Moderate
LOS ANGELES	10664 W COHASSET ST	91352	2410011041	High Medium Residential	RD1.5-1	0	29	0.121236962	Residential - Single Family Residence	YES - Current	NO - Privately-Owned	Available	Not Used in Prior Housing Element	0	0.184841037	0	0.

LOS ANGELES	7330 N VINELAND AVE	91352	2410018023	Low Medium II Residential	RD1.5-1	0	29	0.144823459	Residential - Three Units (Any Combination) - 4 Stories or Less	YES - Current	NO - Privately-Owned	Available	Not Used in Prior Housing Element	0	0.203904462	0	0.203904462	3	0	0	1868173	901	Sun Valley - La Tuna Canyon	Yes	Moderate
LOS ANGELES	7326 N VINELAND AVE	91352	2410018024	Low Medium II Residential	RD1.5-1	0	29	0.145977021	Residential - Four Units (Any Combination) - 4 Stories or Less	YES - Current	NO - Privately-Owned	Available	Not Used in Prior Housing Element	0	0.166929567	0	0.166929567	4	0	0	1868173	927	Sun Valley - La Tuna Canyon	Yes	Moderate
LOS ANGELES	7320 N VINELAND AVE	91352	2410018025	Low Medium II Residential	RD1.5-1	0	29	0.14597682	Residential - Four Units (Any Combination) - 4 Stories or Less	YES - Current	NO - Privately-Owned	Available	Not Used in Prior Housing Element	0	0.166929567	0	0.166929567	4	0	0	1868173	940	Sun Valley - La Tuna Canyon	Yes	Moderate
LOS ANGELES	7316 N VINELAND AVE	91352	2410018026	Low Medium II Residential	RD1.5-1	0	29	0.145977957	Residential - Four Units (Any Combination) - 4 Stories or Less	YES - Current	NO - Privately-Owned	Available	Not Used in Prior Housing Element	0	0.166929567	0	0.166929567	4	0	0	1868173	967	Sun Valley - La Tuna Canyon	Yes	Moderate
LOS ANGELES	7310 N VINELAND AVE	91352	2410018027	Low Medium II Residential	RD1.5-1	0	29	0.145979963	Residential - Four Units (Any Combination) - 4 Stories or Less	YES - Current	NO - Privately-Owned	Available	Not Used in Prior Housing Element	0	0.166929567	0	0.166929567	4	0	0	1868173	980	Sun Valley - La Tuna Canyon	Yes	Moderate
LOS ANGELES	7304 N VINELAND AVE	91352	2410018028	Low Medium II Residential	RD1.5-1	0	29	0.145981484	Residential - Four Units (Any Combination) - 4 Stories or Less	YES - Current	NO - Privately-Owned	Available	Not Used in Prior Housing Element	0	0.166929567	0	0.166929567	4	0	0	1868173	994	Sun Valley - La Tuna Canyon	Yes	Moderate
LOS ANGELES	7258 N VINELAND AVE	91352	2410018029	Low Medium II Residential	RD1.5-1	0	29	0.145982143	Residential - Four Units (Any Combination) - 4 Stories or Less	YES - Current	NO - Privately-Owned	Available	Not Used in Prior Housing Element	0	0.166929567	0	0.166929567	4	0	0	1868173	1010	Sun Valley - La Tuna Canyon	Yes	Moderate
LOS ANGELES	7254 N VINELAND AVE	91352	2410018030	Low Medium II Residential	RD1.5-1	0	29	0.145984526	Residential - Four Units (Any Combination) - 4 Stories or Less	YES - Current	NO - Privately-Owned	Available	Not Used in Prior Housing Element	0	0.166929567	0	0.166929567	4	0	0	1868173	1036	Sun Valley - La Tuna Canyon	Yes	Moderate
LOS ANGELES	7248 N VINELAND AVE	91352	2410018031	Low Medium II Residential	RD1.5-1	0	29	0.145984803	Residential - Four Units (Any Combination) - 4 Stories or Less	YES - Current	NO - Privately-Owned	Available	Not Used in Prior Housing Element	0	0.166929567	0	0.166929567	4	0	0	1868173	1050	Sun Valley - La Tuna Canyon	Yes	Moderate
LOS ANGELES	7228 N VINELAND AVE	91352	2410019001	Low Medium II Residential	RD1.5-1	0	29	0.147234517	Residential - Four Units (Any Combination) - 4 Stories or Less	YES - Current	NO - Privately-Owned	Available	Not Used in Prior Housing Element	0	0.05628708	0	0.05628708	4	0	0	1838173	18	Sun Valley - La Tuna Canyon	Yes	Moderate
LOS ANGELES	10954 W CANTLAY ST	91352	2410019002	Low Medium II Residential	RD1.5-1	0	29	0.149213154	Residential - Four Units (Any Combination) - 4 Stories or Less	YES - Current	NO - Privately-Owned	Available	Not Used in Prior Housing Element	0	0.05628708	0	0.05628708	4	0	0	1838173	19	Sun Valley - La Tuna Canyon	Yes	Moderate
LOS ANGELES	10932 W CANTLAY ST	91352	2410019046	Low Residential	R1-1	0	1 unit per lot	0.149212238	Commercial - Parking Lot (Commercial Use Property) - Lots - Patron or Employee - One Story	YES - Current	NO - Privately-Owned	Available	Not Used in Prior Housing Element	0	0	0.03584904	0.03584904	0	0	0	1838173	22	Sun Valley - La Tuna Canyon		Above Moderate
LOS ANGELES	10938 W CANTLAY ST	91352	2410019046	Low Residential	R1-1	0	1 unit per lot	0.14921237	Commercial - Parking Lot (Commercial Use Property) - Lots - Patron or Employee - One Story	YES - Current	NO - Privately-Owned	Available	Not Used in Prior Housing Element	0	0	0.03584904	0.03584904	0	0	0	1838173	21	Sun Valley - La Tuna Canyon		Above Moderate
LOS ANGELES	10944 W CANTLAY ST	91352	2410019046	Low Residential	R1-1	0	1 unit per lot	0.149213152	Commercial - Parking Lot (Commercial Use Property) - Lots - Patron or Employee - One Story	YES - Current	NO - Privately-Owned	Available	Not Used in Prior Housing Element	0	0	0.03584904	0.03584904	0	0	0	1838173	20	Sun Valley - La Tuna Canyon		Above Moderate
LOS ANGELES			2410020011	Low Residential	R1-1	0	1 unit per lot	0.016640179	Residential - Single Family Residence - Vacant Land	YES - Current	NO - Privately-Owned	Available	Not Used in Prior Housing Element	0	0	0.090884584	0.090884584	0	0	0	1868177	509	Sun Valley - La Tuna Canyon		Above Moderate
LOS ANGELES			2528008901	Open Space	A1-1XL-CUGU	0	1 unit per lot	0.009728986	Miscellaneous - Government Owned Property	YES - Current	YES - City-Owned	Available	Not Used in Prior Housing Element	0	0	0.001763448	0.001763448	0	0	0	2048169	271	Sun Valley - La Tuna Canyon		Above Moderate
LOS ANGELES			2528009006	Open Space	A1-1XL-G	0	1 unit per lot	0.571197775	Industrial - Industrial - Vacant Land	YES - Current	NO - Privately-Owned	Available	Not Used in Prior Housing Element	0	0	0.037080157	0.037080157	0	0	0	2048169	80	Sun Valley - La Tuna Canyon		Above Moderate
LOS ANGELES	11109 W SHELDON ST	91352	2528017025	General Commercial	C2-1VL-K	0	108	0.172618674	Commercial - Store Combination - Store and Residential Combination - One Story	YES - Current	NO - Privately-Owned	Available	Not Used in Prior Housing Element	0	0	0.143501508	0.143501508	1	0	0	2048173	249	Sun Valley - La Tuna Canyon	Yes	Above Moderate
LOS ANGELES	10151 N STONEHURST AVE	91352	2528017026	General Commercial	C2-1VL-K	0	108	0.17261962	Residential - Single Family Residence	YES - Current	NO - Privately-Owned	Available	Not Used in Prior Housing Element	1.187640524	0	0	1.187640524	1	0	0	2048173	239	Sun Valley - La Tuna Canyon		Lower
LOS ANGELES	10162 N STONEHURST AVE	91352	2528018011	General Commercial	C2-1VL-K	0	108	0.207288359	Commercial - Store Combination - Store and Residential Combination - One Story	YES - Current	NO - Privately-Owned	Available	Not Used in Prior Housing Element	0.242480808	0	0	0.242480808	0	0	0	2048173	210	Sun Valley - La Tuna Canyon		Lower
LOS ANGELES	10150 N STONEHURST AVE	91352	2528018012	General Commercial	C2-1VL-K	0	108	0.253505339	Commercial - Supermarket - Small Food Store - Less than 6,000 SF - One Story	YES - Current	NO - Privately-Owned	Available	Not Used in Prior Housing Element	0.239352398	0	0	0.239352398	0	0	0	2048173	218	Sun Valley - La Tuna Canyon		Lower
LOS ANGELES	11100 W WENTWORTH ST	91040	2528020900	Very Low Residential	A2-1-K	0	1 unit per lot	0.694305336	Miscellaneous - Government Owned Property	YES - Current	YES - City-Owned	Available	Not Used in Prior Housing Element	0	0	0.001579217	0.001579217	0	0	0	2048173	44	Sun Valley - La Tuna Canyon		Above Moderate
LOS ANGELES			2528020900	Very Low Residential	A2-1-K	0	1 unit per lot	0.007376961	Miscellaneous - Government Owned Property	YES - Current	YES - City-Owned	Available	Not Used in Prior Housing Element	0	0	0.001524314	0.001524314	0	0	0	2048173	470	Sun Valley - La Tuna Canyon		Above Moderate
LOS ANGELES			2528020900	Very Low Residential	A2-1-K	0	1 unit per lot	0.011688286	Miscellaneous - Government Owned Property	YES - Current	YES - City-Owned	Available	Not Used in Prior Housing Element	0	0	0.001579217	0.001579217	0	0	0	2048173	89	Sun Valley - La Tuna Canyon		Above Moderate
LOS ANGELES			2528020900	Very Low Residential	A2-1-K	0	1 unit per lot	0.218635069	Miscellaneous - Government Owned Property	YES - Current	YES - City-Owned	Available	Not Used in Prior Housing Element	0	0	0.001579217	0.001579217	0	0	0	2048173	65	Sun Valley - La Tuna Canyon		Above Moderate
LOS ANGELES			2528020900	Very Low Residential	A2-1-K	0	1 unit per lot	0.494475315	Miscellaneous - Government Owned Property	YES - Current	YES - City-Owned	Available	Not Used in Prior Housing Element	0	0	0.001524314	0.001524314	0	0	0	2048173	21	Sun Valley - La Tuna Canyon		Above Moderate
LOS ANGELES	11110 W SHELDON ST	91352	2528028001	General Commercial	C2-1VL-K	0	108	0.151658104	Residential - Double, Duplex, or Two Units - 4 Stories or Less	YES - Current	NO - Privately-Owned	Available	Not Used in Prior Housing Element	0	0	0.653932631	0.653932631	3	0	0	2048173	280	Sun Valley - La Tuna Canyon	Yes	Above Moderate
LOS ANGELES	11100 W SHELDON ST	91352	2538028002	General Commercial	C2-1VL-K	0	108	0.1313323	Commercial - Store Combination - Store and Residential Combination - One Story	YES - Current	NO - Privately-Owned	Available	Not Used in Prior Housing Element	0.196141988	0	0	0.196141988	0	0	0	2048173	265	Sun Valley - La Tuna Canyon		Lower
LOS ANGELES	10123 N STONEHURST AVE	91352	2538028003	General Commercial	C2-1VL-K	0	108	0.271196639	Industrial - Light Manufacturing - One Story	YES - Current	NO - Privately-Owned	Available	Not Used in Prior Housing Element	0.114950314	0	0	0.114950314	0	0	0	2048173	276	Sun Valley - La Tuna Canyon		Lower
LOS ANGELES	11084 W SHELDON ST	91352	2538031021	General Commercial	C2-1VL-K	0	108	0.471698759	Industrial - Light Manufacturing - One Story	YES - Current	NO - Privately-Owned	Available	Not Used in Prior Housing Element	0.078580102	0	0	0.078580102	1	0	0	2048173	231	Sun Valley - La Tuna Canyon		Lower
LOS ANGELES			2544011022	Minimum Residential	A1-1	0	1 unit per lot	0.406042269	Residential - Single Family Residence - Other Improvements Only	YES - Current	NO - Privately-Owned	Available	Not Used in Prior Housing Element	0	0	0.217410278	0.217410278	0	0	0	1988177	136	Sun Valley - La Tuna Canyon		Above Moderate
LOS ANGELES	10864 W SERENITY DR	91352	2544011183	Low Medium I Residential	RD4-1	0	10	0.105806879	Residential - Single Family Residence	YES - Current	NO - Privately-Owned	Available	Not Used in Prior Housing Element	0	0	0.003931008	0.003931008	1	1*	1*	1988173	406	Sun Valley - La Tuna Canyon		Above Moderate
LOS ANGELES	10860 W SERENITY DR	91352	2544011184	Low Medium I Residential	RD4-1	0	10	0.095939022	Residential - Single Family Residence	YES - Current	NO - Privately-Owned	Available	Not Used in Prior Housing Element	0	0	0.003931008	0.003931008	1	1*	1*	1988173	407	Sun Valley - La Tuna Canyon		Above Moderate
LOS ANGELES	9250 N SUNLAND BLVD	91352	2544028BK	Low Medium I Residential	RD4-1	0	10	3.314476242	Residential - Single Family Residence - Condominium	YES - Current	NO - Privately-Owned	Available	Not Used in Prior Housing Element	0	0.216817759	0	0.216817759	35	0	0	1988173	76	Sun Valley - La Tuna Canyon		Moderate
LOS ANGELES	10507 W TUXFORD ST	91352	2544022053	Very Low Residential	RE40-1-K	0	1 unit per lot	0.957119111	Residential - Single Family Residence	YES - Current	NO - Privately-Owned	Available	Not Used in Prior Housing Element	0	0	0.257672	0.257672	0	0	0	1988177	173	Sun Valley - La Tuna Canyon		Above Moderate
LOS ANGELES			2544022053	Very Low Residential	RE40-1-K	0	1 unit per lot	0.414149478	Residential - Single Family Residence	YES - Current	NO - Privately-Owned	Available	Not Used in Prior Housing Element	0	0	0.257672	0.257672	0	0	0	1988177	169	Sun Valley - La Tuna Canyon		Above Moderate
LOS ANGELES	9112 N SUNLAND BLVD	91352	2544025001	Neighborhood Office Commercial	(Q)C2-1VL	0	108	0.133885943	Commercial - Store Combination - Store and Residential Combination - One Story	YES - Current	NO - Privately-Owned	Available	Not Used in Prior Housing Element	0	0	0.124647148	0.124647148	1	0	0	1958173	24	Sun Valley - La Tuna Canyon	Yes	Above Moderate
LOS ANGELES	9116 N SUNLAND BLVD	91352	2544025019	Neighborhood Office Commercial	(Q)C2-1VL	0	108	0.838571953	Commercial - Bank, Savings and Loan - One Story	YES - Current	NO - Privately-Owned	Available	Not Used in Prior Housing Element	0.018025938	0	0	0.018025938	6	0	0	1988173	139	Sun Valley - La Tuna Canyon		Lower
LOS ANGELES	9026 N SUNLAND BLVD	91352	2544026015	Neighborhood Office Commercial	(T)(Q)C2-1VL	0	108	0.148053405	Residential - Single Family Residence - Vacant Land	YES - Current	NO - Privately-Owned	Available	Not Used in Prior Housing Element	0.991981024	0	0	0.991981024	0	0	0	1958173	113	Sun Valley - La Tuna Canyon		Lower
LOS ANGELES			2544026017	Neighborhood Office Commercial	C2-1VL	0	108	0.073950879	Recreational - Club, Lodge Hall, Fraternal Organization - One Story	YES - Current	NO - Privately-Owned	Available	Not Used in Prior Housing Element	0.071110664	0	0	0.071110664	0	0	0	1958173	142	Sun Valley - La Tuna Canyon		Lower
LOS ANGELES			2544026017	Neighborhood Office Commercial	C2-1VL	0	108	0.147903225	Recreational - Club, Lodge Hall, Fraternal Organization - One Story	YES - Current	NO - Privately-Owned	Available	Not Used in Prior Housing Element	0.098606228	0	0	0.098606228	0	0	0	1958173	135	Sun Valley - La Tuna Canyon		Lower
LOS ANGELES	9052 N SUNLAND BLVD	91352	2544026031	Neighborhood Office Commercial	(Q)C2-1VL	0	108	0.206828781	Commercial - Office Building - Office and Residential - One Story	YES - Current	NO - Privately-Owned	Available	Not Used in Prior Housing Element	0.222731712	0	0	0.222731712	1	0	0	1958173	88	Sun Valley - La Tuna Canyon		Lower
LOS ANGELES	9000 N SUNLAND BLVD	91352	2544026032	Neighborhood Office Commercial, Very Low Residential	C2-1VL	0	108	0.28341090	Commercial - Store Combination - Store and Office Combination - One Story	YES - Current	NO - Privately-Owned	Available	Not Used in Prior Housing Element	0.097293869	0	0	0.097293869	0	0	0	1958173	151	Sun Valley - La Tuna Canyon		Lower
LOS ANGELES			2544026032	Neighborhood Office Commercial, Very Low Residential	C2-1VL	0	108	0.073949691	Commercial - Store Combination - Store and Office Combination - One Story	YES - Current	NO - Privately-Owned	Available	Not Used in Prior Housing Element	0.064903386	0	0	0.064903386	0	0	0	1958173	146	Sun Valley - La Tuna Canyon		Lower
LOS ANGELES	10202 W LA TUNA CANYON ROAD	91352	2544032904	Very Low Residential	A2-1-K	0	1 unit per lot	2.024808386	Miscellaneous - Government Owned Property	YES - Current	YES - City-Owned	Available	Not Used in Prior Housing Element	0	0	0.001579217	0.001579217	0	0	0	1958181	122	Sun Valley - La Tuna Canyon		Above Moderate
LOS ANGELES			2544032904	Very Low Residential	A2-1-K	0	1 unit per lot	0.010788593	Miscellaneous - Government Owned Property	YES - Current	YES - City-Owned	Available	Not Used in Prior Housing Element	0	0	0.001579217	0.001579217	0	0	0	1958177	161	Sun Valley - La Tuna Canyon		Above Moderate
LOS ANGELES			2544032904	Very Low Residential	A2-1-K	0	1 unit per lot	0.034255713	Miscellaneous - Government Owned Property	YES - Current	YES - City-Owned	Available	Not Used in Prior Housing Element	0	0	0.001579217	0.001579217	0	0	0	1958177	533	Sun Valley - La Tuna Canyon		Above Moderate
LOS ANGELES			2544032904	Very Low Residential	A2-1-K	0	1 unit per lot	0.056129086	Miscellaneous - Government Owned Property	YES - Current	YES - City-Owned	Available	Not Used in Prior Housing Element	0	0	0.001579217	0.001579217	0	0	0	1958177	147	Sun Valley - La Tuna Canyon		Above Moderate
LOS ANGELES			2544033903	Very Low Residential	A2-1-K	0	1 unit per lot	0.09169466	Miscellaneous - Government Owned Property	YES - Current	YES - City-Owned	Available	Not Used in Prior Housing Element	0	0	0.001579217	0.001579217	0	0	0	1958181	150	Sun Valley - La Tuna Canyon		Above Moderate
LOS ANGELES			2628002029	Low Residential	R1-1	0	1 unit per lot	0.055396482	Residential - Single Family Residence - Vacant Land	YES - Current	NO - Privately-Owned	Available	Not Used in Prior Housing Element	0	0	0.068964493	0.068964493	0	0	0	1988161	649	Sun Valley - La Tuna Canyon		Above Moderate
LOS ANGELES			2628014900	Low Residential	R1-1	0	1 unit per lot	0.047306885	Miscellaneous - Government Owned Property	YES - Current	YES - City-Owned	Available	Not Used in Prior Housing Element	0	0	0.001303947	0.001303947	0	0	0	1958161	169	Sun Valley - La Tuna Canyon		Above Moderate
LOS ANGELES			2628015900	Low Residential	R1-1	0	1 unit per lot	0.031170613	Miscellaneous - Government Owned Property	YES - Current	YES - City-Owned	Available	Not Used in Prior Housing Element	0	0	0.001303947	0.001303947	0	0	0	1958161	179	Sun Valley - La Tuna Canyon		Above Moderate
LOS ANGELES			2628025900	Low Residential	R1-1	0	1 unit per lot	0.009107316	Miscellaneous - Government Owned Property	YES - Current	YES - City-Owned	Available	Not Used in Prior Housing Element	0	0	0.001303947	0.001303947	0	0	0	1958161	206	Sun Valley - La Tuna Canyon		Above Moderate
LOS ANGELES	12301 W WENTWORTH ST	91352	2629001009	Open Space	A1-1XL-G-CUGU	0	1 unit per lot	8.572225585		YES - Current	NO - Privately-Owned	Available	Not Used in Prior Housing Element	0	0	0.22878778	0.22878778	0	0	0	2018165	121	Sun Valley - La Tuna Canyon		Above Moderate
LOS ANGELES			2629001009	Open Space	A1-1XL-G-CUGU	0	1 unit per lot	1.167959632		YES - Current	NO - Privately-Owned	Available	Not Used in Prior Housing Element	0	0	0.22878778	0.22878778	0	0	0	2018165	145	Sun Valley - La Tuna Canyon		Above Moderate
LOS ANGELES	12640 W BRANFORD ST	91331	2629002006	Limited Manufacturing	R1-1-G-CUGU	0	1 unit per lot	0.881948979	Industrial - Warehousing, Distribution, Storage - Warehousing, Distribution, 10,000 to 24,999 SF - One Story	YES - Current	NO - Privately-Owned	Available	Not Used in Prior Housing Element	0	0	0.000852259	0.000852259	0	0	0	2018161	889	Sun Valley - La Tuna Canyon		Above Moderate
LOS ANGELES	12660 W BRANFORD ST	91331	2629002007	Limited Manufacturing	R1-1-G-CUGU	0	1 unit per lot	1.520222466	Industrial - Warehousing, Distribution, Storage - Warehousing, Distribution, Under 10,000 SF - One Story	YES - Current	NO - Privately-Owned	Available	Not Used in Prior Housing Element	0	0	0.000852259	0.000852259	0	0	0	1988161	10	Sun Valley - La Tuna Canyon		Above Moderate
LOS ANGELES	12556 W BRANFORD ST	91331	2629002009	Open Space	A1-1XL-G-CUGU	0	1 unit per lot	36.32135817		YES - Current	NO - Privately-Owned	Available	Not Used in Prior Housing Element	0	0	0.22878778	0.22878778	0	0	0	1988161	625	Sun Valley - La Tuna Canyon		Above Moderate
LOS ANGELES			2629002009	Open Space	A1-1XL-G-CUGU	0	1 unit per lot	2.463759056		YES - Current	NO - Privately-Owned	Available	Not Used in Prior Housing Element	0	0	0.22878778	0.22878778	0	0	0	1988165	430	Sun Valley - La Tuna Canyon		Above Moderate
LOS ANGELES	9300 N LAUREL CANYON BLVD	91331	2629003021	General Commercial	(T)(Q)C1-1-CUGU	0	54	0.31625522	Commercial - Office Building - Two Stories	YES - Current	NO - Privately-Owned	Available	Not Used in Prior Housing Element	0.084059502	0	0	0.084059502	0	0	0	1988161	303	Sun Valley - La Tuna Canyon		Lower
LOS ANGELES	12661 W MUSCATINE ST	91331	2629003BRK	Low Residential	(T)(Q)RD6-1-CUGU	0	7	0.776349164	Residential - Single Family Residence - Detached - Condominium	YES - Current	NO - Privately-Owned	Available	Not Used in Prior Housing Element	0	0.270243108	0	0.270243108	6	0	0	1988161	715	Sun Valley - La Tuna Canyon		Moderate
LOS ANGELES	9373 N HAWKEYE LANE	91331	2629003BRK	Low Medium I Residential	(T)(Q)RD3-1-CUGU	0	14	5.211880464	Residential - Single Family Residence - Detached - Condominium	YES - Current	NO - Privately-Owned	Available	Not Used in Prior Housing Element	0	0.953292626	0	0.953292626	6	0	0	1988161	714	Sun Valley - La Tuna Canyon		Moderate
LOS ANGELES	9350 N HADDON AVE	91352	2629005007	Open Space	A1-1XL-G-CUGU	0	1 unit per lot	29.14755227		YES - Current	NO - Privately-Owned	Available	Not Used in Prior Housing Element	0	0	0.22878778	0.22878778	0	0	0	1988165	1	Sun Valley - La Tuna Canyon		Above Moderate
LOS ANGELES			2629006007	Open Space	A1-1XL-G-CUGU	0	1 unit per lot	2.255647553		YES - Current	NO - Privately-Owned	Available	Not Used in Prior Housing Element	0	0	0.22878778	0.22878778	0	0	0	1988165	429	Sun Valley - La Tuna Canyon		Above Moderate
LOS ANGELES	12300 W WENTWORTH ST	91352	2629006010	Open Space	A1-1XL-G-CUGU	0	1 unit per lot	18.44376003		YES - Current	NO - Privately-Owned	Available	Not Used in Prior Housing Element	0	0	0.22878778	0.22878778	0	0	0	1988165	412	Sun Valley - La Tuna Canyon		Above Moderate
LOS ANGELES			2629006010	Open Space	A1-1XL-G-CUGU	0	1 unit per lot	1.474559406		YES - Current	NO - Privately-Owned	Available	Not Used in Prior Housing Element	0	0	0.22878778	0.22878778	0	0	0	1988165	428	Sun Valley - La Tuna Canyon		Above Moderate
LOS ANGELES	9495 N SAN FERNANDO ROAD	91352	2629007001	Commercial Manufacturing	C2-1-CUGU	0	108	0.400159421	Commercial - Auto, Recreation Equipment, Construction Equipment Sales and Service - Auto Body Repair Shop - One Story	YES - Current	NO - Privately-Owned	Available	Used in Prior Housing Element - Non-Vacant	0.20077374	0	0	0.20077374	0	0	0	1988165	8	Sun Valley - La Tuna Canyon		Lower
LOS ANGELES	9375 N SAN FERNANDO ROAD	91352	2629009031	Commercial Manufacturing	C2-1-CUGU	0	108	0.177429001	Commercial - Professional Building - Medical Dental Building - One Story	YES - Current	NO - Privately-Owned	Available	Used in Prior Housing Element - Non-Vacant	0.032903783	0	0	0.032903783	1	0	0	1988165	81	Sun Valley - La Tuna Canyon		Lower
LOS ANGELES	9379 N SAN FERNANDO ROAD	91352	2629009031	Commercial Manufacturing	C2-1-CUGU	0	108	0.137734003	Commercial - Professional Building - Medical Dental Building - One Story	YES - Current	NO - Privately-Owned	Available	Used in Prior Housing Element - Non-Vacant	0.029964712	0	0	0.029964712	1	0	0	1988165	73	Sun Valley - La Tuna Canyon		Lower
LOS ANGELES	9385 N SAN FERNANDO ROAD	91352	2629009031	Commercial Manufacturing	C2-1-CUGU	0	108	0.137734887	Commercial - Professional Building - Medical Dental Building - One Story	YES - Current	NO - Privately-Owned	Available	Used in Prior Housing Element - Non-Vacant	0.029964712	0	0	0.029964712	1	0	0	1988165	68	Sun Valley - La Tuna Canyon		Lower
LOS ANGELES	9389 N SAN FERNANDO ROAD	91352	2629009031	Commercial Manufacturing	C2-1-CUGU	0	108	0.137734887	Commercial - Professional Building - Medical Dental Building - One Story	YES - Current	NO - Privately-Owned	Available	Used in Prior Housing Element - Non-Vacant	0.029964712	0	0	0.029964712	1	0	0	1988165	63	Sun Valley - La Tuna Canyon		Lower
LOS ANGELES	9395 N SAN FERNANDO ROAD	91352	2629009031	Commercial Manufacturing	C2-1-CUGU	0	108	0.137735135	Commercial - Professional Building - Medical Dental Building - One Story	YES - Current	NO - Privately-Owned	Available	Used in Prior Housing Element - Non-Vacant	0.029964712	0	0	0.029964712	1	0	0	1988165	57	Sun Valley - La Tuna Canyon		Lower
LOS ANGELES	9397 N SAN FERNANDO ROAD	91352	2629009031	Commercial Manufacturing	C2-1-CUGU	0	108	0.137734887	Commercial - Professional Building - Medical Dental Building - One Story	YES - Current	NO - Privately-Owned	Available	Used in Prior Housing Element - Non-Vacant	0.029964712	0	0	0.029964712	1	0	0	1988165	53	Sun Valley - La Tuna Canyon		Lower
LOS ANGELES	9401 N SAN FERNANDO ROAD	91352	2629009031	Commercial Manufacturing	C2-1-CUGU	0	108	0.137734887	Commercial - Professional Building - Medical Dental Building - One Story	YES - Current	NO - Privately-Owned	Available	Used in Prior Housing Element - Non-Vacant	0.029964712	0	0	0.029964712	1	0	0	1988165	48	Sun Valley - La Tuna Canyon		Lower
LOS ANGELES	9407 N SAN FERNANDO ROAD	91352	2629009031	Commercial Manufacturing	C2-1-CUGU	0	108	0.137734003	Commercial - Professional Building - Medical Dental Building - One Story	YES - Current	NO - Privately-Owned	Available	Used in Prior Housing Element - Non-Vacant	0.029964712	0	0	0.029964712	1	0	0	1988165	44	Sun Valley - La Tuna Canyon		Lower
LOS ANGELES	9411 N SAN FERNANDO ROAD	91352	2629009031	Commercial Manufacturing	C2-1-CUGU	0	108	0.137734887	Commercial - Professional Building - Medical Dental Building - One Story	YES - Current	NO - Privately-Owned	Available	Used in Prior Housing Element - Non-Vacant	0.029964712	0	0	0.029964712	1	0	0	1988165	41	Sun Valley - La Tuna Canyon		Lower
LOS ANGELES	9319 N EL DORADO AVE	91352	2629011037	Low Residential	R1-1-CUGU	0	1 unit per lot	0.177852605	Residential - Single Family Residence	YES - Current	NO - Privately-Owned	Available	Not Used in Prior Housing Element	0	0	0.257672	0.257672	0	0	0	1988165	424	Sun Valley - La Tuna Canyon		Above Moderate
LOS ANGELES			2629011038	Low Residential	R1-1-CUGU	0	1 unit per lot	0.212241968	Residential - Single Family Residence - Vacant Land	YES - Current	NO - Privately-Owned	Available	Not Used in Prior Housing Element	0	0	0.257672	0.257672	0	0	0	1988165	425	Sun Valley - La Tuna Canyon		Above Moderate
LOS ANGELES	9262 N TELFAIR AVE	91352	2629012029	Low Residential	R1-1-CUGU	0	1 unit per lot	0.152903772	Residential - Single Family Residence	YES - Current	NO - Privately-Owned	Available	Not Used in Prior Housing Element	0	0	0.082783657	0.082783657	0	0	0	1988165	420	Sun Valley - La Tuna Canyon		Above Moderate
LOS ANGELES			2629013107	Low Residential	RS-1-CUGU	0	1 unit per lot	0.017445927	Residential - Single Family Residence - Other Improvements Only	YES - Current	NO - Privately-Owned	Available	Not Used in Prior Housing Element	0	0	0.07244581	0.07244581	0	0	0	1988165	305	Sun Valley - La Tuna Canyon		Above Moderate
LOS ANGELES	9200 N KEWEN AVE	91352	2629013123	Low Residential	RS-1-CUGU	0	1 unit per lot	0.235549541	Residential - Single Family Residence	YES - Current	NO - Privately-Owned	Available	Not Used in Prior Housing Element	0	0	0.257672	0.257672	0	0	0	1988165	426	Sun Valley - La Tuna Canyon		Above Moderate
LOS ANGELES	9227 N CAYUGA AVE	91352	2629013124	Low Residential	RS-1-CUGU	0	1 unit per lot	0.23561578	Residential - Single Family Residence - Vacant Land	YES - Current	NO - Privately-Owned	Available	Not Used in Prior Housing Element	0	0	0.

LOS ANGELES	9011 N LAUREL CANYON BLVD	91352	2629019013	Neighborhood Office Commercial	C2-1VL	0	108	1.134434666	Commercial - Store Combination - Store and Residential Combination - One Story	YES - Current	NO - Privately-Owned	Available	Not Used in Prior Housing Element	0	0	2.164994708	2.164994708	2	0	0	1958165	171	Sun Valley - La Tuna Canyon	Yes	Above Moderate
LOS ANGELES	12411 W SHELDON ST	91352	2629019015	Neighborhood Office Commercial	(T)(Q)C1.5-1-CUGU	0	108	0.415996692	Commercial - Shopping Center (Neighborhood, Community) - One Story	YES - Current	NO - Privately-Owned	Available	Not Used in Prior Housing Element	0.072746392	0	0	0.072746392	0	0	0	1958165	204	Sun Valley - La Tuna Canyon		Lower
LOS ANGELES	8950 N LAUREL CANYON BLVD	91352	2629019016	Neighborhood Office Commercial	C2-1VL-CUGU	0	108	0.251717869	Commercial - Restaurant, Cocktail Lounge - Restaurant, Cocktail Lounge, Tavern - One Story	YES - Current	NO - Privately-Owned	Available	Not Used in Prior Housing Element	0.102166504	0	0	0.102166504	0	0	0	1958165	243	Sun Valley - La Tuna Canyon		Lower
LOS ANGELES			2629019016	Neighborhood Office Commercial	C2-1VL-CUGU	0	108	0.149213761	Commercial - Restaurant, Cocktail Lounge - Restaurant, Cocktail Lounge, Tavern - One Story	YES - Current	NO - Privately-Owned	Available	Not Used in Prior Housing Element	0.089992948	0	0	0.089992948	0	0	0	1958165	230	Sun Valley - La Tuna Canyon		Lower
LOS ANGELES	9020 N LAUREL CANYON BLVD	91352	2629019017	Neighborhood Office Commercial	(Q)C2-1-CUGU	0	108	0.490738433	Commercial - Store Combination - Store and Office Combination - One Story	YES - Current	NO - Privately-Owned	Available	Not Used in Prior Housing Element	0.072273077	0	0	0.072273077	0	0	0	1958165	114	Sun Valley - La Tuna Canyon		Lower
LOS ANGELES	9024 N LAUREL CANYON BLVD	91352	2629019017	Neighborhood Office Commercial	(Q)C2-1-CUGU	0	108	0.592902336	Commercial - Store Combination - Store and Office Combination - One Story	YES - Current	NO - Privately-Owned	Available	Not Used in Prior Housing Element	0.053252091	0	0	0.053252091	0	0	0	1958165	99	Sun Valley - La Tuna Canyon		Lower
LOS ANGELES	8992 N LAUREL CANYON BLVD	91352	2629019020	Neighborhood Office Commercial	(Q)C2-1-CUGU	0	108	0.453017433	Commercial - Office Building - One Story	YES - Current	NO - Privately-Owned	Available	Not Used in Prior Housing Element	0.07792352	0	0	0.07792352	0	0	0	1958165	148	Sun Valley - La Tuna Canyon		Lower
LOS ANGELES	8976 N LAUREL CANYON BLVD	91352	2629019021	Neighborhood Office Commercial	(Q)C2-1-CUGU	0	108	0.452545081	Commercial - Parking Lot (Commercial Use Property) - Lots - Patron or Employee - One Story	YES - Current	NO - Privately-Owned	Available	Not Used in Prior Housing Element	0.016838798	0	0	0.016838798	0	0	0	1958165	167	Sun Valley - La Tuna Canyon		Lower
LOS ANGELES	12525 W ANDRE LANE	91352	2629021018	Low Medium II Residential	(T)(Q)RD1.5-1-CUGU	0	29	0.033765378	Residential - Single Family Residence - Vacant Land	YES - Current	NO - Privately-Owned	Available	Not Used in Prior Housing Element	0	0	0.05944714	0.05944714	0	0	0	1958161	767	Sun Valley - La Tuna Canyon		Above Moderate
LOS ANGELES	12523 W ANDRE LANE	91352	2629021019	Low Medium II Residential	(T)(Q)RD1.5-1-CUGU	0	29	0.03673676	Residential - Single Family Residence - Vacant Land	YES - Current	NO - Privately-Owned	Available	Not Used in Prior Housing Element	0	0	0.21221745	0.21221745	0	1*	1*	1958161	768	Sun Valley - La Tuna Canyon		Above Moderate
LOS ANGELES	12521 W ANDRE LANE	91352	2629021020	Low Medium II Residential	(T)(Q)RD1.5-1-CUGU	0	29	0.036737061	Residential - Single Family Residence - Vacant Land	YES - Current	NO - Privately-Owned	Available	Not Used in Prior Housing Element	0	0	0.21221745	0.21221745	0	1*	1*	1958161	769	Sun Valley - La Tuna Canyon		Above Moderate
LOS ANGELES	12519 W ANDRE LANE	91352	2629021021	Low Medium II Residential	(T)(Q)RD1.5-1-CUGU	0	29	0.038625904	Residential - Single Family Residence - Vacant Land	YES - Current	NO - Privately-Owned	Available	Not Used in Prior Housing Element	0	0	0.21221745	0.21221745	0	1*	1*	1958161	770	Sun Valley - La Tuna Canyon		Above Moderate
LOS ANGELES	12517 W ANDRE LANE	91352	2629021022	Low Medium II Residential	(T)(Q)RD1.5-1-CUGU	0	29	0.038625904	Residential - Single Family Residence - Vacant Land	YES - Current	NO - Privately-Owned	Available	Not Used in Prior Housing Element	0	0	0.21221745	0.21221745	0	1*	1*	1958161	771	Sun Valley - La Tuna Canyon		Above Moderate
LOS ANGELES	12515 W ANDRE LANE	91352	2629021023	Low Medium II Residential	(T)(Q)RD1.5-1-CUGU	0	29	0.056328651	Residential - Single Family Residence - Vacant Land	YES - Current	NO - Privately-Owned	Available	Not Used in Prior Housing Element	0	0	0.174831378	0.174831378	0	1*	1*	1958165	889	Sun Valley - La Tuna Canyon		Above Moderate
LOS ANGELES	12514 W ANDRE LANE	91352	2629021024	Low Medium II Residential	(T)(Q)RD1.5-1-CUGU	0	29	0.056328566	Residential - Single Family Residence - Vacant Land	YES - Current	NO - Privately-Owned	Available	Not Used in Prior Housing Element	0	0	0.174831378	0.174831378	0	1*	1*	1958165	890	Sun Valley - La Tuna Canyon		Above Moderate
LOS ANGELES	12516 W ANDRE LANE	91352	2629021025	Low Medium II Residential	(T)(Q)RD1.5-1-CUGU	0	29	0.038565295	Residential - Single Family Residence - Vacant Land	YES - Current	NO - Privately-Owned	Available	Not Used in Prior Housing Element	0	0	0.21221745	0.21221745	0	1*	1*	1958165	891	Sun Valley - La Tuna Canyon		Above Moderate
LOS ANGELES	12518 W ANDRE LANE	91352	2629021026	Low Medium II Residential	(T)(Q)RD1.5-1-CUGU	0	29	0.03856644	Residential - Single Family Residence - Vacant Land	YES - Current	NO - Privately-Owned	Available	Not Used in Prior Housing Element	0	0	0.21221745	0.21221745	0	1*	1*	1958165	892	Sun Valley - La Tuna Canyon		Above Moderate
LOS ANGELES	12520 W ANDRE LANE	91352	2629021027	Low Medium II Residential	(T)(Q)RD1.5-1-CUGU	0	29	0.036681568	Residential - Single Family Residence - Vacant Land	YES - Current	NO - Privately-Owned	Available	Not Used in Prior Housing Element	0	0	0.21221745	0.21221745	0	1*	1*	1958161	772	Sun Valley - La Tuna Canyon		Above Moderate
LOS ANGELES	12522 W ANDRE LANE	91352	2629021028	Low Medium II Residential	(T)(Q)RD1.5-1-CUGU	0	29	0.03668299	Residential - Single Family Residence - Vacant Land	YES - Current	NO - Privately-Owned	Available	Not Used in Prior Housing Element	0	0	0.21221745	0.21221745	0	1*	1*	1958161	773	Sun Valley - La Tuna Canyon		Above Moderate
LOS ANGELES	12524 W ANDRE LANE	91352	2629021029	Low Medium II Residential	(T)(Q)RD1.5-1-CUGU	0	29	0.033716475	Residential - Single Family Residence - Vacant Land	YES - Current	NO - Privately-Owned	Available	Not Used in Prior Housing Element	0	0	0.05944714	0.05944714	0	0	0	1958161	774	Sun Valley - La Tuna Canyon		Above Moderate
LOS ANGELES	12850 W BRANFORD ST	91331	2629023021	General Commercial	C2-1VL-CUGU	0	108	0.400609272	Residential - Five or More Units or Apartments (Any Combination) - 4 Stories or Less	YES - Current	NO - Privately-Owned	Available	Not Used in Prior Housing Element	0	0	0.031857332	0.031857332	28	0	0	1988161	161	Sun Valley - La Tuna Canyon	Yes	Above Moderate
LOS ANGELES			2629029029	Low Residential	R1-1	0	1 unit per lot	0.105453148	Residential - Single Family Residence	YES - Current	NO - Privately-Owned	Available	Not Used in Prior Housing Element	0	0	0.07244581	0.07244581	0	0	0	1988161	725	Sun Valley - La Tuna Canyon		Above Moderate
LOS ANGELES	9075 N LAUREL CANYON BLVD	91352	2629032005	Low Residential	RMP-1	0		2.330232749	Residential - Manufactured Home Park - Pool	YES - Current	NO - Privately-Owned	Available	Not Used in Prior Housing Element	0	0	2.586671054	2.586671054	60	0	0	1958161	177	Sun Valley - La Tuna Canyon	Yes	Above Moderate
LOS ANGELES			2629032005	Low Residential	RMP-1	0		0.552323525	Residential - Manufactured Home Park - Pool	YES - Current	NO - Privately-Owned	Available	Not Used in Prior Housing Element	0	0	0.44361371	0.44361371	60	0	0	1958161	336	Sun Valley - La Tuna Canyon		Above Moderate
LOS ANGELES			2629032005	Low Residential	RMP-1	0		2.757356109	Residential - Manufactured Home Park - Pool	YES - Current	NO - Privately-Owned	Available	Not Used in Prior Housing Element	0	0	1.795906687	1.795906687	60	0	0	1958161	259	Sun Valley - La Tuna Canyon		Above Moderate
LOS ANGELES	9041 N LAUREL CANYON BLVD	91352	2629032006	Low Medium II Residential	(T)(Q)RD2-1	0	21	0.670929316	Residential - Five or More Units or Apartments (Any Combination) - 4 Stories or Less	YES - Current	NO - Privately-Owned	Available	Not Used in Prior Housing Element	0	0.886630118	0	0.886630118	0	0	0	1958165	118	Sun Valley - La Tuna Canyon		Moderate
LOS ANGELES			2629032006	Low Medium II Residential	(T)(Q)RD2-1	0	21	0.001226808	Residential - Five or More Units or Apartments (Any Combination) - 4 Stories or Less	YES - Current	NO - Privately-Owned	Available	Not Used in Prior Housing Element	0	0	0.082783657	0.082783657	0	0	0	1958161	373	Sun Valley - La Tuna Canyon		Above Moderate
LOS ANGELES			2629032006	Low Medium II Residential	(T)(Q)RD2-1	0	21	0.231810616	Residential - Five or More Units or Apartments (Any Combination) - 4 Stories or Less	YES - Current	NO - Privately-Owned	Available	Not Used in Prior Housing Element	0	0.522395432	0	0.522395432	0	0	0	1958161	333	Sun Valley - La Tuna Canyon		Moderate
LOS ANGELES			2629032006	Low Medium II Residential	(T)(Q)RD2-1	0	21	0.46962754	Residential - Five or More Units or Apartments (Any Combination) - 4 Stories or Less	YES - Current	NO - Privately-Owned	Available	Not Used in Prior Housing Element	0	0.764619875	0	0.764619875	0	0	0	1958161	376	Sun Valley - La Tuna Canyon		Moderate
LOS ANGELES			2629032006	Low Medium II Residential	(T)(Q)RD2-1	0	21	0.058467527	Residential - Five or More Units or Apartments (Any Combination) - 4 Stories or Less	YES - Current	NO - Privately-Owned	Available	Not Used in Prior Housing Element	0	0	0.241740203	0.241740203	0	1*	1*	1958161	349	Sun Valley - La Tuna Canyon		Above Moderate
LOS ANGELES	9325 N SAN FERNANDO ROAD	91352	2631001012	Limited Manufacturing	(Q)C2-1-CUGU, (T)(Q)C2-1-CUGU	0	108	0.461381635	Commercial - Commercial - Vacant Land	YES - Current	NO - Privately-Owned	Available	Not Used in Prior Housing Element	0.141496181	0	0	0.141496181	0	0	0	1988165	161	Sun Valley - La Tuna Canyon		Lower
LOS ANGELES	9365 N SAN FERNANDO ROAD	91352	2631001021	General Commercial	C2-1VL-CUGU	0	108	0.42345371	Industrial - Parking Lot (Industrial Use Property) - One Story	YES - Current	NO - Privately-Owned	Available	Used in Prior Housing Element - Non-Vacant	0.020317265	0	0	0.020317265	0	0	0	1988165	102	Sun Valley - La Tuna Canyon		Lower
LOS ANGELES	9337 N SAN FERNANDO ROAD	91352	2631001033	General Commercial	C2-1VL-CUGU	0	108	0.138512569	Industrial - Light Manufacturing - One Story	YES - Current	NO - Privately-Owned	Available	Not Used in Prior Housing Element	0.035038027	0	0	0.035038027	0	0	0	1988165	139	Sun Valley - La Tuna Canyon		Lower
LOS ANGELES	9138 N TELFAIR AVE	91352	2631002013	Medium Residential	(T)R3-1-CUGU	0	54	0.462859467	Residential - Single Family Residence	YES - Current	NO - Privately-Owned	Available	Not Used in Prior Housing Element	1.329905123	0	0	1.329905123	1	0	0	1988165	345	Sun Valley - La Tuna Canyon		Lower
LOS ANGELES	12072 W SHELDON ST	91352	2631002031	Medium Residential	(Q)R3-1-CUGU	0	54	0.283779006	Residential - Five or More Units or Apartments (Any Combination) - 4 Stories or Less	YES - Current	NO - Privately-Owned	Available	Not Used in Prior Housing Element	0.09347516	0	0	0.09347516	14	0	0	1988165	195	Sun Valley - La Tuna Canyon		Lower
LOS ANGELES	12021 W ALLEGHENY ST	91352	2631002035	Medium Residential	R3-1-CUGU	0	54	0.088378875	Residential - Single Family Residence - Vacant Land	YES - Current	NO - Privately-Owned	Available	Not Used in Prior Housing Element	0.525368273	0	0	0.525368273	0	0	0	1988165	331	Sun Valley - La Tuna Canyon		Lower
LOS ANGELES	12001 W ALLEGHENY ST	91352	2631002037	Medium Residential	R3-1-CUGU	0	54	0.402035166	Residential - Five or More Units or Apartments (Any Combination) - 4 Stories or Less	YES - Current	NO - Privately-Owned	Available	Not Used in Prior Housing Element	0.280107901	0	0	0.280107901	23	0	0	1988165	277	Sun Valley - La Tuna Canyon		Lower
LOS ANGELES	12005 W ALLEGHENY ST	91352	2631002037	Medium Residential	R3-1-CUGU	0	54	0.402033732	Residential - Five or More Units or Apartments (Any Combination) - 4 Stories or Less	YES - Current	NO - Privately-Owned	Available	Not Used in Prior Housing Element	0.280107901	0	0	0.280107901	23	0	0	1988165	290	Sun Valley - La Tuna Canyon		Lower
LOS ANGELES	11964 W ALLEGHENY ST	91352	2631004002	Low Medium I Residential	(T)(Q)RD3-1-CUGU	0	14	0.570558765	Residential - Single Family Residence	YES - Current	NO - Privately-Owned	Available	Not Used in Prior Housing Element	0	0.777804267	0	0.777804267	1	0	0	1988165	296	Sun Valley - La Tuna Canyon		Moderate
LOS ANGELES	12014 W ALLEGHENY ST	91352	2631004007	Medium Residential	R3-1-CUGU	0	54	0.570315895	Residential - Five or More Units or Apartments (Any Combination) - 4 Stories or Less	YES - Current	NO - Privately-Owned	Available	Not Used in Prior Housing Element	0.273833084	0	0	0.273833084	24	0	0	1988165	347	Sun Valley - La Tuna Canyon		Lower
LOS ANGELES			2631005901	Low Residential	(T)RS-1-CUGU, RA-1-CUGU	0	1 unit per lot	0.008022424	Miscellaneous - Government Owned Property	YES - Current	YES - City-Owned	Available	Not Used in Prior Housing Element	0	0	0.001579217	0.001579217	0	0	0	1958165	59	Sun Valley - La Tuna Canyon		Above Moderate
LOS ANGELES	12134 W ALLEGHENY ST	91352	2631006901	Low Residential	RS-1-CUGU	0	1 unit per lot	2.199085572	Miscellaneous - Government Owned Property	YES - Current	YES - City-Owned	Available	Used in Prior Housing Element - Non-Vacant	0	0	0.001579217	0.001579217	0	0	0	1958165	106	Sun Valley - La Tuna Canyon		Above Moderate
LOS ANGELES			2631006902	Low Residential	RS-1-CUGU	0	1 unit per lot	0.003176164	Miscellaneous - Government Owned Property	YES - Current	YES - City-Owned	Available	Not Used in Prior Housing Element	0	0	0.001579217	0.001579217	0	0	0	1958165	139	Sun Valley - La Tuna Canyon		Above Moderate
LOS ANGELES	8947 N HADDON AVE	91352	2631007032	Low Residential	RS-1-CUGU	0	1 unit per lot	0.180954648	Residential - Single Family Residence - Vacant Land	YES - Current	NO - Privately-Owned	Available	Not Used in Prior Housing Element	0	0	0.086583364	0.086583364	0	0	0	1958165	258	Sun Valley - La Tuna Canyon		Above Moderate
LOS ANGELES	11823 W NEENACH ST	91352	2631010049	Low Residential	R1-1-CUGU	0	1 unit per lot	0.086312588	Residential - Single Family Residence - Vacant Land	YES - Current	NO - Privately-Owned	Available	Not Used in Prior Housing Element	0	0	0.082783657	0.082783657	0	0	0	1958169	341	Sun Valley - La Tuna Canyon		Above Moderate
LOS ANGELES			2631010050	Low Residential	R1-1-CUGU	0	1 unit per lot	0.086317156	Residential - Single Family Residence - Vacant Land	YES - Current	NO - Privately-Owned	Available	Not Used in Prior Housing Element	0	0	0.082783657	0.082783657	0	0	0	1958169	338	Sun Valley - La Tuna Canyon		Above Moderate
LOS ANGELES	11707 W PENDLETON ST	91352	2631011039	Commercial Manufacturing	C2-1-CUGU	0	108	0.172475234	Commercial - Auto, Recreation Equipment, Construction Equipment Sales and Service - Auto Service Centers (No Gasoline) - One Story	YES - Current	NO - Privately-Owned	Available	Used in Prior Housing Element - Non-Vacant	0.15538348	0	0	0.15538348	0	0	0	1958169	507	Sun Valley - La Tuna Canyon		Lower
LOS ANGELES	8731 N LANKERSHIM BLVD	91352	2631011039	Commercial Manufacturing	C2-1-CUGU	0	108	0.158285211	Commercial - Auto, Recreation Equipment, Construction Equipment Sales and Service - Auto Service Centers (No Gasoline) - One Story	YES - Current	NO - Privately-Owned	Available	Used in Prior Housing Element - Non-Vacant	0.15319626	0	0	0.15319626	0	0	0	1958169	500	Sun Valley - La Tuna Canyon		Lower
LOS ANGELES	8707 N LANKERSHIM BLVD	91352	2631011040	Commercial Manufacturing	C2-1-CUGU	0	108	0.073677672	Industrial - Light Manufacturing - One Story	YES - Current	NO - Privately-Owned	Available	Not Used in Prior Housing Element	0.02878247	1	0	0.02878247	1	0	0	1958169	544	Sun Valley - La Tuna Canyon		Lower
LOS ANGELES			2631011041	Low Residential	R1-1-CUGU	0	1 unit per lot	0.020890826	Residential - Single Family Residence - Vacant Land	YES - Current	NO - Privately-Owned	Available	Not Used in Prior Housing Element	0	0	0.082557428	0.082557428	0	0	0	1958169	485	Sun Valley - La Tuna Canyon		Above Moderate
LOS ANGELES			2631011900	Low Residential	R1-1-CUGU	0	1 unit per lot	0.003618621	Miscellaneous - Government Owned Property	YES - Current	YES - City-Owned	Available	Not Used in Prior Housing Element	0	0	0.001352989	0.001352989	0	0	0	1958169	414	Sun Valley - La Tuna Canyon		Above Moderate
LOS ANGELES	8753 N LANKERSHIM BLVD	91352	2631012047	Commercial Manufacturing	(F)CM-1-CUGU	0	54	0.143441593	Commercial - Hotel and Motel - Motel - Under 50 Rooms - One Story	YES - Current	NO - Privately-Owned	Available	Used in Prior Housing Element - Non-Vacant	0	0	0.109053501	0.109053501	0	0	0	1958169	449	Sun Valley - La Tuna Canyon	Yes	Above Moderate
LOS ANGELES	8757 N LANKERSHIM BLVD	91352	2631012048	Commercial Manufacturing	(F)CM-1-CUGU	0	54	0.14344159	Industrial - Light Manufacturing - One Story	YES - Current	NO - Privately-Owned	Available	Used in Prior Housing Element - Non-Vacant	0.174750046	0	0	0.174750046	0	0	0	1958169	438	Sun Valley - La Tuna Canyon		Lower
LOS ANGELES	8763 N LANKERSHIM BLVD	91352	2631012049	Commercial Manufacturing	CM-1-CUGU	0	54	0.143440697	Commercial - Store Combination - Store and Office Combination - One Story	YES - Current	NO - Privately-Owned	Available	Used in Prior Housing Element - Non-Vacant	0.049629484	0	0	0.049629484	0	0	0	1958169	425	Sun Valley - La Tuna Canyon		Lower
LOS ANGELES	8765 N LANKERSHIM BLVD	91352	2631012050	Commercial Manufacturing	CM-1-CUGU	0	54	0.14344195	Industrial - Warehousing, Distribution, Storage - Warehousing, Distribution, Under 10,000 SF - One Story	YES - Current	NO - Privately-Owned	Available	Used in Prior Housing Element - Non-Vacant	0.050358436	0	0	0.050358436	1	0	0	1958169	411	Sun Valley - La Tuna Canyon		Lower
LOS ANGELES	8803 N LANKERSHIM BLVD	91352	2631012051	Commercial Manufacturing	CM-1-CUGU	0	54	0.143440517	Industrial - Light Manufacturing - One Story	YES - Current	NO - Privately-Owned	Available	Used in Prior Housing Element - Non-Vacant	0.050358436	1	0	0.050358436	1	0	0	1958169	401	Sun Valley - La Tuna Canyon		Lower
LOS ANGELES	8811 N LANKERSHIM BLVD	91352	2631012052	Commercial Manufacturing	(F)CM-1-CUGU	0	54	0.143442668	Commercial - Hotel and Motel - Motel - Under 50 Rooms - One Story	YES - Current	NO - Privately-Owned	Available	Not Used in Prior Housing Element	0.069673011	0	0	0.069673011	6	0	0	1958169	385	Sun Valley - La Tuna Canyon		Lower
LOS ANGELES	8813 N LANKERSHIM BLVD	91352	2631012053	Commercial Manufacturing	(F)CM-1-CUGU	0	54	0.143443028	Commercial - Commercial - Vacant Land	YES - Current	NO - Privately-Owned	Available	Not Used in Prior Housing Element	0.118672474	0	0	0.118672474	0	0	0	1958169	373	Sun Valley - La Tuna Canyon		Lower
LOS ANGELES	8837 N LANKERSHIM BLVD	91352	2631012058	Commercial Manufacturing	(F)CM-1-CUGU	0	54	0.143443745	Industrial - Warehousing, Distribution, Storage - Warehousing, Distribution, Under 10,000 SF - One Story	YES - Current	NO - Privately-Owned	Available	Not Used in Prior Housing Element	0.016010748	0	0	0.016010748	1	0	0	1958169	318	Sun Valley - La Tuna Canyon		Lower
LOS ANGELES	8843 N LANKERSHIM BLVD	91352	2631012059	Commercial Manufacturing	CM-1-CUGU	0	54	0.143443206	Industrial - Warehousing, Distribution, Storage - Warehousing, Distribution, Under 10,000 SF - One Story	YES - Current	NO - Privately-Owned	Available	Used in Prior Housing Element - Non-Vacant	0.017952623	0	0	0.017952623	0	0	0	1958169	308	Sun Valley - La Tuna Canyon		Lower
LOS ANGELES	8847 N LANKERSHIM BLVD	91352	2631012060	Commercial Manufacturing	(F)CM-1-CUGU	0	54	0.143443924	Institutional - Senior Day Care Center - Adult Care Facility - Social and Recreational Services - One Story	YES - Current	NO - Privately-Owned	Available	Used in Prior Housing Element - Non-Vacant	0.009159818	0	0	0.009159818	0	0	0	1958169	296	Sun Valley - La Tuna Canyon		Lower
LOS ANGELES	8853 N LANKERSHIM BLVD	91352	2631012060	Commercial Manufacturing	CM-1-CUGU	0	54	0.143444284	Institutional - Senior Day Care Center - Adult Care Facility - Social and Recreational Services - One Story	YES - Current	NO - Privately-Owned	Available	Used in Prior Housing Element - Non-Vacant	0.009159818	0	0	0.009159818	0	0	0	1958169	288	Sun Valley - La Tuna Canyon		Lower
LOS ANGELES	8857 N LANKERSHIM BLVD	91352	2631012060	Commercial Manufacturing	CM-1-CUGU	0	54	0.142335675	Institutional - Senior Day Care Center - Adult Care Facility - Social and Recreational Services - One Story	YES - Current	NO - Privately-Owned	Available	Used in Prior Housing Element - Non-Vacant	0.009159818	0	0	0.009159818	0	0	0	1958169	277	Sun Valley - La Tuna Canyon		Lower
LOS ANGELES	8831 N LANKERSHIM BLVD	91352	2631012061	Commercial Manufacturing	CM-1-CUGU	0	54	0.143442489	Industrial - Light Manufacturing - One Story	YES - Current	NO - Privately-Owned	Available	Used in Prior Housing Element - Non-Vacant	0.017952623	0	0	0.017952623	0	0	0	1958169	339	Sun Valley - La Tuna Canyon		Lower
LOS ANGELES	8833 N LANKERSHIM BLVD	91352	2631012061	Commercial Manufacturing	CM-1-CUGU	0	54	0.143443745	Industrial - Light Manufacturing - One Story	YES - Current	NO - Privately-Owned	Available	Used in Prior Housing Element - Non-Vacant	0.017952623	0	0	0.017952623	0	0	0	1958169	330	Sun Valley - La Tuna Canyon		Lower
LOS ANGELES	8745 N LANKERSHIM BLVD	91352	2631012062	Commercial Manufacturing	C2-1-CUGU	0	108	0.137545923	Residential - Five or More Units or Apartments (Any Combination) - 4 Stories or Less	YES - Current	NO - Privately-Owned	Available	Not Used in Prior Housing Element	0.105452221	0	0	0.105452221	17	0	0	1958169	462	Sun Valley - La Tuna Canyon		Lower
LOS ANGELES	8750 N TELFAIR AVE	91352	2631012062	Commercial Manufacturing	C2-1-CUGU	0	108	0.141460876	Residential - Five or More Units or Apartments (Any Combination) - 4 Stories or Less	YES - Current	NO - Privately-Owned	Available	Not Used in Prior Housing Element	0.109561429	0	0	0.109561429	17	0	0	1958169	473	Sun Valley - La Tuna Canyon		Lower
LOS ANGELES	8819 N LANKERSHIM BLVD	91352	2631012064	Commercial Manufacturing	(F)CM-1-CUGU	0	54	0.143442489	Residential - Five or More Units or Apartments (Any Combination) - 4 Stories or Less	YES - Current	NO - Privately-Owned	Available	Not Used in Prior Housing Element	0	0	0.0439449	0.0439449	6	0	0	1958169	362	Sun Valley - La Tuna Canyon	Yes	Above Moderate
LOS ANGELES	8823 N LANKERSHIM BLVD	91352	2631012065	Commercial Manufacturing	(F)CM-1-CUGU	0	54	0.143442489	Residential - Five or More Units or Apartments (Any Combination) - 4 Stories or Less	YES - Current	NO - Privately-Owned	Available	Not Used in Prior Housing Element	0	0	0.032520354	0.032520354	6	0	0	1958169	351	Sun Valley - La Tuna Canyon	Yes	Above Moderate
LOS ANGELES	8903 N LANKERSHIM BLVD	91352	2631015038	Commercial Manufacturing	(F)CM-1-CUGU	0	54	0.143444281	Industrial - Light Manufacturing - One Story	YES - Current	NO - Privately-Owned	Available	Used in Prior Housing Element - Non-Vacant	0.125952601	0	0	0.125952601	0	0	0	1958169	262	Sun Valley - La Tuna Canyon		Lower
LOS ANGELES	8907 N LANKERSHIM BLVD	91352	2631015039	Commercial Manufacturing	(F)CM-1-CUGU	0	54	0.143443924	Commercial - Parking Lot (Commercial Use Property) - Lots - Patron or Employee - One Story	YES - Current	NO - Privately-Owned	Available	Used in Prior Housing Element - Non-Vacant	0.085897192	0	0	0.085897192	0	0	0	1958169	249	Sun Valley - La Tuna Canyon		Lower
LOS ANGELES	8913 N LANKERSHIM BLVD	91352	2631015040	Commercial Manufacturing	CM-1-CUGU	0	54	0.143443564	Industrial - Light Manufacturing - One Story	YES - Current	NO - Privately-Owned	Available	Used in Prior Housing Element - Non-Vacant	0.0421733	0	0	0.0421733	0	0	0	1958169	242	Sun Valley - La Tuna Canyon		Lower
LOS ANGELES	8917 N LANKERSHIM BLVD	91352	2631015041	Commercial Manufacturing	(F)CM-1-CUGU	0	54	0.143445	Industrial - Warehousing, Distribution, Storage - Warehousing, Distribution, Under 10,000 SF - One Story	YES - Current	NO - Privately-Owned	Available	Used in Prior Housing Element - Non-Vacant	0.018206045	0	0	0.018206045	0	0	0	1958169	232	Sun Valley - La Tuna Canyon		Lower
LOS ANGELES	8921 N LANKERSHIM BLVD	91352	2631015042	Commercial Manufacturing	(F)CM-1-CUGU	0	54	0.143441949	Commercial - Auto, Recreation Equipment, Construction Equipment Sales and Service - Auto Body Repair Shop - One Story	YES - Current	NO - Privately-Owned	Available	Used in Prior Housing Element - Non-Vacant	0.109402984	0	0	0.109402984	0	0	0	1958169	224	Sun Valley - La Tuna Canyon		Lower
LOS ANGELES	8937 N LANKERSHIM BLVD	91352	2631015045	Commercial Manufacturing	(F)CM-1-CUGU	0	54	0.143441772	Commercial - Store - One Story	YES - Current	NO - Privately-Owned	Available	Used in Prior Housing Element - Non-Vacant	0.109402984	0	0	0.109402984	0	0	0	1958169	202	Sun Valley - La Tuna Canyon		Lower
LOS ANGELES	8941 N LANKERSHIM BLVD	91352	2631015046	Commercial Manufacturing	(F)CM-1-CUGU	0	54	0.143441412	Commercial - Auto, Recreation Equipment, Construction Equipment Sales and Service - Auto Body Repair Shop - One Story	YES - Current	NO - Privately-Owned	Available	Used in Prior Housing Element - Non-Vacant	0.043896366	0	0	0.043896366	1	0	0	1958169	195	Sun Valley - La Tuna Canyon		Lower
LOS ANGELES	8947 N LANKERSHIM BLVD	91352	2631015046	Commercial Manufacturing	CM-1-CUGU	0

LOS ANGELES	11145 W ROSCOE BLVD	91352	2632002004	Commercial Manufacturing	[Q]C2-1-CDO-CUGU	0	108	0.20840987	Residential - Single Family Residence	YES - Current	NO - Privately-Owned	Available	Not Used in Prior Housing Element	2.303341448	0	0	2.303341448	1	0	0	1928173	503	Sun Valley - La Tuna Canyon	Lower
LOS ANGELES	8367 N SAN FERNANDO ROAD	91352	2632002007	Commercial Manufacturing	[Q]C2-1-CDO-CUGU	0	108	0.799182498	Commercial - Store Combination - Store and Residential Combination - One Story	YES - Current	NO - Privately-Owned	Available	Not Used in Prior Housing Element	0.220588517	0	0	0.220588517	0	0	0	1928173	473	Sun Valley - La Tuna Canyon	Lower
LOS ANGELES	8355 N SAN FERNANDO ROAD	91352	2632002008	Commercial Manufacturing	[Q]C2-1-CDO-CUGU	0	108	0.425441789	Commercial - Restaurant, Cocktail Lounge - Restaurant, Cocktail Lounge, Tavern - One Story	YES - Current	NO - Privately-Owned	Available	Not Used in Prior Housing Element	0.358197407	0	0	0.358197407	1	0	0	1928173	498	Sun Valley - La Tuna Canyon	Lower
LOS ANGELES	11589 W TUXFORD ST	91352	2632015030	Limited Manufacturing	CM-1-CUGU	0	54	0.41590517	Commercial - Auto, Recreation Equipment, Construction Equipment Sales and Service - Auto Service Centers (No Gasoline) - One Story	YES - Current	NO - Privately-Owned	Available	Not Used in Prior Housing Element	0.040488029	0	0	0.040488029	0	0	0	1928169	223	Sun Valley - La Tuna Canyon	Lower
LOS ANGELES			2632015030	Limited Manufacturing	CM-1-CUGU	0	54	0.030247666	Commercial - Auto, Recreation Equipment, Construction Equipment Sales and Service - Auto Service Centers (No Gasoline) - One Story	YES - Current	NO - Privately-Owned	Available	Not Used in Prior Housing Element	0	0	0.002779282	0.002779282	0	0	0	1928169	595	Sun Valley - La Tuna Canyon	Above Moderate
LOS ANGELES			2632020042	Light Manufacturing	C2-1-CUGU	0	108	0.080841973	Commercial - Auto, Recreation Equipment, Construction Equipment Sales and Service - Auto Body Repair Shop - One Story	YES - Current	NO - Privately-Owned	Available	Not Used in Prior Housing Element	0.015903568	0	0	0.015903568	2	0	0	1928169	144	Sun Valley - La Tuna Canyon	Lower
LOS ANGELES	8210 N SAN FERNANDO ROAD	91352	2632024009	Neighborhood Office Commercial	[Q]C2-1VL-CDO-CUGU	0	108	0.058992804	Commercial - Store - One Story	YES - Current	NO - Privately-Owned	Available	Not Used in Prior Housing Element	0	0	0.029996839	0.029996839	1	0	0	1928173	710	Sun Valley - La Tuna Canyon	Above Moderate
LOS ANGELES	8202 N SAN FERNANDO ROAD	91352	2632024010	Neighborhood Office Commercial	[Q]C2-1VL-CDO-CUGU	0	108	0.049866089	Commercial - Store - One Story	YES - Current	NO - Privately-Owned	Available	Not Used in Prior Housing Element	0	0	0.020508516	0.020508516	2	0	0	1928173	717	Sun Valley - La Tuna Canyon	Above Moderate
LOS ANGELES	8204 N SAN FERNANDO ROAD	91352	2632024010	Neighborhood Office Commercial	[Q]C2-1VL-CDO-CUGU	0	108	0.061684106	Commercial - Store - One Story	YES - Current	NO - Privately-Owned	Available	Not Used in Prior Housing Element	0	0	0.025053596	0.025053596	2	0	0	1928173	714	Sun Valley - La Tuna Canyon	Above Moderate
LOS ANGELES	8206 N SAN FERNANDO ROAD	91352	2632024010	Neighborhood Office Commercial	[Q]C2-1VL-CDO-CUGU	0	108	0.060339138	Commercial - Store - One Story	YES - Current	NO - Privately-Owned	Available	Not Used in Prior Housing Element	0	0	0.030838111	0.030838111	2	0	0	1928173	713	Sun Valley - La Tuna Canyon	Above Moderate
LOS ANGELES	8215 N SUNLAND BLVD	91352	2632024011	Neighborhood Office Commercial	[Q]C2-1VL-CDO-CUGU	0	108	0.057497036	Commercial - Professional Building - Medical Dental Building - One Story	YES - Current	NO - Privately-Owned	Available	Not Used in Prior Housing Element	0	0	0.033195671	0.033195671	0	0	0	1928173	702	Sun Valley - La Tuna Canyon	Above Moderate
LOS ANGELES	8217 N SUNLAND BLVD	91352	2632024011	Neighborhood Office Commercial	[Q]C2-1VL-CDO-CUGU	0	108	0.057387867	Commercial - Professional Building - Medical Dental Building - One Story	YES - Current	NO - Privately-Owned	Available	Not Used in Prior Housing Element	0	0	0.033195671	0.033195671	0	0	0	1928173	678	Sun Valley - La Tuna Canyon	Above Moderate
LOS ANGELES	8219 N SUNLAND BLVD	91352	2632024026	Neighborhood Office Commercial	[Q]C2-1VL-CDO-CUGU	0	108	0.057388673	Commercial - Professional Building - One Story	YES - Current	NO - Privately-Owned	Available	Not Used in Prior Housing Element	0	0	0.031556723	0.031556723	1	0	0	1928173	665	Sun Valley - La Tuna Canyon	Above Moderate
LOS ANGELES	8221 N SUNLAND BLVD	91352	2632024026	Neighborhood Office Commercial	[Q]C2-1VL-CDO-CUGU	0	108	0.057388376	Commercial - Professional Building - One Story	YES - Current	NO - Privately-Owned	Available	Not Used in Prior Housing Element	0	0	0.031556723	0.031556723	1	0	0	1928173	662	Sun Valley - La Tuna Canyon	Above Moderate
LOS ANGELES	8212 N SAN FERNANDO ROAD	91352	2632024027	Neighborhood Office Commercial	[Q]C2-1VL-CDO-CUGU	0	108	0.057711612	Industrial - Industrial - Miscellaneous Industrial - One Story	YES - Current	NO - Privately-Owned	Available	Not Used in Prior Housing Element	0	0	0.002388979	0.002388979	0	0	0	1928173	707	Sun Valley - La Tuna Canyon	Above Moderate
LOS ANGELES	8225 N SUNLAND BLVD	91352	2632024028	Neighborhood Office Commercial	[Q]C2-1VL-CDO-CUGU	0	108	0.051648564	Commercial - Office Building - One Story	YES - Current	NO - Privately-Owned	Available	Not Used in Prior Housing Element	0	0	0.002510053	0.002510053	2	0	0	1928173	658	Sun Valley - La Tuna Canyon	Above Moderate
LOS ANGELES	8227 N SUNLAND BLVD	91352	2632024028	Neighborhood Office Commercial	[Q]C2-1VL-CDO-CUGU	0	108	0.050484847	Commercial - Office Building - One Story	YES - Current	NO - Privately-Owned	Available	Not Used in Prior Housing Element	0	0	0.002510053	0.002510053	2	0	0	1928173	655	Sun Valley - La Tuna Canyon	Above Moderate
LOS ANGELES	8235 N SUNLAND BLVD	91352	2632025009	Neighborhood Office Commercial	[Q]C2-1VL-CDO-CUGU	0	108	0.050517824	Commercial - Auto, Recreation Equipment, Construction Equipment Sales and Service - Used Car Sales - One Story	YES - Current	NO - Privately-Owned	Available	Not Used in Prior Housing Element	0	0	0.00740675	0.00740675	0	0	0	1928173	640	Sun Valley - La Tuna Canyon	Above Moderate
LOS ANGELES	8337 N SUNLAND BLVD	91352	2632025009	Neighborhood Office Commercial	[Q]C2-1VL-CDO-CUGU	0	108	0.051647567	Commercial - Auto, Recreation Equipment, Construction Equipment Sales and Service - Used Car Sales - One Story	YES - Current	NO - Privately-Owned	Available	Not Used in Prior Housing Element	0	0	0.00740675	0.00740675	0	0	0	1928173	632	Sun Valley - La Tuna Canyon	Above Moderate
LOS ANGELES	8241 N SUNLAND BLVD	91352	2632025010	Neighborhood Office Commercial	[Q]C2-1VL-CDO-CUGU	0	108	0.051648293	Commercial - Parking Lot (Commercial Use Property) - Lots - Patron or Employee - One Story	YES - Current	NO - Privately-Owned	Available	Not Used in Prior Housing Element	0	0	0.00740675	0.00740675	0	0	0	1928173	616	Sun Valley - La Tuna Canyon	Above Moderate
LOS ANGELES	8243 N SUNLAND BLVD	91352	2632025011	Neighborhood Office Commercial	[Q]C2-1VL-CDO-CUGU	0	108	0.051648416	Commercial - Parking Lot (Commercial Use Property) - Lots - Patron or Employee - One Story	YES - Current	NO - Privately-Owned	Available	Not Used in Prior Housing Element	0	0	0.00740675	0.00740675	0	0	0	1928173	609	Sun Valley - La Tuna Canyon	Above Moderate
LOS ANGELES	8245 N SUNLAND BLVD	91352	2632025012	Neighborhood Office Commercial	[Q]C2-1VL-CDO-CUGU	0	108	0.051647996	Commercial - Store Combination - Store and Office Combination - One Story	YES - Current	NO - Privately-Owned	Available	Not Used in Prior Housing Element	0	0	0.002746556	0.002746556	1	0	0	1928173	603	Sun Valley - La Tuna Canyon	Above Moderate
LOS ANGELES	8249 N SUNLAND BLVD	91352	2632025012	Neighborhood Office Commercial	[Q]C2-1VL-CDO-CUGU	0	108	0.057385648	Commercial - Store Combination - Store and Office Combination - One Story	YES - Current	NO - Privately-Owned	Available	Not Used in Prior Housing Element	0	0	0.004336218	0.004336218	1	0	0	1928173	595	Sun Valley - La Tuna Canyon	Above Moderate
LOS ANGELES	10908 W ROSCOE BLVD	91352	2632025029	Neighborhood Office Commercial	[Q]C2-1VL-CDO-CUGU	0	108	0.118401249	Commercial - Service Station - Full Service - No Additional Services	YES - Current	NO - Privately-Owned	Available	Not Used in Prior Housing Element	0.13132627	0	0	0.13132627	0	0	0	1928173	535	Sun Valley - La Tuna Canyon	Lower
LOS ANGELES	8267 N SUNLAND BLVD	91352	2632025029	Neighborhood Office Commercial	[Q]C2-1VL-CDO-CUGU	0	108	0.051646192	Commercial - Service Station - Full Service - No Additional Services	YES - Current	NO - Privately-Owned	Available	Not Used in Prior Housing Element	0	0	0.008929344	0.008929344	0	0	0	1928173	545	Sun Valley - La Tuna Canyon	Above Moderate
LOS ANGELES	8269 N SUNLAND BLVD	91352	2632025029	Neighborhood Office Commercial	[Q]C2-1VL-CDO-CUGU	0	108	0.051646192	Commercial - Service Station - Full Service - No Additional Services	YES - Current	NO - Privately-Owned	Available	Not Used in Prior Housing Element	0	0	0.008929344	0.008929344	0	0	0	1928173	542	Sun Valley - La Tuna Canyon	Above Moderate
LOS ANGELES	8259 N SUNLAND BLVD	91352	2632025030	Neighborhood Office Commercial	[Q]C2-1VL-CDO-CUGU	0	108	0.051646488	Commercial - Parking Lot (Commercial Use Property) - Lots - Patron or Employee - One Story	YES - Current	NO - Privately-Owned	Available	Not Used in Prior Housing Element	0	0	0.00740675	0.00740675	0	0	0	1928173	561	Sun Valley - La Tuna Canyon	Above Moderate
LOS ANGELES	8261 N SUNLAND BLVD	91352	2632025030	Neighborhood Office Commercial	[Q]C2-1VL-CDO-CUGU	0	108	0.051646488	Commercial - Parking Lot (Commercial Use Property) - Lots - Patron or Employee - One Story	YES - Current	NO - Privately-Owned	Available	Not Used in Prior Housing Element	0	0	0.00740675	0.00740675	0	0	0	1928173	552	Sun Valley - La Tuna Canyon	Above Moderate
LOS ANGELES	8263 N SUNLAND BLVD	91352	2632025030	Neighborhood Office Commercial	[Q]C2-1VL-CDO-CUGU	0	108	0.051646488	Commercial - Parking Lot (Commercial Use Property) - Lots - Patron or Employee - One Story	YES - Current	NO - Privately-Owned	Available	Not Used in Prior Housing Element	0	0	0.00740675	0.00740675	0	0	0	1928173	548	Sun Valley - La Tuna Canyon	Above Moderate
LOS ANGELES	12140 W PEORIA ST	91352	2633005017	Low Residential	R1-1	0	1 unit per lot	0.170157283	Commercial - Parking Lot (Commercial Use Property) - Lots - Commercial Parking - One Story	YES - Current	NO - Privately-Owned	Available	Used in Prior Housing Element - Non-Vacant	0	0	0.00262573	0.00262573	0	0	0	1928165	160	Sun Valley - La Tuna Canyon	Above Moderate
LOS ANGELES	12146 W PEORIA ST	91352	2633005017	Low Residential	R1-1	0	1 unit per lot	0.173049561	Commercial - Parking Lot (Commercial Use Property) - Lots - Commercial Parking - One Story	YES - Current	NO - Privately-Owned	Available	Used in Prior Housing Element - Non-Vacant	0	0	0.00262573	0.00262573	0	0	0	1928165	170	Sun Valley - La Tuna Canyon	Above Moderate
LOS ANGELES	12152 W PEORIA ST	91352	2633005017	Low Residential	R1-1	0	1 unit per lot	0.17304943	Commercial - Parking Lot (Commercial Use Property) - Lots - Commercial Parking - One Story	YES - Current	NO - Privately-Owned	Available	Used in Prior Housing Element - Non-Vacant	0	0	0.00262573	0.00262573	0	0	0	1928165	180	Sun Valley - La Tuna Canyon	Above Moderate
LOS ANGELES	12158 W PEORIA ST	91352	2633005017	Low Residential	R1-1	0	1 unit per lot	0.17304986	Commercial - Parking Lot (Commercial Use Property) - Lots - Commercial Parking - One Story	YES - Current	NO - Privately-Owned	Available	Used in Prior Housing Element - Non-Vacant	0	0	0.00262573	0.00262573	0	0	0	1928165	191	Sun Valley - La Tuna Canyon	Above Moderate
LOS ANGELES	8421 N LAUREL CANYON BLVD	91352	2633006017	Neighborhood Office Commercial	C2-1VL	0	108	0.879580249	Commercial - Department Store - One Story	YES - Current	NO - Privately-Owned	Available	Not Used in Prior Housing Element	0.019162509	0	0	0.019162509	0	0	0	1928165	309	Sun Valley - La Tuna Canyon	Lower
LOS ANGELES	8501 N LAUREL CANYON BLVD	91352	2633006017	Neighborhood Office Commercial	C2-1VL	0	108	0.957950941	Commercial - Department Store - One Story	YES - Current	NO - Privately-Owned	Available	Not Used in Prior Housing Element	0.688440949	0	0	0.688440949	0	0	0	1928165	251	Sun Valley - La Tuna Canyon	Lower
LOS ANGELES	8513 N LAUREL CANYON BLVD	91352	2633006017	Neighborhood Office Commercial	C2-1VL	0	108	0.923267355	Commercial - Department Store - One Story	YES - Current	NO - Privately-Owned	Available	Not Used in Prior Housing Element	0.673659123	0	0	0.673659123	0	0	0	1928165	231	Sun Valley - La Tuna Canyon	Lower
LOS ANGELES	8525 N LAUREL CANYON BLVD	91352	2633006017	Neighborhood Office Commercial	C2-1VL	0	108	0.762032698	Commercial - Department Store - One Story	YES - Current	NO - Privately-Owned	Available	Not Used in Prior Housing Element	0.029053949	0	0	0.029053949	0	0	0	1928165	187	Sun Valley - La Tuna Canyon	Lower
LOS ANGELES			2633006017	Neighborhood Office Commercial	C2-1VL	0	108	0.108785604	Commercial - Department Store - One Story	YES - Current	NO - Privately-Owned	Available	Not Used in Prior Housing Element	0.079854854	0	0	0.079854854	0	0	0	1928165	347	Sun Valley - La Tuna Canyon	Lower
LOS ANGELES			2633006017	Neighborhood Office Commercial	C2-1VL	0	108	0.542862452	Commercial - Department Store - One Story	YES - Current	NO - Privately-Owned	Available	Not Used in Prior Housing Element	0.059642444	0	0	0.059642444	0	0	0	1928165	328	Sun Valley - La Tuna Canyon	Lower
LOS ANGELES			2633006017	Neighborhood Office Commercial	C2-1VL	0	108	0.790539263	Commercial - Department Store - One Story	YES - Current	NO - Privately-Owned	Available	Not Used in Prior Housing Element	0.025049924	0	0	0.025049924	0	0	0	1928165	274	Sun Valley - La Tuna Canyon	Lower
LOS ANGELES	8425 N LAUREL CANYON BLVD	91352	2633006018	Neighborhood Office Commercial	C2-1VL	0	108	0.352585365	Commercial - Shopping Center (Regional) - One Story	YES - Current	NO - Privately-Owned	Available	Used in Prior Housing Element - Non-Vacant	0.030686656	0	0	0.030686656	0	0	0	1928165	289	Sun Valley - La Tuna Canyon	Lower
LOS ANGELES			2633006018	Neighborhood Office Commercial	C2-1VL	0	108	0.04478225	Commercial - Shopping Center (Regional) - One Story	YES - Current	NO - Privately-Owned	Available	Used in Prior Housing Element - Non-Vacant	0	0	0.001061019	0.001061019	0	0	0	1928165	893	Sun Valley - La Tuna Canyon	Above Moderate
LOS ANGELES			2633006018	Neighborhood Office Commercial	C2-1VL	0	108	0.084727382	Commercial - Shopping Center (Regional) - One Story	YES - Current	NO - Privately-Owned	Available	Used in Prior Housing Element - Non-Vacant	0.021192597	0	0	0.021192597	0	0	0	1928165	896	Sun Valley - La Tuna Canyon	Lower
LOS ANGELES	8301 N LAUREL CANYON BLVD	91352	2633006019	Neighborhood Office Commercial	C2-1VL	0	108	0.693764811	Commercial - Shopping Center (Neighborhood, Community) - One Story	YES - Current	NO - Privately-Owned	Available	Used in Prior Housing Element - Non-Vacant	0.035731751	0	0	0.035731751	0	0	0	1928165	476	Sun Valley - La Tuna Canyon	Lower
LOS ANGELES	8309 N LAUREL CANYON BLVD	91352	2633006019	Neighborhood Office Commercial	C2-1VL	0	108	0.693340342	Commercial - Shopping Center (Neighborhood, Community) - One Story	YES - Current	NO - Privately-Owned	Available	Used in Prior Housing Element - Non-Vacant	0.035731751	0	0	0.035731751	0	0	0	1928165	430	Sun Valley - La Tuna Canyon	Lower
LOS ANGELES	8313 N LAUREL CANYON BLVD	91352	2633006019	Neighborhood Office Commercial	C2-1VL	0	108	0.757602778	Commercial - Shopping Center (Neighborhood, Community) - One Story	YES - Current	NO - Privately-Owned	Available	Used in Prior Housing Element - Non-Vacant	0.028914575	0	0	0.028914575	0	0	0	1928165	439	Sun Valley - La Tuna Canyon	Lower
LOS ANGELES	8321 N LAUREL CANYON BLVD	91352	2633006019	Neighborhood Office Commercial	C2-1VL	0	108	1.108348653	Commercial - Shopping Center (Neighborhood, Community) - One Story	YES - Current	NO - Privately-Owned	Available	Used in Prior Housing Element - Non-Vacant	0.412929438	0	0	0.412929438	0	0	0	1928165	411	Sun Valley - La Tuna Canyon	Lower
LOS ANGELES	8331 N LAUREL CANYON BLVD	91352	2633006019	Neighborhood Office Commercial	C2-1VL	0	108	1.206468665	Commercial - Shopping Center (Neighborhood, Community) - One Story	YES - Current	NO - Privately-Owned	Available	Used in Prior Housing Element - Non-Vacant	0.44447612	0	0	0.44447612	0	0	0	1928165	389	Sun Valley - La Tuna Canyon	Lower
LOS ANGELES	8375 N LAUREL CANYON BLVD	91352	2633006019	Neighborhood Office Commercial	C2-1VL	0	108	0.832507333	Commercial - Shopping Center (Neighborhood, Community) - One Story	YES - Current	NO - Privately-Owned	Available	Used in Prior Housing Element - Non-Vacant	0.022950963	0	0	0.022950963	0	0	0	1928165	307	Sun Valley - La Tuna Canyon	Lower
LOS ANGELES	8385 N LAUREL CANYON BLVD	91352	2633006019	Neighborhood Office Commercial	C2-1VL	0	108	1.420924005	Commercial - Shopping Center (Neighborhood, Community) - One Story	YES - Current	NO - Privately-Owned	Available	Used in Prior Housing Element - Non-Vacant	0.503133088	0	0	0.503133088	0	0	0	1928165	367	Sun Valley - La Tuna Canyon	Lower
LOS ANGELES	8401 N LAUREL CANYON BLVD	91352	2633006019	Neighborhood Office Commercial	C2-1VL	0	108	1.535956648	Commercial - Shopping Center (Neighborhood, Community) - One Story	YES - Current	NO - Privately-Owned	Available	Used in Prior Housing Element - Non-Vacant	0.537360727	0	0	0.537360727	0	0	0	1928165	345	Sun Valley - La Tuna Canyon	Lower
LOS ANGELES	8413 N LAUREL CANYON BLVD	91352	2633006019	Neighborhood Office Commercial	C2-1VL	0	108	0.596730432	Commercial - Shopping Center (Neighborhood, Community) - One Story	YES - Current	NO - Privately-Owned	Available	Used in Prior Housing Element - Non-Vacant	0.049819532	0	0	0.049819532	0	0	0	1928165	892	Sun Valley - La Tuna Canyon	Lower
LOS ANGELES	8445 N LAUREL CANYON BLVD	91352	2633006019	Neighborhood Office Commercial	C2-1VL	0	108	0.704181146	Commercial - Shopping Center (Neighborhood, Community) - One Story	YES - Current	NO - Privately-Owned	Available	Used in Prior Housing Element - Non-Vacant	0.034867427	0	0	0.034867427	0	0	0	1928165	271	Sun Valley - La Tuna Canyon	Lower
LOS ANGELES			2633006019	Neighborhood Office Commercial	C2-1VL	0	108	0.215192474	Commercial - Shopping Center (Neighborhood, Community) - One Story	YES - Current	NO - Privately-Owned	Available	Used in Prior Housing Element - Non-Vacant	0.101987377	0	0	0.101987377	0	0	0	1928165	891	Sun Valley - La Tuna Canyon	Lower
LOS ANGELES			2633006019	Neighborhood Office Commercial	C2-1VL	0	108	0.28281841	Commercial - Shopping Center (Neighborhood, Community) - One Story	YES - Current	NO - Privately-Owned	Available	Used in Prior Housing Element - Non-Vacant	0.097293869	0	0	0.097293869	0	0	0	1928165	895	Sun Valley - La Tuna Canyon	Lower
LOS ANGELES			2633006019	Neighborhood Office Commercial	C2-1VL	0	108	0.289204298	Commercial - Shopping Center (Neighborhood, Community) - One Story	YES - Current	NO - Privately-Owned	Available	Used in Prior Housing Element - Non-Vacant	0.096403398	0	0	0.096403398	0	0	0	1928165	250	Sun Valley - La Tuna Canyon	Lower
LOS ANGELES			2633006019	Neighborhood Office Commercial	C2-1VL	0	108	0.399718361	Commercial - Shopping Center (Neighborhood, Community) - One Story	YES - Current	NO - Privately-Owned	Available	Used in Prior Housing Element - Non-Vacant	0.08559382	0	0	0.08559382	0	0	0	1928165	894	Sun Valley - La Tuna Canyon	Lower
LOS ANGELES			2633006019	Neighborhood Office Commercial	C2-1VL	0	108	0.728956571	Commercial - Shopping Center (Neighborhood, Community) - One Story	YES - Current	NO - Privately-Owned	Available	Used in Prior Housing Element - Non-Vacant	0.033402706	0	0	0.033402706	0	0	0	1928165	324	Sun Valley - La Tuna Canyon	Lower
LOS ANGELES	8450 N SUNLAND BLVD	91352	2633007011	Neighborhood Office Commercial	C2-1VL-CUGU	0	108	0.395739476	Commercial - Store - One Story	YES - Current	NO - Privately-Owned	Available	Used in Prior Housing Element - Non-Vacant	0.164425208	0	0	0.164425208	0	0	0	1928165	273	Sun Valley - La Tuna Canyon	Lower
LOS ANGELES	8300 N LAUREL CANYON BLVD	91352	2633007025	Neighborhood Office Commercial	C2-1VL-CUGU	0	108	0.306482052	Commercial - Auto, Recreation Equipment, Construction Equipment Sales and Service - Auto Service Centers (No Gasoline) - One Story	YES - Current	NO - Privately-Owned	Available	Used in Prior Housing Element - Non-Vacant	0.400545812	1	0	0.400545812	1	0	0	1928165	444	Sun Valley - La Tuna Canyon	Lower
LOS ANGELES			2633008017	Low Residential	R1-1-CUGU	0	1 unit per lot	0.086297186	Residential - Single Family Residence - Vacant Land	YES - Current	NO - Privately-Owned	Available	Not Used in Prior Housing Element	0	0	0.086583364	0.086583364	0	0	0	1928165	127	Sun Valley - La Tuna Canyon	Above Moderate
LOS ANGELES			2633008020	Low Residential	R1-1-CUGU	0	1 unit per lot	0.086295917	Residential - Single Family Residence - Vacant Land	YES - Current	NO - Privately-Owned	Available	Not Used in Prior Housing Element	0	0	0.086583364	0.086583364	0	0	0	1928165	107	Sun Valley - La Tuna Canyon	Above Moderate
LOS ANGELES			2633018029	Low Residential	R1-1-CUGU	0	1 unit per lot	0.025791096	Residential - Single Family Residence - Vacant Land	YES - Current	NO - Privately-Owned	Available	Not Used in Prior Housing Element	0	0	0.082557428	0.082557428	0	0	0	1928169	568	Sun Valley - La Tuna Canyon	Above Moderate
LOS ANGELES			2633029021	Low Residential	R1-1-CUGU	0	1 unit per lot	0.052756905	Residential - Single Family Residence - Vacant Land	YES - Current	NO - Privately-Owned	Available	Not Used in Prior Housing Element	0	0	0.082557428	0.082557428	0	0	0	1928169	145	Sun Valley - La Tuna Canyon	Above Moderate
LOS ANGELES			2633037011	Low Residential	R1-1-CUGU	0	1 unit per lot	0.1004321	Residential - Single Family Residence - Other Improvements Only	YES - Current	NO - Privately-Owned	Available	Not Used in Prior Housing Element	0	0	0.039461628	0.039461628	0	0	0	1928169	459	Sun Valley - La Tuna Canyon	Above Moderate
LOS ANGELES			2633037012	Low Residential	R1-1-CUGU	0	1 unit per lot	0.145266842	Residential - Single Family Residence - Vacant Land	YES - Current	NO - Privately-Owned	Available	Not Used in Prior Housing Element	0	0	0.086357135	0.086357135	0	0	0	1928169	451	Sun Valley - La Tuna Canyon	Above Moderate
LOS ANGELES			2633037013	Low Residential	R1-1-CUGU	0	1 unit per lot	0.105818176	Residential - Single Family Residence - Vacant Land	YES - Current	NO - Privately-Owned	Available	Not Used in Prior Housing Element	0	0	0.086357135	0.086357135	0	0	0	1928169	445	Sun Valley - La Tuna Canyon	Above Moderate
LOS ANGELES			2633037014	Low Residential	R1-1-CUGU	0	1 unit per lot	0.099844744	Residential - Single Family Residence - Vacant Land	YES - Current	NO - Privately-Owned	Available	Not Used in Prior Housing Element	0	0	0.086357135	0.086357135	0	0	0	1928165	887	Sun Valley - La Tuna Canyon	Above Moderate
LOS ANGELES			2633037019	Low Residential	R1-1-CUGU	0	1 unit per lot	0.087629586	Residential - Single Family Residence - Vacant Land	YES - Current	NO - Privately-Owned	Available	Not Used in Prior Housing Element	0	0	0.086357135	0.086357135	0	0	0	1928165	903	Sun Valley - La Tuna Canyon	Above Moderate
LOS ANGELES	12051 W ROSCOE BLVD	91352	2633039020	Neighborhood Office Commercial	C2-1VL-CUGU	0	108	0.301974906	Commercial - Store - One Story	YES - Current	NO - Privately-Owned	Available	Not Used in Prior Housing Element	0.310348235	0	0	0.310348235	5	0	0	1928165	445	Sun Valley - La Tuna Canyon	Lower
LOS ANGELES	8836 N LAUREL CANYON BLVD	91352	2634005017	General Commercial	C2-1VL-CUGU	0	108	0.935291612	Residential - Five or More Units or Apartments (Any Combination) - 4 Stories or Less	YES - Current	NO - Privately-Owned	Available	Not Used in Prior Housing Element	0.4395907	0	0	0.4395907	51	0	0	1958165	442	Sun Valley - La Tuna Canyon	Lower
LOS ANGELES	8852 N LAUREL CANYON BLVD	91352	2634005022	General Commercial	C2-1VL-CUGU	0	108	0.703740386	Industrial - Light Manufacturing - One Story	YES - Current	NO - Privately-Owned	Available	Not Used in Prior Housing Element	0.040458393	0	0	0.040458393	0	0	0	1958165	401	Sun Valley - La Tuna Canyon	Lower
LOS ANGELES	8866 N LAUREL CANYON BLVD	91352	2634005022	General Commercial	C2-1VL-CUGU	0	108	0.482983748	Industrial - Light Manufacturing - One Story	YES - Current	NO - Privately-Owned	Available	Not Used in Prior Housing Element	0.079653924	0	0	0.079653924	0	0	0	1958165	382	Sun Valley - La Tuna Canyon	Lower
LOS ANGELES	12505 W SHELDON ST	91352	2634006908	Low Medium II Residential	(T)(Q)RD1.5-1	0	29	0.606772296	Residential - Single Family Residence - Vacant Land	YES - Current	NO - Privately-Owned	Available	Not Used in Prior Housing Element	0	1.009875941	0	1.009875941	0	0	0	1958165	332	Sun Valley - La Tuna Canyon	Moderate
LOS ANGELES			2634006908	Low Medium II Residential	(T)(Q)RD1.5-1	0	29	0.026297885	Residential - Single Family Residence - Vacant Land	YES - Current	NO - Privately-Owned	Available	Not Used in Prior Housing Element	0	0	0.068012691	0.068012691	0	0	0	1958165	339	Sun Valley - La Tuna Canyon	Above Moderate
LOS ANGELES			2634006908	Low Medium II Residential	(T)(Q)RD1.5-1	0	29	0.305648233	Residential - Single Family Residence - Vacant Land	YES - Current	NO - Privately-Owned	Available	Not Used in Prior Housing Element	0	0.688558775	0	0.688558775	0	0	0	1958165	331	Sun Valley - La Tuna Canyon	Moderate
LOS ANGELES			2634006908	Low Medium II Residential	(T)(Q)RD1.5-1	0	29	0.710760488	Residential - Single Family Residence - Vacant Land	YES - Current	NO - Privately-Owned	Available	Not Used in Prior Housing Element	0	1.038266033	0	1.038266033	0	0	0	1958165	325	Sun Valley - La Tuna Canyon	Moderate
LOS ANGELES			2634006908	Low Medium II Residential	(T)(Q)RD1.5-1	0	29	0.06356495	Residential - Single Family Residence - Vacant Land	YES - Current	NO - Privately-Owned	Available	Not Used in Prior Housing Element	0	0	0.199500

LOS ANGELES		2634037900	Low Residential	R1-1-CUGU	0	1 unit per lot	0.002065937	Residential - Double, Duplex, or Two Units - 4 Stories or Less	YES - Current	NO - Privately-Owned	Available	Not Used in Prior Housing Element	0	0	0.086583364	0.086583364	0	0	0	1958165	876	Sun Valley - La Tuna Canyon			Above Moderate
LOS ANGELES		2401021047	Open Space	A1-1XL-K	0	1 unit per lot	0.103455944	Residential - Single Family Residence - Modular	YES - Current	NO - Privately-Owned	Available	Not Used in Prior Housing Element	0	0	0.125013208	0.125013208	0	0	0	1958189	19	Sunland - Tujunga - Lake View Terrace - Shadow Hills - East La Tuna Canyon			Above Moderate
LOS ANGELES	8548 W LA TUNA CANYON ROAD	91352	2401022903	Open Space	A1-1XL-K	0	1 unit per lot	0.051799174	Miscellaneous - Government Owned Property	YES - Current	YES - City-Owned	Available	Not Used in Prior Housing Element	0	0	0.000778033	0.000778033	0	0	0	1988189	238	Sunland - Tujunga - Lake View Terrace - Shadow Hills - East La Tuna Canyon			Above Moderate
LOS ANGELES		2401026021	Open Space	A1-1XL-K	0	1 unit per lot	0.066050436	Residential - Single Family Residence - Other Improvements Only	YES - Current	NO - Privately-Owned	Available	Not Used in Prior Housing Element	0	0	0.037638962	0.037638962	0	0	0	1988189	141	Sunland - Tujunga - Lake View Terrace - Shadow Hills - East La Tuna Canyon			Above Moderate
LOS ANGELES	8652 W LA TUNA CANYON ROAD	91352	2401026903	Open Space	A1-1XL-K	0	1 unit per lot	0.005099736	Miscellaneous - Government Owned Property	YES - Current	YES - City-Owned	Available	Not Used in Prior Housing Element	0	0	0.000778033	0.000778033	0	0	0	1988189	104	Sunland - Tujunga - Lake View Terrace - Shadow Hills - East La Tuna Canyon			Above Moderate
LOS ANGELES	8422 W LA TUNA CANYON ROAD	91352	2401031006	Open Space	A1-1XL	0	1 unit per lot	18.82292283	Residential - Single Family Residence - Other Improvements Only	YES - Current	NO - Privately-Owned	Available	Not Used in Prior Housing Element	0	0	0.017769493	0.017769493	0	0	0	1958189	22	Sunland - Tujunga - Lake View Terrace - Shadow Hills - East La Tuna Canyon			Above Moderate
LOS ANGELES	12401 W FILMORE ST	91342	2526023049	Low Residential	RMP-1	0		3.195650879	Residential - Manufactured Home Park	YES - Current	NO - Privately-Owned	Available	Not Used in Prior Housing Element	0	0	4.31464777	4.31464777	31	0	0	2168165	82	Sunland - Tujunga - Lake View Terrace - Shadow Hills - East La Tuna Canyon	Yes		Above Moderate
LOS ANGELES	12002 W OSBORNE ST	91342	2528001902	Neighborhood Commercial	C2-1VL	0	108	1.435055953	Commercial - Restaurant, Cocktail Lounge - Restaurant, Cocktail Lounge, Tavern - One Story	YES - Current	NO - Privately-Owned	Available	Not Used in Prior Housing Element	0.706009942	0	0	0.706009942	0	0	0	2108165	320	Sunland - Tujunga - Lake View Terrace - Shadow Hills - East La Tuna Canyon		Lower	
LOS ANGELES		2528001902	Neighborhood Commercial	C2-1VL	0	108	0.481231629	Commercial - Restaurant, Cocktail Lounge - Restaurant, Cocktail Lounge, Tavern - One Story	YES - Current	NO - Privately-Owned	Available	Not Used in Prior Housing Element	0.078320132	0	0	0.078320132	0	0	0	2108165	554	Sunland - Tujunga - Lake View Terrace - Shadow Hills - East La Tuna Canyon		Lower	
LOS ANGELES	11736 W FOOTHILL BLVD	91342	2528002903	Neighborhood Commercial	A2-1VL	0	1 unit per lot	0.607573869	Commercial	YES - Current	NO - Privately-Owned	Available	Not Used in Prior Housing Element	0	0	0.017296666	0.017296666	0	0	0	2108169	180	Sunland - Tujunga - Lake View Terrace - Shadow Hills - East La Tuna Canyon			Above Moderate
LOS ANGELES		2528002904	Neighborhood Commercial	A2-1VL	0	1 unit per lot	0.173193199	Commercial	YES - Current	NO - Privately-Owned	Available	Not Used in Prior Housing Element	0	0	0.017296666	0.017296666	0	0	0	2108169	176	Sunland - Tujunga - Lake View Terrace - Shadow Hills - East La Tuna Canyon			Above Moderate
LOS ANGELES	11738 W FOOTHILL BLVD	91342	2528002905	Neighborhood Commercial	(T)(Q)C1-1VL	0	54	1.260402355	Commercial	YES - Current	NO - Privately-Owned	Available	Not Used in Prior Housing Element	0.449680841	0	0	0.449680841	0	0	0	2108169	182	Sunland - Tujunga - Lake View Terrace - Shadow Hills - East La Tuna Canyon		Lower	
LOS ANGELES		2528023903	Open Space	A1-1XL	0	1 unit per lot	3.368051068	Miscellaneous - Government Owned Property	YES - Current	YES - City-Owned	Available	Not Used in Prior Housing Element	0	0	0.000947231	0.000947231	0	0	0	2108173	124	Sunland - Tujunga - Lake View Terrace - Shadow Hills - East La Tuna Canyon			Above Moderate
LOS ANGELES		2528024BRK	Open Space	A1-1XL	0	1 unit per lot	1.687547976	Miscellaneous - Government Owned Property	YES - Current	YES - City-Owned	Available	Not Used in Prior Housing Element	0	0	0.000738334	0.000738334	0	0	0	2108169	157	Sunland - Tujunga - Lake View Terrace - Shadow Hills - East La Tuna Canyon			Above Moderate
LOS ANGELES		2528036900	Very Low I Residential	A2-1	0	1 unit per lot	0.018234475	Miscellaneous - Government Owned Property	YES - Current	YES - City-Owned	Available	Not Used in Prior Housing Element	0	0	0.149486423	0.149486423	0	0	0	2078173	104	Sunland - Tujunga - Lake View Terrace - Shadow Hills - East La Tuna Canyon			Above Moderate
LOS ANGELES	10001 W MCBROOM ST	91040	2528036901	Very Low I Residential	A2-1	0	1 unit per lot	0.944793111	Miscellaneous - Government Owned Property	YES - Current	YES - City-Owned	Available	Not Used in Prior Housing Element	0	0	0.000848226	0.000848226	0	0	0	2078173	88	Sunland - Tujunga - Lake View Terrace - Shadow Hills - East La Tuna Canyon			Above Moderate
LOS ANGELES	10258 W FOOTHILL BLVD	91342	2529001035	Neighborhood Commercial	[Q]C2-1VL-K	0	2	0.460789323	Commercial - Store Combination - Store and Office Combination - One Story	YES - Current	NO - Privately-Owned	Available	Not Used in Prior Housing Element	0	0.016701782	0	0.016701782	10	0	0	2108177	210	Sunland - Tujunga - Lake View Terrace - Shadow Hills - East La Tuna Canyon		Moderate	
LOS ANGELES	10741 W LONGFORD ST	91342	2529016005	Very Low II Residential	(T)(Q)RE11-1	0	1 unit per lot	1.130019822	Residential - Single Family Residence - Other Improvements Only	YES - Current	NO - Privately-Owned	Available	Not Used in Prior Housing Element	0	0	0.045535415	0.045535415	0	0	0	2138177	67	Sunland - Tujunga - Lake View Terrace - Shadow Hills - East La Tuna Canyon			Above Moderate
LOS ANGELES		2530001902	Low Residential	A2-1	0	1 unit per lot	0.466779101	Commercial - Professional Building - Medical Dental Building - One Story	YES - Current	NO - Privately-Owned	Available	Not Used in Prior Housing Element	0	0	0.018627082	0.018627082	0	0	0	2138169	513	Sunland - Tujunga - Lake View Terrace - Shadow Hills - East La Tuna Canyon			Above Moderate
LOS ANGELES	11716 W GLAMIS ST	91342	2530002004	Low Residential	RS-1	0	1 unit per lot	0.171849629	Residential - Single Family Residence	YES - Current	NO - Privately-Owned	Available	Not Used in Prior Housing Element	0	0	0.020238025	0.020238025	0	0	0	2138169	701	Sunland - Tujunga - Lake View Terrace - Shadow Hills - East La Tuna Canyon			Above Moderate
LOS ANGELES		2530003013	Low Residential	(T)RS-1	0	1 unit per lot	0.075177958	Residential - Single Family Residence - Vacant Land	YES - Current	NO - Privately-Owned	Available	Not Used in Prior Housing Element	0	0	0.042793104	0.042793104	0	0	0	2138169	622	Sunland - Tujunga - Lake View Terrace - Shadow Hills - East La Tuna Canyon			Above Moderate
LOS ANGELES		2530003013	Low Residential	(T)RS-1	0	1 unit per lot	0.315634869	Residential - Single Family Residence - Vacant Land	YES - Current	NO - Privately-Owned	Available	Not Used in Prior Housing Element	0	0	0.042793104	0.042793104	0	0	0	2138169	566	Sunland - Tujunga - Lake View Terrace - Shadow Hills - East La Tuna Canyon			Above Moderate
LOS ANGELES	11505 W KAGEL CANYON ST	91342	2530003016	Low Residential	RS-1	0	1 unit per lot	2.054308489	Residential - Single Family Residence - Vacant Land	YES - Current	NO - Privately-Owned	Available	Used in Two Consecutive Prior Housing Elements - Vacant	0	0	0.042793104	0.042793104	0	0	0	2138169	555	Sunland - Tujunga - Lake View Terrace - Shadow Hills - East La Tuna Canyon			Above Moderate
LOS ANGELES		2530003019	Low Residential	(T)RS-1	0	1 unit per lot	0.4701238	Residential - Single Family Residence - Vacant Land	YES - Current	NO - Privately-Owned	Available	Not Used in Prior Housing Element	0	0	0.042793104	0.042793104	0	0	0	2138169	560	Sunland - Tujunga - Lake View Terrace - Shadow Hills - East La Tuna Canyon			Above Moderate
LOS ANGELES		2530005**4	Open Space	A2-1	0	1 unit per lot	0.022430297	Residential - Single Family Residence - Vacant Land	YES - Current	NO - Privately-Owned	Available	Not Used in Prior Housing Element	0	0	0.141051865	0.141051865	0	0	0	2108169	54	Sunland - Tujunga - Lake View Terrace - Shadow Hills - East La Tuna Canyon			Above Moderate
LOS ANGELES	11755 W KAGEL CANYON ST	91342	2530005006	Low Medium II Residential	A2-1	0	1 unit per lot	0.105360297	Residential - Single Family Residence - Vacant Land	YES - Current	NO - Privately-Owned	Available	Not Used in Prior Housing Element	0	0	0.042793104	0.042793104	0	0	0	2108169	133	Sunland - Tujunga - Lake View Terrace - Shadow Hills - East La Tuna Canyon			Above Moderate
LOS ANGELES		2530005011	Open Space	A2-1	0	1 unit per lot	0.050828808	Residential - Single Family Residence - Vacant Land	YES - Current	NO - Privately-Owned	Available	Not Used in Prior Housing Element	0	0	0.039780077	0.039780077	0	0	0	2108169	48	Sunland - Tujunga - Lake View Terrace - Shadow Hills - East La Tuna Canyon			Above Moderate
LOS ANGELES	11819 W KAGEL CANYON ST	91342	2530006004	Low Medium II Residential	A2-1	0	1 unit per lot	5.942679525	Residential - Single Family Residence - Vacant Land	YES - Current	NO - Privately-Owned	Available	Not Used in Prior Housing Element	0	0	0.042793104	0.042793104	0	0	0	2108169	121	Sunland - Tujunga - Lake View Terrace - Shadow Hills - East La Tuna Canyon			Above Moderate
LOS ANGELES	11942 W TERRA BELLA ST	91342	2530006044	Low Medium I Residential	(T)(Q)RD3-1	0	14	1.397487596	Residential - Five or More Units or Apartments (Any Combination) - 4 Stories or Less	YES - Current	NO - Privately-Owned	Available	Not Used in Prior Housing Element	0	0.037857543	0	0.037857543	20	0	0	2108165	546	Sunland - Tujunga - Lake View Terrace - Shadow Hills - East La Tuna Canyon		Moderate	
LOS ANGELES		2530007005	Low Medium II Residential	A2-1	0	1 unit per lot	1.01233506	Residential - Single Family Residence - Vacant Land	YES - Current	NO - Privately-Owned	Available	Not Used in Prior Housing Element	0	0	0.039780077	0.039780077	0	0	0	2108169	106	Sunland - Tujunga - Lake View Terrace - Shadow Hills - East La Tuna Canyon			Above Moderate
LOS ANGELES	11998 W TERRA BELLA ST	91342	2530007009	Low Medium II Residential	RD2-1-CUGU	0	21	2.09269811	Residential - Five or More Units or Apartments (Any Combination) - 4 Stories or Less	YES - Current	NO - Privately-Owned	Available	Not Used in Prior Housing Element	0	0.061483501	0	0.061483501	60	0	0	2108165	62	Sunland - Tujunga - Lake View Terrace - Shadow Hills - East La Tuna Canyon		Moderate	
LOS ANGELES	12026 W TERRA BELLA ST	91342	2530007010	General Commercial	(T)(Q)C2-1-CUGU	0	108	0.514573168	Commercial - Store - One Story	YES - Current	NO - Privately-Owned	Available	Not Used in Prior Housing Element	0.03079686	0	0	0.03079686	1	0	0	2108165	117	Sunland - Tujunga - Lake View Terrace - Shadow Hills - East La Tuna Canyon		Lower	
LOS ANGELES		2530007014	Low Medium II Residential	(Q)RD2-1-CUGU	0	21	4.267981555	Residential - Five or More Units or Apartments (Any Combination) - 4 Stories or Less	YES - Current	NO - Privately-Owned	Available	Not Used in Prior Housing Element	0	0.251177275	0	0.251177275	92	0	0	2108165	537	Sunland - Tujunga - Lake View Terrace - Shadow Hills - East La Tuna Canyon			Moderate
LOS ANGELES	11821 W FOOTHILL BLVD	91342	2530007015	Low Medium II Residential	(Q)RD2-1-CUGU	0	21	1.098078542	Residential - Five or More Units or Apartments (Any Combination) - 4 Stories or Less	YES - Current	NO - Privately-Owned	Available	Not Used in Prior Housing Element	0	0.108617594	0	0.108617594	24	0	0	2108165	538	Sunland - Tujunga - Lake View Terrace - Shadow Hills - East La Tuna Canyon		Moderate	
LOS ANGELES	11201 N GLADSTONE AVE	91342	2530008900	Low Medium II Residential	A2-1	0	1 unit per lot	0.437052384	Miscellaneous - Government Owned Property	YES - Current	YES - City-Owned	Available	Not Used in Prior Housing Element	0	0	0.000738334	0.000738334	0	0	0	2108169	168	Sunland - Tujunga - Lake View Terrace - Shadow Hills - East La Tuna Canyon			Above Moderate
LOS ANGELES	11796 W KAGEL CANYON ST	91342	2530009003	Open Space	(T)RD2-1	0	21	0.721128359	Residential - Single Family Residence	YES - Current	NO - Privately-Owned	Available	Not Used in Prior Housing Element	0	0.582091033	0	0.582091033	1	0	0	2108169	142	Sunland - Tujunga - Lake View Terrace - Shadow Hills - East La Tuna Canyon		Moderate	
LOS ANGELES		2530012***	Open Space	A1-1XL	0	1 unit per lot	0.036608817		YES - Current	NO - Privately-Owned	Available	Not Used in Prior Housing Element	0	0	0.141051865	0.141051865	0	0	0	2108169	151	Sunland - Tujunga - Lake View Terrace - Shadow Hills - East La Tuna Canyon			Above Moderate
LOS ANGELES		2530012***	Open Space	A1-1XL	0	1 unit per lot	0.087480474		YES - Current	NO - Privately-Owned	Available	Not Used in Prior Housing Element	0	0	0.141051865	0.141051865	0	0	0	2108169	143	Sunland - Tujunga - Lake View Terrace - Shadow Hills - East La Tuna Canyon			Above Moderate
LOS ANGELES	11331 W OSBORNE ST	91342	2530020085	Neighborhood Commercial	C2-1VL	0	108	0.548111172	Commercial - Store - One Story	YES - Current	NO - Privately-Owned	Available	Not Used in Prior Housing Element	1.029883304	0	0	1.029883304	0	0	0	2138173	378	Sunland - Tujunga - Lake View Terrace - Shadow Hills - East La Tuna Canyon		Lower	
LOS ANGELES	11352 W SUNBURST ST	91342	2530020085	Neighborhood Commercial	C2-1VL	0	108	0.22892757	Commercial - Store - One Story	YES - Current	NO - Privately-Owned	Available	Not Used in Prior Housing Element	1.849126971	0	0	1.849126971	0	0	0	2138173	367	Sunland - Tujunga - Lake View Terrace - Shadow Hills - East La Tuna Canyon		Lower	
LOS ANGELES	11360 W SUNBURST ST	91342	2530020085	Neighborhood Commercial	C2-1VL	0	108	0.2554999	Commercial - Store - One Story	YES - Current	NO - Privately-Owned	Available	Not Used in Prior Housing Element	1.7779531	0	0	1.7779531	0	0	0	2138173	376	Sunland - Tujunga - Lake View Terrace - Shadow Hills - East La Tuna Canyon		Lower	
LOS ANGELES	11377 W OSBORNE PL	91342	2530020BRK	Low Medium II Residential	RD2-1	0	21	1.779108664	Residential - Single Family Residence - Condominium	YES - Current	NO - Privately-Owned	Available	Not Used in Prior Housing Element	0	0.105814409	0	0.105814409	35	0	0	2138173	432	Sunland - Tujunga - Lake View Terrace - Shadow Hills - East La Tuna Canyon		Moderate	
LOS ANGELES	11345 W OSBORNE ST	91342	2530022184	Limited Commercial	(Q)C1-1VL-K	0	54	0.418379941	Commercial - Store - One Story	YES - Current	NO - Privately-Owned	Available	Not Used in Prior Housing Element	0.044629249	0	0	0.044629249	1	0	0	2108173	20	Sunland - Tujunga - Lake View Terrace - Shadow Hills - East La Tuna Canyon		Lower	
LOS ANGELES	11354 W OSBORNE ST	91342	2530022184	Limited Commercial	(Q)C1-1VL-K	0	54	0.098807821	Commercial - Store - One Story	YES - Current	NO - Privately-Owned	Available	Not Used in Prior Housing Element	0.025627661	0	0	0.025627661	1	0	0	2108173	423	Sunland - Tujunga - Lake View Terrace - Shadow Hills - East La Tuna Canyon		Lower	
LOS ANGELES	11852 W TERRA BELLA ST	91342	2530028010	Low Residential	RS-1	0	1 unit per lot	0.093937307	Residential - Single Family Residence - Vacant Land	YES - Current	NO - Privately-Owned	Available	Not Used in Prior Housing Element	0	0	0.039780077	0.039780077	0	0	0	2138169	774	Sunland - Tujunga - Lake View Terrace - Shadow Hills - East La Tuna Canyon			Above Moderate
LOS ANGELES	11610 N ELDRIDGE AVE	91342	2530040001	Low Residential	RU-1	0	1 unit per lot	0.130109437	Residential - Single Family Residence	YES - Current	NO - Privately-Owned	Available	Not Used in Prior Housing Element	0	0	0.042793104	0.042793104	0	0	0	2138169	1019	Sunland - Tujunga - Lake View Terrace - Shadow Hills - East La Tuna Canyon			Above Moderate
LOS ANGELES	11616 N ELDRIDGE AVE	91342	2530040002	Low Residential	RU-1	0	1 unit per lot	0.114962611	Residential - Single Family Residence	YES - Current	NO - Privately-Owned	Available	Not Used in Prior Housing Element	0	0	0.042793104	0.042793104	0	0	0	2138169	1020	Sunland - Tujunga - Lake View Terrace - Shadow Hills - East La Tuna Canyon			Above Moderate
LOS ANGELES	11622 N ELDRIDGE AVE	91342	2530040003	Low Residential	RU-1	0	1 unit per lot	0.114992466	Residential - Single Family Residence	YES - Current	NO - Privately-Owned	Available	Not Used in Prior Housing Element	0	0	0.042793104	0.042793104	0	0	0	2138169	1021	Sunland - Tujunga - Lake View Terrace - Shadow Hills - East La Tuna Canyon			Above Moderate
LOS ANGELES	11628 N ELDRIDGE AVE	91342	2530040004	Low Residential	RU-1	0	1 unit per lot	0.115024956	Residential - Single Family Residence	YES - Current	NO - Privately-Owned	Available	Not Used in Prior Housing Element	0	0	0.042793104	0.042793104	0	0	0	2138169	1022	Sunland - Tujunga - Lake View Terrace - Shadow Hills - East La Tuna Canyon			Above Moderate
LOS ANGELES	11634 N ELDRIDGE AVE	91342	2530040005	Low Residential	RU-1	0	1 unit per lot	0.11505425	Residential - Single Family Residence	YES - Current	NO - Privately-Owned	Available	Not Used in Prior Housing Element	0	0	0.042793104	0.042793104	0	0	0	2138169	1023	Sunland - Tujunga - Lake View Terrace - Shadow Hills - East La Tuna Canyon			Above Moderate
LOS ANGELES	11640 N ELDRIDGE AVE	91342	2530040006	Low Residential	RU-1	0	1 unit per lot	0.115088095	Residential - Single Family Residence	YES - Current	NO - Privately-Owned	Available	Not Used in Prior Housing Element	0	0	0.042793104	0.042793104	0	0	0	2138169	1024	Sunland - Tujunga - Lake View Terrace - Shadow Hills - East La Tuna Canyon			Above Moderate
LOS ANGELES	11646 N ELDRIDGE AVE	91342	2530040007	Low Residential	RU-1	0	1 unit per lot	0.154443728	Residential - Single Family Residence	YES - Current	NO - Privately-Owned	Available	Not Used in Prior Housing Element	0	0	0.042793104	0.042793104	0	0	0	2138169	1025	Sunland - Tujunga - Lake View Terrace - Shadow Hills - East La Tuna Canyon			Above Moderate
LOS ANGELES	11648 N AMSTERDAM LANE	91342	2530040008	Low Residential	RU-1	0	1 unit per lot	0.128045015	Residential - Single Family Residence	YES - Current	NO - Privately-Owned	Available	Not Used in Prior Housing Element	0	0	0.042793104	0.042793104	0	0	0	2138169	1026	Sunland - Tujunga - Lake View Terrace - Shadow Hills - East La Tuna Canyon			Above Moderate
LOS ANGELES	11644 N AMSTERDAM LANE	91342	2530040009	Low Residential	RU-1	0	1 unit per lot	0.082110249	Residential - Single Family Residence	YES - Current	NO - Privately-Owned	Available	Not Used in Prior Housing Element	0	0	0.042793104	0.042793104	0	0	0	2138169	1027	Sunland - Tujunga - Lake View Terrace - Shadow Hills - East La Tuna Canyon			Above Moderate
LOS ANGELES	11640 N AMSTERDAM LANE	91342	2530040010	Low Residential	RU-1	0	1 unit per lot	0.082110626	Residential - Single Family Residence	YES - Current	NO - Privately-Owned	Available	Not Used in Prior Housing Element	0	0	0.042793104	0.042793104	0	0	0	2138169	1028	Sunland - Tujunga - Lake View Terrace - Shadow Hills - East La Tuna Canyon			Above Moderate
LOS ANGELES	11636 N AMSTERDAM LANE	91342	2530040011	Low Residential	RU-1	0	1 unit per lot	0.082108923	Residential - Single Family Residence	YES - Current	NO - Privately-Owned	Available	Not Used in Prior Housing Element	0	0	0.042793104	0.042793104	0	0	0	2138169	1029	Sunland - Tujunga - Lake View Terrace - Shadow Hills - East La Tuna Canyon			Above Moderate
LOS ANGELES	11632 N AMSTERDAM LANE	91342	2530040012	Low Residential	RU-1	0	1 unit per lot	0.082109777	Residential - Single Family Residence	YES - Current	NO - Privately-Owned	Available	Not Used in Prior Housing Element	0	0	0.042793104	0.042793104	0	0	0	2138169	1030	Sunland - Tujunga - Lake View Terrace - Shadow Hills - East La Tuna Canyon			Above Moderate
LOS ANGELES	11628 N AMSTERDAM LANE	91342	2530040013	Low Residential	RU-1	0	1 unit per lot	0.082109484	Residential - Single Family Residence	YES - Current	NO - Privately-Owned	Available	Not Used in Prior Housing Element	0	0	0.042793104	0.042793104	0	0	0	2138169	1031	Sunland - Tujunga - Lake View Terrace - Shadow Hills - East La Tuna Canyon			Above Moderate
LOS ANGELES	11624 N AMSTERDAM LANE	91342	2530040014	Low Residential	RU-1	0	1 unit per lot	0.082110334	Residential - Single Family Residence	YES - Current	NO - Privately-Owned	Available	Not Used in Prior Housing Element	0	0	0.042793104	0.042793104	0	0	0	2138169	1032	Sunland - Tujunga - Lake View Terrace - Shadow Hills - East La Tuna Canyon			Above Moderate
LOS ANGELES	11620 N AMSTERDAM LANE	91342	2530040015	Low Residential	RU-1	0	1 unit per lot	0.082109297	Residential - Single Family Residence	YES - Current	NO - Privately-Owned	Available	Not Used in Prior Housing Element	0	0	0.042793104	0.042793104	0	0	0	2138169	1033	Sunland - Tujunga - Lake View Terrace - Shadow Hills - East La Tuna Canyon			Above Moderate
LOS ANGELES	11616 N AMSTERDAM LANE	91342	2530040016	Low Residential	RU-1	0	1 unit per lot	0.082110197	Residential - Single Family Residence	YES - Current	NO - Privately-Owned	Available	Not Used in Prior Housing Element	0	0	0.042793104	0.042793104	0	0	0	2138169	1034	Sunland - Tujunga - Lake View Terrace - Shadow Hills - East La Tuna Canyon			Above Moderate
LOS ANGELES	11612 N AMSTERDAM LANE	91342	2530040017	Low Residential	RU-1	0	1 unit per lot	0.162009116	Residential - Single Family Residence	YES - Current	NO - Privately-Owned	Available	Not Used in Prior Housing Element	0	0	0.042793104	0.042793104	0	0	0	2138169	1035	Sunland - Tujunga - Lake View Terrace - Shadow Hills - East La Tuna Canyon			Above Moderate
LOS ANGELES	11617 N DELFT LANE	91342	2530040018	Low Residential	RU-1	0	1 unit per lot	0.150854299	Residential - Single Family Residence	YES - Current	NO - Privately-Owned	Available	Not Used in Prior Housing Element	0	0	0.042793104	0.042793104	0	0	0	2138169	1036	Sunland - Tujunga - Lake View Terrace - Shadow Hills - East La Tuna Canyon			Above Moderate
LOS ANGELES	11621 N DELFT LANE	91342	2530040019	Low Residential	RU-1	0	1 unit per lot	0.082110355	Residential - Single Family Residence	YES - Current	NO - Privately-Owned	Available	Not Used in Prior Housing Element	0	0	0.042793104	0.042793104	0	0	0	2138169	1037	Sunland - Tujunga - Lake View Terrace - Shadow Hills - East La Tuna Canyon			Above Moderate
LOS ANGELES	11625 N DELFT LANE	91342	2530040020	Low Residential	RU-1	0	1 unit per lot	0.082109394	Residential - Single Family Residence	YES - Current	NO - Privately-Owned	Available	Not Used in Prior Housing Element	0	0	0.042793104	0.042793104	0	0	0	2138169	1038	Sunland - Tujunga - Lake View Terrace - Shadow Hills - East La Tuna Canyon			Above Moderate
LOS ANGELES	11629 N DELFT LANE	91342	2530040021	Low Residential	RU-1	0	1 unit per lot	0.082110153	Residential - Single Family Residence	YES - Current	NO - Privately-Owned	Available	Not Used in Prior Housing Element	0	0	0.042793104	0.042793104	0	0	0	2138169	1039	Sunland - Tujunga - Lake View Terrace - Shadow Hills - East La Tuna Canyon			Above Moderate
LOS ANGELES	11633 N DELFT LANE	91342	2530040022	Low Residential	RU-1	0	1 unit per lot	0.082110111	Residential - Single Family Residence	YES - Current	NO - Privately-Owned	Available	Not Used in Prior Housing Element	0	0	0.042793104	0.042793104	0	0	0	2138169	1040	Sunland - Tujunga - Lake View Terrace - Shadow Hills - East La Tuna Canyon			Above Moderate
LOS ANGELES	11637 N DELFT LANE	91342	2530040023	Low Residential	RU-1	0	1 unit per lot	0.08210984	Residential - Single Family Residence	YES - Current	NO - Privately-Owned	Available	Not Used in Prior Housing Element	0	0	0.042793104	0.042793104	0	0	0	2138169	1041	Sunland - Tujunga - Lake View Terrace - Shadow Hills - East La Tuna Canyon			Above Moderate
LOS ANGELES	11641 N DELFT LANE	91342	2530040024	Low Residential	RU-1	0	1 unit per lot	0.082110479	Residential - Single Family Residence	YES - Current	NO - Privately-Owned	Available	Not Used in Prior Housing Element	0	0	0.042793104	0.042793104	0	0	0	2138169	1042	Sunland - Tujunga - Lake View Terrace - Shadow Hills - East La Tuna Canyon			Above Moderate
LOS ANGELES	11645 N DELFT LANE	91342	2530040025	Low Residential	RU-1	0	1 unit per lot	0.082109638	Residential - Single Family Residence	YES - Current	NO - Privately-Owned	Available	Not Used in Prior Housing Element	0	0	0.042793104	0.042793104	0	0	0	2138169	1043	Sunland - Tujunga - Lake View Terrace - Shadow Hills - East La Tuna Canyon			Above Moderate
LOS ANGELES	11649 N DELFT LANE	91342	2530040026	Low Residential	RU-1	0	1 unit per lot	0.08210996	Residential - Single Family Residence	YES - Current	NO - Privately-Owned	Available	Not Used in Prior Housing Element	0	0	0.042793104	0.042793104	0	0	0	2138169	1044	Sunland - Tujunga - Lake View Terrace - Shadow Hills - East La Tuna Canyon			Above Moderate
LOS ANGELES	11653 N DELFT LANE	91342	2530040027	Low Residential	RU-1	0	1 unit per lot	0.102466743	Residential - Single Family Residence	YES - Current	NO - Privately-Owned	Available	Not Used in Prior Housing Element	0	0	0.042793104	0.042793104	0	0	0	2138169	1045	Sunland - Tujunga - Lake View Terrace - Shadow Hills - East La Tuna Canyon			Above Moderate
LOS ANGELES	11540 W ALETA LANE	91342	2530040028	Low Residential	RU-1	0	1 unit per lot	0.087775337	Residential - Single Family Residence	YES - Current	NO - Privately-Owned	Available	Not Used in Prior Housing Element	0	0	0.042793104	0.042793104	0	0	0	2138169	1080	Sunland - Tujunga - Lake View Terrace - Shadow Hills - East La Tuna Canyon			Above Moderate
LOS ANGELES	11544 W ALETA LANE	91342	2530040029	Low Residential	RU-1	0	1 unit per lot	0.085987156	Residential - Single Family Residence	YES - Current	NO - Privately-Owned	Available	Not Used in Prior Housing Element	0	0	0.042793104	0.042793104	0	0	0	2138169	1081	Sunland - Tujunga - Lake View Terrace - Shadow Hills - East La Tuna Canyon			Above Moderate
LOS ANGELES	11548 W ALETA LANE	91342	2530040030	Low Residential	RU-1	0	1 unit per lot	0.084195136	Residential - Single Family Residence	YES - Current	NO - Privately-Owned	Available	Not Used in Prior Housing Element	0	0	0.042793104	0.042793104	0	0	0

LOS ANGELES	11942 W FOOTHILL BLVD	91342	2532012035	Neighborhood Commercial	C2-1VL-CUGU	0	108	0.406329019	Commercial - Store - One Story	YES - Current	NO - Privately-Owned	Available	Not Used in Prior Housing Element	0.091606611	0	0	0.091606611	1	0	0	2108165	66	Sunland - Tujunga - Lake View Terrace - Shadow Hills - East La Tuna Canyon										Lower
LOS ANGELES	11934 W FOOTHILL BLVD	91342	2532012036	Neighborhood Commercial	C2-1VL-CUGU	0	108	0.717190983	Commercial - Store - One Story	YES - Current	NO - Privately-Owned	Available	Not Used in Prior Housing Element	0.034540991	0	0	0.034540991	2	0	0	2108165	77	Sunland - Tujunga - Lake View Terrace - Shadow Hills - East La Tuna Canyon										Lower
LOS ANGELES	11926 W FOOTHILL BLVD	91342	2532012037	Neighborhood Commercial	C2-1VL-CUGU	0	108	0.367263639	Commercial - Store - One Story	YES - Current	NO - Privately-Owned	Available	Used in Prior Housing Element - Non-Vacant	0.039692375	0	0	0.039692375	2	0	0	2108165	94	Sunland - Tujunga - Lake View Terrace - Shadow Hills - East La Tuna Canyon										Lower
LOS ANGELES	11922 W FOOTHILL BLVD	91342	2532012038	Neighborhood Commercial	C2-1VL-CUGU	0	108	0.483374709	Commercial - Store - One Story	YES - Current	NO - Privately-Owned	Available	Not Used in Prior Housing Element	0.07480998	0	0	0.07480998	1	0	0	2108185	107	Sunland - Tujunga - Lake View Terrace - Shadow Hills - East La Tuna Canyon										Lower
LOS ANGELES	11956 W FOOTHILL BLVD	91342	2532012039	Neighborhood Commercial	C2-1VL-CUGU	0	108	1.74529313	Commercial - Supermarket - Supermarket - 12,000 SF or More - One Story	YES - Current	NO - Privately-Owned	Available	Used in Prior Housing Element - Non-Vacant	0.473273002	0	0	0.473273002	0	0	0	2108165	41	Sunland - Tujunga - Lake View Terrace - Shadow Hills - East La Tuna Canyon										Lower
LOS ANGELES	11910 W FOOTHILL BLVD	91342	2532012040	Neighborhood Commercial	C2-1VL-CUGU	0	108	0.356703155	Commercial - Service Station - Full Service - Lift	YES - Current	NO - Privately-Owned	Available	Used in Prior Housing Element - Non-Vacant	0.37253235	0	0	0.37253235	0	0	0	2108165	124	Sunland - Tujunga - Lake View Terrace - Shadow Hills - East La Tuna Canyon										Lower
LOS ANGELES			2532012041	Neighborhood Commercial	C2-1VL-CUGU	0	108	0.656331418	Commercial - Parking Lot (Commercial Use Property) - Lots - Patron or Employee - One Story	YES - Current	NO - Privately-Owned	Available	Not Used in Prior Housing Element	0.044641726	0	0	0.044641726	0	0	0	2108165	148	Sunland - Tujunga - Lake View Terrace - Shadow Hills - East La Tuna Canyon										Lower
LOS ANGELES	12040 W FOOTHILL BLVD	91342	2532012042	Neighborhood Commercial	(Q)C2-1VL-CUGU, C2-1VL-CUGU	0	108	1.600613755	Commercial - Store - One Story	YES - Current	NO - Privately-Owned	Available	Not Used in Prior Housing Element	0.236101077	0	0	0.236101077	1	0	0	2138165	617	Sunland - Tujunga - Lake View Terrace - Shadow Hills - East La Tuna Canyon										Lower
LOS ANGELES	11980 W FOOTHILL BLVD	91342	2532012044	Neighborhood Commercial	C2-1VL-CUGU	0	108	1.569196781	Commercial - Store - One Story	YES - Current	NO - Privately-Owned	Available	Used in Prior Housing Element - Non-Vacant	0.434805243	0	0	0.434805243	1	0	0	2108165	11	Sunland - Tujunga - Lake View Terrace - Shadow Hills - East La Tuna Canyon										Lower
LOS ANGELES			2532017037	Medium Residential	[T][Q]R3-1-CUGU	0	54	0.005052633	Commercial - Commercial - Vacant Land	YES - Current	NO - Privately-Owned	Available	Not Used in Prior Housing Element	0	0	0.141051865	0.141051865	0	0	0	2108165	241	Sunland - Tujunga - Lake View Terrace - Shadow Hills - East La Tuna Canyon										Above Moderate
LOS ANGELES	11850 W FOOTHILL BLVD	91331	2532017067	Medium Residential	[T][Q]R3-1-CUGU	0	54	1.278370022	Residential - Five or More Units or Apartments (Any Combination) - 4 Stories or Less	YES - Current	NO - Privately-Owned	Available	Not Used in Prior Housing Element	0.679489434	0	0	0.679489434	73	0	0	2108165	544	Sunland - Tujunga - Lake View Terrace - Shadow Hills - East La Tuna Canyon										Lower
LOS ANGELES	12035 W OSBORNE ST	91331	2532017068	Community Commercial	(Q)C2-1-CUGU	0	108	0.877815271	Residential - Five or More Units or Apartments (Any Combination) - 4 Stories or Less	YES - Current	NO - Privately-Owned	Available	Not Used in Prior Housing Element	0.010346841	0	0	0.010346841	60	0	0	2108165	543	Sunland - Tujunga - Lake View Terrace - Shadow Hills - East La Tuna Canyon										Lower
LOS ANGELES	12053 W OSBORNE ST	91331	2532017068	Community Commercial	(Q)C2-1-CUGU	0	108	1.434293205	Residential - Five or More Units or Apartments (Any Combination) - 4 Stories or Less	YES - Current	NO - Privately-Owned	Available	Not Used in Prior Housing Element	0.549880824	0	0	0.549880824	60	0	0	2108165	542	Sunland - Tujunga - Lake View Terrace - Shadow Hills - East La Tuna Canyon										Lower
LOS ANGELES	12243 W INSPIRE LANE	91331	2532032010	Low Medium II Residential	(Q)RD2-1-CUGU	0	21	0.048328766	Residential - Single Family Residence - Planned Unit Development (PUD)	YES - Current	NO - Privately-Owned	Available	Not Used in Prior Housing Element	0	0	0.001838107	0.001838107	1	1*	1*	2138165	716	Sunland - Tujunga - Lake View Terrace - Shadow Hills - East La Tuna Canyon										Above Moderate
LOS ANGELES	12241 W INSPIRE LANE	91331	2532032011	Low Medium II Residential	(Q)RD2-1-CUGU	0	21	0.048329215	Residential - Single Family Residence - Planned Unit Development (PUD)	YES - Current	NO - Privately-Owned	Available	Not Used in Prior Housing Element	0	0	0.001838107	0.001838107	1	1*	1*	2138165	717	Sunland - Tujunga - Lake View Terrace - Shadow Hills - East La Tuna Canyon										Above Moderate
LOS ANGELES	12239 W INSPIRE LANE	91331	2532032012	Low Medium II Residential	(Q)RD2-1-CUGU	0	21	0.048329017	Residential - Single Family Residence - Planned Unit Development (PUD)	YES - Current	NO - Privately-Owned	Available	Not Used in Prior Housing Element	0	0	0.001838107	0.001838107	1	1*	1*	2138165	718	Sunland - Tujunga - Lake View Terrace - Shadow Hills - East La Tuna Canyon										Above Moderate
LOS ANGELES	12237 W INSPIRE LANE	91331	2532032013	Low Medium II Residential	(Q)RD2-1-CUGU	0	21	0.048331498	Residential - Single Family Residence - Planned Unit Development (PUD)	YES - Current	NO - Privately-Owned	Available	Not Used in Prior Housing Element	0	0	0.001838107	0.001838107	1	1*	1*	2138165	719	Sunland - Tujunga - Lake View Terrace - Shadow Hills - East La Tuna Canyon										Above Moderate
LOS ANGELES	12235 W INSPIRE LANE	91331	2532032014	Low Medium II Residential	(Q)RD2-1-CUGU	0	21	0.048329786	Residential - Single Family Residence - Planned Unit Development (PUD)	YES - Current	NO - Privately-Owned	Available	Not Used in Prior Housing Element	0	0	0.001838107	0.001838107	1	1*	1*	2138165	720	Sunland - Tujunga - Lake View Terrace - Shadow Hills - East La Tuna Canyon										Above Moderate
LOS ANGELES	12233 W INSPIRE LANE	91331	2532032015	Low Medium II Residential	(Q)RD2-1-CUGU	0	21	0.048331224	Residential - Single Family Residence - Planned Unit Development (PUD)	YES - Current	NO - Privately-Owned	Available	Not Used in Prior Housing Element	0	0	0.001838107	0.001838107	1	1*	1*	2138165	721	Sunland - Tujunga - Lake View Terrace - Shadow Hills - East La Tuna Canyon										Above Moderate
LOS ANGELES	12231 W INSPIRE LANE	91331	2532032016	Low Medium II Residential	(Q)RD2-1-CUGU	0	21	0.048331789	Residential - Single Family Residence - Planned Unit Development (PUD)	YES - Current	NO - Privately-Owned	Available	Not Used in Prior Housing Element	0	0	0.001838107	0.001838107	1	1*	1*	2138165	722	Sunland - Tujunga - Lake View Terrace - Shadow Hills - East La Tuna Canyon										Above Moderate
LOS ANGELES	12229 W INSPIRE LANE	91331	2532032017	Low Medium II Residential	(Q)RD2-1-CUGU	0	21	0.048332277	Residential - Single Family Residence	YES - Current	NO - Privately-Owned	Available	Not Used in Prior Housing Element	0	0	0.001838107	0.001838107	1	1*	1*	2138165	723	Sunland - Tujunga - Lake View Terrace - Shadow Hills - East La Tuna Canyon										Above Moderate
LOS ANGELES	12227 W INSPIRE LANE	91331	2532032018	Low Medium II Residential	(Q)RD2-1-CUGU	0	21	0.048332317	Residential - Single Family Residence	YES - Current	NO - Privately-Owned	Available	Not Used in Prior Housing Element	0	0	0.001838107	0.001838107	1	1*	1*	2138165	724	Sunland - Tujunga - Lake View Terrace - Shadow Hills - East La Tuna Canyon										Above Moderate
LOS ANGELES	12225 W INSPIRE LANE	91331	2532032019	Low Medium II Residential	(Q)RD2-1-CUGU	0	21	0.048333151	Residential - Single Family Residence	YES - Current	NO - Privately-Owned	Available	Not Used in Prior Housing Element	0	0	0.001838107	0.001838107	1	1*	1*	2138165	725	Sunland - Tujunga - Lake View Terrace - Shadow Hills - East La Tuna Canyon										Above Moderate
LOS ANGELES	12223 W INSPIRE LANE	91331	2532032020	Low Medium II Residential	(Q)RD2-1-CUGU	0	21	0.048334169	Residential - Single Family Residence - Planned Unit Development (PUD)	YES - Current	NO - Privately-Owned	Available	Not Used in Prior Housing Element	0	0	0.001838107	0.001838107	1	1*	1*	2138165	726	Sunland - Tujunga - Lake View Terrace - Shadow Hills - East La Tuna Canyon										Above Moderate
LOS ANGELES	12221 W INSPIRE LANE	91331	2532032021	Low Medium II Residential	(Q)RD2-1-CUGU	0	21	0.067342037	Residential - Single Family Residence - Planned Unit Development (PUD)	YES - Current	NO - Privately-Owned	Available	Not Used in Prior Housing Element	0	0	0.001838107	0.001838107	1	1*	1*	2138165	727	Sunland - Tujunga - Lake View Terrace - Shadow Hills - East La Tuna Canyon										Above Moderate
LOS ANGELES	11401 N BELIEVE LANE	91331	2532032039	Low Medium II Residential	(Q)RD2-1-CUGU	0	21	0.052154436	Residential - Single Family Residence - Planned Unit Development (PUD)	YES - Current	NO - Privately-Owned	Available	Not Used in Prior Housing Element	0	0	0.001838107	0.001838107	1	1*	1*	2138165	745	Sunland - Tujunga - Lake View Terrace - Shadow Hills - East La Tuna Canyon										Above Moderate
LOS ANGELES	11407 N BELIEVE LANE	91331	2532032042	Low Medium II Residential	(Q)RD2-1-CUGU	0	21	0.086354955	Residential - Single Family Residence - Planned Unit Development (PUD)	YES - Current	NO - Privately-Owned	Available	Not Used in Prior Housing Element	0	0	0.009984945	0.009984945	1	1*	1*	2138165	748	Sunland - Tujunga - Lake View Terrace - Shadow Hills - East La Tuna Canyon										Above Moderate
LOS ANGELES	11402 N BELIEVE LANE	91331	2532032047	Low Medium II Residential	(Q)RD2-1-CUGU	0	21	0.052156318	Residential - Single Family Residence - Planned Unit Development (PUD)	YES - Current	NO - Privately-Owned	Available	Not Used in Prior Housing Element	0	0	0.001838107	0.001838107	1	1*	1*	2138165	753	Sunland - Tujunga - Lake View Terrace - Shadow Hills - East La Tuna Canyon										Above Moderate
LOS ANGELES	11415 N FREEDOM LANE	91331	2532032048	Low Medium II Residential	(Q)RD2-1-CUGU	0	21	0.052158015	Residential - Single Family Residence - Planned Unit Development (PUD)	YES - Current	NO - Privately-Owned	Available	Not Used in Prior Housing Element	0	0	0.001838107	0.001838107	1	1*	1*	2138165	754	Sunland - Tujunga - Lake View Terrace - Shadow Hills - East La Tuna Canyon										Above Moderate
LOS ANGELES	11426 N FREEDOM LANE	91331	2532032053	Low Medium II Residential	(Q)RD2-1-CUGU	0	21	0.047229527	Residential - Single Family Residence - Planned Unit Development (PUD)	YES - Current	NO - Privately-Owned	Available	Not Used in Prior Housing Element	0	0	0.001838107	0.001838107	1	1*	1*	2138165	759	Sunland - Tujunga - Lake View Terrace - Shadow Hills - East La Tuna Canyon										Above Moderate
LOS ANGELES	11418 N FREEDOM LANE	91331	2532032057	Low Medium II Residential	(Q)RD2-1-CUGU	0	21	0.054014136	Residential - Single Family Residence - Planned Unit Development (PUD)	YES - Current	NO - Privately-Owned	Available	Not Used in Prior Housing Element	0	0	0.001838107	0.001838107	1	1*	1*	2138165	763	Sunland - Tujunga - Lake View Terrace - Shadow Hills - East La Tuna Canyon										Above Moderate
LOS ANGELES			2542005015	Very Low I Residential	A1-1-K	0	1 unit per lot	0.001893566	Residential - Single Family Residence	YES - Current	NO - Privately-Owned	Available	Not Used in Prior Housing Element	0	0	0.149486423	0.149486423	0	0	0	2078177	186	Sunland - Tujunga - Lake View Terrace - Shadow Hills - East La Tuna Canyon										Above Moderate
LOS ANGELES	10646 W STALLION RANCH ROAD	91040	2542007009	Very Low I Residential	A1-1-K	0	1 unit per lot	5.03770692	Residential - Single Family Residence - Pool	YES - Current	NO - Privately-Owned	Available	Not Used in Prior Housing Element	0	0	0.045535415	0.045535415	0	0	0	2048177	255	Sunland - Tujunga - Lake View Terrace - Shadow Hills - East La Tuna Canyon										Above Moderate
LOS ANGELES	10805 W STALLION RANCH ROAD	91040	2542007014	Very Low I Residential	A1-1-K	0	1 unit per lot	5.059884037	Residential - Single Family Residence - Pool	YES - Current	NO - Privately-Owned	Available	Not Used in Prior Housing Element	0	0	0.047128773	0.047128773	0	0	0	2048173	495	Sunland - Tujunga - Lake View Terrace - Shadow Hills - East La Tuna Canyon										Above Moderate
LOS ANGELES			2542013006	Very Low I Residential	RE40-1-K	0	1 unit per lot	0.177308909	Residential - Single Family Residence - Other Improvements Only	YES - Current	NO - Privately-Owned	Available	Not Used in Prior Housing Element	0	0	0.022321239	0.022321239	0	0	0	2048177	207	Sunland - Tujunga - Lake View Terrace - Shadow Hills - East La Tuna Canyon										Above Moderate
LOS ANGELES	10133 N WHEATLAND AVE	91040	2542015005	Very Low I Residential	A1-1-K	0	1 unit per lot	0.097537748	Residential - Single Family Residence - Other Improvements Only	YES - Current	NO - Privately-Owned	Available	Not Used in Prior Housing Element	0	0	0.022321239	0.022321239	0	0	0	2048177	118	Sunland - Tujunga - Lake View Terrace - Shadow Hills - East La Tuna Canyon										Above Moderate
LOS ANGELES	9753 N WHEATLAND AVE	91040	2542018030	Neighborhood Commercial	(Q)C1-1VL-K	0	54	0.42710827	Commercial - Store Combination - Store and Office Combination - Two Stories	YES - Current	NO - Privately-Owned	Available	Not Used in Prior Housing Element	0.053506101	0	0	0.053506101	1	0	0	2018177	261	Sunland - Tujunga - Lake View Terrace - Shadow Hills - East La Tuna Canyon										Lower
LOS ANGELES	9955 N SUNLAND BLVD	91040	2543015065	Very Low I Residential	RE40-1-K	0	1 unit per lot	1.082582998	Commercial - Restaurant, Cocktail Lounge - Restaurant, Cocktail Lounge, Tavern - One Story	YES - Current	NO - Privately-Owned	Available	Not Used in Prior Housing Element	0	0	0.009644441	0.009644441	0	0	0	2048181	287	Sunland - Tujunga - Lake View Terrace - Shadow Hills - East La Tuna Canyon										Above Moderate
LOS ANGELES	10160 N MAUDE AVE	91040	2543020010	Very Low I Residential	RE40-1-K	0	1 unit per lot	2.914181295	Residential - Single Family Residence - Pool	YES - Current	NO - Privately-Owned	Available	Not Used in Prior Housing Element	0	0	0.154356015	0.154356015	0	0	0	2048177	184	Sunland - Tujunga - Lake View Terrace - Shadow Hills - East La Tuna Canyon										Above Moderate
LOS ANGELES	10076 N MAUDE AVE	91040	2543027015	Very Low I Residential	RE40-1-K	0	1 unit per lot	1.034025683	Residential - Single Family Residence - Other Improvements Only	YES - Current	NO - Privately-Owned	Available	Not Used in Prior Housing Element	0	0	0.005963666	0.005963666	0	0	0	2018177	19	Sunland - Tujunga - Lake View Terrace - Shadow Hills - East La Tuna Canyon										Above Moderate
LOS ANGELES	9691 N SUNLAND BLVD	91040	2543030020	Neighborhood Commercial	C1-1VL-K	0	54	0.804567221	Commercial - Office Building - One Story	YES - Current	NO - Privately-Owned	Available	Not Used in Prior Housing Element	0.045413982	0	0	0.045413982	0	0	0	2018177	233	Sunland - Tujunga - Lake View Terrace - Shadow Hills - East La Tuna Canyon										Lower
LOS ANGELES	9687 N SUNLAND BLVD	91040	2543030023	Neighborhood Commercial	C1-1VL-K	0	54	0.086242308	Commercial - Office Building - One Story	YES - Current	NO - Privately-Owned	Available	Not Used in Prior Housing Element	0.022316563	0	0	0.022316563	0	0	0	2018177	267	Sunland - Tujunga - Lake View Terrace - Shadow Hills - East La Tuna Canyon										Lower
LOS ANGELES			2543030023	Neighborhood Commercial	C1-1VL-K	0	54	0.122570189	Commercial - Office Building - One Story	YES - Current	NO - Privately-Owned	Available	Not Used in Prior Housing Element	0.032171803	0	0	0.032171803	0	0	0	2018177	249	Sunland - Tujunga - Lake View Terrace - Shadow Hills - East La Tuna Canyon										Lower
LOS ANGELES			2544002018	Very Low I Residential	RE40-1-K	0	1 unit per lot	11.00995392	Residential - Double, Duplex, or Two Units - 4 Stories or Less	YES - Current	NO - Privately-Owned	Available	Not Used in Prior Housing Element	0	0	0.154356015	0.154356015	0	0	0	2018177	389	Sunland - Tujunga - Lake View Terrace - Shadow Hills - East La Tuna Canyon										Above Moderate
LOS ANGELES	9678 N SUNLAND BLVD	91040	2544003001	Neighborhood Commercial	C1-1VL-K	0	54	0.247780026	Commercial - Store - One Story	YES - Current	NO - Privately-Owned	Available	Not Used in Prior Housing Element	0.110363193	0	0	0.110363193	0	0	0	2018177	298	Sunland - Tujunga - Lake View Terrace - Shadow Hills - East La Tuna Canyon										Lower
LOS ANGELES	9682 N SUNLAND BLVD	91040	2544003003	Neighborhood Commercial	C1-1VL-K	0	54	0.319415082	Residential - Single Family Residence	YES - Current	NO - Privately-Owned	Available	Not Used in Prior Housing Element	0.714140868	0	0	0.714140868	1	0	0	2018177	302	Sunland - Tujunga - Lake View Terrace - Shadow Hills - East La Tuna Canyon										Lower
LOS ANGELES	9749 N WHEATLAND AVE	91040	2544008001	Neighborhood Commercial	C1-1VL-K	0	54	0.193833647	Commercial - Store - One Story	YES - Current	NO - Privately-Owned	Available	Not Used in Prior Housing Element	0.031049046	0	0	0.031049046	0	0	0	2018177	293	Sunland - Tujunga - Lake View Terrace - Shadow Hills - East La Tuna Canyon										Lower
LOS ANGELES	9574 N SUNLAND PL	91040	2544009017	Very Low I Residential	RE40-1-K	0	1 unit per lot	0.433758448	Residential - Single Family Residence - Other Improvements Only	YES - Current	NO - Privately-Owned	Available	Not Used in Prior Housing Element	0	0	0.047128773	0.047128773	0	0	0	2018177	377	Sunland - Tujunga - Lake View Terrace - Shadow Hills - East La Tuna Canyon										Above Moderate
LOS ANGELES	8730 W YATES ST	91040	2546003005	Low Residential	R1-1	0	1 unit per lot	0.107297907	Residential - Single Family Residence - Other Improvements Only	YES - Current	NO - Privately-Owned	Available	Not Used in Prior Housing Element	0	0	0.13817873	0.13817873	0	0	0	2048189	487	Sunland - Tujunga - Lake View Terrace - Shadow Hills - East La Tuna Canyon										Above Moderate
LOS ANGELES	8732 W YATES ST	91040	2546003051	Low Residential	R1-1	0	1 unit per lot	0.106691589	Residential - Single Family Residence - Pool	YES - Current	NO - Privately-Owned	Available	Not Used in Prior Housing Element	0	0	0.006923591	0.006923591	0	0	0	2048189	492	Sunland - Tujunga - Lake View Terrace - Shadow Hills - East La Tuna Canyon										Above Moderate
LOS ANGELES	8712 W APPERSON ST	91040	2546004005	Low Residential, Minimum Residential	R1-1, RE40-1	0	1 unit per lot	0.205917223	Residential - Single Family Residence - Other Improvements Only	YES - Current	NO - Privately-Owned	Available	Not Used in Prior Housing Element	0	0	0.019792406	0.019792406	0	0	0	2048189	645	Sunland - Tujunga - Lake View Terrace - Shadow Hills - East La Tuna Canyon										Above Moderate
LOS ANGELES	8804 W YATES ST	91040	2546006003	Low Residential	R1-1	0	1 unit per lot	0.213488256	Residential - Single Family Residence	YES - Current	NO - Privately-Owned	Available	Not Used in Prior Housing Element	0	0	0.005281822	0.005281822	0	0	0	2048189	538	Sunland - Tujunga - Lake View Terrace - Shadow Hills - East La Tuna Canyon										Above Moderate
LOS ANGELES	8808 W YATES ST	91040	2546006003	Low Residential	R1-1	0	1 unit per lot	0.204625158	Residential - Single Family Residence	YES - Current	NO - Privately-Owned	Available	Not Used in Prior Housing Element	0	0	0.005281822	0.005281822	0	0	0	2048189	543	Sunland - Tujunga - Lake View Terrace - Shadow Hills - East La Tuna Canyon										Above Moderate
LOS ANGELES	10159 N SHERMAN GROVE AVE	91040	2546010900	Minimum Residential	A1-1	0	1 unit per lot	0.330558747	Miscellaneous - Government Owned Property	YES - Current	YES - City-Owned	Available	Not Used in Prior Housing Element	0	0	0.000778033	0.000778033	0	0	0	2048189	991	Sunland - Tujunga - Lake View Terrace - Shadow Hills - East La Tuna Canyon										Above Moderate
LOS ANGELES	10270 N SUNLAND BLVD	91040	2546012017	Very Low I Residential	RE40-1-K	0	1 unit per lot	0.716493034	Residential - Single Family Residence - Guesthouse	YES - Current	NO - Privately-Owned	Available	Not Used in Prior Housing Element	0	0	0.045535415	0.045535415	0	0	0	2048185	73	Sunland - Tujunga - Lake View Terrace - Shadow Hills - East La Tuna Canyon										Above Moderate
LOS ANGELES	10322 N SUNLAND BLVD	91040	2546013903	Open Space	A1-1-K	0	1 unit per lot	104.6963931	Miscellaneous - Government Owned Property	YES - Current	YES - City-Owned	Available	Not Used in Prior Housing Element	0	0	0.000848226	0.000848226	0	0	0	2048185	51	Sunland - Tujunga - Lake View Terrace - Shadow Hills - East La Tuna Canyon										Above Moderate
LOS ANGELES			2546013903	Open Space	A1-1-K	0	1 unit per lot	0.330560175	Miscellaneous - Government Owned Property	YES - Current	YES - City-Owned	Available	Not Used in Prior Housing Element	0	0	0.000778033	0.000778033	0	0	0	2048185	97	Sunland - Tujunga - Lake View Terrace - Shadow Hills - East La Tuna Canyon										Above Moderate
LOS ANGELES	10500 N SUNLAND BLVD	91040	2546014BRK	Low Medium II Residential	QRD2-1	0	21	8.59824728	Residential - Single Family Residence - Condominium	YES - Current	NO - Privately-Owned	Available	Not Used in Prior Housing Element	0	0.467240949	0	0.467240949	144	0	0	2048189	12	Sunland - Tujunga - Lake View Terrace - Shadow Hills - East La Tuna Canyon										Moderate
LOS ANGELES	8841 W HILLROSE ST	91040	2547004028	Low Residential	R1-1	0	1 unit per lot	0.296902126	Residential - Single Family Residence - Pool	YES - Current	NO - Privately-Owned	Available	Not Used in Prior Housing Element	0	0	0.13817873	0.13817873	0	0	0	2078189	581	Sunland - Tujunga - Lake View Terrace - Shadow Hills - East La Tuna Canyon										Above Moderate
LOS ANGELES	8709 W FENWICK ST	91040	2547005002	Neighborhood Commercial	C1-1VL	0	54	0.115431279	Residential - Double, Duplex, or Two Units - 4 Stories or Less	YES - Current	NO - Privately-Owned	Available	Not Used in Prior Housing Element	0	0	0.153646603	0.153646603	2	0	0	2078189	923	Sunland - Tujunga - Lake View Terrace - Shadow Hills - East La Tuna Canyon	Yes									Above Moderate
LOS ANGELES	8703 W FENWICK ST	91040	2547005003	Neighborhood Commercial	C1-1VL	0	54	0.125964214	Residential - Three Units (Any Combination) - 4 Stories or Less	YES - Current	NO - Privately-Owned	Available	Not Used in Prior Housing Element	0.229071522	0	0	0.229071522	3	0	0	2078189	924	Sunland - Tujunga - Lake View Terrace - Shadow Hills - East La Tuna Canyon										Lower
LOS ANGELES	10610 N TURNBOW DR	91040	2547007001	Neighborhood Commercial	C1-1VL	0	54	0.15928426	Residential - Double, Duplex, or Two Units - 4 Stories or Less	YES - Current	NO - Privately-Owned	Available	Not Used in Prior Housing Element	0	0	0.224232227	0.224232227	2	0	0	2078189	949	Sunland - Tujunga - Lake View Terrace - Shadow Hills - East La Tuna Canyon	Yes									Above Moderate
LOS ANGELES	8827 W FENWICK ST	91040	2547007002	Neighborhood Commercial	C1-1VL	0	54	0.123960295	Residential - Single Family Residence	YES - Current	NO - Privately-Owned	Available	Not Used in Prior Housing Element	0.294296086	0	0	0.294296086	1	0	0	2078189	948	Sunland - Tujunga - Lake View Terrace - Shadow Hills - East La Tuna Canyon										Lower
LOS ANGELES	8823 W FENWICK ST	91040	2547007003	Neighborhood Commercial	C1-1VL	0	54	0.123958511	Commercial - Office Building - One Story	YES - Current	NO - Privately-Owned	Available	Not Used in Prior Housing Element	0.023204566	0	0	0.023204566	0	0	0	2078189	947	Sunland - Tujunga - Lake View Terrace - Shadow Hills - East La Tuna Canyon										Lower
LOS ANGELES	8817 W FENWICK ST	91040	2547007004	Neighborhood Commercial	C1-1VL	0	54	0.123959026	Residential - Four Units (Any Combination) - 4 Stories or Less	YES - Current	NO - Privately-Owned	Available	Not Used in Prior Housing Element	0	0	0.048935692	0.048935692	4	0	0	2078189	945	Sunland - Tujunga - Lake View Terrace - Shadow Hills - East La Tuna Canyon	Yes									Above Moderate
LOS ANGELES	8813 W FENWICK ST	91040	2547007005	Neighborhood Commercial	C1-1VL	0	54	0.124278095	Residential - Four Units (Any Combination) - 4 Stories or Less	YES - Current	NO - Privately-Owned	Available	Not Used in Prior Housing Element	0	0	0.048935692	0.048935692	4	0	0	2078189	943	Sunland - Tujunga - Lake View Terrace - Shadow Hills - East La Tuna Canyon	Yes									Above Moderate
LOS ANGELES	8809 W FENWICK ST	91040	2547007006	Neighborhood Commercial	C1-1VL	0	54	0.068866213	Commercial - Parking Lot (Commercial Use Property) - Lots - Patron or Employee - One Story	YES - Current	NO - Privately-Owned	Available	Not Used in Prior Housing Element	0	0	0.013202438	0.013202438	0	0	0	2078189	942	Sunland - Tujunga - Lake View Terrace - Shadow Hills - East La Tuna Canyon										Above Moderate
LOS ANGELES			2547007006	Neighborhood Commercial	C1-1VL	0	54	0.068866117	Commercial - Parking Lot (Commercial Use Property) - Lots - Patron or Employee - One Story	YES - Current	NO - Privately-Owned	Available	Not Used in Prior Housing Element	0	0	0.013202438	0.013202438	0	0	0	2078189	941	Sunland - Tujunga - Lake View Terrace - Shadow Hills - East La Tuna Canyon										Above Moderate
LOS ANGELES	8805 W FENWICK ST	91040	2547007007	Neighborhood Commercial	C1-1VL	0	54	0.137732951	Commercial - Parking Lot (Commercial Use Property) - Lots - Patron or Employee - One Story	YES - Current	NO - Privately-Owned	Available	Not Used in Prior Housing Element	0.011690966	0	0	0.011690966	0	0	0	2078189	940	Sunland - Tujunga - Lake View Terrace - Shadow Hills

| | | |

LOS ANGELES	8413 W FOOTHILL BLVD	91040	2555025015	General Commercial	C2-1	0	108	0.050519335	Commercial - Parking Lot (Commercial Use Property) - Lots - Patron or Employee - One Story	YES - Current	NO - Privately-Owned	Available	Not Used in Prior Housing Element	0	0	0.002380513	0.002380513	0	0	0	2078189	1106	Sunland - Tujunga - Lake View Terrace - Shadow Hills - East La Tuna Canyon		Above Moderate
LOS ANGELES	10511 N ORO VISTA AVE	91040	2555025020	General Commercial	R1-1-RFA	0	1 unit per lot	0.073109183	Commercial - Parking Lot (Commercial Use Property) - Lots - Patron or Employee - One Story	YES - Current	NO - Privately-Owned	Available	Not Used in Prior Housing Element	0	0	0.002975018	0.002975018	0	0	0	2078189	1074	Sunland - Tujunga - Lake View Terrace - Shadow Hills - East La Tuna Canyon		Above Moderate
LOS ANGELES			2555025020	General Commercial	R1-1-RFA	0	1 unit per lot	0.028226296	Commercial - Parking Lot (Commercial Use Property) - Lots - Patron or Employee - One Story	YES - Current	NO - Privately-Owned	Available	Not Used in Prior Housing Element	0	0	0.002975018	0.002975018	0	0	0	2078189	1075	Sunland - Tujunga - Lake View Terrace - Shadow Hills - East La Tuna Canyon		Above Moderate
LOS ANGELES			2555025022	General Commercial	R1-1-RFA	0	1 unit per lot	0.073109617	Residential - Single Family Residence - Vacant Land	YES - Current	NO - Privately-Owned	Available	Not Used in Prior Housing Element	0	0	0.041864005	0.041864005	0	0	0	2078189	1073	Sunland - Tujunga - Lake View Terrace - Shadow Hills - East La Tuna Canyon		Above Moderate
LOS ANGELES	8427 W FOOTHILL BLVD	91040	2555025034	General Commercial	C2-1	0	108	0.053382402	Commercial - Store - One Story	YES - Current	NO - Privately-Owned	Available	Not Used in Prior Housing Element	0	0	0.001887241	0.001887241	0	0	0	2078189	1101	Sunland - Tujunga - Lake View Terrace - Shadow Hills - East La Tuna Canyon		Above Moderate
LOS ANGELES	8405 W FOOTHILL BLVD	91040	2555025035	General Commercial	C2-1	0	108	0.050524142	Commercial - Restaurant, Cocktail Lounge - Restaurant, Cocktail Lounge, Tavern - One Story	YES - Current	NO - Privately-Owned	Available	Not Used in Prior Housing Element	0	0	0.006841414	0.006841414	0	0	0	2078189	1109	Sunland - Tujunga - Lake View Terrace - Shadow Hills - East La Tuna Canyon		Above Moderate
LOS ANGELES	8407 W FOOTHILL BLVD	91040	2555025035	General Commercial	C2-1	0	108	0.050523863	Commercial - Restaurant, Cocktail Lounge - Restaurant, Cocktail Lounge, Tavern - One Story	YES - Current	NO - Privately-Owned	Available	Not Used in Prior Housing Element	0	0	0.006841414	0.006841414	0	0	0	2078189	1108	Sunland - Tujunga - Lake View Terrace - Shadow Hills - East La Tuna Canyon		Above Moderate
LOS ANGELES	8411 W FOOTHILL BLVD	91040	2555025035	General Commercial	C2-1	0	108	0.050522043	Commercial - Restaurant, Cocktail Lounge - Restaurant, Cocktail Lounge, Tavern - One Story	YES - Current	NO - Privately-Owned	Available	Not Used in Prior Housing Element	0	0	0.006841414	0.006841414	0	0	0	2078189	1107	Sunland - Tujunga - Lake View Terrace - Shadow Hills - East La Tuna Canyon		Above Moderate
LOS ANGELES	8403 W FOOTHILL BLVD	91040	2555025036	General Commercial	C2-1	0	108	0.050108122	Commercial - Parking Lot (Commercial Use Property) - Lots - Patron or Employee - One Story	YES - Current	NO - Privately-Owned	Available	Not Used in Prior Housing Element	0	0	0.002380513	0.002380513	0	0	0	2078189	1110	Sunland - Tujunga - Lake View Terrace - Shadow Hills - East La Tuna Canyon		Above Moderate
LOS ANGELES			2555025036	General Commercial	C2-1	0	108	0.01337996	Commercial - Parking Lot (Commercial Use Property) - Lots - Patron or Employee - One Story	YES - Current	NO - Privately-Owned	Available	Not Used in Prior Housing Element	0	0	0.002421463	0.002421463	0	0	0	2078189	1111	Sunland - Tujunga - Lake View Terrace - Shadow Hills - East La Tuna Canyon		Above Moderate
LOS ANGELES	8433 W FOOTHILL BLVD	91040	2555025041	General Commercial	C2-1	0	108	0.050507906	Commercial - Office Building - One Story	YES - Current	NO - Privately-Owned	Available	Not Used in Prior Housing Element	0	0	0.19546802	0.19546802	0	0	0	2078189	1098	Sunland - Tujunga - Lake View Terrace - Shadow Hills - East La Tuna Canyon		Above Moderate
LOS ANGELES	8437 W FOOTHILL BLVD	91040	2555025041	General Commercial	C2-1	0	108	0.050506632	Commercial - Office Building - One Story	YES - Current	NO - Privately-Owned	Available	Not Used in Prior Housing Element	0	0	0.19546802	0.19546802	0	0	0	2078189	1097	Sunland - Tujunga - Lake View Terrace - Shadow Hills - East La Tuna Canyon		Above Moderate
LOS ANGELES	8450 W FENWICK ST	91040	2555026002	Low Residential	R1-1-RFA	0	1 unit per lot	0.042612493	Residential - Single Family Residence - Other Improvements Only	YES - Current	NO - Privately-Owned	Available	Not Used in Prior Housing Element	0	0	0.041864005	0.041864005	0	0	0	2078189	975	Sunland - Tujunga - Lake View Terrace - Shadow Hills - East La Tuna Canyon		Above Moderate
LOS ANGELES			2555026003	Low Residential	R1-1-RFA	0	1 unit per lot	0.042613293	Residential - Single Family Residence - Vacant Land	YES - Current	NO - Privately-Owned	Available	Not Used in Prior Housing Element	0	0	0.041864005	0.041864005	0	0	0	2078189	1205	Sunland - Tujunga - Lake View Terrace - Shadow Hills - East La Tuna Canyon		Above Moderate
LOS ANGELES	10614 N SHERMAN GROVE AVE	91040	2555029003	Neighborhood Commercial	C1-1VL	0	54	0.161646245	Commercial - Store Combination - Store and Residential Combination - One Story	YES - Current	NO - Privately-Owned	Available	Not Used in Prior Housing Element	0.026257835	0	0	0.026257835	0	0	0	2078189	912	Sunland - Tujunga - Lake View Terrace - Shadow Hills - East La Tuna Canyon		Lower
LOS ANGELES	8527 W FENWICK ST	91040	2555029004	Low Medium I Residential	R2-1	0	17	0.206598081	Residential - Single Family Residence	YES - Current	NO - Privately-Owned	Available	Not Used in Prior Housing Element	0	0.040521619	0	0.040521619	1	3*	3*	2078189	911	Sunland - Tujunga - Lake View Terrace - Shadow Hills - East La Tuna Canyon		Moderate
LOS ANGELES	8521 W FENWICK ST	91040	2555029005	Low Medium I Residential	R2-1	0	17	0.206597303	Residential - Single Family Residence	YES - Current	NO - Privately-Owned	Available	Not Used in Prior Housing Element	0	0.096063668	0	0.096063668	1	3*	3*	2078189	910	Sunland - Tujunga - Lake View Terrace - Shadow Hills - East La Tuna Canyon		Moderate
LOS ANGELES	8519 W FENWICK ST	91040	2555029006	Low Medium I Residential	R2-1	0	17	0.206597291	Residential - Double, Duplex, or Two Units - 4 Stories or Less	YES - Current	NO - Privately-Owned	Available	Not Used in Prior Housing Element	0	0.129689789	0	0.129689789	2	3*	3*	2078189	909	Sunland - Tujunga - Lake View Terrace - Shadow Hills - East La Tuna Canyon	Yes	Moderate
LOS ANGELES	8511 W FENWICK ST	91040	2555029007	Low Medium I Residential	R2-1	0	17	0.206598378	Residential - Double, Duplex, or Two Units - 4 Stories or Less	YES - Current	NO - Privately-Owned	Available	Not Used in Prior Housing Element	0	0.129689789	0	0.129689789	2	3*	3*	2078189	908	Sunland - Tujunga - Lake View Terrace - Shadow Hills - East La Tuna Canyon	Yes	Moderate
LOS ANGELES	8505 W FENWICK ST	91040	2555029008	Low Medium I Residential	R2-1	0	17	0.206597941	Residential - Double, Duplex, or Two Units - 4 Stories or Less	YES - Current	NO - Privately-Owned	Available	Not Used in Prior Housing Element	0	0.129689789	0	0.129689789	2	3*	3*	2078189	907	Sunland - Tujunga - Lake View Terrace - Shadow Hills - East La Tuna Canyon	Yes	Moderate
LOS ANGELES	10654 N SHERMAN GROVE AVE	91040	2555029025	Low Medium II Residential	R2-1	0	17	0.103311967	Residential - Single Family Residence	YES - Current	NO - Privately-Owned	Available	Not Used in Prior Housing Element	0	0	0.039423889	0.039423889	1	1*	1*	2078189	760	Sunland - Tujunga - Lake View Terrace - Shadow Hills - East La Tuna Canyon		Above Moderate
LOS ANGELES	10660 N SHERMAN GROVE AVE	91040	2555029026	Low Medium II Residential	R2-1	0	17	0.206685856	Residential - Single Family Residence - Vacant Land	YES - Current	NO - Privately-Owned	Available	Not Used in Prior Housing Element	0	0.218923616	0	0.218923616	0	3*	3*	2078189	738	Sunland - Tujunga - Lake View Terrace - Shadow Hills - East La Tuna Canyon		Moderate
LOS ANGELES	10634 N SHERMAN GROVE AVE	91040	2555029029	Neighborhood Commercial	C1-1VL	0	54	0.175797396	Commercial - Office Building - One Story	YES - Current	NO - Privately-Owned	Available	Not Used in Prior Housing Element	0.061111405	0	0	0.061111405	0	0	0	2078189	820	Sunland - Tujunga - Lake View Terrace - Shadow Hills - East La Tuna Canyon		Lower
LOS ANGELES	8575 W FENWICK ST	91040	2555029029	Neighborhood Commercial	C1-1VL	0	54	0.185564985	Commercial - Office Building - One Story	YES - Current	NO - Privately-Owned	Available	Not Used in Prior Housing Element	0.068786579	0	0	0.068786579	0	0	0	2078189	822	Sunland - Tujunga - Lake View Terrace - Shadow Hills - East La Tuna Canyon		Lower
LOS ANGELES	8581 W FENWICK ST	91040	2555029029	Neighborhood Commercial	C1-1VL	0	54	0.167372617	Commercial - Office Building - One Story	YES - Current	NO - Privately-Owned	Available	Not Used in Prior Housing Element	0.061111405	0	0	0.061111405	0	0	0	2078189	821	Sunland - Tujunga - Lake View Terrace - Shadow Hills - East La Tuna Canyon		Lower
LOS ANGELES	10602 N SHERMAN GROVE AVE	91040	2555029030	Neighborhood Commercial	C1-1VL	0	54	0.188405636	Institutional - Church - One Story	YES - Current	NO - Privately-Owned	Available	Not Used in Prior Housing Element	0.038601011	0	0	0.038601011	1	0	0	2078189	953	Sunland - Tujunga - Lake View Terrace - Shadow Hills - East La Tuna Canyon		Lower
LOS ANGELES	10610 N SHERMAN GROVE AVE	91040	2555029030	Neighborhood Commercial	C1-1VL	0	54	0.169892505	Institutional - Church - One Story	YES - Current	NO - Privately-Owned	Available	Not Used in Prior Housing Element	0.034295175	0	0	0.034295175	1	0	0	2078189	938	Sunland - Tujunga - Lake View Terrace - Shadow Hills - East La Tuna Canyon		Lower
LOS ANGELES	8522 W HILLROSE ST	91040	2555029032	Low Residential	R1-1-RFA	0	1 unit per lot	0.075752915	Residential - Single Family Residence - Guesthouse	YES - Current	NO - Privately-Owned	Available	Not Used in Prior Housing Element	0	0	0.13817873	0.13817873	0	0	0	2078189	741	Sunland - Tujunga - Lake View Terrace - Shadow Hills - East La Tuna Canyon		Above Moderate
LOS ANGELES	10631 N RUSSETT AVE	91040	2555030012	Neighborhood Commercial	C1-1VL	0	54	0.105595501	Commercial - Parking Lot (Commercial Use Property) - Lots - Patron or Employee - One Story	YES - Current	NO - Privately-Owned	Available	Not Used in Prior Housing Element	0.036696695	0	0	0.036696695	0	0	0	2078189	838	Sunland - Tujunga - Lake View Terrace - Shadow Hills - East La Tuna Canyon		Lower
LOS ANGELES	10637 N RUSSETT AVE	91040	2555030012	Neighborhood Commercial	C1-1VL	0	54	0.104857486	Commercial - Parking Lot (Commercial Use Property) - Lots - Patron or Employee - One Story	YES - Current	NO - Privately-Owned	Available	Not Used in Prior Housing Element	0.036696695	0	0	0.036696695	0	0	0	2078189	825	Sunland - Tujunga - Lake View Terrace - Shadow Hills - East La Tuna Canyon		Lower
LOS ANGELES	10647 N SHERMAN GROVE AVE	91040	2555031005	Medium Residential	R3-1	0	54	0.2066002	Residential - Five or More Units or Apartments (Any Combination) - 4 Stories or Less	YES - Current	NO - Privately-Owned	Available	Not Used in Prior Housing Element	0	0	0.057153153	0.057153153	8	0	0	2078189	774	Sunland - Tujunga - Lake View Terrace - Shadow Hills - East La Tuna Canyon	Yes	Above Moderate
LOS ANGELES	10623 N SHERMAN GROVE AVE	91040	2555031028	Neighborhood Commercial	C1-1VL	0	54	0.196958381	Industrial - Warehousing, Distribution, Storage - Warehousing, Distribution, Under 10,000 SF - One Story	YES - Current	NO - Privately-Owned	Available	Not Used in Prior Housing Element	0.01013131	0	0	0.01013131	1	0	0	2078189	869	Sunland - Tujunga - Lake View Terrace - Shadow Hills - East La Tuna Canyon		Lower
LOS ANGELES	10629 N SHERMAN GROVE AVE	91040	2555031034	Neighborhood Commercial	C1-1VL	0	54	0.196956759	Residential - Five or More Units or Apartments (Any Combination) - 4 Stories or Less	YES - Current	NO - Privately-Owned	Available	Not Used in Prior Housing Element	0.022946991	0	0	0.022946991	14	0	0	2078189	839	Sunland - Tujunga - Lake View Terrace - Shadow Hills - East La Tuna Canyon		Lower
LOS ANGELES	8601 W FENWICK ST	91040	2555031035	Neighborhood Commercial	C1-1VL	0	54	0.241030348	Residential - Five or More Units or Apartments (Any Combination) - 4 Stories or Less	YES - Current	NO - Privately-Owned	Available	Not Used in Prior Housing Element	0.02582836	0	0	0.02582836	14	0	0	2078189	889	Sunland - Tujunga - Lake View Terrace - Shadow Hills - East La Tuna Canyon		Lower
LOS ANGELES	11361 MEADOW VIEW***		2555031***	Neighborhood Commercial	C1-1VL	0	54	0.006079906	Residential - Five or More Units or Apartments (Any Combination) - 4 Stories or Less	YES - Current	NO - Privately-Owned	Available	Not Used in Prior Housing Element	0	0	0.001365671	0.001365671	0	0	0	2078189	991	Sunland - Tujunga - Lake View Terrace - Shadow Hills - East La Tuna Canyon		Above Moderate
LOS ANGELES	10526 N SHERMAN GROVE AVE	91040	2555033003	Neighborhood Commercial	C1-1VL	0	54	0.206598414	Institutional - Homes for Aged and Others - One Story	YES - Current	NO - Privately-Owned	Available	Not Used in Prior Housing Element	0.044500718	0	0	0.044500718	0	0	0	2078189	1044	Sunland - Tujunga - Lake View Terrace - Shadow Hills - East La Tuna Canyon		Lower
LOS ANGELES	10530 N SHERMAN GROVE AVE	91040	2555033003	Neighborhood Commercial	C1-1VL	0	54	0.206599415	Institutional - Homes for Aged and Others - One Story	YES - Current	NO - Privately-Owned	Available	Not Used in Prior Housing Element	0.044500718	0	0	0.044500718	0	0	0	2078189	1031	Sunland - Tujunga - Lake View Terrace - Shadow Hills - East La Tuna Canyon		Lower
LOS ANGELES	10536 N SHERMAN GROVE AVE	91040	2555033004	Neighborhood Commercial	C1-1VL	0	54	0.20659985	Institutional - Homes for Aged and Others - One Story	YES - Current	NO - Privately-Owned	Available	Not Used in Prior Housing Element	1.174899924	0	0	1.174899924	0	0	0	2078189	1026	Sunland - Tujunga - Lake View Terrace - Shadow Hills - East La Tuna Canyon		Lower
LOS ANGELES	10550 N SHERMAN GROVE AVE	91040	2555033004	Neighborhood Commercial	C1-1VL	0	54	0.283072583	Institutional - Homes for Aged and Others - One Story	YES - Current	NO - Privately-Owned	Available	Not Used in Prior Housing Element	1.338248527	0	0	1.338248527	0	0	0	2078189	992	Sunland - Tujunga - Lake View Terrace - Shadow Hills - East La Tuna Canyon		Lower
LOS ANGELES	10560 N SHERMAN GROVE AVE	91040	2555033005	Neighborhood Commercial	C1-1VL	0	54	0.283095093	Residential - Five or More Units or Apartments (Any Combination) - 4 Stories or Less	YES - Current	NO - Privately-Owned	Available	Not Used in Prior Housing Element	0	0	0.029840615	0.029840615	10	0	0	2078189	974	Sunland - Tujunga - Lake View Terrace - Shadow Hills - East La Tuna Canyon	Yes	Above Moderate
LOS ANGELES	8538 W FENWICK ST	91040	2555033006	Low Medium I Residential	R2-1	0	17	0.206563979	Residential - Single Family Residence	YES - Current	NO - Privately-Owned	Available	Not Used in Prior Housing Element	0	0.040521619	0	0.040521619	1	3*	3*	2078189	973	Sunland - Tujunga - Lake View Terrace - Shadow Hills - East La Tuna Canyon		Moderate
LOS ANGELES	10529 N FLORALITA AVE	91040	2555033009	Medium Residential	R3-1	0	54	0.859651924	Residential - Five or More Units or Apartments (Any Combination) - 4 Stories or Less - Pool	YES - Current	NO - Privately-Owned	Available	Not Used in Prior Housing Element	0	0	0.038146014	0.038146014	49	0	0	2078189	1018	Sunland - Tujunga - Lake View Terrace - Shadow Hills - East La Tuna Canyon	Yes	Above Moderate
LOS ANGELES	10539 N FLORALITA AVE	91040	2555033011	Medium Residential	R3-1	0	54	0.289232485	Residential - Four Units (Any Combination) - 4 Stories or Less	YES - Current	NO - Privately-Owned	Available	Not Used in Prior Housing Element	0	0	0.295218575	0.295218575	4	0	0	2078189	1019	Sunland - Tujunga - Lake View Terrace - Shadow Hills - East La Tuna Canyon	Yes	Above Moderate
LOS ANGELES	8527 W FOOTHILL BLVD	91040	2555033013	General Commercial	C2-1VL	0	108	0.349151978	Commercial - Restaurant, Cocktail Lounge - Restaurant, Cocktail Lounge, Tavern - One Story	YES - Current	NO - Privately-Owned	Available	Not Used in Prior Housing Element	0.0390744	0	0	0.0390744	0	0	0	2078189	1072	Sunland - Tujunga - Lake View Terrace - Shadow Hills - East La Tuna Canyon		Lower
LOS ANGELES			2555033013	Medium Residential	R3-1	0	54	0.168593686	Commercial - Restaurant, Cocktail Lounge - Restaurant, Cocktail Lounge, Tavern - One Story	YES - Current	NO - Privately-Owned	Available	Not Used in Prior Housing Element	0.026017104	0	0	0.026017104	0	0	0	2078189	1035	Sunland - Tujunga - Lake View Terrace - Shadow Hills - East La Tuna Canyon		Lower
LOS ANGELES			2555033017	Medium Residential	R3-1	0	54	0.325147047	Institutional - Homes for Aged and Others - One Story	YES - Current	NO - Privately-Owned	Available	Not Used in Prior Housing Element	0.053155518	0	0	0.053155518	0	0	0	2078189	1020	Sunland - Tujunga - Lake View Terrace - Shadow Hills - East La Tuna Canyon		Lower
LOS ANGELES			2555033018	Medium Residential	R3-1	0	54	0.323859306	Residential - Single Family Residence - Other Improvements Only	YES - Current	NO - Privately-Owned	Available	Not Used in Prior Housing Element	0.554659903	0	0	0.554659903	0	0	0	2078189	1032	Sunland - Tujunga - Lake View Terrace - Shadow Hills - East La Tuna Canyon		Lower
LOS ANGELES	8534 W FENWICK ST	91040	2555033021	Low Medium I Residential	R2-1	0	17	0.206568055	Residential - Single Family Residence	YES - Current	NO - Privately-Owned	Available	Not Used in Prior Housing Element	0	0.040521619	0	0.040521619	1	3*	3*	2078189	972	Sunland - Tujunga - Lake View Terrace - Shadow Hills - East La Tuna Canyon		Moderate
LOS ANGELES	8528 W FENWICK ST	91040	2555033022	Low Medium I Residential	R2-1	0	17	0.206573233	Residential - Single Family Residence	YES - Current	NO - Privately-Owned	Available	Not Used in Prior Housing Element	0	0.025975978	0	0.025975978	1	3*	3*	2078189	971	Sunland - Tujunga - Lake View Terrace - Shadow Hills - East La Tuna Canyon		Moderate
LOS ANGELES	8522 W FENWICK ST	91040	2555033023	Low Medium I Residential	R2-1	0	17	0.206579026	Residential - Single Family Residence	YES - Current	NO - Privately-Owned	Available	Not Used in Prior Housing Element	0	0.040521619	0	0.040521619	1	3*	3*	2078189	970	Sunland - Tujunga - Lake View Terrace - Shadow Hills - East La Tuna Canyon		Moderate
LOS ANGELES	8516 W FENWICK ST	91040	2555033024	Low Medium I Residential	R2-1	0	17	0.206582704	Residential - Single Family Residence	YES - Current	NO - Privately-Owned	Available	Not Used in Prior Housing Element	0	0.040521619	0	0.040521619	1	3*	3*	2078189	969	Sunland - Tujunga - Lake View Terrace - Shadow Hills - East La Tuna Canyon		Moderate
LOS ANGELES	8508 W FENWICK ST	91040	2555033025	Low Medium I Residential	R2-1	0	17	0.20658787	Residential - Single Family Residence	YES - Current	NO - Privately-Owned	Available	Not Used in Prior Housing Element	0	0.040521619	0	0.040521619	1	3*	3*	2078189	967	Sunland - Tujunga - Lake View Terrace - Shadow Hills - East La Tuna Canyon		Moderate
LOS ANGELES	8504 W FENWICK ST	91040	2555033026	Low Medium I Residential	R2-1	0	17	0.206593673	Residential - Single Family Residence - Pool	YES - Current	NO - Privately-Owned	Available	Not Used in Prior Housing Element	0	0.040521619	0	0.040521619	1	3*	3*	2078189	966	Sunland - Tujunga - Lake View Terrace - Shadow Hills - East La Tuna Canyon		Moderate
LOS ANGELES	8519 W FOOTHILL BLVD	91040	2555033028	General Commercial	C2-1VL	0	108	0.265654177	Commercial - Store - One Story	YES - Current	NO - Privately-Owned	Available	Not Used in Prior Housing Element	0.041920675	0	0	0.041920675	0	0	0	2078189	1076	Sunland - Tujunga - Lake View Terrace - Shadow Hills - East La Tuna Canyon		Lower
LOS ANGELES	8541 W FOOTHILL BLVD	91040	2555033030	General Commercial	C2-1VL	0	108	0.497566676	Residential - Five or More Units or Apartments (Any Combination) - 4 Stories or Less - Pool	YES - Current	NO - Privately-Owned	Available	Not Used in Prior Housing Element	0.013149467	0	0	0.013149467	49	0	0	2078189	1071	Sunland - Tujunga - Lake View Terrace - Shadow Hills - East La Tuna Canyon		Lower
LOS ANGELES	8505 W FOOTHILL BLVD	91040	2555033031	General Commercial	C2-1VL	0	108	0.400862587	Commercial - Store - One Story	YES - Current	NO - Privately-Owned	Available	Not Used in Prior Housing Element	0.410542536	0	0	0.410542536	0	0	0	2078189	1077	Sunland - Tujunga - Lake View Terrace - Shadow Hills - East La Tuna Canyon		Lower
LOS ANGELES			2555039010	Open Space	A1-1XL	0	1 unit per lot	0.652233923	Residential - Single Family Residence - Vacant Land	YES - Current	NO - Privately-Owned	Available	Not Used in Prior Housing Element	0	0	0.041864005	0.041864005	0	0	0	2078189	175	Sunland - Tujunga - Lake View Terrace - Shadow Hills - East La Tuna Canyon		Above Moderate
LOS ANGELES	10844 N MCVINE AVE	91040	2556001016	Low Residential	R1-1-RFA	0	1 unit per lot	0.092525318	Residential - Single Family Residence - Vacant Land	YES - Current	NO - Privately-Owned	Available	Not Used in Prior Housing Element	0	0	0.041864005	0.041864005	0	0	0	208-SA193	203	Sunland - Tujunga - Lake View Terrace - Shadow Hills - East La Tuna Canyon		Above Moderate
LOS ANGELES	10858 N MCVINE AVE	91040	2556001018	Low Residential	R1-1-RFA	0	1 unit per lot	0.092528155	Residential - Single Family Residence - Vacant Land	YES - Current	NO - Privately-Owned	Available	Not Used in Prior Housing Element	0	0	0.041864005	0.041864005	0	0	0	208-SA193	159	Sunland - Tujunga - Lake View Terrace - Shadow Hills - East La Tuna Canyon		Above Moderate
LOS ANGELES	10833 N NASSAU AVE	91040	2556001026	Low Residential	R1-1-RFA	0	1 unit per lot	0.092522459	Residential - Single Family Residence	YES - Current	NO - Privately-Owned	Available	Not Used in Prior Housing Element	0	0	0.000791335	0.000791335	0	0	0	208-SA193	251	Sunland - Tujunga - Lake View Terrace - Shadow Hills - East La Tuna Canyon		Above Moderate
LOS ANGELES	10831 N NASSAU AVE	91040	2556001027	Low Residential	R1-1-RFA	0	1 unit per lot	0.092522492	Residential - Single Family Residence	YES - Current	NO - Privately-Owned	Available	Not Used in Prior Housing Element	0	0	0.000791335	0.000791335	0	0	0	208-SA193	262	Sunland - Tujunga - Lake View Terrace - Shadow Hills - East La Tuna Canyon		Above Moderate
LOS ANGELES	10819 N NASSAU AVE	91040	2556001029	Low Residential	R1-1-RFA	0	1 unit per lot	0.09252123	Residential - Single Family Residence - Vacant Land	YES - Current	NO - Privately-Owned	Available	Not Used in Prior Housing Element	0	0	0.041864005	0.041864005	0	0	0	208-SA193	306	Sunland - Tujunga - Lake View Terrace - Shadow Hills - East La Tuna Canyon		Above Moderate
LOS ANGELES	10831 N MATHER AVE	91040	2556002024	Low Residential	R1-1-RFA	0	1 unit per lot	0.092553688	Residential - Single Family Residence - Other Improvements Only	YES - Current	NO - Privately-Owned	Available	Not Used in Prior Housing Element	0	0	0.019792406	0.019792406	0	0	0	208-SA193	264	Sunland - Tujunga - Lake View Terrace - Shadow Hills - East La Tuna Canyon		Above Moderate
LOS ANGELES	10848 N NASSAU AVE	91040	2556002039	Low Residential	R1-1-RFA	0	1 unit per lot	0.09249044	Residential - Single Family Residence	YES - Current	NO - Privately-Owned	Available	Not Used in Prior Housing Element	0	0	0.000791335	0.000791335	0	0	0	208-SA193	190	Sunland - Tujunga - Lake View Terrace - Shadow Hills - East La Tuna Canyon		Above Moderate
LOS ANGELES			2556003023	Low Residential	R1-1-RFA	0	1 unit per lot	0.005739331	Residential - Single Family Residence - Vacant Land	YES - Current	NO - Privately-Owned	Available	Not Used in Prior Housing Element	0	0	0.041864005	0.041864005	0	0	0	208-SA193	488	Sunland - Tujunga - Lake View Terrace - Shadow Hills - East La Tuna Canyon		Above Moderate
LOS ANGELES	8033 W JAYSEEL ST	91040	2556003057	Low Residential	R1-1-RFA	0	1 unit per lot	0.070533523	Residential - Single Family Residence	YES - Current	NO - Privately-Owned	Available	Not Used in Prior Housing Element	0	0	0.13817873	0.13817873	0	0	0	208-SA193	273	Sunland - Tujunga - Lake View Terrace - Shadow Hills - East La Tuna Canyon		Above Moderate
LOS ANGELES			2556003900	Low Residential	R1-1-RFA	0	1 unit per lot	0.004355804	Miscellaneous - Government Owned Property	YES - Current	YES - City-Owned	Available	Not Used in Prior Housing Element	0	0	0.000778033	0.000778033	0	0	0	208-SA193	149	Sunland - Tujunga - Lake View Terrace - Shadow Hills - East La Tuna Canyon		Above Moderate
LOS ANGELES	10755 N WOODWARD AVE	91040	2556004002	Low Residential	R1-1-RFA	0	1 unit per lot	0.093390062	Residential - Single Family Residence	YES - Current	NO - Privately-Owned	Available	Not Used in Prior Housing Element	0	0	0.13817873	0.13817873	0	0	0	208-SA193	409	Sunland - Tujunga - Lake View Terrace - Shadow Hills - East La Tuna Canyon		Above Moderate
LOS ANGELES	10730 N MATHER AVE	91040	2556006019	Low Residential	R1-1-RFA	0	1 unit per lot	0.091942646	Residential - Single Family Residence	YES - Current	NO - Privately-Owned	Available	Not Used in Prior Housing Element	0	0	0.000791335	0.000791335	0	0	0	208-SA193	473	Sunland - Tujunga - Lake View Terrace - Shadow Hills - East La Tuna Canyon		Above Moderate
LOS ANGELES	10734 N MATHER AVE	91040	2556006020	Low Residential	R1-1-RFA	0	1 unit per lot	0.091940842	Residential - Single Family Residence	YES - Current	NO - Privately-Owned	Available	Not Used in Prior Housing Element	0	0	0.000791335	0.000791335	0	0	0	208-SA193	466	Sunland - Tujunga - Lake View Terrace - Shadow Hills - East La Tuna Canyon		Above Moderate
LOS ANGELES	7813 W JAYSEEL ST	91040	2556010040	Low Residential	R1-1-RFA	0	1 unit per lot	0.096165019	Residential - Single Family Residence - Vacant Land	YES - Current	NO - Privately-Owned	Available	Not Used in Prior Housing Element	0	0	0.13817873	0.13817873	0	0	0	208-SA195	204	Sunland - Tujunga - Lake View Terrace - Shadow Hills - East La Tuna Canyon		Above Moderate
LOS ANGELES	7809 W JAYSEEL ST	91040	2556010041	Low Residential	R1-1-RFA	0	1 unit per lot	0.096153583	Residential - Single Family Residence - Vacant Land	YES - Current	NO - Privately-Owned	Available	Not Used in Prior Housing Element	0	0	0.13817873	0.13817873	0	0	0	208-SA195	205	Sunland - Tujunga - Lake View Terrace - Shadow Hills - East La Tuna Canyon		Above Moderate
LOS ANGELES			2556011020	Low Residential	R1-1-RFA	0	1 unit per lot	0.004717195	Residential - Single Family Residence - Vacant Land	YES - Current	NO - Privately-Owned	Available	Not Used in Prior Housing Element	0	0	0

| | | |

LOS ANGELES	7651 W MACHREA ST	91042	2558002013	Low Medium I Residential	RD3-1	0	14	0.142245856	Residential - Single Family Residence	YES - Current	NO - Privately-Owned	Available	Not Used in Prior Housing Element	0	0	0.116296139	0.116296139	1	2*	2*	2048197	200	Sunland - Tujunga - Lake View Terrace - Shadow Hills - East La Tuna Canyon			Above Moderate
LOS ANGELES	7657 W MACHREA ST	91042	2558002014	Low Medium I Residential	RD3-1	0	14	0.13260037	Residential - Single Family Residence	YES - Current	NO - Privately-Owned	Available	Not Used in Prior Housing Element	0	0	0.03985568	0.03985568	1	1*	1*	2048197	199	Sunland - Tujunga - Lake View Terrace - Shadow Hills - East La Tuna Canyon			Above Moderate
LOS ANGELES	7665 W MACHREA ST	91042	2558002015	Low Medium I Residential	RD3-1	0	14	0.309681722	Residential - Single Family Residence	YES - Current	NO - Privately-Owned	Available	Not Used in Prior Housing Element	0	0.19046011	0	0.19046011	1	0	0	2048197	218	Sunland - Tujunga - Lake View Terrace - Shadow Hills - East La Tuna Canyon			Moderate
LOS ANGELES	10473 N PLAINVIEW AVE	91042	2558002016	Low Medium I Residential	RD3-1	0	14	0.082166641	Residential - Single Family Residence	YES - Current	NO - Privately-Owned	Available	Not Used in Prior Housing Element	0	0	0.053942913	0.053942913	1	1*	1*	2048197	173	Sunland - Tujunga - Lake View Terrace - Shadow Hills - East La Tuna Canyon			Above Moderate
LOS ANGELES	10477 N PLAINVIEW AVE	91042	2558002016	Low Medium I Residential	RD3-1	0	14	0.092005965	Residential - Single Family Residence	YES - Current	NO - Privately-Owned	Available	Not Used in Prior Housing Element	0	0	0.053942913	0.053942913	1	1*	1*	2048197	114	Sunland - Tujunga - Lake View Terrace - Shadow Hills - East La Tuna Canyon			Above Moderate
LOS ANGELES	10467 N PLAINVIEW AVE	91042	2558002017	Low Medium I Residential	RD3-1	0	14	0.092165518	Residential - Single Family Residence	YES - Current	NO - Privately-Owned	Available	Not Used in Prior Housing Element	0	0	0.052187824	0.052187824	1	1*	1*	2048197	186	Sunland - Tujunga - Lake View Terrace - Shadow Hills - East La Tuna Canyon			Above Moderate
LOS ANGELES	7618 W SUMMITROSE ST	91042	2558002020	Low Medium I Residential	RD3-1	0	14	0.069838477	Residential - Single Family Residence - Pool	YES - Current	NO - Privately-Owned	Available	Not Used in Prior Housing Element	0	0	0.053942913	0.053942913	1	1*	1*	2048197	111	Sunland - Tujunga - Lake View Terrace - Shadow Hills - East La Tuna Canyon			Above Moderate
LOS ANGELES	7620 W SUMMITROSE ST	91042	2558002020	Low Medium I Residential	RD3-1	0	14	0.072422785	Residential - Single Family Residence - Pool	YES - Current	NO - Privately-Owned	Available	Not Used in Prior Housing Element	0	0	0.053942913	0.053942913	1	1*	1*	2048197	110	Sunland - Tujunga - Lake View Terrace - Shadow Hills - East La Tuna Canyon			Above Moderate
LOS ANGELES	7624 W SUMMITROSE ST	91042	2558002021	Low Medium I Residential	RD3-1	0	14	0.103460386	Residential - Single Family Residence	YES - Current	NO - Privately-Owned	Available	Not Used in Prior Housing Element	0	0	0.042592072	0.042592072	1	1*	1*	2048197	108	Sunland - Tujunga - Lake View Terrace - Shadow Hills - East La Tuna Canyon			Above Moderate
LOS ANGELES	7632 W SUMMITROSE ST	91042	2558002022	Low Medium I Residential	RD3-1	0	14	0.103459469	Residential - Single Family Residence - Vacant Land	YES - Current	NO - Privately-Owned	Available	Not Used in Prior Housing Element	0	0	0.10144887	0.10144887	0	1*	1*	2048197	107	Sunland - Tujunga - Lake View Terrace - Shadow Hills - East La Tuna Canyon			Above Moderate
LOS ANGELES	7629 W MACHREA ST	91042	2558002026	Low Medium I Residential	RD3-1	0	14	0.051730314	Residential - Single Family Residence - Vacant Land	YES - Current	NO - Privately-Owned	Available	Not Used in Prior Housing Element	0	0	0.03422955	0.03422955	0	0	0	2048197	205	Sunland - Tujunga - Lake View Terrace - Shadow Hills - East La Tuna Canyon			Above Moderate
LOS ANGELES	7621 W MACHREA ST	91042	2558002028	Low Medium I Residential	RD3-1	0	14	0.103463441	Residential - Single Family Residence	YES - Current	NO - Privately-Owned	Available	Not Used in Prior Housing Element	0	0	0.03985568	0.03985568	1	1*	1*	2048197	207	Sunland - Tujunga - Lake View Terrace - Shadow Hills - East La Tuna Canyon			Above Moderate
LOS ANGELES	7617 W MACHREA ST	91042	2558002029	Low Medium I Residential	RD3-1	0	14	0.103464283	Residential - Single Family Residence	YES - Current	NO - Privately-Owned	Available	Not Used in Prior Housing Element	0	0	0.03985568	0.03985568	1	1*	1*	2048197	208	Sunland - Tujunga - Lake View Terrace - Shadow Hills - East La Tuna Canyon			Above Moderate
LOS ANGELES	7613 W MACHREA ST	91042	2558002030	Low Medium I Residential	RD3-1	0	14	0.10346642	Residential - Single Family Residence	YES - Current	NO - Privately-Owned	Available	Not Used in Prior Housing Element	0	0	0.03985568	0.03985568	1	1*	1*	2048197	209	Sunland - Tujunga - Lake View Terrace - Shadow Hills - East La Tuna Canyon			Above Moderate
LOS ANGELES	10453 N PLAINVIEW AVE	91042	2558002033	Low Medium I Residential	RD3-1	0	14	0.091812173	Residential - Single Family Residence	YES - Current	NO - Privately-Owned	Available	Not Used in Prior Housing Element	0	0	0.052187824	0.052187824	1	1*	1*	2048197	262	Sunland - Tujunga - Lake View Terrace - Shadow Hills - East La Tuna Canyon			Above Moderate
LOS ANGELES	10463 N PLAINVIEW AVE	91042	2558002035	Low Medium I Residential	RD3-1	0	14	0.092128176	Residential - Single Family Residence	YES - Current	NO - Privately-Owned	Available	Not Used in Prior Housing Element	0	0	0.052187824	0.052187824	1	1*	1*	2048197	210	Sunland - Tujunga - Lake View Terrace - Shadow Hills - East La Tuna Canyon			Above Moderate
LOS ANGELES	10452 N IRMA AVE	91042	2558002039	Low Medium I Residential	RD3-1	0	14	0.126336137	Residential - Single Family Residence	YES - Current	NO - Privately-Owned	Available	Not Used in Prior Housing Element	0	0	0.010636596	0.010636596	1	1*	1*	2048193	194	Sunland - Tujunga - Lake View Terrace - Shadow Hills - East La Tuna Canyon			Above Moderate
LOS ANGELES	10444 N IRMA AVE	91042	2558002040	Low Medium I Residential	RD3-1	0	14	0.126360197	Residential - Single Family Residence	YES - Current	NO - Privately-Owned	Available	Not Used in Prior Housing Element	0	0	0.010636596	0.010636596	1	1*	1*	2048193	200	Sunland - Tujunga - Lake View Terrace - Shadow Hills - East La Tuna Canyon			Above Moderate
LOS ANGELES	7656 W MACHREA ST	91042	2558003005	Medium Residential	R3-1	0	54	0.139447421	Residential - Double, Duplex, or Two Units - 4 Stories or Less	YES - Current	NO - Privately-Owned	Available	Not Used in Prior Housing Element	0	0	0.080149716	0.080149716	2	0	0	2048197	300	Sunland - Tujunga - Lake View Terrace - Shadow Hills - East La Tuna Canyon	Yes		Above Moderate
LOS ANGELES	7650 W MACHREA ST	91042	2558003006	Medium Residential	R3-1	0	54	0.149000012	Residential - Single Family Residence	YES - Current	NO - Privately-Owned	Available	Not Used in Prior Housing Element	0.294224596	0	0	0.294224596	1	0	0	2048197	301	Sunland - Tujunga - Lake View Terrace - Shadow Hills - East La Tuna Canyon			Lower
LOS ANGELES	7644 W MACHREA ST	91042	2558003007	Medium Residential	R3-1	0	54	0.149013059	Residential - Single Family Residence	YES - Current	NO - Privately-Owned	Available	Not Used in Prior Housing Element	0.294224596	0	0	0.294224596	1	0	0	2048197	302	Sunland - Tujunga - Lake View Terrace - Shadow Hills - East La Tuna Canyon			Lower
LOS ANGELES	7638 W MACHREA ST	91042	2558003008	Medium Residential	R3-1	0	54	0.14906823	Residential - Single Family Residence	YES - Current	NO - Privately-Owned	Available	Not Used in Prior Housing Element	0.294224596	0	0	0.294224596	1	0	0	2048197	303	Sunland - Tujunga - Lake View Terrace - Shadow Hills - East La Tuna Canyon			Lower
LOS ANGELES	10447 N PLAINVIEW AVE	91042	2558003009	Low Medium II Residential	RD2-1	0	21	0.09173302	Residential - Single Family Residence	YES - Current	NO - Privately-Owned	Available	Not Used in Prior Housing Element	0	0	0.03985568	0.03985568	1	1*	1*	2048197	311	Sunland - Tujunga - Lake View Terrace - Shadow Hills - East La Tuna Canyon			Above Moderate
LOS ANGELES	7620 W MACHREA ST	91042	2558003013	Low Medium II Residential	RD2-1	0	21	0.103317015	Residential - Single Family Residence	YES - Current	NO - Privately-Owned	Available	Not Used in Prior Housing Element	0	0	0.063369018	0.063369018	1	2*	2*	2048197	308	Sunland - Tujunga - Lake View Terrace - Shadow Hills - East La Tuna Canyon			Above Moderate
LOS ANGELES	7624 W MACHREA ST	91042	2558003014	Low Medium II Residential	RD2-1	0	21	0.103302042	Residential - Single Family Residence	YES - Current	NO - Privately-Owned	Available	Not Used in Prior Housing Element	0	0	0.063369018	0.063369018	1	2*	2*	2048197	307	Sunland - Tujunga - Lake View Terrace - Shadow Hills - East La Tuna Canyon			Above Moderate
LOS ANGELES	7632 W MACHREA ST	91042	2558003015	Low Medium II Residential	RD2-1	0	21	0.10328597	Residential - Double, Duplex, or Two Units - 4 Stories or Less	YES - Current	NO - Privately-Owned	Available	Not Used in Prior Housing Element	0	0	0.022402555	0.022402555	2	2*	2*	2048197	306	Sunland - Tujunga - Lake View Terrace - Shadow Hills - East La Tuna Canyon	Yes		Above Moderate
LOS ANGELES	7634 W MACHREA ST	91042	2558003016	Low Medium II Residential	RD2-1	0	21	0.103268812	Residential - Single Family Residence	YES - Current	NO - Privately-Owned	Available	Not Used in Prior Housing Element	0	0	0.026568541	0.026568541	1	2*	2*	2048197	304	Sunland - Tujunga - Lake View Terrace - Shadow Hills - East La Tuna Canyon			Above Moderate
LOS ANGELES	7603 W WYNGATE ST	91042	2558003017	Low Medium II Residential	RD2-1	0	21	0.10308042	Residential - Single Family Residence	YES - Current	NO - Privately-Owned	Available	Not Used in Prior Housing Element	0	0	0.063369018	0.063369018	1	2*	2*	2048197	501	Sunland - Tujunga - Lake View Terrace - Shadow Hills - East La Tuna Canyon			Above Moderate
LOS ANGELES	7607 W WYNGATE ST	91042	2558003018	Low Medium II Residential	RD2-1	0	21	0.103015553	Residential - Single Family Residence	YES - Current	NO - Privately-Owned	Available	Not Used in Prior Housing Element	0	0	0.063369018	0.063369018	1	2*	2*	2048197	500	Sunland - Tujunga - Lake View Terrace - Shadow Hills - East La Tuna Canyon			Above Moderate
LOS ANGELES	7611 W WYNGATE ST	91042	2558003019	Low Medium II Residential	RD2-1	0	21	0.102972904	Residential - Double, Duplex, or Two Units - 4 Stories or Less	YES - Current	NO - Privately-Owned	Available	Not Used in Prior Housing Element	0	0	0.083100969	0.083100969	2	2*	2*	2048197	499	Sunland - Tujunga - Lake View Terrace - Shadow Hills - East La Tuna Canyon	Yes		Above Moderate
LOS ANGELES	7617 W WYNGATE ST	91042	2558003020	Low Medium II Residential	RD2-1	0	21	0.102932988	Residential - Single Family Residence	YES - Current	NO - Privately-Owned	Available	Not Used in Prior Housing Element	0	0	0.063369018	0.063369018	1	2*	2*	2048197	498	Sunland - Tujunga - Lake View Terrace - Shadow Hills - East La Tuna Canyon			Above Moderate
LOS ANGELES	7635 W WYNGATE ST	91042	2558003024	Medium Residential	R3-1	0	54	0.102725393	Residential - Three Units (Any Combination) - 4 Stories or Less	YES - Current	NO - Privately-Owned	Available	Not Used in Prior Housing Element	0.02486706	0	0	0.02486706	3	0	0	2048197	495	Sunland - Tujunga - Lake View Terrace - Shadow Hills - East La Tuna Canyon			Lower
LOS ANGELES	7641 W WYNGATE ST	91042	2558003025	Medium Residential	R3-1	0	54	0.125865116	Residential - Four Units (Any Combination) - 4 Stories or Less	YES - Current	NO - Privately-Owned	Available	Not Used in Prior Housing Element	0	0	0.136892179	0.136892179	4	0	0	2048197	494	Sunland - Tujunga - Lake View Terrace - Shadow Hills - East La Tuna Canyon	Yes		Above Moderate
LOS ANGELES	7645 W WYNGATE ST	91042	2558003026	Medium Residential	R3-1	0	54	0.099954383	Residential - Single Family Residence	YES - Current	NO - Privately-Owned	Available	Not Used in Prior Housing Element	0.242511407	0	0	0.242511407	1	0	0	2048197	493	Sunland - Tujunga - Lake View Terrace - Shadow Hills - East La Tuna Canyon			Lower
LOS ANGELES	7647 W WYNGATE ST	91042	2558003027	Medium Residential	R3-1	0	54	0.099915254	Residential - Double, Duplex, or Two Units - 4 Stories or Less	YES - Current	NO - Privately-Owned	Available	Not Used in Prior Housing Element	0	0	0.14875108	0.14875108	2	0	0	2048197	492	Sunland - Tujunga - Lake View Terrace - Shadow Hills - East La Tuna Canyon	Yes		Above Moderate
LOS ANGELES	7651 W WYNGATE ST	91042	2558003028	Medium Residential	R3-1	0	54	0.099876097	Residential - Single Family Residence	YES - Current	NO - Privately-Owned	Available	Not Used in Prior Housing Element	0.242511407	0	0	0.242511407	1	0	0	2048197	491	Sunland - Tujunga - Lake View Terrace - Shadow Hills - East La Tuna Canyon			Lower
LOS ANGELES	10400 N KAILUA LANE	91042	2558003035	Medium Residential	R3-1	0	54	0.304949618	Residential - Five or More Units or Apartments (Any Combination) - 4 Stories or Less - Pool	YES - Current	NO - Privately-Owned	Available	Not Used in Prior Housing Element	0	0	0.06892478	0.06892478	10	0	0	2048197	481	Sunland - Tujunga - Lake View Terrace - Shadow Hills - East La Tuna Canyon	Yes		Above Moderate
LOS ANGELES	10414 N KAILUA LANE	91042	2558003036	Medium Residential	R3-1	0	54	0.264295546	Residential - Five or More Units or Apartments (Any Combination) - 4 Stories or Less - Pool	YES - Current	NO - Privately-Owned	Available	Not Used in Prior Housing Element	0	0	0.236323401	0.236323401	6	0	0	2048197	446	Sunland - Tujunga - Lake View Terrace - Shadow Hills - East La Tuna Canyon	Yes		Above Moderate
LOS ANGELES	10446 N KAILUA LANE	91042	2558003037	Medium Residential	R3-1	0	54	0.339163075	Residential - Five or More Units or Apartments (Any Combination) - 4 Stories or Less - Pool	YES - Current	NO - Privately-Owned	Available	Not Used in Prior Housing Element	0	0	0.077716926	0.077716926	10	0	0	2048197	432	Sunland - Tujunga - Lake View Terrace - Shadow Hills - East La Tuna Canyon	Yes		Above Moderate
LOS ANGELES	10445 N KAILUA LANE	91042	2558003038	Medium Residential	R3-1	0	54	0.351651581	Residential - Five or More Units or Apartments (Any Combination) - 4 Stories or Less - Pool	YES - Current	NO - Privately-Owned	Available	Not Used in Prior Housing Element	0	0	0.078636029	0.078636029	10	0	0	2048197	372	Sunland - Tujunga - Lake View Terrace - Shadow Hills - East La Tuna Canyon	Yes		Above Moderate
LOS ANGELES	10431 N KAILUA LANE	91042	2558003041	Medium Residential	R3-1	0	54	0.293449422	Residential - Five or More Units or Apartments (Any Combination) - 4 Stories or Less - Pool	YES - Current	NO - Privately-Owned	Available	Not Used in Prior Housing Element	0	0	0.066012489	0.066012489	20	0	0	2048197	371	Sunland - Tujunga - Lake View Terrace - Shadow Hills - East La Tuna Canyon	Yes		Above Moderate
LOS ANGELES	7612 W MACHREA ST	91042	2558003044	Low Medium II Residential	RD2-1	0	21	0.103349396	Residential - Double, Duplex, or Two Units - 4 Stories or Less	YES - Current	NO - Privately-Owned	Available	Not Used in Prior Housing Element	0	0	0.083100969	0.083100969	2	2*	2*	2048197	310	Sunland - Tujunga - Lake View Terrace - Shadow Hills - East La Tuna Canyon	Yes		Above Moderate
LOS ANGELES	7616 W MACHREA ST	91042	2558003045	Low Medium II Residential	RD2-1	0	21	0.10333499	Residential - Single Family Residence	YES - Current	NO - Privately-Owned	Available	Not Used in Prior Housing Element	0	0	0.063369018	0.063369018	1	2*	2*	2048197	309	Sunland - Tujunga - Lake View Terrace - Shadow Hills - East La Tuna Canyon			Above Moderate
LOS ANGELES	10425 N PLAINVIEW AVE	91042	2558003047	Low Medium II Residential	RD2-1	0	21	1.697880962	Residential - Five or More Units or Apartments (Any Combination) - 4 Stories or Less - Pool	YES - Current	NO - Privately-Owned	Available	Not Used in Prior Housing Element	0	0.020379527	0	0.020379527	49	0	0	2048197	401	Sunland - Tujunga - Lake View Terrace - Shadow Hills - East La Tuna Canyon			Moderate
LOS ANGELES	7564 W MACHREA ST	91042	2558003902	Medium Residential	R3-1	0	54	0.334923273	Miscellaneous - Government Owned Property	YES - Current	YES - City-Owned	Available	Not Used in Prior Housing Element	0.0106208	0	0	0.0106208	0	0	0	2048197	293	Sunland - Tujunga - Lake View Terrace - Shadow Hills - East La Tuna Canyon			Lower
LOS ANGELES	10433 N PLAINVIEW AVE	91042	2558003BRK	Low Medium II Residential	RD2-1	0	21	0.500849569	Residential - Single Family Residence - Condominium	YES - Current	NO - Privately-Owned	Available	Not Used in Prior Housing Element	0	0.023769288	0	0.023769288	10	0	0	2048197	373	Sunland - Tujunga - Lake View Terrace - Shadow Hills - East La Tuna Canyon			Moderate
LOS ANGELES			2558004001	Community Commercial	C2-1VL	0	108	0.068473734	Commercial - Store - One Story	YES - Current	NO - Privately-Owned	Available	Not Used in Prior Housing Element	0	0	0.006858391	0.006858391	0	0	0	2048193	255	Sunland - Tujunga - Lake View Terrace - Shadow Hills - East La Tuna Canyon			Above Moderate
LOS ANGELES	7796 W FOOTHILL BLVD	91042	2558004002	Community Commercial	C2-1VL	0	108	0.131883774	Commercial - Auto, Recreation Equipment, Construction Equipment Sales and Service - Auto Body Repair Shop - One Story	YES - Current	NO - Privately-Owned	Available	Not Used in Prior Housing Element	0.035297569	0	0	0.035297569	0	0	0	2048193	266	Sunland - Tujunga - Lake View Terrace - Shadow Hills - East La Tuna Canyon			Lower
LOS ANGELES			2558004005	Community Commercial	C2-1VL	0	108	0.014534377	Commercial - Commercial - Vacant Land	YES - Current	NO - Privately-Owned	Available	Not Used in Prior Housing Element	0	0	0.012106407	0.012106407	0	0	0	2048193	242	Sunland - Tujunga - Lake View Terrace - Shadow Hills - East La Tuna Canyon			Above Moderate
LOS ANGELES	7753 W WYNGATE ST	91042	2558004009	Medium Residential	R3-1	0	54	0.100893188	Residential - Single Family Residence	YES - Current	NO - Privately-Owned	Available	Not Used in Prior Housing Element	0.242511407	0	0	0.242511407	1	0	0	2048193	366	Sunland - Tujunga - Lake View Terrace - Shadow Hills - East La Tuna Canyon			Lower
LOS ANGELES	7756 W FOOTHILL BLVD	91042	2558004012	General Commercial	C2-1VL	0	108	0.034029245	Commercial - Office Building - One Story	YES - Current	NO - Privately-Owned	Available	Not Used in Prior Housing Element	0	0	0.001702542	0.001702542	0	0	0	2048193	369	Sunland - Tujunga - Lake View Terrace - Shadow Hills - East La Tuna Canyon			Above Moderate
LOS ANGELES			2558004012	General Commercial	C2-1VL	0	108	0.03021663	Commercial - Office Building - One Story	YES - Current	NO - Privately-Owned	Available	Not Used in Prior Housing Element	0	0	0.00209222	0.00209222	0	0	0	2048193	367	Sunland - Tujunga - Lake View Terrace - Shadow Hills - East La Tuna Canyon			Above Moderate
LOS ANGELES			2558004012	General Commercial	C2-1VL	0	108	0.03021663	Commercial - Office Building - One Story	YES - Current	NO - Privately-Owned	Available	Not Used in Prior Housing Element	0	0	0.00209222	0.00209222	0	0	0	2048193	368	Sunland - Tujunga - Lake View Terrace - Shadow Hills - East La Tuna Canyon			Above Moderate
LOS ANGELES	7745 W WYNGATE ST	91042	2558004013	General Commercial	C2-1VL	0	108	0.070676963	Institutional - Church - One Story	YES - Current	NO - Privately-Owned	Available	Not Used in Prior Housing Element	0.030416608	0	0	0.030416608	1	0	0	2048193	389	Sunland - Tujunga - Lake View Terrace - Shadow Hills - East La Tuna Canyon			Lower
LOS ANGELES	7746 W FOOTHILL BLVD	91042	2558004013	General Commercial	C2-1VL	0	108	0.071695802	Institutional - Church - One Story	YES - Current	NO - Privately-Owned	Available	Not Used in Prior Housing Element	0.030416608	0	0	0.030416608	1	0	0	2048193	416	Sunland - Tujunga - Lake View Terrace - Shadow Hills - East La Tuna Canyon			Lower
LOS ANGELES	7750 W FOOTHILL BLVD	91042	2558004013	General Commercial	C2-1VL	0	108	0.059935494	Institutional - Church - One Story	YES - Current	NO - Privately-Owned	Available	Not Used in Prior Housing Element	0	0	0.007233115	0.007233115	1	0	0	2048193	401	Sunland - Tujunga - Lake View Terrace - Shadow Hills - East La Tuna Canyon			Above Moderate
LOS ANGELES			2558004013	General Commercial	C2-1VL	0	108	0.025975292	Institutional - Church - One Story	YES - Current	NO - Privately-Owned	Available	Not Used in Prior Housing Element	0	0	0.011982567	0.011982567	1	0	0	2048193	390	Sunland - Tujunga - Lake View Terrace - Shadow Hills - East La Tuna Canyon			Above Moderate
LOS ANGELES	7782 W FOOTHILL BLVD	91042	2558004015	Community Commercial	C2-1VL	0	108	0.169603604	Commercial - Store - One Story	YES - Current	NO - Privately-Owned	Available	Not Used in Prior Housing Element	0.093899775	0	0	0.093899775	0	0	0	2048193	285	Sunland - Tujunga - Lake View Terrace - Shadow Hills - East La Tuna Canyon			Lower
LOS ANGELES	7776 W FOOTHILL BLVD	91042	2558004016	Community Commercial	C2-1VL	0	108	0.288226573	Commercial - Auto, Recreation Equipment, Construction Equipment Sales and Service - Auto Body Repair Shop - One Story	YES - Current	NO - Privately-Owned	Available	Not Used in Prior Housing Element	0.040561287	0	0	0.040561287	0	0	0	2048193	304	Sunland - Tujunga - Lake View Terrace - Shadow Hills - East La Tuna Canyon			Lower
LOS ANGELES	10406 N MT GLEASON AVE	91042	2558004017	Community Commercial	C2-1VL	0	108	0.563996433	Residential - Five or More Units or Apartments (Any Combination) - 4 Stories or Less - Pool	YES - Current	NO - Privately-Owned	Available	Not Used in Prior Housing Element	0.014498911	0	0	0.014498911	47	0	0	2048193	326	Sunland - Tujunga - Lake View Terrace - Shadow Hills - East La Tuna Canyon			Lower
LOS ANGELES	7727 W YATES ST	91042	2558005002	Medium Residential	R3-1	0	54	0.133655136	Commercial - Commercial - Vacant Land	YES - Current	NO - Privately-Owned	Available	Not Used in Prior Housing Element	0.042714496	0	0	0.042714496	0	0	0	2048193	507	Sunland - Tujunga - Lake View Terrace - Shadow Hills - East La Tuna Canyon			Lower
LOS ANGELES	7740 W WYNGATE ST	91042	2558005008	Medium Residential	R3-1	0	54	0.113381266	Residential - Three Units (Any Combination) - 4 Stories or Less	YES - Current	NO - Privately-Owned	Available	Not Used in Prior Housing Element	0	0	0.19830848	0.19830848	3	0	0	2048193	449	Sunland - Tujunga - Lake View Terrace - Shadow Hills - East La Tuna Canyon	Yes		Above Moderate
LOS ANGELES	7744 W WYNGATE ST	91042	2558005008	Medium Residential	R3-1	0	54	0.113373198	Residential - Three Units (Any Combination) - 4 Stories or Less	YES - Current	NO - Privately-Owned	Available	Not Used in Prior Housing Element	0	0	0.19830848	0.19830848	3	0	0	2048193	448	Sunland - Tujunga - Lake View Terrace - Shadow Hills - East La Tuna Canyon	Yes		Above Moderate
LOS ANGELES	7748 W WYNGATE ST	91042	2558005010	Medium Residential	R3-1	0	54	0.113364154	Residential - Three Units (Any Combination) - 4 Stories or Less	YES - Current	NO - Privately-Owned	Available	Not Used in Prior Housing Element	0	0	0.186947536	0.186947536	3	0	0	2048193	447	Sunland - Tujunga - Lake View Terrace - Shadow Hills - East La Tuna Canyon			Above Moderate
LOS ANGELES	7750 W WYNGATE ST	91042	2558005010	Medium Residential	R3-1	0	54	0.056677454	Residential - Three Units (Any Combination) - 4 Stories or Less	YES - Current	NO - Privately-Owned	Available	Not Used in Prior Housing Element	0	0	0.143097973	0.143097973	3	3*	3*	2048193	446	Sunland - Tujunga - Lake View Terrace - Shadow Hills - East La Tuna Canyon	Yes		Above Moderate
LOS ANGELES	7752 W WYNGATE ST	91042	2558005011	Medium Residential	R3-1	0	54	0.056677553	Residential - Double, Duplex, or Two Units - 4 Stories or Less	YES - Current	NO - Privately-Owned	Available	Not Used in Prior Housing Element	0	0	0.148198426	0.148198426	2	3*	3*	2048193	445	Sunland - Tujunga - Lake View Terrace - Shadow Hills - East La Tuna Canyon	Yes		Above Moderate
LOS ANGELES	7754 W WYNGATE ST	91042	2558005011	Medium Residential	R3-1	0	54	0.113345939	Residential - Double, Duplex, or Two Units - 4 Stories or Less	YES - Current	NO - Privately-Owned	Available	Not Used in Prior Housing Element	0	0	0.20490936	0.20490936	2	0	0	2048193	444	Sunland - Tujunga - Lake View Terrace - Shadow Hills - East La Tuna Canyon	Yes		Above Moderate
LOS ANGELES	7758 W WYNGATE ST	91042	2558005012	Medium Residential	R3-1	0	54	0.113336395	Residential - Three Units (Any Combination) - 4 Stories or Less	YES - Current	NO - Privately-Owned	Available	Not Used in Prior Housing Element	0	0	0.19830848	0.19830848	3	0	0	2048193	443	Sunland - Tujunga - Lake View Terrace - Shadow Hills - East La Tuna Canyon	Yes		Above Moderate
LOS ANGELES	7760 W WYNGATE ST	91042	2558005012	Medium Residential	R3-1	0	54	0.113327356	Residential - Three Units (Any Combination) - 4 Stories or Less	YES - Current	NO - Privately-Owned	Available	Not Used in Prior Housing Element	0	0	0.19830848	0.19830848	3	0	0	2048193	442	Sunland - Tujunga - Lake View Terrace - Shadow Hills - East La Tuna Canyon	Yes		Above Moderate
LOS ANGELES	7732 W WYNGATE ST	91042	2558005015	Medium Residential	R3-1	0	54	0.113409658	Residential - Five or More Units or Apartments (Any Combination) - 4 Stories or Less	YES - Current	NO - Privately-Owned	Available	Not Used in Prior Housing Element	0	0	0.184510857	0.184510857	6	0	0	2048193	452	Sunland - Tujunga - Lake View Terrace - Shadow Hills - East La Tuna Canyon	Yes		Above Moderate
LOS ANGELES	7736 W WYNGATE ST	91042	2558005015	Medium Residential	R3-1	0	54	0.113400739	Residential - Five or More Units or Apartments (Any Combination) - 4 Stories or Less	YES - Current	NO - Privately-Owned	Available	Not Used in Prior Housing Element	0	0	0.184510857	0.184510857	6	0	0	2048193	451	Sunland - Tujunga - Lake View Terrace - Shadow Hills - East La Tuna Canyon	Yes		Above Moderate
LOS ANGELES	7738 W WYNGATE ST	91042	2558005015	Medium Residential	R3-1	0	54	0.113392879	Residential - Five or More Units or Apartments (Any Combination) - 4 Stories or Less	YES - Current	NO - Privately-Owned	Available	Not Used in Prior Housing Element	0	0	0.184510857	0.184510857	6	0	0	2048193	450	Sunland - Tujunga - Lake View Terrace - Shadow Hills - East La Tuna Canyon	Yes		Above Moderate
LOS ANGELES	7728 W FOOTHILL BLVD	91042	2558005016	General Commercial	C2-1VL	0	108	0.09142536	Commercial - Office Building - One Story	YES - Current	NO - Privately-Owned	Available	Not Used in Prior Housing Element	0.02212456	0	0	0.02212456	1	0	0	2048193	486	Sunland - Tujunga - Lake View Terrace - Shadow Hills - East La Tuna Canyon			Lower
LOS ANGELES	7736 W FOOTHILL BLVD	91042	2558005016	General Commercial	C2-1VL	0	108	0.073512072	Commercial - Office Building - One Story	YES - Current	NO - Privately-Owned	Available	Not Used in Prior Housing Element	0.

LOS ANGELES	7621 W APPERSON ST	91042	2558007004	General Commercial	C2-1VL	0	108	0.102362725	Industrial - Light Manufacturing - One Story	YES - Current	NO - Privately-Owned	Available	Not Used in Prior Housing Element	0.030054118	0	0	0.030054118	0	0	0	2048197	792	Sunland - Tujunga - Lake View Terrace - Shadow Hills - East La Tuna Canyon			Lower
LOS ANGELES	7625 W APPERSON ST	91042	2558007005	General Commercial	C2-1VL	0	108	0.102360978	Commercial - Auto, Recreation Equipment, Construction Equipment Sales and Service - Auto Body Repair Shop - One Story	YES - Current	NO - Privately-Owned	Available	Not Used in Prior Housing Element	0.078364196	0	0	0.078364196	0	0	0	2048197	791	Sunland - Tujunga - Lake View Terrace - Shadow Hills - East La Tuna Canyon			Lower
LOS ANGELES	7631 W APPERSON ST	91042	2558007006	General Commercial	C2-1VL	0	108	0.075634471	Commercial - Auto, Recreation Equipment, Construction Equipment Sales and Service - Auto Body Repair Shop - One Story	YES - Current	NO - Privately-Owned	Available	Not Used in Prior Housing Element	0.054950179	0	0	0.054950179	1	0	0	2048197	790	Sunland - Tujunga - Lake View Terrace - Shadow Hills - East La Tuna Canyon			Lower
LOS ANGELES			2558007006	General Commercial	C2-1VL	0	108	0.026723541	Commercial - Auto, Recreation Equipment, Construction Equipment Sales and Service - Auto Body Repair Shop - One Story	YES - Current	NO - Privately-Owned	Available	Not Used in Prior Housing Element	0	0	0.016175447	0.016175447	1	0	0	2048197	789	Sunland - Tujunga - Lake View Terrace - Shadow Hills - East La Tuna Canyon			Above Moderate
LOS ANGELES	7630 W YATES ST	91042	2558007032	Low Medium I Residential	RD3-1	0	14	0.102357635	Residential - Single Family Residence	YES - Current	NO - Privately-Owned	Available	Not Used in Prior Housing Element	0	0	0.03985568	0.03985568	1	1*	1*	2048197	723	Sunland - Tujunga - Lake View Terrace - Shadow Hills - East La Tuna Canyon			Above Moderate
LOS ANGELES	7626 W YATES ST	91042	2558007013	Low Medium I Residential	RD3-1	0	14	0.102360963	Residential - Single Family Residence	YES - Current	NO - Privately-Owned	Available	Not Used in Prior Housing Element	0	0	0.03985568	0.03985568	1	1*	1*	2048197	724	Sunland - Tujunga - Lake View Terrace - Shadow Hills - East La Tuna Canyon			Above Moderate
LOS ANGELES	7622 W YATES ST	91042	2558007014	Low Medium I Residential	RD3-1	0	14	0.10236192	Residential - Single Family Residence	YES - Current	NO - Privately-Owned	Available	Not Used in Prior Housing Element	0	0	0.010636596	0.010636596	1	1*	1*	2048197	725	Sunland - Tujunga - Lake View Terrace - Shadow Hills - East La Tuna Canyon			Above Moderate
LOS ANGELES	7618 W YATES ST	91042	2558007015	Low Medium I Residential	RD3-1	0	14	0.102363779	Residential - Single Family Residence	YES - Current	NO - Privately-Owned	Available	Not Used in Prior Housing Element	0	0	0.03985568	0.03985568	1	1*	1*	2048197	726	Sunland - Tujunga - Lake View Terrace - Shadow Hills - East La Tuna Canyon			Above Moderate
LOS ANGELES	7614 W YATES ST	91042	2558007016	Low Medium I Residential	RD3-1	0	14	0.102365623	Residential - Single Family Residence	YES - Current	NO - Privately-Owned	Available	Not Used in Prior Housing Element	0	0	0.03985568	0.03985568	1	1*	1*	2048197	727	Sunland - Tujunga - Lake View Terrace - Shadow Hills - East La Tuna Canyon			Above Moderate
LOS ANGELES	7610 W YATES ST	91042	2558007017	Low Medium I Residential	RD3-1	0	14	0.102367082	Residential - Single Family Residence	YES - Current	NO - Privately-Owned	Available	Not Used in Prior Housing Element	0	0	0.011374099	0.011374099	1	1*	1*	2048197	728	Sunland - Tujunga - Lake View Terrace - Shadow Hills - East La Tuna Canyon			Above Moderate
LOS ANGELES	10329 N PLAINVIEW AVE	91042	2558007020	Low Medium II Residential	RD2-1	0	21	0.102383354	Residential - Single Family Residence	YES - Current	NO - Privately-Owned	Available	Not Used in Prior Housing Element	0	0	0.063369018	0.063369018	1	2*	2*	2048197	652	Sunland - Tujunga - Lake View Terrace - Shadow Hills - East La Tuna Canyon			Above Moderate
LOS ANGELES	7607 W YATES ST	91042	2558007021	Low Medium II Residential	RD2-1	0	21	0.102375578	Residential - Single Family Residence	YES - Current	NO - Privately-Owned	Available	Not Used in Prior Housing Element	0	0	0.063369018	0.063369018	1	2*	2*	2048197	651	Sunland - Tujunga - Lake View Terrace - Shadow Hills - East La Tuna Canyon			Above Moderate
LOS ANGELES	7611 W YATES ST	91042	2558007022	Low Medium II Residential	RD2-1	0	21	0.102368877	Residential - Single Family Residence	YES - Current	NO - Privately-Owned	Available	Not Used in Prior Housing Element	0	0	0.026568541	0.026568541	1	2*	2*	2048197	650	Sunland - Tujunga - Lake View Terrace - Shadow Hills - East La Tuna Canyon			Above Moderate
LOS ANGELES	7615 W YATES ST	91042	2558007023	Low Medium II Residential	RD2-1	0	21	0.102363261	Residential - Single Family Residence - Pool	YES - Current	NO - Privately-Owned	Available	Not Used in Prior Housing Element	0	0	0.063369018	0.063369018	1	2*	2*	2048197	649	Sunland - Tujunga - Lake View Terrace - Shadow Hills - East La Tuna Canyon			Above Moderate
LOS ANGELES	7619 W YATES ST	91042	2558007024	Low Medium II Residential	RD2-1	0	21	0.102356564	Residential - Double, Duplex, or Two Units - 4 Stories or Less	YES - Current	NO - Privately-Owned	Available	Not Used in Prior Housing Element	0	0	0.083100969	0.083100969	2	2*	2*	2048197	648	Sunland - Tujunga - Lake View Terrace - Shadow Hills - East La Tuna Canyon	Yes		Above Moderate
LOS ANGELES	7639 W YATES ST	91042	2558007027	Low Medium II Residential	RD2-1	0	21	0.123191869	Residential - Double, Duplex, or Two Units - 4 Stories or Less	YES - Current	NO - Privately-Owned	Available	Not Used in Prior Housing Element	0	0	0.083100969	0.083100969	2	2*	2*	2048197	642	Sunland - Tujunga - Lake View Terrace - Shadow Hills - East La Tuna Canyon	Yes		Above Moderate
LOS ANGELES	7640 W WYNGATE ST	91042	2558007028	Low Medium II Residential	RD2-1	0	21	0.123280163	Residential - Double, Duplex, or Two Units - 4 Stories or Less	YES - Current	NO - Privately-Owned	Available	Not Used in Prior Housing Element	0	0	0.083100969	0.083100969	2	2*	2*	2048197	581	Sunland - Tujunga - Lake View Terrace - Shadow Hills - East La Tuna Canyon	Yes		Above Moderate
LOS ANGELES	7624 W WYNGATE ST	91042	2558007030	Low Medium II Residential	RD2-1	0	21	0.079217402	Institutional - Homes for Aged and Others - One Story	YES - Current	NO - Privately-Owned	Available	Not Used in Prior Housing Element	0	0	0.013196923	0.013196923	1	1*	1*	2048197	588	Sunland - Tujunga - Lake View Terrace - Shadow Hills - East La Tuna Canyon			Above Moderate
LOS ANGELES	7616 W WYNGATE ST	91042	2558007032	Low Medium II Residential	RD2-1	0	21	0.102356975	Residential - Single Family Residence	YES - Current	NO - Privately-Owned	Available	Not Used in Prior Housing Element	0	0	0.063369018	0.063369018	1	2*	2*	2048197	589	Sunland - Tujunga - Lake View Terrace - Shadow Hills - East La Tuna Canyon			Above Moderate
LOS ANGELES	7614 W WYNGATE ST	91042	2558007033	Low Medium II Residential	RD2-1	0	21	0.102363498	Residential - Single Family Residence	YES - Current	NO - Privately-Owned	Available	Not Used in Prior Housing Element	0	0	0.063369018	0.063369018	1	2*	2*	2048197	590	Sunland - Tujunga - Lake View Terrace - Shadow Hills - East La Tuna Canyon			Above Moderate
LOS ANGELES	7610 W WYNGATE ST	91042	2558007034	Low Medium II Residential	RD2-1	0	21	0.102369414	Residential - Double, Duplex, or Two Units - 4 Stories or Less	YES - Current	NO - Privately-Owned	Available	Not Used in Prior Housing Element	0	0	0.034969249	0.034969249	2	2*	2*	2048197	591	Sunland - Tujunga - Lake View Terrace - Shadow Hills - East La Tuna Canyon	Yes		Above Moderate
LOS ANGELES	7606 W WYNGATE ST	91042	2558007035	Low Medium II Residential	RD2-1	0	21	0.102376901	Residential - Double, Duplex, or Two Units - 4 Stories or Less	YES - Current	NO - Privately-Owned	Available	Not Used in Prior Housing Element	0	0	0.083100969	0.083100969	2	2*	2*	2048197	592	Sunland - Tujunga - Lake View Terrace - Shadow Hills - East La Tuna Canyon	Yes		Above Moderate
LOS ANGELES	7602 W WYNGATE ST	91042	2558007036	Low Medium II Residential	RD2-1	0	21	0.102382518	Residential - Single Family Residence	YES - Current	NO - Privately-Owned	Available	Not Used in Prior Housing Element	0	0	0.063369018	0.063369018	1	2*	2*	2048197	593	Sunland - Tujunga - Lake View Terrace - Shadow Hills - East La Tuna Canyon			Above Moderate
LOS ANGELES	10307 N PLAINVIEW AVE	91042	2558007038	General Commercial	C2-1VL	0	108	0.102370297	Commercial - Office Building - One Story	YES - Current	NO - Privately-Owned	Available	Not Used in Prior Housing Element	0.025800759	0	0	0.025800759	3	0	0	2048197	797	Sunland - Tujunga - Lake View Terrace - Shadow Hills - East La Tuna Canyon			Lower
LOS ANGELES			2558007038	General Commercial	C2-1VL	0	108	0.102367116	Commercial - Office Building - One Story	YES - Current	NO - Privately-Owned	Available	Not Used in Prior Housing Element	0.025800759	0	0	0.025800759	3	0	0	2048197	796	Sunland - Tujunga - Lake View Terrace - Shadow Hills - East La Tuna Canyon			Lower
LOS ANGELES	7723 W FOOTHILL BLVD	91042	2558008001	General Commercial	C2-1VL	0	108	0.04558252	Commercial - Office Building - One Story	YES - Current	NO - Privately-Owned	Available	Not Used in Prior Housing Element	0	0	0.008492742	0.008492742	0	0	0	2048193	483	Sunland - Tujunga - Lake View Terrace - Shadow Hills - East La Tuna Canyon			Above Moderate
LOS ANGELES	7727 W FOOTHILL BLVD	91042	2558008001	General Commercial	C2-1VL	0	108	0.063601171	Commercial - Office Building - One Story	YES - Current	NO - Privately-Owned	Available	Not Used in Prior Housing Element	0	0	0.008420897	0.008420897	0	0	0	2048193	464	Sunland - Tujunga - Lake View Terrace - Shadow Hills - East La Tuna Canyon			Above Moderate
LOS ANGELES	7729 W FOOTHILL BLVD	91042	2558008001	General Commercial	C2-1VL	0	108	0.075496093	Commercial - Office Building - One Story	YES - Current	NO - Privately-Owned	Available	Not Used in Prior Housing Element	0.063612703	0	0	0.063612703	0	0	0	2048193	454	Sunland - Tujunga - Lake View Terrace - Shadow Hills - East La Tuna Canyon			Lower
LOS ANGELES	7633 W APPERSON ST	91042	2558008014	General Commercial	C2-1VL	0	108	0.090242112	Commercial - Service Station - Full Service - Convenience Store, Service Bay	YES - Current	NO - Privately-Owned	Available	Not Used in Prior Housing Element	0.070947939	0	0	0.070947939	0	0	0	2048197	788	Sunland - Tujunga - Lake View Terrace - Shadow Hills - East La Tuna Canyon			Lower
LOS ANGELES	7641 W APPERSON ST	91042	2558008014	General Commercial	C2-1VL	0	108	0.108466956	Commercial - Service Station - Full Service - Convenience Store, Service Bay	YES - Current	NO - Privately-Owned	Available	Not Used in Prior Housing Element	0.077892356	0	0	0.077892356	0	0	0	2048197	787	Sunland - Tujunga - Lake View Terrace - Shadow Hills - East La Tuna Canyon			Lower
LOS ANGELES	7671 W FOOTHILL BLVD	91042	2558008014	General Commercial	C2-1VL	0	108	0.102862158	Commercial - Service Station - Full Service - Convenience Store, Service Bay	YES - Current	NO - Privately-Owned	Available	Not Used in Prior Housing Element	0.078364196	0	0	0.078364196	0	0	0	2048197	772	Sunland - Tujunga - Lake View Terrace - Shadow Hills - East La Tuna Canyon			Lower
LOS ANGELES			2558008014	General Commercial	C2-1VL	0	108	0.020553631	Commercial - Service Station - Full Service - Convenience Store, Service Bay	YES - Current	NO - Privately-Owned	Available	Not Used in Prior Housing Element	0	0	0.017130391	0.017130391	0	0	0	2048197	769	Sunland - Tujunga - Lake View Terrace - Shadow Hills - East La Tuna Canyon			Above Moderate
LOS ANGELES			2558008014	General Commercial	C2-1VL	0	108	0.021287916	Commercial - Service Station - Full Service - Convenience Store, Service Bay	YES - Current	NO - Privately-Owned	Available	Not Used in Prior Housing Element	0	0	0.017130391	0.017130391	0	0	0	2048197	768	Sunland - Tujunga - Lake View Terrace - Shadow Hills - East La Tuna Canyon			Above Moderate
LOS ANGELES	7709 W FOOTHILL BLVD	91042	2558008015	General Commercial	C2-1VL	0	108	0.137302192	Commercial - Professional Building - One Story	YES - Current	NO - Privately-Owned	Available	Not Used in Prior Housing Element	0.082165241	0	0	0.082165241	0	0	0	2048197	640	Sunland - Tujunga - Lake View Terrace - Shadow Hills - East La Tuna Canyon			Lower
LOS ANGELES			2558008015	Low Medium I Residential	RD5-1	0	8	0.023800494	Commercial - Professional Building - One Story	YES - Current	NO - Privately-Owned	Available	Not Used in Prior Housing Element	0	0	0.008638265	0.008638265	0	0	0	2048197	620	Sunland - Tujunga - Lake View Terrace - Shadow Hills - East La Tuna Canyon			Above Moderate
LOS ANGELES			2558008015	General Commercial	C2-1VL	0	108	0.037244356	Commercial - Professional Building - One Story	YES - Current	NO - Privately-Owned	Available	Not Used in Prior Housing Element	0	0	0.020850313	0.020850313	0	0	0	2048193	500	Sunland - Tujunga - Lake View Terrace - Shadow Hills - East La Tuna Canyon			Above Moderate
LOS ANGELES			2558008015	Low Medium I Residential	RD5-1	0	8	0.041579767	Commercial - Professional Building - One Story	YES - Current	NO - Privately-Owned	Available	Not Used in Prior Housing Element	0	0	0.008638265	0.008638265	0	0	0	2048197	619	Sunland - Tujunga - Lake View Terrace - Shadow Hills - East La Tuna Canyon			Above Moderate
LOS ANGELES	7687 W FOOTHILL BLVD	91042	2558008017	General Commercial	C2-1VL	0	108	0.771970077	Residential - Five or More Units or Apartments (Any Combination) - 4 Stories or Less	YES - Current	NO - Privately-Owned	Available	Not Used in Prior Housing Element	0.008913361	0	0	0.008913361	54	0	0	2048197	673	Sunland - Tujunga - Lake View Terrace - Shadow Hills - East La Tuna Canyon			Lower
LOS ANGELES	10436 N PLAINVIEW AVE	91042	2558010001	Low Medium I Residential	RD5-1	0	8	0.147276423	Residential - Single Family Residence	YES - Current	NO - Privately-Owned	Available	Not Used in Prior Housing Element	0	0	0.053942913	0.053942913	1	1*	1*	2048197	365	Sunland - Tujunga - Lake View Terrace - Shadow Hills - East La Tuna Canyon			Above Moderate
LOS ANGELES	10440 N PLAINVIEW AVE	91042	2558010001	Low Medium I Residential	RD5-1	0	8	0.147273916	Residential - Single Family Residence	YES - Current	NO - Privately-Owned	Available	Not Used in Prior Housing Element	0	0	0.053942913	0.053942913	1	1*	1*	2048197	334	Sunland - Tujunga - Lake View Terrace - Shadow Hills - East La Tuna Canyon			Above Moderate
LOS ANGELES	10430 N PLAINVIEW AVE	91042	2558010002	Low Medium I Residential	RD5-1	0	8	0.147277543	Residential - Single Family Residence	YES - Current	NO - Privately-Owned	Available	Not Used in Prior Housing Element	0	0	0.048844475	0.048844475	1	1*	1*	2048197	389	Sunland - Tujunga - Lake View Terrace - Shadow Hills - East La Tuna Canyon			Above Moderate
LOS ANGELES	10424 N PLAINVIEW AVE	91042	2558010003	Low Medium I Residential	RD5-1	0	8	0.147278296	Residential - Single Family Residence	YES - Current	NO - Privately-Owned	Available	Not Used in Prior Housing Element	0	0	0.013062745	0.013062745	1	1*	1*	2048197	414	Sunland - Tujunga - Lake View Terrace - Shadow Hills - East La Tuna Canyon			Above Moderate
LOS ANGELES	10418 N PLAINVIEW AVE	91042	2558010004	Low Medium I Residential	RD5-1	0	8	0.147279049	Residential - Single Family Residence - Pool	YES - Current	NO - Privately-Owned	Available	Not Used in Prior Housing Element	0	0	0.020423956	0.020423956	1	1*	1*	2048197	443	Sunland - Tujunga - Lake View Terrace - Shadow Hills - East La Tuna Canyon			Above Moderate
LOS ANGELES	10414 N PLAINVIEW AVE	91042	2558010005	Low Medium I Residential	RD5-1	0	8	0.1472784	Residential - Single Family Residence	YES - Current	NO - Privately-Owned	Available	Not Used in Prior Housing Element	0	0	0.048844475	0.048844475	1	1*	1*	2048197	466	Sunland - Tujunga - Lake View Terrace - Shadow Hills - East La Tuna Canyon			Above Moderate
LOS ANGELES	10446 N PLAINVIEW AVE	91042	2558010015	Low Medium I Residential	RD5-1	0	8	0.129090602	Residential - Single Family Residence - Guesthouse	YES - Current	NO - Privately-Owned	Available	Not Used in Prior Housing Element	0	0	0.052187824	0.052187824	1	1*	1*	2048197	315	Sunland - Tujunga - Lake View Terrace - Shadow Hills - East La Tuna Canyon			Above Moderate
LOS ANGELES	10454 N PLAINVIEW AVE	91042	2558010016	Low Medium I Residential	RD5-1	0	8	0.129088961	Residential - Single Family Residence	YES - Current	NO - Privately-Owned	Available	Not Used in Prior Housing Element	0	0	0.023034026	0.023034026	1	1*	1*	2048197	255	Sunland - Tujunga - Lake View Terrace - Shadow Hills - East La Tuna Canyon			Above Moderate
LOS ANGELES	10460 N PLAINVIEW AVE	91042	2558010016	Low Medium I Residential	RD5-1	0	8	0.131892933	Residential - Single Family Residence	YES - Current	NO - Privately-Owned	Available	Not Used in Prior Housing Element	0	0	0.023034026	0.023034026	1	1*	1*	2048197	223	Sunland - Tujunga - Lake View Terrace - Shadow Hills - East La Tuna Canyon			Above Moderate
LOS ANGELES			2558012024	Low Residential	R1-1-RFA	0	1 unit per lot	0.056128873	Residential - Single Family Residence - Vacant Land	YES - Current	NO - Privately-Owned	Available	Not Used in Prior Housing Element	0	0	0.041864005	0.041864005	0	0	0	2048197	749	Sunland - Tujunga - Lake View Terrace - Shadow Hills - East La Tuna Canyon			Above Moderate
LOS ANGELES	10317 N HELENDALE AVE	91042	2558012025	Low Residential	R1-1-RFA	0	1 unit per lot	0.056129919	Residential - Single Family Residence - Vacant Land	YES - Current	NO - Privately-Owned	Available	Not Used in Prior Housing Element	0	0	0.041864005	0.041864005	0	0	0	2048197	755	Sunland - Tujunga - Lake View Terrace - Shadow Hills - East La Tuna Canyon			Above Moderate
LOS ANGELES	10442 N HELENDALE AVE	91042	2558014020	Low Residential	R1-1-RFA	0	1 unit per lot	0.129191181	Residential - Single Family Residence - Vacant Land	YES - Current	NO - Privately-Owned	Available	Not Used in Prior Housing Element	0	0	0.041864005	0.041864005	0	0	0	2048197	261	Sunland - Tujunga - Lake View Terrace - Shadow Hills - East La Tuna Canyon			Above Moderate
LOS ANGELES			2558015025	Low Residential	R1-1-RFA	0	1 unit per lot	0.056051348	Residential - Single Family Residence - Vacant Land	YES - Current	NO - Privately-Owned	Available	Not Used in Prior Housing Element	0	0	0.041864005	0.041864005	0	0	0	2048197	421	Sunland - Tujunga - Lake View Terrace - Shadow Hills - East La Tuna Canyon			Above Moderate
LOS ANGELES	7449 W APPERSON ST	91042	2558016001	Low Medium I Residential	RD3-1	0	14	0.179027443	Residential - Single Family Residence	YES - Current	NO - Privately-Owned	Available	Not Used in Prior Housing Element	0	0	0.063369018	0.063369018	1	2*	2*	2048197	778	Sunland - Tujunga - Lake View Terrace - Shadow Hills - East La Tuna Canyon			Above Moderate
LOS ANGELES	10310 N MCCLEMONT AVE	91042	2558016002	Low Medium I Residential	RD3-1	0	14	0.161476714	Residential - Double, Duplex, or Two Units - 4 Stories or Less	YES - Current	NO - Privately-Owned	Available	Not Used in Prior Housing Element	0	0	0.083100969	0.083100969	2	2*	2*	2048197	777	Sunland - Tujunga - Lake View Terrace - Shadow Hills - East La Tuna Canyon	Yes		Above Moderate
LOS ANGELES	7439 W APPERSON ST	91042	2558016021	Low Medium II Residential	RD2-1	0	21	0.079195196	Residential - Single Family Residence	YES - Current	NO - Privately-Owned	Available	Not Used in Prior Housing Element	0	0	0.03985568	0.03985568	1	1*	1*	2048197	801	Sunland - Tujunga - Lake View Terrace - Shadow Hills - East La Tuna Canyon			Above Moderate
LOS ANGELES	10309 N FERNGLEN AVE	91042	2558016BRK	Low Medium II Residential	RD2-1	0	21	0.220957836	Residential - Single Family Residence - Condominium	YES - Current	NO - Privately-Owned	Available	Not Used in Prior Housing Element	0	0.044588879	0	0.044588879	4	0	0	2048197	803	Sunland - Tujunga - Lake View Terrace - Shadow Hills - East La Tuna Canyon			Moderate
LOS ANGELES			2558017009	Low Residential	R1-1-RFA	0	1 unit per lot	0.031750365	Residential - Single Family Residence - Vacant Land	YES - Current	NO - Privately-Owned	Available	Not Used in Prior Housing Element	0	0	0.041864005	0.041864005	0	0	0	2048197	686	Sunland - Tujunga - Lake View Terrace - Shadow Hills - East La Tuna Canyon			Above Moderate
LOS ANGELES	7417 W APPERSON ST	91042	2558017014	Low Medium II Residential	RD2-1	0	21	0.143296492	Residential - Single Family Residence	YES - Current	NO - Privately-Owned	Available	Not Used in Prior Housing Element	0	0.097096741	0	0.097096741	1	3*	3*	2048197	806	Sunland - Tujunga - Lake View Terrace - Shadow Hills - East La Tuna Canyon			Moderate
LOS ANGELES	10306 N FERNGLEN AVE	91042	2558017015	Low Medium II Residential	RD2-1	0	21	0.167621117	Residential - Single Family Residence	YES - Current	NO - Privately-Owned	Available	Not Used in Prior Housing Element	0	0.097096741	0	0.097096741	1	3*	3*	2048197	805	Sunland - Tujunga - Lake View Terrace - Shadow Hills - East La Tuna Canyon			Moderate
LOS ANGELES	10315 N MOUNTAIN AVE	91042	2558017022	Low Medium II Residential	RD2-1	0	21	0.150297519	Residential - Single Family Residence	YES - Current	NO - Privately-Owned	Available	Not Used in Prior Housing Element	0	0.097096741	0	0.097096741	1	3*	3*	2048197	786	Sunland - Tujunga - Lake View Terrace - Shadow Hills - East La Tuna Canyon			Moderate
LOS ANGELES	10415 N TUJUNGA CANYON BLVD	91042	2558019022	Low Residential	R1-1-RFA	0	1 unit per lot	0.097325007	Residential - Single Family Residence - Vacant Land	YES - Current	NO - Privately-Owned	Available	Not Used in Prior Housing Element	0	0	0.041864005	0.041864005	0	0	0	2048197	434	Sunland - Tujunga - Lake View Terrace - Shadow Hills - East La Tuna Canyon			Above Moderate
LOS ANGELES	10439 N TUJUNGA CANYON BLVD	91042	2558019026	Low Residential	R1-1-RFA	0	1 unit per lot	0.093996999	Residential - Single Family Residence - Vacant Land	YES - Current	NO - Privately-Owned	Available	Not Used in Prior Housing Element	0	0	0.041864005	0.041864005	0	0	0	2048197	329	Sunland - Tujunga - Lake View Terrace - Shadow Hills - East La Tuna Canyon			Above Moderate
LOS ANGELES	10423 N TUJUNGA CANYON BLVD	91042	2558019033	Low Residential	R1-1-RFA	0	1 unit per lot	0.115885035	Residential - Single Family Residence	YES - Current	NO - Privately-Owned	Available	Not Used in Prior Housing Element	0	0	0.139577532	0.139577532	0	0	0	2048197	396	Sunland - Tujunga - Lake View Terrace - Shadow Hills - East La Tuna Canyon			Above Moderate
LOS ANGELES	10425 N TUJUNGA CANYON BLVD	91042	2558019034	Low Residential	R1-1-RFA	0	1 unit per lot	0.110413348	Residential - Single Family Residence	YES - Current	NO - Privately-Owned	Available	Not Used in Prior Housing Element	0	0	0.139577532	0.139577532	0	0	0	2048197	382	Sunland - Tujunga - Lake View Terrace - Shadow Hills - East La Tuna Canyon			Above Moderate
LOS ANGELES			2558021013	Low Medium II Residential	RD2-1	0	21	0.155871763	Residential - Single Family Residence	YES - Current	NO - Privately-Owned	Available	Not Used in Prior Housing Element	0	0.097096741	0	0.097096741	1	3*	3*	2048197	949	Sunland - Tujunga - Lake View Terrace - Shadow Hills - East La Tuna Canyon			Moderate
LOS ANGELES	10267 N TUJUNGA CANYON BLVD	91042	2558021031	Low Medium II Residential	RD2-1	0	21	0.221619495	Institutional - Church - One Story	YES - Current	NO - Privately-Owned	Available	Not Used in Prior Housing Element	0	0.021336475	0	0.021336475	2	0	0	2048197	951	Sunland - Tujunga - Lake View Terrace - Shadow Hills - East La Tuna Canyon			Moderate
LOS ANGELES	10271 N TUJUNGA CANYON BLVD	91042	2558021031	Low Medium II Residential	RD2-1	0	21	0.499868944	Institutional - Church - One Story	YES - Current	NO - Privately-Owned	Available	Not Used in Prior Housing Element	0	0.038230175	0	0.038230175	2	0	0	2048197	934	Sunland - Tujunga - Lake View Terrace - Shadow Hills - East La Tuna Canyon			Moderate
LOS ANGELES	10275 N TUJUNGA CANYON BLVD	91042	2558021031	Low Medium II Residential	RD2-1	0	21	0.49987329	Institutional - Church - One Story	YES - Current	NO - Privately-Owned	Available	Not Used in Prior Housing Element	0	0.038230175	0	0.038230175	2	0	0	2048197	923	Sunland - Tujunga - Lake View Terrace - Shadow Hills - East La Tuna Canyon			Moderate
LOS ANGELES	10281 N TUJUNGA CANYON BLVD	91042	2558021031	Low Medium II Residential	RD2-1	0	21	0.499874698	Institutional - Church - One Story	YES - Current	NO - Privately-Owned	Available	Not Used in Prior Housing Element	0	0.038230175	0	0.038230175	2	0	0	2048197	906	Sunland - Tujunga - Lake View Terrace - Shadow Hills - East La Tuna Canyon			Moderate
LOS ANGELES			2558021031	Low Medium II Residential	RD2-1	0	21	0.122378261	Institutional - Church - One Story	YES - Current	NO - Privately-Owned	Available	Not Used in Prior Housing Element	0	0	0.022108077	0.022108077	2	2*	2*	2048197	950	Sunland - Tujunga - Lake View Terrace - Shadow Hills - East La Tuna Canyon			Above Moderate
LOS ANGELES			2558021035	Low Medium II Residential	RD2-1	0	21	0.432173004	Residential - Single Family Residence - Vacant Land	YES - Current	NO - Privately-Owned	Available	Not Used in Prior Housing Element	0	0.295078036	0	0.295078036	0	0	0	2048197	1162	Sunland - Tujunga - Lake View Terrace - Shadow Hills - East La Tuna Canyon			Moderate
LOS ANGELES	10216 N MOUNTAIN AVE	91042	2558021036	Low Medium II Residential	RD2-1	0	21	0.499873801	Residential - Three Units (Any Combination) - 4 Stories or Less	YES - Current	NO - Privately-Owned	Available	Not Used in Prior Housing Element	0	0.240507293	0	0.240507293	3	0	0	2048197	921	Sunland - Tujunga - Lake View Terrace - Shadow Hills - East La Tuna Canyon	Yes		Moderate
LOS ANGELES	10206 N MOUNTAIN AVE	91042	2558021037	Low Medium II Residential	RD2-1	0	21	0.458118111	Residential - Five or More Units or Apartments (Any Combination) - 4 Stories or Less - Condominium	YES - Current	NO - Privately-Owned	Available	Not Used in Prior Housing Element	0	0.020113058	0	0.020113058	11	0	0	2048197	1177	Sunland - Tujunga - Lake View Terrace - Shadow Hills - East La Tuna Canyon			Moderate
LOS ANGELES	10128 N MOUNTAIN AVE	91042	2558022005	Low Medium II Residential	RD2-1	0	21	0.499863433	Residential - Five or More Units or Apartments (Any Combination) - 4 Stories or Less	YES - Current	NO - Privately-Owned	Available	Not Used in Prior Housing Element	0	0.174826539	0	0.174826539	6	0	0	2048197	1017	Sunland - Tujunga - Lake View Terrace - Shadow Hills - East La Tuna Canyon	Yes		Moderate
LOS ANGELES	10122 N MOUNTAIN AVE	91042	2558022006	Low Medium II Residential	RD2-1	0	21	0.499859744	Residential - Five or More Units or Apartments (Any Combination) - 4 Stories or Less	YES - Current	NO - Privately-Owned	Available	Not Used in Prior Housing Element	0	0.132448804	0	0.132448804	9	0	0	2048197	1028	Sunland - Tujunga - Lake View Terrace - Shadow Hills - East La Tuna Cany

LOS ANGELES	10159 N MOUNTAIR AVE	91042	2558023030	Low Medium II Residential		RD1.5-1	0	29	0.126345166	Residential - Double, Duplex, or Two Units - 4 Stories or Less	YES - Current	NO - Privately-Owned	Available	Not Used in Prior Housing Element	0	0.097096741	0	0.097096741	1	3*	3*	204B197	971	Sunland - Tujunga - Lake View Terrace - Shadow Hills - East La Tuna Canyon			Moderate
LOS ANGELES	10208 N FERNGLEN AVE	91042	2558023035	Low Medium II Residential		RD1.5-1	0	29	0.126349738	Residential - Single Family Residence	YES - Current	NO - Privately-Owned	Available	Not Used in Prior Housing Element	0	0.097096741	0	0.097096741	1	3*	3*	204A197	234	Sunland - Tujunga - Lake View Terrace - Shadow Hills - East La Tuna Canyon			Moderate
LOS ANGELES	10202 N FERNGLEN AVE	91042	2558023036	Low Medium II Residential		RD1.5-1	0	29	0.126346251	Residential - Single Family Residence	YES - Current	NO - Privately-Owned	Available	Not Used in Prior Housing Element	0	0.101961076	0	0.101961076	1	3*	3*	204A197	260	Sunland - Tujunga - Lake View Terrace - Shadow Hills - East La Tuna Canyon			Moderate
LOS ANGELES	10204 N FERNGLEN AVE	91042	2558023036	Low Medium II Residential		RD1.5-1	0	29	0.126349064	Residential - Single Family Residence	YES - Current	NO - Privately-Owned	Available	Not Used in Prior Housing Element	0	0.101961076	0	0.101961076	1	3*	3*	204A197	248	Sunland - Tujunga - Lake View Terrace - Shadow Hills - East La Tuna Canyon			Moderate
LOS ANGELES	10104 N FERNGLEN AVE	91042	2558023040	Low Medium II Residential		RD1.5-1	0	29	0.091231549	Residential - Single Family Residence	YES - Current	NO - Privately-Owned	Available	Not Used in Prior Housing Element	0	0	0.068324834	0.068324834	1	2*	2*	204A197	486	Sunland - Tujunga - Lake View Terrace - Shadow Hills - East La Tuna Canyon			Above Moderate
LOS ANGELES			2558023040	Low Medium II Residential		RD1.5-1	0	29	0.03508985	Residential - Single Family Residence	YES - Current	NO - Privately-Owned	Available	Not Used in Prior Housing Element	0	0	0.056284904	0.056284904	1	1*	1*	204A197	488	Sunland - Tujunga - Lake View Terrace - Shadow Hills - East La Tuna Canyon			Above Moderate
LOS ANGELES			2558023040	Low Medium II Residential		RD1.5-1	0	29	0.035091399	Residential - Single Family Residence	YES - Current	NO - Privately-Owned	Available	Not Used in Prior Housing Element	0	0	0.056284904	0.056284904	1	1*	1*	204A197	707	Sunland - Tujunga - Lake View Terrace - Shadow Hills - East La Tuna Canyon			Above Moderate
LOS ANGELES	7413 W VALMONT ST	91042	2558023042	Low Medium II Residential		RD1.5-1	0	29	0.041318838	Residential - Single Family Residence	YES - Current	NO - Privately-Owned	Available	Not Used in Prior Housing Element	0	0	0.053942913	0.053942913	1	1*	1*	204B197	1076	Sunland - Tujunga - Lake View Terrace - Shadow Hills - East La Tuna Canyon			Above Moderate
LOS ANGELES			2558023042	Low Medium II Residential		RD1.5-1	0	29	0.041318852	Residential - Single Family Residence	YES - Current	NO - Privately-Owned	Available	Not Used in Prior Housing Element	0	0	0.053942913	0.053942913	1	1*	1*	204B197	1064	Sunland - Tujunga - Lake View Terrace - Shadow Hills - East La Tuna Canyon			Above Moderate
LOS ANGELES	10251 N MOUNTAIR AVE	91042	2558024002	Low Medium II Residential		RD1.5-1	0	29	0.114186983	Residential - Single Family Residence	YES - Current	NO - Privately-Owned	Available	Not Used in Prior Housing Element	0	0.097096741	0	0.097096741	1	3*	3*	204B197	866	Sunland - Tujunga - Lake View Terrace - Shadow Hills - East La Tuna Canyon			Moderate
LOS ANGELES	10236 N FERNGLEN AVE	91042	2558024008	Low Medium II Residential		RD1.5-1	0	29	0.103335167	Residential - Double, Duplex, or Two Units - 4 Stories or Less	YES - Current	NO - Privately-Owned	Available	Not Used in Prior Housing Element	0	0	0.067943913	0.067943913	2	2*	2*	204A197	111	Sunland - Tujunga - Lake View Terrace - Shadow Hills - East La Tuna Canyon	Yes		Above Moderate
LOS ANGELES	10229 N MOUNTAIR AVE	91042	2558024014	Low Medium II Residential		RD1.5-1	0	29	0.110565005	Residential - Single Family Residence	YES - Current	NO - Privately-Owned	Available	Not Used in Prior Housing Element	0	0.097096741	0	0.097096741	1	3*	3*	204B197	904	Sunland - Tujunga - Lake View Terrace - Shadow Hills - East La Tuna Canyon			Moderate
LOS ANGELES	10225 N MOUNTAIR AVE	91042	2558024015	Low Medium II Residential		RD1.5-1	0	29	0.110562988	Residential - Single Family Residence	YES - Current	NO - Privately-Owned	Available	Not Used in Prior Housing Element	0	0.097096741	0	0.097096741	1	3*	3*	204B197	911	Sunland - Tujunga - Lake View Terrace - Shadow Hills - East La Tuna Canyon			Moderate
LOS ANGELES	10223 1/2 N MOUNTAIR AVE	91042	2558024016	Low Medium II Residential		RD1.5-1	0	29	0.110562188	Residential - Double, Duplex, or Two Units - 4 Stories or Less	YES - Current	NO - Privately-Owned	Available	Not Used in Prior Housing Element	0	0.035735652	0	0.035735652	2	3*	3*	204B197	917	Sunland - Tujunga - Lake View Terrace - Shadow Hills - East La Tuna Canyon	Yes		Moderate
LOS ANGELES	10224 N FERNGLEN AVE	91042	2558024017	Low Medium II Residential		RD1.5-1	0	29	0.110562611	Residential - Three Units (Any Combination) - 4 Stories or Less	YES - Current	NO - Privately-Owned	Available	Not Used in Prior Housing Element	0	0.11895678	0	0.11895678	3	3*	3*	204A197	157	Sunland - Tujunga - Lake View Terrace - Shadow Hills - East La Tuna Canyon	Yes		Moderate
LOS ANGELES	10226 N FERNGLEN AVE	91042	2558024018	Low Medium II Residential		RD1.5-1	0	29	0.110563752	Residential - Double, Duplex, or Two Units - 4 Stories or Less	YES - Current	NO - Privately-Owned	Available	Not Used in Prior Housing Element	0	0.131069219	0	0.131069219	2	3*	3*	204A197	146	Sunland - Tujunga - Lake View Terrace - Shadow Hills - East La Tuna Canyon	Yes		Moderate
LOS ANGELES	10215 N MOUNTAIR AVE	91042	2558024021	Low Medium II Residential		RD1.5-1	0	29	0.110559708	Residential - Double, Duplex, or Two Units - 4 Stories or Less	YES - Current	NO - Privately-Owned	Available	Not Used in Prior Housing Element	0	0.005961376	0	0.005961376	2	3*	3*	204B197	929	Sunland - Tujunga - Lake View Terrace - Shadow Hills - East La Tuna Canyon			Moderate
LOS ANGELES	10217 N MOUNTAIR AVE	91042	2558024021	Low Medium II Residential		RD1.5-1	0	29	0.110560832	Residential - Double, Duplex, or Two Units - 4 Stories or Less	YES - Current	NO - Privately-Owned	Available	Not Used in Prior Housing Element	0	0.005961376	0	0.005961376	2	3*	3*	204B197	925	Sunland - Tujunga - Lake View Terrace - Shadow Hills - East La Tuna Canyon	Yes		Moderate
LOS ANGELES	10218 N FERNGLEN AVE	91042	2558024022	Low Medium II Residential		RD1.5-1	0	29	0.110560123	Residential - Single Family Residence	YES - Current	NO - Privately-Owned	Available	Not Used in Prior Housing Element	0	0.101961076	0	0.101961076	1	3*	3*	204A197	185	Sunland - Tujunga - Lake View Terrace - Shadow Hills - East La Tuna Canyon			Moderate
LOS ANGELES	10220 N FERNGLEN AVE	91042	2558024022	Low Medium II Residential		RD1.5-1	0	29	0.110559298	Residential - Single Family Residence	YES - Current	NO - Privately-Owned	Available	Not Used in Prior Housing Element	0	0.101961076	0	0.101961076	1	3*	3*	204A197	171	Sunland - Tujunga - Lake View Terrace - Shadow Hills - East La Tuna Canyon			Moderate
LOS ANGELES	10239 N MOUNTAIR AVE	91042	2558024034	Low Medium II Residential		RD1.5-1	0	29	0.196331498	Residential - Four Units (Any Combination) - 4 Stories or Less	YES - Current	NO - Privately-Owned	Available	Not Used in Prior Housing Element	0	0.106092431	0	0.106092431	4	0	0	204B197	890	Sunland - Tujunga - Lake View Terrace - Shadow Hills - East La Tuna Canyon			Moderate
LOS ANGELES	10235 N MOUNTAIR AVE	91042	2558024035	Low Medium II Residential		RD1.5-1	0	29	0.189096189	Residential - Four Units (Any Combination) - 4 Stories or Less	YES - Current	NO - Privately-Owned	Available	Not Used in Prior Housing Element	0	0.106092431	0	0.106092431	4	0	0	204B197	898	Sunland - Tujunga - Lake View Terrace - Shadow Hills - East La Tuna Canyon	Yes		Moderate
LOS ANGELES	10247 N MOUNTAIR AVE	91042	2558024036	Low Medium II Residential		RD1.5-1	0	29	0.114186971	Residential - Single Family Residence	YES - Current	NO - Privately-Owned	Available	Not Used in Prior Housing Element	0	0.099014896	0	0.099014896	1	3*	3*	204B197	874	Sunland - Tujunga - Lake View Terrace - Shadow Hills - East La Tuna Canyon			Moderate
LOS ANGELES	10244 N FERNGLEN AVE	91042	2558024037	Low Medium II Residential		RD1.5-1	0	29	0.103339941	Residential - Single Family Residence	YES - Current	NO - Privately-Owned	Available	Not Used in Prior Housing Element	0	0	0.023146656	0.023146656	1	2*	2*	204A197	81	Sunland - Tujunga - Lake View Terrace - Shadow Hills - East La Tuna Canyon			Above Moderate
LOS ANGELES	10248 N FERNGLEN AVE	91042	2558024037	Low Medium II Residential		RD1.5-1	0	29	0.103339525	Residential - Single Family Residence	YES - Current	NO - Privately-Owned	Available	Not Used in Prior Housing Element	0	0	0.023146656	0.023146656	1	2*	2*	204A197	67	Sunland - Tujunga - Lake View Terrace - Shadow Hills - East La Tuna Canyon			Above Moderate
LOS ANGELES	10243 N MOUNTAIR AVE	91042	2558024040	Low Medium II Residential		RD1.5-1	0	29	0.196332796	Residential - Four Units (Any Combination) - 4 Stories or Less	YES - Current	NO - Privately-Owned	Available	Not Used in Prior Housing Element	0	0.106092431	0	0.106092431	4	0	0	204B197	879	Sunland - Tujunga - Lake View Terrace - Shadow Hills - East La Tuna Canyon	Yes		Moderate
LOS ANGELES	10210 N FERNGLEN AVE	91042	2558024041	Low Medium II Residential		RD1.5-1	0	29	0.206653062	Residential - Five or More Units or Apartments (Any Combination) - 4 Stories or Less	YES - Current	NO - Privately-Owned	Available	Not Used in Prior Housing Element	0	0.018933235	0	0.018933235	6	0	0	204A197	709	Sunland - Tujunga - Lake View Terrace - Shadow Hills - East La Tuna Canyon			Moderate
LOS ANGELES	10236 N MCCLEMONT AVE	91042	2558025007	Low Medium II Residential		RD1.5-1	0	29	0.138111437	Residential - Double, Duplex, or Two Units - 4 Stories or Less	YES - Current	NO - Privately-Owned	Available	Not Used in Prior Housing Element	0	0.032444406	0	0.032444406	4	0	0	204A197	113	Sunland - Tujunga - Lake View Terrace - Shadow Hills - East La Tuna Canyon	Yes		Moderate
LOS ANGELES	10232 N MCCLEMONT AVE	91042	2558025008	Low Medium II Residential		RD1.5-1	0	29	0.138117955	Residential - Single Family Residence	YES - Current	NO - Privately-Owned	Available	Not Used in Prior Housing Element	0	0.192173505	0	0.192173505	1	0	0	204A197	125	Sunland - Tujunga - Lake View Terrace - Shadow Hills - East La Tuna Canyon			Moderate
LOS ANGELES	10230 N MCCLEMONT AVE	91042	2558025009	Low Medium II Residential		RD1.5-1	0	29	0.138125299	Residential - Double, Duplex, or Two Units - 4 Stories or Less	YES - Current	NO - Privately-Owned	Available	Not Used in Prior Housing Element	0	0.113953841	0	0.113953841	2	0	0	204A197	144	Sunland - Tujunga - Lake View Terrace - Shadow Hills - East La Tuna Canyon	Yes		Moderate
LOS ANGELES	10224 N MCCLEMONT AVE	91042	2558025010	Low Medium II Residential		RD1.5-1	0	29	0.13813374	Residential - Single Family Residence	YES - Current	NO - Privately-Owned	Available	Not Used in Prior Housing Element	0	0.192173505	0	0.192173505	1	0	0	204A197	160	Sunland - Tujunga - Lake View Terrace - Shadow Hills - East La Tuna Canyon			Moderate
LOS ANGELES	10222 N MCCLEMONT AVE	91042	2558025011	Low Medium II Residential		RD1.5-1	0	29	0.138141378	Residential - Three Units (Any Combination) - 4 Stories or Less	YES - Current	NO - Privately-Owned	Available	Not Used in Prior Housing Element	0	0.093045139	0	0.093045139	3	0	0	204A197	177	Sunland - Tujunga - Lake View Terrace - Shadow Hills - East La Tuna Canyon	Yes		Moderate
LOS ANGELES	10218 N MCCLEMONT AVE	91042	2558025012	Low Medium II Residential		RD1.5-1	0	29	0.138147604	Residential - Three Units (Any Combination) - 4 Stories or Less	YES - Current	NO - Privately-Owned	Available	Not Used in Prior Housing Element	0	0.093045139	0	0.093045139	3	0	0	204A197	193	Sunland - Tujunga - Lake View Terrace - Shadow Hills - East La Tuna Canyon	Yes		Moderate
LOS ANGELES	10216 N MCCLEMONT AVE	91042	2558025013	Low Medium II Residential		RD1.5-1	0	29	0.13815497	Residential - Four Units (Any Combination) - 4 Stories or Less	YES - Current	NO - Privately-Owned	Available	Not Used in Prior Housing Element	0	0.025356334	0	0.025356334	4	0	0	204A197	211	Sunland - Tujunga - Lake View Terrace - Shadow Hills - East La Tuna Canyon	Yes		Moderate
LOS ANGELES	10210 N MCCLEMONT AVE	91042	2558025014	Low Medium II Residential		RD1.5-1	0	29	0.138163681	Residential - Single Family Residence - Guesthouse	YES - Current	NO - Privately-Owned	Available	Not Used in Prior Housing Element	0	0.068650669	0	0.068650669	2	0	0	204A197	238	Sunland - Tujunga - Lake View Terrace - Shadow Hills - East La Tuna Canyon			Moderate
LOS ANGELES	10206 N MCCLEMONT AVE	91042	2558025015	Low Medium II Residential		RD1.5-1	0	29	0.138170223	Residential - Single Family Residence - Pool	YES - Current	NO - Privately-Owned	Available	Not Used in Prior Housing Element	0	0.192173505	0	0.192173505	1	0	0	204A197	249	Sunland - Tujunga - Lake View Terrace - Shadow Hills - East La Tuna Canyon			Moderate
LOS ANGELES	10202 N MCCLEMONT AVE	91042	2558025016	Low Medium II Residential		RD1.5-1	0	29	0.138178642	Residential - Single Family Residence	YES - Current	NO - Privately-Owned	Available	Not Used in Prior Housing Element	0	0.192173505	0	0.192173505	1	0	0	204A197	266	Sunland - Tujunga - Lake View Terrace - Shadow Hills - East La Tuna Canyon			Moderate
LOS ANGELES	10165 N FERNGLEN AVE	91042	2558025017	Low Medium II Residential		RD1.5-1	0	29	0.138178077	Residential - Single Family Residence	YES - Current	NO - Privately-Owned	Available	Not Used in Prior Housing Element	0	0.192173505	0	0.192173505	1	0	0	204A197	268	Sunland - Tujunga - Lake View Terrace - Shadow Hills - East La Tuna Canyon			Moderate
LOS ANGELES	10203 N FERNGLEN AVE	91042	2558025018	Low Medium II Residential		RD1.5-1	0	29	0.138170733	Residential - Single Family Residence	YES - Current	NO - Privately-Owned	Available	Not Used in Prior Housing Element	0	0.192173505	0	0.192173505	1	0	0	204A197	250	Sunland - Tujunga - Lake View Terrace - Shadow Hills - East La Tuna Canyon			Moderate
LOS ANGELES	10207 N FERNGLEN AVE	91042	2558025019	Low Medium II Residential		RD1.5-1	0	29	0.138163388	Residential - Four Units (Any Combination) - 4 Stories or Less	YES - Current	NO - Privately-Owned	Available	Not Used in Prior Housing Element	0	0.014979196	0	0.014979196	4	0	0	204A197	239	Sunland - Tujunga - Lake View Terrace - Shadow Hills - East La Tuna Canyon			Moderate
LOS ANGELES	10211 N FERNGLEN AVE	91042	2558025020	Low Medium II Residential		RD1.5-1	0	29	0.138153947	Residential - Single Family Residence	YES - Current	NO - Privately-Owned	Available	Not Used in Prior Housing Element	0	0.192173505	0	0.192173505	1	0	0	204A197	212	Sunland - Tujunga - Lake View Terrace - Shadow Hills - East La Tuna Canyon			Moderate
LOS ANGELES	10215 N FERNGLEN AVE	91042	2558025021	Low Medium II Residential		RD1.5-1	0	29	0.138148405	Residential - Single Family Residence	YES - Current	NO - Privately-Owned	Available	Not Used in Prior Housing Element	0	0.192173505	0	0.192173505	1	0	0	204A197	197	Sunland - Tujunga - Lake View Terrace - Shadow Hills - East La Tuna Canyon			Moderate
LOS ANGELES	10217 N FERNGLEN AVE	91042	2558025022	Low Medium II Residential		RD1.5-1	0	29	0.138141083	Residential - Single Family Residence	YES - Current	NO - Privately-Owned	Available	Not Used in Prior Housing Element	0	0.192173505	0	0.192173505	1	0	0	204A197	178	Sunland - Tujunga - Lake View Terrace - Shadow Hills - East La Tuna Canyon			Moderate
LOS ANGELES	10223 N FERNGLEN AVE	91042	2558025023	Low Medium II Residential		RD1.5-1	0	29	0.138133717	Residential - Double, Duplex, or Two Units - 4 Stories or Less	YES - Current	NO - Privately-Owned	Available	Not Used in Prior Housing Element	0	0.113953841	0	0.113953841	2	0	0	204A197	161	Sunland - Tujunga - Lake View Terrace - Shadow Hills - East La Tuna Canyon	Yes		Moderate
LOS ANGELES	10227 N FERNGLEN AVE	91042	2558025024	Low Medium II Residential		RD1.5-1	0	29	0.1381253	Residential - Three Units (Any Combination) - 4 Stories or Less	YES - Current	NO - Privately-Owned	Available	Not Used in Prior Housing Element	0	0.039821154	0	0.039821154	3	0	0	204A197	145	Sunland - Tujunga - Lake View Terrace - Shadow Hills - East La Tuna Canyon	Yes		Moderate
LOS ANGELES	10231 N FERNGLEN AVE	91042	2558025025	Low Medium II Residential		RD1.5-1	0	29	0.138119029	Residential - Single Family Residence	YES - Current	NO - Privately-Owned	Available	Not Used in Prior Housing Element	0	0.082991934	0	0.082991934	1	0	0	204A197	126	Sunland - Tujunga - Lake View Terrace - Shadow Hills - East La Tuna Canyon			Moderate
LOS ANGELES	10233 N FERNGLEN AVE	91042	2558025026	Low Medium II Residential		RD1.5-1	0	29	0.138111412	Residential - Single Family Residence	YES - Current	NO - Privately-Owned	Available	Not Used in Prior Housing Element	0	0.192173505	0	0.192173505	1	0	0	204A197	114	Sunland - Tujunga - Lake View Terrace - Shadow Hills - East La Tuna Canyon			Moderate
LOS ANGELES	10251 N FERNGLEN AVE	91042	2558025029	Low Medium II Residential		RD1.5-1	0	29	0.275674616	Residential - Single Family Residence	YES - Current	NO - Privately-Owned	Available	Not Used in Prior Housing Element	0	0.294224596	0	0.294224596	1	0	0	204A197	37	Sunland - Tujunga - Lake View Terrace - Shadow Hills - East La Tuna Canyon			Moderate
LOS ANGELES	7440 W APPERSON ST	91042	2558025030	Low Medium II Residential		RD1.5-1	0	29	0.275954758	Residential - Single Family Residence - Vacant Land	YES - Current	NO - Privately-Owned	Available	Not Used in Prior Housing Element	0	0.259225059	0	0.259225059	0	0	0	204A197	36	Sunland - Tujunga - Lake View Terrace - Shadow Hills - East La Tuna Canyon			Moderate
LOS ANGELES	10162 N MCCLEMONT AVE	91042	2558026001	Low Medium II Residential		RD1.5-1	0	29	0.13817279	Residential - Single Family Residence	YES - Current	NO - Privately-Owned	Available	Not Used in Prior Housing Element	0	0.192173505	0	0.192173505	1	0	0	204A197	296	Sunland - Tujunga - Lake View Terrace - Shadow Hills - East La Tuna Canyon			Moderate
LOS ANGELES	10158 1/2 N MCCLEMONT AVE	91042	2558026002	Low Medium II Residential		RD1.5-1	0	29	0.13815847	Residential - Double, Duplex, or Two Units - 4 Stories or Less	YES - Current	NO - Privately-Owned	Available	Not Used in Prior Housing Element	0	0.113953841	0	0.113953841	2	0	0	204A197	302	Sunland - Tujunga - Lake View Terrace - Shadow Hills - East La Tuna Canyon	Yes		Moderate
LOS ANGELES	10154 N MCCLEMONT AVE	91042	2558026003	Low Medium II Residential		RD1.5-1	0	29	0.138141048	Residential - Four Units (Any Combination) - 4 Stories or Less	YES - Current	NO - Privately-Owned	Available	Not Used in Prior Housing Element	0	0.043179047	0	0.043179047	3	0	0	204A197	314	Sunland - Tujunga - Lake View Terrace - Shadow Hills - East La Tuna Canyon			Moderate
LOS ANGELES	10150 N MCCLEMONT AVE	91042	2558026004	Low Medium II Residential		RD1.5-1	0	29	0.138123546	Residential - Four Units (Any Combination) - 4 Stories or Less	YES - Current	NO - Privately-Owned	Available	Not Used in Prior Housing Element	0	0.014979196	0	0.014979196	4	0	0	204A197	324	Sunland - Tujunga - Lake View Terrace - Shadow Hills - East La Tuna Canyon			Moderate
LOS ANGELES	10138 N MCCLEMONT AVE	91042	2558026007	Low Medium II Residential		RD1.5-1	0	29	0.138075492	Residential - Three Units (Any Combination) - 4 Stories or Less	YES - Current	NO - Privately-Owned	Available	Not Used in Prior Housing Element	0	0.093045139	0	0.093045139	3	0	0	204A197	368	Sunland - Tujunga - Lake View Terrace - Shadow Hills - East La Tuna Canyon	Yes		Moderate
LOS ANGELES	10134 N MCCLEMONT AVE	91042	2558026008	Low Medium II Residential		RD1.5-1	0	29	0.138058036	Residential - Single Family Residence	YES - Current	NO - Privately-Owned	Available	Not Used in Prior Housing Element	0	0.192173505	0	0.192173505	1	0	0	204A197	382	Sunland - Tujunga - Lake View Terrace - Shadow Hills - East La Tuna Canyon			Moderate
LOS ANGELES	10130 N MCCLEMONT AVE	91042	2558026009	Low Medium II Residential		RD1.5-1	0	29	0.138043019	Residential - Three Units (Any Combination) - 4 Stories or Less	YES - Current	NO - Privately-Owned	Available	Not Used in Prior Housing Element	0	0.093045139	0	0.093045139	3	0	0	204A197	406	Sunland - Tujunga - Lake View Terrace - Shadow Hills - East La Tuna Canyon	Yes		Moderate
LOS ANGELES	10126 N MCCLEMONT AVE	91042	2558026010	Low Medium II Residential		RD1.5-1	0	29	0.138027404	Residential - Double, Duplex, or Two Units - 4 Stories or Less	YES - Current	NO - Privately-Owned	Available	Not Used in Prior Housing Element	0	0.113953841	0	0.113953841	2	0	0	204A197	415	Sunland - Tujunga - Lake View Terrace - Shadow Hills - East La Tuna Canyon	Yes		Moderate
LOS ANGELES	7473 W FOOTHILL BLVD	91042	2558026011	General Commercial		C2-1VL	0	108	0.09942223	Industrial - Light Manufacturing - One Story	YES - Current	NO - Privately-Owned	Available	Not Used in Prior Housing Element	0.08103562	0	0	0.08103562	0	0	0	204A197	430	Sunland - Tujunga - Lake View Terrace - Shadow Hills - East La Tuna Canyon			Lower
LOS ANGELES	7477 W FOOTHILL BLVD	91042	2558026011	General Commercial		C2-1VL	0	108	0.08273171	Industrial - Light Manufacturing - One Story	YES - Current	NO - Privately-Owned	Available	Not Used in Prior Housing Element	0.072656009	0	0	0.072656009	0	0	0	204A197	429	Sunland - Tujunga - Lake View Terrace - Shadow Hills - East La Tuna Canyon			Lower
LOS ANGELES	7481 W FOOTHILL BLVD	91042	2558026013	General Commercial		C2-1VL	0	108	0.066008941	Commercial - Store Combination - Store and Residential Combination - One Story	YES - Current	NO - Privately-Owned	Available	Not Used in Prior Housing Element	0	0	0.008420897	0.008420897	0	0	0	204A197	428	Sunland - Tujunga - Lake View Terrace - Shadow Hills - East La Tuna Canyon			Above Moderate
LOS ANGELES	7485 W FOOTHILL BLVD	91042	2558026013	General Commercial		C2-1VL	0	108	0.049281899	Commercial - Store Combination - Store and Residential Combination - One Story	YES - Current	NO - Privately-Owned	Available	Not Used in Prior Housing Element	0	0	0.006916962	0.006916962	0	0	0	204A197	427	Sunland - Tujunga - Lake View Terrace - Shadow Hills - East La Tuna Canyon			Above Moderate
LOS ANGELES			2558026013	General Commercial		C2-1VL	0	108	0.032440609	Commercial - Store Combination - Store and Residential Combination - One Story	YES - Current	NO - Privately-Owned	Available	Not Used in Prior Housing Element	0	0	0.013952063	0.013952063	0	0	0	204A197	426	Sunland - Tujunga - Lake View Terrace - Shadow Hills - East La Tuna Canyon			Above Moderate
LOS ANGELES	7471 W FOOTHILL BLVD	91042	2558026014	General Commercial		C2-1VL	0	108	0.058789677	Commercial - Office Building - One Story	YES - Current	NO - Privately-Owned	Available	Not Used in Prior Housing Element	0	0	0.00140399	0.00140399	1	0	0	204A197	451	Sunland - Tujunga - Lake View Terrace - Shadow Hills - East La Tuna Canyon			Above Moderate
LOS ANGELES	10119 N FERNGLEN AVE	91042	2558026021	Low Medium II Residential		RD1.5-1	0	29	0.137993348	Residential - Double, Duplex, or Two Units - 4 Stories or Less	YES - Current	NO - Privately-Owned	Available	Not Used in Prior Housing Element	0	0.121900475	0	0.121900475	2	0	0	204A197	439	Sunland - Tujunga - Lake View Terrace - Shadow Hills - East La Tuna Canyon	Yes		Moderate
LOS ANGELES	10121 N FERNGLEN AVE	91042	2558026022	Low Medium II Residential		RD1.5-1	0	29	0.138009813	Residential - Single Family Residence	YES - Current	NO - Privately-Owned	Available	Not Used in Prior Housing Element	0	0.08415069	0	0.08415069	1	0	0	204A197	431	Sunland - Tujunga - Lake View Terrace - Shadow Hills - East La Tuna Canyon			Moderate
LOS ANGELES	10147 N FERNGLEN AVE	91042	2558026027	Low Medium II Residential		RD1.5-1	0	29	0.13810782	Residential - Single Family Residence	YES - Current	NO - Privately-Owned	Available	Not Used in Prior Housing Element	0	0.192173505	0	0.192173505	1	0	0	204A197	333	Sunland - Tujunga - Lake View Terrace - Shadow Hills - East La Tuna Canyon			Moderate
LOS ANGELES	10151 N FERNGLEN AVE	91042	2558026028	Low Medium II Residential		RD1.5-1	0	29	0.138124496	Residential - Four Units (Any Combination) - 4 Stories or Less	YES - Current	NO - Privately-Owned	Available	Not Used in Prior Housing Element	0	0.075926518	0	0.075926518	4	0	0	204A197	325	Sunland - Tujunga - Lake View Terrace - Shadow Hills - East La Tuna Canyon	Yes		Moderate
LOS ANGELES	10155 N FERNGLEN AVE	91042	2558026029	Low Medium II Residential		RD1.5-1	0	29	0.138140879	Residential - Double, Duplex, or Two Units - 4 Stories or Less	YES - Current	NO - Privately-Owned	Available	Not Used in Prior Housing Element	0	0.121900475	0	0.121900475	2	0	0	204A197	316	Sunland - Tujunga - Lake View Terrace - Shadow Hills - East La Tuna Canyon	Yes		Moderate
LOS ANGELES	10159 N FERNGLEN AVE	91042	2558026030	Low Medium II Residential		RD1.5-1	0	29	0.103728322	Residential - Three Units (Any Combination) - 4 Stories or Less	YES - Current	NO - Privately-Owned	Available	Not Used in Prior Housing Element	0	0.131069219	0	0.131069219	3	3*	3*	204A197	303	Sunland - Tujunga - Lake View Terrace - Shadow Hills - East La Tuna Canyon	Yes		Moderate
LOS ANGELES	10161 N FERNGLEN AVE	91042	2558026031	Low Medium II Residential		RD1.5-1	0	29	0.069308948	Residential - Single Family Residence - Vacant Land	YES - Current	NO - Privately-Owned	Available	Not Used in Prior Housing Element	0	0	0.272830617	0.272830617	0	2*	2*	204A197	297	Sunland - Tujunga - Lake View Terrace - Shadow Hills - East La Tuna Canyon			Above Moderate
LOS ANGELES	10133 N FERNGLEN AVE	91042	2558026032	Low Medium II Residential		RD1.5-1	0	29	0.138058963	Residential - Four Units (Any Combination) - 4 Stories or Less	YES - Current	NO - Privately-Owned	Available	Not Used in Prior Housing Element	0	0.113953841	0	0.113953841	4	0	0	204A197	383	Sunland - Tujunga - Lake View Terrace - Shadow Hills - East La Tuna Canyon	Yes		Moderate
LOS ANGELES	10137 1/2 N FERNGLEN AVE	91042	2558026032	Low Medium II Residential		RD1.5-1	0	29	0.138075052	Residential - Four Units (Any Combination) - 4 Stories or Less	YES - Current	NO - Privately-Owned	Available	Not Used in Prior Housing Element	0	0.113953841

LOS ANGELES	7503 W VALMONT ST	91042	2558028043	General Commercial	C2-1VL	0	108	0.050526542	Commercial - Auto, Recreation Equipment, Construction Equipment Sales and Service - Auto Body Repair Shop - One Story	YES - Current	NO - Privately-Owned	Available	Not Used in Prior Housing Element	0	0	0.002873699	0.002873699	0	0	0	204A197	699	Sunland - Tujunga - Lake View Terrace - Shadow Hills - East La Tuna Canyon	Above Moderate
LOS ANGELES			2558028043	General Commercial	C2-1VL	0	108	0.027044994	Commercial - Auto, Recreation Equipment, Construction Equipment Sales and Service - Auto Body Repair Shop - One Story	YES - Current	NO - Privately-Owned	Available	Not Used in Prior Housing Element	0	0	0.007121245	0.007121245	0	0	0	204A197	487	Sunland - Tujunga - Lake View Terrace - Shadow Hills - East La Tuna Canyon	Above Moderate
LOS ANGELES	7530 W FOOTHILL BLVD	91042	2558028048	General Commercial	C2-1VL	0	108	0.105621692	Commercial - Auto, Recreation Equipment, Construction Equipment Sales and Service - Auto Body Repair Shop - One Story	YES - Current	NO - Privately-Owned	Available	Not Used in Prior Housing Element	0.078364196	0	0	0.078364196	0	0	0	204A197	374	Sunland - Tujunga - Lake View Terrace - Shadow Hills - East La Tuna Canyon	Lower
LOS ANGELES	7536 W FOOTHILL BLVD	91042	2558028048	General Commercial	C2-1VL	0	108	0.10562178	Commercial - Auto, Recreation Equipment, Construction Equipment Sales and Service - Auto Body Repair Shop - One Story	YES - Current	NO - Privately-Owned	Available	Not Used in Prior Housing Element	0.078364196	0	0	0.078364196	0	0	0	204A197	367	Sunland - Tujunga - Lake View Terrace - Shadow Hills - East La Tuna Canyon	Lower
LOS ANGELES	7538 W FOOTHILL BLVD	91042	2558028048	General Commercial	C2-1VL	0	108	0.105621979	Commercial - Auto, Recreation Equipment, Construction Equipment Sales and Service - Auto Body Repair Shop - One Story	YES - Current	NO - Privately-Owned	Available	Not Used in Prior Housing Element	0.078364196	0	0	0.078364196	0	0	0	204A197	361	Sunland - Tujunga - Lake View Terrace - Shadow Hills - East La Tuna Canyon	Lower
LOS ANGELES	7488 W FOOTHILL BLVD	91042	2558028049	General Commercial	C2-1VL	0	108	0.115253093	Commercial - Auto, Recreation Equipment, Construction Equipment Sales and Service - Recreation Equipment Sales and Service (Campers, Motor Homes and Boats) - One Story	YES - Current	NO - Privately-Owned	Available	Not Used in Prior Housing Element	0.032856366	0	0	0.032856366	0	0	0	204A197	474	Sunland - Tujunga - Lake View Terrace - Shadow Hills - East La Tuna Canyon	Lower
LOS ANGELES			2558028049	General Commercial	C2-1VL	0	108	0.006452517	Commercial - Auto, Recreation Equipment, Construction Equipment Sales and Service - Recreation Equipment Sales and Service (Campers, Motor Homes and Boats) - One Story	YES - Current	NO - Privately-Owned	Available	Not Used in Prior Housing Element	0	0	0.003591094	0.003591094	0	0	0	204A197	700	Sunland - Tujunga - Lake View Terrace - Shadow Hills - East La Tuna Canyon	Above Moderate
LOS ANGELES	7492 W FOOTHILL BLVD	91042	2558028050	General Commercial	C2-1VL	0	108	0.101030373	Commercial - Parking Lot (Commercial Use Property) - Lots - Patron or Employee - One Story	YES - Current	NO - Privately-Owned	Available	Not Used in Prior Housing Element	0.015218179	0	0	0.015218179	0	0	0	204A197	452	Sunland - Tujunga - Lake View Terrace - Shadow Hills - East La Tuna Canyon	Lower
LOS ANGELES	7502 W FOOTHILL BLVD	91042	2558028051	General Commercial	C2-1VL	0	108	0.101030778	Commercial - Store Combination - Store and Office Combination - One Story	YES - Current	NO - Privately-Owned	Available	Not Used in Prior Housing Element	0.012761329	0	0	0.012761329	0	0	0	204A197	442	Sunland - Tujunga - Lake View Terrace - Shadow Hills - East La Tuna Canyon	Lower
LOS ANGELES			2558028052	General Commercial	C2-1VL	0	108	0.101031087	Commercial - Store Combination - Store and Office Combination - Two Stories	YES - Current	NO - Privately-Owned	Available	Not Used in Prior Housing Element	0.055097121	0	0	0.055097121	0	0	0	204A197	436	Sunland - Tujunga - Lake View Terrace - Shadow Hills - East La Tuna Canyon	Lower
LOS ANGELES	7562 W FOOTHILL BLVD	91042	2558028053	General Commercial	C2-1VL	0	108	0.102662985	Commercial - Office Building - One Story	YES - Current	NO - Privately-Owned	Available	Not Used in Prior Housing Element	0.028108974	0	0	0.028108974	1	0	0	204A197	315	Sunland - Tujunga - Lake View Terrace - Shadow Hills - East La Tuna Canyon	Lower
LOS ANGELES	7566 W FOOTHILL BLVD	91042	2558028054	General Commercial	C2-1VL	0	108	0.104218654	Commercial - Parking Lot (Commercial Use Property) - Lots - Patron or Employee - One Story	YES - Current	NO - Privately-Owned	Available	Not Used in Prior Housing Element	0.007198665	0	0	0.007198665	0	0	0	204A197	308	Sunland - Tujunga - Lake View Terrace - Shadow Hills - East La Tuna Canyon	Lower
LOS ANGELES	7568 W FOOTHILL BLVD	91042	2558028055	General Commercial	C2-1VL	0	108	0.110766908	Commercial - Non-Auto Service and Repair Shop, Paint Shop, or Laundry - One Story	YES - Current	NO - Privately-Owned	Available	Not Used in Prior Housing Element	0.077180417	0	0	0.077180417	0	0	0	204A197	301	Sunland - Tujunga - Lake View Terrace - Shadow Hills - East La Tuna Canyon	Lower
LOS ANGELES	7570 W FOOTHILL BLVD	91042	2558028055	General Commercial	C2-1VL	0	108	0.134219089	Commercial - Non-Auto Service and Repair Shop, Paint Shop, or Laundry - One Story	YES - Current	NO - Privately-Owned	Available	Not Used in Prior Housing Element	0.082923338	0	0	0.082923338	0	0	0	204A197	290	Sunland - Tujunga - Lake View Terrace - Shadow Hills - East La Tuna Canyon	Lower
LOS ANGELES	10141 N MCCLEMONT AVE	91042	2558029001	Low Medium II Residential	RD2-1	0	21	0.057343505	Residential - Single Family Residence	YES - Current	NO - Privately-Owned	Available	Not Used in Prior Housing Element	0	0	0.048844475	0.048844475	1	1*	1*	204A197	355	Sunland - Tujunga - Lake View Terrace - Shadow Hills - East La Tuna Canyon	Above Moderate
LOS ANGELES	10143 N MCCLEMONT AVE	91042	2558029002	Low Medium II Residential	RD2-1	0	21	0.121058629	Residential - Single Family Residence	YES - Current	NO - Privately-Owned	Available	Not Used in Prior Housing Element	0	0	0.063369018	0.063369018	1	2*	2*	204A197	328	Sunland - Tujunga - Lake View Terrace - Shadow Hills - East La Tuna Canyon	Above Moderate
LOS ANGELES	10147 N MCCLEMONT AVE	91042	2558029003	Low Medium II Residential	RD2-1	0	21	0.13199869	Residential - Single Family Residence	YES - Current	NO - Privately-Owned	Available	Not Used in Prior Housing Element	0	0	0.063369018	0.063369018	1	2*	2*	204A197	319	Sunland - Tujunga - Lake View Terrace - Shadow Hills - East La Tuna Canyon	Above Moderate
LOS ANGELES	10157 N MCCLEMONT AVE	91042	2558029004	Low Medium II Residential	RD2-1	0	21	0.116159466	Residential - Single Family Residence	YES - Current	NO - Privately-Owned	Available	Not Used in Prior Housing Element	0	0	0.063369018	0.063369018	1	2*	2*	204A197	307	Sunland - Tujunga - Lake View Terrace - Shadow Hills - East La Tuna Canyon	Above Moderate
LOS ANGELES	10161 N MCCLEMONT AVE	91042	2558029005	Low Medium II Residential	RD2-1	0	21	0.116159483	Residential - Single Family Residence	YES - Current	NO - Privately-Owned	Available	Not Used in Prior Housing Element	0	0	0.063369018	0.063369018	1	2*	2*	204A197	295	Sunland - Tujunga - Lake View Terrace - Shadow Hills - East La Tuna Canyon	Above Moderate
LOS ANGELES	7561 W FOOTHILL BLVD	91042	2558029007	General Commercial	C2-1VL	0	108	0.069389252	Commercial - Office Building - One Story	YES - Current	NO - Privately-Owned	Available	Not Used in Prior Housing Element	0	0	0.006858391	0.006858391	0	0	0	204A197	291	Sunland - Tujunga - Lake View Terrace - Shadow Hills - East La Tuna Canyon	Above Moderate
LOS ANGELES	7557 W FOOTHILL BLVD	91042	2558029008	General Commercial	C2-1VL	0	108	0.083558421	Commercial - Parking Lot (Commercial Use Property) - Lots - Patron or Employee - One Story	YES - Current	NO - Privately-Owned	Available	Not Used in Prior Housing Element	0.0136361	0	0	0.0136361	0	0	0	204A197	292	Sunland - Tujunga - Lake View Terrace - Shadow Hills - East La Tuna Canyon	Lower
LOS ANGELES	7517 W FOOTHILL BLVD	91042	2558029015	General Commercial	C2-1VL	0	108	0.105595607	Commercial - Non-Auto Service and Repair Shop, Paint Shop, or Laundry - One Story	YES - Current	NO - Privately-Owned	Available	Not Used in Prior Housing Element	0.078364196	0	0	0.078364196	0	0	0	204A197	356	Sunland - Tujunga - Lake View Terrace - Shadow Hills - East La Tuna Canyon	Lower
LOS ANGELES	7523 W FOOTHILL BLVD	91042	2558029015	General Commercial	C2-1VL	0	108	0.10559478	Commercial - Non-Auto Service and Repair Shop, Paint Shop, or Laundry - One Story	YES - Current	NO - Privately-Owned	Available	Not Used in Prior Housing Element	0.078364196	0	0	0.078364196	0	0	0	204A197	334	Sunland - Tujunga - Lake View Terrace - Shadow Hills - East La Tuna Canyon	Lower
LOS ANGELES	7525 W FOOTHILL BLVD	91042	2558029015	General Commercial	C2-1VL	0	108	0.087231497	Commercial - Non-Auto Service and Repair Shop, Paint Shop, or Laundry - One Story	YES - Current	NO - Privately-Owned	Available	Not Used in Prior Housing Element	0.063031436	0	0	0.063031436	0	0	0	204A197	331	Sunland - Tujunga - Lake View Terrace - Shadow Hills - East La Tuna Canyon	Lower
LOS ANGELES	7513 W FOOTHILL BLVD	91042	2558029016	General Commercial	C2-1VL	0	108	0.105595806	Commercial - Auto, Recreation Equipment, Construction Equipment Sales and Service - Auto Body Repair Shop - One Story	YES - Current	NO - Privately-Owned	Available	Not Used in Prior Housing Element	0.078364196	0	0	0.078364196	0	0	0	204A197	362	Sunland - Tujunga - Lake View Terrace - Shadow Hills - East La Tuna Canyon	Lower
LOS ANGELES	10131 N MCCLEMONT AVE	91042	2558029017	General Commercial	C2-1VL	0	108	0.164779969	Commercial - Store - One Story	YES - Current	NO - Privately-Owned	Available	Not Used in Prior Housing Element	0.093899775	0	0	0.093899775	0	0	0	204A197	372	Sunland - Tujunga - Lake View Terrace - Shadow Hills - East La Tuna Canyon	Lower
LOS ANGELES	7545 W FOOTHILL BLVD	91042	2558029018	General Commercial	C2-1VL	0	108	0.105594782	Commercial - Auto, Recreation Equipment, Construction Equipment Sales and Service - Auto Body Repair Shop - One Story	YES - Current	NO - Privately-Owned	Available	Not Used in Prior Housing Element	0.078364196	0	0	0.078364196	0	0	0	204A197	298	Sunland - Tujunga - Lake View Terrace - Shadow Hills - East La Tuna Canyon	Lower
LOS ANGELES	7549 W FOOTHILL BLVD	91042	2558029018	General Commercial	C2-1VL	0	108	0.10456404	Commercial - Auto, Recreation Equipment, Construction Equipment Sales and Service - Auto Body Repair Shop - One Story	YES - Current	NO - Privately-Owned	Available	Not Used in Prior Housing Element	0.078364196	0	0	0.078364196	0	0	0	204A197	293	Sunland - Tujunga - Lake View Terrace - Shadow Hills - East La Tuna Canyon	Lower
LOS ANGELES	7543 W FOOTHILL BLVD	91042	2558029019	General Commercial	C2-1VL	0	108	0.079196364	Commercial - Parking Lot (Commercial Use Property) - Lots - Patron or Employee - One Story	YES - Current	NO - Privately-Owned	Available	Not Used in Prior Housing Element	0.013772669	0	0	0.013772669	0	0	0	204A197	304	Sunland - Tujunga - Lake View Terrace - Shadow Hills - East La Tuna Canyon	Lower
LOS ANGELES	7533 W FOOTHILL BLVD	91042	2558029022	General Commercial	C2-1VL	0	108	0.101003925	Commercial - Auto, Recreation Equipment, Construction Equipment Sales and Service - Auto Body Repair Shop - One Story	YES - Current	NO - Privately-Owned	Available	Not Used in Prior Housing Element	0.029929414	0	0	0.029929414	0	0	0	204A197	320	Sunland - Tujunga - Lake View Terrace - Shadow Hills - East La Tuna Canyon	Lower
LOS ANGELES	7537 W FOOTHILL BLVD	91042	2558029022	General Commercial	C2-1VL	0	108	0.101004199	Commercial - Auto, Recreation Equipment, Construction Equipment Sales and Service - Auto Body Repair Shop - One Story	YES - Current	NO - Privately-Owned	Available	Not Used in Prior Housing Element	0.029929414	0	0	0.029929414	0	0	0	204A197	312	Sunland - Tujunga - Lake View Terrace - Shadow Hills - East La Tuna Canyon	Lower
LOS ANGELES			2558029022	General Commercial	C2-1VL	0	108	0.025251448	Commercial - Auto, Recreation Equipment, Construction Equipment Sales and Service - Auto Body Repair Shop - One Story	YES - Current	NO - Privately-Owned	Available	Not Used in Prior Housing Element	0	0	0.007121245	0.007121245	0	0	0	204A197	311	Sunland - Tujunga - Lake View Terrace - Shadow Hills - East La Tuna Canyon	Above Moderate
LOS ANGELES	10249 N MCCLEMONT AVE	91042	2558030003	Low Medium II Residential	RD2-1	0	21	0.079721449	Residential - Single Family Residence	YES - Current	NO - Privately-Owned	Available	Not Used in Prior Housing Element	0	0	0.045513636	0.045513636	1	1*	1*	204A197	79	Sunland - Tujunga - Lake View Terrace - Shadow Hills - East La Tuna Canyon	Above Moderate
LOS ANGELES	10243 N MCCLEMONT AVE	91042	2558030007	Low Medium II Residential	RD2-1	0	21	0.07972488	Residential - Single Family Residence	YES - Current	NO - Privately-Owned	Available	Not Used in Prior Housing Element	0	0	0.044028968	0.044028968	1	1*	1*	204A197	98	Sunland - Tujunga - Lake View Terrace - Shadow Hills - East La Tuna Canyon	Above Moderate
LOS ANGELES	10245 N MCCLEMONT AVE	91042	2558030007	Low Medium II Residential	RD2-1	0	21	0.079723381	Residential - Single Family Residence	YES - Current	NO - Privately-Owned	Available	Not Used in Prior Housing Element	0	0	0.044028968	0.044028968	1	1*	1*	204A197	89	Sunland - Tujunga - Lake View Terrace - Shadow Hills - East La Tuna Canyon	Above Moderate
LOS ANGELES	10237 N MCCLEMONT AVE	91042	2558030008	Low Medium II Residential	RD2-1	0	21	0.079727076	Residential - Single Family Residence	YES - Current	NO - Privately-Owned	Available	Not Used in Prior Housing Element	0	0	0.045513636	0.045513636	1	1*	1*	204A197	117	Sunland - Tujunga - Lake View Terrace - Shadow Hills - East La Tuna Canyon	Above Moderate
LOS ANGELES	10241 N MCCLEMONT AVE	91042	2558030008	Low Medium II Residential	RD2-1	0	21	0.079727224	Residential - Single Family Residence	YES - Current	NO - Privately-Owned	Available	Not Used in Prior Housing Element	0	0	0.045513636	0.045513636	1	1*	1*	204A197	107	Sunland - Tujunga - Lake View Terrace - Shadow Hills - East La Tuna Canyon	Above Moderate
LOS ANGELES	10231 N MCCLEMONT AVE	91042	2558030009	Low Medium II Residential	RD2-1	0	21	0.079731529	Residential - Single Family Residence	YES - Current	NO - Privately-Owned	Available	Not Used in Prior Housing Element	0	0	0.044028968	0.044028968	1	1*	1*	204A197	135	Sunland - Tujunga - Lake View Terrace - Shadow Hills - East La Tuna Canyon	Above Moderate
LOS ANGELES	10233 N MCCLEMONT AVE	91042	2558030009	Low Medium II Residential	RD2-1	0	21	0.079730016	Residential - Single Family Residence	YES - Current	NO - Privately-Owned	Available	Not Used in Prior Housing Element	0	0	0.044028968	0.044028968	1	1*	1*	204A197	124	Sunland - Tujunga - Lake View Terrace - Shadow Hills - East La Tuna Canyon	Above Moderate
LOS ANGELES	10223 N MCCLEMONT AVE	91042	2558030010	Low Medium II Residential	RD2-1	0	21	0.079734972	Residential - Single Family Residence	YES - Current	NO - Privately-Owned	Available	Not Used in Prior Housing Element	0	0	0.044028968	0.044028968	1	1*	1*	204A197	164	Sunland - Tujunga - Lake View Terrace - Shadow Hills - East La Tuna Canyon	Above Moderate
LOS ANGELES	10227 N MCCLEMONT AVE	91042	2558030010	Low Medium II Residential	RD2-1	0	21	0.079731589	Residential - Single Family Residence	YES - Current	NO - Privately-Owned	Available	Not Used in Prior Housing Element	0	0	0.044028968	0.044028968	1	1*	1*	204A197	151	Sunland - Tujunga - Lake View Terrace - Shadow Hills - East La Tuna Canyon	Above Moderate
LOS ANGELES	10219 N MCCLEMONT AVE	91042	2558030011	Low Medium II Residential	RD2-1	0	21	0.079738194	Residential - Three Units (Any Combination) - 4 Stories or Less	YES - Current	NO - Privately-Owned	Available	Not Used in Prior Housing Element	0	0	0.044028968	0.044028968	1	1*	1*	204A197	188	Sunland - Tujunga - Lake View Terrace - Shadow Hills - East La Tuna Canyon	Above Moderate
LOS ANGELES	10221 N MCCLEMONT AVE	91042	2558030011	Low Medium II Residential	RD2-1	0	21	0.079735032	Residential - Three Units (Any Combination) - 4 Stories or Less	YES - Current	NO - Privately-Owned	Available	Not Used in Prior Housing Element	0	0	0.044028968	0.044028968	1	1*	1*	204A197	175	Sunland - Tujunga - Lake View Terrace - Shadow Hills - East La Tuna Canyon	Above Moderate
LOS ANGELES	10201 N MCCLEMONT AVE	91042	2558030014	Low Medium II Residential	RD2-1	0	21	0.079623731	Residential - Single Family Residence	YES - Current	NO - Privately-Owned	Available	Not Used in Prior Housing Element	0	0	0.044028968	0.044028968	1	1*	1*	204A197	270	Sunland - Tujunga - Lake View Terrace - Shadow Hills - East La Tuna Canyon	Above Moderate
LOS ANGELES	10203 N MCCLEMONT AVE	91042	2558030014	Low Medium II Residential	RD2-1	0	21	0.079745333	Residential - Single Family Residence	YES - Current	NO - Privately-Owned	Available	Not Used in Prior Housing Element	0	0	0.044028968	0.044028968	1	1*	1*	204A197	258	Sunland - Tujunga - Lake View Terrace - Shadow Hills - East La Tuna Canyon	Above Moderate
LOS ANGELES	10208 N HELENDALE AVE	91042	2558030016	Low Medium II Residential	RD2-1	0	21	0.079744541	Residential - Single Family Residence	YES - Current	NO - Privately-Owned	Available	Not Used in Prior Housing Element	0	0	0.044028968	0.044028968	1	1*	1*	204A197	244	Sunland - Tujunga - Lake View Terrace - Shadow Hills - East La Tuna Canyon	Above Moderate
LOS ANGELES	10210 N HELENDALE AVE	91042	2558030016	Low Medium II Residential	RD2-1	0	21	0.07974512	Residential - Single Family Residence	YES - Current	NO - Privately-Owned	Available	Not Used in Prior Housing Element	0	0	0.044028968	0.044028968	1	1*	1*	204A197	235	Sunland - Tujunga - Lake View Terrace - Shadow Hills - East La Tuna Canyon	Above Moderate
LOS ANGELES	10214 N HELENDALE AVE	91042	2558030017	Low Medium II Residential	RD2-1	0	21	0.07974322	Residential - Single Family Residence	YES - Current	NO - Privately-Owned	Available	Not Used in Prior Housing Element	0	0	0.042592072	0.042592072	1	1*	1*	204A197	215	Sunland - Tujunga - Lake View Terrace - Shadow Hills - East La Tuna Canyon	Above Moderate
LOS ANGELES	10220 N HELENDALE AVE	91042	2558030018	Low Medium II Residential	RD2-1	0	21	0.079742107	Residential - Single Family Residence	YES - Current	NO - Privately-Owned	Available	Not Used in Prior Housing Element	0	0	0.042592072	0.042592072	1	1*	1*	204A197	187	Sunland - Tujunga - Lake View Terrace - Shadow Hills - East La Tuna Canyon	Above Moderate
LOS ANGELES	10222 N HELENDALE AVE	91042	2558030019	Low Medium II Residential	RD2-1	0	21	0.079739376	Residential - Single Family Residence	YES - Current	NO - Privately-Owned	Available	Not Used in Prior Housing Element	0	0	0.042592072	0.042592072	1	1*	1*	204A197	174	Sunland - Tujunga - Lake View Terrace - Shadow Hills - East La Tuna Canyon	Above Moderate
LOS ANGELES	10232 N HELENDALE AVE	91042	2558030021	Low Medium II Residential	RD2-1	0	21	0.079737195	Residential - Single Family Residence - Pool	YES - Current	NO - Privately-Owned	Available	Not Used in Prior Housing Element	0	0	0.044028968	0.044028968	1	1*	1*	204A197	134	Sunland - Tujunga - Lake View Terrace - Shadow Hills - East La Tuna Canyon	Above Moderate
LOS ANGELES	10236 N HELENDALE AVE	91042	2558030021	Low Medium II Residential	RD2-1	0	21	0.079732848	Residential - Single Family Residence - Pool	YES - Current	NO - Privately-Owned	Available	Not Used in Prior Housing Element	0	0	0.044028968	0.044028968	1	1*	1*	204A197	123	Sunland - Tujunga - Lake View Terrace - Shadow Hills - East La Tuna Canyon	Above Moderate
LOS ANGELES	10244 N HELENDALE AVE	91042	2558030024	Low Medium II Residential	RD2-1	0	21	0.079724786	Residential - Single Family Residence	YES - Current	NO - Privately-Owned	Available	Not Used in Prior Housing Element	0	0	0.042592072	0.042592072	1	1*	1*	204A197	97	Sunland - Tujunga - Lake View Terrace - Shadow Hills - East La Tuna Canyon	Above Moderate
LOS ANGELES	10250 N HELENDALE AVE	91042	2558030025	Low Medium II Residential	RD2-1	0	21	0.079721139	Residential - Single Family Residence	YES - Current	NO - Privately-Owned	Available	Not Used in Prior Housing Element	0	0	0.042592072	0.042592072	1	1*	1*	204A197	78	Sunland - Tujunga - Lake View Terrace - Shadow Hills - East La Tuna Canyon	Above Moderate
LOS ANGELES	10238 N HELENDALE AVE	91042	2558030026	Low Medium II Residential	RD2-1	0	21	0.061979816	Residential - Single Family Residence	YES - Current	NO - Privately-Owned	Available	Not Used in Prior Housing Element	0	0	0.053942913	0.053942913	1	1*	1*	204A197	115	Sunland - Tujunga - Lake View Terrace - Shadow Hills - East La Tuna Canyon	Above Moderate
LOS ANGELES	10240 N HELENDALE AVE	91042	2558030026	Low Medium II Residential	RD2-1	0	21	0.061980473	Residential - Single Family Residence	YES - Current	NO - Privately-Owned	Available	Not Used in Prior Housing Element	0	0	0.053942913	0.053942913	1	1*	1*	204A197	105	Sunland - Tujunga - Lake View Terrace - Shadow Hills - East La Tuna Canyon	Above Moderate
LOS ANGELES	10249 N HELENDALE AVE	91042	2558031002	Low Medium II Residential	RD2-1	0	21	0.053073547	Residential - Single Family Residence	YES - Current	NO - Privately-Owned	Available	Not Used in Prior Housing Element	0	0	0.055755979	0.055755979	1	1*	1*	204A197	77	Sunland - Tujunga - Lake View Terrace - Shadow Hills - East La Tuna Canyon	Above Moderate
LOS ANGELES	10237 N HELENDALE AVE	91042	2558031004	Low Medium II Residential	RD2-1	0	21	0.088182198	Residential - Single Family Residence	YES - Current	NO - Privately-Owned	Available	Not Used in Prior Housing Element	0	0	0.044028968	0.044028968	1	1*	1*	204A197	112	Sunland - Tujunga - Lake View Terrace - Shadow Hills - East La Tuna Canyon	Above Moderate
LOS ANGELES	10239 N HELENDALE AVE	91042	2558031004	Low Medium II Residential	RD2-1	0	21	0.088180422	Residential - Single Family Residence	YES - Current	NO - Privately-Owned	Available	Not Used in Prior Housing Element	0	0	0.044028968	0.044028968	1	1*	1*	204A197	104	Sunland - Tujunga - Lake View Terrace - Shadow Hills - East La Tuna Canyon	Above Moderate
LOS ANGELES	10227 N HELENDALE AVE	91042	2558031006	Low Medium II Residential	RD2-1	0	21	0.061978875	Residential - Single Family Residence	YES - Current	NO - Privately-Owned	Available	Not Used in Prior Housing Element	0	0	0.052187824	0.052187824	1	1*	1*	204A197	156	Sunland - Tujunga - Lake View Terrace - Shadow Hills - East La Tuna Canyon	Above Moderate
LOS ANGELES	10223 N HELENDALE AVE	91042	2558031007	Low Medium II Residential	RD2-1	0	21	0.061977571	Residential - Single Family Residence	YES - Current	NO - Privately-Owned	Available	Not Used in Prior Housing Element	0	0	0.048844475	0.048844475	1	1*	1*	204A197	169	Sunland - Tujunga - Lake View Terrace - Shadow Hills - East La Tuna Canyon	Above Moderate
LOS ANGELES	10221 N HELENDALE AVE	91042	2558031008	Low Medium II Residential	RD2-1	0	21	0.061978977	Residential - Single Family Residence	YES - Current	NO - Privately-Owned	Available	Not Used in Prior Housing Element	0	0	0.048844475	0.048844475	1	1*	1*	204A197	183	Sunland - Tujunga - Lake View Terrace - Shadow Hills - East La Tuna Canyon	Above Moderate
LOS ANGELES	10215 N HELENDALE AVE	91042	2558031009	Low Medium II Residential	RD2-1	0	21	0.051648017	Residential - Single Family Residence	YES - Current	NO - Privately-Owned	Available	Not Used in Prior Housing Element	0	0	0.053942913	0.053942913	1	1*	1*	204A197	209	Sunland - Tujunga - Lake View Terrace - Shadow Hills - East La Tuna Canyon	Above Moderate
LOS ANGELES	10217 N HELENDALE AVE	91042	2558031009	Low Medium II Residential	RD2-1	0	21	0.051648227	Residential - Single Family Residence	YES - Current	NO - Privately-Owned	Available	Not Used in Prior Housing Element	0	0	0.053942913	0.053942913	1	1*	1*	204A197	196	Sunland - Tujunga - Lake View Terrace - Shadow Hills - East La Tuna Canyon	Above Moderate
LOS ANGELES	10211 N HELENDALE AVE	91042	2558031010	Low Medium II Residential	RD2-1	0	21	0.061977961	Residential - Single Family Residence	YES - Current	NO - Privately-Owned	Available	Not Used in Prior Housing Element	0	0	0.003068027	0.003068027	1	1*	1*	204A197	227	Sunland - Tujunga - Lake View Terrace - Shadow Hills - East La Tuna Canyon	Above Moderate
LOS ANGELES	10200 N WILSEY AVE	91042	2558031015	Low Medium II Residential	RD2-1	0	21	0.051662809	Residential - Single Family Residence	YES - Current	NO - Privately-Owned	Available	Not Used in Prior Housing Element	0	0	0.052187824	0.052187824	1	1*	1*	204A197	262	Sunland - Tujunga - Lake View Terrace - Shadow Hills - East La Tuna Canyon	Above Moderate
LOS ANGELES	10208 N WILSEY AVE	91042	2558031016	Low Medium II Residential	RD2-1	0	21	0.051660183	Residential - Single Family Residence	YES - Current	NO - Privately-Owned	Available	Not Used in Prior Housing Element	0	0	0.055023676	0.055023676	1	1*	1*	204A197	241	Sunland - Tujunga - Lake View Terrace - Shadow Hills - East La Tuna Canyon	Above Moderate
LOS ANGELES	10212 N WILSEY AVE	91042	2558031017	Low Medium II Residential	RD2-1	0	21	0.051657718	Residential - Single Family Residence	YES - Current	NO - Privately-Owned	Available	Not Used in Prior Housing Element	0	0	0.048844475	0.048844475	1	1*	1*	204A197	224	Sunland - Tujunga - Lake View Terrace - Shadow Hills - East La Tuna Canyon	Above Moderate
LOS ANGELES	10214 N WILSEY AVE	91042	2558031018	Low Medium II Residential	RD2-1	0	21	0.051656846	Residential - Single Family Residence - Other Improvements Only	YES - Current	NO - Privately-Owned	Available	Not Used in Prior Housing Element	0	0	0.059563476	0.059563476	0	1*	1*	204A197	207	Sunland - Tujunga - Lake View Terrace - Shadow Hills - East La Tuna Canyon	Above Moderate
LOS ANGELES			2558031018	Low Medium II Residential	RD2-1	0	21	0.01032999	Residential - Single Family Residence - Other Improvements Only	YES - Current	NO - Privately-Owned	Available	Not Used in Prior Housing Element	0	0	0.02000917	0.02000917	0	0	0	204A197	208	Sunland - Tujunga - Lake View Terrace - Shadow Hills - East La Tuna Canyon	Above Moderate
LOS ANGELES	10218 N WILSEY AVE	91042	2558031019	Low Medium II Residential	RD2-1	0	21	0.051656536	Residential - Single Family Residence	YES - Current	NO - Privately-Owned	Available	Not Used in Prior Housing Element	0	0	0.052187824	0.052187824	1	1*	1*	204A197	194	Sunland - Tujunga - Lake View Terrace - Shadow Hills - East La Tuna Canyon	Above Moderate
LOS ANGELES	10222 N WILSEY AVE	91042	2558031020	Low Medium II Residential	RD2-1	0	21	0.051655125	Residential - Single Family Residence	YES - Current	NO - Privately-Owned	Available	Not Used in Prior Housing Element	0	0	0.053942913	0.053942913	1	1*	1*	204A197	182	Sunland - Tujunga - Lake View Terrace - Shadow Hills - East La Tuna Canyon	Above Moderate
LOS ANGELES	10224 N WILSEY AVE	91042	2558031020	Low Medium II Residential	RD2-1	0	21	0.051654054	Residential - Single Family Residence	YES - Current	NO - Privately-Owned	Available	Not Used in Prior Housing Element	0	0	0.053942913	0.053942913	1	1*

LOS ANGELES	7581 W FOOTHILL BLVD	91042	2558032015	Limited Commercial	CR-1VL	0	108	0.062417373	Commercial - Commercial - Vacant Land	YES - Current	NO - Privately-Owned	Available	Not Used in Prior Housing Element	0	0	0.008420897	0.008420897	0	0	0	204A197	198	Sunland - Tujunga - Lake View Terrace - Shadow Hills - East La Tuna Canyon								Above Moderate
LOS ANGELES	7573 W FOOTHILL BLVD	91042	2558032016	Limited Commercial	CR-1VL	0	108	0.062044071	Commercial - Parking Lot (Commercial Use Property) - Lots - Patron or Employee - One Story	YES - Current	NO - Privately-Owned	Available	Not Used in Prior Housing Element	0	0	0.002899897	0.002899897	0	0	0	204A197	232	Sunland - Tujunga - Lake View Terrace - Shadow Hills - East La Tuna Canyon								Above Moderate
LOS ANGELES	7569 W FOOTHILL BLVD	91042	2558032017	Limited Commercial	CR-1VL	0	108	0.061542523	Commercial - Parking Lot (Commercial Use Property) - Lots - Patron or Employee - One Story	YES - Current	NO - Privately-Owned	Available	Not Used in Prior Housing Element	0	0	0.002899897	0.002899897	0	0	0	204A197	240	Sunland - Tujunga - Lake View Terrace - Shadow Hills - East La Tuna Canyon								Above Moderate
LOS ANGELES			2558032018	Limited Commercial	CR-1VL	0	108	0.049125418	Commercial - Commercial - Vacant Land	YES - Current	NO - Privately-Owned	Available	Not Used in Prior Housing Element	0	0	0.014604126	0.014604126	0	0	0	204A197	246	Sunland - Tujunga - Lake View Terrace - Shadow Hills - East La Tuna Canyon								Above Moderate
LOS ANGELES	7538 W APPERSON ST	91042	2558033020	Low Medium II Residential	RD2-1	0	21	0.221635359	Residential - Single Family Residence - Vacant Land	YES - Current	NO - Privately-Owned	Available	Not Used in Prior Housing Element	0	0.183413792	0	0.183413792	0	0	0	204A197	22	Sunland - Tujunga - Lake View Terrace - Shadow Hills - East La Tuna Canyon								Moderate
LOS ANGELES	10211 N WILSEY AVE	91042	2558032021	Low Medium II Residential	RD2-1	0	21	0.035174522	Residential - Single Family Residence - Vacant Land	YES - Current	NO - Privately-Owned	Available	Not Used in Prior Housing Element	0	0	0.03422955	0.03422955	0	0	0	204A197	220	Sunland - Tujunga - Lake View Terrace - Shadow Hills - East La Tuna Canyon								Above Moderate
LOS ANGELES	7630 W APPERSON ST	91042	2558033001	General Commercial	C2-1VL	0	108	0.053643147	Commercial - Store - One Story	YES - Current	NO - Privately-Owned	Available	Not Used in Prior Housing Element	0	0	0.01172402	0.01172402	0	0	0	204A197	13	Sunland - Tujunga - Lake View Terrace - Shadow Hills - East La Tuna Canyon								Above Moderate
LOS ANGELES	7645 W FOOTHILL BLVD	91042	2558033001	General Commercial	C2-1VL	0	108	0.063005601	Commercial - Store - One Story	YES - Current	NO - Privately-Owned	Available	Not Used in Prior Housing Element	0	0	0.007780881	0.007780881	0	0	0	204A197	14	Sunland - Tujunga - Lake View Terrace - Shadow Hills - East La Tuna Canyon								Above Moderate
LOS ANGELES	7629 W FOOTHILL BLVD	91042	2558033003	General Commercial	C2-1VL	0	108	0.06542306	Commercial - Store - One Story	YES - Current	NO - Privately-Owned	Available	Not Used in Prior Housing Element	0	0	0.008420897	0.008420897	0	0	0	204A197	53	Sunland - Tujunga - Lake View Terrace - Shadow Hills - East La Tuna Canyon								Above Moderate
LOS ANGELES	7635 W FOOTHILL BLVD	91042	2558033003	General Commercial	C2-1VL	0	108	0.03443446	Commercial - Store - One Story	YES - Current	NO - Privately-Owned	Available	Not Used in Prior Housing Element	0	0	0.011361329	0.011361329	0	0	0	204A197	47	Sunland - Tujunga - Lake View Terrace - Shadow Hills - East La Tuna Canyon								Above Moderate
LOS ANGELES			2558033004	General Commercial	C2-1VL	0	108	0.03098898	Commercial - Store - One Story	YES - Current	NO - Privately-Owned	Available	Not Used in Prior Housing Element	0	0	0.002069285	0.002069285	0	0	0	204A197	708	Sunland - Tujunga - Lake View Terrace - Shadow Hills - East La Tuna Canyon								Above Moderate
LOS ANGELES			2558033006	General Commercial	C2-1VL	0	108	0.079196396	Commercial - Store - One Story	YES - Current	NO - Privately-Owned	Available	Not Used in Prior Housing Element	0.063612703	0	0	0.063612703	0	0	0	204A197	66	Sunland - Tujunga - Lake View Terrace - Shadow Hills - East La Tuna Canyon								Lower
LOS ANGELES	7627 W FOOTHILL BLVD	91042	2558033007	General Commercial	C2-1VL	0	108	0.079197431	Commercial - Store Combination - Store and Residential Combination - One Story	YES - Current	NO - Privately-Owned	Available	Not Used in Prior Housing Element	0	0	0.012398466	0.012398466	1	0	0	204A197	75	Sunland - Tujunga - Lake View Terrace - Shadow Hills - East La Tuna Canyon	Yes							Above Moderate
LOS ANGELES			2558033015	General Commercial	C2-1VL	0	108	0.015098963	Residential - Single Family Residence - Vacant Land	YES - Current	NO - Privately-Owned	Available	Not Used in Prior Housing Element	0	0	0.027962354	0.027962354	0	0	0	204A197	95	Sunland - Tujunga - Lake View Terrace - Shadow Hills - East La Tuna Canyon								Above Moderate
LOS ANGELES	10247 N PLAINVIEW AVE	91042	2558033016	General Commercial	C2-1VL	0	108	0.060328398	Residential - Single Family Residence	YES - Current	NO - Privately-Owned	Available	Not Used in Prior Housing Element	0	0	0.021646686	0.021646686	1	0	0	204A197	83	Sunland - Tujunga - Lake View Terrace - Shadow Hills - East La Tuna Canyon								Above Moderate
LOS ANGELES	10249 N PLAINVIEW AVE	91042	2558033017	General Commercial	C2-1VL	0	108	0.059081095	Residential - Single Family Residence - Vacant Land	YES - Current	NO - Privately-Owned	Available	Not Used in Prior Housing Element	0	0	0.050428039	0.050428039	0	0	0	204A197	69	Sunland - Tujunga - Lake View Terrace - Shadow Hills - East La Tuna Canyon								Above Moderate
LOS ANGELES			2558033017	General Commercial	C2-1VL	0	108	0.016020687	Residential - Single Family Residence - Vacant Land	YES - Current	NO - Privately-Owned	Available	Not Used in Prior Housing Element	0	0	0.028266996	0.028266996	0	0	0	204A197	70	Sunland - Tujunga - Lake View Terrace - Shadow Hills - East La Tuna Canyon								Above Moderate
LOS ANGELES			2558033018	General Commercial	C2-1VL	0	108	0.020237087	Residential - Single Family Residence - Vacant Land	YES - Current	NO - Privately-Owned	Available	Not Used in Prior Housing Element	0	0	0.102537954	0.102537954	0	0	0	204A197	50	Sunland - Tujunga - Lake View Terrace - Shadow Hills - East La Tuna Canyon								Above Moderate
LOS ANGELES			2558033018	General Commercial	C2-1VL	0	108	0.043003644	Residential - Single Family Residence - Vacant Land	YES - Current	NO - Privately-Owned	Available	Not Used in Prior Housing Element	0	0	0.04161799	0.04161799	0	0	0	204A197	51	Sunland - Tujunga - Lake View Terrace - Shadow Hills - East La Tuna Canyon								Above Moderate
LOS ANGELES	7620 W APPERSON ST	91042	2558033022	General Commercial	C2-1VL	0	108	0.078774376	Commercial - Store Combination - Store and Residential Combination - One Story	YES - Current	NO - Privately-Owned	Available	Not Used in Prior Housing Element	0	0	0.034652295	0.034652295	3	0	0	204A197	15	Sunland - Tujunga - Lake View Terrace - Shadow Hills - East La Tuna Canyon	Yes							Above Moderate
LOS ANGELES	7639 W FOOTHILL BLVD	91042	2558033022	General Commercial	C2-1VL	0	108	0.079195362	Commercial - Store Combination - Store and Residential Combination - One Story	YES - Current	NO - Privately-Owned	Available	Not Used in Prior Housing Element	0	0	0.034652295	0.034652295	3	0	0	204A197	39	Sunland - Tujunga - Lake View Terrace - Shadow Hills - East La Tuna Canyon	Yes							Above Moderate
LOS ANGELES	10257 N PLAINVIEW AVE	91042	2558033025	General Commercial	C2-1VL	0	108	0.058251338	Commercial - Auto, Recreation Equipment, Construction Equipment Sales and Service - Auto Body Repair Shop - One Story	YES - Current	NO - Privately-Owned	Available	Not Used in Prior Housing Element	0	0	0.01033707	0.01033707	0	0	0	204A197	20	Sunland - Tujunga - Lake View Terrace - Shadow Hills - East La Tuna Canyon								Above Moderate
LOS ANGELES	7602 W APPERSON ST	91042	2558033025	General Commercial	C2-1VL	0	108	0.11831926	Commercial - Auto, Recreation Equipment, Construction Equipment Sales and Service - Auto Body Repair Shop - One Story	YES - Current	NO - Privately-Owned	Available	Not Used in Prior Housing Element	0.076474942	0	0	0.076474942	0	0	0	204A197	19	Sunland - Tujunga - Lake View Terrace - Shadow Hills - East La Tuna Canyon								Lower
LOS ANGELES			2558033025	General Commercial	C2-1VL	0	108	0.009848665	Commercial - Auto, Recreation Equipment, Construction Equipment Sales and Service - Auto Body Repair Shop - One Story	YES - Current	NO - Privately-Owned	Available	Not Used in Prior Housing Element	0	0	0.007035603	0.007035603	0	0	0	204A197	18	Sunland - Tujunga - Lake View Terrace - Shadow Hills - East La Tuna Canyon								Above Moderate
LOS ANGELES	7614 W APPERSON ST	91042	2558033026	General Commercial	C2-1VL	0	108	0.112928573	Residential - Double, Duplex, or Two Units - 4 Stories or Less	YES - Current	NO - Privately-Owned	Available	Not Used in Prior Housing Element	0	0	0.274482331	0.274482331	2	0	0	204A197	17	Sunland - Tujunga - Lake View Terrace - Shadow Hills - East La Tuna Canyon	Yes							Above Moderate
LOS ANGELES	10229 N PLAINVIEW AVE	91042	2558033027	General Commercial	C2-1VL	0	108	0.050242384	Commercial - Store - One Story	YES - Current	NO - Privately-Owned	Available	Not Used in Prior Housing Element	0	0	0.002873699	0.002873699	0	0	0	204A197	133	Sunland - Tujunga - Lake View Terrace - Shadow Hills - East La Tuna Canyon								Above Moderate
LOS ANGELES	10237 N PLAINVIEW AVE	91042	2558033027	General Commercial	C2-1VL	0	108	0.052409943	Commercial - Store - One Story	YES - Current	NO - Privately-Owned	Available	Not Used in Prior Housing Element	0	0	0.002873699	0.002873699	0	0	0	204A197	119	Sunland - Tujunga - Lake View Terrace - Shadow Hills - East La Tuna Canyon								Above Moderate
LOS ANGELES	7613 W FOOTHILL BLVD	91042	2558033027	General Commercial	C2-1VL	0	108	0.06997437	Commercial - Store - One Story	YES - Current	NO - Privately-Owned	Available	Not Used in Prior Housing Element	0	0	0.002849304	0.002849304	0	0	0	204A197	108	Sunland - Tujunga - Lake View Terrace - Shadow Hills - East La Tuna Canyon								Above Moderate
LOS ANGELES	7617 W FOOTHILL BLVD	91042	2558033027	General Commercial	C2-1VL	0	108	0.075753785	Commercial - Store - One Story	YES - Current	NO - Privately-Owned	Available	Not Used in Prior Housing Element	0.027085478	0	0	0.027085478	0	0	0	204A197	100	Sunland - Tujunga - Lake View Terrace - Shadow Hills - East La Tuna Canyon								Lower
LOS ANGELES	7619 W FOOTHILL BLVD	91042	2558033028	General Commercial	C2-1VL	0	108	0.075752238	Commercial - Auto, Recreation Equipment, Construction Equipment Sales and Service - Auto Body Repair Shop - One Story	YES - Current	NO - Privately-Owned	Available	Not Used in Prior Housing Element	0.027085478	0	0	0.027085478	0	0	0	204A197	94	Sunland - Tujunga - Lake View Terrace - Shadow Hills - East La Tuna Canyon								Lower
LOS ANGELES	7623 W FOOTHILL BLVD	91042	2558033028	General Commercial	C2-1VL	0	108	0.075754111	Commercial - Auto, Recreation Equipment, Construction Equipment Sales and Service - Auto Body Repair Shop - One Story	YES - Current	NO - Privately-Owned	Available	Not Used in Prior Housing Element	0.027085478	0	0	0.027085478	0	0	0	204A197	87	Sunland - Tujunga - Lake View Terrace - Shadow Hills - East La Tuna Canyon								Lower
LOS ANGELES	7625 W FOOTHILL BLVD	91042	2558033028	General Commercial	C2-1VL	0	108	0.075751783	Commercial - Auto, Recreation Equipment, Construction Equipment Sales and Service - Auto Body Repair Shop - One Story	YES - Current	NO - Privately-Owned	Available	Not Used in Prior Housing Element	0.027085478	0	0	0.027085478	0	0	0	204A197	80	Sunland - Tujunga - Lake View Terrace - Shadow Hills - East La Tuna Canyon								Lower
LOS ANGELES	7612 W FOOTHILL BLVD	91042	2558034012	General Commercial	C2-1VL	0	108	0.079197292	Commercial - Parking Lot (Commercial Use Property) - Lots - Patron or Employee - One Story	YES - Current	NO - Privately-Owned	Available	Not Used in Prior Housing Element	0.013762413	0	0	0.013762413	0	0	0	204A197	158	Sunland - Tujunga - Lake View Terrace - Shadow Hills - East La Tuna Canyon								Lower
LOS ANGELES	7616 W FOOTHILL BLVD	91042	2558034013	General Commercial	C2-1VL	0	108	0.07919534	Commercial - Commercial - Vacant Land	YES - Current	NO - Privately-Owned	Available	Not Used in Prior Housing Element	0.049821338	0	0	0.049821338	0	0	0	204A197	149	Sunland - Tujunga - Lake View Terrace - Shadow Hills - East La Tuna Canyon								Lower
LOS ANGELES	7618 W FOOTHILL BLVD	91042	2558034014	General Commercial	C2-1VL	0	108	0.079196455	Commercial - Auto, Recreation Equipment, Construction Equipment Sales and Service - Auto Service Centers (No Gasoline) - One Story	YES - Current	NO - Privately-Owned	Available	Not Used in Prior Housing Element	0.008988213	0	0	0.008988213	0	0	0	204A197	137	Sunland - Tujunga - Lake View Terrace - Shadow Hills - East La Tuna Canyon								Lower
LOS ANGELES	7636 W FOOTHILL BLVD	91042	2558034020	General Commercial	C2-1VL	0	108	0.050773157	Commercial - Office Building - One Story	YES - Current	NO - Privately-Owned	Available	Not Used in Prior Housing Element	0	0	0.006916962	0.006916962	0	0	0	204A197	85	Sunland - Tujunga - Lake View Terrace - Shadow Hills - East La Tuna Canyon								Above Moderate
LOS ANGELES	7627 W DAY ST	91042	2558034021	Medium Residential	R3-1	0	54	0.089441943	Residential - Three Units (Any Combination) - 4 Stories or Less	YES - Current	NO - Privately-Owned	Available	Not Used in Prior Housing Element	0	0	0.128427696	0.128427696	3	0	0	204A197	163	Sunland - Tujunga - Lake View Terrace - Shadow Hills - East La Tuna Canyon	Yes							Above Moderate
LOS ANGELES	7631 W DAY ST	91042	2558034021	Medium Residential	R3-1	0	54	0.107812088	Residential - Three Units (Any Combination) - 4 Stories or Less	YES - Current	NO - Privately-Owned	Available	Not Used in Prior Housing Element	0	0	0.158144683	0.158144683	3	0	0	204A197	143	Sunland - Tujunga - Lake View Terrace - Shadow Hills - East La Tuna Canyon	Yes							Above Moderate
LOS ANGELES	7610 W FOOTHILL BLVD	91042	2558034022	General Commercial	C2-1VL	0	108	0.072992652	Commercial - Parking Lot (Commercial Use Property) - Lots - Patron or Employee - One Story	YES - Current	NO - Privately-Owned	Available	Not Used in Prior Housing Element	0.011905625	0	0	0.011905625	0	0	0	204A197	167	Sunland - Tujunga - Lake View Terrace - Shadow Hills - East La Tuna Canyon								Lower
LOS ANGELES	7606 W FOOTHILL BLVD	91042	2558034023	General Commercial	C2-1VL	0	108	0.078389902	Commercial - Restaurant, Cocktail Lounge - Fast Food - Walk Up - One Story	YES - Current	NO - Privately-Owned	Available	Not Used in Prior Housing Element	0.051823407	0	0	0.051823407	1	0	0	204A197	179	Sunland - Tujunga - Lake View Terrace - Shadow Hills - East La Tuna Canyon								Lower
LOS ANGELES	7622 W FOOTHILL BLVD	91042	2558034029	General Commercial	C2-1VL	0	108	0.075753223	Commercial - Auto, Recreation Equipment, Construction Equipment Sales and Service - Auto Service Centers (No Gasoline) - One Story	YES - Current	NO - Privately-Owned	Available	Not Used in Prior Housing Element	0.027085478	0	0	0.027085478	0	0	0	204A197	130	Sunland - Tujunga - Lake View Terrace - Shadow Hills - East La Tuna Canyon								Lower
LOS ANGELES	7624 W FOOTHILL BLVD	91042	2558034029	General Commercial	C2-1VL	0	108	0.075753328	Commercial - Auto, Recreation Equipment, Construction Equipment Sales and Service - Auto Service Centers (No Gasoline) - One Story	YES - Current	NO - Privately-Owned	Available	Not Used in Prior Housing Element	0.027085478	0	0	0.027085478	0	0	0	204A197	122	Sunland - Tujunga - Lake View Terrace - Shadow Hills - East La Tuna Canyon								Lower
LOS ANGELES	7626 W FOOTHILL BLVD	91042	2558034029	General Commercial	C2-1VL	0	108	0.075738301	Commercial - Auto, Recreation Equipment, Construction Equipment Sales and Service - Auto Service Centers (No Gasoline) - One Story	YES - Current	NO - Privately-Owned	Available	Not Used in Prior Housing Element	0.027085478	0	0	0.027085478	0	0	0	204A197	118	Sunland - Tujunga - Lake View Terrace - Shadow Hills - East La Tuna Canyon								Lower
LOS ANGELES	7630 W FOOTHILL BLVD	91042	2558034029	General Commercial	C2-1VL	0	108	0.066064656	Commercial - Auto, Recreation Equipment, Construction Equipment Sales and Service - Auto Service Centers (No Gasoline) - One Story	YES - Current	NO - Privately-Owned	Available	Not Used in Prior Housing Element	0	0	0.003500451	0.003500451	0	0	0	204A197	109	Sunland - Tujunga - Lake View Terrace - Shadow Hills - East La Tuna Canyon								Above Moderate
LOS ANGELES	7632 W FOOTHILL BLVD	91042	2558034029	General Commercial	C2-1VL	0	108	0.048156469	Commercial - Auto, Recreation Equipment, Construction Equipment Sales and Service - Auto Service Centers (No Gasoline) - One Story	YES - Current	NO - Privately-Owned	Available	Not Used in Prior Housing Element	0	0	0.002873699	0.002873699	0	0	0	204A197	101	Sunland - Tujunga - Lake View Terrace - Shadow Hills - East La Tuna Canyon								Above Moderate
LOS ANGELES	7632 W DAY ST	91042	2558035001	Medium Residential	R3-1	0	54	0.119486451	Residential - Single Family Residence	YES - Current	NO - Privately-Owned	Available	Not Used in Prior Housing Element	0.293627715	0	0	0.293627715	1	0	0	204A197	225	Sunland - Tujunga - Lake View Terrace - Shadow Hills - East La Tuna Canyon								Lower
LOS ANGELES	7630 W DAY ST	91042	2558035002	Medium Residential	R3-1	0	54	0.119475156	Residential - Double, Duplex, or Two Units - 4 Stories or Less	YES - Current	NO - Privately-Owned	Available	Not Used in Prior Housing Element	0	0	0.184510857	0.184510857	2	0	0	204A197	226	Sunland - Tujunga - Lake View Terrace - Shadow Hills - East La Tuna Canyon	Yes							Above Moderate
LOS ANGELES	7624 W DAY ST	91042	2558035003	Medium Residential	R3-1	0	54	0.119462531	Residential - Single Family Residence	YES - Current	NO - Privately-Owned	Available	Not Used in Prior Housing Element	0.293627715	0	0	0.293627715	1	0	0	204A197	228	Sunland - Tujunga - Lake View Terrace - Shadow Hills - East La Tuna Canyon								Lower
LOS ANGELES	7622 W DAY ST	91042	2558035004	Medium Residential	R3-1	0	54	0.119449566	Residential - Double, Duplex, or Two Units - 4 Stories or Less	YES - Current	NO - Privately-Owned	Available	Not Used in Prior Housing Element	0	0	0.184510857	0.184510857	2	0	0	204A197	229	Sunland - Tujunga - Lake View Terrace - Shadow Hills - East La Tuna Canyon	Yes							Above Moderate
LOS ANGELES	7618 W DAY ST	91042	2558035005	Medium Residential	R3-1	0	54	0.119435831	Residential - Three Units (Any Combination) - 4 Stories or Less	YES - Current	NO - Privately-Owned	Available	Not Used in Prior Housing Element	0	0	0.159681022	0.159681022	3	0	0	204A197	230	Sunland - Tujunga - Lake View Terrace - Shadow Hills - East La Tuna Canyon	Yes							Above Moderate
LOS ANGELES	7634 W DAY ST	91042	2558035025	Medium Residential	R3-1	0	54	0.12380329	Residential - Double, Duplex, or Two Units - 4 Stories or Less	YES - Current	NO - Privately-Owned	Available	Not Used in Prior Housing Element	0	0	0.182847619	0.182847619	2	0	0	204A197	223	Sunland - Tujunga - Lake View Terrace - Shadow Hills - East La Tuna Canyon	Yes							Above Moderate
LOS ANGELES	7640 W DAY ST	91042	2558035026	Medium Residential	R3-1	0	54	0.12378646	Residential - Single Family Residence	YES - Current	NO - Privately-Owned	Available	Not Used in Prior Housing Element	0.291011256	0	0	0.291011256	1	0	0	204A197	222	Sunland - Tujunga - Lake View Terrace - Shadow Hills - East La Tuna Canyon								Lower
LOS ANGELES	7644 W DAY ST	91042	2558035027	Medium Residential	R3-1	0	54	0.123800214	Residential - Four Units (Any Combination) - 4 Stories or Less	YES - Current	NO - Privately-Owned	Available	Not Used in Prior Housing Element	0	0	0.04579031	0.04579031	4	0	0	204A197	221	Sunland - Tujunga - Lake View Terrace - Shadow Hills - East La Tuna Canyon	Yes							Above Moderate
LOS ANGELES	7650 W DAY ST	91042	2558035028	Medium Residential	R3-1	0	54	0.123813917	Residential - Double, Duplex, or Two Units - 4 Stories or Less	YES - Current	NO - Privately-Owned	Available	Not Used in Prior Housing Element	0	0	0.211199212	0.211199212	2	0	0	204A197	219	Sunland - Tujunga - Lake View Terrace - Shadow Hills - East La Tuna Canyon	Yes							Above Moderate
LOS ANGELES	7654 W DAY ST	91042	2558035028	Medium Residential	R3-1	0	54	0.123829607	Residential - Double, Duplex, or Two Units - 4 Stories or Less	YES - Current	NO - Privately-Owned	Available	Not Used in Prior Housing Element	0	0	0.211199212	0.211199212	2	0	0	204A197	218	Sunland - Tujunga - Lake View Terrace - Shadow Hills - East La Tuna Canyon	Yes							Above Moderate
LOS ANGELES	7610 W DAY ST	91042	2558035037	General Commercial	C2-1VL	0	108	0.184386401	Commercial - Office Building - One Story	YES - Current	NO - Privately-Owned	Available	Not Used in Prior Housing Element	0.042449782	0	0	0.042449782	0	0	0	204A197	231	Sunland - Tujunga - Lake View Terrace - Shadow Hills - East La Tuna Canyon								Lower
LOS ANGELES	10205 N PLAINVIEW AVE	91042	2558035039	General Commercial	C2-1VL	0	108	0.214810577	Residential - Five or More Units or Apartments (Any Combination) - 4 Stories or Less	YES - Current	NO - Privately-Owned	Available	Not Used in Prior Housing Element	0.034633749	0	0	0.034633749	12	0	0	204A197	254	Sunland - Tujunga - Lake View Terrace - Shadow Hills - East La Tuna Canyon								Lower
LOS ANGELES	7611 W THOUSAND OAKS DR	91042	2558037017	Low Residential	R1-1	0	1 unit per lot	0.067549787	Residential - Single Family Residence - Other Improvements Only	YES - Current	NO - Privately-Owned	Available	Not Used in Prior Housing Element	0	0	0.019792406	0.019792406	0	0	0	204A197	517	Sunland - Tujunga - Lake View Terrace - Shadow Hills - East La Tuna Canyon								Above Moderate
LOS ANGELES			2558038901	Low Residential	R1-1	0	1 unit per lot	0.00042243	Miscellaneous - Government Owned Property	YES - Current	YES - City-Owned	Available	Not Used in Prior Housing Element	0	0	0.000778033	0.000778033	0	0	0	204A197	696	Sunland - Tujunga - Lake View Terrace - Shadow Hills - East La Tuna Canyon								Above Moderate
LOS ANGELES			2558038901	Low Residential	R1-1	0	1 unit per lot	0.000982764	Miscellaneous - Government Owned Property	YES - Current	YES - City-Owned	Available	Not Used in Prior Housing Element	0	0	0.000778033	0.000778033	0	0	0	204A197	577	Sunland - Tujunga - Lake View Terrace - Shadow Hills - East La Tuna Canyon								Above Moderate
LOS ANGELES	7722 W VALMONT ST	91042	2558040010	Low Residential	R1-1	0	1 unit per lot	0.050152228	Residential - Single Family Residence - Other Improvements Only	YES - Current	NO - Privately-Owned	Available	Not Used in Prior Housing Element	0	0	0.019792406	0.019792406	0	0	0	204B193	1285	Sunland - Tujunga - Lake View Terrace - Shadow Hills - East La Tuna Canyon								Above Moderate
LOS ANGELES	7726 W VALMONT ST	91042	2558040010	Low Residential	R1-1	0	1 unit per lot	0.024890669	Residential - Single Family Residence - Other Improvements Only	YES - Current	NO - Privately-Owned	Available	Not Used in Prior Housing Element	0	0	0.019792406	0.019792406	0	0	0	204B193	1282	Sunland - Tujunga - Lake View Terrace - Shadow Hills - East La Tuna Canyon								Above Moderate
LOS ANGELES	7728 W VALMONT ST	91042	2558040010	Low Residential	R1-1	0	1 unit per lot	0.01284729	Residential - Single Family Residence - Other Improvements Only	YES - Current	NO - Privately-Owned	Available	Not Used in Prior Housing Element	0	0	0.019792406	0.019792406	0	0	0	204B193	1281	Sunland - Tujunga - Lake View Terrace - Shadow Hills - East La Tuna Canyon								Above Moderate
LOS ANGELES			2558042012	Low Residential	R1-1-RFA	0	1 unit per lot	0.098617778	Residential - Single Family Residence - Other Improvements Only	YES - Current	NO - Privately-Owned	Available	Not Used in Prior Housing Element	0	0	0.006923591	0.006923591	0	0	0	204B193	993	Sunland - Tujunga - Lake View Terrace - Shadow Hills - East La Tuna Canyon								Above Moderate
LOS ANGELES			2558042035	Low Residential	R1-1-RFA	0	1 unit per lot	0.02926925	Residential - Single Family Residence - Vacant Land	YES - Current	NO - Privately-Owned	Available	Not Used in Prior Housing Element	0	0	0.042316023	0.042316023	0	0	0	204B193	937	Sunland - Tujunga - Lake View Terrace - Shadow Hills - East La Tuna Canyon								Above Moderate
LOS ANGELES			2558043009	Low Residential	R1-1-RFA	0	1 unit per lot	0.009633849	Residential - Single Family Residence - Vacant Land	YES - Current	NO - Privately-Owned	Available	Not Used in Prior Housing Element	0	0	0.041864005	0.041864005	0	0	0	204B193	882	Sunland - Tujunga - Lake View Terrace - Shadow Hills - East La Tuna Canyon								Above Moderate
LOS ANGELES	10242 N MT GLEASON AVE	91042	2558043023	Low Residential	R1-1-RFA	0	1 unit per lot	0.12253103	Residential - Single Family Residence - Vacant Land	YES - Current	NO - Privately-Owned	Available	Not Used in Prior Housing Element	0	0	0.041864005	0.041864005	0	0	0	204B193	811	Sunland - Tujunga - Lake View Terrace - Shadow Hills - East La Tuna Canyon								Above Moderate
LOS ANGELES			2558043900	Low Residential	R1-1-RFA	0	1 unit per lot	0.000935641	Miscellaneous - Government Owned Property	YES - Current	YES - City-Owned	Available	Not Used in Prior Housing Element	0	0	0.000778033	0.000778033	0	0	0	204B193	924	Sunland - Tujunga - Lake View Terrace - Shadow Hills - East La Tuna Canyon								Above Moderate
LOS ANGELES			2558043901	Low Residential	R1-1-RFA	0	1 unit per lot	0.00138013	Miscellaneous - Government Owned Property	YES - Current	YES - City-Owned	Available	Not Used in Prior Housing Element	0	0	0.000778033	0.000778033	0	0	0	204B193	1550	Sunland - Tujunga - Lake View Terrace - Shadow Hills - East La Tuna Canyon								Above Moderate
LOS ANGELES			2558043902	Low Residential	R1-1-RFA	0	1 unit per lot	0.001239706	Miscellaneous - Government Owned Property	YES - Current	YES - City-Owned	Available	Not Used in Prior Housing Element	0	0	0.000778033	0.000778033	0	0	0	204B193	926	Sunland - Tujunga - Lake View Terrace - Shadow Hills - East La Tuna Canyon								Above Moderate
LOS ANGELES			2558043902	Low Residential	R1-1-RFA	0	1 unit per lot	0.002235308	Miscellaneous - Government Owned Property	YES - Current	YES - City-Owned	Available	Not Used in Prior Housing Element	0	0	0.000778033	0.000778033	0	0	0	204B193	925	Sunland - Tujunga - Lake View Terrace - Shadow Hills - East La Tuna Canyon								Above Moderate
LOS ANGELES			2558043902	Low Residential	R1-1-RFA	0	1 unit per lot	0.003611333

LOS ANGELES			2559001042	Open Space	A1-1XL	0	1 unit per lot	0.077890666	Industrial - Open Storage - Vacant Parcel with Existing Non-structural Other Imps.	YES - Current	NO - Privately-Owned	Available	Not Used in Prior Housing Element	0	0	0.002702822	0.002702822	0	0	0	2048193	197	Sunland - Tujunga - Lake View Terrace - Shadow Hills - East La Tuna Canyon			Above Moderate
LOS ANGELES			2559001042	General Commercial	C2-1VL	0	108	0.079233481	Industrial - Open Storage - Vacant Parcel with Existing Non-structural Other Imps.	YES - Current	NO - Privately-Owned	Available	Not Used in Prior Housing Element	0.015874586	0	0	0.015874586	0	0	0	2048193	232	Sunland - Tujunga - Lake View Terrace - Shadow Hills - East La Tuna Canyon			Lower
LOS ANGELES			2559001042	General Commercial	C2-1VL	0	108	0.275507165	Industrial - Open Storage - Vacant Parcel with Existing Non-structural Other Imps.	YES - Current	NO - Privately-Owned	Available	Not Used in Prior Housing Element	0.02435519	0	0	0.02435519	0	0	0	2048193	224	Sunland - Tujunga - Lake View Terrace - Shadow Hills - East La Tuna Canyon			Lower
LOS ANGELES			2559001901	Open Space	A1-1XL	0	1 unit per lot	0.065856998	Miscellaneous - Government Owned Property	YES - Current	YES - City-Owned	Available	Not Used in Prior Housing Element	0	0	0.000778033	0.000778033	0	0	0	2048193	268	Sunland - Tujunga - Lake View Terrace - Shadow Hills - East La Tuna Canyon			Above Moderate
LOS ANGELES			2559001901	Open Space	A1-1XL	0	1 unit per lot	0.492728233	Miscellaneous - Government Owned Property	YES - Current	YES - City-Owned	Available	Not Used in Prior Housing Element	0	0	0.000778033	0.000778033	0	0	0	2048193	204	Sunland - Tujunga - Lake View Terrace - Shadow Hills - East La Tuna Canyon			Above Moderate
LOS ANGELES	10355 N WOODWARD AVE	91040	2559005020	Community Commercial	(Q)C2-1VL	0	108	3.298534093	Commercial - Shopping Center (Neighborhood, Community) - One Story	YES - Current	NO - Privately-Owned	Available	Not Used in Prior Housing Element	0.309249507	0	0	0.309249507	0	0	0	2048193	351	Sunland - Tujunga - Lake View Terrace - Shadow Hills - East La Tuna Canyon			Lower
LOS ANGELES	8040 W FOOTHILL BLVD	91040	2559005020	Community Commercial	(Q)C2-1VL	0	108	7.724759519	Commercial - Shopping Center (Neighborhood, Community) - One Story	YES - Current	NO - Privately-Owned	Available	Not Used in Prior Housing Element	0.199527109	0	0	0.199527109	0	0	0	2048193	168	Sunland - Tujunga - Lake View Terrace - Shadow Hills - East La Tuna Canyon			Lower
LOS ANGELES			2559005020	Community Commercial	RMP-1VL	0		0.15593784	Commercial - Shopping Center (Neighborhood, Community) - One Story	YES - Current	NO - Privately-Owned	Available	Not Used in Prior Housing Element	0	0	0.038395728	0.038395728	0	0	0	2048193	350	Sunland - Tujunga - Lake View Terrace - Shadow Hills - East La Tuna Canyon			Above Moderate
LOS ANGELES			2559006022	Low Residential	R1-1RFA	0	1 unit per lot	0.001721919	Commercial - Restaurant, Cocktail Lounge - Fast Food - Walk Up - One Story	YES - Current	NO - Privately-Owned	Available	Not Used in Prior Housing Element	0	0	0.003551791	0.003551791	0	0	0	2048193	218	Sunland - Tujunga - Lake View Terrace - Shadow Hills - East La Tuna Canyon			Above Moderate
LOS ANGELES			2559006022	Low Residential	R1-1RFA	0	1 unit per lot	0.2178234	Commercial - Restaurant, Cocktail Lounge - Fast Food - Walk Up - One Story	YES - Current	NO - Privately-Owned	Available	Not Used in Prior Housing Element	0	0	0.003551791	0.003551791	0	0	0	2048193	203	Sunland - Tujunga - Lake View Terrace - Shadow Hills - East La Tuna Canyon			Above Moderate
LOS ANGELES			2559006022	Low Residential	R1-1RFA	0	1 unit per lot	0.244877684	Commercial - Restaurant, Cocktail Lounge - Fast Food - Walk Up - One Story	YES - Current	NO - Privately-Owned	Available	Not Used in Prior Housing Element	0	0	0.003551791	0.003551791	0	0	0	2048193	211	Sunland - Tujunga - Lake View Terrace - Shadow Hills - East La Tuna Canyon			Above Moderate
LOS ANGELES	7960 W FOOTHILL BLVD	91040	2559006900	Community Commercial	C2-1VL	0	108	0.560301992	Miscellaneous - Government Owned Property	YES - Current	YES - City-Owned	Available	Not Used in Prior Housing Element	0.006225953	0	0	0.006225953	0	0	0	2048193	169	Sunland - Tujunga - Lake View Terrace - Shadow Hills - East La Tuna Canyon			Lower
LOS ANGELES			2559007026	Low Residential	R1-1RFA	0	1 unit per lot	0.0263389	Residential - Single Family Residence - Vacant Land	YES - Current	NO - Privately-Owned	Available	Not Used in Prior Housing Element	0	0	0.041864005	0.041864005	0	0	0	2048193	1561	Sunland - Tujunga - Lake View Terrace - Shadow Hills - East La Tuna Canyon			Above Moderate
LOS ANGELES			2559007900	Low Residential	R1-1RFA	0	1 unit per lot	0.001377392	Miscellaneous - Government Owned Property	YES - Current	YES - City-Owned	Available	Not Used in Prior Housing Element	0	0	0.000778033	0.000778033	0	0	0	2048193	219	Sunland - Tujunga - Lake View Terrace - Shadow Hills - East La Tuna Canyon			Above Moderate
LOS ANGELES	7842 W FOOTHILL BLVD	91040	2559010004	Community Commercial	C2-1VL	0	108	0.066845725	Commercial - Parking Lot (Commercial Use Property) - Lots - Patron or Employee - One Story	YES - Current	NO - Privately-Owned	Available	Not Used in Prior Housing Element	0	0	0.000767852	0.000767852	0	0	0	2048193	173	Sunland - Tujunga - Lake View Terrace - Shadow Hills - East La Tuna Canyon			Above Moderate
LOS ANGELES	7848 W FOOTHILL BLVD	91040	2559010032	Community Commercial	C2-1VL	0	108	0.063861404	Commercial - Restaurant, Cocktail Lounge - Restaurant, Cocktail Lounge, Tavern - One Story	YES - Current	NO - Privately-Owned	Available	Not Used in Prior Housing Element	0	0	0.002210929	0.002210929	0	0	0	2048193	180	Sunland - Tujunga - Lake View Terrace - Shadow Hills - East La Tuna Canyon			Above Moderate
LOS ANGELES	7852 W FOOTHILL BLVD	91040	2559010032	Community Commercial	C2-1VL	0	108	0.06386275	Commercial - Restaurant, Cocktail Lounge - Restaurant, Cocktail Lounge, Tavern - One Story	YES - Current	NO - Privately-Owned	Available	Not Used in Prior Housing Element	0	0	0.002210929	0.002210929	0	0	0	2048193	179	Sunland - Tujunga - Lake View Terrace - Shadow Hills - East La Tuna Canyon			Above Moderate
LOS ANGELES	7854 W FOOTHILL BLVD	91040	2559010032	Community Commercial	C2-1VL	0	108	0.06386045	Commercial - Restaurant, Cocktail Lounge - Restaurant, Cocktail Lounge, Tavern - One Story	YES - Current	NO - Privately-Owned	Available	Not Used in Prior Housing Element	0	0	0.002210929	0.002210929	0	0	0	2048193	178	Sunland - Tujunga - Lake View Terrace - Shadow Hills - East La Tuna Canyon			Above Moderate
LOS ANGELES	7856 W FOOTHILL BLVD	91040	2559010032	Community Commercial	C2-1VL	0	108	0.066318554	Commercial - Restaurant, Cocktail Lounge - Restaurant, Cocktail Lounge, Tavern - One Story	YES - Current	NO - Privately-Owned	Available	Not Used in Prior Housing Element	0	0	0.002210929	0.002210929	0	0	0	2048193	177	Sunland - Tujunga - Lake View Terrace - Shadow Hills - East La Tuna Canyon			Above Moderate
LOS ANGELES	7858 W FOOTHILL BLVD	91040	2559010032	Community Commercial	C2-1VL	0	108	0.06314485	Commercial - Restaurant, Cocktail Lounge - Restaurant, Cocktail Lounge, Tavern - One Story	YES - Current	NO - Privately-Owned	Available	Not Used in Prior Housing Element	0	0	0.002210929	0.002210929	0	0	0	2048193	176	Sunland - Tujunga - Lake View Terrace - Shadow Hills - East La Tuna Canyon			Above Moderate
LOS ANGELES			2559010032	Community Commercial	C2-1VL	0	108	0.063862939	Commercial - Restaurant, Cocktail Lounge - Restaurant, Cocktail Lounge, Tavern - One Story	YES - Current	NO - Privately-Owned	Available	Not Used in Prior Housing Element	0	0	0.002210929	0.002210929	0	0	0	2048193	181	Sunland - Tujunga - Lake View Terrace - Shadow Hills - East La Tuna Canyon			Above Moderate
LOS ANGELES	7834 W FOOTHILL BLVD	91040	2559010035	Community Commercial	C2-1VL	0	108	0.071770737	Commercial - Shopping Center (Neighborhood, Community) - One Story	YES - Current	NO - Privately-Owned	Available	Not Used in Prior Housing Element	0.007769785	0	0	0.007769785	0	0	0	2048193	185	Sunland - Tujunga - Lake View Terrace - Shadow Hills - East La Tuna Canyon			Lower
LOS ANGELES	7838 W FOOTHILL BLVD	91040	2559010035	Community Commercial	C2-1VL	0	108	0.066317983	Commercial - Shopping Center (Neighborhood, Community) - One Story	YES - Current	NO - Privately-Owned	Available	Not Used in Prior Housing Element	0	0	0.000518203	0.000518203	0	0	0	2048193	184	Sunland - Tujunga - Lake View Terrace - Shadow Hills - East La Tuna Canyon			Above Moderate
LOS ANGELES	7840 W FOOTHILL BLVD	91040	2559010035	Community Commercial	C2-1VL	0	108	0.063861588	Commercial - Shopping Center (Neighborhood, Community) - One Story	YES - Current	NO - Privately-Owned	Available	Not Used in Prior Housing Element	0	0	0.000518203	0.000518203	0	0	0	2048193	183	Sunland - Tujunga - Lake View Terrace - Shadow Hills - East La Tuna Canyon			Above Moderate
LOS ANGELES	10435 N MT GLEASON AVE	91040	2559011014	Low Medium II Residential	RD2-1	0	21	0.346533472	Residential - Five or More Units or Apartments (Any Combination) - 4 Stories or Less	YES - Current	NO - Privately-Owned	Available	Not Used in Prior Housing Element	0	0.087086463	0	0.087086463	8	0	0	2048193	244	Sunland - Tujunga - Lake View Terrace - Shadow Hills - East La Tuna Canyon	Yes	Moderate
LOS ANGELES	7814 W FOOTHILL BLVD	91040	2559011017	Community Commercial	C2-1VL	0	108	0.323974878	Commercial - Store - One Story	YES - Current	NO - Privately-Owned	Available	Not Used in Prior Housing Element	0.070438871	0	0	0.070438871	0	0	0	2048193	191	Sunland - Tujunga - Lake View Terrace - Shadow Hills - East La Tuna Canyon			Lower
LOS ANGELES	7816 W FOOTHILL BLVD	91040	2559011018	Community Commercial	C2-1VL	0	108	0.434739834	Commercial - Store - One Story	YES - Current	NO - Privately-Owned	Available	Not Used in Prior Housing Element	0.010550482	0	0	0.010550482	0	0	0	2048193	187	Sunland - Tujunga - Lake View Terrace - Shadow Hills - East La Tuna Canyon			Lower
LOS ANGELES	7805 W FOOTHILL BLVD	91040	2559011019	General Commercial	C2-1VL	0	108	0.060289602	Commercial - Store - One Story	YES - Current	NO - Privately-Owned	Available	Not Used in Prior Housing Element	0	0	0.001535891	0.001535891	0	0	0	2048193	159	Sunland - Tujunga - Lake View Terrace - Shadow Hills - East La Tuna Canyon			Above Moderate
LOS ANGELES			2559011023	Community Commercial	C2-1VL	0	108	0.24041214	Commercial - Store - One Story	YES - Current	NO - Privately-Owned	Available	Not Used in Prior Housing Element	0.013823031	0	0	0.013823031	0	0	0	2048193	198	Sunland - Tujunga - Lake View Terrace - Shadow Hills - East La Tuna Canyon			Lower
LOS ANGELES	7805 W APPERSON ST	91040	2559013001	Low Medium II Residential	RD2-1	0	21	0.123614174	Residential - Single Family Residence	YES - Current	NO - Privately-Owned	Available	Not Used in Prior Housing Element	0	0	0.062687546	0.062687546	1	2*	2*	2048193	677	Sunland - Tujunga - Lake View Terrace - Shadow Hills - East La Tuna Canyon			Above Moderate
LOS ANGELES	10315 N MT GLEASON AVE	91040	2559013003	Low Medium II Residential	RD2-1	0	21	0.123620434	Residential - Single Family Residence	YES - Current	NO - Privately-Owned	Available	Not Used in Prior Housing Element	0	0	0.066081965	0.066081965	1	2*	2*	2048193	617	Sunland - Tujunga - Lake View Terrace - Shadow Hills - East La Tuna Canyon			Above Moderate
LOS ANGELES			2559013003	Low Medium II Residential	RD2-1	0	21	0.061812152	Residential - Single Family Residence	YES - Current	NO - Privately-Owned	Available	Not Used in Prior Housing Element	0	0	0.054430389	0.054430389	1	1*	1*	2048193	602	Sunland - Tujunga - Lake View Terrace - Shadow Hills - East La Tuna Canyon			Above Moderate
LOS ANGELES	10327 N MT GLEASON AVE	91040	2559013005	Low Medium II Residential	RD2-1	0	21	0.123631508	Residential - Single Family Residence	YES - Current	NO - Privately-Owned	Available	Not Used in Prior Housing Element	0	0	0.062687546	0.062687546	1	2*	2*	2048193	550	Sunland - Tujunga - Lake View Terrace - Shadow Hills - East La Tuna Canyon			Above Moderate
LOS ANGELES	10331 N MT GLEASON AVE	91040	2559013006	Low Medium II Residential	RD2-1	0	21	0.123633331	Residential - Single Family Residence	YES - Current	NO - Privately-Owned	Available	Not Used in Prior Housing Element	0	0	0.066958302	0.066958302	1	2*	2*	2048193	532	Sunland - Tujunga - Lake View Terrace - Shadow Hills - East La Tuna Canyon			Above Moderate
LOS ANGELES	10333 N MT GLEASON AVE	91040	2559013006	Low Medium II Residential	RD2-1	0	21	0.123636412	Residential - Single Family Residence	YES - Current	NO - Privately-Owned	Available	Not Used in Prior Housing Element	0	0	0.066958302	0.066958302	1	2*	2*	2048193	516	Sunland - Tujunga - Lake View Terrace - Shadow Hills - East La Tuna Canyon			Above Moderate
LOS ANGELES	10339 N MT GLEASON AVE	91040	2559013007	Low Medium II Residential	RD2-1	0	21	0.123639513	Residential - Single Family Residence	YES - Current	NO - Privately-Owned	Available	Not Used in Prior Housing Element	0	0	0.062687546	0.062687546	1	2*	2*	2048193	491	Sunland - Tujunga - Lake View Terrace - Shadow Hills - East La Tuna Canyon			Above Moderate
LOS ANGELES	10341 N MT GLEASON AVE	91040	2559013008	Low Medium II Residential	RD2-1	0	21	0.123642323	Residential - Single Family Residence	YES - Current	NO - Privately-Owned	Available	Not Used in Prior Housing Element	0	0	0.062687546	0.062687546	1	2*	2*	2048193	477	Sunland - Tujunga - Lake View Terrace - Shadow Hills - East La Tuna Canyon			Above Moderate
LOS ANGELES	10349 N MT GLEASON AVE	91040	2559013009	Low Medium II Residential	RD2-1	0	21	0.123645403	Residential - Double, Duplex, or Two Units - 4 Stories or Less	YES - Current	NO - Privately-Owned	Available	Not Used in Prior Housing Element	0	0	0.082212853	0.082212853	2	2*	2*	2048193	459	Sunland - Tujunga - Lake View Terrace - Shadow Hills - East La Tuna Canyon	Yes	Above Moderate
LOS ANGELES	10351 N MT GLEASON AVE	91040	2559013010	Low Medium II Residential	RD2-1	0	21	0.123648504	Residential - Single Family Residence	YES - Current	NO - Privately-Owned	Available	Not Used in Prior Housing Element	0	0	0.062687546	0.062687546	1	2*	2*	2048193	426	Sunland - Tujunga - Lake View Terrace - Shadow Hills - East La Tuna Canyon			Above Moderate
LOS ANGELES	10359 N MT GLEASON AVE	91040	2559013012	Low Medium II Residential	RD2-1	0	21	0.123654399	Residential - Single Family Residence	YES - Current	NO - Privately-Owned	Available	Not Used in Prior Housing Element	0	0	0.016818999	0.016818999	1	2*	2*	2048193	394	Sunland - Tujunga - Lake View Terrace - Shadow Hills - East La Tuna Canyon			Above Moderate
LOS ANGELES	10363 N MT GLEASON AVE	91040	2559013013	Low Medium II Residential	RD2-1	0	21	0.127014035	Residential - Single Family Residence	YES - Current	NO - Privately-Owned	Available	Not Used in Prior Housing Element	0	0	0.062687546	0.062687546	1	2*	2*	2048193	361	Sunland - Tujunga - Lake View Terrace - Shadow Hills - East La Tuna Canyon			Above Moderate
LOS ANGELES	10147 N MT GLEASON AVE	91040	2559014017	Low Residential	R1-1RFA	0	1 unit per lot	0.1055628	Residential - Single Family Residence - Other Improvements Only	YES - Current	NO - Privately-Owned	Available	Not Used in Prior Housing Element	0	0	0.019792406	0.019792406	0	0	0	2048193	1116	Sunland - Tujunga - Lake View Terrace - Shadow Hills - East La Tuna Canyon			Above Moderate
LOS ANGELES	7814 W APPERSON ST	91040	2559014036	Low Residential	R1-1RFA	0	1 unit per lot	0.105586439	Residential - Single Family Residence - Vacant Land	YES - Current	NO - Privately-Owned	Available	Not Used in Prior Housing Element	0	0	0.041864005	0.041864005	0	0	0	2048193	707	Sunland - Tujunga - Lake View Terrace - Shadow Hills - East La Tuna Canyon			Above Moderate
LOS ANGELES	10215 N LANGMUIR AVE	91040	2559018008	Low Residential	R1-1RFA	0	1 unit per lot	0.143074122	Residential - Single Family Residence	YES - Current	NO - Privately-Owned	Available	Not Used in Prior Housing Element	0	0	0.13817873	0.13817873	0	0	0	2048193	913	Sunland - Tujunga - Lake View Terrace - Shadow Hills - East La Tuna Canyon			Above Moderate
LOS ANGELES			2559020901	Low Residential	R1-1RFA	0	1 unit per lot	0.002798494	Miscellaneous - Government Owned Property	YES - Current	YES - City-Owned	Available	Not Used in Prior Housing Element	0	0	0.000778033	0.000778033	0	0	0	2048193	1562	Sunland - Tujunga - Lake View Terrace - Shadow Hills - East La Tuna Canyon			Above Moderate
LOS ANGELES	7977 W GLENTIES LANE	91040	2559029025	Low Residential	RE40-1	0	1 unit per lot	0.04992421	Residential - Single Family Residence - Other Improvements Only	YES - Current	NO - Privately-Owned	Available	Not Used in Prior Housing Element	0	0	0.019792406	0.019792406	0	0	0	2048193	1422	Sunland - Tujunga - Lake View Terrace - Shadow Hills - East La Tuna Canyon			Above Moderate
LOS ANGELES	7979 W GLENTIES LANE	91040	2559029025	Low Residential	RE40-1	0	1 unit per lot	0.072058178	Residential - Single Family Residence - Other Improvements Only	YES - Current	NO - Privately-Owned	Available	Not Used in Prior Housing Element	0	0	0.019792406	0.019792406	0	0	0	2048193	1447	Sunland - Tujunga - Lake View Terrace - Shadow Hills - East La Tuna Canyon			Above Moderate
LOS ANGELES	7982 W GLENTIES LANE	91040	2559030007	Low Residential	RE40-1	0	1 unit per lot	0.089549432	Residential - Single Family Residence - Other Improvements Only	YES - Current	NO - Privately-Owned	Available	Not Used in Prior Housing Element	0	0	0.00287646	0.00287646	0	0	0	2018193	44	Sunland - Tujunga - Lake View Terrace - Shadow Hills - East La Tuna Canyon			Above Moderate
LOS ANGELES			2559031901	Low Residential	RE40-1	0	1 unit per lot	0.047398189	Miscellaneous - Government Owned Property	YES - Current	YES - City-Owned	Available	Not Used in Prior Housing Element	0	0	0.000778033	0.000778033	0	0	0	2018193	121	Sunland - Tujunga - Lake View Terrace - Shadow Hills - East La Tuna Canyon			Above Moderate
LOS ANGELES	8602 W FOOTHILL BLVD	91040	2560003027	General Commercial	C2-1VL	0	108	0.341810541	Residential - Five or More Units or Apartments (Any Combination) - 4 Stories or Less	YES - Current	NO - Privately-Owned	Available	Not Used in Prior Housing Element	0.011639705	0	0	0.011639705	38	0	0	2048189	23	Sunland - Tujunga - Lake View Terrace - Shadow Hills - East La Tuna Canyon			Lower
LOS ANGELES	8668 W FOOTHILL BLVD	91040	2560003029	General Commercial	C2-1VL, QC2-1	0	108	0.19266637	Commercial - Shopping Center (Neighborhood, Community) - One Story	YES - Current	NO - Privately-Owned	Available	Not Used in Prior Housing Element	0.041444013	0	0	0.041444013	0	0	0	2048189	15	Sunland - Tujunga - Lake View Terrace - Shadow Hills - East La Tuna Canyon			Lower
LOS ANGELES			2560003029	General Commercial	C2-1VL, QC2-1	0	108	0.405940395	Commercial - Shopping Center (Neighborhood, Community) - One Story	YES - Current	NO - Privately-Owned	Available	Not Used in Prior Housing Element	0.035426727	0	0	0.035426727	0	0	0	2048189	16	Sunland - Tujunga - Lake View Terrace - Shadow Hills - East La Tuna Canyon			Lower
LOS ANGELES	8642 W FOOTHILL BLVD	91040	2560003900	General Commercial	C2-1VL	0	108	0.603165222	Miscellaneous - Government Owned Property	YES - Current	YES - City-Owned	Available	Not Used in Prior Housing Element	0.005784258	0	0	0.005784258	0	0	0	2048189	14	Sunland - Tujunga - Lake View Terrace - Shadow Hills - East La Tuna Canyon			Lower
LOS ANGELES	8534 W FOOTHILL BLVD	91040	2560004001	General Commercial	C2-1VL	0	108	0.05050216	Commercial - Store Combination - Store and Residential Combination - One Story	YES - Current	NO - Privately-Owned	Available	Not Used in Prior Housing Element	0	0	0.001447617	0.001447617	1	0	0	2048189	1199	Sunland - Tujunga - Lake View Terrace - Shadow Hills - East La Tuna Canyon	Yes	Above Moderate
LOS ANGELES	8536 W FOOTHILL BLVD	91040	2560004001	General Commercial	C2-1VL	0	108	0.050501698	Commercial - Store Combination - Store and Residential Combination - One Story	YES - Current	NO - Privately-Owned	Available	Not Used in Prior Housing Element	0	0	0.001447617	0.001447617	1	0	0	2048189	21	Sunland - Tujunga - Lake View Terrace - Shadow Hills - East La Tuna Canyon	Yes		Above Moderate
LOS ANGELES	10450 N SHERMAN GROVE AVE	91040	2560004008	Low Medium I Residential	RMP-1	0		2.175824918	Residential - Manufactured Home Park	YES - Current	NO - Privately-Owned	Available	Not Used in Prior Housing Element	0	0	3.241683036	3.241683036	53	0	0	2048189	69	Sunland - Tujunga - Lake View Terrace - Shadow Hills - East La Tuna Canyon	Yes		Above Moderate
LOS ANGELES	10435 N FLORALITA AVE	91040	2560004010	Low Medium I Residential	RDS-1	0	8	0.166498932	Residential - Single Family Residence	YES - Current	NO - Privately-Owned	Available	Not Used in Prior Housing Element	0	0	0.048316792	0.048316792	1	1*	1*	2048189	92	Sunland - Tujunga - Lake View Terrace - Shadow Hills - East La Tuna Canyon			Above Moderate
LOS ANGELES	10431 N FLORALITA AVE	91040	2560004011	Low Medium I Residential	RDS-1	0	8	0.162025524	Residential - Single Family Residence	YES - Current	NO - Privately-Owned	Available	Not Used in Prior Housing Element	0	0	0.048316792	0.048316792	1	1*	1*	2048189	105	Sunland - Tujunga - Lake View Terrace - Shadow Hills - East La Tuna Canyon			Above Moderate
LOS ANGELES	10425 N FLORALITA AVE	91040	2560004012	Low Medium I Residential	RDS-1	0	8	0.16096223	Residential - Single Family Residence	YES - Current	NO - Privately-Owned	Available	Not Used in Prior Housing Element	0	0	0.048316792	0.048316792	1	1*	1*	2048189	131	Sunland - Tujunga - Lake View Terrace - Shadow Hills - East La Tuna Canyon			Above Moderate
LOS ANGELES	10421 N FLORALITA AVE	91040	2560004013	Low Medium I Residential	RDS-1	0	8	0.152224325	Residential - Single Family Residence	YES - Current	NO - Privately-Owned	Available	Not Used in Prior Housing Element	0	0	0.02020134	0.02020134	1	1*	1*	2048189	143	Sunland - Tujunga - Lake View Terrace - Shadow Hills - East La Tuna Canyon			Above Moderate
LOS ANGELES	8521 W WYNGATE ST	91040	2560004014	Low Medium I Residential	RDS-1	0	8	0.136206214	Residential - Single Family Residence	YES - Current	NO - Privately-Owned	Available	Not Used in Prior Housing Element	0	0	0.048316792	0.048316792	1	1*	1*	2048189	161	Sunland - Tujunga - Lake View Terrace - Shadow Hills - East La Tuna Canyon			Above Moderate
LOS ANGELES	8529 W WYNGATE ST	91040	2560004015	Low Medium I Residential	RDS-1	0	8	0.137650022	Residential - Single Family Residence	YES - Current	NO - Privately-Owned	Available	Not Used in Prior Housing Element	0	0	0.048316792	0.048316792	1	1*	1*	2048189	154	Sunland - Tujunga - Lake View Terrace - Shadow Hills - East La Tuna Canyon			Above Moderate
LOS ANGELES	8544 W FOOTHILL BLVD	91040	2560004026	General Commercial	C2-1VL	0	108	0.047632993	Commercial - Service Station - Full Service - No Additional Services	YES - Current	NO - Privately-Owned	Available	Not Used in Prior Housing Element	0	0	0.002842234	0.002842234	0	0	0	2048189	32	Sunland - Tujunga - Lake View Terrace - Shadow Hills - East La Tuna Canyon			Above Moderate
LOS ANGELES	8546 W FOOTHILL BLVD	91040	2560004026	General Commercial	C2-1VL	0	108	0.047632211	Commercial - Service Station - Full Service - No Additional Services	YES - Current	NO - Privately-Owned	Available	Not Used in Prior Housing Element	0	0	0.002842234	0.002842234	0	0	0	2048189	31	Sunland - Tujunga - Lake View Terrace - Shadow Hills - East La Tuna Canyon			Above Moderate
LOS ANGELES	8550 W FOOTHILL BLVD	91040	2560004026	General Commercial	C2-1VL	0	108	0.047632211	Commercial - Service Station - Full Service - No Additional Services	YES - Current	NO - Privately-Owned	Available	Not Used in Prior Housing Element	0	0	0.002842234	0.002842234	0	0	0	2048189	30	Sunland - Tujunga - Lake View Terrace - Shadow Hills - East La Tuna Canyon			Above Moderate
LOS ANGELES	8552 W FOOTHILL BLVD	91040	2560004026	General Commercial	C2-1VL	0	108	0.047631618	Commercial - Service Station - Full Service - No Additional Services	YES - Current	NO - Privately-Owned	Available	Not Used in Prior Housing Element	0	0	0.002842234	0.002842234	0	0	0	2048189	28	Sunland - Tujunga - Lake View Terrace - Shadow Hills - East La Tuna Canyon			Above Moderate
LOS ANGELES	8554 W FOOTHILL BLVD	91040	2560004026	General Commercial	C2-1VL	0	108	0.047632635	Commercial - Service Station - Full Service - No Additional Services	YES - Current	NO - Privately-Owned	Available	Not Used in Prior Housing Element	0	0	0.002842234	0.002842234	0	0	0	2048189	27	Sunland - Tujunga - Lake View Terrace - Shadow Hills - East La Tuna Canyon			Above Moderate
LOS ANGELES	8556 W FOOTHILL BLVD	91040	2560004026	General Commercial	C2-1VL	0	108	0.047632211	Commercial - Service Station - Full Service - No Additional Services	YES - Current	NO - Privately-Owned	Available	Not Used in Prior Housing Element	0	0	0.002842234	0.002842234	0	0	0	2048189	26	Sunland - Tujunga - Lake View Terrace - Shadow Hills - East La Tuna Canyon			Above Moderate
LOS ANGELES	8560 W FOOTHILL BLVD	91040	2560004026	General Commercial	C2-1VL	0	108	0.047632211	Commercial - Service Station - Full Service - No Additional Services	YES - Current	NO - Privately-Owned	Available	Not Used in Prior Housing Element	0	0	0.002842234	0.002842234	0	0	0	2048189	25	Sunland - Tujunga - Lake View Terrace - Shadow Hills - East La Tuna Canyon			Above Moderate
LOS ANGELES	8562 W FOOTHILL BLVD	91040	2560004026	General Commercial	C2-1VL	0	108	0.044697176	Commercial - Service Station - Full Service - No Additional Services	YES - Current	NO - Privately-Owned	Available	Not Used in Prior Housing Element	0	0	0.003491768	0.003491768	0	0	0	2048189	24	Sunland - Tujunga - Lake View Terrace - Shadow Hills - East La Tuna Canyon			Above Moderate
LOS ANGELES	8530 W FOOTHILL BLVD	91040	2560004027	General Commercial	C2-1VL, (Q)C2-1VL	0	108	0.621964029	Commercial - Store - One Story	YES - Current	NO - Privately-Owned	Available	Not Used in Prior Housing Element	0.006097411	0	0	0.006097411	0	0	0	2048189	34	Sunland - Tujunga - Lake View Terrace - Shadow Hills - East La Tuna Canyon			Lower
LOS ANGELES	10435 N QUILL AVE	91040	2560005002	Low Medium I Residential	RDS-1	0	8	0.162491317	Residential - Single Family Residence - Vacant Land	YES - Current	NO - Privately-Owned	Available	Not Used in Prior Housing Element	0	0	0.123784876	0.123784876	0	1*	1*	2048189	94	Sunland - Tujunga - Lake View Terrace - Shadow Hills - East La Tuna Canyon			Above Moderate
LOS ANGELES			2560005003	Low Medium I Residential	RDS-1	0	8	0.149992716	Residential - Single Family Residence - Vacant Land	YES - Current	NO - Privately-Owned	Available	Not Used in Prior Housing Element	0	0	0.123784876	0.123784876	0	1*	1*	2048189	115	Sunland - Tujunga - Lake View Terrace - Shadow Hills - East La Tuna Canyon			Above Moderate
LOS ANGELES	10427 N QUILL AVE	91040	2560005004	Low Medium I

LOS ANGELES	10409 N ORO VISTA AVE	91040	2560006018	Low Medium II Residential	RD2-1	0	21	0.137073882	Residential - Double, Duplex, or Two Units - 4 Stories or Less	YES - Current	NO - Privately-Owned	Available	Not Used in Prior Housing Element	0	0	0.067214292	0.067214292	2	2*	2*	2048189	198	Sunland - Tujunga - Lake View Terrace - Shadow Hills - East La Tuna Canyon	Yes	Above Moderate
LOS ANGELES	10413 N ORO VISTA AVE	91040	2560006019	Low Medium II Residential	RD2-1	0	21	0.137005773	Residential - Single Family Residence	YES - Current	NO - Privately-Owned	Available	Not Used in Prior Housing Element	0	0	0.051192611	0.051192611	1	2*	2*	2048189	186	Sunland - Tujunga - Lake View Terrace - Shadow Hills - East La Tuna Canyon		Above Moderate
LOS ANGELES	10419 N ORO VISTA AVE	91040	2560006020	Low Medium II Residential	RD2-1	0	21	0.136937663	Residential - Double, Duplex, or Two Units - 4 Stories or Less	YES - Current	NO - Privately-Owned	Available	Not Used in Prior Housing Element	0	0	0.067214292	0.067214292	2	2*	2*	2048189	164	Sunland - Tujunga - Lake View Terrace - Shadow Hills - East La Tuna Canyon	Yes	Above Moderate
LOS ANGELES	10437 N ORO VISTA AVE	91040	2560006024	Low Medium II Residential	RD2-1	0	21	0.13666681	Residential - Single Family Residence	YES - Current	NO - Privately-Owned	Available	Not Used in Prior Housing Element	0	0	0.051192611	0.051192611	1	2*	2*	2048189	103	Sunland - Tujunga - Lake View Terrace - Shadow Hills - East La Tuna Canyon		Above Moderate
LOS ANGELES	8410 W FOOTHILL BLVD	91040	2560006027	General Commercial	C2-1	0	108	0.054522419	Commercial - Parking Lot (Commercial Use Property) - Lots - Patron or Employee - One Story	YES - Current	NO - Privately-Owned	Available	Not Used in Prior Housing Element	0	0	0.000943608	0.000943608	0	0	0	2048189	65	Sunland - Tujunga - Lake View Terrace - Shadow Hills - East La Tuna Canyon		Above Moderate
LOS ANGELES	8414 W FOOTHILL BLVD	91040	2560006028	General Commercial	C2-1	0	108	0.054522419	Commercial - Parking Lot (Commercial Use Property) - Lots - Patron or Employee - One Story	YES - Current	NO - Privately-Owned	Available	Not Used in Prior Housing Element	0	0	0.000943608	0.000943608	0	0	0	2048189	64	Sunland - Tujunga - Lake View Terrace - Shadow Hills - East La Tuna Canyon		Above Moderate
LOS ANGELES	8418 W FOOTHILL BLVD	91040	2560006029	General Commercial	C2-1	0	108	0.054521924	Commercial - Store - One Story	YES - Current	NO - Privately-Owned	Available	Not Used in Prior Housing Element	0	0	0.004252962	0.004252962	0	0	0	2048189	60	Sunland - Tujunga - Lake View Terrace - Shadow Hills - East La Tuna Canyon		Above Moderate
LOS ANGELES	8422 W FOOTHILL BLVD	91040	2560006029	General Commercial	C2-1	0	108	0.054523457	Commercial - Store - One Story	YES - Current	NO - Privately-Owned	Available	Not Used in Prior Housing Element	0	0	0.004252962	0.004252962	0	0	0	2048189	57	Sunland - Tujunga - Lake View Terrace - Shadow Hills - East La Tuna Canyon		Above Moderate
LOS ANGELES	8424 W FOOTHILL BLVD	91040	2560006029	General Commercial	C2-1	0	108	0.05452192	Commercial - Store - One Story	YES - Current	NO - Privately-Owned	Available	Not Used in Prior Housing Element	0	0	0.004252962	0.004252962	0	0	0	2048189	56	Sunland - Tujunga - Lake View Terrace - Shadow Hills - East La Tuna Canyon		Above Moderate
LOS ANGELES	8428 W FOOTHILL BLVD	91040	2560006029	General Commercial	C2-1	0	108	0.041632703	Commercial - Store - One Story	YES - Current	NO - Privately-Owned	Available	Not Used in Prior Housing Element	0	0	0.003491768	0.003491768	0	0	0	2048189	55	Sunland - Tujunga - Lake View Terrace - Shadow Hills - East La Tuna Canyon		Above Moderate
LOS ANGELES	10440 N QUELL AVE	91040	2560006BRK	Low Medium II Residential	RD2-1	0	21	0.392361837	Residential - Single Family Residence - Condominium	YES - Current	NO - Privately-Owned	Available	Not Used in Prior Housing Element	0	0.017568988	0	0.017568988	10	0	0	2048189	76	Sunland - Tujunga - Lake View Terrace - Shadow Hills - East La Tuna Canyon		Moderate
LOS ANGELES	10414 N ORO VISTA AVE	91040	2560007008	Low Medium II Residential	RD2-1	0	21	0.101238424	Residential - Single Family Residence - Vacant Land	YES - Current	NO - Privately-Owned	Available	Not Used in Prior Housing Element	0	0	0.272830617	0.272830617	0	2*	2*	2048189	174	Sunland - Tujunga - Lake View Terrace - Shadow Hills - East La Tuna Canyon		Above Moderate
LOS ANGELES	10416 N ORO VISTA AVE	91040	2560007008	Low Medium II Residential	RD2-1	0	21	0.101238563	Residential - Single Family Residence - Vacant Land	YES - Current	NO - Privately-Owned	Available	Not Used in Prior Housing Element	0	0	0.272830617	0.272830617	0	2*	2*	2048189	165	Sunland - Tujunga - Lake View Terrace - Shadow Hills - East La Tuna Canyon		Above Moderate
LOS ANGELES	10410 N ORO VISTA AVE	91040	2560007009	Low Medium II Residential	RD2-1	0	21	0.101239851	Residential - Double, Duplex, or Two Units - 4 Stories or Less	YES - Current	NO - Privately-Owned	Available	Not Used in Prior Housing Element	0	0	0.150676435	0.150676435	2	2*	2*	2048189	189	Sunland - Tujunga - Lake View Terrace - Shadow Hills - East La Tuna Canyon	Yes	Above Moderate
LOS ANGELES	10406 N ORO VISTA AVE	91040	2560007010	Low Medium II Residential	RD2-1	0	21	0.10124317	Residential - Double, Duplex, or Two Units - 4 Stories or Less	YES - Current	NO - Privately-Owned	Available	Not Used in Prior Housing Element	0	0	0.150676435	0.150676435	2	2*	2*	2048189	211	Sunland - Tujunga - Lake View Terrace - Shadow Hills - East La Tuna Canyon	Yes	Above Moderate
LOS ANGELES	10400 N ORO VISTA AVE	91040	2560007011	Low Medium II Residential	RD2-1	0	21	0.101243015	Residential - Single Family Residence	YES - Current	NO - Privately-Owned	Available	Not Used in Prior Housing Element	0	0	0.115051067	0.115051067	1	2*	2*	2048189	224	Sunland - Tujunga - Lake View Terrace - Shadow Hills - East La Tuna Canyon		Above Moderate
LOS ANGELES	10405 N ELDORA AVE	91040	2560007012	Low Medium II Residential	RD2-1	0	21	0.101248372	Residential - Double, Duplex, or Two Units - 4 Stories or Less	YES - Current	NO - Privately-Owned	Available	Not Used in Prior Housing Element	0	0	0.150676435	0.150676435	2	2*	2*	2048189	225	Sunland - Tujunga - Lake View Terrace - Shadow Hills - East La Tuna Canyon	Yes	Above Moderate
LOS ANGELES	10407 N ELDORA AVE	91040	2560007013	Low Medium II Residential	RD2-1	0	21	0.101244271	Residential - Single Family Residence	YES - Current	NO - Privately-Owned	Available	Not Used in Prior Housing Element	0	0	0.048356478	0.048356478	1	2*	2*	2048189	212	Sunland - Tujunga - Lake View Terrace - Shadow Hills - East La Tuna Canyon		Above Moderate
LOS ANGELES	10415 N ELDORA AVE	91040	2560007015	Low Medium II Residential	RD2-1	0	21	0.101239819	Residential - Single Family Residence	YES - Current	NO - Privately-Owned	Available	Not Used in Prior Housing Element	0	0	0.115051067	0.115051067	1	2*	2*	2048189	175	Sunland - Tujunga - Lake View Terrace - Shadow Hills - East La Tuna Canyon		Above Moderate
LOS ANGELES	10419 N ELDORA AVE	91040	2560007016	Low Medium II Residential	RD2-1	0	21	0.101239169	Residential - Single Family Residence	YES - Current	NO - Privately-Owned	Available	Not Used in Prior Housing Element	0	0	0.115051067	0.115051067	1	2*	2*	2048189	166	Sunland - Tujunga - Lake View Terrace - Shadow Hills - East La Tuna Canyon		Above Moderate
LOS ANGELES	10423 N ELDORA AVE	91040	2560007017	Low Medium II Residential	RD2-1	0	21	0.101237742	Residential - Single Family Residence	YES - Current	NO - Privately-Owned	Available	Not Used in Prior Housing Element	0	0	0.115051067	0.115051067	1	2*	2*	2048189	148	Sunland - Tujunga - Lake View Terrace - Shadow Hills - East La Tuna Canyon		Above Moderate
LOS ANGELES	10427 N ELDORA AVE	91040	2560007018	Low Medium II Residential	RD2-1	0	21	0.101235507	Residential - Single Family Residence	YES - Current	NO - Privately-Owned	Available	Not Used in Prior Housing Element	0	0	0.115051067	0.115051067	1	2*	2*	2048189	139	Sunland - Tujunga - Lake View Terrace - Shadow Hills - East La Tuna Canyon		Above Moderate
LOS ANGELES	10431 N ELDORA AVE	91040	2560007019	Low Medium II Residential	RD2-1	0	21	0.101235662	Residential - Single Family Residence	YES - Current	NO - Privately-Owned	Available	Not Used in Prior Housing Element	0	0	0.115051067	0.115051067	1	2*	2*	2048189	121	Sunland - Tujunga - Lake View Terrace - Shadow Hills - East La Tuna Canyon		Above Moderate
LOS ANGELES	8340 W FOOTHILL BLVD	91040	2560007023	General Commercial	C2-1VL	0	108	0.047090805	Commercial - Store - One Story	YES - Current	NO - Privately-Owned	Available	Not Used in Prior Housing Element	0	0	0.001260614	0.001260614	0	0	0	2048189	45	Sunland - Tujunga - Lake View Terrace - Shadow Hills - East La Tuna Canyon		Above Moderate
LOS ANGELES	8344 W FOOTHILL BLVD	91040	2560007023	General Commercial	C2-1VL	0	108	0.047076585	Commercial - Store - One Story	YES - Current	NO - Privately-Owned	Available	Not Used in Prior Housing Element	0	0	0.001260614	0.001260614	0	0	0	2048189	44	Sunland - Tujunga - Lake View Terrace - Shadow Hills - East La Tuna Canyon		Above Moderate
LOS ANGELES	8348 W FOOTHILL BLVD	91040	2560007023	General Commercial	C2-1VL	0	108	0.047062955	Commercial - Store - One Story	YES - Current	NO - Privately-Owned	Available	Not Used in Prior Housing Element	0	0	0.001260614	0.001260614	0	0	0	2048189	43	Sunland - Tujunga - Lake View Terrace - Shadow Hills - East La Tuna Canyon		Above Moderate
LOS ANGELES	8350 W FOOTHILL BLVD	91040	2560007023	General Commercial	C2-1VL	0	108	0.047048739	Commercial - Store - One Story	YES - Current	NO - Privately-Owned	Available	Not Used in Prior Housing Element	0	0	0.001260614	0.001260614	0	0	0	2048189	42	Sunland - Tujunga - Lake View Terrace - Shadow Hills - East La Tuna Canyon		Above Moderate
LOS ANGELES	8352 W FOOTHILL BLVD	91040	2560007023	General Commercial	C2-1VL	0	108	0.047036192	Commercial - Store - One Story	YES - Current	NO - Privately-Owned	Available	Not Used in Prior Housing Element	0	0	0.001260614	0.001260614	0	0	0	2048189	41	Sunland - Tujunga - Lake View Terrace - Shadow Hills - East La Tuna Canyon		Above Moderate
LOS ANGELES	8356 W FOOTHILL BLVD	91040	2560007023	General Commercial	C2-1VL	0	108	0.047022248	Commercial - Store - One Story	YES - Current	NO - Privately-Owned	Available	Not Used in Prior Housing Element	0	0	0.001260614	0.001260614	0	0	0	2048189	40	Sunland - Tujunga - Lake View Terrace - Shadow Hills - East La Tuna Canyon		Above Moderate
LOS ANGELES	8358 W FOOTHILL BLVD	91040	2560007023	General Commercial	C2-1VL	0	108	0.047008029	Commercial - Store - One Story	YES - Current	NO - Privately-Owned	Available	Not Used in Prior Housing Element	0	0	0.001260614	0.001260614	0	0	0	2048189	39	Sunland - Tujunga - Lake View Terrace - Shadow Hills - East La Tuna Canyon		Above Moderate
LOS ANGELES	8360 W FOOTHILL BLVD	91040	2560007023	General Commercial	C2-1VL	0	108	0.046995568	Commercial - Store - One Story	YES - Current	NO - Privately-Owned	Available	Not Used in Prior Housing Element	0	0	0.001260614	0.001260614	0	0	0	2048189	38	Sunland - Tujunga - Lake View Terrace - Shadow Hills - East La Tuna Canyon		Above Moderate
LOS ANGELES	8362 W FOOTHILL BLVD	91040	2560007023	General Commercial	C2-1VL	0	108	0.036501025	Commercial - Store - One Story	YES - Current	NO - Privately-Owned	Available	Not Used in Prior Housing Element	0	0	0.003098104	0.003098104	0	0	0	2048189	37	Sunland - Tujunga - Lake View Terrace - Shadow Hills - East La Tuna Canyon		Above Moderate
LOS ANGELES	10431 N SCOVILLE AVE	91040	2560008001	General Commercial	R3-1VL	0	54	0.10121216	Commercial - Professional Building - One Story	YES - Current	NO - Privately-Owned	Available	Not Used in Prior Housing Element	0.019936668	0	0	0.019936668	0	0	0	2048189	123	Sunland - Tujunga - Lake View Terrace - Shadow Hills - East La Tuna Canyon		Lower
LOS ANGELES	10435 N SCOVILLE AVE	91040	2560008001	General Commercial	R3-1VL	0	54	0.101213153	Commercial - Professional Building - One Story	YES - Current	NO - Privately-Owned	Available	Not Used in Prior Housing Element	0.019936668	0	0	0.019936668	0	0	0	2048189	111	Sunland - Tujunga - Lake View Terrace - Shadow Hills - East La Tuna Canyon		Lower
LOS ANGELES	10439 N SCOVILLE AVE	91040	2560008001	General Commercial	R3-1VL	0	54	0.101215744	Commercial - Professional Building - One Story	YES - Current	NO - Privately-Owned	Available	Not Used in Prior Housing Element	0.019936668	0	0	0.019936668	0	0	0	2048189	101	Sunland - Tujunga - Lake View Terrace - Shadow Hills - East La Tuna Canyon		Lower
LOS ANGELES	10443 N SCOVILLE AVE	91040	2560008001	General Commercial	R3-1VL	0	54	0.101218613	Commercial - Professional Building - One Story	YES - Current	NO - Privately-Owned	Available	Not Used in Prior Housing Element	0.019936668	0	0	0.019936668	0	0	0	2048189	89	Sunland - Tujunga - Lake View Terrace - Shadow Hills - East La Tuna Canyon		Lower
LOS ANGELES	10447 N SCOVILLE AVE	91040	2560008001	General Commercial	C2-1VL	0	108	0.101223049	Commercial - Professional Building - One Story	YES - Current	NO - Privately-Owned	Available	Not Used in Prior Housing Element	0.029907149	0	0	0.029907149	0	0	0	2048189	82	Sunland - Tujunga - Lake View Terrace - Shadow Hills - East La Tuna Canyon		Lower
LOS ANGELES	10451 N SCOVILLE AVE	91040	2560008001	General Commercial	C2-1VL	0	108	0.101247769	Commercial - Professional Building - One Story	YES - Current	NO - Privately-Owned	Available	Not Used in Prior Housing Element	0.029907149	0	0	0.029907149	0	0	0	2048189	74	Sunland - Tujunga - Lake View Terrace - Shadow Hills - East La Tuna Canyon		Lower
LOS ANGELES	8316 W FOOTHILL BLVD	91040	2560008001	General Commercial	C2-1VL	0	108	0.040722275	Commercial - Professional Building - One Story	YES - Current	NO - Privately-Owned	Available	Not Used in Prior Housing Element	0	0	0.008578685	0.008578685	0	0	0	2048189	61	Sunland - Tujunga - Lake View Terrace - Shadow Hills - East La Tuna Canyon		Above Moderate
LOS ANGELES	8320 W FOOTHILL BLVD	91040	2560008001	General Commercial	C2-1VL	0	108	0.047179576	Commercial - Professional Building - One Story	YES - Current	NO - Privately-Owned	Available	Not Used in Prior Housing Element	0	0	0.003491768	0.003491768	0	0	0	2048189	54	Sunland - Tujunga - Lake View Terrace - Shadow Hills - East La Tuna Canyon		Above Moderate
LOS ANGELES	8322 W FOOTHILL BLVD	91040	2560008001	General Commercial	C2-1VL	0	108	0.047184841	Commercial - Professional Building - One Story	YES - Current	NO - Privately-Owned	Available	Not Used in Prior Housing Element	0	0	0.003491768	0.003491768	0	0	0	2048189	53	Sunland - Tujunga - Lake View Terrace - Shadow Hills - East La Tuna Canyon		Above Moderate
LOS ANGELES	8324 W FOOTHILL BLVD	91040	2560008001	General Commercial	C2-1VL	0	108	0.047165957	Commercial - Professional Building - One Story	YES - Current	NO - Privately-Owned	Available	Not Used in Prior Housing Element	0	0	0.003491768	0.003491768	0	0	0	2048189	52	Sunland - Tujunga - Lake View Terrace - Shadow Hills - East La Tuna Canyon		Above Moderate
LOS ANGELES	8328 W FOOTHILL BLVD	91040	2560008001	General Commercial	C2-1VL	0	108	0.04714881	Commercial - Professional Building - One Story	YES - Current	NO - Privately-Owned	Available	Not Used in Prior Housing Element	0	0	0.003491768	0.003491768	0	0	0	2048189	51	Sunland - Tujunga - Lake View Terrace - Shadow Hills - East La Tuna Canyon		Above Moderate
LOS ANGELES	8330 W FOOTHILL BLVD	91040	2560008001	General Commercial	C2-1VL	0	108	0.047129372	Commercial - Professional Building - One Story	YES - Current	NO - Privately-Owned	Available	Not Used in Prior Housing Element	0	0	0.003491768	0.003491768	0	0	0	2048189	50	Sunland - Tujunga - Lake View Terrace - Shadow Hills - East La Tuna Canyon		Above Moderate
LOS ANGELES			2560008001	General Commercial	C2-1VL	0	108	0.019773303	Commercial - Professional Building - One Story	YES - Current	NO - Privately-Owned	Available	Not Used in Prior Housing Element	0	0	0.008652067	0.008652067	0	0	0	2048189	49	Sunland - Tujunga - Lake View Terrace - Shadow Hills - East La Tuna Canyon		Above Moderate
LOS ANGELES			2560008001	General Commercial	C2-1VL	0	108	0.046128651	Commercial - Professional Building - One Story	YES - Current	NO - Privately-Owned	Available	Not Used in Prior Housing Element	0	0	0.003491768	0.003491768	0	0	0	2048189	81	Sunland - Tujunga - Lake View Terrace - Shadow Hills - East La Tuna Canyon		Above Moderate
LOS ANGELES			2560008001	General Commercial	C2-1VL	0	108	0.046183517	Commercial - Professional Building - One Story	YES - Current	NO - Privately-Owned	Available	Not Used in Prior Housing Element	0	0	0.003491768	0.003491768	0	0	0	2048189	73	Sunland - Tujunga - Lake View Terrace - Shadow Hills - East La Tuna Canyon		Above Moderate
LOS ANGELES			2560008001	General Commercial	R3-1VL	0	54	0.046125713	Commercial - Professional Building - One Story	YES - Current	NO - Privately-Owned	Available	Not Used in Prior Housing Element	0	0	0.012940508	0.012940508	0	2*	2*	2048189	88	Sunland - Tujunga - Lake View Terrace - Shadow Hills - East La Tuna Canyon		Above Moderate
LOS ANGELES	10430 N ELDORA AVE	91040	2560008010	General Commercial	R3-1VL	0	54	0.10121112	Residential - Double, Duplex, or Two Units - 4 Stories or Less	YES - Current	NO - Privately-Owned	Available	Not Used in Prior Housing Element	0.029901449	0	0	0.029901449	2	0	0	2048189	122	Sunland - Tujunga - Lake View Terrace - Shadow Hills - East La Tuna Canyon		Lower
LOS ANGELES	10426 N ELDORA AVE	91040	2560008013	Low Medium II Residential	RD2-1	0	21	0.101207337	Residential - Single Family Residence - Vacant Land	YES - Current	NO - Privately-Owned	Available	Not Used in Prior Housing Element	0	0	0.272830617	0.272830617	0	2*	2*	2048189	140	Sunland - Tujunga - Lake View Terrace - Shadow Hills - East La Tuna Canyon		Above Moderate
LOS ANGELES			2560008013	Low Medium II Residential	RD2-1	0	21	0.101203474	Residential - Single Family Residence	YES - Current	NO - Privately-Owned	Available	Not Used in Prior Housing Element	0	0	0.03096929	0.03096929	1	2*	2*	2048189	167	Sunland - Tujunga - Lake View Terrace - Shadow Hills - East La Tuna Canyon		Above Moderate
LOS ANGELES	10412 N ELDORA AVE	91040	2560008014	Low Medium II Residential	RD2-1	0	21	0.101199023	Residential - Single Family Residence	YES - Current	NO - Privately-Owned	Available	Not Used in Prior Housing Element	0	0	0.048356478	0.048356478	1	2*	2*	2048189	177	Sunland - Tujunga - Lake View Terrace - Shadow Hills - East La Tuna Canyon		Above Moderate
LOS ANGELES	10410 N ELDORA AVE	91040	2560008015	Low Medium II Residential	RD2-1	0	21	0.101196943	Residential - Single Family Residence	YES - Current	NO - Privately-Owned	Available	Not Used in Prior Housing Element	0	0	0.115051067	0.115051067	1	2*	2*	2048189	191	Sunland - Tujunga - Lake View Terrace - Shadow Hills - East La Tuna Canyon		Above Moderate
LOS ANGELES	10402 N ELDORA AVE	91040	2560008016	Low Medium II Residential	RD2-1	0	21	0.101191778	Residential - Double, Duplex, or Two Units - 4 Stories or Less	YES - Current	NO - Privately-Owned	Available	Not Used in Prior Housing Element	0	0	0.171599525	0.171599525	2	2*	2*	2048189	226	Sunland - Tujunga - Lake View Terrace - Shadow Hills - East La Tuna Canyon	Yes	Above Moderate
LOS ANGELES	10406 N ELDORA AVE	91040	2560008016	Low Medium II Residential	RD2-1	0	21	0.101193561	Residential - Double, Duplex, or Two Units - 4 Stories or Less	YES - Current	NO - Privately-Owned	Available	Not Used in Prior Housing Element	0	0	0.171599525	0.171599525	2	2*	2*	2048189	213	Sunland - Tujunga - Lake View Terrace - Shadow Hills - East La Tuna Canyon	Yes	Above Moderate
LOS ANGELES	10411 N SCOVILLE AVE	91040	2560008018	Low Medium II Residential	RD2-1	0	21	0.101197085	Residential - Single Family Residence	YES - Current	NO - Privately-Owned	Available	Not Used in Prior Housing Element	0	0	0.115051067	0.115051067	1	2*	2*	2048189	192	Sunland - Tujunga - Lake View Terrace - Shadow Hills - East La Tuna Canyon		Above Moderate
LOS ANGELES	10415 N SCOVILLE AVE	91040	2560008019	Low Medium II Residential	RD2-1	0	21	0.101200464	Residential - Single Family Residence	YES - Current	NO - Privately-Owned	Available	Not Used in Prior Housing Element	0	0	0.115051067	0.115051067	1	2*	2*	2048189	179	Sunland - Tujunga - Lake View Terrace - Shadow Hills - East La Tuna Canyon		Above Moderate
LOS ANGELES	10419 N SCOVILLE AVE	91040	2560008020	Low Medium II Residential	RD2-1	0	21	0.101203039	Residential - Double, Duplex, or Two Units - 4 Stories or Less	YES - Current	NO - Privately-Owned	Available	Not Used in Prior Housing Element	0	0	0.150676435	0.150676435	2	2*	2*	2048189	168	Sunland - Tujunga - Lake View Terrace - Shadow Hills - East La Tuna Canyon	Yes	Above Moderate
LOS ANGELES	10423 N SCOVILLE AVE	91040	2560008021	Low Medium II Residential	RD2-1	0	21	0.10120484	Residential - Double, Duplex, or Two Units - 4 Stories or Less	YES - Current	NO - Privately-Owned	Available	Not Used in Prior Housing Element	0	0	0.150676435	0.150676435	2	2*	2*	2048189	150	Sunland - Tujunga - Lake View Terrace - Shadow Hills - East La Tuna Canyon	Yes	Above Moderate
LOS ANGELES	10429 N SCOVILLE AVE	91040	2560008022	Low Medium II Residential	RD2-1	0	21	0.101207694	Residential - Double, Duplex, or Two Units - 4 Stories or Less	YES - Current	NO - Privately-Owned	Available	Not Used in Prior Housing Element	0	0	0.150676435	0.150676435	2	2*	2*	2048189	141	Sunland - Tujunga - Lake View Terrace - Shadow Hills - East La Tuna Canyon	Yes	Above Moderate
LOS ANGELES	10442 N ELDORA AVE	91040	2560008030	General Commercial	R3-1VL	0	54	0.055093232	Commercial - Office Building - One Story	YES - Current	NO - Privately-Owned	Available	Not Used in Prior Housing Element	0	0	0.001007529	0.001007529	0	2*	2*	2048189	87	Sunland - Tujunga - Lake View Terrace - Shadow Hills - East La Tuna Canyon		Above Moderate
LOS ANGELES	10446 N ELDORA AVE	91040	2560008030	General Commercial	C2-1VL	0	108	0.055092803	Commercial - Office Building - One Story	YES - Current	NO - Privately-Owned	Available	Not Used in Prior Housing Element	0	0	0.000406427	0.000406427	0	0	0	2048189	80	Sunland - Tujunga - Lake View Terrace - Shadow Hills - East La Tuna Canyon		Above Moderate
LOS ANGELES	10450 N ELDORA AVE	91040	2560008030	General Commercial	C2-1VL	0	108	0.055190403	Commercial - Office Building - One Story	YES - Current	NO - Privately-Owned	Available	Not Used in Prior Housing Element	0	0	0.000406427	0.000406427	0	0	0	2048189	72	Sunland - Tujunga - Lake View Terrace - Shadow Hills - East La Tuna Canyon		Above Moderate
LOS ANGELES	8332 W FOOTHILL BLVD	91040	2560008030	General Commercial	C2-1VL	0	108	0.027338508	Commercial - Office Building - One Story	YES - Current	NO - Privately-Owned	Available	Not Used in Prior Housing Element	0	0	0.000547447	0.000547447	0	0	0	2048189	48	Sunland - Tujunga - Lake View Terrace - Shadow Hills - East La Tuna Canyon		Above Moderate
LOS ANGELES	8334 W FOOTHILL BLVD	91040	2560008030	General Commercial	C2-1VL	0	108	0.046917436	Commercial - Office Building - One Story	YES - Current	NO - Privately-Owned	Available	Not Used in Prior Housing Element	0	0	0.000333541	0.000333541	0	0	0	2048189	47	Sunland - Tujunga - Lake View Terrace - Shadow Hills - East La Tuna Canyon		Above Moderate
LOS ANGELES	8338 W FOOTHILL BLVD	91040	2560008030	General Commercial	C2-1VL	0	108	0.038589061	Commercial - Office Building - One Story	YES - Current	NO - Privately-Owned	Available	Not Used in Prior Housing Element	0	0	0.000819824	0.000819824	0	0	0	2048189	46	Sunland - Tujunga - Lake View Terrace - Shadow Hills - East La Tuna Canyon		Above Moderate
LOS ANGELES	10434 N ELDORA AVE	91040	2560008031	General Commercial	R3-1VL	0	54	0.055092803	Commercial - Parking Lot (Commercial Use Property) - Lots - Patron or Employee - One Story	YES - Current	NO - Privately-Owned	Available	Not Used in Prior Housing Element	0	0	0.053803515	0.053803515	0	2*	2*	2048189	108	Sunland - Tujunga - Lake View Terrace - Shadow Hills - East La Tuna Canyon		Above Moderate
LOS ANGELES	10436 N ELDORA AVE	91040	2560008031	General Commercial	R3-1VL	0	54	0.055093232	Commercial - Parking Lot (Commercial Use Property) - Lots - Patron or Employee - One Story	YES - Current	NO - Privately-Owned	Available	Not Used in Prior Housing Element	0	0	0.053803515	0.053803515	0	2*	2*	2048189	99	Sunland - Tujunga - Lake View Terrace - Shadow Hills - East La Tuna Canyon		Above Moderate
LOS ANGELES			2560008032	General Commercial	R3-1VL	0	54	0.046119972	Commercial - Parking Lot (Commercial Use Property) - Lots - Patron or Employee - One Story	YES - Current	NO - Privately-Owned	Available	Not Used in Prior Housing Element	0	0	0.004502048	0.004502048	0	2*	2*	2048189	110	Sunland - Tujunga - Lake View Terrace - Shadow Hills - East La Tuna Canyon		Above Moderate
LOS ANGELES			2560008032	General Commercial	R3-1VL	0	54	0.046123203	Commercial - Parking Lot (Commercial Use Property) - Lots - Patron or Employee - One Story	YES - Current	NO - Privately-Owned	Available	Not Used in Prior Housing Element	0	0	0.004502048	0.004502048	0	2*	2*	2048189	100	Sunland - Tujunga - Lake View Terrace - Shadow Hills - East La Tuna Canyon		Above Moderate
LOS ANGELES	10403 N SCOVILLE AVE	91040	2560008033	Low Medium II Residential	RD2-1	0	21	0.101192648	Residential - Single Family Residence	YES - Current	NO - Privately-Owned	Available	Not Used in Prior Housing Element	0	0	0.048356478	0.048356478	1	2*	2*	2048189	227	Sunland - Tujunga - Lake View Terrace - Shadow Hills - East La Tuna Canyon		Above Moderate
LOS ANGELES	10407 N SCOVILLE AVE	91040	2560008034	Low Medium II Residential	RD2-1	0	21	0.101194215	Residential - Single Family Residence	YES - Current	NO - Privately-Owned	Available	Not Used in Prior Housing Element	0	0	0.048356478	0.048356478	1	2*	2*	2048189	214	Sunland - Tujunga - Lake View Terrace - Shadow Hills - East La Tuna Canyon		Above Moderate
LOS ANGELES	10435 N MCVINE AVE	91040	2560009006	Medium Residential	R3-1	0	54	0.111524791	Residential - Four Units (Any Combination) - 4 Stories or Less	YES - Current	NO - Privately-Owned	Available	Not Used in Prior Housing Element	0	0	0.038482215	0.038482215	4	0	0	2048193	241	Sunland - Tujunga - Lake View Terrace - Shadow Hills - East La Tuna Canyon	Yes	Above Moderate
LOS ANGELES	8256 W FOOTHILL BLVD	91040	2560009011	General Commercial	C2-1VL	0	108	0.685988338	Commercial - Store - One Story	YES - Current	NO - Privately-Owned	Available	Not Used in Prior Housing Element	0.03585991	0	0	0.03585991	0	0	0	2048193	150	Sunland - Tujunga - Lake View Terrace - Shadow Hills - East La Tuna Canyon		Lower
LOS ANGELES	8260 W FOOTHILL BLVD	91040	2560009012	General Commercial	C2-1VL	0	108	0.078418612	Commercial - Store - One Story	YES - Current	NO - Privately-Owned	Available	Not

LOS ANGELES	10316 N ORO VISTA AVE	91040	2560013011	Low Medium I Residential	RD3-1	0	14	0.101212905	Residential - Single Family Residence	YES - Current	NO - Privately-Owned	Available	Not Used in Prior Housing Element	0	0	0.048316792	0.048316792	1	1*	1*	2048189	493	Sunland - Tujunga - Lake View Terrace - Shadow Hills - East La Tuna Canyon									Above Moderate	
LOS ANGELES	10314 N ORO VISTA AVE	91040	2560013012	Low Medium I Residential	RD3-1	0	14	0.10121247	Residential - Single Family Residence	YES - Current	NO - Privately-Owned	Available	Not Used in Prior Housing Element	0	0	0.001936926	0.001936926	1	1*	1*	2048189	524	Sunland - Tujunga - Lake View Terrace - Shadow Hills - East La Tuna Canyon									Above Moderate	
LOS ANGELES	10312 N ORO VISTA AVE	91040	2560013013	Low Medium I Residential	RD3-1	0	14	0.101208609	Residential - Single Family Residence	YES - Current	NO - Privately-Owned	Available	Not Used in Prior Housing Element	0	0	0.048316792	0.048316792	1	1*	1*	2048189	547	Sunland - Tujunga - Lake View Terrace - Shadow Hills - East La Tuna Canyon									Above Moderate	
LOS ANGELES	10303 N ELDORA AVE	91040	2560013015	Low Medium I Residential	RD3-1	0	14	0.101205647	Residential - Single Family Residence	YES - Current	NO - Privately-Owned	Available	Not Used in Prior Housing Element	0	0	0.048316792	0.048316792	1	1*	1*	2048189	623	Sunland - Tujunga - Lake View Terrace - Shadow Hills - East La Tuna Canyon									Above Moderate	
LOS ANGELES	10335 N ELDORA AVE	91040	2560013022	Low Medium I Residential	RD3-1	0	14	0.101220074	Residential - Single Family Residence	YES - Current	NO - Privately-Owned	Available	Not Used in Prior Housing Element	0	0	0.048316792	0.048316792	1	1*	1*	2048189	394	Sunland - Tujunga - Lake View Terrace - Shadow Hills - East La Tuna Canyon									Above Moderate	
LOS ANGELES	10337 N ELDORA AVE	91040	2560013023	Low Medium I Residential	RD3-1	0	14	0.101222075	Residential - Single Family Residence	YES - Current	NO - Privately-Owned	Available	Not Used in Prior Housing Element	0	0	0.051624614	0.051624614	1	1*	1*	2048189	374	Sunland - Tujunga - Lake View Terrace - Shadow Hills - East La Tuna Canyon									Above Moderate	
LOS ANGELES	10347 N ELDORA AVE	91040	2560013024	Low Medium I Residential	RD3-1	0	14	0.07591876	Residential - Single Family Residence	YES - Current	NO - Privately-Owned	Available	Not Used in Prior Housing Element	0	0	0.051624614	0.051624614	1	1*	1*	2048189	320	Sunland - Tujunga - Lake View Terrace - Shadow Hills - East La Tuna Canyon									Above Moderate	
LOS ANGELES	10349 N ELDORA AVE	91040	2560013025	Low Medium I Residential	RD3-1	0	14	0.101227021	Residential - Single Family Residence	YES - Current	NO - Privately-Owned	Available	Not Used in Prior Housing Element	0	0	0.051624614	0.051624614	1	1*	1*	2048189	290	Sunland - Tujunga - Lake View Terrace - Shadow Hills - East La Tuna Canyon									Above Moderate	
LOS ANGELES	10353 N ELDORA AVE	91040	2560013026	Low Medium I Residential	RD3-1	0	14	0.101229535	Residential - Single Family Residence	YES - Current	NO - Privately-Owned	Available	Not Used in Prior Housing Element	0	0	0.048316792	0.048316792	1	1*	1*	2048189	272	Sunland - Tujunga - Lake View Terrace - Shadow Hills - East La Tuna Canyon									Above Moderate	
LOS ANGELES	10359 N ELDORA AVE	91040	2560013027	Low Medium I Residential	RD3-1	0	14	0.101271552	Residential - Single Family Residence	YES - Current	NO - Privately-Owned	Available	Not Used in Prior Housing Element	0	0	0.02020134	0.02020134	1	1*	1*	2048189	251	Sunland - Tujunga - Lake View Terrace - Shadow Hills - East La Tuna Canyon									Above Moderate	
LOS ANGELES	10307 N ELDORA AVE	91040	2560013028	Low Medium I Residential	RD3-1	0	14	0.101205788	Residential - Single Family Residence	YES - Current	NO - Privately-Owned	Available	Not Used in Prior Housing Element	0	0	0.048316792	0.048316792	1	1*	1*	2048189	591	Sunland - Tujunga - Lake View Terrace - Shadow Hills - East La Tuna Canyon									Above Moderate	
LOS ANGELES	10309 N ELDORA AVE	91040	2560013029	Low Medium I Residential	RD3-1	0	14	0.101207804	Residential - Single Family Residence	YES - Current	NO - Privately-Owned	Available	Not Used in Prior Housing Element	0	0	0.048316792	0.048316792	1	1*	1*	2048189	548	Sunland - Tujunga - Lake View Terrace - Shadow Hills - East La Tuna Canyon									Above Moderate	
LOS ANGELES			2560014901	Low Residential	R1-1-RFA	0	1 unit per lot	0.002064397	Miscellaneous - Government Owned Property	YES - Current	YES - City-Owned	Available	Not Used in Prior Housing Element	0	0	0.000778033	0.000778033	0	0	0	2048189	277	Sunland - Tujunga - Lake View Terrace - Shadow Hills - East La Tuna Canyon									Above Moderate	
LOS ANGELES			2560014901	Low Residential	R1-1-RFA	0	1 unit per lot	0.005858022	Miscellaneous - Government Owned Property	YES - Current	YES - City-Owned	Available	Not Used in Prior Housing Element	0	0	0.000778033	0.000778033	0	0	0	2048189	242	Sunland - Tujunga - Lake View Terrace - Shadow Hills - East La Tuna Canyon									Above Moderate	
LOS ANGELES			2560015900	Low Medium II Residential	RD5-1	0	8	0.001720362	Miscellaneous - Government Owned Property	YES - Current	YES - City-Owned	Available	Not Used in Prior Housing Element	0	0	0.000778033	0.000778033	0	0	0	2048189	241	Sunland - Tujunga - Lake View Terrace - Shadow Hills - East La Tuna Canyon									Above Moderate	
LOS ANGELES	10344 N FLORALITA AVE	91040	2560016026	Low Residential	R1-1-RFA	0	1 unit per lot	0.087804512	Residential - Single Family Residence	YES - Current	NO - Privately-Owned	Available	Not Used in Prior Housing Element	0	0	0.13817873	0.13817873	0	0	0	2048189	330	Sunland - Tujunga - Lake View Terrace - Shadow Hills - East La Tuna Canyon									Above Moderate	
LOS ANGELES	8528 W WYNGATE ST	91040	2560017002	Low Medium I Residential	RD5-1	0	8	0.142208667	Residential - Single Family Residence	YES - Current	NO - Privately-Owned	Available	Not Used in Prior Housing Element	0	0	0.048316792	0.048316792	1	1*	1*	2048189	209	Sunland - Tujunga - Lake View Terrace - Shadow Hills - East La Tuna Canyon									Above Moderate	
LOS ANGELES	8520 W WYNGATE ST	91040	2560017003	Low Medium I Residential	RD5-1	0	8	0.161808592	Residential - Single Family Residence	YES - Current	NO - Privately-Owned	Available	Not Used in Prior Housing Element	0	0	0.048316792	0.048316792	1	1*	1*	2048189	210	Sunland - Tujunga - Lake View Terrace - Shadow Hills - East La Tuna Canyon									Above Moderate	
LOS ANGELES	10363 N FLORALITA AVE	91040	2560017027	Low Residential	R1-1-RFA	0	1 unit per lot	0.098710676	Residential - Single Family Residence - Vacant Land	YES - Current	NO - Privately-Owned	Available	Not Used in Prior Housing Element	0	0	0.041864005	0.041864005	0	0	0	2048189	236	Sunland - Tujunga - Lake View Terrace - Shadow Hills - East La Tuna Canyon									Above Moderate	
LOS ANGELES			2560017027	Low Residential	R1-1-RFA	0	1 unit per lot	0.003672886	Residential - Single Family Residence - Vacant Land	YES - Current	NO - Privately-Owned	Available	Not Used in Prior Housing Element	0	0	0.041864005	0.041864005	0	0	0	2048189	235	Sunland - Tujunga - Lake View Terrace - Shadow Hills - East La Tuna Canyon									Above Moderate	
LOS ANGELES	8552 W WYNGATE ST	91040	2560018003	Low Medium I Residential	RD5-1	0	8	0.081262223	Residential - Single Family Residence - Vacant Land	YES - Current	NO - Privately-Owned	Available	Not Used in Prior Housing Element	0	0	0.041864005	0.041864005	0	0	0	2048189	204	Sunland - Tujunga - Lake View Terrace - Shadow Hills - East La Tuna Canyon									Above Moderate	
LOS ANGELES	10363 N RUSSETT AVE	91040	2560018006	Low Residential	R1-1-RFA	0	1 unit per lot	0.098694418	Residential - Single Family Residence - Other Improvements Only	YES - Current	NO - Privately-Owned	Available	Not Used in Prior Housing Element	0	0	0.019792406	0.019792406	0	0	0	2048189	233	Sunland - Tujunga - Lake View Terrace - Shadow Hills - East La Tuna Canyon									Above Moderate	
LOS ANGELES	10359 N RUSSETT AVE	91040	2560018007	Low Residential	R1-1-RFA	0	1 unit per lot	0.073980328	Residential - Single Family Residence - Other Improvements Only	YES - Current	NO - Privately-Owned	Available	Not Used in Prior Housing Element	0	0	0.019792406	0.019792406	0	0	0	2048189	254	Sunland - Tujunga - Lake View Terrace - Shadow Hills - East La Tuna Canyon									Above Moderate	
LOS ANGELES	10357 N RUSSETT AVE	91040	2560018008	Low Residential	R1-1-RFA	0	1 unit per lot	0.073970309	Residential - Single Family Residence - Vacant Land	YES - Current	NO - Privately-Owned	Available	Not Used in Prior Housing Element	0	0	0.041864005	0.041864005	0	0	0	2048189	265	Sunland - Tujunga - Lake View Terrace - Shadow Hills - East La Tuna Canyon									Above Moderate	
LOS ANGELES	10356 N SHERMAN GROVE AVE	91040	2560018036	Low Residential	R1-1-RFA	0	1 unit per lot	0.073970162	Residential - Single Family Residence - Vacant Land	YES - Current	NO - Privately-Owned	Available	Not Used in Prior Housing Element	0	0	0.041864005	0.041864005	0	0	0	2048189	264	Sunland - Tujunga - Lake View Terrace - Shadow Hills - East La Tuna Canyon									Above Moderate	
LOS ANGELES			2560018036	Low Residential	R1-1-RFA	0	1 unit per lot	0.024659499	Residential - Single Family Residence - Vacant Land	YES - Current	NO - Privately-Owned	Available	Not Used in Prior Housing Element	0	0	0.041864005	0.041864005	0	0	0	2048189	262	Sunland - Tujunga - Lake View Terrace - Shadow Hills - East La Tuna Canyon									Above Moderate	
LOS ANGELES	8330 W MCGROARTY ST	91040	2560037005	Low Residential, Minimum Residential	R1-1, RE40-1	0	1 unit per lot	4.362940792	Residential - Single Family Residence - Other Improvements Only	YES - Current	NO - Privately-Owned	Available	Not Used in Prior Housing Element	0	0	0.041864005	0.041864005	0	0	0	2018189	80	Sunland - Tujunga - Lake View Terrace - Shadow Hills - East La Tuna Canyon									Above Moderate	
LOS ANGELES	10401 N PARR AVE	91040	2560040001	Medium Residential	R3-1	0	54	0.143073526	Residential - Four Units (Any Combination) - 4 Stories or Less	YES - Current	NO - Privately-Owned	Available	Not Used in Prior Housing Element	0	0	0.144876471	0.144876471	4	0	0	2048193	324	Sunland - Tujunga - Lake View Terrace - Shadow Hills - East La Tuna Canyon	Yes								Above Moderate	
LOS ANGELES	10409 N PARR AVE	91040	2560040002	Medium Residential	R3-1	0	54	0.147185082	Residential - Four Units (Any Combination) - 4 Stories or Less	YES - Current	NO - Privately-Owned	Available	Not Used in Prior Housing Element	0	0	0.051019862	0.051019862	4	0	0	2048193	302	Sunland - Tujunga - Lake View Terrace - Shadow Hills - East La Tuna Canyon									Above Moderate	
LOS ANGELES	10413 N PARR AVE	91040	2560040003	Medium Residential	R3-1	0	54	0.147493824	Residential - Five or More Units or Apartments (Any Combination) - 4 Stories or Less	YES - Current	NO - Privately-Owned	Available	Not Used in Prior Housing Element	0	0	0.045528075	0.045528075	5	0	0	2048193	279	Sunland - Tujunga - Lake View Terrace - Shadow Hills - East La Tuna Canyon	Yes								Above Moderate	
LOS ANGELES	10421 N PARR AVE	91040	2560040004	General Commercial, Medium Residential	R3-1	0	54	0.161449384	Residential - Five or More Units or Apartments (Any Combination) - 4 Stories or Less	YES - Current	NO - Privately-Owned	Available	Not Used in Prior Housing Element	0	0	0.052630283	0.052630283	5	0	0	2048193	240	Sunland - Tujunga - Lake View Terrace - Shadow Hills - East La Tuna Canyon	Yes								Above Moderate	
LOS ANGELES	10425 N PARR AVE	91040	2560040005	General Commercial, Medium Residential	R3-1	0	54	0.15238667	Residential - Five or More Units or Apartments (Any Combination) - 4 Stories or Less	YES - Current	NO - Privately-Owned	Available	Not Used in Prior Housing Element	0	0	0.046962023	0.046962023	6	0	0	2048193	234	Sunland - Tujunga - Lake View Terrace - Shadow Hills - East La Tuna Canyon	Yes								Above Moderate	
LOS ANGELES	10424 N PARR AVE	91040	2560040006	Medium Residential	R3-1	0	54	0.157555B4	Residential - Five or More Units or Apartments (Any Combination) - 4 Stories or Less	YES - Current	NO - Privately-Owned	Available	Not Used in Prior Housing Element	0	0	0.046962023	0.046962023	6	0	0	2048193	235	Sunland - Tujunga - Lake View Terrace - Shadow Hills - East La Tuna Canyon	Yes								Above Moderate	
LOS ANGELES	10420 N PARR AVE	91040	2560040007	Medium Residential	R3-1	0	54	0.165051844	Residential - Five or More Units or Apartments (Any Combination) - 4 Stories or Less	YES - Current	NO - Privately-Owned	Available	Not Used in Prior Housing Element	0	0	0.046532268	0.046532268	6	0	0	2048193	236	Sunland - Tujunga - Lake View Terrace - Shadow Hills - East La Tuna Canyon	Yes								Above Moderate	
LOS ANGELES	10414 N PARR AVE	91040	2560040008	Medium Residential	R3-1	0	54	0.140914244	Residential - Four Units (Any Combination) - 4 Stories or Less	YES - Current	NO - Privately-Owned	Available	Not Used in Prior Housing Element	0	0	0.048488277	0.048488277	4	0	0	2048193	280	Sunland - Tujunga - Lake View Terrace - Shadow Hills - East La Tuna Canyon	Yes								Above Moderate	
LOS ANGELES	10427 N ODELL AVE	91040	2560040015	Medium Residential	R3-1	0	54	0.176190071	Residential - Five or More Units or Apartments (Any Combination) - 4 Stories or Less	YES - Current	NO - Privately-Owned	Available	Not Used in Prior Housing Element	0	0	0.049525207	0.049525207	6	0	0	2048193	238	Sunland - Tujunga - Lake View Terrace - Shadow Hills - East La Tuna Canyon	Yes								Above Moderate	
LOS ANGELES	8231 W WYNGATE ST	91040	2560040019	Medium Residential	R3-1	0	54	0.583237974	Residential - Five or More Units or Apartments (Any Combination) - 4 Stories or Less	YES - Current	NO - Privately-Owned	Available	Not Used in Prior Housing Element	0	0	0.064457375	0.064457375	24	0	0	2048193	237	Sunland - Tujunga - Lake View Terrace - Shadow Hills - East La Tuna Canyon	Yes								Above Moderate	
LOS ANGELES			2560040903	Medium Residential	R3-1	0	54	0.001357224	Miscellaneous - Government Owned Property	YES - Current	YES - City-Owned	Available	Not Used in Prior Housing Element	0	0	0.000778033	0.000778033	0	0	0	2048193	336	Sunland - Tujunga - Lake View Terrace - Shadow Hills - East La Tuna Canyon									Above Moderate	
LOS ANGELES			2560040903	Medium Residential	R3-1	0	54	0.006782779	Miscellaneous - Government Owned Property	YES - Current	YES - City-Owned	Available	Not Used in Prior Housing Element	0	0	0.000778033	0.000778033	0	0	0	2048193	308	Sunland - Tujunga - Lake View Terrace - Shadow Hills - East La Tuna Canyon									Above Moderate	
LOS ANGELES			2561003900	Minimum Residential	RE40-1	0	1 unit per lot	0.055093364	Miscellaneous - Government Owned Property	YES - Current	YES - City-Owned	Available	Not Used in Prior Housing Element	0	0	0.000778033	0.000778033	0	0	0	2048189	992	Sunland - Tujunga - Lake View Terrace - Shadow Hills - East La Tuna Canyon									Above Moderate	
LOS ANGELES			2561003902	Minimum Residential	RE40-1	0	1 unit per lot	0.001955385	Miscellaneous - Government Owned Property	YES - Current	YES - City-Owned	Available	Not Used in Prior Housing Element	0	0	0.000778033	0.000778033	0	0	0	2048189	785	Sunland - Tujunga - Lake View Terrace - Shadow Hills - East La Tuna Canyon									Above Moderate	
LOS ANGELES			2561003902	Minimum Residential	RE40-1	0	1 unit per lot	0.002440269	Miscellaneous - Government Owned Property	YES - Current	YES - City-Owned	Available	Not Used in Prior Housing Element	0	0	0.000778033	0.000778033	0	0	0	2048189	792	Sunland - Tujunga - Lake View Terrace - Shadow Hills - East La Tuna Canyon									Above Moderate	
LOS ANGELES	9481 N REVERIE ROAD	91042	2562011801	Open Space	A1-1XL	0	1 unit per lot	0.219665829	Miscellaneous - Government Owned Property	YES - Current	YES - City-Owned	Available	Not Used in Prior Housing Element	0	0	0.001035997	0.001035997	0	0	0	1988197	118	Sunland - Tujunga - Lake View Terrace - Shadow Hills - East La Tuna Canyon									Above Moderate	
LOS ANGELES	7419 W TRANQUIL DR	91042	2562012054	Very Low I Residential	A1-1	0	1 unit per lot	0.087373136	Residential - Single Family Residence	YES - Current	NO - Privately-Owned	Available	Not Used in Prior Housing Element	0	0	0.000800106	0.000800106	0	0	0	1988197	202	Sunland - Tujunga - Lake View Terrace - Shadow Hills - East La Tuna Canyon									Above Moderate	
LOS ANGELES	7564 W MCGROARTY TER	91042	2563005904	Low Residential, Minimum Residential	RE15-1, A1-1	0	1 unit per lot	1.61506481	Miscellaneous - Government Owned Property	YES - Current	YES - City-Owned	Available	Not Used in Prior Housing Element	0	0	0.000778033	0.000778033	0	0	0	202-SA197	146	Sunland - Tujunga - Lake View Terrace - Shadow Hills - East La Tuna Canyon									Above Moderate	
LOS ANGELES			2563005904	Minimum Residential	RE40-1	0	1 unit per lot	0.075288322	Miscellaneous - Government Owned Property	YES - Current	YES - City-Owned	Available	Not Used in Prior Housing Element	0	0	0.000778033	0.000778033	0	0	0	202-SA197	173	Sunland - Tujunga - Lake View Terrace - Shadow Hills - East La Tuna Canyon									Above Moderate	
LOS ANGELES	7503 W MCGROARTY ST	91042	2563007020	Low Residential	R1-1	0	1 unit per lot	0.054228823	Institutional - Church - One Story	YES - Current	NO - Privately-Owned	Available	Not Used in Prior Housing Element	0	0	0.006196247	0.006196247	0	0	0	2048197	555	Sunland - Tujunga - Lake View Terrace - Shadow Hills - East La Tuna Canyon									Above Moderate	
LOS ANGELES	7510 W VALAHO DR	91042	2563007020	Low Residential	R1-1	0	1 unit per lot	0.054608933	Institutional - Church - One Story	YES - Current	NO - Privately-Owned	Available	Not Used in Prior Housing Element	0	0	0.006196247	0.006196247	0	0	0	2048197	548	Sunland - Tujunga - Lake View Terrace - Shadow Hills - East La Tuna Canyon									Above Moderate	
LOS ANGELES	7511 W THOUSAND OAKS DR	91042	2563007020	Low Residential	R1-1	0	1 unit per lot	0.05710651	Institutional - Church - One Story	YES - Current	NO - Privately-Owned	Available	Not Used in Prior Housing Element	0	0	0.006196247	0.006196247	0	0	0	2048197	545	Sunland - Tujunga - Lake View Terrace - Shadow Hills - East La Tuna Canyon									Above Moderate	
LOS ANGELES			2563007020		R1-1	0	1 unit per lot	0.000816774	Institutional - Church - One Story	YES - Current	NO - Privately-Owned	Available	Not Used in Prior Housing Element	0	0	0.006196247	0.006196247	0	0	0	2048197	606	Sunland - Tujunga - Lake View Terrace - Shadow Hills - East La Tuna Canyon									Above Moderate	
LOS ANGELES			2563007020	Open Space	R1-1	0	1 unit per lot	0.001796228	Institutional - Church - One Story	YES - Current	NO - Privately-Owned	Available	Not Used in Prior Housing Element	0	0	0.006196247	0.006196247	0	0	0	2048197	589	Sunland - Tujunga - Lake View Terrace - Shadow Hills - East La Tuna Canyon									Above Moderate	
LOS ANGELES			2563007020	Open Space	R1-1	0	1 unit per lot	0.003625003	Institutional - Church - One Story	YES - Current	NO - Privately-Owned	Available	Not Used in Prior Housing Element	0	0	0.006196247	0.006196247	0	0	0	2048197	596	Sunland - Tujunga - Lake View Terrace - Shadow Hills - East La Tuna Canyon									Above Moderate	
LOS ANGELES			2563007020	Low Residential	R1-1	0	1 unit per lot	0.004240532	Institutional - Church - One Story	YES - Current	NO - Privately-Owned	Available	Not Used in Prior Housing Element	0	0	0.006196247	0.006196247	0	0	0	2048197	558	Sunland - Tujunga - Lake View Terrace - Shadow Hills - East La Tuna Canyon									Above Moderate	
LOS ANGELES			2563007020	Open Space	R1-1	0	1 unit per lot	0.005118119	Institutional - Church - One Story	YES - Current	NO - Privately-Owned	Available	Not Used in Prior Housing Element	0	0	0.006196247	0.006196247	0	0	0	2048197	590	Sunland - Tujunga - Lake View Terrace - Shadow Hills - East La Tuna Canyon									Above Moderate	
LOS ANGELES			2563007900	Open Space	R1-1	0	1 unit per lot	0.00015207	Miscellaneous - Government Owned Property	YES - Current	YES - City-Owned	Available	Not Used in Prior Housing Element	0	0	0.000778033	0.000778033	0	0	0	2048197	567	Sunland - Tujunga - Lake View Terrace - Shadow Hills - East La Tuna Canyon									Above Moderate	
LOS ANGELES			2563007900	Open Space	R1-1	0	1 unit per lot	0.004164264	Miscellaneous - Government Owned Property	YES - Current	YES - City-Owned	Available	Not Used in Prior Housing Element	0	0	0.000778033	0.000778033	0	0	0	2048197	573	Sunland - Tujunga - Lake View Terrace - Shadow Hills - East La Tuna Canyon									Above Moderate	
LOS ANGELES	7432 W FOOTHILL BLVD	91042	2563008002	General Commercial	C2-1VL	0	108	0.095963737	Commercial - Non-Auto Service and Repair Shop, Paint Shop, or Laundry - One Story	YES - Current	NO - Privately-Owned	Available	Not Used in Prior Housing Element	0.070299554	0	0	0.070299554	0	0	0	2048197	617	Sunland - Tujunga - Lake View Terrace - Shadow Hills - East La Tuna Canyon									Lower	
LOS ANGELES	7436 W FOOTHILL BLVD	91042	2563008002	General Commercial	C2-1VL	0	108	0.125031945	Commercial - Non-Auto Service and Repair Shop, Paint Shop, or Laundry - One Story	YES - Current	NO - Privately-Owned	Available	Not Used in Prior Housing Element	0.083688386	0	0	0.083688386	0	0	0	2048197	592	Sunland - Tujunga - Lake View Terrace - Shadow Hills - East La Tuna Canyon									Lower	
LOS ANGELES	7422 W FOOTHILL BLVD	91042	2563008003	General Commercial	C2-1VL	0	108	0.10622753	Commercial - Auto, Recreation Equipment, Construction Equipment Sales and Service - Used Car Sales - One Story	YES - Current	NO - Privately-Owned	Available	Not Used in Prior Housing Element	0.067282791	0	0	0.067282791	1	0	0	2048197	642	Sunland - Tujunga - Lake View Terrace - Shadow Hills - East La Tuna Canyon									Lower	
LOS ANGELES			2563008021	General Commercial	C2-1VL	0	108	0.006073386	Commercial - Store - One Story	YES - Current	NO - Privately-Owned	Available	Not Used in Prior Housing Element	0	0	0.139577532	0.139577532	0	0	0	2048197	655	Sunland - Tujunga - Lake View Terrace - Shadow Hills - East La Tuna Canyon									Above Moderate	
LOS ANGELES			2563016025	General Commercial	C2-1VL	0	108	0.000351809	Commercial - Parking Lot (Commercial Use Property) - Lots - Patron or Employee - One Story	YES - Current	NO - Privately-Owned	Available	Not Used in Prior Housing Element	0	0	0.139577532	0.139577532	0	0	0	202-SA199	551	Sunland - Tujunga - Lake View Terrace - Shadow Hills - East La Tuna Canyon									Above Moderate	
LOS ANGELES	7212 W FOOTHILL BLVD	91042	2563016026	General Commercial	C2-1VL	0	108	0.783849772	Commercial - Store - One Story	YES - Current	NO - Privately-Owned	Available	Not Used in Prior Housing Element	0.010623249	0	0	0.010623249	0	0	0	202-SA199	484	Sunland - Tujunga - Lake View Terrace - Shadow Hills - East La Tuna Canyon									Lower	
LOS ANGELES	7230 W FOOTHILL BLVD	91042	2563016026	General Commercial	C2-1VL	0	108	0.188137595	Commercial - Store - One Story	YES - Current	NO - Privately-Owned	Available	Not Used in Prior Housing Element	0.042449782	0	0	0.042449782	0	0	0	202-SA199	503	Sunland - Tujunga - Lake View Terrace - Shadow Hills - East La Tuna Canyon									Lower	
LOS ANGELES	7240 W FOOTHILL BLVD	91042	2563016026	General Commercial	C2-1VL	0	108	0.112698688	Commercial - Store - One Story	YES - Current	NO - Privately-Owned	Available	Not Used in Prior Housing Element	0.033320154	0	0	0.033320154	0	0	0	202-SA199	399	Sunland - Tujunga - Lake View Terrace - Shadow Hills - East La Tuna Canyon									Lower	
LOS ANGELES			2563016026	General Commercial	C2-1VL	0	108	0.010321007	Commercial - Store - One Story	YES - Current	NO - Privately-Owned	Available	Not Used in Prior Housing Element	0	0	0.001866481	0.001866481	0	0	0	202-SA199	515	Sunland - Tujunga - Lake View Terrace - Shadow Hills - East La Tuna Canyon									Above Moderate	
LOS ANGELES			2563016026	General Commercial	C2-1VL	0	108	0.010403561	Commercial - Store - One Story	YES - Current	NO - Privately-Owned	Available	Not Used in Prior Housing Element	0	0	0.001866481	0.001866481	0	0	0	202-SA199	485	Sunland - Tujunga - Lake View Terrace - Shadow Hills - East La Tuna Canyon									Above Moderate	
LOS ANGELES			2563016026	General Commercial	C2-1VL	0	108	0.020642195	Commercial - Store - One Story	YES - Current	NO - Privately-Owned	Available	Not Used in Prior Housing Element	0	0	0.004547745	0.004547745	0	0	0	202-SA199	502	Sunland - Tujunga - Lake View Terrace - Shadow Hills - East La Tuna Canyon									Above Moderate	
LOS ANGELES			2563016026	Open Space	A1-1XL	0	1 unit per lot	0.021869877	Commercial - Store - One Story	YES - Current	NO - Privately-Owned	Available	Not Used in Prior Housing Element	0	0	0.002293348	0.002293348	0	0	0	202-SA199	563	Sunland - Tujunga - Lake View Terrace - Shadow Hills - East La Tuna Canyon									Above Moderate	
LOS ANGELES			2563016026	Open Space	A1-1XL	0	1 unit per lot	0.03267425	Commercial - Store - One Story	YES - Current	NO - Privately-Owned	Available	Not Used in Prior Housing Element	0	0	0.002293348	0.002293348	0	0	0	202-SA199	553	Sunland - Tujunga - Lake View Terrace - Shadow Hills - East La Tuna Canyon									Above Moderate	
LOS ANGELES			2563016026	General Commercial	C2-1VL	0	108	0.036418408	Commercial - Store - One Story	YES - Current	NO - Privately-Owned	Available	Not Used in Prior Housing Element	0	0	0.005540059	0.005540059	0	0	0	202-SA199	468	Sunland - Tujunga - Lake View Terrace - Shadow Hills - East La Tuna Canyon									Above Moderate	
LOS ANGELES			2563016026	General Commercial	C2-1VL	0	108	0.051923489	Commercial - Store - One Story	YES - Current	NO - Privately-Owned	Available	Not Used in Prior Housing Element	0	0	0.001834907	0.001834907	0	0	0	202-SA199	449	Sunland - Tujunga - Lake View Terrace - Shadow Hills - East La Tuna Canyon									Above Moderate	
LOS ANGELES			2563016026	General Commercial	C2-1VL	0	108	0.051955367	Commercial - Store - One Story	YES - Current	NO - Privately-Owned	Available	Not Used in Prior Housing Element	0	0	0.001834907	0.001834907	0	0	0	202-SA199	459	Sunland - Tujunga - Lake View Terrace - Shadow Hills - East La Tuna Canyon									Above Moderate	
LOS ANGELES			2563016026	General Commercial	C2-1VL	0	108	0.051983818	Commercial - Store - One Story	YES - Current	NO - Privately-Owned	Available	Not Used in Prior Housing Element	0	0	0.001834907	0.001834907	0	0	0	202-SA199	464	Sunland - Tujunga - Lake View Terrace - Shadow Hills - East La Tuna Canyon									Above Moderate	
LOS ANGELES			2563016026	General Commercial	C2-1VL	0	108	0.052066

LOS ANGELES	7144 W FOOTHILL BLVD	91042	2564001005	General Commercial	C2-1VL	0	108	0.038283467	Commercial - Store Combination - Store and Residential Combination - One Story	YES - Current	NO - Privately-Owned	Available	Not Used in Prior Housing Element	0	0	0.007024083	0.007024083	0	0	0	202-SA199	599	Sunland - Tujunga - Lake View Terrace - Shadow Hills - East La Tuna Canyon	Yes	Above Moderate
LOS ANGELES			2564001005	General Commercial	C2-1VL	0	108	0.023233729	Commercial - Store Combination - Store and Residential Combination - One Story	YES - Current	NO - Privately-Owned	Available	Not Used in Prior Housing Element	0	0	0.003821839	0.003821839	0	0	0	202-SA199	673	Sunland - Tujunga - Lake View Terrace - Shadow Hills - East La Tuna Canyon		Above Moderate
LOS ANGELES	7132 W FOOTHILL BLVD	91042	2564001015	General Commercial	C2-1VL	0	108	0.124797561	Commercial - Store - One Story	YES - Current	NO - Privately-Owned	Available	Not Used in Prior Housing Element	0.073623486	0	0	0.073623486	1	0	0	202-SA199	597	Sunland - Tujunga - Lake View Terrace - Shadow Hills - East La Tuna Canyon		Lower
LOS ANGELES	7156 W FOOTHILL BLVD	91042	2564001017	General Commercial	C2-1VL	0	108	0.058016263	Commercial - Auto, Recreation Equipment, Construction Equipment Sales and Service - Used Car Sales - One Story	YES - Current	NO - Privately-Owned	Available	Not Used in Prior Housing Element	0	0	0.01033707	0.01033707	0	0	0	202-SA199	580	Sunland - Tujunga - Lake View Terrace - Shadow Hills - East La Tuna Canyon		Above Moderate
LOS ANGELES	7160 W FOOTHILL BLVD	91042	2564001017	General Commercial	C2-1VL	0	108	0.062901073	Commercial - Auto, Recreation Equipment, Construction Equipment Sales and Service - Used Car Sales - One Story	YES - Current	NO - Privately-Owned	Available	Not Used in Prior Housing Element	0	0	0.008420897	0.008420897	0	0	0	202-SA199	568	Sunland - Tujunga - Lake View Terrace - Shadow Hills - East La Tuna Canyon		Above Moderate
LOS ANGELES	7166 W FOOTHILL BLVD	91042	2564001017	General Commercial	C2-1VL	0	108	0.143487934	Commercial - Auto, Recreation Equipment, Construction Equipment Sales and Service - Used Car Sales - One Story	YES - Current	NO - Privately-Owned	Available	Not Used in Prior Housing Element	0.08901602	0	0	0.08901602	0	0	0	202-SA199	550	Sunland - Tujunga - Lake View Terrace - Shadow Hills - East La Tuna Canyon		Lower
LOS ANGELES			2564001017	General Commercial	C2-1VL	0	108	0.001222434	Commercial - Auto, Recreation Equipment, Construction Equipment Sales and Service - Used Car Sales - One Story	YES - Current	NO - Privately-Owned	Available	Not Used in Prior Housing Element	0	0	0.008638265	0.008638265	0	0	0	202-SA199	595	Sunland - Tujunga - Lake View Terrace - Shadow Hills - East La Tuna Canyon		Above Moderate
LOS ANGELES			2564001017	General Commercial	C2-1VL	0	108	0.055778115	Commercial - Auto, Recreation Equipment, Construction Equipment Sales and Service - Used Car Sales - One Story	YES - Current	NO - Privately-Owned	Available	Not Used in Prior Housing Element	0	0	0.01033707	0.01033707	0	0	0	202-SA199	547	Sunland - Tujunga - Lake View Terrace - Shadow Hills - East La Tuna Canyon		Above Moderate
LOS ANGELES	7104 W FOOTHILL BLVD	91042	2564002001	General Commercial	C2-1VL	0	108	0.034397019	Commercial - Store - One Story	YES - Current	NO - Privately-Owned	Available	Not Used in Prior Housing Element	0	0	0.001702542	0.001702542	0	0	0	202-SA201	551	Sunland - Tujunga - Lake View Terrace - Shadow Hills - East La Tuna Canyon		Above Moderate
LOS ANGELES			2564002001	Open Space	A1-1XL	0	1 unit per lot	0.008644065	Commercial - Store - One Story	YES - Current	NO - Privately-Owned	Available	Not Used in Prior Housing Element	0	0	0.001296524	0.001296524	0	0	0	202-SA201	614	Sunland - Tujunga - Lake View Terrace - Shadow Hills - East La Tuna Canyon		Above Moderate
LOS ANGELES			2564002001	Open Space	A1-1XL	0	1 unit per lot	0.008649625	Commercial - Store - One Story	YES - Current	NO - Privately-Owned	Available	Not Used in Prior Housing Element	0	0	0.001296524	0.001296524	0	0	0	202-SA201	613	Sunland - Tujunga - Lake View Terrace - Shadow Hills - East La Tuna Canyon		Above Moderate
LOS ANGELES			2564002001	General Commercial	C2-1VL	0	108	0.034392497	Commercial - Store - One Story	YES - Current	NO - Privately-Owned	Available	Not Used in Prior Housing Element	0	0	0.001702542	0.001702542	0	0	0	202-SA201	550	Sunland - Tujunga - Lake View Terrace - Shadow Hills - East La Tuna Canyon		Above Moderate
LOS ANGELES	7106 W FOOTHILL BLVD	91042	2564002002	General Commercial	C2-1VL	0	108	0.034400116	Commercial - Store - One Story	YES - Current	NO - Privately-Owned	Available	Not Used in Prior Housing Element	0	0	0.011361329	0.011361329	0	0	0	202-SA201	552	Sunland - Tujunga - Lake View Terrace - Shadow Hills - East La Tuna Canyon		Above Moderate
LOS ANGELES	7108 W FOOTHILL BLVD	91042	2564002002	General Commercial	C2-1VL	0	108	0.034272917	Commercial - Store - One Story	YES - Current	NO - Privately-Owned	Available	Not Used in Prior Housing Element	0	0	0.011361329	0.011361329	0	0	0	202-SA201	553	Sunland - Tujunga - Lake View Terrace - Shadow Hills - East La Tuna Canyon		Above Moderate
LOS ANGELES			2564002002	Open Space	A1-1XL	0	1 unit per lot	0.008641642	Commercial - Store - One Story	YES - Current	NO - Privately-Owned	Available	Not Used in Prior Housing Element	0	0	0.008638265	0.008638265	0	0	0	202-SA201	615	Sunland - Tujunga - Lake View Terrace - Shadow Hills - East La Tuna Canyon		Above Moderate
LOS ANGELES			2564002002	Open Space	A1-1XL	0	1 unit per lot	0.008768487	Commercial - Store - One Story	YES - Current	NO - Privately-Owned	Available	Not Used in Prior Housing Element	0	0	0.008638265	0.008638265	0	0	0	202-SA201	610	Sunland - Tujunga - Lake View Terrace - Shadow Hills - East La Tuna Canyon		Above Moderate
LOS ANGELES	7112 W FOOTHILL BLVD	91042	2564002003	General Commercial	C2-1VL	0	108	0.033807636	Commercial - Store - One Story	YES - Current	NO - Privately-Owned	Available	Not Used in Prior Housing Element	0	0	0.00209222	0.00209222	0	0	0	202-SA201	554	Sunland - Tujunga - Lake View Terrace - Shadow Hills - East La Tuna Canyon		Above Moderate
LOS ANGELES	7114 W FOOTHILL BLVD	91042	2564002003	General Commercial	C2-1VL	0	108	0.032980727	Commercial - Store - One Story	YES - Current	NO - Privately-Owned	Available	Not Used in Prior Housing Element	0	0	0.00209222	0.00209222	0	0	0	202-SA201	555	Sunland - Tujunga - Lake View Terrace - Shadow Hills - East La Tuna Canyon		Above Moderate
LOS ANGELES			2564002003	Open Space	A1-1XL	0	1 unit per lot	0.009233897	Commercial - Store - One Story	YES - Current	NO - Privately-Owned	Available	Not Used in Prior Housing Element	0	0	0.001296524	0.001296524	0	0	0	202-SA201	607	Sunland - Tujunga - Lake View Terrace - Shadow Hills - East La Tuna Canyon		Above Moderate
LOS ANGELES			2564002003	Open Space	A1-1XL	0	1 unit per lot	0.010060913	Commercial - Store - One Story	YES - Current	NO - Privately-Owned	Available	Not Used in Prior Housing Element	0	0	0.001296524	0.001296524	0	0	0	202-SA201	604	Sunland - Tujunga - Lake View Terrace - Shadow Hills - East La Tuna Canyon		Above Moderate
LOS ANGELES	7116 W FOOTHILL BLVD	91042	2564002004	General Commercial	C2-1VL	0	108	0.031776744	Commercial - Store - One Story	YES - Current	NO - Privately-Owned	Available	Not Used in Prior Housing Element	0	0	0.013952063	0.013952063	0	0	0	202-SA201	556	Sunland - Tujunga - Lake View Terrace - Shadow Hills - East La Tuna Canyon		Above Moderate
LOS ANGELES			2564002004	Open Space	A1-1XL	0	1 unit per lot	0.011265043	Commercial - Store - One Story	YES - Current	NO - Privately-Owned	Available	Not Used in Prior Housing Element	0	0	0.008638265	0.008638265	0	0	0	202-SA201	600	Sunland - Tujunga - Lake View Terrace - Shadow Hills - East La Tuna Canyon		Above Moderate
LOS ANGELES	7118 W FOOTHILL BLVD	91042	2564002005	General Commercial	C2-1VL	0	108	0.030205494	Commercial - Auto, Recreation Equipment, Construction Equipment Sales and Service - Auto Body Repair Shop - One Story	YES - Current	NO - Privately-Owned	Available	Not Used in Prior Housing Element	0	0	0.013952063	0.013952063	0	0	0	202-SA201	557	Sunland - Tujunga - Lake View Terrace - Shadow Hills - East La Tuna Canyon		Above Moderate
LOS ANGELES	7120 W FOOTHILL BLVD	91042	2564002005	General Commercial	C2-1VL	0	108	0.028252669	Commercial - Auto, Recreation Equipment, Construction Equipment Sales and Service - Auto Body Repair Shop - One Story	YES - Current	NO - Privately-Owned	Available	Not Used in Prior Housing Element	0	0	0.013952063	0.013952063	0	0	0	202-SA201	558	Sunland - Tujunga - Lake View Terrace - Shadow Hills - East La Tuna Canyon		Above Moderate
LOS ANGELES			2564002005	Open Space	A1-1XL	0	1 unit per lot	0.012835971	Commercial - Auto, Recreation Equipment, Construction Equipment Sales and Service - Auto Body Repair Shop - One Story	YES - Current	NO - Privately-Owned	Available	Not Used in Prior Housing Element	0	0	0.008638265	0.008638265	0	0	0	202-SA201	598	Sunland - Tujunga - Lake View Terrace - Shadow Hills - East La Tuna Canyon		Above Moderate
LOS ANGELES			2564002005	Open Space	A1-1XL	0	1 unit per lot	0.014788973	Commercial - Auto, Recreation Equipment, Construction Equipment Sales and Service - Auto Body Repair Shop - One Story	YES - Current	NO - Privately-Owned	Available	Not Used in Prior Housing Element	0	0	0.008638265	0.008638265	0	0	0	202-SA201	595	Sunland - Tujunga - Lake View Terrace - Shadow Hills - East La Tuna Canyon		Above Moderate
LOS ANGELES	7124 W FOOTHILL BLVD	91042	2564002006	General Commercial	C2-1VL	0	108	0.025924189	Commercial - Parking Lot (Commercial Use Property) - Lots - Patron or Employee - One Story	YES - Current	NO - Privately-Owned	Available	Not Used in Prior Housing Element	0	0	0.007852042	0.007852042	0	0	0	202-SA201	559	Sunland - Tujunga - Lake View Terrace - Shadow Hills - East La Tuna Canyon		Above Moderate
LOS ANGELES			2564002006	Open Space	A1-1XL	0	1 unit per lot	0.017117316	Commercial - Parking Lot (Commercial Use Property) - Lots - Patron or Employee - One Story	YES - Current	NO - Privately-Owned	Available	Not Used in Prior Housing Element	0	0	0.003959612	0.003959612	0	0	0	202-SA201	591	Sunland - Tujunga - Lake View Terrace - Shadow Hills - East La Tuna Canyon		Above Moderate
LOS ANGELES	7126 W FOOTHILL BLVD	91042	2564002007	General Commercial	C2-1VL	0	108	0.023206837	Commercial - Store - One Story	YES - Current	NO - Privately-Owned	Available	Not Used in Prior Housing Element	0	0	0.017130391	0.017130391	0	0	0	202-SA201	560	Sunland - Tujunga - Lake View Terrace - Shadow Hills - East La Tuna Canyon		Above Moderate
LOS ANGELES	7128 W FOOTHILL BLVD	91042	2564002007	General Commercial	C2-1VL	0	108	0.0199506	Commercial - Store - One Story	YES - Current	NO - Privately-Owned	Available	Not Used in Prior Housing Element	0	0	0.021027975	0.021027975	0	0	0	202-SA201	561	Sunland - Tujunga - Lake View Terrace - Shadow Hills - East La Tuna Canyon		Above Moderate
LOS ANGELES			2564002007	Open Space	A1-1XL	0	1 unit per lot	0.019834637	Commercial - Store - One Story	YES - Current	NO - Privately-Owned	Available	Not Used in Prior Housing Element	0	0	0.008638265	0.008638265	0	0	0	202-SA201	584	Sunland - Tujunga - Lake View Terrace - Shadow Hills - East La Tuna Canyon		Above Moderate
LOS ANGELES			2564002007	Open Space	A1-1XL	0	1 unit per lot	0.022737653	Commercial - Store - One Story	YES - Current	NO - Privately-Owned	Available	Not Used in Prior Housing Element	0	0	0.008638265	0.008638265	0	0	0	202-SA201	580	Sunland - Tujunga - Lake View Terrace - Shadow Hills - East La Tuna Canyon		Above Moderate
LOS ANGELES	7048 W FOOTHILL BLVD	91042	2564003001	General Commercial	C2-1VL	0	108	0.017502024	Commercial - Parking Lot (Commercial Use Property) - Lots - Patron or Employee - One Story	YES - Current	NO - Privately-Owned	Available	Not Used in Prior Housing Element	0	0	0.001992609	0.001992609	0	0	0	202-SA201	566	Sunland - Tujunga - Lake View Terrace - Shadow Hills - East La Tuna Canyon		Above Moderate
LOS ANGELES			2564003001	Open Space	A1-1XL	0	1 unit per lot	0.0223368	Commercial - Parking Lot (Commercial Use Property) - Lots - Patron or Employee - One Story	YES - Current	NO - Privately-Owned	Available	Not Used in Prior Housing Element	0	0	0.003007951	0.003007951	0	0	0	202-SA201	581	Sunland - Tujunga - Lake View Terrace - Shadow Hills - East La Tuna Canyon		Above Moderate
LOS ANGELES	7050 W FOOTHILL BLVD	91042	2564003002	General Commercial	C2-1VL	0	108	0.020486428	Commercial - Store - One Story	YES - Current	NO - Privately-Owned	Available	Not Used in Prior Housing Element	0	0	0.017130391	0.017130391	0	0	0	202-SA201	565	Sunland - Tujunga - Lake View Terrace - Shadow Hills - East La Tuna Canyon		Above Moderate
LOS ANGELES			2564003002	Open Space	A1-1XL	0	1 unit per lot	0.018388772	Commercial - Store - One Story	YES - Current	NO - Privately-Owned	Available	Not Used in Prior Housing Element	0	0	0.008638265	0.008638265	0	0	0	202-SA201	587	Sunland - Tujunga - Lake View Terrace - Shadow Hills - East La Tuna Canyon		Above Moderate
LOS ANGELES	7052 W FOOTHILL BLVD	91042	2564003003	General Commercial	C2-1VL	0	108	0.024007839	Commercial - Store - One Story	YES - Current	NO - Privately-Owned	Available	Not Used in Prior Housing Element	0	0	0.002571015	0.002571015	0	0	0	202-SA201	564	Sunland - Tujunga - Lake View Terrace - Shadow Hills - East La Tuna Canyon		Above Moderate
LOS ANGELES			2564003003	Open Space	A1-1XL	0	1 unit per lot	0.015877853	Commercial - Store - One Story	YES - Current	NO - Privately-Owned	Available	Not Used in Prior Housing Element	0	0	0.001296524	0.001296524	0	0	0	202-SA201	593	Sunland - Tujunga - Lake View Terrace - Shadow Hills - East La Tuna Canyon		Above Moderate
LOS ANGELES	7054 W FOOTHILL BLVD	91042	2564003018	General Commercial	C2-1VL	0	108	0.027151233	Commercial - Auto, Recreation Equipment, Construction Equipment Sales and Service - Auto Body Repair Shop - One Story	YES - Current	NO - Privately-Owned	Available	Not Used in Prior Housing Element	0	0	0.017130391	0.017130391	0	0	0	202-SA201	563	Sunland - Tujunga - Lake View Terrace - Shadow Hills - East La Tuna Canyon		Above Moderate
LOS ANGELES	7056 W FOOTHILL BLVD	91042	2564003018	General Commercial	C2-1VL	0	108	0.029912299	Commercial - Auto, Recreation Equipment, Construction Equipment Sales and Service - Auto Body Repair Shop - One Story	YES - Current	NO - Privately-Owned	Available	Not Used in Prior Housing Element	0	0	0.013952063	0.013952063	0	0	0	202-SA201	562	Sunland - Tujunga - Lake View Terrace - Shadow Hills - East La Tuna Canyon		Above Moderate
LOS ANGELES			2564003018	Open Space	A1-1XL	0	1 unit per lot	0.011996267	Commercial - Auto, Recreation Equipment, Construction Equipment Sales and Service - Auto Body Repair Shop - One Story	YES - Current	NO - Privately-Owned	Available	Not Used in Prior Housing Element	0	0	0.008638265	0.008638265	0	0	0	202-SA201	599	Sunland - Tujunga - Lake View Terrace - Shadow Hills - East La Tuna Canyon		Above Moderate
LOS ANGELES			2564003018	Open Space	A1-1XL	0	1 unit per lot	0.013747326	Commercial - Auto, Recreation Equipment, Construction Equipment Sales and Service - Auto Body Repair Shop - One Story	YES - Current	NO - Privately-Owned	Available	Not Used in Prior Housing Element	0	0	0.008638265	0.008638265	0	0	0	202-SA201	596	Sunland - Tujunga - Lake View Terrace - Shadow Hills - East La Tuna Canyon		Above Moderate
LOS ANGELES	7042 W FOOTHILL BLVD	91042	2564004001	General Commercial	C2-1VL	0	108	0.019423819	Commercial - Parking Lot (Commercial Use Property) - Lots - Patron or Employee - One Story	YES - Current	NO - Privately-Owned	Available	Not Used in Prior Housing Element	0	0	0.0587098	0.0587098	0	0	0	202-SA201	567	Sunland - Tujunga - Lake View Terrace - Shadow Hills - East La Tuna Canyon		Above Moderate
LOS ANGELES			2564004001	General Commercial	C2-1VL	0	108	0.02551908	Commercial - Parking Lot (Commercial Use Property) - Lots - Patron or Employee - One Story	YES - Current	NO - Privately-Owned	Available	Not Used in Prior Housing Element	0	0	0.047933117	0.047933117	0	0	0	202-SA201	620	Sunland - Tujunga - Lake View Terrace - Shadow Hills - East La Tuna Canyon		Above Moderate
LOS ANGELES			2564004001	Open Space	A1-1XL	0	1 unit per lot	0.060683698	Commercial - Parking Lot (Commercial Use Property) - Lots - Patron or Employee - One Story	YES - Current	NO - Privately-Owned	Available	Not Used in Prior Housing Element	0	0	0.024169019	0.024169019	0	0	0	202-SA201	569	Sunland - Tujunga - Lake View Terrace - Shadow Hills - East La Tuna Canyon		Above Moderate
LOS ANGELES	7026 W FOOTHILL BLVD	91042	2564004007	General Commercial	C2-1VL	0	108	0.083470339	Commercial - Store - One Story	YES - Current	NO - Privately-Owned	Available	Not Used in Prior Housing Element	0.063031436	0	0	0.063031436	0	0	0	202-SA201	571	Sunland - Tujunga - Lake View Terrace - Shadow Hills - East La Tuna Canyon		Lower
LOS ANGELES			2564004007	General Commercial	C2-1VL	0	108	0.000428132	Commercial - Store - One Story	YES - Current	NO - Privately-Owned	Available	Not Used in Prior Housing Element	0	0	0.008638265	0.008638265	0	0	0	202-SA201	570	Sunland - Tujunga - Lake View Terrace - Shadow Hills - East La Tuna Canyon		Above Moderate
LOS ANGELES			2564004007	General Commercial	C2-1VL	0	108	0.002959716	Commercial - Store - One Story	YES - Current	NO - Privately-Owned	Available	Not Used in Prior Housing Element	0	0	0.008638265	0.008638265	0	0	0	202-SA201	573	Sunland - Tujunga - Lake View Terrace - Shadow Hills - East La Tuna Canyon		Above Moderate
LOS ANGELES	6944 W FOOTHILL BLVD	91042	2564004027	General Commercial	C2-1VL	0	108	0.037268901	Commercial - Store Combination - Store and Residential Combination - One Story	YES - Current	NO - Privately-Owned	Available	Not Used in Prior Housing Element	0	0	0.002832044	0.002832044	1	0	0	202-SA201	588	Sunland - Tujunga - Lake View Terrace - Shadow Hills - East La Tuna Canyon		Above Moderate
LOS ANGELES	7006 W FOOTHILL BLVD	91042	2564004029	Low Residential, General Commercial	C2-1VL	0	108	0.067882026	Commercial - Store Combination - Store and Residential Combination - One Story	YES - Current	NO - Privately-Owned	Available	Not Used in Prior Housing Element	0	0	0.010377177	0.010377177	3	0	0	202-SA201	582	Sunland - Tujunga - Lake View Terrace - Shadow Hills - East La Tuna Canyon	Yes	Above Moderate
LOS ANGELES	7002 W FOOTHILL BLVD	91042	2564004030	General Commercial	C2-1VL	0	108	0.038759505	Commercial - Store Combination - Store and Residential Combination - One Story	YES - Current	NO - Privately-Owned	Available	Not Used in Prior Housing Element	0	0	0.020850313	0.020850313	0	0	0	202-SA201	583	Sunland - Tujunga - Lake View Terrace - Shadow Hills - East La Tuna Canyon		Above Moderate
LOS ANGELES			2564004030	Low Residential, General Commercial	C2-1VL	0	108	0.014944245	Commercial - Store Combination - Store and Residential Combination - One Story	YES - Current	NO - Privately-Owned	Available	Not Used in Prior Housing Element	0	0	0.005729214	0.005729214	0	0	0	202-SA201	631	Sunland - Tujunga - Lake View Terrace - Shadow Hills - East La Tuna Canyon		Above Moderate
LOS ANGELES	7000 W FOOTHILL BLVD	91042	2564004031	General Commercial	C2-1VL	0	108	0.028022507	Commercial - Office Building - Office and Residential - One Story	YES - Current	NO - Privately-Owned	Available	Not Used in Prior Housing Element	0	0	0.012202457	0.012202457	1	0	0	202-SA201	585	Sunland - Tujunga - Lake View Terrace - Shadow Hills - East La Tuna Canyon		Above Moderate
LOS ANGELES	7020 W FOOTHILL BLVD	91042	2564004032	Low Residential, General Commercial	C2-1VL	0	108	0.089204833	Commercial - Store Combination - Store and Residential Combination - One Story	YES - Current	NO - Privately-Owned	Available	Not Used in Prior Housing Element	0	0	0.051131701	0.051131701	0	0	0	202-SA201	574	Sunland - Tujunga - Lake View Terrace - Shadow Hills - East La Tuna Canyon	Yes	Above Moderate
LOS ANGELES	7036 W FOOTHILL BLVD	91042	2564004037	Open Space	A1-1XL	0	1 unit per lot	0.059283894	Commercial - Office Building - One Story	YES - Current	NO - Privately-Owned	Available	Not Used in Prior Housing Element	0	0	0.003591094	0.003591094	0	0	0	202-SA201	572	Sunland - Tujunga - Lake View Terrace - Shadow Hills - East La Tuna Canyon		Above Moderate
LOS ANGELES			2564004037	General Commercial	C2-1VL	0	108	0.063934523	Commercial - Store - One Story	YES - Current	NO - Privately-Owned	Available	Not Used in Prior Housing Element	0	0	0.003590451	0.003590451	0	0	0	202-SA201	592	Sunland - Tujunga - Lake View Terrace - Shadow Hills - East La Tuna Canyon		Above Moderate
LOS ANGELES	7028 W FOOTHILL BLVD	91042	2564004038	General Commercial	C2-1VL	0	108	0.076877757	Commercial - Store - One Story	YES - Current	NO - Privately-Owned	Available	Not Used in Prior Housing Element	0.008988213	0	0	0.008988213	0	0	0	202-SA201	578	Sunland - Tujunga - Lake View Terrace - Shadow Hills - East La Tuna Canyon		Lower
LOS ANGELES			2564004038	Open Space	A1-1XL	0	1 unit per lot	0.006163122	Commercial - Store - One Story	YES - Current	NO - Privately-Owned	Available	Not Used in Prior Housing Element	0	0	0.000537541	0.000537541	0	0	0	202-SA201	576	Sunland - Tujunga - Lake View Terrace - Shadow Hills - East La Tuna Canyon		Above Moderate
LOS ANGELES			2564004038	Open Space	A1-1XL	0	1 unit per lot	0.007858485	Commercial - Store - One Story	YES - Current	NO - Privately-Owned	Available	Not Used in Prior Housing Element	0	0	0.000537541	0.000537541	0	0	0	202-SA201	693	Sunland - Tujunga - Lake View Terrace - Shadow Hills - East La Tuna Canyon		Above Moderate
LOS ANGELES			2564004038	General Commercial	C2-1VL	0	108	0.029112015	Commercial - Store - One Story	YES - Current	NO - Privately-Owned	Available	Not Used in Prior Housing Element	0	0	0.000867358	0.000867358	0	0	0	202-SA201	692	Sunland - Tujunga - Lake View Terrace - Shadow Hills - East La Tuna Canyon		Above Moderate
LOS ANGELES	6920 W FOOTHILL BLVD	91042	2564005010	Low Residential, General Commercial	C2-1VL	0	108	0.154834066	Commercial - Store Combination - Store and Residential Combination - One Story	YES - Current	NO - Privately-Owned	Available	Not Used in Prior Housing Element	0.078705455	0	0	0.078705455	1	0	0	202-SA201	602	Sunland - Tujunga - Lake View Terrace - Shadow Hills - East La Tuna Canyon		Lower
LOS ANGELES	6914 W FOOTHILL BLVD	91042	2564005013	Low Residential, General Commercial	C2-1VL	0	108	0.190271542	Commercial - Store - One Story	YES - Current	NO - Privately-Owned	Available	Not Used in Prior Housing Element	0.042449782	0	0	0.042449782	0	0	0	202-SA201	616	Sunland - Tujunga - Lake View Terrace - Shadow Hills - East La Tuna Canyon		Lower
LOS ANGELES	6906 W FOOTHILL BLVD	91042	2564005015	Low Residential, General Commercial	C2-1VL	0	108	0.066214496	Commercial - Office Building - One Story	YES - Current	NO - Privately-Owned	Available	Not Used in Prior Housing Element	0	0	0.001263753	0.001263753	0	0	0	202-SA201	618	Sunland - Tujunga - Lake View Terrace - Shadow Hills - East La Tuna Canyon		Above Moderate
LOS ANGELES	6904 W FOOTHILL BLVD	91042	2564005016	Low Residential, General Commercial	C2-1VL	0	108	0.114043522	Commercial - Professional Building - One Story	YES - Current	NO - Privately-Owned	Available	Not Used in Prior Housing Element	0.066667371	0	0	0.066667371	1	0	0	202-SA201	619	Sunland - Tujunga - Lake View Terrace - Shadow Hills - East La Tuna Canyon		Lower
LOS ANGELES	6924 W FOOTHILL BLVD	91042	2564005026	General Commercial	C2-1VL	0	108	0.023649972	Commercial - Store Combination - Store and Residential Combination - One Story	YES - Current	NO - Privately-Owned	Available	Not Used in Prior Housing Element	0	0	0.025791892	0.025791892	0	0	0	202-SA201	606	Sunland - Tujunga - Lake View Terrace - Shadow Hills - East La Tuna Canyon	Yes	Above Moderate
LOS ANGELES	6934 W FOOTHILL BLVD	91042	2564005026	General Commercial	C2-1VL	0	108	0.1197029	Commercial - Store Combination - Store and Residential Combination - One Story	YES - Current	NO - Privately-Owned	Available	Not Used in Prior Housing Element	0	0	0.055111386	0.055111386	0	0	0	202-SA201	597	Sunland - Tujunga - Lake View Terrace - Shadow Hills - East La Tuna Canyon	Yes	Above Moderate
LOS ANGELES			2564005026	General Commercial	C2-1VL	0	108	0.043852633	Commercial - Store Combination - Store and Residential Combination - One Story	YES - Current	NO - Privately-Owned	Available	Not Used in Prior Housing Element	0	0	0.008492742	0.008492742	0	0	0	202-SA201	603	Sunland - Tujunga - Lake View Terrace - Shadow Hills - East La Tuna Canyon		Above Moderate
LOS ANGELES	6864 W FOOTHILL BLVD	91042	2564008001	General Commercial	C2-1VL	0	108	0.057460963	Commercial - Store - One Story	YES - Current	NO - Privately-Owned	Available	Not Used in Prior Housing Element	0	0	0.002086971	0.002086971	1	0	0	202-SA201	622	Sunland - Tujunga - Lake View Terrace - Shadow Hills - East La Tuna Canyon		Above Moderate
LOS ANGELES	6860 W FOOTHILL BLVD	91042	2564008002	General Commercial	C2-1VL	0	108	0.056484137	Commercial - Parking Lot (Commercial Use Property) - Lots - Patron or Employee - One Story	YES - Current	NO - Privately-Owned	Available	Not Used in Prior Housing Element	0	0	0.003602002	0.003602002	0	0	0	202-SA201	623	Sunland - Tujunga - Lake View Terrace - Shadow Hills - East La Tuna Canyon		Above Moderate
LOS ANGELES	6858 W FOOTHILL BLVD	91042	2564008003	General Commercial	C2-1VL	0	108	0.056483895	Commercial - Parking Lot (Commercial Use Property) - Lots - Patron or Employee - One Story	YES - Current	NO - Privately-Owned	Available	Not Used in Prior Housing Element	0	0	0.003602002	0.003602002	0	0	0	202-SA201	624	Sunland - Tujunga - Lake View Terrace - Shadow Hills - East La Tuna Canyon		Above Moderate
LOS ANGELES	6854 W FOOTHILL BLVD	91042	2564008004	General Commercial	C2-1VL	0	108	0.056484285	Commercial - Store Combination - Store and Residential Combination - One Story	YES - Current	NO - Privately-Owned	Available	Not Used in Prior Housing Element	0	0	0.01033707	0.01033707	0	0	0	202-SA201	625	Sunland - Tujunga - Lake View Terrace - Shadow Hills - East La Tuna Canyon		Above Moderate
LOS ANGELES	6852 W FOOTHILL BLVD	91042	2564008005	General Commercial	C2-1VL	0	108	0.056483269	Commercial - Store Combination - Store and Residential Combination - Two Stories	YES - Current	NO - Privately-Owned	Available	Not Used in Prior Housing Element	0	0	0.002343314	0.002343314	0	0	0	202-SA201	626	Sunland - Tujunga - Lake View Terrace - Shadow Hills - East La Tuna Canyon	Yes	Above Moderate
LOS ANGELES	6850 W FOOTHILL BLVD	91042	2564008006	General Commercial	C2-1VL	0	108	0.056484215	Commercial - Office Building - One Story	YES - Current	NO - Privately-Owned	Available	Not Used in Prior Housing Element	0	0	0.01033707	0.01033707	0	0	0	202-SA201	628	Sunland - Tujunga - Lake View Terrace - Shadow Hills - East La Tuna Canyon		Above Moderate
LOS ANGELES	6814 W FOOTHILL BLVD	91042	2564008033	General Commercial	C2-1VL	0	108	0.089539922	Residential - Five or More Units or Apartments (Any Combination) - 4 Stories or Less - Pool	YES - Current	NO - Privately-Owned	Available	Not Used in

| | | |

LOS ANGELES	7218 W APPERSON ST	91042	2565012036	Medium Residential	R3-1	0	54	0.083312541	Residential - Double, Duplex, or Two Units - 4 Stories or Less	YES - Current	NO - Privately-Owned	Available	Not Used in Prior Housing Element	0	0	0.11292516	0.11292516	2	0	0	2048197	842	Sunland - Tujunga - Lake View Terrace - Shadow Hills - East La Tuna Canyon	Yes	Above Moderate
LOS ANGELES	10238 N HILLHAVEN AVE	91042	2565012038	Medium Residential	R3-1	0	54	0.248925253	Residential - Four Units (Any Combination) - 4 Stories or Less	YES - Current	NO - Privately-Owned	Available	Not Used in Prior Housing Element	0	0	0.269383758	0.269383758	4	0	0	2048197	893	Sunland - Tujunga - Lake View Terrace - Shadow Hills - East La Tuna Canyon	Yes	Above Moderate
LOS ANGELES	10230 N HILLHAVEN AVE	91042	2565012039	Medium Residential	R3-1	0	54	0.249828854	Residential - Single Family Residence - Vacant Land	YES - Current	NO - Privately-Owned	Available	Not Used in Prior Housing Element	0.390325993	0	0	0.390325993	0	0	0	2048197	903	Sunland - Tujunga - Lake View Terrace - Shadow Hills - East La Tuna Canyon		Lower
LOS ANGELES	10237 N COMMERCE AVE	91042	2565012040	Medium Residential	R3-1	0	54	0.24997915	Residential - Five or More Units or Apartments (Any Combination) - 4 Stories or Less	YES - Current	NO - Privately-Owned	Available	Not Used in Prior Housing Element	0	0	0.201564863	0.201564863	8	0	0	2048197	897	Sunland - Tujunga - Lake View Terrace - Shadow Hills - East La Tuna Canyon	Yes	Above Moderate
LOS ANGELES	10249 N COMMERCE AVE	91042	2565012042	Medium Residential	R3-1	0	54	0.183318827	Residential - Single Family Residence	YES - Current	NO - Privately-Owned	Available	Not Used in Prior Housing Element	0.383899426	0	0	0.383899426	1	0	0	2048197	873	Sunland - Tujunga - Lake View Terrace - Shadow Hills - East La Tuna Canyon		Lower
LOS ANGELES	10253 N COMMERCE AVE	91042	2565012044	Medium Residential	R3-1	0	54	0.182510705	Residential - Double, Duplex, or Two Units - 4 Stories or Less	YES - Current	NO - Privately-Owned	Available	Not Used in Prior Housing Element	0	0	0.25185349	0.25185349	2	0	0	2048197	844	Sunland - Tujunga - Lake View Terrace - Shadow Hills - East La Tuna Canyon	Yes	Above Moderate
LOS ANGELES	10245 N COMMERCE AVE	91042	2565012045	Medium Residential	R3-1	0	54	0.010803885	Residential - Single Family Residence - Vacant Land	YES - Current	NO - Privately-Owned	Available	Not Used in Prior Housing Element	0	0	0.055273616	0.055273616	0	0	0	2048197	909	Sunland - Tujunga - Lake View Terrace - Shadow Hills - East La Tuna Canyon		Above Moderate
LOS ANGELES	10276 N TUJUNGA CANYON BLVD	91042	2565012046	Medium Residential	R3-1	0	54	0.249982023	Residential - Single Family Residence	YES - Current	NO - Privately-Owned	Available	Not Used in Prior Housing Element	0.461145997	0	0	0.461145997	1	0	0	2048197	913	Sunland - Tujunga - Lake View Terrace - Shadow Hills - East La Tuna Canyon		Lower
LOS ANGELES	10205 N HILLHAVEN AVE	91042	2565012050	Medium Residential	R3-1	0	54	0.249973316	Residential - Five or More Units or Apartments (Any Combination) - 4 Stories or Less	YES - Current	NO - Privately-Owned	Available	Not Used in Prior Housing Element	0.029663309	0	0	0.029663309	12	0	0	2048197	953	Sunland - Tujunga - Lake View Terrace - Shadow Hills - East La Tuna Canyon		Lower
LOS ANGELES	10209 N HILLHAVEN AVE	91042	2565012051	Medium Residential	R3-1	0	54	0.249977581	Residential - Five or More Units or Apartments (Any Combination) - 4 Stories or Less	YES - Current	NO - Privately-Owned	Available	Not Used in Prior Housing Element	0.044128455	0	0	0.044128455	10	0	0	2048197	937	Sunland - Tujunga - Lake View Terrace - Shadow Hills - East La Tuna Canyon		Lower
LOS ANGELES	10217 N HILLHAVEN AVE	91042	2565012052	Medium Residential	R3-1	0	54	0.249980303	Residential - Single Family Residence - Vacant Land	YES - Current	NO - Privately-Owned	Available	Not Used in Prior Housing Element	0.390325993	0	0	0.390325993	0	0	0	2048197	927	Sunland - Tujunga - Lake View Terrace - Shadow Hills - East La Tuna Canyon		Lower
LOS ANGELES	10220 N HILLHAVEN AVE	91042	2565012055	Medium Residential	R3-1	0	54	0.124916687	Residential - Single Family Residence	YES - Current	NO - Privately-Owned	Available	Not Used in Prior Housing Element	0.291011256	0	0	0.291011256	1	0	0	2048197	918	Sunland - Tujunga - Lake View Terrace - Shadow Hills - East La Tuna Canyon		Lower
LOS ANGELES	10218 N HILLHAVEN AVE	91042	2565012056	Medium Residential	R3-1	0	54	0.249834584	Residential - Double, Duplex, or Two Units - 4 Stories or Less	YES - Current	NO - Privately-Owned	Available	Not Used in Prior Housing Element	0	0	0.311262012	0.311262012	2	0	0	2048197	928	Sunland - Tujunga - Lake View Terrace - Shadow Hills - East La Tuna Canyon	Yes	Above Moderate
LOS ANGELES	10210 N HILLHAVEN AVE	91042	2565012057	Medium Residential	R3-1	0	54	0.275607961	Residential - Four Units (Any Combination) - 4 Stories or Less	YES - Current	NO - Privately-Owned	Available	Not Used in Prior Housing Element	0.179542577	0	0	0.179542577	4	0	0	2048197	938	Sunland - Tujunga - Lake View Terrace - Shadow Hills - East La Tuna Canyon		Lower
LOS ANGELES	10206 N HILLHAVEN AVE	91042	2565012058	Medium Residential	R3-1	0	54	0.224003671	Residential - Five or More Units or Apartments (Any Combination) - 4 Stories or Less	YES - Current	NO - Privately-Owned	Available	Not Used in Prior Housing Element	0.045050822	0	0	0.045050822	8	0	0	2048197	956	Sunland - Tujunga - Lake View Terrace - Shadow Hills - East La Tuna Canyon		Lower
LOS ANGELES	10205 N COMMERCE AVE	91042	2565012059	Medium Residential	R3-1	0	54	0.249978554	Residential - Five or More Units or Apartments (Any Combination) - 4 Stories or Less	YES - Current	NO - Privately-Owned	Available	Not Used in Prior Housing Element	0	0	0.211026758	0.211026758	10	0	0	2048197	952	Sunland - Tujunga - Lake View Terrace - Shadow Hills - East La Tuna Canyon	Yes	Above Moderate
LOS ANGELES	10227 N COMMERCE AVE	91042	2565012063	Medium Residential	R3-1	0	54	0.113153514	Residential - Single Family Residence	YES - Current	NO - Privately-Owned	Available	Not Used in Prior Housing Element	0.293627715	0	0	0.293627715	1	0	0	2048197	908	Sunland - Tujunga - Lake View Terrace - Shadow Hills - East La Tuna Canyon		Lower
LOS ANGELES	10213 N COMMERCE AVE	91042	2565012065	Medium Residential	R3-1	0	54	0.147714145	Residential - Five or More Units or Apartments (Any Combination) - 4 Stories or Less	YES - Current	NO - Privately-Owned	Available	Not Used in Prior Housing Element	0.029395967	0	0	0.029395967	7	0	0	2048197	935	Sunland - Tujunga - Lake View Terrace - Shadow Hills - East La Tuna Canyon		Lower
LOS ANGELES			2565012067	Medium Residential	R3-1	0	54	0.103117523	Residential - Single Family Residence - Vacant Land	YES - Current	NO - Privately-Owned	Available	Not Used in Prior Housing Element	0.225883543	0	0	0.225883543	0	0	0	2048197	867	Sunland - Tujunga - Lake View Terrace - Shadow Hills - East La Tuna Canyon		Lower
LOS ANGELES			2565012068	Medium Residential	R3-1	0	54	0.103119263	Residential - Single Family Residence - Vacant Land	YES - Current	NO - Privately-Owned	Available	Not Used in Prior Housing Element	0.225883543	0	0	0.225883543	0	0	0	2048197	875	Sunland - Tujunga - Lake View Terrace - Shadow Hills - East La Tuna Canyon		Lower
LOS ANGELES	10245 N COMMERCE AVE	91042	2565012069	Medium Residential	R3-1	0	54	0.23831322	Residential - Five or More Units or Apartments (Any Combination) - 4 Stories or Less	YES - Current	NO - Privately-Owned	Available	Not Used in Prior Housing Element	0.03294149	0	0	0.03294149	13	0	0	2048197	887	Sunland - Tujunga - Lake View Terrace - Shadow Hills - East La Tuna Canyon		Lower
LOS ANGELES	7230 W APPERSON ST	91042	2565012071	Medium Residential	R3-1	0	54	0.156301007	Residential - Five or More Units or Apartments (Any Combination) - 4 Stories or Less	YES - Current	NO - Privately-Owned	Available	Not Used in Prior Housing Element	0.027987495	0	0	0.027987495	8	0	0	2048197	845	Sunland - Tujunga - Lake View Terrace - Shadow Hills - East La Tuna Canyon		Lower
LOS ANGELES	10219 N COMMERCE AVE	91042	2565012072	Medium Residential	R3-1	0	54	0.238315629	Residential - Five or More Units or Apartments (Any Combination) - 4 Stories or Less	YES - Current	NO - Privately-Owned	Available	Not Used in Prior Housing Element	0.028145522	0	0	0.028145522	12	0	0	2048197	924	Sunland - Tujunga - Lake View Terrace - Shadow Hills - East La Tuna Canyon		Lower
LOS ANGELES	10264 N TUJUNGA CANYON BLVD	91042	2565013022	Medium Residential	R3-1	0	54	0.249985173	Residential - Double, Duplex, or Two Units - 4 Stories or Less	YES - Current	NO - Privately-Owned	Available	Not Used in Prior Housing Element	0	0	0.334532022	0.334532022	1	0	0	2048197	961	Sunland - Tujunga - Lake View Terrace - Shadow Hills - East La Tuna Canyon	Yes	Above Moderate
LOS ANGELES	10262 N TUJUNGA CANYON BLVD	91042	2565013023	Medium Residential	R3-1	0	54	0.22999844	Residential - Double, Duplex, or Two Units - 4 Stories or Less - Pool	YES - Current	NO - Privately-Owned	Available	Not Used in Prior Housing Element	0	0	0.283789086	0.283789086	2	0	0	2048197	973	Sunland - Tujunga - Lake View Terrace - Shadow Hills - East La Tuna Canyon	Yes	Above Moderate
LOS ANGELES	10258 N TUJUNGA CANYON BLVD	91042	2565013024	Medium Residential	R3-1	0	54	0.249965831	Residential - Five or More Units or Apartments (Any Combination) - 4 Stories or Less	YES - Current	NO - Privately-Owned	Available	Not Used in Prior Housing Element	0	0	0.216747209	0.216747209	7	0	0	2048197	983	Sunland - Tujunga - Lake View Terrace - Shadow Hills - East La Tuna Canyon	Yes	Above Moderate
LOS ANGELES	10250 N TUJUNGA CANYON BLVD	91042	2565013025	Medium Residential	R3-1	0	54	0.249962461	Residential - Five or More Units or Apartments (Any Combination) - 4 Stories or Less	YES - Current	NO - Privately-Owned	Available	Not Used in Prior Housing Element	0	0	0.050230131	0.050230131	12	0	0	2048197	996	Sunland - Tujunga - Lake View Terrace - Shadow Hills - East La Tuna Canyon	Yes	Above Moderate
LOS ANGELES	10232 N TUJUNGA CANYON BLVD	91042	2565013029	Medium Residential	R3-1	0	54	0.141464771	Residential - Single Family Residence	YES - Current	NO - Privately-Owned	Available	Not Used in Prior Housing Element	0.291884887	0	0	0.291884887	1	0	0	2048197	1049	Sunland - Tujunga - Lake View Terrace - Shadow Hills - East La Tuna Canyon		Lower
LOS ANGELES	7263 W VALMONT ST	91042	2565013030	Medium Residential	R3-1	0	54	0.174093878	Residential - Single Family Residence	YES - Current	NO - Privately-Owned	Available	Not Used in Prior Housing Element	0.338933137	0	0	0.338933137	1	0	0	2048197	1072	Sunland - Tujunga - Lake View Terrace - Shadow Hills - East La Tuna Canyon		Lower
LOS ANGELES	7245 W VALMONT ST	91042	2565013031	Medium Residential	R3-1	0	54	0.499893925	Institutional - Church - One Story	YES - Current	NO - Privately-Owned	Available	Not Used in Prior Housing Element	0.055524867	0	0	0.055524867	0	0	0	2048197	1051	Sunland - Tujunga - Lake View Terrace - Shadow Hills - East La Tuna Canyon		Lower
LOS ANGELES	7253 W VALMONT ST	91042	2565013031	Medium Residential	R3-1	0	54	0.184336352	Institutional - Church - One Story	YES - Current	NO - Privately-Owned	Available	Not Used in Prior Housing Element	0.040565786	0	0	0.040565786	0	0	0	2048197	1050	Sunland - Tujunga - Lake View Terrace - Shadow Hills - East La Tuna Canyon		Lower
LOS ANGELES			2565013031	Medium Residential	R3-1	0	54	0.257124702	Institutional - Church - One Story	YES - Current	NO - Privately-Owned	Available	Not Used in Prior Housing Element	0.047555156	0	0	0.047555156	0	0	0	2048197	1033	Sunland - Tujunga - Lake View Terrace - Shadow Hills - East La Tuna Canyon		Lower
LOS ANGELES	10123 N HILLHAVEN AVE	91042	2565013032	Medium Residential	R3-1	0	54	0.242783553	Residential - Double, Duplex, or Two Units - 4 Stories or Less	YES - Current	NO - Privately-Owned	Available	Not Used in Prior Housing Element	0	0	0.134822652	0.134822652	2	0	0	2048197	1022	Sunland - Tujunga - Lake View Terrace - Shadow Hills - East La Tuna Canyon	Yes	Above Moderate
LOS ANGELES	10133 N HILLHAVEN AVE	91042	2565013033	Medium Residential	R3-1	0	54	0.499918132	Residential - Five or More Units or Apartments (Any Combination) - 4 Stories or Less	YES - Current	NO - Privately-Owned	Available	Not Used in Prior Housing Element	0.034625941	0	0	0.034625941	24	0	0	2048197	1006	Sunland - Tujunga - Lake View Terrace - Shadow Hills - East La Tuna Canyon		Lower
LOS ANGELES	10139 N HILLHAVEN AVE	91042	2565013034	Medium Residential	R3-1	0	54	0.186763472	Residential - Five or More Units or Apartments (Any Combination) - 4 Stories or Less	YES - Current	NO - Privately-Owned	Available	Not Used in Prior Housing Element	0	0	0.082834589	0.082834589	5	0	0	2048197	999	Sunland - Tujunga - Lake View Terrace - Shadow Hills - East La Tuna Canyon	Yes	Above Moderate
LOS ANGELES	10147 N HILLHAVEN AVE	91042	2565013035	Medium Residential	R3-1	0	54	0.186763712	Residential - Four Units (Any Combination) - 4 Stories or Less	YES - Current	NO - Privately-Owned	Available	Not Used in Prior Housing Element	0	0	0.212164879	0.212164879	4	0	0	2048197	992	Sunland - Tujunga - Lake View Terrace - Shadow Hills - East La Tuna Canyon	Yes	Above Moderate
LOS ANGELES	10149 N HILLHAVEN AVE	91042	2565013036	Medium Residential	R3-1	0	54	0.126401748	Residential - Single Family Residence - Vacant Land	YES - Current	NO - Privately-Owned	Available	Not Used in Prior Housing Element	0.314427027	0	0	0.314427027	0	0	0	2048197	984	Sunland - Tujunga - Lake View Terrace - Shadow Hills - East La Tuna Canyon		Lower
LOS ANGELES	10163 N HILLHAVEN AVE	91042	2565013037	Medium Residential	R3-1	0	54	0.499939261	Institutional - Homes for Aged and Others - One Story	YES - Current	NO - Privately-Owned	Available	Not Used in Prior Housing Element	0.018424423	0	0	0.018424423	0	0	0	2048197	964	Sunland - Tujunga - Lake View Terrace - Shadow Hills - East La Tuna Canyon		Lower
LOS ANGELES	10162 N HILLHAVEN AVE	91042	2565013038	Medium Residential	R3-1	0	54	0.224006116	Residential - Five or More Units or Apartments (Any Combination) - 4 Stories or Less	YES - Current	NO - Privately-Owned	Available	Not Used in Prior Housing Element	0.025565485	0	0	0.025565485	12	0	0	2048197	967	Sunland - Tujunga - Lake View Terrace - Shadow Hills - East La Tuna Canyon		Lower
LOS ANGELES	10156 N HILLHAVEN AVE	91042	2565013039	Medium Residential	R3-1	0	54	0.275680153	Residential - Four Units (Any Combination) - 4 Stories or Less	YES - Current	NO - Privately-Owned	Available	Not Used in Prior Housing Element	0	0	0.298128748	0.298128748	4	0	0	2048197	972	Sunland - Tujunga - Lake View Terrace - Shadow Hills - East La Tuna Canyon	Yes	Above Moderate
LOS ANGELES	10122 N HILLHAVEN AVE	91042	2565013043	Medium Residential	R3-1	0	54	0.249856473	Residential - Three Units (Any Combination) - 4 Stories or Less	YES - Current	NO - Privately-Owned	Available	Not Used in Prior Housing Element	0	0	0.124190472	0.124190472	3	0	0	2048197	1023	Sunland - Tujunga - Lake View Terrace - Shadow Hills - East La Tuna Canyon	Yes	Above Moderate
LOS ANGELES	10117 N COMMERCE AVE	91042	2565013048	Neighborhood Office Commercial	C2-1L	0	108	0.249979912	Commercial - Store - One Story	YES - Current	NO - Privately-Owned	Available	Not Used in Prior Housing Element	0.088897604	0	0	0.088897604	1	0	0	2048197	1039	Sunland - Tujunga - Lake View Terrace - Shadow Hills - East La Tuna Canyon		Lower
LOS ANGELES	10134 N HILLHAVEN AVE	91042	2565013051	Medium Residential	R3-1	0	54	0.313023834	Recreational - Club, Lodge Hall, Fraternal Organization - One Story	YES - Current	NO - Privately-Owned	Available	Not Used in Prior Housing Element	0.096759868	0	0	0.096759868	1	0	0	2048197	1007	Sunland - Tujunga - Lake View Terrace - Shadow Hills - East La Tuna Canyon		Lower
LOS ANGELES	10137 N COMMERCE AVE	91042	2565013051	Medium Residential	R3-1	0	54	0.249979945	Recreational - Club, Lodge Hall, Fraternal Organization - One Story	YES - Current	NO - Privately-Owned	Available	Not Used in Prior Housing Element	0.086486749	0	0	0.086486749	1	0	0	2048197	1009	Sunland - Tujunga - Lake View Terrace - Shadow Hills - East La Tuna Canyon		Lower
LOS ANGELES	10143 N COMMERCE AVE	91042	2565013051	Medium Residential	R3-1	0	54	0.249979257	Recreational - Club, Lodge Hall, Fraternal Organization - One Story	YES - Current	NO - Privately-Owned	Available	Not Used in Prior Housing Element	0.086486749	0	0	0.086486749	1	0	0	2048197	1000	Sunland - Tujunga - Lake View Terrace - Shadow Hills - East La Tuna Canyon		Lower
LOS ANGELES	10129 N COMMERCE AVE	91042	2565013057	Medium Residential	R3-1	0	54	0.23831289	Residential - Five or More Units or Apartments (Any Combination) - 4 Stories or Less	YES - Current	NO - Privately-Owned	Available	Not Used in Prior Housing Element	0.028145522	0	0	0.028145522	12	0	0	2048197	1016	Sunland - Tujunga - Lake View Terrace - Shadow Hills - East La Tuna Canyon		Lower
LOS ANGELES	10238 N TUJUNGA CANYON BLVD	91042	2565013059	Medium Residential	R3-1	0	54	0.253767625	Residential - Five or More Units or Apartments (Any Combination) - 4 Stories or Less	YES - Current	NO - Privately-Owned	Available	Not Used in Prior Housing Element	0.032442205	0	0	0.032442205	14	0	0	2048197	1021	Sunland - Tujunga - Lake View Terrace - Shadow Hills - East La Tuna Canyon		Lower
LOS ANGELES	10248 N TUJUNGA CANYON BLVD	91042	2565013060	Medium Residential	R3-1	0	54	0.459977556	Residential - Five or More Units or Apartments (Any Combination) - 4 Stories or Less	YES - Current	NO - Privately-Owned	Available	Not Used in Prior Housing Element	0.030204833	0	0	0.030204833	25	0	0	2048197	1005	Sunland - Tujunga - Lake View Terrace - Shadow Hills - East La Tuna Canyon		Lower
LOS ANGELES	10119 N COMMERCE AVE	91042	2565013061	Medium Residential	R3-1	0	54	0.238313778	Residential - Five or More Units or Apartments (Any Combination) - 4 Stories or Less	YES - Current	NO - Privately-Owned	Available	Not Used in Prior Housing Element	0.035652	0	0	0.035652	12	0	0	2048197	1027	Sunland - Tujunga - Lake View Terrace - Shadow Hills - East La Tuna Canyon		Lower
LOS ANGELES	10234 N TUJUNGA CANYON BLVD	91042	2565013062	Medium Residential	R3-1	0	54	0.206198442	Residential - Five or More Units or Apartments (Any Combination) - 4 Stories or Less	YES - Current	NO - Privately-Owned	Available	Not Used in Prior Housing Element	0.028468393	0	0	0.028468393	10	0	0	2048197	1035	Sunland - Tujunga - Lake View Terrace - Shadow Hills - East La Tuna Canyon		Lower
LOS ANGELES	10105 N COMMERCE AVE	91042	2565013101	Neighborhood Office Commercial	C2-1L	0	108	0.136467709	Institutional - Church - Church Parking Lot - One Story	YES - Current	NO - Privately-Owned	Available	Not Used in Prior Housing Element	0.020873714	0	0	0.020873714	0	0	0	2048197	1062	Sunland - Tujunga - Lake View Terrace - Shadow Hills - East La Tuna Canyon		Lower
LOS ANGELES			2565013101	Neighborhood Office Commercial	C2-1L	0	108	0.147782539	Institutional - Church - Church Parking Lot - One Story	YES - Current	NO - Privately-Owned	Available	Not Used in Prior Housing Element	0.02261281	0	0	0.02261281	0	0	0	2048197	1075	Sunland - Tujunga - Lake View Terrace - Shadow Hills - East La Tuna Canyon		Lower
LOS ANGELES	10155 N COMMERCE AVE	91042	2565013BRK	Medium Residential	R3-1	0	54	0.708296276	Residential - Single Family Residence - Condo Conversion	YES - Current	NO - Privately-Owned	Available	Not Used in Prior Housing Element	0.036690575	0	0	0.036690575	35	0	0	2048197	968	Sunland - Tujunga - Lake View Terrace - Shadow Hills - East La Tuna Canyon		Lower
LOS ANGELES	10124 N SAMOA AVE	91042	2565014006	Medium Residential	R3-1	0	54	0.239059762	Residential - Five or More Units or Apartments (Any Combination) - 4 Stories or Less	YES - Current	NO - Privately-Owned	Available	Not Used in Prior Housing Element	0	0	0.026868811	0.026868811	9	0	0	2048197	1020	Sunland - Tujunga - Lake View Terrace - Shadow Hills - East La Tuna Canyon	Yes	Above Moderate
LOS ANGELES	10118 N SAMOA AVE	91042	2565014007	Medium Residential	R3-1	0	54	0.249590129	Residential - Five or More Units or Apartments (Any Combination) - 4 Stories or Less	YES - Current	NO - Privately-Owned	Available	Not Used in Prior Housing Element	0.029663309	0	0	0.029663309	12	0	0	2048197	1032	Sunland - Tujunga - Lake View Terrace - Shadow Hills - East La Tuna Canyon		Lower
LOS ANGELES	10114 N SAMOA AVE	91042	2565014008	Medium Residential	R3-1	0	54	0.249601255	Residential - Three Units (Any Combination) - 4 Stories or Less	YES - Current	NO - Privately-Owned	Available	Not Used in Prior Housing Element	0	0	0.289580733	0.289580733	3	0	0	2048197	1038	Sunland - Tujunga - Lake View Terrace - Shadow Hills - East La Tuna Canyon	Yes	Above Moderate
LOS ANGELES			2565014010	Medium Residential	R3-1	0	54	0.095084227	Residential - Single Family Residence	YES - Current	NO - Privately-Owned	Available	Not Used in Prior Housing Element	0.195753443	0	0	0.195753443	1	0	0	2048197	1059	Sunland - Tujunga - Lake View Terrace - Shadow Hills - East La Tuna Canyon		Lower
LOS ANGELES	7117 W VALMONT ST	91042	2565014011	Medium Residential	R3-1	0	54	0.125724607	Residential - Single Family Residence	YES - Current	NO - Privately-Owned	Available	Not Used in Prior Housing Element	0.296247375	0	0	0.296247375	1	0	0	2048201	1020	Sunland - Tujunga - Lake View Terrace - Shadow Hills - East La Tuna Canyon		Lower
LOS ANGELES	7111 W VALMONT ST	91042	2565014012	Medium Residential	R3-1	0	54	0.124247716	Residential - Single Family Residence	YES - Current	NO - Privately-Owned	Available	Not Used in Prior Housing Element	0.296247375	0	0	0.296247375	1	0	0	2048201	1021	Sunland - Tujunga - Lake View Terrace - Shadow Hills - East La Tuna Canyon		Lower
LOS ANGELES	7107 W VALMONT ST	91042	2565014013	Medium Residential	R3-1	0	54	0.122790277	Residential - Single Family Residence	YES - Current	NO - Privately-Owned	Available	Not Used in Prior Housing Element	0.129786086	0	0	0.129786086	1	0	0	2048201	1022	Sunland - Tujunga - Lake View Terrace - Shadow Hills - East La Tuna Canyon		Lower
LOS ANGELES	10107 N PINEWOOD AVE	91042	2565014014	Medium Residential	R3-1	0	54	0.127179569	Residential - Four Units (Any Combination) - 4 Stories or Less	YES - Current	NO - Privately-Owned	Available	Not Used in Prior Housing Element	0	0	0.147184557	0.147184557	4	0	0	2048201	1024	Sunland - Tujunga - Lake View Terrace - Shadow Hills - East La Tuna Canyon	Yes	Above Moderate
LOS ANGELES	10127 N PINEWOOD AVE	91042	2565014017	Medium Residential	R3-1	0	54	0.230646926	Residential - Five or More Units or Apartments (Any Combination) - 4 Stories or Less	YES - Current	NO - Privately-Owned	Available	Not Used in Prior Housing Element	0	0	0.224681447	0.224681447	5	0	0	2048201	942	Sunland - Tujunga - Lake View Terrace - Shadow Hills - East La Tuna Canyon	Yes	Above Moderate
LOS ANGELES	10133 N PINEWOOD AVE	91042	2565014018	Medium Residential	R3-1	0	54	0.269281896	Residential - Five or More Units or Apartments (Any Combination) - 4 Stories or Less	YES - Current	NO - Privately-Owned	Available	Not Used in Prior Housing Element	0	0	0.060153943	0.060153943	10	0	0	2048201	914	Sunland - Tujunga - Lake View Terrace - Shadow Hills - East La Tuna Canyon	Yes	Above Moderate
LOS ANGELES			2565014019	Medium Residential	R3-1	0	54	0.195461232	Residential - Five or More Units or Apartments (Any Combination) - 4 Stories or Less	YES - Current	NO - Privately-Owned	Available	Not Used in Prior Housing Element	0.028654522	0	0	0.028654522	8	0	0	2048201	876	Sunland - Tujunga - Lake View Terrace - Shadow Hills - East La Tuna Canyon		Lower
LOS ANGELES	10143 N PINEWOOD AVE	91042	2565014020	Medium Residential	R3-1	0	54	0.137434619	Residential - Single Family Residence	YES - Current	NO - Privately-Owned	Available	Not Used in Prior Housing Element	0.291884887	0	0	0.291884887	1	0	0	2048201	863	Sunland - Tujunga - Lake View Terrace - Shadow Hills - East La Tuna Canyon		Lower
LOS ANGELES	10149 N PINEWOOD AVE	91042	2565014021	Medium Residential	R3-1	0	54	0.252697034	Residential - Double, Duplex, or Two Units - 4 Stories or Less	YES - Current	NO - Privately-Owned	Available	Not Used in Prior Housing Element	0	0	0.311262012	0.311262012	2	0	0	2048201	838	Sunland - Tujunga - Lake View Terrace - Shadow Hills - East La Tuna Canyon	Yes	Above Moderate
LOS ANGELES	10153 N PINEWOOD AVE	91042	2565014022	Medium Residential	R3-1	0	54	0.247247982	Residential - Three Units (Any Combination) - 4 Stories or Less	YES - Current	NO - Privately-Owned	Available	Not Used in Prior Housing Element	0	0	0.289580733	0.289580733	3	0	0	2048201	816	Sunland - Tujunga - Lake View Terrace - Shadow Hills - East La Tuna Canyon	Yes	Above Moderate
LOS ANGELES	10159 N PINEWOOD AVE	91042	2565014023	Medium Residential	R3-1	0	54	0.260541141	Residential - Five or More Units or Apartments (Any Combination) - 4 Stories or Less	YES - Current	NO - Privately-Owned	Available	Not Used in Prior Housing Element	0.030981485	0	0	0.030981485	12	0	0	2048201	799	Sunland - Tujunga - Lake View Terrace - Shadow Hills - East La Tuna Canyon		Lower
LOS ANGELES	10165 N PINEWOOD AVE	91042	2565014024	Medium Residential	R3-1	0	54	0.239398913	Residential - Five or More Units or Apartments (Any Combination) - 4 Stories or Less	YES - Current	NO - Privately-Owned	Available	Not Used in Prior Housing Element	0.025847601	0	0	0.025847601	14	0	0	2048201	775	Sunland - Tujunga - Lake View Terrace - Shadow Hills - East La Tuna Canyon		Lower
LOS ANGELES	10141 N PINEWOOD AVE	91042	2565014025	Medium Residential	R3-1	0	54	0.167044564	Residential - Five or More Units or Apartments (Any Combination) - 4 Stories or Less	YES - Current	NO - Privately-Owned	Available	Not Used in Prior Housing Element	0.026424451	0	0	0.026424451	7	0	0	2048201	878	Sunland - Tujunga - Lake View Terrace - Shadow Hills - East La Tuna Canyon		Lower
LOS ANGELES	10164 N COMMERCE AVE	91042	2565014026	Medium Residential	R3-1	0	54	0.249980177	Residential - Five or More Units or Apartments (Any Combination) - 4 Stories or Less	YES - Current	NO - Privately-Owned	Available	Not Used in Prior Housing Element	0.046079766	0	0	0.046079766	6	0	0	2048197	959	Sunland - Tujunga - Lake View Terrace - Shadow Hills - East La Tuna Canyon		Lower
LOS ANGELES	10156 N COMMERCE AVE	91042	2565014027	Medium Residential	R3-1	0	54	0.17216123	Residential - Three Units (Any Combination) - 4 Stories or Less	YES - Current	NO - Privately-Owned	Available	Not Used in Prior Housing Element	0	0	0.200998259	0.200998259	3	0	0	2048197	974	Sunland - Tujunga - Lake View Terrace - Shadow Hills - East La Tuna Canyon	Yes	Above Moderate
LOS ANGELES	10148 N COMMERCE AVE	91042	2565014029	Medium Residential	R3-1	0	54	0.12498961	Residential - Double, Duplex, or Two Units - 4 Stories or Less	YES - Current	NO - Priv

LOS ANGELES	10138 N COMMERCE AVE	91042	2565014152	Medium Residential	R3-1	0	54	0.249978267	Residential - Four Units (Any Combination) - 4 Stories or Less	YES - Current	NO - Privately-Owned	Available	Not Used in Prior Housing Element	0	0	0.269383758	0.269383758	4	0	0	2048	197	1008	Sunland - Tujunga - Lake View Terrace - Shadow Hills - East La Tuna Canyon	Yes	Above Moderate
LOS ANGELES	10144 N COMMERCE AVE	91042	2565014152	Medium Residential	R3-1	0	54	0.249979319	Residential - Four Units (Any Combination) - 4 Stories or Less	YES - Current	NO - Privately-Owned	Available	Not Used in Prior Housing Element	0	0	0.269383758	0.269383758	4	0	0	2048	197	998	Sunland - Tujunga - Lake View Terrace - Shadow Hills - East La Tuna Canyon	Yes	Above Moderate
LOS ANGELES	10110 N COMMERCE AVE	91042	2565014900	Neighborhood Office Commercial	C2-1L	0	108	0.386609637	Miscellaneous - Government Owned Property	YES - Current	YES - City-Owned	Available	Not Used in Prior Housing Element	0	0	0.010357971	0.010357971	0	0	0	2048	197	1037	Sunland - Tujunga - Lake View Terrace - Shadow Hills - East La Tuna Canyon		Above Moderate
LOS ANGELES	7157 W VALMONT ST	91042	2565014900	Medium Residential	R3-1	0	54	0.103547271	Miscellaneous - Government Owned Property	YES - Current	YES - City-Owned	Available	Not Used in Prior Housing Element	0	0	0.005605927	0.005605927	0	0	0	2048	197	1055	Sunland - Tujunga - Lake View Terrace - Shadow Hills - East La Tuna Canyon		Above Moderate
LOS ANGELES			2565014900	Medium Residential	R3-1	0	54	0.220038766	Miscellaneous - Government Owned Property	YES - Current	YES - City-Owned	Available	Not Used in Prior Housing Element	0	0	0.008954624	0.008954624	0	0	0	2048	197	1056	Sunland - Tujunga - Lake View Terrace - Shadow Hills - East La Tuna Canyon		Above Moderate
LOS ANGELES			2565014900	Neighborhood Office Commercial	C2-1L	0	108	0.386609585	Miscellaneous - Government Owned Property	YES - Current	YES - City-Owned	Available	Not Used in Prior Housing Element	0	0	0.010357971	0.010357971	0	0	0	2048	197	1063	Sunland - Tujunga - Lake View Terrace - Shadow Hills - East La Tuna Canyon		Above Moderate
LOS ANGELES			2565014900	Medium Residential	R3-1	0	54	0.047005307	Miscellaneous - Government Owned Property	YES - Current	YES - City-Owned	Available	Not Used in Prior Housing Element	0	0	0.002870172	0.002870172	0	2*	2*	2048	197	1054	Sunland - Tujunga - Lake View Terrace - Shadow Hills - East La Tuna Canyon		Above Moderate
LOS ANGELES	10215 N SAMOA AVE	91042	2565015036	Medium Residential	R3-1	0	54	0.250064364	Residential - Single Family Residence	YES - Current	NO - Privately-Owned	Available	Not Used in Prior Housing Element	0.461145997	0	0	0.461145997	1	0	0	2048	197	930	Sunland - Tujunga - Lake View Terrace - Shadow Hills - East La Tuna Canyon		Lower
LOS ANGELES	10221 N SAMOA AVE	91042	2565015037	Medium Residential	R3-1	0	54	0.250070755	Institutional - Church - One Story	YES - Current	NO - Privately-Owned	Available	Not Used in Prior Housing Element	0.047555156	0	0	0.047555156	0	0	0	2048	197	919	Sunland - Tujunga - Lake View Terrace - Shadow Hills - East La Tuna Canyon		Lower
LOS ANGELES	10229 N SAMOA AVE	91042	2565015037	Medium Residential	R3-1	0	54	0.250075865	Institutional - Church - One Story	YES - Current	NO - Privately-Owned	Available	Not Used in Prior Housing Element	0.047555156	0	0	0.047555156	0	0	0	2048	197	900	Sunland - Tujunga - Lake View Terrace - Shadow Hills - East La Tuna Canyon		Lower
LOS ANGELES			2565015037	Medium Residential	R3-1	0	54	0.250074976	Institutional - Church - One Story	YES - Current	NO - Privately-Owned	Available	Not Used in Prior Housing Element	0.047555156	0	0	0.047555156	0	0	0	2048	197	910	Sunland - Tujunga - Lake View Terrace - Shadow Hills - East La Tuna Canyon		Lower
LOS ANGELES	10243 N SAMOA AVE	91042	2565015038	Medium Residential	R3-1	0	54	0.500167344	Residential - Five or More Units or Apartments (Any Combination) - 4 Stories or Less	YES - Current	NO - Privately-Owned	Available	Not Used in Prior Housing Element	0.038660087	0	0	0.038660087	21	0	0	2048	197	881	Sunland - Tujunga - Lake View Terrace - Shadow Hills - East La Tuna Canyon		Lower
LOS ANGELES	7158 1/2 W APPERSON ST	91042	2565015040	Medium Residential	R3-1	0	54	0.126546477	Residential - Single Family Residence	YES - Current	NO - Privately-Owned	Available	Not Used in Prior Housing Element	0	0	0.215032446	0.215032446	1	0	0	2048	197	846	Sunland - Tujunga - Lake View Terrace - Shadow Hills - East La Tuna Canyon	Yes	Above Moderate
LOS ANGELES	10255 N SAMOA AVE	91042	2565015041	Medium Residential	R3-1	0	54	0.265791843	Residential - Five or More Units or Apartments (Any Combination) - 4 Stories or Less	YES - Current	NO - Privately-Owned	Available	Not Used in Prior Housing Element	0	0	0.206385478	0.206385478	8	0	0	2048	197	848	Sunland - Tujunga - Lake View Terrace - Shadow Hills - East La Tuna Canyon	Yes	Above Moderate
LOS ANGELES	7140 W APPERSON ST	91042	2565015042	Medium Residential	R3-1	0	54	0.1270525 08	Residential - Double, Duplex, or Two Units - 4 Stories or Less	YES - Current	NO - Privately-Owned	Available	Not Used in Prior Housing Element	0	0	0.182847619	0.182847619	2	0	0	2048	197	850	Sunland - Tujunga - Lake View Terrace - Shadow Hills - East La Tuna Canyon	Yes	Above Moderate
LOS ANGELES	10248 N SAMOA AVE	91042	2565015043	Medium Residential	R3-1	0	54	0.101741248	Residential - Single Family Residence	YES - Current	NO - Privately-Owned	Available	Not Used in Prior Housing Element	0.242511407	0	0	0.242511407	1	0	0	2048	197	871	Sunland - Tujunga - Lake View Terrace - Shadow Hills - East La Tuna Canyon		Lower
LOS ANGELES			2565015044	Medium Residential	R3-1	0	54	0.133002444	Residential - Double, Duplex, or Two Units - 4 Stories or Less	YES - Current	NO - Privately-Owned	Available	Not Used in Prior Housing Element	0.112041548	0	0	0.112041548	2	0	0	2048	197	852	Sunland - Tujunga - Lake View Terrace - Shadow Hills - East La Tuna Canyon		Lower
LOS ANGELES	10230 N SAMOA AVE	91042	2565015047	Medium Residential	R3-1	0	54	0.498776379	Residential - Five or More Units or Apartments (Any Combination) - 4 Stories or Less - Pool	YES - Current	NO - Privately-Owned	Available	Not Used in Prior Housing Element	0	0	0.024925978	0.024925978	24	0	0	2048	197	901	Sunland - Tujunga - Lake View Terrace - Shadow Hills - East La Tuna Canyon	Yes	Above Moderate
LOS ANGELES	10237 N PINEWOOD AVE	91042	2565015053	Medium Residential	R3-1	0	54	0.217520451	Residential - Four Units (Any Combination) - 4 Stories or Less	YES - Current	NO - Privately-Owned	Available	Not Used in Prior Housing Element	0	0	0.240258712	0.240258712	4	0	0	2048	201	624	Sunland - Tujunga - Lake View Terrace - Shadow Hills - East La Tuna Canyon	Yes	Above Moderate
LOS ANGELES	7110 W APPERSON ST	91042	2565015059	Medium Residential	R3-1	0	54	0.084187489	Residential - Single Family Residence	YES - Current	NO - Privately-Owned	Available	Not Used in Prior Housing Element	0.091035736	0	0	0.091035736	1	0	0	2048	201	544	Sunland - Tujunga - Lake View Terrace - Shadow Hills - East La Tuna Canyon		Lower
LOS ANGELES	7112 W APPERSON ST	91042	2565015059	Medium Residential	R3-1	0	54	0.084186397	Residential - Single Family Residence	YES - Current	NO - Privately-Owned	Available	Not Used in Prior Housing Element	0.091035736	0	0	0.091035736	1	0	0	2048	201	543	Sunland - Tujunga - Lake View Terrace - Shadow Hills - East La Tuna Canyon		Lower
LOS ANGELES	10204 N COMMERCE AVE	91042	2565015063	Medium Residential	R3-1	0	54	0.249979123	Institutional - Church - Church Parking Lot - One Story	YES - Current	NO - Privately-Owned	Available	Not Used in Prior Housing Element	0.004423614	0	0	0.004423614	0	0	0	2048	197	946	Sunland - Tujunga - Lake View Terrace - Shadow Hills - East La Tuna Canyon		Lower
LOS ANGELES	10205 N SAMOA AVE	91042	2565015064	Medium Residential	R3-1	0	54	0.25956917	Residential - Five or More Units or Apartments (Any Combination) - 4 Stories or Less	YES - Current	NO - Privately-Owned	Available	Not Used in Prior Housing Element	0.03195047	0	0	0.03195047	15	0	0	2048	197	954	Sunland - Tujunga - Lake View Terrace - Shadow Hills - East La Tuna Canyon		Lower
LOS ANGELES	10206 N SAMOA AVE	91042	2565015066	Medium Residential	R3-1	0	54	0.243318146	Residential - Five or More Units or Apartments (Any Combination) - 4 Stories or Less	YES - Current	NO - Privately-Owned	Available	Not Used in Prior Housing Element	0.029937908	0	0	0.029937908	12	0	0	2048	197	941	Sunland - Tujunga - Lake View Terrace - Shadow Hills - East La Tuna Canyon		Lower
LOS ANGELES	10204 N SAMOA AVE	91042	2565015067	Medium Residential	R3-1	0	54	0.255587146	Residential - Five or More Units or Apartments (Any Combination) - 4 Stories or Less	YES - Current	NO - Privately-Owned	Available	Not Used in Prior Housing Element	0.032442205	0	0	0.032442205	14	0	0	2048	197	955	Sunland - Tujunga - Lake View Terrace - Shadow Hills - East La Tuna Canyon		Lower
LOS ANGELES	10205 N PINEWOOD AVE	91042	2565015068	Medium Residential	R3-1	0	54	0.498348692	Residential - Five or More Units or Apartments (Any Combination) - 4 Stories or Less - Pool	YES - Current	NO - Privately-Owned	Available	Not Used in Prior Housing Element	0	0	0.058650317	0.058650317	24	0	0	2048	201	732	Sunland - Tujunga - Lake View Terrace - Shadow Hills - East La Tuna Canyon	Yes	Above Moderate
LOS ANGELES	10239 N PINEWOOD AVE	91042	2565015069	Medium Residential	R3-1	0	54	0.15332854	Residential - Single Family Residence	YES - Current	NO - Privately-Owned	Available	Not Used in Prior Housing Element	0.154392146	0	0	0.154392146	1	0	0	2048	201	601	Sunland - Tujunga - Lake View Terrace - Shadow Hills - East La Tuna Canyon		Lower
LOS ANGELES			2565015069	Medium Residential	R3-1	0	54	0.128245283	Residential - Single Family Residence	YES - Current	NO - Privately-Owned	Available	Not Used in Prior Housing Element	0.136390892	0	0	0.136390892	1	0	0	2048	201	600	Sunland - Tujunga - Lake View Terrace - Shadow Hills - East La Tuna Canyon		Lower
LOS ANGELES	7102 W APPERSON ST	91042	2565015070	Medium Residential	R3-1	0	54	0.084186615	Residential - Single Family Residence	YES - Current	NO - Privately-Owned	Available	Not Used in Prior Housing Element	0.09319393	0	0	0.09319393	1	0	0	2048	201	546	Sunland - Tujunga - Lake View Terrace - Shadow Hills - East La Tuna Canyon		Lower
LOS ANGELES	7106 W APPERSON ST	91042	2565015070	Medium Residential	R3-1	0	54	0.084186615	Residential - Single Family Residence	YES - Current	NO - Privately-Owned	Available	Not Used in Prior Housing Element	0.09319393	0	0	0.09319393	1	0	0	2048	201	545	Sunland - Tujunga - Lake View Terrace - Shadow Hills - East La Tuna Canyon		Lower
LOS ANGELES			2565015070	Medium Residential	R3-1	0	54	0.036846512	Residential - Single Family Residence	YES - Current	NO - Privately-Owned	Available	Not Used in Prior Housing Element	0	0	0.05415768	0.05415768	1	2*	2*	2048	201	548	Sunland - Tujunga - Lake View Terrace - Shadow Hills - East La Tuna Canyon		Above Moderate
LOS ANGELES	7114 W APPERSON ST	91042	2565015071	Medium Residential	R3-1	0	54	0.084186402	Residential - Single Family Residence	YES - Current	NO - Privately-Owned	Available	Not Used in Prior Housing Element	0.091035736	0	0	0.091035736	1	0	0	2048	201	542	Sunland - Tujunga - Lake View Terrace - Shadow Hills - East La Tuna Canyon		Lower
LOS ANGELES	7118 W APPERSON ST	91042	2565015071	Medium Residential	R3-1	0	54	0.084035099	Residential - Single Family Residence	YES - Current	NO - Privately-Owned	Available	Not Used in Prior Housing Element	0.091035736	0	0	0.091035736	1	0	0	2048	201	540	Sunland - Tujunga - Lake View Terrace - Shadow Hills - East La Tuna Canyon		Lower
LOS ANGELES	7124 W APPERSON ST	91042	2565015102	Medium Residential	R3-1	0	54	0.159345483	Residential - Four Units (Any Combination) - 4 Stories or Less	YES - Current	NO - Privately-Owned	Available	Not Used in Prior Housing Element	0	0	0.075494301	0.075494301	4	0	0	2048	197	862	Sunland - Tujunga - Lake View Terrace - Shadow Hills - East La Tuna Canyon	Yes	Above Moderate
LOS ANGELES	10210 N COMMERCE AVE	91042	2565015104	Medium Residential	R3-1	0	54	0.238311929	Institutional - Church - One Story	YES - Current	NO - Privately-Owned	Available	Not Used in Prior Housing Element	0.04828633	0	0	0.04828633	0	0	0	2048	197	931	Sunland - Tujunga - Lake View Terrace - Shadow Hills - East La Tuna Canyon		Lower
LOS ANGELES	10218 N COMMERCE AVE	91042	2565015104	Medium Residential	R3-1	0	54	0.238313641	Institutional - Church - One Story	YES - Current	NO - Privately-Owned	Available	Not Used in Prior Housing Element	0.04828633	0	0	0.04828633	0	0	0	2048	197	922	Sunland - Tujunga - Lake View Terrace - Shadow Hills - East La Tuna Canyon		Lower
LOS ANGELES	10226 N COMMERCE AVE	91042	2565015105	Medium Residential	R3-1	0	54	0.238312166	Residential - Five or More Units or Apartments (Any Combination) - 4 Stories or Less	YES - Current	NO - Privately-Owned	Available	Not Used in Prior Housing Element	0.041758657	0	0	0.041758657	10	0	0	2048	197	907	Sunland - Tujunga - Lake View Terrace - Shadow Hills - East La Tuna Canyon		Lower
LOS ANGELES	10214 N SAMOA AVE	91042	2565015BRK	Medium Residential	R3-1	0	54	0.896641695	Residential - Single Family Residence - Condominium	YES - Current	NO - Privately-Owned	Available	Not Used in Prior Housing Element	0.035185745	0	0	0.035185745	51	0	0	2048	201	1180	Sunland - Tujunga - Lake View Terrace - Shadow Hills - East La Tuna Canyon		Lower
LOS ANGELES	7067 W DAY ST	91042	2565016015	Low Medium II Residential	RD1.5-1	0	29	0.051319332	Residential - Single Family Residence	YES - Current	NO - Privately-Owned	Available	Not Used in Prior Housing Element	0	0	0.03985568	0.03985568	1	1*	1*	2048	201	684	Sunland - Tujunga - Lake View Terrace - Shadow Hills - East La Tuna Canyon		Above Moderate
LOS ANGELES	10222 N PINEWOOD AVE	91042	2565016019	Low Medium II Residential	RD1.5-1	0	29	0.091191615	Residential - Single Family Residence	YES - Current	NO - Privately-Owned	Available	Not Used in Prior Housing Element	0	0	0.067685205	0.067685205	1	2*	2*	2048	201	669	Sunland - Tujunga - Lake View Terrace - Shadow Hills - East La Tuna Canyon		Above Moderate
LOS ANGELES	10226 N PINEWOOD AVE	91042	2565016019	Low Medium II Residential	RD1.5-1	0	29	0.091377533	Residential - Single Family Residence	YES - Current	NO - Privately-Owned	Available	Not Used in Prior Housing Element	0	0	0.067685205	0.067685205	1	2*	2*	2048	201	657	Sunland - Tujunga - Lake View Terrace - Shadow Hills - East La Tuna Canyon		Above Moderate
LOS ANGELES			2565016020	Low Medium II Residential	RD1.5-1	0	29	0.03358716	Residential - Single Family Residence - Vacant Land	YES - Current	NO - Privately-Owned	Available	Not Used in Prior Housing Element	0	0	0.045264784	0.045264784	0	0	0	2048	201	658	Sunland - Tujunga - Lake View Terrace - Shadow Hills - East La Tuna Canyon		Above Moderate
LOS ANGELES			2565016020	Low Medium II Residential	RD1.5-1	0	29	0.033598463	Residential - Single Family Residence - Vacant Land	YES - Current	NO - Privately-Owned	Available	Not Used in Prior Housing Element	0	0	0.045264784	0.045264784	0	0	0	2048	201	670	Sunland - Tujunga - Lake View Terrace - Shadow Hills - East La Tuna Canyon		Above Moderate
LOS ANGELES	10225 N SILVERTON AVE	91042	2565016022	Low Medium I Residential	RD3-1	0	14	0.093887824	Residential - Single Family Residence	YES - Current	NO - Privately-Owned	Available	Not Used in Prior Housing Element	0	0	0.053942913	0.053942913	1	1*	1*	2048	201	672	Sunland - Tujunga - Lake View Terrace - Shadow Hills - East La Tuna Canyon		Above Moderate
LOS ANGELES			2565016022	Low Medium I Residential	RD3-1	0	14	0.093976284	Residential - Single Family Residence	YES - Current	NO - Privately-Owned	Available	Not Used in Prior Housing Element	0	0	0.053942913	0.053942913	1	1*	1*	2048	201	662	Sunland - Tujunga - Lake View Terrace - Shadow Hills - East La Tuna Canyon		Above Moderate
LOS ANGELES	10237 N SILVERTON AVE	91042	2565016024	Low Medium I Residential	RD3-1	0	14	0.116157679	Residential - Single Family Residence	YES - Current	NO - Privately-Owned	Available	Not Used in Prior Housing Element	0	0	0.03985568	0.03985568	1	1*	1*	2048	201	625	Sunland - Tujunga - Lake View Terrace - Shadow Hills - East La Tuna Canyon		Above Moderate
LOS ANGELES	10243 N SILVERTON AVE	91042	2565016025	Low Medium I Residential	RD3-1	0	14	0.116154769	Residential - Single Family Residence	YES - Current	NO - Privately-Owned	Available	Not Used in Prior Housing Element	0	0	0.03985568	0.03985568	1	1*	1*	2048	201	609	Sunland - Tujunga - Lake View Terrace - Shadow Hills - East La Tuna Canyon		Above Moderate
LOS ANGELES			2565016026	Low Medium I Residential	RD3-1	0	14	0.274636369	Residential - Single Family Residence	YES - Current	NO - Privately-Owned	Available	Not Used in Prior Housing Element	0	0.079452026	0	0.079452026	1	3*	3*	2048	201	608	Sunland - Tujunga - Lake View Terrace - Shadow Hills - East La Tuna Canyon		Moderate
LOS ANGELES	10240 N PINEWOOD AVE	91042	2565016028	Low Medium II Residential	RD2-1	0	21	0.245858932	Residential - Single Family Residence	YES - Current	NO - Privately-Owned	Available	Not Used in Prior Housing Element	0	0.242511407	0	0.242511407	1	0	0	2048	201	607	Sunland - Tujunga - Lake View Terrace - Shadow Hills - East La Tuna Canyon		Moderate
LOS ANGELES	10248 N PINEWOOD AVE	91042	2565016029	Low Medium II Residential	RD2-1	0	21	0.174610428	Residential - Single Family Residence	YES - Current	NO - Privately-Owned	Available	Not Used in Prior Housing Element	0	0.079452026	0	0.079452026	1	3*	3*	2048	201	588	Sunland - Tujunga - Lake View Terrace - Shadow Hills - East La Tuna Canyon		Moderate
LOS ANGELES	7062 W APPERSON ST	91042	2565016031	Low Medium II Residential	RD2-1	0	21	0.176858524	Residential - Single Family Residence	YES - Current	NO - Privately-Owned	Available	Not Used in Prior Housing Element	0	0.079452026	0	0.079452026	1	3*	3*	2048	201	551	Sunland - Tujunga - Lake View Terrace - Shadow Hills - East La Tuna Canyon		Moderate
LOS ANGELES	7052 W APPERSON ST	91042	2565016033	Low Medium I Residential	RD3-1	0	14	0.177778535	Residential - Single Family Residence	YES - Current	NO - Privately-Owned	Available	Not Used in Prior Housing Element	0	0	0.063369018	0.063369018	1	2*	2*	2048	201	553	Sunland - Tujunga - Lake View Terrace - Shadow Hills - East La Tuna Canyon		Above Moderate
LOS ANGELES	7046 W APPERSON ST	91042	2565016034	Low Medium I Residential	RD3-1	0	14	0.178226097	Residential - Single Family Residence	YES - Current	NO - Privately-Owned	Available	Not Used in Prior Housing Element	0	0	0.063369018	0.063369018	1	2*	2*	2048	201	554	Sunland - Tujunga - Lake View Terrace - Shadow Hills - East La Tuna Canyon		Above Moderate
LOS ANGELES	7042 W APPERSON ST	91042	2565016035	Low Medium I Residential	RD3-1	0	14	0.178666876	Residential - Single Family Residence	YES - Current	NO - Privately-Owned	Available	Not Used in Prior Housing Element	0	0	0.063369018	0.063369018	1	2*	2*	2048	201	555	Sunland - Tujunga - Lake View Terrace - Shadow Hills - East La Tuna Canyon		Above Moderate
LOS ANGELES	10236 N PINEWOOD AVE	91042	2565016BRK	Low Medium II Residential	RD1.5-1	0	29	0.471898709	Residential - Single Family Residence - Condominium	YES - Current	NO - Privately-Owned	Available	Not Used in Prior Housing Element	0	0.025610458	0	0.025610458	14	0	0	2048	201	628	Sunland - Tujunga - Lake View Terrace - Shadow Hills - East La Tuna Canyon		Moderate
LOS ANGELES	10214 N PINEWOOD AVE	91042	2565017030	Low Medium II Residential	RD1.5-1	0	29	0.051876842	Residential - Single Family Residence	YES - Current	NO - Privately-Owned	Available	Not Used in Prior Housing Element	0	0	0.044028968	0.044028968	1	1*	1*	2048	201	717	Sunland - Tujunga - Lake View Terrace - Shadow Hills - East La Tuna Canyon		Above Moderate
LOS ANGELES	7072 W DAY ST	91042	2565017030	Low Medium II Residential	RD1.5-1	0	29	0.051319273	Residential - Single Family Residence	YES - Current	NO - Privately-Owned	Available	Not Used in Prior Housing Element	0	0	0.044028968	0.044028968	1	1*	1*	2048	201	718	Sunland - Tujunga - Lake View Terrace - Shadow Hills - East La Tuna Canyon		Above Moderate
LOS ANGELES	7068 W DAY ST	91042	2565017031	Low Medium II Residential	RD1.5-1	0	29	0.038489284	Residential - Single Family Residence - Vacant Land	YES - Current	NO - Privately-Owned	Available	Not Used in Prior Housing Element	0	0	0.162764704	0.162764704	0	1*	1*	2048	201	720	Sunland - Tujunga - Lake View Terrace - Shadow Hills - East La Tuna Canyon		Above Moderate
LOS ANGELES	10202 N PINEWOOD AVE	91042	2565017038	Low Medium II Residential	RD1.5-1	0	29	0.25005665	Residential - Five or More Units or Apartments (Any Combination) - 4 Stories or Less	YES - Current	NO - Privately-Owned	Available	Not Used in Prior Housing Element	0	0.128867215	0	0.128867215	5	0	0	2048	201	763	Sunland - Tujunga - Lake View Terrace - Shadow Hills - East La Tuna Canyon	Yes	Moderate
LOS ANGELES	10179 N SILVERTON AVE	91042	2565017039	Low Medium I Residential	RD3-1	0	14	0.249416728	Residential - Three Units (Any Combination) - 4 Stories or Less	YES - Current	NO - Privately-Owned	Available	Not Used in Prior Housing Element	0	0.050393301	0	0.050393301	3	3*	3*	2048	201	764	Sunland - Tujunga - Lake View Terrace - Shadow Hills - East La Tuna Canyon	Yes	Moderate
LOS ANGELES	7053 W SUNNYCREST TR	91042	2565017040	Low Medium I Residential	RD3-1	0	14	0.10211049	Residential - Single Family Residence	YES - Current	NO - Privately-Owned	Available	Not Used in Prior Housing Element	0	0	0.048844475	0.048844475	1	1*	1*	2048	201	780	Sunland - Tujunga - Lake View Terrace - Shadow Hills - East La Tuna Canyon		Above Moderate
LOS ANGELES	7049 W SUNNYCREST TR	91042	2565017041	Low Medium I Residential	RD3-1	0	14	0.099858465	Residential - Single Family Residence	YES - Current	NO - Privately-Owned	Available	Not Used in Prior Housing Element	0	0	0.013062745	0.013062745	1	1*	1*	2048	201	781	Sunland - Tujunga - Lake View Terrace - Shadow Hills - East La Tuna Canyon		Above Moderate
LOS ANGELES	7047 W SUNNYCREST TR	91042	2565017042	Low Medium I Residential	RD3-1	0	14	0.099825782	Residential - Single Family Residence	YES - Current	NO - Privately-Owned	Available	Not Used in Prior Housing Element	0	0	0.013062745	0.013062745	1	1*	1*	2048	201	783	Sunland - Tujunga - Lake View Terrace - Shadow Hills - East La Tuna Canyon		Above Moderate
LOS ANGELES	10171 N SILVERTON AVE	91042	2565017044	Low Medium I Residential	RD3-1	0	14	0.109704652	Residential - Single Family Residence	YES - Current	NO - Privately-Owned	Available	Not Used in Prior Housing Element	0	0	0.03985568	0.03985568	1	1*	1*	2048	201	800	Sunland - Tujunga - Lake View Terrace - Shadow Hills - East La Tuna Canyon		Above Moderate
LOS ANGELES	7062 W DAY ST	91042	2565017047	Low Medium II Residential	RD1.5-1	0	29	0.051319479	Residential - Single Family Residence	YES - Current	NO - Privately-Owned	Available	Not Used in Prior Housing Element	0	0	0.044028968	0.044028968	1	1*	1*	2048	201	723	Sunland - Tujunga - Lake View Terrace - Shadow Hills - East La Tuna Canyon		Above Moderate
LOS ANGELES			2565017900	Medium Residential	RD3-1	0	14	0.041660557	Miscellaneous - Government Owned Property	YES - City-Owned		Available	Not Used in Prior Housing Element	0	0	0.000786657	0.000786657	0	0	0	2048	201	812	Sunland - Tujunga - Lake View Terrace - Shadow Hills - East La Tuna Canyon		Above Moderate
LOS ANGELES			2565018010	Low Residential	R1-1-RFA	0	1 unit per lot	0.054958306	Residential - Single Family Residence - Vacant Land	YES - Current	NO - Privately-Owned	Available	Not Used in Prior Housing Element	0	0	0.055273616	0.055273616	0	0	0	2048	201	913	Sunland - Tujunga - Lake View Terrace - Shadow Hills - East La Tuna Canyon		Above Moderate
LOS ANGELES			2565018015	Low Residential	R1-1-RFA	0	1 unit per lot	0.033927969	Residential - Single Family Residence - Vacant Land	YES - Current	NO - Privately-Owned	Available	Not Used in Prior Housing Element	0	0	0.055273616	0.055273616	0	0	0	2048	201	960	Sunland - Tujunga - Lake View Terrace - Shadow Hills - East La Tuna Canyon		Above Moderate
LOS ANGELES	6906 W DAY ST	91042	2565018026	Low Residential	R1-1-RFA	0	1 unit per lot	0.079648909	Residential - Single Family Residence - Vacant Land	YES - Current	NO - Privately-Owned	Available	Not Used in Prior Housing Element	0	0	0.055273616	0.055273616	0	0	0	2048	201	828	Sunland - Tujunga - Lake View Terrace - Shadow Hills - East La Tuna Canyon		Above Moderate
LOS ANGELES	10152 N SILVERTON AVE	91042	2565018050	Low Medium I Residential	RD3-1	0	14	0.271437215	Residential - Single Family Residence	YES - Current	NO - Privately-Owned	Available	Not Used in Prior Housing Element	0	0.079452026	0	0.079452026	1	3*	3*	2048	201	858	Sunland - Tujunga - Lake View Terrace - Shadow Hills - East La Tuna Canyon		Moderate
LOS ANGELES	10170 N SILVERTON AVE	91042	2565018051	Low Medium I Residential	RD3-1	0	14	0.183567704	Residential - Single Family Residence - Pool	YES - Current	NO - Privately-Owned	Available	Not Used in Prior Housing Element	0	0	0.063369018	0.063369018	1	2*	2*	2048	201	787	Sunland - Tujunga - Lake View Terrace - Shadow Hills - East La Tuna Canyon		Above Moderate
LOS ANGELES	10166 N SILVERTON AVE	91042	2565018052	Low Medium I Residential	RD3-1	0	14	0.145185401	Residential - Single Family Residence	YES - Current	NO - Privately-Owned	Available	Not Used in Prior Housing Element	0	0	0.116296139	0.116296139	1	2*	2*	2048	201	804	Sunland - Tujunga - Lake View Terrace - Shadow Hills - East La Tuna Canyon		Above Moderate
LOS ANGELES	10162 N SILVERTON AVE	91042	2565018053	Low Medium I Residential	RD3-1	0	14	0.145184358	Residential - Single Family Residence	YES - Current	NO - Privately-Owned	Available	Not Used in Prior Housing Element	0	0	0.116296139	0.116296139	1	2*	2*	2048	201	818	Sunland - Tujunga - Lake View Terrace - Shadow Hills - East La Tuna Canyon		Above Moderate
LOS ANGELES	10158 N SILVERTON AVE	91042	2565018054	Low Medium I Residential	RD3-1	0	14	0.157072896	Residential - Double, Duplex, or Two Units - 4 Stories or Less	YES - Current	NO - Privately-Owned	Available	Not Used in Prior Housing Element	0	0	0.083100969	0.083100969	2	2*	2*	2048	201	836	Sunland - Tujunga - Lake View Terrace - Shadow Hills - East La Tuna Canyon	Yes	Above Moderate
LOS ANGELES	7031 W VALMONT ST	91042	2565019004	Low Medium I Residential	RD3-1	0	14	0.399228648	Residential - Four Units (Any Combination) - 4 Stories or Less	YES - Current	NO - Privately-Owned	Available	Not Used in Prior Housing

LOS ANGELES			2566006900	Open Space	R1-1	0	1 unit per lot	0.081203416	Miscellaneous - Government Owned Property	YES - Current	YES - City-Owned	Available	Used in Prior Housing Element - Non-Vacant	0	0	0.000778033	0.000778033	0	0	0	2078197	750	Sunland - Tujunga - Lake View Terrace - Shadow Hills - East La Tuna Canyon										Above Moderate
LOS ANGELES			2566006900	Open Space	R1-1	0	1 unit per lot	0.090349217	Miscellaneous - Government Owned Property	YES - Current	YES - City-Owned	Available	Used in Prior Housing Element - Non-Vacant	0	0	0.000778033	0.000778033	0	0	0	2078197	749	Sunland - Tujunga - Lake View Terrace - Shadow Hills - East La Tuna Canyon										Above Moderate
LOS ANGELES			2566006900	Open Space	R1-1	0	1 unit per lot	0.131361974	Miscellaneous - Government Owned Property	YES - Current	YES - City-Owned	Available	Used in Prior Housing Element - Non-Vacant	0	0	0.000778033	0.000778033	0	0	0	2078197	748	Sunland - Tujunga - Lake View Terrace - Shadow Hills - East La Tuna Canyon										Above Moderate
LOS ANGELES			2566006900	Open Space	R1-1	0	1 unit per lot	0.149292278	Miscellaneous - Government Owned Property	YES - Current	YES - City-Owned	Available	Used in Prior Housing Element - Non-Vacant	0	0	0.000778033	0.000778033	0	0	0	2078197	747	Sunland - Tujunga - Lake View Terrace - Shadow Hills - East La Tuna Canyon										Above Moderate
LOS ANGELES			2566006900	Open Space	R1-1	0	1 unit per lot	0.286681751	Miscellaneous - Government Owned Property	YES - Current	YES - City-Owned	Available	Used in Prior Housing Element - Non-Vacant	0	0	0.000778033	0.000778033	0	0	0	2078197	725	Sunland - Tujunga - Lake View Terrace - Shadow Hills - East La Tuna Canyon										Above Moderate
LOS ANGELES	10700 N TUJUNGA CANYON BLVD	91042	2566009025	Neighborhood Commercial	(Q)C1-1VL	0	8	0.272816547	Commercial - Store - One Story	YES - Current	NO - Privately-Owned	Available	Not Used in Prior Housing Element	0	0.09151537	0	0.09151537	0	0	0	2078197	793	Sunland - Tujunga - Lake View Terrace - Shadow Hills - East La Tuna Canyon										Moderate
LOS ANGELES	7417 W HILLROSE ST	91042	2566009025	Neighborhood Commercial	(Q)C1-1VL	0	8	0.160638293	Commercial - Store - One Story	YES - Current	NO - Privately-Owned	Available	Not Used in Prior Housing Element	0	0.067654017	0	0.067654017	0	0	0	2078197	794	Sunland - Tujunga - Lake View Terrace - Shadow Hills - East La Tuna Canyon										Moderate
LOS ANGELES			2566009042	Open Space	R1-1	0	1 unit per lot	1.639826607	Residential - Single Family Residence - Other Improvements Only	YES - Current	NO - Privately-Owned	Available	Not Used in Prior Housing Element	0	0	0.02000917	0.02000917	0	0	0	2078197	719	Sunland - Tujunga - Lake View Terrace - Shadow Hills - East La Tuna Canyon										Above Moderate
LOS ANGELES	10615 N HILLHAVEN AVE	91042	2566010010	Low Residential	R1-1-RFA	0	1 unit per lot	0.075395469	Residential - Single Family Residence - Vacant Land	YES - Current	NO - Privately-Owned	Available	Not Used in Prior Housing Element	0	0	0.041864005	0.041864005	0	0	0	2078197	1085	Sunland - Tujunga - Lake View Terrace - Shadow Hills - East La Tuna Canyon										Above Moderate
LOS ANGELES			2566011900	Open Space	R1-1	0	1 unit per lot	0.154419205	Miscellaneous - Government Owned Property	YES - Current	YES - City-Owned	Available	Not Used in Prior Housing Element	0	0	0.000778033	0.000778033	0	0	0	2078197	628	Sunland - Tujunga - Lake View Terrace - Shadow Hills - East La Tuna Canyon										Above Moderate
LOS ANGELES	10638 N TUJUNGA CANYON BLVD	91042	2566016004	Low Residential	R1-1-RFA	0	1 unit per lot	0.056255233	Residential - Single Family Residence	YES - Current	NO - Privately-Owned	Available	Not Used in Prior Housing Element	0	0	0.139577532	0.139577532	0	0	0	2078197	1555	Sunland - Tujunga - Lake View Terrace - Shadow Hills - East La Tuna Canyon										Above Moderate
LOS ANGELES	10646 N TUJUNGA CANYON BLVD	91042	2566016005	Low Residential	R1-1-RFA	0	1 unit per lot	0.152871326	Residential - Single Family Residence - Vacant Land	YES - Current	NO - Privately-Owned	Available	Not Used in Prior Housing Element	0	0	0.041864005	0.041864005	0	0	0	2078197	942	Sunland - Tujunga - Lake View Terrace - Shadow Hills - East La Tuna Canyon										Above Moderate
LOS ANGELES	10556 N MOUNTAIR AVE	91042	2566016031	Low Residential	R1-1-RFA	0	1 unit per lot	0.119375464	Residential - Single Family Residence - Vacant Land	YES - Current	NO - Privately-Owned	Available	Not Used in Prior Housing Element	0	0	0.041864005	0.041864005	0	0	0	2078197	1200	Sunland - Tujunga - Lake View Terrace - Shadow Hills - East La Tuna Canyon										Above Moderate
LOS ANGELES			2566016039	Low Residential	R1-1-RFA	0	1 unit per lot	0.0183642	Residential - Single Family Residence - Vacant Land	YES - Current	NO - Privately-Owned	Available	Not Used in Prior Housing Element	0	0	0.041864005	0.041864005	0	0	0	2078197	1153	Sunland - Tujunga - Lake View Terrace - Shadow Hills - East La Tuna Canyon										Above Moderate
LOS ANGELES			2566016041	Low Residential	R1-1-RFA	0	1 unit per lot	0.018364201	Residential - Single Family Residence - Vacant Land	YES - Current	NO - Privately-Owned	Available	Not Used in Prior Housing Element	0	0	0.041864005	0.041864005	0	0	0	2078197	1176	Sunland - Tujunga - Lake View Terrace - Shadow Hills - East La Tuna Canyon										Above Moderate
LOS ANGELES			2566016041	Open Space	R1-1-RFA	0	1 unit per lot	0.018364341	Residential - Single Family Residence - Vacant Land	YES - Current	NO - Privately-Owned	Available	Not Used in Prior Housing Element	0	0	0.041864005	0.041864005	0	0	0	2078197	1202	Sunland - Tujunga - Lake View Terrace - Shadow Hills - East La Tuna Canyon										Above Moderate
LOS ANGELES			2566016900	Low Residential	R1-1-RFA	0	1 unit per lot	0.014852711	Miscellaneous - Government Owned Property	YES - Current	YES - City-Owned	Available	Not Used in Prior Housing Element	0	0	0.000778033	0.000778033	0	0	0	2078197	1074	Sunland - Tujunga - Lake View Terrace - Shadow Hills - East La Tuna Canyon										Above Moderate
LOS ANGELES			2566016900	Low Residential	R1-1-RFA	0	1 unit per lot	0.052595613	Miscellaneous - Government Owned Property	YES - Current	YES - City-Owned	Available	Not Used in Prior Housing Element	0	0	0.000778033	0.000778033	0	0	0	2078197	1097	Sunland - Tujunga - Lake View Terrace - Shadow Hills - East La Tuna Canyon										Above Moderate
LOS ANGELES	10501 N REDMONT AVE	91042	2566016901	Low Residential	R1-1-RFA	0	1 unit per lot	0.081076664	Miscellaneous - Government Owned Property	YES - Current	YES - City-Owned	Available	Not Used in Prior Housing Element	0	0	0.000778033	0.000778033	0	0	0	2048197	63	Sunland - Tujunga - Lake View Terrace - Shadow Hills - East La Tuna Canyon										Above Moderate
LOS ANGELES	10514 N TUJUNGA CANYON BLVD	91042	2566016901	Low Residential	R1-1-RFA	0	1 unit per lot	0.095597581	Miscellaneous - Government Owned Property	YES - Current	YES - City-Owned	Available	Not Used in Prior Housing Element	0	0	0.000778033	0.000778033	0	0	0	2048197	34	Sunland - Tujunga - Lake View Terrace - Shadow Hills - East La Tuna Canyon										Above Moderate
LOS ANGELES	10518 N TUJUNGA CANYON BLVD	91042	2566016901	Low Residential	R1-1-RFA	0	1 unit per lot	0.109971599	Miscellaneous - Government Owned Property	YES - Current	YES - City-Owned	Available	Not Used in Prior Housing Element	0	0	0.000778033	0.000778033	0	0	0	2078197	1416	Sunland - Tujunga - Lake View Terrace - Shadow Hills - East La Tuna Canyon										Above Moderate
LOS ANGELES	7333 W SUMMITROSE ST	91042	2566016901	Low Residential	R1-1-RFA	0	1 unit per lot	0.088428218	Miscellaneous - Government Owned Property	YES - Current	YES - City-Owned	Available	Not Used in Prior Housing Element	0	0	0.000778033	0.000778033	0	0	0	2048197	86	Sunland - Tujunga - Lake View Terrace - Shadow Hills - East La Tuna Canyon										Above Moderate
LOS ANGELES	6850 W VALMONT ST	91042	2568001003	Low Medium I Residential	RD3-1	0	14	0.04581119	Residential - Single Family Residence - Vacant Land	YES - Current	NO - Privately-Owned	Available	Not Used in Prior Housing Element	0	0	0.055273616	0.055273616	0	0	0	202-SA201	28	Sunland - Tujunga - Lake View Terrace - Shadow Hills - East La Tuna Canyon										Above Moderate
LOS ANGELES	10054 N MARCUS AVE	91042	2568001004	Low Medium I Residential	RD3-1	0	14	0.07249247	Residential - Single Family Residence	YES - Current	NO - Privately-Owned	Available	Not Used in Prior Housing Element	0	0	0.053942913	0.053942913	1	1*	1*	202-SA201	48	Sunland - Tujunga - Lake View Terrace - Shadow Hills - East La Tuna Canyon										Above Moderate
LOS ANGELES	10056 N MARCUS AVE	91042	2568001004	Low Medium I Residential	RD3-1	0	14	0.075890612	Residential - Single Family Residence	YES - Current	NO - Privately-Owned	Available	Not Used in Prior Housing Element	0	0	0.053942913	0.053942913	1	1*	1*	202-SA201	43	Sunland - Tujunga - Lake View Terrace - Shadow Hills - East La Tuna Canyon										Above Moderate
LOS ANGELES	6838 W VALMONT ST	91042	2568001010	Low Medium I Residential	RD3-1	0	14	0.498282631	Residential - Five or More Units or Apartments (Any Combination) - 4 Stories or Less	YES - Current	NO - Privately-Owned	Available	Not Used in Prior Housing Element	0	0.077410886	0	0.077410886	9	0	0	202-SA201	34	Sunland - Tujunga - Lake View Terrace - Shadow Hills - East La Tuna Canyon	Yes		Moderate							Above Moderate
LOS ANGELES	6820 W VALMONT ST	91042	2568001012	Low Medium I Residential	RD3-1	0	14	0.498346133	Residential - Five or More Units or Apartments (Any Combination) - 4 Stories or Less	YES - Current	NO - Privately-Owned	Available	Not Used in Prior Housing Element	0	0.099912849	0	0.099912849	7	0	0	202-SA201	36	Sunland - Tujunga - Lake View Terrace - Shadow Hills - East La Tuna Canyon	Yes		Moderate							Above Moderate
LOS ANGELES	10049 N HAINES CANYON AVE	91042	2568001015	Low Medium I Residential	RD3-1	0	14	0.073004735	Residential - Single Family Residence	YES - Current	NO - Privately-Owned	Available	Not Used in Prior Housing Element	0	0	0.052187824	0.052187824	1	1*	1*	202-SA203	52	Sunland - Tujunga - Lake View Terrace - Shadow Hills - East La Tuna Canyon										Above Moderate
LOS ANGELES	10063 N HAINES CANYON AVE	91042	2568001017	Low Medium I Residential	RD3-1	0	14	0.163296538	Residential - Single Family Residence	YES - Current	NO - Privately-Owned	Available	Not Used in Prior Housing Element	0	0	0.063369018	0.063369018	1	2*	2*	202-SA203	5	Sunland - Tujunga - Lake View Terrace - Shadow Hills - East La Tuna Canyon										Above Moderate
LOS ANGELES	10059 N HAINES CANYON AVE	91042	2568001018	Low Medium I Residential	RD3-1	0	14	0.154486025	Residential - Single Family Residence	YES - Current	NO - Privately-Owned	Available	Not Used in Prior Housing Element	0	0	0.116296139	0.116296139	1	2*	2*	202-SA203	20	Sunland - Tujunga - Lake View Terrace - Shadow Hills - East La Tuna Canyon										Above Moderate
LOS ANGELES	9980 N TUJUNGA CANYON BLVD	91042	2568002001	Low Medium I Residential	RD3-1	0	14	0.110290902	Residential - Single Family Residence	YES - Current	NO - Privately-Owned	Available	Not Used in Prior Housing Element	0	0	0.016637743	0.016637743	1	1*	1*	202-SA203	145	Sunland - Tujunga - Lake View Terrace - Shadow Hills - East La Tuna Canyon										Above Moderate
LOS ANGELES	9982 N TUJUNGA CANYON BLVD	91042	2568002002	Low Medium I Residential	RD3-1	0	14	0.110836841	Residential - Single Family Residence	YES - Current	NO - Privately-Owned	Available	Not Used in Prior Housing Element	0	0	0.016637743	0.016637743	1	1*	1*	202-SA203	143	Sunland - Tujunga - Lake View Terrace - Shadow Hills - East La Tuna Canyon										Above Moderate
LOS ANGELES	9984 N TUJUNGA CANYON BLVD	91042	2568002003	Low Medium I Residential	RD3-1	0	14	0.110838419	Residential - Single Family Residence	YES - Current	NO - Privately-Owned	Available	Not Used in Prior Housing Element	0	0	0.016637743	0.016637743	1	1*	1*	202-SA203	142	Sunland - Tujunga - Lake View Terrace - Shadow Hills - East La Tuna Canyon										Above Moderate
LOS ANGELES	10015 N HAINES CANYON AVE	91042	2568002004	Low Medium I Residential	RD3-1	0	14	0.121189289	Residential - Single Family Residence	YES - Current	NO - Privately-Owned	Available	Not Used in Prior Housing Element	0	0	0.016637743	0.016637743	1	1*	1*	202-SA203	134	Sunland - Tujunga - Lake View Terrace - Shadow Hills - East La Tuna Canyon										Above Moderate
LOS ANGELES	10019 N HAINES CANYON AVE	91042	2568002005	Low Medium I Residential	RD3-1	0	14	0.121188682	Residential - Single Family Residence	YES - Current	NO - Privately-Owned	Available	Not Used in Prior Housing Element	0	0	0.03985568	0.03985568	1	1*	1*	202-SA203	128	Sunland - Tujunga - Lake View Terrace - Shadow Hills - East La Tuna Canyon										Above Moderate
LOS ANGELES	10025 N HAINES CANYON AVE	91042	2568002006	Low Medium I Residential	RD3-1	0	14	0.121188326	Residential - Single Family Residence	YES - Current	NO - Privately-Owned	Available	Not Used in Prior Housing Element	0	0	0.03985568	0.03985568	1	1*	1*	202-SA203	115	Sunland - Tujunga - Lake View Terrace - Shadow Hills - East La Tuna Canyon										Above Moderate
LOS ANGELES	10027 N HAINES CANYON AVE	91042	2568002007	Low Medium I Residential	RD3-1	0	14	0.121188682	Residential - Single Family Residence	YES - Current	NO - Privately-Owned	Available	Not Used in Prior Housing Element	0	0	0.016637743	0.016637743	1	1*	1*	202-SA203	106	Sunland - Tujunga - Lake View Terrace - Shadow Hills - East La Tuna Canyon										Above Moderate
LOS ANGELES	10031 N HAINES CANYON AVE	91042	2568002008	Low Medium I Residential	RD3-1	0	14	0.18321979	Residential - Single Family Residence	YES - Current	NO - Privately-Owned	Available	Not Used in Prior Housing Element	0	0	0.063369018	0.063369018	1	2*	2*	202-SA203	91	Sunland - Tujunga - Lake View Terrace - Shadow Hills - East La Tuna Canyon										Above Moderate
LOS ANGELES	10004 W TUJUNGA CANYON BLVD	91042	2568002010	Low Medium I Residential	RD3-1	0	14	0.500623699	Residential - Five or More Units or Apartments (Any Combination) - 4 Stories or Less - Pool	YES - Current	NO - Privately-Owned	Available	Not Used in Prior Housing Element	0	0.159204286	0	0.159204286	5	0	0	202-SA201	124	Sunland - Tujunga - Lake View Terrace - Shadow Hills - East La Tuna Canyon	Yes		Moderate							Above Moderate
LOS ANGELES	10012 W TUJUNGA CANYON BLVD	91042	2568002012	Low Medium I Residential	RD3-1	0	14	0.142305554	Residential - Single Family Residence	YES - Current	NO - Privately-Owned	Available	Not Used in Prior Housing Element	0	0	0.048887323	0.048887323	1	2*	2*	202-SA201	205	Sunland - Tujunga - Lake View Terrace - Shadow Hills - East La Tuna Canyon										Above Moderate
LOS ANGELES	10022 N MARCUS AVE	91042	2568002016	Low Medium I Residential	RD3-1	0	14	0.03361972	Residential - Single Family Residence - Vacant Land	YES - Current	NO - Privately-Owned	Available	Not Used in Prior Housing Element	0	0	0.055273616	0.055273616	0	0	0	202-SA201	146	Sunland - Tujunga - Lake View Terrace - Shadow Hills - East La Tuna Canyon										Above Moderate
LOS ANGELES			2568002016	Open Space	A1-1XL	0	1 unit per lot	0.00873178	Residential - Single Family Residence - Vacant Land	YES - Current	NO - Privately-Owned	Available	Not Used in Prior Housing Element	0	0	0.055273616	0.055273616	0	0	0	202-SA201	149	Sunland - Tujunga - Lake View Terrace - Shadow Hills - East La Tuna Canyon										Above Moderate
LOS ANGELES	10014 N MARCUS AVE	91042	2568002019	Low Medium I Residential	RD3-1	0	14	0.022907489	Residential - Single Family Residence - Vacant Land	YES - Current	NO - Privately-Owned	Available	Not Used in Prior Housing Element	0	0	0.055273616	0.055273616	0	0	0	202-SA201	193	Sunland - Tujunga - Lake View Terrace - Shadow Hills - East La Tuna Canyon										Above Moderate
LOS ANGELES			2568002019	Open Space	A1-1XL	0	1 unit per lot	0.01944402	Residential - Single Family Residence - Vacant Land	YES - Current	NO - Privately-Owned	Available	Not Used in Prior Housing Element	0	0	0.055273616	0.055273616	0	0	0	202-SA201	195	Sunland - Tujunga - Lake View Terrace - Shadow Hills - East La Tuna Canyon										Above Moderate
LOS ANGELES	10012 N MARCUS AVE	91042	2568002020	Low Medium I Residential	RD3-1	0	14	0.019082951	Residential - Single Family Residence - Vacant Land	YES - Current	NO - Privately-Owned	Available	Not Used in Prior Housing Element	0	0	0.055273616	0.055273616	0	0	0	202-SA201	212	Sunland - Tujunga - Lake View Terrace - Shadow Hills - East La Tuna Canyon										Above Moderate
LOS ANGELES	10028 W TUJUNGA CANYON BLVD	91042	2568002021	Open Space	A1-1XL	0	1 unit per lot	0.044170928	Residential - Single Family Residence - Vacant Land	YES - Current	NO - Privately-Owned	Available	Not Used in Prior Housing Element	0	0	0.055273616	0.055273616	0	0	0	202-SA201	237	Sunland - Tujunga - Lake View Terrace - Shadow Hills - East La Tuna Canyon										Above Moderate
LOS ANGELES			2568002023	Low Medium I Residential	RD3-1	0	14	0.007066417	Residential - Single Family Residence - Vacant Land	YES - Current	NO - Privately-Owned	Available	Not Used in Prior Housing Element	0	0	0.055273616	0.055273616	0	0	0	202-SA201	243	Sunland - Tujunga - Lake View Terrace - Shadow Hills - East La Tuna Canyon										Above Moderate
LOS ANGELES	10025 N GLORY AVE	91042	2568002029	Low Medium I Residential	RD3-1	0	14	0.013329091	Residential - Single Family Residence - Vacant Land	YES - Current	NO - Privately-Owned	Available	Not Used in Prior Housing Element	0	0	0.055273616	0.055273616	0	0	0	202-SA201	143	Sunland - Tujunga - Lake View Terrace - Shadow Hills - East La Tuna Canyon										Above Moderate
LOS ANGELES	10029 N GLORY AVE	91042	2568002029	Low Medium I Residential	RD3-1	0	14	0.00976831	Residential - Single Family Residence - Vacant Land	YES - Current	NO - Privately-Owned	Available	Not Used in Prior Housing Element	0	0	0.055273616	0.055273616	0	0	0	202-SA201	134	Sunland - Tujunga - Lake View Terrace - Shadow Hills - East La Tuna Canyon										Above Moderate
LOS ANGELES	10031 N GLORY AVE	91042	2568002029	Low Medium I Residential	RD3-1	0	14	0.006282187	Residential - Single Family Residence - Vacant Land	YES - Current	NO - Privately-Owned	Available	Not Used in Prior Housing Element	0	0	0.055273616	0.055273616	0	0	0	202-SA201	114	Sunland - Tujunga - Lake View Terrace - Shadow Hills - East La Tuna Canyon										Above Moderate
LOS ANGELES			2568002029	Low Medium I Residential	RD3-1	0	14	0.002044606	Residential - Single Family Residence - Vacant Land	YES - Current	NO - Privately-Owned	Available	Not Used in Prior Housing Element	0	0	0.055273616	0.055273616	0	0	0	202-SA201	112	Sunland - Tujunga - Lake View Terrace - Shadow Hills - East La Tuna Canyon										Above Moderate
LOS ANGELES			2568002029	Open Space	A1-1XL	0	1 unit per lot	0.029126793	Residential - Single Family Residence - Vacant Land	YES - Current	NO - Privately-Owned	Available	Not Used in Prior Housing Element	0	0	0.055273616	0.055273616	0	0	0	202-SA201	142	Sunland - Tujunga - Lake View Terrace - Shadow Hills - East La Tuna Canyon										Above Moderate
LOS ANGELES			2568002029	Open Space	A1-1XL	0	1 unit per lot	0.032691422	Residential - Single Family Residence - Vacant Land	YES - Current	NO - Privately-Owned	Available	Not Used in Prior Housing Element	0	0	0.055273616	0.055273616	0	0	0	202-SA201	132	Sunland - Tujunga - Lake View Terrace - Shadow Hills - East La Tuna Canyon										Above Moderate
LOS ANGELES			2568002029	Open Space	A1-1XL	0	1 unit per lot	0.034864515	Residential - Single Family Residence - Vacant Land	YES - Current	NO - Privately-Owned	Available	Not Used in Prior Housing Element	0	0	0.055273616	0.055273616	0	0	0	202-SA201	113	Sunland - Tujunga - Lake View Terrace - Shadow Hills - East La Tuna Canyon										Above Moderate
LOS ANGELES	6851 W ELMO ST	91042	2568002031	Low Medium I Residential	RD3-1	0	14	0.02589276	Residential - Double, Duplex, or Two Units - 4 Stories or Less - Vacant Land	YES - Current	NO - Privately-Owned	Available	Not Used in Prior Housing Element	0	0	0.055273616	0.055273616	0	0	0	202-SA201	117	Sunland - Tujunga - Lake View Terrace - Shadow Hills - East La Tuna Canyon										Above Moderate
LOS ANGELES	6847 W ELMO ST	91042	2568002032	Low Medium I Residential	RD3-1	0	14	0.051783138	Residential - Double, Duplex, or Two Units - 4 Stories or Less - Vacant Land	YES - Current	NO - Privately-Owned	Available	Not Used in Prior Housing Element	0	0	0.067366159	0.067366159	0	0	0	202-SA201	118	Sunland - Tujunga - Lake View Terrace - Shadow Hills - East La Tuna Canyon	Yes		Above Moderate							Above Moderate
LOS ANGELES	10022 N GLORY AVE	91042	2568002038	Low Medium I Residential	RD3-1	0	14	0.069486835	Residential - Single Family Residence	YES - Current	NO - Privately-Owned	Available	Not Used in Prior Housing Element	0	0	0.048844475	0.048844475	1	1*	1*	202-SA201	156	Sunland - Tujunga - Lake View Terrace - Shadow Hills - East La Tuna Canyon										Above Moderate
LOS ANGELES	10030 W TUJUNGA CANYON BLVD	91042	2568002900	Open Space	A1-1XL	0	1 unit per lot	0.038983425	Miscellaneous - Government Owned Property	YES - Current	YES - City-Owned	Available	Not Used in Prior Housing Element	0	0	0.001035997	0.001035997	0	0	0	202-SA201	236	Sunland - Tujunga - Lake View Terrace - Shadow Hills - East La Tuna Canyon										Above Moderate
LOS ANGELES			2568002900	Low Medium I Residential	RD3-1	0	14	0.012253966	Miscellaneous - Government Owned Property	YES - Current	YES - City-Owned	Available	Not Used in Prior Housing Element	0	0	0.001035997	0.001035997	0	0	0	202-SA201	235	Sunland - Tujunga - Lake View Terrace - Shadow Hills - East La Tuna Canyon										Above Moderate
LOS ANGELES			2568002900	Open Space	A1-1XL	0	1 unit per lot	0.023268766	Miscellaneous - Government Owned Property	YES - Current	YES - City-Owned	Available	Not Used in Prior Housing Element	0	0	0.001035997	0.001035997	0	0	0	202-SA201	213	Sunland - Tujunga - Lake View Terrace - Shadow Hills - East La Tuna Canyon										Above Moderate
LOS ANGELES			2568002900	Open Space	A1-1XL	0	1 unit per lot	0.027908807	Miscellaneous - Government Owned Property	YES - Current	YES - City-Owned	Available	Not Used in Prior Housing Element	0	0	0.001035997	0.001035997	0	0	0	202-SA201	223	Sunland - Tujunga - Lake View Terrace - Shadow Hills - East La Tuna Canyon										Above Moderate
LOS ANGELES	10008 N MARCUS AVE	91042	2568002901	Low Medium I Residential	RD3-1	0	14	0.014442188	Miscellaneous - Government Owned Property	YES - Current	YES - City-Owned	Available	Not Used in Prior Housing Element	0	0	0.001035997	0.001035997	0	0	0	202-SA201	222	Sunland - Tujunga - Lake View Terrace - Shadow Hills - East La Tuna Canyon										Above Moderate
LOS ANGELES	10010 W TUJUNGA CANYON BLVD	91042	2568002904	Low Medium I Residential	RD3-1	0	14	0.500623134	Residential - Single Family Residence - Condominium	YES - Current	NO - Privately-Owned	Available	Not Used in Prior Housing Element	7	0.019966038	0	0.019966038	7	0	0	202-SA201	702	Sunland - Tujunga - Lake View Terrace - Shadow Hills - East La Tuna Canyon										Moderate
LOS ANGELES			2568003***	Low Medium I Residential	RD3-1	0	14	0.028464647		YES - Current	NO - Privately-Owned	Available	Not Used in Prior Housing Element	0	0	0.139577532	0.139577532	0	0	0	202-SA201	85	Sunland - Tujunga - Lake View Terrace - Shadow Hills - East La Tuna Canyon										Above Moderate
LOS ANGELES	10066 N SILVERTON AVE	91042	2568003001	Low Medium I Residential	RD3-1	0	14	0.099127623	Residential - Single Family Residence	YES - Current	NO - Privately-Owned	Available	Not Used in Prior Housing Element	1	0.053942913	0	0.053942913	1	1*	1*	2048201	1145	Sunland - Tujunga - Lake View Terrace - Shadow Hills - East La Tuna Canyon										Above Moderate
LOS ANGELES	10060 N SILVERTON AVE	91042	2568003002	Low Medium I Residential	RD3-1	0	14	0.080443181	Residential - Single Family Residence	YES - Current	NO - Privately-Owned	Available	Not Used in Prior Housing Element	0	0	0.052187824	0.052187824	1	1*	1*	202-SA201	33	Sunland - Tujunga - Lake View Terrace - Shadow Hills - East La Tuna Canyon										Above Moderate
LOS ANGELES	10056 N SILVERTON AVE	91042	2568003003	Low Medium I Residential	RD3-1	0	14	0.080740775	Residential - Single Family Residence	YES - Current	NO - Privately-Owned	Available	Not Used in Prior Housing Element	0	0	0.048844475	0.048844475	1	1*	1*	202-SA201	40	Sunland - Tujunga - Lake View Terrace - Shadow Hills - East La Tuna Canyon										Above Moderate
LOS ANGELES	10052 N SILVERTON AVE	91042	2568003004	Low Medium I Residential	RD3-1	0	14	0.081041194	Residential - Single Family Residence	YES - Current	NO - Privately-Owned	Available	Not Used in Prior Housing Element	0	0	0.048844475	0.048844475	1	1*	1*	202-SA201	47	Sunland - Tujunga - Lake View Terrace - Shadow Hills - East La Tuna Canyon										Above Moderate
LOS ANGELES	10040 N SILVERTON AVE	91042	2568003005	Low Medium I Residential	RD3-1	0	14	0.081639212	Residential - Single Family Residence - Pool	YES - Current	NO - Privately-Owned	Available	Not Used in Prior Housing Element	0	0	0.055755979	0.055755979	1	1*	1*	202-SA201	65	Sunland - Tujunga - Lake View Terrace - Shadow Hills - East La Tuna Canyon										Above Moderate
LOS ANGELES	10048 N SILVERTON AVE	91042	2568003005	Low Medium I Residential	RD3-1	0	14	0.08134077	Residential - Single Family Residence - Pool	YES - Current	NO - Privately-Owned	Available	Not Used in Prior Housing Element	0	0	0.055755979	0.055755979	1	1*	1*	202-SA201	57	Sunland - Tujunga - Lake View Terrace - Shadow Hills - East La Tuna Canyon										Above Moderate
LOS ANGELES	7023 W ELMO ST	91042	2568003006	Low Medium I Residential	RD3-1	0	14	0.185021235	Residential - Double, Duplex, or Two Units - 4 Stories or Less	YES - Current	NO - Privately-Owned	Available	Not Used in Prior Housing Element	0	0	0.022402555	0.022402555	2	2*	2*	202-SA201	55	Sunland - Tujunga - Lake View Terrace - Shadow Hills - East La Tuna Canyon	Yes		Above Moderate							Above Moderate
LOS ANGELES	7000 W VALMONT ST	91042	2568003012	Low Medium I Residential	RD3-1	0	14	0.499283969	Residential - Single Family Residence - Pool	YES - Current	NO - Privately-Owned	Available	Not Used in Prior Housing Element	0	0.129010928	0	0.129010928	1	0	0	202

LOS ANGELES	7052 W VALMONT ST	91042	2568005018	Low Medium I Residential	RD3-1	0	14	0.176448768	Residential - Double, Duplex, or Two Units - 4 Stories or Less	YES - Current	NO - Privately-Owned	Available	Not Used in Prior Housing Element	0	0	0.083100969	0.083100969	2	2*	2*	204B201	1134	Sunland - Tujunga - Lake View Terrace - Shadow Hills - East La Tuna Canyon	Yes	Above Moderate
LOS ANGELES	10059 N SILVERTON AVE	91042	2568005021	Low Medium I Residential	RD3-1	0	14	0.166647366	Residential - Single Family Residence - Pool	YES - Current	NO - Privately-Owned	Available	Not Used in Prior Housing Element	0	0	0.067685205	0.067685205	1	2*	2*	202-SA201	38	Sunland - Tujunga - Lake View Terrace - Shadow Hills - East La Tuna Canyon		Above Moderate
LOS ANGELES	10063 N SILVERTON AVE	91042	2568005023	Low Medium I Residential	RD3-1	0	14	0.166688192	Residential - Single Family Residence - Pool	YES - Current	NO - Privately-Owned	Available	Not Used in Prior Housing Element	0	0	0.067685205	0.067685205	1	2*	2*	202-SA201	24	Sunland - Tujunga - Lake View Terrace - Shadow Hills - East La Tuna Canyon		Above Moderate
LOS ANGELES	10049 N SILVERTON AVE	91042	2568005023	Low Medium I Residential	RD3-1	0	14	0.166686658	Residential - Single Family Residence	YES - Current	NO - Privately-Owned	Available	Not Used in Prior Housing Element	0	0	0.063369018	0.063369018	1	2*	2*	202-SA201	53	Sunland - Tujunga - Lake View Terrace - Shadow Hills - East La Tuna Canyon		Above Moderate
LOS ANGELES	10043 N SILVERTON AVE	91042	2568005024	Low Medium I Residential	RD3-1	0	14	0.166648357	Residential - Single Family Residence	YES - Current	NO - Privately-Owned	Available	Not Used in Prior Housing Element	0	0	0.063369018	0.063369018	1	2*	2*	202-SA201	63	Sunland - Tujunga - Lake View Terrace - Shadow Hills - East La Tuna Canyon		Above Moderate
LOS ANGELES	10041 N SILVERTON AVE	91042	2568005025	Low Medium I Residential	RD3-1	0	14	0.166645837	Residential - Double, Duplex, or Two Units - 4 Stories or Less - Pool	YES - Current	NO - Privately-Owned	Available	Not Used in Prior Housing Element	0	0	0.083100969	0.083100969	2	2*	2*	202-SA201	75	Sunland - Tujunga - Lake View Terrace - Shadow Hills - East La Tuna Canyon	Yes	Above Moderate
LOS ANGELES	7118 W VALMONT ST	91042	2568006001	Medium Residential	R3-1	0	54	0.103519309	Residential - Single Family Residence	YES - Current	NO - Privately-Owned	Available	Not Used in Prior Housing Element	0.242511407	0	0	0.242511407	1	0	0	204B201	1109	Sunland - Tujunga - Lake View Terrace - Shadow Hills - East La Tuna Canyon		Lower
LOS ANGELES	7108 W VALMONT ST	91042	2568006003	Medium Residential	R3-1	0	54	0.103548292	Residential - Three Units (Any Combination) - 4 Stories or Less	YES - Current	NO - Privately-Owned	Available	Not Used in Prior Housing Element	0	0	0.125652596	0.125652596	3	0	0	204B201	1112	Sunland - Tujunga - Lake View Terrace - Shadow Hills - East La Tuna Canyon	Yes	Above Moderate
LOS ANGELES	7100 W VALMONT ST	91042	2568006004	Medium Residential	R3-1	0	54	0.085732395	Residential - Double, Duplex, or Two Units - 4 Stories or Less	YES - Current	NO - Privately-Owned	Available	Not Used in Prior Housing Element	0	0	0.11292516	0.11292516	2	0	0	204B201	1113	Sunland - Tujunga - Lake View Terrace - Shadow Hills - East La Tuna Canyon	Yes	Above Moderate
LOS ANGELES	10059 N PINEWOOD AVE	91042	2568006005	Medium Residential	R3-1	0	54	0.499564884	Residential - Five or More Units or Apartments (Any Combination) - 4 Stories or Less	YES - Current	NO - Privately-Owned	Available	Not Used in Prior Housing Element	0	0	0.024925978	0.024925978	24	0	0	202-SA201	16	Sunland - Tujunga - Lake View Terrace - Shadow Hills - East La Tuna Canyon	Yes	Above Moderate
LOS ANGELES	10039 N PINEWOOD AVE	91042	2568006008	Medium Residential	R3-1	0	54	0.499903458	Recreational - Club, Lodge Hall, Fraternal Organization - One Story	YES - Current	NO - Privately-Owned	Available	Not Used in Prior Housing Element	0.103313919	0	0	0.103313919	0	0	0	202-SA201	67	Sunland - Tujunga - Lake View Terrace - Shadow Hills - East La Tuna Canyon		Lower
LOS ANGELES	10029 N PINEWOOD AVE	91042	2568006009	Medium Residential	R3-1	0	54	0.243771715	Residential - Five or More Units or Apartments (Any Combination) - 4 Stories or Less	YES - Current	NO - Privately-Owned	Available	Not Used in Prior Housing Element	0	0	0.252860188	0.252860188	5	0	0	202-SA201	93	Sunland - Tujunga - Lake View Terrace - Shadow Hills - East La Tuna Canyon	Yes	Above Moderate
LOS ANGELES	10023 N PINEWOOD AVE	91042	2568006010	Medium Residential	R3-1	0	54	0.25630025	Residential - Five or More Units or Apartments (Any Combination) - 4 Stories or Less	YES - Current	NO - Privately-Owned	Available	Not Used in Prior Housing Element	0.043423798	0	0	0.043423798	7	0	0	202-SA201	123	Sunland - Tujunga - Lake View Terrace - Shadow Hills - East La Tuna Canyon		Lower
LOS ANGELES	10015 N PINEWOOD AVE	91042	2568006011	Medium Residential	R3-1	0	54	0.2472691	Residential - Double, Duplex, or Two Units - 4 Stories or Less	YES - Current	NO - Privately-Owned	Available	Not Used in Prior Housing Element	0	0	0.311262012	0.311262012	2	0	0	202-SA201	145	Sunland - Tujunga - Lake View Terrace - Shadow Hills - East La Tuna Canyon	Yes	Above Moderate
LOS ANGELES	10011 N PINEWOOD AVE	91042	2568006012	Medium Residential	R3-1	0	54	0.25287838	Residential - Double, Duplex, or Two Units - 4 Stories or Less	YES - Current	NO - Privately-Owned	Available	Not Used in Prior Housing Element	0	0	0.311262012	0.311262012	2	0	0	202-SA201	169	Sunland - Tujunga - Lake View Terrace - Shadow Hills - East La Tuna Canyon	Yes	Above Moderate
LOS ANGELES	10006 N SAMOA AVE	91042	2568006014	Medium Residential	R3-2	0	54	0.091731538	Residential - Single Family Residence	YES - Current	NO - Privately-Owned	Available	Not Used in Prior Housing Element	0.082239097	0	0	0.082239097	1	0	0	202-SA199	138	Sunland - Tujunga - Lake View Terrace - Shadow Hills - East La Tuna Canyon		Lower
LOS ANGELES	10010 N SAMOA AVE	91042	2568006015	Medium Residential	R3-2	0	54	0.083733936	Residential - Single Family Residence	YES - Current	NO - Privately-Owned	Available	Not Used in Prior Housing Element	0.19046011	0	0	0.19046011	1	0	0	202-SA199	128	Sunland - Tujunga - Lake View Terrace - Shadow Hills - East La Tuna Canyon		Lower
LOS ANGELES	10012 N SAMOA AVE	91042	2568006016	Medium Residential	R3-2	0	54	0.083733152	Residential - Single Family Residence	YES - Current	NO - Privately-Owned	Available	Not Used in Prior Housing Element	0.027869886	0	0	0.027869886	1	0	0	202-SA199	117	Sunland - Tujunga - Lake View Terrace - Shadow Hills - East La Tuna Canyon		Lower
LOS ANGELES	10034 N SAMOA AVE	91042	2568006018	Medium Residential	R3-2	0	54	0.499956388	Residential - Five or More Units or Apartments (Any Combination) - 4 Stories or Less	YES - Current	NO - Privately-Owned	Available	Not Used in Prior Housing Element	0	0	0.20384822	0.20384822	20	0	0	202-SA199	49	Sunland - Tujunga - Lake View Terrace - Shadow Hills - East La Tuna Canyon	Yes	Above Moderate
LOS ANGELES	7134 W VALMONT ST	91042	2568006021	Medium Residential	R3-2	0	54	0.241087483	Residential - Double, Duplex, or Two Units - 4 Stories or Less	YES - Current	NO - Privately-Owned	Available	Not Used in Prior Housing Element	0	0	0.314092159	0.314092159	2	0	0	204B197	1096	Sunland - Tujunga - Lake View Terrace - Shadow Hills - East La Tuna Canyon	Yes	Above Moderate
LOS ANGELES	10118 N TUJUNGA CANYON BLVD	91042	2568006022	Medium Residential	R3-2	0	54	0.059301813	Residential - Double, Duplex, or Two Units - 4 Stories or Less	YES - Current	NO - Privately-Owned	Available	Not Used in Prior Housing Element	0	0	0.144357181	0.144357181	2	3*	3*	202-SA199	167	Sunland - Tujunga - Lake View Terrace - Shadow Hills - East La Tuna Canyon	Yes	Above Moderate
LOS ANGELES	10120 N TUJUNGA CANYON BLVD	91042	2568006022	Medium Residential	R3-2	0	54	0.059615175	Residential - Double, Duplex, or Two Units - 4 Stories or Less	YES - Current	NO - Privately-Owned	Available	Not Used in Prior Housing Element	0	0	0.144357181	0.144357181	2	3*	3*	202-SA199	166	Sunland - Tujunga - Lake View Terrace - Shadow Hills - East La Tuna Canyon	Yes	Above Moderate
LOS ANGELES	10110 W TUJUNGA CANYON BLVD	91042	2568006025	Medium Residential	R3-1	0	54	0.069042854	Residential - Single Family Residence	YES - Current	NO - Privately-Owned	Available	Not Used in Prior Housing Element	0	0	0.079452026	0.079452026	1	3*	3*	202-SA201	207	Sunland - Tujunga - Lake View Terrace - Shadow Hills - East La Tuna Canyon		Above Moderate
LOS ANGELES	10106 W TUJUNGA CANYON BLVD	91042	2568006026	Medium Residential	R3-1	0	54	0.072319473	Residential - Single Family Residence	YES - Current	NO - Privately-Owned	Available	Not Used in Prior Housing Element	0	0	0.079452026	0.079452026	1	3*	3*	202-SA201	208	Sunland - Tujunga - Lake View Terrace - Shadow Hills - East La Tuna Canyon		Above Moderate
LOS ANGELES	10104 W TUJUNGA CANYON BLVD	91042	2568006027	Medium Residential	R3-1	0	54	0.050876429	Residential - Single Family Residence	YES - Current	NO - Privately-Owned	Available	Not Used in Prior Housing Element	0	0	0.063369018	0.063369018	1	2*	2*	202-SA201	209	Sunland - Tujunga - Lake View Terrace - Shadow Hills - East La Tuna Canyon		Above Moderate
LOS ANGELES	10100 W TUJUNGA CANYON BLVD	91042	2568006028	Medium Residential	R3-1	0	54	0.078875367	Residential - Single Family Residence	YES - Current	NO - Privately-Owned	Available	Not Used in Prior Housing Element	0.087954795	0	0	0.087954795	1	0	0	202-SA201	211	Sunland - Tujunga - Lake View Terrace - Shadow Hills - East La Tuna Canyon		Lower
LOS ANGELES			2568006028	Medium Residential	R3-1	0	54	0.024721493	Residential - Single Family Residence	YES - Current	NO - Privately-Owned	Available	Not Used in Prior Housing Element	0	0	0.023567495	0.023567495	1	1*	1*	202-SA201	210	Sunland - Tujunga - Lake View Terrace - Shadow Hills - East La Tuna Canyon		Above Moderate
LOS ANGELES	7124 W VALMONT ST	91042	2568006031	Medium Residential	R3-2	0	54	0.246860012	Residential - Five or More Units or Apartments (Any Combination) - 4 Stories or Less	YES - Current	NO - Privately-Owned	Available	Not Used in Prior Housing Element	0.148740366	0	0	0.148740366	5	0	0	204B197	1098	Sunland - Tujunga - Lake View Terrace - Shadow Hills - East La Tuna Canyon		Lower
LOS ANGELES	7114 W VALMONT ST	91042	2568006032	Medium Residential	R3-1	0	54	0.103547486	Residential - Single Family Residence	YES - Current	NO - Privately-Owned	Available	Not Used in Prior Housing Element	0.104748428	0	0	0.104748428	1	0	0	204B201	1110	Sunland - Tujunga - Lake View Terrace - Shadow Hills - East La Tuna Canyon		Lower
LOS ANGELES	7110 W VALMONT ST	91042	2568006033	Medium Residential	R3-1	0	54	0.103548292	Residential - Single Family Residence	YES - Current	NO - Privately-Owned	Available	Not Used in Prior Housing Element	0.242511407	0	0	0.242511407	1	0	0	204B201	1111	Sunland - Tujunga - Lake View Terrace - Shadow Hills - East La Tuna Canyon		Lower
LOS ANGELES	10047 N PINEWOOD AVE	91042	2568006035	Medium Residential	R3-1	0	54	0.263874462	Residential - Double, Duplex, or Two Units - 4 Stories or Less - Vacant Land	YES - Current	NO - Privately-Owned	Available	Not Used in Prior Housing Element	0.384540379	0	0	0.384540379	0	0	0	202-SA201	52	Sunland - Tujunga - Lake View Terrace - Shadow Hills - East La Tuna Canyon		Lower
LOS ANGELES	10121 W AMBER CT	91042	2568006037	Medium Residential	R3-2	0	54	0.03766589	Residential - Single Family Residence - Planned Unit Development (PUD)	YES - Current	NO - Privately-Owned	Available	Not Used in Prior Housing Element	0	0	0.006991854	0.006991854	1	2*	2*	202-SA199	690	Sunland - Tujunga - Lake View Terrace - Shadow Hills - East La Tuna Canyon		Above Moderate
LOS ANGELES	10119 W AMBER CT	91042	2568006038	Medium Residential	R3-2	0	54	0.03158922	Residential - Single Family Residence - Planned Unit Development (PUD)	YES - Current	NO - Privately-Owned	Available	Not Used in Prior Housing Element	0	0	0.002369299	0.002369299	1	1*	1*	202-SA199	691	Sunland - Tujunga - Lake View Terrace - Shadow Hills - East La Tuna Canyon		Above Moderate
LOS ANGELES	10117 W AMBER CT	91042	2568006039	Medium Residential	R3-2	0	54	0.03158917	Residential - Single Family Residence - Planned Unit Development (PUD)	YES - Current	NO - Privately-Owned	Available	Not Used in Prior Housing Element	0	0	0.002369299	0.002369299	1	1*	1*	202-SA199	692	Sunland - Tujunga - Lake View Terrace - Shadow Hills - East La Tuna Canyon		Above Moderate
LOS ANGELES	10115 W AMBER CT	91042	2568006040	Medium Residential	R3-2	0	54	0.03158859	Residential - Single Family Residence - Planned Unit Development (PUD)	YES - Current	NO - Privately-Owned	Available	Not Used in Prior Housing Element	0	0	0.002369299	0.002369299	1	1*	1*	202-SA199	693	Sunland - Tujunga - Lake View Terrace - Shadow Hills - East La Tuna Canyon		Above Moderate
LOS ANGELES	10113 W AMBER CT	91042	2568006041	Medium Residential	R3-2	0	54	0.03158081	Residential - Single Family Residence - Planned Unit Development (PUD)	YES - Current	NO - Privately-Owned	Available	Not Used in Prior Housing Element	0	0	0.00178351	0.00178351	1	1*	1*	202-SA201	704	Sunland - Tujunga - Lake View Terrace - Shadow Hills - East La Tuna Canyon		Above Moderate
LOS ANGELES	10111 W AMBER CT	91042	2568006042	Medium Residential	R3-2	0	54	0.073252135	Residential - Single Family Residence - Planned Unit Development (PUD)	YES - Current	NO - Privately-Owned	Available	Not Used in Prior Housing Element	0	0	0.00321557	0.00321557	1	3*	3*	202-SA201	705	Sunland - Tujunga - Lake View Terrace - Shadow Hills - East La Tuna Canyon		Above Moderate
LOS ANGELES	10120 W AMBER CT	91042	2568006043	Medium Residential	R3-2	0	54	0.037133914	Residential - Single Family Residence - Planned Unit Development (PUD)	YES - Current	NO - Privately-Owned	Available	Not Used in Prior Housing Element	0	0	0.006991854	0.006991854	1	2*	2*	202-SA199	694	Sunland - Tujunga - Lake View Terrace - Shadow Hills - East La Tuna Canyon		Above Moderate
LOS ANGELES	10118 W AMBER CT	91042	2568006044	Medium Residential	R3-2	0	54	0.03158296	Residential - Single Family Residence - Planned Unit Development (PUD)	YES - Current	NO - Privately-Owned	Available	Not Used in Prior Housing Element	0	0	0.002369299	0.002369299	1	1*	1*	202-SA199	695	Sunland - Tujunga - Lake View Terrace - Shadow Hills - East La Tuna Canyon		Above Moderate
LOS ANGELES	10116 W AMBER CT	91042	2568006045	Medium Residential	R3-2	0	54	0.03158405	Residential - Single Family Residence - Planned Unit Development (PUD)	YES - Current	NO - Privately-Owned	Available	Not Used in Prior Housing Element	0	0	0.002369299	0.002369299	1	1*	1*	202-SA199	696	Sunland - Tujunga - Lake View Terrace - Shadow Hills - East La Tuna Canyon		Above Moderate
LOS ANGELES	10114 W AMBER CT	91042	2568006046	Medium Residential	R3-2	0	54	0.03158441	Residential - Single Family Residence - Planned Unit Development (PUD)	YES - Current	NO - Privately-Owned	Available	Not Used in Prior Housing Element	0	0	0.002369299	0.002369299	1	1*	1*	202-SA199	697	Sunland - Tujunga - Lake View Terrace - Shadow Hills - East La Tuna Canyon		Above Moderate
LOS ANGELES	10112 W AMBER CT	91042	2568006047	Medium Residential	R3-2	0	54	0.03158396	Residential - Single Family Residence - Planned Unit Development (PUD)	YES - Current	NO - Privately-Owned	Available	Not Used in Prior Housing Element	0	0	0.002369299	0.002369299	1	1*	1*	202-SA201	706	Sunland - Tujunga - Lake View Terrace - Shadow Hills - East La Tuna Canyon		Above Moderate
LOS ANGELES	10110 W AMBER CT	91042	2568006048	Medium Residential	R3-2	0	54	0.073784677	Residential - Single Family Residence - Planned Unit Development (PUD)	YES - Current	NO - Privately-Owned	Available	Not Used in Prior Housing Element	0.028127232	0	0	0.028127232	1	0	0	202-SA201	707	Sunland - Tujunga - Lake View Terrace - Shadow Hills - East La Tuna Canyon		Lower
LOS ANGELES	10112 W TUJUNGA CANYON BLVD	91042	2568006049	Medium Residential	R3-2	0	54	0.066642132	Residential - Three Units (Any Combination) - 4 Stories or Less	YES - Current	NO - Privately-Owned	Available	Not Used in Prior Housing Element	0	0	0.041312078	0.041312078	3	3*	3*	202-SA201	206	Sunland - Tujunga - Lake View Terrace - Shadow Hills - East La Tuna Canyon	Yes	Above Moderate
LOS ANGELES	10114 N TUJUNGA CANYON BLVD	91042	2568006049	Medium Residential	R3-2	0	54	0.062584435	Residential - Three Units (Any Combination) - 4 Stories or Less	YES - Current	NO - Privately-Owned	Available	Not Used in Prior Housing Element	0	0	0.041312078	0.041312078	3	3*	3*	202-SA199	168	Sunland - Tujunga - Lake View Terrace - Shadow Hills - East La Tuna Canyon	Yes	Above Moderate
LOS ANGELES			2568006049	Medium Residential	R3-2	0	54	0.240755064	Residential - Three Units (Any Combination) - 4 Stories or Less	YES - Current	NO - Privately-Owned	Available	Not Used in Prior Housing Element	0.190618277	0	0	0.190618277	3	0	0	202-SA199	118	Sunland - Tujunga - Lake View Terrace - Shadow Hills - East La Tuna Canyon		Lower
LOS ANGELES	10061 N SAMOA AVE	91042	2568007001	Medium Residential	R3-2	0	54	0.258301094	Institutional - Church - One Story	YES - Current	NO - Privately-Owned	Available	Not Used in Prior Housing Element	0.047268111	0	0	0.047268111	0	0	0	204B197	1130	Sunland - Tujunga - Lake View Terrace - Shadow Hills - East La Tuna Canyon		Lower
LOS ANGELES	7156 W VALMONT ST	91042	2568007001	Medium Residential	R3-2	0	54	0.479309879	Institutional - Church - One Story	YES - Current	NO - Privately-Owned	Available	Not Used in Prior Housing Element	0.056379151	0	0	0.056379151	0	0	0	204B197	1094	Sunland - Tujunga - Lake View Terrace - Shadow Hills - East La Tuna Canyon		Lower
LOS ANGELES	10043 N SAMOA AVE	91042	2568007003	Medium Residential	R3-2	0	54	0.428340154	Residential - Five or More Units or Apartments (Any Combination) - 4 Stories or Less	YES - Current	NO - Privately-Owned	Available	Not Used in Prior Housing Element	0	0	0.243292221	0.243292221	13	0	0	202-SA199	23	Sunland - Tujunga - Lake View Terrace - Shadow Hills - East La Tuna Canyon	Yes	Above Moderate
LOS ANGELES	10037 N SAMOA AVE	91042	2568007004	Medium Residential	R3-2	0	54	0.27630156	Residential - Five or More Units or Apartments (Any Combination) - 4 Stories or Less	YES - Current	NO - Privately-Owned	Available	Not Used in Prior Housing Element	0.028843446	0	0	0.028843446	18	0	0	202-SA199	48	Sunland - Tujunga - Lake View Terrace - Shadow Hills - East La Tuna Canyon		Lower
LOS ANGELES	10021 N SAMOA AVE	91042	2568007005	Medium Residential	R3-2	0	54	0.479388978	Residential - Five or More Units or Apartments (Any Combination) - 4 Stories or Less - Pool	YES - Current	NO - Privately-Owned	Available	Not Used in Prior Housing Element	0	0	0.026984892	0.026984892	31	0	0	202-SA199	85	Sunland - Tujunga - Lake View Terrace - Shadow Hills - East La Tuna Canyon	Yes	Above Moderate
LOS ANGELES	10015 N SAMOA AVE	91042	2568007006	Medium Residential	R3-2	0	54	0.200719944	Residential - Five or More Units or Apartments (Any Combination) - 4 Stories or Less	YES - Current	NO - Privately-Owned	Available	Not Used in Prior Housing Element	0.078449655	0	0	0.078449655	9	0	0	202-SA199	116	Sunland - Tujunga - Lake View Terrace - Shadow Hills - East La Tuna Canyon		Lower
LOS ANGELES			2568007007	Medium Residential	R3-2	0	54	0.039001113	Commercial - Parking Lot (Commercial Use Property) - Lots - Patron or Employee - One Story	YES - Current	NO - Privately-Owned	Available	Not Used in Prior Housing Element	0	0	0.122175309	0.122175309	0	2*	2*	202-SA199	115	Sunland - Tujunga - Lake View Terrace - Shadow Hills - East La Tuna Canyon		Above Moderate
LOS ANGELES	10007 N SAMOA AVE	91042	2568007008	Medium Residential	R3-2	0	54	0.239684709	Residential - Five or More Units or Apartments (Any Combination) - 4 Stories or Less	YES - Current	NO - Privately-Owned	Available	Not Used in Prior Housing Element	0	0	0.050694514	0.050694514	12	0	0	202-SA199	131	Sunland - Tujunga - Lake View Terrace - Shadow Hills - East La Tuna Canyon	Yes	Above Moderate
LOS ANGELES	10136 N TUJUNGA CANYON BLVD	91042	2568007009	Medium Residential	R3-2	0	54	0.034828103	Residential - Single Family Residence - Vacant Land	YES - Current	NO - Privately-Owned	Available	Not Used in Prior Housing Element	0	0	0.102537954	0.102537954	0	1*	1*	202-SA199	162	Sunland - Tujunga - Lake View Terrace - Shadow Hills - East La Tuna Canyon		Above Moderate
LOS ANGELES			2568007010	Medium Residential	R3-2	0	54	0.043213617	Residential - Single Family Residence - Vacant Land	YES - Current	NO - Privately-Owned	Available	Not Used in Prior Housing Element	0	0	0.294240814	0.294240814	0	2*	2*	202-SA199	163	Sunland - Tujunga - Lake View Terrace - Shadow Hills - East La Tuna Canyon		Above Moderate
LOS ANGELES	10130 N TUJUNGA CANYON BLVD	91042	2568007011	Medium Residential	R3-2	0	54	0.046496049	Residential - Single Family Residence - Vacant Land	YES - Current	NO - Privately-Owned	Available	Not Used in Prior Housing Element	0	0	0.294240814	0.294240814	0	2*	2*	202-SA199	164	Sunland - Tujunga - Lake View Terrace - Shadow Hills - East La Tuna Canyon		Above Moderate
LOS ANGELES	10128 N TUJUNGA CANYON BLVD	91042	2568007012	Medium Residential	R3-2	0	54	0.049778786	Residential - Single Family Residence - Vacant Land	YES - Current	NO - Privately-Owned	Available	Not Used in Prior Housing Element	0	0	0.294240814	0.294240814	0	2*	2*	202-SA199	165	Sunland - Tujunga - Lake View Terrace - Shadow Hills - East La Tuna Canyon		Above Moderate
LOS ANGELES	10012 N COMMERCE AVE	91042	2568007016	Neighborhood Office Commercial	C2-1L	0	108	0.072883926	Commercial - Office Building - One Story	YES - Current	NO - Privately-Owned	Available	Not Used in Prior Housing Element	0.012128586	0	0	0.012128586	4	0	0	202-SA199	121	Sunland - Tujunga - Lake View Terrace - Shadow Hills - East La Tuna Canyon		Lower
LOS ANGELES	10014 N COMMERCE AVE	91042	2568007016	Neighborhood Office Commercial	C2-1L	0	108	0.072883756	Commercial - Office Building - One Story	YES - Current	NO - Privately-Owned	Available	Not Used in Prior Housing Element	0.012128586	0	0	0.012128586	4	0	0	202-SA199	113	Sunland - Tujunga - Lake View Terrace - Shadow Hills - East La Tuna Canyon		Lower
LOS ANGELES	10016 N COMMERCE AVE	91042	2568007017	Neighborhood Office Commercial	C2-1L	0	108	0.072883568	Commercial - Restaurant, Cocktail Lounge - Restaurant, Cocktail Lounge, Tavern - One Story	YES - Current	NO - Privately-Owned	Available	Not Used in Prior Housing Element	0.055027972	0	0	0.055027972	0	0	0	202-SA199	108	Sunland - Tujunga - Lake View Terrace - Shadow Hills - East La Tuna Canyon		Lower
LOS ANGELES	10020 N COMMERCE AVE	91042	2568007018	Neighborhood Office Commercial	C2-1L	0	108	0.072883756	Commercial - Store Combination - Store and Residential Combination - One Story	YES - Current	NO - Privately-Owned	Available	Not Used in Prior Housing Element	0	0	0.03230084	0.03230084	1	0	0	202-SA199	101	Sunland - Tujunga - Lake View Terrace - Shadow Hills - East La Tuna Canyon	Yes	Above Moderate
LOS ANGELES			2568007019	Neighborhood Office Commercial	C2-1L	0	108	0.072883926	Commercial - Commercial - Vacant Land	YES - Current	NO - Privately-Owned	Available	Not Used in Prior Housing Element	0.051260571	0	0	0.051260571	0	0	0	202-SA199	93	Sunland - Tujunga - Lake View Terrace - Shadow Hills - East La Tuna Canyon		Lower
LOS ANGELES	10026 N COMMERCE AVE	91042	2568007020	Neighborhood Office Commercial	C2-1L	0	108	0.072884838	Commercial - Store Combination - Store and Residential Combination - One Story	YES - Current	NO - Privately-Owned	Available	Not Used in Prior Housing Element	0	0	0.03230084	0.03230084	1	0	0	202-SA199	84	Sunland - Tujunga - Lake View Terrace - Shadow Hills - East La Tuna Canyon	Yes	Above Moderate
LOS ANGELES	10028 N COMMERCE AVE	91042	2568007021	Neighborhood Office Commercial	C2-1L	0	108	0.072883757	Commercial - Store - One Story	YES - Current	NO - Privately-Owned	Available	Not Used in Prior Housing Element	0.055027972	0	0	0.055027972	0	0	0	202-SA199	77	Sunland - Tujunga - Lake View Terrace - Shadow Hills - East La Tuna Canyon		Lower
LOS ANGELES	10030 N COMMERCE AVE	91042	2568007022	Neighborhood Office Commercial	C2-1L	0	108	0.072883569	Residential - Single Family Residence	YES - Current	NO - Privately-Owned	Available	Not Used in Prior Housing Element	0.336481154	0	0	0.336481154	0	0	0	202-SA199	71	Sunland - Tujunga - Lake View Terrace - Shadow Hills - East La Tuna Canyon		Lower
LOS ANGELES	10032 N COMMERCE AVE	91042	2568007022	Neighborhood Office Commercial	C2-1L	0	108	0.072883757	Residential - Single Family Residence	YES - Current	NO - Privately-Owned	Available	Not Used in Prior Housing Element	0.336481154	0	0	0.336481154	0	0	0	202-SA199	55	Sunland - Tujunga - Lake View Terrace - Shadow Hills - East La Tuna Canyon		Lower
LOS ANGELES	10034 N COMMERCE AVE	91042	2568007023	Neighborhood Office Commercial	C2-1L	0	108	0.072884838	Commercial - Store - One Story	YES - Current	NO - Privately-Owned	Available	Not Used in Prior Housing Element	0.01489917	0	0	0.01489917	1	0	0	202-SA199	51	Sunland - Tujunga - Lake View Terrace - Shadow Hills - East La Tuna Canyon		Lower
LOS ANGELES	10036 N COMMERCE AVE	91042	2568007024	Neighborhood Office Commercial	C2-1L	0	108	0.072883016	Commercial - Parking Lot (Commercial Use Property) - Lots - Patron or Employee - One Story	YES - Current	NO - Privately-Owned	Available	Not Used in Prior Housing Element	0.014161303	0	0	0.014161303	0	0	0	202-SA199	46	Sunland - Tujunga - Lake View Terrace - Shadow Hills - East La Tuna Canyon		Lower
LOS ANGELES	10040 N COMMERCE AVE	91042	2568007025	Neighborhood Office Commercial	C2-1L	0	108	0.072883757	Commercial - Store - One Story	YES - Current	NO - Privately-Owned	Available	Not Used in Prior Housing Element	0.055027972	0	0	0.055027972	0	0	0	202-SA199	33	Sunland - Tujunga - Lake View Terrace - Shadow Hills - East La Tuna Canyon		Lower
LOS ANGELES	10058 N COMMERCE AVE	91042	2568007032	Neighborhood Office Commercial	C2-1L	0	108	0.072883926	Residential - Single Family Residence	YES - Current	NO - Privately-Owned	Available	Not Used in Prior Housing Element	0.336481154	0	0	0.336481154	0	0	0	204B197	1134	Sunland - Tujunga - Lake View Terrace - Shadow Hills - East La Tuna Canyon		Lower
LOS ANGELES	10060 N COMMERCE AVE	91042	2568007032	Neighborhood Office Commercial	C2-1L	0	108	0.072883756	Residential - Single Family Residence	YES - Current	NO - Privately-Owned	Available	Not Used in Prior Housing Element	0.336481154	0	0	0.336481154	0	0	0	204B197	1124	Sunland - Tujunga - Lake View Terrace - Shadow Hills - East La Tuna Canyon		Lower
LOS ANGELES	10062 N COMMERCE AVE	91042	2568007033	Neighborhood Office Commercial	C2-1L	0	108	0.072883568	Commercial - Office Building - One Story	YES - Current	NO - Privately-Owned

LOS ANGELES	10025 N COMMERCE AVE	91042	2568008024	Neighborhood Office Commercial	C2-1L	0	108	0.077369351	Commercial - Store Combination - Store and Residential Combination - One Story	YES - Current	NO - Privately-Owned	Available	Not Used in Prior Housing Element	0.063612703	0	0	0.063612703	0	0	0	202-SA199	83	Sunland - Tujunga - Lake View Terrace - Shadow Hills - East La Tuna Canyon		Lower
LOS ANGELES	10019 N COMMERCE AVE	91042	2568008025	Neighborhood Office Commercial	C2-1L	0	108	0.077368147	Commercial - Office Building - One Story	YES - Current	NO - Privately-Owned	Available	Not Used in Prior Housing Element	0.063612703	0	0	0.063612703	0	0	0	202-SA199	100	Sunland - Tujunga - Lake View Terrace - Shadow Hills - East La Tuna Canyon		Lower
LOS ANGELES	10023 N COMMERCE AVE	91042	2568008025	Neighborhood Office Commercial	C2-1L	0	108	0.077369223	Commercial - Office Building - One Story	YES - Current	NO - Privately-Owned	Available	Not Used in Prior Housing Element	0.063612703	0	0	0.063612703	0	0	0	202-SA199	92	Sunland - Tujunga - Lake View Terrace - Shadow Hills - East La Tuna Canyon		Lower
LOS ANGELES	10017 N COMMERCE AVE	91042	2568008026	Neighborhood Office Commercial	C2-1L	0	108	0.077368057	Commercial - Store - One Story	YES - Current	NO - Privately-Owned	Available	Not Used in Prior Housing Element	0.063612703	0	0	0.063612703	0	0	0	202-SA199	107	Sunland - Tujunga - Lake View Terrace - Shadow Hills - East La Tuna Canyon		Lower
LOS ANGELES	10013 N COMMERCE AVE	91042	2568008027	Neighborhood Office Commercial	C2-1L	0	108	0.077366183	Commercial - Store - One Story	YES - Current	NO - Privately-Owned	Available	Not Used in Prior Housing Element	0.063612703	0	0	0.063612703	0	0	0	202-SA199	112	Sunland - Tujunga - Lake View Terrace - Shadow Hills - East La Tuna Canyon		Lower
LOS ANGELES	10003 N COMMERCE AVE	91042	2568008028	Neighborhood Office Commercial	C2-1L	0	108	0.101160256	Commercial - Store - One Story	YES - Current	NO - Privately-Owned	Available	Not Used in Prior Housing Element	0.023376767	0	0	0.023376767	0	0	0	202-SA199	141	Sunland - Tujunga - Lake View Terrace - Shadow Hills - East La Tuna Canyon		Lower
LOS ANGELES	10007 N COMMERCE AVE	91042	2568008028	Neighborhood Office Commercial	C2-1L	0	108	0.077363672	Commercial - Store - One Story	YES - Current	NO - Privately-Owned	Available	Not Used in Prior Housing Element	0.021155846	0	0	0.021155846	0	0	0	202-SA199	132	Sunland - Tujunga - Lake View Terrace - Shadow Hills - East La Tuna Canyon		Lower
LOS ANGELES	10009 N COMMERCE AVE	91042	2568008028	Neighborhood Office Commercial	C2-1L	0	108	0.077364389	Commercial - Store - One Story	YES - Current	NO - Privately-Owned	Available	Not Used in Prior Housing Element	0.021155846	0	0	0.021155846	0	0	0	202-SA199	126	Sunland - Tujunga - Lake View Terrace - Shadow Hills - East La Tuna Canyon		Lower
LOS ANGELES	10011 N COMMERCE AVE	91042	2568008028	Neighborhood Office Commercial	C2-1L	0	108	0.077365276	Commercial - Store - One Story	YES - Current	NO - Privately-Owned	Available	Not Used in Prior Housing Element	0.021155846	0	0	0.021155846	0	0	0	202-SA199	120	Sunland - Tujunga - Lake View Terrace - Shadow Hills - East La Tuna Canyon		Lower
LOS ANGELES	7216 W VALMONT ST	91042	2568008029	Medium Residential	R3-2	0	54	0.499917157	Recreational - Club, Lodge Hall, Fraternal Organization - One Story	YES - Current	NO - Privately-Owned	Available	Not Used in Prior Housing Element	0.103313919	0	0	0.103313919	0	0	0	204B197	1089	Sunland - Tujunga - Lake View Terrace - Shadow Hills - East La Tuna Canyon		Lower
LOS ANGELES	7226 W VALMONT ST	91042	2568008029	Medium Residential	R3-2	0	54	0.499911757	Recreational - Club, Lodge Hall, Fraternal Organization - One Story	YES - Current	NO - Privately-Owned	Available	Not Used in Prior Housing Element	0.103313919	0	0	0.103313919	0	0	0	204B197	1087	Sunland - Tujunga - Lake View Terrace - Shadow Hills - East La Tuna Canyon		Lower
LOS ANGELES	7247 W ELMO ST	91042	2568008030	Medium Residential	R3-1	0	54	0.166609104	Residential - Single Family Residence - Other Improvements Only	YES - Current	NO - Privately-Owned	Available	Not Used in Prior Housing Element	0.162046391	0	0	0.162046391	0	0	0	204B197	1146	Sunland - Tujunga - Lake View Terrace - Shadow Hills - East La Tuna Canyon		Lower
LOS ANGELES	7248 W VALMONT ST	91042	2568008031	Medium Residential	R3-1	0	54	0.333305534	Residential - Double, Duplex, or Two Units - 4 Stories or Less	YES - Current	NO - Privately-Owned	Available	Not Used in Prior Housing Element	0	0	0.35667522	0.35667522	2	0	0	204B197	1084	Sunland - Tujunga - Lake View Terrace - Shadow Hills - East La Tuna Canyon	Yes	Above Moderate
LOS ANGELES	10208 N TUJUNGA CANYON BLVD	91042	2568008033	Medium Residential	R3-1	0	54	0.181337526	Residential - Five or More Units or Apartments (Any Combination) - 4 Stories or Less	YES - Current	NO - Privately-Owned	Available	Not Used in Prior Housing Element	0	0	0.054335296	0.054335296	12	0	0	204B197	1122	Sunland - Tujunga - Lake View Terrace - Shadow Hills - East La Tuna Canyon	Yes	Above Moderate
LOS ANGELES	10204 N TUJUNGA CANYON BLVD	91042	2568008034	Medium Residential	R3-1	0	54	0.151835705	Residential - Five or More Units or Apartments (Any Combination) - 4 Stories or Less	YES - Current	NO - Privately-Owned	Available	Not Used in Prior Housing Element	0	0	0.046996919	0.046996919	6	0	0	202-SA199	20	Sunland - Tujunga - Lake View Terrace - Shadow Hills - East La Tuna Canyon	Yes	Above Moderate
LOS ANGELES	7260 W VALMONT ST	91042	2568008036	Medium Residential	R3-1	0	54	0.281060026	Residential - Five or More Units or Apartments (Any Combination) - 4 Stories or Less	YES - Current	NO - Privately-Owned	Available	Not Used in Prior Housing Element	0.025622316	0	0	0.025622316	17	0	0	204B197	1095	Sunland - Tujunga - Lake View Terrace - Shadow Hills - East La Tuna Canyon		Lower
LOS ANGELES	10057 N COMMERCE AVE	91042	2568008037	Neighborhood Office Commercial	C2-1L	0	108	0.077383482	Commercial - Commercial - Vacant Land	YES - Current	NO - Privately-Owned	Available	Not Used in Prior Housing Element	0.008988213	0	0	0.008988213	0	0	0	204B197	1133	Sunland - Tujunga - Lake View Terrace - Shadow Hills - East La Tuna Canyon		Lower
LOS ANGELES	10059 N COMMERCE AVE	91042	2568008037	Neighborhood Office Commercial	C2-1L	0	108	0.077383571	Commercial - Commercial - Vacant Land	YES - Current	NO - Privately-Owned	Available	Not Used in Prior Housing Element	0.008988213	0	0	0.008988213	0	0	0	204B197	1123	Sunland - Tujunga - Lake View Terrace - Shadow Hills - East La Tuna Canyon		Lower
LOS ANGELES	10061 N COMMERCE AVE	91042	2568008038	Neighborhood Office Commercial	C2-1L	0	108	0.077384478	Recreational - Club, Lodge Hall, Fraternal Organization - One Story	YES - Current	NO - Privately-Owned	Available	Not Used in Prior Housing Element	0	0	0.725490737	0.725490737	0	0	0	204B197	1115	Sunland - Tujunga - Lake View Terrace - Shadow Hills - East La Tuna Canyon	Yes	Above Moderate
LOS ANGELES	10065 N COMMERCE AVE	91042	2568008038	Neighborhood Office Commercial	C2-1L	0	108	0.077385554	Recreational - Club, Lodge Hall, Fraternal Organization - One Story	YES - Current	NO - Privately-Owned	Available	Not Used in Prior Housing Element	0	0	0.725490737	0.725490737	0	0	0	204B197	1105	Sunland - Tujunga - Lake View Terrace - Shadow Hills - East La Tuna Canyon	Yes	Above Moderate
LOS ANGELES	10067 N COMMERCE AVE	91042	2568008038	Neighborhood Office Commercial	C2-1L	0	108	0.077387597	Recreational - Club, Lodge Hall, Fraternal Organization - One Story	YES - Current	NO - Privately-Owned	Available	Not Used in Prior Housing Element	0.98339901	0	0	0.98339901	0	0	0	204B197	1103	Sunland - Tujunga - Lake View Terrace - Shadow Hills - East La Tuna Canyon		Lower
LOS ANGELES	7212 W VALMONT ST	91042	2568008038	Neighborhood Office Commercial	C2-1L	0	108	0.077387346	Recreational - Club, Lodge Hall, Fraternal Organization - One Story	YES - Current	NO - Privately-Owned	Available	Not Used in Prior Housing Element	0.98339901	0	0	0.98339901	0	0	0	204B197	1090	Sunland - Tujunga - Lake View Terrace - Shadow Hills - East La Tuna Canyon		Lower
LOS ANGELES	7232 W VALMONT ST	91042	2568008902	Medium Residential	R3-1	0	54	0.49991657	Miscellaneous - Government Owned Property	YES - Current	YES - City-Owned	Available	Not Used in Prior Housing Element	0.011261113	0	0	0.011261113	0	0	0	204B197	1086	Sunland - Tujunga - Lake View Terrace - Shadow Hills - East La Tuna Canyon		Lower
LOS ANGELES	7240 W VALMONT ST	91042	2568008902	Medium Residential	R3-1	0	54	0.49991698	Miscellaneous - Government Owned Property	YES - Current	YES - City-Owned	Available	Not Used in Prior Housing Element	0.011261113	0	0	0.011261113	0	0	0	204B197	1085	Sunland - Tujunga - Lake View Terrace - Shadow Hills - East La Tuna Canyon		Lower
LOS ANGELES	7426 W VALMONT ST	91042	2568009001	General Commercial	C2-1VL	0	108	0.100556177	Commercial - Store Combination - Store and Residential Combination - One Story	YES - Current	NO - Privately-Owned	Available	Not Used in Prior Housing Element	0.070299554	0	0	0.070299554	0	0	0	204A197	535	Sunland - Tujunga - Lake View Terrace - Shadow Hills - East La Tuna Canyon		Lower
LOS ANGELES	10071 N MOUNTAIN AVE	91042	2568009004	General Commercial	C2-1VL	0	108	0.068919991	Residential - Single Family Residence	YES - Current	NO - Privately-Owned	Available	Not Used in Prior Housing Element	0	0	0.014396508	0.014396508	1	0	0	204B197	1080	Sunland - Tujunga - Lake View Terrace - Shadow Hills - East La Tuna Canyon		Above Moderate
LOS ANGELES	10069 N MOUNTAIN AVE	91042	2568009005	General Commercial	C2-1VL	0	108	0.068919617	Residential - Double, Duplex, or Two Units - 4 Stories or Less	YES - Current	NO - Privately-Owned	Available	Not Used in Prior Housing Element	0	0	0.019584435	0.019584435	2	0	0	204B197	1099	Sunland - Tujunga - Lake View Terrace - Shadow Hills - East La Tuna Canyon	Yes	Above Moderate
LOS ANGELES	10064 N MOUNTAIN AVE	91042	2568009010	Low Medium II Residential	RD1.5-1	0	29	0.116487686	Residential - Single Family Residence	YES - Current	NO - Privately-Owned	Available	Not Used in Prior Housing Element	0	0.097096741	0	0.097096741	1	3*	3*	204B197	1113	Sunland - Tujunga - Lake View Terrace - Shadow Hills - East La Tuna Canyon		Moderate
LOS ANGELES	10062 N MOUNTAIN AVE	91042	2568009011	Low Medium II Residential	RD1.5-1	0	29	0.116504954	Residential - Three Units (Any Combination) - 4 Stories or Less	YES - Current	NO - Privately-Owned	Available	Not Used in Prior Housing Element	0	0.050393301	0	0.050393301	3	3*	3*	204B197	1125	Sunland - Tujunga - Lake View Terrace - Shadow Hills - East La Tuna Canyon	Yes	Moderate
LOS ANGELES	10039 N REDMONT AVE	91042	2568009012	Low Medium II Residential	RD1.5-1	0	29	0.116515599	Residential - Double, Duplex, or Two Units - 4 Stories or Less	YES - Current	NO - Privately-Owned	Available	Not Used in Prior Housing Element	0	0.05565055	0	0.05565055	2	3*	3*	204B197	1114	Sunland - Tujunga - Lake View Terrace - Shadow Hills - East La Tuna Canyon	Yes	Moderate
LOS ANGELES	10035 N REDMONT AVE	91042	2568009013	Low Medium II Residential	RD1.5-1	0	29	0.116502087	Residential - Single Family Residence	YES - Current	NO - Privately-Owned	Available	Not Used in Prior Housing Element	0	0.097096741	0	0.097096741	1	3*	3*	204B197	1126	Sunland - Tujunga - Lake View Terrace - Shadow Hills - East La Tuna Canyon		Moderate
LOS ANGELES	10038 N REDMONT AVE	91042	2568009014	Low Medium II Residential	RD1.5-1	0	29	0.093929649	Residential - Single Family Residence	YES - Current	NO - Privately-Owned	Available	Not Used in Prior Housing Element	0	0	0.063369018	0.063369018	1	2*	2*	204B197	1120	Sunland - Tujunga - Lake View Terrace - Shadow Hills - East La Tuna Canyon		Above Moderate
LOS ANGELES	10217 N TUJUNGA CANYON BLVD	91042	2568009017	Low Medium II Residential	RD1.5-1	0	29	0.103662404	Residential - Single Family Residence	YES - Current	NO - Privately-Owned	Available	Not Used in Prior Housing Element	0	0.099014896	0	0.099014896	1	3*	3*	204B197	1121	Sunland - Tujunga - Lake View Terrace - Shadow Hills - East La Tuna Canyon		Moderate
LOS ANGELES	10213 N TUJUNGA CANYON BLVD	91042	2568009021	Low Medium II Residential	RD1.5-1	0	29	0.563772953	Residential - Five or More Units or Apartments (Any Combination) - 4 Stories or Less	YES - Current	NO - Privately-Owned	Available	Not Used in Prior Housing Element	0	0.032094473	0	0.032094473	20	0	0	204B197	1137	Sunland - Tujunga - Lake View Terrace - Shadow Hills - East La Tuna Canyon		Moderate
LOS ANGELES	7346 W VALMONT ST	91042	2568009023	Low Medium II Residential	RD1.5-1	0	29	0.116446728	Residential - Single Family Residence	YES - Current	NO - Privately-Owned	Available	Not Used in Prior Housing Element	0	0.097096741	0	0.097096741	1	3*	3*	204B197	1082	Sunland - Tujunga - Lake View Terrace - Shadow Hills - East La Tuna Canyon		Moderate
LOS ANGELES	7350 W VALMONT ST	91042	2568009024	Low Medium II Residential	RD1.5-1	0	29	0.11649758	Residential - Single Family Residence	YES - Current	NO - Privately-Owned	Available	Not Used in Prior Housing Element	0	0.097096741	0	0.097096741	1	3*	3*	204B197	1081	Sunland - Tujunga - Lake View Terrace - Shadow Hills - East La Tuna Canyon		Moderate
LOS ANGELES	10050 N MOUNTAIN AVE	91042	2568009025	General Commercial	C2-1VL	0	108	0.500353653	Residential - Five or More Units or Apartments (Any Combination) - 4 Stories or Less	YES - Current	NO - Privately-Owned	Available	Not Used in Prior Housing Element	0	0	0.040229939	0.040229939	39	0	0	202-SA199	16	Sunland - Tujunga - Lake View Terrace - Shadow Hills - East La Tuna Canyon	Yes	Above Moderate
LOS ANGELES	7317 W FOOTHILL BLVD	91042	2568010001	General Commercial	C2-1VL	0	108	0.115535246	Commercial - Store - One Story	YES - Current	NO - Privately-Owned	Available	Not Used in Prior Housing Element	0.025662585	0	0	0.025662585	0	0	0	202-SA199	671	Sunland - Tujunga - Lake View Terrace - Shadow Hills - East La Tuna Canyon		Lower
LOS ANGELES	7321 W FOOTHILL BLVD	91042	2568010001	General Commercial	C2-1VL	0	108	0.093490975	Commercial - Store - One Story	YES - Current	NO - Privately-Owned	Available	Not Used in Prior Housing Element	0.023593177	0	0	0.023593177	0	0	0	202-SA199	111	Sunland - Tujunga - Lake View Terrace - Shadow Hills - East La Tuna Canyon		Lower
LOS ANGELES	7325 W FOOTHILL BLVD	91042	2568010002	General Commercial	C2-1VL	0	108	0.080090915	Industrial - Light Manufacturing - One Story	YES - Current	NO - Privately-Owned	Available	Not Used in Prior Housing Element	0.072656009	0	0	0.072656009	0	0	0	202-SA199	109	Sunland - Tujunga - Lake View Terrace - Shadow Hills - East La Tuna Canyon		Lower
LOS ANGELES	7327 W FOOTHILL BLVD	91042	2568010002	General Commercial	C2-1VL	0	108	0.078996024	Industrial - Light Manufacturing - One Story	YES - Current	NO - Privately-Owned	Available	Not Used in Prior Housing Element	0.073325448	0	0	0.073325448	0	0	0	202-SA199	105	Sunland - Tujunga - Lake View Terrace - Shadow Hills - East La Tuna Canyon		Lower
LOS ANGELES	7331 W FOOTHILL BLVD	91042	2568010002	General Commercial	C2-1VL	0	108	0.072254846	Industrial - Light Manufacturing - One Story	YES - Current	NO - Privately-Owned	Available	Not Used in Prior Housing Element	0.063429442	0	0	0.063429442	0	0	0	202-SA199	104	Sunland - Tujunga - Lake View Terrace - Shadow Hills - East La Tuna Canyon		Lower
LOS ANGELES	7335 W FOOTHILL BLVD	91042	2568010003	General Commercial	C2-1VL	0	108	0.065913576	Industrial - Light Manufacturing - One Story	YES - Current	NO - Privately-Owned	Available	Not Used in Prior Housing Element	0	0	0.006921479	0.006921479	2	0	0	202-SA199	103	Sunland - Tujunga - Lake View Terrace - Shadow Hills - East La Tuna Canyon		Above Moderate
LOS ANGELES	7337 W FOOTHILL BLVD	91042	2568010003	General Commercial	C2-1VL	0	108	0.05985478	Industrial - Light Manufacturing - One Story	YES - Current	NO - Privately-Owned	Available	Not Used in Prior Housing Element	0	0	0.008498282	0.008498282	2	0	0	202-SA199	99	Sunland - Tujunga - Lake View Terrace - Shadow Hills - East La Tuna Canyon		Above Moderate
LOS ANGELES	7349 W FOOTHILL BLVD	91042	2568010005	General Commercial	C2-1VL	0	108	0.062306926	Commercial - Parking Lot (Commercial Use Property) - Lots - Patron or Employee - One Story	YES - Current	NO - Privately-Owned	Available	Not Used in Prior Housing Element	0	0	0.003859689	0.003859689	0	0	0	202-SA199	87	Sunland - Tujunga - Lake View Terrace - Shadow Hills - East La Tuna Canyon		Above Moderate
LOS ANGELES	7301 W FOOTHILL BLVD	91042	2568010016	General Commercial	C2-1VL	0	108	0.042864829	Commercial - Store - One Story	YES - Current	NO - Privately-Owned	Available	Not Used in Prior Housing Element	0	0	0.008492742	0.008492742	0	0	0	202-SA199	178	Sunland - Tujunga - Lake View Terrace - Shadow Hills - East La Tuna Canyon		Above Moderate
LOS ANGELES	7307 W FOOTHILL BLVD	91042	2568010018	General Commercial	C2-1VL	0	108	0.038677009	Commercial - Office Building - One Story	YES - Current	NO - Privately-Owned	Available	Not Used in Prior Housing Element	0	0	0.020850313	0.020850313	0	0	0	202-SA199	171	Sunland - Tujunga - Lake View Terrace - Shadow Hills - East La Tuna Canyon		Above Moderate
LOS ANGELES	7309 W FOOTHILL BLVD	91042	2568010018	General Commercial	C2-1VL	0	108	0.035525094	Commercial - Office Building - One Story	YES - Current	NO - Privately-Owned	Available	Not Used in Prior Housing Element	0	0	0.020850313	0.020850313	0	0	0	202-SA199	161	Sunland - Tujunga - Lake View Terrace - Shadow Hills - East La Tuna Canyon		Above Moderate
LOS ANGELES	7313 W FOOTHILL BLVD	91042	2568010019	General Commercial	C2-1VL	0	108	0.032640822	Commercial - Parking Lot (Commercial Use Property) - Lots - Patron or Employee - One Story	YES - Current	NO - Privately-Owned	Available	Not Used in Prior Housing Element	0	0	0.00265187	0.00265187	0	0	0	202-SA199	147	Sunland - Tujunga - Lake View Terrace - Shadow Hills - East La Tuna Canyon		Above Moderate
LOS ANGELES	7315 W FOOTHILL BLVD	91042	2568010020	General Commercial	C2-1VL	0	108	0.030007942	Commercial - Parking Lot (Commercial Use Property) - Lots - Patron or Employee - One Story	YES - Current	NO - Privately-Owned	Available	Not Used in Prior Housing Element	0	0	0.00265187	0.00265187	0	0	0	202-SA199	143	Sunland - Tujunga - Lake View Terrace - Shadow Hills - East La Tuna Canyon		Above Moderate
LOS ANGELES	9947 N COMMERCE AVE	91042	2568011004	Neighborhood Office Commercial	C2-1L	0	108	0.079520309	Commercial - Store Combination - Store and Office Combination - One Story	YES - Current	NO - Privately-Owned	Available	Not Used in Prior Housing Element	0.053625169	0	0	0.053625169	1	0	0	202-SA199	221	Sunland - Tujunga - Lake View Terrace - Shadow Hills - East La Tuna Canyon		Lower
LOS ANGELES	9945 N COMMERCE AVE	91042	2568011005	Neighborhood Office Commercial	C2-1L	0	108	0.151506521	Commercial - Store - One Story	YES - Current	NO - Privately-Owned	Available	Not Used in Prior Housing Element	0.088202127	0	0	0.088202127	0	0	0	202-SA199	240	Sunland - Tujunga - Lake View Terrace - Shadow Hills - East La Tuna Canyon		Lower
LOS ANGELES	9939 N COMMERCE AVE	91042	2568011006	Neighborhood Office Commercial	C2-1L	0	108	0.066662573	Commercial - Commercial - One Story	YES - Current	NO - Privately-Owned	Available	Not Used in Prior Housing Element	0	0	0.008420897	0.008420897	0	0	0	202-SA199	267	Sunland - Tujunga - Lake View Terrace - Shadow Hills - East La Tuna Canyon		Above Moderate
LOS ANGELES			2568011006	Neighborhood Office Commercial	C2-1L	0	108	0.009090844	Commercial - Commercial - One Story	YES - Current	NO - Privately-Owned	Available	Not Used in Prior Housing Element	0	0	0.007035603	0.007035603	0	0	0	202-SA199	263	Sunland - Tujunga - Lake View Terrace - Shadow Hills - East La Tuna Canyon		Above Moderate
LOS ANGELES	9937 N COMMERCE AVE	91042	2568011007	Neighborhood Office Commercial	C2-1L	0	108	0.080297738	Industrial - Light Manufacturing - One Story	YES - Current	NO - Privately-Owned	Available	Not Used in Prior Housing Element	0.061821425	0	0	0.061821425	1	0	0	202-SA199	294	Sunland - Tujunga - Lake View Terrace - Shadow Hills - East La Tuna Canyon		Lower
LOS ANGELES	10155 N TUJUNGA CANYON BLVD	91042	2568011008	Neighborhood Office Commercial	C2-1L	0	108	0.089926131	Commercial - Commercial - Vacant Land	YES - Current	NO - Privately-Owned	Available	Not Used in Prior Housing Element	0.0556059	0	0	0.0556059	0	0	0	202-SA199	183	Sunland - Tujunga - Lake View Terrace - Shadow Hills - East La Tuna Canyon		Lower
LOS ANGELES	9949 N COMMERCE AVE	91042	2568011008	Neighborhood Office Commercial	C2-1L	0	108	0.077143313	Commercial - Commercial - Vacant Land	YES - Current	NO - Privately-Owned	Available	Not Used in Prior Housing Element	0.049858352	0	0	0.049858352	0	0	0	202-SA199	188	Sunland - Tujunga - Lake View Terrace - Shadow Hills - East La Tuna Canyon		Lower
LOS ANGELES			2568011008	Neighborhood Office Commercial	C2-1L	0	108	0.000778427	Commercial - Commercial - Vacant Land	YES - Current	NO - Privately-Owned	Available	Not Used in Prior Housing Element	0	0	0.018416232	0.018416232	0	0	0	202-SA199	220	Sunland - Tujunga - Lake View Terrace - Shadow Hills - East La Tuna Canyon		Above Moderate
LOS ANGELES	7235 W FOOTHILL BLVD	91042	2568012001	General Commercial	C2-1VL	0	108	0.303000501	Commercial - Store - One Story	YES - Current	NO - Privately-Owned	Available	Not Used in Prior Housing Element	1.477249861	0	0	1.477249861	0	0	0	202-SA199	318	Sunland - Tujunga - Lake View Terrace - Shadow Hills - East La Tuna Canyon		Lower
LOS ANGELES	7237 1/2 W FOOTHILL BLVD	91042	2568012001	General Commercial	C2-1VL	0	108	0.032128872	Commercial - Store - One Story	YES - Current	NO - Privately-Owned	Available	Not Used in Prior Housing Element	0	0	0.229064905	0.229064905	0	0	0	202-SA199	360	Sunland - Tujunga - Lake View Terrace - Shadow Hills - East La Tuna Canyon		Above Moderate
LOS ANGELES			2568012001	General Commercial	C2-1VL	0	108	0.046359836	Commercial - Store - One Story	YES - Current	NO - Privately-Owned	Available	Not Used in Prior Housing Element	0	0	0.137416637	0.137416637	0	0	0	202-SA199	308	Sunland - Tujunga - Lake View Terrace - Shadow Hills - East La Tuna Canyon		Above Moderate
LOS ANGELES	7247 W FOOTHILL BLVD	91042	2568012004	General Commercial	C2-1VL	0	108	0.032915241	Commercial - Store - One Story	YES - Current	NO - Privately-Owned	Available	Not Used in Prior Housing Element	0	0	0.001891526	0.001891526	1	0	0	202-SA199	333	Sunland - Tujunga - Lake View Terrace - Shadow Hills - East La Tuna Canyon		Above Moderate
LOS ANGELES	7249 W FOOTHILL BLVD	91042	2568012004	General Commercial	C2-1VL	0	108	0.03385541	Commercial - Store - One Story	YES - Current	NO - Privately-Owned	Available	Not Used in Prior Housing Element	0	0	0.001891526	0.001891526	1	0	0	202-SA199	327	Sunland - Tujunga - Lake View Terrace - Shadow Hills - East La Tuna Canyon		Above Moderate
LOS ANGELES	7253 W FOOTHILL BLVD	91042	2568012005	General Commercial	C2-1VL	0	108	0.032558116	Commercial - Store - One Story	YES - Current	NO - Privately-Owned	Available	Not Used in Prior Housing Element	0	0	0.013402459	0.013402459	1	0	0	202-SA199	314	Sunland - Tujunga - Lake View Terrace - Shadow Hills - East La Tuna Canyon		Above Moderate
LOS ANGELES	7255 W FOOTHILL BLVD	91042	2568012005	General Commercial	C2-1VL	0	108	0.032550523	Commercial - Store - One Story	YES - Current	NO - Privately-Owned	Available	Not Used in Prior Housing Element	0	0	0.013402459	0.013402459	1	0	0	202-SA199	304	Sunland - Tujunga - Lake View Terrace - Shadow Hills - East La Tuna Canyon		Above Moderate
LOS ANGELES			2568012005	General Commercial	C2-1VL	0	108	0.037893787	Commercial - Store - One Story	YES - Current	NO - Privately-Owned	Available	Not Used in Prior Housing Element	0	0	0.020030677	0.020030677	1	0	0	202-SA199	254	Sunland - Tujunga - Lake View Terrace - Shadow Hills - East La Tuna Canyon		Above Moderate
LOS ANGELES			2568012005	General Commercial	C2-1VL	0	108	0.039593076	Commercial - Store - One Story	YES - Current	NO - Privately-Owned	Available	Not Used in Prior Housing Element	0	0	0.020030677	0.020030677	1	0	0	202-SA199	259	Sunland - Tujunga - Lake View Terrace - Shadow Hills - East La Tuna Canyon		Above Moderate
LOS ANGELES	7230 W GREELEY ST	91042	2568012008	General Commercial	C2-1VL	0	108	0.045606401	Industrial - Light Manufacturing - One Story	YES - Current	NO - Privately-Owned	Available	Not Used in Prior Housing Element	0	0	0.001157854	0.001157854	0	0	0	202-SA199	293	Sunland - Tujunga - Lake View Terrace - Shadow Hills - East La Tuna Canyon		Above Moderate
LOS ANGELES	7228 W GREELEY ST	91042	2568012009	General Commercial	C2-1VL	0	108	0.046086418	Industrial - Light Manufacturing - One Story	YES - Current	NO - Privately-Owned	Available	Not Used in Prior Housing Element	0	0	0.001157854	0.001157854	0	0	0	202-SA199	299	Sunland - Tujunga - Lake View Terrace - Shadow Hills - East La Tuna Canyon		Above Moderate
LOS ANGELES			2568012009	General Commercial	C2-1VL	0	108	0.008518359	Industrial - Light Manufacturing - One Story	YES - Current	NO - Privately-Owned	Available	Not Used in Prior Housing Element	0	0	0.000958438	0.000958438	0	0	0	202-SA199	689	Sunland - Tujunga - Lake View Terrace - Shadow Hills - East La Tuna Canyon		Above Moderate
LOS ANGELES			2568012010	General Commercial	C2-1VL	0	108	0.000297461	Commercial - Parking Lot (Commercial Use Property) - Lots - Patron or Employee - One Story	YES - Current	NO - Privately-Owned	Available	Not Used in Prior Housing Element	0	0	0.003959612	0.003959612	0	0	0	202-SA199	359	Sunland - Tujunga - Lake View Terrace - Shadow Hills - East La Tuna Canyon		Above Moderate
LOS ANGELES			2568012010	General Commercial	C2-1VL	0	108	0.00850445	Commercial - Parking Lot (Commercial Use Property) - Lots - Patron or Employee - One Story	YES - Current	NO - Privately-Owned	Available	Not Used in Prior Housing Element	0	0	0.003223225	0.003223225	0	0	0	202-SA199	303	Sunland - Tujunga - Lake View Terrace - Shadow Hills - East La Tuna Canyon		Above Moderate
LOS ANGELES			2568012010	General Commercial	C2-1VL	0	108	0.01600295	Commercial - Parking Lot (Commercial Use Property) - Lots - Patron or Employee - One Story	YES - Current	NO - Privately-Owned	Available	Not Used in Prior Housing Element	0	0	0.002623563	0.002623563	0	0	0	202-SA199	307	Sunland - Tujunga - Lake View Terrace - Shadow Hills - East La Tuna Canyon		Above Moderate
LOS ANGELES	7267 W FOOTHILL BLVD	91042	2568012011	General Commercial	C2-1VL	0	108	0.034172205	Commercial - Restaurant, Cocktail Lounge - Restaurant, Cocktail Lounge, Tavern - One Story	YES - Current	NO

LOS ANGELES	9918 N COMMERCE AVE	91042	2568013007	Neighborhood Office Commercial	C2-1L	0	108	0.086717637	Commercial - Office Building - One Story	YES - Current	NO - Privately-Owned	Available	Not Used in Prior Housing Element	0	0	0.015091468	0.015091468	0	0	0	202-SA199	375	Sunland - Tujunga - Lake View Terrace - Shadow Hills - East La Tuna Canyon	Yes	Above Moderate							
LOS ANGELES	7159 W GREELEY ST	91042	2568013008	Medium Residential	R3-2	0	54	0.249882933	Residential - Five or More Units or Apartments (Any Combination) - 4 Stories or Less	YES - Current	NO - Privately-Owned	Available	Not Used in Prior Housing Element	0	0	0.030834982	0.030834982	7	0	0	202-SA199	310	Sunland - Tujunga - Lake View Terrace - Shadow Hills - East La Tuna Canyon	Yes	Above Moderate							
LOS ANGELES	10129 N TUJUNGA CANYON BLVD	91042	2568013015	Medium Residential	R3-2	0	54	0.249885596	Residential - Four Units (Any Combination) - 4 Stories or Less	YES - Current	NO - Privately-Owned	Available	Not Used in Prior Housing Element	0	0	0.269383758	0.269383758	4	0	0	202-SA199	196	Sunland - Tujunga - Lake View Terrace - Shadow Hills - East La Tuna Canyon	Yes	Above Moderate							
LOS ANGELES	10123 N TUJUNGA CANYON BLVD	91042	2568013016	Medium Residential	R3-2	0	54	0.15552723	Residential - Single Family Residence	YES - Current	NO - Privately-Owned	Available	Not Used in Prior Housing Element	0.340203485	0	0	0.340203485	1	0	0	202-SA199	201	Sunland - Tujunga - Lake View Terrace - Shadow Hills - East La Tuna Canyon		Lower							
LOS ANGELES	7137 W GREELEY ST	91042	2568013019	Medium Residential	R3-2	0	54	0.22808764	Residential - Five or More Units or Apartments (Any Combination) - 4 Stories or Less	YES - Current	NO - Privately-Owned	Available	Not Used in Prior Housing Element	0	0	0.064586849	0.064586849	8	0	0	202-SA199	322	Sunland - Tujunga - Lake View Terrace - Shadow Hills - East La Tuna Canyon	Yes	Above Moderate							
LOS ANGELES	10121 N TUJUNGA CANYON BLVD	91042	2568013020	Medium Residential	R3-2	0	54	0.249889089	Residential - Five or More Units or Apartments (Any Combination) - 4 Stories or Less	YES - Current	NO - Privately-Owned	Available	Not Used in Prior Housing Element	0	0	0.25057295	0.25057295	5	0	0	202-SA199	206	Sunland - Tujunga - Lake View Terrace - Shadow Hills - East La Tuna Canyon	Yes	Above Moderate							
LOS ANGELES	7125 W GREELEY ST	91042	2568013021	Medium Residential	R3-2	0	54	0.249893899	Residential - Single Family Residence	YES - Current	NO - Privately-Owned	Available	Not Used in Prior Housing Element	0.461145997	0	0	0.461145997	1	0	0	202-SA199	326	Sunland - Tujunga - Lake View Terrace - Shadow Hills - East La Tuna Canyon		Lower							
LOS ANGELES	10113 W TUJUNGA CANYON BLVD	91042	2568013022	Medium Residential	R3-2	0	54	0.250390654	Institutional - Homes for Aged and Others - One Story	YES - Current	NO - Privately-Owned	Available	Not Used in Prior Housing Element	0.047555156	0	0	0.047555156	0	0	0	202-SA201	245	Sunland - Tujunga - Lake View Terrace - Shadow Hills - East La Tuna Canyon		Lower							
LOS ANGELES	10117 N TUJUNGA CANYON BLVD	91042	2568013022	Medium Residential	R3-2	0	54	0.249893413	Institutional - Homes for Aged and Others - One Story	YES - Current	NO - Privately-Owned	Available	Not Used in Prior Housing Element	0.047555156	0	0	0.047555156	0	0	0	202-SA199	211	Sunland - Tujunga - Lake View Terrace - Shadow Hills - East La Tuna Canyon		Lower							
LOS ANGELES	10109 W TUJUNGA CANYON BLVD	91042	2568013023	Medium Residential	R3-2	0	54	0.249922922	Residential - Three Units (Any Combination) - 4 Stories or Less	YES - Current	NO - Privately-Owned	Available	Not Used in Prior Housing Element	0	0	0.289580733	0.289580733	3	0	0	202-SA201	246	Sunland - Tujunga - Lake View Terrace - Shadow Hills - East La Tuna Canyon	Yes	Above Moderate							
LOS ANGELES	7115 W GREELEY ST	91042	2568013025	Medium Residential	R3-2	0	54	0.202938221	Residential - Double, Duplex, or Two Units - 4 Stories or Less	YES - Current	NO - Privately-Owned	Available	Not Used in Prior Housing Element	0	0	0.109508193	0.109508193	2	0	0	202-SA201	293	Sunland - Tujunga - Lake View Terrace - Shadow Hills - East La Tuna Canyon	Yes	Above Moderate							
LOS ANGELES	7111 W GREELEY ST	91042	2568013026	Medium Residential	R3-2	0	54	0.155023165	Residential - Double, Duplex, or Two Units - 4 Stories or Less	YES - Current	NO - Privately-Owned	Available	Not Used in Prior Housing Element	0	0	0.094750416	0.094750416	2	0	0	202-SA201	331	Sunland - Tujunga - Lake View Terrace - Shadow Hills - East La Tuna Canyon	Yes	Above Moderate							
LOS ANGELES	10105 W TUJUNGA CANYON BLVD	91042	2568013027	Medium Residential	R3-2	0	54	0.249940275	Residential - Single Family Residence	YES - Current	NO - Privately-Owned	Available	Not Used in Prior Housing Element	0.199009717	0	0	0.199009717	1	0	0	202-SA201	247	Sunland - Tujunga - Lake View Terrace - Shadow Hills - East La Tuna Canyon		Lower							
LOS ANGELES	9963 N PINEWOOD AVE	91042	2568013028	Medium Residential	R3-2	0	54	0.130566873	Residential - Five or More Units or Apartments (Any Combination) - 4 Stories or Less	YES - Current	NO - Privately-Owned	Available	Not Used in Prior Housing Element	0	0	0.037896976	0.037896976	6	0	0	202-SA201	248	Sunland - Tujunga - Lake View Terrace - Shadow Hills - East La Tuna Canyon	Yes	Above Moderate							
LOS ANGELES	9957 N PINEWOOD AVE	91042	2568013029	Medium Residential	R3-2	0	54	0.112234901	Residential - Double, Duplex, or Two Units - 4 Stories or Less	YES - Current	NO - Privately-Owned	Available	Not Used in Prior Housing Element	0	0	0.184510857	0.184510857	2	0	0	202-SA201	269	Sunland - Tujunga - Lake View Terrace - Shadow Hills - East La Tuna Canyon	Yes	Above Moderate							
LOS ANGELES	9939 N PINEWOOD AVE	91042	2568013031	Medium Residential	R3-2	0	54	0.163685788	Residential - Double, Duplex, or Two Units - 4 Stories or Less	YES - Current	NO - Privately-Owned	Available	Not Used in Prior Housing Element	0	0	0.218738484	0.218738484	2	0	0	202-SA201	332	Sunland - Tujunga - Lake View Terrace - Shadow Hills - East La Tuna Canyon	Yes	Above Moderate							
LOS ANGELES	7139 W GREELEY ST	91042	2568013032	Medium Residential	R3-2	0	54	0.249889839	Residential - Five or More Units or Apartments (Any Combination) - 4 Stories or Less	YES - Current	NO - Privately-Owned	Available	Not Used in Prior Housing Element	0.038638286	0	0	0.038638286	12	0	0	202-SA199	319	Sunland - Tujunga - Lake View Terrace - Shadow Hills - East La Tuna Canyon		Lower							
LOS ANGELES	10133 N TUJUNGA CANYON BLVD	91042	2568013033	Medium Residential	R3-2	0	54	0.23145875	Residential - Five or More Units or Apartments (Any Combination) - 4 Stories or Less	YES - Current	NO - Privately-Owned	Available	Not Used in Prior Housing Element	0.035652	0	0	0.035652	12	0	0	202-SA199	202	Sunland - Tujunga - Lake View Terrace - Shadow Hills - East La Tuna Canyon		Lower							
LOS ANGELES	10131 N TUJUNGA CANYON BLVD	91042	2568013034	Medium Residential	R3-2	0	54	0.163020206	Residential - Five or More Units or Apartments (Any Combination) - 4 Stories or Less	YES - Current	NO - Privately-Owned	Available	Not Used in Prior Housing Element	0.022272388	0	0	0.022272388	10	0	0	202-SA199	208	Sunland - Tujunga - Lake View Terrace - Shadow Hills - East La Tuna Canyon		Lower							
LOS ANGELES	7123 W GREELEY ST	91042	2568013BRK	Medium Residential	R3-2	0	54	0.281296064	Residential - Single Family Residence - Condominium	YES - Current	NO - Privately-Owned	Available	Not Used in Prior Housing Element	0.045385632	0	0	0.045385632	12	0	0	202-SA201	699	Sunland - Tujunga - Lake View Terrace - Shadow Hills - East La Tuna Canyon		Lower							
LOS ANGELES	7165 W FOOTHILL BLVD	91042	2568014001	General Commercial	C2-1VL	0	108	0.061190206	Commercial - Store - One Story	YES - Current	NO - Privately-Owned	Available	Not Used in Prior Housing Element	0	0	0.00140399	0.00140399	1	0	0	202-SA199	462	Sunland - Tujunga - Lake View Terrace - Shadow Hills - East La Tuna Canyon		Above Moderate							
LOS ANGELES	7161 W FOOTHILL BLVD	91042	2568014002	General Commercial	C2-1VL	0	108	0.064662148	Commercial - Store Combination - Store and Office Combination - One Story	YES - Current	NO - Privately-Owned	Available	Not Used in Prior Housing Element	0	0	0.007616503	0.007616503	1	0	0	202-SA199	466	Sunland - Tujunga - Lake View Terrace - Shadow Hills - East La Tuna Canyon		Above Moderate							
LOS ANGELES	7155 W FOOTHILL BLVD	91042	2568014003	General Commercial	C2-1VL	0	108	0.071601697	Commercial - Store Combination - Store and Residential Combination - One Story	YES - Current	NO - Privately-Owned	Available	Not Used in Prior Housing Element	0.039100166	0	0	0.039100166	4	0	0	202-SA199	478	Sunland - Tujunga - Lake View Terrace - Shadow Hills - East La Tuna Canyon		Lower							
LOS ANGELES	7149 W FOOTHILL BLVD	91042	2568014004	General Commercial	C2-1VL	0	108	0.082808836	Commercial - Restaurant, Cocktail Lounge - Restaurant, Cocktail Lounge, Tavern - One Story	YES - Current	NO - Privately-Owned	Available	Not Used in Prior Housing Element	0.047027935	0	0	0.047027935	2	0	0	202-SA199	488	Sunland - Tujunga - Lake View Terrace - Shadow Hills - East La Tuna Canyon		Lower							
LOS ANGELES	7108 W GREELEY ST	91042	2568014010	Medium Residential	R3-2	0	54	0.133529337	Residential - Single Family Residence	YES - Current	NO - Privately-Owned	Available	Not Used in Prior Housing Element	0.294508946	0	0	0.294508946	1	0	0	202-SA201	381	Sunland - Tujunga - Lake View Terrace - Shadow Hills - East La Tuna Canyon		Lower							
LOS ANGELES	7114 W GREELEY ST	91042	2568014012	Medium Residential	R3-2	0	54	0.133528091	Residential - Single Family Residence	YES - Current	NO - Privately-Owned	Available	Not Used in Prior Housing Element	0.127234966	0	0	0.127234966	1	0	0	202-SA201	378	Sunland - Tujunga - Lake View Terrace - Shadow Hills - East La Tuna Canyon		Lower							
LOS ANGELES	7115 W FOOTHILL BLVD	91042	2568014013	General Commercial	C2-1VL	0	108	0.125074858	Commercial - Store - One Story	YES - Current	NO - Privately-Owned	Available	Not Used in Prior Housing Element	0.027824081	0	0	0.027824081	0	0	0	202-SA201	448	Sunland - Tujunga - Lake View Terrace - Shadow Hills - East La Tuna Canyon		Lower							
LOS ANGELES	7116 W GREELEY ST	91042	2568014014	Medium Residential	R3-2	0	54	0.133526779	Residential - Single Family Residence	YES - Current	NO - Privately-Owned	Available	Not Used in Prior Housing Element	0.127234966	0	0	0.127234966	1	0	0	202-SA201	376	Sunland - Tujunga - Lake View Terrace - Shadow Hills - East La Tuna Canyon		Lower							
LOS ANGELES	7119 W FOOTHILL BLVD	91042	2568014015	General Commercial	C2-1VL	0	108	0.125087342	Commercial - Store - One Story	YES - Current	NO - Privately-Owned	Available	Not Used in Prior Housing Element	0.083688386	0	0	0.083688386	0	0	0	202-SA201	447	Sunland - Tujunga - Lake View Terrace - Shadow Hills - East La Tuna Canyon		Lower							
LOS ANGELES	7118 W GREELEY ST	91042	2568014016	Medium Residential	R3-2	0	54	0.133527804	Residential - Single Family Residence	YES - Current	NO - Privately-Owned	Available	Not Used in Prior Housing Element	0.294508946	0	0	0.294508946	1	0	0	202-SA201	372	Sunland - Tujunga - Lake View Terrace - Shadow Hills - East La Tuna Canyon		Lower							
LOS ANGELES	7123 W FOOTHILL BLVD	91042	2568014017	General Commercial	C2-1VL	0	108	0.125102939	Commercial - Parking Lot (Commercial Use Property) - Lots - Patron or Employee - One Story	YES - Current	NO - Privately-Owned	Available	Not Used in Prior Housing Element	0.018112808	0	0	0.018112808	0	0	0	202-SA201	446	Sunland - Tujunga - Lake View Terrace - Shadow Hills - East La Tuna Canyon		Lower							
LOS ANGELES	7128 W GREELEY ST	91042	2568014018	Medium Residential	R3-2	0	54	0.132404496	Residential - Three Units (Any Combination) - 4 Stories or Less	YES - Current	NO - Privately-Owned	Available	Not Used in Prior Housing Element	0	0	0.16606577	0.16606577	3	0	0	202-SA201	370	Sunland - Tujunga - Lake View Terrace - Shadow Hills - East La Tuna Canyon	Yes	Above Moderate							
LOS ANGELES	7125 W FOOTHILL BLVD	91042	2568014019	General Commercial	C2-1VL	0	108	0.124064006	Commercial - Non-Auto Service and Repair Shop, Paint Shop, or Laundry - One Story	YES - Current	NO - Privately-Owned	Available	Not Used in Prior Housing Element	0.02446745	0	0	0.02446745	1	0	0	202-SA201	445	Sunland - Tujunga - Lake View Terrace - Shadow Hills - East La Tuna Canyon		Lower							
LOS ANGELES	7132 W GREELEY ST	91042	2568014020	Medium Residential	R3-2	0	54	0.133968738	Residential - Three Units (Any Combination) - 4 Stories or Less	YES - Current	NO - Privately-Owned	Available	Not Used in Prior Housing Element	0	0	0.16606577	0.16606577	3	0	0	202-SA199	425	Sunland - Tujunga - Lake View Terrace - Shadow Hills - East La Tuna Canyon	Yes	Above Moderate							
LOS ANGELES	7131 W FOOTHILL BLVD	91042	2568014021	General Commercial	C2-1VL	0	108	0.125660952	Commercial - Non-Auto Service and Repair Shop, Paint Shop, or Laundry - One Story	YES - Current	NO - Privately-Owned	Available	Not Used in Prior Housing Element	0.065586857	0	0	0.065586857	0	0	0	202-SA199	519	Sunland - Tujunga - Lake View Terrace - Shadow Hills - East La Tuna Canyon		Lower							
LOS ANGELES	7137 W FOOTHILL BLVD	91042	2568014022	General Commercial	C2-1VL	0	108	0.124720636	Commercial - Store - One Story	YES - Current	NO - Privately-Owned	Available	Not Used in Prior Housing Element	0.064764127	0	0	0.064764127	2	0	0	202-SA199	518	Sunland - Tujunga - Lake View Terrace - Shadow Hills - East La Tuna Canyon		Lower							
LOS ANGELES	7134 W GREELEY ST	91042	2568014023	Medium Residential	R3-2	0	54	0.133875756	Residential - Double, Duplex, or Two Units - 4 Stories or Less	YES - Current	NO - Privately-Owned	Available	Not Used in Prior Housing Element	0	0	0.198194361	0.198194361	2	0	0	202-SA199	422	Sunland - Tujunga - Lake View Terrace - Shadow Hills - East La Tuna Canyon	Yes	Above Moderate							
LOS ANGELES	7139 W FOOTHILL BLVD	91042	2568014026	General Commercial	C2-1VL	0	108	0.122976845	Commercial - Auto, Recreation Equipment, Construction Equipment Sales and Service - Auto Body Repair Shop - One Story	YES - Current	NO - Privately-Owned	Available	Not Used in Prior Housing Element	0.084195435	0	0	0.084195435	0	0	0	202-SA199	516	Sunland - Tujunga - Lake View Terrace - Shadow Hills - East La Tuna Canyon		Lower							
LOS ANGELES	7143 W FOOTHILL BLVD	91042	2568014026	General Commercial	C2-1VL	0	108	0.117987434	Commercial - Auto, Recreation Equipment, Construction Equipment Sales and Service - Auto Body Repair Shop - One Story	YES - Current	NO - Privately-Owned	Available	Not Used in Prior Housing Element	0.076474942	0	0	0.076474942	0	0	0	202-SA199	514	Sunland - Tujunga - Lake View Terrace - Shadow Hills - East La Tuna Canyon		Lower							
LOS ANGELES			2568014028	General Commercial	C2-1VL	0	108	0.10950136	Commercial - Parking Lot (Commercial Use Property) - Lots - Patron or Employee - One Story	YES - Current	NO - Privately-Owned	Available	Not Used in Prior Housing Element	0.016705978	0	0	0.016705978	0	0	0	202-SA199	511	Sunland - Tujunga - Lake View Terrace - Shadow Hills - East La Tuna Canyon		Lower							
LOS ANGELES	7101 W FOOTHILL BLVD	91042	2568014029	General Commercial	C2-1VL	0	108	0.099010249	Commercial - Service Station - Full Service - No Additional Services	YES - Current	NO - Privately-Owned	Available	Not Used in Prior Housing Element	0.029929414	0	0	0.029929414	0	0	0	202-SA201	451	Sunland - Tujunga - Lake View Terrace - Shadow Hills - East La Tuna Canyon		Lower							
LOS ANGELES	7105 W FOOTHILL BLVD	91042	2568014029	General Commercial	C2-1VL	0	108	0.115861472	Commercial - Service Station - Full Service - No Additional Services	YES - Current	NO - Privately-Owned	Available	Not Used in Prior Housing Element	0.032555121	0	0	0.032555121	0	0	0	202-SA201	450	Sunland - Tujunga - Lake View Terrace - Shadow Hills - East La Tuna Canyon		Lower							
LOS ANGELES	7102 W GREELEY ST	91042	2568014031	Medium Residential	R3-2	0	54	0.066943369	Residential - Single Family Residence	YES - Current	NO - Privately-Owned	Available	Not Used in Prior Housing Element	0	0	0.101961076	0.101961076	1	3*	3*	202-SA201	386	Sunland - Tujunga - Lake View Terrace - Shadow Hills - East La Tuna Canyon		Above Moderate							
LOS ANGELES	7106 W GREELEY ST	91042	2568014031	Medium Residential	R3-2	0	54	0.066943369	Residential - Single Family Residence	YES - Current	NO - Privately-Owned	Available	Not Used in Prior Housing Element	0	0	0.101961076	0.101961076	1	3*	3*	202-SA201	384	Sunland - Tujunga - Lake View Terrace - Shadow Hills - East La Tuna Canyon		Above Moderate							
LOS ANGELES	9919 N PINEWOOD AVE	91042	2568014032	Medium Residential	R3-2	0	54	0.066584842	Residential - Single Family Residence	YES - Current	NO - Privately-Owned	Available	Not Used in Prior Housing Element	0	0	0.101961076	0.101961076	1	3*	3*	202-SA201	691	Sunland - Tujunga - Lake View Terrace - Shadow Hills - East La Tuna Canyon		Above Moderate							
LOS ANGELES	9936 N PINEWOOD AVE	91042	2568014032	Medium Residential	R3-2	0	54	0.066584746	Residential - Single Family Residence	YES - Current	NO - Privately-Owned	Available	Not Used in Prior Housing Element	0	0	0.101961076	0.101961076	1	3*	3*	202-SA201	690	Sunland - Tujunga - Lake View Terrace - Shadow Hills - East La Tuna Canyon		Above Moderate							
LOS ANGELES	9938 N PINEWOOD AVE	91042	2568015002	Medium Residential	R3-1	0	54	0.049596565	Residential - Single Family Residence	YES - Current	NO - Privately-Owned	Available	Not Used in Prior Housing Element	0	0	0.065492308	0.065492308	1	2*	2*	202-SA201	338	Sunland - Tujunga - Lake View Terrace - Shadow Hills - East La Tuna Canyon		Above Moderate							
LOS ANGELES	9942 N PINEWOOD AVE	91042	2568015003	Medium Residential	R3-1	0	54	0.078503612	Residential - Double, Duplex, or Two Units - 4 Stories or Less	YES - Current	NO - Privately-Owned	Available	Not Used in Prior Housing Element	0	0	0.139457154	0.139457154	2	0	0	202-SA201	319	Sunland - Tujunga - Lake View Terrace - Shadow Hills - East La Tuna Canyon	Yes	Above Moderate							
LOS ANGELES			2568015003	Medium Residential	R3-1	0	54	0.078504325	Residential - Double, Duplex, or Two Units - 4 Stories or Less	YES - Current	NO - Privately-Owned	Available	Not Used in Prior Housing Element	0.192173505	0	0	0.192173505	2	0	0	202-SA201	324	Sunland - Tujunga - Lake View Terrace - Shadow Hills - East La Tuna Canyon		Lower							
LOS ANGELES	7067 W GREELEY ST	91042	2568015006	Medium Residential	R3-1	0	54	0.113376326	Residential - Single Family Residence	YES - Current	NO - Privately-Owned	Available	Not Used in Prior Housing Element	0.126847431	0	0	0.126847431	1	0	0	202-SA201	340	Sunland - Tujunga - Lake View Terrace - Shadow Hills - East La Tuna Canyon		Lower							
LOS ANGELES	7061 W GREELEY ST	91042	2568015007	Medium Residential	R3-1	0	54	0.249940823	Residential - Five or More Units or Apartments (Any Combination) - 4 Stories or Less	YES - Current	NO - Privately-Owned	Available	Not Used in Prior Housing Element	0	0	0.233056247	0.233056247	6	0	0	202-SA201	299	Sunland - Tujunga - Lake View Terrace - Shadow Hills - East La Tuna Canyon	Yes	Above Moderate							
LOS ANGELES	10091 W TUJUNGA CANYON BLVD	91042	2568015008	Medium Residential	R3-1	0	54	0.249992568	Residential - Five or More Units or Apartments (Any Combination) - 4 Stories or Less	YES - Current	NO - Privately-Owned	Available	Not Used in Prior Housing Element	0	0	0.233056247	0.233056247	6	0	0	202-SA201	249	Sunland - Tujunga - Lake View Terrace - Shadow Hills - East La Tuna Canyon	Yes	Above Moderate							
LOS ANGELES	7047 W GREELEY ST	91042	2568015012	Medium Residential	R3-1	0	54	0.249940379	Residential - Five or More Units or Apartments (Any Combination) - 4 Stories or Less	YES - Current	NO - Privately-Owned	Available	Not Used in Prior Housing Element	0.039789546	0	0	0.039789546	8	0	0	202-SA201	309	Sunland - Tujunga - Lake View Terrace - Shadow Hills - East La Tuna Canyon		Lower							
LOS ANGELES	7037 W GREELEY ST	91042	2568015014	Low Medium II Residential	RD1.5-1	0	29	0.161958524	Residential - Four Units (Any Combination) - 4 Stories or Less	YES - Current	NO - Privately-Owned	Available	Not Used in Prior Housing Element	0	0.11292516	0	0.11292516	4	0	0	202-SA201	315	Sunland - Tujunga - Lake View Terrace - Shadow Hills - East La Tuna Canyon	Yes	Moderate							
LOS ANGELES	7041 W GREELEY ST	91042	2568015014	Low Medium II Residential	RD1.5-1	0	29	0.161958359	Residential - Four Units (Any Combination) - 4 Stories or Less	YES - Current	NO - Privately-Owned	Available	Not Used in Prior Housing Element	0	0.11292516	0	0.11292516	4	0	0	202-SA201	312	Sunland - Tujunga - Lake View Terrace - Shadow Hills - East La Tuna Canyon	Yes	Moderate							
LOS ANGELES	7031 W GREELEY ST	91042	2568015015	Low Medium II Residential	RD1.5-1	0	29	0.161956154	Residential - Four Units (Any Combination) - 4 Stories or Less	YES - Current	NO - Privately-Owned	Available	Not Used in Prior Housing Element	0	0.010686757	0	0.010686757	4	0	0	202-SA201	317	Sunland - Tujunga - Lake View Terrace - Shadow Hills - East La Tuna Canyon	Yes	Moderate							
LOS ANGELES	7027 W GREELEY ST	91042	2568015016	Low Medium II Residential	RD1.5-1	0	29	0.161958255	Residential - Three Units (Any Combination) - 4 Stories or Less	YES - Current	NO - Privately-Owned	Available	Not Used in Prior Housing Element	0	0.092202437	0	0.092202437	3	0	0	202-SA201	321	Sunland - Tujunga - Lake View Terrace - Shadow Hills - East La Tuna Canyon	Yes	Moderate							
LOS ANGELES	7023 W GREELEY ST	91042	2568015017	Low Medium II Residential	RD1.5-1	0	29	0.161955999	Residential - Four Units (Any Combination) - 4 Stories or Less	YES - Current	NO - Privately-Owned	Available	Not Used in Prior Housing Element	0	0.014841866	0	0.014841866	4	0	0	202-SA201	323	Sunland - Tujunga - Lake View Terrace - Shadow Hills - East La Tuna Canyon		Moderate							
LOS ANGELES	7017 W GREELEY ST	91042	2568015018	Low Medium II Residential	RD1.5-1	0	29	0.161958828	Residential - Three Units (Any Combination) - 4 Stories or Less	YES - Current	NO - Privately-Owned	Available	Not Used in Prior Housing Element	0	0.092202437	0	0.092202437	3	0	0	202-SA201	325	Sunland - Tujunga - Lake View Terrace - Shadow Hills - East La Tuna Canyon	Yes	Moderate							
LOS ANGELES	7015 W GREELEY ST	91042	2568015019	Low Medium II Residential	RD1.5-1	0	29	0.161958394	Residential - Four Units (Any Combination) - 4 Stories or Less	YES - Current	NO - Privately-Owned	Available	Not Used in Prior Housing Element	0	0.014841866	0	0.014841866	4	0	0	202-SA201	326	Sunland - Tujunga - Lake View Terrace - Shadow Hills - East La Tuna Canyon		Moderate							
LOS ANGELES	7011 W GREELEY ST	91042	2568015020	Low Medium II Residential	RD1.5-1	0	29	0.161955999	Residential - Double, Duplex, or Two Units - 4 Stories or Less	YES - Current	NO - Privately-Owned	Available	Not Used in Prior Housing Element	0	0.11292516	0	0.11292516	2	0	0	202-SA201	327	Sunland - Tujunga - Lake View Terrace - Shadow Hills - East La Tuna Canyon	Yes	Moderate							
LOS ANGELES	7007 W GREELEY ST	91042	2568015021	Low Medium II Residential	RD1.5-1	0	29	0.161958414	Residential - Single Family Residence	YES - Current	NO - Privately-Owned	Available	Not Used in Prior Housing Element	0	0.19046011	0	0.19046011	1	0	0	202-SA201	329	Sunland - Tujunga - Lake View Terrace - Shadow Hills - East La Tuna Canyon		Moderate							
LOS ANGELES	7001 W GREELEY ST	91042	2568015022	Low Medium II Residential	RD1.5-1	0	29	0.156223673	Residential - Four Units (Any Combination) - 4 Stories or Less	YES - Current	NO - Privately-Owned	Available	Not Used in Prior Housing Element	0	0.010686757	0	0.010686757	4	0	0	202-SA201	330	Sunland - Tujunga - Lake View Terrace - Shadow Hills - East La Tuna Canyon	Yes	Moderate							
LOS ANGELES	6945 W GREELEY ST	91042	2568015023	Low Medium II Residential	RD1.5-1	0	29	0.15048843	Residential - Three Units (Any Combination) - 4 Stories or Less	YES - Current	NO - Privately-Owned	Available	Not Used in Prior Housing Element	0	0.039821154	0	0.039821154	3	0	0	202-SA201	333	Sunland - Tujunga - Lake View Terrace - Shadow Hills - East La Tuna Canyon	Yes	Moderate							
LOS ANGELES	6923 W GREELEY ST	91042	2568015025	Low Medium II Residential	RD2-1	0	21	0.135887449	Residential - Single Family Residence	YES - Current	NO - Privately-Owned	Available	Not Used in Prior Housing Element	0	0	0.063369018	0.063369018	1	2*	2*	202-SA201	346	Sunland - Tujunga - Lake View Terrace - Shadow Hills - East La Tuna Canyon		Above Moderate							
LOS ANGELES	6911 W GREELEY ST	91042	2568015028	Low Medium II Residential	RD2-1	0	21	0.108135736	Residential - Double, Duplex, or Two Units - 4 Stories or Less	YES - Current	NO - Privately-Owned	Available	Not Used in Prior Housing Element	0	0	0.083100969	0.083100969	2	2*	2*	202-SA201	352	Sunland - Tujunga - Lake View Terrace - Shadow Hills - East La Tuna Canyon	Yes	Above Moderate							
LOS ANGELES	6907 W GREELEY ST	91042	2568015029	Low Medium II Residential	RD2-1	0	21	0.113842855	Residential - Single Family Residence	YES - Current	NO - Privately-Owned	Available	Not Used in Prior Housing Element	0	0	0.063369018	0.063369018	1	2*	2*	202-SA201	355	Sunland - Tujunga - Lake View Terrace - Shadow Hills - East La Tuna Canyon		Above Moderate							
LOS ANGELES	6903 W GREELEY ST	91042	2568015030	Low Medium II Residential	RD2-1	0	21	0.113840901	Residential - Single Family Residence	YES - Current	NO - Privately-Owned	Available	Not Used in Prior Housing Element	0	0	0.063369018	0.063369018	1	2*	2*	202-SA201	357	Sunland - Tujunga - Lake View Terrace - Shadow Hills - East La Tuna Canyon		Above Moderate							
LOS ANGELES	10037 W TUJUNGA CANYON BLVD	91042	2568015034	Low Medium II Residential	RD1.5-1	0	29	0.108520493	Residential - Single Family Residence	YES - Current	NO - Privately-Owned	Available	Not Used in Prior Housing Element	0	0.097096741	0	0.097096741	1	3*	3*	202-SA201	270	Sunland - Tujunga - Lake View Terrace - Shadow Hills - East La Tuna Canyon		Moderate							
LOS ANGELES	10041 W TUJUNGA CANYON BLVD	91042	2568015035	Low Medium II Residential	RD1.5-1	0	29	0.123840567	Residential - Single Family Residence	YES - Current	NO - Privately-Owned	Available	Not Used in Prior

LOS ANGELES	6939 W FOOTHILL BLVD	91042	2568016014	General Commercial	C2-1VL	0	108	0.124705468	Commercial - Parking Lot (Commercial Use Property) - Lots - Patron or Employee - One Story	YES - Current	NO - Privately-Owned	Available	Not Used in Prior Housing Element	0.018112808	0	0	0.018112808	0	0	0	202-SA201 496	Sunland - Tujunga - Lake View Terrace - Shadow Hills - East La Tuna Canyon		Lower
LOS ANGELES			2568016015	Low Medium I Residential	RD3-1	0	14	0.031917793	Residential - Single Family Residence - Vacant Land	YES - Current	NO - Privately-Owned	Available	Not Used in Prior Housing Element	0	0	0.055273616	0.055273616	0	0	0	202-SA201 453	Sunland - Tujunga - Lake View Terrace - Shadow Hills - East La Tuna Canyon		Above Moderate
LOS ANGELES			2568016015	Open Space	A1-1XL	0	1 unit per lot	0.033559021	Residential - Single Family Residence - Vacant Land	YES - Current	NO - Privately-Owned	Available	Not Used in Prior Housing Element	0	0	0.055273616	0.055273616	0	0	0	202-SA201 438	Sunland - Tujunga - Lake View Terrace - Shadow Hills - East La Tuna Canyon		Above Moderate
LOS ANGELES	6943 W FOOTHILL BLVD	91042	2568016016	General Commercial	C2-1VL	0	108	0.124718109	Commercial - Parking Lot (Commercial Use Property) - Lots - Patron or Employee - One Story	YES - Current	NO - Privately-Owned	Available	Not Used in Prior Housing Element	0.018112808	0	0	0.018112808	0	0	0	202-SA201 495	Sunland - Tujunga - Lake View Terrace - Shadow Hills - East La Tuna Canyon		Lower
LOS ANGELES	7000 W GREELEY ST	91042	2568016017	Low Medium II Residential	RD1.5-1	0	29	0.076065271	Residential - Single Family Residence	YES - Current	NO - Privately-Owned	Available	Not Used in Prior Housing Element	0	0	0.053423756	0.053423756	1	2*	2*	202-SA201 410	Sunland - Tujunga - Lake View Terrace - Shadow Hills - East La Tuna Canyon		Above Moderate
LOS ANGELES	6947 W FOOTHILL BLVD	91042	2568016018	General Commercial	C2-1VL	0	108	0.116148428	Commercial - Parking Lot (Commercial Use Property) - Lots - Patron or Employee - One Story	YES - Current	NO - Privately-Owned	Available	Not Used in Prior Housing Element	0.016552638	0	0	0.016552638	0	0	0	202-SA201 494	Sunland - Tujunga - Lake View Terrace - Shadow Hills - East La Tuna Canyon		Lower
LOS ANGELES			2568016018	Open Space	A1-1XL	0	1 unit per lot	0.008585697	Commercial - Parking Lot (Commercial Use Property) - Lots - Patron or Employee - One Story	YES - Current	NO - Privately-Owned	Available	Not Used in Prior Housing Element	0	0	0.003007951	0.003007951	0	0	0	202-SA201 493	Sunland - Tujunga - Lake View Terrace - Shadow Hills - East La Tuna Canyon		Above Moderate
LOS ANGELES	7006 W GREELEY ST	91042	2568016019	Low Medium II Residential	RD1.5-1	0	29	0.114212932	Residential - Single Family Residence	YES - Current	NO - Privately-Owned	Available	Not Used in Prior Housing Element	0	0.099014896	0	0.099014896	1	3*	3*	202-SA201 409	Sunland - Tujunga - Lake View Terrace - Shadow Hills - East La Tuna Canyon		Moderate
LOS ANGELES			2568016022	Low Medium II Residential	RD1.5-1	0	29	0.133494038	Residential - Single Family Residence	YES - Current	NO - Privately-Owned	Available	Not Used in Prior Housing Element	0	0.082100099	0	0.082100099	1	3*	3*	202-SA201 408	Sunland - Tujunga - Lake View Terrace - Shadow Hills - East La Tuna Canyon		Moderate
LOS ANGELES	7020 W GREELEY ST	91042	2568016027	Low Medium II Residential	RD1.5-1	0	29	0.133526871	Residential - Double, Duplex, or Two Units - 4 Stories or Less	YES - Current	NO - Privately-Owned	Available	Not Used in Prior Housing Element	0	0.107464731	0	0.107464731	2	3*	3*	202-SA201 404	Sunland - Tujunga - Lake View Terrace - Shadow Hills - East La Tuna Canyon	Yes	Moderate
LOS ANGELES	7026 W GREELEY ST	91042	2568016029	Low Medium II Residential	RD1.5-1	0	29	0.133526871	Residential - Double, Duplex, or Two Units - 4 Stories or Less	YES - Current	NO - Privately-Owned	Available	Not Used in Prior Housing Element	0	0.107464731	0	0.107464731	2	3*	3*	202-SA201 403	Sunland - Tujunga - Lake View Terrace - Shadow Hills - East La Tuna Canyon	Yes	Moderate
LOS ANGELES	7019 W FOOTHILL BLVD	91042	2568016030	General Commercial	C2-1VL	0	108	0.121211471	Commercial - Commercial - Miscellaneous Commercial - One Story	YES - Current	NO - Privately-Owned	Available	Not Used in Prior Housing Element	0.067278231	0	0	0.067278231	1	0	0	202-SA201 483	Sunland - Tujunga - Lake View Terrace - Shadow Hills - East La Tuna Canyon		Lower
LOS ANGELES	7030 W GREELEY ST	91042	2568016031	Low Medium II Residential	RD1.5-1	0	29	0.133529245		YES - Current	NO - Privately-Owned	Available	Not Used in Prior Housing Element	0	0.079452026	0	0.079452026	1	3*	3*	202-SA201 402	Sunland - Tujunga - Lake View Terrace - Shadow Hills - East La Tuna Canyon		Moderate
LOS ANGELES	7034 W GREELEY ST	91042	2568016033	Low Medium II Residential	RD1.5-1	0	29	0.13352716	Residential - Double, Duplex, or Two Units - 4 Stories or Less	YES - Current	NO - Privately-Owned	Available	Not Used in Prior Housing Element	0	0.107464731	0	0.107464731	2	3*	3*	202-SA201 401	Sunland - Tujunga - Lake View Terrace - Shadow Hills - East La Tuna Canyon	Yes	Moderate
LOS ANGELES	7038 W GREELEY ST	91042	2568016035	Low Medium II Residential	RD1.5-1	0	29	0.133528962	Residential - Double, Duplex, or Two Units - 4 Stories or Less	YES - Current	NO - Privately-Owned	Available	Not Used in Prior Housing Element	0	0.107464731	0	0.107464731	2	3*	3*	202-SA201 400	Sunland - Tujunga - Lake View Terrace - Shadow Hills - East La Tuna Canyon	Yes	Moderate
LOS ANGELES	7044 W GREELEY ST	91042	2568016037	Low Medium II Residential	RD1.5-1	0	29	0.133528227	Residential - Single Family Residence	YES - Current	NO - Privately-Owned	Available	Not Used in Prior Housing Element	0	0.023655884	0	0.023655884	0	3*	3*	202-SA201 398	Sunland - Tujunga - Lake View Terrace - Shadow Hills - East La Tuna Canyon		Moderate
LOS ANGELES	7035 W FOOTHILL BLVD	91042	2568016038	General Commercial	C2-1VL	0	108	0.124864477	Commercial - Auto, Recreation Equipment, Construction Equipment Sales and Service - Auto Body Repair Shop - One Story	YES - Current	NO - Privately-Owned	Available	Not Used in Prior Housing Element	0.076836906	0	0	0.076836906	2	0	0	202-SA201 474	Sunland - Tujunga - Lake View Terrace - Shadow Hills - East La Tuna Canyon		Lower
LOS ANGELES	7039 W FOOTHILL BLVD	91042	2568016038	General Commercial	C2-1VL	0	108	0.124878855	Commercial - Auto, Recreation Equipment, Construction Equipment Sales and Service - Auto Body Repair Shop - One Story	YES - Current	NO - Privately-Owned	Available	Not Used in Prior Housing Element	0.076836906	0	0	0.076836906	2	0	0	202-SA201 472	Sunland - Tujunga - Lake View Terrace - Shadow Hills - East La Tuna Canyon		Lower
LOS ANGELES	7043 W FOOTHILL BLVD	91042	2568016038	General Commercial	C2-1VL	0	108	0.124893455	Commercial - Auto, Recreation Equipment, Construction Equipment Sales and Service - Auto Body Repair Shop - One Story	YES - Current	NO - Privately-Owned	Available	Not Used in Prior Housing Element	0.076836906	0	0	0.076836906	2	0	0	202-SA201 469	Sunland - Tujunga - Lake View Terrace - Shadow Hills - East La Tuna Canyon		Lower
LOS ANGELES	7048 W GREELEY ST	91042	2568016039	Low Medium II Residential	RD1.5-1	0	29	0.13352822	Residential - Double, Duplex, or Two Units - 4 Stories or Less	YES - Current	NO - Privately-Owned	Available	Not Used in Prior Housing Element	0	0.107464731	0	0.107464731	2	3*	3*	202-SA201 397	Sunland - Tujunga - Lake View Terrace - Shadow Hills - East La Tuna Canyon	Yes	Moderate
LOS ANGELES	7045 W FOOTHILL BLVD	91042	2568016040	General Commercial	C2-1VL	0	108	0.12490705	Commercial - Store Combination - Store and Residential Combination - One Story	YES - Current	NO - Privately-Owned	Available	Not Used in Prior Housing Element	0	0	0.041032907	0.041032907	3	0	0	202-SA201 467	Sunland - Tujunga - Lake View Terrace - Shadow Hills - East La Tuna Canyon	Yes	Above Moderate
LOS ANGELES	7052 W GREELEY ST	91042	2568016041	Low Medium II Residential	RD1.5-1	0	29	0.133527022	Residential - Single Family Residence	YES - Current	NO - Privately-Owned	Available	Not Used in Prior Housing Element	0	0.021400565	0	0.021400565	1	3*	3*	202-SA201 396	Sunland - Tujunga - Lake View Terrace - Shadow Hills - East La Tuna Canyon		Moderate
LOS ANGELES	7058 W GREELEY ST	91042	2568016043	Low Medium II Residential	RD1.5-1	0	29	0.133527937	Residential - Three Units (Any Combination) - 4 Stories or Less	YES - Current	NO - Privately-Owned	Available	Not Used in Prior Housing Element	0	0.097464371	0	0.097464371	3	3*	3*	202-SA201 395	Sunland - Tujunga - Lake View Terrace - Shadow Hills - East La Tuna Canyon	Yes	Moderate
LOS ANGELES	7055 W FOOTHILL BLVD	91042	2568016044	General Commercial	C2-1VL	0	108	0.124937242	Commercial - Office Building - One Story	YES - Current	NO - Privately-Owned	Available	Not Used in Prior Housing Element	0.083688386	0	0	0.083688386	0	0	0	202-SA201 461	Sunland - Tujunga - Lake View Terrace - Shadow Hills - East La Tuna Canyon		Lower
LOS ANGELES			2568016044	General Commercial	C2-1VL	0	108	0.062611289	Commercial - Office Building - One Story	YES - Current	NO - Privately-Owned	Available	Not Used in Prior Housing Element	0	0	0.008420897	0.008420897	0	0	0	202-SA201 464	Sunland - Tujunga - Lake View Terrace - Shadow Hills - East La Tuna Canyon		Above Moderate
LOS ANGELES	7059 W FOOTHILL BLVD	91042	2568016046	General Commercial	C2-1VL	0	108	0.124950969	Commercial - Store Combination - Store and Residential Combination - One Story	YES - Current	NO - Privately-Owned	Available	Not Used in Prior Housing Element	0	0	0.013617948	0.013617948	3	0	0	202-SA201 458	Sunland - Tujunga - Lake View Terrace - Shadow Hills - East La Tuna Canyon	Yes	Above Moderate
LOS ANGELES	7063 W FOOTHILL BLVD	91042	2568016050	General Commercial	C2-1VL	0	108	0.120374571	Commercial - Store - One Story	YES - Current	NO - Privately-Owned	Available	Not Used in Prior Housing Element	0.054332663	0	0	0.054332663	8	0	0	202-SA201 456	Sunland - Tujunga - Lake View Terrace - Shadow Hills - East La Tuna Canyon		Lower
LOS ANGELES	7069 W FOOTHILL BLVD	91042	2568016050	General Commercial	C2-1VL	0	108	0.120389171	Commercial - Store - One Story	YES - Current	NO - Privately-Owned	Available	Not Used in Prior Housing Element	0.054332663	0	0	0.054332663	8	0	0	202-SA201 455	Sunland - Tujunga - Lake View Terrace - Shadow Hills - East La Tuna Canyon		Lower
LOS ANGELES	7073 W FOOTHILL BLVD	91042	2568016050	General Commercial	C2-1VL	0	108	0.169831626	Commercial - Store - One Story	YES - Current	NO - Privately-Owned	Available	Not Used in Prior Housing Element	0.066704214	0	0	0.066704214	8	0	0	202-SA201 454	Sunland - Tujunga - Lake View Terrace - Shadow Hills - East La Tuna Canyon		Lower
LOS ANGELES			2568016052	General Commercial	C2-1VL	0	108	0.099989045	Commercial - Commercial - One Story	YES - Current	NO - Privately-Owned	Available	Not Used in Prior Housing Element	0.0074007	0	0	0.0074007	2	0	0	202-SA201 485	Sunland - Tujunga - Lake View Terrace - Shadow Hills - East La Tuna Canyon		Lower
LOS ANGELES	7001 W FOOTHILL BLVD	91042	2568016053	General Commercial	C2-1VL	0	108	0.073879582	Commercial - Auto, Recreation Equipment, Construction Equipment Sales and Service - Auto Body Repair Shop - One Story	YES - Current	NO - Privately-Owned	Available	Not Used in Prior Housing Element	0.007775578	0	0	0.007775578	0	0	0	202-SA201 504	Sunland - Tujunga - Lake View Terrace - Shadow Hills - East La Tuna Canyon		Lower
LOS ANGELES			2568016053	Open Space	A1-1XL	0	1 unit per lot	0.041686293	Commercial - Auto, Recreation Equipment, Construction Equipment Sales and Service - Auto Body Repair Shop - One Story	YES - Current	NO - Privately-Owned	Available	Not Used in Prior Housing Element	0	0	0.000537541	0.000537541	0	0	0	202-SA201 492	Sunland - Tujunga - Lake View Terrace - Shadow Hills - East La Tuna Canyon		Above Moderate
LOS ANGELES	7031 W FOOTHILL BLVD	91042	2568016056	General Commercial	C2-1VL	0	108	0.115667612	Commercial - Supermarket - Small Food Store - Less than 6,000 SF - One Story	YES - Current	NO - Privately-Owned	Available	Not Used in Prior Housing Element	0.028108732	0	0	0.028108732	1	0	0	202-SA201 477	Sunland - Tujunga - Lake View Terrace - Shadow Hills - East La Tuna Canyon		Lower
LOS ANGELES	6927 W FOOTHILL BLVD	91042	2568016057	General Commercial	C2-1VL	0	108	0.124660294	Commercial - Auto, Recreation Equipment, Construction Equipment Sales and Service - Farm and Construction Equipment Sales and Service - One Story	YES - Current	NO - Privately-Owned	Available	Not Used in Prior Housing Element	0.033407491	0	0	0.033407491	1	0	0	202-SA201 499	Sunland - Tujunga - Lake View Terrace - Shadow Hills - East La Tuna Canyon		Lower
LOS ANGELES	6931 W FOOTHILL BLVD	91042	2568016057	General Commercial	C2-1VL	0	108	0.124676846	Commercial - Auto, Recreation Equipment, Construction Equipment Sales and Service - Farm and Construction Equipment Sales and Service - One Story	YES - Current	NO - Privately-Owned	Available	Not Used in Prior Housing Element	0.033407491	0	0	0.033407491	1	0	0	202-SA201 498	Sunland - Tujunga - Lake View Terrace - Shadow Hills - East La Tuna Canyon		Lower
LOS ANGELES	6935 W FOOTHILL BLVD	91042	2568016058	General Commercial	C2-1VL	0	108	0.124689204	Commercial - Auto, Recreation Equipment, Construction Equipment Sales and Service - Farm and Construction Equipment Sales and Service - One Story	YES - Current	NO - Privately-Owned	Available	Not Used in Prior Housing Element	0.02446745	0	0	0.02446745	1	0	0	202-SA201 497	Sunland - Tujunga - Lake View Terrace - Shadow Hills - East La Tuna Canyon		Lower
LOS ANGELES	7014 W GREELEY ST	91042	2568016059	Low Medium II Residential	RD1.5-1	0	29	0.100066402	Residential - Single Family Residence	YES - Current	NO - Privately-Owned	Available	Not Used in Prior Housing Element	0	0	0.068324834	0.068324834	1	2*	2*	202-SA201 406	Sunland - Tujunga - Lake View Terrace - Shadow Hills - East La Tuna Canyon		Above Moderate
LOS ANGELES	7018 W GREELEY ST	91042	2568016059	Low Medium II Residential	RD1.5-1	0	29	0.133529252	Residential - Single Family Residence	YES - Current	NO - Privately-Owned	Available	Not Used in Prior Housing Element	0	0.082872349	0	0.082872349	1	3*	3*	202-SA201 405	Sunland - Tujunga - Lake View Terrace - Shadow Hills - East La Tuna Canyon		Moderate
LOS ANGELES	6901 W FOOTHILL BLVD	91042	2568016060	General Commercial	C2-1VL	0	108	0.124573244	Commercial - Restaurant, Cocktail Lounge - Restaurant, Cocktail Lounge, Tavern - One Story	YES - Current	NO - Privately-Owned	Available	Not Used in Prior Housing Element	0.033407491	0	0	0.033407491	2	0	0	202-SA201 507	Sunland - Tujunga - Lake View Terrace - Shadow Hills - East La Tuna Canyon		Lower
LOS ANGELES	6905 W FOOTHILL BLVD	91042	2568016060	General Commercial	C2-1VL	0	108	0.12458884	Commercial - Restaurant, Cocktail Lounge - Restaurant, Cocktail Lounge, Tavern - One Story	YES - Current	NO - Privately-Owned	Available	Not Used in Prior Housing Element	0.033407491	0	0	0.033407491	2	0	0	202-SA201 505	Sunland - Tujunga - Lake View Terrace - Shadow Hills - East La Tuna Canyon		Lower
LOS ANGELES	6911 W FOOTHILL BLVD	91042	2568016060	General Commercial	C2-1VL	0	108	0.124604431	Commercial - Restaurant, Cocktail Lounge - Restaurant, Cocktail Lounge, Tavern - One Story	YES - Current	NO - Privately-Owned	Available	Not Used in Prior Housing Element	0.033407491	0	0	0.033407491	2	0	0	202-SA201 503	Sunland - Tujunga - Lake View Terrace - Shadow Hills - East La Tuna Canyon		Lower
LOS ANGELES	6915 W FOOTHILL BLVD	91042	2568016060	General Commercial	C2-1VL	0	108	0.124616832	Commercial - Restaurant, Cocktail Lounge - Restaurant, Cocktail Lounge, Tavern - One Story	YES - Current	NO - Privately-Owned	Available	Not Used in Prior Housing Element	0.033407491	0	0	0.033407491	2	0	0	202-SA201 502	Sunland - Tujunga - Lake View Terrace - Shadow Hills - East La Tuna Canyon		Lower
LOS ANGELES	9965 N HAINES CANYON AVE	91042	2568017034	Low Residential	R1-1-RFA	0	1 unit per lot	0.016457324	Residential - Single Family Residence - Vacant Land	YES - Current	NO - Privately-Owned	Available	Not Used in Prior Housing Element	0	0	0.055273616	0.055273616	0	0	0	202-SA203 228	Sunland - Tujunga - Lake View Terrace - Shadow Hills - East La Tuna Canyon		Above Moderate
LOS ANGELES			2568018028	Low Residential	R1-1-RFA	0	1 unit per lot	0.036432705	Residential - Single Family Residence - Vacant Land	YES - Current	NO - Privately-Owned	Available	Not Used in Prior Housing Element	0	0	0.055273616	0.055273616	0	0	0	202-SA201 350	Sunland - Tujunga - Lake View Terrace - Shadow Hills - East La Tuna Canyon		Above Moderate
LOS ANGELES			2568018028	Low Residential	R1-1-RFA	0	1 unit per lot	0.036432705	Residential - Single Family Residence - Vacant Land	YES - Current	NO - Privately-Owned	Available	Not Used in Prior Housing Element	0	0	0.055273616	0.055273616	0	0	0	202-SA201 353	Sunland - Tujunga - Lake View Terrace - Shadow Hills - East La Tuna Canyon		Above Moderate
LOS ANGELES	6814 W HAYWOOD ST	91042	2568018039	Low Residential	R1-1-RFA	0	1 unit per lot	0.049424349	Residential - Single Family Residence - Vacant Land	YES - Current	NO - Privately-Owned	Available	Not Used in Prior Housing Element	0	0	0.055273616	0.055273616	0	0	0	202-SA203 264	Sunland - Tujunga - Lake View Terrace - Shadow Hills - East La Tuna Canyon		Above Moderate
LOS ANGELES	6827 W QUINTON LANE	91042	2568019016	Low Residential	R1-1-RFA	0	1 unit per lot	0.045924635	Residential - Single Family Residence - Vacant Land	YES - Current	NO - Privately-Owned	Available	Not Used in Prior Housing Element	0	0	0.055273616	0.055273616	0	0	0	202-SA201 484	Sunland - Tujunga - Lake View Terrace - Shadow Hills - East La Tuna Canyon		Above Moderate
LOS ANGELES	6833 W QUINTON LANE	91042	2568019018	Low Residential	R1-1-RFA	0	1 unit per lot	0.022910446	Residential - Single Family Residence - Vacant Land	YES - Current	NO - Privately-Owned	Available	Not Used in Prior Housing Element	0	0	0.055273616	0.055273616	0	0	0	202-SA201 481	Sunland - Tujunga - Lake View Terrace - Shadow Hills - East La Tuna Canyon		Above Moderate
LOS ANGELES	6843 W QUINTON LANE	91042	2568019021	Low Residential	R1-1-RFA	0	1 unit per lot	0.030126216	Residential - Single Family Residence - Vacant Land	YES - Current	NO - Privately-Owned	Available	Not Used in Prior Housing Element	0	0	0.055273616	0.055273616	0	0	0	202-SA201 473	Sunland - Tujunga - Lake View Terrace - Shadow Hills - East La Tuna Canyon		Above Moderate
LOS ANGELES			2568020012	General Commercial	R1-1-RFA	0	1 unit per lot	0.042793759	Residential - Single Family Residence - Vacant Land	YES - Current	NO - Privately-Owned	Available	Not Used in Prior Housing Element	0	0	0.055273616	0.055273616	0	0	0	202-SA203 380	Sunland - Tujunga - Lake View Terrace - Shadow Hills - East La Tuna Canyon		Above Moderate
LOS ANGELES	6804 W QUINTON LANE	91042	2568020016	General Commercial	R1-1-RFA	0	1 unit per lot	0.045897746	Residential - Single Family Residence - Vacant Land	YES - Current	NO - Privately-Owned	Available	Not Used in Prior Housing Element	0	0	0.055273616	0.055273616	0	0	0	202-SA203 390	Sunland - Tujunga - Lake View Terrace - Shadow Hills - East La Tuna Canyon		Above Moderate
LOS ANGELES	6800 W QUINTON LANE	91042	2568020017	General Commercial	R1-1-RFA	0	1 unit per lot	0.045299954	Residential - Single Family Residence - Vacant Land	YES - Current	NO - Privately-Owned	Available	Not Used in Prior Housing Element	0	0	0.055273616	0.055273616	0	0	0	202-SA203 391	Sunland - Tujunga - Lake View Terrace - Shadow Hills - East La Tuna Canyon		Above Moderate
LOS ANGELES	6803 W FOOTHILL BLVD	91042	2568020018	General Commercial	C2-1VL	0	108	0.044173961	Commercial - Store Combination - Store and Residential Combination - One Story	YES - Current	NO - Privately-Owned	Available	Not Used in Prior Housing Element	0	0	0.011188745	0.011188745	1	0	0	202-SA203 413	Sunland - Tujunga - Lake View Terrace - Shadow Hills - East La Tuna Canyon	Yes	Above Moderate
LOS ANGELES			2568020019	General Commercial	C2-1VL	0	108	0.042786038	Commercial - Commercial - Vacant Land	YES - Current	NO - Privately-Owned	Available	Not Used in Prior Housing Element	0	0	0.023765767	0.023765767	0	0	0	202-SA203 410	Sunland - Tujunga - Lake View Terrace - Shadow Hills - East La Tuna Canyon		Above Moderate
LOS ANGELES	6809 W FOOTHILL BLVD	91042	2568020020	General Commercial	C2-1VL	0	108	0.038919512	Industrial - Light Manufacturing - One Story	YES - Current	NO - Privately-Owned	Available	Not Used in Prior Housing Element	0	0	0.005033118	0.005033118	0	0	0	202-SA203 409	Sunland - Tujunga - Lake View Terrace - Shadow Hills - East La Tuna Canyon		Above Moderate
LOS ANGELES	6811 W FOOTHILL BLVD	91042	2568020020	General Commercial	C2-1VL	0	108	0.03888921	Industrial - Light Manufacturing - One Story	YES - Current	NO - Privately-Owned	Available	Not Used in Prior Housing Element	0	0	0.005033118	0.005033118	0	0	0	202-SA203 407	Sunland - Tujunga - Lake View Terrace - Shadow Hills - East La Tuna Canyon		Above Moderate
LOS ANGELES	6815 W FOOTHILL BLVD	91042	2568020021	General Commercial	C2-1VL	0	108	0.03888882	Commercial - Store - One Story	YES - Current	NO - Privately-Owned	Available	Not Used in Prior Housing Element	0	0	0.020850313	0.020850313	0	0	0	202-SA203 405	Sunland - Tujunga - Lake View Terrace - Shadow Hills - East La Tuna Canyon		Above Moderate
LOS ANGELES	6817 W FOOTHILL BLVD	91042	2568020022	General Commercial	C2-1VL	0	108	0.03888882	Commercial - Store - One Story	YES - Current	NO - Privately-Owned	Available	Not Used in Prior Housing Element	0	0	0.018240061	0.018240061	1	0	0	202-SA203 404	Sunland - Tujunga - Lake View Terrace - Shadow Hills - East La Tuna Canyon		Above Moderate
LOS ANGELES	6821 W FOOTHILL BLVD	91042	2568020023	General Commercial	C2-1VL	0	108	0.03888897	Residential - Single Family Residence	YES - Current	NO - Privately-Owned	Available	Not Used in Prior Housing Element	0	0	0.048225164	0.048225164	0	0	0	202-SA203 403	Sunland - Tujunga - Lake View Terrace - Shadow Hills - East La Tuna Canyon		Above Moderate
LOS ANGELES	6829 W FOOTHILL BLVD	91042	2568020025	General Commercial	C2-1VL	0	108	0.038889424	Commercial - Auto, Recreation Equipment, Construction Equipment Sales and Service - Used Car Sales - One Story	YES - Current	NO - Privately-Owned	Available	Not Used in Prior Housing Element	0	0	0.005540059	0.005540059	0	0	0	202-SA201 541	Sunland - Tujunga - Lake View Terrace - Shadow Hills - East La Tuna Canyon		Above Moderate
LOS ANGELES	6830 W QUINTON LANE	91042	2568020025	General Commercial	R1-1-RFA	0	1 unit per lot	0.045972615	Commercial - Auto, Recreation Equipment, Construction Equipment Sales and Service - Used Car Sales - One Story	YES - Current	NO - Privately-Owned	Available	Not Used in Prior Housing Element	0	0	0.002293348	0.002293348	0	0	0	202-SA201 523	Sunland - Tujunga - Lake View Terrace - Shadow Hills - East La Tuna Canyon		Above Moderate
LOS ANGELES			2568020026	General Commercial	C2-1VL	0	108	0.038888614	Commercial - Auto, Recreation Equipment, Construction Equipment Sales and Service - Used Car Sales - One Story	YES - Current	NO - Privately-Owned	Available	Not Used in Prior Housing Element	0	0	0.004843725	0.004843725	1	0	0	202-SA201 540	Sunland - Tujunga - Lake View Terrace - Shadow Hills - East La Tuna Canyon		Above Moderate
LOS ANGELES	6835 W FOOTHILL BLVD	91042	2568020027	General Commercial	C2-1VL	0	108	0.03888921	Commercial - Store Combination - Store and Residential Combination - One Story	YES - Current	NO - Privately-Owned	Available	Not Used in Prior Housing Element	0	0	0.004132524	0.004132524	1	0	0	202-SA201 539	Sunland - Tujunga - Lake View Terrace - Shadow Hills - East La Tuna Canyon	Yes	Above Moderate
LOS ANGELES	6845 W FOOTHILL BLVD	91042	2568020028	General Commercial	C2-1VL	0	108	0.038889424	Commercial - Parking Lot (Commercial Use Property) - Lots - Patron or Employee - One Story	YES - Current	NO - Privately-Owned	Available	Not Used in Prior Housing Element	0	0	0.0582196	0.0582196	0	0	0	202-SA201 536	Sunland - Tujunga - Lake View Terrace - Shadow Hills - East La Tuna Canyon		Above Moderate
LOS ANGELES	6847 W FOOTHILL BLVD	91042	2568020029	General Commercial	C2-1VL	0	108	0.038888614	Commercial - Office Building - One Story	YES - Current	NO - Privately-Owned	Available	Not Used in Prior Housing Element	0	0	0.00313243	0.00313243	0	0	0	202-SA201 535	Sunland - Tujunga - Lake View Terrace - Shadow Hills - East La Tuna Canyon		Above Moderate
LOS ANGELES	6839 W FOOTHILL BLVD	91042	2568020037	General Commercial	C2-1VL	0	108	0.058092157	Commercial - Store Combination - Store and Residential Combination - One Story	YES - Current	NO - Privately-Owned	Available	Not Used in Prior Housing Element	0	0	0.164367223	0.164367223	0	0	0	202-SA201 537	Sunland - Tujunga - Lake View Terrace - Shadow Hills - East La Tuna Canyon		Above Moderate
LOS ANGELES	6853 W FOOTHILL BLVD	91042	2568020040	General Commercial	C2-1VL	0	108	0.03475676	Commercial - Store - One Story	YES - Current	NO - Privately-Owned	Available	Not Used in Prior Housing Element	0	0	0.00104942	0.00104942	0	0	0	202-SA201 532	Sunland - Tujunga - Lake View Terrace - Shadow Hills - East La Tuna Canyon		Above Moderate
LOS ANGELES	6861 W FOOTHILL BLVD	91042	2568020040	General Commercial	C2-1VL	0	108	0.034756762	Commercial - Store - One Story	YES - Current	NO - Privately-Owned	Available	Not Used in Prior Housing Element	0	0	0.00104942	0.00104942	0	0	0	202-SA201 531	Sunland - Tujunga - Lake View Terrace - Shadow Hills - East La Tuna Canyon		Above Moderate
LOS ANGELES			2568020040	General Commercial	C2-1VL	0	108	0.034756762	Commercial - Store - One Story	YES - Current	NO - Privately-Owned	Available	Not Used in Prior Housing Element	0	0	0.00104942	0.00104942	0	0	0	202-SA201 533	Sunland - Tujunga - Lake View Terrace - Shadow Hills - East La Tuna Canyon		Above Moderate
LOS ANGELES	6254 W BLANCHARD CANYON ROAD	91042	2569001022	Minimum Residential	RE40-1	0	1 unit per lot	0.051862822	Residential - Single Family Residence - Other Improvements Only	YES - Current	NO - Privately-Owned	Available	Not Used in Prior Housing Element	0	0	0.02000917	0.02000917	0	0	0	205-SA207 44	Sunland - Tujunga - Lake View Terrace - Shadow Hills - East La Tuna Canyon		Above Moderate
LOS ANGELES			2569003900	Open Space	RE40-1	0	1 unit per lot	0.01247872	Miscellaneous - Government Owned Property	YES - Current	YES - City-Owned	Available	Not Used in Prior Housing Element	0	0	0.001035997	0.001035997	0	0	0	204A205 342	Sunland - Tujunga - Lake View Terrace - Shadow Hills - East La Tuna Canyon		Above Moderate
LOS ANGELES			2569003900	Open Space	RE40-1	0	1 unit per lot	0.015601313	Miscellaneous - Government Owned Property	YES - Current	YES - City-Owned	Available	Not Used in Prior Housing Element	0	0	0.001035997	0.001035997	0	0	0	204A205 327	Sunland - Tujunga - Lake View Terrace - Shadow Hills - East La Tuna Canyon		Above Moderate
LOS ANGELES			2569003900	Open Space	RE40-1	0	1 unit per lot	0.019694601	Miscellaneous - Government Owned Property	YES - Current	YES - City-Owned	Available	Not Used in Prior Housing Element	0	0	0.001035997	0.

| | | |

| | | |

| | | |

LOS ANGELES	14680 W COBALT ST	91342	2502022013	Low Medium I Residential	RD3-1XL	0	14	0.51792528	Residential - Single Family Residence	YES - Current	NO - Privately-Owned	Available	Not Used in Prior Housing Element	0	0.128420851	0	0.128420851	1	0	0	2288149	112	Sylmar								Moderate
LOS ANGELES	14678 W COBALT ST	91342	2502022014	Low Medium I Residential	RD3-1XL	0	14	0.315858619	Residential - Single Family Residence	YES - Current	NO - Privately-Owned	Available	Not Used in Prior Housing Element	0	0.138824677	0	0.138824677	1	0	0	2288149	95	Sylmar		Yes						Moderate
LOS ANGELES	14682 W COBALT ST	91342	2502022015	Low Medium I Residential	RD3-1XL	0	14	0.417000489	Residential - Single Family Residence	YES - Current	NO - Privately-Owned	Available	Not Used in Prior Housing Element	0	0.245779723	0	0.245779723	1	0	0	2288149	122	Sylmar								Moderate
LOS ANGELES			2502022016	Low Medium I Residential	RD3-1XL	0	14	0.420167631	Residential - Single Family Residence	YES - Current	NO - Privately-Owned	Available	Not Used in Prior Housing Element	0	0.245779723	0	0.245779723	1	0	0	2288149	133	Sylmar								Moderate
LOS ANGELES			2502022017	Low III Residential	RD6-1	0	7	0.786273595	Residential - Single Family Residence	YES - Current	NO - Privately-Owned	Available	Not Used in Prior Housing Element	0	0.194873583	0	0.194873583	1	0	0	2288149	144	Sylmar								Moderate
LOS ANGELES	14712 W COBALT ST	91342	2502022019	Low III Residential	RD6-1	0	7	0.172163126	Residential - Single Family Residence	YES - Current	NO - Privately-Owned	Available	Not Used in Prior Housing Element	0	0	0.030062363	0.030062363	1	1*	1*	2288149	173	Sylmar								Above Moderate
LOS ANGELES	14636 W COBALT ST	91342	2502022022	Low III Residential	RD6-1	0	7	0.234615072	Residential - Single Family Residence	YES - Current	NO - Privately-Owned	Available	Not Used in Prior Housing Element	0	0	0.024503142	0.024503142	1	1*	1*	2288149	221	Sylmar								Above Moderate
LOS ANGELES	14746 W COBALT ST	91342	2502022023	Low III Residential	RD6-1	0	7	0.231126621	Residential - Single Family Residence	YES - Current	NO - Privately-Owned	Available	Not Used in Prior Housing Element	0	0	0.024503142	0.024503142	1	1*	1*	2288149	241	Sylmar								Above Moderate
LOS ANGELES	14750 W COBALT ST	91342	2502022024	Low III Residential	RD6-1	0	7	0.274769771	Residential - Single Family Residence	YES - Current	NO - Privately-Owned	Available	Not Used in Prior Housing Element	0	0	0.024503142	0.024503142	1	1*	1*	2288149	262	Sylmar								Above Moderate
LOS ANGELES	13676 N DRONFIELD AVE	91342	2502022025	Low III Residential	RD6-1	0	7	0.587578026	Residential - Single Family Residence - Vacant Land	YES - Current	NO - Privately-Owned	Available	Not Used in Prior Housing Element	0	0.111798245	0	0.111798245	0	0	0	2288149	272	Sylmar								Moderate
LOS ANGELES	13666 N DRONFIELD AVE	91342	2502022026	Low III Residential	RD6-1	0	7	0.493606368	Residential - Single Family Residence	YES - Current	NO - Privately-Owned	Available	Not Used in Prior Housing Element	0	0.060114199	0	0.060114199	1	3*	3*	2288149	308	Sylmar								Moderate
LOS ANGELES	14722 W COBALT ST	91342	2502022032	Low III Residential	RD6-1	0	7	0.172160401	Residential - Single Family Residence	YES - Current	NO - Privately-Owned	Available	Not Used in Prior Housing Element	0	0	0.030062363	0.030062363	1	1*	1*	2288149	191	Sylmar								Above Moderate
LOS ANGELES	14720 W COBALT ST	91342	2502022033	Low III Residential	RD6-1	0	7	0.656945504	Residential - Three Units (Any Combination) - 4 Stories or Less	YES - Current	NO - Privately-Owned	Available	Not Used in Prior Housing Element	0	0.092620039	0	0.092620039	3	0	0	2288149	182	Sylmar		Yes						Moderate
LOS ANGELES	14510 W FOOTHILL BLVD	91342	2502022039	Low Medium I Residential	RD3-1XL	0	14	0.527501222	Residential - Double, Duplex, or Two Units - 4 Stories or Less	YES - Current	NO - Privately-Owned	Available	Not Used in Prior Housing Element	0	0.187583148	0	0.187583148	2	0	0	2288149	86	Sylmar		Yes						Moderate
LOS ANGELES			2502022173	Low III Residential	(T)(Q)R1-1	0	1 unit per lot	0.16479598	Residential - Single Family Residence - Vacant Land	YES - Current	NO - Privately-Owned	Available	Not Used in Prior Housing Element	0	0	0.022097771	0.022097771	0	0	0	2288149	743	Sylmar								Above Moderate
LOS ANGELES			2502022174	Low III Residential	(T)(Q)R1-1	0	1 unit per lot	0.164899303	Residential - Single Family Residence - Vacant Land	YES - Current	NO - Privately-Owned	Available	Not Used in Prior Housing Element	0	0	0.022097771	0.022097771	0	0	0	2288149	744	Sylmar								Above Moderate
LOS ANGELES			2502022175	Low III Residential	(T)(Q)R1-1	0	1 unit per lot	0.16489706	Residential - Single Family Residence - Vacant Land	YES - Current	NO - Privately-Owned	Available	Not Used in Prior Housing Element	0	0	0.022097771	0.022097771	0	0	0	2288149	745	Sylmar								Above Moderate
LOS ANGELES			2502022176	Low III Residential	(T)(Q)R1-1	0	1 unit per lot	0.163712813	Residential - Single Family Residence - Vacant Land	YES - Current	NO - Privately-Owned	Available	Not Used in Prior Housing Element	0	0	0.022097771	0.022097771	0	0	0	2288149	746	Sylmar								Above Moderate
LOS ANGELES			2502022177	Low III Residential	(T)(Q)R1-1	0	1 unit per lot	0.192120392	Residential - Single Family Residence - Vacant Land	YES - Current	NO - Privately-Owned	Available	Not Used in Prior Housing Element	0	0	0.022097771	0.022097771	0	0	0	2288149	747	Sylmar								Above Moderate
LOS ANGELES			2502022178	Low III Residential	(T)(Q)R1-1	0	1 unit per lot	0.144891579	Residential - Single Family Residence - Vacant Land	YES - Current	NO - Privately-Owned	Available	Not Used in Prior Housing Element	0	0	0.022097771	0.022097771	0	0	0	2288149	748	Sylmar								Above Moderate
LOS ANGELES	14487 W FOOTHILL BLVD	91342	2502024005	Low Medium II Residential	RD1.5-1	0	29	0.15207356	Residential - Single Family Residence - Vacant Land	YES - Current	NO - Privately-Owned	Available	Not Used in Prior Housing Element	0	0.185891473	0	0.185891473	0	0	0	2288149	49	Sylmar								Moderate
LOS ANGELES	14477 W FOOTHILL BLVD	91342	2502024006	Low Medium II Residential	RD1.5-1	0	29	0.326257476	Residential - Five or More Units or Apartments (Any Combination) - 4 Stories or Less	YES - Current	NO - Privately-Owned	Available	Not Used in Prior Housing Element	0	0.071986336	0	0.071986336	8	0	0	2288149	75	Sylmar								Moderate
LOS ANGELES	14457 W FOOTHILL BLVD	91342	2502024011	Low Medium II Residential	RD1.5-1	0	29	0.238281989	Residential - Single Family Residence	YES - Current	NO - Privately-Owned	Available	Not Used in Prior Housing Element	0	0.243589938	0	0.243589938	1	0	0	2288149	117	Sylmar								Moderate
LOS ANGELES	14441 W FOOTHILL BLVD	91342	2502024013	Low Medium II Residential	(Q)RD1.5-1	0	29	0.372450306	Residential - Five or More Units or Apartments (Any Combination) - 4 Stories or Less	YES - Current	NO - Privately-Owned	Available	Not Used in Prior Housing Element	0	0.023264447	0	0.023264447	9	0	0	2288149	139	Sylmar								Moderate
LOS ANGELES	14500 W OLIVE VIEW DR	91342	2502024024	Low Medium II Residential	QRD1.5-1, RD1.5-1	0	29	3.406871918	Residential - Five or More Units or Apartments (Any Combination) - 4 Stories or Less - Pool	YES - Current	NO - Privately-Owned	Available	Not Used in Prior Housing Element	0	0.440584195	0	0.440584195	98	0	0	2288149	20	Sylmar		Yes						Moderate
LOS ANGELES	14455 W FOOTHILL BLVD	91342	2502024026	Low Medium II Residential	QRD1.5-1, RD1.5-1	0	29	0.403770536	Residential - Five or More Units or Apartments (Any Combination) - 4 Stories or Less	YES - Current	NO - Privately-Owned	Available	Not Used in Prior Housing Element	0	0.021417528	0	0.021417528	12	0	0	2288149	126	Sylmar								Moderate
LOS ANGELES			2502025***	Very Low I Residential	A1-1-K	0	1 unit per lot	0.180639745	Residential - Single Family Residence	YES - Current	NO - Privately-Owned	Available	Not Used in Prior Housing Element	0	0	0.088390076	0.088390076	0	0	0	2288153	96	Sylmar								Above Moderate
LOS ANGELES			2502025009	Very Low I Residential	A1-1-K	0	1 unit per lot	0.007546875	Residential - Single Family Residence - Vacant Land	YES - Current	NO - Privately-Owned	Available	Not Used in Prior Housing Element	0	0	0.023996584	0.023996584	0	0	0	2288153	97	Sylmar								Above Moderate
LOS ANGELES	15314 W FOOTHILL BLVD	91342	2502026049	Low Medium II Residential	RD2-1	0	21	0.342498138	Residential - Single Family Residence - Other Improvements Only	YES - Current	NO - Privately-Owned	Available	Not Used in Prior Housing Element	0	0.209960693	0	0.209960693	0	0	0	2288145	70	Sylmar								Moderate
LOS ANGELES			2502026049	Low Medium II Residential	RD2-1	0	21	0.022395698	Residential - Single Family Residence - Other Improvements Only	YES - Current	NO - Privately-Owned	Available	Not Used in Prior Housing Element	0	0	0.022097771	0.022097771	0	0	0	2288145	66	Sylmar								Above Moderate
LOS ANGELES	13600 N GLENOAKS BLVD	91342	2502027013	Neighborhood Commercial	C1-1XL-CPIO	0	54	0.43801174	Residential - Single Family Residence	YES - Current	NO - Privately-Owned	Available	Not Used in Prior Housing Element	0.473998725	0	0	0.473998725	1	0	0	2288145	790	Sylmar								Lower
LOS ANGELES	15147 W ROXFORD ST	91342	2502027014	Neighborhood Commercial	C1-1XL-CPIO	0	54	0.797358567	Residential - Single Family Residence	YES - Current	NO - Privately-Owned	Available	Not Used in Prior Housing Element	0.393041956	0	0	0.393041956	1	0	0	2288145	373	Sylmar								Lower
LOS ANGELES			2502027023	Low I Residential	RS-1	0	1 unit per lot	0.030860187	Residential - Single Family Residence	YES - Current	NO - Privately-Owned	Available	Not Used in Prior Housing Element	0	0	0.088390076	0.088390076	0	0	0	2288145	239	Sylmar								Above Moderate
LOS ANGELES	13566 N GLENOAKS BLVD	91342	2502027029	Neighborhood Commercial	C1-1VL-CPIO	0	54	0.292501077	Commercial - Store - One Story	YES - Current	NO - Privately-Owned	Available	Used in Prior Housing Element - Non-Vacant	0.032964494	0	0	0.032964494	0	0	0	2288145	418	Sylmar								Lower
LOS ANGELES			2502027082	Low I Residential	RS-1	0	1 unit per lot	0.030984594	Residential - Single Family Residence - Vacant Land	YES - Current	NO - Privately-Owned	Available	Not Used in Prior Housing Element	0	0	0.022097771	0.022097771	0	0	0	2288145	225	Sylmar								Above Moderate
LOS ANGELES	15115 W ROXFORD ST	91342	2502027BRK	Low Medium I Residential	(Q)RD3-1	0	14	2.225017737	Residential - Single Family Residence - Detached - Condominium	YES - Current	NO - Privately-Owned	Available	Not Used in Prior Housing Element	0	0.029285673	0	0.029285673	29	0	0	2288145	808	Sylmar								Moderate
LOS ANGELES			2503001012	Very Low I Residential	A1-1-K	0	1 unit per lot	0.285787824	Residential - Single Family Residence - Vacant Land	YES - Current	NO - Privately-Owned	Available	Not Used in Prior Housing Element	0	0	0.023996584	0.023996584	0	0	0	2288153	164	Sylmar								Above Moderate
LOS ANGELES			2503001014	Very Low I Residential	A1-1-K	0	1 unit per lot	0.436038875	Residential - Single Family Residence - Vacant Land	YES - Current	NO - Privately-Owned	Available	Not Used in Prior Housing Element	0	0	0.023996584	0.023996584	0	0	0	2288153	102	Sylmar								Above Moderate
LOS ANGELES			2503003020	Very Low II Residential	RE11-1	0	1 unit per lot	0.136421239	Residential - Single Family Residence - Vacant Land	YES - Current	NO - Privately-Owned	Available	Not Used in Prior Housing Element	0	0	0.023996584	0.023996584	0	0	0	2288153	688	Sylmar								Above Moderate
LOS ANGELES			2503003021	Very Low II Residential	RE11-1	0	1 unit per lot	0.078778282	Residential - Single Family Residence - Vacant Land	YES - Current	NO - Privately-Owned	Available	Not Used in Prior Housing Element	0	0	0.023996584	0.023996584	0	0	0	2288157	1144	Sylmar								Above Moderate
LOS ANGELES			2503003022	Very Low II Residential	RE11-1	0	1 unit per lot	0.197348714	Residential - Single Family Residence - Vacant Land	YES - Current	NO - Privately-Owned	Available	Not Used in Prior Housing Element	0	0	0.023996584	0.023996584	0	0	0	2288153	689	Sylmar								Above Moderate
LOS ANGELES			2503003023	Very Low II Residential	RE11-1	0	1 unit per lot	0.205441727	Residential - Single Family Residence - Vacant Land	YES - Current	NO - Privately-Owned	Available	Not Used in Prior Housing Element	0	0	0.023996584	0.023996584	0	0	0	2288153	690	Sylmar								Above Moderate
LOS ANGELES			2503006020	Very Low I Residential	A1-1-K	0	1 unit per lot	0.108462175	Residential - Single Family Residence - Vacant Land	YES - Current	NO - Privately-Owned	Available	Not Used in Prior Housing Element	0	0	0.023996584	0.023996584	0	0	0	2288153	406	Sylmar								Above Moderate
LOS ANGELES	13943 W NURMI ST	91342	2503006046	Very Low II Residential	(Q)RE11-1	0	1 unit per lot	0.275987187	Residential - Single Family Residence - Vacant Land	YES - Current	NO - Privately-Owned	Available	Not Used in Prior Housing Element	0	0	0.026158527	0.026158527	0	0	0	2288153	697	Sylmar								Above Moderate
LOS ANGELES	13937 W NURMI ST	91342	2503006047	Very Low II Residential	(Q)RE11-1	0	1 unit per lot	0.281230873	Residential - Single Family Residence	YES - Current	NO - Privately-Owned	Available	Not Used in Prior Housing Element	0	0	0.031067088	0.031067088	0	0	0	2288153	698	Sylmar								Above Moderate
LOS ANGELES	13931 W NURMI ST	91342	2503006048	Very Low II Residential	(Q)RE11-1	0	1 unit per lot	0.265872597	Residential - Single Family Residence	YES - Current	NO - Privately-Owned	Available	Not Used in Prior Housing Element	0	0	0.026158527	0.026158527	0	0	0	2288153	699	Sylmar								Above Moderate
LOS ANGELES	14014 W LAKESIDE ST	91342	2503006051	Very Low II Residential	(Q)RE11-1	0	1 unit per lot	0.275879959	Residential - Single Family Residence	YES - Current	NO - Privately-Owned	Available	Not Used in Prior Housing Element	0	0	0.031067088	0.031067088	0	0	0	2288153	702	Sylmar								Above Moderate
LOS ANGELES	14009 W LAKESIDE ST	91342	2503006053	Very Low II Residential	(Q)RE11-1	0	1 unit per lot	0.281590487	Residential - Single Family Residence	YES - Current	NO - Privately-Owned	Available	Not Used in Prior Housing Element	0	0	0.031067088	0.031067088	0	0	0	2288153	704	Sylmar								Above Moderate
LOS ANGELES	13901 W POLK ST	91342	2503006055	Very Low II Residential	(Q)RE11-1	0	1 unit per lot	1.490391702	Residential - Single Family Residence - Vacant Land	YES - Current	NO - Privately-Owned	Available	Not Used in Prior Housing Element	0	0	0.005120992	0.005120992	0	0	0	2288153	706	Sylmar								Above Moderate
LOS ANGELES			2503007901	Low I Residential	RS-1	0	1 unit per lot	0.001377333	Miscellaneous - Government Owned Property	YES - Current	YES - City-Owned	Available	Not Used in Prior Housing Element	0	0	0.000441008	0.000441008	0	0	0	2288153	596	Sylmar								Above Moderate
LOS ANGELES	13610 N FENTON AVE	91342	2503009028	Very Low II Residential	(T)(Q)RE11-1VL	0	1 unit per lot	1.554471716	Residential - Single Family Residence - Vacant Land	YES - Current	NO - Privately-Owned	Available	Not Used in Prior Housing Element	0	0	0.023996584	0.023996584	0	0	0	2288157	1147	Sylmar								Above Moderate
LOS ANGELES			2503010037	Very Low II Residential	(T)RE11-1-K	0	1 unit per lot	0.426605162	Residential - Single Family Residence	YES - Current	NO - Privately-Owned	Available	Not Used in Prior Housing Element	0	0	0.023996584	0.023996584	0	0	0	2288157	1134	Sylmar								Above Moderate
LOS ANGELES	14515 W BIRCHWOOD CT	91342	2504005BRK	Low III Residential	(Q)RD6-1-K	0	7	3.323349072	Residential - Single Family Residence - Detached - Condominium	YES - Current	NO - Privately-Owned	Available	Not Used in Prior Housing Element	0	0.0951336	0	0.0951336	20	0	0	2288149	731	Sylmar								Moderate
LOS ANGELES	14300 W FOOTHILL BLVD	91342	2504006033	Low Medium I Residential	QRD3-1	0	14	1.613697549	Residential - Five or More Units or Apartments (Any Combination) - 4 Stories or Less	YES - Current	NO - Privately-Owned	Available	Not Used in Prior Housing Element	0	0.109197012	0	0.109197012	16	0	0	2288149	603	Sylmar								Moderate
LOS ANGELES	14264 W FOOTHILL BLVD	91342	2504006140	Low Medium I Residential	(Q)RD3-1	0	14	0.428938856	Residential - Five or More Units or Apartments (Any Combination) - 4 Stories or Less	YES - Current	NO - Privately-Owned	Available	Not Used in Prior Housing Element	0	0.07475169	0	0.07475169	7	0	0	2288153	528	Sylmar		Yes						Moderate
LOS ANGELES	14252 W FOOTHILL BLVD	91342	2504006141	Low Medium I Residential	(Q)RD3-1	0	14	0.420433337	Residential - Five or More Units or Apartments (Any Combination) - 4 Stories or Less	YES - Current	NO - Privately-Owned	Available	Not Used in Prior Housing Element	0	0.07475169	0	0.07475169	7	0	0	2288153	542	Sylmar		Yes						Above Moderate
LOS ANGELES	14389 W FOOTHILL BLVD	91342	2504007004	Low Medium II Residential	RD1.5-1	0	29	0.382103298	Residential - Five or More Units or Apartments (Any Combination) - 4 Stories or Less	YES - Current	NO - Privately-Owned	Available	Not Used in Prior Housing Element	0	0.104662035	0	0.104662035	11	0	0	2288149	259	Sylmar		Yes						Moderate
LOS ANGELES	14255 W TYLER ST	91342	2504007040	Low Medium II Residential	QRD1.5-1	0	29	0.634191261	Residential - Five or More Units or Apartments (Any Combination) - 4 Stories or Less - Pool	YES - Current	NO - Privately-Owned	Available	Not Used in Prior Housing Element	0	0.027423617	0	0.027423617	18	0	0	2288153	472	Sylmar								Above Moderate
LOS ANGELES	14432 W BLEDSOE ST	91342	2504007068	Low Medium II Residential	(Q)RD1.5-1	0	29	0.417163997	Residential - Five or More Units or Apartments (Any Combination) - 4 Stories or Less - Other Improvements Only	YES - Current	NO - Privately-Owned	Available	Not Used in Prior Housing Element	0	0.024192467	0	0.024192467	13	0	0	2288149	228	Sylmar								Moderate
LOS ANGELES			2504007070	Low Medium II Residential	QRD1.5-1	0	29	0.015875845	Residential - Single Family Residence - Vacant Land	YES - Current	NO - Privately-Owned	Available	Not Used in Prior Housing Element	0	0	0.023996584	0.023996584	0	0	0	2288153	411	Sylmar								Above Moderate
LOS ANGELES			2504007116	Low Medium II Residential	QRD1.5-1	0	29	0.007937002	Residential - Single Family Residence - Vacant Land	YES - Current	NO - Privately-Owned	Available	Not Used in Prior Housing Element	0	0	0.023996584	0.023996584	0	0	0	2288149	403	Sylmar								Above Moderate
LOS ANGELES	14379 W FOOTHILL BLVD	91342	2504007212	Low Medium II Residential	RD1.5-1	0	29	0.231373911	Residential - Four Units (Any Combination) - 4 Stories or Less	YES - Current	NO - Privately-Owned	Available	Not Used in Prior Housing Element	0	0.099105999	0	0.099105999	5	0	0	2288149	295	Sylmar		Yes						Moderate
LOS ANGELES	14113 W FOOTHILL BLVD	91342	2504010021	Community Commercial	C2-1VL-CPIO	0	108	0.104750778	Commercial - Office Building - One Story	YES - Current	NO - Privately-Owned	Available	Not Used in Prior Housing Element	0.029790989	0	0	0.029790989	0	0	0	2258153	161	Sylmar								Lower
LOS ANGELES			2504010022	Community Commercial	C2-1VL-CPIO	0	108	0.037560059	Commercial - Office Building - One Story	YES - Current	NO - Privately-Owned	Available	Not Used in Prior Housing Element	0	0	0.002161842	0.002161842	0	0	0	2258153	147	Sylmar								Above Moderate
LOS ANGELES			2504010020	Community Commercial	C2-1VL-CPIO	0	108	0.044139135	Commercial - Parking Lot (Commercial Use Property) - Lots - Patron or Employee - One Story	YES - Current	NO - Privately-Owned	Available	Not Used in Prior Housing Element	0	0	0.012517805	0.012517805	0	0	0	2258153	174	Sylmar								Above Moderate
LOS ANGELES	14131 W FOOTHILL BLVD	91342	2504010043	Community Commercial	C2-1VL-CPIO	0	108	0.448728317	Residential - Single Family Residence	YES - Current	NO - Privately-Owned	Available	Not Used in Prior Housing Element	0.379440179	0	0	0.379440179	1	0	0	2258153	115	Sylmar								Lower
LOS ANGELES			2504010044	Community Commercial	C2-1VL-CPIO	0	108	0.391241097	Industrial - Warehousing, Distribution, Storage - Warehousing, Distribution, Under 10,000 SF - One Story	YES - Current	NO - Privately-Owned	Available	Not Used in Prior Housing Element	0.08041995	0	0	0.08041995	0	0	0	2258153	135	Sylmar								Lower
LOS ANGELES	14071 W POLK ST	91342	2504010139	Community Commercial	C2-1VL-CPIO	0	108	0.16665762	Recreational - Club, Lodge Hall, Fraternal Organization - Wireless Communication Tower - One Story	YES - Current	NO - Privately-Owned	Available	Not Used in Prior Housing Element	0.086132899	0	0	0.086132899	0	0	0	2258153	156	Sylmar								Lower
LOS ANGELES	14232 W FOOTHILL BLVD	91342	2504011002	Low Medium I Residential	RD3-1XL	0	14	0.404288171	Residential - Single Family Residence	YES - Current	NO - Privately-Owned	Available	Not Used in Prior Housing Element	0	0.194873583	0	0.194873583	1	0	0	2288153	572	Sylmar								Moderate
LOS ANGELES	14222 W FOOTHILL BLVD	91342	2504011003	Low Medium I Residential	RD3-1XL	0	14	0.453459857	Residential - Single Family Residence	YES - Current	NO - Privately-Owned	Available	Not Used in Prior Housing Element	0	0.250200093	0	0.250200093	1	0	0	2288153	579	Sylmar								Moderate
LOS ANGELES	14210 W FOOTHILL BLVD	91342	2504011007	Low Medium I Residential	RD3-1XL	0	14	0.573945247	Institutional - Children's Day Care Center - One Story	YES - Current	NO - Privately-Owned	Available	Not Used in Prior Housing Element	0	0.011950989	0	0.011950989	1	0	0	2258153	49	Sylmar								Moderate
LOS ANGELES	14326 W TYLER ST	91342	2504011018	Low Medium I Residential	RD3-1XL	0	14	0.52570283	Residential - Single Family Residence - Guesthouse	YES - Current	NO - Privately-Owned	Available	Not Used in Prior Housing Element	0	0.128420851	0	0.128420851	1	0	0	2258153	39	Sylmar								Moderate
LOS ANGELES	14356 W TYLER ST	91342	2504011108	Low Medium I Residential	RD3-1XL	0	14	0.765795017	Residential - Single Family Residence - Pool	YES - Current	NO - Privately-Owned	Available	Not Used in Prior Housing Element	14	0.164344549	0	0.164344549	1	0	0	2258153	87	Sylmar								Moderate
LOS ANGELES	14104 W FOOTHILL BLVD	91342	2504011155	Community Commercial	C2-1VL-CPIO	0	108	0.448249902	Commercial - Store - One Story	YES - Current	NO - Privately-Owned	Available	Not Used in Prior Housing Element	0.027050521	0	0	0.027050521	0	0	0	2258153	185	Sylmar								Lower
LOS ANGELES	14119 W POLK ST	91342	2504011156	Community Commercial	C2-1VL-CPIO	0	108	0.295627383	Commercial - Store Combination - Store and Office Combination - One Story	YES - Current	NO - Privately-Owned	Available	Not Used in Prior Housing Element	0.034990424	0	0	0.034990424	0	0	0	2258153	200	Sylmar								Lower
LOS ANGELES	14124 W FOOTHILL BLVD	91342	2504011157	Community Commercial	C2-1XL-CPIO	0	108	1.074537428	Commercial - Professional Building - Medical Dental Building - One Story	YES - Current	NO - Privately-Owned	Available	Not Used in Prior Housing Element	0.443376459	0	0	0.443376459	1	0	0	2258153	159	Sylmar								Lower
LOS ANGELES			2504011160	Low Medium I Residential	RD3-1XL	0	14	0.20466464	Residential - Single Family Residence - Vacant Land	YES - Current	NO - Privately-Owned	Available	Not Used in Prior Housing Element	0	0	0.070751977	0.070751977	0	2*	2*	2288153	707	Sylmar								Above Moderate
LOS ANGELES	14234 W FOOTHILL BLVD	91342	2504011161	Low Medium I Residential	RD3-1XL	0	14	0.463832475	Residential - Single Family Residence	YES - Current	NO - Privately-Owned	Available	Not Used in Prior Housing Element	0	0.243589938	0	0.243589938	1	0	0	2288153	557	Sylmar								Moderate
LOS ANGELES	14167 W POLK ST	91342	2504012014	Low Medium I Residential	(T)(Q)RD3-1XL-K	0	14	1.251115806	Residential - Single Family Residence	YES - Current	NO - Privately-Owned	Available	Not Used in Prior Housing Element	0	0.47768434	0	0.47768434	1	0	0	2258153	232	Sylmar								Moderate
LOS ANGELES	14225 W POLK ST	91342	2504012016	Low III Residential	RD6-1-K	0	7	1.250944478	Residential - Single Family Residence - Pool	YES - Current	NO - Privately-Owned	Available	Not Used in Prior Housing Element	0	0.340443414	0	0.340443414	1	0	0	2258153	259	Sylmar								Moderate
LOS ANGELES	13322 N DRONFIELD AVE	91342	2504012017	Low III Residential	RD6-1-K	0	7	1.24834331	Residential - Double, Duplex, or Two Units - 4 Stories or Less	YES - Current	NO - Privately-Owned	Available	Not Used in Prior Housing Element	0	0.22337665	0	0.22337665	2	0	0	2258153	274	Sylmar		Yes						Moderate
LOS ANGELES	14207 W POLK ST	91342	2504012022	Low III Residential	RD6-1-K	0	7	0.625468964	Residential - Single Family Residence	YES - Current	NO - Privately-Owned	Available	Not Used in Prior Housing Element	0	0.191309237	0	0.191309237	1	0	0	2258153	247	Sylmar								Moderate
LOS ANGELES	14215 W POLK ST	91342	2504012023	Low III Residential	RD6-1-K	0	7	0.625473785	Residential - Four Units (Any Combination) - 4 Stories or Less	YES - Current	NO - Privately-Owned	Available	Not Used in Prior Housing Element	0	0.191309237	0	0.191309237	1	0	0	2258153	254	Sylmar								Moderate
LOS ANGELES	13329 N DRONFIELD AVE	91342	2504013018	Low III Residential	RD6-1XL-K	0	7	1.00203606	Residential - Single Family Residence	YES - Current	NO - Privately-Owned	Available	Not Used in Prior Housing Element	0	0.106509924	0	0.106509924	1	0	0	2258153	279	Sylmar								Moderate
LOS ANGELES	14265 W POLK ST	91342	2504013020	Low III Residential	RD6-1XL-K	0	7	1.2518605	Residential - Single Family Residence - Guesthouse	YES - Current	NO - Privately-Owned	Available	Not Used in Prior Housing Element	0	0.147055529	0	0.147055529	1	0	0	2258153

LOS ANGELES	14128 W POLK ST	91342	2504019050	Low Medium I Residential	RD3-1	0	14	0.875152443	Residential - Five or More Units or Apartments (Any Combination) - 4 Stories or Less	YES - Current	NO - Privately-Owned	Available	Not Used in Prior Housing Element	0	0.114923465	0	0.114923465	12	0	0	2258153	230	Sylmar		Yes	Moderate						
LOS ANGELES	13987 W FOOTHILL BLVD	91342	2504020018	Medium Residential	R3-1	0	54	0.535295937	Residential - Five or More Units or Apartments (Any Combination) - 4 Stories or Less - Pool	YES - Current	NO - Privately-Owned	Available	Not Used in Prior Housing Element	0	0	0.251594125	0.251594125	10	0	0	2258153	262	Sylmar		Yes	Above Moderate						
LOS ANGELES	14001 W FOOTHILL BLVD	91342	2504020019	Medium Residential	R3-1	0	54	0.535346331	Residential - Five or More Units or Apartments (Any Combination) - 4 Stories or Less	YES - Current	NO - Privately-Owned	Available	Not Used in Prior Housing Element	0	0	0.059681911	0.059681911	20	0	0	2258153	256	Sylmar		Yes	Above Moderate						
LOS ANGELES	14011 W FOOTHILL BLVD	91342	2504020020	Medium Residential	R3-1	0	54	0.52359451	Residential - Five or More Units or Apartments (Any Combination) - 4 Stories or Less	YES - Current	NO - Privately-Owned	Available	Not Used in Prior Housing Element	0	0	0.059185439	0.059185439	20	0	0	2258153	248	Sylmar		Yes	Above Moderate						
LOS ANGELES	13969 W FOOTHILL BLVD	91342	2504020022	Medium Residential	R3-1	0	54	0.757548372	Residential - Five or More Units or Apartments (Any Combination) - 4 Stories or Less - Pool	YES - Current	NO - Privately-Owned	Available	Not Used in Prior Housing Element	0	0	0.04792849	0.04792849	31	0	0	2258153	271	Sylmar		Yes	Above Moderate						
LOS ANGELES	13955 W FOOTHILL BLVD	91342	2504020023	Community Commercial	C2-1VL-CPIO	0	108	0.557558839	Commercial - Store - One Story	YES - Current	NO - Privately-Owned	Available	Not Used in Prior Housing Element	0.019043546	0	0	0.019043546	0	0	0	2258153	294	Sylmar			Lower						
LOS ANGELES	14059 W FOOTHILL BLVD	91342	2504020025	Medium Residential	R3-1	0	54	0.121426131	Residential - Five or More Units or Apartments (Any Combination) - 4 Stories or Less	YES - Current	NO - Privately-Owned	Available	Not Used in Prior Housing Element	0	0	0.03868692	0.03868692	8	0	0	2258153	207	Sylmar		Yes	Above Moderate						
LOS ANGELES			2504020025	Medium Residential	R3-1	0	54	0.124580077	Residential - Five or More Units or Apartments (Any Combination) - 4 Stories or Less	YES - Current	NO - Privately-Owned	Available	Not Used in Prior Housing Element	0.053172737	0	0	0.053172737	8	0	0	2258153	211	Sylmar			Lower						
LOS ANGELES	14053 W FOOTHILL BLVD	91342	2504020026	Medium Residential	R3-1	0	54	0.608679462	Residential - Five or More Units or Apartments (Any Combination) - 4 Stories or Less	YES - Current	NO - Privately-Owned	Available	Not Used in Prior Housing Element	0.028335491	0	0	0.028335491	30	0	0	2258153	216	Sylmar			Lower						
LOS ANGELES	14021 W FOOTHILL BLVD	91342	2504020033	Medium Residential	R3-1	0	54	0.500663003	Residential - Five or More Units or Apartments (Any Combination) - 4 Stories or Less	YES - Current	NO - Privately-Owned	Available	Not Used in Prior Housing Element	0	0	0.054952028	0.054952028	22	0	0	2258153	243	Sylmar		Yes	Above Moderate						
LOS ANGELES	13934 W ASTORIA ST	91342	2504020034	Community Commercial	C2-1VL-CPIO	0	108	0.179776708	Residential - Double, Duplex, or Two Units - 4 Stories or Less	YES - Current	NO - Privately-Owned	Available	Not Used in Prior Housing Element	0	0	0.313078576	0.313078576	2	0	0	2258153	282	Sylmar		Yes	Above Moderate						
LOS ANGELES			2504020035	Community Commercial	C2-1VL-CPIO	0	108	0.063233802	Residential - Single Family Residence - Vacant Land	YES - Current	NO - Privately-Owned	Available	Not Used in Prior Housing Element	0	0	0.023398432	0.023398432	0	0	0	2258153	560	Sylmar			Above Moderate						
LOS ANGELES	14089 W FOOTHILL BLVD	91342	2504020036	Community Commercial	C2-1VL-CPIO	0	108	0.243508078	Commercial - Service Station - Full Service - No Additional Services	YES - Current	NO - Privately-Owned	Available	Used in Prior Housing Element - Non-Vacant	0.035408107	0	0	0.035408107	0	0	0	2258153	180	Sylmar			Lower						
LOS ANGELES			2504020036	Community Commercial	C2-1VL-CPIO	0	108	0.423625149	Commercial - Service Station - Full Service - No Additional Services	YES - Current	NO - Privately-Owned	Available	Used in Prior Housing Element - Non-Vacant	0.027978303	0	0	0.027978303	0	0	0	2258153	187	Sylmar			Lower						
LOS ANGELES	14033 W FOOTHILL BLVD	91342	2504020037	Medium Residential	R3-1	0	54	0.340879219	Residential - Five or More Units or Apartments (Any Combination) - 4 Stories or Less	YES - Current	NO - Privately-Owned	Available	Not Used in Prior Housing Element	0.032607639	0	0	0.032607639	22	0	0	2258153	228	Sylmar			Lower						
LOS ANGELES	14029 W FOOTHILL BLVD	91342	2504020038	Medium Residential	R3-1	0	54	0.356246233	Residential - Five or More Units or Apartments (Any Combination) - 4 Stories or Less	YES - Current	NO - Privately-Owned	Available	Not Used in Prior Housing Element	0.034986161	0	0	0.034986161	22	0	0	2258153	239	Sylmar			Lower						
LOS ANGELES	14075 W FOOTHILL BLVD	91342	2504020BRK	Neighborhood Commercial	C1-1VL-CPIO	0	54	0.498482353	Residential - Single Family Residence - Condominium	YES - Current	NO - Privately-Owned	Available	Not Used in Prior Housing Element	0	0	0.08281885	0.08281885	18	0	0	2258153	194	Sylmar		Yes	Above Moderate						
LOS ANGELES	13993 W ASTORIA ST	91342	2504022001	Medium Residential	R3-1-CPIO	0	54	6.530097428	Residential - Five or More Units or Apartments (Any Combination) - 4 Stories or Less	YES - Current	NO - Privately-Owned	Available	Not Used in Prior Housing Element	0	0	1.71886619	1.71886619	137	0	0	2258153	301	Sylmar		Yes	Above Moderate						
LOS ANGELES	14022 W FOOTHILL BLVD	91342	2504022002	Medium Residential	R3-1-CPIO	0	54	0.474089174	Residential - Five or More Units or Apartments (Any Combination) - 4 Stories or Less	YES - Current	NO - Privately-Owned	Available	Not Used in Prior Housing Element	0	0	0.287876962	0.287876962	7	0	0	2258153	264	Sylmar		Yes	Above Moderate						
LOS ANGELES	14010 W FOOTHILL BLVD	91342	2504022003	Medium Residential	R3-1-CPIO	0	54	0.494618981	Residential - Double, Duplex, or Two Units - 4 Stories or Less	YES - Current	NO - Privately-Owned	Available	Used in Prior Housing Element - Non-Vacant	0	0	0.342533424	0.342533424	2	0	0	2258153	275	Sylmar		Yes	Above Moderate						
LOS ANGELES			2504022012	Medium Residential	R3-1-CPIO	0	54	0.496964412	Residential - Single Family Residence - Vacant Land	YES - Current	NO - Privately-Owned	Available	Not Used in Prior Housing Element	0.39865354	0	0	0.39865354	0	0	0	2258153	374	Sylmar			Lower						
LOS ANGELES	14067 W ASTORIA ST	91342	2504022013	Medium Residential	R3-1-CPIO	0	54	0.707250025	Residential - Five or More Units or Apartments (Any Combination) - 4 Stories or Less - Pool	YES - Current	NO - Privately-Owned	Available	Not Used in Prior Housing Element	0.033649184	0	0	0.033649184	39	0	0	2258153	384	Sylmar			Lower						
LOS ANGELES	14006 W FOOTHILL BLVD	91342	2504022014	Medium Residential	R3-1-CPIO	0	54	0.753445613	Residential - Five or More Units or Apartments (Any Combination) - 4 Stories or Less	YES - Current	NO - Privately-Owned	Available	Not Used in Prior Housing Element	0	0	0.170816566	0.170816566	24	0	0	2258153	278	Sylmar		Yes	Above Moderate						
LOS ANGELES	13994 W FOOTHILL BLVD	91342	2504022015	Medium Residential	R3-1-CPIO	0	54	0.397887529	Residential - Five or More Units or Apartments (Any Combination) - 4 Stories or Less	YES - Current	NO - Privately-Owned	Available	Not Used in Prior Housing Element	0	0	0.062420364	0.062420364	15	0	0	2258153	292	Sylmar		Yes	Above Moderate						
LOS ANGELES	13980 W FOOTHILL BLVD	91342	2504022016	Medium Residential	R3-1-CPIO	0	54	0.704333695	Residential - Five or More Units or Apartments (Any Combination) - 4 Stories or Less - Pool	YES - Current	NO - Privately-Owned	Available	Not Used in Prior Housing Element	0	0	0.255405128	0.255405128	9	0	0	2258153	300	Sylmar		Yes	Above Moderate						
LOS ANGELES	13964 W FOOTHILL BLVD	91342	2504022018	Medium Residential	R3-1-CPIO	0	54	0.383329479	Residential - Single Family Residence	YES - Current	NO - Privately-Owned	Available	Not Used in Prior Housing Element	0.457697538	0	0	0.457697538	1	0	0	2258153	312	Sylmar			Lower						
LOS ANGELES	13974 W FOOTHILL BLVD	91342	2504022019	Medium Residential	R3-1-CPIO	0	54	0.265133806	Residential - Four Units (Any Combination) - 4 Stories or Less	YES - Current	NO - Privately-Owned	Available	Not Used in Prior Housing Element	0	0	0.244576639	0.244576639	4	0	0	2258153	308	Sylmar		Yes	Above Moderate						
LOS ANGELES	13983 W ASTORIA ST	91342	2504022020	Medium Residential	R3-1-CPIO	0	54	0.535887553	Residential - Five or More Units or Apartments (Any Combination) - 4 Stories or Less	YES - Current	NO - Privately-Owned	Available	Not Used in Prior Housing Element	0.025883882	0	0	0.025883882	29	0	0	2258153	324	Sylmar			Lower						
LOS ANGELES	13958 W FOOTHILL BLVD	91342	2504022021	Community Commercial	C2-1VL-CPIO	0	108	0.663258386	Residential - Five or More Units or Apartments (Any Combination) - 4 Stories or Less	YES - Current	NO - Privately-Owned	Available	Not Used in Prior Housing Element	0.021980111	0	0	0.021980111	48	0	0	2258153	317	Sylmar			Lower						
LOS ANGELES	14043 W ASTORIA ST	91342	2504022BRK	Medium Residential	R3-1-CPIO	0	54	1.435176348	Residential - Single Family Residence - Condominium	YES - Current	NO - Privately-Owned	Available	Not Used in Prior Housing Element	0.237738067	0	0	0.237738067	43	0	0	2258153	336	Sylmar			Lower						
LOS ANGELES	14335 W SENDA DE ANIKA	91342	2504023001	Low I Residential	(Q)RD3-1	0	14	0.07644855	Residential - Single Family Residence - Planned Unit Development (PUD)	YES - Current	NO - Privately-Owned	Available	Not Used in Prior Housing Element	0	0	0.001198478	0.001198478	1	1*	1*	2258153	562	Sylmar			Above Moderate						
LOS ANGELES	14334 W SENDA DE ANIKA	91342	2504023006	Low Medium I Residential	(Q)RD3-1	0	14	0.085167148	Residential - Single Family Residence - Planned Unit Development (PUD)	YES - Current	NO - Privately-Owned	Available	Not Used in Prior Housing Element	0	0	0.008004791	0.008004791	1	1*	1*	2258153	567	Sylmar			Above Moderate						
LOS ANGELES	13320 N SENDA DE HANNAH	91342	2504023007	Low Medium I Residential	(Q)RD3-1	0	14	0.071383109	Residential - Single Family Residence - Vacant Land	YES - Current	NO - Privately-Owned	Available	Not Used in Prior Housing Element	0	0	0.001198478	0.001198478	1	1*	1*	2258153	568	Sylmar			Above Moderate						
LOS ANGELES	13318 N SENDA DE HANNAH	91342	2504023008	Low Medium I Residential	(Q)RD3-1	0	14	0.073483047	Residential - Single Family Residence - Planned Unit Development (PUD)	YES - Current	NO - Privately-Owned	Available	Not Used in Prior Housing Element	0	0	0.001198478	0.001198478	1	1*	1*	2258153	569	Sylmar			Above Moderate						
LOS ANGELES	13316 N SENDA DE HANNAH	91342	2504023009	Low Medium I Residential	(Q)RD3-1	0	14	0.073450582	Residential - Single Family Residence - Planned Unit Development (PUD)	YES - Current	NO - Privately-Owned	Available	Not Used in Prior Housing Element	0	0	0.001198478	0.001198478	1	1*	1*	2258153	570	Sylmar			Above Moderate						
LOS ANGELES	13314 N SENDA DE HANNAH	91342	2504023010	Low Medium I Residential	(Q)RD3-1	0	14	0.073419672	Residential - Single Family Residence - Planned Unit Development (PUD)	YES - Current	NO - Privately-Owned	Available	Not Used in Prior Housing Element	0	0	0.001198478	0.001198478	1	1*	1*	2258153	571	Sylmar			Above Moderate						
LOS ANGELES	14312 W SENDA DE MAYA	91342	2504023013	Low Medium I Residential	(Q)RD3-1	0	14	0.118487261	Residential - Single Family Residence - Planned Unit Development (PUD)	YES - Current	NO - Privately-Owned	Available	Not Used in Prior Housing Element	0	0	0.006516136	0.006516136	1	1*	1*	2258153	574	Sylmar			Above Moderate						
LOS ANGELES	14314 W SENDA DE MAYA	91342	2504023014	Low Medium I Residential	(Q)RD3-1	0	14	0.097915943	Residential - Single Family Residence - Planned Unit Development (PUD)	YES - Current	NO - Privately-Owned	Available	Not Used in Prior Housing Element	0	0	0.008004791	0.008004791	1	1*	1*	2258153	575	Sylmar			Above Moderate						
LOS ANGELES	14317 W SENDA DE MAYA	91342	2504023018	Low Medium I Residential	(Q)RD3-1	0	14	0.084428413	Residential - Single Family Residence - Planned Unit Development (PUD)	YES - Current	NO - Privately-Owned	Available	Not Used in Prior Housing Element	0	0	0.008004791	0.008004791	1	1*	1*	2258153	579	Sylmar			Above Moderate						
LOS ANGELES	13321 N AVENIDA DE LUKA	91342	2504023019	Low Medium I Residential	(Q)RD3-1	0	14	0.109556996	Residential - Single Family Residence - Planned Unit Development (PUD)	YES - Current	NO - Privately-Owned	Available	Not Used in Prior Housing Element	0	0	0.006516136	0.006516136	1	1*	1*	2258153	580	Sylmar			Above Moderate						
LOS ANGELES	14340 W SENDA DE ANIKA	91342	2504023020	Low Medium I Residential	(Q)RD3-1	0	14	0.085055086	Residential - Single Family Residence - Planned Unit Development (PUD)	YES - Current	NO - Privately-Owned	Available	Not Used in Prior Housing Element	0	0	0.008004791	0.008004791	1	1*	1*	2258153	581	Sylmar			Above Moderate						
LOS ANGELES	14342 W SENDA DE ANIKA	91342	2504023021	Low Medium I Residential	(Q)RD3-1	0	14	0.069543626	Residential - Single Family Residence - Planned Unit Development (PUD)	YES - Current	NO - Privately-Owned	Available	Not Used in Prior Housing Element	0	0	0.001198478	0.001198478	1	1*	1*	2258153	582	Sylmar			Above Moderate						
LOS ANGELES	14341 W SENDA DE ANIKA	91342	2504023023	Low Medium I Residential	(Q)RD3-1	0	14	0.076379196	Residential - Single Family Residence - Planned Unit Development (PUD)	YES - Current	NO - Privately-Owned	Available	Not Used in Prior Housing Element	0	0	0.001198478	0.001198478	1	1*	1*	2258153	584	Sylmar			Above Moderate						
LOS ANGELES			2505005001	Low III Residential	(Q)RD6-1	0	7	0.029053904	Residential - Single Family Residence - Vacant Land	YES - Current	NO - Privately-Owned	Available	Not Used in Prior Housing Element	0	0	0.088390076	0.088390076	0	0	0	2258149	17	Sylmar			Above Moderate						
LOS ANGELES			2505005008	Low III Residential	R1-1	0	1 unit per lot	0.068872635	Residential - Single Family Residence - Vacant Land	YES - Current	NO - Privately-Owned	Available	Not Used in Prior Housing Element	0	0	0.022097771	0.022097771	0	0	0	2258149	1166	Sylmar			Above Moderate						
LOS ANGELES	14658 W WALNUT ROAD	91342	2505005BRK	Low III Residential	(Q)RD6-1	0	7	2.290589289	Residential - Single Family Residence - Planned Unit Development (PUD)	YES - Current	NO - Privately-Owned	Available	Not Used in Prior Housing Element	0	0.058367129	0	0.058367129	21	0	0	2258149	1165	Sylmar			Moderate						
LOS ANGELES	14754 W REX ST	91342	2505007010	Low II Residential	R1-1	0	1 unit per lot	0.164082259	Residential - Single Family Residence - Vacant Land	YES - Current	NO - Privately-Owned	Available	Not Used in Prior Housing Element	0	0	0.022097771	0.022097771	0	0	0	2258149	285	Sylmar			Above Moderate						
LOS ANGELES	14668 W NURMI ST	91342	2505009006	Low II Residential	R1-1	0	1 unit per lot	0.178543981	Residential - Single Family Residence - Other Improvements Only	YES - Current	NO - Privately-Owned	Available	Not Used in Prior Housing Element	0	0	0.022097771	0.022097771	0	0	0	2258149	411	Sylmar			Above Moderate						
LOS ANGELES			2505009020	Low II Residential	R1-1	0	1 unit per lot	0.06896368	Residential - Single Family Residence - Vacant Land	YES - Current	NO - Privately-Owned	Available	Not Used in Prior Housing Element	0	0	0.022097771	0.022097771	0	0	0	2258149	454	Sylmar			Above Moderate						
LOS ANGELES			2505010023	Low II Residential	R1-1	0	1 unit per lot	0.000850515	Residential - Single Family Residence - Vacant Land	YES - Current	NO - Privately-Owned	Available	Not Used in Prior Housing Element	0	0	0.022097771	0.022097771	0	0	0	2258149	139	Sylmar			Above Moderate						
LOS ANGELES	14638 W NURMI ST	91342	2505011007	Low II Residential	R1-1	0	1 unit per lot	0.178599541	Residential - Single Family Residence - Vacant Land	YES - Current	NO - Privately-Owned	Available	Not Used in Prior Housing Element	0	0	0.022097771	0.022097771	0	0	0	2258149	259	Sylmar			Above Moderate						
LOS ANGELES			2505012005	Low II Residential	R1-1	0	1 unit per lot	0.068915177	Residential - Double, Duplex, or Two Units - 4 Stories or Less - Vacant Land	YES - Current	NO - Privately-Owned	Available	Not Used in Prior Housing Element	0	0	0.022097771	0.022097771	0	0	0	2258149	1154	Sylmar			Above Moderate						
LOS ANGELES			2505014005	Low II Residential	R1-1	0	1 unit per lot	0.115431513	Residential - Single Family Residence - Vacant Land	YES - Current	NO - Privately-Owned	Available	Not Used in Prior Housing Element	0	0	0.022097771	0.022097771	0	0	0	2258149	736	Sylmar			Above Moderate						
LOS ANGELES	13033 N GLENOAKS BLVD	91342	2505016003	Neighborhood Commercial	C1-1XL-CPIO	0	54	0.153631229	Commercial - Restaurant, Cocktail Lounge - Restaurant, Cocktail Lounge, Tavern - One Story	YES - Current	NO - Privately-Owned	Available	Not Used in Prior Housing Element	0.042575884	0	0	0.042575884	2	0	0	2258149	240	Sylmar			Lower						
LOS ANGELES	14519 W LYLE ST	91342	2505016023	Low II Residential	R1-1	0	1 unit per lot	0.1128297	Residential - Single Family Residence - Vacant Land	YES - Current	NO - Privately-Owned	Available	Not Used in Prior Housing Element	0	0	0.022097771	0.022097771	0	0	0	2258149	342	Sylmar			Above Moderate						
LOS ANGELES			2505016024	Low II Residential	R1-1	0	1 unit per lot	0.064272934	Residential - Single Family Residence - Vacant Land	YES - Current	NO - Privately-Owned	Available	Not Used in Prior Housing Element	0	0	0.022097771	0.022097771	0	0	0	2258149	323	Sylmar			Above Moderate						
LOS ANGELES	13039 N GLENOAKS BLVD	91342	2505016027	Neighborhood Commercial	C1-1XL-CPIO	0	54	0.099941026	Commercial - Store - One Story	YES - Current	NO - Privately-Owned	Available	Used in Prior Housing Element - Non-Vacant	0.01252432	0	0	0.01252432	0	0	0	2258149	255	Sylmar			Lower						
LOS ANGELES	14550 W POLK ST	91342	2505016027	Neighborhood Commercial	C1-1XL-CPIO	0	54	0.1126913	Commercial - Store - One Story	YES - Current	NO - Privately-Owned	Available	Used in Prior Housing Element - Non-Vacant	0.015418091	0	0	0.015418091	0	0	0	2258149	244	Sylmar			Lower						
LOS ANGELES	14560 W POLK ST	91342	2505016028	Low II Residential	R1-1	0	1 unit per lot	0.08391718	Commercial - Parking Lot (Commercial Use Property) - Lots - Patron or Employee - One Story	YES - Current	NO - Privately-Owned	Available	Not Used in Prior Housing Element	0	0	0.009547117	0.009547117	0	0	0	2258149	290	Sylmar			Above Moderate						
LOS ANGELES			2505016028	Low II Residential	R1-1	0	1 unit per lot	0.082737454	Commercial - Parking Lot (Commercial Use Property) - Lots - Patron or Employee - One Story	YES - Current	NO - Privately-Owned	Available	Not Used in Prior Housing Element	0	0	0.009547117	0.009547117	0	0	0	2258149	280	Sylmar			Above Moderate						
LOS ANGELES			2505016029	Low II Residential	R1-1	0	1 unit per lot	0.042870725	Residential - Single Family Residence - Vacant Land	YES - Current	NO - Privately-Owned	Available	Not Used in Prior Housing Element	0	0	0.022097771	0.022097771	0	0	0	2258149	1169	Sylmar			Above Moderate						
LOS ANGELES			2505016030	Low II Residential	R1-1	0	1 unit per lot	0.121391888	Residential - Single Family Residence - Vacant Land	YES - Current	NO - Privately-Owned	Available	Not Used in Prior Housing Element	0	0	0.022097771	0.022097771	0	0	0	2258149	362	Sylmar			Above Moderate						
LOS ANGELES			2505017009	Low II Residential	R1-1	0	1 unit per lot	0.032146528	Residential - Single Family Residence - Vacant Land	YES - Current	NO - Privately-Owned	Available	Not Used in Prior Housing Element	0	0	0.022097771	0.022097771	0	0	0	2258149	470	Sylmar			Above Moderate						
LOS ANGELES			2505019016	Low II Residential	R1-1	0	1 unit per lot	0.136102716	Institutional - Homes for Aged and Others - One Story	YES - Current	NO - Privately-Owned	Available	Not Used in Prior Housing Element	0	0	0.060568384	0.060568384	0	0	0	2258149	1155	Sylmar			Above Moderate						
LOS ANGELES			2505021900	Low II Residential	R1-1	0	1 unit per lot	0.001869825	Residential - Single Family Residence - Vacant Land	YES - Current	NO - Privately-Owned	Available	Not Used in Prior Housing Element	0	0	0.023996584	0.023996584	0	0	0	2258149	325	Sylmar			Above Moderate						
LOS ANGELES	14510 W POLK ST	91342	2505022014	Neighborhood Commercial	C1-1XL-CPIO	0	54	1.213004015	Commercial - Shopping Center (Neighborhood, Community) - One Story	YES - Current	NO - Privately-Owned	Available	Not Used in Prior Housing Element	0.489433497	0	0	0.489433497	0	0	0	2258149	144	Sylmar			Lower						
LOS ANGELES	14469 W POLK ST	91342	2505024014	Neighborhood Commercial	C1-1XL-K-CPIO	0	54	0.411722059	Residential - Single Family Residence	YES - Current	NO - Privately-Owned	Available	Not Used in Prior Housing Element	0.484663081	0	0	0.484663081	1	0	0	2258149	23	Sylmar			Lower						
LOS ANGELES			2505024015	Neighborhood Commercial	C1-1XL-K-CPIO	0	54	0.411784608	Residential - Single Family Residence	YES - Current	NO - Privately-Owned	Available	Not Used in Prior Housing Element	0.484663081	0	0	0.484663081	1	0	0	2258149	34	Sylmar			Lower						
LOS ANGELES	14487 W POLK ST	91342	2505024016	Neighborhood Commercial	C1-1XL-K-CPIO	0	54	1.672815621	Residential - Four Units (Any Combination) - 4 Stories or Less	YES - Current	NO - Privately-Owned	Available	Not Used in Prior Housing Element	0	0	0.625379831	0.625379831	4	0	0	2258149	11	Sylmar		Yes	Above Moderate						
LOS ANGELES	14523 W POLK ST	91342	2505024017	Neighborhood Commercial	C1-1XL-K-CPIO	0	54	0.457391457	Residential - Single Family Residence	YES - Current	NO - Privately-Owned	Available	Not Used in Prior Housing Element	0.467697537	0	0	0.467697537	1	0	0	2258149	66	Sylmar			Lower						
LOS ANGELES	13070 N GLENOAKS BLVD	91342	2505024029	Neighborhood Commercial	C1-1XL-K-CPIO	0	54	0.488168511	Commercial - Store Combination - Store and Residential Combination - One Story	YES - Current	NO - Privately-Owned	Available	Not Used in Prior Housing Element	0	0	0.057599537	0.057599537	1	0	0	2258149	80	Sylmar		Yes	Above Moderate						
LOS ANGELES	13060 N GLENOAKS BLVD	91342	2505024048	Neighborhood Commercial	C1-1XL-K-CPIO	0	54	0.191179182	Commercial - Store - One Story	YES - Current	NO - Privately-Owned	Available	Not Used in Prior Housing Element	0.025523344	0	0	0.025523344	0	0	0	2258149	143	Sylmar			Lower						
LOS ANGELES	14533 W POLK ST	91342	2505024048	Neighborhood Commercial	C1-1XL-K-CPIO	0	54	0.424480152	Commercial - Store - One Story	YES - Current	NO - Privately-Owned	Available	Not Used in Prior Housing Element	0.034368034	0	0	0.034368034	0	0	0	2258149	96	Sylmar			Lower						
LOS ANGELES	13076 N GLENOAKS BLVD	91342	2505024051	Neighborhood Commercial	C1-1XL-K-CPIO	0	54	0.692103886	Commercial - Restaurant, Cocktail Lounge - Restaurant, Cocktail Lounge, Tavern - One Story	YES - Current	NO - Privately-Owned	Available	Not Used in Prior Housing Element	0.030371935	0	0	0.030371935	1	0	0	2258149	49	Sylmar			Lower						
LOS ANGELES			2505029042	Low II Residential	R1-1	0	1 unit per lot	0.321495923	Residential - Single Family Residence - Vacant Land	YES - Current	NO - Privately-Owned	Available	Not Used in Prior Housing Element	0	0	0.022097771	0.022097771	0	0	0	2258149	356	Sylmar			Above Moderate						
LOS ANGELES			2505029044	Low II Residential	R1-1	0	1 unit per lot	0.05912659	Residential - Single Family Residence - Vacant Land	YES - Current	NO - Privately-Owned	Available	Not Used in Prior Housing Element	0	0	0.022097771	0.022097771	0	0	0	2258149	437	Sylmar			Above Moderate						
LOS ANGELES	13085 N NORRIS AVE	91342	2506014008	Low II Residential	R1-1	0	1 unit per lot	0.172163867	Residential - Single Family Residence	YES - Current	NO - Privately-Owned	Available	Not Used in Prior Housing Element	0	0	0.026158527	0.026158527	0	0	0	2258145	106	Sylmar			Above Moderate						
LOS ANGELES			2506018018	Low II Residential	(T)R1-1	0	1 unit per lot	0.011675813	Residential - Single Family Residence - Vacant Land	YES - Current	NO - Privately-Owned	Available	Not Used in Prior Housing Element	0	0	0.022097771	0.022097771	0	0	0	2258145	487	Sylmar			Above Moderate						
LOS ANGELES	14658 W POLK ST	91342	2506027013	Low II Residential	R1-1	0	1 unit per lot	0.057387106	Residential - Double, Duplex, or Two Units - 4 Stories or Less - Vacant Land	YES - Current	NO - Privately-Owned	Available	Not Used in Prior Housing Element	0	0	0.022097771	0.022097771	0	0	0	2258149	649	Sylmar			Above Moderate						
LOS ANGELES	14810 W POLK ST	91342	2506030008	Low Medium I Residential	R2-1	0	17	0.15844695	Residential - Single Family Residence	YES - Current	NO - Privately-Owned	Available	Not Used in Prior Housing Element	0	0	0.03907105	0.03907105	1	2*	2*	2258149	929	Sylmar			Above Moderate						
LOS ANGELES	14784 W POLK ST	91342	2506030012	Low Medium I Residential	R2-1	0	17	0.128601499	Residential - Single Family Residence	YES - Current	NO - Privately-Owned	Available	Not Used in Prior Housing Element	0	0	0.03907105	0.03907105	1	2*	2*	2258149	872	Sylmar			Above Moderate						
LOS ANGELES	14760 W POLK ST	91342	2506030015	Low Medium I Residential	R2-1	0	17	0.129637501	Residential - Double, Duplex, or Two Units - 4 Stories or Less	YES - Current

LOS ANGELES	12752 N BRADLEY AVE	91342	2506030035	Low Medium I Residential	RD3-1XL-CPIO	0	14	0.280206192	Residential - Double, Duplex, or Two Units - 4 Stories or Less	YES - Current	NO - Privately-Owned	Available	Not Used in Prior Housing Element	0	0.114468169	0	0.114468169	2	0	0	2228149	935	Sylmar		Yes	Moderate
LOS ANGELES	12748 N BRADLEY AVE	91342	2506030036	Low Medium I Residential	RD3-1XL-CPIO	0	14	0.583357372	Residential - Four Units (Any Combination) - 4 Stories or Less	YES - Current	NO - Privately-Owned	Available	Not Used in Prior Housing Element	0	0.151776445	0	0.151776445	4	0	0	2228149	910	Sylmar		Yes	Moderate
LOS ANGELES	12829 N NORRIS AVE	91342	2506030037	Neighborhood Commercial	C1-1XL-CPIO	0	54	0.128084446	Residential - Double, Duplex, or Two Units - 4 Stories or Less	YES - Current	NO - Privately-Owned	Available	Not Used in Prior Housing Element	0	0	0.157740489	0.157740489	2	0	0	2228149	795	Sylmar		Yes	Above Moderate
LOS ANGELES	14756 W POLK ST	91342	2506030038	Neighborhood Commercial	C1-1XL-CPIO	0	54	0.129638813	Commercial - Store - One Story	YES - Current	NO - Privately-Owned	Available	Not Used in Prior Housing Element	0.045656465	0	0	0.045656465	0	0	0	2228149	803	Sylmar			Lower
LOS ANGELES	14802 W POLK ST	91342	2506030039	Low Medium I Residential	R2-1	0	17	0.144449702	Residential - Double, Duplex, or Two Units - 4 Stories or Less	YES - Current	NO - Privately-Owned	Available	Not Used in Prior Housing Element	0	0	0.051360947	0.051360947	2	2*	2*	2228149	902	Sylmar		Yes	Above Moderate
LOS ANGELES	14806 W POLK ST	91342	2506030040	Low Medium I Residential	R2-1	0	17	0.14404295	Residential - Double, Duplex, or Two Units - 4 Stories or Less	YES - Current	NO - Privately-Owned	Available	Not Used in Prior Housing Element	0	0	0.051360947	0.051360947	2	2*	2*	2228149	916	Sylmar		Yes	Above Moderate
LOS ANGELES	14776 W POLK ST	91342	2506030041	Low Medium I Residential	R2-1	0	17	0.157409689	Residential - Double, Duplex, or Two Units - 4 Stories or Less	YES - Current	NO - Privately-Owned	Available	Not Used in Prior Housing Element	0	0	0.051360947	0.051360947	2	2*	2*	2228149	860	Sylmar		Yes	Above Moderate
LOS ANGELES	14770 W POLK ST	91342	2506030042	Low Medium I Residential	R2-1	0	17	0.15844695	Residential - Double, Duplex, or Two Units - 4 Stories or Less	YES - Current	NO - Privately-Owned	Available	Not Used in Prior Housing Element	0	0	0.051360947	0.051360947	2	2*	2*	2228149	844	Sylmar		Yes	Above Moderate
LOS ANGELES	14818 W POLK ST	91342	2506030043	Low Medium I Residential	R2-1	0	17	0.156487138	Residential - Double, Duplex, or Two Units - 4 Stories or Less	YES - Current	NO - Privately-Owned	Available	Not Used in Prior Housing Element	0	0	0.051360947	0.051360947	2	2*	2*	2228149	947	Sylmar		Yes	Above Moderate
LOS ANGELES	14766 W POLK ST	91342	2506030044	Low Medium I Residential	R2-1	0	17	0.158448205	Residential - Double, Duplex, or Two Units - 4 Stories or Less	YES - Current	NO - Privately-Owned	Available	Not Used in Prior Housing Element	0	0	0.051360947	0.051360947	2	2*	2*	2228149	828	Sylmar		Yes	Above Moderate
LOS ANGELES	14669 W FOREST EDGE DR	91342	2506030BRK	Low Medium I Residential	RD3-1XL-CPIO	0	14	1.651901398	Residential - Single Family Residence - Planned Unit Development (PUD)	YES - Current	NO - Privately-Owned	Available	Not Used in Prior Housing Element	0	0.10687699	0	0.10687699	27	0	0	2228149	1162	Sylmar			Moderate
LOS ANGELES	14651 W ASTORIA ST	91342	2506031002	Low Medium I Residential	RD3-1XL-CPIO	0	14	0.119215798	Residential - Single Family Residence	YES - Current	NO - Privately-Owned	Available	Not Used in Prior Housing Element	0	0	0.024503142	0.024503142	1	1*	1*	2198149	161	Sylmar			Above Moderate
LOS ANGELES	12630 N BRADLEY AVE	91342	2506031003	Low Medium I Residential	RD3-1XL-CPIO	0	14	0.119366222	Residential - Single Family Residence	YES - Current	NO - Privately-Owned	Available	Not Used in Prior Housing Element	0	0	0.009747507	0.009747507	1	1*	1*	2198149	181	Sylmar			Above Moderate
LOS ANGELES	12640 N BRADLEY AVE	91342	2506031004	Low Medium I Residential	RD3-1XL-CPIO	0	14	0.119366275	Residential - Single Family Residence	YES - Current	NO - Privately-Owned	Available	Not Used in Prior Housing Element	0	0	0.024503142	0.024503142	1	1*	1*	2198149	169	Sylmar			Above Moderate
LOS ANGELES	12646 N BRADLEY AVE	91342	2506031005	Low Medium I Residential	RD3-1XL-CPIO	0	14	0.406084285	Residential - Double, Duplex, or Two Units - 4 Stories or Less	YES - Current	NO - Privately-Owned	Available	Not Used in Prior Housing Element	0	0.119537544	0	0.119537544	2	0	0	2198149	123	Sylmar		Yes	Moderate
LOS ANGELES	12654 N BRADLEY AVE	91342	2506031006	Low Medium I Residential	RD3-1XL-CPIO	0	14	0.344069283	Residential - Four Units (Any Combination) - 4 Stories or Less	YES - Current	NO - Privately-Owned	Available	Not Used in Prior Housing Element	0	0.075578684	0	0.075578684	4	0	0	2198149	86	Sylmar		Yes	Moderate
LOS ANGELES	12664 N BRADLEY AVE	91342	2506031009	Low Medium I Residential	RD3-1XL-CPIO	0	14	0.156866691	Residential - Double, Duplex, or Two Units - 4 Stories or Less	YES - Current	NO - Privately-Owned	Available	Not Used in Prior Housing Element	0	0	0.02538999	0.02538999	2	2*	2*	2198149	63	Sylmar		Yes	Above Moderate
LOS ANGELES	12666 N BRADLEY AVE	91342	2506031009	Low Medium I Residential	RD3-1XL-CPIO	0	14	0.34429982	Residential - Double, Duplex, or Two Units - 4 Stories or Less	YES - Current	NO - Privately-Owned	Available	Not Used in Prior Housing Element	0	0.056692773	0	0.056692773	2	0	0	2198149	50	Sylmar		Yes	Moderate
LOS ANGELES	12725 N NORRIS AVE	91342	2506031017	Low Medium I Residential	RD3-1XL-CPIO	0	14	0.34487615	Residential - Double, Duplex, or Two Units - 4 Stories or Less	YES - Current	NO - Privately-Owned	Available	Not Used in Prior Housing Element	0	0.120625305	0	0.120625305	2	0	0	2228149	1091	Sylmar		Yes	Moderate
LOS ANGELES	12719 N NORRIS AVE	91342	2506031018	Low Medium I Residential	RD3-1XL-CPIO	0	14	0.172690443	Residential - Single Family Residence	YES - Current	NO - Privately-Owned	Available	Not Used in Prior Housing Element	0	0	0.03907105	0.03907105	1	2*	2*	2198149	21	Sylmar			Above Moderate
LOS ANGELES	12715 N NORRIS AVE	91342	2506031019	Low Medium I Residential	RD3-1XL-CPIO	0	14	0.172163918	Residential - Single Family Residence	YES - Current	NO - Privately-Owned	Available	Not Used in Prior Housing Element	0	0	0.03907105	0.03907105	1	2*	2*	2198149	31	Sylmar			Above Moderate
LOS ANGELES	12709 N NORRIS AVE	91342	2506031020	Low Medium I Residential	RD3-1XL-CPIO	0	14	0.172163983	Residential - Single Family Residence	YES - Current	NO - Privately-Owned	Available	Not Used in Prior Housing Element	0	0	0.03907105	0.03907105	1	2*	2*	2198149	43	Sylmar			Above Moderate
LOS ANGELES	12701 N NORRIS AVE	91342	2506031021	Low Medium I Residential	RD3-1XL-CPIO	0	14	0.120909768	Residential - Single Family Residence	YES - Current	NO - Privately-Owned	Available	Not Used in Prior Housing Element	0	0	0.010199963	0.010199963	1	1*	1*	2198149	56	Sylmar			Above Moderate
LOS ANGELES	14615 W ASTORIA ST	91342	2506031022	Low Medium I Residential	RD3-1XL-CPIO	0	14	0.114781954	Residential - Single Family Residence	YES - Current	NO - Privately-Owned	Available	Not Used in Prior Housing Element	0	0	0.024503142	0.024503142	1	1*	1*	2198149	76	Sylmar			Above Moderate
LOS ANGELES	14619 W ASTORIA ST	91342	2506031023	Low Medium I Residential	RD3-1XL-CPIO	0	14	0.250721831	Residential - Single Family Residence	YES - Current	NO - Privately-Owned	Available	Not Used in Prior Housing Element	0	0.060114199	0	0.060114199	1	3*	3*	2198149	59	Sylmar			Moderate
LOS ANGELES	14631 W ASTORIA ST	91342	2506031025	Low Medium I Residential	RD3-1XL-CPIO	0	14	0.348647716	Residential - Double, Duplex, or Two Units - 4 Stories or Less	YES - Current	NO - Privately-Owned	Available	Not Used in Prior Housing Element	0	0.120625305	0	0.120625305	2	0	0	2198149	89	Sylmar		Yes	Moderate
LOS ANGELES	14635 W ASTORIA ST	91342	2506031026	Low Medium I Residential	RD3-1XL-CPIO	0	14	0.30598055	Residential - Double, Duplex, or Two Units - 4 Stories or Less	YES - Current	NO - Privately-Owned	Available	Not Used in Prior Housing Element	0	0.114468169	0	0.114468169	2	0	0	2198149	107	Sylmar		Yes	Moderate
LOS ANGELES	12735 N NORRIS AVE	91342	2506031028	Low Medium I Residential	RD3-1XL-CPIO	0	14	0.169839923	Residential - Single Family Residence	YES - Current	NO - Privately-Owned	Available	Not Used in Prior Housing Element	0	0	0.040390676	0.040390676	1	2*	2*	2228149	1070	Sylmar			Above Moderate
LOS ANGELES	12731 N NORRIS AVE	91342	2506031029	Low Medium I Residential	RD3-1XL-CPIO	0	14	0.237904153	Residential - Single Family Residence	YES - Current	NO - Privately-Owned	Available	Not Used in Prior Housing Element	0	0.060114199	0	0.060114199	1	3*	3*	2228149	1074	Sylmar			Moderate
LOS ANGELES	12727 N NORRIS AVE	91342	2506031030	Low Medium I Residential	RD3-1XL-CPIO	0	14	0.228012876	Residential - Single Family Residence	YES - Current	NO - Privately-Owned	Available	Not Used in Prior Housing Element	0	0.060114199	0	0.060114199	1	3*	3*	2228149	1089	Sylmar			Moderate
LOS ANGELES	12741 N NORRIS AVE	91342	2506031031	Low Medium I Residential	RD3-1XL-CPIO	0	14	0.216039805	Residential - Single Family Residence	YES - Current	NO - Privately-Owned	Available	Not Used in Prior Housing Element	0	0.061316198	0	0.061316198	1	3*	3*	2228149	1049	Sylmar			Moderate
LOS ANGELES	12745 N NORRIS AVE	91342	2506031032	Low Medium I Residential	RD3-1XL-CPIO	0	14	0.227390593	Residential - Single Family Residence	YES - Current	NO - Privately-Owned	Available	Not Used in Prior Housing Element	0	0.060114199	0	0.060114199	1	3*	3*	2228149	1046	Sylmar			Moderate
LOS ANGELES	14627 W ASTORIA ST	91342	2506031033	Low Medium I Residential	RD3-1XL-CPIO	0	14	0.211860226	Residential - Single Family Residence	YES - Current	NO - Privately-Owned	Available	Not Used in Prior Housing Element	0	0.060114199	0	0.060114199	1	3*	3*	2198149	71	Sylmar			Moderate
LOS ANGELES	14623 W ASTORIA ST	91342	2506031034	Low Medium I Residential	RD3-1XL-CPIO	0	14	0.136489256	Residential - Single Family Residence	YES - Current	NO - Privately-Owned	Available	Not Used in Prior Housing Element	0	0	0.024503142	0.024503142	1	1*	1*	2198149	102	Sylmar			Above Moderate
LOS ANGELES	12692 N BRADLEY AVE	91342	2506031037	Low Medium I Residential	RD3-1XL-CPIO	0	14	0.348758928	Residential - Double, Duplex, or Two Units - 4 Stories or Less	YES - Current	NO - Privately-Owned	Available	Not Used in Prior Housing Element	0	0.120625305	0	0.120625305	2	0	0	2198149	10	Sylmar		Yes	Moderate
LOS ANGELES	14641 W ASTORIA ST	91342	2506031039	Low Medium I Residential	RD3-1XL-CPIO	0	14	0.119365911	Residential - Single Family Residence	YES - Current	NO - Privately-Owned	Available	Not Used in Prior Housing Element	0	0	0.024503142	0.024503142	1	1*	1*	2198149	142	Sylmar			Above Moderate
LOS ANGELES	14643 W ASTORIA ST	91342	2506031040	Low Medium I Residential	RD3-1XL-CPIO	0	14	0.119366394	Residential - Single Family Residence	YES - Current	NO - Privately-Owned	Available	Not Used in Prior Housing Element	0	0	0.010199963	0.010199963	1	1*	1*	2198149	152	Sylmar			Above Moderate
LOS ANGELES	12732 N PASEO DEL SERENO	91342	2506031050	Low Medium I Residential	RD3-1XL-CPIO	0	14	0.095854869	Residential - Single Family Residence - Planned Unit Development (PUD)	YES - Current	NO - Privately-Owned	Available	Not Used in Prior Housing Element	0	0	0.008004791	0.008004791	1	1*	1*	2228149	1170	Sylmar			Above Moderate
LOS ANGELES	12726 N PASEO DEL SERENO	91342	2506031051	Low Medium I Residential	RD3-1XL-CPIO	0	14	0.085612086	Residential - Single Family Residence - Planned Unit Development (PUD)	YES - Current	NO - Privately-Owned	Available	Not Used in Prior Housing Element	0	0	0.008004791	0.008004791	1	1*	1*	2228149	1171	Sylmar			Above Moderate
LOS ANGELES	14640 W AVENIDA DE MIRADA	91342	2506031053	Low Medium I Residential	RD3-1XL-CPIO	0	14	0.081102809	Residential - Single Family Residence - Planned Unit Development (PUD)	YES - Current	NO - Privately-Owned	Available	Not Used in Prior Housing Element	0	0	0.008004791	0.008004791	1	1*	1*	2228149	1173	Sylmar			Above Moderate
LOS ANGELES	14646 W AVENIDA DE MIRADA	91342	2506031056	Low Medium I Residential	RD3-1XL-CPIO	0	14	0.074296733	Residential - Single Family Residence - Planned Unit Development (PUD)	YES - Current	NO - Privately-Owned	Available	Not Used in Prior Housing Element	0	0	0.001198478	0.001198478	1	1*	1*	2228149	1176	Sylmar			Above Moderate
LOS ANGELES	14647 W AVENIDA DE MIRADA	91342	2506031061	Low Medium I Residential	RD3-1XL-CPIO	0	14	0.074877199	Residential - Single Family Residence - Planned Unit Development (PUD)	YES - Current	NO - Privately-Owned	Available	Not Used in Prior Housing Element	0	0	0.001198478	0.001198478	1	1*	1*	2228149	1181	Sylmar			Above Moderate
LOS ANGELES	12731 N PASEO DEL SERENO	91342	2506031063	Low Medium I Residential	RD3-1XL-CPIO	0	14	0.117939264	Residential - Single Family Residence - Planned Unit Development (PUD)	YES - Current	NO - Privately-Owned	Available	Not Used in Prior Housing Element	0	0	0.006516136	0.006516136	1	1*	1*	2228149	1183	Sylmar			Above Moderate
LOS ANGELES	12662 N BRADLEY AVE	91342	2506031073	Low Medium I Residential	RD3-1XL-CPIO	0	14	0.495609489	Residential - Double, Duplex, or Two Units - 4 Stories or Less	YES - Current	NO - Privately-Owned	Available	Not Used in Prior Housing Element	0	0.157740489	0	0.157740489	2	0	0	2198149	70	Sylmar		Yes	Moderate
LOS ANGELES	12658 N RALSTON AVE	91342	2506032005	Low Medium I Residential	RD3-1XL-CPIO	0	14	0.502970682	Residential - Single Family Residence	YES - Current	NO - Privately-Owned	Available	Not Used in Prior Housing Element	0	0.246517241	0	0.246517241	1	0	0	2198149	40	Sylmar			Moderate
LOS ANGELES	12668 N RALSTON AVE	91342	2506032006	Low Medium I Residential	RD3-1XL-CPIO	0	14	0.50285813	Residential - Single Family Residence	YES - Current	NO - Privately-Owned	Available	Not Used in Prior Housing Element	0	0.246517241	0	0.246517241	1	0	0	2198149	24	Sylmar			Moderate
LOS ANGELES	12672 N RALSTON AVE	91342	2506032007	Low Medium I Residential	R2-1	0	17	0.162492826	Residential - Double, Duplex, or Two Units - 4 Stories or Less	YES - Current	NO - Privately-Owned	Available	Not Used in Prior Housing Element	0	0	0.051360947	0.051360947	2	2*	2*	2198149	65	Sylmar		Yes	Above Moderate
LOS ANGELES	14878 W POLK ST	91342	2506032008	Low Medium I Residential	R2-1	0	17	0.154485007	Residential - Double, Duplex, or Two Units - 4 Stories or Less	YES - Current	NO - Privately-Owned	Available	Not Used in Prior Housing Element	0	0	0.051360947	0.051360947	2	2*	2*	2198149	47	Sylmar		Yes	Above Moderate
LOS ANGELES	14874 W POLK ST	91342	2506032009	Low Medium I Residential	R2-1	0	17	0.135506127	Residential - Double, Duplex, or Two Units - 4 Stories or Less	YES - Current	NO - Privately-Owned	Available	Not Used in Prior Housing Element	0	0	0.051360947	0.051360947	2	2*	2*	2198149	35	Sylmar		Yes	Above Moderate
LOS ANGELES	14872 W POLK ST	91342	2506032010	Low Medium I Residential	R2-1	0	17	0.134887114	Residential - Double, Duplex, or Two Units - 4 Stories or Less	YES - Current	NO - Privately-Owned	Available	Not Used in Prior Housing Element	0	0	0.051360947	0.051360947	2	2*	2*	2228149	1111	Sylmar		Yes	Above Moderate
LOS ANGELES	14866 W POLK ST	91342	2506032011	Low Medium I Residential	R2-1	0	17	0.135434971	Residential - Single Family Residence	YES - Current	NO - Privately-Owned	Available	Not Used in Prior Housing Element	0	0	0.03907105	0.03907105	1	2*	2*	2228149	1093	Sylmar			Above Moderate
LOS ANGELES	14858 W POLK ST	91342	2506032012	Low Medium I Residential	R2-1	0	17	0.135589015	Residential - Double, Duplex, or Two Units - 4 Stories or Less	YES - Current	NO - Privately-Owned	Available	Not Used in Prior Housing Element	0	0	0.051360947	0.051360947	2	2*	2*	2228149	1082	Sylmar		Yes	Above Moderate
LOS ANGELES	14850 W POLK ST	91342	2506032013	Low Medium I Residential	R2-1	0	17	0.135281187	Residential - Double, Duplex, or Two Units - 4 Stories or Less	YES - Current	NO - Privately-Owned	Available	Not Used in Prior Housing Element	0	0	0.051360947	0.051360947	2	2*	2*	2228149	1064	Sylmar		Yes	Above Moderate
LOS ANGELES	14828 W POLK ST	91342	2506032017	Low Medium I Residential	R2-1	0	17	0.135433987	Residential - Double, Duplex, or Two Units - 4 Stories or Less	YES - Current	NO - Privately-Owned	Available	Not Used in Prior Housing Element	0	0	0.051360947	0.051360947	2	2*	2*	2228149	1010	Sylmar		Yes	Above Moderate
LOS ANGELES	14822 W POLK ST	91342	2506032018	Low Medium I Residential	R2-1	0	17	0.181352096	Residential - Double, Duplex, or Two Units - 4 Stories or Less	YES - Current	NO - Privately-Owned	Available	Not Used in Prior Housing Element	0	0.081486934	0	0.081486934	2	3*	3*	2228149	989	Sylmar		Yes	Moderate
LOS ANGELES	12753 N BRADLEY AVE	91342	2506032019	Low Medium I Residential	RD3-1XL-CPIO	0	14	0.335323488	Residential - Single Family Residence	YES - Current	NO - Privately-Owned	Available	Not Used in Prior Housing Element	0	0.191309237	0	0.191309237	1	0	0	2228149	1019	Sylmar			Moderate
LOS ANGELES	12751 N BRADLEY AVE	91342	2506032020	Low Medium I Residential	RD3-1XL-CPIO	0	14	0.335316377	Residential - Single Family Residence	YES - Current	NO - Privately-Owned	Available	Not Used in Prior Housing Element	0	0.191309237	0	0.191309237	1	0	0	2228149	1030	Sylmar			Moderate
LOS ANGELES	12743 N BRADLEY AVE	91342	2506032021	Low Medium I Residential	RD3-1XL-CPIO	0	14	0.335548843	Residential - Double, Duplex, or Two Units - 4 Stories or Less	YES - Current	NO - Privately-Owned	Available	Not Used in Prior Housing Element	0	0.113434923	0	0.113434923	2	0	0	2228149	1045	Sylmar		Yes	Moderate
LOS ANGELES	12741 N BRADLEY AVE	91342	2506032022	Low Medium I Residential	RD3-1XL-CPIO	0	14	0.335422471	Residential - Three Units (Any Combination) - 4 Stories or Less	YES - Current	NO - Privately-Owned	Available	Not Used in Prior Housing Element	0	0.092620039	0	0.092620039	3	0	0	2228149	1059	Sylmar		Yes	Moderate
LOS ANGELES	12711 N BRADLEY AVE	91342	2506032028	Low Medium I Residential	RD3-1XL-CPIO	0	14	0.335277778	Residential - Single Family Residence	YES - Current	NO - Privately-Owned	Available	Not Used in Prior Housing Element	0	0.191309237	0	0.191309237	1	0	0	2198149	42	Sylmar			Moderate
LOS ANGELES	12656 N RALSTON AVE	91342	2506032030	Low Medium I Residential	RD3-1XL-CPIO	0	14	0.502960652	Residential - Single Family Residence - Pool	YES - Current	NO - Privately-Owned	Available	Not Used in Prior Housing Element	0	0.106509924	0	0.106509924	1	0	0	2198149	57	Sylmar			Moderate
LOS ANGELES	12648 N RALSTON AVE	91342	2506032032	Low Medium I Residential	RD3-1XL-CPIO	0	14	0.329608731	Residential - Double, Duplex, or Two Units - 4 Stories or Less	YES - Current	NO - Privately-Owned	Available	Not Used in Prior Housing Element	0	0.049320284	0	0.049320284	2	0	0	2198149	75	Sylmar		Yes	Moderate
LOS ANGELES	12650 N RALSTON AVE	91342	2506032033	Low Medium I Residential	RD3-1XL-CPIO	0	14	0.173265578	Residential - Single Family Residence	YES - Current	NO - Privately-Owned	Available	Not Used in Prior Housing Element	0	0	0.03907105	0.03907105	1	2*	2*	2198149	122	Sylmar			Above Moderate
LOS ANGELES	12727 N BRADLEY AVE	91342	2506032035	Low Medium I Residential	RD3-1XL-CPIO	0	14	0.331342928	Residential - Single Family Residence	YES - Current	NO - Privately-Owned	Available	Not Used in Prior Housing Element	0	0.191309237	0	0.191309237	1	0	0	2228149	1100	Sylmar			Moderate
LOS ANGELES	12737 N BRADLEY AVE	91342	2506032036	Low Medium I Residential	RD3-1XL-CPIO	0	14	0.331384132	Residential - Single Family Residence	YES - Current	NO - Privately-Owned	Available	Not Used in Prior Housing Element	0	0.191309237	0	0.191309237	1	0	0	2228149	1071	Sylmar			Moderate
LOS ANGELES	14844 W POLK ST	91342	2506032037	Low Medium I Residential	R2-1	0	17	0.135434478	Residential - Double, Duplex, or Two Units - 4 Stories or Less	YES - Current	NO - Privately-Owned	Available	Not Used in Prior Housing Element	0	0	0.051360947	0.051360947	2	2*	2*	2228149	1052	Sylmar		Yes	Above Moderate
LOS ANGELES	14840 W POLK ST	91342	2506032038	Low Medium I Residential	R2-1	0	17	0.135434478	Residential - Single Family Residence	YES - Current	NO - Privately-Owned	Available	Not Used in Prior Housing Element	0	0	0.03907105	0.03907105	1	2*	2*	2228149	1034	Sylmar			Above Moderate
LOS ANGELES	14836 W POLK ST	91342	2506032039	Low Medium I Residential	R2-1	0	17	0.135434849	Residential - Single Family Residence	YES - Current	NO - Privately-Owned	Available	Not Used in Prior Housing Element	0	0	0.03907105	0.03907105	1	2*	2*	2228149	1022	Sylmar			Above Moderate
LOS ANGELES	12721 N BRADLEY AVE	91342	2506032083	Low Medium I Residential	RD3-1XL-CPIO	0	14	0.332523884	Residential - Four Units (Any Combination) - 4 Stories or Less	YES - Current	NO - Privately-Owned	Available	Not Used in Prior Housing Element	0	0.434680176	0	0.434680176	0	0	0	2198149	23	Sylmar		Yes	Moderate
LOS ANGELES	14828 W ORO GRANDE ST	91342	2506033004	Low Medium I Residential	RD3-1XL-CPIO	0	14	0.181590314	Residential - Single Family Residence	YES - Current	NO - Privately-Owned	Available	Not Used in Prior Housing Element	0	0	0.03907105	0.03907105	1	2*	2*	2198149	230	Sylmar			Above Moderate
LOS ANGELES	14822 W ORO GRANDE ST	91342	2506033005	Low Medium I Residential	RD3-1XL-CPIO	0	14	0.135403978	Residential - Single Family Residence	YES - Current	NO - Privately-Owned	Available	Not Used in Prior Housing Element	0	0	0.024503142	0.024503142	1	1*	1*	2198149	220	Sylmar			Above Moderate
LOS ANGELES	14816 W ORO GRANDE ST	91342	2506033006	Low Medium I Residential	RD3-1XL-CPIO	0	14	0.13541225	Residential - Single Family Residence	YES - Current	NO - Privately-Owned	Available	Not Used in Prior Housing Element	0	0	0.024503142	0.024503142	1	1*	1*	2198149	209	Sylmar			Above Moderate
LOS ANGELES	14733 W ORO GRANDE ST	91342	2506033010	Low Medium I Residential	RD3-1XL-CPIO	0	14	0.135405112	Residential - Single Family Residence	YES - Current	NO - Privately-Owned	Available	Not Used in Prior Housing Element	0	0	0.024503142	0.024503142	1	1*	1*	2198149	145	Sylmar			Above Moderate
LOS ANGELES	14727 W ORO GRANDE ST	91342	2506033011	Low Medium I Residential	RD3-1XL-CPIO	0	14	0.135395766	Residential - Single Family Residence	YES - Current	NO - Privately-Owned	Available	Not Used in Prior Housing Element	0	0	0.024503142	0.024503142	1	1*	1*	2198149	132	Sylmar			Above Moderate
LOS ANGELES	14717 W ORO GRANDE ST	91342	2506033012	Low Medium I Residential	RD3-1XL-CPIO	0	14	0.270768832	Residential - Single Family Residence	YES - Current	NO - Privately-Owned	Available	Not Used in Prior Housing Element	0	0.010262457	0	0.010262457	1	3*	3*	2198149	104	Sylmar			Moderate
LOS ANGELES	14711 W ORO GRANDE ST	91342	2506033013	Low Medium I Residential	RD3-1XL-CPIO	0	14	0.135372783	Residential - Single Family Residence	YES - Current	NO - Privately-Owned	Available	Not Used in Prior Housing Element	0	0	0.024503142	0.024503142	1	1*	1*	2198149	93	Sylmar			Above Moderate
LOS ANGELES	12677 N BRADLEY AVE	91342	2506033015	Low Medium I Residential	RD3-1XL-CPIO	0	14	0.18170881	Residential - Single Family Residence - Guesthouse	YES - Current	NO - Privately-Owned	Available	Not Used in Prior Housing Element	0	0	0.02455665	0.02455665	1	2*	2*	2198149	116	Sylmar		Yes	Above Moderate
LOS ANGELES	14710 W ORO GRANDE ST	91342	2506033016	Low Medium I Residential	RD3-1XL-CPIO	0	14	0.135475122	Residential - Single Family Residence	YES - Current	NO - Privately-Owned	Available	Not Used in Prior Housing Element	0	0	0.024503142	0.024503142	1	1*	1*	2198149	131	Sylmar			Above Moderate
LOS ANGELES	14714 W ORO GRANDE ST	91342	2506033017	Low Medium I Residential	RD3-1XL-CPIO	0	14	0.135466713	Residential - Single Family Residence	YES - Current	NO - Privately-Owned	Available	Not Used in Prior Housing Element	0	0	0.024503142	0.024503142	1	1*	1*	2198149	141	Sylmar			Above Moderate
LOS ANGELES	14720 W ORO GRANDE ST	91342	2506033018	Low Medium I Residential	RD3-1XL-CPIO	0	14	0.13545907	Residential - Single Family Residence	YES - Current	NO - Privately-Owned	Available	Not Used in Prior Housing Element	0	0	0.024503142	0.024503142	1	1*	1*	2198149	156	Sylmar			Above Moderate
LOS ANGELES	14724 W ORO GRANDE ST	91342	2506033019	Low Medium I Residential	RD3-1XL-CPIO	0	14	0.135451449	Residential - Single Family Residence	YES - Current	NO - Privately-Owned	Available	Not Used in Prior Housing Element	0	0	0.024503142	0.024503142	1	1*	1*	2198149	164	Sylmar			Above Moderate
LOS ANGELES	14728 W ORO GRANDE ST	91342	2506033020	Low Medium I Residential	RD3-1XL-CPIO	0	14	0.135442125	Residential - Single Family Residence	YES - Current	NO - Privately-Owned	Available	Not Used in Prior Housing Element	0	0	0.024503142	0.024503142	1	1*	1*	2198149	174	Sylmar			Above Moderate
LOS ANGELES	12663 N BRADLEY AVE	91342	2506033021	Low Medium I Residential	RD3-1XL-CPIO	0	14	0.626661335	Residential - Double, Duplex, or Two Units - 4 Stories or Less - Pool	YES - Current	NO - Privately-Owned	Available	Not Used in Prior Housing Element	0	0.097245999	0	0.097245999	2	0	0	2198149	140	Sylmar		Yes	Moderate
LOS ANGELES	12659 N BRADLEY AVE	91342	2506033022	Low Medium I Residential	RD3-1XL-CPIO	0	14	0.378

LOS ANGELES	14815 W ORO GRANDE ST	91342	2506033047	Low Medium I Residential		RD3-1XL-CPIO	0	14	0.135427604	Residential - Single Family Residence	YES - Current	NO - Privately-Owned	Available	Not Used in Prior Housing Element	0	0	0.010199963	0.010199963	1	1*	1*	2198149	175	Sylmar									Above Moderate
LOS ANGELES	14807 W ORO GRANDE ST	91342	2506033048	Low Medium I Residential		RD3-1XL-CPIO	0	14	0.135419983	Residential - Single Family Residence	YES - Current	NO - Privately-Owned	Available	Not Used in Prior Housing Element	0	0	0.010199963	0.010199963	1	1*	1*	2198149	165	Sylmar									Above Moderate
LOS ANGELES	14804 W ORO GRANDE ST	91342	2506033049	Low Medium I Residential		RD3-1XL-CPIO	0	14	0.135435716	Residential - Single Family Residence - Pool	YES - Current	NO - Privately-Owned	Available	Not Used in Prior Housing Element	0	0	0.024503142	0.024503142	1	1*	1*	2198149	185	Sylmar									Above Moderate
LOS ANGELES	14806 W ORO GRANDE ST	91342	2506033050	Low Medium I Residential		RD3-1XL-CPIO	0	14	0.135428405	Residential - Single Family Residence	YES - Current	NO - Privately-Owned	Available	Not Used in Prior Housing Element	0	0	0.024503142	0.024503142	1	1*	1*	2198149	192	Sylmar									Above Moderate
LOS ANGELES	14810 W ORO GRANDE ST	91342	2506033051	Low Medium I Residential		RD3-1XL-CPIO	0	14	0.135418154	Residential - Single Family Residence	YES - Current	NO - Privately-Owned	Available	Not Used in Prior Housing Element	0	0	0.024503142	0.024503142	1	1*	1*	2198149	203	Sylmar									Above Moderate
LOS ANGELES	14739 W FLORENTINE ST	91342	2506033052	Low Medium I Residential		RD3-1XL-CPIO	0	14	0.132742416	Residential - Single Family Residence	YES - Current	NO - Privately-Owned	Available	Not Used in Prior Housing Element	0	0	0.024050686	0.024050686	1	1*	1*	2198149	256	Sylmar									Above Moderate
LOS ANGELES	14733 W FLORENTINE ST	91342	2506033053	Low Medium I Residential		RD3-1XL-CPIO	0	14	0.135046931	Residential - Single Family Residence	YES - Current	NO - Privately-Owned	Available	Not Used in Prior Housing Element	0	0	0.024050686	0.024050686	1	1*	1*	2198149	246	Sylmar									Above Moderate
LOS ANGELES	14727 W FLORENTINE ST	91342	2506033054	Low Medium I Residential		RD3-1XL-CPIO	0	14	0.135037787	Residential - Single Family Residence	YES - Current	NO - Privately-Owned	Available	Not Used in Prior Housing Element	0	0	0.024050686	0.024050686	1	1*	1*	2198149	236	Sylmar									Above Moderate
LOS ANGELES	14723 W FLORENTINE ST	91342	2506033055	Low Medium I Residential		RD3-1XL-CPIO	0	14	0.135028167	Residential - Single Family Residence	YES - Current	NO - Privately-Owned	Available	Not Used in Prior Housing Element	0	0	0.024050686	0.024050686	1	1*	1*	2198149	223	Sylmar									Above Moderate
LOS ANGELES	14717 W FLORENTINE ST	91342	2506033056	Low Medium I Residential		RD3-1XL-CPIO	0	14	0.135020777	Residential - Single Family Residence	YES - Current	NO - Privately-Owned	Available	Not Used in Prior Housing Element	0	0	0.024503142	0.024503142	1	1*	1*	2198149	212	Sylmar									Above Moderate
LOS ANGELES	14722 W FLORENTINE ST	91342	2506033060	Low Medium I Residential		RD3-1XL-CPIO	0	14	0.134984232	Residential - Single Family Residence	YES - Current	NO - Privately-Owned	Available	Not Used in Prior Housing Element	0	0	0.024050686	0.024050686	1	1*	1*	2198149	254	Sylmar									Above Moderate
LOS ANGELES	14728 W FLORENTINE ST	91342	2506033061	Low Medium I Residential		RD3-1XL-CPIO	0	14	0.134977382	Residential - Single Family Residence	YES - Current	NO - Privately-Owned	Available	Not Used in Prior Housing Element	0	0	0.024050686	0.024050686	1	1*	1*	2198149	266	Sylmar									Above Moderate
LOS ANGELES	14732 W FLORENTINE ST	91342	2506033062	Low Medium I Residential		RD3-1XL-CPIO	0	14	0.134968239	Residential - Single Family Residence	YES - Current	NO - Privately-Owned	Available	Not Used in Prior Housing Element	0	0	0.024050686	0.024050686	1	1*	1*	2198149	276	Sylmar									Above Moderate
LOS ANGELES	14738 W FLORENTINE ST	91342	2506033063	Low Medium I Residential		RD3-1XL-CPIO	0	14	0.132612303	Residential - Single Family Residence	YES - Current	NO - Privately-Owned	Available	Not Used in Prior Housing Element	0	0	0.024050686	0.024050686	1	1*	1*	2198149	289	Sylmar									Above Moderate
LOS ANGELES	14711 W FLORENTINE ST	91342	2506033064	Low Medium I Residential		RD3-1XL-CPIO	0	14	0.135010743	Residential - Single Family Residence	YES - Current	NO - Privately-Owned	Available	Not Used in Prior Housing Element	0	0	0.024503142	0.024503142	1	1*	1*	2198149	205	Sylmar									Above Moderate
LOS ANGELES	14710 W FLORENTINE ST	91342	2506033065	Low Medium I Residential		RD3-1XL-CPIO	0	14	0.135001831	Residential - Single Family Residence	YES - Current	NO - Privately-Owned	Available	Not Used in Prior Housing Element	0	0	0.024050686	0.024050686	1	1*	1*	2198149	235	Sylmar									Above Moderate
LOS ANGELES	12574 N SAN FERNANDO ROAD	91342	2506034006	Low Medium I Residential		RD3-1XL-CPIO	0	14	0.182220379	Residential - Single Family Residence	YES - Current	NO - Privately-Owned	Available	Not Used in Prior Housing Element	0	0	0.017436418	0.017436418	1	2*	2*	2198149	281	Sylmar									Above Moderate
LOS ANGELES	12576 N SAN FERNANDO ROAD	91342	2506034006	Low Medium I Residential		RD3-1XL-CPIO	0	14	0.182111806	Residential - Single Family Residence	YES - Current	NO - Privately-Owned	Available	Not Used in Prior Housing Element	0	0	0.017436418	0.017436418	1	2*	2*	2198149	273	Sylmar									Above Moderate
LOS ANGELES	12618 N SAN FERNANDO ROAD	91342	2506034011	Low Medium I Residential		RD3-1XL-CPIO	0	14	0.335320079	Residential - Double, Duplex, or Two Units - 4 Stories or Less	YES - Current	NO - Privately-Owned	Available	Not Used in Prior Housing Element	0	0.113434923	0	0.113434923	2	0	0	2198149	211	Sylmar							Yes		Moderate
LOS ANGELES	12622 N SAN FERNANDO ROAD	91342	2506034012	Low Medium I Residential		RD3-1XL-CPIO	0	14	0.317107217	Residential - Single Family Residence	YES - Current	NO - Privately-Owned	Available	Not Used in Prior Housing Element	0	0.191309237	0	0.191309237	1	0	0	2198149	201	Sylmar									Moderate
LOS ANGELES	14940 W POLK ST	91342	2506034017	Low Medium I Residential		R2-1	0	17	0.127285212	Residential - Double, Duplex, or Two Units - 4 Stories or Less	YES - Current	NO - Privately-Owned	Available	Not Used in Prior Housing Element	0	0	0.03954991	0.03954991	2	2*	2*	2198149	186	Sylmar							Yes		Above Moderate
LOS ANGELES	12669 N RALSTON AVE	91342	2506034026	Low Medium I Residential		RD3-1XL-CPIO	0	14	0.335256705	Residential - Single Family Residence	YES - Current	NO - Privately-Owned	Available	Not Used in Prior Housing Element	0	0.191309237	0	0.191309237	1	0	0	2198149	121	Sylmar									Moderate
LOS ANGELES	12663 N RALSTON AVE	91342	2506034027	Low Medium I Residential		RD3-1XL-CPIO	0	14	0.335327721	Residential - Single Family Residence	YES - Current	NO - Privately-Owned	Available	Not Used in Prior Housing Element	0	0.082612163	0	0.082612163	1	0	0	2198149	134	Sylmar									Moderate
LOS ANGELES	12659 N RALSTON AVE	91342	2506034028	Low Medium I Residential		RD3-1XL-CPIO	0	14	0.335323003	Residential - Single Family Residence	YES - Current	NO - Privately-Owned	Available	Not Used in Prior Housing Element	0	0.191309237	0	0.191309237	1	0	0	2198149	143	Sylmar									Moderate
LOS ANGELES	12645 N RALSTON AVE	91342	2506034029	Low Medium I Residential		RD3-1XL-CPIO	0	14	0.335239511	Residential - Single Family Residence - Guesthouse	YES - Current	NO - Privately-Owned	Available	Not Used in Prior Housing Element	0	0.211382151	0	0.211382151	1	0	0	2198149	162	Sylmar									Moderate
LOS ANGELES	12653 N RALSTON AVE	91342	2506034029	Low Medium I Residential		RD3-1XL-CPIO	0	14	0.335318337	Residential - Single Family Residence - Guesthouse	YES - Current	NO - Privately-Owned	Available	Not Used in Prior Housing Element	0	0.211382151	0	0.211382151	1	0	0	2198149	153	Sylmar									Moderate
LOS ANGELES	12613 N RALSTON AVE	91342	2506034034	Low Medium I Residential		RD3-1XL-CPIO	0	14	0.249619308	Residential - Single Family Residence - Pool	YES - Current	NO - Privately-Owned	Available	Not Used in Prior Housing Element	0	0.060114199	0	0.060114199	1	3*	3*	2198149	227	Sylmar									Moderate
LOS ANGELES	12603 N RALSTON AVE	91342	2506034035	Low Medium I Residential		RD3-1XL-CPIO	0	14	0.389463857	Residential - Single Family Residence	YES - Current	NO - Privately-Owned	Available	Not Used in Prior Housing Element	0	0.194873583	0	0.194873583	1	0	0	2198149	239	Sylmar									Moderate
LOS ANGELES			2506034036	Low Medium I Residential		RD3-1XL-CPIO	0	14	0.158378803	Residential - Single Family Residence - Vacant Land	YES - Current	NO - Privately-Owned	Available	Not Used in Prior Housing Element	0	0	0.079749233	0.079749233	0	2*	2*	2198149	269	Sylmar									Above Moderate
LOS ANGELES			2506034039	Low Medium I Residential		RD3-1XL-CPIO	0	14	0.265333667	Residential - Single Family Residence	YES - Current	NO - Privately-Owned	Available	Not Used in Prior Housing Element	0	0.025034356	0	0.025034356	1	3*	3*	2198149	189	Sylmar									Moderate
LOS ANGELES	12632 N SAN FERNANDO ROAD	91342	2506034040	Low Medium I Residential		RD3-1XL-CPIO	0	14	0.185930518	Residential - Single Family Residence	YES - Current	NO - Privately-Owned	Available	Not Used in Prior Housing Element	0	0	0.03907105	0.03907105	1	2*	2*	2198149	219	Sylmar									Above Moderate
LOS ANGELES	12620 N SAN FERNANDO ROAD	91342	2506034041	Low Medium I Residential		RD3-1XL-CPIO	0	14	0.185987255	Residential - Single Family Residence	YES - Current	NO - Privately-Owned	Available	Not Used in Prior Housing Element	0	0	0.03907105	0.03907105	1	2*	2*	2198149	237	Sylmar									Above Moderate
LOS ANGELES	12566 N SAN FERNANDO ROAD	91342	2506034042	Low Medium I Residential		RD3-1XL-CPIO	0	14	0.14586077	Residential - Single Family Residence	YES - Current	NO - Privately-Owned	Available	Not Used in Prior Housing Element	0	0	0.07182835	0.07182835	1	2*	2*	2198149	336	Sylmar									Above Moderate
LOS ANGELES	12560 N SAN FERNANDO ROAD	91342	2506034043	Low Medium I Residential		RD3-1XL-CPIO	0	14	0.189038264	Residential - Single Family Residence	YES - Current	NO - Privately-Owned	Available	Not Used in Prior Housing Element	0	0	0.01630784	0.01630784	1	2*	2*	2198149	350	Sylmar									Above Moderate
LOS ANGELES	14946 W POLK ST	91342	2506034044	Low Medium I Residential		R2-1	0	17	0.127281198	Residential - Single Family Residence	YES - Current	NO - Privately-Owned	Available	Not Used in Prior Housing Element	0	0	0.030029176	0.030029176	1	2*	2*	2198149	191	Sylmar									Above Moderate
LOS ANGELES	14910 W POLK ST	91342	2506034045	Low Medium I Residential		R2-1	0	17	0.102939711	Residential - Single Family Residence	YES - Current	NO - Privately-Owned	Available	Not Used in Prior Housing Element	0	0	0.024503142	0.024503142	1	1*	1*	2198149	117	Sylmar									Above Moderate
LOS ANGELES			2506034046	Low Medium I Residential		R2-1	0	17	0.102933156	Residential - Single Family Residence	YES - Current	NO - Privately-Owned	Available	Not Used in Prior Housing Element	0	0	0.024503142	0.024503142	1	1*	1*	2198149	135	Sylmar									Above Moderate
LOS ANGELES	14950 W POLK ST	91342	2506034047	Low Medium I Residential		R2-1	0	17	0.127273901	Residential - Single Family Residence	YES - Current	NO - Privately-Owned	Available	Not Used in Prior Housing Element	0	0	0.030029176	0.030029176	1	2*	2*	2198149	199	Sylmar									Above Moderate
LOS ANGELES	14932 W POLK ST	91342	2506034048	Low Medium I Residential		R2-1	0	17	0.215523086	Residential - Double, Duplex, or Two Units - 4 Stories or Less	YES - Current	NO - Privately-Owned	Available	Not Used in Prior Housing Element	0	0.033308989	0	0.033308989	2	3*	3*	2198149	171	Sylmar							Yes		Above Moderate
LOS ANGELES	14914 W POLK ST	91342	2506034049	Low Medium I Residential		R2-1	0	17	0.10293744	Residential - Single Family Residence	YES - Current	NO - Privately-Owned	Available	Not Used in Prior Housing Element	0	0	0.024503142	0.024503142	1	1*	1*	2198149	128	Sylmar									Above Moderate
LOS ANGELES	14900 W POLK ST	91342	2506034051	Low Medium I Residential		R2-1	0	17	0.133208538	Residential - Single Family Residence	YES - Current	NO - Privately-Owned	Available	Not Used in Prior Housing Element	0	0	0.03907105	0.03907105	1	2*	2*	2198149	98	Sylmar									Above Moderate
LOS ANGELES	14926 W POLK ST	91342	2506034052	Low Medium I Residential		R2-1	0	17	0.210399178	Residential - Double, Duplex, or Two Units - 4 Stories or Less	YES - Current	NO - Privately-Owned	Available	Not Used in Prior Housing Element	0	0.081486934	0	0.081486934	2	3*	3*	2198149	154	Sylmar							Yes		Moderate
LOS ANGELES			2506034053	Low Medium I Residential		R2-1	0	17	0.102930107	Residential - Single Family Residence	YES - Current	NO - Privately-Owned	Available	Not Used in Prior Housing Element	0	0	0.024503142	0.024503142	1	1*	1*	2198149	147	Sylmar									Above Moderate
LOS ANGELES	14954 W POLK ST	91342	2506034054	Low Medium I Residential		RD3-1	0	14	0.127270189	Residential - Single Family Residence	YES - Current	NO - Privately-Owned	Available	Not Used in Prior Housing Element	0	0	0.024503142	0.024503142	1	1*	1*	2198149	208	Sylmar									Above Moderate
LOS ANGELES	14960 W POLK ST	91342	2506034055	Low Medium I Residential		RD3-1	0	14	0.128818445	Commercial - Auto, Recreation Equipment, Construction Equipment Sales and Service - Auto Body Repair Shop - One Story	YES - Current	NO - Privately-Owned	Available	Not Used in Prior Housing Element	0	0	0.005357779	0.005357779	0	1*	1*	2198149	218	Sylmar									Above Moderate
LOS ANGELES	12566 1/2 N SAN FERNANDO ROAD	91342	2506034900	Low Medium I Residential		RD3-1XL-CPIO	0	14	0.474648854	Miscellaneous - Government Owned Property	YES - Current	YES - City-Owned	Available	Not Used in Prior Housing Element	0	0.004381245	0	0.004381245	0	0	0	2198149	300	Sylmar									Moderate
LOS ANGELES	12562 N SAN FERNANDO ROAD	91342	2506034901	Low Medium I Residential		RD3-1XL-CPIO	0	14	0.158341924	Miscellaneous - Government Owned Property	YES - Current	YES - City-Owned	Available	Not Used in Prior Housing Element	0	0	0.001480266	0.001480266	0	2*	2*	2198149	282	Sylmar									Above Moderate
LOS ANGELES	12564 N SAN FERNANDO ROAD	91342	2506034902	Low Medium I Residential		RD3-1XL-CPIO	0	14	0.15834142	Residential - Single Family Residence	YES - Current	NO - Privately-Owned	Available	Not Used in Prior Housing Element	0	0	0.079749233	0.079749233	0	2*	2*	2198149	293	Sylmar									Above Moderate
LOS ANGELES	12568 N SAN FERNANDO ROAD	91342	2506034903	Low Medium I Residential		RD3-1XL-CPIO	0	14	0.27696937	Residential - Single Family Residence	YES - Current	NO - Privately-Owned	Available	Not Used in Prior Housing Element	0	0.199563181	0	0.199563181	1	0	0	2198149	284	Sylmar									Moderate
LOS ANGELES	14845 W ASTORIA ST	91342	2506035002	Low Medium I Residential		RD3-1XL-CPIO	0	14	0.154960808	Residential - Single Family Residence	YES - Current	NO - Privately-Owned	Available	Not Used in Prior Housing Element	0	0	0.057927892	0.057927892	1	2*	2*	2198149	440	Sylmar									Above Moderate
LOS ANGELES	14851 W ASTORIA ST	91342	2506035003	Low Medium I Residential		RD3-1XL-CPIO	0	14	0.151862034	Residential - Single Family Residence	YES - Current	NO - Privately-Owned	Available	Not Used in Prior Housing Element	0	0	0.057927892	0.057927892	1	2*	2*	2198149	452	Sylmar									Above Moderate
LOS ANGELES	12500 N SAN FERNANDO ROAD	91342	2506035004	Low Medium I Residential		RD3-1XL-CPIO	0	14	0.153799337	Residential - Single Family Residence	YES - Current	NO - Privately-Owned	Available	Not Used in Prior Housing Element	0	0	0.057927892	0.057927892	1	2*	2*	2198149	471	Sylmar									Above Moderate
LOS ANGELES	12508 N SAN FERNANDO ROAD	91342	2506035005	Low Medium I Residential		RD3-1XL-CPIO	0	14	0.153800382	Residential - Single Family Residence	YES - Current	NO - Privately-Owned	Available	Not Used in Prior Housing Element	0	0	0.057927892	0.057927892	1	2*	2*	2198149	461	Sylmar									Above Moderate
LOS ANGELES	12514 N SAN FERNANDO ROAD	91342	2506035006	Low Medium I Residential		RD3-1XL-CPIO	0	14	0.24761559	Residential - Single Family Residence	YES - Current	NO - Privately-Owned	Available	Not Used in Prior Housing Element	0	0.030732208	0	0.030732208	1	3*	3*	2198149	425	Sylmar									Moderate
LOS ANGELES	12528 N SAN FERNANDO ROAD	91342	2506035009	Low Medium I Residential		RD3-1XL-CPIO	0	14	0.37896746	Residential - Single Family Residence	YES - Current	NO - Privately-Owned	Available	Not Used in Prior Housing Element	0	0.339445186	0	0.339445186	1	0	0	2198149	367	Sylmar									Moderate
LOS ANGELES	12536 N SAN FERNANDO ROAD	91342	2506035010	Low Medium I Residential		RD3-1XL-CPIO	0	14	0.626652337	Residential - Double, Duplex, or Two Units - 4 Stories or Less - Vacant Land	YES - Current	NO - Privately-Owned	Available	Not Used in Prior Housing Element	0	0.421471357	0	0.421471357	0	0	0	2198149	348	Sylmar									Moderate
LOS ANGELES	12540 N SAN FERNANDO ROAD	91342	2506035011	Low Medium I Residential		RD3-1XL-CPIO	0	14	0.162026594	Residential - Single Family Residence	YES - Current	NO - Privately-Owned	Available	Not Used in Prior Housing Element	0	0	0.057927892	0.057927892	1	2*	2*	2198149	385	Sylmar									Above Moderate
LOS ANGELES	12550 N SAN FERNANDO ROAD	91342	2506035012	Low Medium I Residential		RD3-1XL-CPIO	0	14	0.21068869	Residential - Single Family Residence	YES - Current	NO - Privately-Owned	Available	Not Used in Prior Housing Element	0	0.089492619	0	0.089492619	1	3*	3*	2198149	363	Sylmar									Above Moderate
LOS ANGELES			2506035021	Low Medium I Residential		RD3-1XL-CPIO	0	14	0.186104721	Residential - Single Family Residence	YES - Current	NO - Privately-Owned	Available	Not Used in Prior Housing Element	0	0	0.01630784	0.01630784	1	2*	2*	2198149	250	Sylmar									Above Moderate
LOS ANGELES	12587 N RALSTON AVE	91342	2506035023	Low Medium I Residential		RD3-1XL-CPIO	0	14	0.186492982	Residential - Single Family Residence	YES - Current	NO - Privately-Owned	Available	Not Used in Prior Housing Element	0	0	0.057927892	0.057927892	1	2*	2*	2198149	279	Sylmar									Above Moderate
LOS ANGELES	12583 N RALSTON AVE	91342	2506035024	Low Medium I Residential		RD3-1XL-CPIO	0	14	0.186536379	Residential - Single Family Residence	YES - Current	NO - Privately-Owned	Available	Not Used in Prior Housing Element	0	0	0.057927892	0.057927892	1	2*	2*	2198149	291	Sylmar									Above Moderate
LOS ANGELES	12577 N RALSTON AVE	91342	2506035025	Low Medium I Residential		RD3-1XL-CPIO	0	14	0.103628632	Residential - Single Family Residence	YES - Current	NO - Privately-Owned	Available	Not Used in Prior Housing Element	0	0	0.010826628	0.010826628	1	1*	1*	2198149	297	Sylmar									Above Moderate
LOS ANGELES			2506035025	Low Medium I Residential		RD3-1XL-CPIO	0	14	0.082902625	Residential - Single Family Residence	YES - Current	NO - Privately-Owned	Available	Not Used in Prior Housing Element	0	0	0.013398689	0.013398689	1	1*	1*	2198149	307	Sylmar									Above Moderate
LOS ANGELES	12571 N RALSTON AVE	91342	2506035026	Low Medium I Residential		RD3-1XL-CPIO	0	14	0.186470271	Residential - Single Family Residence	YES - Current	NO - Privately-Owned	Available	Not Used in Prior Housing Element	0	0	0.057927892	0.057927892	1	2*	2*	2198149	311	Sylmar									Above Moderate
LOS ANGELES	12563 N RALSTON AVE	91342	2506035027	Low Medium I Residential		RD3-1XL-CPIO	0	14	0.172699945	Residential - Single Family Residence	YES - Current	NO - Privately-Owned	Available	Not Used in Prior Housing Element	0	0	0.059907331	0.059907331	1	2*	2*	2198149	321	Sylmar									Above Moderate
LOS ANGELES	14803 W ASTORIA ST	91342	2506035028	Low Medium I Residential		RD3-1XL-CPIO	0	14	0.161196506	Residential - Single Family Residence	YES - Current	NO - Privately-Owned	Available	Not Used in Prior Housing Element	0	0	0.057927892	0.057927892	1	2*	2*	2198149	331	Sylmar									Above Moderate
LOS ANGELES	14809 W ASTORIA ST	91342	2506035029	Low Medium I Residential		RD3-1XL-CPIO	0	14	0.161197457	Residential - Single Family Residence	YES - Current	NO - Privately-Owned	Available	Not Used in Prior Housing Element	0	0	0.023783076	0.023783076	1	2*	2*	2198149	345	Sylmar									Above Moderate
LOS ANGELES	14813 W ASTORIA ST	91342	2506035030	Low Medium I Residential		RD3-1XL-CPIO	0	14	0.162673599	Residential - Single Family Residence	YES - Current	NO - Privately-Owned	Available	Not Used in Prior Housing Element	0	0	0.057927892	0.057927892	1	2*	2*	2198149	358	Sylmar									Above Moderate
LOS ANGELES	14817 W ASTORIA ST	91342	2506035031	Low Medium I Residential		RD3-1XL-CPIO	0	14	0.216003002	Residential - Single Family Residence	YES - Current	NO - Privately-Owned	Available	Not Used in Prior Housing Element	0	0.095641172	0	0.095641172	1	3*	3*	2198149	369	Sylmar									Moderate
LOS ANGELES			2506035031	Low Medium I Residential		RD3-1XL-CPIO	0	14	0.212218563	Residential - Single Family Residence	YES - Current	NO - Privately-Owned	Available	Not Used in Prior Housing Element	0	0.095641172	0	0.095641172	1	3*	3*	2198149	309	Sylmar									Moderate
LOS ANGELES			2506035031	Low Medium I Residential		RD3-1XL-CPIO	0	14	0.21222001	Residential - Single Family Residence	YES - Current	NO - Privately-Owned	Available	Not Used in Prior Housing Element	0	0.095641172	0	0.095641172	1	3*	3*	2198149	338	Sylmar									Moderate
LOS ANGELES	14841 W ASTORIA ST	91342	2506035034	Low Medium I Residential		RD3-1XL-CPIO	0	14	0.153800022	Residential - Single Family Residence	YES - Current	NO - Privately-Owned	Available	Not Used in Prior Housing Element	0	0	0.057927892	0.057927892	1	2*	2*	2198149	427	Sylmar									Above Moderate
LOS ANGELES			2506035036	Low Medium I Residential		RD3-1XL-CPIO	0	14	0.158373646	Residential - Double, Duplex, or Two Units - 4 Stories or Less	YES - Current	NO - Privately-Owned	Available	Not Used in Prior Housing Element	0	0	0.057927892	0.057927892	2	2*	2*	2198149	323	Sylmar									Above Moderate
LOS ANGELES			2506035037	Low Medium I Residential		RD3-1XL-CPIO	0	14	0.158372966	Residential - Double, Duplex, or Two Units - 4 Stories or Less	YES - Current	NO - Privately-Owned	Available	Not Used in Prior Housing Element	0	0	0.057927892	0.057927892	2	2*	2*	2198149	333	Sylmar									Above Moderate
LOS ANGELES	14825 W ASTORIA ST	91342	2506035038	Low Medium I Residential		RD3-1XL-CPIO	0	14	0.25791469	Residential - Double, Duplex, or Two Units - 4 Stories or Less	YES - Current	NO - Privately-Owned	Available	Not Used in Prior Housing Element	0	0.106046972	0	0.106046972	2	3*	3*	2198149	392	Sylmar							Yes		Moderate
LOS ANGELES	12520 N SAN FERNANDO ROAD	91342	2506035039	Low Medium I Residential		RD3-1XL-CPIO	0	14	0.154148364	Residential - Single Family Residence	YES - Current	NO - Privately-Owned	Available	Not Used in Prior Housing Element	0	0	0.057927892	0.057927892	1	2*	2*	2198149	431	Sylmar									Above Moderate
LOS ANGELES	12518 N SAN FERNANDO ROAD	91342	2506035042	Low Medium I Residential		RD3-1XL-CPIO	0	14	0.456526392	Residential - Five or More Units or Apartments (Any Combination) - 4 Stories or Less	YES - Current	NO - Privately-Owned	Available	Not Used in Prior Housing Element	0	0.080549908	0	0.080549908	6	0	0	2198149	379	Sylmar									Moderate
LOS ANGELES	12552 N SAN FERNANDO ROAD	91342	2506035900	Low Medium I Residential		RD3-1XL-CPIO	0	14	0.316681722	Miscellaneous - Government Owned Property	YES - Current	YES - City-Owned	Available	Used in Prior Housing Element - Non-Vacant	0	0.004113691	0	0.004113691	0	0	0	2198149	343	Sylmar									Moderate
LOS ANGELES			2506035900	Low Medium I Residential		RD3-1XL-CPIO	0	14	0.316265656	Miscellaneous - Government Owned Property	YES - Current	YES - City-Owned	Available	Used in Prior Housing Element - Non-Vacant	0	0.004113691	0	0.004113691	0	0	0	2198149	317	Sylmar									Moderate
LOS ANGELES			2506035900	Low Medium I Residential		RD3-1XL-CPIO	0	14	0.475055855	Miscellaneous - Government Owned Property	YES - Current	YES - City-Owned	Available	Used in Prior Housing Element - Non-Vacant	0	0.005200169	0	0.005200169	0	0	0	2198149	288	Sylmar									Moderate
LOS ANGELES	12510 N BRADLEY AVE	91342	2507003001	Low Medium I Residential		RD3-1XL-CPIO	0	14	0.477394795	Residential - Double, Duplex, or Two Units - 4 Stories or Less	YES - Current	NO - Privately-Owned	Available	Not Used in Prior Housing Element	0	0.243086004	0	0.243086004	2	0	0	2198149	325	Sylmar							Yes		Above Moderate
LOS ANGELES	12522 N BRADLEY AVE	91342	2507003002	Low Medium I Residential		RD3-1XL-CPIO	0	14	0.275996917	Residential - Single Family Residence	YES - Current	NO - Privately-Owned	Available	Not Used in Prior Housing Element	0	0.240156412	0	0.240156412	1	0	0	2198149	303	Sylmar									Moderate
LOS ANGELES	12548 N BRADLEY AVE	91342	2507003006	Low Medium I Residential		RD3-1XL-CPIO	0	14	0.499623392	Residential - Three Units (Any Combination) - 4 Stories or Less	YES - Current	NO - Privately-Owned	Available	Not Used in Prior Housing Element	0	0.245927721	0	0.245927721	3	0	0	2198149	249	S

LOS ANGELES	14726 W ASTORIA ST	91342	2507004005	Low Medium I Residential	RD3-1XL-CPIO	0	14	0.166436463	Residential - Single Family Residence	YES - Current	NO - Privately-Owned	Available	Not Used in Prior Housing Element	0	0	0.057927892	0.057927892	1	2*	2*	2198149	270	Sylmar										Above Moderate
LOS ANGELES	14728 W ASTORIA ST	91342	2507004006	Low Medium I Residential	RD3-1XL-CPIO	0	14	0.172128499	Residential - Single Family Residence	YES - Current	NO - Privately-Owned	Available	Not Used in Prior Housing Element	0	0	0.023783076	0.023783076	1	2*	2*	2198149	283	Sylmar										Above Moderate
LOS ANGELES	12587 N BRADLEY AVE	91342	2507004007	Low Medium I Residential	RD3-1XL-CPIO	0	14	0.323946114	Residential - Single Family Residence	YES - Current	NO - Privately-Owned	Available	Not Used in Prior Housing Element	0	0.122560877	0	0.122560877	1	0	0	2198149	255	Sylmar										Moderate
LOS ANGELES			2507004016	Low Medium I Residential	RD3-1XL-CPIO	0	14	0.166435487	Residential - Single Family Residence - Vacant Land	YES - Current	NO - Privately-Owned	Available	Not Used in Prior Housing Element	0	0	0.118945169	0.118945169	0	2*	2*	2198149	349	Sylmar										Above Moderate
LOS ANGELES			2507004017	Low Medium I Residential	RD3-1XL-CPIO	0	14	0.166435331	Residential - Single Family Residence - Vacant Land	YES - Current	NO - Privately-Owned	Available	Not Used in Prior Housing Element	0	0	0.118945169	0.118945169	0	2*	2*	2198149	337	Sylmar										Above Moderate
LOS ANGELES	12555 N BRADLEY AVE	91342	2507004018	Low Medium I Residential	RD3-1XL-CPIO	0	14	0.259889689	Residential - Single Family Residence	YES - Current	NO - Privately-Owned	Available	Not Used in Prior Housing Element	0	0.072946943	0	0.072946943	1	3*	3*	2198149	312	Sylmar										Moderate
LOS ANGELES	12545 N BRADLEY AVE	91342	2507004019	Low Medium I Residential	RD3-1XL-CPIO	0	14	0.134708231	Residential - Single Family Residence	YES - Current	NO - Privately-Owned	Available	Not Used in Prior Housing Element	0	0	0.02574175	0.02574175	1	1*	1*	2198149	330	Sylmar										Above Moderate
LOS ANGELES	12543 N BRADLEY AVE	91342	2507004020	Low Medium I Residential	RD3-1XL-CPIO	0	14	0.327829456	Residential - Single Family Residence	YES - Current	NO - Privately-Owned	Available	Not Used in Prior Housing Element	0	0.285606498	0	0.285606498	1	0	0	2198149	344	Sylmar										Moderate
LOS ANGELES	12541 N BRADLEY AVE	91342	2507004021	Low Medium I Residential	RD3-1XL-CPIO	0	14	0.364317419	Residential - Single Family Residence - Pool	YES - Current	NO - Privately-Owned	Available	Not Used in Prior Housing Element	0	0.339445186	0	0.339445186	1	0	0	2198149	354	Sylmar										Moderate
LOS ANGELES	12535 N BRADLEY AVE	91342	2507004022	Low Medium I Residential	RD3-1XL-CPIO	0	14	0.3642414	Residential - Single Family Residence	YES - Current	NO - Privately-Owned	Available	Not Used in Prior Housing Element	0	0.339445186	0	0.339445186	1	0	0	2198149	361	Sylmar										Moderate
LOS ANGELES	12511 N BRADLEY AVE	91342	2507004024	Low Medium I Residential	RD3-1XL-CPIO	0	14	0.332857517	Residential - Single Family Residence - Vacant Land	YES - Current	NO - Privately-Owned	Available	Not Used in Prior Housing Element	0	0.220231855	0	0.220231855	0	0	0	2198149	409	Sylmar										Moderate
LOS ANGELES			2507004025	Low Medium I Residential	RD3-1XL-CPIO	0	14	0.364223993	Residential - Single Family Residence	YES - Current	NO - Privately-Owned	Available	Not Used in Prior Housing Element	0	0.339445186	0	0.339445186	1	0	0	2198149	880	Sylmar										Moderate
LOS ANGELES	12505 N BRADLEY AVE	91342	2507004026	Low Medium I Residential	RD3-1XL-CPIO	0	14	0.364204847	Residential - Single Family Residence	YES - Current	NO - Privately-Owned	Available	Not Used in Prior Housing Element	0	0.339445186	0	0.339445186	1	0	0	2198149	428	Sylmar										Moderate
LOS ANGELES			2507004027	Low Medium I Residential	RD3-1XL-CPIO	0	14	0.034455856	Residential - Single Family Residence - Vacant Land	YES - Current	NO - Privately-Owned	Available	Not Used in Prior Housing Element	0	0	0.021871543	0.021871543	0	0	0	2198149	486	Sylmar										Above Moderate
LOS ANGELES			2507004029	Low Medium I Residential	RD3-1XL-CPIO	0	14	0.200090502	Residential - Single Family Residence - Vacant Land	YES - Current	NO - Privately-Owned	Available	Not Used in Prior Housing Element	0	0	0.09710741	0.09710741	0	2*	2*	2198149	463	Sylmar										Above Moderate
LOS ANGELES			2507004030	Low Medium I Residential	RD3-1XL-CPIO	0	14	0.253487947	Residential - Single Family Residence - Vacant Land	YES - Current	NO - Privately-Owned	Available	Not Used in Prior Housing Element	0	0.144302487	0	0.144302487	0	3*	3*	2198149	473	Sylmar										Moderate
LOS ANGELES			2507004032	Low Medium I Residential	RD3-1XL-CPIO	0	14	0.132004111	Residential - Single Family Residence - Other Improvements Only	YES - Current	NO - Privately-Owned	Available	Not Used in Prior Housing Element	0	0	0.053241152	0.053241152	0	1*	1*	2198149	500	Sylmar										Above Moderate
LOS ANGELES			2507004033	Low Medium I Residential	RD3-1XL-CPIO	0	14	0.034432502	Residential - Single Family Residence - Vacant Land	YES - Current	NO - Privately-Owned	Available	Not Used in Prior Housing Element	0	0	0.021871543	0.021871543	0	0	0	2198149	525	Sylmar										Above Moderate
LOS ANGELES	14551 W SAYRE ST	91342	2507004035	Low Medium I Residential	RD3-1XL-CPIO	0	14	0.166860541	Residential - Single Family Residence	YES - Current	NO - Privately-Owned	Available	Not Used in Prior Housing Element	0	0	0.02572711	0.02572711	1	2*	2*	2198149	531	Sylmar										Above Moderate
LOS ANGELES			2507004035	Low Medium I Residential	RD3-1XL-CPIO	0	14	0.272286239	Residential - Single Family Residence	YES - Current	NO - Privately-Owned	Available	Not Used in Prior Housing Element	0	0.031460177	0	0.031460177	1	3*	3*	2198149	492	Sylmar										Moderate
LOS ANGELES	12501 N BRADLEY AVE	91342	2507004038	Low Medium I Residential	RD3-1XL-CPIO	0	14	0.080783701	Residential - Single Family Residence - Pool	YES - Current	NO - Privately-Owned	Available	Not Used in Prior Housing Element	0	0	0.033892703	0.033892703	1	1*	1*	2198149	439	Sylmar										Above Moderate
LOS ANGELES			2507004038	Low Medium I Residential	RD3-1XL-CPIO	0	14	0.141063564	Residential - Single Family Residence - Pool	YES - Current	NO - Privately-Owned	Available	Not Used in Prior Housing Element	0	0	0.076067841	0.076067841	1	2*	2*	2198149	447	Sylmar										Above Moderate
LOS ANGELES	12573 N BRADLEY AVE	91342	2507004BRK	Low Medium I Residential	RD3-1XL-CPIO	0	14	3.188033116	Residential - Single Family Residence - Condominium	YES - Current	NO - Privately-Owned	Available	Not Used in Prior Housing Element	0	0.132588104	0	0.132588104	46	0	0	2198149	272	Sylmar										Moderate
LOS ANGELES	14583 W SAYRE ST	91342	2507005001	Low Medium I Residential	RD3-1XL-CPIO	0	14	0.224571085	Residential - Single Family Residence	YES - Current	NO - Privately-Owned	Available	Not Used in Prior Housing Element	0	0.089492619	0	0.089492619	1	3*	3*	2198149	600	Sylmar										Moderate
LOS ANGELES	14577 W SAYRE ST	91342	2507005002	Low Medium I Residential	RD3-1XL-CPIO	0	14	0.166861608	Residential - Single Family Residence	YES - Current	NO - Privately-Owned	Available	Not Used in Prior Housing Element	0	0	0.023783076	0.023783076	1	2*	2*	2198149	590	Sylmar										Above Moderate
LOS ANGELES	14571 W SAYRE ST	91342	2507005003	Low Medium I Residential	RD3-1XL-CPIO	0	14	0.166860541	Residential - Single Family Residence	YES - Current	NO - Privately-Owned	Available	Not Used in Prior Housing Element	0	0	0.023783076	0.023783076	1	2*	2*	2198149	577	Sylmar										Above Moderate
LOS ANGELES	14565 W SAYRE ST	91342	2507005004	Low Medium I Residential	RD3-1XL-CPIO	0	14	0.166860633	Residential - Single Family Residence	YES - Current	NO - Privately-Owned	Available	Not Used in Prior Housing Element	0	0	0.014959262	0.014959262	1	2*	2*	2198149	564	Sylmar										Above Moderate
LOS ANGELES	14555 W SAYRE ST	91342	2507005006	Low Medium I Residential	RD3-1XL-CPIO	0	14	0.166861609	Residential - Single Family Residence - Vacant Land	YES - Current	NO - Privately-Owned	Available	Not Used in Prior Housing Element	0	0	0.118945169	0.118945169	0	2*	2*	2198149	542	Sylmar										Above Moderate
LOS ANGELES			2507005007	Low Medium I Residential	RD3-1XL-CPIO	0	14	0.166436818	Residential - Single Family Residence	YES - Current	NO - Privately-Owned	Available	Not Used in Prior Housing Element	0	0	0.014959262	0.014959262	1	2*	2*	2198149	510	Sylmar										Above Moderate
LOS ANGELES			2507005008	Low Medium I Residential	RD3-1XL-CPIO	0	14	0.166435355	Residential - Single Family Residence	YES - Current	NO - Privately-Owned	Available	Not Used in Prior Housing Element	0	0	0.014959262	0.014959262	1	2*	2*	2198149	522	Sylmar										Above Moderate
LOS ANGELES			2507005009	Low Medium I Residential	RD3-1XL-CPIO	0	14	0.166436328	Residential - Single Family Residence	YES - Current	NO - Privately-Owned	Available	Not Used in Prior Housing Element	0	0	0.014959262	0.014959262	1	2*	2*	2198149	534	Sylmar										Above Moderate
LOS ANGELES			2507005010	Low Medium I Residential	RD3-1XL-CPIO	0	14	0.166436279	Residential - Single Family Residence	YES - Current	NO - Privately-Owned	Available	Not Used in Prior Housing Element	0	0	0.014959262	0.014959262	1	2*	2*	2198149	546	Sylmar										Above Moderate
LOS ANGELES	12416 N RALSTON AVE	91342	2507005011	Low Medium I Residential	RD3-1XL-CPIO	0	14	0.188520727	Residential - Single Family Residence	YES - Current	NO - Privately-Owned	Available	Not Used in Prior Housing Element	0	0	0.057927892	0.057927892	1	2*	2*	2198149	573	Sylmar										Above Moderate
LOS ANGELES	12426 N RALSTON AVE	91342	2507005012	Low Medium I Residential	RD3-1XL-CPIO	0	14	0.201969992	Residential - Single Family Residence	YES - Current	NO - Privately-Owned	Available	Not Used in Prior Housing Element	0	0	0.047115308	0.047115308	1	2*	2*	2198149	558	Sylmar										Above Moderate
LOS ANGELES	12432 N RALSTON AVE	91342	2507005013	Low Medium I Residential	RD3-1XL-CPIO	0	14	0.546308963	Residential - Single Family Residence - Other Improvements Only	YES - Current	NO - Privately-Owned	Available	Not Used in Prior Housing Element	0	0.206911489	0	0.206911489	1	0	0	2198149	494	Sylmar										Moderate
LOS ANGELES	12440 N RALSTON AVE	91342	2507005014	Low Medium I Residential	RD3-1XL-CPIO	0	14	0.511640515	Residential - Single Family Residence	YES - Current	NO - Privately-Owned	Available	Not Used in Prior Housing Element	0	0.437741956	0	0.437741956	1	0	0	2198149	476	Sylmar										Moderate
LOS ANGELES	12468 N RALSTON AVE	91342	2507005017	Low Medium I Residential	RD3-1XL-CPIO	0	14	0.528164944	Residential - Single Family Residence - Pool	YES - Current	NO - Privately-Owned	Available	Not Used in Prior Housing Element	0	0.437741956	0	0.437741956	1	0	0	2198149	418	Sylmar										Moderate
LOS ANGELES			2507005020	Low Medium I Residential	RD3-1XL-CPIO	0	14	0.166236353	Residential - Single Family Residence	YES - Current	NO - Privately-Owned	Available	Not Used in Prior Housing Element	0	0	0.023783076	0.023783076	1	2*	2*	2198149	421	Sylmar										Above Moderate
LOS ANGELES			2507005021	Low Medium I Residential	RD3-1XL-CPIO	0	14	0.166235338	Residential - Manufactured Home - Single Residence - Assessed by RP (Permanent Foundation)	YES - Current	NO - Privately-Owned	Available	Not Used in Prior Housing Element	0	0	0.014959262	0.014959262	1	2*	2*	2198149	413	Sylmar										Above Moderate
LOS ANGELES			2507005022	Low Medium I Residential	RD3-1XL-CPIO	0	14	0.16623536	Residential - Single Family Residence - Vacant Land	YES - Current	NO - Privately-Owned	Available	Not Used in Prior Housing Element	0	0	0.118945169	0.118945169	0	2*	2*	2198149	400	Sylmar										Above Moderate
LOS ANGELES			2507005023	Low Medium I Residential	RD3-1XL-CPIO	0	14	0.166276302	Residential - Single Family Residence	YES - Current	NO - Privately-Owned	Available	Not Used in Prior Housing Element	0	0	0.057927892	0.057927892	1	2*	2*	2198149	387	Sylmar										Above Moderate
LOS ANGELES			2507005024	Low Medium I Residential	RD3-1XL-CPIO	0	14	0.132995309	Residential - Single Family Residence - Vacant Land	YES - Current	NO - Privately-Owned	Available	Not Used in Prior Housing Element	0	0	0.053241152	0.053241152	0	1*	1*	2198149	378	Sylmar										Above Moderate
LOS ANGELES	12506 N RALSTON AVE	91342	2507005027	Low Medium I Residential	RD3-1XL-CPIO	0	14	0.203547993	Residential - Single Family Residence	YES - Current	NO - Privately-Owned	Available	Not Used in Prior Housing Element	0	0	0.047115308	0.047115308	1	2*	2*	2198149	408	Sylmar										Above Moderate
LOS ANGELES	12512 N RALSTON AVE	91342	2507005028	Low Medium I Residential	RD3-1XL-CPIO	0	14	0.16687755	Residential - Single Family Residence	YES - Current	NO - Privately-Owned	Available	Not Used in Prior Housing Element	0	0	0.023783076	0.023783076	1	2*	2*	2198149	399	Sylmar										Above Moderate
LOS ANGELES	12516 N RALSTON AVE	91342	2507005029	Low Medium I Residential	RD3-1XL-CPIO	0	14	0.150388842	Residential - Single Family Residence	YES - Current	NO - Privately-Owned	Available	Not Used in Prior Housing Element	0	0	0.013945007	0.013945007	2	2*	2*	2198149	386	Sylmar										Above Moderate
LOS ANGELES	14734 W ASTORIA ST	91342	2507005032	Low Medium I Residential	RD3-1XL-CPIO	0	14	0.182216974	Residential - Single Family Residence	YES - Current	NO - Privately-Owned	Available	Not Used in Prior Housing Element	0	0	0.057927892	0.057927892	1	2*	2*	2198149	294	Sylmar										Above Moderate
LOS ANGELES	14740 W ASTORIA ST	91342	2507005033	Low Medium I Residential	RD3-1XL-CPIO	0	14	0.181289197	Residential - Single Family Residence	YES - Current	NO - Privately-Owned	Available	Not Used in Prior Housing Element	0	0	0.057927892	0.057927892	1	2*	2*	2198149	305	Sylmar										Above Moderate
LOS ANGELES	14744 W ASTORIA ST	91342	2507005034	Low Medium I Residential	RD3-1XL-CPIO	0	14	0.154788172	Residential - Single Family Residence	YES - Current	NO - Privately-Owned	Available	Not Used in Prior Housing Element	0	0	0.057927892	0.057927892	1	2*	2*	2198149	316	Sylmar										Above Moderate
LOS ANGELES	14750 W ASTORIA ST	91342	2507005035	Low Medium I Residential	RD3-1XL-CPIO	0	14	0.154787708	Residential - Single Family Residence	YES - Current	NO - Privately-Owned	Available	Not Used in Prior Housing Element	0	0	0.057927892	0.057927892	1	2*	2*	2198149	328	Sylmar										Above Moderate
LOS ANGELES	14756 W ASTORIA ST	91342	2507005036	Low Medium I Residential	RD3-1XL-CPIO	0	14	0.154789032	Residential - Single Family Residence	YES - Current	NO - Privately-Owned	Available	Not Used in Prior Housing Element	0	0	0.057927892	0.057927892	1	2*	2*	2198149	341	Sylmar										Above Moderate
LOS ANGELES	14760 W ASTORIA ST	91342	2507005037	Low Medium I Residential	RD3-1XL-CPIO	0	14	0.154787708	Residential - Single Family Residence	YES - Current	NO - Privately-Owned	Available	Not Used in Prior Housing Element	0	0	0.057927892	0.057927892	1	2*	2*	2198149	355	Sylmar										Above Moderate
LOS ANGELES	12522 N RALSTON AVE	91342	2507005040	Low Medium I Residential	RD3-1XL-CPIO	0	14	0.200599249	Residential - Single Family Residence	YES - Current	NO - Privately-Owned	Available	Not Used in Prior Housing Element	0	0	0.047115308	0.047115308	1	2*	2*	2198149	372	Sylmar										Above Moderate
LOS ANGELES	12482 N RALSTON AVE	91342	2507005042	Low Medium I Residential	RD3-1XL-CPIO	0	14	0.225220614	Residential - Single Family Residence	YES - Current	NO - Privately-Owned	Available	Not Used in Prior Housing Element	0	0.02488634	0	0.02488634	1	3*	3*	2198149	444	Sylmar										Moderate
LOS ANGELES	14654 W ASTORIA DR	91342	2507005042	Low Medium I Residential	RD3-1XL-CPIO	0	14	0.166236353	Residential - Single Family Residence	YES - Current	NO - Privately-Owned	Available	Not Used in Prior Housing Element	0	0	0.01642147	0.01642147	1	2*	2*	2198149	435	Sylmar										Above Moderate
LOS ANGELES			2507005042	Low Medium I Residential	RD3-1XL-CPIO	0	14	0.078286266	Residential - Single Family Residence	YES - Current	NO - Privately-Owned	Available	Not Used in Prior Housing Element	0	0	0.008908781	0.008908781	1	1*	1*	2198149	426	Sylmar										Above Moderate
LOS ANGELES	12523 N BRADLEY AVE	91342	2507005BRK	Low Medium I Residential	RD3-1XL-CPIO	0	14	2.634239861	Residential - Single Family Residence - Condominium	YES - Current	NO - Privately-Owned	Available	Not Used in Prior Housing Element	0	0.141759362	0	0.141759362	38	0	0	2198149	374	Sylmar										Above Moderate
LOS ANGELES	14824 W ASTORIA ST	91342	2507006002	Low Medium I Residential	RD3-1XL-CPIO	0	14	0.16747752	Residential - Single Family Residence	YES - Current	NO - Privately-Owned	Available	Not Used in Prior Housing Element	0	0	0.057927892	0.057927892	1	2*	2*	2198149	432	Sylmar										Above Moderate
LOS ANGELES	14830 W ASTORIA ST	91342	2507006003	Low Medium I Residential	RD3-1XL-CPIO	0	14	0.16483095	Residential - Single Family Residence	YES - Current	NO - Privately-Owned	Available	Not Used in Prior Housing Element	0	0	0.057927892	0.057927892	1	2*	2*	2198149	442	Sylmar										Above Moderate
LOS ANGELES	12483 N RALSTON AVE	91342	2507006007	Low Medium I Residential	RD3-1XL-CPIO	0	14	0.528443694	Residential - Single Family Residence	YES - Current	NO - Privately-Owned	Available	Not Used in Prior Housing Element	0	0.167595215	0	0.167595215	2	0	0	2198149	470	Sylmar										Moderate
LOS ANGELES	12473 N RALSTON AVE	91342	2507006008	Low Medium I Residential	RD3-1XL-CPIO	0	14	0.528382591	Residential - Single Family Residence	YES - Current	NO - Privately-Owned	Available	Not Used in Prior Housing Element	0	0.437741956	0	0.437741956	1	0	0	2198149	487	Sylmar										Moderate
LOS ANGELES	12471 N RALSTON AVE	91342	2507006009	Low Medium I Residential	RD3-1XL-CPIO	0	14	0.327969288	Residential - Single Family Residence	YES - Current	NO - Privately-Owned	Available	Not Used in Prior Housing Element	0	0.285606498	0	0.285606498	1	0	0	2198149	505	Sylmar										Moderate
LOS ANGELES	12469 N RALSTON AVE	91342	2507006010	Low Medium I Residential	RD3-1XL-CPIO	0	14	0.364412364	Residential - Single Family Residence - Pool and Misc.	YES - Current	NO - Privately-Owned	Available	Not Used in Prior Housing Element	0	0.124486348	0	0.124486348	2	0	0	2198149	515	Sylmar										Moderate
LOS ANGELES	12447 N RALSTON AVE	91342	2507006015	Low Medium I Residential	RD3-1XL-CPIO	0	14	0.137741486	Residential - Single Family Residence	YES - Current	NO - Privately-Owned	Available	Not Used in Prior Housing Element	0	0	0.024050686	0.024050686	1	1*	1*	2198149	555	Sylmar										Above Moderate
LOS ANGELES	12433 N RALSTON AVE	91342	2507006019	Low Medium I Residential	RD3-1XL-CPIO	0	14	0.692533008	Residential - Single Family Residence	YES - Current	NO - Privately-Owned	Available	Used in Prior Housing Element - Non-Vacant	0	0.572378576	0	0.572378576	1	0	0	2198149	597	Sylmar										Above Moderate
LOS ANGELES	12415 N RALSTON AVE	91342	2507006020	Low Medium I Residential	RD3-1XL-CPIO	0	14	0.364457431	Residential - Single Family Residence	YES - Current	NO - Privately-Owned	Available	Not Used in Prior Housing Element	0	0.147785717	0	0.147785717	1	0	0	2198149	618	Sylmar										Moderate
LOS ANGELES			2507006021	Low Medium I Residential	RD3-1XL-CPIO	0	14	0.059198025	Residential - Single Family Residence - Vacant Land	YES - Current	NO - Privately-Owned	Available	Not Used in Prior Housing Element	0	0	0.01780002	0.01780002	0	0	0	2198149	694	Sylmar										Above Moderate
LOS ANGELES	14627 W SAYRE ST	91342	2507006022	Low Medium I Residential	RD3-1XL-CPIO	0	14	0.166681824	Residential - Single Family Residence	YES - Current	NO - Privately-Owned	Available	Not Used in Prior Housing Element	0	0	0.057927892	0.057927892	1	2*	2*	2198149	685	Sylmar										Above Moderate
LOS ANGELES	14621 W SAYRE ST	91342	2507006023	Low Medium I Residential	RD3-1XL-CPIO	0	14	0.166682798	Residential - Single Family Residence	YES - Current	NO - Privately-Owned	Available	Not Used in Prior Housing Element	0	0	0.023783076	0.023783076	1	2*	2*	2198149	676	Sylmar										Above Moderate
LOS ANGELES	14617 W SAYRE ST	91342	2507006024	Low Medium I Residential	RD3-1XL-CPIO	0	14	0.166682798	Residential - Single Family Residence	YES - Current	NO - Privately-Owned	Available	Not Used in Prior Housing Element	0	0	0.057927892	0.057927892	1	2*	2*	2198149	661	Sylmar										Above Moderate
LOS ANGELES	14611 W SAYRE ST	91342	2507006025	Low Medium I Residential	RD3-1XL-CPIO	0	14	0.166682798	Residential - Single Family Residence	YES - Current	NO - Privately-Owned	Available	Not Used in Prior Housing Element	0	0	0.057927892	0.057927892	1	2*	2*	2198149	647	Sylmar										Above Moderate
LOS ANGELES	14601 W SAYRE ST	91342	2507006026	Low Medium I Residential	RD3-1XL-CPIO	0	14	0.166682798	Residential - Single Family Residence	YES - Current	NO - Privately-Owned	Available	Not Used in Prior Housing Element	0	0	0.057927892	0.057927892	1	2*	2*	2198149	633	Sylmar										Above Moderate
LOS ANGELES	14617 W SAYRE ST	91342	2507006024	Low Medium I Residential	RD3-1XL-CPIO	0	14	0.166682798	Residential - Single Family Residence	YES - Current	NO - Privately-Owned	Available	Not Used in Prior Housing Element	0	0	0.057927892	0.057927892	1	2*	2*	2198149	661	Sylmar										Above Moderate
LOS ANGELES	14611 W SAYRE ST	91342	2507006025	Low Medium I Residential	RD3-1XL-CPIO	0	14	0.166682798	Residential - Single Family Residence	YES - Current	NO - Privately-Owned	Available	Not Used in Prior Housing Element	0	0	0.050629279	0.050629279	2	2*	2*	2198149	649	Sylmar										Above Moderate
LOS ANGELES	12409 N RALSTON AVE	91342	2507006026	Low Medium I Residential	RD3-1XL-CPIO	0	14	0.166860469	Residential - Single Family Residence	YES - Current	NO - Privately-Owned	Available	Not Used in Prior Housing Element	0	0	0.057927892	0.057927892	1	2*	2*	2198149	623	Sylmar										Above Moderate
LOS ANGELES	12401 N RALSTON AVE	91342	2507006027	Low Medium I Residential	RD3-1XL-CPIO	0	14	0.166870081	Residential - Single Family Residence	YES - Current	NO - Privately-Owned	Available	Not Used in Prior Housing Element	0	0	0.057927892	0.057927892	1	2*	2*	2198149	640	Sylmar										Above Moderate
LOS ANGELES	12435 N RALSTON AVE	91342	2507006029	Low Medium I Residential	RD3-1XL-CPIO	0	14	0.356602271	Residential - Double, Duplex, or Two Units - 4 Stories or Less	YES - Current	NO - Privately-Owned	Available	Not Used in Prior Housing Element	0	0.207607117	0	0.207607117	2	0	0	2198149	588	Sylmar									Yes	Moderate
LOS ANGELES	12439 N RALSTON AVE	91342	2507006030	Low Medium I Residential	RD3-1XL-CPIO	0	14	0.364508075	Residential - Single Family Residence	YES - Current	NO - Privately-Owned	Available	Not Used in Prior Housing Element	0	0.339445186	0	0.339445186	1	0	0	2198149	566	Sylmar										Moderate
LOS ANGELES	12437 N RALSTON AVE	91342	2507006031	Low Medium I Residential	RD3-1XL-CPIO	0	14	0.335839229	Residential - Single Family Residence	YES - Current	NO - Privately-Owned	Available	Not Used in Prior Housing Element	0	0.285606498	0	0.285606498	1	0	0	2198149	578	Sylmar										Moderate
LOS ANGELES	12511 N RALSTON AVE	91342	2507006032	Low Medium I Residential	RD3-1XL-CPIO	0	14	0.528469037	Residential - Four Units (Any Combination) - 4 Stories or Less	YES - Current	NO - Privately-Owned	Available	Not Used in Prior Housing Element	0	0.216422631	0	0.216422631	4	0	0	2198149	443	Sylmar									Yes	Moderate
LOS ANGELES	14818 W ASTORIA ST	91342	2507006056	Low Medium I Residential	RD3-1XL-CPIO	0	14	0.281800361	Residential - Four Units (Any Combination) - 4 Stories or Less	YES - Current	NO - Privately-Owned	Available	Not Used in Prior Housing Element	0	0.055374928	0	0.055374928	4	0	0	2198149	415	Sylmar										Moderate
LOS ANGELES	12533 N RALSTON AVE	91342	2507006057	Low Medium I Residential	RD3-1XL-CPIO	0	14	0.285162473	Residential - Four Units (Any Combination) - 4 Stories or Less	YES - Current	NO - Privately-Owned	Available	Not Used in Prior Housing Element	0	0.055374928	0	0.055374928	4	0	0	2198149	398	Sylmar										Moderate
LOS ANGELES	14800 W ASTORIA ST	91342	2507006058	Low Medium I Residential	RD3-1XL-CPIO	0	14	0.156327231	Residential - Single Family Residence	YES - Current	NO - Privately-Owned	Available	Not Used in Prior Housing Element	0	0	0.057927892	0.057927892	1	2*	2*	2198149	383	Sylmar										Above Moderate
LOS ANGELES	12306 N SAN FERNANDO ROAD	91342	2507007003	Low Medium I Residential	RD3-1XL-CPIO	0	14	0.122623708	Residential - Single Family Residence	YES - Current	NO - Privately-Owned	Available	Not Used in Prior Housing Element	0	0	0.024050686	0.024050686	1	1*	1*	2198149	747	Sylmar										Above Moderate
LOS ANGELES	14651 W SAYRE ST	91342	2507007004	Low Medium I Residential	RD3-1XL-CPIO	0	14	0.166849073	Residential - Single Family Residence	YES - Current	NO - Privately-Owned	Available	Not Used in Prior Housing Element	0	0	0.057927892	0.057927892	1	2*	2*	2198149	738	Sylmar										Above Moderate
LOS ANGELES	14645 W SAYRE ST	91342	2507007005	Low Medium I

LOS ANGELES			2508027028	Low II Residential	R1-1	0	1 unit per lot	0.216795661	Residential - Single Family Residence	YES - Current	NO - Privately-Owned	Available	Not Used in Prior Housing Element	0	0	0.023996584	0.023996584	0	0	0	2198153	952	Sylmar									Above Moderate
LOS ANGELES	14117 W HUBBARD ST	91342	2508027029	Community Commercial	(Q)C4-1	0	108	0.219841445	Commercial - Shopping Center (Neighborhood, Community) - One Story	YES - Current	NO - Privately-Owned	Available	Not Used in Prior Housing Element	0.037138988	0	0	0.037138988	0	0	0	2198153	199	Sylmar									Lower
LOS ANGELES			2508027029	Community Commercial	(Q)C4-1	0	108	0.467144915	Commercial - Shopping Center (Neighborhood, Community) - One Story	YES - Current	NO - Privately-Owned	Available	Not Used in Prior Housing Element	0.024482788	0	0	0.024482788	0	0	0	2198153	166	Sylmar									Lower
LOS ANGELES			2508027029	Community Commercial	(Q)C4-1	0	108	0.713950374	Commercial - Shopping Center (Neighborhood, Community) - One Story	YES - Current	NO - Privately-Owned	Available	Not Used in Prior Housing Element	0.012101947	0	0	0.012101947	0	0	0	2198153	174	Sylmar									Lower
LOS ANGELES	12633 N GLENOAKS BLVD	91342	2508027030	Community Commercial	C2-1VL-CPIO	0	108	0.480653098	Commercial - Service Station - Full Service - No Additional Services	YES - Current	NO - Privately-Owned	Available	Not Used in Prior Housing Element	0.023028195	0	0	0.023028195	1	0	0	2198153	136	Sylmar									Lower
LOS ANGELES	13911 W FOOTHILL BLVD	91342	2509002006	Community Commercial	C2-1VL-CPIO	0	108	0.437376285	Commercial - Office Building - Wireless Communication Tower - One Story	YES - Current	NO - Privately-Owned	Available	Not Used in Prior Housing Element	0.027467139	0	0	0.027467139	0	0	0	2258153	331	Sylmar									Lower
LOS ANGELES	13867 W FOOTHILL BLVD	91342	2509002023	Community Commercial	C2-1VL-CPIO	0	108	0.681675963	Commercial - Shopping Center (Neighborhood, Community) - One Story	YES - Current	NO - Privately-Owned	Available	Not Used in Prior Housing Element	0.008892691	0	0	0.008892691	13	0	0	2258153	355	Sylmar									Lower
LOS ANGELES	13935 W FOOTHILL BLVD	91342	2509002024	Community Commercial	C2-1VL-CPIO	0	108	1.215438464	Commercial - Bank, Savings and Loan - One Story	YES - Current	NO - Privately-Owned	Available	Not Used in Prior Housing Element	0.26000342	0	0	0.26000342	0	0	0	2258153	306	Sylmar									Lower
LOS ANGELES			2509002024	Community Commercial	C2-1VL-CPIO	0	108	0.069812315	Commercial - Bank, Savings and Loan - One Story	YES - Current	NO - Privately-Owned	Available	Not Used in Prior Housing Element	0	0	0.001744479	0.001744479	0	0	0	2258153	307	Sylmar									Above Moderate
LOS ANGELES			2509002027	Community Commercial	C2-1VL-CPIO	0	108	0.064935099	Commercial - Parking Lot (Commercial Use Property) - Lots - Patron or Employee - One Story	YES - Current	NO - Privately-Owned	Available	Not Used in Prior Housing Element	0	0	0.01011379	0.01011379	0	0	0	2258153	363	Sylmar									Above Moderate
LOS ANGELES	13901 W FOOTHILL BLVD	91342	2509002029	Community Commercial	C2-1VL-CPIO	0	108	0.404176702	Commercial - Service Station - Self Service - No Additional Services	YES - Current	NO - Privately-Owned	Available	Not Used in Prior Housing Element	0.029525195	0	0	0.029525195	0	0	0	2258153	343	Sylmar									Lower
LOS ANGELES	13845 W FOOTHILL BLVD	91342	2509002033	Community Commercial	C2-1VL-CPIO	0	108	0.694521089	Commercial - Store Combination - Store and Office Combination - One Story	YES - Current	NO - Privately-Owned	Available	Not Used in Prior Housing Element	0.028782946	0	0	0.028782946	0	0	0	2258153	371	Sylmar									Lower
LOS ANGELES	13831 W FOOTHILL BLVD	91342	2509002036	Community Commercial	C2-1VL-CPIO	0	108	3.321305662	Commercial - Bank, Savings and Loan - One Story	YES - Current	NO - Privately-Owned	Available	Not Used in Prior Housing Element	0.03156186	0	0	0.03156186	1	0	0	2258153	394	Sylmar									Lower
LOS ANGELES	13809 W FOOTHILL BLVD	91342	2509002037	Community Commercial	C2-1VL-CPIO	0	108	1.772038146	Commercial - Store Combination - Store and Office Combination - One Story	YES - Current	NO - Privately-Owned	Available	Not Used in Prior Housing Element	0.637074854	0	0	0.637074854	0	0	0	2258153	381	Sylmar									Lower
LOS ANGELES	13851 W FOOTHILL BLVD	91342	2509002038	Community Commercial	C2-1VL-CPIO	0	108	0.616409037	Commercial - Auto, Recreation Equipment, Construction Equipment Sales and Service - Car Wash Only - One Story	YES - Current	NO - Privately-Owned	Available	Not Used in Prior Housing Element	0.015326767	0	0	0.015326767	1	0	0	2258153	365	Sylmar									Lower
LOS ANGELES	13879 W FOOTHILL BLVD	91342	2509002039	Community Commercial	C2-1VL-CPIO	0	108	0.589650438	Commercial - Store Combination - Store and Office Combination - One Story	YES - Current	NO - Privately-Owned	Available	Not Used in Prior Housing Element	0.039197838	0	0	0.039197838	5	0	0	2258153	346	Sylmar									Lower
LOS ANGELES	13881 W FOOTHILL BLVD	91342	2509002039	Community Commercial	C2-1VL-CPIO	0	108	0.550209804	Commercial - Store Combination - Store and Office Combination - One Story	YES - Current	NO - Privately-Owned	Available	Not Used in Prior Housing Element	0.041929994	0	0	0.041929994	5	0	0	2258153	338	Sylmar									Lower
LOS ANGELES	13909 W FOOTHILL BLVD	91342	2509002041	Community Commercial	C2-1VL-CPIO	0	108	0.426972093	Commercial - Auto, Recreation Equipment, Construction Equipment Sales and Service - Car Wash Only, Self-service Type - One Story	YES - Current	NO - Privately-Owned	Available	Not Used in Prior Housing Element	0.031100479	0	0	0.031100479	0	0	0	2258153	325	Sylmar									Lower
LOS ANGELES	13919 W FOOTHILL BLVD	91342	2509002041	Community Commercial	C2-1VL-CPIO	0	108	0.265529035	Commercial - Auto, Recreation Equipment, Construction Equipment Sales and Service - Car Wash Only, Self-service Type - One Story	YES - Current	NO - Privately-Owned	Available	Not Used in Prior Housing Element	0.040599185	0	0	0.040599185	0	0	0	2258153	321	Sylmar									Lower
LOS ANGELES	13924 W FOOTHILL BLVD	91342	2509003001	Community Commercial	C2-1VL-CPIO	0	108	0.367149149	Commercial - Store Combination - Store and Office Combination - One Story	YES - Current	NO - Privately-Owned	Available	Not Used in Prior Housing Element	0.025602772	0	0	0.025602772	4	0	0	2258153	342	Sylmar									Lower
LOS ANGELES	13894 W FOOTHILL BLVD	91342	2509003003	Community Commercial	C2-1VL-CPIO	0	108	0.223732324	Commercial - Store - One Story	YES - Current	NO - Privately-Owned	Available	Not Used in Prior Housing Element	0.07953929	0	0	0.07953929	1	0	0	2258153	364	Sylmar									Lower
LOS ANGELES	13870 W FOOTHILL BLVD	91342	2509003006	Community Commercial	C2-1VL-CPIO	0	108	0.133567637	Commercial - Professional Building - One Story	YES - Current	NO - Privately-Owned	Available	Not Used in Prior Housing Element	0.074972194	0	0	0.074972194	0	0	0	2258153	383	Sylmar									Lower
LOS ANGELES	13864 W FOOTHILL BLVD	91342	2509003010	Community Commercial	C2-1VL-CPIO	0	108	0.938139959	Commercial - Store - One Story	YES - Current	NO - Privately-Owned	Available	Not Used in Prior Housing Element	0.683567137	0	0	0.683567137	0	0	0	2258153	386	Sylmar									Lower
LOS ANGELES	13808 W FOOTHILL BLVD	91342	2509003014	Community Commercial	C2-1VL-CPIO	0	108	0.215748886	Commercial - Restaurant, Cocktail Lounge - Fast Food - Auto Oriented - One Story	YES - Current	NO - Privately-Owned	Available	Not Used in Prior Housing Element	0.08686384	0	0	0.08686384	0	0	0	2258153	443	Sylmar									Lower
LOS ANGELES	13827 W SAYRE ST	91342	2509003017	Community Commercial	C2-1VL-CPIO	0	108	0.126376512	Commercial - Commercial - Vacant Land	YES - Current	NO - Privately-Owned	Available	Not Used in Prior Housing Element	0.052399439	0	0	0.052399439	0	0	0	2258153	461	Sylmar									Lower
LOS ANGELES	13900 W FOOTHILL BLVD	91342	2509003020	Community Commercial	C2-1VL-CPIO	0	108	0.205854862	Commercial - Commercial - Vacant Land	YES - Current	NO - Privately-Owned	Available	Not Used in Prior Housing Element	0.062978672	0	0	0.062978672	0	0	0	2258153	359	Sylmar									Lower
LOS ANGELES	13910 W FOOTHILL BLVD	91342	2509003022	Community Commercial	C2-1VL-CPIO	0	108	0.402805808	Commercial - Professional Building - One Story	YES - Current	NO - Privately-Owned	Available	Not Used in Prior Housing Element	0.02911387	0	0	0.02911387	0	0	0	2258153	354	Sylmar									Lower
LOS ANGELES	13888 W FOOTHILL BLVD	91342	2509003023	Community Commercial	C2-1VL-CPIO	0	108	0.313185585	Commercial - Office Building - One Story	YES - Current	NO - Privately-Owned	Available	Not Used in Prior Housing Element	0.079539123	0	0	0.079539123	0	0	0	2258153	367	Sylmar									Lower
LOS ANGELES	13842 W FOOTHILL BLVD	91342	2509003025	Community Commercial	C2-1VL-CPIO	0	108	1.080847248	Commercial - Parking Lot (Commercial Use Property) - Lots - Patron or Employee - One Story	YES - Current	NO - Privately-Owned	Available	Not Used in Prior Housing Element	0.443800206	0	0	0.443800206	1	0	0	2258153	399	Sylmar									Lower
LOS ANGELES	13820 W FOOTHILL BLVD	91342	2509003028	Community Commercial	C2-1VL-CPIO	0	108	0.679102103	Commercial - Supermarket - Supermarket - 12,000 SF or More - One Story	YES - Current	NO - Privately-Owned	Available	Not Used in Prior Housing Element	0.012649059	0	0	0.012649059	0	0	0	2258153	428	Sylmar									Lower
LOS ANGELES	13834 W FOOTHILL BLVD	91342	2509003028	Community Commercial	C2-1VL-CPIO	0	108	0.447801177	Commercial - Supermarket - Supermarket - 12,000 SF or More - One Story	YES - Current	NO - Privately-Owned	Available	Not Used in Prior Housing Element	0.027050521	0	0	0.027050521	0	0	0	2258153	418	Sylmar									Lower
LOS ANGELES			2509003028	Community Commercial	C2-1VL-CPIO	0	108	0.344694026	Commercial - Supermarket - Supermarket - 12,000 SF or More - One Story	YES - Current	NO - Privately-Owned	Available	Not Used in Prior Housing Element	0.032212951	0	0	0.032212951	0	0	0	2258153	416	Sylmar									Lower
LOS ANGELES			2509003028	Community Commercial	C2-1VL-CPIO	0	108	0.505497203	Commercial - Supermarket - Supermarket - 12,000 SF or More - One Story	YES - Current	NO - Privately-Owned	Available	Not Used in Prior Housing Element	0.022566933	0	0	0.022566933	0	0	0	2258153	448	Sylmar									Lower
LOS ANGELES			2509003041	Medium Residential	R3-1-CPIO	0	54	0.000206637	Residential - Single Family Residence - Vacant Land	YES - Current	NO - Privately-Owned	Available	Not Used in Prior Housing Element	0	0	0.023996584	0.023996584	0	0	0	2258153	470	Sylmar									Above Moderate
LOS ANGELES			2509003041	Medium Residential	R3-1-CPIO	0	54	0.001859367	Residential - Single Family Residence - Vacant Land	YES - Current	NO - Privately-Owned	Available	Not Used in Prior Housing Element	0	0	0.023996584	0.023996584	0	0	0	2258153	465	Sylmar									Above Moderate
LOS ANGELES	13980 W ASTORIA ST	91342	2509003096	Community Commercial	C2-1VL-CPIO	0	108	0.58986731	Residential - Five or More Units or Apartments (Any Combination) - 4 Stories or Less	YES - Current	NO - Privately-Owned	Available	Not Used in Prior Housing Element	0.023798121	0	0	0.023798121	15	0	0	2258153	341	Sylmar									Lower
LOS ANGELES	13984 W ASTORIA ST	91342	2509003129	Medium Residential	R3-1-CPIO	0	54	1.880119238	Residential - Five or More Units or Apartments (Any Combination) - 4 Stories or Less - Pool	YES - Current	NO - Privately-Owned	Available	Not Used in Prior Housing Element	0.28983569	0	0	0.28983569	71	0	0	2258153	347	Sylmar									Lower
LOS ANGELES	13940 W FOOTHILL BLVD	91342	2509003199	Community Commercial	C2-1VL-CPIO	0	108	0.383098261	Commercial - Auto, Recreation Equipment, Construction Equipment Sales and Service - Auto Body Repair Shop - One Story	YES - Current	NO - Privately-Owned	Available	Not Used in Prior Housing Element	0.030112317	0	0	0.030112317	0	0	0	2258153	334	Sylmar									Lower
LOS ANGELES	13815 W SAYRE ST	91342	2509003200	Community Commercial	C2-1VL-CPIO	0	108	0.339733326	Commercial - Professional Building - Veterinary Hospital, Clinic - One Story	YES - Current	NO - Privately-Owned	Available	Not Used in Prior Housing Element	0.076443996	0	0	0.076443996	0	0	0	2258153	450	Sylmar									Lower
LOS ANGELES	13200 N BROMONT AVE	91342	2509003201	Medium Residential	R3-1-CPIO	0	54	3.316374585	Residential - Five or More Units or Apartments (Any Combination) - 4 Stories or Less	YES - Current	NO - Privately-Owned	Available	Not Used in Prior Housing Element	0	0	1.053263903	1.053263903	88	0	0	2258153	368	Sylmar	Yes	Above Moderate								
LOS ANGELES	13878 W FOOTHILL BLVD	91342	2509003202	Community Commercial	C2-1VL-CPIO	0	108	0.335484062	Commercial - Store Combination - Store and Residential Combination - One Story	YES - Current	NO - Privately-Owned	Available	Not Used in Prior Housing Element	0	0	0.020307434	0.020307434	4	0	0	2258153	375	Sylmar	Yes	Above Moderate								
LOS ANGELES	13880 W FOOTHILL BLVD	91342	2509003202	Community Commercial	C2-1VL-CPIO	0	108	0.089473247	Commercial - Store Combination - Store and Residential Combination - One Story	YES - Current	NO - Privately-Owned	Available	Not Used in Prior Housing Element	0	0	0.016589989	0.016589989	4	0	0	2258153	373	Sylmar	Yes	Above Moderate								
LOS ANGELES			2509004116	Medium Residential	R3-1-CPIO	0	54	0.0094924	Residential - Single Family Residence - Vacant Land	YES - Current	NO - Privately-Owned	Available	Not Used in Prior Housing Element	0	0	0.023996584	0.023996584	0	0	0	2258153	451	Sylmar									Above Moderate
LOS ANGELES	13100 N DRONFIELD AVE	91342	2509004BRK	Medium Residential	R3-1-CPIO	0	54	2.139919104	Residential - Single Family Residence - Condominium	YES - Current	NO - Privately-Owned	Available	Not Used in Prior Housing Element	0	0	0.74717769	0.74717769	72	0	0	2258153	458	Sylmar	Yes	Above Moderate								
LOS ANGELES	13187 N BROMONT AVE	91342	2509004BRK	Medium Residential	R3-1-CPIO	0	54	2.015699933	Residential - Single Family Residence - Condominium	YES - Current	NO - Privately-Owned	Available	Not Used in Prior Housing Element	0	0	0.703042293	0.703042293	72	0	0	2258153	426	Sylmar	Yes	Above Moderate								
LOS ANGELES			2509006902	Low Residential	R1-1	0	1 unit per lot	0.000970771	Miscellaneous - Government Owned Property	YES - Current	YES - City-Owned	Available	Not Used in Prior Housing Element	0	0	0.088390076	0.088390076	0	0	0	2228153	921	Sylmar									Above Moderate
LOS ANGELES	13977 W HERRON ST	91342	2509007038	Low II Residential	R1-1	0	1 unit per lot	0.127968	Residential - Single Family Residence	YES - Current	NO - Privately-Owned	Available	Not Used in Prior Housing Element	0	0	0.023996584	0.023996584	0	0	0	2228153	233	Sylmar									Above Moderate
LOS ANGELES	13973 W HERRON ST	91342	2509007039	Low II Residential	R1-1	0	1 unit per lot	0.127923668	Residential - Single Family Residence	YES - Current	NO - Privately-Owned	Available	Not Used in Prior Housing Element	0	0	0.023996584	0.023996584	0	0	0	2228153	224	Sylmar									Above Moderate
LOS ANGELES			2509008017	Low II Residential	R1-1	0	1 unit per lot	0.057387786	Residential - Single Family Residence - Vacant Land	YES - Current	NO - Privately-Owned	Available	Not Used in Prior Housing Element	0	0	0.023996584	0.023996584	0	0	0	2228153	455	Sylmar									Above Moderate
LOS ANGELES			2509011011	Low II Residential	R1-1	0	1 unit per lot	0.068993134	Residential - Single Family Residence - Vacant Land	YES - Current	NO - Privately-Owned	Available	Not Used in Prior Housing Element	0	0	0.023996584	0.023996584	0	0	0	2228153	556	Sylmar									Above Moderate
LOS ANGELES	13922 W SAYRE ST	91342	2509013026	Medium Residential	R3-1-CPIO	0	54	0.762552728	Residential - Five or More Units or Apartments (Any Combination) - 4 Stories or Less - Pool	YES - Current	NO - Privately-Owned	Available	Not Used in Prior Housing Element	0	0	0.020178727	0.020178727	31	0	0	2228153	46	Sylmar	Yes	Above Moderate								
LOS ANGELES	13022 N DRONFIELD AVE	91342	2509013027	Medium Residential	R3-1-CPIO	0	54	0.235105931	Residential - Double, Duplex, or Two Units - 4 Stories or Less - Pool	YES - Current	NO - Privately-Owned	Available	Not Used in Prior Housing Element	0.346323729	0	0	0.346323729	2	0	0	2228153	58	Sylmar									Lower
LOS ANGELES	13000 N DRONFIELD AVE	91342	2509013030	Medium Residential	R3-1-CPIO	0	54	0.997530723	Residential - Five or More Units or Apartments (Any Combination) - 4 Stories or Less	YES - Current	NO - Privately-Owned	Available	Not Used in Prior Housing Element	0	0	0.371012817	0.371012817	22	0	0	2228153	62	Sylmar	Yes	Above Moderate								
LOS ANGELES	13910 W SAYRE ST	91342	2509013193	Medium Residential	R3-1-CPIO	0	54	0.495103295	Residential - Five or More Units or Apartments (Any Combination) - 4 Stories or Less	YES - Current	NO - Privately-Owned	Available	Not Used in Prior Housing Element	0.033172814	0	0	0.033172814	27	0	0	2228153	44	Sylmar									Lower
LOS ANGELES	13825 W BEAVER ST	91342	2509013BRK	Medium Residential	R3-1-CPIO	0	54	3.20626696	Residential - Single Family Residence - Condominium	YES - Current	NO - Privately-Owned	Available	Not Used in Prior Housing Element	0.471949081	0	0	0.471949081	160	0	0	2228153	41	Sylmar									Lower
LOS ANGELES	13755 W HUBBARD ST	91342	2509014005	Medium Residential	R3-1-CPIO	0	54	0.621280436	Residential - Single Family Residence	YES - Current	NO - Privately-Owned	Available	Not Used in Prior Housing Element	0.471224487	0	0	0.471224487	1	0	0	2228153	137	Sylmar									Lower
LOS ANGELES	13721 W HUBBARD ST	91342	2509014093	Medium Residential	R3-1-CPIO	0	54	0.556595601	Residential - Five or More Units or Apartments (Any Combination) - 4 Stories or Less	YES - Current	NO - Privately-Owned	Available	Not Used in Prior Housing Element	0.04426374	0	0	0.04426374	40	0	0	2228157	188	Sylmar									Lower
LOS ANGELES	13741 W HUBBARD ST	91342	2509014093	Medium Residential	R3-1-CPIO	0	54	0.569646158	Residential - Five or More Units or Apartments (Any Combination) - 4 Stories or Less	YES - Current	NO - Privately-Owned	Available	Not Used in Prior Housing Element	0.046946189	0	0	0.046946189	40	0	0	2228157	198	Sylmar									Lower
LOS ANGELES	13751 W HUBBARD ST	91342	2509014093	Medium Residential	R3-1-CPIO	0	54	0.545486541	Residential - Five or More Units or Apartments (Any Combination) - 4 Stories or Less	YES - Current	NO - Privately-Owned	Available	Not Used in Prior Housing Element	0.044532766	0	0	0.044532766	40	0	0	2228153	124	Sylmar									Lower
LOS ANGELES	13640 W FOOTHILL BLVD	91342	2509014096	Community Commercial	(Q)C2-1VL-CPIO	0	108	0.737294908	Recreational - Athletic and Amusement Facility - Gymnasium, Health Spa - One Story	YES - Current	NO - Privately-Owned	Available	Not Used in Prior Housing Element	0.004745201	0	0	0.004745201	0	0	0	2228157	94	Sylmar									Lower
LOS ANGELES	13675 W HUBBARD ST	91342	2509014BRK	Community Commercial	QR3-1	0	54	3.502847977	Residential - Single Family Residence - Condominium	YES - Current	NO - Privately-Owned	Available	Not Used in Prior Housing Element	0.692987347	0	0	0.692987347	64	0	0	2228157	117	Sylmar									Lower
LOS ANGELES	13759 W FOOTHILL BLVD	91342	2509015019	Community Commercial	C2-1VL-CPIO	0	108	0.399644491	Commercial - Store - One Story	YES - Current	NO - Privately-Owned	Available	Not Used in Prior Housing Element	0.015338968	0	0	0.015338968	9	0	0	2258153	463	Sylmar									Lower
LOS ANGELES	13741 W FOOTHILL BLVD	91342	2509015020	Community Commercial	C2-1VL-CPIO	0	108	0.714124717	Commercial - Office Building - One Story	YES - Current	NO - Privately-Owned	Available	Not Used in Prior Housing Element	0.011933254	0	0	0.011933254	0	0	0	2258157	795	Sylmar									Lower
LOS ANGELES	13711 W FOOTHILL BLVD	91342	2509015025	Community Commercial	C2-1VL-CPIO	0	108	0.713737292	Commercial - Store - One Story	YES - Current	NO - Privately-Owned	Available	Not Used in Prior Housing Element	0.028086686	0	0	0.028086686	0	0	0	2228157	26	Sylmar									Lower
LOS ANGELES	13701 W FOOTHILL BLVD	91342	2509015026	Community Commercial	C2-1VL-CPIO	0	108	0.417479473	Commercial - Restaurant, Cocktail Lounge - Restaurant, Cocktail Lounge, Tavern - One Story	YES - Current	NO - Privately-Owned	Available	Not Used in Prior Housing Element	0.066816627	0	0	0.066816627	0	0	0	2228157	34	Sylmar									Lower
LOS ANGELES	13677 W FOOTHILL BLVD	91342	2509015027	Community Commercial	C2-1VL-CPIO	0	108	0.853813384	Commercial - Store - One Story	YES - Current	NO - Privately-Owned	Available	Not Used in Prior Housing Element	0.005700675	0	0	0.005700675	5	0	0	2228157	46	Sylmar									Lower
LOS ANGELES	13739 W FOOTHILL BLVD	91342	2509015029	Community Commercial	C2-1VL-CPIO	0	108	0.826350319	Commercial - Store Combination - Store and Office Combination - One Story	YES - Current	NO - Privately-Owned	Available	Not Used in Prior Housing Element	0.017620564	0	0	0.017620564	1	0	0	2258157	824	Sylmar									Lower
LOS ANGELES	13770 W SAYRE ST	91342	2509015036	Community Commercial	C2-1VL-CPIO	0	108	0.52145035	Institutional - Homes for Aged and Others - One Story	YES - Current	NO - Privately-Owned	Available	Not Used in Prior Housing Element	0.012517049	0	0	0.012517049	1	0	0	2258153	423	Sylmar									Lower
LOS ANGELES	13641 W FOOTHILL BLVD	91342	2509015037	Community Commercial	C2-1VL-CPIO	0	108	0.291929419	Commercial - Service Station - Full Service - Lift	YES - Current	NO - Privately-Owned	Available	Not Used in Prior Housing Element	0.065045451	0	0	0.065045451	0	0	0	2228157	912	Sylmar									Lower
LOS ANGELES	13645 W FOOTHILL BLVD	91342	2509015038	Community Commercial	C2-1VL-CPIO	0	108	0.417131109	Commercial - Store Combination - Store and Office Combination - One Story	YES - Current	NO - Privately-Owned	Available	Not Used in Prior Housing Element	0.021341265	0	0	0.021341265	7	0	0	2228157	79	Sylmar									Lower
LOS ANGELES	13771 W FOOTHILL BLVD	91342	2509015040	Community Commercial	C2-1VL-CPIO	0	108	0.28085933	Commercial - Commercial - One Story	YES - Current	NO - Privately-Owned	Available	Not Used in Prior Housing Element	0.036364508	0	0	0.036364508	0	0	0	2258153	444	Sylmar									Lower
LOS ANGELES	13776 W SAYRE ST	91342	2509015040	Community Commercial	C2-1VL-CPIO	0	108	0.352665408	Commercial - Commercial - One Story	YES - Current	NO - Privately-Owned	Available	Not Used in Prior Housing Element	0.032172612	0	0	0.032172612	0	0	0	2258153	432	Sylmar									Lower
LOS ANGELES	13777 W FOOTHILL BLVD	91342	2509015040	Community Commercial	C2-1VL-CPIO	0	108	0.084331511	Commercial - Commercial - One Story	YES - Current	NO - Privately-Owned	Available	Not Used in Prior Housing Element	0.027340725	0	0	0.027340725	0	0	0	2258153	439	Sylmar									Lower
LOS ANGELES	13507 W HUBBARD ST	91342	2509016012	Community Commercial	C2-1VL-CPIO	0	108	0.459171766	Commercial - Store Combination - Store and Office Combination - One Story	YES - Current	NO - Privately-Owned	Available	Not Used in Prior Housing Element	0.008752582	0	0	0.008752582	0	0	0	2258157	803	Sylmar									Lower
LOS ANGELES	13501 W HUBBARD ST	91342	2509016017	Community Commercial	C2-1VL-CPIO	0	108	0.177083876	Commercial - Store - One Story	YES - Current	NO - Privately-Owned	Available	Used in Prior Housing Element - Non-Vacant	0.035910723	0	0	0.035910723	0	0	0	2258157	797	Sylmar									Lower
LOS ANGELES	13189 N GLADSTONE AVE	91342	2509016018	Community Commercial	C2-1VL-CPIO	0	108	0.312096066	Commercial - Shopping Center (Neighborhood, Community) - One Story	YES - Current	NO - Privately-Owned	Available	Not Used in Prior Housing Element	0.034143738	0	0	0.034143738	0	0	0	2258157	784	Sylmar									Lower
LOS ANGELES	13223 N GLADSTONE AVE	91342	2509016019	Community Commercial	C2-1VL-CPIO	0	108	8.332888677	Commercial - Shopping Center (Neighborhood, Community) - One Story	YES - Current	NO - Privately-Owned	Available	Not Used in Prior Housing Element	0.461290236	0	0	0.461290236	6	0	0	2258157	700	Sylmar									Lower
LOS ANGELES	13251 N GLADSTONE AVE	91342	2509016019	Community Commercial	C2-1VL-CPIO	0	108	2.287374909	Commercial - Shopping Center (Neighborhood, Community) - One Story	YES - Current	NO - Privately-Owned	Available	Not Used in Prior Housing Element	0.725058682	0	0	0.725058682	6	0	0	2258157	672	Sylmar									Lower
LOS ANGELES			2509017***	Low II Residential	R1-1	0	1 unit per lot	0.130158848		YES - Current	NO - Privately-Owned	Available	Not Used in Prior Housing Element	0	0	0.088390076	0.088390076	0	0	0	2228153	270	Sylmar									Above Moderate
LOS ANGELES	13780 W FOOTHILL BLVD	91342	2509019003	Community Commercial	C2-1VL-CPIO	0	108	8.929297906	Commercial - Shopping Center (Regional) - One Story	YES - Current	NO - Privately-Owned	Available	Not Used in Prior Housing Element	0.724044919	0	0	0.724044919	0	0	0	2228153	30	Sylmar									Lower
LOS ANGELES			2509019003	Community Commercial	C2-1VL-CPIO	0	108	0.225321996	Commercial - Shopping Center (Regional) - One Story	YES - Current	NO - Privately-Owned	Available	Not Used in Prior Housing Element	0.085281792	0	0	0.085281792	0	0	0	2228153	42	Sylmar									Lower
LOS ANGELES	13796 W FOOTHILL BLVD	91342	2509019005	Community Commercial	C2-1VL-CPIO	0	108	0.439698771	Commercial - Shopping Center (Regional) - One Story	YES - Current	NO - Privately-Owned	Available	Not Used in Prior Housing Element	0.009108168	0	0	0.009108168	0	0	0	2258153	466	Sylmar	

LOS ANGELES			2510009031	Neighborhood Commercial	C1-1XL-CPIO	0	54	0.077498737	Commercial - Auto, Recreation Equipment, Construction Equipment Sales and Service - Auto Service Centers (No Gasoline) - One Story	YES - Current	NO - Privately-Owned	Available	Used in Prior Housing Element - Non-Vacant	0.03690317	0	0	0.03690317	1	0	0	2288157	974	Sylmar		Lower
LOS ANGELES			2510009031	Neighborhood Commercial	C1-1XL-CPIO	0	54	0.077504416	Commercial - Auto, Recreation Equipment, Construction Equipment Sales and Service - Auto Service Centers (No Gasoline) - One Story	YES - Current	NO - Privately-Owned	Available	Used in Prior Housing Element - Non-Vacant	0.03690317	0	0	0.03690317	1	0	0	2288157	953	Sylmar		Lower
LOS ANGELES	13410 W SAYRE ST	91342	2510010028	Neighborhood Commercial	C1-1XL-CPIO	0	54	0.152649756	Commercial - Store - One Story	YES - Current	NO - Privately-Owned	Available	Used in Prior Housing Element - Non-Vacant	0.029691178	0	0	0.029691178	0	0	0	2288157	1023	Sylmar		Lower
LOS ANGELES	13400 W SAYRE ST	91342	2510010030	Neighborhood Commercial	C1-1XL-CPIO	0	54	0.196350658	Commercial - Auto, Recreation Equipment, Construction Equipment Sales and Service - Used Car Sales - One Story	YES - Current	NO - Privately-Owned	Available	Used in Prior Housing Element - Non-Vacant	0.012553933	0	0	0.012553933	0	0	0	2288157	1006	Sylmar		Lower
LOS ANGELES			2510013901	Low II Residential	R1-1	0	1 unit per lot	0.015825559	Miscellaneous - Government Owned Property	YES - Current	YES - City-Owned	Available	Not Used in Prior Housing Element	0	0	0.000747177	0.000747177	0	0	0	2258157	400	Sylmar		Above Moderate
LOS ANGELES			2510013901	Low II Residential	R1-1	0	1 unit per lot	0.023534624	Miscellaneous - Government Owned Property	YES - Current	YES - City-Owned	Available	Not Used in Prior Housing Element	0	0	0.000747177	0.000747177	0	0	0	2258157	309	Sylmar		Above Moderate
LOS ANGELES	13244 N GLADSTONE AVE	91342	2510018003	Low II Residential	R1-1	0	1 unit per lot	0.077471902	Residential - Single Family Residence - Vacant Land	YES - Current	NO - Privately-Owned	Available	Not Used in Prior Housing Element	0	0	0	0.023996584	0	0	0	2258157	638	Sylmar		Above Moderate
LOS ANGELES	13553 W BEAVER ST	91342	2510018030	Low II Residential	R1-1	0	1 unit per lot	0.06572686	Residential - Single Family Residence - Vacant Land	YES - Current	NO - Privately-Owned	Available	Not Used in Prior Housing Element	0	0	0	0.023996584	0	0	0	2258157	601	Sylmar		Above Moderate
LOS ANGELES	13461 W HUBBARD ST	91342	2510020BRK	Low Medium II Residential	QRD1.5-1	0	29	2.681376551	Residential - Single Family Residence - Condominium	YES - Current	NO - Privately-Owned	Available	Not Used in Prior Housing Element	0	0.300469722	0	0.300469722	48	0	0	2258157	678	Sylmar		Moderate
LOS ANGELES			2510024900	Low II Residential	R1-1	0	1 unit per lot	0.002661038	Miscellaneous - Government Owned Property	YES - Current	YES - City-Owned	Available	Not Used in Prior Housing Element	0	0	0.000747177	0.000747177	0	0	0	2258157	391	Sylmar		Above Moderate
LOS ANGELES			2510024901	Low II Residential	R1-1	0	1 unit per lot	0.007074433	Residential - Single Family Residence	YES - Current	NO - Privately-Owned	Available	Not Used in Prior Housing Element	0	0	0.040244773	0.040244773	0	0	0	2258157	349	Sylmar		Above Moderate
LOS ANGELES	13485 N FENTON AVE	91342	2510025039	Low I Residential	RS-1	0	1 unit per lot	0.172511371	Residential - Single Family Residence	YES - Current	NO - Privately-Owned	Available	Not Used in Prior Housing Element	0	0	0.003271506	0.003271506	0	0	0	2258157	966	Sylmar		Above Moderate
LOS ANGELES	13402 N ENTRADA WAY	91342	2510026001	Low II Residential	(Q)RD1.5-1	0	29	0.115205882	Residential - Single Family Residence - Small Lot	YES - Current	NO - Privately-Owned	Available	Not Used in Prior Housing Element	0	0.228737879	0	0.228737879	0	3*	3*	2258157	1036	Sylmar		Moderate
LOS ANGELES	13400 N ENTRADA WAY	91342	2510026002	Low II Residential	(Q)RD1.5-1	0	29	0.115207964	Residential - Single Family Residence - Small Lot	YES - Current	NO - Privately-Owned	Available	Not Used in Prior Housing Element	0	0.228737879	0	0.228737879	0	3*	3*	2258157	1037	Sylmar		Moderate
LOS ANGELES	13401 N ANDALUSIA LANE	91342	2510026003	Low II Residential	(Q)RD1.5-1	0	29	0.084691803	Residential - Single Family Residence - Small Lot	YES - Current	NO - Privately-Owned	Available	Not Used in Prior Housing Element	0	0	0.017626561	0.017626561	1	2*	2*	2258157	1038	Sylmar		Above Moderate
LOS ANGELES	13403 N ANDALUSIA LANE	91342	2510026004	Low II Residential	(Q)RD1.5-1	0	29	0.05937605	Residential - Single Family Residence - Small Lot	YES - Current	NO - Privately-Owned	Available	Not Used in Prior Housing Element	0	0	0.001652217	0.001652217	1	1*	1*	2258157	1039	Sylmar		Above Moderate
LOS ANGELES	13405 N ANDALUSIA LANE	91342	2510026005	Low II Residential	(Q)RD1.5-1	0	29	0.059472444	Residential - Single Family Residence - Small Lot	YES - Current	NO - Privately-Owned	Available	Not Used in Prior Housing Element	0	0	0.001652217	0.001652217	1	1*	1*	2258157	1040	Sylmar		Above Moderate
LOS ANGELES	13407 N ANDALUSIA LANE	91342	2510026006	Low II Residential	(Q)RD1.5-1	0	29	0.089471322	Residential - Single Family Residence - Small Lot	YES - Current	NO - Privately-Owned	Available	Not Used in Prior Housing Element	0	0	0.017626561	0.017626561	1	2*	2*	2258157	1041	Sylmar		Above Moderate
LOS ANGELES	13273 W SEVILLANA WAY	91342	2510026007	Low II Residential	(Q)RD1.5-1	0	29	0.070896784	Residential - Single Family Residence - Small Lot	YES - Current	NO - Privately-Owned	Available	Not Used in Prior Housing Element	0	0	0.032454401	0.032454401	1	2*	2*	2258157	1042	Sylmar		Above Moderate
LOS ANGELES	13271 W SEVILLANA WAY	91342	2510026008	Low II Residential	(Q)RD1.5-1	0	29	0.060108679	Residential - Single Family Residence - Small Lot	YES - Current	NO - Privately-Owned	Available	Not Used in Prior Housing Element	0	0	0.001652217	0.001652217	1	1*	1*	2258157	1043	Sylmar		Above Moderate
LOS ANGELES	13269 W SEVILLANA WAY	91342	2510026009	Low II Residential	(Q)RD1.5-1	0	29	0.087138143	Residential - Single Family Residence - Small Lot	YES - Current	NO - Privately-Owned	Available	Not Used in Prior Housing Element	0	0	0.017626561	0.017626561	1	2*	2*	2258157	1044	Sylmar		Above Moderate
LOS ANGELES	13267 W SEVILLANA WAY	91342	2510026010	Low II Residential	(Q)RD1.5-1	0	29	0.059221802	Residential - Single Family Residence - Small Lot	YES - Current	NO - Privately-Owned	Available	Not Used in Prior Housing Element	0	0	0.001652217	0.001652217	1	1*	1*	2258157	1045	Sylmar		Above Moderate
LOS ANGELES	13265 W SEVILLANA WAY	91342	2510026011	Low II Residential	(Q)RD1.5-1	0	29	0.05976158	Residential - Single Family Residence - Small Lot	YES - Current	NO - Privately-Owned	Available	Not Used in Prior Housing Element	0	0	0.001652217	0.001652217	1	1*	1*	2258157	1046	Sylmar		Above Moderate
LOS ANGELES	13263 W SEVILLANA WAY	91342	2510026012	Low II Residential	(Q)RD1.5-1	0	29	0.059237862	Residential - Single Family Residence - Small Lot	YES - Current	NO - Privately-Owned	Available	Not Used in Prior Housing Element	0	0	0.106184375	0.106184375	0	1*	1*	2258157	1047	Sylmar		Above Moderate
LOS ANGELES	13261 W SEVILLANA WAY	91342	2510026013	Low II Residential	(Q)RD1.5-1	0	29	0.08129185	Residential - Single Family Residence - Small Lot	YES - Current	NO - Privately-Owned	Available	Not Used in Prior Housing Element	0	0	0.156445384	0.156445384	0	2*	2*	2258157	1048	Sylmar		Above Moderate
LOS ANGELES	13270 W SEVILLANA WAY	91342	2510026014	Low II Residential	(Q)RD1.5-1	0	29	0.08847762	Residential - Single Family Residence - Small Lot	YES - Current	NO - Privately-Owned	Available	Not Used in Prior Housing Element	0	0	0.017626561	0.017626561	1	2*	2*	2258157	1049	Sylmar		Above Moderate
LOS ANGELES	13268 W SEVILLIANA WAY	91342	2510026015	Low II Residential	(Q)RD1.5-1	0	29	0.069903917	Residential - Single Family Residence - Small Lot	YES - Current	NO - Privately-Owned	Available	Not Used in Prior Housing Element	0	0	0.032454401	0.032454401	1	2*	2*	2258157	1050	Sylmar		Above Moderate
LOS ANGELES	13266 W SEVILLANA WAY	91342	2510026016	Low II Residential	(Q)RD1.5-1	0	29	0.080081867	Residential - Single Family Residence - Small Lot	YES - Current	NO - Privately-Owned	Available	Not Used in Prior Housing Element	0	0	0.017626561	0.017626561	1	2*	2*	2258157	1051	Sylmar		Above Moderate
LOS ANGELES	13412 N MANZANILLO LANE	91342	2510026017	Low II Residential	(Q)RD1.5-1	0	29	0.089668252	Residential - Single Family Residence - Small Lot	YES - Current	NO - Privately-Owned	Available	Not Used in Prior Housing Element	0	0	0.156445384	0.156445384	0	2*	2*	2258157	1052	Sylmar		Above Moderate
LOS ANGELES	13410 N MANZANILLO LANE	91342	2510026018	Low II Residential	(Q)RD1.5-1	0	29	0.059544441	Residential - Single Family Residence - Small Lot	YES - Current	NO - Privately-Owned	Available	Not Used in Prior Housing Element	0	0	0.106184375	0.106184375	0	1*	1*	2258157	1053	Sylmar		Above Moderate
LOS ANGELES	13408 N MANZANILLO LANE	91342	2510026019	Low II Residential	(Q)RD1.5-1	0	29	0.059787998	Residential - Single Family Residence - Small Lot	YES - Current	NO - Privately-Owned	Available	Not Used in Prior Housing Element	0	0	0.106184375	0.106184375	0	1*	1*	2258157	1054	Sylmar		Above Moderate
LOS ANGELES	13406 N MANZANILLO LANE	91342	2510026020	Low II Residential	(Q)RD1.5-1	0	29	0.085832294	Residential - Single Family Residence - Small Lot	YES - Current	NO - Privately-Owned	Available	Not Used in Prior Housing Element	0	0	0.156445384	0.156445384	0	2*	2*	2258157	1055	Sylmar		Above Moderate
LOS ANGELES	13241 W RAVEN ST	91342	2511009016	Low II Residential	R1-1	0	1 unit per lot	0.136778164	Residential - Single Family Residence	YES - Current	NO - Privately-Owned	Available	Not Used in Prior Housing Element	0	0	0.026158527	0.026158527	0	0	0	2288157	365	Sylmar		Above Moderate
LOS ANGELES	13243 W RAVEN ST	91342	2511009016	Low II Residential	R1-1	0	1 unit per lot	0.068863523	Residential - Single Family Residence	YES - Current	NO - Privately-Owned	Available	Not Used in Prior Housing Element	0	0	0.026158527	0.026158527	0	0	0	2288157	377	Sylmar		Above Moderate
LOS ANGELES	13083 W HUBBARD ST	91342	2511017BRK	Low Medium II Residential	QRD1.5-1	0	29	2.279725418	Residential - Single Family Residence - Condominium	YES - Current	NO - Privately-Owned	Available	Not Used in Prior Housing Element	0	0.147605778	0	0.147605778	89	0	0	2288161	660	Sylmar		Moderate
LOS ANGELES			2511023009	Low II Residential	R1-1	0	1 unit per lot	0.027546203	Residential - Single Family Residence - Vacant Land	YES - Current	NO - Privately-Owned	Available	Not Used in Prior Housing Element	0	0	0.043829864	0.043829864	0	0	0	2288157	801	Sylmar		Above Moderate
LOS ANGELES			2511023010	Low II Residential	R1-1	0	1 unit per lot	0.027545493	Residential - Single Family Residence - Vacant Land	YES - Current	NO - Privately-Owned	Available	Not Used in Prior Housing Element	0	0	0.043829864	0.043829864	0	0	0	2288157	809	Sylmar		Above Moderate
LOS ANGELES	13460 N LEXICON AVE	91342	2511025001	Low III Residential	RD6-1XL	0	7	0.254270908	Residential - Single Family Residence	YES - Current	NO - Privately-Owned	Available	Not Used in Prior Housing Element	0	0	0.041302738	0.041302738	1	1*	1*	2258157	88	Sylmar		Above Moderate
LOS ANGELES	13149 W HUBBARD ST	91342	2511025002	Low III Residential	RD6-1XL	0	7	0.25476513	Residential - Single Family Residence	YES - Current	NO - Privately-Owned	Available	Not Used in Prior Housing Element	0	0	0.041302738	0.041302738	1	1*	1*	2258157	67	Sylmar		Above Moderate
LOS ANGELES	13135 W HUBBARD ST	91342	2511025004	Low III Residential	RD6-1XL	0	7	0.254504846	Residential - Single Family Residence	YES - Current	NO - Privately-Owned	Available	Not Used in Prior Housing Element	0	0	0.041302738	0.041302738	1	1*	1*	2258157	22	Sylmar		Above Moderate
LOS ANGELES	13127 W HUBBARD ST	91342	2511025005	Low III Residential	RD6-1XL	0	7	0.253335924		YES - Current	NO - Privately-Owned	Available	Not Used in Prior Housing Element	0	0	0.041302738	0.041302738	1	1*	1*	2288161	817	Sylmar		Above Moderate
LOS ANGELES	13111 W HUBBARD ST	91342	2511025006	Low III Residential	RD6-1XL	0	7	0.277233763	Residential - Single Family Residence	YES - Current	NO - Privately-Owned	Available	Not Used in Prior Housing Element	0	0	0.120466411	0.120466411	1	2*	2*	2288161	797	Sylmar		Above Moderate
LOS ANGELES	13101 W HUBBARD ST	91342	2511025007	Low III Residential	RD6-1XL	0	7	0.236835661	Residential - Single Family Residence	YES - Current	NO - Privately-Owned	Available	Not Used in Prior Housing Element	0	0	0.041302738	0.041302738	1	1*	1*	2288161	789	Sylmar		Above Moderate
LOS ANGELES	13211 W HUBBARD ST	91342	2511026900	Low Medium II Residential	(T)(Q)RD1.5-1XL	0	29	1.149982422	Residential - Single Family Residence - Pool	YES - Current	NO - Privately-Owned	Available	Not Used in Prior Housing Element	0	0.654787123	0	0.654787123	1	0	0	2258157	139	Sylmar		Moderate
LOS ANGELES	13376 W SAYRE ST	91342	2511029029	Neighborhood Commercial	C1-1XL-CPIO	0	54	0.167307384	Commercial - Shopping Center (Neighborhood, Community) - One Story	YES - Current	NO - Privately-Owned	Available	Not Used in Prior Housing Element	0.058622196	0	0	0.058622196	7	0	0	2288157	928	Sylmar		Lower
LOS ANGELES	13382 W SAYRE ST	91342	2511029029	Neighborhood Commercial	C1-1XL-CPIO	0	54	0.215567926	Commercial - Shopping Center (Neighborhood, Community) - One Story	YES - Current	NO - Privately-Owned	Available	Not Used in Prior Housing Element	0.064005393	0	0	0.064005393	7	0	0	2288157	948	Sylmar		Lower
LOS ANGELES	13500 W HUBBARD ST	91342	2512001078	Community Commercial	C4-1-K-CPIO	0	108	0.757726836	Commercial - Service Station - Full Service - No Additional Services	YES - Current	NO - Privately-Owned	Available	Not Used in Prior Housing Element	0.009764684	0	0	0.009764684	0	0	0	2258157	825	Sylmar		Lower
LOS ANGELES	13540 W HUBBARD ST	91342	2512001BRK	Low Medium II Residential	QRD2-1-K	0	21	1.968864114	Residential - Single Family Residence - Condominium	YES - Current	NO - Privately-Owned	Available	Not Used in Prior Housing Element	0	0.021596154	0	0.021596154	42	0	0	2258157	27	Sylmar		Moderate
LOS ANGELES			2512006900	Low I Residential	(T)RS-1	0	1 unit per lot	0.021754429	Residential - Single Family Residence	YES - Current	NO - Privately-Owned	Available	Not Used in Prior Housing Element	0	0	0.023996584	0.023996584	0	0	0	2228157	258	Sylmar		Above Moderate
LOS ANGELES			2512008900	Low I Residential	(T)(Q)RS-1, RS-1, (T)RS-1	0	1 unit per lot	0.041334604	Residential - Single Family Residence	YES - Current	NO - Privately-Owned	Available	Not Used in Prior Housing Element	0	0	0.023996584	0.023996584	0	0	0	2228157	182	Sylmar		Above Moderate
LOS ANGELES			2512008902	Low I Residential	RS-1	0	1 unit per lot	0.002080878	Residential - Single Family Residence	YES - Current	NO - Privately-Owned	Available	Not Used in Prior Housing Element	0	0	0.023996584	0.023996584	0	0	0	2228157	166	Sylmar		Above Moderate
LOS ANGELES	13109 N WHEELER AVE	91342	2512009013	Low I Residential	RS-1	0	1 unit per lot	0.239268462	Residential - Single Family Residence - Vacant Land	YES - Current	NO - Privately-Owned	Available	Not Used in Prior Housing Element	0	0	0.023996584	0.023996584	0	0	0	2228157	74	Sylmar		Above Moderate
LOS ANGELES			2512009042	Low II Residential	(Q)R1-1	0	1 unit per lot	0.1509391	Residential - Single Family Residence - Vacant Land	YES - Current	NO - Privately-Owned	Available	Not Used in Prior Housing Element	0	0	0.040244773	0.040244773	0	0	0	2228157	949	Sylmar		Above Moderate
LOS ANGELES			2512009902	Low I Residential	RS-1	0	1 unit per lot	0.006353377	Residential - Single Family Residence	YES - Current	NO - Privately-Owned	Available	Not Used in Prior Housing Element	0	0	0.023996584	0.023996584	0	0	0	2228157	916	Sylmar		Above Moderate
LOS ANGELES			2512009902	Low I Residential	RS-1, (T)RS-1	0	1 unit per lot	0.021796159	Residential - Single Family Residence	YES - Current	NO - Privately-Owned	Available	Not Used in Prior Housing Element	0	0	0.023996584	0.023996584	0	0	0	2228157	109	Sylmar		Above Moderate
LOS ANGELES	13148 N GLADSTONE AVE	91342	2512010016	Neighborhood Commercial	C1-1VL-CPIO	0	54	0.682351062	Residential - Single Family Residence - Other Improvements	YES - Current	NO - Privately-Owned	Available	Not Used in Prior Housing Element	0.438856924	0	0	0.438856924	1	0	0	2258157	775	Sylmar		Lower
LOS ANGELES			2512010017	Neighborhood Commercial	C1-1VL-CPIO	0	54	0.313489186	Only	YES - Current	NO - Privately-Owned	Available	Not Used in Prior Housing Element	0.439481795	0	0	0.439481795	1	0	0	2258157	777	Sylmar		Lower
LOS ANGELES	13466 W HUBBARD ST	91342	2512010018	Neighborhood Commercial	C1-1VL-CPIO	0	54	0.406411763	Residential - Single Family Residence	YES - Current	NO - Privately-Owned	Available	Not Used in Prior Housing Element	0.489043629	0	0	0.489043629	1	0	0	2258157	758	Sylmar		Lower
LOS ANGELES	13474 W HUBBARD ST	91342	2512010019	Neighborhood Commercial	C1-1VL-CPIO	0	54	0.439896472	Residential - Single Family Residence	YES - Current	NO - Privately-Owned	Available	Not Used in Prior Housing Element	0.473998725	0	0	0.473998725	1	0	0	2258157	884	Sylmar		Lower
LOS ANGELES	13480 W HUBBARD ST	91342	2512010022	Community Commercial	(Q)C2-1-CPIO	0	108	0.39604035	Commercial - Store - One Story	YES - Current	NO - Privately-Owned	Available	Not Used in Prior Housing Element	0.029738636	0	0	0.029738636	0	0	0	2258157	794	Sylmar		Lower
LOS ANGELES	13233 N WHEELER AVE	91342	2512010027	Low III Residential	(T)(Q)RD6-1	0	7	0.486618519	Residential - Single Family Residence	YES - Current	NO - Privately-Owned	Available	Not Used in Prior Housing Element	0	0.440965843	0	0.440965843	0	3*	3*	2258157	1060	Sylmar		Moderate
LOS ANGELES	13450 W HUBBARD ST	91342	2512010BRK	Low Medium I Residential	(T)(Q)RD3-1XL	0	14	2.182476557	Residential - Single Family Residence - Small Lot	YES - Current	NO - Privately-Owned	Available	Not Used in Prior Housing Element	0	1.300736713	0	1.300736713	0	0	0	2258157	1056	Sylmar		Moderate
LOS ANGELES			2512014903	Low I Residential	(T)RS-1	0	1 unit per lot	0.007791869	Miscellaneous - Government Owned Property	YES - Current	YES - City-Owned	Available	Not Used in Prior Housing Element	0	0	0.000441008	0.000441008	0	0	0	2228157	51	Sylmar		Above Moderate
LOS ANGELES	13255 N WHISTLER WAY	91342	2512031001	Low Medium I Residential	(T)(Q)RD4-1	0	10	2.182217248	Residential - Single Family Residence - Planned Unit Development (PUD)	YES - Current	NO - Privately-Owned	Available	Not Used in Prior Housing Element	0	0	0.006516136	0.006516136	1	1*	1*	2258157	969	Sylmar		Above Moderate
LOS ANGELES	13415 W VAIL LANE	91342	2512031002	Low Medium I Residential	(T)(Q)RD4-1	0	10	0.101661456	Residential - Single Family Residence - Planned Unit Development (PUD)	YES - Current	NO - Privately-Owned	Available	Not Used in Prior Housing Element	0	0	0.008004791	0.008004791	1	1*	1*	2258157	970	Sylmar		Above Moderate
LOS ANGELES	13247 N WHISTLER WAY	91342	2512031006	Low Medium I Residential	(T)(Q)RD4-1	0	10	0.125492266	Residential - Single Family Residence - Planned Unit Development (PUD)	YES - Current	NO - Privately-Owned	Available	Not Used in Prior Housing Element	0	0	0.008004791	0.008004791	1	1*	1*	2258157	974	Sylmar		Above Moderate
LOS ANGELES	13380 W HYLAND CT	91342	2512031009	Low Medium I Residential	(T)(Q)RD4-1	0	10	0.095170992	Residential - Single Family Residence - Planned Unit Development (PUD)	YES - Current	NO - Privately-Owned	Available	Not Used in Prior Housing Element	0	0	0.008004791	0.008004791	1	1*	1*	2258157	977	Sylmar		Above Moderate
LOS ANGELES	13367 W HYLAND CT	91342	2512031013	Low Medium I Residential	(T)(Q)RD4-1	0	10	0.095281671	Residential - Single Family Residence - Planned Unit Development (PUD)	YES - Current	NO - Privately-Owned	Available	Not Used in Prior Housing Element	0	0	0.008004791	0.008004791	1	1*	1*	2258157	981	Sylmar		Above Moderate
LOS ANGELES	13379 W HYLAND CT	91342	2512031016	Low Medium I Residential	(T)(Q)RD4-1	0	10	0.121906139	Residential - Single Family Residence - Planned Unit Development (PUD)	YES - Current	NO - Privately-Owned	Available	Not Used in Prior Housing Element	0	0	0.008004791	0.008004791	1	1*	1*	2258157	984	Sylmar		Above Moderate
LOS ANGELES			2512033018	Low Residential I	(T)(Q)R1-1	0	1 unit per lot	0.185464023	Residential - Single Family Residence - Vacant Land	YES - Current	NO - Privately-Owned	Available	Not Used in Prior Housing Element	0	0	0.023996584	0.023996584	0	0	0	2228157	938	Sylmar		Above Moderate
LOS ANGELES	13770 W HUBBARD ST	91342	2513001015	Low Medium II Residential	RD1.5-1XL	0	29	0.199787223	Residential - Single Family Residence	YES - Current	NO - Privately-Owned	Available	Not Used in Prior Housing Element	0	0.084178787	0	0.084178787	1	0	0	2228153	282	Sylmar		Moderate
LOS ANGELES	13778 W HUBBARD ST	91342	2513001016	Low Medium II Residential	RD1.5-1XL	0	29	0.185798718	Residential - Single Family Residence	YES - Current	NO - Privately-Owned	Available	Not Used in Prior Housing Element	0	0.194873583	0	0.194873583	1	0	0	2228153	299	Sylmar		Moderate
LOS ANGELES			2513001024	Low III Residential	RD6-1XL	0	7	0.032749046	Residential - Single Family Residence - Vacant Land	YES - Current	NO - Privately-Owned	Available	Not Used in Prior Housing Element	0	0	0.023996584	0.023996584	0	0	0	2228157	5	Sylmar		Above Moderate
LOS ANGELES			2513001025	Low III Residential	RD6-1XL	0	7	0.032547414	Residential - Single Family Residence - Vacant Land	YES - Current	NO - Privately-Owned	Available	Not Used in Prior Housing Element	0	0	0.023996584	0.023996584	0	0	0	2228157	184	Sylmar		Above Moderate
LOS ANGELES	13780 W HUBBARD ST	91342	2513001112	Low Medium II Residential	RD1.5-1XL	0	29	0.341507484	Residential - Single Family Residence	YES - Current	NO - Privately-Owned	Available	Not Used in Prior Housing Element	0	0.337409237	0	0.337409237	1	0	0	2228153	318	Sylmar		Moderate
LOS ANGELES			2513001113	Low III Residential	RD6-1XL	0	7	0.029772303	Residential - Single Family Residence	YES - Current	NO - Privately-Owned	Available	Not Used in Prior Housing Element	0	0	0.088390076	0.088390076	0	0	0	2228157	20	Sylmar		Above Moderate
LOS ANGELES	12883 N COMETA AVE	91340	2513001114	Low III Residential	RD6-1XL	0	7	0.515593511	Residential - Single Family Residence	YES - Current	NO - Privately-Owned	Available	Not Used in Prior Housing Element	0	0.009406437	0	0.009406437	1	3*	3*	2228157	306	Sylmar		Moderate
LOS ANGELES	13750 W HUBBARD ST	91342	2513001BRK	Low Medium II Residential	QRD1.5-1	0	29	3.516433054	Residential - Single Family Residence - Condominium	YES - Current	NO - Privately-Owned	Available	Not Used in Prior Housing Element	0	0.283655952	0	0.283655952	84	0	0	2228157	232	Sylmar		Moderate
LOS ANGELES			2513002020	Low II Residential	R1-1	0	1 unit per lot	0.103359913		YES - Current	NO - Privately-Owned	Available	Not Used in Prior Housing Element	0	0	0.088390076	0.088390076	0	0	0	2228157	318	Sylmar		Above Moderate
LOS ANGELES			2513002028	Low II Residential	R1-1	0	1 unit per lot	0.011098711	Residential - Single Family Residence - Vacant Land	YES - Current	NO - Privately-Owned	Available	Not Used in Prior Housing Element	0	0	0.023996584	0.023996584	0	0	0	2228157	380	Sylmar		Above Moderate
LOS ANGELES			2513002029	Low II Residential	R1-1	0	1 unit per lot	0.011098192	Residential - Single Family Residence - Vacant Land	YES - Current	NO - Privately-Owned	Available	Not Used in Prior Housing Element	0	0	0.023996584	0.023996584	0	0	0	2228157	396	Sylmar		Above Moderate
LOS ANGELES			2513002030	Low II Residential	R1-1	0	1 unit per lot	0.011406777	Residential - Single Family Residence - Vacant Land	YES - Current	NO - Privately-Owned	Available	Not Used in Prior Housing Element	0	0	0.023996584	0.023996584	0	0	0	2228157	412	Sylmar		Above Moderate
LOS ANGELES			2513002900	Low II Residential	R1-1	0	1 unit per lot	0.003577937	Miscellaneous - Government Owned Property - Vacant Land	YES - Current	YES - City-Owned	Available	Not Used in Prior Housing Element	0	0	0.000441008	0.000441008	0	0	0	2228157	426	Sylmar		Above Moderate
LOS ANGELES			2513004068	Low II Residential	R1-1	0	1 unit per lot	0.067887467	Residential - Single Family Residence - Vacant Land	YES - Current	NO - Privately-Owned	Available	Not Used in Prior Housing Element	0	0	0.023996584	0.023996584	0	0	0	2228157	377	Sylmar		Above Moderate
LOS ANGELES			2513004071	Low II Residential	R1-1	0	1 unit per lot	0.059312657		YES - Current	NO - Privately-Owned	Available	Not Used in Prior Housing Element	0	0	0.081350696	0.081350696	0	0	0	2228157	678	Sylmar		Above Moderate
LOS ANGELES			2513004072	Low II Residential	R1-1	0	1 unit per lot	0.059497428	Residential - Single Family Residence	YES - Current	NO - Privately-Owned	Available	Not Used in Prior Housing Element	0	0	0.081350696	0.081350696	0	0	0	2228157	677	Sylmar		Above Moderate
LOS ANGELES			2513004073	Low II Residential	R1-1	0	1 unit per lot	0.065138147	Residential - Single Family Residence	YES - Current	NO - Privately-Owned	Available	Not Used in Prior Housing Element	0	0	0.081350696	0.081350696	0	0	0	2228157	679	Sylmar		Above Moderate
LOS ANGELES			2513004074	Low II Residential	R1-1	0	1 unit per lot	0.041096929	Residential - Single Family Residence	YES - Current	NO - Privately-Owned	Available	Not Used in Prior Housing Element	0	0	0.081350696	0.081350696	0	0	0	2228157	680	Sylmar		Above Moderate
LOS ANGELES			2513004075	Low II Residential	R1-1	0	1 unit per lot	0.051126099	Residential - Single Family Residence	YES - Current	NO - Privately-Owned	Available	Not Used in Prior Housing Element	0	0	0.081350696

LOS ANGELES		2513017066	Low II Residential	R1-1	0	1 unit per lot	0.01622321	Residential - Single Family Residence	YES - Current	NO - Privately-Owned	Available	Not Used in Prior Housing Element	0	0	0.081350696	0.081350696	0	0	0	2228157	685	Sylmar										Above Moderate
LOS ANGELES		2513017066	Low II Residential	R1-1	0	1 unit per lot	0.04030563	Residential - Single Family Residence	YES - Current	NO - Privately-Owned	Available	Not Used in Prior Housing Element	0	0	0.081350696	0.081350696	0	0	0	2228157	686	Sylmar										Above Moderate
LOS ANGELES		2513017067	Low II Residential	R1-1	0	1 unit per lot	0.039943253	Residential - Single Family Residence	YES - Current	NO - Privately-Owned	Available	Not Used in Prior Housing Element	0	0	0.081350696	0.081350696	0	0	0	2228157	687	Sylmar										Above Moderate
LOS ANGELES		2513017068	Low II Residential	R1-1	0	1 unit per lot	0.039326266	Residential - Single Family Residence	YES - Current	NO - Privately-Owned	Available	Not Used in Prior Housing Element	0	0	0.081350696	0.081350696	0	0	0	2228157	689	Sylmar										Above Moderate
LOS ANGELES		2513017069	Low II Residential	R1-1	0	1 unit per lot	0.040456127	Residential - Single Family Residence - Pool and Misc.	YES - Current	NO - Privately-Owned	Available	Not Used in Prior Housing Element	0	0	0.081350696	0.081350696	0	0	0	2198157	28	Sylmar										Above Moderate
LOS ANGELES		2513017070	Low II Residential	R1-1	0	1 unit per lot	0.038832911	Residential - Single Family Residence	YES - Current	NO - Privately-Owned	Available	Not Used in Prior Housing Element	0	0	0.081350696	0.081350696	0	0	0	2198157	35	Sylmar										Above Moderate
LOS ANGELES		2513017071	Low II Residential	R1-1	0	1 unit per lot	0.038437824	Residential - Single Family Residence	YES - Current	NO - Privately-Owned	Available	Not Used in Prior Housing Element	0	0	0.081350696	0.081350696	0	0	0	2198157	55	Sylmar										Above Moderate
LOS ANGELES		2513017072	Low II Residential	R1-1	0	1 unit per lot	0.03823979	Residential - Single Family Residence	YES - Current	NO - Privately-Owned	Available	Not Used in Prior Housing Element	0	0	0.081350696	0.081350696	0	0	0	2198157	64	Sylmar										Above Moderate
LOS ANGELES		2513017073	Low II Residential	R1-1	0	1 unit per lot	0.038047767	Residential - Single Family Residence	YES - Current	NO - Privately-Owned	Available	Not Used in Prior Housing Element	0	0	0.081350696	0.081350696	0	0	0	2198157	74	Sylmar										Above Moderate
LOS ANGELES		2513018050	Low II Residential	R1-1	0	1 unit per lot	0.04107911	Residential - Single Family Residence - Pool	YES - Current	NO - Privately-Owned	Available	Not Used in Prior Housing Element	0	0	0.081350696	0.081350696	0	0	0	2198157	94	Sylmar										Above Moderate
LOS ANGELES		2513018051	Low II Residential	R1-1	0	1 unit per lot	0.039522001	Residential - Single Family Residence	YES - Current	NO - Privately-Owned	Available	Not Used in Prior Housing Element	0	0	0.081350696	0.081350696	0	0	0	2198157	143	Sylmar										Above Moderate
LOS ANGELES		2513018052	Low II Residential	R1-1	0	1 unit per lot	0.040696284	Residential - Double, Duplex, or Two Units - 4 Stories or Less	YES - Current	NO - Privately-Owned	Available	Not Used in Prior Housing Element	0	0	0.081350696	0.081350696	0	0	0	2198157	158	Sylmar										Above Moderate
LOS ANGELES		2513018052	Low II Residential	R1-1	0	1 unit per lot	0.040760124	Residential - Double, Duplex, or Two Units - 4 Stories or Less	YES - Current	NO - Privately-Owned	Available	Not Used in Prior Housing Element	0	0	0.081350696	0.081350696	0	0	0	2198157	168	Sylmar										Above Moderate
LOS ANGELES		2513018053	Low II Residential	R1-1	0	1 unit per lot	0.023567841	Residential - Single Family Residence	YES - Current	NO - Privately-Owned	Available	Not Used in Prior Housing Element	0	0	0.081350696	0.081350696	0	0	0	2198157	151	Sylmar										Above Moderate
LOS ANGELES		2513019053	Low II Residential	R1-1	0	1 unit per lot	0.040127465	Residential - Single Family Residence - Vacant Land	YES - Current	NO - Privately-Owned	Available	Not Used in Prior Housing Element	0	0	0.023996584	0.023996584	0	0	0	2198157	526	Sylmar										Above Moderate
LOS ANGELES		2513019067	Low II Residential	R1-1	0	1 unit per lot	0.040366758	Residential - Single Family Residence - Vacant Land	YES - Current	NO - Privately-Owned	Available	Not Used in Prior Housing Element	0	0	0.023996584	0.023996584	0	0	0	2198157	533	Sylmar										Above Moderate
LOS ANGELES		2513019077	Low II Residential	R1-1	0	1 unit per lot	0.040160542	Residential - Single Family Residence	YES - Current	NO - Privately-Owned	Available	Not Used in Prior Housing Element	0	0	0.081350696	0.081350696	0	0	0	2198157	527	Sylmar										Above Moderate
LOS ANGELES		2513019078	Low II Residential	R1-1	0	1 unit per lot	0.040229965	Residential - Single Family Residence	YES - Current	NO - Privately-Owned	Available	Not Used in Prior Housing Element	0	0	0.081350696	0.081350696	0	0	0	2198157	529	Sylmar										Above Moderate
LOS ANGELES		2513019079	Low II Residential	R1-1	0	1 unit per lot	0.04026355	Residential - Single Family Residence	YES - Current	NO - Privately-Owned	Available	Not Used in Prior Housing Element	0	0	0.081350696	0.081350696	0	0	0	2198157	530	Sylmar										Above Moderate
LOS ANGELES		2513019080	Low II Residential	R1-1	0	1 unit per lot	0.040298044	Residential - Single Family Residence	YES - Current	NO - Privately-Owned	Available	Not Used in Prior Housing Element	0	0	0.081350696	0.081350696	0	0	0	2198157	531	Sylmar										Above Moderate
LOS ANGELES		2513019081	Low II Residential	R1-1	0	1 unit per lot	0.040332263	Residential - Single Family Residence - Pool	YES - Current	NO - Privately-Owned	Available	Not Used in Prior Housing Element	0	0	0.081350696	0.081350696	0	0	0	2198157	532	Sylmar										Above Moderate
LOS ANGELES		2513019082	Low II Residential	R1-1	0	1 unit per lot	0.040401148	Residential - Single Family Residence	YES - Current	NO - Privately-Owned	Available	Not Used in Prior Housing Element	0	0	0.081350696	0.081350696	0	0	0	2198157	534	Sylmar										Above Moderate
LOS ANGELES		2513019083	Low II Residential	R1-1	0	1 unit per lot	0.040434836	Residential - Single Family Residence	YES - Current	NO - Privately-Owned	Available	Not Used in Prior Housing Element	0	0	0.081350696	0.081350696	0	0	0	2198157	535	Sylmar										Above Moderate
LOS ANGELES		2513019084	Low II Residential	R1-1	0	1 unit per lot	0.040469331	Residential - Single Family Residence	YES - Current	NO - Privately-Owned	Available	Not Used in Prior Housing Element	0	0	0.081350696	0.081350696	0	0	0	2198157	536	Sylmar										Above Moderate
LOS ANGELES	13464 W HARDING ST	91340 2513019085	Low II Residential	R1-1	0	1 unit per lot	0.040467187	Residential - Double, Duplex, or Two Units - 4 Stories or Less	YES - Current	NO - Privately-Owned	Available	Not Used in Prior Housing Element	0	0	0.081350696	0.081350696	0	0	0	2198157	537	Sylmar										Above Moderate
LOS ANGELES		2513019086	Low II Residential	R1-1	0	1 unit per lot	0.040195802	Residential - Double, Duplex, or Two Units - 4 Stories or Less	YES - Current	NO - Privately-Owned	Available	Not Used in Prior Housing Element	0	0	0.081350696	0.081350696	0	0	0	2198157	528	Sylmar										Above Moderate
LOS ANGELES	12511 N COMETA AVE	91340 2513020036	Community Commercial	C2-1VL-CPIO	0	108	0.05738787	Residential - Single Family Residence	YES - Current	NO - Privately-Owned	Available	Not Used in Prior Housing Element	0	0	0.012831812	0.012831812	1	0	0	2198157	392	Sylmar										Above Moderate
LOS ANGELES		2513020036	Community Commercial	C2-1VL-CPIO	0	108	0.057387329	Residential - Single Family Residence	YES - Current	NO - Privately-Owned	Available	Not Used in Prior Housing Element	0	0	0.012831812	0.012831812	1	0	0	2198157	399	Sylmar										Above Moderate
LOS ANGELES	13303 W MACLAY ST	91340 2513020037	Community Commercial	C2-1VL-CPIO	0	108	0.114827337	Institutional - Church - One Story	YES - Current	NO - Privately-Owned	Available	Used in Prior Housing Element - Non-Vacant	0.040374258	0	0	0.040374258	0	0	0	2198157	401	Sylmar										Lower
LOS ANGELES	13307 W MACLAY ST	91340 2513020037	Community Commercial	C2-1VL-CPIO	0	108	0.114803953	Institutional - Church - One Story	YES - Current	NO - Privately-Owned	Available	Used in Prior Housing Element - Non-Vacant	0.040374258	0	0	0.040374258	0	0	0	2198157	409	Sylmar										Lower
LOS ANGELES	13311 W MACLAY ST	91340 2513020038	Community Commercial	C2-1VL-CPIO	0	108	0.172170052	Residential - Five or More Units or Apartments (Any Combination) - 4 Stories or Less	YES - Current	NO - Privately-Owned	Available	Not Used in Prior Housing Element	0	0	0.124933779	0.124933779	10	0	0	2198157	408	Sylmar									Yes	Above Moderate
LOS ANGELES	13315 W MACLAY ST	91340 2513020039	Community Commercial	C2-1VL-CPIO	0	108	0.067533899	Commercial - Commercial - Vacant Land	YES - Current	NO - Privately-Owned	Available	Not Used in Prior Housing Element	0	0	0.01011379	0.01011379	0	0	0	2198157	414	Sylmar										Above Moderate
LOS ANGELES		2513020043	Low II Residential	R1-1	0	1 unit per lot	0.039817877	Residential - Single Family Residence - Vacant Land	YES - Current	NO - Privately-Owned	Available	Not Used in Prior Housing Element	0	0	0.023996584	0.023996584	0	0	0	2198157	517	Sylmar										Above Moderate
LOS ANGELES		2513020047	Low II Residential	R1-1	0	1 unit per lot	0.039886543	Residential - Single Family Residence - Vacant Land	YES - Current	NO - Privately-Owned	Available	Not Used in Prior Housing Element	0	0	0.023996584	0.023996584	0	0	0	2198157	519	Sylmar										Above Moderate
LOS ANGELES		2513020061	Low II Residential	R1-1	0	1 unit per lot	0.039784216	Residential - Single Family Residence	YES - Current	NO - Privately-Owned	Available	Not Used in Prior Housing Element	0	0	0.081350696	0.081350696	0	0	0	2198157	516	Sylmar										Above Moderate
LOS ANGELES		2513020062	Low II Residential	R1-1	0	1 unit per lot	0.039852744	Residential - Single Family Residence	YES - Current	NO - Privately-Owned	Available	Not Used in Prior Housing Element	0	0	0.081350696	0.081350696	0	0	0	2198157	518	Sylmar										Above Moderate
LOS ANGELES		2513020063	Low II Residential	R1-1	0	1 unit per lot	0.03992147	Residential - Single Family Residence	YES - Current	NO - Privately-Owned	Available	Not Used in Prior Housing Element	0	0	0.081350696	0.081350696	0	0	0	2198157	520	Sylmar										Above Moderate
LOS ANGELES		2513020064	Low II Residential	R1-1	0	1 unit per lot	0.039955152	Residential - Single Family Residence	YES - Current	NO - Privately-Owned	Available	Not Used in Prior Housing Element	0	0	0.081350696	0.081350696	0	0	0	2198157	521	Sylmar										Above Moderate
LOS ANGELES		2513020065	Low II Residential	R1-1	0	1 unit per lot	0.039889539	Residential - Single Family Residence	YES - Current	NO - Privately-Owned	Available	Not Used in Prior Housing Element	0	0	0.081350696	0.081350696	0	0	0	2198157	522	Sylmar										Above Moderate
LOS ANGELES		2513020066	Low II Residential	R1-1	0	1 unit per lot	0.040023655	Residential - Single Family Residence	YES - Current	NO - Privately-Owned	Available	Not Used in Prior Housing Element	0	0	0.081350696	0.081350696	0	0	0	2198157	523	Sylmar										Above Moderate
LOS ANGELES		2513020067	Low II Residential	R1-1	0	1 unit per lot	0.040057818	Residential - Single Family Residence	YES - Current	NO - Privately-Owned	Available	Not Used in Prior Housing Element	0	0	0.081350696	0.081350696	0	0	0	2198157	524	Sylmar										Above Moderate
LOS ANGELES		2513020068	Low II Residential	R1-1	0	1 unit per lot	0.040091556	Residential - Single Family Residence	YES - Current	NO - Privately-Owned	Available	Not Used in Prior Housing Element	0	0	0.081350696	0.081350696	0	0	0	2198157	525	Sylmar										Above Moderate
LOS ANGELES	13261 W MACLAY ST	91340 2513021022	Community Commercial	C2-1VL-CPIO	0	108	0.185671562	Commercial - Store Combination - Store and Residential Combination - One Story	YES - Current	NO - Privately-Owned	Available	Used in Prior Housing Element - Non-Vacant	0	0	0.054445166	0.054445166	0	0	0	2198157	340	Sylmar									Yes	Above Moderate
LOS ANGELES	13267 W MACLAY ST	91340 2513021023	Community Commercial	C2-1VL-CPIO	0	108	0.185646898	Residential - Single Family Residence	YES - Current	NO - Privately-Owned	Available	Used in Prior Housing Element - Non-Vacant	0.443801165	0	0	0.443801165	1	0	0	2198157	350	Sylmar										Lower
LOS ANGELES	13273 W MACLAY ST	91340 2513021023	Community Commercial	C2-1VL-CPIO	0	108	0.18562017	Residential - Single Family Residence	YES - Current	NO - Privately-Owned	Available	Used in Prior Housing Element - Non-Vacant	0.443801165	0	0	0.443801165	1	0	0	2198157	357	Sylmar										Lower
LOS ANGELES	13277 W MACLAY ST	91340 2513021025	Community Commercial	C2-1VL-CPIO	0	108	0.185594507	Residential - Five or More Units or Apartments (Any Combination) - 4 Stories or Less	YES - Current	NO - Privately-Owned	Available	Not Used in Prior Housing Element	0	0	0.04457818	0.04457818	10	0	0	2198157	366	Sylmar									Yes	Above Moderate
LOS ANGELES	13287 W MACLAY ST	91340 2513021026	Community Commercial	C2-1VL-CPIO	0	108	0.185513566	Commercial - Store - One Story	YES - Current	NO - Privately-Owned	Available	Used in Prior Housing Element - Non-Vacant	0.075562954	0	0	0.075562954	0	0	0	2198157	373	Sylmar										Lower
LOS ANGELES	13233 W MACLAY ST	91340 2513024008	Community Commercial	C2-1VL-CPIO	0	108	0.241373289	Residential - Five or More Units or Apartments (Any Combination) - 4 Stories or Less	YES - Current	NO - Privately-Owned	Available	Not Used in Prior Housing Element	0	0	0.047833326	0.047833326	13	0	0	2198157	285	Sylmar									Yes	Above Moderate
LOS ANGELES	13255 W MACLAY ST	91340 2513024012	Community Commercial	C2-1VL-CPIO	0	108	0.171416764	Commercial - Professional Building - Medical Dental Building - One Story	YES - Current	NO - Privately-Owned	Available	Used in Prior Housing Element - Non-Vacant	0.069884501	0	0	0.069884501	1	0	0	2198157	322	Sylmar										Lower
LOS ANGELES	13241 W MACLAY ST	91340 2513024023	Community Commercial	C2-1VL-CPIO	0	108	0.168875454	Residential - Five or More Units or Apartments (Any Combination) - 4 Stories or Less	YES - Current	NO - Privately-Owned	Available	Not Used in Prior Housing Element	0.037407745	0	0	0.037407745	6	0	0	2198157	294	Sylmar										Lower
LOS ANGELES	13245 W MACLAY ST	91340 2513024024	Community Commercial	C2-1VL-CPIO	0	108	0.1699356	Commercial - Store - One Story	YES - Current	NO - Privately-Owned	Available	Used in Prior Housing Element - Non-Vacant	0.025975164	0	0	0.025975164	0	0	0	2198157	305	Sylmar										Lower
LOS ANGELES	13251 W MACLAY ST	91340 2513024025	Community Commercial	C2-1VL-CPIO	0	108	0.168731293	Commercial - Commercial - Vacant Land	YES - Current	NO - Privately-Owned	Available	Not Used in Prior Housing Element	0.061238214	0	0	0.061238214	0	0	0	2198157	315	Sylmar										Lower
LOS ANGELES	13227 W MACLAY ST	91340 2513025001	Community Commercial	C2-1VL-CPIO	0	108	0.241404353	Commercial - Store - One Story	YES - Current	NO - Privately-Owned	Available	Used in Prior Housing Element - Non-Vacant	0.082734096	0	0	0.082734096	0	0	0	2198157	262	Sylmar										Lower
LOS ANGELES	13170 W FOOTHILL BLVD	91342 2513025004	Low III Residential	RDS-1XL	0	8	0.310432561	Residential - Double, Duplex, or Two Units - 4 Stories or Less	YES - Current	NO - Privately-Owned	Available	Not Used in Prior Housing Element	0	0	0.051360947	0.051360947	2	2*	2*	2198157	204	Sylmar									Yes	Above Moderate
LOS ANGELES	13172 W FOOTHILL BLVD	91342 2513025005	Low III Residential	RDS-1XL	0	8	0.157725901	Residential - Single Family Residence	YES - Current	NO - Privately-Owned	Available	Not Used in Prior Housing Element	0	0	0.030062363	0.030062363	1	1*	1*	2198157	195	Sylmar										Above Moderate
LOS ANGELES	13201 W MACLAY ST	91340 2513025009	Community Commercial	C2-1VL-CPIO	0	108	0.185398061	Commercial - Auto, Recreation Equipment, Construction Equipment Sales and Service - Auto Body Repair Shop - One Story	YES - Current	NO - Privately-Owned	Available	Used in Prior Housing Element - Non-Vacant	0.075562954	0	0	0.075562954	0	0	0	2198157	229	Sylmar										Lower
LOS ANGELES	13207 W MACLAY ST	91340 2513025010	Community Commercial	C2-1VL-CPIO	0	108	0.173419523	Commercial - Parking Lot (Commercial Use Property) - Lots - Patron or Employee - One Story	YES - Current	NO - Privately-Owned	Available	Used in Prior Housing Element - Non-Vacant	0.06067761	0	0	0.06067761	0	0	0	2198157	237	Sylmar										Lower
LOS ANGELES	13211 W MACLAY ST	91340 2513025011	Community Commercial	C2-1VL-CPIO	0	108	0.173109224	Residential - Five or More Units or Apartments (Any Combination) - 4 Stories or Less	YES - Current	NO - Privately-Owned	Available	Not Used in Prior Housing Element	0.03830431	0	0	0.03830431	14	0	0	2198157	245	Sylmar										Lower
LOS ANGELES	13158 W FOOTHILL BLVD	91342 2513025013	Low III Residential	RDS-1XL	0	8	0.136269924	Residential - Single Family Residence	YES - Current	NO - Privately-Owned	Available	Not Used in Prior Housing Element	0	0	0.030062363	0.030062363	1	1*	1*	2198157	220	Sylmar										Above Moderate
LOS ANGELES	13206 W FOOTHILL BLVD	91342 2513025015	Low III Residential	RDS-1XL	0	8	0.508773523	Residential - Single Family Residence	YES - Current	NO - Privately-Owned	Available	Not Used in Prior Housing Element	0	0.193030035	0	0.193030035	1	0	0	2198157	149	Sylmar										Moderate
LOS ANGELES	13217 W MACLAY ST	91340 2513025021	Community Commercial	C2-1VL-CPIO	0	108	0.167063779	Residential - Five or More Units or Apartments (Any Combination) - 4 Stories or Less	YES - Current	NO - Privately-Owned	Available	Used in Prior Housing Element - Non-Vacant	0.04204125	0	0	0.04204125	5	0	0	2198157	255	Sylmar										Lower
LOS ANGELES	13228 W FOOTHILL BLVD	91342 2513026002	Low III Residential	RDS-1XL	0	8	0.249635198	Residential - Single Family Residence	YES - Current	NO - Privately-Owned	Available	Not Used in Prior Housing Element	0	0	0.07182835	0.07182835	1	2*	2*	2198157	127	Sylmar										Above Moderate
LOS ANGELES	13236 W FOOTHILL BLVD	91342 2513026016	Low III Residential	RDS-1XL	0	8	0.208204796	Residential - Single Family Residence	YES - Current	NO - Privately-Owned	Available	Used in Prior Housing Element - Non-Vacant	0	0	0.024503142	0.024503142	1	1*	1*	2198157	106	Sylmar										Above Moderate
LOS ANGELES	13232 W FOOTHILL BLVD	91342 2513026017	Low III Residential	RDS-1XL	0	8	0.164309584	Residential - Single Family Residence	YES - Current	NO - Privately-Owned	Available	Not Used in Prior Housing Element	0	0	0.030062363	0.030062363	1	1*	1*	2198157	117	Sylmar										Above Moderate
LOS ANGELES	13244 W FOOTHILL BLVD	91342 2513026019	Low III Residential	RDS-1XL	0	8	0.209617929	Residential - Single Family Residence	YES - Current	NO - Privately-Owned	Available	Used in Prior Housing Element - Non-Vacant	0	0	0.024503142	0.024503142	1	1*	1*	2198157	85	Sylmar										Above Moderate
LOS ANGELES	13238 W FOOTHILL BLVD	91342 2513026021	Low III Residential	RDS-1XL	0	8	0.118407427	Residential - Single Family Residence	YES - Current	NO - Privately-Owned	Available	Not Used in Prior Housing Element	0	0	0.03213321	0.03213321	1	1*	1*	2198157	102	Sylmar										Above Moderate
LOS ANGELES	13216 W FOOTHILL BLVD	91342 2513026022	Low III Residential	RDS-1XL	0	8	0.283262868	Residential - Single Family Residence	YES - Current	NO - Privately-Owned	Available	Not Used in Prior Housing Element	0	0	0.03907105	0.03907105	1	2*	2*	2198157	137	Sylmar										Above Moderate
LOS ANGELES	13250 W FOOTHILL BLVD	91342 2513026029	Low III Residential	RDS-1XL	0	8	0.195996026	Residential - Double, Duplex, or Two Units - 4 Stories or Less	YES - Current	NO - Privately-Owned	Available	Not Used in Prior Housing Element	0	0	0.310808349	0.310808349	0	1*	1*	2198157	75	Sylmar									Yes	Above Moderate
LOS ANGELES	13203 W FOOTHILL BLVD	91342 2513027013	Community Commercial	C2-1VL-CPIO	0	108	0.538120552	Residential - Single Family Residence - Pool	YES - Current	NO - Privately-Owned	Available	Not Used in Prior Housing Element	0.276171321	0	0	0.276171321	1	0	0	2198157	121	Sylmar										Lower
LOS ANGELES	13227 W FOOTHILL BLVD	91342 2513027015	Community Commercial	C2-1VL-CPIO	0	108	0.52665582	Residential - Single Family Residence - Guesthouse	YES - Current	NO - Privately-Owned	Available	Not Used in Prior Housing Element	0.30830487	0	0	0.30830487	1	0	0	2198157	70	Sylmar										Lower
LOS ANGELES	13205 W FOOTHILL BLVD	91342 2513027024	Community Commercial	C2-1VL-CPIO	0	108	0.84260677	Residential - Single Family Residence	YES - Current	NO - Privately-Owned	Available	Not Used in Prior Housing Element	0.045971169	0	0	0.045971169	1	0	0	2198157	93	Sylmar										Lower
LOS ANGELES		2513027024	Community Commercial	C2-1VL-CPIO	0	108	0.074064791	Residential - Single Family Residence	YES - Current	NO - Privately-Owned	Available	Not Used in Prior Housing Element	0.143624988	0	0	0.143624988	1	0	0	2198157	89	Sylmar										Lower
LOS ANGELES	13155 W MACLAY ST	91342 2513027026	Community Commercial	C2-1VL-CPIO	0	108	0.072132548	Commercial - Commercial - Vacant Land	YES - Current	NO - Privately-Owned	Available	Not Used in Prior Housing Element	0.043072745	0	0	0.043072745	0	0	0	2198157	182	Sylmar										Lower
LOS ANGELES		2513027028	Community Commercial	C2-1VL-CPIO	0	108	0.03860036	Residential - Single Family Residence - Vacant Land	YES - Current	NO - Privately-Owned	Available	Not Used in Prior Housing Element	0	0	0.02890276	0.02890276	0	0	0	2198157	119	Sylmar										Above Moderate
LOS ANGELES	13177 W FOOTHILL BLVD	91342 2513027029	Community Commercial	C2-1VL-CPIO	0	108	0.52024411	Residential - Single Family Residence	YES - Current	NO - Privately-Owned	Available	Not Used in Prior Housing Element	0.321804535	0	0	0.321804535	0	0	0	2198157	138	Sylmar										Lower
LOS ANGELES	13153 W FOOTHILL BLVD	91342 2513027052	Community Commercial	C2-1VL-CPIO	0	108	0.576508589	Commercial - Service Station - With Car Wash - No Additional Services	YES - Current	NO - Privately-Owned	Available	Not Used in Prior Housing Element	0.017846583	1	0	0.017846583	1	0	0	2198157	187	Sylmar										Lower
LOS ANGELES	13131 W FOOTHILL BLVD	91342 2513028024	Community Commercial	C2-1VL-CPIO	0	108	0.35670953	Commercial - Service Station - Full Service - Lift	YES - Current	NO - Privately-Owned	Available	Used in Prior Housing Element - Non-Vacant	0.057906613	0	0	0.057906613	0	0	0	2198157	239	Sylmar										Above Moderate
LOS ANGELES	13156 W MACLAY ST	91342 2513028026	Community Commercial	C2-1VL-CPIO	0	108	0.193478986	Commercial - Service Station - Full Service - Lift	YES - Current	NO - Privately-Owned	Available	Used in Prior Housing Element - Non-Vacant	0.06453729	0	0	0.06453729	0	0	0	2198157	231	Sylmar										Lower
LOS ANGELES	13117 W FOOTHILL BLVD	91342 2513028033	Community Commercial	C2-1VL-CPIO	0	108	0.375619732	Commercial - Auto, Recreation Equipment, Construction Equipment Sales and Service - Car Wash Only, Self-service Type - One Story	YES - Current	NO - Privately-Owned	Available	Not Used in Prior Housing Element	0.071468942	0	0	0.071468942	0	0	0	2198157	252	Sylmar										Lower
LOS ANGELES		2513028033	Community Commercial	C2-1VL-CPIO	0	108	0.032808154	Commercial - Auto, Recreation Equipment, Construction Equipment Sales and Service - Car Wash Only, Self-service Type - One Story	YES - Current	NO - Privately-Owned	Available	Not Used in Prior Housing Element	0	0	0.008550684	0.008550684	0	0	0	2198157	249	Sylmar										Above Moderate
LOS ANGELES	13106 W FOOTHILL BLVD	91342 2513029008	Low II Residential	R1-1	0	1 unit per lot	0.143389125	Residential - Single Family Residence - Vacant Land	YES - Current	NO - Privately-Owned	Available	Not Used in Prior Housing Element	0	0	0.023996584	0.023996584	0	0	0	2198157	326	Sylmar										Above Moderate
LOS ANGELES		2513029008	Community Commercial	C2-1VL-CPIO	0	108	0.01434014	Residential - Single Family Residence - Vacant Land	YES - Current	NO - Privately-Owned	Available	Not Used in Prior Housing Element	0	0	0.015967311	0.015967311	0	0	0	2198157	325	Sylmar										Above Moderate
LOS ANGELES	13226 W MACLAY ST	91340 2513029013	Community Commercial	C2-1VL-CPIO	0	108	0.171195725	Residential - Five or More Units or Apartments (Any Combination) - 4 Stories or Less	YES - Current	NO - Privately-Owned	Available	Not Used in Prior Housing Element	0	0	0.187892273	0.187892273	6	0	0	2198157	313	Sylmar									Yes	Above Moderate
LOS ANGELES	13110 W FOOTHILL BLVD	91342 2513029024	Community Commercial	C2-1VL-CPIO	0	108	0.126853214	Commercial - Office Building - One Story	YES - Current	NO - Privately-Owned	Available	Not Used in Prior Housing Element	0.028863019	0	0	0.028863019	0	0	0	2198157	318	Sylmar										Lower
LOS ANGELES		2513029024	Community Commercial	C2-1VL-CPIO	0	108	0.00174113	Commercial - Office Building - One Story	YES - Current	NO - Privately-Owned	Available	Not Used in Prior Housing Element	0	0	0.001286206	0.001286206	0	0	0	2198157	316	Sylmar										Above Moderate
LOS ANGELES	13222 W MACLAY ST	91340 2513029025	Community Commercial	C2-1VL-CPIO	0	108	0.084056495	Residential - Five or More Units or Apartments (Any Combination) - 4 Stories or Less	YES - Current	NO - Privately-Owned	Available	Not Used in Prior Housing Element	0	0	0.144756353	0.144756353	6	0	0	2198157	308	Sylmar									Yes	Above Moderate
LOS ANGELES		2513029025	Community Commercial	C2-1VL-CPIO	0	108	0.08047022	Residential - Five or More Units or Apartments (Any Combination) - 4 Stories or Less	YES - Current	NO - Privately-Ow

| | | |

LOS ANGELES	12961 N SAN FERNANDO ROAD	91342	2604012003	Community Commercial	C2-1VL-CPIO	0	108	0.851871903	Commercial - Office Building - One Story	YES - Current	NO - Privately-Owned	Available	Used in Prior Housing Element - Non-Vacant	0.014699365	0	0	0.014699365	0	0	0	2228145	159	Sylmar								Lower
LOS ANGELES	13001 N SAN FERNANDO ROAD	91342	2604012003	Community Commercial	C2-1VL-CPIO	0	108	0.651384615	Commercial - Office Building - One Story	YES - Current	NO - Privately-Owned	Available	Used in Prior Housing Element - Non-Vacant	0.034527335	0	0	0.034527335	0	0	0	2228145	147	Sylmar								Lower
LOS ANGELES			2604012003	Community Commercial	C2-1VL-CPIO	0	108	0.150323945	Commercial - Office Building - One Story	YES - Current	NO - Privately-Owned	Available	Used in Prior Housing Element - Non-Vacant	0.080550395	0	0	0.080550395	0	0	0	2228145	156	Sylmar								Lower
LOS ANGELES	13035 N SAN FERNANDO ROAD	91342	2604012026	Community Commercial	C2-1VL-CPIO	0	108	0.483706308	Commercial - Hotel and Motel - Motel - Under 50 Rooms - One Story	YES - Current	NO - Privately-Owned	Available	Not Used in Prior Housing Element	0.042468747	0	0	0.042468747	7	0	0	2228145	130	Sylmar								Lower
LOS ANGELES	13025 N SAN FERNANDO ROAD	91342	2604012027	Community Commercial	C2-1VL-CPIO	0	108	0.501014495	Residential - Five or More Units or Apartments (Any Combination) - 4 Stories or Less	YES - Current	NO - Privately-Owned	Available	Not Used in Prior Housing Element	0	0	0.169260621	0.169260621	10	0	0	2228145	137	Sylmar			Yes					Above Moderate
LOS ANGELES	15769 W DRELL ST	91342	2604014072	Low I Residential	RS-1	0	1 unit per lot	0.233002407	Residential - Single Family Residence - Vacant Land	YES - Current	NO - Privately-Owned	Available	Not Used in Prior Housing Element	0	0	0.029275924	0.029275924	0	0	0	2228141	287	Sylmar								Above Moderate
LOS ANGELES	15763 W DRELL ST	91342	2604014073	Low I Residential	RS-1	0	1 unit per lot	0.235227436	Residential - Single Family Residence	YES - Current	NO - Privately-Owned	Available	Not Used in Prior Housing Element	0	0	0.029275924	0.029275924	0	0	0	2228141	285	Sylmar								Above Moderate
LOS ANGELES	12953 N SAN FERNANDO ROAD	91342	2604017001	Community Commercial	C2-1VL-CPIO	0	108	0.148558268	Commercial - Restaurant, Cocktail Lounge - Restaurant, Cocktail Lounge, Tavern - One Story	YES - Current	NO - Privately-Owned	Available	Used in Prior Housing Element - Non-Vacant	0.073164298	0	0	0.073164298	0	0	0	2228145	178	Sylmar								Lower
LOS ANGELES	12913 N SAN FERNANDO ROAD	91342	2604017025	Community Commercial	C2-1VL-CPIO	0	108	0.135572643	Residential - Three Units (Any Combination) - 4 Stories or Less	YES - Current	NO - Privately-Owned	Available	Not Used in Prior Housing Element	0	0	0.228507766	0.228507766	3	0	0	2228145	208	Sylmar			Yes					Above Moderate
LOS ANGELES	12917 N SAN FERNANDO ROAD	91342	2604017026	Community Commercial	C2-1VL-CPIO	0	108	0.135572173	Commercial - Store Combination - Store and Residential Combination - One Story	YES - Current	NO - Privately-Owned	Available	Not Used in Prior Housing Element	0	0	0.03675885	0.03675885	3	0	0	2228145	204	Sylmar			Yes					Above Moderate
LOS ANGELES	12923 N SAN FERNANDO ROAD	91342	2604017027	Community Commercial	C2-1VL-CPIO	0	108	0.133799822	Commercial - Store Combination - Store and Residential Combination - One Story	YES - Current	NO - Privately-Owned	Available	Used in Prior Housing Element - Non-Vacant	0	0	0.054026848	0.054026848	0	0	0	2228145	199	Sylmar			Yes					Above Moderate
LOS ANGELES	12951 N SAN FERNANDO ROAD	91342	2604017031	Community Commercial	C2-1VL-CPIO	0	108	0.135571418	Residential - Five or More Units or Apartments (Any Combination) - 4 Stories or Less	YES - Current	NO - Privately-Owned	Available	Not Used in Prior Housing Element	0	0	0.02410149	0.02410149	12	0	0	2228145	180	Sylmar			Yes					Above Moderate
LOS ANGELES	12939 N SAN FERNANDO ROAD	91342	2604017034	Community Commercial	C2-1VL-CPIO	0	108	0.135571099	Commercial - Auto, Recreation Equipment, Construction Equipment Sales and Service - Auto Service Centers (No Gasoline) - One Story	YES - Current	NO - Privately-Owned	Available	Used in Prior Housing Element - Non-Vacant	0.031007154	0	0	0.031007154	1	0	0	2228145	185	Sylmar								Lower
LOS ANGELES	12943 N SAN FERNANDO ROAD	91342	2604017034	Community Commercial	C2-1VL-CPIO	0	108	0.135572653	Commercial - Auto, Recreation Equipment, Construction Equipment Sales and Service - Auto Service Centers (No Gasoline) - One Story	YES - Current	NO - Privately-Owned	Available	Used in Prior Housing Element - Non-Vacant	0.031007154	0	0	0.031007154	1	0	0	2228145	183	Sylmar								Lower
LOS ANGELES	15421 W ROSALES ST	91342	2604017034	Community Commercial	C2-1VL-CPIO	0	108	0.133603092	Commercial - Auto, Recreation Equipment, Construction Equipment Sales and Service - Auto Service Centers (No Gasoline) - One Story	YES - Current	NO - Privately-Owned	Available	Used in Prior Housing Element - Non-Vacant	0.031007154	0	0	0.031007154	1	0	0	2228145	190	Sylmar								Lower
LOS ANGELES	12903 N SAN FERNANDO ROAD	91342	2604017035	Community Commercial	C2-1VL-CPIO	0	108	0.148376374	Commercial - Store - One Story	YES - Current	NO - Privately-Owned	Available	Used in Prior Housing Element - Non-Vacant	0.068883003	0	0	0.068883003	1	0	0	2228145	221	Sylmar								Lower
LOS ANGELES	12909 N SAN FERNANDO ROAD	91342	2604017035	Community Commercial	C2-1VL-CPIO	0	108	0.135572643	Commercial - Store - One Story	YES - Current	NO - Privately-Owned	Available	Used in Prior Housing Element - Non-Vacant	0.070585629	0	0	0.070585629	1	0	0	2228145	217	Sylmar								Lower
LOS ANGELES	12881 N SAN FERNANDO ROAD	91342	2604018002	Community Commercial	C2-1VL-CPIO	0	108	0.135575924	Residential - Five or More Units or Apartments (Any Combination) - 4 Stories or Less	YES - Current	NO - Privately-Owned	Available	Not Used in Prior Housing Element	0.018397491	0	0	0.018397491	10	0	0	2228145	246	Sylmar								Lower
LOS ANGELES	12883 N SAN FERNANDO ROAD	91342	2604018003	Community Commercial	C2-1VL-CPIO	0	108	0.135578124	Residential - Five or More Units or Apartments (Any Combination) - 4 Stories or Less	YES - Current	NO - Privately-Owned	Available	Not Used in Prior Housing Element	0.018397491	0	0	0.018397491	10	0	0	2228145	240	Sylmar								Lower
LOS ANGELES	12887 N SAN FERNANDO ROAD	91342	2604018025	Community Commercial	C2-1VL-CPIO	0	108	0.242407567	Residential - Five or More Units or Apartments (Any Combination) - 4 Stories or Less	YES - Current	NO - Privately-Owned	Available	Not Used in Prior Housing Element	0.035411987	0	0	0.035411987	10	0	0	2228145	234	Sylmar								Lower
LOS ANGELES	12877 N SAN FERNANDO ROAD	91342	2604018026	Community Commercial	C2-1VL-CPIO	0	108	0.134821478	Residential - Five or More Units or Apartments (Any Combination) - 4 Stories or Less	YES - Current	NO - Privately-Owned	Available	Not Used in Prior Housing Element	0.023307144	0	0	0.023307144	10	0	0	2228145	252	Sylmar								Lower
LOS ANGELES	12855 N SAN FERNANDO ROAD	91342	2604019029	Community Commercial	C2-1VL-CPIO	0	108	0.133403606	Industrial - Warehousing, Distribution, Storage - Warehousing, Distribution, Under 10,000 SF - One Story	YES - Current	NO - Privately-Owned	Available	Not Used in Prior Housing Element	0.011210915	0	0	0.011210915	2	0	0	2228145	287	Sylmar								Lower
LOS ANGELES	12859 N SAN FERNANDO ROAD	91342	2604019029	Community Commercial	C2-1VL-CPIO	0	108	0.054228873	Industrial - Warehousing, Distribution, Storage - Warehousing, Distribution, Under 10,000 SF - One Story	YES - Current	NO - Privately-Owned	Available	Not Used in Prior Housing Element	0	0	0.000425317	0.000425317	2	0	0	2228145	279	Sylmar								Above Moderate
LOS ANGELES	12863 N SAN FERNANDO ROAD	91342	2604019029	Community Commercial	C2-1VL-CPIO	0	108	0.122014852	Industrial - Warehousing, Distribution, Storage - Warehousing, Distribution, Under 10,000 SF - One Story	YES - Current	NO - Privately-Owned	Available	Not Used in Prior Housing Element	0.010212591	0	0	0.010212591	2	0	0	2228145	273	Sylmar								Lower
LOS ANGELES			2604019029	Community Commercial	C2-1VL-CPIO	0	108	0.081344024	Industrial - Warehousing, Distribution, Storage - Warehousing, Distribution, Under 10,000 SF - One Story	YES - Current	NO - Privately-Owned	Available	Not Used in Prior Housing Element	0.008194138	0	0	0.008194138	2	0	0	2228145	283	Sylmar								Lower
LOS ANGELES	12867 N SAN FERNANDO ROAD	91342	2604019031	Community Commercial	C2-1VL-CPIO	0	108	0.123235716	Residential - Five or More Units or Apartments (Any Combination) - 4 Stories or Less	YES - Current	NO - Privately-Owned	Available	Not Used in Prior Housing Element	0	0	0.01819013	0.01819013	18	0	0	2228145	268	Sylmar			Yes					Above Moderate
LOS ANGELES	12871 N SAN FERNANDO ROAD	91342	2604019031	Community Commercial	C2-1VL-CPIO	0	108	0.133601005	Residential - Five or More Units or Apartments (Any Combination) - 4 Stories or Less	YES - Current	NO - Privately-Owned	Available	Not Used in Prior Housing Element	0	0	0.017914209	0.017914209	18	0	0	2228145	263	Sylmar			Yes					Above Moderate
LOS ANGELES	15151 W TYLER ST	91342	2604021006	Community Commercial	C2-1VL-CPIO	0	108	0.897957	Residential - Five or More Units or Apartments (Any Combination) - 4 Stories or Less	YES - Current	NO - Privately-Owned	Available	Not Used in Prior Housing Element	0.502342394	0	0	0.502342394	34	0	0	2228145	349	Sylmar								Lower
LOS ANGELES	12751 N SAN FERNANDO ROAD	91342	2604022043	Community Commercial	C2-1VL-CPIO	0	108	0.665233734	Residential - Five or More Units or Apartments (Any Combination) - 4 Stories or Less	YES - Current	NO - Privately-Owned	Available	Not Used in Prior Housing Element	0.014116251	0	0	0.014116251	24	0	0	2198145	21	Sylmar								Lower
LOS ANGELES	12767 N SAN FERNANDO ROAD	91342	2604022044	Community Commercial	C2-1VL-CPIO	0	108	0.683307095	Residential - Five or More Units or Apartments (Any Combination) - 4 Stories or Less	YES - Current	NO - Privately-Owned	Available	Not Used in Prior Housing Element	0.01387735	0	0	0.01387735	24	0	0	2228145	435	Sylmar								Lower
LOS ANGELES	12777 N SAN FERNANDO ROAD	91342	2604022045	Community Commercial, Low II Residential	C2-1VL-CPIO	0	108	0.686199537	Commercial - Store - One Story	YES - Current	NO - Privately-Owned	Available	Used in Prior Housing Element - Non-Vacant	0.012532923	0	0	0.012532923	0	0	0	2228145	412	Sylmar								Lower
LOS ANGELES	12783 N SAN FERNANDO ROAD	91342	2604022046	Community Commercial	C2-1VL-CPIO	0	108	0.70402811	Commercial - Hotel and Motel - Hotel - Under 50 Rooms - One Story	YES - Current	NO - Privately-Owned	Available	Not Used in Prior Housing Element	0.00705788	0	0	0.00705788	21	0	0	2228145	390	Sylmar								Lower
LOS ANGELES	12733 N SAN FERNANDO ROAD	91342	2604024001	Community Commercial	C2-1VL-CPIO	0	108	0.598786404	Industrial - Warehousing, Distribution, Storage - Warehousing, Distribution, Under 10,000 SF - One Story	YES - Current	NO - Privately-Owned	Available	Not Used in Prior Housing Element	0.018643759	0	0	0.018643759	0	0	0	2198145	50	Sylmar								Lower
LOS ANGELES	12725 N SAN FERNANDO ROAD	91342	2604024002	Community Commercial	C2-1VL-CPIO	0	108	0.576009297	Commercial - Auto, Recreation Equipment, Construction Equipment Sales and Service - Auto Body Repair Shop - One Story	YES - Current	NO - Privately-Owned	Available	Used in Prior Housing Element - Non-Vacant	0.017298619	0	0	0.017298619	2	0	0	2198145	66	Sylmar								Lower
LOS ANGELES	12713 N SAN FERNANDO ROAD	91342	2604024003	Community Commercial	C2-1VL-CPIO	0	108	0.54617487	Residential - Five or More Units or Apartments (Any Combination) - 4 Stories or Less	YES - Current	NO - Privately-Owned	Available	Not Used in Prior Housing Element	0	0	0.018656109	0.018656109	14	0	0	2198145	80	Sylmar			Yes					Above Moderate
LOS ANGELES	12705 N SAN FERNANDO ROAD	91342	2604024004	Community Commercial	C2-1VL-CPIO	0	108	0.348570857	Commercial - Restaurant, Cocktail Lounge - Restaurant, Cocktail Lounge, Tavern - One Story	YES - Current	NO - Privately-Owned	Available	Used in Prior Housing Element - Non-Vacant	0.07505056	0	0	0.07505056	0	0	0	2198145	99	Sylmar								Lower
LOS ANGELES	15065 W NURMI ST	91342	2604024005	Community Commercial	C2-1VL-CPIO	0	108	0.126350333	Residential - Double, Duplex, or Two Units - 4 Stories or Less	YES - Current	NO - Privately-Owned	Available	Not Used in Prior Housing Element	0	0	0.261706835	0.261706835	2	0	0	2198145	124	Sylmar			Yes					Above Moderate
LOS ANGELES	15181 W POLK ST	91342	2604026***	Low II Residential	R1-1	0	1 unit per lot	0.029837599	Residential - Single Family Residence	YES - Current	NO - Privately-Owned	Available	Not Used in Prior Housing Element	0	0	0.088390076	0.088390076	0	0	0	2198145	434	Sylmar								Above Moderate
LOS ANGELES	12677 N SAN FERNANDO ROAD	91342	2604028004	Community Commercial	C2-1VL-CPIO	0	108	0.410382758	Commercial - Auto, Recreation Equipment, Construction Equipment Sales and Service - Auto Body Repair Shop - One Story	YES - Current	NO - Privately-Owned	Available	Used in Prior Housing Element - Non-Vacant	0.028672309	0	0	0.028672309	0	0	0	2198145	150	Sylmar								Lower
LOS ANGELES	12685 N SAN FERNANDO ROAD	91342	2604028027	Community Commercial	C2-1VL-CPIO	0	108	0.123642794	Commercial - Auto, Recreation Equipment, Construction Equipment Sales and Service - Auto Body Repair Shop - One Story	YES - Current	NO - Privately-Owned	Available	Used in Prior Housing Element - Non-Vacant	0.032208804	0	0	0.032208804	0	0	0	2198145	152	Sylmar								Lower
LOS ANGELES	12691 N SAN FERNANDO ROAD	91342	2604028027	Community Commercial	C2-1VL-CPIO	0	108	0.284752725	Commercial - Auto, Recreation Equipment, Construction Equipment Sales and Service - Auto Body Repair Shop - One Story	YES - Current	NO - Privately-Owned	Available	Used in Prior Housing Element - Non-Vacant	0.035641355	0	0	0.035641355	0	0	0	2198145	132	Sylmar								Lower
LOS ANGELES			2604028029	Community Commercial	C2-1VL-CPIO	0	108	0.129122024	Commercial - Commercial - Vacant Land	YES - Current	NO - Privately-Owned	Available	Not Used in Prior Housing Element	0.042053378	0	0	0.042053378	0	0	0	2198145	757	Sylmar								Lower
LOS ANGELES	12659 N SAN FERNANDO ROAD	91342	2604028030	Community Commercial	C2-1VL-CPIO	0	108	0.613506307	Commercial - Hotel and Motel - Hotel - Under 50 Rooms - One Story	YES - Current	NO - Privately-Owned	Available	Not Used in Prior Housing Element	0	0	0.016563978	0.016563978	16	0	0	2198145	193	Sylmar			Yes					Above Moderate
LOS ANGELES	12643 N SAN FERNANDO ROAD	91342	2604029001	Community Commercial	C2-1VL-CPIO	0	108	0.614844941	Commercial - Store - One Story	YES - Current	NO - Privately-Owned	Available	Used in Prior Housing Element - Non-Vacant	0.03681789	0	0	0.03681789	0	0	0	2198145	234	Sylmar								Lower
LOS ANGELES	12615 N SAN FERNANDO ROAD	91342	2604029004	Community Commercial	C2-1VL-CPIO	0	108	0.273307402	Commercial - Store - One Story	YES - Current	NO - Privately-Owned	Available	Used in Prior Housing Element - Non-Vacant	0.036190053	0	0	0.036190053	0	0	0	2198149	327	Sylmar								Lower
LOS ANGELES	14967 W PADDOCK ST	91342	2604029006	Community Commercial	C2-1VL-CPIO	0	108	0.126769602	Industrial - Warehousing, Distribution, Storage - Warehousing, Distribution, Under 10,000 SF - One Story	YES - Current	NO - Privately-Owned	Available	Used in Prior Housing Element - Non-Vacant	0.037146265	0	0	0.037146265	0	0	0	2198149	371	Sylmar								Lower
LOS ANGELES	14973 W PADDOCK ST	91342	2604029007	Community Commercial	C2-1VL-CPIO	0	108	0.147357771	Residential - Single Family Residence	YES - Current	NO - Privately-Owned	Available	Not Used in Prior Housing Element	0.173257157	0	0	0.173257157	1	0	0	2198149	384	Sylmar								Lower
LOS ANGELES			2604029012	Low I Residential	RE9-1	0	1 unit per lot	0.034938409	Residential - Single Family Residence - Vacant Land	YES - Current	NO - Privately-Owned	Available	Not Used in Prior Housing Element	0	0	0.022097771	0.022097771	0	0	0	2198145	339	Sylmar								Above Moderate
LOS ANGELES			2604029022	Low I Residential	RE9-1	0	1 unit per lot	0.034938383	Residential - Single Family Residence - Vacant Land	YES - Current	NO - Privately-Owned	Available	Not Used in Prior Housing Element	0	0	0.022097771	0.022097771	0	0	0	2198145	354	Sylmar								Above Moderate
LOS ANGELES	12601 N SAN FERNANDO ROAD	91342	2604029028	Community Commercial	C2-1VL-CPIO	0	108	0.327021753	Commercial - Store - One Story	YES - Current	NO - Privately-Owned	Available	Used in Prior Housing Element - Non-Vacant	0.033011832	0	0	0.033011832	0	0	0	2198149	339	Sylmar								Lower
LOS ANGELES	12527 N SAN FERNANDO ROAD	91342	2604033002	Community Commercial	C2-1VL-CPIO	0	108	0.573936842	Industrial - Warehousing, Distribution, Storage - Warehousing, Distribution, 10,000 to 24,999 SF - One Story	YES - Current	NO - Privately-Owned	Available	Used in Prior Housing Element - Non-Vacant	0.020586248	0	0	0.020586248	1	0	0	2198149	403	Sylmar								Lower
LOS ANGELES	14970 W PADDOCK ST	91342	2604033016	Community Commercial	C2-1VL-CPIO	0	108	0.260112339	Residential - Three Units (Any Combination) - 4 Stories or Less	YES - Current	NO - Privately-Owned	Available	Not Used in Prior Housing Element	0	0	0.318062074	0.318062074	3	0	0	2198149	411	Sylmar			Yes					Above Moderate
LOS ANGELES	12539 N SAN FERNANDO ROAD	91342	2604033023	Community Commercial	C2-1VL-CPIO	0	108	0.310807685	Commercial - Store - One Story	YES - Current	NO - Privately-Owned	Available	Used in Prior Housing Element - Non-Vacant	0.032247488	0	0	0.032247488	1	0	0	2198149	377	Sylmar								Lower
LOS ANGELES	12521 N SAN FERNANDO ROAD	91342	2604033024	Community Commercial	C2-1VL-CPIO	0	108	1.22930448	Industrial - Light Manufacturing - One Story	YES - Current	NO - Privately-Owned	Available	Used in Prior Housing Element - Non-Vacant	6.907439804	0	0	6.907439804	0	0	0	2198149	423	Sylmar								Lower
LOS ANGELES			2604035004	Community Commercial	C2-1VL-SN-CPIO	0	108	0.328426725	Commercial - Service Station - Full Service - No Additional Services	YES - Current	NO - Privately-Owned	Available	Not Used in Prior Housing Element	0.077618501	0	0	0.077618501	0	0	0	2228141	329	Sylmar								Lower
LOS ANGELES	12881 N ENCINITAS AVE	91342	2604035005	Community Commercial	C2-1VL-SN-CPIO	0	108	0.736055488	Commercial - Restaurant, Cocktail Lounge - Restaurant, Cocktail Lounge, Tavern - One Story	YES - Current	NO - Privately-Owned	Available	Not Used in Prior Housing Element	0.023338705	0	0	0.023338705	1	0	0	2228141	216	Sylmar								Lower
LOS ANGELES	12775 N ENCINITAS AVE	91342	2604035008	Community Commercial	C1-1-SN-CPIO	0	54	2.844705712	Commercial - Hotel and Motel - Motel - 50 Rooms and Over - One Story	YES - Current	NO - Privately-Owned	Available	Not Used in Prior Housing Element	0.282875589	0	0	0.282875589	158	0	0	2228141	267	Sylmar								Lower
LOS ANGELES	12725 N ENCINITAS AVE	91342	2604035012	Limited Industrial	[Q]CM-1VL	0	10	0.989143374	Industrial - Warehousing, Distribution, Storage - Warehousing, Distribution, Under 10,000 SF - One Story	YES - Current	NO - Privately-Owned	Available	Not Used in Prior Housing Element	0	0.02617718	0	0.02617718	0	0	0	2198141	66	Sylmar								Moderate
LOS ANGELES	12721 N ENCINITAS AVE	91342	2604035013	Limited Industrial	[Q]CM-1VL	0	10	0.925475327	Industrial - Warehousing, Distribution, Storage - Warehousing, Distribution, Under 10,000 SF - One Story	YES - Current	NO - Privately-Owned	Available	Not Used in Prior Housing Element	0	0.02617718	0	0.02617718	0	0	0	2198141	67	Sylmar								Moderate
LOS ANGELES	12751 N ENCINITAS AVE	91342	2604035014	Limited Industrial	[Q]CM-1VL	0	10	2.336577314	Industrial - Warehousing, Distribution, Storage - Warehousing, Distribution, Under 10,000 SF - One Story	YES - Current	NO - Privately-Owned	Available	Not Used in Prior Housing Element	0	0.038168925	0	0.038168925	0	0	0	2198141	68	Sylmar								Moderate
LOS ANGELES	15781 W BLEDSOE ST	91342	2604035024	Limited Industrial	[Q]CM-1VL	0	10	0.946752512	Industrial - Warehousing, Distribution, Storage - Warehousing, Distribution, 10,000 to 24,999 SF - One Story	YES - Current	NO - Privately-Owned	Available	Not Used in Prior Housing Element	0	0.008262444	0	0.008262444	1	0	0	2198141	73	Sylmar								Moderate
LOS ANGELES			2604035024	Limited Industrial	[Q]CM-1VL	0	10	0.096649911	Industrial - Warehousing, Distribution, Storage - Warehousing, Distribution, 10,000 to 24,999 SF - One Story	YES - Current	NO - Privately-Owned	Available	Not Used in Prior Housing Element	0	0	0.000556856	0.000556856	1	0	0	2198141	92	Sylmar								Above Moderate
LOS ANGELES			2604035024	Limited Industrial	[Q]CM-1VL	0	10	0.225742529	Industrial - Warehousing, Distribution, Storage - Warehousing, Distribution, 10,000 to 24,999 SF - One Story	YES - Current	NO - Privately-Owned	Available	Not Used in Prior Housing Element	0	0	0.00125087	0.00125087	1	0	0	2198141	76	Sylmar								Above Moderate
LOS ANGELES	12611 N ENCINITAS AVE	91342	2604035025	Limited Industrial	[Q]CM-1VL	0	10	0.213811699	Industrial - Warehousing, Distribution, Storage - Warehousing, Distribution, 10,000 to 24,999 SF - One Story	YES - Current	NO - Privately-Owned	Available	Not Used in Prior Housing Element	0	0	0.001240398	0.001240398	1	0	0	2198141	75	Sylmar								Above Moderate
LOS ANGELES			2604035025	Limited Industrial	[Q]CM-1VL	0	10	0.243970651	Industrial - Warehousing, Distribution, Storage - Warehousing, Distribution, 10,000 to 24,999 SF - One Story	YES - Current	NO - Privately-Owned	Available	Not Used in Prior Housing Element	0	0	0.001240398	0.001240398	1	0	0	2198141	81	Sylmar								Above Moderate
LOS ANGELES			2604035025	Limited Industrial	[Q]CM-1VL	0	10	0.444406355	Industrial - Warehousing, Distribution, Storage - Warehousing, Distribution, 10,000 to 24,999 SF - One Story	YES - Current	NO - Privately-Owned	Available	Not Used in Prior Housing Element	0	0.004432101	0	0.004432101	1	0	0	2198141	78	Sylmar								Moderate
LOS ANGELES	12601 N ENCINITAS AVE	91342	2604035026	Limited Industrial	[Q]CM-1VL	0	10	0.787513753	Industrial - Warehousing, Distribution, Storage - Warehousing, Distribution, 10,000 to 24,999 SF - One Story	YES - Current	NO - Privately-Owned	Available	Not Used in Prior Housing Element	0	0.006894613	0	0.006894613	1	0	0	2198141	72	Sylmar								Moderate
LOS ANGELES			2604035026	Limited Industrial	[Q]CM-1VL	0	10	0.165616419	Industrial - Warehousing, Distribution, Storage - Warehousing, Distribution, 10,000 to 24,999 SF - One Story	YES - Current	NO - Privately-Owned	Available	Not Used in Prior Housing Element	0	0	0.000550509	0.000550509	1	0	0	2198141	77	Sylmar								Above Moderate
LOS ANGELES			2604036005	Low I Residential	(T)RS-1	0	1 unit per lot	0.016798736	Institutional - Church - Vacant Land	YES - Current	NO - Privately-Owned	Available	Not Used in Prior Housing Element	0	0	0.009102741	0.009102741	0	0	0	2228141	219	Sylmar								Above Moderate
LOS ANGELES			2604036005	Low I Residential	(T)RS-1	0	1 unit per lot	0.020078446	Institutional - Church - Vacant Land	YES - Current	NO - Privately-Owned	Available	Not Used in Prior Housing Element	0	0	0.009102741	0.009102741	0	0	0	2228141	333	Sylmar								Above Moderate
LOS ANGELES			2604036005	Public Facilities	(T)RS-1	0	1 unit per lot	0.554549969	Institutional - Church - Vacant Land	YES - Current	NO - Privately-Owned	Available	Not Used in Prior Housing Element	0	0	0.009102741	0.009102741	0	0	0	2228141	211	Sylmar								Above Moderate
LOS ANGELES			2604039026	Low I Residential	RS-1-K	0	1 unit per lot	0.223632086	Residential - Single Family Residence - Vacant Land	YES - Current	NO - Privately-Owned	Available	Not Used in Prior Housing Element	0	0	0.022097771	0.022097771	0	0	0	2198145	760	Sylmar								Above Moderate
LOS ANGELES	12473 N SAN FERNANDO ROAD	91342	2611001009	Community Commercial	C2-1VL-CPIO	0	108	0.21464657	Commercial - Auto, Recreation Equipment, Construction Equipment Sales and Service - Auto Body Repair Shop - One Story	YES - Current	NO - Privately-Owned	Available	Not Used in Prior Housing Element	0.015721528	0	0	0.015721528	1	0	0	2198149	483	Sylmar								Lower
LOS ANGELES	12445 N SAN FERNANDO ROAD	91342	2611001048	Community Commercial	C2-1VL-CPIO	0	108	1.188802585	Commercial - Store - One Story	YES - Current	NO - Privately-Owned	Available	Not Used in Prior Housing Element	0.280682422	0	0	0.280682422	0	0	0	2198149	529	Sylmar								Lower

LOS ANGELES			2611010026	Community Commercial		C2-2D-CPIO	0	108	0.036907583	Residential - Five or More Units or Apartments (Any Combination) - 4 Stories or Less	YES - Current	NO - Privately-Owned	Available	Not Used in Prior Housing Element	0.034652632	0	0	0.034652632	2	0	0	2168149	143	Sylmar							Lower
LOS ANGELES	12455 N SAN FERNANDO ROAD	91342	2611001052	Community Commercial	(Q)RAS3-1VL-CPIO		0	54	0.778111771	Residential - Five or More Units or Apartments (Any Combination) - 4 Stories or Less	YES - Current	NO - Privately-Owned	Available	Not Used in Prior Housing Element	0.034476085	0	0	0.034476085	61	0	0	2198149	497	Sylmar							Lower
LOS ANGELES	12359 N SAN FERNANDO ROAD	91342	2611007012	Community Commercial	C2-2D-CPIO		0	108	0.863615719	Industrial - Light Manufacturing - One Story	YES - Current	NO - Privately-Owned	Available	Not Used in Prior Housing Element	6.107003689	0	0	6.107003689	2	0	0	2198149	727	Sylmar							Lower
LOS ANGELES	12355 N SAN FERNANDO ROAD	91342	2611007013	Community Commercial	C2-2D-CPIO		0	108	0.788809197	Commercial - Store Combination - Store and Residential Combination - One Story	YES - Current	NO - Privately-Owned	Available	Not Used in Prior Housing Element	0	0	1.993862182	1.993862182	2	0	0	2198149	743	Sylmar	Yes						Above Moderate
LOS ANGELES			2611007016	Low II Residential	R1-1		0	1 unit per lot	0.004589269	Residential - Single Family Residence - Vacant Land	YES - Current	NO - Privately-Owned	Available	Not Used in Prior Housing Element	0	0	0.021871543	0.021871543	0	0	0	2198149	789	Sylmar							Above Moderate
LOS ANGELES	12409 N SAN FERNANDO ROAD	91342	2611007040	Community Commercial	C2-2D-CPIO		0	108	0.509603241	Residential - Five or More Units or Apartments (Any Combination) - 4 Stories or Less	YES - Current	NO - Privately-Owned	Available	Not Used in Prior Housing Element	0.664167065	0	0	0.664167065	22	0	0	2198149	621	Sylmar							Lower
LOS ANGELES	12255 N SAN FERNANDO ROAD	91342	2611008003	Community Commercial	C2-2D-CPIO		0	108	0.45146688	Commercial - Parking Lot (Commercial Use Property) - Lots - Patron or Employee - One Story	YES - Current	NO - Privately-Owned	Available	Not Used in Prior Housing Element	0.184667574	0	0	0.184667574	0	0	0	2198149	867	Sylmar							Lower
LOS ANGELES	12265 N SAN FERNANDO ROAD	91342	2611008004	Community Commercial	C2-2D-CPIO		0	108	0.450096853	Commercial - Auto, Recreation Equipment, Construction Equipment Sales and Service - Used Car Sales - One Story	YES - Current	NO - Privately-Owned	Available	Not Used in Prior Housing Element	0.768881327	0	0	0.768881327	7	0	0	2198149	850	Sylmar							Lower
LOS ANGELES			2611008005	Community Commercial	RMP-2D-CPIO		0		0.281731426	Commercial - Commercial - Vacant Land	YES - Current	NO - Privately-Owned	Available	Not Used in Prior Housing Element	0	0	1.279007828	1.279007828	0	0	0	2198149	837	Sylmar							Above Moderate
LOS ANGELES			2611008007	Community Commercial	RMP-2D-CPIO		0		0.793318661	Commercial - Commercial - Vacant Land	YES - Current	NO - Privately-Owned	Available	Not Used in Prior Housing Element	0	0	3.446485007	3.446485007	0	0	0	2168149	5	Sylmar							Above Moderate
LOS ANGELES	12301 N SAN FERNANDO ROAD	91342	2611008008	Community Commercial	RMP-2D-CPIO		0		6.713781667	Residential - Manufactured Home Park - Pool	YES - Current	NO - Privately-Owned	Available	Not Used in Prior Housing Element	0	0	178.4728392	178.4728392	0	0	0	2198149	771	Sylmar	Yes						Above Moderate
LOS ANGELES	14735 W BLEEKER ST	91342	2611008016	Low I Residential	RE9-1		0	1 unit per lot	0.219753556	Residential - Single Family Residence - Vacant Land	YES - Current	NO - Privately-Owned	Available	Not Used in Prior Housing Element	0	0	0.022097771	0.022097771	0	0	0	2168149	69	Sylmar							Above Moderate
LOS ANGELES	12172 N TRUMAN AVE	91342	2611009012	Community Commercial	C2-2D-CPIO		0	108	0.106508988	Commercial - Auto, Recreation Equipment, Construction Equipment Sales and Service - Auto Body Repair Shop - One Story	YES - Current	NO - Privately-Owned	Available	Not Used in Prior Housing Element	0.059624773	0	0	0.059624773	1	0	0	2168149	114	Sylmar							Lower
LOS ANGELES	12200 N TRUMAN AVE	91342	2611009013	Community Commercial	C2-2D-CPIO		0	108	0.213360393	Commercial - Auto, Recreation Equipment, Construction Equipment Sales and Service - Auto Body Repair Shop - Vacant Parcel with Existing Non-structural Other Imps.	YES - Current	NO - Privately-Owned	Available	Not Used in Prior Housing Element	0.0039187	0	0	0.0039187	0	0	0	2168149	72	Sylmar							Lower
LOS ANGELES	12162 N SAN FERNANDO ROAD	91340	2611009015	Community Commercial	C2-2D-CPIO		0	108	0.101736976	Commercial - Auto, Recreation Equipment, Construction Equipment Sales and Service - Auto Body Repair Shop - One Story	YES - Current	NO - Privately-Owned	Available	Not Used in Prior Housing Element	0.043625208	0	0	0.043625208	0	0	0	2168149	192	Sylmar							Lower
LOS ANGELES			2611009016	Community Commercial	C2-2D-CPIO		0	108	0.059178126	Commercial - Commercial - Vacant Land	YES - Current	NO - Privately-Owned	Available	Not Used in Prior Housing Element	0.071947949	0	0	0.071947949	0	0	0	2168149	182	Sylmar							Lower
LOS ANGELES	12166 N SAN FERNANDO ROAD	91342	2611009017	Community Commercial	C2-2D-CPIO		0	108	0.059165699	Commercial - Commercial - Vacant Land	YES - Current	NO - Privately-Owned	Available	Not Used in Prior Housing Element	0.071947949	0	0	0.071947949	0	0	0	2168149	174	Sylmar							Lower
LOS ANGELES	12188 N SAN FERNANDO ROAD	91342	2611009022	Community Commercial	C2-2D-CPIO		0	108	0.11378462	Commercial - Restaurant, Cocktail Lounge - Restaurant, Cocktail Lounge, Tavern - One Story	YES - Current	NO - Privately-Owned	Available	Used in Prior Housing Element - Non-Vacant	0.146547192	0	0	0.146547192	0	0	0	2168149	121	Sylmar							Lower
LOS ANGELES	12192 N SAN FERNANDO ROAD	91342	2611009022	Community Commercial	C2-2D-CPIO		0	108	0.110507581	Commercial - Restaurant, Cocktail Lounge - Restaurant, Cocktail Lounge, Tavern - One Story	YES - Current	NO - Privately-Owned	Available	Used in Prior Housing Element - Non-Vacant	0.147951078	0	0	0.147951078	0	0	0	2168149	111	Sylmar							Lower
LOS ANGELES	12196 N SAN FERNANDO ROAD	91342	2611009022	Community Commercial	C2-2D-CPIO		0	108	0.106331047	Commercial - Restaurant, Cocktail Lounge - Restaurant, Cocktail Lounge, Tavern - One Story	YES - Current	NO - Privately-Owned	Available	Used in Prior Housing Element - Non-Vacant	0.144044111	0	0	0.144044111	0	0	0	2168149	101	Sylmar							Lower
LOS ANGELES	12200 N SAN FERNANDO ROAD	91342	2611009023	Community Commercial	C2-2D-CPIO		0	108	0.10125071	Commercial - Parking Lot (Commercial Use Property) - Lots - Patron or Employee - One Story	YES - Current	NO - Privately-Owned	Available	Not Used in Prior Housing Element	0.026657903	0	0	0.026657903	0	0	0	2168149	93	Sylmar							Lower
LOS ANGELES	12206 N SAN FERNANDO ROAD	91342	2611009024	Community Commercial	C2-2D-CPIO		0	108	0.095262267	Commercial - Store - One Story	YES - Current	NO - Privately-Owned	Available	Used in Prior Housing Element - Non-Vacant	0.139210937	0	0	0.139210937	0	0	0	2168149	83	Sylmar							Lower
LOS ANGELES	12210 N SAN FERNANDO ROAD	91342	2611009024	Community Commercial	C2-2D-CPIO		0	108	0.088361614	Commercial - Store - One Story	YES - Current	NO - Privately-Owned	Available	Used in Prior Housing Element - Non-Vacant	0.13597253	0	0	0.13597253	0	0	0	2168149	76	Sylmar							Lower
LOS ANGELES	12214 N SAN FERNANDO ROAD	91342	2611009024	Community Commercial	C2-2D-CPIO		0	108	0.068153247	Commercial - Store - One Story	YES - Current	NO - Privately-Owned	Available	Used in Prior Housing Element - Non-Vacant	0.127418664	0	0	0.127418664	0	0	0	2168149	67	Sylmar							Lower
LOS ANGELES	12172 N SAN FERNANDO ROAD	91342	2611009030	Community Commercial	C2-2D-CPIO		0	108	0.118224437	Recreational - Club, Lodge Hall, Fraternal Organization - One Story	YES - Current	NO - Privately-Owned	Available	Used in Prior Housing Element - Non-Vacant	0.158592939	0	0	0.158592939	0	0	0	2168149	158	Sylmar							Lower
LOS ANGELES	12178 N SAN FERNANDO ROAD	91342	2611009030	Community Commercial	C2-2D-CPIO		0	108	0.117638627	Recreational - Club, Lodge Hall, Fraternal Organization - One Story	YES - Current	NO - Privately-Owned	Available	Used in Prior Housing Element - Non-Vacant	0.158592939	0	0	0.158592939	0	0	0	2168149	149	Sylmar							Lower
LOS ANGELES	12182 N SAN FERNANDO ROAD	91342	2611009030	Community Commercial	C2-2D-CPIO		0	108	0.116160162	Recreational - Club, Lodge Hall, Fraternal Organization - One Story	YES - Current	NO - Privately-Owned	Available	Used in Prior Housing Element - Non-Vacant	0.158592939	0	0	0.158592939	0	0	0	2168149	136	Sylmar							Lower
LOS ANGELES	12162 N TRUMAN AVE	91342	2611009031	Community Commercial	C2-2D-CPIO		0	108	0.112121415	Commercial - Parking Lot (Commercial Use Property) - Lots - Patron or Employee - One Story	YES - Current	NO - Privately-Owned	Available	Not Used in Prior Housing Element	0.01322094	0	0	0.01322094	0	0	0	2168149	138	Sylmar							Lower
LOS ANGELES	12166 N TRUMAN AVE	91342	2611009031	Community Commercial	C2-2D-CPIO		0	108	0.107429918	Commercial - Parking Lot (Commercial Use Property) - Lots - Patron or Employee - One Story	YES - Current	NO - Privately-Owned	Available	Not Used in Prior Housing Element	0.013424689	0	0	0.013424689	0	0	0	2168149	128	Sylmar							Lower
LOS ANGELES			2611009031	Community Commercial	C2-2D-CPIO		0	108	0.005941101	Commercial - Parking Lot (Commercial Use Property) - Lots - Patron or Employee - One Story	YES - Current	NO - Privately-Owned	Available	Not Used in Prior Housing Element	0	0	0.004646706	0.004646706	0	0	0	2168149	662	Sylmar							Above Moderate
LOS ANGELES			2611009031	Community Commercial	C2-2D-CPIO		0	108	0.006899973	Commercial - Parking Lot (Commercial Use Property) - Lots - Patron or Employee - One Story	YES - Current	NO - Privately-Owned	Available	Not Used in Prior Housing Element	0	0	0.003781816	0.003781816	0	0	0	2168149	660	Sylmar							Above Moderate
LOS ANGELES			2611009031	Community Commercial	C2-2D-CPIO		0	108	0.011710353	Commercial - Parking Lot (Commercial Use Property) - Lots - Patron or Employee - One Story	YES - Current	NO - Privately-Owned	Available	Not Used in Prior Housing Element	0	0	0.005660575	0.005660575	0	0	0	2168149	661	Sylmar							Above Moderate
LOS ANGELES	12165 N SAN FERNANDO ROAD	91342	2611010007	Community Commercial	C2-2D-CPIO		0	108	0.677875548	Commercial - Hotel and Motel - Motel - Under 50 Rooms - One Story	YES - Current	NO - Privately-Owned	Available	Not Used in Prior Housing Element	0.450332802	0	0	0.450332802	44	0	0	2168149	181	Sylmar							Lower
LOS ANGELES	12171 N SAN FERNANDO ROAD	91342	2611010008	Community Commercial	C2-2D-CPIO		0	108	0.677727749	Commercial - Hotel and Motel - Hotel - Under 50 Rooms - One Story	YES - Current	NO - Privately-Owned	Available	Not Used in Prior Housing Element	2.039962985	0	0	2.039962985	17	0	0	2168149	152	Sylmar							Lower
LOS ANGELES	12211 N SAN FERNANDO ROAD	91342	2611010011	Community Commercial	C2-2D-CPIO		0	108	0.220671125	Commercial - Store - One Story	YES - Current	NO - Privately-Owned	Available	Not Used in Prior Housing Element	0.689719422	0	0	0.689719422	0	0	0	2168149	85	Sylmar							Lower
LOS ANGELES	12215 N SAN FERNANDO ROAD	91342	2611010012	Community Commercial	C2-2D-CPIO		0	108	0.662351501	Residential - Five or More Units or Apartments (Any Combination) - 4 Stories or Less	YES - Current	NO - Privately-Owned	Available	Not Used in Prior Housing Element	0	0	6.113451684	6.113451684	9	0	0	2168149	63	Sylmar	Yes						Above Moderate
LOS ANGELES			2611010012	Community Commercial	C2-2D-CPIO		0	108	0.245318042	Residential - Five or More Units or Apartments (Any Combination) - 4 Stories or Less	YES - Current	NO - Privately-Owned	Available	Not Used in Prior Housing Element	1.421310496	0	0	1.421310496	9	0	0	2168149	103	Sylmar							Lower
LOS ANGELES	12225 N SAN FERNANDO ROAD	91342	2611010013	Community Commercial	C2-2D-CPIO		0	108	0.344570333	Commercial - Hotel and Motel - Motel - Under 50 Rooms - One Story	YES - Current	NO - Privately-Owned	Available	Not Used in Prior Housing Element	0.314502697	0	0	0.314502697	18	0	0	2168149	43	Sylmar							Lower
LOS ANGELES	14637 W HUBBARD ST	91342	2611010021	Community Commercial	C2-2D-CPIO		0	108	0.137151083	Commercial - Store - One Story	YES - Current	NO - Privately-Owned	Available	Used in Prior Housing Element - Non-Vacant	0.147075133	0	0	0.147075133	0	0	0	2168149	272	Sylmar							Lower
LOS ANGELES	14612 W HUBBARD ST	91342	2611010022	Community Commercial	C2-2D-CPIO		0	108	0.283598909	Commercial - Auto, Recreation Equipment, Construction Equipment Sales and Service - Auto Body Repair Shop - One Story	YES - Current	NO - Privately-Owned	Available	Used in Prior Housing Element - Non-Vacant	0.851073325	0	0	0.851073325	0	0	0	2168149	295	Sylmar							Lower
LOS ANGELES	12203 N SAN FERNANDO ROAD	91342	2611010026	Community Commercial	C2-2D-CPIO		0	108	0.450845381	Commercial - Auto, Recreation Equipment, Construction Equipment Sales and Service - Auto Body Repair Shop - One Story	YES - Current	NO - Privately-Owned	Available	Not Used in Prior Housing Element	0.422032505	0	0	0.422032505	2	0	0	2168149	105	Sylmar							Lower
LOS ANGELES			2611010026	Community Commercial	C2-2D-CPIO		0	108	0.036907583	Commercial - Auto, Recreation Equipment, Construction Equipment Sales and Service - Auto Body Repair Shop - One Story	YES - Current	NO - Privately-Owned	Available	Not Used in Prior Housing Element	0.034652632	0	0	0.034652632	2	0	0	2168149	143	Sylmar							Lower
LOS ANGELES	12115 N EL DORADO AVE	91342	2611010031	Medium Residential	R3-1		0	54	0.230371965	Residential - Five or More Units or Apartments (Any Combination) - 4 Stories or Less	YES - Current	NO - Privately-Owned	Available	Not Used in Prior Housing Element	0.05209245	0	0	0.05209245	19	0	0	2168149	298	Sylmar							Lower
LOS ANGELES	12123 N EL DORADO AVE	91342	2611010031	Medium Residential	R3-1		0	54	0.230925715	Residential - Five or More Units or Apartments (Any Combination) - 4 Stories or Less	YES - Current	NO - Privately-Owned	Available	Not Used in Prior Housing Element	0.05209245	0	0	0.05209245	19	0	0	2168149	278	Sylmar							Lower
LOS ANGELES	12107 N EL DORADO AVE	91342	2611010032	Medium Residential	R3-1		0	54	0.477817235	Residential - Five or More Units or Apartments (Any Combination) - 4 Stories or Less - Pool	YES - Current	NO - Privately-Owned	Available	Not Used in Prior Housing Element	0.061891014	0	0	0.061891014	32	0	0	2168149	334	Sylmar							Lower
LOS ANGELES			2611010054	Community Commercial	C2-2D-CPIO		0	108	0.044306596	Commercial - Auto, Recreation Equipment, Construction Equipment Sales and Service - Used Car Sales - One Story	YES - Current	NO - Privately-Owned	Available	Used in Prior Housing Element - Non-Vacant	1.593764305	0	0	1.593764305	0	0	0	2168149	778	Sylmar							Lower
LOS ANGELES	12129 N EL DORADO AVE	91342	2611010055	Medium Residential	R3-1		0	54	0.826781222	Residential - Five or More Units or Apartments (Any Combination) - 4 Stories or Less	YES - Current	NO - Privately-Owned	Available	Not Used in Prior Housing Element	0.031937562	0	0	0.031937562	60	0	0	2168149	777	Sylmar							Lower
LOS ANGELES	12151 N SAN FERNANDO ROAD	91342	2611010056	Community Commercial	C2-2D-CPIO		0	108	0.516759806	Commercial - Professional Building - Medical Dental Building - One Story	YES - Current	NO - Privately-Owned	Available	Not Used in Prior Housing Element	0.929326356	0	0	0.929326356	0	0	0	2168149	236	Sylmar							Lower
LOS ANGELES			2611030026	Open Space	A1-1XL		0	1 unit per lot	2.19613607	Residential - Single Family Residence - Vacant Land	YES - Current	NO - Privately-Owned	Available	Not Used in Prior Housing Element	0	0	0.024451891	0.024451891	0	0	0	2168145	211	Sylmar							Above Moderate
LOS ANGELES			2611030030	Open Space	A1-1XL		0	1 unit per lot	0.940605865	Residential - Single Family Residence - Vacant Land	YES - Current	NO - Privately-Owned	Available	Not Used in Prior Housing Element	0	0	0.024451891	0.024451891	0	0	0	2168149	735	Sylmar							Above Moderate
LOS ANGELES			2611033032	Low II Residential	R1-1		0	1 unit per lot	0.423180032	Residential - Single Family Residence - Vacant Land	YES - Current	NO - Privately-Owned	Available	Not Used in Prior Housing Element	0	0	0.022097771	0.022097771	0	0	0	2168145	209	Sylmar							Above Moderate
LOS ANGELES			2611038036	Low I Residential	RS-1		0	1 unit per lot	0.406610583	Residential - Single Family Residence - Vacant Land	YES - Current	NO - Privately-Owned	Available	Not Used in Prior Housing Element	0	0	0.022097771	0.022097771	0	0	0	2168145	308	Sylmar							Above Moderate
LOS ANGELES			2611042033	Open Space	A1-1XL		0	1 unit per lot	0.67660054	Residential - Single Family Residence - Vacant Land	YES - Current	NO - Privately-Owned	Available	Not Used in Prior Housing Element	0	0	0.024451891	0.024451891	0	0	0	2198145	646	Sylmar							Above Moderate
LOS ANGELES			2611043044	Open Space	A1-1XL		0	1 unit per lot	0.585359833	Residential - Single Family Residence - Vacant Land	YES - Current	NO - Privately-Owned	Available	Not Used in Prior Housing Element	0	0	0.024451891	0.024451891	0	0	0	2168145	227	Sylmar							Above Moderate
LOS ANGELES			2611044012	Open Space	A1-1XL		0	1 unit per lot	1.071960326	Residential - Single Family Residence - Vacant Land	YES - Current	NO - Privately-Owned	Available	Not Used in Prior Housing Element	0	0	0.024451891	0.024451891	0	0	0	2168145	228	Sylmar							Above Moderate
LOS ANGELES			2611044013	Open Space	A1-1XL		0	1 unit per lot	1.254602112	Residential - Single Family Residence - Vacant Land	YES - Current	NO - Privately-Owned	Available	Not Used in Prior Housing Element	0	0	0.024451891	0.024451891	0	0	0	2168145	223	Sylmar							Above Moderate
LOS ANGELES			2611044014	Open Space	A1-1XL		0	1 unit per lot	0.645763528	Residential - Single Family Residence - Vacant Land	YES - Current	NO - Privately-Owned	Available	Not Used in Prior Housing Element	0	0	0.024451891	0.024451891	0	0	0	2168145	224	Sylmar							Above Moderate
LOS ANGELES			2611044016	Low I Residential	RS-1		0	1 unit per lot	0.728747792	Residential - Single Family Residence - Vacant Land	YES - Current	NO - Privately-Owned	Available	Not Used in Prior Housing Element	0	0	0.024451891	0.024451891	0	0	0	2168145	226	Sylmar							Above Moderate
LOS ANGELES	14830 W CASTILLE WAY	91342	2611046001	Community Commercial	C2-2D-CPIO		0	108	0.098197965	Residential - Single Family Residence - Small Lot	YES - Current	NO - Privately-Owned	Available	Not Used in Prior Housing Element	0.377600053	0	0	0.377600053	1	0	0	2198149	909	Sylmar							Lower
LOS ANGELES	14832 W CASTILLE WAY	91342	2611046002	Community Commercial	C2-2D-CPIO		0	108	0.068177954	Residential - Single Family Residence - Small Lot	YES - Current	NO - Privately-Owned	Available	Not Used in Prior Housing Element	0.106815992	0	0	0.106815992	1	0	0	2198149	910	Sylmar							Lower
LOS ANGELES	14834 W CASTILLE WAY	91342	2611046003	Community Commercial	C2-2D-CPIO		0	108	0.048659514	Residential - Single Family Residence - Small Lot	YES - Current	NO - Privately-Owned	Available	Not Used in Prior Housing Element	0.086733871	0	0	0.086733871	1	0	0	2198149	911	Sylmar							Lower
LOS ANGELES	14836 W CASTILLE WAY	91342	2611046004	Community Commercial	C2-2D-CPIO		0	108	0.048659266	Residential - Single Family Residence - Small Lot	YES - Current	NO - Privately-Owned	Available	Not Used in Prior Housing Element	0.086733871	0	0	0.086733871	1	0	0	2198149	912	Sylmar							Lower
LOS ANGELES	14838 W CASTILLE WAY	91342	2611046005	Community Commercial	C2-2D-CPIO		0	108	0.04865914	Residential - Single Family Residence - Small Lot	YES - Current	NO - Privately-Owned	Available	Not Used in Prior Housing Element	0.086733871	0	0	0.086733871	1	0	0	2198149	913	Sylmar							Lower
LOS ANGELES	14842 W CASTILLE WAY	91342	2611046007	Community Commercial	(T)(Q)RAS3-1-CPIO		0	54	0.048657906	Residential - Single Family Residence - Small Lot	YES - Current	NO - Privately-Owned	Available	Not Used in Prior Housing Element	0	0	0.001227731	0.001227731	1	2*	2*	2198149	915	Sylmar							Above Moderate
LOS ANGELES	14844 W CASTILLE WAY	91342	2611046008	Community Commercial	(T)(Q)RAS3-1-CPIO		0	54	0.048656671	Residential - Single Family Residence - Small Lot	YES - Current	NO - Privately-Owned	Available	Not Used in Prior Housing Element	0	0	0.001227731	0.001227731	1	2*	2*	2198149	916	Sylmar							Above Moderate
LOS ANGELES	14846 W CASTILLE WAY	91342	2611046009	Community Commercial	(T)(Q)RAS3-1-CPIO		0	54	0.048657636	Residential - Single Family Residence - Small Lot	YES - Current	NO - Privately-Owned	Available	Not Used in Prior Housing Element	0	0	0.001227731	0.001227731	1	2*	2*	2198149	917	Sylmar							Above Moderate
LOS ANGELES	14848 W CASTILLE WAY	91342	2611046010	Community Commercial	(T)(Q)RAS3-1-CPIO		0	54	0.048655077	Residential - Single Family Residence - Small Lot	YES - Current	NO - Privately-Owned	Available	Not Used in Prior Housing Element	0	0	0.001227731	0.001227731	1	2*	2*	2198149	918	Sylmar							Above Moderate
LOS ANGELES	14850 W CASTILLE WAY	91342	2611046011	Community Commercial	(T)(Q)RAS3-1-CPIO		0	54	0.048655936	Residential - Single Family Residence - Small Lot	YES - Current	NO - Privately-Owned	Available	Not Used in Prior Housing Element	0	0	0.001227731	0.001227731	1	2*	2*	2198149	919	Sylmar							Above Moderate
LOS ANGELES	14852 W CASTILLE WAY	91342	2611046012	Community Commercial	(T)(Q)RAS3-1-CPIO		0	54	0.048654543	Residential - Single Family Residence - Small Lot	YES - Current	NO - Privately-Owned	Available	Not Used in Prior Housing Element	0	0	0.001227731	0.001227731	1	2*	2*	2198149	920	Sylmar							Above Moderate
LOS ANGELES	14854 W CASTILLE WAY	91342	2611046013	Community Commercial	(T)(Q)RAS3-1-CPIO		0	54	0.048654619	Residential - Single Family Residence - Small Lot	YES - Current	NO - Privately-Owned	Available	Not Used in Prior Housing Element	0	0	0.001227731	0.001227731	1	2*	2*	2198149	921	Sylmar							Above Moderate
LOS ANGELES	14856 W CASTILLE WAY	91342	2611046014	Community Commercial	(T)(Q)RAS3-1-CPIO		0	54	0.04865443	Residential - Single Family Residence - Small Lot	YES - Current	NO - Privately-Owned	Available	Not Used in Prior Housing Element	0	0	0.001227731	0.001227731	1	2*	2*	2198149	922	Sylmar							Above Moderate
LOS ANGELES	14900 W CASTILLE WAY	91342	2611046015	Community Commercial	(T)(Q)RAS3-1-CPIO		0	54	0.048653034	Residential - Single Family Residence - Small Lot	YES - Current	NO - Privately-Owned	Available	Not Used in Prior Housing Element	0	0	0.001227731	0.001227731	1	2*	2*	2198149	923	Sylmar							Above Moderate
LOS ANGELES	14902 W CASTILLE WAY	91342	2611046016	Community Commercial	(T)(Q)RAS3-1-CPIO		0	54	0.048652836	Residential - Single Family Residence - Small Lot	YES - Current	NO - Privately-Owned	Available	Not Used in Prior Housing Element	0	0	0.001227731	0.001227731	1	2*	2*	2198149	924	Sylmar							Above Moderate
LOS ANGELES	14904 W CASTILLE WAY	91342	2611046017	Community Commercial	(T)(Q)RAS3-1-CPIO		0	54	0.048651847	Residential - Single Family Residence - Small Lot	YES - Current	NO - Privately-Owned	Available	Not Used in Prior Housing Element	0	0	0.001227731	0.001227731	1	2*	2*	2198149	925	Sylmar							Above Moderate
LOS ANGELES	14906 W CASTILLE WAY	91342	2611046018	Community Commercial	(T)(Q)RAS3-1-CPIO		0	54	0.048651286	Residential - Single Family Residence - Small Lot	YES - Current	NO - Privately-Owned	Available	Not Used in Prior Housing Element	0	0	0.001227731	0.001227731	1	2*	2*	2198149	926	Sylmar							Above Moderate
LOS ANGELES	14908 W CASTILLE WAY	91342	2611046019	Community Commercial	(T)(Q)RAS3-1-CPIO		0	54	0.054056632	Residential - Single Family Residence - Small Lot	YES - Current	NO - Privately-Owned	Available	Not Used in Prior Housing Element	0	0	0.001227731	0.001227731	1	2*	2*	2198149	927	Sylmar							Above Moderate
LOS ANGELES	14910 W CASTILLE WAY	91342	2611046020	Community Commercial	(T)(Q)RAS3-1-CPIO		0	54	0.074987011	Residential - Single Family Residence - Small Lot	YES - Current	NO - Privately-Owned	Available	Not Used in Prior Housing Element	0.124291161	0	0	0.124291161	1	0	0	2198149	928	Sylmar							Lower
LOS ANGELES	12249 N LIMA WAY	91342	2611046021	Community Commercial	(T)(Q)RAS3-1-CPIO		0	54	0.089451399	Residential - Single Family Residence - Small Lot	YES - Current	NO - Privately-Owned	Available	Not Used in Prior Housing Element	0.162696075	0	0	0.162696075	1	0	0	2198149	929	Sylmar							Lower
LOS ANGELES	12251 N LIMA WAY	91342	2611046022	Community Commercial	(T)(Q)RAS3-1-CPIO		0	54	0.052164832	Residential - Single Family Residence - Small Lot	YES - Current	NO - Privately-Owned	Available	Not Used in Prior Housing Element	0	0	0.001227731	0.001227731	1	2*	2*	2198149	930	Sylmar							Above Moderate
LOS ANGELES	12253 N LIMA WAY	91342	2611046023	Community Commercial	(T)(Q)RAS3-1-CPIO		0	54	0.053307364	Residential - Single Family Residence - Small Lot	YES - Current	NO - Privately-Owned	Available	Not Used in Prior Housing Element	0	0	0.001227731	0.001227731	1	2*	2*	2198149	931	Sylmar							Above Moderate
LOS ANGELES	12255 N LIMA WAY	91342	2611046024	Community Commercial	(T)(Q)RAS3-1-CPIO		0	54	0.053309818	Residential - Single Family Residence - Small Lot	YES - Current	NO - Privately-Owned	Available	Not Used in Prior Housing Element	0	0	0.001227731	0.001227731	1	2*	2*	2198149

LOS ANGELES	14857 W NAVARRE WAY	91342	2611046048	Community Commercial	C2-2D-CPIO	0	108	0.047144835	Residential - Single Family Residence - Small Lot	YES - Current	NO - Privately-Owned	Available	Not Used in Prior Housing Element	0.080682483	0	0	0.080682483	1	0	0	2198149	956	Sylmar												Lower
LOS ANGELES	14855 W NAVARRE WAY	91342	2611046049	Community Commercial	C2-2D-CPIO	0	108	0.047283335	Residential - Single Family Residence - Small Lot	YES - Current	NO - Privately-Owned	Available	Not Used in Prior Housing Element	0.080682483	0	0	0.080682483	1	0	0	2198149	957	Sylmar												Lower
LOS ANGELES	14853 W NAVARRE WAY	91342	2611046050	Community Commercial	C2-2D-CPIO	0	108	0.058295818	Residential - Single Family Residence - Small Lot	YES - Current	NO - Privately-Owned	Available	Not Used in Prior Housing Element	0.09727497	0	0	0.09727497	1	0	0	2198149	958	Sylmar												Lower
LOS ANGELES	14851 W NAVARRE WAY	91342	2611046051	Community Commercial	C2-2D-CPIO	0	108	0.084133442	Residential - Single Family Residence - Small Lot	YES - Current	NO - Privately-Owned	Available	Not Used in Prior Housing Element	0.34549391	0	0	0.34549391	1	0	0	2198149	959	Sylmar												Lower
LOS ANGELES	14837 W CASTILLE WAY	91342	2611046052	Community Commercial	C2-2D-CPIO	0	108	0.130985096	Residential - Single Family Residence - Small Lot	YES - Current	NO - Privately-Owned	Available	Not Used in Prior Housing Element	0.390246809	0	0	0.390246809	1	0	0	2198149	966	Sylmar												Lower
LOS ANGELES	14841 W CASTILLE WAY	91342	2611046054	Community Commercial	(T)(Q)RAS3-1-CPIO	0	54	0.05028603	Residential - Single Family Residence - Small Lot	YES - Current	NO - Privately-Owned	Available	Not Used in Prior Housing Element	0	0	0.001227731	0.001227731	1	2*	2*	2198149	968	Sylmar												Above Moderate
LOS ANGELES	14843 W CASTILLE WAY	91342	2611046055	Community Commercial	(T)(Q)RAS3-1-CPIO	0	54	0.050286287	Residential - Single Family Residence - Small Lot	YES - Current	NO - Privately-Owned	Available	Not Used in Prior Housing Element	0	0	0.001227731	0.001227731	1	2*	2*	2198149	969	Sylmar												Above Moderate
LOS ANGELES	14845 W CASTILLE WAY	91342	2611046056	Community Commercial	(T)(Q)RAS3-1-CPIO	0	54	0.050286136	Residential - Single Family Residence - Small Lot	YES - Current	NO - Privately-Owned	Available	Not Used in Prior Housing Element	0	0	0.001227731	0.001227731	1	2*	2*	2198149	970	Sylmar												Above Moderate
LOS ANGELES	14847 W CASTILLE WAY	91342	2611046057	Community Commercial	(T)(Q)RAS3-1-CPIO	0	54	0.050285681	Residential - Single Family Residence - Small Lot	YES - Current	NO - Privately-Owned	Available	Not Used in Prior Housing Element	0	0	0.001227731	0.001227731	1	2*	2*	2198149	971	Sylmar												Above Moderate
LOS ANGELES	14849 W CASTILLE WAY	91342	2611046058	Community Commercial	(T)(Q)RAS3-1-CPIO	0	54	0.050286255	Residential - Single Family Residence - Small Lot	YES - Current	NO - Privately-Owned	Available	Not Used in Prior Housing Element	0	0	0.001227731	0.001227731	1	2*	2*	2198149	972	Sylmar												Above Moderate
LOS ANGELES	14851 W CASTILLE WAY	91342	2611046059	Community Commercial	(T)(Q)RAS3-1-CPIO	0	54	0.050286498	Residential - Single Family Residence - Small Lot	YES - Current	NO - Privately-Owned	Available	Not Used in Prior Housing Element	0	0	0.001227731	0.001227731	1	2*	2*	2198149	973	Sylmar												Above Moderate
LOS ANGELES	14853 W CASTILLE WAY	91342	2611046060	Community Commercial	(T)(Q)RAS3-1-CPIO	0	54	0.051864436	Residential - Single Family Residence - Small Lot	YES - Current	NO - Privately-Owned	Available	Not Used in Prior Housing Element	0	0	0.001227731	0.001227731	1	2*	2*	2198149	974	Sylmar												Above Moderate
LOS ANGELES	14855 W CASTILLE WAY	91342	2611046061	Community Commercial	(T)(Q)RAS3-1-CPIO	0	54	0.055119584	Residential - Single Family Residence - Small Lot	YES - Current	NO - Privately-Owned	Available	Not Used in Prior Housing Element	0	0	0.000581724	0.000581724	1	2*	2*	2198149	975	Sylmar												Above Moderate
LOS ANGELES	14901 W CASTILLE WAY	91342	2611046062	Community Commercial	(T)(Q)RAS3-1-CPIO	0	54	0.055119162	Residential - Single Family Residence - Small Lot	YES - Current	NO - Privately-Owned	Available	Not Used in Prior Housing Element	0	0	0.000581724	0.000581724	1	2*	2*	2198149	976	Sylmar												Above Moderate
LOS ANGELES	14903 W CASTILLE WAY	91342	2611046063	Community Commercial	(T)(Q)RAS3-1-CPIO	0	54	0.055118195	Residential - Single Family Residence - Small Lot	YES - Current	NO - Privately-Owned	Available	Not Used in Prior Housing Element	0	0	0.000581724	0.000581724	1	2*	2*	2198149	977	Sylmar												Above Moderate
LOS ANGELES	14905 W CASTILLE WAY	91342	2611046064	Community Commercial	(T)(Q)RAS3-1-CPIO	0	54	0.055118607	Residential - Single Family Residence - Small Lot	YES - Current	NO - Privately-Owned	Available	Not Used in Prior Housing Element	0	0	0.000581724	0.000581724	1	2*	2*	2198149	978	Sylmar												Above Moderate
LOS ANGELES	14907 W CASTILLE WAY	91342	2611046065	Community Commercial	(T)(Q)RAS3-1-CPIO	0	54	0.147962238	Residential - Single Family Residence - Small Lot	YES - Current	NO - Privately-Owned	Available	Not Used in Prior Housing Element	0.228471901	0	0	0.228471901	1	0	0	2198149	979	Sylmar												Lower
LOS ANGELES	14924 W NAVARRE WAY	91342	2611046066	Community Commercial	(T)(Q)RAS3-1-CPIO	0	54	0.101317066	Residential - Single Family Residence - Small Lot	YES - Current	NO - Privately-Owned	Available	Not Used in Prior Housing Element	0.165815902	0	0	0.165815902	1	0	0	2198149	980	Sylmar												Lower
LOS ANGELES	14922 W NAVARRE WAY	91342	2611046067	Community Commercial	(T)(Q)RAS3-1-CPIO	0	54	0.056072902	Residential - Single Family Residence - Small Lot	YES - Current	NO - Privately-Owned	Available	Not Used in Prior Housing Element	0	0	0.002273514	0.002273514	1	3*	3*	2198149	981	Sylmar												Above Moderate
LOS ANGELES	14918 W NAVARRE WAY	91342	2611046069	Community Commercial	(T)(Q)RAS3-1-CPIO	0	54	0.056072883	Residential - Single Family Residence - Small Lot	YES - Current	NO - Privately-Owned	Available	Not Used in Prior Housing Element	0	0	0.170422018	0.170422018	0	3*	3*	2198149	983	Sylmar												Above Moderate
LOS ANGELES	14916 W NAVARRE WAY	91342	2611046070	Community Commercial	(T)(Q)RAS3-1-CPIO	0	54	0.056073638	Residential - Single Family Residence - Small Lot	YES - Current	NO - Privately-Owned	Available	Not Used in Prior Housing Element	0	0	0.002273514	0.002273514	1	3*	3*	2198149	984	Sylmar												Above Moderate
LOS ANGELES	14914 W NAVARRE WAY	91342	2611046071	Community Commercial	(T)(Q)RAS3-1-CPIO	0	54	0.056073364	Residential - Single Family Residence - Small Lot	YES - Current	NO - Privately-Owned	Available	Not Used in Prior Housing Element	0	0	0.002273514	0.002273514	1	3*	3*	2198149	985	Sylmar												Above Moderate
LOS ANGELES	14912 W NAVARRE WAY	91342	2611046072	Community Commercial	(T)(Q)RAS3-1-CPIO	0	54	0.056072455	Residential - Single Family Residence - Small Lot	YES - Current	NO - Privately-Owned	Available	Not Used in Prior Housing Element	0	0	0.002273514	0.002273514	1	3*	3*	2198149	986	Sylmar												Above Moderate
LOS ANGELES	14910 W NAVARRE WAY	91342	2611046073	Community Commercial	(T)(Q)RAS3-1-CPIO	0	54	0.055717707	Residential - Single Family Residence - Small Lot	YES - Current	NO - Privately-Owned	Available	Not Used in Prior Housing Element	0	0	0.002273514	0.002273514	1	3*	3*	2198149	987	Sylmar												Above Moderate
LOS ANGELES	14908 W NAVARRE WAY	91342	2611046074	Community Commercial	(T)(Q)RAS3-1-CPIO	0	54	0.054047999	Residential - Single Family Residence - Small Lot	YES - Current	NO - Privately-Owned	Available	Not Used in Prior Housing Element	0	0	0.001227731	0.001227731	1	2*	2*	2198149	988	Sylmar												Above Moderate
LOS ANGELES	14906 W NAVARRE WAY	91342	2611046075	Community Commercial	(T)(Q)RAS3-1-CPIO	0	54	0.050192865	Residential - Single Family Residence - Small Lot	YES - Current	NO - Privately-Owned	Available	Not Used in Prior Housing Element	0	0	0.001227731	0.001227731	1	2*	2*	2198149	989	Sylmar												Above Moderate
LOS ANGELES	14904 W NAVARRE WAY	91342	2611046076	Community Commercial	(T)(Q)RAS3-1-CPIO	0	54	0.050193275	Residential - Single Family Residence - Small Lot	YES - Current	NO - Privately-Owned	Available	Not Used in Prior Housing Element	0	0	0.001227731	0.001227731	1	2*	2*	2198149	990	Sylmar												Above Moderate
LOS ANGELES	14902 W NAVARRE WAY	91342	2611046077	Community Commercial	(T)(Q)RAS3-1-CPIO	0	54	0.075603564	Residential - Single Family Residence - Small Lot	YES - Current	NO - Privately-Owned	Available	Not Used in Prior Housing Element	0.143676759	0	0	0.143676759	1	0	0	2198149	991	Sylmar												Lower
LOS ANGELES	12349 N ARAGON WAY	91342	2611046082	Community Commercial	C2-2D-CPIO	0	108	0.114680552	Residential - Single Family Residence - Small Lot	YES - Current	NO - Privately-Owned	Available	Not Used in Prior Housing Element	0.3863894	0	0	0.3863894	1	0	0	2198149	996	Sylmar												Lower
LOS ANGELES	12347 N ARAGON WAY	91342	2611046083	Community Commercial	C2-2D-CPIO	0	108	0.051524804	Residential - Single Family Residence - Small Lot	YES - Current	NO - Privately-Owned	Available	Not Used in Prior Housing Element	0.086733871	0	0	0.086733871	1	0	0	2198149	997	Sylmar												Lower
LOS ANGELES	12345 N ARAGON WAY	91342	2611046084	Community Commercial	C2-2D-CPIO	0	108	0.056143626	Residential - Single Family Residence - Small Lot	YES - Current	NO - Privately-Owned	Available	Not Used in Prior Housing Element	0.072519908	0	0	0.072519908	1	0	0	2198149	998	Sylmar												Lower
LOS ANGELES			2611046900	Community Commercial	C2-2D-CPIO	0	108	0.027072667	Residential - Single Family Residence - Vacant Land	YES - Current	NO - Privately-Owned	Available	Not Used in Prior Housing Element	0.249318749	0	0	0.249318749	0	0	0	2198149	965	Sylmar												Lower
LOS ANGELES			2611046900	Community Commercial	C2-2D-CPIO	0	108	0.040839806	Residential - Single Family Residence - Vacant Land	YES - Current	NO - Privately-Owned	Available	Not Used in Prior Housing Element	0.36772162	0	0	0.36772162	0	0	0	2198149	964	Sylmar												Lower
LOS ANGELES			2611046900	Community Commercial	C2-2D-CPIO	0	108	0.040845469	Residential - Single Family Residence - Vacant Land	YES - Current	NO - Privately-Owned	Available	Not Used in Prior Housing Element	0.36772162	0	0	0.36772162	0	0	0	2198149	963	Sylmar												Lower
LOS ANGELES			2611046900	Community Commercial	C2-2D-CPIO	0	108	0.040850159	Residential - Single Family Residence - Vacant Land	YES - Current	NO - Privately-Owned	Available	Not Used in Prior Housing Element	0.36772162	0	0	0.36772162	0	0	0	2198149	962	Sylmar												Lower
LOS ANGELES			2611046900	Community Commercial	C2-2D-CPIO	0	108	0.040855024	Residential - Single Family Residence - Vacant Land	YES - Current	NO - Privately-Owned	Available	Not Used in Prior Housing Element	0.36772162	0	0	0.36772162	0	0	0	2198149	961	Sylmar												Lower
LOS ANGELES			2611046900	Community Commercial	C2-2D-CPIO	0	108	0.045401391	Residential - Single Family Residence - Vacant Land	YES - Current	NO - Privately-Owned	Available	Not Used in Prior Housing Element	0.362215528	0	0	0.362215528	0	0	0	2198149	960	Sylmar												Lower
LOS ANGELES	14700 W HUBBARD ST	91342	2612013005	Medium Residential	R3-1	0	54	0.235152018	Residential - Five or More Units or Apartments (Any Combination) - 4 Stories or Less	YES - Current	NO - Privately-Owned	Available	Not Used in Prior Housing Element	0	0	0.105967879	0.105967879	7	0	0	2168149	408	Sylmar										Yes		Above Moderate
LOS ANGELES	14690 W HUBBARD ST	91342	2612013006	Medium Residential	R3-1	0	54	0.176405458	Residential - Five or More Units or Apartments (Any Combination) - 4 Stories or Less	YES - Current	NO - Privately-Owned	Available	Not Used in Prior Housing Element	0	0	0.03175528	0.03175528	7	0	0	2168149	398	Sylmar										Yes		Above Moderate
LOS ANGELES	14684 W HUBBARD ST	91342	2612013007	Medium Residential	R3-1	0	54	0.176331997	Residential - Five or More Units or Apartments (Any Combination) - 4 Stories or Less	YES - Current	NO - Privately-Owned	Available	Not Used in Prior Housing Element	0	0	0.077495467	0.077495467	7	0	0	2168149	390	Sylmar										Yes		Above Moderate
LOS ANGELES	14640 W HUBBARD ST	91342	2612013013	Medium Residential	R3-1	0	54	0.184965923	Residential - Five or More Units or Apartments (Any Combination) - 4 Stories or Less	YES - Current	NO - Privately-Owned	Available	Not Used in Prior Housing Element	0	0	0.087069145	0.087069145	7	0	0	2168149	325	Sylmar										Yes		Above Moderate
LOS ANGELES			2612013019	Low I Residential	RS-1	0	1 unit per lot	0.030726674		YES - Current	NO - Privately-Owned	Available	Not Used in Prior Housing Element	0	0	0.144022417	0.144022417	0	0	0	2168149	702	Sylmar												Above Moderate
LOS ANGELES	14729 W RINALDI ST	91340	2612015010	Community Commercial	C2-1-CPIO	0	108	0.385395313	Commercial - Service Station - Self Service - No Additional Services	YES - Current	NO - Privately-Owned	Available	Used in Prior Housing Element - Non-Vacant	0.022164486	0	0	0.022164486	0	0	0	2138149	222	Sylmar												Lower
LOS ANGELES	14727 W RINALDI ST	91340	2612015011	Community Commercial	C2-1-CPIO	0	108	7.273103416	Commercial - Shopping Center (Neighborhood, Community) - One Story	YES - Current	NO - Privately-Owned	Available	Not Used in Prior Housing Element	0.218729287	0	0	0.218729287	2	0	0	2138149	125	Sylmar												Lower
LOS ANGELES	11565 N LAUREL CANYON BLVD	91340	2612015015	Community Commercial	C2-1-CPIO	0	108	0.604980094	Commercial - Office Building - One Story	YES - Current	NO - Privately-Owned	Available	Not Used in Prior Housing Element	0.00421227	0	0	0.00421227	0	0	0	2138149	221	Sylmar												Lower
LOS ANGELES	11581 N RINCON AVE	91340	2612018011	Community Commercial	C2-1-CPIO	0	108	0.285131576	Commercial - Auto, Recreation Equipment, Construction Equipment Sales and Service - Used Car Sales - One Story	YES - Current	NO - Privately-Owned	Available	Not Used in Prior Housing Element	0.026235607	0	0	0.026235607	0	0	0	2138149	179	Sylmar												Lower
LOS ANGELES			2612018902	Community Commercial	C2-1-CPIO	0	108	0.004146217	Miscellaneous - Government Owned Property - Vacant Land	YES - Current	YES - City-Owned	Available	Not Used in Prior Housing Element	0	0	0.000449503	0.000449503	0	0	0	2138149	177	Sylmar												Above Moderate
LOS ANGELES	11704 N PEARWOOD AVE	91342	2612020026	Low I Residential	RS-1	0	1 unit per lot	0.050135008	Residential - Single Family Residence - Pool	YES - Current	NO - Privately-Owned	Available	Not Used in Prior Housing Element	0	0	0.088390076	0.088390076	0	0	0	2138149	78	Sylmar												Above Moderate
LOS ANGELES			2612020027	Low I Residential	RS-1	0	1 unit per lot	0.006146289	Residential - Single Family Residence - Pool	YES - Current	NO - Privately-Owned	Available	Not Used in Prior Housing Element	0	0	0.088390076	0.088390076	0	0	0	2138149	75	Sylmar												Above Moderate
LOS ANGELES			2612022002	Low I Residential	RS-1	0	1 unit per lot	0.005250302	Residential - Single Family Residence - Pool	YES - Current	NO - Privately-Owned	Available	Not Used in Prior Housing Element	0	0	0.088163847	0.088163847	0	0	0	2168149	704	Sylmar												Above Moderate
LOS ANGELES			2612022003	Low I Residential	RS-1	0	1 unit per lot	0.023198861	Residential - Single Family Residence	YES - Current	NO - Privately-Owned	Available	Not Used in Prior Housing Element	0	0	0.088163847	0.088163847	0	0	0	2168149	703	Sylmar												Above Moderate
LOS ANGELES			2612022004	Low I Residential	RS-1	0	1 unit per lot	0.007548212	Residential - Single Family Residence	YES - Current	NO - Privately-Owned	Available	Not Used in Prior Housing Element	0	0	0.088163847	0.088163847	0	0	0	2168149	705	Sylmar												Above Moderate
LOS ANGELES			2612022005	Low I Residential	RS-1	0	1 unit per lot	0.013590182	Residential - Single Family Residence	YES - Current	NO - Privately-Owned	Available	Not Used in Prior Housing Element	0	0	0.088163847	0.088163847	0	0	0	2168149	706	Sylmar												Above Moderate
LOS ANGELES			2612022006	Low I Residential	RS-1	0	1 unit per lot	0.012107823	Residential - Single Family Residence	YES - Current	NO - Privately-Owned	Available	Not Used in Prior Housing Element	0	0	0.088163847	0.088163847	0	0	0	2168149	707	Sylmar												Above Moderate
LOS ANGELES			2612022007	Low I Residential	RS-1	0	1 unit per lot	0.010605394	Residential - Single Family Residence	YES - Current	NO - Privately-Owned	Available	Not Used in Prior Housing Element	0	0	0.088163847	0.088163847	0	0	0	2168149	708	Sylmar												Above Moderate
LOS ANGELES			2612022008	Low I Residential	RS-1	0	1 unit per lot	0.010605004	Residential - Single Family Residence	YES - Current	NO - Privately-Owned	Available	Not Used in Prior Housing Element	0	0	0.088163847	0.088163847	0	0	0	2168149	709	Sylmar												Above Moderate
LOS ANGELES			2612022009	Low I Residential	RS-1	0	1 unit per lot	0.01060507	Residential - Single Family Residence	YES - Current	NO - Privately-Owned	Available	Not Used in Prior Housing Element	0	0	0.088163847	0.088163847	0	0	0	2168149	710	Sylmar												Above Moderate
LOS ANGELES			2612022010	Low I Residential	RS-1	0	1 unit per lot	0.01060547	Residential - Single Family Residence	YES - Current	NO - Privately-Owned	Available	Not Used in Prior Housing Element	0	0	0.088163847	0.088163847	0	0	0	2168149	711	Sylmar												Above Moderate
LOS ANGELES			2612022011	Low I Residential	RS-1	0	1 unit per lot	0.010605394	Residential - Single Family Residence	YES - Current	NO - Privately-Owned	Available	Not Used in Prior Housing Element	0	0	0.088163847	0.088163847	0	0	0	2168149	712	Sylmar												Above Moderate
LOS ANGELES			2612022012	Low I Residential	RS-1	0	1 unit per lot	0.010605004	Residential - Single Family Residence	YES - Current	NO - Privately-Owned	Available	Not Used in Prior Housing Element	0	0	0.088163847	0.088163847	0	0	0	2168149	713	Sylmar												Above Moderate
LOS ANGELES			2612023001	Low I Residential	RS-1	0	1 unit per lot	0.022378928	Residential - Single Family Residence - Vacant Land	YES - Current	NO - Privately-Owned	Available	Not Used in Prior Housing Element	0	0	0.022097771	0.022097771	0	0	0	2138149	12	Sylmar												Above Moderate
LOS ANGELES			2612023002	Low I Residential	RS-1	0	1 unit per lot	0.011259365	Residential - Single Family Residence	YES - Current	NO - Privately-Owned	Available	Not Used in Prior Housing Element	0	0	0.088390076	0.088390076	0	0	0	2168149	714	Sylmar												Above Moderate
LOS ANGELES			2612023003	Low I Residential	RS-1	0	1 unit per lot	0.011569947	Residential - Single Family Residence	YES - Current	NO - Privately-Owned	Available	Not Used in Prior Housing Element	0	0	0.088390076	0.088390076	0	0	0	2168149	715	Sylmar												Above Moderate
LOS ANGELES			2612023004	Low I Residential	RS-1	0	1 unit per lot	0.010284068	Residential - Single Family Residence	YES - Current	NO - Privately-Owned	Available	Not Used in Prior Housing Element	0	0	0.088390076	0.088390076	0	0	0	2168149	716	Sylmar												Above Moderate
LOS ANGELES			2612023005	Low I Residential	RS-1	0	1 unit per lot	0.01019848	Residential - Single Family Residence	YES - Current	NO - Privately-Owned	Available	Not Used in Prior Housing Element	0	0	0.088390076	0.088390076	0	0	0	2168149	717	Sylmar												Above Moderate
LOS ANGELES			2612023006	Low I Residential	RS-1	0	1 unit per lot	0.010197222	Residential - Single Family Residence	YES - Current	NO - Privately-Owned	Available	Not Used in Prior Housing Element	0	0	0.088390076	0.088390076	0	0	0	2168149	718	Sylmar												Above Moderate
LOS ANGELES			2612023007	Low I Residential	RS-1	0	1 unit per lot	0.010284381	Residential - Single Family Residence	YES - Current	NO - Privately-Owned	Available	Not Used in Prior Housing Element	0	0	0.088390076	0.088390076	0	0	0	2168149	719	Sylmar												Above Moderate
LOS ANGELES			2612023008	Low I Residential	RS-1	0	1 unit per lot	0.009641632	Residential - Single Family Residence - Pool	YES - Current	NO - Privately-Owned	Available	Not Used in Prior Housing Element	0	0	0.088390076	0.088390076	0	0	0	2168149	720	Sylmar												Above Moderate
LOS ANGELES			2612023009	Low I Residential	RS-1	0	1 unit per lot	0.011422262	Residential - Single Family Residence	YES - Current	NO - Privately-Owned	Available	Not Used in Prior Housing Element	0	0	0.088390076	0.088390076	0	0	0	2168149	721	Sylmar												Above Moderate
LOS ANGELES			2612023010	Low I Residential	RS-1	0	1 unit per lot	0.011584082	Residential - Single Family Residence	YES - Current	NO - Privately-Owned	Available	Not Used in Prior Housing Element	0	0	0.088390076	0.088390076	0	0	0	2168149	722	Sylmar												Above Moderate
LOS ANGELES	7535 N WOODLEY AVE	91406	2205021001	Neighborhood Office Commercial	C1-1VL	0	54	0.146785079	Commercial - Auto, Recreation Equipment, Construction Equipment Sales and Service - Auto Service Centers (No Gasoline) - One Story	YES - Current	NO - Privately-Owned	Available	Used in Prior Housing Element - Non-Vacant	0.057433365	0	0	0.057433365	0	0	0	1868141	162	Van Nuys - North Sherman Oaks												Lower
LOS ANGELES	7543 N WOODLEY AVE	91406	2205021002	Neighborhood Office Commercial	C1-1VL	0	54	0.14324618	Commercial - Office Building - One Story	YES - Current	NO - Privately-Owned	Available	Used in Prior Housing Element - Non-Vacant	0.019093695	0	0	0.019093695	0	0	0	1868141	143	Van Nuys - North Sherman Oaks												Lower
LOS ANGELES			2205021002	Neighborhood Office Commercial	C1-1VL	0	54	0.137736556	Commercial - Office Building - One Story	YES - Current	NO - Privately-Owned	Available	Used in Prior Housing Element - Non-Vacant	0.019209792	0	0	0.019209792	0	0	0	1868141	119	Van Nuys - North Sherman Oaks												Lower
LOS ANGELES	16100 W SATICOY ST	91406	2205021003	Neighborhood Office Commercial	C1-1VL	0	54	0.15577168	Commercial - Store - One Story	YES - Current	NO - Privately-Owned	Available	Not Used in Prior Housing Element	0.042011118	1	0	0.042011118	1	0	0	1868141	82	Van Nuys - North Sherman Oaks												Lower
LOS ANGELES	7555 N WOODLEY AVE	91406	2205021003	Neighborhood Office Commercial	C1-1VL	0	54	0.143475152	Commercial - Store - One Story	YES - Current	NO - Privately-Owned	Available	Not Used in Prior Housing Element	0.042399278	0	0	0.042399278	1	0	0	1868141	99	Van Nuys - North Sherman Oaks												Lower
LOS ANGELES	7337 N WOODLEY AVE	91406	2205025001	Medium Residential	R3-1	0	54	0.148755546	Residential - Five or More Units or Apartments (Any Combination) - 4 Stories or Less	YES - Current	NO - Privately-Owned	Available	Not Used in Prior Housing Element	0	0	0.088907899	0.088907899	8	0	0	1868141	653	Van Nuys - North Sherman Oaks										Yes		Above Moderate
LOS ANGELES	7343 N WOODLEY AVE	91406	2205025002	Medium Residential	R3-1	0	54	0.137736658	Residential - Five or More Units or Apartments (Any Combination) - 4 Stories or Less	YES - Current	NO - Privately-Owned	Available	Not Used in Prior Housing Element	0	0	0.094133152	0.094133152	6	0	0	1868141	644	Van Nuys - North Sherman Oaks										Yes		Above Moderate
LOS ANGELES	7349 N WOODLEY AVE	91406	2205025003	Medium Residential	R3-1	0	54	0.148755008	Residential - Five or More Units or Apartments (Any Combination) - 4 Stories or Less	YES - Current	NO - Privately-Owned	Available	Not Used in Prior Housing Element	0	0	0.101879001	0.101879001	6	0	0	1868141	598	Van Nuys - North Sherman Oaks										Yes		Above Moderate
LOS ANGELES	7303 N WOODLEY AVE	91406	2205026001	Medium Residential	R3-1	0	54	0.146784749	Residential - Five or More Units or Apartments (Any Combination) - 4 Stories or Less	YES - Current	NO - Privately-Owned	Available	Not Used in Prior Housing Element	0	0	0.106946018	0.106946018	5	0	0	1868141	757	Van Nuys - North Sherman Oaks										Yes		Above Moderate
LOS ANGELES	7309 N WOODLEY AVE	91406	2205026002	Medium Residential	R3-1	0	54	0.148755912	Residential - Five or More Units or Apartments (Any Combination) - 4 Stories or Less	YES - Current	NO - Privately-Owned	Available	Not Used in Prior Housing Element	0	0	0.114107856	0.114107856	5	0	0	1868141	745	Van Nuys - North Sherman Oaks										Yes		Above Moderate
LOS ANGELES	7315 N WOODLEY AVE	91406	2205026003	Medium Residential	R3-1	0	54	0.148754832	Residential - Single Family Residence	YES - Current	NO - Privately-Owned	Available	Used in Prior Housing Element - Non-Vacant	0.715519798	0	0	0.715519798	1	0	0	1868141	713	Van Nuys - North Sherman Oaks												Lower
LOS ANGELES	7321 N WOODLEY AVE	91406	2205026004	Medium Residential	R3-1	0	54	0.148755528	Residential - Three Units (Any Combination) - 4 Stories or Less	YES - Current	NO - Privately-Owned	Available	Not Used in Prior Housing Element	0	0	0.421024865	0.421024865	3	0	0	1868141	703	Van Nuys - North Sherman Oaks										Yes		Above Moderate
LOS ANGELES	7325 N WOODLEY AVE	91406	2205026023	Medium Residential	R3-1	0	54	0.146711318	Residential - Single Family Residence	YES - Current	NO - Privately-Owned	Available	Not Used in Prior Housing Element	0.71002351	0	0	0.71002351	1	0	0	1868141	672	Van N

LOS ANGELES	7225 N WOODLEY AVE	91406	2205028021	Community Commercial	C2-1VL	0	108	0.089531888	Commercial - Auto, Recreation Equipment, Construction Equipment Sales and Service - Auto Body Repair Shop - One Story	YES - Current	NO - Privately-Owned	Available	Used in Prior Housing Element - Non-Vacant	0.128398228	0	0	0.128398228	2	0	0	1868141	65	Van Nuys - North Sherman Oaks			Lower
LOS ANGELES	7621 N DENSMORE AVE	91406	2206010011	Medium Residential	R3-1	0	54	0.519181002	Residential - Five or More Units or Apartments (Any Combination) - 4 Stories or Less	YES - Current	NO - Privately-Owned	Available	Not Used in Prior Housing Element	0	0	0.048293898	0.048293898	29	0	0	1868141	54	Van Nuys - North Sherman Oaks	Yes	Above Moderate
LOS ANGELES	15815 W SATICOY ST	91406	2206010012	Medium Residential	R3-1	0	54	0.528015298	Residential - Five or More Units or Apartments (Any Combination) - 4 Stories or Less - Pool	YES - Current	NO - Privately-Owned	Available	Not Used in Prior Housing Element	0	0	0.14883852	0.14883852	28	0	0	1868141	53	Van Nuys - North Sherman Oaks	Yes	Above Moderate
LOS ANGELES	15825 W SATICOY ST	91406	2206010013	Medium Residential	R3-1	0	54	0.521103151	Residential - Five or More Units or Apartments (Any Combination) - 4 Stories or Less - Pool	YES - Current	NO - Privately-Owned	Available	Not Used in Prior Housing Element	0	0	0.065664393	0.065664393	27	0	0	1868141	52	Van Nuys - North Sherman Oaks	Yes	Above Moderate
LOS ANGELES	15833 W SATICOY ST	91406	2206010014	Medium Residential	R3-1	0	54	0.263986041	Residential - Five or More Units or Apartments (Any Combination) - 4 Stories or Less - Pool	YES - Current	NO - Privately-Owned	Available	Not Used in Prior Housing Element	0	0	0.108257543	0.108257543	14	0	0	1868141	51	Van Nuys - North Sherman Oaks	Yes	Above Moderate
LOS ANGELES	15837 W SATICOY ST	91406	2206010035	Medium Residential	R3-1	0	54	0.263981792	Residential - Five or More Units or Apartments (Any Combination) - 4 Stories or Less	YES - Current	NO - Privately-Owned	Available	Not Used in Prior Housing Element	0	0	0.108257543	0.108257543	14	0	0	1868141	50	Van Nuys - North Sherman Oaks	Yes	Above Moderate
LOS ANGELES	15855 W SATICOY ST	91406	2206010036	Medium Residential	R3-1	0	54	0.527841186	Residential - Five or More Units or Apartments (Any Combination) - 4 Stories or Less - Pool	YES - Current	NO - Privately-Owned	Available	Not Used in Prior Housing Element	0	0	0.138686526	0.138686526	30	0	0	1868141	47	Van Nuys - North Sherman Oaks	Yes	Above Moderate
LOS ANGELES	15843 W SATICOY ST	91406	2206010043	Medium Residential	R3-1	0	54	0.260527968	Residential - Five or More Units or Apartments (Any Combination) - 4 Stories or Less	YES - Current	NO - Privately-Owned	Available	Not Used in Prior Housing Element	0	0	0.040203464	0.040203464	16	0	0	1868141	49	Van Nuys - North Sherman Oaks	Yes	Above Moderate
LOS ANGELES	15847 W SATICOY ST	91406	2206010044	Medium Residential	R3-1	0	54	0.260525134	Residential - Five or More Units or Apartments (Any Combination) - 4 Stories or Less	YES - Current	NO - Privately-Owned	Available	Not Used in Prior Housing Element	0	0	0.052875339	0.052875339	12	0	0	1868141	48	Van Nuys - North Sherman Oaks	Yes	Above Moderate
LOS ANGELES	7655 N HASKELL AVE	91406	2206011011	Commercial Manufacturing	CM-1	0	54	0.658922279	Commercial - Office Building - One Story	YES - Current	NO - Privately-Owned	Available	Not Used in Prior Housing Element	0.088608742	0	0	0.088608742	0	0	0	1868141	26	Van Nuys - North Sherman Oaks			Lower
LOS ANGELES	15735 W SATICOY ST	91406	2206011019	Medium Residential	R3-1	0	54	0.57384499	Residential - Five or More Units or Apartments (Any Combination) - 4 Stories or Less - Pool	YES - Current	NO - Privately-Owned	Available	Not Used in Prior Housing Element	0	0	0.147505134	0.147505134	24	0	0	1868141	43	Van Nuys - North Sherman Oaks	Yes	Above Moderate
LOS ANGELES	15745 W SATICOY ST	91406	2206011020	Medium Residential	R3-1	0	54	0.57388971	Residential - Five or More Units or Apartments (Any Combination) - 4 Stories or Less - Pool	YES - Current	NO - Privately-Owned	Available	Not Used in Prior Housing Element	0	0	0.147505134	0.147505134	24	0	0	1868141	42	Van Nuys - North Sherman Oaks	Yes	Above Moderate
LOS ANGELES	7622 N DENSMORE AVE	91406	2206011023	Medium Residential	R3-1	0	54	0.126258973	Residential - Five or More Units or Apartments (Any Combination) - 4 Stories or Less	YES - Current	NO - Privately-Owned	Available	Not Used in Prior Housing Element	0.048167315	0	0	0.048167315	7	0	0	1868141	41	Van Nuys - North Sherman Oaks			Lower
LOS ANGELES	7713 N HASKELL AVE	91406	2206011035	Commercial Manufacturing	CM-1	0	54	0.65883498	Industrial - Light Manufacturing - One Story	YES - Current	NO - Privately-Owned	Available	Used in Prior Housing Element - Non-Vacant	0.033941421	0	0	0.033941421	0	0	0	1898141	268	Van Nuys - North Sherman Oaks			Lower
LOS ANGELES	7721 N HASKELL AVE	91406	2206011035	Commercial Manufacturing	CM-1	0	54	0.329419556	Industrial - Light Manufacturing - One Story	YES - Current	NO - Privately-Owned	Available	Used in Prior Housing Element - Non-Vacant	0.027929571	0	0	0.027929571	0	0	0	1898141	262	Van Nuys - North Sherman Oaks			Lower
LOS ANGELES	7633 N HASKELL AVE	91406	2206011038	Commercial Manufacturing	CM-1	0	54	0.527152401	Industrial - Light Manufacturing - One Story	YES - Current	NO - Privately-Owned	Available	Used in Prior Housing Element - Non-Vacant	0.033052049	0	0	0.033052049	0	0	0	1868141	36	Van Nuys - North Sherman Oaks			Lower
LOS ANGELES	7641 N HASKELL AVE	91406	2206011038	Commercial Manufacturing	CM-1	0	54	0.658930986	Industrial - Light Manufacturing - One Story	YES - Current	NO - Privately-Owned	Available	Used in Prior Housing Element - Non-Vacant	0.033941421	0	0	0.033941421	0	0	0	1868141	31	Van Nuys - North Sherman Oaks			Lower
LOS ANGELES	7725 N HASKELL AVE	91406	2206011039	Commercial Manufacturing	CM-1	0	54	0.329419556	Industrial - Light Manufacturing - One Story	YES - Current	NO - Privately-Owned	Available	Used in Prior Housing Element - Non-Vacant	0.027929571	0	0	0.027929571	0	0	0	1898141	260	Van Nuys - North Sherman Oaks			Lower
LOS ANGELES	7733 N HASKELL AVE	91406	2206011039	Commercial Manufacturing	CM-1	0	54	0.65883676	Industrial - Light Manufacturing - One Story	YES - Current	NO - Privately-Owned	Available	Used in Prior Housing Element - Non-Vacant	0.033941421	0	0	0.033941421	0	0	0	1898141	250	Van Nuys - North Sherman Oaks			Lower
LOS ANGELES	15725 W SATICOY ST	91406	2206011040	Commercial Manufacturing	QCM-1	0	54	0.562771155	Industrial - Light Manufacturing - One Story	YES - Current	NO - Privately-Owned	Available	Not Used in Prior Housing Element	0.034346933	0	0	0.034346933	0	0	0	1868141	44	Van Nuys - North Sherman Oaks			Lower
LOS ANGELES	15701 W SATICOY ST	91406	2206011045	Commercial Manufacturing	QCM-1	0	54	0.241934108	Commercial - Auto, Recreation Equipment, Construction Equipment Sales and Service - Auto Body Repair Shop - One Story	YES - Current	NO - Privately-Owned	Available	Not Used in Prior Housing Element	0.061953813	0	0	0.061953813	0	0	0	1868141	59	Van Nuys - North Sherman Oaks			Lower
LOS ANGELES	15715 W SATICOY ST	91406	2206011045	Commercial Manufacturing	QCM-1	0	54	0.562276896	Commercial - Auto, Recreation Equipment, Construction Equipment Sales and Service - Auto Body Repair Shop - One Story	YES - Current	NO - Privately-Owned	Available	Not Used in Prior Housing Element	0.089652166	0	0	0.089652166	0	0	0	1868141	45	Van Nuys - North Sherman Oaks			Lower
LOS ANGELES			2206011045	Commercial Manufacturing	QCM-1	0	54	0.117142919	Commercial - Auto, Recreation Equipment, Construction Equipment Sales and Service - Auto Body Repair Shop - One Story	YES - Current	NO - Privately-Owned	Available	Not Used in Prior Housing Element	0.043076046	0	0	0.043076046	0	0	0	1868141	46	Van Nuys - North Sherman Oaks			Lower
LOS ANGELES			2206011045	Commercial Manufacturing	QCM-1	0	54	0.117146362	Commercial - Auto, Recreation Equipment, Construction Equipment Sales and Service - Auto Body Repair Shop - One Story	YES - Current	NO - Privately-Owned	Available	Not Used in Prior Housing Element	0.043076046	0	0	0.043076046	0	0	0	1868141	57	Van Nuys - North Sherman Oaks			Lower
LOS ANGELES	15718 W STAGG ST	91406	2206011050	Commercial Manufacturing	CM-1	0	54	0.44887021	Industrial - Warehousing, Distribution, Storage - Warehousing, Distribution, Under 10,000 SF - One Story	YES - Current	NO - Privately-Owned	Available	Used in Prior Housing Element - Non-Vacant	0.032625654	0	0	0.032625654	0	0	0	1898141	232	Van Nuys - North Sherman Oaks			Lower
LOS ANGELES	7661 N HASKELL AVE	91406	2206011051	Commercial Manufacturing	(Q)CM-1	0	54	0.660004309	Industrial - Light Manufacturing - One Story	YES - Current	NO - Privately-Owned	Available	Not Used in Prior Housing Element	0.034420988	0	0	0.034420988	0	0	0	1868141	20	Van Nuys - North Sherman Oaks			Lower
LOS ANGELES	7701 N HASKELL AVE	91406	2206011051	Commercial Manufacturing	(Q)CM-1	0	54	0.658838778	Industrial - Light Manufacturing - One Story	YES - Current	NO - Privately-Owned	Available	Not Used in Prior Housing Element	0.034420988	0	0	0.034420988	0	0	0	1898141	272	Van Nuys - North Sherman Oaks			Lower
LOS ANGELES	15755 W SATICOY ST	91406	2206011052	Medium Residential	R3-1	0	54	0.193186882	Residential - Single Family Residence	YES - Current	NO - Privately-Owned	Available	Not Used in Prior Housing Element	0.776970398	0	0	0.776970398	0	0	0	1868141	61	Van Nuys - North Sherman Oaks			Lower
LOS ANGELES	7616 N DENSMORE AVE	91406	2206011052	Medium Residential	R3-1	0	54	0.126257538	Residential - Single Family Residence	YES - Current	NO - Privately-Owned	Available	Not Used in Prior Housing Element	0.553606939	0	0	0.553606939	0	0	0	1868141	56	Van Nuys - North Sherman Oaks			Lower
LOS ANGELES			2206011052	Medium Residential	R3-1	0	54	0.126258973	Residential - Single Family Residence	YES - Current	NO - Privately-Owned	Available	Not Used in Prior Housing Element	0.553606939	0	0	0.553606939	0	0	0	1868141	58	Van Nuys - North Sherman Oaks			Lower
LOS ANGELES	7658 N HASKELL AVE	91406	2206012014	Commercial Manufacturing	CM-1	0	54	0.838909689	Industrial - Light Manufacturing - One Story	YES - Current	NO - Privately-Owned	Available	Not Used in Prior Housing Element	0.032771729	0	0	0.032771729	0	0	0	1868141	21	Van Nuys - North Sherman Oaks			Lower
LOS ANGELES	7650 N HASKELL AVE	91406	2206012021	Commercial Manufacturing	CM-1	0	54	0.835694081	Industrial - Light Manufacturing - Wireless Communication Tower - One Story	YES - Current	NO - Privately-Owned	Available	Not Used in Prior Housing Element	0.098689078	0	0	0.098689078	0	0	0	1868141	27	Van Nuys - North Sherman Oaks			Lower
LOS ANGELES	15651 W SATICOY ST	91406	2206012025	Commercial Manufacturing	(Q)CM-1	0	54	0.973398966	Industrial - Light Manufacturing - One Story	YES - Current	NO - Privately-Owned	Available	Not Used in Prior Housing Element	1.207457376	0	0	1.207457376	0	0	0	1868141	39	Van Nuys - North Sherman Oaks			Lower
LOS ANGELES	15635 W SATICOY ST	91406	2206012026	Commercial Manufacturing	(Q)CM-1	0	54	0.5588397	Industrial - Light Manufacturing - One Story	YES - Current	NO - Privately-Owned	Available	Not Used in Prior Housing Element	0.034346933	0	0	0.034346933	0	0	0	1868141	40	Van Nuys - North Sherman Oaks			Lower
LOS ANGELES			2206012027	Commercial Manufacturing	(Q)CM-1	0	54	0.196582909	Commercial - Parking Lot (Commercial Use Property) - Lots - Patron or Employee - One Story	YES - Current	NO - Privately-Owned	Available	Not Used in Prior Housing Element	0.012279517	0	0	0.012279517	0	0	0	1868141	38	Van Nuys - North Sherman Oaks			Lower
LOS ANGELES	15663 W SATICOY ST	91406	2206012028	Commercial Manufacturing	(Q)CM-1	0	54	0.166754835	Commercial - Parking Lot (Commercial Use Property) - Lots - Patron or Employee - One Story	YES - Current	NO - Privately-Owned	Available	Not Used in Prior Housing Element	0.010687438	0	0	0.010687438	0	0	0	1868141	60	Van Nuys - North Sherman Oaks			Lower
LOS ANGELES	7640 N HASKELL AVE	91406	2206012029	Commercial Manufacturing	(Q)CM-1	0	54	0.830986187	Industrial - Light Manufacturing - One Story	YES - Current	NO - Privately-Owned	Available	Not Used in Prior Housing Element	0.032771729	0	0	0.032771729	0	0	0	1868141	32	Van Nuys - North Sherman Oaks			Lower
LOS ANGELES	7700 N HASKELL AVE	91406	2206012038	Commercial Manufacturing	CM-1	0	54	0.965945262	Industrial - Light Manufacturing - One Story	YES - Current	NO - Privately-Owned	Available	Not Used in Prior Housing Element	6.170770741	0	0	6.170770741	0	0	0	1898141	273	Van Nuys - North Sherman Oaks			Lower
LOS ANGELES	7720 N HASKELL AVE	91406	2206012038	Commercial Manufacturing	CM-1	0	54	0.96976637	Industrial - Light Manufacturing - One Story	YES - Current	NO - Privately-Owned	Available	Not Used in Prior Housing Element	6.170770741	0	0	6.170770741	0	0	0	1898141	263	Van Nuys - North Sherman Oaks			Lower
LOS ANGELES	7732 N HASKELL AVE	91406	2206012038	Commercial Manufacturing	CM-1	0	54	0.973585083	Industrial - Light Manufacturing - One Story	YES - Current	NO - Privately-Owned	Available	Not Used in Prior Housing Element	6.172987747	0	0	6.172987747	0	0	0	1898141	253	Van Nuys - North Sherman Oaks			Lower
LOS ANGELES	7510 N HASKELL AVE	91406	2206013013	Medium Residential	R3-1	0	54	0.149509026	Residential - Five or More Units or Apartments (Any Combination) - 4 Stories or Less	YES - Current	NO - Privately-Owned	Available	Not Used in Prior Housing Element	0	0	0.09094995	0.09094995	7	0	0	1868141	266	Van Nuys - North Sherman Oaks	Yes	Above Moderate
LOS ANGELES	15655 W COHASSET ST	91406	2206013023	Medium Residential	R3-1	0	54	0.158214825	Residential - Five or More Units or Apartments (Any Combination) - 4 Stories or Less	YES - Current	NO - Privately-Owned	Available	Not Used in Prior Housing Element	0.060236114	0	0	0.060236114	8	0	0	1868141	277	Van Nuys - North Sherman Oaks			Lower
LOS ANGELES	15656 W SATICOY ST	91406	2206013029	Medium Residential	R3-1	0	54	0.155307567	Residential - Five or More Units or Apartments (Any Combination) - 4 Stories or Less	YES - Current	NO - Privately-Owned	Available	Not Used in Prior Housing Element	0.047585113	0	0	0.047585113	8	0	0	1868141	98	Van Nuys - North Sherman Oaks			Lower
LOS ANGELES	7514 N HASKELL AVE	91406	2206013031	Medium Residential	R3-1	0	54	0.145940041	Residential - Five or More Units or Apartments (Any Combination) - 4 Stories or Less	YES - Current	NO - Privately-Owned	Available	Not Used in Prior Housing Element	1.912378883	0	0	1.912378883	0	0	0	1868141	235	Van Nuys - North Sherman Oaks			Lower
LOS ANGELES			2206014015	Medium Residential	R3-1, R1-1	0	1 unit per lot	0.02012824	Residential - Single Family Residence - Vacant Land	YES - Current	NO - Privately-Owned	Available	Not Used in Prior Housing Element	0	0	0.068621552	0.068621552	0	0	0	1868141	180	Van Nuys - North Sherman Oaks			Above Moderate
LOS ANGELES	7534 N WOODLEY AVE	91406	2206019003	Neighborhood Office Commercial	C1-1VL	0	54	0.137736641	Commercial - Store - One Story	YES - Current	NO - Privately-Owned	Available	Not Used in Prior Housing Element	0.098316419	0	0	0.098316419	5	0	0	1868141	163	Van Nuys - North Sherman Oaks			Lower
LOS ANGELES	7538 N WOODLEY AVE	91406	2206019003	Neighborhood Office Commercial	C1-1VL	0	54	0.137736641	Commercial - Store - One Story	YES - Current	NO - Privately-Owned	Available	Not Used in Prior Housing Element	0.098316419	0	0	0.098316419	5	0	0	1868141	144	Van Nuys - North Sherman Oaks			Lower
LOS ANGELES	7530 N WOODLEY AVE	91406	2206019004	Low Medium II Residential	(Q)RD2-1	0	21	0.137736641	Residential - Double, Duplex, or Two Units - 4 Stories or Less	YES - Current	NO - Privately-Owned	Available	Not Used in Prior Housing Element	0	0	0.134801424	0.134801424	2	2*	2*	1868141	176	Van Nuys - North Sherman Oaks	Yes	Above Moderate
LOS ANGELES	7526 N WOODLEY AVE	91406	2206019005	Low Medium II Residential	(Q)RD2-1	0	21	0.151509483	Residential - Double, Duplex, or Two Units - 4 Stories or Less	YES - Current	NO - Privately-Owned	Available	Not Used in Prior Housing Element	0	0.254985714	0	0.254985714	2	3*	3*	1868141	190	Van Nuys - North Sherman Oaks	Yes	Moderate
LOS ANGELES	7520 N WOODLEY AVE	91406	2206019006	Low Medium II Residential	(Q)RD2-1	0	21	0.151510737	Residential - Double, Duplex, or Two Units - 4 Stories or Less	YES - Current	NO - Privately-Owned	Available	Not Used in Prior Housing Element	0	0.254985714	0	0.254985714	2	3*	3*	1868141	221	Van Nuys - North Sherman Oaks	Yes	Moderate
LOS ANGELES	7514 N WOODLEY AVE	91406	2206019007	Low Medium II Residential	(Q)RD2-1	0	21	0.151509878	Residential - Double, Duplex, or Two Units - 4 Stories or Less	YES - Current	NO - Privately-Owned	Available	Not Used in Prior Housing Element	0	0.254985714	0	0.254985714	2	3*	3*	1868141	233	Van Nuys - North Sherman Oaks	Yes	Moderate
LOS ANGELES	7508 N WOODLEY AVE	91406	2206019008	Low Medium II Residential	(Q)RD2-1	0	21	0.151510346	Residential - Double, Duplex, or Two Units - 4 Stories or Less	YES - Current	NO - Privately-Owned	Available	Not Used in Prior Housing Element	0	0.254985714	0	0.254985714	2	3*	3*	1868141	264	Van Nuys - North Sherman Oaks	Yes	Moderate
LOS ANGELES	7502 N WOODLEY AVE	91406	2206019009	Low Medium II Residential	(Q)RD2-1	0	21	0.150479874	Residential - Double, Duplex, or Two Units - 4 Stories or Less	YES - Current	NO - Privately-Owned	Available	Not Used in Prior Housing Element	0	0.254985714	0	0.254985714	2	3*	3*	1868141	276	Van Nuys - North Sherman Oaks	Yes	Moderate
LOS ANGELES	16060 W SATICOY ST	91406	2206019020	Neighborhood Office Commercial	C1-1VL	0	54	0.163352259	Commercial - Store - One Story	YES - Current	NO - Privately-Owned	Available	Used in Prior Housing Element - Non-Vacant	0.055477828	0	0	0.055477828	4	0	0	1868141	89	Van Nuys - North Sherman Oaks			Lower
LOS ANGELES	7544 N WOODLEY AVE	91406	2206019020	Neighborhood Office Commercial	C1-1VL	0	54	0.137736286	Commercial - Store - One Story	YES - Current	NO - Privately-Owned	Available	Used in Prior Housing Element - Non-Vacant	0.050045147	0	0	0.050045147	4	0	0	1868141	120	Van Nuys - North Sherman Oaks			Lower
LOS ANGELES	7548 N WOODLEY AVE	91406	2206019020	Neighborhood Office Commercial	C1-1VL	0	54	0.137726815	Commercial - Store - One Story	YES - Current	NO - Privately-Owned	Available	Used in Prior Housing Element - Non-Vacant	0.050045147	0	0	0.050045147	4	0	0	1868141	108	Van Nuys - North Sherman Oaks			Lower
LOS ANGELES	7456 N WOODLEY AVE	91406	2206020001	Low Medium II Residential	(Q)RD2-1	0	21	0.135939497	Residential - Double, Duplex, or Two Units - 4 Stories or Less	YES - Current	NO - Privately-Owned	Available	Not Used in Prior Housing Element	0	0	0.164091778	0.164091778	2	2*	2*	1868141	279	Van Nuys - North Sherman Oaks	Yes	Above Moderate
LOS ANGELES	7452 N WOODLEY AVE	91406	2206020002	Low Medium II Residential	(Q)RD2-1	0	21	0.137737003	Residential - Double, Duplex, or Two Units - 4 Stories or Less	YES - Current	NO - Privately-Owned	Available	Not Used in Prior Housing Element	0	0	0.134801424	0.134801424	2	2*	2*	1868141	312	Van Nuys - North Sherman Oaks	Yes	Above Moderate
LOS ANGELES	7448 N WOODLEY AVE	91406	2206020003	Low Medium II Residential	(Q)RD2-1	0	21	0.137737003	Residential - Double, Duplex, or Two Units - 4 Stories or Less	YES - Current	NO - Privately-Owned	Available	Not Used in Prior Housing Element	0	0	0.134801424	0.134801424	2	2*	2*	1868141	329	Van Nuys - North Sherman Oaks	Yes	Above Moderate
LOS ANGELES	7442 N WOODLEY AVE	91406	2206020004	Low Medium II Residential	(Q)RD2-1	0	21	0.137736641	Residential - Double, Duplex, or Two Units - 4 Stories or Less	YES - Current	NO - Privately-Owned	Available	Not Used in Prior Housing Element	0	0	0.134801424	0.134801424	2	2*	2*	1868141	355	Van Nuys - North Sherman Oaks	Yes	Above Moderate
LOS ANGELES	7438 N WOODLEY AVE	91406	2206020005	Low Medium II Residential	(Q)RD2-1	0	21	0.137736641	Residential - Double, Duplex, or Two Units - 4 Stories or Less	YES - Current	NO - Privately-Owned	Available	Not Used in Prior Housing Element	0	0	0.057275283	0.057275283	2	2*	2*	1868141	373	Van Nuys - North Sherman Oaks	Yes	Above Moderate
LOS ANGELES	7432 N WOODLEY AVE	91406	2206020006	Low Medium II Residential	(Q)RD2-1	0	21	0.137736286	Residential - Double, Duplex, or Two Units - 4 Stories or Less	YES - Current	NO - Privately-Owned	Available	Not Used in Prior Housing Element	0	0	0.134801424	0.134801424	2	2*	2*	1868141	393	Van Nuys - North Sherman Oaks	Yes	Above Moderate
LOS ANGELES	7428 N WOODLEY AVE	91406	2206020007	Low Medium II Residential	(Q)RD2-1	0	21	0.137736286	Residential - Double, Duplex, or Two Units - 4 Stories or Less	YES - Current	NO - Privately-Owned	Available	Not Used in Prior Housing Element	0	0	0.134801424	0.134801424	2	2*	2*	1868141	402	Van Nuys - North Sherman Oaks	Yes	Above Moderate
LOS ANGELES	7422 N WOODLEY AVE	91406	2206020008	Low Medium II Residential	(Q)RD2-1	0	21	0.137736641	Residential - Double, Duplex, or Two Units - 4 Stories or Less	YES - Current	NO - Privately-Owned	Available	Not Used in Prior Housing Element	0	0	0.134801424	0.134801424	2	2*	2*	1868141	430	Van Nuys - North Sherman Oaks	Yes	Above Moderate
LOS ANGELES	7418 N WOODLEY AVE	91406	2206020009	Low Medium II Residential	(Q)RD2-1	0	21	0.137737503	Residential - Double, Duplex, or Two Units - 4 Stories or Less	YES - Current	NO - Privately-Owned	Available	Not Used in Prior Housing Element	0	0	0.134801424	0.134801424	2	2*	2*	1868141	448	Van Nuys - North Sherman Oaks	Yes	Above Moderate
LOS ANGELES	7412 N WOODLEY AVE	91406	2206020010	Low Medium II Residential	(Q)RD2-1	0	21	0.137735782	Residential - Double, Duplex, or Two Units - 4 Stories or Less	YES - Current	NO - Privately-Owned	Available	Not Used in Prior Housing Element	0	0	0.057275283	0.057275283	2	2*	2*	1868141	468	Van Nuys - North Sherman Oaks	Yes	Above Moderate
LOS ANGELES	7408 N WOODLEY AVE	91406	2206020011	Low Medium II Residential	(Q)RD2-1	0	21	0.137737003	Residential - Double, Duplex, or Two Units - 4 Stories or Less	YES - Current	NO - Privately-Owned	Available	Not Used in Prior Housing Element	0	0	0.057275283	0.057275283	2	2*	2*	1868141	493	Van Nuys - North Sherman Oaks	Yes	Above Moderate
LOS ANGELES	7402 N WOODLEY AVE	91406	2206020012	Low Medium II Residential	(Q)RD2-1	0	21	0.135737909	Residential - Double, Duplex, or Two Units - 4 Stories or Less	YES - Current	NO - Privately-Owned	Available	Not Used in Prior Housing Element	0	0	0.164091778	0.164091778	2	2*	2*	1868141	515	Van Nuys - North Sherman Oaks	Yes	Above Moderate
LOS ANGELES	7411 N HASKELL AVE	91406	2206027015	Medium Residential	(Q)R3-1	0	54	0.15639941	Residential - Single Family Residence	YES - Current	NO - Privately-Owned	Available	Not Used in Prior Housing Element	0.709361112	0	0	0.709361112	1	0	0	1868141	476	Van Nuys - North Sherman Oaks			Lower
LOS ANGELES	7423 N HASKELL AVE	91406	2206027017	Medium Residential	(Q)R3-1	0	54	0.156408047	Residential - Three Units (Any Combination) - 4 Stories or Less	YES - Current	NO - Privately-Owned	Available	Not Used in Prior Housing Element	0	0	0.417300063	0.417300063	3	0	0	1868141	438	Van Nuys - North Sherman Oaks	Yes	Above Moderate
LOS ANGELES	7427 N HASKELL AVE	91406	2206027018	Medium Residential	(Q)R3-1	0	54	0.15641353	Residential - Double, Duplex, or Two Units - 4 Stories or Less	YES - Current	NO - Privately-Owned	Available	Not Used in Prior Housing Element	0.283346105	0	0	0.283346105	2	0	0	1868141	417	Van Nuys - North Sherman Oaks			Lower
LOS ANGELES	7417 N HASKELL AVE	91406	2206027025	Medium Residential	(Q)R3-1	0	54	0.155257831	Residential - Five or More Units or Apartments (Any Combination) - 4 Stories or Less	YES - Current	NO - Privately-Owned	Available	Not Used in Prior Housing Element	0.053752659	0	0	0.053752659	9	0	0	1868141	456	Van Nuys - North Sherman Oaks			Lower
LOS ANGELES	7407 N HASKELL AVE	91406	2206027026	Medium Residential	(Q)R3-1	0	54	0.155249333	Residential - Five or More Units or Apartments (Any Combination) - 4 Stories or Less	YES - Current	NO - Privately-Owned	Available	Not Used in Prior Housing Element	0.047585113	0	0	0.047585113	8	0	0	1868141	501	Van Nuys - North Sherman Oaks			Lower
LOS ANGELES	7443 N HASKELL AVE	91406	2206027027	Medium Residential	(Q)R3-1	0	54	0.155278638	Residential - Five or More Units or Apartments (Any Combination) - 4 Stories or Less	YES - Current	NO - Privately-Owned	Available	Not Used in Prior Housing Element	0.060236114	0	0	0.060236114	8	0	0	1868141	363	Van Nuys - North Sherman Oaks			Lower
LOS ANGELES	7447 N HASKELL AVE	91406	2206027028	Medium Residential	(Q)R3-1	0	54	0.155281615	Residential - Five or More Units or Apartments (Any Combination) - 4 Stories or Less	YES - Current	NO - Privately-Owned	Available	Not Used in Prior Housing Element	0.060236114	0	0	0.060236114	8	0	0	1868141	337	Van Nuys - North Sherman Oaks			Lower
LOS ANGELES	7433 N HASKELL AVE	91406	2206027029	Medium Residential	(Q)R3-1	0	54	0.15526952	Residential - Five or More Units or Apartments (Any Combination) - 4 Stories or Less	YES - Current	NO - Privately-Owned	Available	Not Used in Prior Housing Element	0	0	0.048266792	0.048266792	5	0	0	1868141	401	Van Nuys - North Sherman Oaks	Yes	Above Moderate
LOS ANGELES	7437 N HASKELL AVE	91406	2206027030	Medium Residential	(Q)R3-1	0	54	0.155274079	Residential - Five or More Units or Apartments (Any Combination) - 4 Stories or Less	YES - Current	NO - Privately-Owned	Available	Not Used in Prior Housing Element	0.047964038	0	0	0.047964038	10	0	0	1868141	381	Van Nuys - North Sherman Oaks			Lower
LOS ANGELES	7453 N HASKELL AVE	91406	2206027031	Medium Residential	(Q)R3-1	0	54	0.155284791	Residential - Five or More Units or Apartments (Any Combination) - 4 Stories or Less	YES - Current	NO - Privately-Owned	Available	Not Used in Prior Housing Element	0.047964038	0	0	0.047964038	10	0	0	1868141	320	Van Nuys - North Sherman Oaks			Lower
LOS ANGELES	15701 W VALERI

LOS ANGELES	15646 W COHASSET ST	91406	2206028012	Medium Residential	R3-1	0	54	0.114844801	Residential - Double, Duplex, or Two Units - 4 Stories or Less	YES - Current	NO - Privately-Owned	Available	Not Used in Prior Housing Element	0	0	0.389588749	0.389588749	2	0	0	1868141	304	Van Nuys - North Sherman Oaks	Yes	Above Moderate
LOS ANGELES	7454 N HASKELL AVE	91406	2206028013	Medium Residential	R3-1	0	54	0.319595814	Residential - Five or More Units or Apartments (Any Combination) - 4 Stories or Less - Pool	YES - Current	NO - Privately-Owned	Available	Not Used in Prior Housing Element	0	0	0.138763663	0.138763663	13	0	0	1868141	303	Van Nuys - North Sherman Oaks	Yes	Above Moderate
LOS ANGELES	7424 N HASKELL AVE	91406	2206028014	Medium Residential	R3-1	0	54	0.66553764	Residential - Five or More Units or Apartments (Any Combination) - 4 Stories or Less - Pool	YES - Current	NO - Privately-Owned	Available	Not Used in Prior Housing Element	0	0	0.159694903	0.159694903	35	0	0	1868141	418	Van Nuys - North Sherman Oaks	Yes	Above Moderate
LOS ANGELES	7416 N HASKELL AVE	91406	2206028016	Medium Residential	R3-1	0	54	0.665880454	Residential - Five or More Units or Apartments (Any Combination) - 4 Stories or Less	YES - Current	NO - Privately-Owned	Available	Not Used in Prior Housing Element	0	0	0.150951558	0.150951558	28	0	0	1868141	457	Van Nuys - North Sherman Oaks	Yes	Above Moderate
LOS ANGELES	7444 N HASKELL AVE	91406	2206028019	Medium Residential	R3-1	0	54	0.665572242	Residential - Five or More Units or Apartments (Any Combination) - 4 Stories or Less - Pool	YES - Current	NO - Privately-Owned	Available	Not Used in Prior Housing Element	0	0	0.136245368	0.136245368	32	0	0	1868141	338	Van Nuys - North Sherman Oaks	Yes	Above Moderate
LOS ANGELES	7438 N HASKELL AVE	91406	2206028020	Medium Residential	R3-1	0	54	0.654436706	Residential - Five or More Units or Apartments (Any Combination) - 4 Stories or Less	YES - Current	NO - Privately-Owned	Available	Not Used in Prior Housing Element	0	0	0.053516903	0.053516903	35	0	0	1868141	382	Van Nuys - North Sherman Oaks	Yes	Above Moderate
LOS ANGELES	7310 N HASKELL AVE	91406	2206029003	Medium Residential	R3-1	0	54	0.247337475	Residential - Five or More Units or Apartments (Any Combination) - 4 Stories or Less	YES - Current	NO - Privately-Owned	Available	Not Used in Prior Housing Element	0	0	0.494699806	0.494699806	6	0	0	1868141	719	Van Nuys - North Sherman Oaks	Yes	Above Moderate
LOS ANGELES	7322 N HASKELL AVE	91406	2206029004	Medium Residential	R3-1	0	54	0.218081758	Residential - Five or More Units or Apartments (Any Combination) - 4 Stories or Less	YES - Current	NO - Privately-Owned	Available	Not Used in Prior Housing Element	0.091718562	0	0	0.091718562	14	0	0	1868141	706	Van Nuys - North Sherman Oaks		Lower
LOS ANGELES	7356 N HASKELL AVE	91406	2206029008	Medium Residential	R3-1	0	54	0.390577466	Residential - Five or More Units or Apartments (Any Combination) - 4 Stories or Less - Pool	YES - Current	NO - Privately-Owned	Available	Not Used in Prior Housing Element	0	0	0.118994202	0.118994202	21	0	0	1868141	587	Van Nuys - North Sherman Oaks	Yes	Above Moderate
LOS ANGELES	15634 W LEADWELL ST	91406	2206029013	Medium Residential	(Q)R3-1	0	54	0.222271383	Residential - Five or More Units or Apartments (Any Combination) - 4 Stories or Less	YES - Current	NO - Privately-Owned	Available	Not Used in Prior Housing Element	0.183271229	0	0	0.183271229	12	0	0	1868141	699	Van Nuys - North Sherman Oaks		Lower
LOS ANGELES	15636 W VALERIO ST	91406	2206029014	Medium Residential	R3-1	0	54	0.288160623	Residential - Five or More Units or Apartments (Any Combination) - 4 Stories or Less	YES - Current	NO - Privately-Owned	Available	Not Used in Prior Housing Element	0	0	0.122346577	0.122346577	14	0	0	1868141	588	Van Nuys - North Sherman Oaks	Yes	Above Moderate
LOS ANGELES	7258 N HASKELL AVE	91406	2206029017	Medium Residential	(Q)R3-1	0	54	0.091052463	Residential - Single Family Residence	YES - Current	NO - Privately-Owned	Available	Not Used in Prior Housing Element	0.512995958	0	0	0.512995958	1	0	0	1868141	801	Van Nuys - North Sherman Oaks		Lower
LOS ANGELES			2206029018	Medium Residential	R3-1	0	54	0.023182214	Residential - Single Family Residence - Vacant Land	YES - Current	NO - Privately-Owned	Available	Not Used in Prior Housing Element	0	0	0.243828988	0.243828988	0	1*	1*	1868141	589	Van Nuys - North Sherman Oaks		Above Moderate
LOS ANGELES	7308 N HASKELL AVE	91406	2206029019	Medium Residential	R3-1	0	54	0.296596675	Residential - Five or More Units or Apartments (Any Combination) - 4 Stories or Less	YES - Current	NO - Privately-Owned	Available	Not Used in Prior Housing Element	0.085068807	0	0	0.085068807	16	0	0	1868141	754	Van Nuys - North Sherman Oaks		Lower
LOS ANGELES	7340 N HASKELL AVE	91406	2206029020	Medium Residential	R3-1	0	54	0.268852253	Residential - Five or More Units or Apartments (Any Combination) - 4 Stories or Less	YES - Current	NO - Privately-Owned	Available	Not Used in Prior Housing Element	0.070682655	0	0	0.070682655	16	0	0	1868141	649	Van Nuys - North Sherman Oaks		Lower
LOS ANGELES	7326 N HASKELL AVE	91406	2206029021	Medium Residential	R3-1	0	54	0.203485871	Residential - Five or More Units or Apartments (Any Combination) - 4 Stories or Less	YES - Current	NO - Privately-Owned	Available	Not Used in Prior Housing Element	0.056804299	0	0	0.056804299	11	0	0	1868141	697	Van Nuys - North Sherman Oaks		Lower
LOS ANGELES	7342 N HASKELL AVE	91406	2206029022	Medium Residential	R3-1	0	54	0.386351033	Residential - Five or More Units or Apartments (Any Combination) - 4 Stories or Less	YES - Current	NO - Privately-Owned	Available	Not Used in Prior Housing Element	0.089060116	0	0	0.089060116	21	0	0	1868141	597	Van Nuys - North Sherman Oaks		Lower
LOS ANGELES	15635 W LEADWELL ST	91406	2206029023	Medium Residential	(Q)R3-1	0	54	0.293079251	Residential - Five or More Units or Apartments (Any Combination) - 4 Stories or Less	YES - Current	NO - Privately-Owned	Available	Not Used in Prior Housing Element	0.086962116	0	0	0.086962116	16	0	0	1868141	641	Van Nuys - North Sherman Oaks		Lower
LOS ANGELES	7337 N HASKELL AVE	91406	2206030001	Medium Residential	R3-1	0	54	0.308126408	Residential - Five or More Units or Apartments (Any Combination) - 4 Stories or Less	YES - Current	NO - Privately-Owned	Available	Not Used in Prior Housing Element	0	0	0.142481661	0.142481661	16	0	0	1868141	648	Van Nuys - North Sherman Oaks	Yes	Above Moderate
LOS ANGELES	16048 W VALERIO ST	91406	2206032010	Low Medium II Residential	(Q)RD2-1	0	21	0.161152413	Residential - Single Family Residence	YES - Current	NO - Privately-Owned	Available	Not Used in Prior Housing Element	0	0.190892541	0	0.190892541	1	3*	3*	1868141	537	Van Nuys - North Sherman Oaks		Moderate
LOS ANGELES	16055 W LEADWELL ST	91406	2206032012	Low Medium II Residential	(Q)RD2-1	0	21	0.177897322	Residential - Single Family Residence	YES - Current	NO - Privately-Owned	Available	Not Used in Prior Housing Element	0	0.078532875	0	0.078532875	1	3*	3*	1868141	601	Van Nuys - North Sherman Oaks		Moderate
LOS ANGELES	16049 W LEADWELL ST	91406	2206032013	Low Medium II Residential	(Q)RD2-1	0	21	0.161261655	Residential - Single Family Residence - Therapy Pool (Spa)	YES - Current	NO - Privately-Owned	Available	Not Used in Prior Housing Element	0	0.081970304	0	0.081970304	1	3*	3*	1868141	603	Van Nuys - North Sherman Oaks		Moderate
LOS ANGELES	16054 W VALERIO ST	91406	2206032023	Low Medium II Residential	(Q)RD2-1	0	21	0.169002241	Residential - Double, Duplex, or Two Units - 4 Stories or Less	YES - Current	NO - Privately-Owned	Available	Not Used in Prior Housing Element	0	0.071624666	0	0.071624666	2	3*	3*	1868141	536	Van Nuys - North Sherman Oaks	Yes	Moderate
LOS ANGELES	7308 N WOODLEY AVE	91406	2206033038	Low Medium II Residential	(Q)RD2-1	0	21	0.282685883	Residential - Five or More Units or Apartments (Any Combination) - 4 Stories or Less	YES - Current	NO - Privately-Owned	Available	Not Used in Prior Housing Element	0	0.293290937	0	0.293290937	4	0	0	1868141	746	Van Nuys - North Sherman Oaks	Yes	Moderate
LOS ANGELES	7324 N WOODLEY AVE	91406	2206033049	Low Medium II Residential	(Q)RD2-1	0	21	0.163879912	Residential - Single Family Residence - Vacant Land	YES - Current	NO - Privately-Owned	Available	Not Used in Prior Housing Element	0	0.418674278	0	0.418674278	0	3*	3*	1868141	893	Van Nuys - North Sherman Oaks		Moderate
LOS ANGELES			2206033050	Low Residential	R1-1	0	1 unit per lot	0.080514946	Residential - Single Family Residence - Vacant Land	YES - Current	NO - Privately-Owned	Available	Not Used in Prior Housing Element	0	0	0.083517545	0.083517545	0	0	0	1868141	894	Van Nuys - North Sherman Oaks		Above Moderate
LOS ANGELES			2206033051	Low Residential	R1-1	0	1 unit per lot	0.080581592	Residential - Single Family Residence - Vacant Land	YES - Current	NO - Privately-Owned	Available	Not Used in Prior Housing Element	0	0	0.083517545	0.083517545	0	0	0	1868141	895	Van Nuys - North Sherman Oaks		Above Moderate
LOS ANGELES	7240 N WOODLEY AVE	91406	2206034003	General Commercial	C2-1VL	0	108	0.075777842	Commercial - Auto, Recreation Equipment, Construction Equipment Sales and Service - Auto Body Repair Shop - Vacant Land	YES - Current	NO - Privately-Owned	Available	Not Used in Prior Housing Element	0.107066171	0	0	0.107066171	0	0	0	1868141	847	Van Nuys - North Sherman Oaks		Lower
LOS ANGELES	7242 N WOODLEY AVE	91406	2206034004	General Commercial	C2-1VL	0	108	0.075779995	Commercial - Auto, Recreation Equipment, Construction Equipment Sales and Service - Auto Body Repair Shop - One Story	YES - Current	NO - Privately-Owned	Available	Not Used in Prior Housing Element	0.019382872	0	0	0.019382872	0	0	0	1868141	827	Van Nuys - North Sherman Oaks		Lower
LOS ANGELES	7248 N WOODLEY AVE	91406	2206034005	General Commercial	C2-1VL	0	108	0.075780067	Commercial - Auto, Recreation Equipment, Construction Equipment Sales and Service - Auto Body Repair Shop - Vacant Land	YES - Current	NO - Privately-Owned	Available	Not Used in Prior Housing Element	0.107066171	0	0	0.107066171	0	0	0	1868141	811	Van Nuys - North Sherman Oaks		Lower
LOS ANGELES	7252 N WOODLEY AVE	91406	2206034006	General Commercial	C2-1VL	0	108	0.075780928	Commercial - Office Building - One Story	YES - Current	NO - Privately-Owned	Available	Not Used in Prior Housing Element	0.047491241	0	0	0.047491241	1	0	0	1868141	809	Van Nuys - North Sherman Oaks		Lower
LOS ANGELES	16046 W WYANDOTTE ST	91406	2206034009	Medium Residential	(Q)R3-1	0	54	0.138555395	Residential - Five or More Units or Apartments (Any Combination) - 4 Stories or Less	YES - Current	NO - Privately-Owned	Available	Not Used in Prior Housing Element	0.048011655	0	0	0.048011655	9	0	0	1868141	776	Van Nuys - North Sherman Oaks		Lower
LOS ANGELES	16005 W CANTLAY ST	91406	2206034015	Low Medium II Residential	(Q)RD1.5-1	0	29	0.137639399	Residential - Three Units (Any Combination) - 4 Stories or Less	YES - Current	NO - Privately-Owned	Available	Not Used in Prior Housing Element	0	0.095796686	0	0.095796686	3	3*	3*	1868141	836	Van Nuys - North Sherman Oaks	Yes	Moderate
LOS ANGELES	16013 W CANTLAY ST	91406	2206034016	Low Medium II Residential	(Q)RD1.5-1	0	29	0.137737187	Residential - Single Family Residence	YES - Current	NO - Privately-Owned	Available	Not Used in Prior Housing Element	0	0.078532875	0	0.078532875	1	3*	3*	1868141	835	Van Nuys - North Sherman Oaks		Moderate
LOS ANGELES	16015 W CANTLAY ST	91406	2206034017	Low Medium II Residential	(Q)RD1.5-1	0	29	0.137736318	Residential - Double, Duplex, or Two Units - 4 Stories or Less	YES - Current	NO - Privately-Owned	Available	Not Used in Prior Housing Element	0	0.105298138	0	0.105298138	2	3*	3*	1868141	834	Van Nuys - North Sherman Oaks	Yes	Moderate
LOS ANGELES	16029 W CANTLAY ST	91406	2206034019	Low Medium II Residential	(Q)RD1.5-1	0	29	0.137736325	Residential - Double, Duplex, or Two Units - 4 Stories or Less	YES - Current	NO - Privately-Owned	Available	Not Used in Prior Housing Element	0	0.105298138	0	0.105298138	2	3*	3*	1868141	832	Van Nuys - North Sherman Oaks	Yes	Moderate
LOS ANGELES	16031 W CANTLAY ST	91406	2206034020	Low Medium II Residential	(Q)RD1.5-1	0	29	0.137737187	Residential - Single Family Residence	YES - Current	NO - Privately-Owned	Available	Not Used in Prior Housing Element	0	0.080053735	0	0.080053735	1	3*	3*	1868141	831	Van Nuys - North Sherman Oaks		Moderate
LOS ANGELES	7254 N WOODLEY AVE	91406	2206034027	General Commercial	C2-1VL	0	108	0.075780998	Commercial - Auto, Recreation Equipment, Construction Equipment Sales and Service - Auto Body Repair Shop - One Story	YES - Current	NO - Privately-Owned	Available	Used in Prior Housing Element - Non-Vacant	0.123203577	0	0	0.123203577	1	0	0	1868141	807	Van Nuys - North Sherman Oaks		Lower
LOS ANGELES			2206034027	General Commercial	C2-1VL	0	108	0.075621199	Commercial - Auto, Recreation Equipment, Construction Equipment Sales and Service - Auto Body Repair Shop - One Story	YES - Current	NO - Privately-Owned	Available	Used in Prior Housing Element - Non-Vacant	0.123203577	0	0	0.123203577	1	0	0	1868141	775	Van Nuys - North Sherman Oaks		Lower
LOS ANGELES	7234 N WOODLEY AVE	91406	2206034029	General Commercial	C2-1VL	0	108	0.072426547	Commercial - Auto, Recreation Equipment, Construction Equipment Sales and Service - Auto Body Repair Shop - One Story	YES - Current	NO - Privately-Owned	Available	Used in Prior Housing Element - Non-Vacant	0.019838608	0	0	0.019838608	0	0	0	1868141	854	Van Nuys - North Sherman Oaks		Lower
LOS ANGELES	7238 N WOODLEY AVE	91406	2206034029	General Commercial	C2-1VL	0	108	0.074401088	Commercial - Auto, Recreation Equipment, Construction Equipment Sales and Service - Auto Body Repair Shop - One Story	YES - Current	NO - Privately-Owned	Available	Used in Prior Housing Element - Non-Vacant	0.019838608	0	0	0.019838608	0	0	0	1868141	850	Van Nuys - North Sherman Oaks		Lower
LOS ANGELES	16037 W SHERMAN WAY	91406	2206035001	Community Commercial	C2-1VL	0	108	0.11490403	Commercial - Office Building - Loft-type Buildings - One Story	YES - Current	NO - Privately-Owned	Available	Not Used in Prior Housing Element	0.159036234	0	0	0.159036234	1	0	0	1838141	79	Van Nuys - North Sherman Oaks		Lower
LOS ANGELES	16057 W SHERMAN WAY	91406	2206035005	Community Commercial	C2-1VL	0	108	0.143334896	Commercial - Store - One Story	YES - Current	NO - Privately-Owned	Available	Not Used in Prior Housing Element	0.021571044	0	0	0.021571044	2	0	0	1838141	74	Van Nuys - North Sherman Oaks		Lower
LOS ANGELES	7212 N WOODLEY AVE	91406	2206035006	Community Commercial	C2-1VL	0	108	0.143351928	Commercial - Restaurant, Cocktail Lounge - Restaurant, Cocktail Lounge, Tavern - One Story	YES - Current	NO - Privately-Owned	Available	Used in Prior Housing Element - Non-Vacant	0.191020192	0	0	0.191020192	0	0	0	1838141	73	Van Nuys - North Sherman Oaks		Lower
LOS ANGELES	16040 W CANTLAY ST	91406	2206035007	Medium Residential	R3-1	0	54	0.138277253	Residential - Five or More Units or Apartments (Any Combination) - 4 Stories or Less	YES - Current	NO - Privately-Owned	Available	Not Used in Prior Housing Element	0	0	0.104780728	0.104780728	7	0	0	1838141	48	Van Nuys - North Sherman Oaks	Yes	Above Moderate
LOS ANGELES	16044 W CANTLAY ST	91406	2206035008	Medium Residential	R3-1	0	54	0.138000391	Residential - Single Family Residence	YES - Current	NO - Privately-Owned	Available	Used in Prior Housing Element - Non-Vacant	0.71002351	0	0	0.71002351	1	0	0	1838141	47	Van Nuys - North Sherman Oaks		Lower
LOS ANGELES	16031 W SHERMAN WAY	91406	2206035015	Community Commercial	C2-1VL	0	108	0.143257588	Commercial - Office Building - One Story	YES - Current	NO - Privately-Owned	Available	Used in Prior Housing Element - Non-Vacant	0.170560993	0	0	0.170560993	1	0	0	1838141	80	Van Nuys - North Sherman Oaks		Lower
LOS ANGELES	16020 W CANTLAY ST	91406	2206035018	Medium Residential	R3-1	0	54	0.138001255	Residential - Five or More Units or Apartments (Any Combination) - 4 Stories or Less	YES - Current	NO - Privately-Owned	Available	Not Used in Prior Housing Element	0	0	0.094133152	0.094133152	6	0	0	1838141	51	Van Nuys - North Sherman Oaks	Yes	Above Moderate
LOS ANGELES	16014 W CANTLAY ST	91406	2206035019	Medium Residential	R3-1	0	54	0.138000029	Residential - Four Units (Any Combination) - 4 Stories or Less	YES - Current	NO - Privately-Owned	Available	Not Used in Prior Housing Element	0	0	0.358822256	0.358822256	4	0	0	1838141	52	Van Nuys - North Sherman Oaks	Yes	Above Moderate
LOS ANGELES	16050 W CANTLAY ST	91406	2206035030	Medium Residential	R3-1	0	54	0.138000391	Residential - Five or More Units or Apartments (Any Combination) - 4 Stories or Less	YES - Current	NO - Privately-Owned	Available	Not Used in Prior Housing Element	0	0	0.155143477	0.155143477	5	0	0	1838141	46	Van Nuys - North Sherman Oaks	Yes	Above Moderate
LOS ANGELES	7214 N WOODLEY AVE	91406	2206035031	Community Commercial	C2-1VL	0	108	0.075755138	Institutional - Church - One Story	YES - Current	NO - Privately-Owned	Available	Used in Prior Housing Element - Non-Vacant	0.080611935	0	0	0.080611935	0	0	0	1838141	69	Van Nuys - North Sherman Oaks		Lower
LOS ANGELES	7216 N WOODLEY AVE	91406	2206035031	Community Commercial	C2-1VL	0	108	0.075755934	Institutional - Church - One Story	YES - Current	NO - Privately-Owned	Available	Used in Prior Housing Element - Non-Vacant	0.080611935	0	0	0.080611935	0	0	0	1838141	66	Van Nuys - North Sherman Oaks		Lower
LOS ANGELES	7220 N WOODLEY AVE	91406	2206035031	Community Commercial	C2-1VL	0	108	0.075754568	Institutional - Church - One Story	YES - Current	NO - Privately-Owned	Available	Used in Prior Housing Element - Non-Vacant	0.080611935	0	0	0.080611935	0	0	0	1838141	64	Van Nuys - North Sherman Oaks		Lower
LOS ANGELES	7224 N WOODLEY AVE	91406	2206035031	Community Commercial	C2-1VL	0	108	0.074365293	Institutional - Church - One Story	YES - Current	NO - Privately-Owned	Available	Used in Prior Housing Element - Non-Vacant	0.081354144	0	0	0.081354144	0	0	0	1838141	44	Van Nuys - North Sherman Oaks		Lower
LOS ANGELES			2206035031	Community Commercial	C2-1VL	0	108	0.027599941	Institutional - Church - One Story	YES - Current	NO - Privately-Owned	Available	Used in Prior Housing Element - Non-Vacant	0	0	0.020217833	0.020217833	0	0	0	1838141	45	Van Nuys - North Sherman Oaks		Above Moderate
LOS ANGELES	16045 W SHERMAN WAY	91406	2206035032	Community Commercial	C2-1VL	0	108	0.143287363	Commercial - Shopping Center (Neighborhood, Community) - One Story	YES - Current	NO - Privately-Owned	Available	Not Used in Prior Housing Element	0.055784241	0	0	0.055784241	10	0	0	1838141	78	Van Nuys - North Sherman Oaks		Lower
LOS ANGELES	16047 W SHERMAN WAY	91406	2206035032	Community Commercial	C2-1VL	0	108	0.143303146	Commercial - Shopping Center (Neighborhood, Community) - One Story	YES - Current	NO - Privately-Owned	Available	Not Used in Prior Housing Element	0.055784241	0	0	0.055784241	10	0	0	1838141	76	Van Nuys - North Sherman Oaks		Lower
LOS ANGELES	16051 W SHERMAN WAY	91406	2206035032	Community Commercial	C2-1VL	0	108	0.143318389	Commercial - Shopping Center (Neighborhood, Community) - One Story	YES - Current	NO - Privately-Owned	Available	Not Used in Prior Housing Element	0.055784241	0	0	0.055784241	10	0	0	1838141	75	Van Nuys - North Sherman Oaks		Lower
LOS ANGELES	16003 W SHERMAN WAY	91406	2206035033	Community Commercial	C2-1VL	0	108	0.085897233	Commercial - Office Building - One Story	YES - Current	NO - Privately-Owned	Available	Used in Prior Housing Element - Non-Vacant	0.021948643	0	0	0.021948643	0	0	0	1838141	87	Van Nuys - North Sherman Oaks		Lower
LOS ANGELES	16005 W SHERMAN WAY	91406	2206035033	Community Commercial	C2-1VL	0	108	0.143176164	Commercial - Office Building - One Story	YES - Current	NO - Privately-Owned	Available	Used in Prior Housing Element - Non-Vacant	0.027111505	0	0	0.027111505	0	0	0	1838141	86	Van Nuys - North Sherman Oaks		Lower
LOS ANGELES			2206035033	Community Commercial	C2-1VL	0	108	0.143191771	Commercial - Office Building - One Story	YES - Current	NO - Privately-Owned	Available	Used in Prior Housing Element - Non-Vacant	0.027111505	0	0	0.027111505	0	0	0	1838141	85	Van Nuys - North Sherman Oaks		Lower
LOS ANGELES			2206035033	Community Commercial	C2-1VL	0	108	0.143208706	Commercial - Office Building - One Story	YES - Current	NO - Privately-Owned	Available	Used in Prior Housing Element - Non-Vacant	0.027111505	0	0	0.027111505	0	0	0	1838141	83	Van Nuys - North Sherman Oaks		Lower
LOS ANGELES	15929 W SHERMAN WAY	91406	2206036001	Medium Residential	(Q)R3-1	0	43	0.132268673	Residential - Five or More Units or Apartments (Any Combination) - 4 Stories or Less	YES - Current	NO - Privately-Owned	Available	Not Used in Prior Housing Element	0	0	0.054173231	0.054173231	6	0	0	1838141	89	Van Nuys - North Sherman Oaks	Yes	Above Moderate
LOS ANGELES	15925 W SHERMAN WAY	91406	2206036002	Medium Residential	(Q)R3-1	0	43	0.143206769	Residential - Five or More Units or Apartments (Any Combination) - 4 Stories or Less	YES - Current	NO - Privately-Owned	Available	Not Used in Prior Housing Element	0	0	0.0740999	0.0740999	6	0	0	1838141	90	Van Nuys - North Sherman Oaks	Yes	Above Moderate
LOS ANGELES	15919 W SHERMAN WAY	91406	2206036003	Medium Residential	(Q)R3-1	0	43	0.143192959	Residential - Five or More Units or Apartments (Any Combination) - 4 Stories or Less	YES - Current	NO - Privately-Owned	Available	Not Used in Prior Housing Element	0	0	0.0740999	0.0740999	6	0	0	1838141	91	Van Nuys - North Sherman Oaks	Yes	Above Moderate
LOS ANGELES	15915 W SHERMAN WAY	91406	2206036004	Medium Residential	(Q)R3-1	0	43	0.143183633	Residential - Five or More Units or Apartments (Any Combination) - 4 Stories or Less	YES - Current	NO - Privately-Owned	Available	Not Used in Prior Housing Element	0	0	0.0740999	0.0740999	6	0	0	1838141	92	Van Nuys - North Sherman Oaks	Yes	Above Moderate
LOS ANGELES	15909 W SHERMAN WAY	91406	2206036005	Medium Residential	(Q)R3-1	0	43	0.14317251	Residential - Five or More Units or Apartments (Any Combination) - 4 Stories or Less	YES - Current	NO - Privately-Owned	Available	Not Used in Prior Housing Element	0	0	0.0740999	0.0740999	6	0	0	1838141	93	Van Nuys - North Sherman Oaks	Yes	Above Moderate
LOS ANGELES	15903 W SHERMAN WAY	91406	2206036006	Medium Residential	(Q)R3-1	0	43	0.141191233	Residential - Five or More Units or Apartments (Any Combination) - 4 Stories or Less	YES - Current	NO - Privately-Owned	Available	Not Used in Prior Housing Element	0	0	0.0740999	0.0740999	6	0	0	1838141	94	Van Nuys - North Sherman Oaks	Yes	Above Moderate
LOS ANGELES	15963 W SHERMAN WAY	91406	2206036031	Low Residential, Medium Residential	R1-1, (Q)R3-1	0	43	0.582325952	Residential - Five or More Units or Apartments (Any Combination) - 4 Stories or Less	YES - Current	NO - Privately-Owned	Available	Not Used in Prior Housing Element	0	0	0.642287302	0.642287302	11	0	0	1838141	29	Van Nuys - North Sherman Oaks	Yes	Above Moderate
LOS ANGELES	15945 W SHERMAN WAY	91406	2206036033	Low Residential, Medium Residential	(Q)R3-1, R1-1	0	43	0.516836544	Residential - Five or More Units or Apartments (Any Combination) - 4 Stories or Less - Pool	YES - Current	NO - Privately-Owned	Available	Not Used in Prior Housing Element	0.071094923	0	0	0.071094923	28	0	0	1838141	33	Van Nuys - North Sherman Oaks		Lower
LOS ANGELES	15939 W SHERMAN WAY	91406	2206036034	Low Residential, Medium Residential	(Q)R3-1, R1-1	0	43	0.516804365	Residential - Single Family Residence - Vacant Land	YES - Current	NO - Privately-Owned	Available	Not Used in Prior Housing Element	1.04983592	0	0	0.04983592	0	0	0	1838141	34	Van Nuys - North Sherman Oaks		Lower
LOS ANGELES			2206036045	Low Residential	R1-1	0	1 unit per lot	0.011362865	Residential - Single Family Residence - Vacant Land	YES - Current	NO - Privately-Owned	Available	Not Used in Prior Housing Element	0	0	0.083517545	0.083517545	0	0	0	1838141	1037	Van Nuys - North Sherman Oaks		Above Moderate
LOS ANGELES			2206036900	Low Residential	R1-1	0	1 unit per lot	0.002063954	Miscellaneous - Government Owned Property	YES - Current	YES - City-Owned	Available	Not Used in Prior Housing Element	0	0	0.259690928	0.259690928	0	0	0	1838141	32	Van Nuys - North Sherman Oaks		Above Moderate
LOS ANGELES			2206036901	Low Residential	R1-1	0	1 unit per lot	0.002066082	Miscellaneous - Government Owned Property	YES - Current	YES - City-Owned	Available	Not Used in Prior Housing Element	0	0	0.259690928	0.259690928	0	0	0	1868141	856	Van Nuys - North Sherman Oaks		Above Moderate
LOS ANGELES			2206037003	Low Medium I Residential	R1-1	0	1 unit per lot	0.039026409	Residential - Single Family Residence - Vacant Land	YES - Current	NO - Privately-Owned	Available	Not Used in Prior Housing Element	0	0	0.083517545	0.083517545	0	0	0	1868141	873	Van Nuys - North Sherman Oaks		Above Moderate
LOS ANGELES			2206037101	Low Medium I Residential	R1-1	0	1 unit per lot	0.344274108	Residential - Single Family Residence - Vacant Land	YES - Current	NO - Privately-Owned	Available	Not Used in Prior Housing Element	0	0	0.083517545	0.083517545	0	0	0	1868141	870	Van Nuys - North Sherman Oaks		Above Moderate
LOS ANGELES	7317 N HASKELL AVE	91406	2206037111	Medium Residential	R3-1, (Q)R3-1	0	54	1.203049025	Residential - Five or More Units or Apartments (Any Combination) - 4 Stories or Less - Pool	YES - Current	NO - Privately-Owned	Available	Not Used in Prior Housing Element	0	0	0.65403406	0.65403406	48	0	0	1868141	858	Van Nuys - North Sherman Oaks	Yes	Above Moderate
LOS ANGELES			2206037125	Low Medium I Residential	(T)(Q)RD3-1	0	14	0.34640926	Residential - Single Family Residence - Vacant Land	YES - Current	NO - Privately-Owned	Available	Not Used in Prior Housing Element	0	0.476240247	0	0.476240247	0	0	0	1868141	868	Van Nuys - North Sherman Oaks		Moderate
LOS ANGELES			2206037913	Low Medium I Residential	R1-1	0	1 unit per lot	0.005165445	Residential - Single Family Residence - Vacant Land	YES - Current	NO - Privately-Owned	Available	Not Used in Prior Housing Element	0	0	0.259690928	0.259690928	0	0	0	1868141	761	Van Nuys - North Sherman Oaks		Above Moderate
LOS ANGELES	7218 N HASKELL AVE	91406	2206038003	Neighborhood Office Commercial	C1.5-1VL	0	108	0.139886831	Commercial - Parking Lot (

LOS ANGELES		2206038017	Neighborhood Office Commercial	[Q]R3-1	0	54	0.09998047	Commercial - Commercial - Vacant Land	YES - Current	NO - Privately-Owned	Available	Not Used in Prior Housing Element	0.078848653	0	0	0.078848653	0	0	0	1838141	1003	Van Nuys - North Sherman Oaks							Lower		
LOS ANGELES	7228 N HASKELL AVE	91406 2206038018	Neighborhood Office Commercial	[Q]R3-1	0	54	0.682925566	Residential - Five or More Units or Apartments (Any Combination) - 4 Stories or Less - Pool	YES - Current	NO - Privately-Owned	Available	Not Used in Prior Housing Element	0	0	0.134401216	0.134401216	30	0	0	1838141	845	Van Nuys - North Sherman Oaks		Yes					Above Moderate		
LOS ANGELES	15645 W SHERMAN WAY	91406 2206038019	Neighborhood Office Commercial	C1.5-1VL	0	108	0.728545295	Commercial - Office Building - Four Stories	YES - Current	NO - Privately-Owned	Available	Not Used in Prior Housing Element	0.012722126	0	0	0.012722126	0	0	0	1838141	63	Van Nuys - North Sherman Oaks							Lower		
LOS ANGELES	15135 W FRED WAY	91405 2209013006	Low Medium II Residential	(Q)RD2-1	0	21	0.072342453	Residential - Single Family Residence - Small Lot	YES - Current	NO - Privately-Owned	Available	Not Used in Prior Housing Element	0	0	0.022143252	0.022143252	1	1*	1*	1868145	1117	Van Nuys - North Sherman Oaks							Above Moderate		
LOS ANGELES	15137 W FRED WAY	91405 2209013007	Low Medium II Residential	(Q)RD2-1	0	21	0.049900133	Residential - Single Family Residence - Small Lot	YES - Current	NO - Privately-Owned	Available	Not Used in Prior Housing Element	0	0	0.004089021	0.004089021	1	1*	1*	1868145	1118	Van Nuys - North Sherman Oaks							Above Moderate		
LOS ANGELES	15139 W FRED WAY	91405 2209013008	Low Medium II Residential	(Q)RD2-1	0	21	0.049901338	Residential - Single Family Residence - Small Lot	YES - Current	NO - Privately-Owned	Available	Not Used in Prior Housing Element	0	0	0.004089021	0.004089021	1	1*	1*	1868145	1119	Van Nuys - North Sherman Oaks							Above Moderate		
LOS ANGELES	15141 W FRED WAY	91405 2209013009	Low Medium II Residential	(Q)RD2-1	0	21	0.049902261	Residential - Single Family Residence - Small Lot	YES - Current	NO - Privately-Owned	Available	Not Used in Prior Housing Element	0	0	0.004089021	0.004089021	1	1*	1*	1868145	1120	Van Nuys - North Sherman Oaks							Above Moderate		
LOS ANGELES	15143 W FRED WAY	91405 2209013010	Low Medium II Residential	(Q)RD2-1	0	21	0.049903618	Residential - Single Family Residence - Small Lot	YES - Current	NO - Privately-Owned	Available	Not Used in Prior Housing Element	0	0	0.004089021	0.004089021	1	1*	1*	1868145	1121	Van Nuys - North Sherman Oaks							Above Moderate		
LOS ANGELES	15145 W FRED WAY	91405 2209013011	Low Medium II Residential	(Q)RD2-1	0	21	0.049904141	Residential - Single Family Residence - Small Lot	YES - Current	NO - Privately-Owned	Available	Not Used in Prior Housing Element	0	0	0.004089021	0.004089021	1	1*	1*	1868145	1122	Van Nuys - North Sherman Oaks							Above Moderate		
LOS ANGELES	15147 W FRED WAY	91405 2209013012	Low Medium II Residential	(Q)RD2-1	0	21	0.049905168	Residential - Single Family Residence - Small Lot	YES - Current	NO - Privately-Owned	Available	Not Used in Prior Housing Element	0	0	0.004089021	0.004089021	1	1*	1*	1868145	1123	Van Nuys - North Sherman Oaks							Above Moderate		
LOS ANGELES	15149 W FRED WAY	91405 2209013013	Low Medium II Residential	(Q)RD2-1	0	21	0.04990633	Residential - Single Family Residence - Small Lot	YES - Current	NO - Privately-Owned	Available	Not Used in Prior Housing Element	0	0	0.004089021	0.004089021	1	1*	1*	1868145	1124	Van Nuys - North Sherman Oaks							Above Moderate		
LOS ANGELES	15151 W FRED WAY	91405 2209013014	Low Medium II Residential	(Q)RD2-1	0	21	0.058225029	Residential - Single Family Residence - Small Lot	YES - Current	NO - Privately-Owned	Available	Not Used in Prior Housing Element	0	0	0.004089021	0.004089021	1	1*	1*	1868145	1125	Van Nuys - North Sherman Oaks							Above Moderate		
LOS ANGELES	15153 W FRED WAY	91405 2209013015	Low Medium II Residential	(Q)RD2-1	0	21	0.058227338	Residential - Single Family Residence - Small Lot	YES - Current	NO - Privately-Owned	Available	Not Used in Prior Housing Element	0	0	0.004089021	0.004089021	1	1*	1*	1868145	1126	Van Nuys - North Sherman Oaks							Above Moderate		
LOS ANGELES	15155 W FRED WAY	91405 2209013016	Low Medium II Residential	(Q)RD2-1	0	21	0.057709471	Residential - Single Family Residence - Small Lot	YES - Current	NO - Privately-Owned	Available	Not Used in Prior Housing Element	0	0	0.004089021	0.004089021	1	1*	1*	1868145	1127	Van Nuys - North Sherman Oaks							Above Moderate		
LOS ANGELES	15201 W FRED WAY	91405 2209013017	Low Medium II Residential	(Q)RD2-1	0	21	0.052064526	Residential - Single Family Residence - Small Lot	YES - Current	NO - Privately-Owned	Available	Not Used in Prior Housing Element	0	0	0.004089021	0.004089021	1	1*	1*	1868145	1128	Van Nuys - North Sherman Oaks							Above Moderate		
LOS ANGELES	15203 W FRED WAY	91405 2209013018	Low Medium II Residential	(Q)RD2-1	0	21	0.052065933	Residential - Single Family Residence - Small Lot	YES - Current	NO - Privately-Owned	Available	Not Used in Prior Housing Element	0	0	0.004089021	0.004089021	1	1*	1*	1868145	1129	Van Nuys - North Sherman Oaks							Above Moderate		
LOS ANGELES	15205 W FRED WAY	91405 2209013019	Low Medium II Residential	(Q)RD2-1	0	21	0.05206819	Residential - Single Family Residence - Small Lot	YES - Current	NO - Privately-Owned	Available	Not Used in Prior Housing Element	0	0	0.004089021	0.004089021	1	1*	1*	1868145	1130	Van Nuys - North Sherman Oaks							Above Moderate		
LOS ANGELES	15207 W FRED WAY	91405 2209013020	Low Medium II Residential	(Q)RD2-1	0	21	0.052068282	Residential - Single Family Residence - Small Lot	YES - Current	NO - Privately-Owned	Available	Not Used in Prior Housing Element	0	0	0.004089021	0.004089021	1	1*	1*	1868145	1131	Van Nuys - North Sherman Oaks							Above Moderate		
LOS ANGELES	15209 W FRED WAY	91405 2209013021	Low Medium II Residential	(Q)RD2-1	0	21	0.052069914	Residential - Single Family Residence - Small Lot	YES - Current	NO - Privately-Owned	Available	Not Used in Prior Housing Element	0	0	0.004089021	0.004089021	1	1*	1*	1868145	1132	Van Nuys - North Sherman Oaks							Above Moderate		
LOS ANGELES	15211 W FRED WAY	91405 2209013022	Low Medium II Residential	(Q)RD2-1	0	21	0.052070995	Residential - Single Family Residence - Small Lot	YES - Current	NO - Privately-Owned	Available	Not Used in Prior Housing Element	0	0	0.004089021	0.004089021	1	1*	1*	1868145	1133	Van Nuys - North Sherman Oaks							Above Moderate		
LOS ANGELES	15213 W FRED WAY	91405 2209013023	Low Medium II Residential	(Q)RD2-1	0	21	0.052071642	Residential - Single Family Residence - Small Lot	YES - Current	NO - Privately-Owned	Available	Not Used in Prior Housing Element	0	0	0.004089021	0.004089021	1	1*	1*	1868145	1134	Van Nuys - North Sherman Oaks							Above Moderate		
LOS ANGELES	15215 W FRED WAY	91405 2209013024	Low Medium II Residential	(Q)RD2-1	0	21	0.090595858	Residential - Single Family Residence - Small Lot	YES - Current	NO - Privately-Owned	Available	Not Used in Prior Housing Element	0	0	0.022143252	0.022143252	1	1*	1*	1868145	1135	Van Nuys - North Sherman Oaks							Above Moderate		
LOS ANGELES	7621 N PATRIOT WAY	91405 2209013025	Low Medium II Residential	(Q)RD2-1	0	21	0.053730057	Residential - Single Family Residence - Small Lot	YES - Current	NO - Privately-Owned	Available	Not Used in Prior Housing Element	0	0	0.004089021	0.004089021	1	1*	1*	1868145	1136	Van Nuys - North Sherman Oaks							Above Moderate		
LOS ANGELES	7619 N PATRIOT WAY	91405 2209013026	Low Medium II Residential	(Q)RD2-1	0	21	0.048383265	Residential - Single Family Residence - Small Lot	YES - Current	NO - Privately-Owned	Available	Not Used in Prior Housing Element	0	0	0.004089021	0.004089021	1	1*	1*	1868145	1137	Van Nuys - North Sherman Oaks							Above Moderate		
LOS ANGELES	7617 N PATRIOT WAY	91405 2209013027	Low Medium II Residential	(Q)RD2-1	0	21	0.048378253	Residential - Single Family Residence - Small Lot	YES - Current	NO - Privately-Owned	Available	Not Used in Prior Housing Element	0	0	0.004089021	0.004089021	1	1*	1*	1868145	1138	Van Nuys - North Sherman Oaks							Above Moderate		
LOS ANGELES	7615 N PATRIOT WAY	91405 2209013028	Low Medium II Residential	(Q)RD2-1	0	21	0.048393849	Residential - Single Family Residence - Small Lot	YES - Current	NO - Privately-Owned	Available	Not Used in Prior Housing Element	0	0	0.004089021	0.004089021	1	1*	1*	1868145	1139	Van Nuys - North Sherman Oaks							Above Moderate		
LOS ANGELES	7613 PATRIOT WAY	91405 2209013029	Low Medium II Residential	(Q)RD2-1	0	21	0.048389875	Residential - Single Family Residence - Small Lot	YES - Current	NO - Privately-Owned	Available	Not Used in Prior Housing Element	0	0	0.004089021	0.004089021	1	1*	1*	1868145	1140	Van Nuys - North Sherman Oaks							Above Moderate		
LOS ANGELES	7611 N PATRIOT WAY	91405 2209013030	Low Medium II Residential	(Q)RD2-1	0	21	0.048390635	Residential - Single Family Residence - Small Lot	YES - Current	NO - Privately-Owned	Available	Not Used in Prior Housing Element	0	0	0.004089021	0.004089021	1	1*	1*	1868145	1141	Van Nuys - North Sherman Oaks							Above Moderate		
LOS ANGELES	7609 N PATRIOT WAY	91405 2209013031	Low Medium II Residential	(Q)RD2-1	0	21	0.048384866	Residential - Single Family Residence - Small Lot	YES - Current	NO - Privately-Owned	Available	Not Used in Prior Housing Element	0	0	0.004089021	0.004089021	1	1*	1*	1868145	1142	Van Nuys - North Sherman Oaks							Above Moderate		
LOS ANGELES	7607 N PATRIOT WAY	91405 2209013032	Low Medium II Residential	(Q)RD2-1	0	21	0.048381337	Residential - Single Family Residence - Small Lot	YES - Current	NO - Privately-Owned	Available	Not Used in Prior Housing Element	0	0	0.004089021	0.004089021	1	1*	1*	1868145	1143	Van Nuys - North Sherman Oaks							Above Moderate		
LOS ANGELES	7605 N PATRIOT WAY	91405 2209013033	Low Medium II Residential	(Q)RD2-1	0	21	0.048376127	Residential - Single Family Residence - Small Lot	YES - Current	NO - Privately-Owned	Available	Not Used in Prior Housing Element	0	0	0.004089021	0.004089021	1	1*	1*	1868145	1144	Van Nuys - North Sherman Oaks							Above Moderate		
LOS ANGELES	7603 N PATRIOT WAY	91405 2209013034	Low Medium II Residential	(Q)RD2-1	0	21	0.069935526	Residential - Single Family Residence - Small Lot	YES - Current	NO - Privately-Owned	Available	Not Used in Prior Housing Element	0	0	0.003327825	0.003327825	1	1*	1*	1868145	1145	Van Nuys - North Sherman Oaks							Above Moderate		
LOS ANGELES	7602 N PATRIOT WAY	91405 2209013035	Low Medium II Residential	(Q)RD2-1	0	21	0.069411133	Residential - Single Family Residence - Small Lot	YES - Current	NO - Privately-Owned	Available	Not Used in Prior Housing Element	0	0	0.003327825	0.003327825	1	1*	1*	1868145	1146	Van Nuys - North Sherman Oaks							Above Moderate		
LOS ANGELES	7604 N PATRIOT WAY	91405 2209013036	Low Medium II Residential	(Q)RD2-1	0	21	0.048026767	Residential - Single Family Residence - Small Lot	YES - Current	NO - Privately-Owned	Available	Not Used in Prior Housing Element	0	0	0.004089021	0.004089021	1	1*	1*	1868145	1147	Van Nuys - North Sherman Oaks							Above Moderate		
LOS ANGELES	7606 N PATRIOT WAY	91405 2209013037	Low Medium II Residential	(Q)RD2-1	0	21	0.048023836	Residential - Single Family Residence - Small Lot	YES - Current	NO - Privately-Owned	Available	Not Used in Prior Housing Element	0	0	0.004089021	0.004089021	1	1*	1*	1868145	1148	Van Nuys - North Sherman Oaks							Above Moderate		
LOS ANGELES	7608 N PATRIOT WAY	91405 2209013038	Low Medium II Residential	(Q)RD2-1	0	21	0.048019237	Residential - Single Family Residence - Small Lot	YES - Current	NO - Privately-Owned	Available	Not Used in Prior Housing Element	0	0	0.004089021	0.004089021	1	1*	1*	1868145	1149	Van Nuys - North Sherman Oaks							Above Moderate		
LOS ANGELES	7610 N PATRIOT WAY	91405 2209013039	Low Medium II Residential	(Q)RD2-1	0	21	0.048017058	Residential - Single Family Residence - Small Lot	YES - Current	NO - Privately-Owned	Available	Not Used in Prior Housing Element	0	0	0.004089021	0.004089021	1	1*	1*	1868145	1150	Van Nuys - North Sherman Oaks							Above Moderate		
LOS ANGELES	7612 N PATRIOT WAY	91405 2209013040	Low Medium II Residential	(Q)RD2-1	0	21	0.09601771	Residential - Single Family Residence - Small Lot	YES - Current	NO - Privately-Owned	Available	Not Used in Prior Housing Element	0	0	0.064956652	0.064956652	1	2*	2*	1868145	1151	Van Nuys - North Sherman Oaks							Above Moderate		
LOS ANGELES	7611 N COURAGE WAY	91405 2209013041	Low Medium II Residential	(Q)RD2-1	0	21	0.096069208	Residential - Single Family Residence - Small Lot	YES - Current	NO - Privately-Owned	Available	Not Used in Prior Housing Element	0	0	0.064956652	0.064956652	1	2*	2*	1868145	1152	Van Nuys - North Sherman Oaks							Above Moderate		
LOS ANGELES	7609 N COURAGE WAY	91405 2209013042	Low Medium II Residential	(Q)RD2-1	0	21	0.048033314	Residential - Single Family Residence - Small Lot	YES - Current	NO - Privately-Owned	Available	Not Used in Prior Housing Element	0	0	0.004089021	0.004089021	1	1*	1*	1868145	1153	Van Nuys - North Sherman Oaks							Above Moderate		
LOS ANGELES	7607 N COURAGE WAY	91405 2209013043	Low Medium II Residential	(Q)RD2-1	0	21	0.04803239	Residential - Single Family Residence - Small Lot	YES - Current	NO - Privately-Owned	Available	Not Used in Prior Housing Element	0	0	0.004089021	0.004089021	1	1*	1*	1868145	1154	Van Nuys - North Sherman Oaks							Above Moderate		
LOS ANGELES	7605 N COURAGE WAY	91405 2209013044	Low Medium II Residential	(Q)RD2-1	0	21	0.048033506	Residential - Single Family Residence - Small Lot	YES - Current	NO - Privately-Owned	Available	Not Used in Prior Housing Element	0	0	0.004089021	0.004089021	1	1*	1*	1868145	1155	Van Nuys - North Sherman Oaks							Above Moderate		
LOS ANGELES	7603 N COURAGE WAY	91405 2209013045	Low Medium II Residential	(Q)RD2-1	0	21	0.048033562	Residential - Single Family Residence - Small Lot	YES - Current	NO - Privately-Owned	Available	Not Used in Prior Housing Element	0	0	0.004089021	0.004089021	1	1*	1*	1868145	1156	Van Nuys - North Sherman Oaks							Above Moderate		
LOS ANGELES	7601 N COURAGE WAY	91405 2209013046	Low Medium II Residential	(Q)RD2-1	0	21	0.069414462	Residential - Single Family Residence - Small Lot	YES - Current	NO - Privately-Owned	Available	Not Used in Prior Housing Element	0	0	0.003327825	0.003327825	1	1*	1*	1868145	1157	Van Nuys - North Sherman Oaks							Above Moderate		
LOS ANGELES	7600 N COURAGE WAY	91405 2209013047	Low Medium II Residential	(Q)RD2-1	0	21	0.069414742	Residential - Single Family Residence - Small Lot	YES - Current	NO - Privately-Owned	Available	Not Used in Prior Housing Element	0	0	0.003327825	0.003327825	1	1*	1*	1868145	1158	Van Nuys - North Sherman Oaks							Above Moderate		
LOS ANGELES	7602 N COURAGE WAY	91405 2209013048	Low Medium II Residential	(Q)RD2-1	0	21	0.048033314	Residential - Single Family Residence - Small Lot	YES - Current	NO - Privately-Owned	Available	Not Used in Prior Housing Element	0	0	0.004089021	0.004089021	1	1*	1*	1868145	1159	Van Nuys - North Sherman Oaks							Above Moderate		
LOS ANGELES	7604 N COURAGE WAY	91405 2209013049	Low Medium II Residential	(Q)RD2-1	0	21	0.048032562	Residential - Single Family Residence - Small Lot	YES - Current	NO - Privately-Owned	Available	Not Used in Prior Housing Element	0	0	0.004089021	0.004089021	1	1*	1*	1868145	1160	Van Nuys - North Sherman Oaks							Above Moderate		
LOS ANGELES	7606 N COURAGE WAY	91405 2209013050	Low Medium II Residential	(Q)RD2-1	0	21	0.048032558	Residential - Single Family Residence - Small Lot	YES - Current	NO - Privately-Owned	Available	Not Used in Prior Housing Element	0	0	0.004089021	0.004089021	1	1*	1*	1868145	1161	Van Nuys - North Sherman Oaks							Above Moderate		
LOS ANGELES	7608 N COURAGE WAY	91405 2209013051	Low Medium II Residential	(Q)RD2-1	0	21	0.048032758	Residential - Single Family Residence - Small Lot	YES - Current	NO - Privately-Owned	Available	Not Used in Prior Housing Element	0	0	0.004089021	0.004089021	1	1*	1*	1868145	1162	Van Nuys - North Sherman Oaks							Above Moderate		
LOS ANGELES	7610 N COURAGE WAY	91405 2209013052	Low Medium II Residential	(Q)RD2-1	0	21	0.096079096	Residential - Single Family Residence - Small Lot	YES - Current	NO - Privately-Owned	Available	Not Used in Prior Housing Element	0	0	0.064956652	0.064956652	1	2*	2*	1868145	1163	Van Nuys - North Sherman Oaks							Above Moderate		
LOS ANGELES	7613 N HONOR WAY	91405 2209013053	Low Medium II Residential	(Q)RD2-1	0	21	0.096088432	Residential - Single Family Residence - Small Lot	YES - Current	NO - Privately-Owned	Available	Not Used in Prior Housing Element	0	0	0.064956652	0.064956652	1	2*	2*	1868145	1164	Van Nuys - North Sherman Oaks							Above Moderate		
LOS ANGELES	7611 N HONOR WAY	91405 2209013054	Low Medium II Residential	(Q)RD2-1	0	21	0.048032758	Residential - Single Family Residence - Small Lot	YES - Current	NO - Privately-Owned	Available	Not Used in Prior Housing Element	0	0	0.004089021	0.004089021	1	1*	1*	1868145	1165	Van Nuys - North Sherman Oaks							Above Moderate		
LOS ANGELES	7609 N HONOR WAY	91405 2209013055	Low Medium II Residential	(Q)RD2-1	0	21	0.048032753	Residential - Single Family Residence - Small Lot	YES - Current	NO - Privately-Owned	Available	Not Used in Prior Housing Element	0	0	0.004089021	0.004089021	1	1*	1*	1868145	1166	Van Nuys - North Sherman Oaks							Above Moderate		
LOS ANGELES	7607 N HONOR WAY	91405 2209013056	Low Medium II Residential	(Q)RD2-1	0	21	0.04803331	Residential - Single Family Residence - Small Lot	YES - Current	NO - Privately-Owned	Available	Not Used in Prior Housing Element	0	0	0.004089021	0.004089021	1	1*	1*	1868145	1167	Van Nuys - North Sherman Oaks							Above Moderate		
LOS ANGELES	7605 N HONOR WAY	91405 2209013057	Low Medium II Residential	(Q)RD2-1	0	21	0.048032758	Residential - Single Family Residence - Small Lot	YES - Current	NO - Privately-Owned	Available	Not Used in Prior Housing Element	0	0	0.004089021	0.004089021	1	1*	1*	1868145	1168	Van Nuys - North Sherman Oaks							Above Moderate		
LOS ANGELES	7603 N HONOR WAY	91405 2209013058	Low Medium II Residential	(Q)RD2-1	0	21	0.069415294	Residential - Single Family Residence - Small Lot	YES - Current	NO - Privately-Owned	Available	Not Used in Prior Housing Element	0	0	0.003327825	0.003327825	1	1*	1*	1868145	1169	Van Nuys - North Sherman Oaks							Above Moderate		
LOS ANGELES	7602 N HONOR WAY	91405 2209013059	Low Medium II Residential	(Q)RD2-1	0	21	0.069415854	Residential - Single Family Residence - Small Lot	YES - Current	NO - Privately-Owned	Available	Not Used in Prior Housing Element	0	0	0.003327825	0.003327825	1	1*	1*	1868145	1170	Van Nuys - North Sherman Oaks							Above Moderate		
LOS ANGELES	7604 N HONOR WAY	91405 2209013060	Low Medium II Residential	(Q)RD2-1	0	21	0.048032777	Residential - Single Family Residence - Small Lot	YES - Current	NO - Privately-Owned	Available	Not Used in Prior Housing Element	0	0	0.004089021	0.004089021	1	1*	1*	1868145	1171	Van Nuys - North Sherman Oaks							Above Moderate		
LOS ANGELES	7606 N HONOR WAY	91405 2209013061	Low Medium II Residential	(Q)RD2-1	0	21	0.048033223	Residential - Single Family Residence - Small Lot	YES - Current	NO - Privately-Owned	Available	Not Used in Prior Housing Element	0	0	0.004089021	0.004089021	1	1*	1*	1868145	1172	Van Nuys - North Sherman Oaks							Above Moderate		
LOS ANGELES	7608 N HONOR WAY	91405 2209013062	Low Medium II Residential	(Q)RD2-1	0	21	0.048032755	Residential - Single Family Residence - Small Lot	YES - Current	NO - Privately-Owned	Available	Not Used in Prior Housing Element	0	0	0.004089021	0.004089021	1	1*	1*	1868145	1173	Van Nuys - North Sherman Oaks							Above Moderate		
LOS ANGELES	7610 N HONOR WAY	91405 2209013063	Low Medium II Residential	(Q)RD2-1	0	21	0.04803282	Residential - Single Family Residence - Small Lot	YES - Current	NO - Privately-Owned	Available	Not Used in Prior Housing Element	0	0	0.004089021	0.004089021	1	1*	1*	1868145	1174	Van Nuys - North Sherman Oaks							Above Moderate		
LOS ANGELES	7612 N HONOR WAY	91405 2209013064	Low Medium II Residential	(Q)RD2-1	0	21	0.048033454	Residential - Single Family Residence - Small Lot	YES - Current	NO - Privately-Owned	Available	Not Used in Prior Housing Element	0	0	0.004089021	0.004089021	1	1*	1*	1868145	1175	Van Nuys - North Sherman Oaks							Above Moderate		
LOS ANGELES	7614 N HONOR WAY	91405 2209013065	Low Medium II Residential	(Q)RD2-1	0	21	0.069707972	Residential - Single Family Residence - Small Lot	YES - Current	NO - Privately-Owned	Available	Not Used in Prior Housing Element	0	0	0.003327825	0.003327825	1	1*	1*	1868145	1176	Van Nuys - North Sherman Oaks							Above Moderate		
LOS ANGELES	7611 N JUSTICE WAY	91405 2209013066	Low Medium II Residential	(Q)RD2-1	0	21	0.112140809	Residential - Single Family Residence - Small Lot	YES - Current	NO - Privately-Owned	Available	Not Used in Prior Housing Element	0	0	0.035323739	0.035323739	1	2*	2*	1868145	1177	Van Nuys - North Sherman Oaks							Above Moderate		
LOS ANGELES	7609 N JUSTICE WAY	91405 2209013067	Low Medium II Residential	(Q)RD2-1	0	21	0.049831862	Residential - Single Family Residence - Small Lot	YES - Current	NO - Privately-Owned	Available	Not Used in Prior Housing Element	0	0	0.004089021	0.004089021	1	1*	1*	1868145	1178	Van Nuys - North Sherman Oaks							Above Moderate		
LOS ANGELES	7607 N JUSTICE WAY	91405 2209013068	Low Medium II Residential	(Q)RD2-1	0	21	0.049827773	Residential - Single Family Residence - Small Lot	YES - Current	NO - Privately-Owned	Available	Not Used in Prior Housing Element	0	0	0.004089021	0.004089021	1	1*	1*	1868145	1179	Van Nuys - North Sherman Oaks							Above Moderate		
LOS ANGELES	7605 N JUSTICE WAY	91405 2209013069	Low Medium II Residential	(Q)RD2-1	0	21	0.04982424	Residential - Single Family Residence - Small Lot	YES - Current	NO - Privately-Owned	Available	Not Used in Prior Housing Element	0	0	0.004089021	0.004089021	1	1*	1*	1868145	1180	Van Nuys - North Sherman Oaks							Above Moderate		
LOS ANGELES	7603 N JUSTICE WAY	91405 2209013070	Low Medium II Residential	(Q)RD2-1	0	21	0.049820149	Residential - Single Family Residence - Small Lot	YES - Current	NO - Privately-Owned	Available	Not Used in Prior Housing Element	0	0	0.004089021	0.004089021	1	1*	1*	1868145	1181	Van Nuys - North Sherman Oaks							Above Moderate		
LOS ANGELES	7601 N JUSTICE WAY	91405 2209013071	Low Medium II Residential	(Q)RD2-1	0	21	0.070203168	Residential - Single Family Residence - Small Lot	YES - Current	NO - Privately-Owned	Available	Not Used in Prior Housing Element	0	0	0.003327825	0.003327825	1	1*	1*	1868145	1182	Van Nuys - North Sherman Oaks							Above Moderate		
LOS ANGELES	7600 N JUSTICE WAY	91405 2209013072	Low Medium II Residential	(Q)RD2-1	0	21	0.069970409	Residential - Single Family Residence - Small Lot	YES - Current	NO - Privately-Owned	Available	Not Used in Prior Housing Element	0	0	0.003327825	0.003327825	1	1*	1*	1868145	1183	Van Nuys - North Sherman Oaks							Above Moderate		
LOS ANGELES	7602 N JUSTICE WAY	91405 2209013073	Low Medium II Residential	(Q)RD2-1	0	21	0.049809674	Residential - Single Family Residence - Small Lot	YES - Current	NO - Privately-Owned	Available	Not Used in Prior Housing Element	0	0	0.004089021	0.004089021	1	1*	1*	1868145	1184	Van Nuys - North Sherman Oaks							Above Moderate		
LOS ANGELES	7604 N JUSTICE WAY	91405 2209013074	Low Medium II Residential	(Q)RD2-1	0	21	0.049806942	Residential - Single Family Residence - Small Lot	YES - Current	NO - Privately-Owned	Available	Not Used in Prior Housing Element	0	0	0.004089021	0.004089021	1	1*	1*	1868145	1185	Van Nuys - North Sherman Oaks							Above Moderate		
LOS ANGELES	7606 N JUSTICE WAY	91405 2209013075	Low Medium II Residential	(Q)RD2-1	0	21	0.049804793	Residential - Single Family Residence - Small Lot	YES - Current	NO - Privately-Owned	Available	Not Used in Prior Housing Element	0	0	0.004089021	0.004089021	1	1*	1*	1868145	1186	Van Nuys - North Sherman Oaks							Above Moderate		
LOS ANGELES	7608 N JUSTICE WAY	91405 2209013076	Low Medium II Residential	(Q)RD2-1	0	21	0.04980219	Residential - Single Family Residence - Small Lot	YES - Current	NO - Privately-Owned	Available	Not Used in Prior Housing Element	0	0	0.004089021	0.004089021	1	1*	1*	1868145	1187	Van Nuys - North Sherman Oaks							Above Moderate		
LOS ANGELES	7610 N JUSTICE WAY	91405 2209013077	Low Medium II Residential	(Q)RD2-1	0	21	0.049799147	Residential - Single Family Residence - Small Lot	YES - Current	NO - Privately-Owned	Available	Not Used in Prior Housing Element	0	0	0.004089021	0.004089021	1	1*	1*	1868145	1188	Van Nuys - North Sherman Oaks							Above Moderate		
LOS ANGELES	7612 N JUSTICE WAY	91405 2209013078	Low Medium II Residential	(Q)RD2-1	0	21	0.074649834	Residential - Single Family Residence - Small Lot	YES - Current	NO - Privately-Owned	Available	Not Used in Prior Housing Element	0	0	0.022143252	0.022143252	1	1*	1*	1868145	1189	Van Nuys - North Sherman Oaks							Above Moderate		
LOS ANGELES	7740 N SEPULVEDA BLVD	91405 2209033006	General Commercial	C2-1VL	0	108	0.620179031	Industrial - Light Manufacturing - One Story	YES - Current	NO - Privately-Owned	Available	Used in Prior Housing Element - Non-Vacant	0.058677573	0	0	0.058677573	0	0	0	1898145	619	Van Nuys - North Sherman Oaks							Lower		
LOS ANGELES	7746 N SEPULVEDA BLVD	91405 2209033007	General Commercial	C2-1VL	0	108	0.413338803	Commercial - Auto, Recreation Equipment, Construction Equipment Sales and Service - Auto Body Repair Shop - One Story	YES - Current	NO - Privately-Owned	Available	Used in Prior Housing Element - Non-Vacant	0.084680229	0	0	0.084680229	1	0	0	1898145	613	Van Nuys - North Sherman Oaks

LOS ANGELES	7655 N KESTER AVE	91405	2209038031	Commercial Manufacturing	[T][Q]CM-1VL	0	54	0.433180906	Industrial - Warehousing, Distribution, Storage - Warehousing, Distribution, Under 10,000 SF - One Story	YES - Current	NO - Privately-Owned	Available	Not Used in Prior Housing Element	0.11104096	0	0	0.11104096	0	0	0	1868149	16	Van Nuys - North Sherman Oaks			Lower
LOS ANGELES	15000 W KESWICK ST	91405	2209038043	Commercial Manufacturing	[T][Q]CM-1VL	0	54	1.6664136	Industrial - Warehousing, Distribution, Storage - Warehousing, Distribution, Under 10,000 SF - One Story	YES - Current	NO - Privately-Owned	Available	Not Used in Prior Housing Element	4.960646331	0	0	4.960646331	0	0	0	1868149	15	Van Nuys - North Sherman Oaks			Lower
LOS ANGELES	14955 W SATICOY ST	91405	2209038048	Medium Residential	[Q]R3-1	0	54	1.852226906	Residential - Five or More Units or Apartments (Any Combination) - 4 Stories or Less - Pool	YES - Current	NO - Privately-Owned	Available	Not Used in Prior Housing Element	1.482802919	0	0	1.482802919	106	0	0	1868145	79	Van Nuys - North Sherman Oaks			Lower
LOS ANGELES	7639 N KESTER AVE	91405	2209038053	Low Medium I Residential	[Q]RD3-1	0	14	0.396504462	Residential - Five or More Units or Apartments (Any Combination) - 4 Stories or Less	YES - Current	NO - Privately-Owned	Available	Not Used in Prior Housing Element	0	0.035202138	0	0.035202138	6	0	0	1868149	72	Van Nuys - North Sherman Oaks			Moderate
LOS ANGELES	7623 N KESTER AVE	91405	2209038054	Low Medium II Residential	[Q]RD1.5-1	0	29	0.156169791	Residential - Five or More Units or Apartments (Any Combination) - 4 Stories or Less	YES - Current	NO - Privately-Owned	Available	Not Used in Prior Housing Element	0	0.025751669	0	0.025751669	5	0	0	1868149	139	Van Nuys - North Sherman Oaks	Yes		Moderate
LOS ANGELES	14656 W LULL ST	91405	2210027009	Commercial Manufacturing	[T][Q]CM-1	0	54	0.172352689	Residential - Single Family Residence - Pool	YES - Current	NO - Privately-Owned	Available	Not Used in Prior Housing Element	1.01649574	0	0	1.01649574	1	0	0	1868149	120	Van Nuys - North Sherman Oaks			Lower
LOS ANGELES	14661 W SATICOY ST	91405	2210027010	Low Medium II Residential	[T][Q]RD1.5-1	0	29	0.151600013	Residential - Single Family Residence	YES - Current	NO - Privately-Owned	Available	Not Used in Prior Housing Element	0	0.758143771	0	0.758143771	1	0	0	1868149	164	Van Nuys - North Sherman Oaks			Moderate
LOS ANGELES	14657 W SATICOY ST	91405	2210027011	Low Medium II Residential	[T][Q]RD1.5-1	0	29	0.151512971	Residential - Single Family Residence	YES - Current	NO - Privately-Owned	Available	Not Used in Prior Housing Element	0	0.333941638	0	0.333941638	1	0	0	1868149	165	Van Nuys - North Sherman Oaks			Moderate
LOS ANGELES	14710 W LULL ST	91405	2210027022	Commercial Manufacturing	[Q]CM-1	0	54	0.125950235	Industrial - Light Manufacturing - One Story	YES - Current	NO - Privately-Owned	Available	Not Used in Prior Housing Element	0.020360678	0	0	0.020360678	1	0	0	1868149	144	Van Nuys - North Sherman Oaks			Lower
LOS ANGELES	14660 W LULL ST	91405	2210027025	Commercial Manufacturing	[Q]CM-1	0	54	0.137826305	Residential - Single Family Residence	YES - Current	NO - Privately-Owned	Available	Not Used in Prior Housing Element	0.907644558	0	0	0.907644558	1	0	0	1868149	146	Van Nuys - North Sherman Oaks			Lower
LOS ANGELES	14700 W LULL ST	91405	2210027027	Commercial Manufacturing	[Q]CM-1	0	54	0.238173198	Industrial - Light Manufacturing - One Story	YES - Current	NO - Privately-Owned	Available	Not Used in Prior Housing Element	0.034017187	0	0	0.034017187	1	0	0	1868149	145	Van Nuys - North Sherman Oaks			Lower
LOS ANGELES	14711 W SATICOY ST	91405	2210027028	Low Medium II Residential	[T][Q]RD1.5-1	0	29	0.340685012	Residential - Single Family Residence - Vacant Land	YES - Current	NO - Privately-Owned	Available	Not Used in Prior Housing Element	0	1.309458447	0	1.309458447	1	0	0	1868149	159	Van Nuys - North Sherman Oaks			Moderate
LOS ANGELES	14732 W LULL ST	91405	2210027031	Commercial Manufacturing	[Q]CM-1	0	54	0.137955859	Industrial - Warehousing, Distribution, Storage - Warehousing, Distribution, Under 10,000 SF - One Story	YES - Current	NO - Privately-Owned	Available	Not Used in Prior Housing Element	0.026796314	0	0	0.026796314	0	0	0	1868149	140	Van Nuys - North Sherman Oaks			Lower
LOS ANGELES	14714 W LULL ST	91405	2210027032	Commercial Manufacturing	[Q]CM-1	0	54	0.119195516	Industrial - Light Manufacturing - One Story	YES - Current	NO - Privately-Owned	Available	Not Used in Prior Housing Element	0.023831912	0	0	0.023831912	0	0	0	1868149	143	Van Nuys - North Sherman Oaks			Lower
LOS ANGELES	14722 W LULL ST	91405	2210027033	Commercial Manufacturing	CM-1	0	54	0.120460664	Industrial - Light Manufacturing - One Story	YES - Current	NO - Privately-Owned	Available	Not Used in Prior Housing Element	0.020360678	0	0	0.020360678	1	0	0	1868149	142	Van Nuys - North Sherman Oaks			Lower
LOS ANGELES	14726 W LULL ST	91405	2210027034	Commercial Manufacturing	CM-1	0	54	0.154422449	Industrial - Light Manufacturing - One Story	YES - Current	NO - Privately-Owned	Available	Not Used in Prior Housing Element	0.026362813	0	0	0.026362813	0	0	0	1868149	141	Van Nuys - North Sherman Oaks			Lower
LOS ANGELES			2210027900	Commercial Manufacturing	[Q]CM-1	0	54	0.000688692	Miscellaneous - Government Owned Property	YES - Current	YES - City-Owned	Available	Not Used in Prior Housing Element	0	0	0.001416484	0.001416484	0	0	0	1868149	122	Van Nuys - North Sherman Oaks			Above Moderate
LOS ANGELES			2210027906	Commercial Manufacturing	[Q]CM-1	0	54	0.003436705	Miscellaneous - Government Owned Property	YES - Current	YES - City-Owned	Available	Not Used in Prior Housing Element	0	0	0.001416484	0.001416484	0	0	0	1868149	118	Van Nuys - North Sherman Oaks			Above Moderate
LOS ANGELES	14717 W SATICOY ST	91405	2210027BRK	Low Medium II Residential	RD1.5-1	0	29	0.588612247	Residential - Single Family Residence - Condo Conversion	YES - Current	NO - Privately-Owned	Available	Not Used in Prior Housing Element	0	0.109385943	0	0.109385943	17	0	0	1868149	158	Van Nuys - North Sherman Oaks			Moderate
LOS ANGELES	7627 N VAN NUYS BLVD	91405	2210031001	General Commercial	C2-1VL	0	108	0.45912042	Commercial - Auto, Recreation Equipment, Construction Equipment Sales and Service - Auto Body Repair Shop - One Story	YES - Current	NO - Privately-Owned	Available	Not Used in Prior Housing Element	0.11934941	0	0	0.11934941	0	0	0	1868149	109	Van Nuys - North Sherman Oaks			Lower
LOS ANGELES	7607 N VAN NUYS BLVD	91405	2210031003	General Commercial	C2-1VL	0	108	0.51733273	Commercial - Auto, Recreation Equipment, Construction Equipment Sales and Service - Auto Body Repair Shop - One Story	YES - Current	NO - Privately-Owned	Available	Not Used in Prior Housing Element	0.096902838	0	0	0.096902838	0	0	0	1868149	190	Van Nuys - North Sherman Oaks			Lower
LOS ANGELES	14525 W SATICOY ST	91405	2210031004	General Commercial	[T][Q]C2-1	0	108	0.359381874	Commercial - Parking Lot (Commercial Use Property) - Lots - Patron or Employee - One Story	YES - Current	NO - Privately-Owned	Available	Not Used in Prior Housing Element	0.029944688	0	0	0.029944688	0	0	0	1868149	108	Van Nuys - North Sherman Oaks			Lower
LOS ANGELES	14533 W SATICOY ST	91405	2210031005	General Commercial	[T][Q]C2-1	0	108	0.217008404	Residential - Single Family Residence	YES - Current	NO - Privately-Owned	Available	Not Used in Prior Housing Element	2.54946146	0	0	2.54946146	1	0	0	1868149	106	Van Nuys - North Sherman Oaks			Lower
LOS ANGELES			2210031005	General Commercial	[T][Q]C2-1	0	108	0.143752356	Residential - Single Family Residence	YES - Current	NO - Privately-Owned	Available	Not Used in Prior Housing Element	2.235375786	0	0	2.235375786	1	0	0	1868149	107	Van Nuys - North Sherman Oaks			Lower
LOS ANGELES	7659 N VAN NUYS BLVD	91405	2210031010	General Commercial	C2-1VL	0	108	0.307935161	Commercial - Parking Lot (Commercial Use Property) - Lots - Patron or Employee - One Story	YES - Current	NO - Privately-Owned	Available	Used in Prior Housing Element - Non-Vacant	0.031922271	0	0	0.031922271	0	0	0	1868149	51	Van Nuys - North Sherman Oaks			Lower
LOS ANGELES	7649 N VAN NUYS BLVD	91405	2210031011	General Commercial	C2-1VL	0	108	0.314917467	Commercial - Restaurant, Cocktail Lounge - Fast Food - Auto Oriented - One Story	YES - Current	NO - Privately-Owned	Available	Used in Prior Housing Element - Non-Vacant	0.173930322	0	0	0.173930322	0	0	0	1868149	61	Van Nuys - North Sherman Oaks			Lower
LOS ANGELES	14625 W SATICOY ST	91405	2210031024	Medium Residential	R3-1	0	54	0.603845248	Residential - Five or More Units or Apartments (Any Combination) - 4 Stories or Less - Pool	YES - Current	NO - Privately-Owned	Available	Not Used in Prior Housing Element	0	0	0.235178779	0.235178779	30	0	0	1868149	112	Van Nuys - North Sherman Oaks	Yes		Above Moderate
LOS ANGELES	14615 W SATICOY ST	91405	2210031025	Medium Residential	R3-1	0	54	0.673119849	Residential - Five or More Units or Apartments (Any Combination) - 4 Stories or Less - Pool	YES - Current	NO - Privately-Owned	Available	Not Used in Prior Housing Element	0	0	0.231449667	0.231449667	32	0	0	1868149	113	Van Nuys - North Sherman Oaks	Yes		Above Moderate
LOS ANGELES	14609 W SATICOY ST	91405	2210031026	Medium Residential	R3-1	0	54	0.740447908	Residential - Five or More Units or Apartments (Any Combination) - 4 Stories or Less - Pool	YES - Current	NO - Privately-Owned	Available	Not Used in Prior Housing Element	0	0	0.243807025	0.243807025	32	0	0	1868149	114	Van Nuys - North Sherman Oaks	Yes		Above Moderate
LOS ANGELES	14555 W SATICOY ST	91405	2210031030	Medium Residential	R3-1	0	54	0.672830203	Residential - Five or More Units or Apartments (Any Combination) - 4 Stories or Less	YES - Current	NO - Privately-Owned	Available	Not Used in Prior Housing Element	0	0	0.206292906	0.206292906	36	0	0	1868149	115	Van Nuys - North Sherman Oaks	Yes		Above Moderate
LOS ANGELES	14547 W SATICOY ST	91405	2210031031	Medium Residential	R3-1	0	54	0.604972159	Residential - Five or More Units or Apartments (Any Combination) - 4 Stories or Less	YES - Current	NO - Privately-Owned	Available	Not Used in Prior Housing Element	0	0	0.23307088	0.23307088	30	0	0	1868149	116	Van Nuys - North Sherman Oaks	Yes		Above Moderate
LOS ANGELES	14535 W SATICOY ST	91405	2210031032	Medium Residential	R3-1	0	54	0.604413341	Residential - Five or More Units or Apartments (Any Combination) - 4 Stories or Less - Pool	YES - Current	NO - Privately-Owned	Available	Not Used in Prior Housing Element	0	0	0.297135837	0.297135837	30	0	0	1868149	117	Van Nuys - North Sherman Oaks	Yes		Above Moderate
LOS ANGELES	7625 N VAN NUYS BLVD	91405	2210031033	General Commercial	[T][Q]C2-1	0	108	0.454531153	Commercial - Professional Building - One Story	YES - Current	NO - Privately-Owned	Available	Not Used in Prior Housing Element	0.043157231	0	0	0.043157231	0	0	0	1868149	152	Van Nuys - North Sherman Oaks			Lower
LOS ANGELES	7564 N VAN NUYS BLVD	91405	2215001007	General Commercial	C2-1VL	0	108	0.46783279	Commercial - Store - One Story	YES - Current	NO - Privately-Owned	Available	Used in Prior Housing Element - Non-Vacant	0.144463822	0	0	0.144463822	0	0	0	1868149	224	Van Nuys - North Sherman Oaks			Lower
LOS ANGELES	7554 N VAN NUYS BLVD	91405	2215001008	General Commercial	C2-1VL	0	108	1.323208476	Commercial - Auto, Recreation Equipment, Construction Equipment Sales and Service - Car Wash Only - One Story	YES - Current	NO - Privately-Owned	Available	Not Used in Prior Housing Element	2.514390945	0	0	2.514390945	0	0	0	1868149	193	Van Nuys - North Sherman Oaks			Lower
LOS ANGELES			2215001902	Low Residential	R1-1	0	1 unit per lot	0.074663981	Miscellaneous - Government Owned Property	YES - Current	YES - City-Owned	Available	Not Used in Prior Housing Element	0	0	0.001416484	0.001416484	0	0	0	1868149	829	Van Nuys - North Sherman Oaks			Above Moderate
LOS ANGELES	7724 N VAN NUYS BLVD	91405	2215001907	General Commercial	[Q]C2-1VL-CDO	0	108	0.792683454	Miscellaneous - Government Owned Property - Vacant Land	YES - Current	YES - City-Owned	Available	Not Used in Prior Housing Element	0.015304585	0	0	0.015304585	0	0	0	1898149	566	Van Nuys - North Sherman Oaks			Lower
LOS ANGELES	7664 N VAN NUYS BLVD	91405	2215001912	General Commercial	[Q]C2-1VL-CDO	0	108	0.070188316	Miscellaneous - Government Owned Property - Vacant Land	YES - Current	YES - City-Owned	Available	Not Used in Prior Housing Element	0	0	0.000202363	0.000202363	0	0	0	1868149	14	Van Nuys - North Sherman Oaks			Above Moderate
LOS ANGELES	7702 N VAN NUYS BLVD	91405	2215001912	General Commercial	[Q]C2-1VL-CDO	0	108	0.186030339	Miscellaneous - Government Owned Property - Vacant Land	YES - Current	YES - City-Owned	Available	Not Used in Prior Housing Element	0.059635657	0	0	0.059635657	0	0	0	1868149	12	Van Nuys - North Sherman Oaks			Lower
LOS ANGELES			2215001912	General Commercial	C2-1VL	0	108	0.031035678	Miscellaneous - Government Owned Property - Vacant Land	YES - Current	YES - City-Owned	Available	Not Used in Prior Housing Element	0	0	0.000366159	0.000366159	0	0	0	1868149	839	Van Nuys - North Sherman Oaks			Above Moderate
LOS ANGELES			2215001912	Public Facilities, General Commercial	[Q]C2-1VL-CDO	0	108	0.10859039	Miscellaneous - Government Owned Property - Vacant Land	YES - Current	YES - City-Owned	Available	Not Used in Prior Housing Element	0.032609551	0	0	0.032609551	0	0	0	1898149	658	Van Nuys - North Sherman Oaks			Lower
LOS ANGELES			2215001912	General Commercial	[Q]C2-1VL-CDO	0	108	0.247933812	Miscellaneous - Government Owned Property - Vacant Land	YES - Current	YES - City-Owned	Available	Not Used in Prior Housing Element	0.061247851	0	0	0.061247851	0	0	0	1898149	662	Van Nuys - North Sherman Oaks			Lower
LOS ANGELES	7415 N WOODMAN AVE	91405	2215004030	Medium Residential	[Q]R3-1, [T][Q]R3-1	0	54	0.15385256	Residential - Double, Duplex, or Two Units - 4 Stories or Less	YES - Current	NO - Privately-Owned	Available	Not Used in Prior Housing Element	0.061247851	0	0	0.061247851	0	0	0	1898149	662	Van Nuys - North Sherman Oaks			Lower
LOS ANGELES	7501 N WOODMAN AVE	91405	2215004040	Medium Residential	[Q]R3-1	0	43	0.736958874	Residential - Five or More Units or Apartments (Any Combination) - 4 Stories or Less	YES - Current	NO - Privately-Owned	Available	Not Used in Prior Housing Element	0.080133526	0	0	0.080133526	30	0	0	1868157	252	Van Nuys - North Sherman Oaks			Lower
LOS ANGELES	7507 N WOODMAN AVE	91405	2215004123	Medium Residential	[T]RD2-1, [Q]R3-1	0		0.368479054	Residential - Five or More Units or Apartments (Any Combination) - 4 Stories or Less	YES - Current	NO - Privately-Owned	Available	Not Used in Prior Housing Element	0	0	0.119045542	0.119045542	34	0	0	1868157	247	Van Nuys - North Sherman Oaks			Above Moderate
LOS ANGELES	7515 N WOODMAN AVE	91405	2215004123	Medium Residential	[T]RD2-1, [Q]R3-1	0		0.356300899	Residential - Five or More Units or Apartments (Any Combination) - 4 Stories or Less	YES - Current	NO - Privately-Owned	Available	Not Used in Prior Housing Element	0	0	0.121990031	0.121990031	34	0	0	1868157	240	Van Nuys - North Sherman Oaks			Above Moderate
LOS ANGELES	7445 N WOODMAN AVE	91405	2215004BRK	Medium Residential	[Q]R3-1	0	43	1.840307832	Residential - Single Family Residence - Condominium	YES - Current	NO - Privately-Owned	Available	Not Used in Prior Housing Element	0.496972098	0	0	0.496972098	80	0	0	1868157	278	Van Nuys - North Sherman Oaks			Lower
LOS ANGELES			2215006017	Low Residential	R1-1	0	1 unit per lot	0.011517925	Residential - Single Family Residence - Vacant Land	YES - Current	NO - Privately-Owned	Available	Not Used in Prior Housing Element	0	0	0.08593657	0.08593657	0	0	0	1868153	270	Van Nuys - North Sherman Oaks			Above Moderate
LOS ANGELES			2215006017	Low Residential	R1-1	0	1 unit per lot	0.057298707	Residential - Single Family Residence - Vacant Land	YES - Current	NO - Privately-Owned	Available	Not Used in Prior Housing Element	0	0	0.08593657	0.08593657	0	0	0	1868153	274	Van Nuys - North Sherman Oaks			Above Moderate
LOS ANGELES			2215009900	Low Residential	R1-1	0	1 unit per lot	0.034418736	Miscellaneous - Government Owned Property	YES - Current	YES - City-Owned	Available	Not Used in Prior Housing Element	0	0	0.001642712	0.001642712	0	0	0	1868153	391	Van Nuys - North Sherman Oaks			Above Moderate
LOS ANGELES			2215011900	Low Residential	R1-1	0	1 unit per lot	0.01785373	Miscellaneous - Government Owned Property	YES - Current	YES - City-Owned	Available	Not Used in Prior Housing Element	0	0	0.001642712	0.001642712	0	0	0	1868153	401	Van Nuys - North Sherman Oaks			Above Moderate
LOS ANGELES	7510 N HAZELTINE AVE	91405	2215015012	Limited Manufacturing, Low Residential, Light Manufacturing	R1-1	0	1 unit per lot	1.13935804	Commercial - Office Building - One Story	YES - Current	NO - Privately-Owned	Available	Not Used in Prior Housing Element	0	0	0.017942719	0.017942719	0	0	0	1868153	97	Van Nuys - North Sherman Oaks			Above Moderate
LOS ANGELES	14055 W VALERIO ST	91405	2215015039	Medium Residential	R3-1	0	54	0.171195507	Residential - Five or More Units or Apartments (Any Combination) - 4 Stories or Less	YES - Current	NO - Privately-Owned	Available	Not Used in Prior Housing Element	0	0	0.133571053	0.133571053	6	0	0	1868153	399	Van Nuys - North Sherman Oaks	Yes		Above Moderate
LOS ANGELES	14051 W VALERIO ST	91405	2215015040	Medium Residential	R3-1	0	54	0.168033121	Residential - Five or More Units or Apartments (Any Combination) - 4 Stories or Less	YES - Current	NO - Privately-Owned	Available	Not Used in Prior Housing Element	0	0	0.133571053	0.133571053	6	0	0	1868153	400	Van Nuys - North Sherman Oaks	Yes		Above Moderate
LOS ANGELES	7416 N HAZELTINE AVE	91405	2215015041	Medium Residential	R3-1	0	54	0.201650916	Residential - Five or More Units or Apartments (Any Combination) - 4 Stories or Less	YES - Current	NO - Privately-Owned	Available	Not Used in Prior Housing Element	0	0	0.106965449	0.106965449	10	0	0	1868153	349	Van Nuys - North Sherman Oaks	Yes		Above Moderate
LOS ANGELES	7455 N HAZELTINE AVE	91405	2215016023	Medium Residential	[Q]R3-1	0	54	0.294756217	Residential - Five or More Units or Apartments (Any Combination) - 4 Stories or Less	YES - Current	NO - Privately-Owned	Available	Not Used in Prior Housing Element	0	0	0.053179389	0.053179389	16	0	0	1868153	199	Van Nuys - North Sherman Oaks	Yes		Above Moderate
LOS ANGELES			2215017904	Low Residential	R1-1	0	1 unit per lot	0.024127486	Miscellaneous - Government Owned Property - Vacant Land	YES - Current	YES - City-Owned	Available	Not Used in Prior Housing Element	0	0	0.001642712	0.001642712	0	0	0	1868153	265	Van Nuys - North Sherman Oaks			Above Moderate
LOS ANGELES	7421 N HAZELTINE AVE	91405	2215018012	Low Medium II Residential	[Q]RD1.5-1	0	29	0.395683719	Residential - Five or More Units or Apartments (Any Combination) - 4 Stories or Less - Pool	YES - Current	NO - Privately-Owned	Available	Not Used in Prior Housing Element	0	0.088148432	0	0.088148432	13	0	0	1868153	318	Van Nuys - North Sherman Oaks	Yes		Moderate
LOS ANGELES	14111 W VALERIO ST	91405	2215018013	Low Medium II Residential	[Q]RD1.5-1	0	29	0.206610368	Residential - Single Family Residence	YES - Current	NO - Privately-Owned	Available	Not Used in Prior Housing Element	0	0.657170391	0	0.657170391	1	0	0	1868153	374	Van Nuys - North Sherman Oaks			Moderate
LOS ANGELES	7405 N HAZELTINE AVE	91405	2215018014	Low Medium II Residential	[Q]RD1.5-1	0	29	0.272032692	Residential - Five or More Units or Apartments (Any Combination) - 4 Stories or Less	YES - Current	NO - Privately-Owned	Available	Not Used in Prior Housing Element	0	0.061995041	0	0.061995041	10	0	0	1868153	375	Van Nuys - North Sherman Oaks	Yes		Moderate
LOS ANGELES			2215019010	Low Residential	R1-1	0	1 unit per lot	0.06653647	Residential - Single Family Residence - Vacant Land	YES - Current	NO - Privately-Owned	Available	Not Used in Prior Housing Element	0	0	0.266090345	0.266090345	0	0	0	1868153	289	Van Nuys - North Sherman Oaks			Above Moderate
LOS ANGELES			2215021900	Low Residential	R1-1	0	1 unit per lot	0.000688673	Miscellaneous - Government Owned Property	YES - Current	YES - City-Owned	Available	Not Used in Prior Housing Element	0	0	0.001416484	0.001416484	0	0	0	1868153	288	Van Nuys - North Sherman Oaks			Above Moderate
LOS ANGELES			2215023900	Low Medium II Residential, Low Residential	R1-1	0	1 unit per lot	0.002065843	Miscellaneous - Government Owned Property	YES - Current	YES - City-Owned	Available	Not Used in Prior Housing Element	0	0	0.001416484	0.001416484	0	0	0	1868149	454	Van Nuys - North Sherman Oaks			Above Moderate
LOS ANGELES			2215023901	Low Medium II Residential	R1-1	0	1 unit per lot	0.002066057	Miscellaneous - Government Owned Property	YES - Current	YES - City-Owned	Available	Not Used in Prior Housing Element	0	0	0.001416484	0.001416484	0	0	0	1868149	471	Van Nuys - North Sherman Oaks			Above Moderate
LOS ANGELES			2215024900	Low Residential	R1-1	0	1 unit per lot	0.018938933	Miscellaneous - Government Owned Property	YES - Current	YES - City-Owned	Available	Not Used in Prior Housing Element	0	0	0.001416484	0.001416484	0	0	0	1868153	367	Van Nuys - North Sherman Oaks			Above Moderate
LOS ANGELES	7500 N VAN NUYS BLVD	91405	2215026001	General Commercial	C2-1VL	0	108	0.79962858	Industrial - Warehousing, Distribution, Storage - Warehousing, Distribution, Under 10,000 SF - One Story	YES - Current	NO - Privately-Owned	Available	Not Used in Prior Housing Element	0.037636328	0	0	0.037636328	0	0	0	1868149	329	Van Nuys - North Sherman Oaks			Lower
LOS ANGELES	7452 N VAN NUYS BLVD	91405	2215026002	General Commercial	C2-1VL	0	108	0.50693271	Commercial - Store - One Story	YES - Current	NO - Privately-Owned	Available	Used in Prior Housing Element - Non-Vacant	0.340690345	0	0	0.340690345	0	0	0	1868149	386	Van Nuys - North Sherman Oaks			Lower
LOS ANGELES			2215026003	General Commercial	C2-1VL	0	108	0.015524038	Commercial - Parking Lot (Commercial Use Property) - Lots - Patron or Employee - One Story	YES - Current	NO - Privately-Owned	Available	Not Used in Prior Housing Element	0	0	0.003931363	0.003931363	0	0	0	1868149	446	Van Nuys - North Sherman Oaks			Above Moderate
LOS ANGELES	14436 W RUNNYMEDE ST	91405	2215026018	Low Medium II Residential	R3-1	0	54	0.165102254	Residential - Single Family Residence - Pool	YES - Current	NO - Privately-Owned	Available	Used in Prior Housing Element - Non-Vacant	1.494051385	0	0	1.494051385	1	0	0	1868149	456	Van Nuys - North Sherman Oaks			Lower
LOS ANGELES	14432 W RUNNYMEDE ST	91405	2215026019	Low Medium II Residential	R3-1	0	54	0.128453537	Residential - Single Family Residence	YES - Current	NO - Privately-Owned	Available	Used in Prior Housing Element - Non-Vacant	1.191994274	0	0	1.191994274	1	0	0	1868149	473	Van Nuys - North Sherman Oaks			Lower
LOS ANGELES	14422 W RUNNYMEDE ST	91405	2215026020	Low Medium II Residential	R3-1	0	54	0.226674583	Residential - Five or More Units or Apartments (Any Combination) - 4 Stories or Less	YES - Current	NO - Privately-Owned	Available	Not Used in Prior Housing Element	0	0	0.231964126	0.231964126	9	0	0	1868149	497	Van Nuys - North Sherman Oaks	Yes		Above Moderate
LOS ANGELES	14417 W VALERIO ST	91405	2215026021	Low Medium II Residential	R3-1	0	54	0.348206325	Residential - Five or More Units or Apartments (Any Combination) - 4 Stories or Less - Pool	YES - Current	NO - Privately-Owned	Available	Not Used in Prior Housing Element	0	0	0.241375208	0.241375208	16	0	0	1868149	522	Van Nuys - North Sherman Oaks	Yes		Above Moderate
LOS ANGELES	14431 W VALERIO ST	91405	2215026026	Low Medium II Residential	R3-1	0	54	0.311209644	Residential - Five or More Units or Apartments (Any Combination) - 4 Stories or Less	YES - Current	NO - Privately-Owned	Available	Not Used in Prior Housing Element	0	0	0.119726848	0.119726848	15	0	0	1868149	515	Van Nuys - North Sherman Oaks	Yes		Above Moderate
LOS ANGELES	14447 W VALERIO ST	91405	2215026048	General Commercial	C2-1VL	0	108	0.534540968	Commercial - Shopping Center (Neighborhood, Community) - One Story	YES - Current	NO - Privately-Owned	Available	Used in Prior Housing Element - Non-Vacant	0.038501277	0	0	0.038501277	0	0	0	1868149	449	Van Nuys - North Sherman Oaks			Lower
LOS ANGELES	7400 N VAN NUYS BLVD	91405	2215026048	General Commercial	C2-1VL	0	108	0.590428053	Commercial - Shopping Center (Neighborhood, Community) - One Story	YES - Current	NO - Privately-Owned	Available	Used in Prior Housing Element - Non-Vacant	0.034727313	0	0	0.034727313	0	0	0	1868149	448	Van Nuys - North Sherman Oaks			Lower
LOS ANGELES			2215026048	General Commercial	C2-1VL	0	108	0.245111309	Commercial - Shopping Center (Neighborhood, Community) - One Story	YES - Current	NO - Privately-Owned	Available	Used in Prior Housing Element - Non-Vacant	0.05639948	0	0	0.05639948	0	0	0	1868149	447	Van Nuys - North Sherman Oaks			Lower
LOS ANGELES			2215026901	Low Medium II Residential, Low Residential	R1-1	0	1 unit per lot	0.023075642	Miscellaneous - Government Owned Property	YES - Current	YES - City-Owned	Available	Not Used in Prior Housing Element	0	0	0.001416484	0.001416484	0	0	0	1868149	470	Van Nuys - North Sherman Oaks			Above Moderate
LOS ANGELES	7439 N SYLMAR AVE	91405	2215026BRK	Low Medium II Residential	R3-1	0	54	0.618868217	Residential - Single Family Residence - Condominium	YES - Current	NO - Privately-Owned	Available	Not Used in Prior Housing Element	0.205453177	0	0	0.205453177	17	0	0	1868149	452	Van Nuys - North Sherman Oaks			Lower
LOS ANGELES	7610 N VAN NUYS BLVD	91405	2215028012	General Commercial	C2-1VL	0	108	0.53405762	Commercial - Commercial - Vacant Land	YES - Current	NO - Privately-Owned	Available	Not Used in Prior Housing Element	0.247497028	0	0	0.247497028	0	0	0	1868149	162	Van Nuys - North Sherman Oaks			Lower
LOS ANGELES	7616 N VAN NUYS BLVD	91405	2215028014	General Commercial	C2-1VL	0	108	0.189673209	Commercial - Auto, Recreation Equipment, Construction Equipment Sales and Service - Auto Body Repair Shop - One Story	YES - Current	NO - Privately-Owned	Available	Used in Prior Housing Element - Non-Vacant	0.174797615	0	0	0.174797

LOS ANGELES	7332 N HAZELTINE AVE	91405	2216001026	Medium Residential	[Q]R3-1	0	43	0.356872319	Residential - Five or More Units or Apartments (Any Combination) - 4 Stories or Less	YES - Current	NO - Privately-Owned	Available	Not Used in Prior Housing Element	0	0	0.232896644	0.232896644	8	0	0	1868153	560	Van Nuys - North Sherman Oaks	Yes		Above Moderate
LOS ANGELES	7240 N HAZELTINE AVE	91405	2216002033	Medium Residential	[Q]R3-1	0	43	0.333505113	Residential - Five or More Units or Apartments (Any Combination) - 4 Stories or Less	YES - Current	NO - Privately-Owned	Available	Not Used in Prior Housing Element	0	0	0.136290676	0.136290676	12	0	0	1838153	15	Van Nuys - North Sherman Oaks	Yes		Above Moderate
LOS ANGELES	14051 W SHERMAN WAY	91405	2216002035	Neighborhood Office Commercial	C1.5-1VL	0	108	0.060777994	Commercial - Store - One Story	YES - Current	NO - Privately-Owned	Available	Not Used in Prior Housing Element	0	0	0.019804054	0.019804054	1	0	0	1838153	128	Van Nuys - North Sherman Oaks			Above Moderate
LOS ANGELES	7204 N HAZELTINE AVE	91405	2216002036	Neighborhood Office Commercial	C1.5-1VL	0	108	0.20957337	Commercial - Service Station - Self Service - Convenience Store	YES - Current	NO - Privately-Owned	Available	Used in Prior Housing Element - Non-Vacant	0.10312833	0	0	0.10312833	0	0	0	1838153	127	Van Nuys - North Sherman Oaks			Lower
LOS ANGELES	14035 W SHERMAN WAY	91405	2216002038	Neighborhood Office Commercial	[Q]C1.5-1VL	0	108	0.312201608	Commercial - Office Building - One Story	YES - Current	NO - Privately-Owned	Available	Not Used in Prior Housing Element	0.034947472	0	0	0.034947472	0	0	0	1838153	89	Van Nuys - North Sherman Oaks			Lower
LOS ANGELES	14017 W SHERMAN WAY	91405	2216002041	Medium Residential	R3-1	0	54	0.283892622	Residential - Five or More Units or Apartments (Any Combination) - 4 Stories or Less - Pool	YES - Current	NO - Privately-Owned	Available	Not Used in Prior Housing Element	0	0	0.132532017	0.132532017	13	0	0	1838153	108	Van Nuys - North Sherman Oaks	Yes		Above Moderate
LOS ANGELES	14003 W SHERMAN WAY	91405	2216002042	Medium Residential	R3-1	0	54	0.284637511	Residential - Five or More Units or Apartments (Any Combination) - 4 Stories or Less - Pool	YES - Current	NO - Privately-Owned	Available	Not Used in Prior Housing Element	0	0	0.139167632	0.139167632	13	0	0	1838153	109	Van Nuys - North Sherman Oaks	Yes		Above Moderate
LOS ANGELES	14021 W SHERMAN WAY	91405	2216002048	Medium Residential	R3-1	0	54	0.283948573	Residential - Five or More Units or Apartments (Any Combination) - 4 Stories or Less	YES - Current	NO - Privately-Owned	Available	Not Used in Prior Housing Element	0	0	0.068480355	0.068480355	10	0	0	1838153	107	Van Nuys - North Sherman Oaks	Yes		Above Moderate
LOS ANGELES	14041 W SHERMAN WAY	91405	2216002050	Neighborhood Office Commercial	C1.5-1VL	0	108	0.05050387	Commercial - Store - One Story	YES - Current	NO - Privately-Owned	Available	Not Used in Prior Housing Element	0	0	0.002165571	0.002165571	0	0	0	1838153	126	Van Nuys - North Sherman Oaks			Above Moderate
LOS ANGELES	14033 W SHERMAN WAY	91405	2216002054	Medium Residential	R3-1	0	54	0.321957427	Residential - Five or More Units or Apartments (Any Combination) - 4 Stories or Less	YES - Current	NO - Privately-Owned	Available	Not Used in Prior Housing Element	0	0	0.161313039	0.161313039	12	0	0	1838153	90	Van Nuys - North Sherman Oaks	Yes		Above Moderate
LOS ANGELES	7228 N HAZELTINE AVE	91405	2216002055	Medium Residential	[Q]R3-1	0	43	0.154212907	Residential - Five or More Units or Apartments (Any Combination) - 4 Stories or Less	YES - Current	NO - Privately-Owned	Available	Not Used in Prior Housing Element	0	0	0.080642295	0.080642295	6	0	0	1838153	32	Van Nuys - North Sherman Oaks	Yes		Above Moderate
LOS ANGELES	7224 N HAZELTINE AVE	91405	2216002056	Medium Residential	[Q]R3-1	0	43	0.146850888	Residential - Five or More Units or Apartments (Any Combination) - 4 Stories or Less	YES - Current	NO - Privately-Owned	Available	Not Used in Prior Housing Element	0	0	0.081383881	0.081383881	6	0	0	1838153	71	Van Nuys - North Sherman Oaks	Yes		Above Moderate
LOS ANGELES			2216002059	Low Residential	R1-1	0	1 unit per lot	0.049521192	Residential - Single Family Residence - Vacant Land	YES - Current	NO - Privately-Owned	Available	Not Used in Prior Housing Element	0	0	0.08593657	0.08593657	0	0	0	1838153	92	Van Nuys - North Sherman Oaks			Above Moderate
LOS ANGELES			2216002900	Low Residential	R1-1	0	1 unit per lot	0.008973182	Miscellaneous - Government Owned Property	YES - Current	YES - City-Owned	Available	Not Used in Prior Housing Element	0	0	0.001642712	0.001642712	0	0	0	1868153	698	Van Nuys - North Sherman Oaks			Above Moderate
LOS ANGELES	13915 W SHERMAN WAY	91405	2216005004	Medium Residential	R3-1	0	54	0.3213309	Residential - Five or More Units or Apartments (Any Combination) - 4 Stories or Less - Pool	YES - Current	NO - Privately-Owned	Available	Not Used in Prior Housing Element	0.101866955	0	0	0.101866955	15	0	0	1838153	93	Van Nuys - North Sherman Oaks			Lower
LOS ANGELES			2216005018	Medium Residential	R3-1	0	54	0.009468948	Residential - Single Family Residence - Vacant Land	YES - Current	NO - Privately-Owned	Available	Not Used in Prior Housing Element	0	0	0.08593657	0.08593657	0	0	0	1838153	116	Van Nuys - North Sherman Oaks			Above Moderate
LOS ANGELES			2216005018	Medium Residential	R3-1	0	54	0.009469341	Residential - Single Family Residence - Vacant Land	YES - Current	NO - Privately-Owned	Available	Not Used in Prior Housing Element	0	0	0.08593657	0.08593657	0	0	0	1838153	115	Van Nuys - North Sherman Oaks			Above Moderate
LOS ANGELES	13928 W SHERMAN WAY	91405	2216006016	Medium Residential	R3-1	0	54	0.155226305	Residential - Four Units (Any Combination) - 4 Stories or Less	YES - Current	NO - Privately-Owned	Available	Not Used in Prior Housing Element	0	0	0.409365469	0.409365469	4	0	0	1838153	156	Van Nuys - North Sherman Oaks	Yes		Above Moderate
LOS ANGELES	13924 W SHERMAN WAY	91405	2216006017	Medium Residential	R3-1	0	54	0.155244239	Residential - Three Units (Any Combination) - 4 Stories or Less	YES - Current	NO - Privately-Owned	Available	Not Used in Prior Housing Element	0	0	0.456983131	0.456983131	3	0	0	1838153	157	Van Nuys - North Sherman Oaks	Yes		Above Moderate
LOS ANGELES	13918 W SHERMAN WAY	91405	2216006018	Medium Residential	R3-1	0	54	0.155259516	Residential - Three Units (Any Combination) - 4 Stories or Less	YES - Current	NO - Privately-Owned	Available	Not Used in Prior Housing Element	0	0	0.456983131	0.456983131	3	0	0	1838153	158	Van Nuys - North Sherman Oaks	Yes		Above Moderate
LOS ANGELES	13940 W SHERMAN WAY	91405	2216006021	Medium Residential	R3-1	0	54	0.379342223	Residential - Five or More Units or Apartments (Any Combination) - 4 Stories or Less - Pool	YES - Current	NO - Privately-Owned	Available	Not Used in Prior Housing Element	0	0	0.146643439	0.146643439	18	0	0	1838153	155	Van Nuys - North Sherman Oaks	Yes		Above Moderate
LOS ANGELES	13944 W SHERMAN WAY	91405	2216006022	Medium Residential	R3-1	0	54	0.189655847	Residential - Five or More Units or Apartments (Any Combination) - 4 Stories or Less	YES - Current	NO - Privately-Owned	Available	Not Used in Prior Housing Element	0	0	0.105298567	0.105298567	9	0	0	1838153	154	Van Nuys - North Sherman Oaks	Yes		Above Moderate
LOS ANGELES	7150 N COSTELLO AVE	91405	2216006025	Medium Residential	R3-1	0	54	0.200811118	Residential - Five or More Units or Apartments (Any Combination) - 4 Stories or Less	YES - Current	NO - Privately-Owned	Available	Not Used in Prior Housing Element	0	0	0.182634066	0.182634066	5	0	0	1838153	151	Van Nuys - North Sherman Oaks	Yes		Above Moderate
LOS ANGELES	13950 W SHERMAN WAY	91405	2216006026	Medium Residential	R3-1	0	54	0.179335677	Residential - Five or More Units or Apartments (Any Combination) - 4 Stories or Less - Pool	YES - Current	NO - Privately-Owned	Available	Not Used in Prior Housing Element	0	0	0.132356322	0.132356322	6	0	0	1838153	153	Van Nuys - North Sherman Oaks	Yes		Above Moderate
LOS ANGELES	13910 W SHERMAN WAY	91405	2216006027	Medium Residential	R3-1	0	54	0.46424435	Residential - Five or More Units or Apartments (Any Combination) - 4 Stories or Less	YES - Current	NO - Privately-Owned	Available	Not Used in Prior Housing Element	0	0	0.073883051	0.073883051	25	0	0	1838153	159	Van Nuys - North Sherman Oaks	Yes		Above Moderate
LOS ANGELES			2216007036	Low Residential	R1-1	0	1 unit per lot	0.014462263	Residential - Single Family Residence - Vacant Land	YES - Current	NO - Privately-Owned	Available	Not Used in Prior Housing Element	0	0	0.08593657	0.08593657	0	0	0	1838153	492	Van Nuys - North Sherman Oaks			Above Moderate
LOS ANGELES			2216007900	Medium Residential	R1-1	0	1 unit per lot	0.001928138	Miscellaneous - Government Owned Property	YES - Current	YES - City-Owned	Available	Not Used in Prior Housing Element	0	0	0.001642712	0.001642712	0	0	0	1838153	623	Van Nuys - North Sherman Oaks			Above Moderate
LOS ANGELES	7046 N HAZELTINE AVE	91405	2216012011	Low Medium II Residential	[T][Q]RD1.5-1	0	29	0.182639329	Residential - Four Units (Any Combination) - 4 Stories or Less	YES - Current	NO - Privately-Owned	Available	Not Used in Prior Housing Element	0	0.247202083	0	0.247202083	4	0	0	1838153	420	Van Nuys - North Sherman Oaks	Yes		Moderate
LOS ANGELES	7040 N HAZELTINE AVE	91405	2216012012	Low Medium II Residential	[T][Q]RD1.5-1	0	29	0.183150116	Residential - Four Units (Any Combination) - 4 Stories or Less	YES - Current	NO - Privately-Owned	Available	Not Used in Prior Housing Element	0	0.247202083	0	0.247202083	4	0	0	1838153	446	Van Nuys - North Sherman Oaks	Yes		Moderate
LOS ANGELES	7034 N HAZELTINE AVE	91405	2216012013	Low Medium II Residential	[T][Q]RD1.5-1	0	29	0.183154234	Residential - Four Units (Any Combination) - 4 Stories or Less	YES - Current	NO - Privately-Owned	Available	Not Used in Prior Housing Element	0	0.247202083	0	0.247202083	4	0	0	1838153	472	Van Nuys - North Sherman Oaks	Yes		Moderate
LOS ANGELES	7028 N HAZELTINE AVE	91405	2216012014	Low Medium II Residential	[T][Q]RD1.5-1	0	29	0.183161741	Residential - Four Units (Any Combination) - 4 Stories or Less	YES - Current	NO - Privately-Owned	Available	Not Used in Prior Housing Element	0	0.247202083	0	0.247202083	4	0	0	1838153	499	Van Nuys - North Sherman Oaks	Yes		Moderate
LOS ANGELES	7020 N HAZELTINE AVE	91405	2216012015	Low Medium II Residential	[T][Q]RD1.5-1	0	29	0.183165425	Residential - Four Units (Any Combination) - 4 Stories or Less	YES - Current	NO - Privately-Owned	Available	Not Used in Prior Housing Element	0	0.247202083	0	0.247202083	4	0	0	1838153	532	Van Nuys - North Sherman Oaks	Yes		Moderate
LOS ANGELES	7016 N HAZELTINE AVE	91405	2216012016	Low Medium II Residential	[T][Q]RD1.5-1	0	29	0.183171451	Residential - Four Units (Any Combination) - 4 Stories or Less	YES - Current	NO - Privately-Owned	Available	Not Used in Prior Housing Element	0	0.247202083	0	0.247202083	4	0	0	1838153	556	Van Nuys - North Sherman Oaks	Yes		Moderate
LOS ANGELES	7010 N HAZELTINE AVE	91405	2216012017	Low Medium II Residential	[T][Q]RD1.5-1	0	29	0.183177998	Residential - Four Units (Any Combination) - 4 Stories or Less	YES - Current	NO - Privately-Owned	Available	Not Used in Prior Housing Element	0	0.247202083	0	0.247202083	4	0	0	1838153	581	Van Nuys - North Sherman Oaks	Yes		Moderate
LOS ANGELES	7004 N HAZELTINE AVE	91405	2216012018	Low Medium II Residential	[T][Q]RD1.5-1	0	29	0.181213824	Residential - Four Units (Any Combination) - 4 Stories or Less	YES - Current	NO - Privately-Owned	Available	Not Used in Prior Housing Element	0	0.247202083	0	0.247202083	4	0	0	1838153	603	Van Nuys - North Sherman Oaks	Yes		Moderate
LOS ANGELES	6956 N HAZELTINE AVE	91405	2216013023	Low Medium II Residential	[Q]RD1.5-1	0	29	0.178000428	Residential - Three Units (Any Combination) - 4 Stories or Less	YES - Current	NO - Privately-Owned	Available	Not Used in Prior Housing Element	0	0.29442361	0	0.29442361	3	0	0	1838153	681	Van Nuys - North Sherman Oaks	Yes		Moderate
LOS ANGELES	6928 N HAZELTINE AVE	91405	2216013029	Low Medium II Residential	[Q]RD1.5-1	0	29	0.178002513	Residential - Double, Duplex, or Two Units - 4 Stories or Less	YES - Current	NO - Privately-Owned	Available	Not Used in Prior Housing Element	0	0.347179085	0	0.347179085	2	0	0	1838153	786	Van Nuys - North Sherman Oaks	Yes		Moderate
LOS ANGELES	6858 N HAZELTINE AVE	91405	2216013034	Low Medium II Residential	[Q]RD1.5-1	0	29	0.191675197	Residential - Five or More Units or Apartments (Any Combination) - 4 Stories or Less	YES - Current	NO - Privately-Owned	Available	Not Used in Prior Housing Element	0	0.059504014	0	0.059504014	6	0	0	1838153	920	Van Nuys - North Sherman Oaks	Yes		Moderate
LOS ANGELES	6852 N HAZELTINE AVE	91405	2216013035	Low Medium II Residential	[Q]RD1.5-1	0	29	0.174458613	Residential - Five or More Units or Apartments (Any Combination) - 4 Stories or Less	YES - Current	NO - Privately-Owned	Available	Not Used in Prior Housing Element	0	0.060051743	0	0.060051743	6	0	0	1838153	940	Van Nuys - North Sherman Oaks	Yes		Moderate
LOS ANGELES	6830 N HAZELTINE AVE	91405	2216013038	Low Medium II Residential	[Q]RD1.5-1	0	29	0.231391975	Residential - Single Family Residence - Vacant Land	YES - Current	NO - Privately-Owned	Available	Not Used in Prior Housing Element	0	0.502686131	0	0.502686131	3	0	0	1838153	1011	Van Nuys - North Sherman Oaks			Moderate
LOS ANGELES			2216013039	Low Medium II Residential	[Q]RD1.5-1	0	29	0.017216921	Residential - Single Family Residence - Vacant Land	YES - Current	NO - Privately-Owned	Available	Not Used in Prior Housing Element	0	0	0.08593657	0.08593657	0	0	0	1838153	941	Van Nuys - North Sherman Oaks			Above Moderate
LOS ANGELES	6848 N HAZELTINE AVE	91405	2216013040	Low Medium II Residential	[Q]RD1.5-1	0	29	0.328438326	Residential - Five or More Units or Apartments (Any Combination) - 4 Stories or Less	YES - Current	NO - Privately-Owned	Available	Not Used in Prior Housing Element	0	0.102736771	0	0.102736771	12	0	0	1838153	961	Van Nuys - North Sherman Oaks	Yes		Moderate
LOS ANGELES	6950 N HAZELTINE AVE	91405	2216013045	Low Medium II Residential	[Q]RD1.5-1	0	29	0.157336624	Residential - Five or More Units or Apartments (Any Combination) - 4 Stories or Less	YES - Current	NO - Privately-Owned	Available	Not Used in Prior Housing Element	0	0.049235299	0	0.049235299	6	0	0	1838153	707	Van Nuys - North Sherman Oaks	Yes		Moderate
LOS ANGELES	6932 N HAZELTINE AVE	91405	2216013046	Low Medium II Residential	[Q]RD1.5-1	0	29	0.178000053	Residential - Single Family Residence - Vacant Land	YES - Current	NO - Privately-Owned	Available	Not Used in Prior Housing Element	0	0.557136595	0	0.557136595	1	0	0	1838153	763	Van Nuys - North Sherman Oaks			Moderate
LOS ANGELES	6936 N HAZELTINE AVE	91405	2216013046	Low Medium II Residential	[Q]RD1.5-1	0	29	0.178001127	Residential - Single Family Residence - Vacant Land	YES - Current	NO - Privately-Owned	Available	Not Used in Prior Housing Element	0	0.557136595	0	0.557136595	1	0	0	1838153	741	Van Nuys - North Sherman Oaks			Moderate
LOS ANGELES			2216013900	Low Residential	R1-1	0	1 unit per lot	0.00143964	Miscellaneous - Government Owned Property	YES - Current	YES - City-Owned	Available	Not Used in Prior Housing Element	0	0	0.001642712	0.001642712	0	0	0	1838153	683	Van Nuys - North Sherman Oaks			Above Moderate
LOS ANGELES			2216013901	Low Medium II Residential	[Q]RD1.5-1	0	29	0.005739082	Miscellaneous - Government Owned Property	YES - Current	YES - City-Owned	Available	Not Used in Prior Housing Element	0	0	0.001642712	0.001642712	0	0	0	1838153	708	Van Nuys - North Sherman Oaks			Above Moderate
LOS ANGELES	14061 W VANOWEN ST	91405	2216014003	Neighborhood Office Commercial	[Q]C2-1VL	0	108	0.112011957	Commercial - Store - One Story	YES - Current	NO - Privately-Owned	Available	Not Used in Prior Housing Element	0.077707498	0	0	0.077707498	0	0	0	1838153	1112	Van Nuys - North Sherman Oaks			Lower
LOS ANGELES	14025 W VANOWEN ST	91405	2216014011	Low Medium II Residential	[Q]RD1.5-1	0	29	0.172253862	Residential - Single Family Residence	YES - Current	NO - Privately-Owned	Available	Not Used in Prior Housing Element	0	0.542662382	0	0.542662382	1	0	0	1838153	1107	Van Nuys - North Sherman Oaks			Moderate
LOS ANGELES	14001 W VANOWEN ST	91405	2216014015	Low Medium II Residential	[Q]RD1.5-1	0	29	0.159855338	Residential - Single Family Residence	YES - Current	NO - Privately-Owned	Available	Not Used in Prior Housing Element	0	0.044492573	0	0.044492573	4	0	0	1838153	1111	Van Nuys - North Sherman Oaks			Moderate
LOS ANGELES	14037 W VANOWEN ST	91405	2216014020	Neighborhood Office Commercial, Low Residential	[Q]C2-1VL, R1-1	0	108	0.283309034	Commercial - Store Combination - Store and Office Combination - One Story	YES - Current	NO - Privately-Owned	Available	Not Used in Prior Housing Element	0.033984955	0	0	0.033984955	0	0	0	1838153	1081	Van Nuys - North Sherman Oaks			Lower
LOS ANGELES	14019 W VANOWEN ST	91405	2216014022	Low Medium II Residential	[Q]RD1.5-1	0	29	0.159576714	Residential - Single Family Residence - Vacant Land	YES - Current	NO - Privately-Owned	Available	Not Used in Prior Housing Element	0	0.542662382	0	0.542662382	1	0	0	1838153	1108	Van Nuys - North Sherman Oaks			Moderate
LOS ANGELES	14049 W VANOWEN ST	91405	2216014900	Neighborhood Office Commercial, Low Residential	[Q]C2-1VL, R1-1	0	108	0.474185563	Commercial - Commercial - One Story	YES - Current	NO - Privately-Owned	Available	Not Used in Prior Housing Element	0.818363416	0	0	0.818363416	0	0	0	1838153	1038	Van Nuys - North Sherman Oaks			Lower
LOS ANGELES			2216015900	Low Residential	R1-1	0	1 unit per lot	0.007805796	Miscellaneous - Government Owned Property	YES - Current	YES - City-Owned	Available	Not Used in Prior Housing Element	0	0	0.001642712	0.001642712	0	0	0	1838153	628	Van Nuys - North Sherman Oaks			Above Moderate
LOS ANGELES			2216016035	Low Residential	R1-1	0	1 unit per lot	0.000347685	Residential - Single Family Residence - Vacant Land	YES - Current	NO - Privately-Owned	Available	Not Used in Prior Housing Element	0	0	0.08593657	0.08593657	0	0	0	1838153	1021	Van Nuys - North Sherman Oaks			Above Moderate
LOS ANGELES			2216016035	Low Residential	R1-1	0	1 unit per lot	0.001720502	Residential - Single Family Residence - Vacant Land	YES - Current	NO - Privately-Owned	Available	Not Used in Prior Housing Element	0	0	0.08593657	0.08593657	0	0	0	1838153	1030	Van Nuys - North Sherman Oaks			Above Moderate
LOS ANGELES	13959 W VANOWEN ST	91405	2216017006	Medium Residential	[Q]R3-1	0	54	0.179095557	Residential - Five or More Units or Apartments (Any Combination) - 4 Stories or Less	YES - Current	NO - Privately-Owned	Available	Not Used in Prior Housing Element	0	0	0.087964839	0.087964839	10	0	0	1838153	1100	Van Nuys - North Sherman Oaks	Yes		Above Moderate
LOS ANGELES	13939 W VANOWEN ST	91405	2216017016	Medium Residential	[Q]R3-1	0	54	0.236621972	Residential - Five or More Units or Apartments (Any Combination) - 4 Stories or Less	YES - Current	NO - Privately-Owned	Available	Not Used in Prior Housing Element	0	0	0.104095146	0.104095146	13	0	0	1838153	1103	Van Nuys - North Sherman Oaks	Yes		Above Moderate
LOS ANGELES	13935 W VANOWEN ST	91405	2216017017	Medium Residential	[Q]R3-1	0	54	0.168381279	Residential - Five or More Units or Apartments (Any Combination) - 4 Stories or Less	YES - Current	NO - Privately-Owned	Available	Not Used in Prior Housing Element	0.080076551	0	0	0.080076551	9	0	0	1838153	1106	Van Nuys - North Sherman Oaks			Lower
LOS ANGELES	6801 N RANCHITO AVE	91405	2216017019	Medium Residential	[Q]R3-1	0	54	0.546132653	Residential - Five or More Units or Apartments (Any Combination) - 4 Stories or Less - Pool	YES - Current	NO - Privately-Owned	Available	Not Used in Prior Housing Element	0	0	0.06530688	0.06530688	25	0	0	1838153	1104	Van Nuys - North Sherman Oaks	Yes		Above Moderate
LOS ANGELES			2216018006	Low Residential	R1-1	0	1 unit per lot	0.044163712	Residential - Single Family Residence - Vacant Land	YES - Current	NO - Privately-Owned	Available	Not Used in Prior Housing Element	0	0	0.08593657	0.08593657	0	0	0	1838153	1007	Van Nuys - North Sherman Oaks			Above Moderate
LOS ANGELES			2216018900	Medium Residential	R1-1	0	1 unit per lot	0.012424291	Miscellaneous - Government Owned Property	YES - Current	YES - City-Owned	Available	Not Used in Prior Housing Element	0	0	0.001642712	0.001642712	0	0	0	1838153	624	Van Nuys - North Sherman Oaks			Above Moderate
LOS ANGELES			2216018901	Low Residential	R1-1	0	1 unit per lot	0.001841245	Miscellaneous - Government Owned Property	YES - Current	YES - City-Owned	Available	Not Used in Prior Housing Element	0	0	0.001642712	0.001642712	0	0	0	1838153	1020	Van Nuys - North Sherman Oaks			Above Moderate
LOS ANGELES	13861 W VANOWEN ST	91405	2216020BRK	Low Medium II Residential	[Q]RD1.5-1	0	29	0.282833059	Residential - Single Family Residence - Condominium	YES - Current	NO - Privately-Owned	Available	Not Used in Prior Housing Element	0	0.052280673	0	0.052280673	8	0	0	1838153	1105	Van Nuys - North Sherman Oaks			Moderate
LOS ANGELES	6809 N MATILIJA AVE	91405	2216021021	Low Medium II Residential	[Q]RD1.5-1	0	29	0.284868615	Residential - Five or More Units or Apartments (Any Combination) - 4 Stories or Less	YES - Current	NO - Privately-Owned	Available	Not Used in Prior Housing Element	0	0.262508428	0	0.262508428	8	0	0	1838153	1092	Van Nuys - North Sherman Oaks	Yes		Moderate
LOS ANGELES	13809 W VANOWEN ST	91405	2216021022	Low Medium II Residential	[Q]RD1.5-1	0	29	0.168546733	Residential - Single Family Residence	YES - Current	NO - Privately-Owned	Available	Not Used in Prior Housing Element	0	0.542662382	0	0.542662382	1	0	0	1838153	1091	Van Nuys - North Sherman Oaks			Moderate
LOS ANGELES	13757 W VANOWEN ST	91405	2216024022	Medium Residential	[Q]R3-1	0	54	0.147331848	Residential - Five or More Units or Apartments (Any Combination) - 4 Stories or Less	YES - Current	NO - Privately-Owned	Available	Not Used in Prior Housing Element	0	0	0.111878374	0.111878374	6	0	0	1838153	1099	Van Nuys - North Sherman Oaks	Yes		Above Moderate
LOS ANGELES			2216024030	Low Residential	R1-1	0	1 unit per lot	0.009640908	Residential - Single Family Residence - Vacant Land	YES - Current	NO - Privately-Owned	Available	Not Used in Prior Housing Element	0	0	0.08593657	0.08593657	0	0	0	1838153	691	Van Nuys - North Sherman Oaks			Above Moderate
LOS ANGELES	6801 N MAMMOTH AVE	91405	2216024BRK	Medium Residential	[Q]R3-1	0	54	0.532450359	Residential - Single Family Residence - Condo Conversion	YES - Current	NO - Privately-Owned	Available	Not Used in Prior Housing Element	0	0	0.075109661	0.075109661	32	0	0	1838153	1072	Van Nuys - North Sherman Oaks	Yes		Above Moderate
LOS ANGELES	6851 N WOODMAN AVE	91405	2216025008	Medium Residential	[Q]R3-1	0	43	0.229608312	Residential - Single Family Residence	YES - Current	NO - Privately-Owned	Available	Not Used in Prior Housing Element	0.874782085	0	0	0.874782085	1	0	0	1838157	804	Van Nuys - North Sherman Oaks			Lower
LOS ANGELES	6907 N WOODMAN AVE	91405	2216025013	Medium Residential	[Q]R3-1	0	43	0.229673105	Residential - Four Units (Any Combination) - 4 Stories or Less	YES - Current	NO - Privately-Owned	Available	Not Used in Prior Housing Element	0	0	0.477518797	0.477518797	4	0	0	1838157	741	Van Nuys - North Sherman Oaks	Yes		Above Moderate
LOS ANGELES	6917 N WOODMAN AVE	91405	2216025015	Medium Residential	[Q]R3-1	0	43	0.229682236	Residential - Five or More Units or Apartments (Any Combination) - 4 Stories or Less	YES - Current	NO - Privately-Owned	Available	Not Used in Prior Housing Element	0.062594563	0	0	0.062594563	10	0	0	1838157	678	Van Nuys - North Sherman Oaks			Lower
LOS ANGELES	6825 N WOODMAN AVE	91405	2216025025	Medium Residential	[Q]R3-1	0	54	0.257143558	Residential - Five or More Units or Apartments (Any Combination) - 4 Stories or Less	YES - Current	NO - Privately-Owned	Available	Not Used in Prior Housing Element	0.07133396	0	0	0.07133396	15	0	0	1838157	879	Van Nuys - North Sherman Oaks			Lower
LOS ANGELES	6935 N WOODMAN AVE	91405	2216025039	Medium Residential	[Q]R3-1, R1-1	0	43	0.266280587	Residential - Five or More Units or Apartments (Any Combination) - 4 Stories or Less - Pool	YES - Current	NO - Privately-Owned	Available	Not Used in Prior Housing Element	0	0	0.123952644	0.123952644	9	0	0	1838157	616	Van Nuys - North Sherman Oaks	Yes		Above Moderate
LOS ANGELES	6841 N WOODMAN AVE	91405	2216025041	Medium Residential	[Q]R3-1	0	43	0.229603714	Residential - Five or More Units or Apartments (Any Combination) - 4 Stories or Less - Pool	YES - Current	NO - Privately-Owned	Available	Not Used in Prior Housing Element	0	0	0.071678305	0.071678305	12	0	0	1838157	851	Van Nuys - North Sherman Oaks	Yes		Above Moderate
LOS ANGELES	6911 N WOODMAN AVE	91405	2216025043	Medium Residential	[Q]R3-1	0	43	0.22967807	Residential - Five or More Units or Apartments (Any Combination) - 4 Stories or Less	YES - Current	NO - Privately-Owned	Available	Not Used in Prior Housing Element	0	0	0.047461337	0.047461337	10	0	0	1838157	727	Van Nuys - North Sherman Oaks	Yes		Above Moderate
LOS ANGELES	6859 N WOODMAN AVE	91405	2216025050	Medium Residential	[Q]R3-1	0	43	0.229623587	Residential - Five or More Units or Apartments (Any Combination) - 4 Stories or Less	YES - Current	NO - Privately-Owned	Available	Not Used in Prior Housing Element	0.070763314	0	0	0.070763314	7	0	0	1838157	760	Van Nuys - North Sherman Oaks			Lower
LOS ANGELES	13711 W VANOWEN ST	91405	2216025055	Neighborhood Office Commercial	[Q]C2-1VL	0	108	0.276035894	Commercial - Store - One Story	YES - Current	NO - Privately-Owned	Available	Not Used in Prior Housing Element	0.034863764	0	0	0.034863764	0	0	0	1838157	941	Van Nuys - North Sherman Oaks			Lower
LOS ANGELES	6819 N WOODMAN AVE	91405	2216025055	Neighborhood Office Commercial	[Q]C2-1VL	0	108	0.274265706	Commercial - Store - One Story	YES - Current	NO - Privately-Owned	Available

LOS ANGELES	7129 N WOODMAN AVE	91405	2216027015	Medium Residential	R3-1	0	54	0.143474863	Residential - Four Units (Any Combination) - 4 Stories or Less	YES - Current	NO - Privately-Owned	Available	Not Used in Prior Housing Element	0	0	0.141141592	0.141141592	4	0	0	1838157	134	Van Nuys - North Sherman Oaks	Yes	Above Moderate
LOS ANGELES	7121 N WOODMAN AVE	91405	2216027016	Medium Residential	R3-1	0	54	0.286919399	Residential - Five or More Units or Apartments (Any Combination) - 4 Stories or Less - Pool	YES - Current	NO - Privately-Owned	Available	Not Used in Prior Housing Element	0	0	0.133384028	0.133384028	15	0	0	1838157	161	Van Nuys - North Sherman Oaks	Yes	Above Moderate
LOS ANGELES	13700 W SHERMAN WAY	91405	2216027022	Neighborhood Office Commercial	(Q)C1.5-1VL	0	108	0.559422299	Commercial - Restaurant, Cocktail Lounge - Restaurant, Cocktail Lounge, Tavern - One Story	YES - Current	NO - Privately-Owned	Available	Not Used in Prior Housing Element	0.061532395	0	0	0.061532395	0	0	0	1838157	986	Van Nuys - North Sherman Oaks		Lower
LOS ANGELES	13720 W SHERMAN WAY	91405	2216027023	Neighborhood Office Commercial	(Q)C1.5-1VL	0	108	0.829988189	Commercial - Store - One Story	YES - Current	NO - Privately-Owned	Available	Not Used in Prior Housing Element	0.023179432	0	0	0.023179432	0	0	0	1838157	987	Van Nuys - North Sherman Oaks		Lower
LOS ANGELES	7135 N WOODMAN AVE	91405	2216027024	Neighborhood Office Commercial	(Q)C1.5-1VL	0	108	0.39864561	Commercial - Store - One Story	YES - Current	NO - Privately-Owned	Available	Not Used in Prior Housing Element	0.091847133	0	0	0.091847133	0	0	0	1838157	988	Van Nuys - North Sherman Oaks		Lower
LOS ANGELES	13730 W SHERMAN WAY	91405	2216028023	Medium Residential	(Q)R3-1	0	54	0.144024061	Residential - Four Units (Any Combination) - 4 Stories or Less	YES - Current	NO - Privately-Owned	Available	Not Used in Prior Housing Element	0.079054614	0	0	0.079054614	4	0	0	1838153	175	Van Nuys - North Sherman Oaks		Lower
LOS ANGELES	13734 W SHERMAN WAY	91405	2216028028	Medium Residential	(Q)R3-1	0	54	0.143475454	Residential - Five or More Units or Apartments (Any Combination) - 4 Stories or Less	YES - Current	NO - Privately-Owned	Available	Not Used in Prior Housing Element	0	0	0.103379358	0.103379358	6	0	0	1838153	174	Van Nuys - North Sherman Oaks	Yes	Above Moderate
LOS ANGELES	13740 W SHERMAN WAY	91405	2216028029	Medium Residential	(Q)R3-1	0	54	0.142946432	Residential - Five or More Units or Apartments (Any Combination) - 4 Stories or Less	YES - Current	NO - Privately-Owned	Available	Not Used in Prior Housing Element	0	0	0.103379358	0.103379358	6	0	0	1838153	173	Van Nuys - North Sherman Oaks	Yes	Above Moderate
LOS ANGELES	13754 W SHERMAN WAY	91405	2216028030	Medium Residential	(Q)R3-1	0	54	0.157823527	Residential - Five or More Units or Apartments (Any Combination) - 4 Stories or Less	YES - Current	NO - Privately-Owned	Available	Not Used in Prior Housing Element	0	0	0.110860462	0.110860462	6	0	0	1838153	171	Van Nuys - North Sherman Oaks	Yes	Above Moderate
LOS ANGELES	13760 W SHERMAN WAY	91405	2216028032	Medium Residential	(Q)R3-1	0	54	0.185082355	Residential - Five or More Units or Apartments (Any Combination) - 4 Stories or Less	YES - Current	NO - Privately-Owned	Available	Not Used in Prior Housing Element	0	0	0.139084816	0.139084816	6	0	0	1838153	170	Van Nuys - North Sherman Oaks	Yes	Above Moderate
LOS ANGELES	13748 W SHERMAN WAY	91405	2216028BRK	Medium Residential	(Q)R3-1	0	54	0.185474157	Residential - Single Family Residence - Townhouse Format - Condominium	YES - Current	NO - Privately-Owned	Available	Not Used in Prior Housing Element	0.072867662	0	0	0.072867662	10	0	0	1838153	1129	Van Nuys - North Sherman Oaks		Lower
LOS ANGELES			2216029900	Low Residential	R1-1	0	1 unit per lot	0.000477409	Miscellaneous - Government Owned Property	YES - Current	YES - City-Owned	Available	Not Used in Prior Housing Element	0	0	0.001642712	0.001642712	0	0	0	1838157	991	Van Nuys - North Sherman Oaks		Above Moderate
LOS ANGELES	13850 W SHERMAN WAY	91405	2216032019	Medium Residential	(T)(Q)R3-1, [Q]RD1.5-1	0		0.19638867	Residential - Five or More Units or Apartments (Any Combination) - 4 Stories or Less	YES - Current	NO - Privately-Owned	Available	Not Used in Prior Housing Element	0	0	0.818898082	0.818898082	6	0	0	1838153	161	Van Nuys - North Sherman Oaks	Yes	Above Moderate
LOS ANGELES	13858 W SHERMAN WAY	91405	2216032020	Medium Residential	(T)(Q)R3-1, [Q]RD1.5-1	0		0.231864007	Residential - Four Units (Any Combination) - 4 Stories or Less	YES - Current	NO - Privately-Owned	Available	Not Used in Prior Housing Element	0	0	0.912854385	0.912854385	4	0	0	1838153	160	Van Nuys - North Sherman Oaks	Yes	Above Moderate
LOS ANGELES	13840 W SHERMAN WAY	91405	2216032032	Low Residential, Medium Residential	[Q]RD1.5-1, R1-1	0	1 unit per lot	0.716704557	Residential - Single Family Residence - Vacant Land	YES - Current	NO - Privately-Owned	Available	Not Used in Prior Housing Element	0	0	0.070629221	0.070629221	0	0	0	1838153	163	Van Nuys - North Sherman Oaks		Above Moderate
LOS ANGELES			2216032032	Low Residential	R1-1	0	1 unit per lot	0.333641994	Residential - Single Family Residence - Vacant Land	YES - Current	NO - Privately-Owned	Available	Not Used in Prior Housing Element	0	0	0.08593657	0.08593657	0	0	0	1838153	213	Van Nuys - North Sherman Oaks		Above Moderate
LOS ANGELES	13838 W SHERMAN WAY	91405	2216032033	Medium Residential	[Q]RD1.5-1	0	29	0.074377806	Residential - Double, Duplex, or Two Units - 4 Stories or Less	YES - Current	NO - Privately-Owned	Available	Not Used in Prior Housing Element	0	0	0.013438741	0.013438741	2	2*	2*	1838153	164	Van Nuys - North Sherman Oaks		Above Moderate
LOS ANGELES			2216032900	Low Residential	R1-1	0	1 unit per lot	0.002346236	Miscellaneous - Government Owned Property	YES - Current	YES - City-Owned	Available	Not Used in Prior Housing Element	0	0	0.001642712	0.001642712	0	0	0	1838153	1113	Van Nuys - North Sherman Oaks		Above Moderate
LOS ANGELES			2216032901	Low Residential	R1-1	0	1 unit per lot	0.003762139	Miscellaneous - Government Owned Property	YES - Current	YES - City-Owned	Available	Not Used in Prior Housing Element	0	0	0.001642712	0.001642712	0	0	0	1838153	236	Van Nuys - North Sherman Oaks		Above Moderate
LOS ANGELES			2216032902	Low Residential	R1-1	0	1 unit per lot	0.001928274	Miscellaneous - Government Owned Property	YES - Current	YES - City-Owned	Available	Not Used in Prior Housing Element	0	0	0.001642712	0.001642712	0	0	0	1838153	230	Van Nuys - North Sherman Oaks		Above Moderate
LOS ANGELES	7239 N WOODMAN AVE	91405	2216034047	Neighborhood Office Commercial	C1-1VL	0	54	1.322354115	Commercial - Shopping Center (Neighborhood, Community) - One Story	YES - Current	NO - Privately-Owned	Available	Not Used in Prior Housing Element	1.135260576	0	0	1.135260576	0	0	0	1868157	594	Van Nuys - North Sherman Oaks		Lower
LOS ANGELES	7225 N WOODMAN AVE	91405	2216034048	Neighborhood Office Commercial	C1-1VL	0	54	2.548345851	Commercial - Shopping Center (Neighborhood, Community) - One Story	YES - Current	NO - Privately-Owned	Available	Not Used in Prior Housing Element	0.65521943	0	0	0.65521943	0	0	0	1838157	14	Van Nuys - North Sherman Oaks		Lower
LOS ANGELES	13718 W WYANDOTTE ST	91405	2216034052	Neighborhood Office Commercial	C1-1VL	0	54	0.137736808	Commercial - Bank, Savings and Loan - One Story	YES - Current	NO - Privately-Owned	Available	Used in Prior Housing Element - Non-Vacant	0.14843031	0	0	0.14843031	0	0	0	1868157	554	Van Nuys - North Sherman Oaks		Lower
LOS ANGELES	7257 N WOODMAN AVE	91405	2216034052	Neighborhood Office Commercial	C1-1VL	0	54	0.383692227	Commercial - Bank, Savings and Loan - One Story	YES - Current	NO - Privately-Owned	Available	Used in Prior Housing Element - Non-Vacant	0.231603327	0	0	0.231603327	0	0	0	1868157	555	Van Nuys - North Sherman Oaks		Lower
LOS ANGELES	13801 W SHERMAN WAY	91405	2216034061	Medium Residential	RD1.5-1	0	29	0.205875353	Residential - Five or More Units or Apartments (Any Combination) - 4 Stories or Less	YES - Current	NO - Privately-Owned	Available	Not Used in Prior Housing Element	0	0.210426861	0	0.210426861	6	0	0	1838153	103	Van Nuys - North Sherman Oaks	Yes	Moderate
LOS ANGELES	13755 W SHERMAN WAY	91405	2216034066	Medium Residential	RD1.5-1	0	29	0.400445029	Residential - Five or More Units or Apartments (Any Combination) - 4 Stories or Less	YES - Current	NO - Privately-Owned	Available	Not Used in Prior Housing Element	0	0.05211973	0	0.05211973	13	0	0	1838153	104	Van Nuys - North Sherman Oaks		Moderate
LOS ANGELES	7357 N WOODMAN AVE	91405	2216035001	Medium Residential	R3-1	0	54	0.204572559	Residential - Five or More Units or Apartments (Any Combination) - 4 Stories or Less	YES - Current	NO - Privately-Owned	Available	Not Used in Prior Housing Element	0	0	0.121440688	0.121440688	12	0	0	1868157	372	Van Nuys - North Sherman Oaks	Yes	Above Moderate
LOS ANGELES	7351 N WOODMAN AVE	91405	2216035002	Medium Residential	R3-1	0	54	0.227202073	Residential - Five or More Units or Apartments (Any Combination) - 4 Stories or Less	YES - Current	NO - Privately-Owned	Available	Not Used in Prior Housing Element	0	0	0.113656141	0.113656141	12	0	0	1868157	385	Van Nuys - North Sherman Oaks	Yes	Above Moderate
LOS ANGELES	7345 N WOODMAN AVE	91405	2216035003	Medium Residential	R3-1	0	54	0.227207996	Residential - Five or More Units or Apartments (Any Combination) - 4 Stories or Less	YES - Current	NO - Privately-Owned	Available	Not Used in Prior Housing Element	0	0	0.113656141	0.113656141	12	0	0	1868157	402	Van Nuys - North Sherman Oaks	Yes	Above Moderate
LOS ANGELES	7339 N WOODMAN AVE	91405	2216035004	Medium Residential	R3-1	0	54	0.227213909	Residential - Five or More Units or Apartments (Any Combination) - 4 Stories or Less	YES - Current	NO - Privately-Owned	Available	Not Used in Prior Housing Element	0	0	0.113656141	0.113656141	12	0	0	1868157	425	Van Nuys - North Sherman Oaks	Yes	Above Moderate
LOS ANGELES	7333 N WOODMAN AVE	91405	2216035005	Medium Residential	R3-1	0	54	0.227219833	Residential - Five or More Units or Apartments (Any Combination) - 4 Stories or Less	YES - Current	NO - Privately-Owned	Available	Not Used in Prior Housing Element	0	0	0.113656141	0.113656141	12	0	0	1868157	437	Van Nuys - North Sherman Oaks	Yes	Above Moderate
LOS ANGELES	7327 N WOODMAN AVE	91405	2216035006	Low Medium II Residential	R3-1	0	54	0.227225746	Residential - Five or More Units or Apartments (Any Combination) - 4 Stories or Less	YES - Current	NO - Privately-Owned	Available	Not Used in Prior Housing Element	0	0	0.113656141	0.113656141	12	0	0	1868157	446	Van Nuys - North Sherman Oaks	Yes	Above Moderate
LOS ANGELES	7321 N WOODMAN AVE	91405	2216035007	Low Medium II Residential	R3-1	0	54	0.219854219	Residential - Five or More Units or Apartments (Any Combination) - 4 Stories or Less	YES - Current	NO - Privately-Owned	Available	Not Used in Prior Housing Element	0	0	0.463430703	0.463430703	8	0	0	1868157	463	Van Nuys - North Sherman Oaks	Yes	Above Moderate
LOS ANGELES	7315 N WOODMAN AVE	91405	2216035008	Low Medium II Residential	R3-1	0	54	0.219860254	Residential - Five or More Units or Apartments (Any Combination) - 4 Stories or Less - Pool	YES - Current	NO - Privately-Owned	Available	Not Used in Prior Housing Element	0	0	0.156571537	0.156571537	8	0	0	1868157	483	Van Nuys - North Sherman Oaks	Yes	Above Moderate
LOS ANGELES	7301 N WOODMAN AVE	91405	2216035009	Low Medium II Residential	R3-1	0	54	0.220195832	Residential - Five or More Units or Apartments (Any Combination) - 4 Stories or Less	YES - Current	NO - Privately-Owned	Available	Not Used in Prior Housing Element	0	0	0.148589686	0.148589686	8	0	0	1868157	523	Van Nuys - North Sherman Oaks	Yes	Above Moderate
LOS ANGELES	7307 N WOODMAN AVE	91405	2216035010	Low Medium II Residential	R3-1	0	54	0.38516839	Residential - Five or More Units or Apartments (Any Combination) - 4 Stories or Less	YES - Current	NO - Privately-Owned	Available	Not Used in Prior Housing Element	0	0	0.16017599	0.16017599	16	0	0	1868157	493	Van Nuys - North Sherman Oaks	Yes	Above Moderate
LOS ANGELES	13743 W LEADWELL ST	91405	2216037002	Low Residential	R1-1	0	1 unit per lot	0.075709339	Residential - Single Family Residence - Vacant Land	YES - Current	NO - Privately-Owned	Available	Not Used in Prior Housing Element	0	0	0.08593657	0.08593657	0	0	0	1868153	507	Van Nuys - North Sherman Oaks		Above Moderate
LOS ANGELES	13819 W SHERMAN WAY	91405	2216039001	Medium Residential	R3-1	0	54	0.274610974	Residential - Five or More Units or Apartments (Any Combination) - 4 Stories or Less - Pool	YES - Current	NO - Privately-Owned	Available	Not Used in Prior Housing Element	0	0	0.126148811	0.126148811	13	0	0	1838153	123	Van Nuys - North Sherman Oaks	Yes	Above Moderate
LOS ANGELES			2216039003	Medium Residential	R1-1	0	1 unit per lot	0.018187724	Residential - Single Family Residence - Vacant Land	YES - Current	NO - Privately-Owned	Available	Not Used in Prior Housing Element	0	0	0.08593657	0.08593657	0	0	0	1838153	101	Van Nuys - North Sherman Oaks		Above Moderate
LOS ANGELES	13843 W SHERMAN WAY	91405	2216039007	Medium Residential	R3-1	0	54	0.321218324	Residential - Five or More Units or Apartments (Any Combination) - 4 Stories or Less	YES - Current	NO - Privately-Owned	Available	Not Used in Prior Housing Element	0	0	0.072829708	0.072829708	11	0	0	1838153	97	Van Nuys - North Sherman Oaks	Yes	Above Moderate
LOS ANGELES	13861 W SHERMAN WAY	91405	2216039013	Medium Residential	R3-1	0	54	0.231638537	Residential - Five or More Units or Apartments (Any Combination) - 4 Stories or Less	YES - Current	NO - Privately-Owned	Available	Not Used in Prior Housing Element	0	0	0.180402026	0.180402026	6	0	0	1838153	95	Van Nuys - North Sherman Oaks	Yes	Above Moderate
LOS ANGELES	13853 W SHERMAN WAY	91405	2216039014	Medium Residential	R3-1	0	54	0.23363307	Residential - Five or More Units or Apartments (Any Combination) - 4 Stories or Less	YES - Current	NO - Privately-Owned	Available	Not Used in Prior Housing Element	0	0	0.180402026	0.180402026	6	0	0	1838153	96	Van Nuys - North Sherman Oaks	Yes	Above Moderate
LOS ANGELES	13835 W SHERMAN WAY	91405	2216039016	Medium Residential	R3-1	0	54	0.283210842	Residential - Five or More Units or Apartments (Any Combination) - 4 Stories or Less - Pool	YES - Current	NO - Privately-Owned	Available	Not Used in Prior Housing Element	0	0	0.124326322	0.124326322	14	0	0	1838153	117	Van Nuys - North Sherman Oaks	Yes	Above Moderate
LOS ANGELES			2216039022	Medium Residential	R1-1	0	1 unit per lot	0.037877514	Residential - Single Family Residence - Vacant Land	YES - Current	NO - Privately-Owned	Available	Not Used in Prior Housing Element	0	0	0.08593657	0.08593657	0	0	0	1838153	98	Van Nuys - North Sherman Oaks		Above Moderate
LOS ANGELES			2217001023	Medium Residential	R3-1	0	54	0.0493055	Residential - Single Family Residence - Vacant Land	YES - Current	NO - Privately-Owned	Available	Not Used in Prior Housing Element	0	0	0.372433019	0.372433019	0	2*	2*	1868149	590	Van Nuys - North Sherman Oaks		Above Moderate
LOS ANGELES			2217001162	Low Residential	R1-1	0	1 unit per lot	0.150263332	Residential - Single Family Residence - Vacant Land	YES - Current	NO - Privately-Owned	Available	Not Used in Prior Housing Element	0	0	0.085710341	0.085710341	0	0	0	1868153	890	Van Nuys - North Sherman Oaks		Above Moderate
LOS ANGELES	7321 N LENNOX AVE	91405	2217001BRK	Medium Residential	R3-1	0	54	3.810086631	Residential - Single Family Residence - Condominium	YES - Current	NO - Privately-Owned	Available	Not Used in Prior Housing Element	0	0	4.128027558	4.128027558	122	0	0	1868149	640	Van Nuys - North Sherman Oaks	Yes	Above Moderate
LOS ANGELES	14410 W VALERIO ST	91405	2217002008	Medium Residential	R3-1	0	54	0.874193773	Residential - Five or More Units or Apartments (Any Combination) - 4 Stories or Less - Pool	YES - Current	NO - Privately-Owned	Available	Not Used in Prior Housing Element	0	0	0.250414103	0.250414103	31	0	0	1868149	538	Van Nuys - North Sherman Oaks	Yes	Above Moderate
LOS ANGELES			2217002025	General Commercial	C1-1VL	0	54	0.049650366	Commercial - Commercial - Vacant Land	YES - Current	NO - Privately-Owned	Available	Not Used in Prior Housing Element	0	0	0.166681391	0.166681391	0	0	0	1868149	756	Van Nuys - North Sherman Oaks		Above Moderate
LOS ANGELES	14360 W VALERIO ST	91405	2217002029	Medium Residential	R3-1	0	54	0.93488906	Residential - Five or More Units or Apartments (Any Combination) - 4 Stories or Less - Pool	YES - Current	NO - Privately-Owned	Available	Not Used in Prior Housing Element	0	0	7.557533395	7.557533395	48	0	0	1868149	585	Van Nuys - North Sherman Oaks	Yes	Above Moderate
LOS ANGELES	14450 W VALERIO ST	91405	2217002035	General Commercial	C1-1VL	0	54	0.600081978	Recreational - Club, Lodge Hall, Fraternal Organization - One Story	YES - Current	NO - Privately-Owned	Available	Used in Prior Housing Element - Non-Vacant	0.437366056	0	0	0.437366056	0	0	0	1868149	582	Van Nuys - North Sherman Oaks		Lower
LOS ANGELES			2217002036	General Commercial	C1-1VL	0	54	0.26166953	Commercial - Store Combination - Store and Office Combination - One Story	YES - Current	NO - Privately-Owned	Available	Not Used in Prior Housing Element	0.028247908	0	0	0.028247908	0	0	0	1868149	589	Van Nuys - North Sherman Oaks		Lower
LOS ANGELES	7344 N VAN NUYS BLVD	91405	2217002037	General Commercial	C2-1VL	0	108	0.336583121	Commercial - Store Combination - Store and Office Combination - One Story	YES - Current	NO - Privately-Owned	Available	Used in Prior Housing Element - Non-Vacant	0.052851977	0	0	0.052851977	0	0	0	1868149	591	Van Nuys - North Sherman Oaks		Lower
LOS ANGELES	7320 N VAN NUYS BLVD	91405	2217002038	General Commercial	C2-1VL	0	108	0.411077604	Commercial - Auto, Recreation Equipment, Construction Equipment Sales and Service - Auto Service Centers (No Gasoline) - One Story	YES - Current	NO - Privately-Owned	Available	Used in Prior Housing Element - Non-Vacant	0.155745914	0	0	0.155745914	0	0	0	1868149	658	Van Nuys - North Sherman Oaks		Lower
LOS ANGELES	7310 N VAN NUYS BLVD	91405	2217002039	General Commercial	C2-1VL	0	108	0.435778204	Commercial - Auto, Recreation Equipment, Construction Equipment Sales and Service - Auto Body Repair Shop - One Story	YES - Current	NO - Privately-Owned	Available	Not Used in Prior Housing Element	0.151282913	0	0	0.151282913	0	0	0	1868149	709	Van Nuys - North Sherman Oaks		Lower
LOS ANGELES			2217002045	Medium Residential	R3-1	0	54	0.406552613	Residential - Five or More Units or Apartments (Any Combination) - 4 Stories or Less - Pool	YES - Current	NO - Privately-Owned	Available	Not Used in Prior Housing Element	0.167847933	0	0	0.167847933	36	0	0	1868149	583	Van Nuys - North Sherman Oaks		Lower
LOS ANGELES	14445 W SHERMAN WAY	91405	2217003026	Neighborhood Office Commercial, General Commercial	C2-1VL, (Q)C2-1VL	0	108	0.454514761	Commercial - Restaurant, Cocktail Lounge - Restaurant, Cocktail Lounge, Tavern - One Story	YES - Current	NO - Privately-Owned	Available	Not Used in Prior Housing Element	0.051127937	0	0	0.051127937	0	0	0	1838149	47	Van Nuys - North Sherman Oaks		Lower
LOS ANGELES			2217003039	Medium Residential	(Q)R3-1	0	54	0.191976119	Residential - Single Family Residence - Vacant Land	YES - Current	NO - Privately-Owned	Available	Not Used in Prior Housing Element	1.375915825	0	0	1.375915825	0	0	0	1838153	75	Van Nuys - North Sherman Oaks		Lower
LOS ANGELES	7223 N TYRONE AVE	91405	2217003040	Medium Residential	(Q)R3-1	0	54	0.614479369	Commercial - Parking Lot (Commercial Use Property) - Lots - Patron or Employee - One Story	YES - Current	NO - Privately-Owned	Available	Not Used in Prior Housing Element	0.030135714	0	0	0.030135714	0	0	0	1838153	105	Van Nuys - North Sherman Oaks		Lower
LOS ANGELES	7222 N VAN NUYS BLVD	91405	2217003043	General Commercial	C2-1VL	0	108	0.375146045	Commercial - Store - One Story	YES - Current	NO - Privately-Owned	Available	Not Used in Prior Housing Element	0.070033154	0	0	0.070033154	0	0	0	1838149	37	Van Nuys - North Sherman Oaks		Lower
LOS ANGELES	7212 N VAN NUYS BLVD	91405	2217003044	General Commercial	C2-1VL	0	108	0.424797572	Commercial - Service Station - Full Service - No Additional Services	YES - Current	NO - Privately-Owned	Available	Not Used in Prior Housing Element	0.154258711	0	0	0.154258711	0	0	0	1838149	56	Van Nuys - North Sherman Oaks		Lower
LOS ANGELES	7218 N VAN NUYS BLVD	91405	2217003045	General Commercial	C2-1VL	0	108	0.205458847	Commercial - Store Combination - Store and Office Combination - One Story	YES - Current	NO - Privately-Owned	Available	Not Used in Prior Housing Element	0.035719749	0	0	0.035719749	0	0	0	1838149	46	Van Nuys - North Sherman Oaks		Lower
LOS ANGELES			2217003046	Neighborhood Office Commercial	(Q)C1.5-1VL	0	108	0.230130712	Commercial - Shopping Center (Neighborhood, Community) - One Story	YES - Current	NO - Privately-Owned	Available	Not Used in Prior Housing Element	0.033699369	0	0	0.033699369	0	0	0	1838149	38	Van Nuys - North Sherman Oaks		Lower
LOS ANGELES	14335 W SHERMAN WAY	91405	2217003051	Medium Residential	R3-1	0	54	2.061388544	Residential - Five or More Units or Apartments (Any Combination) - 4 Stories or Less - Pool	YES - Current	NO - Privately-Owned	Available	Not Used in Prior Housing Element	0	0	2.18993336	2.18993336	107	0	0	1838149	30	Van Nuys - North Sherman Oaks	Yes	Above Moderate
LOS ANGELES	14326 W IRMA WAY	91405	2217004023	Low Medium II Residential	(T)(Q)RD1.5-1	0	29	0.04153865	Residential - Single Family Residence - Small Lot	YES - Current	NO - Privately-Owned	Available	Not Used in Prior Housing Element	0	0	0.003636565	0.003636565	1	1*	1*	1838153	1211	Van Nuys - North Sherman Oaks		Above Moderate
LOS ANGELES	14327 W IRMA WAY	91405	2217004030	Low Medium II Residential	(T)(Q)RD1.5-1	0	29	0.041538968	Residential - Single Family Residence - Small Lot	YES - Current	NO - Privately-Owned	Available	Not Used in Prior Housing Element	0	0	0.003636565	0.003636565	1	1*	1*	1838153	1218	Van Nuys - North Sherman Oaks		Above Moderate
LOS ANGELES	7101 N LENNOX AVE	91405	2217006004	Medium Residential	R3-1	0	54	0.406325523	Commercial - Parking Lot (Commercial Use Property) - Lots - Patron or Employee - One Story	YES - Current	NO - Privately-Owned	Available	Not Used in Prior Housing Element	0.031622922	0	0	0.031622922	0	0	0	1838149	158	Van Nuys - North Sherman Oaks		Lower
LOS ANGELES	14358 W SHERMAN WAY	91405	2217006007	Medium Residential	R3-1	0	54	0.652183532	Residential - Single Family Residence - Vacant Land	YES - Current	NO - Privately-Owned	Available	Not Used in Prior Housing Element	1.89990778	0	0	1.89990778	0	0	0	1838149	70	Van Nuys - North Sherman Oaks		Lower
LOS ANGELES	14344 W SHERMAN WAY	91405	2217006008	Medium Residential	(Q)R3-1	0	54	0.422390193	Institutional - Church - One Story	YES - Current	NO - Privately-Owned	Available	Not Used in Prior Housing Element	0.232465921	0	0	0.232465921	1	0	0	1838149	71	Van Nuys - North Sherman Oaks		Lower
LOS ANGELES	7145 N LENNOX AVE	91405	2217006010	Medium Residential	R3-1	0	54	0.114780751	Commercial - Parking Lot (Commercial Use Property) - Lots - Patron or Employee - One Story	YES - Current	NO - Privately-Owned	Available	Not Used in Prior Housing Element	0.017769461	0	0	0.017769461	0	0	0	1838149	103	Van Nuys - North Sherman Oaks		Lower
LOS ANGELES			2217006011	Medium Residential	R3-1	0	54	0.130844819	Residential - Five or More Units or Apartments (Any Combination) - 4 Stories or Less - Vacant Land	YES - Current	NO - Privately-Owned	Available	Not Used in Prior Housing Element	1.169624376	0	0	1.169624376	0	0	0	1838149	807	Van Nuys - North Sherman Oaks		Lower
LOS ANGELES	14340 W SHERMAN WAY	91405	2217006012	Medium Residential	R3-1	0	54	0.174795283	Residential - Single Family Residence - Vacant Land	YES - Current	NO - Privately-Owned	Available	Not Used in Prior Housing Element	1.302883875	0	0	1.302883875	0	0	0	1838149	72	Van Nuys - North Sherman Oaks		Lower
LOS ANGELES	14351 W VOSE ST	91405	2217006014	Medium Residential	(Q)R3-1	0	54	2.063561102	Residential - Five or More Units or Apartments (Any Combination) - 4 Stories or Less - Pool	YES - Current	NO - Privately-Owned	Available	Not Used in Prior Housing Element	0	0	5.003437328	5.003437328	149	0	0	1838149	180	Van Nuys - North Sherman Oaks	Yes	Above Moderate
LOS ANGELES	7031 N TYRONE AVE	91405	2217006029	Low Residential	R1-1	0	1 unit per lot	0.143476934	Residential - Single Family Residence - Pool	YES - Current	NO - Privately-Owned	Available	Not Used in Prior Housing Element	0	0	0.085710341	0.085710341	0	0	0	1838153	497	Van Nuys - North Sherman Oaks		Above Moderate
LOS ANGELES	7030 N LENNOX AVE	91405	2217006030	Low Medium II Residential	(Q)RD1.5-1	0	29	0.16637978	Residential - Four Units (Any Combination) - 4 Stories or Less	YES - Current	NO - Privately-Owned	Available	Not Used in Prior Housing Element	0	0.060706006	0	0.060706006	4	0	0	1838153	496	Van Nuys - North Sherman Oaks		Moderate
LOS ANGELES	7008 N LENNOX AVE	91405	2217006033	Low Medium II Residential	(Q)RD1.5-1	0	29	0.166395485	Residential - Three Units (Any Combination) - 4 Stories or Less	YES - Current	NO - Privately-Owned	Available	Not Used in Prior Housing Element	0	0.160862514	0	0.160862514	3	0	0	1838153	589	Van Nuys - North Sherman Oaks	Yes	Moderate
LOS ANGELES			2217006037	Low Medium II Residential	R1-1	0	1 unit per lot	0.000459129	Institutional - Church - One Story	YES - Current	NO - Privately-Owned	Available	Used in Prior Housing Element - Non-Vacant	0	0	0.266316581	0.266316581	0	0	0	1838153	1131	Van Nuys - North Sherman Oaks		Above Moderate
LOS ANGELES	14340 W VOSE ST	91405	2217006044	Medium Residential	R3-1	0	54	0.922347511	Residential - Five or More Units or Apartments (Any Combination) - 4 Stories or Less - Pool	YES - Current	NO - Privately-Owned	Available	Not Used in Prior Housing Element	0	0	0.941967487	0.941967487	49	0	0	1838149	310	Van Nuys - North Sherman Oaks	Yes	Above Moderate
LOS ANGELES	14360 W VOSE ST	91405	2217006045	Medium Residential	R3-1	0	54	0.937026878	Residential - Five or More Units or Apartments (Any Combination) - 4 Stories or Less - Pool	YES - Current	NO - Privately-Owned	Available	Not Used in Prior Housing Element	0	0	0.986524935	0.986524935	40	0	0	1838149	309	Van Nu

LOS ANGELES	7066 N LENNOX AVE	91405	2217006061	Low Medium II Residential	R1-1	0	1 unit per lot	0.309834238	Institutional - Church - One Story	YES - Current	NO - Privately-Owned	Available	Not Used in Prior Housing Element	0	0	0.005141468	0.005141468	0	0	0	1838149	346	Van Nuys - North Sherman Oaks								Above Moderate
LOS ANGELES	7110 N LENNOX AVE	91405	2217006061	Low Medium II Residential, Low Residential	R1-1	0	1 unit per lot	0.765598586	Institutional - Church - One Story	YES - Current	NO - Privately-Owned	Available	Not Used in Prior Housing Element	0	0	0.005141468	0.005141468	0	0	0	1838153	300	Van Nuys - North Sherman Oaks								Above Moderate
LOS ANGELES	7117 N TYRONE AVE	91405	2217006061	Low Residential	R1-1	0	1 unit per lot	0.143476254	Institutional - Church - One Story	YES - Current	NO - Privately-Owned	Available	Not Used in Prior Housing Element	0	0	0.005141468	0.005141468	0	0	0	1838153	271	Van Nuys - North Sherman Oaks								Above Moderate
LOS ANGELES	7120 N LENNOX AVE	91405	2217006061	Low Medium II Residential	[Q]RD1.5-1	0	29	0.332665584	Institutional - Church - One Story	YES - Current	NO - Privately-Owned	Available	Not Used in Prior Housing Element	0	0.05892237	0	0.05892237	0	0	0	1838153	270	Van Nuys - North Sherman Oaks								Moderate
LOS ANGELES	7126 N LENNOX AVE	91405	2217006061	Low Medium II Residential	[Q]RD1.5-1	0	29	0.344126075	Institutional - Church - One Story	YES - Current	NO - Privately-Owned	Available	Not Used in Prior Housing Element	0	0.05892237	0	0.05892237	0	0	0	1838153	227	Van Nuys - North Sherman Oaks								Moderate
LOS ANGELES	7127 N TYRONE AVE	91405	2217006061	Low Residential	R1-1	0	1 unit per lot	0.137736917	Institutional - Church - One Story	YES - Current	NO - Privately-Owned	Available	Not Used in Prior Housing Element	0	0	0.005141468	0.005141468	0	0	0	1838153	239	Van Nuys - North Sherman Oaks								Above Moderate
LOS ANGELES	7131 N TYRONE AVE	91405	2217006061	Low Residential	R1-1	0	1 unit per lot	0.137735202	Institutional - Church - One Story	YES - Current	NO - Privately-Owned	Available	Not Used in Prior Housing Element	0	0	0.005141468	0.005141468	0	0	0	1838153	228	Van Nuys - North Sherman Oaks								Above Moderate
LOS ANGELES	7137 N TYRONE AVE	91405	2217006061	Low Medium II Residential	R1-1	0	1 unit per lot	0.146979711	Institutional - Church - One Story	YES - Current	NO - Privately-Owned	Available	Not Used in Prior Housing Element	0	0	0.005141468	0.005141468	0	0	0	1838153	221	Van Nuys - North Sherman Oaks								Above Moderate
LOS ANGELES	7138 N LENNOX AVE	91405	2217006061	Low Medium II Residential	R1-1	0	1 unit per lot	0.16287037	Institutional - Church - One Story	YES - Current	NO - Privately-Owned	Available	Not Used in Prior Housing Element	0	0	0.005141468	0.005141468	0	0	0	1838153	194	Van Nuys - North Sherman Oaks								Above Moderate
LOS ANGELES	7141 N TYRONE AVE	91405	2217006061	Low Medium II Residential	R1-1	0	1 unit per lot	0.146918905	Institutional - Church - One Story	YES - Current	NO - Privately-Owned	Available	Not Used in Prior Housing Element	0	0	0.005141468	0.005141468	0	0	0	1838153	195	Van Nuys - North Sherman Oaks								Above Moderate
LOS ANGELES			2217006061	Low Residential	R1-1	0	1 unit per lot	0.061936463	Institutional - Church - One Story	YES - Current	NO - Privately-Owned	Available	Not Used in Prior Housing Element	0	0	0.005141468	0.005141468	0	0	0	1838153	345	Van Nuys - North Sherman Oaks								Above Moderate
LOS ANGELES			2217006061	Low Medium II Residential	R1-1	0	1 unit per lot	0.061964783	Institutional - Church - One Story	YES - Current	NO - Privately-Owned	Available	Not Used in Prior Housing Element	0	0	0.005141468	0.005141468	0	0	0	1838153	344	Van Nuys - North Sherman Oaks								Above Moderate
LOS ANGELES			2217006061	Low Medium II Residential	[Q]RD1.5-1, R1-1	0	1 unit per lot	0.113632043	Institutional - Church - One Story	YES - Current	NO - Privately-Owned	Available	Not Used in Prior Housing Element	0	0	0.004143931	0.004143931	0	0	0	1838153	132	Van Nuys - North Sherman Oaks								Above Moderate
LOS ANGELES			2217006061	Low Residential	R1-1	0	1 unit per lot	0.123928976	Institutional - Church - One Story	YES - Current	NO - Privately-Owned	Available	Not Used in Prior Housing Element	0	0	0.005141468	0.005141468	0	0	0	1838153	347	Van Nuys - North Sherman Oaks								Above Moderate
LOS ANGELES			2217006061	Low Residential	R1-1	0	1 unit per lot	0.143475677	Institutional - Church - One Story	YES - Current	NO - Privately-Owned	Available	Not Used in Prior Housing Element	0	0	0.005141468	0.005141468	0	0	0	1838153	287	Van Nuys - North Sherman Oaks								Above Moderate
LOS ANGELES			2217006061	Low Medium II Residential	[Q]RD1.5-1	0	29	0.162942169	Institutional - Church - One Story	YES - Current	NO - Privately-Owned	Available	Not Used in Prior Housing Element	0	0.037941346	0	0.037941346	0	0	0	1838153	220	Van Nuys - North Sherman Oaks								Moderate
LOS ANGELES			2217006061	Low Medium II Residential	[Q]RD1.5-1	0	29	0.086084906	Institutional - Church - One Story	YES - Current	NO - Privately-Owned	Available	Not Used in Prior Housing Element	0	0	0.028628726	0.028628726	0	2*	2*	1838153	133	Van Nuys - North Sherman Oaks								Above Moderate
LOS ANGELES	7020 N LENNOX AVE	91405	2217006BRK	Low Medium II Residential	[Q]RD1.5-1	0	29	0.328246594	Residential - Single Family Residence - Condominium	YES - Current	NO - Privately-Owned	Available	Not Used in Prior Housing Element	0	0.078895336	0	0.078895336	12	0	0	1838153	520	Van Nuys - North Sherman Oaks								Moderate
LOS ANGELES	14411 W VOSE ST	91405	2217007022	Medium Residential	R3-1	0	54	0.688682431	Residential - Five or More Units or Apartments (Any Combination) - 4 Stories or Less	YES - Current	NO - Privately-Owned	Available	Not Used in Prior Housing Element	0	0	0.240154025	0.240154025	32	0	0	1838149	178	Van Nuys - North Sherman Oaks		Yes						Above Moderate
LOS ANGELES	14405 W VOSE ST	91405	2217007023	Medium Residential	R3-1	0	54	0.447642454	Residential - Five or More Units or Apartments (Any Combination) - 4 Stories or Less - Vacant Land	YES - Current	NO - Privately-Owned	Available	Not Used in Prior Housing Element	0.537180099	0	0	0.537180099	1	0	0	1838149	179	Van Nuys - North Sherman Oaks								Lower
LOS ANGELES	14424 W SHERMAN WAY	91405	2217007030	Community Commercial	C2-1L	0	108	0.282211634	Institutional - Church - One Story	YES - Current	NO - Privately-Owned	Available	Not Used in Prior Housing Element	0.125763498	0	0	0.125763498	1	0	0	1838149	68	Van Nuys - North Sherman Oaks								Lower
LOS ANGELES			2217007033	Medium Residential	R3-1	0	54	0.834860823	Residential - Five or More Units or Apartments (Any Combination) - 4 Stories or Less	YES - Current	NO - Privately-Owned	Available	Not Used in Prior Housing Element	0.319537461	0	0	0.319537461	36	0	0	1838149	143	Van Nuys - North Sherman Oaks								Lower
LOS ANGELES	14412 W SHERMAN WAY	91405	2217007036	Community Commercial	C2-1VL	0	108	2.265072529	Commercial - Commercial - Vacant Land	YES - Current	NO - Privately-Owned	Available	Not Used in Prior Housing Element	3.773566896	0	0	3.773566896	0	0	0	1838149	69	Van Nuys - North Sherman Oaks								Lower
LOS ANGELES	14415 W VOSE ST	91405	2217007038	Medium Residential	R3-1	0	54	0.464861701	Residential - Five or More Units or Apartments (Any Combination) - 4 Stories or Less	YES - Current	NO - Privately-Owned	Available	Not Used in Prior Housing Element	0.167012673	0	0	0.167012673	25	0	0	1838149	177	Van Nuys - North Sherman Oaks								Lower
LOS ANGELES	7138 N VAN NUYS BLVD	91405	2217007039	Community Commercial	C2-1L	0	108	0.274418661	Commercial - Restaurant, Cocktail Lounge - Restaurant, Cocktail Lounge, Tavern - One Story	YES - Current	NO - Privately-Owned	Available	Used in Prior Housing Element - Non-Vacant	0.429427958	0	0	0.429427958	0	0	0	1838149	105	Van Nuys - North Sherman Oaks								Lower
LOS ANGELES	7132 N VAN NUYS BLVD	91405	2217007040	Community Commercial	C2-1L	0	108	0.758006978	Commercial - Store - One Story	YES - Current	NO - Privately-Owned	Available	Used in Prior Housing Element - Non-Vacant	0.09065639	0	0	0.09065639	0	0	0	1838149	109	Van Nuys - North Sherman Oaks								Lower
LOS ANGELES	7136 N VAN NUYS BLVD	91405	2217007040	Community Commercial	C2-1L	0	108	0.414676781	Commercial - Store - One Story	YES - Current	NO - Privately-Owned	Available	Used in Prior Housing Element - Non-Vacant	0.156537367	0	0	0.156537367	0	0	0	1838149	808	Van Nuys - North Sherman Oaks								Lower
LOS ANGELES			2217007040	Community Commercial	C2-1L	0	108	0.125235146	Commercial - Store - One Story	YES - Current	NO - Privately-Owned	Available	Used in Prior Housing Element - Non-Vacant	0.157205075	0	0	0.157205075	0	0	0	1838149	126	Van Nuys - North Sherman Oaks								Lower
LOS ANGELES	14436 W VOSE ST	91405	2217007043	Medium Residential	[Q]R3-1	0	54	0.220467712	Residential - Four Units (Any Combination) - 4 Stories or Less	YES - Current	NO - Privately-Owned	Available	Not Used in Prior Housing Element	0	0	1.003007352	1.003007352	4	0	0	1838149	304	Van Nuys - North Sherman Oaks		Yes						Above Moderate
LOS ANGELES	14430 W VOSE ST	91405	2217007044	Medium Residential	[Q]R3-1	0	54	0.238838421	Residential - Five or More Units or Apartments (Any Combination) - 4 Stories or Less	YES - Current	NO - Privately-Owned	Available	Not Used in Prior Housing Element	0	0	0.413910781	0.413910781	6	0	0	1838149	305	Van Nuys - North Sherman Oaks		Yes						Above Moderate
LOS ANGELES	14416 W VOSE ST	91405	2217007046	Medium Residential	R3-1	0	54	0.459305745	Residential - Five or More Units or Apartments (Any Combination) - 4 Stories or Less - Pool	YES - Current	NO - Privately-Owned	Available	Not Used in Prior Housing Element	0.14425146	0	0	0.14425146	38	0	0	1838149	307	Van Nuys - North Sherman Oaks								Lower
LOS ANGELES	7012 N VAN NUYS BLVD	91405	2217007050	Community Commercial	C2-1L	0	108	0.306699796	Commercial - Auto, Recreation Equipment, Construction Equipment Sales and Service - Auto Body Repair Shop - One Story	YES - Current	NO - Privately-Owned	Available	Not Used in Prior Housing Element	0.425403951	0	0	0.425403951	0	0	0	1838149	358	Van Nuys - North Sherman Oaks								Lower
LOS ANGELES	7020 N VAN NUYS BLVD	91405	2217007051	Community Commercial	C2-1L	0	108	0.256897811	Commercial - Store Combination - Store and Office Combination - One Story	YES - Current	NO - Privately-Owned	Available	Not Used in Prior Housing Element	0.054869978	0	0	0.054869978	0	0	0	1838149	328	Van Nuys - North Sherman Oaks								Lower
LOS ANGELES	7034 N VAN NUYS BLVD	91405	2217007051	Community Commercial	C2-1L	0	108	0.440854187	Commercial - Store Combination - Store and Office Combination - One Story	YES - Current	NO - Privately-Owned	Available	Not Used in Prior Housing Element	0.044797569	0	0	0.044797569	0	0	0	1838149	303	Van Nuys - North Sherman Oaks								Lower
LOS ANGELES	7104 N VAN NUYS BLVD	91405	2217007052	Community Commercial	C2-1L	0	108	0.380998565	Commercial - Shopping Center (Neighborhood, Community) - One Story	YES - Current	NO - Privately-Owned	Available	Not Used in Prior Housing Element	0.162795161	0	0	0.162795161	0	0	0	1838149	161	Van Nuys - North Sherman Oaks								Lower
LOS ANGELES	7112 N VAN NUYS BLVD	91405	2217007052	Community Commercial	C2-1L	0	108	0.434131747	Commercial - Shopping Center (Neighborhood, Community) - One Story	YES - Current	NO - Privately-Owned	Available	Not Used in Prior Housing Element	0.151282913	0	0	0.151282913	0	0	0	1838149	150	Van Nuys - North Sherman Oaks								Lower
LOS ANGELES	7126 N VAN NUYS BLVD	91405	2217007052	Community Commercial	C2-1L	0	108	0.632769127	Commercial - Shopping Center (Neighborhood, Community) - One Story	YES - Current	NO - Privately-Owned	Available	Not Used in Prior Housing Element	0.110481581	0	0	0.110481581	0	0	0	1838149	130	Van Nuys - North Sherman Oaks								Lower
LOS ANGELES			2217007052	Medium Residential	[Q]R3-1	0	54	0.379714271	Commercial - Shopping Center (Neighborhood, Community) - One Story	YES - Current	NO - Privately-Owned	Available	Not Used in Prior Housing Element	0.170511427	0	0	0.170511427	0	0	0	1838149	142	Van Nuys - North Sherman Oaks								Lower
LOS ANGELES	14480 W SHERMAN WAY	91405	2217007053	Community Commercial	C2-1L	0	108	0.513583743	Commercial - Shopping Center (Neighborhood, Community) - One Story	YES - Current	NO - Privately-Owned	Available	Not Used in Prior Housing Element	0.103732718	0	0	0.103732718	14	0	0	1838149	66	Van Nuys - North Sherman Oaks								Lower
LOS ANGELES	7152 N VAN NUYS BLVD	91405	2217007053	Community Commercial	C2-1L	0	108	0.327334726	Commercial - Shopping Center (Neighborhood, Community) - One Story	YES - Current	NO - Privately-Owned	Available	Not Used in Prior Housing Element	0.135753704	0	0	0.135753704	14	0	0	1838149	97	Van Nuys - North Sherman Oaks								Lower
LOS ANGELES			2217007053	Community Commercial	C2-1L	0	108	0.172376944	Commercial - Shopping Center (Neighborhood, Community) - One Story	YES - Current	NO - Privately-Owned	Available	Not Used in Prior Housing Element	0.138494195	0	0	0.138494195	14	0	0	1838149	101	Van Nuys - North Sherman Oaks								Lower
LOS ANGELES	7148 N VAN NUYS BLVD	91405	2217007054	Community Commercial	C2-1L	0	108	0.172170018	Commercial - Store - One Story	YES - Current	NO - Privately-Owned	Available	Used in Prior Housing Element - Non-Vacant	0.086644283	0	0	0.086644283	0	0	0	1838149	100	Van Nuys - North Sherman Oaks								Lower
LOS ANGELES			2217007054	Community Commercial	C2-1L	0	108	0.017217741	Commercial - Store - One Story	YES - Current	NO - Privately-Owned	Available	Used in Prior Housing Element - Non-Vacant	0	0	0.003158236	0.003158236	0	0	0	1838149	99	Van Nuys - North Sherman Oaks								Above Moderate
LOS ANGELES	7068 N VAN NUYS BLVD	91405	2217007055	Community Commercial	C2-1L	0	108	0.551278137	Commercial - Store - Wireless Communication Tower - One Story	YES - Current	NO - Privately-Owned	Available	Not Used in Prior Housing Element	0.304713468	0	0	0.304713468	0	0	0	1838149	175	Van Nuys - North Sherman Oaks								Lower
LOS ANGELES	6904 N VAN NUYS BLVD	91405	2217009006	Community Commercial	C2-1L	0	108	1.36109864	Industrial - Warehousing, Distribution, Storage - Public Storage - Mini Warehouse - One Story	YES - Current	NO - Privately-Owned	Available	Not Used in Prior Housing Element	20.52437439	0	0	20.52437439	0	0	0	1838149	566	Van Nuys - North Sherman Oaks								Lower
LOS ANGELES			2217009007	Community Commercial	C2-1L	0	108	0.810689227	Industrial - Warehousing, Distribution, Storage - Warehousing, Distribution, Under 10,000 SF - One Story	YES - Current	NO - Privately-Owned	Available	Not Used in Prior Housing Element	0.010723556	0	0	0.010723556	0	0	0	1838149	602	Van Nuys - North Sherman Oaks								Lower
LOS ANGELES	6842 N VAN NUYS BLVD	91405	2217009011	Community Commercial	C2-1L	0	108	1.546107046	Commercial - Office Building - One Story	YES - Current	NO - Privately-Owned	Available	Not Used in Prior Housing Element	5.07676363	0	0	5.07676363	0	0	0	1838149	647	Van Nuys - North Sherman Oaks								Lower
LOS ANGELES	6850 N VAN NUYS BLVD	91405	2217009022	Community Commercial	C2-1L	0	108	1.039703475	Commercial - Bank, Savings and Loan - Three Stories	YES - Current	NO - Privately-Owned	Available	Not Used in Prior Housing Element	1.545927326	0	0	1.545927326	0	0	0	1838149	632	Van Nuys - North Sherman Oaks								Lower
LOS ANGELES	6816 N VAN NUYS BLVD	91405	2217009033	Community Commercial	C2-1L	0	108	0.660394314	Commercial - Bank, Savings and Loan - One Story	YES - Current	NO - Privately-Owned	Available	Not Used in Prior Housing Element	0.255913981	0	0	0.255913981	1	0	0	1838149	754	Van Nuys - North Sherman Oaks								Lower
LOS ANGELES	6856 N VAN NUYS BLVD	91405	2217009034	Community Commercial	C2-1L	0	108	0.155504758	Commercial - Store - One Story	YES - Current	NO - Privately-Owned	Available	Used in Prior Housing Element - Non-Vacant	0.052135762	0	0	0.052135762	0	0	0	1838149	621	Van Nuys - North Sherman Oaks								Lower
LOS ANGELES	6862 N VAN NUYS BLVD	91405	2217009034	Community Commercial	C2-1L	0	108	0.155505839	Commercial - Store - One Story	YES - Current	NO - Privately-Owned	Available	Used in Prior Housing Element - Non-Vacant	0.052135762	0	0	0.052135762	0	0	0	1838149	600	Van Nuys - North Sherman Oaks								Lower
LOS ANGELES			2217009034	Community Commercial	C2-1L	0	108	0.051662671	Commercial - Store - One Story	YES - Current	NO - Privately-Owned	Available	Used in Prior Housing Element - Non-Vacant	0	0	0.000257685	0.000257685	0	0	0	1838149	622	Van Nuys - North Sherman Oaks								Above Moderate
LOS ANGELES			2217009034	Community Commercial	C2-1L	0	108	0.051663067	Commercial - Store - One Story	YES - Current	NO - Privately-Owned	Available	Used in Prior Housing Element - Non-Vacant	0	0	0.000257685	0.000257685	0	0	0	1838149	601	Van Nuys - North Sherman Oaks								Above Moderate
LOS ANGELES			2217009801	Community Commercial	C2-1L	0	108	0.335930832	Miscellaneous - Government Owned Property	YES - Current	YES - City-Owned	Available	Used in Prior Housing Element - Non-Vacant	0.03515155	0	0	0.03515155	0	0	0	1838149	492	Van Nuys - North Sherman Oaks								Lower
LOS ANGELES	14403 W VANOWEN ST	91405	2217009900	Community Commercial	C2-1L	0	108	0.38810525	Miscellaneous - Government Owned Property	YES - Current	YES - City-Owned	Available	Not Used in Prior Housing Element	0.019030707	0	0	0.019030707	0	0	0	1838149	694	Van Nuys - North Sherman Oaks								Lower
LOS ANGELES			2217009901	Community Commercial	C2-1L	0	108	0.14927032	Commercial - Parking Lot (Commercial Use Property) - Lots - Patron or Employee - One Story	YES - Current	NO - Privately-Owned	Available	Not Used in Prior Housing Element	0.053953552	0	0	0.053953552	0	0	0	1838149	695	Van Nuys - North Sherman Oaks								Lower
LOS ANGELES	6946 N VAN NUYS BLVD	91405	2217009902	Community Commercial	C2-1L	0	108	0.925444976	Commercial - Office Building - Two Stories	YES - Current	NO - Privately-Owned	Available	Not Used in Prior Housing Element	0.426592603	0	0	0.426592603	0	0	0	1838149	453	Van Nuys - North Sherman Oaks								Lower
LOS ANGELES	6851 N LENNOX AVE	91405	2217010025	Community Commercial	C2-1L	0	108	0.8403074	Commercial - Office Building - One Story	YES - Current	NO - Privately-Owned	Available	Used in Prior Housing Element - Non-Vacant	0.005271231	0	0	0.005271231	1	0	0	1838149	603	Van Nuys - North Sherman Oaks								Lower
LOS ANGELES	6843 N LENNOX AVE	91405	2217010026	Community Commercial	C2-1L	0	108	0.993915738	Commercial - Store Combination - Store and Office Combination - One Story	YES - Current	NO - Privately-Owned	Available	Not Used in Prior Housing Element	1.958361013	0	0	1.958361013	0	0	0	1838149	643	Van Nuys - North Sherman Oaks								Lower
LOS ANGELES	6930 N LENNOX AVE	91405	2217010036	Low Medium II Residential	[T]RD1.5-1	0	29	0.999670784	Residential - Five or More Units or Apartments (Any Combination) - 4 Stories or Less - Pool	YES - Current	NO - Privately-Owned	Available	Not Used in Prior Housing Element	0	0.093963762	0	0.093963762	28	0	0	1838153	694	Van Nuys - North Sherman Oaks		Yes						Moderate
LOS ANGELES	14327 W MAMALIGA DR	91405	2217010049	Low Medium II Residential	[Q]RD1.5-1	0	29	0.067924974	Residential - Single Family Residence	YES - Current	NO - Privately-Owned	Available	Not Used in Prior Housing Element	0	0	0.002875369	0.002875369	1	1*	1*	1838153	1132	Van Nuys - North Sherman Oaks								Above Moderate
LOS ANGELES	14323 W MAMALIGA DR	91405	2217010050	Low Medium II Residential	[Q]RD1.5-1	0	29	0.043764603	Residential - Single Family Residence	YES - Current	NO - Privately-Owned	Available	Not Used in Prior Housing Element	0	0	0.005624511	0.005624511	1	1*	1*	1838153	1133	Van Nuys - North Sherman Oaks								Above Moderate
LOS ANGELES	14321 W MAMALIGA DR	91405	2217010051	Low Medium II Residential	[Q]RD1.5-1	0	29	0.043757793	Residential - Single Family Residence	YES - Current	NO - Privately-Owned	Available	Not Used in Prior Housing Element	0	0	0.005624511	0.005624511	1	1*	1*	1838153	1134	Van Nuys - North Sherman Oaks								Above Moderate
LOS ANGELES	14319 W MAMALIGA DR	91405	2217010052	Low Medium II Residential	[Q]RD1.5-1	0	29	0.051391803	Residential - Single Family Residence	YES - Current	NO - Privately-Owned	Available	Not Used in Prior Housing Element	0	0	0.002875369	0.002875369	1	1*	1*	1838153	1135	Van Nuys - North Sherman Oaks								Above Moderate
LOS ANGELES	14359 W VANOWEN ST	91405	2217010901	Community Commercial	C2-1L	0	108	2.247570376	Commercial - Supermarket - Supermarket - 12,000 SF or More - One Story	YES - Current	NO - Privately-Owned	Available	Not Used in Prior Housing Element	3.112737715	0	0	3.112737715	0	0	0	1838149	678	Van Nuys - North Sherman Oaks								Lower
LOS ANGELES	6962 N LENNOX AVE	91405	2217010BRK	Low Medium II Residential	[T]RD1.5-1	0	29	0.247998248	Residential - Single Family Residence - Condo Conversion	YES - Current	NO - Privately-Owned	Available	Not Used in Prior Housing Element	0	0.167157888	0	0.167157888	8	0	0	1838153	625	Van Nuys - North Sherman Oaks		Yes						Moderate
LOS ANGELES	14249 W VANOWEN ST	91405	2217011002	Medium Residential	R3-1	0	54	0.172338372	Residential - Single Family Residence	YES - Current	NO - Privately-Owned	Available	Used in Prior Housing Element - Non-Vacant	1.501576757	0	0	1.501576757	1	0	0	1838153	1089	Van Nuys - North Sherman Oaks								Lower
LOS ANGELES	14253 W VANOWEN ST	91405	2217011003	Medium Residential	R3-1	0	54	0.172343451	Residential - Three Units (Any Combination) - 4 Stories or Less	YES - Current	NO - Privately-Owned	Available	Not Used in Prior Housing Element	0	0	0.396152258	0.396152258	3	0	0	1838153	1088	Van Nuys - North Sherman Oaks		Yes						Above Moderate
LOS ANGELES	6814 N TYRONE AVE	91405	2217011004	Medium Residential	R3-1	0	54	0.170371632	Residential - Three Units (Any Combination) - 4 Stories or Less	YES - Current	NO - Privately-Owned	Available	Not Used in Prior Housing Element	0	0	0.903236043	0.903236043	3	0	0	1838153	1087	Van Nuys - North Sherman Oaks		Yes						Above Moderate
LOS ANGELES	14237 W VANOWEN ST	91405	2217011057	Medium Residential	R3-1	0	54	0.404102449	Residential - Five or More Units or Apartments (Any Combination) - 4 Stories or Less	YES - Current	NO - Privately-Owned	Available	Not Used in Prior Housing Element	0	0	0.08819571	0.08819571	22	0	0	1838153	1090	Van Nuys - North Sherman Oaks		Yes						Above Moderate
LOS ANGELES	6854 N TYRONE AVE	91405	2217011064	Low Residential	R1-1	0	1 unit per lot	0.273032791	Residential - Single Family Residence - Vacant Land	YES - Current	NO - Privately-Owned	Available	Not Used in Prior Housing Element	0	0	0.085710341	0.085710341	0	0	0	1838153	927	Van Nuys - North Sherman Oaks								Above Moderate
LOS ANGELES	14211 W VANOWEN ST	91405	2217012005	Medium Residential	[Q]R3-1	0	43	0.207121679	Residential - Five or More Units or Apartments (Any Combination) - 4 Stories or Less	YES - Current	NO - Privately-Owned	Available	Not Used in Prior Housing Element	0	0	0.224262017	0.224262017	6	0	0	1838153	1078	Van Nuys - North Sherman Oaks		Yes						Above Moderate
LOS ANGELES	14227 W VANOWEN ST	91405	2217012081	Medium Residential	[Q]R3-1	0	43	0.32391367	Residential - Five or More Units or Apartments (Any Combination) - 4 Stories or Less	YES - Current	NO - Privately-Owned	Available	Not Used in Prior Housing Element	0.108465959	0	0	0.108465959	18	0	0	1838153	1077	Van Nuys - North Sherman Oaks								Lower
LOS ANGELES	14149 W VANOWEN ST	91405	2217013014	Medium Residential	[Q]R3-1	0	43	0.661136086	Residential - Five or More Units or Apartments (Any Combination) - 4 Stories or Less - Pool	YES - Current	NO - Privately-Owned	Available	Not Used in Prior Housing Element	0	0	0.340375781	0.340375781	17	0	0	1838153	1029	Van Nuys - North Sherman Oaks		Yes						Above Moderate
LOS ANGELES	14157 W VANOWEN ST	91405	2217013040	Medium Residential	[Q]R3-1	0	43	0.312533004	Residential - Five or More Units or Apartments (Any Combination) - 4 Stories or Less - Pool	YES - Current	NO - Privately-Owned	Available	Not Used in Prior Housing Element	0.107498984	0	0	0.107498984	17	0	0	1838153	1096	Van Nuys - North Sherman Oaks								Lower
LOS ANGELES	14137 W VANOWEN ST	91405	2217013BRK	Low Residential, Medium Residential	R1-1, [Q]R3-1	0	43	0.88840101	Residential - Five or More Units or Apartments (Any Combination) - 4 Stories or Less - Pool	YES - Current	NO - Privately-Owned	Available	Not Used in Prior Housing Element	0	0	0.081695892	0.081695892	39	0	0	1838153	987	Van Nuys - North Sherman Oaks		Yes						Above Moderate
LOS ANGELES	6853 N HAZELTINE AVE	91405	2217014010	Low Medium II Residential	[T][Q]RD1.5-1	0	29	0.376409848	Residential - Four Units (Any Combination) - 4 Stories or Less	YES - Current	NO - Privately-Owned	Available	Not Used in Prior Housing Element	0	0.991408288	0	0.991408288	4	0	0	1838153	922	Van Nuys - North Sherman Oaks		Yes						Moderate
LOS ANGELES	6859 N HAZELTINE AVE	91405	2217014010	Low Medium II Residential	[T][Q]RD1.5-1	0	29	0.28511435	Residential - Four Units (Any Combination) - 4 Stories or Less	YES - Current	NO - Privately-Owned	Available	Not Used in Prior Housing Element	0	0.816438574	0	0.816438574	4	0	0	1838153	923	Van Nuys - North Sherman Oaks		Yes						Moderate
LOS ANGELES	6957 N HAZELTINE AVE	91405	2217014019	Low Medium II Residential	[Q]RD1.5-1	0	29	0.160471771	Residential - Five or More Units or Apartments (Any Combination) - 4 Stories or Less	YES - Current	NO - Privately-Owned	Available	Not Used in Prior Housing Element	0	0.049235299	0	0.049235299	6	0	0	1838153	663	Van Nuys - North Sherman Oaks		Yes						Moderate
LOS ANGELES	14127 W VANOWEN ST	91405	2217014022	Neighborhood Office Commercial, Medium Residential	[Q]C2

LOS ANGELES	14130 W SHERMAN WAY	91405	2217022026	Medium Residential	R3-1	0	54	0.290763898	Residential - Five or More Units or Apartments (Any Combination) - 4 Stories or Less	YES - Current	NO - Privately-Owned	Available	Not Used in Prior Housing Element	0.143210064	0	0	0.143210064	16	0	0	1838153	146	Van Nuys - North Sherman Oaks			Lower
LOS ANGELES	14150 W SHERMAN WAY	91405	2217022028	Medium Residential	R3-1	0	54	0.290739338	Residential - Five or More Units or Apartments (Any Combination) - 4 Stories or Less	YES - Current	NO - Privately-Owned	Available	Not Used in Prior Housing Element	0	0	0.267372639	0.267372639	11	0	0	1838153	144	Van Nuys - North Sherman Oaks	Yes		Above Moderate
LOS ANGELES	14200 W SHERMAN WAY	91405	2217022029	Medium Residential	R3-1	0	54	0.280140927	Residential - Five or More Units or Apartments (Any Combination) - 4 Stories or Less	YES - Current	NO - Privately-Owned	Available	Not Used in Prior Housing Element	0	0	0.087468013	0.087468013	14	0	0	1838153	142	Van Nuys - North Sherman Oaks	Yes		Above Moderate
LOS ANGELES	14210 W SHERMAN WAY	91405	2217022030	Medium Residential	R3-1	0	54	0.291459572	Residential - Five or More Units or Apartments (Any Combination) - 4 Stories or Less	YES - Current	NO - Privately-Owned	Available	Not Used in Prior Housing Element	0	0	0.25053324	0.25053324	12	0	0	1838153	141	Van Nuys - North Sherman Oaks	Yes		Above Moderate
LOS ANGELES	14244 W SHERMAN WAY	91405	2217022039	Medium Residential	R3-1	0	54	0.30296398	Residential - Five or More Units or Apartments (Any Combination) - 4 Stories or Less	YES - Current	NO - Privately-Owned	Available	Not Used in Prior Housing Element	0.151734333	0	0	0.151734333	28	0	0	1838153	136	Van Nuys - North Sherman Oaks			Lower
LOS ANGELES	14160 W SHERMAN WAY	91405	2217022063	Medium Residential	R3-1	0	54	0.301298236	Residential - Five or More Units or Apartments (Any Combination) - 4 Stories or Less	YES - Current	NO - Privately-Owned	Available	Not Used in Prior Housing Element	0	0	0.304084846	0.304084846	14	0	0	1838153	143	Van Nuys - North Sherman Oaks	Yes		Above Moderate
LOS ANGELES	7123 N HAZELTINE AVE	91405	2217022074	Low Medium II Residential	(Q)RD1.5-1	0	29	0.166233663	Residential - Five or More Units or Apartments (Any Combination) - 4 Stories or Less	YES - Current	NO - Privately-Owned	Available	Not Used in Prior Housing Element	0	0.067345823	0	0.067345823	6	0	0	1838153	269	Van Nuys - North Sherman Oaks	Yes		Moderate
LOS ANGELES	7129 N HAZELTINE AVE	91405	2217022075	Low Medium II Residential	(Q)RD1.5-1	0	29	0.165908159	Residential - Five or More Units or Apartments (Any Combination) - 4 Stories or Less	YES - Current	NO - Privately-Owned	Available	Not Used in Prior Housing Element	0	0.067345823	0	0.067345823	6	0	0	1838153	238	Van Nuys - North Sherman Oaks	Yes		Moderate
LOS ANGELES			2217024022	Low Residential	R1-1	0	1 unit per lot	0.076444177	Residential - Single Family Residence - Vacant Land	YES - Current	NO - Privately-Owned	Available	Not Used in Prior Housing Element	0	0	0.085710341	0.085710341	0	0	0	1868153	420	Van Nuys - North Sherman Oaks			Above Moderate
LOS ANGELES			2217025008	Medium Residential	R3-1, R1-1	0	1 unit per lot	0.013085694	Residential - Double, Duplex, or Two Units - 4 Stories or Less Vacant Land	YES - Current	NO - Privately-Owned	Available	Not Used in Prior Housing Element	0	0	0.070402992	0.070402992	0	0	0	1838153	79	Van Nuys - North Sherman Oaks			Above Moderate
LOS ANGELES			2217025009	Medium Residential	R1-1	0	1 unit per lot	0.000482997	Residential - Single Family Residence - Vacant Land	YES - Current	NO - Privately-Owned	Available	Not Used in Prior Housing Element	0	0	0.085710341	0.085710341	0	0	0	1838153	74	Van Nuys - North Sherman Oaks			Above Moderate
LOS ANGELES	14231 W SHERMAN WAY	91405	2217025010	Medium Residential	R3-1, R1-1	0	1 unit per lot	0.38261287	Residential - Single Family Residence - Vacant Land	YES - Current	NO - Privately-Owned	Available	Not Used in Prior Housing Element	0	0	0.070402992	0.070402992	0	0	0	1838153	78	Van Nuys - North Sherman Oaks			Above Moderate
LOS ANGELES	14249 W SHERMAN WAY	91405	2217025022	Medium Residential	R3-1	0	54	0.493880637	Residential - Five or More Units or Apartments (Any Combination) - 4 Stories or Less - Pool	YES - Current	NO - Privately-Owned	Available	Not Used in Prior Housing Element	0	0	0.28495992	0.28495992	26	0	0	1838153	106	Van Nuys - North Sherman Oaks	Yes		Above Moderate
LOS ANGELES	14239 W SHERMAN WAY	91405	2217025BRK	Medium Residential	(Q)RD1.5-1	0	29	0.397713337	Residential - Single Family Residence - Condominium	YES - Current	NO - Privately-Owned	Available	Not Used in Prior Housing Element	0	0.107842628	0	0.107842628	10	0	0	1838153	77	Van Nuys - North Sherman Oaks			Moderate
LOS ANGELES	14203 W SHERMAN WAY	91405	2217026018	Medium Residential	R3-1	0	54	0.796635319	Residential - Five or More Units or Apartments (Any Combination) - 4 Stories or Less - Pool	YES - Current	NO - Privately-Owned	Available	Not Used in Prior Housing Element	0	0	0.238963968	0.238963968	34	0	0	1838153	81	Van Nuys - North Sherman Oaks	Yes		Above Moderate
LOS ANGELES	14151 W SHERMAN WAY	91405	2217026019	Medium Residential	R3-1	0	54	0.989774563	Residential - Five or More Units or Apartments (Any Combination) - 4 Stories or Less - Pool	YES - Current	NO - Privately-Owned	Available	Not Used in Prior Housing Element	0	0	3.343350571	3.343350571	36	0	0	1838153	82	Van Nuys - North Sherman Oaks	Yes		Above Moderate
LOS ANGELES			2217028901	Low Residential	R1-1	0	1 unit per lot	0.003234429	Miscellaneous - Government Owned Property	YES - Current	YES - City-Owned	Available	Not Used in Prior Housing Element	0	0	0.001416484	0.001416484	0	0	0	1868153	682	Van Nuys - North Sherman Oaks			Above Moderate
LOS ANGELES	7341 N HAZELTINE AVE	91405	2217030010	Low Medium II Residential	(Q)RD1.5-1	0	29	0.138319373	Residential - Five or More Units or Apartments (Any Combination) - 4 Stories or Less	YES - Current	NO - Privately-Owned	Available	Not Used in Prior Housing Element	0	0.048776633	0	0.048776633	5	0	0	1868153	528	Van Nuys - North Sherman Oaks	Yes		Moderate
LOS ANGELES	7351 N HAZELTINE AVE	91405	2217030011	Low Medium II Residential	(Q)RD1.5-1	0	29	0.138316851	Residential - Three Units (Any Combination) - 4 Stories or Less	YES - Current	NO - Privately-Owned	Available	Not Used in Prior Housing Element	0	0.216428614	0	0.216428614	3	0	0	1868153	496	Van Nuys - North Sherman Oaks	Yes		Moderate
LOS ANGELES	7357 N HAZELTINE AVE	91405	2217030012	Low Medium II Residential	(Q)RD1.5-1	0	29	0.138315602	Residential - Three Units (Any Combination) - 4 Stories or Less	YES - Current	NO - Privately-Owned	Available	Not Used in Prior Housing Element	0	0.216428614	0	0.216428614	3	0	0	1868153	477	Van Nuys - North Sherman Oaks	Yes		Moderate
LOS ANGELES	14102 W VALERIO ST	91405	2217030013	Low Medium II Residential	(Q)RD1.5-1	0	29	0.154825603	Residential - Three Units (Any Combination) - 4 Stories or Less	YES - Current	NO - Privately-Owned	Available	Not Used in Prior Housing Element	0	0.268133044	0	0.268133044	3	0	0	1868153	434	Van Nuys - North Sherman Oaks	Yes		Moderate
LOS ANGELES	14108 W VALERIO ST	91405	2217030014	Low Medium II Residential	(Q)RD1.5-1	0	29	0.121567464	Residential - Double, Duplex, or Two Units - 4 Stories or Less	YES - Current	NO - Privately-Owned	Available	Not Used in Prior Housing Element	0	0.262151027	0	0.262151027	2	3*	3*	1868153	433	Van Nuys - North Sherman Oaks	Yes		Moderate
LOS ANGELES	7305 N HAZELTINE AVE	91405	2217030034	Low Medium II Residential	(Q)RD1.5-1, (Q)RD1.5-1	0	29	0.858042903	Residential - Five or More Units or Apartments (Any Combination) - 4 Stories or Less - Pool	YES - Current	NO - Privately-Owned	Available	Not Used in Prior Housing Element	0	0.085741866	0	0.085741866	33	0	0	1868153	670	Van Nuys - North Sherman Oaks			Moderate
LOS ANGELES	7319 N HAZELTINE AVE	91405	2217030BRK	Low Medium II Residential	(Q)RD1.5-1, (Q)RD1.5-1	0	29	0.659877388	Residential - Single Family Residence - Townhouse Format - Condominium	YES - Current	NO - Privately-Owned	Available	Not Used in Prior Housing Element	0	0.115323674	0	0.115323674	19	0	0	1868153	611	Van Nuys - North Sherman Oaks			Moderate
LOS ANGELES	7320 N LENNOX AVE	91405	2217031BRK	Medium Residential	R3-1	0	54	5.736077973	Residential - Single Family Residence - Condominium	YES - Current	NO - Privately-Owned	Available	Not Used in Prior Housing Element	0	0	5.695808977	5.695808977	190	0	0	1868149	644	Van Nuys - North Sherman Oaks	Yes		Above Moderate
LOS ANGELES	7217 N CHESTNUT LANE	91405	2217032005	Medium Residential	(T)R3-1	0	54	0.034690663	Residential - Single Family Residence - Small Lot	YES - Current	NO - Privately-Owned	Available	Not Used in Prior Housing Element	0	0	0.003573241	0.003573241	1	1*	1*	1838153	1139	Van Nuys - North Sherman Oaks			Above Moderate
LOS ANGELES	7215 N CHESTNUT LANE	91405	2217032006	Medium Residential	(T)R3-1	0	54	0.023972895	Residential - Single Family Residence - Small Lot	YES - Current	NO - Privately-Owned	Available	Not Used in Prior Housing Element	0	0	0.004493819	0.004493819	1	1*	1*	1838153	1140	Van Nuys - North Sherman Oaks			Above Moderate
LOS ANGELES	7213 N CHESTNUT LANE	91405	2217032007	Medium Residential	(T)R3-1	0	54	0.023974861	Residential - Single Family Residence - Small Lot	YES - Current	NO - Privately-Owned	Available	Not Used in Prior Housing Element	0	0	0.004493819	0.004493819	1	1*	1*	1838153	1141	Van Nuys - North Sherman Oaks			Above Moderate
LOS ANGELES	7211 N CHESTNUT LANE	91405	2217032008	Medium Residential	(T)R3-1	0	54	0.03344222	Residential - Single Family Residence - Small Lot	YES - Current	NO - Privately-Owned	Available	Not Used in Prior Housing Element	0	0	0.003573241	0.003573241	1	1*	1*	1838153	1142	Van Nuys - North Sherman Oaks			Above Moderate
LOS ANGELES	7209 N CHESTNUT LANE	91405	2217032009	Medium Residential	R3-1, (T)R3-1	0	54	0.033445037	Residential - Single Family Residence - Small Lot	YES - Current	NO - Privately-Owned	Available	Not Used in Prior Housing Element	0	0	0.003573241	0.003573241	1	1*	1*	1838153	1143	Van Nuys - North Sherman Oaks			Above Moderate
LOS ANGELES	7207 N CHESTNUT LANE	91405	2217032010	Medium Residential	R3-1	0	54	0.023982343	Residential - Single Family Residence - Small Lot	YES - Current	NO - Privately-Owned	Available	Not Used in Prior Housing Element	0	0	0.004493819	0.004493819	1	1*	1*	1838153	1144	Van Nuys - North Sherman Oaks			Above Moderate
LOS ANGELES	7205 N CHESTNUT LANE	91405	2217032011	Medium Residential	R3-1	0	54	0.023984114	Residential - Single Family Residence - Small Lot	YES - Current	NO - Privately-Owned	Available	Not Used in Prior Housing Element	0	0	0.004493819	0.004493819	1	1*	1*	1838153	1145	Van Nuys - North Sherman Oaks			Above Moderate
LOS ANGELES	7203 N CHESTNUT LANE	91405	2217032012	Medium Residential	R3-1	0	54	0.023985492	Residential - Single Family Residence - Small Lot	YES - Current	NO - Privately-Owned	Available	Not Used in Prior Housing Element	0	0	0.004493819	0.004493819	1	1*	1*	1838153	1146	Van Nuys - North Sherman Oaks			Above Moderate
LOS ANGELES	7201 N CHESTNUT LANE	91405	2217032013	Medium Residential	R3-1	0	54	0.041030714	Residential - Single Family Residence - Small Lot	YES - Current	NO - Privately-Owned	Available	Not Used in Prior Housing Element	0	0	0.007312482	0.007312482	1	2*	2*	1838153	1147	Van Nuys - North Sherman Oaks			Above Moderate
LOS ANGELES	7200 N CHESTNUT LANE	91405	2217032014	Medium Residential	R3-1	0	54	0.041034913	Residential - Single Family Residence - Small Lot	YES - Current	NO - Privately-Owned	Available	Not Used in Prior Housing Element	0	0	0.007312482	0.007312482	1	2*	2*	1838153	1148	Van Nuys - North Sherman Oaks			Above Moderate
LOS ANGELES	7202 N CHESTNUT LANE	91405	2217032015	Medium Residential	R3-1	0	54	0.023989708	Residential - Single Family Residence - Small Lot	YES - Current	NO - Privately-Owned	Available	Not Used in Prior Housing Element	0	0	0.004493819	0.004493819	1	1*	1*	1838153	1149	Van Nuys - North Sherman Oaks			Above Moderate
LOS ANGELES	7204 N CHESTNUT LANE	91405	2217032016	Medium Residential	R3-1	0	54	0.023990579	Residential - Single Family Residence - Small Lot	YES - Current	NO - Privately-Owned	Available	Not Used in Prior Housing Element	0	0	0.004493819	0.004493819	1	1*	1*	1838153	1150	Van Nuys - North Sherman Oaks			Above Moderate
LOS ANGELES	7206 N CHESTNUT LANE	91405	2217032017	Medium Residential	R3-1	0	54	0.023992568	Residential - Single Family Residence - Small Lot	YES - Current	NO - Privately-Owned	Available	Not Used in Prior Housing Element	0	0	0.004493819	0.004493819	1	1*	1*	1838153	1151	Van Nuys - North Sherman Oaks			Above Moderate
LOS ANGELES	7208 N CHESTNUT LANE	91405	2217032018	Medium Residential	R3-1, (T)R3-1	0	54	0.051861412	Residential - Single Family Residence - Small Lot	YES - Current	NO - Privately-Owned	Available	Not Used in Prior Housing Element	0	0	0.005825347	0.005825347	1	2*	2*	1838153	1152	Van Nuys - North Sherman Oaks			Above Moderate
LOS ANGELES	7212 N CHESTNUT LANE	91405	2217032019	Medium Residential	(T)R3-1	0	54	0.043568468	Residential - Single Family Residence - Small Lot	YES - Current	NO - Privately-Owned	Available	Not Used in Prior Housing Element	0	0	0.005825347	0.005825347	1	2*	2*	1838153	1153	Van Nuys - North Sherman Oaks			Above Moderate
LOS ANGELES	7214 N CHESTNUT LANE	91405	2217032020	Medium Residential	(T)R3-1	0	54	0.023993442	Residential - Single Family Residence - Small Lot	YES - Current	NO - Privately-Owned	Available	Not Used in Prior Housing Element	0	0	0.004493819	0.004493819	1	1*	1*	1838153	1154	Van Nuys - North Sherman Oaks			Above Moderate
LOS ANGELES	7216 N CHESTNUT LANE	91405	2217032021	Medium Residential	(T)R3-1	0	54	0.030213745	Residential - Single Family Residence - Small Lot	YES - Current	NO - Privately-Owned	Available	Not Used in Prior Housing Element	0	0	0.004493819	0.004493819	1	1*	1*	1838153	1155	Van Nuys - North Sherman Oaks			Above Moderate
LOS ANGELES	14115 W OAK LANE	91405	2217032027	Low Medium II Residential	(T)(Q)RD1.5-1	0	29	0.063214036	Residential - Single Family Residence - Small Lot	YES - Current	NO - Privately-Owned	Available	Not Used in Prior Housing Element	0	0	0.002875369	0.002875369	1	1*	1*	1838153	1161	Van Nuys - North Sherman Oaks			Above Moderate
LOS ANGELES	14114 W OAK LANE	91405	2217032028	Low Medium II Residential	(T)(Q)RD1.5-1	0	29	0.077868983	Residential - Single Family Residence - Small Lot	YES - Current	NO - Privately-Owned	Available	Not Used in Prior Housing Element	0	0	0.052306925	0.052306925	1	2*	2*	1838153	1162	Van Nuys - North Sherman Oaks			Above Moderate
LOS ANGELES	14114 W PINE LANE	91405	2217032041	Low Medium II Residential	(T)(Q)RD1.5-1	0	29	0.06270953	Residential - Single Family Residence - Small Lot	YES - Current	NO - Privately-Owned	Available	Not Used in Prior Housing Element	0	0	0.002875369	0.002875369	1	1*	1*	1838153	1175	Van Nuys - North Sherman Oaks			Above Moderate
LOS ANGELES	14110 W CHAPPAREL LANE	91405	2217032042	Low Medium II Residential	(T)(Q)RD1.5-1	0	29	0.043620326	Residential - Single Family Residence - Small Lot	YES - Current	NO - Privately-Owned	Available	Not Used in Prior Housing Element	0	0	0.003636565	0.003636565	1	1*	1*	1838153	1176	Van Nuys - North Sherman Oaks			Above Moderate
LOS ANGELES	14100 W CHAPPAREL LANE	91405	2217032047	Low Medium II Residential	(T)(Q)RD1.5-1	0	29	0.039494805	Residential - Single Family Residence - Small Lot	YES - Current	NO - Privately-Owned	Available	Not Used in Prior Housing Element	0	0	0.003636565	0.003636565	1	1*	1*	1838153	1181	Van Nuys - North Sherman Oaks			Above Moderate
LOS ANGELES	14101 W CHAPPAREL LANE	91405	2217032048	Low Medium II Residential	(T)(Q)RD1.5-1	0	29	0.039536082	Residential - Single Family Residence - Vacant Land	YES - Current	NO - Privately-Owned	Available	Not Used in Prior Housing Element	0	0	0.003636565	0.003636565	1	1*	1*	1838153	1182	Van Nuys - North Sherman Oaks			Above Moderate
LOS ANGELES	14111 W CHAPPAREL LANE	91405	2217032053	Low Medium II Residential	(T)(Q)RD1.5-1	0	29	0.052006203	Residential - Single Family Residence - Small Lot	YES - Current	NO - Privately-Owned	Available	Not Used in Prior Housing Element	0	0	0.002875369	0.002875369	1	1*	1*	1838153	1187	Van Nuys - North Sherman Oaks			Above Moderate
LOS ANGELES	14110 W SPRUCE LANE	91405	2217032054	Low Medium II Residential	(T)(Q)RD1.5-1	0	29	0.053827768	Residential - Single Family Residence - Small Lot	YES - Current	NO - Privately-Owned	Available	Not Used in Prior Housing Element	0	0	0.002875369	0.002875369	1	1*	1*	1838153	1188	Van Nuys - North Sherman Oaks			Above Moderate
LOS ANGELES	14100 W SPRUCE LANE	91405	2217032059	Low Medium II Residential	(T)(Q)RD1.5-1	0	29	0.042146757	Residential - Single Family Residence - Small Lot	YES - Current	NO - Privately-Owned	Available	Not Used in Prior Housing Element	0	0	0.003636565	0.003636565	1	1*	1*	1838153	1193	Van Nuys - North Sherman Oaks			Above Moderate
LOS ANGELES	14101 W SPRUCE LANE	91405	2217032060	Low Medium II Residential	(T)(Q)RD1.5-1	0	29	0.042147973	Residential - Single Family Residence - Small Lot	YES - Current	NO - Privately-Owned	Available	Not Used in Prior Housing Element	0	0	0.003636565	0.003636565	1	1*	1*	1838153	1194	Van Nuys - North Sherman Oaks			Above Moderate
LOS ANGELES	14111 W SPRUCE LANE	91405	2217032065	Low Medium II Residential	(T)(Q)RD1.5-1	0	29	0.053827505	Residential - Single Family Residence - Small Lot	YES - Current	NO - Privately-Owned	Available	Not Used in Prior Housing Element	0	0	0.002875369	0.002875369	1	1*	1*	1838153	1199	Van Nuys - North Sherman Oaks			Above Moderate
LOS ANGELES	14110 W BIRCH LANE	91405	2217032066	Low Medium II Residential	(T)(Q)RD1.5-1	0	29	0.056422367	Residential - Single Family Residence - Small Lot	YES - Current	NO - Privately-Owned	Available	Not Used in Prior Housing Element	0	0	0.002875369	0.002875369	1	1*	1*	1868153	897	Van Nuys - North Sherman Oaks			Above Moderate
LOS ANGELES	14100 W BIRCH LANE	91405	2217032071	Low Medium II Residential	(T)(Q)RD1.5-1	0	29	0.039555228	Residential - Single Family Residence - Small Lot	YES - Current	NO - Privately-Owned	Available	Not Used in Prior Housing Element	0	0	0.003636565	0.003636565	1	1*	1*	1868153	902	Van Nuys - North Sherman Oaks			Above Moderate
LOS ANGELES	14101 W BIRCH LANE	91405	2217032072	Low Medium II Residential	(T)(Q)RD1.5-1	0	29	0.053980936	Residential - Single Family Residence - Small Lot	YES - Current	NO - Privately-Owned	Available	Not Used in Prior Housing Element	0	0	0.002875369	0.002875369	1	1*	1*	1868153	903	Van Nuys - North Sherman Oaks			Above Moderate
LOS ANGELES	14111 W BIRCH LANE	91405	2217032077	Low Medium II Residential	(T)(Q)RD1.5-1	0	29	0.076993825	Residential - Single Family Residence - Small Lot	YES - Current	NO - Privately-Owned	Available	Not Used in Prior Housing Element	0	0	0.007312482	0.007312482	1	2*	2*	1868153	908	Van Nuys - North Sherman Oaks			Above Moderate
LOS ANGELES	7246 N CHERRY LANE	91405	2217032078	Low Medium II Residential	(T)(Q)RD1.5-1	0	29	0.045395397	Residential - Single Family Residence - Small Lot	YES - Current	NO - Privately-Owned	Available	Not Used in Prior Housing Element	0	0	0.003636565	0.003636565	1	1*	1*	1868153	909	Van Nuys - North Sherman Oaks			Above Moderate
LOS ANGELES	7247 N CHERRY LANE	91405	2217032089	Low Medium II Residential	(T)(Q)RD1.5-1	0	29	0.044392703	Residential - Single Family Residence - Small Lot	YES - Current	NO - Privately-Owned	Available	Not Used in Prior Housing Element	0	0	0.003636565	0.003636565	1	1*	1*	1868153	920	Van Nuys - North Sherman Oaks			Above Moderate
LOS ANGELES	7246 N CEDAR ROAD	91405	2217032090	Low Medium II Residential	(T)(Q)RD1.5-1	0	29	0.043687234	Residential - Single Family Residence - Small Lot	YES - Current	NO - Privately-Owned	Available	Not Used in Prior Housing Element	0	0	0.003636565	0.003636565	1	1*	1*	1868153	921	Van Nuys - North Sherman Oaks			Above Moderate
LOS ANGELES	14117 W WILLOW LANE	91405	2217032096	Low Medium II Residential	(T)(Q)RD1.5-1	0	29	0.046034952	Residential - Single Family Residence - Small Lot	YES - Current	NO - Privately-Owned	Available	Not Used in Prior Housing Element	0	0	0.003636565	0.003636565	1	1*	1*	1868153	927	Van Nuys - North Sherman Oaks			Above Moderate
LOS ANGELES	7249 N MAPLE ROAD	91405	2217032105	Low Medium II Residential	(T)(Q)RD1.5-1	0	29	0.054464899	Residential - Single Family Residence - Small Lot	YES - Current	NO - Privately-Owned	Available	Not Used in Prior Housing Element	0	0	0.002875369	0.002875369	1	1*	1*	1868153	936	Van Nuys - North Sherman Oaks			Above Moderate
LOS ANGELES	7243 N CEDAR ROAD	91405	2217032106	Low Medium II Residential	(T)(Q)RD1.5-1	0	29	0.063511698	Residential - Single Family Residence - Small Lot	YES - Current	NO - Privately-Owned	Available	Not Used in Prior Housing Element	0	0	0.002875369	0.002875369	1	1*	1*	1868153	937	Van Nuys - North Sherman Oaks			Above Moderate
LOS ANGELES	7233 N CEDAR ROAD	91405	2217032111	Low Medium II Residential	(T)(Q)RD1.5-1	0	29	0.037876798	Residential - Single Family Residence - Small Lot	YES - Current	NO - Privately-Owned	Available	Not Used in Prior Housing Element	0	0	0.003636565	0.003636565	1	1*	1*	1868153	942	Van Nuys - North Sherman Oaks			Above Moderate
LOS ANGELES	7231 N CEDAR ROAD	91405	2217032112	Low Medium II Residential	(T)(Q)RD1.5-1	0	29	0.037876954	Residential - Single Family Residence - Small Lot	YES - Current	NO - Privately-Owned	Available	Not Used in Prior Housing Element	0	0	0.003636565	0.003636565	1	1*	1*	1868153	943	Van Nuys - North Sherman Oaks			Above Moderate
LOS ANGELES	7219 N CEDAR ROAD	91405	2217032118	Low Medium II Residential	(T)(Q)RD1.5-1	0	29	0.059104855	Residential - Single Family Residence - Small Lot	YES - Current	NO - Privately-Owned	Available	Not Used in Prior Housing Element	0	0	0.002875369	0.002875369	1	1*	1*	1838153	1204	Van Nuys - North Sherman Oaks			Above Moderate
LOS ANGELES	7219 N MAPLE ROAD	91405	2217032119	Low Medium II Residential	(T)(Q)RD1.5-1	0	29	0.047290306	Residential - Single Family Residence - Small Lot	YES - Current	NO - Privately-Owned	Available	Not Used in Prior Housing Element	0	0	0.003636565	0.003636565	1	1*	1*	1838153	1205	Van Nuys - North Sherman Oaks			Above Moderate
LOS ANGELES	7245 N MAPLE ROAD	91405	2217032132	Low Medium II Residential	(T)(Q)RD1.5-1	0	29	0.040381052	Residential - Single Family Residence - Small Lot	YES - Current	NO - Privately-Owned	Available	Not Used in Prior Housing Element	0	0	0.003636565	0.003636565	1	1*	1*	1868153	953	Van Nuys - North Sherman Oaks			Above Moderate
LOS ANGELES	14100 W MONROE PL	91405	2217033001	Low Medium II Residential	(Q)RD1.5-1	0	29	0.059951676	Residential - Single Family Residence - Small Lot	YES - Current	NO - Privately-Owned	Available	Not Used in Prior Housing Element	0	0	0.626270008	0.626270008	0	1*	1*	1868153	957	Van Nuys - North Sherman Oaks			Above Moderate
LOS ANGELES	14104 W MONROE PL	91405	2217033002	Low Medium II Residential	(Q)RD1.5-1	0	29	0.033661582	Residential - Single Family Residence - Small Lot	YES - Current	NO - Privately-Owned	Available	Not Used in Prior Housing Element	0	0	0.223624802	0.223624802	0	0	0	1868153	963	Van Nuys - North Sherman Oaks			Above Moderate
LOS ANGELES	14106 W MONROE PL	91405	2217033003	Low Medium II Residential	(Q)RD1.5-1	0	29	0.033660855	Residential - Single Family Residence - Small Lot	YES - Current	NO - Privately-Owned	Available	Not Used in Prior Housing Element	0	0	0.223624802	0.223624802	0	0	0	1868153	978	Van Nuys - North Sherman Oaks			Above Moderate
LOS ANGELES	14108 W MONROE PL	91405	2217033004	Low Medium II Residential	(Q)RD1.5-1	0	29	0.033660687	Residential - Single Family Residence - Small Lot	YES - Current	NO - Privately-Owned	Available	Not Used in Prior Housing Element	0	0	0.223624802	0.223624802	0	0	0	1868153	956	Van Nuys - North Sherman Oaks			Above Moderate
LOS ANGELES	14110 W MONROE PL	91405	2217033005	Low Medium II Residential	(Q)RD1.5-1	0	29	0.033661139	Residential - Single Family Residence - Small Lot	YES - Current	NO - Privately-Owned	Available	Not Used in Prior Housing Element	0	0	0.223624802	0.223624802	0	0	0	1868153	966	Van Nuys - North Sherman Oaks			Above Moderate
LOS ANGELES	14112 W MONROE PL	91405	2217033006	Low Medium II Residential	(Q)RD1.5-1	0	29	0.03366031	Residential - Single Family Residence - Small Lot	YES - Current	NO - Privately-Owned	Available	Not Used in Prior Housing Element	0	0	0.223624802	0.223624802	0	0	0	1868153	974	Van Nuys - North Sherman Oaks			Above Moderate
LOS ANGELES	14114 W MONROE PL	91405	2217033007	Low Medium II Residential	(Q)RD1.5-1	0	29	0.033660077	Residential - Single Family Residence - Small Lot	YES - Current	NO - Privately-Owned	Available	Not Used in Prior Housing Element	0	0	0.223624802	0.223624802	0	0	0	1868153	977	Van Nuys - North Sherman Oaks			Above Moderate
LOS ANGELES	14116 W MONROE PL	91405	2217033008	Low Medium II Residential	(Q)RD1.5-1	0	29	0.042555455	Residential - Single Family Residence - Small Lot	YES - Current	NO - Privately-Owned	Available	Not Used in Prior Housing Element	0	0	0.73668375	0.73668375	0	1*	1*	1868153	970	Van Nuys - North Sherman Oaks			Above Moderate
LOS ANGELES	14118 W MONROE PL	91405	2217033009	Low Medium II Residential	(Q)RD1.5-1	0	29	0.033932083	Residential - Single Family Residence - Small Lot	YES - Current	NO - Privately-Owned	Available	Not Used in Prior Housing Element	0	0	0.223624802	0.223624802	0	0	0	1868153	969	Van Nuys - North Sherman Oaks			Above Moderate
LOS ANGELES	14120 W MONROE PL	91405	2217033010	Low Medium II Residential	(Q)RD1.5-1	0	29	0.031272721	Residential - Single Family Residence - Small Lot	YES - Current	NO - Privately-Owned	Available	Not Used in Prior Housing Element	0	0	0.223398566	0.223398566	0	0	0	1868153	973	Van Nuys - North Sherman Oaks			Above Moderate
LOS ANGELES	14122 W MONROE PL	91405	2217033011	Low Medium II Residential	(Q)RD1.5-1	0	29	0.031272193	Residential -

LOS ANGELES	7526 N KESTER AVE	91405	2218009001	Low Medium II Residential	RD1.5-1	0	29	0.146960444	Residential - Single Family Residence	YES - Current	NO - Privately-Owned	Available	Not Used in Prior Housing Element	0	0.655463862	0	0.655463862	1	0	0	1868149	253	Van Nuys - North Sherman Oaks								Moderate
LOS ANGELES	7518 N KESTER AVE	91405	2218009002	Low Medium II Residential	RD1.5-1	0	29	0.148772098	Residential - Single Family Residence	YES - Current	NO - Privately-Owned	Available	Not Used in Prior Housing Element	0	0.655463862	0	0.655463862	1	0	0	1868149	280	Van Nuys - North Sherman Oaks								Moderate
LOS ANGELES	7512 N KESTER AVE	91405	2218009003	Low Medium II Residential	RD1.5-1	0	29	0.148773172	Residential - Single Family Residence	YES - Current	NO - Privately-Owned	Available	Not Used in Prior Housing Element	0	0.655463862	0	0.655463862	1	0	0	1868149	284	Van Nuys - North Sherman Oaks								Moderate
LOS ANGELES	7506 N KESTER AVE	91405	2218009004	Low Medium II Residential	RD1.5-1	0	29	0.148775112	Residential - Single Family Residence	YES - Current	NO - Privately-Owned	Available	Not Used in Prior Housing Element	0	0.655463862	0	0.655463862	1	0	0	1868149	330	Van Nuys - North Sherman Oaks								Moderate
LOS ANGELES	7502 N KESTER AVE	91405	2218009005	Low Medium II Residential	RD1.5-1	0	29	0.146805459	Residential - Single Family Residence	YES - Current	NO - Privately-Owned	Available	Not Used in Prior Housing Element	0	0.655463862	0	0.655463862	1	0	0	1868149	334	Van Nuys - North Sherman Oaks								Moderate
LOS ANGELES	7456 N KESTER AVE	91405	2218010001	Low Medium II Residential	RD1.5-1	0	29	0.207235416	Residential - Single Family Residence	YES - Current	NO - Privately-Owned	Available	Used in Prior Housing Element - Non-Vacant	0	0.889601612	0	0.889601612	1	0	0	1868149	341	Van Nuys - North Sherman Oaks								Moderate
LOS ANGELES			2218011010	Low Residential	R1-1	0	1 unit per lot	0.017235963	Residential - Single Family Residence - Vacant Land	YES - Current	NO - Privately-Owned	Available	Not Used in Prior Housing Element	0	0	0.085710341	0.085710341	0	0	0	1868149	396	Van Nuys - North Sherman Oaks								Above Moderate
LOS ANGELES			2218012***	Low Residential	R1-1	0	1 unit per lot	0.082715131		YES - Current	NO - Privately-Owned	Available	Not Used in Prior Housing Element	0	0	0.266090345	0.266090345	0	0	0	1868149	496	Van Nuys - North Sherman Oaks								Above Moderate
LOS ANGELES	7404 N KESTER AVE	91405	2218013017	Low Medium II Residential	RD1.5-1	0	29	0.322795045	Residential - Five or More Units or Apartments (Any Combination) - 4 Stories or Less	YES - Current	NO - Privately-Owned	Available	Not Used in Prior Housing Element	0	0.076046947	0	0.076046947	10	0	0	1868149	535	Van Nuys - North Sherman Oaks								Moderate
LOS ANGELES	7336 N KESTER AVE	91405	2218014022	Medium Residential	R3-1	0	54	0.232372852	Residential - Five or More Units or Apartments (Any Combination) - 4 Stories or Less	YES - Current	NO - Privately-Owned	Available	Not Used in Prior Housing Element	0	0	0.263547474	0.263547474	8	0	0	1868149	648	Van Nuys - North Sherman Oaks	Yes		Above Moderate					
LOS ANGELES	7350 N KESTER AVE	91405	2218014026	Medium Residential	R3-1	0	54	1.112583177	Residential - Five or More Units or Apartments (Any Combination) - 4 Stories or Less - Pool	YES - Current	NO - Privately-Owned	Available	Not Used in Prior Housing Element	0	0	1.137228829	1.137228829	56	0	0	1868149	545	Van Nuys - North Sherman Oaks	Yes		Above Moderate					
LOS ANGELES			2218016900	Very Low Residential	RE11-1	0	1 unit per lot	0.009305831	Miscellaneous - Government Owned Property	YES - Current	YES - City-Owned	Available	Not Used in Prior Housing Element	0	0	0.001416484	0.001416484	0	0	0	1868149	558	Van Nuys - North Sherman Oaks								Above Moderate
LOS ANGELES	7357 N VAN NUYS BLVD	91405	2218017001	General Commercial	C2-1VL	0	108	0.10584525	Commercial - Store Combination - Store and Office Combination - One Story	YES - Current	NO - Privately-Owned	Available	Used in Prior Housing Element - Non-Vacant	0.310810852	0	0	0.310810852	0	0	0	1868149	593	Van Nuys - North Sherman Oaks								Lower
LOS ANGELES	7363 N VAN NUYS BLVD	91405	2218017001	General Commercial	C2-1VL	0	108	0.21058063	Commercial - Store Combination - Store and Office Combination - One Story	YES - Current	NO - Privately-Owned	Available	Used in Prior Housing Element - Non-Vacant	0.426802915	0	0	0.426802915	0	0	0	1868149	577	Van Nuys - North Sherman Oaks								Lower
LOS ANGELES	7351 N VAN NUYS BLVD	91405	2218017002	General Commercial	C2-1VL	0	108	0.106054048	Commercial - Store Combination - Store and Office Combination - One Story	YES - Current	NO - Privately-Owned	Available	Used in Prior Housing Element - Non-Vacant	0.310810852	0	0	0.310810852	0	0	0	1868149	596	Van Nuys - North Sherman Oaks								Lower
LOS ANGELES	7353 N VAN NUYS BLVD	91405	2218017002	General Commercial	C2-1VL	0	108	0.106262853	Commercial - Store Combination - Store and Office Combination - One Story	YES - Current	NO - Privately-Owned	Available	Used in Prior Housing Element - Non-Vacant	0.310810852	0	0	0.310810852	0	0	0	1868149	834	Van Nuys - North Sherman Oaks								Lower
LOS ANGELES	7302 N VISTA DEL MONTE AVE	91405	2218017007	Medium Residential	R3-1	0	54	0.1480953	Residential - Five or More Units or Apartments (Any Combination) - 4 Stories or Less	YES - Current	NO - Privately-Owned	Available	Not Used in Prior Housing Element	0	0	0.197373115	0.197373115	6	0	0	1868149	758	Van Nuys - North Sherman Oaks	Yes		Above Moderate					
LOS ANGELES	7308 N VISTA DEL MONTE AVE	91405	2218017008	Medium Residential	R3-1	0	54	0.149207216	Residential - Five or More Units or Apartments (Any Combination) - 4 Stories or Less	YES - Current	NO - Privately-Owned	Available	Not Used in Prior Housing Element	0	0	0.197373115	0.197373115	6	0	0	1868149	752	Van Nuys - North Sherman Oaks	Yes		Above Moderate					
LOS ANGELES	7312 N VISTA DEL MONTE AVE	91405	2218017009	Medium Residential	R3-1	0	54	0.149209006	Residential - Five or More Units or Apartments (Any Combination) - 4 Stories or Less	YES - Current	NO - Privately-Owned	Available	Not Used in Prior Housing Element	0	0	0.197373115	0.197373115	6	0	0	1868149	722	Van Nuys - North Sherman Oaks	Yes		Above Moderate					
LOS ANGELES	7318 N VISTA DEL MONTE AVE	91405	2218017010	Medium Residential	R3-1	0	54	0.149209152	Residential - Five or More Units or Apartments (Any Combination) - 4 Stories or Less	YES - Current	NO - Privately-Owned	Available	Not Used in Prior Housing Element	0	0	0.183888817	0.183888817	6	0	0	1868149	703	Van Nuys - North Sherman Oaks	Yes		Above Moderate					
LOS ANGELES	7322 N VISTA DEL MONTE AVE	91405	2218017011	Medium Residential	R3-1	0	54	0.149211521	Residential - Five or More Units or Apartments (Any Combination) - 4 Stories or Less	YES - Current	NO - Privately-Owned	Available	Not Used in Prior Housing Element	0	0	0.183888817	0.183888817	6	0	0	1868149	700	Van Nuys - North Sherman Oaks	Yes		Above Moderate					
LOS ANGELES	7328 N VISTA DEL MONTE AVE	91405	2218017012	Medium Residential	R3-1	0	54	0.149213673	Residential - Five or More Units or Apartments (Any Combination) - 4 Stories or Less	YES - Current	NO - Privately-Owned	Available	Not Used in Prior Housing Element	0	0	0.183888817	0.183888817	6	0	0	1868149	657	Van Nuys - North Sherman Oaks	Yes		Above Moderate					
LOS ANGELES	7332 N VISTA DEL MONTE AVE	91405	2218017013	Medium Residential	R3-1	0	54	0.149215463	Residential - Five or More Units or Apartments (Any Combination) - 4 Stories or Less	YES - Current	NO - Privately-Owned	Available	Not Used in Prior Housing Element	0	0	0.183888817	0.183888817	6	0	0	1868149	649	Van Nuys - North Sherman Oaks	Yes		Above Moderate					
LOS ANGELES	7338 N VISTA DEL MONTE AVE	91405	2218017014	Medium Residential	R3-1	0	54	0.149216898	Residential - Five or More Units or Apartments (Any Combination) - 4 Stories or Less	YES - Current	NO - Privately-Owned	Available	Not Used in Prior Housing Element	0	0	0.183888817	0.183888817	6	0	0	1868149	643	Van Nuys - North Sherman Oaks	Yes		Above Moderate					
LOS ANGELES	7342 N VISTA DEL MONTE AVE	91405	2218017015	Medium Residential	R3-1	0	54	0.14921776	Residential - Five or More Units or Apartments (Any Combination) - 4 Stories or Less	YES - Current	NO - Privately-Owned	Available	Not Used in Prior Housing Element	0	0	0.183888817	0.183888817	6	0	0	1868149	631	Van Nuys - North Sherman Oaks	Yes		Above Moderate					
LOS ANGELES	7348 N VISTA DEL MONTE AVE	91405	2218017016	Medium Residential	R3-1	0	54	0.149220847	Residential - Five or More Units or Apartments (Any Combination) - 4 Stories or Less	YES - Current	NO - Privately-Owned	Available	Not Used in Prior Housing Element	0	0	0.183888817	0.183888817	6	0	0	1868149	595	Van Nuys - North Sherman Oaks	Yes		Above Moderate					
LOS ANGELES	7352 N VISTA DEL MONTE AVE	91405	2218017017	Medium Residential	R3-1	0	54	0.149222637	Residential - Five or More Units or Apartments (Any Combination) - 4 Stories or Less	YES - Current	NO - Privately-Owned	Available	Not Used in Prior Housing Element	0	0	0.183888817	0.183888817	6	0	0	1868149	592	Van Nuys - North Sherman Oaks	Yes		Above Moderate					
LOS ANGELES	7358 N VISTA DEL MONTE AVE	91405	2218017018	Medium Residential	R3-1	0	54	0.148689755	Residential - Five or More Units or Apartments (Any Combination) - 4 Stories or Less	YES - Current	NO - Privately-Owned	Available	Not Used in Prior Housing Element	0	0	0.183888817	0.183888817	6	0	0	1868149	576	Van Nuys - North Sherman Oaks	Yes		Above Moderate					
LOS ANGELES	7315 N VAN NUYS BLVD	91405	2218017019	General Commercial	C2-1VL	0	108	0.17675496	Commercial - Store Combination - Store and Office Combination - One Story	YES - Current	NO - Privately-Owned	Available	Used in Prior Housing Element - Non-Vacant	0.171034932	0	0	0.171034932	0	0	0	1868149	751	Van Nuys - North Sherman Oaks								Lower
LOS ANGELES	7317 N VAN NUYS BLVD	91405	2218017019	General Commercial	C2-1VL	0	108	0.070702127	Commercial - Store Combination - Store and Office Combination - One Story	YES - Current	NO - Privately-Owned	Available	Used in Prior Housing Element - Non-Vacant	0.10393922	0	0	0.10393922	0	0	0	1868149	723	Van Nuys - North Sherman Oaks								Lower
LOS ANGELES	7303 N VAN NUYS BLVD	91405	2218017020	General Commercial	C2-1VL	0	108	0.21013591	Commercial - Store - One Story	YES - Current	NO - Privately-Owned	Available	Used in Prior Housing Element - Non-Vacant	0.139331762	0	0	0.139331762	0	0	0	1868149	757	Van Nuys - North Sherman Oaks								Lower
LOS ANGELES			2218017020	General Commercial	C2-1VL	0	108	0.035350992	Commercial - Store - One Story	YES - Current	NO - Privately-Owned	Available	Used in Prior Housing Element - Non-Vacant	0	0	0.004868996	0.004868996	0	0	0	1868149	754	Van Nuys - North Sherman Oaks								Above Moderate
LOS ANGELES	7347 N VAN NUYS BLVD	91405	2218017023	General Commercial	C2-1VL	0	108	0.192875982	Commercial - Office Building - One Story	YES - Current	NO - Privately-Owned	Available	Used in Prior Housing Element - Non-Vacant	0.425164381	0	0	0.425164381	0	0	0	1868149	630	Van Nuys - North Sherman Oaks								Lower
LOS ANGELES	7335 N VAN NUYS BLVD	91405	2218017026	General Commercial	C2-1VL	0	108	0.761816483	Commercial - Store Combination - Store and Office Combination - One Story	YES - Current	NO - Privately-Owned	Available	Used in Prior Housing Element - Non-Vacant	0.023234526	0	0	0.023234526	1	0	0	1868149	645	Van Nuys - North Sherman Oaks								Lower
LOS ANGELES			2218017026	General Commercial	C2-1VL	0	108	0.14140315	Commercial - Store Combination - Store and Office Combination - One Story	YES - Current	NO - Privately-Owned	Available	Used in Prior Housing Element - Non-Vacant	0.048035692	0	0	0.048035692	1	0	0	1868149	706	Van Nuys - North Sherman Oaks								Lower
LOS ANGELES			2218018900	Low Residential	R1-1	0	1 unit per lot	0.009305013	Miscellaneous - Government Owned Property	YES - Current	YES - City-Owned	Available	Not Used in Prior Housing Element	0	0	0.001416484	0.001416484	0	0	0	1868149	733	Van Nuys - North Sherman Oaks								Above Moderate
LOS ANGELES	7310 N KESTER AVE	91405	2218020024	Medium Residential	R3-1	0	54	0.453332619	Residential - Five or More Units or Apartments (Any Combination) - 4 Stories or Less	YES - Current	NO - Privately-Owned	Available	Not Used in Prior Housing Element	0	0	0.306062694	0.306062694	17	0	0	1868149	715	Van Nuys - North Sherman Oaks	Yes		Above Moderate					
LOS ANGELES	14854 W WYANDOTTE ST	91405	2218021015	Low Medium II Residential	[Q]RD1.5-1	0	29	0.301050293	Residential - Five or More Units or Apartments (Any Combination) - 4 Stories or Less	YES - Current	NO - Privately-Owned	Available	Not Used in Prior Housing Element	0	0.131253192	0	0.131253192	9	0	0	1868149	767	Van Nuys - North Sherman Oaks	Yes		Moderate					
LOS ANGELES	14861 W SHERMAN WAY	91405	2218021036	Neighborhood Office Commercial	C1.5-1VL	0	108	0.259586034	Commercial - Shopping Center (Neighborhood, Community) - One Story	YES - Current	NO - Privately-Owned	Available	Not Used in Prior Housing Element	0.056114253	0	0	0.056114253	0	0	0	1838149	52	Van Nuys - North Sherman Oaks								Lower
LOS ANGELES			2218021036	Neighborhood Office Commercial	C1.5-1VL	0	108	0.041321314	Commercial - Shopping Center (Neighborhood, Community) - One Story	YES - Current	NO - Privately-Owned	Available	Not Used in Prior Housing Element	0	0	0.001343815	0.001343815	0	0	0	1838149	53	Van Nuys - North Sherman Oaks								Above Moderate
LOS ANGELES	14821 W SHERMAN WAY	91405	2218021BRK	High Medium Residential, Medium Residential	(Q)R3-1	0	54	1.611785267	Residential - Single Family Residence - Condominium	YES - Current	NO - Privately-Owned	Available	Not Used in Prior Housing Element	1.042968798	0	0	1.042968798	128	0	0	1838149	7	Van Nuys - North Sherman Oaks								Lower
LOS ANGELES	14737 W SHERMAN WAY	91405	2218022020	High Medium Residential	R4-1	0	108	1.102333954	Residential - Five or More Units or Apartments (Any Combination) - 4 Stories or Less - Pool	YES - Current	NO - Privately-Owned	Available	Not Used in Prior Housing Element	0	0	5.90239377	5.90239377	82	0	0	1838149	25	Van Nuys - North Sherman Oaks	Yes		Above Moderate					
LOS ANGELES	14731 W SHERMAN WAY	91405	2218022027	High Medium Residential	R3-1	0	54	0.510556922	Residential - Five or More Units or Apartments (Any Combination) - 4 Stories or Less	YES - Current	NO - Privately-Owned	Available	Not Used in Prior Housing Element	0	0	0.111669932	0.111669932	22	0	0	1838149	34	Van Nuys - North Sherman Oaks	Yes		Above Moderate					
LOS ANGELES	14757 W SHERMAN WAY	91405	2218022036	High Medium Residential	R4-1	0	108	0.787969443	Residential - Five or More Units or Apartments (Any Combination) - 4 Stories or Less - Pool	YES - Current	NO - Privately-Owned	Available	Not Used in Prior Housing Element	2.538468672	0	0	2.538468672	84	0	0	1838149	10	Van Nuys - North Sherman Oaks								Lower
LOS ANGELES	14600 W WYANDOTTE ST	91405	2218023001	Low Medium II Residential	R3-1	0	54	0.235398692	Residential - Five or More Units or Apartments (Any Combination) - 4 Stories or Less	YES - Current	NO - Privately-Owned	Available	Not Used in Prior Housing Element	0	0	0.263547474	0.263547474	8	0	0	1868149	793	Van Nuys - North Sherman Oaks	Yes		Above Moderate					
LOS ANGELES	14608 W WYANDOTTE ST	91405	2218023002	Low Medium II Residential	R3-1	0	54	0.235383292	Residential - Five or More Units or Apartments (Any Combination) - 4 Stories or Less	YES - Current	NO - Privately-Owned	Available	Not Used in Prior Housing Element	0	0	0.263547474	0.263547474	8	0	0	1868149	835	Van Nuys - North Sherman Oaks	Yes		Above Moderate					
LOS ANGELES	14607 W SHERMAN WAY	91405	2218023003	Low Medium II Residential	[Q]RD1.5-1	0	29	1.190073754	Industrial - Warehousing, Distribution, Storage - Public Storage - Mini Warehouse - One Story	YES - Current	NO - Privately-Owned	Available	Not Used in Prior Housing Element	0	0.07673645	0	0.07673645	0	0	0	1838149	20	Van Nuys - North Sherman Oaks								Moderate
LOS ANGELES	14612 W WYANDOTTE ST	91405	2218023006	Low Medium II Residential	R3-1, [Q]RD1.5-1	0		0.354271947	Residential - Five or More Units or Apartments (Any Combination) - 4 Stories or Less - Pool	YES - Current	NO - Privately-Owned	Available	Not Used in Prior Housing Element	0	0	0.41422883	0.41422883	14	0	0	1868149	792	Van Nuys - North Sherman Oaks	Yes		Above Moderate					
LOS ANGELES	14618 W WYANDOTTE ST	91405	2218023007	Low Medium II Residential	R3-1, [Q]RD1.5-1	0		0.351617764	Residential - Five or More Units or Apartments (Any Combination) - 4 Stories or Less - Pool	YES - Current	NO - Privately-Owned	Available	Not Used in Prior Housing Element	0	0	0.40505183	0.40505183	14	0	0	1868149	791	Van Nuys - North Sherman Oaks	Yes		Above Moderate					
LOS ANGELES	14624 W WYANDOTTE ST	91405	2218023008	Low Medium II Residential	R3-1, [Q]RD1.5-1	0		0.351616247	Residential - Five or More Units or Apartments (Any Combination) - 4 Stories or Less - Pool	YES - Current	NO - Privately-Owned	Available	Not Used in Prior Housing Element	0	0	0.40505183	0.40505183	14	0	0	1868149	790	Van Nuys - North Sherman Oaks	Yes		Above Moderate					
LOS ANGELES	14648 W WYANDOTTE ST	91405	2218023013	Low Medium II Residential	R3-1, [Q]RD1.5-1	0		0.213584217	Residential - Five or More Units or Apartments (Any Combination) - 4 Stories or Less	YES - Current	NO - Privately-Owned	Available	Not Used in Prior Housing Element	0	0	0.448769219	0.448769219	6	0	0	1868149	786	Van Nuys - North Sherman Oaks	Yes		Above Moderate					
LOS ANGELES	14656 W WYANDOTTE ST	91405	2218023014	Low Medium II Residential	R3-1, [Q]RD1.5-1	0		0.224969318	Residential - Five or More Units or Apartments (Any Combination) - 4 Stories or Less	YES - Current	NO - Privately-Owned	Available	Not Used in Prior Housing Element	0	0	0.424643791	0.424643791	8	0	0	1868149	785	Van Nuys - North Sherman Oaks	Yes		Above Moderate					
LOS ANGELES	14660 W WYANDOTTE ST	91405	2218023015	Low Medium II Residential	R3-1, [Q]RD1.5-1	0		0.223993167	Residential - Five or More Units or Apartments (Any Combination) - 4 Stories or Less	YES - Current	NO - Privately-Owned	Available	Not Used in Prior Housing Element	0	0	0.424643791	0.424643791	8	0	0	1868149	784	Van Nuys - North Sherman Oaks	Yes		Above Moderate					
LOS ANGELES	14655 W SHERMAN WAY	91405	2218023020	Low Medium II Residential	[Q]RD1.5-1	0	29	1.480013757	Institutional - Church - One Story	YES - Current	NO - Privately-Owned	Available	Not Used in Prior Housing Element	0	0.21728873	0	0.21728873	1	0	0	1838149	22	Van Nuys - North Sherman Oaks								Moderate
LOS ANGELES	14625 W SHERMAN WAY	91405	2218023023	Low Medium II Residential	[Q]RD1.5-1	0	29	1.15067628	Institutional - Church - One Story	YES - Current	NO - Privately-Owned	Available	Not Used in Prior Housing Element	0	0.234730577	0	0.234730577	0	0	0	1838149	31	Van Nuys - North Sherman Oaks								Moderate
LOS ANGELES	14631 W SHERMAN WAY	91405	2218023023	Low Medium II Residential	[Q]RD1.5-1	0	29	0.402481683	Institutional - Church - One Story	YES - Current	NO - Privately-Owned	Available	Not Used in Prior Housing Element	0	0.170354806	0	0.170354806	0	0	0	1838149	33	Van Nuys - North Sherman Oaks								Moderate
LOS ANGELES	14637 W SHERMAN WAY	91405	2218023023	Low Medium II Residential	[Q]RD1.5-1	0	29	0.688911588	Institutional - Church - One Story	YES - Current	NO - Privately-Owned	Available	Not Used in Prior Housing Element	0	0.21123762	0	0.21123762	0	0	0	1838149	32	Van Nuys - North Sherman Oaks								Moderate
LOS ANGELES			2218023024	Low Medium II Residential	[Q]RD1.5-1	0	29	0.00250233	Residential - Single Family Residence - Vacant Land	YES - Current	NO - Privately-Owned	Available	Not Used in Prior Housing Element	0	0	0.085710341	0.085710341	0	0	0	1838149	60	Van Nuys - North Sherman Oaks								Above Moderate
LOS ANGELES	14630 W WYANDOTTE ST	91405	2218023025	Low Medium II Residential	R3-1, [Q]RD1.5-1	0		0.524870588	Residential - Five or More Units or Apartments (Any Combination) - 4 Stories or Less - Pool	YES - Current	NO - Privately-Owned	Available	Not Used in Prior Housing Element	0	0	2.871598095	2.871598095	73	0	0	1868149	789	Van Nuys - North Sherman Oaks								Above Moderate
LOS ANGELES	14644 W WYANDOTTE ST	91405	2218023025	Low Medium II Residential	R3-1, [Q]RD1.5-1	0		0.535833165	Residential - Five or More Units or Apartments (Any Combination) - 4 Stories or Less - Pool	YES - Current	NO - Privately-Owned	Available	Not Used in Prior Housing Element	0	0	2.958820146	2.958820146	73	0	0	1868149	787	Van Nuys - North Sherman Oaks								Above Moderate
LOS ANGELES	14537 W SHERMAN WAY	91405	2218024008	General Commercial	C2-1VL	0	108	0.73285282	Commercial - Auto, Recreation Equipment, Construction Equipment Sales and Service - Car Wash Only - One Story	YES - Current	NO - Privately-Owned	Available	Not Used in Prior Housing Element	0.089731121	0	0	0.089731121	2	0	0	1838149	43	Van Nuys - North Sherman Oaks								Lower
LOS ANGELES	7219 N VAN NUYS BLVD	91405	2218024009	General Commercial	C2-1VL	0	108	1.251640761	Commercial - Store - One Story	YES - Current	NO - Privately-Owned	Available	Used in Prior Housing Element - Non-Vacant	0.948106788	0	0	0.948106788	0	0	0	1838149	44	Van Nuys - North Sherman Oaks								Lower
LOS ANGELES	7239 N VAN NUYS BLVD	91405	2218024012	Low Medium II Residential	(Q)C2-1VL	0	108	0.383164173	Commercial - Store - One Story	YES - Current	NO - Privately-Owned	Available	Not Used in Prior Housing Element	0.163619309	0	0	0.163619309	0	0	0	1868149	832	Van Nuys - North Sherman Oaks								Lower
LOS ANGELES	14557 W SHERMAN WAY	91405	2218024013	General Commercial	(Q)C2-1VL	0	108	0.030977747	Commercial - Supermarket - Supermarket - 12,000 SF or More - One Story	YES - Current	NO - Privately-Owned	Available	Not Used in Prior Housing Element	0	0	0.004664836	0.004664836	0	0	0	1838149	57	Van Nuys - North Sherman Oaks								Above Moderate
LOS ANGELES	14561 W SHERMAN WAY	91405	2218024013	Low Medium II Residential, General Commercial	C2-1VL, (Q)C2-1VL	0	108	4.580000862	Commercial - Supermarket - Supermarket - 12,000 SF or More - One Story	YES - Current	NO - Privately-Owned	Available	Not Used in Prior Housing Element	7.922769982	0	0	7.922769982	0	0	0	1868149	826	Van Nuys - North Sherman Oaks								Lower
LOS ANGELES	7227 N VAN NUYS BLVD	91405	2218024013	General Commercial	C2-1VL	0	108	0.087273633	Commercial - Supermarket - Supermarket - 12,000 SF or More - One Story	YES - Current	NO - Privately-Owned	Available	Not Used in Prior Housing Element	0.128322445	0	0	0.128322445	0	0	0	1868149	837	Van Nuys - North Sherman Oaks								Lower
LOS ANGELES			2218024013	General Commercial	C2-1VL	0	108	0.109023535	Commercial - Supermarket - Supermarket - 12,000 SF or More - One Story	YES - Current	NO - Privately-Owned	Available	Not Used in Prior Housing Element	0.146457477	0	0	0.146457477	0	0	0	1838149	805	Van Nuys - North Sherman Oaks								Lower
LOS ANGELES			2218024013	General Commercial	C2-1VL	0	108	0.226831867	Commercial - Supermarket - Supermarket - 12,000 SF or More - One Story	YES - Current	NO - Privately-Owned	Available	Not Used in Prior Housing Element	0.182765363	0	0	0.182765363	0	0	0	1868149	800	Van Nuys - North Sherman Oaks								Lower
LOS ANGELES	7249 N VAN NUYS BLVD	91405	2218024014	General Commercial	C2-1VL	0	108	0.060016425	Commercial - Restaurant, Cocktail Lounge - Restaurant, Cocktail Lounge, Tavern - Two Stories	YES - Current	NO - Privately-Owned	Available	Not Used in Prior Housing Element	0	0	0.005613542	0.005613542	2	0	0	1868149	836	Van Nuys - North Sherman Oaks								Above Moderate
LOS ANGELES	7273 N VAN NUYS BLVD	91405	2218024014	Low Medium II Residential, General Commercial	C2-1VL, (Q)C2-1VL	0	108	0.602406574	Commercial - Restaurant, Cocktail Lounge - Restaurant, Cocktail Lounge, Tavern - Two Stories	YES - Current	NO - Privately-Owned	Available	Not Used in Prior Housing Element	0.111322171	0	0	0.111322171	2	0	0	1868149	830	Van Nuys - North Sherman Oaks								Lower
LOS ANGELES			2218024014	General Commercial	C2-1VL	0	108	0.061642165	Commercial - Restaurant, Cocktail Lounge - Restaurant, Cocktail Lounge, Tavern - Two Stories	YES - Current	NO - Privately-Owned	Available	Not Used in Prior Housing Element	0	0	0.004484889	0.004484889	2	0	0	1868149	795	Van Nuys - North Sherman Oaks								Above Moderate
LOS ANGELES	7221 N VAN NUYS BLVD	91405	2218024015	General Commercial	C2-1VL	0	108	0.46440598	Commercial - Store - One Story	YES - Current	NO - Privately-Owned	Available	Not Used in Prior Housing Element	0.146630481	0	0	0.146630481	0	0	0	1838149	24	Van Nuys - North Sherman Oaks								Lower
LOS ANGELES			2218024015	Low Medium II Residential, General Commercial	C2-1VL, (Q)C2-1VL	0	108	0.002980399	Commercial - Store - One Story	YES - Current	NO - Privately-Owned	Available	Not Used in Prior Housing Element	0	0	0.004557879	0.004557879	0	0	0	1868149	838	Van Nuys - North Sherman Oaks								Above Moderate
LOS ANGELES	14687 W SHERMAN WAY	91405	2218025001	Low Medium II Residential	[Q]RD1.5-1	0	29	0.072128609	Residential - Single Family Residence - Small Lot	YES - Current	NO - Privately-Owned	Available	Not Used in Prior Housing Element	0	0	0.064277968	0.064277968	1	2*	2*	1868149	845	Van Nuys - North Sherman Oaks								Above Moderate
LOS ANGELES	14711 W SHERMAN WAY	91405	2218025005	Low Medium II Residential	[Q]RD1.5-1	0	29	0.052346937	Residential - Single Family Residence - Small Lot	YES - Current	NO - Privately-Owned	Available	Not Used in Prior Housing Element	0	0	0.002875369	0.002875369	1	1*	1*	1838149	849	Van Nuys - North Sherman Oaks								Above Moderate
LOS ANGELES	14721 W SHERMAN WAY	91405	2218025015	Low Medium II Residential	[Q]RD1.5-1	0	29	0.045851224	Residential - Single Family Residence - Small Lot	YES - Current	NO - Privately-Owned	Available	Not Used in Prior Housing Element	0	0	0.003636565	0.003636565	1	1*	1*	1838149	825	Van Nuys - North Sherman Oaks								Above Moderate
L

LOS ANGELES	7020 N KESTER AVE	91405	2219002023	Low Medium II Residential	[Q]RD1.5-1	0	29	0.91898869	Residential - Five or More Units or Apartments (Any Combination) - 4 Stories or Less	YES - Current	NO - Privately-Owned	Available	Not Used in Prior Housing Element	0	1.038764834	0	1.038764834	14	0	0	1838149	320	Van Nuys - North Sherman Oaks	Yes	Moderate
LOS ANGELES	14750 W SHERMAN WAY	91405	2219006001	Low Medium II Residential, Low Residential	[Q]RD1.5-1, R1-1	0	1 unit per lot	1.552070679	Recreational - Club, Lodge Hall, Fraternal Organization - One Story	YES - Current	NO - Privately-Owned	Available	Not Used in Prior Housing Element	0	0	0.006975529	0.006975529	0	0	0	1838149	90	Van Nuys - North Sherman Oaks		Above Moderate
LOS ANGELES	14736 W SHERMAN WAY	91405	2219006012	Low Residential, Medium Residential	[Q]RD1.5-1, R1-1	0	1 unit per lot	0.558594098	Recreational - Club, Lodge Hall, Fraternal Organization - Vacant Land	YES - Current	NO - Privately-Owned	Available	Not Used in Prior Housing Element	0	0	0.015143165	0.015143165	0	0	0	1838149	81	Van Nuys - North Sherman Oaks		Above Moderate
LOS ANGELES	14621 W SHERMAN WAY	91405	2219007033	Community Commercial	(T)(Q)RAS3-1L	0	54	1.325468376	Commercial - Parking Lot (Commercial Use Property) - Lots - Commercial Parking - One Story	YES - Current	NO - Privately-Owned	Available	Not Used in Prior Housing Element	0.495840891	0	0	0.495840891	0	0	0	1838149	799	Van Nuys - North Sherman Oaks		Lower
LOS ANGELES	14620 W SHERMAN CIR	91405	2219007034	Community Commercial	(T)(Q)RAS3-1L	0	54	3.899484846	Residential - Five or More Units or Apartments (Any Combination) - 5 Stories or More - Pool	YES - Current	NO - Privately-Owned	Available	Not Used in Prior Housing Element	5.941494992	0	0	5.941494992	284	0	0	1838149	800	Van Nuys - North Sherman Oaks		Lower
LOS ANGELES	7115 N VAN NUYS BLVD	91405	2219008007	Community Commercial	C2-1L	0	108	0.177851546	Commercial - Restaurant, Cocktail Lounge - Restaurant, Cocktail Lounge, Tavern - One Story	YES - Current	NO - Privately-Owned	Available	Used in Prior Housing Element - Non-Vacant	0.157031156	0	0	0.157031156	1	0	0	1838149	129	Van Nuys - North Sherman Oaks		Lower
LOS ANGELES	7155 N VAN NUYS BLVD	91405	2219008008	Community Commercial	C2-1L	0	108	1.23278461	Commercial - Store - One Story	YES - Current	NO - Privately-Owned	Available	Not Used in Prior Housing Element	2.361199263	0	0	2.361199263	0	0	0	1838149	65	Van Nuys - North Sherman Oaks		Lower
LOS ANGELES	14550 W SHERMAN WAY	91405	2219008012	Community Commercial	C2-1L	0	108	0.919204091	Commercial - Store Combination - Store and Office Combination - One Story	YES - Current	NO - Privately-Owned	Available	Used in Prior Housing Element - Non-Vacant	0.94058585	0	0	0.94058585	0	0	0	1838149	63	Van Nuys - North Sherman Oaks		Lower
LOS ANGELES	14526 W SHERMAN WAY	91405	2219008013	Community Commercial	C2-1L	0	108	0.265191004	Commercial - Auto, Recreation Equipment, Construction Equipment Sales and Service - Auto Body Repair Shop - One Story	YES - Current	NO - Privately-Owned	Available	Used in Prior Housing Element - Non-Vacant	0.055763364	0	0	0.055763364	0	0	0	1838149	64	Van Nuys - North Sherman Oaks		Lower
LOS ANGELES	14540 W GAULT ST	91405	2219009002	Medium Residential	[Q]R3-1	0	54	0.154954034	Residential - Single Family Residence	YES - Current	NO - Privately-Owned	Available	Not Used in Prior Housing Element	1.399358332	0	0	1.399358332	1	0	0	1838149	199	Van Nuys - North Sherman Oaks		Lower
LOS ANGELES	14536 W GAULT ST	91405	2219009003	Medium Residential	[Q]R3-1	0	54	0.154953067	Residential - Double, Duplex, or Two Units - 4 Stories or Less	YES - Current	NO - Privately-Owned	Available	Not Used in Prior Housing Element	0	0	0.981243503	0.981243503	2	0	0	1838149	200	Van Nuys - North Sherman Oaks	Yes	Above Moderate
LOS ANGELES	14530 W GAULT ST	91405	2219009004	Medium Residential	[Q]R3-1	0	54	0.154954392	Residential - Double, Duplex, or Two Units - 4 Stories or Less	YES - Current	NO - Privately-Owned	Available	Not Used in Prior Housing Element	0	0	0.425454497	0.425454497	2	0	0	1838149	201	Van Nuys - North Sherman Oaks	Yes	Above Moderate
LOS ANGELES	14526 W GAULT ST	91405	2219009005	Medium Residential	[Q]R3-1	0	54	0.154954392	Residential - Four Units (Any Combination) - 4 Stories or Less	YES - Current	NO - Privately-Owned	Available	Not Used in Prior Housing Element	0	0	0.113010462	0.113010462	4	0	0	1838149	202	Van Nuys - North Sherman Oaks	Yes	Above Moderate
LOS ANGELES	14520 W GAULT ST	91405	2219009006	Medium Residential	[Q]R3-1	0	54	0.325198736	Residential - Five or More Units or Apartments (Any Combination) - 4 Stories or Less	YES - Current	NO - Privately-Owned	Available	Not Used in Prior Housing Element	0	0	0.277852285	0.277852285	13	0	0	1838149	203	Van Nuys - North Sherman Oaks	Yes	Above Moderate
LOS ANGELES	14519 W VOSE ST	91405	2219009007	Medium Residential	[Q]R3-1	0	54	0.147703212	Residential - Single Family Residence	YES - Current	NO - Privately-Owned	Available	Not Used in Prior Housing Element	1.302904272	0	0	1.302904272	1	0	0	1838149	247	Van Nuys - North Sherman Oaks		Lower
LOS ANGELES	14525 W VOSE ST	91405	2219009008	Medium Residential	[Q]R3-1	0	54	0.15508816	Residential - Five or More Units or Apartments (Any Combination) - 4 Stories or Less	YES - Current	NO - Privately-Owned	Available	Not Used in Prior Housing Element	0.115670383	0	0	0.115670383	6	0	0	1838149	246	Van Nuys - North Sherman Oaks		Lower
LOS ANGELES	14541 W VOSE ST	91405	2219009011	Medium Residential	[Q]R3-1	0	54	0.15510466	Residential - Single Family Residence	YES - Current	NO - Privately-Owned	Available	Not Used in Prior Housing Element	1.399358332	0	0	1.399358332	1	0	0	1838149	243	Van Nuys - North Sherman Oaks		Lower
LOS ANGELES	14545 W VOSE ST	91405	2219009012	Medium Residential	[Q]R3-1	0	54	0.15510846	Residential - Single Family Residence - Pool	YES - Current	NO - Privately-Owned	Available	Not Used in Prior Housing Element	1.399358332	0	0	1.399358332	1	0	0	1838149	242	Van Nuys - North Sherman Oaks		Lower
LOS ANGELES	14551 W VOSE ST	91405	2219009013	Medium Residential	[Q]R3-1	0	54	0.155116138	Residential - Five or More Units or Apartments (Any Combination) - 4 Stories or Less	YES - Current	NO - Privately-Owned	Available	Not Used in Prior Housing Element	0.115670383	0	0	0.115670383	6	0	0	1838149	241	Van Nuys - North Sherman Oaks		Lower
LOS ANGELES	14555 W VOSE ST	91405	2219009014	Medium Residential	[Q]R3-1	0	54	0.154629163	Residential - Five or More Units or Apartments (Any Combination) - 4 Stories or Less	YES - Current	NO - Privately-Owned	Available	Not Used in Prior Housing Element	0.116613514	0	0	0.116613514	8	0	0	1838149	240	Van Nuys - North Sherman Oaks		Lower
LOS ANGELES	14501 W VOSE ST	91405	2219009025	Community Commercial	C2-1L	0	108	0.206898885	Commercial - Restaurant, Cocktail Lounge - Fast Food - Auto Oriented - One Story	YES - Current	NO - Privately-Owned	Available	Not Used in Prior Housing Element	0.181286283	0	0	0.181286283	0	0	0	1838149	262	Van Nuys - North Sherman Oaks		Lower
LOS ANGELES	7045 N VAN NUYS BLVD	91405	2219009025	Community Commercial	C2-1L	0	108	0.510770728	Commercial - Restaurant, Cocktail Lounge - Fast Food - Auto Oriented - One Story	YES - Current	NO - Privately-Owned	Available	Not Used in Prior Housing Element	0.134956769	0	0	0.134956769	0	0	0	1838149	204	Van Nuys - North Sherman Oaks		Lower
LOS ANGELES			2219009025	Community Commercial	C2-1L	0	108	0.260606338	Commercial - Restaurant, Cocktail Lounge - Fast Food - Auto Oriented - One Story	YES - Current	NO - Privately-Owned	Available	Not Used in Prior Housing Element	0.186293042	0	0	0.186293042	0	0	0	1838149	206	Van Nuys - North Sherman Oaks		Lower
LOS ANGELES	14531 W VOSE ST	91405	2219009026	Medium Residential	[Q]R3-1	0	54	0.155093899	Residential - Five or More Units or Apartments (Any Combination) - 4 Stories or Less	YES - Current	NO - Privately-Owned	Available	Not Used in Prior Housing Element	0.132901263	0	0	0.132901263	14	0	0	1838149	245	Van Nuys - North Sherman Oaks		Lower
LOS ANGELES			2219009026	Medium Residential	[Q]R3-1	0	54	0.155099276	Residential - Five or More Units or Apartments (Any Combination) - 4 Stories or Less	YES - Current	NO - Privately-Owned	Available	Not Used in Prior Housing Element	0.132901263	0	0	0.132901263	14	0	0	1838149	244	Van Nuys - North Sherman Oaks		Lower
LOS ANGELES	14544 W VOSE ST	91405	2219010001	Medium Residential	[Q]R3-1	0	54	0.155152718	Residential - Single Family Residence	YES - Current	NO - Privately-Owned	Available	Not Used in Prior Housing Element	1.399358332	0	0	1.399358332	1	0	0	1838149	296	Van Nuys - North Sherman Oaks		Lower
LOS ANGELES	14540 W VOSE ST	91405	2219010002	Medium Residential	[Q]R3-1	0	54	0.155157022	Residential - Single Family Residence - Guesthouse	YES - Current	NO - Privately-Owned	Available	Not Used in Prior Housing Element	1.399358332	0	0	1.399358332	1	0	0	1838149	297	Van Nuys - North Sherman Oaks		Lower
LOS ANGELES	14534 W VOSE ST	91405	2219010003	Medium Residential	[Q]R3-1	0	54	0.155160358	Residential - Single Family Residence	YES - Current	NO - Privately-Owned	Available	Not Used in Prior Housing Element	1.399358332	0	0	1.399358332	1	0	0	1838149	298	Van Nuys - North Sherman Oaks		Lower
LOS ANGELES	14530 W VOSE ST	91405	2219010004	Medium Residential	[Q]R3-1	0	54	0.155165634	Residential - Five or More Units or Apartments (Any Combination) - 4 Stories or Less	YES - Current	NO - Privately-Owned	Available	Not Used in Prior Housing Element	0.115670383	0	0	0.115670383	6	0	0	1838149	299	Van Nuys - North Sherman Oaks		Lower
LOS ANGELES	14524 W VOSE ST	91405	2219010005	Medium Residential	[Q]R3-1	0	54	0.155168967	Residential - Five or More Units or Apartments (Any Combination) - 4 Stories or Less	YES - Current	NO - Privately-Owned	Available	Not Used in Prior Housing Element	0.115670383	0	0	0.115670383	6	0	0	1838149	300	Van Nuys - North Sherman Oaks		Lower
LOS ANGELES	14518 W VOSE ST	91405	2219010006	Medium Residential	[Q]R3-1	0	54	0.257060348	Residential - Double, Duplex, or Two Units - 4 Stories or Less Vacant Land	YES - Current	NO - Privately-Owned	Available	Not Used in Prior Housing Element	1.625490737	0	0	1.625490737	0	0	0	1838149	301	Van Nuys - North Sherman Oaks		Lower
LOS ANGELES	14515 W HART ST	91405	2219010007	Medium Residential	[Q]R3-1	0	54	0.136877514	Residential - Single Family Residence	YES - Current	NO - Privately-Owned	Available	Not Used in Prior Housing Element	1.304117346	0	0	1.304117346	1	0	0	1838149	360	Van Nuys - North Sherman Oaks		Lower
LOS ANGELES	14519 W HART ST	91405	2219010008	Medium Residential	[Q]R3-1	0	54	0.136877673	Residential - Single Family Residence	YES - Current	NO - Privately-Owned	Available	Not Used in Prior Housing Element	1.304117346	0	0	1.304117346	1	0	0	1838149	359	Van Nuys - North Sherman Oaks		Lower
LOS ANGELES	14525 W HART ST	91405	2219010009	Medium Residential	[Q]R3-1	0	54	0.154954019	Residential - Single Family Residence	YES - Current	NO - Privately-Owned	Available	Not Used in Prior Housing Element	1.399358332	0	0	1.399358332	1	0	0	1838149	357	Van Nuys - North Sherman Oaks		Lower
LOS ANGELES	14531 W HART ST	91405	2219010010	Medium Residential	[Q]R3-1	0	54	0.154954019	Residential - Single Family Residence	YES - Current	NO - Privately-Owned	Available	Not Used in Prior Housing Element	1.399358332	0	0	1.399358332	1	0	0	1838149	356	Van Nuys - North Sherman Oaks		Lower
LOS ANGELES	14535 W HART ST	91405	2219010011	Medium Residential	[Q]R3-1	0	54	0.154953407	Residential - Single Family Residence	YES - Current	NO - Privately-Owned	Available	Not Used in Prior Housing Element	1.399358332	0	0	1.399358332	1	0	0	1838149	355	Van Nuys - North Sherman Oaks		Lower
LOS ANGELES	14541 W HART ST	91405	2219010012	Medium Residential	[Q]R3-1	0	54	0.154953886	Residential - Double, Duplex, or Two Units - 4 Stories or Less	YES - Current	NO - Privately-Owned	Available	Not Used in Prior Housing Element	0	0	0.919256622	0.919256622	2	0	0	1838149	354	Van Nuys - North Sherman Oaks	Yes	Above Moderate
LOS ANGELES	14553 W HART PL	91405	2219010014	Medium Residential	[Q]R3-1	0	54	0.146920641	Residential - Three Units (Any Combination) - 4 Stories or Less	YES - Current	NO - Privately-Owned	Available	Not Used in Prior Housing Element	0	0	0.740159655	0.740159655	3	0	0	1838149	362	Van Nuys - North Sherman Oaks	Yes	Above Moderate
LOS ANGELES	7004 N VESPER AVE	91405	2219010015	Medium Residential	[Q]R3-1	0	54	0.14642828	Residential - Three Units (Any Combination) - 4 Stories or Less	YES - Current	NO - Privately-Owned	Available	Not Used in Prior Housing Element	0	0	0.740159655	0.740159655	3	0	0	1838149	361	Van Nuys - North Sherman Oaks	Yes	Above Moderate
LOS ANGELES	7027 N VAN NUYS BLVD	91405	2219010017	Community Commercial	C2-1L	0	108	0.166426116	Commercial - Commercial - Vacant Land	YES - Current	NO - Privately-Owned	Available	Not Used in Prior Housing Element	0.309868436	0	0	0.309868436	0	0	0	1838149	302	Van Nuys - North Sherman Oaks		Lower
LOS ANGELES	7021 N VAN NUYS BLVD	91405	2219010018	Community Commercial	C2-1L	0	108	0.121419463	Commercial - Auto, Recreation Equipment, Construction Equipment Sales and Service - Used Car Sales - One Story	YES - Current	NO - Privately-Owned	Available	Not Used in Prior Housing Element	0.122972001	0	0	0.122972001	1	0	0	1838149	327	Van Nuys - North Sherman Oaks		Lower
LOS ANGELES	7017 N VAN NUYS BLVD	91405	2219010019	Community Commercial	C2-1L	0	108	0.12094236	Commercial - Office Building - One Story	YES - Current	NO - Privately-Owned	Available	Used in Prior Housing Element - Non-Vacant	0.044824983	0	0	0.044824983	0	0	0	1838149	336	Van Nuys - North Sherman Oaks		Lower
LOS ANGELES	7003 N VAN NUYS BLVD	91405	2219010022	Community Commercial	C2-1L	0	108	0.115413005	Commercial - Store - One Story	YES - Current	NO - Privately-Owned	Available	Used in Prior Housing Element - Non-Vacant	0.103741776	0	0	0.103741776	1	0	0	1838149	382	Van Nuys - North Sherman Oaks		Lower
LOS ANGELES	7011 N VAN NUYS BLVD	91405	2219010022	Community Commercial	C2-1L	0	108	0.120378614	Commercial - Store - One Story	YES - Current	NO - Privately-Owned	Available	Used in Prior Housing Element - Non-Vacant	0.102754717	0	0	0.102754717	1	0	0	1838149	370	Van Nuys - North Sherman Oaks		Lower
LOS ANGELES	14545 W HART ST	91405	2219010023	Medium Residential	[Q]R3-1	0	54	0.152658695	Residential - Five or More Units or Apartments (Any Combination) - 4 Stories or Less	YES - Current	NO - Privately-Owned	Available	Not Used in Prior Housing Element	0.14714619	0	0	0.14714619	6	0	0	1838149	353	Van Nuys - North Sherman Oaks		Lower
LOS ANGELES	7050 N CEDROS AVE	91405	2219011001	Low Medium II Residential	[Q]RD1.5-1	0	29	0.155461683	Residential - Double, Duplex, or Two Units - 4 Stories or Less	YES - Current	NO - Privately-Owned	Available	Not Used in Prior Housing Element	0	0.043308333	0	0.043308333	4	0	0	1838149	186	Van Nuys - North Sherman Oaks	Yes	Moderate
LOS ANGELES	14654 W GAULT ST	91405	2219011002	Low Medium II Residential	[Q]RD1.5-1	0	29	0.154954028	Residential - Four Units (Any Combination) - 4 Stories or Less	YES - Current	NO - Privately-Owned	Available	Not Used in Prior Housing Element	0	0.060706006	0	0.060706006	4	0	0	1838149	187	Van Nuys - North Sherman Oaks		Moderate
LOS ANGELES	14650 W GAULT ST	91405	2219011003	Low Medium II Residential	[Q]RD1.5-1	0	29	0.154953061	Residential - Four Units (Any Combination) - 4 Stories or Less	YES - Current	NO - Privately-Owned	Available	Not Used in Prior Housing Element	0	0.305827594	0	0.305827594	4	0	0	1838149	188	Van Nuys - North Sherman Oaks	Yes	Moderate
LOS ANGELES	14644 W GAULT ST	91405	2219011004	Low Medium II Residential	[Q]RD1.5-1	0	29	0.154954031	Residential - Double, Duplex, or Two Units - 4 Stories or Less	YES - Current	NO - Privately-Owned	Available	Not Used in Prior Housing Element	0	0.276789859	0	0.276789859	2	0	0	1838149	189	Van Nuys - North Sherman Oaks		Moderate
LOS ANGELES	14640 W GAULT ST	91405	2219011005	Low Medium II Residential	[Q]RD1.5-1	0	29	0.154954031	Residential - Single Family Residence	YES - Current	NO - Privately-Owned	Available	Not Used in Prior Housing Element	0	0.758143771	0	0.758143771	1	0	0	1838149	190	Van Nuys - North Sherman Oaks		Moderate
LOS ANGELES	14616 W GAULT ST	91405	2219011009	Low Medium II Residential	[Q]RD1.5-1	0	29	0.154954031	Residential - Single Family Residence	YES - Current	NO - Privately-Owned	Available	Not Used in Prior Housing Element	0	0.758143771	0	0.758143771	1	0	0	1838149	194	Van Nuys - North Sherman Oaks		Moderate
LOS ANGELES	14610 W GAULT ST	91405	2219011010	Low Medium II Residential	[Q]RD1.5-1	0	29	0.154954031	Residential - Single Family Residence	YES - Current	NO - Privately-Owned	Available	Not Used in Prior Housing Element	0	0.758143771	0	0.758143771	1	0	0	1838149	195	Van Nuys - North Sherman Oaks		Moderate
LOS ANGELES	6938 N KESTER AVE	91405	2219016057	Low Medium II Residential	[Q]RD1.5-1	0	29	0.433001296	Residential - Five or More Units or Apartments (Any Combination) - 4 Stories or Less	YES - Current	NO - Privately-Owned	Available	Not Used in Prior Housing Element	0	0.068590723	0	0.068590723	12	0	0	1838149	471	Van Nuys - North Sherman Oaks	Yes	Moderate
LOS ANGELES	6926 N KESTER AVE	91405	2219016RRK	Low Medium II Residential	[Q]RD1.5-1	0	29	0.337455483	Residential - Single Family Residence - Townhouse Format - Condominium	YES - Current	NO - Privately-Owned	Available	Not Used in Prior Housing Element	0	0.07532613	0	0.07532613	10	0	0	1838149	488	Van Nuys - North Sherman Oaks		Moderate
LOS ANGELES	6826 N KESTER AVE	91405	2219019001	Neighborhood Office Commercial	C1.5-1VL	0	108	0.155643982	Commercial - Restaurant, Cocktail Lounge - Restaurant, Cocktail Lounge, Tavern - One Story	YES - Current	NO - Privately-Owned	Available	Used in Prior Housing Element - Non-Vacant	0.346397027	0	0	0.346397027	1	0	0	1838149	712	Van Nuys - North Sherman Oaks		Lower
LOS ANGELES	6820 N KESTER AVE	91405	2219019002	Neighborhood Office Commercial	C1.5-1VL	0	108	0.465361719	Commercial - Restaurant, Cocktail Lounge - Restaurant, Cocktail Lounge, Tavern - One Story	YES - Current	NO - Privately-Owned	Available	Used in Prior Housing Element - Non-Vacant	0.147905253	0	0	0.147905253	0	0	0	1838149	735	Van Nuys - North Sherman Oaks		Lower
LOS ANGELES	14849 W VANOWEN ST	91405	2219019032	Neighborhood Office Commercial	C1.5-1VL	0	108	0.352300069	Residential - Five or More Units or Apartments (Any Combination) - 4 Stories or Less - Pool	YES - Current	NO - Privately-Owned	Available	Not Used in Prior Housing Element	0	0	0.033719093	0.033719093	31	0	0	1838149	713	Van Nuys - North Sherman Oaks	Yes	Above Moderate
LOS ANGELES	14733 W VANOWEN ST	91405	2219020008	Medium Residential	R3-1	0	54	0.146951548	Residential - Five or More Units or Apartments (Any Combination) - 4 Stories or Less	YES - Current	NO - Privately-Owned	Available	Not Used in Prior Housing Element	0	0	0.169709605	0.169709605	6	0	0	1838149	776	Van Nuys - North Sherman Oaks	Yes	Above Moderate
LOS ANGELES	14737 W VANOWEN ST	91405	2219020009	Medium Residential	R3-1	0	54	0.146949031	Residential - Five or More Units or Apartments (Any Combination) - 4 Stories or Less	YES - Current	NO - Privately-Owned	Available	Not Used in Prior Housing Element	0	0	0.169709605	0.169709605	6	0	0	1838149	775	Van Nuys - North Sherman Oaks	Yes	Above Moderate
LOS ANGELES	14741 W VANOWEN ST	91405	2219020010	Medium Residential	R3-1	0	54	0.146945114	Residential - Five or More Units or Apartments (Any Combination) - 4 Stories or Less	YES - Current	NO - Privately-Owned	Available	Not Used in Prior Housing Element	0	0	0.169709605	0.169709605	6	0	0	1838149	774	Van Nuys - North Sherman Oaks	Yes	Above Moderate
LOS ANGELES	14759 W VANOWEN ST	91405	2219020014	Medium Residential	R3-1	0	54	0.146934749	Residential - Five or More Units or Apartments (Any Combination) - 4 Stories or Less	YES - Current	NO - Privately-Owned	Available	Not Used in Prior Housing Element	0	0	0.169709605	0.169709605	6	0	0	1838149	770	Van Nuys - North Sherman Oaks	Yes	Above Moderate
LOS ANGELES	14763 W VANOWEN ST	91405	2219020015	Medium Residential	R3-1	0	54	0.146930318	Residential - Five or More Units or Apartments (Any Combination) - 4 Stories or Less	YES - Current	NO - Privately-Owned	Available	Not Used in Prior Housing Element	0	0	0.169709605	0.169709605	6	0	0	1838149	769	Van Nuys - North Sherman Oaks	Yes	Above Moderate
LOS ANGELES	14747 W VANOWEN ST	91405	2219020016	Medium Residential	R3-1	0	54	0.146942212	Residential - Five or More Units or Apartments (Any Combination) - 4 Stories or Less	YES - Current	NO - Privately-Owned	Available	Not Used in Prior Housing Element	0	0	0.185014272	0.185014272	6	0	0	1838149	773	Van Nuys - North Sherman Oaks	Yes	Above Moderate
LOS ANGELES	14753 W VANOWEN ST	91405	2219020017	Medium Residential	R3-1	0	54	0.16163233	Residential - Five or More Units or Apartments (Any Combination) - 4 Stories or Less	YES - Current	NO - Privately-Owned	Available	Not Used in Prior Housing Element	0	0	0.197373115	0.197373115	6	0	0	1838149	771	Van Nuys - North Sherman Oaks	Yes	Above Moderate
LOS ANGELES	14655 W VANOWEN ST	91405	2219022016	Low Medium II Residential	[Q]RD1.5-1	0	29	0.208733955	Residential - Five or More Units or Apartments (Any Combination) - 4 Stories or Less	YES - Current	NO - Privately-Owned	Available	Not Used in Prior Housing Element	0	0.04677439	0	0.04677439	8	0	0	1838149	748	Van Nuys - North Sherman Oaks		Moderate
LOS ANGELES	14651 W VANOWEN ST	91405	2219022021	Low Medium II Residential	[Q]RD1.5-1	0	29	0.207018052	Residential - Five or More Units or Apartments (Any Combination) - 4 Stories or Less	YES - Current	NO - Privately-Owned	Available	Not Used in Prior Housing Element	0	0.046099135	0	0.046099135	8	0	0	1838149	749	Van Nuys - North Sherman Oaks		Moderate
LOS ANGELES	14635 W VANOWEN ST	91405	2219022022	Low Medium II Residential	[Q]RD1.5-1	0	29	0.205505859	Residential - Five or More Units or Apartments (Any Combination) - 4 Stories or Less	YES - Current	NO - Privately-Owned	Available	Not Used in Prior Housing Element	0	0.05399828	0	0.05399828	6	0	0	1838149	752	Van Nuys - North Sherman Oaks		Moderate
LOS ANGELES	14645 W VANOWEN ST	91405	2219022026	Low Medium II Residential	[Q]RD1.5-1	0	29	0.207018877	Residential - Single Family Residence	YES - Current	NO - Privately-Owned	Available	Not Used in Prior Housing Element	0	0.889601612	0	0.889601612	1	0	0	1838149	750	Van Nuys - North Sherman Oaks		Moderate
LOS ANGELES	14639 W VANOWEN ST	91405	2219022027	Low Medium II Residential	[Q]RD1.5-1	0	29	0.207018865	Residential - Single Family Residence	YES - Current	NO - Privately-Owned	Available	Not Used in Prior Housing Element	0	0.889601612	0	0.889601612	1	0	0	1838149	751	Van Nuys - North Sherman Oaks		Moderate
LOS ANGELES	14629 W VANOWEN ST	91405	2219023011	Medium Residential	R3-2, [Q]R3-1	0	29	0.157879763	Residential - Double, Duplex, or Two Units - 4 Stories or Less	YES - Current	NO - Privately-Owned	Available	Not Used in Prior Housing Element	0	0.516732216	0	0.516732216	2	0	0	1838149	757	Van Nuys - North Sherman Oaks	Yes	Moderate
LOS ANGELES	14601 W VANOWEN ST	91405	2219023020	Medium Residential	[Q]R3-1	0	29	0.43017296	Residential - Five or More Units or Apartments (Any Combination) - 4 Stories or Less	YES - Current	NO - Privately-Owned	Available	Not Used in Prior Housing Element	0	0.041959008	0	0.041959008	20	0	0	1838149	736	Van Nuys - North Sherman Oaks	Yes	Moderate
LOS ANGELES	14521 W VANOWEN ST	91405	2219025006	Community Commercial	C2-1L	0	108	0.158397813	Commercial - Store - One Story	YES - Current	NO - Privately-Owned	Available	Used in Prior Housing Element - Non-Vacant	0.133966917	0	0	0.133966917	0	0	0	1838149	766	Van Nuys - North Sherman Oaks		Lower
LOS ANGELES			2219025006	Community Commercial	C2-1L	0	108	0.057390804	Commercial - Store - One Story	YES - Current	NO - Privately-Owned	Available	Used in Prior Housing Element - Non-Vacant	0	0	0.003042523	0.003042523	0	0	0	1838149	746	Van Nuys - North Sherman Oaks		Above Moderate
LOS ANGELES	14537 W VANOWEN ST	91405	2219025010	Community Commercial	C2-1L	0	108	0.214640522	Commercial - Auto, Recreation Equipment, Construction Equipment Sales and Service - Auto Body Repair Shop - One Story	YES - Current	NO - Privately-Owned	Available	Not Used in Prior Housing Element	0.169167294	0	0	0.169167794	1	0	0	1838149	741	Van Nuys - North Sherman Oaks		Lower
LOS ANGELES	14541 W VANOWEN ST	91405	2219025011	Community Commercial	C2-1L	0	108	0.218083142	Commercial - Non-Auto Service and Repair Shop, Paint Shop, or Laundry - One Story	YES - Current	NO - Privately-Owned	Available	Not Used in Prior Housing Element	0.171644003	0	0	0.171644003	1	0	0	1838149	740	Van Nuys - North Sherman Oaks		Lower
LOS ANGELES	14527 W VANOWEN ST	91405	2219025021	Community Commercial	C2-1L	0	108	0.215788604	Commercial - Store Combination - Store and Office Combination - One Story	YES - Current	NO - Privately-Owned	Available	Used in Prior Housing Element - Non-Vacant	0.142023898	0	0	0.142023898	0	0	0	1838149	744	Van Nuys - North Sherman Oaks		Lower
LOS ANGELES			2219025021	Community Commercial	C2-1L	0	108	0.006540844	Commercial - Store Combination - Store and Office Combination - One Story	YES - Current	NO - Privately-Owned	Available	Used in Prior Housing Element - Non-Vacant	0	0	0.0019766	0.0019766	0	0	0	1838149	743	Van Nuys - North Sherman Oaks		Above Moderate
LOS ANGELES			2219025021	Community Commercial	C2-1L	0	108	0.028694865	Commercial - Store Combination - Store and Office Combination - One Story	YES - Current	NO - Privately-Owned	Available	Used in Prior Housing Element - Non-Vacant	0	0	0.003102668	0.003102668	0	0	0	1838149	745	Van Nuys - North Sherman Oaks		Above Moderate
LOS ANGELES			2219025021	Community Commercial	C2-1L	0	108	0.079198962	Commercial - Store Combination - Store and Office Combination - One Story	YES - Current	NO - Privately-Owned	Available	Used in Prior Housing Element - Non-Vacant	0.093342371	0	0	0.093342371	0	0	0	1838149	765	Van Nuys - North Sherman Oaks		Lower
LOS ANGELES

LOS ANGELES	6815 N VAN NUYS BLVD	91405	2219025025	Community Commercial	C2-1L	0	108	0.180206099	Commercial - Auto, Recreation Equipment, Construction Equipment Sales and Service - Auto Body Repair Shop - One Story	YES - Current	NO - Privately-Owned	Available	Used in Prior Housing Element - Non-Vacant	0.1781497	0	0	0.1781497	0	0	0	1838149	767	Van Nuys - North Sherman Oaks			Lower
LOS ANGELES	6817 N VAN NUYS BLVD	91405	2219025025	Community Commercial	C2-1L	0	108	0.180206099	Commercial - Auto, Recreation Equipment, Construction Equipment Sales and Service - Auto Body Repair Shop - One Story	YES - Current	NO - Privately-Owned	Available	Used in Prior Housing Element - Non-Vacant	0.1781497	0	0	0.1781497	0	0	0	1838149	747	Van Nuys - North Sherman Oaks			Lower
LOS ANGELES	14515 W VANOWEN ST	91405	2219025030	Community Commercial	C2-1L	0	108	0.303767021	Commercial - Bank, Savings and Loan - One Story	YES - Current	NO - Privately-Owned	Available	Used in Prior Housing Element - Non-Vacant	0.169510525	0	0	0.169510525	1	0	0	1838149	778	Van Nuys - North Sherman Oaks			Lower
LOS ANGELES	14547 W VANOWEN ST	91405	2219025032	Community Commercial	C2-1L	0	108	0.215786299	Commercial - Store - One Story	YES - Current	NO - Privately-Owned	Available	Not Used in Prior Housing Element	0.4390358	0	0	0.4390358	0	0	0	1838149	739	Van Nuys - North Sherman Oaks			Lower
LOS ANGELES	14551 W VANOWEN ST	91405	2219025032	Community Commercial	C2-1L	0	108	0.156230867	Commercial - Store - One Story	YES - Current	NO - Privately-Owned	Available	Not Used in Prior Housing Element	0.398748301	0	0	0.398748301	0	0	0	1838149	738	Van Nuys - North Sherman Oaks			Lower
LOS ANGELES	14557 W VANOWEN ST	91405	2219025033	Community Commercial	C2-1L	0	108	0.214410674	Commercial - Restaurant, Cocktail Lounge - Fast Food - Walk Up - One Story	YES - Current	NO - Privately-Owned	Available	Not Used in Prior Housing Element	0.41307282	0	0	0.41307282	1	0	0	1838149	737	Van Nuys - North Sherman Oaks			Lower
LOS ANGELES	2219025033			Community Commercial	C2-1L	0	108	0.059558234	Commercial - Restaurant, Cocktail Lounge - Fast Food - Walk Up - One Story	YES - Current	NO - Privately-Owned	Available	Not Used in Prior Housing Element	0	0	0	0.022254564	1	0	0	1838149	801	Van Nuys - North Sherman Oaks			Above Moderate
LOS ANGELES	14526 W HARTLAND ST	91405	2219025034	Medium Residential	[Q]R3-1	0	54	0.217278253	Residential - Single Family Residence - Vacant Land	YES - Current	NO - Privately-Owned	Available	Not Used in Prior Housing Element	1.585280263	0	0	0	0	0	0	1838149	674	Van Nuys - North Sherman Oaks			Lower
LOS ANGELES			2219025034	Medium Residential	[Q]R3-1	0	54	0.041013957	Residential - Single Family Residence - Vacant Land	YES - Current	NO - Privately-Owned	Available	Not Used in Prior Housing Element	0	0	0	0.372433019	0	2*	2*	1838149	673	Van Nuys - North Sherman Oaks			Above Moderate
LOS ANGELES			2219025034	Medium Residential	[Q]R3-1	0	54	0.045911497	Residential - Single Family Residence - Vacant Land	YES - Current	NO - Privately-Owned	Available	Not Used in Prior Housing Element	0	0	0	0.372433019	0	2*	2*	1838149	702	Van Nuys - North Sherman Oaks			Above Moderate
LOS ANGELES	6960 N VESPER AVE	91405	2219026001	Medium Residential	[Q]R3-1	0	54	0.237446076	Residential - Five or More Units or Apartments (Any Combination) - 4 Stories or Less	YES - Current	NO - Privately-Owned	Available	Not Used in Prior Housing Element	0.184012279	0	0	0.184012279	6	0	0	1838149	391	Van Nuys - North Sherman Oaks			Lower
LOS ANGELES	6956 N VESPER AVE	91405	2219026002	Medium Residential	[Q]R3-1	0	54	0.140031921	Residential - Three Units (Any Combination) - 4 Stories or Less	YES - Current	NO - Privately-Owned	Available	Not Used in Prior Housing Element	0	0	0	0.746780491	3	0	0	1838149	425	Van Nuys - North Sherman Oaks	Yes		Above Moderate
LOS ANGELES	14546 W HART ST	91405	2219026003	Medium Residential	[Q]R3-1	0	54	0.065471288	Residential - Single Family Residence	YES - Current	NO - Privately-Owned	Available	Not Used in Prior Housing Element	0	0	0	0.132307768	1	3*	3*	1838149	419	Van Nuys - North Sherman Oaks			Above Moderate
LOS ANGELES	6948 N VESPER AVE	91405	2219026005	Medium Residential	[Q]R3-1	0	54	0.48180331	Residential - Five or More Units or Apartments (Any Combination) - 4 Stories or Less	YES - Current	NO - Privately-Owned	Available	Not Used in Prior Housing Element	0	0	0	0.117620822	20	0	0	1838149	431	Van Nuys - North Sherman Oaks	Yes		Above Moderate
LOS ANGELES	6955 N VAN NUYS BLVD	91405	2219026009	Community Commercial	C2-1L	0	108	0.765585292	Commercial - Store Combination - Store and Residential Combination - One Story	YES - Current	NO - Privately-Owned	Available	Not Used in Prior Housing Element	0	0	0	0.020984904	9	0	0	1838149	430	Van Nuys - North Sherman Oaks	Yes		Above Moderate
LOS ANGELES	6920 N VESPER AVE	91405	2219026019	Medium Residential	[Q]R3-1	0	54	0.343584678	Residential - Five or More Units or Apartments (Any Combination) - 4 Stories or Less	YES - Current	NO - Privately-Owned	Available	Not Used in Prior Housing Element	0	0	0	0.327748843	11	0	0	1838149	527	Van Nuys - North Sherman Oaks	Yes		Above Moderate
LOS ANGELES	6961 N VAN NUYS BLVD	91405	2219026036	Community Commercial	C2-1L	0	108	0.464037631	Commercial - Auto, Recreation Equipment, Construction Equipment Sales and Service - Auto Body Repair Shop - One Story	YES - Current	NO - Privately-Owned	Available	Not Used in Prior Housing Element	0.13333634	0	0	0.13333634	0	0	0	1838149	422	Van Nuys - North Sherman Oaks			Lower
LOS ANGELES	6919 N VAN NUYS BLVD	91405	2219026042	Community Commercial	C2-1L	0	108	0.43184996	Commercial - Auto, Recreation Equipment, Construction Equipment Sales and Service - Auto Body Repair Shop - One Story	YES - Current	NO - Privately-Owned	Available	Not Used in Prior Housing Element	0.058005542	0	0	0.058005542	0	0	0	1838149	525	Van Nuys - North Sherman Oaks			Lower
LOS ANGELES	6911 N VAN NUYS BLVD	91405	2219026051	Community Commercial	C2-1L	0	108	0.777755423	Commercial - Restaurant, Cocktail Lounge - Restaurant, Cocktail Lounge, Tavern - One Story	YES - Current	NO - Privately-Owned	Available	Not Used in Prior Housing Element	0.009720572	0	0	0.009720572	1	0	0	1838149	544	Van Nuys - North Sherman Oaks			Lower
LOS ANGELES			2219026053	Community Commercial	C2-1L	0	108	0.017217356	Commercial - Office Building - One Story	YES - Current	NO - Privately-Owned	Available	Not Used in Prior Housing Element	0	0	0	0.000673214	0	0	0	1838149	570	Van Nuys - North Sherman Oaks			Above Moderate
LOS ANGELES	14541 W HARTLAND ST	91405	2219026055	Medium Residential	[Q]R3-1	0	54	0.257569038	Residential - Five or More Units or Apartments (Any Combination) - 4 Stories or Less	YES - Current	NO - Privately-Owned	Available	Not Used in Prior Housing Element	0	0	0	0.246564835	11	0	0	1838149	595	Van Nuys - North Sherman Oaks	Yes		Above Moderate
LOS ANGELES	14547 W HARTLAND ST	91405	2219026056	Medium Residential	[Q]R3-1	0	54	0.257566791	Residential - Five or More Units or Apartments (Any Combination) - 4 Stories or Less	YES - Current	NO - Privately-Owned	Available	Not Used in Prior Housing Element	0	0	0	1.03724277	1	0	0	1838149	596	Van Nuys - North Sherman Oaks	Yes		Above Moderate
LOS ANGELES	14553 W HARTLAND ST	91405	2219026057	Medium Residential	[Q]R3-1	0	54	0.214639664	Residential - Five or More Units or Apartments (Any Combination) - 4 Stories or Less	YES - Current	NO - Privately-Owned	Available	Not Used in Prior Housing Element	0	0	0	0.177642046	12	0	0	1838149	597	Van Nuys - North Sherman Oaks	Yes		Above Moderate
LOS ANGELES	6840 N VESPER AVE	91405	2219026058	Medium Residential	[Q]R3-1	0	54	0.127667455	Residential - Five or More Units or Apartments (Any Combination) - 4 Stories or Less	YES - Current	NO - Privately-Owned	Available	Not Used in Prior Housing Element	0	0	0	0.60796985	5	0	0	1838149	599	Van Nuys - North Sherman Oaks	Yes		Above Moderate
LOS ANGELES	14527 W HARTLAND ST	91405	2219026059	Medium Residential	[Q]R3-1	0	54	0.257568789	Residential - Five or More Units or Apartments (Any Combination) - 4 Stories or Less	YES - Current	NO - Privately-Owned	Available	Not Used in Prior Housing Element	0	0	0	0.264264762	10	0	0	1838149	593	Van Nuys - North Sherman Oaks	Yes		Above Moderate
LOS ANGELES	14535 W HARTLAND ST	91405	2219026061	Medium Residential	[Q]R3-1	0	54	0.257566365	Residential - Five or More Units or Apartments (Any Combination) - 4 Stories or Less	YES - Current	NO - Privately-Owned	Available	Not Used in Prior Housing Element	0	0	0	0.200113267	14	0	0	1838149	594	Van Nuys - North Sherman Oaks	Yes		Above Moderate
LOS ANGELES	6902 N VESPER AVE	91405	2219026062	Medium Residential	[Q]R3-1	0	54	0.309906221	Residential - Five or More Units or Apartments (Any Combination) - 4 Stories or Less	YES - Current	NO - Privately-Owned	Available	Not Used in Prior Housing Element	0	0	0	0.083114954	17	0	0	1838149	577	Van Nuys - North Sherman Oaks	Yes		Above Moderate
LOS ANGELES	6926 N VESPER AVE	91405	2219026065	Medium Residential	[Q]R3-1	0	54	0.259713855	Residential - Five or More Units or Apartments (Any Combination) - 4 Stories or Less	YES - Current	NO - Privately-Owned	Available	Not Used in Prior Housing Element	0.148676693	0	0	0.148676693	14	0	0	1838149	516	Van Nuys - North Sherman Oaks			Lower
LOS ANGELES	6931 N VAN NUYS BLVD	91405	2219026066	Community Commercial	C2-1L	0	108	0.665726954	Commercial - Store Combination - Store and Office Combination - One Story	YES - Current	NO - Privately-Owned	Available	Not Used in Prior Housing Element	0.006744537	0	0	0.006744537	0	0	0	1838149	491	Van Nuys - North Sherman Oaks			Lower
LOS ANGELES	6939 N VAN NUYS BLVD	91405	2219026066	Community Commercial	C2-1L	0	108	0.765584599	Commercial - Store Combination - Store and Office Combination - One Story	YES - Current	NO - Privately-Owned	Available	Not Used in Prior Housing Element	0.004055546	0	0	0.004055546	0	0	0	1838149	466	Van Nuys - North Sherman Oaks			Lower
LOS ANGELES	2219026066			Medium Residential	[Q]R3-1	0	54	0.082217817	Commercial - Store Combination - Store and Office Combination - One Story	YES - Current	NO - Privately-Owned	Available	Not Used in Prior Housing Element	0.023569658	0	0	0.023569658	0	0	0	1838149	517	Van Nuys - North Sherman Oaks			Lower
LOS ANGELES	6908 N VESPER AVE	91405	2219026068	Medium Residential	[Q]R3-1	0	54	0.509309459	Residential - Five or More Units or Apartments (Any Combination) - 4 Stories or Less	YES - Current	NO - Privately-Owned	Available	Not Used in Prior Housing Element	0	0	0	0.084810299	49	0	0	1838149	545	Van Nuys - North Sherman Oaks	Yes		Above Moderate
LOS ANGELES	15118 W SHERMAN WAY	91405	2220001017	Medium Residential	R3-1, R1-1	0	1 unit per lot	0.208846887	Residential - Double, Duplex, or Two Units - 4 Stories or Less - Vacant Land	YES - Current	NO - Privately-Owned	Available	Not Used in Prior Housing Element	0	0	0	0.070402992	0	0	0	1838145	90	Van Nuys - North Sherman Oaks			Above Moderate
LOS ANGELES	15220 W SHERMAN WAY	91405	2220001021	Neighborhood Office Commercial	C1.5-1VL	0	108	1.128430898	Residential - Five or More Units or Apartments (Any Combination) - 4 Stories or Less	YES - Current	NO - Privately-Owned	Available	Not Used in Prior Housing Element	0.737897211	0	0	0.737897211	54	0	0	1838145	101	Van Nuys - North Sherman Oaks			Lower
LOS ANGELES	15202 W SHERMAN WAY	91405	2220001022	Neighborhood Office Commercial, Medium Residential	R3-1L	0	54	1.101375163	Residential - Five or More Units or Apartments (Any Combination) - 4 Stories or Less - Pool	YES - Current	NO - Privately-Owned	Available	Not Used in Prior Housing Element	0	0	0	2.121538734	82	0	0	1838145	103	Van Nuys - North Sherman Oaks	Yes		Above Moderate
LOS ANGELES	15210 W SHERMAN WAY	91405	2220001022	Neighborhood Office Commercial, Medium Residential	R3-1L	0	54	1.127764394	Residential - Five or More Units or Apartments (Any Combination) - 4 Stories or Less - Pool	YES - Current	NO - Privately-Owned	Available	Not Used in Prior Housing Element	0	0	0	2.21567615	82	0	0	1838145	102	Van Nuys - North Sherman Oaks	Yes		Above Moderate
LOS ANGELES			2220002900	Low Residential	R1-1	0	1 unit per lot	0.002066118	Miscellaneous - Government Owned Property	YES - Current	YES - City-Owned	Available	Not Used in Prior Housing Element	0	0	0	0.001416484	0	0	0	1838145	180	Van Nuys - North Sherman Oaks			Above Moderate
LOS ANGELES			2220002904	Low Residential	R1-1	0	1 unit per lot	0.008891252	Miscellaneous - Government Owned Property	YES - Current	YES - City-Owned	Available	Not Used in Prior Housing Element	0	0	0	0.001416484	0	0	0	1838145	244	Van Nuys - North Sherman Oaks			Above Moderate
LOS ANGELES			2220003904	Low Residential	R1-1	0	1 unit per lot	0.003540459	Miscellaneous - Government Owned Property	YES - Current	YES - City-Owned	Available	Not Used in Prior Housing Element	0	0	0	0.001416484	0	0	0	1838145	1114	Van Nuys - North Sherman Oaks			Above Moderate
LOS ANGELES			2220003904	Low Residential	R1-1	0	1 unit per lot	0.005613391	Miscellaneous - Government Owned Property	YES - Current	YES - City-Owned	Available	Not Used in Prior Housing Element	0	0	0	0.001416484	0	0	0	1838145	169	Van Nuys - North Sherman Oaks			Above Moderate
LOS ANGELES	7143 N KESTER AVE	91405	2220005011	Neighborhood Office Commercial	C1.5-1VL	0	108	0.333527719	Commercial - Store - One Story	YES - Current	NO - Privately-Owned	Available	Used in Prior Housing Element - Non-Vacant	0.415775083	0	0	0	0	0	0	1838149	104	Van Nuys - North Sherman Oaks			Lower
LOS ANGELES	14914 W SHERMAN WAY	91405	2220005017	Neighborhood Office Commercial	C1.5-1VL	0	108	0.665687679	Commercial - Professional Building - One Story	YES - Current	NO - Privately-Owned	Available	Used in Prior Housing Element - Non-Vacant	0.067652628	0	0	0.067652628	0	0	0	1838149	87	Van Nuys - North Sherman Oaks			Lower
LOS ANGELES	7107 N KESTER AVE	91405	2220005022	Medium Residential	[Q]R3-1	0	36	0.675678344	Residential - Five or More Units or Apartments (Any Combination) - 4 Stories or Less	YES - Current	NO - Privately-Owned	Available	Not Used in Prior Housing Element	0	0	0	0.100323746	22	0	0	1838149	154	Van Nuys - North Sherman Oaks	Yes		Above Moderate
LOS ANGELES	14946 W SHERMAN WAY	91405	2220005026	Medium Residential	R3-1	0	54	3.512832912	Residential - Five or More Units or Apartments (Any Combination) - 4 Stories or Less - Pool	YES - Current	NO - Privately-Owned	Available	Not Used in Prior Housing Element	0	0	0	3.402248818	154	0	0	1838145	93	Van Nuys - North Sherman Oaks	Yes		Above Moderate
LOS ANGELES	7149 N KESTER AVE	91405	2220005027	Neighborhood Office Commercial	C1.5-1VL	0	108	0.2937937	Commercial - Auto, Recreation Equipment, Construction Equipment Sales and Service - Car Wash Only, Self-service Type - One Story	YES - Current	NO - Privately-Owned	Available	Not Used in Prior Housing Element	0.170597792	0	0	0.170597792	1	0	0	1838149	80	Van Nuys - North Sherman Oaks			Lower
LOS ANGELES	14954 W SHERMAN WAY	91405	2220005028	Medium Residential	[Q]R3-1	0	54	0.359284963	Residential - Single Family Residence - Pool	YES - Current	NO - Privately-Owned	Available	Not Used in Prior Housing Element	2.221221399	0	0	2.221221399	1	0	0	1838145	94	Van Nuys - North Sherman Oaks			Lower
LOS ANGELES	7053 N KESTER AVE	91405	2220006002	Low Medium II Residential	[Q]RD1.5-1	0	29	0.201195697	Residential - Three Units (Any Combination) - 4 Stories or Less	YES - Current	NO - Privately-Owned	Available	Not Used in Prior Housing Element	0	0.465096951	0	0.465096951	3	0	0	1838149	218	Van Nuys - North Sherman Oaks	Yes		Moderate
LOS ANGELES	7045 N KESTER AVE	91405	2220006003	Low Medium II Residential	[Q]RD1.5-1	0	29	0.23243048	Residential - Double, Duplex, or Two Units - 4 Stories or Less	YES - Current	NO - Privately-Owned	Available	Not Used in Prior Housing Element	0	0.277913198	0	0.277913198	2	0	0	1838149	249	Van Nuys - North Sherman Oaks	Yes		Moderate
LOS ANGELES	14911 W VOSE ST	91405	2220006004	Low Medium II Residential	[Q]RD1.5-1	0	29	0.185945541	Residential - Three Units (Any Combination) - 4 Stories or Less	YES - Current	NO - Privately-Owned	Available	Not Used in Prior Housing Element	0	0.465096951	0	0.465096951	3	0	0	1838149	248	Van Nuys - North Sherman Oaks	Yes		Moderate
LOS ANGELES			2220006068	Low Residential	R1-1	0	1 unit per lot	0.153911417	Residential - Single Family Residence - Vacant Land	YES - Current	NO - Privately-Owned	Available	Not Used in Prior Housing Element	0	0	0.085710341	0.085710341	0	0	0	1838145	814	Van Nuys - North Sherman Oaks			Above Moderate
LOS ANGELES			2220006069	Low Residential	R1-1	0	1 unit per lot	0.155986398	Residential - Single Family Residence - Vacant Land	YES - Current	NO - Privately-Owned	Available	Not Used in Prior Housing Element	0	0	0.085710341	0.085710341	0	0	0	1838145	815	Van Nuys - North Sherman Oaks			Above Moderate
LOS ANGELES	7067 N KESTER AVE	91405	22200068RK	Low Medium II Residential	[Q]RD1.5-1	0	29	0.523621621	Residential - Single Family Residence - Townhouse Format - Condominium	YES - Current	NO - Privately-Owned	Available	Not Used in Prior Housing Element	0	0.131097259	0	0.131097259	15	0	0	1838149	169	Van Nuys - North Sherman Oaks			Moderate
LOS ANGELES			2220007004	Low Residential	R1-1	0	1 unit per lot	0.257205288	Residential - Single Family Residence - Vacant Land	YES - Current	NO - Privately-Owned	Available	Not Used in Prior Housing Element	0	0	0.085710341	0.085710341	0	0	0	1838145	791	Van Nuys - North Sherman Oaks			Above Moderate
LOS ANGELES	14912 W VOSE ST	91405	2220007017	Low Medium II Residential	[Q]RD1.5-1	0	29	0.209744138	Residential - Five or More Units or Apartments (Any Combination) - 4 Stories or Less	YES - Current	NO - Privately-Owned	Available	Not Used in Prior Housing Element	0	0.091961235	0	0.091961235	7	0	0	1838149	280	Van Nuys - North Sherman Oaks	Yes		Moderate
LOS ANGELES	7023 N KESTER AVE	91405	2220007018	Low Medium II Residential	[Q]RD1.5-1	0	29	0.1916835	Residential - Four Units (Any Combination) - 4 Stories or Less	YES - Current	NO - Privately-Owned	Available	Not Used in Prior Housing Element	0	0.393713522	0	0.393713522	4	0	0	1838149	318	Van Nuys - North Sherman Oaks	Yes		Moderate
LOS ANGELES	7007 N KESTER AVE	91405	2220007020	Low Medium II Residential	[Q]RD1.5-1	0	29	0.19168231	Residential - Four Units (Any Combination) - 4 Stories or Less	YES - Current	NO - Privately-Owned	Available	Not Used in Prior Housing Element	0	0.393713522	0	0.393713522	4	0	0	1838149	375	Van Nuys - North Sherman Oaks	Yes		Moderate
LOS ANGELES	7003 N KESTER AVE	91405	2220007021	Low Medium II Residential	[Q]RD1.5-1	0	29	0.1916844	Residential - Four Units (Any Combination) - 4 Stories or Less	YES - Current	NO - Privately-Owned	Available	Not Used in Prior Housing Element	0	0.393713522	0	0.393713522	4	0	0	1838149	383	Van Nuys - North Sherman Oaks	Yes		Moderate
LOS ANGELES	7017 N KESTER AVE	91405	2220007028	Low Medium II Residential	[Q]RD1.5-1	0	29	0.191683509	Residential - Four Units (Any Combination) - 4 Stories or Less	YES - Current	NO - Privately-Owned	Available	Not Used in Prior Housing Element	0	0.393713522	0	0.393713522	4	0	0	1838149	329	Van Nuys - North Sherman Oaks	Yes		Moderate
LOS ANGELES	7011 N KESTER AVE	91405	2220007029	Low Medium II Residential	[Q]RD1.5-1	0	29	0.191684706	Residential - Four Units (Any Combination) - 4 Stories or Less	YES - Current	NO - Privately-Owned	Available	Not Used in Prior Housing Element	0	0.393713522	0	0.393713522	4	0	0	1838149	363	Van Nuys - North Sherman Oaks	Yes		Moderate
LOS ANGELES	7028 N SEPULVEDA BLVD	91405	2220009022	Medium Residential	R3-1	0	54	0.535783163	Residential - Five or More Units or Apartments (Any Combination) - 4 Stories or Less	YES - Current	NO - Privately-Owned	Available	Not Used in Prior Housing Element	0.094793697	0	0	0.094793697	29	0	0	1838145	305	Van Nuys - North Sherman Oaks			Lower
LOS ANGELES			2220009900	Low Residential	R1-1	0	1 unit per lot	0.011031238	Miscellaneous - Government Owned Property	YES - Current	YES - City-Owned	Available	Not Used in Prior Housing Element	0	0	0.001416484	0.001416484	0	0	0	1838145	260	Van Nuys - North Sherman Oaks			Above Moderate
LOS ANGELES	6920 N SEPULVEDA BLVD	91405	2220010028	Medium Residential	R3-1	0	54	1.860568008	Residential - Five or More Units or Apartments (Any Combination) - 4 Stories or Less - Pool	YES - Current	NO - Privately-Owned	Available	Not Used in Prior Housing Element	0	0	5.339786893	5.339786893	92	0	0	1838145	490	Van Nuys - North Sherman Oaks	Yes		Above Moderate
LOS ANGELES	6943 N KESTER AVE	91405	2220014016	Low Medium II Residential	[Q]RD1.5-1	0	29	0.257114715	Residential - Five or More Units or Apartments (Any Combination) - 4 Stories or Less	YES - Current	NO - Privately-Owned	Available	Not Used in Prior Housing Element	0	0.112130903	0	0.112130903	8	0	0	1838149	456	Van Nuys - North Sherman Oaks	Yes		Moderate
LOS ANGELES	2220014017			Low Medium II Residential	[Q]RD1.5-1	0	29	0.25710303	Residential - Five or More Units or Apartments (Any Combination) - 4 Stories or Less	YES - Current	NO - Privately-Owned	Available	Not Used in Prior Housing Element	0	0.156269699	0	0.156269699	8	0	0	1838149	812	Van Nuys - North Sherman Oaks			Moderate
LOS ANGELES	14914 W BASSETT ST	91405	2220017015	Low Medium II Residential	[Q]RD1.5-1	0	29	0.16283468	Residential - Four Units (Any Combination) - 4 Stories or Less	YES - Current	NO - Privately-Owned	Available	Not Used in Prior Housing Element	0	0.305827594	0	0.305827594	4	0	0	1838149	554	Van Nuys - North Sherman Oaks	Yes		Moderate
LOS ANGELES	6911 N KESTER AVE	91405	2220017016	Low Medium II Residential	[Q]RD1.5-1	0	29	0.419875786	Residential - Five or More Units or Apartments (Any Combination) - 4 Stories or Less	YES - Current	NO - Privately-Owned	Available	Not Used in Prior Housing Element	0	0.802358955	0	0.802358955	6	0	0	1838149	555	Van Nuys - North Sherman Oaks	Yes		Moderate
LOS ANGELES	6851 N KESTER AVE	91405	2220017018	Low Medium II Residential	[Q]RD1.5-1	0	29	0.255119243	Residential - Single Family Residence - Pool	YES - Current	NO - Privately-Owned	Available	Not Used in Prior Housing Element	0	1.105653286	0	1.105653286	1	0	0	1838149	582	Van Nuys - North Sherman Oaks			Moderate
LOS ANGELES	14913 W HARTLAND ST	91405	2220017019	Low Medium II Residential	[Q]RD1.5-1	0	29	0.24479599	Residential - Five or More Units or Apartments (Any Combination) - 4 Stories or Less	YES - Current	NO - Privately-Owned	Available	Not Used in Prior Housing Element	0	0.101865772	0	0.101865772	8	0	0	1838149	627	Van Nuys - North Sherman Oaks	Yes		Moderate
LOS ANGELES	14959 W VANOWEN ST	91405	2220018001	Medium Residential	R3-1	0	54	0.768943488	Residential - Five or More Units or Apartments (Any Combination) - 4 Stories or Less - Pool	YES - Current	NO - Privately-Owned	Available	Not Used in Prior Housing Element	0	0	0.274721518	0.274721518	29	0	0	1838145	718	Van Nuys - North Sherman Oaks	Yes		Above Moderate
LOS ANGELES	6835 N KESTER AVE	91405	2220018012	Low Medium II Residential	[Q]RD1.5-1	0	29	0.497392595	Residential - Five or More Units or Apartments (Any Combination) - 4 Stories or Less	YES - Current	NO - Privately-Owned	Available	Not Used in Prior Housing Element	0	0.166247527	0	0.166247527	16	0	0	1838149	667	Van Nuys - North Sherman Oaks	Yes		Moderate
LOS ANGELES	6817 N KESTER AVE	91405	2220018014	Neighborhood Office Commercial	C1.5-1VL	0	108	0.382349217	Commercial - Store - One Story	YES - Current	NO - Privately-Owned	Available	Used in Prior Housing Element - Non-Vacant	0.39733952	0	0	0.39733952	0	0	0	1838149	729	Van Nuys - North Sherman Oaks			Lower
LOS ANGELES	14911 W VANOWEN ST	91405	2220018015	Neighborhood Office Commercial	C1.5-1VL	0	108	0.293703997	Commercial - Store - One Story	YES - Current	NO - Privately-Owned	Available	Used in Prior Housing Element - Non-Vacant	0.181681659	0	0	0.181681659	0	0	0	1838149	777	Van Nuys - North Sherman Oaks			Lower
LOS ANGELES	6813 N KESTER AVE	91405	2220018016	Neighborhood Office Commercial	C1.5-1VL	0	108	0.18026805	Commercial - Store - One Story	YES - Current	NO - Privately-Owned	Available	Used in Prior Housing Element - Non-Vacant	0.135187162	0	0	0.135187162	0	0	0	1838149	768	Van Nuys - North Sherman Oaks			Lower
LOS ANGELES	14949 W VANOWEN ST	91405	2220018020	Medium Residential	R3-1	0	54	0.769805378	Residential - Five or More Units or Apartments (Any Combination) - 4 Stories or Less	YES - Current	NO - Privately-Owned	Available	Not Used in Prior Housing Element	0	0	0.265367544	0.265367544	30	0	0	1838145	719	Van Nuys - North Sherman Oaks	Yes		Above Moderate
LOS ANGELES	14929 W VANOWEN ST	91405	2220018021	Medium Residential	R3-1	0	54	0.369199888	Residential - Five or More Units or Apartments (Any Combination) - 4 Stories or Less	YES - Current	NO - Privately-Owned	Available	Not Used in Prior Housing Element	0	0	0.272484004	0.272484004	15	0	0	1838149	709	Van Nuys - North Sherman Oaks	Yes		Above Moderate
LOS ANGELES	14921 W VANOWEN ST	91405	2220018023	Medium Residential	R3-1	0	54	0.369263404	Residential - Five or More Units or Apartments (Any Combination) - 4 Stories or Less	YES - Current	NO - Privately-Owned	Available	Not Used in Prior Housing Element	0	0	0.272484004	0.272484004	15	0	0	1838149	710	Van Nuys - North Sherman Oaks	Yes		Above Moderate
LOS ANGELES	14917 W VANOWEN ST	91405	2220018024	Medium Residential	R3-1	0	54	0.349659499	Residential - Five or More Units or Apartments (Any Combination) - 4 Stories or Less	YES - Current	NO - Privately-Owned	Available	Not Used in Prior Housing Element	0	0	0.257909696	0.257909696	15	0	0	1838149	711	Van Nuys - North Sherman Oaks	Yes		Above Moderate
LOS ANGELES	15001 W VANOWEN ST	91405	2220019031	Medium Residential	[Q]R3-1	0	36	0.306558669	Residential - Five or More Units or Apartments (Any Combination) - 4 Stories or Less	YES - Current	NO - Privately-Owned	Available	Not Used in Prior Housing Element	0.146488488	0	0	0.146488488	8	0	0	1838145	717	Van Nuys - North Sherman Oaks			Lower
LOS ANGELES	15011 W VANOWEN ST	91405	2220019032	Medium Residential	[Q]R3-1	0	36	0.557081436	Residential - Five or More Units or Apartments (Any Combination) - 4 Stories or Less	YES - Current	NO - Privately-Owned	Available	Not Used in Prior Housing Element	0	0	0.107355979

LOS ANGELES	6850 N SEPULVEDA BLVD	91405	2220020012	General Commercial	C1.5-1VL	0	108	0.69789931	Commercial - Parking Lot (Commercial Use Property) - Lots - Patron or Employee - One Story	YES - Current	NO - Privately-Owned	Available	Not Used in Prior Housing Element	0.00619437	0	0	0.00619437	0	0	0	1838145	632	Van Nuys - North Sherman Oaks		Lower
LOS ANGELES	6840 N SEPULVEDA BLVD	91405	2220020018	General Commercial	C1.5-1VL	0	108	0.932952053	Commercial - Professional Building - One Story	YES - Current	NO - Privately-Owned	Available	Not Used in Prior Housing Element	1.246160761	0	0	1.246160761	0	0	0	1838145	661	Van Nuys - North Sherman Oaks		Lower
LOS ANGELES	6844 N SEPULVEDA BLVD	91405	2220020018	General Commercial	C1.5-1VL	0	108	0.266557876	Commercial - Professional Building - One Story	YES - Current	NO - Privately-Owned	Available	Not Used in Prior Housing Element	0.079764998	0	0	0.079764998	0	0	0	1838145	651	Van Nuys - North Sherman Oaks		Lower
LOS ANGELES	15243 W VANOWEN ST	91405	2220020019	Community Commercial	C1-1L	0	54	1.109556098	Commercial - Professional Building - One Story	YES - Current	NO - Privately-Owned	Available	Used in Prior Housing Element - Non-Vacant	0.37043893	0	0	0.37043893	0	0	0	1838145	701	Van Nuys - North Sherman Oaks		Lower
LOS ANGELES	15257 W VANOWEN ST	91405	2220020019	Community Commercial	C1-1L	0	54	0.452835472	Commercial - Professional Building - One Story	YES - Current	NO - Privately-Owned	Available	Used in Prior Housing Element - Non-Vacant	0.051342842	0	0	0.051342842	0	0	0	1838145	700	Van Nuys - North Sherman Oaks		Lower
LOS ANGELES	15201 W VANOWEN ST	91405	2220020020	General Commercial	(Q)C2-1	0	108	0.644725636	Commercial - Professional Building - Medical Dental Building - Three Stories	YES - Current	NO - Privately-Owned	Available	Not Used in Prior Housing Element	0.046554848	0	0	0.046554848	0	0	0	1838145	703	Van Nuys - North Sherman Oaks		Lower
LOS ANGELES	15211 W VANOWEN ST	91405	2220020020	General Commercial	(Q)C2-1	0	108	0.465967768	Commercial - Professional Building - Medical Dental Building - Three Stories	YES - Current	NO - Privately-Owned	Available	Not Used in Prior Housing Element	0.061817636	0	0	0.061817636	0	0	0	1838145	702	Van Nuys - North Sherman Oaks		Lower
LOS ANGELES	6815 N NOBLE AVE	91405	2220020023	Low Medium II Residential	[Q]RD1.5-1	0	29	0.941072562	Commercial - Professional Building - Medical Dental Building - Four Stories	YES - Current	NO - Privately-Owned	Available	Not Used in Prior Housing Element	0	0.065796409	0	0.065796409	0	0	0	1838145	721	Van Nuys - North Sherman Oaks		Moderate
LOS ANGELES	15225 W VANOWEN ST	91405	2220020024	Community Commercial, General Commercial	C1-1L	0	54	1.139054715	Commercial - Commercial - Vacant Parcel with Existing Non-structural Other Imps.	YES - Current	NO - Privately-Owned	Available	Not Used in Prior Housing Element	1.297946471	0	0	1.297946471	0	0	0	1838145	787	Van Nuys - North Sherman Oaks		Lower
LOS ANGELES	15251 W VOSE ST	91405	2220022010	Neighborhood Office Commercial, General Commercial	C1.5-1VL	0	108	0.331429891	Commercial - Shopping Center (Neighborhood, Community) - One Story	YES - Current	NO - Privately-Owned	Available	Used in Prior Housing Element - Non-Vacant	0.09626741	0	0	0.09626741	0	0	0	1838145	172	Van Nuys - North Sherman Oaks		Lower
LOS ANGELES	15232 W SHERMAN WAY	91405	2220022015	Neighborhood Office Commercial	C1.5-1VL	0	108	0.380630971	Commercial - Store - One Story	YES - Current	NO - Privately-Owned	Available	Not Used in Prior Housing Element	0.1754524	0	0	0.1754524	0	0	0	1838145	1117	Van Nuys - North Sherman Oaks		Lower
LOS ANGELES			2220022015	Neighborhood Office Commercial	C1.5-1VL	0	108	0.004064625	Commercial - Store - One Story	YES - Current	NO - Privately-Owned	Available	Not Used in Prior Housing Element	0	0	0.004557879	0.004557879	0	0	0	1838145	1124	Van Nuys - North Sherman Oaks		Above Moderate
LOS ANGELES			2220022015	Neighborhood Office Commercial	C1.5-1VL	0	108	0.021859234	Commercial - Store - One Story	YES - Current	NO - Privately-Owned	Available	Not Used in Prior Housing Element	0	0	0.009034628	0.009034628	0	0	0	1838145	1118	Van Nuys - North Sherman Oaks		Above Moderate
LOS ANGELES			2220022015	Neighborhood Office Commercial	C1.5-1VL	0	108	0.064407905	Commercial - Store - One Story	YES - Current	NO - Privately-Owned	Available	Not Used in Prior Housing Element	0	0	0.007140483	0.007140483	0	0	0	1838145	1123	Van Nuys - North Sherman Oaks		Above Moderate
LOS ANGELES			2220022015	Neighborhood Office Commercial	C1.5-1VL	0	108	0.299806926	Commercial - Store - One Story	YES - Current	NO - Privately-Owned	Available	Not Used in Prior Housing Element	0.182250092	0	0	0.182250092	0	0	0	1838145	1125	Van Nuys - North Sherman Oaks		Lower
LOS ANGELES	15228 W SHERMAN WAY	91405	2220022016	Neighborhood Office Commercial	C1.5-1VL	0	108	0.191828131	Commercial - Shopping Center (Neighborhood, Community) - One Story	YES - Current	NO - Privately-Owned	Available	Used in Prior Housing Element - Non-Vacant	0.173288673	0	0	0.173288673	0	0	0	1838145	1119	Van Nuys - North Sherman Oaks		Lower
LOS ANGELES	15250 W SHERMAN WAY	91405	2220022016	Neighborhood Office Commercial	C1.5-1VL	0	108	0.477754919	Commercial - Shopping Center (Neighborhood, Community) - One Story	YES - Current	NO - Privately-Owned	Available	Used in Prior Housing Element - Non-Vacant	0.157099266	0	0	0.157099266	0	0	0	1838145	1116	Van Nuys - North Sherman Oaks		Lower
LOS ANGELES	7160 N SEPULVEDA BLVD	91405	2220022016	Neighborhood Office Commercial	C1.5-1VL	0	108	0.314233816	Commercial - Shopping Center (Neighborhood, Community) - One Story	YES - Current	NO - Privately-Owned	Available	Used in Prior Housing Element - Non-Vacant	0.182812369	0	0	0.182812369	0	0	0	1838145	1115	Van Nuys - North Sherman Oaks		Lower
LOS ANGELES			2220022016	Neighborhood Office Commercial	C1.5-1VL	0	108	0.15230897	Commercial - Shopping Center (Neighborhood, Community) - One Story	YES - Current	NO - Privately-Owned	Available	Used in Prior Housing Element - Non-Vacant	0.156230897	0	0	0.156230897	0	0	0	1838145	1126	Van Nuys - North Sherman Oaks		Lower
LOS ANGELES	7074 N SEPULVEDA BLVD	91405	2220022017	Neighborhood Office Commercial, General Commercial	C1.5-1VL	0	108	0.332593964	Commercial - Shopping Center (Neighborhood, Community) - One Story	YES - Current	NO - Privately-Owned	Available	Used in Prior Housing Element - Non-Vacant	3.36183424	0	0	3.36183424	0	0	0	1838145	171	Van Nuys - North Sherman Oaks		Lower
LOS ANGELES			2220022017	General Commercial	C2-1VL	0	108	0.068414635	Commercial - Shopping Center (Neighborhood, Community) - One Story	YES - Current	NO - Privately-Owned	Available	Used in Prior Housing Element - Non-Vacant	0	0	0.218741274	0.218741274	0	0	0	1838145	1120	Van Nuys - North Sherman Oaks		Above Moderate
LOS ANGELES	15235 W VOSE ST	91405	2220022BRK	Neighborhood Office Commercial, General Commercial	C1.5-1VL	0	108	2.090459537	Commercial - Shopping Center (Neighborhood, Community) - One Story	YES - Current	NO - Privately-Owned	Available	Not Used in Prior Housing Element	0.913741171	0	0	0.913741171	0	0	0	1838145	173	Van Nuys - North Sherman Oaks		Lower
LOS ANGELES	7108 N SEPULVEDA BLVD	91405	2220022BRK	Neighborhood Office Commercial	C1.5-1VL	0	108	2.41692853	Commercial - Shopping Center (Neighborhood, Community) - One Story	YES - Current	NO - Privately-Owned	Available	Not Used in Prior Housing Element	1.939711763	0	0	1.939711763	0	0	0	1838145	83	Van Nuys - North Sherman Oaks		Lower
LOS ANGELES			2220022BRK	Neighborhood Office Commercial, General Commercial	C1.5-1VL	0	108	0.495116168	Commercial - Shopping Center (Neighborhood, Community) - One Story	YES - Current	NO - Privately-Owned	Available	Not Used in Prior Housing Element	0.06293714	0	0	0.06293714	0	0	0	1838145	1122	Van Nuys - North Sherman Oaks		Lower
LOS ANGELES			22200228RK	Neighborhood Office Commercial	C1.5-1VL	0	108	0.715272792	Commercial - Shopping Center (Neighborhood, Community) - One Story	YES - Current	NO - Privately-Owned	Available	Not Used in Prior Housing Element	0.113261784	0	0	0.113261784	0	0	0	1838145	84	Van Nuys - North Sherman Oaks		Lower
LOS ANGELES	7556 N SEPULVEDA BLVD	91405	2221001001	General Commercial	C2-1VL	0	108	0.143686635	Commercial - Auto, Recreation Equipment, Construction Equipment Sales and Service - Used Car Sales - One Story	YES - Current	NO - Privately-Owned	Available	Not Used in Prior Housing Element	0.209732245	0	0	0.209732245	0	0	0	1868145	190	Van Nuys - North Sherman Oaks		Lower
LOS ANGELES	7560 N SEPULVEDA BLVD	91405	2221001001	General Commercial	C2-1VL	0	108	0.156076282	Commercial - Auto, Recreation Equipment, Construction Equipment Sales and Service - Used Car Sales - One Story	YES - Current	NO - Privately-Owned	Available	Not Used in Prior Housing Element	0.226721138	0	0	0.226721138	0	0	0	1868145	160	Van Nuys - North Sherman Oaks		Lower
LOS ANGELES	15236 W SATICOY ST	91405	2221001024	General Commercial	[Q]C2-1VL	0	54	0.160746424	Commercial - Shopping Center (Neighborhood, Community) - One Story	YES - Current	NO - Privately-Owned	Available	Not Used in Prior Housing Element	0.047278441	0	0	0.047278441	8	0	0	1868145	181	Van Nuys - North Sherman Oaks		Lower
LOS ANGELES	15238 W SATICOY ST	91405	2221001024	General Commercial	[Q]C2-1VL	0	54	0.160754023	Commercial - Shopping Center (Neighborhood, Community) - One Story	YES - Current	NO - Privately-Owned	Available	Not Used in Prior Housing Element	0.047278441	0	0	0.047278441	8	0	0	1868145	180	Van Nuys - North Sherman Oaks		Lower
LOS ANGELES	15242 W SATICOY ST	91405	2221001024	General Commercial	[Q]C2-1VL	0	54	0.160754629	Commercial - Shopping Center (Neighborhood, Community) - One Story	YES - Current	NO - Privately-Owned	Available	Not Used in Prior Housing Element	0.047278441	0	0	0.047278441	8	0	0	1868145	179	Van Nuys - North Sherman Oaks		Lower
LOS ANGELES	7540 N SEPULVEDA BLVD	91405	2221001025	General Commercial	C2-1VL	0	108	0.156402791	Commercial - Shopping Center (Neighborhood, Community) - One Story	YES - Current	NO - Privately-Owned	Available	Used in Prior Housing Element - Non-Vacant	0.096877849	0	0	0.096877849	0	0	0	1868145	247	Van Nuys - North Sherman Oaks		Lower
LOS ANGELES	7544 N SEPULVEDA BLVD	91405	2221001025	General Commercial	C2-1VL	0	108	0.14369991	Commercial - Shopping Center (Neighborhood, Community) - One Story	YES - Current	NO - Privately-Owned	Available	Used in Prior Housing Element - Non-Vacant	0.089624128	0	0	0.089624128	0	0	0	1868145	233	Van Nuys - North Sherman Oaks		Lower
LOS ANGELES	7552 N SEPULVEDA BLVD	91405	2221001025	General Commercial	C2-1VL	0	108	0.1436932	Commercial - Shopping Center (Neighborhood, Community) - One Story	YES - Current	NO - Privately-Owned	Available	Used in Prior Housing Element - Non-Vacant	0.089624128	0	0	0.089624128	0	0	0	1868145	192	Van Nuys - North Sherman Oaks		Lower
LOS ANGELES			2221002016	Low Residential	R1-1	0	1 unit per lot	0.006887006	Residential - Single Family Residence - Other Improvements Only	YES - Current	NO - Privately-Owned	Available	Not Used in Prior Housing Element	0	0	0.041244033	0.041244033	0	0	0	1868145	235	Van Nuys - North Sherman Oaks		Above Moderate
LOS ANGELES			2221002016	Low Residential	R1-1	0	1 unit per lot	0.05514283	Residential - Single Family Residence - Other Improvements Only	YES - Current	NO - Privately-Owned	Available	Not Used in Prior Housing Element	0	0	0.041244033	0.041244033	0	0	0	1868145	209	Van Nuys - North Sherman Oaks		Above Moderate
LOS ANGELES	7557 N NOBLE AVE	91405	2221002021	Low Residential	R1-1	0	1 unit per lot	0.043825144	Residential - Single Family Residence - Other Improvements Only	YES - Current	NO - Privately-Owned	Available	Not Used in Prior Housing Element	0	0	0.041244033	0.041244033	0	0	0	1868145	191	Van Nuys - North Sherman Oaks		Above Moderate
LOS ANGELES	7516 N SEPULVEDA BLVD	91405	2221004019	Medium Residential	[Q]R3-1	0	36	0.155236536	Residential - Single Family Residence	YES - Current	NO - Privately-Owned	Available	Not Used in Prior Housing Element	0.56511718	0	0	0.56511718	1	0	0	1868145	302	Van Nuys - North Sherman Oaks		Lower
LOS ANGELES	7510 N SEPULVEDA BLVD	91405	2221004020	Medium Residential	[Q]R3-1	0	36	0.155244246	Residential - Single Family Residence	YES - Current	NO - Privately-Owned	Available	Not Used in Prior Housing Element	0.552370429	0	0	0.552370429	1	0	0	1868145	346	Van Nuys - North Sherman Oaks		Lower
LOS ANGELES	7354 N SEPULVEDA BLVD	91405	2221010008	Medium Residential	[Q]R3-1, R1-1	0	36	1.623031062	Industrial - Warehousing, Distribution, Storage - Public Storage - Mini Warehouse - One Story	YES - Current	NO - Privately-Owned	Available	Not Used in Prior Housing Element	8.73009572	0	0	8.73009572	0	0	0	1868145	539	Van Nuys - North Sherman Oaks		Lower
LOS ANGELES			2221011900	Low Residential	R1-1	0	1 unit per lot	0.018806913	Miscellaneous - Government Owned Property	YES - Current	YES - City-Owned	Available	Not Used in Prior Housing Element	0	0	0.001416484	0.001416484	0	0	0	1868145	516	Van Nuys - North Sherman Oaks		Above Moderate
LOS ANGELES			2221012900	Low Residential	R1-1	0	1 unit per lot	0.011433262	Residential - Single Family Residence	YES - Current	NO - Privately-Owned	Available	Not Used in Prior Housing Element	0	0	0.085710341	0.085710341	0	0	0	1868145	635	Van Nuys - North Sherman Oaks		Above Moderate
LOS ANGELES	7337 N KESTER AVE	91405	2221013023	Low Medium II Residential	RD1.5-1	0	29	0.311618418	Residential - Single Family Residence - Pool	YES - Current	NO - Privately-Owned	Available	Used in Prior Housing Element - Non-Vacant	0	1.320789242	0	1.320789242	1	0	0	1868149	646	Van Nuys - North Sherman Oaks		Moderate
LOS ANGELES	7351 N KESTER AVE	91405	2221013024	Low Medium II Residential	RD1.5-1	0	29	0.114780828	Residential - Single Family Residence	YES - Current	NO - Privately-Owned	Available	Not Used in Prior Housing Element	0	0.29388662	0	0.29388662	1	3*	3*	1868149	594	Van Nuys - North Sherman Oaks		Moderate
LOS ANGELES	7347 N KESTER AVE	91405	2221013025	Low Medium II Residential	RD1.5-1	0	29	0.192693965	Residential - Single Family Residence	YES - Current	NO - Privately-Owned	Available	Not Used in Prior Housing Element	0	0.881982899	0	0.881982899	1	0	0	1868149	629	Van Nuys - North Sherman Oaks		Moderate
LOS ANGELES	7359 N KESTER AVE	91405	2221013026	Low Medium II Residential	RD1.5-1	0	29	0.218696706	Residential - Five or More Units or Apartments (Any Combination) - 4 Stories or Less	YES - Current	NO - Privately-Owned	Available	Not Used in Prior Housing Element	0	0.080612499	0	0.080612499	6	0	0	1868149	544	Van Nuys - North Sherman Oaks		Moderate
LOS ANGELES	7327 N KESTER AVE	91405	2221014008	Low Medium II Residential	RD1.5-1	0	29	0.232161395	Residential - Five or More Units or Apartments (Any Combination) - 4 Stories or Less	YES - Current	NO - Privately-Owned	Available	Used in Prior Housing Element - Non-Vacant	0	0.905512583	0	0.905512583	0	0	0	1868149	653	Van Nuys - North Sherman Oaks		Moderate
LOS ANGELES			2221015900	Low Residential	R1-1	0	1 unit per lot	0.002065844	Miscellaneous - Government Owned Property	YES - Current	YES - City-Owned	Available	Not Used in Prior Housing Element	0	0	0.001416484	0.001416484	0	0	0	1868145	642	Van Nuys - North Sherman Oaks		Above Moderate
LOS ANGELES			2221015901	Low Residential	R1-1	0	1 unit per lot	0.037877318	Miscellaneous - Government Owned Property	YES - Current	YES - City-Owned	Available	Not Used in Prior Housing Element	0	0	0.001416484	0.001416484	0	0	0	1868145	641	Van Nuys - North Sherman Oaks		Above Moderate
LOS ANGELES	7324 N SEPULVEDA BLVD	91405	2221017001	General Commercial	C2-1VL	0	108	0.494598455	Commercial - Store - One Story	YES - Current	NO - Privately-Owned	Available	Used in Prior Housing Element - Non-Vacant	0.020888306	0	0	0.020888306	0	0	0	1868145	665	Van Nuys - North Sherman Oaks		Lower
LOS ANGELES	7314 N SEPULVEDA BLVD	91405	2221017015	General Commercial	C2-1VL	0	108	0.437053371	Commercial - Store - One Story	YES - Current	NO - Privately-Owned	Available	Not Used in Prior Housing Element	0.3197575	0	0	0.3197575	6	0	0	1868145	744	Van Nuys - North Sherman Oaks		Lower
LOS ANGELES	7216 N SEPULVEDA BLVD	91405	2221018011	General Commercial	C2-1VL	0	108	0.082558238	Commercial - Restaurant, Cocktail Lounge - Restaurant, Cocktail Lounge, Tavern - One Story	YES - Current	NO - Privately-Owned	Available	Not Used in Prior Housing Element	0.202935487	0	0	0.202935487	1	0	0	1838145	62	Van Nuys - North Sherman Oaks		Lower
LOS ANGELES	7230 N SEPULVEDA BLVD	91405	2221018015	General Commercial	C2-1VL	0	108	0.080732646	Commercial - Store Combination - Store and Residential Combination - One Story	YES - Current	NO - Privately-Owned	Available	Not Used in Prior Housing Element	0	0	0.02684851	0.02684851	7	0	0	1868145	847	Van Nuys - North Sherman Oaks	Yes	Above Moderate
LOS ANGELES	7236 N SEPULVEDA BLVD	91405	2221018015	General Commercial	C2-1VL	0	108	0.082671254	Commercial - Store Combination - Store and Residential Combination - One Story	YES - Current	NO - Privately-Owned	Available	Not Used in Prior Housing Element	0	0	0.02684851	0.02684851	7	0	0	1868145	844	Van Nuys - North Sherman Oaks	Yes	Above Moderate
LOS ANGELES	7238 N SEPULVEDA BLVD	91405	2221018016	General Commercial	C2-1VL	0	108	0.041321096	Commercial - Store - One Story	YES - Current	NO - Privately-Owned	Available	Not Used in Prior Housing Element	0	0	0.03483192	0.03483192	0	0	0	1868145	843	Van Nuys - North Sherman Oaks		Above Moderate
LOS ANGELES	7240 N SEPULVEDA BLVD	91405	2221018017	General Commercial	C2-1VL	0	108	0.027574944	Commercial - Store Combination - Store and Office Combination - One Story	YES - Current	NO - Privately-Owned	Available	Not Used in Prior Housing Element	0	0	0.006039203	0.006039203	0	0	0	1868145	835	Van Nuys - North Sherman Oaks		Above Moderate
LOS ANGELES			2221018017	General Commercial	C2-1VL	0	108	0.041321748	Commercial - Store Combination - Store and Office Combination - One Story	YES - Current	NO - Privately-Owned	Available	Not Used in Prior Housing Element	0	0	0.007454627	0.007454627	0	0	0	1868145	837	Van Nuys - North Sherman Oaks		Above Moderate
LOS ANGELES	7242 N SEPULVEDA BLVD	91405	2221018018	General Commercial	C2-1VL	0	108	0.055094369	Commercial - Office Building - One Story	YES - Current	NO - Privately-Owned	Available	Used in Prior Housing Element - Non-Vacant	0	0	0.042440912	0.042440912	0	0	0	1868145	826	Van Nuys - North Sherman Oaks		Above Moderate
LOS ANGELES	7246 1/2 N SEPULVEDA BLVD	91405	2221018018	General Commercial	C2-1VL	0	108	0.082639831	Commercial - Office Building - One Story	YES - Current	NO - Privately-Owned	Available	Used in Prior Housing Element - Non-Vacant	0.249368316	0	0	0.249368316	0	0	0	1868145	824	Van Nuys - North Sherman Oaks		Lower
LOS ANGELES	15237 W SHERMAN WAY	91405	2221018029	General Commercial	(Q)C2-1VL	0	54	0.115117191	Commercial - Auto, Recreation Equipment, Construction Equipment Sales and Service - Auto Body Repair Shop - One Story	YES - Current	NO - Privately-Owned	Available	Not Used in Prior Housing Element	0.080829066	0	0	0.080829066	0	0	0	1838145	68	Van Nuys - North Sherman Oaks		Lower
LOS ANGELES	15241 W SHERMAN WAY	91405	2221018029	General Commercial	[Q]C2-1VL	0	54	0.114782929	Commercial - Auto, Recreation Equipment, Construction Equipment Sales and Service - Auto Body Repair Shop - One Story	YES - Current	NO - Privately-Owned	Available	Not Used in Prior Housing Element	0.080829066	0	0	0.080829066	0	0	0	1838145	67	Van Nuys - North Sherman Oaks		Lower
LOS ANGELES	7220 N SEPULVEDA BLVD	91405	2221018031	General Commercial	C2-1VL	0	108	0.083532926	Commercial - Office Building - One Story	YES - Current	NO - Privately-Owned	Available	Used in Prior Housing Element - Non-Vacant	0.0331342	0	0	0.0331342	0	0	0	1838145	58	Van Nuys - North Sherman Oaks		Lower
LOS ANGELES	7222 N SEPULVEDA BLVD	91405	2221018031	General Commercial	C2-1VL	0	108	0.082649598	Commercial - Office Building - One Story	YES - Current	NO - Privately-Owned	Available	Used in Prior Housing Element - Non-Vacant	0.0331342	0	0	0.0331342	0	0	0	1838145	55	Van Nuys - North Sherman Oaks		Lower
LOS ANGELES	7226 N SEPULVEDA BLVD	91405	2221018031	General Commercial	C2-1VL	0	108	0.080671268	Commercial - Office Building - One Story	YES - Current	NO - Privately-Owned	Available	Used in Prior Housing Element - Non-Vacant	0.0331342	0	0	0.0331342	0	0	0	1838145	47	Van Nuys - North Sherman Oaks		Lower
LOS ANGELES	7248 N SEPULVEDA BLVD	91405	2221018032	General Commercial	C2-1VL	0	108	0.08264048	Commercial - Store Combination - Store and Residential Combination - One Story	YES - Current	NO - Privately-Owned	Available	Not Used in Prior Housing Element	0	0	0.167371076	0.167371076	1	0	0	1868145	820	Van Nuys - North Sherman Oaks	Yes	Above Moderate
LOS ANGELES	7252 N SEPULVEDA BLVD	91405	2221018032	General Commercial	C2-1VL	0	108	0.08418031	Commercial - Store Combination - Store and Residential Combination - One Story	YES - Current	NO - Privately-Owned	Available	Not Used in Prior Housing Element	0	0	0.167371076	0.167371076	1	0	0	1868145	819	Van Nuys - North Sherman Oaks	Yes	Above Moderate
LOS ANGELES	7254 N SEPULVEDA BLVD	91405	2221018032	General Commercial	C2-1VL	0	108	0.080667545	Commercial - Store Combination - Store and Residential Combination - One Story	YES - Current	NO - Privately-Owned	Available	Not Used in Prior Housing Element	0	0	0.167371076	0.167371076	1	0	0	1868145	787	Van Nuys - North Sherman Oaks	Yes	Above Moderate
LOS ANGELES	15113 W SHERMAN WAY	91405	2221019037	High Medium Residential	R4-1	0	108	0.906269148	Residential - Five or More Units or Apartments (Any Combination) - 4 Stories or Less - Pool	YES - Current	NO - Privately-Owned	Available	Not Used in Prior Housing Element	0	0	1.745464696	1.745464696	54	0	0	1838145	779	Van Nuys - North Sherman Oaks	Yes	Above Moderate
LOS ANGELES			2221019042	Low Residential	R1-1	0	1 unit per lot	0.028670736	Residential - Single Family Residence - Vacant Land	YES - Current	NO - Privately-Owned	Available	Not Used in Prior Housing Element	0	0	0.085710341	0.085710341	0	0	0	1868145	800	Van Nuys - North Sherman Oaks		Above Moderate
LOS ANGELES	15163 W SHERMAN WAY	91405	2221019114	Medium Residential	(Q)R3-1	0	54	0.395566292	Residential - Five or More Units or Apartments (Any Combination) - 4 Stories or Less	YES - Current	NO - Privately-Owned	Available	Not Used in Prior Housing Element	0	0	1.219504625	1.219504625	10	0	0	1838145	56	Van Nuys - North Sherman Oaks	Yes	Above Moderate
LOS ANGELES	15231 W SHERMAN WAY	91405	2221019115	Medium Residential	(Q)R3-1, (Q)R3-1L	0	54	0.447771382	Residential - Five or More Units or Apartments (Any Combination) - 4 Stories or Less	YES - Current	NO - Privately-Owned	Available	Not Used in Prior Housing Element	0.126495957	0	0	0.126495957	22	0	0	1838145	45	Van Nuys - North Sherman Oaks		Lower
LOS ANGELES			2221020003	Low Residential	R1-1	0	1 unit per lot	0.198038487	Residential - Single Family Residence - Vacant Land	YES - Current	NO - Privately-Owned	Available	Not Used in Prior Housing Element	0	0	0.085710341	0.085710341	0	0	0	1868145	839	Van Nuys - North Sherman Oaks		Above Moderate
LOS ANGELES			2221020017	Medium Residential	R3-1, R1-1	0	1 unit per lot	0.168401551	Residential - Single Family Residence - Vacant Land	YES - Current	NO - Privately-Owned	Available	Not Used in Prior Housing Element	0	0	0.070402992	0.070402992	0	0	0	1838145	51	Van Nuys - North Sherman Oaks		Above Moderate
LOS ANGELES	14971 W SHERMAN WAY	91405	2221020019	High Medium Residential	R4-1	0	108	1.336325281	Residential - Five or More Units or Apartments (Any Combination) - 4 Stories or Less - Pool	YES - Current	NO - Privately-Owned	Available	Not Used in Prior Housing Element	0	0	6.724506259	6.724506259	94	0	0	1838145	780	Van Nuys - North Sherman Oaks	Yes	Above Moderate
LOS ANGELES	14961 W SHERMAN WAY	91405	2221020900	Medium Residential	R3-1, R1-1	0	1 unit per lot	0.165486042	Residential - Single Family Residence	YES - Current	NO - Privately-Owned	Available	Not Used in Prior Housing Element	0	0	0.070402992	0.070402992	0	0	0	1838145	52	Van Nuys - North Sherman Oaks		Above Moderate
LOS ANGELES	14912 W WYANDOTTE ST	91405	2221021005	Low Medium II Residential	RD1.5-1	0	29	0.269734045	Residential - Five or More Units or Apartments (Any Combination) - 4 Stories or Less	YES - Current	NO - Privately-Owned	Available	Not Used in Prior Housing Element	0	0.599473715	0	0.599473715	6	0	0	1868149	765	Van Nuys - North Sherman Oaks		Moderate
LOS ANGELES	7247 N KESTER AVE	91405	2221021007	Low Medium II Residential	RD1.5-1	0	29	0.149788304	Residential - Four Units (Any Combination) - 4 Stories or Less	YES - Current	NO - Privately-Owned	Available	Not Used in Prior Housing Element	0	0.051778556	0	0.051778556	4	0	0	1868149	798	Van Nuys - North Sherman Oaks		Moderate
LOS ANGELES	7239 N KESTER AVE	91405	2221021008	Low Medium II Residential	RD1.5-1	0	29	0.099859824	Residential - Single Family Residence	YES - Current	NO - Privately-Owned	Available	Not Used in Prior Housing Element	0	0	0.15870198	0.15870198	1	2*	2*	1868149	807	Van Nuys - North Sherman Oaks		Above Moderate
LOS ANGELES	7235 N KESTER AVE	91405	2221021009	Low Medium II Residential	RD1.5-1	0	29	0.099859169	Residential - Double, Duplex, or Two Units - 4 Stories or Less	YES - Current	NO - Privately-Owned	Available	Not Used in Prior Housing Element	0	0	0.207444155	0.207444155	2	2*	2*	1868149	817	Van Nuys - North Sherman Oaks	Yes	Above Moderate
LOS ANGELES	7231 N KESTER AVE	91405	2221021010	Neighborhood Office Commercial	C1.5-1VL	0	108	0.099860046	Residential - Double, Duplex, or Two Units - 4 Stories or Less	YES - Current	NO - Privately-Owned	Available	Not Used in Prior Housing Element	0	0	0.995396805	0.995396805	2	0	0	1838149	790	Van Nuys - North Sherman Oaks	Yes	Above Moderate
LOS ANGELES	7225 N KESTER AVE	91405	2221021011	Neighborhood Office Commercial	C1.5-1VL	0	108	0.099858708	Commercial - Parking Lot (Commercial Use Property) - Lots - Patron or Employee - One Story	YES - Current	NO - Privately-Owned	Available	Not Used in Prior Housing Element	0.065865654	0	0	0.065865654	0	0	0	1838149	36	Van Nuys - North Sherman Oaks		Lower
LOS ANGELES	7219 N KESTER AVE	91405	2221021012	Neighborhood Office Commercial	C1.5-1VL	0	108

LOS ANGELES	14937 W SHERMAN WAY	91405	2221021BRK	Medium Residential	(Q)R3-1	0	54	0.579601157	Residential - Single Family Residence - Condominium	YES - Current	NO - Privately-Owned	Available	Not Used in Prior Housing Element	0.233915329	0	0	0.233915329	20	0	0	1838149	791	Van Nuys - North Sherman Oaks						Lower
LOS ANGELES	15329 W STAGG ST	91406	2222002005	General Commercial	C2-1VL	0	108	0.107975802	Residential - Single Family Residence	YES - Current	NO - Privately-Owned	Available	Not Used in Prior Housing Element	0.864142728	0	0	0.864142728	1	0	0	1898145	541	Van Nuys - North Sherman Oaks						Lower
LOS ANGELES	7805 N SEPULVEDA BLVD	91405	2222002007	General Commercial	C2-1VL	0	108	0.257395477	Commercial - Store - One Story	YES - Current	NO - Privately-Owned	Available	Used in Prior Housing Element - Non-Vacant	0.079193467	0	0	0.079193467	1	0	0	1898145	543	Van Nuys - North Sherman Oaks						Lower
LOS ANGELES	7819 N SEPULVEDA BLVD	91405	2222002008	General Commercial	C2-1VL	0	108	0.665913645	Commercial - Auto, Recreation Equipment, Construction Equipment Sales and Service - Auto Body Repair Shop - One Story	YES - Current	NO - Privately-Owned	Available	Used in Prior Housing Element - Non-Vacant	0.103768121	0	0	0.103768121	0	0	0	1898145	524	Van Nuys - North Sherman Oaks						Lower
LOS ANGELES	7825 N SEPULVEDA BLVD	91405	2222002009	General Commercial	C2-1VL	0	108	0.332822418	Commercial - Auto, Recreation Equipment, Construction Equipment Sales and Service - Auto Body Repair Shop - One Story	YES - Current	NO - Privately-Owned	Available	Used in Prior Housing Element - Non-Vacant	0.214179459	0	0	0.214179459	2	0	0	1898145	516	Van Nuys - North Sherman Oaks						Lower
LOS ANGELES	7833 N SEPULVEDA BLVD	91405	2222002010	General Commercial	C2-1VL	0	108	0.333389805	Commercial - Office Building - Office and Residential - One Story	YES - Current	NO - Privately-Owned	Available	Used in Prior Housing Element - Non-Vacant	0.090474323	0	0	0.090474323	2	0	0	1898145	506	Van Nuys - North Sherman Oaks						Lower
LOS ANGELES	15323 W STAGG ST	91406	2222002021	General Commercial	C2-1VL	0	108	0.292570126	Commercial - Office Building - One Story	YES - Current	NO - Privately-Owned	Available	Not Used in Prior Housing Element	0.088165838	1	0	0.088165838	1	0	0	1898145	542	Van Nuys - North Sherman Oaks						Lower
LOS ANGELES			2222003901	Low Residential	R1-1	0	1 unit per lot	0.005738899	Miscellaneous - Government Owned Property	YES - Current	YES - City-Owned	Available	Not Used in Prior Housing Element	0	0	0.001642712	0.001642712	0	0	0	1898145	504	Van Nuys - North Sherman Oaks						Above Moderate
LOS ANGELES			2222005001	Low Residential	R1-1	0	1 unit per lot	0.000253969	Institutional - Church - One Story	YES - Current	NO - Privately-Owned	Available	Used in Prior Housing Element - Non-Vacant	0	0	0.012511782	0.012511782	0	0	0	1898145	559	Van Nuys - North Sherman Oaks						Above Moderate
LOS ANGELES	15537 W SATICOY ST	91406	2222005003	Low Residential	(T)RS-1	0	1 unit per lot	0.587674176	Residential - Single Family Residence - Vacant Land	YES - Current	NO - Privately-Owned	Available	Not Used in Prior Housing Element	0	0	0.083517545	0.083517545	0	0	0	1868145	121	Van Nuys - North Sherman Oaks						Above Moderate
LOS ANGELES			2222007900	Low Residential	(T)RS-1	0	1 unit per lot	0.002389228	Miscellaneous - Government Owned Property	YES - Current	YES - City-Owned	Available	Not Used in Prior Housing Element	0	0	0.001593973	0.001593973	0	0	0	1868145	80	Van Nuys - North Sherman Oaks						Above Moderate
LOS ANGELES			2222007900	Low Residential	(T)RS-1	0	1 unit per lot	0.004639451	Miscellaneous - Government Owned Property	YES - Current	YES - City-Owned	Available	Not Used in Prior Housing Element	0	0	0.001593973	0.001593973	0	0	0	1868145	95	Van Nuys - North Sherman Oaks						Above Moderate
LOS ANGELES	15321 W SATICOY ST	91406	2222013008	General Commercial	C2-1VL	0	108	0.160163638	Commercial - Office Building - One Story	YES - Current	NO - Privately-Owned	Available	Used in Prior Housing Element - Non-Vacant	0.203388458	0	0	0.203388458	0	0	0	1868145	134	Van Nuys - North Sherman Oaks						Lower
LOS ANGELES	7615 N SEPULVEDA BLVD	91405	2222013011	General Commercial	C2-1VL	0	108	0.642769967	Commercial - Hotel and Motel - Motel - Under 50 Rooms - One Story	YES - Current	NO - Privately-Owned	Available	Not Used in Prior Housing Element	0.045406102	0	0	0.045406102	31	0	0	1868145	115	Van Nuys - North Sherman Oaks						Lower
LOS ANGELES	7635 N SEPULVEDA BLVD	91405	2222013012	General Commercial	C2-1VL	0	108	0.848456556	Commercial - Department Store - Retail-Warehouse Combo (LevitZ, etc.) - One Story	YES - Current	NO - Privately-Owned	Available	Used in Prior Housing Element - Non-Vacant	0.007397006	0	0	0.007397006	0	0	0	1868145	74	Van Nuys - North Sherman Oaks						Lower
LOS ANGELES	7661 N SEPULVEDA BLVD	91405	2222013015	General Commercial	C2-1VL	0	108	0.848458821	Residential - Five or More Units or Apartments (Any Combination) - 4 Stories or Less - Pool	YES - Current	NO - Privately-Owned	Available	Not Used in Prior Housing Element	0	0	0.029995613	0.029995613	46	0	0	1868145	12	Van Nuys - North Sherman Oaks		Yes				Above Moderate
LOS ANGELES	7701 N SEPULVEDA BLVD	91405	2222013016	General Commercial	C2-1VL	0	108	0.333849904	Commercial - Store Combination - Store and Residential Combination - One Story	YES - Current	NO - Privately-Owned	Available	Used in Prior Housing Element - Non-Vacant	0.223953523	1	0	0.223953523	1	0	0	1898145	694	Van Nuys - North Sherman Oaks						Lower
LOS ANGELES	7707 N SEPULVEDA BLVD	91405	2222013017	General Commercial	C2-1VL	0	108	0.394774597	Commercial - Restaurant, Cocktail Lounge - Restaurant, Cocktail Lounge, Tavern - One Story	YES - Current	NO - Privately-Owned	Available	Used in Prior Housing Element - Non-Vacant	0.21245021	0	0	0.21245021	0	0	0	1898145	688	Van Nuys - North Sherman Oaks						Lower
LOS ANGELES	7713 N SEPULVEDA BLVD	91405	2222013018	General Commercial	C2-1VL	0	108	0.33295801	Commercial - Commercial - Vacant Land	YES - Current	NO - Privately-Owned	Available	Not Used in Prior Housing Element	0.187053373	0	0	0.187053373	0	0	0	1898145	686	Van Nuys - North Sherman Oaks						Lower
LOS ANGELES	7719 N SEPULVEDA BLVD	91405	2222013019	General Commercial	C2-1VL	0	108	0.332930663	Commercial - Commercial - Vacant Land	YES - Current	NO - Privately-Owned	Available	Not Used in Prior Housing Element	0.187053373	0	0	0.187053373	0	0	0	1898145	660	Van Nuys - North Sherman Oaks						Lower
LOS ANGELES	7721 N SEPULVEDA BLVD	91405	2222013020	General Commercial	C2-1VL	0	108	0.665912271	Commercial - Professional Building - Veterinary Hospital, Clinic - One Story	YES - Current	NO - Privately-Owned	Available	Used in Prior Housing Element - Non-Vacant	0.103768121	0	0	0.103768121	0	0	0	1898145	639	Van Nuys - North Sherman Oaks						Lower
LOS ANGELES	7755 N SEPULVEDA BLVD	91405	2222013031	General Commercial	C2-1VL	0	108	0.659548011	Commercial - Auto, Recreation Equipment, Construction Equipment Sales and Service - Auto Service Centers (No Gasoline) - One Story	YES - Current	NO - Privately-Owned	Available	Used in Prior Housing Element - Non-Vacant	0.014789071	0	0	0.014789071	0	0	0	1898145	578	Van Nuys - North Sherman Oaks						Lower
LOS ANGELES	7651 N SEPULVEDA BLVD	91405	2222013042	General Commercial	C2-1VL	0	108	0.678006168	Industrial - Light Manufacturing - One Story	YES - Current	NO - Privately-Owned	Available	Used in Prior Housing Element - Non-Vacant	0.015225371	0	0	0.015225371	0	0	0	1868145	44	Van Nuys - North Sherman Oaks						Lower
LOS ANGELES			2222013042	General Commercial	C2-1VL	0	108	0.17045015	Industrial - Light Manufacturing - One Story	YES - Current	NO - Privately-Owned	Available	Used in Prior Housing Element - Non-Vacant	0.038907113	0	0	0.038907113	0	0	0	1868145	45	Van Nuys - North Sherman Oaks						Lower
LOS ANGELES	7613 N SEPULVEDA BLVD	91405	2222013043	General Commercial	C2-1VL	0	108	0.491269562	Commercial - Auto, Recreation Equipment, Construction Equipment Sales and Service - Car Wash Only, Self-service Type - One Story	YES - Current	NO - Privately-Owned	Available	Used in Prior Housing Element - Non-Vacant	0.072703063	0	0	0.072703063	0	0	0	1868145	135	Van Nuys - North Sherman Oaks						Lower
LOS ANGELES	7747 N SEPULVEDA BLVD	91405	2222013045	General Commercial	C2-1VL	0	108	0.445025587	Commercial - Auto, Recreation Equipment, Construction Equipment Sales and Service - Auto Body Repair Shop - One Story	YES - Current	NO - Privately-Owned	Available	Used in Prior Housing Element - Non-Vacant	0.0833917	0	0	0.0833917	0	0	0	1898145	599	Van Nuys - North Sherman Oaks						Lower
LOS ANGELES			2222013045	General Commercial	C2-1VL	0	108	0.22094284	Commercial - Auto, Recreation Equipment, Construction Equipment Sales and Service - Auto Body Repair Shop - One Story	YES - Current	NO - Privately-Owned	Available	Used in Prior Housing Element - Non-Vacant	0.10782858	0	0	0.10782858	0	0	0	1898145	598	Van Nuys - North Sherman Oaks						Lower
LOS ANGELES	15320 W STAGG ST	91406	2222013046	General Commercial	C2-1VL	0	108	0.137716887	Commercial - Parking Lot (Commercial Use Property) - Lots - Patron or Employee - One Story	YES - Current	NO - Privately-Owned	Available	Used in Prior Housing Element - Non-Vacant	0.019694155	0	0	0.019694155	0	0	0	1898145	577	Van Nuys - North Sherman Oaks						Lower
LOS ANGELES	15327 W SATICOY ST	91406	2222013047	General Commercial	C2-1VL	0	108	0.082745974	Industrial - Light Manufacturing - One Story	YES - Current	NO - Privately-Owned	Available	Used in Prior Housing Element - Non-Vacant	0.067918581	1	0	0.067918581	1	0	0	1868145	131	Van Nuys - North Sherman Oaks						Lower
LOS ANGELES			2222013047	General Commercial	C2-1VL	0	108	0.027485586	Industrial - Light Manufacturing - One Story	YES - Current	NO - Privately-Owned	Available	Used in Prior Housing Element - Non-Vacant	0	0	0.010192196	0.010192196	1	0	0	1868145	133	Van Nuys - North Sherman Oaks						Above Moderate
LOS ANGELES			2222013047	General Commercial	C2-1VL	0	108	0.027520506	Industrial - Light Manufacturing - One Story	YES - Current	NO - Privately-Owned	Available	Used in Prior Housing Element - Non-Vacant	0	0	0.010192196	0.010192196	1	0	0	1868145	132	Van Nuys - North Sherman Oaks						Above Moderate
LOS ANGELES			2222013900	Low Residential	(T)RS-1	0	1 unit per lot	0.006060539	Miscellaneous - Government Owned Property	YES - Current	YES - City-Owned	Available	Not Used in Prior Housing Element	0	0	0.001642712	0.001642712	0	0	0	1868145	97	Van Nuys - North Sherman Oaks						Above Moderate
LOS ANGELES	7507 N SEPULVEDA BLVD	91405	2222014001	Medium Residential	R3-1	0	54	0.549710968	Residential - Five or More Units or Apartments (Any Combination) - 4 Stories or Less - Pool	YES - Current	NO - Privately-Owned	Available	Not Used in Prior Housing Element	0	0	0.133509383	0.133509383	31	0	0	1868145	348	Van Nuys - North Sherman Oaks		Yes				Above Moderate
LOS ANGELES	7557 N SEPULVEDA BLVD	91405	2222014066	General Commercial	C2-1VL	0	108	0.373016243	Commercial - Store - One Story	YES - Current	NO - Privately-Owned	Available	Used in Prior Housing Element - Non-Vacant	0.17386418	0	0	0.17386418	0	0	0	1868145	178	Van Nuys - North Sherman Oaks						Lower
LOS ANGELES	7541 N SEPULVEDA BLVD	91405	2222014067	General Commercial	C2-1VL	0	108	0.416784618	Commercial - Professional Building - Medical Dental Building - One Story	YES - Current	NO - Privately-Owned	Available	Used in Prior Housing Element - Non-Vacant	0.087572451	0	0	0.087572451	0	0	0	1868145	223	Van Nuys - North Sherman Oaks						Lower
LOS ANGELES			2222014900	Low Residential	R1-1	0	1 unit per lot	0.089584545	Miscellaneous - Government Owned Property	YES - Current	YES - City-Owned	Available	Not Used in Prior Housing Element	0	0	0.001642712	0.001642712	0	0	0	1868145	251	Van Nuys - North Sherman Oaks						Above Moderate
LOS ANGELES	7536 N ZOMBAR AVE	91406	2222014BRK	Medium Residential	R3-1	0	54	0.81623554	Residential - Single Family Residence - Condominium	YES - Current	NO - Privately-Owned	Available	Not Used in Prior Housing Element	0.11809089	23	0	0.11809089	23	0	0	1868145	177	Van Nuys - North Sherman Oaks						Lower
LOS ANGELES			2222018034	Very Low Residential	RE11-1	0	1 unit per lot	0.294233159		YES - Current	NO - Privately-Owned	Available	Not Used in Prior Housing Element	0	0	0.083517545	0.083517545	0	0	0	1868145	1192	Van Nuys - North Sherman Oaks						Above Moderate
LOS ANGELES	15400 W VALERIO ST	91406	2222020003	Low Residential	R1-1	0	1 unit per lot	0.359453871	Residential - Single Family Residence - Vacant Land	YES - Current	NO - Privately-Owned	Available	Not Used in Prior Housing Element	0	0	0.083517545	0.083517545	0	0	0	1868145	532	Van Nuys - North Sherman Oaks						Above Moderate
LOS ANGELES	7301 N SEPULVEDA BLVD	91405	2222021001	General Commercial	C1-1VL	0	54	0.389017606	Commercial - Professional Building - One Story	YES - Current	NO - Privately-Owned	Available	Not Used in Prior Housing Element	0.230215633	0	0	0.230215633	0	0	0	1868145	762	Van Nuys - North Sherman Oaks						Lower
LOS ANGELES	15549 W SHERMAN WAY	91406	2222025086	Medium Residential	(Q)R3-1	0	54	1.517688235	Residential - Five or More Units or Apartments (Any Combination) - 4 Stories or Less - Pool	YES - Current	NO - Privately-Owned	Available	Not Used in Prior Housing Element	0	0	1.894795105	1.894795105	93	0	0	1838145	41	Van Nuys - North Sherman Oaks		Yes				Above Moderate
LOS ANGELES	15511 W SHERMAN WAY	91406	2222025BRK	Medium Residential	(Q)R3-1	0	54	2.505643656	Residential - Single Family Residence - Condominium	YES - Current	NO - Privately-Owned	Available	Not Used in Prior Housing Element	0.811931227	90	0	0.811931227	90	0	0	1838145	8	Van Nuys - North Sherman Oaks						Lower
LOS ANGELES	15329 W SHERMAN WAY	91406	2222027005	General Commercial	C2-1VL	0	108	0.61270736	Commercial - Shopping Center (Neighborhood, Community) - One Story	YES - Current	NO - Privately-Owned	Available	Not Used in Prior Housing Element	0.018258253	3	0	0.018258253	3	0	0	1838145	40	Van Nuys - North Sherman Oaks						Lower
LOS ANGELES			2222027005	General Commercial	C2-1VL	0	108	0.066405777	Commercial - Shopping Center (Neighborhood, Community) - One Story	YES - Current	NO - Privately-Owned	Available	Not Used in Prior Housing Element	0	0	0.001530325	0.001530325	3	0	0	1838145	39	Van Nuys - North Sherman Oaks						Above Moderate
LOS ANGELES	15333 W SHERMAN WAY	91406	2222027007	General Commercial	C2-1VL	0	108	0.339495796	Commercial - Commercial - Vacant Land	YES - Current	NO - Privately-Owned	Available	Not Used in Prior Housing Element	0.167716908	0	0	0.167716908	0	0	0	1838145	38	Van Nuys - North Sherman Oaks						Lower
LOS ANGELES	15339 W SHERMAN WAY	91406	2222027008	General Commercial	C2-1VL	0	108	0.340002894	Commercial - Commercial - Vacant Land	YES - Current	NO - Privately-Owned	Available	Not Used in Prior Housing Element	0.167716908	0	0	0.167716908	0	0	0	1838145	37	Van Nuys - North Sherman Oaks						Lower
LOS ANGELES	15358 W WYANDOTTE ST	91406	2222027011	Low Medium I Residential	RD4-1	0	10	0.341196262	Residential - Single Family Residence	YES - Current	NO - Privately-Owned	Available	Not Used in Prior Housing Element	0	0.078532875	0	0.078532875	1	3*	3*	1868145	781	Van Nuys - North Sherman Oaks						Moderate
LOS ANGELES	15348 W WYANDOTTE ST	91406	2222027012	Low Medium I Residential	RD4-1	0	10	0.30554819	Residential - Single Family Residence	YES - Current	NO - Privately-Owned	Available	Not Used in Prior Housing Element	0	0.194547462	0	0.194547462	1	3*	3*	1868145	782	Van Nuys - North Sherman Oaks						Moderate
LOS ANGELES	15346 W WYANDOTTE ST	91406	2222027014	Low Medium I Residential	RD4-1	0	10	0.343282717	Residential - Single Family Residence	YES - Current	NO - Privately-Owned	Available	Not Used in Prior Housing Element	0	0.078532875	0	0.078532875	1	3*	3*	1868145	783	Van Nuys - North Sherman Oaks						Moderate
LOS ANGELES	15330 W WYANDOTTE ST	91406	2222027016	Low Medium I Residential	RD4-1	0	10	0.619822258	Residential - Five or More Units or Apartments (Any Combination) - 4 Stories or Less	YES - Current	NO - Privately-Owned	Available	Not Used in Prior Housing Element	0	0.163550556	0	0.163550556	8	0	0	1868145	785	Van Nuys - North Sherman Oaks		Yes				Moderate
LOS ANGELES	15316 W WYANDOTTE ST	91406	2222027017	General Commercial	C2-1VL, (Q)C2-1VL	0	108	1.747447823	Commercial - Department Store - Discount Department Store (Target, etc.) - One Story	YES - Current	NO - Privately-Owned	Available	Not Used in Prior Housing Element	0.771082777	0	0	0.771082777	1	0	0	1868145	786	Van Nuys - North Sherman Oaks						Lower
LOS ANGELES	7225 N SEPULVEDA BLVD	91405	2222027018	General Commercial	C2-1VL, (Q)C2-1VL	0	108	0.432960179	Commercial - Commercial - Vacant Parcel with Existing Non-structural Other Imps.	YES - Current	NO - Privately-Owned	Available	Not Used in Prior Housing Element	0.018465123	0	0	0.018465123	0	0	0	1838145	33	Van Nuys - North Sherman Oaks						Lower
LOS ANGELES	15362 1/2 W WYANDOTTE ST	91406	2222027020	Low Medium I Residential	RD4-1	0	10	0.385639669	Residential - Four Units (Any Combination) - 4 Stories or Less	YES - Current	NO - Privately-Owned	Available	Not Used in Prior Housing Element	0	0.070595938	0	0.070595938	4	0	0	1868145	780	Van Nuys - North Sherman Oaks		Yes				Moderate
LOS ANGELES	15404 W WYANDOTTE ST	91406	2222027021	Low Medium I Residential	RD4-1	0	10	0.433880505	Residential - Single Family Residence	YES - Current	NO - Privately-Owned	Available	Not Used in Prior Housing Element	0	0.218634784	0	0.218634784	1	0	0	1868145	779	Van Nuys - North Sherman Oaks						Moderate
LOS ANGELES			2222027023	Low Residential	(T)R4-1, R1-1	0	1 unit per lot	0.130222154	Residential - Single Family Residence - Vacant Land	YES - Current	NO - Privately-Owned	Available	Not Used in Prior Housing Element	0	0	0.070629221	0.070629221	0	0	0	1868145	777	Van Nuys - North Sherman Oaks						Above Moderate
LOS ANGELES	15403 W SHERMAN WAY	91406	2222027038	Low Medium I Residential, Medium Residential	R3-1	0	54	0.821504692	Residential - Five or More Units or Apartments (Any Combination) - 4 Stories or Less - Pool	YES - Current	NO - Privately-Owned	Available	Not Used in Prior Housing Element	0.061267903	0	0	0.061267903	41	0	0	1838145	35	Van Nuys - North Sherman Oaks						Lower
LOS ANGELES	15345 W SHERMAN WAY	91406	2222027039	General Commercial	C2-1VL	0	108	0.716640403	Commercial - Shopping Center (Neighborhood, Community) - One Story	YES - Current	NO - Privately-Owned	Available	Not Used in Prior Housing Element	0.025702393	0	0	0.025702393	23	0	0	1838145	43	Van Nuys - North Sherman Oaks						Lower
LOS ANGELES	15355 W SHERMAN WAY	91406	2222027039	General Commercial	C2-1VL	0	108	0.743943724	Commercial - Shopping Center (Neighborhood, Community) - One Story	YES - Current	NO - Privately-Owned	Available	Not Used in Prior Housing Element	0.022433717	0	0	0.022433717	23	0	0	1838145	36	Van Nuys - North Sherman Oaks						Lower
LOS ANGELES	15315 W SHERMAN WAY	91406	2222027201	General Commercial	C2-1VL	0	108	0.715359763	Commercial - Service Station - Self Service - No Additional Services	YES - Current	NO - Privately-Owned	Available	Used in Prior Housing Element - Non-Vacant	0.033840691	0	0	0.033840691	0	0	0	1838145	59	Van Nuys - North Sherman Oaks						Lower
LOS ANGELES	7205 N SEPULVEDA BLVD	91405	2222027201	General Commercial	C2-1VL	0	108	0.135441587	Commercial - Service Station - Self Service - No Additional Services	YES - Current	NO - Privately-Owned	Available	Used in Prior Housing Element - Non-Vacant	0.083594424	0	0	0.083594424	0	0	0	1838145	60	Van Nuys - North Sherman Oaks						Lower
LOS ANGELES	15449 W SHERMAN WAY	91406	2222027BRK	Medium Residential	(Q)R3-1	0	54	3.49628504	Residential - Single Family Residence - Condo Conversion	YES - Current	NO - Privately-Owned	Available	Not Used in Prior Housing Element	0	0	1.680177703	1.680177703	161	0	0	1838145	10	Van Nuys - North Sherman Oaks		Yes				Above Moderate
LOS ANGELES	7109 N SEPULVEDA BLVD	91405	2222029004	General Commercial	C2-1VL	0	108	0.513068082	Commercial - Hotel and Motel - Hotel - Under 50 Rooms - One Story	YES - Current	NO - Privately-Owned	Available	Not Used in Prior Housing Element	0.070581986	0	0	0.070581986	0	0	0	1838145	164	Van Nuys - North Sherman Oaks						Lower
LOS ANGELES	7129 N SEPULVEDA BLVD	91405	2222029005	General Commercial	C2-1VL	0	108	1.221268612	Commercial - Supermarket - Supermarket - 6,000 SF through 11,999 SF - One Story	YES - Current	NO - Privately-Owned	Available	Not Used in Prior Housing Element	2.263552532	0	0	2.263552532	0	0	0	1838145	123	Van Nuys - North Sherman Oaks						Lower
LOS ANGELES	7139 N SEPULVEDA BLVD	91405	2222029006	General Commercial	C2-1VL	0	108	0.742885074	Commercial - Store - One Story	YES - Current	NO - Privately-Owned	Available	Not Used in Prior Housing Element	0.032460591	0	0	0.032460591	0	0	0	1838145	113	Van Nuys - North Sherman Oaks						Lower
LOS ANGELES	15350 W SHERMAN WAY	91406	2222029014	General Commercial	C2-1VL	0	108	0.056198305	Commercial - Parking Lot (Commercial Use Property) - Lots - Patron or Employee - One Story	YES - Current	NO - Privately-Owned	Available	Not Used in Prior Housing Element	0	0	0.003027193	0.003027193	0	0	0	1838145	794	Van Nuys - North Sherman Oaks						Above Moderate
LOS ANGELES	15348 W SHERMAN WAY	91406	2222029015	General Commercial	C2-1VL	0	108	0.529184409	Commercial - Parking Lot (Commercial Use Property) - Lots - Patron or Employee - One Story	YES - Current	NO - Privately-Owned	Available	Not Used in Prior Housing Element	0.01339937	0	0	0.01339937	0	0	0	1838145	77	Van Nuys - North Sherman Oaks						Lower
LOS ANGELES	15308 W SHERMAN WAY	91406	2222029017	General Commercial	C2-1VL	0	108	0.164250036	Commercial - Restaurant, Cocktail Lounge - Fast Food - Walk Up - One Story	YES - Current	NO - Privately-Owned	Available	Not Used in Prior Housing Element	0.095872271	0	0	0.095872271	0	0	0	1838145	793	Van Nuys - North Sherman Oaks						Lower
LOS ANGELES	7161 N SEPULVEDA BLVD	91405	2222029017	General Commercial	C2-1VL	0	108	0.26083591	Commercial - Restaurant, Cocktail Lounge - Fast Food - Walk Up - One Story	YES - Current	NO - Privately-Owned	Available	Not Used in Prior Housing Element	0.109052455	0	0	0.109052455	0	0	0	1838145	82	Van Nuys - North Sherman Oaks						Lower
LOS ANGELES	15320 W SHERMAN WAY	91406	2222029018	General Commercial	C2-1VL	0	108	0.262734145	Commercial - Auto, Recreation Equipment, Construction Equipment Sales and Service - Car Wash Only - One Story	YES - Current	NO - Privately-Owned	Available	Not Used in Prior Housing Element	0.109052455	0	0	0.109052455	0	0	0	1838145	81	Van Nuys - North Sherman Oaks						Lower
LOS ANGELES	7147 N SEPULVEDA BLVD	91405	2222029018	General Commercial	C2-1VL	0	108	0.126835952	Commercial - Auto, Recreation Equipment, Construction Equipment Sales and Service - Car Wash Only - One Story	YES - Current	NO - Privately-Owned	Available	Not Used in Prior Housing Element	0.085445762	0	0	0.085445762	0	0	0	1838145	792	Van Nuys - North Sherman Oaks						Lower
LOS ANGELES	15330 W SHERMAN WAY	91406	2222029019	General Commercial	C2-1VL	0	108	0.229562386	Commercial - Office Building - Four Stories	YES - Current	NO - Privately-Owned	Available	Used in Prior Housing Element - Non-Vacant	0.040678605	0	0	0.040678605	0	0	0	1838145	79	Van Nuys - North Sherman Oaks						Lower
LOS ANGELES	15340 W SHERMAN WAY	91406	2222029019	General Commercial	C2-1VL	0	108	2.18142902	Commercial - Office Building - Four Stories	YES - Current	NO - Privately-Owned	Available	Used in Prior Housing Element - Non-Vacant	1.641746792	0	0	1.641746792	0	0	0	1838145	78	Van Nuys - North Sherman Oaks						Lower
LOS ANGELES			2222029019	General Commercial	C2-1VL	0	108	0.229562386	Commercial - Office Building - Four Stories	YES - Current	NO - Privately-Owned	Available	Used in Prior Housing Element - Non-Vacant	0.040678605	0	0	0.040678605	0	0	0	1838145	80	Van Nuys - North Sherman Oaks						Lower
LOS ANGELES	15360 W SHERMAN WAY	91406	2222030013	General Commercial	C2-1VL	0	108	0.550947913	Commercial - Office Building - Four Stories	YES - Current	NO - Privately-Owned	Available	Not Used in Prior Housing Element	0.023646536	0	0	0.023646536	0	0	0	1838145	76	Van Nuys - North Sherman Oaks						Lower
LOS ANGELES	15400 W SHERMAN WAY	91406	2222030013	General Commercial	(Q)C2-1VL	0	108	2.168913871	Commercial - Office Building - Four Stories	YES - Current	NO - Privately-Owned	Available	Not Used in Prior Housing Element	1.638628604	0	0	1.638628604	0	0	0	1838145	75	Van Nuys - North Sherman Oaks						Lower
LOS ANGELES	15458 W SHERMAN WAY	91406	2222030014	Medium Residential	R3-1	0	54	5.374525923	Residential - Five or More Units or Apartments (Any Combination) - 4 Stories or Less - Pool	YES - Current	NO - Privately-Owned	Available	Not Used in Prior Housing Element	0	0	5.532636654	5.532636654	390	0	0	1838145	74	Van Nuys - North Sherman Oaks		Yes				Above Moderate
LOS ANGELES	7055 N SEPULVEDA BLVD	91405	2222032002	Medium Residential	R3-1	0	54	0.56472056	Residential - Five or More Units or Apartments (Any Combination) - 4 Stories or Less - Pool	YES - Current	NO - Privately-Owned	Available	Not Used in Prior Housing Element	0	0	0.160499638	0.160499638	24	0	0	1838145	216	Van Nuys - North Sherman Oaks		Yes				Above Moderate
LOS ANGELES	7041 N SEPULVEDA BLVD	91405	2222032003	Medium Residential	R3-1	0	54	0.561568995	Commercial - Hotel and Motel - Motel - Under 50 Rooms - One Story	YES - Current	NO - Privately-Owned	Available	Not Used in Prior Housing Element	0	0	0.017767828	0.017767828	35	0	0	1838145	250	Van Nuys - North Sherman Oaks		Yes				Above Moderate
LOS ANGELES			2222032010	Low Medium I Residential	RD3-1	0	14	0.204553907	Residential - Single Family Residence - Vacant Land	YES - Current	NO - Privately-Owned	Available	Not Used in Prior Housing Element	0	0	0.248741126	0.248741126

LOS ANGELES	7135 N FIRMAMENT AVE	91406	2222036BRK	Low Medium II Residential	[Q]RD2-1, RD2-1	0	21	1.692871388	Residential - Single Family Residence - Condominium	YES - Current	NO - Privately-Owned	Available	Not Used in Prior Housing Element	0	0.200637214	0	0.200637214	36	0	0	1838141	156	Van Nuys - North Sherman Oaks			Moderate
LOS ANGELES	7821 N ORION AVE	91406	2222037006	Light Manufacturing, Commercial Manufacturing	CM-1	0	54	11.61024287	Industrial - Light Manufacturing - One Story	YES - Current	NO - Privately-Owned	Available	Not Used in Prior Housing Element	0	0	22.4276112	22.4276112	0	0	0	1898145	463	Van Nuys - North Sherman Oaks			Above Moderate
LOS ANGELES	7106 N HASKELL AVE	91406	2224002005	Medium Residential	R3-1	0	54	0.231570254	Residential - Five or More Units or Apartments (Any Combination) - 4 Stories or Less	YES - Current	NO - Privately-Owned	Available	Not Used in Prior Housing Element	0	0	0.52458483	0.52458483	5	0	0	1838141	240	Van Nuys - North Sherman Oaks	Yes		Above Moderate
LOS ANGELES	7110 N HASKELL AVE	91406	2224002006	Medium Residential	R3-1	0	54	0.15491162	Residential - Four Units (Any Combination) - 4 Stories or Less	YES - Current	NO - Privately-Owned	Available	Not Used in Prior Housing Element	0	0	0.373673564	0.373673564	4	0	0	1838141	233	Van Nuys - North Sherman Oaks	Yes		Above Moderate
LOS ANGELES	7116 N HASKELL AVE	91406	2224002007	Medium Residential	R3-1	0	54	0.154371716	Residential - Four Units (Any Combination) - 4 Stories or Less	YES - Current	NO - Privately-Owned	Available	Not Used in Prior Housing Element	0	0	0.373673564	0.373673564	4	0	0	1838141	220	Van Nuys - North Sherman Oaks	Yes		Above Moderate
LOS ANGELES	15650 W SHERMAN WAY	91406	2224002012	Neighborhood Office Commercial	C1.5-1VL	0	108	0.580772224	Commercial - Service Station - Full Service - No Additional Services	YES - Current	NO - Privately-Owned	Available	Not Used in Prior Housing Element	0.053386571	0	0	0.053386571	0	0	0	1838141	158	Van Nuys - North Sherman Oaks			Lower
LOS ANGELES	7136 N HASKELL AVE	91406	2224002016	Neighborhood Office Commercial	[Q]CR-1VL	0	108	0.986168863	Commercial - Office Building - One Story	YES - Current	NO - Privately-Owned	Available	Not Used in Prior Housing Element	0.354824332	0	0	0.354824332	0	0	0	1838141	162	Van Nuys - North Sherman Oaks			Lower
LOS ANGELES	15812 W SHERMAN WAY	91406	2224003010	Low Medium II Residential	[Q]RD1.5-1	0	29	0.149220074	Residential - Four Units (Any Combination) - 4 Stories or Less	YES - Current	NO - Privately-Owned	Available	Not Used in Prior Housing Element	0	0.054481119	0	0.054481119	4	0	0	1838141	145	Van Nuys - North Sherman Oaks	Yes		Moderate
LOS ANGELES	15816 W SHERMAN WAY	91406	2224003035	Low Medium II Residential	[Q]RD1.5-1	0	29	0.14922022	Residential - Four Units (Any Combination) - 4 Stories or Less	YES - Current	NO - Privately-Owned	Available	Not Used in Prior Housing Element	0	0.161664128	0	0.161664128	4	0	0	1838141	143	Van Nuys - North Sherman Oaks	Yes		Moderate
LOS ANGELES	15814 W SHERMAN WAY	91406	2224003036	Low Medium II Residential	[Q]RD1.5-1	0	29	0.149219864	Residential - Four Units (Any Combination) - 4 Stories or Less	YES - Current	NO - Privately-Owned	Available	Not Used in Prior Housing Element	0	0.161664128	0	0.161664128	4	0	0	1838141	144	Van Nuys - North Sherman Oaks	Yes		Moderate
LOS ANGELES	15820 W SHERMAN WAY	91406	2224003040	Low Medium II Residential	[Q]RD1.5-1, (T)(Q)RD1.5-1	0	29	0.191288898	Residential - Five or More Units or Apartments (Any Combination) - 4 Stories or Less	YES - Current	NO - Privately-Owned	Available	Not Used in Prior Housing Element	0	0.054173231	0	0.054173231	6	0	0	1838141	142	Van Nuys - North Sherman Oaks	Yes		Moderate
LOS ANGELES	7101 N HASKELL AVE	91406	2224003069	Low Medium II Residential	[Q]RD1.5-1	0	29	0.210106767	Residential - Five or More Units or Apartments (Any Combination) - 4 Stories or Less	YES - Current	NO - Privately-Owned	Available	Not Used in Prior Housing Element	0	0.032701801	0	0.032701801	8	0	0	1838141	237	Van Nuys - North Sherman Oaks			Moderate
LOS ANGELES	15754 W SHERMAN WAY	91406	2224003079	Low Medium II Residential	[Q]RD1.5-1	0	29	0.998460202	Residential - Five or More Units or Apartments (Any Combination) - 4 Stories or Less - Pool	YES - Current	NO - Privately-Owned	Available	Not Used in Prior Housing Element	0	0.035660776	0	0.035660776	39	0	0	1838141	148	Van Nuys - North Sherman Oaks	Yes		Moderate
LOS ANGELES			2224004***	Low Residential	R1-1	0	1 unit per lot	0.000413808		YES - Current	NO - Privately-Owned	Available	Not Used in Prior Housing Element	0	0	0.259690928	0.259690928	0	0	0	1838141	1040	Van Nuys - North Sherman Oaks			Above Moderate
LOS ANGELES			2224004***	Low Residential	R1-1	0	1 unit per lot	0.001859532		YES - Current	NO - Privately-Owned	Available	Not Used in Prior Housing Element	0	0	0.259690928	0.259690928	0	0	0	1838141	193	Van Nuys - North Sherman Oaks			Above Moderate
LOS ANGELES			2224004***	Low Residential	R1-1	0	1 unit per lot	0.005335699		YES - Current	NO - Privately-Owned	Available	Not Used in Prior Housing Element	0	0	0.259690928	0.259690928	0	0	0	1838141	200	Van Nuys - North Sherman Oaks			Above Moderate
LOS ANGELES			2224004***	Low Residential	R1-1	0	1 unit per lot	0.053016726		YES - Current	NO - Privately-Owned	Available	Not Used in Prior Housing Element	0	0	0.362105322	0.362105322	0	0	0	1838141	169	Van Nuys - North Sherman Oaks	Yes		Above Moderate
LOS ANGELES	16060 W SHERMAN WAY	91406	2224004001	Community Commercial	C2-1VL	0	108	0.357543043	Commercial - Store - One Story	YES - Current	NO - Privately-Owned	Available	Used in Prior Housing Element - Non-Vacant	0.088165852	0	0	0.088165852	0	0	0	1838141	127	Van Nuys - North Sherman Oaks			Lower
LOS ANGELES	16000 W SHERMAN WAY	91406	2224004007	Neighborhood Office Commercial, Community Commercial	C2-1VL	0	108	1.721261212	Residential - Five or More Units or Apartments (Any Combination) - 4 Stories or Less - Pool	YES - Current	NO - Privately-Owned	Available	Not Used in Prior Housing Element	2.230997348	0	0	2.230997348	101	0	0	1838141	130	Van Nuys - North Sherman Oaks			Lower
LOS ANGELES	15908 W SHERMAN WAY	91406	2224004012	Low Medium II Residential	[Q]RD1.5-1, (T)(Q)RD1.5-1	0	29	0.194560732	Residential - Five or More Units or Apartments (Any Combination) - 4 Stories or Less	YES - Current	NO - Privately-Owned	Available	Not Used in Prior Housing Element	0	0.161307767	0	0.161307767	6	0	0	1838141	135	Van Nuys - North Sherman Oaks	Yes		Moderate
LOS ANGELES	15904 W SHERMAN WAY	91406	2224004013	Low Medium II Residential	[Q]RD1.5-1, (T)(Q)RD1.5-1	0	29	0.194565816	Residential - Five or More Units or Apartments (Any Combination) - 4 Stories or Less	YES - Current	NO - Privately-Owned	Available	Not Used in Prior Housing Element	0	0.161307767	0	0.161307767	6	0	0	1838141	136	Van Nuys - North Sherman Oaks	Yes		Moderate
LOS ANGELES	7116 N WOODLEY AVE	91406	2224004016	Community Commercial	C2-1VL	0	108	0.257143963	Commercial - Parking Lot (Commercial Use Property) - Lots - Patron or Employee - One Story	YES - Current	NO - Privately-Owned	Available	Used in Prior Housing Element - Non-Vacant	0.02135585	0	0	0.02135585	0	0	0	1838141	217	Van Nuys - North Sherman Oaks			Lower
LOS ANGELES	16040 W SHERMAN WAY	91406	2224004017	Community Commercial	C2-1VL	0	108	2.37340638	Commercial - Store - One Story	YES - Current	NO - Privately-Owned	Available	Not Used in Prior Housing Element	0.887977183	0	0	0.887977183	0	0	0	1838141	128	Van Nuys - North Sherman Oaks			Lower
LOS ANGELES	16027 W GAULT ST	91406	2224004020	Low Medium II Residential	RD1.5-1	0	29	0.516426765	Residential - Five or More Units or Apartments (Any Combination) - 4 Stories or Less - Pool	YES - Current	NO - Privately-Owned	Available	Not Used in Prior Housing Element	0	0.071189079	0	0.071189079	20	0	0	1838141	186	Van Nuys - North Sherman Oaks	Yes		Moderate
LOS ANGELES	16023 W GAULT ST	91406	2224004021	Low Medium II Residential	RD1.5-1	0	29	0.387354499	Residential - Five or More Units or Apartments (Any Combination) - 4 Stories or Less	YES - Current	NO - Privately-Owned	Available	Not Used in Prior Housing Element	0	0.30834758	0	0.30834758	10	0	0	1838141	187	Van Nuys - North Sherman Oaks	Yes		Moderate
LOS ANGELES	16015 W GAULT ST	91406	2224004022	Low Medium II Residential	RD1.5-1	0	29	0.387355205	Residential - Five or More Units or Apartments (Any Combination) - 4 Stories or Less	YES - Current	NO - Privately-Owned	Available	Not Used in Prior Housing Element	0	0.364641944	0	0.364641944	8	0	0	1838141	188	Van Nuys - North Sherman Oaks	Yes		Moderate
LOS ANGELES	7106 N WOODLEY AVE	91406	2224004043	Community Commercial	C2-1VL	0	108	0.128030584	Commercial - Parking Lot (Commercial Use Property) - Lots - Patron or Employee - One Story	YES - Current	NO - Privately-Owned	Available	Used in Prior Housing Element - Non-Vacant	0.016593803	0	0	0.016593803	0	0	0	1838141	242	Van Nuys - North Sherman Oaks			Lower
LOS ANGELES	7110 N WOODLEY AVE	91406	2224004043	Community Commercial	C2-1VL	0	108	0.094002393	Commercial - Parking Lot (Commercial Use Property) - Lots - Patron or Employee - One Story	YES - Current	NO - Privately-Owned	Available	Used in Prior Housing Element - Non-Vacant	0.014071158	0	0	0.014071158	0	0	0	1838141	235	Van Nuys - North Sherman Oaks			Lower
LOS ANGELES			2224004043	Community Commercial	C2-1VL	0	108	0.002438497	Commercial - Parking Lot (Commercial Use Property) - Lots - Patron or Employee - One Story	YES - Current	NO - Privately-Owned	Available	Used in Prior Housing Element - Non-Vacant	0	0	0.002527791	0.002527791	0	0	0	1838141	241	Van Nuys - North Sherman Oaks			Above Moderate
LOS ANGELES	16037 W GAULT ST	91406	2224004044	Low Medium II Residential	RD1.5-1	0	29	0.200865967	Residential - Five or More Units or Apartments (Any Combination) - 4 Stories or Less	YES - Current	NO - Privately-Owned	Available	Not Used in Prior Housing Element	0	0.235134199	0	0.235134199	5	0	0	1838141	225	Van Nuys - North Sherman Oaks	Yes		Moderate
LOS ANGELES	15956 W SHERMAN WAY	91406	2224004045	Medium Residential	[Q]R3-1	0	54	3.60281774	Residential - Five or More Units or Apartments (Any Combination) - 4 Stories or Less	YES - Current	NO - Privately-Owned	Available	Not Used in Prior Housing Element	1.071784177	0	0	1.071784177	146	0	0	1838141	131	Van Nuys - North Sherman Oaks			Lower
LOS ANGELES	15914 W SHERMAN WAY	91406	2224004083	Low Medium II Residential	[Q]RD1.5-1	0	29	0.361935178	Residential - Five or More Units or Apartments (Any Combination) - 4 Stories or Less	YES - Current	NO - Privately-Owned	Available	Not Used in Prior Housing Element	0	0.043574886	0	0.043574886	14	0	0	1838141	134	Van Nuys - North Sherman Oaks	Yes		Moderate
LOS ANGELES	15715 W VOSE ST	91406	2224005022	Medium Residential	[Q]R3-1	0	43	0.183649523	Residential - Single Family Residence - Pool	YES - Current	NO - Privately-Owned	Available	Not Used in Prior Housing Element	0.71002351	0	0	0.71002351	1	0	0	1838141	315	Van Nuys - North Sherman Oaks			Lower
LOS ANGELES	7057 N HASKELL AVE	91406	2224005029	Medium Residential	[Q]R3-1	0	43	0.767079757	Residential - Five or More Units or Apartments (Any Combination) - 4 Stories or Less - Pool	YES - Current	NO - Privately-Owned	Available	Not Used in Prior Housing Element	0	0	0.046670701	0.046670701	34	0	0	1838141	276	Van Nuys - North Sherman Oaks	Yes		Above Moderate
LOS ANGELES	7013 N HASKELL AVE	91406	2224006013	Medium Residential	[Q]R3-1	0	43	0.414266696	Residential - Five or More Units or Apartments (Any Combination) - 4 Stories or Less - Pool	YES - Current	NO - Privately-Owned	Available	Not Used in Prior Housing Element	0.070911808	0	0	0.070911808	22	0	0	1838141	378	Van Nuys - North Sherman Oaks			Lower
LOS ANGELES	7023 N HASKELL AVE	91406	2224006014	Medium Residential	[Q]R3-1	0	43	0.265332533	Residential - Single Family Residence	YES - Current	NO - Privately-Owned	Available	Not Used in Prior Housing Element	0.889633584	0	0	0.889633584	1	0	0	1838141	366	Van Nuys - North Sherman Oaks			Lower
LOS ANGELES	15714 W VOSE ST	91406	2224006015	Medium Residential	[Q]R3-1	0	43	0.143932367	Residential - Single Family Residence	YES - Current	NO - Privately-Owned	Available	Not Used in Prior Housing Element	0.612101054	0	0	0.612101054	1	0	0	1838141	365	Van Nuys - North Sherman Oaks			Lower
LOS ANGELES	7003 N HASKELL AVE	91406	2224006032	Medium Residential	[Q]R3-1	0	43	0.397038681	Residential - Five or More Units or Apartments (Any Combination) - 4 Stories or Less - Pool	YES - Current	NO - Privately-Owned	Available	Not Used in Prior Housing Element	0.049126451	0	0	0.049126451	22	0	0	1838141	422	Van Nuys - North Sherman Oaks			Lower
LOS ANGELES			2224006900	Low Residential	R1-1	0	1 unit per lot	0.002065868	Miscellaneous - Government Owned Property	YES - Current	YES - City-Owned	Available	Not Used in Prior Housing Element	0	0	0.001593973	0.001593973	0	0	0	1838141	439	Van Nuys - North Sherman Oaks			Above Moderate
LOS ANGELES			2224006900	Low Residential	R1-1	0	1 unit per lot	0.002066126	Miscellaneous - Government Owned Property	YES - Current	YES - City-Owned	Available	Not Used in Prior Housing Element	0	0	0.001593973	0.001593973	0	0	0	1838141	438	Van Nuys - North Sherman Oaks			Above Moderate
LOS ANGELES	7018 N WOODLEY AVE	91406	2224007002	Medium Residential	[Q]R3-1	0	36	0.144622449	Residential - Single Family Residence	YES - Current	NO - Privately-Owned	Available	Not Used in Prior Housing Element	0.50569725	0	0	0.50569725	1	0	0	1838141	374	Van Nuys - North Sherman Oaks			Lower
LOS ANGELES	7010 N WOODLEY AVE	91406	2224007004	Low Residential, Medium Residential	[Q]R3-1, R1-1	0	36	0.189388172	Residential - Four Units (Any Combination) - 4 Stories or Less	YES - Current	NO - Privately-Owned	Available	Not Used in Prior Housing Element	0	0	0.290677392	0.290677392	4	0	0	1838141	418	Van Nuys - North Sherman Oaks	Yes		Above Moderate
LOS ANGELES	16053 W HART ST	91406	2224007005	Low Residential, Medium Residential	[Q]R3-1, R1-1	0	36	0.187417736	Residential - Three Units (Any Combination) - 4 Stories or Less	YES - Current	NO - Privately-Owned	Available	Not Used in Prior Housing Element	0	0	0.335153568	0.335153568	3	0	0	1838141	428	Van Nuys - North Sherman Oaks	Yes		Above Moderate
LOS ANGELES	7012 N WOODLEY AVE	91406	2224007049	Low Residential, Medium Residential	[Q]R3-1, R1-1	0	36	0.303022377	Residential - Five or More Units or Apartments (Any Combination) - 4 Stories or Less	YES - Current	NO - Privately-Owned	Available	Not Used in Prior Housing Element	0	0	0.289974582	0.289974582	10	0	0	1838141	383	Van Nuys - North Sherman Oaks	Yes		Above Moderate
LOS ANGELES	7050 N WOODLEY AVE	91406	2224008002	Very Low Residential, Medium Residential	[Q]R3-1, RE11-1	0	36	0.506533694	Residential - Four Units (Any Combination) - 4 Stories or Less	YES - Current	NO - Privately-Owned	Available	Not Used in Prior Housing Element	0	0	0.318639539	0.318639539	4	0	0	1838141	280	Van Nuys - North Sherman Oaks	Yes		Above Moderate
LOS ANGELES	7058 N WOODLEY AVE	91406	2224008003	Medium Residential	[Q]R3-1	0	36	0.251507692	Residential - Five or More Units or Apartments (Any Combination) - 4 Stories or Less	YES - Current	NO - Privately-Owned	Available	Not Used in Prior Housing Element	0	0	0.294705153	0.294705153	8	0	0	1838141	249	Van Nuys - North Sherman Oaks	Yes		Above Moderate
LOS ANGELES	16052 W GAULT ST	91406	2224008004	Very Low Residential, Medium Residential	[Q]R3-1, RE11-1	0	36	0.253486127	Residential - Single Family Residence	YES - Current	NO - Privately-Owned	Available	Not Used in Prior Housing Element	0.807773685	0	0	0.807773685	1	0	0	1838141	250	Van Nuys - North Sherman Oaks			Lower
LOS ANGELES	7036 N WOODLEY AVE	91406	2224008025	Medium Residential	[Q]R3-1	0	36	0.274224418	Residential - Five or More Units or Apartments (Any Combination) - 4 Stories or Less	YES - Current	NO - Privately-Owned	Available	Not Used in Prior Housing Element	0	0	0.080080253	0.080080253	10	0	0	1838141	317	Van Nuys - North Sherman Oaks	Yes		Above Moderate
LOS ANGELES	16047 W VOSE ST	91406	2224008030	Very Low Residential	[Q]R3-1, RE11-1	0	36	0.115182604	Residential - Single Family Residence	YES - Current	NO - Privately-Owned	Available	Not Used in Prior Housing Element	0.400858736	0	0	0.400858736	1	0	0	1838141	318	Van Nuys - North Sherman Oaks			Lower
LOS ANGELES	16122 W SHERMAN WAY	91406	2224009001	Limited Manufacturing, Community Commercial	C2-1VL	0	108	0.237659923	Industrial - Light Manufacturing - One Story	YES - Current	NO - Privately-Owned	Available	Not Used in Prior Housing Element	0.110425081	0	0	0.110425081	0	0	0	1838141	124	Van Nuys - North Sherman Oaks			Lower
LOS ANGELES	16124 W SHERMAN WAY	91406	2224009001	Limited Manufacturing, Community Commercial	C2-1VL	0	108	0.302474172	Industrial - Light Manufacturing - One Story	YES - Current	NO - Privately-Owned	Available	Not Used in Prior Housing Element	0.111430351	0	0	0.111430351	0	0	0	1838141	123	Van Nuys - North Sherman Oaks			Lower
LOS ANGELES	7119 N WOODLEY AVE	91406	2224009006	Community Commercial	C2-1VL	0	108	0.642815488	Commercial - Auto, Recreation Equipment, Construction Equipment Sales and Service - Auto Service Centers (No Gasoline) - One Story	YES - Current	NO - Privately-Owned	Available	Not Used in Prior Housing Element	0.039875274	0	0	0.039875274	2	0	0	1838141	222	Van Nuys - North Sherman Oaks			Lower
LOS ANGELES	16136 W SHERMAN WAY	91406	2224009016	Limited Manufacturing, Community Commercial	C2-1VL	0	108	0.49815037	Industrial - Industrial - Miscellaneous Industrial - One Story	YES - Current	NO - Privately-Owned	Available	Not Used in Prior Housing Element	0.024945304	0	0	0.024945304	0	0	0	1838141	122	Van Nuys - North Sherman Oaks			Lower
LOS ANGELES	16116 W SHERMAN WAY	91406	2224009032	Community Commercial	C2-1VL	0	108	0.42640866	Commercial - Service Station - Full Service - Lift	YES - Current	NO - Privately-Owned	Available	Used in Prior Housing Element - Non-Vacant	0.1444255	0	0	0.1444255	0	0	0	1838141	126	Van Nuys - North Sherman Oaks			Lower
LOS ANGELES	7149 N WOODLEY AVE	91406	2224009033	Limited Manufacturing, Community Commercial	C2-1VL	0	108	0.544795355	Industrial - Light Manufacturing - One Story	YES - Current	NO - Privately-Owned	Available	Not Used in Prior Housing Element	0.06525705	0	0	0.06525705	0	0	0	1838141	125	Van Nuys - North Sherman Oaks			Lower
LOS ANGELES	7111 N WOODLEY AVE	91406	2224009034	Community Commercial	C2-1VL	0	108	0.578539336	Residential - Five or More Units or Apartments (Any Combination) - 4 Stories or Less	YES - Current	NO - Privately-Owned	Available	Not Used in Prior Housing Element	0	0	0.071736574	0.071736574	31	0	0	1838141	243	Van Nuys - North Sherman Oaks	Yes		Above Moderate
LOS ANGELES	16150 W SHERMAN WAY	91406	2224009035	Community Commercial	C2-1VL	0	108	0.34434028	Commercial - Office Building - One Story	YES - Current	NO - Privately-Owned	Available	Not Used in Prior Housing Element	0.038007711	0	0	0.038007711	0	0	0	1838141	121	Van Nuys - North Sherman Oaks			Lower
LOS ANGELES	16156 W SHERMAN WAY	91406	2224009035	Community Commercial	C2-1VL	0	108	0.335212146	Commercial - Office Building - One Story	YES - Current	NO - Privately-Owned	Available	Not Used in Prior Housing Element	0.038359717	0	0	0.038359717	0	0	0	1838137	524	Van Nuys - North Sherman Oaks			Lower
LOS ANGELES	7011 N WOODLEY AVE	91406	2224010008	Medium Residential	R3-1, (Q)R3-1	0	54	0.160694395	Residential - Five or More Units or Apartments (Any Combination) - 4 Stories or Less	YES - Current	NO - Privately-Owned	Available	Not Used in Prior Housing Element	0	0	0.100951232	0.100951232	6	0	0	1838141	385	Van Nuys - North Sherman Oaks	Yes		Above Moderate
LOS ANGELES	7005 N WOODLEY AVE	91406	2224010009	Medium Residential	R3-1	0	54	0.259779258	Residential - Single Family Residence	YES - Current	NO - Privately-Owned	Available	Used in Prior Housing Element - Non-Vacant	1.049228215	0	0	1.049228215	1	0	0	1838141	417	Van Nuys - North Sherman Oaks			Lower
LOS ANGELES	16129 W VANOWEN ST	91406	2224025024	Neighborhood Office Commercial	C2-1VL	0	108	0.289550999	Commercial - Store - One Story	YES - Current	NO - Privately-Owned	Available	Not Used in Prior Housing Element	0.093205017	0	0	0.093205017	0	0	0	1838141	756	Van Nuys - North Sherman Oaks			Lower
LOS ANGELES	16115 W VANOWEN ST	91406	2224025027	Neighborhood Office Commercial	C2-1VL	0	108	0.427238396	Commercial - Office Building - One Story	YES - Current	NO - Privately-Owned	Available	Not Used in Prior Housing Element	0.076153956	0	0	0.076153956	1	0	0	1838141	758	Van Nuys - North Sherman Oaks			Lower
LOS ANGELES	16119 W VANOWEN ST	91406	2224025027	Neighborhood Office Commercial	C2-1VL	0	108	0.145260347	Commercial - Office Building - One Story	YES - Current	NO - Privately-Owned	Available	Not Used in Prior Housing Element	0.079154044	0	0	0.079154044	1	0	0	1838141	757	Van Nuys - North Sherman Oaks			Lower
LOS ANGELES	6817 N WOODLEY AVE	91406	2224025030	Neighborhood Office Commercial	C2-1VL	0	108	0.148149948	Commercial - Office Building - One Story	YES - Current	NO - Privately-Owned	Available	Not Used in Prior Housing Element	0.191020192	0	0	0.191020192	0	0	0	1838141	759	Van Nuys - North Sherman Oaks			Lower
LOS ANGELES	16109 W VANOWEN ST	91406	2224025031	Neighborhood Office Commercial	C2-1VL	0	108	0.191144201	Commercial - Store - One Story	YES - Current	NO - Privately-Owned	Available	Not Used in Prior Housing Element	0.097541879	0	0	0.097541879	0	0	0	1838141	799	Van Nuys - North Sherman Oaks			Lower
LOS ANGELES	6946 N WOODLEY AVE	91406	2224026001	Medium Residential	[Q]R3-1	0	36	0.14316841	Residential - Four Units (Any Combination) - 4 Stories or Less	YES - Current	NO - Privately-Owned	Available	Not Used in Prior Housing Element	0	0	0.22553362	0.22553362	4	0	0	1838141	444	Van Nuys - North Sherman Oaks	Yes		Above Moderate
LOS ANGELES	16050 W HART ST	91406	2224026002	Medium Residential	[Q]R3-1	0	36	0.24561447	Residential - Five or More Units or Apartments (Any Combination) - 4 Stories or Less	YES - Current	NO - Privately-Owned	Available	Not Used in Prior Housing Element	0.060389119	0	0	0.060389119	7	0	0	1838141	445	Van Nuys - North Sherman Oaks			Lower
LOS ANGELES	6932 N WOODLEY AVE	91406	2224026004	Medium Residential	[Q]R3-1	0	36	0.550948113	Residential - Five or More Units or Apartments (Any Combination) - 4 Stories or Less - Pool	YES - Current	NO - Privately-Owned	Available	Not Used in Prior Housing Element	0	0	0.079932476	0.079932476	26	0	0	1838141	490	Van Nuys - North Sherman Oaks	Yes		Above Moderate
LOS ANGELES	6906 N WOODLEY AVE	91406	2224026022	Medium Residential	[Q]R3-1	0	36	0.17708629	Residential - Three Units (Any Combination) - 4 Stories or Less	YES - Current	NO - Privately-Owned	Available	Not Used in Prior Housing Element	0	0	0.338152492	0.338152492	3	0	0	1838141	586	Van Nuys - North Sherman Oaks	Yes		Above Moderate
LOS ANGELES	6924 N WOODLEY AVE	91406	2224026063	Low Residential, Medium Residential	R1-1, (Q)R3-1	0	36	0.273179608	Residential - Five or More Units or Apartments (Any Combination) - 4 Stories or Less	YES - Current	NO - Privately-Owned	Available	Not Used in Prior Housing Element	0	0	0.357015014	0.357015014	6	0	0	1838141	522	Van Nuys - North Sherman Oaks	Yes		Above Moderate
LOS ANGELES	6920 N WOODLEY AVE	91406	2224026064	Low Residential, Medium Residential	R1-1, (Q)R3-1	0	36	0.27317815	Residential - Five or More Units or Apartments (Any Combination) - 4 Stories or Less	YES - Current	NO - Privately-Owned	Available	Not Used in Prior Housing Element	0	0	0.172853363	0.172853363	5	0	0	1838141	528	Van Nuys - North Sherman Oaks	Yes		Above Moderate
LOS ANGELES			2224026900	Low Residential, Medium Residential	R1-1, (Q)R3-1	0	36	0.086919552	Miscellaneous - Government Owned Property	YES - Current	YES - City-Owned	Available	Not Used in Prior Housing Element	0	0	0.00869853	0.00869853	0	3*	3*	1838141	533	Van Nuys - North Sherman Oaks			Above Moderate
LOS ANGELES	6860 N WOODLEY AVE	91406	2224027021	Medium Residential	[Q]R3-1	0	36	0.160692248	Residential - Five or More Units or Apartments (Any Combination) - 4 Stories or Less	YES - Current	NO - Privately-Owned	Available	Not Used in Prior Housing Element	0.034188934	0	0	0.034188934	7	0	0	1838141	647	Van Nuys - North Sherman Oaks			Lower
LOS ANGELES	6856 N WOODLEY AVE	91406	2224027022	Medium Residential	[Q]R3-1	0	36	0.160693894	Residential - Five or More Units or Apartments (Any Combination) - 4 Stories or Less	YES - Current	NO - Privately-Owned	Available	Not Used in Prior Housing Element	0.032039702	0	0	0.032039702	6	0	0	1838141	657	Van Nuys - North Sherman Oaks			Lower
LOS ANGELES	6850 N WOODLEY AVE	91406	2224027023	Medium Residential	[Q]R3-1	0	36	0.16069418	Residential - Five or More Units or Apartments (Any Combination) - 4 Stories or Less	YES - Current	NO - Privately-Owned	Available	Not Used in Prior Housing Element	0	0	0.04567562	0.04567562	7	0	0	1838141	679	Van Nuys - North Sherman Oaks	Yes		Above Moderate
LOS ANGELES	6876 N WOODLEY AVE	91406	2224027040	Medium Residential	[Q]R3-1	0	36	0.207047217	Residential - Four Units (Any Combination) - 4 Stories or Less	YES - Current	NO - Privately-Owned	Available	Not Used in Prior Housing Element	0	0	0.358822256	0.358822256	4	0	0	1838141	617	Van Nuys - North Sherman Oaks	Yes		Above Moderate
LOS ANGELES	16059 W HARTLAND ST	91406	2224027060	Medium Residential	[Q]R3-1	0	36	0.203945942	Residential - Five or More Units or Apartments (Any Combination) - 4 Stories or Less	YES - Current	NO - Privately-Owned	Available	Not Used in Prior Housing Element	0	0	0.119833106	0.119833106	5	0	0	1838141	688	Van Nuys - North Sherman Oaks	Yes		Above Moderate
LOS ANGELES	16029 W VANOWEN ST	91406	2224028028	Medium Residential	R3-1	0	54	0.195127142	Residential - Five or More Units or Apartments (Any Combination) - 4 Stories or Less	YES - Current	NO - Privately-Owned	Available	Not Used in Prior Housing Element	0	0	0.457642257	0.457642257	5	0	0	1838141	767	Van Nuys - North Sherman Oaks	Yes		Above Moderate
LOS ANGELES	16023 W VANOW

LOS ANGELES	15935 W VANOWEN ST	91406	2224028039	Medium Residential	R3-1	0	54	0.195127981	Residential - Three Units (Any Combination) - 4 Stories or Less	YES - Current	NO - Privately-Owned	Available	Not Used in Prior Housing Element	0	0	0.548321682	0.548321682	3	0	0	1838141	778	Van Nuys - North Sherman Oaks	Yes	Above Moderate
LOS ANGELES	15929 W VANOWEN ST	91406	2224028040	Medium Residential	R3-1	0	54	0.195126762	Residential - Five or More Units or Apartments (Any Combination) - 4 Stories or Less	YES - Current	NO - Privately-Owned	Available	Not Used in Prior Housing Element	0	0	0.097382661	0.097382661	10	0	0	1838141	779	Van Nuys - North Sherman Oaks	Yes	Above Moderate
LOS ANGELES	15925 W VANOWEN ST	91406	2224028041	Medium Residential	R3-1	0	54	0.195127983	Residential - Three Units (Any Combination) - 4 Stories or Less	YES - Current	NO - Privately-Owned	Available	Not Used in Prior Housing Element	0	0	0.548321682	0.548321682	3	0	0	1838141	780	Van Nuys - North Sherman Oaks	Yes	Above Moderate
LOS ANGELES	15943 W VANOWEN ST	91406	2224028046	Medium Residential	R3-1	0	54	0.195127983	Residential - Five or More Units or Apartments (Any Combination) - 4 Stories or Less	YES - Current	NO - Privately-Owned	Available	Not Used in Prior Housing Element	0	0	0.1412002	0.1412002	6	0	0	1838141	776	Van Nuys - North Sherman Oaks	Yes	Above Moderate
LOS ANGELES	16041 W VANOWEN ST	91406	2224028051	Neighborhood Office Commercial	C2-1VL	0	108	0.189452914	Commercial - Store - One Story	YES - Current	NO - Privately-Owned	Available	Used in Prior Housing Element - Non-Vacant	0.090141203	0	0	0.090141203	0	0	0	1838141	764	Van Nuys - North Sherman Oaks		Lower
LOS ANGELES	16051 W VANOWEN ST	91406	2224028051	Neighborhood Office Commercial	C2-1VL	0	108	0.189386388	Commercial - Store - One Story	YES - Current	NO - Privately-Owned	Available	Used in Prior Housing Element - Non-Vacant	0.090141203	0	0	0.090141203	0	0	0	1838141	763	Van Nuys - North Sherman Oaks		Lower
LOS ANGELES	16055 W VANOWEN ST	91406	2224028051	Neighborhood Office Commercial	C2-1VL	0	108	0.189388756	Commercial - Store - One Story	YES - Current	NO - Privately-Owned	Available	Used in Prior Housing Element - Non-Vacant	0.090141203	0	0	0.090141203	0	0	0	1838141	762	Van Nuys - North Sherman Oaks		Lower
LOS ANGELES	16067 W VANOWEN ST	91406	2224028051	Neighborhood Office Commercial	C2-1VL	0	108	0.189388756	Commercial - Store - One Story	YES - Current	NO - Privately-Owned	Available	Used in Prior Housing Element - Non-Vacant	0.090141203	0	0	0.090141203	0	0	0	1838141	761	Van Nuys - North Sherman Oaks		Lower
LOS ANGELES	6814 N WOODLEY AVE	91406	2224028051	Neighborhood Office Commercial	C2-1VL	0	108	0.148928278	Commercial - Store - One Story	YES - Current	NO - Privately-Owned	Available	Used in Prior Housing Element - Non-Vacant	0.081577707	0	0	0.081577707	0	0	0	1838141	760	Van Nuys - North Sherman Oaks		Lower
LOS ANGELES	6820 N WOODLEY AVE	91406	2224028051	Medium Residential	[Q]R3-1	0	36	0.103302785	Commercial - Store - One Story	YES - Current	NO - Privately-Owned	Available	Used in Prior Housing Element - Non-Vacant	0	0	0.016004116	0.016004116	0	3*	3*	1838141	750	Van Nuys - North Sherman Oaks		Above Moderate
LOS ANGELES			2224028051	Low Residential	R1-1	0	1 unit per lot	0.058111118	Commercial - Store - One Story	YES - Current	NO - Privately-Owned	Available	Used in Prior Housing Element - Non-Vacant	0	0	0.007263424	0.007263424	0	0	0	1838141	753	Van Nuys - North Sherman Oaks		Above Moderate
LOS ANGELES			2224028051	Medium Residential	[Q]R3-1	0	36	0.057390649	Commercial - Store - One Story	YES - Current	NO - Privately-Owned	Available	Used in Prior Housing Element - Non-Vacant	0	0	0.04860152	0.04860152	0	2*	2*	1838141	751	Van Nuys - North Sherman Oaks		Above Moderate
LOS ANGELES			2224030007	Low Residential	R1-1	0	1 unit per lot	0.012408163	Residential - Single Family Residence - Vacant Land	YES - Current	NO - Privately-Owned	Available	Not Used in Prior Housing Element	0	0	0.083517545	0.083517545	0	0	0	1838141	508	Van Nuys - North Sherman Oaks		Above Moderate
LOS ANGELES	15712 W HART ST	91406	2224030020	Medium Residential	[Q]R3-1	0	43	0.137737169	Residential - Five or More Units or Apartments (Any Combination) - 4 Stories or Less	YES - Current	NO - Privately-Owned	Available	Not Used in Prior Housing Element	0	0	0.06441451	0.06441451	6	0	0	1838141	473	Van Nuys - North Sherman Oaks	Yes	Above Moderate
LOS ANGELES	15715 W MARLIN PL	91406	2224030022	Low Residential, Medium Residential	[Q]R3-1, R1-1	0	43	0.204727549	Residential - Single Family Residence	YES - Current	NO - Privately-Owned	Available	Not Used in Prior Housing Element	0.825542355	0	0	0.825542355	1	0	0	1838141	512	Van Nuys - North Sherman Oaks		Lower
LOS ANGELES			2224030022	Low Residential, Medium Residential	[Q]R3-1, R1-1	0	43	0.03440636	Residential - Single Family Residence	YES - Current	NO - Privately-Owned	Available	Not Used in Prior Housing Element	0	0	0.09395982	0.09395982	1	1*	1*	1838141	492	Van Nuys - North Sherman Oaks		Above Moderate
LOS ANGELES	6845 N HASKELL AVE	91406	2224034004	Medium Residential	[Q]R3-1	0	36	0.120518949	Residential - Single Family Residence	YES - Current	NO - Privately-Owned	Available	Not Used in Prior Housing Element	0.400858736	0	0	0.400858736	1	0	0	1838141	692	Van Nuys - North Sherman Oaks		Lower
LOS ANGELES	6839 N HASKELL AVE	91406	2224034005	Low Residential, Medium Residential	[Q]R3-1, R1-1	0	36	0.658401522	Residential - Single Family Residence	YES - Current	NO - Privately-Owned	Available	Not Used in Prior Housing Element	1.243066639	0	0	1.243066639	1	0	0	1838141	697	Van Nuys - North Sherman Oaks		Lower
LOS ANGELES	15733 W VANOWEN ST	91406	2224034014	Medium Residential	R3-1	0	54	0.321955727	Residential - Five or More Units or Apartments (Any Combination) - 4 Stories or Less - Pool	YES - Current	NO - Privately-Owned	Available	Not Used in Prior Housing Element	0	0	0.131097838	0.131097838	14	0	0	1838141	793	Van Nuys - North Sherman Oaks	Yes	Above Moderate
LOS ANGELES	15749 W VANOWEN ST	91406	2224034029	Medium Residential	R3-1	0	54	0.321960139	Residential - Five or More Units or Apartments (Any Combination) - 4 Stories or Less - Pool	YES - Current	NO - Privately-Owned	Available	Not Used in Prior Housing Element	0	0	0.123852763	0.123852763	15	0	0	1838141	791	Van Nuys - North Sherman Oaks	Yes	Above Moderate
LOS ANGELES	15845 W VANOWEN ST	91406	2224034031	Medium Residential	R3-1	0	54	0.632373724	Residential - Five or More Units or Apartments (Any Combination) - 4 Stories or Less	YES - Current	NO - Privately-Owned	Available	Not Used in Prior Housing Element	0	0	0.051612303	0.051612303	33	0	0	1838141	786	Van Nuys - North Sherman Oaks		Above Moderate
LOS ANGELES	15815 W VANOWEN ST	91406	2224034034	Medium Residential	R3-1	0	54	0.526876012	Residential - Five or More Units or Apartments (Any Combination) - 4 Stories or Less - Pool	YES - Current	NO - Privately-Owned	Available	Not Used in Prior Housing Element	0	0	0.15600245	0.15600245	20	0	0	1838141	789	Van Nuys - North Sherman Oaks	Yes	Above Moderate
LOS ANGELES	15829 W VANOWEN ST	91406	2224034050	Medium Residential	R3-1	0	54	0.316542818	Residential - Five or More Units or Apartments (Any Combination) - 4 Stories or Less	YES - Current	NO - Privately-Owned	Available	Not Used in Prior Housing Element	0	0	0.576862836	0.576862836	7	0	0	1838141	787	Van Nuys - North Sherman Oaks	Yes	Above Moderate
LOS ANGELES	15851 W VANOWEN ST	91406	2224034053	Medium Residential	R3-1	0	54	0.282934518	Residential - Five or More Units or Apartments (Any Combination) - 4 Stories or Less - Pool	YES - Current	NO - Privately-Owned	Available	Not Used in Prior Housing Element	0.079475993	0	0	0.079475993	15	0	0	1838141	785	Van Nuys - North Sherman Oaks		Lower
LOS ANGELES	15865 W VANOWEN ST	91406	2224034059	Medium Residential	R3-1	0	54	0.30981276	Residential - Five or More Units or Apartments (Any Combination) - 4 Stories or Less	YES - Current	NO - Privately-Owned	Available	Not Used in Prior Housing Element	0	0	0.047951218	0.047951218	16	0	0	1838141	798	Van Nuys - North Sherman Oaks	Yes	Above Moderate
LOS ANGELES	15739 W VANOWEN ST	91406	2224034060	Medium Residential	R3-1	0	54	0.316281316	Residential - Five or More Units or Apartments (Any Combination) - 4 Stories or Less - Pool	YES - Current	NO - Privately-Owned	Available	Not Used in Prior Housing Element	0.0875891	0	0	0.0875891	16	0	0	1838141	792	Van Nuys - North Sherman Oaks		Lower
LOS ANGELES	15759 W VANOWEN ST	91406	2224034075	Medium Residential	R3-1	0	54	0.317011565	Residential - Five or More Units or Apartments (Any Combination) - 4 Stories or Less	YES - Current	NO - Privately-Owned	Available	Not Used in Prior Housing Element	0.078154626	0	0	0.078154626	18	0	0	1838141	790	Van Nuys - North Sherman Oaks		Lower
LOS ANGELES	15717 W VANOWEN ST	91406	2224034078	Neighborhood Office Commercial	C2-1VL	0	108	0.622259924	Commercial - Store - One Story	YES - Current	NO - Privately-Owned	Available	Not Used in Prior Housing Element	0.044995371	0	0	0.044995371	1	0	0	1838141	795	Van Nuys - North Sherman Oaks		Lower
LOS ANGELES	15723 W VANOWEN ST	91406	2224034079	Neighborhood Office Commercial	C2-1VL	0	108	0.213897807	Recreational - Club, Lodge Hall, Fraternal Organization - One Story	YES - Current	NO - Privately-Owned	Available	Not Used in Prior Housing Element	0.187468597	0	0	0.187468597	3	0	0	1838141	794	Van Nuys - North Sherman Oaks		Lower
LOS ANGELES	15819 W VANOWEN ST	91406	2224034BRK	Medium Residential	R3-1	0	54	0.316240751	Residential - Single Family Residence - Condominium	YES - Current	NO - Privately-Owned	Available	Not Used in Prior Housing Element	0.095272189	0	0	0.095272189	15	0	0	1838141	788	Van Nuys - North Sherman Oaks		Lower
LOS ANGELES			2224035902	Very Low Residential	R1-1	0	1 unit per lot	0.000410008	Miscellaneous - Government Owned Property	YES - Current	YES - City-Owned	Available	Not Used in Prior Housing Element	0	0	0.001593973	0.001593973	0	0	0	1838141	1042	Van Nuys - North Sherman Oaks		Above Moderate
LOS ANGELES	6727 N HASKELL AVE	91406	2233001001	Low Medium II Residential	(T)(Q)RD1.5-1-RIO	0	29	0.574120798	Residential - Four Units (Any Combination) - 4 Stories or Less	YES - Current	NO - Privately-Owned	Available	Not Used in Prior Housing Element	0	0.682291245	0	0.682291245	4	0	0	1808141	142	Van Nuys - North Sherman Oaks	Yes	Moderate
LOS ANGELES	6762 N DENSMORE AVE	91406	2233001011	Medium Residential	[Q]RD1.5-1-RIO	0	29	0.170466147	Residential - Single Family Residence	YES - Current	NO - Privately-Owned	Available	Not Used in Prior Housing Element	0	0.496754825	0	0.496754825	1	0	0	1808141	52	Van Nuys - North Sherman Oaks		Moderate
LOS ANGELES	6756 N DENSMORE AVE	91406	2233001012	Medium Residential	[Q]RD1.5-1-RIO	0	29	0.132626966	Residential - Single Family Residence	YES - Current	NO - Privately-Owned	Available	Not Used in Prior Housing Element	0	0.078532875	0	0.078532875	1	3*	3*	1808141	66	Van Nuys - North Sherman Oaks		Moderate
LOS ANGELES	6752 N DENSMORE AVE	91406	2233001013	Medium Residential	[Q]RD1.5-1-RIO	0	29	0.145873632	Residential - Single Family Residence	YES - Current	NO - Privately-Owned	Available	Not Used in Prior Housing Element	0	0.423555326	0	0.423555326	1	0	0	1808141	68	Van Nuys - North Sherman Oaks		Moderate
LOS ANGELES			2233001900		R1-1-RIO	0	1 unit per lot	0.006667323	Miscellaneous - Government Owned Property	YES - Current	YES - City-Owned	Available	Not Used in Prior Housing Element	0	0	0.001593973	0.001593973	0	0	0	1808141	112	Van Nuys - North Sherman Oaks		Above Moderate
LOS ANGELES			2233001900		R1-1-RIO, (T)(Q)RD1.5-1-RIO	0	1 unit per lot	0.01134835	Miscellaneous - Government Owned Property	YES - Current	YES - City-Owned	Available	Not Used in Prior Housing Element	0	0	0.001297177	0.001297177	0	0	0	1808141	1036	Van Nuys - North Sherman Oaks		Above Moderate
LOS ANGELES	6653 N HASKELL AVE	91406	2233002036	Low Medium II Residential	RD1.5-1-RIO	0	29	0.469891651	Residential - Five or More Units or Apartments (Any Combination) - 4 Stories or Less - Pool	YES - Current	NO - Privately-Owned	Available	Not Used in Prior Housing Element	0	0.041145112	0	0.041145112	18	0	0	1808141	239	Van Nuys - North Sherman Oaks		Moderate
LOS ANGELES	6645 1/2 N HASKELL AVE	91406	2233002037	Low Medium II Residential	(Q)RD1.5-1-RIO	0	29	0.469895212	Residential - Five or More Units or Apartments (Any Combination) - 4 Stories or Less	YES - Current	NO - Privately-Owned	Available	Not Used in Prior Housing Element	0	0.041145112	0	0.041145112	18	0	0	1808141	272	Van Nuys - North Sherman Oaks		Moderate
LOS ANGELES	6553 N HASKELL AVE	91406	2233003060	Low Medium II Residential	[Q]RD1.5-1-RIO, RD1.5-1-RIO	0	29	1.420296175	Residential - Five or More Units or Apartments (Any Combination) - 4 Stories or Less - Pool	YES - Current	NO - Privately-Owned	Available	Not Used in Prior Housing Element	0	0.053162333	0	0.053162333	54	0	0	1808141	432	Van Nuys - North Sherman Oaks	Yes	Moderate
LOS ANGELES	15711 W VICTORY BLVD	91406	2233004001	Neighborhood Office Commercial	C1.5-1VL-RIO	0	108	0.151368921	Commercial - Service Station - Full Service - No Additional Services	YES - Current	NO - Privately-Owned	Available	Used in Prior Housing Element - Non-Vacant	0.353399152	0	0	0.353399152	0	0	0	1808141	951	Van Nuys - North Sherman Oaks		Lower
LOS ANGELES			2233004001	Neighborhood Office Commercial	C1.5-1VL-RIO	0	108	0.141185746	Commercial - Service Station - Full Service - No Additional Services	YES - Current	NO - Privately-Owned	Available	Used in Prior Housing Element - Non-Vacant	0.343644266	0	0	0.343644266	0	0	0	1808141	906	Van Nuys - North Sherman Oaks		Lower
LOS ANGELES			2233004001	Neighborhood Office Commercial	C1.5-1VL-RIO	0	108	0.14118934	Commercial - Service Station - Full Service - No Additional Services	YES - Current	NO - Privately-Owned	Available	Used in Prior Housing Element - Non-Vacant	0.343644266	0	0	0.343644266	0	0	0	1808141	943	Van Nuys - North Sherman Oaks		Lower
LOS ANGELES	6415 N DEMPSEY AVE	91406	2233005015	Low Medium II Residential	[Q]RD1.5-1-RIO	0	29	0.129698041	Residential - Single Family Residence	YES - Current	NO - Privately-Owned	Available	Not Used in Prior Housing Element	0	0.234919935	0	0.234919935	1	3*	3*	1808141	905	Van Nuys - North Sherman Oaks		Moderate
LOS ANGELES	6409 N DEMPSEY AVE	91406	2233005016	Low Medium II Residential	[Q]RD1.5-1-RIO	0	29	0.129691771	Residential - Single Family Residence	YES - Current	NO - Privately-Owned	Available	Not Used in Prior Housing Element	0	0.234919935	0	0.234919935	1	3*	3*	1808141	942	Van Nuys - North Sherman Oaks		Moderate
LOS ANGELES	6403 N DEMPSEY AVE	91406	2233005017	Low Medium II Residential	[Q]RD1.5-1-RIO	0	29	0.140716268	Residential - Single Family Residence - Pool	YES - Current	NO - Privately-Owned	Available	Not Used in Prior Housing Element	0	0.599930727	0	0.599930727	1	0	0	1808141	950	Van Nuys - North Sherman Oaks		Moderate
LOS ANGELES	15735 W VICTORY BLVD	91406	2233005018	Low Medium II Residential	[Q]RD1.5-1-RIO	0	29	0.140728535	Residential - Three Units (Any Combination) - 4 Stories or Less	YES - Current	NO - Privately-Owned	Available	Not Used in Prior Housing Element	0	0.294907182	0	0.294907182	3	0	0	1808141	949	Van Nuys - North Sherman Oaks	Yes	Moderate
LOS ANGELES	6408 N WHITMAN AVE	91406	2233005019	Low Medium II Residential	[Q]RD1.5-1-RIO	0	29	0.129655326	Residential - Single Family Residence	YES - Current	NO - Privately-Owned	Available	Not Used in Prior Housing Element	0	0.234919935	0	0.234919935	1	3*	3*	1808141	941	Van Nuys - North Sherman Oaks		Moderate
LOS ANGELES	6415 N WHITMAN AVE	91406	2233006015	Low Medium II Residential	[Q]RD1.5-1-RIO	0	29	0.129863374	Residential - Three Units (Any Combination) - 4 Stories or Less	YES - Current	NO - Privately-Owned	Available	Not Used in Prior Housing Element	0	0.286711371	0	0.286711371	3	3*	3*	1808141	903	Van Nuys - North Sherman Oaks	Yes	Moderate
LOS ANGELES	6409 N WHITMAN AVE	91406	2233006016	Low Medium II Residential	[Q]RD1.5-1-RIO	0	29	0.129823104	Residential - Three Units (Any Combination) - 4 Stories or Less	YES - Current	NO - Privately-Owned	Available	Not Used in Prior Housing Element	0	0.286711371	0	0.286711371	3	3*	3*	1808141	940	Van Nuys - North Sherman Oaks	Yes	Moderate
LOS ANGELES	6403 N WHITMAN AVE	91406	2233006017	Low Medium II Residential	[Q]RD1.5-1-RIO	0	29	0.140795867	Residential - Single Family Residence - Pool	YES - Current	NO - Privately-Owned	Available	Not Used in Prior Housing Element	0	0.599930727	0	0.599930727	1	0	0	1808141	948	Van Nuys - North Sherman Oaks		Moderate
LOS ANGELES	6402 N DENSMORE AVE	91406	2233006018	Low Medium II Residential	[Q]RD1.5-1-RIO	0	29	0.140706013	Residential - Double, Duplex, or Two Units - 4 Stories or Less	YES - Current	NO - Privately-Owned	Available	Not Used in Prior Housing Element	0	0.36013695	0	0.36013695	2	0	0	1808141	947	Van Nuys - North Sherman Oaks	Yes	Moderate
LOS ANGELES	6410 N DENSMORE AVE	91406	2233006019	Low Medium II Residential	[Q]RD1.5-1-RIO	0	29	0.12970321	Residential - Double, Duplex, or Two Units - 4 Stories or Less	YES - Current	NO - Privately-Owned	Available	Not Used in Prior Housing Element	0	0.315215743	0	0.315215743	2	3*	3*	1808141	939	Van Nuys - North Sherman Oaks	Yes	Moderate
LOS ANGELES	6416 N DENSMORE AVE	91406	2233006020	Low Medium II Residential	[Q]RD1.5-1-RIO	0	29	0.12969753	Residential - Double, Duplex, or Two Units - 4 Stories or Less	YES - Current	NO - Privately-Owned	Available	Not Used in Prior Housing Element	0	0.315215743	0	0.315215743	2	3*	3*	1808141	902	Van Nuys - North Sherman Oaks	Yes	Moderate
LOS ANGELES	6417 N DENSMORE AVE	91406	2233007015	Low Medium II Residential	[Q]RD1.5-1-RIO	0	29	0.129637498	Residential - Double, Duplex, or Two Units - 4 Stories or Less	YES - Current	NO - Privately-Owned	Available	Not Used in Prior Housing Element	0	0.315215743	0	0.315215743	2	3*	3*	1808141	901	Van Nuys - North Sherman Oaks	Yes	Moderate
LOS ANGELES	6413 N DENSMORE AVE	91406	2233007016	Low Medium II Residential	[Q]RD1.5-1-RIO	0	29	0.129633194	Residential - Double, Duplex, or Two Units - 4 Stories or Less	YES - Current	NO - Privately-Owned	Available	Not Used in Prior Housing Element	0	0.315215743	0	0.315215743	2	3*	3*	1808141	938	Van Nuys - North Sherman Oaks	Yes	Moderate
LOS ANGELES	6403 N DENSMORE AVE	91406	2233007017	Low Medium II Residential	[Q]RD1.5-1-RIO	0	29	0.140621914	Residential - Double, Duplex, or Two Units - 4 Stories or Less	YES - Current	NO - Privately-Owned	Available	Not Used in Prior Housing Element	0	0.36013695	0	0.36013695	2	0	0	1808141	946	Van Nuys - North Sherman Oaks	Yes	Moderate
LOS ANGELES	6402 N BLEWETT AVE	91406	2233007018	Low Medium II Residential	[Q]RD1.5-1-RIO	0	29	0.140699733	Residential - Single Family Residence	YES - Current	NO - Privately-Owned	Available	Not Used in Prior Housing Element	0	0.599930727	0	0.599930727	1	0	0	1808141	945	Van Nuys - North Sherman Oaks		Moderate
LOS ANGELES	6408 N BLEWETT AVE	91406	2233007019	Low Medium II Residential	[Q]RD1.5-1-RIO	0	29	0.129702398	Residential - Single Family Residence	YES - Current	NO - Privately-Owned	Available	Not Used in Prior Housing Element	0	0.234919935	0	0.234919935	1	3*	3*	1808141	937	Van Nuys - North Sherman Oaks		Moderate
LOS ANGELES	6414 N BLEWETT AVE	91406	2233007020	Low Medium II Residential	[Q]RD1.5-1-RIO	0	29	0.129703572	Residential - Single Family Residence	YES - Current	NO - Privately-Owned	Available	Not Used in Prior Housing Element	0	0.234919935	0	0.234919935	1	3*	3*	1808141	900	Van Nuys - North Sherman Oaks		Moderate
LOS ANGELES			2233008902	Low Residential	R1-1-RIO	0	1 unit per lot	0.009883528	Miscellaneous - Government Owned Property - Vacant Land	YES - Current	YES - City-Owned	Available	Not Used in Prior Housing Element	0	0	0.001367745	0.001367745	0	0	0	1808141	528	Van Nuys - North Sherman Oaks		Above Moderate
LOS ANGELES			2233009900	Low Residential	R1-1-RIO	0	1 unit per lot	0.005372905	Miscellaneous - Government Owned Property	YES - Current	YES - City-Owned	Available	Not Used in Prior Housing Element	0	0	0.001593973	0.001593973	0	0	0	1808141	134	Van Nuys - North Sherman Oaks		Above Moderate
LOS ANGELES	15854 W VANOWEN ST	91406	2233010004	Medium Residential	[Q]R3-1-RIO	0	54	0.388283758	Residential - Five or More Units or Apartments (Any Combination) - 4 Stories or Less	YES - Current	NO - Privately-Owned	Available	Not Used in Prior Housing Element	0	0	0.18085905	0.18085905	12	0	0	1808141	32	Van Nuys - North Sherman Oaks	Yes	Above Moderate
LOS ANGELES	15848 W VANOWEN ST	91406	2233010005	Medium Residential	[Q]R3-1-RIO	0	54	0.195129181	Residential - Five or More Units or Apartments (Any Combination) - 4 Stories or Less	YES - Current	NO - Privately-Owned	Available	Not Used in Prior Housing Element	0	0	0.1412002	0.1412002	6	0	0	1808141	33	Van Nuys - North Sherman Oaks	Yes	Above Moderate
LOS ANGELES	15844 W VANOWEN ST	91406	2233010006	Medium Residential	[Q]R3-1-RIO	0	54	0.195126526	Residential - Five or More Units or Apartments (Any Combination) - 4 Stories or Less	YES - Current	NO - Privately-Owned	Available	Not Used in Prior Housing Element	0	0	0.1412002	0.1412002	6	0	0	1808141	34	Van Nuys - North Sherman Oaks	Yes	Above Moderate
LOS ANGELES	15840 W VANOWEN ST	91406	2233010007	Medium Residential	[Q]R3-1-RIO	0	54	0.195128108	Residential - Five or More Units or Apartments (Any Combination) - 4 Stories or Less	YES - Current	NO - Privately-Owned	Available	Not Used in Prior Housing Element	0	0	0.457642257	0.457642257	5	0	0	1808141	35	Van Nuys - North Sherman Oaks	Yes	Above Moderate
LOS ANGELES	15836 W VANOWEN ST	91406	2233010008	Medium Residential	[Q]R3-1-RIO	0	54	0.195107031	Residential - Three Units (Any Combination) - 4 Stories or Less	YES - Current	NO - Privately-Owned	Available	Not Used in Prior Housing Element	0	0	0.548321682	0.548321682	3	0	0	1808141	36	Van Nuys - North Sherman Oaks	Yes	Above Moderate
LOS ANGELES	15830 W VANOWEN ST	91406	2233010013	Medium Residential	[Q]R3-1-RIO	0	54	0.192805501	Residential - Five or More Units or Apartments (Any Combination) - 4 Stories or Less	YES - Current	NO - Privately-Owned	Available	Not Used in Prior Housing Element	0	0	0.117278972	0.117278972	8	0	0	1808141	49	Van Nuys - North Sherman Oaks	Yes	Above Moderate
LOS ANGELES	6720 N GLORIA AVE	91406	2233011003	Low Residential	R1-1-RIO	0	1 unit per lot	0.077496318	Residential - Single Family Residence - Vacant Land	YES - Current	NO - Privately-Owned	Available	Not Used in Prior Housing Element	0	0	0.083291316	0.083291316	0	0	0	1808141	152	Van Nuys - North Sherman Oaks		Above Moderate
LOS ANGELES			2233011900	Low Residential	R1-1-RIO	0	1 unit per lot	0.002066385	Miscellaneous - Government Owned Property	YES - Current	YES - City-Owned	Available	Not Used in Prior Housing Element	0	0	0.001593973	0.001593973	0	0	0	1808141	154	Van Nuys - North Sherman Oaks		Above Moderate
LOS ANGELES	6415 N BLEWETT AVE	91406	2233013029	Low Medium II Residential	[Q]RD1.5-1-RIO	0	29	0.129109917	Residential - Single Family Residence	YES - Current	NO - Privately-Owned	Available	Not Used in Prior Housing Element	0	0.234919935	0	0.234919935	1	3*	3*	1808141	899	Van Nuys - North Sherman Oaks		Moderate
LOS ANGELES	6409 N BLEWETT AVE	91406	2233013030	Low Medium II Residential	[Q]RD1.5-1-RIO	0	29	0.129092183	Residential - Single Family Residence	YES - Current	NO - Privately-Owned	Available	Not Used in Prior Housing Element	0	0.234919935	0	0.234919935	1	3*	3*	1808141	936	Van Nuys - North Sherman Oaks		Moderate
LOS ANGELES	6405 N BLEWETT AVE	91406	2233013031	Low Medium II Residential	[Q]RD1.5-1-RIO	0	29	0.140008469	Residential - Double, Duplex, or Two Units - 4 Stories or Less	YES - Current	NO - Privately-Owned	Available	Not Used in Prior Housing Element	0	0.36013695	0	0.36013695	2	0	0	1808141	944	Van Nuys - North Sherman Oaks	Yes	Moderate
LOS ANGELES	6414 N GLORIA AVE	91406	2233013032	Low Medium II Residential	[Q]RD1.5-1-RIO	0	29	0.131466986	Residential - Three Units (Any Combination) - 4 Stories or Less	YES - Current	NO - Privately-Owned	Available	Not Used in Prior Housing Element	0	0.286711371	0	0.286711371	3	3*	3*	1808141	922	Van Nuys - North Sherman Oaks	Yes	Moderate
LOS ANGELES	15905 W VICTORY BLVD	91406	2233014004	Low Medium II Residential	RD1.5-1-RIO	0	29	0.517179842	Residential - Five or More Units or Apartments (Any Combination) - 4 Stories or Less - Pool	YES - Current	NO - Privately-Owned	Available	Not Used in Prior Housing Element	0	0.477846104	0	0.477846104	16	0	0	1808141	907	Van Nuys - North Sherman Oaks	Yes	Moderate
LOS ANGELES	15933 W VICTORY BLVD	91406	2233014007	Low Medium II Residential	[T][Q]RD1.5-1-RIO	0	29	0.406658455	Residential - Five or More Units or Apartments (Any Combination) - 4 Stories or Less	YES - Current	NO - Privately-Owned	Available	Not Used in Prior Housing Element	0	0.770113528	0	0.770113528	5	0	0	1808141	878	Van Nuys - North Sherman Oaks	Yes	Moderate
LOS ANGELES	6633 N GLORIA AVE	91406	2233018005	Low Medium I Residential	(F)R2-1-RIO	0	17	0.688824211	Residential - Single Family Residence	YES - Current	NO - Privately-Owned	Available	Used in Prior Housing Element - Non-Vacant	0	1.605253959	0	1.605253959	1	0	0	1808141	288	Van Nuys - North Sherman Oaks		Moderate
LOS ANGELES	6625 N GLORIA AVE	91406	2233018006	Low Medium I Residential	(F)R2-1-RIO	0	17	0.344412751	Residential - Single Family Residence - Pool	YES - Current	NO - Privately-Owned	Available	Used in Prior Housing Element - Non-Vacant	0	0.983207166	0	0.983207166	1	0	0	1808141	326	Van Nuys - North Sherman Oaks		Moderate
LOS ANGELES	6623 N GLORIA AVE	91406	2233018007	Low Medium I Residential	(F)R2-1-RIO	0	17	0.34441207	Residential - Single Family Residence	YES - Current	NO - Privately-Owned	Available	Used in Prior Housing Element - Non-Vacant	0	0.431338549	0	0.431338549	1	0	0	1808141	340	Van Nuys - North Sherman Oaks	

LOS ANGELES	6709 N GLORIA AVE	91406	2233019013	Low Medium I Residential	(F)R2-1-RIO	0	17	0.688825699	Residential - Double, Duplex, or Two Units - 4 Stories or Less	YES - Current	NO - Privately-Owned	Available	Used in Prior Housing Element - Non-Vacant	0	1.080555415	0	1.080555415	2	0	0	1808141	196	Van Nuys - North Sherman Oaks	Yes	Moderate
LOS ANGELES	6731 N GLORIA AVE	91406	2233019019	Low Medium I Residential	(F)R2-1-RIO	0	17	0.417385152	Residential - Double, Duplex, or Two Units - 4 Stories or Less	YES - Current	NO - Privately-Owned	Available	Not Used in Prior Housing Element	0	0.771834683	0	0.771834683	2	0	0	1808141	100	Van Nuys - North Sherman Oaks	Yes	Moderate
LOS ANGELES	6737 N GLORIA AVE	91406	2233019020	Low Medium I Residential	(F)R2-1-RIO	0	17	0.271449233	Residential - Single Family Residence - Pool	YES - Current	NO - Privately-Owned	Available	Not Used in Prior Housing Element	0	0.585866046	0	0.585866046	1	0	0	1808141	101	Van Nuys - North Sherman Oaks		Moderate
LOS ANGELES	15938 W VANOWEN ST	91406	2233019024	Medium Residential	(Q)R3-1-RIO	0	54	0.195106352	Residential - Five or More Units or Apartments (Any Combination) - 4 Stories or Less	YES - Current	NO - Privately-Owned	Available	Not Used in Prior Housing Element	0	0	0.088730458	0.088730458	11	0	0	1808141	30	Van Nuys - North Sherman Oaks	Yes	Above Moderate
LOS ANGELES	15950 W VANOWEN ST	91406	2233019026	Medium Residential	(Q)R3-1-RIO	0	54	0.381850633	Residential - Five or More Units or Apartments (Any Combination) - 4 Stories or Less	YES - Current	NO - Privately-Owned	Available	Not Used in Prior Housing Element	0	0	0.052113789	0.052113789	21	0	0	1808141	55	Van Nuys - North Sherman Oaks	Yes	Above Moderate
LOS ANGELES	6713 N GLORIA AVE	91406	2233019027	Low Medium I Residential	R2-1-RIO	0	17	0.273476376	Residential - Double, Duplex, or Two Units - 4 Stories or Less	YES - Current	NO - Privately-Owned	Available	Not Used in Prior Housing Element	0	0.20165689	0	0.20165689	2	0	0	1808141	180	Van Nuys - North Sherman Oaks	Yes	Moderate
LOS ANGELES	6719 N GLORIA AVE	91406	2233019028	Low Medium I Residential	R2-1-RIO	0	17	0.273477892	Residential - Double, Duplex, or Two Units - 4 Stories or Less	YES - Current	NO - Privately-Owned	Available	Not Used in Prior Housing Element	0	0.20165689	0	0.20165689	2	0	0	1808141	162	Van Nuys - North Sherman Oaks	Yes	Moderate
LOS ANGELES	6717 N GLORIA AVE	91406	2233019029	Low Medium I Residential	R2-1-RIO	0	17	0.141869452	Residential - Single Family Residence	YES - Current	NO - Privately-Owned	Available	Not Used in Prior Housing Element	0	0	0.154121143	0.154121143	1	2*	2*	1808141	175	Van Nuys - North Sherman Oaks		Above Moderate
LOS ANGELES	15916 W VANOWEN ST	91406	2233019053	Medium Residential	(Q)R3-1-RIO	0	54	0.383369863	Residential - Five or More Units or Apartments (Any Combination) - 4 Stories or Less	YES - Current	NO - Privately-Owned	Available	Not Used in Prior Housing Element	0.089799598	0	0	0.089799598	20	0	0	1808141	59	Van Nuys - North Sherman Oaks		Lower
LOS ANGELES	15956 W WARD CT	91406	2233019059	Low Residential	R1-1-RIO	0	1 unit per lot	0.172167749	Residential - Single Family Residence	YES - Current	NO - Privately-Owned	Available	Not Used in Prior Housing Element	0	0	0.083291316	0.083291316	0	0	0	1808141	1052	Van Nuys - North Sherman Oaks		Above Moderate
LOS ANGELES	15948 W WARD CT	91406	2233019060	Low Residential	R1-1-RIO	0	1 unit per lot	0.172171607	Residential - Single Family Residence	YES - Current	NO - Privately-Owned	Available	Not Used in Prior Housing Element	0	0	0.083291316	0.083291316	0	0	0	1808141	1053	Van Nuys - North Sherman Oaks		Above Moderate
LOS ANGELES	15940 W WARD CT	91406	2233019061	Low Residential	R1-1-RIO	0	1 unit per lot	0.172173396	Residential - Single Family Residence	YES - Current	NO - Privately-Owned	Available	Not Used in Prior Housing Element	0	0	0.083291316	0.083291316	0	0	0	1808141	1054	Van Nuys - North Sherman Oaks		Above Moderate
LOS ANGELES	15932 W WARD CT	91406	2233019062	Low Residential	R1-1-RIO	0	1 unit per lot	0.172476662	Residential - Single Family Residence	YES - Current	NO - Privately-Owned	Available	Not Used in Prior Housing Element	0	0	0.083517545	0.083517545	0	0	0	1808141	1055	Van Nuys - North Sherman Oaks		Above Moderate
LOS ANGELES	15946 W VANOWEN ST	91406	2233019BRK	Medium Residential	(Q)R3-1-RIO	0	54	0.383370435	Residential - Single Family Residence - Condominium	YES - Current	NO - Privately-Owned	Available	Not Used in Prior Housing Element	0.070919065	0	0	0.070919065	20	0	0	1808141	56	Van Nuys - North Sherman Oaks		Lower
LOS ANGELES	16020 W VANOWEN ST	91406	2233020005	Medium Residential	R3-1-RIO	0	54	0.195126292	Residential - Five or More Units or Apartments (Any Combination) - 4 Stories or Less	YES - Current	NO - Privately-Owned	Available	Not Used in Prior Housing Element	0	0	0.104305767	0.104305767	10	0	0	1808141	26	Van Nuys - North Sherman Oaks	Yes	Above Moderate
LOS ANGELES	6769 N GAVIOTA AVE	91406	2233020007	Medium Residential	R3-1-RIO	0	54	0.275669705	Residential - Five or More Units or Apartments (Any Combination) - 4 Stories or Less	YES - Current	NO - Privately-Owned	Available	Not Used in Prior Housing Element	0	0	0.567977154	0.567977154	11	0	0	1808141	28	Van Nuys - North Sherman Oaks	Yes	Above Moderate
LOS ANGELES	6744 N WOODLEY AVE	91406	2233020021	Medium Residential	(Q)R3-1-RIO	0	43	0.578979569	Residential - Five or More Units or Apartments (Any Combination) - 4 Stories or Less - Pool	YES - Current	NO - Privately-Owned	Available	Not Used in Prior Housing Element	0	0	0.203493281	0.203493281	25	0	0	1808141	71	Van Nuys - North Sherman Oaks	Yes	Above Moderate
LOS ANGELES	16016 W VANOWEN ST	91406	2233020022	Medium Residential	R3-1-RIO	0	54	0.383370017	Residential - Five or More Units or Apartments (Any Combination) - 4 Stories or Less	YES - Current	NO - Privately-Owned	Available	Not Used in Prior Housing Element	0	0	0.0665622	0.0665622	16	0	0	1808141	54	Van Nuys - North Sherman Oaks	Yes	Above Moderate
LOS ANGELES	6710 N WOODLEY AVE	91406	2233020026	Medium Residential	(Q)R3-1-RIO	0	43	0.643379905	Residential - Five or More Units or Apartments (Any Combination) - 4 Stories or Less - Pool	YES - Current	NO - Privately-Owned	Available	Not Used in Prior Housing Element	0.126004938	0	0	0.126004938	26	0	0	1808141	160	Van Nuys - North Sherman Oaks		Lower
LOS ANGELES	6706 N WOODLEY AVE	91406	2233020027	Medium Residential	(Q)R3-1-RIO	0	43	0.643402038	Residential - Five or More Units or Apartments (Any Combination) - 4 Stories or Less - Pool	YES - Current	NO - Privately-Owned	Available	Not Used in Prior Housing Element	0.115459124	0	0	0.115459124	35	0	0	1808141	191	Van Nuys - North Sherman Oaks		Lower
LOS ANGELES	6736 N WOODLEY AVE	91406	2233020030	Medium Residential	(Q)R3-1-RIO	0	43	0.579002482	Residential - Five or More Units or Apartments (Any Combination) - 4 Stories or Less	YES - Current	NO - Privately-Owned	Available	Not Used in Prior Housing Element	0.122559484	0	0	0.122559484	24	0	0	1808141	97	Van Nuys - North Sherman Oaks		Lower
LOS ANGELES	16036 W VANOWEN ST	91406	2233020043	Neighborhood Office Commercial	C2-1VL-RIO	0	108	0.390256432	Commercial - Store - One Story	YES - Current	NO - Privately-Owned	Available	Not Used in Prior Housing Element	0.160112572	0	0	0.160112572	0	0	0	1808141	24	Van Nuys - North Sherman Oaks		Lower
LOS ANGELES	16042 W VANOWEN ST	91406	2233020043	Neighborhood Office Commercial	C2-1VL-RIO	0	108	0.390256432	Commercial - Store - One Story	YES - Current	NO - Privately-Owned	Available	Not Used in Prior Housing Element	0.160112572	0	0	0.160112572	0	0	0	1808141	23	Van Nuys - North Sherman Oaks		Lower
LOS ANGELES	16060 W VANOWEN ST	91406	2233020043	Neighborhood Office Commercial	C2-1VL-RIO	0	108	0.311099448	Commercial - Store - One Story	YES - Current	NO - Privately-Owned	Available	Not Used in Prior Housing Element	0.201178102	0	0	0.201178102	0	0	0	1808141	22	Van Nuys - North Sherman Oaks		Lower
LOS ANGELES			2233020043	Medium Residential	R3-1-RIO	0	54	0.195128572	Commercial - Store - One Story	YES - Current	NO - Privately-Owned	Available	Not Used in Prior Housing Element	0.176346302	0	0	0.176346302	0	0	0	1808141	25	Van Nuys - North Sherman Oaks		Lower
LOS ANGELES	6620 N WOODLEY AVE	91406	2233021018	Medium Residential	(Q)R3-1-RIO	0	43	0.161584423	Residential - Double, Duplex, or Two Units - 4 Stories or Less	YES - Current	NO - Privately-Owned	Available	Not Used in Prior Housing Element	0	0	0.713832128	0.713832128	2	0	0	1808141	338	Van Nuys - North Sherman Oaks	Yes	Above Moderate
LOS ANGELES	6638 N WOODLEY AVE	91406	2233021026	Medium Residential	(Q)R3-1-RIO	0	43	0.900836243	Residential - Five or More Units or Apartments (Any Combination) - 4 Stories or Less - Pool	YES - Current	NO - Privately-Owned	Available	Not Used in Prior Housing Element	0.12242627	0	0	0.12242627	34	0	0	1808141	254	Van Nuys - North Sherman Oaks		Lower
LOS ANGELES	6630 N WOODLEY AVE	91406	2233021027	Medium Residential	(Q)R3-1-RIO	0	43	0.386082469	Residential - Five or More Units or Apartments (Any Combination) - 4 Stories or Less	YES - Current	NO - Privately-Owned	Available	Not Used in Prior Housing Element	0	0	1.113254774	1.113254774	5	0	0	1808141	295	Van Nuys - North Sherman Oaks	Yes	Above Moderate
LOS ANGELES	6624 N WOODLEY AVE	91406	2233021028	Medium Residential	(Q)R3-1-RIO	0	43	0.481910281	Residential - Five or More Units or Apartments (Any Combination) - 4 Stories or Less - Pool	YES - Current	NO - Privately-Owned	Available	Not Used in Prior Housing Element	0.167990331	0	0	0.167990331	13	0	0	1808141	321	Van Nuys - North Sherman Oaks		Lower
LOS ANGELES			2233022013	Medium Residential	(Q)R3-1-RIO	0	43	0.242791762	Residential - Five or More Units or Apartments (Any Combination) - 4 Stories or Less	YES - Current	NO - Privately-Owned	Available	Not Used in Prior Housing Element	0.104302447	0	0	0.104302447	11	0	0	1808141	536	Van Nuys - North Sherman Oaks		Lower
LOS ANGELES	6528 N WOODLEY AVE	91406	2233022014	Medium Residential	(Q)R3-1-RIO	0	43	0.272649478	Residential - Five or More Units or Apartments (Any Combination) - 4 Stories or Less	YES - Current	NO - Privately-Owned	Available	Not Used in Prior Housing Element	0	0	0.129070486	0.129070486	14	0	0	1808141	535	Van Nuys - North Sherman Oaks	Yes	Above Moderate
LOS ANGELES	6546 N WOODLEY AVE	91406	2233022015	Low Residential, Medium Residential	R1-1-RIO, (Q)R3-1-RIO	0	43	0.643588269	Residential - Five or More Units or Apartments (Any Combination) - 4 Stories or Less	YES - Current	NO - Privately-Owned	Available	Not Used in Prior Housing Element	0	0	0.555432351	0.555432351	7	0	0	1808141	494	Van Nuys - North Sherman Oaks	Yes	Above Moderate
LOS ANGELES	6548 N WOODLEY AVE	91406	2233022019	Medium Residential	(Q)R3-1-RIO	0	43	0.282684223	Residential - Five or More Units or Apartments (Any Combination) - 4 Stories or Less - Pool	YES - Current	NO - Privately-Owned	Available	Not Used in Prior Housing Element	0	0	0.152873853	0.152873853	13	0	0	1808141	446	Van Nuys - North Sherman Oaks	Yes	Above Moderate
LOS ANGELES	16042 W KITTRIDGE ST	91406	2233022020	Low Residential, Medium Residential	R1-1-RIO, (Q)R3-1-RIO	0	43	0.114782356	Residential - Single Family Residence - Pool	YES - Current	NO - Privately-Owned	Available	Not Used in Prior Housing Element	0.779344893	0	0	0.779344893	1	0	0	1808141	447	Van Nuys - North Sherman Oaks		Lower
LOS ANGELES	6428 N WOODLEY AVE	91406	2233024020	Low Medium II Residential	(Q)RD1.5-1-RIO	0	29	0.166580538	Residential - Five or More Units or Apartments (Any Combination) - 4 Stories or Less	YES - Current	NO - Privately-Owned	Available	Not Used in Prior Housing Element	0	0.056883692	0	0.056883692	5	0	0	1808141	838	Van Nuys - North Sherman Oaks		Moderate
LOS ANGELES	6434 N WOODLEY AVE	91406	2233024021	Low Medium II Residential	(Q)RD1.5-1-RIO	0	29	0.166586363	Residential - Single Family Residence	YES - Current	NO - Privately-Owned	Available	Not Used in Prior Housing Element	0	0.693873149	0	0.693873149	1	0	0	1808141	813	Van Nuys - North Sherman Oaks		Moderate
LOS ANGELES	6462 N WOODLEY AVE	91406	2233024026	Low Medium II Residential	(Q)RD1.5-1-RIO	0	29	0.16661377	Residential - Five or More Units or Apartments (Any Combination) - 4 Stories or Less	YES - Current	NO - Privately-Owned	Available	Not Used in Prior Housing Element	0	0.056883692	0	0.056883692	5	0	0	1808141	687	Van Nuys - North Sherman Oaks		Moderate
LOS ANGELES	6500 N WOODLEY AVE	91406	2233024027	Low Medium II Residential	(Q)RD1.5-1-RIO	0	29	0.166617502	Residential - Four Units (Any Combination) - 4 Stories or Less	YES - Current	NO - Privately-Owned	Available	Not Used in Prior Housing Element	0	0.039273958	0	0.039273958	4	0	0	1808141	666	Van Nuys - North Sherman Oaks	Yes	Moderate
LOS ANGELES	6508 N WOODLEY AVE	91406	2233024028	Low Medium II Residential	(Q)RD1.5-1-RIO	0	29	0.166623402	Residential - Four Units (Any Combination) - 4 Stories or Less	YES - Current	NO - Privately-Owned	Available	Not Used in Prior Housing Element	0	0.092889622	0	0.092889622	4	0	0	1808141	641	Van Nuys - North Sherman Oaks	Yes	Moderate
LOS ANGELES	6516 N WOODLEY AVE	91406	2233024029	Low Medium II Residential	(Q)RD1.5-1-RIO	0	29	0.181976059	Residential - Three Units (Any Combination) - 4 Stories or Less	YES - Current	NO - Privately-Owned	Available	Not Used in Prior Housing Element	0	0.424385309	0	0.424385309	3	0	0	1808141	612	Van Nuys - North Sherman Oaks	Yes	Moderate
LOS ANGELES	16045 W VICTORY BLVD	91406	2233024031	Neighborhood Office Commercial	C2-1VL-RIO	0	108	0.041325547	Commercial - Store - One Story	YES - Current	NO - Privately-Owned	Available	Used in Prior Housing Element - Non-Vacant	0	0	0.0111777	0.0111777	0	0	0	1808141	926	Van Nuys - North Sherman Oaks		Above Moderate
LOS ANGELES	16049 W VICTORY BLVD	91406	2233024031	Neighborhood Office Commercial	C2-1VL-RIO	0	108	0.137747806	Commercial - Store - One Story	YES - Current	NO - Privately-Owned	Available	Used in Prior Housing Element - Non-Vacant	0.139312193	0	0	0.139312193	0	0	0	1808141	925	Van Nuys - North Sherman Oaks		Lower
LOS ANGELES	16053 W VICTORY BLVD	91406	2233024031	Neighborhood Office Commercial	C2-1VL-RIO	0	108	0.163317916	Commercial - Store - One Story	YES - Current	NO - Privately-Owned	Available	Used in Prior Housing Element - Non-Vacant	0.150880378	0	0	0.150880378	0	0	0	1808141	924	Van Nuys - North Sherman Oaks		Lower
LOS ANGELES	16039 W VICTORY BLVD	91406	2233024032	Neighborhood Office Commercial	C2-1VL-RIO	0	108	0.137740707	Commercial - Auto, Recreation Equipment, Construction Equipment Sales and Service - Auto Body Repair Shop - One Story	YES - Current	NO - Privately-Owned	Available	Used in Prior Housing Element - Non-Vacant	0.332343429	0	0	0.332343429	0	0	0	1808141	929	Van Nuys - North Sherman Oaks		Lower
LOS ANGELES	16043 W VICTORY BLVD	91406	2233024032	Neighborhood Office Commercial	C2-1VL-RIO	0	108	0.041324172	Commercial - Auto, Recreation Equipment, Construction Equipment Sales and Service - Auto Body Repair Shop - One Story	YES - Current	NO - Privately-Owned	Available	Used in Prior Housing Element - Non-Vacant	0	0	0.027468851	0.027468851	0	0	0	1808141	928	Van Nuys - North Sherman Oaks		Above Moderate
LOS ANGELES			2233024032	Neighborhood Office Commercial	C2-1VL-RIO	0	108	0.163447247	Commercial - Auto, Recreation Equipment, Construction Equipment Sales and Service - Auto Body Repair Shop - One Story	YES - Current	NO - Privately-Owned	Available	Used in Prior Housing Element - Non-Vacant	0.360472068	0	0	0.360472068	0	0	0	1808141	930	Van Nuys - North Sherman Oaks		Lower
LOS ANGELES			2233024033	Neighborhood Office Commercial	C2-1VL-RIO	0	108	0.055101625	Commercial - Restaurant, Cocktail Lounge - Restaurant, Cocktail Lounge, Tavern - One Story	YES - Current	NO - Privately-Owned	Available	Not Used in Prior Housing Element	0	0	0.001275682	0.001275682	0	0	0	1808141	927	Van Nuys - North Sherman Oaks		Above Moderate
LOS ANGELES	6452 N WOODLEY AVE	91406	2233024039	Low Medium II Residential	(Q)RD1.5-1-RIO	0	29	0.163937908	Residential - Four Units (Any Combination) - 4 Stories or Less	YES - Current	NO - Privately-Owned	Available	Not Used in Prior Housing Element	0	0.039273958	0	0.039273958	4	0	0	1808141	742	Van Nuys - North Sherman Oaks	Yes	Moderate
LOS ANGELES	6456 N WOODLEY AVE	91406	2233024040	Low Medium II Residential	(Q)RD1.5-1-RIO	0	29	0.163943321	Residential - Five or More Units or Apartments (Any Combination) - 4 Stories or Less	YES - Current	NO - Privately-Owned	Available	Not Used in Prior Housing Element	0	0.056883692	0	0.056883692	5	0	0	1808141	708	Van Nuys - North Sherman Oaks		Moderate
LOS ANGELES	6446 N WOODLEY AVE	91406	2233024BRK	Low Medium II Residential	(Q)RD1.5-1-RIO	0	29	0.163934689	Residential - Single Family Residence - Condominium	YES - Current	NO - Privately-Owned	Available	Not Used in Prior Housing Element	0	0.055116071	0	0.055116071	4	0	0	1808141	1047	Van Nuys - North Sherman Oaks		Moderate
LOS ANGELES	6425 N WOODLEY AVE	91406	2233025008	Low Medium II Residential	(Q)RD1.5-1-RIO	0	29	0.160952757	Residential - Five or More Units or Apartments (Any Combination) - 4 Stories or Less	YES - Current	NO - Privately-Owned	Available	Not Used in Prior Housing Element	0	0.061163381	0	0.061163381	6	0	0	1808141	860	Van Nuys - North Sherman Oaks	Yes	Moderate
LOS ANGELES	6419 N WOODLEY AVE	91406	2233025009	Low Medium II Residential	(Q)RD1.5-1-RIO	0	29	0.162886524	Residential - Five or More Units or Apartments (Any Combination) - 4 Stories or Less	YES - Current	NO - Privately-Owned	Available	Not Used in Prior Housing Element	0	0.061163381	0	0.061163381	6	0	0	1808141	883	Van Nuys - North Sherman Oaks	Yes	Moderate
LOS ANGELES	16107 W VICTORY BLVD	91406	2233025011	Neighborhood Office Commercial	C2-1VL-RIO	0	108	0.880917216	Commercial - Shopping Center (Neighborhood, Community) - One Story	YES - Current	NO - Privately-Owned	Available	Not Used in Prior Housing Element	1.624869508	0	0	1.624869508	0	0	0	1808141	913	Van Nuys - North Sherman Oaks		Lower
LOS ANGELES	16129 W VICTORY BLVD	91406	2233025011	Neighborhood Office Commercial	C2-1VL-RIO	0	108	0.163834915	Commercial - Shopping Center (Neighborhood, Community) - One Story	YES - Current	NO - Privately-Owned	Available	Not Used in Prior Housing Element	0.153079192	0	0	0.153079192	0	0	0	1808141	912	Van Nuys - North Sherman Oaks		Lower
LOS ANGELES	16133 W VICTORY BLVD	91406	2233025011	Neighborhood Office Commercial	C2-1VL-RIO	0	108	0.164049764	Commercial - Shopping Center (Neighborhood, Community) - One Story	YES - Current	NO - Privately-Owned	Available	Not Used in Prior Housing Element	0.153079192	0	0	0.153079192	0	0	0	1808141	911	Van Nuys - North Sherman Oaks		Lower
LOS ANGELES	16139 W VICTORY BLVD	91406	2233025011	Neighborhood Office Commercial	C2-1VL-RIO	0	108	0.164049197	Commercial - Shopping Center (Neighborhood, Community) - One Story	YES - Current	NO - Privately-Owned	Available	Not Used in Prior Housing Element	0.153079192	0	0	0.153079192	0	0	0	1808141	910	Van Nuys - North Sherman Oaks		Lower
LOS ANGELES	16145 W VICTORY BLVD	91406	2233025011	Neighborhood Office Commercial	C2-1VL-RIO	0	108	0.164053191	Commercial - Shopping Center (Neighborhood, Community) - One Story	YES - Current	NO - Privately-Owned	Available	Not Used in Prior Housing Element	0.153079192	0	0	0.153079192	0	0	0	1808141	909	Van Nuys - North Sherman Oaks		Lower
LOS ANGELES	16149 W VICTORY BLVD	91406	2233025011	Neighborhood Office Commercial	C2-1VL-RIO	0	108	0.163915863	Commercial - Shopping Center (Neighborhood, Community) - One Story	YES - Current	NO - Privately-Owned	Available	Not Used in Prior Housing Element	0.153079192	0	0	0.153079192	0	0	0	1808137	697	Van Nuys - North Sherman Oaks		Lower
LOS ANGELES	16151 W VICTORY BLVD	91406	2233025011	Neighborhood Office Commercial	C2-1VL-RIO	0	108	0.155516224	Commercial - Shopping Center (Neighborhood, Community) - One Story	YES - Current	NO - Privately-Owned	Available	Not Used in Prior Housing Element	0.150167704	0	0	0.150167704	0	0	0	1808137	696	Van Nuys - North Sherman Oaks		Lower
LOS ANGELES	6461 N WOODLEY AVE	91406	2233026017	Low Medium II Residential	(Q)RD1.5-1-RIO	0	29	0.16103177	Residential - Single Family Residence	YES - Current	NO - Privately-Owned	Available	Not Used in Prior Housing Element	0	0.693873149	0	0.693873149	1	0	0	1808141	704	Van Nuys - North Sherman Oaks		Moderate
LOS ANGELES	6455 N WOODLEY AVE	91406	2233026018	Low Medium II Residential	(Q)RD1.5-1-RIO	0	29	0.161022514	Residential - Single Family Residence	YES - Current	NO - Privately-Owned	Available	Not Used in Prior Housing Element	0	0.693873149	0	0.693873149	1	0	0	1808141	727	Van Nuys - North Sherman Oaks		Moderate
LOS ANGELES	6451 N WOODLEY AVE	91406	2233026019	Low Medium II Residential	(Q)RD1.5-1-RIO	0	29	0.161010104	Residential - Four Units (Any Combination) - 4 Stories or Less	YES - Current	NO - Privately-Owned	Available	Not Used in Prior Housing Element	0	0.055116071	0	0.055116071	4	0	0	1808141	753	Van Nuys - North Sherman Oaks		Moderate
LOS ANGELES	6439 N WOODLEY AVE	91406	2233026021	Low Medium II Residential	(Q)RD1.5-1-RIO	0	29	0.160987314	Residential - Single Family Residence	YES - Current	NO - Privately-Owned	Available	Not Used in Prior Housing Element	0	0.693873149	0	0.693873149	1	0	0	1808141	797	Van Nuys - North Sherman Oaks		Moderate
LOS ANGELES	6435 N WOODLEY AVE	91406	2233026022	Low Medium II Residential	(Q)RD1.5-1-RIO	0	29	0.160975888	Residential - Single Family Residence	YES - Current	NO - Privately-Owned	Available	Not Used in Prior Housing Element	0	0.693873149	0	0.693873149	1	0	0	1808141	812	Van Nuys - North Sherman Oaks		Moderate
LOS ANGELES	6429 N WOODLEY AVE	91406	2233026023	Low Medium II Residential	(Q)RD1.5-1-RIO	0	29	0.160963351	Residential - Single Family Residence	YES - Current	NO - Privately-Owned	Available	Not Used in Prior Housing Element	0	0.693873149	0	0.693873149	1	0	0	1808141	837	Van Nuys - North Sherman Oaks		Moderate
LOS ANGELES	6445 N WOODLEY AVE	91406	2233026024	Low Medium II Residential	(Q)RD1.5-1-RIO	0	29	0.158610563	Residential - Five or More Units or Apartments (Any Combination) - 4 Stories or Less	YES - Current	NO - Privately-Owned	Available	Not Used in Prior Housing Element	0	0.056883692	0	0.056883692	5	0	0	1808141	771	Van Nuys - North Sherman Oaks		Moderate
LOS ANGELES	16104 W HAYNES ST	91406	2233027016	Low Medium II Residential	(Q)RD1.5-1-RIO	0	29	0.163154979	Residential - Four Units (Any Combination) - 4 Stories or Less	YES - Current	NO - Privately-Owned	Available	Not Used in Prior Housing Element	0	0.278793952	0	0.278793952	4	0	0	1808141	611	Van Nuys - North Sherman Oaks	Yes	Moderate
LOS ANGELES	6507 N WOODLEY AVE	91406	2233027017	Low Medium II Residential	(Q)RD1.5-1-RIO	0	29	0.161068402	Residential - Single Family Residence	YES - Current	NO - Privately-Owned	Available	Not Used in Prior Housing Element	0	0.693873149	0	0.693873149	1	0	0	1808141	635	Van Nuys - North Sherman Oaks		Moderate
LOS ANGELES	6501 N WOODLEY AVE	91406	2233027018	Low Medium II Residential	(Q)RD1.5-1-RIO	0	29	0.161056834	Residential - Five or More Units or Apartments (Any Combination) - 4 Stories or Less	YES - Current	NO - Privately-Owned	Available	Not Used in Prior Housing Element	0	0.054329009	0	0.054329009	4	0	0	1808141	657	Van Nuys - North Sherman Oaks		Moderate
LOS ANGELES	6467 N WOODLEY AVE	91406	2233027019	Low Medium II Residential	(Q)RD1.5-1-RIO	0	29	0.161045274	Residential - Single Family Residence	YES - Current	NO - Privately-Owned	Available	Not Used in Prior Housing Element	0	0.693873149	0	0.693873149	1	0	0	1808141	682	Van Nuys - North Sherman Oaks		Moderate
LOS ANGELES	6543 N WOODLEY AVE	91406	2233028022	Low Residential, Medium Residential	R1-1-RIO, (Q)R3-1-RIO	0	43	0.642818717	Residential - Five or More Units or Apartments (Any Combination) - 4 Stories or Less	YES - Current	NO - Privately-Owned	Available	Not Used in Prior Housing Element	0	0	0.901299214	0.901299214	17	0	0	1808141	493	Van Nuys - North Sherman Oaks	Yes	Above Moderate
LOS ANGELES	6551 N WOODLEY AVE	91406	2233028023	Medium Residential	(Q)R3-1-RIO	0	43	0.152327177	Residential - Five or More Units or Apartments (Any Combination) - 4 Stories or Less	YES - Current	NO - Privately-Owned	Available	Not Used in Prior Housing Element	0	0	0.16165235	0.16165235	7	0	0	1808141	445	Van Nuys - North Sherman Oaks	Yes	Above Moderate
LOS ANGELES	6547 N WOODLEY AVE	91406	2233028024	Medium Residential	(Q)R3-1-RIO	0	43	0.16163611	Residential - Single Family Residence	YES - Current	NO - Privately-Owned	Available	Not Used in Prior Housing Element	1.103654075	0	0	1.103654075	1	0	0	1808141	475	Van Nuys - North Sherman Oaks		Lower
LOS ANGELES	6533 N WOODLEY AVE	91406	2233028027	Low Residential, Medium Residential	R1-1-RIO, (Q)R3-1-RIO	0	43	0.449955639	Residential - Five or More Units or Apartments (Any Combination) - 4 Stories or Less - Pool	YES - Current	NO - Privately-Owned	Available	Not Used in Prior Housing Element	0.151465163	0	0	0.151465163	28	0	0	1808141	534	Van Nuys - North Sherman Oaks		Lower
LOS ANGELES	16131 W KITTRIDGE ST	91406	2233029011	Low Residential	R1-1-RIO	0	1 unit per lot	0.091824529	Residential - Single Family Residence - Pool	YES - Current	NO - Privately-Owned	Available	Not Used in Prior Housing Element	0	0	0.03982355	0.03982355	0	0	0	1808141	392	Van Nuys - North Sherman Oaks		Above Moderate
LOS ANGELES			2233029011	Low Residential	R1-1-RIO	0	1 unit per lot	0.114794242	Residential - Single Family Residence - Pool	YES - Current	NO - Privately-Owned	Available	Not Used in Prior Housing Element	0	0	0.03982355	0.03982355	0	0	0	1808141	357	Van Nuys - North Sherman Oaks		Above Moderate
LOS ANGELES	6615 N WOODLEY AVE	91406	2233029025	Medium Residential	R3-1-RIO	0	54	0.643016135	Residential - Five or More Units or Apartments (Any Combination) - 4 Stories or Less - Pool	YES - Current	NO - Privately-Owned	Available	Not Used in Prior Housing Element	0	0	0.238537069	0.238537069	28	0	0

LOS ANGELES	6715 N WOODLEY AVE	91406	2233030021	Medium Residential	R3-1-RIO	0	54	0.597092066	Residential - Five or More Units or Apartments (Any Combination) - 4 Stories or Less	YES - Current	NO - Privately-Owned	Available	Not Used in Prior Housing Element	0	0	0.077948884	0.077948884	33	0	0	1808141	159	Van Nuys - North Sherman Oaks	Yes	Above Moderate
LOS ANGELES	6709 N WOODLEY AVE	91406	2233030023	Medium Residential	R3-1-RIO	0	54	0.298543236	Residential - Five or More Units or Apartments (Any Combination) - 4 Stories or Less	YES - Current	NO - Privately-Owned	Available	Not Used in Prior Housing Element	0.182880218	0	0	0.182880218	12	0	0	1808141	190	Van Nuys - North Sherman Oaks		Lower
LOS ANGELES	6703 N WOODLEY AVE	91406	2233030024	Medium Residential	R3-1-RIO	0	54	0.298546602	Residential - Five or More Units or Apartments (Any Combination) - 4 Stories or Less	YES - Current	NO - Privately-Owned	Available	Not Used in Prior Housing Element	0	0	1.123293447	1.123293447	5	0	0	1808141	210	Van Nuys - North Sherman Oaks	Yes	Above Moderate
LOS ANGELES	16138 W VANOWEN ST	91406	2233030026	Low Medium II Residential	RD1.5-1-RIO	0	29	0.19513622	Residential - Four Units (Any Combination) - 4 Stories or Less	YES - Current	NO - Privately-Owned	Available	Not Used in Prior Housing Element	0	0.22553362	0	0.22553362	4	0	0	1808141	17	Van Nuys - North Sherman Oaks	Yes	Moderate
LOS ANGELES	16132 W VANOWEN ST	91406	2233030027	Low Medium II Residential	RD1.5-1-RIO	0	29	0.195130835	Residential - Four Units (Any Combination) - 4 Stories or Less	YES - Current	NO - Privately-Owned	Available	Not Used in Prior Housing Element	0	0.22553362	0	0.22553362	4	0	0	1808141	18	Van Nuys - North Sherman Oaks	Yes	Moderate
LOS ANGELES	15507 W VANOWEN ST	91406	2234003017	Low Residential	R3-1	0	54	0.480491814	Residential - Five or More Units or Apartments (Any Combination) - 4 Stories or Less	YES - Current	NO - Privately-Owned	Available	Not Used in Prior Housing Element	0	0	0.058519453	0.058519453	23	0	0	1838145	741	Van Nuys - North Sherman Oaks	Yes	Above Moderate
LOS ANGELES	15628 W VANOWEN ST	91406	2234004026	Medium Residential	R3-1-RIO	0	54	0.474044525	Residential - Five or More Units or Apartments (Any Combination) - 4 Stories or Less	YES - Current	NO - Privately-Owned	Available	Not Used in Prior Housing Element	0	0	0.721070671	0.721070671	8	0	0	1808141	39	Van Nuys - North Sherman Oaks	Yes	Above Moderate
LOS ANGELES	15616 W VANOWEN ST	91406	2234004039	Medium Residential	R3-1-RIO	0	54	0.472438724	Residential - Five or More Units or Apartments (Any Combination) - 4 Stories or Less	YES - Current	NO - Privately-Owned	Available	Not Used in Prior Housing Element	0.09334386	0	0	0.09334386	25	0	0	1808141	48	Van Nuys - North Sherman Oaks		Lower
LOS ANGELES	15612 W VANOWEN ST	91406	2234004040	Medium Residential	R3-1-RIO	0	54	1.005480686	Residential - Five or More Units or Apartments (Any Combination) - 4 Stories or Less - Pool	YES - Current	NO - Privately-Owned	Available	Not Used in Prior Housing Element	0.813545579	0	0	0.813545579	55	0	0	1808141	61	Van Nuys - North Sherman Oaks		Lower
LOS ANGELES	15556 W VANOWEN ST	91406	2234005016	Medium Residential	R3-1-RIO	0	54	0.507906397	Residential - Five or More Units or Apartments (Any Combination) - 4 Stories or Less	YES - Current	NO - Privately-Owned	Available	Not Used in Prior Housing Element	0	0	0.124004006	0.124004006	26	0	0	1808141	40	Van Nuys - North Sherman Oaks	Yes	Above Moderate
LOS ANGELES			2234005027	Low Residential	R1-1-RIO	0	1 unit per lot	0.002066145	Residential - Single Family Residence - Vacant Land	YES - Current	NO - Privately-Owned	Available	Not Used in Prior Housing Element	0	0	0.083517545	0.083517545	0	0	0	1808145	279	Van Nuys - North Sherman Oaks		Above Moderate
LOS ANGELES	15552 W VANOWEN ST	91406	2234005042	Medium Residential	R3-1-RIO	0	54	0.406329561	Residential - Five or More Units or Apartments (Any Combination) - 4 Stories or Less	YES - Current	NO - Privately-Owned	Available	Not Used in Prior Housing Element	0	0	0.127857316	0.127857316	20	0	0	1808141	41	Van Nuys - North Sherman Oaks	Yes	Above Moderate
LOS ANGELES	15506 W VANOWEN ST	91406	2234005054	Medium Residential	R3-1-RIO	0	54	0.350914209	Residential - Five or More Units or Apartments (Any Combination) - 4 Stories or Less	YES - Current	NO - Privately-Owned	Available	Not Used in Prior Housing Element	0.082125331	0	0	0.082125331	20	0	0	1808145	25	Van Nuys - North Sherman Oaks		Lower
LOS ANGELES			2234005900	Very Low Residential	RE11-1-RIO	0	1 unit per lot	0.002062723	Miscellaneous - Government Owned Property	YES - Current	YES - City-Owned	Available	Not Used in Prior Housing Element	0	0	0.001933114	0.001933114	0	0	0	1808145	280	Van Nuys - North Sherman Oaks		Above Moderate
LOS ANGELES			2234007023	Very Low Residential	RE11-1-RIO	0	1 unit per lot	0.001579597	Residential - Single Family Residence - Vacant Land	YES - Current	NO - Privately-Owned	Available	Not Used in Prior Housing Element	0	0	0.100194514	0.100194514	0	0	0	1808145	293	Van Nuys - North Sherman Oaks		Above Moderate
LOS ANGELES			2234007023	Very Low Residential	RE11-1-RIO	0	1 unit per lot	0.004739179	Residential - Single Family Residence - Vacant Land	YES - Current	NO - Privately-Owned	Available	Not Used in Prior Housing Element	0	0	0.083517545	0.083517545	0	0	0	1808145	289	Van Nuys - North Sherman Oaks		Above Moderate
LOS ANGELES			2234009025	Low Residential	R1-1	0	1 unit per lot	0.011477645	Residential - Single Family Residence - Vacant Land	YES - Current	NO - Privately-Owned	Available	Not Used in Prior Housing Element	0	0	0.083517545	0.083517545	0	0	0	1838145	705	Van Nuys - North Sherman Oaks		Above Moderate
LOS ANGELES			2234011038	Low Residential	R1-1-RIO	0	1 unit per lot	0.057195808	Residential - Single Family Residence - Vacant Land	YES - Current	NO - Privately-Owned	Available	Not Used in Prior Housing Element	0	0	0.099968284	0.099968284	0	0	0	1808141	884	Van Nuys - North Sherman Oaks		Above Moderate
LOS ANGELES	15531 W VICTORY BLVD	91406	2234011039	Medium Residential	R3-1-RIO	0	54	0.166527951	Residential - Five or More Units or Apartments (Any Combination) - 4 Stories or Less	YES - Current	NO - Privately-Owned	Available	Not Used in Prior Housing Element	0	0	0.2039381	0.2039381	6	0	0	1808141	914	Van Nuys - North Sherman Oaks	Yes	Above Moderate
LOS ANGELES	15501 W VICTORY BLVD	91406	2234012001	Medium Residential	R3-1-RIO	0	54	0.166513403	Residential - Five or More Units or Apartments (Any Combination) - 4 Stories or Less	YES - Current	NO - Privately-Owned	Available	Not Used in Prior Housing Element	0	0	0.2039381	0.2039381	6	0	0	1808145	777	Van Nuys - North Sherman Oaks	Yes	Above Moderate
LOS ANGELES	15509 W VICTORY BLVD	91406	2234012002	Medium Residential	R3-1-RIO	0	54	0.166849107	Residential - Five or More Units or Apartments (Any Combination) - 4 Stories or Less	YES - Current	NO - Privately-Owned	Available	Not Used in Prior Housing Element	0	0	0.2039381	0.2039381	6	0	0	1808141	917	Van Nuys - North Sherman Oaks	Yes	Above Moderate
LOS ANGELES	15513 W VICTORY BLVD	91406	2234012003	Medium Residential	R3-1-RIO	0	54	0.167173609	Residential - Five or More Units or Apartments (Any Combination) - 4 Stories or Less	YES - Current	NO - Privately-Owned	Available	Not Used in Prior Housing Element	0	0	0.2039381	0.2039381	6	0	0	1808141	916	Van Nuys - North Sherman Oaks	Yes	Above Moderate
LOS ANGELES	15519 W VICTORY BLVD	91406	2234012004	Medium Residential	R3-1-RIO	0	54	0.166456581	Residential - Five or More Units or Apartments (Any Combination) - 4 Stories or Less	YES - Current	NO - Privately-Owned	Available	Not Used in Prior Housing Element	0	0	0.2039381	0.2039381	6	0	0	1808141	915	Van Nuys - North Sherman Oaks	Yes	Above Moderate
LOS ANGELES	6433 N SEPULVEDA BLVD	91411	2234016002	General Commercial	C2-1VL-RIO	0	108	0.367262903	Commercial - Store - One Story	YES - Current	NO - Privately-Owned	Available	Used in Prior Housing Element - Non-Vacant	0.057863982	0	0	0.057863982	1	0	0	1808145	700	Van Nuys - North Sherman Oaks		Lower
LOS ANGELES	6447 N SEPULVEDA BLVD	91411	2234016003	General Commercial	C2-1VL-RIO	0	108	0.367132405	Commercial - Office Building - Three Stories	YES - Current	NO - Privately-Owned	Available	Not Used in Prior Housing Element	0.03460228	0	0	0.03460228	0	0	0	1808145	672	Van Nuys - North Sherman Oaks		Lower
LOS ANGELES	6449 N SEPULVEDA BLVD	91411	2234016004	General Commercial	C2-1VL-RIO	0	108	0.367097682	Commercial - Restaurant, Cocktail Lounge - Fast Food - Walk Up - One Story	YES - Current	NO - Privately-Owned	Available	Used in Prior Housing Element - Non-Vacant	0.094565637	0	0	0.094565637	1	0	0	1808145	637	Van Nuys - North Sherman Oaks		Lower
LOS ANGELES	6457 N SEPULVEDA BLVD	91411	2234016004	General Commercial	C2-1VL-RIO	0	108	0.298889895	Commercial - Restaurant, Cocktail Lounge - Fast Food - Walk Up - One Story	YES - Current	NO - Privately-Owned	Available	Used in Prior Housing Element - Non-Vacant	0.100911378	0	0	0.100911378	1	0	0	1808145	620	Van Nuys - North Sherman Oaks		Lower
LOS ANGELES	6429 N SEPULVEDA BLVD	91411	2234016012	General Commercial	C2-1VL-RIO	0	108	0.359851421	Commercial - Commercial - Vacant Land	YES - Current	NO - Privately-Owned	Available	Not Used in Prior Housing Element	0.300516068	0	0	0.300516068	0	0	0	1808145	715	Van Nuys - North Sherman Oaks		Lower
LOS ANGELES	6401 N SEPULVEDA BLVD	91411	2234016013	General Commercial	C2-1VL-RIO	0	108	0.897802224	Commercial - Commercial - Vacant Parcel with Existing Non-structural Other Imps.	YES - Current	NO - Privately-Owned	Available	Not Used in Prior Housing Element	3.562040448	0	0	3.562040448	0	0	0	1808145	763	Van Nuys - North Sherman Oaks		Lower
LOS ANGELES	6501 N SEPULVEDA BLVD	91411	2234017001	Low Medium II Residential	(Q)RD1.5-1-RIO	0	29	0.382651924	Commercial - Hotel and Motel - Hotel - Under 50 Rooms - One Story	YES - Current	NO - Privately-Owned	Available	Not Used in Prior Housing Element	0	0.073328368	0	0.073328368	10	0	0	1808145	582	Van Nuys - North Sherman Oaks		Moderate
LOS ANGELES	6513 N SEPULVEDA BLVD	91411	2234017002	Low Medium II Residential	(Q)RD1.5-1-RIO	0	29	0.213315741	Residential - Five or More Units or Apartments (Any Combination) - 4 Stories or Less	YES - Current	NO - Privately-Owned	Available	Not Used in Prior Housing Element	0	0.052299236	0	0.052299236	8	0	0	1808145	568	Van Nuys - North Sherman Oaks	Yes	Moderate
LOS ANGELES	6519 N SEPULVEDA BLVD	91411	2234017003	Low Medium II Residential	(Q)RD1.5-1-RIO	0	29	0.213324841	Residential - Five or More Units or Apartments (Any Combination) - 4 Stories or Less	YES - Current	NO - Privately-Owned	Available	Not Used in Prior Housing Element	0	0.052299236	0	0.052299236	8	0	0	1808145	546	Van Nuys - North Sherman Oaks	Yes	Moderate
LOS ANGELES	6525 N SEPULVEDA BLVD	91411	2234017004	Low Medium II Residential	(Q)RD1.5-1-RIO	0	29	0.213332346	Residential - Five or More Units or Apartments (Any Combination) - 4 Stories or Less	YES - Current	NO - Privately-Owned	Available	Not Used in Prior Housing Element	0	0.052299236	0	0.052299236	8	0	0	1808145	519	Van Nuys - North Sherman Oaks	Yes	Moderate
LOS ANGELES	6553 N SEPULVEDA BLVD	91411	2234017007	Low Medium II Residential	(Q)RD1.5-1-RIO	0	29	0.213359787	Residential - Three Units (Any Combination) - 4 Stories or Less	YES - Current	NO - Privately-Owned	Available	Not Used in Prior Housing Element	0	0.320229971	0	0.320229971	3	0	0	1808145	430	Van Nuys - North Sherman Oaks	Yes	Moderate
LOS ANGELES	6557 N SEPULVEDA BLVD	91411	2234017008	Low Medium II Residential	(Q)RD1.5-1-RIO	0	29	0.213366316	Residential - Five or More Units or Apartments (Any Combination) - 4 Stories or Less	YES - Current	NO - Privately-Owned	Available	Not Used in Prior Housing Element	0	0.240628231	0	0.240628231	5	0	0	1808145	421	Van Nuys - North Sherman Oaks	Yes	Moderate
LOS ANGELES	6569 N SEPULVEDA BLVD	91411	2234017009	Low Medium II Residential	(Q)RD1.5-1-RIO	0	29	0.213374579	Residential - Five or More Units or Apartments (Any Combination) - 4 Stories or Less	YES - Current	NO - Privately-Owned	Available	Not Used in Prior Housing Element	0	0.240628231	0	0.240628231	5	0	0	1808145	382	Van Nuys - North Sherman Oaks	Yes	Moderate
LOS ANGELES	6601 N SEPULVEDA BLVD	91411	2234017010	Low Medium II Residential	(Q)RD1.5-1-RIO	0	29	0.213381666	Residential - Five or More Units or Apartments (Any Combination) - 4 Stories or Less	YES - Current	NO - Privately-Owned	Available	Not Used in Prior Housing Element	0	0.240628231	0	0.240628231	5	0	0	1808145	375	Van Nuys - North Sherman Oaks	Yes	Moderate
LOS ANGELES	6631 N SEPULVEDA BLVD	91411	2234017014	Low Medium II Residential	(Q)RD1.5-1-RIO	0	29	0.213417957	Residential - Four Units (Any Combination) - 4 Stories or Less	YES - Current	NO - Privately-Owned	Available	Not Used in Prior Housing Element	0	0.277674866	0	0.277674866	4	0	0	1808145	299	Van Nuys - North Sherman Oaks	Yes	Moderate
LOS ANGELES	6637 N SEPULVEDA BLVD	91411	2234017015	Low Medium II Residential	(Q)RD1.5-1-RIO	0	29	0.213425262	Residential - Four Units (Any Combination) - 4 Stories or Less	YES - Current	NO - Privately-Owned	Available	Not Used in Prior Housing Element	0	0.277674866	0	0.277674866	4	0	0	1808145	277	Van Nuys - North Sherman Oaks	Yes	Moderate
LOS ANGELES	6643 N SEPULVEDA BLVD	91411	2234017016	Low Medium II Residential	(Q)RD1.5-1-RIO	0	29	0.213435226	Residential - Four Units (Any Combination) - 4 Stories or Less	YES - Current	NO - Privately-Owned	Available	Not Used in Prior Housing Element	0	0.277674866	0	0.277674866	4	0	0	1808145	258	Van Nuys - North Sherman Oaks	Yes	Moderate
LOS ANGELES	6615 N SEPULVEDA BLVD	91411	2234017BRK	Low Medium II Residential	(Q)RD1.5-1-RIO	0	29	0.607139711	Residential - Single Family Residence - Townhouse Format - Condominium	YES - Current	NO - Privately-Owned	Available	Not Used in Prior Housing Element	0	0.073087141	0	0.073087141	17	0	0	1808145	909	Van Nuys - North Sherman Oaks		Moderate
LOS ANGELES	15352 W VANOWEN ST	91406	2234022001	Medium Residential	R3-1-RIO	0	54	0.342276419	Residential - Five or More Units or Apartments (Any Combination) - 4 Stories or Less	YES - Current	NO - Privately-Owned	Available	Not Used in Prior Housing Element	0	0	0.116510525	0.116510525	18	0	0	1808145	19	Van Nuys - North Sherman Oaks	Yes	Above Moderate
LOS ANGELES	15333 W ARCHWOOD ST	91406	2234022008	Low Residential	R1-1-RIO	0	1 unit per lot	0.137739413	Residential - Single Family Residence - Vacant Land	YES - Current	NO - Privately-Owned	Available	Not Used in Prior Housing Element	0	0	0.083517545	0.083517545	0	0	0	1808145	60	Van Nuys - North Sherman Oaks		Above Moderate
LOS ANGELES	15324 W VANOWEN ST	91406	2234022009	Low Residential, Medium Residential	R3-1-RIO, R1-1-RIO	0	1 unit per lot	0.597208901	Residential - Single Family Residence - Other Improvements Only	YES - Current	NO - Privately-Owned	Available	Not Used in Prior Housing Element	0	0	0.032739219	0.032739219	0	0	0	1808145	20	Van Nuys - North Sherman Oaks		Above Moderate
LOS ANGELES	15316 W VANOWEN ST	91406	2234022010	General Commercial	C2-1VL-RIO	0	108	0.358326266	Commercial - Auto, Recreation Equipment, Construction Equipment Sales and Service - Used Car Sales - One Story	YES - Current	NO - Privately-Owned	Available	Used in Prior Housing Element - Non-Vacant	0.197005698	0	0	0.197005698	1	0	0	1808145	21	Van Nuys - North Sherman Oaks		Lower
LOS ANGELES	6747 N SEPULVEDA BLVD	91411	2234022013	General Commercial	C2-1VL-RIO	0	108	0.329124843	Commercial - Auto, Recreation Equipment, Construction Equipment Sales and Service - Used Car Sales - One Story	YES - Current	NO - Privately-Owned	Available	Used in Prior Housing Element - Non-Vacant	0.229495941	0	0	0.229495941	0	0	0	1808145	903	Van Nuys - North Sherman Oaks		Lower
LOS ANGELES	6747 N SEPULVEDA BLVD	91411	2234022014	General Commercial	C2-1VL-RIO	0	108	0.386874814	Commercial - Restaurant, Cocktail Lounge - Restaurant, Cocktail Lounge, Tavern - One Story	YES - Current	NO - Privately-Owned	Available	Used in Prior Housing Element - Non-Vacant	0.220472187	0	0	0.220472187	0	0	0	1808145	22	Van Nuys - North Sherman Oaks		Lower
LOS ANGELES	15456 W VANOWEN ST	91406	2234023001	Medium Residential	R3-1-RIO	0	54	0.31982456	Residential - Five or More Units or Apartments (Any Combination) - 4 Stories or Less	YES - Current	NO - Privately-Owned	Available	Not Used in Prior Housing Element	0	0	0.146874279	0.146874279	12	0	0	1808145	13	Van Nuys - North Sherman Oaks	Yes	Above Moderate
LOS ANGELES	15444 W VANOWEN ST	91406	2234023004	Medium Residential	R3-1-RIO	0	54	0.367681032	Residential - Five or More Units or Apartments (Any Combination) - 4 Stories or Less	YES - Current	NO - Privately-Owned	Available	Not Used in Prior Housing Element	0	0	0.140165205	0.140165205	17	0	0	1808145	14	Van Nuys - North Sherman Oaks	Yes	Above Moderate
LOS ANGELES	15436 W VANOWEN ST	91406	2234023007	Medium Residential	R3-1-RIO	0	54	0.298804613	Residential - Five or More Units or Apartments (Any Combination) - 4 Stories or Less	YES - Current	NO - Privately-Owned	Available	Not Used in Prior Housing Element	0	0	0.113643917	0.113643917	16	0	0	1808145	15	Van Nuys - North Sherman Oaks	Yes	Above Moderate
LOS ANGELES	15406 W VANOWEN ST	91406	2234023011	Medium Residential	R3-1-RIO	0	54	0.266332625	Residential - Five or More Units or Apartments (Any Combination) - 4 Stories or Less	YES - Current	NO - Privately-Owned	Available	Not Used in Prior Housing Element	0	0	0.115902845	0.115902845	13	0	0	1808145	18	Van Nuys - North Sherman Oaks	Yes	Above Moderate
LOS ANGELES	15322 W HART ST	91406	2234024001	Medium Residential	R3-1	0	54	0.160700986	Residential - Single Family Residence - Vacant Land	YES - Current	NO - Privately-Owned	Available	Used in Two Consecutive Prior Housing Elements - Vacant	0.627495962	0	0	0.627495962	0	0	0	1838145	396	Van Nuys - North Sherman Oaks		Lower
LOS ANGELES	6949 N SEPULVEDA BLVD	91405	2234024002	Medium Residential	R3-1	0	54	0.642772935	Commercial - Hotel and Motel - Motel - Under 50 Rooms - One Story	YES - Current	NO - Privately-Owned	Available	Used in Prior Housing Element - Non-Vacant	0.188630292	0	0	0.188630292	7	0	0	1838145	423	Van Nuys - North Sherman Oaks		Lower
LOS ANGELES	6939 N SEPULVEDA BLVD	91405	2234024003	Medium Residential	R3-1	0	54	0.642772285	Residential - Five or More Units or Apartments (Any Combination) - 4 Stories or Less	YES - Current	NO - Privately-Owned	Available	Not Used in Prior Housing Element	0	0	0.55904671	0.55904671	21	0	0	1838145	466	Van Nuys - North Sherman Oaks	Yes	Above Moderate
LOS ANGELES	6929 N SEPULVEDA BLVD	91405	2234024004	Medium Residential	R3-1	0	54	0.642772642	Residential - Five or More Units or Apartments (Any Combination) - 4 Stories or Less - Pool	YES - Current	NO - Privately-Owned	Available	Not Used in Prior Housing Element	0	0	0.132071516	0.132071516	33	0	0	1838145	489	Van Nuys - North Sherman Oaks	Yes	Above Moderate
LOS ANGELES	6919 N SEPULVEDA BLVD	91405	2234024005	Medium Residential	R3-1	0	54	0.642771932	Residential - Five or More Units or Apartments (Any Combination) - 4 Stories or Less - Pool	YES - Current	NO - Privately-Owned	Available	Not Used in Prior Housing Element	0	0	0.10144496	0.10144496	42	0	0	1838145	536	Van Nuys - North Sherman Oaks	Yes	Above Moderate
LOS ANGELES	6901 N SEPULVEDA BLVD	91405	2234024007	Medium Residential	R3-1	0	54	0.642769926	Residential - Five or More Units or Apartments (Any Combination) - 4 Stories or Less	YES - Current	NO - Privately-Owned	Available	Not Used in Prior Housing Element	0	0	0.057874165	0.057874165	32	0	0	1838145	610	Van Nuys - North Sherman Oaks	Yes	Above Moderate
LOS ANGELES	6851 N SEPULVEDA BLVD	91405	2234024008	Medium Residential	R3-1	0	54	0.642776301	Residential - Five or More Units or Apartments (Any Combination) - 4 Stories or Less	YES - Current	NO - Privately-Owned	Available	Not Used in Prior Housing Element	0.0714619	0	0	0.0714619	36	0	0	1838145	642	Van Nuys - North Sherman Oaks		Lower
LOS ANGELES	15315 W VANOWEN ST	91406	2234024037	General Commercial	C2-1VL	0	108	0.251769827	Commercial - Store - One Story	YES - Current	NO - Privately-Owned	Available	Not Used in Prior Housing Element	0.024937436	0	0	0.024937436	4	0	0	1838145	747	Van Nuys - North Sherman Oaks		Lower
LOS ANGELES	6819 N SEPULVEDA BLVD	91405	2234024039	General Commercial	C2-1VL	0	108	0.202225794	Commercial - Office Building - One Story	YES - Current	NO - Privately-Owned	Available	Used in Prior Housing Element - Non-Vacant	0.042180885	0	0	0.042180885	1	0	0	1838145	729	Van Nuys - North Sherman Oaks		Lower
LOS ANGELES			2234024039	General Commercial	C2-1VL	0	108	0.252795174	Commercial - Office Building - One Story	YES - Current	NO - Privately-Owned	Available	Used in Prior Housing Element - Non-Vacant	0.04397375	0	0	0.04397375	1	0	0	1838145	728	Van Nuys - North Sherman Oaks		Lower
LOS ANGELES	15323 W VANOWEN ST	91406	2234024042	Medium Residential	R3-1	0	54	0.562918732	Residential - Five or More Units or Apartments (Any Combination) - 4 Stories or Less	YES - Current	NO - Privately-Owned	Available	Not Used in Prior Housing Element	0.064087874	0	0	0.064087874	33	0	0	1838145	727	Van Nuys - North Sherman Oaks		Lower
LOS ANGELES	15349 W VANOWEN ST	91406	2234024043	Medium Residential	R3-1	0	54	0.172171916	Residential - Five or More Units or Apartments (Any Combination) - 4 Stories or Less	YES - Current	NO - Privately-Owned	Available	Not Used in Prior Housing Element	0.082271695	0	0	0.082271695	7	0	0	1838145	746	Van Nuys - North Sherman Oaks		Lower
LOS ANGELES	6815 N SEPULVEDA BLVD	91405	2234024044	General Commercial	C2-1VL	0	108	0.246120646	Commercial - Store Combination - Store and Office Combination - One Story	YES - Current	NO - Privately-Owned	Available	Used in Prior Housing Element - Non-Vacant	0.034326333	0	0	0.034326333	0	0	0	1838145	749	Van Nuys - North Sherman Oaks		Lower
LOS ANGELES			2234024044	General Commercial	C2-1VL	0	108	0.062023716	Commercial - Store Combination - Store and Office Combination - One Story	YES - Current	NO - Privately-Owned	Available	Used in Prior Housing Element - Non-Vacant	0	0	0.001094313	0.001094313	0	0	0	1838145	748	Van Nuys - North Sherman Oaks		Above Moderate
LOS ANGELES	15405 W VANOWEN ST	91406	2234025013	Medium Residential	R3-1	0	54	0.525114721	Residential - Five or More Units or Apartments (Any Combination) - 4 Stories or Less - Pool	YES - Current	NO - Privately-Owned	Available	Not Used in Prior Housing Element	0	0	0.109560001	0.109560001	30	0	0	1838145	735	Van Nuys - North Sherman Oaks	Yes	Above Moderate
LOS ANGELES	15415 W VANOWEN ST	91406	2234025014	Medium Residential	R3-1	0	54	0.528727206	Residential - Five or More Units or Apartments (Any Combination) - 4 Stories or Less - Pool	YES - Current	NO - Privately-Owned	Available	Not Used in Prior Housing Element	0	0	0.138686526	0.138686526	30	0	0	1838145	734	Van Nuys - North Sherman Oaks	Yes	Above Moderate
LOS ANGELES	15425 W VANOWEN ST	91406	2234025015	Medium Residential	R3-1	0	54	0.528656819	Residential - Five or More Units or Apartments (Any Combination) - 4 Stories or Less - Pool	YES - Current	NO - Privately-Owned	Available	Not Used in Prior Housing Element	0	0	0.109560001	0.109560001	30	0	0	1838145	733	Van Nuys - North Sherman Oaks	Yes	Above Moderate
LOS ANGELES	15435 W VANOWEN ST	91406	2234025016	Medium Residential	(T)(Q)R3-1	0	54	0.517428109	Residential - Five or More Units or Apartments (Any Combination) - 4 Stories or Less	YES - Current	NO - Privately-Owned	Available	Used in Prior Housing Element - Non-Vacant	0.086129916	0	0	0.086129916	29	0	0	1838145	732	Van Nuys - North Sherman Oaks		Lower
LOS ANGELES	15449 W VANOWEN ST	91406	2234025017	Medium Residential	R3-1	0	54	0.346580871	Residential - Five or More Units or Apartments (Any Combination) - 4 Stories or Less	YES - Current	NO - Privately-Owned	Available	Not Used in Prior Housing Element	0	0	0.160957437	0.160957437	12	0	0	1838145	745	Van Nuys - North Sherman Oaks	Yes	Above Moderate
LOS ANGELES	15455 W VANOWEN ST	91406	2234025019	Medium Residential	R3-1	0	54	0.344618715	Residential - Five or More Units or Apartments (Any Combination) - 4 Stories or Less	YES - Current	NO - Privately-Owned	Available	Not Used in Prior Housing Element	0	0	0.160957437	0.160957437	12	0	0	1838145	744	Van Nuys - North Sherman Oaks	Yes	Above Moderate
LOS ANGELES			2234025051	Low Residential	R1-1	0	1 unit per lot	0.029627461	Residential - Single Family Residence - Vacant Land	YES - Current	NO - Privately-Owned	Available	Not Used in Prior Housing Element	0	0	0.083517545	0.083517545	0	0	0	1838145	698	Van Nuys - North Sherman Oaks		Above Moderate
LOS ANGELES			2234026900		R1-1	0	1 unit per lot	0.01136145	Miscellaneous - Government Owned Property	YES - Current	YES - City-Owned	Available	Not Used in Prior Housing Element	0	0	0.001593973	0.001593973	0	0	0	1838145	652	Van Nuys - North Sherman Oaks		Above Moderate
LOS ANGELES	6409 N COLUMBUS AVE	91411	2235001010	Medium Residential	(Q)R3-1-RIO	0	54	0.267234977	Residential - Five or More Units or Apartments (Any Combination) - 4 Stories or Less - Pool	YES - Current	NO - Privately-Owned	Available	Not Used in Prior Housing Element	0	0	0.158053757	0.158053757	16	0	0	1808145	794	Van Nuys - North Sherman Oaks	Yes	Above Moderate
LOS ANGELES	15225 W VICTORY BLVD	91411	2235001012	Medium Residential	(Q)R3-1-RIO	0	54	0.64510568	Residential - Five or More Units or Apartments (Any Combination) - 4 Stories or Less - Pool	YES - Current	NO - Privately-Owned	Available	Not Used in Prior Housing Element	0	0	0.217114858	0.217114858	32	0	0	1808145	711	Van Nuys - North Sherman Oaks	Yes	Above Moderate
LOS ANGELES	15215 W VICTORY BLVD	91411	2235001015	Medium Residential	(Q)R3-1-RIO	0	54	0.493602797	Residential - Five or More Units or Apartments (Any Combination) - 4 Stories or Less - Pool	YES - Current	NO - Privately-Owned	Available	Not Used in Prior Housing Element	0	0	0.087891881	0.087891881	42	0	0	1808145	750	Van Nuys - North Sherman Oaks	Yes	Above Moderate
LOS ANGELES			2235001021	Low Residential	R1-1-RIO	0	1 unit per lot	0.160240853	Commercial - Commercial - Vacant Land	YES - Current	NO - Privately-Owned	Available	Not Used in Prior Housing Element	0	0	0.044540069	0.044540069	0	0	0	1808145	617	Van Nuys - North

LOS ANGELES	15249 W VICTORY BLVD	91411	2235021024	General Commercial	C2-1VL-RIO	0	108	0.275693828	Commercial - Store - Wireless Communication Tower - One Story	YES - Current	NO - Privately-Owned	Available	Used in Prior Housing Element - Non-Vacant	0.165712148	0	0	0.165712148	0	0	0	1808145	793	Van Nuys - North Sherman Oaks			Lower
LOS ANGELES			2235002**	High Medium Residential	R4-1-RIO	0	108	0.019989765		YES - Current	NO - Privately-Owned	Available	Not Used in Prior Housing Element	0	0	1.65693326	1.65693326	0	2*	2*	1808145	385	Van Nuys - North Sherman Oaks			Above Moderate
LOS ANGELES			2235002001	High Medium Residential	R4-1-RIO	0	108	0.062146887	Residential - Single Family Residence - Vacant Land	YES - Current	NO - Privately-Owned	Available	Not Used in Prior Housing Element	1.84810071	0	0	1.84810071	0	0	0	1808145	389	Van Nuys - North Sherman Oaks			Lower
LOS ANGELES	6548 N SEPULVEDA BLVD	91411	2235002003	High Medium Residential	R4-1-RIO	0	108	0.549681401	Residential - Five or More Units or Apartments (Any Combination) - 4 Stories or Less - Pool	YES - Current	NO - Privately-Owned	Available	Not Used in Prior Housing Element	0.395777938	28	0	0.395777938	28	0	0	1808145	432	Van Nuys - North Sherman Oaks			Lower
LOS ANGELES	6540 N SEPULVEDA BLVD	91411	2235002004	High Medium Residential	R4-1-RIO	0	108	0.439747415	Residential - Five or More Units or Apartments (Any Combination) - 4 Stories or Less	YES - Current	NO - Privately-Owned	Available	Not Used in Prior Housing Element	0	0	0.183703637	0.183703637	19	0	0	1808145	469	Van Nuys - North Sherman Oaks	Yes		Above Moderate
LOS ANGELES			2235002022	Low Residential	R1-1-RIO	0	1 unit per lot	0.184047505	Commercial - Commercial - Vacant Land	YES - Current	NO - Privately-Owned	Available	Not Used in Prior Housing Element	0	0	0.044540069	0.044540069	0	0	0	1808145	597	Van Nuys - North Sherman Oaks			Above Moderate
LOS ANGELES			2235002023	High Medium Residential	R4-1-RIO	0	108	0.137737502	Residential - Single Family Residence - Vacant Land	YES - Current	NO - Privately-Owned	Available	Not Used in Prior Housing Element	0.910415912	0	0	0.910415912	0	0	0	1808145	900	Van Nuys - North Sherman Oaks			Lower
LOS ANGELES			2235002026	Low Residential	R1-1-RIO	0	1 unit per lot	0.172532183	Residential - Single Family Residence - Vacant Land	YES - Current	NO - Privately-Owned	Available	Not Used in Prior Housing Element	0	0	0.304483318	0.304483318	0	0	0	1808145	913	Van Nuys - North Sherman Oaks			Above Moderate
LOS ANGELES			2235002027	Low Residential	R1-1-RIO	0	1 unit per lot	0.147847481	Residential - Single Family Residence - Vacant Land	YES - Current	NO - Privately-Owned	Available	Not Used in Prior Housing Element	0	0	0.304483318	0.304483318	0	0	0	1808145	912	Van Nuys - North Sherman Oaks			Above Moderate
LOS ANGELES			2235002028	Low Residential	R1-1-RIO	0	1 unit per lot	0.15361305	Residential - Single Family Residence - Vacant Land	YES - Current	NO - Privately-Owned	Available	Not Used in Prior Housing Element	0	0	0.304483318	0.304483318	0	0	0	1808145	911	Van Nuys - North Sherman Oaks			Above Moderate
LOS ANGELES			2235002029	Low Residential	R1-1-RIO	0	1 unit per lot	0.153613055	Residential - Single Family Residence - Vacant Land	YES - Current	NO - Privately-Owned	Available	Not Used in Prior Housing Element	0	0	0.304257083	0.304257083	0	0	0	1808145	910	Van Nuys - North Sherman Oaks			Above Moderate
LOS ANGELES			2235002030	Low Residential	R1-1-RIO	0	1 unit per lot	0.187821446	Residential - Single Family Residence - Vacant Land	YES - Current	NO - Privately-Owned	Available	Not Used in Prior Housing Element	0	0	0.304483318	0.304483318	0	0	0	1808145	916	Van Nuys - North Sherman Oaks			Above Moderate
LOS ANGELES			2235002031	Low Residential	R1-1-RIO	0	1 unit per lot	0.221587479	Residential - Single Family Residence - Vacant Land	YES - Current	NO - Privately-Owned	Available	Not Used in Prior Housing Element	0	0	0.304483318	0.304483318	0	0	0	1808145	917	Van Nuys - North Sherman Oaks			Above Moderate
LOS ANGELES			2235002032	Low Residential	R1-1-RIO	0	1 unit per lot	0.20258813	Residential - Single Family Residence - Vacant Land	YES - Current	NO - Privately-Owned	Available	Not Used in Prior Housing Element	0	0	0.304483318	0.304483318	0	0	0	1808145	918	Van Nuys - North Sherman Oaks			Above Moderate
LOS ANGELES	6628 N SEPULVEDA BLVD	91411	2235003004	General Commercial	R4-1-RIO	0	108	1.597871155	Residential - Five or More Units or Apartments (Any Combination) - 4 Stories or Less - Pool	YES - Current	NO - Privately-Owned	Available	Not Used in Prior Housing Element	0	0	3.056616819	3.056616819	114	0	0	1808145	284	Van Nuys - North Sherman Oaks	Yes		Above Moderate
LOS ANGELES	6640 N SEPULVEDA BLVD	91411	2235003015	High Medium Residential, Medium Residential	[Q]R3-1-RIO, R4-1-RIO	0		1.757608552	Residential - Five or More Units or Apartments (Any Combination) - 4 Stories or Less - Pool	YES - Current	NO - Privately-Owned	Available	Not Used in Prior Housing Element	0	0	3.65128857	3.65128857	72	0	0	1808145	240	Van Nuys - North Sherman Oaks	Yes		Above Moderate
LOS ANGELES	6666 N SEPULVEDA BLVD	91411	2235003066	High Medium Residential, Medium Residential	[Q]R3-1-RIO, R4-1-RIO	0		1.520708846	Residential - Five or More Units or Apartments (Any Combination) - 4 Stories or Less - Pool	YES - Current	NO - Privately-Owned	Available	Not Used in Prior Housing Element	0	0	3.124507718	3.124507718	83	0	0	1808145	188	Van Nuys - North Sherman Oaks	Yes		Above Moderate
LOS ANGELES	15220 W VANOWEN ST	91405	2235004008	Neighborhood Office Commercial	C2-1VL-RIO	0	108	0.658840321	Institutional - Homes for Aged and Others - One Story	YES - Current	NO - Privately-Owned	Available	Not Used in Prior Housing Element	0.004884525	0	0	0.004884525	43	0	0	1808145	44	Van Nuys - North Sherman Oaks			Lower
LOS ANGELES	6742 N SEPULVEDA BLVD	91411	2235004009	Neighborhood Office Commercial	C2-1VL-RIO	0	108	2.668082579	Commercial - Shopping Center (Neighborhood, Community) - One Story	YES - Current	NO - Privately-Owned	Available	Not Used in Prior Housing Element	3.308744672	0	0	3.308744672	1	0	0	1808145	39	Van Nuys - North Sherman Oaks			Lower
LOS ANGELES	15216 W VANOWEN ST	91405	2235004014	Neighborhood Office Commercial	C2-1VL-RIO	0	108	0.459219749	Commercial - Professional Building - Two Stories	YES - Current	NO - Privately-Owned	Available	Not Used in Prior Housing Element	0.167025864	0	0	0.167025864	0	0	0	1808145	45	Van Nuys - North Sherman Oaks			Lower
LOS ANGELES	15111 W ARCHWOOD ST	91405	2235004032	Medium Residential	R3-1-RIO	0	54	0.537814278	Residential - Five or More Units or Apartments (Any Combination) - 4 Stories or Less - Pool	YES - Current	NO - Privately-Owned	Available	Not Used in Prior Housing Element	0	0	0.265682347	0.265682347	24	0	0	1808145	27	Van Nuys - North Sherman Oaks	Yes		Above Moderate
LOS ANGELES	15104 W VANOWEN ST	91405	2235004033	Medium Residential	R3-1-RIO	0	54	0.540168666	Residential - Five or More Units or Apartments (Any Combination) - 4 Stories or Less - Pool	YES - Current	NO - Privately-Owned	Available	Not Used in Prior Housing Element	0	0	0.302686214	0.302686214	36	0	0	1808145	28	Van Nuys - North Sherman Oaks	Yes		Above Moderate
LOS ANGELES	15050 W VANOWEN ST	91405	2235004034	Medium Residential	R3-1	0	54	0.252936455	Residential - Five or More Units or Apartments (Any Combination) - 4 Stories or Less	YES - Current	NO - Privately-Owned	Available	Not Used in Prior Housing Element	0	0	0.080561839	0.080561839	12	0	0	1808145	48	Van Nuys - North Sherman Oaks	Yes		Above Moderate
LOS ANGELES	15120 W VANOWEN ST	91405	2235004036	Medium Residential	R3-1-RIO	0	54	0.643134615	Residential - Five or More Units or Apartments (Any Combination) - 4 Stories or Less - Pool	YES - Current	NO - Privately-Owned	Available	Not Used in Prior Housing Element	0	0	0.267904986	0.267904986	46	0	0	1808145	47	Van Nuys - North Sherman Oaks	Yes		Above Moderate
LOS ANGELES	15006 W VANOWEN ST	91405	2235006032	Medium Residential	R3-1	0	54	0.508790915	Residential - Five or More Units or Apartments (Any Combination) - 4 Stories or Less - Pool	YES - Current	NO - Privately-Owned	Available	Not Used in Prior Housing Element	0	0	0.270500354	0.270500354	22	0	0	1808145	33	Van Nuys - North Sherman Oaks	Yes		Above Moderate
LOS ANGELES	15016 W VANOWEN ST	91405	2235006051	Medium Residential	R3-1	0	54	0.268220859	Residential - Five or More Units or Apartments (Any Combination) - 4 Stories or Less	YES - Current	NO - Privately-Owned	Available	Not Used in Prior Housing Element	0	0	0.11864997	0.11864997	8	0	0	1808145	51	Van Nuys - North Sherman Oaks	Yes		Above Moderate
LOS ANGELES	15040 W VANOWEN ST	91405	2235006052	Medium Residential	R3-1	0	54	0.574826038	Residential - Five or More Units or Apartments (Any Combination) - 4 Stories or Less - Pool	YES - Current	NO - Privately-Owned	Available	Not Used in Prior Housing Element	0.163324955	0	0	0.163324955	31	0	0	1808145	49	Van Nuys - North Sherman Oaks			Lower
LOS ANGELES	6645 N KESTER AVE	91405	2235008001	Low Medium II Residential	[Q]RD1.5-1	0	29	0.170400894	Residential - Three Units (Any Combination) - 4 Stories or Less	YES - Current	NO - Privately-Owned	Available	Not Used in Prior Housing Element	0	0.373802656	0	0.373802656	3	0	0	1808149	268	Van Nuys - North Sherman Oaks	Yes		Moderate
LOS ANGELES	6641 N KESTER AVE	91405	2235008002	Low Medium II Residential	[Q]RD1.5-1	0	29	0.172169986	Residential - Four Units (Any Combination) - 4 Stories or Less	YES - Current	NO - Privately-Owned	Available	Not Used in Prior Housing Element	0	0.042684529	0	0.042684529	4	0	0	1808149	298	Van Nuys - North Sherman Oaks	Yes		Moderate
LOS ANGELES	6635 N KESTER AVE	91405	2235008003	Low Medium II Residential	[Q]RD1.5-1	0	29	0.17216697	Residential - Four Units (Any Combination) - 4 Stories or Less	YES - Current	NO - Privately-Owned	Available	Not Used in Prior Housing Element	0	0.305827594	0	0.305827594	4	0	0	1808149	318	Van Nuys - North Sherman Oaks	Yes		Moderate
LOS ANGELES	6627 N KESTER AVE	91405	2235008004	Low Medium II Residential	[Q]RD1.5-1	0	29	0.172164856	Residential - Four Units (Any Combination) - 4 Stories or Less	YES - Current	NO - Privately-Owned	Available	Not Used in Prior Housing Element	0	0.305827594	0	0.305827594	4	0	0	1808149	343	Van Nuys - North Sherman Oaks	Yes		Moderate
LOS ANGELES	6621 N KESTER AVE	91405	2235008005	Low Medium II Residential	[Q]RD1.5-1	0	29	0.172159619	Residential - Four Units (Any Combination) - 4 Stories or Less	YES - Current	NO - Privately-Owned	Available	Not Used in Prior Housing Element	0	0.305827594	0	0.305827594	4	0	0	1808149	362	Van Nuys - North Sherman Oaks	Yes		Moderate
LOS ANGELES	6615 N KESTER AVE	91405	2235008006	Low Medium II Residential	[Q]RD1.5-1	0	29	0.172157969	Residential - Four Units (Any Combination) - 4 Stories or Less	YES - Current	NO - Privately-Owned	Available	Not Used in Prior Housing Element	0	0.305827594	0	0.305827594	4	0	0	1808149	384	Van Nuys - North Sherman Oaks	Yes		Moderate
LOS ANGELES	6609 N KESTER AVE	91405	2235008007	Low Medium II Residential	[Q]RD1.5-1	0	29	0.172153193	Residential - Four Units (Any Combination) - 4 Stories or Less	YES - Current	NO - Privately-Owned	Available	Not Used in Prior Housing Element	0	0.305827594	0	0.305827594	4	0	0	1808149	407	Van Nuys - North Sherman Oaks	Yes		Moderate
LOS ANGELES	6603 N KESTER AVE	91405	2235008008	Low Medium II Residential	[Q]RD1.5-1	0	29	0.172150183	Residential - Four Units (Any Combination) - 4 Stories or Less	YES - Current	NO - Privately-Owned	Available	Not Used in Prior Housing Element	0	0.305827594	0	0.305827594	4	0	0	1808149	423	Van Nuys - North Sherman Oaks	Yes		Moderate
LOS ANGELES	6565 1/2 N KESTER AVE	91405	2235008009	Low Medium II Residential	[Q]RD1.5-1	0	29	0.172147167	Residential - Four Units (Any Combination) - 4 Stories or Less	YES - Current	NO - Privately-Owned	Available	Not Used in Prior Housing Element	0	0.263785034	0	0.263785034	4	0	0	1808149	426	Van Nuys - North Sherman Oaks	Yes		Moderate
LOS ANGELES	6561 N KESTER AVE	91405	2235008010	Low Medium II Residential	[Q]RD1.5-1	0	29	0.166256275	Residential - Four Units (Any Combination) - 4 Stories or Less	YES - Current	NO - Privately-Owned	Available	Not Used in Prior Housing Element	0	0.263785034	0	0.263785034	4	0	0	1808149	465	Van Nuys - North Sherman Oaks	Yes		Moderate
LOS ANGELES			2235015900	Low Residential	R1-1	0	1 unit per lot	0.001017092	Miscellaneous - Government Owned Property	YES - Current	YES - City-Owned	Available	Not Used in Prior Housing Element	0	0	0.001706886	0.001706886	0	0	0	1808145	505	Van Nuys - North Sherman Oaks			Above Moderate
LOS ANGELES			2235015901	Low Residential	R1-1	0	1 unit per lot	0.000958214	Miscellaneous - Government Owned Property	YES - Current	YES - City-Owned	Available	Not Used in Prior Housing Element	0	0	0.001706886	0.001706886	0	0	0	1808145	498	Van Nuys - North Sherman Oaks			Above Moderate
LOS ANGELES			2235015902	Low Residential	R1-1	0	1 unit per lot	0.000862282	Miscellaneous - Government Owned Property	YES - Current	YES - City-Owned	Available	Not Used in Prior Housing Element	0	0	0.001706886	0.001706886	0	0	0	1808145	501	Van Nuys - North Sherman Oaks			Above Moderate
LOS ANGELES			2235018033	Low Residential	R1-1	0	1 unit per lot	0.067032315	Residential - Single Family Residence - Vacant Land	YES - Current	NO - Privately-Owned	Available	Not Used in Prior Housing Element	0	0	0.099968284	0.099968284	0	0	0	1808149	691	Van Nuys - North Sherman Oaks			Above Moderate
LOS ANGELES			2235018033	Low Residential	R1-1	0	1 unit per lot	0.268116116	Residential - Single Family Residence - Vacant Land	YES - Current	NO - Privately-Owned	Available	Not Used in Prior Housing Element	0	0	0.099968284	0.099968284	0	0	0	1808149	692	Van Nuys - North Sherman Oaks			Above Moderate
LOS ANGELES			2235019051	Low Residential	R1-1-RIO	0	1 unit per lot	0.149214604	Residential - Single Family Residence	YES - Current	NO - Privately-Owned	Available	Not Used in Prior Housing Element	0	0	0.304483318	0.304483318	0	0	0	1808145	915	Van Nuys - North Sherman Oaks			Above Moderate
LOS ANGELES	15157 W VICTORY BLVD	91411	2235020001	Medium Residential	[Q]R3-1-RIO	0	54	0.216706933	Residential - Four Units (Any Combination) - 4 Stories or Less	YES - Current	NO - Privately-Owned	Available	Not Used in Prior Housing Element	0	0	0.535331249	0.535331249	4	0	0	1808145	786	Van Nuys - North Sherman Oaks	Yes		Above Moderate
LOS ANGELES	15149 W VICTORY BLVD	91411	2235020002	Medium Residential	[Q]R3-1-RIO	0	54	0.218658908	Residential - Five or More Units or Apartments (Any Combination) - 4 Stories or Less	YES - Current	NO - Privately-Owned	Available	Not Used in Prior Housing Element	0	0	0.23201199	0.23201199	5	0	0	1808145	787	Van Nuys - North Sherman Oaks	Yes		Above Moderate
LOS ANGELES	15131 W VICTORY BLVD	91411	2235020011	Medium Residential	[Q]R3-1-RIO	0	54	0.204080614	Residential - Five or More Units or Apartments (Any Combination) - 4 Stories or Less	YES - Current	NO - Privately-Owned	Available	Not Used in Prior Housing Element	0	0	0.065926209	0.065926209	6	0	0	1808145	789	Van Nuys - North Sherman Oaks	Yes		Above Moderate
LOS ANGELES	15023 W VICTORY BLVD	91411	2235020018	Medium Residential	[Q]R3-1	0	36	0.160693477	Residential - Five or More Units or Apartments (Any Combination) - 4 Stories or Less	YES - Current	NO - Privately-Owned	Available	Not Used in Prior Housing Element	0	0	0.025942554	0.025942554	6	0	0	1808145	781	Van Nuys - North Sherman Oaks	Yes		Above Moderate
LOS ANGELES	15025 W VICTORY BLVD	91411	2235020019	Medium Residential	[Q]R3-1	0	36	0.160693122	Residential - Five or More Units or Apartments (Any Combination) - 4 Stories or Less	YES - Current	NO - Privately-Owned	Available	Not Used in Prior Housing Element	0	0	0.060905054	0.060905054	6	0	0	1808145	780	Van Nuys - North Sherman Oaks	Yes		Above Moderate
LOS ANGELES	15047 W VICTORY BLVD	91411	2235020021	Medium Residential	[Q]R3-1	0	36	0.14460025	Residential - Double, Duplex, or Two Units - 4 Stories or Less	YES - Current	NO - Privately-Owned	Available	Not Used in Prior Housing Element	0	0	0.357256758	0.357256758	2	0	0	1808145	796	Van Nuys - North Sherman Oaks	Yes		Above Moderate
LOS ANGELES	15115 W VICTORY BLVD	91411	2235020027	Medium Residential	[Q]R3-1-RIO	0	54	0.276519373	Residential - Five or More Units or Apartments (Any Combination) - 4 Stories or Less	YES - Current	NO - Privately-Owned	Available	Not Used in Prior Housing Element	0	0	0.132678053	0.132678053	12	0	0	1808145	773	Van Nuys - North Sherman Oaks	Yes		Above Moderate
LOS ANGELES	15105 W VICTORY BLVD	91411	2235020051	Medium Residential	[Q]R3-1-RIO	0	54	0.383862167	Residential - Five or More Units or Apartments (Any Combination) - 4 Stories or Less	YES - Current	NO - Privately-Owned	Available	Not Used in Prior Housing Element	0.065610456	0	0	0.065610456	28	0	0	1808145	774	Van Nuys - North Sherman Oaks			Lower
LOS ANGELES	14951 W VICTORY BLVD	91411	2235021008	Medium Residential	[Q]R3-1	0	36	0.156419708	Residential - Single Family Residence - Vacant Land	YES - Current	NO - Privately-Owned	Available	Not Used in Prior Housing Element	0.796801364	0	0	0.796801364	0	0	0	1808145	790	Van Nuys - North Sherman Oaks			Lower
LOS ANGELES	14923 W VICTORY BLVD	91411	2235021012	Medium Residential	[Q]R3-1	0	36	0.143476277	Residential - Single Family Residence - Vacant Land	YES - Current	NO - Privately-Owned	Available	Not Used in Prior Housing Element	0.714485025	0	0	0.714485025	0	0	0	1808149	836	Van Nuys - North Sherman Oaks			Lower
LOS ANGELES	14917 W VICTORY BLVD	91411	2235021013	Medium Residential	[Q]R3-1	0	36	0.143475379	Residential - Single Family Residence - Vacant Land	YES - Current	NO - Privately-Owned	Available	Not Used in Prior Housing Element	0.714485025	0	0	0.714485025	0	0	0	1808149	837	Van Nuys - North Sherman Oaks			Lower
LOS ANGELES	15015 W VICTORY BLVD	91411	2235021032	Medium Residential	[Q]R3-1	0	36	0.176762439	Residential - Five or More Units or Apartments (Any Combination) - 4 Stories or Less	YES - Current	NO - Privately-Owned	Available	Not Used in Prior Housing Element	0	0	0.080998673	0.080998673	6	0	0	1808145	782	Van Nuys - North Sherman Oaks	Yes		Above Moderate
LOS ANGELES	14963 W VICTORY BLVD	91411	2235021038	Medium Residential	[Q]R3-1	0	36	0.192673158	Residential - Single Family Residence	YES - Current	NO - Privately-Owned	Available	Not Used in Prior Housing Element	1.043573552	0	0	1.043573552	1	0	0	1808145	771	Van Nuys - North Sherman Oaks			Lower
LOS ANGELES	14907 W VICTORY BLVD	91411	2235021046	Neighborhood Office Commercial	C1.5-1VL	0	108	0.127520617	Commercial - Service Station - Full Service - No Additional Services	YES - Current	NO - Privately-Owned	Available	Used in Prior Housing Element - Non-Vacant	0.118918298	0	0	0.118918298	1	0	0	1808149	839	Van Nuys - North Sherman Oaks			Lower
LOS ANGELES	14913 W VICTORY BLVD	91411	2235021046	Neighborhood Office Commercial	C1.5-1VL	0	108	0.143477173	Commercial - Service Station - Full Service - No Additional Services	YES - Current	NO - Privately-Owned	Available	Used in Prior Housing Element - Non-Vacant	0.12761265	0	0	0.12761265	1	0	0	1808149	838	Van Nuys - North Sherman Oaks			Lower
LOS ANGELES	6411 N KESTER AVE	91411	2235021046	Neighborhood Office Commercial	C1.5-1VL	0	108	0.13289665	Commercial - Service Station - Full Service - No Additional Services	YES - Current	NO - Privately-Owned	Available	Used in Prior Housing Element - Non-Vacant	0.133557411	0	0	0.133557411	1	0	0	1808149	840	Van Nuys - North Sherman Oaks			Lower
LOS ANGELES	14927 W VICTORY BLVD	91411	2235021049	Medium Residential	[Q]R3-1	0	36	0.143476277	Institutional - Church - One Story	YES - Current	NO - Privately-Owned	Available	Not Used in Prior Housing Element	0.010896255	0	0	0.010896255	0	0	0	1808149	835	Van Nuys - North Sherman Oaks			Lower
LOS ANGELES	14933 W VICTORY BLVD	91411	2235021049	Medium Residential	[Q]R3-1	0	36	0.14347664	Institutional - Church - One Story	YES - Current	NO - Privately-Owned	Available	Not Used in Prior Housing Element	0.010896255	0	0	0.010896255	0	0	0	1808149	834	Van Nuys - North Sherman Oaks			Lower
LOS ANGELES	14937 W VICTORY BLVD	91411	2235021049	Medium Residential	[Q]R3-1	0	36	0.143476835	Institutional - Church - One Story	YES - Current	NO - Privately-Owned	Available	Not Used in Prior Housing Element	0.010896255	0	0	0.010896255	0	0	0	1808149	833	Van Nuys - North Sherman Oaks			Lower
LOS ANGELES	14943 W VICTORY BLVD	91411	2235021049	Medium Residential	[Q]R3-1	0	36	0.143466491	Institutional - Church - One Story	YES - Current	NO - Privately-Owned	Available	Not Used in Prior Housing Element	0.010896255	0	0	0.010896255	0	0	0	1808145	792	Van Nuys - North Sherman Oaks			Lower
LOS ANGELES	14947 W VICTORY BLVD	91411	2235021049	Medium Residential	[Q]R3-1	0	36	0.143476239	Institutional - Church - One Story	YES - Current	NO - Privately-Owned	Available	Not Used in Prior Housing Element	0.010896255	0	0	0.010896255	0	0	0	1808145	791	Van Nuys - North Sherman Oaks			Lower
LOS ANGELES	14957 W VICTORY BLVD	91411	2235021BRK	Medium Residential	[Q]R3-1	0	36	0.160455745	Residential - Single Family Residence - Townhouse Format - Condominium	YES - Current	NO - Privately-Owned	Available	Not Used in Prior Housing Element	0.062962778	0	0	0.062962778	5	0	0	1808145	908	Van Nuys - North Sherman Oaks			Lower
LOS ANGELES	14903 W HAMLIN ST	91411	2235022BRK	Low Medium II Residential	[Q]RD1.5-1	0	29	1.837012938	Residential - Single Family Residence - Townhouse Format - Condominium	YES - Current	NO - Privately-Owned	Available	Not Used in Prior Housing Element	0	2.753652871	0	2.753652871	40	0	0	1808149	518	Van Nuys - North Sherman Oaks	Yes		Moderate
LOS ANGELES	14854 W VANOWEN ST	91405	2236001001	Neighborhood Office Commercial	C1.5-1VL	0	108	0.157226492	Commercial - Restaurant, Cocktail Lounge - Restaurant, Cocktail Lounge, Tavern - One Story	YES - Current	NO - Privately-Owned	Available	Used in Prior Housing Element - Non-Vacant	0.335396284	0	0	0.335396284	2	0	0	1808149	30	Van Nuys - North Sherman Oaks			Lower
LOS ANGELES	14860 W VANOWEN ST	91405	2236001001	Neighborhood Office Commercial	C1.5-1VL	0	108	0.098041323	Commercial - Restaurant, Cocktail Lounge - Restaurant, Cocktail Lounge, Tavern - One Story	YES - Current	NO - Privately-Owned	Available	Used in Prior Housing Element - Non-Vacant	0.275077701	0	0	0.275077701	2	0	0	1808149	29	Van Nuys - North Sherman Oaks			Lower
LOS ANGELES	14836 W VANOWEN ST	91405	2236001016	Medium Residential	[Q]R3-1	0	36	0.142536665	Residential - Single Family Residence	YES - Current	NO - Privately-Owned	Available	Not Used in Prior Housing Element	0.385310602	0	0	0.385310602	1	0	0	1808149	16	Van Nuys - North Sherman Oaks			Lower
LOS ANGELES	14832 W VANOWEN ST	91405	2236001017	Medium Residential	[Q]R3-1	0	36	0.15837462	Residential - Single Family Residence	YES - Current	NO - Privately-Owned	Available	Not Used in Prior Housing Element	0.975275874	0	0	0.975275874	1	0	0	1808149	17	Van Nuys - North Sherman Oaks			Lower
LOS ANGELES	14851 W ARCHWOOD ST	91405	2236001021	Neighborhood Office Commercial	[Q]C1.5-1VL	0	108	0.172171	Commercial - Office Building - One Story	YES - Current	NO - Privately-Owned	Available	Used in Prior Housing Element - Non-Vacant	0.034372738	0	0	0.034372738	0	0	0	1808149	70	Van Nuys - North Sherman Oaks			Lower
LOS ANGELES	14855 W ARCHWOOD ST	91405	2236001021	Neighborhood Office Commercial	[Q]C1.5-1VL, C1.5-1VL	0	108	0.172171	Commercial - Office Building - One Story	YES - Current	NO - Privately-Owned	Available	Used in Prior Housing Element - Non-Vacant	0.053495224	0	0	0.053495224	0	0	0	1808149	69	Van Nuys - North Sherman Oaks			Lower
LOS ANGELES	6740 N KESTER AVE	91405	2236001021	Neighborhood Office Commercial	C1.5-1VL	0	108	0.102674981	Commercial - Office Building - One Story	YES - Current	NO - Privately-Owned	Available	Used in Prior Housing Element - Non-Vacant	0.041334552	0	0	0.041334552	0	0	0	1808149	68	Van Nuys - North Sherman Oaks			Lower
LOS ANGELES	14852 W VANOWEN ST	91405	2236001022	Neighborhood Office Commercial	C1.5-1VL	0	108	0.154930015	Commercial - Auto, Recreation Equipment, Construction Equipment Sales and Service - Auto Body Repair Shop - One Story	YES - Current	NO - Privately-Owned	Available	Not Used in Prior Housing Element	0.38853133	0	0	0.38853133	0	0	0	1808149	49	Van Nuys - North Sherman Oaks			Lower
LOS ANGELES	14848 W VANOWEN ST	91405	2236001023	Neighborhood Office Commercial	[Q]C2-1VL	0	108	0.154929652	Commercial - Auto, Recreation Equipment, Construction Equipment Sales and Service - Auto Body Repair Shop - One Story	YES - Current	NO - Privately-Owned	Available	Not Used in Prior Housing Element	0.16310765	0	0	0.16310765	0	0	0	1808149	50	Van Nuys - North Sherman Oaks			Lower
LOS ANGELES	14826 W VANOWEN ST	91405	2236001025	Medium Residential	[Q]R3-1	0	36	0.224646287	Residential - Five or More Units or Apartments (Any Combination) - 4 Stories or Less	YES - Current	NO - Privately-Owned	Available	Not Used in Prior Housing Element	0.086516342	0	0	0.086516342	8	0	0	1808149	18	Van Nuys - North Sherman Oaks			Lower
LOS ANGELES	14742 W VANOWEN ST	91405	2236002007	Medium Residential	[Q]R3-1	0	36	0.325976249	Residential - Five or More Units or Apartments (Any Combination) - 4 Stories or Less	YES - Current	NO - Privately-Owned	Available	Not Used in Prior Housing Element	0	0	0.048529574	0.048529574	16	0	0	1808149	36	Van Nuys - North Sherman Oaks	Yes		Above Moderate
LOS ANGELES	14802 W VANOWEN ST	91405	2236002012	Medium Residential	[Q]R3-1	0	36	0.183710307	Residential - Four Units (Any Combination) - 4 Stories or Less	YES - Current	NO - Privately-Owned	Available	Not Used in Prior Housing Element	0	0	0.571164089	0.571164089	4	0	0	1808149	19	Van Nuys - North Sherman Oaks	Yes		Above Moderate
LOS ANGELES	14748 W VANOWEN ST	91405	2236002020	Medium Residential	[Q]R3-1	0	36	0.146690727	Residential - Four Units (Any Combination) - 4 Stories or Less	YES - Current	NO - Privately-Owned	Available	Not Used in Prior Housing Element	0.08550643	0	0	0.08550643	4	0	0	1808149	35

LOS ANGELES			2236006001	Low Residential	R1-1	0	1 unit per lot	2.1182683	88 Institutional - Church - One Story	YES - Current	NO - Privately-Owned	Available	Used in Prior Housing Element - Non-Vacant	0	0	0.004270642	0.004270642	0	0	0	1808149	332	Van Nuys - North Sherman Oaks								Above Moderate
LOS ANGELES			2236006015	Low Residential	R1-1	0	1 unit per lot	0.077935361	Residential - Single Family Residence - Vacant Land	YES - Current	NO - Privately-Owned	Available	Not Used in Prior Housing Element	0	0	0.085710341	0.085710341	0	0	0	1808149	334	Van Nuys - North Sherman Oaks								Above Moderate
LOS ANGELES			2236006018	Low Residential	R1-1	0	1 unit per lot	0.077950955	Residential - Single Family Residence - Vacant Land	YES - Current	NO - Privately-Owned	Available	Not Used in Prior Housing Element	0	0	0.085710341	0.085710341	0	0	0	1808149	335	Van Nuys - North Sherman Oaks								Above Moderate
LOS ANGELES	6622 N CEDROS AVE	91405	2236007001	Low Residential	R1-1	0	1 unit per lot	0.656034964	Institutional - Church - One Story	YES - Current	NO - Privately-Owned	Available	Used in Prior Housing Element - Non-Vacant	0	0	0.012665434	0.012665434	0	0	0	1808149	346	Van Nuys - North Sherman Oaks								Above Moderate
LOS ANGELES	6632 N CEDROS AVE	91405	2236007004	Low Residential	R1-1	0	1 unit per lot	0.182841955	Commercial - Parking Lot (Commercial Use Property) - Lots - Patron or Employee - One Story	YES - Current	NO - Privately-Owned	Available	Not Used in Prior Housing Element	0	0	0.001437032	0.001437032	0	0	0	1808149	313	Van Nuys - North Sherman Oaks								Above Moderate
LOS ANGELES	14642 W VANOWEN ST	91405	2236007028	Low Medium II Residential	[Q]RD1.5-1	0	29	0.126634922	Residential - Three Units (Any Combination) - 4 Stories or Less	YES - Current	NO - Privately-Owned	Available	Not Used in Prior Housing Element	0	0.294966084	0	0.294966084	3	3*	3*	1808149	24	Van Nuys - North Sherman Oaks		Yes	Moderate					
LOS ANGELES	14638 W VANOWEN ST	91405	2236007029	Low Medium II Residential	[Q]RD1.5-1	0	29	0.125766344	Residential - Three Units (Any Combination) - 4 Stories or Less	YES - Current	NO - Privately-Owned	Available	Not Used in Prior Housing Element	0	0.294966084	0	0.294966084	3	3*	3*	1808149	25	Van Nuys - North Sherman Oaks		Yes	Moderate					
LOS ANGELES	6755 N TOBIAS AVE	91405	2236007030	Low Medium II Residential	[Q]RD1.5-1	0	29	0.145033877	Residential - Three Units (Any Combination) - 4 Stories or Less	YES - Current	NO - Privately-Owned	Available	Not Used in Prior Housing Element	0	0.323285544	0	0.323285544	3	3	0	1808149	26	Van Nuys - North Sherman Oaks		Yes	Moderate					
LOS ANGELES	14610 W VANOWEN ST	91405	2236008004	Low Medium II Residential	[Q]RD1.5-1	0	29	0.194339777	Residential - Four Units (Any Combination) - 4 Stories or Less	YES - Current	NO - Privately-Owned	Available	Not Used in Prior Housing Element	0	0.390190244	0	0.390190244	4	0	0	1808149	28	Van Nuys - North Sherman Oaks		Yes	Moderate					
LOS ANGELES	6749 N VESPER AVE	91405	2236008005	Low Medium II Residential	[Q]RD1.5-1	0	29	0.155443902	Residential - Single Family Residence	YES - Current	NO - Privately-Owned	Available	Not Used in Prior Housing Element	0	0.758143771	0	0.758143771	1	0	0	1808149	54	Van Nuys - North Sherman Oaks			Moderate					
LOS ANGELES			2236008030	Low Residential	R1-1-HPOZ	0	1 unit per lot	0.008276531	Residential - Double, Duplex, or Two Units - 4 Stories or Less - Vacant Land	YES - Current	NO - Privately-Owned	Available	Not Used in Prior Housing Element	0	0	0.085710341	0.085710341	0	0	0	1808149	410	Van Nuys - North Sherman Oaks								Above Moderate
LOS ANGELES	6751 N VAN NUYS BLVD	91405	2236009001	Community Commercial	[Q]C2-1L-CDO	0	108	0.530285539	Commercial - Store - One Story	YES - Current	NO - Privately-Owned	Available	Not Used in Prior Housing Element	0.100517649	0	0	0.100517649	0	0	0	1808149	13	Van Nuys - North Sherman Oaks								Lower
LOS ANGELES	6745 N VAN NUYS BLVD	91405	2236009002	Community Commercial	[Q]C2-1L-CDO	0	108	0.252520401	Commercial - Store - One Story	YES - Current	NO - Privately-Owned	Available	Not Used in Prior Housing Element	0.140116655	0	0	0.140116655	0	0	0	1808149	58	Van Nuys - North Sherman Oaks								Lower
LOS ANGELES	6741 N VAN NUYS BLVD	91405	2236009003	Community Commercial	[Q]C2-1L-CDO	0	108	0.252519557	Commercial - Office Building - One Story	YES - Current	NO - Privately-Owned	Available	Not Used in Prior Housing Element	0.179296427	0	0	0.179296427	0	0	0	1808149	91	Van Nuys - North Sherman Oaks								Lower
LOS ANGELES	6735 N VAN NUYS BLVD	91405	2236009004	Community Commercial	[Q]C2-1L-CDO	0	108	0.447464794	Commercial - Store - One Story	YES - Current	NO - Privately-Owned	Available	Not Used in Prior Housing Element	0.113210952	0	0	0.113210952	0	0	0	1808149	105	Van Nuys - North Sherman Oaks								Lower
LOS ANGELES	6727 N VAN NUYS BLVD	91405	2236009005	Community Commercial	[Q]C2-1L-CDO	0	108	0.202014341	Commercial - Parking Lot (Commercial Use Property) - Lots - Patron or Employee - One Story	YES - Current	NO - Privately-Owned	Available	Not Used in Prior Housing Element	0.087079964	0	0	0.087079964	0	0	0	1808149	133	Van Nuys - North Sherman Oaks								Lower
LOS ANGELES	14527 W ARCHWOOD ST	91405	2236009006	Community Commercial	[Q]C2-1L-CDO	0	108	0.072070856	Commercial - Office Building - One Story	YES - Current	NO - Privately-Owned	Available	Not Used in Prior Housing Element	0.217821254	0	0	0.217821254	1	0	0	1808149	117	Van Nuys - North Sherman Oaks								Lower
LOS ANGELES	14549 W ARCHWOOD ST	91405	2236009009	Community Commercial	[Q]C2-1L-CDO	0	108	0.203680201	Commercial - Office Building - One Story	YES - Current	NO - Privately-Owned	Available	Not Used in Prior Housing Element	0.070959336	0	0	0.070959336	0	0	0	1808149	114	Van Nuys - North Sherman Oaks								Lower
LOS ANGELES	6736 N VESPER AVE	91405	2236009010	Community Commercial	[Q]C2-1L-CDO	0	108	0.204000452	Industrial - Warehousing, Distribution, Storage - Warehousing, Distribution, Under 10,000 SF - One Story	YES - Current	NO - Privately-Owned	Available	Not Used in Prior Housing Element	0.058298019	0	0	0.058298019	1	0	0	1808149	102	Van Nuys - North Sherman Oaks								Lower
LOS ANGELES			2236009013	Community Commercial	[Q]C2-1L-CDO	0	108	0.13262675	Commercial - Parking Lot (Commercial Use Property) - Lots - Patron or Employee - One Story	YES - Current	NO - Privately-Owned	Available	Not Used in Prior Housing Element	0.07592997	0	0	0.07592997	0	0	0	1808149	67	Van Nuys - North Sherman Oaks								Lower
LOS ANGELES	14536 W VANOWEN ST	91405	2236009016	Community Commercial	[Q]C2-1L-CDO	0	108	0.255492299	Commercial - Restaurant, Cocktail Lounge - Restaurant, Cocktail Lounge, Tavern - One Story	YES - Current	NO - Privately-Owned	Available	Not Used in Prior Housing Element	0.129119449	0	0	0.129119449	1	0	0	1808149	12	Van Nuys - North Sherman Oaks								Lower
LOS ANGELES	6740 N VESPER AVE	91405	2236009017	Community Commercial	[Q]C2-1L-CDO	0	108	0.205995255	Commercial - Office Building - One Story	YES - Current	NO - Privately-Owned	Available	Not Used in Prior Housing Element	0.140678307	0	0	0.140678307	0	0	0	1808149	66	Van Nuys - North Sherman Oaks								Lower
LOS ANGELES	14546 W VANOWEN ST	91405	2236009018	Community Commercial	[Q]C2-1L-CDO	0	108	0.151518183	Commercial - Store - One Story	YES - Current	NO - Privately-Owned	Available	Not Used in Prior Housing Element	0.272521508	0	0	0.272521508	3	0	0	1808149	43	Van Nuys - North Sherman Oaks								Lower
LOS ANGELES	14529 W ARCHWOOD ST	91405	2236009020	Community Commercial	[Q]C2-1L-CDO	0	108	0.075204793	Industrial - Light Manufacturing - One Story	YES - Current	NO - Privately-Owned	Available	Not Used in Prior Housing Element	0.04206719	0	0	0.04206719	0	0	0	1808149	116	Van Nuys - North Sherman Oaks								Lower
LOS ANGELES			2236009020	Community Commercial	[Q]C2-1L-CDO	0	108	0.110189454	Industrial - Light Manufacturing - One Story	YES - Current	NO - Privately-Owned	Available	Not Used in Prior Housing Element	0.053651074	0	0	0.053651074	0	0	0	1808149	92	Van Nuys - North Sherman Oaks								Lower
LOS ANGELES	14556 W VANOWEN ST	91405	2236009021	Community Commercial	[Q]C2-1L-CDO	0	108	0.385078065	Commercial - Store - One Story	YES - Current	NO - Privately-Owned	Available	Not Used in Prior Housing Element	0.16122677	0	0	0.16122677	0	0	0	1808149	42	Van Nuys - North Sherman Oaks								Lower
LOS ANGELES	14522 W VANOWEN ST	91405	2236009023	Community Commercial	[Q]C2-1L-CDO	0	108	0.174235549	Commercial - Store - One Story	YES - Current	NO - Privately-Owned	Available	Not Used in Prior Housing Element	0.054050079	0	0	0.054050079	0	0	0	1808149	45	Van Nuys - North Sherman Oaks								Lower
LOS ANGELES			2236009023	Community Commercial	[Q]C2-1L-CDO	0	108	0.210025547	Commercial - Store - One Story	YES - Current	NO - Privately-Owned	Available	Not Used in Prior Housing Element	0.055601552	0	0	0.055601552	0	0	0	1808149	44	Van Nuys - North Sherman Oaks								Lower
LOS ANGELES	14537 W ARCHWOOD ST	91405	2236009024	Community Commercial	[Q]C2-1L-CDO	0	108	0.094287053	Commercial - Store Combination - Store and Residential Combination - One Story	YES - Current	NO - Privately-Owned	Available	Not Used in Prior Housing Element	0.023889926	0	0	0.023889926	5	0	0	1808149	115	Van Nuys - North Sherman Oaks								Lower
LOS ANGELES	6725 N VAN NUYS BLVD	91405	2236010001	Community Commercial	[Q]C2-1L-CDO	0	108	0.505035611	Recreational - Athletic and Amusement Facility - Gymnasium, Health Spa - One Story	YES - Current	NO - Privately-Owned	Available	Not Used in Prior Housing Element	0.041886919	0	0	0.041886919	1	0	0	1808149	136	Van Nuys - North Sherman Oaks								Lower
LOS ANGELES	6711 N VAN NUYS BLVD	91405	2236010002	Community Commercial	[Q]C2-1L-CDO	0	108	0.345625371	Commercial - Store - One Story	YES - Current	NO - Privately-Owned	Available	Not Used in Prior Housing Element	0.051545305	0	0	0.051545305	0	0	0	1808149	185	Van Nuys - North Sherman Oaks								Lower
LOS ANGELES	6669 N VAN NUYS BLVD	91405	2236010003	Community Commercial	[Q]C2-1L-CDO	0	108	0.75573605	Commercial - Supermarket - Supermarket - 12,000 SF or More - One Story	YES - Current	NO - Privately-Owned	Available	Not Used in Prior Housing Element	0.067732694	0	0	0.067732694	0	0	0	1808149	225	Van Nuys - North Sherman Oaks								Lower
LOS ANGELES	6633 N VAN NUYS BLVD	91405	2236010005	Community Commercial	[Q]C2-1L-CDO	0	108	1.49121342	Commercial - Department Store - Discount Department Store (Target, etc.) - One Story	YES - Current	NO - Privately-Owned	Available	Not Used in Prior Housing Element	0.62136976	0	0	0.62136976	0	0	0	1808149	300	Van Nuys - North Sherman Oaks								Lower
LOS ANGELES	6623 N VAN NUYS BLVD	91405	2236010006	Community Commercial	[Q]C2-1L-CDO	0	108	0.550238951	Commercial - Store Combination - Store and Office Combination - One Story	YES - Current	NO - Privately-Owned	Available	Not Used in Prior Housing Element	0.04074811	0	0	0.04074811	0	0	0	1808149	351	Van Nuys - North Sherman Oaks								Lower
LOS ANGELES	6615 N VAN NUYS BLVD	91405	2236010007	Community Commercial	[Q]C2-1L-CDO	0	108	2.093143802	Commercial - Department Store - Discount Department Store (Target, etc.) - One Story	YES - Current	NO - Privately-Owned	Available	Not Used in Prior Housing Element	2.29898964	0	0	2.29898964	0	0	0	1808149	377	Van Nuys - North Sherman Oaks								Lower
LOS ANGELES			2236010008	General Commercial	[Q]CR-1VL-CDO	0	108	0.013922103	Commercial - Commercial - Vacant Land	YES - Current	NO - Privately-Owned	Available	Not Used in Prior Housing Element	0	0	0.025135177	0.025135177	0	0	0	1808149	418	Van Nuys - North Sherman Oaks								Above Moderate
LOS ANGELES	6604 N VESPER AVE	91405	2236010009	General Commercial	[Q]CR-1VL-CDO	0	108	0.226612202	Commercial - Professional Building - One Story	YES - Current	NO - Privately-Owned	Available	Not Used in Prior Housing Element	0.42784816	0	0	0.42784816	0	0	0	1808149	417	Van Nuys - North Sherman Oaks								Lower
LOS ANGELES	6712 N VESPER AVE	91405	2236010025	Community Commercial	[Q]C2-1L-CDO	0	108	0.157982612	Residential - Single Family Residence	YES - Current	NO - Privately-Owned	Available	Not Used in Prior Housing Element	2.155102962	0	0	2.155102962	1	0	0	1808149	182	Van Nuys - North Sherman Oaks								Lower
LOS ANGELES	14550 W ARCHWOOD ST	91405	2236010026	Community Commercial	[Q]C2-1L-CDO	0	108	0.157981201	Commercial - Office Building - One Story	YES - Current	NO - Privately-Owned	Available	Not Used in Prior Housing Element	0.129619395	0	0	0.129619395	0	0	0	1808149	165	Van Nuys - North Sherman Oaks								Lower
LOS ANGELES	14542 W ARCHWOOD ST	91405	2236010027	Community Commercial	[Q]C2-1L-CDO	0	108	0.150135624	Commercial - Store Combination - Store and Residential Combination - One Story	YES - Current	NO - Privately-Owned	Available	Not Used in Prior Housing Element	0	0	0.276482099	0.276482099	0	0	0	1808149	166	Van Nuys - North Sherman Oaks		Yes	Above Moderate					
LOS ANGELES	14540 W ARCHWOOD ST	91405	2236010028	Community Commercial	[Q]C2-1L-CDO	0	108	0.150142015	Commercial - Office Building - Office and Residential - One Story	YES - Current	NO - Privately-Owned	Available	Not Used in Prior Housing Element	0.343200073	0	0	0.343200073	1	0	0	1808149	167	Van Nuys - North Sherman Oaks								Lower
LOS ANGELES	14536 W ARCHWOOD ST	91405	2236010029	Community Commercial	[Q]C2-1L-CDO	0	108	0.150142199	Commercial - Office Building - One Story	YES - Current	NO - Privately-Owned	Available	Not Used in Prior Housing Element	0.384955311	0	0	0.384955311	0	0	0	1808149	168	Van Nuys - North Sherman Oaks								Lower
LOS ANGELES	14528 W ARCHWOOD ST	91405	2236010030	Community Commercial	[Q]C2-1L-CDO	0	108	0.150139194	Commercial - Store - One Story	YES - Current	NO - Privately-Owned	Available	Not Used in Prior Housing Element	0.127621641	0	0	0.127621641	2	0	0	1808149	169	Van Nuys - North Sherman Oaks								Lower
LOS ANGELES	14520 W ARCHWOOD ST	91405	2236010031	Community Commercial	[Q]C2-1L-CDO	0	108	0.150134766	Commercial - Store - One Story	YES - Current	NO - Privately-Owned	Available	Not Used in Prior Housing Element	0.125175399	0	0	0.125175399	0	0	0	1808149	170	Van Nuys - North Sherman Oaks								Lower
LOS ANGELES	6643 N VAN NUYS BLVD	91405	2236010032	Community Commercial	[Q]C2-1L-CDO	0	108	0.303019886	Commercial - Store - One Story	YES - Current	NO - Privately-Owned	Available	Not Used in Prior Housing Element	0.053738591	0	0	0.053738591	0	0	0	1808149	271	Van Nuys - North Sherman Oaks								Lower
LOS ANGELES	6565 N VAN NUYS BLVD	91401	2236011004	Community Commercial	[Q]C2-1L-CDO	0	108	0.252517888	Commercial - Parking Lot (Commercial Use Property) - Lots - Patron or Employee - One Story	YES - Current	NO - Privately-Owned	Available	Not Used in Prior Housing Element	0.088540122	0	0	0.088540122	0	0	0	1808149	496	Van Nuys - North Sherman Oaks								Lower
LOS ANGELES	6551 N VAN NUYS BLVD	91401	2236011023	Community Commercial	[Q]C2-1L-CDO	0	108	0.252609446	Commercial - Bank, Savings and Loan - One Story	YES - Current	NO - Privately-Owned	Available	Not Used in Prior Housing Element	0.20021701	0	0	0.20021701	0	0	0	1808149	514	Van Nuys - North Sherman Oaks								Lower
LOS ANGELES	6555 N VAN NUYS BLVD	91401	2236011023	Community Commercial	[Q]C2-1L-CDO	0	108	0.252517535	Commercial - Bank, Savings and Loan - One Story	YES - Current	NO - Privately-Owned	Available	Not Used in Prior Housing Element	0.20021701	0	0	0.20021701	0	0	0	1808149	510	Van Nuys - North Sherman Oaks								Lower
LOS ANGELES	14560 W KITTRIDGE ST	91405	2236011025	General Commercial	[T]{Q}CR-1VL-CDO	0	108	0.055739346	Residential - Single Family Residence	YES - Current	NO - Privately-Owned	Available	Not Used in Prior Housing Element	0	0	0.001943982	0.001943982	1	0	0	1808149	1067	Van Nuys - North Sherman Oaks								Above Moderate
LOS ANGELES	14554 W KITTRIDGE ST	91405	2236011026	General Commercial	[T]{Q}CR-1VL-CDO	0	108	0.039762432	Residential - Single Family Residence	YES - Current	NO - Privately-Owned	Available	Not Used in Prior Housing Element	0	0	0.001884637	0.001884637	1	0	0	1808149	1068	Van Nuys - North Sherman Oaks								Above Moderate
LOS ANGELES	14550 W KITTRIDGE ST	91405	2236011027	General Commercial	[T]{Q}CR-1VL-CDO	0	108	0.039762063	Residential - Single Family Residence	YES - Current	NO - Privately-Owned	Available	Not Used in Prior Housing Element	0	0	0.001884637	0.001884637	1	0	0	1808149	1069	Van Nuys - North Sherman Oaks								Above Moderate
LOS ANGELES	14542 W KITTRIDGE ST	91405	2236011028	General Commercial	[T]{Q}CR-1VL-CDO	0	108	0.04000988	Residential - Single Family Residence	YES - Current	NO - Privately-Owned	Available	Not Used in Prior Housing Element	0	0	0.001884637	0.001884637	1	0	0	1808149	1070	Van Nuys - North Sherman Oaks								Above Moderate
LOS ANGELES	14538 W KITTRIDGE ST	91405	2236011029	General Commercial	[T]{Q}CR-1VL-CDO	0	108	0.041704075	Residential - Single Family Residence	YES - Current	NO - Privately-Owned	Available	Not Used in Prior Housing Element	0	0	0.001884637	0.001884637	1	0	0	1808149	1071	Van Nuys - North Sherman Oaks								Above Moderate
LOS ANGELES	14537 W EVAN WAY	91411	2236011030	General Commercial	[T]{Q}CR-1VL-CDO	0	108	0.046548659	Residential - Single Family Residence	YES - Current	NO - Privately-Owned	Available	Not Used in Prior Housing Element	0	0	0.001785761	0.001785761	1	0	0	1808149	1072	Van Nuys - North Sherman Oaks								Above Moderate
LOS ANGELES	14543 W EVAN WAY	91411	2236011031	General Commercial	[T]{Q}CR-1VL-CDO	0	108	0.045058812	Residential - Single Family Residence	YES - Current	NO - Privately-Owned	Available	Not Used in Prior Housing Element	0	0	0.001785761	0.001785761	1	0	0	1808149	1073	Van Nuys - North Sherman Oaks								Above Moderate
LOS ANGELES	14547 W EVAN WAY	91411	2236011032	General Commercial	[T]{Q}CR-1VL-CDO	0	108	0.039919929	Residential - Single Family Residence	YES - Current	NO - Privately-Owned	Available	Not Used in Prior Housing Element	0	0	0.002297938	0.002297938	1	0	0	1808149	1074	Van Nuys - North Sherman Oaks								Above Moderate
LOS ANGELES	14551 W EVAN WAY	91411	2236011033	General Commercial	[T]{Q}CR-1VL-CDO	0	108	0.035701407	Residential - Single Family Residence	YES - Current	NO - Privately-Owned	Available	Not Used in Prior Housing Element	0	0	0.00457081	0.00457081	1	0	0	1808149	1075	Van Nuys - North Sherman Oaks								Above Moderate
LOS ANGELES	14555 W EVAN WAY	91411	2236011034	General Commercial	[T]{Q}CR-1VL-CDO	0	108	0.035085738	Residential - Single Family Residence	YES - Current	NO - Privately-Owned	Available	Not Used in Prior Housing Element	0	0	0.001265076	0.001265076	1	0	0	1808149	1076	Van Nuys - North Sherman Oaks								Above Moderate
LOS ANGELES	14556 W EVAN WAY	91411	2236011035	General Commercial	[T]{Q}CR-1VL-CDO	0	108	0.036181719	Residential - Single Family Residence	YES - Current	NO - Privately-Owned	Available	Not Used in Prior Housing Element	0	0	0.002927194	0.002927194	1	0	0	1808149	1077	Van Nuys - North Sherman Oaks								Above Moderate
LOS ANGELES	14552 W EVAN WAY	91411	2236011036	General Commercial	[T]{Q}CR-1VL-CDO	0	108	0.03657686	Residential - Single Family Residence	YES - Current	NO - Privately-Owned	Available	Not Used in Prior Housing Element	0	0	0.00457081	0.00457081	1	0	0	1808149	1078	Van Nuys - North Sherman Oaks								Above Moderate
LOS ANGELES	14548 W EVAN WAY	91411	2236011037	General Commercial	[T]{Q}CR-1VL-CDO	0	108	0.040821196	Residential - Single Family Residence	YES - Current	NO - Privately-Owned	Available	Not Used in Prior Housing Element	0	0	0.002297938	0.002297938	1	0	0	1808149	1079	Van Nuys - North Sherman Oaks								Above Moderate
LOS ANGELES	14544 W EVAN WAY	91411	2236011038	General Commercial	[T]{Q}CR-1VL-CDO	0	108	0.047180079	Residential - Single Family Residence	YES - Current	NO - Privately-Owned	Available	Not Used in Prior Housing Element	0	0	0.001785761	0.001785761	1	0	0	1808149	1080	Van Nuys - North Sherman Oaks								Above Moderate
LOS ANGELES	14540 W EVAN WAY	91411	2236011039	General Commercial	[T]{Q}CR-1VL-CDO	0	108	0.046738789	Residential - Single Family Residence	YES - Current	NO - Privately-Owned	Available	Not Used in Prior Housing Element	0	0	0.001785761	0.001785761	1	0	0	1808149	1081	Van Nuys - North Sherman Oaks								Above Moderate
LOS ANGELES	14536 W EVAN WAY	91411	2236011040	General Commercial	[T]{Q}CR-1VL-CDO	0	108	0.045626948	Residential - Single Family Residence	YES - Current	NO - Privately-Owned	Available	Not Used in Prior Housing Element	0	0	0.001785761	0.001785761	1	0	0	1808149	1082	Van Nuys - North Sherman Oaks								Above Moderate
LOS ANGELES	14612 W KITTRIDGE ST	91405	2236012003	Low Medium II Residential	[Q]RD1.5-1	0	29	0.17217183	Residential - Four Units (Any Combination) - 4 Stories or Less	YES - Current	NO - Privately-Owned	Available	Not Used in Prior Housing Element	0	0.34637661	0	0.34637661	4	0	0	1808149	437	Van Nuys - North Sherman Oaks		Yes	Moderate					
LOS ANGELES	14642 W KITTRIDGE ST	91405	2236012009	Low Medium II Residential	[Q]RD1.5-1	0	29	0.17217134	Residential - Four Units (Any Combination) - 4 Stories or Less	YES - Current	NO - Privately-Owned	Available	Not Used in Prior Housing Element	0	0.34637661	0	0.34637661	4	0	0	1808149	431	Van Nuys - North Sherman Oaks		Yes	Moderate					
LOS ANGELES	14654 W KITTRIDGE ST	91405	2236012011	Low Medium II Residential	[Q]RD1.5-1	0	29	0.172171703	Residential - Single Family Residence - Vacant Land	YES - Current	NO - Privately-Owned	Available	Not Used in Prior Housing Element	0	0.828347588	0	0.828347588	0	0	0	1808149	429	Van Nuys - North Sherman Oaks			Moderate					
LOS ANGELES	14658 W KITTRIDGE ST	91405	2236012012	Low Medium II Residential	[Q]RD1.5-1	0	29	0.172171695	Recreational - Club, Lodge Hall, Fraternal Organization - One Story	YES - Current	NO - Privately-Owned	Available	Not Used in Prior Housing Element	0	0.05117029	0	0.05117029	1	0	0	1808149	428	Van Nuys - North Sherman Oaks			Moderate					
LOS ANGELES	14602 W KITTRIDGE ST	91405	2236012023	Low Medium II Residential	[Q]RD1.5-1	0	29	0.17304584	Institutional - Church - One Story	YES - Current	NO - Privately-Owned	Available	Not Used in Prior Housing Element	0	0.025972751	0	0.025972751	1	0	0	1808149	439	Van Nuys - North Sherman Oaks			Moderate					
LOS ANGELES	14608 W KITTRIDGE ST	91405	2236012023	Low Medium II Residential	[Q]RD1.5-1	0	29	0.172170263	Institutional - Church - One Story	YES - Current	NO - Privately-Owned	Available	Not Used in Prior Housing Element	0	0.026141599	0	0.026141599	1	0	0	1808149	438	Van Nuys - North Sherman Oaks			Moderate					
LOS ANGELES	14616 W KITTRIDGE ST	91405	2236012024	Low Medium II Residential	[Q]RD1.5-1	0	29	0.128783617	Residential - Single Family Residence	YES - Current	NO - Privately-Owned	Available	Not Used in Prior Housing Element	0	0.241766989	0	0.241766989	1	3*	3*	1808149	436	Van Nuys - North Sherman Oaks			Moderate					
LOS ANGELES	14622 W KITTRIDGE ST	91405	2236012026	Low Medium II Residential	[Q]RD1.5-1	0	29	0.172170037	Commercial - Parking Lot (Commercial Use Property) - Lots - Patron or Employee - One Story	YES - Current	NO - Privately-Owned	Available	Not Used in Prior Housing Element	0	0.036868596	0	0.036868596	0	0	0	1808149	435	Van Nuys - North Sherman Oaks			Moderate					
LOS ANGELES			2236012026	Low Medium II Residential	[Q]RD1.5-1	0	29	0.043388175	Commercial - Parking Lot (Commercial Use Property) - Lots - Patron or Employee - One Story	YES - Current	NO - Privately-Owned	Available	Not Used in Prior Housing Element	0	0	0.018297046	0.018297046	0	1*	1*	1808149	1092	Van Nuys - North Sherman Oaks			Above Moderate					
LOS ANGELES	14602 W HAYNES ST	91411	2236014001	Low Residential	R1-1-HPOZ	0	1 unit per lot	0.171921344	Commercial - Parking Lot (Commercial Use Property) - Lots - Patron or Employee - One Story	YES - Current	NO - Privately-Owned	Available	Not Used in Prior Housing Element	0	0	0.002839006	0.002839006	0	0	0	1808149	530	Van Nuys - North Sherman Oaks			Above Moderate					
LOS ANGELES	6513 N VAN NUYS BLVD	91401	2236015003	Community Commercial	[Q]C2-1L-CDO	0	108	0.252519154	Commercial - Professional Building - One Story	YES - Current	NO - Privately-Owned	Available	Not Used in Prior Housing Element	0.156548754	0	0	0.156548754	0	0	0	1808149	580	Van Nuys - North Sherman Oaks								Lower
LOS ANGELES	14515 W HAMLIN ST	91411	2236015004	Community Commercial	[Q]C2-1L-CDO	0	108	0.25306087	Commercial - Store Combination - Store and Office Combination - One Story	YES - Current	NO - Privately-Owned	Available	Not Used in Prior Housing Element	0.156690735	0	0	0.156690735	0	0	0	1808149	596	Van Nuys - North Sherman Oaks								Lower
LOS ANGELES	6505 N VAN NUYS BLVD	91401	2236015004	Community Commercial	[Q]C2-1L-CDO	0	108	0.25251635	Commercial - Store Combination - Store and Office Combination - One Story	YES - Current	NO - Privately-Owned	Available	Not Used in Prior Housing Element	0.156690735	0	0	0.156690735	0	0	0	1808149	594	Van Nuys - North Sherman Oaks								Lower
LOS ANGELES	14551 W HAMLIN ST	91411	2236015012	General Commercial	[Q]CR-1VL-CDO	0	108	0.17228723	Commercial - Office Building - One Story	YES - Current	NO - Privately-Owned	Available	Not Used in Prior Housing Element	0.118517857	0	0	0.118517857	0	0	0	1808149

LOS ANGELES			2236016010	General Commercial	(Q)CR-1VL-CDO	0	108	0.017217388	Commercial - Professional Building - Medical Dental Building - One Story	YES - Current	NO - Privately-Owned	Available	Not Used in Prior Housing Element	0	0	0.001490743	0.001490743	0	0	0	1808149	621	Van Nuys - North Sherman Oaks			Above Moderate
LOS ANGELES			2236016010	General Commercial	(Q)CR-1VL-CDO	0	108	0.034434776	Commercial - Professional Building - Medical Dental Building - One Story	YES - Current	NO - Privately-Owned	Available	Not Used in Prior Housing Element	0	0	0.002952315	0.002952315	0	0	0	1808149	619	Van Nuys - North Sherman Oaks			Above Moderate
LOS ANGELES	14546 W HAMLIN ST	91411	2236016011	General Commercial	(Q)CR-1VL-CDO	0	108	0.172171379	Industrial - Industrial - Vacant Land	YES - Current	NO - Privately-Owned	Available	Not Used in Prior Housing Element	0.337916458	0	0	0.337916458	0	0	0	1808149	617	Van Nuys - North Sherman Oaks			Lower
LOS ANGELES	14550 W HAMLIN ST	91411	2236016012	General Commercial	(Q)CR-1VL-CDO	0	108	0.172171371	Commercial - Office Building - One Story	YES - Current	NO - Privately-Owned	Available	Not Used in Prior Housing Element	0.062403797	0	0	0.062403797	0	0	0	1808149	616	Van Nuys - North Sherman Oaks			Lower
LOS ANGELES	14556 W HAMLIN ST	91411	2236016013	General Commercial	(Q)CR-1VL-CDO	0	108	0.173041221	Commercial - Office Building - Office and Residential - One Story	YES - Current	NO - Privately-Owned	Available	Not Used in Prior Housing Element	0.337534723	0	0	0.337534723	1	0	0	1808149	615	Van Nuys - North Sherman Oaks			Lower
LOS ANGELES	14555 W GILMORE ST	91411	2236016014	General Commercial	(Q)CR-1VL-CDO	0	108	0.172210456	Institutional - Church - Church Parking Lot - One Story	YES - Current	NO - Privately-Owned	Available	Not Used in Prior Housing Element	0.025828644	0	0	0.025828644	0	0	0	1808149	669	Van Nuys - North Sherman Oaks			Lower
LOS ANGELES	14557 W GILMORE ST	91411	2236016014	General Commercial	(Q)CR-1VL-CDO	0	108	0.173090557	Institutional - Church - Church Parking Lot - One Story	YES - Current	NO - Privately-Owned	Available	Not Used in Prior Housing Element	0.025828644	0	0	0.025828644	0	0	0	1808149	668	Van Nuys - North Sherman Oaks			Lower
LOS ANGELES	14547 W GILMORE ST	91411	2236016015	General Commercial	(Q)CR-1VL-CDO	0	108	0.172208675	Commercial - Commercial - Vacant Land	YES - Current	NO - Privately-Owned	Available	Not Used in Prior Housing Element	0.292444977	0	0	0.292444977	0	0	0	1808149	670	Van Nuys - North Sherman Oaks			Lower
LOS ANGELES	14533 W GILMORE ST	91411	2236016018	General Commercial	(Q)CR-1VL-CDO	0	108	0.172202609	Commercial - Store - One Story	YES - Current	NO - Privately-Owned	Available	Not Used in Prior Housing Element	0.374457362	0	0	0.374457362	0	0	0	1808149	673	Van Nuys - North Sherman Oaks			Lower
LOS ANGELES	14527 W GILMORE ST	91411	2236016019	General Commercial	(Q)CR-1VL-CDO	0	108	0.189419781	Commercial - Parking Lot (Commercial Use Property) - Lots - Patron or Employee - One Story	YES - Current	NO - Privately-Owned	Available	Not Used in Prior Housing Element	0.081669878	0	0	0.081669878	0	0	0	1808149	674	Van Nuys - North Sherman Oaks			Lower
LOS ANGELES	14537 W GILMORE ST	91411	2236016020	General Commercial	(Q)CR-1VL-CDO	0	108	0.172204435	Commercial - Store - One Story	YES - Current	NO - Privately-Owned	Available	Not Used in Prior Housing Element	0.374457362	0	0	0.374457362	0	0	0	1808149	672	Van Nuys - North Sherman Oaks			Lower
LOS ANGELES	14637 W GILMORE ST	91411	2236017015	Low Medium II Residential	(Q)RD1.5-1	0	29	0.172229479	Residential - Double, Duplex, or Two Units - 4 Stories or Less	YES - Current	NO - Privately-Owned	Available	Not Used in Prior Housing Element	0	0.446638536	0	0.446638536	2	0	0	1808149	660	Van Nuys - North Sherman Oaks	Yes		Moderate
LOS ANGELES	14633 W GILMORE ST	91411	2236017016	Low Medium II Residential	(Q)RD1.5-1	0	29	0.172228757	Residential - Single Family Residence	YES - Current	NO - Privately-Owned	Available	Not Used in Prior Housing Element	0	0.745462322	0	0.745462322	1	0	0	1808149	661	Van Nuys - North Sherman Oaks			Moderate
LOS ANGELES	14623 W GILMORE ST	91411	2236017018	Low Medium II Residential	(Q)RD1.5-1	0	29	0.172224815	Residential - Four Units (Any Combination) - 4 Stories or Less	YES - Current	NO - Privately-Owned	Available	Not Used in Prior Housing Element	0	0.129303408	0	0.129303408	4	0	0	1808149	663	Van Nuys - North Sherman Oaks	Yes		Moderate
LOS ANGELES	14617 W GILMORE ST	91411	2236017019	Low Medium II Residential	(Q)RD1.5-1	0	29	0.172223018	Residential - Five or More Units or Apartments (Any Combination) - 4 Stories or Less	YES - Current	NO - Privately-Owned	Available	Not Used in Prior Housing Element	0	0.198835719	0	0.198835719	6	0	0	1808149	664	Van Nuys - North Sherman Oaks	Yes		Moderate
LOS ANGELES	14607 W GILMORE ST	91411	2236017021	Low Medium II Residential	(Q)RD1.5-1	0	29	0.172218713	Residential - Five or More Units or Apartments (Any Combination) - 4 Stories or Less	YES - Current	NO - Privately-Owned	Available	Not Used in Prior Housing Element	0	0.030523103	0	0.030523103	7	0	0	1808149	666	Van Nuys - North Sherman Oaks			Moderate
LOS ANGELES	14644 W HAMLIN ST	91411	2236017023	Low Residential	R1-1	0	1 unit per lot	0.172170659	Institutional - Church - One Story	YES - Current	NO - Privately-Owned	Available	Not Used in Prior Housing Element	0	0	0.014925599	0.014925599	0	0	0	1808149	606	Van Nuys - North Sherman Oaks			Above Moderate
LOS ANGELES	14648 W HAMLIN ST	91411	2236017023	Low Residential	R1-1	0	1 unit per lot	0.172171737	Institutional - Church - One Story	YES - Current	NO - Privately-Owned	Available	Not Used in Prior Housing Element	0	0	0.014925599	0.014925599	0	0	0	1808149	605	Van Nuys - North Sherman Oaks			Above Moderate
LOS ANGELES	14649 W GILMORE ST	91411	2236017023	Low Medium II Residential	(Q)RD1.5-1	0	29	0.172235574	Institutional - Church - One Story	YES - Current	NO - Privately-Owned	Available	Not Used in Prior Housing Element	0	0.088554847	0	0.088554847	0	0	0	1808149	658	Van Nuys - North Sherman Oaks			Moderate
LOS ANGELES	14654 W HAMLIN ST	91411	2236017023	Low Residential	R1-1	0	1 unit per lot	0.172171737	Institutional - Church - One Story	YES - Current	NO - Privately-Owned	Available	Not Used in Prior Housing Element	0	0	0.014925599	0.014925599	0	0	0	1808149	604	Van Nuys - North Sherman Oaks			Above Moderate
LOS ANGELES	14655 W GILMORE ST	91411	2236017023	Low Medium II Residential	(Q)RD1.5-1	0	29	0.172235218	Institutional - Church - One Story	YES - Current	NO - Privately-Owned	Available	Not Used in Prior Housing Element	0	0.088554847	0	0.088554847	0	0	0	1808149	657	Van Nuys - North Sherman Oaks			Moderate
LOS ANGELES	14658 W HAMLIN ST	91411	2236017023	Low Residential	R1-1	0	1 unit per lot	0.172171737	Institutional - Church - One Story	YES - Current	NO - Privately-Owned	Available	Not Used in Prior Housing Element	0	0	0.014925599	0.014925599	0	0	0	1808149	603	Van Nuys - North Sherman Oaks			Above Moderate
LOS ANGELES	14659 W GILMORE ST	91411	2236017023	Low Medium II Residential	(Q)RD1.5-1	0	29	0.172239161	Institutional - Church - One Story	YES - Current	NO - Privately-Owned	Available	Not Used in Prior Housing Element	0	0.088554847	0	0.088554847	0	0	0	1808149	656	Van Nuys - North Sherman Oaks			Moderate
LOS ANGELES	14807 W GILMORE ST	91411	2236019001	Low Medium II Residential	(Q)RD1.5-1	0	29	0.172169523	Residential - Double, Duplex, or Two Units - 4 Stories or Less	YES - Current	NO - Privately-Owned	Available	Not Used in Prior Housing Element	0	0.192426574	0	0.192426574	2	0	0	1808149	655	Van Nuys - North Sherman Oaks	Yes		Moderate
LOS ANGELES	14813 W GILMORE ST	91411	2236019002	Low Medium II Residential	(Q)RD1.5-1	0	29	0.172173827	Residential - Double, Duplex, or Two Units - 4 Stories or Less	YES - Current	NO - Privately-Owned	Available	Not Used in Prior Housing Element	0	0.745462322	0	0.745462322	1	0	0	1808149	654	Van Nuys - North Sherman Oaks			Moderate
LOS ANGELES	14831 W GILMORE ST	91411	2236019004	Low Medium II Residential	(Q)RD1.5-1	0	29	0.172171675	Residential - Five or More Units or Apartments (Any Combination) - 4 Stories or Less	YES - Current	NO - Privately-Owned	Available	Not Used in Prior Housing Element	0	0.052915335	0	0.052915335	7	0	0	1808149	650	Van Nuys - North Sherman Oaks	Yes		Moderate
LOS ANGELES			2236019009	Low Medium II Residential	(Q)RD1.5-1	0	29	0.052799333	Residential - Single Family Residence	YES - Current	NO - Privately-Owned	Available	Not Used in Prior Housing Element	0	0	0.095808893	0.095808893	1	1*	1*	1808149	645	Van Nuys - North Sherman Oaks			Above Moderate
LOS ANGELES	14858 W GILMORE ST	91411	2236020001	Low Medium II Residential	(Q)RD1.5-1	0	29	0.173204394	Residential - Single Family Residence	YES - Current	NO - Privately-Owned	Available	Not Used in Prior Housing Element	0	0.765601587	0	0.765601587	1	0	0	1808149	703	Van Nuys - North Sherman Oaks			Moderate
LOS ANGELES	14854 W GILMORE ST	91411	2236020002	Low Medium II Residential	(Q)RD1.5-1	0	29	0.172171375	Residential - Single Family Residence	YES - Current	NO - Privately-Owned	Available	Not Used in Prior Housing Element	0	0.745462322	0	0.745462322	1	0	0	1808149	704	Van Nuys - North Sherman Oaks			Moderate
LOS ANGELES	14848 W GILMORE ST	91411	2236020003	Low Medium II Residential	(Q)RD1.5-1	0	29	0.17217173	Residential - Single Family Residence	YES - Current	NO - Privately-Owned	Available	Not Used in Prior Housing Element	0	0.745462322	0	0.745462322	1	0	0	1808149	705	Van Nuys - North Sherman Oaks			Moderate
LOS ANGELES	14838 W GILMORE ST	91411	2236020005	Low Medium II Residential	(Q)RD1.5-1	0	29	0.17217173	Residential - Single Family Residence	YES - Current	NO - Privately-Owned	Available	Not Used in Prior Housing Element	0	0.745462322	0	0.745462322	1	0	0	1808149	707	Van Nuys - North Sherman Oaks			Moderate
LOS ANGELES	14832 W GILMORE ST	91411	2236020006	Low Medium II Residential	(Q)RD1.5-1	0	29	0.17217173	Residential - Five or More Units or Apartments (Any Combination) - 4 Stories or Less	YES - Current	NO - Privately-Owned	Available	Not Used in Prior Housing Element	0	0.060786587	0	0.060786587	5	0	0	1808149	708	Van Nuys - North Sherman Oaks			Moderate
LOS ANGELES	14808 W GILMORE ST	91411	2236020010	Low Medium II Residential	(Q)RD1.5-1	0	29	0.172172805	Residential - Single Family Residence - Pool	YES - Current	NO - Privately-Owned	Available	Not Used in Prior Housing Element	0	0.745462322	0	0.745462322	1	0	0	1808149	713	Van Nuys - North Sherman Oaks			Moderate
LOS ANGELES	14802 W GILMORE ST	91411	2236020011	Low Medium II Residential	(Q)RD1.5-1	0	29	0.172169578	Residential - Double, Duplex, or Two Units - 4 Stories or Less	YES - Current	NO - Privately-Owned	Available	Not Used in Prior Housing Element	0	0.446638536	0	0.446638536	2	0	0	1808149	714	Van Nuys - North Sherman Oaks	Yes		Moderate
LOS ANGELES	14803 W VICTORY BLVD	91411	2236020012	Medium Residential	(Q)R3-1	0	43	0.148016746	Residential - Three Units (Any Combination) - 4 Stories or Less	YES - Current	NO - Privately-Owned	Available	Not Used in Prior Housing Element	0	0	0.574211425	0.574211425	3	0	0	1808149	791	Van Nuys - North Sherman Oaks	Yes		Above Moderate
LOS ANGELES	14807 W VICTORY BLVD	91411	2236020013	Medium Residential	(Q)R3-1	0	43	0.149163547	Residential - Single Family Residence	YES - Current	NO - Privately-Owned	Available	Not Used in Prior Housing Element	1.034527338	0	0	1.034527338	1	0	0	1808149	790	Van Nuys - North Sherman Oaks			Lower
LOS ANGELES	14811 W VICTORY BLVD	91411	2236020014	Medium Residential	(Q)R3-1	0	43	0.14916104	Residential - Five or More Units or Apartments (Any Combination) - 4 Stories or Less	YES - Current	NO - Privately-Owned	Available	Not Used in Prior Housing Element	0	0	0.369386941	0.369386941	6	0	0	1808149	789	Van Nuys - North Sherman Oaks	Yes		Above Moderate
LOS ANGELES	14833 W VICTORY BLVD	91411	2236020018	Medium Residential	(Q)R3-1	0	43	0.149151633	Residential - Single Family Residence	YES - Current	NO - Privately-Owned	Available	Not Used in Prior Housing Element	1.034527338	0	0	1.034527338	1	0	0	1808149	785	Van Nuys - North Sherman Oaks			Lower
LOS ANGELES	14837 W VICTORY BLVD	91411	2236020019	Medium Residential	(Q)R3-1	0	43	0.149148844	Residential - Five or More Units or Apartments (Any Combination) - 4 Stories or Less	YES - Current	NO - Privately-Owned	Available	Not Used in Prior Housing Element	0.038620447	0	0	0.038620447	10	0	0	1808149	784	Van Nuys - North Sherman Oaks			Lower
LOS ANGELES	14843 W VICTORY BLVD	91411	2236020025	Medium Residential	(Q)R3-1	0	43	0.14914633	Residential - Five or More Units or Apartments (Any Combination) - 4 Stories or Less	YES - Current	NO - Privately-Owned	Available	Not Used in Prior Housing Element	0.061354174	0	0	0.061354174	7	0	0	1808149	783	Van Nuys - North Sherman Oaks			Lower
LOS ANGELES	14849 W VICTORY BLVD	91411	2236020027	Neighborhood Office Commercial	C1.5-1VL	0	108	0.149143822	Commercial - Store - One Story	YES - Current	NO - Privately-Owned	Available	Not Used in Prior Housing Element	0.045497399	0	0	0.045497399	0	0	0	1808149	782	Van Nuys - North Sherman Oaks			Lower
LOS ANGELES	14851 W VICTORY BLVD	91411	2236020027	Neighborhood Office Commercial	C1.5-1VL	0	108	0.149140737	Commercial - Store - One Story	YES - Current	NO - Privately-Owned	Available	Not Used in Prior Housing Element	0.045497399	0	0	0.045497399	0	0	0	1808149	781	Van Nuys - North Sherman Oaks			Lower
LOS ANGELES			2236020027	Neighborhood Office Commercial	C1.5-1VL	0	108	0.103284035	Commercial - Store - One Story	YES - Current	NO - Privately-Owned	Available	Not Used in Prior Housing Element	0.039427621	0	0	0.039427621	0	0	0	1808149	780	Van Nuys - North Sherman Oaks			Lower
LOS ANGELES	14758 W GILMORE ST	91411	2236021001	Low Medium II Residential	(Q)RD1.5-1	0	29	0.17217173	Residential - Four Units (Any Combination) - 4 Stories or Less	YES - Current	NO - Privately-Owned	Available	Not Used in Prior Housing Element	0	0.298747134	0	0.298747134	4	0	0	1808149	715	Van Nuys - North Sherman Oaks	Yes		Moderate
LOS ANGELES	14748 W GILMORE ST	91411	2236021003	Low Medium II Residential	(Q)RD1.5-1	0	29	0.17217173	Residential - Three Units (Any Combination) - 4 Stories or Less	YES - Current	NO - Privately-Owned	Available	Not Used in Prior Housing Element	0	0.365537858	0	0.365537858	3	0	0	1808149	717	Van Nuys - North Sherman Oaks	Yes		Moderate
LOS ANGELES	14742 W GILMORE ST	91411	2236021004	Low Medium II Residential	(Q)RD1.5-1	0	29	0.17217173	Residential - Four Units (Any Combination) - 4 Stories or Less	YES - Current	NO - Privately-Owned	Available	Not Used in Prior Housing Element	0	0.127492738	0	0.127492738	4	0	0	1808149	718	Van Nuys - North Sherman Oaks	Yes		Moderate
LOS ANGELES	14738 W GILMORE ST	91411	2236021005	Low Medium II Residential	(Q)RD1.5-1	0	29	0.17217173	Residential - Three Units (Any Combination) - 4 Stories or Less	YES - Current	NO - Privately-Owned	Available	Not Used in Prior Housing Element	0	0.365537858	0	0.365537858	3	0	0	1808149	719	Van Nuys - North Sherman Oaks	Yes		Moderate
LOS ANGELES	14720 W GILMORE ST	91411	2236021008	Low Medium II Residential	(Q)RD1.5-1	0	29	0.17217173	Residential - Three Units (Any Combination) - 4 Stories or Less	YES - Current	NO - Privately-Owned	Available	Not Used in Prior Housing Element	0	0.365537858	0	0.365537858	3	0	0	1808149	722	Van Nuys - North Sherman Oaks	Yes		Moderate
LOS ANGELES	14716 W GILMORE ST	91411	2236021009	Low Medium II Residential	(Q)RD1.5-1	0	29	0.17217173	Residential - Four Units (Any Combination) - 4 Stories or Less	YES - Current	NO - Privately-Owned	Available	Not Used in Prior Housing Element	0	0.041320696	0	0.041320696	4	0	0	1808149	723	Van Nuys - North Sherman Oaks	Yes		Moderate
LOS ANGELES	14712 W GILMORE ST	91411	2236021010	Low Medium II Residential	(Q)RD1.5-1	0	29	0.172170652	Residential - Five or More Units or Apartments (Any Combination) - 4 Stories or Less	YES - Current	NO - Privately-Owned	Available	Not Used in Prior Housing Element	0	0.065370148	0	0.065370148	6	0	0	1808149	724	Van Nuys - North Sherman Oaks	Yes		Moderate
LOS ANGELES	14708 W GILMORE ST	91411	2236021011	Low Medium II Residential	(Q)RD1.5-1	0	29	0.172172444	Residential - Five or More Units or Apartments (Any Combination) - 4 Stories or Less	YES - Current	NO - Privately-Owned	Available	Not Used in Prior Housing Element	0	0.065370148	0	0.065370148	6	0	0	1808149	725	Van Nuys - North Sherman Oaks	Yes		Moderate
LOS ANGELES	14702 W GILMORE ST	91411	2236021012	Low Medium II Residential	(Q)RD1.5-1	0	29	0.115440896	Residential - Single Family Residence	YES - Current	NO - Privately-Owned	Available	Not Used in Prior Housing Element	0	0.342298186	0	0.342298186	1	3*	3*	1808149	726	Van Nuys - North Sherman Oaks			Moderate
LOS ANGELES			2236021013	Low Medium II Residential	(Q)RD1.5-1	0	29	0.057727982	Residential - Single Family Residence	YES - Current	NO - Privately-Owned	Available	Not Used in Prior Housing Element	0	0	0.005680416	0.005680416	1	1*	1*	1808149	775	Van Nuys - North Sherman Oaks			Above Moderate
LOS ANGELES	14703 W VICTORY BLVD	91411	2236021014	Medium Residential	(Q)R3-1	0	43	0.148948104	Residential - Five or More Units or Apartments (Any Combination) - 4 Stories or Less	YES - Current	NO - Privately-Owned	Available	Not Used in Prior Housing Element	0	0	0.122483107	0.122483107	6	0	0	1808149	802	Van Nuys - North Sherman Oaks	Yes		Above Moderate
LOS ANGELES	14717 W VICTORY BLVD	91411	2236021017	Medium Residential	(Q)R3-1	0	43	0.149190808	Residential - Single Family Residence	YES - Current	NO - Privately-Owned	Available	Not Used in Prior Housing Element	1.034527338	0	0	1.034527338	1	0	0	1808149	799	Van Nuys - North Sherman Oaks			Lower
LOS ANGELES	14725 W VICTORY BLVD	91411	2236021018	Medium Residential	(Q)R3-1	0	43	0.149188301	Residential - Single Family Residence	YES - Current	NO - Privately-Owned	Available	Not Used in Prior Housing Element	1.034527338	0	0	1.034527338	1	0	0	1808149	798	Van Nuys - North Sherman Oaks			Lower
LOS ANGELES			2236021019	Medium Residential	(Q)R3-1	0	43	0.149185794	Residential - Single Family Residence - Pool	YES - Current	NO - Privately-Owned	Available	Not Used in Prior Housing Element	1.034527338	0	0	1.034527338	1	0	0	1808149	797	Van Nuys - North Sherman Oaks			Lower
LOS ANGELES	14743 W VICTORY BLVD	91411	2236021022	Medium Residential	(Q)R3-1	0	43	0.149178041	Residential - Five or More Units or Apartments (Any Combination) - 4 Stories or Less	YES - Current	NO - Privately-Owned	Available	Not Used in Prior Housing Element	0.071433514	0	0	0.071433514	6	0	0	1808149	795	Van Nuys - North Sherman Oaks			Lower
LOS ANGELES	14749 W VICTORY BLVD	91411	2236021023	Medium Residential	(Q)R3-1	0	43	0.149177036	Residential - Three Units (Any Combination) - 4 Stories or Less	YES - Current	NO - Privately-Owned	Available	Not Used in Prior Housing Element	0	0	0.569084036	0.569084036	3	0	0	1808149	794	Van Nuys - North Sherman Oaks	Yes		Above Moderate
LOS ANGELES	14735 W VICTORY BLVD	91411	2236021BRK	Medium Residential	(Q)R3-1	0	43	0.298365116	Residential - Single Family Residence - Townhouse Format - Condominium	YES - Current	NO - Privately-Owned	Available	Not Used in Prior Housing Element	0.134090036	0	0	0.134090036	12	0	0	1808149	796	Van Nuys - North Sherman Oaks			Lower
LOS ANGELES			2236022001	Medium Residential	(Q)R3-1	0	36	0.057665212	Commercial - Parking Lot (Commercial Use Property) - Lots - Patron or Employee - One Story	YES - Current	NO - Privately-Owned	Available	Not Used in Prior Housing Element	0	0	0.016077212	0.016077212	0	2*	2*	1808149	776	Van Nuys - North Sherman Oaks			Above Moderate
LOS ANGELES	14602 W GILMORE ST	91411	2236022002	Medium Residential	(Q)R3-1	0	36	0.115333298	Commercial - Parking Lot (Commercial Use Property) - Lots - Patron or Employee - One Story	YES - Current	NO - Privately-Owned	Available	Not Used in Prior Housing Element	0.01233281	0	0	0.01233281	0	0	0	1808149	739	Van Nuys - North Sherman Oaks			Lower
LOS ANGELES	14606 W GILMORE ST	91411	2236022003	Medium Residential	(Q)R3-1	0	36	0.172171358	Residential - Three Units (Any Combination) - 4 Stories or Less	YES - Current	NO - Privately-Owned	Available	Not Used in Prior Housing Element	0	0	0.244705002	0.244705002	3	0	0	1808149	738	Van Nuys - North Sherman Oaks	Yes		Above Moderate
LOS ANGELES	14628 W GILMORE ST	91411	2236022007	Medium Residential	(Q)R3-1	0	36	0.172172786	Residential - Single Family Residence - Guesthouse	YES - Current	NO - Privately-Owned	Available	Not Used in Prior Housing Element	1.043573552	0	0	1.043573552	1	0	0	1808149	734	Van Nuys - North Sherman Oaks			Lower
LOS ANGELES	14632 W GILMORE ST	91411	2236022008	Medium Residential	(Q)R3-1	0	36	0.172170634	Residential - Single Family Residence	YES - Current	NO - Privately-Owned	Available	Not Used in Prior Housing Element	1.043573552	0	0	1.043573552	1	0	0	1808149	733	Van Nuys - North Sherman Oaks			Lower
LOS ANGELES	14638 W GILMORE ST	91411	2236022009	Medium Residential	(Q)R3-1	0	36	0.17217028	Residential - Five or More Units or Apartments (Any Combination) - 4 Stories or Less	YES - Current	NO - Privately-Owned	Available	Not Used in Prior Housing Element	0	0	0.430791453	0.430791453	5	0	0	1808149	732	Van Nuys - North Sherman Oaks	Yes		Above Moderate
LOS ANGELES	14642 W GILMORE ST	91411	2236022010	Medium Residential	(Q)R3-1	0	36	0.172172432	Residential - Five or More Units or Apartments (Any Combination) - 4 Stories or Less	YES - Current	NO - Privately-Owned	Available	Not Used in Prior Housing Element	0	0	0.430791453	0.430791453	5	0	0	1808149	731	Van Nuys - North Sherman Oaks	Yes		Above Moderate
LOS ANGELES	14648 W GILMORE ST	91411	2236022011	Medium Residential	(Q)R3-1	0	36	0.172170634	Residential - Five or More Units or Apartments (Any Combination) - 4 Stories or Less	YES - Current	NO - Privately-Owned	Available	Not Used in Prior Housing Element	0	0	0.381876603	0.381876603	10	0	0	1808149	730	Van Nuys - North Sherman Oaks	Yes		Above Moderate
LOS ANGELES	14658 W GILMORE ST	91411	2236022012	Medium Residential	(Q)R3-1	0	36	0.172172304	Residential - Double, Duplex, or Two Units - 4 Stories or Less	YES - Current	NO - Privately-Owned	Available	Not Used in Prior Housing Element	0	0	0.305016592	0.305016592	2	0	0	1808149	727	Van Nuys - North Sherman Oaks	Yes		Above Moderate
LOS ANGELES	14629 1/2 W VICTORY BLVD	91411	2236022018	Community Commercial	(Q)C2-1VL-CDO	0	108	0.149197811	Commercial - Parking Lot (Commercial Use Property) - Lots - Patron or Employee - One Story	YES - Current	NO - Privately-Owned	Available	Not Used in Prior Housing Element	0.314034416	0	0	0.314034416	1	0	0	1808149	809	Van Nuys - North Sherman Oaks			Lower
LOS ANGELES	14623 W VICTORY BLVD	91411	2236022019	Community Commercial	(Q)C2-1VL-CDO	0	108	0.149195229	Commercial - Store - One Story	YES - Current	NO - Privately-Owned	Available	Not Used in Prior Housing Element	0.314034416	0	0	0.314034416	1	0	0	1808149	810	Van Nuys - North Sherman Oaks			Lower
LOS ANGELES	14619 W VICTORY BLVD	91411	2236022020	Community Commercial	(Q)C2-1VL-CDO	0	108	0.149195443	Commercial - Office Building - One Story	YES - Current	NO - Privately-Owned	Available	Not Used in Prior Housing Element	0.114039553	0	0	0.114039553	0	0	0	1808149	811	Van Nuys - North Sherman Oaks			Lower
LOS ANGELES	14601 W VICTORY BLVD	91411	2236022023	Community Commercial	(Q)C2-1VL-CDO	0	108	0.148758022	Commercial - Restaurant, Cocktail Lounge - Restaurant, Cocktail Lounge, Tavern - One Story	YES - Current	NO - Privately-Owned	Available	Not Used in Prior Housing Element	0.36093142	0	0	0.36093142	0	0	0	1808149	814	Van Nuys - North Sherman Oaks			Lower
LOS ANGELES	14633 W VICTORY BLVD	91411	2236022026	Community Commercial	(Q)C2-1VL-CDO	0	108	0.149196301	Commercial - Professional Building - Medical Dental Building - One Story	YES - Current	NO - Privately-Owned	Available	Not Used in Prior Housing Element	0.147403415	0	0	0.147403415	0	0	0	1808149	808	Van Nuys - North Sherman Oaks			Lower
LOS ANGELES	14639 W VICTORY BLVD	91411	2236022026	Community Commercial	(Q)C2-1VL-CDO	0	108	0.14919796	Commercial - Professional Building - Medical Dental Building - One Story	YES - Current	NO - Privately-Owned	Available	Not Used in Prior Housing Element	0.147403415	0	0	0.147403415	0	0	0	1808149	807	Van Nuys - North Sherman Oaks			Lower
LOS ANGELES	14643 W VICTORY BLVD	91411	2236022026	Community Commercial	(Q)C2-1VL-CDO	0	108	0.14919867	Commercial - Professional Building - Medical Dental Building - One Story	YES - Current	NO - Privately-Owned	Available	Not Used in Prior Housing Element	0.147403415	0	0	0.147403415	0	0	0	1808149	806	Van Nuys - North Sherman Oaks			Lower
LOS ANGELES	14649 W VICTORY BLVD	91411	2236022026	Community Commercial	(Q)C2-1VL-CDO	0	108	0.149199032	Commercial - Professional Building - Medical Dental Building - One Story	YES - Current	NO - Privately-Owned	Available	Not Used in Prior Housing Element	0.147403415	0	0	0.147403415	0	0	0	1808149	805	Van Nuys - North Sherman Oaks			Lower
LOS ANGELES	14655 W VICTORY BLVD	91411	2236022027	Community Commercial	(Q)C2-1VL-CDO	0	108	0.149198755	Commercial - Shopping Center (Neighborhood, Community) - One Story	YES - Current	NO - Privately-Owned	Available	Not Used in Prior Housing Element	0.147403415	0	0	0.147403415	0	0	0	1808149	804	Van Nuys - North Sherman Oaks			Lower
LOS ANGELES	14661 W VICTORY BLVD	91411	2236022027	Community Commercial	(Q)C2-1VL-CDO	0	108	0.141261168	Commercial - Shopping Center (Neighborhood, Community) - One Story	YES - Current	NO - Privately-Owned	Available	Not Used in Prior Housing Element	0.142342721	0	0	0.142342721	0	0	0	1808149	803	Van Nuys - North Sherman Oaks			Lower
LOS ANGELES	14607 W VICTORY BLVD	91411	2236022029	Community Commercial	(Q)C2-1VL-CDO	0	108	0.149194363	Commercial - Parking Lot (Commercial Use

LOS ANGELES	6403 N VAN NUYS BLVD	91401	2236023009	Regional Center Commercial		[Q]C2-1L-CDO	0	108	0.041321066	Commercial - Store - One Story	YES - Current	NO - Privately-Owned	Available	Not Used in Prior Housing Element	0	0	0.003901721	0.003901721	0	0	0	1808149	856	Van Nuys - North Sherman Oaks											Above Moderate
LOS ANGELES			2236023009	Regional Center Commercial		[Q]C2-1L-CDO	0	108	0.010330666	Commercial - Store - One Story	YES - Current	NO - Privately-Owned	Available	Not Used in Prior Housing Element	0	0	0.001988316	0.001988316	0	0	0	1808149	860	Van Nuys - North Sherman Oaks											Above Moderate
LOS ANGELES	6401 N VAN NUYS BLVD	91401	2236023010	Regional Center Commercial		[Q]C2-1L-CDO	0	108	0.051599892	Commercial - Store - One Story	YES - Current	NO - Privately-Owned	Available	Not Used in Prior Housing Element	0	0	0.002431451	0.002431451	0	0	0	1808149	862	Van Nuys - North Sherman Oaks											Above Moderate
LOS ANGELES	14511 W VICTORY BLVD	91401	2236023011	Regional Center Commercial		[Q]C2-1L-CDO	0	108	0.013761941	Commercial - Restaurant, Cocktail Lounge - Restaurant, Cocktail Lounge, Tavern - One Story	YES - Current	NO - Privately-Owned	Available	Not Used in Prior Housing Element	0	0	0.001883462	0.001883462	0	0	0	1808149	859	Van Nuys - North Sherman Oaks											Above Moderate
LOS ANGELES			2236023011	Regional Center Commercial		[Q]C2-1L-CDO	0	108	0.02295686	Commercial - Restaurant, Cocktail Lounge - Restaurant, Cocktail Lounge, Tavern - One Story	YES - Current	NO - Privately-Owned	Available	Not Used in Prior Housing Element	0	0	0.004687704	0.004687704	0	0	0	1808149	852	Van Nuys - North Sherman Oaks											Above Moderate
LOS ANGELES	14515 W VICTORY BLVD	91401	2236023012	Regional Center Commercial		[Q]C2-1L-CDO	0	108	0.038191029	Commercial - Store - One Story	YES - Current	NO - Privately-Owned	Available	Not Used in Prior Housing Element	0	0	0.00464406	0.00464406	0	0	0	1808149	858	Van Nuys - North Sherman Oaks											Above Moderate
LOS ANGELES	14517 W VICTORY BLVD	91401	2236023012	Regional Center Commercial		[Q]C2-1L-CDO	0	108	0.063703878	Commercial - Store - One Story	YES - Current	NO - Privately-Owned	Available	Not Used in Prior Housing Element	0	0	0.002894711	0.002894711	0	0	0	1808149	851	Van Nuys - North Sherman Oaks											Above Moderate
LOS ANGELES			2236023012	Regional Center Commercial		[Q]C2-1L-CDO	0	108	0.063703342	Commercial - Store - One Story	YES - Current	NO - Privately-Owned	Available	Not Used in Prior Housing Element	0	0	0.002894711	0.002894711	0	0	0	1808149	816	Van Nuys - North Sherman Oaks											Above Moderate
LOS ANGELES	14519 W VICTORY BLVD	91401	2236023013	Regional Center Commercial		[Q]C2-1L-CDO	0	108	0.039775182	Commercial - Store Combination - Store and Office Combination - One Story	YES - Current	NO - Privately-Owned	Available	Not Used in Prior Housing Element	0	0	0.00464406	0.00464406	0	0	0	1808149	850	Van Nuys - North Sherman Oaks											Above Moderate
LOS ANGELES			2236023013	Regional Center Commercial		[Q]C2-1L-CDO	0	108	0.023839828	Commercial - Store Combination - Store and Office Combination - One Story	YES - Current	NO - Privately-Owned	Available	Not Used in Prior Housing Element	0	0	0.004687704	0.004687704	0	0	0	1808149	857	Van Nuys - North Sherman Oaks											Above Moderate
LOS ANGELES			2236023013	Regional Center Commercial		[Q]C2-1L-CDO	0	108	0.039787485	Commercial - Store Combination - Store and Office Combination - One Story	YES - Current	NO - Privately-Owned	Available	Not Used in Prior Housing Element	0	0	0.00464406	0.00464406	0	0	0	1808149	815	Van Nuys - North Sherman Oaks											Above Moderate
LOS ANGELES	14551 W VICTORY BLVD	91411	2236023014	Regional Center Commercial		[Q]C2-1L-CDO	0	108	0.137714622	Commercial - Store - One Story	YES - Current	NO - Privately-Owned	Available	Not Used in Prior Housing Element	0.117293932	0	0	0	0.117293932	3	0	0	1808149	842	Van Nuys - North Sherman Oaks											Lower
LOS ANGELES	14557 W VICTORY BLVD	91411	2236023014	Regional Center Commercial		[Q]C2-1L-CDO	0	108	0.137255102	Commercial - Store - One Story	YES - Current	NO - Privately-Owned	Available	Not Used in Prior Housing Element	0.117293932	0	0	0	0.117293932	3	0	0	1808149	841	Van Nuys - North Sherman Oaks											Lower
LOS ANGELES	14549 W VICTORY BLVD	91411	2236023015	Regional Center Commercial		[Q]C2-1L-CDO	0	108	0.137712183	Commercial - Office Building - Loft-type Buildings - One Story	YES - Current	NO - Privately-Owned	Available	Not Used in Prior Housing Element	0.141661745	0	0	0	0.141661745	0	0	0	1808149	843	Van Nuys - North Sherman Oaks											Lower
LOS ANGELES	14531 W VICTORY BLVD	91411	2236023018	Regional Center Commercial		[Q]C2-1L-CDO	0	108	0.137710393	Commercial - Parking Lot (Commercial Use Property) - Lots - Patron or Employee - One Story	YES - Current	NO - Privately-Owned	Available	Not Used in Prior Housing Element	0.070454414	0	0	0	0.070454414	0	0	0	1808149	846	Van Nuys - North Sherman Oaks											Lower
LOS ANGELES	14521 W VICTORY BLVD	91411	2236023019	Regional Center Commercial		[Q]C2-1L-CDO	0	108	0.151483015	Commercial - Parking Lot (Commercial Use Property) - Lots - Patron or Employee - One Story	YES - Current	NO - Privately-Owned	Available	Not Used in Prior Housing Element	0.074132708	0	0	0.074132708	0	0	0	1808149	847	Van Nuys - North Sherman Oaks											Lower
LOS ANGELES	14535 W VICTORY BLVD	91411	2236023020	Regional Center Commercial		[Q]C2-1L-CDO	0	108	0.137712832	Commercial - Office Building - 6 to 13 Stories	YES - Current	NO - Privately-Owned	Available	Not Used in Prior Housing Element	0.141661745	0	0	0	0.141661745	0	0	0	1808149	845	Van Nuys - North Sherman Oaks											Lower
LOS ANGELES	14541 W VICTORY BLVD	91411	2236023020	Regional Center Commercial		[Q]C2-1L-CDO	0	108	0.137711828	Commercial - Office Building - 6 to 13 Stories	YES - Current	NO - Privately-Owned	Available	Not Used in Prior Housing Element	0.141661745	0	0	0	0.141661745	0	0	0	1808149	844	Van Nuys - North Sherman Oaks											Lower
LOS ANGELES	14526 W GILMORE ST	91411	2236023900	Regional Center Commercial		[Q]C2-1L-CDO	0	108	0.189395098	Miscellaneous - Government Owned Property	YES - Current	YES - City-Owned	Available	Not Used in Prior Housing Element	0.042205254	0	0	0	0.042205254	0	0	0	1808149	746	Van Nuys - North Sherman Oaks											Lower
LOS ANGELES	14530 W GILMORE ST	91411	2236023900	Regional Center Commercial		[Q]C2-1L-CDO	0	108	0.160693623	Miscellaneous - Government Owned Property	YES - Current	YES - City-Owned	Available	Not Used in Prior Housing Element	0.039045801	0	0	0	0.039045801	0	0	0	1808149	745	Van Nuys - North Sherman Oaks											Lower
LOS ANGELES	14536 W GILMORE ST	91411	2236023900	Regional Center Commercial		[Q]C2-1L-CDO	0	108	0.160693623	Miscellaneous - Government Owned Property	YES - Current	YES - City-Owned	Available	Not Used in Prior Housing Element	0.039045801	0	0	0	0.039045801	0	0	0	1808149	744	Van Nuys - North Sherman Oaks											Lower
LOS ANGELES	14540 W GILMORE ST	91411	2236023900	Regional Center Commercial		[Q]C2-1L-CDO	0	108	0.16069326	Miscellaneous - Government Owned Property	YES - Current	YES - City-Owned	Available	Not Used in Prior Housing Element	0.039045801	0	0	0	0.039045801	0	0	0	1808149	743	Van Nuys - North Sherman Oaks											Lower
LOS ANGELES	14546 W GILMORE ST	91411	2236023900	Regional Center Commercial		[Q]C2-1L-CDO	0	108	0.16069326	Miscellaneous - Government Owned Property	YES - Current	YES - City-Owned	Available	Not Used in Prior Housing Element	0.039045801	0	0	0	0.039045801	0	0	0	1808149	742	Van Nuys - North Sherman Oaks											Lower
LOS ANGELES	14550 W GILMORE ST	91411	2236023900	Regional Center Commercial		[Q]C2-1L-CDO	0	108	0.160693123	Miscellaneous - Government Owned Property	YES - Current	YES - City-Owned	Available	Not Used in Prior Housing Element	0.039045801	0	0	0	0.039045801	0	0	0	1808149	741	Van Nuys - North Sherman Oaks											Lower
LOS ANGELES	14556 W GILMORE ST	91411	2236023900	Regional Center Commercial		[Q]C2-1L-CDO	0	108	0.124606739	Miscellaneous - Government Owned Property	YES - Current	YES - City-Owned	Available	Not Used in Prior Housing Element	0.035790938	0	0	0	0.035790938	0	0	0	1808149	740	Van Nuys - North Sherman Oaks											Lower
LOS ANGELES			2236023900	Regional Center Commercial		[Q]C2-1L-CDO	0	108	0.048459292	Miscellaneous - Government Owned Property	YES - Current	YES - City-Owned	Available	Not Used in Prior Housing Element	0	0	0.001596012	0.001596012	0	0	0	1808149	779	Van Nuys - North Sherman Oaks											Above Moderate
LOS ANGELES	6742 N VAN NUYS BLVD	91405	2237001002	Community Commercial		[Q]C2-1L-CDO	0	108	0.229566091	Commercial - Office Building - Two Stories	YES - Current	NO - Privately-Owned	Available	Not Used in Prior Housing Element	0.055085235	0	0	0.055085235	0	0	0	1808149	59	Van Nuys - North Sherman Oaks											Lower
LOS ANGELES	6736 N VAN NUYS BLVD	91405	2237001003	Community Commercial		[Q]C2-1L-CDO	0	108	0.229562858	Commercial - Store - One Story	YES - Current	NO - Privately-Owned	Available	Not Used in Prior Housing Element	0.055085235	0	0	0.055085235	0	0	0	1808149	93	Van Nuys - North Sherman Oaks											Lower
LOS ANGELES	6732 N VAN NUYS BLVD	91405	2237001004	Community Commercial		[Q]C2-1L-CDO	0	108	0.229564294	Commercial - Store - One Story	YES - Current	NO - Privately-Owned	Available	Not Used in Prior Housing Element	0.138433861	0	0	0.138433861	0	0	0	1808149	106	Van Nuys - North Sherman Oaks											Lower
LOS ANGELES	6728 N VAN NUYS BLVD	91405	2237001005	Community Commercial		[Q]C2-1L-CDO	0	108	0.229564294	Commercial - Store Combination - Store and Residential Combination - One Story	YES - Current	NO - Privately-Owned	Available	Not Used in Prior Housing Element	0.428336948	0	0	0.428336948	0	0	0	1808149	123	Van Nuys - North Sherman Oaks											Lower
LOS ANGELES	6724 N VAN NUYS BLVD	91405	2237001006	Community Commercial		[Q]C2-1L-CDO	0	108	0.229565363	Commercial - Store - One Story	YES - Current	NO - Privately-Owned	Available	Not Used in Prior Housing Element	0.055085235	0	0	0.055085235	0	0	0	1808149	134	Van Nuys - North Sherman Oaks											Lower
LOS ANGELES	6716 N VAN NUYS BLVD	91405	2237001007	Community Commercial		[Q]C2-1L-CDO	0	108	0.229562504	Commercial - Store - One Story	YES - Current	NO - Privately-Owned	Available	Not Used in Prior Housing Element	0.055085235	0	0	0.055085235	0	0	0	1808149	173	Van Nuys - North Sherman Oaks											Lower
LOS ANGELES	6706 N VAN NUYS BLVD	91405	2237001008	Community Commercial		[Q]C2-1L-CDO	0	108	0.229562504	Commercial - Auto, Recreation Equipment, Construction Equipment Sales and Service - Auto Body Repair Shop - One Story	YES - Current	NO - Privately-Owned	Available	Not Used in Prior Housing Element	0.428336948	0	0	0.428336948	0	0	0	1808149	191	Van Nuys - North Sherman Oaks											Lower
LOS ANGELES	6710 N VAN NUYS BLVD	91405	2237001008	Community Commercial		[Q]C2-1L-CDO	0	108	0.229565363	Commercial - Auto, Recreation Equipment, Construction Equipment Sales and Service - Auto Body Repair Shop - One Story	YES - Current	NO - Privately-Owned	Available	Not Used in Prior Housing Element	0.428336948	0	0	0.428336948	0	0	0	1808149	181	Van Nuys - North Sherman Oaks											Lower
LOS ANGELES	6704 N VAN NUYS BLVD	91405	2237001009	Community Commercial		[Q]C2-1L-CDO	0	108	0.22956501	Commercial - Store - One Story	YES - Current	NO - Privately-Owned	Available	Not Used in Prior Housing Element	0.428336948	0	0	0.428336948	0	0	0	1808149	229	Van Nuys - North Sherman Oaks											Lower
LOS ANGELES	6652 N VAN NUYS BLVD	91405	2237001010	Community Commercial		[Q]C2-1L-CDO	0	108	0.229563212	Commercial - Store - One Story	YES - Current	NO - Privately-Owned	Available	Not Used in Prior Housing Element	0.046658834	0	0	0.046658834	2	0	0	1808149	241	Van Nuys - North Sherman Oaks											Lower
LOS ANGELES	6648 N VAN NUYS BLVD	91405	2237001011	Community Commercial		[Q]C2-1L-CDO	0	108	0.229563223	Commercial - Office Building - One Story	YES - Current	NO - Privately-Owned	Available	Not Used in Prior Housing Element	0.138433861	0	0	0.138433861	0	0	0	1808149	255	Van Nuys - North Sherman Oaks											Lower
LOS ANGELES	6628 N VAN NUYS BLVD	91405	2237001012	Community Commercial		[Q]C2-1L-CDO	0	108	0.229562495	Commercial - Office Building - Loft-type Buildings - One Story	YES - Current	NO - Privately-Owned	Available	Not Used in Prior Housing Element	0.141127242	0	0	0.141127242	0	0	0	1808149	336	Van Nuys - North Sherman Oaks											Lower
LOS ANGELES	6624 N VAN NUYS BLVD	91405	2237001013	Community Commercial		[Q]C2-1L-CDO	0	108	0.11478179	Commercial - Professional Building - Medical Dental Building - One Story	YES - Current	NO - Privately-Owned	Available	Not Used in Prior Housing Element	0.343268976	0	0	0.343268976	0	0	0	1808149	353	Van Nuys - North Sherman Oaks											Lower
LOS ANGELES	6622 N VAN NUYS BLVD	91405	2237001014	Community Commercial		[Q]C2-1L-CDO	0	108	0.114778736	Commercial - Office Building - One Story	YES - Current	NO - Privately-Owned	Available	Not Used in Prior Housing Element	0.343268976	0	0	0.343268976	0	0	0	1808149	363	Van Nuys - North Sherman Oaks											Lower
LOS ANGELES	6618 N VAN NUYS BLVD	91405	2237001015	Community Commercial		[Q]C2-1L-CDO	0	108	0.229563575	Commercial - Professional Building - One Story	YES - Current	NO - Privately-Owned	Available	Not Used in Prior Housing Element	0.141127242	0	0	0.141127242	0	0	0	1808149	378	Van Nuys - North Sherman Oaks											Lower
LOS ANGELES	6614 N VAN NUYS BLVD	91405	2237001016	Community Commercial		[Q]C2-1L-CDO	0	108	0.229563575	Industrial - Warehousing, Distribution, Storage - Warehousing, Distribution, Under 10,000 SF - One Story	YES - Current	NO - Privately-Owned	Available	Not Used in Prior Housing Element	0.061688287	0	0	0.061688287	1	0	0	1808149	395	Van Nuys - North Sherman Oaks											Lower
LOS ANGELES	6632 N VAN NUYS BLVD	91405	2237001018	Community Commercial		[Q]C2-1L-CDO	0	108	0.229562859	Commercial - Hotel and Motel - Hotel - Under 50 Rooms - One Story	YES - Current	NO - Privately-Owned	Available	Not Used in Prior Housing Element	0.138433861	0	0	0.138433861	0	0	0	1808149	315	Van Nuys - North Sherman Oaks											Lower
LOS ANGELES	6638 N VAN NUYS BLVD	91405	2237001018	Community Commercial		[Q]C2-1L-CDO	0	108	0.229564292	Commercial - Hotel and Motel - Hotel - Under 50 Rooms - One Story	YES - Current	NO - Privately-Owned	Available	Not Used in Prior Housing Element	0.138433861	0	0	0.138433861	0	0	0	1808149	301	Van Nuys - North Sherman Oaks											Lower
LOS ANGELES	6640 N VAN NUYS BLVD	91405	2237001018	Community Commercial		[Q]C2-1L-CDO	0	108	0.229561423	Commercial - Hotel and Motel - Hotel - Under 50 Rooms - One Story	YES - Current	NO - Privately-Owned	Available	Not Used in Prior Housing Element	0.138433861	0	0	0.138433861	0	0	0	1808149	272	Van Nuys - North Sherman Oaks											Lower
LOS ANGELES	6750 N VAN NUYS BLVD	91405	2237001019	Community Commercial		[Q]C2-1L-CDO	0	108	0.229564647	Commercial - Bank, Savings and Loan - One Story	YES - Current	NO - Privately-Owned	Available	Not Used in Prior Housing Element	0.138433861	0	0	0.138433861	0	0	0	1808149	53	Van Nuys - North Sherman Oaks											Lower
LOS ANGELES	6756 N VAN NUYS BLVD	91405	2237001019	Community Commercial		[Q]C2-1L-CDO	0	108	0.269606072	Commercial - Bank, Savings and Loan - One Story	YES - Current	NO - Privately-Owned	Available	Not Used in Prior Housing Element	0.139608145	0	0	0.139608145	0	0	0	1808149	52	Van Nuys - North Sherman Oaks											Lower
LOS ANGELES	6621 N SYLMAR AVE	91405	2237002006	Medium Residential		[Q]R3-1	0	54	0.129215725	Residential - Single Family Residence	YES - Current	NO - Privately-Owned	Available	Not Used in Prior Housing Element	0.531395671	0	0	0.531395671	1	0	0	1808149	359	Van Nuys - North Sherman Oaks											Lower
LOS ANGELES	6631 N SYLMAR AVE	91405	2237002008	Medium Residential		[Q]R3-1	0	54	0.155057777	Residential - Single Family Residence	YES - Current	NO - Privately-Owned	Available	Not Used in Prior Housing Element	1.399358332	0	0	1.399358332	1	0	0	1808149	323	Van Nuys - North Sherman Oaks											Lower
LOS ANGELES	6715 N SYLMAR AVE	91405	2237002016	Medium Residential		[Q]R3-1	0	54	0.815581923	Residential - Five or More Units or Apartments (Any Combination) - 4 Stories or Less - Pool	YES - Current	NO - Privately-Owned	Available	Not Used in Prior Housing Element	0	0	0.077347626	0.077347626	42	0	0	1808149	174	Van Nuys - North Sherman Oaks		Yes	Above Moderate								
LOS ANGELES	6727 N SYLMAR AVE	91405	2237002017	Medium Residential		[Q]R3-1	0	54	0.818842198	Residential - Five or More Units or Apartments (Any Combination) - 4 Stories or Less - Pool	YES - Current	NO - Privately-Owned	Available	Not Used in Prior Housing Element	0	0	0.228629297	0.228629297	45	0	0	1808149	128	Van Nuys - North Sherman Oaks		Yes	Above Moderate								
LOS ANGELES	14430 W VANOWEN ST	91405	2237002021	Community Commercial		[Q]R4-1VL-CDO, [Q]R3-1VL-CDO	0		0.375125903	Commercial - Parking Lot (Commercial Use Property) - Lots - Patron or Employee - One Story	YES - Current	NO - Privately-Owned	Available	Not Used in Prior Housing Element	0	0	0.070491093	0.070491093	0	0	0	1808149	37	Van Nuys - North Sherman Oaks											Above Moderate
LOS ANGELES			2237002021	Community Commercial		[Q]R3-1VL-CDO	0	54	0.072311968	Commercial - Parking Lot (Commercial Use Property) - Lots - Patron or Employee - One Story	YES - Current	NO - Privately-Owned	Available	Not Used in Prior Housing Element	0	0	0.01798133	0.01798133	0	3*	3*	1808149	118	Van Nuys - North Sherman Oaks											Above Moderate
LOS ANGELES			2237002022	Community Commercial		[Q]R3P-4-CDO	0	54	0.072311502	Commercial - Store - One Story	YES - Current	NO - Privately-Owned	Available	Not Used in Prior Housing Element	0	0	0.089156848	0.089156848	1	3*	3*	1808149	119	Van Nuys - North Sherman Oaks											Above Moderate
LOS ANGELES	14400 W VANOWEN ST	91405	2237002026	Community Commercial		[Q]CR-1VL-CDO	0	108	0.298052652	Commercial - Store - One Story	YES - Current	NO - Privately-Owned	Available	Not Used in Prior Housing Element	0.382926175	0	0	0.382926175	2	0	0	1808149	47	Van Nuys - North Sherman Oaks											Lower
LOS ANGELES	6637 N SYLMAR AVE	91405	2237002033	Medium Residential		[Q]R3-1	0	54	0.126920197	Residential - Five or More Units or Apartments (Any Combination) - 4 Stories or Less	YES - Current	NO - Privately-Owned	Available	Not Used in Prior Housing Element	0.091437814	0	0	0.091437814	7	0	0	1808149	311	Van Nuys - North Sherman Oaks											Lower
LOS ANGELES	6625 N SYLMAR AVE	91405	2237002034	Medium Residential		[Q]R3-1	0	54	0.126920636	Residential - Four Units (Any Combination) - 4 Stories or Less	YES - Current	NO - Privately-Owned	Available	Not Used in Prior Housing Element	0	0	0.245621799	0.245621799	4	0	0	1808149	344	Van Nuys - North Sherman Oaks		Yes	Above Moderate								
LOS ANGELES	14433 W KITTRIDGE ST	91405	2237002035	Community Commercial		[Q]CR-1L-CDO	0	108	0.658564021	Residential - Five or More Units or Apartments (Any Combination) - 4 Stories or Less	YES - Current	NO - Privately-Owned	Available	Not Used in Prior Housing Element	0.029146861	0	0	0.029146861	30	0	0	1808149	364	Van Nuys - North Sherman Oaks											Lower
LOS ANGELES	14427 W KITTRIDGE ST	91405	2237002036	Community Commercial, Medium Residential		[Q]R3-1	0	54	1.502589818	Residential - Five or More Units or Apartments (Any Combination) - 4 Stories or Less - Pool	YES - Current	NO - Privately-Owned	Available	Not Used in Prior Housing Element	0	0	1.632624337	1.632624337	92	0	0	1808149	310	Van Nuys - North Sherman Oaks		Yes	Above Moderate								
LOS ANGELES	6708 N SYLMAR AVE	91405	2237003014	Medium Residential		[Q]R3-1	0	36	0.25050426	Residential - Five or More Units or Apartments (Any Combination) - 4 Stories or Less	YES - Current	NO - Privately-Owned	Available	Not Used in Prior Housing Element	0	0	0.224262017	0.224262017	6	0	0	1808149	218	Van Nuys - North Sherman Oaks		Yes	Above Moderate								
LOS ANGELES	6640 N SYLMAR AVE	91405	2237003019	Medium Residential		[Q]R3-1	0	36	0.249993883	Residential - Five or More Units or Apartments (Any Combination) - 4 Stories or Less	YES - Current	NO - Privately-Owned	Available	Not Used in Prior Housing Element	0	0	0.054939634	0.054939634	11	0	0	1808149	305	Van Nuys - North Sherman Oaks		Yes	Above Moderate								
LOS ANGELES	6624 N SYLMAR AVE	91405	2237003022	Medium Residential		[Q]R3-1	0	36	0.250925032	Residential - Five or More Units or Apartments (Any Combination) - 4 Stories or Less	YES - Current	NO - Privately-Owned	Available	Not Used in Prior Housing Element	0.062527064	0	0	0.062527064	13	0	0	1808149	352	Van Nuys - North Sherman Oaks											Lower
LOS ANGELES	6612 N SYLMAR AVE	91405	2237003024	Medium Residential		[Q]R3-1	0	36	0.246589381	Residential - Five or More Units or Apartments (Any Combination) - 4 Stories or Less	YES - Current	NO - Privately-Owned	Available	Not Used in Prior Housing Element	0	0	0.061617623	0.061617623	9	0	0	1808149	394	Van Nuys - North Sherman Oaks		Yes	Above Moderate								
LOS ANGELES	6652 N SYLMAR AVE	91405	2237003031	Medium Residential		[Q]R3-1	0	36	0.263483911	Residential - Five or More Units or Apartments (Any Combination) - 4 Stories or Less	YES - Current	NO - Privately-Owned	Available	Not Used in Prior Housing Element	0	0	0.256846416	0.256846416	7	0	0	1808149	248	Van Nuys - North Sherman Oaks		Yes	Above Moderate								
LOS ANGELES	6716 N SYLMAR AVE	91405	2237003043	Medium Residential		[Q]R3-1	0	36	0.246661242	Residential - Five or More Units or Apartments (Any Combination) - 4 Stories or Less	YES - Current	NO - Privately-Owned	Available	Not Used in Prior Housing Element	0.060701364	0	0	0.060701364	12	0	0	1808149	183	Van Nuys - North Sherman Oaks											Lower
LOS ANGELES	6628 N SYLMAR AVE	91405	2237003044	Medium Residential		[Q]R3-1	0	36	0.246655806	Residential - Five or More Units or Apartments (Any Combination) - 4 Stories or Less	YES - Current	NO - Privately-Owned	Available	Not Used in Prior Housing Element	0.086763741	0	0	0.086763741	9	0	0	1808149	328	Van Nuys - North Sherman Oaks											Lower
LOS ANGELES	6616 N SYLMAR AVE	91405	2237003045	Medium Residential		[Q]R3-1	0	36	0.244242443	Residential - Five or More Units or Apartments (Any Combination) - 4 Stories or Less	YES - Current	NO - Privately-Owned	Available	Not Used in Prior Housing Element	0.111371082	0	0	0.111371082	7	0	0	1808149	374	Van Nuys - North Sherman Oaks											Lower
LOS ANGELES	6718 N SYLMAR AVE	91405	2237003057	Medium Residential		[Q]R3-1	0	36	0.238326084	Residential - Five or More Units or Apartments (Any Combination) - 4 Stories or Less	YES - Current	NO - Privately-Owned	Available	Not Used in Prior Housing Element	1.238147545	0	0	1.238147545	0	0	0	1808149	171	Van Nuys - North Sherman Oaks											Lower
LOS ANGELES	6726 N SYLMAR AVE	91405	2237003058	Low Medium I Residential		[Q]R3-1	0	36	0.258325569	Residential - Five or More Units or Apartments (Any Combination) - 4 Stories or Less	YES - Current	NO - Privately-Owned	Available	Not Used in Prior Housing Element	0.081194344	0	0	0.081194344	13	0	0	1808149	129	Van Nuys - North Sherman Oaks											Lower
LOS ANGELES	6646 N SYLMAR AVE	91405	2237003BRK	Medium Residential		[Q]R3-1	0	36	0.267061136	Residential - Single Family Residence - Condominium	YES - Current	NO - Privately-Owned	Available	Not Used in Prior Housing Element	0.110537869	0	0	0.110537869	10	0	0	1808149	1090	Van Nuys - North Sherman Oaks											Lower
LOS ANGELES	6771 N TYRONE AVE	91405	2237004037	Medium Residential		[Q]R3-1	0	54	0.145397753	Residential - Five or More Units or Apartments (Any Combination) - 4 Stories or Less	YES - Current	NO - Privately-Owned	Available	Not Used in Prior Housing Element	0	0	0.169709605	0.169709605	6	0	0	1808153	24	Van Nuys - North Sherman Oaks		Yes	Above Moderate								
LOS ANGELES	14306 W VANOWEN ST	91405	2237004038	Medium Residential		[Q]R3-1	0	54	0.147369666	Residential - Five or More Units or Apartments (Any Combination) - 4 Stories or Less	YES - Current	NO - Privately-Owned	Available	Not Used in Prior Housing Element	0	0	0.183888817	0.183888817	6	0	0	1808153	23	Van Nuys - North Sherman Oaks		Yes	Above Moderate								
LOS ANGELES	14310 W VANOWEN ST	91405	2237004039	Medium Residential		[Q]R3-1	0	54	0.150316847	Residential - Five or More Units or Apartments (Any Combination) - 4 Stories or Less	YES - Current	NO - Privately-Owned	Available	Not Used in Prior Housing Element	0	0	0.183888817	0.183888817	6	0	0	1808153	22	Van Nuys - North Sherman Oaks		Yes	Above Moderate								
LOS ANGELES	14320 W VANOWEN ST	91405	2237004040	Medium Residential		[Q]R3-1	0	54	0.348712461	Residential - Five or More Units or Apartments (Any Combination) - 4 Stories or Less - Pool	YES - Current	NO - Privately-Owned	Available	Not Used in Prior Housing Element	0	0	0.241375208	0.241375208	16	0	0	1808153	21	Van Nuys - North Sherman Oaks		Yes	Above Moderate								
LOS ANGELES	14264 W VANOWEN ST	91405	2237005001	Medium Residential		[Q]R3-1	0	36	0.153727697	Residential - Three Units (Any Combination) - 4 Stories or Less

LOS ANGELES	14122 W VANOWEN ST	91405	2237006033	Neighborhood Office Commercial	[Q]C2-1VL	0	108	0.155131945	Commercial - Auto, Recreation Equipment, Construction Equipment Sales and Service - Auto Body Repair Shop - One Story	YES - Current	NO - Privately-Owned	Available	Not Used in Prior Housing Element	0.14500623	8	0	0	0.14500623	8	1	0	0	1808153	65	Van Nuys - North Sherman Oaks					Lower
LOS ANGELES	14214 W VANOWEN ST	91405	2237006034	Medium Residential	[Q]R3-1	0	36	0.155084079	Residential - Four Units (Any Combination) - 4 Stories or Less	YES - Current	NO - Privately-Owned	Available	Not Used in Prior Housing Element	0.086737369	0	0	0	0.086737369	4	0	0	0	1808153	26	Van Nuys - North Sherman Oaks					Lower
LOS ANGELES	6713 N HAZELTINE AVE	91405	2237007030	Low Medium II Residential	[Q]RD1.5-1	0	29	0.126033514	Residential - Double, Duplex, or Two Units - 4 Stories or Less	YES - Current	NO - Privately-Owned	Available	Not Used in Prior Housing Element	0	0.219564646	0	0	0.219564646	2	3*	3*	3*	1808153	253	Van Nuys - North Sherman Oaks					Moderate
LOS ANGELES	6717 N HAZELTINE AVE	91405	2237007031	Low Medium II Residential	[Q]RD1.5-1	0	29	0.121082516	Residential - Single Family Residence - Guesthouse	YES - Current	NO - Privately-Owned	Available	Not Used in Prior Housing Element	0	0.29388662	0	0	0.29388662	1	3*	3*	3*	1808153	230	Van Nuys - North Sherman Oaks					Moderate
LOS ANGELES	6723 N HAZELTINE AVE	91405	2237007032	Low Medium II Residential	[Q]RD1.5-1	0	29	0.126258062	Residential - Single Family Residence	YES - Current	NO - Privately-Owned	Available	Not Used in Prior Housing Element	0	0.241766989	0	0	0.241766989	1	3*	3*	3*	1808153	208	Van Nuys - North Sherman Oaks					Moderate
LOS ANGELES	6727 N HAZELTINE AVE	91405	2237007033	Low Medium II Residential	[Q]RD1.5-1	0	29	0.131435209	Residential - Single Family Residence	YES - Current	NO - Privately-Owned	Available	Not Used in Prior Housing Element	0	0.241766989	0	0	0.241766989	1	3*	3*	3*	1808153	191	Van Nuys - North Sherman Oaks					Moderate
LOS ANGELES	14105 W LEMAY ST	91405	2237007BRK	Low Medium II Residential	[Q]RD1.5-1	0	29	0.220703244	Residential - Single Family Residence - Townhouse Format - Condominium	YES - Current	NO - Privately-Owned	Available	Not Used in Prior Housing Element	0	0.079469931	0	0	0.079469931	6	0	0	0	1808153	275	Van Nuys - North Sherman Oaks					Moderate
LOS ANGELES			2237008900	Low Residential	R1-1-HPOZ	0	1 unit per lot	0.098312364	Miscellaneous - Government Owned Property	YES - Current	YES - City-Owned	Available	Used in Prior Housing Element - Non-Vacant	0	0	0.001416484	0.001416484	0	0	0	0	1808153	333	Van Nuys - North Sherman Oaks					Above Moderate
LOS ANGELES			2237009016	Low Residential	R1-1-HPOZ	0	1 unit per lot	0.034433697	Residential - Single Family Residence - Vacant Land	YES - Current	NO - Privately-Owned	Available	Not Used in Prior Housing Element	0	0	0.085710341	0.085710341	0	0	0	0	1808153	468	Van Nuys - North Sherman Oaks					Above Moderate
LOS ANGELES			2237009035	Low Residential	R1-1-HPOZ	0	1 unit per lot	0.187073129	Residential - Single Family Residence - Vacant Land	YES - Current	NO - Privately-Owned	Available	Not Used in Prior Housing Element	0	0	0.085710341	0.085710341	0	0	0	0	1808153	402	Van Nuys - North Sherman Oaks					Above Moderate
LOS ANGELES	6637 N HAZELTINE AVE	91405	2237009028	Low Medium II Residential	[Q]RD1.5-1	0	29	0.161223248	Residential - Single Family Residence	YES - Current	NO - Privately-Owned	Available	Not Used in Prior Housing Element	0	0.542662382	0	0	0.542662382	1	0	0	0	1808153	352	Van Nuys - North Sherman Oaks					Moderate
LOS ANGELES	6629 N HAZELTINE AVE	91405	2237009030	Low Medium II Residential	[Q]RD1.5-1	0	29	0.15725134	Residential - Single Family Residence	YES - Current	NO - Privately-Owned	Available	Not Used in Prior Housing Element	0	0.542662382	0	0	0.542662382	1	0	0	0	1808153	386	Van Nuys - North Sherman Oaks					Moderate
LOS ANGELES	14111 W KITTRIDGE ST	91405	2237009033	Low Medium II Residential	[Q]RD1.5-1	0	29	0.175700429	Residential - Three Units (Any Combination) - 4 Stories or Less	YES - Current	NO - Privately-Owned	Available	Not Used in Prior Housing Element	0	0.29442361	0	0	0.29442361	3	0	0	0	1808153	489	Van Nuys - North Sherman Oaks	Yes				Moderate
LOS ANGELES	6609 N HAZELTINE AVE	91405	2237009034	Low Medium II Residential	[Q]RD1.5-1	0	29	0.175700777	Residential - Four Units (Any Combination) - 4 Stories or Less	YES - Current	NO - Privately-Owned	Available	Not Used in Prior Housing Element	0	0.249423295	0	0	0.249423295	4	0	0	0	1808153	490	Van Nuys - North Sherman Oaks	Yes				Moderate
LOS ANGELES	6615 N HAZELTINE AVE	91405	2237009BRK	Low Medium II Residential	[Q]RD1.5-1	0	29	0.232431692	Residential - Single Family Residence - Condominium	YES - Current	NO - Privately-Owned	Available	Not Used in Prior Housing Element	0	0.048398128	0	0	0.048398128	6	0	0	0	1808153	1291	Van Nuys - North Sherman Oaks					Moderate
LOS ANGELES	14104 W KITTRIDGE ST	91405	2237010021	Low Medium II Residential	[Q]RD1.5-1	0	29	0.141456492	Residential - Single Family Residence	YES - Current	NO - Privately-Owned	Available	Not Used in Prior Housing Element	0	0.437880802	0	0	0.437880802	1	0	0	0	1808153	554	Van Nuys - North Sherman Oaks					Moderate
LOS ANGELES	6553 N HAZELTINE AVE	91401	2237010022	Low Medium II Residential	[Q]RD1.5-1	0	29	0.130737275	Residential - Double, Duplex, or Two Units - 4 Stories or Less	YES - Current	NO - Privately-Owned	Available	Not Used in Prior Housing Element	0	0.279059505	0	0	0.279059505	2	3*	3*	3*	1808153	571	Van Nuys - North Sherman Oaks	Yes				Moderate
LOS ANGELES	14317 W HAYNES ST	91401	2237012016	Medium Residential	[Q]R3-1	0	43	0.172171363	Residential - Five or More Units or Apartments (Any Combination) - 4 Stories or Less	YES - Current	NO - Privately-Owned	Available	Not Used in Prior Housing Element	0	0	0.153284079	0.153284079	7	0	0	0	1808153	596	Van Nuys - North Sherman Oaks	Yes				Above Moderate
LOS ANGELES	14323 W HAYNES ST	91401	2237012017	Medium Residential	[Q]R3-1	0	43	0.172170285	Residential - Five or More Units or Apartments (Any Combination) - 4 Stories or Less	YES - Current	NO - Privately-Owned	Available	Not Used in Prior Housing Element	0.068717529	0	0	0	0.068717529	9	0	0	0	1808153	595	Van Nuys - North Sherman Oaks					Lower
LOS ANGELES	14329 W HAYNES ST	91401	2237012018	Medium Residential	[Q]R3-1	0	43	0.17217136	Residential - Five or More Units or Apartments (Any Combination) - 4 Stories or Less	YES - Current	NO - Privately-Owned	Available	Not Used in Prior Housing Element	0.068717529	0	0	0	0.068717529	9	0	0	0	1808153	594	Van Nuys - North Sherman Oaks					Lower
LOS ANGELES	14333 W HAYNES ST	91401	2237012019	Medium Residential	[Q]R3-1	0	43	0.172704939	Residential - Five or More Units or Apartments (Any Combination) - 4 Stories or Less	YES - Current	NO - Privately-Owned	Available	Not Used in Prior Housing Element	0.068717529	0	0	0	0.068717529	9	0	0	0	1808153	593	Van Nuys - North Sherman Oaks					Lower
LOS ANGELES	14359 W HAYNES ST	91401	2237012024	Medium Residential	[Q]R3-1	0	43	0.171126719	Residential - Five or More Units or Apartments (Any Combination) - 4 Stories or Less	YES - Current	NO - Privately-Owned	Available	Not Used in Prior Housing Element	0.115767127	0	0	0	0.115767127	7	0	0	0	1808149	505	Van Nuys - North Sherman Oaks					Lower
LOS ANGELES	14311 W HAYNES ST	91401	2237012900	Medium Residential	[Q]R3-1	0	43	0.172171363	Residential - Three Units (Any Combination) - 4 Stories or Less	YES - Current	NO - Privately-Owned	Available	Not Used in Prior Housing Element	1.19022553	0	0	0	1.19022553	0	0	0	0	1808153	597	Van Nuys - North Sherman Oaks					Lower
LOS ANGELES	6566 N VAN NUYS BLVD	91401	2237013017	Community Commercial	[Q]C2-1L-CDO	0	108	0.252517523	Commercial - Store - One Story	YES - Current	NO - Privately-Owned	Available	Not Used in Prior Housing Element	0.202447486	0	0	0	0.202447486	0	0	0	0	1808149	497	Van Nuys - North Sherman Oaks					Lower
LOS ANGELES	6570 N VAN NUYS BLVD	91401	2237013017	Community Commercial	[Q]C2-1L-CDO	0	108	0.252517535	Commercial - Store - One Story	YES - Current	NO - Privately-Owned	Available	Not Used in Prior Housing Element	0.202447486	0	0	0	0.202447486	0	0	0	0	1808149	470	Van Nuys - North Sherman Oaks					Lower
LOS ANGELES	6572 N VAN NUYS BLVD	91401	2237013017	Community Commercial	[Q]C2-1L-CDO	0	108	0.252517888	Commercial - Store - One Story	YES - Current	NO - Privately-Owned	Available	Not Used in Prior Housing Element	0.202447486	0	0	0	0.202447486	0	0	0	0	1808149	468	Van Nuys - North Sherman Oaks					Lower
LOS ANGELES	6586 N VAN NUYS BLVD	91401	2237013017	Community Commercial	[Q]C2-1L-CDO	0	108	0.240444477	Commercial - Store - One Story	YES - Current	NO - Privately-Owned	Available	Not Used in Prior Housing Element	0.201348209	0	0	0	0.201348209	0	0	0	0	1808149	455	Van Nuys - North Sherman Oaks					Lower
LOS ANGELES	14429 W HAYNES ST	91401	2237013906	Community Commercial	[Q]CR-1VL-CDO	0	108	0.172216181	Miscellaneous - Government Owned Property	YES - Current	YES - City-Owned	Available	Not Used in Prior Housing Element	0.044465572	0	0	0	0.044465572	0	0	0	0	1808149	499	Van Nuys - North Sherman Oaks					Lower
LOS ANGELES	14463 W HAYNES ST	91401	2237013906	Community Commercial	[Q]CR-1VL-CDO	0	108	0.189436606	Miscellaneous - Government Owned Property	YES - Current	YES - City-Owned	Available	Not Used in Prior Housing Element	0.045898879	0	0	0	0.045898879	0	0	0	0	1808149	498	Van Nuys - North Sherman Oaks					Lower
LOS ANGELES	6550 N VAN NUYS BLVD	91401	2237013906	Community Commercial	[Q]C2-1L-CDO	0	108	0.250704968	Miscellaneous - Government Owned Property	YES - Current	YES - City-Owned	Available	Not Used in Prior Housing Element	0.045903308	0	0	0	0.045903308	0	0	0	0	1808149	515	Van Nuys - North Sherman Oaks					Lower
LOS ANGELES			2237013906	Community Commercial	[Q]C2-1L-CDO	0	108	0.252519112	Miscellaneous - Government Owned Property	YES - Current	YES - City-Owned	Available	Not Used in Prior Housing Element	0.045903308	0	0	0	0.045903308	0	0	0	0	1808149	511	Van Nuys - North Sherman Oaks					Lower
LOS ANGELES	6530 N VAN NUYS BLVD	91401	2237014001	Community Commercial	[Q]C2-1L-CDO	0	108	0.252517927	Commercial - Auto, Recreation Equipment, Construction Equipment Sales and Service - Auto Body Repair Shop - One Story	YES - Current	NO - Privately-Owned	Available	Not Used in Prior Housing Element	0.156548754	0	0	0	0.156548754	0	0	0	0	1808149	539	Van Nuys - North Sherman Oaks					Lower
LOS ANGELES			2237014001	Community Commercial	[Q]C2-1L-CDO	0	108	0.126258177	Commercial - Auto, Recreation Equipment, Construction Equipment Sales and Service - Auto Body Repair Shop - One Story	YES - Current	NO - Privately-Owned	Available	Not Used in Prior Housing Element	0.129795027	0	0	0	0.129795027	0	0	0	0	1808149	555	Van Nuys - North Sherman Oaks					Lower
LOS ANGELES	6522 N VAN NUYS BLVD	91401	2237014002	Community Commercial	[Q]C2-1L-CDO	0	108	0.126259756	Commercial - Store - One Story	YES - Current	NO - Privately-Owned	Available	Not Used in Prior Housing Element	0.398096395	0	0	0	0.398096395	0	0	0	0	1808149	556	Van Nuys - North Sherman Oaks					Lower
LOS ANGELES	6518 N VAN NUYS BLVD	91401	2237014003	Community Commercial	[Q]C2-1L-CDO	0	108	0.252519506	Commercial - Store - One Story	YES - Current	NO - Privately-Owned	Available	Not Used in Prior Housing Element	0.484498505	0	0	0	0.484498505	0	0	0	0	1808149	559	Van Nuys - North Sherman Oaks					Lower
LOS ANGELES	6512 N VAN NUYS BLVD	91401	2237014005	Community Commercial	[Q]C2-1L-CDO	0	108	0.25251635	Commercial - Store - One Story	YES - Current	NO - Privately-Owned	Available	Not Used in Prior Housing Element	0.156548754	0	0	0	0.156548754	0	0	0	0	1808149	581	Van Nuys - North Sherman Oaks					Lower
LOS ANGELES	6502 N VAN NUYS BLVD	91401	2237014006	Community Commercial	[Q]C2-1L-CDO	0	108	0.25251635	Commercial - Store - One Story	YES - Current	NO - Privately-Owned	Available	Not Used in Prior Housing Element	0.156690735	0	0	0	0.156690735	0	0	0	0	1808149	597	Van Nuys - North Sherman Oaks					Lower
LOS ANGELES			2237014006	Community Commercial	[Q]C2-1L-CDO	0	108	0.252519154	Commercial - Store - One Story	YES - Current	NO - Privately-Owned	Available	Not Used in Prior Housing Element	0.156690735	0	0	0	0.156690735	0	0	0	0	1808149	595	Van Nuys - North Sherman Oaks					Lower
LOS ANGELES	14428 W HAYNES ST	91401	2237014008	General Commercial	[Q]C1-1VL-CDO	0	54	0.172172083	Residential - Five or More Units or Apartments (Any Combination) - 4 Stories or Less	YES - Current	NO - Privately-Owned	Available	Not Used in Prior Housing Element	0	0	0.807350636	0.807350636	5	0	0	0	1808149	541	Van Nuys - North Sherman Oaks	Yes				Above Moderate
LOS ANGELES	14422 W HAYNES ST	91401	2237014009	General Commercial	[Q]C1-1VL-CDO	0	54	0.17216921	Residential - Three Units (Any Combination) - 4 Stories or Less	YES - Current	NO - Privately-Owned	Available	Not Used in Prior Housing Element	0	0	0.9851996	0.9851996	3	0	0	0	1808149	542	Van Nuys - North Sherman Oaks	Yes				Above Moderate
LOS ANGELES	14401 W HAMLIN ST	91401	2237014014	General Commercial	[Q]C1-1VL-CDO	0	54	0.172308393	Commercial - Office Building - One Story	YES - Current	NO - Privately-Owned	Available	Not Used in Prior Housing Element	0.098802064	0	0	0	0.098802064	0	0	0	0	1808149	588	Van Nuys - North Sherman Oaks					Lower
LOS ANGELES	14417 W HAMLIN ST	91401	2237014017	General Commercial	[Q]C1-1VL-CDO	0	54	0.172306602	Commercial - Professional Building - One Story	YES - Current	NO - Privately-Owned	Available	Not Used in Prior Housing Element	0.302437373	0	0	0	0.302437373	0	0	0	0	1808149	585	Van Nuys - North Sherman Oaks					Lower
LOS ANGELES	14423 W HAMLIN ST	91401	2237014018	General Commercial	[Q]C1-1VL-CDO	0	54	0.17230373	Commercial - Office Building - One Story	YES - Current	NO - Privately-Owned	Available	Not Used in Prior Housing Element	0.319639969	0	0	0	0.319639969	0	0	0	0	1808149	584	Van Nuys - North Sherman Oaks					Lower
LOS ANGELES	14431 W HAMLIN ST	91401	2237014019	General Commercial	[Q]C1-1VL-CDO	0	54	0.172304091	Commercial - Office Building - One Story	YES - Current	NO - Privately-Owned	Available	Not Used in Prior Housing Element	0.042331314	0	0	0	0.042331314	0	0	0	0	1808149	583	Van Nuys - North Sherman Oaks					Lower
LOS ANGELES	14435 W HAMLIN ST	91401	2237014020	General Commercial	[Q]C1-1VL-CDO	0	54	0.189461726	Commercial - Professional Building - One Story	YES - Current	NO - Privately-Owned	Available	Not Used in Prior Housing Element	0.137924898	0	0	0	0.137924898	0	0	0	0	1808149	582	Van Nuys - North Sherman Oaks					Lower
LOS ANGELES	14402 W HAYNES ST	91401	2237014021	General Commercial	[Q]CR-1VL-CDO	0	108	0.172171363	Commercial - Office Building - Two Stories	YES - Current	NO - Privately-Owned	Available	Not Used in Prior Housing Element	0.059147359	0	0	0	0.059147359	0	0	0	0	1808149	546	Van Nuys - North Sherman Oaks					Lower
LOS ANGELES	14406 W HAYNES ST	91401	2237014021	General Commercial	[Q]CR-1VL-CDO	0	108	0.172171363	Commercial - Office Building - Two Stories	YES - Current	NO - Privately-Owned	Available	Not Used in Prior Housing Element	0.059147359	0	0	0	0.059147359	0	0	0	0	1808149	545	Van Nuys - North Sherman Oaks					Lower
LOS ANGELES	14407 W HAMLIN ST	91401	2237014022	General Commercial	[Q]C1-1VL-CDO	0	54	0.172307113	Commercial - Professional Building - One Story	YES - Current	NO - Privately-Owned	Available	Not Used in Prior Housing Element	0.040084423	0	0	0	0.040084423	0	0	0	0	1808149	587	Van Nuys - North Sherman Oaks					Lower
LOS ANGELES	14411 W HAMLIN ST	91401	2237014022	General Commercial	[Q]C1-1VL-CDO	0	54	0.172305165	Commercial - Professional Building - One Story	YES - Current	NO - Privately-Owned	Available	Not Used in Prior Housing Element	0.040084423	0	0	0	0.040084423	0	0	0	0	1808149	586	Van Nuys - North Sherman Oaks					Lower
LOS ANGELES	14306 W HAYNES ST	91401	2237015009	Low Residential	R1-1	0	1 unit per lot	0.172313771	Residential - Single Family Residence - Other Improvements Only	YES - Current	NO - Privately-Owned	Available	Not Used in Prior Housing Element	0	0	0.053607386	0.053607386	0	0	0	0	1808153	665	Van Nuys - North Sherman Oaks					Above Moderate
LOS ANGELES	14329 W HAMLIN ST	91401	2237015023	Low Residential	R1-1	0	1 unit per lot	0.100830893	Commercial - Office Building - One Story	YES - Current	NO - Privately-Owned	Available	Not Used in Prior Housing Element	0	0	0.001969215	0.001969215	0	0	0	0	1808153	735	Van Nuys - North Sherman Oaks					Above Moderate
LOS ANGELES	14343 W HAMLIN ST	91401	2237015900	Low Residential	R1-1	0	1 unit per lot	0.172313057	Miscellaneous - Government Owned Property	YES - Current	YES - City-Owned	Available	Used in Prior Housing Element - Non-Vacant	0	0	0.001416484	0.001416484	0	0	0	0	1808149	592	Van Nuys - North Sherman Oaks					Above Moderate
LOS ANGELES	14344 W HAYNES ST	91401	2237015900	Low Residential	R1-1	0	1 unit per lot	0.172171365	Miscellaneous - Government Owned Property	YES - Current	YES - City-Owned	Available	Used in Prior Housing Element - Non-Vacant	0	0	0.001416484	0.001416484	0	0	0	0	1808149	550	Van Nuys - North Sherman Oaks					Above Moderate
LOS ANGELES	14349 W HAMLIN ST	91401	2237015900	Low Residential	R1-1	0	1 unit per lot	0.172311268	Miscellaneous - Government Owned Property	YES - Current	YES - City-Owned	Available	Used in Prior Housing Element - Non-Vacant	0	0	0.001416484	0.001416484	0	0	0	0	1808149	590	Van Nuys - North Sherman Oaks					Above Moderate
LOS ANGELES	14354 W HAYNES ST	91401	2237015900	Low Residential	R1-1	0	1 unit per lot	0.172171365	Miscellaneous - Government Owned Property	YES - Current	YES - City-Owned	Available	Used in Prior Housing Element - Non-Vacant	0	0	0.001416484	0.001416484	0	0	0	0	1808149	548	Van Nuys - North Sherman Oaks					Above Moderate
LOS ANGELES	14358 W HAYNES ST	91401	2237015900	Low Residential	R1-1	0	1 unit per lot	0.172171011	Miscellaneous - Government Owned Property	YES - Current	YES - City-Owned	Available	Used in Prior Housing Element - Non-Vacant	0	0	0.001416484	0.001416484	0	0	0	0	1808149	547	Van Nuys - North Sherman Oaks					Above Moderate
LOS ANGELES	6508 N SYLMAR AVE	91401	2237015900	Low Residential	R1-1	0	1 unit per lot	0.172309472	Miscellaneous - Government Owned Property	YES - Current	YES - City-Owned	Available	Used in Prior Housing Element - Non-Vacant	0	0	0.001416484	0.001416484	0	0	0	0	1808149	589	Van Nuys - North Sherman Oaks					Above Moderate
LOS ANGELES	14348 W HAYNES ST	91401	2237015901	Low Residential	R1-1	0	1 unit per lot	0.172171728	Miscellaneous - Government Owned Property - Vacant Land	YES - Current	YES - City-Owned	Available	Not Used in Prior Housing Element	0	0	0.001934673	0.001934673	0	0	0	0	1808149	549	Van Nuys - North Sherman Oaks					Above Moderate
LOS ANGELES	14100 W HAYNES ST	91401	2237017002	Low Medium II Residential	[Q]RD1.5-1	0	29	0.175833739	Residential - Four Units (Any Combination) - 4 Stories or Less	YES - Current	NO - Privately-Owned	Available	Not Used in Prior Housing Element	0	0.279212534	0	0	0.279212534	4	0	0	0	1808153	691	Van Nuys - North Sherman Oaks	Yes				Moderate
LOS ANGELES	14108 W HAYNES ST	91401	2237017003	Low Medium II Residential	[Q]RD1.5-1-HPOZ	0	29	0.172388523	Residential - Double, Duplex, or Two Units - 4 Stories or Less	YES - Current	NO - Privately-Owned	Available	Not Used in Prior Housing Element	0	0.156027824	0	0	0.156027824	2	0	0	0	1808153	689	Van Nuys - North Sherman Oaks	Yes				Moderate
LOS ANGELES	6515 N HAZELTINE AVE	91401	2237017004	Low Medium II Residential	[Q]RD1.5-1	0	29	0.117077477	Residential - Single Family Residence	YES - Current	NO - Privately-Owned	Available	Not Used in Prior Housing Element	0	0.253493404	0	0	0.253493404	1	3*	3*	3*	1808153	758	Van Nuys - North Sherman Oaks					Moderate
LOS ANGELES	14103 W HAMLIN ST	91401	2237017005	Low Medium II Residential	[Q]RD1.5-1	0	29	0.119372207	Residential - Single Family Residence	YES - Current	NO - Privately-Owned	Available	Not Used in Prior Housing Element	0	0.253493404	0	0	0.253493404	1	3*	3*	3*	1808153	770	Van Nuys - North Sherman Oaks					Moderate
LOS ANGELES	14111 W HAMLIN ST	91401	2237017006	Low Medium II Residential	[Q]RD1.5-1	0	29	0.114780916	Residential - Single Family Residence	YES - Current	NO - Privately-Owned	Available	Not Used in Prior Housing Element	0	0.253493404	0	0	0.253493404	1	3*	3*	3*	1808153	769	Van Nuys - North Sherman Oaks					Moderate
LOS ANGELES	6457 N HAZELTINE AVE	91401	2237018012	Medium Residential	R3-1	0	54	0.172049392	Residential - Four Units (Any Combination) - 4 Stories or Less	YES - Current	NO - Privately-Owned	Available	Not Used in Prior Housing Element	0	0	0.080224007	0.080224007	4	0	0	0	1808153	831	Van Nuys - North Sherman Oaks	Yes				Above Moderate
LOS ANGELES	14103 W GILMORE ST	91401	2237018013	Medium Residential	R3-1	0	54	0.172171335	Residential - Five or More Units or Apartments (Any Combination) - 4 Stories or Less	YES - Current	NO - Privately-Owned	Available	Not Used in Prior Housing Element	0.100433231	0	0	0.100433231	5	0	0	0	1808153	897	Van Nuys - North Sherman Oaks					Lower
LOS ANGELES	14109 W GILMORE ST	91401	2237018014	Medium Residential	R3-1	0	54	0.172112903	Residential - Three Units (Any Combination) - 4 Stories or Less	YES - Current	NO - Privately-Owned	Available	Not Used in Prior Housing Element	0	0	0.9851996	0.9851996	3	0	0	0	1808153	896	Van Nuys - North Sherman Oaks	Yes				Above Moderate
LOS ANGELES	14115 W GILMORE ST	91401	2237018015	Medium Residential	R3-1	0	54	0.172053698	Residential - Five or More Units or Apartments (Any Combination) - 4 Stories or Less	YES - Current	NO - Privately-Owned	Available	Not Used in Prior Housing Element	0	0	0.244799204	0.244799204	6	0	0	0	1808153	899	Van Nuys - North Sherman Oaks	Yes				Above Moderate
LOS ANGELES	14119 W GILMORE ST	91401	2237018016	Medium Residential	R3-1	0	54	0.172060512	Residential - Five or More Units or Apartments (Any Combination) - 4 Stories or Less	YES - Current	NO - Privately-Owned	Available	Not Used in Prior Housing Element	0	0	0.730416432	0.730416432	6	0	0	0	1808153	898	Van Nuys - North Sherman Oaks	Yes				Above Moderate
LOS ANGELES	14123 W GILMORE ST	91401	2237018017	Medium Residential	R3-1	0	54	0.172184393	Residential - Four Units (Any Combination) - 4 Stories or Less	YES - Current	NO - Privately-Owned	Available	Not Used in Prior Housing Element	0	0	0.300863162	0.300863162	4	0	0	0	1808153	895	Van Nuys - North Sherman Oaks	Yes				Above Moderate
LOS ANGELES	14129 W GILMORE ST	91401	2237018018	Medium Residential	R3-1	0	54	0.17210309	Residential - Five or More Units or Apartments (Any Combination) - 4 Stories or Less	YES - Current	NO - Privately-Owned	Available	Not Used in Prior Housing Element	0	0	0.730416432	0.730416432	6	0	0	0	1808153	894	Van Nuys - North Sherman Oaks	Yes				Above Moderate
LOS ANGELES	14133 W GILMORE ST	91401	2237018019	Medium Residential	R3-1	0	54	0.172169895	Residential - Five or More Units or Apartments (Any Combination) - 4 Stories or Less	YES - Current	NO - Privately-Owned	Available	Not Used in Prior Housing Element	0	0	0.730416432	0.730416432	6	0	0	0	1808153	893	Van Nuys - North Sherman Oaks	Yes				Above Moderate
LOS ANGELES	14139 W GILMORE ST	91401	2237018020	Medium Residential	R3-1	0	54	0.172169895	Residential - Five or More Units or Apartments (Any Combination) - 4 Stories or Less	YES - Current	NO - Privately-Owned	Available	Not Used in Prior Housing Element	0	0	0.161557015	0.161557015	10	0	0	0	1808153	892	Van Nuys - North Sherman Oaks	Yes				Above Moderate
LOS ANGELES	14149 W GILMORE ST	91401	2237018022	Medium Residential	R3-1	0	54	0.172170612	Residential - Five or More Units or Apartments (Any Combination) - 4 Stories or Less	YES - Current	NO - Privately-Owned	Available	Not Used in Prior Housing Element	0	0	0.244799204	0.244799204	6	0	0	0	1808153	890	Van Nuys - North Sherman Oaks	Yes				Above Moderate
LOS ANGELES	14155 W GILMORE ST	91401	2237018023	Medium Residential	R3-1	0	54	0.172171689	Residential - Five or More Units or Apartments (Any Combination) - 4 Stories or Less	YES - Current	NO - Privately-Owned	Available	Not Used in Prior Housing Element	0	0	0.244799204	0.244799204	6	0	0	0	1808153	889	Van Nuys - North Sherman Oaks	Yes				Above Moderate
LOS ANGELES	14159 W GILMORE ST	91401	2237018024	Medium Residential	R3-1	0	54	0.173041227	Residential - Five or More Units or Apartments (Any Combination) - 4 Stories or Less	YES - Current	NO - Privately-Owned	Available	Not Used in Prior Housing Element	0.140997851	0	0	0.140997851	9	0	0	0	1808153	888	Van Nuys - North Sherman Oaks					Lower
LOS ANGELES	14120 W HAMLIN ST	91401	2237018025	Medium Residential	R3-1	0	54	0.344428232	Residential - Five or More Units or Apartments (Any Combination) - 4 Stories or Less	YES - Current	NO - Privately-Owned	Available	Not Used in Prior Housing Element	0	0	0.105048665	0.105048665	17	0	0	0	1808153	829	Van Nuys - North Sherman Oaks	Yes				Above Moderate
LOS ANGELES	14108 W HAMLIN ST	91401	2237018BRK	Medium Residential	R3-1	0	54	0.344282501	Residential - Single Family Residence - Townhouse Format - Cond

LOS ANGELES	14242 W GILMORE ST	91401	2237020004	Low Medium II Residential	[Q]RD1.5-1	0	29	0.172171446	Residential - Single Family Residence	YES - Current	NO - Privately-Owned	Available	Not Used in Prior Housing Element	0	0.87403326	0	0.87403326	1	0	0	1808153	954	Van Nuys - North Sherman Oaks			Moderate
LOS ANGELES	14240 W GILMORE ST	91401	2237020005	Low Medium II Residential	[Q]RD1.5-1	0	29	0.154954084	Residential - Three Units (Any Combination) - 4 Stories or Less	YES - Current	NO - Privately-Owned	Available	Not Used in Prior Housing Element	0	0.380596203	0	0.380596203	3	0	0	1808153	955	Van Nuys - North Sherman Oaks	Yes		Moderate
LOS ANGELES	14226 W GILMORE ST	91401	2237020007	Low Medium II Residential	[Q]RD1.5-1	0	29	0.17217252	Residential - Three Units (Any Combination) - 4 Stories or Less	YES - Current	NO - Privately-Owned	Available	Not Used in Prior Housing Element	0	0.431089163	0	0.431089163	3	0	0	1808153	958	Van Nuys - North Sherman Oaks	Yes		Moderate
LOS ANGELES	14224 W GILMORE ST	91401	2237020008	Low Medium II Residential	[Q]RD1.5-1	0	29	0.172170722	Residential - Three Units (Any Combination) - 4 Stories or Less	YES - Current	NO - Privately-Owned	Available	Not Used in Prior Housing Element	0	0.431089163	0	0.431089163	3	0	0	1808153	959	Van Nuys - North Sherman Oaks	Yes		Moderate
LOS ANGELES	14216 W GILMORE ST	91401	2237020009	Low Medium II Residential	[Q]RD1.5-1	0	29	0.172172875	Residential - Four Units (Any Combination) - 4 Stories or Less	YES - Current	NO - Privately-Owned	Available	Not Used in Prior Housing Element	0	0.069045109	0	0.069045109	4	0	0	1808153	960	Van Nuys - North Sherman Oaks			Moderate
LOS ANGELES	14214 W GILMORE ST	91401	2237020010	Low Medium II Residential	[Q]RD1.5-1	0	29	0.172170368	Residential - Double, Duplex, or Two Units - 4 Stories or Less	YES - Current	NO - Privately-Owned	Available	Not Used in Prior Housing Element	0	0.526047373	0	0.526047373	2	0	0	1808153	961	Van Nuys - North Sherman Oaks	Yes		Moderate
LOS ANGELES	14202 W GILMORE ST	91401	2237020012	Low Medium II Residential	[Q]RD1.5-1	0	29	0.172172875	Residential - Three Units (Any Combination) - 4 Stories or Less	YES - Current	NO - Privately-Owned	Available	Not Used in Prior Housing Element	0	0.431089163	0	0.431089163	3	0	0	1808153	963	Van Nuys - North Sherman Oaks	Yes		Moderate
LOS ANGELES	6411 N CALHOUN AVE	91401	2237020013	Low Medium II Residential	[Q]RD1.5-1	0	29	0.149181247	Residential - Three Units (Any Combination) - 4 Stories or Less	YES - Current	NO - Privately-Owned	Available	Not Used in Prior Housing Element	0	0.380596203	3	0.380596203	3	0	0	1808153	1040	Van Nuys - North Sherman Oaks	Yes		Moderate
LOS ANGELES	14207 W VICTORY BLVD	91401	2237020014	Low Medium II Residential	[Q]RD1.5-1	0	29	0.149177163	Residential - Five or More Units or Apartments (Any Combination) - 4 Stories or Less	YES - Current	NO - Privately-Owned	Available	Not Used in Prior Housing Element	0	0.20769363	0	0.20769363	6	0	0	1808153	1039	Van Nuys - North Sherman Oaks	Yes		Moderate
LOS ANGELES	14211 W VICTORY BLVD	91401	2237020015	Low Medium II Residential	[Q]RD1.5-1	0	29	0.14917831	Residential - Single Family Residence	YES - Current	NO - Privately-Owned	Available	Not Used in Prior Housing Element	0	0.771396244	0	0.771396244	1	0	0	1808153	1038	Van Nuys - North Sherman Oaks			Moderate
LOS ANGELES	14219 W VICTORY BLVD	91401	2237020016	Low Medium II Residential	[Q]RD1.5-1	0	29	0.149178037	Residential - Three Units (Any Combination) - 4 Stories or Less	YES - Current	NO - Privately-Owned	Available	Not Used in Prior Housing Element	0	0.380596203	0	0.380596203	3	0	0	1808153	1037	Van Nuys - North Sherman Oaks	Yes		Moderate
LOS ANGELES	14231 W VICTORY BLVD	91401	2237020018	Low Medium II Residential	[Q]RD1.5-1	0	29	0.149175928	Residential - Four Units (Any Combination) - 4 Stories or Less	YES - Current	NO - Privately-Owned	Available	Not Used in Prior Housing Element	0	0.311426541	0	0.311426541	4	0	0	1808153	1035	Van Nuys - North Sherman Oaks	Yes		Moderate
LOS ANGELES	14235 W VICTORY BLVD	91401	2237020019	Low Medium II Residential	[Q]RD1.5-1	0	29	0.149175078	Residential - Four Units (Any Combination) - 4 Stories or Less	YES - Current	NO - Privately-Owned	Available	Not Used in Prior Housing Element	0	0.311426541	0	0.311426541	4	0	0	1808153	1034	Van Nuys - North Sherman Oaks	Yes		Moderate
LOS ANGELES	14239 W VICTORY BLVD	91401	2237020020	Low Medium II Residential	[Q]RD1.5-1	0	29	0.158294901	Residential - Four Units (Any Combination) - 4 Stories or Less	YES - Current	NO - Privately-Owned	Available	Not Used in Prior Housing Element	0	0.311426541	0	0.311426541	4	0	0	1808153	1033	Van Nuys - North Sherman Oaks			Moderate
LOS ANGELES	14249 W VICTORY BLVD	91401	2237020022	Low Medium II Residential	[Q]RD1.5-1	0	29	0.149234129	Residential - Double, Duplex, or Two Units - 4 Stories or Less	YES - Current	NO - Privately-Owned	Available	Not Used in Prior Housing Element	0	0.203842595	0	0.203842595	2	0	0	1808153	1031	Van Nuys - North Sherman Oaks	Yes		Moderate
LOS ANGELES	14253 W VICTORY BLVD	91401	2237020027	Low Medium II Residential	[Q]RD1.5-1	0	29	0.149170774	Commercial - Parking Lot (Commercial Use Property) - Lots - Patron or Employee - One Story	YES - Current	NO - Privately-Owned	Available	Not Used in Prior Housing Element	0	0.033210947	0	0.033210947	0	0	0	1808153	1030	Van Nuys - North Sherman Oaks			Moderate
LOS ANGELES	14259 W VICTORY BLVD	91401	2237020027	Low Medium II Residential	[Q]RD1.5-1	0	29	0.149061719	Commercial - Parking Lot (Commercial Use Property) - Lots - Patron or Employee - One Story	YES - Current	NO - Privately-Owned	Available	Not Used in Prior Housing Element	0	0.033210947	0	0.033210947	0	0	0	1808153	1029	Van Nuys - North Sherman Oaks			Moderate
LOS ANGELES	14225 W VICTORY BLVD	91401	2237020029	Low Medium II Residential	[Q]RD1.5-1	0	29	0.146879905	Residential - Three Units (Any Combination) - 4 Stories or Less	YES - Current	NO - Privately-Owned	Available	Not Used in Prior Housing Element	0	0.143742236	0	0.143742236	3	0	0	1808153	1036	Van Nuys - North Sherman Oaks	Yes		Moderate
LOS ANGELES	14232 W GILMORE ST	91401	2237020BRK	Low Medium II Residential	[Q]RD1.5-1	0	29	0.189387433	Residential - Single Family Residence - Townhouse Format - Condominium	YES - Current	NO - Privately-Owned	Available	Not Used in Prior Housing Element	0	0.085535026	0	0.085535026	5	0	0	1808153	1294	Van Nuys - North Sherman Oaks			Moderate
LOS ANGELES	14203 W GILMORE ST	91401	2237021013	Low Medium II Residential	[Q]RD1.5-1	0	29	0.172170368	Residential - Single Family Residence	YES - Current	NO - Privately-Owned	Available	Not Used in Prior Housing Element	0	0.87403326	1	0	0	0	0	1808153	887	Van Nuys - North Sherman Oaks			Moderate
LOS ANGELES	14209 W GILMORE ST	91401	2237021014	Low Medium II Residential	[Q]RD1.5-1	0	29	0.172172875	Residential - Double, Duplex, or Two Units - 4 Stories or Less	YES - Current	NO - Privately-Owned	Available	Not Used in Prior Housing Element	0	0.526047373	0	0.526047373	2	0	0	1808153	886	Van Nuys - North Sherman Oaks	Yes		Moderate
LOS ANGELES	14211 W GILMORE ST	91401	2237021015	Low Medium II Residential	[Q]RD1.5-1	0	29	0.172170722	Residential - Five or More Units or Apartments (Any Combination) - 4 Stories or Less	YES - Current	NO - Privately-Owned	Available	Not Used in Prior Housing Element	0	0.842875671	0	0.842875671	0	0	0	1808153	885	Van Nuys - North Sherman Oaks			Moderate
LOS ANGELES	14233 W GILMORE ST	91401	2237021018	Low Medium II Residential	[Q]RD1.5-1	0	29	0.17217218	Residential - Three Units (Any Combination) - 4 Stories or Less	YES - Current	NO - Privately-Owned	Available	Not Used in Prior Housing Element	0	0.352719831	4	0	0	0	0	1808153	881	Van Nuys - North Sherman Oaks	Yes		Moderate
LOS ANGELES	14259 W GILMORE ST	91401	2237021023	Low Medium II Residential	[Q]RD1.5-1	0	29	0.17352619	Residential - Single Family Residence	YES - Current	NO - Privately-Owned	Available	Not Used in Prior Housing Element	0	0.897379017	1	0	0	0	0	1808153	876	Van Nuys - North Sherman Oaks			Moderate
LOS ANGELES	14253 W GILMORE ST	91401	2237021BRK	Low Medium II Residential	[Q]RD1.5-1	0	29	0.172171446	Residential - Single Family Residence - Condominium	YES - Current	NO - Privately-Owned	Available	Not Used in Prior Housing Element	0	0.055912066	5	0	0	0	0	1808153	877	Van Nuys - North Sherman Oaks			Moderate
LOS ANGELES	14348 W GILMORE ST	91401	2237022002	Low Medium II Residential	[Q]RD1.5-1	0	29	0.17217148	Residential - Five or More Units or Apartments (Any Combination) - 4 Stories or Less	YES - Current	NO - Privately-Owned	Available	Not Used in Prior Housing Element	0	0.077700627	6	0	0	0	0	1808149	758	Van Nuys - North Sherman Oaks	Yes		Moderate
LOS ANGELES	14342 W GILMORE ST	91401	2237022003	Low Medium II Residential	[Q]RD1.5-1	0	29	0.172170994	Residential - Four Units (Any Combination) - 4 Stories or Less	YES - Current	NO - Privately-Owned	Available	Not Used in Prior Housing Element	0	0.352719831	0	0.352719831	4	0	0	1808149	759	Van Nuys - North Sherman Oaks	Yes		Moderate
LOS ANGELES	14336 W GILMORE ST	91401	2237022004	Low Medium II Residential	[Q]RD1.5-1	0	29	0.172171631	Residential - Four Units (Any Combination) - 4 Stories or Less	YES - Current	NO - Privately-Owned	Available	Not Used in Prior Housing Element	0	0.352719831	4	0	0	0	0	1808149	760	Van Nuys - North Sherman Oaks	Yes		Moderate
LOS ANGELES	14334 W GILMORE ST	91401	2237022005	Low Medium II Residential	[Q]RD1.5-1	0	29	0.172690383	Residential - Four Units (Any Combination) - 4 Stories or Less	YES - Current	NO - Privately-Owned	Available	Not Used in Prior Housing Element	0	0.400891209	4	0	0	0	0	1808153	943	Van Nuys - North Sherman Oaks	Yes		Moderate
LOS ANGELES	14331 W VICTORY BLVD	91401	2237022015	Community Commercial	[Q]C2-1VL-CDO	0	108	0.14962009	Commercial - Parking Lot (Commercial Use Property) - Lots - Patron or Employee - One Story	YES - Current	NO - Privately-Owned	Available	Not Used in Prior Housing Element	0.276218876	0	0	0.276218876	0	0	0	1808153	1022	Van Nuys - North Sherman Oaks			Lower
LOS ANGELES	14339 W VICTORY BLVD	91401	2237022016	Community Commercial	[Q]C2-1VL-CDO	0	108	0.149174275	Commercial - Professional Building - Medical Dental Building - One Story	YES - Current	NO - Privately-Owned	Available	Not Used in Prior Housing Element	0.353536753	0	0	0.353536753	0	0	0	1808149	832	Van Nuys - North Sherman Oaks			Lower
LOS ANGELES	14323 W VICTORY BLVD	91401	2237022021	Community Commercial	[Q]C2-1VL-CDO	0	108	0.149165888	Commercial - Store - One Story	YES - Current	NO - Privately-Owned	Available	Not Used in Prior Housing Element	0.41765386	0	0	0.41765386	0	0	0	1808153	1024	Van Nuys - North Sherman Oaks			Lower
LOS ANGELES	14329 W VICTORY BLVD	91401	2237022021	Community Commercial	[Q]C2-1VL-CDO	0	108	0.149163306	Commercial - Store - One Story	YES - Current	NO - Privately-Owned	Available	Not Used in Prior Housing Element	0.353536753	0	0	0.353536753	0	0	0	1808153	1023	Van Nuys - North Sherman Oaks			Lower
LOS ANGELES	14349 W VICTORY BLVD	91401	2237022022	Community Commercial	[Q]C2-1VL-CDO	0	108	0.149175711	Commercial - Office Building - Two Stories	YES - Current	NO - Privately-Owned	Available	Not Used in Prior Housing Element	0.122009758	0	0	0.122009758	0	0	0	1808149	830	Van Nuys - North Sherman Oaks			Lower
LOS ANGELES			2237022022	Community Commercial	[Q]C2-1VL-CDO	0	108	0.149175356	Commercial - Office Building - Two Stories	YES - Current	NO - Privately-Owned	Available	Not Used in Prior Housing Element	0.114430596	0	0	0.114430596	0	0	0	1808149	831	Van Nuys - North Sherman Oaks			Lower
LOS ANGELES	14306 W GILMORE ST	91401	2237022023	Low Medium II Residential	[Q]RD1.5-1	0	29	0.172171709	Institutional - Church - One Story	YES - Current	NO - Privately-Owned	Available	Not Used in Prior Housing Element	0	0.042142242	2	0	0	0	0	1808153	948	Van Nuys - North Sherman Oaks			Moderate
LOS ANGELES	14307 W VICTORY BLVD	91401	2237022023	Community Commercial	[Q]C2-1VL-CDO	0	108	0.149167469	Institutional - Church - One Story	YES - Current	NO - Privately-Owned	Available	Not Used in Prior Housing Element	0.097400523	0	0	0.097400523	2	0	0	1808153	1027	Van Nuys - North Sherman Oaks			Lower
LOS ANGELES	14311 W VICTORY BLVD	91401	2237022023	Community Commercial	[Q]C2-1VL-CDO	0	108	0.149166389	Institutional - Church - One Story	YES - Current	NO - Privately-Owned	Available	Not Used in Prior Housing Element	0.097400523	0	0	0.097400523	2	0	0	1808153	1026	Van Nuys - North Sherman Oaks			Lower
LOS ANGELES	14312 W GILMORE ST	91401	2237022023	Low Medium II Residential	[Q]RD1.5-1	0	29	0.172171709	Institutional - Church - One Story	YES - Current	NO - Privately-Owned	Available	Not Used in Prior Housing Element	0	0.042142242	2	0	0	0	0	1808153	947	Van Nuys - North Sherman Oaks			Moderate
LOS ANGELES	14317 W VICTORY BLVD	91401	2237022023	Community Commercial	[Q]C2-1VL-CDO	0	108	0.149164748	Institutional - Church - One Story	YES - Current	NO - Privately-Owned	Available	Not Used in Prior Housing Element	0.097400523	0	0	0.097400523	2	0	0	1808153	1025	Van Nuys - North Sherman Oaks			Lower
LOS ANGELES	14318 W GILMORE ST	91401	2237022023	Low Medium II Residential	[Q]RD1.5-1	0	29	0.172170277	Institutional - Church - One Story	YES - Current	NO - Privately-Owned	Available	Not Used in Prior Housing Element	0	0.042142242	2	0	0	0	0	1808153	946	Van Nuys - North Sherman Oaks			Moderate
LOS ANGELES	6413 N TYRONE AVE	91401	2237022023	Community Commercial	[Q]C2-1VL-CDO	0	108	0.149168541	Institutional - Church - One Story	YES - Current	NO - Privately-Owned	Available	Not Used in Prior Housing Element	0.097400523	0	0	0.097400523	2	0	0	1808153	1028	Van Nuys - North Sherman Oaks			Lower
LOS ANGELES	6425 N TYRONE AVE	91401	2237022023	Low Medium II Residential	[Q]RD1.5-1	0	29	0.172171354	Institutional - Church - One Story	YES - Current	NO - Privately-Owned	Available	Not Used in Prior Housing Element	0	0.042142242	2	0	0	0	0	1808153	949	Van Nuys - North Sherman Oaks			Moderate
LOS ANGELES	14353 W VICTORY BLVD	91401	2237022025	Community Commercial	[Q]C2-1VL-CDO	0	108	0.149176095	Commercial - Store - One Story	YES - Current	NO - Privately-Owned	Available	Not Used in Prior Housing Element	0.032864169	0	0	0.032864169	6	0	0	1808149	829	Van Nuys - North Sherman Oaks			Lower
LOS ANGELES	14357 W VICTORY BLVD	91401	2237022025	Community Commercial	[Q]C2-1VL-CDO	0	108	0.141238572	Commercial - Store - One Story	YES - Current	NO - Privately-Owned	Available	Not Used in Prior Housing Element	0.030894786	0	0	0.030894786	6	0	0	1808149	828	Van Nuys - North Sherman Oaks			Lower
LOS ANGELES	14352 W GILMORE ST	91401	2237022026	Low Medium II Residential	[Q]RD1.5-1	0	29	0.051756035	Residential - Single Family Residence - Planned Unit Development (PUD)	YES - Current	NO - Privately-Owned	Available	Not Used in Prior Housing Element	0	0	0.003925104	0.003925104	1	1*	1*	1808149	1083	Van Nuys - North Sherman Oaks			Above Moderate
LOS ANGELES	14356 W GILMORE ST	91401	2237022027	Low Medium II Residential	[Q]RD1.5-1	0	29	0.048658251	Residential - Single Family Residence - Planned Unit Development (PUD)	YES - Current	NO - Privately-Owned	Available	Not Used in Prior Housing Element	0	0	0.003925104	0.003925104	1	1*	1*	1808149	1084	Van Nuys - North Sherman Oaks			Above Moderate
LOS ANGELES	14360 W GILMORE ST	91401	2237022028	Low Medium II Residential	[Q]RD1.5-1	0	29	0.050329644	Residential - Single Family Residence - Planned Unit Development (PUD)	YES - Current	NO - Privately-Owned	Available	Not Used in Prior Housing Element	0	0	0.003925104	0.003925104	1	1*	1*	1808149	1085	Van Nuys - North Sherman Oaks			Above Moderate
LOS ANGELES	14353 E SYLMAR CT	91401	2237022029	Low Medium II Residential	[Q]RD1.5-1	0	29	0.062835757	Residential - Single Family Residence - Planned Unit Development (PUD)	YES - Current	NO - Privately-Owned	Available	Not Used in Prior Housing Element	0	0	0.003658314	0.003658314	1	1*	1*	1808149	1086	Van Nuys - North Sherman Oaks			Above Moderate
LOS ANGELES	14357 E SYLMAR CT	91401	2237022030	Low Medium II Residential	[Q]RD1.5-1	0	29	0.059476136	Residential - Single Family Residence - Planned Unit Development (PUD)	YES - Current	NO - Privately-Owned	Available	Not Used in Prior Housing Element	0	0	0.003658314	0.003658314	1	1*	1*	1808149	1087	Van Nuys - North Sherman Oaks			Above Moderate
LOS ANGELES	14361 E SYLMAR CT	91401	2237022031	Low Medium II Residential	[Q]RD1.5-1	0	29	0.063291306	Residential - Single Family Residence - Planned Unit Development (PUD)	YES - Current	NO - Privately-Owned	Available	Not Used in Prior Housing Element	0	0	0.003658314	0.003658314	1	1*	1*	1808149	1088	Van Nuys - North Sherman Oaks			Above Moderate
LOS ANGELES	6472 N VAN NUYS BLVD	91401	2237023001	Community Commercial	[Q]C2-1L-CDO	0	108	0.252516797	Commercial - Auto, Recreation Equipment, Construction Equipment Sales and Service - Auto Body Repair Shop - One Story	YES - Current	NO - Privately-Owned	Available	Not Used in Prior Housing Element	0.48546038	0	0	0.48546038	0	0	0	1808149	641	Van Nuys - North Sherman Oaks			Lower
LOS ANGELES	6478 N VAN NUYS BLVD	91401	2237023001	Community Commercial	[Q]C2-1L-CDO	0	108	0.250547536	Commercial - Auto, Recreation Equipment, Construction Equipment Sales and Service - Auto Body Repair Shop - One Story	YES - Current	NO - Privately-Owned	Available	Not Used in Prior Housing Element	0.48546038	0	0	0.48546038	0	0	0	1808149	626	Van Nuys - North Sherman Oaks			Lower
LOS ANGELES	14434 W HAMLIN ST	91401	2237023004	General Commercial	[Q]C1-1VL-CDO	0	54	0.189389122	Commercial - Professional Building - One Story	YES - Current	NO - Privately-Owned	Available	Not Used in Prior Housing Element	0.108145769	0	0	0.108145769	0	0	0	1808149	627	Van Nuys - North Sherman Oaks			Lower
LOS ANGELES	14428 W HAMLIN ST	91401	2237023005	General Commercial	[Q]C1-1VL-CDO	0	54	0.172169582	Commercial - Office Building - Two Stories	YES - Current	NO - Privately-Owned	Available	Not Used in Prior Housing Element	0.048900145	0	0	0.048900145	1	0	0	1808149	628	Van Nuys - North Sherman Oaks			Lower
LOS ANGELES	14422 W HAMLIN ST	91401	2237023006	General Commercial	[Q]C1-1VL-CDO	0	54	0.172173886	Commercial - Parking Lot (Commercial Use Property) - Lots - Patron or Employee - One Story	YES - Current	NO - Privately-Owned	Available	Not Used in Prior Housing Element	0.057280235	0	0	0.057280235	0	0	0	1808149	629	Van Nuys - North Sherman Oaks			Lower
LOS ANGELES	14416 W HAMLIN ST	91401	2237023007	General Commercial	[Q]C1-1VL-CDO	0	54	0.172169582	Commercial - Office Building - One Story	YES - Current	NO - Privately-Owned	Available	Not Used in Prior Housing Element	0.133108318	0	0	0.133108318	0	0	0	1808149	630	Van Nuys - North Sherman Oaks			Lower
LOS ANGELES	14410 W HAMLIN ST	91401	2237023008	General Commercial	[Q]C1-1VL-CDO	0	54	0.172171734	Commercial - Store Combination - Store and Residential Combination - One Story	YES - Current	NO - Privately-Owned	Available	Not Used in Prior Housing Element	0.319639969	0	0	0.319639969	0	0	0	1808149	631	Van Nuys - North Sherman Oaks			Lower
LOS ANGELES	14401 W GILMORE ST	91401	2237023011	General Commercial	[Q]C1-1VL-CDO	0	54	0.172165107	Commercial - Office Building - One Story	YES - Current	NO - Privately-Owned	Available	Not Used in Prior Housing Element	0.104391384	0	0	0.104391384	0	0	0	1808149	683	Van Nuys - North Sherman Oaks			Lower
LOS ANGELES	14407 W GILMORE ST	91401	2237023012	General Commercial	[Q]C1-1VL-CDO	0	54	0.172165981	Commercial - Office Building - One Story	YES - Current	NO - Privately-Owned	Available	Not Used in Prior Housing Element	0.042331314	0	0	0.042331314	0	0	0	1808149	682	Van Nuys - North Sherman Oaks			Lower
LOS ANGELES	14411 W GILMORE ST	91401	2237023013	General Commercial	[Q]C1-1VL-CDO	0	54	0.172170285	Commercial - Professional Building - One Story	YES - Current	NO - Privately-Owned	Available	Not Used in Prior Housing Element	0.319639969	0	0	0.319639969	0	0	0	1808149	681	Van Nuys - North Sherman Oaks			Lower
LOS ANGELES	14417 W GILMORE ST	91401	2237023014	General Commercial	[Q]C1-1VL-CDO	0	54	0.172168856	Commercial - Store Combination - Store and Residential Combination - One Story	YES - Current	NO - Privately-Owned	Available	Not Used in Prior Housing Element	0.288358188	0	0	0.288358188	1	0	0	1808149	680	Van Nuys - North Sherman Oaks			Lower
LOS ANGELES	14423 W GILMORE ST	91401	2237023016	General Commercial	[Q]C1-1VL-CDO	0	54	0.17217495	Commercial - Store - One Story	YES - Current	NO - Privately-Owned	Available	Not Used in Prior Housing Element	0.319639969	0	0	0.319639969	0	0	0	1808149	679	Van Nuys - North Sherman Oaks			Lower
LOS ANGELES	6470 N VAN NUYS BLVD	91401	2237023018	Community Commercial	[Q]C2-1L-CDO	0	108	0.172172088	Commercial - Store Combination - Store and Office Combination - One Story	YES - Current	NO - Privately-Owned	Available	Not Used in Prior Housing Element	0.06018874	0	0	0.06018874	0	0	0	1808149	643	Van Nuys - North Sherman Oaks			Lower
LOS ANGELES	14429 W GILMORE ST	91401	2237023019	General Commercial	[Q]C1-1VL-CDO	0	54	0.172172797	Commercial - Office Building - Two Stories	YES - Current	NO - Privately-Owned	Available	Not Used in Prior Housing Element	0.104391384	0	0	0.104391384	0	0	0	1808149	678	Van Nuys - North Sherman Oaks			Lower
LOS ANGELES	14433 W GILMORE ST	91401	2237023019	General Commercial	[Q]C1-1VL-CDO	0	54	0.189395053	Commercial - Office Building - Two Stories	YES - Current	NO - Privately-Owned	Available	Not Used in Prior Housing Element	0.108145769	0	0	0.108145769	0	0	0	1808149	677	Van Nuys - North Sherman Oaks			Lower
LOS ANGELES	6454 N VAN NUYS BLVD	91401	2237023019	Community Commercial	[Q]C2-1L-CDO	0	108	0.252565275	Commercial - Office Building - Two Stories	YES - Current	NO - Privately-Owned	Available	Not Used in Prior Housing Element	0.131584761	0	0	0.131584761	0	0	0	1808149	702	Van Nuys - North Sherman Oaks			Lower
LOS ANGELES	6458 N VAN NUYS BLVD	91401	2237023019	Community Commercial	[Q]C2-1L-CDO	0	108	0.252517943	Commercial - Office Building - Two Stories	YES - Current	NO - Privately-Owned	Available	Not Used in Prior Housing Element	0.131584761	0	0	0.131584761	0	0	0	1808149	696	Van Nuys - North Sherman Oaks			Lower
LOS ANGELES	6462 N VAN NUYS BLVD	91401	2237023019	Community Commercial	[Q]C2-1L-CDO	0	108	0.252518735	Commercial - Office Building - Two Stories	YES - Current	NO - Privately-Owned	Available	Not Used in Prior Housing Element	0.156690735	0	0	0.156690735	0	0	0	1808149	676	Van Nuys - North Sherman Oaks			Lower
LOS ANGELES			2237023019	Community Commercial	[Q]C2-1L-CDO	0	108	0.080347434	Commercial - Office Building - Two Stories	YES - Current	NO - Privately-Owned	Available	Not Used in Prior Housing Element	0.101938628	0	0	0.101938628	0	0	0	1808149	644	Van Nuys - North Sherman Oaks			Lower
LOS ANGELES	14402 W HAMLIN ST	91401	2237023021	General Commercial	(T)(Q)RAS4-1VL-CDO	0	108	0.164176204	Residential - Five or More Units or Apartments (Any Combination) - 4 Stories or Less	YES - Current	NO - Privately-Owned	Available	Not Used in Prior Housing Element	0.250078547	0	0	0.250078547	25	0	0	1808149	633	Van Nuys - North Sherman Oaks			Lower
LOS ANGELES			2237023021	General Commercial	(T)(Q)RAS4-1VL-CDO	0	108	0.172171734	Residential - Five or More Units or Apartments (Any Combination) - 4 Stories or Less	YES - Current	NO - Privately-Owned	Available	Not Used in Prior Housing Element	0.246210413	0	0	0.246210413	25	0	0	1808149	632	Van Nuys - North Sherman Oaks			Lower
LOS ANGELES	6428 N VAN NUYS BLVD	91401	2237024001	Regional Commercial	[Q]C2-1L-CDO	0	108	0.229678014	Commercial - Store - One Story	YES - Current	NO - Privately-Owned	Available	Not Used in Prior Housing Element	0.133638211	0	0	0.133638211	0	0	0	1808149	748	Van Nuys - North Sherman Oaks			Lower
LOS ANGELES			2237024001	Regional Commercial	[Q]C2-1L-CDO	0	108	0.091870632	Commercial - Store - One Story	YES - Current	NO - Privately-Owned	Available	Not Used in Prior Housing Element	0.093972403	0	0	0.093972403	0	0	0	1808149	772	Van Nuys - North Sherman Oaks			Lower
LOS ANGELES	6420 N VAN NUYS BLVD	91401	2237024002	Regional Commercial	[Q]C2-1L-CDO	0	108	0.117806167	Commercial - Bank, Savings and Loan - One Story	YES - Current	NO - Privately-Owned	Available	Not Used in Prior Housing Element	0.148832054	0	0	0.148832054	0	0	0	1808149	774	Van Nuys - North Sherman Oaks			Lower
LOS ANGELES	6418 N VAN NUYS BLVD	91401	2237024003	Regional Commercial	[Q]C2-1L-CDO	0	108	0.229676589	Commercial - Store - One Story	YES - Current	NO - Privately-Owned	Available	Not Used in Prior Housing Element	0.133638211	0	0	0.133638211	0	0	0	1808149	778	Van Nuys - North Sherman Oaks			Lower
LOS ANGELES	6412 N VAN NUYS BLVD	91401	2237024004	Regional Commercial	[Q]C2-1L-CDO	0	108	0.252518307	Commercial - Store - One Story	YES - Current	NO - Privately-Owned	Available	Not Used in Prior Housing Element	0.168692391	0	0	0.168692391	0	0	0	1808149	818	Van Nuys - North Sherman Oaks			Lower
LOS ANGELES	6408 N VAN NUYS BLVD	91401	2237024005	Regional Commercial	[Q]C2-1L-CDO	0	108	0.252518275	Commercial - Store - One Story	YES - Current	NO - Privately-Owned	Available	Not Used in Prior Housing Element	0.131584761	0	0	0.131584761	0	0	0	1808149	854	Van Nuys - North Sherman Oaks			Lower
LOS ANGELES	14443 W VICTORY BLVD	91401	2237024006	Regional Commercial	[Q]C2-1VL-CDO	0	108	0.151370489	Commercial - Store - One Story	YES - Current	NO - Privately-Owned	Available	Not Used in Prior Housing Element	0.122009758	0	0	0.122009758	0	0	0	1808149	861	Van Nuys - North Sherman Oaks	

LOS ANGELES	6566 N HAZELTINE AVE	91401	2238002005	Low Medium II Residential	[Q]RD1.5-1	0	29	0.206977167	Residential - Four Units (Any Combination) - 4 Stories or Less	YES - Current	NO - Privately-Owned	Available	Not Used in Prior Housing Element	0	0.327210975	0	0.327210975	4	0	0	1808153	555	Van Nuys - North Sherman Oaks	Yes	Moderate
LOS ANGELES	6646 N HAZELTINE AVE	91405	2238002011	Low Medium II Residential	[Q]RD1.5-1	0	29	0.157222361	Residential - Double, Duplex, or Two Units - 4 Stories or Less	YES - Current	NO - Privately-Owned	Available	Not Used in Prior Housing Element	0	0.32697171	0	0.32697171	2	0	0	1808153	308	Van Nuys - North Sherman Oaks	Yes	Moderate
LOS ANGELES	6638 N HAZELTINE AVE	91405	2238002012	Low Medium II Residential	[Q]RD1.5-1	0	29	0.15839737	Residential - Double, Duplex, or Two Units - 4 Stories or Less	YES - Current	NO - Privately-Owned	Available	Not Used in Prior Housing Element	0	0.32697171	0	0.32697171	2	0	0	1808153	326	Van Nuys - North Sherman Oaks	Yes	Moderate
LOS ANGELES	6634 N HAZELTINE AVE	91405	2238002013	Low Medium II Residential	[Q]RD1.5-1	0	29	0.151831066	Residential - Four Units (Any Combination) - 4 Stories or Less	YES - Current	NO - Privately-Owned	Available	Not Used in Prior Housing Element	0	0.263903356	0	0.263903356	2	0	0	1808153	366	Van Nuys - North Sherman Oaks	Yes	Moderate
LOS ANGELES	6626 N HAZELTINE AVE	91405	2238002014	Low Medium II Residential	[Q]RD1.5-1	0	29	0.151847074	Residential - Double, Duplex, or Two Units - 4 Stories or Less	YES - Current	NO - Privately-Owned	Available	Not Used in Prior Housing Element	0	0.263903356	0	0.263903356	2	0	0	1808153	388	Van Nuys - North Sherman Oaks	Yes	Moderate
LOS ANGELES	6724 N HAZELTINE AVE	91405	2238002025	Low Medium II Residential	[Q]RD1.5-1	0	29	0.312333225	Residential - Five or More Units or Apartments (Any Combination) - 4 Stories or Less	YES - Current	NO - Privately-Owned	Available	Not Used in Prior Housing Element	0	0.436228323	0	0.436228323	5	0	0	1808153	185	Van Nuys - North Sherman Oaks	Yes	Moderate
LOS ANGELES	6718 N HAZELTINE AVE	91405	2238002029	Low Medium II Residential	[Q]RD1.5-1	0	29	0.158395148	Residential - Three Units (Any Combination) - 4 Stories or Less	YES - Current	NO - Privately-Owned	Available	Not Used in Prior Housing Element	0	0.268133044	0	0.268133044	3	0	0	1808153	224	Van Nuys - North Sherman Oaks	Yes	Moderate
LOS ANGELES	6712 N HAZELTINE AVE	91405	2238002030	Low Medium II Residential	[Q]RD1.5-1	0	29	0.148067138	Residential - Three Units (Any Combination) - 4 Stories or Less	YES - Current	NO - Privately-Owned	Available	Not Used in Prior Housing Element	0	0.216428614	0	0.216428614	3	0	0	1808153	240	Van Nuys - North Sherman Oaks	Yes	Moderate
LOS ANGELES	6708 N HAZELTINE AVE	91405	2238002037	Low Medium II Residential	[Q]RD1.5-1	0	29	0.279297741	Residential - Five or More Units or Apartments (Any Combination) - 4 Stories or Less	YES - Current	NO - Privately-Owned	Available	Not Used in Prior Housing Element	0	0.038553278	0	0.038553278	8	0	0	1808153	265	Van Nuys - North Sherman Oaks	Yes	Moderate
LOS ANGELES	6620 N HAZELTINE AVE	91405	2238002BRK	Low Medium II Residential	[Q]RD1.5-1	0	29	0.266320373	Residential - Single Family Residence - Condo Conversion	YES - Current	NO - Privately-Owned	Available	Not Used in Prior Housing Element	0	0.033428638	0	0.033428638	10	0	0	1808153	1293	Van Nuys - North Sherman Oaks	Yes	Moderate
LOS ANGELES			2238003012	Low Residential	R1-1	0	1 unit per lot	0.005165629	Residential - Single Family Residence - Vacant Land	YES - Current	NO - Privately-Owned	Available	Not Used in Prior Housing Element	0	0	0	0.08593657	0	0	0	1808153	147	Van Nuys - North Sherman Oaks		Above Moderate
LOS ANGELES	13924 W VANOWEN ST	91405	2238006014	Low Medium II Residential	[Q]RD1.5-1	0	29	0.157963872	Residential - Double, Duplex, or Two Units - 4 Stories or Less	YES - Current	NO - Privately-Owned	Available	Not Used in Prior Housing Element	0	0.32697171	0	0.32697171	2	0	0	1808153	55	Van Nuys - North Sherman Oaks	Yes	Moderate
LOS ANGELES	13930 W VANOWEN ST	91405	2238006015	Low Medium II Residential	[Q]RD1.5-1	0	29	0.157301758	Residential - Five or More Units or Apartments (Any Combination) - 4 Stories or Less	YES - Current	NO - Privately-Owned	Available	Not Used in Prior Housing Element	0	0.029111866	0	0.029111866	6	0	0	1808153	54	Van Nuys - North Sherman Oaks		Moderate
LOS ANGELES	13936 W VANOWEN ST	91405	2238006016	Low Medium II Residential	[Q]RD1.5-1	0	29	0.157296737	Residential - Double, Duplex, or Two Units - 4 Stories or Less	YES - Current	NO - Privately-Owned	Available	Not Used in Prior Housing Element	0	0.32697171	0	0.32697171	2	0	0	1808153	53	Van Nuys - North Sherman Oaks	Yes	Moderate
LOS ANGELES	13938 W VANOWEN ST	91405	2238006017	Low Medium II Residential	[Q]RD1.5-1	0	29	0.15729073	Residential - Single Family Residence	YES - Current	NO - Privately-Owned	Available	Not Used in Prior Housing Element	0	0.542662382	0	0.542662382	1	0	0	1808153	52	Van Nuys - North Sherman Oaks		Moderate
LOS ANGELES	13988 W VANOWEN ST	91405	2238006020	Low Medium II Residential	[Q]RD1.5-1	0	29	0.220171541	Residential - Four Units (Any Combination) - 4 Stories or Less	YES - Current	NO - Privately-Owned	Available	Not Used in Prior Housing Element	0	0.139078322	0	0.139078322	4	0	0	1808153	48	Van Nuys - North Sherman Oaks	Yes	Moderate
LOS ANGELES	13942 W VANOWEN ST	91405	2238006022	Low Medium II Residential	[Q]RD1.5-1	0	29	0.157286338	Residential - Three Units (Any Combination) - 4 Stories or Less	YES - Current	NO - Privately-Owned	Available	Not Used in Prior Housing Element	0	0.268133044	0	0.268133044	3	0	0	1808153	51	Van Nuys - North Sherman Oaks	Yes	Moderate
LOS ANGELES	13948 W VANOWEN ST	91405	2238006023	Low Medium II Residential	[Q]RD1.5-1	0	29	0.157280946	Residential - Five or More Units or Apartments (Any Combination) - 4 Stories or Less	YES - Current	NO - Privately-Owned	Available	Not Used in Prior Housing Element	0	0.049235299	0	0.049235299	6	0	0	1808153	50	Van Nuys - North Sherman Oaks	Yes	Moderate
LOS ANGELES	13918 W VANOWEN ST	91405	2238006024	Low Medium II Residential	[Q]RD1.5-1	0	29	0.314659493	Residential - Five or More Units or Apartments (Any Combination) - 4 Stories or Less - Pool	YES - Current	NO - Privately-Owned	Available	Not Used in Prior Housing Element	0	0.037826705	0	0.037826705	10	0	0	1808153	56	Van Nuys - North Sherman Oaks	Yes	Moderate
LOS ANGELES	14039 W ARCHWOOD ST	91405	2238006038	Medium Residential	[Q]R3-1	0	43	0.217952836	Residential - Five or More Units or Apartments (Any Combination) - 4 Stories or Less - Pool	YES - Current	NO - Privately-Owned	Available	Not Used in Prior Housing Element	0	0	0.088775015	0.088775015	10	0	0	1808153	93	Van Nuys - North Sherman Oaks	Yes	Above Moderate
LOS ANGELES	14040 W VANOWEN ST	91405	2238006039	Neighborhood Office Commercial	[Q]C2-1VL	0	108	0.201397757	Commercial - Store - One Story	YES - Current	NO - Privately-Owned	Available	Not Used in Prior Housing Element	0.243708098	0	0	0.243708098	0	0	0	1808153	43	Van Nuys - North Sherman Oaks		Lower
LOS ANGELES	14046 W VANOWEN ST	91405	2238006039	Neighborhood Office Commercial	[Q]C2-1VL	0	108	0.217914889	Commercial - Store - One Story	YES - Current	NO - Privately-Owned	Available	Not Used in Prior Housing Element	0.252536975	0	0	0.252536975	0	0	0	1808153	42	Van Nuys - North Sherman Oaks		Lower
LOS ANGELES	14068 W VANOWEN ST	91405	2238006053	Neighborhood Office Commercial	[Q]C2-1VL	0	108	0.290116379	Commercial - Shopping Center (Neighborhood, Community) - One Story	YES - Current	NO - Privately-Owned	Available	Not Used in Prior Housing Element	0.102408385	0	0	0.102408385	0	0	0	1808153	66	Van Nuys - North Sherman Oaks		Lower
LOS ANGELES	6758 N HAZELTINE AVE	91405	2238006053	Neighborhood Office Commercial	[Q]C2-1VL	0	108	0.137737481	Commercial - Shopping Center (Neighborhood, Community) - One Story	YES - Current	NO - Privately-Owned	Available	Not Used in Prior Housing Element	0.090999143	0	0	0.090999143	0	0	0	1808153	71	Van Nuys - North Sherman Oaks		Lower
LOS ANGELES	6750 N HAZELTINE AVE	91405	2238006054	Neighborhood Office Commercial	[Q]C2-1VL	0	108	0.172168108	Commercial - Store - One Story	YES - Current	NO - Privately-Owned	Available	Not Used in Prior Housing Element	0.033732416	0	0	0.033732416	0	0	0	1808153	92	Van Nuys - North Sherman Oaks		Lower
LOS ANGELES	6752 N HAZELTINE AVE	91405	2238006054	Neighborhood Office Commercial	[Q]C2-1VL	0	108	0.034433048	Commercial - Store - One Story	YES - Current	NO - Privately-Owned	Available	Not Used in Prior Housing Element	0	0	0.00073711	0.00073711	0	0	0	1808153	74	Van Nuys - North Sherman Oaks		Above Moderate
LOS ANGELES	14011 W ARCHWOOD ST	91405	2238006059	Low Residential	R1-1	0	1 unit per lot	0.206776031	Residential - Single Family Residence	YES - Current	NO - Privately-Owned	Available	Not Used in Prior Housing Element	0	0	0.08593657	0.08593657	0	0	0	1808153	1279	Van Nuys - North Sherman Oaks		Above Moderate
LOS ANGELES	14018 W VANOWEN ST	91405	2238006BRK	Low Medium II Residential	[Q]RD1.5-1	0	29	0.235876098	Residential - Single Family Residence - Condominium	YES - Current	NO - Privately-Owned	Available	Not Used in Prior Housing Element	0	0.041223112	0	0.041223112	7	0	0	1808153	45	Van Nuys - North Sherman Oaks		Moderate
LOS ANGELES	13854 W VANOWEN ST	91405	2238007001	Low Medium II Residential	[Q]RD1.5-1	0	29	0.143334534	Residential - Single Family Residence	YES - Current	NO - Privately-Owned	Available	Not Used in Prior Housing Element	0	0.437880802	0	0.437880802	1	0	0	1808153	32	Van Nuys - North Sherman Oaks		Moderate
LOS ANGELES	13848 W VANOWEN ST	91405	2238007002	Low Medium II Residential	[Q]RD1.5-1	0	29	0.144754288	Residential - Single Family Residence	YES - Current	NO - Privately-Owned	Available	Not Used in Prior Housing Element	0	0.437880802	0	0.437880802	1	0	0	1808153	33	Van Nuys - North Sherman Oaks		Moderate
LOS ANGELES	13846 W VANOWEN ST	91405	2238007003	Low Medium II Residential	[Q]RD1.5-1	0	29	0.144756301	Residential - Single Family Residence	YES - Current	NO - Privately-Owned	Available	Not Used in Prior Housing Element	0	0.437880802	0	0.437880802	1	0	0	1808153	34	Van Nuys - North Sherman Oaks		Moderate
LOS ANGELES	13806 W VANOWEN ST	91405	2238007010	Low Medium II Residential	[Q]RD1.5-1	0	29	0.144757877	Residential - Four Units (Any Combination) - 4 Stories or Less	YES - Current	NO - Privately-Owned	Available	Not Used in Prior Housing Element	0	0.035922325	0	0.035922325	4	0	0	1808153	37	Van Nuys - North Sherman Oaks		Moderate
LOS ANGELES	13802 W VANOWEN ST	91405	2238007011	Low Medium II Residential	[Q]RD1.5-1	0	29	0.143166104	Residential - Five or More Units or Apartments (Any Combination) - 4 Stories or Less	YES - Current	NO - Privately-Owned	Available	Not Used in Prior Housing Element	0	0.025889486	0	0.025889486	4	0	0	1808153	38	Van Nuys - North Sherman Oaks	Yes	Moderate
LOS ANGELES	13838 W VANOWEN ST	91405	2238007025	Low Medium II Residential	[Q]RD1.5-1	0	29	0.14354875	Residential - Four Units (Any Combination) - 4 Stories or Less	YES - Current	NO - Privately-Owned	Available	Not Used in Prior Housing Element	0	0.035423949	0	0.035423949	4	0	0	1808153	58	Van Nuys - North Sherman Oaks		Moderate
LOS ANGELES	13832 W VANOWEN ST	91405	2238007026	Low Medium II Residential	[Q]RD1.5-1	0	29	0.143549976	Residential - Four Units (Any Combination) - 4 Stories or Less	YES - Current	NO - Privately-Owned	Available	Not Used in Prior Housing Element	0	0.035423949	0	0.035423949	4	0	0	1808153	59	Van Nuys - North Sherman Oaks		Moderate
LOS ANGELES	13828 W VANOWEN ST	91405	2238007027	Low Medium II Residential	[Q]RD1.5-1	0	29	0.143549883	Residential - Four Units (Any Combination) - 4 Stories or Less	YES - Current	NO - Privately-Owned	Available	Not Used in Prior Housing Element	0	0.035423949	0	0.035423949	4	0	0	1808153	60	Van Nuys - North Sherman Oaks		Moderate
LOS ANGELES	13822 W VANOWEN ST	91405	2238007028	Low Medium II Residential	[Q]RD1.5-1	0	29	0.143551112	Residential - Four Units (Any Combination) - 4 Stories or Less	YES - Current	NO - Privately-Owned	Available	Not Used in Prior Housing Element	0	0.035423949	0	0.035423949	4	0	0	1808153	61	Van Nuys - North Sherman Oaks		Moderate
LOS ANGELES	13730 W VANOWEN ST	91405	2238010028	Medium Residential	[Q]R3-1	0	54	0.213087784	Residential - Five or More Units or Apartments (Any Combination) - 4 Stories or Less	YES - Current	NO - Privately-Owned	Available	Not Used in Prior Housing Element	0	0	0.134959383	0.134959383	8	0	0	1808157	11	Van Nuys - North Sherman Oaks	Yes	Above Moderate
LOS ANGELES	13722 W VANOWEN ST	91405	2238010030	Neighborhood Office Commercial, Low Residential	C2-1, [Q]C2-1VL, R1-1	0	108	0.607978813	Commercial - Commercial - Vacant Land	YES - Current	NO - Privately-Owned	Available	Not Used in Prior Housing Element	0.616045046	0	0	0.616045046	0	0	0	1808157	55	Van Nuys - North Sherman Oaks		Lower
LOS ANGELES	6745 N WOODMAN AVE	91401	2238010031	Medium Residential	[Q]R3-1	0	43	0.263409024	Commercial - Professional Building - One Story	YES - Current	NO - Privately-Owned	Available	Not Used in Prior Housing Element	0.185076043	0	0	0.185076043	1	0	0	1808157	64	Van Nuys - North Sherman Oaks		Lower
LOS ANGELES	6725 N WOODMAN AVE	91401	2238010036	Medium Residential	[Q]R3-1	0	43	0.459239986	Residential - Five or More Units or Apartments (Any Combination) - 4 Stories or Less - Pool	YES - Current	NO - Privately-Owned	Available	Not Used in Prior Housing Element	0	0	0.155521251	0.155521251	18	0	0	1808157	143	Van Nuys - North Sherman Oaks	Yes	Above Moderate
LOS ANGELES	6737 N WOODMAN AVE	91401	2238010041	Medium Residential	[Q]R3-1	0	43	0.2570832	Residential - Five or More Units or Apartments (Any Combination) - 4 Stories or Less	YES - Current	NO - Privately-Owned	Available	Not Used in Prior Housing Element	0	0	0.152737722	0.152737722	8	0	0	1808157	105	Van Nuys - North Sherman Oaks	Yes	Above Moderate
LOS ANGELES	6713 N WOODMAN AVE	91401	2238010043	Medium Residential	[Q]R3-1	0	43	0.157803004	Residential - Five or More Units or Apartments (Any Combination) - 4 Stories or Less	YES - Current	NO - Privately-Owned	Available	Not Used in Prior Housing Element	0.053567658	0	0	0.053567658	8	0	0	1808157	194	Van Nuys - North Sherman Oaks		Lower
LOS ANGELES	6705 N WOODMAN AVE	91401	2238010044	Medium Residential	[Q]R3-1	0	43	0.157612473	Residential - Five or More Units or Apartments (Any Combination) - 4 Stories or Less	YES - Current	NO - Privately-Owned	Available	Not Used in Prior Housing Element	0	0	0.095830412	0.095830412	6	0	0	1808157	224	Van Nuys - North Sherman Oaks	Yes	Above Moderate
LOS ANGELES	13700 W VANOWEN ST	91405	2238010046	Neighborhood Office Commercial	[Q]C2-1VL	0	108	0.325056319	Commercial - Store - One Story	YES - Current	NO - Privately-Owned	Available	Not Used in Prior Housing Element	0.092154606	0	0	0.092154606	2	0	0	1808157	56	Van Nuys - North Sherman Oaks		Lower
LOS ANGELES	13740 W VANOWEN ST	91405	2238010047	Medium Residential	[Q]R3-1	0	54	0.299623467	Residential - Five or More Units or Apartments (Any Combination) - 4 Stories or Less	YES - Current	NO - Privately-Owned	Available	Not Used in Prior Housing Element	0.073148592	0	0	0.073148592	16	0	0	1808153	67	Van Nuys - North Sherman Oaks		Lower
LOS ANGELES	13760 W VANOWEN ST	91405	2238010049	Medium Residential	[Q]R3-1	0	54	0.238942377	Residential - Five or More Units or Apartments (Any Combination) - 4 Stories or Less	YES - Current	NO - Privately-Owned	Available	Not Used in Prior Housing Element	0.062178858	0	0	0.062178858	17	0	0	1808153	64	Van Nuys - North Sherman Oaks		Lower
LOS ANGELES			2238010901	Low Residential	R1-1	0	1 unit per lot	0.000700327	Miscellaneous - Government Owned Property	YES - Current	YES - City-Owned	Available	Not Used in Prior Housing Element	0	0	0.002160901	0.002160901	0	0	0	1808153	1230	Van Nuys - North Sherman Oaks		Above Moderate
LOS ANGELES			2238010902	Low Residential	R1-1	0	1 unit per lot	0.001836314	Miscellaneous - Government Owned Property	YES - Current	YES - City-Owned	Available	Not Used in Prior Housing Element	0	0	0.002160901	0.002160901	0	0	0	1808157	1117	Van Nuys - North Sherman Oaks		Above Moderate
LOS ANGELES	6701 N WOODMAN AVE	91401	2238011023	Medium Residential	[Q]R3-1	0	43	0.52205252	Residential - Five or More Units or Apartments (Any Combination) - 4 Stories or Less - Pool	YES - Current	NO - Privately-Owned	Available	Not Used in Prior Housing Element	0	0	0.159514883	0.159514883	27	0	0	1808157	238	Van Nuys - North Sherman Oaks	Yes	Above Moderate
LOS ANGELES	6633 N WOODMAN AVE	91401	2238011060	Medium Residential	[Q]R3-1	0	43	0.502352906	Residential - Five or More Units or Apartments (Any Combination) - 4 Stories or Less - Pool	YES - Current	NO - Privately-Owned	Available	Not Used in Prior Housing Element	0	0	0.131129074	0.131129074	24	0	0	1808157	355	Van Nuys - North Sherman Oaks	Yes	Above Moderate
LOS ANGELES	6605 N WOODMAN AVE	91401	2238011061	Medium Residential	[Q]R3-1	0	43	0.261461577	Residential - Single Family Residence - Vacant Land	YES - Current	NO - Privately-Owned	Available	Not Used in Prior Housing Element	0.946738183	0	0	0.946738183	0	0	0	1808157	469	Van Nuys - North Sherman Oaks		Lower
LOS ANGELES	6515 N WOODMAN AVE	91401	2238012061	Medium Residential	[Q]R3-1	0	43	0.198097263	Residential - Five or More Units or Apartments (Any Combination) - 4 Stories or Less	YES - Current	NO - Privately-Owned	Available	Not Used in Prior Housing Element	0	0	0.045820904	0.045820904	11	0	0	1808157	664	Van Nuys - North Sherman Oaks	Yes	Above Moderate
LOS ANGELES	6561 N WOODMAN AVE	91401	2238012062	Medium Residential	[Q]R3-1	0	43	0.340388155	Residential - Five or More Units or Apartments (Any Combination) - 4 Stories or Less	YES - Current	NO - Privately-Owned	Available	Not Used in Prior Housing Element	0.096189637	0	0	0.096189637	12	0	0	1808157	479	Van Nuys - North Sherman Oaks		Lower
LOS ANGELES	6543 N WOODMAN AVE	91401	2238012066	Medium Residential	[Q]R3-1	0	43	0.266826698	Residential - Five or More Units or Apartments (Any Combination) - 4 Stories or Less - Pool	YES - Current	NO - Privately-Owned	Available	Not Used in Prior Housing Element	0.06856899	0	0	0.06856899	14	0	0	1808157	541	Van Nuys - North Sherman Oaks		Lower
LOS ANGELES	6503 N WOODMAN AVE	91401	2238012068	Medium Residential	[Q]R3-1	0	43	0.126434597	Residential - Five or More Units or Apartments (Any Combination) - 4 Stories or Less	YES - Current	NO - Privately-Owned	Available	Not Used in Prior Housing Element	0	0	0.09737092	0.09737092	5	0	0	1808157	724	Van Nuys - North Sherman Oaks	Yes	Above Moderate
LOS ANGELES	6551 N WOODMAN AVE	91401	2238012104	Medium Residential	R1-1, [Q]R3-1	0	43	0.149144883	Residential - Five or More Units or Apartments (Any Combination) - 4 Stories or Less	YES - Current	NO - Privately-Owned	Available	Not Used in Prior Housing Element	0	0	0.040937832	0.040937832	5	0	0	1808157	1156	Van Nuys - North Sherman Oaks	Yes	Above Moderate
LOS ANGELES	6539 N WOODMAN AVE	91401	2238012BRK	Low Residential, Medium Residential	R1-1, [Q]R3-1	0	43	0.697954158	Residential - Single Family Residence - Condo Conversion	YES - Current	NO - Privately-Owned	Available	Not Used in Prior Housing Element	0.127907634	0	0	0.127907634	28	0	0	1808157	1130	Van Nuys - North Sherman Oaks		Lower
LOS ANGELES	6457 N MAMMOTH AVE	91401	2238013002	Low Medium II Residential	[Q]RD2-1	0	21	0.129334872	Residential - Double, Duplex, or Two Units - 4 Stories or Less	YES - Current	NO - Privately-Owned	Available	Not Used in Prior Housing Element	0	0	0.21854198	0.21854198	2	2*	2*	1808153	864	Van Nuys - North Sherman Oaks	Yes	Above Moderate
LOS ANGELES	6453 N MAMMOTH AVE	91401	2238013003	Low Medium II Residential	[Q]RD2-1	0	21	0.129101006	Residential - Double, Duplex, or Two Units - 4 Stories or Less	YES - Current	NO - Privately-Owned	Available	Not Used in Prior Housing Element	0	0	0.21854198	0.21854198	2	2*	2*	1808153	868	Van Nuys - North Sherman Oaks	Yes	Above Moderate
LOS ANGELES	6447 N MAMMOTH AVE	91401	2238013004	Low Medium II Residential	[Q]RD2-1	0	21	0.129099967	Residential - Double, Duplex, or Two Units - 4 Stories or Less	YES - Current	NO - Privately-Owned	Available	Not Used in Prior Housing Element	0	0	0.21854198	0.21854198	2	2*	2*	1808153	927	Van Nuys - North Sherman Oaks	Yes	Above Moderate
LOS ANGELES	6439 N MAMMOTH AVE	91401	2238013005	Low Medium II Residential	[Q]RD2-1	0	21	0.129099822	Residential - Double, Duplex, or Two Units - 4 Stories or Less	YES - Current	NO - Privately-Owned	Available	Not Used in Prior Housing Element	0	0	0.21854198	0.21854198	2	2*	2*	1808153	933	Van Nuys - North Sherman Oaks	Yes	Above Moderate
LOS ANGELES	6441 N MAMMOTH AVE	91401	2238013006	Low Medium II Residential	[Q]RD2-1	0	21	0.12910041	Residential - Double, Duplex, or Two Units - 4 Stories or Less	YES - Current	NO - Privately-Owned	Available	Not Used in Prior Housing Element	0	0	0.21854198	0.21854198	2	2*	2*	1808153	938	Van Nuys - North Sherman Oaks	Yes	Above Moderate
LOS ANGELES	6431 N MAMMOTH AVE	91401	2238013007	Low Medium II Residential	[Q]RD2-1	0	21	0.129100271	Residential - Double, Duplex, or Two Units - 4 Stories or Less	YES - Current	NO - Privately-Owned	Available	Not Used in Prior Housing Element	0	0	0.21854198	0.21854198	2	2*	2*	1808153	953	Van Nuys - North Sherman Oaks	Yes	Above Moderate
LOS ANGELES	6423 N MAMMOTH AVE	91401	2238013008	Low Medium II Residential	[Q]RD2-1	0	21	0.12910096	Commercial - Parking Lot (Commercial Use Property) - Lots - Patron or Employee - One Story	YES - Current	NO - Privately-Owned	Available	Not Used in Prior Housing Element	0	0	0.029958791	0.029958791	0	2*	2*	1808153	1015	Van Nuys - North Sherman Oaks		Above Moderate
LOS ANGELES	13755 W VICTORY BLVD	91401	2238013011	Neighborhood Office Commercial	[Q]C1.5-1VL	0	108	0.128555532	Commercial - Store - One Story	YES - Current	NO - Privately-Owned	Available	Not Used in Prior Housing Element	0.164392751	0	0	0.164392751	3	0	0	1808153	1286	Van Nuys - North Sherman Oaks		Lower
LOS ANGELES	6410 N MATILIJA AVE	91401	2238013012	Neighborhood Office Commercial	[Q]C1.5-1VL	0	108	0.13174627	Commercial - Store - One Story	YES - Current	NO - Privately-Owned	Available	Not Used in Prior Housing Element	0.162894917	0	0	0.162894917	3	0	0	1808153	1071	Van Nuys - North Sherman Oaks		Lower
LOS ANGELES	6412 N MATILIJA AVE	91401	2238013013	Neighborhood Office Commercial	[Q]C1.5-1VL	0	108	0.117201256	Commercial - Store Combination - Store and Office Combination - One Story	YES - Current	NO - Privately-Owned	Available	Not Used in Prior Housing Element	0.040946652	0	0	0.040946652	0	0	0	1808153	1021	Van Nuys - North Sherman Oaks		Lower
LOS ANGELES	6420 N MATILIJA AVE	91401	2238013014	Low Residential	R1-1	0	1 unit per lot	0.11708131	Commercial - Parking Lot (Commercial Use Property) - Lots - Patron or Employee - One Story	YES - Current	NO - Privately-Owned	Available	Not Used in Prior Housing Element	0	0	0.003426138	0.003426138	0	0	0	1808153	1017	Van Nuys - North Sherman Oaks		Above Moderate
LOS ANGELES	6432 N MAMMOTH AVE	91401	2238013026	Neighborhood Office Commercial, Medium Residential	[Q]C1.5-1VL, R3P-1VL, [Q]R3-1	0	36	0.489905272	Residential - Five or More Units or Apartments (Any Combination) - 4 Stories or Less - Vacant Land	YES - Current	NO - Privately-Owned	Available	Not Used in Prior Housing Element	1.184010744	0	0	1.184010744	0	0	0	1808157	845	Van Nuys - North Sherman Oaks		Lower
LOS ANGELES	6429 N WOODMAN AVE	91401	2238013027	Neighborhood Office Commercial	[Q]C1.5-1VL	0	108	0.094016126	Commercial - Store - One Story	YES - Current	NO - Privately-Owned	Available	Not Used in Prior Housing Element	0.136304457	0	0	0.136304457	2	0	0	1808157	878	Van Nuys - North Sherman Oaks		Lower
LOS ANGELES	6421 N WOODMAN AVE	91401	2238013028	Neighborhood Office Commercial	[Q]C1.5-1VL	0	108	0.087748473	Commercial - Office Building - One Story	YES - Current	NO - Privately-Owned	Available	Not Used in Prior Housing Element	0.194319136	0	0	0.194319136	0	0	0	1808157	896	Van Nuys - North Sherman Oaks		Lower
LOS ANGELES	6444 N MAMMOTH AVE	91401	2238013036	Medium Residential	[Q]R3-1	0	36	0.222537326	Residential - Five or More Units or Apartments (Any Combination) - 4 Stories or Less	YES - Current	NO - Privately-Owned	Available	Not Used in Prior Housing Element	0	0	0.385173893	0.385173893	6	0	0	1808157	816	Van Nuys - North Sherman Oaks	Yes	Above Moderate
LOS ANGELES	6439 N WOODMAN AVE	91401	2238013038	Neighborhood Office Commercial	[Q]C1.5-1VL, [Q]R3-1	0	36	0.173416025	Residential - Five or More Units or Apartments (Any Combination) - 4 Stories or Less	YES - Current	NO - Privately-Owned	Available	Not Used in Prior Housing Element	0	0	0.026366289	0.026366289	8	0	0	1808157	834	Van Nuys - North Sherman Oaks	Yes	Above Moderate
LOS ANGELES	13749 W VICTORY BLVD	91401	2238013042	Neighborhood Office Commercial	[Q]C1.5-1VL	0	108	0.201922951	Commercial - Professional Building - Medical Dental Building - One Story	YES - Current	NO - Privately-Owned	Available	Not Used in Prior Housing Element	0.094688988	0	0	0.094688988	0	0	0	1808153	1019	Van Nuys - North Sherman Oaks		Lower
LOS ANGELES	13741 W VICTORY BLVD	91401	2238013043	Neighborhood Office Commercial	[Q]C1.5-1VL	0	108	0.199951331	Commercial - Store Combination - Store and Office Combination - One Story	YES - Current	NO - Privately-Owned	Available	Not Used in Prior Housing Element	0.079797351	0	0	0.079797351	2	0	0	1808153	1020	Van Nuys - North Sherman Oaks		Lower
LOS ANGELES	6465 N MAMMOTH AVE	91401	2238013044	Low Medium II Residential	[Q]RD2-1	0	21	0.13535828	Residential - Double, Duplex, or Two Units - 4 Stories or Less	YES - Current	NO - Privately-Owned	Available	Not Used in Prior Housing Element	0	0	0.21854198	0.21854198	2	2*	2*	1808153

LOS ANGELES	13805 W VICTORY BLVD	91401	2238014014	Low Medium II Residential	[Q]RD1.5-1	0	29	0.164024602	Residential - Four Units (Any Combination) - 4 Stories or Less	YES - Current	NO - Privately-Owned	Available	Not Used in Prior Housing Element	0	0.07548441	0	0.07548441	4	0	0	1808153	1059	Van Nuys - North Sherman Oaks	Yes	Moderate					
LOS ANGELES	13845 W VICTORY BLVD	91401	2238014038	Low Medium II Residential	[Q]RD1.5-1	0	29	0.185945529	Residential - Single Family Residence - Vacant Land	YES - Current	NO - Privately-Owned	Available	Not Used in Prior Housing Element	0	0.62993052	0	0.62993052	0	0	0	1808153	1055	Van Nuys - North Sherman Oaks		Moderate					
LOS ANGELES	13853 W VICTORY BLVD	91401	2238014038	Low Medium II Residential	[Q]RD1.5-1	0	29	0.185946763	Residential - Single Family Residence - Vacant Land	YES - Current	NO - Privately-Owned	Available	Not Used in Prior Housing Element	0	0.62993052	0	0.62993052	0	0	0	1808153	1054	Van Nuys - North Sherman Oaks		Moderate					
LOS ANGELES	13859 W VICTORY BLVD	91401	2238014038	Low Medium II Residential	[Q]RD1.5-1	0	29	0.183974669	Residential - Single Family Residence - Vacant Land	YES - Current	NO - Privately-Owned	Available	Not Used in Prior Housing Element	0	0.62993052	0	0.62993052	0	0	0	1808153	1053	Van Nuys - North Sherman Oaks		Moderate					
LOS ANGELES	6552 N HAZELTINE AVE	91401	2238021011	Low Medium II Residential	[Q]RD1.5-1	0	29	0.155124065	Residential - Three Units (Any Combination) - 4 Stories or Less	YES - Current	NO - Privately-Owned	Available	Not Used in Prior Housing Element	0	0.272985578	0	0.272985578	3	0	0	1808153	575	Van Nuys - North Sherman Oaks	Yes	Moderate					
LOS ANGELES	6546 N HAZELTINE AVE	91401	2238021012	Low Medium II Residential	[Q]RD1.5-1	0	29	0.148755137	Residential - Three Units (Any Combination) - 4 Stories or Less	YES - Current	NO - Privately-Owned	Available	Not Used in Prior Housing Element	0	0.220344186	0	0.220344186	3	0	0	1808153	620	Van Nuys - North Sherman Oaks	Yes	Moderate					
LOS ANGELES	6542 N HAZELTINE AVE	91401	2238021013	Low Medium II Residential	[Q]RD1.5-1	0	29	0.148755137	Residential - Three Units (Any Combination) - 4 Stories or Less	YES - Current	NO - Privately-Owned	Available	Not Used in Prior Housing Element	0	0.220344186	0	0.220344186	3	0	0	1808153	630	Van Nuys - North Sherman Oaks	Yes	Moderate					
LOS ANGELES	6536 N HAZELTINE AVE	91401	2238021014	Low Medium II Residential	[Q]RD1.5-1	0	29	0.148756859	Residential - Three Units (Any Combination) - 4 Stories or Less	YES - Current	NO - Privately-Owned	Available	Not Used in Prior Housing Element	0	0.220344186	0	0.220344186	3	0	0	1808153	647	Van Nuys - North Sherman Oaks	Yes	Moderate					
LOS ANGELES	6530 N HAZELTINE AVE	91401	2238021015	Low Medium II Residential	[Q]RD1.5-1	0	29	0.148755137	Residential - Three Units (Any Combination) - 4 Stories or Less	YES - Current	NO - Privately-Owned	Available	Not Used in Prior Housing Element	0	0.220344186	0	0.220344186	3	0	0	1808153	658	Van Nuys - North Sherman Oaks	Yes	Moderate					
LOS ANGELES	6524 N HAZELTINE AVE	91401	2238021016	Low Medium II Residential	[Q]RD1.5-1	0	29	0.148755521	Residential - Three Units (Any Combination) - 4 Stories or Less	YES - Current	NO - Privately-Owned	Available	Not Used in Prior Housing Element	0	0.220344186	0	0.220344186	3	0	0	1808153	701	Van Nuys - North Sherman Oaks	Yes	Moderate					
LOS ANGELES	6520 N HAZELTINE AVE	91401	2238021017	Low Medium II Residential	[Q]RD1.5-1	0	29	0.148755528	Residential - Three Units (Any Combination) - 4 Stories or Less	YES - Current	NO - Privately-Owned	Available	Not Used in Prior Housing Element	0	0.220344186	0	0.220344186	3	0	0	1808153	714	Van Nuys - North Sherman Oaks	Yes	Moderate					
LOS ANGELES	6510 N HAZELTINE AVE	91401	2238021019	Low Medium II Residential	[Q]RD1.5-1	0	29	0.148755521	Residential - Three Units (Any Combination) - 4 Stories or Less	YES - Current	NO - Privately-Owned	Available	Not Used in Prior Housing Element	0	0.220344186	0	0.220344186	3	0	0	1808153	771	Van Nuys - North Sherman Oaks	Yes	Moderate					
LOS ANGELES	6506 N HAZELTINE AVE	91401	2238021020	Low Medium II Residential	[Q]RD1.5-1	0	29	0.148755528	Residential - Three Units (Any Combination) - 4 Stories or Less	YES - Current	NO - Privately-Owned	Available	Not Used in Prior Housing Element	0	0.220344186	0	0.220344186	3	0	0	1808153	788	Van Nuys - North Sherman Oaks	Yes	Moderate					
LOS ANGELES	6502 N HAZELTINE AVE	91401	2238021021	Low Medium II Residential	[Q]RD1.5-1	0	29	0.155050468	Residential - Three Units (Any Combination) - 4 Stories or Less	YES - Current	NO - Privately-Owned	Available	Not Used in Prior Housing Element	0	0.272985578	0	0.272985578	3	0	0	1808153	799	Van Nuys - North Sherman Oaks	Yes	Moderate					
LOS ANGELES	6456 N HAZELTINE AVE	91401	2238022036	Medium Residential	[Q]R3-1	0	54	0.132294803	Residential - Five or More Units or Apartments (Any Combination) - 4 Stories or Less	YES - Current	NO - Privately-Owned	Available	Not Used in Prior Housing Element	0.061640096	0	0	0.061640096	8	0	0	1808153	835	Van Nuys - North Sherman Oaks		Lower					
LOS ANGELES	6438 N HAZELTINE AVE	91401	2238022BRK	Medium Residential	[Q]R3-1	0	54	0.205055622	Residential - Single Family Residence - Condominium	YES - Current	NO - Privately-Owned	Available	Not Used in Prior Housing Element	0	0	0.075756155	0.075756155	9	0	0	1808153	931	Van Nuys - North Sherman Oaks	Yes	Above Moderate					
LOS ANGELES	13945 W VICTORY BLVD	91401	2238024004	Low Medium II Residential	[Q]RD1.5-1	0	29	0.131997953	Residential - Single Family Residence - Vacant Land	YES - Current	NO - Privately-Owned	Available	Not Used in Prior Housing Element	0	0.209345293	0	0.209345293	1	3*	3*	1808153	1061	Van Nuys - North Sherman Oaks		Moderate					
LOS ANGELES	13939 W VICTORY BLVD	91401	2238024005	Low Medium II Residential	[Q]RD1.5-1	0	29	0.131998314	Residential - Single Family Residence	YES - Current	NO - Privately-Owned	Available	Not Used in Prior Housing Element	0	0.209345293	0	0.209345293	1	3*	3*	1808153	1062	Van Nuys - North Sherman Oaks		Moderate					
LOS ANGELES	13915 W VICTORY BLVD	91401	2238024008	Low Medium II Residential	[Q]RD1.5-1	0	29	0.131997126	Residential - Single Family Residence - Pool	YES - Current	NO - Privately-Owned	Available	Not Used in Prior Housing Element	0	0.216022897	0	0.216022897	1	3*	3*	1808153	1068	Van Nuys - North Sherman Oaks		Moderate					
LOS ANGELES			2238024008	Low Medium II Residential	[Q]RD1.5-1	0	29	0.065999158	Residential - Single Family Residence - Pool	YES - Current	NO - Privately-Owned	Available	Not Used in Prior Housing Element	0	0	0.122093117	0.122093117	1	1*	1*	1808153	1067	Van Nuys - North Sherman Oaks		Above Moderate					
LOS ANGELES	13909 W VICTORY BLVD	91401	2238024009	Low Medium II Residential	[Q]RD1.5-1	0	29	0.131998314	Residential - Single Family Residence	YES - Current	NO - Privately-Owned	Available	Not Used in Prior Housing Element	0	0.209345293	0	0.209345293	1	3*	3*	1808153	1069	Van Nuys - North Sherman Oaks		Moderate					
LOS ANGELES	13903 W VICTORY BLVD	91401	2238024010	Low Medium II Residential	[Q]RD1.5-1	0	29	0.131320647	Residential - Double, Duplex, or Two Units - 4 Stories or Less	YES - Current	NO - Privately-Owned	Available	Not Used in Prior Housing Element	0	0.279059505	0	0.279059505	2	3*	3*	1808153	1070	Van Nuys - North Sherman Oaks	Yes	Moderate					
LOS ANGELES			2238024012	Low Residential	R1-1	0	1 unit per lot	0.068316234	Residential - Single Family Residence - Vacant Land	YES - Current	NO - Privately-Owned	Available	Not Used in Prior Housing Element	0	0	0.111195207	0.111195207	0	0	0	1808153	1007	Van Nuys - North Sherman Oaks		Above Moderate					
LOS ANGELES			2238024016	Low Residential	R1-1	0	1 unit per lot	0.068318929	Residential - Single Family Residence - Vacant Land	YES - Current	NO - Privately-Owned	Available	Not Used in Prior Housing Element	0	0	0.111195207	0.111195207	0	0	0	1808153	1000	Van Nuys - North Sherman Oaks		Above Moderate					
LOS ANGELES	13919 W VICTORY BLVD	91401	2238024039	Low Medium II Residential	[Q]RD1.5-1	0	29	0.06599851	Residential - Single Family Residence - Vacant Land	YES - Current	NO - Privately-Owned	Available	Not Used in Prior Housing Element	0	0	0.266944933	0.266944933	0	1*	1*	1808153	1066	Van Nuys - North Sherman Oaks		Above Moderate					
LOS ANGELES	13923 W VICTORY BLVD	91401	2238024039	Low Medium II Residential	[Q]RD1.5-1	0	29	0.131998314	Residential - Single Family Residence - Vacant Land	YES - Current	NO - Privately-Owned	Available	Not Used in Prior Housing Element	0	0.455810356	0	0.455810356	0	3*	3*	1808153	1065	Van Nuys - North Sherman Oaks		Moderate					
LOS ANGELES	13929 W VICTORY BLVD	91401	2238024039	Low Medium II Residential	[Q]RD1.5-1	0	29	0.131997953	Residential - Single Family Residence - Vacant Land	YES - Current	NO - Privately-Owned	Available	Not Used in Prior Housing Element	0	0.455810356	0	0.455810356	0	3*	3*	1808153	1064	Van Nuys - North Sherman Oaks		Moderate					
LOS ANGELES	13931 W VICTORY BLVD	91401	2238024039	Low Medium II Residential	[Q]RD1.5-1	0	29	0.131998314	Residential - Single Family Residence - Vacant Land	YES - Current	NO - Privately-Owned	Available	Not Used in Prior Housing Element	0	0.455810356	0	0.455810356	0	3*	3*	1808153	1063	Van Nuys - North Sherman Oaks		Moderate					
LOS ANGELES	13959 W VICTORY BLVD	91401	2238024BRK	Low Medium II Residential	RD1.5-1	0	29	0.394083639	Residential - Single Family Residence - Townhouse Format - Condominium	YES - Current	NO - Privately-Owned	Available	Not Used in Prior Housing Element	0	0.054155394	0	0.054155394	14	0	0	1808153	1060	Van Nuys - North Sherman Oaks		Moderate					
LOS ANGELES	14045 W VICTORY BLVD	91401	2238025002	Low Medium II Residential	[Q]RD1.5-1	0	29	0.114780855	Residential - Single Family Residence	YES - Current	NO - Privately-Owned	Available	Not Used in Prior Housing Element	0	0.253493404	0	0.253493404	1	3*	3*	1808153	1074	Van Nuys - North Sherman Oaks		Moderate					
LOS ANGELES	14041 W VICTORY BLVD	91401	2238025003	Low Medium II Residential	[Q]RD1.5-1	0	29	0.11477942	Residential - Single Family Residence	YES - Current	NO - Privately-Owned	Available	Not Used in Prior Housing Element	0	0.253493404	0	0.253493404	1	3*	3*	1808153	1075	Van Nuys - North Sherman Oaks		Moderate					
LOS ANGELES	14035 W VICTORY BLVD	91401	2238025004	Low Medium II Residential	[Q]RD1.5-1	0	29	0.114780855	Residential - Single Family Residence	YES - Current	NO - Privately-Owned	Available	Not Used in Prior Housing Element	0	0.253493404	0	0.253493404	1	3*	3*	1808153	1076	Van Nuys - North Sherman Oaks		Moderate					
LOS ANGELES	14031 W VICTORY BLVD	91401	2238025005	Low Medium II Residential	[Q]RD1.5-1	0	29	0.114780855	Residential - Three Units (Any Combination) - 4 Stories or Less	YES - Current	NO - Privately-Owned	Available	Not Used in Prior Housing Element	0	0.134832168	0	0.134832168	3	3*	3*	1808153	1077	Van Nuys - North Sherman Oaks	Yes	Moderate					
LOS ANGELES	14025 W VICTORY BLVD	91401	2238025006	Low Medium II Residential	[Q]RD1.5-1	0	29	0.114780855	Residential - Single Family Residence	YES - Current	NO - Privately-Owned	Available	Not Used in Prior Housing Element	0	0.110159099	0	0.110159099	1	3*	3*	1808153	1078	Van Nuys - North Sherman Oaks		Moderate					
LOS ANGELES	14021 W VICTORY BLVD	91401	2238025007	Low Medium II Residential	[Q]RD1.5-1	0	29	0.114780855	Residential - Three Units (Any Combination) - 4 Stories or Less	YES - Current	NO - Privately-Owned	Available	Not Used in Prior Housing Element	0	0.134832168	0	0.134832168	3	3*	3*	1808153	1079	Van Nuys - North Sherman Oaks	Yes	Moderate					
LOS ANGELES	14015 W VICTORY BLVD	91401	2238025008	Low Medium II Residential	[Q]RD1.5-1	0	29	0.114780855	Residential - Single Family Residence	YES - Current	NO - Privately-Owned	Available	Not Used in Prior Housing Element	0	0.253493404	0	0.253493404	1	3*	3*	1808153	1080	Van Nuys - North Sherman Oaks		Moderate					
LOS ANGELES	14011 W VICTORY BLVD	91401	2238025009	Low Medium II Residential	[Q]RD1.5-1	0	29	0.114780855	Residential - Single Family Residence	YES - Current	NO - Privately-Owned	Available	Not Used in Prior Housing Element	0	0.253493404	0	0.253493404	1	3*	3*	1808153	1081	Van Nuys - North Sherman Oaks		Moderate					
LOS ANGELES	14005 W VICTORY BLVD	91401	2238025010	Low Medium II Residential	[Q]RD1.5-1	0	29	0.158719598	Residential - Single Family Residence	YES - Current	NO - Privately-Owned	Available	Not Used in Prior Housing Element	0	0.552128434	0	0.552128434	1	0	0	1808153	1082	Van Nuys - North Sherman Oaks		Moderate					
LOS ANGELES	14050 W GILMORE ST	91401	2238025022	Medium Residential	[Q]R3-1	0	54	0.136750335	Residential - Five or More Units or Apartments (Any Combination) - 4 Stories or Less	YES - Current	NO - Privately-Owned	Available	Not Used in Prior Housing Element	0	0	0.119614376	0.119614376	5	0	0	1808153	976	Van Nuys - North Sherman Oaks	Yes	Above Moderate					
LOS ANGELES	14049 W VICTORY BLVD	91401	2238025023	Neighborhood Office Commercial	[Q]C1.5-1VL	0	108	0.114780855	Commercial - Restaurant, Cocktail Lounge - Restaurant, Cocktail Lounge, Tavern - One Story	YES - Current	NO - Privately-Owned	Available	Not Used in Prior Housing Element	0.090744103	0	0	0.090744103	1	0	0	1808153	1073	Van Nuys - North Sherman Oaks		Lower					
LOS ANGELES	14057 W VICTORY BLVD	91401	2238025023	Neighborhood Office Commercial	[Q]C1.5-1VL	0	108	0.146641267	Commercial - Restaurant, Cocktail Lounge - Restaurant, Cocktail Lounge, Tavern - One Story	YES - Current	NO - Privately-Owned	Available	Not Used in Prior Housing Element	0.101198713	0	0	0.101198713	1	0	0	1808153	1072	Van Nuys - North Sherman Oaks		Lower					
LOS ANGELES	6420 N HAZELTINE AVE	91401	2238025BRK	Medium Residential	[Q]R3-1	0	54	0.262847664	Residential - Single Family Residence - Condominium	YES - Current	NO - Privately-Owned	Available	Not Used in Prior Housing Element	0.13000744	0	0	0.13000744	10	0	0	1808153	1016	Van Nuys - North Sherman Oaks		Lower					
LOS ANGELES	6354 N HAZELTINE AVE	91401	2239001003	Low Medium II Residential	[Q]RD1.5-1	0	29	0.172193278	Residential - Three Units (Any Combination) - 4 Stories or Less	YES - Current	NO - Privately-Owned	Available	Not Used in Prior Housing Element	0	0.118174911	0	0.118174911	3	0	0	1808153	1200	Van Nuys - North Sherman Oaks	Yes	Moderate					
LOS ANGELES	6350 N HAZELTINE AVE	91401	2239001004	Low Medium II Residential	[Q]RD1.5-1	0	29	0.172234241	Residential - Single Family Residence	YES - Current	NO - Privately-Owned	Available	Not Used in Prior Housing Element	0	0.552128434	0	0.552128434	1	0	0	1778153	15	Van Nuys - North Sherman Oaks		Moderate					
LOS ANGELES	6310 N HAZELTINE AVE	91401	2239001007	Low Medium II Residential	[Q]RD1.5-1	0	29	0.172213658	Residential - Three Units (Any Combination) - 4 Stories or Less	YES - Current	NO - Privately-Owned	Available	Not Used in Prior Housing Element	0	0.223578662	0	0.223578662	4	0	0	1778153	89	Van Nuys - North Sherman Oaks	Yes	Moderate					
LOS ANGELES	14044 W VICTORY BLVD	91401	2239001023	Neighborhood Office Commercial	[Q]C1.5-1VL	0	108	0.629994939	Commercial - Store Combination - Store and Office Combination - One Story	YES - Current	NO - Privately-Owned	Available	Not Used in Prior Housing Element	0.062358872	0	0	0.062358872	0	0	0	1808153	1116	Van Nuys - North Sherman Oaks		Lower					
LOS ANGELES	14051 N COLBATH AVE	91401	2239003002	Low Medium II Residential	[Q]RD1.5-1	0	29	0.185945317	Residential - Single Family Residence	YES - Current	NO - Privately-Owned	Available	Not Used in Prior Housing Element	0	0.674391603	0	0.674391603	1	0	0	1808153	1137	Van Nuys - North Sherman Oaks		Moderate					
LOS ANGELES	6356 N COSTELLO AVE	91401	2239003012	Low Medium II Residential	[Q]RD1.5-1	0	29	0.183973753	Residential - Single Family Residence	YES - Current	NO - Privately-Owned	Available	Not Used in Prior Housing Element	0	0.674391603	0	0.674391603	1	0	0	1808153	1119	Van Nuys - North Sherman Oaks		Moderate					
LOS ANGELES	6350 N COSTELLO AVE	91401	2239003013	Low Medium II Residential	[Q]RD1.5-1	0	29	0.185945317	Residential - Single Family Residence	YES - Current	NO - Privately-Owned	Available	Not Used in Prior Housing Element	0	0.674391603	0	0.674391603	1	0	0	1808153	1136	Van Nuys - North Sherman Oaks		Moderate					
LOS ANGELES	6356 N COLBATH AVE	91401	2239004011	Low Medium II Residential	[Q]RD1.5-1	0	29	0.18397327	Residential - Three Units (Any Combination) - 4 Stories or Less	YES - Current	NO - Privately-Owned	Available	Not Used in Prior Housing Element	0	0.356497729	0	0.356497729	3	0	0	1808153	1121	Van Nuys - North Sherman Oaks	Yes	Moderate					
LOS ANGELES	6350 N COLBATH AVE	91401	2239004BRK	Low Medium II Residential	[Q]RD1.5-1	0	29	0.185944891	Residential - Single Family Residence - Condo Conversion	YES - Current	NO - Privately-Owned	Available	Not Used in Prior Housing Element	0	0.051047739	0	0.051047739	5	0	0	1808153	1283	Van Nuys - North Sherman Oaks		Moderate					
LOS ANGELES			2239005***	Low Residential	R1-1	0	1 unit per lot	0.001197227		YES - Current	NO - Privately-Owned	Available	Not Used in Prior Housing Element	0	0	0.332934546	0.332934546	0	0	0	1808153	1210	Van Nuys - North Sherman Oaks		Above Moderate					
LOS ANGELES			2239005***	Low Residential	R1-1	0	1 unit per lot	0.001652853		YES - Current	NO - Privately-Owned	Available	Not Used in Prior Housing Element	0	0	0.332934546	0.332934546	0	0	0	1808153	1211	Van Nuys - North Sherman Oaks		Above Moderate					
LOS ANGELES			2239005***	Low Residential	R1-1	0	1 unit per lot	0.001692646		YES - Current	NO - Privately-Owned	Available	Not Used in Prior Housing Element	0	0	0.332934546	0.332934546	0	0	0	1808153	1212	Van Nuys - North Sherman Oaks		Above Moderate					
LOS ANGELES			2239005***	Low Residential	R1-1	0	1 unit per lot	0.076499716		YES - Current	NO - Privately-Owned	Available	Not Used in Prior Housing Element	0	0	0.332934546	0.332934546	0	0	0	1808153	1187	Van Nuys - North Sherman Oaks		Above Moderate					
LOS ANGELES	13820 W VICTORY BLVD	91401	2239005041	Medium Residential	R3-1	0	54	0.599156759	Residential - Five or More Units or Apartments (Any Combination) - 4 Stories or Less - Pool	YES - Current	NO - Privately-Owned	Available	Not Used in Prior Housing Element	0	0	0.158961624	0.158961624	38	0	0	1808153	1126	Van Nuys - North Sherman Oaks	Yes	Above Moderate					
LOS ANGELES			2239005058	Low Residential	R1-1	0	1 unit per lot	0.078049878	Residential - Double, Duplex, or Two Units - 4 Stories or Less - Vacant Land	YES - Current	NO - Privately-Owned	Available	Not Used in Prior Housing Element	0	0	0.111195207	0.111195207	0	0	0	1808153	1170	Van Nuys - North Sherman Oaks		Above Moderate					
LOS ANGELES	13802 W VICTORY BLVD	91401	2239005074	Medium Residential	R3-1	0	54	0.299856009	Residential - Five or More Units or Apartments (Any Combination) - 4 Stories or Less - Pool	YES - Current	NO - Privately-Owned	Available	Not Used in Prior Housing Element	0	0	0.147000027	0.147000027	16	0	0	1808153	1127	Van Nuys - North Sherman Oaks	Yes	Above Moderate					
LOS ANGELES			2239006***	Low Residential	R1-1	0	1 unit per lot	0.008612022		YES - Current	NO - Privately-Owned	Available	Not Used in Prior Housing Element	0	0	0.332708311	0.332708311	0	0	0	1778153	90	Van Nuys - North Sherman Oaks		Above Moderate					
LOS ANGELES	13762 W VICTORY BLVD	91401	2239006001	Neighborhood Office Commercial	[Q]C1.5-1VL	0	108	0.217795634	Commercial - Store Combination - Store and Office Combination - One Story	YES - Current	NO - Privately-Owned	Available	Not Used in Prior Housing Element	0.083064518	0	0	0.083064518	2	0	0	1808153	1128	Van Nuys - North Sherman Oaks		Lower					
LOS ANGELES	13750 W VICTORY BLVD	91401	2239006002	Neighborhood Office Commercial	[Q]C1.5-1VL	0	108	0.184797499	Commercial - Office Building - One Story	YES - Current	NO - Privately-Owned	Available	Not Used in Prior Housing Element	0.248377606	0	0	0.248377606	1	0	0	1808153	1129	Van Nuys - North Sherman Oaks		Lower					
LOS ANGELES	13727 W SYLVAN ST	91401	2239006012	Low Medium II Residential	[Q]RD1.5-1	0	29	0.551094691	Residential - Five or More Units or Apartments (Any Combination) - 4 Stories or Less - Pool	YES - Current	NO - Privately-Owned	Available	Not Used in Prior Housing Element	0	0.758486986	0	0.758486986	12	0	0	1778157	1075	Van Nuys - North Sherman Oaks	Yes	Moderate					
LOS ANGELES	13749 W SYLVAN ST	91401	2239006015	Low Medium II Residential	[Q]RD1.5-1	0	29	0.344340302	Residential - Five or More Units or Apartments (Any Combination) - 4 Stories or Less	YES - Current	NO - Privately-Owned	Available	Not Used in Prior Housing Element	0	0.045474099	0	0.045474099	13	0	0	1778153	1201	Van Nuys - North Sherman Oaks	Yes	Moderate					
LOS ANGELES	13739 W SYLVAN ST	91401	2239006023	Low Medium II Residential	[Q]RD1.5-1	0	29	0.75767705	Residential - Five or More Units or Apartments (Any Combination) - 4 Stories or Less	YES - Current	NO - Privately-Owned	Available	Not Used in Prior Housing Element	0	0.654695266	0	0.654695266	23	0	0	1778153	18	Van Nuys - North Sherman Oaks	Yes	Moderate					
LOS ANGELES	13719 W SYLVAN ST	91401	2239006028	Low Medium II Residential	[Q]RD1.5-1	0	29	0.186992965	Residential - Five or More Units or Apartments (Any Combination) - 4 Stories or Less	YES - Current	NO - Privately-Owned	Available	Not Used in Prior Housing Element	0	0.095166951	0	0.095166951	6	0	0	1778157	82	Van Nuys - North Sherman Oaks	Yes	Moderate					
LOS ANGELES	13746 W VICTORY BLVD	91401	2239006032	Neighborhood Office Commercial	[Q]C1.5-1VL	0	108	0.462968833	Commercial - Office Building - One Story	YES - Current	NO - Privately-Owned	Available	Not Used in Prior Housing Element	0.024681981	0	0	0.024681981	0	0	0	1808153	1131	Van Nuys - North Sherman Oaks		Lower					
LOS ANGELES	13736 W VICTORY BLVD	91401	2239006033	Neighborhood Office Commercial	[Q]C1.5-1VL	0	108	0.388591144	Commercial - Auto, Recreation Equipment, Construction Equipment Sales and Service - Auto Body Repair Shop - One Story	YES - Current	NO - Privately-Owned	Available	Not Used in Prior Housing Element	0.088727673	0	0	0.088727673	1	0	0	1808153	1132	Van Nuys - North Sherman Oaks		Lower					
LOS ANGELES	6367 N WOODMAN AVE	91401	2239006036	Neighborhood Office Commercial	[Q]C1.5-1VL	0	108	0.208326423	Commercial - Store - One Story	YES - Current	NO - Privately-Owned	Available	Not Used in Prior Housing Element	0.039793461	0	0	0.039793461	1	0	0	1808157	957	Van Nuys - North Sherman Oaks		Lower					
LOS ANGELES			2239006036	Neighborhood Office Commercial	[Q]C1.5-1VL	0	108	0.172171499	Commercial - Store - One Story	YES - Current	NO - Privately-Owned	Available	Not Used in Prior Housing Element	0.038190109	0	0	0.038190109	1	0	0	1808157	955	Van Nuys - North Sherman Oaks		Lower					
LOS ANGELES	13716 W VICTORY BLVD	91401	2239006044	Neighborhood Office Commercial, General Commercial	[Q]C1.5-1VL	0	108	0.385764451	Residential - Five or More Units or Apartments (Any Combination) - 4 Stories or Less	YES - Current	NO - Privately-Owned	Available	Not Used in Prior Housing Element	3.298375881	0	0	3.298375881	0	0	0	1808157	953	Van Nuys - North Sherman Oaks		Lower					
LOS ANGELES	13720 W VICTORY BLVD	91401	2239006044	Neighborhood Office Commercial, General Commercial	[Q]C1.5-1VL	0	108	0.192870247	Residential - Five or More Units or Apartments (Any Combination) - 4 Stories or Less	YES - Current	NO - Privately-Owned	Available	Not Used in Prior Housing Element	4.144033718	0	0	4.144033718	0	0	0	1808157	952	Van Nuys - North Sherman Oaks		Lower					
LOS ANGELES	6333 N WOODMAN AVE	91401	2239006044	General Commercial	[Q]C1.5-1VL	0	108	0.129786304	Residential - Five or More Units or Apartments (Any Combination) - 4 Stories or Less	YES - Current	NO - Privately-Owned	Available	Not Used in Prior Housing Element	5.655942035	0	0	5.655942035	0	0	0	1808157	1062	Van Nuys - North Sherman Oaks		Lower					
LOS ANGELES	6347 N WOODMAN AVE	91401	2239006044	Neighborhood Office Commercial, General Commercial	[Q]C1.5-1VL	0	108	0.129874967	Residential - Five or More Units or Apartments (Any Combination) - 4 Stories or Less	YES - Current	NO - Privately-Owned	Available	Not Used in Prior Housing Element	5.655942035	0	0	5.655942035	0	0	0	1808157	1016	Van Nuys - North Sherman Oaks		Lower					
LOS ANGELES			2239006044	Neighborhood Office Commercial, General Commercial	[Q]C1.5-1VL	0	108	0.213526733	Residential - Five or More Units or Apartments (Any Combination) - 4 Stories or Less	YES - Current	NO - Privately-Owned	Available	Not Used in Prior Housing Element	7.007186651	0	0	7.007186651	0	0	0	1808157	1015	Van Nuys - North Sherman Oaks		Lower					
LOS ANGELES	6232 N MAMMOTH AVE	91401	2239007064	Low Residential	R1-1	0	1 unit per lot	0.118223556	Residential - Single Family Residence - Pool	YES - Current	NO - Privately-Owned	Available	Not Used in Prior Housing Element	0	0	0.003215388	0.003215388	0	0	0	1778157	267	Van Nuys - North Sherman Oaks		Above Moderate					
LOS ANGELES			2239007900	Low Residential	RE9-1	0	1 unit per lot	0.003013287	Residential - Single Family Residence - Vacant Land	YES - Current	NO - Privately-Owned	Available	Not Used in Prior Housing Element	0	0	0.110968983	0.110968983	0	0	0	1778157	1073	Van Nuys - North Sherman Oaks		Above Moderate					
LOS ANGELES	14052 W SYLVAN ST	91401	2239009037	Medium Residential	[Q]R3-1	0	54	0.39978903	Residential - Five or More Units or Apartments (Any Combination) - 4 Stories or Less	YES - Current	NO - Privately-Owned	Available	Not Used in Prior Housing Element	0	0	0.194299269	0.194299269	12	0	0	1778153	233	Van Nuys - North Sherman Oaks	Yes	Above Moderate					
LOS AN

LOS ANGELES	6236 N HAZELTINE AVE	91401	2239013023	Medium Residential	[Q]R3-1	0	54	0.231858658	Residential - Five or More Units or Apartments (Any Combination) - 4 Stories or Less - Pool	YES - Current	NO - Privately-Owned	Available	Not Used in Prior Housing Element	0	0	0.135469981	0.135469981	9	0	0	1778153	309	Van Nuys - North Sherman Oaks	Yes	Above Moderate
LOS ANGELES	6232 N HAZELTINE AVE	91401	2239013024	Medium Residential	[Q]R3-1	0	54	0.231859769	Residential - Five or More Units or Apartments (Any Combination) - 4 Stories or Less - Pool	YES - Current	NO - Privately-Owned	Available	Not Used in Prior Housing Element	0	0	0.135469981	0.135469981	9	0	0	1778153	322	Van Nuys - North Sherman Oaks	Yes	Above Moderate
LOS ANGELES			2239013900	Low Residential	R1-1	0	1 unit per lot	0.011151256	Miscellaneous - Government Owned Property	YES - Current	YES - City-Owned	Available	Not Used in Prior Housing Element	0	0	0.002029203	0.002029203	0	0	0	1778153	293	Van Nuys - North Sherman Oaks		Above Moderate
LOS ANGELES			2239013901	Low Residential	R1-1	0	1 unit per lot	0.002053511	Miscellaneous - Government Owned Property	YES - Current	YES - City-Owned	Available	Not Used in Prior Housing Element	0	0	0.002029203	0.002029203	0	0	0	1778153	525	Van Nuys - North Sherman Oaks		Above Moderate
LOS ANGELES	6134 N HAZELTINE AVE	91401	2239014002	Low Medium II Residential	[Q]RD1.5-1	0	29	0.160692355	Residential - Five or More Units or Apartments (Any Combination) - 4 Stories or Less	YES - Current	NO - Privately-Owned	Available	Not Used in Prior Housing Element	0	0.057935321	0	0.057935321	6	0	0	1778153	616	Van Nuys - North Sherman Oaks	Yes	Moderate
LOS ANGELES	6130 N HAZELTINE AVE	91401	2239014003	Low Medium II Residential	[Q]RD1.5-1	0	29	0.160605099	Residential - Single Family Residence	YES - Current	NO - Privately-Owned	Available	Not Used in Prior Housing Element	0	0.660028541	0	0.660028541	1	0	0	1778153	619	Van Nuys - North Sherman Oaks		Moderate
LOS ANGELES	6118 N HAZELTINE AVE	91401	2239014005	Low Medium II Residential	[Q]RD1.5-1	0	29	0.222999288	Residential - Five or More Units or Apartments (Any Combination) - 4 Stories or Less	YES - Current	NO - Privately-Owned	Available	Not Used in Prior Housing Element	0	0.06350664	0	0.06350664	8	0	0	1778153	688	Van Nuys - North Sherman Oaks		Moderate
LOS ANGELES	14003 W BESSEMER ST	91401	2239014015	Low Medium II Residential	[Q]RD2-1	0	21	0.154744676	Residential - Single Family Residence	YES - Current	NO - Privately-Owned	Available	Not Used in Prior Housing Element	0	0.239180589	0	0.239180589	1	3*	3*	1778153	629	Van Nuys - North Sherman Oaks		Moderate
LOS ANGELES	14009 W BESSEMER ST	91401	2239014016	Low Medium II Residential	[Q]RD2-1	0	21	0.154955047	Residential - Three Units (Any Combination) - 4 Stories or Less	YES - Current	NO - Privately-Owned	Available	Not Used in Prior Housing Element	0	0.008324514	0	0.008324514	3	3*	3*	1778153	628	Van Nuys - North Sherman Oaks		Moderate
LOS ANGELES	14013 W BESSEMER ST	91401	2239014017	Low Medium II Residential	[Q]RD2-1	0	21	0.154953473	Residential - Three Units (Any Combination) - 4 Stories or Less	YES - Current	NO - Privately-Owned	Available	Not Used in Prior Housing Element	0	0.290038848	0	0.290038848	3	3*	3*	1778153	627	Van Nuys - North Sherman Oaks	Yes	Moderate
LOS ANGELES	14019 W BESSEMER ST	91401	2239014018	Low Medium II Residential	[Q]RD2-1	0	21	0.15495541	Residential - Single Family Residence	YES - Current	NO - Privately-Owned	Available	Not Used in Prior Housing Element	0	0.239180589	0	0.239180589	1	3*	3*	1778153	626	Van Nuys - North Sherman Oaks		Moderate
LOS ANGELES	14023 W BESSEMER ST	91401	2239014019	Low Medium II Residential	[Q]RD2-1	0	21	0.15495408	Residential - Three Units (Any Combination) - 4 Stories or Less	YES - Current	NO - Privately-Owned	Available	Not Used in Prior Housing Element	0	0.290038848	0	0.290038848	3	3*	3*	1778153	625	Van Nuys - North Sherman Oaks	Yes	Moderate
LOS ANGELES	14035 W BESSEMER ST	91401	2239014022	Low Medium II Residential	[Q]RD2-1	0	21	0.154954798	Residential - Single Family Residence	YES - Current	NO - Privately-Owned	Available	Not Used in Prior Housing Element	0	0.239180589	0	0.239180589	1	3*	3*	1778153	622	Van Nuys - North Sherman Oaks		Moderate
LOS ANGELES	14043 W BESSEMER ST	91401	2239014023	Low Medium II Residential	[Q]RD2-1	0	21	0.154953329	Residential - Single Family Residence	YES - Current	NO - Privately-Owned	Available	Not Used in Prior Housing Element	0	0.358092213	0	0.358092213	1	3*	3*	1778153	621	Van Nuys - North Sherman Oaks		Moderate
LOS ANGELES	6140 N HAZELTINE AVE	91401	2239014024	Low Medium II Residential	[Q]RD1.5-1	0	29	0.155862256	Residential - Four Units (Any Combination) - 4 Stories or Less	YES - Current	NO - Privately-Owned	Available	Not Used in Prior Housing Element	0	0.051450871	0	0.051450871	4	0	0	1778153	578	Van Nuys - North Sherman Oaks		Moderate
LOS ANGELES	6124 N HAZELTINE AVE	91401	2239014027	Low Medium II Residential	[Q]RD1.5-1	0	29	0.154953797	Residential - Four Units (Any Combination) - 4 Stories or Less	YES - Current	NO - Privately-Owned	Available	Not Used in Prior Housing Element	0	0.052197613	0	0.052197613	4	0	0	1778153	656	Van Nuys - North Sherman Oaks		Moderate
LOS ANGELES	6028 N HAZELTINE AVE	91401	2239015003	Neighborhood Office Commercial	[Q]C1.5-1VL	0	108	0.258715976	Commercial - Auto, Recreation Equipment, Construction Equipment Sales and Service - Auto Body Repair Shop - One Story	YES - Current	NO - Privately-Owned	Available	Not Used in Prior Housing Element	0.418261492	0	0	0.418261492	0	0	0	1778153	805	Van Nuys - North Sherman Oaks		Lower
LOS ANGELES	6022 N HAZELTINE AVE	91401	2239015004	Neighborhood Office Commercial	[Q]C1.5-1VL	0	108	0.129352079	Commercial - Restaurant, Cocktail Lounge - Restaurant, Cocktail Lounge, Tavern - One Story	YES - Current	NO - Privately-Owned	Available	Not Used in Prior Housing Element	0.296113367	0	0	0.296113367	1	0	0	1778153	808	Van Nuys - North Sherman Oaks		Lower
LOS ANGELES	14059 W OXNARD ST	91401	2239015007	Neighborhood Office Commercial	[Q]C1.5-1VL	0	108	0.186880306	Commercial - Service Station - Full Service - No Additional Services	YES - Current	NO - Privately-Owned	Available	Not Used in Prior Housing Element	0.160395579	0	0	0.160395579	0	0	0	1778153	855	Van Nuys - North Sherman Oaks		Lower
LOS ANGELES	6012 N HAZELTINE AVE	91401	2239015007	Neighborhood Office Commercial	[Q]C1.5-1VL	0	108	0.250187447	Commercial - Service Station - Full Service - No Additional Services	YES - Current	NO - Privately-Owned	Available	Not Used in Prior Housing Element	0.170413673	0	0	0.170413673	0	0	0	1778153	839	Van Nuys - North Sherman Oaks		Lower
LOS ANGELES	14037 W OXNARD ST	91401	2239015009	Medium Residential	R3-1	0	54	0.819948636	Residential - Five or More Units or Apartments (Any Combination) - 4 Stories or Less - Pool	YES - Current	NO - Privately-Owned	Available	Not Used in Prior Housing Element	0	0	0.117531523	0.117531523	42	0	0	1778153	791	Van Nuys - North Sherman Oaks	Yes	Above Moderate
LOS ANGELES	14015 W OXNARD ST	91401	2239015011	Medium Residential	R3-1	0	54	0.820679707	Residential - Five or More Units or Apartments (Any Combination) - 4 Stories or Less - Pool	YES - Current	NO - Privately-Owned	Available	Not Used in Prior Housing Element	0	0	0.241658965	0.241658965	32	0	0	1778153	789	Van Nuys - North Sherman Oaks	Yes	Above Moderate
LOS ANGELES	6108 N HAZELTINE AVE	91401	2239015014	Neighborhood Office Commercial	[Q]C1.5-1VL	0	108	0.071948386	Commercial - Store Combination - Store and Office Combination - One Story	YES - Current	NO - Privately-Owned	Available	Not Used in Prior Housing Element	0.233091892	0	0	0.233091892	0	0	0	1778153	721	Van Nuys - North Sherman Oaks		Lower
LOS ANGELES	6106 N HAZELTINE AVE	91401	2239015015	Neighborhood Office Commercial	[Q]C1.5-1VL	0	108	0.073918984	Residential - Single Family Residence	YES - Current	NO - Privately-Owned	Available	Not Used in Prior Housing Element	1.153149855	0	0	1.153149855	1	0	0	1778153	722	Van Nuys - North Sherman Oaks		Lower
LOS ANGELES	14036 W BESSEMER ST	91401	2239015019	Low Medium II Residential	[Q]RD2-1	0	21	0.158256865	Residential - Double, Duplex, or Two Units - 4 Stories or Less	YES - Current	NO - Privately-Owned	Available	Not Used in Prior Housing Element	0	0.475983167	0	0.475983167	2	3*	3*	1778153	724	Van Nuys - North Sherman Oaks	Yes	Moderate
LOS ANGELES	14028 W BESSEMER ST	91401	2239015021	Low Medium II Residential	[Q]RD2-1	0	21	0.158077893	Residential - Single Family Residence - Guesthouse	YES - Current	NO - Privately-Owned	Available	Not Used in Prior Housing Element	0	0.347845531	0	0.347845531	1	3*	3*	1778153	726	Van Nuys - North Sherman Oaks	Yes	Moderate
LOS ANGELES	14022 W BESSEMER ST	91401	2239015022	Low Medium II Residential	[Q]RD2-1	0	21	0.157990624	Residential - Single Family Residence	YES - Current	NO - Privately-Owned	Available	Not Used in Prior Housing Element	0	0.239180589	0	0.239180589	1	3*	3*	1778153	727	Van Nuys - North Sherman Oaks		Moderate
LOS ANGELES	14018 W BESSEMER ST	91401	2239015023	Low Medium II Residential	[Q]RD2-1	0	21	0.157899599	Residential - Double, Duplex, or Two Units - 4 Stories or Less	YES - Current	NO - Privately-Owned	Available	Not Used in Prior Housing Element	0	0.13981812	0	0.13981812	2	3*	3*	1778153	728	Van Nuys - North Sherman Oaks	Yes	Moderate
LOS ANGELES	14008 W BESSEMER ST	91401	2239015025	Low Medium II Residential	[Q]RD2-1	0	21	0.157720612	Residential - Double, Duplex, or Two Units - 4 Stories or Less	YES - Current	NO - Privately-Owned	Available	Not Used in Prior Housing Element	0	0.239180589	0	0.239180589	1	3*	3*	1778153	730	Van Nuys - North Sherman Oaks		Moderate
LOS ANGELES	14002 W BESSEMER ST	91401	2239015026	Low Medium II Residential	[Q]RD2-1	0	21	0.157484463	Residential - Three Units (Any Combination) - 4 Stories or Less	YES - Current	NO - Privately-Owned	Available	Not Used in Prior Housing Element	0	0.434379601	0	0.434379601	3	3*	3*	1778153	731	Van Nuys - North Sherman Oaks	Yes	Moderate
LOS ANGELES	14005 W OXNARD ST	91401	2239015027	Medium Residential	R3-1	0	54	0.19512789	Commercial - Parking Lot (Commercial Use Property) - Lots - Patron or Employee - One Story	YES - Current	NO - Privately-Owned	Available	Used in Prior Housing Element - Non-Vacant	0.022423558	0	0	0.022423558	0	0	0	1778153	836	Van Nuys - North Sherman Oaks		Lower
LOS ANGELES	14027 W OXNARD ST	91401	2239015028	Medium Residential	R3-1	0	54	0.606818867	Residential - Five or More Units or Apartments (Any Combination) - 4 Stories or Less	YES - Current	NO - Privately-Owned	Available	Not Used in Prior Housing Element	0	0	0.422565579	0.422565579	40	0	0	1778153	790	Van Nuys - North Sherman Oaks	Yes	Above Moderate
LOS ANGELES	6014 N HAZELTINE AVE	91401	2239015031	Neighborhood Office Commercial	[Q]C1.5-1VL	0	108	0.185618232	Commercial - Auto, Recreation Equipment, Construction Equipment Sales and Service - Auto Body Repair Shop - One Story	YES - Current	NO - Privately-Owned	Available	Not Used in Prior Housing Element	0.351018414	0	0	0.351018414	2	0	0	1778153	837	Van Nuys - North Sherman Oaks		Lower
LOS ANGELES	6020 N HAZELTINE AVE	91401	2239015031	Neighborhood Office Commercial	[Q]C1.5-1VL	0	108	0.125087271	Commercial - Auto, Recreation Equipment, Construction Equipment Sales and Service - Auto Body Repair Shop - One Story	YES - Current	NO - Privately-Owned	Available	Not Used in Prior Housing Element	0.308026493	0	0	0.308026493	2	0	0	1778153	833	Van Nuys - North Sherman Oaks		Lower
LOS ANGELES			2239015031	Neighborhood Office Commercial	[Q]C1.5-1VL	0	108	0.06456118	Commercial - Auto, Recreation Equipment, Construction Equipment Sales and Service - Auto Body Repair Shop - One Story	YES - Current	NO - Privately-Owned	Available	Not Used in Prior Housing Element	0	0	0.027243438	0.027243438	2	0	0	1778153	835	Van Nuys - North Sherman Oaks		Above Moderate
LOS ANGELES	6034 N HAZELTINE AVE	91401	2239015032	Neighborhood Office Commercial	[Q]C1.5-1VL	0	108	0.129362704	Commercial - Auto, Recreation Equipment, Construction Equipment Sales and Service - Auto Body Repair Shop - One Story	YES - Current	NO - Privately-Owned	Available	Not Used in Prior Housing Element	0.14321299	0	0	0.14321299	0	0	0	1778153	801	Van Nuys - North Sherman Oaks		Lower
LOS ANGELES	6036 N HAZELTINE AVE	91401	2239015032	Neighborhood Office Commercial	[Q]C1.5-1VL	0	108	0.129370055	Commercial - Auto, Recreation Equipment, Construction Equipment Sales and Service - Auto Body Repair Shop - One Story	YES - Current	NO - Privately-Owned	Available	Not Used in Prior Housing Element	0.14321299	0	0	0.14321299	0	0	0	1778153	794	Van Nuys - North Sherman Oaks		Lower
LOS ANGELES	6050 N HAZELTINE AVE	91401	2239015033	Neighborhood Office Commercial	[Q]C1.5-1VL	0	108	0.148165503	Commercial - Office Building - One Story	YES - Current	NO - Privately-Owned	Available	Not Used in Prior Housing Element	0.353536753	0	0	0.353536753	0	0	0	1778153	767	Van Nuys - North Sherman Oaks		Lower
LOS ANGELES	6100 N HAZELTINE AVE	91401	2239015033	Neighborhood Office Commercial	[Q]C1.5-1VL	0	108	0.147838813	Commercial - Office Building - One Story	YES - Current	NO - Privately-Owned	Available	Not Used in Prior Housing Element	0.353536753	0	0	0.353536753	0	0	0	1778153	763	Van Nuys - North Sherman Oaks		Lower
LOS ANGELES	13952 W BESSEMER ST	91401	2239016002	Low Medium II Residential	[Q]RD2-1	0	21	0.157314831	Residential - Single Family Residence	YES - Current	NO - Privately-Owned	Available	Not Used in Prior Housing Element	0	0.358092213	0	0.358092213	1	3*	3*	1778153	733	Van Nuys - North Sherman Oaks		Moderate
LOS ANGELES	13948 W BESSEMER ST	91401	2239016003	Low Medium II Residential	[Q]RD2-1	0	21	0.157216281	Residential - Single Family Residence	YES - Current	NO - Privately-Owned	Available	Not Used in Prior Housing Element	0	0.358092213	0	0.358092213	1	3*	3*	1778153	734	Van Nuys - North Sherman Oaks		Moderate
LOS ANGELES	13944 W BESSEMER ST	91401	2239016004	Low Medium II Residential	[Q]RD2-1	0	21	0.157119342	Residential - Double, Duplex, or Two Units - 4 Stories or Less	YES - Current	NO - Privately-Owned	Available	Not Used in Prior Housing Element	0	0.090258533	0	0.090258533	2	3*	3*	1778153	735	Van Nuys - North Sherman Oaks		Moderate
LOS ANGELES	13938 W BESSEMER ST	91401	2239016005	Low Medium II Residential	[Q]RD2-1	0	21	0.157020069	Residential - Three Units (Any Combination) - 4 Stories or Less	YES - Current	NO - Privately-Owned	Available	Not Used in Prior Housing Element	0	0.434379601	0	0.434379601	3	3*	3*	1778153	736	Van Nuys - North Sherman Oaks	Yes	Moderate
LOS ANGELES	13908 W BESSEMER ST	91401	2239016012	Low Medium II Residential	[Q]RD2-1	0	21	0.156427496	Residential - Three Units (Any Combination) - 4 Stories or Less	YES - Current	NO - Privately-Owned	Available	Not Used in Prior Housing Element	0	0.135298857	0	0.135298857	3	3*	3*	1778153	743	Van Nuys - North Sherman Oaks	Yes	Moderate
LOS ANGELES	13902 W BESSEMER ST	91401	2239016013	Low Medium II Residential	[Q]RD2-1	0	21	0.156421534	Residential - Single Family Residence	YES - Current	NO - Privately-Owned	Available	Not Used in Prior Housing Element	0	0.358092213	0	0.358092213	1	3*	3*	1778153	744	Van Nuys - North Sherman Oaks		Moderate
LOS ANGELES	13917 W OXNARD ST	91401	2239016015	Medium Residential	R3-1	0	54	0.966784145	Residential - Five or More Units or Apartments (Any Combination) - 4 Stories or Less	YES - Current	NO - Privately-Owned	Available	Not Used in Prior Housing Element	3.015273455	0	0	3.015273455	49	0	0	1778153	782	Van Nuys - North Sherman Oaks		Lower
LOS ANGELES	13927 W OXNARD ST	91401	2239016016	Medium Residential	R3-1	0	54	0.483198543	Residential - Five or More Units or Apartments (Any Combination) - 4 Stories or Less	YES - Current	NO - Privately-Owned	Available	Not Used in Prior Housing Element	0	0	0.30343726	0.30343726	17	0	0	1778153	783	Van Nuys - North Sherman Oaks	Yes	Above Moderate
LOS ANGELES	13933 W OXNARD ST	91401	2239016017	Medium Residential	R3-1	0	54	0.483076828	Residential - Five or More Units or Apartments (Any Combination) - 4 Stories or Less	YES - Current	NO - Privately-Owned	Available	Not Used in Prior Housing Element	0	0	0.340891271	0.340891271	14	0	0	1778153	784	Van Nuys - North Sherman Oaks	Yes	Above Moderate
LOS ANGELES	13947 W OXNARD ST	91401	2239016018	Medium Residential	R3-1	0	54	0.821963828	Residential - Five or More Units or Apartments (Any Combination) - 4 Stories or Less - Pool	YES - Current	NO - Privately-Owned	Available	Not Used in Prior Housing Element	0	0	0.235680047	0.235680047	43	0	0	1778153	785	Van Nuys - North Sherman Oaks	Yes	Above Moderate
LOS ANGELES	13955 W OXNARD ST	91401	2239016019	Medium Residential	R3-1	0	54	0.616233536	Residential - Five or More Units or Apartments (Any Combination) - 4 Stories or Less - Pool	YES - Current	NO - Privately-Owned	Available	Not Used in Prior Housing Element	0	0	0.288953868	0.288953868	30	0	0	1778153	786	Van Nuys - North Sherman Oaks	Yes	Above Moderate
LOS ANGELES	13901 W BESSEMER ST	91401	2239017013	Medium Residential	R3-1	0	54	0.154919642	Residential - Four Units (Any Combination) - 4 Stories or Less	YES - Current	NO - Privately-Owned	Available	Not Used in Prior Housing Element	0	0	0.687958378	0.687958378	4	0	0	1778153	641	Van Nuys - North Sherman Oaks	Yes	Above Moderate
LOS ANGELES	13925 W BESSEMER ST	91401	2239017016	Medium Residential	R3-1	0	54	0.15495448	Residential - Five or More Units or Apartments (Any Combination) - 4 Stories or Less - Pool	YES - Current	NO - Privately-Owned	Available	Not Used in Prior Housing Element	0	0	0.183193362	0.183193362	12	0	0	1778153	636	Van Nuys - North Sherman Oaks	Yes	Above Moderate
LOS ANGELES	13931 W BESSEMER ST	91401	2239017016	Medium Residential	R3-1	0	54	0.15495448	Residential - Five or More Units or Apartments (Any Combination) - 4 Stories or Less - Pool	YES - Current	NO - Privately-Owned	Available	Not Used in Prior Housing Element	0	0	0.183193362	0.183193362	12	0	0	1778153	635	Van Nuys - North Sherman Oaks	Yes	Above Moderate
LOS ANGELES	6104 N COSTELLO AVE	91401	2239017019	Medium Residential	R3-1	0	54	0.154461387	Residential - Four Units (Any Combination) - 4 Stories or Less	YES - Current	NO - Privately-Owned	Available	Not Used in Prior Housing Element	0	0	0.230633011	0.230633011	4	0	0	1778153	630	Van Nuys - North Sherman Oaks	Yes	Above Moderate
LOS ANGELES	13943 W BESSEMER ST	91401	2239017020	Medium Residential	R3-1	0	54	0.15495448	Residential - Five or More Units or Apartments (Any Combination) - 4 Stories or Less	YES - Current	NO - Privately-Owned	Available	Not Used in Prior Housing Element	0	0	0.183193362	0.183193362	6	0	0	1778153	633	Van Nuys - North Sherman Oaks	Yes	Above Moderate
LOS ANGELES	13937 W BESSEMER ST	91401	2239017021	Medium Residential	R3-1	0	54	0.15495448	Residential - Five or More Units or Apartments (Any Combination) - 4 Stories or Less	YES - Current	NO - Privately-Owned	Available	Not Used in Prior Housing Element	0	0	0.183193362	0.183193362	6	0	0	1778153	634	Van Nuys - North Sherman Oaks	Yes	Above Moderate
LOS ANGELES	13947 W BESSEMER ST	91401	2239017022	Medium Residential	R3-1	0	54	0.15495448	Residential - Five or More Units or Apartments (Any Combination) - 4 Stories or Less	YES - Current	NO - Privately-Owned	Available	Not Used in Prior Housing Element	0	0	0.183193362	0.183193362	6	0	0	1778153	632	Van Nuys - North Sherman Oaks	Yes	Above Moderate
LOS ANGELES	13951 W BESSEMER ST	91401	2239017023	Medium Residential	R3-1	0	54	0.154954835	Residential - Five or More Units or Apartments (Any Combination) - 4 Stories or Less	YES - Current	NO - Privately-Owned	Available	Not Used in Prior Housing Element	0	0	0.183193362	0.183193362	6	0	0	1778153	631	Van Nuys - North Sherman Oaks	Yes	Above Moderate
LOS ANGELES	6185 N WOODMAN AVE	91401	2239019026	Medium Residential	R3-1	0	54	0.741212109	Residential - Five or More Units or Apartments (Any Combination) - 4 Stories or Less - Pool	YES - Current	NO - Privately-Owned	Available	Not Used in Prior Housing Element	0	0	0.090912166	0.090912166	40	0	0	1778157	411	Van Nuys - North Sherman Oaks	Yes	Above Moderate
LOS ANGELES	6127 N WOODMAN AVE	91401	2239020016	Medium Residential	R3-1	0	54	0.824398484	Residential - Five or More Units or Apartments (Any Combination) - 4 Stories or Less - Pool	YES - Current	NO - Privately-Owned	Available	Not Used in Prior Housing Element	0	0	0.089972664	0.089972664	45	0	0	1778157	528	Van Nuys - North Sherman Oaks	Yes	Above Moderate
LOS ANGELES	13805 W OXNARD ST	91401	2239022001	Medium Residential	R3-1	0	54	0.64461917	Residential - Five or More Units or Apartments (Any Combination) - 4 Stories or Less - Pool	YES - Current	NO - Privately-Owned	Available	Not Used in Prior Housing Element	0	0	0.274896685	0.274896685	25	0	0	1778153	797	Van Nuys - North Sherman Oaks	Yes	Above Moderate
LOS ANGELES	13833 W OXNARD ST	91401	2239022004	Medium Residential	R3-1	0	54	0.675744391	Residential - Five or More Units or Apartments (Any Combination) - 4 Stories or Less - Pool	YES - Current	NO - Privately-Owned	Available	Not Used in Prior Housing Element	0	0	0.116439775	0.116439775	24	0	0	1778153	776	Van Nuys - North Sherman Oaks	Yes	Above Moderate
LOS ANGELES	13855 W OXNARD ST	91401	2239022007	Medium Residential	R3-1	0	54	0.816751379	Residential - Five or More Units or Apartments (Any Combination) - 4 Stories or Less - Pool	YES - Current	NO - Privately-Owned	Available	Not Used in Prior Housing Element	0	0	0.24745836	0.24745836	31	0	0	1778153	780	Van Nuys - North Sherman Oaks	Yes	Above Moderate
LOS ANGELES	13846 W BESSEMER ST	91401	2239022009	Low Medium II Residential	[Q]RD2-1	0	21	0.156008756	Residential - Three Units (Any Combination) - 4 Stories or Less	YES - Current	NO - Privately-Owned	Available	Not Used in Prior Housing Element	0	0.434379601	0	0.434379601	3	3*	3*	1778153	746	Van Nuys - North Sherman Oaks	Yes	Moderate
LOS ANGELES	13840 W BESSEMER ST	91401	2239022010	Low Medium II Residential	[Q]RD2-1	0	21	0.155919338	Residential - Single Family Residence	YES - Current	NO - Privately-Owned	Available	Not Used in Prior Housing Element	0	0.358092213	0	0.358092213	1	3*	3*	1778153	747	Van Nuys - North Sherman Oaks		Moderate
LOS ANGELES	13836 W BESSEMER ST	91401	2239022011	Low Medium II Residential	[Q]RD2-1	0	21	0.155828328	Residential - Single Family Residence	YES - Current	NO - Privately-Owned	Available	Not Used in Prior Housing Element	0	0.154803157	0	0.154803157	1	3*	3*	1778153	748	Van Nuys - North Sherman Oaks		Moderate
LOS ANGELES	13830 W BESSEMER ST	91401	2239022012	Low Medium II Residential	[Q]RD2-1	0	21	0.15573908	Residential - Single Family Residence	YES - Current	NO - Privately-Owned	Available	Not Used in Prior Housing Element	0	0.358092213	0	0.358092213	1	3*	3*	1778153	749	Van Nuys - North Sherman Oaks		Moderate
LOS ANGELES	13818 W BESSEMER ST	91401	2239022014	Low Medium II Residential	[Q]RD2-1	0	21	0.155800028	Residential - Three Units (Any Combination) - 4 Stories or Less	YES - Current	NO - Privately-Owned	Available	Not Used in Prior Housing Element	0	0.028760022	0	0.028760022	3	3*	3*	1778153	751	Van Nuys - North Sherman Oaks	Yes	Moderate
LOS ANGELES	13816 W BESSEMER ST	91401	2239022015	Low Medium II Residential	[Q]RD2-1	0	21	0.156302527	Residential - Single Family Residence	YES - Current	NO - Privately-Owned	Available	Not Used in Prior Housing Element	0	0.154803157	0	0.154803157	1	3*	3*	1778153	752	Van Nuys - North Sherman Oaks		Moderate
LOS ANGELES	13810 W BESSEMER ST	91401	2239022016	Low Medium II Residential	[Q]RD2-1	0	21	0.157392635		YES - Current	NO - Privately-Owned	Available	Not Used in Prior Housing Element	0	0.154803157	0	0.154803157	1	3*	3*	1778153	753	Van Nuys - North Sherman Oaks		Moderate
LOS ANGELES	13806 W BESSEMER ST	91401	2239022017	Low Medium II Residential	[Q]RD2-1	0	21	0.159263438	Residential - Single Family Residence	YES - Current	NO - Privately-Owned	Available	Not Used in Prior Housing Element	0	0.358092213	0	0.358092213	1	3*	3*	1778153	754	Van Nuys - North Sherman Oaks		Moderate
LOS ANGELES	13766 W BESSEMER ST	91401	2239022019	Low Medium II Residential	[Q]RD2-1	0	21	0.166180538	Residential - Three Units (Any Combination) - 4 Stories or Less	YES - Current	NO - Privately-Owned	Available	Not Used in Prior Housing Element	0	0.359388149	0	0.359388149	3	3*	3*	1778153	756	Van Nuys - North Sherman Oaks	Yes	Moderate
LOS ANGELES	13756 W BESSEMER ST	91401	2239022021	Low Medium II Residential	[Q]RD2-1	0	21	0.175106476	Residential - Single Family Residence - Pool	YES - Current	NO - Privately-Owned	Available	Not Used in Prior Housing Element	0	0.295358634	0	0.295358634	1	3*	3*	1778153	758	Van Nuys - North Sherman Oaks		Moderate
LOS ANGELES	13750 W BESSEMER ST	91401	2239022022	Low Medium II Residential	[Q]RD2-1	0	21	0.183540479	Residential - Single Family Residence - Other Improvements Only	YES - Current	NO - Privately-Owned	Available	Not Used in Prior Housing Element	0	0.295358634	0	0.295358634	1	3*	3*	1778153	759	Van Nuys - North Sherman Oaks		Moderate
LOS ANGELES	13839 W OXNARD ST	91401	2239022023	Medium Residential	R3-1	0	54	0.733098167	Residential - Five or More Units or Apartments (Any Combination) - 4 Stories or Less - Pool	YES - Current	NO - Privately-Owned	Available	Not Used in Prior Housing Element	0	0	0.262558614	0.262558614	60	0	0	1778153	777	Van Nuys - North Sherman Oaks	Yes	Above Moderate
LOS ANGELES	13843 W OXNARD ST	91401	2239022023	Medium Residential	R3-1	0	54	0.858468503	Residential - Five or More Units or Apartments (Any Combination) - 4 Stories or Less - Pool	YES - Current	NO - Privately-Owned	Available	Not Used in Prior Housing Element	0	0	0.234993708	0.234993708	60	0	0	1778153	778	Van Nuys - North Sherman Oaks	Yes	Above Moderate
LOS ANGELES	13819 W OXNARD ST	91401	2239022024	Medium Residential	R3-1	0	54	0.740993372	Residential - Five or More Units or Apartments (Any Combination) - 4 Stories or Less - Pool	YES - Current	NO - Privately-Owned	Available	Not Used in Prior Housing Element	0	0	0.259039587	0.259039587	44	0	0	1778153	779	Van Nuys - North Sherman Oaks	Yes	Above Moderate
LOS ANGELES	6003 N WOODMAN AVE	91401	2239023001	Neighborhood Office Commercial	[Q]C1.5-1VL	0	108	0.124287087	Commercial - Service Station - Full Service - No Additional Services	YES - Current	NO - Privately-Ow

LOS ANGELES	13711 W OXNARD ST	91401	2239023002	Neighborhood Office Commercial	(Q)C1.5-1VL	0	108	0.025251665	Commercial - Parking Lot (Commercial Use Property) - Lots - Patron or Employee - One Story	YES - Current	NO - Privately-Owned	Available	Not Used in Prior Housing Element	0	0	0.012050819	0.012050819	0	0	0	1778157	865	Van Nuys - North Sherman Oaks			Above Moderate
LOS ANGELES			2239023002	Neighborhood Office Commercial	(Q)C1.5-1VL	0	108	0.025251952	Commercial - Parking Lot (Commercial Use Property) - Lots - Patron or Employee - One Story	YES - Current	NO - Privately-Owned	Available	Not Used in Prior Housing Element	0	0	0.012050819	0.012050819	0	0	0	1778157	850	Van Nuys - North Sherman Oaks			Above Moderate
LOS ANGELES	6015 N WOODMAN AVE	91401	2239023003	Neighborhood Office Commercial	(Q)C1.5-1VL	0	108	0.23725912	Commercial - Office Building - One Story	YES - Current	NO - Privately-Owned	Available	Not Used in Prior Housing Element	0.320846534	0	0	0.320846534	0	0	0	1778157	812	Van Nuys - North Sherman Oaks			Lower
LOS ANGELES	13727 W OXNARD ST	91401	2239023006	Medium Residential	R3-1	0	54	0.459906818	Residential - Five or More Units or Apartments (Any Combination) - 4 Stories or Less - Pool	YES - Current	NO - Privately-Owned	Available	Not Used in Prior Housing Element	0	0	0.323119545	0.323119545	22	0	0	1778153	806	Van Nuys - North Sherman Oaks	Yes		Above Moderate
LOS ANGELES	13751 W OXNARD ST	91401	2239023009	Medium Residential	R3-1	0	54	0.533519931	Residential - Five or More Units or Apartments (Any Combination) - 4 Stories or Less - Pool	YES - Current	NO - Privately-Owned	Available	Not Used in Prior Housing Element	0	0	0.102611061	0.102611061	24	0	0	1778153	800	Van Nuys - North Sherman Oaks	Yes		Above Moderate
LOS ANGELES	13759 W OXNARD ST	91401	2239023010	Medium Residential	R3-1	0	54	0.555295446	Residential - Five or More Units or Apartments (Any Combination) - 4 Stories or Less - Pool	YES - Current	NO - Privately-Owned	Available	Not Used in Prior Housing Element	0	0	0.297422031	0.297422031	20	0	0	1778153	799	Van Nuys - North Sherman Oaks	Yes		Above Moderate
LOS ANGELES	13743 W OXNARD ST	91401	2239023012	Medium Residential	R3-1	0	54	0.516935859	Residential - Five or More Units or Apartments (Any Combination) - 4 Stories or Less - Pool	YES - Current	NO - Privately-Owned	Available	Not Used in Prior Housing Element	0	0	0.19309662	0.19309662	45	0	0	1778153	802	Van Nuys - North Sherman Oaks	Yes		Above Moderate
LOS ANGELES	13801 W OXNARD ST	91401	2239023BRK	Medium Residential	R3-1	0	54	0.562146813	Residential - Single Family Residence - Condominium	YES - Current	NO - Privately-Owned	Available	Not Used in Prior Housing Element	0.19035278	0	0	0.19035278	24	0	0	1778153	798	Van Nuys - North Sherman Oaks			Lower
LOS ANGELES	6059 N WOODMAN AVE	91401	2239024001	Low Medium II Residential	(Q)RD1.5-1	0	29	0.135765391	Residential - Single Family Residence - Pool	YES - Current	NO - Privately-Owned	Available	Not Used in Prior Housing Element	0	0.295358634	0	0.295358634	1	3*	3*	1778157	647	Van Nuys - North Sherman Oaks			Moderate
LOS ANGELES	6053 N WOODMAN AVE	91401	2239024002	Low Medium II Residential	(Q)RD1.5-1	0	29	0.137735319	Residential - Single Family Residence	YES - Current	NO - Privately-Owned	Available	Not Used in Prior Housing Element	0	0.295358634	0	0.295358634	1	3*	3*	1778157	673	Van Nuys - North Sherman Oaks			Moderate
LOS ANGELES	13744 W BESSEMER ST	91401	2239024014	Low Medium II Residential	(Q)RD2-1	0	21	0.158610599	Residential - Single Family Residence - Therapy Pool (Spa)	YES - Current	NO - Privately-Owned	Available	Not Used in Prior Housing Element	0	0.358092213	0	0.358092213	1	3*	3*	1778153	760	Van Nuys - North Sherman Oaks			Moderate
LOS ANGELES	6035 N WOODMAN AVE	91401	2239024018	Neighborhood Office Commercial	(Q)C1.5-1VL	0	108	0.187291662	Commercial - Store - One Story	YES - Current	NO - Privately-Owned	Available	Not Used in Prior Housing Element	0.123985085	0	0	0.123985085	0	0	0	1778157	746	Van Nuys - North Sherman Oaks			Lower
LOS ANGELES	6041 N WOODMAN AVE	91401	2239024018	Neighborhood Office Commercial	(Q)C1.5-1VL	0	108	0.192828653	Commercial - Store - One Story	YES - Current	NO - Privately-Owned	Available	Not Used in Prior Housing Element	0.127341074	0	0	0.127341074	0	0	0	1778157	718	Van Nuys - North Sherman Oaks			Lower
LOS ANGELES	14442 W VICTORY BLVD	91401	2240001001	Regional Center Commercial	(Q)C2-1L-CDO	0	108	0.089319991	Commercial - Store - One Story	YES - Current	NO - Privately-Owned	Available	Not Used in Prior Housing Element	0.078104997	0	0	0.078104997	1	0	0	1808149	928	Van Nuys - North Sherman Oaks			Lower
LOS ANGELES			2240001001	Regional Center Commercial	(Q)C2-1L-CDO	0	108	0.017805089	Commercial - Store - One Story	YES - Current	NO - Privately-Owned	Available	Not Used in Prior Housing Element	0	0	0.005850784	0.005850784	1	0	0	1808149	912	Van Nuys - North Sherman Oaks			Above Moderate
LOS ANGELES	14446 W VICTORY BLVD	91401	2240001002	Regional Center Commercial	(Q)C2-1L-CDO	0	108	0.08902197	Commercial - Store - One Story	YES - Current	NO - Privately-Owned	Available	Not Used in Prior Housing Element	0.274788618	0	0	0.274788618	0	0	0	1808149	931	Van Nuys - North Sherman Oaks			Lower
LOS ANGELES	6370 N VAN NUYS BLVD	91401	2240001003	Regional Center Commercial	(Q)C2-1L-CDO	0	108	0.08901978	Commercial - Store - One Story	YES - Current	NO - Privately-Owned	Available	Not Used in Prior Housing Element	0.089295369	0	0	0.089295369	0	0	0	1808149	933	Van Nuys - North Sherman Oaks			Lower
LOS ANGELES	6364 N VAN NUYS BLVD	91401	2240001006	Regional Center Commercial	(Q)C2-1L-CDO	0	108	0.089018742	Commercial - Store - One Story	YES - Current	NO - Privately-Owned	Available	Not Used in Prior Housing Element	0.274788618	0	0	0.274788618	0	0	0	1808149	966	Van Nuys - North Sherman Oaks			Lower
LOS ANGELES			2240001006	Regional Center Commercial	(Q)C2-1L-CDO	0	108	0.015293693	Commercial - Store - One Story	YES - Current	NO - Privately-Owned	Available	Not Used in Prior Housing Element	0	0	0.014480639	0.014480639	0	0	0	1808149	1022	Van Nuys - North Sherman Oaks			Above Moderate
LOS ANGELES			2240001006	Regional Center Commercial	(Q)C2-1L-CDO	0	108	0.017803186	Commercial - Store - One Story	YES - Current	NO - Privately-Owned	Available	Not Used in Prior Housing Element	0	0	0.043398944	0.043398944	0	0	0	1808149	940	Van Nuys - North Sherman Oaks			Above Moderate
LOS ANGELES	6358 N VAN NUYS BLVD	91401	2240001007	Regional Center Commercial	(Q)C2-1L-CDO	0	108	0.089015835	Commercial - Store Combination - Store and Office Combination - One Story	YES - Current	NO - Privately-Owned	Available	Not Used in Prior Housing Element	0.114017248	0	0	0.114017248	0	0	0	1808149	1029	Van Nuys - North Sherman Oaks			Lower
LOS ANGELES	6360 N VAN NUYS BLVD	91401	2240001007	Regional Center Commercial	(Q)C2-1L-CDO	0	108	0.073723964	Commercial - Store Combination - Store and Office Combination - One Story	YES - Current	NO - Privately-Owned	Available	Not Used in Prior Housing Element	0.103283426	0	0	0.103283426	0	0	0	1808149	1026	Van Nuys - North Sherman Oaks			Lower
LOS ANGELES	6348 N VAN NUYS BLVD	91401	2240001008	Regional Center Commercial	(Q)C2-1L-CDO	0	108	0.089014621	Commercial - Store Combination - Store and Office Combination - Two Stories	YES - Current	NO - Privately-Owned	Available	Not Used in Prior Housing Element	0.089295369	0	0	0.089295369	0	0	0	1808149	1038	Van Nuys - North Sherman Oaks			Lower
LOS ANGELES	6354 N VAN NUYS BLVD	91401	2240001008	Regional Center Commercial	(Q)C2-1L-CDO	0	108	0.089015513	Commercial - Store Combination - Store and Office Combination - Two Stories	YES - Current	NO - Privately-Owned	Available	Not Used in Prior Housing Element	0.089295369	0	0	0.089295369	0	0	0	1808149	1036	Van Nuys - North Sherman Oaks			Lower
LOS ANGELES	6356 N VAN NUYS BLVD	91401	2240001008	Regional Center Commercial	(Q)C2-1L-CDO	0	108	0.089015292	Commercial - Store Combination - Store and Office Combination - Two Stories	YES - Current	NO - Privately-Owned	Available	Not Used in Prior Housing Element	0.089295369	0	0	0.089295369	0	0	0	1808149	1034	Van Nuys - North Sherman Oaks			Lower
LOS ANGELES	14438 W VICTORY BLVD	91401	2240001009	Regional Center Commercial	(Q)C2-1L-CDO	0	108	0.149257385	Commercial - Store - One Story	YES - Current	NO - Privately-Owned	Available	Not Used in Prior Housing Element	0.122009758	0	0	0.122009758	0	0	0	1808149	913	Van Nuys - North Sherman Oaks			Lower
LOS ANGELES	14434 W VICTORY BLVD	91401	2240001010	Regional Center Commercial	(Q)C2-1L-CDO	0	108	0.149257156	Commercial - Store - One Story	YES - Current	NO - Privately-Owned	Available	Not Used in Prior Housing Element	0.377213806	0	0	0.377213806	0	0	0	1808149	914	Van Nuys - North Sherman Oaks			Lower
LOS ANGELES	14418 W VICTORY BLVD	91401	2240001013	Regional Center Commercial	(Q)C2-1L-CDO	0	108	0.14925984	Commercial - Office Building - One Story	YES - Current	NO - Privately-Owned	Available	Not Used in Prior Housing Element	0.155996569	0	0	0.155996569	0	0	0	1808149	917	Van Nuys - North Sherman Oaks			Lower
LOS ANGELES	14402 W VICTORY BLVD	91401	2240001016	Regional Center Commercial	(Q)C2-1L-CDO	0	108	0.148576732	Commercial - Auto, Recreation Equipment, Construction Equipment Sales and Service - Auto Body Repair Shop - One Story	YES - Current	NO - Privately-Owned	Available	Not Used in Prior Housing Element	0.377213806	0	0	0.377213806	0	0	0	1808149	920	Van Nuys - North Sherman Oaks			Lower
LOS ANGELES	14410 W VICTORY BLVD	91401	2240001016	Regional Center Commercial	(Q)C2-1L-CDO	0	108	0.149262553	Commercial - Auto, Recreation Equipment, Construction Equipment Sales and Service - Auto Body Repair Shop - One Story	YES - Current	NO - Privately-Owned	Available	Not Used in Prior Housing Element	0.377213806	0	0	0.377213806	0	0	0	1808149	919	Van Nuys - North Sherman Oaks			Lower
LOS ANGELES	14412 W VICTORY BLVD	91401	2240001016	Regional Center Commercial	(Q)C2-1L-CDO	0	108	0.149261473	Commercial - Auto, Recreation Equipment, Construction Equipment Sales and Service - Auto Body Repair Shop - One Story	YES - Current	NO - Privately-Owned	Available	Not Used in Prior Housing Element	0.377213806	0	0	0.377213806	0	0	0	1808149	918	Van Nuys - North Sherman Oaks			Lower
LOS ANGELES	6366 N VAN NUYS BLVD	91401	2240001017	Regional Center Commercial	(Q)C2-1L-CDO	0	108	0.071216376	Commercial - Store - One Story	YES - Current	NO - Privately-Owned	Available	Not Used in Prior Housing Element	0.075856909	0	0	0.075856909	0	0	0	1808149	939	Van Nuys - North Sherman Oaks			Lower
LOS ANGELES	6368 N VAN NUYS BLVD	91401	2240001017	Regional Center Commercial	(Q)C2-1L-CDO	0	108	0.089019063	Commercial - Store - One Story	YES - Current	NO - Privately-Owned	Available	Not Used in Prior Housing Element	0.089295369	0	0	0.089295369	0	0	0	1808149	937	Van Nuys - North Sherman Oaks			Lower
LOS ANGELES	14422 W VICTORY BLVD	91401	2240001018	Regional Center Commercial	(Q)C2-1L-CDO	0	108	0.14696435	Commercial - Professional Building - Medical Dental Building - Other Improvements Only	YES - Current	NO - Privately-Owned	Available	Not Used in Prior Housing Element	0.115279278	0	0	0.115279278	5	0	0	1808149	916	Van Nuys - North Sherman Oaks			Lower
LOS ANGELES	14428 W VICTORY BLVD	91401	2240001018	Regional Center Commercial	(Q)C2-1L-CDO	0	108	0.146962915	Commercial - Professional Building - Medical Dental Building - Other Improvements Only	YES - Current	NO - Privately-Owned	Available	Not Used in Prior Housing Element	0.115279278	0	0	0.115279278	5	0	0	1808149	915	Van Nuys - North Sherman Oaks			Lower
LOS ANGELES	14401 W FRIAR ST	91401	2240001900	Regional Center Commercial	(Q)C2-1L-CDO	0	108	0.077997286	Miscellaneous - Government Owned Property	YES - Current	YES - City-Owned	Available	Not Used in Prior Housing Element	0.028648146	0	0	0.028648146	0	0	0	1808149	1012	Van Nuys - North Sherman Oaks			Lower
LOS ANGELES	14419 W FRIAR ST	91401	2240001900	Regional Center Commercial	(Q)C2-1L-CDO	0	108	0.077499381	Miscellaneous - Government Owned Property	YES - Current	YES - City-Owned	Available	Not Used in Prior Housing Element	0.028648146	0	0	0.028648146	0	0	0	1808149	1003	Van Nuys - North Sherman Oaks			Lower
LOS ANGELES			2240001900	Regional Center Commercial	(Q)C2-1L-CDO	0	108	0.005853985	Miscellaneous - Government Owned Property	YES - Current	YES - City-Owned	Available	Not Used in Prior Housing Element	0	0	0.001347005	0.001347005	0	0	0	1808149	1031	Van Nuys - North Sherman Oaks			Above Moderate
LOS ANGELES			2240001900	Regional Center Commercial	(Q)C2-1L-CDO	0	108	0.028720274	Miscellaneous - Government Owned Property	YES - Current	YES - City-Owned	Available	Not Used in Prior Housing Element	0	0	0.002086377	0.002086377	0	0	0	1808149	998	Van Nuys - North Sherman Oaks			Above Moderate
LOS ANGELES			2240001900	Regional Center Commercial	(Q)C2-1L-CDO	0	108	0.028721773	Miscellaneous - Government Owned Property	YES - Current	YES - City-Owned	Available	Not Used in Prior Housing Element	0	0	0.002086377	0.002086377	0	0	0	1808149	997	Van Nuys - North Sherman Oaks			Above Moderate
LOS ANGELES			2240001900	Regional Center Commercial	(Q)C2-1L-CDO	0	108	0.042928099	Miscellaneous - Government Owned Property	YES - Current	YES - City-Owned	Available	Not Used in Prior Housing Element	0	0	0.002064803	0.002064803	0	0	0	1808149	1032	Van Nuys - North Sherman Oaks			Above Moderate
LOS ANGELES			2240001900	Regional Center Commercial	(Q)C2-1L-CDO	0	108	0.048782587	Miscellaneous - Government Owned Property	YES - Current	YES - City-Owned	Available	Not Used in Prior Housing Element	0	0	0.001596012	0.001596012	0	0	0	1808149	1030	Van Nuys - North Sherman Oaks			Above Moderate
LOS ANGELES			2240001900	Regional Center Commercial	(Q)C2-1L-CDO	0	108	0.077494894	Miscellaneous - Government Owned Property	YES - Current	YES - City-Owned	Available	Not Used in Prior Housing Element	0.028648146	0	0	0.028648146	0	0	0	1808149	1011	Van Nuys - North Sherman Oaks			Lower
LOS ANGELES			2240001900	Regional Center Commercial	(Q)C2-1L-CDO	0	108	0.077497046	Miscellaneous - Government Owned Property	YES - Current	YES - City-Owned	Available	Not Used in Prior Housing Element	0.028648146	0	0	0.028648146	0	0	0	1808149	1007	Van Nuys - North Sherman Oaks			Lower
LOS ANGELES			2240001900	Regional Center Commercial	(Q)C2-1L-CDO	0	108	0.077497121	Miscellaneous - Government Owned Property	YES - Current	YES - City-Owned	Available	Not Used in Prior Housing Element	0.028648146	0	0	0.028648146	0	0	0	1808149	1009	Van Nuys - North Sherman Oaks			Lower
LOS ANGELES			2240001900	Regional Center Commercial	(Q)C2-1L-CDO	0	108	0.077497373	Miscellaneous - Government Owned Property	YES - Current	YES - City-Owned	Available	Not Used in Prior Housing Element	0.028648146	0	0	0.028648146	0	0	0	1808149	1010	Van Nuys - North Sherman Oaks			Lower
LOS ANGELES			2240001900	Regional Center Commercial	(Q)C2-1L-CDO	0	108	0.077497655	Miscellaneous - Government Owned Property	YES - Current	YES - City-Owned	Available	Not Used in Prior Housing Element	0.028648146	0	0	0.028648146	0	0	0	1808149	1008	Van Nuys - North Sherman Oaks			Lower
LOS ANGELES			2240001900	Regional Center Commercial	(Q)C2-1L-CDO	0	108	0.077498122	Miscellaneous - Government Owned Property	YES - Current	YES - City-Owned	Available	Not Used in Prior Housing Element	0.028648146	0	0	0.028648146	0	0	0	1808149	1005	Van Nuys - North Sherman Oaks			Lower
LOS ANGELES			2240001900	Regional Center Commercial	(Q)C2-1L-CDO	0	108	0.077499525	Miscellaneous - Government Owned Property	YES - Current	YES - City-Owned	Available	Not Used in Prior Housing Element	0.028648146	0	0	0.028648146	0	0	0	1808149	1006	Van Nuys - North Sherman Oaks			Lower
LOS ANGELES			2240001900	Regional Center Commercial	(Q)C2-1L-CDO	0	108	0.0775007	Miscellaneous - Government Owned Property	YES - Current	YES - City-Owned	Available	Not Used in Prior Housing Element	0.028648146	0	0	0.028648146	0	0	0	1808149	1002	Van Nuys - North Sherman Oaks			Lower
LOS ANGELES			2240001900	Regional Center Commercial	(Q)C2-1L-CDO	0	108	0.077500777	Miscellaneous - Government Owned Property	YES - Current	YES - City-Owned	Available	Not Used in Prior Housing Element	0.028648146	0	0	0.028648146	0	0	0	1808149	1004	Van Nuys - North Sherman Oaks			Lower
LOS ANGELES			2240001900	Regional Center Commercial	(Q)C2-1L-CDO	0	108	0.077501425	Miscellaneous - Government Owned Property	YES - Current	YES - City-Owned	Available	Not Used in Prior Housing Element	0.028648146	0	0	0.028648146	0	0	0	1808149	1001	Van Nuys - North Sherman Oaks			Lower
LOS ANGELES			2240001900	Regional Center Commercial	(Q)C2-1L-CDO	0	108	0.077502151	Miscellaneous - Government Owned Property	YES - Current	YES - City-Owned	Available	Not Used in Prior Housing Element	0.028648146	0	0	0.028648146	0	0	0	1808149	999	Van Nuys - North Sherman Oaks			Lower
LOS ANGELES			2240001900	Regional Center Commercial	(Q)C2-1L-CDO	0	108	0.077502929	Miscellaneous - Government Owned Property	YES - Current	YES - City-Owned	Available	Not Used in Prior Housing Element	0.028648146	0	0	0.028648146	0	0	0	1808149	1000	Van Nuys - North Sherman Oaks			Lower
LOS ANGELES	6312 N VAN NUYS BLVD	91401	2240002003	Regional Center Commercial	(Q)C2-1L-CDO	0	108	0.089007942	Commercial - Store Combination - Store and Office Combination - One Story	YES - Current	NO - Privately-Owned	Available	Not Used in Prior Housing Element	0.114017248	0	0	0.114017248	0	0	0	178-SA151	123	Van Nuys - North Sherman Oaks			Lower
LOS ANGELES	6314 N VAN NUYS BLVD	91401	2240002003	Regional Center Commercial	(Q)C2-1L-CDO	0	108	0.089008301	Commercial - Store Combination - Store and Office Combination - One Story	YES - Current	NO - Privately-Owned	Available	Not Used in Prior Housing Element	0.114017248	0	0	0.114017248	0	0	0	178-SA151	89	Van Nuys - North Sherman Oaks			Lower
LOS ANGELES	6316 N VAN NUYS BLVD	91401	2240002003	Regional Center Commercial	(Q)C2-1L-CDO	0	108	0.089009955	Commercial - Store Combination - Store and Office Combination - One Story	YES - Current	NO - Privately-Owned	Available	Not Used in Prior Housing Element	0.114017248	0	0	0.114017248	0	0	0	178-SA151	74	Van Nuys - North Sherman Oaks			Lower
LOS ANGELES	6318 N VAN NUYS BLVD	91401	2240002003	Regional Center Commercial	(Q)C2-1L-CDO	0	108	0.089010489	Commercial - Store Combination - Store and Office Combination - One Story	YES - Current	NO - Privately-Owned	Available	Not Used in Prior Housing Element	0.114017248	0	0	0.114017248	0	0	0	178-SA151	72	Van Nuys - North Sherman Oaks			Lower
LOS ANGELES	14436 W FRIAR ST	91401	2240002006	Regional Center Commercial	(Q)C2-1L-CDO	0	108	0.080346638	Recreational - Club, Lodge Hall, Fraternal Organization - One Story	YES - Current	NO - Privately-Owned	Available	Not Used in Prior Housing Element	0.120438851	0	0	0.120438851	0	0	0	178-SA151	39	Van Nuys - North Sherman Oaks			Lower
LOS ANGELES	14438 W FRIAR ST	91401	2240002006	Regional Center Commercial	(Q)C2-1L-CDO	0	108	0.080348822	Recreational - Club, Lodge Hall, Fraternal Organization - One Story	YES - Current	NO - Privately-Owned	Available	Not Used in Prior Housing Element	0.120438851	0	0	0.120438851	0	0	0	178-SA151	38	Van Nuys - North Sherman Oaks			Lower
LOS ANGELES	14428 W FRIAR ST	91401	2240002007	Regional Center Commercial	(Q)C2-1L-CDO	0	108	0.080346638	Commercial - Restaurant, Cocktail Lounge - Restaurant, Cocktail Lounge, Tavern - One Story	YES - Current	NO - Privately-Owned	Available	Not Used in Prior Housing Element	0.264025345	0	0	0.264025345	0	0	0	178-SA151	42	Van Nuys - North Sherman Oaks			Lower
LOS ANGELES	14432 W FRIAR ST	91401	2240002007	Regional Center Commercial	(Q)C2-1L-CDO	0	108	0.080346814	Commercial - Restaurant, Cocktail Lounge - Restaurant, Cocktail Lounge, Tavern - One Story	YES - Current	NO - Privately-Owned	Available	Not Used in Prior Housing Element	0.264025345	0	0	0.264025345	0	0	0	178-SA151	41	Van Nuys - North Sherman Oaks			Lower
LOS ANGELES	14434 W FRIAR ST	91401	2240002007	Regional Center Commercial	(Q)C2-1L-CDO	0	108	0.080346814	Commercial - Restaurant, Cocktail Lounge - Restaurant, Cocktail Lounge, Tavern - One Story	YES - Current	NO - Privately-Owned	Available	Not Used in Prior Housing Element	0.264025345	0	0	0.264025345	0	0	0	178-SA151	40	Van Nuys - North Sherman Oaks			Lower
LOS ANGELES	14426 W FRIAR ST	91401	2240002008	Regional Center Commercial	(Q)C2-1L-CDO	0	108	0.080346814	Commercial - Store Combination - Store and Residential Combination - One Story	YES - Current	NO - Privately-Owned	Available	Not Used in Prior Housing Element	0.085870067	0	0	0.085870067	0	0	0	178-SA151	43	Van Nuys - North Sherman Oaks			Lower
LOS ANGELES	14414 W FRIAR ST	91401	2240002011	Regional Center Commercial	(Q)C2-1L-CDO	0	108	0.080346997	Commercial - Store - One Story	YES - Current	NO - Privately-Owned	Available	Not Used in Prior Housing Element	0.077161727	0	0	0.077161727	1	0	0	178-SA151	47	Van Nuys - North Sherman Oaks			Lower
LOS ANGELES	14416 W FRIAR ST	91401	2240002011	Regional Center Commercial	(Q)C2-1L-CDO	0	108	0.080346989	Commercial - Store - One Story	YES - Current	NO - Privately-Owned	Available	Not Used in Prior Housing Element	0.077161727	0	0	0.077161727	1	0	0	178-SA151	46	Van Nuys - North Sherman Oaks			Lower
LOS ANGELES	14412 W FRIAR ST	91401	2240002012	Regional Center Commercial	(Q)C2-1L-CDO	0	108	0.080346997	Commercial - Office Building - One Story	YES - Current	NO - Privately-Owned	Available	Not Used in Prior Housing Element	0.044698298	0	0	0.044698298	0	0	0	178-SA151	48	Van Nuys - North Sherman Oaks			Lower
LOS ANGELES	14401 W SYLVAN ST	91401	2240002015	Regional Center Commercial	(Q)C2-1L-CDO	0	108	0.081070408	Commercial - Office Building - One Story	YES - Current	NO - Privately-Owned	Available	Not Used in Prior Housing Element	0.085870067	0	0	0.085870067	0	0	0	178-SA151	121	Van Nuys - North Sherman Oaks			Lower
LOS ANGELES	14403 W SYLVAN ST	91401	2240002015	Regional Center Commercial	(Q)C2-1L-CDO	0	108	0.080451745	Commercial - Office Building - One Story	YES - Current	NO - Privately-Owned	Available	Not Used in Prior Housing Element	0.080915184	0	0	0.080915184	0	0	0	178-SA151	120	Van Nuys - North Sherman Oaks			Lower
LOS ANGELES	14407 W SYLVAN ST	91401	2240002015	Regional Center Commercial	(Q)C2-1L-CDO	0	108	0.080451379	Commercial - Office Building - One Story	YES - Current	NO - Privately-Owned	Available	Not Used in Prior Housing Element	0.085870067	0	0	0.085870067	0	0	0	178-SA151	119	Van Nuys - North Sherman Oaks			Lower
LOS ANGELES	14409 W SYLVAN ST	91401	2240002015	Regional Center Commercial	(Q)C2-1L-CDO	0	108	0.080452026	Commercial - Office Building - One Story	YES - Current	NO - Privately-Owned	Available	Not Used in Prior Housing Element	0.085870067	0	0	0.085870067	0	0	0	178-SA151	118	Van Nuys - North Sherman Oaks			Lower
LOS ANGELES	14421 W SYLVAN ST	91401	2240002016	Regional Center Commercial	(Q)C2-1L-CDO	0	108	0.080450416	Commercial - Store - One Story	YES - Current	NO - Privately-Owned	Available	Not Used in Prior Housing Element	0.264025345	0	0	0.264025345	0	0	0	178-SA151	113	Van Nuys - North Sherman Oaks			Lower
LOS ANGELES	14425 W SYLVAN ST	91401	2240002016	Regional Center Commercial	(Q)C2-1L-CDO	0	108	0.080449227	Commercial - Store - One Story	YES - Current	NO - Privately-Owned	Available	Not Used in Prior Housing Element	0.264025345	0	0	0.264025345	0	0	0	178-SA151	112	Van Nuys - North Sherman Oaks			Lower
LOS ANGELES	14427 W SYLVAN ST	91401	2240002017	Regional Center Commercial	(Q)C2-1L-CDO	0	108	0.080448868	Commercial - Store - One Story	YES - Current	NO - Privately-Owned	Available	Not Used in Prior Housing Element	0.264025345	0	0	0.264025345	0	0	0	178-SA151	111	Van Nuys - North Sherman Oaks			Lower
LOS ANGELES	14429 W SYLVAN ST	91401	2240002018	Regional Center Commercial	(Q)C2-1L-CDO	0	108	0.080447329	Commercial - Parking Lot (Commercial Use Property) - Lots - Patron or Employee - One Story	YES - Current	NO - Privately-Owned	Available	Not Used in Prior Housing Element	0.05475523	0	0	0.05475523	0	0	0	178-SA151	110	Van Nuys - North Sherman Oaks			Lower
LOS ANGELES	14433 W SYLVAN ST	91401	2240002019	Regional Center Commercial	(Q)C2-1L-CDO	0	108	0.080449157	Commercial - Parking Lot (Commercial Use Property) - Lots - Patron or Employee - One Story	YES - Current	NO - Privately-Owned	Available	Not Used in Prior Housing Element	0.05475523	0	0	0.05475523	0	0	0	178-SA151	109	Van Nuys - North Sherman Oaks			Lower
LOS ANGELES	14435 W SYLVAN ST	91401	2240002020	Regional Center Commercial	(Q)C2-1L-CDO	0	108	0.080447792	Commercial - Parking Lot (Commercial Use Property) - Lots - Patron or Employee - One Story	YES - Current	NO - Privately-Owned	Available	Not Used in Prior Housing Element	0.05475523	0	0	0.05475523	0	0	0	178-SA151	108	Van Nuys - North Sherman Oaks			Lower
LOS ANGELES	14437 W SYLVAN ST	91401	2240002021	Regional Center Commercial	(Q)C2-1L-CDO	0	108	0.080447258	Commercial - Parking Lot (Commercial Use Property) - Lots - Patron or Employee - One Story	YES - Current	NO - Privately-Owned	Available	Not Used in Prior Housing Element	0.05475523	0	0	0.05475523	0	0	0	178-SA151	107	Van Nuys - North Sherman Oaks			Lower
LOS ANGELES	14441 W SYLVAN ST	91401	2240002021	Regional Center Commercial	(Q)C2-1L-CDO	0	108	0.0804469	Commercial - Parking Lot (Commercial Use Property) - Lots - Patron or Employee - One Story	YES - Current	NO - Privately-Owned	Available	Not Used in Prior Housing Element	0.05475523	0	0	0.05475523	0	0	0	178-SA151	106	Van Nuys - North Sherman Oaks			Lower
LOS ANGELES	6320 N VAN NUYS BLVD	91401	2240002022	Regional Center Commercial	(Q)C2-1L-CDO	0	108	0.089011031	Commercial - Office Building - Wireless Communication Tower - One Story	YES - Current	NO - Privately-Owned	Available	Not Used in Prior Housing Element	0.114

LOS ANGELES	14402 W CALVERT ST	91401	2240006007	Commercial Manufacturing	CM-1VL	0	54	0.120533007	Commercial - Auto, Recreation Equipment, Construction Equipment Sales and Service - Auto Body Repair Shop - One Story	YES - Current	NO - Privately-Owned	Available	Used in Prior Housing Element - Non-Vacant	0.043122983	0	0	0.043122983	0	0	0	177A151	34	Van Nuys - North Sherman Oaks							Lower
LOS ANGELES	14418 W CALVERT ST	91401	2240006008	Commercial Manufacturing	CM-1VL	0	54	0.120520096	Commercial - Parking Lot (Commercial Use Property) - Lots - Patron or Employee - One Story	YES - Current	NO - Privately-Owned	Available	Used in Prior Housing Element - Non-Vacant	0.027446989	0	0	0.027446989	0	0	0	177A151	31	Van Nuys - North Sherman Oaks							Lower
LOS ANGELES	14408 W CALVERT ST	91401	2240006009	Commercial Manufacturing	CM-1VL	0	54	0.120531485	Industrial - Light Manufacturing - One Story	YES - Current	NO - Privately-Owned	Available	Used in Prior Housing Element - Non-Vacant	0.152567066	0	0	0.152567066	0	0	0	177A151	33	Van Nuys - North Sherman Oaks							Lower
LOS ANGELES	14410 W CALVERT ST	91401	2240006009	Commercial Manufacturing	CM-1VL	0	54	0.120520271	Industrial - Light Manufacturing - One Story	YES - Current	NO - Privately-Owned	Available	Used in Prior Housing Element - Non-Vacant	0.152567066	0	0	0.152567066	0	0	0	177A151	32	Van Nuys - North Sherman Oaks							Lower
LOS ANGELES	14432 W CALVERT ST	91401	2240006010	Commercial Manufacturing	CM-1VL	0	54	2.141010933	Commercial - Auto, Recreation Equipment, Construction Equipment Sales and Service - Auto Body Repair Shop - One Story	YES - Current	NO - Privately-Owned	Available	Used in Prior Housing Element - Non-Vacant	0.66542317	0	0	0.66542317	0	0	0	177A151	28	Van Nuys - North Sherman Oaks							Lower
LOS ANGELES			2240006010	Commercial Manufacturing	CM-1VL	0	54	0.258255862	Commercial - Auto, Recreation Equipment, Construction Equipment Sales and Service - Auto Body Repair Shop - One Story	YES - Current	NO - Privately-Owned	Available	Used in Prior Housing Element - Non-Vacant	0.098115438	0	0	0.098115438	0	0	0	177A151	70	Van Nuys - North Sherman Oaks							Lower
LOS ANGELES			2240006010	Commercial Manufacturing	CM-1VL	0	54	0.259493006	Commercial - Auto, Recreation Equipment, Construction Equipment Sales and Service - Auto Body Repair Shop - One Story	YES - Current	NO - Privately-Owned	Available	Used in Prior Housing Element - Non-Vacant	0.098115438	0	0	0.098115438	0	0	0	177A151	66	Van Nuys - North Sherman Oaks							Lower
LOS ANGELES			2240008005	Commercial Manufacturing	CM-1VL	0	54	0.079024092	Industrial - Open Storage - One Story	YES - Current	NO - Privately-Owned	Available	Not Used in Prior Housing Element	0.015021963	0	0	0.015021963	0	0	0	177B153	1200	Van Nuys - North Sherman Oaks							Lower
LOS ANGELES			2240008005	Commercial Manufacturing	CM-1VL	0	54	0.395139525	Industrial - Open Storage - One Story	YES - Current	NO - Privately-Owned	Available	Not Used in Prior Housing Element	0.045309532	0	0	0.045309532	0	0	0	177B153	766	Van Nuys - North Sherman Oaks							Lower
LOS ANGELES	14348 W BESSEMER ST	91401	2240008009	Commercial Manufacturing	CM-1VL	0	54	0.35008057	Commercial - Parking Lot (Commercial Use Property) - Lots - Patron or Employee - One Story	YES - Current	NO - Privately-Owned	Available	Not Used in Prior Housing Element	0.216997764	0	0	0.216997764	0	0	0	177A151	68	Van Nuys - North Sherman Oaks							Lower
LOS ANGELES			2240008009	Commercial Manufacturing	CM-1VL	0	54	0.059813071	Commercial - Parking Lot (Commercial Use Property) - Lots - Patron or Employee - One Story	YES - Current	NO - Privately-Owned	Available	Not Used in Prior Housing Element	0	0	0.560701227	0.560701227	0	0	0	177A151	75	Van Nuys - North Sherman Oaks							Above Moderate
LOS ANGELES	6060 N VAN NUYS BLVD	91401	2240008905	Commercial Manufacturing	CM-1VL	0	54	0.437854071	Commercial - Auto, Recreation Equipment, Construction Equipment Sales and Service - Auto Body Repair Shop - One Story	YES - Current	NO - Privately-Owned	Available	Not Used in Prior Housing Element	0.305686757	0	0	0.305686757	0	0	0	177A151	89	Van Nuys - North Sherman Oaks							Lower
LOS ANGELES			2240008908	Commercial Manufacturing	CM-1VL	0	54	0.021858704	Industrial - Light Manufacturing - One Story	YES - Current	NO - Privately-Owned	Available	Not Used in Prior Housing Element	0	0	0.119529128	0.119529128	0	0	0	177A151	258	Van Nuys - North Sherman Oaks							Above Moderate
LOS ANGELES	14350 W CALVERT ST	91401	2240009002	Commercial Manufacturing	CM-1VL	0	54	0.120623349	Industrial - Light Manufacturing - One Story	YES - Current	NO - Privately-Owned	Available	Used in Prior Housing Element - Non-Vacant	0.049962399	0	0	0.049962399	0	0	0	177A151	36	Van Nuys - North Sherman Oaks							Lower
LOS ANGELES	14312 W CALVERT ST	91401	2240009003	Commercial Manufacturing	CM-1VL	0	54	0.121763085	Commercial - Parking Lot (Commercial Use Property) - Lots - Patron or Employee - One Story	YES - Current	NO - Privately-Owned	Available	Used in Prior Housing Element - Non-Vacant	0.027542254	0	0	0.027542254	0	0	0	177B153	663	Van Nuys - North Sherman Oaks							Lower
LOS ANGELES	14300 W CALVERT ST	91401	2240009005	Commercial Manufacturing	CM-1VL	0	54	0.120850204	Industrial - Light Manufacturing - One Story	YES - Current	NO - Privately-Owned	Available	Used in Prior Housing Element - Non-Vacant	0.049962399	0	0	0.049962399	0	0	0	177B153	664	Van Nuys - North Sherman Oaks							Lower
LOS ANGELES	6111 N TYRONE AVE	91401	2240009006	Commercial Manufacturing	CM-1VL	0	54	0.122303864	Commercial - Auto, Recreation Equipment, Construction Equipment Sales and Service - Auto Body Repair Shop - One Story	YES - Current	NO - Privately-Owned	Available	Used in Prior Housing Element - Non-Vacant	0.017433358	0	0	0.017433358	0	0	0	177B153	697	Van Nuys - North Sherman Oaks							Lower
LOS ANGELES	14307 W BESSEMER ST	91401	2240009007	Commercial Manufacturing	CM-1VL	0	54	0.122273781	Industrial - Light Manufacturing - One Story	YES - Current	NO - Privately-Owned	Available	Used in Prior Housing Element - Non-Vacant	0.152567066	0	0	0.152567066	0	0	0	177B153	696	Van Nuys - North Sherman Oaks							Lower
LOS ANGELES	14315 W BESSEMER ST	91401	2240009008	Commercial Manufacturing	CM-1VL	0	54	0.12224181	Industrial - Light Manufacturing - One Story	YES - Current	NO - Privately-Owned	Available	Used in Prior Housing Element - Non-Vacant	0.152567066	0	0	0.152567066	0	0	0	177B153	695	Van Nuys - North Sherman Oaks							Lower
LOS ANGELES	14317 W BESSEMER ST	91401	2240009009	Commercial Manufacturing	CM-1VL	0	54	0.122210964	Recreational - Skating Rink - Ice - One Story	YES - Current	NO - Privately-Owned	Available	Used in Prior Housing Element - Non-Vacant	0.047407163	0	0	0.047407163	0	0	0	177B153	694	Van Nuys - North Sherman Oaks							Lower
LOS ANGELES	14318 W CALVERT ST	91401	2240009009	Commercial Manufacturing	CM-1VL	0	54	0.121566604	Recreational - Skating Rink - Ice - One Story	YES - Current	NO - Privately-Owned	Available	Used in Prior Housing Element - Non-Vacant	0.047407163	0	0	0.047407163	0	0	0	177B153	662	Van Nuys - North Sherman Oaks							Lower
LOS ANGELES	14322 W CALVERT ST	91401	2240009009	Commercial Manufacturing	CM-1VL	0	54	0.121371162	Recreational - Skating Rink - Ice - One Story	YES - Current	NO - Privately-Owned	Available	Used in Prior Housing Element - Non-Vacant	0.047407163	0	0	0.047407163	0	0	0	177B153	661	Van Nuys - North Sherman Oaks							Lower
LOS ANGELES	14323 W BESSEMER ST	91401	2240009009	Commercial Manufacturing	CM-1VL	0	54	0.122180881	Recreational - Skating Rink - Ice - One Story	YES - Current	NO - Privately-Owned	Available	Used in Prior Housing Element - Non-Vacant	0.047407163	0	0	0.047407163	0	0	0	177B153	693	Van Nuys - North Sherman Oaks							Lower
LOS ANGELES	14340 W CALVERT ST	91401	2240009032	Commercial Manufacturing	CM-1VL	0	54	0.097104303	Commercial - Auto, Recreation Equipment, Construction Equipment Sales and Service - Auto Body Repair Shop - One Story	YES - Current	NO - Privately-Owned	Available	Used in Prior Housing Element - Non-Vacant	0.112049639	0	0	0.112049639	1	0	0	177A151	38	Van Nuys - North Sherman Oaks							Lower
LOS ANGELES	14343 W BESSEMER ST	91401	2240009032	Commercial Manufacturing	CM-1VL	0	54	0.122766669	Commercial - Auto, Recreation Equipment, Construction Equipment Sales and Service - Auto Body Repair Shop - One Story	YES - Current	NO - Privately-Owned	Available	Used in Prior Housing Element - Non-Vacant	0.128738511	0	0	0.128738511	1	0	0	177A151	62	Van Nuys - North Sherman Oaks							Lower
LOS ANGELES	14348 W CALVERT ST	91401	2240009032	Commercial Manufacturing	CM-1VL	0	54	0.120576496	Commercial - Auto, Recreation Equipment, Construction Equipment Sales and Service - Auto Body Repair Shop - One Story	YES - Current	NO - Privately-Owned	Available	Used in Prior Housing Element - Non-Vacant	0.128738511	0	0	0.128738511	1	0	0	177A151	37	Van Nuys - North Sherman Oaks							Lower
LOS ANGELES	14349 W BESSEMER ST	91401	2240009032	Commercial Manufacturing	CM-1VL	0	54	0.122856656	Commercial - Auto, Recreation Equipment, Construction Equipment Sales and Service - Auto Body Repair Shop - One Story	YES - Current	NO - Privately-Owned	Available	Used in Prior Housing Element - Non-Vacant	0.128738511	0	0	0.128738511	1	0	0	177A151	61	Van Nuys - North Sherman Oaks							Lower
LOS ANGELES	14353 W BESSEMER ST	91401	2240009032	Commercial Manufacturing	CM-1VL	0	54	0.122947817	Commercial - Auto, Recreation Equipment, Construction Equipment Sales and Service - Auto Body Repair Shop - One Story	YES - Current	NO - Privately-Owned	Available	Used in Prior Housing Element - Non-Vacant	0.128738511	0	0	0.128738511	1	0	0	177A151	60	Van Nuys - North Sherman Oaks							Lower
LOS ANGELES			2240009032	Commercial Manufacturing	CM-1VL	0	54	0.044076309	Commercial - Auto, Recreation Equipment, Construction Equipment Sales and Service - Auto Body Repair Shop - One Story	YES - Current	NO - Privately-Owned	Available	Used in Prior Housing Element - Non-Vacant	0	0	0.144096431	0.144096431	1	0	0	177A151	250	Van Nuys - North Sherman Oaks							Above Moderate
LOS ANGELES	14328 W CALVERT ST	91401	2240009033	Commercial Manufacturing	CM-1VL	0	54	0.121175328	Industrial - Warehousing, Distribution, Storage - Warehousing, Distribution, 10,000 to 24,999 SF - One Story	YES - Current	NO - Privately-Owned	Available	Used in Prior Housing Element - Non-Vacant	0.048689152	0	0	0.048689152	1	0	0	177B153	660	Van Nuys - North Sherman Oaks							Lower
LOS ANGELES	14329 W BESSEMER ST	91401	2240009033	Commercial Manufacturing	CM-1VL	0	54	0.122148914	Industrial - Warehousing, Distribution, Storage - Warehousing, Distribution, 10,000 to 24,999 SF - One Story	YES - Current	NO - Privately-Owned	Available	Used in Prior Housing Element - Non-Vacant	0.048689152	0	0	0.048689152	1	0	0	177B153	692	Van Nuys - North Sherman Oaks							Lower
LOS ANGELES	14332 W CALVERT ST	91401	2240009033	Commercial Manufacturing	CM-1VL	0	54	0.121450839	Industrial - Warehousing, Distribution, Storage - Warehousing, Distribution, 10,000 to 24,999 SF - One Story	YES - Current	NO - Privately-Owned	Available	Used in Prior Housing Element - Non-Vacant	0.048689152	0	0	0.048689152	1	0	0	177B153	659	Van Nuys - North Sherman Oaks							Lower
LOS ANGELES	14333 W BESSEMER ST	91401	2240009033	Commercial Manufacturing	CM-1VL	0	54	0.123068562	Industrial - Warehousing, Distribution, Storage - Warehousing, Distribution, 10,000 to 24,999 SF - One Story	YES - Current	NO - Privately-Owned	Available	Used in Prior Housing Element - Non-Vacant	0.048689152	0	0	0.048689152	1	0	0	177B153	691	Van Nuys - North Sherman Oaks							Lower
LOS ANGELES	14338 W CALVERT ST	91401	2240009033	Commercial Manufacturing	CM-1VL	0	54	0.103532079	Industrial - Warehousing, Distribution, Storage - Warehousing, Distribution, 10,000 to 24,999 SF - One Story	YES - Current	NO - Privately-Owned	Available	Used in Prior Housing Element - Non-Vacant	0.042395072	0	0	0.042395072	1	0	0	177A151	39	Van Nuys - North Sherman Oaks							Lower
LOS ANGELES	14339 W BESSEMER ST	91401	2240009033	Commercial Manufacturing	CM-1VL	0	54	0.078599486	Industrial - Warehousing, Distribution, Storage - Warehousing, Distribution, 10,000 to 24,999 SF - One Story	YES - Current	NO - Privately-Owned	Available	Used in Prior Housing Element - Non-Vacant	0.03588891	0	0	0.03588891	1	0	0	177A151	63	Van Nuys - North Sherman Oaks							Lower
LOS ANGELES			2240009033	Commercial Manufacturing	CM-1VL	0	54	0.023415997	Industrial - Warehousing, Distribution, Storage - Warehousing, Distribution, 10,000 to 24,999 SF - One Story	YES - Current	NO - Privately-Owned	Available	Used in Prior Housing Element - Non-Vacant	0	0	0.008546895	0.008546895	1	0	0	177A151	248	Van Nuys - North Sherman Oaks							Above Moderate
LOS ANGELES	14358 W CALVERT ST	91401	2240009034	Commercial Manufacturing	CM-1VL	0	54	0.120601471	Industrial - Light Manufacturing - One Story	YES - Current	NO - Privately-Owned	Available	Used in Prior Housing Element - Non-Vacant	0.049962399	0	0	0.049962399	0	0	0	177A151	35	Van Nuys - North Sherman Oaks							Lower
LOS ANGELES	14359 W BESSEMER ST	91401	2240009034	Commercial Manufacturing	CM-1VL	0	54	0.123038979	Industrial - Light Manufacturing - One Story	YES - Current	NO - Privately-Owned	Available	Used in Prior Housing Element - Non-Vacant	0.049962399	0	0	0.049962399	0	0	0	177A151	59	Van Nuys - North Sherman Oaks							Lower
LOS ANGELES	14306 W CALVERT ST	91401	2240009035	Commercial Manufacturing	CM-1VL	0	54	0.119228888	Commercial - Auto, Recreation Equipment, Construction Equipment Sales and Service - Auto Body Repair Shop - One Story	YES - Current	NO - Privately-Owned	Available	Used in Prior Housing Element - Non-Vacant	0.055619717	0	0	0.055619717	0	0	0	177B153	683	Van Nuys - North Sherman Oaks							Lower
LOS ANGELES	14346 W FRIAR ST	91401	2240011003	Medium Residential	[Q]R3-1	0	43	0.160694012	Residential - Single Family Residence	YES - Current	NO - Privately-Owned	Available	Not Used in Prior Housing Element	1.132077312	0	0	1.132077312	1	0	0	178-SA151	56	Van Nuys - North Sherman Oaks							Lower
LOS ANGELES	14334 W FRIAR ST	91401	2240011006	Medium Residential	[Q]R3-1	0	43	0.161044544	Residential - Five or More Units or Apartments (Any Combination) - 4 Stories or Less	YES - Current	NO - Privately-Owned	Available	Not Used in Prior Housing Element	0	0	0.148981029	0.148981029	6	0	0	177B153	36	Van Nuys - North Sherman Oaks		Yes					Above Moderate
LOS ANGELES	14330 W FRIAR ST	91401	2240011007	Medium Residential	[Q]R3-1	0	43	0.160693265	Residential - Four Units (Any Combination) - 4 Stories or Less	YES - Current	NO - Privately-Owned	Available	Not Used in Prior Housing Element	0	0	0.539620936	0.539620936	4	0	0	177B153	37	Van Nuys - North Sherman Oaks		Yes					Above Moderate
LOS ANGELES	14322 W FRIAR ST	91401	2240011008	Medium Residential	[Q]R3-1	0	43	0.160693627	Residential - Five or More Units or Apartments (Any Combination) - 4 Stories or Less	YES - Current	NO - Privately-Owned	Available	Not Used in Prior Housing Element	0.067160136	0	0	0.067160136	7	0	0	177B153	38	Van Nuys - North Sherman Oaks							Lower
LOS ANGELES	14318 W FRIAR ST	91401	2240011009	Medium Residential	[Q]R3-1	0	43	0.160693627	Residential - Five or More Units or Apartments (Any Combination) - 4 Stories or Less	YES - Current	NO - Privately-Owned	Available	Not Used in Prior Housing Element	0	0	0.404274023	0.404274023	6	0	0	177B153	39	Van Nuys - North Sherman Oaks		Yes					Above Moderate
LOS ANGELES	14312 W FRIAR ST	91401	2240011010	Medium Residential	[Q]R3-1	0	43	0.160693265	Recreational - Club, Lodge Hall, Fraternal Organization - One Story	YES - Current	NO - Privately-Owned	Available	Not Used in Prior Housing Element	0.204866105	0	0	0.204866105	1	0	0	177B153	40	Van Nuys - North Sherman Oaks							Lower
LOS ANGELES	14306 W FRIAR ST	91401	2240011011	Medium Residential	[Q]R3-1	0	43	0.160693482	Residential - Single Family Residence - Other Improvements Only	YES - Current	NO - Privately-Owned	Available	Not Used in Prior Housing Element	1.299786472	0	0	1.299786472	0	0	0	177B153	41	Van Nuys - North Sherman Oaks							Lower
LOS ANGELES	14304 W FRIAR ST	91401	2240011012	Medium Residential	[Q]R3-1	0	43	0.091825084	Residential - Double, Duplex, or Two Units - 4 Stories or Less	YES - Current	NO - Privately-Owned	Available	Not Used in Prior Housing Element	0	0	0.217228627	0.217228627	2	3*	3*	177B153	42	Van Nuys - North Sherman Oaks		Yes					Above Moderate
LOS ANGELES	6319 N TYRONE AVE	91401	2240011013	Medium Residential	[Q]R3-1	0	43	0.068868902	Residential - Single Family Residence	YES - Current	NO - Privately-Owned	Available	Not Used in Prior Housing Element	0	0	0.159522468	0.159522468	1	2*	2*	177B153	87	Van Nuys - North Sherman Oaks							Above Moderate
LOS ANGELES	14303 W SYLVAN ST	91401	2240011014	Medium Residential	[Q]R3-1	0	43	0.183879015	Commercial - Hotel and Motel - Hotel - Under 50 Rooms - One Story	YES - Current	NO - Privately-Owned	Available	Not Used in Prior Housing Element	0	0	0.06722079	0.06722079	0	0	0	177B153	145	Van Nuys - North Sherman Oaks		Yes					Above Moderate
LOS ANGELES	14333 W SYLVAN ST	91401	2240011020	Medium Residential	[Q]R3-1	0	43	0.18433074	Residential - Single Family Residence	YES - Current	NO - Privately-Owned	Available	Not Used in Prior Housing Element	1.228842479	0	0	1.228842479	1	0	0	177B153	139	Van Nuys - North Sherman Oaks							Lower
LOS ANGELES	14335 W SYLVAN ST	91401	2240011021	Medium Residential	[Q]R3-1	0	43	0.183868976	Residential - Five or More Units or Apartments (Any Combination) - 4 Stories or Less	YES - Current	NO - Privately-Owned	Available	Not Used in Prior Housing Element	0	0	0.515397182	0.515397182	6	0	0	178-SA151	87	Van Nuys - North Sherman Oaks		Yes					Above Moderate
LOS ANGELES	14345 W SYLVAN ST	91401	2240011022	Medium Residential	[Q]R3-1	0	43	0.183867215	Residential - Five or More Units or Apartments (Any Combination) - 4 Stories or Less	YES - Current	NO - Privately-Owned	Available	Not Used in Prior Housing Element	0	0	0.136205607	0.136205607	8	0	0	178-SA151	86	Van Nuys - North Sherman Oaks		Yes					Above Moderate
LOS ANGELES	14349 W SYLVAN ST	91401	2240011023	Medium Residential	[Q]R3-1	0	43	0.183865781	Residential - Three Units (Any Combination) - 4 Stories or Less	YES - Current	NO - Privately-Owned	Available	Not Used in Prior Housing Element	0	0	0.720379096	0.720379096	3	0	0	178-SA151	85	Van Nuys - North Sherman Oaks		Yes					Above Moderate
LOS ANGELES	14342 W VICTORY BLVD	91401	2240012004	Community Commercial	[Q]C2-1VL-CDO	0	108	0.149271134	Commercial - Professional Building - One Story	YES - Current	NO - Privately-Owned	Available	Not Used in Prior Housing Element	0.353536753	0	0	0.353536753	0	0	0	1808149	924	Van Nuys - North Sherman Oaks							Lower
LOS ANGELES	14336 W VICTORY BLVD	91401	2240012005	Community Commercial	[Q]C2-1VL-CDO	0	108	0.149272507	Commercial - Office Building - One Story	YES - Current	NO - Privately-Owned	Available	Not Used in Prior Housing Element	0.280705563	0	0	0.280705563	2	0	0	1808149	925	Van Nuys - North Sherman Oaks							Lower
LOS ANGELES	14332 W VICTORY BLVD	91401	2240012006	Community Commercial	[Q]C2-1VL-CDO	0	108	0.149729752	Commercial - Office Building - One Story	YES - Current	NO - Privately-Owned	Available	Not Used in Prior Housing Element	0.131405935	0	0	0.131405935	1	0	0	1808153	1085	Van Nuys - North Sherman Oaks							Lower
LOS ANGELES	14316 W VICTORY BLVD	91401	2240012009	Community Commercial	[Q]C2-1VL-CDO	0	108	0.149261436	Commercial - Store - One Story	YES - Current	NO - Privately-Owned	Available	Not Used in Prior Housing Element	0.353536753	0	0	0.353536753	0	0	0	1808153	1088	Van Nuys - North Sherman Oaks							Lower
LOS ANGELES	14312 W VICTORY BLVD	91401	2240012010	Community Commercial	[Q]C2-1VL-CDO	0	108	0.149261436	Commercial - Store - One Story	YES - Current	NO - Privately-Owned	Available	Not Used in Prior Housing Element	0.118398814	0	0	0.118398814	2	0	0	1808153	1089	Van Nuys - North Sherman Oaks							Lower
LOS ANGELES	14306 W VICTORY BLVD	91401	2240012011	Community Commercial	[Q]C2-1VL-CDO	0	108	0.148113058	Commercial - Professional Building - One Story	YES - Current	NO - Privately-Owned	Available	Not Used in Prior Housing Element	0.133331442	0	0	0.133331442	2	0	0	1808153	1091	Van Nuys - North Sherman Oaks							Lower
LOS ANGELES	14308 W VICTORY BLVD	91401	2240012011	Community Commercial	[Q]C2-1VL-CDO	0	108	0.149261443	Commercial - Professional Building - One Story	YES - Current	NO - Privately-Owned	Available	Not Used in Prior Housing Element	0.133331442	0	0	0.133331442	2	0	0	1808153	1090	Van Nuys - North Sherman Oaks							Lower
LOS ANGELES	14323 W FRIAR ST	91401	2240012016	Community Commercial	[Q]R3-1-CDO	0	54	0.154953885	Residential - Five or More Units or Apartments (Any Combination) - 4 Stories or Less	YES - Current	NO - Privately-Owned	Available	Not Used in Prior Housing Element	0	0	0.183193362	0.183193362	6	0	0	1808153	1174	Van Nuys - North Sherman Oaks		Yes					Above Moderate
LOS ANGELES	14345 W FRIAR ST	91401	2240012020	Community Commercial	[Q]R3-1-CDO	0	54	0.15497746	Residential - Five or More Units or Apartments (Any Combination) - 4 Stories or Less	YES - Current	NO - Privately-Owned	Available	Not Used in Prior Housing Element	0.084644575	0	0	0.084644575	8	0	0	1808149	1016	Van Nuys - North Sherman Oaks							Lower
LOS ANGELES	6364 N SYLMAR AVE	91401	2240012023	Community Commercial	[Q]R3-1-CDO	0	54	0.154985956	Residential - Five or More Units or Apartments (Any Combination) - 4 Stories or Less	YES - Current	NO - Privately-Owned	Available	Not Used in Prior Housing Element	0	0	0.082163908	0.082163908	6	0	0	1808149	1013	Van Nuys - North Sherman Oaks		Yes					Above Moderate
LOS ANGELES	14322 W VICTORY BLVD	91401	2240012024	Community Commercial	[Q]C2-1VL-CDO	0	108	0.149261443	Commercial - Store Combination - Store and Office Combination - One Story	YES - Current	NO - Privately-Owned	Available	Not Used in Prior Housing Element	0.114430596	0	0	0.114430596	0	0	0	1808153	1087	Van Nuys - North Sherman Oaks							Lower
LOS ANGELES	14326 W VICTORY BLVD	91401	2240012024	Community Commercial	[Q]C2-1VL-CDO	0	108	0.149261436	Commercial - Store Combination - Store and Office Combination - One Story	YES - Current	NO - Privately-Owned	Available	Not Used in Prior Housing Element	0.114430596	0	0	0.114430596	0	0	0	1808153	1086	Van Nuys - North Sherman Oaks							Lower
LOS ANGELES	14350 W VICTORY BLVD	91401	2240012027	Community Commercial	[Q]C2-1VL-CDO	0	108	0.149269337	Commercial - Shopping Center (Neighborhood, Community) - One Story	YES - Current	NO - Privately-Owned	Available	Not Used in Prior Housing Element	0.157732498	0	0	0.157732498	0	0	0	1808149	923	Van Nuys - North Sherman Oaks							Lower
LOS ANGELES	14354 W VICTORY BLVD	91401	2240012027	Community Commercial	[Q]C2-1VL-CDO	0	108	0.149267909	Commercial - Shopping Center (Neighborhood, Community) - One Story	YES - Current	NO - Privately-Owned	Available	Not Used in Prior Housing Element	0.157732498	0	0	0.157732498	0	0	0	1808149	922	Van Nuys - North Sherman Oaks							Lower
LOS ANGELES	14358 W VICTORY BLVD	91401	2240012027	Community Commercial	[Q]C2-1VL-CDO	0	108	0.14668215	Commercial - Shopping Center (Neighborhood, Community) - One Story	YES - Current	NO - Privately-Owned	Available	Not Used in Prior Housing Element	0.152871931	0	0	0.152871931	0	0	0	1808149	921	Van Nuys - North Sherman Oaks							Lower
LOS ANGELES			2240012028	Community Commercial	[Q]R3-1-CDO	0	54	0.149216099	Residential - Five or More Units or Apartments (Any Combination) - 4 Stories or Less	YES - Current	NO - Privately-Owned	Available	Not Used in Prior Housing Element	0.10270478	0	0	0.10270478	8	0	0	1808153	1292	Van Nuys - North Sherman Oaks							Lower
LOS ANGELES	14305 W FRIAR ST	91401	2240012031	Community Commercial	[Q]R3-1-CDO	0	54	0.144548494	Residential - Five or More Units or Apartments (Any Combination) - 4 Stories or Less - Vacant Land	YES - Current	NO - Privately-Owned	Available	Not Used in Prior Housing Element	3.526343727	0	0	3.526343727	0	0	0	1808153	1178	Van Nuys - North Sherman Oaks							Lower
LOS ANGELES	14309 W FRIAR ST	91401	2240012031	Community Commercial	[Q]R3-1-CDO	0	54	0.15495306	Residential - Five or More Units or Apartments (Any Combination) - 4 Stories or Less - Vacant Land	YES - Current	NO - Privately-Owned	Available	Not Used in Prior Housing Element	3.526343727	0	0	3.526343727	0	0	0	1808153	1177	Van Nuys - North Sherman Oaks							Lower
LOS ANGELES	14313 W FRIAR ST	91401	2240012031	Community Commercial	[Q]R3-1-CDO	0	54	0.154953564	Residential - Five or More Units or Apartments (Any Combination) - 4 Stories or Less - Vacant Land	YES - Current	NO - Privately-Owned	Available	Not Used in Prior Housing Element	3.526343727	0	0	3.526343727	0	0	0	1808153	1176	Van Nuys - North Sherman Oaks							Lower
LOS ANGELES	14246 W VICTORY BLVD	91401	2240013002	Medium Residential	[Q]R3-1	0	54	0.149261081	Residential - Single Family Residence	YES - Current	NO - Privately-Owned	Available	Not Used in Prior Housing Element	1.228842479	0	0	1.228842479	1	0	0	1808153	1093	Van Nuys - North Sherman Oaks							Lower
LOS ANGELES	14242 W VICTORY BLVD	91401	2240013003	Medium Residential	[Q]R3-1	0	54	0.149261436	Residential - Single Family Residence	YES - Current	NO - Privately-Owned	Available	Not Used in Prior Housing Element	1.228842479	0	0	1.228842479	1	0	0	1808153	1094	Van Nuys - North Sherman Oaks							Lower

LOS ANGELES	14218 W VICTORY BLVD	91401 2240013008	Medium Residential	[Q]R3-1	0	54	0.149261436	Residential - Five or More Units or Apartments (Any Combination) - 4 Stories or Less	YES - Current	NO - Privately-Owned	Available	Not Used in Prior Housing Element	0.119963264	0	0	0.119963264	8	0	0	1808153	1099	Van Nuys - North Sherman Oaks			Lower
LOS ANGELES	14203 W FRIAR ST	91401 2240013012	Low Medium II Residential	[Q]RD1.5-1	0	29	0.1721717	Residential - Three Units (Any Combination) - 4 Stories or Less	YES - Current	NO - Privately-Owned	Available	Not Used in Prior Housing Element	0	0.366711664	0	0.366711664	3	0	0	1808153	1157	Van Nuys - North Sherman Oaks	Yes		Moderate
LOS ANGELES	14209 W FRIAR ST	91401 2240013013	Low Medium II Residential	[Q]RD1.5-1	0	29	0.172171709	Residential - Three Units (Any Combination) - 4 Stories or Less	YES - Current	NO - Privately-Owned	Available	Not Used in Prior Housing Element	0	0.366711664	0	0.366711664	3	0	0	1808153	1156	Van Nuys - North Sherman Oaks	Yes		Moderate
LOS ANGELES	14211 W FRIAR ST	91401 2240013014	Low Medium II Residential	[Q]RD1.5-1	0	29	0.1721717	Residential - Four Units (Any Combination) - 4 Stories or Less	YES - Current	NO - Privately-Owned	Available	Not Used in Prior Housing Element	0	0.059092289	0	0.059092289	4	0	0	1808153	1155	Van Nuys - North Sherman Oaks			Moderate
LOS ANGELES	14227 W FRIAR ST	91401 2240013017	Low Medium II Residential	[Q]RD1.5-1	0	29	0.1721717	Residential - Double, Duplex, or Two Units - 4 Stories or Less	YES - Current	NO - Privately-Owned	Available	Not Used in Prior Housing Element	0	0.448062086	0	0.448062086	2	0	0	1808153	1152	Van Nuys - North Sherman Oaks	Yes		Moderate
LOS ANGELES	14235 W FRIAR ST	91401 2240013018	Low Medium II Residential	[Q]RD1.5-1	0	29	0.172171346	Residential - Three Units (Any Combination) - 4 Stories or Less	YES - Current	NO - Privately-Owned	Available	Not Used in Prior Housing Element	0	0.366711664	0	0.366711664	3	0	0	1808153	1151	Van Nuys - North Sherman Oaks	Yes		Moderate
LOS ANGELES	14245 W FRIAR ST	91401 2240013020	Low Medium II Residential	[Q]RD1.5-1	0	29	0.172171701	Residential - Five or More Units or Apartments (Any Combination) - 4 Stories or Less	YES - Current	NO - Privately-Owned	Available	Not Used in Prior Housing Element	0	0.103960073	0	0.103960073	5	0	0	1808153	1149	Van Nuys - North Sherman Oaks	Yes		Moderate
LOS ANGELES	14230 W VICTORY BLVD	91401 2240013040	Medium Residential	[Q]R3-1	0	54	0.298523238	Residential - Five or More Units or Apartments (Any Combination) - 4 Stories or Less	YES - Current	NO - Privately-Owned	Available	Not Used in Prior Housing Element	0.14728446	0	0	0.14728446	16	0	0	1808153	1296	Van Nuys - North Sherman Oaks			Lower
LOS ANGELES	14222 W VICTORY BLVD	91401 2240013041	Medium Residential	[Q]R3-1	0	54	0.149261443	Residential - Four Units (Any Combination) - 4 Stories or Less	YES - Current	NO - Privately-Owned	Available	Not Used in Prior Housing Element	1.290181977	0	0	1.290181977	4	0	0	1808153	1098	Van Nuys - North Sherman Oaks			Lower
LOS ANGELES	14226 1/2 W VICTORY BLVD	91401 2240013041	Medium Residential	[Q]R3-1	0	54	0.149261436	Residential - Four Units (Any Combination) - 4 Stories or Less	YES - Current	NO - Privately-Owned	Available	Not Used in Prior Housing Element	1.290181977	0	0	1.290181977	4	0	0	1808153	1097	Van Nuys - North Sherman Oaks			Lower
LOS ANGELES	14256 W VICTORY BLVD	91401 2240013BRK	Low Medium II Residential	[Q]RD1.5-1	0	29	0.290666925	Residential - Single Family Residence - Townhouse Format - Condominium	YES - Current	NO - Privately-Owned	Available	Not Used in Prior Housing Element	0	0.07465767	0	0.07465767	8	0	0	1808153	1282	Van Nuys - North Sherman Oaks			Moderate
LOS ANGELES	14124 W VICTORY BLVD	91401 2240014008	Medium Residential	R3-1	0	54	0.149260509	Residential - Five or More Units or Apartments (Any Combination) - 4 Stories or Less	YES - Current	NO - Privately-Owned	Available	Not Used in Prior Housing Element	0.094161373	0	0	0.094161373	8	0	0	1808153	1110	Van Nuys - North Sherman Oaks			Lower
LOS ANGELES	14120 W VICTORY BLVD	91401 2240014009	Neighborhood Office Commercial	[Q]CR-1VL	0	108	0.149261436	Commercial - Office Building - One Story	YES - Current	NO - Privately-Owned	Available	Not Used in Prior Housing Element	0.246256337	0	0	0.246256337	1	0	0	1808153	1111	Van Nuys - North Sherman Oaks			Lower
LOS ANGELES	14110 W VICTORY BLVD	91401 2240014010	Neighborhood Office Commercial	[Q]CR-1VL	0	108	0.149261081	Commercial - Office Building - One Story	YES - Current	NO - Privately-Owned	Available	Not Used in Prior Housing Element	0.082150737	0	0	0.082150737	1	0	0	1808153	1112	Van Nuys - North Sherman Oaks			Lower
LOS ANGELES	6363 1/2 N HAZELTINE AVE	91401 2240014013	Low Medium II Residential	[Q]RD1.5-1	0	29	0.228640802	Residential - Five or More Units or Apartments (Any Combination) - 4 Stories or Less	YES - Current	NO - Privately-Owned	Available	Not Used in Prior Housing Element	0	0.403933465	0	0.403933465	6	0	0	1808153	1169	Van Nuys - North Sherman Oaks	Yes		Moderate
LOS ANGELES	6353 N HAZELTINE AVE	91401 2240014014	Low Medium II Residential	[Q]RD1.5-1	0	29	0.152432925	Residential - Single Family Residence	YES - Current	NO - Privately-Owned	Available	Not Used in Prior Housing Element	0	0.771396244	0	0.771396244	1	0	0	1808153	1198	Van Nuys - North Sherman Oaks			Moderate
LOS ANGELES	14113 W FRIAR ST	91401 2240014015	Low Medium II Residential	[Q]RD1.5-1	0	29	0.172171271	Residential - Three Units (Any Combination) - 4 Stories or Less	YES - Current	NO - Privately-Owned	Available	Not Used in Prior Housing Element	0	0.431089163	0	0.431089163	3	0	0	1808153	1168	Van Nuys - North Sherman Oaks	Yes		Moderate
LOS ANGELES	14119 W FRIAR ST	91401 2240014016	Low Medium II Residential	[Q]RD1.5-1	0	29	0.172171346	Residential - Four Units (Any Combination) - 4 Stories or Less	YES - Current	NO - Privately-Owned	Available	Not Used in Prior Housing Element	0	0.87403326	0	0.87403326	1	0	0	1808153	1167	Van Nuys - North Sherman Oaks			Moderate
LOS ANGELES	14121 W FRIAR ST	91401 2240014017	Low Medium II Residential	[Q]RD1.5-1	0	29	0.172170271	Residential - Five or More Units or Apartments (Any Combination) - 4 Stories or Less	YES - Current	NO - Privately-Owned	Available	Not Used in Prior Housing Element	0	0.037016895	0	0.037016895	7	0	0	1808153	1166	Van Nuys - North Sherman Oaks			Moderate
LOS ANGELES	14129 W FRIAR ST	91401 2240014018	Low Medium II Residential	[Q]RD1.5-1	0	29	0.172172778	Residential - Five or More Units or Apartments (Any Combination) - 4 Stories or Less	YES - Current	NO - Privately-Owned	Available	Not Used in Prior Housing Element	0	0.095753115	0	0.095753115	5	0	0	1808153	1165	Van Nuys - North Sherman Oaks	Yes		Moderate
LOS ANGELES	14131 W FRIAR ST	91401 2240014019	Low Medium II Residential	[Q]RD1.5-1	0	29	0.172170271	Residential - Five or More Units or Apartments (Any Combination) - 4 Stories or Less	YES - Current	NO - Privately-Owned	Available	Not Used in Prior Housing Element	0	0.039777881	0	0.039777881	5	0	0	1808153	1164	Van Nuys - North Sherman Oaks	Yes		Moderate
LOS ANGELES	14139 W FRIAR ST	91401 2240014020	Low Medium II Residential	[Q]RD1.5-1	0	29	0.172172423	Residential - Four Units (Any Combination) - 4 Stories or Less	YES - Current	NO - Privately-Owned	Available	Not Used in Prior Housing Element	0	0.151088512	0	0.151088512	4	0	0	1808153	1163	Van Nuys - North Sherman Oaks	Yes		Moderate
LOS ANGELES	14143 W FRIAR ST	91401 2240014021	Low Medium II Residential	[Q]RD1.5-1	0	29	0.172170626	Residential - Four Units (Any Combination) - 4 Stories or Less	YES - Current	NO - Privately-Owned	Available	Not Used in Prior Housing Element	0	0.153225565	0	0.153225565	4	0	0	1808153	1162	Van Nuys - North Sherman Oaks	Yes		Moderate
LOS ANGELES	14149 W FRIAR ST	91401 2240014022	Low Medium II Residential	[Q]RD1.5-1	0	29	0.172171349	Residential - Four Units (Any Combination) - 4 Stories or Less	YES - Current	NO - Privately-Owned	Available	Not Used in Prior Housing Element	0	0.352719831	0	0.352719831	4	0	0	1808153	1161	Van Nuys - North Sherman Oaks	Yes		Moderate
LOS ANGELES	14157 W FRIAR ST	91401 2240014024	Low Medium II Residential	[Q]RD1.5-1	0	29	0.172172423	Residential - Three Units (Any Combination) - 4 Stories or Less	YES - Current	NO - Privately-Owned	Available	Not Used in Prior Housing Element	0	0.431089163	0	0.431089163	3	0	0	1808153	1159	Van Nuys - North Sherman Oaks	Yes		Moderate
LOS ANGELES	14161 W FRIAR ST	91401 2240014025	Low Medium II Residential	[Q]RD1.5-1	0	29	0.172170271	Residential - Four Units (Any Combination) - 4 Stories or Less	YES - Current	NO - Privately-Owned	Available	Not Used in Prior Housing Element	0	0.352719831	0	0.352719831	4	0	0	1808153	1158	Van Nuys - North Sherman Oaks	Yes		Moderate
LOS ANGELES	14100 W VICTORY BLVD	91401 2240014028	Neighborhood Office Commercial	[Q]C1.5-1VL	0	108	0.103881851	Commercial - Store - One Story	YES - Current	NO - Privately-Owned	Available	Not Used in Prior Housing Element	0.150870663	0	0	0.150870663	0	0	0	1808153	1114	Van Nuys - North Sherman Oaks			Lower
LOS ANGELES	14106 W VICTORY BLVD	91401 2240014028	Neighborhood Office Commercial	[Q]C1.5-1VL	0	108	0.179113671	Commercial - Store - One Story	YES - Current	NO - Privately-Owned	Available	Not Used in Prior Housing Element	0.192177393	0	0	0.192177393	0	0	0	1808153	1113	Van Nuys - North Sherman Oaks			Lower
LOS ANGELES	14162 W FRIAR ST	91401 2240015001	Low Medium II Residential	[Q]RD1.5-1	0	29	0.145690043	Residential - Three Units (Any Combination) - 4 Stories or Less	YES - Current	NO - Privately-Owned	Available	Not Used in Prior Housing Element	0	0.28003335	0	0.28003335	3	0	0	1778153	55	Van Nuys - North Sherman Oaks	Yes		Moderate
LOS ANGELES	14154 W FRIAR ST	91401 2240015002	Low Medium II Residential	[Q]RD1.5-1	0	29	0.141722169	Residential - Double, Duplex, or Two Units - 4 Stories or Less	YES - Current	NO - Privately-Owned	Available	Not Used in Prior Housing Element	0	0.342109179	0	0.342109179	2	0	0	1778153	56	Van Nuys - North Sherman Oaks	Yes		Moderate
LOS ANGELES	14152 W FRIAR ST	91401 2240015003	Low Medium II Residential	[Q]RD1.5-1	0	29	0.145690043	Residential - Three Units (Any Combination) - 4 Stories or Less	YES - Current	NO - Privately-Owned	Available	Not Used in Prior Housing Element	0	0.309577453	0	0.309577453	3	0	0	1778153	57	Van Nuys - North Sherman Oaks	Yes		Moderate
LOS ANGELES	14148 W FRIAR ST	91401 2240015004	Low Medium II Residential	[Q]RD1.5-1	0	29	0.141722162	Residential - Three Units (Any Combination) - 4 Stories or Less	YES - Current	NO - Privately-Owned	Available	Not Used in Prior Housing Element	0	0.309577453	0	0.309577453	3	0	0	1778153	58	Van Nuys - North Sherman Oaks	Yes		Moderate
LOS ANGELES	14142 W FRIAR ST	91401 2240015005	Low Medium II Residential	[Q]RD1.5-1	0	29	0.145690047	Residential - Double, Duplex, or Two Units - 4 Stories or Less	YES - Current	NO - Privately-Owned	Available	Not Used in Prior Housing Element	0	0.147473207	0	0.147473207	2	0	0	1778153	59	Van Nuys - North Sherman Oaks	Yes		Moderate
LOS ANGELES	14136 W FRIAR ST	91401 2240015006	Low Medium II Residential	[Q]RD1.5-1	0	29	0.129335429	Residential - Three Units (Any Combination) - 4 Stories or Less	YES - Current	NO - Privately-Owned	Available	Not Used in Prior Housing Element	0	0.359388149	0	0.359388149	3	3*	3*	1778153	60	Van Nuys - North Sherman Oaks	Yes		Moderate
LOS ANGELES	14130 W FRIAR ST	91401 2240015007	Low Medium II Residential	[Q]RD1.5-1	0	29	0.145689683	Residential - Single Family Residence	YES - Current	NO - Privately-Owned	Available	Not Used in Prior Housing Element	0	0.589439142	0	0.589439142	1	0	0	1778153	62	Van Nuys - North Sherman Oaks			Moderate
LOS ANGELES	14126 W FRIAR ST	91401 2240015008	Low Medium II Residential	[Q]RD1.5-1	0	29	0.141721812	Residential - Single Family Residence	YES - Current	NO - Privately-Owned	Available	Not Used in Prior Housing Element	0	0.570684922	0	0.570684922	1	0	0	1778153	63	Van Nuys - North Sherman Oaks			Moderate
LOS ANGELES	14122 W FRIAR ST	91401 2240015009	Low Medium II Residential	[Q]RD1.5-1	0	29	0.145690407	Residential - Single Family Residence	YES - Current	NO - Privately-Owned	Available	Not Used in Prior Housing Element	0	0.570684922	0	0.570684922	1	0	0	1778153	64	Van Nuys - North Sherman Oaks			Moderate
LOS ANGELES	14118 W FRIAR ST	91401 2240015010	Low Medium II Residential	[Q]RD1.5-1	0	29	0.141721622	Residential - Single Family Residence	YES - Current	NO - Privately-Owned	Available	Not Used in Prior Housing Element	0	0.570684922	0	0.570684922	1	0	0	1778153	65	Van Nuys - North Sherman Oaks			Moderate
LOS ANGELES	14112 W FRIAR ST	91401 2240015011	Low Medium II Residential	[Q]RD1.5-1	0	29	0.145691301	Residential - Three Units (Any Combination) - 4 Stories or Less	YES - Current	NO - Privately-Owned	Available	Not Used in Prior Housing Element	0	0.141748139	0	0.141748139	3	0	0	1778153	66	Van Nuys - North Sherman Oaks	Yes		Moderate
LOS ANGELES	14108 W FRIAR ST	91401 2240015012	Low Medium II Residential	[Q]RD1.5-1	0	29	0.143705622	Residential - Single Family Residence	YES - Current	NO - Privately-Owned	Available	Not Used in Prior Housing Element	0	0.666913891	0	0.666913891	1	0	0	1778153	67	Van Nuys - North Sherman Oaks			Moderate
LOS ANGELES	14104 W FRIAR ST	91401 2240015013	Low Medium II Residential	[Q]RD1.5-1	0	29	0.172445608	Residential - Single Family Residence	YES - Current	NO - Privately-Owned	Available	Not Used in Prior Housing Element	0	0.791986752	0	0.791986752	1	0	0	1778153	68	Van Nuys - North Sherman Oaks			Moderate
LOS ANGELES	6315 N HAZELTINE AVE	91401 2240015014	Low Medium II Residential	[Q]RD1.5-1	0	29	0.243823598	Residential - Double, Duplex, or Two Units - 4 Stories or Less	YES - Current	NO - Privately-Owned	Available	Not Used in Prior Housing Element	0	0.62763834	0	0.62763834	2	0	0	1778153	136	Van Nuys - North Sherman Oaks	Yes		Moderate
LOS ANGELES	14107 W SYLVAN ST	91401 2240015015	Low Medium II Residential	[Q]RD1.5-1	0	29	0.200867221	Residential - Single Family Residence	YES - Current	NO - Privately-Owned	Available	Not Used in Prior Housing Element	0	0.856487864	0	0.856487864	1	0	0	1778153	135	Van Nuys - North Sherman Oaks			Moderate
LOS ANGELES	14111 W SYLVAN ST	91401 2240015016	Low Medium II Residential	[Q]RD1.5-1	0	29	0.200866768	Residential - Five or More Units or Apartments (Any Combination) - 4 Stories or Less	YES - Current	NO - Privately-Owned	Available	Not Used in Prior Housing Element	0	0.799283373	0	0.799283373	0	0	0	1778153	134	Van Nuys - North Sherman Oaks			Moderate
LOS ANGELES	14117 W SYLVAN ST	91401 2240015017	Low Medium II Residential	[Q]RD1.5-1	0	29	0.200866503	Residential - Single Family Residence	YES - Current	NO - Privately-Owned	Available	Not Used in Prior Housing Element	0	0.856487864	0	0.856487864	1	0	0	1778153	133	Van Nuys - North Sherman Oaks			Moderate
LOS ANGELES	14123 W SYLVAN ST	91401 2240015018	Low Medium II Residential	[Q]RD1.5-1	0	29	0.200865514	Residential - Five or More Units or Apartments (Any Combination) - 4 Stories or Less	YES - Current	NO - Privately-Owned	Available	Not Used in Prior Housing Element	0	0.271103364	0	0.271103364	6	0	0	1778153	132	Van Nuys - North Sherman Oaks	Yes		Moderate
LOS ANGELES	14127 W SYLVAN ST	91401 2240015019	Low Medium II Residential	[Q]RD1.5-1	0	29	0.200866877	Residential - Five or More Units or Apartments (Any Combination) - 4 Stories or Less	YES - Current	NO - Privately-Owned	Available	Not Used in Prior Housing Element	0	0.321117282	0	0.321117282	5	0	0	1778153	131	Van Nuys - North Sherman Oaks	Yes		Moderate
LOS ANGELES	14143 W SYLVAN ST	91401 2240015022	Low Medium II Residential	[Q]RD1.5-1	0	29	0.200868278	Residential - Four Units (Any Combination) - 4 Stories or Less	YES - Current	NO - Privately-Owned	Available	Not Used in Prior Housing Element	0	0.380041391	0	0.380041391	4	0	0	1778153	128	Van Nuys - North Sherman Oaks	Yes		Moderate
LOS ANGELES	14147 W SYLVAN ST	91401 2240015023	Low Medium II Residential	[Q]RD1.5-1	0	29	0.195125458	Residential - Five or More Units or Apartments (Any Combination) - 4 Stories or Less	YES - Current	NO - Privately-Owned	Available	Not Used in Prior Housing Element	0	0.080413157	0	0.080413157	6	0	0	1778153	138	Van Nuys - North Sherman Oaks	Yes		Moderate
LOS ANGELES	14155 W SYLVAN ST	91401 2240015024	Low Medium II Residential	[Q]RD1.5-1	0	29	0.195129116	Residential - Five or More Units or Apartments (Any Combination) - 4 Stories or Less	YES - Current	NO - Privately-Owned	Available	Not Used in Prior Housing Element	0	0.080413157	0	0.080413157	6	0	0	1778153	137	Van Nuys - North Sherman Oaks	Yes		Moderate
LOS ANGELES	14161 W SYLVAN ST	91401 2240015025	Low Medium II Residential	[Q]RD1.5-1	0	29	0.200866948	Residential - Four Units (Any Combination) - 4 Stories or Less	YES - Current	NO - Privately-Owned	Available	Not Used in Prior Housing Element	0	0.380041391	0	0.380041391	4	0	0	1778153	125	Van Nuys - North Sherman Oaks	Yes		Moderate
LOS ANGELES	14167 W SYLVAN ST	91401 2240015026	Low Medium II Residential	[Q]RD1.5-1	0	29	0.200865865	Residential - Three Units (Any Combination) - 4 Stories or Less	YES - Current	NO - Privately-Owned	Available	Not Used in Prior Housing Element	0	0.449365255	0	0.449365255	3	0	0	1778153	124	Van Nuys - North Sherman Oaks	Yes		Moderate
LOS ANGELES	15254 W FRIAR ST	91401 2240016002	Low Medium II Residential	[Q]RD1.5-1	0	29	0.143704981	Residential - Single Family Residence - Guesthouse	YES - Current	NO - Privately-Owned	Available	Not Used in Prior Housing Element	0	0.417263997	0	0.417263997	1	0	0	1778153	44	Van Nuys - North Sherman Oaks	Yes		Moderate
LOS ANGELES	14248 1/2 W FRIAR ST	91401 2240016003	Low Medium II Residential	[Q]RD1.5-1	0	29	0.143705881	Residential - Single Family Residence	YES - Current	NO - Privately-Owned	Available	Not Used in Prior Housing Element	0	0.417263997	0	0.417263997	1	0	0	1778153	45	Van Nuys - North Sherman Oaks	Yes		Moderate
LOS ANGELES	14240 W FRIAR ST	91401 2240016004	Low Medium II Residential	[Q]RD1.5-1	0	29	0.143705888	Residential - Four Units (Any Combination) - 4 Stories or Less	YES - Current	NO - Privately-Owned	Available	Not Used in Prior Housing Element	0	0.228897607	0	0.228897607	4	0	0	1778153	46	Van Nuys - North Sherman Oaks	Yes		Moderate
LOS ANGELES	14238 W FRIAR ST	91401 2240016005	Low Medium II Residential	[Q]RD1.5-1	0	29	0.143705881	Residential - Single Family Residence	YES - Current	NO - Privately-Owned	Available	Not Used in Prior Housing Element	0	0.570684922	0	0.570684922	1	0	0	1778153	47	Van Nuys - North Sherman Oaks			Moderate
LOS ANGELES	14234 W FRIAR ST	91401 2240016006	Low Medium II Residential	[Q]RD1.5-1	0	29	0.143705888	Residential - Single Family Residence	YES - Current	NO - Privately-Owned	Available	Not Used in Prior Housing Element	0	0.570684922	0	0.570684922	1	0	0	1778153	48	Van Nuys - North Sherman Oaks			Moderate
LOS ANGELES	14226 W FRIAR ST	91401 2240016007	Low Medium II Residential	[Q]RD1.5-1	0	29	0.143705881	Residential - Single Family Residence	YES - Current	NO - Privately-Owned	Available	Not Used in Prior Housing Element	0	0.570684922	0	0.570684922	1	0	0	1778153	49	Van Nuys - North Sherman Oaks			Moderate
LOS ANGELES	14212 W FRIAR ST	91401 2240016009	Low Medium II Residential	[Q]RD1.5-1	0	29	0.1437053	Residential - Double, Duplex, or Two Units - 4 Stories or Less	YES - Current	NO - Privately-Owned	Available	Not Used in Prior Housing Element	0	0.342109179	0	0.342109179	2	0	0	1778153	51	Van Nuys - North Sherman Oaks	Yes		Moderate
LOS ANGELES	14208 W FRIAR ST	91401 2240016010	Low Medium II Residential	[Q]RD1.5-1	0	29	0.143706777	Residential - Double, Duplex, or Two Units - 4 Stories or Less	YES - Current	NO - Privately-Owned	Available	Not Used in Prior Housing Element	0	0.342109179	0	0.342109179	2	0	0	1778153	52	Van Nuys - North Sherman Oaks	Yes		Moderate
LOS ANGELES	14206 W FRIAR ST	91401 2240016011	Low Medium II Residential	[Q]RD1.5-1	0	29	0.143704988	Residential - Single Family Residence	YES - Current	NO - Privately-Owned	Available	Not Used in Prior Housing Element	0	0.570684922	0	0.570684922	1	0	0	1778153	53	Van Nuys - North Sherman Oaks			Moderate
LOS ANGELES	14200 W FRIAR ST	91401 2240016012	Low Medium II Residential	[Q]RD1.5-1	0	29	0.143705878	Residential - Double, Duplex, or Two Units - 4 Stories or Less	YES - Current	NO - Privately-Owned	Available	Not Used in Prior Housing Element	0	0.149545804	0	0.149545804	2	0	0	1778153	54	Van Nuys - North Sherman Oaks	Yes		Moderate
LOS ANGELES	14203 W SYLVAN ST	91401 2240016013	Low Medium II Residential	[Q]RD1.5-1	0	29	0.200866768	Residential - Five or More Units or Apartments (Any Combination) - 4 Stories or Less	YES - Current	NO - Privately-Owned	Available	Not Used in Prior Housing Element	0	0.063175658	0	0.063175658	5	0	0	1778153	123	Van Nuys - North Sherman Oaks			Moderate
LOS ANGELES	14215 W SYLVAN ST	91401 2240016015	Low Medium II Residential	[Q]RD1.5-1	0	29	0.200866768	Residential - Five or More Units or Apartments (Any Combination) - 4 Stories or Less	YES - Current	NO - Privately-Owned	Available	Not Used in Prior Housing Element	0	0.075238035	0	0.075238035	7	0	0	1778153	121	Van Nuys - North Sherman Oaks	Yes		Moderate
LOS ANGELES	14217 W SYLVAN ST	91401 2240016016	Low Medium II Residential	[Q]RD1.5-1	0	29	0.188297071	Residential - Five or More Units or Apartments (Any Combination) - 4 Stories or Less	YES - Current	NO - Privately-Owned	Available	Not Used in Prior Housing Element	0	0.080413157	0	0.080413157	6	0	0	1778153	120	Van Nuys - North Sherman Oaks	Yes		Moderate
LOS ANGELES	14223 W SYLVAN ST	91401 2240016017	Low Medium II Residential	[Q]RD1.5-1	0	29	0.200867128	Residential - Five or More Units or Apartments (Any Combination) - 4 Stories or Less	YES - Current	NO - Privately-Owned	Available	Not Used in Prior Housing Element	0	0.362213659	0	0.362213659	5	0	0	1778153	118	Van Nuys - North Sherman Oaks	Yes		Moderate
LOS ANGELES	14229 W SYLVAN ST	91401 2240016018	Low Medium II Residential	[Q]RD1.5-1	0	29	0.200866768	Residential - Single Family Residence	YES - Current	NO - Privately-Owned	Available	Not Used in Prior Housing Element	0	0.856487864	0	0.856487864	1	0	0	1778153	117	Van Nuys - North Sherman Oaks			Moderate
LOS ANGELES	14233 W SYLVAN ST	91401 2240016019	Low Medium II Residential	[Q]RD1.5-1	0	29	0.200866768	Residential - Four Units (Any Combination) - 4 Stories or Less	YES - Current	NO - Privately-Owned	Available	Not Used in Prior Housing Element	0	0.380041391	0	0.380041391	4	0	0	1778153	116	Van Nuys - North Sherman Oaks	Yes		Moderate
LOS ANGELES	14241 W SYLVAN ST	91401 2240016020	Low Medium II Residential	[Q]RD1.5-1	0	29	0.200867122	Residential - Four Units (Any Combination) - 4 Stories or Less	YES - Current	NO - Privately-Owned	Available	Not Used in Prior Housing Element	0	0.380041391	0	0.380041391	4	0	0	1778153	115	Van Nuys - North Sherman Oaks	Yes		Moderate
LOS ANGELES	14243 W SYLVAN ST	91401 2240016021	Low Medium II Residential	[Q]RD1.5-1	0	29	0.200867132	Residential - Three Units (Any Combination) - 4 Stories or Less	YES - Current	NO - Privately-Owned	Available	Not Used in Prior Housing Element	0	0.449365255	0	0.449365255	3	0	0	1778153	114	Van Nuys - North Sherman Oaks	Yes		Moderate
LOS ANGELES	6312 N TYRONE AVE	91401 2240016024	Low Medium II Residential	[Q]RD1.5-1	0	29	0.086086937	Residential - Single Family Residence	YES - Current	NO - Privately-Owned	Available	Not Used in Prior Housing Element	0	0	0.237253332	0.237253332	1	2*	2*	1778153	111	Van Nuys - North Sherman Oaks			Above Moderate
LOS ANGELES	14259 W SYLVAN ST	91401 2240016025	Low Medium II Residential	[Q]RD1.5-1	0	29	0.114781266	Residential - Three Units (Any Combination) - 4 Stories or Less	YES - Current	NO - Privately-Owned	Available	Not Used in Prior Housing Element	0	0.01886109	0	0.01886109	3	3*	3*	1778153	154	Van Nuys - North Sherman Oaks			Moderate
LOS ANGELES	14238 W SYLVAN ST	91401 2240017003	Low Medium II Residential	[Q]RD1.5-1	0	29	0.200866757	Residential - Three Units (Any Combination) - 4 Stories or Less	YES - Current	NO - Privately-Owned	Available	Not Used in Prior Housing Element	0	0.449365255	0	0.449365255	3	0	0	1778153	207	Van Nuys - North Sherman Oaks	Yes		Moderate
LOS ANGELES	14228 W SYLVAN ST	91401 2240017005	Low Medium II Residential	[Q]RD1.5-1	0	29	0.200868011	Residential - Five or More Units or Apartments (Any Combination) - 4 Stories or Less	YES - Current	NO - Privately-Owned	Available	Not Used in Prior Housing Element	0	0.063175658	0	0.063175658	5	0	0	1778153	209	Van Nuys - North Sherman Oaks			Moderate
LOS ANGELES	14222 W SYLVAN ST	91401 2240017006	Low Medium II Residential	[Q]RD1.5-1	0	29	0.2008655	Residential - Five or More Units or Apartments (Any Combination) - 4 Stories or Less	YES - Current	NO - Privately-Owned	Available	Not Used in Prior Housing Element	0	0.089620194	0	0.089620194	6	0	0	1778153	210	Van Nuys - North Sherman Oaks	Yes		Moderate
LOS ANGELES	14210 W SYLVAN ST	91401 2240017008	Low Medium II Residential	[Q]RD1.5-1	0	29	0.200865736	Residential - Four Units (Any Combination) - 4 Stories or Less	YES - Current	NO - Privately-Owned	Available	Not Used in Prior Housing Element	0	0.380041391	0	0.380041391	4	0	0	1778153	212	Van Nuys - North Sherman Oaks	Yes		Moderate
LOS ANGELES	14208 W SYLVAN ST	91401 2240017009	Low Medium II Residential	[Q]RD1.5-1	0	29	0.200867108	Residential - Three Units (Any Combination) - 4 Stories or Less	YES - Current	NO - Privately-Owned	Available	Not Used in Prior Housing Element	0	0.449365255	0	0.449365255	3	0	0	1778153	213	Van Nuys - North Sherman Oaks	Yes		Moderate
LOS ANGELES	14202 W SYLVAN ST	91401 2240017010	Low Medium II Residential	[Q]RD1.5-1	0	29	0.200866994	Residential - Five or More Units or Apartments (Any Combination) - 4 Stories or Less	YES - Current	NO - Privately-Owned	Available	Not Used in Prior Housing Element	0

LOS ANGELES	14237 W ERWIN ST	91401	2240017018	Low Medium II Residential	[Q]RD1.5-1	0	29	0.14361008	Residential - Single Family Residence	YES - Current	NO - Privately-Owned	Available	Not Used in Prior Housing Element	0	0.570684922	0	0.570684922	1	0	0	1778153	271	Van Nuys - North Sherman Oaks			Moderate
LOS ANGELES	14242 W SYLVAN ST	91401	2240017020	Low Medium II Residential	[Q]RD1.5-1	0	29	0.200866757	Institutional - Church - One Story	YES - Current	NO - Privately-Owned	Available	Not Used in Prior Housing Element	0	0.030611602	0	0.030611602	1	0	0	1778153	206	Van Nuys - North Sherman Oaks			Moderate
LOS ANGELES	14243 W ERWIN ST	91401	2240017020	Low Medium II Residential	[Q]RD1.5-1	0	29	0.143614385	Institutional - Church - One Story	YES - Current	NO - Privately-Owned	Available	Not Used in Prior Housing Element	0	0.02115349	0	0.02115349	1	0	0	1778153	270	Van Nuys - North Sherman Oaks			Moderate
LOS ANGELES	14247 W ERWIN ST	91401	2240017020	Low Medium II Residential	[Q]RD1.5-1	0	29	0.143618327	Institutional - Church - One Story	YES - Current	NO - Privately-Owned	Available	Not Used in Prior Housing Element	0	0.02115349	0	0.02115349	1	0	0	1778153	269	Van Nuys - North Sherman Oaks			Moderate
LOS ANGELES	14248 W SYLVAN ST	91401	2240017020	Low Medium II Residential	[Q]RD1.5-1	0	29	0.200867111	Institutional - Church - One Story	YES - Current	NO - Privately-Owned	Available	Not Used in Prior Housing Element	0	0.030611602	0	0.030611602	1	0	0	1778153	205	Van Nuys - North Sherman Oaks			Moderate
LOS ANGELES	6260 N TYRONE AVE	91401	2240017020	Low Medium II Residential	[Q]RD1.5-1	0	29	0.287249932	Institutional - Church - One Story	YES - Current	NO - Privately-Owned	Available	Not Used in Prior Housing Element	0	0.038866313	0	0.038866313	1	0	0	1778153	268	Van Nuys - North Sherman Oaks			Moderate
LOS ANGELES			2240017020	Low Medium II Residential	[Q]RD1.5-1	0	29	0.200867111	Institutional - Church - One Story	YES - Current	NO - Privately-Owned	Available	Not Used in Prior Housing Element	0	0.030611602	0	0.030611602	1	0	0	1778153	203	Van Nuys - North Sherman Oaks			Moderate
LOS ANGELES			2240017020	Low Medium II Residential	[Q]RD1.5-1	0	29	0.200867121	Institutional - Church - One Story	YES - Current	NO - Privately-Owned	Available	Not Used in Prior Housing Element	0	0.030611602	0	0.030611602	1	0	0	1778153	204	Van Nuys - North Sherman Oaks			Moderate
LOS ANGELES	14162 W SYLVAN ST	91401	2240018001	Low Medium II Residential	[Q]RD1.5-1	0	29	0.200867108	Residential - Five or More Units or Apartments (Any Combination) - 4 Stories or Less	YES - Current	NO - Privately-Owned	Available	Not Used in Prior Housing Element	0	0.321117282	0	0.321117282	5	0	0	1778153	215	Van Nuys - North Sherman Oaks		Yes	Moderate
LOS ANGELES	14158 W SYLVAN ST	91401	2240018002	Low Medium II Residential	[Q]RD1.5-1	0	29	0.20086699	Residential - Five or More Units or Apartments (Any Combination) - 4 Stories or Less	YES - Current	NO - Privately-Owned	Available	Not Used in Prior Housing Element	0	0.06310236	0	0.06310236	8	0	0	1778153	216	Van Nuys - North Sherman Oaks		Yes	Moderate
LOS ANGELES	14152 1/2 W SYLVAN ST	91401	2240018003	Low Medium II Residential	[Q]RD1.5-1	0	29	0.200867118	Residential - Four Units (Any Combination) - 4 Stories or Less	YES - Current	NO - Privately-Owned	Available	Not Used in Prior Housing Element	0	0.162630688	0	0.162630688	4	0	0	1778153	217	Van Nuys - North Sherman Oaks		Yes	Moderate
LOS ANGELES	14148 W SYLVAN ST	91401	2240018004	Low Medium II Residential	[Q]RD1.5-1	0	29	0.200866991	Residential - Five or More Units or Apartments (Any Combination) - 4 Stories or Less	YES - Current	NO - Privately-Owned	Available	Not Used in Prior Housing Element	0	0.106658833	0	0.106658833	5	0	0	1778153	218	Van Nuys - North Sherman Oaks		Yes	Moderate
LOS ANGELES	14118 W SYLVAN ST	91401	2240018010	Low Medium II Residential	[Q]RD1.5-1	0	29	0.19846326	Residential - Five or More Units or Apartments (Any Combination) - 4 Stories or Less	YES - Current	NO - Privately-Owned	Available	Not Used in Prior Housing Element	0	0.321117282	0	0.321117282	5	0	0	1778153	224	Van Nuys - North Sherman Oaks		Yes	Moderate
LOS ANGELES	14112 W SYLVAN ST	91401	2240018011	Low Medium II Residential	[Q]RD1.5-1	0	29	0.2008655	Residential - Single Family Residence	YES - Current	NO - Privately-Owned	Available	Not Used in Prior Housing Element	0	0.856487864	0	0.856487864	1	0	0	1778153	225	Van Nuys - North Sherman Oaks			Moderate
LOS ANGELES	14105 W ERWIN ST	91401	2240018014	Low Medium II Residential	[Q]RD1.5-1	0	29	0.172227427	Residential - Double, Duplex, or Two Units - 4 Stories or Less	YES - Current	NO - Privately-Owned	Available	Not Used in Prior Housing Element	0	0.195770347	0	0.195770347	2	0	0	1778153	291	Van Nuys - North Sherman Oaks		Yes	Moderate
LOS ANGELES	14115 W ERWIN ST	91401	2240018016	Low Medium II Residential	[Q]RD1.5-1	0	29	0.145541763	Residential - Single Family Residence	YES - Current	NO - Privately-Owned	Available	Not Used in Prior Housing Element	0	0.570684922	0	0.570684922	1	0	0	1778153	289	Van Nuys - North Sherman Oaks			Moderate
LOS ANGELES	14119 1/2 W ERWIN ST	91401	2240018017	Low Medium II Residential	[Q]RD1.5-1	0	29	0.14184837	Residential - Single Family Residence	YES - Current	NO - Privately-Owned	Available	Not Used in Prior Housing Element	0	0.570684922	0	0.570684922	1	0	0	1778153	288	Van Nuys - North Sherman Oaks			Moderate
LOS ANGELES	14127 W ERWIN ST	91401	2240018019	Low Medium II Residential	[Q]RD1.5-1	0	29	0.143156294	Residential - Single Family Residence - Guesthouse	YES - Current	NO - Privately-Owned	Available	Not Used in Prior Housing Element	0	0.417263997	0	0.417263997	1	0	0	1778153	286	Van Nuys - North Sherman Oaks		Yes	Moderate
LOS ANGELES	14161 W ERWIN ST	91401	2240018025	Low Medium II Residential	[Q]RD1.5-1	0	29	0.141559167	Residential - Four Units (Any Combination) - 4 Stories or Less	YES - Current	NO - Privately-Owned	Available	Not Used in Prior Housing Element	0	0.570684922	0	0.570684922	1	0	0	1778153	280	Van Nuys - North Sherman Oaks			Moderate
LOS ANGELES	14165 W ERWIN ST	91401	2240018026	Low Medium II Residential	[Q]RD1.5-1	0	29	0.145586677	Residential - Single Family Residence - Pool	YES - Current	NO - Privately-Owned	Available	Not Used in Prior Housing Element	0	0.570684922	0	0.570684922	1	0	0	1778153	279	Van Nuys - North Sherman Oaks			Moderate
LOS ANGELES	14121 W ERWIN ST	91401	2240018030	Low Medium II Residential	[Q]RD1.5-1	0	29	0.143605443	Residential - Four Units (Any Combination) - 4 Stories or Less	YES - Current	NO - Privately-Owned	Available	Not Used in Prior Housing Element	0	0.057525685	0	0.057525685	4	0	0	1778153	1214	Van Nuys - North Sherman Oaks			Moderate
LOS ANGELES	14168 W ERWIN ST	91401	2240019001	Low Medium II Residential	[Q]RD1.5-1	0	29	0.17459036	Residential - Three Units (Any Combination) - 4 Stories or Less	YES - Current	NO - Privately-Owned	Available	Not Used in Prior Housing Element	0	0.403039455	0	0.403039455	3	0	0	1778153	352	Van Nuys - North Sherman Oaks		Yes	Moderate
LOS ANGELES	14162 W ERWIN ST	91401	2240019002	Low Medium II Residential	[Q]RD1.5-1	0	29	0.169754404	Residential - Three Units (Any Combination) - 4 Stories or Less	YES - Current	NO - Privately-Owned	Available	Not Used in Prior Housing Element	0	0.323776457	0	0.323776457	3	0	0	1778153	353	Van Nuys - North Sherman Oaks		Yes	Moderate
LOS ANGELES	14128 W ERWIN ST	91401	2240019008	Low Medium II Residential	[Q]RD1.5-1	0	29	0.169755121	Residential - Three Units (Any Combination) - 4 Stories or Less	YES - Current	NO - Privately-Owned	Available	Not Used in Prior Housing Element	0	0.323776457	0	0.323776457	3	0	0	1778153	359	Van Nuys - North Sherman Oaks		Yes	Moderate
LOS ANGELES	14124 W ERWIN ST	91401	2240019009	Low Medium II Residential	[Q]RD1.5-1	0	29	0.174588555	Residential - Five or More Units or Apartments (Any Combination) - 4 Stories or Less	YES - Current	NO - Privately-Owned	Available	Not Used in Prior Housing Element	0	0.05587883	0	0.05587883	5	0	0	1778153	360	Van Nuys - North Sherman Oaks			Moderate
LOS ANGELES	14120 W ERWIN ST	91401	2240019010	Low Medium II Residential	[Q]RD1.5-1	0	29	0.169754771	Residential - Double, Duplex, or Two Units - 4 Stories or Less	YES - Current	NO - Privately-Owned	Available	Not Used in Prior Housing Element	0	0.395575684	0	0.395575684	2	0	0	1778153	361	Van Nuys - North Sherman Oaks		Yes	Moderate
LOS ANGELES	14116 W ERWIN ST	91401	2240019011	Low Medium II Residential	[Q]RD1.5-1	0	29	0.174587112	Residential - Single Family Residence - Vacant Land	YES - Current	NO - Privately-Owned	Available	Not Used in Prior Housing Element	0	0.716709375	0	0.716709375	0	0	0	1778153	362	Van Nuys - North Sherman Oaks			Moderate
LOS ANGELES	14108 W ERWIN ST	91401	2240019012	Low Medium II Residential	[Q]RD1.5-1	0	29	0.172172376	Residential - Single Family Residence	YES - Current	NO - Privately-Owned	Available	Not Used in Prior Housing Element	0	0.327408648	0	0.327408648	1	0	0	1778153	363	Van Nuys - North Sherman Oaks			Moderate
LOS ANGELES	14102 W ERWIN ST	91401	2240019013	Low Medium II Residential	[Q]RD1.5-1	0	29	0.206605343	Residential - Three Units (Any Combination) - 4 Stories or Less	YES - Current	NO - Privately-Owned	Available	Not Used in Prior Housing Element	0	0.449365255	0	0.449365255	3	0	0	1778153	364	Van Nuys - North Sherman Oaks		Yes	Moderate
LOS ANGELES	6211 N HAZELTINE AVE	91401	2240019014	Medium Residential	[Q]R3-1	0	43	0.206743086	Residential - Four Units (Any Combination) - 4 Stories or Less	YES - Current	NO - Privately-Owned	Available	Not Used in Prior Housing Element	0	0	0.759287775	0.759287775	4	0	0	1778153	429	Van Nuys - North Sherman Oaks		Yes	Above Moderate
LOS ANGELES	14109 W DELANO ST	91401	2240019015	Medium Residential	[Q]R3-1	0	43	0.17228788	Residential - Five or More Units or Apartments (Any Combination) - 4 Stories or Less	YES - Current	NO - Privately-Owned	Available	Not Used in Prior Housing Element	0.07552152	0	0	0.07552152	7	0	0	1778153	428	Van Nuys - North Sherman Oaks			Lower
LOS ANGELES	14111 W DELANO ST	91401	2240019016	Medium Residential	[Q]R3-1	0	43	0.17471285	Residential - Five or More Units or Apartments (Any Combination) - 4 Stories or Less	YES - Current	NO - Privately-Owned	Available	Not Used in Prior Housing Element	0	0	0.147597975	0.147597975	6	0	0	1778153	427	Van Nuys - North Sherman Oaks		Yes	Above Moderate
LOS ANGELES	14119 W DELANO ST	91401	2240019017	Medium Residential	[Q]R3-1	0	43	0.169859334	Residential - Five or More Units or Apartments (Any Combination) - 4 Stories or Less	YES - Current	NO - Privately-Owned	Available	Not Used in Prior Housing Element	0	0	0.147597975	0.147597975	6	0	0	1778153	426	Van Nuys - North Sherman Oaks		Yes	Above Moderate
LOS ANGELES	14123 W DELANO ST	91401	2240019018	Medium Residential	[Q]R3-1	0	43	0.174713569	Residential - Five or More Units or Apartments (Any Combination) - 4 Stories or Less	YES - Current	NO - Privately-Owned	Available	Not Used in Prior Housing Element	0	0	0.147597975	0.147597975	6	0	0	1778153	425	Van Nuys - North Sherman Oaks		Yes	Above Moderate
LOS ANGELES	14127 W DELANO ST	91401	2240019019	Medium Residential	[Q]R3-1	0	43	0.169858976	Residential - Single Family Residence	YES - Current	NO - Privately-Owned	Available	Not Used in Prior Housing Element	1.135382581	0	0	1.135382581	1	0	0	1778153	424	Van Nuys - North Sherman Oaks			Lower
LOS ANGELES	14135 W DELANO ST	91401	2240019020	Medium Residential	[Q]R3-1	0	43	0.174713201	Residential - Five or More Units or Apartments (Any Combination) - 4 Stories or Less	YES - Current	NO - Privately-Owned	Available	Not Used in Prior Housing Element	0	0	0.113676846	0.113676846	8	0	0	1778153	423	Van Nuys - North Sherman Oaks		Yes	Above Moderate
LOS ANGELES	14139 W DELANO ST	91401	2240019021	Medium Residential	[Q]R3-1	0	43	0.169859334	Residential - Five or More Units or Apartments (Any Combination) - 4 Stories or Less	YES - Current	NO - Privately-Owned	Available	Not Used in Prior Housing Element	0	0	0.113676846	0.113676846	8	0	0	1778153	422	Van Nuys - North Sherman Oaks		Yes	Above Moderate
LOS ANGELES	14143 W DELANO ST	91401	2240019022	Medium Residential	[Q]R3-1	0	43	0.174713569	Residential - Five or More Units or Apartments (Any Combination) - 4 Stories or Less	YES - Current	NO - Privately-Owned	Available	Not Used in Prior Housing Element	0	0	0.099689135	0.099689135	9	0	0	1778153	421	Van Nuys - North Sherman Oaks		Yes	Above Moderate
LOS ANGELES	14149 W DELANO ST	91401	2240019023	Medium Residential	[Q]R3-1	0	43	0.169860409	Residential - Five or More Units or Apartments (Any Combination) - 4 Stories or Less	YES - Current	NO - Privately-Owned	Available	Not Used in Prior Housing Element	0	0	0.113676846	0.113676846	8	0	0	1778153	420	Van Nuys - North Sherman Oaks		Yes	Above Moderate
LOS ANGELES	14151 W DELANO ST	91401	2240019024	Medium Residential	[Q]R3-1	0	43	0.174711871	Residential - Five or More Units or Apartments (Any Combination) - 4 Stories or Less	YES - Current	NO - Privately-Owned	Available	Not Used in Prior Housing Element	0	0	0.113676846	0.113676846	8	0	0	1778153	419	Van Nuys - North Sherman Oaks		Yes	Above Moderate
LOS ANGELES	14163 W DELANO ST	91401	2240019026	Medium Residential	[Q]R3-1	0	43	0.174712792	Residential - Five or More Units or Apartments (Any Combination) - 4 Stories or Less	YES - Current	NO - Privately-Owned	Available	Not Used in Prior Housing Element	0	0	0.113676846	0.113676846	8	0	0	1778153	417	Van Nuys - North Sherman Oaks		Yes	Above Moderate
LOS ANGELES	14252 W ERWIN ST	91401	2240020002	Low Medium II Residential	[Q]RD1.5-1	0	29	0.171172382	Residential - Four Units (Any Combination) - 4 Stories or Less	YES - Current	NO - Privately-Owned	Available	Not Used in Prior Housing Element	0	0.747776937	0	0.747776937	1	0	0	1778153	341	Van Nuys - North Sherman Oaks			Moderate
LOS ANGELES	14248 W ERWIN ST	91401	2240020003	Low Medium II Residential	[Q]RD1.5-1	0	29	0.172173459	Residential - Single Family Residence	YES - Current	NO - Privately-Owned	Available	Not Used in Prior Housing Element	0	0.747776937	0	0.747776937	1	0	0	1778153	342	Van Nuys - North Sherman Oaks			Moderate
LOS ANGELES	14244 W ERWIN ST	91401	2240020004	Low Medium II Residential	[Q]RD1.5-1	0	29	0.172171315	Residential - Five or More Units or Apartments (Any Combination) - 4 Stories or Less	YES - Current	NO - Privately-Owned	Available	Not Used in Prior Housing Element	0	0.026881307	0	0.026881307	6	0	0	1778153	343	Van Nuys - North Sherman Oaks		Yes	Moderate
LOS ANGELES	14236 1/2 W ERWIN ST	91401	2240020005	Low Medium II Residential	[Q]RD1.5-1	0	29	0.172173459	Residential - Double, Duplex, or Two Units - 4 Stories or Less	YES - Current	NO - Privately-Owned	Available	Not Used in Prior Housing Element	0	0.195770347	0	0.195770347	2	0	0	1778153	344	Van Nuys - North Sherman Oaks		Yes	Moderate
LOS ANGELES	14228 W ERWIN ST	91401	2240020007	Low Medium II Residential	[Q]RD1.5-1	0	29	0.17217239	Residential - Five or More Units or Apartments (Any Combination) - 4 Stories or Less	YES - Current	NO - Privately-Owned	Available	Not Used in Prior Housing Element	0	0.065590012	0	0.065590012	6	0	0	1778153	346	Van Nuys - North Sherman Oaks		Yes	Moderate
LOS ANGELES	14216 W ERWIN ST	91401	2240020009	Low Medium II Residential	[Q]RD1.5-1	0	29	0.172172382	Residential - Five or More Units or Apartments (Any Combination) - 4 Stories or Less	YES - Current	NO - Privately-Owned	Available	Not Used in Prior Housing Element	0	0.030629212	0	0.030629212	7	0	0	1778153	348	Van Nuys - North Sherman Oaks			Moderate
LOS ANGELES	14212 W ERWIN ST	91401	2240020010	Low Medium II Residential	[Q]RD1.5-1	0	29	0.17217239	Residential - Single Family Residence	YES - Current	NO - Privately-Owned	Available	Not Used in Prior Housing Element	0	0.747776937	0	0.747776937	1	0	0	1778153	349	Van Nuys - North Sherman Oaks			Moderate
LOS ANGELES	14208 W ERWIN ST	91401	2240020011	Low Medium II Residential	[Q]RD1.5-1	0	29	0.199719647	Residential - Double, Duplex, or Two Units - 4 Stories or Less	YES - Current	NO - Privately-Owned	Available	Not Used in Prior Housing Element	0	0.530789101	0	0.530789101	2	0	0	1778153	350	Van Nuys - North Sherman Oaks		Yes	Moderate
LOS ANGELES	14200 W ERWIN ST	91401	2240020012	Low Medium II Residential	[Q]RD1.5-1	0	29	0.144624155	Residential - Double, Duplex, or Two Units - 4 Stories or Less	YES - Current	NO - Privately-Owned	Available	Not Used in Prior Housing Element	0	0.147473207	0	0.147473207	2	0	0	1778153	351	Van Nuys - North Sherman Oaks		Yes	Moderate
LOS ANGELES	14201 W DELANO ST	91401	2240020013	Medium Residential	[Q]R3-1	0	43	0.172286684	Residential - Five or More Units or Apartments (Any Combination) - 4 Stories or Less	YES - Current	NO - Privately-Owned	Available	Not Used in Prior Housing Element	0	0	0.099689135	0.099689135	9	0	0	1778153	416	Van Nuys - North Sherman Oaks		Yes	Above Moderate
LOS ANGELES	14207 W DELANO ST	91401	2240020014	Medium Residential	[Q]R3-1	0	43	0.172287528	Residential - Five or More Units or Apartments (Any Combination) - 4 Stories or Less	YES - Current	NO - Privately-Owned	Available	Not Used in Prior Housing Element	0	0	0.113676846	0.113676846	8	0	0	1778153	415	Van Nuys - North Sherman Oaks		Yes	Above Moderate
LOS ANGELES	14213 W DELANO ST	91401	2240020015	Medium Residential	[Q]R3-1	0	43	0.17228502	Residential - Double, Duplex, or Two Units - 4 Stories or Less	YES - Current	NO - Privately-Owned	Available	Not Used in Prior Housing Element	0	0	0.733310294	0.733310294	2	0	0	1778153	414	Van Nuys - North Sherman Oaks		Yes	Above Moderate
LOS ANGELES	14217 W DELANO ST	91401	2240020016	Medium Residential	[Q]R3-1	0	43	0.172287528	Residential - Double, Duplex, or Two Units - 4 Stories or Less	YES - Current	NO - Privately-Owned	Available	Not Used in Prior Housing Element	0	0	0.733310294	0.733310294	2	0	0	1778153	413	Van Nuys - North Sherman Oaks		Yes	Above Moderate
LOS ANGELES	14223 W DELANO ST	91401	2240020017	Medium Residential	[Q]R3-1	0	43	0.17228502	Residential - Five or More Units or Apartments (Any Combination) - 4 Stories or Less	YES - Current	NO - Privately-Owned	Available	Not Used in Prior Housing Element	0.07552152	0	0	0.07552152	7	0	0	1778153	412	Van Nuys - North Sherman Oaks			Lower
LOS ANGELES	14225 W DELANO ST	91401	2240020018	Medium Residential	[Q]R3-1	0	43	0.172287173	Residential - Single Family Residence	YES - Current	NO - Privately-Owned	Available	Not Used in Prior Housing Element	1.135382581	0	0	1.135382581	1	0	0	1778153	411	Van Nuys - North Sherman Oaks			Lower
LOS ANGELES	14233 W DELANO ST	91401	2240020019	Medium Residential	[Q]R3-1	0	43	0.172285374	Residential - Single Family Residence	YES - Current	NO - Privately-Owned	Available	Not Used in Prior Housing Element	1.135382581	0	0	1.135382581	1	0	0	1778153	410	Van Nuys - North Sherman Oaks			Lower
LOS ANGELES	14239 W DELANO ST	91401	2240020020	Medium Residential	[Q]R3-1	0	43	0.172287173	Residential - Four Units (Any Combination) - 4 Stories or Less	YES - Current	NO - Privately-Owned	Available	Not Used in Prior Housing Element	0	0	0.245113134	0.245113134	4	0	0	1778153	409	Van Nuys - North Sherman Oaks		Yes	Above Moderate
LOS ANGELES	14243 W DELANO ST	91401	2240020021	Medium Residential	[Q]R3-1	0	43	0.172285471	Residential - Five or More Units or Apartments (Any Combination) - 4 Stories or Less	YES - Current	NO - Privately-Owned	Available	Not Used in Prior Housing Element	0.07552152	0	0	0.07552152	7	0	0	1778153	401	Van Nuys - North Sherman Oaks			Lower
LOS ANGELES	14253 W DELANO ST	91401	2240020023	Medium Residential	[Q]R3-1	0	43	0.172285675	Residential - Single Family Residence	YES - Current	NO - Privately-Owned	Available	Not Used in Prior Housing Element	1.135382581	0	0	1.135382581	1	0	0	1778153	399	Van Nuys - North Sherman Oaks			Lower
LOS ANGELES			2240020027	Medium Residential	[Q]R3-1	0	43	0.103417934	Residential - Five or More Units or Apartments (Any Combination) - 4 Stories or Less	YES - Current	NO - Privately-Owned	Available	Not Used in Prior Housing Element	0.07932182	0	0	0.07932182	6	0	0	1778153	398	Van Nuys - North Sherman Oaks			Lower
LOS ANGELES	14249 W DELANO ST	91401	2240020028	Medium Residential	[Q]R3-1	0	43	0.169991826	Residential - Five or More Units or Apartments (Any Combination) - 4 Stories or Less	YES - Current	NO - Privately-Owned	Available	Not Used in Prior Housing Element	0.099804273	0	0	0.099804273	5	0	0	1778153	400	Van Nuys - North Sherman Oaks			Lower
LOS ANGELES	6220 1/2 N TYRONE AVE	91401	2240020029	Low Medium II Residential	[Q]RD1.5-1	0	29	0.171063963	Residential - Five or More Units or Apartments (Any Combination) - 4 Stories or Less	YES - Current	NO - Privately-Owned	Available	Not Used in Prior Housing Element	0	0.636264271	0	0.636264271	0	0	0	1778153	340	Van Nuys - North Sherman Oaks			Moderate
LOS ANGELES	14258 W DELANO ST	91401	2240021001	Medium Residential	[Q]R3-1	0	43	0.172171667	Residential - Five or More Units or Apartments (Any Combination) - 4 Stories or Less	YES - Current	NO - Privately-Owned	Available	Not Used in Prior Housing Element	0	0	0.046854262	0.046854262	8	0	0	1778153	492	Van Nuys - North Sherman Oaks		Yes	Above Moderate
LOS ANGELES	14252 W DELANO ST	91401	2240021002	Medium Residential	[Q]R3-1	0	43	0.17217203	Residential - Five or More Units or Apartments (Any Combination) - 4 Stories or Less	YES - Current	NO - Privately-Owned	Available	Not Used in Prior Housing Element	0	0	0.113676846	0.113676846	8	0	0	1778153	493	Van Nuys - North Sherman Oaks		Yes	Above Moderate
LOS ANGELES	14246 1/4 W DELANO ST	91401	2240021003	Medium Residential	[Q]R3-1	0	43	0.17217203	Residential - Four Units (Any Combination) - 4 Stories or Less	YES - Current	NO - Privately-Owned	Available	Not Used in Prior Housing Element	0	0	0.191304553	0.191304553	4	0	0	1778153	494	Van Nuys - North Sherman Oaks		Yes	Above Moderate
LOS ANGELES	14242 W DELANO ST	91401	2240021004	Medium Residential	[Q]R3-1	0	43	0.172171312	Residential - Four Units (Any Combination) - 4 Stories or Less	YES - Current	NO - Privately-Owned	Available	Not Used in Prior Housing Element	0	0	0.191304553	0.191304553	4	0	0	1778153	495	Van Nuys - North Sherman Oaks		Yes	Above Moderate
LOS ANGELES	14234 W DELANO ST	91401	2240021005	Medium Residential	[Q]R3-1	0	43	0.172171312	Residential - Five or More Units or Apartments (Any Combination) - 4 Stories or Less	YES - Current	NO - Privately-Owned	Available	Not Used in Prior Housing Element	0.066102706	0	0	0.066102706	8	0	0	1778153	496	Van Nuys - North Sherman Oaks			Lower
LOS ANGELES	14222 W DELANO ST	91401	2240021007	Medium Residential	[Q]R3-1	0	43	0.172170696	Residential - Three Units (Any Combination) - 4 Stories or Less	YES - Current	NO - Privately-Owned	Available	Not Used in Prior Housing Element	0.127875549	0	0	0.127875549	3	0	0	1778153	498	Van Nuys - North Sherman Oaks			Lower
LOS ANGELES	14206 W DELANO ST	91401	2240021011	Medium Residential	[Q]R3-1	0	43	0.172170853	Residential - Four Units (Any Combination) - 4 Stories or Less	YES - Current	NO - Privately-Owned	Available	Not Used in Prior Housing Element	0	0	0.245113134	0.245113134	4	0	0	1778153	499	Van Nuys - North Sherman Oaks		Yes	Above Moderate
LOS ANGELES	14202 W DELANO ST	91401	2240021012	Medium Residential	[Q]R3-1	0	43	0.172171667	Residential - Five or More Units or Apartments (Any Combination) - 4 Stories or Less	YES - Current	NO - Privately-Owned	Available	Not Used in Prior Housing Element	0	0	0.147597975	0.147597975	6	0	0	1778153	500	Van Nuys - North Sherman Oaks		Yes	Above Moderate
LOS ANGELES	14201 W CALVERT ST	91401	2240021013	Medium Residential	[Q]R3-1	0	43	0.172222984	Residential - Four Units (Any Combination) - 4 Stories or Less	YES - Current	NO - Privately-Owned	Available	Not Used in Prior Housing Element	0	0	0.571193397	0.571193397	4	0	0	1778153	564	Van Nuys - North Sherman Oaks		Yes	Above Moderate
LOS ANGELES	14207 W CALVERT ST	91401	2240021014	Medium Residential	[Q]R3-1	0	43	0.172220117	Residential - Three Units (Any Combination) - 4 Stories or Less	YES - Current	NO - Privately-Owned	Available	Not Used in Prior Housing Element	0	0	0.64739306	0.64739306	3	0	0	1778153	563	Van Nuys - North Sherman Oaks		Yes	Above Moderate
LOS ANGELES	14211 1/2 W CALVERT ST	91401	2240021015	Medium Residential	[Q]R3-1	0	43	0.172215813	Residential - Three Units (Any Combination) - 4 Stories or Less	YES - Current	NO - Privately-Owned	Available	Not Used in Prior Housing Element	0	0	0.64739306	0.64739306	3	0	0	1778153	562	Van Nuys - North Sherman Oaks		Yes	Above Moderate
LOS ANGELES	14215 W CALVERT ST	91401	2240021016	Medium Residential	[Q]R3-1	0	43	0.172209467	Residential - Five or More Units or Apartments (Any Combination) - 4 Stories or Less	YES - Current	NO - Privately-Owned	Available	Not Used in Prior Housing Element	0	0	0.053646366	0.053646366	7	0	0	1778153	561	Van Nuys - North Sherman Oaks		Yes	Above Moderate
LOS ANGELES	14237 W CALVERT ST	91401	2240021019	Medium Residential	[Q]R3-1	0	43	0.172197777	Residential - Five or More Units or Apartments (Any Combination) - 4 Stories or Less	YES - Current	NO - Privately-Owned	Available	Not Used in Prior Housing Element	0.07552152	0	0	0.07552152	7	0	0	1778153	558	Van Nuys - North Sherman Oaks			Lower
LOS ANGELES	14239 W CALVERT ST	91401	2240021020	Medium Residential	[Q]R3-1	0	43	0.172194291	Residential - Five or More Units or Apartments (Any Combination) - 4 Stories or Less	YES - Current	NO - Privately-Owned	Available	Not Used in Prior Housing Element	0	0	0.053646366	0.053646366	7	0	0	1778153	557	Van Nuys - North Sherman Oaks		Yes	Above Moderate
LOS ANGELES	14243 W CALVERT ST	91401	2240021021	Medium Residential	[Q]R3-1	0	43	0.172189987	Residential - Five or More Units or Apartments (Any Combination) - 4 Stories or Less	YES - Current	NO - Privately-Owned	Available	Not Used in Prior Housing Element	0	0	0.053646366	0.053646366	7	0	0	1778153	556

LOS ANGELES	14162 W DELANO ST	91401 2240022001	Medium Residential		[Q]R3-1	0	43	0.172172387	Residential - Five or More Units or Apartments (Any Combination) - 4 Stories or Less	YES - Current	NO - Privately-Owned	Available	Not Used in Prior Housing Element	0.07552152	0	0	0.07552152	7	0	0	1778153	501	Van Nuys - North Sherman Oaks			Lower
LOS ANGELES	14158 W DELANO ST	91401 2240022002	Medium Residential		[Q]R3-1	0	43	0.172170695	Residential - Five or More Units or Apartments (Any Combination) - 4 Stories or Less	YES - Current	NO - Privately-Owned	Available	Not Used in Prior Housing Element	0	0	0.113676846	0.113676846	8	0	0	1778153	502	Van Nuys - North Sherman Oaks	Yes		Above Moderate
LOS ANGELES	14148 W DELANO ST	91401 2240022004	Medium Residential		[Q]R3-1	0	43	0.172172284	Residential - Five or More Units or Apartments (Any Combination) - 4 Stories or Less	YES - Current	NO - Privately-Owned	Available	Not Used in Prior Housing Element	0	0	0.129561943	0.129561943	7	0	0	1778153	503	Van Nuys - North Sherman Oaks	Yes		Above Moderate
LOS ANGELES	14124 W DELANO ST	91401 2240022009	Medium Residential		[Q]R3-1	0	43	0.15739054	Residential - Four Units (Any Combination) - 4 Stories or Less	YES - Current	NO - Privately-Owned	Available	Not Used in Prior Housing Element	0	0	0.539620936	0.539620936	4	0	0	1778153	508	Van Nuys - North Sherman Oaks	Yes		Above Moderate
LOS ANGELES	14118 W DELANO ST	91401 2240022010	Medium Residential		[Q]R3-1	0	43	0.186952667	Residential - Double, Duplex, or Two Units - 4 Stories or Less	YES - Current	NO - Privately-Owned	Available	Not Used in Prior Housing Element	0	0	0.822648656	0.822648656	2	0	0	1778153	509	Van Nuys - North Sherman Oaks	Yes		Above Moderate
LOS ANGELES	14106 W DELANO ST	91401 2240022012	Medium Residential		[Q]R3-1	0	43	0.172172438	Residential - Five or More Units or Apartments (Any Combination) - 4 Stories or Less - Pool	YES - Current	NO - Privately-Owned	Available	Not Used in Prior Housing Element	0	0	0.099689135	0.099689135	9	0	0	1778153	511	Van Nuys - North Sherman Oaks	Yes		Above Moderate
LOS ANGELES	14102 W DELANO ST	91401 2240022013	Medium Residential		[Q]R3-1	0	43	0.189389043	Residential - Five or More Units or Apartments (Any Combination) - 4 Stories or Less	YES - Current	NO - Privately-Owned	Available	Not Used in Prior Housing Element	0	0	0.163187584	0.163187584	7	0	0	1778153	512	Van Nuys - North Sherman Oaks	Yes		Above Moderate
LOS ANGELES	6145 N HAZELTINE AVE	91401 2240022014	Medium Residential		[Q]R3-1	0	43	0.20673692	Residential - Four Units (Any Combination) - 4 Stories or Less	YES - Current	NO - Privately-Owned	Available	Not Used in Prior Housing Element	0	0	0.759287775	0.759287775	4	0	0	1778153	577	Van Nuys - North Sherman Oaks	Yes		Above Moderate
LOS ANGELES	14109 W CALVERT ST	91401 2240022015	Medium Residential		[Q]R3-1	0	43	0.172275811	Residential - Four Units (Any Combination) - 4 Stories or Less	YES - Current	NO - Privately-Owned	Available	Not Used in Prior Housing Element	0	0	0.503681302	0.503681302	5	0	0	1778153	576	Van Nuys - North Sherman Oaks	Yes		Above Moderate
LOS ANGELES	14111 W CALVERT ST	91401 2240022016	Medium Residential		[Q]R3-1	0	43	0.174717935	Residential - Five or More Units or Apartments (Any Combination) - 4 Stories or Less	YES - Current	NO - Privately-Owned	Available	Not Used in Prior Housing Element	0.07552152	0	0	0.07552152	7	0	0	1778153	575	Van Nuys - North Sherman Oaks			Lower
LOS ANGELES	14121 W CALVERT ST	91401 2240022017	Medium Residential		[Q]R3-1	0	43	0.169821586	Residential - Five or More Units or Apartments (Any Combination) - 4 Stories or Less	YES - Current	NO - Privately-Owned	Available	Not Used in Prior Housing Element	0.07552152	0	0	0.07552152	7	0	0	1778153	574	Van Nuys - North Sherman Oaks			Lower
LOS ANGELES	14123 W CALVERT ST	91401 2240022018	Medium Residential		[Q]R3-1	0	43	0.1747086	Residential - Three Units (Any Combination) - 4 Stories or Less	YES - Current	NO - Privately-Owned	Available	Not Used in Prior Housing Element	0	0	0.64739306	0.64739306	3	0	0	1778153	573	Van Nuys - North Sherman Oaks	Yes		Above Moderate
LOS ANGELES	14139 W CALVERT ST	91401 2240022021	Medium Residential		[Q]R3-1	0	43	0.172248358	Residential - Five or More Units or Apartments (Any Combination) - 4 Stories or Less	YES - Current	NO - Privately-Owned	Available	Not Used in Prior Housing Element	0	0	0.113676846	0.113676846	8	0	0	1778153	570	Van Nuys - North Sherman Oaks	Yes		Above Moderate
LOS ANGELES	14153 W CALVERT ST	91401 2240022023	Medium Residential		[Q]R3-1	0	43	0.172240564	Residential - Five or More Units or Apartments (Any Combination) - 4 Stories or Less	YES - Current	NO - Privately-Owned	Available	Not Used in Prior Housing Element	0	0	0.053646366	0.053646366	7	0	0	1778153	568	Van Nuys - North Sherman Oaks	Yes		Above Moderate
LOS ANGELES	14157 W CALVERT ST	91401 2240022024	Medium Residential		[Q]R3-1	0	43	0.17223805	Residential - Five or More Units or Apartments (Any Combination) - 4 Stories or Less	YES - Current	NO - Privately-Owned	Available	Not Used in Prior Housing Element	0	0	0.113676846	0.113676846	8	0	0	1778153	567	Van Nuys - North Sherman Oaks	Yes		Above Moderate
LOS ANGELES	14161 W CALVERT ST	91401 2240022025	Medium Residential		[Q]R3-1	0	43	0.17223088	Residential - Four Units (Any Combination) - 4 Stories or Less	YES - Current	NO - Privately-Owned	Available	Not Used in Prior Housing Element	0	0	0.245113134	0.245113134	4	0	0	1778153	566	Van Nuys - North Sherman Oaks	Yes		Above Moderate
LOS ANGELES	14165 W CALVERT ST	91401 2240022026	Medium Residential		[Q]R3-1	0	43	0.172230882	Residential - Single Family Residence	YES - Current	NO - Privately-Owned	Available	Not Used in Prior Housing Element	1.135382581	0	0	1.135382581	1	0	0	1778153	565	Van Nuys - North Sherman Oaks			Lower
LOS ANGELES	14130 W DELANO ST	91401 2240022028	Medium Residential		[Q]R3-1	0	43	0.172170598	Residential - Five or More Units or Apartments (Any Combination) - 4 Stories or Less	YES - Current	NO - Privately-Owned	Available	Not Used in Prior Housing Element	0.092108819	0	0	0.092108819	11	0	0	1778153	507	Van Nuys - North Sherman Oaks			Lower
LOS ANGELES	14134 W DELANO ST	91401 2240022028	Medium Residential		[Q]R3-1	0	43	0.172172742	Residential - Five or More Units or Apartments (Any Combination) - 4 Stories or Less	YES - Current	NO - Privately-Owned	Available	Not Used in Prior Housing Element	0.092108819	0	0	0.092108819	11	0	0	1778153	506	Van Nuys - North Sherman Oaks			Lower
LOS ANGELES	14152 W DELANO ST	91401 2240022029	Medium Residential		[Q]R3-1	0	43	0.169874916	Residential - Five or More Units or Apartments (Any Combination) - 4 Stories or Less	YES - Current	NO - Privately-Owned	Available	Not Used in Prior Housing Element	0.066102706	0	0	0.066102706	8	0	0	1778153	516	Van Nuys - North Sherman Oaks			Lower
LOS ANGELES	14112 W DELANO ST	91401 2240022036	Medium Residential		[Q]R3-1	0	43	0.169875013	Residential - Five or More Units or Apartments (Any Combination) - 4 Stories or Less	YES - Current	NO - Privately-Owned	Available	Not Used in Prior Housing Element	0.098381576	0	0	0.098381576	5	0	0	1778153	517	Van Nuys - North Sherman Oaks			Lower
LOS ANGELES	14145 W CALVERT ST	91401 2240022900	Medium Residential		[Q]R3-1	0	43	0.172248099	Miscellaneous - Government Owned Property - Miscellaneous - Community Redevelopment	YES - Current	YES - City-Owned	Available	Not Used in Prior Housing Element	0.023247329	0	0	0.023247329	0	0	0	1778153	569	Van Nuys - North Sherman Oaks			Lower
LOS ANGELES	14162 W CALVERT ST	91401 2240023001	Medium Residential		[Q]R3-1	0	43	0.143441396	Residential - Single Family Residence	YES - Current	NO - Privately-Owned	Available	Not Used in Prior Housing Element	0	0	0.765396529	0.765396529	1	0	0	1778153	676	Van Nuys - North Sherman Oaks	Yes		Above Moderate
LOS ANGELES		2240023002	Medium Residential		[Q]R3-1	0	43	0.143368399	Residential - Three Units (Any Combination) - 4 Stories or Less	YES - Current	NO - Privately-Owned	Available	Not Used in Prior Housing Element	0.791339791	0	0	0.791339791	3	0	0	1778153	677	Van Nuys - North Sherman Oaks			Lower
LOS ANGELES	14156 W CALVERT ST	91401 2240023004	Medium Residential		[Q]R3-1	0	43	0.14329702	Residential - Three Units (Any Combination) - 4 Stories or Less	YES - Current	NO - Privately-Owned	Available	Not Used in Prior Housing Element	0	0	0.576046395	0.576046395	3	0	0	1778153	678	Van Nuys - North Sherman Oaks	Yes		Above Moderate
LOS ANGELES	14148 W CALVERT ST	91401 2240023005	Medium Residential		[Q]R3-1	0	43	0.143225917	Residential - Five or More Units or Apartments (Any Combination) - 4 Stories or Less	YES - Current	NO - Privately-Owned	Available	Not Used in Prior Housing Element	0	0	0.106837485	0.106837485	7	0	0	1778153	679	Van Nuys - North Sherman Oaks	Yes		Above Moderate
LOS ANGELES	14138 W CALVERT ST	91401 2240023009	Light Manufacturing, Medium Residential		[Q]R3-1	0	43	0.286444892	Residential - Five or More Units or Apartments (Any Combination) - 4 Stories or Less	YES - Current	NO - Privately-Owned	Available	Not Used in Prior Housing Element	1.445727366	0	0	1.445727366	0	0	0	1778153	681	Van Nuys - North Sherman Oaks			Lower
LOS ANGELES	14100 W CALVERT ST	91401 2240023BRK	Medium Residential		[Q]R3-1	0	43	0.411695306	Residential - Single Family Residence - Condominium	YES - Current	NO - Privately-Owned	Available	Not Used in Prior Housing Element	0.162902889	0	0	0.162902889	16	0	0	1778153	687	Van Nuys - North Sherman Oaks			Lower
LOS ANGELES	14246 W CALVERT ST	91401 2240024002	Medium Residential		[Q]R3-1	0	43	0.143476127	Industrial - Heavy Manufacturing - One Story	YES - Current	NO - Privately-Owned	Available	Not Used in Prior Housing Element	0.075588785	0	0	0.075588785	0	0	0	1778153	667	Van Nuys - North Sherman Oaks			Lower
LOS ANGELES	14254 W CALVERT ST	91401 2240024002	Medium Residential		[Q]R3-1	0	43	0.143477267	Industrial - Heavy Manufacturing - One Story	YES - Current	NO - Privately-Owned	Available	Not Used in Prior Housing Element	0.075588785	0	0	0.075588785	0	0	0	1778153	666	Van Nuys - North Sherman Oaks			Lower
LOS ANGELES	14260 W CALVERT ST	91401 2240024002	Medium Residential		[Q]R3-1	0	43	0.143474571	Industrial - Heavy Manufacturing - One Story	YES - Current	NO - Privately-Owned	Available	Not Used in Prior Housing Element	0.075588785	0	0	0.075588785	0	0	0	1778153	665	Van Nuys - North Sherman Oaks			Lower
LOS ANGELES	14240 W CALVERT ST	91401 2240024004	Medium Residential		[Q]R3-1	0	43	0.14347608	Residential - Five or More Units or Apartments (Any Combination) - 4 Stories or Less	YES - Current	NO - Privately-Owned	Available	Not Used in Prior Housing Element	0	0	0.091956779	0.091956779	8	0	0	1778153	668	Van Nuys - North Sherman Oaks	Yes		Above Moderate
LOS ANGELES	14234 W CALVERT ST	91401 2240024005	Medium Residential		[Q]R3-1	0	43	0.14347726	Residential - Single Family Residence	YES - Current	NO - Privately-Owned	Available	Not Used in Prior Housing Element	1.046809977	0	0	1.046809977	1	0	0	1778153	669	Van Nuys - North Sherman Oaks			Lower
LOS ANGELES	14228 W CALVERT ST	91401 2240024006	Medium Residential		[Q]R3-1	0	43	0.143475829	Residential - Five or More Units or Apartments (Any Combination) - 4 Stories or Less	YES - Current	NO - Privately-Owned	Available	Not Used in Prior Housing Element	0.084169045	0	0	0.084169045	5	0	0	1778153	670	Van Nuys - North Sherman Oaks			Lower
LOS ANGELES	14206 W CALVERT ST	91401 2240024010	Medium Residential		[Q]R3-1	0	43	0.143475467	Residential - Five or More Units or Apartments (Any Combination) - 4 Stories or Less	YES - Current	NO - Privately-Owned	Available	Not Used in Prior Housing Element	0	0	0.432181761	0.432181761	5	0	0	1778153	674	Van Nuys - North Sherman Oaks	Yes		Above Moderate
LOS ANGELES	14202 W CALVERT ST	91401 2240024011	Medium Residential		[Q]R3-1	0	43	0.143477623	Residential - Single Family Residence	YES - Current	NO - Privately-Owned	Available	Not Used in Prior Housing Element	1.046809977	0	0	1.046809977	1	0	0	1778153	675	Van Nuys - North Sherman Oaks			Lower
LOS ANGELES	14242 W CALVERT ST	91401 2240024020	Medium Residential		[Q]R3-1	0	43	0.141181036	Residential - Four Units (Any Combination) - 4 Stories or Less	YES - Current	NO - Privately-Owned	Available	Not Used in Prior Housing Element	0.097829749	0	0	0.097829749	4	0	0	1778153	686	Van Nuys - North Sherman Oaks			Lower
LOS ANGELES	14804 W VICTORY BLVD	91411 2241001003	Medium Residential		[Q]R3-1	0	43	0.179234048	Residential - Five or More Units or Apartments (Any Combination) - 4 Stories or Less	YES - Current	NO - Privately-Owned	Available	Not Used in Prior Housing Element	0	0	0.038075206	0.038075206	10	0	0	1808149	876	Van Nuys - North Sherman Oaks	Yes		Above Moderate
LOS ANGELES	14810 W VICTORY BLVD	91411 2241001004	Medium Residential		[Q]R3-1	0	43	0.119491494	Residential - Five or More Units or Apartments (Any Combination) - 4 Stories or Less	YES - Current	NO - Privately-Owned	Available	Not Used in Prior Housing Element	0	0	0.08932153	0.08932153	8	0	0	1808149	875	Van Nuys - North Sherman Oaks	Yes		Above Moderate
LOS ANGELES	14818 W VICTORY BLVD	91411 2241001005	Medium Residential		[Q]R3-1	0	43	0.126959481	Residential - Four Units (Any Combination) - 4 Stories or Less	YES - Current	NO - Privately-Owned	Available	Not Used in Prior Housing Element	0	0	0.417126119	0.417126119	4	0	0	1808149	873	Van Nuys - North Sherman Oaks	Yes		Above Moderate
LOS ANGELES	14830 W VICTORY BLVD	91411 2241001008	Medium Residential		[Q]R3-1	0	43	0.14936797	Residential - Five or More Units or Apartments (Any Combination) - 4 Stories or Less	YES - Current	NO - Privately-Owned	Available	Not Used in Prior Housing Element	0	0	0.090788253	0.090788253	8	0	0	1808149	870	Van Nuys - North Sherman Oaks	Yes		Above Moderate
LOS ANGELES	14836 W VICTORY BLVD	91411 2241001009	Medium Residential		[Q]R3-1	0	43	0.149369919	Residential - Single Family Residence - Vacant Land	YES - Current	NO - Privately-Owned	Available	Not Used in Prior Housing Element	0.943191403	0	0	0.943191403	0	0	0	1808149	869	Van Nuys - North Sherman Oaks			Lower
LOS ANGELES	14853 W FRIAR ST	91411 2241001012	Medium Residential		[Q]R3-1	0	43	0.171023831	Residential - Double, Duplex, or Two Units - 4 Stories or Less	YES - Current	NO - Privately-Owned	Available	Not Used in Prior Housing Element	0	0	0.730988932	0.730988932	2	0	0	1808149	941	Van Nuys - North Sherman Oaks	Yes		Above Moderate
LOS ANGELES	14847 W FRIAR ST	91411 2241001013	Medium Residential		[Q]R3-1	0	43	0.174193296	Residential - Single Family Residence	YES - Current	NO - Privately-Owned	Available	Not Used in Prior Housing Element	1.131870961	0	0	1.131870961	1	0	0	1808149	942	Van Nuys - North Sherman Oaks			Lower
LOS ANGELES	14843 W FRIAR ST	91411 2241001014	Medium Residential		[Q]R3-1	0	43	0.172170977	Residential - Single Family Residence	YES - Current	NO - Privately-Owned	Available	Not Used in Prior Housing Element	1.131870961	0	0	1.131870961	1	0	0	1808149	943	Van Nuys - North Sherman Oaks			Lower
LOS ANGELES	14837 W FRIAR ST	91411 2241001015	Medium Residential		[Q]R3-1	0	43	0.172170977	Residential - Five or More Units or Apartments (Any Combination) - 4 Stories or Less	YES - Current	NO - Privately-Owned	Available	Not Used in Prior Housing Element	0	0	0.18878392	0.18878392	6	0	0	1808149	944	Van Nuys - North Sherman Oaks	Yes		Above Moderate
LOS ANGELES	14833 W FRIAR ST	91411 2241001016	Medium Residential		[Q]R3-1	0	43	0.172170977	Residential - Five or More Units or Apartments (Any Combination) - 4 Stories or Less	YES - Current	NO - Privately-Owned	Available	Not Used in Prior Housing Element	0.057616362	0	0	0.057616362	9	0	0	1808149	945	Van Nuys - North Sherman Oaks			Lower
LOS ANGELES	14825 W FRIAR ST	91411 2241001017	Medium Residential		[Q]R3-1	0	43	0.172171332	Residential - Five or More Units or Apartments (Any Combination) - 4 Stories or Less - Pool	YES - Current	NO - Privately-Owned	Available	Not Used in Prior Housing Element	0	0	0.113297465	0.113297465	8	0	0	1808149	946	Van Nuys - North Sherman Oaks	Yes		Above Moderate
LOS ANGELES	14823 W FRIAR ST	91411 2241001018	Medium Residential		[Q]R3-1	0	43	0.172171695	Residential - Five or More Units or Apartments (Any Combination) - 4 Stories or Less	YES - Current	NO - Privately-Owned	Available	Not Used in Prior Housing Element	0	0	0.113297465	0.113297465	8	0	0	1808149	947	Van Nuys - North Sherman Oaks	Yes		Above Moderate
LOS ANGELES	14819 W FRIAR ST	91411 2241001019	Medium Residential		[Q]R3-1	0	43	0.17217173	Residential - Five or More Units or Apartments (Any Combination) - 4 Stories or Less	YES - Current	NO - Privately-Owned	Available	Not Used in Prior Housing Element	0	0	0.113297465	0.113297465	8	0	0	1808149	948	Van Nuys - North Sherman Oaks	Yes		Above Moderate
LOS ANGELES	14811 W FRIAR ST	91411 2241001020	Medium Residential		[Q]R3-1	0	43	0.172171766	Residential - Five or More Units or Apartments (Any Combination) - 4 Stories or Less	YES - Current	NO - Privately-Owned	Available	Not Used in Prior Housing Element	0.075266004	0	0	0.075266004	7	0	0	1808149	949	Van Nuys - North Sherman Oaks			Lower
LOS ANGELES	14807 W FRIAR ST	91411 2241001021	Medium Residential		[Q]R3-1	0	43	0.172171623	Residential - Single Family Residence - Vacant Land	YES - Current	NO - Privately-Owned	Available	Not Used in Prior Housing Element	1.014097524	0	0	1.014097524	0	0	0	1808149	950	Van Nuys - North Sherman Oaks			Lower
LOS ANGELES	14803 W FRIAR ST	91411 2241001022	Medium Residential		[Q]R3-1	0	43	0.172171695	Residential - Five or More Units or Apartments (Any Combination) - 4 Stories or Less	YES - Current	NO - Privately-Owned	Available	Not Used in Prior Housing Element	0.064480864	0	0	0.064480864	10	0	0	1808149	951	Van Nuys - North Sherman Oaks			Lower
LOS ANGELES	14769 W FRIAR ST	91411 2241001023	Medium Residential		[Q]R3-1	0	43	0.172171695	Residential - Five or More Units or Apartments (Any Combination) - 4 Stories or Less	YES - Current	NO - Privately-Owned	Available	Not Used in Prior Housing Element	0	0	0.129131153	0.129131153	7	0	0	1808149	952	Van Nuys - North Sherman Oaks	Yes		Above Moderate
LOS ANGELES	14763 W FRIAR ST	91411 2241001024	Medium Residential		[Q]R3-1	0	43	0.172171695	Residential - Single Family Residence	YES - Current	NO - Privately-Owned	Available	Not Used in Prior Housing Element	1.131870961	0	0	1.131870961	1	0	0	1808149	953	Van Nuys - North Sherman Oaks			Lower
LOS ANGELES		2241001028	Neighborhood Office Commercial		C1.5-1VL	0	108	0.147074431	Commercial - Commercial - Vacant Land	YES - Current	NO - Privately-Owned	Available	Not Used in Prior Housing Element	0.275303059	0	0	0.275303059	0	0	0	1808149	868	Van Nuys - North Sherman Oaks			Lower
LOS ANGELES	14850 W VICTORY BLVD	91411 2241001029	Neighborhood Office Commercial		C1.5-1VL	0	108	0.426280207	Commercial - Restaurant, Cocktail Lounge - Fast Food - Auto Oriented - One Story	YES - Current	NO - Privately-Owned	Available	Not Used in Prior Housing Element	0.147337561	0	0	0.147337561	0	0	0	1808149	867	Van Nuys - North Sherman Oaks			Lower
LOS ANGELES	14704 W VICTORY BLVD	91411 2241002001	Medium Residential		[Q]R3-1	0	43	0.090809248	Residential - Single Family Residence - Vacant Land	YES - Current	NO - Privately-Owned	Available	Not Used in Prior Housing Element	0	0	0.344657555	0.344657555	0	3*	3*	1808149	890	Van Nuys - North Sherman Oaks			Above Moderate
LOS ANGELES	14716 W VICTORY BLVD	91411 2241002004	Medium Residential		[Q]R3-1	0	43	0.149354511	Residential - Five or More Units or Apartments (Any Combination) - 4 Stories or Less	YES - Current	NO - Privately-Owned	Available	Not Used in Prior Housing Element	0	0	0.122483107	0.122483107	6	0	0	1808149	887	Van Nuys - North Sherman Oaks	Yes		Above Moderate
LOS ANGELES	14744 W VICTORY BLVD	91411 2241002011	Medium Residential		[Q]R3-1	0	43	0.143380431	Residential - Five or More Units or Apartments (Any Combination) - 4 Stories or Less	YES - Current	NO - Privately-Owned	Available	Not Used in Prior Housing Element	0	0	0.106481196	0.106481196	7	0	0	1808149	882	Van Nuys - North Sherman Oaks	Yes		Above Moderate
LOS ANGELES	14752 W VICTORY BLVD	91411 2241002013	Medium Residential		[Q]R3-1	0	43	0.149357569	Residential - Single Family Residence	YES - Current	NO - Privately-Owned	Available	Not Used in Prior Housing Element	1.034527338	0	0	1.034527338	1	0	0	1808149	880	Van Nuys - North Sherman Oaks			Lower
LOS ANGELES	14758 W VICTORY BLVD	91411 2241002014	Medium Residential		[Q]R3-1	0	43	0.149358641	Residential - Five or More Units or Apartments (Any Combination) - 4 Stories or Less	YES - Current	NO - Privately-Owned	Available	Not Used in Prior Housing Element	0	0	0.090788253	0.090788253	8	0	0	1808149	879	Van Nuys - North Sherman Oaks	Yes		Above Moderate
LOS ANGELES	14753 W FRIAR ST	91411 2241002016	Medium Residential		[Q]R3-1	0	43	0.172171695	Residential - Three Units (Any Combination) - 4 Stories or Less	YES - Current	NO - Privately-Owned	Available	Not Used in Prior Housing Element	0	0	0.645333123	0.645333123	3	0	0	1808149	955	Van Nuys - North Sherman Oaks	Yes		Above Moderate
LOS ANGELES	14747 W FRIAR ST	91411 2241002017	Medium Residential		[Q]R3-1	0	43	0.172172049	Residential - Single Family Residence	YES - Current	NO - Privately-Owned	Available	Not Used in Prior Housing Element	1.131870961	0	0	1.131870961	1	0	0	1808149	956	Van Nuys - North Sherman Oaks			Lower
LOS ANGELES	14737 W FRIAR ST	91411 2241002019	Medium Residential		[Q]R3-1	0	43	0.154954315	Residential - Five or More Units or Apartments (Any Combination) - 4 Stories or Less	YES - Current	NO - Privately-Owned	Available	Not Used in Prior Housing Element	0.943191403	0	0	0.943191403	0	0	0	1808149	958	Van Nuys - North Sherman Oaks			Lower
LOS ANGELES	14735 W FRIAR ST	91411 2241002020	Medium Residential		[Q]R3-1	0	43	0.18938929	Residential - Five or More Units or Apartments (Any Combination) - 4 Stories or Less	YES - Current	NO - Privately-Owned	Available	Not Used in Prior Housing Element	0.053515942	0	0	0.053515942	14	0	0	1808149	959	Van Nuys - North Sherman Oaks			Lower
LOS ANGELES		2241002021	Medium Residential		[Q]R3-1	0	43	0.010330454	Residential - Single Family Residence - Vacant Land	YES - Current	NO - Privately-Owned	Available	Not Used in Prior Housing Element	0	0	0.099968284	0.099968284	0	0	0	1808149	960	Van Nuys - North Sherman Oaks			Above Moderate
LOS ANGELES	14727 W FRIAR ST	91411 2241002022	Medium Residential		[Q]R3-1	0	43	0.16528504	Residential - Four Units (Any Combination) - 4 Stories or Less	YES - Current	NO - Privately-Owned	Available	Not Used in Prior Housing Element	1.014097524	0	0	1.014097524	0	0	0	1808149	961	Van Nuys - North Sherman Oaks			Lower
LOS ANGELES	14725 W FRIAR ST	91411 2241002023	Medium Residential		[Q]R3-1	0	43	0.168727141	Residential - Four Units (Any Combination) - 4 Stories or Less	YES - Current	NO - Privately-Owned	Available	Not Used in Prior Housing Element	0	0	0.079837444	0.079837444	4	0	0	1808149	962	Van Nuys - North Sherman Oaks	Yes		Above Moderate
LOS ANGELES	14706 W VICTORY BLVD	91411 2241002025	Medium Residential		[Q]R3-1	0	43	0.091959741	Institutional - Church - One Story	YES - Current	NO - Privately-Owned	Available	Not Used in Prior Housing Element	0.023843811	0	0	0.023843811	2	0	0	1808149	889	Van Nuys - North Sherman Oaks			Lower
LOS ANGELES	14707 W FRIAR ST	91411 2241002025	Medium Residential		[Q]R3-1	0	43	0.344342663	Institutional - Church - One Story	YES - Current	NO - Privately-Owned	Available	Not Used in Prior Housing Element	0.058160186	0	0	0.058160186	2	0	0	1808149	964	Van Nuys - North Sherman Oaks			Lower
LOS ANGELES	14712 W VICTORY BLVD	91411 2241002025	Medium Residential		[Q]R3-1	0	43	0.149355197	Institutional - Church - One Story	YES - Current	NO - Privately-Owned	Available	Not Used in Prior Housing Element	0.035210648	0	0	0.035210648	2	0	0	1808149	888	Van Nuys - North Sherman Oaks			Lower
LOS ANGELES	14715 W FRIAR ST	91411 2241002025	Medium Residential		[Q]R3-1	0	43	0.344343387	Institutional - Church - One Story	YES - Current	NO - Privately-Owned	Available	Not Used in Prior Housing Element	0.058160186	0	0	0.058160186	2	0	0	1808149	963	Van Nuys - North Sherman Oaks			Lower
LOS ANGELES		2241002025	Medium Residential		[Q]R3-1	0	43	0.114781611	Institutional - Church - One Story	YES - Current	NO - Privately-Owned	Available	Not Used in Prior Housing Element	0.03005958	0	0	0.03005958	2	0	0	1808149	934	Van Nuys - North Sherman Oaks			Lower
LOS ANGELES	14600 W VICTORY BLVD	91411 2241003001	Community Commercial		[Q]C2-1VL-CDO	0	108	0.148810874	Commercial - Office Building - One Story	YES - Current	NO - Privately-Owned	Available	Not Used in Prior Housing Element	0.149249858	0	0	0.149249858	0	0	0	1808149	902	Van Nuys - North Sherman Oaks			Lower
LOS ANGELES	14608 W VICTORY BLVD	91411 2241003001	Community Commercial		[Q]C2-1VL-CDO	0	108	0.149255344	Commercial - Office Building - One Story	YES - Current	NO - Privately-Owned	Available	Not Used in Prior Housing Element	0.149249858	0	0	0.149249858	0	0	0	1808149	901	Van Nuys - North Sherman Oaks			Lower
LOS ANGELES	14612 W VICTORY BLVD	91411 2241003002	Community Commercial		[Q]C2-1VL-CDO	0	108	0.149256054	Commercial - Professional Building - One Story	YES - Current	NO - Privately-Owned	Available	Not Used in Prior Housing Element	0.36093142	0	0	0.36093142	0	0	0	1808149	900	Van Nuys - North Sherman Oaks			Lower
LOS ANGELES	14618 W VICTORY BLVD	91411 2241003003	Community Commercial		[Q]C2-1VL-CDO	0	108	0.149257134	Commercial - Store - One Story	YES - Current	NO - Privately-Owned	Available	Not Used in Prior Housing Element	0.104710395	0	0	0.104710395	3	0	0	1808149	899	Van Nuys - North Sherman Oaks			Lower
LOS ANGELES	14622 W VICTORY BLVD	91411 2241003004	Community Commercial		[Q]C2-1VL-CDO	0	108	0.149258206	Commercial - Office Building - One Story	YES - Current	NO - Privately-Owned	Available	Not Used in Prior Housing Element	0.114039553	0	0	0.114039553	0	0	0	1808149	898	Van Nuys - North Sherman Oaks			Lower
LOS ANGELES	14624 W VICTORY BLVD	91411 2241003005	Community Commercial		[Q]C2-1VL-CDO	0	108	0.149257997	Commercial - Store - One Story	YES - Current	NO - Privately-Owned

LOS ANGELES	14639 W FRIAR ST	91411	2241003013	Community Commercial	[Q]R3-1-CDO	0	54	0.155032744	Residential - Five or More Units or Apartments (Any Combination) - 4 Stories or Less	YES - Current	NO - Privately-Owned	Available	Not Used in Prior Housing Element	0.107637258	0	0	0.107637258	8	0	0	1808149	973	Van Nuys - North Sherman Oaks			Lower
LOS ANGELES	14631 W FRIAR ST	91411	2241003014	Community Commercial	[Q]R3-1-CDO	0	54	0.155031411	Residential - Double, Duplex, or Two Units - 4 Stories or Less	YES - Current	NO - Privately-Owned	Available	Not Used in Prior Housing Element	0	0	0.856185067	0.856185067	2	0	0	1808149	974	Van Nuys - North Sherman Oaks	Yes	Above Moderate	
LOS ANGELES	14629 W FRIAR ST	91411	2241003015	Community Commercial	[Q]R3-1-CDO	0	54	0.155032379	Residential - Four Units (Any Combination) - 4 Stories or Less	YES - Current	NO - Privately-Owned	Available	Not Used in Prior Housing Element	0	0	0.097731709	0.097731709	4	0	0	1808149	975	Van Nuys - North Sherman Oaks	Yes	Above Moderate	
LOS ANGELES	14623 W FRIAR ST	91411	2241003016	Community Commercial	[Q]R3-1-CDO	0	54	0.155032024	Residential - Four Units (Any Combination) - 4 Stories or Less	YES - Current	NO - Privately-Owned	Available	Not Used in Prior Housing Element	0	0	0.68576169	0.68576169	4	0	0	1808149	976	Van Nuys - North Sherman Oaks	Yes	Above Moderate	
LOS ANGELES	14607 W FRIAR ST	91411	2241003020	Community Commercial	[Q]R3-1-CDO	0	54	0.149292284	Commercial - Parking Lot (Commercial Use Property) - Lots - Patron or Employee - One Story	YES - Current	NO - Privately-Owned	Available	Not Used in Prior Housing Element	0.050120838	0	0	0.050120838	0	0	0	1808149	1019	Van Nuys - North Sherman Oaks			Lower
LOS ANGELES	6361 N VESPER AVE	91411	2241003020	Community Commercial	[Q]R3-1-CDO	0	54	0.149292864	Commercial - Parking Lot (Commercial Use Property) - Lots - Patron or Employee - One Story	YES - Current	NO - Privately-Owned	Available	Not Used in Prior Housing Element	0.050120838	0	0	0.050120838	0	0	0	1808149	1020	Van Nuys - North Sherman Oaks			Lower
LOS ANGELES	14654 W VICTORY BLVD	91411	2241003021	Community Commercial	[Q]C2-1VL-CDO	0	108	0.149262873	Commercial - Office Building - One Story	YES - Current	NO - Privately-Owned	Available	Not Used in Prior Housing Element	0.114039553	0	0	0.114039553	0	0	0	1808149	892	Van Nuys - North Sherman Oaks			Lower
LOS ANGELES	14664 W VICTORY BLVD	91411	2241003021	Community Commercial	[Q]C2-1VL-CDO	0	108	0.141321666	Commercial - Office Building - One Story	YES - Current	NO - Privately-Owned	Available	Not Used in Prior Housing Element	0.110135689	0	0	0.110135689	0	0	0	1808149	891	Van Nuys - North Sherman Oaks			Lower
LOS ANGELES	6377 N VAN NUYS BLVD	91401	2241004001	Regional Center Commercial	[Q]C2-1L-CDO	0	108	0.088000817	Commercial - Store - One Story	YES - Current	NO - Privately-Owned	Available	Not Used in Prior Housing Element	0.066659649	3	0	0.066659649	3	0	0	1808149	927	Van Nuys - North Sherman Oaks			Lower
LOS ANGELES	6371 N VAN NUYS BLVD	91401	2241004002	Regional Center Commercial	[Q]C2-1L-CDO	0	108	0.089000219	Commercial - Store - One Story	YES - Current	NO - Privately-Owned	Available	Not Used in Prior Housing Element	0.114017248	0	0	0.114017248	0	0	0	1808149	932	Van Nuys - North Sherman Oaks			Lower
LOS ANGELES	6373 N VAN NUYS BLVD	91401	2241004002	Regional Center Commercial	[Q]C2-1L-CDO	0	108	0.065544811	Commercial - Store - One Story	YES - Current	NO - Privately-Owned	Available	Not Used in Prior Housing Element	0	0	0.004769756	0.004769756	0	0	0	1808149	930	Van Nuys - North Sherman Oaks			Above Moderate
LOS ANGELES	6367 N VAN NUYS BLVD	91401	2241004003	Regional Center Commercial	[Q]C2-1L-CDO	0	108	0.089001332	Commercial - Store - One Story	YES - Current	NO - Privately-Owned	Available	Not Used in Prior Housing Element	0.089295369	0	0	0.089295369	0	0	0	1808149	936	Van Nuys - North Sherman Oaks			Lower
LOS ANGELES	6365 N VAN NUYS BLVD	91401	2241004004	Regional Center Commercial	[Q]C2-1L-CDO	0	108	0.089000228	Commercial - Store - One Story	YES - Current	NO - Privately-Owned	Available	Not Used in Prior Housing Element	0.089295369	0	0	0.089295369	0	0	0	1808149	938	Van Nuys - North Sherman Oaks			Lower
LOS ANGELES			2241004004	Regional Center Commercial	[Q]C2-1L-CDO	0	108	0.035601526	Commercial - Store - One Story	YES - Current	NO - Privately-Owned	Available	Not Used in Prior Housing Element	0	0	0.006120022	0.006120022	0	0	0	1808149	965	Van Nuys - North Sherman Oaks			Above Moderate
LOS ANGELES	6363 N VAN NUYS BLVD	91401	2241004005	Regional Center Commercial	[Q]C2-1L-CDO	0	108	0.053404241	Commercial - Store - One Story	YES - Current	NO - Privately-Owned	Available	Not Used in Prior Housing Element	0	0	0.004851869	0.004851869	0	0	0	1808149	968	Van Nuys - North Sherman Oaks			Above Moderate
LOS ANGELES			2241004005	Regional Center Commercial	[Q]C2-1L-CDO	0	108	0.071204342	Commercial - Store - One Story	YES - Current	NO - Privately-Owned	Available	Not Used in Prior Housing Element	0.075856909	0	0	0.075856909	0	0	0	1808149	1021	Van Nuys - North Sherman Oaks			Lower
LOS ANGELES	6357 N VAN NUYS BLVD	91401	2241004006	Regional Center Commercial	[Q]C2-1L-CDO	0	108	0.089003651	Commercial - Store - One Story	YES - Current	NO - Privately-Owned	Available	Not Used in Prior Housing Element	0.089295369	0	0	0.089295369	0	0	0	1808149	1033	Van Nuys - North Sherman Oaks			Lower
LOS ANGELES	6361 N VAN NUYS BLVD	91401	2241004006	Regional Center Commercial	[Q]C2-1L-CDO	0	108	0.089003797	Commercial - Store - One Story	YES - Current	NO - Privately-Owned	Available	Not Used in Prior Housing Element	0.089295369	0	0	0.089295369	0	0	0	1808149	1028	Van Nuys - North Sherman Oaks			Lower
LOS ANGELES			2241004006	Regional Center Commercial	[Q]C2-1L-CDO	0	108	0.017801572	Commercial - Store - One Story	YES - Current	NO - Privately-Owned	Available	Not Used in Prior Housing Element	0	0	0.006176279	0.006176279	0	0	0	1808149	1027	Van Nuys - North Sherman Oaks			Above Moderate
LOS ANGELES	6351 N VAN NUYS BLVD	91401	2241004007	Regional Center Commercial	[Q]C2-1L-CDO	0	108	0.089001681	Commercial - Store - One Story	YES - Current	NO - Privately-Owned	Available	Not Used in Prior Housing Element	0.089295369	0	0	0.089295369	0	0	0	1808149	1037	Van Nuys - North Sherman Oaks			Lower
LOS ANGELES	6353 N VAN NUYS BLVD	91401	2241004007	Regional Center Commercial	[Q]C2-1L-CDO	0	108	0.089001645	Commercial - Store - One Story	YES - Current	NO - Privately-Owned	Available	Not Used in Prior Housing Element	0.089295369	0	0	0.089295369	0	0	0	1808149	1035	Van Nuys - North Sherman Oaks			Lower
LOS ANGELES	14520 W VICTORY BLVD	91411	2241004008	Regional Center Commercial	[Q]C2-1L-CDO	0	108	0.092199966	Commercial - Store Combination - Store and Office Combination - One Story	YES - Current	NO - Privately-Owned	Available	Not Used in Prior Housing Element	0.288323006	0	0	0.288323006	0	0	0	1808149	910	Van Nuys - North Sherman Oaks			Lower
LOS ANGELES			2241004008	Regional Center Commercial	[Q]C2-1L-CDO	0	108	0.057606015	Commercial - Store Combination - Store and Office Combination - One Story	YES - Current	NO - Privately-Owned	Available	Not Used in Prior Housing Element	0	0	0.02687594	0.02687594	0	0	0	1808149	935	Van Nuys - North Sherman Oaks			Above Moderate
LOS ANGELES	14526 W VICTORY BLVD	91411	2241004010	Regional Center Commercial	[Q]C2-1L-CDO	0	108	0.149242352	Commercial - Store - One Story	YES - Current	NO - Privately-Owned	Available	Not Used in Prior Housing Element	0.116728744	0	0	0.116728744	0	0	0	1808149	909	Van Nuys - North Sherman Oaks			Lower
LOS ANGELES	14530 W VICTORY BLVD	91411	2241004010	Regional Center Commercial	[Q]C2-1L-CDO	0	108	0.149247954	Commercial - Store - One Story	YES - Current	NO - Privately-Owned	Available	Not Used in Prior Housing Element	0.116728744	0	0	0.116728744	0	0	0	1808149	908	Van Nuys - North Sherman Oaks			Lower
LOS ANGELES	14544 W VICTORY BLVD	91411	2241004013	Regional Center Commercial	[Q]C2-1L-CDO	0	108	0.149252334	Commercial - Store - One Story	YES - Current	NO - Privately-Owned	Available	Not Used in Prior Housing Element	0.116728744	0	0	0.116728744	0	0	0	1808149	905	Van Nuys - North Sherman Oaks			Lower
LOS ANGELES	14550 W VICTORY BLVD	91411	2241004013	Regional Center Commercial	[Q]C2-1L-CDO	0	108	0.149251186	Commercial - Store - One Story	YES - Current	NO - Privately-Owned	Available	Not Used in Prior Housing Element	0.116728744	0	0	0.116728744	0	0	0	1808149	904	Van Nuys - North Sherman Oaks			Lower
LOS ANGELES			2241004013	Regional Center Commercial	[Q]C2-1L-CDO	0	108	0.148105421	Commercial - Store - One Story	YES - Current	NO - Privately-Owned	Available	Not Used in Prior Housing Element	0.116728744	0	0	0.116728744	0	0	0	1808149	903	Van Nuys - North Sherman Oaks			Lower
LOS ANGELES	14543 W FRIAR ST	91411	2241004015	Regional Center Commercial	[Q]C2-1L-CDO	0	108	0.077514503	Commercial - Office Building - Loft-type Buildings - One Story	YES - Current	NO - Privately-Owned	Available	Not Used in Prior Housing Element	0.109248821	0	0	0.109248821	0	0	0	1808149	985	Van Nuys - North Sherman Oaks			Lower
LOS ANGELES	14545 W FRIAR ST	91411	2241004015	Regional Center Commercial	[Q]C2-1L-CDO	0	108	0.077514679	Commercial - Office Building - Loft-type Buildings - One Story	YES - Current	NO - Privately-Owned	Available	Not Used in Prior Housing Element	0.109248821	0	0	0.109248821	0	0	0	1808149	984	Van Nuys - North Sherman Oaks			Lower
LOS ANGELES	14551 W FRIAR ST	91411	2241004015	Regional Center Commercial	[Q]C2-1L-CDO	0	108	0.077515647	Commercial - Office Building - Loft-type Buildings - One Story	YES - Current	NO - Privately-Owned	Available	Not Used in Prior Housing Element	0.109248821	0	0	0.109248821	0	0	0	1808149	982	Van Nuys - North Sherman Oaks			Lower
LOS ANGELES			2241004015	Regional Center Commercial	[Q]C2-1L-CDO	0	108	0.015503093	Commercial - Office Building - Loft-type Buildings - One Story	YES - Current	NO - Privately-Owned	Available	Not Used in Prior Housing Element	0	0	0.002325732	0.002325732	0	0	0	1808149	986	Van Nuys - North Sherman Oaks			Above Moderate
LOS ANGELES			2241004015	Regional Center Commercial	[Q]C2-1L-CDO	0	108	0.077513709	Commercial - Office Building - Loft-type Buildings - One Story	YES - Current	NO - Privately-Owned	Available	Not Used in Prior Housing Element	0.109248821	0	0	0.109248821	0	0	0	1808149	983	Van Nuys - North Sherman Oaks			Lower
LOS ANGELES	14540 W VICTORY BLVD	91411	2241004016	Regional Center Commercial	[Q]C2-1L-CDO	0	108	0.149249751	Commercial - Commercial - Vacant Parcel with Existing Non-structural Other Imps.	YES - Current	NO - Privately-Owned	Available	Not Used in Prior Housing Element	0.046508999	0	0	0.046508999	0	0	0	1808149	906	Van Nuys - North Sherman Oaks			Lower
LOS ANGELES			2241004016	Regional Center Commercial	[Q]C2-1L-CDO	0	108	0.1493509	Commercial - Commercial - Vacant Parcel with Existing Non-structural Other Imps.	YES - Current	NO - Privately-Owned	Available	Not Used in Prior Housing Element	0.046508999	0	0	0.046508999	0	0	0	1808149	907	Van Nuys - North Sherman Oaks			Lower
LOS ANGELES	14521 W FRIAR ST	91411	2241004900	Regional Center Commercial	[Q]C2-1L-CDO	0	108	0.077513602	Miscellaneous - Government Owned Property	YES - Current	YES - City-Owned	Available	Not Used in Prior Housing Element	0.028648146	0	0	0.028648146	0	0	0	1808149	995	Van Nuys - North Sherman Oaks			Lower
LOS ANGELES	14525 W FRIAR ST	91411	2241004900	Regional Center Commercial	[Q]C2-1L-CDO	0	108	0.077513602	Miscellaneous - Government Owned Property	YES - Current	YES - City-Owned	Available	Not Used in Prior Housing Element	0.028648146	0	0	0.028648146	0	0	0	1808149	994	Van Nuys - North Sherman Oaks			Lower
LOS ANGELES	14527 W FRIAR ST	91411	2241004900	Regional Center Commercial	[Q]C2-1L-CDO	0	108	0.077513778	Miscellaneous - Government Owned Property	YES - Current	YES - City-Owned	Available	Not Used in Prior Housing Element	0.028648146	0	0	0.028648146	0	0	0	1808149	993	Van Nuys - North Sherman Oaks			Lower
LOS ANGELES	14529 W FRIAR ST	91411	2241004900	Regional Center Commercial	[Q]C2-1L-CDO	0	108	0.077514144	Miscellaneous - Government Owned Property	YES - Current	YES - City-Owned	Available	Not Used in Prior Housing Element	0.028648146	0	0	0.028648146	0	0	0	1808149	992	Van Nuys - North Sherman Oaks			Lower
LOS ANGELES	14533 W FRIAR ST	91411	2241004900	Regional Center Commercial	[Q]C2-1L-CDO	0	108	0.07751432	Miscellaneous - Government Owned Property	YES - Current	YES - City-Owned	Available	Not Used in Prior Housing Element	0.028648146	0	0	0.028648146	0	0	0	1808149	991	Van Nuys - North Sherman Oaks			Lower
LOS ANGELES	14535 W FRIAR ST	91411	2241004900	Regional Center Commercial	[Q]C2-1L-CDO	0	108	0.07751432	Miscellaneous - Government Owned Property	YES - Current	YES - City-Owned	Available	Not Used in Prior Housing Element	0.028648146	0	0	0.028648146	0	0	0	1808149	990	Van Nuys - North Sherman Oaks			Lower
LOS ANGELES	14537 W FRIAR ST	91411	2241004900	Regional Center Commercial	[Q]C2-1L-CDO	0	108	0.07751432	Miscellaneous - Government Owned Property	YES - Current	YES - City-Owned	Available	Not Used in Prior Housing Element	0.028648146	0	0	0.028648146	0	0	0	1808149	989	Van Nuys - North Sherman Oaks			Lower
LOS ANGELES	14539 W FRIAR ST	91411	2241004900	Regional Center Commercial	[Q]C2-1L-CDO	0	108	0.052709427	Miscellaneous - Government Owned Property	YES - Current	YES - City-Owned	Available	Not Used in Prior Housing Element	0	0	0.001214479	0.001214479	0	0	0	1808149	988	Van Nuys - North Sherman Oaks			Above Moderate
LOS ANGELES			2241004900	Regional Center Commercial	[Q]C2-1L-CDO	0	108	0.009301857	Miscellaneous - Government Owned Property	YES - Current	YES - City-Owned	Available	Not Used in Prior Housing Element	0	0	0.001347005	0.001347005	0	0	0	1808149	987	Van Nuys - North Sherman Oaks			Above Moderate
LOS ANGELES			2241004900	Regional Center Commercial	[Q]C2-1L-CDO	0	108	0.078094958	Miscellaneous - Government Owned Property	YES - Current	YES - City-Owned	Available	Not Used in Prior Housing Element	0.028648146	0	0	0.028648146	0	0	0	1808149	996	Van Nuys - North Sherman Oaks			Lower
LOS ANGELES	14508 W FRIAR ST	91411	2241005002	Regional Center Commercial	[Q]C2-1L-CDO	0	108	0.043049209	Commercial - Store - One Story	YES - Current	NO - Privately-Owned	Available	Not Used in Prior Housing Element	0	0	0.003901721	0.003901721	0	0	0	178-SA151	36	Van Nuys - North Sherman Oaks			Above Moderate
LOS ANGELES	6329 N VAN NUYS BLVD	91401	2241005002	Regional Center Commercial	[Q]C2-1L-CDO	0	108	0.043043283	Commercial - Store - One Story	YES - Current	NO - Privately-Owned	Available	Not Used in Prior Housing Element	0	0	0.003901721	0.003901721	0	0	0	178-SA151	61	Van Nuys - North Sherman Oaks			Above Moderate
LOS ANGELES			2241005002	Regional Center Commercial	[Q]C2-1L-CDO	0	108	0.005165344	Commercial - Store - One Story	YES - Current	NO - Privately-Owned	Available	Not Used in Prior Housing Element	0	0	0.002494649	0.002494649	0	0	0	178-SA151	64	Van Nuys - North Sherman Oaks			Above Moderate
LOS ANGELES			2241005002	Regional Center Commercial	[Q]C2-1L-CDO	0	108	0.005515063	Commercial - Store - One Story	YES - Current	NO - Privately-Owned	Available	Not Used in Prior Housing Element	0	0	0.002494649	0.002494649	0	0	0	178-SA151	63	Van Nuys - North Sherman Oaks			Above Moderate
LOS ANGELES	6325 N VAN NUYS BLVD	91401	2241005003	Regional Center Commercial	[Q]C2-1L-CDO	0	108	0.078320059	Commercial - Store - One Story	YES - Current	NO - Privately-Owned	Available	Not Used in Prior Housing Element	0.085870067	0	0	0.085870067	0	0	0	178-SA151	66	Van Nuys - North Sherman Oaks			Lower
LOS ANGELES	6321 1/2 N VAN NUYS BLVD	91411	2241005004	Regional Center Commercial	[Q]C2-1L-CDO	0	108	0.089000622	Commercial - Store - One Story	YES - Current	NO - Privately-Owned	Available	Not Used in Prior Housing Element	0.274788618	0	0	0.274788618	0	0	0	178-SA151	69	Van Nuys - North Sherman Oaks			Lower
LOS ANGELES	6315 N VAN NUYS BLVD	91401	2241005005	Regional Center Commercial	[Q]C2-1L-CDO	0	108	0.089000437	Commercial - Store Combination - Store and Office Combination - One Story	YES - Current	NO - Privately-Owned	Available	Not Used in Prior Housing Element	0.114017248	0	0	0.114017248	0	0	0	178-SA151	73	Van Nuys - North Sherman Oaks			Lower
LOS ANGELES	6319 N VAN NUYS BLVD	91401	2241005005	Regional Center Commercial	[Q]C2-1L-CDO	0	108	0.088999509	Commercial - Store Combination - Store and Office Combination - One Story	YES - Current	NO - Privately-Owned	Available	Not Used in Prior Housing Element	0.114017248	0	0	0.114017248	0	0	0	178-SA151	71	Van Nuys - North Sherman Oaks			Lower
LOS ANGELES	6311 N VAN NUYS BLVD	91401	2241005006	Regional Center Commercial	[Q]C2-1L-CDO	0	108	0.08899973	Commercial - Store - One Story	YES - Current	NO - Privately-Owned	Available	Not Used in Prior Housing Element	0.089295369	0	0	0.089295369	0	0	0	178-SA151	122	Van Nuys - North Sherman Oaks			Lower
LOS ANGELES	6313 N VAN NUYS BLVD	91401	2241005006	Regional Center Commercial	[Q]C2-1L-CDO	0	108	0.088998967	Commercial - Store - One Story	YES - Current	NO - Privately-Owned	Available	Not Used in Prior Housing Element	0.089295369	0	0	0.089295369	0	0	0	178-SA151	88	Van Nuys - North Sherman Oaks			Lower
LOS ANGELES	6307 N VAN NUYS BLVD	91401	2241005007	Regional Center Commercial	[Q]C2-1L-CDO	0	108	0.08899789	Commercial - Office Building - One Story	YES - Current	NO - Privately-Owned	Available	Not Used in Prior Housing Element	0.114017248	0	0	0.114017248	0	0	0	178-SA151	126	Van Nuys - North Sherman Oaks			Lower
LOS ANGELES	6309 N VAN NUYS BLVD	91401	2241005007	Regional Center Commercial	[Q]C2-1L-CDO	0	108	0.088999362	Commercial - Office Building - One Story	YES - Current	NO - Privately-Owned	Available	Not Used in Prior Housing Element	0.114017248	0	0	0.114017248	0	0	0	178-SA151	124	Van Nuys - North Sherman Oaks			Lower
LOS ANGELES	6301 N VAN NUYS BLVD	91401	2241005008	Regional Center Commercial	[Q]C2-1L-CDO	0	108	0.089587167	Commercial - Store Combination - Store and Office Combination - One Story	YES - Current	NO - Privately-Owned	Available	Not Used in Prior Housing Element	0.114017248	0	0	0.114017248	0	0	0	178-SA151	131	Van Nuys - North Sherman Oaks			Lower
LOS ANGELES	6305 N VAN NUYS BLVD	91401	2241005008	Regional Center Commercial	[Q]C2-1L-CDO	0	108	0.088998827	Commercial - Store Combination - Store and Office Combination - One Story	YES - Current	NO - Privately-Owned	Available	Not Used in Prior Housing Element	0.114017248	0	0	0.114017248	0	0	0	178-SA151	128	Van Nuys - North Sherman Oaks			Lower
LOS ANGELES	14520 W FRIAR ST	91411	2241005009	Community Commercial	[Q]C2-1L-CDO	0	108	0.081036189	Commercial - Store - One Story	YES - Current	NO - Privately-Owned	Available	Not Used in Prior Housing Element	0.085578432	0	0	0.085578432	0	0	0	178-SA151	34	Van Nuys - North Sherman Oaks			Lower
LOS ANGELES	14522 W FRIAR ST	91411	2241005009	Community Commercial	[Q]C2-1L-CDO	0	108	0.080380369	Commercial - Store - One Story	YES - Current	NO - Privately-Owned	Available	Not Used in Prior Housing Element	0.085578432	0	0	0.085578432	0	0	0	178-SA151	33	Van Nuys - North Sherman Oaks			Lower
LOS ANGELES	14524 W FRIAR ST	91411	2241005010	Community Commercial	[Q]C2-1L-CDO	0	108	0.080379476	Commercial - Parking Lot (Commercial Use Property) - Lots - Patron or Employee - One Story	YES - Current	NO - Privately-Owned	Available	Not Used in Prior Housing Element	0.054565005	0	0	0.054565005	0	0	0	178-SA151	32	Van Nuys - North Sherman Oaks			Lower
LOS ANGELES	14526 W FRIAR ST	91411	2241005010	Community Commercial	[Q]C2-1L-CDO	0	108	0.080378576	Commercial - Parking Lot (Commercial Use Property) - Lots - Patron or Employee - One Story	YES - Current	NO - Privately-Owned	Available	Not Used in Prior Housing Element	0.054565005	0	0	0.054565005	0	0	0	178-SA151	31	Van Nuys - North Sherman Oaks			Lower
LOS ANGELES	14530 W FRIAR ST	91411	2241005011	Community Commercial	[Q]C2-1L-CDO	0	108	0.080377683	Commercial - Office Building - One Story	YES - Current	NO - Privately-Owned	Available	Not Used in Prior Housing Element	0.040256266	0	0	0.040256266	0	0	0	178-SA151	30	Van Nuys - North Sherman Oaks			Lower
LOS ANGELES	14532 W FRIAR ST	91411	2241005011	Community Commercial	[Q]C2-1L-CDO	0	108	0.080375777	Commercial - Office Building - One Story	YES - Current	NO - Privately-Owned	Available	Not Used in Prior Housing Element	0.040256266	0	0	0.040256266	12	0	0	178-SA151	29	Van Nuys - North Sherman Oaks			Lower
LOS ANGELES	14534 W FRIAR ST	91411	2241005012	Community Commercial	[Q]C2-1L-CDO	0	108	0.040188534	Commercial - Office Building - Office and Residential - One Story	YES - Current	NO - Privately-Owned	Available	Not Used in Prior Housing Element	0	0	0.033353868	0.033353868	0	0	0	178-SA151	27	Van Nuys - North Sherman Oaks			Above Moderate
LOS ANGELES	14536 W FRIAR ST	91411	2241005012	Community Commercial	[Q]C2-1L-CDO	0	108	0.080375172	Commercial - Office Building - Office and Residential - One Story	YES - Current	NO - Privately-Owned	Available	Not Used in Prior Housing Element	0.263158165	0	0	0.263158165	0	0	0	178-SA151	26	Van Nuys - North Sherman Oaks			Lower
LOS ANGELES	14544 W FRIAR ST	91411	2241005014	Community Commercial	[Q]C1.5-1VL-CDO	0	108	0.048223871	Commercial - Parking Lot (Commercial Use Property) - Lots - Patron or Employee - One Story	YES - Current	NO - Privately-Owned	Available	Not Used in Prior Housing Element	0	0	0.007377013	0.007377013	0	0	0	178-SA151	22	Van Nuys - North Sherman Oaks			Above Moderate
LOS ANGELES	14546 W FRIAR ST	91411	2241005014	Community Commercial	[Q]C1.5-1VL-CDO	0	108	0.080371043	Commercial - Parking Lot (Commercial Use Property) - Lots - Patron or Employee - One Story	YES - Current	NO - Privately-Owned	Available	Not Used in Prior Housing Element	0.054565005	0	0	0.054565005	0	0	0	178-SA151	21	Van Nuys - North Sherman Oaks			Lower
LOS ANGELES	14550 W FRIAR ST	91411	2241005015	Community Commercial	[Q]C1.5-1VL-CDO	0	108	0.080370326	Commercial - Professional Building - One Story	YES - Current	NO - Privately-Owned	Available	Not Used in Prior Housing Element	0.263158165	0	0	0.263158165	0	0	0	178-SA151	20	Van Nuys - North Sherman Oaks			Lower
LOS ANGELES	14554 W FRIAR ST	91411	2241005016	Community Commercial	[Q]C1.5-1VL-CDO	0	108	0.080368244	Commercial - Store - One Story	YES - Current	NO - Privately-Owned	Available	Not Used in Prior Housing Element	0.069062702	1	0	0.069062702	1	0	0	178-SA151	19	Van Nuys - North Sherman Oaks			Lower
LOS ANGELES	14560 W FRIAR ST	91411	2241005017	Community Commercial	[Q]C1.5-1VL-CDO	0	108	0.080367097	Commercial - Office Building - One Story	YES - Current	NO - Privately-Owned	Available	Not Used in Prior Housing Element	0.085578432	0	0	0.085578432	0	0	0	178-SA151	17	Van Nuys - North Sherman Oaks			Lower
LOS ANGELES			2241005017	Community Commercial	[Q]C1.5-1VL-CDO	0	108	0.080369002	Commercial - Office Building - One Story	YES - Current	NO - Privately-Owned	Available	Not Used in Prior Housing Element	0.085578432	0	0	0.085578432	0	0	0	178-SA151	18	Van Nuys - North Sherman Oaks			Lower
LOS ANGELES	14545 W SYLVAN ST	91411	2241005018	Community Commercial	[Q]C1.5-1VL-CDO	0	108	0.080412939	Commercial - Office Building - One Story	YES - Current	NO - Privately-Owned	Available	Not Used in Prior Housing Element	0.085578432	0	0	0.085578432	0	0	0	178-SA151	95	Van Nuys - North Sherman Oaks			Lower
LOS ANGELES	14547 W SYLVAN ST	91411	2241005018	Community Commercial	[Q]C1.5-1VL-CDO	0	108	0.080411654	Commercial - Office Building - One Story	YES - Current	NO - Privately-Owned	Available	Not Used in Prior Housing Element	0.085578432	0	0	0.085578432	0	0	0	178-SA151	94	Van Nuys - North Sherman Oaks			Lower
LOS ANGELES	14541 W SYLVAN ST	91411	2241005021	Community Commercial	[Q]C1.5-1VL-CDO	0	108	0.080410683	Commercial - Store - One Story	YES - Current	NO - Privately-Owned	Available	Not Used in Prior Housing Element	0.109248821	0	0	0.109248821	0	0	0	178-SA151	97	Van Nuys - North Sherman Oaks			Lower
LOS ANGELES	14543 W SYLVAN ST	91411	2241005021	Community Commercial	[Q]C1.5-1VL-CDO	0	108	0.080411225	Commercial - Store - One Story	YES - Current	NO - Privately-Owned	Available	Not Used in Prior Housing Element	0.109248821	0	0	0.109248821	0	0	0	178-SA151	96	Van Nuys - North Sherman Oaks			Lower
LOS ANGELES	14555 W SYLVAN ST	91411	2241005025	Community Commercial	[Q]C1.5-1VL-CDO	0	108	0.080413911	Commercial - Office Building - One Story	YES - Current	NO - Privately-Owned	Available	Not Used in Prior Housing Element	0	0	0.263158165	0.263158165	0	0	0	178-SA151	92	Van Nuys - North Sherman Oaks			Above Moderate
LOS ANGELES			2241005025	Community Commercial	[Q]C1.5-1VL-CDO	0	108	0.080413194	Commercial - Office Building - One Story	YES - Current	NO - Privately-Owned	Available	Not Used in Prior Housing Element	0	0	0.263158165	0.263158165	0	0	0	178-SA151	93	Van Nuys - North Sherman Oaks			Above Moderate
LOS ANGELES			2241005025	Community Commercial	[Q]C1.5-1VL-CDO	0	108	0.080415633	Commercial - Office Building - One Story	YES - Current	NO - Privately-Owned	Available	Not Used in Prior Housing Element	0	0	0.263158165	0.263158165	0	0	0	178-SA151	91	Van Nuys - North Sherman Oaks			Above Moderate
LOS ANGELES			2241005025	Community Commercial	[Q]C1.5-1VL-CDO	0	108	0.080415992	Commercial - Office Building - One Story	YES - Current	NO - Privately-Owned	Available	Not Used in Prior Housing Element	0	0	0.263158165

LOS ANGELES	14759 1/2 W SYLVAN ST	91411	2241007013	Medium Residential		[Q]R3-1	0	43	0.20100952	Residential - Four Units (Any Combination) - 4 Stories or Less	YES - Current	NO - Privately-Owned	Available	Not Used in Prior Housing Element	0	0	0.68576169	0.68576169	4	0	0	178-5A149	63	Van Nuys - North Sherman Oaks	Yes	Above Moderate
LOS ANGELES	14753 W SYLVAN ST	91411	2241007014	Medium Residential		[Q]R3-1	0	43	0.20100593	Residential - Four Units (Any Combination) - 4 Stories or Less	YES - Current	NO - Privately-Owned	Available	Not Used in Prior Housing Element	0	0	0.68576169	0.68576169	4	0	0	178-5A149	64	Van Nuys - North Sherman Oaks	Yes	Above Moderate
LOS ANGELES	14749 W SYLVAN ST	91411	2241007015	Medium Residential		[Q]R3-1	0	43	0.20101122	Residential - Single Family Residence	YES - Current	NO - Privately-Owned	Available	Not Used in Prior Housing Element	1.307834423	0	0	1.307834423	1	0	0	178-5A149	65	Van Nuys - North Sherman Oaks		Lower
LOS ANGELES	14743 W SYLVAN ST	91411	2241007016	Medium Residential		[Q]R3-1	0	43	0.20100691	Residential - Five or More Units or Apartments (Any Combination) - 4 Stories or Less	YES - Current	NO - Privately-Owned	Available	Not Used in Prior Housing Element	0.084357749	0	0	0.084357749	8	0	0	178-5A149	66	Van Nuys - North Sherman Oaks		Lower
LOS ANGELES	14737 W SYLVAN ST	91411	2241007017	Medium Residential		[Q]R3-1	0	43	0.20101363	Residential - Double, Duplex, or Two Units - 4 Stories or Less	YES - Current	NO - Privately-Owned	Available	Not Used in Prior Housing Element	0	0	0.856185067	0.856185067	2	0	0	178-5A149	67	Van Nuys - North Sherman Oaks	Yes	Above Moderate
LOS ANGELES	14733 W SYLVAN ST	91411	2241007018	Medium Residential		[Q]R3-1	0	43	0.20101292	Residential - Five or More Units or Apartments (Any Combination) - 4 Stories or Less	YES - Current	NO - Privately-Owned	Available	Not Used in Prior Housing Element	0	0	0.144831367	0.144831367	8	0	0	178-5A149	68	Van Nuys - North Sherman Oaks	Yes	Above Moderate
LOS ANGELES	14727 W SYLVAN ST	91411	2241007019	Medium Residential		[Q]R3-1	0	43	0.20101560	Residential - Three Units (Any Combination) - 4 Stories or Less	YES - Current	NO - Privately-Owned	Available	Not Used in Prior Housing Element	0	0	0.766436684	0.766436684	3	0	0	178-5A149	69	Van Nuys - North Sherman Oaks	Yes	Above Moderate
LOS ANGELES	14725 W SYLVAN ST	91411	2241007020	Medium Residential		[Q]R3-1	0	43	0.20101668	Residential - Five or More Units or Apartments (Any Combination) - 4 Stories or Less	YES - Current	NO - Privately-Owned	Available	Not Used in Prior Housing Element	0	0	0.234224319	0.234224319	6	0	0	178-5A149	70	Van Nuys - North Sherman Oaks	Yes	Above Moderate
LOS ANGELES	14717 W SYLVAN ST	91411	2241007021	Medium Residential		[Q]R3-1	0	43	0.20101812	Residential - Five or More Units or Apartments (Any Combination) - 4 Stories or Less	YES - Current	NO - Privately-Owned	Available	Not Used in Prior Housing Element	0	0	0.234224319	0.234224319	6	0	0	178-5A149	71	Van Nuys - North Sherman Oaks	Yes	Above Moderate
LOS ANGELES	14711 W SYLVAN ST	91411	2241007022	Medium Residential		[Q]R3-1	0	43	0.20101992	Residential - Five or More Units or Apartments (Any Combination) - 4 Stories or Less	YES - Current	NO - Privately-Owned	Available	Not Used in Prior Housing Element	0	0	0.144831367	0.144831367	8	0	0	178-5A149	72	Van Nuys - North Sherman Oaks	Yes	Above Moderate
LOS ANGELES	14707 W SYLVAN ST	91411	2241007024	Medium Residential		[Q]R3-1	0	43	0.20102092	Residential - Five or More Units or Apartments (Any Combination) - 4 Stories or Less	YES - Current	NO - Privately-Owned	Available	Not Used in Prior Housing Element	0.096306975	0	0	0.096306975	7	0	0	178-5A149	73	Van Nuys - North Sherman Oaks		Lower
LOS ANGELES	6311 N CEDROS AVE	91411	2241007025	Medium Residential		[Q]R3-1	0	43	0.20102206	Residential - Five or More Units or Apartments (Any Combination) - 4 Stories or Less	YES - Current	NO - Privately-Owned	Available	Not Used in Prior Housing Element	0	0	0.613302505	0.613302505	5	0	0	178-5A149	74	Van Nuys - North Sherman Oaks	Yes	Above Moderate
LOS ANGELES	14762 W FRIAR ST	91411	2241008001	Medium Residential		[Q]R3-1	0	43	0.14347575	Residential - Four Units (Any Combination) - 4 Stories or Less	YES - Current	NO - Privately-Owned	Available	Not Used in Prior Housing Element	0.098909196	0	0	0.098909196	4	0	0	178-5A149	25	Van Nuys - North Sherman Oaks		Lower
LOS ANGELES	14770 W FRIAR ST	91411	2241008002	Medium Residential		[Q]R3-1	0	43	0.14347665	Residential - Single Family Residence	YES - Current	NO - Privately-Owned	Available	Not Used in Prior Housing Element	1.043573552	0	0	1.043573552	1	0	0	178-5A149	24	Van Nuys - North Sherman Oaks		Lower
LOS ANGELES	14802 W FRIAR ST	91411	2241008003	Medium Residential		[Q]R3-1	0	43	0.14347665	Residential - Single Family Residence	YES - Current	NO - Privately-Owned	Available	Not Used in Prior Housing Element	1.043573552	0	0	1.043573552	1	0	0	178-5A149	23	Van Nuys - North Sherman Oaks		Lower
LOS ANGELES	14808 W FRIAR ST	91411	2241008004	Medium Residential		[Q]R3-1	0	43	0.14347755	Residential - Five or More Units or Apartments (Any Combination) - 4 Stories or Less	YES - Current	NO - Privately-Owned	Available	Not Used in Prior Housing Element	0.091950894	0	0	0.091950894	6	0	0	178-5A149	22	Van Nuys - North Sherman Oaks		Lower
LOS ANGELES	14820 W FRIAR ST	91411	2241008005	Medium Residential		[Q]R3-1	0	43	0.272604961	Residential - Five or More Units or Apartments (Any Combination) - 4 Stories or Less	YES - Current	NO - Privately-Owned	Available	Not Used in Prior Housing Element	0.124609248	0	0	0.124609248	11	0	0	178-5A149	21	Van Nuys - North Sherman Oaks		Lower
LOS ANGELES	14822 W FRIAR ST	91411	2241008006	Medium Residential		[Q]R3-1	0	43	0.114780966	Residential - Double, Duplex, or Two Units - 4 Stories or Less	YES - Current	NO - Privately-Owned	Available	Not Used in Prior Housing Element	0	0	0.232872498	0.232872498	2	0	0	178-5A149	19	Van Nuys - North Sherman Oaks	Yes	Above Moderate
LOS ANGELES	14828 W FRIAR ST	91411	2241008007	Medium Residential		[Q]R3-1	0	43	0.172172342	Residential - Double, Duplex, or Two Units - 4 Stories or Less	YES - Current	NO - Privately-Owned	Available	Not Used in Prior Housing Element	0	0	0.730988932	0.730988932	2	0	0	178-5A149	18	Van Nuys - North Sherman Oaks	Yes	Above Moderate
LOS ANGELES	14834 W FRIAR ST	91411	2241008008	Medium Residential		[Q]R3-1	0	43	0.14347575	Residential - Five or More Units or Apartments (Any Combination) - 4 Stories or Less	YES - Current	NO - Privately-Owned	Available	Not Used in Prior Housing Element	0	0	0.14346395	0.14346395	5	0	0	178-5A149	17	Van Nuys - North Sherman Oaks	Yes	Above Moderate
LOS ANGELES	14840 1/2 W FRIAR ST	91411	2241008009	Medium Residential		[Q]R3-1	0	43	0.14347629	Residential - Four Units (Any Combination) - 4 Stories or Less	YES - Current	NO - Privately-Owned	Available	Not Used in Prior Housing Element	0	0	0.497533652	0.497533652	4	0	0	178-5A149	16	Van Nuys - North Sherman Oaks	Yes	Above Moderate
LOS ANGELES	14842 W FRIAR ST	91411	2241008010	Medium Residential		[Q]R3-1	0	43	0.173613843	Residential - Five or More Units or Apartments (Any Combination) - 4 Stories or Less	YES - Current	NO - Privately-Owned	Available	Not Used in Prior Housing Element	0	0	0.147108901	0.147108901	6	0	0	178-5A149	15	Van Nuys - North Sherman Oaks	Yes	Above Moderate
LOS ANGELES	14846 W FRIAR ST	91411	2241008011	Medium Residential		[Q]R3-1	0	43	0.14347655	Residential - Five or More Units or Apartments (Any Combination) - 4 Stories or Less	YES - Current	NO - Privately-Owned	Available	Not Used in Prior Housing Element	1.043573552	0	0	1.043573552	1	0	0	178-5A149	14	Van Nuys - North Sherman Oaks		Lower
LOS ANGELES	14856 W FRIAR ST	91411	2241008012	Medium Residential		[Q]R3-1	0	43	0.14347575	Residential - Five or More Units or Apartments (Any Combination) - 4 Stories or Less	YES - Current	NO - Privately-Owned	Available	Not Used in Prior Housing Element	0	0	0.106481196	0.106481196	7	0	0	178-5A149	13	Van Nuys - North Sherman Oaks	Yes	Above Moderate
LOS ANGELES	14841 W SYLVAN ST	91411	2241008014	Medium Residential		[Q]R3-1	0	43	0.20099296	Residential - Three Units (Any Combination) - 4 Stories or Less	YES - Current	NO - Privately-Owned	Available	Not Used in Prior Housing Element	0	0	0.766436684	0.766436684	3	0	0	178-5A149	52	Van Nuys - North Sherman Oaks	Yes	Above Moderate
LOS ANGELES	14839 W SYLVAN ST	91411	2241008015	Medium Residential		[Q]R3-1	0	43	0.20099377	Residential - Five or More Units or Apartments (Any Combination) - 4 Stories or Less	YES - Current	NO - Privately-Owned	Available	Not Used in Prior Housing Element	0.097098945	0	0	0.097098945	9	0	0	178-5A149	53	Van Nuys - North Sherman Oaks		Lower
LOS ANGELES	14833 W SYLVAN ST	91411	2241008016	Medium Residential		[Q]R3-1	0	43	0.20099319	Residential - Five or More Units or Apartments (Any Combination) - 4 Stories or Less	YES - Current	NO - Privately-Owned	Available	Not Used in Prior Housing Element	0	0	0.114708869	0.114708869	10	0	0	178-5A149	54	Van Nuys - North Sherman Oaks	Yes	Above Moderate
LOS ANGELES	14829 W SYLVAN ST	91411	2241008017	Medium Residential		[Q]R3-1	0	43	0.20099738	Residential - Five or More Units or Apartments (Any Combination) - 4 Stories or Less	YES - Current	NO - Privately-Owned	Available	Not Used in Prior Housing Element	0	0	0.234224319	0.234224319	6	0	0	178-5A149	55	Van Nuys - North Sherman Oaks	Yes	Above Moderate
LOS ANGELES	14817 W SYLVAN ST	91411	2241008019	Medium Residential		[Q]R3-1	0	43	0.20099828	Residential - Five or More Units or Apartments (Any Combination) - 4 Stories or Less	YES - Current	NO - Privately-Owned	Available	Not Used in Prior Housing Element	0	0	0.059882478	0.059882478	8	0	0	178-5A149	57	Van Nuys - North Sherman Oaks	Yes	Above Moderate
LOS ANGELES	14811 W SYLVAN ST	91411	2241008020	Medium Residential		[Q]R3-1	0	43	0.20099893	Residential - Five or More Units or Apartments (Any Combination) - 4 Stories or Less	YES - Current	NO - Privately-Owned	Available	Not Used in Prior Housing Element	0	0	0.114708869	0.114708869	10	0	0	178-5A149	58	Van Nuys - North Sherman Oaks	Yes	Above Moderate
LOS ANGELES	14807 W SYLVAN ST	91411	2241008021	Medium Residential		[Q]R3-1	0	43	0.201002523	Residential - Five or More Units or Apartments (Any Combination) - 4 Stories or Less	YES - Current	NO - Privately-Owned	Available	Not Used in Prior Housing Element	0	0	0.613302505	0.613302505	5	0	0	178-5A149	59	Van Nuys - North Sherman Oaks	Yes	Above Moderate
LOS ANGELES	14803 W SYLVAN ST	91411	2241008022	Medium Residential		[Q]R3-1	0	43	0.201002694	Residential - Five or More Units or Apartments (Any Combination) - 4 Stories or Less	YES - Current	NO - Privately-Owned	Available	Not Used in Prior Housing Element	0	0	0.059882478	0.059882478	8	0	0	178-5A149	60	Van Nuys - North Sherman Oaks	Yes	Above Moderate
LOS ANGELES	14769 W SYLVAN ST	91411	2241008023	Medium Residential		[Q]R3-1	0	43	0.201004138	Residential - Single Family Residence	YES - Current	NO - Privately-Owned	Available	Not Used in Prior Housing Element	1.307834423	0	0	1.307834423	1	0	0	178-5A149	61	Van Nuys - North Sherman Oaks		Lower
LOS ANGELES	14765 W SYLVAN ST	91411	2241008024	Medium Residential		[Q]R3-1	0	43	0.201003051	Residential - Five or More Units or Apartments (Any Combination) - 4 Stories or Less	YES - Current	NO - Privately-Owned	Available	Not Used in Prior Housing Element	0	0	0.548270768	0.548270768	6	0	0	178-5A149	62	Van Nuys - North Sherman Oaks	Yes	Above Moderate
LOS ANGELES	14770 W SYLVAN ST	91411	2241009002	Medium Residential		[Q]R3-1	0	43	0.200867129	Residential - Five or More Units or Apartments (Any Combination) - 4 Stories or Less	YES - Current	NO - Privately-Owned	Available	Not Used in Prior Housing Element	0.084357749	0	0	0.084357749	8	0	0	178-5A149	99	Van Nuys - North Sherman Oaks		Lower
LOS ANGELES	14812 W SYLVAN ST	91411	2241009004	Medium Residential		[Q]R3-1	0	43	0.200867119	Residential - Five or More Units or Apartments (Any Combination) - 4 Stories or Less	YES - Current	NO - Privately-Owned	Available	Not Used in Prior Housing Element	0	0	0.548270768	0.548270768	6	0	0	178-5A149	96	Van Nuys - North Sherman Oaks	Yes	Above Moderate
LOS ANGELES	14816 W SYLVAN ST	91411	2241009005	Medium Residential		[Q]R3-1	0	43	0.200867129	Residential - Three Units (Any Combination) - 4 Stories or Less	YES - Current	NO - Privately-Owned	Available	Not Used in Prior Housing Element	0	0	0.766436684	0.766436684	3	0	0	178-5A149	95	Van Nuys - North Sherman Oaks	Yes	Above Moderate
LOS ANGELES	14822 W SYLVAN ST	91411	2241009006	Medium Residential		[Q]R3-1	0	43	0.200867119	Residential - Five or More Units or Apartments (Any Combination) - 4 Stories or Less	YES - Current	NO - Privately-Owned	Available	Not Used in Prior Housing Element	0	0	0.489943957	0.489943957	7	0	0	178-5A149	94	Van Nuys - North Sherman Oaks	Yes	Above Moderate
LOS ANGELES	14826 W SYLVAN ST	91411	2241009007	Medium Residential		[Q]R3-1	0	43	0.200867309	Residential - Single Family Residence	YES - Current	NO - Privately-Owned	Available	Not Used in Prior Housing Element	1.307834423	0	0	1.307834423	1	0	0	178-5A149	93	Van Nuys - North Sherman Oaks		Lower
LOS ANGELES			2241009010	Medium Residential		[Q]R3-1	0	43	0.172172077	Residential - Double, Duplex, or Two Units - 4 Stories or Less - Vacant Land	YES - Current	NO - Privately-Owned	Available	Not Used in Prior Housing Element	1.014097524	0	0	1.014097524	0	0	0	178-5A149	90	Van Nuys - North Sherman Oaks		Lower
LOS ANGELES	14848 W SYLVAN ST	91411	2241009013	Medium Residential		[Q]R3-1	0	43	0.172171793	Residential - Double, Duplex, or Two Units - 4 Stories or Less - Vacant Land	YES - Current	NO - Privately-Owned	Available	Not Used in Prior Housing Element	1.014097524	0	0	1.014097524	0	0	0	178-5A149	89	Van Nuys - North Sherman Oaks		Lower
LOS ANGELES	6248 N KESTER AVE	91411	2241009015	Medium Residential		[Q]R3-1	0	43	0.07231302	Residential - Single Family Residence	YES - Current	NO - Privately-Owned	Available	Not Used in Prior Housing Element	0	0	0.356328142	0.356328142	1	3*	3*	178-5A149	137	Van Nuys - North Sherman Oaks		Above Moderate
LOS ANGELES			2241009015	Medium Residential		[Q]R3-1	0	43	0.034435243	Residential - Single Family Residence	YES - Current	NO - Privately-Owned	Available	Not Used in Prior Housing Element	0	0	0.110218596	0.110218596	1	1*	1*	178-5A149	124	Van Nuys - North Sherman Oaks		Above Moderate
LOS ANGELES	6258 N KESTER AVE	91411	2241009016	Medium Residential		[Q]R3-1	0	43	0.186153359	Residential - Five or More Units or Apartments (Any Combination) - 4 Stories or Less	YES - Current	NO - Privately-Owned	Available	Not Used in Prior Housing Element	0	0	0.171131693	0.171131693	6	0	0	178-5A149	158	Van Nuys - North Sherman Oaks	Yes	Above Moderate
LOS ANGELES	14845 W ERWIN ST	91411	2241009017	Medium Residential		[Q]R3-1	0	43	0.201027977	Residential - Five or More Units or Apartments (Any Combination) - 4 Stories or Less	YES - Current	NO - Privately-Owned	Available	Not Used in Prior Housing Element	0	0	0.140683189	0.140683189	11	0	0	178-5A149	138	Van Nuys - North Sherman Oaks	Yes	Above Moderate
LOS ANGELES	14837 W ERWIN ST	91411	2241009018	Medium Residential		[Q]R3-1	0	43	0.143591099	Residential - Five or More Units or Apartments (Any Combination) - 4 Stories or Less	YES - Current	NO - Privately-Owned	Available	Not Used in Prior Housing Element	0.069725715	0	0	0.069725715	8	0	0	178-5A149	139	Van Nuys - North Sherman Oaks		Lower
LOS ANGELES	14831 W ERWIN ST	91411	2241009019	Medium Residential		[Q]R3-1	0	43	0.143591454	Residential - Double, Duplex, or Two Units - 4 Stories or Less	YES - Current	NO - Privately-Owned	Available	Not Used in Prior Housing Element	0	0	0.70531109	0.70531109	2	0	0	178-5A149	140	Van Nuys - North Sherman Oaks	Yes	Above Moderate
LOS ANGELES	14827 W ERWIN ST	91411	2241009020	Medium Residential		[Q]R3-1	0	43	0.287182547	Residential - Five or More Units or Apartments (Any Combination) - 4 Stories or Less	YES - Current	NO - Privately-Owned	Available	Not Used in Prior Housing Element	0.072225422	0	0	0.072225422	16	0	0	178-5A149	141	Van Nuys - North Sherman Oaks		Lower
LOS ANGELES	14817 W ERWIN ST	91411	2241009021	Medium Residential		[Q]R3-1	0	43	0.143591099	Residential - Single Family Residence	YES - Current	NO - Privately-Owned	Available	Not Used in Prior Housing Element	1.043573552	0	0	1.043573552	1	0	0	178-5A149	142	Van Nuys - North Sherman Oaks		Lower
LOS ANGELES	14811 W ERWIN ST	91411	2241009022	Medium Residential		[Q]R3-1	0	43	0.143591454	Residential - Three Units (Any Combination) - 4 Stories or Less	YES - Current	NO - Privately-Owned	Available	Not Used in Prior Housing Element	0	0	0.574211425	0.574211425	3	0	0	178-5A149	143	Van Nuys - North Sherman Oaks	Yes	Above Moderate
LOS ANGELES	14805 W ERWIN ST	91411	2241009023	Medium Residential		[Q]R3-1	0	43	0.143591454	Residential - Single Family Residence	YES - Current	NO - Privately-Owned	Available	Not Used in Prior Housing Element	1.043573552	0	0	1.043573552	1	0	0	178-5A149	144	Van Nuys - North Sherman Oaks		Lower
LOS ANGELES	14801 W ERWIN ST	91411	2241009024	Medium Residential		[Q]R3-1	0	43	0.143591092	Residential - Five or More Units or Apartments (Any Combination) - 4 Stories or Less	YES - Current	NO - Privately-Owned	Available	Not Used in Prior Housing Element	0	0	0.091648721	0.091648721	8	0	0	178-5A149	145	Van Nuys - North Sherman Oaks	Yes	Above Moderate
LOS ANGELES	14767 W ERWIN ST	91411	2241009025	Medium Residential		[Q]R3-1	0	43	0.143591099	Residential - Five or More Units or Apartments (Any Combination) - 4 Stories or Less	YES - Current	NO - Privately-Owned	Available	Not Used in Prior Housing Element	0	0	0.051258921	0.051258921	6	0	0	178-5A149	146	Van Nuys - North Sherman Oaks	Yes	Above Moderate
LOS ANGELES	14765 W ERWIN ST	91411	2241009026	Medium Residential		[Q]R3-1	0	43	0.143590203	Residential - Five or More Units or Apartments (Any Combination) - 4 Stories or Less	YES - Current	NO - Privately-Owned	Available	Not Used in Prior Housing Element	0.067968292	0	0	0.067968292	8	0	0	178-5A149	147	Van Nuys - North Sherman Oaks		Lower
LOS ANGELES	14854 W SYLVAN ST	91411	2241009027	Medium Residential		[Q]R3-1	0	43	0.170201178	Residential - Five or More Units or Apartments (Any Combination) - 4 Stories or Less	YES - Current	NO - Privately-Owned	Available	Not Used in Prior Housing Element	0.064480864	0	0	0.064480864	10	0	0	178-5A149	88	Van Nuys - North Sherman Oaks		Lower
LOS ANGELES	14764 W SYLVAN ST	91411	2241009RK	Medium Residential		[Q]R3-1	0	43	0.200867129	Residential - Single Family Residence - Condominium	YES - Current	NO - Privately-Owned	Available	Not Used in Prior Housing Element	0.109197092	0	0	0.109197092	8	0	0	178-5A149	321	Van Nuys - North Sherman Oaks		Lower
LOS ANGELES	14714 W SYLVAN ST	91411	2241010002	Medium Residential		[Q]R3-1	0	43	0.200864972	Residential - Four Units (Any Combination) - 4 Stories or Less	YES - Current	NO - Privately-Owned	Available	Not Used in Prior Housing Element	0	0	0.68576169	0.68576169	4	0	0	178-5A149	110	Van Nuys - North Sherman Oaks	Yes	Above Moderate
LOS ANGELES	14718 W SYLVAN ST	91411	2241010003	Medium Residential		[Q]R3-1	0	43	0.200868737	Residential - Five or More Units or Apartments (Any Combination) - 4 Stories or Less	YES - Current	NO - Privately-Owned	Available	Not Used in Prior Housing Element	0.084357749	0	0	0.084357749	8	0	0	178-5A149	109	Van Nuys - North Sherman Oaks		Lower
LOS ANGELES	14724 W SYLVAN ST	91411	2241010004	Medium Residential		[Q]R3-1	0	43	0.200867483	Residential - Three Units (Any Combination) - 4 Stories or Less	YES - Current	NO - Privately-Owned	Available	Not Used in Prior Housing Element	0	0	0.766436684	0.766436684	3	0	0	178-5A149	108	Van Nuys - North Sherman Oaks	Yes	Above Moderate
LOS ANGELES	14728 W SYLVAN ST	91411	2241010005	Medium Residential		[Q]R3-1	0	43	0.200867129	Residential - Five or More Units or Apartments (Any Combination) - 4 Stories or Less	YES - Current	NO - Privately-Owned	Available	Not Used in Prior Housing Element	0	0	0.068500984	0.068500984	7	0	0	178-5A149	107	Van Nuys - North Sherman Oaks	Yes	Above Moderate
LOS ANGELES	14732 W SYLVAN ST	91411	2241010006	Medium Residential		[Q]R3-1	0	43	0.200867119	Residential - Three Units (Any Combination) - 4 Stories or Less	YES - Current	NO - Privately-Owned	Available	Not Used in Prior Housing Element	0	0	0.766436684	0.766436684	3	0	0	178-5A149	106	Van Nuys - North Sherman Oaks	Yes	Above Moderate
LOS ANGELES	14740 W SYLVAN ST	91411	2241010008	Medium Residential		[Q]R3-1	0	43	0.200867129	Residential - Three Units (Any Combination) - 4 Stories or Less	YES - Current	NO - Privately-Owned	Available	Not Used in Prior Housing Element	0	0	0.68576169	0.68576169	4	0	0	178-5A149	104	Van Nuys - North Sherman Oaks	Yes	Above Moderate
LOS ANGELES	14748 W SYLVAN ST	91411	2241010009	Medium Residential		[Q]R3-1	0	43	0.200867129	Residential - Five or More Units or Apartments (Any Combination) - 4 Stories or Less	YES - Current	NO - Privately-Owned	Available	Not Used in Prior Housing Element	0	0	0.110805513	0.110805513	5	0	0	178-5A149	103	Van Nuys - North Sherman Oaks	Yes	Above Moderate
LOS ANGELES	14752 W SYLVAN ST	91411	2241010010	Medium Residential		[Q]R3-1	0	43	0.200867119	Residential - Five or More Units or Apartments (Any Combination) - 4 Stories or Less	YES - Current	NO - Privately-Owned	Available	Not Used in Prior Housing Element	0	0	0.766436684	0.766436684	6	0	0	178-5A149	102	Van Nuys - North Sherman Oaks	Yes	Above Moderate
LOS ANGELES	14756 W SYLVAN ST	91411	2241010010	Medium Residential		[Q]R3-1	0	43	0.200867119	Residential - Five or More Units or Apartments (Any Combination) - 4 Stories or Less	YES - Current	NO - Privately-Owned	Available	Not Used in Prior Housing Element	0	0	0.766436684	0.766436684	6	0	0	178-5A149	101	Van Nuys - North Sherman Oaks	Yes	Above Moderate
LOS ANGELES	14755 W ERWIN ST	91411	2241010011	Medium Residential		[Q]R3-1	0	43	0.28718219	Residential - Five or More Units or Apartments (Any Combination) - 4 Stories or Less	YES - Current	NO - Privately-Owned	Available	Not Used in Prior Housing Element	0.078518865	0	0	0.078518865	15	0	0	178-5A149	148	Van Nuys - North Sherman Oaks		Lower
LOS ANGELES	14745 W ERWIN ST	91411	2241010012	Medium Residential		[Q]R3-1	0	43	0.143591998	Residential - Three Units (Any Combination) - 4 Stories or Less	YES - Current	NO - Privately-Owned	Available	Not Used in Prior Housing Element	0	0	0.574211425	0.574211425	3	0	0	178-5A149	149	Van Nuys - North Sherman Oaks	Yes	Above Moderate
LOS ANGELES	14743 1/2 W ERWIN ST	91411	2241010013	Medium Residential		[Q]R3-1	0	43	0.143590203	Residential - Three Units (Any Combination) - 4 Stories or Less	YES - Current	NO - Privately-Owned	Available	Not Used in Prior Housing Element	0	0	0.574211425	0.574211425	3	0	0	178-5A149	150	Van Nuys - North Sherman Oaks	Yes	Above Moderate
LOS ANGELES	14737 W ERWIN ST	91411	2241010014	Medium Residential		[Q]R3-1	0	43	0.287182187	Residential - Five or More Units or Apartments (Any Combination) - 4 Stories or Less	YES - Current	NO - Privately-Owned	Available	Not Used in Prior Housing Element	0.100579368	0	0	0.100579368	15	0	0	178-5A149	151	Van Nuys - North Sherman Oaks		Lower
LOS ANGELES	14729 W ERWIN ST	91411	2241010015	Medium Residential		[Q]R3-1	0	43	0.143590203	Residential - Single Family Residence	YES - Current	NO - Privately-Owned	Available	Not Used in Prior Housing Element	1.043573552	0	0	1.043573552	1	0	0	178-5A149	152	Van Nuys - North Sherman Oaks		Lower
LOS ANGELES	14727 W ERWIN ST	91411	2241010016	Medium Residential		[Q]R3-1	0	43	0.143591998	Residential - Double, Duplex, or Two Units - 4 Stories or Less	YES - Current	NO - Privately-Owned	Available	Not Used in Prior Housing Element	0	0	0.662190557	0.662190557	2	0	0	178-5A149	153	Van Nuys - North Sherman Oaks	Yes	Above Moderate
LOS ANGELES	6255 N CEDROS AVE	91411	2241010019	Medium Residential		[Q]R3-1	0	43	0.14419975	Residential - Single Family Residence - Vacant Land	YES - Current	NO - Privately-Owned	Available	Not Used in Prior Housing Element	0.951486701	0	0	0.951486701	0	0	0	178-5A149	163	Van Nuys - North Sherman Oaks		Lower
LOS ANGELES	14711 W ERWIN ST	91411	2241010022	Medium Residential		[Q]R3-1	0	43	0.143589671	Residential - Five or More Units or Apartments (Any Combination) - 4 Stories or Less	YES - Current	NO - Privately-Owned	Available	Not Used in Prior Housing Element	0	0	0.166381758	0.166381758	8	0	0	178-5A149	155	Van Nuys - North Sherman Oaks	Yes	Above Moderate
LOS ANGELES	14721 W ERWIN ST	91411	2241010022	Medium Residential		[Q]R3-1	0	43	0.143591095	Residential - Five or More Units or Apartments (Any Combination) - 4 Stories or Less	YES - Current	NO - Privately-Owned	Available	Not Used in Prior Housing Element	0	0	0.166381758	0.166381758	8	0	0	178-5A149	154	Van Nuys - North Sherman Oaks	Yes	Above Moderate
LOS ANGELES	14602 W SYLVAN ST	91411	2241011001	Medium Residential		R3-1	0	54	0.132778682	Residential - Five or More Units or Apartments (Any Combination) - 4 Stories or Less	YES - Current	NO - Privately-Owned	Available	Not Used in Prior Housing Element	0	0	0.061156587	0.061156587	6	0	0	178-5A151	143	Van Nuys - North Sherman Oaks	Yes	Above Moderate
LOS ANGELES	6265 N VESPER AVE	91411	2241011002	Medium Residential		R3-1	0	54	0.05195279	Residential - Single Family Residence	YES - Current	NO - Privately-Owned	Available	Not Used in Prior Housing Element	0	0	0.185815716	0.185815716	1	2*	2*	178-5A151	196	Van Nuys - North Sherman Oaks		Above Moderate
LOS ANGELES	14618 W SYLVAN ST	91411	2241011005	Medium Residential		R3-1	0	54	0.183650522	Residential - Five or More Units or Apartments (Any Combination) - 4 Stories or Less	YES - Current	NO - Privately-Owned	Available	Not Used in Prior Housing Element	0.101442184	0	0	0.101442184	10	0	0	178-5A151	140	Van Nuys - North

LOS ANGELES	14622 W SYLVAN ST	91411	2241011006	Medium Residential		Residential - Five or More Units or Apartments (Any Combination) - 4 Stories or Less	0	36	0.183651306	YES - Current	NO - Privately-Owned	Available	Not Used in Prior Housing Element	0	0	0.122483107	0.122483107	6	0	0	178-SA151	139	Van Nuys - North Sherman Oaks	Yes	Above Moderate
LOS ANGELES	14638 W SYLVAN ST	91411	2241011009	Medium Residential		Residential - Five or More Units or Apartments (Any Combination) - 4 Stories or Less	0	36	0.183650554	YES - Current	NO - Privately-Owned	Available	Not Used in Prior Housing Element	0.045120388	0	0	0.045120388	9	0	0	178-SA151	135	Van Nuys - North Sherman Oaks		Lower
LOS ANGELES	14656 W SYLVAN ST	91411	2241011012	Medium Residential		Residential - Five or More Units or Apartments (Any Combination) - 4 Stories or Less	0	36	0.18365052	YES - Current	NO - Privately-Owned	Available	Not Used in Prior Housing Element	0.052644832	0	0	0.052644832	8	0	0	178-SA149	114	Van Nuys - North Sherman Oaks		Lower
LOS ANGELES	6270 N CEDROS AVE	91411	2241011013	Medium Residential		Residential - Five or More Units or Apartments (Any Combination) - 4 Stories or Less	0	36	0.183651306	YES - Current	NO - Privately-Owned	Available	Not Used in Prior Housing Element	0	0	0.078082005	0.078082005	9	0	0	178-SA149	113	Van Nuys - North Sherman Oaks	Yes	Above Moderate
LOS ANGELES	6266 N CEDROS AVE	91411	2241011014	Medium Residential		Residential - Single Family Residence	0	36	0.05165191	YES - Current	NO - Privately-Owned	Available	Not Used in Prior Housing Element	0	0	0.083648825	0.083648825	1	1*	1*	178-SA149	133	Van Nuys - North Sherman Oaks		Above Moderate
LOS ANGELES	6260 N CEDROS AVE	91411	2241011015	Medium Residential		Institutional - Church - One Story	0	36	0.103417954	YES - Current	NO - Privately-Owned	Available	Not Used in Prior Housing Element	0	0	0.048822376	0.048822376	1	3*	3*	178-SA149	159	Van Nuys - North Sherman Oaks		Above Moderate
LOS ANGELES	14655 W ERWIN ST	91411	2241011016	Medium Residential		Residential - Single Family Residence - Guesthouse	0	36	0.160808199	YES - Current	NO - Privately-Owned	Available	Not Used in Prior Housing Element	0.940487027	0	0	0.940487027	1	0	0	178-SA149	134	Van Nuys - North Sherman Oaks		Lower
LOS ANGELES	14649 W ERWIN ST	91411	2241011017	Medium Residential		Residential - Four Units (Any Combination) - 4 Stories or Less	0	36	0.160808054	YES - Current	NO - Privately-Owned	Available	Not Used in Prior Housing Element	0	0	0.417126119	0.417126119	4	0	0	178-SA149	135	Van Nuys - North Sherman Oaks	Yes	Above Moderate
LOS ANGELES	14643 W ERWIN ST	91411	2241011018	Medium Residential		Residential - Three Units (Any Combination) - 4 Stories or Less	0	36	0.160808409	YES - Current	NO - Privately-Owned	Available	Not Used in Prior Housing Element	0.097036138	0	0	0.097036138	3	0	0	178-SA149	136	Van Nuys - North Sherman Oaks		Lower
LOS ANGELES	14639 W ERWIN ST	91411	2241011019	Medium Residential		Residential - Five or More Units or Apartments (Any Combination) - 4 Stories or Less	0	36	0.160807998	YES - Current	NO - Privately-Owned	Available	Not Used in Prior Housing Element	0.051224682	0	0	0.051224682	8	0	0	178-SA151	201	Van Nuys - North Sherman Oaks		Lower
LOS ANGELES	14635 W ERWIN ST	91411	2241011020	Medium Residential		Residential - Three Units (Any Combination) - 4 Stories or Less	0	36	0.160808225	YES - Current	NO - Privately-Owned	Available	Not Used in Prior Housing Element	0	0	0.493249357	0.493249357	3	0	0	178-SA151	202	Van Nuys - North Sherman Oaks	Yes	Above Moderate
LOS ANGELES	14629 W ERWIN ST	91411	2241011021	Medium Residential		Residential - Single Family Residence	0	36	0.160808054	YES - Current	NO - Privately-Owned	Available	Not Used in Prior Housing Element	0.940487027	0	0	0.940487027	1	0	0	178-SA151	203	Van Nuys - North Sherman Oaks		Lower
LOS ANGELES	14623 W ERWIN ST	91411	2241011022	Medium Residential		Residential - Single Family Residence	0	36	0.160B0905	YES - Current	NO - Privately-Owned	Available	Not Used in Prior Housing Element	0.417587757	0	0	0.417587757	1	0	0	178-SA151	204	Van Nuys - North Sherman Oaks		Lower
LOS ANGELES	14606 W SYLVAN ST	91411	2241011027	Medium Residential	R3-1	Commercial - Parking Lot (Commercial Use Property) - Lots - Patron or Employee - One Story	0	54	0.183651309	YES - Current	NO - Privately-Owned	Available	Used in Prior Housing Element - Non-Vacant	0.020282853	0	0	0.020282853	0	0	0	178-SA151	142	Van Nuys - North Sherman Oaks		Lower
LOS ANGELES	14610 W SYLVAN ST	91411	2241011027	Medium Residential	R3-1	Commercial - Parking Lot (Commercial Use Property) - Lots - Patron or Employee - One Story	0	54	0.183649373	YES - Current	NO - Privately-Owned	Available	Used in Prior Housing Element - Non-Vacant	0.020282853	0	0	0.020282853	0	0	0	178-SA151	141	Van Nuys - North Sherman Oaks		Lower
LOS ANGELES	6263 N VESPER AVE	91411	2241011BRK	Medium Residential	R3-1	Residential - Single Family Residence - Condominium	0	54	0.643046326	YES - Current	NO - Privately-Owned	Available	Not Used in Prior Housing Element	0.107910856	45	0	0.107910856	45	0	0	178-SA151	205	Van Nuys - North Sherman Oaks		Lower
LOS ANGELES	14510 W SYLVAN ST	91411	2241012001	Regional Center Commercial		Commercial - Office Building - One Story	0	108	0.054563561	YES - Current	NO - Privately-Owned	Available	Not Used in Prior Housing Element	0	0	0.007429199	0.007429199	0	0	0	178-SA151	162	Van Nuys - North Sherman Oaks		Above Moderate
LOS ANGELES	6271 N VAN NUYS BLVD	91401	2241012001	Regional Center Commercial	(Q)C2-1L-CDO	Commercial - Office Building - One Story	0	108	0.05456252	YES - Current	NO - Privately-Owned	Available	Not Used in Prior Housing Element	0	0	0.007429199	0.007429199	0	0	0	178-SA151	190	Van Nuys - North Sherman Oaks		Above Moderate
LOS ANGELES	6277 N VAN NUYS BLVD	91401	2241012001	Regional Center Commercial	(Q)C2-1L-CDO	Commercial - Office Building - One Story	0	108	0.054563379	YES - Current	NO - Privately-Owned	Available	Not Used in Prior Housing Element	0	0	0.007429199	0.007429199	0	0	0	178-SA151	187	Van Nuys - North Sherman Oaks		Above Moderate
LOS ANGELES	14516 W SYLVAN ST	91411	2241012002	Regional Center Commercial	(Q)C2-1L-CDO	Commercial - Store - One Story	0	108	0.034434558	YES - Current	NO - Privately-Owned	Available	Not Used in Prior Housing Element	0	0	0.002952315	0.002952315	0	0	0	178-SA151	161	Van Nuys - North Sherman Oaks		Above Moderate
LOS ANGELES			2241012002	Regional Center Commercial	(Q)C2-1L-CDO	Commercial - Store - One Story	0	108	0.034434555	YES - Current	NO - Privately-Owned	Available	Not Used in Prior Housing Element	0	0	0.002952315	0.002952315	0	0	0	178-SA151	186	Van Nuys - North Sherman Oaks		Above Moderate
LOS ANGELES			2241012002	Regional Center Commercial	(Q)C2-1L-CDO	Commercial - Store - One Story	0	108	0.034434558	YES - Current	NO - Privately-Owned	Available	Not Used in Prior Housing Element	0	0	0.002952315	0.002952315	0	0	0	178-SA151	189	Van Nuys - North Sherman Oaks		Above Moderate
LOS ANGELES	6269 N VAN NUYS BLVD	91401	2241012003	Regional Center Commercial	(Q)C2-1L-CDO	Commercial - Store - One Story	0	108	0.088997275	YES - Current	NO - Privately-Owned	Available	Not Used in Prior Housing Element	0.090153962	0	0	0.090153962	0	0	0	178-SA151	192	Van Nuys - North Sherman Oaks		Lower
LOS ANGELES	6265 N VAN NUYS BLVD	91401	2241012004	Regional Center Commercial	(Q)C2-1L-CDO	Commercial - Store - One Story	0	108	0.088997219	YES - Current	NO - Privately-Owned	Available	Not Used in Prior Housing Element	0.090153962	0	0	0.090153962	0	0	0	178-SA151	197	Van Nuys - North Sherman Oaks		Lower
LOS ANGELES	6267 N VAN NUYS BLVD	91401	2241012004	Regional Center Commercial	(Q)C2-1L-CDO	Commercial - Store - One Story	0	108	0.088996289	YES - Current	NO - Privately-Owned	Available	Not Used in Prior Housing Element	0.090153962	0	0	0.090153962	0	0	0	178-SA151	194	Van Nuys - North Sherman Oaks		Lower
LOS ANGELES	6263 N VAN NUYS BLVD	91401	2241012005	Regional Center Commercial	(Q)C2-1L-CDO	Commercial - Store - One Story	0	108	0.088997044	YES - Current	NO - Privately-Owned	Available	Not Used in Prior Housing Element	0.277342391	0	0	0.277342391	0	0	0	178-SA151	199	Van Nuys - North Sherman Oaks		LOwer
LOS ANGELES	6261 N VAN NUYS BLVD	91401	2241012006	Regional Center Commercial	(Q)C2-1L-CDO	Commercial - Store - One Story	0	108	0.08899593	YES - Current	NO - Privately-Owned	Available	Not Used in Prior Housing Element	0.090153962	0	0	0.090153962	0	0	0	178-SA151	244	Van Nuys - North Sherman Oaks		Lower
LOS ANGELES	6259 N VAN NUYS BLVD	91401	2241012007	Regional Center Commercial	(Q)C2-1L-CDO	Commercial - Office Building - One Story	0	108	0.088996683	YES - Current	NO - Privately-Owned	Available	Not Used in Prior Housing Element	0.090153962	0	0	0.090153962	0	0	0	178-SA151	250	Van Nuys - North Sherman Oaks		Lower
LOS ANGELES	6257 N VAN NUYS BLVD	91401	2241012008	Regional Center Commercial	(Q)C2-1L-CDO	Commercial - Store - One Story	0	108	0.088995029	YES - Current	NO - Privately-Owned	Available	Not Used in Prior Housing Element	0.090153962	0	0	0.090153962	0	0	0	178-SA151	252	Van Nuys - North Sherman Oaks		Lower
LOS ANGELES	6251 N VAN NUYS BLVD	91401	2241012009	Regional Center Commercial	(Q)C2-1L-CDO	Commercial - Store Combination - Store and Office Combination - One Story	0	108	0.089351779	YES - Current	NO - Privately-Owned	Available	Not Used in Prior Housing Element	0.090153962	0	0	0.090153962	0	0	0	178-SA151	256	Van Nuys - North Sherman Oaks		Lower
LOS ANGELES	6255 N VAN NUYS BLVD	91401	2241012009	Regional Center Commercial	(Q)C2-1L-CDO	Commercial - Store Combination - Store and Office Combination - One Story	0	108	0.088995967	YES - Current	NO - Privately-Owned	Available	Not Used in Prior Housing Element	0.090153962	0	0	0.090153962	0	0	0	178-SA151	254	Van Nuys - North Sherman Oaks		Lower
LOS ANGELES	14540 W SYLVAN ST	91411	2241012010	Community Commercial	(Q)C1.5-1VL-CDO	Commercial - Professional Building - One Story	0	108	0.080354873	YES - Current	NO - Privately-Owned	Available	Not Used in Prior Housing Element	0.080640484	0	0	0.080640484	0	0	0	178-SA151	152	Van Nuys - North Sherman Oaks		Lower
LOS ANGELES	14542 W SYLVAN ST	91411	2241012011	Community Commercial	(Q)C1.5-1VL-CDO	Commercial - Auto, Recreation Equipment, Construction Equipment Sales and Service - Auto Body Repair Shop - One Story	0	108	0.080355591	YES - Current	NO - Privately-Owned	Available	Not Used in Prior Housing Element	0.247895756	0	0	0.247895756	0	0	0	178-SA151	151	Van Nuys - North Sherman Oaks		Lower
LOS ANGELES	14544 W SYLVAN ST	91411	2241012011	Community Commercial	(Q)C1.5-1VL-CDO	Commercial - Auto, Recreation Equipment, Construction Equipment Sales and Service - Auto Body Repair Shop - One Story	0	108	0.080355951	YES - Current	NO - Privately-Owned	Available	Not Used in Prior Housing Element	0.247895756	0	0	0.247895756	0	0	0	178-SA151	150	Van Nuys - North Sherman Oaks		Lower
LOS ANGELES	14546 W SYLVAN ST	91411	2241012012	Community Commercial	(Q)C1.5-1VL-CDO	Commercial - Auto, Recreation Equipment, Construction Equipment Sales and Service - Auto Body Repair Shop - One Story	0	108	0.080356134	YES - Current	NO - Privately-Owned	Available	Not Used in Prior Housing Element	0.080640484	0	0	0.080640484	0	0	0	178-SA151	149	Van Nuys - North Sherman Oaks		Lower
LOS ANGELES	14550 W SYLVAN ST	91411	2241012012	Community Commercial	(Q)C1.5-1VL-CDO	Commercial - Auto, Recreation Equipment, Construction Equipment Sales and Service - Auto Body Repair Shop - One Story	0	108	0.080356667	YES - Current	NO - Privately-Owned	Available	Not Used in Prior Housing Element	0.080640484	0	0	0.080640484	0	0	0	178-SA151	148	Van Nuys - North Sherman Oaks		Lower
LOS ANGELES			2241012015	Community Commercial	(Q)C1.5-1VL-CDO	Commercial - Commercial - Vacant Land	0	108	0.018939259	YES - Current	NO - Privately-Owned	Available	Not Used in Prior Housing Element	0	0	0.087891036	0.087891036	0	0	0	178-SA151	207	Van Nuys - North Sherman Oaks		Above Moderate
LOS ANGELES			2241012015	Community Commercial	(Q)C1.5-1VL-CDO	Commercial - Commercial - Vacant Land	0	108	0.019115982	YES - Current	NO - Privately-Owned	Available	Not Used in Prior Housing Element	0	0	0.087891036	0.087891036	0	0	0	178-SA151	206	Van Nuys - North Sherman Oaks		Above Moderate
LOS ANGELES	14557 W ERWIN ST	91411	2241012016	Community Commercial	(Q)C1.5-1VL-CDO	Industrial - Warehousing, Distribution, Storage - Warehousing, Distribution, Under 10,000 SF - One Story	0	108	0.061453947	YES - Current	NO - Privately-Owned	Available	Not Used in Prior Housing Element	0	0	0.003283834	0.003283834	0	0	0	178-SA151	247	Van Nuys - North Sherman Oaks		Above Moderate
LOS ANGELES	14559 W ERWIN ST	91411	2241012016	Community Commercial	(Q)C1.5-1VL-CDO	Industrial - Warehousing, Distribution, Storage - Warehousing, Distribution, Under 10,000 SF - One Story	0	108	0.062039544	YES - Current	NO - Privately-Owned	Available	Not Used in Prior Housing Element	0	0	0.003283834	0.003283834	0	0	0	178-SA151	246	Van Nuys - North Sherman Oaks		Above Moderate
LOS ANGELES			2241012017	Community Commercial	(Q)C1.5-1VL-CDO	Commercial - Commercial - Vacant Land	0	108	0.018939259	YES - Current	NO - Privately-Owned	Available	Not Used in Prior Housing Element	0	0	0.087891036	0.087891036	0	0	0	178-SA151	208	Van Nuys - North Sherman Oaks		Above Moderate
LOS ANGELES			2241012018	Community Commercial	(Q)C1.5-1VL-CDO	Commercial - Commercial - Vacant Land	0	108	0.018939021	YES - Current	NO - Privately-Owned	Available	Not Used in Prior Housing Element	0	0	0.087891036	0.087891036	0	0	0	178-SA151	209	Van Nuys - North Sherman Oaks		Above Moderate
LOS ANGELES	14549 W ERWIN ST	91411	2241012019	Community Commercial	(Q)C1.5-1VL-CDO	Industrial - Warehousing, Distribution, Storage - Warehousing, Distribution, Under 10,000 SF - One Story	0	108	0.061454665	YES - Current	NO - Privately-Owned	Available	Not Used in Prior Housing Element	0	0	0.003283834	0.003283834	0	0	0	178-SA151	249	Van Nuys - North Sherman Oaks		Above Moderate
LOS ANGELES	14555 W ERWIN ST	91411	2241012019	Community Commercial	(Q)C1.5-1VL-CDO	Industrial - Warehousing, Distribution, Storage - Warehousing, Distribution, Under 10,000 SF - One Story	0	108	0.061455836	YES - Current	NO - Privately-Owned	Available	Not Used in Prior Housing Element	0	0	0.003283834	0.003283834	0	0	0	178-SA151	248	Van Nuys - North Sherman Oaks		Above Moderate
LOS ANGELES	14552 W SYLVAN ST	91411	2241012025	Community Commercial	(Q)C1.5-1VL-CDO	Commercial - Office Building - One Story	0	108	0.064285564	YES - Current	NO - Privately-Owned	Available	Not Used in Prior Housing Element	0	0	0.001253185	0.001253185	0	0	0	178-SA151	147	Van Nuys - North Sherman Oaks		Above Moderate
LOS ANGELES	14556 W SYLVAN ST	91411	2241012025	Community Commercial	(Q)C1.5-1VL-CDO	Commercial - Office Building - One Story	0	108	0.080357902	YES - Current	NO - Privately-Owned	Available	Not Used in Prior Housing Element	0.032477152	0	0	0.032477152	0	0	0	178-SA151	145	Van Nuys - North Sherman Oaks		Lower
LOS ANGELES	14558 W SYLVAN ST	91411	2241012025	Community Commercial	(Q)C1.5-1VL-CDO	Commercial - Office Building - One Story	0	108	0.072075494	YES - Current	NO - Privately-Owned	Available	Not Used in Prior Housing Element	0.030463834	0	0	0.030463834	0	0	0	178-SA151	144	Van Nuys - North Sherman Oaks		Lower
LOS ANGELES			2241012025	Community Commercial	(Q)C1.5-1VL-CDO	Commercial - Office Building - One Story	0	108	0.016071164	YES - Current	NO - Privately-Owned	Available	Not Used in Prior Housing Element	0	0	0.000648714	0.000648714	0	0	0	178-SA151	146	Van Nuys - North Sherman Oaks		Above Moderate
LOS ANGELES	14520 W SYLVAN ST	91411	2241012026	Community Commercial	(Q)C1.5-1VL-CDO	Commercial - Office Building - Three Stories	0	108	0.080352187	YES - Current	NO - Privately-Owned	Available	Not Used in Prior Housing Element	0.045217725	0	0	0.045217725	0	0	0	178-SA151	159	Van Nuys - North Sherman Oaks		Lower
LOS ANGELES			2241012026	Community Commercial	(Q)C1.5-1VL-CDO	Commercial - Office Building - Three Stories	0	108	0.013748412	YES - Current	NO - Privately-Owned	Available	Not Used in Prior Housing Element	0	0	0.000887287	0.000887287	0	0	0	178-SA151	451	Van Nuys - North Sherman Oaks		Above Moderate
LOS ANGELES			2241012026	Community Commercial	(Q)C1.5-1VL-CDO	Commercial - Office Building - Three Stories	0	108	0.080350641	YES - Current	NO - Privately-Owned	Available	Not Used in Prior Housing Element	0.045217725	0	0	0.045217725	0	0	0	178-SA151	160	Van Nuys - North Sherman Oaks		Lower
LOS ANGELES	14541 W ERWIN ST	91411	2241012027	Community Commercial	(Q)C1.5-1VL-CDO	Commercial - Store Combination - Store and Office Combination - One Story	0	108	0.080395302	YES - Current	NO - Privately-Owned	Available	Not Used in Prior Housing Element	0.026259091	0	0	0.026259091	4	0	0	178-SA151	213	Van Nuys - North Sherman Oaks		Lower
LOS ANGELES	14543 W ERWIN ST	91411	2241012027	Community Commercial	(Q)C1.5-1VL-CDO	Commercial - Store Combination - Store and Office Combination - One Story	0	108	0.080395941	YES - Current	NO - Privately-Owned	Available	Not Used in Prior Housing Element	0.026259091	0	0	0.026259091	4	0	0	178-SA151	212	Van Nuys - North Sherman Oaks		Lower
LOS ANGELES	14545 W ERWIN ST	91411	2241012027	Community Commercial	(Q)C1.5-1VL-CDO	Commercial - Store Combination - Store and Office Combination - One Story	0	108	0.08039559	YES - Current	NO - Privately-Owned	Available	Not Used in Prior Housing Element	0.026259091	0	0	0.026259091	4	0	0	178-SA151	211	Van Nuys - North Sherman Oaks		Lower
LOS ANGELES	14547 W ERWIN ST	91411	2241012027	Community Commercial	(Q)C1.5-1VL-CDO	Commercial - Store Combination - Store and Office Combination - One Story	0	108	0.080396045	YES - Current	NO - Privately-Owned	Available	Not Used in Prior Housing Element	0.026259091	0	0	0.026259091	4	0	0	178-SA151	210	Van Nuys - North Sherman Oaks		Lower
LOS ANGELES	14517 W ERWIN ST	91411	2241012901	Community Commercial	(Q)C1.5-1VL-CDO	Miscellaneous - Government Owned Property	0	108	0.08039853	YES - Current	YES - City-Owned	Available	Not Used in Prior Housing Element	0.027015255	0	0	0.027015255	0	0	0	178-SA151	222	Van Nuys - North Sherman Oaks		Lower
LOS ANGELES	14521 W ERWIN ST	91411	2241012901	Community Commercial	(Q)C1.5-1VL-CDO	Miscellaneous - Government Owned Property	0	108	0.080399177	YES - Current	YES - City-Owned	Available	Not Used in Prior Housing Element	0.027015255	0	0	0.027015255	0	0	0	178-SA151	221	Van Nuys - North Sherman Oaks		Lower
LOS ANGELES	14525 W ERWIN ST	91411	2241012901	Community Commercial	(Q)C1.5-1VL-CDO	Miscellaneous - Government Owned Property	0	108	0.080399817	YES - Current	YES - City-Owned	Available	Not Used in Prior Housing Element	0.027015255	0	0	0.027015255	0	0	0	178-SA151	220	Van Nuys - North Sherman Oaks		Lower
LOS ANGELES	14527 W ERWIN ST	91411	2241012901	Community Commercial	(Q)C1.5-1VL-CDO	Miscellaneous - Government Owned Property	0	108	0.08039846	YES - Current	YES - City-Owned	Available	Not Used in Prior Housing Element	0.027015255	0	0	0.027015255	0	0	0	178-SA151	219	Van Nuys - North Sherman Oaks		Lower
LOS ANGELES	14529 W ERWIN ST	91411	2241012901	Community Commercial	(Q)C1.5-1VL-CDO	Miscellaneous - Government Owned Property	0	108	0.080396912	YES - Current	YES - City-Owned	Available	Not Used in Prior Housing Element	0.027015255	0	0	0.027015255	0	0	0	178-SA151	218	Van Nuys - North Sherman Oaks		Lower
LOS ANGELES	14533 W ERWIN ST	91411	2241012901	Community Commercial	(Q)C1.5-1VL-CDO	Miscellaneous - Government Owned Property	0	108	0.080397384	YES - Current	YES - City-Owned	Available	Not Used in Prior Housing Element	0.027015255	0	0	0.027015255	0	0	0	178-SA151	217	Van Nuys - North Sherman Oaks		Lower
LOS ANGELES	14535 W ERWIN ST	91411	2241012901	Community Commercial	(Q)C1.5-1VL-CDO	Miscellaneous - Government Owned Property	0	108	0.080398023	YES - Current	YES - City-Owned	Available	Not Used in Prior Housing Element	0.027015255	0	0	0.027015255	0	0	0	178-SA151	216	Van Nuys - North Sherman Oaks		Lower
LOS ANGELES	14537 W ERWIN ST	91411	2241012901	Community Commercial	(Q)C1.5-1VL-CDO	Miscellaneous - Government Owned Property	0	108	0.070749103	YES - Current	YES - City-Owned	Available	Not Used in Prior Housing Element	0.025345175	0	0	0.025345175	0	0	0	178-SA151	215	Van Nuys - North Sherman Oaks		Lower
LOS ANGELES			2241012901	Community Commercial	(Q)C1.5-1VL-CDO	Miscellaneous - Government Owned Property	0	108	0.009647721	YES - Current	YES - City-Owned	Available	Not Used in Prior Housing Element	0	0	0.001347005	0.001347005	0	0	0	178-SA151	214	Van Nuys - North Sherman Oaks		Above Moderate
LOS ANGELES	14510 W ERWIN ST	91411	2241013001	Regional Center Commercial	(Q)C2-1L-CDO	Commercial - Store - One Story	0	108	0.088995425	YES - Current	NO - Privately-Owned	Available	Not Used in Prior Housing Element	0.024423745	0	0	0.024423745	4	0	0	178-SA151	281	Van Nuys - North Sherman Oaks		Lower
LOS ANGELES	6231 N VAN NUYS BLVD	91401	2241013001	Regional Center Commercial	(Q)C2-1L-CDO	Commercial - Store - One Story	0	108	0.088994137	YES - Current	NO - Privately-Owned	Available	Not Used in Prior Housing Element	0.024423745	0	0	0.024423745	4	0	0	178-SA151	307	Van Nuys - North Sherman Oaks		Lower
LOS ANGELES	6219 N VAN NUYS BLVD	91401	2241013002	Regional Center Commercial	(Q)C2-1L-CDO	Commercial - Store - One Story	0	108	0.088994716	YES - Current	NO - Privately-Owned	Available	Not Used in Prior Housing Element	0.089295369	0	0	0.089295369	0	0	0	178-SA151	313	Van Nuys - North Sherman Oaks		Lower
LOS ANGELES	6221 N VAN NUYS BLVD	91401	2241013002	Regional Center Commercial	(Q)C2-1L-CDO	Commercial - Store - One Story	0	108	0.088993778	YES - Current	NO - Privately-Owned	Available	Not Used in Prior Housing Element	0.089295369	0	0	0.089295369	0	0	0	178-SA151	311	Van Nuys - North Sherman Oaks		Lower
LOS ANGELES	6225 N VAN NUYS BLVD	91401	2241013002	Regional Center Commercial	(Q)C2-1L-CDO	Commercial - Store - One Story	0	108	0.088995065	YES - Current	NO - Privately-Owned	Available	Not Used in Prior Housing Element	0.089295369	0	0	0.089295369	0	0	0	178-SA151	309	Van Nuys - North Sherman Oaks		Lower
LOS ANGELES	6213 N VAN NUYS BLVD	91401	2241013003	Regional Center Commercial	(Q)C2-1L-CDO	Commercial - Store - One Story	0	108	0.088992877	YES - Current	NO - Privately-Owned	Available	Not Used in Prior Housing Element	0.089295369	0	0	0.089295369	0	0	0	178-SA151	335	Van Nuys - North Sherman Oaks		Lower
LOS ANGELES	6217 N VAN NUYS BLVD	91401	2241013003	Regional Center Commercial	(Q)C2-1L-CDO	Commercial - Store - One Story	0	108	0.088994349	YES - Current	NO - Privately-Owned	Available	Not Used in Prior Housing Element	0.089295369	0	0	0.089295369	0	0	0	178-SA151	316	Van Nuys - North Sherman Oaks		Lower
LOS ANGELES	6207 N VAN NUYS BLVD	91401	2241013004	Regional Center Commercial	(Q)C2-1L-CDO	Commercial - Store Combination - Store and Residential Combination - One Story	0	108	0.088992702	YES - Current	NO - Privately-Owned	Available	Not Used in Prior Housing Element	0.089295369	0	0	0.089295369	0	0	0	178-SA151	355	Van Nuys - North Sherman Oaks		Lower
LOS ANGELES	6209 N VAN NUYS BLVD	91401	2241013004	Regional Center Commercial	(Q)C2-1L-CDO	Commercial - Store Combination - Store and Residential Combination - One Story	0	108	0.088993814	YES - Current	NO - Privately-Owned	Available	Not Used in Prior Housing Element	0.089295369	0	0	0.089295369	0	0	0	178-SA151	353	Van Nuys - North Sherman Oaks		Lower
LOS ANGELES	6205 N VAN NUYS BLVD	91401	2241013005	Regional Center Commercial	(Q)C2-1L-CDO	Commercial - Store - One Story	0	108	0.088993632	YES - Current	NO - Privately-Owned	Available	Not Used in Prior Housing Element	0.089295369	0	0	0.089295369	0	0	0	178-SA151	357	Van Nuys - North Sherman Oaks		Lower
LOS ANGELES	6201 N VAN NUYS BLVD	91401	2241013006	Regional Center Commercial	(Q)C2-1L-CDO	Commercial - Store Combination - Store and Office Combination - One Story	0	108	0.088991626	YES - Current	NO - Privately-Owned	Available	Not Used in Prior Housing Element	0.114017248	0	0	0.114017248	0	0	0	178-SA151	361	Van Nuys - North Sherman Oaks		Lower
LOS ANGELES	6203 N VAN NUYS BLVD	91401	2241013006	Regional Center Commercial	(Q)C2-1L-CDO	Commercial - Store Combination - Store and Office Combination - One Story	0	108	0.088993098	YES - Current	NO - Privately-Owned	Available	Not Used in Prior Housing Element	0.114017248	0	0	0.114017248	0	0	0	178-SA151	359	Van Nuys - North Sherman Oaks		Lower
LOS ANGELES	14628 W ERWIN ST	91411	2241014006	Medium Residential	(Q)R3-1	Residential - Five or More Units or Apartments (Any Combination) - 4 Stories or Less	0	36	0.15504741	YES - Current	NO - Privately-Owned	Available	Not Used in Prior Housing Element	0.068304025	0	0	0.068304025	5	0	0	178-SA151	262	Van Nuys - North Sherman Oaks		Lower
LOS ANGELES	14632 W ERWIN ST	91411	2241014007	Medium Residential	(Q)R3-1	Residential - Five or More Units or Apartments (Any Combination) - 4 Stories or Less	0	36	0.155050316	YES - Current	NO - Privately-Owned	Available	Not Used in Prior Housing Element	0	0	0.057983264	0.057983264	9	0	0	178-SA151	261	Van Nuys - North Sherman Oaks	Yes	Above Moderate
LOS ANGELES	14638 W ERWIN ST	91411	2241014008	Medium Residential	(Q)R3-1	Residential - Five or More Units or Apartments (Any Combination) - 4 Stories or Less	0	36	0.155048814	YES - Current	NO - Privately-Owned	Available	Not Used in Prior Housing Element	0	0	0.057983264	0.057983264	9	0	0	178-SA151	260	Van Nuys - North Sherman Oaks	Yes	Above Moderate
LOS ANGELES	14642 W ERWIN ST	91411	2241014009	Medium Residential	(Q)R3-1	Residential - Five or More Units or Apartments (Any Combination) - 4 Stories or Less	0	36	0.155049095	YES - Current	NO - Privately-Owned	Available	Not Used in Prior Housing Element	0.057212811	0

LOS ANGELES	14718 W ERWIN ST	91411	2241015005	Medium Residential		[Q]R3-1	0	43	0.172246265	Residential - Five or More Units or Apartments (Any Combination) - 4 Stories or Less	YES - Current	NO - Privately-Owned	Available	Not Used in Prior Housing Element	0	0	0.099355111	0.099355111	9	0	0	178-5A149 185	Van Nuys - North Sherman Oaks	Yes	Above Moderate
LOS ANGELES	14720 W ERWIN ST	91411	2241015006	Medium Residential		[Q]R3-1	0	43	0.172245556	Residential - Double, Duplex, or Two Units - 4 Stories or Less	YES - Current	NO - Privately-Owned	Available	Not Used in Prior Housing Element	0	0	0.730988932	0.730988932	2	0	0	178-5A149 184	Van Nuys - North Sherman Oaks	Yes	Above Moderate
LOS ANGELES	14724 W ERWIN ST	91411	2241015007	Medium Residential		[Q]R3-1	0	43	0.172244839	Residential - Five or More Units or Apartments (Any Combination) - 4 Stories or Less	YES - Current	NO - Privately-Owned	Available	Not Used in Prior Housing Element	0.099469873	0	0	0.099469873	5	0	0	178-5A149 183	Van Nuys - North Sherman Oaks		Lower
LOS ANGELES	14732 W ERWIN ST	91411	2241015008	Medium Residential		[Q]R3-1	0	43	0.172243767	Residential - Five or More Units or Apartments (Any Combination) - 4 Stories or Less	YES - Current	NO - Privately-Owned	Available	Not Used in Prior Housing Element	0	0	0.099355111	0.099355111	9	0	0	178-5A149 182	Van Nuys - North Sherman Oaks	Yes	Above Moderate
LOS ANGELES	14734 W ERWIN ST	91411	2241015009	Medium Residential		[Q]R3-1	0	43	0.172243041	Residential - Five or More Units or Apartments (Any Combination) - 4 Stories or Less	YES - Current	NO - Privately-Owned	Available	Not Used in Prior Housing Element	0	0	0.113297465	0.113297465	8	0	0	178-5A149 181	Van Nuys - North Sherman Oaks	Yes	Above Moderate
LOS ANGELES	14757 W DELANO ST	91411	2241015013	Medium Residential		[Q]R3-1	0	43	0.17223839	Residential - Three Units (Any Combination) - 4 Stories or Less	YES - Current	NO - Privately-Owned	Available	Not Used in Prior Housing Element	0	0	0.645333123	0.645333123	3	0	0	178-5A149 210	Van Nuys - North Sherman Oaks	Yes	Above Moderate
LOS ANGELES	14747 W DELANO ST	91411	2241015015	Medium Residential		[Q]R3-1	0	43	0.17224113	Residential - Five or More Units or Apartments (Any Combination) - 4 Stories or Less	YES - Current	NO - Privately-Owned	Available	Not Used in Prior Housing Element	0	0	0.113297465	0.113297465	8	0	0	178-5A149 212	Van Nuys - North Sherman Oaks	Yes	Above Moderate
LOS ANGELES	14743 W DELANO ST	91411	2241015016	Medium Residential		[Q]R3-1	0	43	0.172241614	Residential - Three Units (Any Combination) - 4 Stories or Less	YES - Current	NO - Privately-Owned	Available	Not Used in Prior Housing Element	0	0	0.645333123	0.645333123	3	0	0	178-5A149 213	Van Nuys - North Sherman Oaks	Yes	Above Moderate
LOS ANGELES	14739 W DELANO ST	91411	2241015017	Medium Residential		[Q]R3-1	0	43	0.172242695	Residential - Five or More Units or Apartments (Any Combination) - 4 Stories or Less	YES - Current	NO - Privately-Owned	Available	Not Used in Prior Housing Element	0	0	0.113297465	0.113297465	8	0	0	178-5A149 214	Van Nuys - North Sherman Oaks	Yes	Above Moderate
LOS ANGELES	14733 W DELANO ST	91411	2241015018	Medium Residential		[Q]R3-1	0	43	0.172243412	Residential - Five or More Units or Apartments (Any Combination) - 4 Stories or Less	YES - Current	NO - Privately-Owned	Available	Not Used in Prior Housing Element	0.075266004	0	0	0.075266004	7	0	0	178-5A149 215	Van Nuys - North Sherman Oaks		Lower
LOS ANGELES	14727 W DELANO ST	91411	2241015019	Medium Residential		[Q]R3-1	0	43	0.172243775	Residential - Single Family Residence	YES - Current	NO - Privately-Owned	Available	Not Used in Prior Housing Element	1.131870961	0	0	1.131870961	1	0	0	178-5A149 216	Van Nuys - North Sherman Oaks		Lower
LOS ANGELES	14723 W DELANO ST	91411	2241015020	Medium Residential		[Q]R3-1	0	43	0.172244484	Residential - Double, Duplex, or Two Units - 4 Stories or Less	YES - Current	NO - Privately-Owned	Available	Not Used in Prior Housing Element	0	0	0.320097649	0.320097649	2	0	0	178-5A149 217	Van Nuys - North Sherman Oaks	Yes	Above Moderate
LOS ANGELES	14717 W DELANO ST	91411	2241015021	Medium Residential		[Q]R3-1	0	43	0.172245564	Residential - Three Units (Any Combination) - 4 Stories or Less	YES - Current	NO - Privately-Owned	Available	Not Used in Prior Housing Element	0	0	0.645333123	0.645333123	3	0	0	178-5A149 218	Van Nuys - North Sherman Oaks	Yes	Above Moderate
LOS ANGELES	14711 W DELANO ST	91411	2241015022	Medium Residential		[Q]R3-1	0	43	0.172246282	Residential - Single Family Residence	YES - Current	NO - Privately-Owned	Available	Not Used in Prior Housing Element	1.131870961	0	0	1.131870961	1	0	0	178-5A149 219	Van Nuys - North Sherman Oaks		Lower
LOS ANGELES	14705 1/2 W DELANO ST	91411	2241015023	Medium Residential		[Q]R3-1	0	43	0.172246644	Residential - Five or More Units or Apartments (Any Combination) - 4 Stories or Less	YES - Current	NO - Privately-Owned	Available	Not Used in Prior Housing Element	0	0	0.129131153	0.129131153	7	0	0	178-5A149 220	Van Nuys - North Sherman Oaks	Yes	Above Moderate
LOS ANGELES	6207 N CEDROS AVE	91411	2241015024	Medium Residential		[Q]R3-1	0	43	0.173928967	Residential - Four Units (Any Combination) - 4 Stories or Less	YES - Current	NO - Privately-Owned	Available	Not Used in Prior Housing Element	0	0	0.569367456	0.569367456	4	0	0	178-5A149 221	Van Nuys - North Sherman Oaks	Yes	Above Moderate
LOS ANGELES	14762 W ERWIN ST	91411	2241016001	Medium Residential		[Q]R3-1	0	43	0.172238745	Residential - Five or More Units or Apartments (Any Combination) - 4 Stories or Less	YES - Current	NO - Privately-Owned	Available	Not Used in Prior Housing Element	0	0	0.099355111	0.099355111	9	0	0	178-5A149 177	Van Nuys - North Sherman Oaks	Yes	Above Moderate
LOS ANGELES	14770 W ERWIN ST	91411	2241016002	Medium Residential		[Q]R3-1	0	43	0.172238019	Residential - Five or More Units or Apartments (Any Combination) - 4 Stories or Less	YES - Current	NO - Privately-Owned	Available	Not Used in Prior Housing Element	0	0	0.113297465	0.113297465	8	0	0	178-5A149 176	Van Nuys - North Sherman Oaks	Yes	Above Moderate
LOS ANGELES	14808 W ERWIN ST	91411	2241016003	Medium Residential		[Q]R3-1	0	43	0.344473428	Residential - Five or More Units or Apartments (Any Combination) - 4 Stories or Less	YES - Current	NO - Privately-Owned	Available	Not Used in Prior Housing Element	0	0	0.687089431	0.687089431	12	0	0	178-5A149 175	Van Nuys - North Sherman Oaks	Yes	Above Moderate
LOS ANGELES	14820 W ERWIN ST	91411	2241016006	Medium Residential		[Q]R3-1	0	43	0.172234441	Residential - Five or More Units or Apartments (Any Combination) - 4 Stories or Less	YES - Current	NO - Privately-Owned	Available	Not Used in Prior Housing Element	0.075266004	0	0	0.075266004	7	0	0	178-5A149 172	Van Nuys - North Sherman Oaks		Lower
LOS ANGELES	14828 W ERWIN ST	91411	2241016007	Medium Residential		[Q]R3-1	0	43	0.172234078	Residential - Five or More Units or Apartments (Any Combination) - 4 Stories or Less	YES - Current	NO - Privately-Owned	Available	Not Used in Prior Housing Element	0	0	0.113297465	0.113297465	8	0	0	178-5A149 171	Van Nuys - North Sherman Oaks	Yes	Above Moderate
LOS ANGELES	14830 W ERWIN ST	91411	2241016008	Medium Residential		[Q]R3-1	0	43	0.17223336	Residential - Four Units (Any Combination) - 4 Stories or Less	YES - Current	NO - Privately-Owned	Available	Not Used in Prior Housing Element	0	0	0.569367456	0.569367456	4	0	0	178-5A149 170	Van Nuys - North Sherman Oaks	Yes	Above Moderate
LOS ANGELES	14836 W ERWIN ST	91411	2241016009	Medium Residential		[Q]R3-1	0	43	0.172231926	Residential - Single Family Residence	YES - Current	NO - Privately-Owned	Available	Not Used in Prior Housing Element	1.131870961	0	0	1.131870961	1	0	0	178-5A149 169	Van Nuys - North Sherman Oaks		Lower
LOS ANGELES	14844 W ERWIN ST	91411	2241016010	Medium Residential		[Q]R3-1	0	43	0.172231208	Residential - Five or More Units or Apartments (Any Combination) - 4 Stories or Less	YES - Current	NO - Privately-Owned	Available	Not Used in Prior Housing Element	0	0	0.113297465	0.113297465	8	0	0	178-5A149 168	Van Nuys - North Sherman Oaks	Yes	Above Moderate
LOS ANGELES	14849 W DELANO ST	91411	2241016014	Medium Residential		[Q]R3-1	0	43	0.172230499	Residential - Five or More Units or Apartments (Any Combination) - 4 Stories or Less	YES - Current	NO - Privately-Owned	Available	Not Used in Prior Housing Element	1.014097524	0	0	1.014097524	0	0	0	178-5A149 320	Van Nuys - North Sherman Oaks		Lower
LOS ANGELES	14845 W DELANO ST	91411	2241016015	Medium Residential		[Q]R3-1	0	43	0.172231934	Residential - Three Units (Any Combination) - 4 Stories or Less	YES - Current	NO - Privately-Owned	Available	Not Used in Prior Housing Element	0	0	0.645333123	0.645333123	3	0	0	178-5A149 199	Van Nuys - North Sherman Oaks	Yes	Above Moderate
LOS ANGELES	14837 W DELANO ST	91411	2241016016	Medium Residential		[Q]R3-1	0	43	0.172232651	Residential - Five or More Units or Apartments (Any Combination) - 4 Stories or Less	YES - Current	NO - Privately-Owned	Available	Not Used in Prior Housing Element	0	0	0.113297465	0.113297465	8	0	0	178-5A149 200	Van Nuys - North Sherman Oaks	Yes	Above Moderate
LOS ANGELES	14831 W DELANO ST	91411	2241016017	Medium Residential		[Q]R3-1	0	43	0.172233014	Residential - Five or More Units or Apartments (Any Combination) - 4 Stories or Less	YES - Current	NO - Privately-Owned	Available	Not Used in Prior Housing Element	0.075266004	0	0	0.075266004	7	0	0	178-5A149 201	Van Nuys - North Sherman Oaks		Lower
LOS ANGELES	14829 W DELANO ST	91411	2241016018	Medium Residential		[Q]R3-1	0	43	0.172233723	Residential - Single Family Residence	YES - Current	NO - Privately-Owned	Available	Not Used in Prior Housing Element	1.131870961	0	0	1.131870961	1	0	0	178-5A149 202	Van Nuys - North Sherman Oaks		Lower
LOS ANGELES	14825 W DELANO ST	91411	2241016019	Medium Residential		[Q]R3-1	0	43	0.172234449	Residential - Single Family Residence	YES - Current	NO - Privately-Owned	Available	Not Used in Prior Housing Element	1.131870961	0	0	1.131870961	1	0	0	178-5A149 203	Van Nuys - North Sherman Oaks		Lower
LOS ANGELES	14817 W DELANO ST	91411	2241016020	Medium Residential		[Q]R3-1	0	43	0.172235521	Residential - Single Family Residence	YES - Current	NO - Privately-Owned	Available	Not Used in Prior Housing Element	1.131870961	0	0	1.131870961	1	0	0	178-5A149 204	Van Nuys - North Sherman Oaks		Lower
LOS ANGELES	14813 W DELANO ST	91411	2241016021	Medium Residential		[Q]R3-1	0	43	0.172236238	Residential - Five or More Units or Apartments (Any Combination) - 4 Stories or Less	YES - Current	NO - Privately-Owned	Available	Not Used in Prior Housing Element	0	0	0.113297465	0.113297465	8	0	0	178-5A149 205	Van Nuys - North Sherman Oaks	Yes	Above Moderate
LOS ANGELES	14807 W DELANO ST	91411	2241016022	Medium Residential		[Q]R3-1	0	43	0.155012819	Residential - Double, Duplex, or Two Units - 4 Stories or Less	YES - Current	NO - Privately-Owned	Available	Not Used in Prior Housing Element	0	0	0.656311202	0.656311202	2	0	0	178-5A149 206	Van Nuys - North Sherman Oaks	Yes	Above Moderate
LOS ANGELES	14769 W DELANO ST	91411	2241016024	Medium Residential		[Q]R3-1	0	43	0.172236955	Residential - Four Units (Any Combination) - 4 Stories or Less	YES - Current	NO - Privately-Owned	Available	Not Used in Prior Housing Element	0	0	0.569367456	0.569367456	4	0	0	178-5A149 208	Van Nuys - North Sherman Oaks	Yes	Above Moderate
LOS ANGELES	14801 W DELANO ST	91411	2241016026	Medium Residential		[Q]R3-1	0	43	0.186936396	Residential - Five or More Units or Apartments (Any Combination) - 4 Stories or Less	YES - Current	NO - Privately-Owned	Available	Not Used in Prior Housing Element	0.079736359	0	0	0.079736359	10	0	0	178-5A149 207	Van Nuys - North Sherman Oaks		Lower
LOS ANGELES	14767 W DELANO ST	91411	2241016027	Medium Residential		[Q]R3-1	0	43	0.169943419	Residential - Five or More Units or Apartments (Any Combination) - 4 Stories or Less	YES - Current	NO - Privately-Owned	Available	Not Used in Prior Housing Element	0.065877838	0	0	0.065877838	8	0	0	178-5A149 209	Van Nuys - North Sherman Oaks		Lower
LOS ANGELES	14766 W DELANO ST	91411	2241017001	Medium Residential		[Q]R3-1	0	36	0.344374885	Residential - Five or More Units or Apartments (Any Combination) - 4 Stories or Less	YES - Current	NO - Privately-Owned	Available	Not Used in Prior Housing Element	0	0	0.106308873	0.106308873	18	0	0	178-5A149 256	Van Nuys - North Sherman Oaks	Yes	Above Moderate
LOS ANGELES	14806 W DELANO ST	91411	2241017003	Medium Residential		[Q]R3-1	0	36	0.172185105	Residential - Single Family Residence - Vacant Land	YES - Current	NO - Privately-Owned	Available	Not Used in Prior Housing Element	0.073167195	0	0	0.073167195	6	0	0	178-5A149 254	Van Nuys - North Sherman Oaks		Lower
LOS ANGELES	14822 W DELANO ST	91411	2241017006	Medium Residential		[Q]R3-1	0	36	0.172182583	Residential - Four Units (Any Combination) - 4 Stories or Less	YES - Current	NO - Privately-Owned	Available	Not Used in Prior Housing Element	0	0	0.574211425	0.574211425	3	0	0	178-5A149 251	Van Nuys - North Sherman Oaks	Yes	Above Moderate
LOS ANGELES	14828 W DELANO ST	91411	2241017007	Medium Residential		[Q]R3-1	0	36	0.172182146	Residential - Four Units (Any Combination) - 4 Stories or Less	YES - Current	NO - Privately-Owned	Available	Not Used in Prior Housing Element	0	0	0.662190557	0.662190557	2	0	0	178-5A149 250	Van Nuys - North Sherman Oaks	Yes	Above Moderate
LOS ANGELES	14832 W DELANO ST	91411	2241017008	Medium Residential		[Q]R3-1	0	36	0.172181791	Residential - Five or More Units or Apartments (Any Combination) - 4 Stories or Less	YES - Current	NO - Privately-Owned	Available	Not Used in Prior Housing Element	0	0	0.06062752	0.06062752	5	0	0	178-5A149 249	Van Nuys - North Sherman Oaks	Yes	Above Moderate
LOS ANGELES	14836 W DELANO ST	91411	2241017009	Medium Residential		[Q]R3-1	0	36	0.172181428	Residential - Five or More Units or Apartments (Any Combination) - 4 Stories or Less	YES - Current	NO - Privately-Owned	Available	Not Used in Prior Housing Element	0.255661604	0	0	0.255661604	5	0	0	178-5A149 248	Van Nuys - North Sherman Oaks		Lower
LOS ANGELES	14850 W DELANO ST	91411	2241017011	Medium Residential		[Q]R3-1	0	36	0.172179994	Residential - Five or More Units or Apartments (Any Combination) - 4 Stories or Less	YES - Current	NO - Privately-Owned	Available	Not Used in Prior Housing Element	0	0	0.078825808	0.078825808	9	0	0	178-5A149 246	Van Nuys - North Sherman Oaks	Yes	Above Moderate
LOS ANGELES	14854 W DELANO ST	91411	2241017012	Medium Residential		[Q]R3-1	0	36	0.206611514	Commercial - Store Combination - Store and Residential Combination - One Story	YES - Current	NO - Privately-Owned	Available	Not Used in Prior Housing Element	0.059863119	0	0	0.059863119	3	0	0	178-5A149 245	Van Nuys - North Sherman Oaks		Lower
LOS ANGELES	14802 W DELANO ST	91411	2241017026	Medium Residential		[Q]R3-1	0	36	0.169890759	Residential - Five or More Units or Apartments (Any Combination) - 4 Stories or Less	YES - Current	NO - Privately-Owned	Available	Not Used in Prior Housing Element	0	0	0.06062752	0.06062752	5	0	0	178-5A149 255	Van Nuys - North Sherman Oaks	Yes	Above Moderate
LOS ANGELES	6167 N CEDROS AVE	91411	2241018001	Medium Residential		[Q]R3-1	0	36	0.086548617	Residential - Single Family Residence	YES - Current	NO - Privately-Owned	Available	Not Used in Prior Housing Element	0	0	0.282150435	0.282150435	1	3*	3*	178-5A149 284	Van Nuys - North Sherman Oaks		Above Moderate
LOS ANGELES	6171 N CEDROS AVE	91411	2241018002	Medium Residential		[Q]R3-1	0	36	0.086529871	Residential - Double, Duplex, or Two Units - 4 Stories or Less	YES - Current	NO - Privately-Owned	Available	Not Used in Prior Housing Element	0	0	0.010031011	0.010031011	2	3*	3*	178-5A149 282	Van Nuys - North Sherman Oaks		Above Moderate
LOS ANGELES	14706 W DELANO ST	91411	2241018003	Medium Residential		[Q]R3-1	0	36	0.086537709	Residential - Double, Duplex, or Two Units - 4 Stories or Less	YES - Current	NO - Privately-Owned	Available	Not Used in Prior Housing Element	0	0	0.163488954	0.163488954	2	3*	3*	178-5A149 265	Van Nuys - North Sherman Oaks	Yes	Above Moderate
LOS ANGELES	14702 W DELANO ST	91411	2241018004	Medium Residential		[Q]R3-1	0	36	0.086537887	Residential - Double, Duplex, or Two Units - 4 Stories or Less	YES - Current	NO - Privately-Owned	Available	Not Used in Prior Housing Element	0	0	0.010031011	0.010031011	2	3*	3*	178-5A149 266	Van Nuys - North Sherman Oaks		Above Moderate
LOS ANGELES	14712 W DELANO ST	91411	2241018005	Medium Residential		[Q]R3-1	0	36	0.17219522	Residential - Five or More Units or Apartments (Any Combination) - 4 Stories or Less	YES - Current	NO - Privately-Owned	Available	Not Used in Prior Housing Element	0	0	0.091648721	0.091648721	8	0	0	178-5A149 264	Van Nuys - North Sherman Oaks	Yes	Above Moderate
LOS ANGELES	14726 W DELANO ST	91411	2241018008	Medium Residential		[Q]R3-1	0	36	0.172193624	Residential - Double, Duplex, or Two Units - 4 Stories or Less	YES - Current	NO - Privately-Owned	Available	Not Used in Prior Housing Element	0	0	0.662190557	0.662190557	2	0	0	178-5A149 261	Van Nuys - North Sherman Oaks	Yes	Above Moderate
LOS ANGELES	14734 W DELANO ST	91411	2241018009	Medium Residential		[Q]R3-1	0	36	0.172192544	Residential - Five or More Units or Apartments (Any Combination) - 4 Stories or Less	YES - Current	NO - Privately-Owned	Available	Not Used in Prior Housing Element	0	0	0.123633848	0.123633848	6	0	0	178-5A149 260	Van Nuys - North Sherman Oaks	Yes	Above Moderate
LOS ANGELES	14738 W DELANO ST	91411	2241018010	Medium Residential		[Q]R3-1	0	36	0.172191472	Residential - Five or More Units or Apartments (Any Combination) - 4 Stories or Less	YES - Current	NO - Privately-Owned	Available	Not Used in Prior Housing Element	0	0	0.123633848	0.123633848	6	0	0	178-5A149 259	Van Nuys - North Sherman Oaks	Yes	Above Moderate
LOS ANGELES	14742 W DELANO ST	91411	2241018011	Medium Residential		[Q]R3-1	0	36	0.17219038	Residential - Single Family Residence	YES - Current	NO - Privately-Owned	Available	Not Used in Prior Housing Element	1.043573552	0	0	1.043573552	1	0	0	178-5A149 258	Van Nuys - North Sherman Oaks		Lower
LOS ANGELES	14756 W DELANO ST	91411	2241018014	Medium Residential		[Q]R3-1	0	36	0.172186969	Residential - Five or More Units or Apartments (Any Combination) - 4 Stories or Less	YES - Current	NO - Privately-Owned	Available	Not Used in Prior Housing Element	0	0	0.078825808	0.078825808	9	0	0	178-5A149 257	Van Nuys - North Sherman Oaks	Yes	Above Moderate
LOS ANGELES	14754 W DELANO ST	91411	2241018028	Medium Residential		[Q]R3-1	0	36	0.169892548	Residential - Double, Duplex, or Two Units - 4 Stories or Less	YES - Current	NO - Privately-Owned	Available	Not Used in Prior Housing Element	0	0	0.285866466	0.285866466	2	0	0	178-5A149 272	Van Nuys - North Sherman Oaks	Yes	Above Moderate
LOS ANGELES	14746 W DELANO ST	91411	2241018029	Medium Residential		[Q]R3-1	0	36	0.169893628	Residential - Five or More Units or Apartments (Any Combination) - 4 Stories or Less	YES - Current	NO - Privately-Owned	Available	Not Used in Prior Housing Element	0.058359795	0	0	0.058359795	9	0	0	178-5A149 273	Van Nuys - North Sherman Oaks		Lower
LOS ANGELES	14622 W DELANO ST	91411	2241019005	Medium Residential		[Q]R3-1	0	36	0.172219069	Residential - Five or More Units or Apartments (Any Combination) - 4 Stories or Less	YES - Current	NO - Privately-Owned	Available	Not Used in Prior Housing Element	0	0	0.430791453	0.430791453	5	0	0	178-5A151 366	Van Nuys - North Sherman Oaks	Yes	Above Moderate
LOS ANGELES	14632 W DELANO ST	91411	2241019007	Medium Residential		[Q]R3-1	0	36	0.172213112	Residential - Five or More Units or Apartments (Any Combination) - 4 Stories or Less	YES - Current	NO - Privately-Owned	Available	Not Used in Prior Housing Element	0	0	0.091648721	0.091648721	8	0	0	178-5A151 365	Van Nuys - North Sherman Oaks	Yes	Above Moderate
LOS ANGELES	14638 W DELANO ST	91411	2241019008	Medium Residential		[Q]R3-1	0	36	0.172211808	Residential - Single Family Residence	YES - Current	NO - Privately-Owned	Available	Not Used in Prior Housing Element	0.45718118	0	0	0.45718118	1	0	0	178-5A151 364	Van Nuys - North Sherman Oaks		Lower
LOS ANGELES	14642 W DELANO ST	91411	2241019009	Medium Residential		[Q]R3-1	0	36	0.172209739	Residential - Five or More Units or Apartments (Any Combination) - 4 Stories or Less	YES - Current	NO - Privately-Owned	Available	Not Used in Prior Housing Element	0	0	0.091648721	0.091648721	8	0	0	178-5A149 270	Van Nuys - North Sherman Oaks	Yes	Above Moderate
LOS ANGELES	14648 W DELANO ST	91411	2241019010	Medium Residential		[Q]R3-1	0	36	0.172207224	Residential - Five or More Units or Apartments (Any Combination) - 4 Stories or Less	YES - Current	NO - Privately-Owned	Available	Not Used in Prior Housing Element	0	0	0.091648721	0.091648721	8	0	0	178-5A149 269	Van Nuys - North Sherman Oaks	Yes	Above Moderate
LOS ANGELES	6158 N CEDROS AVE	91411	2241019013	Medium Residential		[Q]R3-1	0	36	0.172203665	Residential - Double, Duplex, or Two Units - 4 Stories or Less	YES - Current	NO - Privately-Owned	Available	Not Used in Prior Housing Element	0	0	0.285866466	0.285866466	2	0	0	178-5A149 310	Van Nuys - North Sherman Oaks	Yes	Above Moderate
LOS ANGELES	14653 W CALVERT ST	91411	2241019014	Medium Residential		[Q]R3-1	0	36	0.172204742	Residential - Five or More Units or Apartments (Any Combination) - 4 Stories or Less	YES - Current	NO - Privately-Owned	Available	Not Used in Prior Housing Element	0	0	0.091648721	0.091648721	8	0	0	178-5A149 311	Van Nuys - North Sherman Oaks	Yes	Above Moderate
LOS ANGELES	14647 W CALVERT ST	91411	2241019016	Medium Residential		[Q]R3-1	0	36	0.17220941	Residential - Five or More Units or Apartments (Any Combination) - 4 Stories or Less	YES - Current	NO - Privately-Owned	Available	Not Used in Prior Housing Element	0	0	0.078825808	0.078825808	9	0	0	178-5A149 313	Van Nuys - North Sherman Oaks	Yes	Above Moderate
LOS ANGELES	14641 W CALVERT ST	91411	2241019017	Medium Residential		[Q]R3-1	0	36	0.172211339	Residential - Five or More Units or Apartments (Any Combination) - 4 Stories or Less	YES - Current	NO - Privately-Owned	Available	Not Used in Prior Housing Element	0	0	0.067742551	0.067742551	10	0	0	178-5A151 407	Van Nuys - North Sherman Oaks	Yes	Above Moderate
LOS ANGELES	14631 W CALVERT ST	91411	2241019018	Medium Residential		[Q]R3-1	0	36	0.172213714	Residential - Five or More Units or Apartments (Any Combination) - 4 Stories or Less	YES - Current	NO - Privately-Owned	Available	Not Used in Prior Housing Element	0.053154552	0	0	0.053154552	8	0	0	178-5A151 408	Van Nuys - North Sherman Oaks		Lower
LOS ANGELES	14629 W CALVERT ST	91411	2241019019	Medium Residential		[Q]R3-1	0	36	0.172215858	Residential - Five or More Units or Apartments (Any Combination) - 4 Stories or Less	YES - Current	NO - Privately-Owned	Available	Not Used in Prior Housing Element	0	0	0.078825808	0.078825808	9	0	0	178-5A151 409	Van Nuys - North Sherman Oaks	Yes	Above Moderate
LOS ANGELES	14623 W CALVERT ST	91411	2241019020	Medium Residential		[Q]R3-1	0	36	0.172218018	Residential - Five or More Units or Apartments (Any Combination) - 4 Stories or Less	YES - Current	NO - Privately-Owned	Available	Not Used in Prior Housing Element	0	0	0.078825808	0.078825808	9	0	0	178-5A151 410	Van Nuys - North Sherman Oaks	Yes	Above Moderate
LOS ANGELES	14619 W CALVERT ST	91411	2241019021	Medium Residential		R3-1	0	54	0.172220162	Residential - Three Units (Any Combination) - 4 Stories or Less	YES - Current	NO - Privately-Owned	Available	Not Used in Prior Housing Element	0	0	0.836473078	0.836473078	3	0	0	178-5A151 411	Van Nuys - North Sherman Oaks	Yes	Above Moderate
LOS ANGELES	14611 W CALVERT ST	91411	2241019022	Medium Residential		R3-1	0	54	0.172222677	Residential - Double, Duplex, or Two Units - 4 Stories or Less	YES - Current	NO - Privately-Owned	Available	Used in Prior Housing Element - Non-Vacant	0	0	0.924083322	0.924083322	2	0	0	178-5A151 412	Van Nuys - North Sherman Oaks	Yes	Above Moderate
LOS ANGELES	14628 W DELANO ST	91411	2241019025	Medium Residential		[Q]R3-1	0	36	0.169920141	Residential - Five or More Units or Apartments (Any Combination) - 4 Stories or Less	YES - Current	NO - Privately-Owned	Available	Not Used in Prior Housing Element	0.061944116	0	0	0.061944116	7	0	0	178-5A151 382	Van Nuys - North Sherman Oaks		Lower
LOS ANGELES	14510 W DELANO ST	91411	2241020001	Regional Center Commercial		[Q]C2-1L-CDO	0	108	0.088991263	Commercial - Store - One Story	YES - Current	NO - Privately-Owned	Available	Not Used in Prior Housing Element	0.089295369	0	0	0.089295369	0	0	0	178-5A151 372	Van Nuys - North Sherman Oaks		Lower
LOS ANGELES	6177 N VAN NUYS BLVD	91401	2241020001	Regional Center Commercial		[Q]C2-1L-CDO	0	108	0.088992193	Commercial - Store - One Story	YES - Current	NO - Privately-Owned	Available	Not Used in Prior Housing Element	0.089295369	0	0	0.089295369	0	0	0	178-5A151 396	Van Nuys - North Sherman Oaks		Lower
LOS ANGELES	6165 N VAN NUYS BLVD	91401	2241020005	Regional Center Commercial		[Q]C2-1L-CDO	0	108	0.088991124	Commercial - Store - Vacant Land	YES - Current	NO - Privately-Owned	Available	Not Used in Prior Housing Element	0.214837933	0	0	0.214837933	0	0	0	178-5A151 421	Van Nuys - North Sherman Oaks		Lower
LOS ANGELES	6161 N VAN NUYS BLVD	91401	2241020006	Regional Center Commercial		[Q]C2-1L-CDO	0	108	0.088988532	Commercial - Store - One Story	YES - Current	NO - Privately-Owned	Available	Not Used in Prior Housing Element	0.089295369	0	0	0.089295369	0	0	0	178-5A151 438	Van Nuys - North Sherman Oaks		Lower
LOS ANGELES	6157 N VAN NUYS BLVD	91401	2241020007	Regional Center Commercial		[Q]C2-1L-CDO	0	108	0.088990398	Commercial - Restaurant, Cocktail Lounge - Fast Food - Walk Up - One Story	YES - Current	NO - Privately-Owned	Available	Not Used in Prior Housing Element	0.089295369	0	0	0.089295369	0	0	0	178-5A151 444	Van Nuys - North Sherman Oaks		Lower
LOS ANGELES	6159 N VAN NUYS BLVD	91401	2241020007	Regional Center Commercial		[Q]C2-1L-CDO	0	108	0.088990581	Commercial - Restaurant, Cocktail Lounge - Fast Food - Walk Up - One Story	YES - Current	NO - Privately-Owned	Available	Not Used in Prior Housing Element	0.089295369

LOS ANGELES	6151 N VAN NUYS BLVD	91401	2241020008	Regional Center Commercial	[Q]C2-1L-CDO	0	108	0.089487298	Commercial - Professional Building - One Story	YES - Current	NO - Privately-Owned	Available	Not Used in Prior Housing Element	0.114017248	0	0	0.114017248	0	0	0	178-SA151	449	Van Nuys - North Sherman Oaks								Lower
LOS ANGELES	6153 N VAN NUYS BLVD	91401	2241020008	Regional Center Commercial	[Q]C2-1L-CDO	0	108	0.088990223	Commercial - Professional Building - One Story	YES - Current	NO - Privately-Owned	Available	Not Used in Prior Housing Element	0.114017248	0	0	0.114017248	0	0	0	178-SA151	447	Van Nuys - North Sherman Oaks								Lower
LOS ANGELES	6167 N VAN NUYS BLVD	91401	2241020028	Regional Center Commercial	[Q]C2-1L-CDO	0	108	0.088991474	Commercial - Service Station - Self Service - No Additional Services	YES - Current	NO - Privately-Owned	Available	Not Used in Prior Housing Element	0.1169541	0	0	0.1169541	0	0	0	178-SA151	405	Van Nuys - North Sherman Oaks								Lower
LOS ANGELES	6169 N VAN NUYS BLVD	91401	2241020028	Regional Center Commercial	[Q]C2-1L-CDO	0	108	0.088991658	Commercial - Service Station - Self Service - No Additional Services	YES - Current	NO - Privately-Owned	Available	Not Used in Prior Housing Element	0.1169541	0	0	0.1169541	0	0	0	178-SA151	403	Van Nuys - North Sherman Oaks								Lower
LOS ANGELES	6173 N VAN NUYS BLVD	91401	2241020028	Regional Center Commercial	[Q]C2-1L-CDO	0	108	0.088991658	Commercial - Service Station - Self Service - No Additional Services	YES - Current	NO - Privately-Owned	Available	Not Used in Prior Housing Element	0.1169541	0	0	0.1169541	0	0	0	178-SA151	400	Van Nuys - North Sherman Oaks								Lower
LOS ANGELES	6175 N VAN NUYS BLVD	91401	2241020028	Regional Center Commercial	[Q]C2-1L-CDO	0	108	0.088990721	Commercial - Service Station - Self Service - No Additional Services	YES - Current	NO - Privately-Owned	Available	Not Used in Prior Housing Element	0.1169541	0	0	0.1169541	0	0	0	178-SA151	398	Van Nuys - North Sherman Oaks								Lower
LOS ANGELES	14532 W CALVERT ST	91411	2241021004	Commercial Manufacturing	C2-2	0	108	0.116905098	Commercial - Office Building - One Story	YES - Current	NO - Privately-Owned	Available	Used in Prior Housing Element - Non-Vacant	0.111407214	0	0	0.111407214	0	0	0	177A151	23	Van Nuys - North Sherman Oaks								Lower
LOS ANGELES	14534 W CALVERT ST	91411	2241021005	Commercial Manufacturing	C2-2	0	108	0.120520401	Commercial - Office Building - One Story	YES - Current	NO - Privately-Owned	Available	Used in Prior Housing Element - Non-Vacant	0.305179203	0	0	0.305179203	3	0	0	177A151	21	Van Nuys - North Sherman Oaks								Lower
LOS ANGELES	14540 W CALVERT ST	91411	2241021006	Commercial Manufacturing	C2-2	0	108	0.12052041	Commercial - Auto, Recreation Equipment, Construction Equipment Sales and Service - Auto Body Repair Shop - One Story	YES - Current	NO - Privately-Owned	Available	Used in Prior Housing Element - Non-Vacant	0.141843778	0	0	0.141843778	0	0	0	177A151	20	Van Nuys - North Sherman Oaks								Lower
LOS ANGELES	14544 W CALVERT ST	91411	2241021007	Commercial Manufacturing	C2-2	0	108	0.1205204	Commercial - Auto, Recreation Equipment, Construction Equipment Sales and Service - Auto Body Repair Shop - One Story	YES - Current	NO - Privately-Owned	Available	Used in Prior Housing Element - Non-Vacant	0.109638065	0	0	0.109638065	0	0	0	177A151	19	Van Nuys - North Sherman Oaks								Lower
LOS ANGELES	14550 W CALVERT ST	91411	2241021008	Commercial Manufacturing	C2-2	0	108	0.12051966	Commercial - Parking Lot (Commercial Use Property) - Lots - Patron or Employee - One Story	YES - Current	NO - Privately-Owned	Available	Used in Prior Housing Element - Non-Vacant	0.069509679	0	0	0.069509679	0	0	0	177A151	18	Van Nuys - North Sherman Oaks								Lower
LOS ANGELES	14560 W CALVERT ST	91411	2241021009	Commercial Manufacturing	C2-2	0	108	0.120521906	Commercial - Office Building - One Story	YES - Current	NO - Privately-Owned	Available	Used in Prior Housing Element - Non-Vacant	0.040022855	0	0	0.040022855	2	0	0	177A151	17	Van Nuys - North Sherman Oaks								Lower
LOS ANGELES	14547 W BESSEMER ST	91411	2241021010	Commercial Manufacturing	CM-1VL	0	54	0.125354747	Industrial - Light Manufacturing - One Story	YES - Current	NO - Privately-Owned	Available	Used in Prior Housing Element - Non-Vacant	0.042791085	0	0	0.042791085	3	0	0	177A151	53	Van Nuys - North Sherman Oaks								Lower
LOS ANGELES	14551 W BESSEMER ST	91411	2241021010	Commercial Manufacturing	CM-1VL	0	54	0.12545434	Industrial - Light Manufacturing - One Story	YES - Current	NO - Privately-Owned	Available	Used in Prior Housing Element - Non-Vacant	0.042791085	0	0	0.042791085	3	0	0	177A151	52	Van Nuys - North Sherman Oaks								Lower
LOS ANGELES	6100 N VESPER AVE	91411	2241021010	Commercial Manufacturing	CM-1VL	0	54	0.125558627	Industrial - Light Manufacturing - One Story	YES - Current	NO - Privately-Owned	Available	Used in Prior Housing Element - Non-Vacant	0.042791085	0	0	0.042791085	3	0	0	177A151	51	Van Nuys - North Sherman Oaks								Lower
LOS ANGELES	14535 W BESSEMER ST	91411	2241021015	Commercial Manufacturing	CM-1VL	0	54	0.125152084	Industrial - Light Manufacturing - One Story	YES - Current	NO - Privately-Owned	Available	Used in Prior Housing Element - Non-Vacant	0.020278598	0	0	0.020278598	0	0	0	177A151	55	Van Nuys - North Sherman Oaks								Lower
LOS ANGELES	14541 W BESSEMER ST	91411	2241021015	Commercial Manufacturing	CM-1VL	0	54	0.125252455	Industrial - Light Manufacturing - One Story	YES - Current	NO - Privately-Owned	Available	Used in Prior Housing Element - Non-Vacant	0.020278598	0	0	0.020278598	0	0	0	177A151	54	Van Nuys - North Sherman Oaks								Lower
LOS ANGELES	6107 N VAN NUYS BLVD	91401	2241021017	Commercial Manufacturing	CM-1VL	0	54	0.247134244	Commercial - Auto, Recreation Equipment, Construction Equipment Sales and Service - New Car Sales and Service - One Story	YES - Current	NO - Privately-Owned	Available	Used in Prior Housing Element - Non-Vacant	0.028793836	0	0	0.028793836	0	0	0	177A151	58	Van Nuys - North Sherman Oaks								Lower
LOS ANGELES	6115 N VAN NUYS BLVD	91401	2241021017	Commercial Manufacturing	CM-1VL	0	54	0.247128937	Commercial - Auto, Recreation Equipment, Construction Equipment Sales and Service - New Car Sales and Service - One Story	YES - Current	NO - Privately-Owned	Available	Used in Prior Housing Element - Non-Vacant	0.028793836	0	0	0.028793836	0	0	0	177A151	41	Van Nuys - North Sherman Oaks								Lower
LOS ANGELES	6119 N VAN NUYS BLVD	91401	2241021017	Commercial Manufacturing	CM-1VL	0	54	0.247121149	Commercial - Auto, Recreation Equipment, Construction Equipment Sales and Service - New Car Sales and Service - One Story	YES - Current	NO - Privately-Owned	Available	Used in Prior Housing Element - Non-Vacant	0.028793836	0	0	0.028793836	0	0	0	177A151	26	Van Nuys - North Sherman Oaks								Lower
LOS ANGELES			2241021017	Commercial Manufacturing	CM-1VL	0	54	0.036156092	Commercial - Auto, Recreation Equipment, Construction Equipment Sales and Service - New Car Sales and Service - One Story	YES - Current	NO - Privately-Owned	Available	Used in Prior Housing Element - Non-Vacant	0	0	0.003700114	0.003700114	0	0	0	177A151	256	Van Nuys - North Sherman Oaks								Above Moderate
LOS ANGELES	6103 N VAN NUYS BLVD	91401	2241021018	Commercial Manufacturing	CM-1VL	0	54	0.264076863	Commercial - Auto, Recreation Equipment, Construction Equipment Sales and Service - Auto Body Repair Shop - One Story	YES - Current	NO - Privately-Owned	Available	Used in Prior Housing Element - Non-Vacant	0.234029827	0	0	0.234029827	0	0	0	177A151	64	Van Nuys - North Sherman Oaks								Lower
LOS ANGELES			2241021018	Commercial Manufacturing	CM-1VL	0	54	0.01292156	Commercial - Auto, Recreation Equipment, Construction Equipment Sales and Service - Auto Body Repair Shop - One Story	YES - Current	NO - Privately-Owned	Available	Used in Prior Housing Element - Non-Vacant	0	0	0.021884935	0.021884935	0	0	0	177A151	254	Van Nuys - North Sherman Oaks								Above Moderate
LOS ANGELES	14524 W CALVERT ST	91411	2241021019	Commercial Manufacturing	C2-2	0	108	0.121246588	Commercial - Parking Lot (Commercial Use Property) - Lots - Patron or Employee - One Story	YES - Current	NO - Privately-Owned	Available	Used in Prior Housing Element - Non-Vacant	0.069509679	0	0	0.069509679	0	0	0	177A151	24	Van Nuys - North Sherman Oaks								Lower
LOS ANGELES			2241021019	Commercial Manufacturing	C2-2	0	108	0.024104391	Commercial - Parking Lot (Commercial Use Property) - Lots - Patron or Employee - One Story	YES - Current	NO - Privately-Owned	Available	Used in Prior Housing Element - Non-Vacant	0.024142436	0	0	0.024142436	0	0	0	177A151	25	Van Nuys - North Sherman Oaks								Lower
LOS ANGELES	14525 W BESSEMER ST	91411	2241021020	Commercial Manufacturing	CM-1VL	0	54	0.125685491	Industrial - Light Manufacturing - One Story	YES - Current	NO - Privately-Owned	Available	Used in Prior Housing Element - Non-Vacant	0.020278598	0	0	0.020278598	0	0	0	177A151	57	Van Nuys - North Sherman Oaks								Lower
LOS ANGELES	14531 W BESSEMER ST	91411	2241021020	Commercial Manufacturing	CM-1VL	0	54	0.125049929	Industrial - Light Manufacturing - One Story	YES - Current	NO - Privately-Owned	Available	Used in Prior Housing Element - Non-Vacant	0.020278598	0	0	0.020278598	0	0	0	177A151	56	Van Nuys - North Sherman Oaks								Lower
LOS ANGELES			2241021020	Commercial Manufacturing	CM-1VL	0	54	0.024977566	Industrial - Light Manufacturing - One Story	YES - Current	NO - Privately-Owned	Available	Used in Prior Housing Element - Non-Vacant	0	0	0.003141333	0.003141333	0	0	0	177A151	255	Van Nuys - North Sherman Oaks								Above Moderate
LOS ANGELES	6113 N VESPER AVE	91411	2241022001	Commercial Manufacturing	R3-1	0	54	0.054780196	Residential - Single Family Residence	YES - Current	NO - Privately-Owned	Available	Not Used in Prior Housing Element	0	0	0.152169156	0.152169156	1	2*	2*	177A151	42	Van Nuys - North Sherman Oaks								Above Moderate
LOS ANGELES	6121 N VESPER AVE	91411	2241022002	Commercial Manufacturing	R3-1	0	54	0.066316473	Residential - Single Family Residence	YES - Current	NO - Privately-Owned	Available	Not Used in Prior Housing Element	0	0	0.154666746	0.154666746	1	3*	3*	177A151	16	Van Nuys - North Sherman Oaks								Above Moderate
LOS ANGELES	14622 W CALVERT ST	91411	2241022006	Medium Residential	[Q]R3-1	0	36	0.120520188	Residential - Single Family Residence	YES - Current	NO - Privately-Owned	Available	Not Used in Prior Housing Element	0.745462322	0	0	0.745462322	1	0	0	177A151	12	Van Nuys - North Sherman Oaks								Lower
LOS ANGELES	14628 W CALVERT ST	91411	2241022007	Medium Residential	[Q]R3-1	0	36	0.120521135	Residential - Single Family Residence	YES - Current	NO - Privately-Owned	Available	Not Used in Prior Housing Element	0.745462322	0	0	0.745462322	1	0	0	177A151	11	Van Nuys - North Sherman Oaks								Lower
LOS ANGELES	14632 W CALVERT ST	91411	2241022008	Medium Residential	[Q]R3-1	0	36	0.120519626	Residential - Four Units (Any Combination) - 4 Stories or Less	YES - Current	NO - Privately-Owned	Available	Not Used in Prior Housing Element	0	0	0.099356019	0.099356019	4	0	0	177A151	10	Van Nuys - North Sherman Oaks							Yes	Above Moderate
LOS ANGELES	14640 W CALVERT ST	91411	2241022009	Medium Residential	[Q]R3-1	0	36	0.120520868	Residential - Double, Duplex, or Two Units - 4 Stories or Less	YES - Current	NO - Privately-Owned	Available	Not Used in Prior Housing Element	0	0	0.446638536	0.446638536	2	0	0	177A151	9	Van Nuys - North Sherman Oaks							Yes	Above Moderate
LOS ANGELES	14642 W CALVERT ST	91411	2241022010	Medium Residential	[Q]R3-1	0	36	0.120519273	Residential - Four Units (Any Combination) - 4 Stories or Less	YES - Current	NO - Privately-Owned	Available	Not Used in Prior Housing Element	0	0	0.099356019	0.099356019	4	0	0	177A149	31	Van Nuys - North Sherman Oaks							Yes	Above Moderate
LOS ANGELES			2241022012	Medium Residential	[Q]R3-1	0	36	0.120520387	Commercial - Parking Lot (Commercial Use Property) - Lots - Patron or Employee - One Story	YES - Current	NO - Privately-Owned	Available	Not Used in Prior Housing Element	0.01233281	0	0	0.01233281	0	0	0	177A149	29	Van Nuys - North Sherman Oaks								Lower
LOS ANGELES	14639 W BESSEMER ST	91411	2241022017	Commercial Manufacturing	CM-1VL	0	54	0.126488389	Commercial - Auto, Recreation Equipment, Construction Equipment Sales and Service - Auto Body Repair Shop - One Story	YES - Current	NO - Privately-Owned	Available	Not Used in Prior Housing Element	0.036899916	0	0	0.036899916	1	0	0	177A151	43	Van Nuys - North Sherman Oaks								Lower
LOS ANGELES	14631 W BESSEMER ST	91411	2241022018	Commercial Manufacturing	CM-1VL	0	54	0.126388154	Commercial - Office Building - One Story	YES - Current	NO - Privately-Owned	Available	Not Used in Prior Housing Element	0.098126557	0	0	0.098126557	2	0	0	177A151	44	Van Nuys - North Sherman Oaks								Lower
LOS ANGELES	14629 W BESSEMER ST	91411	2241022019	Commercial Manufacturing	CM-1VL	0	54	0.126286211	Industrial - Light Manufacturing - One Story	YES - Current	NO - Privately-Owned	Available	Not Used in Prior Housing Element	0.04979414	0	0	0.04979414	0	0	0	177A151	45	Van Nuys - North Sherman Oaks								Lower
LOS ANGELES	14625 W BESSEMER ST	91411	2241022020	Commercial Manufacturing	CM-1VL	0	54	0.126185484	Industrial - Light Manufacturing - One Story	YES - Current	NO - Privately-Owned	Available	Not Used in Prior Housing Element	0.036739299	0	0	0.036739299	2	0	0	177A151	46	Van Nuys - North Sherman Oaks								Lower
LOS ANGELES	14619 W BESSEMER ST	91411	2241022021	Commercial Manufacturing	CM-1VL	0	54	0.126084335	Commercial - Auto, Recreation Equipment, Construction Equipment Sales and Service - Auto Body Repair Shop - One Story	YES - Current	NO - Privately-Owned	Available	Not Used in Prior Housing Element	0.055433089	0	0	0.055433089	0	0	0	177A151	47	Van Nuys - North Sherman Oaks								Lower
LOS ANGELES	14611 W BESSEMER ST	91411	2241022022	Commercial Manufacturing	CM-1VL	0	54	0.125983174	Industrial - Light Manufacturing - One Story	YES - Current	NO - Privately-Owned	Available	Not Used in Prior Housing Element	0.055195517	1	0	0.055195517	1	0	0	177A151	48	Van Nuys - North Sherman Oaks								Lower
LOS ANGELES	14607 W BESSEMER ST	91411	2241022023	Commercial Manufacturing	CM-1VL	0	54	0.125880445	Industrial - Light Manufacturing - One Story	YES - Current	NO - Privately-Owned	Available	Used in Prior Housing Element - Non-Vacant	0.152068505	0	0	0.152068505	0	0	0	177A151	49	Van Nuys - North Sherman Oaks								Lower
LOS ANGELES	6109 N VESPER AVE	91411	2241022024	Commercial Manufacturing	CM-1VL	0	54	0.068569077	Industrial - Light Manufacturing - One Story	YES - Current	NO - Privately-Owned	Available	Not Used in Prior Housing Element	0	0	0.037806728	0.037806728	0	0	0	177A151	50	Van Nuys - North Sherman Oaks								Above Moderate
LOS ANGELES	6103 N VESPER AVE	91411	2241022025	Commercial Manufacturing	CM-1VL	0	54	0.057797324	Commercial - Office Building - One Story	YES - Current	NO - Privately-Owned	Available	Not Used in Prior Housing Element	0	0	0.115855646	0.115855646	0	0	0	177A151	65	Van Nuys - North Sherman Oaks								Above Moderate
LOS ANGELES	14658 W CALVERT ST	91411	2241022027	Medium Residential	[Q]R3-1	0	36	0.114590209	Commercial - Parking Lot (Commercial Use Property) - Lots - Patron or Employee - One Story	YES - Current	NO - Privately-Owned	Available	Not Used in Prior Housing Element	0.01233281	0	0	0.01233281	0	0	0	177A149	28	Van Nuys - North Sherman Oaks								Lower
LOS ANGELES	6108 N CEDROS AVE	91411	2241022028	Commercial Manufacturing	CM-1VL	0	54	0.059866297	Industrial - Light Manufacturing - One Story	YES - Current	NO - Privately-Owned	Available	Used in Prior Housing Element - Non-Vacant	0	0	0.014979798	0.014979798	1	0	0	177A149	53	Van Nuys - North Sherman Oaks								Above Moderate
LOS ANGELES			2241022028	Commercial Manufacturing	CM-1VL	0	54	0.060836325	Industrial - Light Manufacturing - One Story	YES - Current	NO - Privately-Owned	Available	Used in Prior Housing Element - Non-Vacant	0	0	0.014979798	0.014979798	1	0	0	177A149	33	Van Nuys - North Sherman Oaks								Above Moderate
LOS ANGELES			2241022028	Commercial Manufacturing	CM-1VL	0	54	0.063370738	Industrial - Light Manufacturing - One Story	YES - Current	NO - Privately-Owned	Available	Used in Prior Housing Element - Non-Vacant	0	0	0.014979798	0.014979798	1	0	0	177A149	34	Van Nuys - North Sherman Oaks								Above Moderate
LOS ANGELES			2241022028	Commercial Manufacturing	CM-1VL	0	54	0.063422212	Industrial - Light Manufacturing - One Story	YES - Current	NO - Privately-Owned	Available	Used in Prior Housing Element - Non-Vacant	0	0	0.014979798	0.014979798	1	0	0	177A149	54	Van Nuys - North Sherman Oaks								Above Moderate
LOS ANGELES			2241022028	Commercial Manufacturing	CM-1VL	0	54	0.126590824	Industrial - Light Manufacturing - One Story	YES - Current	NO - Privately-Owned	Available	Used in Prior Housing Element - Non-Vacant	0.019542024	0	0	0.019542024	1	0	0	177A149	36	Van Nuys - North Sherman Oaks								Lower
LOS ANGELES			2241022028	Commercial Manufacturing	CM-1VL	0	54	0.12669118	Industrial - Light Manufacturing - One Story	YES - Current	NO - Privately-Owned	Available	Used in Prior Housing Element - Non-Vacant	0.019542024	0	0	0.019542024	1	0	0	177A149	35	Van Nuys - North Sherman Oaks								Lower
LOS ANGELES	14606 W CALVERT ST	91411	2241022029	Medium Residential	R3-1	0	54	0.120520196	Residential - Five or More Units or Apartments (Any Combination) - 4 Stories or Less	YES - Current	NO - Privately-Owned	Available	Not Used in Prior Housing Element	0.987677395	0	0	0.987677395	4	0	0	177A151	15	Van Nuys - North Sherman Oaks								Lower
LOS ANGELES	14612 W CALVERT ST	91411	2241022029	Medium Residential	R3-1	0	54	0.120521138	Residential - Five or More Units or Apartments (Any Combination) - 4 Stories or Less	YES - Current	NO - Privately-Owned	Available	Not Used in Prior Housing Element	0.987677395	0	0	0.987677395	4	0	0	177A151	14	Van Nuys - North Sherman Oaks								Lower
LOS ANGELES	14618 W CALVERT ST	91411	2241022029	Medium Residential	R3-1	0	54	0.120520382	Residential - Five or More Units or Apartments (Any Combination) - 4 Stories or Less	YES - Current	NO - Privately-Owned	Available	Not Used in Prior Housing Element	0.987677395	0	0	0.987677395	4	0	0	177A151	13	Van Nuys - North Sherman Oaks								Lower
LOS ANGELES	14633 W AETNA ST	91411	2241026002	Commercial Manufacturing	CM-1VL	0	54	0.114911426	Commercial - Animal Kennel - One Story	YES - Current	NO - Privately-Owned	Available	Not Used in Prior Housing Element	0.042976962	0	0	0.042976962	0	0	0	177A151	86	Van Nuys - North Sherman Oaks								Lower
LOS ANGELES	14637 W AETNA ST	91411	2241026003	Commercial Manufacturing	CM-1VL	0	54	0.1149145	Commercial - Auto, Recreation Equipment, Construction Equipment Sales and Service - Auto Body Repair Shop - One Story	YES - Current	NO - Privately-Owned	Available	Not Used in Prior Housing Element	0.042976962	0	0	0.042976962	0	0	0	177A151	87	Van Nuys - North Sherman Oaks								Lower
LOS ANGELES	14649 W AETNA ST	91411	2241026004	Commercial Manufacturing	CM-1VL	0	54	0.137904045	Industrial - Light Manufacturing - One Story	YES - Current	NO - Privately-Owned	Available	Not Used in Prior Housing Element	0.019319747	4	0	0.019319747	4	0	0	177A149	62	Van Nuys - North Sherman Oaks								Lower
LOS ANGELES	14653 W AETNA ST	91411	2241026004	Commercial Manufacturing	CM-1VL	0	54	0.137907768	Industrial - Light Manufacturing - One Story	YES - Current	NO - Privately-Owned	Available	Not Used in Prior Housing Element	0.019319747	4	0	0.019319747	4	0	0	177A149	63	Van Nuys - North Sherman Oaks								Lower
LOS ANGELES	14663 W AETNA ST	91411	2241026004	Commercial Manufacturing	CM-1VL	0	54	0.114927209	Industrial - Light Manufacturing - One Story	YES - Current	NO - Privately-Owned	Available	Not Used in Prior Housing Element	0.017189425	4	0	0.017189425	4	0	0	177A149	64	Van Nuys - North Sherman Oaks								Lower
LOS ANGELES	14617 W AETNA ST	91411	2241026005	Commercial Manufacturing	CM-1VL	0	54	0.229796304	Industrial - Light Manufacturing - One Story	YES - Current	NO - Privately-Owned	Available	Not Used in Prior Housing Element	0.031481034	0	0	0.031481034	0	0	0	177A151	84	Van Nuys - North Sherman Oaks								Lower
LOS ANGELES	14623 W AETNA ST	91411	2241026006	Commercial Manufacturing	CM-1VL	0	54	0.229811367	Industrial - Light Manufacturing - One Story	YES - Current	NO - Privately-Owned	Available	Not Used in Prior Housing Element	0.031481034	0	0	0.031481034	0	0	0	177A151	85	Van Nuys - North Sherman Oaks								Lower
LOS ANGELES	14603 W AETNA ST	91411	2241026007	Commercial Manufacturing	CM-1VL	0	54	0.229779085	Commercial - Office Building - One Story	YES - Current	NO - Privately-Owned	Available	Not Used in Prior Housing Element	0	0	0.026932597	0.026932597	0	0	0	177A151	83	Van Nuys - North Sherman Oaks								Above Moderate
LOS ANGELES	14600 W AETNA ST	91411	2241026904	Commercial Manufacturing	CM-1VL	0	54	0.460766052	Miscellaneous - Government Owned Property	YES - Current	YES - City-Owned	Available	Not Used in Prior Housing Element	0.032752899	0	0	0.032752899	0	0	0	177A151	93	Van Nuys - North Sherman Oaks								Lower
LOS ANGELES	14615 W OXNARD ST	91411	2241026904	Commercial Manufacturing	CM-1VL	0	54	0.47194484	Miscellaneous - Government Owned Property	YES - Current	YES - City-Owned	Available	Not Used in Prior Housing Element	0.032752899	0	0	0.032752899	0	0	0	177A151	94	Van Nuys - North Sherman Oaks								Lower
LOS ANGELES			2241026904	Commercial Manufacturing	CM-1VL	0	54	0.247704314	Miscellaneous - Government Owned Property	YES - Current	YES - City-Owned	Available	Not Used in Prior Housing Element	0.023842735	0	0	0.023842735	0	0	0	177A151	257	Van Nuys - North Sherman Oaks								Lower
LOS ANGELES	14648 W AETNA ST	91411	2241026905	Commercial Manufacturing	CM-1VL	0	54	0.475327429	Miscellaneous - Government Owned Property	YES - Current	YES - City-Owned	Available	Not Used in Prior Housing Element	0.032752899	0	0	0.032752899	0	0	0	177A149	91	Van Nuys - North Sherman Oaks								Lower
LOS ANGELES	14651 W OXNARD ST	91411	2241026905	Commercial Manufacturing	CM-1VL	0	54	0.462308078	Miscellaneous - Government Owned Property	YES - Current	YES - City-Owned	Available	Not Used in Prior Housing Element	0.032752899	0	0	0.032752899	0	0	0	177A149	92	Van Nuys - North Sherman Oaks								Lower
LOS ANGELES			2241026905	Commercial Manufacturing	CM-1VL	0	54	0.226020004	Miscellaneous - Government Owned Property	YES - Current	YES - City-Owned	Available	Not Used in Prior Housing Element	0.02238946	0	0	0.02238946	0	0	0	177A151	95	Van Nuys - North Sherman Oaks								Lower
LOS ANGELES			2241026905	Commercial Manufacturing	CM-1VL	0	54	0.4757299	Miscellaneous - Government Owned Property	YES - Current	YES - City-Owned	Available	Not Used in Prior Housing Element	0.032752899	0	0	0.032752899	0	0	0	177A151	96	Van Nuys - North Sherman Oaks								Lower
LOS ANGELES	6077 N VAN NUYS BLVD	91401	2241027003	Commercial Manufacturing	CM-1VL	0	54	0.114780504	Commercial - Restaurant, Cocktail Lounge - Restaurant, Cocktail Lounge, Tavern - One Story	YES - Current	NO - Privately-Owned	Available	Not Used in Prior Housing Element	0.043122983	0	0	0.043122983	0	0	0	177A151	71	Van Nuys - North Sherman Oaks								Lower
LOS ANGELES			2241027006	Commercial Manufacturing	CM-1VL	0	54	4.495498398		YES - Current	NO - Privately-Owned	Available	Not Used in Prior Housing Element	44.87863653	0	0	44.87863653	0	0	0	177A151	261	Van Nuys - North Sherman Oaks								Lower
LOS ANGELES	15300 W VICTORY BLVD	91406	2242009022	General Commercial	C2-1VL-RIO	0	108	0.284975874	Commercial - Service Station - Full Service - No Additional Services	YES - Current	NO - Privately-Owned	Available	Not Used in Prior Housing Element	0.165184259	0	0	0.165184259	0	0	0	180B145	800	Van Nuys - North Sherman Oaks								Lower
LOS ANGELES	15320 W VICTORY BLVD	91406	2242009023	General Commercial	C2-1VL-RIO	0	108	0.057388677	Commercial - Restaurant, Cocktail Lounge - Restaurant, Cocktail Lounge, Tavern - One Story	YES - Current	NO - Privately-Owned	Available	Not Used in Prior Housing Element	0	0	0.008480652	0.008480652	0	0	0	180B145	799	Van Nuys - North Sherman Oaks								Above Moderate
LOS ANGELES	15324 W VICTORY BLVD	91406	2242009023	General Commercial	C2-1VL-RIO	0	108	0.343954287	Commercial - Restaurant, Cocktail Lounge - Restaurant, Cocktail Lounge, Tavern - One Story	YES - Current	NO - Privately-Owned	Available	Not Used in Prior Housing Element	0.163179269	0	0	0.163179269	0	0	0	180B145	798	Van Nuys - North Sherman Oaks								Lower
LOS ANGELES			2242009024	General Commercial	C2-1VL-RIO	0	108	0.114714635	Commercial - Parking Lot (Commercial Use Property) - Lots - Patron or Employee - One Story	YES - Current	NO - Privately-Owned	Available	Used in Prior Housing Element - Non-Vacant	0.064332163	0	0	0.064332163	0	0	0	180B145	858	Van Nuys - North Sherman Oaks								Lower
LOS ANGELES	6335 N SEPULVEDA BLVD	91411	2242009032	General Commercial	C2-1VL-RIO	0	108	3.596917064	Commercial - Department Store - Retail-Warehouse Combo (Levitz, etc.) - One Story	YES - Current	NO - Privately-Owned	Available	Not Used in Prior Housing Element	5.976376355	0	0	5.976376355	0	0	0	177B145	9	Van Nuys - North Sherman Oaks								Lower
LOS ANGELES			2242009032	Low Residential	R1-1-RIO	0	1 unit per lot	0.01825104		YES - Current	NO - Privately-Owned	Available	Not Used in Prior Housing Element	0	0	0.005401669	0.005401669	0	0	0	177B145

LOS ANGELES	15202 W VICTORY BLVD	91411	2242011001	Medium Residential	[Q]R3-1-RIO	0	36	0.165039863	Residential - Four Units (Any Combination) - 4 Stories or Less	YES - Current	NO - Privately-Owned	Available	Not Used in Prior Housing Element	0	0	0.454709572	0.454709572	4	0	0	1808145	808	Van Nuys - North Sherman Oaks	Yes	Above Moderate
LOS ANGELES	15208 W VICTORY BLVD	91411	2242011002	Medium Residential	[Q]R3-1-RIO	0	36	0.163734021	Residential - Four Units (Any Combination) - 4 Stories or Less	YES - Current	NO - Privately-Owned	Available	Not Used in Prior Housing Element	0	0	0.454709572	0.454709572	4	0	0	1808145	807	Van Nuys - North Sherman Oaks	Yes	Above Moderate
LOS ANGELES	15212 1/2 W VICTORY BLVD	91411	2242011003	Medium Residential	[Q]R3-1-RIO	0	36	0.163668001	Residential - Four Units (Any Combination) - 4 Stories or Less	YES - Current	NO - Privately-Owned	Available	Not Used in Prior Housing Element	0	0	0.454709572	0.454709572	4	0	0	1808145	806	Van Nuys - North Sherman Oaks	Yes	Above Moderate
LOS ANGELES	15218 1/2 W VICTORY BLVD	91411	2242011004	Medium Residential	[Q]R3-1-RIO	0	36	0.163708641	Residential - Four Units (Any Combination) - 4 Stories or Less	YES - Current	NO - Privately-Owned	Available	Not Used in Prior Housing Element	0	0	0.454709572	0.454709572	4	0	0	1808145	805	Van Nuys - North Sherman Oaks	Yes	Above Moderate
LOS ANGELES	15224 W VICTORY BLVD	91411	2242011005	Medium Residential	[Q]R3-1-RIO	0	36	0.167074274	Residential - Four Units (Any Combination) - 4 Stories or Less	YES - Current	NO - Privately-Owned	Available	Not Used in Prior Housing Element	0	0	0.497533652	0.497533652	4	0	0	1808145	804	Van Nuys - North Sherman Oaks	Yes	Above Moderate
LOS ANGELES	6206 N COLUMBUS AVE	91411	2242013003	Medium Residential	[Q]R3-1-RIO	0	43	0.172172726	Residential - Four Units (Any Combination) - 4 Stories or Less	YES - Current	NO - Privately-Owned	Available	Not Used in Prior Housing Element	0	0	0.569367456	0.569367456	4	0	0	1778145	311	Van Nuys - North Sherman Oaks	Yes	Above Moderate
LOS ANGELES	6200 N COLUMBUS AVE	91411	2242013004	Medium Residential	[Q]R3-1-RIO	0	43	0.137243989	Residential - Four Units (Any Combination) - 4 Stories or Less	YES - Current	NO - Privately-Owned	Available	Not Used in Prior Housing Element	0	0	0.194489504	0.194489504	4	0	0	1778145	336	Van Nuys - North Sherman Oaks	Yes	Above Moderate
LOS ANGELES	15149 W ERWIN ST	91411	2242013005	Medium Residential	[Q]R3-1-RIO	0	43	0.154954597	Residential - Five or More Units or Apartments (Any Combination) - 4 Stories or Less	YES - Current	NO - Privately-Owned	Available	Not Used in Prior Housing Element	0	0	0.122483107	0.122483107	6	0	0	1778145	312	Van Nuys - North Sherman Oaks	Yes	Above Moderate
LOS ANGELES	15143 W ERWIN ST	91411	2242013006	Medium Residential	[Q]R3-1-RIO	0	43	0.154954038	Residential - Five or More Units or Apartments (Any Combination) - 4 Stories or Less	YES - Current	NO - Privately-Owned	Available	Not Used in Prior Housing Element	0	0	0.122483107	0.122483107	6	0	0	1778145	313	Van Nuys - North Sherman Oaks	Yes	Above Moderate
LOS ANGELES	15139 W ERWIN ST	91411	2242013010	Medium Residential	[Q]R3-1-RIO	0	43	0.149068596	Residential - Five or More Units or Apartments (Any Combination) - 4 Stories or Less	YES - Current	NO - Privately-Owned	Available	Not Used in Prior Housing Element	0.061354174	0	0	0.061354174	7	0	0	1778145	314	Van Nuys - North Sherman Oaks		Lower
LOS ANGELES	15133 W ERWIN ST	91411	2242013011	Medium Residential	[Q]R3-1-RIO	0	43	0.16115136	Residential - Five or More Units or Apartments (Any Combination) - 4 Stories or Less	YES - Current	NO - Privately-Owned	Available	Not Used in Prior Housing Element	0	0	0.104836299	0.104836299	8	0	0	1778145	315	Van Nuys - North Sherman Oaks	Yes	Above Moderate
LOS ANGELES	15129 W ERWIN ST	91411	2242013012	Medium Residential	[Q]R3-1-RIO	0	43	0.154955635	Residential - Five or More Units or Apartments (Any Combination) - 4 Stories or Less	YES - Current	NO - Privately-Owned	Available	Not Used in Prior Housing Element	0	0	0.090788253	0.090788253	8	0	0	1778145	316	Van Nuys - North Sherman Oaks	Yes	Above Moderate
LOS ANGELES	15121 W ERWIN ST	91411	2242013013	Medium Residential	[Q]R3-1-RIO	0	43	0.155263606	Residential - Four Units (Any Combination) - 4 Stories or Less	YES - Current	NO - Privately-Owned	Available	Not Used in Prior Housing Element	0	0	0.493068177	0.493068177	4	0	0	1778145	317	Van Nuys - North Sherman Oaks	Yes	Above Moderate
LOS ANGELES	15111 W ERWIN ST	91411	2242013018	Medium Residential	[Q]R3-1-RIO	0	43	0.309909112	Residential - Five or More Units or Apartments (Any Combination) - 4 Stories or Less	YES - Current	NO - Privately-Owned	Available	Not Used in Prior Housing Element	0	0	0.192399994	0.192399994	12	0	0	1778145	318	Van Nuys - North Sherman Oaks	Yes	Above Moderate
LOS ANGELES	15144 W VICTORY BLVD	91411	2242016003	Medium Residential	[Q]R3-1-RIO	0	54	0.215305506	Residential - Five or More Units or Apartments (Any Combination) - 4 Stories or Less	YES - Current	NO - Privately-Owned	Available	Not Used in Prior Housing Element	0	0	0.661737603	0.661737603	8	0	0	1808145	811	Van Nuys - North Sherman Oaks	Yes	Above Moderate
LOS ANGELES	14922 W VICTORY BLVD	91411	2242017020	Medium Residential	R3-1	0	54	0.231670709	Residential - Five or More Units or Apartments (Any Combination) - 4 Stories or Less	YES - Current	NO - Privately-Owned	Available	Not Used in Prior Housing Element	0.058211286	0	0	0.058211286	16	0	0	1808149	864	Van Nuys - North Sherman Oaks		Lower
LOS ANGELES	14936 W VICTORY BLVD	91411	2242017021	Medium Residential	R3-1	0	54	0.237832399	Residential - Four Units (Any Combination) - 4 Stories or Less	YES - Current	NO - Privately-Owned	Available	Not Used in Prior Housing Element	0	0	0.589934266	0.589934266	4	0	0	1808149	863	Van Nuys - North Sherman Oaks	Yes	Above Moderate
LOS ANGELES	14916 W VICTORY BLVD	91411	2242017032	Neighborhood Office Commercial	C1.5-1VL	0	108	0.154954767	Commercial - Store - One Story	YES - Current	NO - Privately-Owned	Available	Not Used in Prior Housing Element	0.211558251	0	0	0.211558251	0	0	0	1808149	865	Van Nuys - North Sherman Oaks		Lower
LOS ANGELES	6345 N KESTER AVE	91411	2242017033	Medium Residential	[Q]R3-1	0	54	0.631049789	Residential - Five or More Units or Apartments (Any Combination) - 4 Stories or Less - Pool	YES - Current	NO - Privately-Owned	Available	Not Used in Prior Housing Element	0	0	0.138943465	0.138943465	36	0	0	1808149	967	Van Nuys - North Sherman Oaks	Yes	Above Moderate
LOS ANGELES	14906 W VICTORY BLVD	91411	2242017085	Neighborhood Office Commercial	C1.5-1VL	0	108	0.416356145	Commercial - Store - One Story	YES - Current	NO - Privately-Owned	Available	Not Used in Prior Housing Element	0.068843025	0	0	0.068843025	0	0	0	1808149	866	Van Nuys - North Sherman Oaks		Lower
LOS ANGELES	15020 W VICTORY BLVD	91411	2242017BRK	Medium Residential	R3-1	0	54	1.5216684	Residential - Single Family Residence - Condominium	YES - Current	NO - Privately-Owned	Available	Not Used in Prior Housing Element	0	0	2.170543912	2.170543912	110	0	0	1808145	816	Van Nuys - North Sherman Oaks	Yes	Above Moderate
LOS ANGELES	6327 N KESTER AVE	91411	2242019019	Medium Residential	[Q]R3-1	0	43	0.220004655	Residential - Four Units (Any Combination) - 4 Stories or Less	YES - Current	NO - Privately-Owned	Available	Not Used in Prior Housing Element	0	0	0.468548816	0.468548816	4	0	0	178-5A149	6	Van Nuys - North Sherman Oaks	Yes	Above Moderate
LOS ANGELES	6321 N KESTER AVE	91411	2242019020	Medium Residential	[Q]R3-1	0	43	0.1960186	Residential - Five or More Units or Apartments (Any Combination) - 4 Stories or Less	YES - Current	NO - Privately-Owned	Available	Not Used in Prior Housing Element	0	0	0.086929429	0.086929429	8	0	0	178-5A149	43	Van Nuys - North Sherman Oaks	Yes	Above Moderate
LOS ANGELES	6315 N KESTER AVE	91411	2242019021	Medium Residential	[Q]R3-1	0	43	0.306139224	Residential - Five or More Units or Apartments (Any Combination) - 4 Stories or Less - Pool	YES - Current	NO - Privately-Owned	Available	Not Used in Prior Housing Element	0	0	0.085008243	0.085008243	17	0	0	178-5A149	75	Van Nuys - North Sherman Oaks	Yes	Above Moderate
LOS ANGELES	14914 W SYLVAN ST	91411	2242022001	Medium Residential	[Q]R3-1	0	43	0.201440124	Residential - Three Units (Any Combination) - 4 Stories or Less	YES - Current	NO - Privately-Owned	Available	Not Used in Prior Housing Element	0	0	0.451687813	0.451687813	3	0	0	178-5A149	83	Van Nuys - North Sherman Oaks	Yes	Above Moderate
LOS ANGELES	14908 W SYLVAN ST	91411	2242022002	Medium Residential	[Q]R3-1	0	43	0.121854044	Residential - Four Units (Any Combination) - 4 Stories or Less	YES - Current	NO - Privately-Owned	Available	Not Used in Prior Housing Element	0	0	0.086422804	0.086422804	4	0	0	178-5A149	84	Van Nuys - North Sherman Oaks	Yes	Above Moderate
LOS ANGELES	6271 N KESTER AVE	91411	2242022003	Medium Residential	[Q]R3-1	0	43	0.109845109	Residential - Five or More Units or Apartments (Any Combination) - 4 Stories or Less	YES - Current	NO - Privately-Owned	Available	Not Used in Prior Housing Element	0	0	0.052006721	0.052006721	5	0	0	178-5A149	87	Van Nuys - North Sherman Oaks	Yes	Above Moderate
LOS ANGELES	6265 N KESTER AVE	91411	2242022004	Medium Residential	[Q]R3-1	0	43	0.241734085	Residential - Five or More Units or Apartments (Any Combination) - 4 Stories or Less	YES - Current	NO - Privately-Owned	Available	Not Used in Prior Housing Element	0	0	0.102308102	0.102308102	10	0	0	178-5A149	118	Van Nuys - North Sherman Oaks	Yes	Above Moderate
LOS ANGELES	6257 N KESTER AVE	91411	2242022005	Medium Residential	[Q]R3-1	0	43	0.204698381	Residential - Five or More Units or Apartments (Any Combination) - 4 Stories or Less	YES - Current	NO - Privately-Owned	Available	Not Used in Prior Housing Element	0	0	0.108106744	0.108106744	6	0	0	178-5A149	123	Van Nuys - North Sherman Oaks	Yes	Above Moderate
LOS ANGELES	6251 N KESTER AVE	91411	2242022006	Medium Residential	[Q]R3-1	0	43	0.221072749	Residential - Five or More Units or Apartments (Any Combination) - 4 Stories or Less	YES - Current	NO - Privately-Owned	Available	Not Used in Prior Housing Element	0	0	0.420251995	0.420251995	5	0	0	178-5A149	130	Van Nuys - North Sherman Oaks	Yes	Above Moderate
			2242022022	Medium Residential	[Q]R3-1	0	43	0.032139423	Residential - Single Family Residence - Vacant Land	YES - Current	NO - Privately-Owned	Available	Not Used in Prior Housing Element	0	0	0.291045809	0.291045809	0	1*	1*	178-5A149	160	Van Nuys - North Sherman Oaks		Above Moderate
LOS ANGELES	6242 N LEMONA AVE	91411	2242022023	Medium Residential	R3-1	0	54	0.231374686	Residential - Five or More Units or Apartments (Any Combination) - 4 Stories or Less	YES - Current	NO - Privately-Owned	Available	Not Used in Prior Housing Element	0	0	0.505957031	0.505957031	6	0	0	1778145	264	Van Nuys - North Sherman Oaks	Yes	Above Moderate
LOS ANGELES	6245 N KESTER AVE	91411	2242022025	Medium Residential	R3-1, [Q]R3-1	0	54	0.881491505	Residential - Five or More Units or Apartments (Any Combination) - 4 Stories or Less - Pool	YES - Current	NO - Privately-Owned	Available	Not Used in Prior Housing Element	0	0	0.094696849	0.094696849	50	0	0	178-5A149	162	Van Nuys - North Sherman Oaks	Yes	Above Moderate
LOS ANGELES	14947 W DELANO ST	91411	2242023007	Limited Manufacturing	C2-1	0	108	0.154989502	Commercial - Commercial - Vacant Land	YES - Current	NO - Privately-Owned	Available	Not Used in Prior Housing Element	0.165977186	0	0	0.165977186	0	0	0	1778145	351	Van Nuys - North Sherman Oaks		Lower
LOS ANGELES	14943 W DELANO ST	91411	2242023008	Limited Manufacturing	C2-1	0	108	0.156723649	Commercial - Commercial - Vacant Land	YES - Current	NO - Privately-Owned	Available	Not Used in Prior Housing Element	0.164464019	0	0	0.164464019	0	0	0	1778145	352	Van Nuys - North Sherman Oaks		Lower
LOS ANGELES	6234 N LEMONA AVE	91411	2242023016	Medium Residential	R3-1	0	54	0.574776492	Residential - Five or More Units or Apartments (Any Combination) - 4 Stories or Less - Pool	YES - Current	NO - Privately-Owned	Available	Not Used in Prior Housing Element	0	0	0.18886944	0.18886944	18	0	0	1778145	265	Van Nuys - North Sherman Oaks	Yes	Above Moderate
LOS ANGELES	6220 N LEMONA AVE	91411	2242023018	Medium Residential	R3-1	0	54	1.080110576	Residential - Five or More Units or Apartments (Any Combination) - 4 Stories or Less - Pool	YES - Current	NO - Privately-Owned	Available	Not Used in Prior Housing Element	0	0	1.911872864	1.911872864	50	0	0	1778145	319	Van Nuys - North Sherman Oaks	Yes	Above Moderate
LOS ANGELES	6215 N KESTER AVE	91411	2242023019	Medium Residential	R3-1, [Q]R3-1	0	54	0.582155659	Residential - Five or More Units or Apartments (Any Combination) - 4 Stories or Less	YES - Current	NO - Privately-Owned	Available	Not Used in Prior Housing Element	0.104051102	0	0	0.104051102	28	0	0	178-5A149	197	Van Nuys - North Sherman Oaks		Lower
LOS ANGELES			2242023028	Neighborhood Office Commercial	[Q]C2-1VL	0	108	0.068728308	Commercial - Store Combination - Store and Residential Combination - One Story	YES - Current	NO - Privately-Owned	Available	Not Used in Prior Housing Element	0	0	0.000584727	0.000584727	2	0	0	178-5A149	243	Van Nuys - North Sherman Oaks		Above Moderate
LOS ANGELES	14951 W DELANO ST	91411	2242023030	Limited Manufacturing	C2-1	0	108	0.152693406	Industrial - Light Manufacturing - One Story	YES - Current	NO - Privately-Owned	Available	Used in Prior Housing Element - Non-Vacant	0.032458182	0	0	0.032458182	1	0	0	1778145	350	Van Nuys - North Sherman Oaks		Lower
LOS ANGELES	14959 W DELANO ST	91411	2242023030	Limited Manufacturing	C2-1	0	108	0.121380061	Industrial - Light Manufacturing - One Story	YES - Current	NO - Privately-Owned	Available	Used in Prior Housing Element - Non-Vacant	0.029110777	0	0	0.029110777	1	0	0	1778145	349	Van Nuys - North Sherman Oaks		Lower
LOS ANGELES	14919 W DELANO ST	91411	2242023031	Limited Manufacturing	C2-1	0	108	0.152693205	Commercial - Auto, Recreation Equipment, Construction Equipment Sales and Service - Auto Body Repair Shop - One Story	YES - Current	NO - Privately-Owned	Available	Not Used in Prior Housing Element	0.026587961	0	0	0.026587961	4	0	0	178-5A149	232	Van Nuys - North Sherman Oaks		Lower
LOS ANGELES	6213 N KESTER AVE	91411	2242023031	Neighborhood Office Commercial	[Q]C2-1VL	0	108	0.075174365	Commercial - Auto, Recreation Equipment, Construction Equipment Sales and Service - Auto Body Repair Shop - One Story	YES - Current	NO - Privately-Owned	Available	Not Used in Prior Housing Element	0.018552756	0	0	0.018552756	4	0	0	178-5A149	234	Van Nuys - North Sherman Oaks		Lower
LOS ANGELES	14921 W DELANO ST	91411	2242023032	Limited Manufacturing	C2-1	0	108	0.152694471	Commercial - Auto, Recreation Equipment, Construction Equipment Sales and Service - Auto Body Repair Shop - One Story	YES - Current	NO - Privately-Owned	Available	Used in Prior Housing Element - Non-Vacant	0.030008708	0	0	0.030008708	0	0	0	178-5A149	231	Van Nuys - North Sherman Oaks		Lower
LOS ANGELES	14927 W DELANO ST	91411	2242023032	Limited Manufacturing	C2-1	0	108	0.152693157	Commercial - Auto, Recreation Equipment, Construction Equipment Sales and Service - Auto Body Repair Shop - One Story	YES - Current	NO - Privately-Owned	Available	Used in Prior Housing Element - Non-Vacant	0.030008708	0	0	0.030008708	0	0	0	178-5A149	230	Van Nuys - North Sherman Oaks		Lower
LOS ANGELES	14937 W DELANO ST	91411	2242023033	Limited Manufacturing	C2-1	0	108	0.154989284	Industrial - Light Manufacturing - One Story	YES - Current	NO - Privately-Owned	Available	Used in Prior Housing Element - Non-Vacant	0.030875167	0	0	0.030875167	1	0	0	178-5A149	228	Van Nuys - North Sherman Oaks		Lower
LOS ANGELES	14935 W DELANO ST	91411	2242023034	Limited Manufacturing	C2-1	0	108	0.151545764	Commercial - Auto, Recreation Equipment, Construction Equipment Sales and Service - Auto Body Repair Shop - One Story	YES - Current	NO - Privately-Owned	Available	Not Used in Prior Housing Element	0.165977186	0	0	0.165977186	0	0	0	178-5A149	229	Van Nuys - North Sherman Oaks		Lower
LOS ANGELES	5627 N SEPULVEDA BLVD	91411	2243002008	Community Commercial	C2-1L-RIO	0	108	1.448258297	Commercial - Store Combination - Store and Office Combination - One Story	YES - Current	NO - Privately-Owned	Available	Not Used in Prior Housing Element	0.684188035	0	0	0.684188035	2	0	0	1748145	396	Van Nuys - North Sherman Oaks		Lower
LOS ANGELES			2243002012	Community Commercial	C2-1L-RIO	0	108	0.281539414	Commercial - Parking Lot (Commercial Use Property) - Lots - Patron or Employee - One Story	YES - Current	NO - Privately-Owned	Available	Not Used in Prior Housing Element	0.051206347	0	0	0.051206347	0	0	0	1748145	395	Van Nuys - North Sherman Oaks		Lower
LOS ANGELES	5651 N SEPULVEDA BLVD	91411	2243002014	Community Commercial	C2-1L-RIO	0	108	0.875030847	Commercial - Professional Building - Medical Dental Building - Three Stories	YES - Current	NO - Privately-Owned	Available	Used in Prior Housing Element - Non-Vacant	0.003038272	0	0	0.003038272	0	0	0	1748145	358	Van Nuys - North Sherman Oaks		Lower
LOS ANGELES			2243002014	Community Commercial	C2-1L-RIO	0	108	0.223904128	Commercial - Professional Building - Medical Dental Building - Three Stories	YES - Current	NO - Privately-Owned	Available	Used in Prior Housing Element - Non-Vacant	0.034519007	0	0	0.034519007	0	0	0	1748145	350	Van Nuys - North Sherman Oaks		Lower
LOS ANGELES	5661 N SEPULVEDA BLVD	91411	2243002017	Commercial Manufacturing	CM-1L-RIO	0	54	0.54100875	Industrial - Light Manufacturing - One Story	YES - Current	NO - Privately-Owned	Available	Used in Prior Housing Element - Non-Vacant	0.155201126	0	0	0.155201126	1	0	0	1748145	321	Van Nuys - North Sherman Oaks		Lower
LOS ANGELES			2243002017	Community Commercial	C2-1L-RIO	0	108	0.033609589	Industrial - Light Manufacturing - One Story	YES - Current	NO - Privately-Owned	Available	Used in Prior Housing Element - Non-Vacant	0	0	0.00423599	0.00423599	1	0	0	1748145	349	Van Nuys - North Sherman Oaks		Above Moderate
LOS ANGELES			2243002017	Commercial Manufacturing	CM-1L-RIO	0	54	0.079709326	Industrial - Light Manufacturing - One Story	YES - Current	NO - Privately-Owned	Available	Used in Prior Housing Element - Non-Vacant	0.045946907	0	0	0.045946907	1	0	0	1748145	320	Van Nuys - North Sherman Oaks		Lower
LOS ANGELES	5711 N SEPULVEDA BLVD	91411	2243002021	Commercial Manufacturing	CM-1-RIO	0	54	0.690411048	Commercial - Department Store - Discount Department Store (Target, etc.) - One Story	YES - Current	NO - Privately-Owned	Available	Not Used in Prior Housing Element	0.044507755	0	0	0.044507755	0	0	0	1748145	884	Van Nuys - North Sherman Oaks		Lower
LOS ANGELES	5725 N SEPULVEDA BLVD	91411	2243002021	Commercial Manufacturing	CM-1-RIO	0	54	2.154815655	Commercial - Department Store - Discount Department Store (Target, etc.) - One Story	YES - Current	NO - Privately-Owned	Available	Not Used in Prior Housing Element	0.962921548	0	0	0.962921548	0	0	0	1748145	168	Van Nuys - North Sherman Oaks		Lower
LOS ANGELES	5763 N SEPULVEDA BLVD	91411	2243002021	Commercial Manufacturing	CM-1-RIO	0	54	0.848974106	Commercial - Department Store - Discount Department Store (Target, etc.) - One Story	YES - Current	NO - Privately-Owned	Available	Not Used in Prior Housing Element	0.04296888	0	0	0.04296888	0	0	0	1748145	883	Van Nuys - North Sherman Oaks		Lower
LOS ANGELES			2243002021	Commercial Manufacturing	R3-1-RIO	0	54	0.452869534	Commercial - Department Store - Discount Department Store (Target, etc.) - One Story	YES - Current	NO - Privately-Owned	Available	Not Used in Prior Housing Element	0.048263119	0	0	0.048263119	0	0	0	1748145	167	Van Nuys - North Sherman Oaks		Lower
LOS ANGELES			2243002900	Commercial Manufacturing	R3-1-RIO	0	54	0.027046828	Commercial - Commercial - Vacant Land	YES - Current	NO - Privately-Owned	Available	Not Used in Prior Housing Element	0	0	0.107442093	0.107442093	0	1*	1*	1748145	882	Van Nuys - North Sherman Oaks		Above Moderate
LOS ANGELES	5600 N SEPULVEDA BLVD	91411	2243003010	General Commercial	C2-1VL-RIO	0	108	0.239489035	Commercial - Service Station - Full Service - Lift	YES - Current	NO - Privately-Owned	Available	Used in Prior Housing Element - Non-Vacant	0.1869524	0	0	0.1869524	0	0	0	1748145	461	Van Nuys - North Sherman Oaks		Lower
LOS ANGELES	5610 N SEPULVEDA BLVD	91411	2243003010	General Commercial	C2-1VL-RIO	0	108	0.114914316	Commercial - Service Station - Full Service - Lift	YES - Current	NO - Privately-Owned	Available	Used in Prior Housing Element - Non-Vacant	0.136519045	0	0	0.136519045	0	0	0	1748145	459	Van Nuys - North Sherman Oaks		Lower
LOS ANGELES	15245 W BURBANK BLVD	91411	2243003011	General Commercial	C2-1VL-RIO	0	108	0.206607982	Commercial - Auto, Recreation Equipment, Construction Equipment Sales and Service - Auto Body Repair Shop - One Story	YES - Current	NO - Privately-Owned	Available	Used in Prior Housing Element - Non-Vacant	0.200484753	0	0	0.200484753	2	0	0	1748145	443	Van Nuys - North Sherman Oaks		Lower
LOS ANGELES	5641 N HALBRENT AVE	91411	2243003016	Medium Residential	R3-1-RIO	0	54	0.276865391	Residential - Five or More Units or Apartments (Any Combination) - 4 Stories or Less	YES - Current	NO - Privately-Owned	Available	Not Used in Prior Housing Element	0	0	0.132678053	0.132678053	12	0	0	1748145	367	Van Nuys - North Sherman Oaks	Yes	Above Moderate
LOS ANGELES			2243003017	General Commercial	C2-1VL-RIO	0	108	0.327409949	Commercial - Hotel and Motel - Hotel - 50 Rooms and Over - One Story	YES - Current	NO - Privately-Owned	Available	Used in Prior Housing Element - Non-Vacant	0.179947428	0	0	0.179947428	0	0	0	1748145	368	Van Nuys - North Sherman Oaks		Lower
LOS ANGELES			2243003019	General Commercial	C2-1VL-RIO	0	108	0.308612409	Commercial - Professional Building - One Story	YES - Current	NO - Privately-Owned	Available	Used in Prior Housing Element - Non-Vacant	0.031726878	0	0	0.031726878	1	0	0	1748145	460	Van Nuys - North Sherman Oaks		Lower
LOS ANGELES	15232 W MARTHA ST	91411	2243003020	Medium Residential	R3-1-RIO	0	54	0.535219519	Residential - Five or More Units or Apartments (Any Combination) - 4 Stories or Less - Pool	YES - Current	NO - Privately-Owned	Available	Not Used in Prior Housing Element	0	0	0.170690569	0.170690569	21	0	0	1748145	406	Van Nuys - North Sherman Oaks	Yes	Above Moderate
LOS ANGELES	5655 N HALBRENT AVE	91411	2243003021	Medium Residential	R3-1-RIO	0	54	0.298702969	Residential - Five or More Units or Apartments (Any Combination) - 4 Stories or Less	YES - Current	NO - Privately-Owned	Available	Not Used in Prior Housing Element	0	0	0.167030609	0.167030609	10	0	0	1748145	341	Van Nuys - North Sherman Oaks	Yes	Above Moderate
LOS ANGELES	5658 N SEPULVEDA BLVD	91411	2243003025	General Commercial	C2-1VL-RIO	0	108	0.306755509	Commercial - Store Combination - Store and Office Combination - One Story	YES - Current	NO - Privately-Owned	Available	Used in Prior Housing Element - Non-Vacant	0.030907083	0	0	0.030907083	1	0	0	1748145	339	Van Nuys - North Sherman Oaks		Lower
LOS ANGELES	5668 N SEPULVEDA BLVD	91411	2243003025	General Commercial	CR-1VL-RIO	0	108	0.194794624	Commercial - Store Combination - Store and Office Combination - One Story	YES - Current	NO - Privately-Owned	Available	Used in Prior Housing Element - Non-Vacant	0.047628077	0	0	0.047628077	1	0	0	1748145	322	Van Nuys - North Sherman Oaks		Lower
LOS ANGELES			2243003027	General Commercial	C2-1VL-RIO	0	108	0.034474976	Commercial - Parking Lot (Commercial Use Property) - Lots - Patron or Employee - One Story	YES - Current	NO - Privately-Owned	Available	Not Used in Prior Housing Element	0	0	0.009699498	0.009699498	0	0	0	1748145	451	Van Nuys - North Sherman Oaks		Above Moderate
LOS ANGELES			2243003027	General Commercial	C2-1VL-RIO	0	108	0.123498454	Commercial - Parking Lot (Commercial Use Property) - Lots - Patron or Employee - One Story	YES - Current	NO - Privately-Owned	Available	Not Used in Prior Housing Element	0.040599956	0	0	0.040599956	0	0	0	1748145	441	Van Nuys - North Sherman Oaks		Lower
LOS ANGELES			2243003027	General Commercial	C2-1VL-RIO	0	108	0.143612946	Commercial - Parking Lot (Commercial Use Property) - Lots - Patron or Employee - One Story	YES - Current	NO - Privately-Owned	Available	Not Used in Prior Housing Element	0.01783216	0	0	0.01783216	1	0	0	1748145	440	Van Nuys - North Sherman Oaks		Lower
LOS ANGELES			2243003027	General Commercial	C2-1VL-RIO	0	108	0.143614978	Residential - Single Family Residence - Vacant Land	YES - Current	NO - Privately-Owned	Available	Not Used in Prior Housing Element	1.012157655	0	0	1.012157655	0	0	0	1748145	405	Van Nuys - North Sherman Oaks		Lower
LOS ANGELES	5757 N HALBRENT AVE	91411	2243004001	Medium Residential	R3-1-RIO	0	54	0.194111489	Residential - Five or More Units or Apartments (Any Combination) - 4 Stories or Less	YES - Current	NO - Privately-Owned	Available	Not Used in Prior Housing Element	0	0	0.681028223	0.681028223	6	0	0	1748145	171	Van Nuys - North Sherman Oaks	Yes	Above Moderate
LOS ANGELES	5750 N SEPULVEDA BLVD	91411	2243004004	Neighborhood Office Commercial	(T)(Q)RAS4-1VL-RIO	0	108	0.37878826	Commercial - Hotel and Motel - Motel - Under 50 Rooms - One Story	YES - Current	NO - Privately-Owned	Available	Not Used in Prior Housing Element	0.217707851	0	0	0.217707851	18	0	0	1748145	194	Van Nuys - North Sherman Oaks		Lower
LOS ANGELES			2243004007	General Commercial	(T)(Q)RAS4-1-RIO	0	108	0.01151518	Residential - Single Family Residence - Vacant Land	YES - Current	NO - Privately-Owned	Available	Not Used in Prior Housing Element	0	0	0.71198616	0.71198616	0	1*	1*	1748145	269	Van Nuys - North Sherman Oaks		Above Moderate
LOS ANGELES			2243004008	General Commercial	(T)(Q)RAS4-1-RIO	0	108	0.011441357	Residential - Single Family Residence - Vacant Land	YES - Current	NO - Privately-Owned	Available	Not Used in Prior Housing Element	0	0	0.71198616	0.71198616	0	1*	1*	1748145	283	Van Nuys - North Sherman Oaks		Above Moderate

LOS ANGELES	5740 N SEPULVEDA BLVD	91411	2243004011	Medium Residential	R3-1-RIO	0	54	0.146461348	Residential - Five or More Units or Apartments (Any Combination) - 4 Stories or Less	YES - Current	NO - Privately-Owned	Available	Not Used in Prior Housing Element	0	0	0.121590926	0.121590926	8	0	0	1748145	218	Van Nuys - North Sherman Oaks	Yes	Above Moderate
LOS ANGELES	5732 N SEPULVEDA BLVD	91411	2243004012	Medium Residential	R3-1-RIO	0	54	0.14646171	Residential - Five or More Units or Apartments (Any Combination) - 4 Stories or Less	YES - Current	NO - Privately-Owned	Available	Not Used in Prior Housing Element	0	0	0.121590926	0.121590926	8	0	0	1748145	231	Van Nuys - North Sherman Oaks	Yes	Above Moderate
LOS ANGELES	5739 N HALBRENT AVE	91411	2243004013	Medium Residential	R3-1-RIO	0	54	0.169419626	Residential - Five or More Units or Apartments (Any Combination) - 4 Stories or Less	YES - Current	NO - Privately-Owned	Available	Not Used in Prior Housing Element	0	0	0.167653251	0.167653251	8	0	0	1748145	219	Van Nuys - North Sherman Oaks	Yes	Above Moderate
LOS ANGELES	5751 N HALBRENT AVE	91411	2243004015	Medium Residential	R3-1-RIO	0	54	0.275933862	Commercial - Hotel and Motel - Motel - Under 50 Rooms - One Story	YES - Current	NO - Privately-Owned	Available	Not Used in Prior Housing Element	0.122918344	0	0	0.122918344	15	0	0	1748145	195	Van Nuys - North Sherman Oaks		Lower
LOS ANGELES	5735 N HALBRENT AVE	91411	2243004017	Medium Residential	R3-1-RIO	0	54	0.169419605	Residential - Five or More Units or Apartments (Any Combination) - 4 Stories or Less	YES - Current	NO - Privately-Owned	Available	Not Used in Prior Housing Element	0	0	0.167653251	0.167653251	8	0	0	1748145	232	Van Nuys - North Sherman Oaks	Yes	Above Moderate
LOS ANGELES	5764 N SEPULVEDA BLVD	91411	2243004018	Neighborhood Office Commercial	R3-1-RIO	0	54	0.34235644	Commercial - Hotel and Motel - Motel - Under 50 Rooms - One Story	YES - Current	NO - Privately-Owned	Available	Not Used in Prior Housing Element	0.197451298	0	0	0.197451298	15	0	0	1748145	169	Van Nuys - North Sherman Oaks		Lower
LOS ANGELES	5729 N HALBRENT AVE	91411	2243004019	Medium Residential	R3-1-RIO	0	54	0.310331696	Residential - Five or More Units or Apartments (Any Combination) - 4 Stories or Less	YES - Current	NO - Privately-Owned	Available	Not Used in Prior Housing Element	0	0	0.221899152	0.221899152	14	0	0	1748145	246	Van Nuys - North Sherman Oaks	Yes	Above Moderate
LOS ANGELES	5724 N SEPULVEDA BLVD	91411	2243004020	Medium Residential	R3-1-RIO	0	54	0.321435416	Residential - Five or More Units or Apartments (Any Combination) - 4 Stories or Less	YES - Current	NO - Privately-Owned	Available	Not Used in Prior Housing Element	0	0	0.132615427	0.132615427	24	0	0	1748145	245	Van Nuys - North Sherman Oaks	Yes	Above Moderate
LOS ANGELES	15157 W BURBANK BLVD	91411	2243008011	Medium Residential	[Q]R3-1-RIO	0	54	0.157833207	Residential - Four Units (Any Combination) - 4 Stories or Less	YES - Current	NO - Privately-Owned	Available	Not Used in Prior Housing Element	0	0	0.136866224	0.136866224	4	0	0	1748145	462	Van Nuys - North Sherman Oaks	Yes	Above Moderate
LOS ANGELES	15125 W BURBANK BLVD	91411	2243008017	Medium Residential	[Q]R3-1-RIO	0	54	0.147743347	Residential - Single Family Residence - Vacant Land	YES - Current	NO - Privately-Owned	Available	Not Used in Prior Housing Element	0.600139737	0	0	0.600139737	0	0	0	1748145	468	Van Nuys - North Sherman Oaks		Lower
LOS ANGELES	15101 W BURBANK BLVD	91411	2243008038	Medium Residential	[Q]R3-1-RIO	0	54	0.150628386	Residential - Five or More Units or Apartments (Any Combination) - 4 Stories or Less	YES - Current	NO - Privately-Owned	Available	Not Used in Prior Housing Element	0.066001987	0	0	0.066001987	8	0	0	1748145	473	Van Nuys - North Sherman Oaks		Lower
LOS ANGELES	15015 W BURBANK BLVD	91411	2243009015	Low Residential, Medium Residential	[Q]R3-1	0	54	0.208853786	Residential - Three Units (Any Combination) - 4 Stories or Less	YES - Current	NO - Privately-Owned	Available	Not Used in Prior Housing Element	0	0	0.581573069	0.581573069	3	0	0	1748145	458	Van Nuys - North Sherman Oaks	Yes	Above Moderate
LOS ANGELES	15033 W BURBANK BLVD	91411	2243009022	Medium Residential	[Q]R3-1	0	54	0.160686454	Residential - Five or More Units or Apartments (Any Combination) - 4 Stories or Less	YES - Current	NO - Privately-Owned	Available	Not Used in Prior Housing Element	0	0	0.109100842	0.109100842	6	0	0	1748145	456	Van Nuys - North Sherman Oaks	Yes	Above Moderate
LOS ANGELES	15031 W BURBANK BLVD	91411	2243009023	Medium Residential	[Q]R3-1	0	54	0.160679436	Residential - Five or More Units or Apartments (Any Combination) - 4 Stories or Less	YES - Current	NO - Privately-Owned	Available	Not Used in Prior Housing Element	0	0	0.109100842	0.109100842	6	0	0	1748145	457	Van Nuys - North Sherman Oaks	Yes	Above Moderate
LOS ANGELES	15025 W BURBANK BLVD	91411	2243009024	Medium Residential	[Q]R3-1	0	54	0.143455758	Residential - Four Units (Any Combination) - 4 Stories or Less	YES - Current	NO - Privately-Owned	Available	Not Used in Prior Housing Element	0	0	0.114891179	0.114891179	4	0	0	1748145	474	Van Nuys - North Sherman Oaks	Yes	Above Moderate
LOS ANGELES	15021 W BURBANK BLVD	91411	2243009025	Medium Residential	[Q]R3-1	0	54	0.143449416	Residential - Four Units (Any Combination) - 4 Stories or Less	YES - Current	NO - Privately-Owned	Available	Not Used in Prior Housing Element	0	0	0.114891179	0.114891179	4	0	0	1748145	475	Van Nuys - North Sherman Oaks	Yes	Above Moderate
LOS ANGELES	15041 W BURBANK BLVD	91411	2243009026	Medium Residential	[Q]R3-1	0	54	0.15917861	Residential - Five or More Units or Apartments (Any Combination) - 4 Stories or Less	YES - Current	NO - Privately-Owned	Available	Not Used in Prior Housing Element	0	0	0.116786015	0.116786015	6	0	0	1748145	453	Van Nuys - North Sherman Oaks	Yes	Above Moderate
LOS ANGELES	15049 W BURBANK BLVD	91411	2243009030	Medium Residential	[Q]R3-1	0	54	0.321389265	Residential - Five or More Units or Apartments (Any Combination) - 4 Stories or Less - Pool	YES - Current	NO - Privately-Owned	Available	Not Used in Prior Housing Element	0.068074139	0	0	0.068074139	18	0	0	1748145	452	Van Nuys - North Sherman Oaks		Lower
LOS ANGELES			2243010***	Low Residential	R1-1	0	1 unit per lot	0.000679009		YES - Current	NO - Privately-Owned	Available	Not Used in Prior Housing Element	0	0	0.304483318	0.304483318	0	0	0	1748149	1222	Van Nuys - North Sherman Oaks		Above Moderate
LOS ANGELES	14933 W BURBANK BLVD	91411	2243010011	Medium Residential	[Q]R3-1	0	36	0.166617944	Residential - Four Units (Any Combination) - 4 Stories or Less	YES - Current	NO - Privately-Owned	Available	Not Used in Prior Housing Element	0	0	0.093810788	0.093810788	4	0	0	1748149	817	Van Nuys - North Sherman Oaks	Yes	Above Moderate
LOS ANGELES			2243010027	Neighborhood Office Commercial	C1.5-1VL	0	108	0.086029114	Commercial - Professional Building - One Story	YES - Current	NO - Privately-Owned	Available	Used in Prior Housing Element - Non-Vacant	0.087695861	0	0	0.087695861	4	0	0	1748149	850	Van Nuys - North Sherman Oaks		Lower
LOS ANGELES	14905 W BURBANK BLVD	91411	2243010030	Neighborhood Office Commercial	C1.5-1VL	0	108	0.396891017	Commercial - Service Station - Full Service - No Additional Services	YES - Current	NO - Privately-Owned	Available	Not Used in Prior Housing Element	0.091669567	0	0	0.091669567	0	0	0	1748149	1220	Van Nuys - North Sherman Oaks		Lower
LOS ANGELES	5615 N KESTER AVE	91411	2243010031	Medium Residential	[Q]R3-1	0	36	0.175239841	Residential - Five or More Units or Apartments (Any Combination) - 4 Stories or Less	YES - Current	NO - Privately-Owned	Available	Not Used in Prior Housing Element	0.041448534	0	0	0.041448534	6	0	0	1748149	812	Van Nuys - North Sherman Oaks		Lower
LOS ANGELES	5631 N KESTER AVE	91411	2243010046	Medium Residential	[Q]R3-1	0	36	0.277617603	Residential - Five or More Units or Apartments (Any Combination) - 4 Stories or Less - Pool	YES - Current	NO - Privately-Owned	Available	Not Used in Prior Housing Element	0	0	0.084667193	0.084667193	11	0	0	1748149	773	Van Nuys - North Sherman Oaks	Yes	Above Moderate
LOS ANGELES			2243010900	Low Residential	R1-1	0	1 unit per lot	0.00092268	Miscellaneous - Government Owned Property	YES - Current	YES - City-Owned	Available	Not Used in Prior Housing Element	0	0	0.001933114	0.001933114	0	0	0	1748149	755	Van Nuys - North Sherman Oaks		Above Moderate
LOS ANGELES	14953 W BURBANK BLVD	91411	2243010BRK	Low Medium II Residential	RD1.5-1	0	29	0.3435166	Residential - Single Family Residence - Condominium	YES - Current	NO - Privately-Owned	Available	Not Used in Prior Housing Element	0	0.051932743	0	0.051932743	12	0	0	1748145	442	Van Nuys - North Sherman Oaks		Moderate
LOS ANGELES	5643 N KESTER AVE	91411	2243014020	Low Medium II Residential	[Q]RD1.5-1	0	29	0.137783674	Residential - Double, Duplex, or Two Units - 4 Stories or Less	YES - Current	NO - Privately-Owned	Available	Not Used in Prior Housing Element	0	0.251926088	0	0.251926088	2	3*	3*	1748149	698	Van Nuys - North Sherman Oaks	Yes	Moderate
LOS ANGELES	5649 N KESTER AVE	91411	2243014021	Low Medium II Residential	[Q]RD1.5-1	0	29	0.13778274	Residential - Double, Duplex, or Two Units - 4 Stories or Less	YES - Current	NO - Privately-Owned	Available	Not Used in Prior Housing Element	0	0.251926088	0	0.251926088	2	3*	3*	1748149	670	Van Nuys - North Sherman Oaks	Yes	Moderate
LOS ANGELES	5653 N KESTER AVE	91411	2243014022	Low Medium II Residential	[Q]RD1.5-1	0	29	0.137780595	Residential - Double, Duplex, or Two Units - 4 Stories or Less	YES - Current	NO - Privately-Owned	Available	Not Used in Prior Housing Element	0	0.251926088	0	0.251926088	2	3*	3*	1748149	649	Van Nuys - North Sherman Oaks	Yes	Moderate
LOS ANGELES	5659 N KESTER AVE	91411	2243014023	Low Medium II Residential	[Q]RD1.5-1	0	29	0.137775573	Residential - Double, Duplex, or Two Units - 4 Stories or Less	YES - Current	NO - Privately-Owned	Available	Not Used in Prior Housing Element	0	0.251926088	0	0.251926088	2	3*	3*	1748149	617	Van Nuys - North Sherman Oaks	Yes	Moderate
LOS ANGELES	5663 N KESTER AVE	91411	2243014024	Low Medium II Residential	[Q]RD1.5-1	0	29	0.137775428	Residential - Double, Duplex, or Two Units - 4 Stories or Less	YES - Current	NO - Privately-Owned	Available	Not Used in Prior Housing Element	0	0.251926088	0	0.251926088	2	3*	3*	1748149	603	Van Nuys - North Sherman Oaks	Yes	Moderate
LOS ANGELES	5705 N KESTER AVE	91411	2243014025	Low Medium II Residential	[Q]RD1.5-1	0	29	0.137774727	Residential - Double, Duplex, or Two Units - 4 Stories or Less	YES - Current	NO - Privately-Owned	Available	Not Used in Prior Housing Element	0	0.251926088	0	0.251926088	2	3*	3*	1748149	588	Van Nuys - North Sherman Oaks	Yes	Moderate
LOS ANGELES	5715 N KESTER AVE	91411	2243014027	Low Medium II Residential	[Q]RD1.5-1	0	29	0.137769237	Residential - Double, Duplex, or Two Units - 4 Stories or Less	YES - Current	NO - Privately-Owned	Available	Not Used in Prior Housing Element	0	0.251926088	0	0.251926088	2	3*	3*	1748149	536	Van Nuys - North Sherman Oaks	Yes	Moderate
LOS ANGELES	5719 N KESTER AVE	91411	2243014028	Low Medium II Residential	[Q]RD1.5-1	0	29	0.137768037	Residential - Double, Duplex, or Two Units - 4 Stories or Less	YES - Current	NO - Privately-Owned	Available	Not Used in Prior Housing Element	0	0.251926088	0	0.251926088	2	3*	3*	1748149	517	Van Nuys - North Sherman Oaks	Yes	Moderate
LOS ANGELES	5725 N KESTER AVE	91411	2243014029	Low Medium II Residential	[Q]RD1.5-1	0	29	0.13776624	Residential - Double, Duplex, or Two Units - 4 Stories or Less	YES - Current	NO - Privately-Owned	Available	Not Used in Prior Housing Element	0	0.251926088	0	0.251926088	2	3*	3*	1748149	496	Van Nuys - North Sherman Oaks	Yes	Moderate
LOS ANGELES	5727 N KESTER AVE	91411	2243014030	Low Medium II Residential	[Q]RD1.5-1	0	29	0.137763232	Residential - Double, Duplex, or Two Units - 4 Stories or Less	YES - Current	NO - Privately-Owned	Available	Not Used in Prior Housing Element	0	0.251926088	0	0.251926088	2	3*	3*	1748149	464	Van Nuys - North Sherman Oaks	Yes	Moderate
LOS ANGELES	5735 N KESTER AVE	91411	2243014031	Low Medium II Residential	[Q]RD1.5-1	0	29	0.137761073	Residential - Double, Duplex, or Two Units - 4 Stories or Less	YES - Current	NO - Privately-Owned	Available	Not Used in Prior Housing Element	0	0.251926088	0	0.251926088	2	3*	3*	1748149	442	Van Nuys - North Sherman Oaks	Yes	Moderate
LOS ANGELES	5739 N KESTER AVE	91411	2243014032	Low Medium II Residential	[Q]RD1.5-1	0	29	0.13775979	Residential - Double, Duplex, or Two Units - 4 Stories or Less	YES - Current	NO - Privately-Owned	Available	Not Used in Prior Housing Element	0	0.251926088	0	0.251926088	2	3*	3*	1748149	421	Van Nuys - North Sherman Oaks	Yes	Moderate
LOS ANGELES	5745 N KESTER AVE	91411	2243014033	Low Medium II Residential	[Q]RD1.5-1	0	29	0.137757486	Residential - Double, Duplex, or Two Units - 4 Stories or Less	YES - Current	NO - Privately-Owned	Available	Not Used in Prior Housing Element	0	0.251926088	0	0.251926088	2	3*	3*	1748149	400	Van Nuys - North Sherman Oaks	Yes	Moderate
LOS ANGELES	5749 N KESTER AVE	91411	2243014034	Low Medium II Residential	[Q]RD1.5-1	0	29	0.137756556	Residential - Double, Duplex, or Two Units - 4 Stories or Less	YES - Current	NO - Privately-Owned	Available	Not Used in Prior Housing Element	0	0.251926088	0	0.251926088	2	3*	3*	1748149	369	Van Nuys - North Sherman Oaks	Yes	Moderate
LOS ANGELES	5753 N KESTER AVE	91411	2243014035	Low Medium II Residential	[Q]RD1.5-1	0	29	0.137754404	Residential - Double, Duplex, or Two Units - 4 Stories or Less	YES - Current	NO - Privately-Owned	Available	Not Used in Prior Housing Element	0	0.251926088	0	0.251926088	2	3*	3*	1748149	354	Van Nuys - North Sherman Oaks	Yes	Moderate
LOS ANGELES	5757 N KESTER AVE	91411	2243014036	Low Medium II Residential	[Q]RD1.5-1	0	29	0.149639522	Residential - Double, Duplex, or Two Units - 4 Stories or Less	YES - Current	NO - Privately-Owned	Available	Not Used in Prior Housing Element	0	0.228253603	0	0.228253603	2	0	0	1748149	305	Van Nuys - North Sherman Oaks	Yes	Moderate
LOS ANGELES	5637 N KESTER AVE	91411	2243014039	Low Medium II Residential	[Q]RD1.5-1	0	29	0.149676067	Residential - Double, Duplex, or Two Units - 4 Stories or Less	YES - Current	NO - Privately-Owned	Available	Not Used in Prior Housing Element	0	0.228253603	0	0.228253603	2	0	0	1748149	719	Van Nuys - North Sherman Oaks	Yes	Moderate
LOS ANGELES	5801 N KESTER AVE	91411	2243015037	Low Medium II Residential	[Q]RD1.5-1	0	29	0.135967611	Residential - Single Family Residence	YES - Current	NO - Privately-Owned	Available	Not Used in Prior Housing Element	0	0.188552749	0	0.188552749	1	3*	3*	1748149	291	Van Nuys - North Sherman Oaks		Moderate
LOS ANGELES	5811 N KESTER AVE	91411	2243015039	Low Medium II Residential	[Q]RD1.5-1	0	29	0.137727823	Residential - Single Family Residence	YES - Current	NO - Privately-Owned	Available	Not Used in Prior Housing Element	0	0.188552749	0	0.188552749	1	3*	3*	1748149	239	Van Nuys - North Sherman Oaks		Moderate
LOS ANGELES	5815 N KESTER AVE	91411	2243015040	Low Medium II Residential	[Q]RD1.5-1	0	29	0.137727678	Residential - Single Family Residence	YES - Current	NO - Privately-Owned	Available	Not Used in Prior Housing Element	0	0.188552749	0	0.188552749	1	3*	3*	1748149	221	Van Nuys - North Sherman Oaks		Moderate
LOS ANGELES	5823 N KESTER AVE	91411	2243015041	Low Medium II Residential	[Q]RD1.5-1	0	29	0.137729255	Residential - Single Family Residence	YES - Current	NO - Privately-Owned	Available	Not Used in Prior Housing Element	0	0.188552749	0	0.188552749	1	3*	3*	1748149	199	Van Nuys - North Sherman Oaks		Moderate
LOS ANGELES	5827 N KESTER AVE	91411	2243015042	Low Medium II Residential	[Q]RD1.5-1	0	29	0.137729468	Residential - Double, Duplex, or Two Units - 4 Stories or Less	YES - Current	NO - Privately-Owned	Available	Not Used in Prior Housing Element	0	0.070712405	0	0.070712405	2	3*	3*	1748149	168	Van Nuys - North Sherman Oaks	Yes	Moderate
LOS ANGELES	5831 N KESTER AVE	91411	2243015043	Low Medium II Residential	[Q]RD1.5-1	0	29	0.137731272	Residential - Single Family Residence - Pool	YES - Current	NO - Privately-Owned	Available	Not Used in Prior Housing Element	0	0.188552749	0	0.188552749	1	3*	3*	1748149	152	Van Nuys - North Sherman Oaks		Moderate
LOS ANGELES	5835 N KESTER AVE	91411	2243015044	Low Medium II Residential	[Q]RD1.5-1	0	29	0.137732844	Residential - Single Family Residence	YES - Current	NO - Privately-Owned	Available	Not Used in Prior Housing Element	0	0.188552749	0	0.188552749	1	3*	3*	1748149	134	Van Nuys - North Sherman Oaks		Moderate
LOS ANGELES	5841 N KESTER AVE	91411	2243015045	Low Medium II Residential	[Q]RD1.5-1	0	29	0.137733562	Residential - Single Family Residence	YES - Current	NO - Privately-Owned	Available	Not Used in Prior Housing Element	0	0.188552749	0	0.188552749	1	3*	3*	1748149	116	Van Nuys - North Sherman Oaks		Moderate
LOS ANGELES	5845 N KESTER AVE	91411	2243015046	Low Medium II Residential	[Q]RD1.5-1	0	29	0.137734641	Residential - Single Family Residence	YES - Current	NO - Privately-Owned	Available	Not Used in Prior Housing Element	0	0.188552749	0	0.188552749	1	3*	3*	1748149	80	Van Nuys - North Sherman Oaks		Moderate
LOS ANGELES	5851 N KESTER AVE	91411	2243015047	Low Medium II Residential	[Q]RD1.5-1	0	29	0.137734347	Residential - Single Family Residence	YES - Current	NO - Privately-Owned	Available	Not Used in Prior Housing Element	0	0.188552749	0	0.188552749	1	3*	3*	1748149	54	Van Nuys - North Sherman Oaks		Moderate
LOS ANGELES	5855 N KESTER AVE	91411	2243015048	Low Medium II Residential	[Q]RD1.5-1	0	29	0.135822145	Residential - Single Family Residence	YES - Current	NO - Privately-Owned	Available	Not Used in Prior Housing Element	0	0.188552749	0	0.188552749	1	3*	3*	1748149	21	Van Nuys - North Sherman Oaks		Moderate
LOS ANGELES	5850 N SEPULVEDA BLVD	91411	2243018028	Neighborhood Office Commercial	C1.5-1VL-RIO	0	108	0.694354593	Commercial - Store - One Story	YES - Current	NO - Privately-Owned	Available	Not Used in Prior Housing Element	0.02169539	0	0	0.02169539	0	0	0	1748145	43	Van Nuys - North Sherman Oaks		Lower
LOS ANGELES	5832 N SEPULVEDA BLVD	91411	2243018030	Neighborhood Office Commercial	C1.5-1VL-RIO	0	108	2.636854298	Commercial - Store - One Story	YES - Current	NO - Privately-Owned	Available	Not Used in Prior Housing Element	3.241651654	0	0	3.241651654	0	0	0	1748145	68	Van Nuys - North Sherman Oaks		Lower
LOS ANGELES	5858 N SEPULVEDA BLVD	91411	2243019019	Neighborhood Office Commercial	C1.5-1VL-RIO	0	108	0.596598221	Commercial - Office Building - One Story	YES - Current	NO - Privately-Owned	Available	Not Used in Prior Housing Element	0.014511107	0	0	0.014511107	0	0	0	1748145	18	Van Nuys - North Sherman Oaks		Lower
LOS ANGELES			2244001011	Limited Manufacturing, General Commercial	C2-1VL	0	108	0.02295646	Commercial - Commercial - Vacant Land	YES - Current	NO - Privately-Owned	Available	Not Used in Prior Housing Element	0	0	0.072252399	0.072252399	0	0	0	1774151	142	Van Nuys - North Sherman Oaks		Above Moderate
LOS ANGELES	5865 UNKNOWN STREET NAME	91411	2244001033	General Commercial	C2-1VL	0	108	0.125187468	Commercial - Auto, Recreation Equipment, Construction Equipment Sales and Service - New Car Sales and Service - One Story	YES - Current	NO - Privately-Owned	Available	Not Used in Prior Housing Element	0.14321299	0	0	0.14321299	0	0	0	1748149	16	Van Nuys - North Sherman Oaks		Lower
LOS ANGELES	5867 N VAN NUYS BLVD	91401	2244001033	General Commercial	C2-1VL	0	108	0.166437553	Commercial - Auto, Recreation Equipment, Construction Equipment Sales and Service - New Car Sales and Service - One Story	YES - Current	NO - Privately-Owned	Available	Not Used in Prior Housing Element	0.157528408	0	0	0.157528408	0	0	0	1774151	241	Van Nuys - North Sherman Oaks		Lower
LOS ANGELES	5907 N VAN NUYS BLVD	91401	2244001033	General Commercial	C2-1VL	0	108	0.166441173	Commercial - Auto, Recreation Equipment, Construction Equipment Sales and Service - New Car Sales and Service - One Story	YES - Current	NO - Privately-Owned	Available	Not Used in Prior Housing Element	0.157528408	0	0	0.157528408	0	0	0	1774151	236	Van Nuys - North Sherman Oaks		Lower
LOS ANGELES	5913 N VAN NUYS BLVD	91401	2244001033	General Commercial	C2-1VL	0	108	0.154955331	Commercial - Auto, Recreation Equipment, Construction Equipment Sales and Service - New Car Sales and Service - One Story	YES - Current	NO - Privately-Owned	Available	Not Used in Prior Housing Element	0.158518255	0	0	0.158518255	0	0	0	1774151	215	Van Nuys - North Sherman Oaks		Lower
LOS ANGELES	5919 N VAN NUYS BLVD	91401	2244001033	General Commercial	C2-1VL	0	108	0.154954968	Commercial - Auto, Recreation Equipment, Construction Equipment Sales and Service - New Car Sales and Service - One Story	YES - Current	NO - Privately-Owned	Available	Not Used in Prior Housing Element	0.158518255	0	0	0.158518255	0	0	0	1774151	209	Van Nuys - North Sherman Oaks		Lower
LOS ANGELES			2244001033	General Commercial	C2-1VL	0	108	0.053545576	Commercial - Auto, Recreation Equipment, Construction Equipment Sales and Service - New Car Sales and Service - One Story	YES - Current	NO - Privately-Owned	Available	Not Used in Prior Housing Element	0	0	0.011063693	0.011063693	0	0	0	1774151	245	Van Nuys - North Sherman Oaks		Above Moderate
LOS ANGELES			2244001033	General Commercial	C2-1VL	0	108	0.23174373	Commercial - Auto, Recreation Equipment, Construction Equipment Sales and Service - New Car Sales and Service - One Story	YES - Current	NO - Privately-Owned	Available	Not Used in Prior Housing Element	0.108406383	0	0	0.108406383	0	0	0	1748149	14	Van Nuys - North Sherman Oaks		Lower
LOS ANGELES			2244001033	General Commercial	C2-1VL	0	108	0.934329521	Commercial - Auto, Recreation Equipment, Construction Equipment Sales and Service - New Car Sales and Service - One Story	YES - Current	NO - Privately-Owned	Available	Not Used in Prior Housing Element	1.088237241	0	0	1.088237241	0	0	0	1774151	233	Van Nuys - North Sherman Oaks		Lower
LOS ANGELES	5931 N VAN NUYS BLVD	91401	2244001034	General Commercial	C2-1VL	0	108	0.332864862	Commercial - Auto, Recreation Equipment, Construction Equipment Sales and Service - New Car Sales and Service - One Story	YES - Current	NO - Privately-Owned	Available	Not Used in Prior Housing Element	0.049166333	0	0	0.049166333	0	0	0	1774151	185	Van Nuys - North Sherman Oaks		Lower
LOS ANGELES	5935 N VAN NUYS BLVD	91401	2244001034	General Commercial	C2-1VL	0	108	0.169729663	Commercial - Auto, Recreation Equipment, Construction Equipment Sales and Service - New Car Sales and Service - One Story	YES - Current	NO - Privately-Owned	Available	Not Used in Prior Housing Element	0.050843991	0	0	0.050843991	0	0	0	1774151	177	Van Nuys - North Sherman Oaks		Lower
LOS ANGELES	5941 N VAN NUYS BLVD	91401	2244001034	General Commercial	C2-1VL	0	108	0.183648991	Commercial - Auto, Recreation Equipment, Construction Equipment Sales and Service - New Car Sales and Service - One Story	YES - Current	NO - Privately-Owned	Available	Not Used in Prior Housing Element	0.051297449	0	0	0.051297449	0	0	0	1774151	173	Van Nuys - North Sherman Oaks		Lower
LOS ANGELES	5945 N VAN NUYS BLVD	91401	2244001034	General Commercial	C2-1VL	0	108	0.172154821	Commercial - Auto, Recreation Equipment, Construction Equipment Sales and Service - New Car Sales and Service - One Story	YES - Current	NO - Privately-Owned	Available	Not Used in Prior Housing Element	0.050843991	0	0	0.050843991	0	0	0	1774151	162	Van Nuys - North Sherman Oaks		Lower
LOS ANGELES	5949 N VAN NUYS BLVD	91401	2244001034	General Commercial	C2-1VL	0	108	0.086079206	Commercial - Auto, Recreation Equipment, Construction Equipment Sales and Service - New Car Sales and Service - One Story	YES - Current	NO - Privately-Owned	Available	Not Used in Prior Housing Element	0.03707082	0	0	0.03707082	0	0	0	1774151	145	Van Nuys - North Sherman Oaks		Lower
LOS ANGELES			2244001034	General Commercial	C2-1VL	0	108	0.013921037	Commercial - Auto, Recreation Equipment, Construction Equipment Sales and Service - New Car Sales and Service - One Story	YES - Current	NO - Privately-Owned	Available	Not Used in Prior Housing Element	0	0	0.000359967	0.000359967	0	0	0	1774151	183	Van Nuys - North Sherman Oaks		Above Moderate
LOS ANGELES			2244001034	General Commercial	C2-1VL	0	108	0.022956547	Commercial - Auto, Recreation Equipment, Construction Equipment Sales and Service - New Car Sales and Service - One Story	YES - Current	NO - Privately-Owned	Available	Not Used in Prior Housing Element	0	0	0.000976077	0.000976077	0	0	0	1774151	161	Van Nuys - North Sherman Oaks		Above Moderate

LOS ANGELES		2244001034	Parking Buffer, General Commercial	C2-1VL	0	108	0.025899604	Commercial - Auto, Recreation Equipment, Construction Equipment Sales and Service - New Car Sales and Service - One Story	YES - Current	NO - Privately-Owned	Available	Not Used in Prior Housing Element	0	0	0.001162423	0.001162423	0	0	0	177A151	182	Van Nuys - North Sherman Oaks			Above Moderate
LOS ANGELES		2244001034	General Commercial	C2-1VL	0	108	0.213255506	Commercial - Auto, Recreation Equipment, Construction Equipment Sales and Service - New Car Sales and Service - One Story	YES - Current	NO - Privately-Owned	Available	Not Used in Prior Housing Element	0.036556466	0	0	0.036556466	0	0	0	177A151	172	Van Nuys - North Sherman Oaks			Lower
LOS ANGELES		2244001034	Parking Buffer, General Commercial	C2-1VL	0	108	0.31581364	Commercial - Auto, Recreation Equipment, Construction Equipment Sales and Service - New Car Sales and Service - One Story	YES - Current	NO - Privately-Owned	Available	Not Used in Prior Housing Element	0.031043408	0	0	0.031043408	0	0	0	177A151	176	Van Nuys - North Sherman Oaks			Lower
LOS ANGELES		2244001901	Low Residential	R1-1	0	1 unit per lot	0.007371728	Miscellaneous - Government Owned Property	YES - Current	YES - City-Owned	Available	Not Used in Prior Housing Element	0	0	0.001706886	0.001706886	0	0	0	177A151	118	Van Nuys - North Sherman Oaks			Above Moderate
LOS ANGELES	14541 W HATTERAS ST	91411	2244003005	Low Medium II Residential	[Q]RD2-1	0	21	0.273011233	Residential - Four Units (Any Combination) - 4 Stories or Less	YES - Current	NO - Privately-Owned	Available	Not Used in Prior Housing Element	0	0.378821576	0	0.378821576	4	0	0	174B149	209	Van Nuys - North Sherman Oaks	Yes		Moderate
LOS ANGELES	14539 1/2 W HATTERAS ST	91411	2244003006	Low Medium II Residential	[Q]RD2-1	0	21	0.189680422	Residential - Single Family Residence - Guesthouse	YES - Current	NO - Privately-Owned	Available	Not Used in Prior Housing Element	0	0.568920457	0	0.568920457	1	0	0	174B149	246	Van Nuys - North Sherman Oaks			Moderate
LOS ANGELES	14531 W HATTERAS ST	91411	2244003007	Low Medium II Residential	[Q]RD2-1	0	21	0.17243655	Residential - Single Family Residence	YES - Current	NO - Privately-Owned	Available	Not Used in Prior Housing Element	0	0.282150435	0	0.282150435	1	3*	3*	174B149	247	Van Nuys - North Sherman Oaks			Moderate
LOS ANGELES	14527 W HATTERAS ST	91411	2244003008	Low Medium II Residential	[Q]RD2-1	0	21	0.172436734	Residential - Single Family Residence	YES - Current	NO - Privately-Owned	Available	Not Used in Prior Housing Element	0	0.282150435	0	0.282150435	1	3*	3*	174B149	248	Van Nuys - North Sherman Oaks			Moderate
LOS ANGELES	5855 N VAN NUYS BLVD	91401	2244003021	General Commercial	C2-1VL, [Q]C2-1VL	0	108	2.138505342	Commercial - Auto, Recreation Equipment, Construction Equipment Sales and Service - New Car Sales and Service - One Story	YES - Current	NO - Privately-Owned	Available	Not Used in Prior Housing Element	1.86765545	0	0	1.86765545	0	0	0	174B149	45	Van Nuys - North Sherman Oaks			Lower
LOS ANGELES		2244003022	General Commercial	[Q]RD2-1	0	21	0.083330453	Commercial - Auto, Recreation Equipment, Construction Equipment Sales and Service - Used Car Sales - One Story	YES - Current	NO - Privately-Owned	Available	Not Used in Prior Housing Element	0	0	0.71198616	0.71198616	0	1*	1*	174B149	210	Van Nuys - North Sherman Oaks			Above Moderate
LOS ANGELES	14525 W HATTERAS ST	91411	2244003023	General Commercial	C2-1VL	0	108	0.214233676	Commercial - Auto, Recreation Equipment, Construction Equipment Sales and Service - Used Car Sales - One Story	YES - Current	NO - Privately-Owned	Available	Not Used in Prior Housing Element	0.169659711	0	0	0.169659711	0	0	0	174B149	280	Van Nuys - North Sherman Oaks			Lower
LOS ANGELES	5823 N VAN NUYS BLVD	91401	2244003023	General Commercial	C2-1VL	0	108	0.594853302	Commercial - Auto, Recreation Equipment, Construction Equipment Sales and Service - Used Car Sales - One Story	YES - Current	NO - Privately-Owned	Available	Not Used in Prior Housing Element	0.111027326	0	0	0.111027326	0	0	0	174B149	212	Van Nuys - North Sherman Oaks			Lower
LOS ANGELES		2244003023	General Commercial	[Q]RD2-1	0	21	0.15151132	Commercial - Auto, Recreation Equipment, Construction Equipment Sales and Service - Used Car Sales - One Story	YES - Current	NO - Privately-Owned	Available	Not Used in Prior Housing Element	0	0.045189522	0	0.045189522	0	3*	3*	174B149	211	Van Nuys - North Sherman Oaks			Moderate
LOS ANGELES	5807 N VAN NUYS BLVD	91401	2244003024	General Commercial	C2-1VL	0	108	0.287567378	Commercial - Parking Lot (Commercial Use Property) - Lots - Patron or Employee - One Story	YES - Current	NO - Privately-Owned	Available	Not Used in Prior Housing Element	0.031245167	0	0	0.031245167	0	0	0	174B149	281	Van Nuys - North Sherman Oaks			Lower
LOS ANGELES	5948 N CEDROS AVE	91411	2244006002	Low Medium II Residential	[Q]RD2-1	0	21	0.158277132	Residential - Double, Duplex, or Two Units - 4 Stories or Less	YES - Current	NO - Privately-Owned	Available	Not Used in Prior Housing Element	0	0.342298186	0	0.342298186	1	3*	3*	177A149	127	Van Nuys - North Sherman Oaks			Moderate
LOS ANGELES	5940 N CEDROS AVE	91411	2244006003	Low Medium II Residential	[Q]RD2-1	0	21	0.15827776	Residential - Single Family Residence	YES - Current	NO - Privately-Owned	Available	Not Used in Prior Housing Element	0	0.342298186	0	0.342298186	1	3*	3*	177A149	130	Van Nuys - North Sherman Oaks			Moderate
LOS ANGELES	5934 N CEDROS AVE	91411	2244006004	Low Medium II Residential	[Q]RD2-1	0	21	0.158276661	Residential - Single Family Residence	YES - Current	NO - Privately-Owned	Available	Not Used in Prior Housing Element	0	0.147659549	0	0.147659549	1	3*	3*	177A149	135	Van Nuys - North Sherman Oaks			Moderate
LOS ANGELES	5928 N CEDROS AVE	91411	2244006005	Low Medium II Residential	[Q]RD2-1	0	21	0.15827698	Residential - Single Family Residence	YES - Current	NO - Privately-Owned	Available	Not Used in Prior Housing Element	0	0.342298186	0	0.342298186	1	3*	3*	177A149	138	Van Nuys - North Sherman Oaks			Moderate
LOS ANGELES	5924 N CEDROS AVE	91411	2244006006	Low Medium II Residential	[Q]RD2-1	0	21	0.158277058	Residential - Single Family Residence	YES - Current	NO - Privately-Owned	Available	Not Used in Prior Housing Element	0	0.342298186	0	0.342298186	1	3*	3*	177A149	149	Van Nuys - North Sherman Oaks			Moderate
LOS ANGELES	5950 N CEDROS AVE	91411	2244006027	General Commercial	C1.5-1VL	0	108	0.15827651	Commercial - Store Combination - Store and Residential Combination - One Story	YES - Current	NO - Privately-Owned	Available	Used in Prior Housing Element - Non-Vacant	0.141873631	0	0	0.141873631	1	0	0	177A149	125	Van Nuys - North Sherman Oaks			Lower
LOS ANGELES	5956 N CEDROS AVE	91411	2244006027	General Commercial	C1.5-1VL	0	108	0.159637081	Commercial - Store Combination - Store and Residential Combination - One Story	YES - Current	NO - Privately-Owned	Available	Used in Prior Housing Element - Non-Vacant	0.140985274	0	0	0.140985274	1	0	0	177A149	123	Van Nuys - North Sherman Oaks			Lower
LOS ANGELES		2244006027	General Commercial	C1.5-1VL	0	108	0.018954525	Commercial - Store Combination - Store and Residential Combination - One Story	YES - Current	NO - Privately-Owned	Available	Used in Prior Housing Element - Non-Vacant	0	0	0.00875155	0.00875155	1	0	0	177A149	116	Van Nuys - North Sherman Oaks			Above Moderate
LOS ANGELES	5863 N CEDROS AVE	91411	2244009010	Low Medium II Residential	[Q]RD2-1	0	21	0.156516156	Residential - Double, Duplex, or Two Units - 4 Stories or Less	YES - Current	NO - Privately-Owned	Available	Not Used in Prior Housing Element	0	0.455532396	0	0.455532396	2	3*	3*	177A149	167	Van Nuys - North Sherman Oaks	Yes		Moderate
LOS ANGELES	5903 N CEDROS AVE	91411	2244009011	Low Medium II Residential	[Q]RD2-1	0	21	0.156513868	Residential - Double, Duplex, or Two Units - 4 Stories or Less	YES - Current	NO - Privately-Owned	Available	Not Used in Prior Housing Element	0	0.455532396	0	0.455532396	2	3*	3*	177A149	164	Van Nuys - North Sherman Oaks	Yes		Moderate
LOS ANGELES	5919 N CEDROS AVE	91411	2244009015	Low Medium II Residential	[Q]RD2-1	0	21	0.156824754	Residential - Double, Duplex, or Two Units - 4 Stories or Less	YES - Current	NO - Privately-Owned	Available	Not Used in Prior Housing Element	0	0.455532396	0	0.455532396	2	3*	3*	177A149	154	Van Nuys - North Sherman Oaks	Yes		Moderate
LOS ANGELES	5925 N CEDROS AVE	91411	2244009016	Low Medium II Residential	[Q]RD2-1	0	21	0.157288709	Residential - Double, Duplex, or Two Units - 4 Stories or Less	YES - Current	NO - Privately-Owned	Available	Not Used in Prior Housing Element	0	0.455532396	0	0.455532396	2	3*	3*	177A149	150	Van Nuys - North Sherman Oaks	Yes		Moderate
LOS ANGELES	5929 N CEDROS AVE	91411	2244009017	Low Medium II Residential	[Q]RD1.5-1	0	29	0.157289055	Residential - Double, Duplex, or Two Units - 4 Stories or Less	YES - Current	NO - Privately-Owned	Available	Not Used in Prior Housing Element	0	0.394319314	0	0.394319314	2	0	0	177A149	139	Van Nuys - North Sherman Oaks	Yes		Moderate
LOS ANGELES	5941 N CEDROS AVE	91411	2244009019	Low Medium II Residential	R3-1	0	54	0.157288107	Residential - Five or More Units or Apartments (Any Combination) - 4 Stories or Less	YES - Current	NO - Privately-Owned	Available	Not Used in Prior Housing Element	0	0	0.437662053	0.437662053	8	0	0	177A149	132	Van Nuys - North Sherman Oaks	Yes		Above Moderate
LOS ANGELES	5945 N CEDROS AVE	91411	2244009020	Low Medium II Residential	R3-1	0	54	0.157274847	Commercial - Parking Lot (Commercial Use Property) - Lots - Patron or Employee - One Story	YES - Current	NO - Privately-Owned	Available	Used in Prior Housing Element - Non-Vacant	0.189160621	0	0	0.189160621	0	0	0	177A149	129	Van Nuys - North Sherman Oaks			Lower
LOS ANGELES	5911 N CEDROS AVE	91411	2244009021	Low Medium II Residential	[Q]RD2-1	0	21	0.156514249	Residential - Double, Duplex, or Two Units - 4 Stories or Less	YES - Current	NO - Privately-Owned	Available	Not Used in Prior Housing Element	0	0.455532396	0	0.455532396	2	3*	3*	177A149	160	Van Nuys - North Sherman Oaks	Yes		Moderate
LOS ANGELES	5858 N KESTER AVE	91411	2244012001	Low Medium II Residential	[Q]RD1.5-1	0	29	0.141503195	Residential - Double, Duplex, or Two Units - 4 Stories or Less	YES - Current	NO - Privately-Owned	Available	Not Used in Prior Housing Element	0	0.341023028	0	0.341023028	2	0	0	174B149	22	Van Nuys - North Sherman Oaks	Yes		Moderate
LOS ANGELES	5854 N KESTER AVE	91411	2244012002	Low Medium II Residential	[Q]RD1.5-1	0	29	0.143476963	Residential - Double, Duplex, or Two Units - 4 Stories or Less	YES - Current	NO - Privately-Owned	Available	Not Used in Prior Housing Element	0	0.228253603	0	0.228253603	2	0	0	174B149	55	Van Nuys - North Sherman Oaks	Yes		Moderate
LOS ANGELES	5848 N KESTER AVE	91411	2244012003	Low Medium II Residential	[Q]RD1.5-1	0	29	0.143476287	Residential - Double, Duplex, or Two Units - 4 Stories or Less	YES - Current	NO - Privately-Owned	Available	Not Used in Prior Housing Element	0	0.228253603	0	0.228253603	2	0	0	174B149	1225	Van Nuys - North Sherman Oaks	Yes		Moderate
LOS ANGELES	5838 N KESTER AVE	91411	2244012005	Low Medium II Residential	[Q]RD1.5-1	0	29	0.1434771	Residential - Double, Duplex, or Two Units - 4 Stories or Less	YES - Current	NO - Privately-Owned	Available	Not Used in Prior Housing Element	0	0.228253603	0	0.228253603	2	0	0	174B149	81	Van Nuys - North Sherman Oaks	Yes		Moderate
LOS ANGELES	5834 N KESTER AVE	91411	2244012006	Low Medium II Residential	[Q]RD1.5-1	0	29	0.143476963	Residential - Double, Duplex, or Two Units - 4 Stories or Less	YES - Current	NO - Privately-Owned	Available	Not Used in Prior Housing Element	0	0.228253603	0	0.228253603	2	0	0	174B149	153	Van Nuys - North Sherman Oaks	Yes		Moderate
LOS ANGELES	5828 N KESTER AVE	91411	2244012007	Low Medium II Residential	[Q]RD1.5-1	0	29	0.143476963	Residential - Double, Duplex, or Two Units - 4 Stories or Less	YES - Current	NO - Privately-Owned	Available	Not Used in Prior Housing Element	0	0.228253603	0	0.228253603	2	0	0	174B149	169	Van Nuys - North Sherman Oaks	Yes		Moderate
LOS ANGELES	5824 N KESTER AVE	91411	2244012008	Low Medium II Residential	[Q]RD1.5-1	0	29	0.143477326	Residential - Double, Duplex, or Two Units - 4 Stories or Less	YES - Current	NO - Privately-Owned	Available	Not Used in Prior Housing Element	0	0.228253603	0	0.228253603	2	0	0	174B149	200	Van Nuys - North Sherman Oaks	Yes		Moderate
LOS ANGELES	5818 N KESTER AVE	91411	2244012009	Low Medium II Residential	[Q]RD1.5-1	0	29	0.143477326	Residential - Double, Duplex, or Two Units - 4 Stories or Less	YES - Current	NO - Privately-Owned	Available	Not Used in Prior Housing Element	0	0.228253603	0	0.228253603	2	0	0	174B149	222	Van Nuys - North Sherman Oaks	Yes		Moderate
LOS ANGELES	5814 N KESTER AVE	91411	2244012010	Low Medium II Residential	[Q]RD1.5-1	0	29	0.143476065	Residential - Double, Duplex, or Two Units - 4 Stories or Less	YES - Current	NO - Privately-Owned	Available	Not Used in Prior Housing Element	0	0.228253603	0	0.228253603	2	0	0	174B149	240	Van Nuys - North Sherman Oaks	Yes		Moderate
LOS ANGELES	5808 N KESTER AVE	91411	2244012011	Low Medium II Residential	[Q]RD1.5-1	0	29	0.143476065	Residential - Double, Duplex, or Two Units - 4 Stories or Less	YES - Current	NO - Privately-Owned	Available	Not Used in Prior Housing Element	0	0.228253603	0	0.228253603	2	0	0	174B149	274	Van Nuys - North Sherman Oaks	Yes		Moderate
LOS ANGELES	5800 N KESTER AVE	91411	2244012012	Low Medium II Residential	[Q]RD1.5-1	0	29	0.14163671	Residential - Double, Duplex, or Two Units - 4 Stories or Less	YES - Current	NO - Privately-Owned	Available	Not Used in Prior Housing Element	0	0.228253603	0	0.228253603	2	0	0	174B149	293	Van Nuys - North Sherman Oaks	Yes		Moderate
LOS ANGELES	5844 N KESTER AVE	91411	2244012025	Low Medium II Residential	[Q]RD1.5-1	0	29	0.142328605	Residential - Double, Duplex, or Two Units - 4 Stories or Less	YES - Current	NO - Privately-Owned	Available	Not Used in Prior Housing Element	0	0.228253603	0	0.228253603	2	0	0	174B149	117	Van Nuys - North Sherman Oaks	Yes		Moderate
LOS ANGELES	5760 N KESTER AVE	91411	2244013001	Low Medium II Residential	[Q]RD1.5-1	0	29	0.141603781	Residential - Double, Duplex, or Two Units - 4 Stories or Less	YES - Current	NO - Privately-Owned	Available	Not Used in Prior Housing Element	0	0.228253603	0	0.228253603	2	0	0	174B149	306	Van Nuys - North Sherman Oaks	Yes		Moderate
LOS ANGELES	5756 N KESTER AVE	91411	2244013002	Low Medium II Residential	[Q]RD1.5-1	0	29	0.14346072	Residential - Double, Duplex, or Two Units - 4 Stories or Less	YES - Current	NO - Privately-Owned	Available	Not Used in Prior Housing Element	0	0.228253603	0	0.228253603	2	0	0	174B149	335	Van Nuys - North Sherman Oaks	Yes		Moderate
LOS ANGELES	5742 N KESTER AVE	91411	2244013005	Low Medium II Residential	[Q]RD1.5-1	0	29	0.152914071	Residential - Double, Duplex, or Two Units - 4 Stories or Less	YES - Current	NO - Privately-Owned	Available	Not Used in Prior Housing Element	0	0.228253603	0	0.228253603	2	0	0	174B149	409	Van Nuys - North Sherman Oaks	Yes		Moderate
LOS ANGELES	5736 N KESTER AVE	91411	2244013006	Low Medium II Residential	[Q]RD1.5-1	0	29	0.16411177	Residential - Double, Duplex, or Two Units - 4 Stories or Less	YES - Current	NO - Privately-Owned	Available	Not Used in Prior Housing Element	0	0.2827878	0	0.2827878	2	0	0	174B149	430	Van Nuys - North Sherman Oaks	Yes		Moderate
LOS ANGELES	5722 N KESTER AVE	91411	2244013014	Low Medium II Residential	[Q]RD1.5-1	0	29	0.173195189	Residential - Five or More Units or Apartments (Any Combination) - 4 Stories or Less	YES - Current	NO - Privately-Owned	Available	Not Used in Prior Housing Element	0	0.061302558	0	0.061302558	5	0	0	174B149	492	Van Nuys - North Sherman Oaks	Yes		Moderate
LOS ANGELES	5716 N KESTER AVE	91411	2244013015	Low Medium II Residential	[Q]RD1.5-1	0	29	0.173206084	Residential - Five or More Units or Apartments (Any Combination) - 4 Stories or Less	YES - Current	NO - Privately-Owned	Available	Not Used in Prior Housing Element	0	0.061302558	0	0.061302558	5	0	0	174B149	513	Van Nuys - North Sherman Oaks	Yes		Moderate
LOS ANGELES	5712 N KESTER AVE	91411	2244013016	Low Medium II Residential	[Q]RD1.5-1	0	29	0.173219061	Residential - Five or More Units or Apartments (Any Combination) - 4 Stories or Less	YES - Current	NO - Privately-Owned	Available	Not Used in Prior Housing Element	0	0.051693913	0	0.051693913	6	0	0	174B149	537	Van Nuys - North Sherman Oaks	Yes		Moderate
LOS ANGELES	5706 N KESTER AVE	91411	2244013017	Low Medium II Residential	[Q]RD1.5-1	0	29	0.173230335	Residential - Five or More Units or Apartments (Any Combination) - 4 Stories or Less	YES - Current	NO - Privately-Owned	Available	Not Used in Prior Housing Element	0	0.051693913	0	0.051693913	6	0	0	174B149	568	Van Nuys - North Sherman Oaks	Yes		Moderate
LOS ANGELES	5704 N KESTER AVE	91411	2244013018	Low Medium II Residential	[Q]RD1.5-1	0	29	0.164104987	Residential - Five or More Units or Apartments (Any Combination) - 4 Stories or Less	YES - Current	NO - Privately-Owned	Available	Not Used in Prior Housing Element	0	0.042374834	0	0.042374834	6	0	0	174B149	589	Van Nuys - North Sherman Oaks	Yes		Moderate
LOS ANGELES	5726 N KESTER AVE	91411	2244013025	Low Medium II Residential	[Q]RD1.5-1	0	29	0.162123387	Residential - Five or More Units or Apartments (Any Combination) - 4 Stories or Less	YES - Current	NO - Privately-Owned	Available	Not Used in Prior Housing Element	0	0.042374834	0	0.042374834	6	0	0	174B149	451	Van Nuys - North Sherman Oaks	Yes		Moderate
LOS ANGELES	14831 W BURBANK BLVD	91411	2244014011	Neighborhood Office Commercial	C1.5-1VL	0	108	0.492758223	Commercial - Store - One Story	YES - Current	NO - Privately-Owned	Available	Not Used in Prior Housing Element	0.168159231	0	0	0.168159231	1	0	0	174B149	821	Van Nuys - North Sherman Oaks			Lower
LOS ANGELES	5620 N KESTER AVE	91411	2244014019	Low Medium II Residential	[Q]RD1.5-1	0	29	0.213583994	Residential - Four Units (Any Combination) - 4 Stories or Less	YES - Current	NO - Privately-Owned	Available	Not Used in Prior Housing Element	0	0.277674866	0	0.277674866	4	0	0	174B149	797	Van Nuys - North Sherman Oaks	Yes		Moderate
LOS ANGELES	14857 W BURBANK BLVD	91411	2244014021	Neighborhood Office Commercial	C1.5-1VL	0	108	0.243250867	Commercial - Auto, Recreation Equipment, Construction Equipment Sales and Service - Auto Body Repair Shop - One Story	YES - Current	NO - Privately-Owned	Available	Used in Prior Housing Element - Non-Vacant	0.238366757	0	0	0.238366757	0	0	0	174B149	857	Van Nuys - North Sherman Oaks			Lower
LOS ANGELES	14849 W BURBANK BLVD	91411	2244014022	Neighborhood Office Commercial	C1.5-1VL	0	108	0.108508252	Commercial - Store - One Story	YES - Current	NO - Privately-Owned	Available	Used in Prior Housing Element - Non-Vacant	0.175579533	0	0	0.175579533	0	0	0	174B149	858	Van Nuys - North Sherman Oaks			Lower
LOS ANGELES	5662 N KESTER AVE	91411	2244014023	Low Medium II Residential	[Q]RD1.5-1	0	29	0.164295133	Residential - Five or More Units or Apartments (Any Combination) - 4 Stories or Less	YES - Current	NO - Privately-Owned	Available	Not Used in Prior Housing Element	0	0.052006721	0	0.052006721	5	0	0	174B149	605	Van Nuys - North Sherman Oaks	Yes		Moderate
LOS ANGELES	5656 N KESTER AVE	91411	2244014024	Low Medium II Residential	[Q]RD1.5-1	0	29	0.164294061	Residential - Five or More Units or Apartments (Any Combination) - 4 Stories or Less	YES - Current	NO - Privately-Owned	Available	Not Used in Prior Housing Element	0	0.052006721	0	0.052006721	5	0	0	174B149	637	Van Nuys - North Sherman Oaks	Yes		Moderate
LOS ANGELES	5640 N KESTER AVE	91411	2244014026	Low Medium II Residential	[Q]RD1.5-1	0	29	0.213576072	Residential - Five or More Units or Apartments (Any Combination) - 4 Stories or Less	YES - Current	NO - Privately-Owned	Available	Not Used in Prior Housing Element	0	0.208413774	0	0.208413774	6	0	0	174B149	710	Van Nuys - North Sherman Oaks	Yes		Moderate
LOS ANGELES	5626 N KESTER AVE	91411	2244014029	Low Medium II Residential	[Q]RD1.5-1	0	29	0.209096601	Residential - Four Units (Any Combination) - 4 Stories or Less	YES - Current	NO - Privately-Owned	Available	Not Used in Prior Housing Element	0	0.277674866	0	0.277674866	4	0	0	174B149	756	Van Nuys - North Sherman Oaks	Yes		Moderate
LOS ANGELES	5632 N KESTER AVE	91411	2244014031	Low Medium II Residential	[Q]RD1.5-1	0	29	0.214204767	Residential - Five or More Units or Apartments (Any Combination) - 4 Stories or Less - Pool	YES - Current	NO - Privately-Owned	Available	Not Used in Prior Housing Element	0	0.060538669	0	0.060538669	7	0	0	174B149	735	Van Nuys - North Sherman Oaks	Yes		Moderate
LOS ANGELES	5644 N KESTER AVE	91411	2244014032	Low Medium II Residential	[Q]RD1.5-1	0	29	0.164291189	Residential - Five or More Units or Apartments (Any Combination) - 4 Stories or Less - Pool	YES - Current	NO - Privately-Owned	Available	Not Used in Prior Housing Element	0	0.244640142	0	0.244640142	6	0	0	174B149	678	Van Nuys - North Sherman Oaks	Yes		Moderate
LOS ANGELES	5646 N KESTER AVE	91411	2244014032	Low Medium II Residential	[Q]RD1.5-1	0	29	0.164291598	Residential - Five or More Units or Apartments (Any Combination) - 4 Stories or Less - Pool	YES - Current	NO - Privately-Owned	Available	Not Used in Prior Housing Element	0	0.244640142	0	0.244640142	6	0	0	174B149	658	Van Nuys - North Sherman Oaks	Yes		Moderate
LOS ANGELES	14811 W BURBANK BLVD	91411	2244015009	Medium Residential	[Q]R3-1	0	43	0.192144419	Residential - Three Units (Any Combination) - 4 Stories or Less	YES - Current	NO - Privately-Owned	Available	Not Used in Prior Housing Element	0	0	0.451687813	0.451687813	3	0	0	174B149	824	Van Nuys - North Sherman Oaks	Yes		Above Moderate
LOS ANGELES	14805 W BURBANK BLVD	91411	2244015010	Medium Residential	[Q]R3-1	0	43	0.202570128	Residential - Three Units (Any Combination) - 4 Stories or Less	YES - Current	NO - Privately-Owned	Available	Not Used in Prior Housing Element	0	0	0.451687813	0.451687813	3	0	0	174B149	825	Van Nuys - North Sherman Oaks	Yes		Above Moderate
LOS ANGELES	14815 W BURBANK BLVD	91411	2244015019	Medium Residential	[Q]R3-1	0	43	0.24482998	Residential - Five or More Units or Apartments (Any Combination) - 4 Stories or Less - Pool	YES - Current	NO - Privately-Owned	Available	Not Used in Prior Housing Element	0	0	0.077370629	0.077370629	13	0	0	174B149	823	Van Nuys - North Sherman Oaks	Yes		Above Moderate
LOS ANGELES	14827 W BURBANK BLVD	91411	2244015020	Medium Residential	[Q]R3-1	0	43	0.244828438	Residential - Five or More Units or Apartments (Any Combination) - 4 Stories or Less	YES - Current	NO - Privately-Owned	Available	Not Used in Prior Housing Element	0	0	0.439591378	0.439591378	6	0	0	174B149	822	Van Nuys - North Sherman Oaks	Yes		Above Moderate
LOS ANGELES	5613 N CEDROS AVE	91411	2244019009	Medium Residential	[Q]R3-1	0	43	0.088432176	Residential - Single Family Residence	YES - Current	NO - Privately-Owned	Available	Not Used in Prior Housing Element	0	0	0.192165732	0.192165732	1	3*	3*	174B149	833	Van Nuys - North Sherman Oaks			Above Moderate
LOS ANGELES	5609 N CEDROS AVE	91411	2244019010	Medium Residential	[Q]R3-1	0	43	0.116332257	Residential - Single Family Residence	YES - Current	NO - Privately-Owned	Available	Not Used in Prior Housing Element	0.483811498	0	0	0.483811498	1	0	0	174B149	860	Van Nuys - North Sherman Oaks			Lower
LOS ANGELES	14707 W BURBANK BLVD	91411	2244019011	Medium Residential	[Q]R3-1	0	43	0.201529171	Residential - Five or More Units or Apartments (Any Combination) - 4 Stories or Less	YES - Current	NO - Privately-Owned	Available	Not Used in Prior Housing Element	0	0	0.323732591	0.323732591	6	0	0	174B149	832	Van Nuys - North Sherman Oaks	Yes		Above Moderate
LOS ANGELES	14719 W BURBANK BLVD	91411	2244019012	Medium Residential	[Q]R3-1	0	43	0.201441465	Residential - Four Units (Any Combination) - 4 Stories or Less	YES - Current	NO - Privately-Owned	Available	Not Used in Prior Housing Element	0	0	0.404379702	0.404379702	4	0	0	174B149	831	Van Nuys - North Sherman Oaks	Yes		Above Moderate
LOS ANGELES	5610 N NATICK AVE	91411	2244019013	Medium Residential	[Q]R3-1	0	43	0.215091445	Residential - Five or More Units or Apartments (Any Combination) - 4 Stories or Less	YES - Current	NO - Privately-Owned	Available	Not Used in Prior Housing Element	0	0	0.424034876	0.424034876	5	0	0	174B149	830	Van Nuys - North Sherman Oaks	Yes		Above Moderate
LOS ANGELES	14605 W BURBANK BLVD	91411	2244022024	Medium Residential	[Q]R3-1	0	43	0.158168786	Residential - Single Family Residence - Vacant Land	YES - Current	NO - Privately-Owned	Available	Not Used in Prior Housing Element	0.68776722	0	0	0.68776722	0	0	0	174B149	843	Van Nuys - North Sherman Oaks			Lower
LOS ANGELES	14619 W BURBANK BLVD	91411	2244022026	Medium Residential	[Q]R3-1	0	43	0.158168839	Residential - Single Family Residence - Vacant Land	YES - Current	NO - Privately-Owned	Available	Not Used in Prior Housing Element	0.68776722	0	0	0.68776722	0	0	0	174B149	841	Van Nuys - North Sherman Oaks			Lower
LOS ANGELES	14531 W BURBANK BLVD	91411	2244027023	Medium Residential	[Q]R3-1	0	43	0.162667907	Commercial - Parking Lot (Commercial Use Property) - Lots - Patron or Employee - One Story	YES - Current	NO - Privately-Owned	Available	Not Used in Prior Housing Element	0.040815088	0	0	0.040815088	0	0	0	174B149	847	Van Nuys - North Sherman Oaks			Lower
LOS ANGELES	5601 N VAN NUYS BLVD	91401	2244027025	General Commercial	C2-1VL	0	108	0.830150827	Commercial - Store - One Story	YES - Current	NO - Privately-Owned	Available	Used in Prior Housing Element - Non-Vacant	0.079411194	0	0	0.079411194	0	0	0	174B149	818	Van Nuys - North Sherman Oaks			Lower

LOS ANGELES	5615 1/2 N VAN NUYS BLVD	91401	2244027025	General Commercial	C2-1VL	0	108	0.445712362	Commercial - Store - One Story	YES - Current	NO - Privately-Owned	Available	Used in Prior Housing Element - Non-Vacant	0.151965876	0	0	0.151965876	0	0	0	1748149	795	Van Nuys - North Sherman Oaks			Lower
LOS ANGELES	5627 N VAN NUYS BLVD	91401	2244027026	General Commercial	C2-1VL	0	108	0.172419901	Commercial - Parking Lot (Commercial Use Property) - Lots - Commercial Parking - One Story	YES - Current	NO - Privately-Owned	Available	Not Used in Prior Housing Element	0.076233428	0	0	0.076233428	0	0	0	1748149	745	Van Nuys - North Sherman Oaks			Lower
LOS ANGELES	5633 N VAN NUYS BLVD	91401	2244027026	General Commercial	C2-1VL	0	108	0.167315279	Commercial - Parking Lot (Commercial Use Property) - Lots - Commercial Parking - One Story	YES - Current	NO - Privately-Owned	Available	Not Used in Prior Housing Element	0.076991338	0	0	0.076991338	0	0	0	1748149	726	Van Nuys - North Sherman Oaks			Lower
LOS ANGELES	5641 N VAN NUYS BLVD	91401	2244027026	General Commercial	C2-1VL	0	108	0.167318951	Commercial - Parking Lot (Commercial Use Property) - Lots - Commercial Parking - One Story	YES - Current	NO - Privately-Owned	Available	Not Used in Prior Housing Element	0.076233428	0	0	0.076233428	0	0	0	1748149	704	Van Nuys - North Sherman Oaks			Lower
LOS ANGELES	5643 N VAN NUYS BLVD	91401	2244027026	General Commercial	C2-1VL	0	108	0.083660928	Commercial - Parking Lot (Commercial Use Property) - Lots - Commercial Parking - One Story	YES - Current	NO - Privately-Owned	Available	Not Used in Prior Housing Element	0.05475523	0	0	0.05475523	0	0	0	1748149	692	Van Nuys - North Sherman Oaks			Lower
LOS ANGELES	5649 N VAN NUYS BLVD	91401	2244027026	General Commercial	C2-1VL	0	108	0.167330384	Commercial - Parking Lot (Commercial Use Property) - Lots - Commercial Parking - One Story	YES - Current	NO - Privately-Owned	Available	Not Used in Prior Housing Element	0.076233428	0	0	0.076233428	0	0	0	1748149	650	Van Nuys - North Sherman Oaks			Lower
LOS ANGELES	5655 N VAN NUYS BLVD	91401	2244027026	General Commercial	C2-1VL	0	108	0.167333479	Commercial - Parking Lot (Commercial Use Property) - Lots - Commercial Parking - One Story	YES - Current	NO - Privately-Owned	Available	Not Used in Prior Housing Element	0.076233428	0	0	0.076233428	0	0	0	1748149	618	Van Nuys - North Sherman Oaks			Lower
LOS ANGELES			2244027026	General Commercial	C2-1VL	0	108	0.083663257	Commercial - Parking Lot (Commercial Use Property) - Lots - Commercial Parking - One Story	YES - Current	NO - Privately-Owned	Available	Not Used in Prior Housing Element	0.05475523	0	0	0.05475523	0	0	0	1748149	672	Van Nuys - North Sherman Oaks			Lower
LOS ANGELES	5663 N VAN NUYS BLVD	91401	2244028022	General Commercial	C2-1VL	0	108	0.167340072	Commercial - Auto, Recreation Equipment, Construction Equipment Sales and Service - Auto Body Repair Shop - One Story	YES - Current	NO - Privately-Owned	Available	Used in Prior Housing Element - Non-Vacant	0.120076919	0	0	0.120076919	0	0	0	1748149	600	Van Nuys - North Sherman Oaks			Lower
LOS ANGELES	5705 N VAN NUYS BLVD	91401	2244028022	General Commercial	C2-1VL	0	108	0.167344127	Commercial - Auto, Recreation Equipment, Construction Equipment Sales and Service - Auto Body Repair Shop - One Story	YES - Current	NO - Privately-Owned	Available	Used in Prior Housing Element - Non-Vacant	0.120076919	0	0	0.120076919	0	0	0	1748149	577	Van Nuys - North Sherman Oaks			Lower
LOS ANGELES	5711 N VAN NUYS BLVD	91401	2244028022	General Commercial	C2-1VL	0	108	0.167349174	Commercial - Auto, Recreation Equipment, Construction Equipment Sales and Service - Auto Body Repair Shop - One Story	YES - Current	NO - Privately-Owned	Available	Used in Prior Housing Element - Non-Vacant	0.120076919	0	0	0.120076919	0	0	0	1748149	556	Van Nuys - North Sherman Oaks			Lower
LOS ANGELES	5719 N VAN NUYS BLVD	91401	2244028022	General Commercial	C2-1VL	0	108	0.16735421	Commercial - Auto, Recreation Equipment, Construction Equipment Sales and Service - Auto Body Repair Shop - One Story	YES - Current	NO - Privately-Owned	Available	Used in Prior Housing Element - Non-Vacant	0.120076919	0	0	0.120076919	0	0	0	1748149	525	Van Nuys - North Sherman Oaks			Lower
LOS ANGELES	5725 N VAN NUYS BLVD	91401	2244028024	General Commercial	C2-1VL	0	108	0.167359242	Commercial - Auto, Recreation Equipment, Construction Equipment Sales and Service - Auto Body Repair Shop - One Story	YES - Current	NO - Privately-Owned	Available	Not Used in Prior Housing Element	0.149260433	0	0	0.149260433	3	0	0	1748149	504	Van Nuys - North Sherman Oaks			Lower
LOS ANGELES	5731 N VAN NUYS BLVD	91401	2244028024	General Commercial	C2-1VL	0	108	0.167365249	Commercial - Auto, Recreation Equipment, Construction Equipment Sales and Service - Auto Body Repair Shop - One Story	YES - Current	NO - Privately-Owned	Available	Not Used in Prior Housing Element	0.149260433	0	0	0.149260433	3	0	0	1748149	483	Van Nuys - North Sherman Oaks			Lower
LOS ANGELES	5733 N VAN NUYS BLVD	91401	2244028024	General Commercial	C2-1VL	0	108	0.167368344	Commercial - Auto, Recreation Equipment, Construction Equipment Sales and Service - Auto Body Repair Shop - One Story	YES - Current	NO - Privately-Owned	Available	Not Used in Prior Housing Element	0.149260433	0	0	0.149260433	3	0	0	1748149	450	Van Nuys - North Sherman Oaks			Lower
LOS ANGELES	5737 N VAN NUYS BLVD	91401	2244028024	General Commercial	C2-1VL	0	108	0.167375321	Commercial - Auto, Recreation Equipment, Construction Equipment Sales and Service - Auto Body Repair Shop - One Story	YES - Current	NO - Privately-Owned	Available	Not Used in Prior Housing Element	0.149260433	0	0	0.149260433	3	0	0	1748149	429	Van Nuys - North Sherman Oaks			Lower
LOS ANGELES	5741 N VAN NUYS BLVD	91401	2244028024	General Commercial	C2-1VL	0	108	0.167379777	Commercial - Auto, Recreation Equipment, Construction Equipment Sales and Service - Auto Body Repair Shop - One Story	YES - Current	NO - Privately-Owned	Available	Not Used in Prior Housing Element	0.149260433	0	0	0.149260433	3	0	0	1748149	408	Van Nuys - North Sherman Oaks			Lower
LOS ANGELES	5747 N VAN NUYS BLVD	91401	2244028024	General Commercial	C2-1VL	0	108	0.167384426	Commercial - Auto, Recreation Equipment, Construction Equipment Sales and Service - Auto Body Repair Shop - One Story	YES - Current	NO - Privately-Owned	Available	Not Used in Prior Housing Element	0.149260433	0	0	0.149260433	3	0	0	1748149	377	Van Nuys - North Sherman Oaks			Lower
LOS ANGELES	5755 N VAN NUYS BLVD	91401	2244028024	General Commercial	C2-1VL	0	108	0.167390041	Commercial - Auto, Recreation Equipment, Construction Equipment Sales and Service - Auto Body Repair Shop - One Story	YES - Current	NO - Privately-Owned	Available	Not Used in Prior Housing Element	0.149260433	0	0	0.149260433	3	0	0	1748149	355	Van Nuys - North Sherman Oaks			Lower
LOS ANGELES	5767 N VAN NUYS BLVD	91401	2244028024	General Commercial	C2-1VL	0	108	0.185603248	Commercial - Auto, Recreation Equipment, Construction Equipment Sales and Service - Auto Body Repair Shop - One Story	YES - Current	NO - Privately-Owned	Available	Not Used in Prior Housing Element	0.154185655	0	0	0.154185655	3	0	0	1748149	321	Van Nuys - North Sherman Oaks			Lower
LOS ANGELES	14154 W OXNARD ST	91401	2245001001	Commercial Manufacturing	CM-1VL	0	54	0.091245505	Commercial - Store Combination - Store and Office Combination - One Story	YES - Current	NO - Privately-Owned	Available	Not Used in Prior Housing Element	0.03318242	0	0	0.03318242	1	0	0	1778153	864	Van Nuys - North Sherman Oaks			Lower
LOS ANGELES	5948 N CALHOUN AVE	91401	2245001002	Commercial Manufacturing	CM-1VL	0	54	0.060260435	Commercial - Auto, Recreation Equipment, Construction Equipment Sales and Service - Auto Body Repair Shop - One Story	YES - Current	NO - Privately-Owned	Available	Not Used in Prior Housing Element	0	0	0.121555603	0.121555603	0	0	0	1778153	916	Van Nuys - North Sherman Oaks			Above Moderate
LOS ANGELES			2245001002	Commercial Manufacturing	CM-1VL	0	54	0.060259696	Commercial - Auto, Recreation Equipment, Construction Equipment Sales and Service - Auto Body Repair Shop - One Story	YES - Current	NO - Privately-Owned	Available	Not Used in Prior Housing Element	0	0	0.121555603	0.121555603	0	0	0	1778153	917	Van Nuys - North Sherman Oaks			Above Moderate
LOS ANGELES	14152 W OXNARD ST	91401	2245001003	Commercial Manufacturing	CM-1VL	0	54	0.093225543	Commercial - Auto, Recreation Equipment, Construction Equipment Sales and Service - Auto Service Centers (No Gasoline) - One Story	YES - Current	NO - Privately-Owned	Available	Not Used in Prior Housing Element	0.041197792	0	0	0.041197792	1	0	0	1778153	865	Van Nuys - North Sherman Oaks			Lower
LOS ANGELES	14116 W OXNARD ST	91401	2245001010	Commercial Manufacturing	CM-1VL	0	54	0.147556075	Commercial - Auto, Recreation Equipment, Construction Equipment Sales and Service - Auto Body Repair Shop - One Story	YES - Current	NO - Privately-Owned	Available	Not Used in Prior Housing Element	0.164942457	0	0	0.164942457	0	0	0	1778153	912	Van Nuys - North Sherman Oaks			Lower
LOS ANGELES	14110 W OXNARD ST	91401	2245001011	Neighborhood Office Commercial	[Q]C1.5-1VL	0	108	0.155731049	Commercial - Store - One Story	YES - Current	NO - Privately-Owned	Available	Not Used in Prior Housing Element	0.290189731	0	0	0.290189731	2	0	0	1778153	868	Van Nuys - North Sherman Oaks			Lower
LOS ANGELES	5939 N HAZELTINE AVE	91401	2245001015	Neighborhood Office Commercial	[Q]C1.5-1VL	0	108	0.16455525	Commercial - Store - One Story	YES - Current	NO - Privately-Owned	Available	Not Used in Prior Housing Element	0.271894261	0	0	0.271894261	3	0	0	1778153	971	Van Nuys - North Sherman Oaks			Lower
LOS ANGELES	14117 W TIARA ST	91401	2245001016	Low Medium II Residential	[Q]RD2-1	0	21	0.152367692	Residential - Double, Duplex, or Two Units - 4 Stories or Less	YES - Current	NO - Privately-Owned	Available	Not Used in Prior Housing Element	0	0.475983167	0	0.475983167	2	3*	3*	1778153	954	Van Nuys - North Sherman Oaks	Yes	Moderate	
LOS ANGELES	14123 W TIARA ST	91401	2245001017	Low Medium II Residential	[Q]RD2-1	0	21	0.15265965	Residential - Single Family Residence	YES - Current	NO - Privately-Owned	Available	Not Used in Prior Housing Element	0	0.358092213	0	0.358092213	1	3*	3*	1778153	953	Van Nuys - North Sherman Oaks			Moderate
LOS ANGELES	14133 W TIARA ST	91401	2245001019	Low Medium II Residential	[Q]RD2-1	0	21	0.152658698		YES - Current	NO - Privately-Owned	Available	Not Used in Prior Housing Element	0	0.090258533	0	0.090258533	2	3*	3*	1778153	951	Van Nuys - North Sherman Oaks			Moderate
LOS ANGELES	14147 W TIARA ST	91401	2245001022	Low Medium II Residential	[Q]RD2-1	0	21	0.152659096	Residential - Single Family Residence - Guesthouse	YES - Current	NO - Privately-Owned	Available	Not Used in Prior Housing Element	0	0.154803157	0	0.154803157	1	3*	3*	1778153	948	Van Nuys - North Sherman Oaks			Moderate
LOS ANGELES	14153 W TIARA ST	91401	2245001023	Low Medium II Residential	[Q]RD2-1	0	21	0.152659052	Residential - Single Family Residence	YES - Current	NO - Privately-Owned	Available	Not Used in Prior Housing Element	0	0.358092213	0	0.358092213	1	3*	3*	1778153	947	Van Nuys - North Sherman Oaks			Moderate
LOS ANGELES	14142 W OXNARD ST	91401	2245001025	Commercial Manufacturing	CM-1VL	0	54	0.153508607	Commercial - Auto, Recreation Equipment, Construction Equipment Sales and Service - Auto Body Repair Shop - One Story	YES - Current	NO - Privately-Owned	Available	Not Used in Prior Housing Element	0.164942457	0	0	0.164942457	0	0	0	1778153	867	Van Nuys - North Sherman Oaks			Lower
LOS ANGELES	14146 W OXNARD ST	91401	2245001025	Commercial Manufacturing	CM-1VL	0	54	0.153498608	Commercial - Auto, Recreation Equipment, Construction Equipment Sales and Service - Auto Body Repair Shop - One Story	YES - Current	NO - Privately-Owned	Available	Not Used in Prior Housing Element	0.164942457	0	0	0.164942457	0	0	0	1778153	866	Van Nuys - North Sherman Oaks			Lower
LOS ANGELES	14136 W OXNARD ST	91401	2245001026	Commercial Manufacturing	CM-1VL	0	54	0.149789511	Commercial - Auto, Recreation Equipment, Construction Equipment Sales and Service - Auto Body Repair Shop - One Story	YES - Current	NO - Privately-Owned	Available	Not Used in Prior Housing Element	0.164942457	0	0	0.164942457	0	0	0	1778153	890	Van Nuys - North Sherman Oaks			Lower
LOS ANGELES	14132 W OXNARD ST	91401	2245001027	Commercial Manufacturing	CM-1VL	0	54	0.149227074	Commercial - Auto, Recreation Equipment, Construction Equipment Sales and Service - Auto Body Repair Shop - One Story	YES - Current	NO - Privately-Owned	Available	Not Used in Prior Housing Element	0.164942457	0	0	0.164942457	0	0	0	1778153	893	Van Nuys - North Sherman Oaks			Lower
LOS ANGELES	14128 W OXNARD ST	91401	2245001029	Commercial Manufacturing	CM-1VL	0	54	0.148515771	Commercial - Auto, Recreation Equipment, Construction Equipment Sales and Service - Auto Body Repair Shop - One Story	YES - Current	NO - Privately-Owned	Available	Not Used in Prior Housing Element	0.012975957	0	0	0.012975957	4	0	0	1778153	902	Van Nuys - North Sherman Oaks			Lower
LOS ANGELES	14122 W OXNARD ST	91401	2245001030	Commercial Manufacturing	CM-1VL	0	54	0.14785945	Commercial - Auto, Recreation Equipment, Construction Equipment Sales and Service - Auto Body Repair Shop - One Story	YES - Current	NO - Privately-Owned	Available	Not Used in Prior Housing Element	0.012975957	0	0	0.012975957	4	0	0	1778153	911	Van Nuys - North Sherman Oaks			Lower
LOS ANGELES	5960 N VAN NUYS BLVD	91401	2245002001	Commercial Manufacturing	CM-1	0	54	0.112812868	Commercial - Parking Lot (Commercial Use Property) - Lots - Patron or Employee - One Story	YES - Current	NO - Privately-Owned	Available	Used in Prior Housing Element - Non-Vacant	0.010795807	0	0	0.010795807	0	0	0	177A151	100	Van Nuys - North Sherman Oaks			Lower
LOS ANGELES			2245002002	Commercial Manufacturing	CM-1	0	54	0.034456956	Commercial - Parking Lot (Commercial Use Property) - Lots - Patron or Employee - One Story	YES - Current	NO - Privately-Owned	Available	Not Used in Prior Housing Element	0	0	0.022682029	0.022682029	0	0	0	177A151	101	Van Nuys - North Sherman Oaks			Above Moderate
LOS ANGELES			2245002003	Commercial Manufacturing	CM-1	0	54	0.045337115	Commercial - Parking Lot (Commercial Use Property) - Lots - Patron or Employee - One Story	YES - Current	NO - Privately-Owned	Available	Not Used in Prior Housing Element	0	0	0.051106654	0.051106654	0	0	0	177A151	136	Van Nuys - North Sherman Oaks			Above Moderate
LOS ANGELES	5956 N VAN NUYS BLVD	91401	2245002004	Commercial Manufacturing	CM-1	0	54	0.114784258	Commercial - Store - One Story	YES - Current	NO - Privately-Owned	Available	Not Used in Prior Housing Element	0.031758185	0	0	0.031758185	2	0	0	177A151	135	Van Nuys - North Sherman Oaks			Lower
LOS ANGELES			2245002005	Commercial Manufacturing	CM-1	0	54	0.028696561	Commercial - Professional Building - One Story	YES - Current	NO - Privately-Owned	Available	Not Used in Prior Housing Element	0	0	0.008592456	0.008592456	1	0	0	177A151	139	Van Nuys - North Sherman Oaks			Above Moderate
LOS ANGELES			2245002005	Commercial Manufacturing	CM-1	0	54	0.028697458	Commercial - Professional Building - One Story	YES - Current	NO - Privately-Owned	Available	Not Used in Prior Housing Element	0	0	0.008592456	0.008592456	1	0	0	177A151	140	Van Nuys - North Sherman Oaks			Above Moderate
LOS ANGELES			2245002007	Commercial Manufacturing	CM-1	0	54	0.020401125	Commercial - Parking Lot (Commercial Use Property) - Lots - Patron or Employee - One Story	YES - Current	NO - Privately-Owned	Available	Not Used in Prior Housing Element	0	0	0.021592773	0.021592773	0	0	0	177A151	251	Van Nuys - North Sherman Oaks			Above Moderate
LOS ANGELES	14432 W OXNARD ST	91401	2245002010	Commercial Manufacturing	CM-1	0	54	0.144784823	Commercial - Parking Lot (Commercial Use Property) - Lots - Patron or Employee - One Story	YES - Current	NO - Privately-Owned	Available	Not Used in Prior Housing Element	0.030865383	0	0	0.030865383	0	0	0	177A151	102	Van Nuys - North Sherman Oaks			Lower
LOS ANGELES	14408 W OXNARD ST	91401	2245002013	Commercial Manufacturing	CM-1	0	54	0.144787566	Industrial - Light Manufacturing - One Story	YES - Current	NO - Privately-Owned	Available	Not Used in Prior Housing Element	0.072415918	0	0	0.072415918	0	0	0	177A151	103	Van Nuys - North Sherman Oaks			Lower
LOS ANGELES	14400 W OXNARD ST	91401	2245002014	Commercial Manufacturing	CM-1	0	54	0.144787602	Commercial - Store Combination - Store and Office Combination - One Story	YES - Current	NO - Privately-Owned	Available	Not Used in Prior Housing Element	0.148877561	0	0	0.148877561	0	0	0	177A151	104	Van Nuys - North Sherman Oaks			Lower
LOS ANGELES	14427 W TIARA ST	91401	2245002020	Low Medium II Residential	[Q]RD1.5-1	0	29	0.158557787	Residential - Four Units (Any Combination) - 4 Stories or Less	YES - Current	NO - Privately-Owned	Available	Not Used in Prior Housing Element	0	0.660028541	0	0.660028541	1	0	0	177A151	148	Van Nuys - North Sherman Oaks			Moderate
LOS ANGELES	14422 W OXNARD ST	91401	2245002024	Commercial Manufacturing	CM-1	0	54	0.143231913	Commercial - Auto, Recreation Equipment, Construction Equipment Sales and Service - Auto Body Repair Shop - One Story	YES - Current	NO - Privately-Owned	Available	Not Used in Prior Housing Element	0.019594309	0	0	0.019594309	0	0	0	177A151	121	Van Nuys - North Sherman Oaks			Lower
LOS ANGELES	14428 W OXNARD ST	91401	2245002024	Commercial Manufacturing	CM-1	0	54	0.142422858	Commercial - Auto, Recreation Equipment, Construction Equipment Sales and Service - Auto Body Repair Shop - One Story	YES - Current	NO - Privately-Owned	Available	Not Used in Prior Housing Element	0.019594309	0	0	0.019594309	0	0	0	177A151	125	Van Nuys - North Sherman Oaks			Lower
LOS ANGELES	14410 W OXNARD ST	91401	2245002025	Commercial Manufacturing	CM-1	0	54	0.143637959	Commercial - Auto, Recreation Equipment, Construction Equipment Sales and Service - Auto Body Repair Shop - One Story	YES - Current	NO - Privately-Owned	Available	Not Used in Prior Housing Element	0.019594309	0	0	0.019594309	0	0	0	177A151	123	Van Nuys - North Sherman Oaks			Lower
LOS ANGELES	14418 W OXNARD ST	91401	2245002025	Commercial Manufacturing	CM-1	0	54	0.143637604	Commercial - Auto, Recreation Equipment, Construction Equipment Sales and Service - Auto Body Repair Shop - One Story	YES - Current	NO - Privately-Owned	Available	Not Used in Prior Housing Element	0.019594309	0	0	0.019594309	0	0	0	177A151	122	Van Nuys - North Sherman Oaks			Lower
LOS ANGELES	14436 W OXNARD ST	91401	2245002026	Commercial Manufacturing	CM-1	0	54	0.14133853	Commercial - Auto, Recreation Equipment, Construction Equipment Sales and Service - Auto Body Repair Shop - One Story	YES - Current	NO - Privately-Owned	Available	Not Used in Prior Housing Element	0.062577498	0	0	0.062577498	0	0	0	177A151	126	Van Nuys - North Sherman Oaks			Lower
LOS ANGELES	14407 W TIARA ST	91401	2245002028	Low Medium II Residential	[Q]RD1.5-1	0	29	0.317120954	Residential - Double, Duplex, or Two Units - 4 Stories or Less	YES - Current	NO - Privately-Owned	Available	Not Used in Prior Housing Element	0	2.471291971	0	2.471291971	0	0	0	177A151	262	Van Nuys - North Sherman Oaks	Yes	Moderate	
LOS ANGELES	5928 N VAN NUYS BLVD	91401	2245003001	General Commercial	C2-1VL	0	108	0.108988722	Commercial - Store - One Story	YES - Current	NO - Privately-Owned	Available	Used in Prior Housing Element - Non-Vacant	0.101410536	0	0	0.101410536	0	0	0	177A151	188	Van Nuys - North Sherman Oaks			Lower
LOS ANGELES	5922 N VAN NUYS BLVD	91401	2245003002	General Commercial	C2-1VL	0	108	0.077210548	Commercial - Store - One Story	YES - Current	NO - Privately-Owned	Available	Not Used in Prior Housing Element	0.264025345	0	0	0.264025345	0	0	0	177A151	204	Van Nuys - North Sherman Oaks			Lower
LOS ANGELES	5920 N VAN NUYS BLVD	91401	2245003003	General Commercial	C2-1VL	0	108	0.077211441	Commercial - Store - One Story	YES - Current	NO - Privately-Owned	Available	Not Used in Prior Housing Element	0.264025345	0	0	0.264025345	0	0	0	177A151	207	Van Nuys - North Sherman Oaks			Lower
LOS ANGELES	5916 N VAN NUYS BLVD	91401	2245003004	General Commercial	C2-1VL	0	108	0.077212094	Commercial - Store - One Story	YES - Current	NO - Privately-Owned	Available	Used in Prior Housing Element - Non-Vacant	0.264025345	0	0	0.264025345	0	0	0	177A151	213	Van Nuys - North Sherman Oaks			Lower
LOS ANGELES	5918 N VAN NUYS BLVD	91401	2245003004	General Commercial	C2-1VL	0	108	0.077212341	Commercial - Store - One Story	YES - Current	NO - Privately-Owned	Available	Used in Prior Housing Element - Non-Vacant	0.264025345	0	0	0.264025345	0	0	0	177A151	211	Van Nuys - North Sherman Oaks			Lower
LOS ANGELES	5912 N VAN NUYS BLVD	91401	2245003005	General Commercial	C2-1VL	0	108	0.077213953	Commercial - Store - One Story	YES - Current	NO - Privately-Owned	Available	Not Used in Prior Housing Element	0.264025345	0	0	0.264025345	0	0	0	177A151	217	Van Nuys - North Sherman Oaks			Lower
LOS ANGELES	5910 N VAN NUYS BLVD	91401	2245003006	General Commercial	C2-1VL	0	108	0.077214853	Commercial - Store - One Story	YES - Current	NO - Privately-Owned	Available	Not Used in Prior Housing Element	0.264025345	0	0	0.264025345	0	0	0	177A151	232	Van Nuys - North Sherman Oaks			Lower
LOS ANGELES	5908 N VAN NUYS BLVD	91401	2245003007	General Commercial	C2-1VL	0	108	0.077214605	Commercial - Store - One Story	YES - Current	NO - Privately-Owned	Available	Not Used in Prior Housing Element	0.248712489	0	0	0.248712489	0	0	0	177A151	237	Van Nuys - North Sherman Oaks			Lower
LOS ANGELES	5904 N VAN NUYS BLVD	91401	2245003008	General Commercial	C2-1VL	0	108	0.077216287	Commercial - Store - One Story	YES - Current	NO - Privately-Owned	Available	Not Used in Prior Housing Element	0.248712489	0	0	0.248712489	0	0	0	177A151	238	Van Nuys - North Sherman Oaks			Lower
LOS ANGELES	5902 N VAN NUYS BLVD	91401	2245003009	General Commercial	C2-1VL	0	108	0.107826123	Commercial - Professional Building - One Story	YES - Current	NO - Privately-Owned	Available	Used in Prior Housing Element - Non-Vacant	0.097932748	0	0	0.097932748	0	0	0	177A151	242	Van Nuys - North Sherman Oaks			Lower
LOS ANGELES	14428 W TIARA ST	91401	2245003012	Low Medium II Residential	[Q]RD2-1	0	21	0.155287475	Residential - Single Family Residence - Guesthouse	YES - Current	NO - Privately-Owned	Available	Not Used in Prior Housing Element	0	0.358092213	0	0.358092213	1	3*	3*	177A151	191	Van Nuys - North Sherman Oaks			Moderate
LOS ANGELES	14422 W TIARA ST	91401	2245003013	Low Medium II Residential	[Q]RD2-1	0	21	0.155287482	Residential - Single Family Residence	YES - Current	NO - Privately-Owned	Available	Not Used in Prior Housing Element	0	0.358092213	0	0.358092213	1	3*	3*	177A151	192	Van Nuys - North Sherman Oaks			Moderate
LOS ANGELES	14418 W TIARA ST	91401	2245003014	Low Medium II Residential	[Q]RD2-1	0	21	0.155287475	Residential - Single Family Residence - Guesthouse	YES - Current	NO - Privately-Owned	Available	Not Used in Prior Housing Element	0	0.358092213	0	0.358092213	1	3*	3*	177A151	193	Van Nuys - North Sherman Oaks			Moderate
LOS ANGELES	14406 W TIARA ST	91401	2245003016	Low Medium II Residential	[Q]RD2-1	0	21	0.155287475	Residential - Three Units (Any Combination) - 4 Stories or Less	YES - Current	NO - Privately-Owned	Available	Not Used in Prior Housing Element	0	0.018148009	0	0.018148009	3	3*	3*	177A151	195	Van Nuys - North Sherman Oaks	Yes	Moderate	
LOS ANGELES	14402 W TIARA ST	91401	2245003017	Low Medium II Residential	[Q]RD2-1	0	21	0.156754971	Residential - Single Family Residence	YES - Current	NO - Privately-Owned	Available	Not Used in Prior Housing Element	0	0.358092213	0	0.358092213	1	3*	3*	177A151	196	Van Nuys - North Sherman Oaks			Moderate

LOS ANGELES	14403 W CALIFA ST	91401	2245003018	Low Medium II Residential	[Q]RD1.5-1	0	29	0.158425516	Residential - Single Family Residence - Pool	YES - Current	NO - Privately-Owned	Available	Not Used in Prior Housing Element	0	0.660028541	0	0.660028541	1	0	0	177A151	225	Van Nuys - North Sherman Oaks			Moderate
LOS ANGELES	14407 W CALIFA ST	91401	2245003019	Low Medium II Residential	[Q]RD1.5-1	0	29	0.154851295	Residential - Four Units (Any Combination) - 4 Stories or Less	YES - Current	NO - Privately-Owned	Available	Not Used in Prior Housing Element	0	0.264637357	0	0.264637357	4	0	0	177A151	224	Van Nuys - North Sherman Oaks	Yes		Moderate
LOS ANGELES	14413 W CALIFA ST	91401	2245003020	Low Medium II Residential	[Q]RD1.5-1	0	29	0.154851295	Residential - Four Units (Any Combination) - 4 Stories or Less	YES - Current	NO - Privately-Owned	Available	Not Used in Prior Housing Element	0	0.088042517	0	0.088042517	4	0	0	177A151	223	Van Nuys - North Sherman Oaks	Yes		Moderate
LOS ANGELES	14419 W CALIFA ST	91401	2245003021	Low Medium II Residential	[Q]RD1.5-1	0	29	0.15485094	Residential - Five or More Units or Apartments (Any Combination) - 4 Stories or Less	YES - Current	NO - Privately-Owned	Available	Not Used in Prior Housing Element	0	0.057935321	0	0.057935321	6	0	0	177A151	222	Van Nuys - North Sherman Oaks	Yes		Moderate
LOS ANGELES	14425 W CALIFA ST	91401	2245003022	Low Medium II Residential	[Q]RD1.5-1	0	29	0.15485094	Residential - Single Family Residence	YES - Current	NO - Privately-Owned	Available	Not Used in Prior Housing Element	0	0.660028541	0	0.660028541	1	0	0	177A151	221	Van Nuys - North Sherman Oaks			Moderate
LOS ANGELES	14429 W CALIFA ST	91401	2245003023	Low Medium II Residential	[Q]RD1.5-1	0	29	0.154852264	Residential - Three Units (Any Combination) - 4 Stories or Less	YES - Current	NO - Privately-Owned	Available	Not Used in Prior Housing Element	0	0.323776457	0	0.323776457	3	0	0	177A151	220	Van Nuys - North Sherman Oaks	Yes		Moderate
LOS ANGELES	14431 W CALIFA ST	91401	2245003024	Low Medium II Residential	[Q]RD1.5-1	0	29	0.154851295	Residential - Five or More Units or Apartments (Any Combination) - 4 Stories or Less	YES - Current	NO - Privately-Owned	Available	Not Used in Prior Housing Element	0	0.216032565	0	0.216032565	5	0	0	177A151	219	Van Nuys - North Sherman Oaks	Yes		Moderate
LOS ANGELES	14437 W CALIFA ST	91401	2245003025	Low Medium II Residential	[Q]RD1.5-1	0	29	0.154853236	Residential - Three Units (Any Combination) - 4 Stories or Less	YES - Current	NO - Privately-Owned	Available	Not Used in Prior Housing Element	0	0.323776457	0	0.323776457	3	0	0	177A151	218	Van Nuys - North Sherman Oaks	Yes		Moderate
LOS ANGELES	5856 N VAN NUYS BLVD	91401	2245004001	General Commercial	C2-1VL	0	108	0.077200659	Commercial - Auto, Recreation Equipment, Construction Equipment Sales and Service - Auto Body Repair Shop - One Story	YES - Current	NO - Privately-Owned	Available	Not Used in Prior Housing Element	0.105940582	0	0	0.105940582	0	0	0	174B149	63	Van Nuys - North Sherman Oaks			Lower
LOS ANGELES	5858 N VAN NUYS BLVD	91401	2245004001	General Commercial	C2-1VL	0	108	0.077204358	Commercial - Auto, Recreation Equipment, Construction Equipment Sales and Service - Auto Body Repair Shop - One Story	YES - Current	NO - Privately-Owned	Available	Not Used in Prior Housing Element	0.105940582	0	0	0.105940582	0	0	0	174B149	49	Van Nuys - North Sherman Oaks			Lower
LOS ANGELES	5860 N VAN NUYS BLVD	91401	2245004001	General Commercial	C2-1VL	0	108	0.108457567	Commercial - Auto, Recreation Equipment, Construction Equipment Sales and Service - Auto Body Repair Shop - One Story	YES - Current	NO - Privately-Owned	Available	Not Used in Prior Housing Element	0.134150453	0	0	0.134150453	0	0	0	174B149	28	Van Nuys - North Sherman Oaks			Lower
LOS ANGELES	5852 N VAN NUYS BLVD	91401	2245004002	General Commercial	C2-1VL	0	108	0.077195996	Commercial - Commercial - Vacant Land	YES - Current	NO - Privately-Owned	Available	Not Used in Prior Housing Element	0.194490182	0	0	0.194490182	0	0	0	174B149	75	Van Nuys - North Sherman Oaks			Lower
LOS ANGELES	5846 N VAN NUYS BLVD	91401	2245004003	General Commercial	C2-1VL	0	108	0.077187029	Commercial - Auto, Recreation Equipment, Construction Equipment Sales and Service - Auto Body Repair Shop - One Story	YES - Current	NO - Privately-Owned	Available	Used in Prior Housing Element - Non-Vacant	0.248712489	0	0	0.248712489	0	0	0	174B149	96	Van Nuys - North Sherman Oaks			Lower
LOS ANGELES	5848 N VAN NUYS BLVD	91401	2245004003	General Commercial	C2-1VL	0	108	0.077191333	Commercial - Auto, Recreation Equipment, Construction Equipment Sales and Service - Auto Body Repair Shop - One Story	YES - Current	NO - Privately-Owned	Available	Used in Prior Housing Element - Non-Vacant	0.248712489	0	0	0.248712489	0	0	0	174B149	88	Van Nuys - North Sherman Oaks			Lower
LOS ANGELES	5836 N VAN NUYS BLVD	91401	2245004004	General Commercial	C2-1VL	0	108	0.10803285	Commercial - Auto, Recreation Equipment, Construction Equipment Sales and Service - Auto Body Repair Shop - One Story	YES - Current	NO - Privately-Owned	Available	Used in Prior Housing Element - Non-Vacant	0.102387498	0	0	0.102387498	0	0	0	174B149	147	Van Nuys - North Sherman Oaks			Lower
LOS ANGELES	5838 N VAN NUYS BLVD	91401	2245004004	General Commercial	C2-1VL	0	108	0.077173398	Commercial - Auto, Recreation Equipment, Construction Equipment Sales and Service - Auto Body Repair Shop - One Story	YES - Current	NO - Privately-Owned	Available	Used in Prior Housing Element - Non-Vacant	0.080915184	0	0	0.080915184	0	0	0	174B149	140	Van Nuys - North Sherman Oaks			Lower
LOS ANGELES	5842 N VAN NUYS BLVD	91401	2245004004	General Commercial	C2-1VL	0	108	0.077177097	Commercial - Auto, Recreation Equipment, Construction Equipment Sales and Service - Auto Body Repair Shop - One Story	YES - Current	NO - Privately-Owned	Available	Used in Prior Housing Element - Non-Vacant	0.080915184	0	0	0.080915184	0	0	0	174B149	129	Van Nuys - North Sherman Oaks			Lower
LOS ANGELES	5844 N VAN NUYS BLVD	91401	2245004004	General Commercial	C2-1VL	0	108	0.077182724	Commercial - Auto, Recreation Equipment, Construction Equipment Sales and Service - Auto Body Repair Shop - One Story	YES - Current	NO - Privately-Owned	Available	Used in Prior Housing Element - Non-Vacant	0.080915184	0	0	0.080915184	0	0	0	174B149	123	Van Nuys - North Sherman Oaks			Lower
LOS ANGELES	14403 W EMELITA ST	91401	2245004013	Low Medium II Residential	[Q]RD1.5-1	0	29	0.153581197	Commercial - Parking Lot (Commercial Use Property) - Lots - Patron or Employee - One Story	YES - Current	NO - Privately-Owned	Available	Not Used in Prior Housing Element	0	0.104748403	0	0.104748403	0	0	0	174B149	106	Van Nuys - North Sherman Oaks			Moderate
LOS ANGELES	14407 W EMELITA ST	91401	2245004014	Low Medium II Residential	[Q]RD1.5-1	0	29	0.077477384	Commercial - Parking Lot (Commercial Use Property) - Lots - Patron or Employee - One Story	YES - Current	NO - Privately-Owned	Available	Not Used in Prior Housing Element	0	0	0.248953879	0.248953879	0	2*	2*	174B149	105	Van Nuys - North Sherman Oaks			Above Moderate
LOS ANGELES	5865 N LEVI LANE	91401	2245004027	Low Medium II Residential	[Q]RD1.5-1	0	29	0.040243156	Residential - Single Family Residence	YES - Current	NO - Privately-Owned	Available	Not Used in Prior Housing Element	0	0	0.004598315	0.004598315	1	1*	1*	174B149	1257	Van Nuys - North Sherman Oaks			Above Moderate
LOS ANGELES	5863 N LEVI LANE	91401	2245004028	Low Medium II Residential	[Q]RD1.5-1	0	29	0.043540575	Residential - Single Family Residence	YES - Current	NO - Privately-Owned	Available	Not Used in Prior Housing Element	0	0	0.004598315	0.004598315	1	1*	1*	174B149	1258	Van Nuys - North Sherman Oaks			Above Moderate
LOS ANGELES	5861 N LEVI LANE	91401	2245004029	Low Medium II Residential	[Q]RD1.5-1	0	29	0.043549569	Residential - Single Family Residence	YES - Current	NO - Privately-Owned	Available	Not Used in Prior Housing Element	0	0	0.004598315	0.004598315	1	1*	1*	174B149	1259	Van Nuys - North Sherman Oaks			Above Moderate
LOS ANGELES	5859 N LEVI LANE	91401	2245004030	Low Medium II Residential	[Q]RD1.5-1	0	29	0.043557619	Residential - Single Family Residence	YES - Current	NO - Privately-Owned	Available	Not Used in Prior Housing Element	0	0	0.004598315	0.004598315	1	1*	1*	174B149	1260	Van Nuys - North Sherman Oaks			Above Moderate
LOS ANGELES	5857 N LEVI LANE	91401	2245004031	Low Medium II Residential	[Q]RD1.5-1	0	29	0.049667056	Residential - Single Family Residence	YES - Current	NO - Privately-Owned	Available	Not Used in Prior Housing Element	0	0	0.003658314	0.003658314	1	1*	1*	174B149	1261	Van Nuys - North Sherman Oaks			Above Moderate
LOS ANGELES	5856 N LEVI LANE	91401	2245004032	Low Medium II Residential	[Q]RD1.5-1	0	29	0.049561804	Residential - Single Family Residence	YES - Current	NO - Privately-Owned	Available	Not Used in Prior Housing Element	0	0	0.003658314	0.003658314	1	1*	1*	174B149	1262	Van Nuys - North Sherman Oaks			Above Moderate
LOS ANGELES	5858 N LEVI LANE	91401	2245004033	Low Medium II Residential	[Q]RD1.5-1	0	29	0.04348634	Residential - Single Family Residence	YES - Current	NO - Privately-Owned	Available	Not Used in Prior Housing Element	0	0	0.004598315	0.004598315	1	1*	1*	174B149	1263	Van Nuys - North Sherman Oaks			Above Moderate
LOS ANGELES	5860 N LEVI LANE	91401	2245004034	Low Medium II Residential	[Q]RD1.5-1	0	29	0.043495374	Residential - Single Family Residence	YES - Current	NO - Privately-Owned	Available	Not Used in Prior Housing Element	0	0	0.004598315	0.004598315	1	1*	1*	174B149	1264	Van Nuys - North Sherman Oaks			Above Moderate
LOS ANGELES	5862 N LEVI LANE	91401	2245004035	Low Medium II Residential	[Q]RD1.5-1	0	29	0.043505263	Residential - Single Family Residence	YES - Current	NO - Privately-Owned	Available	Not Used in Prior Housing Element	0	0	0.004598315	0.004598315	1	1*	1*	174B149	1265	Van Nuys - North Sherman Oaks			Above Moderate
LOS ANGELES	5864 N LEVI LANE	91401	2245004036	Low Medium II Residential	[Q]RD1.5-1	0	29	0.046024901	Residential - Single Family Residence	YES - Current	NO - Privately-Owned	Available	Not Used in Prior Housing Element	0	0	0.004598315	0.004598315	1	1*	1*	174B149	1266	Van Nuys - North Sherman Oaks			Above Moderate
LOS ANGELES	5861 N SYLMAR AVE	91401	2245004037	Low Medium II Residential	[Q]RD1.5-1	0	29	0.064416935	Residential - Single Family Residence	YES - Current	NO - Privately-Owned	Available	Not Used in Prior Housing Element	0	0	0.003658314	0.003658314	1	1*	1*	174B149	1267	Van Nuys - North Sherman Oaks			Above Moderate
LOS ANGELES	5857 N SYLMAR AVE	91401	2245004038	Low Medium II Residential	[Q]RD1.5-1	0	29	0.049054193	Residential - Single Family Residence	YES - Current	NO - Privately-Owned	Available	Not Used in Prior Housing Element	0	0	0.003658314	0.003658314	1	1*	1*	174B149	1268	Van Nuys - North Sherman Oaks			Above Moderate
LOS ANGELES			2245004039	Low Medium II Residential	[Q]RD1.5-1	0	29	0.052164386	Residential - Single Family Residence	YES - Current	NO - Privately-Owned	Available	Not Used in Prior Housing Element	0	0	0.003658314	0.003658314	1	1*	1*	174B149	1269	Van Nuys - North Sherman Oaks			Above Moderate
LOS ANGELES	5824 N VAN NUYS BLVD	91401	2245005001	General Commercial	C2-1VL	0	108	0.108147214	Commercial - Commercial - Vacant Land	YES - Current	NO - Privately-Owned	Available	Not Used in Prior Housing Element	0.232826659	0	0	0.232826659	0	0	0	174B149	177	Van Nuys - North Sherman Oaks			Lower
LOS ANGELES	5822 N VAN NUYS BLVD	91401	2245005002	General Commercial	C2-1VL	0	108	0.077158436	Commercial - Commercial - Vacant Land	YES - Current	NO - Privately-Owned	Available	Not Used in Prior Housing Element	0.193847707	0	0	0.193847707	0	0	0	174B149	206	Van Nuys - North Sherman Oaks			Lower
LOS ANGELES	5820 N VAN NUYS BLVD	91401	2245005003	General Commercial	C2-1VL	0	108	0.077157112	Commercial - Store - One Story	YES - Current	NO - Privately-Owned	Available	Not Used in Prior Housing Element	0.080915184	0	0	0.080915184	0	0	0	174B149	216	Van Nuys - North Sherman Oaks			Lower
LOS ANGELES	5818 N VAN NUYS BLVD	91401	2245005004	General Commercial	C2-1VL	0	108	0.0771579	Commercial - Store - One Story	YES - Current	NO - Privately-Owned	Available	Not Used in Prior Housing Element	0.080915184	0	0	0.080915184	0	0	0	174B149	228	Van Nuys - North Sherman Oaks			Lower
LOS ANGELES	5816 N VAN NUYS BLVD	91401	2245005005	General Commercial	C2-1VL	0	108	0.077156754	Commercial - Professional Building - One Story	YES - Current	NO - Privately-Owned	Available	Not Used in Prior Housing Element	0.248712489	0	0	0.248712489	0	0	0	174B149	232	Van Nuys - North Sherman Oaks			Lower
LOS ANGELES	5812 N VAN NUYS BLVD	91401	2245005006	General Commercial	C2-1VL	0	108	0.077158324	Commercial - Auto, Recreation Equipment, Construction Equipment Sales and Service - Used Car Sales - One Story	YES - Current	NO - Privately-Owned	Available	Not Used in Prior Housing Element	0.085416028	0	0	0.085416028	1	0	0	174B149	249	Van Nuys - North Sherman Oaks			Lower
LOS ANGELES	5810 N VAN NUYS BLVD	91401	2245005007	General Commercial	C2-1VL	0	108	0.077156395	Commercial - Auto, Recreation Equipment, Construction Equipment Sales and Service - Used Car Sales - One Story	YES - Current	NO - Privately-Owned	Available	Not Used in Prior Housing Element	0.020440487	0	0	0.020440487	0	0	0	174B149	264	Van Nuys - North Sherman Oaks			Lower
LOS ANGELES	5802 N VAN NUYS BLVD	91401	2245005008	General Commercial	C2-1VL	0	108	0.108018142	Commercial - Auto, Recreation Equipment, Construction Equipment Sales and Service - Auto Body Repair Shop - One Story	YES - Current	NO - Privately-Owned	Available	Used in Prior Housing Element - Non-Vacant	0.301626393	0	0	0.301626393	0	0	0	174B149	301	Van Nuys - North Sherman Oaks			Lower
LOS ANGELES	5804 N VAN NUYS BLVD	91401	2245005008	General Commercial	C2-1VL	0	108	0.077157001	Commercial - Auto, Recreation Equipment, Construction Equipment Sales and Service - Auto Body Repair Shop - One Story	YES - Current	NO - Privately-Owned	Available	Used in Prior Housing Element - Non-Vacant	0.248712489	0	0	0.248712489	0	0	0	174B149	283	Van Nuys - North Sherman Oaks			Lower
LOS ANGELES	5808 N VAN NUYS BLVD	91401	2245005008	General Commercial	C2-1VL	0	108	0.07715736	Commercial - Auto, Recreation Equipment, Construction Equipment Sales and Service - Auto Body Repair Shop - One Story	YES - Current	NO - Privately-Owned	Available	Used in Prior Housing Element - Non-Vacant	0.248712489	0	0	0.248712489	0	0	0	174B149	282	Van Nuys - North Sherman Oaks			Lower
LOS ANGELES	14406 W EMELITA ST	91401	2245005010	Low Medium II Residential	[Q]RD1.5-1	0	29	0.155070816	Residential - Double, Duplex, or Two Units - 4 Stories or Less	YES - Current	NO - Privately-Owned	Available	Not Used in Prior Housing Element	0	0.542830306	0	0.542830306	2	0	0	174B149	184	Van Nuys - North Sherman Oaks			Moderate
LOS ANGELES	14412 W EMELITA ST	91401	2245005011	Low Medium II Residential	[Q]RD1.5-1	0	29	0.155062309	Residential - Four Units (Any Combination) - 4 Stories or Less	YES - Current	NO - Privately-Owned	Available	Not Used in Prior Housing Element	0	0.264637357	0	0.264637357	4	0	0	174B149	183	Van Nuys - North Sherman Oaks	Yes		Moderate
LOS ANGELES	14418 W EMELITA ST	91401	2245005012	Low Medium II Residential	[Q]RD1.5-1	0	29	0.155055748	Residential - Single Family Residence	YES - Current	NO - Privately-Owned	Available	Not Used in Prior Housing Element	0	0.660028541	0	0.660028541	1	0	0	174B149	182	Van Nuys - North Sherman Oaks			Moderate
LOS ANGELES	14422 W EMELITA ST	91401	2245005013	Low Medium II Residential	[Q]RD1.5-1	0	29	0.155047252	Residential - Double, Duplex, or Two Units - 4 Stories or Less	YES - Current	NO - Privately-Owned	Available	Not Used in Prior Housing Element	0	0.170480986	0	0.170480986	2	0	0	174B149	181	Van Nuys - North Sherman Oaks	Yes		Moderate
LOS ANGELES	14432 W EMELITA ST	91401	2245005015	Low Medium II Residential	[Q]RD1.5-1	0	29	0.155032541	Residential - Single Family Residence	YES - Current	NO - Privately-Owned	Available	Not Used in Prior Housing Element	0	0.660028541	0	0.660028541	1	0	0	174B149	179	Van Nuys - North Sherman Oaks			Moderate
LOS ANGELES	14440 W EMELITA ST	91401	2245005016	Low Medium II Residential	[Q]RD1.5-1	0	29	0.155025368	Residential - Four Units (Any Combination) - 4 Stories or Less	YES - Current	NO - Privately-Owned	Available	Not Used in Prior Housing Element	0	0.03662932	0	0.03662932	4	0	0	174B149	178	Van Nuys - North Sherman Oaks	Yes		Moderate
LOS ANGELES	14403 W HATTERAS ST	91401	2245005017	Low Medium II Residential	[Q]RD2-1	0	21	0.154792614	Residential - Single Family Residence	YES - Current	NO - Privately-Owned	Available	Not Used in Prior Housing Element	0	0.358092213	0	0.358092213	1	3*	3*	174B149	257	Van Nuys - North Sherman Oaks			Moderate
LOS ANGELES	14409 W HATTERAS ST	91401	2245005018	Low Medium II Residential	[Q]RD2-1	0	21	0.154955351	Residential - Single Family Residence - Therapy Pool (Spa)	YES - Current	NO - Privately-Owned	Available	Not Used in Prior Housing Element	0	0.358092213	0	0.358092213	1	3*	3*	174B149	256	Van Nuys - North Sherman Oaks			Moderate
LOS ANGELES	14413 W HATTERAS ST	91401	2245005019	Low Medium II Residential	[Q]RD2-1	0	21	0.154953414	Residential - Single Family Residence	YES - Current	NO - Privately-Owned	Available	Not Used in Prior Housing Element	0	0.358092213	0	0.358092213	1	3*	3*	174B149	255	Van Nuys - North Sherman Oaks			Moderate
LOS ANGELES	14419 W HATTERAS ST	91401	2245005020	Low Medium II Residential	[Q]RD2-1	0	21	0.154955351	Residential - Double, Duplex, or Two Units - 4 Stories or Less	YES - Current	NO - Privately-Owned	Available	Not Used in Prior Housing Element	0	0.209048492	0	0.209048492	2	3*	3*	174B149	254	Van Nuys - North Sherman Oaks	Yes		Moderate
LOS ANGELES	14425 W HATTERAS ST	91401	2245005021	Low Medium II Residential	[Q]RD2-1	0	21	0.154954744	Residential - Double, Duplex, or Two Units - 4 Stories or Less	YES - Current	NO - Privately-Owned	Available	Not Used in Prior Housing Element	0	0.326000798	0	0.326000798	2	3*	3*	174B149	253	Van Nuys - North Sherman Oaks			Moderate
LOS ANGELES	14429 W HATTERAS ST	91401	2245005022	Low Medium II Residential	[Q]RD2-1	0	21	0.154954381		YES - Current	NO - Privately-Owned	Available	Not Used in Prior Housing Element	0	0.358092213	0	0.358092213	1	3*	3*	174B149	252	Van Nuys - North Sherman Oaks			Moderate
LOS ANGELES	14433 W HATTERAS ST	91401	2245005023	Low Medium II Residential	[Q]RD2-1	0	21	0.154954381	Residential - Single Family Residence	YES - Current	NO - Privately-Owned	Available	Not Used in Prior Housing Element	0	0.358092213	0	0.358092213	1	3*	3*	174B149	251	Van Nuys - North Sherman Oaks			Moderate
LOS ANGELES	14439 W HATTERAS ST	91401	2245005024	Low Medium II Residential	[Q]RD2-1	0	21	0.154954381	Commercial - Parking Lot (Commercial Use Property) - Lots - Patron or Employee - One Story	YES - Current	NO - Privately-Owned	Available	Not Used in Prior Housing Element	0	0.05932986	0	0.05932986	0	3*	3*	174B149	250	Van Nuys - North Sherman Oaks			Moderate
LOS ANGELES	5643 N TILDEN AVE	91401	2245006006	Low Medium II Residential	[Q]RD1.5-1	0	29	0.155010598	Residential - Four Units (Any Combination) - 4 Stories or Less	YES - Current	NO - Privately-Owned	Available	Not Used in Prior Housing Element	0	0.052197613	0	0.052197613	4	0	0	174B149	695	Van Nuys - North Sherman Oaks			Moderate
LOS ANGELES	5649 N TILDEN AVE	91401	2245006007	Low Medium II Residential	[Q]RD1.5-1	0	29	0.155005109	Residential - Three Units (Any Combination) - 4 Stories or Less	YES - Current	NO - Privately-Owned	Available	Not Used in Prior Housing Element	0	0.323776457	0	0.323776457	3	0	0	174B149	665	Van Nuys - North Sherman Oaks	Yes		Moderate
LOS ANGELES	5655 N TILDEN AVE	91401	2245006008	Low Medium II Residential	[Q]RD1.5-1	0	29	0.154998653	Residential - Three Units (Any Combination) - 4 Stories or Less	YES - Current	NO - Privately-Owned	Available	Not Used in Prior Housing Element	0	0.323776457	0	0.323776457	3	0	0	174B149	646	Van Nuys - North Sherman Oaks	Yes		Moderate
LOS ANGELES	5659 N TILDEN AVE	91401	2245006009	Low Medium II Residential	[Q]RD1.5-1	0	29	0.154991841	Residential - Three Units (Any Combination) - 4 Stories or Less	YES - Current	NO - Privately-Owned	Available	Not Used in Prior Housing Element	0	0.323776457	0	0.323776457	3	0	0	174B149	614	Van Nuys - North Sherman Oaks	Yes		Moderate
LOS ANGELES	5663 N TILDEN AVE	91401	2245006010	Low Medium II Residential	[Q]RD1.5-1	0	29	0.154984055	Residential - Three Units (Any Combination) - 4 Stories or Less	YES - Current	NO - Privately-Owned	Available	Not Used in Prior Housing Element	0	0.323776457	0	0.323776457	3	0	0	174B149	599	Van Nuys - North Sherman Oaks	Yes		Moderate
LOS ANGELES	5701 N TILDEN AVE	91401	2245006011	Low Medium II Residential	[Q]RD1.5-1	0	29	0.154977237	Residential - Five or More Units or Apartments (Any Combination) - 4 Stories or Less	YES - Current	NO - Privately-Owned	Available	Not Used in Prior Housing Element	0	0.057935321	0	0.057935321	6	0	0	174B149	585	Van Nuys - North Sherman Oaks	Yes		Moderate
LOS ANGELES	5707 N TILDEN AVE	91401	2245006012	Low Medium II Residential	[Q]RD1.5-1	0	29	0.154971755	Residential - Five or More Units or Apartments (Any Combination) - 4 Stories or Less	YES - Current	NO - Privately-Owned	Available	Not Used in Prior Housing Element	0	0.057935321	0	0.057935321	6	0	0	174B149	564	Van Nuys - North Sherman Oaks	Yes		Moderate
LOS ANGELES	5715 N TILDEN AVE	91401	2245006013	Low Medium II Residential	[Q]RD1.5-1	0	29	0.154965298	Residential - Five or More Units or Apartments (Any Combination) - 4 Stories or Less	YES - Current	NO - Privately-Owned	Available	Not Used in Prior Housing Element	0	0.071463799	0	0.071463799	5	0	0	174B149	533	Van Nuys - North Sherman Oaks	Yes		Moderate
LOS ANGELES	5719 N TILDEN AVE	91401	2245006014	Low Medium II Residential	[Q]RD1.5-1	0	29	0.154957867	Residential - Five or More Units or Apartments (Any Combination) - 4 Stories or Less	YES - Current	NO - Privately-Owned	Available	Not Used in Prior Housing Element	0	0.071463799	0	0.071463799	5	0	0	174B149	512	Van Nuys - North Sherman Oaks	Yes		Moderate
LOS ANGELES	5723 N TILDEN AVE	91401	2245006015	Low Medium II Residential	[Q]RD1.5-1	0	29	0.154951056	Residential - Five or More Units or Apartments (Any Combination) - 4 Stories or Less	YES - Current	NO - Privately-Owned	Available	Not Used in Prior Housing Element	0	0.071463799	0	0.071463799	5	0	0	174B149	491	Van Nuys - North Sherman Oaks	Yes		Moderate
LOS ANGELES	5729 N TILDEN AVE	91401	2245006016	Low Medium II Residential	[Q]RD1.5-1	0	29	0.154945212	Residential - Five or More Units or Apartments (Any Combination) - 4 Stories or Less	YES - Current	NO - Privately-Owned	Available	Not Used in Prior Housing Element	0	0.071463799	0	0.071463799	5	0	0	174B149	461	Van Nuys - North Sherman Oaks	Yes		Moderate
LOS ANGELES	5726 N VAN NUYS BLVD	91401	2245006027	General Commercial	C2-1VL	0	108	0.166398491	Commercial - Parking Lot (Commercial Use Property) - Lots - Patron or Employee - One Story	YES - Current	NO - Privately-Owned	Available	Not Used in Prior Housing Element	0.029630505	0	0	0.029630505	0	0	0	174B149	460	Van Nuys - North Sherman Oaks			Lower
LOS ANGELES	5716 N VAN NUYS BLVD	91401	2245006028	General Commercial	C2-1VL	0	108	0.166405988	Commercial - Parking Lot (Commercial Use Property) - Lots - Patron or Employee - One Story	YES - Current	NO - Privately-Owned	Available	Not Used in Prior Housing Element	0.029630505	0	0	0.029630505	0	0	0	174B149	511	Van Nuys - North Sherman Oaks			Lower
LOS ANGELES	5720 N VAN NUYS BLVD	91401	2245006028	General Commercial	C2-1VL	0	108	0.166402077	Commercial - Parking Lot (Commercial Use Property) - Lots - Patron or Employee - One Story	YES - Current	NO - Privately-Owned	Available	Not Used in Prior Housing Element	0.029630505	0	0	0.029630505	0	0	0	174B149	490	Van Nuys - North Sherman Oaks			Lower
LOS ANGELES	5664 N VAN NUYS BLVD	91401	2245006031	General Commercial	C2-1VL	0	108	0.16641786	Commercial - Auto, Recreation Equipment, Construction Equipment Sales and Service - Used Car Sales - One Story	YES - Current	NO - Privately-Owned	Available	Used in Prior Housing Element - Non-Vacant	0.371453762	0	0	0.371453762	0	0	0	174B149	598	Van Nuys - North Sherman Oaks			Lower
LOS ANGELES	5700 N VAN NUYS BLVD	91401	2245006031	General Commercial	C2-1VL	0	108	0.166416029	Commercial - Auto, Recreation Equipment, Construction Equipment Sales and Service - Used Car Sales - One Story	YES - Current	NO - Privately-Owned	Available	Used in Prior Housing Element - Non-Vacant	0.371453762	0	0	0.371453762	0	0	0	174B149	584	Van Nuys - North Sherman Oaks			Lower
LOS ANGELES	5658 N VAN NUYS BLVD	91401	2245006032	General Commercial	C2-1VL	0	108	0.166422133	Commercial - Auto, Recreation Equipment, Construction Equipment Sales and Service - Auto Body Repair Shop - One Story	YES - Current	NO - Privately-Owned	Available	Used in Prior Housing Element - Non-Vacant	0.371453762	0	0	0.371453762	0	0	0	174B149	613	Van Nuys - North Sherman Oaks			Lower
LOS ANGELES	5638 N VAN NUYS BLVD	91401	2245006037	General Commercial	C2-1VL	0	108	0.166435401	Commercial - Store - One Story	YES - Current	NO - Privately-Owned	Available	Used in Prior Housing Element - Non-Vacant	0.371453762	0	0	0.371453762	0	0	0	174B149	715	Van Nuys - North Sherman Oaks			Lower
LOS ANGELES	5636 N VAN NUYS BLVD	91401	2245006038	General Commercial	C2-1VL	0	108	0.166437946	Commercial - Office Building - One Story	YES - Current	NO - Privately-Owned	Available	Used in Prior Housing Element - Non-Vacant	0.04829647	0	0	0.04829647	0	0	0	174B149	736	Van Nuys - North Sherman Oaks			Lower
LOS ANGELES	5632 N VAN NUYS BLVD	91401	2245006039	General Commercial	C2-1VL	0	108	0.101095757	Commercial - Store - One Story	YES - Current	NO - Privately-Owned	Available	Not Used in Prior Housing Element	0.089295369	0	0	0.089295369	0	0	0	174B149	750	Van Nuys - North Sherman O

LOS ANGELES	5710 N VAN NUYS BLVD	91401	2245006043	General Commercial	C2-1VL	0	108	0.166409213	Commercial - Auto, Recreation Equipment, Construction Equipment Sales and Service - Auto Body Repair Shop - One Story	YES - Current	NO - Privately-Owned	Available	Used in Prior Housing Element - Non-Vacant	0.334854163	0	0	0.334854163	2	0	0	1748149	532	Van Nuys - North Sherman Oaks			Lower
LOS ANGELES	5612 N VAN NUYS BLVD	91401	2245006044	Neighborhood Office Commercial, General Commercial	C2-1VL	0	108	1.203325561	Commercial - Store - One Story	YES - Current	NO - Privately-Owned	Available	Used in Prior Housing Element - Non-Vacant	0.858585656	0	0	0.858585656	0	0	0	1748149	796	Van Nuys - North Sherman Oaks			Lower
LOS ANGELES	14432 W HATTERAS ST	91401	2245006047	General Commercial	[Q]RD1.5-1	0	29	0.153796093	Commercial - Auto, Recreation Equipment, Construction Equipment Sales and Service - New Car Sales and Service - One Story	YES - Current	NO - Privately-Owned	Available	Not Used in Prior Housing Element	0	0.017937186	0	0.017937186	0	0	0	1748149	322	Van Nuys - North Sherman Oaks			Moderate
LOS ANGELES	5730 N VAN NUYS BLVD	91401	2245006047	General Commercial	C2-1VL	0	108	0.166395945	Commercial - Auto, Recreation Equipment, Construction Equipment Sales and Service - New Car Sales and Service - One Story	YES - Current	NO - Privately-Owned	Available	Not Used in Prior Housing Element	0.048556649	0	0	0.048556649	0	0	0	1748149	438	Van Nuys - North Sherman Oaks			Lower
LOS ANGELES	5731 N TILDEN AVE	91401	2245006047	General Commercial	[Q]RD1.5-1	0	29	0.154938393	Commercial - Auto, Recreation Equipment, Construction Equipment Sales and Service - New Car Sales and Service - One Story	YES - Current	NO - Privately-Owned	Available	Not Used in Prior Housing Element	0	0.017937186	0	0.017937186	0	0	0	1748149	439	Van Nuys - North Sherman Oaks			Moderate
LOS ANGELES	5736 N VAN NUYS BLVD	91401	2245006047	General Commercial	C2-1VL	0	108	0.166392034	Commercial - Auto, Recreation Equipment, Construction Equipment Sales and Service - New Car Sales and Service - One Story	YES - Current	NO - Privately-Owned	Available	Not Used in Prior Housing Element	0.048556649	0	0	0.048556649	0	0	0	1748149	417	Van Nuys - North Sherman Oaks			Lower
LOS ANGELES	5737 N TILDEN AVE	91401	2245006047	General Commercial	[Q]RD1.5-1	0	29	0.154931581	Commercial - Auto, Recreation Equipment, Construction Equipment Sales and Service - New Car Sales and Service - One Story	YES - Current	NO - Privately-Owned	Available	Not Used in Prior Housing Element	0	0.017937186	0	0.017937186	0	0	0	1748149	418	Van Nuys - North Sherman Oaks			Moderate
LOS ANGELES	5740 N VAN NUYS BLVD	91401	2245006047	General Commercial	C2-1VL	0	108	0.166389848	Commercial - Auto, Recreation Equipment, Construction Equipment Sales and Service - New Car Sales and Service - One Story	YES - Current	NO - Privately-Owned	Available	Not Used in Prior Housing Element	0.048556649	0	0	0.048556649	0	0	0	1748149	396	Van Nuys - North Sherman Oaks			Lower
LOS ANGELES	5741 N TILDEN AVE	91401	2245006047	General Commercial	[Q]RD1.5-1	0	29	0.154923181	Commercial - Auto, Recreation Equipment, Construction Equipment Sales and Service - New Car Sales and Service - One Story	YES - Current	NO - Privately-Owned	Available	Not Used in Prior Housing Element	0	0.017937186	0	0.017937186	0	0	0	1748149	397	Van Nuys - North Sherman Oaks			Moderate
LOS ANGELES	5746 N VAN NUYS BLVD	91401	2245006047	General Commercial	C2-1VL	0	108	0.166386254	Commercial - Auto, Recreation Equipment, Construction Equipment Sales and Service - New Car Sales and Service - One Story	YES - Current	NO - Privately-Owned	Available	Not Used in Prior Housing Element	0.048556649	0	0	0.048556649	0	0	0	1748149	365	Van Nuys - North Sherman Oaks			Lower
LOS ANGELES	5747 N TILDEN AVE	91401	2245006047	General Commercial	[Q]RD1.5-1	0	29	0.154918306	Commercial - Auto, Recreation Equipment, Construction Equipment Sales and Service - New Car Sales and Service - One Story	YES - Current	NO - Privately-Owned	Available	Not Used in Prior Housing Element	0	0.017937186	0	0.017937186	0	0	0	1748149	366	Van Nuys - North Sherman Oaks			Moderate
LOS ANGELES	5751 N TILDEN AVE	91401	2245006047	General Commercial	[Q]RD1.5-1	0	29	0.154911494	Commercial - Auto, Recreation Equipment, Construction Equipment Sales and Service - New Car Sales and Service - One Story	YES - Current	NO - Privately-Owned	Available	Not Used in Prior Housing Element	0	0.017937186	0	0.017937186	0	0	0	1748149	344	Van Nuys - North Sherman Oaks			Moderate
LOS ANGELES	5752 N VAN NUYS BLVD	91401	2245006047	General Commercial	C2-1VL	0	108	0.166381991	Commercial - Auto, Recreation Equipment, Construction Equipment Sales and Service - New Car Sales and Service - One Story	YES - Current	NO - Privately-Owned	Available	Not Used in Prior Housing Element	0.048556649	0	0	0.048556649	0	0	0	1748149	343	Van Nuys - North Sherman Oaks			Lower
LOS ANGELES	5756 N VAN NUYS BLVD	91401	2245006047	General Commercial	C2-1VL	0	108	0.15777836	Commercial - Auto, Recreation Equipment, Construction Equipment Sales and Service - New Car Sales and Service - One Story	YES - Current	NO - Privately-Owned	Available	Not Used in Prior Housing Element	0.049391552	0	0	0.049391552	0	0	0	1748149	334	Van Nuys - North Sherman Oaks			Lower
LOS ANGELES	5644 N VAN NUYS BLVD	91401	2245006049	General Commercial	C2-1VL	0	108	0.166431814	Commercial - Parking Lot (Commercial Use Property) - Lots - Patron or Employee - One Story	YES - Current	NO - Privately-Owned	Available	Not Used in Prior Housing Element	0.120076919	0	0	0.120076919	0	0	0	1748149	694	Van Nuys - North Sherman Oaks			Lower
LOS ANGELES	5650 N VAN NUYS BLVD	91401	2245006049	General Commercial	C2-1VL	0	108	0.166428945	Commercial - Parking Lot (Commercial Use Property) - Lots - Patron or Employee - One Story	YES - Current	NO - Privately-Owned	Available	Not Used in Prior Housing Element	0.120076919	0	0	0.120076919	0	0	0	1748149	664	Van Nuys - North Sherman Oaks			Lower
LOS ANGELES	5654 N VAN NUYS BLVD	91401	2245006049	General Commercial	C2-1VL	0	108	0.166423632	Commercial - Parking Lot (Commercial Use Property) - Lots - Patron or Employee - One Story	YES - Current	NO - Privately-Owned	Available	Not Used in Prior Housing Element	0.120076919	0	0	0.120076919	0	0	0	1748149	645	Van Nuys - North Sherman Oaks			Lower
LOS ANGELES	5560 N VAN NUYS BLVD	91401	2245007023	Neighborhood Office Commercial	C2-1VL	0	108	0.46386463	Commercial - Service Station - Full Service - No Additional Services	YES - Current	NO - Privately-Owned	Available	Used in Prior Housing Element - Non-Vacant	0.081873454	0	0	0.081873454	0	0	0	1748149	909	Van Nuys - North Sherman Oaks			Lower
LOS ANGELES	14436 W BURBANK BLVD	91401	2245007027	Neighborhood Office Commercial	C2-1VL	0	108	3.834164557	Commercial - Supermarket - Supermarket - 12,000 SF or More - One Story	YES - Current	NO - Privately-Owned	Available	Not Used in Prior Housing Element	3.679620451	0	0	3.679620451	1	0	0	1748149	910	Van Nuys - North Sherman Oaks			Lower
LOS ANGELES	14338 W BURBANK BLVD	91401	2245007033	Medium Residential	R3-1	0	54	2.782158448	Residential - Five or More Units or Apartments (Any Combination) - 4 Stories or Less - Pool	YES - Current	NO - Privately-Owned	Available	Not Used in Prior Housing Element	0	0	1.53533985	1.53533985	99	0	0	1748153	801	Van Nuys - North Sherman Oaks	Yes		Above Moderate
LOS ANGELES	14348 W BURBANK BLVD	91401	2245007BRK	Medium Residential	R3-1	0	54	0.893241218	Residential - Single Family Residence - Condominium	YES - Current	NO - Privately-Owned	Available	Not Used in Prior Housing Element	0.091907924	0	0	0.091907924	29	0	0	1748149	911	Van Nuys - North Sherman Oaks			Lower
LOS ANGELES	14300 W ALBERS ST	91401	2245009015	Low Residential	[Q]RD1.5-1	0	29	0.163065986	Residential - Single Family Residence - Pool	YES - Current	NO - Privately-Owned	Available	Not Used in Prior Housing Element	0	0.472580105	0	0.472580105	1	0	0	1748153	1190	Van Nuys - North Sherman Oaks			Moderate
LOS ANGELES	14306 W ALBERS ST	91401	2245009016	Low Residential	[Q]RD1.5-1	0	29	0.153683348	Residential - Single Family Residence - Pool	YES - Current	NO - Privately-Owned	Available	Not Used in Prior Housing Element	0	0.472580105	0	0.472580105	1	0	0	1748153	1192	Van Nuys - North Sherman Oaks			Moderate
LOS ANGELES	14322 W ALBERS ST	91401	2245009020	Low Residential	[Q]RD1.5-1	0	29	0.120736213	Residential - Single Family Residence	YES - Current	NO - Privately-Owned	Available	Not Used in Prior Housing Element	0	0.239180589	0	0.239180589	1	3*	3*	1748153	1187	Van Nuys - North Sherman Oaks			Moderate
LOS ANGELES	14328 W ALBERS ST	91401	2245009021	Low Residential	[Q]RD1.5-1	0	29	0.124084677	Residential - Single Family Residence	YES - Current	NO - Privately-Owned	Available	Not Used in Prior Housing Element	0	0.239180589	0	0.239180589	1	3*	3*	1748153	1186	Van Nuys - North Sherman Oaks			Moderate
LOS ANGELES	14339 W ALBERS ST	91401	2245009022	Low Medium II Residential	[Q]RD1.5-1	0	29	0.161824919	Residential - Five or More Units or Apartments (Any Combination) - 4 Stories or Less	YES - Current	NO - Privately-Owned	Available	Not Used in Prior Housing Element	0	0.042513512	0	0.042513512	6	0	0	1748149	1226	Van Nuys - North Sherman Oaks	Yes		Moderate
LOS ANGELES	14333 W ALBERS ST	91401	2245009023	Low Medium II Residential	[Q]RD1.5-1	0	29	0.161818767	Residential - Five or More Units or Apartments (Any Combination) - 4 Stories or Less	YES - Current	NO - Privately-Owned	Available	Not Used in Prior Housing Element	0	0.042513512	0	0.042513512	6	0	0	1748149	1227	Van Nuys - North Sherman Oaks	Yes		Moderate
LOS ANGELES	14334 W ALBERS ST	91401	2245009024	Low Medium II Residential	[Q]RD1.5-1	0	29	0.158179748	Residential - Three Units (Any Combination) - 4 Stories or Less	YES - Current	NO - Privately-Owned	Available	Not Used in Prior Housing Element	0	0.23240003	0	0.23240003	3	0	0	1748149	1229	Van Nuys - North Sherman Oaks	Yes		Moderate
LOS ANGELES			2245009025	Low Medium II Residential	RD1.5-1	0	29	0.003432918	Residential - Five or More Units or Apartments (Any Combination) - 4 Stories or Less - Vacant Land	YES - Current	NO - Privately-Owned	Available	Not Used in Prior Housing Element	0	0	0.100194514	0.100194514	0	0	0	1748149	1231	Van Nuys - North Sherman Oaks			Above Moderate
LOS ANGELES	14340 W ALBERS ST	91401	2245009026	Low Medium II Residential	[Q]RD1.5-1	0	29	0.158165825	Residential - Three Units (Any Combination) - 4 Stories or Less	YES - Current	NO - Privately-Owned	Available	Not Used in Prior Housing Element	0	0.256807745	0	0.256807745	3	0	0	1748149	1228	Van Nuys - North Sherman Oaks	Yes		Moderate
LOS ANGELES			2245009032	Low Medium II Residential	[Q]RD1.5-1	0	29	0.011653637	Residential - Single Family Residence - Vacant Land	YES - Current	NO - Privately-Owned	Available	Not Used in Prior Housing Element	0	0	0.104854381	0.104854381	0	0	0	1748153	1287	Van Nuys - North Sherman Oaks			Above Moderate
LOS ANGELES			2245009032	Low Medium II Residential	[Q]RD1.5-1	0	29	0.022317689	Residential - Single Family Residence - Vacant Land	YES - Current	NO - Privately-Owned	Available	Not Used in Prior Housing Element	0	0	0.104854381	0.104854381	0	0	0	1748153	1216	Van Nuys - North Sherman Oaks			Above Moderate
LOS ANGELES	14341 W CHANDLER BLVD	91401	2245009033	Low Medium II Residential	RD1.5-1	0	29	0.647012492	Residential - Five or More Units or Apartments (Any Combination) - 4 Stories or Less - Pool	YES - Current	NO - Privately-Owned	Available	Not Used in Prior Housing Element	0	0.097362142	0	0.097362142	23	0	0	172-5A151	9	Van Nuys - North Sherman Oaks	Yes		Moderate
LOS ANGELES	14314 W ALBERS ST	91401	2245009034	Low Residential	[Q]RD1.5-1	0	29	0.33780021	Residential - Single Family Residence	YES - Current	NO - Privately-Owned	Available	Not Used in Prior Housing Element	0	0.871039385	0	0.871039385	1	0	0	1748153	1188	Van Nuys - North Sherman Oaks			Moderate
LOS ANGELES			2245009034	Low Medium II Residential	RD1.5-1	0	29	0.063840596	Residential - Single Family Residence	YES - Current	NO - Privately-Owned	Available	Not Used in Prior Housing Element	0	0	0.118695033	0.118695033	1	1*	1*	1718153	37	Van Nuys - North Sherman Oaks			Above Moderate
LOS ANGELES	14315 W CHANDLER BLVD	91401	2245009035	Low Medium II Residential	RD1.5-1	0	29	0.517073066	Residential - Five or More Units or Apartments (Any Combination) - 4 Stories or Less - Pool	YES - Current	NO - Privately-Owned	Available	Not Used in Prior Housing Element	0	0.086396874	0	0.086396874	20	0	0	1718153	39	Van Nuys - North Sherman Oaks	Yes		Moderate
LOS ANGELES	5420 N SYLMAR AVE	91401	2245009BRK	Medium Residential	[Q]R3-1	0	54	1.301527621	Residential - Single Family Residence - Condominium	YES - Current	NO - Privately-Owned	Available	Not Used in Prior Housing Element	3.493231291	0	0	3.493231291	92	0	0	172-5A151	8	Van Nuys - North Sherman Oaks			Lower
LOS ANGELES	14422 W MARTHA ST	91401	2245010001	Low Medium II Residential	[Q]RD2-1	0	21	0.166137688	Residential - Three Units (Any Combination) - 4 Stories or Less	YES - Current	NO - Privately-Owned	Available	Not Used in Prior Housing Element	0	0.434379601	0	0.434379601	3	3*	3*	1748149	759	Van Nuys - North Sherman Oaks	Yes		Moderate
LOS ANGELES	14416 W MARTHA ST	91401	2245010002	Low Medium II Residential	[Q]RD2-1	0	21	0.167251474	Residential - Three Units (Any Combination) - 4 Stories or Less	YES - Current	NO - Privately-Owned	Available	Not Used in Prior Housing Element	0	0.434379601	0	0.434379601	3	3*	3*	1748149	760	Van Nuys - North Sherman Oaks	Yes		Moderate
LOS ANGELES	14410 W MARTHA ST	91401	2245010003	Low Medium II Residential	[Q]RD2-1	0	21	0.167255818	Residential - Three Units (Any Combination) - 4 Stories or Less	YES - Current	NO - Privately-Owned	Available	Not Used in Prior Housing Element	0	0.434379601	0	0.434379601	3	3*	3*	1748149	761	Van Nuys - North Sherman Oaks	Yes		Moderate
LOS ANGELES	14404 W MARTHA ST	91401	2245010004	Low Medium II Residential	[Q]RD2-1	0	21	0.156862763	Residential - Three Units (Any Combination) - 4 Stories or Less	YES - Current	NO - Privately-Owned	Available	Not Used in Prior Housing Element	0	0.434379601	0	0.434379601	3	3*	3*	1748149	762	Van Nuys - North Sherman Oaks	Yes		Moderate
LOS ANGELES			2245010009	Low Residential	R1-1	0	1 unit per lot	0.004591371	Residential - Single Family Residence - Vacant Land	YES - Current	NO - Privately-Owned	Available	Not Used in Prior Housing Element	0	0	0.104854381	0.104854381	0	0	0	1748153	744	Van Nuys - North Sherman Oaks			Above Moderate
LOS ANGELES			2245010012	Low Residential	R1-1	0	1 unit per lot	0.004591401	Residential - Single Family Residence - Vacant Land	YES - Current	NO - Privately-Owned	Available	Not Used in Prior Housing Element	0	0	0.104854381	0.104854381	0	0	0	1748153	745	Van Nuys - North Sherman Oaks			Above Moderate
LOS ANGELES			2245010012	Low Residential	R1-1	0	1 unit per lot	0.004591401	Residential - Single Family Residence - Vacant Land	YES - Current	NO - Privately-Owned	Available	Not Used in Prior Housing Element	0	0	0.104854381	0.104854381	0	0	0	1748153	746	Van Nuys - North Sherman Oaks			Above Moderate
LOS ANGELES			2245010014	Low Residential	R1-1	0	1 unit per lot	0.004591371	Residential - Single Family Residence - Vacant Land	YES - Current	NO - Privately-Owned	Available	Not Used in Prior Housing Element	0	0	0.104854381	0.104854381	0	0	0	1748153	747	Van Nuys - North Sherman Oaks			Above Moderate
LOS ANGELES	14303 W BURBANK BLVD	91401	2245010016	Medium Residential	[Q]R3-1	0	36	0.152908991	Residential - Three Units (Any Combination) - 4 Stories or Less	YES - Current	NO - Privately-Owned	Available	Not Used in Prior Housing Element	0	0	0.303636968	0.303636968	3	0	0	1748153	755	Van Nuys - North Sherman Oaks	Yes		Above Moderate
LOS ANGELES	14317 W BURBANK BLVD	91401	2245010018	Medium Residential	[Q]R3-1	0	36	0.154868164	Residential - Three Units (Any Combination) - 4 Stories or Less	YES - Current	NO - Privately-Owned	Available	Not Used in Prior Housing Element	0	0	0.303636968	0.303636968	3	0	0	1748153	753	Van Nuys - North Sherman Oaks	Yes		Above Moderate
LOS ANGELES	14321 W BURBANK BLVD	91401	2245010019	Medium Residential	[Q]R3-1	0	36	0.154868432	Residential - Three Units (Any Combination) - 4 Stories or Less	YES - Current	NO - Privately-Owned	Available	Not Used in Prior Housing Element	0	0	0.303636968	0.303636968	3	0	0	1748153	752	Van Nuys - North Sherman Oaks	Yes		Above Moderate
LOS ANGELES	14325 W BURBANK BLVD	91401	2245010031	Medium Residential	[Q]R3-1	0	36	0.152880265	Residential - Three Units (Any Combination) - 4 Stories or Less	YES - Current	NO - Privately-Owned	Available	Not Used in Prior Housing Element	0	0	0.303636968	0.303636968	3	0	0	1748153	751	Van Nuys - North Sherman Oaks	Yes		Above Moderate
LOS ANGELES	14401 W BURBANK BLVD	91401	2245010032	Neighborhood Office Commercial	CR-1VL	0	108	0.127118892	Commercial - Professional Building - Medical Dental Building - One Story	YES - Current	NO - Privately-Owned	Available	Used in Prior Housing Element - Non-Vacant	0.042076066	0	0	0.042076066	0	0	0	1748149	855	Van Nuys - North Sherman Oaks			Lower
LOS ANGELES	14407 W BURBANK BLVD	91401	2245010033	Neighborhood Office Commercial	C2-1VL	0	108	0.152097976	Commercial - Shopping Center (Neighborhood, Community) - One Story	YES - Current	NO - Privately-Owned	Available	Used in Prior Housing Element - Non-Vacant	0.100774359	0	0	0.100774359	0	0	0	1748149	853	Van Nuys - North Sherman Oaks			Lower
LOS ANGELES	14413 W BURBANK BLVD	91401	2245010033	Neighborhood Office Commercial	C2-1VL	0	108	0.152096391	Commercial - Shopping Center (Neighborhood, Community) - One Story	YES - Current	NO - Privately-Owned	Available	Used in Prior Housing Element - Non-Vacant	0.100774359	0	0	0.100774359	0	0	0	1748149	852	Van Nuys - North Sherman Oaks			Lower
LOS ANGELES	14419 W BURBANK BLVD	91401	2245010033	Neighborhood Office Commercial	C2-1VL	0	108	0.150121192	Commercial - Shopping Center (Neighborhood, Community) - One Story	YES - Current	NO - Privately-Owned	Available	Used in Prior Housing Element - Non-Vacant	0.100774359	0	0	0.100774359	0	0	0	1748149	851	Van Nuys - North Sherman Oaks			Lower
LOS ANGELES			2245010033	Neighborhood Office Commercial	C2-1VL	0	108	0.01451868	Commercial - Shopping Center (Neighborhood, Community) - One Story	YES - Current	NO - Privately-Owned	Available	Used in Prior Housing Element - Non-Vacant	0	0	0.006127582	0.006127582	0	0	0	1748149	854	Van Nuys - North Sherman Oaks			Above Moderate
LOS ANGELES	14358 W TIARA ST	91401	2245016001	Low Medium II Residential	[Q]RD2-1	0	21	0.155286166	Residential - Double, Duplex, or Two Units - 4 Stories or Less	YES - Current	NO - Privately-Owned	Available	Not Used in Prior Housing Element	0	0.475983167	0	0.475983167	2	3*	3*	177A151	197	Van Nuys - North Sherman Oaks	Yes		Moderate
LOS ANGELES	14352 W TIARA ST	91401	2245016002	Low Medium II Residential	[Q]RD2-1	0	21	0.155288467	Residential - Three Units (Any Combination) - 4 Stories or Less	YES - Current	NO - Privately-Owned	Available	Not Used in Prior Housing Element	0	0.022337732	0	0.022337732	1	3*	3*	177A151	198	Van Nuys - North Sherman Oaks	Yes		Moderate
LOS ANGELES	14346 W TIARA ST	91401	2245016003	Low Medium II Residential	[Q]RD2-1	0	21	0.155288467	Residential - Single Family Residence - Pool	YES - Current	NO - Privately-Owned	Available	Not Used in Prior Housing Element	0	0.358092213	0	0.358092213	1	3*	3*	177A151	199	Van Nuys - North Sherman Oaks			Moderate
LOS ANGELES	14342 W TIARA ST	91401	2245016004	Low Medium II Residential	[Q]RD2-1	0	21	0.155287135	Residential - Three Units (Any Combination) - 4 Stories or Less	YES - Current	NO - Privately-Owned	Available	Not Used in Prior Housing Element	0	0.069749424	0	0.069749424	3	3*	3*	177A151	200	Van Nuys - North Sherman Oaks	Yes		Moderate
LOS ANGELES	14338 W TIARA ST	91401	2245016005	Low Medium II Residential	[Q]RD2-1	0	21	0.155286981	Residential - Single Family Residence - Pool	YES - Current	NO - Privately-Owned	Available	Not Used in Prior Housing Element	0	0.358092213	0	0.358092213	1	3*	3*	177A151	201	Van Nuys - North Sherman Oaks			Moderate
LOS ANGELES	14334 W TIARA ST	91401	2245016006	Low Medium II Residential	[Q]RD2-1	0	21	0.153503826	Residential - Single Family Residence	YES - Current	NO - Privately-Owned	Available	Not Used in Prior Housing Element	0	0.358092213	0	0.358092213	1	3*	3*	177B153	998	Van Nuys - North Sherman Oaks			Moderate
LOS ANGELES	14324 3/4 W TIARA ST	91401	2245016007	Low Medium II Residential	[Q]RD2-1	0	21	0.154951233	Residential - Three Units (Any Combination) - 4 Stories or Less	YES - Current	NO - Privately-Owned	Available	Not Used in Prior Housing Element	0	0.189717239	0	0.189717239	3	3*	3*	177B153	999	Van Nuys - North Sherman Oaks	Yes		Moderate
LOS ANGELES	14302 W TIARA ST	91401	2245016012	Low Medium II Residential	[Q]RD2-1	0	21	0.156250292	Residential - Single Family Residence	YES - Current	NO - Privately-Owned	Available	Not Used in Prior Housing Element	0	0.358092213	0	0.358092213	1	3*	3*	177B153	1004	Van Nuys - North Sherman Oaks			Moderate
LOS ANGELES	14362 W OXNARD ST	91401	2245017001	Commercial Manufacturing	CM-1	0	54	0.144787275	Industrial - Light Manufacturing - One Story	YES - Current	NO - Privately-Owned	Available	Not Used in Prior Housing Element	0.064412689	0	0	0.064412689	1	0	0	177A151	105	Van Nuys - North Sherman Oaks			Lower
LOS ANGELES	14350 W OXNARD ST	91401	2245017003	Commercial Manufacturing	CM-1	0	54	0.144789717	Commercial - Store Combination - Store and Residential Combination - One Story	YES - Current	NO - Privately-Owned	Available	Not Used in Prior Housing Element	0	0	0.034439272	0.034439272	0	0	0	177A151	106	Van Nuys - North Sherman Oaks	Yes		Above Moderate
LOS ANGELES	14348 W OXNARD ST	91401	2245017004	Commercial Manufacturing	CM-1	0	54	0.144789751	Commercial - Auto, Recreation Equipment, Construction Equipment Sales and Service - Auto Body Repair Shop - One Story	YES - Current	NO - Privately-Owned	Available	Not Used in Prior Housing Element	0.054832488	0	0	0.054832488	1	0	0	177A151	107	Van Nuys - North Sherman Oaks			Lower
LOS ANGELES	14318 W OXNARD ST	91401	2245017010	Commercial Manufacturing	CM-1	0	54	0.145453646	Industrial - Light Manufacturing - One Story	YES - Current	NO - Privately-Owned	Available	Not Used in Prior Housing Element	0.171723008	0	0	0.171723008	0	0	0	177B153	892	Van Nuys - North Sherman Oaks			Lower
LOS ANGELES	14310 W OXNARD ST	91401	2245017011	Commercial Manufacturing	CM-1	0	54	0.145492056	Commercial - Auto, Recreation Equipment, Construction Equipment Sales and Service - Auto Body Repair Shop - One Story	YES - Current	NO - Privately-Owned	Available	Not Used in Prior Housing Element	0.04851048	0	0	0.04851048	0	0	0	177B153	894	Van Nuys - North Sherman Oaks			Lower
LOS ANGELES	14306 W OXNARD ST	91401	2245017012	Commercial Manufacturing	CM-1	0	54	0.145533141	Commercial - Auto, Recreation Equipment, Construction Equipment Sales and Service - Auto Body Repair Shop - One Story	YES - Current	NO - Privately-Owned	Available	Not Used in Prior Housing Element	0.04851048	0	0	0.04851048	0	0	0	177B153	895	Van Nuys - North Sherman Oaks			Lower
LOS ANGELES	14300 W OXNARD ST	91401	2245017013	Commercial Manufacturing	CM-1	0	54	0.14783535	Commercial - Store Combination - Store and Residential Combination - One Story	YES - Current	NO - Privately-Owned	Available	Not Used in Prior Housing Element	0.007464885	0	0	0.007464885	8	0	0	177B153	857	Van Nuys - North Sherman Oaks			Lower
LOS ANGELES	14303 W TIARA ST	91401	2245017014	Low Medium II Residential	[Q]RD2-1	0	21	0.158503503	Residential - Single Family Residence	YES - Current	NO - Privately-Owned	Available	Not Used in Prior Housing Element	0	0.358092213	0	0.358092213	1	3*	3*	177B153	933	Van Nuys - North Sherman Oaks			Moderate
LOS ANGELES	14313 W TIARA ST	91401	2245017016	Low Medium II Residential	[Q]RD2-1	0	21	0.158510618	Residential - Single Family Residence	YES - Current	NO - Privately-Owned	Available	Not Used in Prior Housing Element	0	0.358092213	0	0.358092213	1	3*	3*	177B153	931	Van Nuys - North Sherman Oaks			Moderate
LOS ANGELES	14321 W TIARA ST	91401	2245017018	Low Medium II Residential	[Q]RD2-1	0	21	0.158509554	Residential - Three Units (Any Combination) - 4 Stories or Less	YES - Current	NO - Privately-Owned	Available	Not Used in Prior Housing Element	0	0.122582817	0	0.122582817	3	3*	3*	177B153	929	Van Nuys - North Sherman Oaks	Yes		Moderate
LOS ANGELES	14333 W TIARA ST	91401	2245017020	Low Medium II Residential	[Q]RD2-1	0	21	0.159840258	Residential - Single Family Residence	YES - Current	NO - Privately-Owned	Available	Not Used in Prior Housing Element	0	0.358092213	0	0.358092213	1	3*	3*	177B153	927	Van Nuys - North Sherman Oaks			Moderate
LOS ANGELES	14343 W TIARA ST	91401	2245017022	Low Medium II Residential	[Q]RD2-1	0	21	0.158563889	Residential - Three Units (Any Combination) - 4 Stories or Less	YES - Current	NO - Privately-Owned	Available	Not Used in Prior Housing Element	0	0.018148009	0	0.018148009	3	3*	3*	177A151	158	Van Nuys - North Sherman Oaks	Yes		Moderate
LOS ANGELES	14347 W TIARA ST	91401	2245017023	Low Medium II Residential	[Q]RD2-1	0	21	0.158563527	Residential - Double, Duplex, or Two Units - 4 Stories or Less	YES - Current	NO - Privately-Owned	Available	Not Used in Prior Housing Element	0	0.031864364	0	0.031864364	2	3*	3*	177A151	157	Van Nuys - North Sherman Oaks	Yes		Moderate

LOS ANGELES	14353 W TIARA ST	91401	2245017024	Low Medium II Residential	[Q]RD2-1	0	21	0.158564161	Residential - Single Family Residence	YES - Current	NO - Privately-Owned	Available	Not Used in Prior Housing Element	0	0.295358634	0	0.295358634	1	3*	3*	177A151	156	Van Nuys - North Sherman Oaks							Moderate
LOS ANGELES	14359 W TIARA ST	91401	2245017025	Low Medium II Residential	[Q]RD2-1	0	21	0.158562452	Residential - Single Family Residence	YES - Current	NO - Privately-Owned	Available	Not Used in Prior Housing Element	0	0.295358634	0	0.295358634	1	3*	3*	177A151	155	Van Nuys - North Sherman Oaks							Moderate
LOS ANGELES	14363 W TIARA ST	91401	2245017026	Low Medium II Residential	[Q]RD1.5-1	0	29	0.158561372	Residential - Single Family Residence	YES - Current	NO - Privately-Owned	Available	Not Used in Prior Housing Element	0	0.660028541	0	0.660028541	1	0	0	177A151	154	Van Nuys - North Sherman Oaks							Moderate
LOS ANGELES	14326 W OXNARD ST	91401	2245017028	Commercial Manufacturing	CM-1	0	54	0.14428381	Commercial - Auto, Recreation Equipment, Construction Equipment Sales and Service - Auto Body Repair Shop - One Story	YES - Current	NO - Privately-Owned	Available	Not Used in Prior Housing Element	0.01826174	0	0	0.01826174	1	0	0	177B153	910	Van Nuys - North Sherman Oaks							Lower
LOS ANGELES	14328 W OXNARD ST	91401	2245017028	Commercial Manufacturing	CM-1	0	54	0.144285599	Commercial - Auto, Recreation Equipment, Construction Equipment Sales and Service - Auto Body Repair Shop - One Story	YES - Current	NO - Privately-Owned	Available	Not Used in Prior Housing Element	0.01826174	0	0	0.01826174	1	0	0	177B153	908	Van Nuys - North Sherman Oaks							Lower
LOS ANGELES	14336 W OXNARD ST	91401	2245017029	Commercial Manufacturing	CM-1	0	54	0.144791918	Commercial - Auto, Recreation Equipment, Construction Equipment Sales and Service - Auto Body Repair Shop - One Story	YES - Current	NO - Privately-Owned	Available	Not Used in Prior Housing Element	0.058581549	0	0	0.058581549	1	0	0	177A151	109	Van Nuys - North Sherman Oaks							Lower
LOS ANGELES	14340 W OXNARD ST	91401	2245017029	Commercial Manufacturing	CM-1	0	54	0.144790469	Commercial - Auto, Recreation Equipment, Construction Equipment Sales and Service - Auto Body Repair Shop - One Story	YES - Current	NO - Privately-Owned	Available	Not Used in Prior Housing Element	0.058581549	0	0	0.058581549	1	0	0	177A151	108	Van Nuys - North Sherman Oaks							Lower
LOS ANGELES	14358 W OXNARD ST	91401	2245017030	Commercial Manufacturing	CM-1	0	54	0.143641372	Commercial - Auto, Recreation Equipment, Construction Equipment Sales and Service - Auto Body Repair Shop - One Story	YES - Current	NO - Privately-Owned	Available	Not Used in Prior Housing Element	0.019594309	0	0	0.019594309	0	0	0	177A151	124	Van Nuys - North Sherman Oaks							Lower
LOS ANGELES	14332 W OXNARD ST	91401	2245017031	Commercial Manufacturing	CM-1	0	54	0.145226184	Commercial - Auto, Recreation Equipment, Construction Equipment Sales and Service - Auto Body Repair Shop - One Story	YES - Current	NO - Privately-Owned	Available	Not Used in Prior Housing Element	0.019594309	0	0	0.019594309	0	0	0	177B153	907	Van Nuys - North Sherman Oaks							Lower
LOS ANGELES	14248 W OXNARD ST	91401	2245018003	Commercial Manufacturing	CM-1VL	0	54	0.153436141	Commercial - Store Combination - Store and Residential Combination - One Story	YES - Current	NO - Privately-Owned	Available	Not Used in Prior Housing Element	0.116813529	0	0	0.116813529	3	0	0	177B153	858	Van Nuys - North Sherman Oaks							Lower
LOS ANGELES	14222 W OXNARD ST	91401	2245018008	Commercial Manufacturing	CM-1VL	0	54	0.150063084	Commercial - Auto, Recreation Equipment, Construction Equipment Sales and Service - Auto Body Repair Shop - One Story	YES - Current	NO - Privately-Owned	Available	Not Used in Prior Housing Element	0.069305009	0	0	0.069305009	0	0	0	177B153	886	Van Nuys - North Sherman Oaks							Lower
LOS ANGELES	14218 W OXNARD ST	91401	2245018009	Commercial Manufacturing	CM-1VL	0	54	0.153452455	Industrial - Light Manufacturing - One Story	YES - Current	NO - Privately-Owned	Available	Not Used in Prior Housing Element	0.190262993	0	0	0.190262993	0	0	0	177B153	861	Van Nuys - North Sherman Oaks							Lower
LOS ANGELES	14212 W OXNARD ST	91401	2245018010	Commercial Manufacturing	CM-1VL	0	54	0.150045867	Industrial - Light Manufacturing - One Story	YES - Current	NO - Privately-Owned	Available	Not Used in Prior Housing Element	0.025316295	0	0	0.025316295	0	0	0	177B153	889	Van Nuys - North Sherman Oaks							Lower
LOS ANGELES	14208 W OXNARD ST	91401	2245018011	Commercial Manufacturing	CM-1VL	0	54	0.153457374	Commercial - Auto, Recreation Equipment, Construction Equipment Sales and Service - Auto Body Repair Shop - One Story	YES - Current	NO - Privately-Owned	Available	Not Used in Prior Housing Element	0.070309288	0	0	0.070309288	0	0	0	177B153	862	Van Nuys - North Sherman Oaks							Lower
LOS ANGELES	14202 W OXNARD ST	91401	2245018012	Commercial Manufacturing	CM-1VL	0	54	0.151485612	Residential - Single Family Residence	YES - Current	NO - Privately-Owned	Available	Not Used in Prior Housing Element	0.888531411	0	0	0.888531411	1	0	0	177B153	863	Van Nuys - North Sherman Oaks							Lower
LOS ANGELES	14203 W TIARA ST	91401	2245018013	Low Medium II Residential	[Q]RD2-1	0	21	0.151548041	Residential - Three Units (Any Combination) - 4 Stories or Less	YES - Current	NO - Privately-Owned	Available	Not Used in Prior Housing Element	0	0.434379601	0	0.434379601	3	3*	3*	177B153	945	Van Nuys - North Sherman Oaks		Yes					Moderate
LOS ANGELES	14209 W TIARA ST	91401	2245018014	Low Medium II Residential	[Q]RD2-1	0	21	0.152658957	Residential - Single Family Residence	YES - Current	NO - Privately-Owned	Available	Not Used in Prior Housing Element	0	0.358092213	0	0.358092213	1	3*	3*	177B153	944	Van Nuys - North Sherman Oaks							Moderate
LOS ANGELES	14215 W TIARA ST	91401	2245018015	Low Medium II Residential	[Q]RD2-1	0	21	0.152658957	Residential - Double, Duplex, or Two Units - 4 Stories or Less	YES - Current	NO - Privately-Owned	Available	Not Used in Prior Housing Element	0	0.475983167	0	0.475983167	2	3*	3*	177B153	943	Van Nuys - North Sherman Oaks		Yes					Moderate
LOS ANGELES	14217 W TIARA ST	91401	2245018016	Low Medium II Residential	[Q]RD2-1	0	21	0.152658965	Residential - Single Family Residence	YES - Current	NO - Privately-Owned	Available	Not Used in Prior Housing Element	0	0.154803157	0	0.154803157	1	3*	3*	177B153	942	Van Nuys - North Sherman Oaks							Moderate
LOS ANGELES	14225 W TIARA ST	91401	2245018017	Low Medium II Residential	[Q]RD2-1	0	21	0.152658957	Residential - Single Family Residence	YES - Current	NO - Privately-Owned	Available	Not Used in Prior Housing Element	0	0.358092213	0	0.358092213	1	3*	3*	177B153	941	Van Nuys - North Sherman Oaks							Moderate
LOS ANGELES	14229 W TIARA ST	91401	2245018018	Low Medium II Residential	[Q]RD2-1	0	21	0.152658957	Residential - Single Family Residence	YES - Current	NO - Privately-Owned	Available	Not Used in Prior Housing Element	0	0.358092213	0	0.358092213	1	3*	3*	177B153	940	Van Nuys - North Sherman Oaks							Moderate
LOS ANGELES	14235 W TIARA ST	91401	2245018019	Low Medium II Residential	[Q]RD2-1	0	21	0.152658957	Residential - Three Units (Any Combination) - 4 Stories or Less	YES - Current	NO - Privately-Owned	Available	Not Used in Prior Housing Element	0	0.358092213	0	0.358092213	1	3*	3*	177B153	939	Van Nuys - North Sherman Oaks							Moderate
LOS ANGELES	14239 W TIARA ST	91401	2245018020	Low Medium II Residential	[Q]RD2-1	0	21	0.152659913	Residential - Single Family Residence	YES - Current	NO - Privately-Owned	Available	Not Used in Prior Housing Element	0	0.358092213	0	0.358092213	1	3*	3*	177B153	938	Van Nuys - North Sherman Oaks							Moderate
LOS ANGELES	14245 W TIARA ST	91401	2245018021	Low Medium II Residential	[Q]RD2-1	0	21	0.152658012	Residential - Single Family Residence	YES - Current	NO - Privately-Owned	Available	Not Used in Prior Housing Element	0	0.358092213	0	0.358092213	1	3*	3*	177B153	937	Van Nuys - North Sherman Oaks							Moderate
LOS ANGELES	14249 W TIARA ST	91401	2245018022	Low Medium II Residential	[Q]RD2-1	0	21	0.152660866	Residential - Single Family Residence	YES - Current	NO - Privately-Owned	Available	Not Used in Prior Housing Element	0	0.358092213	0	0.358092213	1	3*	3*	177B153	936	Van Nuys - North Sherman Oaks							Moderate
LOS ANGELES	14255 W TIARA ST	91401	2245018023	Low Medium II Residential	[Q]RD2-1	0	21	0.152658004	Residential - Single Family Residence	YES - Current	NO - Privately-Owned	Available	Not Used in Prior Housing Element	0	0.358092213	0	0.358092213	1	3*	3*	177B153	935	Van Nuys - North Sherman Oaks							Moderate
LOS ANGELES	14254 W OXNARD ST	91401	2245018025	Commercial Manufacturing	CM-1VL	0	54	0.150114155	Commercial - Auto, Recreation Equipment, Construction Equipment Sales and Service - Auto Body Repair Shop - One Story	YES - Current	NO - Privately-Owned	Available	Not Used in Prior Housing Element	0.065129902	0	0	0.065129902	1	0	0	177B153	885	Van Nuys - North Sherman Oaks							Lower
LOS ANGELES	14258 W OXNARD ST	91401	2245018025	Commercial Manufacturing	CM-1VL	0	54	0.142149671	Commercial - Auto, Recreation Equipment, Construction Equipment Sales and Service - Auto Body Repair Shop - One Story	YES - Current	NO - Privately-Owned	Available	Not Used in Prior Housing Element	0.058809614	0	0	0.058809614	1	0	0	177B153	884	Van Nuys - North Sherman Oaks							Lower
LOS ANGELES	14236 W OXNARD ST	91401	2245018028	Commercial Manufacturing	CM-1VL	0	54	0.149998679	Commercial - Auto, Recreation Equipment, Construction Equipment Sales and Service - Auto Body Repair Shop - One Story	YES - Current	NO - Privately-Owned	Available	Not Used in Prior Housing Element	0.021678487	0	0	0.021678487	0	0	0	177B153	888	Van Nuys - North Sherman Oaks							Lower
LOS ANGELES	14242 W OXNARD ST	91401	2245018028	Commercial Manufacturing	CM-1VL	0	54	0.149994871	Commercial - Auto, Recreation Equipment, Construction Equipment Sales and Service - Auto Body Repair Shop - One Story	YES - Current	NO - Privately-Owned	Available	Not Used in Prior Housing Element	0.021678487	0	0	0.021678487	0	0	0	177B153	887	Van Nuys - North Sherman Oaks							Lower
LOS ANGELES	14232 W OXNARD ST	91401	2245018029	Commercial Manufacturing	CM-1VL	0	54	0.150001189	Commercial - Auto, Recreation Equipment, Construction Equipment Sales and Service - Auto Body Repair Shop - One Story	YES - Current	NO - Privately-Owned	Available	Not Used in Prior Housing Element	0.019416295	0	0	0.019416295	1	0	0	177B153	859	Van Nuys - North Sherman Oaks							Lower
LOS ANGELES	14228 W OXNARD ST	91401	2245018030	Commercial Manufacturing	CM-1VL	0	54	0.150033425	Commercial - Parking Lot (Commercial Use Property) - Lots - Patron or Employee - One Story	YES - Current	NO - Privately-Owned	Available	Not Used in Prior Housing Element	0.129006918	0	0	0.129006918	0	0	0	177B153	860	Van Nuys - North Sherman Oaks							Lower
LOS ANGELES	14258 W TIARA ST	91401	2245019001	Low Medium II Residential	[Q]RD2-1	0	21	0.153856146	Residential - Double, Duplex, or Two Units - 4 Stories or Less	YES - Current	NO - Privately-Owned	Available	Not Used in Prior Housing Element	0	0.475983167	0	0.475983167	2	3*	3*	177B153	1005	Van Nuys - North Sherman Oaks		Yes					Moderate
LOS ANGELES	14254 W TIARA ST	91401	2245019002	Low Medium II Residential	[Q]RD2-1	0	21	0.15497299	Residential - Single Family Residence	YES - Current	NO - Privately-Owned	Available	Not Used in Prior Housing Element	0	0.154803157	0	0.154803157	1	3*	3*	177B153	1006	Van Nuys - North Sherman Oaks							Moderate
LOS ANGELES	14248 W TIARA ST	91401	2245019003	Low Medium II Residential	[Q]RD2-1	0	21	0.154981598	Residential - Three Units (Any Combination) - 4 Stories or Less	YES - Current	NO - Privately-Owned	Available	Not Used in Prior Housing Element	0	0.434379601	0	0.434379601	3	3*	3*	177B153	1007	Van Nuys - North Sherman Oaks		Yes					Moderate
LOS ANGELES	14242 W TIARA ST	91401	2245019004	Low Medium II Residential	[Q]RD2-1	0	21	0.154990812	Residential - Single Family Residence	YES - Current	NO - Privately-Owned	Available	Not Used in Prior Housing Element	0	0.358092213	0	0.358092213	1	3*	3*	177B153	1008	Van Nuys - North Sherman Oaks							Moderate
LOS ANGELES	14238 W TIARA ST	91401	2245019005	Low Medium II Residential	[Q]RD2-1	0	21	0.154998816	Residential - Double, Duplex, or Two Units - 4 Stories or Less	YES - Current	NO - Privately-Owned	Available	Not Used in Prior Housing Element	0	0.209048492	0	0.209048492	2	3*	3*	177B153	1009	Van Nuys - North Sherman Oaks		Yes					Moderate
LOS ANGELES	14232 W TIARA ST	91401	2245019006	Low Medium II Residential	[Q]RD2-1	0	21	0.155007779	Residential - Single Family Residence - Pool and Misc.	YES - Current	NO - Privately-Owned	Available	Not Used in Prior Housing Element	0	0.154803157	0	0.154803157	1	3*	3*	177B153	1010	Van Nuys - North Sherman Oaks							Moderate
LOS ANGELES	14218 W TIARA ST	91401	2245019009	Low Medium II Residential	[Q]RD2-1	0	21	0.155033605	Residential - Single Family Residence	YES - Current	NO - Privately-Owned	Available	Not Used in Prior Housing Element	0	0.358092213	0	0.358092213	1	3*	3*	177B153	1013	Van Nuys - North Sherman Oaks							Moderate
LOS ANGELES	14212 W TIARA ST	91401	2245019010	Low Medium II Residential	[Q]RD2-1	0	21	0.155042214	Residential - Three Units (Any Combination) - 4 Stories or Less	YES - Current	NO - Privately-Owned	Available	Not Used in Prior Housing Element	0	0.434379601	0	0.434379601	3	3*	3*	177B153	1014	Van Nuys - North Sherman Oaks		Yes					Moderate
LOS ANGELES	14208 W TIARA ST	91401	2245019011	Low Medium II Residential	[Q]RD2-1	0	21	0.155051185	Residential - Single Family Residence	YES - Current	NO - Privately-Owned	Available	Not Used in Prior Housing Element	0	0.358092213	0	0.358092213	1	3*	3*	177B153	1015	Van Nuys - North Sherman Oaks							Moderate
LOS ANGELES	5919 N CALHOUN AVE	91401	2245019012	Low Medium II Residential	[Q]RD2-1	0	21	0.153942126	Residential - Double, Duplex, or Two Units - 4 Stories or Less	YES - Current	NO - Privately-Owned	Available	Not Used in Prior Housing Element	0	0.475983167	0	0.475983167	2	3*	3*	177B153	1016	Van Nuys - North Sherman Oaks		Yes					Moderate
LOS ANGELES	14205 W BURBANK BLVD	91401	2245022029	Medium Residential	[Q]R3-1	0	54	0.149548597	Residential - Five or More Units or Apartments (Any Combination) - 4 Stories or Less	YES - Current	NO - Privately-Owned	Available	Not Used in Prior Housing Element	0	0	0.098608238	0.098608238	7	0	0	174B153	769	Van Nuys - North Sherman Oaks		Yes					Above Moderate
LOS ANGELES	14215 W BURBANK BLVD	91401	2245022031	Medium Residential	[Q]R3-1	0	54	0.162620247	Residential - Five or More Units or Apartments (Any Combination) - 4 Stories or Less	YES - Current	NO - Privately-Owned	Available	Not Used in Prior Housing Element	0	0	0.070212279	0.070212279	7	0	0	174B153	767	Van Nuys - North Sherman Oaks		Yes					Above Moderate
LOS ANGELES	14221 W BURBANK BLVD	91401	2245022032	Medium Residential	[Q]R3-1	0	54	0.162659891	Residential - Five or More Units or Apartments (Any Combination) - 4 Stories or Less	YES - Current	NO - Privately-Owned	Available	Not Used in Prior Housing Element	0.052562457	0	0	0.052562457	7	0	0	174B153	766	Van Nuys - North Sherman Oaks							Lower
LOS ANGELES	14225 W BURBANK BLVD	91401	2245022033	Medium Residential	[Q]R3-1	0	54	0.149530451	Residential - Five or More Units or Apartments (Any Combination) - 4 Stories or Less	YES - Current	NO - Privately-Owned	Available	Not Used in Prior Housing Element	0	0	0.111338866	0.111338866	8	0	0	174B153	765	Van Nuys - North Sherman Oaks		Yes					Above Moderate
LOS ANGELES	14249 W BURBANK BLVD	91401	2245022036	Medium Residential	[Q]R3-1	0	36	0.162659101	Residential - Four Units (Any Combination) - 4 Stories or Less	YES - Current	NO - Privately-Owned	Available	Not Used in Prior Housing Element	0	0	0.027294939	0.027294939	4	0	0	174B153	762	Van Nuys - North Sherman Oaks		Yes					Above Moderate
LOS ANGELES	14259 W BURBANK BLVD	91401	2245022054	Medium Residential	[Q]R3-1	0	36	0.14424469	Residential - Five or More Units or Apartments (Any Combination) - 4 Stories or Less	YES - Current	NO - Privately-Owned	Available	Not Used in Prior Housing Element	0.046167254	0	0	0.046167254	6	0	0	174B153	760	Van Nuys - North Sherman Oaks							Lower
LOS ANGELES	14254 W BURBANK BLVD	91401	2245023003	Medium Residential	R3-1	0	54	0.252486207	Residential - Five or More Units or Apartments (Any Combination) - 4 Stories or Less - Pool	YES - Current	NO - Privately-Owned	Available	Not Used in Prior Housing Element	0	0	0.122971728	0.122971728	12	0	0	174B153	802	Van Nuys - North Sherman Oaks		Yes					Above Moderate
LOS ANGELES	14236 W BURBANK BLVD	91401	2245023029	Medium Residential	R3-1, (Q)R3-1	0	54	0.449041218	Residential - Five or More Units or Apartments (Any Combination) - 4 Stories or Less	YES - Current	NO - Privately-Owned	Available	Not Used in Prior Housing Element	0	0	0.055279242	0.055279242	25	0	0	174B153	805	Van Nuys - North Sherman Oaks		Yes					Above Moderate
LOS ANGELES	14200 W BURBANK BLVD	91401	2245023047	Medium Residential	R3-1	0	54	0.146268492	Residential - Three Units (Any Combination) - 4 Stories or Less	YES - Current	NO - Privately-Owned	Available	Not Used in Prior Housing Element	0	0	0.441203403	0.441203403	3	0	0	174B153	808	Van Nuys - North Sherman Oaks		Yes					Above Moderate
LOS ANGELES	5545 N CALHOUN AVE	91401	2245023048	Medium Residential	R3-1	0	54	0.148236728	Residential - Single Family Residence	YES - Current	NO - Privately-Owned	Available	Used in Prior Housing Element - Non-Vacant	0.778013802	0	0	0.778013802	1	0	0	174B153	853	Van Nuys - North Sherman Oaks							Lower
LOS ANGELES	5541 N CALHOUN AVE	91401	2245023049	Medium Residential	R3-1	0	54	0.1368239	Residential - Single Family Residence	YES - Current	NO - Privately-Owned	Available	Used in Prior Housing Element - Non-Vacant	0.772017813	0	0	0.772017813	1	0	0	174B153	861	Van Nuys - North Sherman Oaks							Lower
LOS ANGELES	14248 W BURBANK BLVD	91401	2245023RRK	Medium Residential	R3-1	0	54	0.46305815	Residential - Single Family Residence - Condominium	YES - Current	NO - Privately-Owned	Available	Not Used in Prior Housing Element	0.097093177	0	0	0.097093177	26	0	0	174B153	1350	Van Nuys - North Sherman Oaks							Lower
LOS ANGELES	14134 W BURBANK BLVD	91401	2245026019	Medium Residential	R3-1	0	54	0.363893392	Residential - Five or More Units or Apartments (Any Combination) - 4 Stories or Less - Pool	YES - Current	NO - Privately-Owned	Available	Not Used in Prior Housing Element	0	0	0.138766766	0.138766766	17	0	0	174B153	811	Van Nuys - North Sherman Oaks		Yes					Above Moderate
LOS ANGELES	14124 W BURBANK BLVD	91401	2245026022	Medium Residential	R3-1	0	54	0.268731884	Residential - Five or More Units or Apartments (Any Combination) - 4 Stories or Less	YES - Current	NO - Privately-Owned	Available	Not Used in Prior Housing Element	0.066230437	0	0	0.066230437	14	0	0	174B153	812	Van Nuys - North Sherman Oaks							Lower
LOS ANGELES	5551 N HAZELTINE AVE	91401	2245026027	Low Medium II Residential	[Q]RD2-1	0	21	0.189459673	Residential - Four Units (Any Combination) - 4 Stories or Less	YES - Current	NO - Privately-Owned	Available	Not Used in Prior Housing Element	0	0.153503311	0	0.153503311	4	0	0	174B153	857	Van Nuys - North Sherman Oaks		Yes					Moderate
LOS ANGELES	5545 N HAZELTINE AVE	91401	2245026028	Low Medium I Residential	[Q]R3-1	0	14	0.348676782	Residential - Single Family Residence - Therapy Pool (Spa)	YES - Current	NO - Privately-Owned	Available	Not Used in Prior Housing Element	0	0.48530671	0	0.48530671	1	0	0	174B153	885	Van Nuys - North Sherman Oaks							Moderate
LOS ANGELES	14158 W BURBANK BLVD	91401	2245026037	Medium Residential	R3-1	0	54	0.219973518	Residential - Single Family Residence	YES - Current	NO - Privately-Owned	Available	Used in Prior Housing Element - Non-Vacant	1.025446242	0	0	1.025446242	1	0	0	174B153	809	Van Nuys - North Sherman Oaks							Lower
LOS ANGELES	14106 W BURBANK BLVD	91401	2245026065	Neighborhood Office Commercial	[Q]C1.5-1VL	0	108	0.111745475	Commercial - Service Station - Full Service - No Additional Services	YES - Current	NO - Privately-Owned	Available	Not Used in Prior Housing Element	0.08200084	0	0	0.08200084	0	0	0	174B153	816	Van Nuys - North Sherman Oaks							Lower
LOS ANGELES	14108 W BURBANK BLVD	91401	2245026065	Neighborhood Office Commercial	[Q]C1.5-1VL	0	108	0.126403097	Commercial - Service Station - Full Service - No Additional Services	YES - Current	NO - Privately-Owned	Available	Not Used in Prior Housing Element	0.08729715	0	0	0.08729715	0	0	0	174B153	815	Van Nuys - North Sherman Oaks							Lower
LOS ANGELES	14112 W BURBANK BLVD	91401	2245026065	Neighborhood Office Commercial	[Q]C1.5-1VL	0	108	0.126416505	Commercial - Service Station - Full Service - No Additional Services	YES - Current	NO - Privately-Owned	Available	Not Used in Prior Housing Element	0.08729715	0	0	0.08729715	0	0	0	174B153	814	Van Nuys - North Sherman Oaks							Lower
LOS ANGELES			2245026901	Low Residential	R1-1	0	1 unit per lot	0.001449982	Miscellaneous - Government Owned Property	YES - Current	YES - City-Owned	Available	Not Used in Prior Housing Element	0	0	0.002029203	0.002029203	0	0	0	174B153	1068	Van Nuys - North Sherman Oaks							Above Moderate
LOS ANGELES	14144 W BURBANK BLVD	91401	2245026RRK	Medium Residential	R3-1	0	54	0.340963445	Residential - Single Family Residence - Condo Conversion	YES - Current	NO - Privately-Owned	Available	Not Used in Prior Housing Element	0	0	0.076148428	0.076148428	12	0	0	174B153	810	Van Nuys - North Sherman Oaks		Yes					Above Moderate
LOS ANGELES	5617 N HAZELTINE AVE	91401	2245027030	Medium Residential	[Q]R3-1	0	54	0.121396472	Residential - Single Family Residence - Guesthouse	YES - Current	NO - Privately-Owned	Available	Not Used in Prior Housing Element	0	0	0.426305044	0.426305044	1	0	0	174B153	734	Van Nuys - North Sherman Oaks		Yes					Above Moderate
LOS ANGELES	14139 W BURBANK BLVD	91401	2245027035	Medium Residential	[Q]R3-1	0	36	0.149691187	Residential - Three Units (Any Combination) - 4 Stories or Less	YES - Current	NO - Privately-Owned	Available	Not Used in Prior Housing Element	0	0	0.133082861	0.133082861	3	0	0	174B153	774	Van Nuys - North Sherman Oaks		Yes					Above Moderate
LOS ANGELES	14151 W BURBANK BLVD	91401	2245027038	Medium Residential	[Q]R3-1	0	36	0.162659457	Residential - Three Units (Any Combination) - 4 Stories or Less	YES - Current	NO - Privately-Owned	Available	Not Used in Prior Housing Element	0	0	0.23240003	0.23240003	3	0	0	174B153	771	Van Nuys - North Sherman Oaks		Yes					Above Moderate
LOS ANGELES	5606 N CALHOUN AVE	91401	2245027039	Medium Residential	[Q]R3-1	0	36	0.14953221	Residential - Five or More Units or Apartments (Any Combination) - 4 Stories or Less	YES - Current	NO - Privately-Owned	Available	Not Used in Prior Housing Element	0	0	0.065793175	0.065793175	7	0	0	174B153	770	Van Nuys - North Sherman Oaks		Yes					Above Moderate
LOS ANGELES	14103 W BURBANK BLVD	91401	2245027040	Neighborhood Office Commercial	[Q]C1.5-1VL	0	108	0.131203484	Commercial - Store - One Story	YES - Current	NO - Privately-Owned	Available	Not Used in Prior Housing Element	0.021292864	0	0	0.021292864	7	0	0	174B153	779	Van Nuys - North Sherman Oaks							Lower
LOS ANGELES	14113 W BURBANK BLVD	91401	2245027040	Neighborhood Office Commercial	[Q]C1.5-1VL	0	108	0.126258981	Commercial - Store - One Story	YES - Current	NO - Privately-Owned	Available	Not Used in Prior Housing Element	0.021490125	0	0	0.021490125	7	0	0	174B153	778	Van Nuys - North Sherman Oaks							Lower
LOS ANGELES	14115 W BURBANK BLVD	91401	2245027040	Neighborhood Office Commercial	[Q]C1.5-1VL	0	108	0.126260128	Commercial - Store - One Story	YES - Current	NO - Privately-Owned	Available	Not Used in Prior Housing Element	0.021490125	0	0	0.021490125	7	0	0	174B153	777	Van Nuys - North Sherman Oaks							Lower
LOS ANGELES	5759 N HAZELTINE AVE	91401	2245028028	Low Medium II Residential	[Q]RD1.5-1	0	29	0.120597205	Residential - Double, Duplex, or Two Units - 4 Stories or Less	YES - Current	NO - Privately-Owned	Available	Not Used in Prior Housing Element	0	0.317774558	0	0.317774558	2	3*	3*	174B153	305	Van Nuys - North Sherman Oaks		Yes					Moderate
LOS ANGELES	5753 N HAZELTINE AVE	91401	2245028029	Low Medium II Residential	[Q]RD1.5-1	0	29	0.121613433	Residential - Single Family Residence	YES - Current	NO - Privately-Owned	Available	Not Used in Prior Housing Element	0	0.239180589	0	0.239180589	1	3*	3*	174B153	323	Van Nuys - North Sherman Oaks							Moderate
LOS ANGELES	5749 N HAZELTINE AVE	91401	2245028030	Low Medium II Residential	[Q]RD1.5-1	0	29	0.121579716	Residential - Single Family Residence	YES - Current	NO - Privately-Owned	Available	Not Used in Prior Housing Element	0	0.239180589	0	0.239180589	1	3*	3*	174B153	343	Van Nuys - North Sherman Oaks							Moderate
LOS ANGELES	5745 N HAZELTINE AVE	91401	2245028031	Low Medium II Residential	[Q]RD1.5-1	0	29	0.121545999	Residential - Single Family Residence	YES - Current	NO - Privately-Owned	Available	Not Used in Prior Housing Element	0	0.239180589	0	0.239180589	1	3*	3*	174B153	371	Van Nuys - North Sherman Oaks							Moderate
LOS ANGELES	5737 N HAZELTINE AVE	91401	2245028032	Low Medium II Residential	[Q]RD1.5-1	0	29	0.121510552	Residential - Single Family Residence	YES - Current	NO - Privately-Owned	Available	Not Used in Prior Housing Element	0	0.239180589	0	0.239180589	1	3*	3*	174B153	387	Van Nuys - North Sherman Oaks							Moderate
LOS ANGELES	5723 N HAZELTINE AVE	91401	2245028040	Low Medium II Residential	[Q]RD1.5-1	0	29	0.117984591	Residential - Three Units (Any Combination) - 4 Stories or Less	YES - Current	NO - Privately-Owned	Available	Not Used in Prior Housing Element	0	0.046

LOS ANGELES	5919 N HAZELTINE AVE	91401	2245030002	Low Medium II Residential	[Q]RD1.5-1	0	29	0.138771085	Residential - Double, Duplex, or Two Units - 4 Stories or Less	YES - Current	NO - Privately-Owned	Available	Not Used in Prior Housing Element	0	0.342109179	0	0.342109179	2	0	0	1778153	1041	Van Nuys - North Sherman Oaks	Yes	Moderate
LOS ANGELES	14152 W TIARA ST	91401	2245030007	Low Medium II Residential	[Q]RD2-1	0	21	0.155051191	Residential - Single Family Residence	YES - Current	NO - Privately-Owned	Available	Not Used in Prior Housing Element	0	0.154803157	0	0.154803157	1	3*	3*	1778153	1018	Van Nuys - North Sherman Oaks		Moderate
LOS ANGELES	14148 W TIARA ST	91401	2245030008	Low Medium II Residential	[Q]RD2-1	0	21	0.155042937	Residential - Double, Duplex, or Two Units - 4 Stories or Less	YES - Current	NO - Privately-Owned	Available	Not Used in Prior Housing Element	0	0.149284664	0	0.149284664	1	3*	3*	1778153	1019	Van Nuys - North Sherman Oaks	Yes	Moderate
LOS ANGELES	14136 W TIARA ST	91401	2245030010	Low Medium II Residential	[Q]RD2-1	0	21	0.15502597	Residential - Single Family Residence	YES - Current	NO - Privately-Owned	Available	Not Used in Prior Housing Element	0	0.358092213	0	0.358092213	1	3*	3*	1778153	1021	Van Nuys - North Sherman Oaks		Moderate
LOS ANGELES	14134 W TIARA ST	91401	2245030011	Low Medium II Residential	[Q]RD2-1	0	21	0.155015423	Residential - Double, Duplex, or Two Units - 4 Stories or Less	YES - Current	NO - Privately-Owned	Available	Not Used in Prior Housing Element	0	0.475983167	0	0.475983167	2	3*	3*	1778153	1022	Van Nuys - North Sherman Oaks	Yes	Moderate
LOS ANGELES	5909 N HAZELTINE AVE	91401	2245030BRK	Low Medium II Residential	[Q]RD1.5-1	0	29	0.138769785	Residential - Single Family Residence - Condo Conversion	YES - Current	NO - Privately-Owned	Available	Not Used in Prior Housing Element	0	0.076171759	0	0.076171759	4	0	0	1778153	1095	Van Nuys - North Sherman Oaks	Yes	Moderate
LOS ANGELES			2246001***	Low Medium II Residential	[Q]RD1.5-1	0	29	0.000322332		YES - Current	NO - Privately-Owned	Available	Not Used in Prior Housing Element	0	0	0.316638422	0.316638422	0	0	0	1778153	960	Van Nuys - North Sherman Oaks		Above Moderate
LOS ANGELES	5900 N HAZELTINE AVE	91401	2246001001	Low Medium II Residential	[Q]RD1.5-1	0	29	0.303831151	Residential - Five or More Units or Apartments (Any Combination) - 4 Stories or Less	YES - Current	NO - Privately-Owned	Available	Not Used in Prior Housing Element	0	0.097219643	0	0.097219643	8	0	0	1778153	1093	Van Nuys - North Sherman Oaks	Yes	Moderate
LOS ANGELES	5924 N HAZELTINE AVE	91401	2246001002	Low Medium II Residential	[Q]RD1.5-1	0	29	0.443963685	Residential - Five or More Units or Apartments (Any Combination) - 4 Stories or Less	YES - Current	NO - Privately-Owned	Available	Not Used in Prior Housing Element	0	0.159978661	0	0.159978661	12	0	0	1778153	995	Van Nuys - North Sherman Oaks	Yes	Moderate
LOS ANGELES	5944 N HAZELTINE AVE	91401	2246001003	Low Medium II Residential	[Q]RD1.5-1	0	29	0.433521578	Residential - Five or More Units or Apartments (Any Combination) - 4 Stories or Less	YES - Current	NO - Privately-Owned	Available	Not Used in Prior Housing Element	0	0.151989472	0	0.151989472	12	0	0	1778153	957	Van Nuys - North Sherman Oaks	Yes	Moderate
LOS ANGELES	5941 N MURIETTA AVE	91401	2246001004	Low Medium II Residential	[Q]RD1.5-1	0	29	0.433702445	Residential - Five or More Units or Apartments (Any Combination) - 4 Stories or Less	YES - Current	NO - Privately-Owned	Available	Not Used in Prior Housing Element	0	0.106981269	0	0.106981269	12	0	0	1778153	958	Van Nuys - North Sherman Oaks	Yes	Moderate
LOS ANGELES	5923 N MURIETTA AVE	91401	2246001005	Low Medium II Residential	[Q]RD1.5-1	0	29	0.444030685	Residential - Five or More Units or Apartments (Any Combination) - 4 Stories or Less	YES - Current	NO - Privately-Owned	Available	Not Used in Prior Housing Element	0	0.106981269	0	0.106981269	12	0	0	1778153	996	Van Nuys - North Sherman Oaks	Yes	Moderate
LOS ANGELES	5907 N MURIETTA AVE	91401	2246001006	Low Medium II Residential	[Q]RD1.5-1	0	29	0.304654262	Residential - Five or More Units or Apartments (Any Combination) - 4 Stories or Less	YES - Current	NO - Privately-Owned	Available	Not Used in Prior Housing Element	0	0.087213486	0	0.087213486	8	0	0	1778153	1094	Van Nuys - North Sherman Oaks	Yes	Moderate
LOS ANGELES	14060 W OXNARD ST	91401	2246001015	Neighborhood Office Commercial	[Q]C1.5-1VL	0	108	0.319783279	Commercial - Supermarket - Small Food Store - Less than 6,000 SF - One Story	YES - Current	NO - Privately-Owned	Available	Not Used in Prior Housing Element	0.168790267	0	0	0.168790267	0	0	0	1778153	914	Van Nuys - North Sherman Oaks		Lower
LOS ANGELES	5946 N HAZELTINE AVE	91401	2246001016	Low Medium II Residential	[Q]RD1.5-1	0	29	0.151602319	Commercial - Parking Lot (Commercial Use Property) - Lots - Patron or Employee - One Story	YES - Current	NO - Privately-Owned	Available	Not Used in Prior Housing Element	0	0.027897196	0	0.027897196	0	0	0	1778153	920	Van Nuys - North Sherman Oaks		Moderate
LOS ANGELES			2246001900	Low Medium II Residential	[Q]RD1.5-1	0	29	0.00185953	Miscellaneous - Government Owned Property	YES - Current	YES - City-Owned	Available	Not Used in Prior Housing Element	0	0	0.002029203	0.002029203	0	0	0	1778153	959	Van Nuys - North Sherman Oaks		Above Moderate
LOS ANGELES	5934 N MURIETTA AVE	91401	2246002001	Low Medium II Residential	[Q]RD1.5-1	0	29	0.161038055	Residential - Single Family Residence	YES - Current	NO - Privately-Owned	Available	Not Used in Prior Housing Element	0	0.472580105	0	0.472580105	1	0	0	1778153	972	Van Nuys - North Sherman Oaks		Moderate
LOS ANGELES	14006 W OXNARD ST	91401	2246002016	Medium Residential	[Q]R3-1	0	36	0.175477216	Institutional - Children's Day Care Center - One Story	YES - Current	NO - Privately-Owned	Available	Not Used in Prior Housing Element	0.101032383	0	0	0.101032383	1	0	0	1778153	871	Van Nuys - North Sherman Oaks		Lower
LOS ANGELES	14000 W OXNARD ST	91401	2246002017	Medium Residential	[Q]R3-1	0	36	0.173506981	Residential - Double, Duplex, or Two Units - 4 Stories or Less	YES - Current	NO - Privately-Owned	Available	Not Used in Prior Housing Element	0	0	0.664294541	0.664294541	2	0	0	1778153	872	Van Nuys - North Sherman Oaks	Yes	Above Moderate
LOS ANGELES	13906 W OXNARD ST	91401	2246003037	Low Medium II Residential	RD1.5-1	0	29	0.24228167	Residential - Single Family Residence - Pool	YES - Current	NO - Privately-Owned	Available	Used in Prior Housing Element - Non-Vacant	0	0.971165597	0	0.971165597	1	0	0	1778153	898	Van Nuys - North Sherman Oaks		Moderate
LOS ANGELES	5940 N COSTELLO AVE	91401	2246003BRK	Low Medium II Residential	[Q]RD1.5-1, RD1.5-1	0	29	1.729901437	Residential - Single Family Residence - Condominium	YES - Current	NO - Privately-Owned	Available	Not Used in Prior Housing Element	0	0.834445208	0	0.834445208	51	0	0	1778153	896	Van Nuys - North Sherman Oaks	Yes	Moderate
LOS ANGELES	13836 W OXNARD ST	91401	2246005003	Low Medium II Residential	[Q]RD1.5-1	0	29	0.159181711	Residential - Double, Duplex, or Two Units - 4 Stories or Less	YES - Current	NO - Privately-Owned	Available	Not Used in Prior Housing Element	0	0.395575684	0	0.395575684	2	0	0	1778153	901	Van Nuys - North Sherman Oaks	Yes	Moderate
LOS ANGELES	5952 N RANCHITO AVE	91401	2246005023	Low Medium II Residential	[Q]RD1.5-1	0	29	0.144306438	Residential - Single Family Residence	YES - Current	NO - Privately-Owned	Available	Not Used in Prior Housing Element	0	0.570684922	0	0.570684922	1	0	0	1778153	873	Van Nuys - North Sherman Oaks		Moderate
LOS ANGELES	13818 W OXNARD ST	91401	2246006002	Low Medium II Residential	[Q]RD1.5-1	0	29	0.137737069	Residential - Three Units (Any Combination) - 4 Stories or Less	YES - Current	NO - Privately-Owned	Available	Not Used in Prior Housing Element	0	0.359388149	0	0.359388149	3	3*	3*	1778153	877	Van Nuys - North Sherman Oaks	Yes	Moderate
LOS ANGELES	13812 W OXNARD ST	91401	2246006003	Low Medium II Residential	[Q]RD1.5-1	0	29	0.137737249	Residential - Double, Duplex, or Two Units - 4 Stories or Less	YES - Current	NO - Privately-Owned	Available	Not Used in Prior Housing Element	0	0.39446969	0	0.39446969	2	3*	3*	1778153	878	Van Nuys - North Sherman Oaks	Yes	Moderate
LOS ANGELES	13806 W OXNARD ST	91401	2246006004	Low Medium II Residential	[Q]RD1.5-1	0	29	0.137737431	Residential - Single Family Residence	YES - Current	NO - Privately-Owned	Available	Not Used in Prior Housing Element	0	0.126597422	0	0.126597422	1	3*	3*	1778153	879	Van Nuys - North Sherman Oaks		Moderate
LOS ANGELES	5955 N MATILIJA AVE	91401	2246006005	Low Medium II Residential	[Q]RD1.5-1	0	29	0.163314777	Residential - Five or More Units or Apartments (Any Combination) - 4 Stories or Less	YES - Current	NO - Privately-Owned	Available	Not Used in Prior Housing Element	0	0.057935321	0	0.057935321	6	0	0	1778153	880	Van Nuys - North Sherman Oaks	Yes	Moderate
LOS ANGELES	13734 W OXNARD ST	91401	2246007005	Low Medium II Residential	[Q]RD1.5-1	0	29	0.163314106	Residential - Four Units (Any Combination) - 4 Stories or Less	YES - Current	NO - Privately-Owned	Available	Not Used in Prior Housing Element	0	0.636264271	0	0.636264271	0	0	0	1778153	881	Van Nuys - North Sherman Oaks		Moderate
LOS ANGELES	5907 N WOODMAN AVE	91401	2246008010	Low Medium II Residential	RD1.5-1	0	29	0.138171793	Residential - Single Family Residence	YES - Current	NO - Privately-Owned	Available	Not Used in Prior Housing Element	0	0.570684922	0	0.570684922	1	0	0	1778157	998	Van Nuys - North Sherman Oaks		Moderate
LOS ANGELES	5905 N WOODMAN AVE	91401	2246008011	Low Medium II Residential	RD1.5-1	0	29	0.136230691	Residential - Three Units (Any Combination) - 4 Stories or Less	YES - Current	NO - Privately-Owned	Available	Not Used in Prior Housing Element	0	0.359388149	0	0.359388149	3	3*	3*	1778157	1012	Van Nuys - North Sherman Oaks	Yes	Moderate
LOS ANGELES	13716 W OXNARD ST	91401	2246008021	Neighborhood Office Commercial	[Q]C1.5-1VL	0	108	0.116259574	Commercial - Restaurant, Cocktail Lounge - Restaurant, Cocktail Lounge, Tavern - One Story	YES - Current	NO - Privately-Owned	Available	Not Used in Prior Housing Element	0.312541758	0	0	0.312541758	0	0	0	1778157	895	Van Nuys - North Sherman Oaks		Lower
LOS ANGELES	13718 W OXNARD ST	91401	2246008021	Neighborhood Office Commercial	[Q]C1.5-1VL	0	108	0.116444445	Commercial - Restaurant, Cocktail Lounge - Restaurant, Cocktail Lounge, Tavern - One Story	YES - Current	NO - Privately-Owned	Available	Not Used in Prior Housing Element	0.312541758	0	0	0.312541758	0	0	0	1778157	894	Van Nuys - North Sherman Oaks		Lower
LOS ANGELES	13726 W OXNARD ST	91401	2246008021	Neighborhood Office Commercial	[Q]C1.5-1VL	0	108	0.117370591	Commercial - Restaurant, Cocktail Lounge - Restaurant, Cocktail Lounge, Tavern - One Story	YES - Current	NO - Privately-Owned	Available	Not Used in Prior Housing Element	0.312541758	0	0	0.312541758	0	0	0	1778157	893	Van Nuys - North Sherman Oaks		Lower
LOS ANGELES	13708 W OXNARD ST	91401	2246008023	Neighborhood Office Commercial	[Q]C1.5-1VL	0	108	0.111406651	Commercial - Shopping Center (Neighborhood, Community) - One Story	YES - Current	NO - Privately-Owned	Available	Not Used in Prior Housing Element	0.10647319	0	0	0.10647319	5	0	0	1778157	899	Van Nuys - North Sherman Oaks		Lower
LOS ANGELES	5951 N WOODMAN AVE	91401	2246008023	Neighborhood Office Commercial	[Q]C1.5-1VL	0	108	0.135767828	Commercial - Shopping Center (Neighborhood, Community) - One Story	YES - Current	NO - Privately-Owned	Available	Not Used in Prior Housing Element	0.116779991	0	0	0.116779991	5	0	0	1778157	902	Van Nuys - North Sherman Oaks		Lower
LOS ANGELES			2246008023	Neighborhood Office Commercial	[Q]C1.5-1VL	0	108	0.135778952	Commercial - Shopping Center (Neighborhood, Community) - One Story	YES - Current	NO - Privately-Owned	Available	Not Used in Prior Housing Element	0.116779991	0	0	0.116779991	5	0	0	1778157	904	Van Nuys - North Sherman Oaks		Lower
LOS ANGELES	5825 N WOODMAN AVE	91401	2246009010	Low Medium II Residential	RD1.5-1	0	29	0.225198273	Residential - Five or More Units or Apartments (Any Combination) - 4 Stories or Less	YES - Current	NO - Privately-Owned	Available	Not Used in Prior Housing Element	0	0.084389068	0	0.084389068	8	0	0	1748157	109	Van Nuys - North Sherman Oaks	Yes	Moderate
LOS ANGELES	5829 N WOODMAN AVE	91401	2246009011	Low Medium II Residential	RD1.5-1	0	29	0.149856996	Residential - Four Units (Any Combination) - 4 Stories or Less	YES - Current	NO - Privately-Owned	Available	Not Used in Prior Housing Element	0	0.088042517	0	0.088042517	4	0	0	1748157	96	Van Nuys - North Sherman Oaks	Yes	Moderate
LOS ANGELES	5835 N WOODMAN AVE	91401	2246009012	Low Medium II Residential	RD1.5-1	0	29	0.149685772	Residential - Four Units (Any Combination) - 4 Stories or Less	YES - Current	NO - Privately-Owned	Available	Not Used in Prior Housing Element	0	0.088042517	0	0.088042517	4	0	0	1748157	82	Van Nuys - North Sherman Oaks	Yes	Moderate
LOS ANGELES	5839 N WOODMAN AVE	91401	2246009013	Low Medium II Residential	RD1.5-1	0	29	0.149681113	Residential - Four Units (Any Combination) - 4 Stories or Less	YES - Current	NO - Privately-Owned	Available	Not Used in Prior Housing Element	0	0.088042517	0	0.088042517	4	0	0	1748157	71	Van Nuys - North Sherman Oaks	Yes	Moderate
LOS ANGELES	5845 N WOODMAN AVE	91401	2246009014	Low Medium II Residential	RD1.5-1	0	29	0.149676808	Residential - Four Units (Any Combination) - 4 Stories or Less	YES - Current	NO - Privately-Owned	Available	Not Used in Prior Housing Element	0	0.088042517	0	0.088042517	4	0	0	1748157	53	Van Nuys - North Sherman Oaks	Yes	Moderate
LOS ANGELES	5851 N WOODMAN AVE	91401	2246009015	Low Medium II Residential	RD1.5-1	0	29	0.149673438	Residential - Four Units (Any Combination) - 4 Stories or Less	YES - Current	NO - Privately-Owned	Available	Not Used in Prior Housing Element	0	0.088042517	0	0.088042517	4	0	0	1748157	38	Van Nuys - North Sherman Oaks	Yes	Moderate
LOS ANGELES	5855 N WOODMAN AVE	91401	2246009016	Low Medium II Residential	RD1.5-1	0	29	0.149673438	Residential - Four Units (Any Combination) - 4 Stories or Less	YES - Current	NO - Privately-Owned	Available	Not Used in Prior Housing Element	0	0.088042517	0	0.088042517	4	0	0	1748157	33	Van Nuys - North Sherman Oaks	Yes	Moderate
LOS ANGELES	5819 N WOODMAN AVE	91401	2246009BRK	Low Medium II Residential	RD1.5-1	0	29	0.75796276	Residential - Single Family Residence - Condo Conversion	YES - Current	NO - Privately-Owned	Available	Not Used in Prior Housing Element	0	0.114764639	0	0.114764639	22	0	0	1748157	132	Van Nuys - North Sherman Oaks		Moderate
LOS ANGELES	13802 W CALIFA ST	91401	2246011013	Low Residential	R1-1	0	1 unit per lot	0.564162922	Residential - Single Family Residence - Pool	YES - Current	NO - Privately-Owned	Available	Not Used in Prior Housing Element	0	0	0.104628158	0.104628158	0	0	0	1748153	37	Van Nuys - North Sherman Oaks		Above Moderate
LOS ANGELES			2246012020	Low Residential	R1-1	0	1 unit per lot	0.034158541	Residential - Single Family Residence - Vacant Land	YES - Current	NO - Privately-Owned	Available	Not Used in Prior Housing Element	0	0	0.104628158	0.104628158	0	0	0	1748153	1344	Van Nuys - North Sherman Oaks		Above Moderate
LOS ANGELES			2246013900	Low Residential	R1-1	0	1 unit per lot	0.012745353	Miscellaneous - Government Owned Property	YES - Current	YES - City-Owned	Available	Not Used in Prior Housing Element	0	0	0.001802975	0.001802975	0	0	0	1748153	159	Van Nuys - North Sherman Oaks		Above Moderate
LOS ANGELES	14026 W CALIFA ST	91401	2246015022	Low Residential	R1-1	0	1 unit per lot	0.219708394	Residential - Single Family Residence	YES - Current	NO - Privately-Owned	Available	Not Used in Prior Housing Element	0	0	0.316638422	0.316638422	0	0	0	1748153	33	Van Nuys - North Sherman Oaks		Above Moderate
LOS ANGELES			2246015022	Low Residential	R1-1	0	1 unit per lot	0.000241025	Residential - Single Family Residence	YES - Current	NO - Privately-Owned	Available	Not Used in Prior Housing Element	0	0	0.316638422	0.316638422	0	0	0	1748153	19	Van Nuys - North Sherman Oaks		Above Moderate
LOS ANGELES			2246015900	Low Residential	R1-1	0	1 unit per lot	0.002067007	Miscellaneous - Government Owned Property	YES - Current	YES - City-Owned	Available	Not Used in Prior Housing Element	0	0	0.002029203	0.002029203	0	0	0	1748153	119	Van Nuys - North Sherman Oaks		Above Moderate
LOS ANGELES			2246015901	Low Residential	R1-1	0	1 unit per lot	0.007946857	Miscellaneous - Government Owned Property	YES - Current	YES - City-Owned	Available	Not Used in Prior Housing Element	0	0	0.001802975	0.001802975	0	0	0	1748153	24	Van Nuys - North Sherman Oaks		Above Moderate
LOS ANGELES			2246015902	Low Residential	R1-1	0	1 unit per lot	0.000317648	Miscellaneous - Government Owned Property	YES - Current	YES - City-Owned	Available	Not Used in Prior Housing Element	0	0	0.002029203	0.002029203	0	0	0	1778153	1207	Van Nuys - North Sherman Oaks		Above Moderate
LOS ANGELES			2246015902	Low Residential	R1-1	0	1 unit per lot	0.001403126	Miscellaneous - Government Owned Property	YES - Current	YES - City-Owned	Available	Not Used in Prior Housing Element	0	0	0.002029203	0.002029203	0	0	0	1778153	1208	Van Nuys - North Sherman Oaks		Above Moderate
LOS ANGELES	5800 N HAZELTINE AVE	91401	2246016001	Low Medium II Residential	R3-1	0	54	0.480280728	Residential - Five or More Units or Apartments (Any Combination) - 4 Stories or Less - Pool	YES - Current	NO - Privately-Owned	Available	Not Used in Prior Housing Element	0	0	0.20107656	0.20107656	31	0	0	1748153	1338	Van Nuys - North Sherman Oaks	Yes	Above Moderate
LOS ANGELES	5820 N HAZELTINE AVE	91401	2246016001	Low Medium II Residential	R3-1	0	54	0.550842256	Residential - Five or More Units or Apartments (Any Combination) - 4 Stories or Less - Pool	YES - Current	NO - Privately-Owned	Available	Not Used in Prior Housing Element	0	0	0.209580034	0.209580034	31	0	0	1748153	161	Van Nuys - North Sherman Oaks	Yes	Above Moderate
LOS ANGELES	5860 N HAZELTINE AVE	91401	2246016020	Low Medium II Residential	R3-1	0	54	0.289398155	Residential - Five or More Units or Apartments (Any Combination) - 4 Stories or Less - Pool	YES - Current	NO - Privately-Owned	Available	Not Used in Prior Housing Element	0	0	0.162371489	0.162371489	10	0	0	1748153	41	Van Nuys - North Sherman Oaks	Yes	Above Moderate
LOS ANGELES	5840 N HAZELTINE AVE	91401	2246016022	Low Medium II Residential	R3-1	0	54	0.275432585	Residential - Five or More Units or Apartments (Any Combination) - 4 Stories or Less - Pool	YES - Current	NO - Privately-Owned	Available	Not Used in Prior Housing Element	0	0	0.157981954	0.157981954	10	0	0	1748153	150	Van Nuys - North Sherman Oaks	Yes	Above Moderate
LOS ANGELES			2246016900	Low Medium II Residential	R1-1	0	1 unit per lot	0.002066156	Miscellaneous - Government Owned Property	YES - Current	YES - City-Owned	Available	Not Used in Prior Housing Element	0	0	0.002029203	0.002029203	0	0	0	1748153	118	Van Nuys - North Sherman Oaks		Above Moderate
LOS ANGELES			2246016901	Low Residential	R1-1	0	1 unit per lot	0.0757154	Miscellaneous - Government Owned Property	YES - Current	YES - City-Owned	Available	Not Used in Prior Housing Element	0	0	0.002029203	0.002029203	0	0	0	1748153	30	Van Nuys - North Sherman Oaks		Above Moderate
LOS ANGELES	5848 N HAZELTINE AVE	91401	2246016BRK	Low Medium II Residential	R3-1	0	54	0.290835542	Residential - Single Family Residence - Condominium	YES - Current	NO - Privately-Owned	Available	Not Used in Prior Housing Element	0.121602152	0	0	0.121602152	10	0	0	1748153	116	Van Nuys - North Sherman Oaks		Lower
LOS ANGELES	5742 N HAZELTINE AVE	91401	2246017002	Low Medium II Residential	[Q]RD1.5-1	0	29	0.160574266	Residential - Five or More Units or Apartments (Any Combination) - 4 Stories or Less	YES - Current	NO - Privately-Owned	Available	Not Used in Prior Housing Element	0	0.042513512	0	0.042513512	6	0	0	1748153	370	Van Nuys - North Sherman Oaks	Yes	Moderate
LOS ANGELES	5748 N HAZELTINE AVE	91401	2246017003	Low Medium II Residential	[Q]RD1.5-1	0	29	0.160588626	Residential - Five or More Units or Apartments (Any Combination) - 4 Stories or Less	YES - Current	NO - Privately-Owned	Available	Not Used in Prior Housing Element	0	0.042513512	0	0.042513512	6	0	0	1748153	342	Van Nuys - North Sherman Oaks	Yes	Moderate
LOS ANGELES	5754 N HAZELTINE AVE	91401	2246017004	Low Medium II Residential	[Q]RD1.5-1	0	29	0.160609785	Residential - Five or More Units or Apartments (Any Combination) - 4 Stories or Less	YES - Current	NO - Privately-Owned	Available	Not Used in Prior Housing Element	0	0.042513512	0	0.042513512	6	0	0	1748153	322	Van Nuys - North Sherman Oaks	Yes	Moderate
LOS ANGELES	5760 N HAZELTINE AVE	91401	2246017005	Low Medium II Residential	[Q]RD1.5-1	0	29	0.159405857	Residential - Five or More Units or Apartments (Any Combination) - 4 Stories or Less	YES - Current	NO - Privately-Owned	Available	Not Used in Prior Housing Element	0	0.042513512	0	0.042513512	6	0	0	1748153	306	Van Nuys - North Sherman Oaks	Yes	Moderate
LOS ANGELES	14051 1/2 W COLLINS ST	91401	2246017018	Low Medium II Residential	[Q]RD1.5-1	0	29	0.704032867	Residential - Five or More Units or Apartments (Any Combination) - 4 Stories or Less	YES - Current	NO - Privately-Owned	Available	Not Used in Prior Housing Element	0	0.131265187	0	0.131265187	20	0	0	1748153	463	Van Nuys - North Sherman Oaks	Yes	Moderate
LOS ANGELES	5726 1/2 N HAZELTINE AVE	91401	2246017019	Low Medium II Residential	[Q]RD1.5-1	0	29	0.176559315	Residential - Four Units (Any Combination) - 4 Stories or Less	YES - Current	NO - Privately-Owned	Available	Not Used in Prior Housing Element	0	0.21611397	0	0.21611397	4	0	0	1748153	424	Van Nuys - North Sherman Oaks	Yes	Moderate
LOS ANGELES	5740 N HAZELTINE AVE	91401	2246017020	Low Medium II Residential	[Q]RD1.5-1	0	29	0.158045736	Residential - Five or More Units or Apartments (Any Combination) - 4 Stories or Less	YES - Current	NO - Privately-Owned	Available	Not Used in Prior Housing Element	0	0.042513512	0	0.042513512	6	0	0	1748153	385	Van Nuys - North Sherman Oaks	Yes	Moderate
LOS ANGELES			2246019900	Low Residential	R1-1	0	1 unit per lot	0.075401006	Miscellaneous - Government Owned Property	YES - Current	YES - City-Owned	Available	Not Used in Prior Housing Element	0	0	0.001802975	0.001802975	0	0	0	1748153	1336	Van Nuys - North Sherman Oaks		Above Moderate
LOS ANGELES			2246019901	Low Residential	R1-1	0	1 unit per lot	0.010088584	Miscellaneous - Government Owned Property	YES - Current	YES - City-Owned	Available	Not Used in Prior Housing Element	0	0	0.001802975	0.001802975	0	0	0	1748153	374	Van Nuys - North Sherman Oaks		Above Moderate
LOS ANGELES	5723 N WOODMAN AVE	91401	2246024008	Low Medium II Residential	RD1.5-1	0	29	0.126872388	Residential - Three Units (Any Combination) - 4 Stories or Less	YES - Current	NO - Privately-Owned	Available	Not Used in Prior Housing Element	0	0.359388149	0	0.359388149	3	3*	3*	1748157	324	Van Nuys - North Sherman Oaks	Yes	Moderate
LOS ANGELES	5713 N WOODMAN AVE	91401	2246024010	Low Medium II Residential	RD1.5-1	0	29	0.126860482	Residential - Double, Duplex, or Two Units - 4 Stories or Less	YES - Current	NO - Privately-Owned	Available	Not Used in Prior Housing Element	0	0.39446969	0	0.39446969	2	3*	3*	1748157	365	Van Nuys - North Sherman Oaks	Yes	Moderate
LOS ANGELES	5705 N WOODMAN AVE	91401	2246024011	Low Medium II Residential	RD1.5-1	0	29	0.124907232	Residential - Three Units (Any Combination) - 4 Stories or Less	YES - Current	NO - Privately-Owned	Available	Not Used in Prior Housing Element	0	0.359388149	0	0.359388149	3	3*	3*	1748157	383	Van Nuys - North Sherman Oaks	Yes	Moderate
LOS ANGELES	5761 N WOODMAN AVE	91401	2246024027	Low Medium II Residential	RD1.5-1	0	29	0.122675277	Residential - Double, Duplex, or Two Units - 4 Stories or Less	YES - Current	NO - Privately-Owned	Available	Not Used in Prior Housing Element	0	0.135298857	0	0.135298857	2	3*	3*	1748157	184	Van Nuys - North Sherman Oaks	Yes	Moderate
LOS ANGELES	5651 N WOODMAN AVE	91401	2246025002	Low Medium II Residential	RD1.5-1	0	29	0.063471522	Residential - Single Family Residence	YES - Current	NO - Privately-Owned	Available	Not Used in Prior Housing Element	0	0	0.110789084	0.110789084	1	1*	1*	1748157	435	Van Nuys - North Sherman Oaks		Above Moderate
LOS ANGELES	5653 N WOODMAN AVE	91401	2246025002	Low Medium II Residential	RD1.5-1	0	29	0.063465869	Residential - Single Family Residence	YES - Current	NO - Privately-Owned	Available	Not Used in Prior Housing Element	0	0	0.110789084	0.110789084	1	1*	1*	1748157	419	Van Nuys - North Sherman Oaks		Above Moderate
LOS ANGELES	5645 N WOODMAN AVE	91401	2246025003	Low Medium II Residential	RD1.5-1	0	29	0.063480041	Residential - Four Units (Any Combination) - 4 Stories or Less	YES - Current	NO - Privately-Owned	Available	Not Used in Prior Housing Element	0	0	0.998581886	0.998581886	0	1*	1*	1748157	454	Van Nuys - North Sherman Oaks	Yes	Above Moderate
LOS ANGELES	5647 N WOODMAN AVE	91401	2246025003	Low Medium II Residential	RD1.5-1	0	29	0.063474944	Residential - Four Units (Any Combination) - 4 Stories or Less	YES - Current	NO - Privately-Owned	Available	Not Used in Prior Housing Element	0	0	0.998581886	0.998581886	0	1*	1*	1748157	441	Van Nuys - North Sherman Oaks	Yes	Above Moderate
LOS ANGELES			2246025021	Neighborhood Office Commercial	[Q]C2-1VL	0	108	0.063149382	Commercial - Office Building - Wireless Communication Tower - One Story	YES - Current	NO - Privately-Owned	Available	Not Used in Prior Housing Element	0	0	0.025493827	0.025493827	2	0	0	1748157	569	Van Nuys - North Sherman Oaks		Above Moderate
LOS ANGELES			2246025021	Neighborhood Office Commercial	[Q]C2-1VL	0	108	0.063156522	Commercial - Office Building - Wireless Communication Tower - One Story	YES - Current	NO - Privately-Owned	Available	Not Used in Prior Housing Element	0	0	0.025493827	0.025493827	2	0	0

LOS ANGELES	13825 W BURBANK BLVD	91401	2246027017	Low Medium II Residential		[Q]RD1.5-1	0	29	0.14976819	Residential - Single Family Residence	YES - Current	NO - Privately-Owned	Available	Not Used in Prior Housing Element	0	0.381361532	0	0.381361532	1	0	0	1748153	785	Van Nuys - North Sherman Oaks					Moderate
LOS ANGELES	13811 W BURBANK BLVD	91401	2246027019	Low Medium II Residential		[Q]RD1.5-1	0	29	0.126259457	Residential - Double, Duplex, or Two Units - 4 Stories or Less	YES - Current	NO - Privately-Owned	Available	Not Used in Prior Housing Element	0	0.26343224	0	0.26343224	2	3*	3*	1748153	787	Van Nuys - North Sherman Oaks	Yes				Moderate
LOS ANGELES	13803 W BURBANK BLVD	91401	2246027020	Low Medium II Residential		[Q]RD1.5-1	0	29	0.149549354	Residential - Double, Duplex, or Two Units - 4 Stories or Less	YES - Current	NO - Privately-Owned	Available	Not Used in Prior Housing Element	0	0.283685207	0	0.283685207	2	0	0	1748153	788	Van Nuys - North Sherman Oaks	Yes				Moderate
LOS ANGELES	13819 W BURBANK BLVD	91401	2246027BRK	Low Medium II Residential		[Q]RD1.5-1	0	29	0.252518994	Residential - Single Family Residence - Condominium	YES - Current	NO - Privately-Owned	Available	Not Used in Prior Housing Element	0	0.05224573	0	0.05224573	8	0	0	1748153	786	Van Nuys - North Sherman Oaks					Moderate
LOS ANGELES	13847 W BURBANK BLVD	91401	2246028020	Medium Residential		[Q]R3-1	0	54	0.126259101	Residential - Four Units (Any Combination) - 4 Stories or Less	YES - Current	NO - Privately-Owned	Available	Not Used in Prior Housing Element	0	0	0.108803256	0.108803256	4	0	0	1748153	782	Van Nuys - North Sherman Oaks	Yes				Above Moderate
LOS ANGELES	13843 W BURBANK BLVD	91401	2246028021	Medium Residential		[Q]R3-1	0	54	0.12625953	Residential - Single Family Residence	YES - Current	NO - Privately-Owned	Available	Not Used in Prior Housing Element	0.673555928	0	0	0.673555928	1	0	0	1748153	783	Van Nuys - North Sherman Oaks					Lower
LOS ANGELES	13837 W BURBANK BLVD	91401	2246028022	Medium Residential		[Q]R3-1	0	54	0.149549169	Residential - Five or More Units or Apartments (Any Combination) - 4 Stories or Less	YES - Current	NO - Privately-Owned	Available	Not Used in Prior Housing Element	0	0	0.124709225	0.124709225	7	0	0	1748153	784	Van Nuys - North Sherman Oaks	Yes				Above Moderate
LOS ANGELES	13911 W BURBANK BLVD	91401	2246029016	Medium Residential		R3-1	0	54	0.24023747	Residential - Five or More Units or Apartments (Any Combination) - 4 Stories or Less	YES - Current	NO - Privately-Owned	Available	Not Used in Prior Housing Element	0	0	0.131664246	0.131664246	10	0	0	1748153	749	Van Nuys - North Sherman Oaks	Yes				Above Moderate
LOS ANGELES	13903 W BURBANK BLVD	91401	2246029020	Medium Residential		R3-1	0	54	0.238199762	Residential - Five or More Units or Apartments (Any Combination) - 4 Stories or Less	YES - Current	NO - Privately-Owned	Available	Not Used in Prior Housing Element	0	0	0.062494085	0.062494085	8	0	0	1748153	750	Van Nuys - North Sherman Oaks	Yes				Above Moderate
LOS ANGELES			2246030900	Low Residential		R1-1	0	1 unit per lot	0.001379207	Miscellaneous - Government Owned Property	YES - Current	YES - City-Owned	Available	Not Used in Prior Housing Element	0	0	0.002029203	0.002029203	0	0	0	1748153	684	Van Nuys - North Sherman Oaks					Above Moderate
LOS ANGELES			2246030BRK	Medium Residential		R3-1	0	54	0.295090466	Residential - Single Family Residence - Condominium	YES - Current	NO - Privately-Owned	Available	Not Used in Prior Housing Element	0.094155406	0	0	0.094155406	15	0	0	1748153	1349	Van Nuys - North Sherman Oaks					Lower
LOS ANGELES	5613 N MURIETTA AVE	91401	2246032011	Neighborhood Office Commercial		[Q]C1.5-1VL	0	108	0.171936736	Commercial - Store - One Story	YES - Current	NO - Privately-Owned	Available	Not Used in Prior Housing Element	0.213871501	0	0	0.213871501	1	0	0	1748153	743	Van Nuys - North Sherman Oaks					Lower
LOS ANGELES	14047 W BURBANK BLVD	91401	2246032012	Neighborhood Office Commercial		[Q]C1.5-1VL	0	108	0.106498816	Recreational - Club, Lodge Hall, Fraternal Organization - One Story	YES - Current	NO - Privately-Owned	Available	Not Used in Prior Housing Element	0.166778088	0	0	0.166778088	1	0	0	1748153	758	Van Nuys - North Sherman Oaks					Lower
LOS ANGELES	14051 W BURBANK BLVD	91401	2246032013	Neighborhood Office Commercial		[Q]C1.5-1VL	0	108	0.119436347	Commercial - Office Building - One Story	YES - Current	NO - Privately-Owned	Available	Not Used in Prior Housing Element	0.034689217	0	0	0.034689217	0	0	0	1748153	757	Van Nuys - North Sherman Oaks					Lower
LOS ANGELES	5624 N HAZELTINE AVE	91401	2246032016	Low Medium II Residential		[Q]RD1.5-1	0	29	0.164029516	Residential - Three Units (Any Combination) - 4 Stories or Less	YES - Current	NO - Privately-Owned	Available	Not Used in Prior Housing Element	0	0.23240003	0	0.23240003	3	0	0	1748153	715	Van Nuys - North Sherman Oaks	Yes				Moderate
LOS ANGELES	5628 N HAZELTINE AVE	91401	2246032017	Low Medium II Residential		[Q]RD1.5-1	0	29	0.157563887	Residential - Three Units (Any Combination) - 4 Stories or Less	YES - Current	NO - Privately-Owned	Available	Not Used in Prior Housing Element	0	0.23240003	0	0.23240003	3	0	0	1748153	686	Van Nuys - North Sherman Oaks	Yes				Moderate
LOS ANGELES	5616 N HAZELTINE AVE	91401	2246032018	Neighborhood Office Commercial		[Q]RD1.5-1	0	29	0.175821399	Residential - Five or More Units or Apartments (Any Combination) - 4 Stories or Less	YES - Current	NO - Privately-Owned	Available	Not Used in Prior Housing Element	0	0.48530671	0	0.48530671	1	0	0	1748153	735	Van Nuys - North Sherman Oaks					Moderate
LOS ANGELES	5612 N HAZELTINE AVE	91401	2246032019	Neighborhood Office Commercial		[Q]C1.5-1VL	0	108	0.318638823	Commercial - Supermarket - Supermarket - 6,000 SF through 11,999 SF - One Story	YES - Current	NO - Privately-Owned	Available	Not Used in Prior Housing Element	0.034939576	0	0	0.034939576	0	0	0	1748153	756	Van Nuys - North Sherman Oaks					Lower
LOS ANGELES	14052 W COLLINS ST	91401	2246032020	Low Medium II Residential		[Q]RD1.5-1	0	29	0.032747037	Residential - Single Family Residence - Small Lot	YES - Current	NO - Privately-Owned	Available	Not Used in Prior Housing Element	0	0	0.002496548	0.002496548	0	0	0	1748153	1351	Van Nuys - North Sherman Oaks					Above Moderate
LOS ANGELES	14054 W COLLINS ST	91401	2246032021	Low Medium II Residential		[Q]RD1.5-1	0	29	0.0250222	Residential - Single Family Residence - Small Lot	YES - Current	NO - Privately-Owned	Available	Not Used in Prior Housing Element	0	0	0.003067235	0.003067235	0	0	0	1748153	1352	Van Nuys - North Sherman Oaks					Above Moderate
LOS ANGELES	14056 W COLLINS ST	91401	2246032022	Low Medium II Residential		[Q]RD1.5-1	0	29	0.026103827	Residential - Single Family Residence - Small Lot	YES - Current	NO - Privately-Owned	Available	Not Used in Prior Housing Element	0	0	0.002496548	0.002496548	0	0	0	1748153	1353	Van Nuys - North Sherman Oaks					Above Moderate
LOS ANGELES	14058 W COLLINS ST	91401	2246032023	Low Medium II Residential		[Q]RD1.5-1	0	29	0.026528463	Residential - Single Family Residence - Small Lot	YES - Current	NO - Privately-Owned	Available	Not Used in Prior Housing Element	0	0	0.002496548	0.002496548	0	0	0	1748153	1354	Van Nuys - North Sherman Oaks					Above Moderate
LOS ANGELES	5682 N HAZELTINE AVE	91401	2246032024	Low Medium II Residential		[Q]RD1.5-1	0	29	0.050633571	Residential - Single Family Residence - Small Lot	YES - Current	NO - Privately-Owned	Available	Not Used in Prior Housing Element	0	0	0.009178641	0.009178641	0	1*	1*	1748153	1355	Van Nuys - North Sherman Oaks					Above Moderate
LOS ANGELES	5676 N HAZELTINE AVE	91401	2246032025	Low Medium II Residential		[Q]RD1.5-1	0	29	0.031755253	Residential - Single Family Residence - Small Lot	YES - Current	NO - Privately-Owned	Available	Not Used in Prior Housing Element	0	0	0.002496548	0.002496548	0	0	0	1748153	1356	Van Nuys - North Sherman Oaks					Above Moderate
LOS ANGELES	5674 N HAZELTINE AVE	91401	2246032026	Low Medium II Residential		[Q]RD1.5-1	0	29	0.030270549	Residential - Single Family Residence - Small Lot	YES - Current	NO - Privately-Owned	Available	Not Used in Prior Housing Element	0	0	0.002496548	0.002496548	0	0	0	1748153	1357	Van Nuys - North Sherman Oaks					Above Moderate
LOS ANGELES	5672 N HAZELTINE AVE	91401	2246032027	Low Medium II Residential		[Q]RD1.5-1	0	29	0.027725539	Residential - Single Family Residence - Small Lot	YES - Current	NO - Privately-Owned	Available	Not Used in Prior Housing Element	0	0	0.002496548	0.002496548	0	0	0	1748153	1358	Van Nuys - North Sherman Oaks					Above Moderate
LOS ANGELES	5670 N HAZELTINE AVE	91401	2246032028	Low Medium II Residential		[Q]RD1.5-1	0	29	0.039232292	Residential - Single Family Residence - Small Lot	YES - Current	NO - Privately-Owned	Available	Not Used in Prior Housing Element	0	0	0.009178641	0.009178641	0	1*	1*	1748153	1359	Van Nuys - North Sherman Oaks					Above Moderate
LOS ANGELES	5652 N HAZELTINE AVE	91401	2246032029	Low Medium II Residential		[Q]RD1.5-1	0	29	0.039305007	Residential - Single Family Residence - Small Lot	YES - Current	NO - Privately-Owned	Available	Not Used in Prior Housing Element	0	0	0.009178641	0.009178641	0	1*	1*	1748153	1360	Van Nuys - North Sherman Oaks					Above Moderate
LOS ANGELES	5650 N HAZELTINE AVE	91401	2246032030	Low Medium II Residential		[Q]RD1.5-1	0	29	0.027735628	Residential - Single Family Residence - Small Lot	YES - Current	NO - Privately-Owned	Available	Not Used in Prior Housing Element	0	0	0.002496548	0.002496548	0	0	0	1748153	1361	Van Nuys - North Sherman Oaks					Above Moderate
LOS ANGELES	5648 N HAZELTINE AVE	91401	2246032031	Low Medium II Residential		[Q]RD1.5-1	0	29	0.030281708	Residential - Single Family Residence - Small Lot	YES - Current	NO - Privately-Owned	Available	Not Used in Prior Housing Element	0	0	0.002496548	0.002496548	0	0	0	1748153	1362	Van Nuys - North Sherman Oaks					Above Moderate
LOS ANGELES	5646 N HAZELTINE AVE	91401	2246032032	Low Medium II Residential		[Q]RD1.5-1	0	29	0.031770339	Residential - Single Family Residence - Small Lot	YES - Current	NO - Privately-Owned	Available	Not Used in Prior Housing Element	0	0	0.002496548	0.002496548	0	0	0	1748153	1363	Van Nuys - North Sherman Oaks					Above Moderate
LOS ANGELES	5644 N HAZELTINE AVE	91401	2246032033	Low Medium II Residential		[Q]RD1.5-1	0	29	0.0526328	Residential - Single Family Residence - Small Lot	YES - Current	NO - Privately-Owned	Available	Not Used in Prior Housing Element	0	0	0.00502855	0.00502855	0	1*	1*	1748153	1364	Van Nuys - North Sherman Oaks					Above Moderate
LOS ANGELES	5638 N HAZELTINE AVE	91401	2246032034	Low Medium II Residential		[Q]RD1.5-1	0	29	0.026526917	Residential - Single Family Residence - Small Lot	YES - Current	NO - Privately-Owned	Available	Not Used in Prior Housing Element	0	0	0.002496548	0.002496548	0	0	0	1748153	1365	Van Nuys - North Sherman Oaks					Above Moderate
LOS ANGELES	5636 N HAZELTINE AVE	91401	2246032035	Low Medium II Residential		[Q]RD1.5-1	0	29	0.026120977	Residential - Single Family Residence - Small Lot	YES - Current	NO - Privately-Owned	Available	Not Used in Prior Housing Element	0	0	0.002496548	0.002496548	0	0	0	1748153	1366	Van Nuys - North Sherman Oaks					Above Moderate
LOS ANGELES	5634 N HAZELTINE AVE	91401	2246032036	Low Medium II Residential		[Q]RD1.5-1	0	29	0.025039879	Residential - Single Family Residence - Small Lot - Pool	YES - Current	NO - Privately-Owned	Available	Not Used in Prior Housing Element	0	0	0.003067235	0.003067235	0	0	0	1748153	1367	Van Nuys - North Sherman Oaks					Above Moderate
LOS ANGELES	5632 N HAZELTINE AVE	91401	2246032037	Low Medium II Residential		[Q]RD1.5-1	0	29	0.032769611	Residential - Single Family Residence - Small Lot	YES - Current	NO - Privately-Owned	Available	Not Used in Prior Housing Element	0	0	0.002496548	0.002496548	0	0	0	1748153	1368	Van Nuys - North Sherman Oaks					Above Moderate
LOS ANGELES	5654 N HAZELTINE AVE	91401	2246032038	Low Medium II Residential		[Q]RD1.5-1	0	29	0.045479341	Residential - Single Family Residence - Small Lot	YES - Current	NO - Privately-Owned	Available	Not Used in Prior Housing Element	0	0	0.006178013	0.006178013	0	1*	1*	1748153	1369	Van Nuys - North Sherman Oaks					Above Moderate
LOS ANGELES	5656 N HAZELTINE AVE	91401	2246032039	Low Medium II Residential		[Q]RD1.5-1	0	29	0.029314744	Residential - Single Family Residence - Small Lot	YES - Current	NO - Privately-Owned	Available	Not Used in Prior Housing Element	0	0	0.002496548	0.002496548	0	0	0	1748153	1370	Van Nuys - North Sherman Oaks					Above Moderate
LOS ANGELES	5658 N HAZELTINE AVE	91401	2246032040	Low Medium II Residential		[Q]RD1.5-1	0	29	0.028464913	Residential - Single Family Residence - Small Lot	YES - Current	NO - Privately-Owned	Available	Not Used in Prior Housing Element	0	0	0.002496548	0.002496548	0	0	0	1748153	1371	Van Nuys - North Sherman Oaks					Above Moderate
LOS ANGELES	5660 N HAZELTINE AVE	91401	2246032041	Low Medium II Residential		[Q]RD1.5-1	0	29	0.026759961	Residential - Single Family Residence - Small Lot	YES - Current	NO - Privately-Owned	Available	Not Used in Prior Housing Element	0	0	0.002496548	0.002496548	0	0	0	1748153	1372	Van Nuys - North Sherman Oaks					Above Moderate
LOS ANGELES	5662 N HAZELTINE AVE	91401	2246032042	Low Medium II Residential		[Q]RD1.5-1	0	29	0.026757667	Residential - Single Family Residence - Small Lot	YES - Current	NO - Privately-Owned	Available	Not Used in Prior Housing Element	0	0	0.002496548	0.002496548	0	0	0	1748153	1373	Van Nuys - North Sherman Oaks					Above Moderate
LOS ANGELES	5664 N HAZELTINE AVE	91401	2246032043	Low Medium II Residential		[Q]RD1.5-1	0	29	0.028470225	Residential - Single Family Residence - Small Lot	YES - Current	NO - Privately-Owned	Available	Not Used in Prior Housing Element	0	0	0.002496548	0.002496548	0	0	0	1748153	1374	Van Nuys - North Sherman Oaks					Above Moderate
LOS ANGELES	56666 N HAZELTINE AVE	91403	2246032044	Low Medium II Residential		[Q]RD1.5-1	0	29	0.029315498	Residential - Single Family Residence - Small Lot	YES - Current	NO - Privately-Owned	Available	Not Used in Prior Housing Element	0	0	0.002496548	0.002496548	0	0	0	1748153	1375	Van Nuys - North Sherman Oaks					Above Moderate
LOS ANGELES	5668 N HAZELTINE AVE	91401	2246032045	Low Medium II Residential		[Q]RD1.5-1	0	29	0.045475274	Residential - Single Family Residence - Small Lot	YES - Current	NO - Privately-Owned	Available	Not Used in Prior Housing Element	0	0	0.006178013	0.006178013	0	1*	1*	1748153	1376	Van Nuys - North Sherman Oaks					Above Moderate
LOS ANGELES			2246032900	Low Medium II Residential		[Q]RD1.5-1	0	29	0.019991517	Miscellaneous - Government Owned Property	YES - Current	YES - City-Owned	Available	Not Used in Prior Housing Element	0	0	0.002029203	0.002029203	0	0	0	1748153	1339	Van Nuys - North Sherman Oaks					Above Moderate
LOS ANGELES	13720 W BURBANK BLVD	91401	2247001009	Neighborhood Office Commercial		[Q]C2-1VL	0	108	0.12621119	Commercial - Office Building - One Story	YES - Current	NO - Privately-Owned	Available	Not Used in Prior Housing Element	0.202950531	0	0	0.202950531	0	0	0	1748157	603	Van Nuys - North Sherman Oaks					Lower
LOS ANGELES	13726 W BURBANK BLVD	91401	2247001010	Neighborhood Office Commercial		[Q]C2-1VL	0	108	0.12580305	Commercial - Store - One Story	YES - Current	NO - Privately-Owned	Available	Not Used in Prior Housing Element	0.067649313	0	0	0.067649313	0	0	0	1748157	602	Van Nuys - North Sherman Oaks					Lower
LOS ANGELES	13700 W BURBANK BLVD	91401	2247001017	Neighborhood Office Commercial		[Q]C2-1VL	0	108	0.124177912	Commercial - Restaurant, Cocktail Lounge - Restaurant, Cocktail Lounge, Tavern - One Story	YES - Current	NO - Privately-Owned	Available	Not Used in Prior Housing Element	0.120307833	0	0	0.120307833	0	0	0	1748157	608	Van Nuys - North Sherman Oaks					Lower
LOS ANGELES	13706 W BURBANK BLVD	91401	2247001017	Neighborhood Office Commercial		[Q]C2-1VL	0	108	0.126164771	Commercial - Restaurant, Cocktail Lounge - Restaurant, Cocktail Lounge, Tavern - One Story	YES - Current	NO - Privately-Owned	Available	Not Used in Prior Housing Element	0.125123394	0	0	0.125123394	0	0	0	1748157	605	Van Nuys - North Sherman Oaks					Lower
LOS ANGELES			2247001017	Neighborhood Office Commercial		[Q]C2-1VL	0	108	0.00717412	Commercial - Restaurant, Cocktail Lounge - Restaurant, Cocktail Lounge, Tavern - One Story	YES - Current	NO - Privately-Owned	Available	Not Used in Prior Housing Element	0	0	0.006973669	0.006973669	0	0	0	1748157	1143	Van Nuys - North Sherman Oaks					Above Moderate
LOS ANGELES	13710 W BURBANK BLVD	91401	2247001018	Neighborhood Office Commercial		[Q]C2-1VL	0	108	0.11901354	Commercial - Parking Lot (Commercial Use Property) - Lots - Patron or Employee - One Story	YES - Current	NO - Privately-Owned	Available	Not Used in Prior Housing Element	0.017649874	0	0	0.017649874	0	0	0	1748157	604	Van Nuys - North Sherman Oaks					Lower
LOS ANGELES	13732 W BURBANK BLVD	91401	2247002007	Low Medium II Residential		[Q]RD1.5-1	0	29	0.193532738	Residential - Five or More Units or Apartments (Any Combination) - 4 Stories or Less	YES - Current	NO - Privately-Owned	Available	Not Used in Prior Housing Element	0	0.073130201	0	0.073130201	5	0	0	1748153	846	Van Nuys - North Sherman Oaks	Yes				Moderate
LOS ANGELES	13746 W BURBANK BLVD	91401	2247002009	Low Medium II Residential		[Q]RD1.5-1	0	29	0.201445328	Residential - Four Units (Any Combination) - 4 Stories or Less - Pool	YES - Current	NO - Privately-Owned	Available	Not Used in Prior Housing Element	0	0.25701744	0	0.25701744	4	0	0	1748153	844	Van Nuys - North Sherman Oaks	Yes				Moderate
LOS ANGELES	13754 W BURBANK BLVD	91401	2247002010	Low Medium II Residential		[Q]RD1.5-1	0	29	0.205453624	Residential - Three Units (Any Combination) - 4 Stories or Less	YES - Current	NO - Privately-Owned	Available	Not Used in Prior Housing Element	0	0.300934196	0	0.300934196	3	0	0	1748153	843	Van Nuys - North Sherman Oaks	Yes				Moderate
LOS ANGELES	13802 W BURBANK BLVD	91401	2247003007	Low Medium II Residential		[Q]RD1.5-1	0	29	0.168126856	Residential - Three Units (Any Combination) - 4 Stories or Less	YES - Current	NO - Privately-Owned	Available	Not Used in Prior Housing Element	0	0.23240003	0	0.23240003	3	0	0	1748153	842	Van Nuys - North Sherman Oaks	Yes				Moderate
LOS ANGELES	13820 W BURBANK BLVD	91401	2247003011	Low Medium II Residential		[Q]RD1.5-1	0	29	0.168463822	Residential - Three Units (Any Combination) - 4 Stories or Less	YES - Current	NO - Privately-Owned	Available	Not Used in Prior Housing Element	0	0.23240003	0	0.23240003	3	0	0	1748153	835	Van Nuys - North Sherman Oaks	Yes				Moderate
LOS ANGELES	13834 W BURBANK BLVD	91401	2247004001	Medium Residential		[Q]R3-1	0	54	0.199510353	Residential - Five or More Units or Apartments (Any Combination) - 4 Stories or Less	YES - Current	NO - Privately-Owned	Available	Not Used in Prior Housing Element	0	0	0.482985854	0.482985854	5	0	0	1748153	834	Van Nuys - North Sherman Oaks	Yes				Above Moderate
LOS ANGELES	13840 W BURBANK BLVD	91401	2247004002	Medium Residential		[Q]R3-1	0	54	0.190248718	Residential - Five or More Units or Apartments (Any Combination) - 4 Stories or Less	YES - Current	NO - Privately-Owned	Available	Not Used in Prior Housing Element	0	0	0.400476712	0.400476712	6	0	0	1748153	833	Van Nuys - North Sherman Oaks	Yes				Above Moderate
LOS ANGELES	13902 W BURBANK BLVD	91401	2247005001	Low Medium II Residential		[Q]RD1.5-1	0	29	0.19947544	Residential - Three Units (Any Combination) - 4 Stories or Less	YES - Current	NO - Privately-Owned	Available	Not Used in Prior Housing Element	0	0.303636968	0	0.303636968	3	0	0	1748153	831	Van Nuys - North Sherman Oaks	Yes				Moderate
LOS ANGELES	13908 W BURBANK BLVD	91401	2247005002	Low Medium II Residential		[Q]RD1.5-1	0	29	0.190320998	Residential - Four Units (Any Combination) - 4 Stories or Less	YES - Current	NO - Privately-Owned	Available	Not Used in Prior Housing Element	0	0.25701744	0	0.25701744	4	0	0	1748153	830	Van Nuys - North Sherman Oaks	Yes				Moderate
LOS ANGELES	5544 N COLBATH AVE	91401	2247005019	Low Medium II Residential		[Q]RD1.5-1	0	29	0.156101719	Residential - Single Family Residence	YES - Current	NO - Privately-Owned	Available	Not Used in Prior Housing Element	0	0.472580105	0	0.472580105	1	0	0	1748153	856	Van Nuys - North Sherman Oaks					Moderate
LOS ANGELES	5550 N COLBATH AVE	91401	2247005020	Low Medium II Residential		[Q]RD1.5-1	0	29	0.155153	Residential - Single Family Residence - Pool	YES - Current	NO - Privately-Owned	Available	Not Used in Prior Housing Element	0	0.472580105	0	0.472580105	1	0	0	1748153	851	Van Nuys - North Sherman Oaks					Moderate
LOS ANGELES	5558 N COLBATH AVE	91401	2247005021	Low Medium II Residential		[Q]RD1.5-1	0	29	0.219291279	Residential - Three Units (Any Combination) - 4 Stories or Less	YES - Current	NO - Privately-Owned	Available	Not Used in Prior Housing Element	0	0.321248317	0	0.321248317	3	0	0	1748153	799	Van Nuys - North Sherman Oaks	Yes				Moderate
LOS ANGELES	13950 W BURBANK BLVD	91401	2247006018	Medium Residential		[Q]R3-1	0	43	0.223988902	Residential - Five or More Units or Apartments (Any Combination) - 4 Stories or Less	YES - Current	NO - Privately-Owned	Available	Not Used in Prior Housing Element	0	0	0.311940667	0.311940667	8	0	0	1748153	828	Van Nuys - North Sherman Oaks	Yes				Above Moderate
LOS ANGELES	13960 W BURBANK BLVD	91401	2247006019	Medium Residential		[Q]R3-1	0	43	0.238685776	Residential - Five or More Units or Apartments (Any Combination) - 4 Stories or Less	YES - Current	NO - Privately-Owned	Available	Not Used in Prior Housing Element	0	0	0.367403001	0.367403001	8	0	0	1748153	827	Van Nuys - North Sherman Oaks	Yes				Above Moderate
LOS ANGELES	13930 W BURBANK BLVD	91401	2247006021	Medium Residential		[Q]R3-1	0	43	0.447272017	Residential - Five or More Units or Apartments (Any Combination) - 4 Stories or Less - Pool	YES - Current	NO - Privately-Owned	Available	Not Used in Prior Housing Element	0	0	0.043408225	0.043408225	23	0	0	1748153	829	Van Nuys - North Sherman Oaks	Yes				Above Moderate
LOS ANGELES			2247007004	Low Medium II Residential		RD1.5-1	0	29	0.008539851	Residential - Four Units (Any Combination) - 4 Stories or Less - Vacant Land	YES - Current	NO - Privately-Owned	Available	Not Used in Prior Housing Element	0	0	0.104854381	0.104854381	0	0	0	1748153	825	Van Nuys - North Sherman Oaks					Above Moderate
LOS ANGELES	5557 N COSTELLO AVE	91401	2247007005	Low Medium II Residential		RD1.5-1	0	29	0.190189605	Residential - Four Units (Any Combination) - 4 Stories or Less	YES - Current	NO - Privately-Owned	Available	Not Used in Prior Housing Element	0	0.25701744	0	0.25701744	4	0	0	1748153	826	Van Nuys - North Sherman Oaks	Yes				Moderate
LOS ANGELES	5551 N COSTELLO AVE	91401	2247007006	Low Medium II Residential		RD1.5-1	0	29	0.192165313	Residential - Four Units (Any Combination) - 4 Stories or Less	YES - Current	NO - Privately-Owned	Available	Not Used in Prior Housing Element	0	0.25701744	0	0.25701744	4	0	0	1748153	852	Van Nuys - North Sherman Oaks	Yes				Moderate
LOS ANGELES	5526 N MURIETTA AVE	91401	2247007007	Low Residential		R1-1	0	1 unit per lot	0.181800438	Residential - Single Family Residence	YES - Current	NO - Privately-Owned	Available	Not Used in Prior Housing Element	0	0	0.316638422	0.316638422	0	0	0	1748153	937	Van Nuys - North Sherman Oaks					Above Moderate
LOS ANGELES			2247007020	Low Medium II Residential		RD1.5-1	0	29	0.080554393	Residential - Single Family Residence - Pool	YES - Current	NO - Privately-Owned	Available	Not Used in Prior Housing Element	0	0	0.045904279	0.045904279	1	2*	2*	1748153	859	Van Nuys - North Sherman Oaks					Above Moderate
LOS ANGELES	14028 W BURBANK BLVD	91401	2247007025	Low Medium II Residential		RD1.5-1	0	29	0.244198307	Residential - Five or More Units or Apartments (Any Combination) - 4 Stories or Less	YES - Current	NO - Privately-Owned	Available	Not Used in Prior Housing Element	0	0.069789872	0	0.069789872	8	0	0	1748153	823	Van Nuys - North Sherman Oaks	Yes				Moderate
LOS ANGELES	14052 W BURBANK BLVD	91401	2247008031	Neighborhood Office Commercial		[Q]C1.5-1VL	0	108	0.101046225	Commercial - Store - One Story	YES - Current	NO - Privately-Owned	Available	Not Used in Prior Housing Element	0.05511383	0	0	0.05511383	7	0	0	1748153	819	Van Nuys - North Sherman Oaks					Lower
LOS ANGELES	14054 W BURBANK BLVD	91401	2247008031	Neighborhood Office Commercial		[Q]C1.5-1VL	0	108	0.126165318	Commercial - Store - One Story	YES - Current	NO - Privately-Owned	Available	Not Used in Prior Housing Element	0.062979881	0	0	0.062979881	7	0	0	1748153	818	Van Nuys - North Sherman Oaks					Lower
LOS ANGELES	14062 W BURBANK BLVD	91401	2247008031	Neighborhood Office Commercial		[Q]C1.5-1VL	0	108	0.12417185	Commercial - Store - One Story	YES - Current	NO - Privately-Owned	Available	Not Used in Prior Housing Element	0.062979881	0	0	0.062979881	7	0	0	1748153	817	Van Nuys - North Sherman Oaks					Lower
LOS ANGELES	14040 W BURBANK BLVD	91401	2247008033	Neighborhood Office Commercial		[Q]C1.5-1VL	0	108	0.137659956	Commercial - Store - One Story	YES - Current	NO - Privately-Owned	Available	Not Used in Prior Housing Element	0.0725552	0	0	0.0725552	0	0	0	1748153	822	Van Nuys - North Sherman Oaks					Lower
LOS ANGELES	14048 W BURBANK BLVD	91401	2247008033	Neighborhood Office Commercial		[Q]C1.5-1VL	0	108	0.126484135	Commercial - Store - One Story	YES - Current	NO - Privately-Owned	Available	Not

LOS ANGELES	4846 N VAN NUYS BLVD	91403	2248006003	Community Commercial	C1.5-1VL-RIO	0	108	0.041308431	Commercial - Store - One Story	YES - Current	NO - Privately-Owned	Available	Used in Prior Housing Element - Non-Vacant	0	0	0.00660057	0.00660057	0	0	0	169-SA151	130	Van Nuys - North Sherman Oaks			Above Moderate
LOS ANGELES	4848 N VAN NUYS BLVD	91403	2248006003	Community Commercial	C1.5-1VL-RIO	0	108	0.068847818	Commercial - Store - One Story	YES - Current	NO - Privately-Owned	Available	Used in Prior Housing Element - Non-Vacant	0	0	0.005329131	0.005329131	0	0	0	169-SA151	123	Van Nuys - North Sherman Oaks			Above Moderate
LOS ANGELES	4840 N VAN NUYS BLVD	91403	2248006004	Community Commercial	C1.5-1VL-RIO	0	108	0.068845307	Commercial - Store - One Story	YES - Current	NO - Privately-Owned	Available	Not Used in Prior Housing Element	0	0	0.003179194	0.003179194	3	0	0	169-SA151	142	Van Nuys - North Sherman Oaks			Above Moderate
LOS ANGELES	4842 N VAN NUYS BLVD	91403	2248006004	Community Commercial	C1.5-1VL-RIO	0	108	0.068846021	Commercial - Store - One Story	YES - Current	NO - Privately-Owned	Available	Not Used in Prior Housing Element	0	0	0.003179194	0.003179194	3	0	0	169-SA151	133	Van Nuys - North Sherman Oaks			Above Moderate
LOS ANGELES	14453 W RIVERSIDE DR	91423	2248006021	General Commercial	C1.5-1VL-RIO	0	108	0.0857387	Commercial - Service Station - Self Service - No Additional Services	YES - Current	NO - Privately-Owned	Available	Used in Prior Housing Element - Non-Vacant	0.079288739	0	0	0.079288739	0	0	0	169-SA151	194	Van Nuys - North Sherman Oaks			Lower
LOS ANGELES	4822 N VAN NUYS BLVD	91403	2248006021	General Commercial	C1.5-1VL-RIO	0	108	0.068840069	Commercial - Service Station - Self Service - No Additional Services	YES - Current	NO - Privately-Owned	Available	Used in Prior Housing Element - Non-Vacant	0	0	0.009911483	0.009911483	0	0	0	169-SA151	188	Van Nuys - North Sherman Oaks			Above Moderate
LOS ANGELES	4824 N VAN NUYS BLVD	91403	2248006021	Community Commercial	C1.5-1VL-RIO	0	108	0.068839065	Commercial - Service Station - Self Service - No Additional Services	YES - Current	NO - Privately-Owned	Available	Used in Prior Housing Element - Non-Vacant	0	0	0.009911483	0.009911483	0	0	0	169-SA151	184	Van Nuys - North Sherman Oaks			Above Moderate
LOS ANGELES	4826 N VAN NUYS BLVD	91403	2248006021	Community Commercial	C1.5-1VL-RIO	0	108	0.068840641	Commercial - Service Station - Self Service - No Additional Services	YES - Current	NO - Privately-Owned	Available	Used in Prior Housing Element - Non-Vacant	0	0	0.009911483	0.009911483	0	0	0	169-SA151	179	Van Nuys - North Sherman Oaks			Above Moderate
LOS ANGELES	4830 N VAN NUYS BLVD	91403	2248006021	Community Commercial	C1.5-1VL-RIO	0	108	0.068841539	Commercial - Service Station - Self Service - No Additional Services	YES - Current	NO - Privately-Owned	Available	Used in Prior Housing Element - Non-Vacant	0	0	0.009911483	0.009911483	0	0	0	169-SA151	173	Van Nuys - North Sherman Oaks			Above Moderate
LOS ANGELES	4832 N VAN NUYS BLVD	91403	2248006021	Community Commercial	C1.5-1VL-RIO	0	108	0.068842256	Commercial - Service Station - Self Service - No Additional Services	YES - Current	NO - Privately-Owned	Available	Used in Prior Housing Element - Non-Vacant	0	0	0.009911483	0.009911483	0	0	0	169-SA151	168	Van Nuys - North Sherman Oaks			Above Moderate
LOS ANGELES	14437 W RIVERSIDE DR	91423	2248006022	Low Medium II Residential	[Q]RD1.5-1-RIO	0	29	0.156160709	Residential - Four Units (Any Combination) - 4 Stories or Less	YES - Current	NO - Privately-Owned	Available	Not Used in Prior Housing Element	0	0.052365862	0	0.052365862	4	0	0	169-SA151	193	Van Nuys - North Sherman Oaks			Moderate
LOS ANGELES	4834 N VAN NUYS BLVD	91403	2248006023	Community Commercial	C1.5-1VL-RIO	0	108	0.068842974	Commercial - Professional Building - Medical Dental Building - One Story	YES - Current	NO - Privately-Owned	Available	Used in Prior Housing Element - Non-Vacant	0	0	0.001488635	0.001488635	0	0	0	169-SA151	158	Van Nuys - North Sherman Oaks			Above Moderate
LOS ANGELES	4836 N VAN NUYS BLVD	91403	2248006023	Community Commercial	C1.5-1VL-RIO	0	108	0.068843872	Commercial - Professional Building - Medical Dental Building - One Story	YES - Current	NO - Privately-Owned	Available	Used in Prior Housing Element - Non-Vacant	0	0	0.001488635	0.001488635	0	0	0	169-SA151	150	Van Nuys - North Sherman Oaks			Above Moderate
LOS ANGELES	4838 N VAN NUYS BLVD	91403	2248006023	Community Commercial	C1.5-1VL-RIO	0	108	0.068844586	Commercial - Professional Building - Medical Dental Building - One Story	YES - Current	NO - Privately-Owned	Available	Used in Prior Housing Element - Non-Vacant	0	0	0.001488635	0.001488635	0	0	0	169-SA151	144	Van Nuys - North Sherman Oaks			Above Moderate
LOS ANGELES	14334 W ADDISON ST	91423	2248007016	Medium Residential	R3-1-RIO	0	54	0.342520045	Residential - Five or More Units or Apartments (Any Combination) - 4 Stories or Less	YES - Current	NO - Privately-Owned	Available	Not Used in Prior Housing Element	0	0	0.091065331	0.091065331	9	0	0	1688153	2	Van Nuys - North Sherman Oaks	Yes		Above Moderate
LOS ANGELES	14314 W ADDISON ST	91423	2248007019	Medium Residential	R3-1-RIO	0	54	0.689452401	Residential - Five or More Units or Apartments (Any Combination) - 4 Stories or Less - Pool	YES - Current	NO - Privately-Owned	Available	Not Used in Prior Housing Element	0	0	0.193258859	0.193258859	32	0	0	1688153	5	Van Nuys - North Sherman Oaks	Yes		Above Moderate
LOS ANGELES	4904 N VAN NUYS BLVD	91403	2248007032	Community Commercial	C1.5-1VL-RIO	0	108	0.162008492	Commercial - Auto, Recreation Equipment, Construction Equipment Sales and Service - Auto Body Repair Shop - One Story	YES - Current	NO - Privately-Owned	Available	Used in Prior Housing Element - Non-Vacant	0.103009903	0	0	0.103009903	0	0	0	169-SA151	84	Van Nuys - North Sherman Oaks			Lower
LOS ANGELES	14426 W ADDISON ST	91423	2248007036	Medium Residential	R3-1-RIO	0	54	0.30669524	Residential - Five or More Units or Apartments (Any Combination) - 4 Stories or Less - Pool	YES - Current	NO - Privately-Owned	Available	Not Used in Prior Housing Element	0	0	0.155563854	0.155563854	21	0	0	171A151	244	Van Nuys - North Sherman Oaks	Yes		Above Moderate
LOS ANGELES	4920 N VAN NUYS BLVD	91403	2248007139	Community Commercial, General Commercial	C1.5-1VL-RIO	0	108	1.637852254	Residential - Five or More Units or Apartments (Any Combination) - 4 Stories or Less - Pool	YES - Current	NO - Privately-Owned	Available	Not Used in Prior Housing Element	2.301029402	0	0	2.301029402	174	0	0	169-SA151	47	Van Nuys - North Sherman Oaks			Lower
LOS ANGELES	4910 N VAN NUYS BLVD	91403	2248007140	Community Commercial, General Commercial	C1.5-1VL-RIO	0	108	1.369166098	Commercial - Professional Building - Medical Dental Building - Two Stories	YES - Current	NO - Privately-Owned	Available	Used in Prior Housing Element - Non-Vacant	0.564882267	0	0	0.564882267	0	0	0	169-SA151	69	Van Nuys - North Sherman Oaks			Lower
LOS ANGELES	14350 W ADDISON ST	91423	2248007141	Medium Residential	R3-1-RIO	0	54	1.031893052	Residential - Five or More Units or Apartments (Any Combination) - 4 Stories or Less - Pool	YES - Current	NO - Privately-Owned	Available	Not Used in Prior Housing Element	0	0	2.002355814	2.002355814	44	0	0	169-SA151	10	Van Nuys - North Sherman Oaks	Yes		Above Moderate
LOS ANGELES	14340 W ADDISON ST	91423	2248007142	Medium Residential	R3-1-RIO	0	54	1.032617944	Residential - Five or More Units or Apartments (Any Combination) - 4 Stories or Less - Pool	YES - Current	NO - Privately-Owned	Available	Not Used in Prior Housing Element	0	0	2.002355814	2.002355814	44	0	0	169-SA151	11	Van Nuys - North Sherman Oaks	Yes		Above Moderate
LOS ANGELES	14432 N TILDEN AVE	91403	2248007143	Medium Residential	R3-1-RIO	0	54	0.138215579	Commercial - Store Combination - Store and Office Combination - One Story	YES - Current	NO - Privately-Owned	Available	Used in Prior Housing Element - Non-Vacant	0.019523899	0	0	0.019523899	0	0	0	171A151	242	Van Nuys - North Sherman Oaks			Lower
LOS ANGELES	4954 N VAN NUYS BLVD	91403	2248007143	Community Commercial	C1.5-1VL-RIO	0	108	0.07578099	Commercial - Store Combination - Store and Office Combination - One Story	YES - Current	NO - Privately-Owned	Available	Used in Prior Housing Element - Non-Vacant	0.022162324	0	0	0.022162324	0	0	0	171A151	258	Van Nuys - North Sherman Oaks			Lower
LOS ANGELES	4970 N VAN NUYS BLVD	91403	2248007143	Community Commercial	C1.5-1VL-RIO	0	108	0.360859319	Commercial - Store Combination - Store and Office Combination - One Story	YES - Current	NO - Privately-Owned	Available	Used in Prior Housing Element - Non-Vacant	0.037930061	0	0	0.037930061	0	0	0	171A151	241	Van Nuys - North Sherman Oaks			Lower
LOS ANGELES			2248007144	Medium Residential	R3-1-RIO	0	54	0.151266979	Commercial - Parking Lot (Commercial Use Property) - Lots - Patron or Employee - One Story	YES - Current	NO - Privately-Owned	Available	Used in Prior Housing Element - Non-Vacant	0.013660403	0	0	0.013660403	0	0	0	171A151	243	Van Nuys - North Sherman Oaks			Lower
LOS ANGELES	5017 N TILDEN AVE	91423	2248008009	Medium Residential	R3-1-RIO	0	54	0.166344297	Residential - Five or More Units or Apartments (Any Combination) - 4 Stories or Less	YES - Current	NO - Privately-Owned	Available	Not Used in Prior Housing Element	0	0	0.131327093	0.131327093	6	0	0	171A151	197	Van Nuys - North Sherman Oaks	Yes		Above Moderate
LOS ANGELES	5023 N TILDEN AVE	91423	2248008011	Medium Residential	R3-1-RIO	0	54	0.166369673	Residential - Five or More Units or Apartments (Any Combination) - 4 Stories or Less	YES - Current	NO - Privately-Owned	Available	Not Used in Prior Housing Element	0	0	0.107038774	0.107038774	8	0	0	171A151	164	Van Nuys - North Sherman Oaks	Yes		Above Moderate
LOS ANGELES	5026 N TILDEN AVE	91423	2248008012	Medium Residential	R3-1-RIO	0	54	0.166433986	Residential - Single Family Residence	YES - Current	NO - Privately-Owned	Available	Not Used in Prior Housing Element	0.878598511	1	0	0.878598511	1	0	0	171A151	165	Van Nuys - North Sherman Oaks			Lower
LOS ANGELES	5016 N TILDEN AVE	91423	2248008014	Medium Residential	R3-1-RIO	0	54	0.166433986	Residential - Single Family Residence - Pool	YES - Current	NO - Privately-Owned	Available	Used in Prior Housing Element - Non-Vacant	0.878598511	0	0	0.878598511	1	0	0	171A151	198	Van Nuys - North Sherman Oaks			Lower
LOS ANGELES	5002 N TILDEN AVE	91423	2248008017	Medium Residential	R3-1-RIO	0	54	0.166433623	Residential - Five or More Units or Apartments (Any Combination) - 4 Stories or Less	YES - Current	NO - Privately-Owned	Available	Not Used in Prior Housing Element	0.099745579	0	0	0.099745579	6	0	0	171A151	225	Van Nuys - North Sherman Oaks			Lower
LOS ANGELES	14369 W ADDISON ST	91423	2248008019	Medium Residential	R3-1-RIO	0	54	0.344344117	Residential - Five or More Units or Apartments (Any Combination) - 4 Stories or Less - Pool	YES - Current	NO - Privately-Owned	Available	Not Used in Prior Housing Element	0	0	0.18175533	0.18175533	24	0	0	171A151	167	Van Nuys - North Sherman Oaks	Yes		Above Moderate
LOS ANGELES	14403 W ADDISON ST	91423	2248008019	Medium Residential	R3-1-RIO	0	54	0.344345201	Residential - Five or More Units or Apartments (Any Combination) - 4 Stories or Less - Pool	YES - Current	NO - Privately-Owned	Available	Not Used in Prior Housing Element	0	0	0.18175533	0.18175533	24	0	0	171A151	166	Van Nuys - North Sherman Oaks	Yes		Above Moderate
LOS ANGELES	5000 N VAN NUYS BLVD	91403	2248008087	General Commercial	C1.5-1VL-RIO	0	108	0.152292453	Commercial - Office Building - 6 to 13 Stories	YES - Current	NO - Privately-Owned	Available	Used in Prior Housing Element - Non-Vacant	0.041267971	0	0	0.041267971	0	0	0	171A151	223	Van Nuys - North Sherman Oaks			Lower
LOS ANGELES	5006 N VAN NUYS BLVD	91403	2248008087	General Commercial	C1.5-1VL-RIO	0	108	0.160695174	Commercial - Office Building - 6 to 13 Stories	YES - Current	NO - Privately-Owned	Available	Used in Prior Housing Element - Non-Vacant	0.043351755	0	0	0.043351755	0	0	0	171A151	221	Van Nuys - North Sherman Oaks			Lower
LOS ANGELES	5012 N VAN NUYS BLVD	91403	2248008087	General Commercial	C1.5-1VL-RIO	0	108	0.160695536	Commercial - Office Building - 6 to 13 Stories	YES - Current	NO - Privately-Owned	Available	Used in Prior Housing Element - Non-Vacant	0.043351755	0	0	0.043351755	0	0	0	171A151	199	Van Nuys - North Sherman Oaks			Lower
LOS ANGELES	5018 N VAN NUYS BLVD	91403	2248008087	General Commercial	C1.5-1VL-RIO	0	108	0.160695174	Commercial - Office Building - 6 to 13 Stories	YES - Current	NO - Privately-Owned	Available	Used in Prior Housing Element - Non-Vacant	0.043351755	0	0	0.043351755	0	0	0	171A151	196	Van Nuys - North Sherman Oaks			Lower
LOS ANGELES	5020 N VAN NUYS BLVD	91403	2248008087	General Commercial	C1.5-1VL-RIO	0	108	0.160695181	Commercial - Office Building - 6 to 13 Stories	YES - Current	NO - Privately-Owned	Available	Used in Prior Housing Element - Non-Vacant	0.043351755	0	0	0.043351755	0	0	0	171A151	193	Van Nuys - North Sherman Oaks			Lower
LOS ANGELES	5026 N VAN NUYS BLVD	91403	2248008087	General Commercial	C1.5-1VL-RIO	0	108	0.160702194	Commercial - Office Building - 6 to 13 Stories	YES - Current	NO - Privately-Owned	Available	Used in Prior Housing Element - Non-Vacant	0.043351755	0	0	0.043351755	0	0	0	171A151	163	Van Nuys - North Sherman Oaks			Lower
LOS ANGELES			2248008087	Medium Residential	R3-1-RIO	0	54	0.03183091	Commercial - Office Building - 6 to 13 Stories	YES - Current	NO - Privately-Owned	Available	Used in Prior Housing Element - Non-Vacant	0	0	0.006794854	0.006794854	0	1*	1*	171A151	224	Van Nuys - North Sherman Oaks			Above Moderate
LOS ANGELES	14301 W ADDISON ST	91423	2248008088	Medium Residential	R3-1-RIO	0	54	0.347664683	Residential - Five or More Units or Apartments (Any Combination) - 4 Stories or Less	YES - Current	NO - Privately-Owned	Available	Not Used in Prior Housing Element	0	0	0.211394221	0.211394221	15	0	0	1718153	733	Van Nuys - North Sherman Oaks	Yes		Above Moderate
LOS ANGELES			2248008088	Open Space	R3-1-RIO	0	54	0.206634512	Residential - Five or More Units or Apartments (Any Combination) - 4 Stories or Less	YES - Current	NO - Privately-Owned	Available	Not Used in Prior Housing Element	0.216534723	0	0	0.216534723	15	0	0	1718153	914	Van Nuys - North Sherman Oaks			Lower
LOS ANGELES	5146 N VAN NUYS BLVD	91403	2248009003	Neighborhood Office Commercial	C1.5-1VL-RIO	0	108	0.195167701	Commercial - Auto, Recreation Equipment, Construction Equipment Sales and Service - Auto Body Repair Shop - One Story	YES - Current	NO - Privately-Owned	Available	Used in Prior Housing Element - Non-Vacant	0.256335256	0	0	0.256335256	0	0	0	171A151	70	Van Nuys - North Sherman Oaks			Lower
LOS ANGELES	5142 N VAN NUYS BLVD	91403	2248009004	Neighborhood Office Commercial	C1.5-1VL-RIO	0	108	0.19514771	Commercial - Restaurant, Cocktail Lounge - Restaurant, Cocktail Lounge, Tavern - One Story	YES - Current	NO - Privately-Owned	Available	Used in Prior Housing Element - Non-Vacant	0.256335256	0	0	0.256335256	0	0	0	171A151	80	Van Nuys - North Sherman Oaks			Lower
LOS ANGELES	14416 W MAGNOLIA BLVD	91423	2248009008	Medium Residential	R3-1-RIO	0	54	0.17108803	Residential - Five or More Units or Apartments (Any Combination) - 4 Stories or Less	YES - Current	NO - Privately-Owned	Available	Not Used in Prior Housing Element	0	0	0.131327093	0.131327093	6	0	0	171A151	45	Van Nuys - North Sherman Oaks	Yes		Above Moderate
LOS ANGELES	14410 W MAGNOLIA BLVD	91423	2248009011	Medium Residential	R3-1-RIO	0	54	0.170925535	Residential - Five or More Units or Apartments (Any Combination) - 4 Stories or Less	YES - Current	NO - Privately-Owned	Available	Not Used in Prior Housing Element	0	0	0.131327093	0.131327093	6	0	0	171A151	46	Van Nuys - North Sherman Oaks	Yes		Above Moderate
LOS ANGELES	14406 W MAGNOLIA BLVD	91423	2248009012	Medium Residential	R3-1-RIO	0	54	0.153911872	Residential - Four Units (Any Combination) - 4 Stories or Less	YES - Current	NO - Privately-Owned	Available	Not Used in Prior Housing Element	0	0	0.14065441	0.14065441	4	0	0	171A151	47	Van Nuys - North Sherman Oaks	Yes		Above Moderate
LOS ANGELES	14320 W MAGNOLIA BLVD	91423	2248009022	Medium Residential	R3-1-RIO	0	54	0.146931774	Residential - Five or More Units or Apartments (Any Combination) - 4 Stories or Less	YES - Current	NO - Privately-Owned	Available	Not Used in Prior Housing Element	0	0	0.092906243	0.092906243	6	0	0	1718153	463	Van Nuys - North Sherman Oaks	Yes		Above Moderate
LOS ANGELES	14314 W MAGNOLIA BLVD	91423	2248009023	Medium Residential	R3-1-RIO	0	54	0.169873804	Residential - Five or More Units or Apartments (Any Combination) - 4 Stories or Less	YES - Current	NO - Privately-Owned	Available	Not Used in Prior Housing Element	0	0	0.131327093	0.131327093	6	0	0	1718153	465	Van Nuys - North Sherman Oaks	Yes		Above Moderate
LOS ANGELES	14450 W MAGNOLIA BLVD	91423	2248009050	Neighborhood Office Commercial	C1.5-1VL-RIO	0	108	0.602547474	Commercial - Store - One Story	YES - Current	NO - Privately-Owned	Available	Used in Prior Housing Element - Non-Vacant	0.067938788	0	0	0.067938788	1	0	0	171A151	57	Van Nuys - North Sherman Oaks			Lower
LOS ANGELES	14300 W MAGNOLIA BLVD	91423	2248009RK	Medium Residential	R3-1-RIO	0	54	1.101773408	Residential - Single Family Residence - Townhouse Format - Condominium	YES - Current	NO - Privately-Owned	Available	Not Used in Prior Housing Element	0	0	0.714173776	0.714173776	27	0	0	1718153	467	Van Nuys - North Sherman Oaks	Yes		Above Moderate
LOS ANGELES	5208 N LENNOX AVE	91401	2248010013	Low Medium II Residential	[Q]RD1.5-1	0	29	0.087849554	Residential - Double, Duplex, or Two Units - 4 Stories or Less	YES - Current	NO - Privately-Owned	Available	Not Used in Prior Housing Element	0	0	0.227814078	0.227814078	2	2*	2*	1718153	437	Van Nuys - North Sherman Oaks	Yes		Above Moderate
LOS ANGELES	14321 W MAGNOLIA BLVD	91423	2248010014	Low Medium II Residential	[Q]RD1.5-1	0	29	0.063132067	Residential - Single Family Residence	YES - Current	NO - Privately-Owned	Available	Not Used in Prior Housing Element	0	0	0.132651067	0.132651067	1	1*	1*	1718153	439	Van Nuys - North Sherman Oaks			Above Moderate
LOS ANGELES	14303 W MAGNOLIA BLVD	91423	2248010018	Low Medium II Residential	[Q]RD1.5-1	0	29	0.08642258	Residential - Double, Duplex, or Two Units - 4 Stories or Less	YES - Current	NO - Privately-Owned	Available	Not Used in Prior Housing Element	0	0	0.268043423	0.268043423	2	2*	2*	1718153	446	Van Nuys - North Sherman Oaks	Yes		Above Moderate
LOS ANGELES	14315 W MAGNOLIA BLVD	91423	2248010BRK	Low Medium II Residential	[Q]RD1.5-1	0	29	0.180785611	Residential - Single Family Residence - Condominium	YES - Current	NO - Privately-Owned	Available	Not Used in Prior Housing Element	0	0.050544418	0	0.050544418	5	0	0	1718153	939	Van Nuys - North Sherman Oaks			Moderate
LOS ANGELES	14339 W MAGNOLIA BLVD	91423	2248011014	Low Medium II Residential	[Q]RD1.5-1	0	29	0.063130211	Residential - Single Family Residence	YES - Current	NO - Privately-Owned	Available	Not Used in Prior Housing Element	0	0	0.146091771	0.146091771	1	1*	1*	171A151	24	Van Nuys - North Sherman Oaks			Above Moderate
LOS ANGELES	14341 W MAGNOLIA BLVD	91423	2248011014	Low Medium II Residential	[Q]RD1.5-1	0	29	0.063129728	Residential - Single Family Residence	YES - Current	NO - Privately-Owned	Available	Not Used in Prior Housing Element	0	0	0.146091771	0.146091771	1	1*	1*	171A151	23	Van Nuys - North Sherman Oaks			Above Moderate
LOS ANGELES	14335 W MAGNOLIA BLVD	91423	2248011015	Low Medium II Residential	[Q]RD1.5-1	0	29	0.087318256	Residential - Single Family Residence	YES - Current	NO - Privately-Owned	Available	Not Used in Prior Housing Element	0	0	0.207318616	0.207318616	1	2*	2*	171A151	25	Van Nuys - North Sherman Oaks			Above Moderate
LOS ANGELES	14351 W MAGNOLIA BLVD	91423	2248011BRK	Low Medium II Residential	(T)(Q)RD1.5-1	0	29	0.451219993	Residential - Single Family Residence - Condominium	YES - Current	NO - Privately-Owned	Available	Not Used in Prior Housing Element	0	0.072347217	0	0.072347217	12	0	0	171A151	22	Van Nuys - North Sherman Oaks			Moderate
LOS ANGELES	5256 N TILDEN AVE	91401	2248012001	Low Medium II Residential	RD1.5-1	0	29	0.136043332	Residential - Double, Duplex, or Two Units - 4 Stories or Less	YES - Current	NO - Privately-Owned	Available	Not Used in Prior Housing Element	0	0.26343224	0	0.26343224	2	3*	3*	172-SA151	151	Van Nuys - North Sherman Oaks	Yes		Moderate
LOS ANGELES	5252 N TILDEN AVE	91401	2248012002	Low Medium II Residential	RD1.5-1	0	29	0.13553419	Residential - Three Units (Any Combination) - 4 Stories or Less	YES - Current	NO - Privately-Owned	Available	Not Used in Prior Housing Element	0	0.240044546	0	0.240044546	3	3*	3*	172-SA151	157	Van Nuys - North Sherman Oaks	Yes		Moderate
LOS ANGELES	5248 N TILDEN AVE	91401	2248012003	Low Medium II Residential	RD1.5-1	0	29	0.135533307	Residential - Single Family Residence	YES - Current	NO - Privately-Owned	Available	Not Used in Prior Housing Element	0	0.197358215	0	0.197358215	1	3*	3*	172-SA151	165	Van Nuys - North Sherman Oaks			Moderate
LOS ANGELES	5242 N TILDEN AVE	91401	2248012004	Low Medium II Residential	RD1.5-1	0	29	0.135534188	Residential - Double, Duplex, or Two Units - 4 Stories or Less	YES - Current	NO - Privately-Owned	Available	Not Used in Prior Housing Element	0	0.197358215	0	0.197358215	1	3*	3*	172-SA151	176	Van Nuys - North Sherman Oaks			Moderate
LOS ANGELES	5232 N TILDEN AVE	91401	2248012006	Low Medium II Residential	RD1.5-1	0	29	0.135534188	Residential - Single Family Residence	YES - Current	NO - Privately-Owned	Available	Not Used in Prior Housing Element	0	0.197358215	0	0.197358215	1	3*	3*	172-SA151	201	Van Nuys - North Sherman Oaks			Moderate
LOS ANGELES	5228 N TILDEN AVE	91401	2248012007	Low Medium II Residential	RD1.5-1	0	29	0.135534188	Residential - Three Units (Any Combination) - 4 Stories or Less	YES - Current	NO - Privately-Owned	Available	Not Used in Prior Housing Element	0	0.240044546	0	0.240044546	3	3*	3*	172-SA151	207	Van Nuys - North Sherman Oaks			Moderate
LOS ANGELES	5224 N TILDEN AVE	91401	2248012008	Low Medium II Residential	RD1.5-1	0	29	0.135534188	Residential - Three Units (Any Combination) - 4 Stories or Less	YES - Current	NO - Privately-Owned	Available	Not Used in Prior Housing Element	0	0.240044546	0	0.240044546	3	3*	3*	172-SA151	223	Van Nuys - North Sherman Oaks			Moderate
LOS ANGELES	5220 N TILDEN AVE	91401	2248012009	Low Medium II Residential	RD1.5-1	0	29	0.135534535	Residential - Three Units (Any Combination) - 4 Stories or Less	YES - Current	NO - Privately-Owned	Available	Not Used in Prior Housing Element	0	0.240044546	0	0.240044546	3	3*	3*	172-SA151	230	Van Nuys - North Sherman Oaks			Moderate
LOS ANGELES	5214 N TILDEN AVE	91401	2248012010	Low Medium II Residential	RD1.5-1	0	29	0.135534482	Residential - Three Units (Any Combination) - 4 Stories or Less	YES - Current	NO - Privately-Owned	Available	Not Used in Prior Housing Element	0	0.240044546	0	0.240044546	3	3*	3*	172-SA151	238	Van Nuys - North Sherman Oaks	Yes		Moderate
LOS ANGELES	14419 W MAGNOLIA BLVD	91423	2248012012	Low Medium II Residential	[Q]RD1.5-1	0	29	0.063130357	Residential - Single Family Residence	YES - Current	NO - Privately-Owned	Available	Not Used in Prior Housing Element	0	0	0.132651067	0.132651067	1	1*	1*	171A151	15	Van Nuys - North Sherman Oaks			Above Moderate
LOS ANGELES	14405 W MAGNOLIA BLVD	91423	2248012015	Low Medium II Residential	[Q]RD1.5-1	0	29	0.063129757	Residential - Single Family Residence	YES - Current	NO - Privately-Owned	Available	Not Used in Prior Housing Element	0	0	0.132651067	0.132651067	1	1*	1*	171A151	20	Van Nuys - North Sherman Oaks			Above Moderate
LOS ANGELES	5209 N SYLMAR AVE	91401	2248012016	Low Medium II Residential	[Q]RD1.5-1	0	29	0.09035169	Residential - Single Family Residence	YES - Current	NO - Privately-Owned	Available	Not Used in Prior Housing Element	0	0	0.067698604	0.067698604	1	2*	2*	171A151	21	Van Nuys - North Sherman Oaks			Above Moderate
LOS ANGELES	5235 N SYLMAR AVE	91401	2248012022	Low Residential	R1-1	0	1 unit per lot	0.136032756	Residential - Single Family Residence	YES - Current	NO - Privately-Owned	Available	Not Used in Prior Housing Element	0	0	0.104854381	0.104854381	0	0	0	172-SA151	192	Van Nuys - North Sherman Oaks			Above Moderate
LOS ANGELES	5262 N VAN NUYS BLVD	91401	2248013001	General Commercial	C2-1VL	0	108	0.131354331	Commercial - Auto, Recreation Equipment, Construction Equipment Sales and Service - Auto Body Repair Shop - One Story	YES - Current	NO - Privately-Owned	Available	Used in Prior Housing Element - Non-Vacant	0.028744396	0	0	0.028744396	0	0	0	172-SA151	149	Van Nuys - North Sherman Oaks			Lower
LOS ANGELES	5258 N VAN NUYS BLVD	91401	2248013002	General Commercial	C2-1VL	0	108	0.080327073	Commercial - Parking Lot (Commercial Use Property) - Lots - Patron or Employee - One Story	YES - Current	NO - Privately-Owned	Available	Not Used in Prior Housing Element	0.032176295	0	0	0.032176295	0	0	0	172-SA151	156	Van Nuys - North Sherman Oaks			Lower
LOS ANGELES	5254 N VAN NUYS BLVD	91401	2248013003	General Commercial	C2-1VL	0	108	0.080345519	Commercial - Restaurant, Cocktail Lounge - Restaurant, Cocktail Lounge, Tavern - One Story	YES - Current	NO - Privately-Owned	Available	Not Used in Prior Housing Element	0.049391147	0	0	0.049391147	0	0	0	172-SA151	161	Van Nuys - North Sherman Oaks			Lower
LOS ANGELES	5250 N VAN NUYS BLVD	91401	2248013004	General Commercial	C2-1VL	0	108	0.080331812	Commercial - Store - One Story	YES - Current	NO - Privately-Owned	Available	Not Used in Prior Housing Element	0.049391147	0	0	0.049391147	0	0	0	172-SA151	163	Van Nuys - North Sherman Oaks			Lower
LOS ANGELES	5242 N VAN NUYS BLVD	91401	2248013007	General Commercial	C2-1VL	0	108	0.080352839	Commercial - Store -

LOS ANGELES	14437 W MAGNOLIA BLVD	91423	2248013012	Neighborhood Office Commercial	C1.5-1VL	0	108	0.063129629	Commercial - Store - One Story	YES - Current	NO - Privately-Owned	Available	Used in Prior Housing Element - Non-Vacant	0	0	0.004325079	0.004325079	0	0	0	171A151	11	Van Nuys - North Sherman Oaks							Above Moderate
LOS ANGELES	5215 N TILDEN AVE	91401	2248013013	Low Medium II Residential	RD1.5-1	0	29	0.148901397	Commercial - Parking Lot (Commercial Use Property) - Lots - Patron or Employee - One Story	YES - Current	NO - Privately-Owned	Available	Not Used in Prior Housing Element	0	0.017001992	0	0.017001992	0	0	0	172-SA151	237	Van Nuys - North Sherman Oaks							Moderate
LOS ANGELES	5219 N TILDEN AVE	91401	2248013014	Low Medium II Residential	RD1.5-1	0	29	0.148933602	Commercial - Parking Lot (Commercial Use Property) - Lots - Patron or Employee - One Story	YES - Current	NO - Privately-Owned	Available	Not Used in Prior Housing Element	0	0.007328742	0	0.007328742	0	0	0	172-SA151	229	Van Nuys - North Sherman Oaks							Moderate
LOS ANGELES	5225 N TILDEN AVE	91401	2248013015	Low Medium II Residential	RD1.5-1	0	29	0.148963276	Commercial - Parking Lot (Commercial Use Property) - Lots - Patron or Employee - One Story	YES - Current	NO - Privately-Owned	Available	Not Used in Prior Housing Element	0	0.007328742	0	0.007328742	0	0	0	172-SA151	222	Van Nuys - North Sherman Oaks							Moderate
LOS ANGELES	5241 N TILDEN AVE	91401	2248013017	Low Medium II Residential	RD1.5-1	0	29	0.141539799	Residential - Three Units (Any Combination) - 4 Stories or Less	YES - Current	NO - Privately-Owned	Available	Not Used in Prior Housing Element	0	0.187593806	0	0.187593806	3	0	0	172-SA151	190	Van Nuys - North Sherman Oaks		Yes					Moderate
LOS ANGELES	5243 N TILDEN AVE	91401	2248013018	Low Medium II Residential	RD1.5-1	0	29	0.133208584	Residential - Three Units (Any Combination) - 4 Stories or Less	YES - Current	NO - Privately-Owned	Available	Not Used in Prior Housing Element	0	0.240044546	0	0.240044546	3	3*	3*	172-SA151	175	Van Nuys - North Sherman Oaks		Yes					Moderate
LOS ANGELES	5251 N TILDEN AVE	91401	2248013019	Low Medium II Residential	RD1.5-1	0	29	0.121539294	Residential - Three Units (Any Combination) - 4 Stories or Less	YES - Current	NO - Privately-Owned	Available	Not Used in Prior Housing Element	0	0.290038848	0	0.290038848	3	3*	3*	172-SA151	164	Van Nuys - North Sherman Oaks		Yes					Moderate
LOS ANGELES	5255 N TILDEN AVE	91401	2248013020	General Commercial	C2-1VL	0	29	0.194102916	Residential - Four Units (Any Combination) - 4 Stories or Less	YES - Current	NO - Privately-Owned	Available	Not Used in Prior Housing Element	0	0.112333283	0	0.112333283	4	0	0	172-SA151	150	Van Nuys - North Sherman Oaks		Yes					Moderate
LOS ANGELES	5200 N VAN NUYS BLVD	91401	2248013021	General Commercial	C2-1VL	0	108	0.041682256	Commercial - Auto, Recreation Equipment, Construction Equipment Sales and Service - Used Car Sales - One Story	YES - Current	NO - Privately-Owned	Available	Used in Prior Housing Element - Non-Vacant	0	0	0.009082171	0.009082171	0	0	0	171A151	29	Van Nuys - North Sherman Oaks							Above Moderate
LOS ANGELES	5204 N VAN NUYS BLVD	91401	2248013021	General Commercial	C2-1VL	0	108	0.068814375	Commercial - Auto, Recreation Equipment, Construction Equipment Sales and Service - Used Car Sales - One Story	YES - Current	NO - Privately-Owned	Available	Used in Prior Housing Element - Non-Vacant	0	0	0.007334912	0.007334912	0	0	0	171A151	28	Van Nuys - North Sherman Oaks							Above Moderate
LOS ANGELES	5206 N VAN NUYS BLVD	91401	2248013021	General Commercial	C2-1VL	0	108	0.068820705	Commercial - Auto, Recreation Equipment, Construction Equipment Sales and Service - Used Car Sales - One Story	YES - Current	NO - Privately-Owned	Available	Used in Prior Housing Element - Non-Vacant	0	0	0.007334912	0.007334912	0	0	0	171A151	27	Van Nuys - North Sherman Oaks							Above Moderate
LOS ANGELES	5208 N VAN NUYS BLVD	91401	2248013021	General Commercial	C2-1VL	0	108	0.068809665	Commercial - Auto, Recreation Equipment, Construction Equipment Sales and Service - Used Car Sales - One Story	YES - Current	NO - Privately-Owned	Available	Used in Prior Housing Element - Non-Vacant	0	0	0.007334912	0.007334912	0	0	0	171A151	26	Van Nuys - North Sherman Oaks							Above Moderate
LOS ANGELES	5212 N VAN NUYS BLVD	91401	2248013021	General Commercial	C2-1VL	0	108	0.068802052	Commercial - Auto, Recreation Equipment, Construction Equipment Sales and Service - Used Car Sales - One Story	YES - Current	NO - Privately-Owned	Available	Used in Prior Housing Element - Non-Vacant	0	0	0.007334912	0.007334912	0	0	0	172-SA151	244	Van Nuys - North Sherman Oaks							Above Moderate
LOS ANGELES	5214 N VAN NUYS BLVD	91401	2248013021	General Commercial	C2-1VL	0	108	0.06879083	Commercial - Auto, Recreation Equipment, Construction Equipment Sales and Service - Used Car Sales - One Story	YES - Current	NO - Privately-Owned	Available	Used in Prior Housing Element - Non-Vacant	0	0	0.007334912	0.007334912	0	0	0	172-SA151	242	Van Nuys - North Sherman Oaks							Above Moderate
LOS ANGELES	5216 N VAN NUYS BLVD	91401	2248013021	General Commercial	C2-1VL	0	108	0.068782979	Commercial - Auto, Recreation Equipment, Construction Equipment Sales and Service - Used Car Sales - One Story	YES - Current	NO - Privately-Owned	Available	Used in Prior Housing Element - Non-Vacant	0	0	0.007334912	0.007334912	0	0	0	172-SA151	236	Van Nuys - North Sherman Oaks							Above Moderate
LOS ANGELES	5246 N VAN NUYS BLVD	91401	2248013022	General Commercial	C2-1VL	0	108	0.076037146	Commercial - Store - One Story	YES - Current	NO - Privately-Owned	Available	Used in Prior Housing Element - Non-Vacant	0.049391147	0	0	0.049391147	0	0	0	172-SA151	174	Van Nuys - North Sherman Oaks							Lower
LOS ANGELES	5248 N VAN NUYS BLVD	91401	2248013022	General Commercial	C2-1VL	0	108	0.080350269	Commercial - Store - One Story	YES - Current	NO - Privately-Owned	Available	Used in Prior Housing Element - Non-Vacant	0.049391147	0	0	0.049391147	0	0	0	172-SA151	169	Van Nuys - North Sherman Oaks							Lower
LOS ANGELES			2248013022	General Commercial	C2-1VL	0	108	0.004298248	Commercial - Store - One Story	YES - Current	NO - Privately-Owned	Available	Used in Prior Housing Element - Non-Vacant	0	0	0.003342736	0.003342736	0	0	0	172-SA151	173	Van Nuys - North Sherman Oaks							Above Moderate
LOS ANGELES	5218 N VAN NUYS BLVD	91401	2248013023	General Commercial	C2-1VL	0	108	0.067625379	Commercial - Auto, Recreation Equipment, Construction Equipment Sales and Service - Auto Body Repair Shop - One Story	YES - Current	NO - Privately-Owned	Available	Not Used in Prior Housing Element	0	0	0.003258349	0.003258349	0	0	0	172-SA151	234	Van Nuys - North Sherman Oaks							Above Moderate
LOS ANGELES	5220 N VAN NUYS BLVD	91401	2248013023	General Commercial	C2-1VL	0	108	0.067615884	Commercial - Auto, Recreation Equipment, Construction Equipment Sales and Service - Auto Body Repair Shop - One Story	YES - Current	NO - Privately-Owned	Available	Not Used in Prior Housing Element	0	0	0.003258349	0.003258349	0	0	0	172-SA151	228	Van Nuys - North Sherman Oaks							Above Moderate
LOS ANGELES	5224 N VAN NUYS BLVD	91401	2248013023	General Commercial	C2-1VL	0	108	0.067606382	Commercial - Auto, Recreation Equipment, Construction Equipment Sales and Service - Auto Body Repair Shop - One Story	YES - Current	NO - Privately-Owned	Available	Not Used in Prior Housing Element	0	0	0.003258349	0.003258349	0	0	0	172-SA151	227	Van Nuys - North Sherman Oaks							Above Moderate
LOS ANGELES	5226 N VAN NUYS BLVD	91401	2248013023	General Commercial	C2-1VL	0	108	0.067809258	Commercial - Auto, Recreation Equipment, Construction Equipment Sales and Service - Auto Body Repair Shop - One Story	YES - Current	NO - Privately-Owned	Available	Not Used in Prior Housing Element	0	0	0.003258349	0.003258349	0	0	0	172-SA151	219	Van Nuys - North Sherman Oaks							Above Moderate
LOS ANGELES	5228 N VAN NUYS BLVD	91401	2248013023	General Commercial	C2-1VL	0	108	0.075629666	Commercial - Auto, Recreation Equipment, Construction Equipment Sales and Service - Auto Body Repair Shop - One Story	YES - Current	NO - Privately-Owned	Available	Not Used in Prior Housing Element	0.049391147	0	0	0.049391147	0	0	0	172-SA151	211	Van Nuys - North Sherman Oaks							Lower
LOS ANGELES	5230 N VAN NUYS BLVD	91401	2248013023	General Commercial	C2-1VL	0	108	0.076253881	Commercial - Auto, Recreation Equipment, Construction Equipment Sales and Service - Auto Body Repair Shop - One Story	YES - Current	NO - Privately-Owned	Available	Not Used in Prior Housing Element	0.049391147	0	0	0.049391147	0	0	0	172-SA151	205	Van Nuys - North Sherman Oaks							Lower
LOS ANGELES	5236 N VAN NUYS BLVD	91401	2248013023	General Commercial	C2-1VL	0	108	0.077548481	Commercial - Auto, Recreation Equipment, Construction Equipment Sales and Service - Auto Body Repair Shop - One Story	YES - Current	NO - Privately-Owned	Available	Not Used in Prior Housing Element	0.049391147	0	0	0.049391147	0	0	0	172-SA151	199	Van Nuys - North Sherman Oaks							Lower
LOS ANGELES	5328 N VAN NUYS BLVD	91401	2248014008	General Commercial	C2-1VL	0	108	0.456056939	Commercial - Auto, Recreation Equipment, Construction Equipment Sales and Service - Auto Body Repair Shop - One Story	YES - Current	NO - Privately-Owned	Available	Not Used in Prior Housing Element	0.195197567	0	0	0.195197567	0	0	0	172-SA151	69	Van Nuys - North Sherman Oaks							Lower
LOS ANGELES	5374 N CIRCLE DR	91401	2248014009	Low Medium II Residential	(Q)RD1.5-1	0	29	0.118501692	Residential - Three Units (Any Combination) - 4 Stories or Less	YES - Current	NO - Privately-Owned	Available	Not Used in Prior Housing Element	0	0.290038848	0	0.290038848	3	3*	3*	172-SA151	41	Van Nuys - North Sherman Oaks		Yes					Moderate
LOS ANGELES	5366 1/2 N CIRCLE DR	91401	2248014010	Low Medium II Residential	(Q)RD1.5-1	0	29	0.108931777	Residential - Three Units (Any Combination) - 4 Stories or Less	YES - Current	NO - Privately-Owned	Available	Not Used in Prior Housing Element	0	0.290038848	0	0.290038848	3	3*	3*	172-SA151	42	Van Nuys - North Sherman Oaks		Yes					Moderate
LOS ANGELES	5330 N CIRCLE DR	91401	2248014019	Low Medium II Residential	(Q)RD1.5-1	0	29	0.107099152	Residential - Double, Duplex, or Two Units - 4 Stories or Less	YES - Current	NO - Privately-Owned	Available	Not Used in Prior Housing Element	0	0.13981812	0	0.13981812	2	3*	3*	172-SA151	90	Van Nuys - North Sherman Oaks		Yes					Moderate
LOS ANGELES	5329 N SYLMAR AVE	91401	2248014025	Low Medium II Residential	(Q)RD1.5-1	0	29	0.195262185	Residential - Single Family Residence	YES - Current	NO - Privately-Owned	Available	Not Used in Prior Housing Element	0	0.577338338	0	0.577338338	1	0	0	172-SA151	61	Van Nuys - North Sherman Oaks							Moderate
LOS ANGELES	5315 N SYLMAR AVE	91401	2248014027	Low Medium II Residential	(Q)RD1.5-1	0	29	0.136063802	Residential - Single Family Residence	YES - Current	NO - Privately-Owned	Available	Not Used in Prior Housing Element	0	0.197358215	0	0.197358215	1	3*	3*	172-SA151	99	Van Nuys - North Sherman Oaks							Moderate
LOS ANGELES	5311 N SYLMAR AVE	91401	2248014028	Low Medium II Residential	(Q)RD1.5-1	0	29	0.136064339	Residential - Three Units (Any Combination) - 4 Stories or Less	YES - Current	NO - Privately-Owned	Available	Not Used in Prior Housing Element	0	0.240044546	0	0.240044546	3	3*	3*	172-SA151	107	Van Nuys - North Sherman Oaks		Yes					Moderate
LOS ANGELES	5307 N SYLMAR AVE	91401	2248014029	Low Medium II Residential	(Q)RD1.5-1	0	29	0.136063998	Residential - Double, Duplex, or Two Units - 4 Stories or Less	YES - Current	NO - Privately-Owned	Available	Not Used in Prior Housing Element	0	0.26343224	0	0.26343224	2	3*	3*	172-SA151	128	Van Nuys - North Sherman Oaks		Yes					Moderate
LOS ANGELES	5303 N SYLMAR AVE	91401	2248014030	Low Medium II Residential	(Q)RD1.5-1	0	29	0.136064541	Residential - Double, Duplex, or Two Units - 4 Stories or Less	YES - Current	NO - Privately-Owned	Available	Not Used in Prior Housing Element	0	0.26343224	0	0.26343224	2	3*	3*	172-SA151	132	Van Nuys - North Sherman Oaks		Yes					Moderate
LOS ANGELES	14415 W WEDDINGTON ST	91401	2248014031	Low Medium II Residential	RD1.5-1	0	29	0.211566446	Residential - Five or More Units or Apartments (Any Combination) - 4 Stories or Less	YES - Current	NO - Privately-Owned	Available	Not Used in Prior Housing Element	0	0.060736585	0	0.060736585	7	0	0	172-SA151	98	Van Nuys - North Sherman Oaks		Yes					Moderate
LOS ANGELES	14421 W WEDDINGTON ST	91401	2248014032	Low Medium II Residential	RD1.5-1	0	29	0.209409606	Residential - Five or More Units or Apartments (Any Combination) - 4 Stories or Less	YES - Current	NO - Privately-Owned	Available	Not Used in Prior Housing Element	0	0.209084523	0	0.209084523	6	0	0	172-SA151	97	Van Nuys - North Sherman Oaks		Yes					Moderate
LOS ANGELES	14423 W WEDDINGTON ST	91401	2248014033	Low Medium II Residential	RD1.5-1	0	29	0.172131531	Residential - Five or More Units or Apartments (Any Combination) - 4 Stories or Less	YES - Current	NO - Privately-Owned	Available	Not Used in Prior Housing Element	0	0.066714175	0	0.066714175	5	0	0	172-SA151	102	Van Nuys - North Sherman Oaks		Yes					Moderate
LOS ANGELES	14427 W WEDDINGTON ST	91401	2248014034	Low Medium II Residential	RD1.5-1	0	29	0.114300807	Residential - Single Family Residence	YES - Current	NO - Privately-Owned	Available	Not Used in Prior Housing Element	0	0.239180589	0	0.239180589	1	3*	3*	172-SA151	126	Van Nuys - North Sherman Oaks							Moderate
LOS ANGELES	5426 N VAN NUYS BLVD	91401	2248014063	General Commercial	C2-1VL	0	108	0.84305804	Commercial - Office Building - One Story	YES - Current	NO - Privately-Owned	Available	Not Used in Prior Housing Element	0.008713253	0	0	0.008713253	1	0	0	172-SA151	16	Van Nuys - North Sherman Oaks							Lower
LOS ANGELES	5434 N VAN NUYS BLVD	91401	2248014063	Parking Buffer, General Commercial	C2-1VL	0	108	2.338978713	Commercial - Office Building - One Story	YES - Current	NO - Privately-Owned	Available	Not Used in Prior Housing Element	1.386604922	0	0	1.386604922	1	0	0	172-SA151	258	Van Nuys - North Sherman Oaks							Lower
LOS ANGELES	5382 N CIRCLE DR	91401	2248015005	Low Medium II Residential	(Q)RD1.5-1	0	29	0.065246958	Residential - Single Family Residence - Pool	YES - Current	NO - Privately-Owned	Available	Not Used in Prior Housing Element	0	0	0.113428915	0.113428915	1	1*	1*	172-SA151	40	Van Nuys - North Sherman Oaks							Above Moderate
LOS ANGELES	5384 N CIRCLE DR	91401	2248015005	Low Medium II Residential	(Q)RD1.5-1	0	29	0.072156537	Residential - Single Family Residence - Pool	YES - Current	NO - Privately-Owned	Available	Not Used in Prior Housing Element	0	0	0.304116726	0.304116726	1	2*	2*	172-SA151	39	Van Nuys - North Sherman Oaks							Above Moderate
LOS ANGELES	5302 N SYLMAR AVE	91401	2248015014	Low Medium II Residential	(Q)RD1.5-1	0	29	0.14869395	Residential - Single Family Residence	YES - Current	NO - Privately-Owned	Available	Not Used in Prior Housing Element	0	0.381361532	0	0.381361532	1	0	0	172-SA151	133	Van Nuys - North Sherman Oaks							Moderate
LOS ANGELES	5306 N SYLMAR AVE	91401	2248015015	Low Medium II Residential	(Q)RD1.5-1	0	29	0.148684656	Residential - Double, Duplex, or Two Units - 4 Stories or Less	YES - Current	NO - Privately-Owned	Available	Not Used in Prior Housing Element	0	0.228977704	0	0.228977704	2	0	0	172-SA151	129	Van Nuys - North Sherman Oaks		Yes					Moderate
LOS ANGELES	5312 N SYLMAR AVE	91401	2248015016	Low Medium II Residential	(Q)RD1.5-1	0	29	0.14867667	Residential - Single Family Residence	YES - Current	NO - Privately-Owned	Available	Not Used in Prior Housing Element	0	0.381361532	0	0.381361532	1	0	0	172-SA151	108	Van Nuys - North Sherman Oaks							Moderate
LOS ANGELES	5314 N SYLMAR AVE	91401	2248015017	Low Medium II Residential	(Q)RD1.5-1	0	29	0.148667096	Residential - Single Family Residence	YES - Current	NO - Privately-Owned	Available	Not Used in Prior Housing Element	0	0.381361532	0	0.381361532	1	0	0	172-SA151	100	Van Nuys - North Sherman Oaks							Moderate
LOS ANGELES	5320 N SYLMAR AVE	91401	2248015018	Low Medium II Residential	(Q)RD1.5-1	0	29	0.148657795	Residential - Single Family Residence - Pool	YES - Current	NO - Privately-Owned	Available	Not Used in Prior Housing Element	0	0.167596412	0	0.167596412	1	0	0	172-SA151	92	Van Nuys - North Sherman Oaks							Moderate
LOS ANGELES	5326 N SYLMAR AVE	91401	2248015019	Low Medium II Residential	(Q)RD1.5-1	0	29	0.148648153	Residential - Single Family Residence - Pool	YES - Current	NO - Privately-Owned	Available	Not Used in Prior Housing Element	0	0.381361532	0	0.381361532	1	0	0	172-SA151	66	Van Nuys - North Sherman Oaks							Moderate
LOS ANGELES	5328 N SYLMAR AVE	91401	2248015020	Low Medium II Residential	(Q)RD1.5-1	0	29	0.148638519	Residential - Single Family Residence	YES - Current	NO - Privately-Owned	Available	Not Used in Prior Housing Element	0	0.381361532	0	0.381361532	1	0	0	172-SA151	63	Van Nuys - North Sherman Oaks							Moderate
LOS ANGELES	5336 N SYLMAR AVE	91401	2248015021	Low Medium II Residential	(Q)RD1.5-1	0	29	0.176508016	Residential - Single Family Residence	YES - Current	NO - Privately-Owned	Available	Not Used in Prior Housing Element	0	0.48530671	0	0.48530671	1	0	0	172-SA151	54	Van Nuys - North Sherman Oaks							Moderate
LOS ANGELES	14304 W CHANDLER BLVD	91401	2248016001	Low Medium II Residential	(Q)RD1.5-1	0	29	0.091911253	Residential - Single Family Residence	YES - Current	NO - Privately-Owned	Available	Not Used in Prior Housing Element	0	0	0.158621347	0.158621347	1	2*	2*	1718153	137	Van Nuys - North Sherman Oaks							Above Moderate
LOS ANGELES	14316 W CHANDLER BLVD	91401	2248016003	Low Medium II Residential	(Q)RD1.5-1	0	29	0.066003794	Residential - Single Family Residence	YES - Current	NO - Privately-Owned	Available	Not Used in Prior Housing Element	0	0	0.114910126	0.114910126	1	1*	1*	1718153	133	Van Nuys - North Sherman Oaks							Above Moderate
LOS ANGELES	14318 W CHANDLER BLVD	91401	2248016003	Low Medium II Residential	(Q)RD1.5-1	0	29	0.066001069	Residential - Single Family Residence	YES - Current	NO - Privately-Owned	Available	Not Used in Prior Housing Element	0	0	0.114910126	0.114910126	1	1*	1*	1718153	132	Van Nuys - North Sherman Oaks							Above Moderate
LOS ANGELES	14320 W CHANDLER BLVD	91401	2248016003	Low Medium II Residential	(Q)RD1.5-1	0	29	0.065998698	Residential - Single Family Residence	YES - Current	NO - Privately-Owned	Available	Not Used in Prior Housing Element	0	0	0.114910126	0.114910126	1	1*	1*	1718153	131	Van Nuys - North Sherman Oaks							Above Moderate
LOS ANGELES	14326 W CHANDLER BLVD	91401	2248016BRK	Low Medium II Residential	(Q)RD1.5-1	0	29	0.222447691	Residential - Single Family Residence - Condominium	YES - Current	NO - Privately-Owned	Available	Not Used in Prior Housing Element	0	0.045469406	0	0.045469406	7	0	0	1718153	130	Van Nuys - North Sherman Oaks							Moderate
LOS ANGELES	14227 W MAGNOLIA BLVD	91423	2248021028	Medium Residential	(Q)R3-1	0	54	0.676910558	Residential - Five or More Units or Apartments (Any Combination) - 4 Stories or Less	YES - Current	NO - Privately-Owned	Available	Not Used in Prior Housing Element	0.102249347	0	0	0.102249347	45	0	0	1718153	407	Van Nuys - North Sherman Oaks							Lower
LOS ANGELES			2248021901	Low Medium II Residential, Medium Residential	R1-1	0	1 unit per lot	0.002067643	Miscellaneous - Government Owned Property	YES - Current	YES - City-Owned	Available	Not Used in Prior Housing Element	0	0	0.002029203	0.002029203	0	0	0	1718153	391	Van Nuys - North Sherman Oaks							Above Moderate
LOS ANGELES			2248021901	Low Medium II Residential	R1-1	0	1 unit per lot	0.002079447	Miscellaneous - Government Owned Property	YES - Current	YES - City-Owned	Available	Not Used in Prior Housing Element	0	0	0.002029203	0.002029203	0	0	0	1718153	388	Van Nuys - North Sherman Oaks							Above Moderate
LOS ANGELES	14140 W MAGNOLIA BLVD	91423	2248022004	General Commercial	C1-1VL-RIO	0	54	0.355239931	Commercial - Professional Building - Medical Dental Building - One Story	YES - Current	NO - Privately-Owned	Available	Used in Prior Housing Element - Non-Vacant	0.226650542	0	0	0.226650542	0	0	0	1718153	453	Van Nuys - North Sherman Oaks							Lower
LOS ANGELES	14148 W MAGNOLIA BLVD	91423	2248022005	General Commercial	C1-1VL-RIO	0	54	0.64946906	Commercial - Professional Building - Medical Dental Building - One Story	YES - Current	NO - Privately-Owned	Available	Used in Prior Housing Element - Non-Vacant	0.103429863	0	0	0.103429863	1	0	0	1718153	452	Van Nuys - North Sherman Oaks							Lower
LOS ANGELES	5145 N HAZELTINE AVE	91423	2248022023	Low Residential	R1-1-RIO	0	1 unit per lot	0.163375043	Commercial - Parking Lot (Commercial Use Property) - Lots - Patron or Employee - One Story	YES - Current	NO - Privately-Owned	Available	Not Used in Prior Housing Element	0	0	0.010267302	0.010267302	0	0	0	1718153	505	Van Nuys - North Sherman Oaks							Above Moderate
LOS ANGELES	14106 W MAGNOLIA BLVD	91423	2248022038	General Commercial	C1-1VL-RIO	0	54	0.287514299	Commercial - Restaurant, Cocktail Lounge - Fast Food - Walk Up - One Story	YES - Current	NO - Privately-Owned	Available	Used in Prior Housing Element - Non-Vacant	0.09148298	0	0	0.09148298	0	0	0	1718153	487	Van Nuys - North Sherman Oaks							Lower
LOS ANGELES			2248022038	General Commercial	C1-1VL-RIO	0	54	0.05343234	Commercial - Restaurant, Cocktail Lounge - Fast Food - Walk Up - One Story	YES - Current	NO - Privately-Owned	Available	Used in Prior Housing Element - Non-Vacant	0	0	0.121234059	0.121234059	0	0	0	1718153	947	Van Nuys - North Sherman Oaks							Above Moderate
LOS ANGELES	14118 W MAGNOLIA BLVD	91423	2248022039	General Commercial	C1-1VL-RIO	0	54	0.251902855	Commercial - Store - One Story	YES - Current	NO - Privately-Owned	Available	Used in Prior Housing Element - Non-Vacant	0.026562877	0	0	0.026562877	1	0	0	1718153	455	Van Nuys - North Sherman Oaks							Lower
LOS ANGELES	14122 W MAGNOLIA BLVD	91423	2248022039	General Commercial	C1-1VL-RIO	0	54	0.300688312	Commercial - Store - One Story	YES - Current	NO - Privately-Owned	Available	Used in Prior Housing Element - Non-Vacant	0.029007079	0	0	0.029007079	1	0	0	1718153	454	Van Nuys - North Sherman Oaks							Lower
LOS ANGELES	14156 W MAGNOLIA BLVD	91423	2248022040	General Commercial	C1-1VL-RIO	0	54	0.647006937	Commercial - Office Building - One Story	YES - Current	NO - Privately-Owned	Available	Not Used in Prior Housing Element	0.035294946	0	0	0.035294946	0	0	0	1718153	482	Van Nuys - North Sherman Oaks							Lower
LOS ANGELES	4851 N HAZELTINE AVE	91423	2248024005	Medium Residential	R3-1-RIO	0	54	0.656393935	Residential - Five or More Units or Apartments (Any Combination) - 4 Stories or Less - Pool	YES - Current	NO - Privately-Owned	Available	Not Used in Prior Housing Element	0	0	0.174351633	0.174351633	35	0	0	1688153	201	Van Nuys - North Sherman Oaks		Yes					Above Moderate
LOS ANGELES	4833 N HAZELTINE AVE	91423	2248024014	Medium Residential	R3-1-RIO	0	54	0.089669783	Residential - Four Units (Any Combination) - 4 Stories or Less	YES - Current	NO - Privately-Owned	Available	Not Used in Prior Housing Element	0	0	0.13793242	0.13793242	4	0	0	1688153	310	Van Nuys - North Sherman Oaks		Yes					Above Moderate
LOS ANGELES			2248024014	Medium Residential	R3-1-RIO	0	54	0.092634463	Residential - Four Units (Any Combination) - 4 Stories or Less	YES - Current	NO - Privately-Owned	Available	Not Used in Prior Housing Element	0.18948791	0	0	0.18948791	4	0	0	1688153	301	Van Nuys - North Sherman Oaks							Lower
LOS ANGELES	14109 W RIVERSIDE DR	91423	2248024015	Neighborhood Office Commercial	(Q)C1.5-1VL-RIO	0	108	0.345804701	Commercial - Shopping Center (Neighborhood, Community) - One Story	YES - Current	NO - Privately-Owned	Available	Used in Prior Housing Element - Non-Vacant	0.100833213	0	0	0.100833213	7	0	0	1688153	407	Van Nuys - North Sherman Oaks							Lower
LOS ANGELES	14119 W RIVERSIDE DR	91423	2248024015	Neighborhood Office Commercial	(Q)C1.5-1VL-RIO	0	108	0.314366113	Commercial - Shopping Center (Neighborhood, Community) - One Story	YES - Current	NO - Privately-Owned	Available	Used in Prior Housing Element - Non-Vacant	0.105890715	0	0	0.105890715	7	0	0	1688153	430	Van Nuys - North Sherman Oaks							Lower
LOS ANGELES	4827 N HAZELTINE AVE	91423	2248024015	Medium Residential	R3-1-RIO	0	54	0.176160507	Commercial - Shopping Center (Neighborhood, Community) - One Story	YES - Current	NO - Privately-Owned	Available	Used in Prior Housing Element - Non-Vacant	0.063319579	0	0	0.063319579	7	0	0	1688153	322	Van Nuys - North Sherman Oaks							Lower
LOS ANGELES			2248024015	Medium Residential	R3-1-RIO	0	54	0.14658364	Commercial - Shopping Center (Neighborhood, Community) - One Story	YES - Current	NO - Privately-Owned	Available	Used in Prior Housing Element - Non-Vacant	0.052223688	0	0	0.052223688	7	0	0	1688153	379	Van Nuys - North Sherman Oaks							Lower
LOS ANGELES	14217 W RIVERSIDE DR	91423	2248026021	Low Medium II Residential	(Q)RD1.5-1-RIO	0	29	0.12482933	Residential - Single Family Residence	YES - Current	NO - Privately-Owned	Available	Not Used in Prior Housing Element	0	0.310088229	0	0.310088229	1	3*	3*	1688153	416	Van Nuys - North Sherman Oaks							Moderate
LOS ANGELES	14221 W RIVERSIDE DR	91423	2248026022	Low Medium II Residential	(Q)RD1.5-1-RIO	0	29	0.124695385	Residential - Single Family Residence	YES - Current	NO - Privately-Owned	Available	Not Used in Prior Housing Element	0	0.310088229	0	0.310088229	1	3*	3*	1688153	415	Van Nuys - North Sherman Oaks							Moderate
LOS ANGELES	14237 W RIVERSI

LOS ANGELES	14542 W BURBANK BLVD	91411	2249001003	Medium Residential	[Q]R3-1	0	43	0.144529983	Residential - Five or More Units or Apartments (Any Combination) - 4 Stories or Less	YES - Current	NO - Privately-Owned	Available	Not Used in Prior Housing Element	0.041448534	0	0	0.041448534	6	0	0	1748149	901	Van Nuys - North Sherman Oaks			Lower
LOS ANGELES	14528 W BURBANK BLVD	91411	2249001005	Medium Residential	[Q]R3-1	0	43	0.144558861	Residential - Four Units (Any Combination) - 4 Stories or Less	YES - Current	NO - Privately-Owned	Available	Not Used in Prior Housing Element	0	0	0.093810788	0.093810788	4	0	0	1748149	904	Van Nuys - North Sherman Oaks	Yes		Above Moderate
LOS ANGELES	14518 W BURBANK BLVD	91411	2249001007	General Commercial	C2-1VL	0	108	0.14457822	Commercial - Restaurant, Cocktail Lounge - Fast Food - Walk Up - One Story	YES - Current	NO - Privately-Owned	Available	Used in Prior Housing Element - Non-Vacant	0.091147001	0	0	0.091147001	0	0	0	1748149	906	Van Nuys - North Sherman Oaks			Lower
LOS ANGELES	14527 W KILLION ST	91411	2249001008	Low Medium II Residential	[Q]RD1.5-1	0	29	0.072209059	Residential - Five or More Units or Apartments (Any Combination) - 4 Stories or Less	YES - Current	NO - Privately-Owned	Available	Not Used in Prior Housing Element	0	0	0.29894557	0.29894557	1	2*	2*	1748149	936	Van Nuys - North Sherman Oaks			Above Moderate
LOS ANGELES			2249001008	Low Medium II Residential	[Q]RD1.5-1	0	29	0.14416685	Residential - Five or More Units or Apartments (Any Combination) - 4 Stories or Less	YES - Current	NO - Privately-Owned	Available	Not Used in Prior Housing Element	0	0.408772755	0	0.408772755	1	0	0	1748149	937	Van Nuys - North Sherman Oaks			Moderate
LOS ANGELES	14537 W KILLION ST	91411	2249001010	Low Medium II Residential	[Q]RD1.5-1	0	29	0.144419018	Residential - Single Family Residence	YES - Current	NO - Privately-Owned	Available	Not Used in Prior Housing Element	0	0.380185223	0	0.380185223	1	0	0	1748149	933	Van Nuys - North Sherman Oaks			Moderate
LOS ANGELES	14545 W KILLION ST	91411	2249001011	Low Medium II Residential	[Q]RD1.5-1	0	29	0.14441685	Residential - Three Units (Any Combination) - 4 Stories or Less	YES - Current	NO - Privately-Owned	Available	Not Used in Prior Housing Element	0	0.186996615	0	0.186996615	3	0	0	1748149	932	Van Nuys - North Sherman Oaks	Yes		Moderate
LOS ANGELES	14549 W KILLION ST	91411	2249001012	Low Medium II Residential	[Q]RD1.5-1	0	29	0.144419018	Residential - Three Units (Any Combination) - 4 Stories or Less	YES - Current	NO - Privately-Owned	Available	Not Used in Prior Housing Element	0	0.186996615	0	0.186996615	3	0	0	1748149	931	Van Nuys - North Sherman Oaks	Yes		Moderate
LOS ANGELES	5536 N VESPER AVE	91411	2249001013	Low Medium II Residential	[Q]RD1.5-1	0	29	0.173665688	Residential - Five or More Units or Apartments (Any Combination) - 4 Stories or Less	YES - Current	NO - Privately-Owned	Available	Not Used in Prior Housing Element	0	0.061302558	0	0.061302558	5	0	0	1748149	930	Van Nuys - North Sherman Oaks	Yes		Moderate
LOS ANGELES	5539 N VAN NUYS BLVD	91401	2249001017	General Commercial	C2-1VL	0	108	0.156136786	Commercial - Store - One Story	YES - Current	NO - Privately-Owned	Available	Used in Prior Housing Element - Non-Vacant	0.065795792	0	0	0.065795792	1	0	0	1748149	963	Van Nuys - North Sherman Oaks			Lower
LOS ANGELES	5541 N VAN NUYS BLVD	91401	2249001017	General Commercial	C2-1VL	0	108	0.079054781	Commercial - Store - One Story	YES - Current	NO - Privately-Owned	Available	Used in Prior Housing Element - Non-Vacant	0.045899904	0	0	0.045899904	1	0	0	1748149	960	Van Nuys - North Sherman Oaks			Lower
LOS ANGELES	5545 N VAN NUYS BLVD	91401	2249001018	General Commercial	C2-1VL	0	108	0.079058662	Commercial - Bank, Savings and Loan - One Story	YES - Current	NO - Privately-Owned	Available	Used in Prior Housing Element - Non-Vacant	0.063880277	0	0	0.063880277	0	0	0	1748149	958	Van Nuys - North Sherman Oaks			Lower
LOS ANGELES	5547 N VAN NUYS BLVD	91401	2249001018	General Commercial	C2-1VL	0	108	0.158111662	Commercial - Bank, Savings and Loan - One Story	YES - Current	NO - Privately-Owned	Available	Used in Prior Housing Element - Non-Vacant	0.09074727	0	0	0.09074727	0	0	0	1748149	917	Van Nuys - North Sherman Oaks			Lower
LOS ANGELES	5555 N VAN NUYS BLVD	91401	2249001018	General Commercial	C2-1VL	0	108	0.084571458	Commercial - Bank, Savings and Loan - One Story	YES - Current	NO - Privately-Owned	Available	Used in Prior Housing Element - Non-Vacant	0.063296163	0	0	0.063296163	0	0	0	1748149	908	Van Nuys - North Sherman Oaks			Lower
LOS ANGELES			2249001018	General Commercial	C2-1VL	0	108	0.030789812	Commercial - Bank, Savings and Loan - One Story	YES - Current	NO - Privately-Owned	Available	Used in Prior Housing Element - Non-Vacant	0	0	0.00908657	0.00908657	0	0	0	1748149	916	Van Nuys - North Sherman Oaks			Above Moderate
LOS ANGELES			2249001018	General Commercial	C2-1VL	0	108	0.053563068	Commercial - Bank, Savings and Loan - One Story	YES - Current	NO - Privately-Owned	Available	Used in Prior Housing Element - Non-Vacant	0	0	0.008272225	0.008272225	0	0	0	1748149	914	Van Nuys - North Sherman Oaks			Above Moderate
LOS ANGELES			2249001018	General Commercial	C2-1VL	0	108	0.073758037	Commercial - Bank, Savings and Loan - One Story	YES - Current	NO - Privately-Owned	Available	Used in Prior Housing Element - Non-Vacant	0.056411035	0	0	0.056411035	0	0	0	1748149	913	Van Nuys - North Sherman Oaks			Lower
LOS ANGELES			2249001018	General Commercial	C2-1VL	0	108	0.119152614	Commercial - Bank, Savings and Loan - One Story	YES - Current	NO - Privately-Owned	Available	Used in Prior Housing Element - Non-Vacant	0.082126028	0	0	0.082126028	0	0	0	1748149	907	Van Nuys - North Sherman Oaks			Lower
LOS ANGELES	14554 W KILLION ST	91411	2249002001	Low Medium II Residential	[Q]RD2-1	0	21	0.186512136	Residential - Single Family Residence	YES - Current	NO - Privately-Owned	Available	Not Used in Prior Housing Element	0	0.380185223	0	0.380185223	1	0	0	1748149	1009	Van Nuys - North Sherman Oaks			Moderate
LOS ANGELES	14548 W KILLION ST	91411	2249002002	Low Medium II Residential	[Q]RD2-1	0	21	0.155132147	Residential - Single Family Residence	YES - Current	NO - Privately-Owned	Available	Not Used in Prior Housing Element	0	0.228651237	0	0.228651237	1	3*	3*	1748149	1010	Van Nuys - North Sherman Oaks			Moderate
LOS ANGELES	14542 W KILLION ST	91411	2249002003	Low Medium II Residential	[Q]RD2-1	0	21	0.155123893	Residential - Single Family Residence	YES - Current	NO - Privately-Owned	Available	Not Used in Prior Housing Element	0	0.228651237	0	0.228651237	1	3*	3*	1748149	1011	Van Nuys - North Sherman Oaks			Moderate
LOS ANGELES	14538 W KILLION ST	91411	2249002004	Low Medium II Residential	[Q]RD2-1	0	21	0.155116364	Residential - Single Family Residence	YES - Current	NO - Privately-Owned	Available	Not Used in Prior Housing Element	0	0.228651237	0	0.228651237	1	3*	3*	1748149	1012	Van Nuys - North Sherman Oaks			Moderate
LOS ANGELES	14534 W KILLION ST	91411	2249002005	Low Medium II Residential	[Q]RD2-1	0	21	0.155108835	Residential - Single Family Residence	YES - Current	NO - Privately-Owned	Available	Not Used in Prior Housing Element	0	0.228651237	0	0.228651237	1	3*	3*	1748149	1013	Van Nuys - North Sherman Oaks			Moderate
LOS ANGELES	14528 W KILLION ST	91411	2249002006	Low Medium II Residential	[Q]RD2-1	0	21	0.155100936	Residential - Single Family Residence - Vacant Land	YES - Current	NO - Privately-Owned	Available	Not Used in Prior Housing Element	0	0.494090366	0	0.494090366	0	3*	3*	1748149	1014	Van Nuys - North Sherman Oaks			Moderate
LOS ANGELES	14522 W KILLION ST	91411	2249002007	Low Medium II Residential	[Q]RD2-1	0	21	0.155093053	Residential - Three Units (Any Combination) - 4 Stories or Less	YES - Current	NO - Privately-Owned	Available	Not Used in Prior Housing Element	0	0.277480412	0	0.277480412	3	3*	3*	1748149	1015	Van Nuys - North Sherman Oaks	Yes		Moderate
LOS ANGELES	14551 W ALBERS ST	91411	2249002015	Low Medium II Residential	[Q]RD2-1	0	21	0.154954902	Residential - Single Family Residence	YES - Current	NO - Privately-Owned	Available	Not Used in Prior Housing Element	0	0.228651237	0	0.228651237	1	3*	3*	1748149	1063	Van Nuys - North Sherman Oaks			Moderate
LOS ANGELES	5500 N VESPER AVE	91411	2249002016	Low Medium II Residential	[Q]RD2-1	0	21	0.186191348	Residential - Five or More Units or Apartments (Any Combination) - 4 Stories or Less	YES - Current	NO - Privately-Owned	Available	Not Used in Prior Housing Element	0	0.024831253	0	0.024831253	5	0	0	1748149	1062	Van Nuys - North Sherman Oaks			Moderate
LOS ANGELES	5521 N VAN NUYS BLVD	91401	2249002018	General Commercial	C2-1VL	0	108	0.166433435	Commercial - Parking Lot (Commercial Use Property) - Lots - Patron or Employee - One Story	YES - Current	NO - Privately-Owned	Available	Not Used in Prior Housing Element	0.020884643	0	0	0.020884643	0	0	0	1748149	1025	Van Nuys - North Sherman Oaks			Lower
LOS ANGELES	5515 N VAN NUYS BLVD	91401	2249002019	General Commercial	C2-1VL	0	108	0.166431718	Commercial - Parking Lot (Commercial Use Property) - Lots - Patron or Employee - One Story	YES - Current	NO - Privately-Owned	Available	Not Used in Prior Housing Element	0.020884643	0	0	0.020884643	0	0	0	1748149	1032	Van Nuys - North Sherman Oaks			Lower
LOS ANGELES	5511 N VAN NUYS BLVD	91401	2249002020	General Commercial	C2-1VL	0	108	0.166433798	Commercial - Auto, Recreation Equipment, Construction Equipment Sales and Service - Auto Body Repair Shop - One Story	YES - Current	NO - Privately-Owned	Available	Not Used in Prior Housing Element	0.020884643	0	0	0.020884643	0	0	0	1748149	1076	Van Nuys - North Sherman Oaks			Lower
LOS ANGELES	5503 N VAN NUYS BLVD	91401	2249002021	General Commercial	C2-1VL	0	108	0.197745638	Commercial - Parking Lot (Commercial Use Property) - Lots - Patron or Employee - One Story	YES - Current	NO - Privately-Owned	Available	Not Used in Prior Housing Element	0.022517543	0	0	0.022517543	0	0	0	1748149	1084	Van Nuys - North Sherman Oaks			Lower
LOS ANGELES	5529 N VAN NUYS BLVD	91401	2249002022	General Commercial	C2-1VL	0	108	0.198082269	Commercial - Auto, Recreation Equipment, Construction Equipment Sales and Service - Used Car Sales - One Story	YES - Current	NO - Privately-Owned	Available	Used in Prior Housing Element - Non-Vacant	0.034113133	0	0	0.034113133	0	0	0	1748149	1017	Van Nuys - North Sherman Oaks			Lower
LOS ANGELES	5425 N VAN NUYS BLVD	91401	2249003005	General Commercial	C2-1VL	0	108	0.646951482	Commercial - Auto, Recreation Equipment, Construction Equipment Sales and Service - Auto Body Repair Shop - One Story	YES - Current	NO - Privately-Owned	Available	Used in Prior Housing Element - Non-Vacant	0.046755949	0	0	0.046755949	1	0	0	1748149	1185	Van Nuys - North Sherman Oaks			Lower
LOS ANGELES	5417 N VAN NUYS BLVD	91401	2249003006	General Commercial	C2-1VL	0	108	0.903129145	Commercial - Auto, Recreation Equipment, Construction Equipment Sales and Service - Auto Body Repair Shop - One Story	YES - Current	NO - Privately-Owned	Available	Used in Prior Housing Element - Non-Vacant	0.358347456	0	0	0.358347456	0	0	0	172-SA151	15	Van Nuys - North Sherman Oaks			Lower
LOS ANGELES			2249003016	General Commercial	C2-1VL	0	108	0.415502811	Commercial - Auto, Recreation Equipment, Construction Equipment Sales and Service - New Car Sales and Service - One Story	YES - Current	NO - Privately-Owned	Available	Used in Prior Housing Element - Non-Vacant	0.163641453	0	0	0.163641453	0	0	0	1748149	1133	Van Nuys - North Sherman Oaks			Lower
LOS ANGELES	5435 N VAN NUYS BLVD	91401	2249003017	General Commercial	C2-1VL	0	108	0.519442671	Commercial - Auto, Recreation Equipment, Construction Equipment Sales and Service - Auto Body Repair Shop - One Story	YES - Current	NO - Privately-Owned	Available	Used in Prior Housing Element - Non-Vacant	0.070954246	0	0	0.070954246	0	0	0	1748149	1160	Van Nuys - North Sherman Oaks			Lower
LOS ANGELES			2249003018	General Commercial	C2-1VL	0	108	0.169261126	Commercial - Auto, Recreation Equipment, Construction Equipment Sales and Service - New Car Sales and Service - One Story	YES - Current	NO - Privately-Owned	Available	Used in Prior Housing Element - Non-Vacant	0.174446093	0	0	0.174446093	0	0	0	1748149	1248	Van Nuys - North Sherman Oaks			Lower
LOS ANGELES	5455 N VAN NUYS BLVD	91401	2249003019	General Commercial	C2-1VL	0	108	0.449023218	Commercial - Auto, Recreation Equipment, Construction Equipment Sales and Service - New Car Sales and Service - One Story	YES - Current	NO - Privately-Owned	Available	Used in Prior Housing Element - Non-Vacant	0.035281349	0	0	0.035281349	0	0	0	1748149	1115	Van Nuys - North Sherman Oaks			Lower
LOS ANGELES	14557 W MARGATE ST	91411	2249004007	Low Medium II Residential	[Q]RD1.5-1	0	29	0.322985419	Residential - Five or More Units or Apartments (Any Combination) - 4 Stories or Less	YES - Current	NO - Privately-Owned	Available	Not Used in Prior Housing Element	0	0.228762308	0	0.228762308	6	0	0	172-SA151	43	Van Nuys - North Sherman Oaks			Moderate
LOS ANGELES	14551 W MARGATE ST	91411	2249004008	Low Medium II Residential	[Q]RD1.5-1	0	29	0.208521626	Residential - Five or More Units or Apartments (Any Combination) - 4 Stories or Less	YES - Current	NO - Privately-Owned	Available	Not Used in Prior Housing Element	0	0.047987089	0	0.047987089	5	0	0	172-SA151	44	Van Nuys - North Sherman Oaks			Moderate
LOS ANGELES	14545 W MARGATE ST	91411	2249004009	Low Medium II Residential	[Q]RD1.5-1	0	29	0.207749539	Residential - Four Units (Any Combination) - 4 Stories or Less	YES - Current	NO - Privately-Owned	Available	Not Used in Prior Housing Element	0	0.121513161	0	0.121513161	4	0	0	172-SA151	45	Van Nuys - North Sherman Oaks	Yes		Moderate
LOS ANGELES	14521 W MARGATE ST	91411	2249004013	Medium Residential	R3-1	0	54	0.313574244	Residential - Five or More Units or Apartments (Any Combination) - 4 Stories or Less	YES - Current	NO - Privately-Owned	Available	Not Used in Prior Housing Element	0	0	0.14461548	0.14461548	14	0	0	172-SA151	51	Van Nuys - North Sherman Oaks	Yes		Above Moderate
LOS ANGELES	5337 N VAN NUYS BLVD	91401	2249004014	General Commercial	C2-1VL	0	108	0.20660578	Commercial - Auto, Recreation Equipment, Construction Equipment Sales and Service - Auto Body Repair Shop - One Story	YES - Current	NO - Privately-Owned	Available	Used in Prior Housing Element - Non-Vacant	0.238463807	0	0	0.238463807	0	0	0	172-SA151	60	Van Nuys - North Sherman Oaks			Lower
LOS ANGELES			2249004014	General Commercial	C2-1VL	0	108	0.034802393	Commercial - Auto, Recreation Equipment, Construction Equipment Sales and Service - Auto Body Repair Shop - One Story	YES - Current	NO - Privately-Owned	Available	Used in Prior Housing Element - Non-Vacant	0	0	0.02916587	0.02916587	0	0	0	172-SA151	58	Van Nuys - North Sherman Oaks			Above Moderate
LOS ANGELES			2249004015	General Commercial	C2-1VL	0	108	0.206606777	Commercial - Parking Lot (Commercial Use Property) - Lots - Patron or Employee - One Story	YES - Current	NO - Privately-Owned	Available	Used in Prior Housing Element - Non-Vacant	0.051777679	0	0	0.051777679	0	0	0	172-SA151	52	Van Nuys - North Sherman Oaks			Lower
LOS ANGELES			2249004016	General Commercial	R3-1	0	54	0.409826414	Commercial - Parking Lot (Commercial Use Property) - Lots - Patron or Employee - One Story	YES - Current	NO - Privately-Owned	Available	Not Used in Prior Housing Element	0.051465882	0	0	0.051465882	0	0	0	172-SA151	25	Van Nuys - North Sherman Oaks			Lower
LOS ANGELES	5351 N VAN NUYS BLVD	91401	2249004017	General Commercial	C2-1VL	0	108	0.563923234	Commercial - Auto, Recreation Equipment, Construction Equipment Sales and Service - New Car Sales and Service - One Story	YES - Current	NO - Privately-Owned	Available	Not Used in Prior Housing Element	0.064810179	0	0	0.064810179	1	0	0	172-SA151	26	Van Nuys - North Sherman Oaks			Lower
LOS ANGELES	5315 N VAN NUYS BLVD	91401	2249005001	General Commercial	C2-1VL	0	108	0.07463819	Commercial - Auto, Recreation Equipment, Construction Equipment Sales and Service - Auto Body Repair Shop - One Story	YES - Current	NO - Privately-Owned	Available	Not Used in Prior Housing Element	0.043616512	0	0	0.043616512	0	0	0	172-SA151	105	Van Nuys - North Sherman Oaks			Lower
LOS ANGELES	5319 N VAN NUYS BLVD	91401	2249005001	General Commercial	C2-1VL	0	108	0.149279759	Commercial - Auto, Recreation Equipment, Construction Equipment Sales and Service - Auto Body Repair Shop - One Story	YES - Current	NO - Privately-Owned	Available	Not Used in Prior Housing Element	0.071457048	0	0	0.071457048	0	0	0	172-SA151	95	Van Nuys - North Sherman Oaks			Lower
LOS ANGELES	5327 N VAN NUYS BLVD	91401	2249005001	General Commercial	C2-1VL	0	108	0.177439051	Commercial - Auto, Recreation Equipment, Construction Equipment Sales and Service - Auto Body Repair Shop - One Story	YES - Current	NO - Privately-Owned	Available	Not Used in Prior Housing Element	0.077795869	0	0	0.077795869	0	0	0	172-SA151	89	Van Nuys - North Sherman Oaks			Lower
LOS ANGELES			2249005005	General Commercial	C2-1VL	0	108	0.092971513	Commercial - Auto, Recreation Equipment, Construction Equipment Sales and Service - Auto Body Repair Shop - One Story	YES - Current	NO - Privately-Owned	Available	Not Used in Prior Housing Element	0.05422336	0	0	0.05422336	0	0	0	172-SA151	124	Van Nuys - North Sherman Oaks			Lower
LOS ANGELES	14538 W MARGATE ST	91411	2249005009	Low Medium II Residential	[Q]RD1.5-1	0	29	0.080604899	Residential - Single Family Residence	YES - Current	NO - Privately-Owned	Available	Not Used in Prior Housing Element	0	0	0.162943935	0.162943935	1	2*	2*	172-SA151	83	Van Nuys - North Sherman Oaks			Above Moderate
LOS ANGELES			2249005009	Low Medium II Residential	[Q]RD1.5-1	0	29	0.10540574	Residential - Single Family Residence	YES - Current	NO - Privately-Owned	Available	Not Used in Prior Housing Element	0	0.238004541	0	0.238004541	1	3*	3*	172-SA151	84	Van Nuys - North Sherman Oaks			Moderate
LOS ANGELES	5310 N VESPER AVE	91411	2249005013	Low Medium II Residential	[Q]RD1.5-1	0	29	0.167318375	Residential - Four Units (Any Combination) - 4 Stories or Less	YES - Current	NO - Privately-Owned	Available	Not Used in Prior Housing Element	0	0.189549014	0	0.189549014	4	0	0	172-SA151	116	Van Nuys - North Sherman Oaks	Yes		Moderate
LOS ANGELES	14553 W WEDDINGTON ST	91411	2249005014	Low Medium II Residential	[Q]RD1.5-1	0	29	0.15810556		YES - Current	NO - Privately-Owned	Available	Not Used in Prior Housing Element	0	0.471121639	0	0.471121639	1	0	0	172-SA151	117	Van Nuys - North Sherman Oaks			Moderate
LOS ANGELES	14545 W WEDDINGTON ST	91411	2249005015	Low Medium II Residential	[Q]RD1.5-1	0	29	0.158105554	Residential - Single Family Residence	YES - Current	NO - Privately-Owned	Available	Not Used in Prior Housing Element	0	0.471121639	0	0.471121639	1	0	0	172-SA151	118	Van Nuys - North Sherman Oaks			Moderate
LOS ANGELES	14539 W WEDDINGTON ST	91411	2249005016	Low Medium II Residential	[Q]RD1.5-1	0	29	0.158105474	Residential - Single Family Residence	YES - Current	NO - Privately-Owned	Available	Not Used in Prior Housing Element	0	0.471121639	0	0.471121639	1	0	0	172-SA151	119	Van Nuys - North Sherman Oaks			Moderate
LOS ANGELES	14535 W WEDDINGTON ST	91411	2249005017	Low Medium II Residential	[Q]RD1.5-1	0	29	0.158105675	Residential - Four Units (Any Combination) - 4 Stories or Less	YES - Current	NO - Privately-Owned	Available	Not Used in Prior Housing Element	0	0.189549014	0	0.189549014	4	0	0	172-SA151	120	Van Nuys - North Sherman Oaks	Yes		Moderate
LOS ANGELES	14525 W WEDDINGTON ST	91411	2249005019	Low Medium II Residential	[Q]RD1.5-1	0	29	0.158105191	Residential - Double, Duplex, or Two Units - 4 Stories or Less	YES - Current	NO - Privately-Owned	Available	Not Used in Prior Housing Element	0	0.2827878	0	0.2827878	2	0	0	172-SA151	122	Van Nuys - North Sherman Oaks	Yes		Moderate
LOS ANGELES	14517 W WEDDINGTON ST	91411	2249005023	Low Medium II Residential	[Q]RD1.5-1	0	29	0.185976571	Residential - Five or More Units or Apartments (Any Combination) - 4 Stories or Less	YES - Current	NO - Privately-Owned	Available	Not Used in Prior Housing Element	0	0.216691571	0	0.216691571	5	0	0	172-SA151	123	Van Nuys - North Sherman Oaks	Yes		Moderate
LOS ANGELES	5303 N VAN NUYS BLVD	91401	2249005024	General Commercial	C2-1VL	0	108	0.177148574	Commercial - Auto, Recreation Equipment, Construction Equipment Sales and Service - Auto Body Repair Shop - One Story	YES - Current	NO - Privately-Owned	Available	Used in Prior Housing Element - Non-Vacant	0.050669862	0	0	0.050669862	0	0	0	172-SA151	131	Van Nuys - North Sherman Oaks			Lower
LOS ANGELES	5309 N VAN NUYS BLVD	91401	2249005024	General Commercial	C2-1VL	0	108	0.149271505	Commercial - Auto, Recreation Equipment, Construction Equipment Sales and Service - Auto Body Repair Shop - One Story	YES - Current	NO - Privately-Owned	Available	Used in Prior Housing Element - Non-Vacant	0.04654443	0	0	0.04654443	0	0	0	172-SA151	127	Van Nuys - North Sherman Oaks			Lower
LOS ANGELES			2249005024	General Commercial	C2-1VL	0	108	0.074637193	Commercial - Auto, Recreation Equipment, Construction Equipment Sales and Service - Auto Body Repair Shop - One Story	YES - Current	NO - Privately-Owned	Available	Used in Prior Housing Element - Non-Vacant	0.028414715	0	0	0.028414715	0	0	0	172-SA151	125	Van Nuys - North Sherman Oaks			Lower
LOS ANGELES	14520 W MARGATE ST	91411	2249005027	Low Medium II Residential	[Q]RD1.5-1	0	29	0.268775373	Residential - Five or More Units or Apartments (Any Combination) - 4 Stories or Less	YES - Current	NO - Privately-Owned	Available	Not Used in Prior Housing Element	0	0.278057891	0	0.278057891	7	0	0	172-SA151	88	Van Nuys - North Sherman Oaks	Yes		Moderate
LOS ANGELES	5253 N VAN NUYS BLVD	91401	2249006001	General Commercial	C2-1VL	0	108	0.385261412	Commercial - Auto, Recreation Equipment, Construction Equipment Sales and Service - New Car Sales and Service - One Story	YES - Current	NO - Privately-Owned	Available	Not Used in Prior Housing Element	0.173412725	0	0	0.173412725	0	0	0	172-SA151	148	Van Nuys - North Sherman Oaks			Lower
LOS ANGELES	14514 W WEDDINGTON ST	91411	2249006002	General Commercial	C2-1VL	0	108	0.170361278	Commercial - Parking Lot (Commercial Use Property) - Lots - Patron or Employee - One Story	YES - Current	NO - Privately-Owned	Available	Not Used in Prior Housing Element	0.020337631	0	0	0.020337631	0	0	0	172-SA151	147	Van Nuys - North Sherman Oaks			Lower
LOS ANGELES	14540 W WEDDINGTON ST	91411	2249006005	Low Medium II Residential	[Q]RD1.5-1	0	29	0.154931302	Residential - Double, Duplex, or Two Units - 4 Stories or Less	YES - Current	NO - Privately-Owned	Available	Not Used in Prior Housing Element	0	0.2827878	0	0.2827878	2	0	0	172-SA151	144	Van Nuys - North Sherman Oaks	Yes		Moderate
LOS ANGELES	14544 W WEDDINGTON ST	91411	2249006006	Low Medium II Residential	[Q]RD1.5-1	0	29	0.154936788	Residential - Double, Duplex, or Two Units - 4 Stories or Less	YES - Current	NO - Privately-Owned	Available	Not Used in Prior Housing Element	0	0.2827878	0	0.2827878	2	0	0	172-SA151	143	Van Nuys - North Sherman Oaks	Yes		Moderate
LOS ANGELES	14550 W WEDDINGTON ST	91411	2249006007	Low Medium II Residential	[Q]RD1.5-1	0	29	0.155346654	Residential - Double, Duplex, or Two Units - 4 Stories or Less	YES - Current	NO - Privately-Owned	Available	Not Used in Prior Housing Element	0	0.2827878	0	0.2827878	2	0	0	172-SA151	142	Van Nuys - North Sherman Oaks	Yes		Moderate
LOS ANGELES	14554 W WEDDINGTON ST	91411	2249006008	Low Medium II Residential	[Q]RD1.5-1	0	29	0.154458124	Residential - Three Units (Any Combination) - 4 Stories or Less	YES - Current	NO - Privately-Owned	Available	Not Used in Prior Housing Element	0	0.099981911	0	0.099981911	3	0	0	172-SA151	141	Van Nuys - North Sherman Oaks	Yes		Moderate
LOS ANGELES	5232 N VESPER AVE	91411	2249006010	Low Medium II Residential	[Q]RD1.5-1	0	29	0.37688001	Residential - Five or More Units or Apartments (Any Combination) - 4 Stories or Less - Pool	YES - Current	NO - Privately-Owned	Available	Not Used in Prior Housing Element	0	0.077370629	0	0.077370629	13	0	0	172-SA151	197	Van Nuys - North Sherman Oaks	Yes		Moderate
LOS ANGELES	5225 N VAN NUYS BLVD	91401	2249006020	General Commercial	(T)(Q)C2-1VL	0	108	3.161507623	Commercial - Auto, Recreation Equipment, Construction Equipment Sales and Service - New Car Sales and Service - One Story	YES - Current	NO - Privately-Owned	Available	Not Used in Prior Housing Element	1.117480058	0	0	1.117480058	0	0	0	172-SA151	218	Van Nuys - North Sherman Oaks			Lower

LOS ANGELES	14557 W MAGNOLIA BLVD	91403	2249006021	Low Medium II Residential	[Q]RD1.5-1	0	29	0.51191332	Commercial - Parking Lot (Commercial Use Property) - Lots - Patron or Employee - One Story	YES - Current	NO - Privately-Owned	Available	Not Used in Prior Housing Element	0	0.019437399	0	0.019437399	0	0	0	172-SA151	263	Van Nuys - North Sherman Oaks			Moderate
LOS ANGELES	14563 W MAGNOLIA BLVD	91403	2249006021	Low Medium II Residential	[Q]RD1.5-1	0	29	0.201549226	Commercial - Parking Lot (Commercial Use Property) - Lots - Patron or Employee - One Story	YES - Current	NO - Privately-Owned	Available	Not Used in Prior Housing Element	0	0.00991848	0	0.00991848	0	0	0	172-SA151	243	Van Nuys - North Sherman Oaks			Moderate
LOS ANGELES	5233 N VAN NUYS BLVD	91401	2249006045	General Commercial	QC2-1VL	0	108	0.738903312	Commercial - Auto, Recreation Equipment, Construction Equipment Sales and Service - Auto Body Repair Shop - One Story	YES - Current	NO - Privately-Owned	Available	Not Used in Prior Housing Element	0.012176506	0	0	0.012176506	0	0	0	172-SA151	198	Van Nuys - North Sherman Oaks			Lower
LOS ANGELES	5249 N VAN NUYS BLVD	91401	2249006045	General Commercial	QC2-1VL	0	108	0.739705622	Commercial - Auto, Recreation Equipment, Construction Equipment Sales and Service - Auto Body Repair Shop - One Story	YES - Current	NO - Privately-Owned	Available	Not Used in Prior Housing Element	0.01210283	0	0	0.01210283	0	0	0	172-SA151	172	Van Nuys - North Sherman Oaks			Lower
LOS ANGELES	14641 W MAGNOLIA BLVD	91403	2249007009	Low Medium II Residential	[Q]RD1.5-1	0	29	0.277296791	Residential - Five or More Units or Apartments (Any Combination) - 4 Stories or Less - Pool	YES - Current	NO - Privately-Owned	Available	Not Used in Prior Housing Element	0	0.065756547	0	0.065756547	10	0	0	172-SA149	281	Van Nuys - North Sherman Oaks	Yes		Moderate
LOS ANGELES	14659 W MCCORMICK ST	91411	2249008022	Low Residential	R1-1	0	1 unit per lot	0.11506763	Residential - Single Family Residence - Pool	YES - Current	NO - Privately-Owned	Available	Not Used in Prior Housing Element	0	0	0.100194514	0.100194514	0	0	0	172-SA149	302	Van Nuys - North Sherman Oaks			Above Moderate
LOS ANGELES	14655 W MCCORMICK ST	91411	2249008023	Low Residential	R1-1	0	1 unit per lot	0.115893201	Residential - Single Family Residence - Pool	YES - Current	NO - Privately-Owned	Available	Not Used in Prior Housing Element	0	0	0.100194514	0.100194514	0	0	0	172-SA149	303	Van Nuys - North Sherman Oaks			Above Moderate
LOS ANGELES	14650 W MARGATE ST	91411	2249009021	Low Residential	R1-1	0	1 unit per lot	0.150135703	Residential - Single Family Residence - Vacant Land	YES - Current	NO - Privately-Owned	Available	Not Used in Prior Housing Element	0	0	0.100194514	0.100194514	0	0	0	172-SA149	117	Van Nuys - North Sherman Oaks			Above Moderate
LOS ANGELES	5320 N CEDROS AVE	91411	2249009022	Low Residential	R1-1	0	1 unit per lot	0.150000422	Residential - Single Family Residence - Vacant Land	YES - Current	NO - Privately-Owned	Available	Not Used in Prior Housing Element	0	0	0.100194514	0.100194514	0	0	0	172-SA149	116	Van Nuys - North Sherman Oaks			Above Moderate
LOS ANGELES	14662 W BURBANK BLVD	91411	2249012001	Medium Residential	[Q]R3-1	0	54	0.143484223	Residential - Three Units (Any Combination) - 4 Stories or Less	YES - Current	NO - Privately-Owned	Available	Not Used in Prior Housing Element	0	0	0.384830487	0.384830487	3	0	0	1748149	887	Van Nuys - North Sherman Oaks	Yes		Above Moderate
LOS ANGELES	14614 W BURBANK BLVD	91411	2249012BRK	Medium Residential	[Q]R3-1	0	54	0.864928687	Residential - Single Family Residence - Condo Conversion	YES - Current	NO - Privately-Owned	Available	Not Used in Prior Housing Element	0.076229006	0	0	0.076229006	47	0	0	1748149	1253	Van Nuys - North Sherman Oaks			Lower
LOS ANGELES	14732 1/2 W BURBANK BLVD	91411	2249013006	Medium Residential	[Q]R3-1	0	43	0.137738361	Residential - Four Units (Any Combination) - 4 Stories or Less	YES - Current	NO - Privately-Owned	Available	Not Used in Prior Housing Element	0	0	0.085635719	0.085635719	4	0	0	1748149	881	Van Nuys - North Sherman Oaks	Yes		Above Moderate
LOS ANGELES	14726 W BURBANK BLVD	91411	2249013007	Medium Residential	[Q]R3-1	0	43	0.137737854	Residential - Double, Duplex, or Two Units - 4 Stories or Less	YES - Current	NO - Privately-Owned	Available	Not Used in Prior Housing Element	0	0	0.354094899	0.354094899	2	0	0	1748149	882	Van Nuys - North Sherman Oaks	Yes		Above Moderate
LOS ANGELES	14722 W BURBANK BLVD	91411	2249013008	Medium Residential	[Q]R3-1	0	43	0.137737854	Residential - Double, Duplex, or Two Units - 4 Stories or Less	YES - Current	NO - Privately-Owned	Available	Not Used in Prior Housing Element	0	0	0.354094899	0.354094899	2	0	0	1748149	883	Van Nuys - North Sherman Oaks	Yes		Above Moderate
LOS ANGELES	14716 W BURBANK BLVD	91411	2249013009	Medium Residential	[Q]R3-1	0	43	0.126585588	Residential - Three Units (Any Combination) - 4 Stories or Less	YES - Current	NO - Privately-Owned	Available	Not Used in Prior Housing Element	0	0	0.30267266	0.30267266	3	0	0	1748149	884	Van Nuys - North Sherman Oaks	Yes		Above Moderate
LOS ANGELES			2249016900	Low Residential	R1-1	0	1 unit per lot	0.001859684	Miscellaneous - Government Owned Property	YES - Current	YES - City-Owned	Available	Not Used in Prior Housing Element	0	0	0.001933114	0.001933114	0	0	0	1748149	1182	Van Nuys - North Sherman Oaks			Above Moderate
LOS ANGELES			2249017013	Low Residential	R1-1	0	1 unit per lot	0.006889152	Residential - Single Family Residence - Vacant Land	YES - Current	NO - Privately-Owned	Available	Not Used in Prior Housing Element	0	0	0.100194514	0.100194514	0	0	0	172-SA149	161	Van Nuys - North Sherman Oaks			Above Moderate
LOS ANGELES			2249017015	Low Residential	R1-1	0	1 unit per lot	0.022991782	Residential - Single Family Residence - Vacant Land	YES - Current	NO - Privately-Owned	Available	Not Used in Prior Housing Element	0	0	0.100194514	0.100194514	0	0	0	172-SA149	149	Van Nuys - North Sherman Oaks			Above Moderate
LOS ANGELES	5330 N NATICK AVE	91411	2249017032	Low Residential	R1-1	0	1 unit per lot	0.152067902	Residential - Single Family Residence	YES - Current	NO - Privately-Owned	Available	Not Used in Prior Housing Element	0	0	0.304483318	0.304483318	0	0	0	172-SA149	105	Van Nuys - North Sherman Oaks			Above Moderate
LOS ANGELES			2249017032	Low Residential	R1-1	0	1 unit per lot	0.043316248	Residential - Single Family Residence	YES - Current	NO - Privately-Owned	Available	Not Used in Prior Housing Element	0	0	0.304483318	0.304483318	0	0	0	172-SA149	106	Van Nuys - North Sherman Oaks			Above Moderate
LOS ANGELES			2249017900	Low Residential	R1-1	0	1 unit per lot	0.001033051	Miscellaneous - Government Owned Property	YES - Current	YES - City-Owned	Available	Not Used in Prior Housing Element	0	0	0.001933114	0.001933114	0	0	0	172-SA149	297	Van Nuys - North Sherman Oaks			Above Moderate
LOS ANGELES	14741 W WEDDINGTON ST	91411	2249018022	Low Residential	R1-1	0	1 unit per lot	0.155024192	Residential - Single Family Residence - Pool	YES - Current	NO - Privately-Owned	Available	Not Used in Prior Housing Element	0	0	0.100194514	0.100194514	0	0	0	172-SA149	145	Van Nuys - North Sherman Oaks			Above Moderate
LOS ANGELES	14761 W MAGNOLIA BLVD	91403	2249020007	Medium Residential	[Q]R3-1	0	54	0.156830795	Residential - Five or More Units or Apartments (Any Combination) - 4 Stories or Less	YES - Current	NO - Privately-Owned	Available	Not Used in Prior Housing Element	0	0	0.129403804	0.129403804	5	0	0	172-SA149	283	Van Nuys - North Sherman Oaks	Yes		Above Moderate
LOS ANGELES			2249020023	Low Residential	R1-1	0	1 unit per lot	0.037179405	Residential - Single Family Residence - Vacant Land	YES - Current	NO - Privately-Owned	Available	Not Used in Prior Housing Element	0	0	0.100194514	0.100194514	0	0	0	172-SA149	244	Van Nuys - North Sherman Oaks			Above Moderate
LOS ANGELES			2249020900	Medium Residential	R1-1	0	1 unit per lot	0.000679676	Miscellaneous - Government Owned Property	YES - Current	YES - City-Owned	Available	Not Used in Prior Housing Element	0	0	0.001933114	0.001933114	0	0	0	172-SA149	280	Van Nuys - North Sherman Oaks			Above Moderate
LOS ANGELES			2249020900		R1-1	0	1 unit per lot	0.000697763	Miscellaneous - Government Owned Property	YES - Current	YES - City-Owned	Available	Not Used in Prior Housing Element	0	0	0.001933114	0.001933114	0	0	0	172-SA149	274	Van Nuys - North Sherman Oaks			Above Moderate
LOS ANGELES	14727 W MAGNOLIA BLVD	91403	2249020BRK	Medium Residential	[Q]R3-1	0	54	0.471013763	Residential - Single Family Residence - Condo Conversion	YES - Current	NO - Privately-Owned	Available	Not Used in Prior Housing Element	0.09679798	0	0	0.09679798	28	0	0	172-SA149	298	Van Nuys - North Sherman Oaks			Lower
LOS ANGELES	14855 W MAGNOLIA BLVD	91403	2249021017	Neighborhood Office Commercial	C1.5-1VL	0	108	0.228950976	Commercial - Auto, Recreation Equipment, Construction Equipment Sales and Service - Auto Body Repair Shop - One Story	YES - Current	NO - Privately-Owned	Available	Used in Prior Housing Element - Non-Vacant	0.249900147	0	0	0.249900147	1	0	0	172-SA149	290	Van Nuys - North Sherman Oaks			Lower
LOS ANGELES	5214 N KESTER AVE	91411	2249021018	Neighborhood Office Commercial	C1.5-1VL	0	108	0.081899086	Commercial - Store - One Story	YES - Current	NO - Privately-Owned	Available	Not Used in Prior Housing Element	0.048779136	0	0	0.048779136	0	0	0	172-SA149	279	Van Nuys - North Sherman Oaks			Lower
LOS ANGELES	5216 N KESTER AVE	91411	2249021019	Medium Residential	[Q]R3-1, R1-1	0	36	0.263108603	Residential - Five or More Units or Apartments (Any Combination) - 4 Stories or Less	YES - Current	NO - Privately-Owned	Available	Not Used in Prior Housing Element	0	0	0.077595656	0.077595656	11	0	0	172-SA149	261	Van Nuys - North Sherman Oaks	Yes		Above Moderate
LOS ANGELES	5230 N KESTER AVE	91411	2249021021	Medium Residential	[Q]R3-1, R1-1	0	36	0.26905656	Residential - Five or More Units or Apartments (Any Combination) - 4 Stories or Less	YES - Current	NO - Privately-Owned	Available	Not Used in Prior Housing Element	0	0	0.380201223	0.380201223	6	0	0	172-SA149	231	Van Nuys - North Sherman Oaks	Yes		Above Moderate
LOS ANGELES	14841 W MAGNOLIA BLVD	91403	2249021022	Medium Residential	R3-1	0	54	0.67243564	Residential - Five or More Units or Apartments (Any Combination) - 4 Stories or Less - Pool	YES - Current	NO - Privately-Owned	Available	Not Used in Prior Housing Element	0	0	0.176838711	0.176838711	36	0	0	172-SA149	263	Van Nuys - North Sherman Oaks	Yes		Above Moderate
LOS ANGELES	14827 W MAGNOLIA BLVD	91403	2249021023	Medium Residential	R3-1	0	54	0.252151176	Residential - Five or More Units or Apartments (Any Combination) - 4 Stories or Less	YES - Current	NO - Privately-Owned	Available	Not Used in Prior Housing Element	0	0	0.134440766	0.134440766	11	0	0	172-SA149	264	Van Nuys - North Sherman Oaks	Yes		Above Moderate
LOS ANGELES	14847 W MAGNOLIA BLVD	91403	2249021024	Neighborhood Office Commercial	C1.5-1VL	0	108	0.203924035	Commercial - Professional Building - Medical Dental Building - One Story	YES - Current	NO - Privately-Owned	Available	Not Used in Prior Housing Element	0.035986803	0	0	0.035986803	0	0	0	172-SA149	278	Van Nuys - North Sherman Oaks			Lower
LOS ANGELES			2249021901	Low Residential	R1-1	0	1 unit per lot	0.001033051	Miscellaneous - Government Owned Property	YES - Current	YES - City-Owned	Available	Not Used in Prior Housing Element	0	0	0.001933114	0.001933114	0	0	0	172-SA149	262	Van Nuys - North Sherman Oaks			Above Moderate
LOS ANGELES			2249022016	Low Residential	R1-1	0	1 unit per lot	0.003430835	Residential - Single Family Residence - Vacant Land	YES - Current	NO - Privately-Owned	Available	Not Used in Prior Housing Element	0	0	0.100194514	0.100194514	0	0	0	172-SA149	199	Van Nuys - North Sherman Oaks			Above Moderate
LOS ANGELES	14850 W WEDDINGTON ST	91411	2249022017	Medium Residential	[Q]R3-1	0	36	0.570230322	Residential - Five or More Units or Apartments (Any Combination) - 4 Stories or Less - Pool	YES - Current	NO - Privately-Owned	Available	Not Used in Prior Housing Element	0	0	0.149086151	0.149086151	16	0	0	172-SA149	167	Van Nuys - North Sherman Oaks	Yes		Above Moderate
LOS ANGELES	5236 N KESTER AVE	91411	2249022020	Medium Residential	[Q]R3-1	0	36	0.289447816	Residential - Five or More Units or Apartments (Any Combination) - 4 Stories or Less	YES - Current	NO - Privately-Owned	Available	Not Used in Prior Housing Element	0	0	0.102308102	0.102308102	10	0	0	172-SA149	226	Van Nuys - North Sherman Oaks	Yes		Above Moderate
LOS ANGELES	5242 N KESTER AVE	91411	2249022BRK	Medium Residential	[Q]R3-1, R1-1	0	36	0.305339065	Residential - Single Family Residence - Condo Conversion	YES - Current	NO - Privately-Owned	Available	Not Used in Prior Housing Element	0.082278632	0	0	0.082278632	10	0	0	172-SA149	305	Van Nuys - North Sherman Oaks			Lower
LOS ANGELES	5360 N KESTER AVE	91411	2249024010	Medium Residential	[Q]R3-1	0	36	0.488157241	Residential - Five or More Units or Apartments (Any Combination) - 4 Stories or Less - Pool	YES - Current	NO - Privately-Owned	Available	Not Used in Prior Housing Element	0	0	0.129064995	0.129064995	16	0	0	172-SA149	63	Van Nuys - North Sherman Oaks	Yes		Above Moderate
LOS ANGELES	5336 N KESTER AVE	91411	2249024011	Medium Residential	[Q]R3-1	0	36	0.297857695	Residential - Five or More Units or Apartments (Any Combination) - 4 Stories or Less - Pool	YES - Current	NO - Privately-Owned	Available	Not Used in Prior Housing Element	0	0	0.084926158	0.084926158	12	0	0	172-SA149	81	Van Nuys - North Sherman Oaks	Yes		Above Moderate
LOS ANGELES	5332 N KESTER AVE	91411	2249024012	Medium Residential	[Q]R3-1	0	36	0.297802068	Residential - Five or More Units or Apartments (Any Combination) - 4 Stories or Less	YES - Current	NO - Privately-Owned	Available	Not Used in Prior Housing Element	0	0	0.102308102	0.102308102	10	0	0	172-SA149	99	Van Nuys - North Sherman Oaks	Yes		Above Moderate
LOS ANGELES	5312 N KESTER AVE	91411	2249024018	Medium Residential	[Q]R3-1, R1-1	0	36	0.374249709	Residential - Five or More Units or Apartments (Any Combination) - 4 Stories or Less	YES - Current	NO - Privately-Owned	Available	Not Used in Prior Housing Element	0	0	0.523258495	0.523258495	11	0	0	172-SA149	140	Van Nuys - North Sherman Oaks	Yes		Above Moderate
LOS ANGELES			2249024900	Medium Residential	[Q]R3-1	0	36	0.005755414	Miscellaneous - Government Owned Property	YES - Current	YES - City-Owned	Available	Not Used in Prior Housing Element	0	0	0.001933114	0.001933114	0	0	0	172-SA149	160	Van Nuys - North Sherman Oaks			Above Moderate
LOS ANGELES	5324 N KESTER AVE	91411	2249024BRK	Medium Residential	[Q]R3-1	0	36	0.351603604	Residential - Single Family Residence - Condominium	YES - Current	NO - Privately-Owned	Available	Not Used in Prior Housing Element	0.063047266	0	0	0.063047266	12	0	0	172-SA149	108	Van Nuys - North Sherman Oaks			Lower
LOS ANGELES	5402 N KESTER AVE	91411	2249025013	Low Medium II Residential	[Q]RD2-1	0	21	0.135767907	Residential - Double, Duplex, or Two Units - 4 Stories or Less	YES - Current	NO - Privately-Owned	Available	Not Used in Prior Housing Element	0	0	0.196896136	0.196896136	2	2*	2*	172-SA149	51	Van Nuys - North Sherman Oaks	Yes		Above Moderate
LOS ANGELES	5410 N KESTER AVE	91411	2249025014	Low Medium II Residential	[Q]RD2-1	0	21	0.137738022	Residential - Double, Duplex, or Two Units - 4 Stories or Less	YES - Current	NO - Privately-Owned	Available	Not Used in Prior Housing Element	0	0	0.162062788	0.162062788	2	2*	2*	172-SA149	42	Van Nuys - North Sherman Oaks	Yes		Above Moderate
LOS ANGELES	5416 N KESTER AVE	91411	2249025015	Low Medium II Residential	[Q]RD2-1	0	21	0.137737916	Residential - Double, Duplex, or Two Units - 4 Stories or Less	YES - Current	NO - Privately-Owned	Available	Not Used in Prior Housing Element	0	0	0.162062788	0.162062788	2	2*	2*	172-SA149	28	Van Nuys - North Sherman Oaks	Yes		Above Moderate
LOS ANGELES	5420 N KESTER AVE	91411	2249025016	Low Medium II Residential	[Q]RD2-1	0	21	0.137738022	Residential - Double, Duplex, or Two Units - 4 Stories or Less	YES - Current	NO - Privately-Owned	Available	Not Used in Prior Housing Element	0	0	0.162062788	0.162062788	2	2*	2*	172-SA149	21	Van Nuys - North Sherman Oaks	Yes		Above Moderate
LOS ANGELES	5426 N KESTER AVE	91411	2249025017	Low Medium II Residential	[Q]RD2-1	0	21	0.137738167	Residential - Double, Duplex, or Two Units - 4 Stories or Less	YES - Current	NO - Privately-Owned	Available	Not Used in Prior Housing Element	0	0	0.162062788	0.162062788	2	2*	2*	172-SA149	14	Van Nuys - North Sherman Oaks	Yes		Above Moderate
LOS ANGELES	5430 N KESTER AVE	91411	2249025018	Low Medium II Residential	[Q]RD2-1	0	21	0.138010225	Residential - Double, Duplex, or Two Units - 4 Stories or Less	YES - Current	NO - Privately-Owned	Available	Not Used in Prior Housing Element	0	0.304140711	0	0.304140711	2	3*	3*	1748149	1178	Van Nuys - North Sherman Oaks	Yes		Moderate
LOS ANGELES	5436 N KESTER AVE	91411	2249025019	Low Medium II Residential	[Q]RD2-1	0	21	0.137737443	Residential - Double, Duplex, or Two Units - 4 Stories or Less - Pool	YES - Current	NO - Privately-Owned	Available	Not Used in Prior Housing Element	0	0	0.162062788	0.162062788	2	2*	2*	1748149	1167	Van Nuys - North Sherman Oaks	Yes		Above Moderate
LOS ANGELES	5440 N KESTER AVE	91411	2249025020	Low Medium II Residential	[Q]RD2-1	0	21	0.137738309	Residential - Double, Duplex, or Two Units - 4 Stories or Less	YES - Current	NO - Privately-Owned	Available	Not Used in Prior Housing Element	0	0	0.162062788	0.162062788	2	2*	2*	1748149	1156	Van Nuys - North Sherman Oaks	Yes		Above Moderate
LOS ANGELES	5446 N KESTER AVE	91411	2249025021	Low Medium II Residential	[Q]RD2-1	0	21	0.137738302	Residential - Double, Duplex, or Two Units - 4 Stories or Less	YES - Current	NO - Privately-Owned	Available	Not Used in Prior Housing Element	0	0	0.162062788	0.162062788	2	2*	2*	1748149	1145	Van Nuys - North Sherman Oaks	Yes		Above Moderate
LOS ANGELES	5450 N KESTER AVE	91411	2249025022	Low Medium II Residential	[Q]RD2-1	0	21	0.137737947	Residential - Double, Duplex, or Two Units - 4 Stories or Less	YES - Current	NO - Privately-Owned	Available	Not Used in Prior Housing Element	0	0	0.162062788	0.162062788	2	2*	2*	1748149	1127	Van Nuys - North Sherman Oaks	Yes		Above Moderate
LOS ANGELES	14870 W ALBERS ST	91411	2249025025	Low Medium II Residential	[Q]RD2-1	0	21	0.135763892	Residential - Double, Duplex, or Two Units - 4 Stories or Less	YES - Current	NO - Privately-Owned	Available	Not Used in Prior Housing Element	0	0	0.196896136	0.196896136	2	2*	2*	1748149	1098	Van Nuys - North Sherman Oaks	Yes		Above Moderate
LOS ANGELES	5456 N KESTER AVE	91411	2249025026	Low Medium II Residential	[Q]RD2-1	0	21	0.137737947	Residential - Double, Duplex, or Two Units - 4 Stories or Less	YES - Current	NO - Privately-Owned	Available	Not Used in Prior Housing Element	0	0	0.162062788	0.162062788	2	2*	2*	1748149	1119	Van Nuys - North Sherman Oaks	Yes		Above Moderate
LOS ANGELES	14802 W BURBANK BLVD	91411	2249027001	Medium Residential	[Q]R3-1	0	54	0.13576825	Residential - Five or More Units or Apartments (Any Combination) - 4 Stories or Less	YES - Current	NO - Privately-Owned	Available	Not Used in Prior Housing Element	0.052075202	0	0	0.052075202	8	0	0	1748149	875	Van Nuys - North Sherman Oaks			Lower
LOS ANGELES	14806 W BURBANK BLVD	91411	2249027BRK	Medium Residential	[Q]R3-1	0	54	0.135444219	Residential - Single Family Residence - Condominium	YES - Current	NO - Privately-Owned	Available	Not Used in Prior Housing Element	0.068225939	0	0	0.068225939	6	0	0	1748149	1254	Van Nuys - North Sherman Oaks			Lower
LOS ANGELES	5530 N KESTER AVE	91411	2249028001	Low Medium II Residential	[Q]RD2-1	0	21	0.135768333	Residential - Double, Duplex, or Two Units - 4 Stories or Less	YES - Current	NO - Privately-Owned	Available	Not Used in Prior Housing Element	0	0	0.196896136	0.196896136	2	2*	2*	1748149	974	Van Nuys - North Sherman Oaks	Yes		Above Moderate
LOS ANGELES	5524 N KESTER AVE	91411	2249028002	Low Medium II Residential	[Q]RD2-1	0	21	0.137738664	Residential - Double, Duplex, or Two Units - 4 Stories or Less	YES - Current	NO - Privately-Owned	Available	Not Used in Prior Housing Element	0	0	0.162062788	0.162062788	2	2*	2*	1748149	1020	Van Nuys - North Sherman Oaks	Yes		Above Moderate
LOS ANGELES	5520 N KESTER AVE	91411	2249028003	Low Medium II Residential	[Q]RD2-1	0	21	0.137738664	Residential - Double, Duplex, or Two Units - 4 Stories or Less	YES - Current	NO - Privately-Owned	Available	Not Used in Prior Housing Element	0	0	0.162062788	0.162062788	2	2*	2*	1748149	1026	Van Nuys - North Sherman Oaks	Yes		Above Moderate
LOS ANGELES	5514 N KESTER AVE	91411	2249028004	Low Medium II Residential	[Q]RD2-1	0	21	0.137738302	Residential - Double, Duplex, or Two Units - 4 Stories or Less	YES - Current	NO - Privately-Owned	Available	Not Used in Prior Housing Element	0	0	0.162062788	0.162062788	2	2*	2*	1748149	1035	Van Nuys - North Sherman Oaks	Yes		Above Moderate
LOS ANGELES	5510 N KESTER AVE	91411	2249028005	Low Medium II Residential	[Q]RD2-1	0	21	0.137738302	Residential - Double, Duplex, or Two Units - 4 Stories or Less	YES - Current	NO - Privately-Owned	Available	Not Used in Prior Housing Element	0	0	0.162062788	0.162062788	2	2*	2*	1748149	1080	Van Nuys - North Sherman Oaks	Yes		Above Moderate
LOS ANGELES	5504 N KESTER AVE	91411	2249028006	Low Medium II Residential	[Q]RD2-1	0	21	0.135764592	Residential - Double, Duplex, or Two Units - 4 Stories or Less	YES - Current	NO - Privately-Owned	Available	Not Used in Prior Housing Element	0	0	0.196896136	0.196896136	2	2*	2*	1748149	1088	Van Nuys - North Sherman Oaks	Yes		Above Moderate
LOS ANGELES	14832 W BURBANK BLVD	91411	2249028015	Neighborhood Office Commercial	[T][Q]C1.5-1VL	0	108	0.160207926	Commercial - Store - One Story	YES - Current	NO - Privately-Owned	Available	Not Used in Prior Housing Element	0.154778461	0	0	0.154778461	4	0	0	1748149	869	Van Nuys - North Sherman Oaks			Lower
LOS ANGELES	14838 W BURBANK BLVD	91411	2249028016	Neighborhood Office Commercial	[T][Q]C1.5-1VL	0	108	0.220380792	Commercial - Store - One Story	YES - Current	NO - Privately-Owned	Available	Not Used in Prior Housing Element	0.173233092	0	0	0.173233092	4	0	0	1748149	868	Van Nuys - North Sherman Oaks			Lower
LOS ANGELES	14842 W BURBANK BLVD	91411	2249028017	Neighborhood Office Commercial	[T][Q]C1.5-1VL	0	108	0.41206572	Commercial - Service Station - Full Service - No Additional Services	YES - Current	NO - Privately-Owned	Available	Not Used in Prior Housing Element	0.089453951	0	0	0.089453951	0	0	0	1748149	867	Van Nuys - North Sherman Oaks			Lower
LOS ANGELES	15339 W WEDDINGTON ST	91411	2250001006	Medium Residential	R3-1-RIO	0	54	0.180313282	Residential - Five or More Units or Apartments (Any Combination) - 4 Stories or Less - Pool	YES - Current	NO - Privately-Owned	Available	Not Used in Prior Housing Element	0	0	0.062633141	0.062633141	13	0	0	172-SA145	56	Van Nuys - North Sherman Oaks	Yes		Above Moderate
LOS ANGELES	5433 N SEPULVEDA BLVD	91411	2250001012	Medium Residential	R3-1-RIO	0	54	0.378781912	Residential - Five or More Units or Apartments (Any Combination) - 4 Stories or Less - Pool	YES - Current	NO - Privately-Owned	Available	Not Used in Prior Housing Element	0	0	0.135232531	0.135232531	24	0	0	1748145	772	Van Nuys - North Sherman Oaks	Yes		Above Moderate
LOS ANGELES	5401 N SEPULVEDA BLVD	91411	2250001020	Medium Residential	R3-1-RIO	0	54	1.387721415	Residential - Five or More Units or Apartments (Any Combination) - 4 Stories or Less - Pool	YES - Current	NO - Privately-Owned	Available	Not Used in Prior Housing Element	0	0	2.305707088	2.305707088	92	0	0	172-SA145	22	Van Nuys - North Sherman Oaks	Yes		Above Moderate
LOS ANGELES	5415 N SEPULVEDA BLVD	91411	2250001021	Medium Residential	R3-1-RIO	0	54	0.744156059	Residential - Five or More Units or Apartments (Any Combination) - 4 Stories or Less - Pool	YES - Current	NO - Privately-Owned	Available	Not Used in Prior Housing Element	0	0	0.060249546	0.060249546	32	0	0	172-SA145	20	Van Nuys - North Sherman Oaks	Yes		Above Moderate
LOS ANGELES	5425 N SEPULVEDA BLVD	91411	2250001022	Medium Residential	R3-1-RIO	0	54	0.711584248	Residential - Five or More Units or Apartments (Any Combination) - 4 Stories or Less - Pool	YES - Current	NO - Privately-Owned	Available	Not Used in Prior Housing Element	0	0	0.044054837	0.044054837	44	0	0	172-SA145	7	Van Nuys - North Sherman Oaks	Yes		Above Moderate
LOS ANGELES	5547 N SEPULVEDA BLVD	91411	2250001035	Community Commercial	C2-1L-RIO	0	108	1.073339069	Commercial - Hotel and Motel - Motel - 50 Rooms and Over - One Story	YES - Current	NO - Privately-Owned	Available	Not Used in Prior Housing Element	1.103618175	0	0	1.103618175	106	0	0	1748145	525	Van Nuys - North Sherman Oaks			Lower
LOS ANGELES	5329 N SEPULVEDA BLVD	91411	2250001036	Medium Residential	[Q]R3-1-RIO	0	54	0.910645967	Institutional - Church - One Story	YES - Current	NO - Privately-Owned	Available	Not Used in Prior Housing Element	0.104244633	0	0	0.104244633	1	0	0	172-SA145	50	Van Nuys - North Sherman Oaks			Lower
LOS ANGELES	15328 W ALBERS ST	91411	2250001037	Medium Residential	R3-1-RIO	0	54	0.594805489	Residential - Five or More Units or Apartments (Any Combination) - 4 Stories or Less - Pool	YES - Current	NO - Privately-Owned	Available	Not Used in Prior Housing Element	0	0	0.080688857	0.080688857	22	0	0	1748145	707	Van Nuys - North Sherman Oaks	Yes		Above Moderate
LOS ANGELES	15323 W WEDDINGTON ST	91411	2250001041	Medium Residential	R4-1-RIO	0	108	0.523714492	Residential - Five or More Units or Apartments (Any Combination) - 4 Stories or Less	YES - Current	NO - Privately-Owned	Available	Not Used in Prior Housing Element	0.974807918	0	0	0.974807918	20	0	0	172-SA145	57	Van Nuys - North Sherman Oaks			Lower
LOS ANGELES	5259 N SEPULVEDA BLVD	91411

LOS ANGELES	5450 N SEPULVEDA BLVD	91411	2250008016	Medium Residential	[Q]R3-1-RIO	0	54	0.332990119	Commercial - Hotel and Motel - Motel - Under 50 Rooms - One Story	YES - Current	NO - Privately-Owned	Available	Not Used in Prior Housing Element	0.110397241	0	0	0.110397241	12	0	0	1748145	729	Van Nuys - North Sherman Oaks			Lower
LOS ANGELES	5444 N SEPULVEDA BLVD	91411	2250008020	Medium Residential	R3-1-RIO	0	54	0.690506421	Residential - Five or More Units or Apartments (Any Combination) - 4 Stories or Less - Pool	YES - Current	NO - Privately-Owned	Available	Not Used in Prior Housing Element	0	0	0.128610882	0.128610882	44	0	0	1748145	745	Van Nuys - North Sherman Oaks	Yes		Above Moderate
LOS ANGELES	5424 N SEPULVEDA BLVD	91411	2250008021	Medium Residential	R3-1-RIO	0	54	0.689725103	Residential - Five or More Units or Apartments (Any Combination) - 4 Stories or Less - Pool	YES - Current	NO - Privately-Owned	Available	Not Used in Prior Housing Element	0	0	0.128610882	0.128610882	44	0	0	172-SA145	11	Van Nuys - North Sherman Oaks	Yes		Above Moderate
LOS ANGELES	5412 N SEPULVEDA BLVD	91411	2250008022	Medium Residential	R3-1-RIO	0	54	0.716879072	Residential - Five or More Units or Apartments (Any Combination) - 4 Stories or Less - Pool	YES - Current	NO - Privately-Owned	Available	Not Used in Prior Housing Element	0	0	0.139352927	0.139352927	42	0	0	172-SA145	21	Van Nuys - North Sherman Oaks	Yes		Above Moderate
LOS ANGELES			2250008900	Medium Residential	[Q]R3-1-RIO	0	54	0.013773887	Miscellaneous - Government Owned Property	YES - Current	YES - City-Owned	Available	Not Used in Prior Housing Element	0	0	0.001573233	0.001573233	0	0	0	1748145	670	Van Nuys - North Sherman Oaks			Above Moderate
LOS ANGELES	5556 N SEPULVEDA BLVD	91411	2250009001	General Commercial	C2-1VL-RIO	0	108	0.294405643	Commercial - Service Station - Full Service - No Additional Services	YES - Current	NO - Privately-Owned	Available	Not Used in Prior Housing Element	0.105136706	0	0	0.105136706	0	0	0	1748145	494	Van Nuys - North Sherman Oaks			Lower
LOS ANGELES	15230 W BURBANK BLVD	91411	2250009008	Neighborhood Office Commercial	C1-1VL-RIO	0	54	0.886054379	Commercial - Office Building - One Story	YES - Current	NO - Privately-Owned	Available	Used in Prior Housing Element - Non-Vacant	0.188589396	0	0	0.188589396	0	0	0	1748145	483	Van Nuys - North Sherman Oaks			Lower
LOS ANGELES	15216 W BURBANK BLVD	91411	2250009009	Neighborhood Office Commercial	C1-1VL-RIO	0	54	0.445939604	Commercial - Office Building - One Story	YES - Current	NO - Privately-Owned	Available	Used in Prior Housing Element - Non-Vacant	0.031027865	0	0	0.031027865	1	0	0	1748145	497	Van Nuys - North Sherman Oaks			Lower
LOS ANGELES	15236 W BURBANK BLVD	91411	2250009022	General Commercial	C2-1VL-RIO	0	108	0.386811182	Commercial - Office Building - One Story	YES - Current	NO - Privately-Owned	Available	Used in Prior Housing Element - Non-Vacant	0.070033051	0	0	0.070033051	1	0	0	1748145	496	Van Nuys - North Sherman Oaks			Lower
LOS ANGELES	15242 W BURBANK BLVD	91411	2250009026	General Commercial	C2-1VL-RIO	0	108	0.600303268	Commercial - Auto, Recreation Equipment, Construction Equipment Sales and Service - Car Wash Only - One Story	YES - Current	NO - Privately-Owned	Available	Not Used in Prior Housing Element	0.05299272	0	0	0.05299272	3	0	0	1748145	495	Van Nuys - North Sherman Oaks			Lower
LOS ANGELES	5540 N SEPULVEDA BLVD	91411	2250009026	General Commercial	C2-1VL-RIO	0	108	0.449256201	Commercial - Auto, Recreation Equipment, Construction Equipment Sales and Service - Car Wash Only - One Story	YES - Current	NO - Privately-Owned	Available	Not Used in Prior Housing Element	0.080628425	0	0	0.080628425	3	0	0	1748145	559	Van Nuys - North Sherman Oaks			Lower
LOS ANGELES			2250009900	Low Residential	R1-1-RIO	0	1 unit per lot	0.001861779	Miscellaneous - Government Owned Property	YES - Current	YES - City-Owned	Available	Not Used in Prior Housing Element	0	0	0.001933114	0.001933114	0	0	0	1748145	612	Van Nuys - North Sherman Oaks			Above Moderate
LOS ANGELES	15154 W BURBANK BLVD	91411	2250010002	Low Medium II Residential	[Q]RD1.5-1-RIO	0	29	0.167170804	Residential - Three Units (Any Combination) - 4 Stories or Less	YES - Current	NO - Privately-Owned	Available	Not Used in Prior Housing Element	0	0.231659994	0	0.231659994	3	0	0	1748145	501	Van Nuys - North Sherman Oaks	Yes		Moderate
LOS ANGELES	15118 W BURBANK BLVD	91411	2250010009	Low Medium II Residential	[Q]RD1.5-1-RIO	0	29	0.167197278	Residential - Three Units (Any Combination) - 4 Stories or Less	YES - Current	NO - Privately-Owned	Available	Not Used in Prior Housing Element	0	0.231659994	0	0.231659994	3	0	0	1748145	508	Van Nuys - North Sherman Oaks	Yes		Moderate
LOS ANGELES	15114 W BURBANK BLVD	91411	2250010010	Low Medium II Residential	[Q]RD1.5-1-RIO	0	29	0.183924791	Residential - Three Units (Any Combination) - 4 Stories or Less	YES - Current	NO - Privately-Owned	Available	Not Used in Prior Housing Element	0	0.30267266	0	0.30267266	3	0	0	1748145	509	Van Nuys - North Sherman Oaks	Yes		Moderate
LOS ANGELES	15110 W BURBANK BLVD	91411	2250010011	Low Medium II Residential	[Q]RD1.5-1-RIO	0	29	0.183925346	Residential - Three Units (Any Combination) - 4 Stories or Less	YES - Current	NO - Privately-Owned	Available	Not Used in Prior Housing Element	0	0.30267266	0	0.30267266	3	0	0	1748145	510	Van Nuys - North Sherman Oaks	Yes		Moderate
LOS ANGELES	15104 W BURBANK BLVD	91411	2250010012	Low Medium II Residential	[Q]RD1.5-1-RIO	0	29	0.215934693	Residential - Three Units (Any Combination) - 4 Stories or Less	YES - Current	NO - Privately-Owned	Available	Not Used in Prior Housing Element	0	0.320229971	0	0.320229971	3	0	0	1748145	511	Van Nuys - North Sherman Oaks	Yes		Moderate
LOS ANGELES	15160 W BURBANK BLVD	91411	2250010027	Low Medium II Residential	[Q]RD1.5-1-RIO	0	29	0.161429976	Residential - Single Family Residence - Pool	YES - Current	NO - Privately-Owned	Available	Not Used in Prior Housing Element	0	0.471121639	0	0.471121639	1	0	0	1748145	500	Van Nuys - North Sherman Oaks			Moderate
LOS ANGELES	15050 W BURBANK BLVD	91411	2250011001	Medium Residential	[Q]R3-1	0	54	0.741668244	Residential - Five or More Units or Apartments (Any Combination) - 4 Stories or Less - Pool	YES - Current	NO - Privately-Owned	Available	Not Used in Prior Housing Element	0	0	0.143146368	0.143146368	41	0	0	1748145	512	Van Nuys - North Sherman Oaks	Yes		Above Moderate
LOS ANGELES			2250011016	Low Residential, Medium Residential	[Q]R3-1, R1-1	0	1 unit per lot	0.06360874	Residential - Single Family Residence - Vacant Land	YES - Current	NO - Privately-Owned	Available	Not Used in Prior Housing Element	0	0	0.082485843	0.082485843	0	0	0	1748145	527	Van Nuys - North Sherman Oaks			Above Moderate
LOS ANGELES			2250011017	Low Residential	R1-1	0	1 unit per lot	0.098873283	Residential - Single Family Residence - Vacant Land	YES - Current	NO - Privately-Owned	Available	Not Used in Prior Housing Element	0	0	0.100194514	0.100194514	0	0	0	1748145	536	Van Nuys - North Sherman Oaks			Above Moderate
LOS ANGELES	5416 N NORWICH AVE	91411	2250013009	Low Residential	R1-1	0	1 unit per lot	0.155851122	Residential - Single Family Residence - Pool	YES - Current	NO - Privately-Owned	Available	Not Used in Prior Housing Element	0	0	0.00196614	0.00196614	0	0	0	172-SA147	43	Van Nuys - North Sherman Oaks			Above Moderate
LOS ANGELES			2250014028	Low Residential	R1-1	0	1 unit per lot	0.037219385	Residential - Single Family Residence - Vacant Land	YES - Current	NO - Privately-Owned	Available	Not Used in Prior Housing Element	0	0	0.100194514	0.100194514	0	0	0	1748145	749	Van Nuys - North Sherman Oaks			Above Moderate
LOS ANGELES	14912 W BURBANK BLVD	91411	2250015026	Neighborhood Office Commercial	C1.5-1VL	0	108	0.255850098	Commercial - Store - One Story	YES - Current	NO - Privately-Owned	Available	Used in Prior Housing Element - Non-Vacant	0.238077405	0	0	0.238077405	1	0	0	1748149	865	Van Nuys - North Sherman Oaks			Lower
LOS ANGELES	14920 W BURBANK BLVD	91411	2250015026	Neighborhood Office Commercial	C1.5-1VL	0	108	0.261539361	Commercial - Store - One Story	YES - Current	NO - Privately-Owned	Available	Used in Prior Housing Element - Non-Vacant	0.235907552	0	0	0.235907552	1	0	0	1748149	864	Van Nuys - North Sherman Oaks			Lower
LOS ANGELES	14900 W BURBANK BLVD	91411	2250015034	Neighborhood Office Commercial	C1.5-1VL	0	108	0.374825837	Commercial - Shopping Center (Neighborhood, Community) - One Story	YES - Current	NO - Privately-Owned	Available	Used in Prior Housing Element - Non-Vacant	0.094808564	0	0	0.094808564	0	0	0	1748149	866	Van Nuys - North Sherman Oaks			Lower
LOS ANGELES	14960 W BURBANK BLVD	91411	2250015036	Medium Residential	[Q]RD1.5-1	0	29	0.164139812	Residential - Four Units (Any Combination) - 4 Stories or Less	YES - Current	NO - Privately-Owned	Available	Not Used in Prior Housing Element	0	0.189549014	0	0.189549014	4	0	0	1748145	520	Van Nuys - North Sherman Oaks	Yes		Moderate
LOS ANGELES			2250015900	Low Residential	R1-1	0	1 unit per lot	0.002479273	Miscellaneous - Government Owned Property	YES - Current	YES - City-Owned	Available	Not Used in Prior Housing Element	0	0	0.001933114	0.001933114	0	0	0	1748145	562	Van Nuys - North Sherman Oaks			Above Moderate
LOS ANGELES			2250015901	Low Residential	R1-1	0	1 unit per lot	0.005297474	Miscellaneous - Government Owned Property	YES - Current	YES - City-Owned	Available	Not Used in Prior Housing Element	0	0	0.001933114	0.001933114	0	0	0	1748145	877	Van Nuys - North Sherman Oaks			Above Moderate
LOS ANGELES	5445 N KESTER AVE	91411	2250016018	Medium Residential	[Q]R3-1	0	54	0.280254357	Residential - Five or More Units or Apartments (Any Combination) - 4 Stories or Less	YES - Current	NO - Privately-Owned	Available	Not Used in Prior Housing Element	0	0	0.065182212	0.065182212	10	0	0	1748149	1144	Van Nuys - North Sherman Oaks	Yes		Above Moderate
LOS ANGELES	5451 N KESTER AVE	91411	2250016032	Medium Residential	[Q]R3-1	0	54	0.186773822	Residential - Single Family Residence	YES - Current	NO - Privately-Owned	Available	Not Used in Prior Housing Element	0.857101071	0	0	0.857101071	1	0	0	1748149	1125	Van Nuys - North Sherman Oaks			Lower
LOS ANGELES	5453 N KESTER AVE	91411	2250016033	Medium Residential	[Q]R3-1	0	54	0.098483397	Residential - Five or More Units or Apartments (Any Combination) - 4 Stories or Less	YES - Current	NO - Privately-Owned	Available	Not Used in Prior Housing Element	0	0	0.086422804	0.086422804	4	0	0	1748149	1126	Van Nuys - North Sherman Oaks	Yes		Above Moderate
LOS ANGELES	5523 N KESTER AVE	91411	2250016BRK	Medium Residential	[Q]R3-1	0	36	0.720134746	Residential - Single Family Residence - Townhouse Format - Condominium	YES - Current	NO - Privately-Owned	Available	Not Used in Prior Housing Element	0.106826276	0	0	0.106826276	24	0	0	1748149	1256	Van Nuys - North Sherman Oaks			Lower
LOS ANGELES	5209 N LEMONA AVE	91411	2250020002	Low Medium II Residential	[Q]RD1.5-1	0	29	0.183444554	Residential - Single Family Residence	YES - Current	NO - Privately-Owned	Available	Not Used in Prior Housing Element	0	0.575558567	0	0.575558567	1	0	0	172-SA147	239	Van Nuys - North Sherman Oaks			Moderate
LOS ANGELES	5203 N LEMONA AVE	91403	2250020BRK	Low Medium II Residential	[Q]RD1.5-1	0	29	0.178423616	Residential - Five or More Units or Apartments (Any Combination) - 4 Stories or Less	YES - Current	NO - Privately-Owned	Available	Not Used in Prior Housing Element	0	1.357714534	0	1.357714534	0	0	0	171A147	1153	Van Nuys - North Sherman Oaks			Moderate
LOS ANGELES	14927 W MAGNOLIA BLVD	91403	2250021001	Neighborhood Office Commercial	C1.5-1VL	0	108	0.493800092	Residential - Five or More Units or Apartments (Any Combination) - 4 Stories or Less - Pool	YES - Current	NO - Privately-Owned	Available	Used in Prior Housing Element - Non-Vacant	0.101107219	0	0	0.101107219	49	0	0	172-SA149	270	Van Nuys - North Sherman Oaks			Lower
LOS ANGELES	5215 N KESTER AVE	91411	2250021001	Neighborhood Office Commercial	C1.5-1VL	0	108	0.489915568	Residential - Five or More Units or Apartments (Any Combination) - 4 Stories or Less - Pool	YES - Current	NO - Privately-Owned	Available	Used in Prior Housing Element - Non-Vacant	0.101721473	0	0	0.101721473	49	0	0	172-SA149	271	Van Nuys - North Sherman Oaks			Lower
LOS ANGELES	5209 N SALOMA AVE	91411	2250021017	Low Medium II Residential	[Q]RD1.5-1	0	29	0.179059127	Residential - Single Family Residence	YES - Current	NO - Privately-Owned	Available	Not Used in Prior Housing Element	0	0.575558567	0	0.575558567	1	0	0	172-SA149	282	Van Nuys - North Sherman Oaks			Moderate
LOS ANGELES	5208 N LEMONA AVE	91411	2250021034	Low Medium II Residential	[Q]RD1.5-1	0	29	0.178058486	Residential - Five or More Units or Apartments (Any Combination) - 4 Stories or Less	YES - Current	NO - Privately-Owned	Available	Not Used in Prior Housing Element	0	0.483811498	0	0.483811498	1	0	0	172-SA147	495	Van Nuys - North Sherman Oaks			Moderate
LOS ANGELES	14955 W MAGNOLIA BLVD	91403	2250021112	Low Medium II Residential	[Q]RD1.5-1	0	29	0.167163121	Residential - Five or More Units or Apartments (Any Combination) - 4 Stories or Less	YES - Current	NO - Privately-Owned	Available	Not Used in Prior Housing Element	0	0.454196393	0	0.454196393	0	0	0	171A147	1149	Van Nuys - North Sherman Oaks			Moderate
LOS ANGELES	5229 N KESTER AVE	91411	2250021BRK	Medium Residential	[Q]R3-1	0	54	1.190157714	Residential - Single Family Residence - Condo Conversion	YES - Current	NO - Privately-Owned	Available	Not Used in Prior Housing Element	1.000253311	0	0	1.000253311	71	0	0	172-SA149	306	Van Nuys - North Sherman Oaks			Lower
LOS ANGELES	5301 N NOBLE AVE	91411	2250022059	Low Medium II Residential	RD1.5-1-RIO	0	29	4.284811911	Residential - Five or More Units or Apartments (Any Combination) - 4 Stories or Less - Pool	YES - Current	NO - Privately-Owned	Available	Not Used in Prior Housing Element	0	4.284813988	0	4.284813988	104	0	0	172-SA147	192	Van Nuys - North Sherman Oaks	Yes		Moderate
LOS ANGELES	15161 W MAGNOLIA BLVD	91403	2250022BRK	Low Medium II Residential	RD1.5-1-RIO	0	29	3.7690135	Residential - Single Family Residence - Condominium	YES - Current	NO - Privately-Owned	Available	Not Used in Prior Housing Element	0	1.260286433	0	1.260286433	58	0	0	172-SA147	191	Van Nuys - North Sherman Oaks	Yes		Moderate
LOS ANGELES	5230 N SEPULVEDA BLVD	91411	2250023BRK	Low Medium II Residential	RD1.5-1-RIO	0	29	3.133185451	Residential - Single Family Residence - Condominium	YES - Current	NO - Privately-Owned	Available	Not Used in Prior Housing Element	0	0.62422923	0	0.62422923	71	0	0	172-SA145	70	Van Nuys - North Sherman Oaks			Moderate
LOS ANGELES			2263002002	Neighborhood Office Commercial	C1.5-1VL-RIO	0	108	0.020086785	Commercial - Office Building - One Story	YES - Current	NO - Privately-Owned	Available	Not Used in Prior Housing Element	0	0	0.004572402	0.004572402	0	0	0	171A145	48	Van Nuys - North Sherman Oaks			Above Moderate
LOS ANGELES			2263002002	Neighborhood Office Commercial	C1.5-1VL-RIO	0	108	0.020086963	Commercial - Office Building - One Story	YES - Current	NO - Privately-Owned	Available	Not Used in Prior Housing Element	0	0	0.004572402	0.004572402	0	0	0	171A145	44	Van Nuys - North Sherman Oaks			Above Moderate
LOS ANGELES			2263002002	Neighborhood Office Commercial	C1.5-1VL-RIO	0	108	0.020087287	Commercial - Office Building - One Story	YES - Current	NO - Privately-Owned	Available	Not Used in Prior Housing Element	0	0	0.004572402	0.004572402	0	0	0	171A145	46	Van Nuys - North Sherman Oaks			Above Moderate
LOS ANGELES			2263002002	Neighborhood Office Commercial	C1.5-1VL-RIO	0	108	0.020087287	Commercial - Office Building - One Story	YES - Current	NO - Privately-Owned	Available	Not Used in Prior Housing Element	0	0	0.004572402	0.004572402	0	0	0	171A145	50	Van Nuys - North Sherman Oaks			Above Moderate
LOS ANGELES			2263002002	Neighborhood Office Commercial	C1.5-1VL-RIO	0	108	0.024121305	Commercial - Office Building - One Story	YES - Current	NO - Privately-Owned	Available	Not Used in Prior Housing Element	0	0	0.003721327	0.003721327	0	0	0	171A145	39	Van Nuys - North Sherman Oaks			Above Moderate
LOS ANGELES	5158 N SEPULVEDA BLVD	91403	2263002003	Neighborhood Office Commercial	C1.5-1VL-RIO	0	108	0.091844834	Commercial - Auto, Recreation Equipment, Construction Equipment Sales and Service - Auto Body Repair Shop - One Story	YES - Current	NO - Privately-Owned	Available	Used in Prior Housing Element - Non-Vacant	0.05650397	0	0	0.05650397	0	0	0	171A145	52	Van Nuys - North Sherman Oaks			Lower
LOS ANGELES	5162 N SEPULVEDA BLVD	91403	2263002003	Neighborhood Office Commercial	C1.5-1VL-RIO	0	108	0.091841184	Commercial - Auto, Recreation Equipment, Construction Equipment Sales and Service - Auto Body Repair Shop - One Story	YES - Current	NO - Privately-Owned	Available	Used in Prior Housing Element - Non-Vacant	0.05650397	0	0	0.05650397	0	0	0	171A145	51	Van Nuys - North Sherman Oaks			Lower
LOS ANGELES	5152 N SEPULVEDA BLVD	91403	2263002024	Neighborhood Office Commercial	C1.5-1VL-RIO	0	108	0.108245347	Commercial - Store Combination - Store and Office Combination - One Story	YES - Current	NO - Privately-Owned	Available	Used in Prior Housing Element - Non-Vacant	0.02579205	0	0	0.02579205	0	0	0	171A145	55	Van Nuys - North Sherman Oaks			Lower
LOS ANGELES	5154 N SEPULVEDA BLVD	91403	2263002024	Neighborhood Office Commercial	C1.5-1VL-RIO	0	108	0.091846556	Commercial - Store Combination - Store and Office Combination - One Story	YES - Current	NO - Privately-Owned	Available	Used in Prior Housing Element - Non-Vacant	0.02402886	0	0	0.02402886	0	0	0	171A145	54	Van Nuys - North Sherman Oaks			Lower
LOS ANGELES	5156 N SEPULVEDA BLVD	91403	2263002024	Neighborhood Office Commercial	C1.5-1VL-RIO	0	108	0.091845121	Commercial - Store Combination - Store and Office Combination - One Story	YES - Current	NO - Privately-Owned	Available	Used in Prior Housing Element - Non-Vacant	0.02402886	0	0	0.02402886	0	0	0	171A145	53	Van Nuys - North Sherman Oaks			Lower
LOS ANGELES	5164 N SEPULVEDA BLVD	91403	2263002041	Neighborhood Office Commercial	C1.5-1VL-RIO	0	108	0.071753418	Commercial - Office Building - One Story	YES - Current	NO - Privately-Owned	Available	Used in Prior Housing Element - Non-Vacant	0.0251863	0	0	0.0251863	0	0	0	171A145	49	Van Nuys - North Sherman Oaks			Lower
LOS ANGELES	5166 N SEPULVEDA BLVD	91403	2263002041	Neighborhood Office Commercial	C1.5-1VL-RIO	0	108	0.071751983	Commercial - Office Building - One Story	YES - Current	NO - Privately-Owned	Available	Used in Prior Housing Element - Non-Vacant	0.0251863	0	0	0.0251863	0	0	0	171A145	47	Van Nuys - North Sherman Oaks			Lower
LOS ANGELES	5168 N SEPULVEDA BLVD	91403	2263002041	Neighborhood Office Commercial	C1.5-1VL-RIO	0	108	0.071751446	Commercial - Office Building - One Story	YES - Current	NO - Privately-Owned	Available	Used in Prior Housing Element - Non-Vacant	0.0251863	0	0	0.0251863	0	0	0	171A145	45	Van Nuys - North Sherman Oaks			Lower
LOS ANGELES	5170 N SEPULVEDA BLVD	91403	2263002041	Neighborhood Office Commercial	C1.5-1VL-RIO	0	108	0.071748034	Commercial - Office Building - One Story	YES - Current	NO - Privately-Owned	Available	Used in Prior Housing Element - Non-Vacant	0.0251863	0	0	0.0251863	0	0	0	171A145	43	Van Nuys - North Sherman Oaks			Lower
LOS ANGELES	5174 N SEPULVEDA BLVD	91403	2263002041	Neighborhood Office Commercial	C1.5-1VL-RIO	0	108	0.079143036	Commercial - Office Building - One Story	YES - Current	NO - Privately-Owned	Available	Used in Prior Housing Element - Non-Vacant	0.02807472	0	0	0.02807472	0	0	0	171A145	40	Van Nuys - North Sherman Oaks			Lower
LOS ANGELES	15206 W MAGNOLIA BLVD	91403	2263002BRK	Medium Residential	[Q]R3-1-RIO	0	36	0.278639472	Residential - Single Family Residence - Condominium	YES - Current	NO - Privately-Owned	Available	Not Used in Prior Housing Element	0.299535483	0	0	0.299535483	8	0	0	171A147	1152	Van Nuys - North Sherman Oaks			Lower
LOS ANGELES	15216 W MAGNOLIA BLVD	91403	2263002BRK	Medium Residential	[Q]R3-1-RIO	0	36	0.280198388	Residential - Single Family Residence - Condo Conversion	YES - Current	NO - Privately-Owned	Available	Not Used in Prior Housing Element	0	0	0.216675177	0.216675177	8	0	0	171A147	30	Van Nuys - North Sherman Oaks	Yes		Above Moderate
LOS ANGELES	5172 N COLUMBUS AVE	91403	2263003001	Medium Residential	[Q]R3-1-RIO	0	36	0.143542168	Residential - Five or More Units or Apartments (Any Combination) - 4 Stories or Less	YES - Current	NO - Privately-Owned	Available	Not Used in Prior Housing Element	0	0	0.020756411	0.020756411	7	0	0	171A147	15	Van Nuys - North Sherman Oaks	Yes		Above Moderate
LOS ANGELES	15142 W MAGNOLIA BLVD	91403	2263003003	Medium Residential	[Q]R3-1-RIO	0	36	0.143542702	Residential - Single Family Residence	YES - Current	NO - Privately-Owned	Available	Not Used in Prior Housing Element	0.556080294	0	0	0.556080294	1	0	0	171A147	16	Van Nuys - North Sherman Oaks			Lower
LOS ANGELES	15114 W MAGNOLIA BLVD	91403	2263003009	Medium Residential	[Q]R3-1-RIO	0	36	0.143543774	Residential - Three Units (Any Combination) - 4 Stories or Less	YES - Current	NO - Privately-Owned	Available	Not Used in Prior Housing Element	0	0	0.285262835	0.285262835	3	0	0	171A147	17	Van Nuys - North Sherman Oaks	Yes		Above Moderate
LOS ANGELES	15136 W MAGNOLIA BLVD	91403	2263003024	Medium Residential	[Q]R3-1-RIO	0	36	0.157355173	Residential - Five or More Units or Apartments (Any Combination) - 4 Stories or Less	YES - Current	NO - Privately-Owned	Available	Not Used in Prior Housing Element	0.043300943	0	0	0.043300943	6	0	0	171A147	32	Van Nuys - North Sherman Oaks			Lower
LOS ANGELES	15146 W MAGNOLIA BLVD	91403	2263003BRK	Medium Residential	[Q]R3-1-RIO	0	36	0.140100244	Residential - Single Family Residence - Townhouse Format - Condominium	YES - Current	NO - Privately-Owned	Available	Not Used in Prior Housing Element	0.051842134	0	0	0.051842134	5	0	0	171A147	31	Van Nuys - North Sherman Oaks			Lower
LOS ANGELES	15034 W MAGNOLIA BLVD	91403	2263004011	Medium Residential	[Q]R3-1-RIO	0	36	0.15849519	Residential - Five or More Units or Apartments (Any Combination) - 4 Stories or Less	YES - Current	NO - Privately-Owned	Available	Not Used in Prior Housing Element	0	0	0.03163759	0.03163759	6	0	0	171A147	23	Van Nuys - North Sherman Oaks	Yes		Above Moderate
LOS ANGELES	15024 W MAGNOLIA BLVD	91403	2263004013	Medium Residential	[Q]R3-1-RIO	0	36	0.158492449	Residential - Five or More Units or Apartments (Any Combination) - 4 Stories or Less	YES - Current	NO - Privately-Owned	Available	Not Used in Prior Housing Element	0.052091119	0	0	0.052091119	5	0	0	171A147	24	Van Nuys - North Sherman Oaks			Lower
LOS ANGELES	15010 W MAGNOLIA BLVD	91403	2263004016	Medium Residential	[Q]R3-1-RIO	0	36	0.158485857	Residential - Four Units (Any Combination) - 4 Stories or Less	YES - Current	NO - Privately-Owned	Available	Not Used in Prior Housing Element	0	0	0.081342915	0.081342915	4	0	0	171A147	27	Van Nuys - North Sherman Oaks	Yes		Above Moderate
LOS ANGELES	15028 W MAGNOLIA BLVD	91403	2263004036	Medium Residential	[Q]R3-1-RIO	0	36	0.157345912	Residential - Five or More Units or Apartments (Any Combination) - 4 Stories or Less	YES - Current	NO - Privately-Owned	Available	Not Used in Prior Housing Element	0.040579507	0	0	0.040579507	5	0	0	171A147	38	Van Nuys - North Sherman Oaks			Lower
LOS ANGELES			2263004052	Medium Residential	[Q]R3-1-RIO	0	36	0.108362695	Residential - Five or More Units or Apartments (Any Combination) - 4 Stories or Less	YES - Current	NO - Privately-Owned	Available	Not Used in Prior Housing Element	0	0	1.363714504	1.363714504	0	3*	3*	171A147	5	Van Nuys - North Sherman Oaks			Above Moderate
LOS ANGELES	15054 W MAGNOLIA BLVD	91403	2263004053	Medium Residential	[Q]R3-1-RIO	0	36	0.137922026	Residential - Single Family Residence - Vacant Land	YES - Current	NO - Privately-Owned	Available	Not Used in Prior Housing Element	1.548249006	0	0	1.548249006	0	0	0	171A147	6	Van Nuys - North Sherman Oaks			Lower
LOS ANGELES	14901 W OTSEGO ST	91403	2263005003	Low Medium I Residential	[Q]RD3-1-RIO	0	14	0.138291074	Residential - Single Family Residence	YES - Current	NO - Privately-Owned	Available	Not Used in Prior Housing Element	0	0	0.107648072	0.107648072	1	2*	2*	171A149	153	Van Nuys - North Sherman Oaks			Above Moderate
LOS ANGELES	14907 W OTSEGO ST	91403	2263005004	Low Medium I Residential	[Q]RD3-1-RIO	0	14	0.14835563	Residential - Single Family Residence	YES - Current	NO - Privately-Owned	Available	Not Used in Prior Housing Element	0	0	0.383185852	0.383185852	1	2*	2*	171A149	152	Van Nuys - North Sherman Oaks			Above Moderate
LOS ANGELES	14956 W MAGNOLIA BLVD	91403	2263005012	Medium Residential	[Q]R3-1-RIO	0	36	0.284698845	Residential - Five or More Units or Apartments (Any Combination) - 4 Stories or Less	YES - Current	NO - Privately-Owned	Available	Not Used in Prior Housing Element	0	0	0.457805425	0.457805425	5	0	0	171A147	8	Van Nuys - North Sherman Oaks	Yes		Above Moderate
LOS ANGELES			2263005013	Medium Residential	[Q]R3-1-RIO	0	36	0.004751798	Residential - Single Family Residence - Vacant Land	YES - Current	NO - Privately-Owned	Available	Not Used in Prior Housing Element	0	0	0.100194514	0.100194514	0	0	0	171A147	28	Van Nuys - North Sherman Oaks			Above Moderate
LOS ANGELES	14930 W MAGNOLIA BLVD	91403	2263005033	Medium Residential	[Q]R3-1-RIO	0	43	0.166657647	Residential - Five or More Units or Apartments (Any Combination) - 4 Stories or Less	YES - Current	NO - Privately-Owned	Available	Not Used in Prior Housing Element	0	0	0.107564545	0.107564545	7	0	0	171A149	14	Van Nuys - North Sherman Oaks	Yes		Above Moderate
LOS ANGELES			2263005900	Low Residential	R1-1-RIO	0	1 unit per lot	0.001033041	Miscellaneous - Government Owned Property	YES - Current	YES - City-Owned	Available	Not Used in

LOS ANGELES	14927 W HESBY ST	91403	2263012054	Low Residential	R1-1-RIO	0	1 unit per lot	0.155047601	Residential - Single Family Residence - Vacant Land	YES - Current	NO - Privately-Owned	Available	Not Used in Prior Housing Element	0	0	0.0027921	0.0027921	0	0	0	171A149	199	Van Nuys - North Sherman Oaks			Above Moderate
LOS ANGELES	4975 N KESTER AVE	91403	2263013008	Medium Residential	[Q]R3-1-RIO	0	36	0.140587245	Residential - Four Units (Any Combination) - 4 Stories or Less	YES - Current	NO - Privately-Owned	Available	Not Used in Prior Housing Element	0	0	0.082090884	0.082090884	4	0	0	171A149	314	Van Nuys - North Sherman Oaks	Yes		Above Moderate
LOS ANGELES	4971 N KESTER AVE	91403	2263013009	Medium Residential	[Q]R3-1-RIO	0	36	0.142558708	Residential - Four Units (Any Combination) - 4 Stories or Less	YES - Current	NO - Privately-Owned	Available	Not Used in Prior Housing Element	0	0	0.082090884	0.082090884	4	0	0	171A149	343	Van Nuys - North Sherman Oaks	Yes		Above Moderate
LOS ANGELES	4965 N KESTER AVE	91403	2263013010	Medium Residential	[Q]R3-1-RIO	0	36	0.142559506	Residential - Four Units (Any Combination) - 4 Stories or Less	YES - Current	NO - Privately-Owned	Available	Not Used in Prior Housing Element	0	0	0.082090884	0.082090884	4	0	0	171A149	346	Van Nuys - North Sherman Oaks	Yes		Above Moderate
LOS ANGELES	4961 N KESTER AVE	91403	2263013011	Medium Residential	[Q]R3-1-RIO	0	36	0.143811008	Residential - Four Units (Any Combination) - 4 Stories or Less	YES - Current	NO - Privately-Owned	Available	Not Used in Prior Housing Element	0	0	0.081342915	0.081342915	4	0	0	169-SA149	11	Van Nuys - North Sherman Oaks	Yes		Above Moderate
LOS ANGELES	4929 N KESTER AVE	91403	2263013014	Medium Residential	[Q]R3-1-RIO	0	36	0.14462506	Residential - Single Family Residence	YES - Current	NO - Privately-Owned	Available	Not Used in Prior Housing Element	0.543369663	0	0	0.543369663	1	0	0	169-SA149	50	Van Nuys - North Sherman Oaks			Lower
LOS ANGELES	14925 W VALLEYHEART DR	91403	2263013016	Medium Residential	[Q]R3-1-RIO	0	36	0.191053201	Residential - Five or More Units or Apartments (Any Combination) - 4 Stories or Less	YES - Current	NO - Privately-Owned	Available	Not Used in Prior Housing Element	0.057134992	0	0	0.057134992	7	0	0	169-SA149	84	Van Nuys - North Sherman Oaks			Lower
LOS ANGELES	14921 W VALLEYHEART DR	91403	2263013017	Medium Residential	[Q]R3-1-RIO	0	36	0.16337374	Residential - Three Units (Any Combination) - 4 Stories or Less	YES - Current	NO - Privately-Owned	Available	Not Used in Prior Housing Element	0	0	0.329838449	0.329838449	3	0	0	169-SA149	86	Van Nuys - North Sherman Oaks	Yes		Above Moderate
LOS ANGELES	14915 W VALLEYHEART DR	91403	2263013018	Medium Residential	[Q]R3-1-RIO	0	36	0.132707765	Residential - Four Units (Any Combination) - 4 Stories or Less	YES - Current	NO - Privately-Owned	Available	Not Used in Prior Housing Element	0	0	0.072067197	0.072067197	4	0	0	169-SA149	88	Van Nuys - North Sherman Oaks	Yes		Above Moderate
LOS ANGELES	14911 W VALLEYHEART DR	91403	2263013019	Medium Residential	[Q]R3-1-RIO	0	36	0.132664302	Residential - Single Family Residence	YES - Current	NO - Privately-Owned	Available	Not Used in Prior Housing Element	0.233984828	0	0	0.233984828	1	0	0	169-SA149	118	Van Nuys - North Sherman Oaks			Lower
LOS ANGELES	15014 W HESBY ST	91403	2263014034	Low Residential	R1-1-RIO	0	1 unit per lot	0.180969418	Residential - Single Family Residence - Vacant Land	YES - Current	NO - Privately-Owned	Available	Not Used in Prior Housing Element	0	0	0.138703763	0.138703763	0	0	0	171A147	266	Van Nuys - North Sherman Oaks			Above Moderate
LOS ANGELES	15245 W VALLEYHEART DR	91403	2263016010	Medium Residential	[Q]R3-1-RIO	0	36	0.133284965	Residential - Double, Duplex, or Two Units - 4 Stories or Less	YES - Current	NO - Privately-Owned	Available	Not Used in Prior Housing Element	0	0	0.319898736	0.319898736	2	0	0	171A145	138	Van Nuys - North Sherman Oaks	Yes		Above Moderate
LOS ANGELES	4972 N SEPULVEDA BLVD	91403	2263017002	Medium Residential	R3-1-RIO	0	54	0.082642599	Residential - Double, Duplex, or Two Units - 4 Stories or Less	YES - Current	NO - Privately-Owned	Available	Not Used in Prior Housing Element	0	0	0.319898736	0.319898736	2	0	0	168B145	44	Van Nuys - North Sherman Oaks	Yes		Above Moderate
LOS ANGELES			2263017036	Medium Residential	R3-1-RIO	0	54	0.013757994	Residential - Five or More Units or Apartments (Any Combination) - 4 Stories or Less - Vacant Land	YES - Current	NO - Privately-Owned	Available	Not Used in Prior Housing Element	0	0	0.114709425	0.114709425	0	0	0	168B145	141	Van Nuys - North Sherman Oaks			Above Moderate
LOS ANGELES			2263017036	Medium Residential	R3-1-RIO	0	54	0.034399369	Residential - Five or More Units or Apartments (Any Combination) - 4 Stories or Less - Vacant Land	YES - Current	NO - Privately-Owned	Available	Not Used in Prior Housing Element	0	0	0.331756306	0.331756306	0	1*	1*	168B145	143	Van Nuys - North Sherman Oaks			Above Moderate
LOS ANGELES	15252 W VALLEYHEART DR	91403	2263017037	Medium Residential	R3-1-RIO	0	54	0.141603008	Residential - Five or More Units or Apartments (Any Combination) - 4 Stories or Less	YES - Current	NO - Privately-Owned	Available	Not Used in Prior Housing Element	0.063965559	0	0	0.063965559	7	0	0	168B145	29	Van Nuys - North Sherman Oaks			Lower
LOS ANGELES	4956 N SEPULVEDA BLVD	91403	2263017038	Medium Residential	R3-1-RIO	0	54	0.068869977	Residential - Single Family Residence - Vacant Land	YES - Current	NO - Privately-Owned	Available	Not Used in Prior Housing Element	0	0	0.557756424	0.557756424	0	3*	3*	168B145	85	Van Nuys - North Sherman Oaks			Above Moderate
LOS ANGELES	4958 N SEPULVEDA BLVD	91403	2263017038	Medium Residential	R3-1-RIO	0	54	0.068869117	Residential - Single Family Residence - Vacant Land	YES - Current	NO - Privately-Owned	Available	Not Used in Prior Housing Element	0	0	0.557756424	0.557756424	0	3*	3*	168B145	81	Van Nuys - North Sherman Oaks			Above Moderate
LOS ANGELES	4960 N SEPULVEDA BLVD	91403	2263017038	Medium Residential	R3-1-RIO	0	54	0.068869117	Residential - Single Family Residence - Vacant Land	YES - Current	NO - Privately-Owned	Available	Not Used in Prior Housing Element	0	0	0.557756424	0.557756424	0	3*	3*	168B145	67	Van Nuys - North Sherman Oaks			Above Moderate
LOS ANGELES	4964 N SEPULVEDA BLVD	91403	2263017038	Medium Residential	R3-1-RIO	0	54	0.068869299	Residential - Single Family Residence - Vacant Land	YES - Current	NO - Privately-Owned	Available	Not Used in Prior Housing Element	0	0	0.557756424	0.557756424	0	3*	3*	168B145	62	Van Nuys - North Sherman Oaks			Above Moderate
LOS ANGELES	4966 N SEPULVEDA BLVD	91403	2263017038	Medium Residential	R3-1-RIO	0	54	0.068869299	Residential - Single Family Residence - Vacant Land	YES - Current	NO - Privately-Owned	Available	Not Used in Prior Housing Element	0	0	0.557756424	0.557756424	0	3*	3*	168B145	59	Van Nuys - North Sherman Oaks			Above Moderate
LOS ANGELES	4968 N SEPULVEDA BLVD	91403	2263017038	Medium Residential	R3-1-RIO	0	54	0.068869117	Residential - Single Family Residence - Vacant Land	YES - Current	NO - Privately-Owned	Available	Not Used in Prior Housing Element	0	0	0.557756424	0.557756424	0	3*	3*	168B145	50	Van Nuys - North Sherman Oaks			Above Moderate
LOS ANGELES	15130 W MORRISON ST	91403	2263018017	Low Residential	R1-1-RIO	0	1 unit per lot	0.069730976	Residential - Single Family Residence - Vacant Land	YES - Current	NO - Privately-Owned	Available	Not Used in Prior Housing Element	0	0	0.138703763	0.138703763	0	0	0	168B145	124	Van Nuys - North Sherman Oaks			Above Moderate
LOS ANGELES	4926 N NORWICH AVE	91403	2263019030	Low Residential	R1-1-RIO	0	1 unit per lot	0.231130695	Residential - Single Family Residence - Pool and Misc.	YES - Current	NO - Privately-Owned	Available	Not Used in Prior Housing Element	0	0	0.138703763	0.138703763	0	0	0	168B145	93	Van Nuys - North Sherman Oaks			Above Moderate
LOS ANGELES			2263019030	Low Residential	R1-1-RIO	0	1 unit per lot	0.033032104	Residential - Single Family Residence - Vacant Land	YES - Current	NO - Privately-Owned	Available	Not Used in Prior Housing Element	0	0	0.138703763	0.138703763	0	0	0	168B145	187	Van Nuys - North Sherman Oaks			Above Moderate
LOS ANGELES			2263019030	Low Residential	R1-1-RIO	0	1 unit per lot	0.060962765	Residential - Single Family Residence - Vacant Land	YES - Current	NO - Privately-Owned	Available	Not Used in Prior Housing Element	0	0	0.138703763	0.138703763	0	0	0	168B145	188	Van Nuys - North Sherman Oaks			Above Moderate
LOS ANGELES			2263019034	Low Residential	R1-1-RIO	0	1 unit per lot	0.051843167	Residential - Single Family Residence - Vacant Land	YES - Current	NO - Privately-Owned	Available	Not Used in Prior Housing Element	0	0	0.138703763	0.138703763	0	0	0	168B145	189	Van Nuys - North Sherman Oaks			Above Moderate
LOS ANGELES	14709 W VALLEYHEART DR	91403	2263021025	Low Residential	R1-1-RIO	0	1 unit per lot	0.135418869	Residential - Single Family Residence	YES - Current	NO - Privately-Owned	Available	Not Used in Prior Housing Element	0	0	0.0027921	0.0027921	0	0	0	169-SA149	180	Van Nuys - North Sherman Oaks			Above Moderate
LOS ANGELES	14510 W HUSTON ST	91403	2263024050	Community Commercial	C1.5-1VL-RIO	0	108	1.09050957	Commercial - Professional Building - Medical Dental Building - Two Stories	YES - Current	NO - Privately-Owned	Available	Used in Prior Housing Element - Non-Vacant	1.473937449	0	0	1.473937449	0	0	0	169-SA151	98	Van Nuys - North Sherman Oaks			Lower
LOS ANGELES	4829 N VAN NUYS BLVD	91403	2263024050	Community Commercial	C1.5-1VL-RIO	0	108	0.752899577	Commercial - Professional Building - Medical Dental Building - Two Stories	YES - Current	NO - Privately-Owned	Available	Used in Prior Housing Element - Non-Vacant	0.019791112	0	0	0.019791112	0	0	0	169-SA151	181	Van Nuys - North Sherman Oaks			Lower
LOS ANGELES	4835 N VAN NUYS BLVD	91403	2263024050	Community Commercial	C1.5-1VL-RIO	0	108	1.091872146	Commercial - Professional Building - Medical Dental Building - Two Stories	YES - Current	NO - Privately-Owned	Available	Used in Prior Housing Element - Non-Vacant	1.491331789	0	0	1.491331789	0	0	0	169-SA151	141	Van Nuys - North Sherman Oaks			Lower
LOS ANGELES	4969 N VAN NUYS BLVD	91403	2263026001	Community Commercial	C1.5-1VL-RIO	0	108	0.168111653	Commercial - Auto, Recreation Equipment, Construction Equipment Sales and Service - Auto Body Repair Shop - One Story	YES - Current	NO - Privately-Owned	Available	Used in Prior Housing Element - Non-Vacant	0.239206529	0	0	0.239206529	0	0	0	171A151	240	Van Nuys - North Sherman Oaks			Lower
LOS ANGELES	4961 N VAN NUYS BLVD	91403	2263026046	Community Commercial	C1.5-1VL-RIO	0	108	0.599535949	Commercial - Professional Building - One Story	YES - Current	NO - Privately-Owned	Available	Used in Prior Housing Element - Non-Vacant	0.069219326	0	0	0.069219326	0	0	0	169-SA151	13	Van Nuys - North Sherman Oaks			Lower
LOS ANGELES			2263026900	Community Commercial	R1-1-RIO	0	1 unit per lot	0.00042705	Miscellaneous - Government Owned Property	YES - Current	YES - City-Owned	Available	Not Used in Prior Housing Element	0	0	0.002745224	0.002745224	0	0	0	169-SA151	46	Van Nuys - North Sherman Oaks			Above Moderate
LOS ANGELES	14532 W ADDISON ST	91403	2263026BRK	Community Commercial	C1.5-1VL-RIO	0	108	0.344197777	Commercial - Parking Lot (Commercial Use Property) - Parking Structures - Patron or Employee - One Story	YES - Current	NO - Privately-Owned	Available	Not Used in Prior Housing Element	0.112245467	0	0	0.112245467	0	0	0	169-SA151	2	Van Nuys - North Sherman Oaks			Lower
LOS ANGELES			2263026BRK	Community Commercial	C1.5-1VL-RIO	0	108	0.114720262	Commercial - Parking Lot (Commercial Use Property) - Lots - Commercial Parking - One Story	YES - Current	NO - Privately-Owned	Available	Not Used in Prior Housing Element	0.083009639	0	0	0.083009639	0	0	0	169-SA151	35	Van Nuys - North Sherman Oaks			Lower
LOS ANGELES			2263027031	Low Residential	R1-1-RIO	0	1 unit per lot	0.001742253	Residential - Single Family Residence - Vacant Land	YES - Current	NO - Privately-Owned	Available	Not Used in Prior Housing Element	0	0	0.138703763	0.138703763	0	0	0	169-SA149	52	Van Nuys - North Sherman Oaks			Above Moderate
LOS ANGELES	4960 N KESTER AVE	91403	2263029003	Medium Residential	[Q]R3-1-RIO	0	36	0.14924666	Residential - Four Units (Any Combination) - 4 Stories or Less	YES - Current	NO - Privately-Owned	Available	Not Used in Prior Housing Element	0	0	0.081342915	0.081342915	4	0	0	169-SA149	12	Van Nuys - North Sherman Oaks	Yes		Above Moderate
LOS ANGELES	4956 N KESTER AVE	91403	2263029004	Medium Residential	[Q]R3-1-RIO	0	36	0.149087587	Residential - Four Units (Any Combination) - 4 Stories or Less	YES - Current	NO - Privately-Owned	Available	Not Used in Prior Housing Element	0	0	0.081342915	0.081342915	4	0	0	169-SA149	44	Van Nuys - North Sherman Oaks	Yes		Above Moderate
LOS ANGELES	4952 N KESTER AVE	91403	2263029005	Medium Residential	[Q]R3-1-RIO	0	36	0.148017876	Residential - Three Units (Any Combination) - 4 Stories or Less	YES - Current	NO - Privately-Owned	Available	Not Used in Prior Housing Element	0	0	0.285262835	0.285262835	3	0	0	169-SA149	48	Van Nuys - North Sherman Oaks	Yes		Above Moderate
LOS ANGELES	4904 N KESTER AVE	91403	2263029046	Medium Residential	[Q]R3-1-RIO	0	36	0.146894848	Residential - Four Units (Any Combination) - 4 Stories or Less	YES - Current	NO - Privately-Owned	Available	Not Used in Prior Housing Element	0	0	0.034690741	0.034690741	4	0	0	169-SA149	119	Van Nuys - North Sherman Oaks	Yes		Above Moderate
LOS ANGELES	4900 N KESTER AVE	91403	2263029048	Medium Residential	[Q]R3-1-RIO	0	36	0.145011628	Residential - Five or More Units or Apartments (Any Combination) - 4 Stories or Less	YES - Current	NO - Privately-Owned	Available	Not Used in Prior Housing Element	0.040579507	0	0	0.040579507	5	0	0	169-SA149	121	Van Nuys - North Sherman Oaks			Lower
LOS ANGELES	4970 N KESTER AVE	91403	2263029BRK	Medium Residential	[Q]R3-1-RIO	0	36	0.431689578	Residential - Single Family Residence - Townhouse Format - Condominium	YES - Current	NO - Privately-Owned	Available	Not Used in Prior Housing Element	0.095527433	0	0	0.095527433	15	0	0	171A149	345	Van Nuys - North Sherman Oaks			Lower
LOS ANGELES	5052 N KESTER AVE	91403	2263030006	Medium Residential	[Q]R3-1-RIO	0	36	0.149906315	Residential - Five or More Units or Apartments (Any Combination) - 4 Stories or Less	YES - Current	NO - Privately-Owned	Available	Not Used in Prior Housing Element	0	0	0.068601903	0.068601903	5	0	0	171A149	232	Van Nuys - North Sherman Oaks	Yes		Above Moderate
LOS ANGELES	5016 N KESTER AVE	91403	2263030025	Medium Residential	[Q]R3-1-RIO	0	36	0.149851655	Residential - Three Units (Any Combination) - 4 Stories or Less	YES - Current	NO - Privately-Owned	Available	Not Used in Prior Housing Element	0	0	0.285262835	0.285262835	3	0	0	171A149	269	Van Nuys - North Sherman Oaks	Yes		Above Moderate
LOS ANGELES	5012 N KESTER AVE	91403	2263030026	Medium Residential	[Q]R3-1-RIO	0	36	0.149853205	Residential - Five or More Units or Apartments (Any Combination) - 4 Stories or Less	YES - Current	NO - Privately-Owned	Available	Not Used in Prior Housing Element	0	0	0.068601903	0.068601903	5	0	0	171A149	277	Van Nuys - North Sherman Oaks	Yes		Above Moderate
LOS ANGELES	5006 N KESTER AVE	91403	2263030027	Medium Residential	[Q]R3-1-RIO	0	36	0.149851844	Residential - Five or More Units or Apartments (Any Combination) - 4 Stories or Less	YES - Current	NO - Privately-Owned	Available	Not Used in Prior Housing Element	0	0	0.057844426	0.057844426	6	0	0	171A149	305	Van Nuys - North Sherman Oaks	Yes		Above Moderate
LOS ANGELES	5000 N KESTER AVE	91403	2263030028	Medium Residential	[Q]R3-1-RIO	0	36	0.150217104	Residential - Five or More Units or Apartments (Any Combination) - 4 Stories or Less	YES - Current	NO - Privately-Owned	Available	Not Used in Prior Housing Element	0.080198827	0	0	0.080198827	6	0	0	171A149	307	Van Nuys - North Sherman Oaks			Lower
LOS ANGELES	14520 W HESBY ST	91403	2263032013	Low Residential	R1-1-RIO	0	1 unit per lot	0.582518067	Institutional - Homes for Aged and Others - One Story	YES - Current	NO - Privately-Owned	Available	Used in Prior Housing Element - Non-Vacant	0	0	0.005726595	0.005726595	0	0	0	171A151	190	Van Nuys - North Sherman Oaks			Above Moderate
LOS ANGELES	5005 N VAN NUYS BLVD	91403	2263032017	General Commercial	C2-1VL-RIO	0	108	0.331599403	Commercial - Auto, Recreation Equipment, Construction Equipment Sales and Service - Used Car Sales - One Story	YES - Current	NO - Privately-Owned	Available	Used in Prior Housing Element - Non-Vacant	0.258525145	0	0	0.258525145	1	0	0	171A151	220	Van Nuys - North Sherman Oaks			Lower
LOS ANGELES	5015 N VAN NUYS BLVD	91403	2263032043	General Commercial	C2-1VL-RIO	0	108	0.472348138	Commercial - Auto, Recreation Equipment, Construction Equipment Sales and Service - Used Car Sales - One Story	YES - Current	NO - Privately-Owned	Available	Used in Prior Housing Element - Non-Vacant	0.223350581	0	0	0.223350581	0	0	0	171A151	192	Van Nuys - North Sherman Oaks			Lower
LOS ANGELES			2263032043	General Commercial	C2-1VL-RIO	0	108	0.091827262	Commercial - Auto, Recreation Equipment, Construction Equipment Sales and Service - Used Car Sales - One Story	YES - Current	NO - Privately-Owned	Available	Used in Prior Housing Element - Non-Vacant	0.169340342	0	0	0.169340342	0	0	0	171A151	191	Van Nuys - North Sherman Oaks			Lower
LOS ANGELES	5059 N VAN NUYS BLVD	91403	2263033001	General Commercial	C2-1VL-RIO	0	108	0.159612992	Commercial - Parking Lot (Commercial Use Property) - Lots - Patron or Employee - One Story	YES - Current	NO - Privately-Owned	Available	Used in Prior Housing Element - Non-Vacant	0.052420872	0	0	0.052420872	0	0	0	171A151	141	Van Nuys - North Sherman Oaks			Lower
LOS ANGELES	5037 N VAN NUYS BLVD	91403	2263033046	General Commercial	C2-1VL-RIO	0	108	0.159323453	Commercial - Restaurant, Cocktail Lounge - Restaurant, Cocktail Lounge, Tavern - One Story	YES - Current	NO - Privately-Owned	Available	Used in Prior Housing Element - Non-Vacant	0	0	0.235322905	0.235322905	1	0	0	171A151	162	Van Nuys - North Sherman Oaks			Above Moderate
LOS ANGELES	5043 N VAN NUYS BLVD	91403	2263033046	General Commercial	C2-1VL-RIO	0	108	0.161327221	Commercial - Restaurant, Cocktail Lounge - Restaurant, Cocktail Lounge, Tavern - One Story	YES - Current	NO - Privately-Owned	Available	Used in Prior Housing Element - Non-Vacant	0	0	0.235322905	0.235322905	1	0	0	171A151	161	Van Nuys - North Sherman Oaks			Above Moderate
LOS ANGELES	5049 N VAN NUYS BLVD	91403	2263033046	General Commercial	C2-1VL-RIO	0	108	0.161359143	Commercial - Restaurant, Cocktail Lounge - Restaurant, Cocktail Lounge, Tavern - One Story	YES - Current	NO - Privately-Owned	Available	Used in Prior Housing Element - Non-Vacant	0	0	0.235322905	0.235322905	1	0	0	171A151	143	Van Nuys - North Sherman Oaks			Above Moderate
LOS ANGELES	5053 N VAN NUYS BLVD	91403	2263033046	General Commercial	C2-1VL-RIO	0	108	0.161389198	Commercial - Restaurant, Cocktail Lounge - Restaurant, Cocktail Lounge, Tavern - One Story	YES - Current	NO - Privately-Owned	Available	Used in Prior Housing Element - Non-Vacant	0	0	0.235322905	0.235322905	1	0	0	171A151	142	Van Nuys - North Sherman Oaks			Above Moderate
LOS ANGELES	14510 W MAGNOLIA BLVD	91403	2263034012	General Commercial	C2-1VL-RIO	0	108	0.492574225	Commercial - Service Station - Self Service - Convenience Store, Service Bay	YES - Current	NO - Privately-Owned	Available	Used in Prior Housing Element - Non-Vacant	0.093242135	0	0	0.093242135	0	0	0	171A151	54	Van Nuys - North Sherman Oaks			Lower
LOS ANGELES	5151 N VAN NUYS BLVD	91403	2263034013	General Commercial	C2-1VL-RIO	0	108	0.499690185	Commercial - Auto, Recreation Equipment, Construction Equipment Sales and Service - Auto Service Centers (No Gasoline) - One Story	YES - Current	NO - Privately-Owned	Available	Used in Prior Housing Element - Non-Vacant	0.030045914	0	0	0.030045914	0	0	0	171A151	67	Van Nuys - North Sherman Oaks			Lower
LOS ANGELES	5121 N VAN NUYS BLVD	91403	2263034014	General Commercial	C2-1VL-RIO	0	108	0.416563154	Commercial - Office Building - One Story	YES - Current	NO - Privately-Owned	Available	Used in Prior Housing Element - Non-Vacant	0.043834094	0	0	0.043834094	0	0	0	171A151	87	Van Nuys - North Sherman Oaks			Lower
LOS ANGELES	5109 N VAN NUYS BLVD	91403	2263034021	General Commercial	C2-1VL-RIO	0	108	0.541438596	Commercial - Restaurant, Cocktail Lounge - Wireless Communication Tower - One Story	YES - Current	NO - Privately-Owned	Available	Used in Prior Housing Element - Non-Vacant	0.081264094	0	0	0.081264094	0	0	0	171A151	106	Van Nuys - North Sherman Oaks			Lower
LOS ANGELES	14600 W MAGNOLIA BLVD	91403	2263035021	Medium Residential	R3-1-RIO	0	54	0.347820595	Residential - Five or More Units or Apartments (Any Combination) - 4 Stories or Less - Pool	YES - Current	NO - Privately-Owned	Available	Not Used in Prior Housing Element	0	0	0.128433248	0.128433248	19	0	0	171A151	36	Van Nuys - North Sherman Oaks	Yes		Above Moderate
LOS ANGELES	14544 W MAGNOLIA BLVD	91403	2263035027	Medium Residential	R3-1-RIO	0	54	0.149641427	Residential - Three Units (Any Combination) - 4 Stories or Less	YES - Current	NO - Privately-Owned	Available	Not Used in Prior Housing Element	0	0	0.47902692	0.47902692	3	0	0	171A151	34	Van Nuys - North Sherman Oaks	Yes		Above Moderate
LOS ANGELES	5151 N VISTA DEL MONTE AVE	91403	2263035028	Medium Residential	R3-1-RIO	0	54	0.221909897	Residential - Five or More Units or Apartments (Any Combination) - 4 Stories or Less	YES - Current	NO - Privately-Owned	Available	Not Used in Prior Housing Element	0	0	0.151358539	0.151358539	8	0	0	171A151	35	Van Nuys - North Sherman Oaks	Yes		Above Moderate
LOS ANGELES	14616 W MAGNOLIA BLVD	91403	2263036035	Medium Residential	[Q]R3-1-RIO	0	43	0.163221292	Residential - Five or More Units or Apartments (Any Combination) - 4 Stories or Less	YES - Current	NO - Privately-Owned	Available	Not Used in Prior Housing Element	0	0	0.096624655	0.096624655	6	0	0	171A151	33	Van Nuys - North Sherman Oaks	Yes		Above Moderate
LOS ANGELES	14632 W MAGNOLIA BLVD	91403	2263036036	Medium Residential	[Q]R3-1-RIO	0	43	0.319552093	Residential - Five or More Units or Apartments (Any Combination) - 4 Stories or Less	YES - Current	NO - Privately-Owned	Available	Not Used in Prior Housing Element	0	0	0.039674125	0.039674125	16	0	0	171A151	41	Van Nuys - North Sherman Oaks	Yes		Above Moderate
LOS ANGELES			2263036901	Low Residential	R1-1-RIO	0	1 unit per lot	0.00099012	Residential - Single Family Residence - Vacant Land	YES - Current	NO - Privately-Owned	Available	Not Used in Prior Housing Element	0	0	0.100194514	0.100194514	0	0	0	171A149	80	Van Nuys - North Sherman Oaks			Above Moderate
LOS ANGELES	14644 W MAGNOLIA BLVD	91403	2263036BRK	Medium Residential	[Q]R3-1-RIO	0	43	0.319553323	Residential - Single Family Residence - Townhouse Format - Condominium	YES - Current	NO - Privately-Owned	Available	Not Used in Prior Housing Element	0.108295572	0	0	0.108295572	10	0	0	171A149	41	Van Nuys - North Sherman Oaks			Lower
LOS ANGELES	14748 W MAGNOLIA BLVD	91403	2263037003	Medium Residential	[Q]R3-1-RIO	0	43	0.143521138	Residential - Four Units (Any Combination) - 4 Stories or Less	YES - Current	NO - Privately-Owned	Available	Not Used in Prior Housing Element	0	0	0.10301744	0.10301744	4	0	0	171A149	21	Van Nuys - North Sherman Oaks	Yes		Above Moderate
LOS ANGELES	14744 W MAGNOLIA BLVD	91403	2263037004	Medium Residential	[Q]R3-1-RIO	0	43	0.143524184	Residential - Single Family Residence	YES - Current	NO - Privately-Owned	Available	Not Used in Prior Housing Element	0.639469784	0	0	0.639469784	1	0	0	171A149	22	Van Nuys - North Sherman Oaks			Lower
LOS ANGELES	14738 W MAGNOLIA BLVD	91403	2263037005	Medium Residential	[Q]R3-1-RIO	0	43	0.143527763	Residential - Single Family Residence	YES - Current	NO - Privately-Owned	Available	Not Used in Prior Housing Element	0.639469784	0	0	0.639469784	1	0	0	171A149	23	Van Nuys - North Sherman Oaks			Lower
LOS ANGELES	14734 W MAGNOLIA BLVD	91403	2263037006	Medium Residential	[Q]R3-1-RIO	0	43	0.143530995	Residential - Single Family Residence	YES - Current	NO - Privately-Owned	Available	Not Used in Prior Housing Element	0.639469784	0	0	0.639469784	1	0	0	171A149	24	Van Nuys - North Sherman Oaks			Lower
LOS ANGELES	14728 W MAGNOLIA BLVD	91403	2263037007	Medium Residential	[Q]R3-1-RIO	0	43	0.143535116	Residential - Five or More Units or Apartments (Any Combination) - 4 Stories or Less	YES - Current	NO - Privately-Owned	Available	Not Used in Prior Housing Element	0	0	0.089031838	0.089031838	5	0	0	171A149	25	Van Nuys - North Sherman Oaks	Yes		Above Moderate
LOS ANGELES	14722 W MAGNOLIA BLVD	91403	2263037008	Medium Residential	[Q]R3-1-RIO	0	43	0.143536916	Residential - Four Units (Any Combination) - 4 Stories or Less	YES - Current	NO - Privately-Owned	Available	Not Used in Prior Housing Element	0	0	0.10301744	0.10301744	4	0	0	171A149	26	Van Nuys - North Sherman Oaks	Yes		Above Moderate
LOS ANGELES	14718 W MAGNOLIA BLVD	91403	2263037009	Medium Residential	[Q]R3-1-RIO	0	43	0.143541935	Residential - Five or More Units or Apartments (Any Combination) - 4 Stories or Less	YES - Current	NO - Privately-Owned	Available	Not Used in Prior Housing Element	0	0	0.066466308	0.066466308	7	0	0	171A149	27	Van Nuys - North Sherman Oaks	Yes		Above Moderate
LOS ANGELES	14712 W MAGNOLIA BLVD	91403	2263037010	Medium Residential	[Q]R3-1-RIO	0	43	0.143544263	Residential - Five or More Units or Apartments (Any Combination) - 4 Stories or Less	YES - Current	NO - Privately-Owned	Available	Not Used in Prior Housing Element	0	0	0.066466308	0.066466308	7	0	0	171A149	28	Van Nuys - North Sherman Oaks	Yes		Above Moderate
LOS ANGELES	14708 W MAGNOLIA BLVD	91403	2263037011	Medium Residential	[Q]R3-1-RIO	0	43	0.143547776	Residential - Single Family Residence	YES - Current	NO - Privately-Ow

LOS ANGELES	14817 W OTSEGO ST	91403	2263038042	Low Residential	R1-1-RIO	0	1 unit per lot	0.154975549	Residential - Single Family Residence	YES - Current	NO - Privately-Owned	Available	Not Used in Prior Housing Element	0	0	0.138703763	0.138703763	0	0	0	171A149	125	Van Nuys - North Sherman Oaks								Above Moderate
LOS ANGELES	14832 W MAGNOLIA BLVD	91403	2263038048	Neighborhood Office Commercial	C1.5-1VL-RIO	0	108	0.140070533	Commercial - Store - One Story	YES - Current	NO - Privately-Owned	Available	Used in Prior Housing Element - Non-Vacant	0.211867562	0	0	0.211867562	1	0	0	171A149	34	Van Nuys - North Sherman Oaks								Lower
LOS ANGELES	14836 W MAGNOLIA BLVD	91403	2263038048	Neighborhood Office Commercial	C1.5-1VL-RIO	0	108	0.140062639	Commercial - Store - One Story	YES - Current	NO - Privately-Owned	Available	Used in Prior Housing Element - Non-Vacant	0.211867562	0	0	0.211867562	1	0	0	171A149	33	Van Nuys - North Sherman Oaks								Lower
LOS ANGELES	14844 W MAGNOLIA BLVD	91403	2263038048	Neighborhood Office Commercial	C1.5-1VL-RIO	0	108	0.140055465	Commercial - Store - One Story	YES - Current	NO - Privately-Owned	Available	Used in Prior Housing Element - Non-Vacant	0.211867562	0	0	0.211867562	1	0	0	171A149	32	Van Nuys - North Sherman Oaks								Lower
LOS ANGELES			2263038048	Neighborhood Office Commercial	C1.5-1VL-RIO	0	108	0.056020877	Commercial - Store - One Story	YES - Current	NO - Privately-Owned	Available	Used in Prior Housing Element - Non-Vacant	0	0	0.035047558	0.035047558	1	0	0	171A149	31	Van Nuys - North Sherman Oaks								Above Moderate
LOS ANGELES	14816 W MAGNOLIA BLVD	91403	2263038050	Medium Residential	[Q]R3-1-RIO	0	43	0.143534633	Residential - Four Units (Any Combination) - 4 Stories or Less	YES - Current	NO - Privately-Owned	Available	Not Used in Prior Housing Element	0	0	0.305272883	0.305272883	4	0	0	171A149	19	Van Nuys - North Sherman Oaks								Above Moderate
LOS ANGELES	14808 W MAGNOLIA BLVD	91403	2263038051	Medium Residential	[Q]R3-1-RIO	0	43	0.143539954	Residential - Four Units (Any Combination) - 4 Stories or Less	YES - Current	NO - Privately-Owned	Available	Not Used in Prior Housing Element	0	0	0.305272883	0.305272883	4	0	0	171A149	20	Van Nuys - North Sherman Oaks		Yes						Above Moderate
LOS ANGELES	5104 N KESTER AVE	91403	2263038072	Low Medium II Residential	[Q]RD1.5-1-RIO	0	29	0.144933205	Residential - Five or More Units or Apartments (Any Combination) - 4 Stories or Less	YES - Current	NO - Privately-Owned	Available	Not Used in Prior Housing Element	0	0.02920573	0	0.02920573	5	0	0	171A149	155	Van Nuys - North Sherman Oaks								Moderate
LOS ANGELES	5112 N KESTER AVE	91403	2263038073	Low Medium II Residential	[Q]RD1.5-1-RIO	0	29	0.146692205	Residential - Five or More Units or Apartments (Any Combination) - 4 Stories or Less	YES - Current	NO - Privately-Owned	Available	Not Used in Prior Housing Element	0	0.02920573	0	0.02920573	5	0	0	171A149	119	Van Nuys - North Sherman Oaks								Moderate
LOS ANGELES	14826 W MAGNOLIA BLVD	91403	2263038074	Medium Residential	[Q]R3-1-RIO	0	43	0.139314029	Residential - Five or More Units or Apartments (Any Combination) - 4 Stories or Less	YES - Current	NO - Privately-Owned	Available	Not Used in Prior Housing Element	0.049753929	0	0	0.049753929	7	0	0	171A149	38	Van Nuys - North Sherman Oaks								Lower
LOS ANGELES	14822 W MAGNOLIA BLVD	91403	2263038085	Medium Residential	[Q]R3-1-RIO	0	43	0.140081807	Residential - Five or More Units or Apartments (Any Combination) - 4 Stories or Less	YES - Current	NO - Privately-Owned	Available	Not Used in Prior Housing Element	0.583048391	0	0	0.583048391	0	0	0	171A149	18	Van Nuys - North Sherman Oaks								Lower
LOS ANGELES	4925 N SEPULVEDA BLVD	91403	2263039001	Neighborhood Office Commercial	[Q]C1-1-RIO	0	54	0.083550884	Commercial - Office Building - One Story	YES - Current	NO - Privately-Owned	Available	Used in Prior Housing Element - Non-Vacant	0.037914866	0	0	0.037914866	1	0	0	168B145	138	Van Nuys - North Sherman Oaks								Lower
LOS ANGELES	15355 W MORRISON ST	91403	2263039002	Neighborhood Office Commercial	[Q]CR-1-RIO	0	108	0.538857625	Commercial - Office Building - One Story	YES - Current	NO - Privately-Owned	Available	Not Used in Prior Housing Element	0.081264094	0	0	0.081264094	0	0	0	171A145	149	Van Nuys - North Sherman Oaks								Lower
LOS ANGELES	15335 W MORRISON ST	91403	2263039003	Neighborhood Office Commercial	[Q]CR-1-RIO	0	108	1.927510434	Commercial - Office Building - One Story	YES - Current	NO - Privately-Owned	Available	Not Used in Prior Housing Element	0.738106099	0	0	0.738106099	0	0	0	171A145	182	Van Nuys - North Sherman Oaks								Lower
LOS ANGELES	4951 N SEPULVEDA BLVD	91403	2263039004	Neighborhood Office Commercial	R3-1-RIO, R1-1-RIO	0	1 unit per lot	0.408105366	Commercial - Office Building - One Story	YES - Current	NO - Privately-Owned	Available	Not Used in Prior Housing Element	0	0	0.341847515	0.341847515	0	0	0	168B145	84	Van Nuys - North Sherman Oaks								Above Moderate
LOS ANGELES	4979 N SEPULVEDA BLVD	91403	2263039004	Neighborhood Office Commercial	R3-1-RIO, R1-1-RIO	0	1 unit per lot	1.279722973	Commercial - Office Building - One Story	YES - Current	NO - Privately-Owned	Available	Not Used in Prior Housing Element	0	0	0.341847515	0.341847515	0	0	0	168B145	21	Van Nuys - North Sherman Oaks								Above Moderate
LOS ANGELES			2263039004	Neighborhood Office Commercial	R1-1-RIO	0	1 unit per lot	0.011403651	Commercial - Office Building - One Story	YES - Current	NO - Privately-Owned	Available	Not Used in Prior Housing Element	0	0	0.400540924	0.400540924	0	0	0	168B145	96	Van Nuys - North Sherman Oaks								Above Moderate
LOS ANGELES	5105 N WOODMAN AVE	91423	2269001017	Low Medium II Residential	[Q]RD1.5-1-RIO	0	29	0.309910508	Residential - Five or More Units or Apartments (Any Combination) - 4 Stories or Less	YES - Current	NO - Privately-Owned	Available	Not Used in Prior Housing Element	0	0.078302518	0	0.078302518	10	0	0	171B157	796	Van Nuys - North Sherman Oaks		Yes						Moderate
LOS ANGELES	5117 N WOODMAN AVE	91423	2269001018	Low Medium II Residential	[Q]RD1.5-1-RIO	0	29	0.309714177	Residential - Five or More Units or Apartments (Any Combination) - 4 Stories or Less	YES - Current	NO - Privately-Owned	Available	Not Used in Prior Housing Element	0	0.078302518	0	0.078302518	10	0	0	171B157	761	Van Nuys - North Sherman Oaks		Yes						Moderate
LOS ANGELES	5127 N WOODMAN AVE	91423	2269001021	Low Medium II Residential	[Q]RD1.5-1-RIO	0	29	0.340880034	Residential - Five or More Units or Apartments (Any Combination) - 4 Stories or Less	YES - Current	NO - Privately-Owned	Available	Not Used in Prior Housing Element	0	0.086420633	0	0.086420633	10	0	0	171B157	717	Van Nuys - North Sherman Oaks		Yes						Moderate
LOS ANGELES			2269001028	Low Residential	R1-1-RIO	0	1 unit per lot	0.005739135	Residential - Single Family Residence - Vacant Land	YES - Current	NO - Privately-Owned	Available	Not Used in Prior Housing Element	0	0	0.100597763	0.100597763	0	0	0	171B157	797	Van Nuys - North Sherman Oaks								Above Moderate
LOS ANGELES	5151 N WOODMAN AVE	91423	2269001031	Medium Residential	R3-1-RIO	0	54	1.437568776	Residential - Five or More Units or Apartments (Any Combination) - 4 Stories or Less - Pool	YES - Current	NO - Privately-Owned	Available	Not Used in Prior Housing Element	0	0	6.61044271	6.61044271	68	0	0	171B157	662	Van Nuys - North Sherman Oaks		Yes						Above Moderate
LOS ANGELES			2269002003	Low Residential	R1-1-RIO	0	1 unit per lot	0.005739135	Residential - Single Family Residence - Vacant Land	YES - Current	NO - Privately-Owned	Available	Not Used in Prior Housing Element	0	0	0.136341918	0.136341918	0	0	0	171B157	818	Van Nuys - North Sherman Oaks								Above Moderate
LOS ANGELES	5061 N WOODMAN AVE	91423	2269002004	Low Medium II Residential	[Q]RD1.5-1-RIO	0	29	0.309911112	Residential - Five or More Units or Apartments (Any Combination) - 4 Stories or Less	YES - Current	NO - Privately-Owned	Available	Not Used in Prior Housing Element	0	0.078302518	0	0.078302518	10	0	0	171B157	817	Van Nuys - North Sherman Oaks		Yes						Moderate
LOS ANGELES	5051 N WOODMAN AVE	91423	2269002007	Low Medium II Residential	[Q]RD1.5-1-RIO	0	29	0.309910507	Residential - Five or More Units or Apartments (Any Combination) - 4 Stories or Less	YES - Current	NO - Privately-Owned	Available	Not Used in Prior Housing Element	0	0.078302518	0	0.078302518	10	0	0	171B157	849	Van Nuys - North Sherman Oaks		Yes						Moderate
LOS ANGELES	5009 N WOODMAN AVE	91423	2269002BRK	Medium Residential	[Q]R3-1-RIO	0	54	0.962769573	Residential - Single Family Residence - Condo Conversion	YES - Current	NO - Privately-Owned	Available	Not Used in Prior Housing Element	0.901134099	0	0	0.901134099	48	0	0	171B157	936	Van Nuys - North Sherman Oaks								Lower
LOS ANGELES	5121 N MATILIJA AVE	91423	2269004028	Low Residential	R1-1-RIO	0	1 unit per lot	0.198366429	Residential - Single Family Residence - Pool	YES - Current	NO - Privately-Owned	Available	Not Used in Prior Housing Element	0	0	0.066588247	0.066588247	0	0	0	171B153	571	Van Nuys - North Sherman Oaks								Above Moderate
LOS ANGELES			2269007034	Low Medium II Residential	R1-1-RIO	0	1 unit per lot	0.002238283	Residential - Single Family Residence - Vacant Land	YES - Current	NO - Privately-Owned	Available	Not Used in Prior Housing Element	0	0	0.100597763	0.100597763	0	0	0	171B153	541	Van Nuys - North Sherman Oaks								Above Moderate
LOS ANGELES	5138 N HAZELTINE AVE	91423	2269008001	Low Medium II Residential	[Q]RD1.5-1-RIO	0	29	0.436827751	Residential - Five or More Units or Apartments (Any Combination) - 4 Stories or Less	YES - Current	NO - Privately-Owned	Available	Not Used in Prior Housing Element	0	0.124400822	0	0.124400822	14	0	0	171B153	524	Van Nuys - North Sherman Oaks		Yes						Moderate
LOS ANGELES			2269008007	Low Medium II Residential	R1-1-RIO	0	1 unit per lot	0.067052736	Residential - Single Family Residence - Vacant Land	YES - Current	NO - Privately-Owned	Available	Not Used in Prior Housing Element	0	0	0.100597763	0.100597763	0	0	0	171B153	542	Van Nuys - North Sherman Oaks								Above Moderate
LOS ANGELES	14050 W MAGNOLIA BLVD	91423	2269008BRK	Medium Residential	[Q]R3-1-RIO	0	54	0.901391094	Residential - Single Family Residence - Condo Conversion	YES - Current	NO - Privately-Owned	Available	Not Used in Prior Housing Element	0.101932388	0	0	0.101932388	48	0	0	171B153	486	Van Nuys - North Sherman Oaks								Lower
LOS ANGELES	5060 N HAZELTINE AVE	91423	2269009026	Medium Residential	[Q]R3-1-RIO	0	43	0.465750718	Residential - Five or More Units or Apartments (Any Combination) - 4 Stories or Less - Pool	YES - Current	NO - Privately-Owned	Available	Not Used in Prior Housing Element	0	0	0.148175003	0.148175003	18	0	0	171B153	640	Van Nuys - North Sherman Oaks		Yes						Above Moderate
LOS ANGELES	5030 N HAZELTINE AVE	91423	2269009030	Medium Residential	[Q]R3-1-RIO	0	43	0.464254456	Residential - Five or More Units or Apartments (Any Combination) - 4 Stories or Less - Pool	YES - Current	NO - Privately-Owned	Available	Not Used in Prior Housing Element	0	0	0.148175003	0.148175003	18	0	0	171B153	725	Van Nuys - North Sherman Oaks		Yes						Above Moderate
LOS ANGELES	5008 N HAZELTINE AVE	91423	2269009031	Medium Residential	[Q]R3-1-RIO	0	43	0.473684573	Residential - Five or More Units or Apartments (Any Combination) - 4 Stories or Less - Pool	YES - Current	NO - Privately-Owned	Available	Not Used in Prior Housing Element	0.205508682	0	0	0.205508682	18	0	0	171B153	765	Van Nuys - North Sherman Oaks								Lower
LOS ANGELES	5038 N HAZELTINE AVE	91423	2269009032	Medium Residential	[Q]R3-1-RIO	0	43	0.453423604	Residential - Five or More Units or Apartments (Any Combination) - 4 Stories or Less - Pool	YES - Current	NO - Privately-Owned	Available	Not Used in Prior Housing Element	0	0	0.053856321	0.053856321	24	0	0	171B153	687	Van Nuys - North Sherman Oaks		Yes						Above Moderate
LOS ANGELES	13915 W HESBY ST	91423	2269011030	Low Residential	R1-1-RIO	0	1 unit per lot	0.13635856	Residential - Single Family Residence	YES - Current	NO - Privately-Owned	Available	Not Used in Prior Housing Element	0	0	0.136341918	0.136341918	0	0	0	171B153	715	Van Nuys - North Sherman Oaks								Above Moderate
LOS ANGELES	4954 N HAZELTINE AVE	91423	2269015001	Medium Residential	[Q]R3-1-RIO	0	43	0.520488976	Residential - Five or More Units or Apartments (Any Combination) - 4 Stories or Less - Pool	YES - Current	NO - Privately-Owned	Available	Not Used in Prior Housing Element	0	0	0.131528275	0.131528275	28	0	0	168B153	8	Van Nuys - North Sherman Oaks		Yes						Above Moderate
LOS ANGELES	4936 N HAZELTINE AVE	91423	2269015002	Medium Residential	[Q]R3-1-RIO	0	43	0.180491725	Residential - Five or More Units or Apartments (Any Combination) - 4 Stories or Less	YES - Current	NO - Privately-Owned	Available	Not Used in Prior Housing Element	0	0	0.071930718	0.071930718	8	0	0	168B153	51	Van Nuys - North Sherman Oaks		Yes						Above Moderate
LOS ANGELES	4930 N HAZELTINE AVE	91423	2269015003	Medium Residential	[Q]R3-1-RIO	0	43	0.181541425	Residential - Five or More Units or Apartments (Any Combination) - 4 Stories or Less	YES - Current	NO - Privately-Owned	Available	Not Used in Prior Housing Element	0	0	0.071930718	0.071930718	8	0	0	168B153	80	Van Nuys - North Sherman Oaks		Yes						Above Moderate
LOS ANGELES	4922 N HAZELTINE AVE	91423	2269015004	Medium Residential	[Q]R3-1-RIO	0	43	0.181545247	Residential - Five or More Units or Apartments (Any Combination) - 4 Stories or Less	YES - Current	NO - Privately-Owned	Available	Not Used in Prior Housing Element	0	0	0.071930718	0.071930718	8	0	0	168B153	91	Van Nuys - North Sherman Oaks		Yes						Above Moderate
LOS ANGELES	4916 N HAZELTINE AVE	91423	2269015005	Medium Residential	[Q]R3-1-RIO	0	43	0.181547946	Residential - Five or More Units or Apartments (Any Combination) - 4 Stories or Less	YES - Current	NO - Privately-Owned	Available	Not Used in Prior Housing Element	0	0	0.071930718	0.071930718	8	0	0	168B153	118	Van Nuys - North Sherman Oaks		Yes						Above Moderate
LOS ANGELES	4908 N HAZELTINE AVE	91423	2269015006	Medium Residential	[Q]R3-1-RIO	0	43	0.181551465	Residential - Five or More Units or Apartments (Any Combination) - 4 Stories or Less	YES - Current	NO - Privately-Owned	Available	Not Used in Prior Housing Element	0	0	0.071930718	0.071930718	8	0	0	168B153	127	Van Nuys - North Sherman Oaks		Yes						Above Moderate
LOS ANGELES	4900 N HAZELTINE AVE	91423	2269015007	Medium Residential	[Q]R3-1-RIO	0	43	0.181554977	Residential - Five or More Units or Apartments (Any Combination) - 4 Stories or Less	YES - Current	NO - Privately-Owned	Available	Not Used in Prior Housing Element	0	0	0.071930718	0.071930718	8	0	0	168B153	156	Van Nuys - North Sherman Oaks		Yes						Above Moderate
LOS ANGELES	4860 N HAZELTINE AVE	91423	2269015008	Medium Residential	[Q]R3-1-RIO	0	43	0.181558809	Residential - Five or More Units or Apartments (Any Combination) - 4 Stories or Less	YES - Current	NO - Privately-Owned	Available	Not Used in Prior Housing Element	0	0	0.071930718	0.071930718	8	0	0	168B153	182	Van Nuys - North Sherman Oaks		Yes						Above Moderate
LOS ANGELES	4854 N HAZELTINE AVE	91423	2269015009	Medium Residential	[Q]R3-1-RIO	0	43	0.181561007	Residential - Five or More Units or Apartments (Any Combination) - 4 Stories or Less	YES - Current	NO - Privately-Owned	Available	Not Used in Prior Housing Element	0	0	0.071930718	0.071930718	8	0	0	168B153	202	Van Nuys - North Sherman Oaks		Yes						Above Moderate
LOS ANGELES	4846 N HAZELTINE AVE	91423	2269015010	Medium Residential	[Q]R3-1-RIO	0	43	0.181564525	Residential - Five or More Units or Apartments (Any Combination) - 4 Stories or Less	YES - Current	NO - Privately-Owned	Available	Not Used in Prior Housing Element	0	0	0.071930718	0.071930718	8	0	0	168B153	236	Van Nuys - North Sherman Oaks		Yes						Above Moderate
LOS ANGELES	4838 N HAZELTINE AVE	91423	2269015011	Medium Residential	[Q]R3-1-RIO	0	43	0.181568347	Residential - Five or More Units or Apartments (Any Combination) - 4 Stories or Less	YES - Current	NO - Privately-Owned	Available	Not Used in Prior Housing Element	0	0	0.071930718	0.071930718	8	0	0	168B153	261	Van Nuys - North Sherman Oaks		Yes						Above Moderate
LOS ANGELES	4832 N HAZELTINE AVE	91423	2269015012	Medium Residential	[Q]R3-1-RIO	0	43	0.181569739	Residential - Five or More Units or Apartments (Any Combination) - 4 Stories or Less	YES - Current	NO - Privately-Owned	Available	Not Used in Prior Housing Element	0	0	0.071930718	0.071930718	8	0	0	168B153	304	Van Nuys - North Sherman Oaks		Yes						Above Moderate
LOS ANGELES	4824 N HAZELTINE AVE	91423	2269015013	Medium Residential	[Q]R3-1-RIO	0	43	0.181574872	Residential - Five or More Units or Apartments (Any Combination) - 4 Stories or Less	YES - Current	NO - Privately-Owned	Available	Not Used in Prior Housing Element	0	0	0.071930718	0.071930718	8	0	0	168B153	326	Van Nuys - North Sherman Oaks		Yes						Above Moderate
LOS ANGELES	4814 N HAZELTINE AVE	91423	2269015902	Medium Residential	[Q]R3-1-RIO	0	43	0.186764322	Residential - Single Family Residence - Vacant Land	YES - Current	NO - Privately-Owned	Available	Not Used in Prior Housing Element	0.628898859	0	0	0.628898859	0	0	0	168B153	373	Van Nuys - North Sherman Oaks								Lower
LOS ANGELES	14057 W RIVERSIDE DR	91423	2269015903	Neighborhood Office Commercial	[Q]C2-1VL-RIO	0	108	0.335254109	Commercial - Commercial - Vacant Land	YES - Current	NO - Privately-Owned	Available	Not Used in Prior Housing Element	0.204416424	0	0	0.204416424	0	0	0	168B153	401	Van Nuys - North Sherman Oaks								Lower
LOS ANGELES			2269015903	Medium Residential	[Q]R3-1-RIO	0	43	0.025940493	Commercial - Commercial - Vacant Land	YES - Current	NO - Privately-Owned	Available	Not Used in Prior Housing Element	0	0	0.180557323	0.180557323	0	1*	1*	168B153	389	Van Nuys - North Sherman Oaks								Above Moderate
LOS ANGELES	14013 W RIVERSIDE DR	91423	2269018083	Low Medium II Residential	[Q]RD1.5-1L-RIO	0	29	0.1625434884	Residential - Double, Duplex, or Two Units - 4 Stories or Less	YES - Current	NO - Privately-Owned	Available	Not Used in Prior Housing Element	0	0.31065892	0	0.31065892	2	0	0	168B153	423	Van Nuys - North Sherman Oaks		Yes						Moderate
LOS ANGELES	14007 W RIVERSIDE DR	91423	2269018084	Low Medium II Residential	[Q]RD1.5-1L-RIO	0	29	0.16529937	Residential - Double, Duplex, or Two Units - 4 Stories or Less	YES - Current	NO - Privately-Owned	Available	Not Used in Prior Housing Element	0	0.31065892	0	0.31065892	2	0	0	168B153	424	Van Nuys - North Sherman Oaks		Yes						Moderate
LOS ANGELES	14003 W RIVERSIDE DR	91423	2269018085	Low Medium II Residential	[Q]RD1.5-1L-RIO	0	29	0.162545217	Residential - Double, Duplex, or Two Units - 4 Stories or Less	YES - Current	NO - Privately-Owned	Available	Not Used in Prior Housing Element	0	0.31065892	0	0.31065892	2	0	0	168B153	425	Van Nuys - North Sherman Oaks		Yes						Moderate
LOS ANGELES	14033 W RIVERSIDE DR	91423	2269018103	Low Medium II Residential	[Q]RD1.5-1L-RIO	0	29	0.160525787	Residential - Five or More Units or Apartments (Any Combination) - 4 Stories or Less	YES - Current	NO - Privately-Owned	Available	Not Used in Prior Housing Element	0	0.0311681	0	0.0311681	5	0	0	168B153	421	Van Nuys - North Sherman Oaks		Yes						Moderate
LOS ANGELES	4807 N RANCHITO AVE	91423	2269021BRK	Low Medium II Residential	[Q]RD1.5-1L-RIO	0	29	1.706192949	Residential - Single Family Residence - Condominium	YES - Current	NO - Privately-Owned	Available	Not Used in Prior Housing Element	0	0.059106816	0	0.059106816	54	0	0	168B153	428	Van Nuys - North Sherman Oaks		Yes						Moderate
LOS ANGELES	4842 N RANCHITO AVE	91423	2269019019	Low Residential	R1-1-RIO	0	1 unit per lot	0.135507675	Residential - Single Family Residence - Pool	YES - Current	NO - Privately-Owned	Available	Not Used in Prior Housing Element	0	0	0.136341918	0.136341918	0	0	0	168B153	248	Van Nuys - North Sherman Oaks								Above Moderate
LOS ANGELES	4805 N MATILIJA AVE	91423	2269021008	Low Medium II Residential	[Q]RD2-1-RIO	0	21	0.19746656	Residential - Single Family Residence - Pool	YES - Current	NO - Privately-Owned	Available	Not Used in Prior Housing Element	0	0.435977042	0	0.435977042	1	0	0	168B153	433	Van Nuys - North Sherman Oaks								Moderate
LOS ANGELES	13835 W RIVERSIDE DR	91423	2269021BRK	Low Medium II Residential	[Q]RD1.5-1-RIO	0	29	0.974132445	Residential - Single Family Residence - Condominium	YES - Current	NO - Privately-Owned	Available	Not Used in Prior Housing Element	0	0.068409176	0	0.068409176	24	0	0	168B153	429	Van Nuys - North Sherman Oaks		Yes						Moderate
LOS ANGELES	13743 W RIVERSIDE DR	91423	2269024026	Community Commercial	C2-1VL-RIO	0	108	0.047929226	Commercial - Office Building - One Story	YES - Current	NO - Privately-Owned	Available	Used in Prior Housing Element - Non-Vacant	0.180484104	0	0.002128044	0.002128044	1	0	0	168B153	391	Van Nuys - North Sherman Oaks								Above Moderate
LOS ANGELES	13745 W RIVERSIDE DR	91423	2269024026	Community Commercial	C2-1VL-RIO	0	108	0.142373217	Commercial - Office Building - One Story	YES - Current	NO - Privately-Owned	Available	Used in Prior Housing Element - Non-Vacant	0.035368172	0	0	0.035368172	1	0	0	168B153	398	Van Nuys - North Sherman Oaks								Lower
LOS ANGELES			2269024026	Community Commercial	C2-1VL-RIO	0	108	0.028607277	Commercial - Office Building - One Story	YES - Current	NO - Privately-Owned	Available	Used in Prior Housing Element - Non-Vacant	0	0	0.004292545	0.004292545	1	0	0	168B153	397	Van Nuys - North Sherman Oaks								Above Moderate
LOS ANGELES	13711 W RIVERSIDE DR	91423	2269024027	Community Commercial	C2-1VL-RIO	0	108	0.159788649	Commercial - Bank, Savings and Loan - One Story	YES - Current	NO - Privately-Owned	Available	Used in Prior Housing Element - Non-Vacant	0.078091866	0	0	0.078091866	0	0	0	168B157	307	Van Nuys - North Sherman Oaks								Lower
LOS ANGELES	13715 W RIVERSIDE DR	91423	2269024027	Community Commercial	C2-1VL-RIO	0	108	0.111855504	Commercial - Bank, Savings and Loan - One Story	YES - Current	NO - Privately-Owned	Available	Used in Prior Housing Element - Non-Vacant	0.06361059	0	0	0.06361059	0	0	0	168B157	305	Van Nuys - North Sherman Oaks								Lower
LOS ANGELES	13721 W RIVERSIDE DR	91423	2269024027	Community Commercial	C2-1VL-RIO	0	108	0.06391586	Commercial - Bank, Savings and Loan - One Story	YES - Current	NO - Privately-Owned	Available	Used in Prior Housing Element - Non-Vacant	0	0	0.004325079	0.004325079	0	0	0	168B157	303	Van Nuys - North Sherman Oaks								Above Moderate
LOS ANGELES	13725 W RIVERSIDE DR	91423	2269024027	Community Commercial	C2-1VL-RIO	0	108	0.111851504	Commercial - Bank, Savings and Loan - One Story	YES - Current	NO - Privately-Owned	Available	Used in Prior Housing Element - Non-Vacant	0.06361059	0	0	0.06361059	0	0	0	168B157	302	Van Nuys - North Sherman Oaks								Lower
LOS ANGELES	13727 W RIVERSIDE DR	91423	2269024027	Community Commercial	C2-1VL-RIO	0	108	0.129024299	Commercial - Bank, Savings and Loan - One Story	YES - Current	NO - Privately-Owned	Available	Used in Prior Housing Element - Non-Vacant	0.067246641	0	0	0.067246641	0	0	0	168B157	301	Van Nuys - North Sherman Oaks								Lower
LOS ANGELES	13731 W RIVERSIDE DR	91423	2269024027	Community Commercial	C2-1VL-RIO	0	108	0.095873503	Commercial - Bank, Savings and Loan - One Story	YES - Current	NO - Privately-Owned	Available	Used in Prior Housing Element - Non-Vacant	0.059753168	0	0	0.059753168	0	0	0	168B153	395	Van Nuys - North Sherman Oaks								Lower
LOS ANGELES	13733 W RIVERSIDE DR	91423	2269024027	Community Commercial	C2-1VL-RIO	0	108	0.079892545	Commercial - Bank, Savings and Loan - One Story	YES - Current	NO - Privately-Owned	Available	Used in Prior Housing Element - Non-Vacant	0.050562118	0	0	0.050562118	0	0	0	168B153	394	Van Nuys - North Sherman Oaks								Lower
LOS ANGELES	13741 W RIVERSIDE DR	91423	2269024027	Community Commercial	C2-1VL-RIO	0	108	0.111852341	Commercial - Bank, Savings and Loan - One Story	YES - Current	NO - Privately-Owned	Available	Used in Prior Housing Element - Non-Vacant	0.06361059	0	0	0.06361059	0	0	0	168B153	392	Van Nuys - North Sherman Oaks								Lower
LOS ANGELES	4817 N WOODMAN AVE	91423	2269024027	Community Commercial	C2-1VL-RIO	0	108	0.18338317	Commercial - Bank, Savings and Loan - One Story	YES - Current	NO - Privately-Owned	Available	Used in Prior Housing Element - Non-Vacant	0.080225716	0	0	0.080225716	0	0	0	168B157	308	Van Nuys - North Sherman Oaks								Lower
LOS ANGELES			2269024027	Community Commercial	C2-1VL-RIO	0	108	0.01597891	Commercial - Bank, Savings and Loan - One Story	YES - Current	NO - Privately-Owned	Available	Used in Prior Housing Element - Non-Vacant	0	0	0.002940178	0.002940178	0	0	0	168B153	393	Van Nuys - North Sherman Oaks								Above Moderate
LOS ANGELES			2269024027	Community Commercial	C2-1VL-RIO	0	108	0.01597893	Commercial - Bank, Savings and Loan - One Story	YES - Current	NO - Privately-Owned	Available	Used in Prior Housing Element - Non-Vacant	0	0	0.002940178	0.002940178	0	0	0	168B157	306	Van Nuys - North Sherman Oaks								Above Moderate
LOS ANGELES			2269024027	Community Commercial	C2-1VL-RIO	0	108	0.040945011	Commercial - Bank, Savings and Loan - One Story	YES - Current	NO - Privately-Owned	Available	Used in Prior Housing Element - Non-Vacant	0	0	0.004362075	0.004362075	0	0	0	168B157	300	Van Nuys - North Sherman Oaks								Above

LOS ANGELES	13107 W VICTORY BLVD	91401	2326021035	Neighborhood Commercial	(Q)RAS3-1VL	0	54	0.032970981	Residential - Single Family Residence - Small Lot	YES - Current	NO - Privately-Owned	Available	Not Used in Prior Housing Element	0	0	0.006089257	0.006089257	1	1*	1*	1808161	1295	Van Nuys - North Sherman Oaks								Above Moderate
LOS ANGELES	13105 W VICTORY BLVD	91401	2326021036	Neighborhood Commercial	(Q)RAS3-1VL	0	54	0.032971462	Residential - Single Family Residence - Small Lot	YES - Current	NO - Privately-Owned	Available	Not Used in Prior Housing Element	0	0	0.006089257	0.006089257	1	1*	1*	1808161	1297	Van Nuys - North Sherman Oaks								Above Moderate
LOS ANGELES	13103 W VICTORY BLVD	91401	2326021037	Neighborhood Commercial	(Q)RAS3-1VL	0	54	0.038189692	Residential - Single Family Residence - Small Lot	YES - Current	NO - Privately-Owned	Available	Not Used in Prior Housing Element	0	0	0.01794933	0.01794933	1	2*	2*	1808161	1279	Van Nuys - North Sherman Oaks								Above Moderate
LOS ANGELES	13105 W LUMINA WAY	91401	2326021038	Neighborhood Commercial	(Q)RAS3-1VL	0	54	0.040960881	Residential - Single Family Residence - Small Lot	YES - Current	NO - Privately-Owned	Available	Not Used in Prior Housing Element	0	0	0.362035346	0.362035346	0	2*	2*	1808161	1296	Van Nuys - North Sherman Oaks								Above Moderate
LOS ANGELES	13107 W LUMINA WAY	91401	2326021039	Neighborhood Commercial	(Q)RAS3-1VL	0	54	0.035354866	Residential - Single Family Residence - Small Lot	YES - Current	NO - Privately-Owned	Available	Not Used in Prior Housing Element	0	0	0.251175594	0.251175594	0	1*	1*	1808161	1294	Van Nuys - North Sherman Oaks								Above Moderate
LOS ANGELES	13109 W LUMINA WAY	91401	2326021040	Neighborhood Commercial	(Q)RAS3-1VL	0	54	0.035362822	Residential - Single Family Residence - Small Lot	YES - Current	NO - Privately-Owned	Available	Not Used in Prior Housing Element	0	0	0.251175594	0.251175594	0	1*	1*	1808161	1292	Van Nuys - North Sherman Oaks								Above Moderate
LOS ANGELES	13113 W LUMINA WAY	91401	2326021041	Neighborhood Commercial	(Q)RAS3-1VL	0	54	0.047525818	Residential - Single Family Residence - Small Lot	YES - Current	NO - Privately-Owned	Available	Not Used in Prior Housing Element	0	0	0.362035346	0.362035346	0	2*	2*	1808161	1290	Van Nuys - North Sherman Oaks								Above Moderate
LOS ANGELES	13117 W LUMINA WAY	91401	2326021042	Neighborhood Commercial	(Q)RAS3-1VL	0	54	0.047539823	Residential - Single Family Residence - Small Lot	YES - Current	NO - Privately-Owned	Available	Not Used in Prior Housing Element	0	0	0.009743106	0.009743106	1	2*	2*	1808161	1278	Van Nuys - North Sherman Oaks								Above Moderate
LOS ANGELES	13121 W LUMINA WAY	91401	2326021043	Neighborhood Commercial	(Q)RAS3-1VL	0	54	0.035390154	Residential - Single Family Residence - Small Lot	YES - Current	NO - Privately-Owned	Available	Not Used in Prior Housing Element	0	0	0.006089257	0.006089257	1	1*	1*	1808161	1287	Van Nuys - North Sherman Oaks								Above Moderate
LOS ANGELES	13123 W LUMINA WAY	91401	2326021044	Neighborhood Commercial	(Q)RAS3-1VL	0	54	0.035396482	Residential - Single Family Residence - Small Lot	YES - Current	NO - Privately-Owned	Available	Not Used in Prior Housing Element	0	0	0.006089257	0.006089257	1	1*	1*	1808161	1285	Van Nuys - North Sherman Oaks								Above Moderate
LOS ANGELES	13125 W LUMINA WAY	91401	2326021045	Neighborhood Commercial	(Q)RAS3-1VL	0	54	0.041015374	Residential - Single Family Residence - Small Lot	YES - Current	NO - Privately-Owned	Available	Not Used in Prior Housing Element	0	0	0.009743106	0.009743106	1	2*	2*	1808161	1283	Van Nuys - North Sherman Oaks								Above Moderate
LOS ANGELES	13133 W LUMINA WAY	91401	2326021046	Neighborhood Commercial	(Q)RAS3-1VL	0	54	0.041032807	Residential - Single Family Residence - Small Lot	YES - Current	NO - Privately-Owned	Available	Not Used in Prior Housing Element	0	0	0.009743106	0.009743106	1	2*	2*	1808157	1207	Van Nuys - North Sherman Oaks								Above Moderate
LOS ANGELES	13135 W LUMINA WAY	91401	2326021047	Neighborhood Commercial	(Q)RAS3-1VL	0	54	0.035423812	Residential - Single Family Residence - Small Lot	YES - Current	NO - Privately-Owned	Available	Not Used in Prior Housing Element	0	0	0.006089257	0.006089257	1	1*	1*	1808157	1205	Van Nuys - North Sherman Oaks								Above Moderate
LOS ANGELES	13137 W LUMINA WAY	91401	2326021048	Neighborhood Commercial	(Q)RAS3-1VL	0	54	0.035425286	Residential - Single Family Residence - Small Lot	YES - Current	NO - Privately-Owned	Available	Not Used in Prior Housing Element	0	0	0.006089257	0.006089257	1	1*	1*	1808157	1203	Van Nuys - North Sherman Oaks								Above Moderate
LOS ANGELES	13139 W LUMINA WAY	91401	2326021049	Neighborhood Commercial	(Q)RAS3-1VL	0	54	0.035423754	Residential - Single Family Residence - Small Lot	YES - Current	NO - Privately-Owned	Available	Not Used in Prior Housing Element	0	0	0.006089257	0.006089257	1	1*	1*	1808157	1201	Van Nuys - North Sherman Oaks								Above Moderate
LOS ANGELES	13143 W LUMINA WAY	91401	2326021050	Neighborhood Commercial	(Q)RAS3-1VL	0	54	0.047612441	Residential - Single Family Residence - Small Lot	YES - Current	NO - Privately-Owned	Available	Not Used in Prior Housing Element	0	0	0.009988124	0.009988124	1	2*	2*	1808157	1200	Van Nuys - North Sherman Oaks								Above Moderate
LOS ANGELES	13147 W LUMINA WAY	91401	2326021051	Neighborhood Commercial	(Q)RAS3-1VL	0	54	0.047613091	Residential - Single Family Residence - Small Lot	YES - Current	NO - Privately-Owned	Available	Not Used in Prior Housing Element	0	0	0.009988124	0.009988124	1	2*	2*	1808157	1197	Van Nuys - North Sherman Oaks								Above Moderate
LOS ANGELES	13151 W LUMINA WAY	91401	2326021052	Neighborhood Commercial	(Q)RAS3-1VL	0	54	0.035435095	Residential - Single Family Residence - Small Lot	YES - Current	NO - Privately-Owned	Available	Not Used in Prior Housing Element	0	0	0.006242568	0.006242568	1	1*	1*	1808157	1195	Van Nuys - North Sherman Oaks								Above Moderate
LOS ANGELES	13153 W LUMINA WAY	91401	2326021053	Neighborhood Commercial	(Q)RAS3-1VL	0	54	0.035442844	Residential - Single Family Residence - Small Lot	YES - Current	NO - Privately-Owned	Available	Not Used in Prior Housing Element	0	0	0.006242568	0.006242568	1	1*	1*	1808157	1193	Van Nuys - North Sherman Oaks								Above Moderate
LOS ANGELES	13157 W LUMINA WAY	91401	2326021054	Neighborhood Commercial	(Q)RAS3-1VL	0	54	0.047633231	Residential - Single Family Residence - Small Lot	YES - Current	NO - Privately-Owned	Available	Not Used in Prior Housing Element	0	0	0.009988124	0.009988124	1	2*	2*	1808157	1191	Van Nuys - North Sherman Oaks								Above Moderate
LOS ANGELES	13161 W LUMINA WAY	91401	2326021055	Neighborhood Commercial	(Q)RAS3-1VL	0	54	0.047630128	Residential - Single Family Residence - Small Lot	YES - Current	NO - Privately-Owned	Available	Not Used in Prior Housing Element	0	0	0.370111918	0.370111918	0	2*	2*	1808157	1188	Van Nuys - North Sherman Oaks								Above Moderate
LOS ANGELES	13165 W LUMINA WAY	91401	2326021056	Neighborhood Commercial	(Q)RAS3-1VL	0	54	0.035452765	Residential - Single Family Residence - Small Lot	YES - Current	NO - Privately-Owned	Available	Not Used in Prior Housing Element	0	0	0.257002997	0.257002997	0	1*	1*	1808157	1187	Van Nuys - North Sherman Oaks								Above Moderate
LOS ANGELES	13167 W LUMINA WAY	91401	2326021057	Neighborhood Commercial	(Q)RAS3-1VL	0	54	0.03545461	Residential - Single Family Residence - Small Lot	YES - Current	NO - Privately-Owned	Available	Not Used in Prior Housing Element	0	0	0.257002997	0.257002997	0	1*	1*	1808157	1186	Van Nuys - North Sherman Oaks								Above Moderate
LOS ANGELES	13171 W LUMINA WAY	91401	2326021058	Neighborhood Commercial	(Q)RAS3-1VL	0	54	0.048792359	Residential - Single Family Residence - Small Lot	YES - Current	NO - Privately-Owned	Available	Not Used in Prior Housing Element	0	0	0.370111918	0.370111918	0	2*	2*	1808157	1183	Van Nuys - North Sherman Oaks								Above Moderate
LOS ANGELES			2326021059	Neighborhood Commercial	(Q)RAS3-1VL	0	54	0.053498432	Residential - Single Family Residence - Small Lot	YES - Current	NO - Privately-Owned	Available	Not Used in Prior Housing Element	0	0	0.362035346	0.362035346	0	2*	2*	1808161	1281	Van Nuys - North Sherman Oaks								Above Moderate
LOS ANGELES			2326021060	Neighborhood Commercial	(Q)RAS3-1VL	0	54	0.049807158	Residential - Single Family Residence - Vacant Land	YES - Current	NO - Privately-Owned	Available	Not Used in Prior Housing Element	0	0	0.362035346	0.362035346	0	2*	2*	1808161	1282	Van Nuys - North Sherman Oaks								Above Moderate
LOS ANGELES			2326021061	Neighborhood Commercial	(Q)RAS3-1VL	0	54	0.069302	Residential - Single Family Residence - Small Lot	YES - Current	NO - Privately-Owned	Available	Not Used in Prior Housing Element	0	0	0.430521727	0.430521727	0	3*	3*	1808161	1298	Van Nuys - North Sherman Oaks								Above Moderate
LOS ANGELES			2326021062	Neighborhood Commercial	(Q)RAS3-1VL	0	54	0.040326301	Residential - Single Family Residence - Small Lot	YES - Current	NO - Privately-Owned	Available	Not Used in Prior Housing Element	0	0	0.650570941	0.650570941	0	2*	2*	1808161	1280	Van Nuys - North Sherman Oaks								Above Moderate
LOS ANGELES	13253 W VICTORY BLVD	91401	2326025023	Neighborhood Office Commercial	(Q)C1.5-1VL	0	108	0.435928036	Commercial - Shopping Center (Neighborhood, Community) - One Story	YES - Current	NO - Privately-Owned	Available	Not Used in Prior Housing Element	0.082631499	0	0	0.082631499	5	0	0	1808157	920	Van Nuys - North Sherman Oaks								Lower
LOS ANGELES	13229 W VICTORY BLVD	91401	2326025028	Neighborhood Commercial	(Q)RAS3-1VL	0	54	0.047718563	Residential - Single Family Residence - Small Lot	YES - Current	NO - Privately-Owned	Available	Not Used in Prior Housing Element	0	0	0.383858681	0.383858681	0	2*	2*	1808157	1160	Van Nuys - North Sherman Oaks								Above Moderate
LOS ANGELES	13225 W VICTORY BLVD	91401	2326025029	Neighborhood Commercial	(Q)RAS3-1VL	0	54	0.032970747	Residential - Single Family Residence - Small Lot	YES - Current	NO - Privately-Owned	Available	Not Used in Prior Housing Element	0	0	0.266944933	0.266944933	0	1*	1*	1808157	1181	Van Nuys - North Sherman Oaks								Above Moderate
LOS ANGELES	13223 W VICTORY BLVD	91401	2326025030	Neighborhood Commercial	(Q)RAS3-1VL	0	54	0.032970881	Residential - Single Family Residence - Small Lot	YES - Current	NO - Privately-Owned	Available	Not Used in Prior Housing Element	0	0	0.266944933	0.266944933	0	1*	1*	1808157	1180	Van Nuys - North Sherman Oaks								Above Moderate
LOS ANGELES	13221 W VICTORY BLVD	91401	2326025031	Neighborhood Commercial	(Q)RAS3-1VL	0	54	0.03297031	Residential - Single Family Residence - Small Lot	YES - Current	NO - Privately-Owned	Available	Not Used in Prior Housing Element	0	0	0.257002997	0.257002997	0	1*	1*	1808157	1178	Van Nuys - North Sherman Oaks								Above Moderate
LOS ANGELES	13219 W VICTORY BLVD	91401	2326025032	Neighborhood Commercial	(Q)RAS3-1VL	0	54	0.038190789	Residential - Single Family Residence - Small Lot	YES - Current	NO - Privately-Owned	Available	Not Used in Prior Housing Element	0	0	0.66470983	0.66470983	0	2*	2*	1808157	1177	Van Nuys - North Sherman Oaks								Above Moderate
LOS ANGELES	13211 W VICTORY BLVD	91401	2326025033	Neighborhood Commercial	(Q)RAS3-1VL	0	54	0.038190683	Residential - Single Family Residence - Small Lot	YES - Current	NO - Privately-Owned	Available	Not Used in Prior Housing Element	0	0	0.66470983	0.66470983	0	2*	2*	1808157	1175	Van Nuys - North Sherman Oaks								Above Moderate
LOS ANGELES	13209 W VICTORY BLVD	91401	2326025034	Neighborhood Commercial	(Q)RAS3-1VL	0	54	0.032970353	Residential - Single Family Residence - Small Lot	YES - Current	NO - Privately-Owned	Available	Not Used in Prior Housing Element	0	0	0.257002997	0.257002997	0	1*	1*	1808157	1174	Van Nuys - North Sherman Oaks								Above Moderate
LOS ANGELES	13207 W VICTORY BLVD	91401	2326025035	Neighborhood Commercial	(Q)RAS3-1VL	0	54	0.032971151	Residential - Single Family Residence - Small Lot	YES - Current	NO - Privately-Owned	Available	Not Used in Prior Housing Element	0	0	0.257002997	0.257002997	0	1*	1*	1808157	1173	Van Nuys - North Sherman Oaks								Above Moderate
LOS ANGELES	13205 W VICTORY BLVD	91401	2326025036	Neighborhood Commercial	(Q)RAS3-1VL	0	54	0.032970673	Residential - Single Family Residence - Small Lot	YES - Current	NO - Privately-Owned	Available	Not Used in Prior Housing Element	0	0	0.257002997	0.257002997	0	1*	1*	1808157	1172	Van Nuys - North Sherman Oaks								Above Moderate
LOS ANGELES	13201 W VICTORY BLVD	91401	2326025037	Neighborhood Commercial	(Q)RAS3-1VL	0	54	0.043349023	Residential - Single Family Residence - Small Lot	YES - Current	NO - Privately-Owned	Available	Not Used in Prior Housing Element	0	0	0.370111918	0.370111918	0	2*	2*	1808157	1171	Van Nuys - North Sherman Oaks								Above Moderate
LOS ANGELES	13201 W LUMINA WAY	91401	2326025038	Neighborhood Commercial, Low Residential	(Q)RAS3-1VL	0	54	0.048402616	Residential - Single Family Residence - Small Lot	YES - Current	NO - Privately-Owned	Available	Not Used in Prior Housing Element	0	0	0.370111918	0.370111918	0	2*	2*	1808157	1170	Van Nuys - North Sherman Oaks								Above Moderate
LOS ANGELES	13205 W LUMINA WAY	91401	2326025039	Neighborhood Commercial, Low Residential	(Q)RAS3-1VL	0	54	0.035212513	Residential - Single Family Residence - Small Lot	YES - Current	NO - Privately-Owned	Available	Not Used in Prior Housing Element	0	0	0.257002997	0.257002997	0	1*	1*	1808157	1169	Van Nuys - North Sherman Oaks								Above Moderate
LOS ANGELES	13207 W LUMINA WAY	91401	2326025040	Neighborhood Commercial, Low Residential	(Q)RAS3-1VL	0	54	0.035221371	Residential - Single Family Residence - Small Lot	YES - Current	NO - Privately-Owned	Available	Not Used in Prior Housing Element	0	0	0.257002997	0.257002997	0	1*	1*	1808157	1168	Van Nuys - North Sherman Oaks								Above Moderate
LOS ANGELES	13209 W LUMINA WAY	91401	2326025041	Neighborhood Commercial, Low Residential	(Q)RAS3-1VL	0	54	0.035231061	Residential - Single Family Residence - Small Lot	YES - Current	NO - Privately-Owned	Available	Not Used in Prior Housing Element	0	0	0.257002997	0.257002997	0	1*	1*	1808157	1167	Van Nuys - North Sherman Oaks								Above Moderate
LOS ANGELES	13211 W LUMINA WAY	91401	2326025042	Neighborhood Commercial, Low Residential	(Q)RAS3-1VL	0	54	0.040818969	Residential - Single Family Residence - Small Lot	YES - Current	NO - Privately-Owned	Available	Not Used in Prior Housing Element	0	0	0.66470983	0.66470983	0	2*	2*	1808157	1166	Van Nuys - North Sherman Oaks								Above Moderate
LOS ANGELES	13219 W LUMINA WAY	91401	2326025043	Neighborhood Commercial, Low Residential	(Q)RAS3-1VL	0	54	0.04084684	Residential - Single Family Residence - Small Lot	YES - Current	NO - Privately-Owned	Available	Not Used in Prior Housing Element	0	0	0.66470983	0.66470983	0	2*	2*	1808157	1179	Van Nuys - North Sherman Oaks								Above Moderate
LOS ANGELES	13221 W LUMINA WAY	91401	2326025044	Neighborhood Commercial, Low Residential	(Q)RAS3-1VL	0	54	0.035275918	Residential - Single Family Residence - Small Lot	YES - Current	NO - Privately-Owned	Available	Not Used in Prior Housing Element	0	0	0.257002997	0.257002997	0	1*	1*	1808157	1163	Van Nuys - North Sherman Oaks								Above Moderate
LOS ANGELES	13223 W LUMINA WAY	91401	2326025045	Neighborhood Commercial, Low Residential	(Q)RAS3-1VL	0	54	0.035284195	Residential - Single Family Residence - Small Lot	YES - Current	NO - Privately-Owned	Available	Not Used in Prior Housing Element	0	0	0.257002997	0.257002997	0	1*	1*	1808157	1164	Van Nuys - North Sherman Oaks								Above Moderate
LOS ANGELES	13225 W LUMINA WAY	91401	2326025046	Neighborhood Commercial, Low Residential	(Q)RAS3-1VL	0	54	0.035293593	Residential - Single Family Residence - Small Lot	YES - Current	NO - Privately-Owned	Available	Not Used in Prior Housing Element	0	0	0.266944933	0.266944933	0	1*	1*	1808157	1162	Van Nuys - North Sherman Oaks								Above Moderate
LOS ANGELES	13229 W LUMINA WAY	91401	2326025047	Neighborhood Commercial, Low Residential	(Q)RAS3-1VL	0	54	0.050013083	Residential - Single Family Residence - Small Lot	YES - Current	NO - Privately-Owned	Available	Not Used in Prior Housing Element	0	0	0.383858681	0.383858681	0	2*	2*	1808157	1161	Van Nuys - North Sherman Oaks								Above Moderate
LOS ANGELES			2326025048	Neighborhood Commercial, Low Residential	(Q)RAS3-1VL	0	54	0.051924551	Residential - Five or More Units or Apartments (Any Combination) - 4 Stories or Less - Vacant Land	YES - Current	NO - Privately-Owned	Available	Not Used in Prior Housing Element	0	0	0.370111918	0.370111918	0	2*	2*	1808157	1165	Van Nuys - North Sherman Oaks								Above Moderate
LOS ANGELES			2326025049	Neighborhood Commercial	(Q)RAS3-1VL	0	54	0.04856304	Residential - Five or More Units or Apartments (Any Combination) - 4 Stories or Less - Vacant Land	YES - Current	NO - Privately-Owned	Available	Not Used in Prior Housing Element	0	0	0.370111918	0.370111918	0	2*	2*	1808157	1176	Van Nuys - North Sherman Oaks								Above Moderate
LOS ANGELES			2328001001	Neighborhood Office Commercial	(Q)C2-1VL	0	108	0.04522013	Commercial - Restaurant, Cocktail Lounge - Restaurant, Cocktail Lounge, Tavern - One Story	YES - Current	NO - Privately-Owned	Available	Not Used in Prior Housing Element	0	0	0.017642188	0.017642188	0	0	0	1868157	243	Van Nuys - North Sherman Oaks								Above Moderate
LOS ANGELES	7550 N WOODMAN PL	91405	2328001006	Light Manufacturing	RMP-1	0		2.455721572	Residential - Manufactured Home Park	YES - Current	NO - Privately-Owned	Available	Not Used in Prior Housing Element	0	0	3.601982248	3.601982248	6	0	0	1868157	244	Van Nuys - North Sherman Oaks	Yes							Above Moderate
LOS ANGELES			2328001006	Light Manufacturing	RMP-1	0		5.378835363	Residential - Manufactured Home Park	YES - Current	NO - Privately-Owned	Available	Not Used in Prior Housing Element	0	0	3.429247281	3.429247281	6	0	0	1868157	256	Van Nuys - North Sherman Oaks								Above Moderate
LOS ANGELES	7540 N WOODMAN PL	91405	2328001010	Neighborhood Office Commercial	(Q)C2-1VL	0	108	0.870265537	Commercial - Store Combination - Store and Residential Combination - One Story	YES - Current	NO - Privately-Owned	Available	Not Used in Prior Housing Element	0.050708117	0	0	0.050708117	0	0	0	1868157	647	Van Nuys - North Sherman Oaks								Lower
LOS ANGELES			2328001010	Medium Residential	R3-1	0	54	0.037299426	Commercial - Store Combination - Store and Residential Combination - One Story	YES - Current	NO - Privately-Owned	Available	Not Used in Prior Housing Element	0	0	0.119077161	0.119077161	0	2*	2*	1868157	255	Van Nuys - North Sherman Oaks								Above Moderate
LOS ANGELES	7514 N WOODMAN AVE	91405	2328001011	Neighborhood Office Commercial	(Q)C2-1VL	0	108	0.612881516	Commercial - Store - One Story	YES - Current	NO - Privately-Owned	Available	Not Used in Prior Housing Element	0.121349584	0	0	0.121349584	0	0	0	1868157	242	Van Nuys - North Sherman Oaks								Lower
LOS ANGELES			2328001011	Medium Residential	R3-1	0	54	0.028530424	Commercial - Store - One Story	YES - Current	NO - Privately-Owned	Available	Not Used in Prior Housing Element	0	0	0.043622264	0.043622264	0	1*	1*	1868157	646	Van Nuys - North Sherman Oaks								Above Moderate
LOS ANGELES	13649 W LEADWELL ST	91405	2328002003	Medium Residential	R3-1	0	54	0.26870064	Residential - Five or More Units or Apartments (Any Combination) - 4 Stories or Less	YES - Current	NO - Privately-Owned	Available	Not Used in Prior Housing Element	0	0	0.604484081	0.604484081	6	0	0	1868157	398	Van Nuys - North Sherman Oaks	Yes							Above Moderate
LOS ANGELES	13545 W LEADWELL ST	91405	2328002010	Low Medium II Residential	(Q)RD1.5-1	0	29	0.181978521	Residential - Single Family Residence	YES - Current	NO - Privately-Owned	Available	Not Used in Prior Housing Element	0	0.56511718	0	0.56511718	1	0	0	1868157	418	Van Nuys - North Sherman Oaks								Moderate
LOS ANGELES	13609 W LEADWELL ST	91405	2328002027	Low Medium II Residential	R3-1	0	54	0.179056474	Residential - Four Units (Any Combination) - 4 Stories or Less	YES - Current	NO - Privately-Owned	Available	Not Used in Prior Housing Element	0	0	0.477518797	0.477518797	4	0	0	1868157	421	Van Nuys - North Sherman Oaks	Yes							Above Moderate
LOS ANGELES	13603 W LEADWELL ST	91405	2328002028	Low Medium II Residential	R3-1	0	54	0.177948547	Residential - Single Family Residence	YES - Current	NO - Privately-Owned	Available	Used in Prior Housing Element - Non-Vacant	0.874782085	0	0	0.874782085	1	0	0	1868157	422	Van Nuys - North Sherman Oaks								Lower
LOS ANGELES	13539 W LEADWELL ST	91405	2328002035	Low Medium II Residential	(Q)RD1.5-1	0	29	0.279142482	Residential - Single Family Residence	YES - Current	NO - Privately-Owned	Available	Not Used in Prior Housing Element	0	0.781506538	0	0.781506538	1	0	0	1868157	383	Van Nuys - North Sherman Oaks								Moderate
LOS ANGELES	13533 W LEADWELL ST	91405	2328002036	Low Medium II Residential	(Q)RD1.5-1	0	29	0.383412317	Residential - Single Family Residence - Pool	YES - Current	NO - Privately-Owned	Available	Not Used in Prior Housing Element	0	0.896908164	0	0.896908164	2	0	0	1868157	368	Van Nuys - North Sherman Oaks								Moderate
LOS ANGELES	13617 W LEADWELL ST	91405	2328002046	Low Medium II Residential	R3-1	0	54	0.141180185	Residential - Five or More Units or Apartments (Any Combination) - 4 Stories or Less	YES - Current	NO - Privately-Owned	Available	Not Used in Prior Housing Element	0	0	0.120468232	0.120468232	6	0	0	1868157	417	Van Nuys - North Sherman Oaks	Yes							Above Moderate
LOS ANGELES	7342 N WOODMAN AVE	91405	2328002048	Medium Residential	R3-1	0	54	0.26431503	Residential - Five or More Units or Apartments (Any Combination) - 4 Stories or Less	YES - Current	NO - Privately-Owned	Available	Not Used in Prior Housing Element	0	0	0.15617909	0.15617909	10	0	0	1868157	397	Van Nuys - North Sherman Oaks	Yes							Above Moderate
LOS ANGELES	13541 W LEADWELL ST	91405	2328002053	Low Medium II Residential	(Q)RD1.5-1	0	29	0.16191756	Residential - Single Family Residence	YES - Current	NO - Privately-Owned	Available	Not Used in Prior Housing Element	0	0.542662382	0	0.542662382	1	0	0	1868157	420	Van Nuys - North Sherman Oaks								Moderate
LOS ANGELES	13623 W LEADWELL ST	91405	2328002054	Low Medium II Residential	R3-1	0	54	0.117659295	Residential - Five or More Units or Apartments (Any Combination) - 4 Stories or Less	YES - Current	NO - Privately-Owned	Available	Not Used in Prior Housing Element	0	0	0.105795103	0.105795103	6	0	0	1868157	415	Van Nuys - North Sherman Oaks	Yes							Above Moderate
LOS ANGELES	13627 W LEADWELL ST	91405	2328002055	Medium Residential	R3-1	0	54	0.164700247	Residential - Five or More Units or Apartments (Any Combination) - 4 Stories or Less	YES - Current	NO - Privately-Owned	Available	Not Used in Prior Housing Element	0	0	0.125544834	0.125544834	6	0	0	1868157	413	Van Nuys - North Sherman Oaks	Yes							Above Moderate
LOS ANGELES	7340 N VENTURA CANYON AVE	91405	2328002060	Low Medium II Residential	R3-1	0	54	0.130439115	Residential - Four Units (Any Combination) - 4 Stories or Less	YES - Current	NO - Privately-Owned	Available	Not Used in Prior Housing Element	0	0	0.339997959	0.339997959	4	0	0	1868157	439	Van Nuys - North Sherman Oaks	Yes							Above Moderate
LOS ANGELES	7342 N VENTURA CANYON AVE	91405	2328002061	Low Medium II Residential	R3-1	0	54	0.131740675	Residential - Four Units (Any Combination) - 4 Stories or Less	YES - Current	NO - Privately-Owned	Available	Not Used in Prior Housing Element	0	0	0.339997959	0.339997959	4	0	0	1868157	429	Van Nuys - North Sherman Oaks	Yes							Above Moderate
LOS ANGELES	7344 W VENTURA CANYON AVE	91405	2328002064	Low Medium II Residential	R3-1	0	54	0.264056553	Residential - Five or More Units or Apartments (Any Combination) - 4 Stories or Less	YES - Current	NO - Privately-Owned	Available	Not Used in Prior Housing Element	0	0	0.529238939	0.529238939	8	0	0	1868157	388	Van Nuys - North Sherman Oaks	Yes							Above Moderate
LOS ANGELES	7348 W VENTURA CANYON AVE	91405	2328002066	Low Medium II Residential	R3-1	0	54	0.16736011	Residential - Five or More Units or Apartments (Any Combination) - 4 Stories or Less	YES - Current	NO - Privately-Owned	Available	Not Used in Prior Housing Element	0	0	0.1206195	0.1206195	7	0	0	1868157	377	Van Nuys - North Sherman Oaks	Yes							Above Moderate
LOS ANGELES	13614 W VALERIO ST	91405	2328002069	Low Medium II Residential	R3-1	0	54	0.250686946	Residential - Five or More Units or Apartments (Any Combination) - 4 Stories or Less - Pool	YES - Current	NO - Privately-Owned	Available	Not Used in Prior Housing Element	0	0	0.056454808	0.056454808	18	0	0	1868157	375	Van Nuys - North Sherman Oaks	Yes							Above Moderate
LOS ANGELES	13632 W VALERIO ST		2328002BRK	Medium Residential	R3-1	0	54	0.242287041	Residential - Single Family Residence - Condominium	YES - Current	NO - Privately-Owned	Available	Not Used in Prior Housing Element	0.105469234	0	0	0.105469234	15	0	0	1868157	373	Van Nuys - North Sherman Oaks								Lower
LOS ANGELES			2328002BRK	Low Medium II Residential	R3-1	0	54	0.323008054	Residential - Single Family Residence - Condominium	YES - Current	NO - Privately-Owned	Available	Not Used in Prior Housing Element	0.116928872	0	0	0.116928872	15	0	0	1868157	641	Van Nuys - North Sherman Oaks								Lower
LOS ANGELES	13650 W LEADWELL ST	91405	2328003002	Low Medium II Residential	(Q)RD1.5-1	0	29	0.219490336	Residential - Three Units (Any Combination) - 4 Stories or Less	YES - Current	NO - Privately-Owned	Available	Not Used in Prior Housing Element	0	0.370383453	0	0.370383453	3	0	0

LOS ANGELES	13652 W WYANDOTTE ST	91405	2328006002	Medium Residential	R3-1	0	54	0.163482338	Residential - Four Units (Any Combination) - 4 Stories or Less	YES - Current	NO - Privately-Owned	Available	Not Used in Prior Housing Element	0	0	0.463702822	0.463702822	4	0	0	1868157	560	Van Nuys - North Sherman Oaks	Yes		Above Moderate
LOS ANGELES	13648 W WYANDOTTE ST	91405	2328006003	Medium Residential	R3-1	0	54	0.184673792	Residential - Single Family Residence	YES - Current	NO - Privately-Owned	Available	Used in Prior Housing Element - Non-Vacant	0.877469349	0	0	0.877469349	1	0	0	1868157	561	Van Nuys - North Sherman Oaks			Lower
LOS ANGELES	13638 W WYANDOTTE ST	91405	2328006004	Medium Residential	R3-1	0	54	0.272469635	Residential - Five or More Units or Apartments (Any Combination) - 4 Stories or Less - Pool	YES - Current	NO - Privately-Owned	Available	Not Used in Prior Housing Element	0	0	0.524520513	0.524520513	8	0	0	1868157	562	Van Nuys - North Sherman Oaks	Yes		Above Moderate
LOS ANGELES	13558 W WYANDOTTE ST	91405	2328006007	Low Medium II Residential	[Q]RD1.5-1	0	29	0.208894173	Residential - Double, Duplex, or Two Units - 4 Stories or Less	YES - Current	NO - Privately-Owned	Available	Not Used in Prior Housing Element	0	0.160759073	0	0.160759073	3	0	0	1868157	569	Van Nuys - North Sherman Oaks	Yes		Moderate
LOS ANGELES	13556 W WYANDOTTE ST	91405	2328006008	Low Medium II Residential	[Q]RD1.5-1	0	29	0.208894173	Residential - Five or More Units or Apartments (Any Combination) - 4 Stories or Less	YES - Current	NO - Privately-Owned	Available	Not Used in Prior Housing Element	0	0.278689116	0	0.278689116	5	0	0	1868157	570	Van Nuys - North Sherman Oaks	Yes		Moderate
LOS ANGELES	13548 W WYANDOTTE ST	91405	2328006009	Low Medium II Residential	[Q]RD1.5-1	0	29	0.208892738	Residential - Single Family Residence - Pool	YES - Current	NO - Privately-Owned	Available	Not Used in Prior Housing Element	0	0.66855855	0	0.66855855	1	0	0	1868157	571	Van Nuys - North Sherman Oaks			Moderate
LOS ANGELES	13540 W WYANDOTTE ST	91405	2328006010	Low Medium II Residential	[Q]RD1.5-1	0	29	0.207784119	Residential - Five or More Units or Apartments (Any Combination) - 4 Stories or Less	YES - Current	NO - Privately-Owned	Available	Not Used in Prior Housing Element	0	0.241510677	0	0.241510677	6	0	0	1868157	572	Van Nuys - North Sherman Oaks	Yes		Moderate
LOS ANGELES	13563 W CANTLAY ST	91405	2328006011	Low Medium II Residential	[Q]RD1.5-1	0	29	0.202007665	Residential - Single Family Residence	YES - Current	NO - Privately-Owned	Available	Not Used in Prior Housing Element	0	0.552370429	0	0.552370429	1	0	0	1868157	597	Van Nuys - North Sherman Oaks			Moderate
LOS ANGELES	13555 W CANTLAY ST	91405	2328006012	Low Medium II Residential	[Q]RD1.5-1	0	29	0.202006388	Residential - Single Family Residence	YES - Current	NO - Privately-Owned	Available	Not Used in Prior Housing Element	0	0.552370429	0	0.552370429	1	0	0	1868157	598	Van Nuys - North Sherman Oaks			Moderate
LOS ANGELES	13549 W CANTLAY ST	91405	2328006013	Low Medium II Residential	[Q]RD1.5-1	0	29	0.208893229	Residential - Single Family Residence - Pool	YES - Current	NO - Privately-Owned	Available	Not Used in Prior Housing Element	0	0.66855855	0	0.66855855	1	0	0	1868157	599	Van Nuys - North Sherman Oaks			Moderate
LOS ANGELES	7249 N ALLOTT AVE	91405	2328006014	Low Medium II Residential	[Q]RD1.5-1	0	29	0.207785592	Residential - Single Family Residence	YES - Current	NO - Privately-Owned	Available	Not Used in Prior Housing Element	0	0.66855855	0	0.66855855	1	0	0	1868157	600	Van Nuys - North Sherman Oaks			Moderate
LOS ANGELES	13630 W WYANDOTTE ST	91405	2328006015	Medium Residential	R3-1	0	54	0.616511913	Residential - Five or More Units or Apartments (Any Combination) - 4 Stories or Less - Pool	YES - Current	NO - Privately-Owned	Available	Not Used in Prior Housing Element	0	0	0.19413689	0.19413689	26	0	0	1868157	563	Van Nuys - North Sherman Oaks	Yes		Above Moderate
LOS ANGELES	13622 W WYANDOTTE ST	91405	2328006016	Medium Residential	R3-1	0	54	0.616510726	Residential - Five or More Units or Apartments (Any Combination) - 4 Stories or Less - Pool	YES - Current	NO - Privately-Owned	Available	Not Used in Prior Housing Element	0	0	0.157250407	0.157250407	33	0	0	1868157	564	Van Nuys - North Sherman Oaks	Yes		Above Moderate
LOS ANGELES	13612 W WYANDOTTE ST	91405	2328006021	Medium Residential	R3-1	0	54	0.163482341	Residential - Five or More Units or Apartments (Any Combination) - 4 Stories or Less	YES - Current	NO - Privately-Owned	Available	Not Used in Prior Housing Element	0	0	0.125544834	0.125544834	6	0	0	1868157	565	Van Nuys - North Sherman Oaks	Yes		Above Moderate
LOS ANGELES	13601 W CANTLAY ST	91405	2328006023	Medium Residential	R3-1	0	54	0.490445684	Residential - Five or More Units or Apartments (Any Combination) - 4 Stories or Less - Pool	YES - Current	NO - Privately-Owned	Available	Not Used in Prior Housing Element	0	0	0.18085798	0.18085798	18	0	0	1868157	596	Van Nuys - North Sherman Oaks	Yes		Above Moderate
LOS ANGELES	7246 N WOODMAN AVE	91405	2328006025	Medium Residential	R3-1	0	54	0.510177092	Residential - Five or More Units or Apartments (Any Combination) - 4 Stories or Less	YES - Current	NO - Privately-Owned	Available	Not Used in Prior Housing Element	0	0	0.182521844	0.182521844	18	0	0	1868157	595	Van Nuys - North Sherman Oaks	Yes		Above Moderate
LOS ANGELES	7244 N WOODMAN AVE	91405	2328006026	Medium Residential	R3-1	0	54	0.510179702	Residential - Five or More Units or Apartments (Any Combination) - 4 Stories or Less	YES - Current	NO - Privately-Owned	Available	Not Used in Prior Housing Element	0	0	0.219068789	0.219068789	13	0	0	1868157	623	Van Nuys - North Sherman Oaks	Yes		Above Moderate
LOS ANGELES	13602 W WYANDOTTE ST	91405	2328006027	Medium Residential	R3-1	0	54	0.163481777	Residential - Five or More Units or Apartments (Any Combination) - 4 Stories or Less	YES - Current	NO - Privately-Owned	Available	Not Used in Prior Housing Element	0	0	0.125544834	0.125544834	6	0	0	1868157	568	Van Nuys - North Sherman Oaks	Yes		Above Moderate
LOS ANGELES	13610 W WYANDOTTE ST	91405	2328006028	Medium Residential	R3-1	0	54	0.081740222	Residential - Five or More Units or Apartments (Any Combination) - 4 Stories or Less	YES - Current	NO - Privately-Owned	Available	Not Used in Prior Housing Element	0	0	0.090871677	0.090871677	6	0	0	1868157	566	Van Nuys - North Sherman Oaks	Yes		Above Moderate
LOS ANGELES			2328006028	Medium Residential	R3-1	0	54	0.081741365	Residential - Five or More Units or Apartments (Any Combination) - 4 Stories or Less	YES - Current	NO - Privately-Owned	Available	Not Used in Prior Housing Element	0.12572898	0	0	0.12572898	6	0	0	1868157	567	Van Nuys - North Sherman Oaks			Lower
LOS ANGELES	7200 N WOODMAN AVE	91405	2328007001	Neighborhood Office Commercial	C1-1VL	0	54	0.514483715	Commercial - Service Station - Full Service - No Additional Services	YES - Current	NO - Privately-Owned	Available	Used in Prior Housing Element - Non-Vacant	0.09386853	0	0	0.09386853	2	0	0	1838157	59	Van Nuys - North Sherman Oaks			Lower
LOS ANGELES	13546 W CANTLAY ST	91405	2328007003	Medium Residential	R3-1	0	54	0.258012728	Residential - Five or More Units or Apartments (Any Combination) - 4 Stories or Less - Pool	YES - Current	NO - Privately-Owned	Available	Not Used in Prior Housing Element	0	0	0.095184095	0.095184095	16	0	0	1838157	42	Van Nuys - North Sherman Oaks	Yes		Above Moderate
LOS ANGELES	13541 W SHERMAN WAY	91405	2328007004	Neighborhood Office Commercial	C1-1VL	0	54	0.257154668	Commercial - Store - One Story	YES - Current	NO - Privately-Owned	Available	Used in Prior Housing Element - Non-Vacant	0.189026415	0	0	0.189026415	0	0	0	1838157	60	Van Nuys - North Sherman Oaks			Lower
LOS ANGELES	13570 W CANTLAY ST	91405	2328007015	Medium Residential	R3-1	0	54	0.547107309	Residential - Five or More Units or Apartments (Any Combination) - 4 Stories or Less - Pool	YES - Current	NO - Privately-Owned	Available	Not Used in Prior Housing Element	0	0	0.138445077	0.138445077	28	0	0	1838157	18	Van Nuys - North Sherman Oaks	Yes		Above Moderate
LOS ANGELES	13560 W CANTLAY ST	91405	2328007019	Medium Residential	R3-1	0	54	0.215970574	Residential - Five or More Units or Apartments (Any Combination) - 4 Stories or Less	YES - Current	NO - Privately-Owned	Available	Not Used in Prior Housing Element	0	0	0.134959383	0.134959383	8	0	0	1838157	19	Van Nuys - North Sherman Oaks	Yes		Above Moderate
LOS ANGELES	13554 W CANTLAY ST	91405	2328007020	Medium Residential	R3-1	0	54	0.215971639	Residential - Five or More Units or Apartments (Any Combination) - 4 Stories or Less	YES - Current	NO - Privately-Owned	Available	Not Used in Prior Housing Element	0	0	0.134959383	0.134959383	8	0	0	1838157	20	Van Nuys - North Sherman Oaks	Yes		Above Moderate
LOS ANGELES			2328007021	Medium Residential	R3-1	0	54	0.215969812	Residential - Five or More Units or Apartments (Any Combination) - 4 Stories or Less	YES - Current	NO - Privately-Owned	Available	Not Used in Prior Housing Element	0.186872265	0	0	0.186872265	8	0	0	1838157	21	Van Nuys - North Sherman Oaks			Lower
LOS ANGELES	7220 N WOODMAN AVE	91405	2328007022	Neighborhood Office Commercial	(Q)C1.5-1VL	0	108	0.444253468	Commercial - Office Building - One Story	YES - Current	NO - Privately-Owned	Available	Not Used in Prior Housing Element	0.027685226	0	0	0.027685226	0	0	0	1838157	15	Van Nuys - North Sherman Oaks			Lower
LOS ANGELES	7116 N WOODMAN AVE	91405	2328008013	Low Medium II Residential, Medium Residential	[Q]RD1.5-1, [Q]R3-1	0		0.698779316	Residential - Five or More Units or Apartments (Any Combination) - 4 Stories or Less	YES - Current	NO - Privately-Owned	Available	Not Used in Prior Housing Element	0	0	0.833518827	0.833518827	38	0	0	1838157	179	Van Nuys - North Sherman Oaks	Yes		Above Moderate
LOS ANGELES	7108 N WOODMAN AVE	91405	2328008014	Low Medium II Residential, Medium Residential	[Q]RD1.5-1, [Q]R3-1	0		0.414520382	Residential - Five or More Units or Apartments (Any Combination) - 4 Stories or Less - Pool	YES - Current	NO - Privately-Owned	Available	Not Used in Prior Housing Element	0	0	0.07698249	0.07698249	20	0	0	1838157	226	Van Nuys - North Sherman Oaks	Yes		Above Moderate
LOS ANGELES	13632 W SHERMAN WAY	91405	2328008023	Neighborhood Office Commercial	C1-1VL	0	54	0.366884537	Commercial - Profesional Building - One Story	YES - Current	NO - Privately-Owned	Available	Used in Prior Housing Element - Non-Vacant	0.094087344	0	0	0.094087344	0	0	0	1838157	73	Van Nuys - North Sherman Oaks			Lower
LOS ANGELES	13610 W SHERMAN WAY	91405	2328008024	Neighborhood Office Commercial	C1-1VL	0	54	1.060876017	Commercial - Store Combination - Store and Residential Combination - One Story	YES - Current	NO - Privately-Owned	Available	Not Used in Prior Housing Element	0	0	1.430795181	1.430795181	11	0	0	1838157	74	Van Nuys - North Sherman Oaks	Yes		Above Moderate
LOS ANGELES	13604 W SHERMAN WAY	91405	2328008074	Neighborhood Office Commercial	(Q)RAS4-1VL	0	108	0.607847954	Residential - Five or More Units or Apartments (Any Combination) - 5 Stories or More	YES - Current	NO - Privately-Owned	Available	Not Used in Prior Housing Element	1.899432707	0	0	1.899432707	64	0	0	1838157	75	Van Nuys - North Sherman Oaks			Lower
LOS ANGELES			2328008BRK	Low Medium II Residential, Medium Residential	[Q]RD1.5-1, [Q]R3-1	0		0.412887728	Residential - Single Family Residence - Condominium	YES - Current	NO - Privately-Owned	Available	Not Used in Prior Housing Element	0	0	0.142892124	0.142892124	18	0	0	1838157	993	Van Nuys - North Sherman Oaks			Above Moderate
LOS ANGELES	7004 N WOODMAN AVE	91405	2328009035	Medium Residential	[Q]R3-1	0	43	0.213194592	Residential - Five or More Units or Apartments (Any Combination) - 4 Stories or Less	YES - Current	NO - Privately-Owned	Available	Not Used in Prior Housing Element	0	0	0.088775015	0.088775015	10	0	0	1838157	483	Van Nuys - North Sherman Oaks	Yes		Above Moderate
LOS ANGELES	7032 N WOODMAN AVE	91405	2328009098	Low Residential, Medium Residential	[Q]R3-1, R1-1	0	43	0.357999022	Residential - Four Units (Any Combination) - 4 Stories or Less	YES - Current	NO - Privately-Owned	Available	Not Used in Prior Housing Element	0	0	0.74741199	0.74741199	4	0	0	1838157	380	Van Nuys - North Sherman Oaks	Yes		Above Moderate
LOS ANGELES	13512 W VOSE ST	91405	2328009110	Low Residential	RS-1	0	1 unit per lot	0.19999769	Residential - Single Family Residence - Vacant Land	YES - Current	NO - Privately-Owned	Available	Not Used in Prior Housing Element	0	0	0.266316581	0.266316581	0	0	0	1838157	1004	Van Nuys - North Sherman Oaks			Above Moderate
LOS ANGELES	13518 W VOSE ST	91405	2328009110	Low Residential	RS-1	0	1 unit per lot	0.186210281	Residential - Single Family Residence - Vacant Land	YES - Current	NO - Privately-Owned	Available	Not Used in Prior Housing Element	0	0	0.266316581	0.266316581	0	0	0	1838157	1003	Van Nuys - North Sherman Oaks			Above Moderate
LOS ANGELES	13523 W HART ST	91405	2328009110	Low Residential	RE11-1	0	1 unit per lot	0.253319157	Residential - Single Family Residence - Vacant Land	YES - Current	NO - Privately-Owned	Available	Not Used in Prior Housing Element	0	0	0.266316581	0.266316581	0	0	0	1838157	1007	Van Nuys - North Sherman Oaks			Above Moderate
LOS ANGELES	13524 W VOSE ST	91405	2328009110	Low Residential	RS-1	0	1 unit per lot	0.186264189	Residential - Single Family Residence - Vacant Land	YES - Current	NO - Privately-Owned	Available	Not Used in Prior Housing Element	0	0	0.266316581	0.266316581	0	0	0	1838157	1002	Van Nuys - North Sherman Oaks			Above Moderate
LOS ANGELES	13530 W VOSE ST	91405	2328009110	Low Residential	RS-1	0	1 unit per lot	0.186319462	Residential - Single Family Residence - Vacant Land	YES - Current	NO - Privately-Owned	Available	Not Used in Prior Housing Element	0	0	0.266316581	0.266316581	0	0	0	1838157	1001	Van Nuys - North Sherman Oaks			Above Moderate
LOS ANGELES	13531 W HART ST	91405	2328009110	Low Residential	RE11-1	0	1 unit per lot	0.253261496	Residential - Single Family Residence - Vacant Land	YES - Current	NO - Privately-Owned	Available	Not Used in Prior Housing Element	0	0	0.266316581	0.266316581	0	0	0	1838157	1006	Van Nuys - North Sherman Oaks			Above Moderate
LOS ANGELES	13536 W VOSE ST	91405	2328009110	Low Residential	RS-1	0	1 unit per lot	0.186367206	Residential - Single Family Residence - Vacant Land	YES - Current	NO - Privately-Owned	Available	Not Used in Prior Housing Element	0	0	0.266316581	0.266316581	0	0	0	1838157	1000	Van Nuys - North Sherman Oaks			Above Moderate
LOS ANGELES	13539 W HART ST	91405	2328009110	Low Residential	RE11-1	0	1 unit per lot	0.253218516	Residential - Single Family Residence - Vacant Land	YES - Current	NO - Privately-Owned	Available	Not Used in Prior Housing Element	0	0	0.266316581	0.266316581	0	0	0	1838157	1005	Van Nuys - North Sherman Oaks			Above Moderate
LOS ANGELES	13515 W HART ST	91405	2328009120	Low Residential	RE11-1	0	1 unit per lot	0.253352135	Residential - Single Family Residence	YES - Current	NO - Privately-Owned	Available	Not Used in Prior Housing Element	0	0	0.08593657	0.08593657	0	0	0	1838157	1008	Van Nuys - North Sherman Oaks			Above Moderate
LOS ANGELES			2328009900	Low Residential	R1-1	0	1 unit per lot	0.002066059	Miscellaneous - Government Owned Property	YES - Current	YES - City-Owned	Available	Not Used in Prior Housing Element	0	0	0.266316581	0.266316581	0	0	0	1838157	992	Van Nuys - North Sherman Oaks			Above Moderate
LOS ANGELES	6958 N WOODMAN AVE	91405	2328010001	Medium Residential	R3-1	0	54	0.431471357	Residential - Five or More Units or Apartments (Any Combination) - 4 Stories or Less - Pool	YES - Current	NO - Privately-Owned	Available	Not Used in Prior Housing Element	0	0	0.169689696	0.169689696	23	0	0	1838157	507	Van Nuys - North Sherman Oaks	Yes		Above Moderate
LOS ANGELES	6948 N WOODMAN AVE	91405	2328010025	Medium Residential	R1-1, [Q]R3-1	0	43	0.458243647	Residential - Single Family Residence - Pool	YES - Current	NO - Privately-Owned	Available	Not Used in Prior Housing Element	1.259629542	0	0	1.259629542	1	0	0	1838157	603	Van Nuys - North Sherman Oaks			Lower
LOS ANGELES	6924 N WOODMAN AVE	91405	2328010026	Low Residential, Medium Residential	R1-1, [Q]R3-1	0	43	0.377074641	Residential - Five or More Units or Apartments (Any Combination) - 4 Stories or Less	YES - Current	NO - Privately-Owned	Available	Not Used in Prior Housing Element	0.093115059	0	0	0.093115059	12	0	0	1838157	624	Van Nuys - North Sherman Oaks			Lower
LOS ANGELES	6920 N WOODMAN AVE	91405	2328010028	Low Residential, Medium Residential	R1-1, [Q]R3-1	0	43	0.424715974	Residential - Single Family Residence - Pool	YES - Current	NO - Privately-Owned	Available	Not Used in Prior Housing Element	1.285705143	0	0	1.285705143	1	0	0	1838157	671	Van Nuys - North Sherman Oaks			Lower
LOS ANGELES	6950 N WOODMAN AVE	91405	2328010054	Medium Residential	R3-1	0	54	0.423955004	Residential - Five or More Units or Apartments (Any Combination) - 4 Stories or Less - Pool	YES - Current	NO - Privately-Owned	Available	Not Used in Prior Housing Element	0	0	0.056996807	0.056996807	24	0	0	1838157	553	Van Nuys - North Sherman Oaks	Yes		Above Moderate
LOS ANGELES	6916 N WOODMAN AVE	91405	2328010057	Medium Residential	[Q]R3-1	0	43	0.296920477	Residential - Five or More Units or Apartments (Any Combination) - 4 Stories or Less	YES - Current	NO - Privately-Owned	Available	Not Used in Prior Housing Element	0	0	0.084557295	0.084557295	5	0	0	1838157	688	Van Nuys - North Sherman Oaks	Yes		Above Moderate
LOS ANGELES	6836 N WOODMAN AVE	91405	2328012041	Medium Residential	[Q]R3-1	0	43	0.270251996	Residential - Five or More Units or Apartments (Any Combination) - 4 Stories or Less	YES - Current	NO - Privately-Owned	Available	Not Used in Prior Housing Element	0	0	0.143960461	0.143960461	10	0	0	1838157	858	Van Nuys - North Sherman Oaks	Yes		Above Moderate
LOS ANGELES	6844 N WOODMAN AVE	91405	2328012046	Medium Residential	[Q]R3-1	0	43	0.269741583	Residential - Five or More Units or Apartments (Any Combination) - 4 Stories or Less	YES - Current	NO - Privately-Owned	Available	Not Used in Prior Housing Element	0.056401189	0	0	0.056401189	15	0	0	1838157	830	Van Nuys - North Sherman Oaks			Lower
LOS ANGELES	13625 W VANOWEN ST	91405	2328013006	Medium Residential	R3-1	0	54	0.172933473	Residential - Four Units (Any Combination) - 4 Stories or Less	YES - Current	NO - Privately-Owned	Available	Not Used in Prior Housing Element	0	0	0.49945302	0.49945302	4	0	0	1838157	968	Van Nuys - North Sherman Oaks	Yes		Above Moderate
LOS ANGELES	13553 W VANOWEN ST	91405	2328013008	Medium Residential	R3-1	0	54	0.363929515	Residential - Five or More Units or Apartments (Any Combination) - 4 Stories or Less	YES - Current	NO - Privately-Owned	Available	Not Used in Prior Housing Element	0	0	0.062460624	0.062460624	16	0	0	1838157	977	Van Nuys - North Sherman Oaks	Yes		Above Moderate
LOS ANGELES	13511 W VANOWEN ST	91405	2328013015	Medium Residential	R3-1	0	54	0.196763914	Residential - Five or More Units or Apartments (Any Combination) - 4 Stories or Less	YES - Current	NO - Privately-Owned	Available	Not Used in Prior Housing Element	0	0	0.106965449	0.106965449	10	0	0	1838157	978	Van Nuys - North Sherman Oaks	Yes		Above Moderate
LOS ANGELES	13501 W VANOWEN ST	91405	2328013016	Medium Residential	R3-1	0	54	0.18227776	Residential - Four Units (Any Combination) - 4 Stories or Less	YES - Current	NO - Privately-Owned	Available	Not Used in Prior Housing Element	0	0	0.477518797	0.477518797	4	0	0	1838157	979	Van Nuys - North Sherman Oaks	Yes		Above Moderate
LOS ANGELES	13545 W VANOWEN ST	91405	2328013040	Medium Residential	R3-1	0	54	0.222966439	Residential - Five or More Units or Apartments (Any Combination) - 4 Stories or Less - Pool	YES - Current	NO - Privately-Owned	Available	Not Used in Prior Housing Element	0	0	0.133012429	0.133012429	10	0	0	1838157	971	Van Nuys - North Sherman Oaks	Yes		Above Moderate
LOS ANGELES	13635 W VANOWEN ST	91405	2328013042	Neighborhood Office Commercial	(Q)C2-1VL	0	108	0.438986092	Commercial - Store - One Story	YES - Current	NO - Privately-Owned	Available	Not Used in Prior Housing Element	0.066146806	0	0	0.066146806	0	0	0	1838157	964	Van Nuys - North Sherman Oaks			Lower
LOS ANGELES	6828 N WOODMAN AVE	91405	2328013043	Medium Residential	[Q]R3-1, R1-1	0	43	0.170055729	Residential - Four Units (Any Combination) - 4 Stories or Less	YES - Current	NO - Privately-Owned	Available	Not Used in Prior Housing Element	0	0	0.393147141	0.393147141	4	0	0	1838157	926	Van Nuys - North Sherman Oaks	Yes		Above Moderate
LOS ANGELES	6814 N WOODMAN AVE	91405	2328013045	Neighborhood Office Commercial	[Q]C2-1VL	0	108	0.366930084	Commercial - Office Building - Office and Residential - One Story	YES - Current	NO - Privately-Owned	Available	Not Used in Prior Housing Element	0	0	0.059698343	0.059698343	3	0	0	1838157	936	Van Nuys - North Sherman Oaks	Yes		Above Moderate
LOS ANGELES	13631 W VANOWEN ST	91405	2328013050	Medium Residential	R3-1	0	54	0.216167381	Residential - Five or More Units or Apartments (Any Combination) - 4 Stories or Less	YES - Current	NO - Privately-Owned	Available	Not Used in Prior Housing Element	0	0	0.095997213	0.095997213	12	0	0	1838157	965	Van Nuys - North Sherman Oaks	Yes		Above Moderate
LOS ANGELES	13627 W VANOWEN ST	91405	2328013051	Medium Residential	R3-1	0	54	0.172934232	Residential - Five or More Units or Apartments (Any Combination) - 4 Stories or Less	YES - Current	NO - Privately-Owned	Available	Not Used in Prior Housing Element	0	0	0.39484477	0.39484477	6	0	0	1838157	966	Van Nuys - North Sherman Oaks	Yes		Above Moderate
LOS ANGELES	13611 W VANOWEN ST	91405	2328013053	Medium Residential	R3-1	0	54	0.321102585	Residential - Five or More Units or Apartments (Any Combination) - 4 Stories or Less	YES - Current	NO - Privately-Owned	Available	Not Used in Prior Housing Element	0	0	0.143997386	0.143997386	14	0	0	1838157	975	Van Nuys - North Sherman Oaks	Yes		Above Moderate
LOS ANGELES	13541 W VANOWEN ST	91405	2328013056	Medium Residential	R3-1	0	54	0.282741159	Residential - Five or More Units or Apartments (Any Combination) - 4 Stories or Less	YES - Current	NO - Privately-Owned	Available	Not Used in Prior Housing Element	0	0	0.141274911	0.141274911	12	0	0	1838157	980	Van Nuys - North Sherman Oaks	Yes		Above Moderate
LOS ANGELES	13653 W VANOWEN ST	91405	2328013057	Neighborhood Office Commercial	(Q)C2-1VL	0	108	0.323339472	Commercial - Store - One Story	YES - Current	NO - Privately-Owned	Available	Not Used in Prior Housing Element	0.032303941	0	0	0.032303941	1	0	0	1838157	982	Van Nuys - North Sherman Oaks			Lower
LOS ANGELES	6830 N WOODMAN AVE	91405	2328013904	Medium Residential	[Q]R3-1, R1-1	0	43	0.065972668	Miscellaneous - Government Owned Property	YES - Current	YES - City-Owned	Available	Not Used in Prior Housing Element	0	0	0.005990903	0.005990903	0	2*	2*	1838157	888	Van Nuys - North Sherman Oaks			Above Moderate
LOS ANGELES	13463 W VANOWEN ST	91405	2328014044	Medium Residential	R3-1	0	54	0.374369384	Residential - Five or More Units or Apartments (Any Combination) - 4 Stories or Less - Pool	YES - Current	NO - Privately-Owned	Available	Not Used in Prior Housing Element	0	0	0.196388298	0.196388298	12	0	0	1838157	955	Van Nuys - North Sherman Oaks	Yes		Above Moderate
LOS ANGELES	6815 N VARNA AVE	91405	2328015024	Medium Residential	R3-1	0	54	0.379194991	Residential - Five or More Units or Apartments (Any Combination) - 4 Stories or Less - Pool	YES - Current	NO - Privately-Owned	Available	Not Used in Prior Housing Element	0	0	0.152688669	0.152688669	22	0	0	1838157	972	Van Nuys - North Sherman Oaks	Yes		Above Moderate
LOS ANGELES			2328016027	Low Residential	R1-1	0	1 unit per lot	0.118712344	Residential - Single Family Residence - Vacant Land	YES - Current	NO - Privately-Owned	Available	Not Used in Prior Housing Element	0	0	0.111195207	0.111195207	0	0	0	1838157	654	Van Nuys - North Sherman Oaks			Above Moderate
LOS ANGELES	13411 W VANOWEN ST	91405	2328031002	Medium Residential	R3-1	0	54	0.380795372	Residential - Five or More Units or Apartments (Any Combination) - 4 Stories or Less	YES - Current	NO - Privately-Owned	Available	Not Used in Prior Housing Element	0	0	0.178181773	0.178181773	14	0	0	1838157	952	Van Nuys - North Sherman Oaks	Yes		Above Moderate
LOS ANGELES	13423 W VANOWEN ST	91405	2328031010	Medium Residential	R3-1	0	54	0.3852907	Residential - Five or More Units or Apartments (Any Combination) - 4 Stories or Less - Pool	YES - Current	NO - Privately-Owned	Available	Not Used in Prior Housing Element	0	0	0.16017599	0.16017599	16	0	0	1838157	951	Van Nuys - North Sherman Oaks	Yes		Above Moderate
LOS ANGELES	13417 W VANOWEN ST	91405	2328031014	Medium Residential	R3-1	0	54	0.198327752	Residential - Five or More Units or Apartments (Any Combination) - 4 Stories or Less	YES - Current	NO - Privately-Owned	Available	Not Used in Prior Housing Element	0	0	0.155048043	0.155048043	6	0	0	1838157	921	Van Nuys - North Sherman Oaks	Yes		Above Moderate
LOS ANGELES	13645 W RUNNYMEDE ST	91405	2328032003	Medium Residential	R3-1	0	54	0.163758591	Residential - Five or More Units or Apartments (Any Combination) - 4 Stories or Less	YES - Current	NO - Privately-Owned	Available	Not Used in Prior Housing Element	0	0	0.100058019	0.100058019	8	0	0	1868157	260	Van Nuys - North Sherman Oaks	Yes		Above Moderate
LOS ANGELES	13641 W RUNNYMEDE ST	91405	2328032004	Medium Residential	R3-1	0	54	0.163760274	Residential - Five or More Units or Apartments (Any Combination) - 4 Stories or Less	YES - Current	NO - Privately-Owned	Available	Not Used in Prior Housing Element	0	0	0.100058019	0.100058019	8	0	0	1868157	261	Van Nuys - North Sherman Oaks	Yes		Above Moderate
LOS ANGELES	13635 W RUNNYMEDE ST	91405	2328032005	Medium Residential	R3-1	0	54	0.163760684	Residential - Five or More Units or Apartments (Any Combination) - 4 Stories or Less	YES - Current	NO - Privately-Owned	Available	Not Used in Prior Housing Element	0	0	0.100058019	0.100058019	8	0	0	1868157	262	Van Nuys - North Sherman Oaks	Yes		Above Moderate
LOS ANGELES	13629 W RUNNYMEDE ST	91405	2328032006	Medium Residential	R3-1	0	54	0.157393653	Residential - Five or More Units or Apartments (Any Combination) - 4

LOS ANGELES	7410 N WOODMAN AVE	91405	2328035005	Medium Residential	R3-1	0	54	0.627673963	Residential - Five or More Units or Apartments (Any Combination) - 4 Stories or Less - Pool	YES - Current	NO - Privately-Owned	Available	Not Used in Prior Housing Element	0	0	0.099423245	0.099423245	43	0	0	1868157	343	Van Nuys - North Sherman Oaks	Yes	Above Moderate
LOS ANGELES	13565 W VALERIO ST	91405	2328035BRK	Medium Residential	R3-1	0	54	3.256265942	Residential - Single Family Residence - Townhouse Format - Condominium	YES - Current	NO - Privately-Owned	Available	Not Used in Prior Housing Element	0	0	1.769798666	1.769798666	79	0	0	1868157	307	Van Nuys - North Sherman Oaks	Yes	Above Moderate
LOS ANGELES	13614 W VANOWEN ST	91405	2329001003	Low Medium II Residential	[Q]RD1.5-1	0	29	0.140036318	Residential - Four Units (Any Combination) - 4 Stories or Less	YES - Current	NO - Privately-Owned	Available	Not Used in Prior Housing Element	0	0.177247608	0	0.177247608	4	0	0	1808157	18	Van Nuys - North Sherman Oaks	Yes	Moderate
LOS ANGELES	13620 W VANOWEN ST	91405	2329001004	Low Medium II Residential	[Q]RD1.5-1	0	29	0.140292052	Residential - Four Units (Any Combination) - 4 Stories or Less	YES - Current	NO - Privately-Owned	Available	Not Used in Prior Housing Element	0	0.177247608	0	0.177247608	4	0	0	1808157	17	Van Nuys - North Sherman Oaks	Yes	Moderate
LOS ANGELES	6658 N WOODMAN AVE	91401	2329001012	Medium Residential	[Q]R3-1	0	43	0.404028843	Residential - Five or More Units or Apartments (Any Combination) - 4 Stories or Less	YES - Current	NO - Privately-Owned	Available	Not Used in Prior Housing Element	0	0	0.137404419	0.137404419	22	0	0	1808157	274	Van Nuys - North Sherman Oaks	Yes	Above Moderate
LOS ANGELES	6650 N WOODMAN AVE	91401	2329001013	Medium Residential	R1-1, [Q]R3-1	0	43	0.202014601	Residential - Five or More Units or Apartments (Any Combination) - 4 Stories or Less	YES - Current	NO - Privately-Owned	Available	Not Used in Prior Housing Element	0	0	0.129047656	0.129047656	6	0	0	1808157	311	Van Nuys - North Sherman Oaks	Yes	Above Moderate
LOS ANGELES	6644 N WOODMAN AVE	91401	2329001014	Medium Residential	R1-1, [Q]R3-1	0	43	0.202013452	Residential - Five or More Units or Apartments (Any Combination) - 4 Stories or Less	YES - Current	NO - Privately-Owned	Available	Not Used in Prior Housing Element	0	0	0.129047656	0.129047656	6	0	0	1808157	327	Van Nuys - North Sherman Oaks	Yes	Above Moderate
LOS ANGELES	6640 N WOODMAN AVE	91401	2329001015	Medium Residential	R1-1, [Q]R3-1	0	43	0.202013452	Residential - Five or More Units or Apartments (Any Combination) - 4 Stories or Less	YES - Current	NO - Privately-Owned	Available	Not Used in Prior Housing Element	0	0	0.129047656	0.129047656	6	0	0	1808157	344	Van Nuys - North Sherman Oaks	Yes	Above Moderate
LOS ANGELES	6634 N WOODMAN AVE	91401	2329001016	Medium Residential	R1-1, [Q]R3-1	0	43	0.200311497	Residential - Five or More Units or Apartments (Any Combination) - 4 Stories or Less	YES - Current	NO - Privately-Owned	Available	Not Used in Prior Housing Element	0	0	0.129047656	0.129047656	6	0	0	1808157	361	Van Nuys - North Sherman Oaks	Yes	Above Moderate
LOS ANGELES	6606 N WOODMAN AVE	91401	2329001024	Medium Residential	[Q]R3-1	0	43	0.160694384	Residential - Five or More Units or Apartments (Any Combination) - 4 Stories or Less	YES - Current	NO - Privately-Owned	Available	Not Used in Prior Housing Element	0	0	0.095830412	0.095830412	6	0	0	1808157	446	Van Nuys - North Sherman Oaks	Yes	Above Moderate
LOS ANGELES	6600 N WOODMAN AVE	91401	2329001025	Medium Residential	[Q]R3-1	0	43	0.15818619	Residential - Five or More Units or Apartments (Any Combination) - 4 Stories or Less	YES - Current	NO - Privately-Owned	Available	Not Used in Prior Housing Element	0	0	0.095830412	0.095830412	6	0	0	1808157	470	Van Nuys - North Sherman Oaks	Yes	Above Moderate
LOS ANGELES	6612 N WOODMAN AVE	91401	2329001028	Medium Residential	[Q]R3-1	0	43	0.160692013	Residential - Five or More Units or Apartments (Any Combination) - 4 Stories or Less	YES - Current	NO - Privately-Owned	Available	Not Used in Prior Housing Element	0	0	0.095830412	0.095830412	6	0	0	1808157	429	Van Nuys - North Sherman Oaks	Yes	Above Moderate
LOS ANGELES	6618 N WOODMAN AVE	91401	2329001033	Medium Residential	[Q]R3-1	0	43	0.160947003	Residential - Five or More Units or Apartments (Any Combination) - 4 Stories or Less	YES - Current	NO - Privately-Owned	Available	Not Used in Prior Housing Element	0	0	0.106265481	0.106265481	6	0	0	1808157	411	Van Nuys - North Sherman Oaks	Yes	Above Moderate
LOS ANGELES	6624 N WOODMAN AVE	91401	2329001034	Medium Residential	[Q]R3-1	0	43	0.149232572	Residential - Five or More Units or Apartments (Any Combination) - 4 Stories or Less	YES - Current	NO - Privately-Owned	Available	Not Used in Prior Housing Element	0	0	0.082895592	0.082895592	6	0	0	1808157	389	Van Nuys - North Sherman Oaks	Yes	Above Moderate
LOS ANGELES	6628 N WOODMAN AVE	91401	2329001035	Medium Residential	[Q]R3-1	0	43	0.160674044	Residential - Five or More Units or Apartments (Any Combination) - 4 Stories or Less	YES - Current	NO - Privately-Owned	Available	Not Used in Prior Housing Element	0	0	0.095830412	0.095830412	6	0	0	1808157	378	Van Nuys - North Sherman Oaks	Yes	Above Moderate
LOS ANGELES	13650 W VANOWEN ST	91405	2329001036	Neighborhood Office Commercial	[Q]C2-1VL	0	108	0.308623745	Commercial - Service Station - Full Service - No Additional Services	YES - Current	NO - Privately-Owned	Available	Not Used in Prior Housing Element	0.265262157	0	0	0.265262157	1	0	0	1808157	12	Van Nuys - North Sherman Oaks		Lower
LOS ANGELES	13640 W VANOWEN ST	91405	2329001038	Neighborhood Office Commercial	[Q]C2-1VL	0	108	0.755165573	Commercial - Store - One Story	YES - Current	NO - Privately-Owned	Available	Not Used in Prior Housing Element	0.061887702	0	0	0.061887702	8	0	0	1808157	13	Van Nuys - North Sherman Oaks		Lower
LOS ANGELES	6746 N WOODMAN AVE	91401	2329001066	Medium Residential	[Q]R3-1	0	43	1.975511771	Residential - Five or More Units or Apartments (Any Combination) - 4 Stories or Less	YES - Current	NO - Privately-Owned	Available	Not Used in Prior Housing Element	0	0	0.877015847	0.877015847	100	0	0	1808157	72	Van Nuys - North Sherman Oaks	Yes	Above Moderate
LOS ANGELES			2329001906	Medium Residential	R1-1	0	1 unit per lot	0.001377431	Miscellaneous - Government Owned Property	YES - Current	YES - City-Owned	Available	Not Used in Prior Housing Element	0	0	0.002160901	0.002160901	0	0	0	1808157	1120	Van Nuys - North Sherman Oaks		Above Moderate
LOS ANGELES	6504 N WOODMAN AVE	91401	2329002003	Medium Residential	R3-1	0	54	0.372045686	Residential - Five or More Units or Apartments (Any Combination) - 4 Stories or Less - Pool	YES - Current	NO - Privately-Owned	Available	Not Used in Prior Housing Element	0	0	0.17071172	0.17071172	18	0	0	1808157	702	Van Nuys - North Sherman Oaks	Yes	Above Moderate
LOS ANGELES	6518 N WOODMAN AVE	91401	2329002006	Medium Residential	R3-1	0	54	0.340758893	Residential - Five or More Units or Apartments (Any Combination) - 4 Stories or Less	YES - Current	NO - Privately-Owned	Available	Not Used in Prior Housing Element	0.110394571	0	0	0.110394571	14	0	0	1808157	609	Van Nuys - North Sherman Oaks		Lower
LOS ANGELES	6546 N WOODMAN AVE	91401	2329002007	Medium Residential	[Q]R3-1	0	43	0.160723277	Residential - Three Units (Any Combination) - 4 Stories or Less	YES - Current	NO - Privately-Owned	Available	Not Used in Prior Housing Element	0	0	0.436007518	0.436007518	3	0	0	1808157	594	Van Nuys - North Sherman Oaks	Yes	Above Moderate
LOS ANGELES	6550 N WOODMAN AVE	91401	2329002008	Medium Residential	[Q]R3-1	0	43	0.16071746	Residential - Three Units (Any Combination) - 4 Stories or Less	YES - Current	NO - Privately-Owned	Available	Not Used in Prior Housing Element	0	0	0.436007518	0.436007518	3	0	0	1808157	575	Van Nuys - North Sherman Oaks	Yes	Above Moderate
LOS ANGELES	6556 N WOODMAN AVE	91401	2329002009	Medium Residential	[Q]R3-1	0	43	0.160710151	Residential - Three Units (Any Combination) - 4 Stories or Less	YES - Current	NO - Privately-Owned	Available	Not Used in Prior Housing Element	0	0	0.436007518	0.436007518	3	0	0	1808157	547	Van Nuys - North Sherman Oaks	Yes	Above Moderate
LOS ANGELES	6560 N WOODMAN AVE	91401	2329002010	Medium Residential	[Q]R3-1	0	43	0.160704266	Residential - Three Units (Any Combination) - 4 Stories or Less	YES - Current	NO - Privately-Owned	Available	Not Used in Prior Housing Element	0	0	0.436007518	0.436007518	3	0	0	1808157	533	Van Nuys - North Sherman Oaks	Yes	Above Moderate
LOS ANGELES	6566 N WOODMAN AVE	91401	2329002011	Medium Residential	[Q]R3-1	0	43	0.160695298	Residential - Three Units (Any Combination) - 4 Stories or Less	YES - Current	NO - Privately-Owned	Available	Not Used in Prior Housing Element	0	0	0.436007518	0.436007518	3	0	0	1808157	515	Van Nuys - North Sherman Oaks	Yes	Above Moderate
LOS ANGELES	6570 N WOODMAN AVE	91401	2329002012	Medium Residential	[Q]R3-1	0	43	0.159960349	Residential - Three Units (Any Combination) - 4 Stories or Less	YES - Current	NO - Privately-Owned	Available	Not Used in Prior Housing Element	0	0	0.436007518	0.436007518	3	0	0	1808157	482	Van Nuys - North Sherman Oaks	Yes	Above Moderate
LOS ANGELES	6512 N WOODMAN AVE	91401	2329002022	Medium Residential	R3-1	0	54	0.339344867	Residential - Five or More Units or Apartments (Any Combination) - 4 Stories or Less - Pool	YES - Current	NO - Privately-Owned	Available	Not Used in Prior Housing Element	0	0	0.199617344	0.199617344	16	0	0	1808157	655	Van Nuys - North Sherman Oaks	Yes	Above Moderate
LOS ANGELES			2329003010	Low Residential	R1-1	0	1 unit per lot	0.015495187	Residential - Single Family Residence - Vacant Land	YES - Current	NO - Privately-Owned	Available	Not Used in Prior Housing Element	0	0	0.111195207	0.111195207	0	0	0	1808157	698	Van Nuys - North Sherman Oaks		Above Moderate
LOS ANGELES	13639 W VICTORY BLVD	91401	2329004008	Neighborhood Office Commercial	[Q]C1.5-1VL	0	108	0.251421172	Commercial - Office Building - One Story	YES - Current	NO - Privately-Owned	Available	Not Used in Prior Housing Element	0.125523238	0	0	0.125523238	0	0	0	1808157	907	Van Nuys - North Sherman Oaks		Lower
LOS ANGELES	6416 N WOODMAN AVE	91401	2329004011	Neighborhood Office Commercial	[Q]C1.5-1VL	0	108	0.231269151	Commercial - Restaurant, Cocktail Lounge - Restaurant, Cocktail Lounge, Tavern - One Story	YES - Current	NO - Privately-Owned	Available	Not Used in Prior Housing Element	0.112899175	0	0	0.112899175	1	0	0	1808157	905	Van Nuys - North Sherman Oaks		Lower
LOS ANGELES	6450 N WOODMAN AVE	91401	2329004014	Neighborhood Office Commercial	[Q]C1.5-1VL	0	108	0.172170056	Residential - Five or More Units or Apartments (Any Combination) - 4 Stories or Less	YES - Current	NO - Privately-Owned	Available	Not Used in Prior Housing Element	0.12482566	0	0	0.12482566	9	0	0	1808157	830	Van Nuys - North Sherman Oaks		Lower
LOS ANGELES	13605 W VICTORY BLVD	91401	2329004020	Neighborhood Office Commercial	[Q]C1.5-1VL	0	108	0.302832065	Commercial - Office Building - One Story	YES - Current	NO - Privately-Owned	Available	Not Used in Prior Housing Element	0.094455692	0	0	0.094455692	0	0	0	1808157	915	Van Nuys - North Sherman Oaks		Lower
LOS ANGELES	13609 W VICTORY BLVD	91401	2329004020	Neighborhood Office Commercial	[Q]C1.5-1VL	0	108	0.345552909	Commercial - Office Building - One Story	YES - Current	NO - Privately-Owned	Available	Not Used in Prior Housing Element	0.09295278	0	0	0.09295278	0	0	0	1808157	913	Van Nuys - North Sherman Oaks		Lower
LOS ANGELES	13643 W VICTORY BLVD	91401	2329004021	Neighborhood Office Commercial	[Q]C1.5-1VL	0	108	0.262826376	Commercial - Parking Lot (Commercial Use Property) - Lots - Patron or Employee - One Story	YES - Current	NO - Privately-Owned	Available	Not Used in Prior Housing Element	0.027029073	0	0	0.027029073	0	0	0	1808157	906	Van Nuys - North Sherman Oaks		Lower
LOS ANGELES	13657 W VICTORY BLVD	91401	2329004021	Neighborhood Office Commercial	[Q]C1.5-1VL	0	108	0.281745534	Commercial - Parking Lot (Commercial Use Property) - Lots - Patron or Employee - One Story	YES - Current	NO - Privately-Owned	Available	Not Used in Prior Housing Element	0.027417374	0	0	0.027417374	0	0	0	1808157	944	Van Nuys - North Sherman Oaks		Lower
LOS ANGELES	13619 W VICTORY BLVD	91401	2329004028	Neighborhood Office Commercial	[Q]C1.5-1VL	0	108	0.274366079	Commercial - Store Combination - Store and Office Combination - One Story	YES - Current	NO - Privately-Owned	Available	Not Used in Prior Housing Element	0.112393018	0	0	0.112393018	7	0	0	1808157	910	Van Nuys - North Sherman Oaks		Lower
LOS ANGELES	13631 W VICTORY BLVD	91401	2329004028	Neighborhood Office Commercial	[Q]C1.5-1VL	0	108	0.462655987	Commercial - Store Combination - Store and Office Combination - One Story	YES - Current	NO - Privately-Owned	Available	Not Used in Prior Housing Element	0.085544474	0	0	0.085544474	7	0	0	1808157	908	Van Nuys - North Sherman Oaks		Lower
LOS ANGELES			2329004028	Neighborhood Office Commercial	[Q]C1.5-1VL	0	108	0.276629848	Commercial - Store Combination - Store and Office Combination - One Story	YES - Current	NO - Privately-Owned	Available	Not Used in Prior Housing Element	0.112393018	0	0	0.112393018	7	0	0	1808157	909	Van Nuys - North Sherman Oaks		Lower
LOS ANGELES	13501 W VICTORY BLVD	91401	2329005014	Medium Residential	R3-1	0	54	0.306534622	Residential - Five or More Units or Apartments (Any Combination) - 4 Stories or Less	YES - Current	NO - Privately-Owned	Available	Not Used in Prior Housing Element	0	0	0.147000027	0.147000027	16	0	0	1808157	924	Van Nuys - North Sherman Oaks	Yes	Above Moderate
LOS ANGELES	13517 W VICTORY BLVD	91401	2329005015	Medium Residential	R3-1	0	54	0.321328565	Residential - Five or More Units or Apartments (Any Combination) - 4 Stories or Less	YES - Current	NO - Privately-Owned	Available	Not Used in Prior Housing Element	0	0	0.19169462	0.19169462	12	0	0	1808157	923	Van Nuys - North Sherman Oaks	Yes	Above Moderate
LOS ANGELES	13525 W VICTORY BLVD	91401	2329005016	Medium Residential	R3-1	0	54	0.17350431	Residential - Four Units (Any Combination) - 4 Stories or Less	YES - Current	NO - Privately-Owned	Available	Not Used in Prior Housing Element	0	0	0.239449677	0.239449677	4	0	0	1808157	922	Van Nuys - North Sherman Oaks	Yes	Above Moderate
LOS ANGELES	13527 W VICTORY BLVD	91401	2329005017	Medium Residential	R3-1	0	54	0.160641532	Residential - Five or More Units or Apartments (Any Combination) - 4 Stories or Less	YES - Current	NO - Privately-Owned	Available	Not Used in Prior Housing Element	0	0	0.129047656	0.129047656	6	0	0	1808157	921	Van Nuys - North Sherman Oaks	Yes	Above Moderate
LOS ANGELES	13535 W VICTORY BLVD	91401	2329005018	Medium Residential	R3-1	0	54	0.611689356	Residential - Five or More Units or Apartments (Any Combination) - 4 Stories or Less	YES - Current	NO - Privately-Owned	Available	Not Used in Prior Housing Element	0	0	0.190183759	0.190183759	33	0	0	1808157	918	Van Nuys - North Sherman Oaks	Yes	Above Moderate
LOS ANGELES	13565 W VICTORY BLVD	91401	2329005021	Medium Residential	R3-1	0	54	0.189281563	Residential - Five or More Units or Apartments (Any Combination) - 4 Stories or Less	YES - Current	NO - Privately-Owned	Available	Not Used in Prior Housing Element	0	0	0.132398933	0.132398933	8	0	0	1808157	916	Van Nuys - North Sherman Oaks	Yes	Above Moderate
LOS ANGELES	13559 W VICTORY BLVD	91401	2329005022	Medium Residential	R3-1	0	54	0.459572171	Residential - Five or More Units or Apartments (Any Combination) - 4 Stories or Less - Pool	YES - Current	NO - Privately-Owned	Available	Not Used in Prior Housing Element	0	0	0.178360301	0.178360301	22	0	0	1808157	917	Van Nuys - North Sherman Oaks	Yes	Above Moderate
LOS ANGELES	6714 N ALLOTT AVE	91401	2329010027	Low Residential, Very Low Residential	R1-1, RE11-1	0	1 unit per lot	0.473142211		YES - Current	NO - Privately-Owned	Available	Not Used in Prior Housing Element	0	0	0.111195207	0.111195207	0	0	0	1808157	200	Van Nuys - North Sherman Oaks		Above Moderate
LOS ANGELES			2329011***	Very Low Residential	RE11-1	0	1 unit per lot	0.008413048		YES - Current	NO - Privately-Owned	Available	Not Used in Prior Housing Element	0	0	0.332934546	0.332934546	0	0	0	1808157	133	Van Nuys - North Sherman Oaks		Above Moderate
LOS ANGELES	13548 W VANOWEN ST	91405	2329011003	Low Medium II Residential	[Q]RD1.5-1	0	29	0.121886621	Residential - Single Family Residence	YES - Current	NO - Privately-Owned	Available	Not Used in Prior Housing Element	0	0.196376872	0	0.196376872	1	3*	3*	1808157	22	Van Nuys - North Sherman Oaks		Moderate
LOS ANGELES	13544 W VANOWEN ST	91405	2329011004	Low Medium II Residential	[Q]RD1.5-1	0	29	0.121995775	Residential - Single Family Residence	YES - Current	NO - Privately-Owned	Available	Not Used in Prior Housing Element	0	0.196376872	0	0.196376872	1	3*	3*	1808157	24	Van Nuys - North Sherman Oaks		Moderate
LOS ANGELES	13540 W VANOWEN ST	91405	2329011005	Low Medium II Residential	[Q]RD1.5-1	0	29	0.121983083	Residential - Single Family Residence	YES - Current	NO - Privately-Owned	Available	Not Used in Prior Housing Element	0	0.196376872	0	0.196376872	1	3*	3*	1808157	26	Van Nuys - North Sherman Oaks		Moderate
LOS ANGELES	13532 W VANOWEN ST	91405	2329011009	Low Medium II Residential	[Q]RD1.5-1	0	29	0.151477755	Residential - Four Units (Any Combination) - 4 Stories or Less	YES - Current	NO - Privately-Owned	Available	Not Used in Prior Housing Element	0	0.177247608	0	0.177247608	4	0	0	1808157	29	Van Nuys - North Sherman Oaks	Yes	Moderate
LOS ANGELES	13528 W VANOWEN ST	91405	2329011010	Low Medium II Residential	[Q]RD1.5-1	0	29	0.15148439	Residential - Four Units (Any Combination) - 4 Stories or Less	YES - Current	NO - Privately-Owned	Available	Not Used in Prior Housing Element	0	0.177247608	0	0.177247608	4	0	0	1808157	31	Van Nuys - North Sherman Oaks	Yes	Moderate
LOS ANGELES	13524 W VANOWEN ST	91405	2329011011	Low Medium II Residential	[Q]RD1.5-1	0	29	0.15149103	Residential - Four Units (Any Combination) - 4 Stories or Less	YES - Current	NO - Privately-Owned	Available	Not Used in Prior Housing Element	0	0.177247608	0	0.177247608	4	0	0	1808157	33	Van Nuys - North Sherman Oaks	Yes	Moderate
LOS ANGELES	6751 N SUNNYSLOPE AVE	91401	2329011016	Low Medium II Residential	[Q]RD1.5-1	0	29	0.250428563	Residential - Five or More Units or Apartments (Any Combination) - 4 Stories or Less	YES - Current	NO - Privately-Owned	Available	Not Used in Prior Housing Element	0	0.300203168	0	0.300203168	5	0	0	1808157	35	Van Nuys - North Sherman Oaks	Yes	Moderate
LOS ANGELES			2329011022	Very Low Residential	RE11-1	0	1 unit per lot	0.023436011	Residential - Single Family Residence - Vacant Land	YES - Current	NO - Privately-Owned	Available	Not Used in Prior Housing Element	0	0	0.111195207	0.111195207	0	0	0	1808157	1131	Van Nuys - North Sherman Oaks		Above Moderate
LOS ANGELES			2329011026	Very Low Residential	R1-1	0	1 unit per lot	0.115216745	Residential - Single Family Residence	YES - Current	NO - Privately-Owned	Available	Not Used in Prior Housing Element	0	0	0.111195207	0.111195207	0	0	0	1808157	1144	Van Nuys - North Sherman Oaks		Above Moderate
LOS ANGELES	13458 W VANOWEN ST	91405	2329012001	Low Medium II Residential	[Q]RD1.5-1, R3-1	0		0.323923647	Residential - Five or More Units or Apartments (Any Combination) - 4 Stories or Less - Pool	YES - Current	NO - Privately-Owned	Available	Not Used in Prior Housing Element	0	0	0.222125678	0.222125678	15	0	0	1808157	14	Van Nuys - North Sherman Oaks	Yes	Above Moderate
LOS ANGELES			2329012011	Very Low Residential	R1-1	0	1 unit per lot	0.002754493	Residential - Single Family Residence - Vacant Land	YES - Current	NO - Privately-Owned	Available	Not Used in Prior Housing Element	0	0	0.111195207	0.111195207	0	0	0	1808157	248	Van Nuys - North Sherman Oaks		Above Moderate
LOS ANGELES	13452 W VANOWEN ST	91405	2329012020	Low Medium II Residential	[Q]RD1.5-1, R3-1	0		0.32126053	Residential - Five or More Units or Apartments (Any Combination) - 4 Stories or Less - Pool	YES - Current	NO - Privately-Owned	Available	Not Used in Prior Housing Element	0	0	0.094073191	0.094073191	42	0	0	1808157	40	Van Nuys - North Sherman Oaks	Yes	Above Moderate
LOS ANGELES	6565 N GREENBUSH AVE	91401	2329014900	Low Residential	RS-1	0	1 unit per lot	0.091849402	Miscellaneous - Government Owned Property	YES - Current	YES - City-Owned	Available	Not Used in Prior Housing Element	0	0	0.002160901	0.002160901	0	0	0	1808157	1133	Van Nuys - North Sherman Oaks		Above Moderate
LOS ANGELES	13441 W VICTORY BLVD	91401	2329015021	Medium Residential	R3-1	0	54	0.389026006	Residential - Five or More Units or Apartments (Any Combination) - 4 Stories or Less - Pool	YES - Current	NO - Privately-Owned	Available	Not Used in Prior Housing Element	0	0	0.074551642	0.074551642	18	0	0	1808157	925	Van Nuys - North Sherman Oaks	Yes	Above Moderate
LOS ANGELES	13415 W VICTORY BLVD	91401	2329016015	Medium Residential	[Q]R3-1	0	54	0.176763188	Residential - Five or More Units or Apartments (Any Combination) - 4 Stories or Less	YES - Current	NO - Privately-Owned	Available	Not Used in Prior Housing Element	0	0	0.138215062	0.138215062	7	0	0	1808157	946	Van Nuys - North Sherman Oaks	Yes	Above Moderate
LOS ANGELES	13423 W VICTORY BLVD	91401	2329016016	Medium Residential	[Q]R3-1	0	54	0.162277049	Residential - Five or More Units or Apartments (Any Combination) - 4 Stories or Less	YES - Current	NO - Privately-Owned	Available	Not Used in Prior Housing Element	0	0	0.144520402	0.144520402	5	0	0	1808157	945	Van Nuys - North Sherman Oaks	Yes	Above Moderate
LOS ANGELES	13401 W VICTORY BLVD	91401	2329016018	Medium Residential	[Q]R3-1	0	54	0.183962669	Residential - Five or More Units or Apartments (Any Combination) - 4 Stories or Less	YES - Current	NO - Privately-Owned	Available	Not Used in Prior Housing Element	0	0	0.120661868	0.120661868	9	0	0	1808157	931	Van Nuys - North Sherman Oaks	Yes	Above Moderate
LOS ANGELES	13418 W VANOWEN ST	91405	2329019003	Medium Residential	R3-1, [Q]R3-1	0	54	0.326561727	Residential - Five or More Units or Apartments (Any Combination) - 4 Stories or Less - Pool	YES - Current	NO - Privately-Owned	Available	Not Used in Prior Housing Element	0	0	0.146036716	0.146036716	15	0	0	1808157	15	Van Nuys - North Sherman Oaks	Yes	Above Moderate
LOS ANGELES	13412 W VANOWEN ST	91405	2329019004	Medium Residential	R3-1, [Q]R3-1	0	54	0.325477276	Residential - Five or More Units or Apartments (Any Combination) - 4 Stories or Less	YES - Current	NO - Privately-Owned	Available	Not Used in Prior Housing Element	0	0	0.121423924	0.121423924	17	0	0	1808157	16	Van Nuys - North Sherman Oaks	Yes	Above Moderate
LOS ANGELES	13408 W VANOWEN ST	91405	2329019005	Medium Residential	R3-1	0	54	0.205742607	Residential - Five or More Units or Apartments (Any Combination) - 4 Stories or Less	YES - Current	NO - Privately-Owned	Available	Not Used in Prior Housing Element	0	0	0.113836411	0.113836411	10	0	0	1808157	48	Van Nuys - North Sherman Oaks	Yes	Above Moderate
LOS ANGELES	6747 N VARNA AVE	91401	2329019006	Medium Residential	[Q]R3-1	0	54	0.116215737	Residential - Single Family Residence	YES - Current	NO - Privately-Owned	Available	Not Used in Prior Housing Element	0.680197692	0	0	0.680197692	1	0	0	1808157	81	Van Nuys - North Sherman Oaks		Lower
LOS ANGELES	13340 W VANOWEN ST	91405	2329020022	Medium Residential	R3-1	0	54	0.105598247	Residential - Single Family Residence - Vacant Land	YES - Current	NO - Privately-Owned	Available	Not Used in Prior Housing Element	0.552370429	0	0	0.552370429	1	0	0	1808157	51	Van Nuys - North Sherman Oaks		Lower
LOS ANGELES	13334 W VANOWEN ST	91405	2329020023	Medium Residential	R3-1	0	54	0.089450576	Residential - Five or More Units or Apartments (Any Combination) - 4 Stories or Less	YES - Current	NO - Privately-Owned	Available	Not Used in Prior Housing Element	0	0	0.080881067	0.080881067	5	0	0	1808157	53	Van Nuys - North Sherman Oaks	Yes	Above Moderate
LOS ANGELES	6744 N VARNA AVE	91401	2329020031	Medium Residential	[Q]R3-1	0	54	0.116214719	Residential - Single Family Residence	YES - Current	NO - Privately-Owned	Available	Not Used in Prior Housing Element	0.680197692	0	0	0.680197692	1	0	0	1808157	82	Van Nuys - North Sherman Oaks		Lower
LOS ANGELES	13357 W VICTORY BLVD	91401	2329023009	Medium Residential	[Q]R3-1	0	54	0.151809619	Residential - Five or More Units or Apartments (Any Combination) - 4 Stories or Less	YES - Current	NO - Privately-Owned	Available	Not Used in Prior Housing Element	0	0	0.129047656	0.129047656	6	0	0	1808157	927	Van Nuys - North Sherman Oaks	Yes	Above Moderate
LOS ANGELES	13343 W VICTORY BLVD	91401	2329023014	Medium Residential	[Q]R3-1	0	54	0.321809317	Residential - Five or More Units or Apartments (Any Combination) - 4 Stories or Less	YES - Current	NO - Privately-Owned	Available	Not Used in Prior Housing Element	0	0	0.18111811	0.18111811	13	0	0	1808157	929	Van Nuys - North Sherman Oaks	Yes	Above Moderate
LOS ANGELES	13355 W VICTORY BLVD	91401	2329023022	Medium Residential	[Q]R3-1	0	54	0.160841149	Residential - Five or More Units or Apartments (Any Combination) - 4 Stories or Less	YES - Current	NO - Privately-Owned	Available	Not Used in Prior Housing Element	0	0	0.129047656	0.129047656	6	0	0	1808157	928	Van Nuys - North Sherman Oaks	Yes	Above Moderate
LOS ANGELES	13311 W VICTORY BLVD	91401	2329024012	Neighborhood Office Commercial	[Q]C1.5-1VL	0	108	0.140452056	Commercial - Store - One Story	YES - Current	NO - Privately-Owned	Available	Not Used in Prior Housing Element	0.09021357	0	0	0.09021357	1	0	0	1808157	1147	Van Nuys - North Sherman Oaks		Lower
LOS ANGELES	13321 W VICTORY BLVD	91401	2329024013	Neighborhood Office Commercial	[Q]C1.5-1VL	0	108	0.126525706	Commercial - Store Combination - Store and Office Combination - One Story	YES - Current	NO - Privately-Owned	Available	Not Used in Prior Housing Element	0.240936702	0	0	0.240936702	0	0	0	1808157	948	Van Nuys - North Sherman Oaks		Lower
LOS ANGELES	13325 W VICTORY BLVD	91401	2329024014	Neighborhood Office Commercial	[Q]C1.5-1VL	0	108	0.194788922	Commercial - Store Combination - Store and

LOS ANGELES	6431 N FULTON AVE	91401	2329024026	Low Medium II Residential	[Q]RD1.5-1	0	29	0.210191914	Residential - Three Units (Any Combination) - 4 Stories or Less	YES - Current	NO - Privately-Owned	Available	Not Used in Prior Housing Element	0	0.37705071	0	0.37705071	3	0	0	1808157	850	Van Nuys - North Sherman Oaks	Yes	Moderate
LOS ANGELES	6437 N FULTON AVE	91401	2329024027	Low Medium II Residential	[Q]RD1.5-1	0	29	0.210219721	Residential - Three Units (Any Combination) - 4 Stories or Less	YES - Current	NO - Privately-Owned	Available	Not Used in Prior Housing Element	0	0.37705071	0	0.37705071	3	0	0	1808157	841	Van Nuys - North Sherman Oaks	Yes	Moderate
LOS ANGELES	6441 N FULTON AVE	91401	2329024028	Low Medium II Residential	[Q]RD1.5-1	0	29	0.210253064	Residential - Three Units (Any Combination) - 4 Stories or Less	YES - Current	NO - Privately-Owned	Available	Not Used in Prior Housing Element	0	0.37705071	0	0.37705071	3	0	0	1808157	829	Van Nuys - North Sherman Oaks	Yes	Moderate
LOS ANGELES	6453 N FULTON AVE	91401	2329024030	Low Medium II Residential	[Q]RD1.5-1	0	29	0.210343049	Residential - Four Units (Any Combination) - 4 Stories or Less	YES - Current	NO - Privately-Owned	Available	Not Used in Prior Housing Element	0	0.327210975	0	0.327210975	4	0	0	1808157	772	Van Nuys - North Sherman Oaks	Yes	Moderate
LOS ANGELES	6463 N FULTON AVE	91401	2329024031	Low Medium II Residential	[Q]RD1.5-1	0	29	0.210373099	Residential - Five or More Units or Apartments (Any Combination) - 4 Stories or Less	YES - Current	NO - Privately-Owned	Available	Not Used in Prior Housing Element	0	0.245919907	0	0.245919907	6	0	0	1808157	744	Van Nuys - North Sherman Oaks	Yes	Moderate
LOS ANGELES	6445 N FULTON AVE	91401	2329024032	Low Medium II Residential	[Q]RD1.5-1	0	29	0.210280393	Residential - Five or More Units or Apartments (Any Combination) - 4 Stories or Less	YES - Current	NO - Privately-Owned	Available	Not Used in Prior Housing Element	0	0.327210975	0	0.327210975	4	0	0	1808157	812	Van Nuys - North Sherman Oaks	Yes	Moderate
LOS ANGELES	6451 N FULTON AVE	91401	2329024033	Low Medium II Residential	[Q]RD1.5-1	0	29	0.210312202	Residential - Five or More Units or Apartments (Any Combination) - 4 Stories or Less	YES - Current	NO - Privately-Owned	Available	Not Used in Prior Housing Element	0	0.327210975	0	0.327210975	4	0	0	1808157	787	Van Nuys - North Sherman Oaks	Yes	Moderate
LOS ANGELES	6553 N FULTON AVE	91401	2329025003	Low Medium II Residential	[Q]RD1.5-1	0	29	0.219538175	Residential - Five or More Units or Apartments (Any Combination) - 4 Stories or Less - Pool	YES - Current	NO - Privately-Owned	Available	Not Used in Prior Housing Element	0	0.061896162	0	0.061896162	8	0	0	1808157	525	Van Nuys - North Sherman Oaks	Yes	Moderate
LOS ANGELES	6545 N FULTON AVE	91401	2329025005	Low Medium II Residential	[Q]RD1.5-1	0	29	0.257109076	Residential - Five or More Units or Apartments (Any Combination) - 4 Stories or Less	YES - Current	NO - Privately-Owned	Available	Not Used in Prior Housing Element	0	0.055620479	0	0.055620479	7	0	0	1808157	560	Van Nuys - North Sherman Oaks		Moderate
LOS ANGELES	6529 N FULTON AVE	91401	2329025027	Low Medium II Residential	[Q]RD1.5-1	0	29	0.138603732	Residential - Three Units (Any Combination) - 4 Stories or Less	YES - Current	NO - Privately-Owned	Available	Not Used in Prior Housing Element	0	0.220344186	0	0.220344186	3	0	0	1808157	641	Van Nuys - North Sherman Oaks	Yes	Moderate
LOS ANGELES	6525 N FULTON AVE	91401	2329025028	Low Medium II Residential	[Q]RD1.5-1	0	29	0.262489117	Residential - Five or More Units or Apartments (Any Combination) - 4 Stories or Less	YES - Current	NO - Privately-Owned	Available	Not Used in Prior Housing Element	0	0.063150086	0	0.063150086	10	0	0	1808157	652	Van Nuys - North Sherman Oaks	Yes	Moderate
LOS ANGELES	6511 N FULTON AVE	91401	2329025029	Low Medium II Residential	[Q]RD1.5-1	0	29	0.243511016	Residential - Single Family Residence	YES - Current	NO - Privately-Owned	Available	Not Used in Prior Housing Element	0	0.35215705	0	0.35215705	1	0	0	1808157	690	Van Nuys - North Sherman Oaks		Moderate
LOS ANGELES	6661 N FULTON AVE	91401	2329026001	Low Medium II Residential	[Q]RD1.5-1	0	29	0.25755067	Residential - Five or More Units or Apartments (Any Combination) - 4 Stories or Less	YES - Current	NO - Privately-Owned	Available	Not Used in Prior Housing Element	0	0.063150086	0	0.063150086	10	0	0	1808157	268	Van Nuys - North Sherman Oaks	Yes	Moderate
LOS ANGELES	6657 N FULTON AVE	91401	2329026003	Low Medium II Residential	[Q]RD1.5-1	0	29	0.128776661	Residential - Single Family Residence	YES - Current	NO - Privately-Owned	Available	Not Used in Prior Housing Element	0	0.209345293	0	0.209345293	1	3*	3*	1808157	294	Van Nuys - North Sherman Oaks		Moderate
LOS ANGELES	6653 N FULTON AVE	91401	2329026004	Low Medium II Residential	[Q]RD1.5-1	0	29	0.128775939	Residential - Single Family Residence	YES - Current	NO - Privately-Owned	Available	Not Used in Prior Housing Element	0	0.209345293	0	0.209345293	1	3*	3*	1808157	313	Van Nuys - North Sherman Oaks		Moderate
LOS ANGELES	6649 N FULTON AVE	91401	2329026007	Low Medium II Residential	[Q]RD1.5-1	0	29	0.128777529	Residential - Single Family Residence	YES - Current	NO - Privately-Owned	Available	Not Used in Prior Housing Element	0	0.209345293	0	0.209345293	1	3*	3*	1808157	319	Van Nuys - North Sherman Oaks		Moderate
LOS ANGELES	6647 N FULTON AVE	91401	2329026008	Low Medium II Residential	[Q]RD1.5-1	0	29	0.128778385	Residential - Double, Duplex, or Two Units - 4 Stories or Less	YES - Current	NO - Privately-Owned	Available	Not Used in Prior Housing Element	0	0.279059505	0	0.279059505	2	3*	3*	1808157	334	Van Nuys - North Sherman Oaks	Yes	Moderate
LOS ANGELES	6633 N FULTON AVE	91401	2329026012	Low Medium II Residential	[Q]RD1.5-1	0	29	0.252646097	Residential - Five or More Units or Apartments (Any Combination) - 4 Stories or Less	YES - Current	NO - Privately-Owned	Available	Not Used in Prior Housing Element	0	0.314716983	0	0.314716983	6	0	0	1808157	371	Van Nuys - North Sherman Oaks	Yes	Moderate
LOS ANGELES	6605 N FULTON AVE	91401	2329026018	Low Medium II Residential	[Q]RD1.5-1	0	29	0.250537054	Residential - Double, Duplex, or Two Units - 4 Stories or Less - Pool	YES - Current	NO - Privately-Owned	Available	Not Used in Prior Housing Element	0	0.516973531	0	0.516973531	2	0	0	1808157	461	Van Nuys - North Sherman Oaks	Yes	Moderate
LOS ANGELES	6735 N FULTON AVE	91401	2329027006	Low Medium II Residential	[Q]RD1.5-1	0	29	0.097613642	Residential - Double, Duplex, or Two Units - 4 Stories or Less	YES - Current	NO - Privately-Owned	Available	Not Used in Prior Housing Element	0	0	0.24150219	0.24150219	2	2*	2*	1808157	121	Van Nuys - North Sherman Oaks	Yes	Above Moderate
LOS ANGELES	6721 N FULTON AVE	91401	2329027014	Low Medium II Residential	[Q]RD1.5-1	0	29	0.154952748	Residential - Four Units (Any Combination) - 4 Stories or Less	YES - Current	NO - Privately-Owned	Available	Not Used in Prior Housing Element	0	0.223578662	0	0.223578662	4	0	0	1808157	193	Van Nuys - North Sherman Oaks	Yes	Moderate
LOS ANGELES	6701 N FULTON AVE	91401	2329027018	Low Medium II Residential	[Q]RD1.5-1	0	29	0.185944885	Residential - Four Units (Any Combination) - 4 Stories or Less	YES - Current	NO - Privately-Owned	Available	Not Used in Prior Housing Element	0	0.302025783	0	0.302025783	4	0	0	1808157	255	Van Nuys - North Sherman Oaks	Yes	Moderate
LOS ANGELES	6711 N FULTON AVE	91401	2329027023	Low Medium II Residential	[Q]RD1.5-1	0	29	0.172171716	Residential - Four Units (Any Combination) - 4 Stories or Less	YES - Current	NO - Privately-Owned	Available	Not Used in Prior Housing Element	0	0.223578662	0	0.223578662	4	0	0	1808157	215	Van Nuys - North Sherman Oaks	Yes	Moderate
LOS ANGELES	13316 W VANOWEN ST	91401	2329027025	Neighborhood Office Commercial	[Q]C1.5-1VL	0	108	0.179609317	Commercial - Shopping Center (Neighborhood, Community) - One Story	YES - Current	NO - Privately-Owned	Available	Not Used in Prior Housing Element	0.233985074	0	0	0.233985074	0	0	0	1808157	58	Van Nuys - North Sherman Oaks		Lower
LOS ANGELES	13322 W VANOWEN ST	91401	2329027025	Neighborhood Office Commercial	[Q]C1.5-1VL	0	108	0.17932614	Commercial - Shopping Center (Neighborhood, Community) - One Story	YES - Current	NO - Privately-Owned	Available	Not Used in Prior Housing Element	0.233985074	0	0	0.233985074	0	0	0	1808157	57	Van Nuys - North Sherman Oaks		Lower
LOS ANGELES	6741 N FULTON AVE	91401	2329027025	Neighborhood Office Commercial	[Q]C1.5-1VL	0	108	0.187240619	Commercial - Shopping Center (Neighborhood, Community) - One Story	YES - Current	NO - Privately-Owned	Available	Not Used in Prior Housing Element	0.231858876	0	0	0.231858876	0	0	0	1808157	60	Van Nuys - North Sherman Oaks		Lower
LOS ANGELES	6345 N FULTON AVE	91401	2330001010	Medium Residential	R3-1	0	54	0.136588176	Residential - Four Units (Any Combination) - 4 Stories or Less	YES - Current	NO - Privately-Owned	Available	Not Used in Prior Housing Element	0	0	0.13585318	0.13585318	4	0	0	1808157	1019	Van Nuys - North Sherman Oaks	Yes	Above Moderate
LOS ANGELES	6339 N FULTON AVE	91401	2330001011	Medium Residential	R3-1	0	54	0.137737248	Residential - Four Units (Any Combination) - 4 Stories or Less	YES - Current	NO - Privately-Owned	Available	Not Used in Prior Housing Element	0	0	0.13585318	0.13585318	4	0	0	1808157	1053	Van Nuys - North Sherman Oaks	Yes	Above Moderate
LOS ANGELES	6335 N FULTON AVE	91401	2330001012	Medium Residential	R3-1	0	54	0.137648409	Residential - Four Units (Any Combination) - 4 Stories or Less	YES - Current	NO - Privately-Owned	Available	Not Used in Prior Housing Element	0	0	0.400250232	0.400250232	4	0	0	1808157	1065	Van Nuys - North Sherman Oaks	Yes	Above Moderate
LOS ANGELES	6331 N FULTON AVE	91401	2330001013	Medium Residential	R3-1	0	54	0.137702782	Residential - Four Units (Any Combination) - 4 Stories or Less	YES - Current	NO - Privately-Owned	Available	Not Used in Prior Housing Element	0	0	0.400250232	0.400250232	4	0	0	1778157	16	Van Nuys - North Sherman Oaks	Yes	Above Moderate
LOS ANGELES	6325 N FULTON AVE	91401	2330001014	Medium Residential	R3-1	0	54	0.13771058	Residential - Four Units (Any Combination) - 4 Stories or Less	YES - Current	NO - Privately-Owned	Available	Not Used in Prior Housing Element	0	0	0.400250232	0.400250232	4	0	0	1778157	47	Van Nuys - North Sherman Oaks	Yes	Above Moderate
LOS ANGELES	6321 N FULTON AVE	91401	2330001015	Medium Residential	R3-1	0	54	0.13772199	Residential - Four Units (Any Combination) - 4 Stories or Less	YES - Current	NO - Privately-Owned	Available	Not Used in Prior Housing Element	0	0	0.400250232	0.400250232	4	0	0	1778157	60	Van Nuys - North Sherman Oaks	Yes	Above Moderate
LOS ANGELES	6315 1/2 N FULTON AVE	91401	2330001016	Medium Residential	R3-1	0	54	0.13773045	Residential - Four Units (Any Combination) - 4 Stories or Less	YES - Current	NO - Privately-Owned	Available	Not Used in Prior Housing Element	0	0	0.400250232	0.400250232	4	0	0	1778157	70	Van Nuys - North Sherman Oaks	Yes	Above Moderate
LOS ANGELES	6311 1/2 N FULTON AVE	91401	2330001017	Medium Residential	R3-1	0	54	0.137739776	Residential - Four Units (Any Combination) - 4 Stories or Less	YES - Current	NO - Privately-Owned	Available	Not Used in Prior Housing Element	0	0	0.400250232	0.400250232	4	0	0	1778157	105	Van Nuys - North Sherman Oaks	Yes	Above Moderate
LOS ANGELES	6303 N FULTON AVE	91401	2330001018	Medium Residential	R3-1	0	54	0.135777854	Residential - Three Units (Any Combination) - 4 Stories or Less	YES - Current	NO - Privately-Owned	Available	Not Used in Prior Housing Element	0	0	0.457060528	0.457060528	3	0	0	1778157	119	Van Nuys - North Sherman Oaks	Yes	Above Moderate
LOS ANGELES	13324 W VICTORY BLVD	91401	2330001027	Neighborhood Office Commercial	[Q]C1.5-1VL	0	108	0.634221934	Commercial - Shopping Center (Neighborhood, Community) - One Story	YES - Current	NO - Privately-Owned	Available	Not Used in Prior Housing Element	0.020377789	0	0	0.020377789	0	0	0	1808157	981	Van Nuys - North Sherman Oaks		Lower
LOS ANGELES	13338 W VICTORY BLVD	91401	2330002012	Medium Residential	[Q]R3-1	0	54	0.140492895	Residential - Four Units (Any Combination) - 4 Stories or Less	YES - Current	NO - Privately-Owned	Available	Not Used in Prior Housing Element	0	0	0.13585318	0.13585318	4	0	0	1808157	979	Van Nuys - North Sherman Oaks	Yes	Above Moderate
LOS ANGELES	13342 W VICTORY BLVD	91401	2330002013	Medium Residential	[Q]R3-1	0	54	0.140496811	Residential - Four Units (Any Combination) - 4 Stories or Less	YES - Current	NO - Privately-Owned	Available	Not Used in Prior Housing Element	0	0	0.400250232	0.400250232	4	0	0	1808157	978	Van Nuys - North Sherman Oaks	Yes	Above Moderate
LOS ANGELES	13344 W VICTORY BLVD	91401	2330002014	Medium Residential	[Q]R3-1	0	54	0.140497285	Residential - Four Units (Any Combination) - 4 Stories or Less	YES - Current	NO - Privately-Owned	Available	Not Used in Prior Housing Element	0	0	0.400250232	0.400250232	4	0	0	1808157	977	Van Nuys - North Sherman Oaks	Yes	Above Moderate
LOS ANGELES	13352 W VICTORY BLVD	91401	2330002015	Medium Residential	[Q]R3-1	0	54	0.14050034	Residential - Five or More Units or Apartments (Any Combination) - 4 Stories or Less	YES - Current	NO - Privately-Owned	Available	Not Used in Prior Housing Element	0	0	0.119614376	0.119614376	5	0	0	1808157	976	Van Nuys - North Sherman Oaks	Yes	Above Moderate
LOS ANGELES	13356 W VICTORY BLVD	91401	2330002016	Medium Residential	[Q]R3-1	0	54	0.129347592	Residential - Five or More Units or Apartments (Any Combination) - 4 Stories or Less	YES - Current	NO - Privately-Owned	Available	Not Used in Prior Housing Element	0	0	0.120711781	0.120711781	5	0	0	1808157	975	Van Nuys - North Sherman Oaks	Yes	Above Moderate
LOS ANGELES	13330 1/2 W VICTORY BLVD	91401	2330002032	Medium Residential	[Q]R3-1	0	54	0.138520188	Residential - Five or More Units or Apartments (Any Combination) - 4 Stories or Less	YES - Current	NO - Privately-Owned	Available	Not Used in Prior Housing Element	0	0	0.119614376	0.119614376	5	0	0	1808157	980	Van Nuys - North Sherman Oaks	Yes	Above Moderate
LOS ANGELES	13440 W VICTORY BLVD	91401	2330002034	Medium Residential	R3-1	0	54	0.286889544	Residential - Five or More Units or Apartments (Any Combination) - 4 Stories or Less - Pool	YES - Current	NO - Privately-Owned	Available	Not Used in Prior Housing Element	0	0	0.158086037	0.158086037	13	0	0	1808157	971	Van Nuys - North Sherman Oaks	Yes	Above Moderate
LOS ANGELES	13402 W VICTORY BLVD	91401	2330002037	Medium Residential	R3-1	0	54	0.452565268	Residential - Five or More Units or Apartments (Any Combination) - 4 Stories or Less - Pool	YES - Current	NO - Privately-Owned	Available	Not Used in Prior Housing Element	0	0	0.057679034	0.057679034	28	0	0	1808157	974	Van Nuys - North Sherman Oaks	Yes	Above Moderate
LOS ANGELES	6225 N FULTON AVE	91401	2330004008	Medium Residential	R3-1	0	54	0.167920838	Residential - Five or More Units or Apartments (Any Combination) - 4 Stories or Less - Pool	YES - Current	NO - Privately-Owned	Available	Not Used in Prior Housing Element	0	0	0.112782709	0.112782709	12	0	0	1778157	307	Van Nuys - North Sherman Oaks	Yes	Above Moderate
LOS ANGELES	6205 N FULTON AVE	91401	2330004012	Medium Residential	R3-1	0	54	0.371396985	Residential - Five or More Units or Apartments (Any Combination) - 4 Stories or Less - Pool	YES - Current	NO - Privately-Owned	Available	Not Used in Prior Housing Element	0	0	0.195895088	0.195895088	21	0	0	1778157	387	Van Nuys - North Sherman Oaks	Yes	Above Moderate
LOS ANGELES	6255 N FULTON AVE	91401	2330004016	Medium Residential	R3-1	0	54	0.284140149	Residential - Five or More Units or Apartments (Any Combination) - 4 Stories or Less - Pool	YES - Current	NO - Privately-Owned	Available	Not Used in Prior Housing Element	0	0	0.117331848	0.117331848	15	0	0	1778157	168	Van Nuys - North Sherman Oaks	Yes	Above Moderate
LOS ANGELES	6235 N FULTON AVE	91401	2330004019	Medium Residential	R3-1	0	54	0.183188991	Residential - Five or More Units or Apartments (Any Combination) - 4 Stories or Less	YES - Current	NO - Privately-Owned	Available	Not Used in Prior Housing Element	0	0	0.090638434	0.090638434	13	0	0	1778157	263	Van Nuys - North Sherman Oaks	Yes	Above Moderate
LOS ANGELES	6243 N FULTON AVE	91401	2330004020	Medium Residential	R3-1	0	54	0.186243096	Residential - Four Units (Any Combination) - 4 Stories or Less	YES - Current	NO - Privately-Owned	Available	Not Used in Prior Housing Element	0	0	0.473592389	0.473592389	4	0	0	1778157	239	Van Nuys - North Sherman Oaks	Yes	Above Moderate
LOS ANGELES	6249 N FULTON AVE	91401	2330004021	Medium Residential	R3-1	0	54	0.19158629	Residential - Five or More Units or Apartments (Any Combination) - 4 Stories or Less	YES - Current	NO - Privately-Owned	Available	Not Used in Prior Housing Element	0	0	0.13373661	0.13373661	7	0	0	1778157	192	Van Nuys - North Sherman Oaks	Yes	Above Moderate
LOS ANGELES			2330005015	Low Residential	R1-1	0	1 unit per lot	0.052348229	Residential - Single Family Residence - Vacant Land	YES - Current	NO - Privately-Owned	Available	Not Used in Prior Housing Element	0	0	0.104095924	0.104095924	0	0	0	1778157	353	Van Nuys - North Sherman Oaks		Above Moderate
LOS ANGELES			2330005018	Low Residential	R1-1	0	1 unit per lot	0.002108543	Residential - Single Family Residence - Vacant Land	YES - Current	NO - Privately-Owned	Available	Not Used in Prior Housing Element	0	0	0.110968983	0.110968983	0	0	0	1778157	376	Van Nuys - North Sherman Oaks		Above Moderate
LOS ANGELES			2330007900	Low Residential	R1-1	0	1 unit per lot	0.001393055	Miscellaneous - Government Owned Property	YES - Current	YES - City-Owned	Available	Not Used in Prior Housing Element	0	0	0.001934673	0.001934673	0	0	0	1778157	1089	Van Nuys - North Sherman Oaks		Above Moderate
LOS ANGELES			2330007900	Low Residential	R1-1	0	1 unit per lot	0.003168065	Miscellaneous - Government Owned Property	YES - Current	YES - City-Owned	Available	Not Used in Prior Housing Element	0	0	0.001934673	0.001934673	0	0	0	1778157	1088	Van Nuys - North Sherman Oaks		Above Moderate
LOS ANGELES			2330007900	Low Residential	R1-1	0	1 unit per lot	0.003581327	Miscellaneous - Government Owned Property	YES - Current	YES - City-Owned	Available	Not Used in Prior Housing Element	0	0	0.001934673	0.001934673	0	0	0	1778157	1087	Van Nuys - North Sherman Oaks		Above Moderate
LOS ANGELES			2330008***	Low Residential	R1-1	0	1 unit per lot	0.013742191		YES - Current	NO - Privately-Owned	Available	Not Used in Prior Housing Element	0	0	0.332708311	0.332708311	0	0	0	1778157	255	Van Nuys - North Sherman Oaks		Above Moderate
LOS ANGELES			2330008018	Low Residential	R1-1	0	1 unit per lot	0.013804775	Residential - Single Family Residence - Vacant Land	YES - Current	NO - Privately-Owned	Available	Not Used in Prior Housing Element	0	0	0.110968983	0.110968983	0	0	0	1778157	290	Van Nuys - North Sherman Oaks		Above Moderate
LOS ANGELES			2330008018	Low Residential	R1-1	0	1 unit per lot	0.019845614	Residential - Single Family Residence - Vacant Land	YES - Current	NO - Privately-Owned	Available	Not Used in Prior Housing Element	0	0	0.110968983	0.110968983	0	0	0	1778157	153	Van Nuys - North Sherman Oaks		Above Moderate
LOS ANGELES			2330008018	Low Residential	R1-1	0	1 unit per lot	0.027274361	Residential - Single Family Residence - Vacant Land	YES - Current	NO - Privately-Owned	Available	Not Used in Prior Housing Element	0	0	0.110968983	0.110968983	0	0	0	1778157	346	Van Nuys - North Sherman Oaks		Above Moderate
LOS ANGELES			2330008027	Low Residential	R1-1	0	1 unit per lot	0.172752956	Residential - Single Family Residence - Vacant Land	YES - Current	NO - Privately-Owned	Available	Not Used in Prior Housing Element	0	0	0.110968983	0.110968983	0	0	0	1778157	289	Van Nuys - North Sherman Oaks		Above Moderate
LOS ANGELES	13560 W VICTORY BLVD	91401	2330009006	Medium Residential	[Q]R3-1	0	36	0.220417007	Residential - Five or More Units or Apartments (Any Combination) - 4 Stories or Less	YES - Current	NO - Privately-Owned	Available	Not Used in Prior Housing Element	0	0	0.63602733	0.63602733	5	0	0	1808157	960	Van Nuys - North Sherman Oaks	Yes	Above Moderate
LOS ANGELES	13552 W VICTORY BLVD	91401	2330009007	Medium Residential	[Q]R3-1	0	36	0.222388431	Residential - Five or More Units or Apartments (Any Combination) - 4 Stories or Less	YES - Current	NO - Privately-Owned	Available	Not Used in Prior Housing Element	0	0	0.161165671	0.161165671	8	0	0	1808157	961	Van Nuys - North Sherman Oaks	Yes	Above Moderate
LOS ANGELES	13530 W VICTORY BLVD	91401	2330009016	Medium Residential	[Q]R3-1	0	36	0.284029909	Residential - Five or More Units or Apartments (Any Combination) - 4 Stories or Less	YES - Current	NO - Privately-Owned	Available	Not Used in Prior Housing Element	0	0	0.098000021	0.098000021	13	0	0	1808157	965	Van Nuys - North Sherman Oaks	Yes	Above Moderate
LOS ANGELES	13520 W VICTORY BLVD	91401	2330009018	Low Residential, Medium Residential	[Q]R3-1, R1-1	0	36	0.427960767	Residential - Five or More Units or Apartments (Any Combination) - 4 Stories or Less - Pool	YES - Current	NO - Privately-Owned	Available	Not Used in Prior Housing Element	0	0	0.197985783	0.197985783	11	0	0	1808157	966	Van Nuys - North Sherman Oaks	Yes	Above Moderate
LOS ANGELES	13514 W VICTORY BLVD	91401	2330009020	Medium Residential	[Q]R3-1	0	36	0.193692344	Residential - Four Units (Any Combination) - 4 Stories or Less	YES - Current	NO - Privately-Owned	Available	Not Used in Prior Housing Element	0	0	0.403828543	0.403828543	4	0	0	1808157	967	Van Nuys - North Sherman Oaks	Yes	Above Moderate
LOS ANGELES	13546 W VICTORY BLVD	91401	2330009021	Low Residential, Medium Residential	[Q]R3-1, R1-1	0	36	0.213491506	Residential - Four Units (Any Combination) - 4 Stories or Less	YES - Current	NO - Privately-Owned	Available	Not Used in Prior Housing Element	0	0	0.720783186	0.720783186	4	0	0	1808157	962	Van Nuys - North Sherman Oaks	Yes	Above Moderate
LOS ANGELES	13542 W VICTORY BLVD	91401	2330009025	Low Residential, Medium Residential	[Q]R3-1, R1-1	0	36	0.195701879	Residential - Five or More Units or Apartments (Any Combination) - 4 Stories or Less	YES - Current	NO - Privately-Owned	Available	Not Used in Prior Housing Element	0.067262927	0	0	0.067262927	11	0	0	1808157	963	Van Nuys - North Sherman Oaks		Lower
LOS ANGELES	13534 1/2 W VICTORY BLVD	91401	2330009026	Low Residential, Medium Residential	[Q]R3-1, R1-1	0	36	0.199718016	Residential - Five or More Units or Apartments (Any Combination) - 4 Stories or Less	YES - Current	NO - Privately-Owned	Available	Not Used in Prior Housing Element	0	0	0.505523604	0.505523604	5	0	0	1808157	964	Van Nuys - North Sherman Oaks	Yes	Above Moderate
LOS ANGELES	13502 W VICTORY BLVD	91401	2330009029	Medium Residential	[Q]R3-1	0	36	0.191722359	Residential - Five or More Units or Apartments (Any Combination) - 4 Stories or Less	YES - Current	NO - Privately-Owned	Available	Not Used in Prior Housing Element	0	0	0.082813232	0.082813232	7	0	0	1808157	968	Van Nuys - North Sherman Oaks	Yes	Above Moderate
LOS ANGELES			2330010010	Low Residential	R1-1	0	1 unit per lot	0.005739479	Residential - Single Family Residence - Other Improvements Only	YES - Current	NO - Privately-Owned	Available	Not Used in Prior Housing Element	0	0	0.053607386	0.053607386	0	0	0	1778157	287	Van Nuys - North Sherman Oaks		Above Moderate
LOS ANGELES			2330010010	Low Residential	R1-1	0	1 unit per lot	0.014350938	Residential - Single Family Residence - Other Improvements Only	YES - Current	NO - Privately-Owned	Available	Not Used in Prior Housing Element	0	0	0.053607386	0.053607386	0	0	0	1778157	276	Van Nuys - North Sherman Oaks		Above Moderate
LOS ANGELES	6336 N WOODMAN AVE	91401	2330012003	Neighborhood Office Commercial	[Q]C1.5-1VL	0	108	0.195139621	Commercial - Auto, Recreation Equipment, Construction Equipment Sales and Service - Auto Body Repair Shop - One Story	YES - Current	NO - Privately-Owned	Available	Not Used in Prior Housing Element	0.176207575	0	0	0.176207575	1	0	0	1808157	1060	Van Nuys - North Sherman Oaks		Lower
LOS ANGELES	6308 N WOODMAN AVE	91401	2330012006	Neighborhood Office Commercial	[Q]C1.5-1VL	0	108	0.433411624	Commercial - Office Building - One Story	YES - Current	NO - Privately-Owned	Available	Not Used in Prior Housing Element	0.134163138	0	0	0.134163138	0	0	0	1778157	101	Van Nuys - North Sherman Oaks		Lower
LOS ANGELES			2330012007	Neighborhood Office Commercial, Low Residential	R1-1, [Q]R3-1	0	36	0.116041592	Residential - Single Family Residence - Vacant Land	YES - Current	NO - Privately-Owned	Available	Not Used in Prior Housing Element	0.842875671	0	0	0.842875671	0	0	0	1778157	1096	Van Nuys - North Sherman Oaks		Lower
LOS ANGELES	13643 W SYLVAN ST	91401	2330012008	Neighborhood Office Commercial, Low Residential	R1-1, [Q]R3-1	0	36	0.217366668	Residential - Single Family Residence	YES - Current	NO - Privately-Owned	Available	Not Used in Prior Housing Element	1.425155449	0	0	1.425155449	1	0	0	1778157	102	Van Nuys - North Sherman Oaks		Lower
LOS ANGELES	13666 W VICTORY BLVD	91401	2330012020	Neighborhood Office Commercial	[Q]C1.5-1VL	0	108	0.250885548	Commercial - Service Station - Full Service - No Additional Services	YES - Current	NO - Privately-Owned	Available	Not Used in Prior Housing Element	0.264615846	0	0	0.264615846	1	0	0	1808157	954	Van Nuys - North Sherman Oaks		Lower
LOS ANGELES	13654 W VICTORY BLVD	91401	2330012021	Neighborhood Office Commercial	[Q]C1.5-1VL	0	108	0.24039424	Commercial - Store - One Story	YES - Current	NO - Privately-Owned	Available	Not Used in Prior Housing Element	0.041144392	0	0	0.041144392	0	0	0	1808157	956	Van Nuys - North Sherman Oaks		Lower
LOS ANGELES	13612 W VICTORY BLVD	91401	2330012022	Neighborhood Office Commercial	[Q]C1.5-1VL	0	108	2.131902453	Commercial - Shopping Center (Neighborhood, Community) - One Story	YES - Current	NO - Privately-Owned	Available	Not Used in Prior Housing Element	3.532517996	0	0	3.532517996	8	0	0	1808157	959	Van Nuys - North Sherman Oaks		Lower
LOS ANGELES			2330012022	Neighborhood Office Commercial	[Q]C1.5-1VL	0	108	0.

LOS ANGELES	6320 N WOODMAN AVE	91401	2330012028	Neighborhood Office Commercial	[Q]C1.5-1VL	0	108	0.2123642	Commercial - Office Building - One Story	YES - Current	NO - Privately-Owned	Available	Not Used in Prior Housing Element	0.345655113	0	0	0.345655113	4	0	0	1778157	68	Van Nuys - North Sherman Oaks			Lower
LOS ANGELES	6342 N WOODMAN AVE	91401	2330012032	Neighborhood Office Commercial	[Q]C1.5-1VL	0	108	0.2693122255	Commercial - Auto, Recreation Equipment, Construction Equipment Sales and Service - Auto Body Repair Shop - One Story	YES - Current	NO - Privately-Owned	Available	Not Used in Prior Housing Element	0.204375871	0	0	0.204375871	0	0	0	1808157	1017	Van Nuys - North Sherman Oaks			Lower
LOS ANGELES	6222 N WOODMAN AVE	91401	2330013023	Medium Residential	[Q]R3-1	0	36	0.3102025	Residential - Five or More Units or Apartments (Any Combination) - 4 Stories or Less	YES - Current	NO - Privately-Owned	Available	Not Used in Prior Housing Element	0.09619282	0	0	0.09619282	16	0	0	1778157	279	Van Nuys - North Sherman Oaks			Lower
LOS ANGELES	6234 N WOODMAN AVE	91401	2330013024	Medium Residential	[Q]R3-1	0	36	0.1868891	Residential - Five or More Units or Apartments (Any Combination) - 4 Stories or Less	YES - Current	NO - Privately-Owned	Available	Not Used in Prior Housing Element	0.075155586	0	0	0.075155586	9	0	0	1778157	264	Van Nuys - North Sherman Oaks			Lower
LOS ANGELES	6244 N WOODMAN AVE	91401	2330013026	Medium Residential	[Q]R3-1	0	36	0.4186080	Residential - Five or More Units or Apartments (Any Combination) - 4 Stories or Less - Pool	YES - Current	NO - Privately-Owned	Available	Not Used in Prior Housing Element	0	0	0.170696336	0.170696336	19	0	0	1778157	193	Van Nuys - North Sherman Oaks	Yes	Above Moderate	
LOS ANGELES	6252 N WOODMAN AVE	91401	2330013027	Medium Residential	[Q]R3-1	0	36	0.3905887	Residential - Single Family Residence	YES - Current	NO - Privately-Owned	Available	Not Used in Prior Housing Element	2.229520035	1	0	2.229520035	1	0	0	1778157	133	Van Nuys - North Sherman Oaks			Lower
LOS ANGELES	13652 W ERWIN ST	91401	2330014006	Low Residential, Medium Residential	[Q]R3-1, R1-1	0	36	0.3902548	Residential - Double, Duplex, or Two Units - 4 Stories or Less	YES - Current	NO - Privately-Owned	Available	Not Used in Prior Housing Element	0	0	0.662397021	0.662397021	2	0	0	1778157	413	Van Nuys - North Sherman Oaks	Yes	Above Moderate	
LOS ANGELES	6140 N WOODMAN AVE	91401	2330014019	Low Residential, Medium Residential	[Q]R3-1, R1-1	0	36	0.3569379	Residential - Five or More Units or Apartments (Any Combination) - 4 Stories or Less	YES - Current	NO - Privately-Owned	Available	Not Used in Prior Housing Element	0.089985602	0	0	0.089985602	16	0	0	1778157	493	Van Nuys - North Sherman Oaks			Lower
LOS ANGELES	13694 W ERWIN ST	91401	2330014020	Medium Residential	[Q]R3-1	0	36	0.205952194	Residential - Single Family Residence - Pool	YES - Current	NO - Privately-Owned	Available	Not Used in Prior Housing Element	1.326907539	0	0	1.326907539	1	0	0	1778157	412	Van Nuys - North Sherman Oaks			Lower
LOS ANGELES	6152 N WOODMAN AVE	91401	2330014021	Medium Residential	[Q]R3-1	0	36	0.119951067	Residential - Five or More Units or Apartments (Any Combination) - 4 Stories or Less	YES - Current	NO - Privately-Owned	Available	Not Used in Prior Housing Element	0	0	0.095753115	0.095753115	5	0	0	1778157	453	Van Nuys - North Sherman Oaks	Yes	Above Moderate	
LOS ANGELES	6120 N WOODMAN AVE	91401	2330014028	Medium Residential	[Q]R3-1	0	36	0.328314288	Residential - Single Family Residence - Vacant Land	YES - Current	NO - Privately-Owned	Available	Not Used in Prior Housing Element	1.706326842	0	0	1.706326842	1	0	0	1778157	573	Van Nuys - North Sherman Oaks			Lower
LOS ANGELES	6134 N WOODMAN AVE	91401	2330014033	Medium Residential	[Q]R3-1	0	36	0.164213619	Residential - Five or More Units or Apartments (Any Combination) - 4 Stories or Less	YES - Current	NO - Privately-Owned	Available	Not Used in Prior Housing Element	0	0	0.107499201	0.107499201	6	0	0	1778157	525	Van Nuys - North Sherman Oaks	Yes	Above Moderate	
LOS ANGELES	6126 N WOODMAN AVE	91401	2330014034	Medium Residential	[Q]R3-1	0	36	0.164158136	Residential - Five or More Units or Apartments (Any Combination) - 4 Stories or Less	YES - Current	NO - Privately-Owned	Available	Not Used in Prior Housing Element	0	0	0.107499201	0.107499201	6	0	0	1778157	1099	Van Nuys - North Sherman Oaks	Yes	Above Moderate	
LOS ANGELES	6106 N WOODMAN AVE	91401	2330014036	Medium Residential	[Q]R3-1	0	36	0.328320156	Residential - Five or More Units or Apartments (Any Combination) - 4 Stories or Less	YES - Current	NO - Privately-Owned	Available	Not Used in Prior Housing Element	0	0	0.162855703	0.162855703	12	0	0	1778157	626	Van Nuys - North Sherman Oaks	Yes	Above Moderate	
LOS ANGELES			2330016900	Low Residential	R1-1	0	1 unit per lot	0.00137741	Miscellaneous - Government Owned Property	YES - Current	YES - City-Owned	Available	Not Used in Prior Housing Element	0	0	0.001934673	0.001934673	0	0	0	1778157	501	Van Nuys - North Sherman Oaks			Above Moderate
LOS ANGELES			2330019901	Low Residential	R1-1	0	1 unit per lot	0.03778364	Miscellaneous - Government Owned Property	YES - Current	YES - City-Owned	Available	Not Used in Prior Housing Element	0	0	0.001934673	0.001934673	0	0	0	1778157	432	Van Nuys - North Sherman Oaks			Above Moderate
LOS ANGELES			2330020***	Medium Residential	R3-1	0	54	0.022955252		YES - Current	NO - Privately-Owned	Available	Not Used in Prior Housing Element	0	0	0.736155796	0.736155796	0	1*	1*	1778157	1097	Van Nuys - North Sherman Oaks			Above Moderate
LOS ANGELES			2330020***	Medium Residential	R3-1	0	54	0.030169277		YES - Current	NO - Privately-Owned	Available	Not Used in Prior Housing Element	0	0	0.736155796	0.736155796	0	1*	1*	1778157	1098	Van Nuys - North Sherman Oaks			Above Moderate
LOS ANGELES	6153 N FULTON AVE	91401	2330020027	Medium Residential	R3-1	0	54	0.348655957	Residential - Five or More Units or Apartments (Any Combination) - 4 Stories or Less	YES - Current	NO - Privately-Owned	Available	Not Used in Prior Housing Element	0.133604878	0	0	0.133604878	16	0	0	1778157	438	Van Nuys - North Sherman Oaks			Lower
LOS ANGELES	6149 N FULTON AVE	91401	2330020033	Medium Residential	R3-1	0	54	0.164721916	Residential - Five or More Units or Apartments (Any Combination) - 4 Stories or Less	YES - Current	NO - Privately-Owned	Available	Not Used in Prior Housing Element	0	0	0.191658698	0.191658698	6	0	0	1778157	455	Van Nuys - North Sherman Oaks	Yes	Above Moderate	
LOS ANGELES	6143 N FULTON AVE	91401	2330020034	Medium Residential	R3-1	0	54	0.214518778	Residential - Five or More Units or Apartments (Any Combination) - 4 Stories or Less	YES - Current	NO - Privately-Owned	Available	Not Used in Prior Housing Element	0	0	0.229453352	0.229453352	8	0	0	1778157	479	Van Nuys - North Sherman Oaks	Yes	Above Moderate	
LOS ANGELES	6101 N FULTON AVE	91401	2330020889	Medium Residential	RD1.5-1	0	29	0.354086094	Residential - Single Family Residence - Condominium	YES - Current	NO - Privately-Owned	Available	Not Used in Prior Housing Element	0	0.102885658	0	0.102885658	10	0	0	1778157	621	Van Nuys - North Sherman Oaks			Moderate
LOS ANGELES			2330021***	Medium Residential	R3-1	0	54	0.021464344		YES - Current	NO - Privately-Owned	Available	Not Used in Prior Housing Element	0	0	0.859522724	0.859522724	0	1*	1*	1778157	1093	Van Nuys - North Sherman Oaks			Above Moderate
LOS ANGELES	6055 N FULTON AVE	91401	2330021015	Medium Residential	R3-1	0	54	0.284083025	Residential - Five or More Units or Apartments (Any Combination) - 4 Stories or Less	YES - Current	NO - Privately-Owned	Available	Not Used in Prior Housing Element	0	0	0.125882012	0.125882012	8	0	0	1778157	666	Van Nuys - North Sherman Oaks	Yes	Above Moderate	
LOS ANGELES	6051 N FULTON AVE	91401	2330021023	Medium Residential	R3-1	0	54	0.193383211	Residential - Single Family Residence	YES - Current	NO - Privately-Owned	Available	Used in Prior Housing Element - Non-Vacant	1.452747059	0	0	1.452747059	1	0	0	1778157	695	Van Nuys - North Sherman Oaks			Lower
LOS ANGELES	6017 N FULTON AVE	91401	2330022021	Medium Residential	R3-1	0	54	1.679809117	Residential - Five or More Units or Apartments (Any Combination) - 4 Stories or Less - Pool	YES - Current	NO - Privately-Owned	Available	Not Used in Prior Housing Element	0	0	1.788879916	1.788879916	77	0	0	1778157	766	Van Nuys - North Sherman Oaks	Yes	Above Moderate	
LOS ANGELES			2330022900	Low Residential	R1-1	0	1 unit per lot	0.003098881	Miscellaneous - Government Owned Property	YES - Current	YES - City-Owned	Available	Not Used in Prior Housing Element	0	0	0.001791971	0.001791971	0	0	0	1778157	867	Van Nuys - North Sherman Oaks			Above Moderate
LOS ANGELES	6056 N WOODMAN AVE	91401	2330028001	Low Medium II Residential	[Q]RD1.5-1	0	29	0.144760417	Residential - Single Family Residence	YES - Current	NO - Privately-Owned	Available	Not Used in Prior Housing Element	0	0.570684922	0	0.570684922	1	0	0	1778157	634	Van Nuys - North Sherman Oaks			Moderate
LOS ANGELES	6050 N WOODMAN AVE	91401	2330028002	Low Medium II Residential	[Q]RD1.5-1	0	29	0.155908864	Residential - Single Family Residence	YES - Current	NO - Privately-Owned	Available	Not Used in Prior Housing Element	0	0.660028541	0	0.660028541	1	0	0	1778157	667	Van Nuys - North Sherman Oaks			Moderate
LOS ANGELES	6044 N WOODMAN AVE	91401	2330028003	Low Medium II Residential	[Q]RD1.5-1	0	29	0.15590196	Residential - Single Family Residence - Pool	YES - Current	NO - Privately-Owned	Available	Not Used in Prior Housing Element	0	0.660028541	0	0.660028541	1	0	0	1778157	689	Van Nuys - North Sherman Oaks			Moderate
LOS ANGELES	6032 N WOODMAN AVE	91401	2330028005	Low Medium II Residential	[Q]RD1.5-1	0	29	0.155889381	Residential - Single Family Residence - Vacant Land	YES - Current	NO - Privately-Owned	Available	Not Used in Prior Housing Element	0	0.636264271	0	0.636264271	0	0	0	1778157	740	Van Nuys - North Sherman Oaks			Moderate
LOS ANGELES	6026 N WOODMAN AVE	91401	2330028006	Low Medium II Residential	[Q]RD1.5-1	0	29	0.15478897	Residential - Single Family Residence - Vacant Land	YES - Current	NO - Privately-Owned	Available	Not Used in Prior Housing Element	0	0.636264271	0	0.636264271	0	0	0	1778157	760	Van Nuys - North Sherman Oaks			Moderate
LOS ANGELES	6019 N BUFFALO AVE	91401	2330028014	Low Medium II Residential	[Q]RD1.5-1	0	29	0.196371279	Residential - Four Units (Any Combination) - 4 Stories or Less	YES - Current	NO - Privately-Owned	Available	Not Used in Prior Housing Element	0	0.340880108	0	0.340880108	4	0	0	1778157	785	Van Nuys - North Sherman Oaks	Yes	Moderate	
LOS ANGELES	6009 N BUFFALO AVE	91401	2330028015	Low Medium II Residential	[Q]RD1.5-1	0	29	0.503449913	Residential - Five or More Units or Apartments (Any Combination) - 4 Stories or Less - Pool	YES - Current	NO - Privately-Owned	Available	Not Used in Prior Housing Element	0	0.780552125	0	0.780552125	8	0	0	1778157	813	Van Nuys - North Sherman Oaks	Yes	Moderate	
LOS ANGELES	6022 N WOODMAN AVE	91401	2330028016	Neighborhood Office Commercial	[Q]C1.5-1VL	0	108	0.345540976	Commercial - Store - One Story	YES - Current	NO - Privately-Owned	Available	Not Used in Prior Housing Element	0.324773363	0	0	0.324773363	4	0	0	1778157	784	Van Nuys - North Sherman Oaks			Lower
LOS ANGELES	13242 W VICTORY BLVD	91401	2331001003	Neighborhood Office Commercial	[Q]C1.5-1VL	0	108	0.065502821	Institutional - Homes for Aged and Others - One Story	YES - Current	NO - Privately-Owned	Available	Not Used in Prior Housing Element	0	0	0.015693411	0.015693411	1	0	0	1808157	989	Van Nuys - North Sherman Oaks			Above Moderate
LOS ANGELES			2331001003	Neighborhood Office Commercial	[Q]C1.5-1VL	0	108	0.06550879	Institutional - Homes for Aged and Others - One Story	YES - Current	NO - Privately-Owned	Available	Not Used in Prior Housing Element	0	0	0.015693411	0.015693411	1	0	0	1808157	988	Van Nuys - North Sherman Oaks			Above Moderate
LOS ANGELES	13236 W VICTORY BLVD	91401	2331001004	Neighborhood Office Commercial	[Q]C1.5-1VL	0	108	0.065496852	Commercial - Store Combination - Store and Residential Combination - One Story	YES - Current	NO - Privately-Owned	Available	Not Used in Prior Housing Element	0	0	0.02182712	0.02182712	1	0	0	1808157	990	Van Nuys - North Sherman Oaks			Above Moderate
LOS ANGELES	6349 N LONGRIDGE AVE	91401	2331001004	Neighborhood Office Commercial	[Q]C1.5-1VL	0	108	0.063520467	Commercial - Store Combination - Store and Residential Combination - One Story	YES - Current	NO - Privately-Owned	Available	Not Used in Prior Housing Element	0	0	0.02182712	0.02182712	1	0	0	1808157	991	Van Nuys - North Sherman Oaks			Above Moderate
LOS ANGELES	6300 N FULTON AVE	91401	2331001011	Low Medium II Residential	[Q]RD1.5-1	0	29	0.147241908	Residential - Double, Duplex, or Two Units - 4 Stories or Less	YES - Current	NO - Privately-Owned	Available	Not Used in Prior Housing Element	0	0.051219356	0	0.051219356	2	0	0	1778157	120	Van Nuys - North Sherman Oaks			Moderate
LOS ANGELES	6322 N FULTON AVE	91401	2331001020	Low Medium II Residential	[Q]RD1.5-1	0	29	0.149214868	Residential - Double, Duplex, or Two Units - 4 Stories or Less	YES - Current	NO - Privately-Owned	Available	Not Used in Prior Housing Element	0	0.225825763	0	0.225825763	2	0	0	1778157	61	Van Nuys - North Sherman Oaks	Yes	Moderate	
LOS ANGELES	13254 W VICTORY BLVD	91401	2331001051	Neighborhood Office Commercial	[Q]C1.5-1VL	0	108	0.065533826	Commercial - Store - One Story	YES - Current	NO - Privately-Owned	Available	Not Used in Prior Housing Element	0	0	0.009587114	0.009587114	0	0	0	1808157	984	Van Nuys - North Sherman Oaks			Above Moderate
LOS ANGELES	13262 W VICTORY BLVD	91401	2331001051	Neighborhood Office Commercial	[Q]C1.5-1VL	0	108	0.05114739	Commercial - Store - One Story	YES - Current	NO - Privately-Owned	Available	Not Used in Prior Housing Element	0	0	0.007875928	0.007875928	0	0	0	1808157	982	Van Nuys - North Sherman Oaks			Above Moderate
LOS ANGELES			2331001051	Neighborhood Office Commercial	[Q]C1.5-1VL	0	108	0.065526098	Commercial - Store - One Story	YES - Current	NO - Privately-Owned	Available	Not Used in Prior Housing Element	0	0	0.009587114	0.009587114	0	0	0	1808157	985	Van Nuys - North Sherman Oaks			Above Moderate
LOS ANGELES			2331001051	Neighborhood Office Commercial	[Q]C1.5-1VL	0	108	0.065538219	Commercial - Store - One Story	YES - Current	NO - Privately-Owned	Available	Not Used in Prior Housing Element	0	0	0.009587114	0.009587114	0	0	0	1808157	983	Van Nuys - North Sherman Oaks			Above Moderate
LOS ANGELES	6258 N FULTON AVE	91401	2331002013	Medium Residential	[Q]R3-1	0	43	0.147245875	Residential - Double, Duplex, or Two Units - 4 Stories or Less	YES - Current	NO - Privately-Owned	Available	Not Used in Prior Housing Element	0	0	0.365134442	0.365134442	2	0	0	1778157	169	Van Nuys - North Sherman Oaks	Yes	Above Moderate	
LOS ANGELES	6238 N FULTON AVE	91401	2331002053	Medium Residential	[Q]R3-1	0	43	0.145743115	Residential - Single Family Residence	YES - Current	NO - Privately-Owned	Available	Not Used in Prior Housing Element	0.523992527	0	0	0.523992527	0	0	0	1778157	256	Van Nuys - North Sherman Oaks			Lower
LOS ANGELES	6242 N FULTON AVE	91401	2331002053	Medium Residential	[Q]R3-1	0	43	0.145771951	Residential - Single Family Residence	YES - Current	NO - Privately-Owned	Available	Not Used in Prior Housing Element	0.523992527	0	0	0.523992527	0	0	0	1778157	232	Van Nuys - North Sherman Oaks			Lower
LOS ANGELES	6250 N FULTON AVE	91401	2331002886	Medium Residential	[Q]R3-1	0	43	0.291544269	Residential - Single Family Residence - Condo Conversion	YES - Current	NO - Privately-Owned	Available	Not Used in Prior Housing Element	0.057571567	0	0	0.057571567	16	0	0	1778157	1094	Van Nuys - North Sherman Oaks			Lower
LOS ANGELES	13225 W ROSE ANGEL LANE	91401	2331004027	Medium Residential	R3-1	0	54	0.043792308	Residential - Single Family Residence	YES - Current	NO - Privately-Owned	Available	Not Used in Prior Housing Element	0	0	0.0104083	0.0104083	1	2*	2*	1808157	1149	Van Nuys - North Sherman Oaks			Above Moderate
LOS ANGELES	13219 W ROSE ANGEL LANE	91401	2331004028	Medium Residential	R3-1	0	54	0.045736775	Residential - Single Family Residence	YES - Current	NO - Privately-Owned	Available	Not Used in Prior Housing Element	0	0	0.007006561	0.007006561	1	2*	2*	1808157	1150	Van Nuys - North Sherman Oaks			Above Moderate
LOS ANGELES	13224 W ROSE ANGEL LANE	91401	2331004029	Medium Residential	R3-1	0	54	0.045702986	Residential - Single Family Residence	YES - Current	NO - Privately-Owned	Available	Not Used in Prior Housing Element	0	0	0.006544221	0.006544221	1	2*	2*	1808157	1151	Van Nuys - North Sherman Oaks			Above Moderate
LOS ANGELES	13218 W ROSE ANGEL LANE	91401	2331004030	Medium Residential	R3-1	0	54	0.045722795	Residential - Single Family Residence	YES - Current	NO - Privately-Owned	Available	Not Used in Prior Housing Element	0	0	0.006544221	0.006544221	1	2*	2*	1808157	1152	Van Nuys - North Sherman Oaks			Above Moderate
LOS ANGELES			2331005***	Low Residential, Medium Residential	R3-1, R1-1	0	1 unit per lot	0.0123734566		YES - Current	NO - Privately-Owned	Available	Not Used in Prior Housing Element	0	0	0.266766238	0.266766238	0	0	0	1808157	1014	Van Nuys - North Sherman Oaks			Above Moderate
LOS ANGELES	13148 W VICTORY BLVD	91401	2331005003	Medium Residential	R3-1	0	54	0.067883503	Residential - Single Family Residence - Vacant Land	YES - Current	NO - Privately-Owned	Available	Not Used in Prior Housing Element	0	0	0.513307285	0.513307285	0	3*	3*	1808157	1007	Van Nuys - North Sherman Oaks			Above Moderate
LOS ANGELES			2331005003	Medium Residential	R3-1	0	54	0.020115127	Residential - Single Family Residence - Vacant Land	YES - Current	NO - Privately-Owned	Available	Not Used in Prior Housing Element	0	0	0.303250647	0.303250647	0	1*	1*	1808157	1157	Van Nuys - North Sherman Oaks			Above Moderate
LOS ANGELES			2331005003	Medium Residential	R3-1	0	54	0.067876132	Residential - Single Family Residence - Vacant Land	YES - Current	NO - Privately-Owned	Available	Not Used in Prior Housing Element	0	0	0.513307285	0.513307285	0	3*	3*	1808157	1008	Van Nuys - North Sherman Oaks			Above Moderate
LOS ANGELES			2331008***	Medium Residential	R1-1	0	1 unit per lot	0.006198428		YES - Current	NO - Privately-Owned	Available	Not Used in Prior Housing Element	0	0	0.315804315	0.315804315	0	0	0	1808161	1156	Van Nuys - North Sherman Oaks			Above Moderate
LOS ANGELES			2331008***	Medium Residential	R1-1	0	1 unit per lot	0.012396713		YES - Current	NO - Privately-Owned	Available	Not Used in Prior Housing Element	0	0	0.315804315	0.315804315	0	0	0	1808161	1155	Van Nuys - North Sherman Oaks			Above Moderate
LOS ANGELES			2331008***	Medium Residential	R1-1	0	1 unit per lot	0.01872705		YES - Current	NO - Privately-Owned	Available	Not Used in Prior Housing Element	0	0	0.315804315	0.315804315	0	0	0	1808161	1157	Van Nuys - North Sherman Oaks			Above Moderate
LOS ANGELES			2331008***	Medium Residential	R1-1	0	1 unit per lot	0.024793426		YES - Current	NO - Privately-Owned	Available	Not Used in Prior Housing Element	0	0	0.315804315	0.315804315	0	0	0	1808161	1154	Van Nuys - North Sherman Oaks			Above Moderate
LOS ANGELES			2331008***	Medium Residential	R1-1	0	1 unit per lot	0.062111382		YES - Current	NO - Privately-Owned	Available	Not Used in Prior Housing Element	0	0	0.315804315	0.315804315	0	0	0	1808161	1163	Van Nuys - North Sherman Oaks			Above Moderate
LOS ANGELES	13068 W VICTORY BLVD	91401	2331009001	Medium Residential	R3-1	0	54	0.383344246	Residential - Five or More Units or Apartments (Any Combination) - 4 Stories or Less	YES - Current	NO - Privately-Owned	Available	Not Used in Prior Housing Element	0	0	0.128947008	0.128947008	20	0	0	1808161	1099	Van Nuys - North Sherman Oaks	Yes	Above Moderate	
LOS ANGELES			2331009013	Low Residential	R1-1	0	1 unit per lot	0.057389201	Residential - Single Family Residence - Vacant Land	YES - Current	NO - Privately-Owned	Available	Not Used in Prior Housing Element	0	0	0.104532719	0.104532719	0	0	0	1778161	80	Van Nuys - North Sherman Oaks			Above Moderate
LOS ANGELES			2331009014	Low Residential	R1-1	0	1 unit per lot	0.01481493	Residential - Single Family Residence - Vacant Land	YES - Current	NO - Privately-Owned	Available	Not Used in Prior Housing Element	0	0	0.104532719	0.104532719	0	0	0	1778161	79	Van Nuys - North Sherman Oaks			Above Moderate
LOS ANGELES	6217 N COLDWATER CANYON AVE	91606	2331011111	Medium Residential	R3-1	0	54	0.763280716	Residential - Five or More Units or Apartments (Any Combination) - 4 Stories or Less - Pool	YES - Current	NO - Privately-Owned	Available	Not Used in Prior Housing Element	0	0	0.060376084	0.060376084	53	0	0	1778161	363	Van Nuys - North Sherman Oaks	Yes	Above Moderate	
LOS ANGELES	12922 W VICTORY BLVD	91606	2331012001	Neighborhood Office Commercial	[Q]C1.5-1VL	0	108	0.340163562	Commercial - Professional Building - Medical Dental Building - One Story	YES - Current	NO - Privately-Owned	Available	Not Used in Prior Housing Element	0.029878263	0	0	0.029878263	0	0	0	1808161	1114	Van Nuys - North Sherman Oaks			Lower
LOS ANGELES	12916 W VICTORY BLVD	91606	2331012002	Neighborhood Office Commercial	[Q]C1.5-1VL	0	108	0.307377002	Commercial - Restaurant, Cocktail Lounge - Restaurant, Cocktail Lounge, Tavern - One Story	YES - Current	NO - Privately-Owned	Available	Not Used in Prior Housing Element	0.088827504	0	0	0.088827504	0	0	0	1808161	1115	Van Nuys - North Sherman Oaks			Lower
LOS ANGELES	12912 W VICTORY BLVD	91606	2331012003	Neighborhood Office Commercial	[Q]C1.5-1VL	0	108	0.141916703	Commercial - Professional Building - One Story	YES - Current	NO - Privately-Owned	Available	Not Used in Prior Housing Element	0.195190948	0	0	0.195190948	0	0	0	1808161	1116	Van Nuys - North Sherman Oaks			Lower
LOS ANGELES	6353 N COLDWATER CANYON AVE	91606	2331012005	Neighborhood Office Commercial	[Q]C1.5-1VL	0	108	0.159633341	Commercial - Restaurant, Cocktail Lounge - Restaurant, Cocktail Lounge, Tavern - One Story	YES - Current	NO - Privately-Owned	Available	Not Used in Prior Housing Element	0.204504697	0	0	0.204504697	0	0	0	1808161	1160	Van Nuys - North Sherman Oaks			Lower
LOS ANGELES	6343 N COLDWATER CANYON AVE	91606	2331012006	Medium Residential	R3-1	0	54	0.35450492	Residential - Five or More Units or Apartments (Any Combination) - 4 Stories or Less	YES - Current	NO - Privately-Owned	Available	Not Used in Prior Housing Element	0	0	0.168475068	0.168475068	12	0	0	1808161	1184	Van Nuys - North Sherman Oaks	Yes	Above Moderate	
LOS ANGELES	6339 N COLDWATER CANYON AVE	91606	2331012007	Medium Residential	R3-1	0	54	0.346432232	Residential - Five or More Units or Apartments (Any Combination) - 4 Stories or Less	YES - Current	NO - Privately-Owned	Available	Not Used in Prior Housing Element	0	0	0.16084982	0.16084982	12	0	0	1808161	1189	Van Nuys - North Sherman Oaks	Yes	Above Moderate	
LOS ANGELES	6333 N COLDWATER CANYON AVE	91606	2331012008	Medium Residential	R3-1	0	54	0.354492856	Residential - Five or More Units or Apartments (Any Combination) - 4 Stories or Less	YES - Current	NO - Privately-Owned	Available	Not Used in Prior Housing Element	0	0	0.163624333	0.163624333	12	0	0	1778161	27	Van Nuys - North Sherman Oaks	Yes	Above Moderate	
LOS ANGELES	6327 N COLDWATER CANYON AVE	91606	2331012009	Medium Residential	R3-1	0	54	0.347408612	Residential - Five or More Units or Apartments (Any Combination) - 4 Stories or Less	YES - Current	NO - Privately-Owned	Available	Not Used in Prior Housing Element	0	0	0.144426797	0.144426797	14	0	0	1778161	45	Van Nuys - North Sherman Oaks	Yes	Above Moderate	
LOS ANGELES			2331012010	Medium Residential	R3-1	0	54	0.021270727	Residential - Five or More Units or Apartments (Any Combination) - 4 Stories or Less - Vacant Land	YES - Current	NO - Privately-Owned	Available	Not Used in Prior Housing Element	0	0	0.303250647	0.303250647	0	1*	1*	1778161	65	Van Nuys - North Sherman Oaks			Above Moderate
LOS ANGELES	12902 W VICTORY BLVD	91606	2331012011	Neighborhood Office Commercial	[Q]C1.5-1VL	0	108	0.294592531	Commercial - Shopping Center (Neighborhood, Community) - One Story	YES - Current	NO - Privately-Owned	Available	Not Used in Prior Housing Element	0.022331438	0	0	0.022331438	5	0	0	1808161	1117	Van Nuys - North Sherman Oaks			Lower
LOS ANGELES			2331013900	Low Residential	R1-1	0	1 unit per lot	0.000721739	Miscellaneous - Government Owned Property	YES - Current	YES - City-Owned	Available	Not Used in Prior Housing Element	0	0	0.002018199	0.002018199	0	0	0	1778161	600	Van Nuys - North Sherman Oaks			Above Moderate
LOS ANGELES			2331018900	Low Residential	R1-1	0	1 unit per lot	0.000723132	Miscellaneous - Government Owned Property	YES - Current	YES - City-Owned	Available	Not Used in Prior Housing Element	0	0	0.002018199	0.002018199	0	0	0	1778161	599	Van Nuys - North Sherman Oaks			Above Moderate
LOS ANGELES	12921 W OXNARD ST	91401	2331020006	Medium Residential	R3-1	0	54	0.213783142	Residential - Five or More Units or Apartments (Any Combination) - 4 Stories or Less	YES - Current	NO - Privately-Owned	Available	Not Used in Prior Housing Element	0	0	0.107694708	0.107694708	10	0	0	1778161	858	Van Nuys - North Sherman Oaks	Yes	Above Moderate	
LOS ANGELES	12931 W OXNARD ST	91401	2331020007	Medium Residential	R3-1	0	54	0.495553711	Residential - Five or More Units or Apartments (Any Combination) - 4 Stories or Less - Pool	YES - Current	NO - Privately-Owned	Available	Not Used in Prior Housing Element	0	0	0.169482359	0.169482359	20	0	0	1778161	857	Van Nuys - North Sherman Oaks	Yes	Above Moderate	
LOS ANGELES	6165 N COLDWATER CANYON AVE	91606	2331020008	Medium Residential	R3-1	0	54	0.354608848	Residential - Five or More Units or Apartments (Any Combination) - 4 Stories or Less	YES - Current	NO - Privately-Owned	Available	Not Used in Prior Housing Element	0	0	0.324714312	0.324714312	20	0	0	1778161	418	Van

LOS ANGELES	6126 N FULTON AVE	91401	2331027014	Medium Residential	R3-1	0	54	0.328586043	Residential - Five or More Units or Apartments (Any Combination) - 4 Stories or Less - Pool	YES - Current	NO - Privately-Owned	Available	Not Used in Prior Housing Element	0	0	0.291898933	0.291898933	15	0	0	1778157	529	Van Nuys - North Sherman Oaks	Yes	Above Moderate
LOS ANGELES	6158 N FULTON AVE	91401	2331027022	Medium Residential	R3-1	0	54	0.174934079	Residential - Five or More Units or Apartments (Any Combination) - 4 Stories or Less	YES - Current	NO - Privately-Owned	Available	Not Used in Prior Housing Element	0.11721909	0	0	0.11721909	9	0	0	1778157	447	Van Nuys - North Sherman Oaks		Lower
LOS ANGELES	6064 N FULTON AVE	91401	2331028008	Medium Residential	R3-1	0	54	0.21640168	Residential - Five or More Units or Apartments (Any Combination) - 4 Stories or Less	YES - Current	NO - Privately-Owned	Available	Not Used in Prior Housing Element	0	0	0.191150568	0.191150568	10	0	0	1778157	635	Van Nuys - North Sherman Oaks	Yes	Above Moderate
LOS ANGELES	6060 N FULTON AVE	91401	2331028009	Medium Residential	R3-1	0	54	0.28681981	Residential - Five or More Units or Apartments (Any Combination) - 4 Stories or Less	YES - Current	NO - Privately-Owned	Available	Not Used in Prior Housing Element	0	0	0.232846572	0.232846572	12	0	0	1778157	668	Van Nuys - North Sherman Oaks	Yes	Above Moderate
LOS ANGELES	6042 N FULTON AVE	91401	2331028010	Medium Residential	R3-1	0	54	0.30824671	Residential - Five or More Units or Apartments (Any Combination) - 4 Stories or Less - Pool	YES - Current	NO - Privately-Owned	Available	Not Used in Prior Housing Element	0	0	0.206260425	0.206260425	15	0	0	1778157	699	Van Nuys - North Sherman Oaks	Yes	Above Moderate
LOS ANGELES	6034 N FULTON AVE	91401	2331028012	Medium Residential	R3-1	0	54	0.188018222	Residential - Five or More Units or Apartments (Any Combination) - 4 Stories or Less	YES - Current	NO - Privately-Owned	Available	Not Used in Prior Housing Element	0.103791606	0	0	0.103791606	12	0	0	1778157	747	Van Nuys - North Sherman Oaks		Lower
LOS ANGELES			2331028900	Medium Residential	R1-1	0	1 unit per lot	0.010404276	Residential - Single Family Residence	YES - Current	NO - Privately-Owned	Available	Not Used in Prior Housing Element	0	0	0.104095924	0.104095924	0	0	0	1778157	637	Van Nuys - North Sherman Oaks		Above Moderate
LOS ANGELES	13233 W OXNARD ST	91401	2331029001	Medium Residential	R3-1	0	54	0.160153612	Residential - Five or More Units or Apartments (Any Combination) - 4 Stories or Less	YES - Current	NO - Privately-Owned	Available	Not Used in Prior Housing Element	0	0	0.180556035	0.180556035	6	0	0	1778157	837	Van Nuys - North Sherman Oaks	Yes	Above Moderate
LOS ANGELES	13227 W OXNARD ST	91401	2331029002	Medium Residential	R3-1	0	54	0.140249904	Residential - Five or More Units or Apartments (Any Combination) - 4 Stories or Less	YES - Current	NO - Privately-Owned	Available	Not Used in Prior Housing Element	0	0	0.14546974	0.14546974	6	0	0	1778157	838	Van Nuys - North Sherman Oaks	Yes	Above Moderate
LOS ANGELES	13223 W OXNARD ST	91401	2331029003	Medium Residential	R3-1	0	54	0.140251658	Residential - Five or More Units or Apartments (Any Combination) - 4 Stories or Less	YES - Current	NO - Privately-Owned	Available	Not Used in Prior Housing Element	0	0	0.14546974	0.14546974	6	0	0	1778157	839	Van Nuys - North Sherman Oaks	Yes	Above Moderate
LOS ANGELES	13217 W OXNARD ST	91401	2331029004	Medium Residential	R3-1	0	54	0.14025078	Residential - Five or More Units or Apartments (Any Combination) - 4 Stories or Less	YES - Current	NO - Privately-Owned	Available	Not Used in Prior Housing Element	0	0	0.14546974	0.14546974	6	0	0	1778157	840	Van Nuys - North Sherman Oaks	Yes	Above Moderate
LOS ANGELES	6022 N FULTON AVE	91401	2331029015	Medium Residential	R3-1	0	54	0.143137232	Residential - Five or More Units or Apartments (Any Combination) - 4 Stories or Less	YES - Current	NO - Privately-Owned	Available	Not Used in Prior Housing Element	0	0	0.156128313	0.156128313	6	0	0	1778157	800	Van Nuys - North Sherman Oaks	Yes	Above Moderate
LOS ANGELES	6028 N FULTON AVE	91401	2331029016	Medium Residential	R3-1	0	54	0.141551819	Residential - Five or More Units or Apartments (Any Combination) - 4 Stories or Less	YES - Current	NO - Privately-Owned	Available	Not Used in Prior Housing Element	0	0	0.156128313	0.156128313	6	0	0	1778157	767	Van Nuys - North Sherman Oaks	Yes	Above Moderate
LOS ANGELES	6010 N FULTON AVE	91401	2331029021	Medium Residential	R3-1	0	54	0.77512264	Residential - Five or More Units or Apartments (Any Combination) - 4 Stories or Less - Pool	YES - Current	NO - Privately-Owned	Available	Not Used in Prior Housing Element	0	0	0.287866652	0.287866652	24	0	0	1778157	835	Van Nuys - North Sherman Oaks	Yes	Above Moderate
LOS ANGELES	13239 W OXNARD ST	91401	2331029022	Medium Residential	R3-1	0	54	0.172378586	Residential - Five or More Units or Apartments (Any Combination) - 4 Stories or Less	YES - Current	NO - Privately-Owned	Available	Not Used in Prior Housing Element	0	0	0.183994006	0.183994006	7	0	0	1778157	836	Van Nuys - North Sherman Oaks	Yes	Above Moderate
LOS ANGELES	6018 N FULTON AVE	91401	2331029023	Medium Residential	R3-1	0	54	0.150788475	Residential - Three Units (Any Combination) - 4 Stories or Less - Pool	YES - Current	NO - Privately-Owned	Available	Not Used in Prior Housing Element	0	0	0.754694796	0.754694796	3	0	0	1778157	816	Van Nuys - North Sherman Oaks	Yes	Above Moderate
LOS ANGELES	13207 W OXNARD ST	91401	2331029024	Medium Residential	R3-1	0	54	0.152388432	Residential - Five or More Units or Apartments (Any Combination) - 4 Stories or Less	YES - Current	NO - Privately-Owned	Available	Not Used in Prior Housing Element	0	0	0.173339227	0.173339227	12	0	0	1778157	842	Van Nuys - North Sherman Oaks	Yes	Above Moderate
LOS ANGELES	13213 W OXNARD ST	91401	2331029024	Medium Residential	R3-1	0	54	0.14025078	Residential - Five or More Units or Apartments (Any Combination) - 4 Stories or Less	YES - Current	NO - Privately-Owned	Available	Not Used in Prior Housing Element	0	0	0.152304125	0.152304125	12	0	0	1778157	841	Van Nuys - North Sherman Oaks	Yes	Above Moderate
LOS ANGELES	13161 W OXNARD ST	91401	2331031041	Medium Residential	R3-1	0	54	0.149509507	Residential - Five or More Units or Apartments (Any Combination) - 4 Stories or Less	YES - Current	NO - Privately-Owned	Available	Not Used in Prior Housing Element	0	0	0.170593727	0.170593727	8	0	0	1778157	843	Van Nuys - North Sherman Oaks	Yes	Above Moderate
LOS ANGELES	13157 W OXNARD ST	91401	2331031043	Medium Residential	R3-1	0	54	0.178395091	Residential - Five or More Units or Apartments (Any Combination) - 4 Stories or Less	YES - Current	NO - Privately-Owned	Available	Not Used in Prior Housing Element	0	0	0.146622896	0.146622896	12	0	0	1778157	844	Van Nuys - North Sherman Oaks	Yes	Above Moderate
LOS ANGELES			2331031051	Low Residential	R1-1	0	1 unit per lot	0.012785855	Residential - Single Family Residence - Vacant Land	YES - Current	NO - Privately-Owned	Available	Not Used in Prior Housing Element	0	0	0.104322147	0.104322147	0	0	0	1778161	860	Van Nuys - North Sherman Oaks		Above Moderate
LOS ANGELES	13032 W VICTORY BLVD	91606	2331032199	General Commercial	CJ(C1-1VL	0	54	0.014669175	Commercial - Commercial - Vacant Land	YES - Current	NO - Privately-Owned	Available	Not Used in Prior Housing Element	0	0	0.031295767	0.031295767	0	0	0	1808161	1103	Van Nuys - North Sherman Oaks		Above Moderate
LOS ANGELES			2331032199	General Commercial	CJ(C1-1VL	0	54	0.005521928	Commercial - Commercial - Vacant Land	YES - Current	NO - Privately-Owned	Available	Not Used in Prior Housing Element	0	0	0.03829188	0.03829188	0	0	0	1808161	1102	Van Nuys - North Sherman Oaks		Above Moderate
LOS ANGELES	12950 W VICTORY BLVD	91606	2331032241	Neighborhood Office Commercial	CJ(C1.5-1VL	0	108	0.480717527	Commercial - Service Station - Full Service - No Additional Services	YES - Current	NO - Privately-Owned	Available	Not Used in Prior Housing Element	0.066420404	0	0	0.066420404	0	0	0	1808161	1112	Van Nuys - North Sherman Oaks		Lower
LOS ANGELES	12940 W VICTORY BLVD	91606	2331032242	Neighborhood Office Commercial	CJ(C1.5-1VL	0	108	0.586149366	Commercial - Store Combination - Store and Office Combination - One Story	YES - Current	NO - Privately-Owned	Available	Not Used in Prior Housing Element	0.04731709	0	0	0.04731709	1	0	0	1808161	1113	Van Nuys - North Sherman Oaks		Lower
LOS ANGELES	6251 N MORSE AVE	91606	2331032BRK	Medium Residential	R3-1	0	54	6.394926861	Residential - Single Family Residence - Condominium	YES - Current	NO - Privately-Owned	Available	Not Used in Prior Housing Element	0	0	8.640800232	8.640800232	178	0	0	1778161	6	Van Nuys - North Sherman Oaks	Yes	Above Moderate
LOS ANGELES	5936 N WOODMAN AVE	91401	2343001002	Medium Residential	R3-1	0	54	0.172170346	Residential - Five or More Units or Apartments (Any Combination) - 4 Stories or Less	YES - Current	NO - Privately-Owned	Available	Not Used in Prior Housing Element	0	0	0.150087822	0.150087822	10	0	0	1778157	933	Van Nuys - North Sherman Oaks	Yes	Above Moderate
LOS ANGELES	5906 N WOODMAN AVE	91401	2343001006	Medium Residential	CJ(R3-1	0	36	0.308920101	Residential - Five or More Units or Apartments (Any Combination) - 4 Stories or Less	YES - Current	NO - Privately-Owned	Available	Not Used in Prior Housing Element	0	0	0.15574488	0.15574488	13	0	0	1778157	1008	Van Nuys - North Sherman Oaks	Yes	Above Moderate
LOS ANGELES	5925 N BUFFALO AVE	91401	2343001011	Low Medium II Residential	CJ(RD1.5-1	0	29	0.137715184	Residential - Single Family Residence	YES - Current	NO - Privately-Owned	Available	Not Used in Prior Housing Element	0	0.295358634	0	0.295358634	1	3*	3*	1778157	950	Van Nuys - North Sherman Oaks		Moderate
LOS ANGELES	5919 N BUFFALO AVE	91401	2343001014	Low Medium II Residential	CJ(RD1.5-1	0	29	0.137709158	Residential - Single Family Residence	YES - Current	NO - Privately-Owned	Available	Not Used in Prior Housing Element	0	0.295358634	0	0.295358634	1	3*	3*	1778157	968	Van Nuys - North Sherman Oaks		Moderate
LOS ANGELES	5950 N BUFFALO AVE	91401	2343001018	Neighborhood Office Commercial	CJ(C1-1VL	0	54	0.195583116	Industrial - Light Manufacturing - One Story	YES - Current	NO - Privately-Owned	Available	Not Used in Prior Housing Element	0.321830419	0	0	0.321830419	0	0	0	1778157	903	Van Nuys - North Sherman Oaks		Lower
LOS ANGELES	5930 N BUFFALO AVE	91401	2343001020	Low Medium II Residential	CJ(RD1.5-1	0	29	0.104920647	Residential - Three Units (Any Combination) - 4 Stories or Less	YES - Current	NO - Privately-Owned	Available	Not Used in Prior Housing Element	0	0.475983167	0	0.475983167	3	3*	3*	1778157	944	Van Nuys - North Sherman Oaks	Yes	Moderate
LOS ANGELES	5926 N BUFFALO AVE	91401	2343001021	Low Medium II Residential	CJ(RD1.5-1	0	29	0.161828801	Residential - Three Units (Any Combination) - 4 Stories or Less	YES - Current	NO - Privately-Owned	Available	Not Used in Prior Housing Element	0	0.323776457	0	0.323776457	3	0	0	1778157	958	Van Nuys - North Sherman Oaks	Yes	Moderate
LOS ANGELES	5914 N BUFFALO AVE	91401	2343001036	Low Medium II Residential	CJ(RD1.5-1	0	29	1.134530914	Residential - Five or More Units or Apartments (Any Combination) - 4 Stories or Less - Pool	YES - Current	NO - Privately-Owned	Available	Not Used in Prior Housing Element	0	0.139643596	0	0.139643596	44	0	0	1778157	972	Van Nuys - North Sherman Oaks	Yes	Moderate
LOS ANGELES	5926 N WOODMAN AVE	91401	2343001039	Medium Residential	R3-1	0	54	0.172173573	Residential - Five or More Units or Apartments (Any Combination) - 4 Stories or Less	YES - Current	NO - Privately-Owned	Available	Not Used in Prior Housing Element	0	0	0.150087822	0.150087822	10	0	0	1778157	952	Van Nuys - North Sherman Oaks	Yes	Above Moderate
LOS ANGELES	5922 N WOODMAN AVE	91401	2343001040	Medium Residential	R3-1	0	54	0.172169268	Residential - Five or More Units or Apartments (Any Combination) - 4 Stories or Less	YES - Current	NO - Privately-Owned	Available	Not Used in Prior Housing Element	0	0	0.124011688	0.124011688	12	0	0	1778157	970	Van Nuys - North Sherman Oaks	Yes	Above Moderate
LOS ANGELES	5916 N WOODMAN AVE	91401	2343001045	Medium Residential	CJ(R3-1	0	36	0.172173931	Residential - Five or More Units or Apartments (Any Combination) - 4 Stories or Less	YES - Current	NO - Privately-Owned	Available	Not Used in Prior Housing Element	0	0	0.143940133	0.143940133	5	0	0	1778157	980	Van Nuys - North Sherman Oaks	Yes	Above Moderate
LOS ANGELES	5912 N WOODMAN AVE	91401	2343001046	Medium Residential	CJ(R3-1	0	36	0.172170701	Residential - Five or More Units or Apartments (Any Combination) - 4 Stories or Less	YES - Current	NO - Privately-Owned	Available	Not Used in Prior Housing Element	0	0	0.143940133	0.143940133	5	0	0	1778157	985	Van Nuys - North Sherman Oaks	Yes	Above Moderate
LOS ANGELES	5911 N BUFFALO AVE	91401	2343001047	Low Medium II Residential	CJ(RD1.5-1	0	29	0.172134663	Residential - Five or More Units or Apartments (Any Combination) - 4 Stories or Less	YES - Current	NO - Privately-Owned	Available	Not Used in Prior Housing Element	0	0.080910724	0	0.080910724	5	0	0	1778157	984	Van Nuys - North Sherman Oaks	Yes	Moderate
LOS ANGELES	5917 N BUFFALO AVE	91401	2343001048	Low Medium II Residential	CJ(RD1.5-1	0	29	0.172141143	Residential - Five or More Units or Apartments (Any Combination) - 4 Stories or Less	YES - Current	NO - Privately-Owned	Available	Not Used in Prior Housing Element	0	0.080910724	0	0.080910724	5	0	0	1778157	979	Van Nuys - North Sherman Oaks	Yes	Moderate
LOS ANGELES	13662 W OXNARD ST	91401	2343001050	Neighborhood Office Commercial	CJ(C1.5-1VL	0	108	0.242171116	Commercial - Store - One Story	YES - Current	NO - Privately-Owned	Available	Not Used in Prior Housing Element	0.169519353	0	0	0.169519353	0	0	0	1778157	901	Van Nuys - North Sherman Oaks		Lower
LOS ANGELES	13674 W OXNARD ST	91401	2343001050	Neighborhood Office Commercial	CJ(C1.5-1VL	0	108	0.350824299	Commercial - Store - One Story	YES - Current	NO - Privately-Owned	Available	Not Used in Prior Housing Element	0.163992865	0	0	0.163992865	0	0	0	1778157	900	Van Nuys - North Sherman Oaks		Lower
LOS ANGELES	5932 N WOODMAN AVE	91401	2343001051	Medium Residential	R3-1	0	54	0.172172498	Residential - Five or More Units or Apartments (Any Combination) - 4 Stories or Less	YES - Current	NO - Privately-Owned	Available	Not Used in Prior Housing Element	0.113127463	0	0	0.113127463	10	0	0	1778157	943	Van Nuys - North Sherman Oaks		Lower
LOS ANGELES			2343002900	Very Low Residential	RE11-1	0	1 unit per lot	0.002323847	Miscellaneous - Government Owned Property	YES - Current	YES - City-Owned	Available	Not Used in Prior Housing Element	0	0	0.001791971	0.001791971	0	0	0	1748157	147	Van Nuys - North Sherman Oaks		Above Moderate
LOS ANGELES			2343002900	Very Low Residential	RE11-1	0	1 unit per lot	0.01053703	Miscellaneous - Government Owned Property	YES - Current	YES - City-Owned	Available	Not Used in Prior Housing Element	0	0	0.001791971	0.001791971	0	0	0	1748157	163	Van Nuys - North Sherman Oaks		Above Moderate
LOS ANGELES			2343002901	Low Residential	R1-1	0	1 unit per lot	0.000412322	Miscellaneous - Government Owned Property	YES - Current	YES - City-Owned	Available	Not Used in Prior Housing Element	0	0	0.001791971	0.001791971	0	0	0	1748157	161	Van Nuys - North Sherman Oaks		Above Moderate
LOS ANGELES			2343003901	Low Residential	R1-1	0	1 unit per lot	0.005832191	Miscellaneous - Government Owned Property	YES - Current	YES - City-Owned	Available	Not Used in Prior Housing Element	0	0	0.001802975	0.001802975	0	0	0	1748157	110	Van Nuys - North Sherman Oaks		Above Moderate
LOS ANGELES			2343004900	Low Residential	R1-1	0	1 unit per lot	0.001380944	Miscellaneous - Government Owned Property	YES - Current	YES - City-Owned	Available	Not Used in Prior Housing Element	0	0	0.001802975	0.001802975	0	0	0	1748157	113	Van Nuys - North Sherman Oaks		Above Moderate
LOS ANGELES	5820 N WOODMAN AVE	91401	2343005005	Low Medium II Residential	RD1.5-1	0	29	0.142842673	Residential - Three Units (Any Combination) - 4 Stories or Less	YES - Current	NO - Privately-Owned	Available	Not Used in Prior Housing Element	0	0.28003335	0	0.28003335	3	0	0	1748157	141	Van Nuys - North Sherman Oaks	Yes	Moderate
LOS ANGELES	5814 N WOODMAN AVE	91401	2343005006	Low Medium II Residential	RD1.5-1	0	29	0.142842818	Residential - Three Units (Any Combination) - 4 Stories or Less	YES - Current	NO - Privately-Owned	Available	Not Used in Prior Housing Element	0	0.28003335	0	0.28003335	3	0	0	1748157	159	Van Nuys - North Sherman Oaks	Yes	Moderate
LOS ANGELES			2343005010	Low Residential	R1-1	0	1 unit per lot	0.012205876	Residential - Single Family Residence - Vacant Land	YES - Current	NO - Privately-Owned	Available	Not Used in Prior Housing Element	0	0	0.104628158	0.104628158	0	0	0	1748157	172	Van Nuys - North Sherman Oaks		Above Moderate
LOS ANGELES	5858 N WOODMAN AVE	91401	2343005011	Low Medium II Residential	CJ(RD1.5-1	0	29	0.14750848	Residential - Five or More Units or Apartments (Any Combination) - 4 Stories or Less	YES - Current	NO - Privately-Owned	Available	Not Used in Prior Housing Element	0	0.061831561	0	0.061831561	5	0	0	1748157	23	Van Nuys - North Sherman Oaks	Yes	Moderate
LOS ANGELES	5854 N WOODMAN AVE	91401	2343005012	Low Medium II Residential	CJ(RD1.5-1	0	29	0.149473162	Residential - Five or More Units or Apartments (Any Combination) - 4 Stories or Less	YES - Current	NO - Privately-Owned	Available	Not Used in Prior Housing Element	0	0.071463799	0	0.071463799	5	0	0	1748157	40	Van Nuys - North Sherman Oaks	Yes	Moderate
LOS ANGELES	5850 N WOODMAN AVE	91401	2343005013	Low Medium II Residential	CJ(RD1.5-1	0	29	0.149543621	Residential - Five or More Units or Apartments (Any Combination) - 4 Stories or Less	YES - Current	NO - Privately-Owned	Available	Not Used in Prior Housing Element	0	0.071463799	0	0.071463799	5	0	0	1748157	56	Van Nuys - North Sherman Oaks	Yes	Moderate
LOS ANGELES	5846 N WOODMAN AVE	91401	2343005014	Low Medium II Residential	CJ(RD1.5-1	0	29	0.149568463	Residential - Five or More Units or Apartments (Any Combination) - 4 Stories or Less	YES - Current	NO - Privately-Owned	Available	Not Used in Prior Housing Element	0	0.071463799	0	0.071463799	5	0	0	1748157	73	Van Nuys - North Sherman Oaks	Yes	Moderate
LOS ANGELES	5842 N WOODMAN AVE	91401	2343005015	Low Medium II Residential	CJ(RD1.5-1	0	29	0.149573447	Residential - Five or More Units or Apartments (Any Combination) - 4 Stories or Less	YES - Current	NO - Privately-Owned	Available	Not Used in Prior Housing Element	0	0.071463799	0	0.071463799	5	0	0	1748157	84	Van Nuys - North Sherman Oaks	Yes	Moderate
LOS ANGELES	5832 N WOODMAN AVE	91401	2343005021	Low Medium II Residential	CJ(RD1.5-1	0	29	0.150983547	Residential - Five or More Units or Apartments (Any Combination) - 4 Stories or Less	YES - Current	NO - Privately-Owned	Available	Not Used in Prior Housing Element	0	0.057935321	0	0.057935321	6	0	0	1748157	101	Van Nuys - North Sherman Oaks	Yes	Moderate
LOS ANGELES			2343005900	Low Residential	R1-1	0	1 unit per lot	0.001860723	Miscellaneous - Government Owned Property	YES - Current	YES - City-Owned	Available	Not Used in Prior Housing Element	0	0	0.001802975	0.001802975	0	0	0	1748157	168	Van Nuys - North Sherman Oaks		Above Moderate
LOS ANGELES			2343005901	Low Residential, Very Low Residential	R1-1, RE11-1	0	1 unit per lot	0.014019769	Miscellaneous - Government Owned Property	YES - Current	YES - City-Owned	Available	Not Used in Prior Housing Element	0	0	0.001802975	0.001802975	0	0	0	1748157	111	Van Nuys - North Sherman Oaks		Above Moderate
LOS ANGELES	5758 N WOODMAN AVE	91401	2343006001	Low Medium II Residential	RD1.5-1	0	29	0.12433555	Residential - Three Units (Any Combination) - 4 Stories or Less	YES - Current	NO - Privately-Owned	Available	Not Used in Prior Housing Element	0	0.39446969	0	0.39446969	3	3*	3*	1748157	185	Van Nuys - North Sherman Oaks	Yes	Moderate
LOS ANGELES	5742 N WOODMAN AVE	91401	2343006003	Low Medium II Residential	RD1.5-1	0	29	0.126052687	Residential - Three Units (Any Combination) - 4 Stories or Less	YES - Current	NO - Privately-Owned	Available	Not Used in Prior Housing Element	0	0.100095293	0	0.100095293	3	3*	3*	1748157	242	Van Nuys - North Sherman Oaks	Yes	Moderate
LOS ANGELES	5702 N WOODMAN AVE	91401	2343006009	Low Medium II Residential	CJ(RD1.5-1	0	29	0.124012113	Residential - Double, Duplex, or Two Units - 4 Stories or Less	YES - Current	NO - Privately-Owned	Available	Not Used in Prior Housing Element	0	0.39446969	0	0.39446969	2	3*	3*	1748157	385	Van Nuys - North Sherman Oaks	Yes	Moderate
LOS ANGELES	5646 N WOODMAN AVE	91401	2343007003	Low Medium II Residential	RD1.5-1	0	29	0.126191509	Residential - Single Family Residence	YES - Current	NO - Privately-Owned	Available	Not Used in Prior Housing Element	0	0.295358634	0	0.295358634	1	3*	3*	1748157	442	Van Nuys - North Sherman Oaks		Moderate
LOS ANGELES	5642 N WOODMAN AVE	91401	2343007004	Low Medium II Residential	RD1.5-1	0	29	0.126217982	Residential - Single Family Residence	YES - Current	NO - Privately-Owned	Available	Not Used in Prior Housing Element	0	0.295358634	0	0.295358634	1	3*	3*	1748157	461	Van Nuys - North Sherman Oaks		Moderate
LOS ANGELES	5636 N WOODMAN AVE	91401	2343007005	Low Medium II Residential	RD1.5-1	0	29	0.126245671	Residential - Four Units (Any Combination) - 4 Stories or Less	YES - Current	NO - Privately-Owned	Available	Not Used in Prior Housing Element	0	0.295358634	0	0.295358634	1	3*	3*	1748157	477	Van Nuys - North Sherman Oaks		Moderate
LOS ANGELES	5616 N WOODMAN AVE	91401	2343007008	Low Medium II Residential	RD1.5-1	0	29	0.125093997	Residential - Double, Duplex, or Two Units - 4 Stories or Less	YES - Current	NO - Privately-Owned	Available	Not Used in Prior Housing Element	0	0.378705132	0	0.378705132	2	3*	3*	1748157	548	Van Nuys - North Sherman Oaks	Yes	Moderate
LOS ANGELES	13631 W BURBANK BLVD	91401	2343007017	Neighborhood Office Commercial	CJ(C2-1VL	0	108	0.124284705	Commercial - Store - One Story	YES - Current	NO - Privately-Owned	Available	Not Used in Prior Housing Element	0.202728157	0	0	0.202728157	3	0	0	1748157	583	Van Nuys - North Sherman Oaks		Lower
LOS ANGELES	13641 W BURBANK BLVD	91401	2343007018	Neighborhood Office Commercial	CJ(C2-1VL	0	108	0.126280044	Commercial - Store - One Story	YES - Current	NO - Privately-Owned	Available	Not Used in Prior Housing Element	0.08449542	0	0	0.08449542	1	0	0	1748157	582	Van Nuys - North Sherman Oaks		Lower
LOS ANGELES	13647 W BURBANK BLVD	91401	2343007019	Neighborhood Office Commercial	CJ(C2-1VL	0	108	0.063139805	Commercial - Store - One Story	YES - Current	NO - Privately-Owned	Available	Not Used in Prior Housing Element	0	0	0.003281989	0.003281989	2	0	0	1748157	581	Van Nuys - North Sherman Oaks		Above Moderate
LOS ANGELES	13649 W BURBANK BLVD	91401	2343007019	Neighborhood Office Commercial	CJ(C2-1VL	0	108	0.063136941	Commercial - Store - One Story	YES - Current	NO - Privately-Owned	Available	Not Used in Prior Housing Element	0	0	0.003281989	0.003281989	2	0	0	1748157	580	Van Nuys - North Sherman Oaks		Above Moderate
LOS ANGELES			2343007038	Low Residential	R1-1	0	1 unit per lot	0.028708816	Residential - Single Family Residence - Vacant Land	YES - Current	NO - Privately-Owned	Available	Not Used in Prior Housing Element	0	0	0.10037154	0.10037154	0	0	0	1748157	551	Van Nuys - North Sherman Oaks		Above Moderate
LOS ANGELES	13605 W BURBANK BLVD	91401	2343007040	Medium Residential	CJ(R3-1	0	36	0.149528722	Residential - Five or More Units or Apartments (Any Combination) - 4 Stories or Less	YES - Current	NO - Privately-Owned	Available	Not Used in Prior Housing Element	0	0	0.111421742	0.111421742	6	0	0	1748157	588	Van Nuys - North Sherman Oaks	Yes	Above Moderate
LOS ANGELES	13609 W BURBANK BLVD	91401	2343007041	Medium Residential	CJ(R3-1	0	36	0.126272528	Residential - Five or More Units or Apartments (Any Combination) - 4 Stories or Less	YES - Current	NO - Privately-Owned	Available	Not Used in Prior Housing Element	0	0	0.047060716	0.047060716	7	0	0	1748157	587	Van Nuys - North Sherman Oaks	Yes	Above Moderate
LOS ANGELES	13615 W BURBANK BLVD	91401	2343007042	Medium Residential	CJ(R3-1	0	36	0.126278572	Residential - Three Units (Any Combination) - 4 Stories or Less	YES - Current	NO - Privately-Owned	Available	Not Used in Prior Housing Element	0	0	0.327101278	0.327101278	3	0	0	1748157	586	Van Nuys - North Sherman Oaks	Yes	Above Moderate
LOS ANGELES	13619 W BURBANK BLVD	91401	2343007043	Medium Residential	CJ(R3-1	0	36	0.126275985	Residential - Single Family Residence	YES - Current	NO - Privately-Owned	Available	Not Used in Prior Housing Element	0.669419432	0	0	0.669419432	1	0	0	1748157	585	Van Nuys - North Sherman Oaks		Lower
LOS ANGELES	13629 W BURBANK BLVD	91401	2343007044	Medium Residential	CJ(R3-1	0	36	0.149642707	Residential - Single Family Residence	YES - Current	NO - Privately-Owned	Available	Not Used in Prior Housing Element	0.84460175	0	0	0.84460175	1	0	0	1748157	584	Van Nuys - North Sherman Oaks		Lower
LOS ANGELES	13657 W BURBANK BLVD	91401	2343007056	Neighborhood Office Commercial	CJ(C2-1VL	0	108	0.063130435	Commercial - Service Station - Full Service - No Additional Services	YES - Current	NO - Privately-Owned	Available	Not Used in Prior Housing Element	0	0	0.026314354	0.026314354	1	0	0	1748157	578	Van Nuys - North Sherman Oaks		Above Moderate
LOS ANGELES	5610 N WOODMAN AVE	91401	2343007056	Neighborhood Office Commercial	CJ(C2-1VL	0	108	0.124563216	Commercial - Service Station - Full Service - No Additional Services	YES - Current	NO - Privately-Owned	Available	Not Used in Prior Housing Element	0.280853829	0	0	0.280853829	1	0	0	1748157	577	Van Nuys - North Sherman Oaks		Lower
LOS ANGELES			2343007056	Neighborhood Office Commercial	CJ(C2-1VL	0	108	0.063134126	Commercial - Service Station - Full Service - No Additional Services	YES - Current	NO - Privately-Owned	Available	Not Used in Prior Housing Element	0	0	0.026314354	0.026314354	1	0	0	1748157	579	Van Nuys - North Sherman Oaks		Above Moderate
LOS ANGELES			2343010007	Low Residential	R1-1	0	1 unit per lot	0.005752

LOS ANGELES	13505 W BURBANK BLVD	91401	2343012017	Medium Residential	[Q]R3-1	0	36	0.149540724	Residential - Five or More Units or Apartments (Any Combination) - 4 Stories or Less	YES - Current	NO - Privately-Owned	Available	Not Used in Prior Housing Element	0	0	0.068432875	0.068432875	8	0	0	1748157	599	Van Nuys - North Sherman Oaks	Yes	Above Moderate
LOS ANGELES	13529 W BURBANK BLVD	91401	2343012021	Medium Residential	[Q]R3-1	0	36	0.149888353	Residential - Three Units (Any Combination) - 4 Stories or Less	YES - Current	NO - Privately-Owned	Available	Not Used in Prior Housing Element	0	0	0.487953395	0.487953395	3	0	0	1748157	594	Van Nuys - North Sherman Oaks	Yes	Above Moderate
LOS ANGELES			2343012BRK	Medium Residential	[Q]R3-1	0	36	0.126267366	Residential - Single Family Residence - Condo Conversion	YES - Current	NO - Privately-Owned	Available	Not Used in Prior Housing Element	0.037461123	0	0	0.037461123	6	0	0	1748157	1146	Van Nuys - North Sherman Oaks		Lower
LOS ANGELES			2343013016	Low Residential	R1-1	0	1 unit per lot	0.005739458	Residential - Single Family Residence - Vacant Land	YES - Current	NO - Privately-Owned	Available	Not Used in Prior Housing Element	0	0	0.104095924	0.104095924	0	0	0	1748157	285	Van Nuys - North Sherman Oaks		Above Moderate
LOS ANGELES			2343013016	Low Residential	R1-1	0	1 unit per lot	0.034436933	Residential - Single Family Residence - Vacant Land	YES - Current	NO - Privately-Owned	Available	Not Used in Prior Housing Element	0	0	0.104095924	0.104095924	0	0	0	1748157	297	Van Nuys - North Sherman Oaks		Above Moderate
LOS ANGELES	13453 W BURBANK BLVD	91401	2343015009	Medium Residential	[Q]R3-1	0	36	0.149215835	Residential - Five or More Units or Apartments (Any Combination) - 4 Stories or Less	YES - Current	NO - Privately-Owned	Available	Not Used in Prior Housing Element	0	0	0.487953395	0.487953395	6	0	0	1748157	560	Van Nuys - North Sherman Oaks	Yes	Above Moderate
LOS ANGELES	13463 W BURBANK BLVD	91401	2343015009	Medium Residential	[Q]R3-1	0	36	0.14708612	Residential - Five or More Units or Apartments (Any Combination) - 4 Stories or Less	YES - Current	NO - Privately-Owned	Available	Not Used in Prior Housing Element	0	0	0.487953395	0.487953395	6	0	0	1748157	559	Van Nuys - North Sherman Oaks	Yes	Above Moderate
LOS ANGELES	13439 W BURBANK BLVD	91401	2343015018	Medium Residential	[Q]R3-1	0	54	0.452504504	Residential - Five or More Units or Apartments (Any Combination) - 4 Stories or Less	YES - Current	NO - Privately-Owned	Available	Not Used in Prior Housing Element	0	0	1.361222839	1.361222839	0	0	0	1748157	540	Van Nuys - North Sherman Oaks	Yes	Above Moderate
LOS ANGELES	13447 W BURBANK BLVD	91401	2343015026	Low Residential, Medium Residential	[Q]R3-1	0	36	0.459160286	Residential - Five or More Units or Apartments (Any Combination) - 4 Stories or Less - Pool	YES - Current	NO - Privately-Owned	Available	Not Used in Prior Housing Element	0	0	0.219407362	0.219407362	14	0	0	1748157	539	Van Nuys - North Sherman Oaks	Yes	Above Moderate
LOS ANGELES	5615 N VARNA AVE	91401	2343015030	Low Residential	R1-1, [Q]R3-1	0	36	0.138504709	Residential - Single Family Residence	YES - Current	NO - Privately-Owned	Available	Not Used in Prior Housing Element	0.844958282	0	0	0.844958282	1	0	0	1748157	545	Van Nuys - North Sherman Oaks		Lower
LOS ANGELES	13425 W BURBANK BLVD	91401	2343015032	Low Residential, Medium Residential	[Q]R3-1	0	36	0.364889253	Residential - Five or More Units or Apartments (Any Combination) - 4 Stories or Less - Pool	YES - Current	NO - Privately-Owned	Available	Not Used in Prior Housing Element	0	0	0.179432228	0.179432228	16	0	0	1748157	542	Van Nuys - North Sherman Oaks	Yes	Above Moderate
LOS ANGELES	13335 W BURBANK BLVD	91401	2343017001	Medium Residential	[Q]R3-1	0	36	0.142093657	Residential - Double, Duplex, or Two Units - 4 Stories or Less	YES - Current	NO - Privately-Owned	Available	Not Used in Prior Housing Element	0	0	0.523463774	0.523463774	2	0	0	1748157	565	Van Nuys - North Sherman Oaks	Yes	Above Moderate
LOS ANGELES	13341 W BURBANK BLVD	91401	2343017002	Medium Residential	[Q]R3-1	0	36	0.154168441	Residential - Single Family Residence - Pool	YES - Current	NO - Privately-Owned	Available	Not Used in Prior Housing Element	0.930698693	0	0	0.930698693	1	0	0	1748157	564	Van Nuys - North Sherman Oaks		Lower
LOS ANGELES	13345 W BURBANK BLVD	91401	2343017003	Medium Residential	[Q]R3-1	0	36	0.15419398	Residential - Single Family Residence	YES - Current	NO - Privately-Owned	Available	Not Used in Prior Housing Element	0.930698693	0	0	0.930698693	1	0	0	1748157	563	Van Nuys - North Sherman Oaks		Lower
LOS ANGELES	13357 W BURBANK BLVD	91401	2343017005	Medium Residential	[Q]R3-1	0	36	0.152603486	Residential - Five or More Units or Apartments (Any Combination) - 4 Stories or Less	YES - Current	NO - Privately-Owned	Available	Not Used in Prior Housing Element	0.04730846	0	0	0.04730846	7	0	0	1748157	561	Van Nuys - North Sherman Oaks		Lower
LOS ANGELES			2343017016	Low Residential	R1-1	0	1 unit per lot	0.003105806	Residential - Single Family Residence - Vacant Land	YES - Current	NO - Privately-Owned	Available	Not Used in Prior Housing Element	0	0	0.104095924	0.104095924	0	0	0	1748157	391	Van Nuys - North Sherman Oaks		Above Moderate
LOS ANGELES	13313 W BURBANK BLVD	91401	2343017017	General Commercial	[Q]C2-1VL	0	108	0.04956575	Commercial - Parking Lot (Commercial Use Property) - Lots - Patron or Employee - One Story	YES - Current	NO - Privately-Owned	Available	Not Used in Prior Housing Element	0	0	0.002939811	0.002939811	0	0	0	1748157	1141	Van Nuys - North Sherman Oaks		Above Moderate
LOS ANGELES	13321 W BURBANK BLVD	91401	2343017019	General Commercial	[Q]C2-1VL	0	108	0.853064315	Commercial - Supermarket - Supermarket - 6,000 SF through 11,999 SF - One Story	YES - Current	NO - Privately-Owned	Available	Not Used in Prior Housing Element	0.06909322	0	0	0.06909322	0	0	0	1748157	496	Van Nuys - North Sherman Oaks		Lower
LOS ANGELES	13301 W BURBANK BLVD	91401	2343017027	General Commercial	[Q]C2-1VL	0	108	0.076687736	Commercial - Parking Lot (Commercial Use Property) - Lots - Patron or Employee - One Story	YES - Current	NO - Privately-Owned	Available	Not Used in Prior Housing Element	0.019779661	0	0	0.019779661	0	0	0	1748157	597	Van Nuys - North Sherman Oaks		Lower
LOS ANGELES	13351 W BURBANK BLVD	91401	2343017BRK	Medium Residential	[Q]R3-1	0	36	0.154224221	Residential - Single Family Residence - Condo Conversion	YES - Current	NO - Privately-Owned	Available	Not Used in Prior Housing Element	0.057388593	0	0	0.057388593	6	0	0	1748157	1142	Van Nuys - North Sherman Oaks		Lower
LOS ANGELES			2343018902	General Commercial	[Q]C2-1VL	0	108	0.026317089	Commercial - Parking Lot (Commercial Use Property) - Lots - Patron or Employee - One Story	YES - Current	NO - Privately-Owned	Available	Not Used in Prior Housing Element	0	0	0.074909097	0.074909097	0	0	0	1748157	1147	Van Nuys - North Sherman Oaks		Above Moderate
LOS ANGELES	5536 N WOODMAN AVE	91401	2344001010	Low Medium I Residential	R1-1	0	1 unit per lot	0.063174659	Residential - Single Family Residence - Vacant Land	YES - Current	NO - Privately-Owned	Available	Not Used in Prior Housing Element	0	0	0.10037154	0.10037154	0	0	0	1748157	706	Van Nuys - North Sherman Oaks		Above Moderate
LOS ANGELES	5538 N WOODMAN AVE	91401	2344001010	Low Medium I Residential	R1-1	0	1 unit per lot	0.06317649	Residential - Single Family Residence - Vacant Land	YES - Current	NO - Privately-Owned	Available	Not Used in Prior Housing Element	0	0	0.10037154	0.10037154	0	0	0	1748157	683	Van Nuys - North Sherman Oaks		Above Moderate
LOS ANGELES	13646 W BURBANK BLVD	91401	2344001014	Neighborhood Office Commercial	[Q]C2-1VL	0	108	0.063130827	Commercial - Store - One Story	YES - Current	NO - Privately-Owned	Available	Not Used in Prior Housing Element	0	0	0.003098456	0.003098456	3	0	0	1748157	612	Van Nuys - North Sherman Oaks		Above Moderate
LOS ANGELES	13648 W BURBANK BLVD	91401	2344001014	Neighborhood Office Commercial	[Q]C2-1VL	0	108	0.063128538	Commercial - Store - One Story	YES - Current	NO - Privately-Owned	Available	Not Used in Prior Housing Element	0	0	0.003098456	0.003098456	3	0	0	1748157	611	Van Nuys - North Sherman Oaks		Above Moderate
LOS ANGELES	13640 W BURBANK BLVD	91401	2344001015	Neighborhood Office Commercial	[Q]C2-1VL	0	108	0.063132627	Commercial - Store - One Story	YES - Current	NO - Privately-Owned	Available	Not Used in Prior Housing Element	0	0	0.003474996	0.003474996	1	0	0	1748157	614	Van Nuys - North Sherman Oaks		Above Moderate
LOS ANGELES	13642 W BURBANK BLVD	91401	2344001015	Neighborhood Office Commercial	[Q]C2-1VL	0	108	0.063130149	Commercial - Store - One Story	YES - Current	NO - Privately-Owned	Available	Not Used in Prior Housing Element	0	0	0.003474996	0.003474996	1	0	0	1748157	613	Van Nuys - North Sherman Oaks		Above Moderate
LOS ANGELES	13636 W BURBANK BLVD	91401	2344001016	Neighborhood Office Commercial	[Q]C2-1VL	0	108	0.061158775	Commercial - Store - One Story	YES - Current	NO - Privately-Owned	Available	Not Used in Prior Housing Element	0	0	0.009377595	0.009377595	3	0	0	1748157	616	Van Nuys - North Sherman Oaks		Above Moderate
LOS ANGELES	13638 W BURBANK BLVD	91401	2344001016	Neighborhood Office Commercial	[Q]C2-1VL	0	108	0.06313352	Commercial - Store - One Story	YES - Current	NO - Privately-Owned	Available	Not Used in Prior Housing Element	0	0	0.009377595	0.009377595	3	0	0	1748157	615	Van Nuys - North Sherman Oaks		Above Moderate
LOS ANGELES	5540 N WOODMAN AVE	91401	2344001026	Low Medium I Residential	RD3-1	0	14	0.063180684	Commercial - Parking Lot (Commercial Use Property) - Lots - Patron or Employee - One Story	YES - Current	NO - Privately-Owned	Available	Not Used in Prior Housing Element	0	0	0.005806721	0.005806721	0	0	0	1748157	677	Van Nuys - North Sherman Oaks		Above Moderate
LOS ANGELES	5542 N WOODMAN AVE	91401	2344001026	Low Medium I Residential	RD3-1	0	14	0.063057097	Commercial - Parking Lot (Commercial Use Property) - Lots - Patron or Employee - One Story	YES - Current	NO - Privately-Owned	Available	Not Used in Prior Housing Element	0	0	0.005806721	0.005806721	0	0	0	1748157	666	Van Nuys - North Sherman Oaks		Above Moderate
LOS ANGELES	5550 N BUFFALO AVE	91401	2344004001	Medium Residential	[Q]R3-1	0	36	0.08666578	Residential - Double, Duplex, or Two Units - 4 Stories or Less	YES - Current	NO - Privately-Owned	Available	Not Used in Prior Housing Element	0	0	0.012475411	0.012475411	0	3*	3*	1748157	617	Van Nuys - North Sherman Oaks		Above Moderate
LOS ANGELES			2344004001	Medium Residential	[Q]R3-1	0	36	0.063125479	Residential - Double, Duplex, or Two Units - 4 Stories or Less	YES - Current	NO - Privately-Owned	Available	Not Used in Prior Housing Element	0	0	0.010121256	0.010121256	0	2*	2*	1748157	618	Van Nuys - North Sherman Oaks		Above Moderate
LOS ANGELES	13618 W BURBANK BLVD	91401	2344004002	Medium Residential	[Q]R3-1	0	36	0.063127631	Residential - Single Family Residence	YES - Current	NO - Privately-Owned	Available	Not Used in Prior Housing Element	0	0	0.242505062	0.242505062	1	2*	2*	1748157	620	Van Nuys - North Sherman Oaks		Above Moderate
LOS ANGELES	13620 W BURBANK BLVD	91401	2344004002	Medium Residential	[Q]R3-1	0	36	0.063127951	Residential - Single Family Residence	YES - Current	NO - Privately-Owned	Available	Not Used in Prior Housing Element	0	0	0.242505062	0.242505062	1	2*	2*	1748157	619	Van Nuys - North Sherman Oaks		Above Moderate
LOS ANGELES	13606 W BURBANK BLVD	91401	2344004004	Medium Residential	[Q]R3-1	0	36	0.063132797	Residential - Double, Duplex, or Two Units - 4 Stories or Less	YES - Current	NO - Privately-Owned	Available	Not Used in Prior Housing Element	0	0	0.33556788	0.33556788	2	2*	2*	1748157	624	Van Nuys - North Sherman Oaks	Yes	Above Moderate
LOS ANGELES	13610 W BURBANK BLVD	91401	2344004004	Medium Residential	[Q]R3-1	0	36	0.063130318	Residential - Double, Duplex, or Two Units - 4 Stories or Less	YES - Current	NO - Privately-Owned	Available	Not Used in Prior Housing Element	0	0	0.33556788	0.33556788	2	2*	2*	1748157	623	Van Nuys - North Sherman Oaks	Yes	Above Moderate
LOS ANGELES	13600 W BURBANK BLVD	91401	2344004025	Medium Residential	[Q]R3-1	0	36	0.086413761	Residential - Single Family Residence	YES - Current	NO - Privately-Owned	Available	Not Used in Prior Housing Element	0	0	0.295069689	0.295069689	1	3*	3*	1748157	626	Van Nuys - North Sherman Oaks		Above Moderate
LOS ANGELES	13602 W BURBANK BLVD	91401	2344004025	Medium Residential	[Q]R3-1	0	36	0.063132294	Residential - Single Family Residence	YES - Current	NO - Privately-Owned	Available	Not Used in Prior Housing Element	0	0	0.244733244	0.244733244	1	2*	2*	1748157	625	Van Nuys - North Sherman Oaks		Above Moderate
LOS ANGELES	13552 W BURBANK BLVD	91401	2344005002	Low Residential, Medium Residential	R1-1, [Q]R3-1	0	36	0.222685247	Residential - Five or More Units or Apartments (Any Combination) - 4 Stories or Less	YES - Current	NO - Privately-Owned	Available	Not Used in Prior Housing Element	0.070305267	0	0	0.070305267	8	0	0	1748157	628	Van Nuys - North Sherman Oaks		Lower
LOS ANGELES	13548 W BURBANK BLVD	91401	2344005003	Low Residential, Medium Residential	R1-1, [Q]R3-1	0	36	0.222684627	Residential - Five or More Units or Apartments (Any Combination) - 4 Stories or Less	YES - Current	NO - Privately-Owned	Available	Not Used in Prior Housing Element	0	0	0.514169416	0.514169416	5	0	0	1748157	629	Van Nuys - North Sherman Oaks	Yes	Above Moderate
LOS ANGELES	13542 W BURBANK BLVD	91401	2344005004	Low Residential, Medium Residential	R1-1, [Q]R3-1	0	36	0.265499091	Residential - Three Units (Any Combination) - 4 Stories or Less	YES - Current	NO - Privately-Owned	Available	Not Used in Prior Housing Element	0	0	0.3401438	0.3401438	3	0	0	1748157	630	Van Nuys - North Sherman Oaks	Yes	Above Moderate
LOS ANGELES	5533 N ALLOTT AVE	91401	2344005012	Low Residential	R1-1	0	1 unit per lot	0.198329015	Residential - Single Family Residence - Pool	YES - Current	NO - Privately-Owned	Available	Not Used in Prior Housing Element	0	0	0.020246297	0.020246297	0	0	0	1748157	721	Van Nuys - North Sherman Oaks		Above Moderate
LOS ANGELES			2344005012	Low Residential	R1-1	0	1 unit per lot	0.012395897	Residential - Single Family Residence - Pool	YES - Current	NO - Privately-Owned	Available	Not Used in Prior Housing Element	0	0	0.020246297	0.020246297	0	0	0	1748157	718	Van Nuys - North Sherman Oaks		Above Moderate
LOS ANGELES			2344005015	Low Residential	R1-1	0	1 unit per lot	0.049941407	Residential - Single Family Residence - Vacant Land	YES - Current	NO - Privately-Owned	Available	Not Used in Prior Housing Element	0	0	0.10037154	0.10037154	0	0	0	1748157	778	Van Nuys - North Sherman Oaks		Above Moderate
LOS ANGELES	13560 W BURBANK BLVD	91401	2344005BRK	Medium Residential	[Q]R3-1	0	36	0.331489957	Residential - Single Family Residence - Townhouse Format - Condominium	YES - Current	NO - Privately-Owned	Available	Not Used in Prior Housing Element	0.117169103	0	0	0.117169103	12	0	0	1748157	1148	Van Nuys - North Sherman Oaks		Lower
LOS ANGELES			2344007024	Low Residential	R1-1	0	1 unit per lot	0.000688679	Residential - Single Family Residence - Vacant Land	YES - Current	NO - Privately-Owned	Available	Not Used in Prior Housing Element	0	0	0.10037154	0.10037154	0	0	0	1748157	1034	Van Nuys - North Sherman Oaks		Above Moderate
LOS ANGELES			2344007024	Low Residential	R1-1	0	1 unit per lot	0.001377357	Residential - Single Family Residence - Vacant Land	YES - Current	NO - Privately-Owned	Available	Not Used in Prior Housing Element	0	0	0.10037154	0.10037154	0	0	0	1748157	1035	Van Nuys - North Sherman Oaks		Above Moderate
LOS ANGELES			2344007024	Low Residential	R1-1	0	1 unit per lot	0.006198289	Residential - Single Family Residence - Vacant Land	YES - Current	NO - Privately-Owned	Available	Not Used in Prior Housing Element	0	0	0.10037154	0.10037154	0	0	0	1748157	1007	Van Nuys - North Sherman Oaks		Above Moderate
LOS ANGELES			2344007024	Low Residential	R1-1	0	1 unit per lot	0.012396576	Residential - Single Family Residence - Vacant Land	YES - Current	NO - Privately-Owned	Available	Not Used in Prior Housing Element	0	0	0.10037154	0.10037154	0	0	0	1748157	1008	Van Nuys - North Sherman Oaks		Above Moderate
LOS ANGELES	13524 W BURBANK BLVD	91401	2344008001	Low Medium II Residential	[Q]RD1.5-1	0	29	0.149798923	Residential - Four Units (Any Combination) - 4 Stories or Less	YES - Current	NO - Privately-Owned	Available	Not Used in Prior Housing Element	0	0.235890746	0	0.235890746	4	0	0	1748157	631	Van Nuys - North Sherman Oaks	Yes	Moderate
LOS ANGELES	13460 W BURBANK BLVD	91401	2344009001	Medium Residential	[Q]R3-1	0	36	0.149585217	Residential - Single Family Residence	YES - Current	NO - Privately-Owned	Available	Not Used in Prior Housing Element	0.930698693	0	0	0.930698693	1	0	0	1748157	636	Van Nuys - North Sherman Oaks		Lower
LOS ANGELES	13454 W BURBANK BLVD	91401	2344009002	Medium Residential	[Q]R3-1	0	36	0.162595589	Residential - Double, Duplex, or Two Units - 4 Stories or Less	YES - Current	NO - Privately-Owned	Available	Not Used in Prior Housing Element	0	0	0.441865492	0.441865492	2	0	0	1748157	637	Van Nuys - North Sherman Oaks	Yes	Above Moderate
LOS ANGELES	13452 W BURBANK BLVD	91401	2344009003	Medium Residential	[Q]R3-1	0	36	0.162595589	Residential - Three Units (Any Combination) - 4 Stories or Less	YES - Current	NO - Privately-Owned	Available	Not Used in Prior Housing Element	0	0	0.361602592	0.361602592	3	0	0	1748157	638	Van Nuys - North Sherman Oaks	Yes	Above Moderate
LOS ANGELES	13444 W BURBANK BLVD	91401	2344009004	Medium Residential	[Q]R3-1	0	36	0.126259161	Residential - Five or More Units or Apartments (Any Combination) - 4 Stories or Less	YES - Current	NO - Privately-Owned	Available	Not Used in Prior Housing Element	0	0	0.02121633	0.02121633	7	0	0	1748157	639	Van Nuys - North Sherman Oaks	Yes	Above Moderate
LOS ANGELES	13440 W BURBANK BLVD	91401	2344009005	Medium Residential	[Q]R3-1	0	36	0.14953545	Residential - Five or More Units or Apartments (Any Combination) - 4 Stories or Less	YES - Current	NO - Privately-Owned	Available	Not Used in Prior Housing Element	0	0	0.097217135	0.097217135	6	0	0	1748157	640	Van Nuys - North Sherman Oaks	Yes	Above Moderate
LOS ANGELES			2344009018	Low Residential	R1-1	0	1 unit per lot	0.029457471	Residential - Single Family Residence - Vacant Land	YES - Current	NO - Privately-Owned	Available	Not Used in Prior Housing Element	0	0	0.104095924	0.104095924	0	0	0	1748157	783	Van Nuys - North Sherman Oaks		Above Moderate
LOS ANGELES			2344011010	Very Low Residential	RE11-1	0	1 unit per lot	0.03697251	Residential - Single Family Residence - Vacant Land	YES - Current	NO - Privately-Owned	Available	Not Used in Prior Housing Element	0	0	0.104095924	0.104095924	0	0	0	1718157	63	Van Nuys - North Sherman Oaks		Above Moderate
LOS ANGELES			2344011011	Very Low Residential	RE11-1	0	1 unit per lot	0.017370664	Residential - Single Family Residence - Vacant Land	YES - Current	NO - Privately-Owned	Available	Not Used in Prior Housing Element	0	0	0.104095924	0.104095924	0	0	0	1718157	69	Van Nuys - North Sherman Oaks		Above Moderate
LOS ANGELES			2344011901	Low Residential	R1-1	0	1 unit per lot	0.001512973	Miscellaneous - Government Owned Property	YES - Current	YES - City-Owned	Available	Not Used in Prior Housing Element	0	0	0.001791971	0.001791971	0	0	0	1748157	1025	Van Nuys - North Sherman Oaks		Above Moderate
LOS ANGELES			2344011902	Low Residential	R1-1	0	1 unit per lot	0.001726203	Miscellaneous - Government Owned Property	YES - Current	YES - City-Owned	Available	Not Used in Prior Housing Element	0	0	0.001791971	0.001791971	0	0	0	1748157	1021	Van Nuys - North Sherman Oaks		Above Moderate
LOS ANGELES			2344011904	Low Residential	R1-1	0	1 unit per lot	0.004243296	Miscellaneous - Government Owned Property	YES - Current	YES - City-Owned	Available	Not Used in Prior Housing Element	0	0	0.001791971	0.001791971	0	0	0	1748157	1022	Van Nuys - North Sherman Oaks		Above Moderate
LOS ANGELES	13426 W BURBANK BLVD	91401	2344013013	Medium Residential	[Q]R3-1	0	36	0.149238632	Residential - Five or More Units or Apartments (Any Combination) - 4 Stories or Less	YES - Current	NO - Privately-Owned	Available	Not Used in Prior Housing Element	0	0	0.115713336	0.115713336	5	0	0	1748157	648	Van Nuys - North Sherman Oaks	Yes	Above Moderate
LOS ANGELES	13432 W BURBANK BLVD	91401	2344013014	Medium Residential	[Q]R3-1	0	36	0.147710883	Residential - Five or More Units or Apartments (Any Combination) - 4 Stories or Less	YES - Current	NO - Privately-Owned	Available	Not Used in Prior Housing Element	0	0	0.115713336	0.115713336	5	0	0	1748157	647	Van Nuys - North Sherman Oaks	Yes	Above Moderate
LOS ANGELES	13400 W BURBANK BLVD	91401	2344013029	Medium Residential	[Q]R3-1	0	36	0.413224509	Residential - Five or More Units or Apartments (Any Combination) - 4 Stories or Less - Pool	YES - Current	NO - Privately-Owned	Available	Not Used in Prior Housing Element	0	0	0.162165889	0.162165889	16	0	0	1748157	644	Van Nuys - North Sherman Oaks	Yes	Above Moderate
LOS ANGELES	13412 W BURBANK BLVD	91401	2344013BRK	Low Medium II Residential	RD1.5-1	0	29	0.413190625	Residential - Single Family Residence - Condominium	YES - Current	NO - Privately-Owned	Available	Not Used in Prior Housing Element	0	0.097356164	0	0.097356164	10	0	0	1748157	646	Van Nuys - North Sherman Oaks		Moderate
LOS ANGELES	13300 W BURBANK BLVD	91401	2344014007	General Commercial	[Q]C2-1VL	0	108	0.186956763	Commercial - Auto, Recreation Equipment, Construction Equipment Sales and Service - Auto Body Repair Shop - One Story	YES - Current	NO - Privately-Owned	Available	Not Used in Prior Housing Element	0.344545184	0	0	0.344545184	1	0	0	1748157	645	Van Nuys - North Sherman Oaks		Lower
LOS ANGELES	13316 W BURBANK BLVD	91401	2344014008	General Commercial	[Q]C2-1VL, R3-1	0	108	0.358909413	Commercial - Store - One Story	YES - Current	NO - Privately-Owned	Available	Not Used in Prior Housing Element	0.11238828	0	0	0.11238828	0	0	0	1748157	643	Van Nuys - North Sherman Oaks		Lower
LOS ANGELES			2344014057	Low Residential	R1-1	0	1 unit per lot	0.003648084	Residential - Single Family Residence - Vacant Land	YES - Current	NO - Privately-Owned	Available	Not Used in Prior Housing Element	0	0	0.104095924	0.104095924	0	0	0	1748157	681	Van Nuys - North Sherman Oaks		Above Moderate
LOS ANGELES			2344017033	Very Low Residential	RE11-1	0	1 unit per lot	0.117488281	Residential - Single Family Residence - Vacant Land	YES - Current	NO - Privately-Owned	Available	Not Used in Prior Housing Element	0	0	0.104095924	0.104095924	0	0	0	1718157	114	Van Nuys - North Sherman Oaks		Above Moderate
LOS ANGELES	13357 W MARGATE ST	91401	2344018037	Very Low Residential	RE11-1	0	1 unit per lot	0.149342194	Residential - Single Family Residence - Pool	YES - Current	NO - Privately-Owned	Available	Not Used in Prior Housing Element	0	0	0.10037154	0.10037154	0	0	0	1718157	175	Van Nuys - North Sherman Oaks		Above Moderate
LOS ANGELES			2344018037	Very Low Residential	RE11-1	0	1 unit per lot	0.070348878	Residential - Single Family Residence - Pool	YES - Current	NO - Privately-Owned	Available	Not Used in Prior Housing Element	0	0	0.104095924	0.104095924	0	0	0	1718157	1230	Van Nuys - North Sherman Oaks		Above Moderate
LOS ANGELES	13347 W MARGATE ST	91401	2344018038	Very Low Residential	RE11-1	0	1 unit per lot	0.252776175	Residential - Single Family Residence - Vacant Land	YES - Current	NO - Privately-Owned	Available	Not Used in Prior Housing Element	0	0	0.104095924	0.104095924	0	0	0	1718157	176	Van Nuys - North Sherman Oaks		Above Moderate
LOS ANGELES	13340 W CHANDLER BLVD	91401	2344018039	Very Low Residential	RE11-1	0	1 unit per lot	0.257078075	Residential - Single Family Residence - Vacant Land	YES - Current	NO - Privately-Owned	Available	Not Used in Prior Housing Element	0	0	0.104095924	0.104095924	0	0	0	1718157	150	Van Nuys - North Sherman Oaks		Above Moderate
LOS ANGELES			2344018900	Low Residential	R1-1	0	1 unit per lot	0.001867693	Miscellaneous - Government Owned Property	YES - Current	YES - City-Owned	Available	Not Used in Prior Housing Element	0	0	0.001715179	0.001715179	0	0	0	1718157	229	Van Nuys - North Sherman Oaks		Above Moderate
LOS ANGELES			2344021050	Low Residential	R1-1	0	1 unit per lot	0.137713394	Residential - Single Family Residence - Vacant Land	YES - Current	NO - Privately-Owned	Available	Not Used in Prior Housing Element	0	0	0.305315042	0.305315042	0	0	0	1718157	1228	Van Nuys - North Sherman Oaks		Above Moderate
LOS ANGELES	13311 W MAGNOLIA BLVD	91401	2344021051	Low Residential	R1-1	0	1 unit per lot	0.123723069	Residential - Single Family Residence - Pool	YES - Current	NO - Privately-Owned	Available	Not Used in Prior Housing Element	0	0	0.305315042	0.305315042	0	0	0	1718157	1229	Van Nuys - North Sherman Oaks		Above Moderate
LOS ANGELES			2344022900	Low Residential	R1-1	0	1 unit per lot	0.003581551	Miscellaneous - Government Owned Property	YES - Current	YES - City-Owned	Available	Not Used in Prior Housing Element	0	0	0.001715179	0.001715179	0	0	0	1718157	499	Van Nuys - North Sherman Oaks		Above Moderate
LOS ANGELES			2344022900	Low Residential	R1-1	0	1 unit per lot	0.005876748	Miscellaneous - Government Owned Property	YES - Current	YES - City-Owned	Available	Not Used in Prior Housing Element	0	0	0.001715179	0.001715179	0	0	0	1718157	1207	Van Nuys - North Sherman Oaks		Above Moderate
LOS ANGELES	5538 N FULTON AVE	91401	2345001023	General Commercial	[Q]C2-1VL	0	108	0.535913189	Commercial - Auto, Recreation Equipment, Construction Equipment Sales and Service - Wireless Communication Tower - One Story	YES - Current	NO - Privately-Owned	Available	Not Used in Prior Housing Element	0.2961972	0	0	0.2961972	0	0	0	1748157	682	Van Nuys - North Sherman Oaks		Lower
LOS ANGELES	13244 W BURBANK BLVD	91401	2345001902	General Commercial	[Q]C2-1VL	0	108	0.139864088	Commercial - Auto, Recreation Equipment, Construction Equipment Sales and Service - Auto Body Repair Shop - One Story	YES - Current	NO - Privately-Owned	Available	Not Used in Prior Housing Element	0.341636673	0	0	0.341636673	0	0	0	1748157	649	Van Nuys - North

LOS ANGELES	13022 W BURBANK BLVD	91401	2345006007	Low Medium II Residential	RD1.5-1	0	29	0.172927045	Residential - Four Units (Any Combination) - 4 Stories or Less	YES - Current	NO - Privately-Owned	Available	Not Used in Prior Housing Element	0	0.336119413	0	0.336119413	4	0	0	1748161	417	Van Nuys - North Sherman Oaks	Yes	Moderate					
LOS ANGELES	13016 W BURBANK BLVD	91401	2345006008	Low Medium II Residential	RD1.5-1	0	29	0.151122321	Residential - Four Units (Any Combination) - 4 Stories or Less	YES - Current	NO - Privately-Owned	Available	Not Used in Prior Housing Element	0	0.260927743	0	0.260927743	4	0	0	1748161	418	Van Nuys - North Sherman Oaks	Yes	Moderate					
LOS ANGELES			2345006009	Low Medium II Residential	RD1.5-1	0	29	0.029843291	Residential - Four Units (Any Combination) - 4 Stories or Less - Vacant Land	YES - Current	NO - Privately-Owned	Available	Not Used in Prior Housing Element	0	0	0.085699517	0.085699517	0	0	0	1748161	454	Van Nuys - North Sherman Oaks		Above Moderate					
LOS ANGELES	13012 W BURBANK BLVD	91401	2345006010	Low Medium II Residential	RD1.5-1	0	29	0.180970877	Residential - Four Units (Any Combination) - 4 Stories or Less	YES - Current	NO - Privately-Owned	Available	Not Used in Prior Housing Element	0	0.336119413	0	0.336119413	4	0	0	1748161	419	Van Nuys - North Sherman Oaks	Yes	Moderate					
LOS ANGELES	13006 W BURBANK BLVD	91401	2345006023	Low Medium II Residential	RD1.5-1	0	29	0.172366405	Residential - Three Units (Any Combination) - 4 Stories or Less	YES - Current	NO - Privately-Owned	Available	Not Used in Prior Housing Element	0	0.397442961	0	0.397442961	3	0	0	1748161	420	Van Nuys - North Sherman Oaks	Yes	Moderate					
LOS ANGELES	13042 W BURBANK BLVD	91401	2345006029	Low Medium II Residential	[Q]RD2-1	0	21	0.149375856	Commercial - Parking Lot (Commercial Use Property) - Lots - Patron or Employee - One Story	YES - Current	NO - Privately-Owned	Available	Not Used in Prior Housing Element	0	0.025470545	0	0.025470545	0	3*	3*	1748161	413	Van Nuys - North Sherman Oaks		Moderate					
LOS ANGELES			2345006029	Low Medium II Residential	[Q]RD2-1	0	21	0.149372153	Commercial - Parking Lot (Commercial Use Property) - Lots - Patron or Employee - One Story	YES - Current	NO - Privately-Owned	Available	Not Used in Prior Housing Element	0	0.025470545	0	0.025470545	0	3*	3*	1748161	412	Van Nuys - North Sherman Oaks		Moderate					
LOS ANGELES	13000 W BURBANK BLVD	91401	2345007004	Low Medium II Residential	RD1.5-1	0	29	0.172371072	Residential - Three Units (Any Combination) - 4 Stories or Less	YES - Current	NO - Privately-Owned	Available	Not Used in Prior Housing Element	0	0.397442961	0	0.397442961	3	0	0	1748161	421	Van Nuys - North Sherman Oaks	Yes	Moderate					
LOS ANGELES	12960 W BURBANK BLVD	91401	2345007005	Low Medium II Residential	RD1.5-1	0	29	0.172375377	Residential - Three Units (Any Combination) - 4 Stories or Less	YES - Current	NO - Privately-Owned	Available	Not Used in Prior Housing Element	0	0.397442961	0	0.397442961	3	0	0	1748161	422	Van Nuys - North Sherman Oaks	Yes	Moderate					
LOS ANGELES	12958 W BURBANK BLVD	91401	2345007006	Low Medium II Residential	RD1.5-1	0	29	0.206856906	Residential - Three Units (Any Combination) - 4 Stories or Less	YES - Current	NO - Privately-Owned	Available	Not Used in Prior Housing Element	0	0.47318759	0	0.47318759	3	0	0	1748161	423	Van Nuys - North Sherman Oaks	Yes	Moderate					
LOS ANGELES	12952 W BURBANK BLVD	91401	2345007007	Low Medium II Residential	RD1.5-1	0	29	0.172278304	Residential - Three Units (Any Combination) - 4 Stories or Less	YES - Current	NO - Privately-Owned	Available	Not Used in Prior Housing Element	0	0.361602592	0	0.361602592	3	0	0	1748161	424	Van Nuys - North Sherman Oaks	Yes	Moderate					
LOS ANGELES	12934 W BURBANK BLVD	91401	2345007010	Low Medium II Residential	RD1.5-1	0	29	0.149217809	Residential - Four Units (Any Combination) - 4 Stories or Less	YES - Current	NO - Privately-Owned	Available	Not Used in Prior Housing Element	0	0.260927743	0	0.260927743	4	0	0	1748161	427	Van Nuys - North Sherman Oaks	Yes	Moderate					
LOS ANGELES	12928 W BURBANK BLVD	91401	2345007011	Low Medium II Residential	RD1.5-1	0	29	0.149217809	Residential - Four Units (Any Combination) - 4 Stories or Less	YES - Current	NO - Privately-Owned	Available	Not Used in Prior Housing Element	0	0.260927743	0	0.260927743	4	0	0	1748161	428	Van Nuys - North Sherman Oaks		Moderate					
LOS ANGELES	12924 W BURBANK BLVD	91401	2345007012	Low Medium II Residential	RD1.5-1	0	29	0.149216516	Residential - Four Units (Any Combination) - 4 Stories or Less	YES - Current	NO - Privately-Owned	Available	Not Used in Prior Housing Element	0	0.086773755	0	0.086773755	4	0	0	1748161	429	Van Nuys - North Sherman Oaks	Yes	Moderate					
LOS ANGELES	12918 W BURBANK BLVD	91401	2345007013	Low Medium II Residential	RD1.5-1	0	29	0.149215798	Residential - Four Units (Any Combination) - 4 Stories or Less	YES - Current	NO - Privately-Owned	Available	Not Used in Prior Housing Element	0	0.086773755	0	0.086773755	4	0	0	1748161	430	Van Nuys - North Sherman Oaks	Yes	Moderate					
LOS ANGELES	12912 W BURBANK BLVD	91401	2345007014	Low Medium II Residential	RD1.5-1	0	29	0.172386709	Residential - Four Units (Any Combination) - 4 Stories or Less	YES - Current	NO - Privately-Owned	Available	Not Used in Prior Housing Element	0	0.336119413	0	0.336119413	4	0	0	1748161	431	Van Nuys - North Sherman Oaks	Yes	Moderate					
LOS ANGELES	13079 W CHANDLER BLVD	91401	2345012007	Low Residential	R1-1	0	1 unit per lot	0.108931963	Institutional - Church - One Story	YES - Current	NO - Privately-Owned	Available	Not Used in Prior Housing Element	0	0	0.000711508	0.000711508	0	0	0	1718161	87	Van Nuys - North Sherman Oaks		Above Moderate					
LOS ANGELES			2345012007	Low Residential	R1-1	0	1 unit per lot	0.004310228	Institutional - Church - One Story	YES - Current	NO - Privately-Owned	Available	Not Used in Prior Housing Element	0	0	0.000711508	0.000711508	0	0	0	1718161	1211	Van Nuys - North Sherman Oaks		Above Moderate					
LOS ANGELES			2345012007	Low Residential	R1-1	0	1 unit per lot	0.105489281	Institutional - Church - One Story	YES - Current	NO - Privately-Owned	Available	Not Used in Prior Housing Element	0	0	0.000711508	0.000711508	0	0	0	1718161	1210	Van Nuys - North Sherman Oaks		Above Moderate					
LOS ANGELES	5339 N COLDWATER CANYON AVE	91401	2345016BRK	Low Medium II Residential	RD1.5-1	0	29	2.75005703	Residential - Single Family Residence - Condominium	YES - Current	NO - Privately-Owned	Available	Not Used in Prior Housing Element	0	0.858360296	0	0.858360296	56	0	0	1718161	158	Van Nuys - North Sherman Oaks	Yes	Moderate					
LOS ANGELES	12909 W MAGNOLIA BLVD	91423	2345017014	Neighborhood Office Commercial	C2-1VL	0	108	0.276046684	Commercial - Service Station - Full Service - Convenience Store	YES - Current	NO - Privately-Owned	Available	Not Used in Prior Housing Element	0.114940062	0	0	0.114940062	0	0	0	1718161	527	Van Nuys - North Sherman Oaks		Lower					
LOS ANGELES	12921 W MAGNOLIA BLVD	91423	2345017031	Neighborhood Office Commercial	C2-1VL	0	108	0.856925987	Commercial - Shopping Center (Neighborhood, Community) - One Story	YES - Current	NO - Privately-Owned	Available	Not Used in Prior Housing Element	0.02891456	0	0	0.02891456	0	0	0	1718161	451	Van Nuys - North Sherman Oaks		Lower					
LOS ANGELES	12931 W MAGNOLIA BLVD	91423	2345017031	Neighborhood Office Commercial	C2-1VL	0	108	0.737486642	Commercial - Shopping Center (Neighborhood, Community) - One Story	YES - Current	NO - Privately-Owned	Available	Not Used in Prior Housing Element	0.044697382	0	0	0.044697382	0	0	0	1718161	450	Van Nuys - North Sherman Oaks		Lower					
LOS ANGELES	5217 N COLDWATER CANYON AVE	91401	2345017031	Neighborhood Office Commercial	C2-1VL	0	108	0.403219469	Commercial - Shopping Center (Neighborhood, Community) - One Story	YES - Current	NO - Privately-Owned	Available	Not Used in Prior Housing Element	0.10364389	0	0	0.10364389	0	0	0	1718161	452	Van Nuys - North Sherman Oaks		Lower					
LOS ANGELES	5223 N COLDWATER CANYON AVE	91401	2345017031	Neighborhood Office Commercial	C2-1VL	0	108	0.663458729	Commercial - Shopping Center (Neighborhood, Community) - One Story	YES - Current	NO - Privately-Owned	Available	Not Used in Prior Housing Element	0.056016164	0	0	0.056016164	0	0	0	1718161	404	Van Nuys - North Sherman Oaks		Lower					
LOS ANGELES	5248 N LEGHORN AVE	91401	2345017080	Very Low Residential	RE11-1	0	1 unit per lot	0.570288284		YES - Current	NO - Privately-Owned	Available	Not Used in Prior Housing Element	0	0	0.104322147	0.104322147	0	0	0	1718161	380	Van Nuys - North Sherman Oaks		Above Moderate					
LOS ANGELES			2345017082	Very Low Residential	RE11-1	0	1 unit per lot	0.020648712		YES - Current	NO - Privately-Owned	Available	Not Used in Prior Housing Element	0	0	0.104322147	0.104322147	0	0	0	1718161	374	Van Nuys - North Sherman Oaks		Above Moderate					
LOS ANGELES	5311 N COLDWATER CANYON AVE	91401	2345017BRK	Low Medium II Residential	RD1.5-1	0	29	2.330728637	Residential - Single Family Residence - Condominium	YES - Current	NO - Privately-Owned	Available	Not Used in Prior Housing Element	0	0.713122416	0	0.713122416	48	0	0	1718161	272	Van Nuys - North Sherman Oaks	Yes	Moderate					
LOS ANGELES			2345018009	Low Residential	R1-1	0	1 unit per lot	0.25763724	Residential - Single Family Residence - Vacant Land	YES - Current	NO - Privately-Owned	Available	Not Used in Prior Housing Element	0	0	0.117576289	0.117576289	0	0	0	1718161	496	Van Nuys - North Sherman Oaks		Above Moderate					
LOS ANGELES			2345018054	Low Residential	R1-1	0	1 unit per lot	0.003842765	Residential - Single Family Residence - Pool	YES - Current	NO - Privately-Owned	Available	Not Used in Prior Housing Element	0	0	0.315257859	0.315257859	0	0	0	1718161	435	Van Nuys - North Sherman Oaks		Above Moderate					
LOS ANGELES			2345019021	Very Low Residential	RE11-1	0	1 unit per lot	0.025949773	Residential - Single Family Residence - Vacant Land	YES - Current	NO - Privately-Owned	Available	Not Used in Prior Housing Element	0	0	0.117350066	0.117350066	0	0	0	1718161	1193	Van Nuys - North Sherman Oaks		Above Moderate					
LOS ANGELES	5322 N FULTON AVE	91401	2345023007	Low Residential	R1-1	0	1 unit per lot	0.18113334	Residential - Single Family Residence - Vacant Land	YES - Current	NO - Privately-Owned	Available	Not Used in Prior Housing Element	0	0	0.104095924	0.104095924	0	0	0	1718157	279	Van Nuys - North Sherman Oaks		Above Moderate					
LOS ANGELES			2345028901	Low Residential	R1-1	0	1 unit per lot	0.000275487	Miscellaneous - Government Owned Property	YES - Current	YES - City-Owned	Available	Not Used in Prior Housing Element	0	0	0.002068323	0.002068323	0	0	0	1718161	433	Van Nuys - North Sherman Oaks		Above Moderate					
LOS ANGELES	12849 W MAGNOLIA BLVD	91607	2346023066	Neighborhood Office Commercial	C2-1VL	0	108	0.142868639	Commercial - Office Building - One Story	YES - Current	NO - Privately-Owned	Available	Not Used in Prior Housing Element	0.097924367	0	0	0.097924367	0	0	0	1718161	508	Van Nuys - North Sherman Oaks		Lower					
LOS ANGELES	5218 N COLDWATER CANYON AVE	91401	2346023068	Neighborhood Office Commercial	C2-1VL	0	108	0.335043354	Commercial - Store - One Story	YES - Current	NO - Privately-Owned	Available	Not Used in Prior Housing Element	0.101711571	0	0	0.101711571	0	0	0	1718161	513	Van Nuys - North Sherman Oaks		Lower					
LOS ANGELES	5224 N COLDWATER CANYON AVE	91401	2346023068	Neighborhood Office Commercial	C1-1VL	0	54	0.481640483	Commercial - Store - One Story	YES - Current	NO - Privately-Owned	Available	Not Used in Prior Housing Element	0.099204196	0	0	0.099204196	0	0	0	1718161	453	Van Nuys - North Sherman Oaks		Lower					
LOS ANGELES			2346023068	Neighborhood Office Commercial	C2-1VL	0	108	0.091852063	Commercial - Store - One Story	YES - Current	NO - Privately-Owned	Available	Not Used in Prior Housing Element	0.069362448	0	0	0.069362448	0	0	0	1718161	1199	Van Nuys - North Sherman Oaks		Lower					
LOS ANGELES			2357013009	Neighborhood Office Commercial	R3-1VL	0	54	0.020733022	Residential - Single Family Residence - Vacant Land	YES - Current	NO - Privately-Owned	Available	Not Used in Prior Housing Element	0	0	0.339755177	0.339755177	0	1*	1*	1718161	585	Van Nuys - North Sherman Oaks		Above Moderate					
LOS ANGELES			2357013010	Neighborhood Office Commercial	R3-1VL	0	54	0.006784099	Residential - Single Family Residence - Vacant Land	YES - Current	NO - Privately-Owned	Available	Not Used in Prior Housing Element	0	0	0.117576289	0.117576289	0	0	0	1718161	599	Van Nuys - North Sherman Oaks		Above Moderate					
LOS ANGELES	5120 N COLDWATER CANYON AVE	91423	2357013011	Medium Residential	R3-1	0	54	0.625725822	Residential - Five or More Units or Apartments (Any Combination) - 4 Stories or Less - Pool	YES - Current	NO - Privately-Owned	Available	Not Used in Prior Housing Element	0	0	0.158435565	0.158435565	29	0	0	1718161	735	Van Nuys - North Sherman Oaks	Yes	Above Moderate					
LOS ANGELES	5106 N COLDWATER CANYON AVE	91423	2357013012	Medium Residential	R3-1	0	54	0.662006927	Residential - Five or More Units or Apartments (Any Combination) - 4 Stories or Less - Pool	YES - Current	NO - Privately-Owned	Available	Not Used in Prior Housing Element	0	0	0.190762803	0.190762803	24	0	0	1718161	784	Van Nuys - North Sherman Oaks	Yes	Above Moderate					
LOS ANGELES	5140 N COLDWATER CANYON AVE	91423	2357013014	Medium Residential	R3-1	0	54	0.437149278	Residential - Five or More Units or Apartments (Any Combination) - 4 Stories or Less - Pool	YES - Current	NO - Privately-Owned	Available	Not Used in Prior Housing Element	0	0	0.204423174	0.204423174	14	0	0	1718161	648	Van Nuys - North Sherman Oaks	Yes	Above Moderate					
LOS ANGELES	12868 W MAGNOLIA BLVD	91607	2357013015	Neighborhood Office Commercial	C2-1VL	0	108	0.155039501	Commercial - Store - One Story	YES - Current	NO - Privately-Owned	Available	Used in Prior Housing Element - Non-Vacant	0.227292126	0	0	0.227292126	0	0	0	1718161	583	Van Nuys - North Sherman Oaks		Lower					
LOS ANGELES			2357013015	Neighborhood Office Commercial	C2-1VL	0	108	0.145451606	Commercial - Store - One Story	YES - Current	NO - Privately-Owned	Available	Used in Prior Housing Element - Non-Vacant	0.22937856	0	0	0.22937856	0	0	0	1718161	597	Van Nuys - North Sherman Oaks		Lower					
LOS ANGELES			2357013015	Neighborhood Office Commercial	R3-1	0	54	0.020686666	Commercial - Store - One Story	YES - Current	NO - Privately-Owned	Available	Used in Prior Housing Element - Non-Vacant	0	0	0.074192035	0.074192035	0	1*	1*	1718161	609	Van Nuys - North Sherman Oaks		Above Moderate					
LOS ANGELES	5150 N COLDWATER CANYON AVE	91423	2357013016	Medium Residential	R3-1	0	54	0.33774312	Residential - Five or More Units or Apartments (Any Combination) - 4 Stories or Less - Pool	YES - Current	NO - Privately-Owned	Available	Not Used in Prior Housing Element	0	0	0.155972755	0.155972755	19	0	0	1718161	610	Van Nuys - North Sherman Oaks	Yes	Above Moderate					
LOS ANGELES	5130 N COLDWATER CANYON AVE	91423	2357013019	Medium Residential	R3-1	0	54	0.313900851	Residential - Five or More Units or Apartments (Any Combination) - 4 Stories or Less - Pool	YES - Current	NO - Privately-Owned	Available	Not Used in Prior Housing Element	0	0	0.072040159	0.072040159	12	0	0	1718161	673	Van Nuys - North Sherman Oaks	Yes	Above Moderate					
LOS ANGELES	5124 N COLDWATER CANYON AVE	91423	2357013020	Medium Residential	R3-1	0	54	0.406827186	Residential - Five or More Units or Apartments (Any Combination) - 4 Stories or Less - Pool	YES - Current	NO - Privately-Owned	Available	Not Used in Prior Housing Element	0.12256565	0	0	0.12256565	18	0	0	1718161	716	Van Nuys - North Sherman Oaks		Lower					
LOS ANGELES	5060 N COLDWATER CANYON AVE	91423	2357014038	Medium Residential	R3-1	0	54	0.693379237	Residential - Five or More Units or Apartments (Any Combination) - 4 Stories or Less - Pool	YES - Current	NO - Privately-Owned	Available	Not Used in Prior Housing Element	0	0	0.184404142	0.184404142	25	0	0	1718161	810	Van Nuys - North Sherman Oaks	Yes	Above Moderate					
LOS ANGELES	5036 N COLDWATER CANYON AVE	91423	2357014046	Low Residential, Medium Residential	R3-1	0	54	0.763730244	Residential - Five or More Units or Apartments (Any Combination) - 4 Stories or Less - Pool	YES - Current	NO - Privately-Owned	Available	Not Used in Prior Housing Element	0	0	0.075904795	0.075904795	37	0	0	1718161	898	Van Nuys - North Sherman Oaks	Yes	Above Moderate					
LOS ANGELES	5050 N COLDWATER CANYON AVE	91423	2357014BRK	Medium Residential	R3-1	0	54	0.729383953	Residential - Single Family Residence - Condo Conversion	YES - Current	NO - Privately-Owned	Available	Not Used in Prior Housing Element	0	0	0.092718563	0.092718563	29	0	0	1718161	857	Van Nuys - North Sherman Oaks	Yes	Above Moderate					
LOS ANGELES	4902 N COLDWATER CANYON AVE	91423	2357015023	Low Medium II Residential	[Q]RD1.5-1	0	29	0.18077312	Residential - Single Family Residence	YES - Current	NO - Privately-Owned	Available	Not Used in Prior Housing Element	0	0.528042519	0	0.528042519	1	0	0	1688161	245	Van Nuys - North Sherman Oaks		Moderate					
LOS ANGELES	4838 N COLDWATER CANYON AVE	91423	2357015031	Low Medium II Residential	[Q]RD1.5-1	0	29	0.15149558	Residential - Single Family Residence	YES - Current	NO - Privately-Owned	Available	Not Used in Prior Housing Element	0	0.435977042	0	0.435977042	1	0	0	1688161	322	Van Nuys - North Sherman Oaks		Moderate					
LOS ANGELES	4844 N COLDWATER CANYON AVE	91423	2357015032	Low Medium II Residential	[Q]RD1.5-1	0	29	0.151518617	Residential - Single Family Residence - Pool	YES - Current	NO - Privately-Owned	Available	Not Used in Prior Housing Element	0	0.191018626	0	0.191018626	1	0	0	1688161	306	Van Nuys - North Sherman Oaks		Moderate					
LOS ANGELES			2357015053	Low Medium II Residential	[Q]RD1.5-1	0	29	0.043418259	Residential - Single Family Residence - Pool	YES - Current	NO - Privately-Owned	Available	Not Used in Prior Housing Element	0	0	0.009961258	0.009961258	1	1*	1*	1688161	1199	Van Nuys - North Sherman Oaks		Above Moderate					
LOS ANGELES	12837 W RIVERSIDE DR	91607	2357017007	Medium Residential	[Q]R3-1	0	54	0.165293171	Residential - Single Family Residence - Pool	YES - Current	NO - Privately-Owned	Available	Not Used in Prior Housing Element	0.855626124	0	0	0.855626124	1	0	0	1688161	404	Van Nuys - North Sherman Oaks		Lower					
LOS ANGELES	4816 N COLDWATER CANYON AVE	91423	2357017023	Low Medium II Residential	[Q]RD1.5-1	0	29	0.147726238	Residential - Single Family Residence - Vacant Land	YES - Current	NO - Privately-Owned	Available	Not Used in Prior Housing Element	0	0.420243919	0	0.420243919	0	0	0	1688161	391	Van Nuys - North Sherman Oaks		Moderate					
LOS ANGELES	4810 N COLDWATER CANYON AVE	91423	2357017BRK	Neighborhood Office Commercial	C1.5-1VL	0	108	0.276539309	Commercial - Service Station - Full Service - No Additional Services	YES - Current	NO - Privately-Owned	Available	Not Used in Prior Housing Element	0.265905136	0	0	0.265905136	0	0	0	1688161	402	Van Nuys - North Sherman Oaks		Lower					
LOS ANGELES			2357022013	Neighborhood Office Commercial	C1-1VL	0	54	0.018977479	Residential - Single Family Residence	YES - Current	NO - Privately-Owned	Available	Not Used in Prior Housing Element	0	0	0.147741866	0.147741866	1	0	0	1688161	361	Van Nuys - North Sherman Oaks		Above Moderate					
LOS ANGELES	12629 W RIVERSIDE DR	91607	2357028025	Neighborhood Office Commercial	(Q)RAS4-1VL	0	108	2.363932135	Residential - Five or More Units or Apartments (Any Combination) - 4 Stories or Less - Pool	YES - Current	NO - Privately-Owned	Available	Not Used in Prior Housing Element	7.216556385	0	0	7.216556385	217	0	0	1688161	362	Van Nuys - North Sherman Oaks		Lower					
LOS ANGELES	12650 W RIVERSIDE DR	91607	2357032002	General Commercial	CR-1VL-RIO	0	108	0.524495389	Commercial - Professional Building - One Story	YES - Current	NO - Privately-Owned	Available	Not Used in Prior Housing Element	0.025638034	0	0	0.025638034	0	0	0	1688161	468	Van Nuys - North Sherman Oaks		Lower					
LOS ANGELES	12640 W RIVERSIDE DR	91607	2357032003	General Commercial	C1-1VL-RIO	0	54	0.53305635	Commercial - Store - One Story	YES - Current	NO - Privately-Owned	Available	Not Used in Prior Housing Element	0.085125767	0	0	0.085125767	0	0	0	1688161	469	Van Nuys - North Sherman Oaks		Lower					
LOS ANGELES	12600 W RIVERSIDE DR	91607	2357032005	General Commercial	C1-1VL-RIO	0	54	0.826598057	Commercial - Hotel and Motel - Motel - 50 Rooms and Over - One Story	YES - Current	NO - Privately-Owned	Available	Not Used in Prior Housing Element	0.11540046	0	0	0.11540046	58	0	0	1688161	472	Van Nuys - North Sherman Oaks		Lower					
LOS ANGELES	12526 W RIVERSIDE DR	91607	2357032006	General Commercial	(Q)C1.5-1VL-RIO	0	108	0.493288126	Commercial - Store - One Story	YES - Current	NO - Privately-Owned	Available	Not Used in Prior Housing Element	0.085273883	0	0	0.085273883	0	0	0	1688161	475	Van Nuys - North Sherman Oaks		Lower					
LOS ANGELES	12500 W RIVERSIDE DR	91607	2357032008	Neighborhood Office Commercial	C2-1-RIO	0	108	0.60149025	Commercial - Store Combination - Store and Office Combination - Two Stories	YES - Current	NO - Privately-Owned	Available	Not Used in Prior Housing Element	0.047863816	0	0	0.047863816	0	0	0	1688165	530	Van Nuys - North Sherman Oaks		Lower					
LOS ANGELES	12626 W RIVERSIDE DR	91607	2357032009	General Commercial	QC2-1-RIO	0	108	0.286954432	Commercial - Professional Building - One Story	YES - Current	NO - Privately-Owned	Available	Not Used in Prior Housing Element	0.048537412	0	0	0.048537412	0	0	0	1688161	471	Van Nuys - North Sherman Oaks		Lower					
LOS ANGELES			2357032009	General Commercial	QC2-1-RIO	0	108	0.225725869	Commercial - Professional Building - One Story	YES - Current	NO - Privately-Owned	Available	Not Used in Prior Housing Element	0.046311758	0	0	0.046311758	0	0	0	1688161	470	Van Nuys - North Sherman Oaks		Lower					
LOS ANGELES			2357033***	General Commercial	R3-1-RIO	0	54	0.004591595		YES - Current	NO - Privately-Owned	Available	Not Used in Prior Housing Element	0	0	0.349057055	0.349057055	0	0	0	1688161	1164	Van Nuys - North Sherman Oaks		Above Moderate					
LOS ANGELES	12722 W RIVERSIDE DR	91607	2357033009	General Commercial	CR-1VL-RIO	0	108	0.453128391	Commercial - Office Building - One Story	YES - Current	NO - Privately-Owned	Available	Not Used in Prior Housing Element	0.076821558	0	0	0.076821558	0	0	0	1688161	464	Van Nuys - North Sherman Oaks		Lower					
LOS ANGELES	12716 W RIVERSIDE DR	91607	2357033010	General Commercial	CR-1VL-RIO	0	108	0.286899484	Commercial - Office Building - One Story	YES - Current	NO - Privately-Owned	Available	Not Used in Prior Housing Element	0.038311591	0	0	0.038311591	0	0	0	1688161	465	Van Nuys - North Sherman Oaks		Lower					
LOS ANGELES	12840 W RIVERSIDE DR	91607	2357033012	Neighborhood Office Commercial, General Commercial	C1.5-1VL-RIO	0	108	0.188947607	Commercial - Professional Building - One Story	YES - Current	NO - Privately-Owned	Available	Not Used in Prior Housing Element	0.103523183	0	0	0.103523183	0	0	0	1688161	459	Van Nuys - North Sherman Oaks		Lower					
LOS ANGELES	12842 W RIVERSIDE DR	91607	2357033012	Neighborhood Office Commercial	C1.5-1VL-RIO	0	108	0.196784036	Commercial - Professional Building - One Story	YES - Current	NO - Privately-Owned	Available	Not Used in Prior Housing Element	0.108329502	0	0	0.108329502	0	0	0	1688161	458	Van Nuys - North Sherman Oaks		Lower					
LOS ANGELES	12660 W RIVERSIDE DR	91607	2357033017	General Commercial	(Q)C1-1VL-RIO	0	54	0.259038543	Commercial - Office Building - One Story	YES - Current	NO - Privately-Owned	Available	Not Used in Prior Housing Element	0.038126056	0	0	0.038126056	0	0	0	1688161	467	Van Nuys - North Sherman Oaks		Lower					
LOS ANGELES	12700 W RIVERSIDE DR	91607	2357033017	General Commercial	(Q)C1-1VL-RIO	0	54	0.511657821	Commercial - Office Building - One Story	YES - Current	NO - Privately-Owned	Available	Not Used in Prior Housing Element	0.04536948	0	0	0.04536948	0	0	0	1688161	466	Van Nuys - North Sherman Oaks		Lower					
LOS ANGELES	12806 W RIVERSIDE DR	91607	2357033018	General Commercial	(Q)CR-1VL-RIO	0	108	0.27132555	Commercial - Office Building - One Story	YES - Current	NO - Privately-Owned	Available	Not Used in Prior Housing Element	0.047811337	0	0	0.047811337	0	0	0	1688161	462	Van Nuys - North Sherman Oaks		Lower					
LOS ANGELES	12814 W RIVERSIDE DR	91607	2357033020	General Commercial	(Q)C1-1VL-RIO	0	54	0.172857484	Commercial - Office Building - One Story	YES - Current	NO - Privately-Owned	Available	Not Used in Prior Housing Element	0.025874154	0	0	0.025874154	7	0	0	1688161	461	Van Nuys - North Sherman Oaks		Lower					
LOS ANGELES	12850 W RIVERSIDE DR	91607	2357033021	Neighborhood Office Commercial	C1.5-1VL-RIO	0	108	0.20632748	Commercial - Service Station - With Car Wash - Convenience Store	YES - Current	NO - Privately-Owned	Available	Not Used in Prior Housing Element	0.109012528	0	0	0.109012528	0	0	0	1688161	423	Van Nuys - North Sherman Oaks		Lower					
LOS ANGELES	12860 W RIVERSIDE DR	91607	2357033021	Neighborhood Office Commercial	C1.5-1VL-RIO	0	108	0.297637377	Commercial - Service Station - With Car Wash - Convenience Store	YES - Current	NO - Privately-Owned	Available	Not Used in Prior Housing Element	0.115926531	0	0	0.115926531	0	0	0	1688161	422	Van Nuys - North Sherman Oaks		Lower					
LOS ANGELES	12828 W RIVERSIDE DR	91607	2357033022	General Commercial	(T)(Q)RAS4-1VL-RIO	0	108	0.454773193	Commercial - Hotel and Motel - Hotel - 50 Rooms and Over - One Story	YES - Current	NO - Privately-Owned	Available	Not Used in Prior Housing Element	0.159372944	0	0	0.159

LOS ANGELES	4815 N VAN NOORD AVE	91423	2358019024	Medium Residential	[Q]R3-1	0	36	0.155269662	Residential - Four Units (Any Combination) - 4 Stories or Less	YES - Current	NO - Privately-Owned	Available	Not Used in Prior Housing Element	0	0	0.078934836	0.078934836	4	0	0	1688161	398	Van Nuys - North Sherman Oaks	Yes		Above Moderate
LOS ANGELES	12941 W RIVERSIDE DR	91423	2358019025	Medium Residential	[Q]R3-1	0	36	0.339449793	Residential - Five or More Units or Apartments (Any Combination) - 4 Stories or Less - Pool	YES - Current	NO - Privately-Owned	Available	Not Used in Prior Housing Element	0	0	0.107199839	0.107199839	12	0	0	1688161	419	Van Nuys - North Sherman Oaks	Yes		Above Moderate
LOS ANGELES	4845 N COLDWATER CANYON AVE	91423	2358021007	Low Medium II Residential	[Q]RD1.5-1	0	29	0.152518241	Residential - Five or More Units or Apartments (Any Combination) - 4 Stories or Less	YES - Current	NO - Privately-Owned	Available	Not Used in Prior Housing Element	0	0.04792811	0	0.04792811	5	0	0	1688161	1172	Van Nuys - North Sherman Oaks	Yes		Moderate
LOS ANGELES	4851 N COLDWATER CANYON AVE	91423	2358021008	Low Medium II Residential	[Q]RD1.5-1	0	29	0.152998074	Residential - Five or More Units or Apartments (Any Combination) - 4 Stories or Less	YES - Current	NO - Privately-Owned	Available	Not Used in Prior Housing Element	0	0.04792811	0	0.04792811	5	0	0	1688161	1173	Van Nuys - North Sherman Oaks	Yes		Moderate
LOS ANGELES	4854 N VAN NOORD AVE	91423	2358021011	Low Medium II Residential	[Q]RD1.5-1	0	29	0.154963427	Residential - Five or More Units or Apartments (Any Combination) - 4 Stories or Less	YES - Current	NO - Privately-Owned	Available	Not Used in Prior Housing Element	0	0.046428962	0	0.046428962	6	0	0	1688161	291	Van Nuys - North Sherman Oaks	Yes		Moderate
LOS ANGELES	4850 N VAN NOORD AVE	91423	2358021012	Low Medium II Residential	[Q]RD1.5-1	0	29	0.154962709	Residential - Five or More Units or Apartments (Any Combination) - 4 Stories or Less	YES - Current	NO - Privately-Owned	Available	Not Used in Prior Housing Element	0	0.046428962	0	0.046428962	6	0	0	1688161	301	Van Nuys - North Sherman Oaks	Yes		Moderate
LOS ANGELES	4844 N VAN NOORD AVE	91423	2358021013	Low Medium II Residential	[Q]RD1.5-1	0	29	0.154961914	Residential - Five or More Units or Apartments (Any Combination) - 4 Stories or Less	YES - Current	NO - Privately-Owned	Available	Not Used in Prior Housing Element	0	0.046428962	0	0.046428962	6	0	0	1688161	313	Van Nuys - North Sherman Oaks	Yes		Moderate
LOS ANGELES	4840 N VAN NOORD AVE	91423	2358021014	Low Medium II Residential	[Q]RD1.5-1	0	29	0.15496013	Residential - Five or More Units or Apartments (Any Combination) - 4 Stories or Less	YES - Current	NO - Privately-Owned	Available	Not Used in Prior Housing Element	0	0.046428962	0	0.046428962	6	0	0	1688161	339	Van Nuys - North Sherman Oaks	Yes		Moderate
LOS ANGELES	4833 N COLDWATER CANYON AVE	91423	2358021055	Low Medium II Residential	[Q]RD1.5-1	0	29	0.308173272	Commercial - Parking Lot (Commercial Use Property) - Lots - Patron or Employee - One Story	YES - Current	NO - Privately-Owned	Available	Not Used in Prior Housing Element	0	0.008217911	0	0.008217911	0	0	0	1688161	1171	Van Nuys - North Sherman Oaks			Moderate
LOS ANGELES	4961 N COLDWATER CANYON AVE	91423	2358022001	Low Medium II Residential	[Q]RD1.5-1	0	29	0.628744652	Residential - Five or More Units or Apartments (Any Combination) - 4 Stories or Less	YES - Current	NO - Privately-Owned	Available	Not Used in Prior Housing Element	0	0.124932253	0	0.124932253	18	0	0	1688161	21	Van Nuys - North Sherman Oaks	Yes		Moderate
LOS ANGELES	4949 N COLDWATER CANYON AVE	91423	2358022002	Low Medium II Residential	[Q]RD1.5-1	0	29	0.160890893	Residential - Five or More Units or Apartments (Any Combination) - 4 Stories or Less	YES - Current	NO - Privately-Owned	Available	Not Used in Prior Housing Element	0	0.056988354	0	0.056988354	5	0	0	1688161	77	Van Nuys - North Sherman Oaks	Yes		Moderate
LOS ANGELES	4945 N COLDWATER CANYON AVE	91423	2358022003	Low Medium II Residential	[Q]RD1.5-1	0	29	0.160914842	Residential - Four Units (Any Combination) - 4 Stories or Less	YES - Current	NO - Privately-Owned	Available	Not Used in Prior Housing Element	0	0.069931702	0	0.069931702	4	0	0	1688161	89	Van Nuys - North Sherman Oaks	Yes		Moderate
LOS ANGELES	4909 N COLDWATER CANYON AVE	91423	2358022008	Low Medium II Residential	[Q]RD1.5-1	0	29	0.225245617	Residential - Five or More Units or Apartments (Any Combination) - 4 Stories or Less	YES - Current	NO - Privately-Owned	Available	Not Used in Prior Housing Element	0	0.247699887	0	0.247699887	6	0	0	1688161	238	Van Nuys - North Sherman Oaks	Yes		Moderate
LOS ANGELES	12924 W ADDISON ST	91423	2358022026	Low Residential	R1-1	0	1 unit per lot	0.48310263	Residential - Single Family Residence - Pool	YES - Current	NO - Privately-Owned	Available	Not Used in Prior Housing Element	0	0	0.136341918	0.136341918	0	0	0	1688161	19	Van Nuys - North Sherman Oaks			Above Moderate
LOS ANGELES	12936 W ADDISON ST	91423	2358023023	Low Residential	R1-1	0	1 unit per lot	0.22630108	Residential - Single Family Residence - Pool	YES - Current	NO - Privately-Owned	Available	Not Used in Prior Housing Element	0	0	0.136341918	0.136341918	0	0	0	1688161	1197	Van Nuys - North Sherman Oaks			Above Moderate
LOS ANGELES			2358027002	Very Low Residential	RE15-1	0	1 unit per lot	0.102959619	Residential - Single Family Residence - Vacant Land	YES - Current	NO - Privately-Owned	Available	Not Used in Prior Housing Element	0	0	0.117576289	0.117576289	0	0	0	1718161	971	Van Nuys - North Sherman Oaks			Above Moderate
LOS ANGELES	5003 N COLDWATER CANYON AVE	91423	2358027011	Medium Residential	R3-1	0	54	0.205687982	Residential - Single Family Residence	YES - Current	NO - Privately-Owned	Available	Used in Prior Housing Element - Non-Vacant	0.951887107	0	0	0.951887107	1	0	0	1718161	1043	Van Nuys - North Sherman Oaks			Lower
LOS ANGELES	5025 N COLDWATER CANYON AVE	91423	2358027013	Medium Residential	R3-1	0	54	0.527170741	Residential - Five or More Units or Apartments (Any Combination) - 4 Stories or Less - Pool	YES - Current	NO - Privately-Owned	Available	Not Used in Prior Housing Element	0	0	0.077910192	0.077910192	27	0	0	1718161	913	Van Nuys - North Sherman Oaks	Yes		Above Moderate
LOS ANGELES	5035 N COLDWATER CANYON AVE	91423	2358027056	Medium Residential	R3-1	0	54	0.483252734	Residential - Five or More Units or Apartments (Any Combination) - 4 Stories or Less - Pool	YES - Current	NO - Privately-Owned	Available	Not Used in Prior Housing Element	0	0	0.069395841	0.069395841	28	0	0	1718161	896	Van Nuys - North Sherman Oaks	Yes		Above Moderate
LOS ANGELES	5059 N COLDWATER CANYON AVE	91423	2358027BRK	Medium Residential	R3-1	0	54	0.980107787	Residential - Single Family Residence - Condo Conversion	YES - Current	NO - Privately-Owned	Available	Not Used in Prior Housing Element	0	0	0.614478475	0.614478475	37	0	0	1718161	814	Van Nuys - North Sherman Oaks	Yes		Above Moderate
LOS ANGELES			2358029033	Low Residential	R1-1	0	1 unit per lot	0.001721325	Residential - Single Family Residence - Vacant Land	YES - Current	NO - Privately-Owned	Available	Not Used in Prior Housing Element	0	0	0.117576289	0.117576289	0	0	0	1718161	750	Van Nuys - North Sherman Oaks			Above Moderate
LOS ANGELES	5117 N COLDWATER CANYON AVE	91423	2358030011	Low Residential	RD1.5-1	0	29	0.14416981	Residential - Single Family Residence - Pool	YES - Current	NO - Privately-Owned	Available	Not Used in Prior Housing Element	0	0.450350344	0	0.450350344	1	0	0	1718161	728	Van Nuys - North Sherman Oaks			Moderate
LOS ANGELES	5123 N COLDWATER CANYON AVE	91423	2358030014	Low Medium II Residential	RD1.5-1	0	29	0.17853383	Residential - Double, Duplex, or Two Units - 4 Stories or Less	YES - Current	NO - Privately-Owned	Available	Not Used in Prior Housing Element	0	0.346034646	0	0.346034646	2	0	0	1718161	730	Van Nuys - North Sherman Oaks	Yes		Moderate
LOS ANGELES	5115 N COLDWATER CANYON AVE	91423	2358030015	Low Medium II Residential	RD1.5-1	0	29	0.202200398	Residential - Four Units (Any Combination) - 4 Stories or Less	YES - Current	NO - Privately-Owned	Available	Not Used in Prior Housing Element	0	0.257871509	0	0.257871509	4	0	0	1718161	755	Van Nuys - North Sherman Oaks	Yes		Moderate
LOS ANGELES	12910 W MAGNOLIA BLVD	91423	2358030030	Neighborhood Office Commercial	C2-1VL	0	108	0.318491385	Commercial - Store - One Story	YES - Current	NO - Privately-Owned	Available	Used in Prior Housing Element - Non-Vacant	0.038142917	0	0	0.038142917	0	0	0	1718161	593	Van Nuys - North Sherman Oaks			Lower
LOS ANGELES			2358030030	Neighborhood Office Commercial	C2-1VL	0	108	0.074765615	Commercial - Store - One Story	YES - Current	NO - Privately-Owned	Available	Used in Prior Housing Element - Non-Vacant	0.019289687	0	0	0.019289687	0	0	0	1718161	592	Van Nuys - North Sherman Oaks			Lower
LOS ANGELES	12930 W MAGNOLIA BLVD	91423	2358030033	Neighborhood Office Commercial	C2-1VL	0	108	0.179790266	Commercial - Parking Lot (Commercial Use Property) - Lots - Patron or Employee - One Story	YES - Current	NO - Privately-Owned	Available	Used in Prior Housing Element - Non-Vacant	0.052247127	0	0	0.052247127	0	0	0	1718161	590	Van Nuys - North Sherman Oaks			Lower
LOS ANGELES			2358030033	Low Residential	C2-1VL	0	108	0.030057433	Commercial - Parking Lot (Commercial Use Property) - Lots - Patron or Employee - One Story	YES - Current	NO - Privately-Owned	Available	Used in Prior Housing Element - Non-Vacant	0	0	0.016586465	0.016586465	0	0	0	1718161	589	Van Nuys - North Sherman Oaks			Above Moderate
LOS ANGELES			2358030033	Low Residential	R1-1	0	1 unit per lot	0.070885427	Commercial - Parking Lot (Commercial Use Property) - Lots - Patron or Employee - One Story	YES - Current	NO - Privately-Owned	Available	Used in Prior Housing Element - Non-Vacant	0	0	0.010267302	0.010267302	0	0	0	1718161	612	Van Nuys - North Sherman Oaks			Above Moderate
LOS ANGELES			2358030033	Low Residential	R1-1	0	1 unit per lot	0.425542459	Commercial - Parking Lot (Commercial Use Property) - Lots - Patron or Employee - One Story	YES - Current	NO - Privately-Owned	Available	Used in Prior Housing Element - Non-Vacant	0	0	0.010267302	0.010267302	0	0	0	1718161	613	Van Nuys - North Sherman Oaks			Above Moderate
LOS ANGELES	12920 W MAGNOLIA BLVD	91423	2358030034	Neighborhood Office Commercial	C2-1VL	0	108	0.205514008	Commercial - Nursery or Greenhouse - One Story	YES - Current	NO - Privately-Owned	Available	Used in Prior Housing Element - Non-Vacant	0.036515328	0	0	0.036515328	0	0	0	1718161	591	Van Nuys - North Sherman Oaks			Lower
LOS ANGELES			2358030036	Low Residential	RD1.5-1	0	29	0.17139895	Residential - Single Family Residence - Vacant Land	YES - Current	NO - Privately-Owned	Available	Not Used in Prior Housing Element	0	0.453170776	0	0.453170776	0	0	0	1718161	752	Van Nuys - North Sherman Oaks			Moderate
LOS ANGELES			2358030058	Low Residential	R1-1	0	1 unit per lot	0.199808154	Residential - Single Family Residence - Vacant Land	YES - Current	NO - Privately-Owned	Available	Not Used in Prior Housing Element	0	0	0.117576289	0.117576289	0	0	0	1718161	1204	Van Nuys - North Sherman Oaks			Above Moderate
LOS ANGELES			2358030059	Low Residential	R1-1	0	1 unit per lot	0.175103898	Residential - Single Family Residence - Vacant Land	YES - Current	NO - Privately-Owned	Available	Not Used in Prior Housing Element	0	0	0.117576289	0.117576289	0	0	0	1718161	1205	Van Nuys - North Sherman Oaks			Above Moderate
LOS ANGELES			2358030060	Low Residential	R1-1	0	1 unit per lot	0.179241331	Residential - Single Family Residence - Vacant Land	YES - Current	NO - Privately-Owned	Available	Not Used in Prior Housing Element	0	0	0.117576289	0.117576289	0	0	0	1718161	1206	Van Nuys - North Sherman Oaks			Above Moderate
LOS ANGELES	5107 N COLDWATER CANYON AVE	91423	2358030BRK	Low Medium II Residential, Low Residential	RD1.5-1	0	29	0.546929986	Residential - Single Family Residence - Condominium	YES - Current	NO - Privately-Owned	Available	Not Used in Prior Housing Element	0	0.068645949	0	0.068645949	16	0	0	1718161	1186	Van Nuys - North Sherman Oaks			Moderate
LOS ANGELES	13136 W RIVERSIDE DR	91423	2358032030	Medium Residential	[Q]R3-1-RIO	0	36	0.163288289	Residential - Single Family Residence - Vacant Land	YES - Current	NO - Privately-Owned	Available	Not Used in Prior Housing Element	0.569800091	0	0	0.569800091	0	0	0	1688157	355	Van Nuys - North Sherman Oaks			Lower
LOS ANGELES			2358032030	Medium Residential	[Q]R3-1-RIO	0	36	0.013773992	Residential - Single Family Residence - Vacant Land	YES - Current	NO - Privately-Owned	Available	Not Used in Prior Housing Element	0	0	0.136341918	0.136341918	0	0	0	1688157	354	Van Nuys - North Sherman Oaks			Above Moderate
LOS ANGELES	13156 W RIVERSIDE DR	91423	2358032033	Medium Residential	[Q]R3-1-RIO	0	36	0.163313686	Residential - Five or More Units or Apartments (Any Combination) - 4 Stories or Less	YES - Current	NO - Privately-Owned	Available	Not Used in Prior Housing Element	0.056229456	0	0	0.056229456	6	0	0	1688157	349	Van Nuys - North Sherman Oaks			Lower
LOS ANGELES	13202 W RIVERSIDE DR	91423	2358032034	Medium Residential	[Q]R3-1-RIO	0	43	0.146786896	Residential - Five or More Units or Apartments (Any Combination) - 4 Stories or Less	YES - Current	NO - Privately-Owned	Available	Not Used in Prior Housing Element	0	0	0.074650683	0.074650683	6	0	0	1688157	348	Van Nuys - North Sherman Oaks	Yes		Above Moderate
LOS ANGELES	13206 1/2 W RIVERSIDE DR	91423	2358032035	Medium Residential	[Q]R3-1-RIO	0	43	0.13773784	Residential - Five or More Units or Apartments (Any Combination) - 4 Stories or Less	YES - Current	NO - Privately-Owned	Available	Not Used in Prior Housing Element	0	0	0.075102317	0.075102317	6	0	0	1688157	346	Van Nuys - North Sherman Oaks	Yes		Above Moderate
LOS ANGELES	13216 W RIVERSIDE DR	91423	2358032036	Medium Residential	[Q]R3-1-RIO	0	43	0.137738702	Residential - Double, Duplex, or Two Units - 4 Stories or Less	YES - Current	NO - Privately-Owned	Available	Not Used in Prior Housing Element	0	0	0.054772475	0.054772475	2	0	0	1688157	345	Van Nuys - North Sherman Oaks	Yes		Above Moderate
LOS ANGELES	13236 W RIVERSIDE DR	91423	2358032039	Neighborhood Office Commercial	C1.5-1VL-RIO	0	108	0.149513294	Commercial - Store - One Story	YES - Current	NO - Privately-Owned	Available	Not Used in Prior Housing Element	0.059711572	0	0	0.059711572	2	0	0	1688157	342	Van Nuys - North Sherman Oaks			Lower
LOS ANGELES	13238 W RIVERSIDE DR	91423	2358032040	Neighborhood Office Commercial	C1.5-1VL-RIO	0	108	0.068868917	Commercial - Store - One Story	YES - Current	NO - Privately-Owned	Available	Not Used in Prior Housing Element	0	0	0.019072154	0.019072154	2	0	0	1688157	341	Van Nuys - North Sherman Oaks			Above Moderate
LOS ANGELES	13242 W RIVERSIDE DR	91423	2358032041	Neighborhood Office Commercial	C1.5-1VL-RIO	0	108	0.068868924	Commercial - Store - One Story	YES - Current	NO - Privately-Owned	Available	Not Used in Prior Housing Element	0	0	0.019072154	0.019072154	2	0	0	1688157	340	Van Nuys - North Sherman Oaks			Above Moderate
LOS ANGELES	13246 W RIVERSIDE DR	91423	2358032042	Neighborhood Office Commercial	C1.5-1VL-RIO	0	108	0.137738705	Commercial - Store - One Story	YES - Current	NO - Privately-Owned	Available	Used in Prior Housing Element - Non-Vacant	0.187685788	0	0	0.187685788	1	0	0	1688157	339	Van Nuys - North Sherman Oaks			Lower
LOS ANGELES	13106 1/2 W RIVERSIDE DR	91423	2358032046	Medium Residential	[Q]R3-1-RIO	0	36	0.163340344	Residential - Four Units (Any Combination) - 4 Stories or Less	YES - Current	NO - Privately-Owned	Available	Not Used in Prior Housing Element	0	0	0.100573303	0.100573303	4	0	0	1688161	435	Van Nuys - North Sherman Oaks	Yes		Above Moderate
LOS ANGELES	13110 W RIVERSIDE DR	91423	2358032047	Medium Residential	[Q]R3-1-RIO	0	36	0.123983112	Residential - Four Units (Any Combination) - 4 Stories or Less - Pool	YES - Current	NO - Privately-Owned	Available	Not Used in Prior Housing Element	0	0	0.080142	0.080142	4	0	0	1688161	433	Van Nuys - North Sherman Oaks	Yes		Above Moderate
LOS ANGELES	13118 W RIVERSIDE DR	91423	2358032049	Medium Residential	[Q]R3-1-RIO	0	36	0.123977842	Residential - Four Units (Any Combination) - 4 Stories or Less - Pool	YES - Current	NO - Privately-Owned	Available	Not Used in Prior Housing Element	0	0	0.080142	0.080142	4	0	0	1688161	428	Van Nuys - North Sherman Oaks	Yes		Above Moderate
LOS ANGELES	13124 W RIVERSIDE DR	91423	2358032050	Medium Residential	[Q]R3-1-RIO	0	36	0.149630131	Residential - Four Units (Any Combination) - 4 Stories or Less - Pool	YES - Current	NO - Privately-Owned	Available	Not Used in Prior Housing Element	0	0	0.078934836	0.078934836	4	0	0	1688161	426	Van Nuys - North Sherman Oaks	Yes		Above Moderate
LOS ANGELES	13250 W RIVERSIDE DR	91423	2358032057	Neighborhood Office Commercial	C1.5-1VL-RIO	0	108	0.137738705	Commercial - Auto, Recreation Equipment, Construction Equipment Sales and Service - Auto Body Repair Shop - One Story	YES - Current	NO - Privately-Owned	Available	Used in Prior Housing Element - Non-Vacant	0.09099378	0	0	0.09099378	0	0	0	1688157	338	Van Nuys - North Sherman Oaks			Lower
LOS ANGELES	13256 W RIVERSIDE DR	91423	2358032057	Neighborhood Office Commercial	C1.5-1VL-RIO	0	108	0.146212616	Commercial - Auto, Recreation Equipment, Construction Equipment Sales and Service - Auto Body Repair Shop - One Story	YES - Current	NO - Privately-Owned	Available	Used in Prior Housing Element - Non-Vacant	0.096018579	0	0	0.096018579	0	0	0	1688157	337	Van Nuys - North Sherman Oaks			Lower
LOS ANGELES	13146 W RIVERSIDE DR	91423	2358032059	Medium Residential	[Q]R3-1-RIO	0	36	0.189619692	Residential - Five or More Units or Apartments (Any Combination) - 4 Stories or Less	YES - Current	NO - Privately-Owned	Available	Not Used in Prior Housing Element	0.055436933	0	0	0.055436933	7	0	0	1688157	1225	Van Nuys - North Sherman Oaks			Lower
LOS ANGELES	13142 W RIVERSIDE DR	91423	2358032BRK	Medium Residential	[Q]R3-1-RIO	0	36	0.192833309	Residential - Single Family Residence - Condominium	YES - Current	NO - Privately-Owned	Available	Not Used in Prior Housing Element	0.067013395	0	0	0.067013395	4	0	0	1688157	353	Van Nuys - North Sherman Oaks			Lower
LOS ANGELES	12904 W RIVERSIDE DR	91423	2358033001	Neighborhood Office Commercial	C1.5-1VL-RIO	0	108	0.139360451	Commercial - Store - One Story	YES - Current	NO - Privately-Owned	Available	Not Used in Prior Housing Element	0.110704143	0	0	0.110704143	0	0	0	1688161	457	Van Nuys - North Sherman Oaks			Lower
LOS ANGELES	12910 W RIVERSIDE DR	91423	2358033002	Neighborhood Office Commercial	C1.5-1VL-RIO	0	108	0.126632629	Commercial - Store - One Story	YES - Current	NO - Privately-Owned	Available	Not Used in Prior Housing Element	0.052016692	0	0	0.052016692	2	0	0	1688161	456	Van Nuys - North Sherman Oaks			Lower
LOS ANGELES	12912 W RIVERSIDE DR	91423	2358033003	Neighborhood Office Commercial	C1.5-1VL-RIO	0	108	0.137787286	Commercial - Store - One Story	YES - Current	NO - Privately-Owned	Available	Used in Prior Housing Element - Non-Vacant	0.060323967	0	0	0.060323967	4	0	0	1688161	455	Van Nuys - North Sherman Oaks			Lower
LOS ANGELES	12918 W RIVERSIDE DR	91423	2358033003	Neighborhood Office Commercial	C1.5-1VL-RIO	0	108	0.137787286	Commercial - Store - One Story	YES - Current	NO - Privately-Owned	Available	Used in Prior Housing Element - Non-Vacant	0.060323967	0	0	0.060323967	4	0	0	1688161	454	Van Nuys - North Sherman Oaks			Lower
LOS ANGELES	4752 N VAN NOORD AVE	91423	2358033003	Neighborhood Office Commercial	C1.5-1VL-RIO	0	108	0.156653261	Commercial - Store - One Story	YES - Current	NO - Privately-Owned	Available	Used in Prior Housing Element - Non-Vacant	0.066658503	0	0	0.066658503	4	0	0	1688161	453	Van Nuys - North Sherman Oaks			Lower
LOS ANGELES	12946 W RIVERSIDE DR	91423	2358033005	Medium Residential	[Q]R3-1-RIO	0	54	0.137780545	Residential - Four Units (Any Combination) - 4 Stories or Less	YES - Current	NO - Privately-Owned	Available	Not Used in Prior Housing Element	0	0	0.126935148	0.126935148	4	0	0	1688161	450	Van Nuys - North Sherman Oaks	Yes		Above Moderate
LOS ANGELES	13036 W RIVERSIDE DR	91423	2358033008	Medium Residential	[Q]R3-1-RIO	0	43	0.159778918	Residential - Five or More Units or Apartments (Any Combination) - 4 Stories or Less	YES - Current	NO - Privately-Owned	Available	Not Used in Prior Housing Element	0.048086673	0	0	0.048086673	9	0	0	1688161	443	Van Nuys - North Sherman Oaks			Lower
LOS ANGELES	13050 W RIVERSIDE DR	91423	2358033010	Medium Residential	[Q]R3-1-RIO	0	43	0.123977427	Residential - Five or More Units or Apartments (Any Combination) - 4 Stories or Less	YES - Current	NO - Privately-Owned	Available	Not Used in Prior Housing Element	0	0	0.033658873	0.033658873	6	0	0	1688161	438	Van Nuys - North Sherman Oaks	Yes		Above Moderate
LOS ANGELES	12942 W RIVERSIDE DR	91423	2358033BRK	Medium Residential	[Q]R3-1-RIO	0	54	0.28635712	Residential - Single Family Residence - Condo Conversion	YES - Current	NO - Privately-Owned	Available	Not Used in Prior Housing Element	0	0	0.06261494	0.06261494	16	0	0	1688161	452	Van Nuys - North Sherman Oaks	Yes		Above Moderate
LOS ANGELES			2359005903	Low Residential	R1-1-RIO	0	1 unit per lot	0.000721925	Miscellaneous - Government Owned Property	YES - Current	YES - City-Owned	Available	Not Used in Prior Housing Element	0	0	0.00269421	0.00269421	0	0	0	1718157	935	Van Nuys - North Sherman Oaks			Above Moderate
LOS ANGELES	5006 N WOODMAN AVE	91423	2359006034	Medium Residential	R3-1-RIO	0	54	0.387629958	Residential - Five or More Units or Apartments (Any Combination) - 4 Stories or Less - Pool	YES - Current	NO - Privately-Owned	Available	Not Used in Prior Housing Element	0	0	0.1475889	0.1475889	22	0	0	1718157	1040	Van Nuys - North Sherman Oaks	Yes		Above Moderate
LOS ANGELES	4951 N NAGLE AVE	91423	2359012002	Low Residential	R1-1-RIO	0	1 unit per lot	0.162366137	Residential - Single Family Residence - Pool	YES - Current	NO - Privately-Owned	Available	Not Used in Prior Housing Element	0	0	0.136341918	0.136341918	0	0	0	1688157	21	Van Nuys - North Sherman Oaks			Above Moderate
LOS ANGELES			2359014010	Low Residential	R1-1-RIO	0	1 unit per lot	0.082640096	Residential - Single Family Residence - Vacant Land	YES - Current	NO - Privately-Owned	Available	Not Used in Prior Housing Element	0	0	0.136341918	0.136341918	0	0	0	1688157	211	Van Nuys - North Sherman Oaks			Above Moderate
LOS ANGELES	13531 W HUSTON ST	91423	2359015006	Low Medium I Residential	R2-1-RIO	0	17	0.17371112	Residential - Double, Duplex, or Two Units - 4 Stories or Less	YES - Current	NO - Privately-Owned	Available	Not Used in Prior Housing Element	0	0.408765507	0	0.408765507	2	3*	3*	1688157	185	Van Nuys - North Sherman Oaks	Yes		Moderate
LOS ANGELES	13537 W HUSTON ST	91423	2359015007	Low Medium I Residential	R2-1-RIO	0	17	0.173734746	Residential - Double, Duplex, or Two Units - 4 Stories or Less	YES - Current	NO - Privately-Owned	Available	Not Used in Prior Housing Element	0	0.183090258	0	0.183090258	2	3*	3*	1688157	184	Van Nuys - North Sherman Oaks	Yes		Moderate
LOS ANGELES	13545 W HUSTON ST	91423	2359015008	Low Medium I Residential	R2-1-RIO	0	17	0.173756904	Residential - Double, Duplex, or Two Units - 4 Stories or Less	YES - Current	NO - Privately-Owned	Available	Not Used in Prior Housing Element	0	0.408765507	0	0.408765507	2	3*	3*	1688157	183	Van Nuys - North Sherman Oaks	Yes		Moderate
LOS ANGELES	13551 W HUSTON ST	91423	2359015009	Low Medium I Residential	R2-1-RIO	0	17	0.159575073	Residential - Double, Duplex, or Two Units - 4 Stories or Less	YES - Current	NO - Privately-Owned	Available	Not Used in Prior Housing Element	0	0	0.116808164	0.116808164	2	2*	2*	1688157	182	Van Nuys - North Sherman Oaks	Yes		Above Moderate
LOS ANGELES	13518 W ADDISON ST	91423	2359016018	Low Residential	R1-1-RIO	0	1 unit per lot	0.166414358	Residential - Single Family Residence - Pool	YES - Current	NO - Privately-Owned	Available	Not Used in Prior Housing Element	0	0	0.002740217	0.002740217	0	0	0	1718157	1095	Van Nuys - North Sherman Oaks			Above Moderate
LOS ANGELES			2359018900	Low Residential	R1-1-RIO	0	1 unit per lot	0.002052329	Miscellaneous - Government Owned Property	YES - Current	YES - City-Owned	Available	Not Used in Prior Housing Element	0	0	0.00269421	0.00269421	0	0	0	1688157	228	Van Nuys - North Sherman Oaks			Above Moderate
LOS ANGELES	13357 W RIVERSIDE DR	91423	2359019008	Neighborhood Office Commercial	C1.5-1VL-RIO	0	108	3.053520844	Commercial - Store - One Story	YES - Current	NO - Privately-Owned	Available	Used in Prior Housing Element - Non-Vacant	1.220935106	0	0	1.220935106	5	0	0	1688157	293	Van Nuys - North Sherman Oaks			Lower
LOS ANGELES			2359019008	Neighborhood Office Commercial	C1.5-1VL-RIO	0	108	0.196274402	Commercial - Store - One Story	YES - Current	NO - Privately-Owned	Available	Used in Prior Housing Element - Non-Vacant	0.103208406	0	0	0.103208406	5	0	0	1688157	291	Van Nuys - North Sherman Oaks			Lower
LOS ANGELES	13646 W RIVERSIDE DR	91423	2359020001	Neighborhood Office Commercial	[Q]C2-1VL-RIO	0	108	0.041304646	Commercial - Store - One Story	YES - Current	NO - Privately-Owned	Available	Not Used in Prior Housing Element	0	0	0.028750715	0.028750715	0	0	0	1688157	320	Van Nuys - North Sherman Oaks			Above Moderate
LOS ANGELES			2359020001	Neighborhood Office Commercial	[Q]C2-1VL-RIO	0	108	0.027535354	Commercial - Store - One Story	YES - Current	NO - Privately-Owned	Available	Not Used in Prior Housing Element	0	0	0.047339925	0.047339925	0	0	0	1688157	358	Van Nuys - North Sherman Oaks			Above Moderate
LOS ANGELES	13650 W RIVERSIDE DR	91423	2359020002	Neighborhood Office Commercial	[Q]C2-1VL-RIO	0	108	0.135766445	Commercial - Service Station - Self Service - No Additional Services	YES - Current	NO - Privately-Owned	Available	Not Used in Prior

LOS ANGELES			2359022028	Low Residential	R1-1-RIO	0	1 unit per lot	0.027807528	Residential - Single Family Residence - Vacant Land	YES - Current	NO - Privately-Owned	Available	Not Used in Prior Housing Element	0	0	0.136341918	0.136341918	0	0	0	1688157	477	Van Nuys - North Sherman Oaks			Above Moderate
LOS ANGELES	13322 W RIVERSIDE DR	91423	2359023005	Neighborhood Office Commercial	C1.5-1VL-RIO	0	108	0.281574512	Commercial - Professional Building - One Story	YES - Current	NO - Privately-Owned	Available	Used in Prior Housing Element - Non-Vacant	0.111109265	0	0	0.111109265	0	0	0	1688157	335	Van Nuys - North Sherman Oaks			Lower
LOS ANGELES			2359023010	Neighborhood Office Commercial	R3-1-RIO, R1-1-RIO	0	1 unit per lot	0.477465757	Commercial - Parking Lot (Commercial Use Property) - Lots - Patron or Employee - One Story	YES - Current	NO - Privately-Owned	Available	Not Used in Prior Housing Element	0	0	0.008363993	0.008363993	0	0	0	1688157	382	Van Nuys - North Sherman Oaks			Above Moderate
LOS ANGELES			2359023010	Neighborhood Office Commercial	R3-1-RIO	0	54	0.026881694	Commercial - Parking Lot (Commercial Use Property) - Lots - Patron or Employee - One Story	YES - Current	NO - Privately-Owned	Available	Not Used in Prior Housing Element	0	0	0.030656111	0.030656111	0	1*	1*	1688157	397	Van Nuys - North Sherman Oaks			Above Moderate
LOS ANGELES	13300 W RIVERSIDE DR	91423	2359023018	Neighborhood Office Commercial	C1.5-1VL-RIO	0	108	0.333443768	Commercial - Store - One Story	YES - Current	NO - Privately-Owned	Available	Used in Prior Housing Element - Non-Vacant	0.037102034	0	0	0.037102034	0	0	0	1688157	336	Van Nuys - North Sherman Oaks			Lower
LOS ANGELES	13360 W RIVERSIDE DR	91423	2359023020	Neighborhood Commercial, General Commercial	C1-1VL-RIO	0	54	0.632181971	Commercial - Office Building - One Story	YES - Current	NO - Privately-Owned	Available	Not Used in Prior Housing Element	0.035838771	0	0	0.035838771	0	0	0	1688157	332	Van Nuys - North Sherman Oaks			Lower
LOS ANGELES	13400 W RIVERSIDE DR	91423	2359023020	Neighborhood Commercial, General Commercial	C1-1VL-RIO	0	54	1.348960456	Commercial - Office Building - One Story	YES - Current	NO - Privately-Owned	Available	Not Used in Prior Housing Element	0.309779647	0	0	0.309779647	0	0	0	1688157	331	Van Nuys - North Sherman Oaks			Lower
LOS ANGELES	13330 W RIVERSIDE DR	91423	2359023023	Neighborhood Commercial, General Commercial	R3-1-RIO, R1-1-RIO	0	1 unit per lot	0.977103158	Institutional - Church - One Story	YES - Current	NO - Privately-Owned	Available	Not Used in Prior Housing Element	0	0	0.007159672	0.007159672	0	0	0	1688157	334	Van Nuys - North Sherman Oaks			Above Moderate
LOS ANGELES	13352 W RIVERSIDE DR	91423	2359023023	Neighborhood Commercial	C1-1VL-RIO	0	54	0.35488656	Institutional - Church - One Story	YES - Current	NO - Privately-Owned	Available	Not Used in Prior Housing Element	0.056914404	0	0	0.056914404	0	0	0	1688157	333	Van Nuys - North Sherman Oaks			Lower
LOS ANGELES			2359023023	Neighborhood Commercial	C1-1VL-RIO	0	54	0.116944093	Institutional - Church - One Story	YES - Current	NO - Privately-Owned	Available	Not Used in Prior Housing Element	0.030109258	0	0	0.030109258	0	0	0	1688157	1216	Van Nuys - North Sherman Oaks			Lower
LOS ANGELES			2359023023	Neighborhood Commercial	C1-1VL-RIO	0	54	0.315209052	Institutional - Church - One Story	YES - Current	NO - Privately-Owned	Available	Not Used in Prior Housing Element	0.056077683	0	0	0.056077683	0	0	0	1688157	384	Van Nuys - North Sherman Oaks			Lower
LOS ANGELES	5021 N BUFFALO AVE	91423	2359024001	Medium Residential	R3-1-RIO	0	54	0.275424047	Residential - Five or More Units or Apartments (Any Combination) - 4 Stories or Less - Pool	YES - Current	NO - Privately-Owned	Available	Not Used in Prior Housing Element	0	0	0.154868281	0.154868281	10	0	0	1718157	978	Van Nuys - North Sherman Oaks		Yes	Above Moderate
LOS ANGELES	5039 N BUFFALO AVE	91423	2359024034	Medium Residential	R3-1-RIO	0	54	0.139658737	Residential - Five or More Units or Apartments (Any Combination) - 4 Stories or Less	YES - Current	NO - Privately-Owned	Available	Not Used in Prior Housing Element	0	0	0.101168346	0.101168346	6	0	0	1718157	897	Van Nuys - North Sherman Oaks		Yes	Above Moderate
LOS ANGELES	5043 N BUFFALO AVE	91423	2359024035	Medium Residential	R3-1-RIO	0	54	0.137531582	Residential - Five or More Units or Apartments (Any Combination) - 4 Stories or Less	YES - Current	NO - Privately-Owned	Available	Not Used in Prior Housing Element	0	0	0.117511904	0.117511904	6	0	0	1718157	1210	Van Nuys - North Sherman Oaks		Yes	Above Moderate
LOS ANGELES	5049 N BUFFALO AVE	91423	2359024036	Medium Residential	R3-1-RIO	0	54	0.138399383	Residential - Five or More Units or Apartments (Any Combination) - 4 Stories or Less	YES - Current	NO - Privately-Owned	Available	Not Used in Prior Housing Element	0	0	0.117511904	0.117511904	6	0	0	1718157	1212	Van Nuys - North Sherman Oaks		Yes	Above Moderate
LOS ANGELES	5055 N BUFFALO AVE	91423	2359024037	Medium Residential	R3-1-RIO	0	54	0.138475525	Residential - Five or More Units or Apartments (Any Combination) - 4 Stories or Less	YES - Current	NO - Privately-Owned	Available	Not Used in Prior Housing Element	0	0	0.117511904	0.117511904	6	0	0	1718157	853	Van Nuys - North Sherman Oaks		Yes	Above Moderate
LOS ANGELES	5059 N BUFFALO AVE	91423	2359024038	Medium Residential	R3-1-RIO	0	54	0.138439239	Residential - Five or More Units or Apartments (Any Combination) - 4 Stories or Less	YES - Current	NO - Privately-Owned	Available	Not Used in Prior Housing Element	0	0	0.117511904	0.117511904	6	0	0	1718157	1213	Van Nuys - North Sherman Oaks		Yes	Above Moderate
LOS ANGELES	5065 N BUFFALO AVE	91423	2359024039	Medium Residential	R3-1-RIO	0	54	0.138435778	Residential - Five or More Units or Apartments (Any Combination) - 4 Stories or Less	YES - Current	NO - Privately-Owned	Available	Not Used in Prior Housing Element	0	0	0.117511904	0.117511904	6	0	0	1718157	821	Van Nuys - North Sherman Oaks		Yes	Above Moderate
LOS ANGELES	5101 N BUFFALO AVE	91423	2359024040	Medium Residential	R3-1-RIO	0	54	0.138439239	Residential - Five or More Units or Apartments (Any Combination) - 4 Stories or Less	YES - Current	NO - Privately-Owned	Available	Not Used in Prior Housing Element	0	0	0.117511904	0.117511904	6	0	0	1718157	1214	Van Nuys - North Sherman Oaks		Yes	Above Moderate
LOS ANGELES	5107 N BUFFALO AVE	91423	2359024041	Medium Residential	R3-1-RIO	0	54	0.138435778	Residential - Five or More Units or Apartments (Any Combination) - 4 Stories or Less	YES - Current	NO - Privately-Owned	Available	Not Used in Prior Housing Element	0	0	0.117511904	0.117511904	6	0	0	1718157	801	Van Nuys - North Sherman Oaks		Yes	Above Moderate
LOS ANGELES			2359024042	Medium Residential	R3-1-RIO	0	54	0.138439239	Residential - Five or More Units or Apartments (Any Combination) - 4 Stories or Less	YES - Current	NO - Privately-Owned	Available	Not Used in Prior Housing Element	0.162725627	0	0	0.162725627	6	0	0	1718157	1222	Van Nuys - North Sherman Oaks			Lower
LOS ANGELES	5117 N BUFFALO AVE	91423	2359024043	Medium Residential	R3-1-RIO	0	54	0.138436134	Residential - Five or More Units or Apartments (Any Combination) - 4 Stories or Less	YES - Current	NO - Privately-Owned	Available	Not Used in Prior Housing Element	0	0	0.117511904	0.117511904	6	0	0	1718157	764	Van Nuys - North Sherman Oaks		Yes	Above Moderate
LOS ANGELES	5027 N BUFFALO AVE	91423	2359024044	Medium Residential	R3-1-RIO	0	54	0.268386633	Residential - Five or More Units or Apartments (Any Combination) - 4 Stories or Less	YES - Current	NO - Privately-Owned	Available	Not Used in Prior Housing Element	0	0	0.172525822	0.172525822	12	0	0	1718157	1211	Van Nuys - North Sherman Oaks		Yes	Above Moderate
LOS ANGELES			2359024900	Low Residential	R1-1-RIO	0	1 unit per lot	0.00701071	Miscellaneous - Government Owned Property	YES - Current	YES - City-Owned	Available	Not Used in Prior Housing Element	0	0	0.00269421	0.00269421	0	0	0	1718157	939	Van Nuys - North Sherman Oaks			Above Moderate
LOS ANGELES	3406 S GRAND CL	90292	4224005908	Community Commercial	C2-1	0	108	0.062071608	Industrial - Industrial - Vacant Land	YES - Current	NO - Privately-Owned	Available	Not Used in Prior Housing Element	0	0	0.037111616	0.037111616	0	0	0	103-5A147	40	Venice			Above Moderate
LOS ANGELES	3405 S VIA DOLCE	90292	4224005909	Community Commercial	C4-1	0	108	1.993465319	Industrial - Industrial - Vacant Land	YES - Current	NO - Privately-Owned	Available	Not Used in Prior Housing Element	12.52606456	0	0	12.52606456	0	0	0	103-5A147	319	Venice			Lower
LOS ANGELES			4224033030	Low Residential	R1-1	0	1 unit per lot	0.068108597	Residential - Single Family Residence - Vacant Land	YES - Current	NO - Privately-Owned	Available	Not Used in Prior Housing Element	0	0	0.032190183	0.032190183	0	0	0	1058149	690	Venice			Above Moderate
LOS ANGELES			4224033031	Community Commercial	C4(OX)-2D	0	54	0.011346803	Residential - Single Family Residence - Vacant Land	YES - Current	NO - Privately-Owned	Available	Not Used in Prior Housing Element	0	0	0.11653254	0.11653254	0	0	0	1058149	691	Venice			Above Moderate
LOS ANGELES	2 E WASHINGTON BLVD	90292	4225001001	Community Commercial	C4-1	0	108	0.057856901	Commercial - Restaurant, Cocktail Lounge - Restaurant, Cocktail Lounge, Tavern - One Story	YES - Current	NO - Privately-Owned	Available	Not Used in Prior Housing Element	0	0	0.00523549	0.00523549	0	0	0	103-5A145	39	Venice			Above Moderate
LOS ANGELES	36 E WASHINGTON BLVD	90292	4225001003	Community Commercial	C4-1	0	108	0.043389557	Commercial - Store - One Story	YES - Current	NO - Privately-Owned	Available	Not Used in Prior Housing Element	0	0	0.002526865	0.002526865	1	0	0	103-5A145	17	Venice			Above Moderate
LOS ANGELES	34 E WASHINGTON BLVD	90292	4225001004	Community Commercial	C4-1	0	108	0.043390241	Commercial - Store Combination - Store and Residential Combination - One Story	YES - Current	NO - Privately-Owned	Available	Not Used in Prior Housing Element	0	0	0.002689423	0.002689423	0	0	0	103-5A145	20	Venice		Yes	Above Moderate
LOS ANGELES	30 E WASHINGTON BLVD	90292	4225001005	Community Commercial	C4-1	0	108	0.043390163	Commercial - Restaurant, Cocktail Lounge - Restaurant, Cocktail Lounge, Tavern - Two Stories	YES - Current	NO - Privately-Owned	Available	Not Used in Prior Housing Element	0	0	0.000993971	0.000993971	1	0	0	103-5A145	22	Venice			Above Moderate
LOS ANGELES	26 E WASHINGTON BLVD	90292	4225001006	Community Commercial	C4-1	0	108	0.043389912	Commercial - Store Combination - Store and Office Combination - One Story	YES - Current	NO - Privately-Owned	Available	Not Used in Prior Housing Element	0	0	0.002890538	0.002890538	0	0	0	103-5A145	24	Venice			Above Moderate
LOS ANGELES	22 E WASHINGTON BLVD	90292	4225001007	Community Commercial	C4-1	0	108	0.043390163	Commercial - Store - One Story	YES - Current	NO - Privately-Owned	Available	Not Used in Prior Housing Element	0	0	0.002890538	0.002890538	0	0	0	103-5A145	27	Venice			Above Moderate
LOS ANGELES	20 E WASHINGTON BLVD	90292	4225001008	Community Commercial	C4-1	0	108	0.043390163	Commercial - Store - One Story	YES - Current	NO - Privately-Owned	Available	Not Used in Prior Housing Element	0	0	0.019281332	0.019281332	0	0	0	103-5A145	30	Venice			Above Moderate
LOS ANGELES	14 E WASHINGTON BLVD	90292	4225001009	Community Commercial	C4-1	0	108	0.043390163	Commercial - Restaurant, Cocktail Lounge - Restaurant, Cocktail Lounge, Tavern - One Story	YES - Current	NO - Privately-Owned	Available	Not Used in Prior Housing Element	0	0	0.001120338	0.001120338	1	0	0	103-5A145	33	Venice			Above Moderate
LOS ANGELES			4225001009	Community Commercial	C4-1	0	108	0.043389912	Commercial - Restaurant, Cocktail Lounge - Restaurant, Cocktail Lounge, Tavern - One Story	YES - Current	NO - Privately-Owned	Available	Not Used in Prior Housing Element	0	0	0.001120338	0.001120338	1	0	0	103-5A145	32	Venice			Above Moderate
LOS ANGELES	12 E WASHINGTON BLVD	90292	4225001010	Community Commercial	C4-1	0	108	0.043390163	Commercial - Store Combination - Store and Office Combination - One Story	YES - Current	NO - Privately-Owned	Available	Not Used in Prior Housing Element	0	0	0.004297235	0.004297235	0	0	0	103-5A145	35	Venice			Above Moderate
LOS ANGELES	11 E ANCHORAGE ST	90292	4225001013	Low Medium II Residential	R3-1	0	54	0.070712376	Residential - Double, Duplex, or Two Units - 4 Stories or Less	YES - Current	NO - Privately-Owned	Available	Not Used in Prior Housing Element	0	0	0.018564022	0.018564022	2	3*	3*	103-5A145	43	Venice		Yes	Above Moderate
LOS ANGELES	15 E ANCHORAGE ST	90292	4225001014	Low Medium II Residential	R3-1	0	54	0.070719391	Residential - Double, Duplex, or Two Units - 4 Stories or Less	YES - Current	NO - Privately-Owned	Available	Not Used in Prior Housing Element	0	0	0.012507205	0.012507205	2	3*	3*	103-5A145	40	Venice		Yes	Above Moderate
LOS ANGELES	19 E ANCHORAGE ST	90292	4225001015	Medium Residential	R3-1	0	54	0.070726633	Residential - Double, Duplex, or Two Units - 4 Stories or Less	YES - Current	NO - Privately-Owned	Available	Not Used in Prior Housing Element	0	0	0.007719248	0.007719248	2	3*	3*	103-5A145	38	Venice		Yes	Above Moderate
LOS ANGELES	21 E ANCHORAGE ST	90292	4225001016	Medium Residential	R3-1	0	54	0.07073331	Residential - Single Family Residence	YES - Current	NO - Privately-Owned	Available	Not Used in Prior Housing Element	0	0	0.06041584	0.06041584	1	3*	3*	103-5A145	36	Venice			Above Moderate
LOS ANGELES	23 E ANCHORAGE ST	90292	4225001017	Medium Residential	R3-1	0	54	0.070740703	Residential - Single Family Residence	YES - Current	NO - Privately-Owned	Available	Not Used in Prior Housing Element	0	0	0.003807955	0.003807955	1	3*	3*	103-5A145	34	Venice			Above Moderate
LOS ANGELES	25 E ANCHORAGE ST	90292	4225001018	Medium Residential	R3-1	0	54	0.070748096	Residential - Single Family Residence	YES - Current	NO - Privately-Owned	Available	Not Used in Prior Housing Element	0	0	0.016200919	0.016200919	1	3*	3*	103-5A145	31	Venice			Above Moderate
LOS ANGELES	38 E WASHINGTON BLVD	90292	4225001020	Community Commercial	C4-1	0	108	0.036765967	Commercial - Store Combination - Store and Office Combination - One Story	YES - Current	NO - Privately-Owned	Available	Not Used in Prior Housing Element	0	0	0.002189613	0.002189613	0	0	0	103-5A145	13	Venice			Above Moderate
LOS ANGELES	3211 S OCEAN FRONT WALK	90292	4225001023	Medium Residential	R3-1	0	54	0.057852905	Residential - Double, Duplex, or Two Units - 4 Stories or Less	YES - Current	NO - Privately-Owned	Available	Not Used in Prior Housing Element	0	0	0.007678989	0.007678989	2	3*	3*	103-5A145	64	Venice		Yes	Above Moderate
LOS ANGELES	17 E BUCCANEER ST	90292	4225001027	Medium Residential	R3-1	0	54	0.070728427	Residential - Double, Duplex, or Two Units - 4 Stories or Less	YES - Current	NO - Privately-Owned	Available	Not Used in Prior Housing Element	0	0	0.012507205	0.012507205	2	3*	3*	103-5A145	61	Venice		Yes	Above Moderate
LOS ANGELES	19 E BUCCANEER ST	90292	4225001028	Medium Residential	R3-1	0	54	0.0707272	Residential - Double, Duplex, or Two Units - 4 Stories or Less	YES - Current	NO - Privately-Owned	Available	Not Used in Prior Housing Element	0	0	0.003442859	0.003442859	2	3*	3*	103-5A145	59	Venice			Above Moderate
LOS ANGELES	23 E BUCCANEER ST	90292	4225001029	Medium Residential	R3-1	0	54	0.0707272	Residential - Double, Duplex, or Two Units - 4 Stories or Less	YES - Current	NO - Privately-Owned	Available	Not Used in Prior Housing Element	0	0	0.003442859	0.003442859	2	3*	3*	103-5A145	56	Venice			Above Moderate
LOS ANGELES	29 E BUCCANEER ST	90292	4225001030	Medium Residential	R3-1	0	54	0.0707272	Residential - Double, Duplex, or Two Units - 4 Stories or Less	YES - Current	NO - Privately-Owned	Available	Not Used in Prior Housing Element	0	0	0.018564022	0.018564022	2	3*	3*	103-5A145	55	Venice		Yes	Above Moderate
LOS ANGELES	31 E BUCCANEER ST	90292	4225001031	Medium Residential	R3-1	0	54	0.070727615	Residential - Double, Duplex, or Two Units - 4 Stories or Less	YES - Current	NO - Privately-Owned	Available	Not Used in Prior Housing Element	0	0	0.008295344	0.008295344	2	3*	3*	103-5A145	53	Venice			Above Moderate
LOS ANGELES	39 E BUCCANEER ST	90292	4225001033	Medium Residential	R3-1	0	54	0.080760563	Residential - Double, Duplex, or Two Units - 4 Stories or Less	YES - Current	NO - Privately-Owned	Available	Not Used in Prior Housing Element	0	0	0.022731327	0.022731327	2	0	0	103-5A147	51	Venice		Yes	Above Moderate
LOS ANGELES	34 E ANCHORAGE ST	90292	4225001035	Medium Residential	R3-1	0	54	0.070741119	Residential - Three Units (Any Combination) - 4 Stories or Less	YES - Current	NO - Privately-Owned	Available	Not Used in Prior Housing Element	0	0	0.004697058	0.004697058	3	3*	3*	103-5A145	41	Venice		Yes	Above Moderate
LOS ANGELES	30 E ANCHORAGE ST	90292	4225001036	Medium Residential	R3-1	0	54	0.070741648	Residential - Three Units (Any Combination) - 4 Stories or Less	YES - Current	NO - Privately-Owned	Available	Not Used in Prior Housing Element	0	0	0.004697058	0.004697058	3	3*	3*	103-5A145	44	Venice		Yes	Above Moderate
LOS ANGELES	26 E ANCHORAGE ST	90292	4225001037	Medium Residential	R3-1	0	54	0.070741003	Residential - Single Family Residence	YES - Current	NO - Privately-Owned	Available	Not Used in Prior Housing Element	0	0	0.06041584	0.06041584	1	3*	3*	103-5A145	46	Venice			Above Moderate
LOS ANGELES	22 E ANCHORAGE ST	90292	4225001038	Medium Residential	R3-1	0	54	0.0386001	Residential - Single Family Residence	YES - Current	NO - Privately-Owned	Available	Not Used in Prior Housing Element	0	0	0.020016938	0.020016938	1	2*	2*	103-5A145	48	Venice		Yes	Above Moderate
LOS ANGELES	20 1/4 E ANCHORAGE ST	90292	4225001040	Medium Residential	R3-1	0	54	0.070740717	Residential - Three Units (Any Combination) - 4 Stories or Less	YES - Current	NO - Privately-Owned	Available	Not Used in Prior Housing Element	0	0	0.016791588	0.016791588	3	3*	3*	103-5A145	50	Venice		Yes	Above Moderate
LOS ANGELES	14 E ANCHORAGE ST	90292	4225001041	Medium Residential	R3-1	0	54	0.070740572	Residential - Single Family Residence	YES - Current	NO - Privately-Owned	Available	Not Used in Prior Housing Element	0	0	0.009173542	0.009173542	1	3*	3*	103-5A145	52	Venice			Above Moderate
LOS ANGELES	3115 S OCEAN FRONT WALK	90292	4225001BRK	Community Commercial	C4-1	0	108	0.168311805	Residential - Single Family Residence - Condominium	YES - Current	NO - Privately-Owned	Available	Not Used in Prior Housing Element	0.16516043	0	0	0.16516043	18	0	0	103-5A145	47	Venice			Lower
LOS ANGELES	100 E WASHINGTON BLVD	90292	4225002001	Community Commercial	C4-1	0	108	0.061100098	Commercial - Store Combination - Store and Office Combination - One Story	YES - Current	NO - Privately-Owned	Available	Used in Prior Housing Element - Non-Vacant	0	0	0.003521881	0.003521881	0	0	0	105A145	433	Venice			Above Moderate
LOS ANGELES	3104 S PACIFIC AVE	90292	4225002001	Community Commercial	C4-1	0	108	0.063899883	Commercial - Store Combination - Store and Office Combination - One Story	YES - Current	NO - Privately-Owned	Available	Used in Prior Housing Element - Non-Vacant	0	0	0.002865971	0.002865971	0	0	0	105A145	436	Venice			Above Moderate
LOS ANGELES	3108 S PACIFIC AVE	90292	4225002002	Medium Residential	R3-1	0	54	0.061120801	Residential - Single Family Residence - Vacant Land	YES - Current	NO - Privately-Owned	Available	Not Used in Prior Housing Element	0	0	0.085019994	0.085019994	0	3*	3*	103-5A145	9	Venice			Above Moderate
LOS ANGELES	3110 S PACIFIC AVE	90292	4225002003	Medium Residential	R3-1	0	54	0.061112357	Residential - Single Family Residence - Vacant Land	YES - Current	NO - Privately-Owned	Available	Not Used in Prior Housing Element	0	0	0.085019994	0.085019994	0	3*	3*	103-5A145	12	Venice			Above Moderate
LOS ANGELES	3116 S PACIFIC AVE	90292	4225002004	Medium Residential	R3-1	0	54	0.061113248	Residential - Double, Duplex, or Two Units - 4 Stories or Less	YES - Current	NO - Privately-Owned	Available	Not Used in Prior Housing Element	0	0	0.007678989	0.007678989	2	3*	3*	103-5A147	13	Venice		Yes	Above Moderate
LOS ANGELES			4225002005	Medium Residential	R3-1	0	54	0.036790555	Residential - Single Family Residence - Vacant Land	YES - Current	NO - Privately-Owned	Available	Not Used in Prior Housing Element	0	0	0.078108978	0.078108978	0	1*	1*	103-5A147	14	Venice			Above Moderate
LOS ANGELES			4225002006	Medium Residential	R3-1	0	54	0.024496762	Residential - Single Family Residence - Vacant Land	YES - Current	NO - Privately-Owned	Available	Not Used in Prior Housing Element	0	0	0.095464557	0.095464557	0	1*	1*	103-5A147	332	Venice			Above Moderate
LOS ANGELES	109 W ANCHORAGE ST	90292	4225002007	Medium Residential	R3-1	0	54	0.064183665	Residential - Single Family Residence	YES - Current	NO - Privately-Owned	Available	Not Used in Prior Housing Element	0	0	0.036966577	0.036966577	1	3*	3*	105A147	224	Venice			Above Moderate
LOS ANGELES	111 W ANCHORAGE ST	90292	4225002008	Medium Residential	R3-1	0	54	0.064161658	Residential - Single Family Residence	YES - Current	NO - Privately-Owned	Available	Not Used in Prior Housing Element	0	0	0.036966577	0.036966577	1	3*	3*	105A147	222	Venice			Above Moderate
LOS ANGELES	115 W ANCHORAGE ST	90292	4225002009	Medium Residential	R3-1	0	54	0.064139532	Commercial - Parking Lot (Commercial Use Property) - Lots - Patron or Employee - Vacant Parcel with Existing Non-structural Other Imps.	YES - Current	NO - Privately-Owned	Available	Not Used in Prior Housing Element	0	0	0.037583232	0.037583232	0	3*	3*	105A147	221	Venice			Above Moderate
LOS ANGELES	119 W ANCHORAGE ST	90292	4225002010	Medium Residential	R3-1	0	54	0.064118235	Residential - Double, Duplex, or Two Units - 4 Stories or Less	YES - Current	NO - Privately-Owned	Available	Not Used in Prior Housing Element	0	0	0.003143423	0.003143423	2	3*	3*	105A147	220	Venice			Above Moderate
LOS ANGELES	123 W ANCHORAGE ST	90292	4225002011	Medium Residential	R3-1	0	54	0.064096272	Residential - Double, Duplex, or Two Units - 4 Stories or Less	YES - Current	NO - Privately-Owned	Available	Not Used in Prior Housing Element	0	0	0.003143423	0.003143423	2	3*	3*	105A147	217	Venice			Above Moderate
LOS ANGELES	124 E WASHINGTON BLVD	90292	4225002014	Community Commercial	C4-1	0	108	0.050382979	Commercial - Store Combination - Store and Residential Combination - One Story	YES - Current	NO - Privately-Owned	Available	Not Used in Prior Housing Element	0	0	0.001449805	0.001449805	0	0	0	105A147	209	Venice			Above Moderate
LOS ANGELES			4225002014	Community Commercial	C4-1	0	108	0.056026952	Commercial - Store Combination - Store and Residential Combination - One Story	YES - Current	NO - Privately-Owned	Available	Not Used in Prior Housing Element	0	0	0.002171	0.002171	0	0	0	105A147	210	Venice			Above Moderate
LOS ANGELES	116 E WASHINGTON BLVD	90292	4225002015	Community Commercial	C4-1	0	108	0.043383963	Commercial - Office Building - One Story	YES - Current	NO - Privately-Owned	Available	Not Used in Prior Housing Element	0	0	0.008009121	0.008009121	0	0	0	105A147	211	Venice			Above Moderate
LOS ANGELES	108 E WASHINGTON BLVD	90292	4225002018	Community Commercial	C4-1	0	108	0.043313726	Commercial - Restaurant, Cocktail Lounge - Restaurant, Cocktail Lounge, Tavern - One Story	YES - Current	NO - Privately-Owned	Available	Not Used in Prior Housing Element	0	0	0.008009121	0.008009121	0	0	0	105A147	218	Venice			Above Moderate
LOS ANGELES	114 E WASHINGTON BLVD	90292	4225002019	Community Commercial	C4-1	0	108	0.043361158	Commercial - Store Combination - Store and Residential Combination - One Story	YES - Current	NO - Privately-Owned	Available	Not Used in Prior Housing Element	0	0	0.001665857	0.001665857	1	0	0	105A147	213	Venice			Above Moderate
LOS ANGELES			4225002019	Community Commercial	C4-1	0	108	0.043335855	Commercial - Store Combination - Store and Residential Combination - One Story	YES - Current	NO - Privately-Owned	Available	Not Used in Prior Housing Element	0	0	0.001665857	0.001665857	1	0	0	105A147	214	Venice			Above Moderate
LOS ANGELES	3111 S VIA DOLCE	90292	4225003BRK	Community Commercial	C2-1	0	108	1.406600652	Commercial - Store - One Story	YES - Current	NO - Privately-Owned	Available	Not Used in Prior Housing Element	1.054252445	0	0	1.054252445	27	0	0	105A147	253	Venice			Lower
LOS ANGELES	316 E WASHINGTON BLVD	90292	4225003BRK	Community Commercial	C2-1	0	108	2.093245153	Residential - Single Family Residence - Condominium	YES - Current	NO - Privately-Owned	Available	Not Used in Prior Housing Element	1.394095474	0	0	1.394095474	27	0	0	105A147	254	Venice			Lower
LOS ANGELES	3302 S PACIFIC AVE	90292	4225004001	Medium Residential	R3-1	0	54	0.06108145	Residential - Single Family Residence	YES - Current	NO - Privately-Owned	Available	Not Used in Prior Housing Element	0	0	0.036966577	0.036966577	1	3*	3*	103-5A147	53	Venice			Above Moderate
LOS ANGELES	3306 S PACIFIC AVE	90292	4225004002	Medium Residential	R3-1	0	54	0.061078875	Residential - Single Family Residence	YES - Current	NO - Privately-Owned	Available	Not Used in Prior Housing Element	0	0	0.036966577	0.036966577	1	3*	3*	103-5A147	58	Venice			Above Moderate
LOS ANGELES	3316 S PACIFIC AVE	90292	4225004004	Medium Residential	R3-1	0	54	0.061073375	Residential - Single Family Residence	YES - Current	NO - Privately-Owned	Available	Not Used in Prior Housing Element	0	0	0.036966577	0.036966577	1	3*	3*	103-5A147	68	Venice			Above Moderate
LOS ANGELES	121 E CATAMARAN ST	90292	4225004010	Medium Residential	R3-1	0	54	0.062302398	Residential - Single Family Residence	YES - Current	NO - Privately-Owned	Available	Not Used in Prior Housing Element	0	0	0.036966577	0.036966577	1	3*	3*	103-5A147	52	Venice			Above Moderate
LOS ANGELES	123 E CATAMARAN ST	90292	4225004011	Medium Residential	R3-1	0	54	0.062297948	Residential - Single Family Residence	YES - Current	NO - Privately-Owned	Available	Not Used in Prior Housing Element	0	0	0.036966577	0.036966577	1	3*

LOS ANGELES	118 E BUCCANEER ST	90292	4225004019	Medium Residential	R3-1	0	54	0.062298759	Residential - Three Units (Any Combination) - 4 Stories or Less	YES - Current	NO - Privately-Owned	Available	Not Used in Prior Housing Element	0	0	0.006945155	0.006945155	3	3*	3*	103-SA147 42	Venice	Yes	Above Moderate
LOS ANGELES	116 E BUCCANEER ST	90292	4225004020	Medium Residential	R3-1	0	54	0.062302217	Residential - Three Units (Any Combination) - 4 Stories or Less	YES - Current	NO - Privately-Owned	Available	Not Used in Prior Housing Element	0	0	0.006945155	0.006945155	3	3*	3*	103-SA147 44	Venice	Yes	Above Moderate
LOS ANGELES	114 E BUCCANEER ST	90292	4225004021	Medium Residential	R3-1	0	54	0.062306171	Residential - Single Family Residence	YES - Current	NO - Privately-Owned	Available	Not Used in Prior Housing Element	0	0	0.036966577	0.036966577	1	3*	3*	103-SA147 46	Venice		Above Moderate
LOS ANGELES	108 E BUCCANEER ST	90292	4225004022	Medium Residential	R3-1	0	54	0.062309733	Residential - Single Family Residence	YES - Current	NO - Privately-Owned	Available	Not Used in Prior Housing Element	0	0	0.036966577	0.036966577	1	3*	3*	103-SA147 49	Venice		Above Moderate
LOS ANGELES	108 E CATAMARAN ST	90292	4225004029	Medium Residential	R3-1	0	54	0.06884006	Residential - Three Units (Any Combination) - 4 Stories or Less	YES - Current	NO - Privately-Owned	Available	Not Used in Prior Housing Element	0	0	0.016791588	0.016791588	3	3*	3*	103-SA147 83	Venice	Yes	Above Moderate
LOS ANGELES	3405 S SCHOONER AVE	90292	4225004032	Medium Residential	R3-1	0	54	0.068879196	Residential - Three Units (Any Combination) - 4 Stories or Less	YES - Current	NO - Privately-Owned	Available	Not Used in Prior Housing Element	0	0	0.016791588	0.016791588	3	3*	3*	103-SA147 72	Venice	Yes	Above Moderate
LOS ANGELES	135 E DRIFTWOOD ST	90292	4225004044	Medium Residential	RW2-1	0	37	0.068066007	Residential - Double, Duplex, or Two Units - 4 Stories or Less	YES - Current	NO - Privately-Owned	Available	Not Used in Prior Housing Element	0	0	0.008888781	0.008888781	2	2*	2*	103-SA147 95	Venice	Yes	Above Moderate
LOS ANGELES	3419 S GRAND CL	90292	4225004045	Medium Residential	RW2-1	0	37	0.069740279	Residential - Single Family Residence	YES - Current	NO - Privately-Owned	Available	Not Used in Prior Housing Element	0	0	0.07219018	0.07219018	1	2*	2*	103-SA147 85	Venice		Above Moderate
LOS ANGELES	3409 S GRAND CL	90292	4225004075	Medium Residential	RW2-1	0	37	0.049564533	Residential - Single Family Residence	YES - Current	NO - Privately-Owned	Available	Not Used in Prior Housing Element	0	0	0.002805918	0.002805918	1	1*	1*	103-SA147 69	Venice		Above Moderate
LOS ANGELES	25 E CATAMARAN ST	90292	4225005011	Medium Residential	R3-1	0	54	0.070722227	Residential - Double, Duplex, or Two Units - 4 Stories or Less	YES - Current	NO - Privately-Owned	Available	Not Used in Prior Housing Element	0	0	0.012507205	0.012507205	2	3*	3*	103-SA147 101	Venice	Yes	Above Moderate
LOS ANGELES	29 E CATAMARAN ST	90292	4225005012	Medium Residential	R3-1	0	54	0.070746538	Residential - Double, Duplex, or Two Units - 4 Stories or Less	YES - Current	NO - Privately-Owned	Available	Not Used in Prior Housing Element	0	0	0.012507205	0.012507205	2	3*	3*	103-SA147 98	Venice	Yes	Above Moderate
LOS ANGELES	41 E CATAMARAN ST	90292	4225005015	Medium Residential	R3-1	0	54	0.065707036	Residential - Three Units (Any Combination) - 4 Stories or Less	YES - Current	NO - Privately-Owned	Available	Not Used in Prior Housing Element	0	0	0.010306292	0.010306292	3	3*	3*	103-SA147 84	Venice	Yes	Above Moderate
LOS ANGELES	38 E BUCCANEER ST	90292	4225005016	Medium Residential	R3-1	0	54	0.072686419	Residential - Double, Duplex, or Two Units - 4 Stories or Less	YES - Current	NO - Privately-Owned	Available	Not Used in Prior Housing Element	0	0	0.005194939	0.005194939	2	3*	3*	103-SA147 66	Venice	Yes	Above Moderate
LOS ANGELES	30 E BUCCANEER ST	90292	4225005018	Medium Residential	R3-1	0	54	0.070721486	Residential - Single Family Residence	YES - Current	NO - Privately-Owned	Available	Not Used in Prior Housing Element	0	0	0.06041584	0.06041584	1	3*	3*	103-SA147 74	Venice		Above Moderate
LOS ANGELES	20 E BUCCANEER ST	90292	4225005021	Medium Residential	R3-1	0	54	0.07073513	Residential - Single Family Residence	YES - Current	NO - Privately-Owned	Available	Not Used in Prior Housing Element	0	0	0.06041584	0.06041584	1	3*	3*	103-SA145 68	Venice		Above Moderate
LOS ANGELES	2 E CATAMARAN ST	90292	4225005026	Medium Residential	R3-1	0	54	0.075880254	Residential - Three Units (Any Combination) - 4 Stories or Less	YES - Current	NO - Privately-Owned	Available	Not Used in Prior Housing Element	0.028477263	0	0	0.028477263	3	0	0	103-SA145 79	Venice		Lower
LOS ANGELES	3407 S OCEAN FRONT WALK	90292	4225005027	Medium Residential	R3-1	0	54	0.083582775	Residential - Five or More Units or Apartments (Any Combination) - 4 Stories or Less	YES - Current	NO - Privately-Owned	Available	Not Used in Prior Housing Element	0	0	0.027931023	0.027931023	6	0	0	103-SA145 80	Venice	Yes	Above Moderate
LOS ANGELES	15 E DRIFTWOOD ST	90292	4225005031	Medium Residential	R3-1	0	54	0.072849023	Residential - Double, Duplex, or Two Units - 4 Stories or Less	YES - Current	NO - Privately-Owned	Available	Not Used in Prior Housing Element	0	0	0.005117166	0.005117166	2	3*	3*	103-SA147 151	Venice		Above Moderate
LOS ANGELES	19 E DRIFTWOOD ST	90292	4225005035	Medium Residential	R3-1	0	54	0.0727197	Residential - Double, Duplex, or Two Units - 4 Stories or Less	YES - Current	NO - Privately-Owned	Available	Not Used in Prior Housing Element	0	0	0.007719248	0.007719248	2	3*	3*	103-SA147 144	Venice	Yes	Above Moderate
LOS ANGELES	25 E DRIFTWOOD ST	90292	4225005037	Medium Residential	R3-1	0	54	0.072654928	Residential - Single Family Residence	YES - Current	NO - Privately-Owned	Available	Not Used in Prior Housing Element	0	0	0.016200919	0.016200919	1	3*	3*	103-SA147 138	Venice		Above Moderate
LOS ANGELES	27 E DRIFTWOOD ST	90292	4225005039	Medium Residential	R3-1	0	54	0.072590907	Residential - Single Family Residence - Pool and Misc.	YES - Current	NO - Privately-Owned	Available	Not Used in Prior Housing Element	0	0	0.002430912	0.002430912	1	3*	3*	103-SA147 134	Venice		Above Moderate
LOS ANGELES	15 E CATAMARAN ST	90292	4225005062	Medium Residential	R3-1	0	54	0.207218402	Residential - Five or More Units or Apartments (Any Combination) - 4 Stories or Less	YES - Current	NO - Privately-Owned	Available	Not Used in Prior Housing Element	0	0	0.021678588	0.021678588	14	0	0	103-SA145 73	Venice	Yes	Above Moderate
LOS ANGELES	3501 S OCEAN FRONT WALK	90292	4225006001	Medium Residential	R3-1	0	54	0.087225653	Residential - Single Family Residence	YES - Current	NO - Privately-Owned	Available	Not Used in Prior Housing Element	0.085292324	0	0	0.085292324	1	0	0	103-SA147 182	Venice		Lower
LOS ANGELES	21 E EASTWIND ST	90292	4225006009	Medium Residential	R3-1	0	54	0.072482331	Residential - Single Family Residence	YES - Current	NO - Privately-Owned	Available	Not Used in Prior Housing Element	0	0	0.009173542	0.009173542	1	3*	3*	103-SA147 184	Venice		Above Moderate
LOS ANGELES	25 E EASTWIND ST	90292	4225006011	Medium Residential	R3-1	0	54	0.071006359	Residential - Three Units (Any Combination) - 4 Stories or Less	YES - Current	NO - Privately-Owned	Available	Not Used in Prior Housing Element	0	0	0.011311001	0.011311001	3	3*	3*	103-SA147 180	Venice	Yes	Above Moderate
LOS ANGELES	14 E EASTWIND ST	90292	4225006018	Medium Residential	R3-1	0	54	0.07232349	Residential - Three Units (Any Combination) - 4 Stories or Less	YES - Current	NO - Privately-Owned	Available	Not Used in Prior Housing Element	0	0	0.007501019	0.007501019	3	3*	3*	103-SA147 221	Venice		Above Moderate
LOS ANGELES	15 E FLEET ST	90292	4225006019	Medium Residential	R3-1	0	54	0.072373652	Residential - Double, Duplex, or Two Units - 4 Stories or Less	YES - Current	NO - Privately-Owned	Available	Not Used in Prior Housing Element	0	0	0.012507205	0.012507205	2	3*	3*	103-SA147 243	Venice	Yes	Above Moderate
LOS ANGELES	16 E EASTWIND ST	90292	4225006020	Medium Residential	R3-1	0	54	0.07232656	Residential - Double, Duplex, or Two Units - 4 Stories or Less	YES - Current	NO - Privately-Owned	Available	Not Used in Prior Housing Element	0	0	0.012507205	0.012507205	2	3*	3*	103-SA147 216	Venice	Yes	Above Moderate
LOS ANGELES	17 E FLEET ST	90292	4225006021	Medium Residential	R3-1	0	54	0.072375611	Residential - Double, Duplex, or Two Units - 4 Stories or Less	YES - Current	NO - Privately-Owned	Available	Not Used in Prior Housing Element	0	0	0.012507205	0.012507205	2	3*	3*	103-SA147 237	Venice	Yes	Above Moderate
LOS ANGELES	21 E FLEET ST	90292	4225006023	Medium Residential	R3-1	0	54	0.07237957	Residential - Double, Duplex, or Two Units - 4 Stories or Less	YES - Current	NO - Privately-Owned	Available	Not Used in Prior Housing Element	0	0	0.008295344	0.008295344	2	3*	3*	103-SA147 233	Venice		Above Moderate
LOS ANGELES	25 E FLEET ST	90292	4225006025	Medium Residential	R3-1	0	54	0.070875881	Residential - Single Family Residence	YES - Current	NO - Privately-Owned	Available	Not Used in Prior Housing Element	0	0	0.003807955	0.003807955	1	3*	3*	103-SA147 228	Venice		Above Moderate
LOS ANGELES	27 E FLEET ST	90292	4225006027	Medium Residential	R3-1	0	54	0.066359394	Residential - Double, Duplex, or Two Units - 4 Stories or Less	YES - Current	NO - Privately-Owned	Available	Not Used in Prior Housing Element	0	0	0.007678989	0.007678989	2	3*	3*	103-SA147 225	Venice	Yes	Above Moderate
LOS ANGELES	3607 S PACIFIC AVE	90292	4225006028	Medium Residential	R3-1	0	54	0.146934564	Residential - Five or More Units or Apartments (Any Combination) - 4 Stories or Less	YES - Current	NO - Privately-Owned	Available	Not Used in Prior Housing Element	0	0	0.049709383	0.049709383	6	0	0	103-SA147 192	Venice	Yes	Above Moderate
LOS ANGELES	29 E FLEET ST	90292	4225006029	Medium Residential	R3-1	0	54	0.067151842	Residential - Double, Duplex, or Two Units - 4 Stories or Less	YES - Current	NO - Privately-Owned	Available	Not Used in Prior Housing Element	0	0	0.002007252	0.002007252	2	3*	3*	103-SA147 217	Venice		Above Moderate
LOS ANGELES	3611 S PACIFIC AVE	90292	4225006030	Medium Residential	R3-1	0	54	0.069233189	Residential - Single Family Residence	YES - Current	NO - Privately-Owned	Available	Not Used in Prior Housing Element	0	0	0.002430912	0.002430912	1	3*	3*	103-SA147 211	Venice		Above Moderate
LOS ANGELES	3505 S ESPLANADE	90292	4225007002	Medium Residential	RW2-1	0	37	0.081217875	Residential - Single Family Residence	YES - Current	NO - Privately-Owned	Available	Not Used in Prior Housing Element	0	0	0.002339407	0.002339407	1	3*	3*	103-SA147 111	Venice		Above Moderate
LOS ANGELES	115 E EASTWIND ST	90292	4225007005	Medium Residential	R3-1	0	54	0.062097734	Residential - Double, Duplex, or Two Units - 4 Stories or Less	YES - Current	NO - Privately-Owned	Available	Not Used in Prior Housing Element	0	0	0.007678989	0.007678989	2	3*	3*	103-SA147 139	Venice	Yes	Above Moderate
LOS ANGELES	111 E EASTWIND ST	90292	4225007006	Medium Residential	R3-1	0	54	0.062086076	Residential - Single Family Residence	YES - Current	NO - Privately-Owned	Available	Not Used in Prior Housing Element	0	0	0.002220068	0.002220068	1	3*	3*	103-SA147 143	Venice		Above Moderate
LOS ANGELES	109 E EASTWIND ST	90292	4225007007	Medium Residential	R3-1	0	54	0.060859826	Residential - Double, Duplex, or Two Units - 4 Stories or Less	YES - Current	NO - Privately-Owned	Available	Not Used in Prior Housing Element	0	0	0.003028473	0.003028473	2	3*	3*	103-SA147 146	Venice	Yes	Above Moderate
LOS ANGELES	110 E DRIFTWOOD ST	90292	4225007010	Medium Residential	R3-1	0	54	0.06557519	Residential - Three Units (Any Combination) - 4 Stories or Less	YES - Current	NO - Privately-Owned	Available	Not Used in Prior Housing Element	0	0	0.006945155	0.006945155	3	3*	3*	103-SA147 124	Venice	Yes	Above Moderate
LOS ANGELES	116 E DRIFTWOOD ST	90292	4225007012	Medium Residential	R3-1	0	54	0.057252116	Residential - Double, Duplex, or Two Units - 4 Stories or Less	YES - Current	NO - Privately-Owned	Available	Not Used in Prior Housing Element	0	0	0.007678989	0.007678989	2	3*	3*	103-SA147 119	Venice	Yes	Above Moderate
LOS ANGELES	131 E FLEET ST	90292	4225007014	Medium Residential	RW2-1	0	37	0.091951784	Residential - Double, Duplex, or Two Units - 4 Stories or Less	YES - Current	NO - Privately-Owned	Available	Not Used in Prior Housing Element	0	0	0.004740972	0.004740972	2	3*	3*	103-SA147 163	Venice	Yes	Above Moderate
LOS ANGELES	129 E FLEET ST	90292	4225007015	Medium Residential	R3-1	0	54	0.06218395	Residential - Three Units (Any Combination) - 4 Stories or Less	YES - Current	NO - Privately-Owned	Available	Not Used in Prior Housing Element	0	0	0.006841457	0.006841457	3	3*	3*	103-SA147 169	Venice		Above Moderate
LOS ANGELES	109 E FLEET ST	90292	4225007017	Medium Residential	R3-1	0	54	0.060931044	Residential - Double, Duplex, or Two Units - 4 Stories or Less	YES - Current	NO - Privately-Owned	Available	Not Used in Prior Housing Element	0	0	0.011392728	0.011392728	2	3*	3*	103-SA147 190	Venice	Yes	Above Moderate
LOS ANGELES	3612 S PACIFIC AVE	90292	4225007019	Medium Residential	R3-1	0	54	0.079358282	Residential - Double, Duplex, or Two Units - 4 Stories or Less	YES - Current	NO - Privately-Owned	Available	Not Used in Prior Housing Element	0	0	0.042161532	0.042161532	2	0	0	103-SA147 199	Venice	Yes	Above Moderate
LOS ANGELES	3608 S PACIFIC AVE	90292	4225007020	Medium Residential	R3-1	0	54	0.079355603	Residential - Double, Duplex, or Two Units - 4 Stories or Less	YES - Current	NO - Privately-Owned	Available	Not Used in Prior Housing Element	0	0	0.042161532	0.042161532	2	0	0	103-SA147 188	Venice	Yes	Above Moderate
LOS ANGELES	3604 S PACIFIC AVE	90292	4225007021	Medium Residential	R3-1	0	54	0.079353732	Residential - Double, Duplex, or Two Units - 4 Stories or Less	YES - Current	NO - Privately-Owned	Available	Not Used in Prior Housing Element	0	0	0.017947599	0.017947599	2	0	0	103-SA147 181	Venice	Yes	Above Moderate
LOS ANGELES	422500707O			Medium Residential	R3-1	0	54	0.06038833	Residential - Single Family Residence - Condominium	YES - Current	NO - Privately-Owned	Available	Not Used in Prior Housing Element	0	0	0.263811326	0.263811326	0	3*	3*	103-SA147 339	Venice		Above Moderate
LOS ANGELES	3602 S PACIFIC AVE	90292	4225007082	Medium Residential	R3-1	0	54	0.082747034	Residential - Single Family Residence	YES - Current	NO - Privately-Owned	Available	Not Used in Prior Housing Element	0.046710889	0	0	0.046710889	1	0	0	103-SA147 174	Venice		Lower
LOS ANGELES	3605 S ESPLANADE	90292	4225007083	Medium Residential	RW2-1	0	37	0.088258519	Residential - Single Family Residence	YES - Current	NO - Privately-Owned	Available	Not Used in Prior Housing Element	0	0	0.002220068	0.002220068	1	3*	3*	103-SA147 142	Venice		Above Moderate
LOS ANGELES	3601 S ESPLANADE	90292	4225007084	Medium Residential	RW2-1	0	37	0.091905108	Residential - Single Family Residence	YES - Current	NO - Privately-Owned	Available	Not Used in Prior Housing Element	0	0	0.002220068	0.002220068	1	3*	3*	103-SA147 135	Venice		Above Moderate
LOS ANGELES	3609 S ESPLANADE	90292	4225007086	Medium Residential	RW2-1	0	37	0.088284537	Residential - Single Family Residence	YES - Current	NO - Privately-Owned	Available	Not Used in Prior Housing Element	0	0	0.002220068	0.002220068	1	3*	3*	103-SA147 149	Venice		Above Moderate
LOS ANGELES	3615 S ESPLANADE	90292	4225007087	Medium Residential	RW2-1	0	37	0.08826128	Residential - Single Family Residence	YES - Current	NO - Privately-Owned	Available	Not Used in Prior Housing Element	0	0	0.002220068	0.002220068	1	3*	3*	103-SA147 157	Venice		Above Moderate
LOS ANGELES	110 E EASTWIND ST	90292	4225007905	Medium Residential	R3-1	0	54	0.060912183	Miscellaneous - Government Owned Property	YES - Current	YES - City-Owned	Available	Used in Prior Housing Element - Non-Vacant	0	0	0.001624227	0.001624227	0	3*	3*	103-SA147 170	Venice		Above Moderate
LOS ANGELES	114 E EASTWIND ST	90292	4225007905	Medium Residential	R3-1	0	54	0.062114381	Miscellaneous - Government Owned Property	YES - Current	YES - City-Owned	Available	Used in Prior Housing Element - Non-Vacant	0	0	0.001624227	0.001624227	0	3*	3*	103-SA147 167	Venice		Above Moderate
LOS ANGELES	116 E EASTWIND ST	90292	4225007905	Medium Residential	R3-1	0	54	0.062123	Miscellaneous - Government Owned Property	YES - Current	YES - City-Owned	Available	Used in Prior Housing Element - Non-Vacant	0	0	0.001624227	0.001624227	0	3*	3*	103-SA147 162	Venice		Above Moderate
LOS ANGELES	120 E EASTWIND ST	90292	4225007905	Medium Residential	R3-1	0	54	0.062108172	Miscellaneous - Government Owned Property	YES - Current	YES - City-Owned	Available	Used in Prior Housing Element - Non-Vacant	0	0	0.001624227	0.001624227	0	3*	3*	103-SA147 159	Venice		Above Moderate
LOS ANGELES	122 E EASTWIND ST	90292	4225007905	Medium Residential	R3-1	0	54	0.062106752	Miscellaneous - Government Owned Property	YES - Current	YES - City-Owned	Available	Used in Prior Housing Element - Non-Vacant	0	0	0.001624227	0.001624227	0	3*	3*	103-SA147 156	Venice		Above Moderate
LOS ANGELES	3709 S ESPLANADE	90292	4225008001	Medium Residential	RW2-1	0	37	0.088191288	Residential - Three Units (Any Combination) - 4 Stories or Less	YES - Current	NO - Privately-Owned	Available	Not Used in Prior Housing Element	0	0	0.001912394	0.001912394	3	3*	3*	103-SA147 194	Venice		Above Moderate
LOS ANGELES	110 E FLEET ST	90292	4225008005	Medium Residential	R3-1	0	54	0.060931163	Residential - Double, Duplex, or Two Units - 4 Stories or Less	YES - Current	NO - Privately-Owned	Available	Not Used in Prior Housing Element	0	0	0.003355967	0.003355967	3	3*	3*	103-SA147 218	Venice	Yes	Above Moderate
LOS ANGELES	114 E FLEET ST	90292	4225008005	Medium Residential	R3-1	0	54	0.062114615	Residential - Double, Duplex, or Two Units - 4 Stories or Less	YES - Current	NO - Privately-Owned	Available	Not Used in Prior Housing Element	0	0	0.003355967	0.003355967	3	3*	3*	103-SA147 212	Venice	Yes	Above Moderate
LOS ANGELES	124 E FLEET ST	90292	4225008006	Medium Residential	R3-1	0	54	0.062102967	Residential - Double, Duplex, or Two Units - 4 Stories or Less	YES - Current	NO - Privately-Owned	Available	Not Used in Prior Housing Element	0	0	0.003143423	0.003143423	2	3*	3*	103-SA147 200	Venice		Above Moderate
LOS ANGELES	3801 S ESPLANADE	90292	4225008007	Medium Residential	RW2-1	0	37	0.091826686	Residential - Double, Duplex, or Two Units - 4 Stories or Less	YES - Current	NO - Privately-Owned	Available	Not Used in Prior Housing Element	0	0	0.004740972	0.004740972	2	3*	3*	103-SA147 226	Venice	Yes	Above Moderate
LOS ANGELES	3805 S ESPLANADE	90292	4225008008	Medium Residential	RW2-1	0	37	0.088201804	Residential - Double, Duplex, or Two Units - 4 Stories or Less	YES - Current	NO - Privately-Owned	Available	Not Used in Prior Housing Element	0	0	0.004740972	0.004740972	2	3*	3*	103-SA147 234	Venice	Yes	Above Moderate
LOS ANGELES	3809 S ESPLANADE	90292	4225008009	Medium Residential	RW2-1	0	37	0.088203947	Residential - Double, Duplex, or Two Units - 4 Stories or Less	YES - Current	NO - Privately-Owned	Available	Not Used in Prior Housing Element	0	0	0.004740972	0.004740972	2	3*	3*	103-SA147 242	Venice	Yes	Above Moderate
LOS ANGELES	127 E HURRICANE ST	90292	4225008010	Medium Residential	R3-1	0	54	0.062091012	Residential - Double, Duplex, or Two Units - 4 Stories or Less	YES - Current	NO - Privately-Owned	Available	Not Used in Prior Housing Element	0	0	0.007678989	0.007678989	2	3*	3*	103-SA147 267	Venice	Yes	Above Moderate
LOS ANGELES	123 E HURRICANE ST	90292	4225008011	Medium Residential	R3-1	0	54	0.062088931	Residential - Double, Duplex, or Two Units - 4 Stories or Less	YES - Current	NO - Privately-Owned	Available	Not Used in Prior Housing Element	0	0	0.007678989	0.007678989	2	3*	3*	103-SA147 271	Venice	Yes	Above Moderate
LOS ANGELES	119 E HURRICANE ST	90292	4225008012	Medium Residential	R3-1	0	54	0.062085593	Residential - Double, Duplex, or Two Units - 4 Stories or Less	YES - Current	NO - Privately-Owned	Available	Not Used in Prior Housing Element	0	0	0.00319118	0.00319118	2	3*	3*	103-SA147 273	Venice	Yes	Above Moderate
LOS ANGELES	115 1/2 E HURRICANE ST	90292	4225008013	Medium Residential	R3-1	0	54	0.062083253	Residential - Double, Duplex, or Two Units - 4 Stories or Less	YES - Current	NO - Privately-Owned	Available	Not Used in Prior Housing Element	0	0	0.00319118	0.00319118	2	3*	3*	103-SA147 278	Venice	Yes	Above Moderate
LOS ANGELES	113 E HURRICANE ST	90292	4225008014	Medium Residential	R3-1	0	54	0.062080836	Residential - Three Units (Any Combination) - 4 Stories or Less	YES - Current	NO - Privately-Owned	Available	Not Used in Prior Housing Element	0	0	0.002885442	0.002885442	3	3*	3*	103-SA147 279	Venice	Yes	Above Moderate
LOS ANGELES	126 E GALLEON ST	90292	4225008019	Medium Residential	R3-1	0	54	0.062094029	Residential - Double, Duplex, or Two Units - 4 Stories or Less	YES - Current	NO - Privately-Owned	Available	Not Used in Prior Housing Element	0	0	0.003143423	0.003143423	2	3*	3*	103-SA147 247	Venice		Above Moderate
LOS ANGELES	121 E GALLEON ST	90292	4225008030	Medium Residential	R3-1	0	54	0.062104913	Residential - Double, Duplex, or Two Units - 4 Stories or Less	YES - Current	NO - Privately-Owned	Available	Not Used in Prior Housing Element	0	0	0.003143423	0.003143423	2	3*	3*	103-SA147 227	Venice		Above Moderate
LOS ANGELES	123 E GALLEON ST	90292	4225008031	Medium Residential	R3-1	0	54	0.0621054	Residential - Double, Duplex, or Two Units - 4 Stories or Less	YES - Current	NO - Privately-Owned	Available	Not Used in Prior Housing Element	0	0	0.003143423	0.003143423	2	3*	3*	103-SA147 224	Venice		Above Moderate
LOS ANGELES			4225008033	Medium Residential	R3-1	0	54	0.002367853	Residential - Double, Duplex, or Two Units - 4 Stories or Less	YES - Current	NO - Privately-Owned	Available	Not Used in Prior Housing Element	0	0	0.107788384	0.107788384	0	0	0	103-SA147 214	Venice		Above Moderate
LOS ANGELES			4225008033	Medium Residential	R3-1	0	54	0.004821038	Residential - Double, Duplex, or Two Units - 4 Stories or Less	YES - Current	NO - Privately-Owned	Available	Not Used in Prior Housing Element	0	0	0.107788384	0.107788384	0	0	0	103-SA147 341	Venice		Above Moderate
LOS ANGELES	115 E GALLEON ST	90292	4225008034	Medium Residential	R3-1	0	54	0.06210266	Residential - Double, Duplex, or Two Units - 4 Stories or Less	YES - Current	NO - Privately-Owned	Available	Not Used in Prior Housing Element	0	0	0.003143423	0.003143423	2	3*	3*	103-SA147 235	Venice		Above Moderate
LOS ANGELES	117 E GALLEON ST	90292	4225008035	Medium Residential	R3-1	0	54	0.062103854	Residential - Double, Duplex, or Two Units - 4 Stories or Less	YES - Current	NO - Privately-Owned	Available	Not Used in Prior Housing Element	0	0	0.003143423	0.003143423	2	3*	3*	103-SA147 232	Venice		Above Moderate
LOS ANGELES	129 E HURRICANE ST	90292	4225008036	Medium Residential	R3-1	0	54	0.062094441	Residential - Double, Duplex, or Two Units - 4 Stories or Less	YES - Current	NO - Privately-Owned	Available	Not Used in Prior Housing Element	0	0	0.003143423	0.003143423	2	3*	3*	103-SA147 265	Venice		Above Moderate
LOS ANGELES	126 E FLEET ST	90292	4225008040	Medium Residential	R3-1	0	54	0.060377159	Residential - Double, Duplex, or Two Units - 4 Stories or Less	YES - Current	NO - Privately-Owned	Available	Not Used in Prior Housing Element	0	0	0.002007252	0.002007252	2	3*	3*	103-SA147 196	Venice		Above Moderate
LOS ANGELES	130 E FLEET ST	90292	4225008043	Medium Residential	R3-1	0	54	0.058078366	Residential - Double, Duplex, or Two Units - 4 Stories or Less	YES - Current	NO - Privately-Owned	Available	Not Used in Prior Housing Element	0	0	0.002007252	0.002007252	2	3*	3*	103-SA147 193	Venice		Above Moderate
LOS ANGELES	120 E FLEET ST	90292	4225008046	Medium Residential	R3-1	0	54	0.06038391	Residential - Double, Duplex, or Two Units - 4 Stories or Less	YES - Current	NO - Privately-Owned	Available	Not Used in Prior Housing Element	0	0	0.002007252	0.002007252	2	3*	3*	103-SA147 203	Venice		Above Moderate
LOS ANGELES	3701 S ESPLANADE	90292	4225008063	Medium Residential	RW2-1	0	37	0.091814451	Residential - Single Family Residence	YES - Current	NO - Privately-Owned	Available	Not Used in Prior Housing Element	0	0	0.002220068	0.002220068	1	3*	3*	103-SA147 177	Venice		Above Moderate
LOS ANGELES	3705 S ESPLANADE	90292	4225008064	Medium Residential	RW2-1	0	37	0.0881893	Residential - Single Family Residence	YES - Current	NO - Privately-Owned	Available	Not Used in Prior Housing Element	0	0	0.002220068	0.002220068	1	3*	3*	103-SA147 185	Venice		Above Moderate
LOS ANGELES	127 E GALLEON ST	90292	4225008072	Medium Residential	R3-1	0	54	0.055564415	Residential - Double, Duplex, or Two Units - 4 Stories or Less	YES - Current	NO - Privately-Owned	Available	Not Used in Prior Housing Element	0	0	0.003143423	0.003143423	2	3*	3*	103-SA147 220	Venice		Above Moderate
LOS ANGELES	133 E HURRICANE ST	90292	4225008904	Medium Residential	RW2-1	0	37	0.091957594	Miscellaneous - Government Owned Property	YES - Current	YES - City-Owned	Available	Used in Prior Housing Element - Non-Vacant	0	0	0.001624227	0.001624227	0	3*	3*	103-SA147 259	Venice		Above Moderate

LOS ANGELES	3813 S ESPLANADE	90292	4225008904	Medium Residential	RW2-1	0	37	0.088205934	Miscellaneous - Government Owned Property	YES - Current	YES - City-Owned	Available	Used in Prior Housing Element - Non-Vacant	0	0	0.001624227	0.001624227	0	3*	3*	103-5A147	251	Venice								Above Moderate
LOS ANGELES	17 E GALLEON ST	90292	4225009009	Medium Residential	R3-1	0	54	0.072425267	Residential - Single Family Residence	YES - Current	NO - Privately-Owned	Available	Not Used in Prior Housing Element	0	0	0.003613652	0.003613652	1	3*	3*	103-5A147	280	Venice								Above Moderate
LOS ANGELES	22 E FLEET ST	90292	4225009010	Medium Residential	R3-1	0	54	0.072344227	Residential - Double, Duplex, or Two Units - 4 Stories or Less	YES - Current	NO - Privately-Owned	Available	Not Used in Prior Housing Element	0	0	0.012507205	0.012507205	2	3*	3*	103-5A147	260	Venice			Yes					Above Moderate
LOS ANGELES	21 E GALLEON ST	90292	4225009011	Medium Residential	R3-1	0	54	0.072415171	Residential - Single Family Residence	YES - Current	NO - Privately-Owned	Available	Not Used in Prior Housing Element	0	0	0.009173542	0.009173542	1	3*	3*	103-5A147	276	Venice								Above Moderate
LOS ANGELES	26 E FLEET ST	90292	4225009012	Medium Residential	R3-1	0	54	0.070848845	Residential - Double, Duplex, or Two Units - 4 Stories or Less	YES - Current	NO - Privately-Owned	Available	Not Used in Prior Housing Element	0	0	0.005194939	0.005194939	2	3*	3*	103-5A147	253	Venice			Yes					Above Moderate
LOS ANGELES	25 E GALLEON ST	90292	4225009013	Medium Residential	R3-1	0	54	0.070895968	Residential - Single Family Residence	YES - Current	NO - Privately-Owned	Available	Not Used in Prior Housing Element	0	0	0.009173542	0.009173542	1	3*	3*	103-5A147	274	Venice								Above Moderate
LOS ANGELES	28 E FLEET ST	90292	4225009014	Medium Residential	R3-1	0	54	0.066340346	Residential - Double, Duplex, or Two Units - 4 Stories or Less	YES - Current	NO - Privately-Owned	Available	Not Used in Prior Housing Element	0	0	0.050031227	0.050031227	2	3*	3*	103-5A147	249	Venice			Yes					Above Moderate
LOS ANGELES	30 E FLEET ST	90292	4225009015	Medium Residential	R3-1	0	54	0.038219066	Residential - Single Family Residence	YES - Current	NO - Privately-Owned	Available	Not Used in Prior Housing Element	0	0	0.058946198	0.058946198	1	2*	2*	103-5A147	244	Venice								Above Moderate
LOS ANGELES	32 E FLEET ST	90292	4225009016	Medium Residential	R3-1	0	54	0.046156326	Residential - Single Family Residence	YES - Current	NO - Privately-Owned	Available	Not Used in Prior Housing Element	0	0	0.004302078	0.004302078	1	2*	2*	103-5A147	240	Venice								Above Moderate
LOS ANGELES	3707 S PACIFIC AVE	90292	4225009017	Medium Residential	R3-1	0	54	0.037592086	Residential - Single Family Residence	YES - Current	NO - Privately-Owned	Available	Not Used in Prior Housing Element	0	0	0.00894684	0.00894684	1	2*	2*	103-5A147	255	Venice								Above Moderate
LOS ANGELES	3715 S PACIFIC AVE	90292	4225009018	Medium Residential	R3-1	0	54	0.111408978	Residential - Four Units (Any Combination) - 4 Stories or Less	YES - Current	NO - Privately-Owned	Available	Not Used in Prior Housing Element	0	0	0.020245421	0.020245421	4	0	0	103-5A147	261	Venice			Yes					Above Moderate
LOS ANGELES	3802 S OCEAN FRONT WALK	90292	4225009019	Medium Residential	R3-1	0	54	0.08723816	Residential - Four Units (Any Combination) - 4 Stories or Less	YES - Current	NO - Privately-Owned	Available	Not Used in Prior Housing Element	0	0	0.017917042	0.017917042	4	0	0	102A147	14	Venice			Yes					Above Moderate
LOS ANGELES	3806 S OCEAN FRONT WALK	90292	4225009020	Medium Residential	R3-1	0	54	0.08357038	Residential - Four Units (Any Combination) - 4 Stories or Less	YES - Current	NO - Privately-Owned	Available	Not Used in Prior Housing Element	0	0	0.042111222	0.042111222	4	0	0	102A147	18	Venice			Yes					Above Moderate
LOS ANGELES	15 E HURRICANE ST	90292	4225009025	Medium Residential	R3-1	0	54	0.072381063	Residential - Three Units (Any Combination) - 4 Stories or Less	YES - Current	NO - Privately-Owned	Available	Not Used in Prior Housing Element	0	0	0.011311001	0.011311001	3	3*	3*	102A147	22	Venice			Yes					Above Moderate
LOS ANGELES	16 E GALLEON ST	90292	4225009026	Medium Residential	R3-1	0	54	0.072293779	Residential - Single Family Residence	YES - Current	NO - Privately-Owned	Available	Not Used in Prior Housing Element	0	0	0.003613652	0.003613652	1	3*	3*	103-5A147	297	Venice								Above Moderate
LOS ANGELES	17 E HURRICANE ST	90292	4225009027	Medium Residential	R3-1	0	54	0.07239322	Residential - Double, Duplex, or Two Units - 4 Stories or Less	YES - Current	NO - Privately-Owned	Available	Not Used in Prior Housing Element	0	0	0.012507205	0.012507205	2	3*	3*	102A147	19	Venice			Yes					Above Moderate
LOS ANGELES	20 E GALLEON ST	90292	4225009028	Medium Residential	R3-1	0	54	0.072291604	Residential - Three Units (Any Combination) - 4 Stories or Less	YES - Current	NO - Privately-Owned	Available	Not Used in Prior Housing Element	0	0	0.004697058	0.004697058	3	3*	3*	103-5A147	294	Venice			Yes					Above Moderate
LOS ANGELES	24 E GALLEON ST	90292	4225009030	Medium Residential	R3-1	0	54	0.070782004	Residential - Single Family Residence	YES - Current	NO - Privately-Owned	Available	Not Used in Prior Housing Element	0	0	0.06041584	0.06041584	1	3*	3*	103-5A147	291	Venice								Above Moderate
LOS ANGELES	27 E HURRICANE ST	90292	4225009033	Medium Residential	R3-1	0	54	0.066241364	Residential - Double, Duplex, or Two Units - 4 Stories or Less	YES - Current	NO - Privately-Owned	Available	Not Used in Prior Housing Element	0	0	0.007678989	0.007678989	2	3*	3*	102A147	9	Venice			Yes					Above Moderate
LOS ANGELES	29 E HURRICANE ST	90292	4225009035	Medium Residential	R3-1	0	54	0.085294907	Residential - Four Units (Any Combination) - 4 Stories or Less	YES - Current	NO - Privately-Owned	Available	Not Used in Prior Housing Element	0	0	0.014143554	0.014143554	4	0	0	103-5A147	296	Venice			Yes					Above Moderate
LOS ANGELES	27 E GALLEON ST	90292	4225009076	Medium Residential	R3-1	0	54	0.066366178	Residential - Single Family Residence - Vacant Land	YES - Current	NO - Privately-Owned	Available	Not Used in Prior Housing Element	0	0	0.085019994	0.085019994	0	3*	3*	103-5A147	269	Venice								Above Moderate
LOS ANGELES	14 W HURRICANE ST	90292	4225010006	Medium Residential	R3-1	0	54	0.072329751	Residential - Single Family Residence	YES - Current	NO - Privately-Owned	Available	Not Used in Prior Housing Element	0	0	0.003613652	0.003613652	1	3*	3*	102A147	40	Venice								Above Moderate
LOS ANGELES			4225010008	Medium Residential	R3-1	0	54	0.072306872	Residential - Single Family Residence	YES - Current	NO - Privately-Owned	Available	Not Used in Prior Housing Element	0	0	0.003613652	0.003613652	1	3*	3*	102A147	36	Venice								Above Moderate
LOS ANGELES	17 E IRONSIDES ST	90292	4225010009	Medium Residential	R3-1	0	54	0.072301152	Residential - Single Family Residence	YES - Current	NO - Privately-Owned	Available	Not Used in Prior Housing Element	0	0	0.06041584	0.06041584	1	3*	3*	102A147	49	Venice								Above Moderate
LOS ANGELES	20 E HURRICANE ST	90292	4225010010	Medium Residential	R3-1	0	54	0.070777861	Residential - Single Family Residence	YES - Current	NO - Privately-Owned	Available	Not Used in Prior Housing Element	0	0	0.003807955	0.003807955	1	3*	3*	102A147	32	Venice								Above Moderate
LOS ANGELES	21 E IRONSIDES ST	90292	4225010011	Medium Residential	R3-1	0	54	0.070764312	Residential - Double, Duplex, or Two Units - 4 Stories or Less	YES - Current	NO - Privately-Owned	Available	Not Used in Prior Housing Element	0	0	0.081893021	0.081893021	2	3*	3*	102A147	46	Venice			Yes					Above Moderate
LOS ANGELES	24 E HURRICANE ST	90292	4225010012	Medium Residential	R3-1	0	54	0.066236202	Residential - Single Family Residence	YES - Current	NO - Privately-Owned	Available	Not Used in Prior Housing Element	0	0	0.005633578	0.005633578	1	3*	3*	102A147	29	Venice								Above Moderate
LOS ANGELES	25 E IRONSIDES ST	90292	4225010013	Medium Residential	R3-1	0	54	0.066213618	Residential - Three Units (Any Combination) - 4 Stories or Less	YES - Current	NO - Privately-Owned	Available	Not Used in Prior Housing Element	0	0	0.004287151	0.004287151	3	3*	3*	102A147	42	Venice			Yes					Above Moderate
LOS ANGELES	3913 S ESPLANADE WEST	90292	4225010016	Medium Residential	RW2-1	0	37	0.097076151	Residential - Single Family Residence - Vacant Land	YES - Current	NO - Privately-Owned	Available	Not Used in Prior Housing Element	0	0	0.085019994	0.085019994	0	3*	3*	103-5A147	284	Venice								Above Moderate
LOS ANGELES	120 E HURRICANE ST	90292	4225010017	Medium Residential	RW2-1	0	37	0.095413881	Residential - Three Units (Any Combination) - 4 Stories or Less	YES - Current	NO - Privately-Owned	Available	Not Used in Prior Housing Element	0	0	0.010306292	0.010306292	3	3*	3*	103-5A147	289	Venice			Yes					Above Moderate
LOS ANGELES	3929 S ESPLANADE WEST	90292	4225010020	Medium Residential	RW2-1	0	37	0.101946607	Residential - Single Family Residence	YES - Current	NO - Privately-Owned	Available	Not Used in Prior Housing Element	0	0	0.06041584	0.06041584	1	3*	3*	102A147	12	Venice								Above Moderate
LOS ANGELES	3935 S ESPLANADE WEST	90292	4225010021	Medium Residential	RW2-1	0	37	0.091907223	Residential - Three Units (Any Combination) - 4 Stories or Less	YES - Current	NO - Privately-Owned	Available	Not Used in Prior Housing Element	0	0	0.004287151	0.004287151	3	3*	3*	102A147	21	Venice			Yes					Above Moderate
LOS ANGELES	3904 S PACIFIC AVE	90292	4225010027	Medium Residential	R3-1	0	54	0.107550332	Residential - Three Units (Any Combination) - 4 Stories or Less	YES - Current	NO - Privately-Owned	Available	Not Used in Prior Housing Element	0	0	0.044563293	0.044563293	3	0	0	102A147	16	Venice			Yes					Above Moderate
LOS ANGELES	30 E HURRICANE ST	90292	4225010057	Medium Residential	R3-1	0	54	0.135327746	Residential - Four Units (Any Combination) - 4 Stories or Less	YES - Current	NO - Privately-Owned	Available	Not Used in Prior Housing Element	0.043127313	0	0	0.043127313	4	0	0	102A147	25	Venice								Lower
LOS ANGELES	4000 S PACIFIC AVE	90292	4225010061	Medium Residential	RW2-1	0	37	0.360884994	Residential - Five or More Units or Apartments (Any Combination) - 4 Stories or Less - Pool	YES - Current	NO - Privately-Owned	Available	Not Used in Prior Housing Element	0.053757259	0	0	0.053757259	10	0	0	102A147	27	Venice								Lower
LOS ANGELES	3905 S OCEAN FRONT WALK	90292	4225010063	Medium Residential	R3-1	0	54	0.08365568	Residential - Single Family Residence - Condominium	YES - Current	NO - Privately-Owned	Available	Not Used in Prior Housing Element	0.037519491	0	0	0.037519491	2	0	0	102A147	48	Venice								Lower
LOS ANGELES	134 E HURRICANE ST	90292	4225010900	Public Facilities	RW1-1	0	1 unit per lot	0.184388161	Miscellaneous - Government Owned Property	YES - Current	YES - City-Owned	Available	Not Used in Prior Housing Element	0	0	0.000594624	0.000594624	0	0	0	103-5A147	272	Venice								Above Moderate
LOS ANGELES	25 E JIB ST	90292	4225011014	Medium Residential	R3-1	0	54	0.081962634	Residential - Three Units (Any Combination) - 4 Stories or Less	YES - Current	NO - Privately-Owned	Available	Not Used in Prior Housing Element	0	0	0.045247301	0.045247301	3	0	0	102A147	65	Venice			Yes					Above Moderate
LOS ANGELES	16 E JIB ST	90292	4225011022	Medium Residential	R3-1	0	54	0.072331262	Residential - Double, Duplex, or Two Units - 4 Stories or Less	YES - Current	NO - Privately-Owned	Available	Not Used in Prior Housing Element	0	0	0.012507205	0.012507205	2	3*	3*	102A147	99	Venice			Yes					Above Moderate
LOS ANGELES	17 E KETCH ST	90292	4225011023	Medium Residential	R3-1	0	54	0.072304419	Residential - Double, Duplex, or Two Units - 4 Stories or Less	YES - Current	NO - Privately-Owned	Available	Not Used in Prior Housing Element	0	0	0.005194939	0.005194939	2	3*	3*	102A147	111	Venice			Yes					Above Moderate
LOS ANGELES	20 W JIB ST	90292	4225011024	Medium Residential	R3-1	0	54	0.070821053	Residential - Single Family Residence	YES - Current	NO - Privately-Owned	Available	Not Used in Prior Housing Element	0	0	0.009173542	0.009173542	1	3*	3*	102A147	95	Venice								Above Moderate
LOS ANGELES	24 W JIB ST	90292	4225011025	Medium Residential	R3-1	0	54	0.066296483	Residential - Single Family Residence	YES - Current	NO - Privately-Owned	Available	Not Used in Prior Housing Element	0	0	0.005633578	0.005633578	1	3*	3*	102A147	91	Venice								Above Moderate
LOS ANGELES	3511 S VIA DOLCE	90292	4225013145	Medium Residential	RW2-1	0	37	0.060073458	Residential - Single Family Residence	YES - Current	NO - Privately-Owned	Available	Not Used in Prior Housing Element	0	0	0.004302078	0.004302078	1	2*	2*	103-5A147	103	Venice								Above Moderate
LOS ANGELES	3602 S ESPLANADE	90292	4225013146	Medium Residential	RW2-1	0	37	0.073465822	Residential - Single Family Residence	YES - Current	NO - Privately-Owned	Available	Not Used in Prior Housing Element	0	0	0.004533454	0.004533454	1	2*	2*	103-5A147	114	Venice								Above Moderate
LOS ANGELES	3608 S ESPLANADE	90292	4225013147	Medium Residential	RW2-1	0	37	0.070765139	Residential - Single Family Residence	YES - Current	NO - Privately-Owned	Available	Not Used in Prior Housing Element	0	0	0.006738563	0.006738563	1	2*	2*	103-5A147	122	Venice								Above Moderate
LOS ANGELES	3610 S ESPLANADE	90292	4225013148	Medium Residential	RW2-1	0	37	0.070765682	Residential - Single Family Residence	YES - Current	NO - Privately-Owned	Available	Not Used in Prior Housing Element	0	0	0.004533454	0.004533454	1	2*	2*	103-5A147	130	Venice								Above Moderate
LOS ANGELES	3614 S ESPLANADE	90292	4225013149	Medium Residential	RW2-1	0	37	0.070765604	Residential - Single Family Residence	YES - Current	NO - Privately-Owned	Available	Not Used in Prior Housing Element	0	0	0.004533454	0.004533454	1	2*	2*	103-5A147	137	Venice								Above Moderate
LOS ANGELES	3618 S ESPLANADE	90292	4225013150	Medium Residential	RW2-1	0	37	0.073645004	Residential - Single Family Residence	YES - Current	NO - Privately-Owned	Available	Not Used in Prior Housing Element	0	0	0.004533454	0.004533454	1	2*	2*	103-5A147	145	Venice								Above Moderate
LOS ANGELES	3701 S VIA DOLCE	90292	4225013151	Medium Residential	RW2-1	0	37	0.073644433	Residential - Single Family Residence	YES - Current	NO - Privately-Owned	Available	Not Used in Prior Housing Element	0	0	0.006738563	0.006738563	1	2*	2*	103-5A147	160	Venice								Above Moderate
LOS ANGELES	3815 S VIA DOLCE	90292	4225013152	Medium Residential	RW2-1	0	37	0.074293811	Residential - Single Family Residence	YES - Current	NO - Privately-Owned	Available	Not Used in Prior Housing Element	0	0	0.004302078	0.004302078	1	2*	2*	103-5A147	230	Venice								Above Moderate
LOS ANGELES	3819 S VIA DOLCE	90292	4225013153	Medium Residential	RW2-1	0	37	0.079013685	Residential - Single Family Residence - Vacant Land	YES - Current	NO - Privately-Owned	Available	Not Used in Prior Housing Element	0	0	0.142015073	0.142015073	0	2*	2*	103-5A147	236	Venice								Above Moderate
LOS ANGELES	3903 S VIA DOLCE	90292	4225013154	Medium Residential	RW2-1	0	37	0.083697759	Residential - Double, Duplex, or Two Units - 4 Stories or Less	YES - Current	NO - Privately-Owned	Available	Not Used in Prior Housing Element	0	0	0.00319118	0.00319118	2	3*	3*	103-5A147	252	Venice			Yes					Above Moderate
LOS ANGELES	3621 S VIA DOLCE	90292	4225013155	Medium Residential	RW2-1	0	37	0.073643813	Residential - Single Family Residence	YES - Current	NO - Privately-Owned	Available	Not Used in Prior Housing Element	0	0	0.006738563	0.006738563	1	2*	2*	103-5A147	153	Venice								Above Moderate
LOS ANGELES	3811 S VIA DOLCE	90292	4225013157	Medium Residential	RW2-1	0	37	0.072911434	Residential - Single Family Residence	YES - Current	NO - Privately-Owned	Available	Not Used in Prior Housing Element	0	0	0.010166139	0.010166139	1	2*	2*	103-5A147	222	Venice			Yes					Above Moderate
LOS ANGELES	3707 S VIA DOLCE	90292	4225013158	Medium Residential	RW2-1	0	37	0.070765604	Residential - Single Family Residence	YES - Current	NO - Privately-Owned	Available	Not Used in Prior Housing Element	0	0	0.006738563	0.006738563	1	2*	2*	103-5A147	168	Venice								Above Moderate
LOS ANGELES	3711 S VIA DOLCE	90292	4225013159	Medium Residential	RW2-1	0	37	0.070765604	Residential - Single Family Residence	YES - Current	NO - Privately-Owned	Available	Not Used in Prior Housing Element	0	0	0.006738563	0.006738563	1	2*	2*	103-5A147	173	Venice								Above Moderate
LOS ANGELES	3715 S VIA DOLCE	90292	4225013160	Medium Residential	RW2-1	0	37	0.070765938	Residential - Single Family Residence	YES - Current	NO - Privately-Owned	Available	Not Used in Prior Housing Element	0	0	0.006738563	0.006738563	1	2*	2*	103-5A147	179	Venice								Above Moderate
LOS ANGELES	3803 S VIA DOLCE	90292	4225013161	Medium Residential	RW2-1	0	37	0.07414655	Residential - Single Family Residence	YES - Current	NO - Privately-Owned	Available	Not Used in Prior Housing Element	0	0	0.006738563	0.006738563	1	2*	2*	103-5A147	204	Venice								Above Moderate
LOS ANGELES	3719 S VIA DOLCE	90292	4225013162	Medium Residential	RW2-1	0	37	0.073649142	Residential - Single Family Residence	YES - Current	NO - Privately-Owned	Available	Not Used in Prior Housing Element	0	0	0.006738563	0.006738563	1	2*	2*	103-5A147	187	Venice								Above Moderate
LOS ANGELES	3723 S VIA DOLCE	90292	4225013163	Medium Residential	RW2-1	0	37	0.073807934	Residential - Single Family Residence	YES - Current	NO - Privately-Owned	Available	Not Used in Prior Housing Element	0	0	0.006738563	0.006738563	1	2*	2*	103-5A147	197	Venice								Above Moderate
LOS ANGELES	3807 S VIA DOLCE	90292	4225013164	Medium Residential	RW2-1	0	37	0.071970124	Residential - Single Family Residence	YES - Current	NO - Privately-Owned	Available	Not Used in Prior Housing Element	0	0	0.004302078	0.004302078	1	2*	2*	103-5A147	213	Venice								Above Moderate
LOS ANGELES	3515 S VIA DOLCE	90292	4225013165	Medium Residential	RW2-1	0	37	0.073702947	Residential - Single Family Residence	YES - Current	NO - Privately-Owned	Available	Not Used in Prior Housing Element	0	0	0.004302078	0.004302078	1	2*	2*	103-5A147	110	Venice								Above Moderate
LOS ANGELES	3507 S VIA DOLCE	90292	4225013901	Medium Residential	RW2-1	0	37	0.069646903	Miscellaneous - Government Owned Property - Vacant Land	YES - Current	YES - City-Owned	Available	Not Used in Prior Housing Element	0	0	0.00325461	0.00325461	0	2*	2*	103-5A147	97	Venice								Above Moderate
LOS ANGELES			4225013901	Medium Residential	RW2-1	0	37	0.075233628	Miscellaneous - Government Owned Property - Vacant Land	YES - Current	YES - City-Owned	Available	Not Used in Prior Housing Element	0	0	0.00325461	0.00325461	0	2*	2*	103-5A147	91	Venice								Above Moderate
LOS ANGELES	3821 S VIA DOLCE	90292	4225013904	Medium Residential	RW2-1	0	37	0.081216943	Miscellaneous - Government Owned Property	YES - Current	YES - City-Owned	Available	Not Used in Prior Housing Element	0	0	0.001624227	0.001624227	0	3*	3*	103-5A147	246	Venice								Above Moderate
LOS ANGELES	3536 S VIA DOLCE	90292	4225013BRK	Medium Residential	R3-1	0	54	2.501657491	Residential - Single Family Residence - Condominium	YES - Current	NO - Privately-Owned	Available	Not Used in Prior Housing Element	0	0	0.362005647	0.362005647	70	0	0	103-5A147	82	Venice			Yes					Above Moderate
LOS ANGELES	1013 S OCEAN FRONT WALK	90291	4226003004	Community Commercial	C1-1	0	54	0.096751895	Commercial - Store Combination - Store and Residential Combination - One Story	YES - Current	NO - Privately-Owned	Available	Used in Prior Housing Element - Non-Vacant	0	0	0.007478335	0.007478335	2	0	0	108A143	271	Venice			Yes					Above Moderate
LOS ANGELES	5 E WAVE CREST AVE	90291	4226003004	Community Commercial	C1-1	0	54	0.101047773	Commercial - Store Combination - Store and Residential Combination - One Story	YES - Current	NO - Privately-Owned	Available	Used in Prior Housing Element - Non-Vacant	0	0	0.007478335	0.007478335	2	0	0	108A143	277	Venice			Yes					Above Moderate
LOS ANGELES	14 E BREEZE AVE	90291	4226003005	Low Medium II Residential	RD1.5-1	0	29	0.061954551	Residential - Single Family Residence	YES - Current	NO - Privately-Owned	Available	Not Used in Prior Housing Element	0	0	0.015385841	0.015385841	1	1*	1*	108A143	246	Venice			Yes					Above Moderate
LOS ANGELES	15 E WAVE CREST AVE	90291	4226003008	Low Medium II Residential	RD1.5-1	0	29	0.061949338	Residential - Single Family Residence	YES - Current	NO - Privately-Owned	Available	Not Used in Prior Housing Element	0	0	0.006710512	0.006710512	1	1*	1*	108A143	261	Venice								Above Moderate
LOS ANGELES	23 E WAVE CREST AVE	90291	4226003013	Low Medium II Residential	RD1.5-1	0	29	0.061946812	Residential - Single Family Residence - Vacant Land	YES - Current	NO - Privately-Owned	Available	Not Used in Prior Housing Element	0	0	0.170333481	0.170333481	0	1*	1*	108A143	248	Venice								Above Moderate
LOS ANGELES	35 E WAVE CREST AVE	90291	4226003021	Low Medium II Residential	RD1.5-1	0	29	0.061944321	Residential - Single Family Residence	YES - Current	NO - Privately-Owned	Available	Not Used in Prior Housing Element	0	0	0.004021814	0.004021814	1	1*	1*	108A143	231	Venice								Above Moderate
LOS ANGELES	48 E BREEZE AVE	90291	4226003026	Low Medium II Residential	RD1.5-1	0	29	0.061944002	Residential - Single Family Residence	YES - Current	NO - Privately-Owned	Available	Not Used in Prior Housing Element	0	0	0.010915556	0.010915556	1	1*	1*	108A143	186	Venice								Above Moderate
LOS ANGELES	1007 S OCEAN FRONT WALK	90291	4226003037	Community Commercial	C1-1	0	54	0.096751435	Commercial - Store - One Story	YES - Current	NO - Privately-Owned	Available	Not Used in Prior Housing Element	0.019112558	0	0	0.019112558	5	0	0	108A143	260	Venice								Lower
LOS ANGELES	1009 S OCEAN FRONT WALK	90291	4226003037	Community Commercial	C1-1	0	54	0.096750652	Commercial - Store - One Story	YES - Current	NO - Privately-Owned	Available	Not Used in Prior Housing Element	0.019112558	0	0	0.019112558	5	0	0	108A143	265	Venice								Lower
LOS ANGELES	19 E CLUB HOUSE AVE	90291	4226004006	Low Medium II Residential	RD1.5-1	0	29	0.082614748	Residential - Single Family Residence	YES - Current	NO - Privately-Owned	Available	Not Used in Prior Housing Element	0	0	0.024480256	0.024480256	1	2*	2*	108A143	298	Venice								Above Moderate
LOS ANGELES	22 E WAVE CREST AVE	90291	4226004007	Low Medium II Residential	RD1.5-1	0	29	0.061964869	Residential - Single Family Residence	YES - Current	NO - Privately-Owned	Available	Not Used in Prior Housing Element	0	0	0.004238034	0.004238034	1	1*	1*	108A143	272	Venice								Above Moderate
LOS ANGELES	26 E WAVE CREST AVE	90291	4226004009	Low Medium II Residential	RD1.5-1	0	29	0.061964236	Residential - Single Family Residence	YES - Current	NO - Privately-Owned	Available	Not Used in Prior Housing Element	0	0	0.010207689	0.010207689	1	1*	1*	108A143	269	Venice								Above Moderate
LOS ANGELES	38 E WAVE CREST AVE	90291	4226004017	Low Medium II Residential	RD1.5-1	0	29	0.061958124	Residential - Single Family Residence	YES - Current	NO - Privately-Owned	Available	Not Used in Prior Housing Element	0	0	0.06710512	0.06710512	1	1*	1*	108A143	255	Venice								Above Moderate
LOS ANGELES	39 E CLUB HOUSE AVE	90291	4226004018	Low Medium II Residential	RD1.5-1	0	29	0.072290956	Residential - Double, Duplex, or Two Units - 4 Stories or Less	YES - Current	NO - Privately-Owned	Available	Not Used in Prior Housing Element	0	0	0.010929601	0.010929601	2	2*	2*	108A143	267	Venice								Above Moderate
LOS ANGELES	41 E CLUB HOUSE AVE	90291	4226004020	Low Medium II Residential	RD1.5-1	0	29	0.072292028	Residential - Double, Duplex, or Two Units - 4 Stories or Less	YES - Current	NO - Privately-Owned	Available	Not Used in Prior Housing Element	0	0	0.010929601	0.010929601	2	2*	2*	108A143	262	Venice								Above Moderate
LOS ANGELES	47 E CLUB HOUSE AVE	90291	4226004022	Low Medium II Residential	RD1.5-1	0	29	0.070811184	Residential - Single Family Residence	YES - Current	NO - Privately-Owned	Available	Not Used in Prior Housing Element	0	0	0.030051854	0.030051854	1	2*	2*	108A143	257	Venice								Above Moderate
LOS ANGELES	46 E WAVE CREST AVE	90291	4226004023	Low Medium II Residential	RD1.5-1	0	29	0.061954709	Residential - Single Family Residence	YES - Current	NO - Privately-Owned	Available	Not Used in Prior Housing Element	0	0	0.010207689	0.010207689	1	1*	1*	108A143	244	Venice								Above Moderate
LOS ANGELES	10 E CLUB HOUSE AVE	90291	4226005001	Community Commercial	C1-1	0	54	0.100964012	Commercial - Store - One Story	YES - Current	NO - Privately-Owned	Available	Not Used in Prior Housing Element	0.019112558	0	0	0.019112558	5	0	0	108A143	352	Venice								Lower
LOS ANGELES			4226005001	Community Commercial	C1-1	0	54	0.096749858	Commercial - Store - One Story	YES - Current	NO - Privately-Owned	Available	Not Used in Prior Housing Element	0.019112558	0	0	0.019112558	5	0	0	108A143	360	Venice								Lower
LOS ANGELES	15 E WESTMINSTER AVE	90291	4226005005	Low Medium II Residential	RD1.5-1	0	29	0.072316967	Residential - Double, Duplex, or Two Units - 4 Stories or Less	YES - Current	NO - Privately-Owned	Available	Not Used in Prior Housing Element	0	0	0.016235313	0.016235313	2	2*	2*	108A143	365	Venice								Above Mo

LOS ANGELES	45 E MARKET ST	90291	4226007007	Limited Manufacturing	CM-1	0	54	0.058548218	Commercial - Store - One Story	YES - Current	NO - Privately-Owned	Available	Not Used in Prior Housing Element	0	0	0.005636958	0.005636958	0	0	0	10BA143	437	Venice							Above Moderate
LOS ANGELES	51 E MARKET ST	90291	4226007008	Limited Manufacturing	CM-1	0	54	0.058543567	Commercial - Store Combination - Store and Residential Combination - One Story	YES - Current	NO - Privately-Owned	Available	Not Used in Prior Housing Element	0	0	0.003478525	0.003478525	0	0	0	10BA143	432	Venice							Above Moderate
LOS ANGELES	57 E MARKET ST	90291	4226007009	Limited Manufacturing	CM-1	0	54	0.058539264	Commercial - Commercial - Artist in Residence - One Story	YES - Current	NO - Privately-Owned	Available	Not Used in Prior Housing Element	0	0	0.005636958	0.005636958	0	0	0	10BA143	429	Venice							Above Moderate
LOS ANGELES	65 E MARKET ST	90291	4226007010	Limited Manufacturing	CM-1	0	54	0.058534754	Commercial - Commercial - Artist in Residence - One Story	YES - Current	NO - Privately-Owned	Available	Used in Prior Housing Element - Non-Vacant	0	0	0.005636958	0.005636958	0	0	0	10BA143	424	Venice							Above Moderate
LOS ANGELES	69 E MARKET ST	90291	4226007010	Limited Manufacturing	CM-1	0	54	0.058530995	Commercial - Commercial - Artist in Residence - One Story	YES - Current	NO - Privately-Owned	Available	Used in Prior Housing Element - Non-Vacant	0	0	0.005636958	0.005636958	0	0	0	10BA143	420	Venice							Above Moderate
LOS ANGELES	77 E MARKET ST	90291	4226007011	Limited Manufacturing	CM-1	0	54	0.058526486	Commercial - Store Combination - Store and Residential Combination - One Story	YES - Current	NO - Privately-Owned	Available	Used in Prior Housing Element - Non-Vacant	0	0	0.005636958	0.005636958	0	0	0	10BA143	416	Venice							Above Moderate
LOS ANGELES	79 E MARKET ST	90291	4226007011	Limited Manufacturing	CM-1	0	54	0.047169683	Commercial - Store Combination - Store and Residential Combination - One Story	YES - Current	NO - Privately-Owned	Available	Used in Prior Housing Element - Non-Vacant	0	0	0.007536471	0.007536471	0	0	0	10BA143	413	Venice							Above Moderate
LOS ANGELES	83 E MARKET ST	90291	4226007011	Limited Manufacturing	CM-1	0	54	0.053097459	Commercial - Store Combination - Store and Residential Combination - One Story	YES - Current	NO - Privately-Owned	Available	Used in Prior Housing Element - Non-Vacant	0	0	0.007536471	0.007536471	0	0	0	10BA143	408	Venice							Above Moderate
LOS ANGELES	18 E HORIZON AVE	90291	4226007013	Low Medium II Residential	RD1.5-1	0	29	0.061958114	Residential - Single Family Residence	YES - Current	NO - Privately-Owned	Available	Not Used in Prior Housing Element	0	0	0.007805957	0.007805957	1	1*	1*	10BA143	430	Venice							Above Moderate
LOS ANGELES	44 E HORIZON AVE	90291	4226007022	Low Medium II Residential	RD1.5-1	0	29	0.051189902	Residential - Single Family Residence	YES - Current	NO - Privately-Owned	Available	Not Used in Prior Housing Element	0	0	0.003239455	0.003239455	1	1*	1*	10BA143	388	Venice							Above Moderate
LOS ANGELES	23 E MARKET ST	90291	4226007023	Limited Manufacturing	CM-1	0	54	0.055325014	Commercial - Commercial - Artist in Residence - One Story	YES - Current	NO - Privately-Owned	Available	Used in Prior Housing Element - Non-Vacant	0	0	0.003478525	0.003478525	0	0	0	10BA143	453	Venice							Above Moderate
LOS ANGELES	27 E MARKET ST	90291	4226007023	Limited Manufacturing	CM-1	0	54	0.058560551	Commercial - Commercial - Artist in Residence - One Story	YES - Current	NO - Privately-Owned	Available	Used in Prior Housing Element - Non-Vacant	0	0	0.003478525	0.003478525	0	0	0	10BA143	449	Venice							Above Moderate
LOS ANGELES	33 E MARKET ST	90291	4226007023	Limited Manufacturing	CM-1	0	54	0.058555941	Commercial - Commercial - Artist in Residence - One Story	YES - Current	NO - Privately-Owned	Available	Used in Prior Housing Element - Non-Vacant	0	0	0.003478525	0.003478525	0	0	0	10BA143	444	Venice							Above Moderate
LOS ANGELES	22 E HORIZON AVE	90291	4226007025	Low Medium II Residential	RD1.5-1	0	29	0.061955362	Residential - Single Family Residence	YES - Current	NO - Privately-Owned	Available	Not Used in Prior Housing Element	0	0	0.051532459	0.051532459	1	1*	1*	10BA143	422	Venice							Above Moderate
LOS ANGELES			4226008***	Community Commercial	C2-1-CA	0	108	0.003099182		YES - Current	NO - Privately-Owned	Available	Not Used in Prior Housing Element	0	0	0.176553559	0.176553559	0	0	0	106-5A143	47	Venice							Above Moderate
LOS ANGELES	1501 S OCEAN FRONT WALK	90291	4226008001	Community Commercial	C2-1-CA	0	108	0.084283431	Commercial - Commercial - Vacant Land	YES - Current	NO - Privately-Owned	Available	Not Used in Prior Housing Element	0.071199857	0	0	0.071199857	0	0	0	106-5A143	25	Venice							Lower
LOS ANGELES	1505 S OCEAN FRONT WALK	90291	4226008002	Community Commercial	C2-1-CA	0	108	0.068880121	Commercial - Store - Vacant Land	YES - Current	NO - Privately-Owned	Available	Not Used in Prior Housing Element	0	0	0.075791985	0.075791985	0	0	0	106-5A143	29	Venice							Above Moderate
LOS ANGELES	30 E MARKET ST	90291	4226008003	Limited Manufacturing	CM-1	0	54	0.065241731	Commercial - Parking Lot (Commercial Use Property) - Lots - Patron or Employee - Vacant Land	YES - Current	NO - Privately-Owned	Available	Not Used in Prior Housing Element	0	0	0.077297997	0.077297997	0	0	0	106-5A143	19	Venice							Above Moderate
LOS ANGELES	36 E MARKET ST	90291	4226008004	Limited Manufacturing	CM-1	0	54	0.062006776	Commercial - Parking Lot (Commercial Use Property) - Lots - Patron or Employee - Vacant Land	YES - Current	NO - Privately-Owned	Available	Not Used in Prior Housing Element	0	0	0.077297997	0.077297997	0	0	0	106-5A143	15	Venice							Above Moderate
LOS ANGELES	42 E MARKET ST	90291	4226008005	Limited Manufacturing	CM-1	0	54	0.06204609	Commercial - Commercial - Artist in Residence - One Story	YES - Current	NO - Privately-Owned	Available	Used in Prior Housing Element - Non-Vacant	0	0	0.005636958	0.005636958	0	0	0	106-5A143	13	Venice							Above Moderate
LOS ANGELES	46 E MARKET ST	90291	4226008005	Limited Manufacturing	CM-1	0	54	0.062380153	Commercial - Commercial - Artist in Residence - One Story	YES - Current	NO - Privately-Owned	Available	Used in Prior Housing Element - Non-Vacant	0	0	0.005636958	0.005636958	0	0	0	106-5A143	9	Venice							Above Moderate
LOS ANGELES	64 E MARKET ST	90291	4226008008	Limited Manufacturing	CM-1	0	54	0.056279848	Commercial - Office Building - One Story	YES - Current	NO - Privately-Owned	Available	Not Used in Prior Housing Element	0	0	0.008368313	0.008368313	0	0	0	10BA143	447	Venice							Above Moderate
LOS ANGELES	72 E MARKET ST	90291	4226008009	Limited Manufacturing	CM-1	0	54	0.062617609	Commercial - Store - One Story	YES - Current	NO - Privately-Owned	Available	Not Used in Prior Housing Element	0	0	0.005636958	0.005636958	0	0	0	10BA143	443	Venice							Above Moderate
LOS ANGELES			4226008009	Limited Manufacturing	CM-1	0	54	0.003129421	Commercial - Store - One Story	YES - Current	NO - Privately-Owned	Available	Not Used in Prior Housing Element	0	0	0.001682187	0.001682187	0	0	0	10BA143	446	Venice							Above Moderate
LOS ANGELES	76 E MARKET ST	90291	4226008010	Limited Manufacturing	CM-1	0	54	0.062657508	Commercial - Store - One Story	YES - Current	NO - Privately-Owned	Available	Not Used in Prior Housing Element	0	0	0.005636958	0.005636958	0	0	0	10BA143	438	Venice							Above Moderate
LOS ANGELES	78 E MARKET ST	90291	4226008011	Limited Manufacturing	CM-1	0	54	0.086883744	Commercial - Professional Building - One Story	YES - Current	NO - Privately-Owned	Available	Not Used in Prior Housing Element	0.014779659	0	0	0.014779659	0	0	0	10BA143	433	Venice							Lower
LOS ANGELES	1509 S OCEAN FRONT WALK	90291	4226008012	Community Commercial	C2-1-CA	0	108	0.06888982	Residential - Single Family Residence - Vacant Land	YES - Current	NO - Privately-Owned	Available	Not Used in Prior Housing Element	0	0	0.174075603	0.174075603	0	0	0	106-5A143	32	Venice							Above Moderate
LOS ANGELES			4226008012	Community Commercial	C2-1-CA	0	108	0.011483501	Residential - Single Family Residence - Vacant Land	YES - Current	NO - Privately-Owned	Available	Not Used in Prior Housing Element	0	0	0.044616851	0.044616851	0	0	0	106-5A143	35	Venice							Above Moderate
LOS ANGELES	3 E WINDWARD AVE	90291	4226008013	Community Commercial	C2-1-CA	0	108	0.203641413	Commercial - Commercial - Vacant Land	YES - Current	NO - Privately-Owned	Available	Not Used in Prior Housing Element	0.137961838	0	0	0.137961838	0	0	0	106-5A143	39	Venice							Lower
LOS ANGELES	21 E WINDWARD AVE	90291	4226008014	Community Commercial	C2-1-CA	0	108	0.051462642	Commercial - Hotel and Motel - Motel/Hotel and Apartment Combinations - Under 50 Units - One Story	YES - Current	NO - Privately-Owned	Available	Not Used in Prior Housing Element	0	0	0.006001589	0.006001589	0	0	0	106-5A143	33	Venice							Above Moderate
LOS ANGELES	23 E WINDWARD AVE	90291	4226008014	Community Commercial	C2-1-CA	0	108	0.051953741	Commercial - Hotel and Motel - Motel/Hotel and Apartment Combinations - Under 50 Units - One Story	YES - Current	NO - Privately-Owned	Available	Not Used in Prior Housing Element	0	0	0.006001589	0.006001589	0	0	0	106-5A143	30	Venice							Above Moderate
LOS ANGELES	51 E WINDWARD AVE	90291	4226008018	Community Commercial	C2-1-CA	0	108	0.054409285	Commercial - Commercial - Vacant Land	YES - Current	NO - Privately-Owned	Available	Not Used in Prior Housing Element	0	0	0.104469314	0.104469314	0	0	0	106-5A143	21	Venice							Above Moderate
LOS ANGELES			4226008022	Community Commercial	C2-1-CA	0	108	0.01148185	Residential - Single Family Residence - Vacant Land	YES - Current	NO - Privately-Owned	Available	Not Used in Prior Housing Element	0	0	0.044616851	0.044616851	0	0	0	106-5A143	37	Venice							Above Moderate
LOS ANGELES	20 E MARKET ST	90291	4226008023	Limited Manufacturing	CM-1	0	54	0.061925449	Commercial - Parking Lot (Commercial Use Property) - Lots - Commercial Parking - One Story	YES - Current	NO - Privately-Owned	Available	Not Used in Prior Housing Element	0	0	0.013031101	0.013031101	0	0	0	106-5A143	22	Venice							Above Moderate
LOS ANGELES	57 E WINDWARD AVE	90291	4226008024	Community Commercial	C2-1-CA	0	108	0.054899283	Residential - Single Family Residence	YES - Current	NO - Privately-Owned	Available	Not Used in Prior Housing Element	0	0	0.005407695	0.005407695	1	0	0	106-5A143	20	Venice							Above Moderate
LOS ANGELES	61 E WINDWARD AVE	90291	4226008024	Community Commercial	C2-1-CA	0	108	0.055390748	Residential - Single Family Residence	YES - Current	NO - Privately-Owned	Available	Not Used in Prior Housing Element	0	0	0.005407695	0.005407695	1	0	0	106-5A143	18	Venice							Above Moderate
LOS ANGELES	67 E WINDWARD AVE	90291	4226008024	Community Commercial	C2-1-CA	0	108	0.055881279	Residential - Single Family Residence	YES - Current	NO - Privately-Owned	Available	Not Used in Prior Housing Element	0	0	0.005407695	0.005407695	1	0	0	106-5A143	14	Venice							Above Moderate
LOS ANGELES	71 E WINDWARD AVE	90291	4226008024	Community Commercial	C2-1-CA	0	108	0.056373277	Residential - Single Family Residence	YES - Current	NO - Privately-Owned	Available	Not Used in Prior Housing Element	0	0	0.005407695	0.005407695	1	0	0	106-5A143	12	Venice							Above Moderate
LOS ANGELES	31 E WINDWARD AVE	90291	4226008025	Community Commercial	C2-1-CA	0	108	0.052444312	Commercial - Commercial - Vacant Land	YES - Current	NO - Privately-Owned	Available	Not Used in Prior Housing Element	0	0	0.003885977	0.003885977	0	0	0	106-5A143	27	Venice							Above Moderate
LOS ANGELES	37 E WINDWARD AVE	90291	4226008025	Community Commercial	C2-1-CA	0	108	0.052935516	Commercial - Commercial - Vacant Land	YES - Current	NO - Privately-Owned	Available	Not Used in Prior Housing Element	0	0	0.007147967	0.007147967	0	0	0	106-5A143	26	Venice							Above Moderate
LOS ANGELES	43 E WINDWARD AVE	90291	4226008025	Community Commercial	C2-1-CA	0	108	0.05342672	Commercial - Commercial - Vacant Land	YES - Current	NO - Privately-Owned	Available	Not Used in Prior Housing Element	0	0	0.007147967	0.007147967	0	0	0	106-5A143	24	Venice							Above Moderate
LOS ANGELES	47 E WINDWARD AVE	90291	4226008025	Community Commercial	C2-1-CA	0	108	0.053918178	Commercial - Commercial - Vacant Land	YES - Current	NO - Privately-Owned	Available	Not Used in Prior Housing Element	0	0	0.007147967	0.007147967	0	0	0	106-5A143	23	Venice							Above Moderate
LOS ANGELES	1601 S OCEAN FRONT WALK	90291	4226009001	Community Commercial	C2-1-CA	0	108	0.148766942	Commercial - Commercial - Vacant Land	YES - Current	NO - Privately-Owned	Available	Not Used in Prior Housing Element	0.110506137	0	0	0.110506137	0	0	0	106-5A143	63	Venice							Lower
LOS ANGELES	1609 S OCEAN FRONT WALK	90291	4226009001	Community Commercial	C2-1-CA	0	108	0.074054771	Commercial - Commercial - Vacant Land	YES - Current	NO - Privately-Owned	Available	Not Used in Prior Housing Element	0.06592837	0	0	0.06592837	0	0	0	106-5A143	72	Venice							Lower
LOS ANGELES	1613 S OCEAN FRONT WALK	90291	4226009001	Community Commercial	C2-1-CA	0	108	0.063487283	Commercial - Commercial - Vacant Land	YES - Current	NO - Privately-Owned	Available	Not Used in Prior Housing Element	0	0	0.069673964	0.069673964	0	0	0	106-5A143	76	Venice							Above Moderate
LOS ANGELES	1615 S OCEAN FRONT WALK	90291	4226009001	Community Commercial	C2-1-CA	0	108	0.114953774	Commercial - Commercial - Vacant Land	YES - Current	NO - Privately-Owned	Available	Not Used in Prior Housing Element	0.09245922	0	0	0.09245922	0	0	0	106-5A143	79	Venice							Lower
LOS ANGELES			4226009001	Community Commercial	C2-1-CA	0	108	0.020144869	Commercial - Commercial - Vacant Land	YES - Current	NO - Privately-Owned	Available	Not Used in Prior Housing Element	0	0	0.057860941	0.057860941	0	0	0	106-5A143	62	Venice							Above Moderate
LOS ANGELES	66 E WINDWARD AVE	90291	4226009012	Community Commercial	C2-1-CA	0	108	0.046935537	Commercial - Store Combination - Store and Office Combination - One Story	YES - Current	NO - Privately-Owned	Available	Not Used in Prior Housing Element	0	0	0.007374018	0.007374018	0	0	0	106-5A143	34	Venice							Above Moderate
LOS ANGELES	64 E WINDWARD AVE	90291	4226009013	Community Commercial	C2-1-CA	0	108	0.046891204	Commercial - Store - One Story	YES - Current	NO - Privately-Owned	Available	Not Used in Prior Housing Element	0	0	0.007374018	0.007374018	0	0	0	106-5A143	38	Venice							Above Moderate
LOS ANGELES	54 E WINDWARD AVE	90291	4226009014	Community Commercial	C2-1-CA	0	108	0.046801099	Commercial - Store Combination - Store and Office Combination - One Story	YES - Current	NO - Privately-Owned	Available	Not Used in Prior Housing Element	0	0	0.007374018	0.007374018	0	0	0	106-5A143	42	Venice							Above Moderate
LOS ANGELES	58 E WINDWARD AVE	90291	4226009014	Community Commercial	C2-1-CA	0	108	0.046845923	Commercial - Store Combination - Store and Office Combination - One Story	YES - Current	NO - Privately-Owned	Available	Not Used in Prior Housing Element	0	0	0.007374018	0.007374018	0	0	0	106-5A143	40	Venice							Above Moderate
LOS ANGELES	42 E WINDWARD AVE	90291	4226009015	Community Commercial	C2-1-CA	0	108	0.046710907	Commercial - Store - One Story	YES - Current	NO - Privately-Owned	Available	Not Used in Prior Housing Element	0	0	0.033012745	0.033012745	0	0	0	106-5A143	46	Venice							Above Moderate
LOS ANGELES	48 E WINDWARD AVE	90291	4226009015	Community Commercial	C2-1-CA	0	108	0.046756507	Commercial - Store - One Story	YES - Current	NO - Privately-Owned	Available	Not Used in Prior Housing Element	0	0	0.033012745	0.033012745	0	0	0	106-5A143	44	Venice							Above Moderate
LOS ANGELES	36 E WINDWARD AVE	90291	4226009016	Community Commercial	C2-1-CA	0	108	0.046666769	Commercial - Commercial - Vacant Land	YES - Current	NO - Privately-Owned	Available	Not Used in Prior Housing Element	0	0	0.070262825	0.070262825	0	0	0	106-5A143	49	Venice							Above Moderate
LOS ANGELES	32 E WINDWARD AVE	90291	4226009017	Community Commercial	C2-1-CA	0	108	0.046621688	Commercial - Commercial - Vacant Land	YES - Current	NO - Privately-Owned	Available	Not Used in Prior Housing Element	0	0	0.070262825	0.070262825	0	0	0	106-5A143	51	Venice							Above Moderate
LOS ANGELES	22 E WINDWARD AVE	90291	4226009018	Community Commercial	C2-1-CA	0	108	0.046532241	Commercial - Restaurant, Cocktail Lounge - Fast Food - Walk Up - One Story	YES - Current	NO - Privately-Owned	Available	Not Used in Prior Housing Element	0	0	0.012844742	0.012844742	1	0	0	106-5A143	57	Venice							Above Moderate
LOS ANGELES	28 E WINDWARD AVE	90291	4226009018	Community Commercial	C2-1-CA	0	108	0.04657609	Commercial - Restaurant, Cocktail Lounge - Fast Food - Walk Up - One Story	YES - Current	NO - Privately-Owned	Available	Not Used in Prior Housing Element	0	0	0.012844742	0.012844742	1	0	0	106-5A143	53	Venice							Above Moderate
LOS ANGELES			4226009019	Community Commercial	C2-1-CA	0	108	0.01110577	Residential - Single Family Residence - Vacant Land	YES - Current	NO - Privately-Owned	Available	Not Used in Prior Housing Element	0	0	0.044616851	0.044616851	0	0	0	106-5A143	70	Venice							Above Moderate
LOS ANGELES	72 E WINDWARD AVE	90291	4226009021	Community Commercial	C2-1-CA	0	108	0.04698025	Commercial - Commercial - Artist in Residence - One Story	YES - Current	NO - Privately-Owned	Available	Not Used in Prior Housing Element	0	0	0.001952138	0.001952138	0	0	0	106-5A143	31	Venice							Above Moderate
LOS ANGELES	1611 S PACIFIC AVE	90291	4226009022	Community Commercial	C2-1-CA	0	108	0.073364529	Commercial - Store Combination - Store and Office Combination - One Story	YES - Current	NO - Privately-Owned	Available	Not Used in Prior Housing Element	0.035428893	0	0	0.035428893	0	0	0	106-5A143	28	Venice							Lower
LOS ANGELES			4226010***	Low Medium II Residential	RD1.5-1-O	0	29	0.034736608		YES - Current	NO - Privately-Owned	Available	Not Used in Prior Housing Element	0	0	0.501307535	0.501307535	0	1*	1*	106-5A143	135	Venice							Above Moderate
LOS ANGELES	1701 S OCEAN FRONT WALK	90291	4226010001	Community Commercial	C2-1-CA	0	108	0.058380179	Commercial - Restaurant, Cocktail Lounge - Restaurant, Cocktail Lounge, Tavern - One Story	YES - Current	NO - Privately-Owned	Available	Used in Prior Housing Element - Non-Vacant	0	0	0.040168203	0.040168203	0	0	0	106-5A143	91	Venice							Above Moderate
LOS ANGELES	1707 S OCEAN FRONT WALK	90291	4226010001	Community Commercial	C2-1-CA	0	108	0.058317527	Commercial - Restaurant, Cocktail Lounge - Restaurant, Cocktail Lounge, Tavern - One Story	YES - Current	NO - Privately-Owned	Available	Used in Prior Housing Element - Non-Vacant	0	0	0.040168203	0.040168203	0	0	0	106-5A143	94	Venice							Above Moderate
LOS ANGELES	1711 S OCEAN FRONT WALK	90291	4226010001	Community Commercial	C2-1-CA	0	108	0.058253352	Commercial - Restaurant, Cocktail Lounge - Restaurant, Cocktail Lounge, Tavern - One Story	YES - Current	NO - Privately-Owned	Available	Used in Prior Housing Element - Non-Vacant	0	0	0.040168203	0.040168203	0	0	0	106-5A143	96	Venice							Above Moderate
LOS ANGELES	21 E 18TH AVE	90291	4226010007	Low Medium II Residential	RD1.5-1-O	0	29	0.060628108	Residential - Single Family Residence	YES - Current	NO - Privately-Owned	Available	Not Used in Prior Housing Element	0	0	0.007805957	0.007805957	1	1*	1*	106-5A143	92	Venice							Above Moderate
LOS ANGELES	25 E 18TH AVE	90291	4226010009	Low Medium II Residential	RD1.5-1-O	0	29	0.060628266	Residential - Single Family Residence	YES - Current	NO - Privately-Owned	Available	Not Used in Prior Housing Element	0	0	0.003239455	0.003239455	1	1*	1*	106-5A143	86	Venice							Above Moderate
LOS ANGELES	31 E 18TH AVE	90291	4226010011	Community Commercial	[T][Q]C2-1-O-CA	0	108	0.060091485	Residential - Double, Duplex, or Two Units - 4 Stories or Less	YES - Current	NO - Privately-Owned	Available	Not Used in Prior Housing Element	0	0	0.017357447	0.017357447	2	0	0	106-5A143	83	Venice		Yes					Above Moderate
LOS ANGELES			4226010012	Community Commercial	[T][Q]C2-1-O-CA	0	108	0.010639427	Commercial - Parking Lot (Commercial Use Property) - Lots - Patron or Employee - One Story	YES - Current	NO - Privately-Owned	Available	Not Used in Prior Housing Element	0	0	0.003175858	0.003175858	0	0	0	106-5A143	77	Venice							Above Moderate
LOS ANGELES			4226010012	Community Commercial	[T][Q]C2-1-O-CA	0	108	0.050528024	Commercial - Parking Lot (Commercial Use Property) - Lots - Patron or Employee - One Story	YES - Current	NO - Privately-Owned	Available	Not Used in Prior Housing Element	0	0	0.009366528	0.009366528	0	0	0	106-5A143	80	Venice							Above Moderate
LOS ANGELES			4226010013	Community Commercial	[T][Q]C2-1-O-CA	0	108	0.060850461	Commercial - Parking Lot (Commercial Use Property) - Lots - Patron or Employee - One Story	YES - Current	NO - Privately-Owned	Available	Not Used in Prior Housing Element	0	0	0.014014336	0.014014336	0	0	0	106-5A145	124	Venice							Above Moderate
LOS ANGELES	1715 S PACIFIC AVE	90291	4226010014	Community Commercial	[T][Q]C2-1-O-CA	0	108	0.097645237	Commercial - Store - One Story	YES - Current	NO - Privately-Owned	Available	Not Used in Prior Housing Element	0.034832333	0	0	0.034832333	0	0	0	106-5A145	115	Venice							Lower
LOS ANGELES	30 E 17TH AVE	90291	4226010019	Community Commercial	[T][Q]C1.5-1-O-CA	0	108	0.057838207	Commercial - Auto, Recreation Equipment, Construction Equipment Sales and Service - Auto Body Repair Shop - One Story	YES - Current	NO - Privately-Owned	Available	Not Used in Prior Housing Element	0	0	0.005464751	0.005464751	1	0	0	106-5A143	66	Venice							Above Moderate
LOS ANGELES	32 E 17TH AVE	90291	4226010020	Community Commercial	[T][Q]C1.5-1-O-CA	0	108	0.057833485	Residential - Single Family Residence - Vacant Land	YES - Current	NO - Privately-Owned	Available	Not Used in Prior Housing Element	0	0	0.194506824	0.194506824	0	0	0	106-5A143	61	Venice							Above Moderate
LOS ANGELES	1711 S PACIFIC AVE	90291	4226010021	Community Commercial	[T][Q]C1.5-1-O-CA	0	108	0.045325198	Commercial - Parking Lot (Commercial Use Property) - Lots - Patron or Employee - One Story	YES - Current	NO - Privately-Owned	Available	Not Used in Prior Housing Element	0	0	0.070262825	0.070262825	0	0	0	106-5A143	54	Venice							Above Moderate
LOS ANGELES	38 E 17TH AVE	90291	4226010021	Community Commercial	[T][Q]C1.5-1-O-CA	0	108	0.057827998	Commercial - Parking Lot (Commercial Use Property) - Lots - Patron or Employee - One Story	YES - Current	NO - Privately-Owned	Available	Not Used in Prior Housing Element	0	0	0.085347623	0.085347623	0	0	0	106-5A143	58	Venice							Above Moderate
LOS ANGELES	1715 S OCEAN FRONT WALK	90291	4226010022	Community Commercial	C2-1-CA	0	108	0.058191536	Commercial - Store - One Story	YES - Current	NO - Privately-Owned	Available	Used in Prior Housing Element - Non-Vacant	0	0	0.01672788	0.01672788	0	0	0	106-5A143	98	Venice							Above Moderate
LOS ANGELES	1725 S OCEAN FRONT WALK	90291	4226010022	Community Commercial	C2-1-CA	0	108	0.05812855	Commercial - Store - One Story	YES - Current	NO - Privately-Owned	Available	Used in Prior Housing Element - Non-Vacant	0	0	0.01672788	0.01672788	0	0	0	106-5A143	101	Venice							Above Moderate
LOS ANGELES	1727 S OCEAN FRONT WALK	90291	4226010023	Community Commercial	C2-1-CA	0	108	0.058065681	Commercial - Store - One Story	YES - Current	NO - Privately-Owned	Available	Not Used in Prior Housing Element	0	0	0.002506602	0.002506602	0	0	0	106-5A143	104	Venice							Above Moderate
LOS ANGELES	1739 S OCEAN FRONT WALK	90291	4226010023	Community Commercial	C2-1-CA	0	108	0.058345874	Commercial - Store - One Story	YES - Current	NO - Privately-Owned	Available	Not Used in Prior Housing Element	0	0	0.002506602	0.002506602	0	0	0	106-5A143	106	Venice							Above Moderate
LOS ANGELES	16 E 17TH AVE	90291	4226010024	Low Medium II Residential	RD1.5-1-O	0	29	0.057874264	Residential - Single Family Residence	YES - Current	NO - Privately-Owned	Available	Not Used in Prior Housing Element	0	0	0.024312581	0.024312581	1	1*	1*	106-5A143	85	Venice							Above Moderate
LOS ANGELES	18 E 17TH AVE	90291	4226010024	Low Medium II Residential	RD1.5-1-O	0	29	0.057868927	Residential - Single Family Residence	YES - Current	NO - Privately-Owned	Available	Not Used in Prior Housing Element	0	0	0.024312581	0.024312581	1	1*	1*	106-5A143	82	Venice							Above Moderate
LOS ANGELES	9 E 19TH AVE	90291	4226011009	Medium Residential	R3-1-O	0	54	0.060603153	Residential - Double, Duplex, or Two Units - 4 Stories or Less	YES - Current	NO - Privately-Owned	Available	Not Used in Prior Housing Element	0	0	0.013140313	0.013140313	2	3*	3*	106-5A143	115	Venice		Yes					Above Moderate
LOS ANGELES	11 E 19TH AVE	90291	4226011010	Medium Residential	R3-1-O	0	54	0.06060511	Residential - Three Units (Any Combination) - 4 Stories or Less	YES - Current	NO - Privately-Owned	Available	Not Used in Prior Housing Element	0	0	0.007347319	0.007347319	3	3*	3*	106-5A143	113	Venice		Yes					Above Moderate
LOS ANGELES	33 E 19TH AVE	90291	4226011015	Medium Residential	R3-1-O	0	54	0.060621088	Residential - Single Family Residence	YES - Current	NO - Privately-Owned	Available	Not Used in Prior Housing Element	0	0	0.009977019	0.009977019	1	3*	3*	106-5A145	233	Venice							Above Moderate
LOS

LOS ANGELES		4226011032	Community Commercial	C1-1-CA	0	54	0.028963036	Commercial - Store Combination - Store and Residential Combination - One Story	YES - Current	NO - Privately-Owned	Available	Used in Prior Housing Element - Non-Vacant	0	0	0.001699842	0.001699842	0	0	0	106-5A143	114	Venice				Above Moderate
LOS ANGELES	1905 S OCEAN FRONT WALK	90291	4226012002	Medium Residential	R3-1-O	0	54	0.057924042	Commercial - Store - One Story	YES - Current	NO - Privately-Owned	Available	Not Used in Prior Housing Element	0	0	0.004013238	0.004013238	2	3*	3*	106-5A143	123	Venice				Above Moderate
LOS ANGELES	1925 S OCEAN FRONT WALK	90291	4226012005	Medium Residential	R3-1-O	0	54	0.057950485	Commercial - Store - One Story	YES - Current	NO - Privately-Owned	Available	Not Used in Prior Housing Element	0	0	0.03022576	0.03022576	0	3*	3*	106-5A145	430	Venice				Above Moderate
LOS ANGELES		4226012005	Medium Residential	R3-1-O	0	54	0.027926835	Commercial - Store - One Story	YES - Current	NO - Privately-Owned	Available	Not Used in Prior Housing Element	0	0	0.02723622	0.02723622	0	1*	1*	106-5A143	131	Venice				Above Moderate
LOS ANGELES	11 E 20TH AVE	90291	4226012006	Medium Residential	R3-1-O	0	54	0.06064631	Residential - Three Units (Any Combination) - 4 Stories or Less	YES - Current	NO - Privately-Owned	Available	Not Used in Prior Housing Element	0	0	0.007347319	0.007347319	3	3*	3*	106-5A145	392	Venice	Yes			Above Moderate
LOS ANGELES	15 E 20TH AVE	90291	4226012007	Medium Residential	R3-1-O	0	54	0.060645746	Residential - Single Family Residence	YES - Current	NO - Privately-Owned	Available	Not Used in Prior Housing Element	0	0	0.062440544	0.062440544	1	3*	3*	106-5A145	385	Venice				Above Moderate
LOS ANGELES	19 E 20TH AVE	90291	4226012009	Medium Residential	R3-1-O	0	54	0.060643054	Residential - Double, Duplex, or Two Units - 4 Stories or Less	YES - Current	NO - Privately-Owned	Available	Not Used in Prior Housing Element	0	0	0.013140313	0.013140313	2	3*	3*	106-5A145	368	Venice	Yes			Above Moderate
LOS ANGELES	23 E 20TH AVE	90291	4226012010	Medium Residential	R3-1-O	0	54	0.060641852	Residential - Single Family Residence	YES - Current	NO - Privately-Owned	Available	Not Used in Prior Housing Element	0	0	0.009649014	0.009649014	1	3*	3*	106-5A145	361	Venice				Above Moderate
LOS ANGELES	25 E 20TH AVE	90291	4226012011	Medium Residential	R3-1-O	0	54	0.060640455	Residential - Single Family Residence	YES - Current	NO - Privately-Owned	Available	Not Used in Prior Housing Element	0	0	0.005960079	0.005960079	1	3*	3*	106-5A145	352	Venice				Above Moderate
LOS ANGELES	29 E 20TH AVE	90291	4226012012	Medium Residential	R3-1-O	0	54	0.060639062	Residential - Single Family Residence	YES - Current	NO - Privately-Owned	Available	Not Used in Prior Housing Element	0	0	0.004012772	0.004012772	1	3*	3*	106-5A145	344	Venice				Above Moderate
LOS ANGELES	33 E 20TH AVE	90291	4226012013	Medium Residential	R3-1-O	0	54	0.060638341	Residential - Single Family Residence	YES - Current	NO - Privately-Owned	Available	Not Used in Prior Housing Element	0	0	0.140628636	0.140628636	0	3*	3*	106-5A145	335	Venice				Above Moderate
LOS ANGELES	35 E 20TH AVE	90291	4226012014	Medium Residential	R3-1-O	0	54	0.060636948	Residential - Double, Duplex, or Two Units - 4 Stories or Less	YES - Current	NO - Privately-Owned	Available	Not Used in Prior Housing Element	0	0	0.005471727	0.005471727	2	3*	3*	106-5A145	324	Venice	Yes			Above Moderate
LOS ANGELES	1909 S PACIFIC AVE	90291	4226012017	Medium Residential	R3-1-O	0	54	0.044668049	Residential - Single Family Residence - Vacant Land	YES - Current	NO - Privately-Owned	Available	Not Used in Prior Housing Element	0	0	0.290170079	0.290170079	0	2*	2*	106-5A145	255	Venice				Above Moderate
LOS ANGELES	42 E 19TH AVE	90291	4226012018	Medium Residential	R3-1-O	0	54	0.060626293	Residential - Single Family Residence - Vacant Land	YES - Current	NO - Privately-Owned	Available	Not Used in Prior Housing Element	0	0	0.140628636	0.140628636	0	3*	3*	106-5A145	261	Venice				Above Moderate
LOS ANGELES	38 E 19TH AVE	90291	4226012019	Medium Residential	R3-1-O	0	54	0.060621721	Residential - Three Units (Any Combination) - 4 Stories or Less	YES - Current	NO - Privately-Owned	Available	Not Used in Prior Housing Element	0	0	0.011888471	0.011888471	3	3*	3*	106-5A145	272	Venice	Yes			Above Moderate
LOS ANGELES	32 E 19TH AVE	90291	4226012020	Medium Residential	R3-1-O	0	54	0.060619838	Residential - Double, Duplex, or Two Units - 4 Stories or Less	YES - Current	NO - Privately-Owned	Available	Not Used in Prior Housing Element	0	0	0.013140313	0.013140313	2	3*	3*	106-5A145	283	Venice	Yes			Above Moderate
LOS ANGELES	30 E 19TH AVE	90291	4226012021	Medium Residential	R3-1-O	0	54	0.060615554	Residential - Single Family Residence	YES - Current	NO - Privately-Owned	Available	Not Used in Prior Housing Element	0	0	0.009649014	0.009649014	1	3*	3*	106-5A145	291	Venice				Above Moderate
LOS ANGELES	28 E 19TH AVE	90291	4226012022	Medium Residential	R3-1-O	0	54	0.060612838	Residential - Single Family Residence	YES - Current	NO - Privately-Owned	Available	Not Used in Prior Housing Element	0	0	0.009649014	0.009649014	1	3*	3*	106-5A145	298	Venice				Above Moderate
LOS ANGELES	16 E 19TH AVE	90291	4226012025	Medium Residential	R3-1-O	0	54	0.060599736	Residential - Single Family Residence	YES - Current	NO - Privately-Owned	Available	Not Used in Prior Housing Element	0	0	0.003808274	0.003808274	1	3*	3*	106-5A145	336	Venice				Above Moderate
LOS ANGELES	17 E 20TH AVE	90291	4226012BRK	Medium Residential	R3-1-O	0	54	0.060644353	Residential - Single Family Residence - Condominium	YES - Current	NO - Privately-Owned	Available	Not Used in Prior Housing Element	0	0	0.005389955	0.005389955	2	3*	3*	106-5A145	376	Venice				Above Moderate
LOS ANGELES	2007 S OCEAN FRONT WALK	90291	4226013003	Medium Residential	R3-1-O	0	54	0.057854057	Commercial - Store Combination - Store and Office Combination - One Story	YES - Current	NO - Privately-Owned	Available	Not Used in Prior Housing Element	0	0	0.03022576	0.03022576	0	3*	3*	106-5A145	476	Venice				Above Moderate
LOS ANGELES	2011 S OCEAN FRONT WALK	90291	4226013004	Medium Residential	R3-1-O	0	54	0.057854057	Commercial - Store Combination - Store and Residential Combination - One Story	YES - Current	NO - Privately-Owned	Available	Not Used in Prior Housing Element	0	0	0.005658893	0.005658893	2	3*	3*	106-5A145	488	Venice	Yes			Above Moderate
LOS ANGELES	2013 S OCEAN FRONT WALK	90291	4226013005	Medium Residential	R3-1-O	0	54	0.057854057	Commercial - Store - One Story	YES - Current	NO - Privately-Owned	Available	Not Used in Prior Housing Element	0	0	0.024787617	0.024787617	2	3*	3*	106-5A145	499	Venice				Above Moderate
LOS ANGELES	1 E VENICE BLVD	90291	4226013006	Neighborhood Commercial	(Q)C1-1-O-CA	0	54	0.057854057	Commercial - Store - One Story	YES - Current	NO - Privately-Owned	Available	Not Used in Prior Housing Element	0	0	0.008105312	0.008105312	0	0	0	106-5A145	509	Venice				Above Moderate
LOS ANGELES		4226013006	Neighborhood Commercial	(Q)C1-1-O-CA	0	54	0.047617455	Commercial - Store - One Story	YES - Current	NO - Privately-Owned	Available	Not Used in Prior Housing Element	0	0	0.016263245	0.016263245	0	0	0	106-5A145	518	Venice				Above Moderate
LOS ANGELES	21 E VENICE BLVD	90291	4226013007	Neighborhood Commercial	[T][Q]C1.5-1-O-CA	0	108	0.057193003	Residential - Single Family Residence	YES - Current	NO - Privately-Owned	Available	Not Used in Prior Housing Element	0	0	0.005013964	0.005013964	1	0	0	106-5A145	482	Venice				Above Moderate
LOS ANGELES	31 E NORTH VENICE BLVD	90291	4226013008	Neighborhood Commercial	[T][Q]C1.5-1-O-CA	0	108	0.057228289	Residential - Double, Duplex, or Two Units - 4 Stories or Less	YES - Current	NO - Privately-Owned	Available	Not Used in Prior Housing Element	0	0	0.004776968	0.004776968	2	0	0	106-5A145	472	Venice				Above Moderate
LOS ANGELES	33 E VENICE BLVD	90291	4226013009	Neighborhood Commercial	[T][Q]C1.5-1-O-CA	0	108	0.057265509	Residential - Double, Duplex, or Two Units - 4 Stories or Less	YES - Current	NO - Privately-Owned	Available	Not Used in Prior Housing Element	0	0	0.007208278	0.007208278	2	0	0	106-5A145	463	Venice	Yes			Above Moderate
LOS ANGELES	37 E NORTH VENICE BLVD	90291	4226013010	Neighborhood Commercial	[T][Q]C1.5-1-O-CA	0	108	0.05730054	Residential - Three Units (Any Combination) - 4 Stories or Less	YES - Current	NO - Privately-Owned	Available	Not Used in Prior Housing Element	0	0	0.009685513	0.009685513	3	0	0	106-5A145	458	Venice	Yes			Above Moderate
LOS ANGELES	2015 S PACIFIC AVE	90291	4226013016	Neighborhood Commercial	[T][Q]C1.5-1-O-CA	0	108	0.07045364	Commercial - Store Combination - Store and Residential Combination - One Story	YES - Current	NO - Privately-Owned	Available	Not Used in Prior Housing Element	0	0	0.011970863	0.011970863	0	0	0	106-5A145	394	Venice	Yes			Above Moderate
LOS ANGELES	75 E NORTH VENICE BLVD	90291	4226013016	Neighborhood Commercial	[T][Q]C1.5-1-O-CA	0	108	0.057515035	Commercial - Store Combination - Store and Residential Combination - One Story	YES - Current	NO - Privately-Owned	Available	Not Used in Prior Housing Element	0	0	0.013548676	0.013548676	0	0	0	106-5A145	405	Venice	Yes			Above Moderate
LOS ANGELES	42 E 20TH AVE	90291	4226013017	Medium Residential	R3-1-O	0	54	0.083284448	Residential - Four Units (Any Combination) - 4 Stories or Less	YES - Current	NO - Privately-Owned	Available	Not Used in Prior Housing Element	0	0	0.034562474	0.034562474	4	0	0	106-5A145	356	Venice	Yes			Above Moderate
LOS ANGELES	38 E 20TH AVE	90291	4226013018	Medium Residential	R3-1-O	0	54	0.060281186	Residential - Three Units (Any Combination) - 4 Stories or Less	YES - Current	NO - Privately-Owned	Available	Not Used in Prior Housing Element	0	0	0.011888471	0.011888471	3	3*	3*	106-5A145	366	Venice				Above Moderate
LOS ANGELES	34 E 20TH AVE	90291	4226013019	Medium Residential	R3-1-O	0	54	0.06031713	Residential - Double, Duplex, or Two Units - 4 Stories or Less	YES - Current	NO - Privately-Owned	Available	Not Used in Prior Housing Element	0	0	0.013140313	0.013140313	2	3*	3*	106-5A145	374	Venice	Yes			Above Moderate
LOS ANGELES	32 E 20TH AVE	90291	4226013020	Medium Residential	R3-1-O	0	54	0.060354545	Residential - Double, Duplex, or Two Units - 4 Stories or Less	YES - Current	NO - Privately-Owned	Available	Not Used in Prior Housing Element	0	0	0.005471727	0.005471727	2	3*	3*	106-5A145	382	Venice	Yes			Above Moderate
LOS ANGELES	28 E 20TH AVE	90291	4226013021	Medium Residential	R3-1-O	0	54	0.060389852	Residential - Single Family Residence	YES - Current	NO - Privately-Owned	Available	Not Used in Prior Housing Element	0	0	0.004012772	0.004012772	1	3*	3*	106-5A145	390	Venice				Above Moderate
LOS ANGELES	24 E 20TH AVE	90291	4226013022	Medium Residential	R3-1-O	0	54	0.060427652	Residential - Three Units (Any Combination) - 4 Stories or Less	YES - Current	NO - Privately-Owned	Available	Not Used in Prior Housing Element	0	0	0.011888471	0.011888471	3	3*	3*	106-5A145	399	Venice	Yes			Above Moderate
LOS ANGELES	18 E 20TH AVE	90291	4226013025	Medium Residential	R3-1-O	0	54	0.060536954	Residential - Double, Duplex, or Two Units - 4 Stories or Less	YES - Current	NO - Privately-Owned	Available	Not Used in Prior Housing Element	0	0	0.003628497	0.003628497	2	3*	3*	106-5A145	424	Venice				Above Moderate
LOS ANGELES	12 E 20TH AVE	90291	4226013026	Medium Residential	R3-1-O	0	54	0.060574372	Residential - Double, Duplex, or Two Units - 4 Stories or Less	YES - Current	NO - Privately-Owned	Available	Not Used in Prior Housing Element	0	0	0.003628497	0.003628497	2	3*	3*	106-5A145	433	Venice				Above Moderate
LOS ANGELES	4 E 20TH AVE	90291	4226013029	Medium Residential	R3-1-O	0	54	0.115708638	Residential - Five or More Units or Apartments (Any Combination) - 4 Stories or Less	YES - Current	NO - Privately-Owned	Available	Not Used in Prior Housing Element	0	0	0.016923952	0.016923952	8	0	0	106-5A145	456	Venice	Yes			Above Moderate
LOS ANGELES	63 E VENICE BLVD	90291	4226013030	Neighborhood Commercial	[T][Q]C1.5-1-O-CA	0	108	0.057444003	Commercial - Parking Lot (Commercial Use Property) - Lots - Patron or Employee - One Story	YES - Current	NO - Privately-Owned	Available	Not Used in Prior Housing Element	0	0	0.005531661	0.005531661	1	0	0	106-5A145	423	Venice				Above Moderate
LOS ANGELES	67 E NORTH VENICE BLVD	90291	4226013030	Neighborhood Commercial	[T][Q]C1.5-1-O-CA	0	108	0.057478421	Commercial - Parking Lot (Commercial Use Property) - Lots - Patron or Employee - One Story	YES - Current	NO - Privately-Owned	Available	Not Used in Prior Housing Element	0	0	0.005531661	0.005531661	1	0	0	106-5A145	412	Venice				Above Moderate
LOS ANGELES	8 E 20TH AVE	90291	4226013BRK	Medium Residential	R3-1-O	0	54	0.060610312	Residential - Single Family Residence - Condominium	YES - Current	NO - Privately-Owned	Available	Not Used in Prior Housing Element	0	0	0.005193121	0.005193121	2	3*	3*	106-5A145	444	Venice	Yes			Above Moderate
LOS ANGELES	17 E SOUTH VENICE BLVD	90291	4226014009	Medium Residential	R3-1-O	0	54	0.060616293	Residential - Single Family Residence	YES - Current	NO - Privately-Owned	Available	Not Used in Prior Housing Element	0	0	0.062440544	0.062440544	1	3*	3*	106-5A145	549	Venice				Above Moderate
LOS ANGELES	25 E SOUTH VENICE BLVD	90291	4226014011	Medium Residential	R3-1-O	0	54	0.060623837	Residential - Double, Duplex, or Two Units - 4 Stories or Less	YES - Current	NO - Privately-Owned	Available	Not Used in Prior Housing Element	0	0	0.003682604	0.003682604	2	3*	3*	106-5A145	526	Venice				Above Moderate
LOS ANGELES	29 E SOUTH VENICE BLVD	90291	4226014012	Medium Residential	R3-1-O	0	54	0.060623738	Residential - Double, Duplex, or Two Units - 4 Stories or Less	YES - Current	NO - Privately-Owned	Available	Not Used in Prior Housing Element	0	0	0.019462994	0.019462994	2	3*	3*	106-5A145	520	Venice	Yes			Above Moderate
LOS ANGELES	33 E VENICE BLVD	90291	4226014013	Medium Residential	R3-1-O	0	54	0.060628198	Residential - Three Units (Any Combination) - 4 Stories or Less	YES - Current	NO - Privately-Owned	Available	Not Used in Prior Housing Element	0	0	0.011888471	0.011888471	3	3*	3*	106-5A145	513	Venice				Above Moderate
LOS ANGELES	35 E VENICE BLVD	90291	4226014014	Medium Residential	R3-1-O	0	54	0.060630154	Residential - Double, Duplex, or Two Units - 4 Stories or Less	YES - Current	NO - Privately-Owned	Available	Not Used in Prior Housing Element	0	0	0.084024173	0.084024173	2	3*	3*	106-5A145	505	Venice	Yes			Above Moderate
LOS ANGELES	64 E VENICE BLVD	90291	4226014018	Neighborhood Commercial	[T][Q]C1.5-1-O-CA	0	108	0.057179305	Residential - Single Family Residence	YES - Current	NO - Privately-Owned	Available	Not Used in Prior Housing Element	0	0	0.083939222	0.083939222	1	0	0	106-5A145	465	Venice				Above Moderate
LOS ANGELES	60 E NORTH VENICE BLVD	90291	4226014019	Neighborhood Commercial	[T][Q]C1.5-1-O-CA	0	108	0.057179898	Commercial - Store - One Story	YES - Current	NO - Privately-Owned	Available	Not Used in Prior Housing Element	0	0	0.005464751	0.005464751	1	0	0	106-5A145	475	Venice				Above Moderate
LOS ANGELES	38 E NORTH VENICE BLVD	90291	4226014034	Neighborhood Commercial	[T][Q]C1.5-1-O-CA	0	108	0.057184559	Commercial - Parking Lot (Commercial Use Property) - Lots - Patron or Employee - One Story	YES - Current	NO - Privately-Owned	Available	Not Used in Prior Housing Element	0	0	0.005817558	0.005817558	0	0	0	106-5A145	508	Venice				Above Moderate
LOS ANGELES	42 E VENICE BLVD	90291	4226014034	Neighborhood Commercial	[T][Q]C1.5-1-O-CA	0	108	0.057182826	Commercial - Parking Lot (Commercial Use Property) - Lots - Patron or Employee - One Story	YES - Current	NO - Privately-Owned	Available	Not Used in Prior Housing Element	0	0	0.005817558	0.005817558	0	0	0	106-5A145	500	Venice				Above Moderate
LOS ANGELES	48 E VENICE BLVD	90291	4226014034	Neighborhood Commercial	[T][Q]C1.5-1-O-CA	0	108	0.057182233	Commercial - Parking Lot (Commercial Use Property) - Lots - Patron or Employee - One Story	YES - Current	NO - Privately-Owned	Available	Not Used in Prior Housing Element	0	0	0.005817558	0.005817558	0	0	0	106-5A145	492	Venice				Above Moderate
LOS ANGELES		4226014034	Neighborhood Commercial	[T][Q]C1.5-1-O-CA	0	108	0.057180674	Commercial - Parking Lot (Commercial Use Property) - Lots - Patron or Employee - One Story	YES - Current	NO - Privately-Owned	Available	Not Used in Prior Housing Element	0	0	0.005817558	0.005817558	0	0	0	106-5A145	483	Venice				Above Moderate
LOS ANGELES	18 E VENICE BLVD	90291	4226014BRK	Neighborhood Commercial	[T][Q]C1.5-1-O-CA	0	108	0.114373771	Residential - Single Family Residence - Condominium	YES - Current	NO - Privately-Owned	Available	Not Used in Prior Housing Element	0.073661909	0	0	0.073661909	4	0	0	106-5A145	522	Venice				Lower
LOS ANGELES	2215 S OCEAN FRONT WALK	90291	4226015005	Low Medium II Residential	RD1.5-1-O	0	29	0.057854052	Residential - Single Family Residence	YES - Current	NO - Privately-Owned	Available	Not Used in Prior Housing Element	0	0	0.003239455	0.003239455	1	1*	1*	105A145	59	Venice				Above Moderate
LOS ANGELES	2219 S OCEAN FRONT WALK	90291	4226015006	Low Medium II Residential	RD1.5-1-O	0	29	0.057854052	Residential - Single Family Residence	YES - Current	NO - Privately-Owned	Available	Not Used in Prior Housing Element	0	0	0.003074132	0.003074132	1	1*	1*	105A145	69	Venice				Above Moderate
LOS ANGELES	29 E 23RD AVE	90291	4226015012	Low Medium II Residential	RD1.5-1-O	0	29	0.060625184	Residential - Single Family Residence	YES - Current	NO - Privately-Owned	Available	Not Used in Prior Housing Element	0	0	0.051532459	0.051532459	1	1*	1*	106-5A145	607	Venice				Above Moderate
LOS ANGELES	39 E 23RD AVE	90291	4226015015	Low Medium II Residential	RD1.5-1-O	0	29	0.06064124	Residential - Single Family Residence	YES - Current	NO - Privately-Owned	Available	Not Used in Prior Housing Element	0	0	0.051532459	0.051532459	1	1*	1*	106-5A145	585	Venice				Above Moderate
LOS ANGELES	40 E VENICE BLVD	90291	4226015017	Medium Residential	R3-1-O	0	54	0.060574007	Residential - Three Units (Any Combination) - 4 Stories or Less	YES - Current	NO - Privately-Owned	Available	Not Used in Prior Housing Element	0	0	0.005631209	0.005631209	3	3*	3*	106-5A145	538	Venice	Yes			Above Moderate
LOS ANGELES	38 E SOUTH VENICE BLVD	90291	4226015018	Medium Residential	R3-1-O	0	54	0.060574771	Residential - Single Family Residence	YES - Current	NO - Privately-Owned	Available	Not Used in Prior Housing Element	0	0	0.009649014	0.009649014	1	3*	3*	106-5A145	547	Venice				Above Moderate
LOS ANGELES	28 E SOUTH VENICE BLVD	90291	4226015021	Medium Residential	R3-1-O	0	54	0.060580093	Residential - Double, Duplex, or Two Units - 4 Stories or Less	YES - Current	NO - Privately-Owned	Available	Not Used in Prior Housing Element	0	0	0.005389955	0.005389955	2	3*	3*	106-5A145	571	Venice				Above Moderate
LOS ANGELES	26 E SOUTH VENICE BLVD	90291	4226015022	Medium Residential	R3-1-O	0	54	0.060580077	Residential - Double, Duplex, or Two Units - 4 Stories or Less	YES - Current	NO - Privately-Owned	Available	Not Used in Prior Housing Element	0	0	0.005389955	0.005389955	2	3*	3*	106-5A145	579	Venice				Above Moderate
LOS ANGELES	24 E SOUTH VENICE BLVD	90291	4226015023	Medium Residential	R3-1-O	0	54	0.060581664	Residential - Single Family Residence	YES - Current	NO - Privately-Owned	Available	Not Used in Prior Housing Element	0	0	0.009649014	0.009649014	1	3*	3*	106-5A145	587	Venice				Above Moderate
LOS ANGELES	16 E SOUTH VENICE BLVD	90291	4226015025	Medium Residential	R3-1-O	0	54	0.06058397	Residential - Three Units (Any Combination) - 4 Stories or Less	YES - Current	NO - Privately-Owned	Available	Not Used in Prior Housing Element	0	0	0.011888471	0.011888471	3	3*	3*	106-5A145	603	Venice	Yes			Above Moderate
LOS ANGELES	10 E SOUTH VENICE BLVD	90291	4226015026	Medium Residential	R3-1-O	0	54	0.060585862	Residential - Single Family Residence - Vacant Land	YES - Current	NO - Privately-Owned	Available	Not Used in Prior Housing Element	0	0	0.140628636	0.140628636	0	3*	3*	106-5A145	609	Venice				Above Moderate
LOS ANGELES	2201 S OCEAN FRONT WALK	90291	4226015030	Low Medium II Residential	RD1.5-1-O	0	29	0.05372137	Residential - Single Family Residence	YES - Current	NO - Privately-Owned	Available	Not Used in Prior Housing Element	0	0	0.003074132	0.003074132	1	1*	1*	105A145	616	Venice				Above Moderate
LOS ANGELES	2205 S OCEAN FRONT WALK	90291	4226015031	Low Medium II Residential	RD1.5-1-O	0	29	0.043439426	Residential - Single Family Residence	YES - Current	NO - Privately-Owned	Available	Not Used in Prior Housing Element	0	0	0.00403988	0.00403988	1	1*	1*	105A145	21	Venice				Above Moderate
LOS ANGELES	34 E VENICE BLVD	90291	4226015BRK	Medium Residential	R3-1-O	0	54	0.052942562	Residential - Single Family Residence - Condominium	YES - Current	NO - Privately-Owned	Available	Not Used in Prior Housing Element	0	0	0.015242622	0.015242622	2	2*	2*	106-5A145	556	Venice	Yes			Above Moderate
LOS ANGELES	48 E 23RD AVE	90291	4226016003	Low Medium II Residential	RD1.5-1-O	0	29	0.079810236	Residential - Double, Duplex, or Two Units - 4 Stories or Less	YES - Current	NO - Privately-Owned	Available	Not Used in Prior Housing Element	0	0	0.024685328	0.024685328	2	2*	2*	105A145	11	Venice	Yes			Above Moderate
LOS ANGELES	28 E 23RD AVE	90291	4226016008	Low Medium II Residential	RD1.5-1-O	0	29	0.060629095	Residential - Single Family Residence - Therapy Pool (Spa)	YES - Current	NO - Privately-Owned	Available	Not Used in Prior Housing Element	0	0	0.007805957	0.007805957	1	1*	1*	105A145	48	Venice				Above Moderate
LOS ANGELES	26 E 23RD AVE	90291	4226016009	Low Medium II Residential	RD1.5-1-O	0	29	0.060633473	Residential - Single Family Residence	YES - Current	NO - Privately-Owned	Available	Not Used in Prior Housing Element	0	0	0.051532459	0.051532459	1	1*	1*	105A145	58	Venice				Above Moderate
LOS ANGELES	18 E 23RD AVE	90291	4226016010	Low Medium II Residential	RD1.5-1-O	0	29	0.060636189	Residential - Single Family Residence	YES - Current	NO - Privately-Owned	Available	Not Used in Prior Housing Element	0	0	0.007805957	0.007805957	1	1*	1*	105A145	67	Venice				Above Moderate
LOS ANGELES	2307 S OCEAN FRONT WALK	90291	4226016012	Low Medium II Residential	RD1.5-1-O	0	29	0.05785433	Residential - Single Family Residence	YES - Current	NO - Privately-Owned	Available	Not Used in Prior Housing Element	0	0	0.003074132	0.003074132	1	1*	1*	105A145	107	Venice				Above Moderate
LOS ANGELES	2309 S OCEAN FRONT WALK	90291	4226016013	Low Medium II Residential	RD1.5-1-O	0	29	0.057853924	Residential - Single Family Residence	YES - Current	NO - Privately-Owned	Available	Not Used in Prior Housing Element	0	0	0.003074132	0.003074132	1	1*	1*	105A145	116	Venice				Above Moderate
LOS ANGELES	15 E 24TH AVE	90291	4226016016	Low Medium II Residential	RD1.5-1-O	0	29	0.060594958	Residential - Single Family Residence	YES - Current	NO - Privately-Owned	Available	Not Used in Prior Housing Element	0	0	0.051532459	0.051532459	1	1*	1*	105A145	103	Venice				Above Moderate
LOS ANGELES	25 E 24TH AVE	90291	4226016019	Low Medium II Residential	RD1.5-1-O	0	29	0.060602205	Residential - Single Family Residence	YES - Current	NO - Privately-Owned	Available	Not Used in Prior Housing Element	0	0	0.051532459	0.051532459	1	1*	1*	105A145	84	Venice				Above Moderate
LOS ANGELES	33 E 24TH AVE	90291	4226016021	Low Medium II Residential	RD1.5-1-O	0	29	0.060606724	Residential - Single Family Residence	YES - Current	NO - Privately-Owned	Available	Not Used in Prior Housing Element	0	0	0.051532459	0.051532459	1	1*	1*	105A145	72	Venice				Above Moderate
LOS ANGELES	2315 S OCEAN FRONT WALK	90291	4226016027	Low Medium II Residential	RD1.5-1-O	0	29	0.057854656	Residential - Single Family Residence	YES - Current	NO - Privately-Owned	Available	Not Used in Prior Housing Element	0	0	0.004814994	0.004814994	1	1*	1*	105A145	131	Venice				Above Moderate
LOS ANGELES	2311 S OCEAN FRONT WALK	90291	4226016028	Low Medium II Residential	RD1.5-1-O	0	29	0.057854465	Residential - Single Family Residence	YES - Current	NO - Privately-Owned	Available	Not Used in Prior Housing Element	0	0	0.003074132	0.003074132	1	1*	1*	105A145	123	Venice				Above Moderate
LOS ANGELES	2409 S OCEAN FRONT WALK	90291	4226017003	Low Medium II Residential	RD1.5-1-O	0	29	0.057854191	Residential - Single Family Residence	YES - Current	NO - Privately-Owned	Available	Not Used in Prior Housing Element	0	0	0.003074132	0.003074132	1	1*	1*	105A145	183	Venice				Above Moderate
LOS ANGELES	2415 S OCEAN FRONT WALK	90291	4226017005	Low Medium II Residential	RD1.5-1-O	0	29	0.057855047	Residential - Single Family Residence	YES - Current	NO - Privately-Owned	Available	Not Used in Prior Housing Element	0	0	0.004814994	0.004814994	1	1*	1*	105A145	198	Venice				Above Moderate
LOS ANGELES	11 E 25TH AVE	90291	4226017007	Low Medium II Residential	RD1.5-1-O	0	29	0.060592395	Residential - Single Family Residence - Vacant Land	YES - Current	NO - Privately-Owned	Available	Not Used in Prior Housing Element	0	0	0.131813169	0.131813169	0	1*	1*	105A145	180	Venice				Above Moderate
LOS ANGELES	25 E 25TH AVE	90291	4226017011	Low Medium II Residential	RD1.5-1-O	0	29	0.060601156	Residential - Single Family Residence	YES - Current	NO - Privately-Owned	Available	Not Used in Prior Housing Element	0	0	0.004814994	0.004814994	1	1*	1*	105A145	153	Venice				Above Moderate
LOS ANGELES	31 E 25TH AVE	90291	4226017014	Low Medium II Residential	RD1.5-1-O	0	29	0.060607011	Residential - Single Family Residence	YES - Current	NO - Privately-Owned	Available

LOS ANGELES	21 E 27TH AVE	90291	4226019008	Low Medium II Residential	RD1.5-1-O	0	29	0.060585011	Residential - Single Family Residence	YES - Current	NO - Privately-Owned	Available	Not Used in Prior Housing Element	0	0	0.002067861	0.002067861	1	1*	1*	105A145	274	Venice								Above Moderate
LOS ANGELES	23 E 27TH AVE	90291	4226019009	Low Medium II Residential	RD1.5-1-O	0	29	0.060583265	Residential - Single Family Residence	YES - Current	NO - Privately-Owned	Available	Not Used in Prior Housing Element	0	0	0.051532459	0.051532459	1	1*	1*	105A145	269	Venice								Above Moderate
LOS ANGELES	29 E 27TH AVE	90291	4226019010	Low Medium II Residential	RD1.5-1-O	0	29	0.060581714	Residential - Single Family Residence	YES - Current	NO - Privately-Owned	Available	Not Used in Prior Housing Element	0	0	0.051532459	0.051532459	1	1*	1*	105A145	264	Venice								Above Moderate
LOS ANGELES	31 E 27TH AVE	90291	4226019011	Low Medium II Residential	RD1.5-1-O	0	29	0.060580902	Residential - Single Family Residence	YES - Current	NO - Privately-Owned	Available	Not Used in Prior Housing Element	0	0	0.051532459	0.051532459	1	1*	1*	105A145	260	Venice								Above Moderate
LOS ANGELES	51 E 27TH AVE	90291	4226019012	Low Medium II Residential	RD1.5-1-O	0	29	0.060578612	Residential - Single Family Residence - Pool	YES - Current	NO - Privately-Owned	Available	Not Used in Prior Housing Element	0	0	0.003239455	0.003239455	1	1*	1*	105A145	254	Venice								Above Moderate
LOS ANGELES	40 E 26TH AVE	90291	4226019014	Low Medium II Residential	RD1.5-1-O	0	29	0.060837722	Residential - Single Family Residence	YES - Current	NO - Privately-Owned	Available	Not Used in Prior Housing Element	0	0	0.003074132	0.003074132	1	1*	1*	105A145	218	Venice								Above Moderate
LOS ANGELES	36 E 26TH AVE	90291	4226019015	Low Medium II Residential	RD1.5-1-O	0	29	0.060665738	Residential - Single Family Residence	YES - Current	NO - Privately-Owned	Available	Not Used in Prior Housing Element	0	0	0.007805957	0.007805957	1	1*	1*	105A145	225	Venice								Above Moderate
LOS ANGELES	32 E 26TH AVE	90291	4226019016	Low Medium II Residential	RD1.5-1-O	0	29	0.060663939	Residential - Single Family Residence	YES - Current	NO - Privately-Owned	Available	Not Used in Prior Housing Element	0	0	0.007805957	0.007805957	1	1*	1*	105A145	231	Venice								Above Moderate
LOS ANGELES	14 E 26TH AVE	90291	4226019022	Low Medium II Residential	RD1.5-1-O	0	29	0.060650427	Residential - Single Family Residence	YES - Current	NO - Privately-Owned	Available	Not Used in Prior Housing Element	0	0	0.003239455	0.003239455	1	1*	1*	105A145	261	Venice								Above Moderate
LOS ANGELES	53 E 27TH AVE	90291	4226019024	Low Medium II Residential	RD1.5-1-O	0	29	0.060577605	Residential - Single Family Residence	YES - Current	NO - Privately-Owned	Available	Not Used in Prior Housing Element	0	0	0.003074132	0.003074132	1	1*	1*	105A145	250	Venice								Above Moderate
LOS ANGELES	55 E 27TH AVE	90291	4226019025	Low Medium II Residential	RD1.5-1-O	0	29	0.060783571	Residential - Single Family Residence	YES - Current	NO - Privately-Owned	Available	Not Used in Prior Housing Element	0	0	0.003239455	0.003239455	1	1*	1*	105A145	245	Venice								Above Moderate
LOS ANGELES	18 E 26TH AVE	90291	4226019032	Low Medium II Residential	RD1.5-1-O	0	29	0.060652478	Residential - Single Family Residence	YES - Current	NO - Privately-Owned	Available	Not Used in Prior Housing Element	0	0	0.007805957	0.007805957	1	1*	1*	105A145	255	Venice								Above Moderate
LOS ANGELES	2703 S OCEAN FRONT WALK	90291	4226020001	Low Medium II Residential	RD1.5-1-O	0	29	0.057899283	Residential - Single Family Residence	YES - Current	NO - Privately-Owned	Available	Not Used in Prior Housing Element	0	0	0.003239455	0.003239455	1	1*	1*	105A145	325	Venice								Above Moderate
LOS ANGELES	2705 S OCEAN FRONT WALK	90291	4226020002	Low Medium II Residential	RD1.5-1-O	0	29	0.057853623	Residential - Single Family Residence	YES - Current	NO - Privately-Owned	Available	Not Used in Prior Housing Element	0	0	0.003760743	0.003760743	0	1*	1*	105A145	330	Venice								Above Moderate
LOS ANGELES	2709 S OCEAN FRONT WALK	90291	4226020004	Low Medium II Residential	RD1.5-1-O	0	29	0.057854244	Residential - Single Family Residence - Vacant Land	YES - Current	NO - Privately-Owned	Available	Not Used in Prior Housing Element	0	0	0.131831169	0.131831169	0	1*	1*	105A145	342	Venice								Above Moderate
LOS ANGELES	2715 S OCEAN FRONT WALK	90291	4226020005	Low Medium II Residential	RD1.5-1-O	0	29	0.057853894	Residential - Single Family Residence	YES - Current	NO - Privately-Owned	Available	Not Used in Prior Housing Element	0	0	0.003074132	0.003074132	1	1*	1*	105A145	346	Venice								Above Moderate
LOS ANGELES	2719 S OCEAN FRONT WALK	90291	4226020007	Low Medium II Residential	RD1.5-1-O	0	29	0.05785467	Residential - Single Family Residence - Vacant Land	YES - Current	NO - Privately-Owned	Available	Not Used in Prior Housing Element	0	0	0.131831169	0.131831169	0	1*	1*	105A145	356	Venice								Above Moderate
LOS ANGELES	31 E 28TH AVE	90291	4226020012	Low Medium II Residential	RD1.5-1-O	0	29	0.060611078	Residential - Single Family Residence	YES - Current	NO - Privately-Owned	Available	Not Used in Prior Housing Element	0	0	0.007805957	0.007805957	1	1*	1*	105A145	314	Venice								Above Moderate
LOS ANGELES	33 E 28TH AVE	90291	4226020013	Low Medium II Residential	RD1.5-1-O	0	29	0.060620035	Residential - Single Family Residence	YES - Current	NO - Privately-Owned	Available	Not Used in Prior Housing Element	0	0	0.003074132	0.003074132	1	1*	1*	105A145	308	Venice								Above Moderate
LOS ANGELES	39 E 28TH AVE	90291	4226020014	Low Medium II Residential	RD1.5-1-O	0	29	0.060627809	Residential - Single Family Residence	YES - Current	NO - Privately-Owned	Available	Not Used in Prior Housing Element	0	0	0.003074132	0.003074132	1	1*	1*	105A145	303	Venice								Above Moderate
LOS ANGELES	32 E 27TH AVE	90291	4226020019	Low Medium II Residential	RD1.5-1-O	0	29	0.060636132	Residential - Single Family Residence	YES - Current	NO - Privately-Owned	Available	Not Used in Prior Housing Element	0	0	0.051532459	0.051532459	1	1*	1*	105A145	287	Venice								Above Moderate
LOS ANGELES	28 E 27TH AVE	90291	4226020020	Low Medium II Residential	RD1.5-1-O	0	29	0.060644858	Residential - Single Family Residence	YES - Current	NO - Privately-Owned	Available	Not Used in Prior Housing Element	0	0	0.007805957	0.007805957	1	1*	1*	105A145	291	Venice								Above Moderate
LOS ANGELES	20 E 27TH AVE	90291	4226020023	Low Medium II Residential	RD1.5-1-O	0	29	0.060665544	Residential - Single Family Residence	YES - Current	NO - Privately-Owned	Available	Not Used in Prior Housing Element	0	0	0.051532459	0.051532459	1	1*	1*	105A145	309	Venice								Above Moderate
LOS ANGELES	14 E 27TH AVE	90291	4226020024	Low Medium II Residential	RD1.5-1-O	0	29	0.060673336	Residential - Single Family Residence	YES - Current	NO - Privately-Owned	Available	Not Used in Prior Housing Element	0	0	0.007805957	0.007805957	1	1*	1*	105A145	315	Venice								Above Moderate
LOS ANGELES	2811 S OCEAN FRONT WALK	90291	4226021003	Low Medium II Residential	RD1.5-1-O	0	29	0.057854583	Residential - Single Family Residence	YES - Current	NO - Privately-Owned	Available	Not Used in Prior Housing Element	0	0	0.003074132	0.003074132	1	1*	1*	105A145	385	Venice								Above Moderate
LOS ANGELES	2807 S PACIFIC AVE	90291	4226021004	Low Medium II Residential	RD1.5-1-O	0	29	0.061023751	Residential - Single Family Residence	YES - Current	NO - Privately-Owned	Available	Not Used in Prior Housing Element	0	0	0.007805957	0.007805957	1	1*	1*	105A145	324	Venice								Above Moderate
LOS ANGELES	38 E 28TH AVE	90291	4226021005	Low Medium II Residential	RD1.5-1-O	0	29	0.060621104	Residential - Single Family Residence - Pool	YES - Current	NO - Privately-Owned	Available	Not Used in Prior Housing Element	0	0	0.011594398	0.011594398	1	1*	1*	105A145	328	Venice								Above Moderate
LOS ANGELES	26 E 28TH AVE	90291	4226021009	Low Medium II Residential	RD1.5-1-O	0	29	0.060607242	Residential - Single Family Residence	YES - Current	NO - Privately-Owned	Available	Not Used in Prior Housing Element	0	0	0.003074132	0.003074132	1	1*	1*	105A145	345	Venice								Above Moderate
LOS ANGELES	12 E 28TH AVE	90291	4226021013	Low Medium II Residential	RD1.5-1-O	0	29	0.060593925	Residential - Single Family Residence	YES - Current	NO - Privately-Owned	Available	Not Used in Prior Housing Element	0	0	0.051532459	0.051532459	1	1*	1*	105A145	362	Venice								Above Moderate
LOS ANGELES	15 E 29TH AVE	90291	4226021017	Low Medium II Residential	RD1.5-1-O	0	29	0.060634683	Residential - Single Family Residence	YES - Current	NO - Privately-Owned	Available	Not Used in Prior Housing Element	0	0	0.051532459	0.051532459	1	1*	1*	105A145	378	Venice								Above Moderate
LOS ANGELES	19 E 29TH AVE	90291	4226021018	Low Medium II Residential	RD1.5-1-O	0	29	0.060634721	Residential - Single Family Residence	YES - Current	NO - Privately-Owned	Available	Not Used in Prior Housing Element	0	0	0.051532459	0.051532459	1	1*	1*	105A145	373	Venice								Above Moderate
LOS ANGELES	27 E 29TH AVE	90291	4226021020	Low Medium II Residential	RD1.5-1-O	0	29	0.060633229	Residential - Single Family Residence	YES - Current	NO - Privately-Owned	Available	Not Used in Prior Housing Element	0	0	0.051532459	0.051532459	1	1*	1*	105A145	365	Venice								Above Moderate
LOS ANGELES	29 E 29TH AVE	90291	4226021021	Low Medium II Residential	RD1.5-1-O	0	29	0.060633364	Residential - Single Family Residence	YES - Current	NO - Privately-Owned	Available	Not Used in Prior Housing Element	0	0	0.007805957	0.007805957	1	1*	1*	105A145	361	Venice								Above Moderate
LOS ANGELES	2801 S OCEAN FRONT WALK	90291	4226021027	Low Medium II Residential	RD1.5-1-O	0	29	0.057862767	Residential - Single Family Residence - Pool	YES - Current	NO - Privately-Owned	Available	Not Used in Prior Housing Element	0	0	0.003074132	0.003074132	1	1*	1*	105A145	368	Venice								Above Moderate
LOS ANGELES	2805 S OCEAN FRONT WALK	90291	4226021028	Low Medium II Residential	RD1.5-1-O	0	29	0.057853535	Residential - Single Family Residence - Pool	YES - Current	NO - Privately-Owned	Available	Not Used in Prior Housing Element	0	0	0.131831169	0.131831169	0	1*	1*	105A145	374	Venice								Above Moderate
LOS ANGELES	2903 S OCEAN FRONT WALK	90291	4226022001	Low Medium II Residential	RD1.5-1-O	0	29	0.060093119	Residential - Single Family Residence	YES - Current	NO - Privately-Owned	Available	Not Used in Prior Housing Element	0	0	0.004814994	0.004814994	1	1*	1*	105A145	409	Venice								Above Moderate
LOS ANGELES	2905 S OCEAN FRONT WALK	90291	4226022002	Low Medium II Residential	RD1.5-1-O	0	29	0.057854326	Residential - Single Family Residence	YES - Current	NO - Privately-Owned	Available	Not Used in Prior Housing Element	0	0	0.003074132	0.003074132	1	1*	1*	105A145	414	Venice								Above Moderate
LOS ANGELES	2911 S OCEAN FRONT WALK	90291	4226022004	Low Medium II Residential	RD1.5-1-O	0	29	0.057854098	Residential - Single Family Residence	YES - Current	NO - Privately-Owned	Available	Not Used in Prior Housing Element	0	0	0.003074132	0.003074132	1	1*	1*	105A145	422	Venice								Above Moderate
LOS ANGELES	11 E 30TH AVE	90291	4226022006	Low Medium II Residential	RD1.5-1-O	0	29	0.060696694	Residential - Single Family Residence - Vacant Land	YES - Current	NO - Privately-Owned	Available	Not Used in Prior Housing Element	0	0	0.131831169	0.131831169	0	1*	1*	105A145	421	Venice								Above Moderate
LOS ANGELES	25 E 30TH AVE	90291	4226022012	Low Medium II Residential	RD1.5-1-O	0	29	0.060700004	Residential - Single Family Residence	YES - Current	NO - Privately-Owned	Available	Not Used in Prior Housing Element	0	0	0.051532459	0.051532459	1	1*	1*	105A145	401	Venice								Above Moderate
LOS ANGELES	27 E 30TH AVE	90291	4226022013	Low Medium II Residential	RD1.5-1-O	0	29	0.06070218	Residential - Single Family Residence - Therapy Pool (Spa)	YES - Current	NO - Privately-Owned	Available	Not Used in Prior Housing Element	0	0	0.007805957	0.007805957	1	1*	1*	105A145	397	Venice								Above Moderate
LOS ANGELES	37 E 30TH AVE	90291	4226022014	Low Medium II Residential	RD1.5-1-O	0	29	0.060701559	Residential - Single Family Residence	YES - Current	NO - Privately-Owned	Available	Not Used in Prior Housing Element	0	0	0.007805957	0.007805957	1	1*	1*	105A145	393	Venice								Above Moderate
LOS ANGELES	36 E 29TH AVE	90291	4226022016	Low Medium II Residential	RD1.5-1-O	0	29	0.066131382	Residential - Single Family Residence	YES - Current	NO - Privately-Owned	Available	Not Used in Prior Housing Element	0	0	0.007805957	0.007805957	1	1*	1*	105A145	376	Venice								Above Moderate
LOS ANGELES	32 E 29TH AVE	90291	4226022017	Low Medium II Residential	RD1.5-1-O	0	29	0.065649317	Residential - Single Family Residence	YES - Current	NO - Privately-Owned	Available	Not Used in Prior Housing Element	0	0	0.003074132	0.003074132	1	1*	1*	105A145	380	Venice								Above Moderate
LOS ANGELES	28 E 29TH AVE	90291	4226022018	Low Medium II Residential	RD1.5-1-O	0	29	0.065167819	Residential - Single Family Residence	YES - Current	NO - Privately-Owned	Available	Not Used in Prior Housing Element	0	0	0.004814994	0.004814994	1	1*	1*	105A145	384	Venice								Above Moderate
LOS ANGELES	41 E 30TH AVE	90291	4226022024	Low Medium II Residential	RD1.5-1-O	0	29	0.068994556	Residential - Single Family Residence	YES - Current	NO - Privately-Owned	Available	Not Used in Prior Housing Element	0	0	0.051532459	0.051532459	1	1*	1*	105A145	390	Venice								Above Moderate
LOS ANGELES	15 E 30TH AVE	90291	4226022027	Low Medium II Residential	RD1.5-1-O	0	29	0.060696896	Residential - Single Family Residence	YES - Current	NO - Privately-Owned	Available	Not Used in Prior Housing Element	0	0	0.008632486	0.008632486	1	1*	1*	105A145	418	Venice								Above Moderate
LOS ANGELES			4226022027	Low Medium II Residential	RD1.5-1-O	0	29	0.060698535	Residential - Single Family Residence	YES - Current	NO - Privately-Owned	Available	Not Used in Prior Housing Element	0	0	0.008632486	0.008632486	1	1*	1*	105A145	415	Venice								Above Moderate
LOS ANGELES	2923 S OCEAN FRONT WALK	90291	4226028RK	Low Medium II Residential	RD1.5-1-O	0	29	0.173563168	Residential - Single Family Residence - Condominium	YES - Current	NO - Privately-Owned	Available	Not Used in Prior Housing Element	0	0	0.020925862	0.020925862	6	0	0	105A145	425	Venice								Above Moderate
LOS ANGELES	3003 S OCEAN FRONT WALK	90291	4226023001	Community Commercial	C1-1-O	0	54	0.057854356	Residential - Four Units (Any Combination) - 4 Stories or Less	YES - Current	NO - Privately-Owned	Available	Not Used in Prior Housing Element	0	0	0.008123429	0.008123429	2	0	0	105A145	438	Venice	Yes							Above Moderate
LOS ANGELES	3015 S OCEAN FRONT WALK	90291	4226023005	Community Commercial	C1-1-O	0	54	0.057859554	Commercial - Store Combination - Store and Office Combination - One Story	YES - Current	NO - Privately-Owned	Available	Not Used in Prior Housing Element	0	0	0.006815522	0.006815522	0	0	0	103-5A145	23	Venice								Above Moderate
LOS ANGELES	1 E WASHINGTON BLVD	90292	4226023006	Community Commercial	C1-1-O	0	54	0.057858377	Commercial - Restaurant, Cocktail Lounge - Restaurant, Cocktail Lounge, Tavern - One Story	YES - Current	NO - Privately-Owned	Available	Not Used in Prior Housing Element	0	0	0.002676051	0.002676051	0	0	0	103-5A145	26	Venice								Above Moderate
LOS ANGELES	11 E WASHINGTON BLVD	90292	4226023007	Community Commercial	C4-1-O	0	108	0.043355197	Commercial - Store - One Story	YES - Current	NO - Privately-Owned	Available	Not Used in Prior Housing Element	0	0	0.002890538	0.002890538	0	0	0	103-5A145	18	Venice								Above Moderate
LOS ANGELES			4226023008	Community Commercial	C4-1-O	0	108	0.0433559	Commercial - Restaurant, Cocktail Lounge - Restaurant, Cocktail Lounge, Tavern - One Story	YES - Current	NO - Privately-Owned	Available	Not Used in Prior Housing Element	0	0	0.002890538	0.002890538	0	0	0	103-5A145	14	Venice								Above Moderate
LOS ANGELES	19 E WASHINGTON BLVD	90292	4226023009	Community Commercial	C4-1-O	0	108	0.043357405	Commercial - Commercial - Miscellaneous Commercial - One Story	YES - Current	NO - Privately-Owned	Available	Not Used in Prior Housing Element	0	0	0.070262825	0.070262825	0	0	0	103-5A145	11	Venice								Above Moderate
LOS ANGELES	21 E WASHINGTON BLVD	90292	4226023010	Community Commercial	C4-1-O	0	108	0.043737163	Commercial - Store - One Story	YES - Current	NO - Privately-Owned	Available	Not Used in Prior Housing Element	0	0	0.001047468	0.001047468	1	0	0	103-5A145	8	Venice								Above Moderate
LOS ANGELES	23 E WASHINGTON BLVD	90292	4226023011	Community Commercial	C4-1-O	0	108	0.043363328	Commercial - Store - One Story	YES - Current	NO - Privately-Owned	Available	Not Used in Prior Housing Element	0	0	0.001047468	0.001047468	1	0	0	105A145	437	Venice								Above Moderate
LOS ANGELES	27 E WASHINGTON BLVD	90292	4226023012	Community Commercial	C4-1-O	0	108	0.043367319	Commercial - Commercial - Miscellaneous Commercial - One Story	YES - Current	NO - Privately-Owned	Available	Not Used in Prior Housing Element	0	0	0.002782074	0.002782074	0	0	0	105A145	435	Venice								Above Moderate
LOS ANGELES	31 E WASHINGTON BLVD	90292	4226023013	Community Commercial	C4-1-O	0	108	0.043370436	Commercial - Store Combination - Store and Residential Combination - One Story	YES - Current	NO - Privately-Owned	Available	Not Used in Prior Housing Element	0	0	0.004297235	0.004297235	0	0	0	105A145	432	Venice								Above Moderate
LOS ANGELES	35 E WASHINGTON BLVD	90292	4226023014	Community Commercial	C4-1-O	0	108	0.043374883	Commercial - Parking Lot (Commercial Use Property) - Lots - Patron or Employee - One Story	YES - Current	NO - Privately-Owned	Available	Not Used in Prior Housing Element	0	0	0.004775095	0.004775095	0	0	0	105A145	430	Venice								Above Moderate
LOS ANGELES	39 E WASHINGTON BLVD	90292	4226023015	Community Commercial	C4-1-O	0	108	0.043377918	Commercial - Restaurant, Cocktail Lounge - Restaurant, Cocktail Lounge, Tavern - One Story	YES - Current	NO - Privately-Owned	Available	Not Used in Prior Housing Element	0	0	0.001198276	0.001198276	0	0	0	105A145	428	Venice								Above Moderate
LOS ANGELES	36 E 30TH AVE	90291	4226023016	Low Medium II Residential	RD1.5-1-O	0	29	0.060835224	Residential - Single Family Residence	YES - Current	NO - Privately-Owned	Available	Not Used in Prior Housing Element	0	0	0.004814994	0.004814994	1	1*	1*	105A145	413	Venice								Above Moderate
LOS ANGELES	32 E 30TH AVE	90291	4226023017	Low Medium II Residential	RD1.5-1-O	0	29	0.06083634	Residential - Single Family Residence	YES - Current	NO - Privately-Owned	Available	Not Used in Prior Housing Element	0	0	0.003239455	0.003239455	1	1*	1*	105A145	416	Venice								Above Moderate
LOS ANGELES	30 E 30TH AVE	90291	4226023018	Low Medium II Residential	RD1.5-1-O	0	29	0.060838896	Residential - Single Family Residence	YES - Current	NO - Privately-Owned	Available	Not Used in Prior Housing Element	0	0	0.004814994	0.004814994	1	1*	1*	105A145	420	Venice								Above Moderate
LOS ANGELES	26 E 30TH AVE	90291	4226023019	Low Medium II Residential	RD1.5-1-O	0	29	0.060840874	Residential - Single Family Residence	YES - Current	NO - Privately-Owned	Available	Not Used in Prior Housing Element	0	0	0.003074132	0.003074132	1	1*	1*	105A145	423	Venice								Above Moderate
LOS ANGELES	16 E 30TH AVE	90291	4226023022	Low Medium II Residential	RD1.5-1-O	0	29	0.060847638	Residential - Single Family Residence	YES - Current	NO - Privately-Owned	Available	Not Used in Prior Housing Element	0	0	0.007805957	0.007805957	1	1*	1*	105A145	429	Venice								Above Moderate
LOS ANGELES	10 E 30TH AVE	90291	4226023024	Low Medium II Residential	RD1.5-1-O	0	29	0.060852705	Residential - Single Family Residence	YES - Current	NO - Privately-Owned	Available	Not Used in Prior Housing Element	0	0	0.011594398	0.011594398	1	1*	1*	105A145	434	Venice								Above Moderate
LOS ANGELES	41 E WASHINGTON BLVD	90292	4226023025	Community Commercial	C4-1-O	0	108	0.043928028	Commercial - Office Building - One Story	YES - Current	NO - Privately-Owned	Available	Not Used in Prior Housing Element	0	0	0.019281332	0.019281332	0	0	0	105A145	426	Venice								Above Moderate
LOS ANGELES	3009 S OCEAN FRONT WALK	90291	4226028RK	Community Commercial	C1-1-O	0	54	0.05786109	Residential - Single Family Residence - Condominium	YES - Current	NO - Privately-Owned	Available	Not Used in Prior Housing Element	0	0	0.005193121	0.005193121	2	0	0	103-5A145	89	Venice	Yes							Above Moderate
LOS ANGELES	466 E VENICE BLVD	90291	4227001010	Medium Residential	R3-1-O	0	54	0.079590368	Residential - Double, Duplex, or Two Units - 4 Stories or Less	YES - Current	NO - Privately-Owned	Available	Not Used in Prior Housing Element	0	0	0.018651379	0.018651379	2	0	0	106-5A145	116	Venice	Yes							Above Moderate
LOS ANGELES	470 E VENICE BLVD	90291	4227001011	Medium Residential	R3-1-O	0	54	0.080484026	Residential - Single Family Residence	YES - Current	NO - Privately-Owned	Available	Not Used in Prior Housing Element	0.220784456	0	0	0.220784456	1	0	0	106-5A145	114	Venice								Lower
LOS ANGELES	474 E VENICE BLVD	90291	4227001025	Medium Residential	R3-1-O	0	54	0.081290138	Residential - Single Family Residence	YES - Current	NO - Privately-Owned	Available	Not Used in Prior Housing Element	0.033367705	0	0	0.033367705	1	0	0	106-5A145	111	Venice								Lower
LOS ANGELES	478 E VENICE BLVD	90291	4227001026	Medium Residential	R3-1-O	0	54	0.085492606	Residential - Single Family Residence - Pool	YES - Current	NO - Privately-Owned	Available	Not Used in Prior Housing Element	0.038340926	0	0	0.038340926	1	0	0	106-5A145	110	Venice								Lower
LOS ANGELES	456 E SOUTH VENICE BLVD	90291	4227001027	Medium Residential	R3-1-O	0	54	0.073466373	Residential - Double, Duplex, or Two Units - 4 Stories or Less	YES - Current	NO - Privately-Owned	Available	Not Used in Prior Housing Element	0	0	0.005605923	0.005605923	2	3*	3*	106-5A1452118		Venice								Above Moderate
LOS ANGELES	458 E SOUTH VENICE BLVD	90291	4227001028	Medium Residential	R3-1-O	0	54	0.074358409	Residential - Double, Duplex, or Two Units - 4 Stories or Less	YES - Current	NO - Privately-Owned	Available	Not Used in Prior Housing Element	0.033252254	0	0	0.033252254	2	0	0	106-5A1452119		Venice								Lower
LOS ANGELES	510 E VENICE BLVD	90291	4227001901	Low Medium II Residential	RD1.5-1-O	0	29	0.137030019	Miscellaneous - Government Owned Property	YES - Current	YES - City-Owned	Available	Not Used in Prior Housing Element	0	0	0.004536627	0.004536627	0	3*	3*	106-5A147	76	Venice								Above Moderate
LOS ANGELES	421 E CARROLL CL	90291	4227002007	Low Medium II Residential	RW1-1-O	0	1 unit per lot	0.055101084	Residential - Single Family Residence - Vacant Land	YES - Current	NO - Privately-Owned	Available	Not Used in Prior Housing Element	0	0	0.054487437	0.054487437	1	0	0	106-5A145	290	Venice								Above Moderate
LOS ANGELES	431 E CARROLL CL	90291	4227002010	Low Medium II Residential	RW1-1-O	0	1 unit per lot	0.055101069	Residential - Single Family Residence	YES - Current	NO - Privately-Owned	Available	Not Used in Prior Housing Element	0	0	0.001626415	0.001626415	0	0	0	106-5A145	259	Venice								Above Moderate
LOS ANGELES	416 E VENICE BLVD	90291	4227002017	Medium Residential	R3-1-O	0	54	0.068459524	Residential - Double, Duplex, or Two Units - 4 Stories or Less	YES - Current	NO - Privately-Owned	Available	Not Used in Prior Housing Element	0	0	0.138083875	0.138083875	2	3*	3*	106-5A145	269	Venice	Yes							Above Moderate
LOS ANGELES	430 E SOUTH VENICE BLVD	90291	4227002023	Medium Residential	R3-1-O	0	54	0.069772048	Residential - Single Family Residence	YES - Current	NO - Privately-Owned	Available	Not Used in Prior Housing Element	0	0	0.005907151	0.005907151	2	3*	3*	106-5A145	211	Venice								Above Moderate
LOS ANGELES	440 E SOUTH VENICE BLVD	90291	4227002025	Medium Residential	R3-1-O	0	54	0.072450208	Residential - Three Units (Any Combination) - 4 Stories or Less	YES - Current	NO - Privately-Owned	Available	Not Used in Prior Housing Element	0	0	0.125349665	0.125349665	3	3*	3*	106-5A145	183	Venice	Yes							Above Moderate
LOS ANGELES	200 E VENICE BLVD	90291	4227003001	Medium Residential	R3-1-O	0	54	0.068683701	Residential - Single Family Residence - Pool	YES - Current	NO - Privately-Owned	Available	Not Used in Prior Housing Element	0	0	0.006199955	0.006199955	1	3*	3*	106-5A145	440	Venice								Above Moderate
LOS ANGELES	224 E VENICE BLVD	90291	4227003006	Medium Residential	R3-1-O	0	54	0.068606432	Residential - Double, Duplex, or Two Units - 4 Stories or Less	YES - Current	NO - Privately-Owned	Available	Not Used in Prior Housing Element	0	0	0.138083875	0.138083875	2	3*	3*	106-5A145	380	Venice	Yes							Above Moderate
LOS ANGELES	306 E VENICE BLVD	90291	4227003008	Medium Residential	R3-1-O	0	54	0.068584115	Residential - Double, Duplex, or Two Units - 4 Stories or Less	YES - Current	NO - Privately-Owned	Available	Not Used in Prior Housing Element	0	0	0.003771886	0.003771886	2	3*	3*	106-5A145	362	Venice								Above Moderate
LOS ANGELES	308 E VENICE BLVD	90291	4227003009	Medium Residential	R3-1-O	0	54	0.068572313	Residential - Single Family Residence	YES - Current	NO - Privately-Owned	Available	Not Used in Prior Housing Element	0	0	0.102353871	0.102353871	1	3*	3*	106-5A145	358	Venice								Above Moderate
LOS ANGELES	312 E VENICE BLVD	90

LOS ANGELES	2520 S GRAND CL	90291	4227011008	Low Medium II Residential	RW1-1-O	0	1 unit per lot	0.024615809	Residential - Single Family Residence - Vacant Land	YES - Current	NO - Privately-Owned	Available	Not Used in Prior Housing Element	0	0	0.054487437	0.054487437	0	0	0	105A145	168	Venice								Above Moderate
LOS ANGELES	410 E HOWLAND CL	90291	4227012034	Low Medium II Residential	RW1-1-O	0	1 unit per lot	0.06555823	Residential - Single Family Residence - Therapy Pool (Spa)	YES - Current	NO - Privately-Owned	Available	Not Used in Prior Housing Element	0	0	0.054487437	0.054487437	0	0	0	106-5A145	583	Venice								Above Moderate
LOS ANGELES	2515 S OCEAN AVE	90291	4227013012	Low Medium II Residential	RD1.5-1-O	0	29	0.061990746	Residential - Single Family Residence	YES - Current	NO - Privately-Owned	Available	Not Used in Prior Housing Element	0	0	0.007805957	0.007805957	1	1*	1*	106-5A147	384	Venice								Above Moderate
LOS ANGELES	2419 S OCEAN AVE	90291	4227013018	Low Medium II Residential	RD1.5-1-O	0	29	0.061993126	Residential - Single Family Residence	YES - Current	NO - Privately-Owned	Available	Not Used in Prior Housing Element	0	0	0.003239455	0.003239455	1	1*	1*	106-5A147	343	Venice								Above Moderate
LOS ANGELES	2403 S OCEAN AVE	90291	4227013022	Low Medium II Residential	RD1.5-1-O	0	29	0.082711838	Residential - Single Family Residence	YES - Current	NO - Privately-Owned	Available	Not Used in Prior Housing Element	0	0	0.122634655	0.122634655	1	2*	2*	106-5A147	305	Venice								Above Moderate
LOS ANGELES	485 E SHERMAN CL	90291	4227014001	Low Medium II Residential	RW1-1-O	0	1 unit per lot	0.065429815	Residential - Single Family Residence - Vacant Land	YES - Current	NO - Privately-Owned	Available	Not Used in Prior Housing Element	0	0	0.054487437	0.054487437	0	0	0	106-5A147	443	Venice								Above Moderate
LOS ANGELES	470 E SHERMAN AVE	90291	4227014019	Low Medium II Residential	RD1.5-1-O	0	29	0.069792068	Residential - Double, Duplex, or Two Units - 4 Stories or Less	YES - Current	NO - Privately-Owned	Available	Not Used in Prior Housing Element	0	0	0.020202203	0.020202203	2	2*	2*	106-5A147	426	Venice		Yes						Above Moderate
LOS ANGELES	214 E SHERMAN CL	90291	4227016015	Low Medium II Residential	RW1-1-O	0	1 unit per lot	0.065436234	Residential - Single Family Residence - Vacant Land	YES - Current	NO - Privately-Owned	Available	Not Used in Prior Housing Element	0	0	0.054487437	0.054487437	0	0	0	105A145	166	Venice								Above Moderate
LOS ANGELES	2704 S PACIFIC AVE	90291	4227017002	Low Medium II Residential	RD1.5-1-O	0	29	0.061065312	Residential - Single Family Residence	YES - Current	NO - Privately-Owned	Available	Not Used in Prior Housing Element	0	0	0.051532459	0.051532459	1	1*	1*	105A145	257	Venice								Above Moderate
LOS ANGELES	2709 S STRONGS DR	90291	4227017004	Low Medium II Residential	RD1.5-1-O	0	29	0.061059718	Residential - Single Family Residence	YES - Current	NO - Privately-Owned	Available	Not Used in Prior Housing Element	0	0	0.021558617	0.021558617	1	1*	1*	105A145	268	Venice								Above Moderate
LOS ANGELES	2718 S PACIFIC AVE	90291	4227017006	Low Medium II Residential	RD1.5-1-O	0	29	0.061055034	Residential - Single Family Residence	YES - Current	NO - Privately-Owned	Available	Not Used in Prior Housing Element	0	0	0.003239455	0.003239455	1	1*	1*	105A145	286	Venice								Above Moderate
LOS ANGELES	2802 S PACIFIC AVE	90291	4227017008	Low Medium II Residential	RD1.5-1-O	0	29	0.061050817	Residential - Single Family Residence	YES - Current	NO - Privately-Owned	Available	Not Used in Prior Housing Element	0	0	0.003239455	0.003239455	1	1*	1*	105A145	302	Venice								Above Moderate
LOS ANGELES	2807 S STRONGS DR	90291	4227017009	Low Medium II Residential	RD1.5-1-O	0	29	0.061048247	Residential - Single Family Residence	YES - Current	NO - Privately-Owned	Available	Not Used in Prior Housing Element	0	0	0.003239455	0.003239455	1	1*	1*	105A145	310	Venice								Above Moderate
LOS ANGELES	2806 S PACIFIC AVE	90291	4227017010	Low Medium II Residential	RD1.5-1-O	0	29	0.061046674	Residential - Single Family Residence	YES - Current	NO - Privately-Owned	Available	Not Used in Prior Housing Element	0	0	0.051532459	0.051532459	1	1*	1*	105A145	316	Venice								Above Moderate
LOS ANGELES	2816 S PACIFIC AVE	90291	4227017013	Low Medium II Residential	RD1.5-1-O	0	29	0.061041445	Residential - Single Family Residence	YES - Current	NO - Privately-Owned	Available	Not Used in Prior Housing Element	0	0	0.051532459	0.051532459	1	1*	1*	105A145	332	Venice								Above Moderate
LOS ANGELES	2901 S STRONGS DR	90291	4227018001	Low Medium II Residential	RD1.5-1-O	0	29	0.065386789	Residential - Single Family Residence	YES - Current	NO - Privately-Owned	Available	Not Used in Prior Housing Element	0	0	0.051532459	0.051532459	1	1*	1*	105A145	348	Venice								Above Moderate
LOS ANGELES	2905 S STRONGS DR	90291	4227018002	Low Medium II Residential	RD1.5-1-O	0	29	0.066421081	Residential - Single Family Residence	YES - Current	NO - Privately-Owned	Available	Not Used in Prior Housing Element	0	0	0.007805957	0.007805957	1	1*	1*	105A145	355	Venice								Above Moderate
LOS ANGELES	2908 S PACIFIC AVE	90291	4227018003	Low Medium II Residential	RD1.5-1-O	0	29	0.06497384	Residential - Single Family Residence	YES - Current	NO - Privately-Owned	Available	Not Used in Prior Housing Element	0	0	0.003239455	0.003239455	1	1*	1*	105A145	360	Venice								Above Moderate
LOS ANGELES	2925 S STRONGS DR	90291	4227018007	Low Medium II Residential	RD1.5-1-O	0	29	0.085614332	Residential - Double, Duplex, or Two Units - 4 Stories or Less	YES - Current	NO - Privately-Owned	Available	Not Used in Prior Housing Element	0	0	0.160527813	0.160527813	2	2*	2*	105A145	382	Venice		Yes						Above Moderate
LOS ANGELES	3011 S STRONGS PL	90291	4227018011	Low Medium II Residential	RD1.5-1-O	0	29	0.061050681	Residential - Single Family Residence - Other Improvements Only	YES - Current	NO - Privately-Owned	Available	Not Used in Prior Housing Element	0	0	0.131813169	0.131813169	0	1*	1*	105A145	408	Venice								Above Moderate
LOS ANGELES	3013 S STRONGS PL	90291	4227018012	Community Commercial	C4-1-O	0	108	0.0610316	Commercial - Store Combination - Store and Residential Combination - One Story	YES - Current	NO - Privately-Owned	Available	Not Used in Prior Housing Element	0	0	0.0037266	0.0037266	0	0	0	105A145	412	Venice								Above Moderate
LOS ANGELES	101 E WASHINGTON BLVD	90292	4227018013	Community Commercial	C4-1-O	0	108	0.061042854	Commercial - Store Combination - Store and Residential Combination - One Story	YES - Current	NO - Privately-Owned	Available	Not Used in Prior Housing Element	0	0	0.003521881	0.003521881	0	0	0	105A145	417	Venice								Above Moderate
LOS ANGELES	2906 S STRONGS DR	90291	4227018020	Low Medium II Residential	RW1-1-O	0	1 unit per lot	0.062370131	Residential - Single Family Residence - Other Improvements Only	YES - Current	NO - Privately-Owned	Available	Not Used in Prior Housing Element	0	0	0.025871	0.025871	0	0	0	105A145	343	Venice								Above Moderate
LOS ANGELES	2908 S STRONGS DR	90291	4227018021	Low Medium II Residential	RW1-1-O	0	1 unit per lot	0.066182679	Residential - Single Family Residence - Vacant Land	YES - Current	NO - Privately-Owned	Available	Not Used in Prior Housing Element	0	0	0.054487437	0.054487437	0	0	0	105A145	347	Venice								Above Moderate
LOS ANGELES	123 E WASHINGTON BLVD	90292	4227018029	Community Commercial	C4-1-O	0	108	0.048194871	Commercial - Office Building - One Story	YES - Current	NO - Privately-Owned	Available	Used in Prior Housing Element - Non-Vacant	0	0	0.000975023	0.000975023	0	0	0	105A145	405	Venice								Above Moderate
LOS ANGELES	127 E WASHINGTON BLVD	90292	4227018029	Community Commercial	C4-1-O	0	108	0.04794104	Commercial - Office Building - One Story	YES - Current	NO - Privately-Owned	Available	Used in Prior Housing Element - Non-Vacant	0	0	0.000975023	0.000975023	0	0	0	105A145	402	Venice								Above Moderate
LOS ANGELES	3021 S GRAND CL	90291	4227018029	Community Commercial	C4-1-O	0	108	0.054155833	Commercial - Office Building - One Story	YES - Current	NO - Privately-Owned	Available	Used in Prior Housing Element - Non-Vacant	0	0	0.001196264	0.001196264	0	0	0	105A147	206	Venice								Above Moderate
LOS ANGELES	3025 S GRAND CL	90291	4227018029	Community Commercial	C4-1-O	0	108	0.060956803	Commercial - Office Building - One Story	YES - Current	NO - Privately-Owned	Available	Used in Prior Housing Element - Non-Vacant	0	0	0.001460113	0.001460113	0	0	0	105A147	207	Venice								Above Moderate
LOS ANGELES	3008 S GRAND CL	90291	4227019025	Low Medium II Residential	RW1-1-O	0	1 unit per lot	0.150445739	Commercial - Store - One Story	YES - Current	NO - Privately-Owned	Available	Not Used in Prior Housing Element	0	0	0.006537385	0.006537385	0	0	0	105A147	198	Venice								Above Moderate
LOS ANGELES	303 E WASHINGTON BLVD	90292	4227019025	Community Commercial	C2-1-O	0	108	0.081434285	Commercial - Store - One Story	YES - Current	NO - Privately-Owned	Available	Not Used in Prior Housing Element	0.072196316	0	0	0.072196316	0	0	0	105A147	205	Venice								Lower
LOS ANGELES	307 E WASHINGTON BLVD	90292	4227019025	Community Commercial	C2-1-O	0	108	0.057412058	Commercial - Store - One Story	YES - Current	NO - Privately-Owned	Available	Not Used in Prior Housing Element	0	0	0.023475187	0.023475187	0	0	0	105A147	204	Venice								Above Moderate
LOS ANGELES	309 E WASHINGTON BLVD	90292	4227019025	Community Commercial	C2-1-O	0	108	0.057411564	Commercial - Store - One Story	YES - Current	NO - Privately-Owned	Available	Not Used in Prior Housing Element	0	0	0.023475187	0.023475187	0	0	0	105A147	203	Venice								Above Moderate
LOS ANGELES	315 E WASHINGTON BLVD	90292	4227019025	Community Commercial	C2-1-O	0	108	0.057412748	Commercial - Store - One Story	YES - Current	NO - Privately-Owned	Available	Not Used in Prior Housing Element	0	0	0.023475187	0.023475187	0	0	0	105A147	201	Venice								Above Moderate
LOS ANGELES	319 E WASHINGTON BLVD	90292	4227019025	Community Commercial	C2-1-O	0	108	0.057412058	Commercial - Store - One Story	YES - Current	NO - Privately-Owned	Available	Not Used in Prior Housing Element	0	0	0.023475187	0.023475187	0	0	0	105A147	199	Venice								Above Moderate
LOS ANGELES	339 E WASHINGTON BLVD	90292	4227020001	Community Commercial	C2-1-O	0	108	0.063153271	Commercial - Store Combination - Store and Residential Combination - One Story	YES - Current	NO - Privately-Owned	Available	Not Used in Prior Housing Element	0	0	0.003910699	0.003910699	2	0	0	105A147	188	Venice		Yes						Above Moderate
LOS ANGELES	341 1/2 E WASHINGTON BLVD	90292	4227020001	Community Commercial	C2-1-O	0	108	0.063153534	Commercial - Store Combination - Store and Residential Combination - One Story	YES - Current	NO - Privately-Owned	Available	Not Used in Prior Housing Element	0	0	0.003910699	0.003910699	2	0	0	105A147	186	Venice		Yes						Above Moderate
LOS ANGELES	337 E WASHINGTON BLVD	90292	4227020002	Community Commercial	C2-1-O	0	108	0.063153972	Commercial - Store Combination - Store and Office Combination - One Story	YES - Current	NO - Privately-Owned	Available	Used in Prior Housing Element - Non-Vacant	0	0	0.004260723	0.004260723	0	0	0	105A147	190	Venice								Above Moderate
LOS ANGELES			4227020002	Community Commercial	C2-1-O	0	108	0.063153534	Commercial - Store Combination - Store and Office Combination - One Story	YES - Current	NO - Privately-Owned	Available	Used in Prior Housing Element - Non-Vacant	0	0	0.004260723	0.004260723	0	0	0	105A147	191	Venice								Above Moderate
LOS ANGELES	3008 S SANBORN AVE	90291	4227020005	Low Residential	R1-1-O	0	1 unit per lot	0.09433664	Commercial - Parking Lot (Commercial Use Property) - Lots - Patron or Employee - One Story	YES - Current	NO - Privately-Owned	Available	Not Used in Prior Housing Element	0	0	0.001619092	0.001619092	0	0	0	105A147	187	Venice								Above Moderate
LOS ANGELES	3000 S SANBORN AVE	90291	4227020007	Low Residential	R1-1-O	0	1 unit per lot	0.103310944	Commercial - Parking Lot (Commercial Use Property) - Lots - Patron or Employee - One Story	YES - Current	NO - Privately-Owned	Available	Not Used in Prior Housing Element	0	0	0.001619092	0.001619092	0	0	0	105A147	184	Venice								Above Moderate
LOS ANGELES	2800 S DELL AVE	90291	4227021002	Low Residential	R1-1-O	0	1 unit per lot	0.119664832	Residential - Single Family Residence	YES - Current	NO - Privately-Owned	Available	Not Used in Prior Housing Element	0	0	0.054487437	0.054487437	0	0	0	105A147	100	Venice								Above Moderate
LOS ANGELES	409 E WASHINGTON BLVD	90292	4227021032	Community Commercial	C2-1-O	0	108	0.057411837	Commercial - Restaurant, Cocktail Lounge - Restaurant, Cocktail Lounge, Tavern - One Story	YES - Current	NO - Privately-Owned	Available	Not Used in Prior Housing Element	0	0	0.001460113	0.001460113	0	0	0	105A147	181	Venice								Above Moderate
LOS ANGELES			4227021032	Community Commercial	C2-1-O	0	108	0.049892291	Commercial - Restaurant, Cocktail Lounge - Restaurant, Cocktail Lounge, Tavern - One Story	YES - Current	NO - Privately-Owned	Available	Not Used in Prior Housing Element	0	0	0.000975023	0.000975023	0	0	0	105A147	183	Venice								Above Moderate
LOS ANGELES	487 E WASHINGTON BLVD	90292	4227023026	Community Commercial	(Q)C4-1-O	0	108	0.057412724	Residential - Double, Duplex, or Two Units - 4 Stories or Less	YES - Current	NO - Privately-Owned	Available	Not Used in Prior Housing Element	0	0	0.002681255	0.002681255	2	0	0	105A147	104	Venice		Yes						Above Moderate
LOS ANGELES	467 E WASHINGTON BLVD	90292	4227023034	Community Commercial	(Q)C4-1-O	0	108	0.047893722	Commercial - Office Building - One Story	YES - Current	NO - Privately-Owned	Available	Not Used in Prior Housing Element	0	0	0.000975023	0.000975023	0	0	0	105A147	125	Venice								Above Moderate
LOS ANGELES	469 E WASHINGTON BLVD	90292	4227023034	Community Commercial	(Q)C4-1-O	0	108	0.057412596	Commercial - Office Building - One Story	YES - Current	NO - Privately-Owned	Available	Not Used in Prior Housing Element	0	0	0.001460113	0.001460113	0	0	0	105A147	123	Venice								Above Moderate
LOS ANGELES	473 E WASHINGTON BLVD	90292	4227023034	Community Commercial	(Q)C4-1-O	0	108	0.057411282	Commercial - Office Building - One Story	YES - Current	NO - Privately-Owned	Available	Not Used in Prior Housing Element	0	0	0.001460113	0.001460113	0	0	0	105A147	120	Venice								Above Moderate
LOS ANGELES	475 E WASHINGTON BLVD	90292	4227023034	Community Commercial	(Q)C4-1-O	0	108	0.057413287	Commercial - Office Building - One Story	YES - Current	NO - Privately-Owned	Available	Not Used in Prior Housing Element	0	0	0.001460113	0.001460113	0	0	0	105A147	116	Venice								Above Moderate
LOS ANGELES	574 E VENICE BLVD	90291	4228001003	Medium Residential	R3-1-O	0	54	0.133024861	Residential - Four Units (Any Combination) - 4 Stories or Less	YES - Current	NO - Privately-Owned	Available	Not Used in Prior Housing Element	0	0	0.201458868	0.201458868	4	0	0	108B145	1915	Venice		Yes						Above Moderate
LOS ANGELES	1700 S ABBOT KINNEY BLVD	90291	4228001004	Neighborhood Office Commercial	C2-1-O	0	108	0.089679519	Commercial - Store - One Story	YES - Current	NO - Privately-Owned	Available	Not Used in Prior Housing Element	0.069346292	0	0	0.069346292	2	0	0	108B145	1853	Venice								Lower
LOS ANGELES	1702 S ABBOT KINNEY BLVD	90291	4228001005	Neighborhood Office Commercial	C2-1-O	0	108	0.068873832	Commercial - Office Building - One Story	YES - Current	NO - Privately-Owned	Available	Not Used in Prior Housing Element	0	0	0.006584296	0.006584296	2	0	0	108B145	1867	Venice		Yes						Above Moderate
LOS ANGELES	1706 S ABBOT KINNEY BLVD	90291	4228001006	Neighborhood Office Commercial	C2-1-O	0	108	0.068874253	Commercial - Store Combination - Store and Residential Combination - One Story	YES - Current	NO - Privately-Owned	Available	Not Used in Prior Housing Element	0	0	0.002689288	0.002689288	2	0	0	108B145	1883	Venice								Above Moderate
LOS ANGELES	1710 S ABBOT KINNEY BLVD	90291	4228001007	Neighborhood Office Commercial	C2-1-O	0	108	0.068874099	Residential - Double, Duplex, or Two Units - 4 Stories or Less	YES - Current	NO - Privately-Owned	Available	Not Used in Prior Housing Element	0	0	0.015340202	0.015340202	2	0	0	108B145	1901	Venice		Yes						Above Moderate
LOS ANGELES	1714 S ABBOT KINNEY BLVD	90291	4228001009	Neighborhood Office Commercial	C2-1-O	0	108	0.068873557	Residential - Double, Duplex, or Two Units - 4 Stories or Less	YES - Current	NO - Privately-Owned	Available	Not Used in Prior Housing Element	0	0	0.015340202	0.015340202	2	0	0	108B145	1926	Venice		Yes						Above Moderate
LOS ANGELES	1716 S WASHINGTON WAY	90291	4228001010	Neighborhood Office Commercial	C2-1-O	0	108	0.068873557	Residential - Double, Duplex, or Two Units - 4 Stories or Less	YES - Current	NO - Privately-Owned	Available	Not Used in Prior Housing Element	0	0	0.015340202	0.015340202	2	0	0	108B145	1938	Venice		Yes						Above Moderate
LOS ANGELES	1795 S WASHINGTON WAY	90291	4228001017	Neighborhood Office Commercial	C2-1-O	0	108	0.082600505	Residential - Single Family Residence	YES - Current	NO - Privately-Owned	Available	Not Used in Prior Housing Element	0.456117386	0	0	0.456117386	1	0	0	108B145	1974	Venice								Lower
LOS ANGELES	1734 S ABBOT KINNEY BLVD	90291	4228001018	Neighborhood Office Commercial	C2-1-O	0	108	0.071487393	Residential - Single Family Residence	YES - Current	NO - Privately-Owned	Available	Not Used in Prior Housing Element	0.422175378	0	0	0.422175378	1	0	0	108B145	1987	Venice								Lower
LOS ANGELES	1740 S ABBOT KINNEY BLVD	90291	4228001019	Neighborhood Office Commercial	C2-1-O	0	108	0.062961075	Residential - Single Family Residence	YES - Current	NO - Privately-Owned	Available	Not Used in Prior Housing Element	0	0	0.068520449	0.068520449	1	0	0	108B145	1995	Venice								Above Moderate
LOS ANGELES	1742 S ABBOT KINNEY BLVD	90291	4228001020	Neighborhood Office Commercial	C2-1-O	0	108	0.057916048	Residential - Single Family Residence	YES - Current	NO - Privately-Owned	Available	Not Used in Prior Housing Element	0	0	0.005283585	0.005283585	1	0	0	108B145	1999	Venice								Above Moderate
LOS ANGELES	1744 S ABBOT KINNEY BLVD	90291	4228001021	Neighborhood Office Commercial	C2-1-O	0	108	0.059377854	Residential - Single Family Residence	YES - Current	NO - Privately-Owned	Available	Not Used in Prior Housing Element	0	0	0.008685214	0.008685214	0	0	0	108B145	2008	Venice								Above Moderate
LOS ANGELES	1746 S ABBOT KINNEY BLVD	90291	4228001022	Neighborhood Office Commercial	C2-1-O	0	108	0.084054366	Residential - Single Family Residence	YES - Current	NO - Privately-Owned	Available	Not Used in Prior Housing Element	0.15378103	0	0	0.15378103	1	0	0	108B145	2019	Venice								Lower
LOS ANGELES	1783 S WASHINGTON WAY	90291	4228001023	Medium Residential	R3-1-O	0	54	0.115591995	Residential - Single Family Residence	YES - Current	NO - Privately-Owned	Available	Used in Prior Housing Element - Non-Vacant	0.155230415	0	0	0.155230415	1	0	0	108B145	2004	Venice								Lower
LOS ANGELES	1781 S WASHINGTON WAY	90291	4228001024	Medium Residential	R3-1-O	0	54	0.104845401	Residential - Double, Duplex, or Two Units - 4 Stories or Less	YES - Current	NO - Privately-Owned	Available	Not Used in Prior Housing Element	0	0	0.191222605	0.191222605	2	0	0	108B145	1976	Venice		Yes						Above Moderate
LOS ANGELES	1777 S WASHINGTON WAY	90291	4228001025	Medium Residential	R3-1-O	0	54	0.138394605	Residential - Double, Duplex, or Two Units - 4 Stories or Less	YES - Current	NO - Privately-Owned	Available	Not Used in Prior Housing Element	0	0	0.285806566	0.285806566	2	0	0	108B145	1956	Venice		Yes						Above Moderate
LOS ANGELES	1771 S WASHINGTON WAY	90291	4228001026	Medium Residential	R3-1-O	0	54	0.171934962	Residential - Five or More Units or Apartments (Any Combination) - 4 Stories or Less	YES - Current	NO - Privately-Owned	Available	Not Used in Prior Housing Element	0	0	0.236739989	0.236739989	5	0	0	108B145	1948	Venice		Yes						Above Moderate
LOS ANGELES	1767 S WASHINGTON WAY	90291	4228001027	Medium Residential	R3-1-O	0	54	0.176147383	Residential - Five or More Units or Apartments (Any Combination) - 4 Stories or Less	YES - Current	NO - Privately-Owned	Available	Not Used in Prior Housing Element	0	0	0.236739989	0.236739989	5	0	0	108B145	1950	Venice		Yes						Above Moderate
LOS ANGELES	1753 S WASHINGTON WAY	90291	4228001031	Medium Residential	R3-1-O	0	54	0.08475079	Residential - Double, Duplex, or Two Units - 4 Stories or Less	YES - Current	NO - Privately-Owned	Available	Not Used in Prior Housing Element	0	0	0.155524457	0.155524457	2	0	0	108B145	2013	Venice		Yes						Above Moderate
LOS ANGELES	1739 S WASHINGTON WAY	90291	4228001032	Medium Residential	R3-1-O	0	54	0.11765802	Residential - Five or More Units or Apartments (Any Combination) - 4 Stories or Less	YES - Current	NO - Privately-Owned	Available	Not Used in Prior Housing Element	0	0	0.042152122	0.042152122	6	0	0	108B145	2031	Venice		Yes						Above Moderate
LOS ANGELES	1757 S WASHINGTON WAY	90291	4228001033	Medium Residential	R3-1-O	0	54	0.107599656	Institutional - Church - One Story	YES - Current	NO - Privately-Owned	Available	Used in Prior Housing Element - Non-Vacant	0.014415396	0	0	0.014415396	1	0	0	108B145	1992	Venice								Lower
LOS ANGELES	1761 S WASHINGTON WAY	90291	4228001033	Medium Residential	R3-1-O	0	54	0.130449747	Institutional - Church - One Story	YES - Current	NO - Privately-Owned	Available	Used in Prior Housing Element - Non-Vacant	0.017976078	0	0	0.017976078	1	0	0	108B145	1968	Venice								Lower
LOS ANGELES	1765 S WASHINGTON WAY	90291	4228001033	Medium Residential	R3-1-O	0	54	0.15329596	Institutional - Church - One Story	YES - Current	NO - Privately-Owned	Available	Used in Prior Housing Element - Non-Vacant	0.019489907	0	0	0.019489907	1	0	0	108B145	1955	Venice								Lower
LOS ANGELES	1728 S ABBOT KINNEY BLVD	90291	4228001034	Neighborhood Office Commercial	C2-1-O	0	108	0.098896416	Commercial - Office Building - One Story	YES - Current	NO - Privately-Owned	Available	Used in Prior Housing Element - Non-Vacant	0.01479694	0	0	0.01479694	0	0	0	108B145	1959	Venice								Lower
LOS ANGELES	1730 S ABBOT KINNEY BLVD	90291	4228001034	Neighborhood Office Commercial	C2-1-O	0	108	0.095986273	Commercial - Office Building - One Story	YES - Current	NO - Privately-Owned	Available	Used in Prior Housing Element - Non-Vacant	0.01479694	0	0	0.01479694	0	0	0	108B145	1969	Venice								Lower
LOS ANGELES	1780 S WASHINGTON WAY	90291	4228002001	Low Medium II Residential	RD1.5-1-O	0	29	0.096533515	Residential - Double, Duplex, or Two Units - 4 Stories or Less	YES - Current	NO - Privately-Owned	Available	Not Used in Prior Housing Element	0	0	0.160527813	0.160527813	2	2*	2*	106-5A147	24	Venice		Yes						Above Moderate
LOS ANGELES	1786 S WASHINGTON WAY	90291	4228002003	Low Medium II Residential	RD1.5-1-O	0	29	0.096536091	Residential - Single Family Residence	YES - Current	NO - Privately-Owned	Available	Not Used in Prior Housing Element	0	0	0.122634655	0.122634655	1	2*	2*	106-5A147	22	Venice								Above Moderate
LOS ANGELES	1790 S WASHINGTON WAY	90291	4228002004	Low Medium II Residential	RD1.5-1-O	0	29	0.096538368	Residential - Single Family Residence	YES - Current	NO - Privately-Owned	Available	Not Used in Prior Housing Element	0	0	0.00496677	0.00496677	1	2*	2*	106-5A147	21	Venice								Above Moderate
LOS ANGELES	1794 S WASHINGTON WAY	90291	4228002005	Low Medium II Residential	RD1.5-1-O	0	29	0.096540966	Residential - Single Family Residence	YES - Current	NO - Privately-Owned	Available	Not Used in Prior Housing Element	0	0	0.122634655	0.122634655	1	2*	2*	106-5A147	20	Venice								Above Moderate
LOS ANGELES	1804 S WASHINGTON WAY	90291	4228002007	Low Medium II Residential	RD1.5-1-O	0	29	0.09654352	Residential - Double, Duplex, or Two Units - 4 Stories or Less	YES - Current	NO - Privately-Owned	Available	Not Used in Prior Housing Element	0	0	0.160527813	0.160527813	2	2*	2*	106-5A147	18	Venice		Yes						Above Moderate
LOS ANGELES	1816 S WASHINGTON WAY	90291	4228002010	Low Medium II Residential	RD1.5-1-O	0	29	0.096548481	Residential - Double, Duplex, or Two Units - 4 Stories or Less	YES - Current	NO - Privately-Owned	Available	Not Used in Prior Housing Element	0	0	0.160527813	0.160527813	2	2*	2*	106-5A147	15	Venice		Yes						Above Moderate
LOS ANGELES	1820 S WASHINGTON WAY	90291	4228002011	Low Medium II Residential	RD1.5-1	0	29	0.096550198	Residential - Double, Duplex, or Two Units - 4 Stories or Less	YES - Current	NO - Privately-Owned	Available	Not Used in Prior Housing Element	0	0	0.160527813	0.160527813	2	2*	2*	106-5A147	14	Venice		Yes						Above Moderate
LOS ANGELES	1822 S WASHINGTON WAY	90291	4228002012	Low Medium II Residential	RD1.5-1	0	29	0.096553652	Residential - Double, Duplex, or Two Units - 4 Stories or Less	YES - Current	NO - Privately-Owned	Available	Not Used in Prior Housing Element	0	0	0.160527813	0.160527813	2	2*	2*	106-5A147	13	Venice		Yes						Above Moderate
LOS ANGELES	1836 S WASHINGTON WAY	90291	4228002015	Low Medium II Residential	RD1.5-1	0	29	0.096557109	Residential - Single Family Residence	YES - Current	NO - Privately-Owned	Available	Not Used in Prior Housing Element	0	0	0.122634655	0.122634655	1	2*	2*	106-5A147	9	Venice								Above Moderate
LOS ANGELES	1838 S WASHINGTON WAY	90291	4228002016	Low Medium II Residential	RD1.5-1	0	29	0.078060581	Residential - Single Family Residence	YES - Current	NO - Privately-Owned	Available	Not Used in Prior Housing Element	0	0	0.126718846	0.

LOS ANGELES	621 E MILDRED AVE	90291	4228003041	Low Medium II Residential	RD1.5-1-O	0	29	0.045915935	Residential - Single Family Residence	YES - Current	NO - Privately-Owned	Available	Not Used in Prior Housing Element	0	0	0.003777368	0.003777368	1	1*	1*	106-5A147	62	Venice								Above Moderate
LOS ANGELES	1760 S WASHINGTON WAY	90291	4228003042	Low Medium II Residential	RD1.5-1-O	0	29	0.096525892	Residential - Single Family Residence	YES - Current	NO - Privately-Owned	Available	Not Used in Prior Housing Element	0	0	0.122634655	0.122634655	1	2*	2*	106-5A147	29	Venice								Above Moderate
LOS ANGELES	627 E MILDRED AVE	90291	4228003043	Low Medium II Residential	RD1.5-1-O	0	29	0.045916196	Residential - Single Family Residence	YES - Current	NO - Privately-Owned	Available	Not Used in Prior Housing Element	0	0	0.063102174	0.063102174	1	1*	1*	106-5A147	57	Venice								Above Moderate
LOS ANGELES	600 E MILDRED AVE	90291	4228004001	Neighborhood Office Commercial	C1-1-O	0	54	0.049574891	Commercial - Store Combination - Store and Residential Combination - One Story	YES - Current	NO - Privately-Owned	Available	Not Used in Prior Housing Element	0	0	0.077989367	0.077989367	2	0	0	106-5A147	105	Venice		Yes						Above Moderate
LOS ANGELES	2404 S OCEAN AVE	90291	4228004017	Low Medium II Residential	RD1.5-1-O	0	29	0.062117873	Residential - Single Family Residence	YES - Current	NO - Privately-Owned	Available	Not Used in Prior Housing Element	0	0	0.021558617	0.021558617	1	1*	1*	106-5A147	267	Venice								Above Moderate
LOS ANGELES	2420 S OCEAN AVE	90291	4228004021	Low Medium II Residential	RD1.5-1-O	0	29	0.062124224	Residential - Single Family Residence	YES - Current	NO - Privately-Owned	Available	Not Used in Prior Housing Element	0	0	0.051532459	0.051532459	1	1*	1*	106-5A147	309	Venice								Above Moderate
LOS ANGELES	2428 S OCEAN AVE	90291	4228004023	Low Medium II Residential	RD1.5-1-O	0	29	0.078438812	Residential - Three Units (Any Combination) - 4 Stories or Less	YES - Current	NO - Privately-Owned	Available	Not Used in Prior Housing Element	0	0	0.024685328	0.024685328	2	2*	2*	106-5A147	327	Venice		Yes						Above Moderate
LOS ANGELES	2432 S OCEAN AVE	90291	4228004024	Low Medium II Residential	RD1.5-1-O	0	29	0.084638879	Residential - Single Family Residence	YES - Current	NO - Privately-Owned	Available	Not Used in Prior Housing Element	0	0	0.122634655	0.122634655	1	2*	2*	106-5A147	340	Venice								Above Moderate
LOS ANGELES	2318 S CLEMENT AVE	90291	4228006018	Low Residential	R1-1-O	0	1 unit per lot	0.082668174	Residential - Single Family Residence	YES - Current	NO - Privately-Owned	Available	Not Used in Prior Housing Element	0	0	0.054487437	0.054487437	0	0	0	106-5A147	86	Venice								Above Moderate
LOS ANGELES	2322 S CLOY AVE	90291	4228007019	Low Residential	R1-1	0	1 unit per lot	0.082491529	Residential - Single Family Residence - Vacant Land	YES - Current	NO - Privately-Owned	Available	Not Used in Prior Housing Element	0	0	0.054487437	0.054487437	0	0	0	106-5A147	87	Venice								Above Moderate
LOS ANGELES	2344 S BOONE AVE	90291	4228008005	Low Residential	R1-1	0	1 unit per lot	0.082649898	Residential - Single Family Residence	YES - Current	NO - Privately-Owned	Available	Not Used in Prior Housing Element	0	0	0.001038201	0.001038201	0	0	0	1058149	360	Venice								Above Moderate
LOS ANGELES	2341 S WILSON AVE	90291	4228008010	Low Residential	R1-1	0	1 unit per lot	0.082670318	Residential - Single Family Residence	YES - Current	NO - Privately-Owned	Available	Not Used in Prior Housing Element	0	0	0.001038201	0.001038201	0	0	0	1058149	355	Venice								Above Moderate
LOS ANGELES	657 E WASHINGTON BLVD	90292	4228009027	Low Medium I Residential	R2-1	0	17	0.111697593	Residential - Single Family Residence	YES - Current	NO - Privately-Owned	Available	Not Used in Prior Housing Element	0	0	0.012590724	0.012590724	1	1*	1*	1058149	533	Venice								Above Moderate
LOS ANGELES	697 E WASHINGTON BLVD	90292	4228009028	Low Medium I Residential	R2-1	0	17	0.07624888	Residential - Single Family Residence	YES - Current	NO - Privately-Owned	Available	Not Used in Prior Housing Element	0	0	0.002319346	0.002319346	1	1*	1*	1058149	413	Venice								Above Moderate
LOS ANGELES	2429 S WILSON AVE	90291	4228010015	Low Residential	R1-1	0	1 unit per lot	0.082624274	Residential - Single Family Residence	YES - Current	NO - Privately-Owned	Available	Not Used in Prior Housing Element	0	0	0.001038201	0.001038201	0	0	0	1058149	542	Venice								Above Moderate
LOS ANGELES	2424 S CLEMENT AVE	90291	4228012022	Low Residential	R1-1-O	0	1 unit per lot	0.082715902	Residential - Single Family Residence	YES - Current	NO - Privately-Owned	Available	Not Used in Prior Housing Element	0	0	0.001038201	0.001038201	0	0	0	106-5A147	303	Venice								Above Moderate
LOS ANGELES	2504 S OCEAN AVE	90291	4228014001	Low Medium II Residential	RD1.5-1-O	0	29	0.057262595	Residential - Single Family Residence	YES - Current	NO - Privately-Owned	Available	Not Used in Prior Housing Element	0	0	0.021558617	0.021558617	1	1*	1*	106-5A147	364	Venice								Above Moderate
LOS ANGELES	2512 S OCEAN AVE	90291	4228014003	Low Medium II Residential	RD1.5-1-O	0	29	0.06203073	Residential - Single Family Residence	YES - Current	NO - Privately-Owned	Available	Not Used in Prior Housing Element	0	0	0.051532459	0.051532459	1	1*	1*	106-5A147	369	Venice								Above Moderate
LOS ANGELES	2516 S OCEAN AVE	90291	4228014004	Low Medium II Residential	RD1.5-1-O	0	29	0.062035691	Residential - Single Family Residence	YES - Current	NO - Privately-Owned	Available	Not Used in Prior Housing Element	0	0	0.051532459	0.051532459	1	1*	1*	106-5A147	376	Venice								Above Moderate
LOS ANGELES	2608 S OCEAN AVE	90291	4228014006	Low Medium II Residential	RD1.5-1-O	0	29	0.062047092	Residential - Single Family Residence	YES - Current	NO - Privately-Owned	Available	Not Used in Prior Housing Element	0	0	0.003239455	0.003239455	1	1*	1*	106-5A147	386	Venice								Above Moderate
LOS ANGELES	2612 S OCEAN AVE	90291	4228014007	Low Medium II Residential	RD1.5-1-O	0	29	0.0620525	Residential - Single Family Residence	YES - Current	NO - Privately-Owned	Available	Not Used in Prior Housing Element	0	0	0.131813169	0.131813169	0	1*	1*	106-5A147	391	Venice								Above Moderate
LOS ANGELES	503 E WASHINGTON BLVD	90292	4228015045	Community Commercial	(Q)C4-1-O	0	108	0.050549472	Commercial - Store - One Story	YES - Current	NO - Privately-Owned	Available	Not Used in Prior Housing Element	0	0	0.000975023	0.000975023	0	0	0	105A147	89	Venice								Above Moderate
LOS ANGELES	505 E WASHINGTON BLVD	90292	4228015045	Community Commercial	(Q)C4-1-O	0	108	0.057412111	Commercial - Store - One Story	YES - Current	NO - Privately-Owned	Available	Not Used in Prior Housing Element	0	0	0.001460113	0.001460113	0	0	0	105A147	88	Venice								Above Moderate
LOS ANGELES	507 E WASHINGTON BLVD	90292	4228015045	Community Commercial	(Q)C4-1-O	0	108	0.057412585	Commercial - Store - One Story	YES - Current	NO - Privately-Owned	Available	Not Used in Prior Housing Element	0	0	0.001460113	0.001460113	0	0	0	105A147	83	Venice								Above Moderate
LOS ANGELES	511 E WASHINGTON BLVD	90292	4228015045	Community Commercial	(Q)C4-1-O	0	108	0.05741142	Commercial - Store - One Story	YES - Current	NO - Privately-Owned	Available	Not Used in Prior Housing Element	0	0	0.001460113	0.001460113	0	0	0	105A147	80	Venice								Above Moderate
LOS ANGELES	515 E WASHINGTON BLVD	90292	4228015045	Community Commercial	(Q)C4-1-O	0	108	0.057412111	Commercial - Store - One Story	YES - Current	NO - Privately-Owned	Available	Not Used in Prior Housing Element	0	0	0.001460113	0.001460113	0	0	0	105A147	77	Venice								Above Moderate
LOS ANGELES	517 E WASHINGTON BLVD	90292	4228015045	Community Commercial	(Q)C4-1-O	0	108	0.057412111	Commercial - Store - One Story	YES - Current	NO - Privately-Owned	Available	Not Used in Prior Housing Element	0	0	0.001460113	0.001460113	0	0	0	105A147	72	Venice								Above Moderate
LOS ANGELES	519 E WASHINGTON BLVD	90292	4228015045	Community Commercial	(Q)C4-1-O	0	108	0.057412111	Commercial - Store - One Story	YES - Current	NO - Privately-Owned	Available	Not Used in Prior Housing Element	0	0	0.001460113	0.001460113	0	0	0	105A147	69	Venice								Above Moderate
LOS ANGELES	523 E WASHINGTON BLVD	90292	4228015045	Community Commercial	(Q)C4-1-O	0	108	0.043283592	Commercial - Store - One Story	YES - Current	NO - Privately-Owned	Available	Not Used in Prior Housing Element	0	0	0.001198276	0.001198276	0	0	0	105A147	63	Venice								Above Moderate
LOS ANGELES	537 E WASHINGTON BLVD	90292	4228016003	Low Medium II Residential	RD1.5-1-O	0	29	0.125270273	Residential - Double, Duplex, or Two Units - 4 Stories or Less	YES - Current	NO - Privately-Owned	Available	Not Used in Prior Housing Element	0	0	0.050031227	0.050031227	2	3*	3*	105A147	23	Venice		Yes						Above Moderate
LOS ANGELES	547 E WASHINGTON BLVD	90292	4228016005	Low Medium II Residential	RD1.5-1-O	0	29	0.140025743	Residential - Four Units (Any Combination) - 4 Stories or Less	YES - Current	NO - Privately-Owned	Available	Not Used in Prior Housing Element	0	0	0.083839186	0.083839186	4	0	0	105A147	8	Venice		Yes						Above Moderate
LOS ANGELES	579 E WASHINGTON BLVD	90292	4228016009	Low Medium II Residential	RD1.5-1-O	0	29	0.209577584	Residential - Five or More Units or Apartments (Any Combination) - 4 Stories or Less	YES - Current	NO - Privately-Owned	Available	Not Used in Prior Housing Element	0	0	0.123138635	0.123138635	5	0	0	106-5A147	425	Venice								Above Moderate
LOS ANGELES	641 E WASHINGTON BLVD	90292	4228016021	Low Medium II Residential	RD1.5-1-O	0	29	0.153508529	Residential - Four Units (Any Combination) - 4 Stories or Less	YES - Current	NO - Privately-Owned	Available	Not Used in Prior Housing Element	0	0	0.099692112	0.099692112	4	0	0	1058149	561	Venice		Yes						Above Moderate
LOS ANGELES	647 E WASHINGTON BLVD	90292	4228016022	Low Medium II Residential	RD1.5-1-O	0	29	0.116083269	Residential - Three Units (Any Combination) - 4 Stories or Less	YES - Current	NO - Privately-Owned	Available	Not Used in Prior Housing Element	0	0	0.045365357	0.045365357	3	3*	3*	1058149	560	Venice		Yes						Above Moderate
LOS ANGELES	651 E WASHINGTON BLVD	90292	4228016023	Low Medium II Residential	RD1.5-1-O	0	29	0.126022012	Residential - Three Units (Any Combination) - 4 Stories or Less	YES - Current	NO - Privately-Owned	Available	Not Used in Prior Housing Element	0	0	0.045365357	0.045365357	3	3*	3*	1058149	556	Venice		Yes						Above Moderate
LOS ANGELES	2516 S WILSON AVE	90292	4228016081	Low Medium II Residential	RD1.5-1-O	0	29	0.04309121	Residential - Single Family Residence	YES - Current	NO - Privately-Owned	Available	Not Used in Prior Housing Element	0	0	0.002541087	0.002541087	1	1*	1*	1058149	729	Venice								Above Moderate
LOS ANGELES	2502 S WILSON AVE	90292	4228016084	Low Medium II Residential	RD1.5-1-O	0	29	0.044344236	Residential - Single Family Residence	YES - Current	NO - Privately-Owned	Available	Not Used in Prior Housing Element	0	0	0.003777368	0.003777368	1	1*	1*	1058149	732	Venice								Above Moderate
LOS ANGELES			4228016901	Low Residential	(Q)RD6-1-O	0	7	0.10420939	Residential - Single Family Residence - Vacant Land	YES - Current	NO - Privately-Owned	Available	Not Used in Prior Housing Element	0	0	0.02629011	0.02629011	0	0	0	106-5A147	402	Venice								Above Moderate
LOS ANGELES	690 E HARBOR ST	90291	4228016RK	Low Residential	(Q)RD6-1-O	0	7	8.350239052	Residential - Single Family Residence - Condominium	YES - Current	NO - Privately-Owned	Available	Not Used in Prior Housing Element	0	0	0.162619562	0.162619562	54	0	0	106-5A147	345	Venice								Above Moderate
LOS ANGELES	3223 S THATCHER AVE	90292	4229002008	Low Residential	R1-1	0	1 unit per lot	0.05695879	Residential - Single Family Residence	YES - Current	NO - Privately-Owned	Available	Not Used in Prior Housing Element	0	0	0.015169176	0.015169176	0	0	0	1058149	501	Venice								Above Moderate
LOS ANGELES	971 W PRINCETON DR	90292	4229002008	Low Residential	R1-1	0	1 unit per lot	0.056596028	Residential - Single Family Residence	YES - Current	NO - Privately-Owned	Available	Not Used in Prior Housing Element	0	0	0.015169176	0.015169176	0	0	0	1058149	508	Venice								Above Moderate
LOS ANGELES			4229002900	Community Commercial	C4(OX)-2D	0	54	0.033154116	Miscellaneous - Government Owned Property	YES - Current	YES - City-Owned	Available	Not Used in Prior Housing Element	0	0	0.002452146	0.002452146	0	0	0	1058149	559	Venice								Above Moderate
LOS ANGELES	1040 W PRINCETON DR	90292	4229003048	Community Commercial	C4(OX)-2D	0	54	0.532270403	Industrial - Light Manufacturing - One Story	YES - Current	NO - Privately-Owned	Available	Not Used in Prior Housing Element	1.531595135	0	0	0.315951135	0	0	0	1058149	516	Venice								Lower
LOS ANGELES			4229003048	Community Commercial	C4(OX)-2D	0	54	0.128597573	Industrial - Light Manufacturing - One Story	YES - Current	NO - Privately-Owned	Available	Not Used in Prior Housing Element	0.032435285	0	0	0.032435285	0	0	0	1058149	513	Venice								Lower
LOS ANGELES	1042 W PRINCETON DR	90292	4229003049	Community Commercial	C4(OX)-2D	0	54	0.403568098	Industrial - Light Manufacturing - One Story	YES - Current	NO - Privately-Owned	Available	Not Used in Prior Housing Element	0.065025771	0	0	0.065025771	0	0	0	1058149	499	Venice								Lower
LOS ANGELES			4229003052	Community Commercial	C4(OX)-2D	0	54	0.113731014	Commercial - Office Building - One Story	YES - Current	NO - Privately-Owned	Available	Not Used in Prior Housing Element	0.011094028	0	0	0.011094028	0	0	0	1058153	61	Venice								Lower
LOS ANGELES	1046 W PRINCETON DR	90292	4229003RK	Community Commercial	C4(OX)-2D	0	54	1.063356805	Residential - Single Family Residence - Condominium	YES - Current	NO - Privately-Owned	Available	Not Used in Prior Housing Element	0	0	0.289730866	0.289730866	30	0	0	1058149	728	Venice								Above Moderate
LOS ANGELES	3205 N WASHINGTON BLVD	90292	4229005044	General Commercial	C2-1	0	108	0.057047575	Commercial - Restaurant, Cocktail Lounge - Restaurant, Cocktail Lounge, Tavern - One Story	YES - Current	NO - Privately-Owned	Available	Used in Prior Housing Element - Non-Vacant	0	0	0.006230022	0.006230022	0	0	0	1088149	1325	Venice								Above Moderate
LOS ANGELES	3207 N WASHINGTON BLVD	90292	4229005044	General Commercial	C2-1	0	108	0.057048999	Commercial - Restaurant, Cocktail Lounge - Restaurant, Cocktail Lounge, Tavern - One Story	YES - Current	NO - Privately-Owned	Available	Used in Prior Housing Element - Non-Vacant	0	0	0.006230022	0.006230022	0	0	0	1088149	1318	Venice								Above Moderate
LOS ANGELES	3211 N WASHINGTON BLVD	90292	4229005044	General Commercial	C2-1	0	108	0.057048721	Commercial - Restaurant, Cocktail Lounge - Restaurant, Cocktail Lounge, Tavern - One Story	YES - Current	NO - Privately-Owned	Available	Used in Prior Housing Element - Non-Vacant	0	0	0.006230022	0.006230022	0	0	0	1088149	1310	Venice								Above Moderate
LOS ANGELES	3213 N WASHINGTON BLVD	90292	4229005044	General Commercial	C2-1	0	108	0.057047575	Commercial - Restaurant, Cocktail Lounge - Restaurant, Cocktail Lounge, Tavern - One Story	YES - Current	NO - Privately-Owned	Available	Used in Prior Housing Element - Non-Vacant	0	0	0.006230022	0.006230022	0	0	0	1088149	1305	Venice								Above Moderate
LOS ANGELES	3215 N WASHINGTON BLVD	90292	4229005044	General Commercial	C2-1	0	108	0.057048999	Commercial - Restaurant, Cocktail Lounge - Restaurant, Cocktail Lounge, Tavern - One Story	YES - Current	NO - Privately-Owned	Available	Used in Prior Housing Element - Non-Vacant	0	0	0.006230022	0.006230022	0	0	0	1088149	1298	Venice								Above Moderate
LOS ANGELES	3219 N WASHINGTON BLVD	90292	4229005044	General Commercial	C2-1	0	108	0.057047575	Commercial - Restaurant, Cocktail Lounge - Restaurant, Cocktail Lounge, Tavern - One Story	YES - Current	NO - Privately-Owned	Available	Used in Prior Housing Element - Non-Vacant	0	0	0.006230022	0.006230022	0	0	0	1088149	1287	Venice								Above Moderate
LOS ANGELES	3223 N WASHINGTON BLVD	90292	4229005044	General Commercial	C2-1	0	108	0.060318915	Commercial - Restaurant, Cocktail Lounge - Restaurant, Cocktail Lounge, Tavern - One Story	YES - Current	NO - Privately-Owned	Available	Used in Prior Housing Element - Non-Vacant	0	0	0.006230022	0.006230022	0	0	0	1088149	1284	Venice								Above Moderate
LOS ANGELES			4229005044	General Commercial	C2-1	0	108	0.084177301	Commercial - Restaurant, Cocktail Lounge - Restaurant, Cocktail Lounge, Tavern - One Story	YES - Current	NO - Privately-Owned	Available	Used in Prior Housing Element - Non-Vacant	0.034307245	0	0	0.034307245	0	0	0	1088149	1333	Venice								Lower
LOS ANGELES	2915 S CARTER AVE	90292	4229005045	Low Residential	R1-1	0	1 unit per lot	0.089189751	Commercial - Parking Lot (Commercial Use Property) - Lots - Patron or Employee - Vacant Parcel with Existing Non-structural Other Imps.	YES - Current	NO - Privately-Owned	Available	Not Used in Prior Housing Element	0	0	0.002274441	0.002274441	0	0	0	1088149	1337	Venice								Above Moderate
LOS ANGELES	2919 S CARTER AVE	90292	4229005045	Low Residential	R1-1	0	1 unit per lot	0.090330757	Commercial - Parking Lot (Commercial Use Property) - Lots - Patron or Employee - Vacant Parcel with Existing Non-structural Other Imps.	YES - Current	NO - Privately-Owned	Available	Not Used in Prior Housing Element	0	0	0.002274441	0.002274441	0	0	0	1088149	1357	Venice								Above Moderate
LOS ANGELES	2923 S CARTER AVE	90292	4229005045	Low Residential	R1-1	0	1 unit per lot	0.090331978	Commercial - Parking Lot (Commercial Use Property) - Lots - Patron or Employee - Vacant Parcel with Existing Non-structural Other Imps.	YES - Current	NO - Privately-Owned	Available	Not Used in Prior Housing Element	0	0	0.002274441	0.002274441	0	0	0	1088149	1372	Venice								Above Moderate
LOS ANGELES			4229005901	Low Residential	R1-1	0	1 unit per lot	0.004635615	Miscellaneous - Government Owned Property	YES - Current	YES - City-Owned	Available	Not Used in Prior Housing Element	0	0	0.000594624	0.000594624	0	0	0	1058149	27	Venice								Above Moderate
LOS ANGELES	3125 N WASHINGTON BLVD	90292	4229006033	General Commercial	C2-1	0	108	0.076651622	Commercial - Store Combination - Store and Residential Combination - One Story	YES - Current	NO - Privately-Owned	Available	Not Used in Prior Housing Element	0.030401344	0	0	0.030401344	0	0	0	1088149	1363	Venice								Lower
LOS ANGELES	3121 N WASHINGTON BLVD	90292	4229006034	General Commercial	C2-1	0	108	0.057048527	Commercial - Store - One Story	YES - Current	NO - Privately-Owned	Available	Not Used in Prior Housing Element	0	0	0.023475187	0.023475187	0	0	0	1088149	1369	Venice								Above Moderate
LOS ANGELES	3119 N WASHINGTON BLVD	90292	4229006035	General Commercial	C2-1	0	108	0.057049317	Commercial - Parking Lot (Commercial Use Property) - Lots - Patron or Employee - One Story	YES - Current	NO - Privately-Owned	Available	Not Used in Prior Housing Element	0	0	0.003389743	0.003389743	0	0	0	1088149	1381	Venice								Above Moderate
LOS ANGELES	3115 N WASHINGTON BLVD	90292	4229006036	General Commercial	C2-1	0	108	0.057049317	Commercial - Store - One Story	YES - Current	NO - Privately-Owned	Available	Not Used in Prior Housing Element	0	0	0.023475187	0.023475187	0	0	0	1088149	1384	Venice								Above Moderate
LOS ANGELES	3107 N WASHINGTON BLVD	90292	4229006037	General Commercial	C2-1	0	108	0.057049113	Commercial - Office Building - One Story	YES - Current	NO - Privately-Owned	Available	Not Used in Prior Housing Element	0	0	0.003348723	0.003348723	1	0	0	1088149	1402	Venice								Above Moderate
LOS ANGELES	3111 N WASHINGTON BLVD	90292	4229006037	General Commercial	C2-1	0	108	0.057050259	Commercial - Office Building - One Story	YES - Current	NO - Privately-Owned	Available	Not Used in Prior Housing Element	0	0	0.003348723	0.003348723	1	0	0	1088149	1397	Venice								Above Moderate
LOS ANGELES	3105 N WASHINGTON BLVD	90292	4229006038	General Commercial	C2-1	0	108	0.057048731	Commercial - Restaurant, Cocktail Lounge - Restaurant, Cocktail Lounge, Tavern - One Story	YES - Current	NO - Privately-Owned	Available	Not Used in Prior Housing Element	0	0	0.001460113	0.001460113	0	0	0	1088149	1409	Venice								Above Moderate
LOS ANGELES	3101 N WASHINGTON BLVD	90292	4229006039	General Commercial	C2-1	0	108	0.075026463	Commercial - Office Building - One Story	YES - Current	NO - Privately-Owned	Available	Not Used in Prior Housing Element	0.010195178	0	0	0.010195178	0	0	0	1088149	1418	Venice								Lower
LOS ANGELES	3023 N WASHINGTON BLVD	90292	4229007033	General Commercial	C2-1	0	108	0.081135788	Commercial - Office Building - One Story	YES - Current	NO - Privately-Owned	Available	Not Used in Prior Housing Element	0.031162266	0	0	0.031162266	0	0	0	1088149	1448	Venice								Lower
LOS ANGELES	3019 N WASHINGTON BLVD	90292	4229007034	General Commercial	C2-1	0	108	0.057050963	Commercial - Office Building - One Story	YES - Current	NO - Privately-Owned	Available	Used in Prior Housing Element - Non-Vacant	0	0	0.003521881	0.003521881	0	0	0	1088149	1459	Venice								Above Moderate
LOS ANGELES	3001 N WASHINGTON BLVD	90292	4229007038	General Commercial	C2-1	0	108	0.056233452	Commercial - Office Building - One Story	YES - Current	NO - Privately-Owned	Available	Used in Prior Housing Element - Non-Vacant	0	0	0.001460113	0.001460113	0	0	0	1088149	1505	Venice								Above Moderate
LOS ANGELES	3005 N WASHINGTON BLVD	90292	4229007038	General Commercial	C2-1	0	108	0.057050298	Commercial - Office Building - One Story	YES - Current	NO - Privately-Owned	Available	Used in Prior Housing Element - Non-Vacant	0	0	0.001460113	0.001460113	0	0	0	1088149	1494	Venice								Above Moderate
LOS ANGELES	3007 N WASHINGTON BLVD	90292	4229007038	General Commercial	C2-1	0	108	0.05705124	Commercial - Office Building - One Story	YES - Current	NO - Privately-Owned	Available	Used in Prior Housing Element - Non-Vacant	0	0	0.001460113	0.001460113	0	0	0	1088149	1489	Venice								Above Moderate
LOS ANGELES	3009 N WASHINGTON BLVD	90292	4229007038	General Commercial	C2-1	0	108	0.057050963	Commercial - Office Building - One Story	YES - Current	NO - Privately-Owned	Available	Used in Prior Housing Element - Non-Vacant	0	0	0.001460113	0.001460113	0	0	0	1088149	1480	Venice								Above Moderate
LOS ANGELES	3013 N WASHINGTON BLVD	90292	4229007085	General Commercial	C2-1	0	108	0.057050963	Commercial - Store Combination - Store and Office Combination - One Story	YES - Current	NO - Privately-Owned	Available	Used in Prior Housing Element - Non-Vacant	0	0	0.001460113	0.001460113	0	0	0	1088149	1470	Venice								Above Moderate
LOS ANGELES	3017 N WASHINGTON BLVD	90292	4229007085	General Commercial	C2-1	0	108	0.057050963	Commercial - Store Combination - Store and Office Combination - One Story	YES - Current	NO - Privately-Owned	Available	Used in Prior Housing Element - Non-Vacant	0	0	0.001460113	0.001460113	0	0	0	1088149	1466	Venice								Above Moderate
LOS ANGELES			4229010013	Low Residential	R1-1	0	1 unit per lot	0.028697224	Residential - Single Family Residence - Vacant Land	YES - Current	NO - Privately-Owned	Available	Not Used in Prior Housing Element	0	0	0.054487437	0.054487437	0	0	0	1058149	270	Venice								Above Moderate
LOS ANGELES			4229010014	Low Residential	R1-1	0	1 unit per lot	0.028696786	Residential - Single Family Residence - Vacant Land	YES - Current	NO - Privately-Owned	Available	Not Used in Prior Housing Element	0	0	0.054487437	0.054487437	0	0	0	1058149	275	Venice								Above Moderate
LOS ANGELES	685 W OXFORD AVE	90291	4229010018	General Commercial	C2-1	0	108	0.079375478	Commercial - Store Combination - Store and Residential Combination - One Story	YES - Current	NO - Privately-Owned	Available	Not Used in Prior Housing Element	0	0	0.025275473	0.025275473	0	0	0	1058149	296	Venice			Yes					Above Moderate
LOS ANGELES	701 E WASHINGTON BLVD	90292	4229010019	General Commercial	C2-1	0	108	0.079821236	Commercial - Parking Lot (Commercial Use Property) - Lots - Patron or Employee - One Story	YES - Current	NO - Privately-Owned	Available	Not Used in Prior Housing Element	0.018040281	0	0	0.018040281	0	0	0	1058149	294	Venice								Lower
LOS ANGELES	709 E WASHINGTON BLVD	90292	4229010020	General Commercial	C2-1	0	108	0.05739488	Commercial - Parking Lot (Commercial Use Property) - Lots - Patron or Employee - One Story	YES - Current	NO - Privately-Owned	Available	Not Used in Prior Housing Element	0	0	0.014014336	0.014014336	0	0	0	1058149	282	Venice								Above Moderate
LOS ANGELES	711 E WASHINGTON BLVD	90292	4229010021	General Commercial	C2-1	0	108	0.057394313	Commercial - Parking Lot (Commercial Use Property) - Lots - Patron or Employee - Vacant Parcel with Existing Non-structural Other Imps.	YES - Current	NO - Privately-Owned	Available	Not Used in Prior Housing Element	0	0	0.194506824	0.194506824	0	0	0	1058149	269	Venice								Above Moderate
LOS ANGELES	719 E WASHINGTON BLVD	90292	4229010023	General Commercial	C2-1	0	108	0.057394991	Commercial - Auto, Recreation Equipment, Construction Equipment Sales and Service - Auto Body Repair Shop - One Story	YES - Current	NO - Privately-Owned	Available	Not Used in Prior Housing Element	0	0	0.001460113	0.001460113	0	0	0	1058149	232	Venice								Above Moderate
LOS ANGELES	723 E WASHINGTON BLVD	90292	4229010024	General Commercial	C2-1	0	108	0.057394991	Residential - Single Family Residence - Vacant Land	YES - Current	NO - Privately-Owned	Available	Not Used in Prior Housing Element	0	0	0.194506824	0.194506824	0	0	0	1058149	221	Venice	

LOS ANGELES	2405 S ABBOT KINNEY BLVD	90291	4229012013	Medium Residential	R3-1	0	54	0.069109553	Residential - Double, Duplex, or Two Units - 4 Stories or Less	YES - Current	NO - Privately-Owned	Available	Not Used in Prior Housing Element	0	0	0.143516111	0.143516111	2	3*	3*	1058149	22	Venice	Yes	Above Moderate
LOS ANGELES	2407 S ABBOT KINNEY BLVD	90291	4229012014	Medium Residential	R3-1	0	54	0.06913371	Residential - Double, Duplex, or Two Units - 4 Stories or Less	YES - Current	NO - Privately-Owned	Available	Not Used in Prior Housing Element	0	0	0.005925079	0.005925079	2	3*	3*	1058149	21	Venice	Yes	Above Moderate
LOS ANGELES	2411 S ABBOT KINNEY BLVD	90291	4229012015	Medium Residential	R3-1	0	54	0.069133451	Residential - Double, Duplex, or Two Units - 4 Stories or Less	YES - Current	NO - Privately-Owned	Available	Not Used in Prior Housing Element	0	0	0.022291933	0.022291933	2	3*	3*	1058149	19	Venice	Yes	Above Moderate
LOS ANGELES	2415 S ABBOT KINNEY BLVD	90291	4229012016	Medium Residential	R3-1	0	54	0.068851923	Residential - Double, Duplex, or Two Units - 4 Stories or Less	YES - Current	NO - Privately-Owned	Available	Not Used in Prior Housing Element	0	0	0.006149983	0.006149983	2	3*	3*	1058149	17	Venice		Above Moderate
LOS ANGELES	2417 S ABBOT KINNEY BLVD	90291	4229012017	Medium Residential	R3-1	0	54	0.070840151	Residential - Single Family Residence	YES - Current	NO - Privately-Owned	Available	Not Used in Prior Housing Element	0	0	0.104372382	0.104372382	1	3*	3*	1058149	15	Venice		Above Moderate
LOS ANGELES	2419 S ABBOT KINNEY BLVD	90291	4229012018	Medium Residential	R3-1	0	54	0.071564445	Residential - Single Family Residence	YES - Current	NO - Privately-Owned	Available	Not Used in Prior Housing Element	0	0	0.104372382	0.104372382	1	3*	3*	1088149	1739	Venice		Above Moderate
LOS ANGELES	2423 S ABBOT KINNEY BLVD	90291	4229012019	Medium Residential	R3-1	0	54	0.06849881	Residential - Double, Duplex, or Two Units - 4 Stories or Less	YES - Current	NO - Privately-Owned	Available	Not Used in Prior Housing Element	0	0	0.022291933	0.022291933	2	3*	3*	1088149	1736	Venice	Yes	Above Moderate
LOS ANGELES	2431 S ABBOT KINNEY BLVD	90291	4229012021	Medium Residential	R3-1	0	54	0.068417819	Residential - Double, Duplex, or Two Units - 4 Stories or Less	YES - Current	NO - Privately-Owned	Available	Not Used in Prior Housing Element	0	0	0.022895554	0.022895554	2	3*	3*	1088149	1726	Venice	Yes	Above Moderate
LOS ANGELES	2433 S ABBOT KINNEY BLVD	90291	4229012022	Medium Residential	R3-1	0	54	0.068442197	Residential - Double, Duplex, or Two Units - 4 Stories or Less	YES - Current	NO - Privately-Owned	Available	Not Used in Prior Housing Element	0	0	0.009527954	0.009527954	2	3*	3*	1088149	1725	Venice	Yes	Above Moderate
LOS ANGELES	2503 S ABBOT KINNEY BLVD	90291	4229012023	Medium Residential	R3-1	0	54	0.068520847	Residential - Three Units (Any Combination) - 4 Stories or Less	YES - Current	NO - Privately-Owned	Available	Not Used in Prior Housing Element	0	0	0.02141601	0.02141601	3	3*	3*	1088149	1723	Venice	Yes	Above Moderate
LOS ANGELES	2505 S ABBOT KINNEY BLVD	90291	4229012024	Medium Residential	R3-1	0	54	0.068599376	Residential - Single Family Residence	YES - Current	NO - Privately-Owned	Available	Not Used in Prior Housing Element	0	0	0.105739379	0.105739379	1	3*	3*	1088149	1721	Venice		Above Moderate
LOS ANGELES			4229012024	Medium Residential	R3-1	0	54	0.02109327	Residential - Single Family Residence	YES - Current	NO - Privately-Owned	Available	Not Used in Prior Housing Element	0	0	0.07198506	0.07198506	1	1*	1*	1058149	715	Venice		Above Moderate
LOS ANGELES	2425 S ABBOT KINNEY BLVD	90291	4229012027	Medium Residential	R3-1	0	54	0.06640506	Residential - Double, Duplex, or Two Units - 4 Stories or Less	YES - Current	NO - Privately-Owned	Available	Used in Prior Housing Element - Non-Vacant	0	0	0.094855779	0.094855779	2	3*	3*	1088149	1735	Venice	Yes	Above Moderate
LOS ANGELES	2429 S ABBOT KINNEY BLVD	90291	4229012027	Medium Residential	R3-1	0	54	0.06637797	Residential - Double, Duplex, or Two Units - 4 Stories or Less	YES - Current	NO - Privately-Owned	Available	Used in Prior Housing Element - Non-Vacant	0	0	0.094855779	0.094855779	2	3*	3*	1088149	1733	Venice	Yes	Above Moderate
LOS ANGELES	2301 S ABBOT KINNEY BLVD	90291	4229012030	Community Commercial	C2-1	0	108	0.206689897	Commercial - Store Combination - Store and Office Combination - One Story	YES - Current	NO - Privately-Owned	Available	Used in Prior Housing Element - Non-Vacant	0.074221426	0	0	0.074221426	0	0	0	106-5A147	10	Venice		Lower
LOS ANGELES	2317 S ABBOT KINNEY BLVD	90291	4229012030	Community Commercial	C2-1	0	108	0.068873108	Commercial - Store Combination - Store and Office Combination - One Story	YES - Current	NO - Privately-Owned	Available	Used in Prior Housing Element - Non-Vacant	0	0	0.014783145	0.014783145	0	0	0	106-5A147	6	Venice		Above Moderate
LOS ANGELES			4229012030	Community Commercial	C1-1	0	54	0.020583544	Commercial - Store Combination - Store and Office Combination - One Story	YES - Current	NO - Privately-Owned	Available	Used in Prior Housing Element - Non-Vacant	0	0	0.013930021	0.013930021	0	0	0	106-5A147	5	Venice		Above Moderate
LOS ANGELES			4229012030	Community Commercial	C1-1	0	54	0.054174605	Commercial - Store Combination - Store and Office Combination - One Story	YES - Current	NO - Privately-Owned	Available	Used in Prior Housing Element - Non-Vacant	0	0	0.0155385	0.0155385	0	0	0	106-5A147	500	Venice		Above Moderate
LOS ANGELES			4229012031	Medium Residential	R3-1	0	54	0.032438527	Residential - Single Family Residence - Condominium	YES - Current	NO - Privately-Owned	Available	Not Used in Prior Housing Element	0	0	0.003074132	0.003074132	1	1*	1*	1088149	1860	Venice		Above Moderate
LOS ANGELES			4229012032	Medium Residential	R3-1	0	54	0.042799158	Residential - Single Family Residence - Condominium	YES - Current	NO - Privately-Owned	Available	Not Used in Prior Housing Element	0	0	0.007382323	0.007382323	1	2*	2*	1058149	719	Venice		Above Moderate
LOS ANGELES	2331 N ABBOT KINNEY BLVD	90291	4229012034	Medium Residential	R3-1	0	54	0.06913463	Residential - Single Family Residence - Vacant Land	YES - Current	NO - Privately-Owned	Available	Not Used in Prior Housing Element	0	0	0.232655644	0.232655644	0	3*	3*	1058149	44	Venice		Above Moderate
LOS ANGELES	2835 S ABBOT KINNEY BLVD	90291	4229013001	General Commercial	C2-1	0	108	0.16111614	Commercial - Service Station - Full Service - No Additional Services	YES - Current	NO - Privately-Owned	Available	Used in Prior Housing Element - Non-Vacant	0.055616915	0	0	0.055616915	1	0	0	1088149	1665	Venice		Lower
LOS ANGELES	2827 S ABBOT KINNEY BLVD	90291	4229013002	General Commercial	C2-1	0	108	0.068491622	Commercial - Parking Lot (Commercial Use Property) - Lots - Patron or Employee - One Story	YES - Current	NO - Privately-Owned	Available	Not Used in Prior Housing Element	0	0	0.014783145	0.014783145	0	0	0	1088149	1666	Venice		Above Moderate
LOS ANGELES	2823 S ABBOT KINNEY BLVD	90291	4229013003	General Commercial	C2-1	0	108	0.072130413	Commercial - Parking Lot (Commercial Use Property) - Lots - Patron or Employee - One Story	YES - Current	NO - Privately-Owned	Available	Not Used in Prior Housing Element	0.007732201	0	0	0.007732201	0	0	0	1088149	1667	Venice		Lower
LOS ANGELES	2745 S ABBOT KINNEY BLVD	90291	4229013004	General Commercial	C2-1	0	108	0.075391601	Commercial - Shopping Center (Neighborhood, Community) - One Story	YES - Current	NO - Privately-Owned	Available	Used in Prior Housing Element - Non-Vacant	0.01177289	0	0	0.01177289	0	0	0	1088149	1670	Venice		Lower
LOS ANGELES	2805 S ABBOT KINNEY BLVD	90291	4229013004	General Commercial	C2-1	0	108	0.074305644	Commercial - Shopping Center (Neighborhood, Community) - One Story	YES - Current	NO - Privately-Owned	Available	Used in Prior Housing Element - Non-Vacant	0.011881997	0	0	0.011881997	0	0	0	1088149	1669	Venice		Lower
LOS ANGELES	2819 S ABBOT KINNEY BLVD	90291	4229013004	General Commercial	C2-1	0	108	0.073218568	Commercial - Shopping Center (Neighborhood, Community) - One Story	YES - Current	NO - Privately-Owned	Available	Used in Prior Housing Element - Non-Vacant	0.011881997	0	0	0.011881997	0	0	0	1088149	1668	Venice		Lower
LOS ANGELES	2743 N ABBOT KINNEY BLVD	90291	4229013005	General Commercial	C2-1	0	108	0.082267313	Commercial - Parking Lot (Commercial Use Property) - Lots - Patron or Employee - One Story	YES - Current	NO - Privately-Owned	Available	Not Used in Prior Housing Element	0.008349895	0	0	0.008349895	0	0	0	1088149	1671	Venice		Lower
LOS ANGELES	2517 S ABBOT KINNEY BLVD	90291	4229013007	Medium Residential	R3-1	0	54	0.068874079	Residential - Three Units (Any Combination) - 4 Stories or Less	YES - Current	NO - Privately-Owned	Available	Not Used in Prior Housing Element	0	0	0.02141601	0.02141601	3	3*	3*	1088149	1713	Venice	Yes	Above Moderate
LOS ANGELES	2521 S ABBOT KINNEY BLVD	90291	4229013008	Medium Residential	R3-1	0	54	0.068873366	Residential - Double, Duplex, or Two Units - 4 Stories or Less	YES - Current	NO - Privately-Owned	Available	Not Used in Prior Housing Element	0	0	0.009527954	0.009527954	2	3*	3*	1088149	1712	Venice	Yes	Above Moderate
LOS ANGELES	2523 S ABBOT KINNEY BLVD	90291	4229013009	Medium Residential	R3-1	0	54	0.068874079	Residential - Double, Duplex, or Two Units - 4 Stories or Less	YES - Current	NO - Privately-Owned	Available	Not Used in Prior Housing Element	0	0	0.022895554	0.022895554	2	3*	3*	1088149	1708	Venice	Yes	Above Moderate
LOS ANGELES	2527 S ABBOT KINNEY BLVD	90291	4229013010	Medium Residential	R3-1	0	54	0.068874222	Residential - Double, Duplex, or Two Units - 4 Stories or Less	YES - Current	NO - Privately-Owned	Available	Not Used in Prior Housing Element	0	0	0.022895554	0.022895554	2	3*	3*	1088149	1705	Venice	Yes	Above Moderate
LOS ANGELES	2529 S ABBOT KINNEY BLVD	90291	4229013011	Medium Residential	R3-1	0	54	0.06887422	Residential - Double, Duplex, or Two Units - 4 Stories or Less	YES - Current	NO - Privately-Owned	Available	Not Used in Prior Housing Element	0	0	0.022895554	0.022895554	2	3*	3*	1088149	1703	Venice	Yes	Above Moderate
LOS ANGELES	2601 S ABBOT KINNEY BLVD	90291	4229013012	Medium Residential	R3-1	0	54	0.068874	Residential - Double, Duplex, or Two Units - 4 Stories or Less	YES - Current	NO - Privately-Owned	Available	Not Used in Prior Housing Element	0	0	0.022895554	0.022895554	2	3*	3*	1088149	1701	Venice	Yes	Above Moderate
LOS ANGELES	2607 S ABBOT KINNEY BLVD	90291	4229013014	Medium Residential	R3-1	0	54	0.068874	Residential - Double, Duplex, or Two Units - 4 Stories or Less	YES - Current	NO - Privately-Owned	Available	Not Used in Prior Housing Element	0	0	0.022895554	0.022895554	2	3*	3*	1088149	1698	Venice	Yes	Above Moderate
LOS ANGELES	2609 S ABBOT KINNEY BLVD	90291	4229013015	Medium Residential	R3-1	0	54	0.068873858	Residential - Double, Duplex, or Two Units - 4 Stories or Less	YES - Current	NO - Privately-Owned	Available	Not Used in Prior Housing Element	0	0	0.022895554	0.022895554	2	3*	3*	1088149	1696	Venice	Yes	Above Moderate
LOS ANGELES	2613 S ABBOT KINNEY BLVD	90291	4229013016	Medium Residential	R3-1	0	54	0.068873858	Residential - Double, Duplex, or Two Units - 4 Stories or Less	YES - Current	NO - Privately-Owned	Available	Not Used in Prior Housing Element	0	0	0.022895554	0.022895554	2	3*	3*	1088149	1695	Venice	Yes	Above Moderate
LOS ANGELES	2615 S ABBOT KINNEY BLVD	90291	4229013017	Medium Residential	R3-1	0	54	0.068873122	Residential - Double, Duplex, or Two Units - 4 Stories or Less	YES - Current	NO - Privately-Owned	Available	Not Used in Prior Housing Element	0	0	0.022895554	0.022895554	2	3*	3*	1088149	1693	Venice	Yes	Above Moderate
LOS ANGELES	2617 S ABBOT KINNEY BLVD	90291	4229013018	Medium Residential	R3-1	0	54	0.06887455	Residential - Double, Duplex, or Two Units - 4 Stories or Less	YES - Current	NO - Privately-Owned	Available	Not Used in Prior Housing Element	0	0	0.022895554	0.022895554	2	3*	3*	1088149	1690	Venice	Yes	Above Moderate
LOS ANGELES	2621 S ABBOT KINNEY BLVD	90291	4229013019	Medium Residential	R3-1	0	54	0.068873255	Residential - Three Units (Any Combination) - 4 Stories or Less	YES - Current	NO - Privately-Owned	Available	Not Used in Prior Housing Element	0	0	0.02141601	0.02141601	3	3*	3*	1088149	1688	Venice	Yes	Above Moderate
LOS ANGELES	707 E MARR ST	90291	4229013BRK	Medium Residential	R3-1	0	54	0.291022853	Residential - Single Family Residence - Condominium	YES - Current	NO - Privately-Owned	Available	Not Used in Prior Housing Element	0.061767778	0	0	0.061767778	14	0	0	1088149	1681	Venice		Lower
LOS ANGELES	802 W HOWARD ST	90292	4229014053	Low Residential	R1-1	0	1 unit per lot	0.034436056	Residential - Single Family Residence - Vacant Land	YES - Current	NO - Privately-Owned	Available	Not Used in Prior Housing Element	0	0	0.032190183	0.032190183	0	0	0	1058149	252	Venice		Above Moderate
LOS ANGELES			4229015007	Low Residential	R1-1	0	1 unit per lot	0.046533404	Residential - Single Family Residence	YES - Current	NO - Privately-Owned	Available	Not Used in Prior Housing Element	0	0	0.032190183	0.032190183	0	0	0	1058149	223	Venice		Above Moderate
LOS ANGELES	704 E WASHINGTON BLVD	90292	4229016001	General Commercial	C2-1	0	108	0.098552107	Residential - Three Units (Any Combination) - 4 Stories or Less	YES - Current	NO - Privately-Owned	Available	Not Used in Prior Housing Element	0	0	0.250054961	0.250054961	3	0	0	1058149	363	Venice	Yes	Above Moderate
LOS ANGELES	708 E WASHINGTON BLVD	90292	4229016002	General Commercial	C2-1	0	108	0.05739508	Commercial - Store Combination - Store and Residential Combination - One Story	YES - Current	NO - Privately-Owned	Available	Not Used in Prior Housing Element	0	0	0.004805467	0.004805467	2	0	0	1058149	352	Venice	Yes	Above Moderate
LOS ANGELES	714 E WASHINGTON BLVD	90292	4229016002	General Commercial	C2-1	0	108	0.057395453	Commercial - Store Combination - Store and Residential Combination - One Story	YES - Current	NO - Privately-Owned	Available	Not Used in Prior Housing Element	0	0	0.004805467	0.004805467	2	0	0	1058149	340	Venice	Yes	Above Moderate
LOS ANGELES	730 E WASHINGTON BLVD	90292	4229016006	General Commercial	C2-1	0	108	0.057394885	Commercial - Office Building - One Story	YES - Current	NO - Privately-Owned	Available	Not Used in Prior Housing Element	0	0	0.003521881	0.003521881	0	0	0	1058149	308	Venice		Above Moderate
LOS ANGELES	732 E WASHINGTON BLVD	90292	4229016007	General Commercial	C2-1	0	108	0.057394885	Commercial - Office Building - Office and Residential - One Story	YES - Current	NO - Privately-Owned	Available	Not Used in Prior Housing Element	0	0	0.023475187	0.023475187	0	0	0	1058149	299	Venice		Above Moderate
LOS ANGELES	734 E WASHINGTON BLVD	90292	4229016008	General Commercial	C2-1	0	108	0.057395358	Residential - Three Units (Any Combination) - 4 Stories or Less	YES - Current	NO - Privately-Owned	Available	Not Used in Prior Housing Element	0	0	0.060613431	0.060613431	3	0	0	1058149	286	Venice	Yes	Above Moderate
LOS ANGELES	736 E WASHINGTON BLVD	90292	4229016009	General Commercial	C2-1	0	108	0.057394673	Commercial - Office Building - Office and Residential - One Story	YES - Current	NO - Privately-Owned	Available	Not Used in Prior Housing Element	0	0	0.023475187	0.023475187	0	0	0	1058149	272	Venice		Above Moderate
LOS ANGELES	738 E WASHINGTON BLVD	90292	4229016010	General Commercial	C2-1	0	108	0.05739508	Residential - Double, Duplex, or Two Units - 4 Stories or Less	YES - Current	NO - Privately-Owned	Available	Not Used in Prior Housing Element	0	0	0.066959037	0.066959037	2	0	0	1058149	265	Venice	Yes	Above Moderate
LOS ANGELES	740 E WASHINGTON BLVD	90292	4229016011	General Commercial	C2-1	0	108	0.057395453	Residential - Three Units (Any Combination) - 4 Stories or Less	YES - Current	NO - Privately-Owned	Available	Not Used in Prior Housing Element	0	0	0.060613431	0.060613431	3	0	0	1058149	253	Venice	Yes	Above Moderate
LOS ANGELES	742 E WASHINGTON BLVD	90292	4229016012	General Commercial	C2-1	0	108	0.057394606	Commercial - Office Building - One Story	YES - Current	NO - Privately-Owned	Available	Not Used in Prior Housing Element	0	0	0.003521881	0.003521881	0	0	0	1058149	244	Venice		Above Moderate
LOS ANGELES	744 E WASHINGTON BLVD	90292	4229016013	General Commercial	C2-1	0	108	0.057396611	Residential - Three Units (Any Combination) - 4 Stories or Less	YES - Current	NO - Privately-Owned	Available	Not Used in Prior Housing Element	0	0	0.040320423	0.040320423	3	0	0	1058149	235	Venice		Above Moderate
LOS ANGELES	746 E WASHINGTON BLVD	90292	4229016014	General Commercial	C2-1	0	108	0.057394606	Commercial - Office Building - One Story	YES - Current	NO - Privately-Owned	Available	Not Used in Prior Housing Element	0	0	0.017365911	0.017365911	3	0	0	1058149	225	Venice		Above Moderate
LOS ANGELES	748 E WASHINGTON BLVD	90292	4229016015	General Commercial	C2-1	0	108	0.057394606	Residential - Three Units (Any Combination) - 4 Stories or Less	YES - Current	NO - Privately-Owned	Available	Not Used in Prior Housing Element	0	0	0.060613431	0.060613431	3	0	0	1058149	214	Venice	Yes	Above Moderate
LOS ANGELES	750 E WASHINGTON BLVD	90292	4229016016	General Commercial	C2-1	0	108	0.057395453	Residential - Three Units (Any Combination) - 4 Stories or Less	YES - Current	NO - Privately-Owned	Available	Not Used in Prior Housing Element	0	0	0.060613431	0.060613431	3	0	0	1058149	200	Venice	Yes	Above Moderate
LOS ANGELES	754 1/2 E WASHINGTON BLVD	90292	4229016017	General Commercial	C2-1	0	108	0.05739508	Residential - Three Units (Any Combination) - 4 Stories or Less	YES - Current	NO - Privately-Owned	Available	Not Used in Prior Housing Element	0	0	0.060613431	0.060613431	3	0	0	1058149	187	Venice	Yes	Above Moderate
LOS ANGELES	756 E WASHINGTON BLVD	90292	4229016018	General Commercial	C2-1	0	108	0.057395241	Commercial - Office Building - One Story	YES - Current	NO - Privately-Owned	Available	Not Used in Prior Housing Element	0	0	0.003521881	0.003521881	0	0	0	1058149	178	Venice		Above Moderate
LOS ANGELES	762 E WASHINGTON BLVD	90292	4229016019	General Commercial	C2-1	0	108	0.057394606	Commercial - Office Building - Office and Residential - One Story	YES - Current	NO - Privately-Owned	Available	Not Used in Prior Housing Element	0	0	0.023475187	0.023475187	0	0	0	1058149	135	Venice		Above Moderate
LOS ANGELES			4229016029	Low Residential	R1-1	0	1 unit per lot	0.034437884	Residential - Single Family Residence - Vacant Land	YES - Current	NO - Privately-Owned	Available	Not Used in Prior Housing Element	0	0	0.032190183	0.032190183	0	0	0	1058149	268	Venice		Above Moderate
LOS ANGELES	722 E WASHINGTON BLVD	90292	4229016039	General Commercial	C2-1	0	108	0.057395358	Commercial - Non-Auto Service and Repair Shop, Paint Shop, or Laundry - One Story	YES - Current	NO - Privately-Owned	Available	Used in Prior Housing Element - Non-Vacant	0	0	0.009756177	0.009756177	0	0	0	1058149	326	Venice		Above Moderate
LOS ANGELES			4229016039	General Commercial	C2-1	0	108	0.057394885	Commercial - Non-Auto Service and Repair Shop, Paint Shop, or Laundry - One Story	YES - Current	NO - Privately-Owned	Available	Used in Prior Housing Element - Non-Vacant	0	0	0.009756177	0.009756177	0	0	0	1058149	333	Venice		Above Moderate
LOS ANGELES			4229016039	General Commercial	C2-1	0	108	0.05739508	Commercial - Non-Auto Service and Repair Shop, Paint Shop, or Laundry - One Story	YES - Current	NO - Privately-Owned	Available	Used in Prior Housing Element - Non-Vacant	0	0	0.009756177	0.009756177	0	0	0	1058149	318	Venice		Above Moderate
LOS ANGELES	764 E WASHINGTON BLVD	90292	4229016040	General Commercial	C2-1	0	108	0.057394606	Commercial - Store - One Story	YES - Current	NO - Privately-Owned	Available	Used in Prior Housing Element - Non-Vacant	0	0	0.001460113	0.001460113	0	0	0	1058149	117	Venice		Above Moderate
LOS ANGELES	766 E WASHINGTON BLVD	90292	4229016040	General Commercial	C2-1	0	108	0.057395926	Commercial - Store - One Story	YES - Current	NO - Privately-Owned	Available	Used in Prior Housing Element - Non-Vacant	0	0	0.001460113	0.001460113	0	0	0	1058149	104	Venice		Above Moderate
LOS ANGELES	812 E WASHINGTON BLVD	90292	4229017003	General Commercial	C2-1	0	108	0.057394701	Commercial - Commercial - Vacant Land	YES - Current	NO - Privately-Owned	Available	Not Used in Prior Housing Element	0	0	0.05007657	0.05007657	0	0	0	1088149	1744	Venice		Above Moderate
LOS ANGELES	816 E WASHINGTON BLVD	90292	4229017004	General Commercial	C2-1	0	108	0.05739528	Commercial - Commercial - Vacant Land	YES - Current	NO - Privately-Owned	Available	Not Used in Prior Housing Element	0	0	0.05007657	0.05007657	0	0	0	1088149	1737	Venice		Above Moderate
LOS ANGELES	826 E WASHINGTON BLVD	90292	4229017007	General Commercial	C2-1	0	108	0.057395472	Commercial - Restaurant, Cocktail Lounge - Restaurant, Cocktail Lounge, Tavern - One Story	YES - Current	NO - Privately-Owned	Available	Not Used in Prior Housing Element	0	0	0.009756177	0.009756177	0	0	0	1088149	1682	Venice		Above Moderate
LOS ANGELES	805 W HOWARD ST	90292	4229017022	Low Residential	R1-1	0	1 unit per lot	0.068874918	Residential - Single Family Residence - Vacant Land	YES - Current	NO - Privately-Owned	Available	Not Used in Prior Housing Element	0	0	0.032190183	0.032190183	0	0	0	1058149	127	Venice		Above Moderate
LOS ANGELES	2901 N WASHINGTON BLVD	90292	4229017025	General Commercial	C2-1	0	108	0.053444723	Commercial - Restaurant, Cocktail Lounge - Restaurant, Cocktail Lounge, Tavern - One Story	YES - Current	NO - Privately-Owned	Available	Not Used in Prior Housing Element	0	0	0.007990033	0.007990033	0	0	0	1088149	1654	Venice		Above Moderate
LOS ANGELES	828 E WASHINGTON BLVD	90292	4229017025	General Commercial	C2-1	0	108	0.054086624	Commercial - Restaurant, Cocktail Lounge - Restaurant, Cocktail Lounge, Tavern - One Story	YES - Current	NO - Privately-Owned	Available	Not Used in Prior Housing Element	0	0	0.007990033	0.007990033	0	0	0	1088149	1663	Venice		Above Moderate
LOS ANGELES	822 E WASHINGTON BLVD	90292	4229017026	General Commercial	C2-1	0	108	0.057393745	Commercial - Restaurant, Cocktail Lounge - Restaurant, Cocktail Lounge, Tavern - One Story	YES - Current	NO - Privately-Owned	Available	Not Used in Prior Housing Element	0	0	0.001388295	0.001388295	1	0	0	1088149	1702	Venice		Above Moderate
LOS ANGELES	824 E WASHINGTON BLVD	90292	4229017026	General Commercial	C2-1	0	108	0.057395472	Commercial - Restaurant, Cocktail Lounge - Restaurant, Cocktail Lounge, Tavern - One Story	YES - Current	NO - Privately-Owned	Available	Not Used in Prior Housing Element	0	0	0.001388295	0.001388295	1	0	0	1088149	1694	Venice		Above Moderate
LOS ANGELES	2909 N WASHINGTON BLVD	90292	4229017028	General Commercial	C2-1	0	108	0.057394424	Commercial - Parking Lot (Commercial Use Property) - Lots - Patron or Employee - One Story	YES - Current	NO - Privately-Owned	Available	Not Used in Prior Housing Element	0	0	0.003389743	0.003389743	0	0	0	1088149	1631	Venice		Above Moderate
LOS ANGELES	2911 N WASHINGTON BLVD	90292	4229017029	General Commercial	C2-1	0	108	0.057395166	Commercial - Parking Lot (Commercial Use Property) - Lots - Patron or Employee - One Story	YES - Current	NO - Privately-Owned	Available	Not Used in Prior Housing Element	0	0	0.003389743	0.003389743	0	0	0	1088149	1623	Venice		Above Moderate
LOS ANGELES	2913 N WASHINGTON BLVD	90292	4229017030	General Commercial	C2-1	0	108	0.057395166	Commercial - Parking Lot (Commercial Use Property) - Lots - Patron or Employee - One Story	YES - Current	NO - Privately-Owned	Available	Not Used in Prior Housing Element	0	0	0.003389743	0.003389743	0	0	0	1088149	1618	Venice		Above Moderate
LOS ANGELES	2915 N WASHINGTON BLVD	90292	4229017031	General Commercial	C2-1	0	108	0.057395166	Commercial - Parking Lot (Commercial Use Property) - Lots - Patron or Employee - One Story	YES - Current	NO - Privately-Owned	Available	Not Used in Prior Housing Element	0	0	0.003389743	0.003389743	0	0	0	1088149	1614	Venice		Above Moderate
LOS ANGELES	2917 N WASHINGTON BLVD	90292	4229017032	General Commercial	C2-1	0	108	0.057395166	Commercial - Parking Lot (Commercial Use Property) - Lots - Patron or Employee - One Story	YES - Current	NO - Privately-Owned	Available	Not Used in Prior Housing Element	0	0	0.003389743	0.003389743	0	0	0	1088149	1603	Venice		Above Moderate
LOS ANGELES	2919 N WASHINGTON BLVD	90292	4229017033	General Commercial	C2-1	0	108	0.057372044	Commercial - Parking Lot (Commercial Use Property) - Lots - Patron or Employee - One Story	YES - Current	NO - Privately-Owned	Available	Not Used in Prior Housing Element	0	0	0.003389743	0.003389743	0	0	0	1088149	1597	Venice		Above Moderate

LOS ANGELES	2921 N WASHINGTON BLVD	90292	4229017034	General Commercial	C2-1	0	108	0.054391593	Commercial - Parking Lot (Commercial Use Property) - Lots - Patron or Employee - One Story	YES - Current	NO - Privately-Owned	Available	Not Used in Prior Housing Element	0	0	0.040932587	0.040932587	0	0	0	1088149	1590	Venice						Above Moderate
LOS ANGELES	2909 S THATCHER AVE	90292	4229017047	General Commercial	C2-1	0	108	0.103754277	Commercial - Store Combination - Store and Office Combination - One Story	YES - Current	NO - Privately-Owned	Available	Not Used in Prior Housing Element	0.013021831	0	0	0.013021831	0	0	0	1088149	1531	Venice						Lower
LOS ANGELES	2915 S THATCHER AVE	90292	4229017047	Low Residential	R1-1	0	1 unit per lot	0.115789986	Commercial - Store Combination - Store and Office Combination - One Story	YES - Current	NO - Privately-Owned	Available	Not Used in Prior Housing Element	0	0	0.000406305	0.000406305	0	0	0	1088149	1586	Venice						Above Moderate
LOS ANGELES	2919 S THATCHER AVE	90292	4229017047	Low Residential	R1-1	0	1 unit per lot	0.057394909	Commercial - Store Combination - Store and Office Combination - One Story	YES - Current	NO - Privately-Owned	Available	Not Used in Prior Housing Element	0	0	0.000406305	0.000406305	0	0	0	1088149	1606	Venice						Above Moderate
LOS ANGELES	2923 N WASHINGTON BLVD	90292	4229017047	General Commercial	C2-1	0	108	0.049316739	Commercial - Store Combination - Store and Office Combination - One Story	YES - Current	NO - Privately-Owned	Available	Not Used in Prior Housing Element	0	0	0.000975023	0.000975023	0	0	0	1088149	1580	Venice						Above Moderate
LOS ANGELES	2925 N WASHINGTON BLVD	90292	4229017047	General Commercial	C2-1	0	108	0.044241993	Commercial - Store Combination - Store and Office Combination - One Story	YES - Current	NO - Privately-Owned	Available	Not Used in Prior Housing Element	0	0	0.001198276	0.001198276	0	0	0	1088149	1567	Venice						Above Moderate
LOS ANGELES	2927 N WASHINGTON BLVD	90292	4229017047	General Commercial	C2-1	0	108	0.039168477	Commercial - Store Combination - Store and Office Combination - One Story	YES - Current	NO - Privately-Owned	Available	Not Used in Prior Housing Element	0	0	0.001472632	0.001472632	0	0	0	1088149	1554	Venice						Above Moderate
LOS ANGELES	2929 N WASHINGTON BLVD	90292	4229017047	General Commercial	C2-1	0	108	0.034093693	Commercial - Store Combination - Store and Office Combination - One Story	YES - Current	NO - Privately-Owned	Available	Not Used in Prior Housing Element	0	0	0.000533441	0.000533441	0	0	0	1088149	1544	Venice						Above Moderate
LOS ANGELES			4229017047	General Commercial	C2-1	0	108	0.035035151	Commercial - Store Combination - Store and Office Combination - One Story	YES - Current	NO - Privately-Owned	Available	Not Used in Prior Housing Element	0	0	0.000533441	0.000533441	0	0	0	1088149	1532	Venice						Above Moderate
LOS ANGELES	2903 N WASHINGTON BLVD	90292	4229017048	General Commercial	C2-1	0	108	0.057395166	Commercial - Store Combination - Store and Office Combination - One Story	YES - Current	NO - Privately-Owned	Available	Used in Prior Housing Element - Non-Vacant	0	0	0.002171	0.002171	0	0	0	1088149	1648	Venice						Above Moderate
LOS ANGELES	2905 N WASHINGTON BLVD	90292	4229017048	General Commercial	C2-1	0	108	0.057394937	Commercial - Store Combination - Store and Office Combination - One Story	YES - Current	NO - Privately-Owned	Available	Used in Prior Housing Element - Non-Vacant	0	0	0.002171	0.002171	0	0	0	1088149	1642	Venice						Above Moderate
LOS ANGELES	2907 N WASHINGTON BLVD	90292	4229017048	General Commercial	C2-1	0	108	0.05739547	Commercial - Store Combination - Store and Office Combination - One Story	YES - Current	NO - Privately-Owned	Available	Used in Prior Housing Element - Non-Vacant	0	0	0.002171	0.002171	0	0	0	1088149	1636	Venice						Above Moderate
LOS ANGELES	802 E WASHINGTON BLVD	90292	4229017049	General Commercial	C2-1	0	108	0.059380997	Commercial - Store - One Story	YES - Current	NO - Privately-Owned	Available	Used in Prior Housing Element - Non-Vacant	0	0	0.009756177	0.009756177	0	0	0	1058149	62	Venice						Above Moderate
LOS ANGELES	804 E WASHINGTON BLVD	90292	4229017049	General Commercial	C2-1	0	108	0.057395163	Commercial - Store - One Story	YES - Current	NO - Privately-Owned	Available	Used in Prior Housing Element - Non-Vacant	0	0	0.009756177	0.009756177	0	0	0	1058149	58	Venice						Above Moderate
LOS ANGELES	818 E WASHINGTON BLVD	90292	4229017900	General Commercial	C2-1	0	108	0.057395143	Miscellaneous - Government Owned Property	YES - Current	YES - City-Owned	Available	Used in Prior Housing Element - Non-Vacant	0	0	0.002136812	0.002136812	0	0	0	1088149	1724	Venice						Above Moderate
LOS ANGELES	820 E WASHINGTON BLVD	90292	4229017900	General Commercial	C2-1	0	108	0.057394903	Miscellaneous - Government Owned Property	YES - Current	YES - City-Owned	Available	Used in Prior Housing Element - Non-Vacant	0	0	0.002136812	0.002136812	0	0	0	1088149	1714	Venice						Above Moderate
LOS ANGELES	1183 E NELROSE AVE	90291	4236001003	Low Medium II Residential	RD1.5-1	0	29	0.101985511	Residential - Single Family Residence	YES - Current	NO - Privately-Owned	Available	Not Used in Prior Housing Element	0	0	0.007779093	0.007779093	1	2*	2*	1088149	429	Venice						Above Moderate
LOS ANGELES	1177 E NELROSE AVE	90291	4236001004	Low Medium II Residential	RD1.5-1	0	29	0.10101523	Residential - Single Family Residence	YES - Current	NO - Privately-Owned	Available	Not Used in Prior Housing Element	0	0	0.122634655	0.122634655	1	2*	2*	1088149	442	Venice						Above Moderate
LOS ANGELES	1175 E NELROSE AVE	90291	4236001005	Low Medium II Residential	RD1.5-1	0	29	0.101013717	Residential - Double, Duplex, or Two Units - 4 Stories or Less	YES - Current	NO - Privately-Owned	Available	Not Used in Prior Housing Element	0	0	0.0451589	0.0451589	2	2*	2*	1088149	461	Venice						Above Moderate
LOS ANGELES	1171 E NELROSE AVE	90291	4236001006	Low Medium II Residential	RD1.5-1	0	29	0.101015203	Residential - Single Family Residence	YES - Current	NO - Privately-Owned	Available	Not Used in Prior Housing Element	0	0	0.122634655	0.122634655	1	2*	2*	1088149	475	Venice						Above Moderate
LOS ANGELES	1167 E NELROSE AVE	90291	4236001007	Low Medium II Residential	RD1.5-1	0	29	0.101015203	Residential - Three Units (Any Combination) - 4 Stories or Less	YES - Current	NO - Privately-Owned	Available	Not Used in Prior Housing Element	0	0	0.182765096	0.182765096	1	2*	2*	1088149	492	Venice		Yes				Above Moderate
LOS ANGELES	1163 E NELROSE AVE	90291	4236001008	Low Medium II Residential	RD1.5-1	0	29	0.098077154	Residential - Single Family Residence	YES - Current	NO - Privately-Owned	Available	Not Used in Prior Housing Element	0	0	0.122634655	0.122634655	1	2*	2*	1088149	506	Venice						Above Moderate
LOS ANGELES	1148 E VENICE BLVD	90291	4236001014	High Medium Residential	[Q]R4-1XL	0	108	0.103065832	Residential - Four Units (Any Combination) - 4 Stories or Less	YES - Current	NO - Privately-Owned	Available	Used in Prior Housing Element - Non-Vacant	0	0	0.114855558	0.114855558	4	0	0	1088149	371	Venice		Yes				Above Moderate
LOS ANGELES	1156 E VENICE BLVD	90291	4236001015	High Medium Residential	[Q]R4-1XL	0	108	0.101970479	Residential - Four Units (Any Combination) - 4 Stories or Less	YES - Current	NO - Privately-Owned	Available	Used in Prior Housing Element - Non-Vacant	0	0	0.107635614	0.107635614	4	0	0	1088149	360	Venice		Yes				Above Moderate
LOS ANGELES	1128 E VENICE BLVD	90291	4236001020	High Medium Residential	[Q]R4-1XL	0	108	0.168798496	Commercial - Service Station - Self Service - No Additional Services	YES - Current	NO - Privately-Owned	Available	Not Used in Prior Housing Element	0.025522856	0	0	0.025522856	0	0	0	1088149	441	Venice						Lower
LOS ANGELES	2463 S PENMAR AVE	90291	4236002013	Low Medium II Residential	RD1.5-1	0	29	0.115021202	Residential - Single Family Residence	YES - Current	NO - Privately-Owned	Available	Not Used in Prior Housing Element	0	0	0.062440544	0.062440544	1	3*	3*	1088149	634	Venice						Above Moderate
LOS ANGELES	2459 S PENMAR AVE	90291	4236002014	Low Medium II Residential	RD1.5-1	0	29	0.09963233	Residential - Single Family Residence	YES - Current	NO - Privately-Owned	Available	Not Used in Prior Housing Element	0	0	0.122634655	0.122634655	1	2*	2*	1088149	613	Venice						Above Moderate
LOS ANGELES	2451 S PENMAR AVE	90291	4236002015	Low Medium II Residential	RD1.5-1	0	29	0.100390671	Residential - Single Family Residence	YES - Current	NO - Privately-Owned	Available	Not Used in Prior Housing Element	0	0	0.122634655	0.122634655	1	2*	2*	1088149	592	Venice						Above Moderate
LOS ANGELES	2447 S PENMAR AVE	90291	4236002016	Low Medium II Residential	RD1.5-1	0	29	0.119196251	Residential - Single Family Residence	YES - Current	NO - Privately-Owned	Available	Not Used in Prior Housing Element	0	0	0.092429739	0.092429739	1	3*	3*	1088149	573	Venice		Yes				Above Moderate
LOS ANGELES	1172 E NELROSE AVE	90291	4236002025	Low Medium II Residential	RD1.5-1	0	29	0.138518008	Residential - Double, Duplex, or Two Units - 4 Stories or Less	YES - Current	NO - Privately-Owned	Available	Not Used in Prior Housing Element	0	0	0.130786076	0.130786076	2	0	0	1088149	557	Venice		Yes				Above Moderate
LOS ANGELES	1202 E VENICE BLVD	90291	4236003001	High Medium Residential	[Q]R4-1XL	0	108	0.137425996	Residential - Four Units (Any Combination) - 4 Stories or Less	YES - Current	NO - Privately-Owned	Available	Used in Prior Housing Element - Non-Vacant	0	0	0.14830458	0.14830458	4	0	0	1088149	329	Venice		Yes				Above Moderate
LOS ANGELES	1306 E VENICE BLVD	90291	4236003009	High Medium Residential	[Q]R4-1XL	0	108	0.136741198	Residential - Single Family Residence	YES - Current	NO - Privately-Owned	Available	Used in Prior Housing Element - Non-Vacant	0.748394412	0	0	0.748394412	1	0	0	1088149	209	Venice						Lower
LOS ANGELES	1312 E VENICE BLVD	90291	4236003010	High Medium Residential	[Q]R4-1XL	0	108	0.13674175	Residential - Five or More Units or Apartments (Any Combination) - 4 Stories or Less	YES - Current	NO - Privately-Owned	Available	Not Used in Prior Housing Element	0	0	0.077156934	0.077156934	17	0	0	1088149	196	Venice		Yes				Above Moderate
LOS ANGELES	1316 E VENICE BLVD	90291	4236003011	High Medium Residential	[Q]R4-1XL	0	108	0.13674175	Residential - Five or More Units or Apartments (Any Combination) - 4 Stories or Less	YES - Current	NO - Privately-Owned	Available	Used in Prior Housing Element - Non-Vacant	0	0	0.120807458	0.120807458	7	0	0	1088149	183	Venice		Yes				Above Moderate
LOS ANGELES	2400 S WALNUT AVE	90291	4236003015	High Medium Residential	[Q]R4-1XL	0	108	0.134687272	Residential - Five or More Units or Apartments (Any Combination) - 4 Stories or Less	YES - Current	NO - Privately-Owned	Available	Not Used in Prior Housing Element	0.075132279	0	0	0.075132279	9	0	0	1088149	223	Venice						Lower
LOS ANGELES	2419 S WALNUT AVE	90291	4236004002	Low Medium I Residential	R2-1	0	17	0.1348261	Residential - Double, Duplex, or Two Units - 4 Stories or Less	YES - Current	NO - Privately-Owned	Available	Not Used in Prior Housing Element	0	0	0.160527813	0.160527813	2	2*	2*	1088149	332	Venice		Yes				Above Moderate
LOS ANGELES	2422 S PENMAR AVE	90291	4236004003	Low Medium II Residential	RD1.5-1	0	29	0.13909082	Residential - Double, Duplex, or Two Units - 4 Stories or Less	YES - Current	NO - Privately-Owned	Available	Not Used in Prior Housing Element	0	0	0.130786076	0.130786076	2	0	0	1088149	397	Venice		Yes				Above Moderate
LOS ANGELES	2421 S WALNUT AVE	90291	4236004004	Low Medium I Residential	R2-1	0	17	0.134824574	Residential - Double, Duplex, or Two Units - 4 Stories or Less	YES - Current	NO - Privately-Owned	Available	Not Used in Prior Housing Element	0	0	0.160527813	0.160527813	2	2*	2*	1088149	354	Venice		Yes				Above Moderate
LOS ANGELES	2427 S WALNUT AVE	90291	4236004006	Low Medium I Residential	R2-1	0	17	0.134824217	Residential - Single Family Residence	YES - Current	NO - Privately-Owned	Available	Not Used in Prior Housing Element	0	0	0.122634655	0.122634655	1	2*	2*	1088149	374	Venice						Above Moderate
LOS ANGELES	2431 S WALNUT AVE	90291	4236004008	Low Medium I Residential	R2-1	0	17	0.134823905	Residential - Single Family Residence	YES - Current	NO - Privately-Owned	Available	Not Used in Prior Housing Element	0	0	0.122634655	0.122634655	1	2*	2*	1088149	399	Venice						Above Moderate
LOS ANGELES	2434 S PENMAR AVE	90291	4236004009	Low Medium II Residential	RD1.5-1	0	29	0.138302038	Residential - Four Units (Any Combination) - 4 Stories or Less	YES - Current	NO - Privately-Owned	Available	Not Used in Prior Housing Element	0	0	0.021746607	0.021746607	4	0	0	1088149	481	Venice						Above Moderate
LOS ANGELES	2446 S PENMAR AVE	90291	4236004013	Low Medium II Residential	RD1.5-1	0	29	0.076500049	Residential - Single Family Residence	YES - Current	NO - Privately-Owned	Available	Not Used in Prior Housing Element	0	0	0.105238175	0.105238175	1	2*	2*	1088149	531	Venice						Above Moderate
LOS ANGELES			4236004013	Low Medium II Residential	RD1.5-1	0	29	0.061277627	Residential - Single Family Residence	YES - Current	NO - Privately-Owned	Available	Not Used in Prior Housing Element	0	0	0.058045447	0.058045447	1	1*	1*	1088149	524	Venice						Above Moderate
LOS ANGELES	2445 S WALNUT AVE	90291	4236004014	Low Medium I Residential	R2-1	0	17	0.134819545	Residential - Double, Duplex, or Two Units - 4 Stories or Less	YES - Current	NO - Privately-Owned	Available	Not Used in Prior Housing Element	0	0	0.182765096	0.182765096	1	2*	2*	1088149	482	Venice		Yes				Above Moderate
LOS ANGELES	2450 S PENMAR AVE	90291	4236004015	Low Medium II Residential	RD1.5-1	0	29	0.137518517	Residential - Single Family Residence	YES - Current	NO - Privately-Owned	Available	Not Used in Prior Housing Element	0	0	0.102353871	0.102353871	1	3*	3*	1088149	545	Venice						Above Moderate
LOS ANGELES	2449 S WALNUT AVE	90291	4236004016	Low Medium I Residential	R2-1	0	17	0.134819029	Residential - Single Family Residence	YES - Current	NO - Privately-Owned	Available	Not Used in Prior Housing Element	0	0	0.122634655	0.122634655	1	2*	2*	1088149	504	Venice						Above Moderate
LOS ANGELES	2454 S PENMAR AVE	90291	4236004017	Low Medium II Residential	RD1.5-1	0	29	0.137256171	Residential - Three Units (Any Combination) - 4 Stories or Less - Pool	YES - Current	NO - Privately-Owned	Available	Not Used in Prior Housing Element	0	0	0.005145754	0.005145754	3	3*	3*	1088149	565	Venice		Yes				Above Moderate
LOS ANGELES	2453 S WALNUT AVE	90291	4236004018	Low Medium I Residential	R2-1	0	17	0.134819476	Residential - Single Family Residence - Pool	YES - Current	NO - Privately-Owned	Available	Not Used in Prior Housing Element	0	0	0.122634655	0.122634655	1	2*	2*	1088149	526	Venice						Above Moderate
LOS ANGELES	2457 S WALNUT AVE	90291	4236004019	Low Medium I Residential	R2-1	0	17	0.134817682	Residential - Single Family Residence	YES - Current	NO - Privately-Owned	Available	Not Used in Prior Housing Element	0	0	0.122634655	0.122634655	1	2*	2*	1088149	547	Venice						Above Moderate
LOS ANGELES	2463 S WALNUT AVE	90291	4236004021	Low Medium I Residential	R2-1	0	17	0.134816784	Residential - Single Family Residence	YES - Current	NO - Privately-Owned	Available	Not Used in Prior Housing Element	0	0	0.122634655	0.122634655	1	2*	2*	1088149	567	Venice						Above Moderate
LOS ANGELES	2468 S PENMAR AVE	90291	4236004022	Low Medium II Residential	RD1.5-1	0	29	0.136472396	Residential - Double, Duplex, or Two Units - 4 Stories or Less	YES - Current	NO - Privately-Owned	Available	Not Used in Prior Housing Element	0	0	0.037710872	0.037710872	2	3*	3*	1088149	623	Venice		Yes				Above Moderate
LOS ANGELES	2469 S WALNUT AVE	90291	4236004023	Low Medium I Residential	R2-1	0	17	0.134815097	Residential - Double, Duplex, or Two Units - 4 Stories or Less	YES - Current	NO - Privately-Owned	Available	Not Used in Prior Housing Element	0	0	0.160527813	0.160527813	2	2*	2*	1088149	582	Venice		Yes				Above Moderate
LOS ANGELES	2474 S PENMAR AVE	90291	4236004024	Low Medium II Residential	RD1.5-1	0	29	0.136211129	Residential - Three Units (Any Combination) - 4 Stories or Less	YES - Current	NO - Privately-Owned	Available	Not Used in Prior Housing Element	0	0	0.019372934	0.019372934	3	3*	3*	1088149	647	Venice		Yes				Above Moderate
LOS ANGELES	2473 S WALNUT AVE	90291	4236004025	Low Medium I Residential	R2-1	0	17	0.134815712	Residential - Single Family Residence	YES - Current	NO - Privately-Owned	Available	Not Used in Prior Housing Element	0	0	0.122634655	0.122634655	1	2*	2*	1088149	608	Venice						Above Moderate
LOS ANGELES	13515 W ZANJA ST	90291	4236004027	Low Medium I Residential	R2-1	0	17	0.131076501	Residential - Double, Duplex, or Two Units - 4 Stories or Less	YES - Current	NO - Privately-Owned	Available	Not Used in Prior Housing Element	0	0	0.160527813	0.160527813	2	2*	2*	1088149	624	Venice		Yes				Above Moderate
LOS ANGELES	2478 N PENMAR AVE	90291	4236004042	Low Medium II Residential	RD1.5-1	0	29	0.061785616	Residential - Single Family Residence - Small Lot	YES - Current	NO - Privately-Owned	Available	Not Used in Prior Housing Element	0	0	0.003074132	0.003074132	1	1*	1*	1088149	1875	Venice						Above Moderate
LOS ANGELES	2478 1/2 N PENMAR AVE	90291	4236004043	Low Medium II Residential	RD1.5-1	0	29	0.061249171	Residential - Single Family Residence - Small Lot	YES - Current	NO - Privately-Owned	Available	Not Used in Prior Housing Element	0	0	0.003074132	0.003074132	1	1*	1*	1088149	1874	Venice						Above Moderate
LOS ANGELES	2416 S WALNUT AVE	90291	4236005003	Low Medium I Residential	R2-1	0	17	0.092942148	Residential - Single Family Residence	YES - Current	NO - Privately-Owned	Available	Not Used in Prior Housing Element	0	0	0.051532459	0.051532459	1	1*	1*	1088149	281	Venice						Above Moderate
LOS ANGELES	2422 S WALNUT AVE	90291	4236005005	Low Medium I Residential	R2-1	0	17	0.134255133	Residential - Double, Duplex, or Two Units - 4 Stories or Less	YES - Current	NO - Privately-Owned	Available	Not Used in Prior Housing Element	0	0	0.006801238	0.006801238	2	2*	2*	1088149	292	Venice						Above Moderate
LOS ANGELES	2428 S WALNUT AVE	90291	4236005007	Low Medium I Residential	R2-1	0	17	0.13425312	Residential - Single Family Residence	YES - Current	NO - Privately-Owned	Available	Not Used in Prior Housing Element	0	0	0.122634655	0.122634655	1	2*	2*	1088149	317	Venice						Above Moderate
LOS ANGELES	2432 S WALNUT AVE	90291	4236005009	Low Medium I Residential	R2-1	0	17	0.134250833	Residential - Double, Duplex, or Two Units - 4 Stories or Less	YES - Current	NO - Privately-Owned	Available	Not Used in Prior Housing Element	0	0	0.160527813	0.160527813	2	2*	2*	1088149	340	Venice		Yes				Above Moderate
LOS ANGELES	2436 S WALNUT AVE	90291	4236005011	Low Medium I Residential	R2-1	0	17	0.134251749	Residential - Single Family Residence - Pool	YES - Current	NO - Privately-Owned	Available	Not Used in Prior Housing Element	0	0	0.122634655	0.122634655	1	2*	2*	1088149	361	Venice						Above Moderate
LOS ANGELES	2440 S WALNUT AVE	90291	4236005013	Low Medium I Residential	R2-1	0	17	0.134249134	Residential - Single Family Residence	YES - Current	NO - Privately-Owned	Available	Not Used in Prior Housing Element	0	0	0.122634655	0.122634655	1	2*	2*	1088149	383	Venice						Above Moderate
LOS ANGELES	2446 S WALNUT AVE	90291	4236005015	Low Medium I Residential	R2-1	0	17	0.134247698	Residential - Single Family Residence	YES - Current	NO - Privately-Owned	Available	Not Used in Prior Housing Element	0	0	0.122634655	0.122634655	1	2*	2*	1088149	408	Venice						Above Moderate
LOS ANGELES	2448 S WALNUT AVE	90291	4236005017	Low Medium I Residential	R2-1	0	17	0.134246261	Residential - Double, Duplex, or Two Units - 4 Stories or Less	YES - Current	NO - Privately-Owned	Available	Not Used in Prior Housing Element	0	0	0.067852369	0.067852369	2	2*	2*	1088149	437	Venice		Yes				Above Moderate
LOS ANGELES	2454 S WALNUT AVE	90291	4236005019	Low Medium I Residential	R2-1	0	17	0.134243851	Residential - Double, Duplex, or Two Units - 4 Stories or Less	YES - Current	NO - Privately-Owned	Available	Not Used in Prior Housing Element	0	0	0.160527813	0.160527813	2	2*	2*	1088149	463	Venice		Yes				Above Moderate
LOS ANGELES	2458 S WALNUT AVE	90291	4236005021	Low Medium I Residential	R2-1	0	17	0.134244016	Residential - Single Family Residence	YES - Current	NO - Privately-Owned	Available	Not Used in Prior Housing Element	0	0	0.122634655	0.122634655	1	2*	2*	1088149	489	Venice						Above Moderate
LOS ANGELES	2464 S WALNUT AVE	90291	4236005023	Low Medium I Residential	R2-1	0	17	0.134241951	Residential - Single Family Residence	YES - Current	NO - Privately-Owned	Available	Not Used in Prior Housing Element	0	0	0.00496677	0.00496677	1	2*	2*	1088149	511	Venice						Above Moderate
LOS ANGELES	2470 S WALNUT AVE	90291	4236005025	Low Medium I Residential	R2-1	0	17	0.134240514	Residential - Single Family Residence	YES - Current	NO - Privately-Owned	Available	Not Used in Prior Housing Element	0	0	0.122634655	0.122634655	1	2*	2*	1088149	532	Venice						Above Moderate
LOS ANGELES	2476 S WALNUT AVE	90291	4236005027	Low Medium I Residential	R2-1	0	17	0.134239077	Residential - Single Family Residence	YES - Current	NO - Privately-Owned	Available	Not Used in Prior Housing Element	0	0	0.122634655	0.122634655	1	2*	2*	1088149	556	Venice						Above Moderate
LOS ANGELES	2478 S WALNUT AVE	90291	4236005029	Low Medium I Residential	R2-1	0	17	0.211415068	Residential - Double, Duplex, or Two Units - 4 Stories or Less	YES - Current	NO - Privately-Owned	Available	Not Used in Prior Housing Element	0	0	0.084024173	0.084024173	2	3*	3*	1088149	572	Venice		Yes				Above Moderate
LOS ANGELES	1410 E VENICE BLVD	90291	4236006003	High Medium Residential	[Q]R4-1XL	0	108	0.136742809	Residential - Five or More Units or Apartments (Any Combination) - 4 Stories or Less	YES - Current	NO - Privately-Owned	Available	Used in Prior Housing Element - Non-Vacant	0	0	0.06510072	0.06510072	7	0	0	1088149	99	Venice		Yes				Above Moderate
LOS ANGELES	2403 S LOUELLA AVE	90291	4236006006	High Medium Residential	[Q]R4-1XL	0	108	0.134515798	Residential - Five or More Units or Apartments (Any Combination) - 4 Stories or Less	YES - Current	NO - Privately-Owned	Available	Used in Prior Housing Element - Non-Vacant	0	0	0.132021167	0.132021167	5	0	0	1088149	65	Venice		Yes				Above Moderate
LOS ANGELES	1520 E VENICE BLVD	90291	4236006011	High Medium Residential	[Q]R4-1XL	0	108	0.136878936	Residential - Five or More Units or Apartments (Any Combination) - 4 Stories or Less	YES - Current	NO - Privately-Owned	Available	Used in Prior Housing Element - Non-Vacant	0	0	0.16373734	0.16373734	6	0	0	1118149	1388	Venice		Yes				Above Moderate
LOS ANGELES	2407 S GLENCOE AVE	90291	4236006012	High Medium Residential	[Q]R4-1XL	0	108	0.136912786	Residential - Double, Duplex, or Two Units - 4 Stories or Less	YES - Current	NO - Privately-Owned	Available	Used in Prior Housing Element - Non-Vacant	0	0	0.50710659	0.50710659	2	0	0	1118149	1381	Venice		Yes				Above Moderate
LOS ANGELES	1604 E VENICE BLVD	90291	4236006014	High Medium Residential	[Q]R4-1XL	0	108	0.13689581	Residential - Five or More Units or Apartments (Any Combination) - 4 Stories or Less - Vacant Land	YES - Current	NO - Privately-Owned	Available	Used in Two Consecutive Prior Housing Elements - Vacant	0	0	0.443026927	0.443026927	4	0	0	1118149	1340	Venice		Yes				Above Moderate
LOS ANGELES	1614 E VENICE BLVD	90291	4236006015	High Medium Residential	[Q]R4-1XL	0	108	0.136902005	Residential - Single Family Residence - Vacant Land	YES - Current	NO - Privately-Owned	Available	Used in Two Consecutive Prior Housing Elements - Vacant	0	0	0.50710659	0.50710659	2	0	0	1118149	1332	Venice		Yes				Above Moderate
LOS ANGELES	1616 E VENICE BLVD	90291	4236006016	High Medium Residential	[Q]R4-1XL	0	108	0.136905163	Residential - Five or More Units or Apartments (Any Combination) - 4 Stories or Less	YES - Current	NO - Privately-Owned	Available	Not Used in Prior Housing Element	0	0	0.122732553	0.122732553	16	0	0	1118149	1317	Venice		Yes				Above Moderate
LOS ANGELES	1500 E VENICE BLVD	90291	4236006021	High Medium Residential	[Q]R4-1XL	0	108	0.134292846	Residential - Five or More Units or Apartments (Any Combination) - 4 Stories or Less	YES - Current	NO - Privately-Owned	Available	Not Used in Prior Housing Element	0.075132279	0	0	0.075132279	9	0	0	1118149	1431	Venice						Lower
LOS ANGELES	12934 W VENICE BLVD	90066	4236012010	Neighborhood Office Commercial	[Q]C2-1	0	108	0.074661987	Residential - Double, Duplex, or Two Units - 4 Stories or Less	YES - Current	NO - Privately-Owned	Available	Not Used in Prior Housing Element	0.443315426	0	0	0.443315426	2	0	0	1118153	935	Venice						Lower
LOS ANGELES	12926 W VENICE BLVD	90066	4236012037	Neighborhood Office Commercial	[Q]C2-1	0	108	0.074594203	Commercial - Store Combination - Store and Residential Combination - One Story	YES - Current	NO - Privately-Owned	Available	Not Used in Prior Housing Element	0	0	0.024356778	0.024356778	0	0	0	1118153	911	Venice		Yes				Above Moderate
LOS ANGELES	12928 W VENICE BLVD	90066	4236012037	Neighborhood Office Commercial	[Q]C2-1	0	108	0.057379699	Commercial - Store Combination - Store and Residential Combination - One Story	YES - Current	NO - Privately-Owned	Available	Not Used in Prior Housing Element	0	0	0.00760418	0.00760418	0	0	0	1118153	921	Venice		Yes				Above Moderate
LOS ANGELES	12932 W VENICE BLVD	90066	4236012037	Neighborhood Office Commercial	[Q]C2-1	0	108	0.051640795	Commercial - Store Combination - Store and Residential Combination - One Story	YES - Current	NO - Privately-Owned	Available	Not Used in Prior Housing Element	0	0	0.005080022	0.005080022	0	0	0	1118153	927	Venice		Yes				Above Moderate
LOS ANGELES	2575 S WALNUT AVE	90291	4236031015	Low Residential	R1V2	0

LOS ANGELES	618 E VENEZIA AVE	90291	4237004004	Medium Residential	R3-1	0	54	0.122136135	Residential - Three Units (Any Combination) - 4 Stories or Less	YES - Current	NO - Privately-Owned	Available	Not Used in Prior Housing Element	0	0	0.195466411	0.195466411	3	0	0	1088145	1407	Venice	Yes	Above Moderate
LOS ANGELES	616 E VENEZIA AVE	90291	4237004005	Medium Residential	R3-1	0	54	0.122118614	Residential - Four Units (Any Combination) - 4 Stories or Less	YES - Current	NO - Privately-Owned	Available	Not Used in Prior Housing Element	0	0	0.083690655	0.083690655	3	0	0	1088145	1432	Venice	Yes	Above Moderate
LOS ANGELES	614 E VENEZIA AVE	90291	4237004006	Medium Residential	R3-1	0	54	0.122101266	Residential - Single Family Residence	YES - Current	NO - Privately-Owned	Available	Used in Prior Housing Element - Non-Vacant	0.155230415	0	0	0.155230415	1	0	0	1088145	1464	Venice		Lower
LOS ANGELES	612 E VENEZIA AVE	90291	4237004007	Medium Residential	R3-1	0	54	0.122085515	Residential - Single Family Residence	YES - Current	NO - Privately-Owned	Available	Used in Prior Housing Element - Non-Vacant	0.359849572	0	0	0.359849572	1	0	0	1088145	1490	Venice		Lower
LOS ANGELES	610 E VENEZIA AVE	90291	4237004008	Medium Residential	R3-1	0	54	0.122067733	Residential - Three Units (Any Combination) - 4 Stories or Less	YES - Current	NO - Privately-Owned	Available	Not Used in Prior Housing Element	0	0	0.027849275	0.027849275	3	0	0	1088145	1514	Venice	Yes	Above Moderate
LOS ANGELES	606 E VENEZIA AVE	90291	4237004009	Medium Residential	R3-1	0	54	0.122033612	Residential - Five or More Units or Apartments (Any Combination) - 4 Stories or Less	YES - Current	NO - Privately-Owned	Available	Not Used in Prior Housing Element	0	0	0.195466411	0.195466411	6	0	0	1088145	1561	Venice	Yes	Above Moderate
LOS ANGELES	608 E VENEZIA AVE	90291	4237004009	Medium Residential	R3-1	0	54	0.12205032	Residential - Five or More Units or Apartments (Any Combination) - 4 Stories or Less	YES - Current	NO - Privately-Owned	Available	Not Used in Prior Housing Element	0	0	0.195466411	0.195466411	6	0	0	1088145	1537	Venice	Yes	Above Moderate
LOS ANGELES	604 E VENEZIA AVE	90291	4237004010	Medium Residential	R3-1	0	54	0.12201534	Residential - Three Units (Any Combination) - 4 Stories or Less	YES - Current	NO - Privately-Owned	Available	Not Used in Prior Housing Element	0	0	0.195466411	0.195466411	3	0	0	1088145	1578	Venice	Yes	Above Moderate
LOS ANGELES	602 E VENEZIA AVE	90291	4237004011	Medium Residential	R3-1	0	54	0.121932144	Residential - Three Units (Any Combination) - 4 Stories or Less	YES - Current	NO - Privately-Owned	Available	Not Used in Prior Housing Element	0	0	0.195466411	0.195466411	3	0	0	1088145	1598	Venice	Yes	Above Moderate
LOS ANGELES	601 E VICTORIA AVE	90291	4237004012	Low Medium I Residential	R2-1	0	17	0.121962997	Residential - Double, Duplex, or Two Units - 4 Stories or Less	YES - Current	NO - Privately-Owned	Available	Not Used in Prior Housing Element	0	0	0.130529153	0.130529153	2	2*	2*	1088145	1660	Venice	Yes	Above Moderate
LOS ANGELES	603 E VICTORIA AVE	90291	4237004013	Low Medium I Residential	R2-1	0	17	0.12196478	Residential - Double, Duplex, or Two Units - 4 Stories or Less	YES - Current	NO - Privately-Owned	Available	Not Used in Prior Housing Element	0	0	0.130529153	0.130529153	2	2*	2*	1088145	1632	Venice	Yes	Above Moderate
LOS ANGELES	609 1/2 E VICTORIA AVE	90291	4237004015	Low Medium I Residential	R2-1	0	17	0.125282053	Residential - Double, Duplex, or Two Units - 4 Stories or Less	YES - Current	NO - Privately-Owned	Available	Not Used in Prior Housing Element	0	0	0.055415636	0.055415636	2	2*	2*	1088145	1560	Venice	Yes	Above Moderate
LOS ANGELES	611 E VICTORIA AVE	90291	4237004016	Low Medium I Residential	R2-1	0	17	0.124436922	Residential - Single Family Residence	YES - Current	NO - Privately-Owned	Available	Not Used in Prior Housing Element	0	0	0.099896532	0.099896532	1	2*	2*	1088149	1281	Venice		Above Moderate
LOS ANGELES	613 E VICTORIA AVE	90291	4237004017	Low Medium I Residential	R2-1	0	17	0.12098845	Residential - Single Family Residence	YES - Current	NO - Privately-Owned	Available	Not Used in Prior Housing Element	0	0	0.099896532	0.099896532	1	2*	2*	1088149	1261	Venice		Above Moderate
LOS ANGELES	615 E VICTORIA AVE	90291	4237004018	Low Medium I Residential	R2-1	0	17	0.120987455	Residential - Double, Duplex, or Two Units - 4 Stories or Less	YES - Current	NO - Privately-Owned	Available	Not Used in Prior Housing Element	0	0	0.130529153	0.130529153	2	2*	2*	1088149	1242	Venice	Yes	Above Moderate
LOS ANGELES	617 E VICTORIA AVE	90291	4237004019	Low Medium I Residential	R2-1	0	17	0.120987122	Residential - Double, Duplex, or Two Units - 4 Stories or Less	YES - Current	NO - Privately-Owned	Available	Not Used in Prior Housing Element	0	0	0.036921525	0.036921525	2	2*	2*	1088149	1221	Venice		Above Moderate
LOS ANGELES	619 E VICTORIA AVE	90291	4237004020	Low Medium I Residential	R2-1	0	17	0.120987123	Residential - Double, Duplex, or Two Units - 4 Stories or Less	YES - Current	NO - Privately-Owned	Available	Not Used in Prior Housing Element	0	0	0.130529153	0.130529153	2	2*	2*	1088149	1200	Venice	Yes	Above Moderate
LOS ANGELES	607 E VENEZIA AVE	90291	4237004023	Medium Residential	R3-1	0	54	0.098057047	Residential - Five or More Units or Apartments (Any Combination) - 4 Stories or Less	YES - Current	NO - Privately-Owned	Available	Not Used in Prior Housing Element	0	0	0.161490168	0.161490168	6	0	0	1088145	1492	Venice	Yes	Above Moderate
LOS ANGELES			4237004023	Medium Residential	R3-1	0	54	0.098055896	Residential - Five or More Units or Apartments (Any Combination) - 4 Stories or Less	YES - Current	NO - Privately-Owned	Available	Not Used in Prior Housing Element	0	0	0.161490168	0.161490168	6	0	0	1088145	1467	Venice	Yes	Above Moderate
LOS ANGELES	605 E VENEZIA AVE	90291	4237004024	Medium Residential	R3-1	0	54	0.098057681	Residential - Three Units (Any Combination) - 4 Stories or Less	YES - Current	NO - Privately-Owned	Available	Not Used in Prior Housing Element	0	0	0.161490168	0.161490168	3	0	0	1088145	1516	Venice	Yes	Above Moderate
LOS ANGELES	698 E VENICE BLVD	90291	4237004025	Medium Residential	R3-1	0	54	0.165987053	Residential - Five or More Units or Apartments (Any Combination) - 4 Stories or Less	YES - Current	NO - Privately-Owned	Available	Not Used in Prior Housing Element	0	0	0.236739989	0.236739989	8	0	0	1088145	1402	Venice	Yes	Above Moderate
LOS ANGELES	2315 S OAKWOOD AVE	90291	4237005002	Medium Residential	R3-1	0	54	0.068873751	Residential - Single Family Residence	YES - Current	NO - Privately-Owned	Available	Used in Prior Housing Element - Non-Vacant	0	0	0.106726372	0.106726372	1	3*	3*	1088149	956	Venice		Above Moderate
LOS ANGELES			4237005002	Medium Residential	R3-1	0	54	0.045914664	Residential - Single Family Residence	YES - Current	NO - Privately-Owned	Available	Used in Prior Housing Element - Non-Vacant	0	0	0.132164785	0.132164785	1	2*	2*	1088149	945	Venice		Above Moderate
LOS ANGELES	2305 S OAKWOOD AVE	90291	4237005004	Medium Residential	R3-1	0	54	0.092843097	Residential - Five or More Units or Apartments (Any Combination) - 4 Stories or Less	YES - Current	NO - Privately-Owned	Available	Not Used in Prior Housing Element	0	0	0.145245409	0.145245409	6	0	0	1088149	918	Venice	Yes	Above Moderate
LOS ANGELES	806 E VENICE BLVD	90291	4237005005	Medium Residential	R3-1	0	54	0.067610648	Commercial - Professional Building - Medical Dental Building - One Story	YES - Current	NO - Privately-Owned	Available	Not Used in Prior Housing Element	0	0	0.027374312	0.027374312	2	3*	3*	1088149	938	Venice		Above Moderate
LOS ANGELES	808 E VENICE BLVD	90291	4237005005	Medium Residential	R3-1	0	54	0.062448563	Commercial - Professional Building - Medical Dental Building - One Story	YES - Current	NO - Privately-Owned	Available	Not Used in Prior Housing Element	0	0	0.027374312	0.027374312	2	3*	3*	1088149	921	Venice		Above Moderate
LOS ANGELES	804 E VENICE BLVD	90291	4237005006	Medium Residential	R3-1	0	54	0.099865924	Residential - Single Family Residence	YES - Current	NO - Privately-Owned	Available	Not Used in Prior Housing Element	0.31205819	0	0	0.31205819	1	0	0	1088149	947	Venice		Lower
LOS ANGELES	2300 S PISANI PL	90291	4237005007	Medium Residential	R3-1	0	54	0.089729919	Residential - Double, Duplex, or Two Units - 4 Stories or Less	YES - Current	NO - Privately-Owned	Available	Used in Prior Housing Element - Non-Vacant	0	0	0.186175454	0.186175454	2	0	0	1088149	975	Venice	Yes	Above Moderate
LOS ANGELES	2302 S PISANI PL	90291	4237005007	Medium Residential	R3-1	0	54	0.065105553	Residential - Double, Duplex, or Two Units - 4 Stories or Less	YES - Current	NO - Privately-Owned	Available	Used in Prior Housing Element - Non-Vacant	0	0	0.093411016	0.093411016	2	3*	3*	1088149	978	Venice	Yes	Above Moderate
LOS ANGELES	2304 S PISANI PL	90291	4237005008	Medium Residential	R3-1	0	54	0.082123546	Residential - Single Family Residence	YES - Current	NO - Privately-Owned	Available	Not Used in Prior Housing Element	0.262573314	0	0	0.262573314	1	0	0	1088149	979	Venice		Lower
LOS ANGELES	2306 S PISANI PL	90291	4237005009	Medium Residential	R3-1	0	54	0.09180567	Residential - Double, Duplex, or Two Units - 4 Stories or Less	YES - Current	NO - Privately-Owned	Available	Not Used in Prior Housing Element	0	0	0.155524457	0.155524457	2	0	0	1088149	985	Venice	Yes	Above Moderate
LOS ANGELES	2308 S PISANI PL	90291	4237005010	Medium Residential	R3-1	0	54	0.091829433	Residential - Five or More Units or Apartments (Any Combination) - 4 Stories or Less	YES - Current	NO - Privately-Owned	Available	Not Used in Prior Housing Element	0	0	0.126950151	0.126950151	6	0	0	1088149	996	Venice	Yes	Above Moderate
LOS ANGELES	2310 S PISANI PL	90291	4237005010	Medium Residential	R3-1	0	54	0.091852094	Residential - Five or More Units or Apartments (Any Combination) - 4 Stories or Less	YES - Current	NO - Privately-Owned	Available	Not Used in Prior Housing Element	0	0	0.126950151	0.126950151	6	0	0	1088149	1013	Venice	Yes	Above Moderate
LOS ANGELES	803 E BOCCACCIO AVE	90291	4237005011	Medium Residential	R3-1	0	54	0.091875518	Residential - Double, Duplex, or Two Units - 4 Stories or Less	YES - Current	NO - Privately-Owned	Available	Not Used in Prior Housing Element	0	0	0.155524457	0.155524457	2	0	0	1088149	1024	Venice	Yes	Above Moderate
LOS ANGELES	2106 S PISANI PL	90291	4237005012	Medium Residential	R3-1	0	54	0.091831059	Residential - Four Units (Any Combination) - 4 Stories or Less	YES - Current	NO - Privately-Owned	Available	Not Used in Prior Housing Element	0	0	0.034562474	0.034562474	4	0	0	1088149	1022	Venice	Yes	Above Moderate
LOS ANGELES	2104 S PISANI PL	90291	4237005013	Medium Residential	R3-1	0	54	0.094037121	Residential - Single Family Residence	YES - Current	NO - Privately-Owned	Available	Not Used in Prior Housing Element	0.276398009	0	0	0.276398009	1	0	0	1088149	1002	Venice		Lower
LOS ANGELES	2101 S SHELL AVE	90291	4237005015	Medium Residential	R3-1	0	54	0.089751035	Residential - Three Units (Any Combination) - 4 Stories or Less	YES - Current	NO - Privately-Owned	Available	Not Used in Prior Housing Element	0	0	0.176910782	0.176910782	3	0	0	1088149	1080	Venice	Yes	Above Moderate
LOS ANGELES	702 E VENICE BLVD	90291	4237005015	Medium Residential	R3-1	0	54	0.099930679	Residential - Three Units (Any Combination) - 4 Stories or Less	YES - Current	NO - Privately-Owned	Available	Not Used in Prior Housing Element	0	0	0.203318155	0.203318155	3	0	0	1088149	1043	Venice	Yes	Above Moderate
LOS ANGELES	2105 S SHELL AVE	90291	4237005016	Medium Residential	R3-1	0	54	0.065583052	Residential - Single Family Residence	YES - Current	NO - Privately-Owned	Available	Not Used in Prior Housing Element	0	0	0.063662803	0.063662803	1	3*	3*	1088149	1085	Venice		Above Moderate
LOS ANGELES	2109 S SHELL AVE	90291	4237005017	Medium Residential	R3-1	0	54	0.073677188	Residential - Double, Duplex, or Two Units - 4 Stories or Less	YES - Current	NO - Privately-Owned	Available	Not Used in Prior Housing Element	0	0	0.130786076	0.130786076	2	0	0	1088149	1087	Venice	Yes	Above Moderate
LOS ANGELES	2111 S SHELL AVE	90291	4237005018	Medium Residential	R3-1	0	54	0.09181819	Residential - Single Family Residence	YES - Current	NO - Privately-Owned	Available	Not Used in Prior Housing Element	0.262573314	0	0	0.262573314	1	0	0	1088149	1090	Venice		Lower
LOS ANGELES	2307 S OAKWOOD AVE	90291	4237005019	Medium Residential	R3-1	0	54	0.035069176	Residential - Single Family Residence	YES - Current	NO - Privately-Owned	Available	Not Used in Prior Housing Element	0	0	0.003074132	0.003074132	1	1*	1*	1088149	1865	Venice		Above Moderate
LOS ANGELES	2309 S OAKWOOD AVE	90291	4237005020	Medium Residential	R3-1	0	54	0.02762478	Residential - Single Family Residence	YES - Current	NO - Privately-Owned	Available	Not Used in Prior Housing Element	0	0	0.003074132	0.003074132	1	1*	1*	1088149	1866	Venice		Above Moderate
LOS ANGELES	2311 S OAKWOOD AVE	90291	4237005021	Medium Residential	R3-1	0	54	0.046930473	Residential - Single Family Residence	YES - Current	NO - Privately-Owned	Available	Not Used in Prior Housing Element	0	0	0.007382323	0.007382323	1	2*	2*	1088149	1867	Venice		Above Moderate
LOS ANGELES	628 E VICTORIA AVE	90291	4237006006	Low Medium I Residential	R2-1	0	17	0.063148018	Residential - Single Family Residence	YES - Current	NO - Privately-Owned	Available	Not Used in Prior Housing Element	0	0	0.067400581	0.067400581	1	1*	1*	1088149	1176	Venice		Above Moderate
LOS ANGELES	626 E VICTORIA AVE	90291	4237006008	Low Medium I Residential	R2-1	0	17	0.091851322	Residential - Single Family Residence	YES - Current	NO - Privately-Owned	Available	Not Used in Prior Housing Element	0	0	0.055056584	0.055056584	1	1*	1*	1088149	1201	Venice		Above Moderate
LOS ANGELES	624 E VICTORIA AVE	90291	4237006009	Low Medium I Residential	R2-1	0	17	0.091851301	Residential - Single Family Residence	YES - Current	NO - Privately-Owned	Available	Not Used in Prior Housing Element	0	0	0.021558617	0.021558617	1	1*	1*	1088149	1220	Venice		Above Moderate
LOS ANGELES	622 E VICTORIA AVE	90291	4237006010	Low Medium I Residential	R2-1	0	17	0.091850516	Residential - Single Family Residence	YES - Current	NO - Privately-Owned	Available	Not Used in Prior Housing Element	0	0	0.051532459	0.051532459	1	1*	1*	1088149	1239	Venice		Above Moderate
LOS ANGELES	618 E VICTORIA AVE	90291	4237006012	Low Medium I Residential	R2-1	0	17	0.091849235	Residential - Single Family Residence	YES - Current	NO - Privately-Owned	Available	Not Used in Prior Housing Element	0	0	0.051532459	0.051532459	1	1*	1*	1088149	1278	Venice		Above Moderate
LOS ANGELES	601 E BOCCACCIO AVE	90291	4237006019	Low Medium I Residential	R2-1	0	17	0.091687844	Residential - Single Family Residence	YES - Current	NO - Privately-Owned	Available	Not Used in Prior Housing Element	0	0	0.051532459	0.051532459	1	1*	1*	1088149	1474	Venice		Above Moderate
LOS ANGELES	611 E BOCCACCIO AVE	90291	4237006024	Low Medium I Residential	R2-1	0	17	0.091832219	Residential - Single Family Residence	YES - Current	NO - Privately-Owned	Available	Not Used in Prior Housing Element	0	0	0.051532459	0.051532459	1	1*	1*	1088149	1373	Venice		Above Moderate
LOS ANGELES	613 E BOCCACCIO AVE	90291	4237006025	Low Medium I Residential	R2-1	0	17	0.09183098	Residential - Single Family Residence	YES - Current	NO - Privately-Owned	Available	Not Used in Prior Housing Element	0	0	0.003239455	0.003239455	1	1*	1*	1088149	1353	Venice		Above Moderate
LOS ANGELES	615 E BOCCACCIO AVE	90291	4237006026	Low Medium I Residential	R2-1	0	17	0.091831744	Residential - Single Family Residence	YES - Current	NO - Privately-Owned	Available	Not Used in Prior Housing Element	0	0	0.002067861	0.002067861	1	1*	1*	1088149	1332	Venice		Above Moderate
LOS ANGELES	617 E BOCCACCIO AVE	90291	4237006027	Low Medium I Residential	R2-1	0	17	0.091831744	Residential - Single Family Residence	YES - Current	NO - Privately-Owned	Available	Not Used in Prior Housing Element	0	0	0.007805957	0.007805957	1	1*	1*	1088149	1312	Venice		Above Moderate
LOS ANGELES	619 E BOCCACCIO AVE	90291	4237006028	Low Medium I Residential	R2-1	0	17	0.091831744	Residential - Single Family Residence	YES - Current	NO - Privately-Owned	Available	Not Used in Prior Housing Element	0	0	0.021558617	0.021558617	1	1*	1*	1088149	1293	Venice		Above Moderate
LOS ANGELES	621 E BOCCACCIO AVE	90291	4237006029	Low Medium I Residential	R2-1	0	17	0.091831744	Residential - Single Family Residence	YES - Current	NO - Privately-Owned	Available	Not Used in Prior Housing Element	0	0	0.051532459	0.051532459	1	1*	1*	1088149	1273	Venice		Above Moderate
LOS ANGELES	625 E BOCCACCIO AVE	90291	4237006031	Low Medium I Residential	R2-1	0	17	0.09183224	Residential - Single Family Residence	YES - Current	NO - Privately-Owned	Available	Not Used in Prior Housing Element	0	0	0.051532459	0.051532459	1	1*	1*	1088149	1231	Venice		Above Moderate
LOS ANGELES	627 E BOCCACCIO AVE	90291	4237006032	Low Medium I Residential	R2-1	0	17	0.09183224	Residential - Single Family Residence	YES - Current	NO - Privately-Owned	Available	Not Used in Prior Housing Element	0	0	0.051532459	0.051532459	1	1*	1*	1088149	1211	Venice		Above Moderate
LOS ANGELES	703 E BOCCACCIO AVE	90291	4237006033	Low Medium I Residential	R2-1	0	17	0.09183224	Residential - Single Family Residence	YES - Current	NO - Privately-Owned	Available	Not Used in Prior Housing Element	0	0	0.051532459	0.051532459	1	1*	1*	1088149	1188	Venice		Above Moderate
LOS ANGELES	705 E BOCCACCIO AVE	90291	4237006034	Low Medium I Residential	R2-1	0	17	0.09183224	Residential - Single Family Residence	YES - Current	NO - Privately-Owned	Available	Not Used in Prior Housing Element	0	0	0.021558617	0.021558617	1	1*	1*	1088149	1167	Venice		Above Moderate
LOS ANGELES	707 E BOCCACCIO AVE	90291	4237006035	Low Medium I Residential	R2-1	0	17	0.09183224	Residential - Single Family Residence	YES - Current	NO - Privately-Owned	Available	Not Used in Prior Housing Element	0	0	0.002067861	0.002067861	1	1*	1*	1088149	1143	Venice		Above Moderate
LOS ANGELES	709 E BOCCACCIO AVE	90291	4237006036	Low Medium I Residential	R2-1	0	17	0.09183224	Residential - Single Family Residence	YES - Current	NO - Privately-Owned	Available	Not Used in Prior Housing Element	0	0	0.051532459	0.051532459	1	1*	1*	1088149	1119	Venice		Above Moderate
LOS ANGELES	711 E BOCCACCIO AVE	90291	4237006037	Low Medium I Residential	R2-1	0	17	0.103311734	Residential - Single Family Residence	YES - Current	NO - Privately-Owned	Available	Not Used in Prior Housing Element	0	0	0.021558617	0.021558617	1	1*	1*	1088149	1093	Venice		Above Moderate
LOS ANGELES	702 E VICTORIA AVE	90291	4237006040	Low Medium I Residential	R2-1	0	17	0.091853862	Residential - Single Family Residence	YES - Current	NO - Privately-Owned	Available	Not Used in Prior Housing Element	0	0	0.056906408	0.056906408	1	1*	1*	1088149	1127	Venice		Above Moderate
LOS ANGELES	708 E VICTORIA AVE	90291	4237006041	Low Medium I Residential	R2-1	0	17	0.103337113	Residential - Single Family Residence	YES - Current	NO - Privately-Owned	Available	Not Used in Prior Housing Element	0	0	0.023047942	0.023047942	1	1*	1*	1088149	1053	Venice		Above Moderate
LOS ANGELES	2340 S ABBOT KINNEY BLVD	90291	4237007006	Medium Residential	R3-1	0	54	0.039771597	Residential - Single Family Residence	YES - Current	NO - Privately-Owned	Available	Not Used in Prior Housing Element	0	0	0.099896532	0.099896532	1	2*	2*	1088149	1662	Venice		Above Moderate
LOS ANGELES	2332 S ABBOT KINNEY BLVD	90291	4237007033	Medium Residential	R3-1	0	54	0.061314087	Residential - Double, Duplex, or Two Units - 4 Stories or Less	YES - Current	NO - Privately-Owned	Available	Not Used in Prior Housing Element	0	0	0.003955485	0.003955485	2	3*	3*	1088149	1646	Venice		Above Moderate
LOS ANGELES	2336 S ABBOT KINNEY BLVD	90291	4237007033	Medium Residential	R3-1	0	54	0.051780541	Residential - Double, Duplex, or Two Units - 4 Stories or Less	YES - Current	NO - Privately-Owned	Available	Not Used in Prior Housing Element	0	0	0.007929803	0.007929803	2	2*	2*	1088149	1652	Venice		Above Moderate
LOS ANGELES	509 W WOODLAWN AVE	90291	4237007037	Medium Residential	R3-1	0	54	0.057489678	Residential - Double, Duplex, or Two Units - 4 Stories or Less	YES - Current	NO - Privately-Owned	Available	Not Used in Prior Housing Element	0	0	0.005389555	0.005389555	2	3*	3*	1088149	1629	Venice		Above Moderate
LOS ANGELES	800 E BOCCACCIO AVE	90291	4237008005	Low Medium I Residential	R2-1	0	17	0.071675233	Residential - Single Family Residence	YES - Current	NO - Privately-Owned	Available	Not Used in Prior Housing Element	0	0	0.028279951	0.028279951	1	1*	1*	1088149	1086	Venice		Above Moderate
LOS ANGELES	718 E BOCCACCIO AVE	90291	4237008006	Low Medium I Residential	R2-1	0	17	0.083165538	Residential - Single Family Residence	YES - Current	NO - Privately-Owned	Available	Not Used in Prior Housing Element	0	0	0.067400581	0.067400581	1	1*	1*	1088149	1114	Venice		Above Moderate
LOS ANGELES	714 E BOCCACCIO AVE	90291	4237008007	Low Medium I Residential	R2-1	0	17	0.094658498	Residential - Single Family Residence	YES - Current	NO - Privately-Owned	Available	Not Used in Prior Housing Element	0	0	0.055056584	0.055056584	1	1*	1*	1088149	1136	Venice		Above Moderate
LOS ANGELES	710 E BOCCACCIO AVE	90291	4237008008	Low Medium I Residential	R2-1	0	17	0.094665312	Residential - Single Family Residence	YES - Current	NO - Privately-Owned	Available	Not Used in Prior Housing Element	0	0	0.051532459	0.051532459	1	1*	1*	1088149	1155	Venice		Above Moderate
LOS ANGELES	706 E BOCCACCIO AVE	90291	4237008010	Low Medium I Residential	R2-1	0	17	0.094675585	Residential - Single Family Residence	YES - Current	NO - Privately-Owned	Available	Not Used in Prior Housing Element	0	0	0.051532459	0.051532459	1	1*	1*	1088149	1208	Venice		Above Moderate
LOS ANGELES	704 E BOCCACCIO AVE	90291	4237008011	Low Medium I Residential	R2-1	0	17	0.094681267	Residential - Single Family Residence	YES - Current	NO - Privately-Owned	Available	Not Used in Prior Housing Element	0	0	0.051532459	0.051532459	1	1*	1*	1088149	1226	Venice		Above Moderate
LOS ANGELES	620 E BOCCACCIO AVE	90291	4237008016	Low Medium I Residential	R2-1	0	17	0.094709053	Residential - Single Family Residence	YES - Current	NO - Privately-Owned	Available	Not Used in Prior Housing Element	0	0	0.051532459	0.051532459	1	1*	1*	1088149	1327	Venice		Above Moderate
LOS ANGELES	616 E BOCCACCIO AVE	90291	4237008018	Low Medium I Residential	R2-1	0	17	0.094720095	Residential - Single Family Residence	YES - Current	NO - Privately-Owned	Available	Not Used in Prior Housing Element	0	0	0.021558617	0.021558617	1	1*	1*	1088149	1367	Venice		Above Moderate
LOS ANGELES	614 E BOCCACCIO AVE	90291	4237008019	Low Medium I Residential	R2-1	0	17	0.094726287	Residential - Single Family Residence	YES - Current	NO - Privately-Owned	Available	Not Used in Prior Housing Element	0	0	0.051532459	0.051532459	1	1*	1*	1088149	1391	Venice		Above Moderate
LOS ANGELES	612 E BOCCACCIO AVE	90291	4237008020	Low Medium I Residential	R2-1	0	17	0.094731862	Residential - Single Family Residence	YES - Current	NO - Privately-Owned	Available	Not Used in Prior Housing Element	0	0	0.055056584	0.055056584	1	1*	1*	1088149	1412	Venice		Above Moderate
LOS ANGELES	608 E BOCCACCIO AVE	90291	4237008021	Low Medium I Residential	R2-1	0	17	0.094743375	Residential - Single Family Residence	YES - Current	NO - Privately-Owned	Available	Not Used in Prior Housing Element	0	0	0.055056584	0.055056584	1	1*	1*	1088149	1456	Venice		Above Moderate
LOS ANGELES	606 E BOCCACCIO AVE	90291	4237008022	Low Medium I Residential	R2-1	0	17	0.094747517	Residential - Single Family Residence	YES - Current	NO - Privately-Owned	Available	Not Used in Prior Housing Element	0	0	0.051532459	0.051532459	1	1*	1*	1088149	1478	Venice		Above Moderate
LOS ANGELES	804 E BOCCACCIO AVE	90291	4237008025	Low Medium I Residential	R2-1	0	17	0.071665897	Residential - Single Family Residence	YES - Current	NO - Privately-Owned	Available	Not Used in Prior Housing Element	0	0	0.067400581	0.067400581	1	1*	1*	1088149	1039	Venice		Above Moderate
LOS ANGELES	805 W WOODLAWN AVE	90291	4237008026	Low Medium I Residential	R2-1	0	17	0.083145622	Residential - Single Family Residence	YES - Current	NO - Privately-Owned	Available	Not Used in Prior Housing Element	0	0	0.063102174	0.063102174	1	1*	1*	1088149	1014	Venice		Above Moderate
LOS ANGELES	817 W WOODLAWN AVE	90291	4237009003	Medium Residential	R3-1	0	54	0.045915798	Residential - Single Family Residence	YES - Current	NO - Privately-Owned	Available	Not Used in Prior Housing Element	0	0	0.129232576	0.129232576	1	2*	2*	1088149	903	Venice		Above Moderate
LOS ANGELES			4237009003	Medium Residential	R3-1	0	54	0.03443751	Residential - Single Family Residence	YES - Current	NO - Privately-Owned	Available	Not Used in Prior Housing Element	0	0	0.058045447	0.058045447	1	1*	1*	1088149	892	Venice		Above Moderate
LOS ANGELES	2305 S PADUA PL	90291	4237009006	Medium Residential	R3-1	0	54	0.091831121	Residential - Single Family Residence	YES - Current	NO - Privately-Owned	Available	Not Used in Prior Housing Element	0.113217312	0	0	0.113217312	1	0	0	1088149	840	Venice		Lower
LOS ANGELES	2303 S PADUA PL	90291	4237009007	Medium Residential	R3-1	0	54	0.109861841	Residential - Single Family Residence	YES - Current	NO - Privately-Owned	Available	Used in Prior Housing Element - Non-Vacant	0.361979365	0	0	0.361979365	1	0	0	1088149	829	Venice		Lower
LOS ANGELES	826 E VENICE BLVD	90291	4237009011	Medium Residential	R3-1	0	54	0.034793867	Residential - Single Family Residence	YES - Current	NO - Privately-Owned	Available	Not Used in Prior Housing Element	0	0	0.05937463	0.05937463	1	1*	1*	1088149	844	Venice		Above Moderate
LOS ANGELES			4237009011	Medium Residential	R3-1

LOS ANGELES	827 E CRESTMOORE PL	90291	4237010002	Low Medium I Residential	R2-1	0	17	0.118862972	Residential - Single Family Residence	YES - Current	NO - Privately-Owned	Available	Not Used in Prior Housing Element	0	0	0.099896532	1	2*	2*	1088149	846	Venice			Above Moderate
LOS ANGELES	826 W WOODLAWN AVE	90291	4237010003	Low Medium I Residential	R2-1	0	17	0.096139222	Residential - Single Family Residence	YES - Current	NO - Privately-Owned	Available	Not Used in Prior Housing Element	0	0	0.051532459	0.051532459	1	1*	1*	1088149	837	Venice			Above Moderate
LOS ANGELES	825 E CRESTMOORE PL	90291	4237010004	Low Medium I Residential	R2-1	0	17	0.096422659	Residential - Single Family Residence	YES - Current	NO - Privately-Owned	Available	Not Used in Prior Housing Element	0	0	0.002529898	0.002529898	0	1*	1*	1088149	868	Venice			Above Moderate
LOS ANGELES	824 W WOODLAWN AVE	90291	4237010005	Low Medium I Residential	R2-1	0	17	0.096136661	Residential - Single Family Residence	YES - Current	NO - Privately-Owned	Available	Not Used in Prior Housing Element	0	0	0.051532459	0.051532459	1	1*	1*	1088149	854	Venice			Above Moderate
LOS ANGELES	823 E CRESTMOORE PL	90291	4237010006	Low Medium I Residential	R2-1	0	17	0.096423331	Residential - Single Family Residence	YES - Current	NO - Privately-Owned	Available	Not Used in Prior Housing Element	0	0	0.051532459	0.051532459	1	1*	1*	1088149	889	Venice			Above Moderate
LOS ANGELES	819 E CRESTMOORE PL	90291	4237010010	Low Medium I Residential	R2-1	0	17	0.096422826	Residential - Single Family Residence	YES - Current	NO - Privately-Owned	Available	Not Used in Prior Housing Element	0	0	0.051532459	0.051532459	1	1*	1*	1088149	932	Venice			Above Moderate
LOS ANGELES	818 W WOODLAWN AVE	90291	4237010011	Low Medium I Residential	R2-1	0	17	0.084114114	Residential - Single Family Residence	YES - Current	NO - Privately-Owned	Available	Not Used in Prior Housing Element	0	0	0.063102174	0.063102174	1	1*	1*	1088149	919	Venice			Above Moderate
LOS ANGELES	817 E CRESTMOORE PL	90291	4237010012	Low Medium I Residential	R2-1	0	17	0.084370183	Residential - Single Family Residence	YES - Current	NO - Privately-Owned	Available	Not Used in Prior Housing Element	0	0	0.063102174	0.063102174	1	1*	1*	1088149	952	Venice			Above Moderate
LOS ANGELES	813 E CRESTMOORE PL	90291	4237010015	Low Medium I Residential	R2-1	0	17	0.096422826	Residential - Single Family Residence	YES - Current	NO - Privately-Owned	Available	Not Used in Prior Housing Element	0	0	0.003239455	0.003239455	1	1*	1*	1088149	987	Venice			Above Moderate
LOS ANGELES	812 W WOODLAWN AVE	90291	4237010016	Low Medium I Residential	R2-1	0	17	0.067286302	Residential - Single Family Residence	YES - Current	NO - Privately-Owned	Available	Not Used in Prior Housing Element	0	0	0.069655949	0.069655949	1	1*	1*	1088149	973	Venice			Above Moderate
LOS ANGELES	814 W WOODLAWN AVE	90291	4237010016	Low Medium I Residential	R2-1	0	17	0.062481156	Residential - Single Family Residence	YES - Current	NO - Privately-Owned	Available	Not Used in Prior Housing Element	0	0	0.069655949	0.069655949	1	1*	1*	1088149	958	Venice			Above Moderate
LOS ANGELES	808 W WOODLAWN AVE	90291	4237010020	Low Medium I Residential	R2-1	0	17	0.096118648	Residential - Single Family Residence	YES - Current	NO - Privately-Owned	Available	Not Used in Prior Housing Element	0	0	0.051532459	0.051532459	1	1*	1*	1088149	1016	Venice			Above Moderate
LOS ANGELES	806 W WOODLAWN AVE	90291	4237010022	Low Medium I Residential	R2-1	0	17	0.096116714	Residential - Single Family Residence	YES - Current	NO - Privately-Owned	Available	Not Used in Prior Housing Element	0	0	0.051532459	0.051532459	1	1*	1*	1088149	1042	Venice			Above Moderate
LOS ANGELES	2402 S OAKWOOD AVE	90291	4237010024	Low Medium I Residential	R2-1	0	17	0.118171221	Residential - Double, Duplex, or Two Units - 4 Stories or Less	YES - Current	NO - Privately-Owned	Available	Not Used in Prior Housing Element	0	0	0.130529153	0.130529153	2	2*	2*	1088149	1062	Venice	Yes		Above Moderate
LOS ANGELES	728 W WOODLAWN AVE	90291	4237011001	Low Medium I Residential	R2-1	0	17	0.118170185	Residential - Single Family Residence - Pool	YES - Current	NO - Privately-Owned	Available	Not Used in Prior Housing Element	0	0	0.004068574	0.004068574	1	2*	2*	1088149	1125	Venice			Above Moderate
LOS ANGELES	720 W WOODLAWN AVE	90291	4237011005	Low Medium I Residential	R2-1	0	17	0.096117657	Residential - Single Family Residence	YES - Current	NO - Privately-Owned	Available	Not Used in Prior Housing Element	0	0	0.051532459	0.051532459	1	1*	1*	1088149	1174	Venice			Above Moderate
LOS ANGELES	716 W WOODLAWN AVE	90291	4237011007	Low Medium I Residential	R2-1	0	17	0.096120095	Residential - Single Family Residence	YES - Current	NO - Privately-Owned	Available	Not Used in Prior Housing Element	0	0	0.051532459	0.051532459	1	1*	1*	1088149	1199	Venice			Above Moderate
LOS ANGELES	712 W WOODLAWN AVE	90291	4237011008	Low Medium I Residential	R2-1	0	17	0.096122029	Residential - Single Family Residence - Pool	YES - Current	NO - Privately-Owned	Available	Not Used in Prior Housing Element	0	0	0.051532459	0.051532459	1	1*	1*	1088149	1219	Venice			Above Moderate
LOS ANGELES	708 W WOODLAWN AVE	90291	4237011010	Low Medium I Residential	R2-1	0	17	0.096125647	Residential - Single Family Residence	YES - Current	NO - Privately-Owned	Available	Not Used in Prior Housing Element	0	0	0.051532459	0.051532459	1	1*	1*	1088149	1238	Venice			Above Moderate
LOS ANGELES	704 W WOODLAWN AVE	90291	4237011012	Low Medium I Residential	R2-1	0	17	0.096126161	Residential - Single Family Residence	YES - Current	NO - Privately-Owned	Available	Not Used in Prior Housing Element	0	0	0.003239455	0.003239455	1	1*	1*	1088149	1259	Venice			Above Moderate
LOS ANGELES	703 E CRESTMOORE PL	90291	4237011013	Low Medium I Residential	R2-1	0	17	0.096423461	Residential - Single Family Residence	YES - Current	NO - Privately-Owned	Available	Not Used in Prior Housing Element	0	0	0.051532459	0.051532459	1	1*	1*	1088149	1295	Venice			Above Moderate
LOS ANGELES	700 W WOODLAWN AVE	90291	4237011014	Low Medium I Residential	R2-1	0	17	0.096128192	Residential - Single Family Residence	YES - Current	NO - Privately-Owned	Available	Not Used in Prior Housing Element	0	0	0.051532459	0.051532459	1	1*	1*	1088149	1277	Venice			Above Moderate
LOS ANGELES	701 E CRESTMOORE PL	90291	4237011015	Low Medium I Residential	R2-1	0	17	0.096422957	Residential - Single Family Residence	YES - Current	NO - Privately-Owned	Available	Not Used in Prior Housing Element	0	0	0.051532459	0.051532459	1	1*	1*	1088149	1314	Venice			Above Moderate
LOS ANGELES	656 W WOODLAWN AVE	90291	4237011016	Low Medium I Residential	R2-1	0	17	0.096130796	Residential - Single Family Residence	YES - Current	NO - Privately-Owned	Available	Not Used in Prior Housing Element	0	0	0.007805957	0.007805957	1	1*	1*	1088149	1301	Venice			Above Moderate
LOS ANGELES	652 W WOODLAWN AVE	90291	4237011018	Low Medium I Residential	R2-1	0	17	0.096133612	Residential - Single Family Residence	YES - Current	NO - Privately-Owned	Available	Not Used in Prior Housing Element	0	0	0.013790224	0.013790224	1	1*	1*	1088149	1319	Venice			Above Moderate
LOS ANGELES	653 E CRESTMOORE PL	90291	4237011019	Low Medium I Residential	R2-1	0	17	0.096422957	Residential - Double, Duplex, or Two Units - 4 Stories or Less	YES - Current	NO - Privately-Owned	Available	Not Used in Prior Housing Element	0	0	0.002067861	0.002067861	1	1*	1*	1088149	1356	Venice			Above Moderate
LOS ANGELES	648 W WOODLAWN AVE	90291	4237011020	Low Medium I Residential	R2-1	0	17	0.096135546	Residential - Single Family Residence	YES - Current	NO - Privately-Owned	Available	Not Used in Prior Housing Element	0	0	0.003239455	0.003239455	1	1*	1*	1088149	1338	Venice			Above Moderate
LOS ANGELES	644 W WOODLAWN AVE	90291	4237011022	Low Medium I Residential	R2-1	0	17	0.096137322	Residential - Single Family Residence	YES - Current	NO - Privately-Owned	Available	Not Used in Prior Housing Element	0	0	0.051532459	0.051532459	1	1*	1*	1088149	1360	Venice			Above Moderate
LOS ANGELES	643 E CRESTMOORE PL	90291	4237011023	Low Medium I Residential	R2-1	0	17	0.096422825	Residential - Single Family Residence	YES - Current	NO - Privately-Owned	Available	Not Used in Prior Housing Element	0	0	0.051532459	0.051532459	1	1*	1*	1088149	1395	Venice			Above Moderate
LOS ANGELES	640 W WOODLAWN AVE	90291	4237011024	Low Medium I Residential	R2-1	0	17	0.096139388	Residential - Single Family Residence	YES - Current	NO - Privately-Owned	Available	Not Used in Prior Housing Element	0	0	0.021558617	0.021558617	1	1*	1*	1088149	1827	Venice			Above Moderate
LOS ANGELES	639 E CRESTMOORE PL	90291	4237011025	Low Medium I Residential	R2-1	0	17	0.096424258	Residential - Single Family Residence	YES - Current	NO - Privately-Owned	Available	Not Used in Prior Housing Element	0	0	0.051532459	0.051532459	1	1*	1*	1088149	1415	Venice			Above Moderate
LOS ANGELES	636 W WOODLAWN AVE	90291	4237012001	Low Medium I Residential	R2-1	0	17	0.096141454	Residential - Single Family Residence	YES - Current	NO - Privately-Owned	Available	Not Used in Prior Housing Element	0	0	0.051532459	0.051532459	1	1*	1*	1088149	1399	Venice			Above Moderate
LOS ANGELES	634 W WOODLAWN AVE	90291	4237012003	Low Medium I Residential	R2-1	0	17	0.096144147	Residential - Single Family Residence	YES - Current	NO - Privately-Owned	Available	Not Used in Prior Housing Element	0	0	0.003239455	0.003239455	1	1*	1*	1088149	1420	Venice			Above Moderate
LOS ANGELES	633 E CRESTMOORE PL	90291	4237012004	Low Medium I Residential	R2-1	0	17	0.09642333	Residential - Single Family Residence	YES - Current	NO - Privately-Owned	Available	Not Used in Prior Housing Element	0	0	0.051532459	0.051532459	1	1*	1*	1088149	1455	Venice			Above Moderate
LOS ANGELES	630 W WOODLAWN AVE	90291	4237012005	Low Medium I Residential	R2-1	0	17	0.096146081	Residential - Single Family Residence	YES - Current	NO - Privately-Owned	Available	Not Used in Prior Housing Element	0	0	0.002067861	0.002067861	1	1*	1*	1088149	1440	Venice			Above Moderate
LOS ANGELES	629 E CRESTMOORE PL	90291	4237012006	Low Medium I Residential	R2-1	0	17	0.096423463	Residential - Single Family Residence	YES - Current	NO - Privately-Owned	Available	Not Used in Prior Housing Element	0	0	0.051532459	0.051532459	1	1*	1*	1088149	1477	Venice			Above Moderate
LOS ANGELES	626 W WOODLAWN AVE	90291	4237012007	Low Medium I Residential	R2-1	0	17	0.09614865	Residential - Single Family Residence	YES - Current	NO - Privately-Owned	Available	Not Used in Prior Housing Element	0	0	0.002067861	0.002067861	1	1*	1*	1088149	1461	Venice			Above Moderate
LOS ANGELES	625 E CRESTMOORE PL	90291	4237012008	Low Medium I Residential	R2-1	0	17	0.096424258	Residential - Single Family Residence	YES - Current	NO - Privately-Owned	Available	Not Used in Prior Housing Element	0	0	0.051532459	0.051532459	1	1*	1*	1088149	1497	Venice			Above Moderate
LOS ANGELES	622 W WOODLAWN AVE	90291	4237012009	Low Medium I Residential	R2-1	0	17	0.096149419	Residential - Single Family Residence	YES - Current	NO - Privately-Owned	Available	Not Used in Prior Housing Element	0	0	0.051532459	0.051532459	1	1*	1*	1088149	1481	Venice			Above Moderate
LOS ANGELES	618 W WOODLAWN AVE	90291	4237012011	Low Medium I Residential	R2-1	0	17	0.096152782	Residential - Single Family Residence	YES - Current	NO - Privately-Owned	Available	Not Used in Prior Housing Element	0	0	0.051532459	0.051532459	1	1*	1*	1088149	1504	Venice			Above Moderate
LOS ANGELES	614 W WOODLAWN AVE	90291	4237012012	Low Medium I Residential	R2-1	0	17	0.096200907	Residential - Single Family Residence	YES - Current	NO - Privately-Owned	Available	Not Used in Prior Housing Element	0	0	0.051532459	0.051532459	1	1*	1*	1088149	1524	Venice			Above Moderate
LOS ANGELES	612 W WOODLAWN AVE	90291	4237012014	Low Medium I Residential	R2-1	0	17	0.06685503	Residential - Single Family Residence	YES - Current	NO - Privately-Owned	Available	Not Used in Prior Housing Element	0	0	0.063102174	0.063102174	1	1*	1*	1088149	1548	Venice			Above Moderate
LOS ANGELES	607 E CRESTMOORE PL	90291	4237012015	Low Medium I Residential	R2-1	0	17	0.066947184	Residential - Single Family Residence	YES - Current	NO - Privately-Owned	Available	Not Used in Prior Housing Element	0	0	0.063102174	0.063102174	1	1*	1*	1088149	1594	Venice			Above Moderate
LOS ANGELES	601 E CRESTMOORE PL	90291	4237012017	Medium Residential	R3-1	0	54	0.092223774	Residential - Single Family Residence	YES - Current	NO - Privately-Owned	Available	Not Used in Prior Housing Element	0.26988945	0	0	0.26988945	1	0	0	1088149	1601	Venice			Lower
LOS ANGELES	604 W WOODLAWN AVE	90291	4237012018	Medium Residential	R3-1	0	54	0.107476008	Residential - Double, Duplex, or Two Units - 4 Stories or Less	YES - Current	NO - Privately-Owned	Available	Not Used in Prior Housing Element	0	0	0.027287471	0.027287471	2	0	0	1088149	1598	Venice	Yes		Above Moderate
LOS ANGELES	2422 S ABBOT KINNEY BLVD	90291	4237012019	Medium Residential	R3-1	0	54	0.087167357	Residential - Single Family Residence	YES - Current	NO - Privately-Owned	Available	Not Used in Prior Housing Element	0.262573314	0	0	0.262573314	1	0	0	1088149	1607	Venice			Lower
LOS ANGELES	2400 S ABBOT KINNEY BLVD	90291	4237012020	Medium Residential	R3-1	0	54	0.216758257	Institutional - Church - One Story	YES - Current	NO - Privately-Owned	Available	Used in Prior Housing Element - Non-Vacant	0.058315644	0	0	0.058315644	1	0	0	1088149	1604	Venice			Lower
LOS ANGELES	2412 S ABBOT KINNEY BLVD	90291	4237012021	Medium Residential	R3-1	0	54	0.113567349	Residential - Three Units (Any Combination) - 4 Stories or Less	YES - Current	NO - Privately-Owned	Available	Not Used in Prior Housing Element	0	0	0.195466411	0.195466411	3	0	0	1088149	1609	Venice	Yes		Above Moderate
LOS ANGELES	2416 S ABBOT KINNEY BLVD	90291	4237012022	Medium Residential	R3-1	0	54	0.097477388	Residential - Double, Duplex, or Two Units - 4 Stories or Less	YES - Current	NO - Privately-Owned	Available	Not Used in Prior Housing Element	0	0	0.035046269	0.035046269	2	0	0	1088149	1611	Venice	Yes		Above Moderate
LOS ANGELES	644 E CRESTMOORE PL	90291	4237013001	Low Medium I Residential	R2-1	0	17	0.096549362	Residential - Single Family Residence	YES - Current	NO - Privately-Owned	Available	Not Used in Prior Housing Element	0	0	0.002067861	0.002067861	1	1*	1*	1088149	1437	Venice			Above Moderate
LOS ANGELES	629 E ANGELUS PL	90291	4237013002	Low Medium I Residential	R2-1	0	17	0.096424198	Residential - Single Family Residence	YES - Current	NO - Privately-Owned	Available	Not Used in Prior Housing Element	0	0	0.051532459	0.051532459	1	1*	1*	1088149	1471	Venice			Above Moderate
LOS ANGELES	640 E CRESTMOORE PL	90291	4237013003	Low Medium I Residential	R2-1	0	17	0.096549351	Residential - Single Family Residence	YES - Current	NO - Privately-Owned	Available	Not Used in Prior Housing Element	0	0	0.051532459	0.051532459	1	1*	1*	1088149	1460	Venice			Above Moderate
LOS ANGELES	625 E ANGELUS PL	90291	4237013004	Low Medium I Residential	R2-1	0	17	0.096422898	Residential - Single Family Residence	YES - Current	NO - Privately-Owned	Available	Not Used in Prior Housing Element	0	0	0.051532459	0.051532459	1	1*	1*	1088149	1492	Venice			Above Moderate
LOS ANGELES	636 E CRESTMOORE PL	90291	4237013005	Low Medium I Residential	R2-1	0	17	0.096550642	Residential - Single Family Residence	YES - Current	NO - Privately-Owned	Available	Not Used in Prior Housing Element	0	0	0.021558617	0.021558617	1	1*	1*	1088149	1479	Venice			Above Moderate
LOS ANGELES	621 E ANGELUS PL	90291	4237013006	Low Medium I Residential	R2-1	0	17	0.096424198	Residential - Single Family Residence	YES - Current	NO - Privately-Owned	Available	Not Used in Prior Housing Element	0	0	0.051532459	0.051532459	1	1*	1*	1088149	1513	Venice			Above Moderate
LOS ANGELES	634 E CRESTMOORE PL	90291	4237013007	Low Medium I Residential	R2-1	0	17	0.096550631	Residential - Single Family Residence	R2-1	NO - Privately-Owned	Available	Not Used in Prior Housing Element	0	0	0.051532459	0.051532459	1	1*	1*	1088149	1500	Venice			Above Moderate
LOS ANGELES	613 E ANGELUS PL	90291	4237013008	Low Medium I Residential	R2-1	0	17	0.096423693	Residential - Single Family Residence	YES - Current	NO - Privately-Owned	Available	Not Used in Prior Housing Element	0	0	0.051532459	0.051532459	1	1*	1*	1088149	1535	Venice			Above Moderate
LOS ANGELES	628 E CRESTMOORE PL	90291	4237013009	Low Medium I Residential	R2-1	0	17	0.067103846	Residential - Single Family Residence	YES - Current	NO - Privately-Owned	Available	Not Used in Prior Housing Element	0	0	0.063102174	0.063102174	1	1*	1*	1088149	1516	Venice			Above Moderate
LOS ANGELES	607 E ANGELUS PL	90291	4237013010	Low Medium I Residential	R2-1	0	17	0.067247416	Residential - Single Family Residence	YES - Current	NO - Privately-Owned	Available	Not Used in Prior Housing Element	0	0	0.009588394	0.009588394	1	1*	1*	1088149	1566	Venice			Above Moderate
LOS ANGELES	624 E CRESTMOORE PL	90291	4237013011	Low Medium I Residential	R2-1	0	17	0.081777411	Residential - Single Family Residence	YES - Current	NO - Privately-Owned	Available	Not Used in Prior Housing Element	0	0	0.063102174	0.063102174	1	1*	1*	1088149	1549	Venice			Above Moderate
LOS ANGELES	601 E ANGELUS PL	90291	4237013012	Low Medium I Residential	R3-1	0	54	0.102152898	Residential - Double, Duplex, or Two Units - 4 Stories or Less	YES - Current	NO - Privately-Owned	Available	Not Used in Prior Housing Element	0	0	0.22631695	0.22631695	1	0	0	1088149	1578	Venice	Yes		Above Moderate
LOS ANGELES	610 E CRESTMOORE PL	90291	4237013013	Low Medium I Residential	R2-1	0	17	0.108102127	Residential - Single Family Residence	YES - Current	NO - Privately-Owned	Available	Not Used in Prior Housing Element	0	0	0.051532459	0.051532459	1	1*	1*	1088149	1575	Venice			Above Moderate
LOS ANGELES	2500 S ABBOT KINNEY BLVD	90291	4237013RK	Medium Residential	R3-1	0	54	0.538050537	Residential - Single Family Residence - Condo Conversion	YES - Current	NO - Privately-Owned	Available	Not Used in Prior Housing Element	0.075976908	0	0	0.075976908	29	0	0	1088149	1582	Venice			Lower
LOS ANGELES	2505 S OAKWOOD AVE	90291	4237014001	Low Medium I Residential	R2-1	0	17	0.118706896	Residential - Double, Duplex, or Two Units - 4 Stories or Less	YES - Current	NO - Privately-Owned	Available	Not Used in Prior Housing Element	0	0	0.130529153	0.130529153	2	2*	2*	1088149	1215	Venice	Yes		Above Moderate
LOS ANGELES	2511 S OAKWOOD AVE	90291	4237014002	Low Medium I Residential	R2-1	0	17	0.11855922	Residential - Single Family Residence	YES - Current	NO - Privately-Owned	Available	Not Used in Prior Housing Element	0	0	0.099896532	0.099896532	1	2*	2*	1088149	1246	Venice			Above Moderate
LOS ANGELES	723 E ANGELUS PL	90291	4237014004	Low Medium I Residential	R2-1	0	17	0.096423403	Residential - Single Family Residence	YES - Current	NO - Privately-Owned	Available	Not Used in Prior Housing Element	0	0	0.002067861	0.002067861	1	1*	1*	1088149	1271	Venice			Above Moderate
LOS ANGELES	719 E ANGELUS PL	90291	4237014006	Low Medium I Residential	R2-1	0	17	0.096423403	Residential - Single Family Residence	YES - Current	NO - Privately-Owned	Available	Not Used in Prior Housing Element	0	0	0.021558617	0.021558617	1	1*	1*	1088149	1289	Venice			Above Moderate
LOS ANGELES	716 1/2 E CRESTMOORE PL	90291	4237014007	Low Medium I Residential	R2-1	0	17	0.096544239		YES - Current	NO - Privately-Owned	Available	Not Used in Prior Housing Element	0	0	0.051532459	0.051532459	1	1*	1*	1088149	1276	Venice			Above Moderate
LOS ANGELES	715 E ANGELUS PL	90291	4237014008	Low Medium I Residential	R2-1	0	17	0.096423403	Residential - Single Family Residence	YES - Current	NO - Privately-Owned	Available	Not Used in Prior Housing Element	0	0	0.051532459	0.051532459	1	1*	1*	1088149	1309	Venice			Above Moderate
LOS ANGELES	711 E ANGELUS PL	90291	4237014010	Low Medium I Residential	R2-1	0	17	0.096423403	Residential - Single Family Residence	YES - Current	NO - Privately-Owned	Available	Not Used in Prior Housing Element	0	0	0.002067861	0.002067861	1	1*	1*	1088149	1328	Venice			Above Moderate
LOS ANGELES	708 E CRESTMOORE PL	90291	4237014011	Low Medium I Residential	R2-1	0	17	0.096544724	Residential - Single Family Residence	YES - Current	NO - Privately-Owned	Available	Not Used in Prior Housing Element	0	0	0.021558617	0.021558617	1	1*	1*	1088149	1316	Venice			Above Moderate
LOS ANGELES	707 E ANGELUS PL	90291	4237014012	Low Medium I Residential	R2-1	0	17	0.096423403	Residential - Single Family Residence	YES - Current	NO - Privately-Owned	Available	Not Used in Prior Housing Element	0	0	0.051532459	0.051532459	1	1*	1*	1088149	1349	Venice			Above Moderate
LOS ANGELES	704 E CRESTMOORE PL	90291	4237014013	Low Medium I Residential	R2-1	0	17	0.096545509	Residential - Single Family Residence	YES - Current	NO - Privately-Owned	Available	Not Used in Prior Housing Element	0	0	0.051532459	0.051532459	1	1*	1*	1088149	1336	Venice			Above Moderate
LOS ANGELES	703 E ANGELUS PL	90291	4237014014	Low Medium I Residential	R2-1	0	17	0.096423403	Residential - Single Family Residence	YES - Current	NO - Privately-Owned	Available	Not Used in Prior Housing Element	0	0	0.051532459	0.051532459	1	1*	1*	1088149	1366	Venice			Above Moderate
LOS ANGELES	702 E CRESTMOORE PL	90291	4237014015	Low Medium I Residential	R2-1	0	17	0.0965468	Residential - Single Family Residence	YES - Current	NO - Privately-Owned	Available	Not Used in Prior Housing Element	0	0	0.051532459	0.051532459	1	1*	1*	1088149	1358	Venice			Above Moderate
LOS ANGELES			4237014016	Low Medium I Residential	R2-1	0	17	0.096423403	Residential - Single Family Residence	YES - Current	NO - Privately-Owned	Available	Not Used in Prior Housing Element	0	0	0.051532459	0.051532459	1	1*	1*	1088149	1390	Venice			Above Moderate
LOS ANGELES	655 E ANGELUS PL	90291	4237014018	Low Medium I Residential	R2-1	0	17	0.096423403	Residential - Single Family Residence	YES - Current	NO - Privately-Owned	Available	Not Used in Prior Housing Element	0	0	0.051532459	0.051532459	1	1*	1*	1088149	1410	Venice			Above Moderate
LOS ANGELES	652 E CRESTMOORE PL	90291	4237014019	Low Medium I Residential	R2-1	0	17	0.096548081	Residential - Single Family Residence	YES - Current	NO - Privately-Owned	Available	Not Used in Prior Housing Element	0	0	0.021558617	0.021558617	1	1*	1*	1088149	1398	Venice			Above Moderate
LOS ANGELES	648 E CRESTMOORE PL	90291	4237014021	Low Medium I Residential	R2-1	0	17	0.09654807	Residential - Single Family Residence	YES - Current	NO - Privately-Owned	Available	Not Used in Prior Housing Element	0	0	0.021558617	0.021558617	1	1*	1*	1088149	1416	Venice			Above Moderate
LOS ANGELES	828 E CRESTMOORE PL	90291	4237015001	Low Medium I Residential	R2-1	0	17	0.11883073	Residential - Single Family Residence	YES - Current	NO - Privately-Owned	Available	Not Used in Prior Housing Element	0	0	0.099896532	0.099896532	1	2*	2*	1088149	891	Venice			Above Moderate
LOS ANGELES	827 E ANGELUS PL	90291	4237015002	Low Medium I Residential	R2-1	0	17	0.111827452	Residential - Single Family Residence	YES - Current	NO - Privately-Owned	Available	Not Used in Prior Housing Element	0	0	0.099896532	0.099896532	1	2*	2*	1088149	925	Venice			Above Moderate
LOS ANGELES	824 E CRESTMOORE PL	90291	4237015005	Low Medium I Residential	R2-1	0	17	0.096448037	Residential - Single Family Residence	YES - Current	NO - Privately-Owned	Available	Not Used in Prior Housing Element	0	0	0.007805957	0.007805957	1	1*	1*	1088149	933	Venice			Above Moderate
LOS ANGELES	823 E ANGELUS PL	90291	4237015006	Low Medium I Residential	R2-1	0	17	0.096423365	Residential - Single Family Residence	YES - Current	NO - Privately-Owned	Available	Not Used in Prior Housing Element	0	0	0.051532459	0.051532459	1	1*	1*	1088149	964	Venice			Above Moderate
LOS ANGELES	822 E CRESTMOORE PL	90291	4237015007	Low Medium I Residential	R2-1	0	17	0.096457434	Residential - Single Family Residence	YES - Current	NO - Privately-Owned	Available	Not Used in Prior Housing Element	0	0	0.051532459	0.051532459	1	1*	1*	1088149	954	Venice			Above Moderate
LOS ANGELES	821 E ANGELUS PL	90291	4237015008	Low Medium I Residential	R2-1	0	17	0.09642311	Residential - Single Family Residence	YES - Current	NO - Privately-Owned	Available	Not Used in Prior Housing Element	0	0	0.051532459	0.051532459	1	1*	1*	1088149	984	Venice			Above Moderate
LOS ANGELES	820 E CRESTMOORE PL	90291	4237015009	Low Medium I Residential	R2-1	0	17	0.096464769	Residential - Single Family Residence	YES - Current	NO - Privately-Owned	Available	Not Used in Prior Housing Element	0	0	0.051532459	0.051532459	1	1*	1*	1088149	970	Venice			Above Moderate
LOS ANGELES	818 E CRESTMOORE PL	90291	4237015011	Low Medium I Residential	R2-1	0	17	0.084413842	Residential - Single Family Residence	YES - Current	NO - Privately-Owned	Available	Not Used in Prior Housing Element	0	0	0.002541087	0.002541087	1	1*	1*	1088149	992	Venice			Above Moderate
LOS ANGELES	817 E ANGELUS PL	90291	4237015012	Low Medium I Residential	R2-1	0	17	0.08437016	Residential - Single Family Residence	YES - Current	NO - Privately-Owned	Available	Not Used in Prior Housing Element	0	0	0.063102174	0.063102174	1	1*	1*	1088149	1029	Venice			Above Moderate
LOS ANGELES	816 E CRESTMOORE PL	90291	4237015013	Low Medium I Residential	R2-1	0	17	0.096481232	Residential - Single Family Residence	YES - Current	NO - Privately-Owned	Available	Not Used in Prior Housing Element	0	0	0.051532459	0.051532459	1	1*	1*	1088149	1012	Venice			Above Moderate
LOS ANGELES	814 E CRESTMOORE PL	90291	4237015015	Low Medium I Residential	R2-1	0	17	0.096488532	Residential - Single Family Residence	YES - Current	NO - Privately-Owned	Available	Not Used in Prior Hous

LOS ANGELES	2630 S NAPLES AVE	90291	4237017018	Low Medium I Residential	R2-1	0	17	0.139009443	Residential - Single Family Residence	YES - Current	NO - Privately-Owned	Available	Not Used in Prior Housing Element	0	0	0.122634655	1	2*	2*	1088149	724	Venice								Above Moderate
LOS ANGELES	944 W HARDING AVE	90291	4237018001	Low Medium I Residential	R2-1	0	17	0.26789367	Residential - Single Family Residence	YES - Current	NO - Privately-Owned	Available	Not Used in Prior Housing Element	0	0	0.262573314	0.262573314	1	0	0	1088149	735	Venice								Above Moderate
LOS ANGELES	2615 S NAPLES AVE	90291	4237018002	Low Medium I Residential	R2-1	0	17	0.124612405	Residential - Single Family Residence	YES - Current	NO - Privately-Owned	Available	Not Used in Prior Housing Element	0	0	0.099896532	0.099896532	1	2*	2*	1088149	765	Venice								Above Moderate
LOS ANGELES	2627 S NAPLES AVE	90291	4237018003	Low Medium I Residential	R2-1	0	17	0.147679537	Residential - Single Family Residence	YES - Current	NO - Privately-Owned	Available	Not Used in Prior Housing Element	0	0	0.051592308	0.051592308	1	2*	2*	1088149	778	Venice								Above Moderate
LOS ANGELES	936 W HARDING AVE	90291	4237018004	Low Medium I Residential	R2-1	0	17	0.270578096	Residential - Single Family Residence - Pool	YES - Current	NO - Privately-Owned	Available	Not Used in Prior Housing Element	0	0	0.262573314	0.262573314	1	0	0	1088149	753	Venice								Above Moderate
LOS ANGELES	941 E COEUR D'ALENE AVE	90291	4237018005	Low Medium I Residential	R2-1	0	17	0.2745402	Residential - Three Units (Any Combination) - 4 Stories or Less	YES - Current	NO - Privately-Owned	Available	Not Used in Prior Housing Element	0	0	0.175519735	0.175519735	3	0	0	1088149	785	Venice								Above Moderate
LOS ANGELES	932 W HARDING AVE	90291	4237018006	Low Medium I Residential	R2-1	0	17	0.270572455	Residential - Single Family Residence - Pool	YES - Current	NO - Privately-Owned	Available	Not Used in Prior Housing Element	0	0	0.262573314	0.262573314	1	0	0	1088149	775	Venice								Above Moderate
LOS ANGELES	935 E COEUR D'ALENE AVE	90291	4237018007	Low Medium I Residential	R2-1	0	17	0.274540519	Residential - Single Family Residence	YES - Current	NO - Privately-Owned	Available	Not Used in Prior Housing Element	0	0	0.262573314	0.262573314	1	0	0	1088149	802	Venice								Above Moderate
LOS ANGELES	924 W HARDING AVE	90291	4237018008	Low Medium I Residential	R2-1	0	17	0.268345898	Residential - Single Family Residence	YES - Current	NO - Privately-Owned	Available	Not Used in Prior Housing Element	0	0	0.262573314	0.262573314	1	0	0	1088149	793	Venice								Above Moderate
LOS ANGELES	927 E COEUR D'ALENE AVE	90291	4237018009	Low Medium I Residential	R2-1	0	17	0.272283152	Residential - Double, Duplex, or Two Units - 4 Stories or Less	YES - Current	NO - Privately-Owned	Available	Not Used in Prior Housing Element	0	0	0.155524457	0.155524457	2	0	0	1088149	821	Venice						Yes		Above Moderate
LOS ANGELES	920 W HARDING AVE	90291	4237018010	Low Medium I Residential	R2-1	0	17	0.268340162	Residential - Double, Duplex, or Two Units - 4 Stories or Less	YES - Current	NO - Privately-Owned	Available	Not Used in Prior Housing Element	0	0	0.155524457	0.155524457	2	0	0	1088149	812	Venice						Yes		Above Moderate
LOS ANGELES	919 E COEUR D'ALENE AVE	90291	4237018011	Low Medium I Residential	R2-1	0	17	0.27228272	Residential - Single Family Residence - Vacant Land	YES - Current	NO - Privately-Owned	Available	Not Used in Prior Housing Element	0	0	0.25283584	0.25283584	0	0	0	1088149	848	Venice								Above Moderate
LOS ANGELES	2616 S GRAND VIEW AVE	90291	4237018013	Low Medium I Residential	R2-1	0	17	0.116672597	Residential - Single Family Residence	YES - Current	NO - Privately-Owned	Available	Not Used in Prior Housing Element	0	0	0.004068574	0.004068574	1	2*	2*	1088149	920	Venice								Above Moderate
LOS ANGELES	905 E COEUR D'ALENE AVE	90291	4237018014	Low Medium I Residential	R2-1	0	17	0.138081344	Residential - Single Family Residence	YES - Current	NO - Privately-Owned	Available	Not Used in Prior Housing Element	0	0	0.122634655	0.122634655	1	2*	2*	1088149	941	Venice								Above Moderate
LOS ANGELES		42370187017		Low Medium I Residential	R2-1	0	17	0.001428317	Residential - Single Family Residence - Vacant Land	YES - Current	NO - Privately-Owned	Available	Not Used in Prior Housing Element	0	0	0.054487437	0.054487437	0	0	0	1088149	1017	Venice								Above Moderate
LOS ANGELES	908 W HARDING AVE	90291	4237018019	Low Medium I Residential	R2-1	0	17	0.170903887	Residential - Single Family Residence	YES - Current	NO - Privately-Owned	Available	Not Used in Prior Housing Element	0	0	0.238786912	0.238786912	0	2*	2*	1088149	832	Venice								Above Moderate
LOS ANGELES	904 W HARDING AVE	90291	4237018020	Low Medium I Residential	R2-1	0	17	0.175998511	Residential - Single Family Residence - Vacant Land	YES - Current	NO - Privately-Owned	Available	Not Used in Prior Housing Element	0	0	0.140628636	0.140628636	0	3*	3*	1088149	861	Venice								Above Moderate
LOS ANGELES	2614 S GRAND VIEW AVE	90291	4237018021	Low Medium I Residential	R2-1	0	17	0.15238346	Residential - Single Family Residence - Vacant Land	YES - Current	NO - Privately-Owned	Available	Not Used in Prior Housing Element	0	0	0.290170079	0.290170079	0	2*	2*	1088149	863	Venice								Above Moderate
LOS ANGELES	828 E ANGELUS PL	90291	4237019001	Low Medium I Residential	R2-1	0	17	0.119156886	Residential - Single Family Residence	YES - Current	NO - Privately-Owned	Available	Not Used in Prior Housing Element	0	0	0.099896532	0.099896532	1	2*	2*	1088149	967	Venice								Above Moderate
LOS ANGELES	2621 S GRAND VIEW AVE	90291	4237019002	Low Medium I Residential	R2-1	0	17	0.118875676	Residential - Single Family Residence	YES - Current	NO - Privately-Owned	Available	Not Used in Prior Housing Element	0	0	0.099896532	0.099896532	1	2*	2*	1088149	997	Venice								Above Moderate
LOS ANGELES	826 E ANGELUS PL	90291	4237019003	Low Medium I Residential	R2-1	0	17	0.096698107	Residential - Single Family Residence	YES - Current	NO - Privately-Owned	Available	Not Used in Prior Housing Element	0	0	0.051532459	0.051532459	1	1*	1*	1088149	988	Venice								Above Moderate
LOS ANGELES	825 E COEUR D'ALENE AVE	90291	4237019004	Low Medium I Residential	R2-1	0	17	0.09642262	Residential - Single Family Residence	YES - Current	NO - Privately-Owned	Available	Not Used in Prior Housing Element	0	0	0.051532459	0.051532459	1	1*	1*	1088149	1027	Venice								Above Moderate
LOS ANGELES	824 E ANGELUS PL	90291	4237019005	Low Medium I Residential	R2-1	0	17	0.096694738	Residential - Single Family Residence	YES - Current	NO - Privately-Owned	Available	Not Used in Prior Housing Element	0	0	0.051532459	0.051532459	1	1*	1*	1088149	1009	Venice								Above Moderate
LOS ANGELES	821 E COEUR D'ALENE AVE	90291	4237019008	Low Medium I Residential	R2-1	0	17	0.096422453	Residential - Single Family Residence	YES - Current	NO - Privately-Owned	Available	Not Used in Prior Housing Element	0	0	0.051532459	0.051532459	1	1*	1*	1088149	1071	Venice								Above Moderate
LOS ANGELES	820 E ANGELUS PL	90291	4237019009	Low Medium I Residential	R2-1	0	17	0.096686765	Residential - Single Family Residence	YES - Current	NO - Privately-Owned	Available	Not Used in Prior Housing Element	0	0	0.051532459	0.051532459	1	1*	1*	1088149	1056	Venice								Above Moderate
LOS ANGELES	819 E COEUR D'ALENE AVE	90291	4237019010	Low Medium I Residential	R2-1	0	17	0.096423753	Residential - Single Family Residence	YES - Current	NO - Privately-Owned	Available	Not Used in Prior Housing Element	0	0	0.051532459	0.051532459	1	1*	1*	1088149	1097	Venice								Above Moderate
LOS ANGELES	818 E ANGELUS PL	90291	4237019011	Low Medium I Residential	R2-1	0	17	0.084597149	Residential - Single Family Residence	YES - Current	NO - Privately-Owned	Available	Not Used in Prior Housing Element	0	0	0.063102174	0.063102174	1	1*	1*	1088149	1081	Venice								Above Moderate
LOS ANGELES	817 E COEUR D'ALENE AVE	90291	4237019012	Low Medium I Residential	R2-1	0	17	0.084371311	Residential - Single Family Residence	YES - Current	NO - Privately-Owned	Available	Not Used in Prior Housing Element	0	0	0.063102174	0.063102174	1	1*	1*	1088149	1121	Venice								Above Moderate
LOS ANGELES	816 E ANGELUS PL	90291	4237019013	Low Medium I Residential	R2-1	0	17	0.096679577	Residential - Single Family Residence	YES - Current	NO - Privately-Owned	Available	Not Used in Prior Housing Element	0	0	0.051532459	0.051532459	1	1*	1*	1088149	1101	Venice								Above Moderate
LOS ANGELES	815 E COEUR D'ALENE AVE	90291	4237019014	Low Medium I Residential	R2-1	0	17	0.096423248	Residential - Single Family Residence	YES - Current	NO - Privately-Owned	Available	Not Used in Prior Housing Element	0	0	0.003239455	0.003239455	1	1*	1*	1088149	1142	Venice								Above Moderate
LOS ANGELES	813 E COEUR D'ALENE AVE	90291	4237019016	Low Medium I Residential	R2-1	0	17	0.096423886	Residential - Single Family Residence	YES - Current	NO - Privately-Owned	Available	Not Used in Prior Housing Element	0	0	0.051532459	0.051532459	1	1*	1*	1088149	1166	Venice								Above Moderate
LOS ANGELES	812 E ANGELUS PL	90291	4237019017	Low Medium I Residential	R2-1	0	17	0.096670807	Residential - Single Family Residence	YES - Current	NO - Privately-Owned	Available	Not Used in Prior Housing Element	0	0	0.051532459	0.051532459	1	1*	1*	1088149	1146	Venice								Above Moderate
LOS ANGELES	811 E COEUR D'ALENE AVE	90291	4237019018	Low Medium I Residential	R2-1	0	17	0.096423125	Residential - Single Family Residence	YES - Current	NO - Privately-Owned	Available	Not Used in Prior Housing Element	0	0	0.051532459	0.051532459	1	1*	1*	1088149	1187	Venice								Above Moderate
LOS ANGELES	810 E ANGELUS PL	90291	4237019019	Low Medium I Residential	R2-1	0	17	0.096668775	Residential - Single Family Residence	YES - Current	NO - Privately-Owned	Available	Not Used in Prior Housing Element	0	0	0.021558617	0.021558617	1	1*	1*	1088149	1172	Venice								Above Moderate
LOS ANGELES	807 E COEUR D'ALENE AVE	90291	4237019022	Low Medium I Residential	R2-1	0	17	0.09642262	Residential - Single Family Residence	YES - Current	NO - Privately-Owned	Available	Not Used in Prior Housing Element	0	0	0.051532459	0.051532459	1	1*	1*	1088149	1230	Venice								Above Moderate
LOS ANGELES	2620 S OAKWOOD AVE	90291	4237019025	Low Medium I Residential	R2-1	0	17	0.118849145	Residential - Double, Duplex, or Two Units - 4 Stories or Less	YES - Current	NO - Privately-Owned	Available	Not Used in Prior Housing Element	0	0	0.130529153	0.130529153	2	2*	2*	1088149	1236	Venice						Yes		Above Moderate
LOS ANGELES	2624 S OAKWOOD AVE	90291	4237019026	Low Medium I Residential	R2-1	0	17	0.118558329	Residential - Single Family Residence - Therapy Pool (Spa)	YES - Current	NO - Privately-Owned	Available	Not Used in Prior Housing Element	0	0	0.027036756	0.027036756	1	2*	2*	1088149	1272	Venice								Above Moderate
LOS ANGELES	728 E ANGELUS PL	90291	4237020001	Low Medium I Residential	R2-1	0	17	0.118841265	Residential - Double, Duplex, or Two Units - 4 Stories or Less	YES - Current	NO - Privately-Owned	Available	Not Used in Prior Housing Element	0	0	0.130529153	0.130529153	2	2*	2*	1088149	1291	Venice						Yes		Above Moderate
LOS ANGELES	727 E COEUR D'ALENE AVE	90291	4237020002	Low Medium I Residential	R2-1	0	17	0.118559711	Residential - Single Family Residence	YES - Current	NO - Privately-Owned	Available	Not Used in Prior Housing Element	0	0	0.099896532	0.099896532	1	2*	2*	1088149	1322	Venice								Above Moderate
LOS ANGELES	724 E ANGELUS PL	90291	4237020003	Low Medium I Residential	R2-1	0	17	0.096651836	Residential - Single Family Residence	YES - Current	NO - Privately-Owned	Available	Not Used in Prior Housing Element	0	0	0.051532459	0.051532459	1	1*	1*	1088149	1311	Venice								Above Moderate
LOS ANGELES	720 E ANGELUS PL	90291	4237020005	Low Medium I Residential	R2-1	0	17	0.096652487	Residential - Single Family Residence	YES - Current	NO - Privately-Owned	Available	Not Used in Prior Housing Element	0	0	0.051532459	0.051532459	1	1*	1*	1088149	1330	Venice								Above Moderate
LOS ANGELES	719 E COEUR D'ALENE AVE	90291	4237020006	Low Medium I Residential	R2-1	0	17	0.096423331	Residential - Single Family Residence	YES - Current	NO - Privately-Owned	Available	Not Used in Prior Housing Element	0	0	0.051532459	0.051532459	1	1*	1*	1088149	1365	Venice								Above Moderate
LOS ANGELES	716 E ANGELUS PL	90291	4237020007	Low Medium I Residential	R2-1	0	17	0.096653901	Residential - Single Family Residence	YES - Current	NO - Privately-Owned	Available	Not Used in Prior Housing Element	0	0	0.051532459	0.051532459	1	1*	1*	1088149	1352	Venice								Above Moderate
LOS ANGELES	711 E COEUR D'ALENE AVE	90291	4237020010	Low Medium I Residential	R2-1	0	17	0.096424093	Residential - Single Family Residence	YES - Current	NO - Privately-Owned	Available	Not Used in Prior Housing Element	0	0	0.051532459	0.051532459	1	1*	1*	1088149	1408	Venice								Above Moderate
LOS ANGELES	708 E ANGELUS PL	90291	4237020011	Low Medium I Residential	R2-1	0	17	0.096655048	Residential - Single Family Residence	YES - Current	NO - Privately-Owned	Available	Not Used in Prior Housing Element	0	0	0.051532459	0.051532459	1	1*	1*	1088149	1392	Venice								Above Moderate
LOS ANGELES	703 E COEUR D'ALENE AVE	90291	4237020014	Low Medium I Residential	R2-1	0	17	0.096423803	Residential - Single Family Residence	YES - Current	NO - Privately-Owned	Available	Not Used in Prior Housing Element	0	0	0.051532459	0.051532459	1	1*	1*	1088149	1447	Venice								Above Moderate
LOS ANGELES	701 E COEUR D'ALENE AVE	90291	4237020016	Low Medium I Residential	R2-1	0	17	0.072317445	Residential - Single Family Residence - Vacant Land	YES - Current	NO - Privately-Owned	Available	Not Used in Prior Housing Element	0	0	0.160488212	0.160488212	0	1*	1*	1088149	1469	Venice								Above Moderate
LOS ANGELES	656 E ANGELUS PL	90291	4237020017	Low Medium I Residential	R2-1	0	17	0.096657899	Residential - Single Family Residence	YES - Current	NO - Privately-Owned	Available	Not Used in Prior Housing Element	0	0	0.013790224	0.013790224	1	1*	1*	1088149	1451	Venice								Above Moderate
LOS ANGELES	619 E COEUR D'ALENE AVE	90291	4237020018	Low Medium I Residential	R2-1	0	17	0.096422536	Residential - Single Family Residence	YES - Current	NO - Privately-Owned	Available	Not Used in Prior Housing Element	0	0	0.055056584	0.055056584	1	1*	1*	1088149	1490	Venice								Above Moderate
LOS ANGELES	652 E ANGELUS PL	90291	4237020019	Low Medium I Residential	R2-1	0	17	0.09768798	Residential - Single Family Residence	YES - Current	NO - Privately-Owned	Available	Not Used in Prior Housing Element	0	0	0.007805957	0.007805957	1	1*	1*	1088149	1473	Venice								Above Moderate
LOS ANGELES	648 E ANGELUS PL	90291	4237020022	Low Medium I Residential	R2-1	0	17	0.066988423	Residential - Single Family Residence	YES - Current	NO - Privately-Owned	Available	Not Used in Prior Housing Element	0	0	0.026455358	0.026455358	1	1*	1*	1088149	1495	Venice								Above Moderate
LOS ANGELES	609 E COEUR D'ALENE AVE	90291	4237020023	Low Medium I Residential	R2-1	0	17	0.067588686	Residential - Single Family Residence	YES - Current	NO - Privately-Owned	Available	Not Used in Prior Housing Element	0	0	0.026455358	0.026455358	1	1*	1*	1088149	1518	Venice								Above Moderate
LOS ANGELES	630 E ANGELUS PL	90291	4237020024	Low Medium I Residential	R2-1	0	17	0.081906417	Residential - Single Family Residence	YES - Current	NO - Privately-Owned	Available	Not Used in Prior Housing Element	0	0	0.026455358	0.026455358	1	1*	1*	1088149	1521	Venice								Above Moderate
LOS ANGELES	2612 S ABBOT KINNEY BLVD	90291	4237020029	Medium Residential	R3-1	0	54	0.123570734	Residential - Three Units (Any Combination) - 4 Stories or Less	YES - Current	NO - Privately-Owned	Available	Not Used in Prior Housing Element	0	0	0.072933541	0.072933541	3	0	0	1088149	1825	Venice						Yes		Above Moderate
LOS ANGELES	2600 S ABBOT KINNEY BLVD	90291	4237020BRK	Medium Residential	R4-1	0	108	0.217181813	Residential - Single Family Residence - Condo Conversion	YES - Current	NO - Privately-Owned	Available	Not Used in Prior Housing Element	0.109662481	0	0	0.109662481	7	0	0	1088149	1547	Venice								Lower
LOS ANGELES	2712 S ABBOT KINNEY BLVD	90291	4237021003	Medium Residential	R3-1	0	54	0.320542142	Residential - Five or More Units or Apartments (Any Combination) - 4 Stories or Less	YES - Current	NO - Privately-Owned	Available	Not Used in Prior Housing Element	0.421	0	0	0.074152082	0.074152082	18	0	0	1088149	1533	Venice						Yes		Above Moderate
LOS ANGELES	2700 S ABBOT KINNEY BLVD	90291	4237021005	Medium Residential	R3-1	0	54	0.314097758	Residential - Five or More Units or Apartments (Any Combination) - 4 Stories or Less	YES - Current	NO - Privately-Owned	Available	Not Used in Prior Housing Element	0.421	0	0	0.039134223	0.039134223	15	0	0	1088149	1539	Venice						Yes		Above Moderate
LOS ANGELES	1127 E GARFIELD AVE	90291	4237022003	Low Medium I Residential	R2-1	0	17	0.171442958	Residential - Double, Duplex, or Two Units - 4 Stories or Less	YES - Current	NO - Privately-Owned	Available	Not Used in Prior Housing Element	0	0	0.055353905	0.055353905	2	2*	2*	1088149	897	Venice						Yes		Above Moderate
LOS ANGELES	1123 E GARFIELD AVE	90291	4237022004	Low Medium I Residential	R2-1	0	17	0.171455275	Residential - Single Family Residence - Pool	YES - Current	NO - Privately-Owned	Available	Not Used in Prior Housing Element	0	0	0.004041993	0.004041993	1	2*	2*	1088149	922	Venice								Above Moderate
LOS ANGELES	1121 E GARFIELD AVE	90291	4237022005	Low Medium I Residential	R2-1	0	17	0.171467824	Residential - Single Family Residence	YES - Current	NO - Privately-Owned	Available	Not Used in Prior Housing Element	0	0	0.042062335	0.042062335	1	2*	2*	1088149	944	Venice								Above Moderate
LOS ANGELES	1111 E GARFIELD AVE	90291	4237022006	Low Medium I Residential	R2-1	0	17	0.246935384	Residential - Double, Duplex, or Two Units - 4 Stories or Less	YES - Current	NO - Privately-Owned	Available	Not Used in Prior Housing Element	0	0	0.056032263	0.056032263	2	0	0	1088149	969	Venice						Yes		Above Moderate
LOS ANGELES	1107 E GARFIELD AVE	90291	4237022007	Low Medium I Residential	R2-1	0	17	0.171498575	Residential - Single Family Residence	YES - Current	NO - Privately-Owned	Available	Not Used in Prior Housing Element	0	0	0.100259033	0.100259033	1	2*	2*	1088149	1003	Venice								Above Moderate
LOS ANGELES	1105 E GARFIELD AVE	90291	4237022008	Low Medium I Residential	R2-1	0	17	0.233257617	Residential - Three Units (Any Combination) - 4 Stories or Less	YES - Current	NO - Privately-Owned	Available	Not Used in Prior Housing Element	0	0	0.106759876	0.106759876	3	0	0	1088149	1037	Venice						Yes		Above Moderate
LOS ANGELES	1057 E GARFIELD AVE	90291	4237022009	Low Medium I Residential	R2-1	0	17	0.171645944	Residential - Double, Duplex, or Two Units - 4 Stories or Less	YES - Current	NO - Privately-Owned	Available	Not Used in Prior Housing Element	0	0	0.131432578	0.131432578	2	2*	2*	1088149	1073	Venice						Yes		Above Moderate
LOS ANGELES	1053 E GARFIELD AVE	90291	4237022010	Low Medium I Residential	R2-1	0	17	0.172365045	Residential - Double, Duplex, or Two Units - 4 Stories or Less	YES - Current	NO - Privately-Owned	Available	Not Used in Prior Housing Element	0	0	0.131432578	0.131432578	2	2*	2*	1088149	1111	Venice						Yes		Above Moderate
LOS ANGELES	1045 E GARFIELD AVE	90291	4237022011	Low Medium I Residential	R2-1	0	17	0.165194786	Residential - Single Family Residence	YES - Current	NO - Privately-Owned	Available	Not Used in Prior Housing Element	0	0	0.122634655	0.122634655	1	2*	2*	1088149	1138	Venice								Above Moderate
LOS ANGELES	858 E COEUR D'ALENE AVE	90291	4237022014	Low Medium I Residential	R2-1	0	17	0.194259047	Residential - Double, Duplex, or Two Units - 4 Stories or Less	YES - Current	NO - Privately-Owned	Available	Not Used in Prior Housing Element	0	0	0.084024173	0.084024173	2	3*	3*	1088149	1018	Venice						Yes		Above Moderate
LOS ANGELES	852 E COEUR D'ALENE AVE	90291	4237022015	Low Medium I Residential	R2-1	0	17	0.194145007	Residential - Double, Duplex, or Two Units - 4 Stories or Less	YES - Current	NO - Privately-Owned	Available	Not Used in Prior Housing Element	0	0	0.087296087	0.087296087	2	3*	3*	1088149	1044	Venice						Yes		Above Moderate
LOS ANGELES	846 E COEUR D'ALENE AVE	90291	4237022016	Low Medium I Residential	R2-1	0	17	0.193938838	Residential - Double, Duplex, or Two Units - 4 Stories or Less	YES - Current	NO - Privately-Owned	Available	Not Used in Prior Housing Element	0	0	0.087296087	0.087296087	2	3*	3*	1088149	1069	Venice						Yes		Above Moderate
LOS ANGELES	1037 E GARFIELD AVE	90291	4237022902	Low Medium I Residential	R2-1	0	17	0.168741879	Miscellaneous - Government Owned Property	YES - Current	YES - City-Owned	Available	Used in Prior Housing Element - Non-Vacant	0	0	0.005585752	0.005585752	0	2*	2*	1088149	1193	Venice								Above Moderate
LOS ANGELES	1039 E GARFIELD AVE	90291	4237022902	Low Medium I Residential	R2-1	0	17	0.168741752	Miscellaneous - Government Owned Property	YES - Current	YES - City-Owned	Available	Used in Prior Housing Element - Non-Vacant	0	0	0.005585752	0.005585752	0	2*	2*	1088149	1163	Venice								Above Moderate
LOS ANGELES	834 E COEUR D'ALENE AVE	90291	4237022902	Low Medium I Residential	R2-1	0	17	0.193845513	Miscellaneous - Government Owned Property	YES - Current	YES - City-Owned	Available	Used in Prior Housing Element - Non-Vacant	0	0	0.002786919	0.002786919	0	3*	3*	1088149	1135	Venice								Above Moderate
LOS ANGELES	838 E COEUR D'ALENE AVE	90291	4237022902	Low Medium I Residential	R2-1	0	17	0.1938358	Miscellaneous - Government Owned Property	YES - Current	YES - City-Owned	Available	Used in Prior Housing Element - Non-Vacant	0	0	0.002786919	0.002786919	0	3*	3*	1088149	1108	Venice								Above Moderate
LOS ANGELES		4237022902		Low Medium I Residential	R2-1	0	17	0.002754707	Miscellaneous - Government Owned Property	YES - Current	YES - City-Owned	Available	Used in Prior Housing Element - Non-Vacant	0	0	0.001020752	0.001020752	0	0	0	1088149	1134	Venice								Above Moderate
LOS ANGELES		4237022902		Low Medium I Residential	R2-1	0	17	0.002754736	Miscellaneous - Government Owned Property	YES - Current	YES - City-Owned	Available	Used in Prior Housing Element - Non-Vacant	0	0	0.001020752	0.001020752	0	0	0	1088149	1104	Venice								Above Moderate
LOS ANGELES		4237023003		Low Medium I Residential	R2-1	0	17	0.176351304	Residential - Single Family Residence - Vacant Land	YES - Current	NO - Privately-Owned	Available	Not Used in Prior Housing Element	0	0	0.140628636	0.140628636	0	3*	3*	1088149	1849	Venice								Above Moderate
LOS ANGELES	1149 E GARFIELD AVE	90291	4237023008	Low Medium I Residential	R2-1	0	17	0.171380462	Institutional - Church - Parking Lot - One Story	YES - Current	NO - Privately-Owned	Available	Not Used in Prior Housing Element	0	0	0.075921813	0.075921813	0	2*	2*	1088149	797	Venice								Above Moderate
LOS ANGELES	1145 E GARFIELD AVE	90291	4237023009	Low Medium I Residential	R2-1	0	17	0.171393124	Residential - Single Family Residence	YES - Current	NO - Privately-Owned	Available	Not Used in Prior Housing Element	0	0	0.100259033	0.100259033	1	2*	2*	1088149	810	Venice								Above Moderate
LOS ANGELES	1141 E GARFIELD AVE	90291	4237023010	Low Medium I Residential	R2-1	0	17	0.171404584	Residential - Single Family Residence	YES - Current	NO - Privately-Owned	Available	Not Used in Prior Housing Element	0	0	0.100259033	0.100259033	1	2*	2*	1088149	825	Venice								Above Moderate
LOS ANGELES		4237023011		Low Medium I Residential	R2-1	0	17	0.171417371	Residential - Single Family Residence - Pool	YES - Current	NO - Privately-Owned	Available	Not Used in Prior Housing Element	0	0	0.100259033	0.100259033	1	2*	2*	1088149	845	Venice								Above Moderate
LOS ANGELES	940 E COEUR D'ALENE AVE	90291	4237023014	Low Medium I Residential	R2-1	0	17	0.655862017	Institutional - Church - One Story	YES - Current	NO - Privately-Owned	Available	Not Used in Prior Housing Element	0	0	0.006921862	0.006921862	3	0	0	1088149	1848	Venice								Above Moderate
LOS ANGELES	1102 E GARFIELD AVE	90291	4237024002	Low Medium I Residential	R2-1	0	17	0.09457517	Residential - Single Family Residence	YES - Current	NO - Privately-Owned	Available	Not Used in Prior Housing Element	0	0	0.051532459	0.051532459	1	1*	1*	1088149	1118	Venice								Above Moderate
LOS ANGELES	1106 E GARFIELD AVE	90291	4237024003	Low Medium I Residential	R2-1	0	17	0.096547756	Residential - Single Family Residence	YES - Current	NO - Privately-Owned	Available	Not Used in Prior Housing Element	0	0	0.051532459	0.051532459	1	1*	1*	1088149	1094	Venice								Above Moderate
LOS ANGELES	1110 E GARFIELD AVE	90291	4237024004	Low Medium I Residential	R2-1	0	17	0.096551742	Residential - Single Family Residence	YES - Current	NO - Privately-Owned	Available	Not Used in Prior Housing Element	0	0	0.021558617	0.021558617	1	1*	1*	1088149	1066	Venice								Above Moderate
LOS ANGELES	1118 E GARFIELD AVE	90291	4237024006	Low Medium I Residential	R2-1	0	17	0.096557516	Residential - Single Family Residence	YES - Current	NO - Privately-Owned	Available	Not Used in Prior Housing Element	0	0	0.051532459	0.051532459	1	1*	1*	1088149	1023	Venice								Above Moderate
LOS ANGELES	1122 E GARFIELD AVE	90291	4237024007	Low Medium I Residential	R2-1	0	17	0.096560863	Residential - Single Family Residence	YES -

LOS ANGELES	1057 E VAN BUREN AVE	90291	4237025018	Low Medium I Residential	R2-1	0	17	0.096433183	Residential - Single Family Residence	YES - Current	NO - Privately-Owned	Available	Not Used in Prior Housing Element	0	0	0.003239455	0.003239455	1	1*	1*	1088149	1233	Venice								Above Moderate
LOS ANGELES	1063 E VAN BUREN AVE	90291	4237025019	Low Medium I Residential	R2-1	0	17	0.096437322	Residential - Single Family Residence	YES - Current	NO - Privately-Owned	Available	Not Used in Prior Housing Element	0	0	0.021558617	0.021558617	1	1*	1*	1088149	1254	Venice								Above Moderate
LOS ANGELES	1059 E VAN BUREN AVE	90291	4237025020	Low Medium I Residential	R2-1	0	17	0.096442081	Residential - Single Family Residence	YES - Current	NO - Privately-Owned	Available	Not Used in Prior Housing Element	0	0	0.051532459	0.051532459	1	1*	1*	1088149	1274	Venice								Above Moderate
LOS ANGELES	1055 E VAN BUREN AVE	90291	4237025021	Low Medium I Residential	R2-1	0	17	0.096446841	Residential - Single Family Residence	YES - Current	NO - Privately-Owned	Available	Not Used in Prior Housing Element	0	0	0.051532459	0.051532459	1	1*	1*	1088149	1294	Venice								Above Moderate
LOS ANGELES	1051 E VAN BUREN AVE	90291	4237025022	Low Medium I Residential	R2-1	0	17	0.096451213	Residential - Single Family Residence	YES - Current	NO - Privately-Owned	Available	Not Used in Prior Housing Element	0	0	0.007805957	0.007805957	1	1*	1*	1088149	1313	Venice								Above Moderate
LOS ANGELES	1047 E VAN BUREN AVE	90291	4237025023	Low Medium I Residential	R2-1	0	17	0.096453876	Residential - Single Family Residence	YES - Current	NO - Privately-Owned	Available	Not Used in Prior Housing Element	0	0	0.051532459	0.051532459	1	1*	1*	1088149	1334	Venice								Above Moderate
LOS ANGELES	1045 E VAN BUREN AVE	90291	4237025024	Low Medium I Residential	R2-1	0	17	0.096461238	Residential - Single Family Residence	YES - Current	NO - Privately-Owned	Available	Not Used in Prior Housing Element	0	0	0.051532459	0.051532459	1	1*	1*	1088149	1355	Venice								Above Moderate
LOS ANGELES	1041 E VAN BUREN AVE	90291	4237025025	Low Medium I Residential	R2-1	0	17	0.09646314	Residential - Single Family Residence	YES - Current	NO - Privately-Owned	Available	Not Used in Prior Housing Element	0	0	0.051532459	0.051532459	1	1*	1*	1088149	1374	Venice								Above Moderate
LOS ANGELES	1035 E VAN BUREN AVE	90291	4237025026	Low Medium I Residential	R2-1	0	17	0.09646844	Residential - Single Family Residence	YES - Current	NO - Privately-Owned	Available	Not Used in Prior Housing Element	0	0	0.051532459	0.051532459	1	1*	1*	1088149	1394	Venice								Above Moderate
LOS ANGELES	1031 E VAN BUREN AVE	90291	4237025027	Low Medium I Residential	R2-1	0	17	0.096472527	Residential - Single Family Residence	YES - Current	NO - Privately-Owned	Available	Not Used in Prior Housing Element	0	0	0.051532459	0.051532459	1	1*	1*	1088149	1414	Venice								Above Moderate
LOS ANGELES	1027 E VAN BUREN AVE	90291	4237025028	Low Medium I Residential	R2-1	0	17	0.096477827	Residential - Single Family Residence	YES - Current	NO - Privately-Owned	Available	Not Used in Prior Housing Element	0	0	0.051532459	0.051532459	1	1*	1*	1088149	1433	Venice								Above Moderate
LOS ANGELES	1023 E VAN BUREN AVE	90291	4237025029	Low Medium I Residential	R2-1	0	17	0.096480524	Residential - Single Family Residence	YES - Current	NO - Privately-Owned	Available	Not Used in Prior Housing Element	0	0	0.007805957	0.007805957	1	1*	1*	1088149	1454	Venice								Above Moderate
LOS ANGELES	1019 E VAN BUREN AVE	90291	4237025030	Low Medium I Residential	R2-1	0	17	0.096487214	Residential - Single Family Residence	YES - Current	NO - Privately-Owned	Available	Not Used in Prior Housing Element	0	0	0.051532459	0.051532459	1	1*	1*	1088149	1476	Venice								Above Moderate
LOS ANGELES	1017 E VAN BUREN AVE	90291	4237025031	Low Medium I Residential	R2-1	0	17	0.124496276	Residential - Double, Duplex, or Two Units - 4 Stories or Less	YES - Current	NO - Privately-Owned	Available	Not Used in Prior Housing Element	0	0	0.130529153	0.130529153	2	2*	2*	1088149	1496	Venice	Yes							Above Moderate
LOS ANGELES	2810 S ABBOT KINNEY BLVD	90291	4237025033	General Commercial	C2-1	0	108	0.069885033	Residential - Single Family Residence - Vacant Land	YES - Current	NO - Privately-Owned	Available	Not Used in Prior Housing Element	0	0	0.174075603	0.174075603	0	0	0	1088149	1561	Venice								Above Moderate
LOS ANGELES	2814 S ABBOT KINNEY BLVD	90291	4237025034	General Commercial	C2-1	0	108	0.069412615	Industrial - Light Manufacturing - One Story	YES - Current	NO - Privately-Owned	Available	Not Used in Prior Housing Element	0	0	0.004848707	0.004848707	0	0	0	1088149	1560	Venice								Above Moderate
LOS ANGELES	2818 S ABBOT KINNEY BLVD	90291	4237025035	General Commercial	C2-1	0	108	0.06893884	Residential - Three Units (Any Combination) - 4 Stories or Less	YES - Current	NO - Privately-Owned	Available	Not Used in Prior Housing Element	0	0	0.013871032	0.013871032	3	0	0	1088149	1559	Venice	Yes							Above Moderate
LOS ANGELES	918 E GARFIELD AVE	90291	4237025039	Low Medium I Residential	R2-1	0	17	0.078707966	Residential - Single Family Residence	YES - Current	NO - Privately-Owned	Available	Not Used in Prior Housing Element	0	0	0.063102174	0.063102174	1	1*	1*	1088149	1507	Venice								Above Moderate
LOS ANGELES	2822 S ABBOT KINNEY BLVD	90291	4237025042	General Commercial	C2-1	0	108	0.07249533	Commercial - Hotel and Motel - Motel - 50 Rooms and Over - One Story	YES - Current	NO - Privately-Owned	Available	Used in Prior Housing Element - Non-Vacant	0.011881997	0	0	0.011881997	0	0	0	1088149	1558	Venice								Lower
LOS ANGELES	2828 S ABBOT KINNEY BLVD	90291	4237025042	General Commercial	C2-1	0	108	0.072588541	Commercial - Hotel and Motel - Motel - 50 Rooms and Over - One Story	YES - Current	NO - Privately-Owned	Available	Used in Prior Housing Element - Non-Vacant	0.011881997	0	0	0.011881997	0	0	0	1088149	1557	Venice								Lower
LOS ANGELES	2830 S ABBOT KINNEY BLVD	90291	4237025042	General Commercial	C2-1	0	108	0.077467593	Commercial - Hotel and Motel - Motel - 50 Rooms and Over - One Story	YES - Current	NO - Privately-Owned	Available	Used in Prior Housing Element - Non-Vacant	0.01177289	0	0	0.01177289	0	0	0	1088149	1556	Venice								Lower
LOS ANGELES			4237025042	General Commercial	C2-1	0	108	0.007665679	Commercial - Hotel and Motel - Motel - 50 Rooms and Over - One Story	YES - Current	NO - Privately-Owned	Available	Used in Prior Housing Element - Non-Vacant	0	0	0.000567597	0.000567597	0	0	0	1088149	1624	Venice								Above Moderate
LOS ANGELES	910 E GARFIELD AVE	90291	4237025043	General Commercial	C2-1	0	108	0.070830623	Institutional - Children's Day Care Center - One Story	YES - Current	NO - Privately-Owned	Available	Not Used in Prior Housing Element	0	0	0.007496263	0.007496263	4	0	0	1088149	1563	Venice	Yes							Above Moderate
LOS ANGELES			4237026002	General Commercial	C2-1	0	108	0.017906682	Commercial - Parking Lot (Commercial Use Property) - Lots - Patron or Employee - Vacant Parcel with Existing Non-structural Other Imps.	YES - Current	NO - Privately-Owned	Available	Not Used in Prior Housing Element	0	0	0.005541444	0.005541444	0	0	0	1088149	1368	Venice								Above Moderate
LOS ANGELES	2928 N WASHINGTON BLVD	90292	4237026011	General Commercial	C2-1	0	108	0.036025434	Commercial - Restaurant, Cocktail Lounge - Restaurant, Cocktail Lounge, Tavern - One Story	YES - Current	NO - Privately-Owned	Available	Not Used in Prior Housing Element	0	0	0.003552067	0.003552067	0	0	0	1088149	1482	Venice								Above Moderate
LOS ANGELES	2910 N WASHINGTON BLVD	90292	4237026015	General Commercial	C2-1	0	108	0.032881581	Commercial - Commercial - Vacant Land	YES - Current	NO - Privately-Owned	Available	Not Used in Prior Housing Element	0	0	0.022558965	0.022558965	0	0	0	1088149	1529	Venice								Above Moderate
LOS ANGELES	1000 E HARRISON AVE	90291	4237026018	Medium Residential	R3-1	0	54	0.085332633	Commercial - Hotel and Motel - Hotel - Under 50 Rooms - Vacant Land	YES - Current	NO - Privately-Owned	Available	Not Used in Prior Housing Element	0.041038696	0	0	0.041038696	0	0	0	1088149	1486	Venice								Lower
LOS ANGELES	1006 E HARRISON AVE	90291	4237026019	Medium Residential	R3-1	0	54	0.103125842	Commercial - Hotel and Motel - Hotel - Under 50 Rooms - Vacant Land	YES - Current	NO - Privately-Owned	Available	Not Used in Prior Housing Element	0.047154383	0	0	0.047154383	0	0	0	1088149	1468	Venice								Lower
LOS ANGELES	1050 E HARRISON AVE	90291	4237026028	Medium Residential	R3-1	0	54	0.048785322	Residential - Single Family Residence	YES - Current	NO - Privately-Owned	Available	Not Used in Prior Housing Element	0	0	0.122634655	0.122634655	1	2*	2*	1088149	1346	Venice								Above Moderate
LOS ANGELES	1054 E HARRISON AVE	90291	4237026029	Medium Residential	R3-1	0	54	0.097571352	Residential - Four Units (Any Combination) - 4 Stories or Less	YES - Current	NO - Privately-Owned	Available	Not Used in Prior Housing Element	0.034550725	0	0	0.034550725	4	0	0	1088149	1326	Venice								Lower
LOS ANGELES	1058 E HARRISON AVE	90291	4237026035	Medium Residential	R3-1	0	54	0.097571877	Commercial - Store Combination - Store and Residential Combination - One Story	YES - Current	NO - Privately-Owned	Available	Not Used in Prior Housing Element	0	0	0.028469016	0.028469016	2	0	0	1088149	1315	Venice	Yes							Above Moderate
LOS ANGELES	3100 N WASHINGTON BLVD	90292	4237026035	General Commercial	C2-1	0	108	0.03580655	Commercial - Store Combination - Store and Residential Combination - One Story	YES - Current	NO - Privately-Owned	Available	Not Used in Prior Housing Element	0	0	0.032616144	0.032616144	2	0	0	1088149	1359	Venice	Yes							Above Moderate
LOS ANGELES	2916 N WASHINGTON BLVD	90292	4237026038	General Commercial	C2-1	0	108	0.03607906	Commercial - Hotel and Motel - Hotel - Under 50 Rooms - Vacant Land	YES - Current	NO - Privately-Owned	Available	Not Used in Prior Housing Element	0	0	0.05050157	0.05050157	0	0	0	1088149	1514	Venice								Above Moderate
LOS ANGELES	1014 1/2 E HARRISON AVE	90291	4237026040	Medium Residential	R3-1	0	54	0.101788465	Residential - Four Units (Any Combination) - 4 Stories or Less	YES - Current	NO - Privately-Owned	Available	Not Used in Prior Housing Element	0	0	0.136323453	0.136323453	4	0	0	1088149	1450	Venice	Yes							Above Moderate
LOS ANGELES	2922 N WASHINGTON BLVD	90292	4237026041	General Commercial	C2-1	0	108	0.018016718	Commercial - Commercial - Vacant Land	YES - Current	NO - Privately-Owned	Available	Not Used in Prior Housing Element	0	0	0.033953425	0.033953425	0	0	0	1088149	1508	Venice								Above Moderate
LOS ANGELES			4237026041	General Commercial	C2-1	0	108	0.018035383	Commercial - Commercial - Vacant Land	YES - Current	NO - Privately-Owned	Available	Not Used in Prior Housing Element	0	0	0.033953425	0.033953425	0	0	0	1088149	1498	Venice								Above Moderate
LOS ANGELES	3018 N WASHINGTON BLVD	90292	4237026046	General Commercial	C2-1	0	108	0.017911295	Commercial - Store - One Story	YES - Current	NO - Privately-Owned	Available	Not Used in Prior Housing Element	0	0	0.014397421	0.014397421	1	0	0	1088149	1383	Venice								Above Moderate
LOS ANGELES	3024 N WASHINGTON BLVD	90292	4237026046	General Commercial	C2-1	0	108	0.017909366	Commercial - Store - One Story	YES - Current	NO - Privately-Owned	Available	Not Used in Prior Housing Element	0	0	0.014397421	0.014397421	1	0	0	1088149	1379	Venice								Above Moderate
LOS ANGELES	1038 E HARRISON AVE	90291	4237026047	Medium Residential	R3-1	0	54	0.097571509	Commercial - Restaurant, Cocktail Lounge - Restaurant, Cocktail Lounge, Tavern - One Story	YES - Current	NO - Privately-Owned	Available	Used in Prior Housing Element - Non-Vacant	0.021126156	0	0	0.021126156	0	0	0	1088149	1376	Venice								Lower
LOS ANGELES	1044 E HARRISON AVE	90291	4237026047	Medium Residential	R3-1	0	54	0.097570208	Commercial - Restaurant, Cocktail Lounge - Restaurant, Cocktail Lounge, Tavern - One Story	YES - Current	NO - Privately-Owned	Available	Used in Prior Housing Element - Non-Vacant	0.021126156	0	0	0.021126156	0	0	0	1088149	1361	Venice								Lower
LOS ANGELES	1048 E HARRISON AVE	90291	4237026047	Medium Residential	R3-1	0	54	0.048786371	Commercial - Restaurant, Cocktail Lounge - Restaurant, Cocktail Lounge, Tavern - One Story	YES - Current	NO - Privately-Owned	Available	Used in Prior Housing Element - Non-Vacant	0	0	0.014847442	0.014847442	0	2*	2*	1088149	1351	Venice								Above Moderate
LOS ANGELES	2936 N WASHINGTON BLVD	90292	4237026047	General Commercial	C2-1	0	108	0.03600339	Commercial - Restaurant, Cocktail Lounge - Restaurant, Cocktail Lounge, Tavern - One Story	YES - Current	NO - Privately-Owned	Available	Used in Prior Housing Element - Non-Vacant	0	0	0.009839686	0.009839686	0	0	0	1088149	1467	Venice								Above Moderate
LOS ANGELES	3000 N WASHINGTON BLVD	90291	4237026047	General Commercial	C2-1	0	108	0.035905658	Commercial - Restaurant, Cocktail Lounge - Restaurant, Cocktail Lounge, Tavern - One Story	YES - Current	NO - Privately-Owned	Available	Used in Prior Housing Element - Non-Vacant	0	0	0.009839686	0.009839686	0	0	0	1088149	1430	Venice								Above Moderate
LOS ANGELES			4237026047	General Commercial	C2-1	0	108	0.017914325	Commercial - Restaurant, Cocktail Lounge - Restaurant, Cocktail Lounge, Tavern - One Story	YES - Current	NO - Privately-Owned	Available	Used in Prior Housing Element - Non-Vacant	0	0	0.006615939	0.006615939	0	0	0	1088149	1396	Venice								Above Moderate
LOS ANGELES			4237026047	General Commercial	C2-1	0	108	0.017921384	Commercial - Restaurant, Cocktail Lounge - Restaurant, Cocktail Lounge, Tavern - One Story	YES - Current	NO - Privately-Owned	Available	Used in Prior Housing Element - Non-Vacant	0	0	0.006615939	0.006615939	0	0	0	1088149	1417	Venice								Above Moderate
LOS ANGELES			4237026047	General Commercial	C2-1	0	108	0.017923415	Commercial - Restaurant, Cocktail Lounge - Restaurant, Cocktail Lounge, Tavern - One Story	YES - Current	NO - Privately-Owned	Available	Used in Prior Housing Element - Non-Vacant	0	0	0.006615939	0.006615939	0	0	0	1088149	1424	Venice								Above Moderate
LOS ANGELES			4237026047	General Commercial	C2-1	0	108	0.035834658	Commercial - Restaurant, Cocktail Lounge - Restaurant, Cocktail Lounge, Tavern - One Story	YES - Current	NO - Privately-Owned	Available	Used in Prior Housing Element - Non-Vacant	0	0	0.009839686	0.009839686	0	0	0	1088149	1401	Venice								Above Moderate
LOS ANGELES			4237026047	General Commercial	C2-1	0	108	0.043503359	Commercial - Restaurant, Cocktail Lounge - Restaurant, Cocktail Lounge, Tavern - One Story	YES - Current	NO - Privately-Owned	Available	Used in Prior Housing Element - Non-Vacant	0	0	0.008009121	0.008009121	0	0	0	1088149	1446	Venice								Above Moderate
LOS ANGELES			4237026047	Medium Residential	R3-1	0	54	0.097571877	Commercial - Restaurant, Cocktail Lounge - Restaurant, Cocktail Lounge, Tavern - One Story	YES - Current	NO - Privately-Owned	Available	Used in Prior Housing Element - Non-Vacant	0.021126156	0	0	0.021126156	0	0	0	1088149	1388	Venice								Lower
LOS ANGELES			4237026047	Medium Residential	R3-1	0	54	0.099116602	Commercial - Restaurant, Cocktail Lounge - Restaurant, Cocktail Lounge, Tavern - One Story	YES - Current	NO - Privately-Owned	Available	Used in Prior Housing Element - Non-Vacant	0.021126156	0	0	0.021126156	0	0	0	1088149	1422	Venice								Lower
LOS ANGELES			4237026047	Medium Residential	R3-1	0	54	0.118187031	Commercial - Restaurant, Cocktail Lounge - Restaurant, Cocktail Lounge, Tavern - One Story	YES - Current	NO - Privately-Owned	Available	Used in Prior Housing Element - Non-Vacant	0.024273662	0	0	0.024273662	0	0	0	1088149	1404	Venice								Lower
LOS ANGELES	1016 E HARRISON AVE	90291	4237026048	Medium Residential	R3-1	0	54	0.100452531	Residential - Single Family Residence	YES - Current	NO - Privately-Owned	Available	Not Used in Prior Housing Element	0.31205819	0	0	0.31205819	1	0	0	1088149	1439	Venice								Lower
LOS ANGELES	3222 N WASHINGTON BLVD	90292	4237027005	General Commercial	C2-1	0	108	0.035717875	Commercial - Parking Lot (Commercial Use Property) - Lots - Patron or Employee - One Story	YES - Current	NO - Privately-Owned	Available	Not Used in Prior Housing Element	0	0	0.002988703	0.002988703	1	0	0	1088149	1217	Venice								Above Moderate
LOS ANGELES	1110 E HARRISON AVE	90291	4237027016	Medium Residential	R3-1	0	54	0.097571683	Residential - Double, Duplex, or Two Units - 4 Stories or Less	YES - Current	NO - Privately-Owned	Available	Not Used in Prior Housing Element	0.047969201	0	0	0.047969201	2	0	0	1088149	1282	Venice								Lower
LOS ANGELES	1146 E HARRISON AVE	90291	4237027024	Medium Residential	R3-1	0	54	0.09757188	Commercial - Parking Lot (Commercial Use Property) - Lots - Patron or Employee - One Story	YES - Current	NO - Privately-Owned	Available	Used in Prior Housing Element - Non-Vacant	0.003842146	0	0	0.003842146	1	0	0	1088149	1169	Venice								Lower
LOS ANGELES	1130 E HARRISON AVE	90291	4237027033	Medium Residential	R3-1	0	54	0.097571169	Commercial - Professional Building - One Story	YES - Current	NO - Privately-Owned	Available	Used in Prior Housing Element - Non-Vacant	0.021126156	0	0	0.021126156	0	0	0	1088149	1225	Venice								Lower
LOS ANGELES	1134 E HARRISON AVE	90291	4237027033	Medium Residential	R3-1	0	54	0.058542831	Commercial - Professional Building - One Story	YES - Current	NO - Privately-Owned	Available	Used in Prior Housing Element - Non-Vacant	0	0	0.007400785	0.007400785	0	3*	3*	1088149	1214	Venice								Above Moderate
LOS ANGELES	1138 E HARRISON AVE	90291	4237027033	Medium Residential	R3-1	0	54	0.058542208	Commercial - Professional Building - One Story	YES - Current	NO - Privately-Owned	Available	Used in Prior Housing Element - Non-Vacant	0	0	0.007400785	0.007400785	0	3*	3*	1088149	1206	Venice								Above Moderate
LOS ANGELES	3206 N WASHINGTON BLVD	90292	4237027033	General Commercial	C2-1	0	108	0.035748361	Commercial - Professional Building - One Story	YES - Current	NO - Privately-Owned	Available	Used in Prior Housing Element - Non-Vacant	0	0	0.009839686	0.009839686	0	0	0	1088149	1266	Venice								Above Moderate
LOS ANGELES	3210 N WASHINGTON BLVD	90292	4237027033	General Commercial	C2-1	0	108	0.021444447	Commercial - Professional Building - One Story	YES - Current	NO - Privately-Owned	Available	Used in Prior Housing Element - Non-Vacant	0	0	0.005385134	0.005385134	0	0	0	1088149	1257	Venice								Above Moderate
LOS ANGELES			4237027033	General Commercial	C2-1	0	108	0.021440749	Commercial - Professional Building - One Story	YES - Current	NO - Privately-Owned	Available	Used in Prior Housing Element - Non-Vacant	0	0	0.005385134	0.005385134	0	0	0	1088149	1247	Venice								Above Moderate
LOS ANGELES	1140 E HARRISON AVE	90291	4237027036	Medium Residential	R3-1	0	54	0.097571751	Commercial - Restaurant, Cocktail Lounge - Restaurant, Cocktail Lounge, Tavern - One Story	YES - Current	NO - Privately-Owned	Available	Used in Prior Housing Element - Non-Vacant	0.021126156	0	0	0.021126156	0	0	0	1088149	1186	Venice								Lower
LOS ANGELES	3216 N WASHINGTON BLVD	90292	4237027036	General Commercial	C2-1	0	108	0.017862182	Commercial - Restaurant, Cocktail Lounge - Restaurant, Cocktail Lounge, Tavern - One Story	YES - Current	NO - Privately-Owned	Available	Used in Prior Housing Element - Non-Vacant	0	0	0.006615939	0.006615939	0	0	0	1088149	1229	Venice								Above Moderate
LOS ANGELES			4237027036	General Commercial	C2-1	0	108	0.017865093	Commercial - Restaurant, Cocktail Lounge - Restaurant, Cocktail Lounge, Tavern - One Story	YES - Current	NO - Privately-Owned	Available	Used in Prior Housing Element - Non-Vacant	0	0	0.006615939	0.006615939	0	0	0	1088149	1240	Venice								Above Moderate
LOS ANGELES	1106 E HARRISON AVE	90291	4237027037	Medium Residential	R3-1	0	54	0.117084981	Residential - Four Units (Any Combination) - 4 Stories or Less	YES - Current	NO - Privately-Owned	Available	Not Used in Prior Housing Element	0.03386285	0	0	0.03386285	4	0	0	1088149	1864	Venice								Lower
LOS ANGELES	1068 E VAN BUREN AVE	90291	4237028001	Low Medium I Residential	R2-1	0	17	0.066404722	Residential - Single Family Residence	YES - Current	NO - Privately-Owned	Available	Not Used in Prior Housing Element	0	0	0.003980463	0.003980463	1	1*	1*	1088149	1263	Venice								Above Moderate
LOS ANGELES	1076 E VAN BUREN AVE	90291	4237028002	Low Medium I Residential	R2-1	0	17	0.101672756	Residential - Single Family Residence	YES - Current	NO - Privately-Owned	Available	Not Used in Prior Housing Element	0	0	0.051532459	0.051532459	1	1*	1*	1088149	1223	Venice								Above Moderate
LOS ANGELES	1106 E GRANT AVE	90291	4237028004	Low Medium I Residential	R2-1	0	17	0.096359082	Residential - Single Family Residence	YES - Current	NO - Privately-Owned	Available	Not Used in Prior Housing Element	0	0	0.051532459	0.051532459	1	1*	1*	1088149	1189	Venice								Above Moderate
LOS ANGELES	1110 E GRANT AVE	90291	4237028005	Low Medium I Residential	R2-1	0	17	0.096358945	Residential - Single Family Residence	YES - Current	NO - Privately-Owned	Available	Not Used in Prior Housing Element	0	0	0.051532459	0.051532459	1	1*	1*	1088149	1177	Venice								Above Moderate
LOS ANGELES	1114 E GRANT AVE	90291	4237028006	Low Medium I Residential	R2-1	0	17	0.096359075	Residential - Single Family Residence	YES - Current	NO - Privately-Owned	Available	Not Used in Prior Housing Element	0	0	0.051532459	0.051532459	1	1*	1*	1088149	1161	Venice								Above Moderate
LOS ANGELES	1118 E GRANT AVE	90291	4237028007	Low Medium I Residential	R2-1	0	17	0.096359075	Residential - Single Family Residence	YES - Current	NO - Privately-Owned	Available	Not Used in Prior Housing Element	0	0	0.051532459	0.051532459	1	1*	1*	1088149	1145	Venice								Above Moderate
LOS ANGELES	1122 E GRANT AVE	90291	4237028008	Low Medium I Residential	R2-1	0	17	0.096359075	Residential - Single Family Residence	YES - Current	NO - Privately-Owned	Available	Not Used in Prior Housing Element	0	0	0.051532459	0.051532459	1	1*	1*	1088149	1137	Venice								Above Moderate
LOS ANGELES	1126 E GRANT AVE	90291	4237028009	Low Medium I Residential	R2-1	0	17	0.09636037	Residential - Single Family Residence	YES - Current	NO - Privately-Owned	Available	Not Used in Prior Housing Element	0	0	0.051532459	0.051532459	1	1*	1*	1088149	1120	Venice								Above Moderate
LOS ANGELES	1130 E GRANT AVE	90291	4237028010	Low Medium I Residential	R2-1	0	17	0.096358938	Residential - Single Family Residence	YES - Current	NO - Privately-Owned	Available	Not Used in Prior Housing Element	0	0	0.051532459	0.051532459	1	1*	1*	1088149	1112	Venice								Above Moderate
LOS ANGELES	1134 E GRANT AVE	90291	4237028011	Low Medium I Residential	R2-1	0	17	0.096358938	Residential - Single Family Residence	YES - Current	NO - Privately-Owned	Available	Not Used in Prior Housing Element	0	0	0.051532459	0.051532459	1	1*	1*	1088149	1092	Venice								Above Moderate
LOS ANGELES	1123 E HARRISON AVE	90291	4237028012	Low Medium I Residential	R2-1	0	17	0.096363694	Residential - Single Family Residence	YES - Current	NO - Privately-Owned	Available	Not Used in Prior Housing Element	0	0	0.051532459	0.051532459	1	1*	1*	1088149	1152	Venice								Above Moderate
LOS ANGELES	1119 E HARRISON AVE	90291	4237028013	Low Medium I Residential	R2-1	0	17	0.096364982	Residential - Single Family Residence	YES - Current	NO - Privately-Owned	Available	Not Used in Prior Housing Element	0	0	0.051532459	0.051532459	1	1*	1*	1088149	1168	Venice								Above Moderate
LOS ANGELES	1111 E HARRISON AVE	90291	4237028015	Low Medium I Residential	R2-1	0	17	0.096365758	Residential - Single Family Residence	YES - Current	NO - Privately-Owned	Available	Not Used in Prior Housing Element	0	0	0.051532459	0.051532459	1	1*	1*	1088149	1196	Venice								Above Moderate
LOS ANGELES	1103 E HARRISON AVE	90291	4237028017	Low Medium I Residential	R2-1	0	17	0.096366262	Residential - Single Family Residence	YES - Current	NO - Privately-Owned	Available	Not Used in Prior Housing Element	0	0	0.021558617	0.021558617	1	1*	1*	1088149	1222	Venice								Above Moderate
LOS ANGELES	1059 E HARRISON AVE	90291	4237028018	Low Medium I Residential	R2-1	0	17	0.096367549	Residential - Single Family Residence	YES - Current	NO - Privately-Owned	Available	Not Used in Prior Housing Element	0	0	0.051532459	0.051532459	1	1*	1*	1088149	1232	Venice								Above Moderate
LOS ANGELES	1055 E HARRISON AVE	90291	4237028019	Low Medium I Residential	R2-1	0	17	0.096367542	Residential - Single Family Residence	YES - Current	NO - Privately-Owned	Available	Not Used in Prior Housing Element	0	0	0.051532459	0.051532459	1	1*	1*	1088149	1245	Venice								Above Moderate
LOS ANGELES	1051 E HARRISON AVE	90291	4237028020	Low Medium I Residential	R2-1	0	17	0.096367542	Residential - Single Family Residence	YES - Current	NO - Privately-Owned	Available	Not Used in Prior Housing Element	0	0	0.021558617	0.021558617	1	1*	1*	1088149	1258	Venice								Above Moderate
LOS ANGELES	1047 E HARRISON AVE	90291	4237028021	Low Medium I Residential	R2-1	0	17	0.096367672	Residential - Single Family Residence	YES - Current	NO - Privately-Owned	Available	Not Used in Prior Housing Element	0	0	0.051532459	0.051532459	1	1*	1*	1088149	1270	Venice								Above Moderate
LOS ANGELES	1043 E HARRISON AVE	90291	4237028022	Low Medium I Residential	R2-1	0

LOS ANGELES	1148 E VAN BUREN AVE	90291	4237030033	Low Medium I Residential	R2-1	0	17	0.085743252	Residential - Single Family Residence	YES - Current	NO - Privately-Owned	Available	Not Used in Prior Housing Element	0	0	0.058045447	0.058045447	1	1*	1*	10B149	949	Venice								Above Moderate
LOS ANGELES	1006 S PACIFIC AVE	90291	4238001002	Low Medium II Residential	RD1.5-1	0	29	0.051651078	Residential - Single Family Residence	YES - Current	NO - Privately-Owned	Available	Not Used in Prior Housing Element	0	0	0.004919765	0.004919765	0	1*	1*	10BA143	158	Venice								Above Moderate
			4238001002	Low Medium II Residential	RD1.5-1	0	29	0.025825506	Residential - Single Family Residence	YES - Current	NO - Privately-Owned	Available	Not Used in Prior Housing Element	0	0	0.001643315	0.001643315	0	0	0	10BA143	151	Venice								Above Moderate
LOS ANGELES	1010 S PACIFIC AVE	90291	4238001003	Low Medium II Residential	RD1.5-1	0	29	0.051650626	Residential - Single Family Residence	YES - Current	NO - Privately-Owned	Available	Not Used in Prior Housing Element	0	0	0.006298284	0.006298284	1	1*	1*	10BA143	169	Venice								Above Moderate
LOS ANGELES	1104 S PACIFIC AVE	90291	4238001006	Low Medium II Residential	RD1.5-1	0	29	0.051649153	Residential - Single Family Residence	YES - Current	NO - Privately-Owned	Available	Not Used in Prior Housing Element	0	0	0.015156223	0.015156223	1	1*	1*	10BA143	208	Venice								Above Moderate
LOS ANGELES	1108 S PACIFIC AVE	90291	4238001007	Low Medium II Residential	RD1.5-1	0	29	0.051648673	Residential - Single Family Residence	YES - Current	NO - Privately-Owned	Available	Not Used in Prior Housing Element	0	0	0.170333481	0.170333481	0	1*	1*	10BA143	218	Venice								Above Moderate
LOS ANGELES	1110 S PACIFIC AVE	90291	4238001008	Low Medium II Residential	RD1.5-1	0	29	0.051647601	Residential - Single Family Residence	YES - Current	NO - Privately-Owned	Available	Not Used in Prior Housing Element	0	0	0.06710512	0.06710512	1	1*	1*	10BA143	226	Venice								Above Moderate
LOS ANGELES	101 E CLUB HOUSE AVE	90291	4238001009	Low Medium II Residential	RD1.5-1	0	29	0.064559017	Residential - Single Family Residence	YES - Current	NO - Privately-Owned	Available	Not Used in Prior Housing Element	0	0	0.00949918	0.00949918	1	1*	1*	10BA143	232	Venice						Yes		Above Moderate
LOS ANGELES	112 E BREEZE AVE	90291	4238001011	Low Medium II Residential	RD1.5-1	0	29	0.051668757	Residential - Single Family Residence	YES - Current	NO - Privately-Owned	Available	Not Used in Prior Housing Element	0	0	0.06710512	0.06710512	1	1*	1*	10BA143	120	Venice								Above Moderate
LOS ANGELES	116 E BREEZE AVE	90291	4238001012	Low Medium II Residential	RD1.5-1	0	29	0.051671292	Residential - Single Family Residence	YES - Current	NO - Privately-Owned	Available	Not Used in Prior Housing Element	0	0	0.010207689	0.010207689	1	1*	1*	10BA143	115	Venice								Above Moderate
LOS ANGELES	118 E BREEZE AVE	90291	4238001013	Low Medium II Residential	RD1.5-1	0	29	0.051674843	Residential - Single Family Residence	YES - Current	NO - Privately-Owned	Available	Not Used in Prior Housing Element	0	0	0.06710512	0.06710512	1	1*	1*	10BA143	108	Venice								Above Moderate
LOS ANGELES	120 E BREEZE AVE	90291	4238001014	Low Medium II Residential	RD1.5-1	0	29	0.051676429	Residential - Single Family Residence	YES - Current	NO - Privately-Owned	Available	Not Used in Prior Housing Element	0	0	0.06710512	0.06710512	1	1*	1*	10BA143	101	Venice								Above Moderate
LOS ANGELES	122 E BREEZE AVE	90291	4238001015	Low Medium II Residential	RD1.5-1	0	29	0.05167998	Residential - Single Family Residence	YES - Current	NO - Privately-Owned	Available	Not Used in Prior Housing Element	0	0	0.06710512	0.06710512	1	1*	1*	10BA143	96	Venice								Above Moderate
LOS ANGELES	130 E BREEZE AVE	90291	4238001017	Low Medium II Residential	RD1.5-1	0	29	0.051757409	Residential - Single Family Residence	YES - Current	NO - Privately-Owned	Available	Not Used in Prior Housing Element	0	0	0.004238034	0.004238034	1	1*	1*	10BA143	85	Venice								Above Moderate
LOS ANGELES	115 E WAVE CREST AVE	90291	4238001019	Low Medium II Residential	RD1.5-1	0	29	0.051639612	Residential - Single Family Residence	YES - Current	NO - Privately-Owned	Available	Not Used in Prior Housing Element	0	0	0.015156223	0.015156223	1	1*	1*	10BA143	145	Venice								Above Moderate
LOS ANGELES	117 E WAVE CREST AVE	90291	4238001020	Low Medium II Residential	RD1.5-1	0	29	0.051612387	Residential - Single Family Residence	YES - Current	NO - Privately-Owned	Available	Not Used in Prior Housing Element	0	0	0.010207689	0.010207689	1	1*	1*	10BA143	137	Venice								Above Moderate
LOS ANGELES	121 E WAVE CREST AVE	90291	4238001022	Low Medium II Residential	RD1.5-1	0	29	0.051556731	Residential - Single Family Residence	YES - Current	NO - Privately-Owned	Available	Not Used in Prior Housing Element	0	0	0.010207689	0.010207689	1	1*	1*	10BA143	127	Venice								Above Moderate
LOS ANGELES	125 E WAVE CREST AVE	90291	4238001024	Low Medium II Residential	RD1.5-1	0	29	0.051501806	Residential - Single Family Residence	YES - Current	NO - Privately-Owned	Available	Not Used in Prior Housing Element	0	0	0.010207689	0.010207689	1	1*	1*	10BA143	117	Venice								Above Moderate
LOS ANGELES	127 E WAVE CREST AVE	90291	4238001025	Low Medium II Residential	RD1.5-1	0	29	0.051545308	Residential - Single Family Residence	YES - Current	NO - Privately-Owned	Available	Not Used in Prior Housing Element	0	0	0.06710512	0.06710512	1	1*	1*	10BA143	109	Venice								Above Moderate
LOS ANGELES	110 E WAVE CREST AVE	90291	4238001026	Low Medium II Residential	RD1.5-1	0	29	0.05165781	Residential - Single Family Residence - Vacant Land	YES - Current	NO - Privately-Owned	Available	Not Used in Prior Housing Element	0	0	0.170333481	0.170333481	0	1*	1*	10BA143	191	Venice								Above Moderate
LOS ANGELES	114 E WAVE CREST AVE	90291	4238001027	Low Medium II Residential	RD1.5-1	0	29	0.05165781	Residential - Single Family Residence	YES - Current	NO - Privately-Owned	Available	Not Used in Prior Housing Element	0	0	0.010207689	0.010207689	1	1*	1*	10BA143	185	Venice								Above Moderate
LOS ANGELES	118 E WAVE CREST AVE	90291	4238001028	Low Medium II Residential	RD1.5-1	0	29	0.051657952	Residential - Single Family Residence	YES - Current	NO - Privately-Owned	Available	Not Used in Prior Housing Element	0	0	0.002705596	0.002705596	1	1*	1*	10BA143	177	Venice								Above Moderate
LOS ANGELES	120 E WAVE CREST AVE	90291	4238001029	Low Medium II Residential	RD1.5-1	0	29	0.051657695	Residential - Single Family Residence	YES - Current	NO - Privately-Owned	Available	Not Used in Prior Housing Element	0	0	0.010207689	0.010207689	1	1*	1*	10BA143	172	Venice								Above Moderate
LOS ANGELES	124 E WAVE CREST AVE	90291	4238001030	Low Medium II Residential	RD1.5-1	0	29	0.051658284	Residential - Single Family Residence	YES - Current	NO - Privately-Owned	Available	Not Used in Prior Housing Element	0	0	0.06710512	0.06710512	1	1*	1*	10BA143	165	Venice								Above Moderate
LOS ANGELES	126 E WAVE CREST AVE	90291	4238001031	Low Medium II Residential	RD1.5-1	0	29	0.051658263	Residential - Single Family Residence	YES - Current	NO - Privately-Owned	Available	Not Used in Prior Housing Element	0	0	0.010207689	0.010207689	1	1*	1*	10BA143	157	Venice								Above Moderate
LOS ANGELES	128 E WAVE CREST AVE	90291	4238001032	Low Medium II Residential	RD1.5-1	0	29	0.051657952	Residential - Single Family Residence	YES - Current	NO - Privately-Owned	Available	Not Used in Prior Housing Element	0	0	0.002705596	0.002705596	1	1*	1*	10BA143	148	Venice								Above Moderate
LOS ANGELES	130 E WAVE CREST AVE	90291	4238001033	Low Medium II Residential	RD1.5-1	0	29	0.051727868	Residential - Single Family Residence	YES - Current	NO - Privately-Owned	Available	Not Used in Prior Housing Element	0	0	0.06710512	0.06710512	1	1*	1*	10BA143	141	Venice								Above Moderate
LOS ANGELES	109 E CLUB HOUSE AVE	90291	4238001034	Low Medium II Residential	RD1.5-1	0	29	0.051620174	Residential - Single Family Residence	YES - Current	NO - Privately-Owned	Available	Not Used in Prior Housing Element	0	0	0.06710512	0.06710512	1	1*	1*	10BA143	216	Venice								Above Moderate
LOS ANGELES	111 E CLUB HOUSE AVE	90291	4238001035	Low Medium II Residential	RD1.5-1	0	29	0.051591283	Residential - Single Family Residence	YES - Current	NO - Privately-Owned	Available	Not Used in Prior Housing Element	0	0	0.06710512	0.06710512	1	1*	1*	10BA143	209	Venice								Above Moderate
LOS ANGELES	117 E CLUB HOUSE AVE	90291	4238001037	Low Medium II Residential	RD1.5-1	0	29	0.05150493	Residential - Single Family Residence	YES - Current	NO - Privately-Owned	Available	Not Used in Prior Housing Element	0	0	0.010207689	0.010207689	1	1*	1*	10BA143	193	Venice								Above Moderate
LOS ANGELES	119 E CLUB HOUSE AVE	90291	4238001038	Low Medium II Residential	RD1.5-1	0	29	0.051474553	Residential - Single Family Residence	YES - Current	NO - Privately-Owned	Available	Not Used in Prior Housing Element	0	0	0.06710512	0.06710512	1	1*	1*	10BA143	189	Venice								Above Moderate
LOS ANGELES	121 E CLUB HOUSE AVE	90291	4238001039	Low Medium II Residential	RD1.5-1	0	29	0.051445776	Residential - Single Family Residence	YES - Current	NO - Privately-Owned	Available	Not Used in Prior Housing Element	0	0	0.100239158	0.100239158	1	1*	1*	10BA143	184	Venice						Yes		Above Moderate
LOS ANGELES	1001 S MAIN ST	90291	4238001041	Low Medium II Residential	RD1.5-1	0	29	0.034963952	Residential - Single Family Residence	YES - Current	NO - Privately-Owned	Available	Not Used in Prior Housing Element	0	0	0.007854787	0.007854787	1	1*	1*	10BA143	72	Venice						Yes		Above Moderate
LOS ANGELES	1105 S MAIN ST	90291	4238001047	Low Medium II Residential	RD1.5-1	0	29	0.023964184	Residential - Single Family Residence - Vacant Land	YES - Current	NO - Privately-Owned	Available	Not Used in Prior Housing Element	0	0	0.070564026	0.070564026	0	0	0	10BA143	139	Venice								Above Moderate
LOS ANGELES	1126 S ABBOT KINNEY BLVD	90291	4238003001	Community Commercial	C2-1-O-CA	0	108	0.061982301	Commercial - Parking Lot (Commercial Use Property) - Lots - Patron or Employee - One Story	YES - Current	NO - Privately-Owned	Available	Not Used in Prior Housing Element	0	0	0.069673964	0.069673964	0	0	0	10B145	1161	Venice								Above Moderate
LOS ANGELES	1118 S ABBOT KINNEY BLVD	90291	4238003002	Community Commercial	C2-1-O-CA	0	108	0.061983662	Commercial - Store - One Story	YES - Current	NO - Privately-Owned	Available	Used in Prior Housing Element - Non-Vacant	0	0	0.004919032	0.004919032	0	0	0	10B145	1151	Venice								Above Moderate
LOS ANGELES			4238003002	Community Commercial	C2-1-O-CA	0	108	0.061982556	Commercial - Store - One Story	YES - Current	NO - Privately-Owned	Available	Used in Prior Housing Element - Non-Vacant	0	0	0.004919032	0.004919032	0	0	0	10B145	1156	Venice								Above Moderate
LOS ANGELES	1110 S ABBOT KINNEY BLVD	90291	4238003003	Community Commercial	C2-1-O-CA	0	108	0.061984343	Commercial - Store - One Story	YES - Current	NO - Privately-Owned	Available	Used in Prior Housing Element - Non-Vacant	0	0	0.007422535	0.007422535	0	0	0	10B145	1130	Venice						Yes		Above Moderate
LOS ANGELES	1112 S ABBOT KINNEY BLVD	90291	4238003003	Community Commercial	C2-1-O-CA	0	108	0.061983931	Commercial - Store - One Story	YES - Current	NO - Privately-Owned	Available	Used in Prior Housing Element - Non-Vacant	0	0	0.007422535	0.007422535	0	0	0	10B145	1137	Venice						Yes		Above Moderate
LOS ANGELES	1114 S ABBOT KINNEY BLVD	90291	4238003003	Community Commercial	C2-1-O-CA	0	108	0.06198352	Commercial - Store - One Story	YES - Current	NO - Privately-Owned	Available	Used in Prior Housing Element - Non-Vacant	0	0	0.007422535	0.007422535	0	0	0	10B145	1143	Venice						Yes		Above Moderate
LOS ANGELES	1106 S ABBOT KINNEY BLVD	90291	4238003004	Community Commercial	C2-1-O-CA	0	108	0.030992947	Commercial - Store - One Story	YES - Current	NO - Privately-Owned	Available	Not Used in Prior Housing Element	0	0	0.002714695	0.002714695	0	0	0	10B145	1119	Venice								Above Moderate
LOS ANGELES	1108 S ABBOT KINNEY BLVD	90291	4238003004	Community Commercial	C2-1-O-CA	0	108	0.061984881	Commercial - Store - One Story	YES - Current	NO - Privately-Owned	Available	Not Used in Prior Housing Element	0	0	0.004919032	0.004919032	0	0	0	10B145	1124	Venice								Above Moderate
LOS ANGELES	1100 S ABBOT KINNEY BLVD	90291	4238003005	Community Commercial	C2-1-O-CA	0	108	0.061986384	Commercial - Store - One Story	YES - Current	NO - Privately-Owned	Available	Not Used in Prior Housing Element	0	0	0.006940346	0.006940346	1	0	0	10B145	1110	Venice						Yes		Above Moderate
LOS ANGELES			4238003005	Community Commercial	C2-1-O-CA	0	108	0.030992859	Commercial - Store - One Story	YES - Current	NO - Privately-Owned	Available	Not Used in Prior Housing Element	0	0	0.002538226	0.002538226	1	0	0	10B145	1115	Venice								Above Moderate
LOS ANGELES	1105 S CABRILLO AVE	90291	4238003007	Low Medium II Residential	RD1.5-1-O	0	29	0.058541645	Residential - Single Family Residence - Vacant Land	YES - Current	NO - Privately-Owned	Available	Not Used in Prior Housing Element	0	0	0.131813169	0.131813169	0	1*	1*	10B145	1191	Venice								Above Moderate
LOS ANGELES	1109 S CABRILLO AVE	90291	4238003008	Low Medium II Residential	RD1.5-1-O	0	29	0.058540638	Residential - Single Family Residence	YES - Current	NO - Privately-Owned	Available	Not Used in Prior Housing Element	0	0	0.051532459	0.051532459	1	1*	1*	10BA145	1200	Venice								Above Moderate
LOS ANGELES	1115 S CABRILLO AVE	90291	4238003010	Low Medium II Residential	RD1.5-1-O	0	29	0.058541645	Residential - Single Family Residence	YES - Current	NO - Privately-Owned	Available	Not Used in Prior Housing Element	0	0	0.051532459	0.051532459	1	1*	1*	10BA145	1213	Venice								Above Moderate
LOS ANGELES	1117 S CABRILLO AVE	90291	4238003011	Low Medium II Residential	RD1.5-1-O	0	29	0.058540638	Residential - Single Family Residence	YES - Current	NO - Privately-Owned	Available	Not Used in Prior Housing Element	0	0	0.003074132	0.003074132	1	1*	1*	10BA145	1217	Venice								Above Moderate
LOS ANGELES	1121 S CABRILLO AVE	90291	4238003013	Low Medium II Residential	RD1.5-1-O	0	29	0.058540613	Residential - Single Family Residence	YES - Current	NO - Privately-Owned	Available	Not Used in Prior Housing Element	0	0	0.051532459	0.051532459	1	1*	1*	10BA145	1229	Venice								Above Moderate
LOS ANGELES	1135 S CABRILLO AVE	90291	4238003016	Low Medium II Residential	RD1.5-1-O	0	29	0.05854072	Residential - Single Family Residence	YES - Current	NO - Privately-Owned	Available	Not Used in Prior Housing Element	0	0	0.051532459	0.051532459	1	1*	1*	10BA145	1244	Venice								Above Moderate
LOS ANGELES	1137 S CABRILLO AVE	90291	4238003017	Low Medium II Residential	RD1.5-1-O	0	29	0.05854072	Residential - Single Family Residence - Other Improvements	YES - Current	NO - Privately-Owned	Available	Not Used in Prior Housing Element	0	0	0.051532459	0.051532459	1	1*	1*	10BA145	1250	Venice								Above Moderate
LOS ANGELES	1139 S CABRILLO AVE	90291	4238003018	Low Medium II Residential	RD1.5-1-O	0	29	0.058539941	Only	YES - Current	NO - Privately-Owned	Available	Not Used in Prior Housing Element	0	0	0.131813169	0.131813169	0	1*	1*	10BA145	1256	Venice								Above Moderate
LOS ANGELES	1141 S CABRILLO AVE	90291	4238003019	Low Medium II Residential	RD1.5-1-O	0	29	0.059377859	Residential - Single Family Residence	YES - Current	NO - Privately-Owned	Available	Not Used in Prior Housing Element	0	0	0.051532459	0.051532459	1	1*	1*	10BA145	1260	Venice								Above Moderate
LOS ANGELES	1144 S ABBOT KINNEY BLVD	90291	4238003020	Community Commercial	C2-1-O-CA	0	108	0.062865957	Commercial - Store - One Story	YES - Current	NO - Privately-Owned	Available	Not Used in Prior Housing Element	0	0	0.004020838	0.004020838	2	0	0	10B145	1194	Venice								Above Moderate
LOS ANGELES	1142 S ABBOT KINNEY BLVD	90291	4238003021	Community Commercial	C2-1-O-CA	0	108	0.061980514	Commercial - Store - One Story	YES - Current	NO - Privately-Owned	Available	Not Used in Prior Housing Element	0	0	0.004020838	0.004020838	2	0	0	10B145	1189	Venice								Above Moderate
LOS ANGELES	1138 S ABBOT KINNEY BLVD	90291	4238003022	Community Commercial	C2-1-O-CA	0	108	0.061979296	Commercial - Store Combination - Store and Residential Combination - One Story	YES - Current	NO - Privately-Owned	Available	Not Used in Prior Housing Element	0	0	0.004919032	0.004919032	0	0	0	10B145	1182	Venice								Above Moderate
LOS ANGELES	1136 S ABBOT KINNEY BLVD	90291	4238003023	Community Commercial	C2-1-O-CA	0	108	0.061980387	Residential - Single Family Residence	YES - Current	NO - Privately-Owned	Available	Not Used in Prior Housing Element	0	0	0.068520449	0.068520449	1	0	0	10B145	1177	Venice								Above Moderate
LOS ANGELES	1132 S ABBOT KINNEY BLVD	90291	4238003024	Community Commercial	C2-1-O-CA	0	108	0.061981479	Commercial - Store Combination - Store and Residential Combination - One Story	YES - Current	NO - Privately-Owned	Available	Not Used in Prior Housing Element	0	0	0.001935543	0.001935543	0	0	0	10B145	1168	Venice								Above Moderate
LOS ANGELES	1130 S ABBOT KINNEY BLVD	90291	4238003025	Community Commercial	C2-1-O-CA	0	108	0.061980657	Commercial - Store - One Story	YES - Current	NO - Privately-Owned	Available	Not Used in Prior Housing Element	0	0	0.001301735	0.001301735	0	0	0	10B145	1164	Venice								Above Moderate
LOS ANGELES	1201 S CABRILLO AVE	90291	4238003026	Low Medium II Residential	RD1.5-1-O	0	29	0.05853942	Residential - Single Family Residence - Therapy Pool (Spa)	YES - Current	NO - Privately-Owned	Available	Not Used in Prior Housing Element	0	0	0.002067861	0.002067861	1	1*	1*	10BA145	1274	Venice								Above Moderate
LOS ANGELES	1205 S CABRILLO AVE	90291	4238003028	Low Medium II Residential	RD1.5-1-O	0	29	0.058539546	Residential - Single Family Residence	YES - Current	NO - Privately-Owned	Available	Not Used in Prior Housing Element	0	0	0.007805957	0.007805957	1	1*	1*	10BA145	1287	Venice								Above Moderate
LOS ANGELES	1211 S CABRILLO AVE	90291	4238003029	Low Medium II Residential	RD1.5-1-O	0	29	0.058539831	Residential - Single Family Residence	YES - Current	NO - Privately-Owned	Available	Not Used in Prior Housing Element	0	0	0.051532459	0.051532459	1	1*	1*	10BA145	1294	Venice								Above Moderate
LOS ANGELES	1213 S CABRILLO AVE	90291	4238003030	Low Medium II Residential	RD1.5-1-O	0	29	0.058539027	Residential - Single Family Residence	YES - Current	NO - Privately-Owned	Available	Not Used in Prior Housing Element	0	0	0.051532459	0.051532459	1	1*	1*	10BA145	1298	Venice								Above Moderate
LOS ANGELES	1215 S CABRILLO AVE	90291	4238003031	Low Medium II Residential	RD1.5-1-O	0	29	0.058541207	Residential - Single Family Residence	YES - Current	NO - Privately-Owned	Available	Not Used in Prior Housing Element	0	0	0.007805957	0.007805957	1	1*	1*	10BA145	1303	Venice								Above Moderate
LOS ANGELES	1221 S CABRILLO AVE	90291	4238003034	Low Medium II Residential	RD1.5-1-O	0	29	0.058539275	Residential - Single Family Residence	YES - Current	NO - Privately-Owned	Available	Not Used in Prior Housing Element	0	0	0.051532459	0.051532459	1	1*	1*	10BA145	1320	Venice								Above Moderate
LOS ANGELES	1223 S CABRILLO AVE	90291	4238003035	Low Medium II Residential	RD1.5-1-O	0	29	0.058708596	Residential - Single Family Residence	YES - Current	NO - Privately-Owned	Available	Not Used in Prior Housing Element	0	0	0.007805957	0.007805957	1	1*	1*	10BA145	1329	Venice								Above Moderate
LOS ANGELES	1224 S ABBOT KINNEY BLVD	90291	4238003036	Community Commercial	C2-1-O-CA	0	108	0.061951221	Commercial - Store - One Story	YES - Current	NO - Privately-Owned	Available	Not Used in Prior Housing Element	0	0	0.029611476	0.029611476	1	0	0	10B145	1257	Venice								Above Moderate
LOS ANGELES	1222 S ABBOT KINNEY BLVD	90291	4238003037	Community Commercial	C2-1-O-CA	0	108	0.061846863	Residential - Single Family Residence	YES - Current	NO - Privately-Owned	Available	Not Used in Prior Housing Element	0	0	0.068520449	0.068520449	1	0	0	10B145	1253	Venice								Above Moderate
LOS ANGELES	1220 S ABBOT KINNEY BLVD	90291	4238003038	Community Commercial	C2-1-O-CA	0	108	0.061862529	Residential - Double, Duplex, or Two Units - 4 Stories or Less	YES - Current	NO - Privately-Owned	Available	Not Used in Prior Housing Element	0	0	0.014132412	0.014132412	2	0	0	10B145	1245	Venice						Yes		Above Moderate
LOS ANGELES	1216 S ABBOT KINNEY BLVD	90291	4238003039	Community Commercial	C2-1-O-CA	0	108	0.061879397	Residential - Double, Duplex, or Two Units - 4 Stories or Less	YES - Current	NO - Privately-Owned	Available	Not Used in Prior Housing Element	0	0	0.093033957	0.093033957	2	0	0	10B145	1241	Venice						Yes		Above Moderate
LOS ANGELES	1214 S ABBOT KINNEY BLVD	90291	4238003040	Community Commercial	C2-1-O-CA	0	108	0.061895385	Commercial - Office Building - Loft-type Buildings - One Story	YES - Current	NO - Privately-Owned	Available	Not Used in Prior Housing Element	0	0	0.001935543	0.001935543	0	0	0	10B145	1234	Venice								Above Moderate
LOS ANGELES	1208 S ABBOT KINNEY BLVD	90291	4238003043	Community Commercial	C2-1-O-CA	0	108	0.061943423	Commercial - Store Combination - Store and Residential Combination - One Story	YES - Current	NO - Privately-Owned	Available	Not Used in Prior Housing Element	0	0	0.007422535	0.007422535	0	0	0	10B145	1220	Venice						Yes		Above Moderate
LOS ANGELES	1204 S ABBOT KINNEY BLVD	90291	4238003044	Community Commercial	C2-1-O-CA	0	108	0.06195945	Residential - Single Family Residence	YES - Current	NO - Privately-Owned	Available	Not Used in Prior Housing Element	0	0	0.068520449	0.068520449	1	0	0	10B145	1215	Venice								Above Moderate
LOS ANGELES	1202 S ABBOT KINNEY BLVD	90291	4238003045	Community Commercial	C2-1-O-CA	0	108	0.061976886	Residential - Single Family Residence	YES - Current	NO - Privately-Owned	Available	Not Used in Prior Housing Element	0	0	0.068520449	0.068520449	1	0	0	10B145	1210	Venice								Above Moderate
LOS ANGELES	1212 S ABBOT KINNEY BLVD	90291	4238003BRK	Community Commercial	C2-1-O-CA	0	108	0.120395719	Residential - Single Family Residence - Condominium	YES - Current	NO - Privately-Owned	Available	Not Used in Prior Housing Element	0.083454419	0	0	0.083454419	5	0	0	10B145	2124	Venice								Lower
LOS ANGELES	1301 S CABRILLO AVE	90291	4238004001	Low Medium II Residential	RD1.5-1-O	0	29	0.05854099	Residential - Single Family Residence	YES - Current	NO - Privately-Owned	Available	Not Used in Prior Housing Element	0	0	0.051532459	0.051532459	1	1*	1*	10BA145	1336	Venice								Above Moderate
LOS ANGELES	1305 S CABRILLO AVE	90291	4238004002	Low Medium II Residential	RD1.5-1-O	0	29	0.05854099	Residential - Single Family Residence	YES - Current	NO - Privately-Owned	Available	Not Used in Prior Housing Element	0	0	0.051532459	0.051532459	1	1*	1*	10BA145	1346	Venice								Above Moderate
LOS ANGELES	1311 S CABRILLO AVE	90291	4238004004	Low Medium II Residential	RD1.5-1-O	0	29	0.058541401	Residential - Single Family Residence	YES - Current	NO - Privately-Owned	Available	Not Used in Prior Housing Element	0	0	0.051532459	0.051532459	1	1*	1*	10BA145	1367	Venice								Above Moderate
LOS ANGELES	1326 S ABBOT KINNEY BLVD	90291	4238004009	Community Commercial	C2-1-O-CA	0	108	0.062004905	Commercial - Store - One Story	YES - Current	NO - Privately-Owned	Available	Not Used in Prior Housing Element	0	0	0.026785212	0.026785212	2	0	0	10B145	1321	Venice								Above Moderate
LOS ANGELES	1324 S ABBOT KINNEY BLVD	90291	4238004010	Community Commercial	C2-1-O-CA	0	108	0.061955985	Industrial - Industrial - Artist In Residence - One Story	YES - Current	NO - Privately-Owned	Available	Not Used in Prior Housing Element	0	0	0.001758218	0.001758218	0	0	0	10B145	1316	Venice								Above Moderate
LOS ANGELES	1320 S ABBOT KINNEY BLVD	90291	4238004011	Community Commercial	C2-1-O-CA	0	108	0.061953518	Industrial - Industrial - Artist In Residence - Three Stories	YES - Current	NO - Privately-Owned	Available	Not Used in Prior Housing Element	0	0	0.001589519	0.001589519	1	0	0	10B145	1312	Venice								Above Moderate
LOS ANGELES	1318 S ABBOT KINNEY BLVD	90291	4238004012	Community Commercial	C2-1-O-CA	0	108	0.06195067	Industrial - Industrial - Artist In Residence - Three Stories	YES - Current	NO - Privately-Owned	Available	Not Used in Prior Housing Element	0	0	0.001589519	0.001589519	1	0	0	10B145	1304	Venice								Above Moderate
LOS ANGELES	1316 S ABBOT KINNEY BLVD	90291	4238004013	Community Commercial	C2-1-O-CA	0	108	0.061950272	Commercial - Store Combination - Store and Residential Combination - One Story	YES - Current	NO - Privately-Owned	Available	Not Used in Prior Housing Element	0	0	0.004020838	0.004020838	2	0	0	10B145	1300	Venice								Above Moderate
LOS ANGELES	1314 S ABBOT KINNEY BLVD	90291	4238004014	Community Commercial	C2-1-O-CA	0	108	0.061947409	Residential - Single Family Residence	YES - Current	NO - Privately-Owned	Available	Not Used in Prior Housing Element	0	0	0.159464657	0.159464657	0	0	0	10B145	1297	Venice								Above Moderate
LOS ANGELES	1310 S ABBOT KINNEY BLVD	90291	4238004015	Community Commercial	C2-1-O-CA	0	108	0

LOS ANGELES	1527 S CABRILLO AVE	90291	4238005024	Low Medium II Residential	RD1.5-1-O	0	29	0.058543712	Residential - Single Family Residence	YES - Current	NO - Privately-Owned	Available	Not Used in Prior Housing Element	0	0	0.051532459	0.051532459	1	1*	1*	108B145	1567	Venice						Above Moderate
LOS ANGELES	1537 S CABRILLO AVE	90291	4238005026	Low Medium II Residential	RD1.5-1-O	0	29	0.058542802	Residential - Single Family Residence	YES - Current	NO - Privately-Owned	Available	Not Used in Prior Housing Element	0	0	0.051532459	0.051532459	1	1*	1*	108B145	1606	Venice						Above Moderate
LOS ANGELES	1524 S ABBOT KINNEY BLVD	90291	4238005027	Community Commercial	C2-1-O-CA	0	108	0.061986496	Residential - Single Family Residence	YES - Current	NO - Privately-Owned	Available	Not Used in Prior Housing Element	0	0	0.068520449	0.068520449	1	0	0	108B145	1555	Venice						Above Moderate
LOS ANGELES	1522 S ABBOT KINNEY BLVD	90291	4238005028	Community Commercial	C2-1-O-CA	0	108	0.061986496	Commercial - Store - One Story	YES - Current	NO - Privately-Owned	Available	Not Used in Prior Housing Element	0	0	0.006711112	0.006711112	1	0	0	108B145	1546	Venice			Yes			Above Moderate
LOS ANGELES	1520 S ABBOT KINNEY BLVD	90291	4238005029	Community Commercial	C2-1-O-CA	0	108	0.061986496	Commercial - Commercial - Miscellaneous Commercial - One Story	YES - Current	NO - Privately-Owned	Available	Not Used in Prior Housing Element	0	0	0.003032587	0.003032587	0	0	0	108B145	1531	Venice						Above Moderate
LOS ANGELES	1518 S ABBOT KINNEY BLVD	90291	4238005030	Community Commercial	C2-1-O-CA	0	108	0.059303417	Industrial - Industrial - Artist in Residence - One Story	YES - Current	NO - Privately-Owned	Available	Not Used in Prior Housing Element	0.02014841	0	0	0.02014841	0	0	0	108B145	1538	Venice						Lower
LOS ANGELES	1514 S ABBOT KINNEY BLVD	90291	4238005031	Community Commercial	C2-1-O-CA	0	108	0.061986759	Industrial - Industrial - Artist in Residence - One Story	YES - Current	NO - Privately-Owned	Available	Not Used in Prior Housing Element	0	0	0.001758218	0.001758218	0	0	0	108B145	1510	Venice						Above Moderate
LOS ANGELES	1510 S ABBOT KINNEY BLVD	90291	4238005032	Community Commercial	C2-1-O-CA	0	108	0.061986774	Commercial - Commercial - Artist in Residence - One Story	YES - Current	NO - Privately-Owned	Available	Not Used in Prior Housing Element	0	0	0.001176824	0.001176824	1	0	0	108B145	1506	Venice						Above Moderate
LOS ANGELES	1506 S ABBOT KINNEY BLVD	90291	4238005033	Community Commercial	C2-1-O-CA	0	108	0.061986362	Commercial - Store Combination - Store and Residential Combination - One Story	YES - Current	NO - Privately-Owned	Available	Not Used in Prior Housing Element	0	0	0.004228719	0.004228719	3	0	0	108B145	1494	Venice						Above Moderate
LOS ANGELES	1508 S ABBOT KINNEY BLVD	90291	4238005033	Community Commercial	C2-1-O-CA	0	108	0.061986759	Commercial - Store Combination - Store and Residential Combination - One Story	YES - Current	NO - Privately-Owned	Available	Not Used in Prior Housing Element	0	0	0.004228719	0.004228719	3	0	0	108B145	1499	Venice						Above Moderate
LOS ANGELES	1502 S ABBOT KINNEY BLVD	90291	4238005034	Community Commercial	C2-1-O-CA	0	108	0.061987043	Residential - Single Family Residence	YES - Current	NO - Privately-Owned	Available	Not Used in Prior Housing Element	0	0	0.068520449	0.068520449	1	0	0	108B145	1487	Venice						Above Moderate
LOS ANGELES	1434 S ABBOT KINNEY BLVD	90291	4238005035	Community Commercial	C2-1-O-CA	0	108	0.061985129	Commercial - Store Combination - Store and Residential Combination - One Story	YES - Current	NO - Privately-Owned	Available	Not Used in Prior Housing Element	0	0	0.001749837	0.001749837	1	0	0	108B145	1481	Venice						Above Moderate
LOS ANGELES	1430 S ABBOT KINNEY BLVD	90291	4238005036	Community Commercial	C2-1-O-CA	0	108	0.061987312	Residential - Single Family Residence	YES - Current	NO - Privately-Owned	Available	Not Used in Prior Housing Element	0	0	0.069673964	0.069673964	0	0	0	108B145	1474	Venice						Above Moderate
LOS ANGELES	1428 S ABBOT KINNEY BLVD	90291	4238005037	Community Commercial	C2-1-O-CA	0	108	0.061986093	Residential - Single Family Residence	YES - Current	NO - Privately-Owned	Available	Not Used in Prior Housing Element	0	0	0.068520449	0.068520449	1	0	0	108B145	1469	Venice						Above Moderate
LOS ANGELES	1424 S ABBOT KINNEY BLVD	90291	4238005038	Community Commercial	C2-1-O-CA	0	108	0.061986759	Commercial - Store - One Story	YES - Current	NO - Privately-Owned	Available	Not Used in Prior Housing Element	0	0	0.004020838	0.004020838	2	0	0	108B145	1460	Venice						Above Moderate
LOS ANGELES	1422 S ABBOT KINNEY BLVD	90291	4238005039	Community Commercial	C2-1-O-CA	0	108	0.061986362	Commercial - Store Combination - Store and Residential Combination - One Story	YES - Current	NO - Privately-Owned	Available	Not Used in Prior Housing Element	0	0	0.001844	0.001844	1	0	0	108B145	1450	Venice						Above Moderate
LOS ANGELES	1420 S ABBOT KINNEY BLVD	90291	4238005040	Community Commercial	C2-1-O-CA	0	108	0.061986362	Commercial - Store Combination - Store and Office Combination - One Story	YES - Current	NO - Privately-Owned	Available	Not Used in Prior Housing Element	0	0	0.004447338	0.004447338	1	0	0	108B145	1446	Venice						Above Moderate
LOS ANGELES	1416 S ABBOT KINNEY BLVD	90291	4238005041	Community Commercial	C2-1-O-CA	0	108	0.061986759	Commercial - Office Building - One Story	YES - Current	NO - Privately-Owned	Available	Not Used in Prior Housing Element	0	0	0.002039696	0.002039696	0	0	0	108B145	1438	Venice						Above Moderate
LOS ANGELES	1612 S ANDALUSIA AVE	90291	4238006001	Low Medium II Residential	RD1.5-1-O	0	29	0.055148946	Residential - Single Family Residence	YES - Current	NO - Privately-Owned	Available	Not Used in Prior Housing Element	0	0	0.021558617	0.021558617	1	1*	1*	108B145	1711	Venice						Above Moderate
LOS ANGELES	505 E RIALTO AVE	90291	4238006002	Low Medium II Residential	RD1.5-1-O	0	29	0.055149662	Residential - Single Family Residence	YES - Current	NO - Privately-Owned	Available	Not Used in Prior Housing Element	0	0	0.007805957	0.007805957	1	1*	1*	108B145	1709	Venice						Above Moderate
LOS ANGELES	509 E RIALTO AVE	90291	4238006003	Low Medium II Residential	RD1.5-1-O	0	29	0.055149233	Commercial - Store - One Story	YES - Current	NO - Privately-Owned	Available	Not Used in Prior Housing Element	0	0	0.003350541	0.003350541	1	1*	1*	108B145	1706	Venice						Above Moderate
LOS ANGELES	519 E RIALTO AVE	90291	4238006006	Low Medium II Residential	RD1.5-1-O	0	29	0.055148246	Residential - Single Family Residence	YES - Current	NO - Privately-Owned	Available	Not Used in Prior Housing Element	0	0	0.051532459	0.051532459	1	1*	1*	108B145	1699	Venice						Above Moderate
LOS ANGELES	521 E RIALTO AVE	90291	4238006007	Low Medium II Residential	RD1.5-1-O	0	29	0.055023522	Residential - Single Family Residence	YES - Current	NO - Privately-Owned	Available	Not Used in Prior Housing Element	0	0	0.009588394	0.009588394	1	1*	1*	108B145	1696	Venice						Above Moderate
LOS ANGELES	523 E RIALTO AVE	90291	4238006008	Low Medium II Residential	RD1.5-1-O	0	29	0.055147388	Residential - Single Family Residence	YES - Current	NO - Privately-Owned	Available	Not Used in Prior Housing Element	0	0	0.012398054	0.012398054	1	1*	1*	108B145	1694	Venice						Above Moderate
LOS ANGELES	525 E RIALTO AVE	90291	4238006009	Low Medium II Residential	RD1.5-1-O	0	29	0.055147945	Residential - Single Family Residence	YES - Current	NO - Privately-Owned	Available	Not Used in Prior Housing Element	0	0	0.051532459	0.051532459	1	1*	1*	108B145	1692	Venice						Above Moderate
LOS ANGELES	529 E RIALTO AVE	90291	4238006010	Low Medium II Residential	RD1.5-1-O	0	29	0.055147945	Residential - Single Family Residence	YES - Current	NO - Privately-Owned	Available	Not Used in Prior Housing Element	0	0	0.003074132	0.003074132	1	1*	1*	108B145	1690	Venice						Above Moderate
LOS ANGELES	533 E RIALTO AVE	90291	4238006011	Low Medium II Residential	RD1.5-1-O	0	29	0.055514637	Residential - Single Family Residence	YES - Current	NO - Privately-Owned	Available	Not Used in Prior Housing Element	0	0	0.007805957	0.007805957	1	1*	1*	108B145	1688	Venice						Above Moderate
LOS ANGELES	539 E RIALTO AVE	90291	4238006013	Low Medium II Residential	RD1.5-1-O	0	29	0.055146657	Residential - Single Family Residence	YES - Current	NO - Privately-Owned	Available	Not Used in Prior Housing Element	0	0	0.051532459	0.051532459	1	1*	1*	108B145	1680	Venice						Above Moderate
LOS ANGELES	541 E RIALTO AVE	90291	4238006014	Low Medium II Residential	RD1.5-1-O	0	29	0.055145812	Residential - Single Family Residence	YES - Current	NO - Privately-Owned	Available	Not Used in Prior Housing Element	0	0	0.007805957	0.007805957	1	1*	1*	108B145	1679	Venice						Above Moderate
LOS ANGELES	543 E RIALTO AVE	90291	4238006015	Low Medium II Residential	RD1.5-1-O	0	29	0.055054824	Residential - Single Family Residence	YES - Current	NO - Privately-Owned	Available	Not Used in Prior Housing Element	0	0	0.003074132	0.003074132	1	1*	1*	108B145	1676	Venice						Above Moderate
LOS ANGELES	542 E ALTAIR PL	90291	4238006016	Low Medium II Residential	RD1.5-1-O	0	29	0.061848544	Residential - Single Family Residence	YES - Current	NO - Privately-Owned	Available	Not Used in Prior Housing Element	0	0	0.021558617	0.021558617	1	1*	1*	108B145	1590	Venice						Above Moderate
LOS ANGELES	540 E ALTAIR PL	90291	4238006017	Low Medium II Residential	RD1.5-1-O	0	29	0.06212474	Residential - Single Family Residence	YES - Current	NO - Privately-Owned	Available	Not Used in Prior Housing Element	0	0	0.051532459	0.051532459	1	1*	1*	108B145	1591	Venice						Above Moderate
LOS ANGELES	538 E ALTAIR PL	90291	4238006018	Low Medium II Residential	RD1.5-1-O	0	29	0.062127316	Residential - Single Family Residence	YES - Current	NO - Privately-Owned	Available	Not Used in Prior Housing Element	0	0	0.051532459	0.051532459	1	1*	1*	108B145	1593	Venice						Above Moderate
LOS ANGELES	536 E ALTAIR PL	90291	4238006019	Low Medium II Residential	RD1.5-1-O	0	29	0.062129523	Residential - Single Family Residence	YES - Current	NO - Privately-Owned	Available	Not Used in Prior Housing Element	0	0	0.003239455	0.003239455	1	1*	1*	108B145	1594	Venice						Above Moderate
LOS ANGELES	532 E ALTAIR PL	90291	4238006020	Low Medium II Residential	RD1.5-1-O	0	29	0.062133558	Residential - Single Family Residence	YES - Current	NO - Privately-Owned	Available	Not Used in Prior Housing Element	0	0	0.051532459	0.051532459	1	1*	1*	108B145	1601	Venice						Above Moderate
LOS ANGELES	528 E ALTAIR PL	90291	4238006021	Low Medium II Residential	RD1.5-1-O	0	29	0.062135504	Residential - Single Family Residence	YES - Current	NO - Privately-Owned	Available	Not Used in Prior Housing Element	0	0	0.002067861	0.002067861	1	1*	1*	108B145	1602	Venice						Above Moderate
LOS ANGELES	526 E ALTAIR PL	90291	4238006022	Low Medium II Residential	RD1.5-1-O	0	29	0.062138111	Residential - Single Family Residence - Vacant Parcel with Existing Non-structural Other Imps.	YES - Current	NO - Privately-Owned	Available	Not Used in Prior Housing Element	0	0	0.131813169	0.131813169	0	1*	1*	108B145	1605	Venice						Above Moderate
LOS ANGELES	522 E ALTAIR PL	90291	4238006023	Low Medium II Residential	RD1.5-1-O	0	29	0.062140718	Residential - Single Family Residence	YES - Current	NO - Privately-Owned	Available	Not Used in Prior Housing Element	0	0	0.051532459	0.051532459	1	1*	1*	108B145	1607	Venice						Above Moderate
LOS ANGELES	516 E ALTAIR PL	90291	4238006025	Low Medium II Residential	RD1.5-1-O	0	29	0.06214739	Residential - Single Family Residence	YES - Current	NO - Privately-Owned	Available	Not Used in Prior Housing Element	0	0	0.007805957	0.007805957	1	1*	1*	108B145	1613	Venice						Above Moderate
LOS ANGELES	514 E ALTAIR PL	90291	4238006026	Low Medium II Residential	RD1.5-1-O	0	29	0.062148675	Residential - Single Family Residence	YES - Current	NO - Privately-Owned	Available	Not Used in Prior Housing Element	0	0	0.002211652	0.002211652	1	1*	1*	108B145	1614	Venice						Above Moderate
LOS ANGELES	519 E ALTAIR PL	90291	4238006030	Low Medium II Residential	RD1.5-1-O	0	29	0.348041285	Residential - Five or More Units or Apartments (Any Combination) - 4 Stories or Less	YES - Current	NO - Privately-Owned	Available	Not Used in Prior Housing Element	0	0	0.055878058	0.055878058	10	0	0	108B145	1521	Venice			Yes			Above Moderate
LOS ANGELES	1400 S RIVIERA AVE	90291	4238007001	Low Medium II Residential	RD1.5-1-O	0	29	0.062232592	Institutional - Church - One Story	YES - Current	NO - Privately-Owned	Available	Not Used in Prior Housing Element	0	0	0.002655021	0.002655021	1	1*	1*	108B145	1712	Venice						Above Moderate
LOS ANGELES	1401 S RIALTO AVE	90291	4238007001	Low Medium II Residential	RD1.5-1-O	0	29	0.061520312	Institutional - Church - One Story	YES - Current	NO - Privately-Owned	Available	Not Used in Prior Housing Element	0	0	0.002655021	0.002655021	1	1*	1*	108B145	1734	Venice						Above Moderate
LOS ANGELES	413 E RIALTO AVE	90291	4238007003	Low Medium II Residential	RD1.5-1-O	0	29	0.044920903	Residential - Single Family Residence	YES - Current	NO - Privately-Owned	Available	Not Used in Prior Housing Element	0	0	0.026455358	0.026455358	1	1*	1*	108B145	1749	Venice						Above Moderate
LOS ANGELES		4238007005	Low Medium II Residential	RD1.5-1-O	0	29	0.053188388	Residential - Single Family Residence - Vacant Land	YES - Current	NO - Privately-Owned	Available	Not Used in Prior Housing Element	0	0	0.131813169	0.131813169	0	1*	1*	108B145	1671	Venice						Above Moderate
LOS ANGELES	306 E WINDWARD AVE	90291	4238007006	Low Medium II Residential	RD1.5-1-O	0	29	0.041953593	Residential - Single Family Residence	YES - Current	NO - Privately-Owned	Available	Not Used in Prior Housing Element	0	0	0.063102174	0.063102174	1	1*	1*	108B145	1691	Venice						Above Moderate
LOS ANGELES	308 E WINDWARD AVE	90291	4238007008	Low Medium II Residential	RD1.5-1-O	0	29	0.070439242	Residential - Single Family Residence	YES - Current	NO - Privately-Owned	Available	Not Used in Prior Housing Element	0	0	0.099896532	0.099896532	1	2*	2*	108B145	1651	Venice						Above Moderate
LOS ANGELES	419 E RIALTO AVE	90291	4238007009	Low Medium II Residential	RD1.5-1-O	0	29	0.050962424	Residential - Single Family Residence	YES - Current	NO - Privately-Owned	Available	Not Used in Prior Housing Element	0	0	0.003980463	0.003980463	1	1*	1*	108B145	1738	Venice						Above Moderate
LOS ANGELES	423 E RIALTO AVE	90291	4238007010	Low Medium II Residential	RD1.5-1-O	0	29	0.055280818	Residential - Single Family Residence	YES - Current	NO - Privately-Owned	Available	Not Used in Prior Housing Element	0	0	0.002067861	0.002067861	1	1*	1*	108B145	1737	Venice						Above Moderate
LOS ANGELES	425 E RIALTO AVE	90291	4238007011	Low Medium II Residential	RD1.5-1-O	0	29	0.055268077	Residential - Single Family Residence	YES - Current	NO - Privately-Owned	Available	Not Used in Prior Housing Element	0	0	0.051532459	0.051532459	1	1*	1*	108B145	1735	Venice						Above Moderate
LOS ANGELES	427 E RIALTO AVE	90291	4238007012	Low Medium II Residential	RD1.5-1-O	0	29	0.055275996	Residential - Single Family Residence	YES - Current	NO - Privately-Owned	Available	Not Used in Prior Housing Element	0	0	0.007805957	0.007805957	1	1*	1*	108B145	1732	Venice						Above Moderate
LOS ANGELES	1605 S ANDALUSIA AVE	90291	4238007019	Low Medium II Residential	RD1.5-1-O	0	29	0.061986127	Residential - Single Family Residence - Vacant Land	YES - Current	NO - Privately-Owned	Available	Not Used in Prior Housing Element	0	0	0.131813169	0.131813169	0	1*	1*	108B145	1628	Venice						Above Moderate
LOS ANGELES	446 E ALTAIR PL	90291	4238007020	Low Medium II Residential	RD1.5-1-O	0	29	0.061986756	Residential - Single Family Residence	YES - Current	NO - Privately-Owned	Available	Not Used in Prior Housing Element	0	0	0.007805957	0.007805957	1	1*	1*	108B145	1630	Venice						Above Moderate
LOS ANGELES	438 E ALTAIR PL	90291	4238007022	Low Medium II Residential	RD1.5-1-O	0	29	0.061986127	Residential - Single Family Residence	YES - Current	NO - Privately-Owned	Available	Not Used in Prior Housing Element	0	0	0.003074132	0.003074132	1	1*	1*	108B145	1634	Venice						Above Moderate
LOS ANGELES	430 E ALTAIR PL	90291	4238007025	Low Medium II Residential	RD1.5-1-O	0	29	0.061986495	Residential - Single Family Residence	YES - Current	NO - Privately-Owned	Available	Not Used in Prior Housing Element	0	0	0.003239455	0.003239455	1	1*	1*	108B145	1641	Venice						Above Moderate
LOS ANGELES	428 E ALTAIR PL	90291	4238007026	Low Medium II Residential	RD1.5-1-O	0	29	0.061986587	Residential - Single Family Residence	YES - Current	NO - Privately-Owned	Available	Not Used in Prior Housing Element	0	0	0.051532459	0.051532459	1	1*	1*	108B145	1642	Venice						Above Moderate
LOS ANGELES	426 E ALTAIR PL	90291	4238007027	Low Medium II Residential	RD1.5-1-O	0	29	0.061986584	Residential - Single Family Residence	YES - Current	NO - Privately-Owned	Available	Not Used in Prior Housing Element	0	0	0.021558617	0.021558617	1	1*	1*	108B145	1646	Venice						Above Moderate
LOS ANGELES	1318 S CABRILLO AVE	90291	4238007029	Low Medium II Residential	RD1.5-1-O	0	29	0.531391414	Residential - Five or More Units or Apartments (Any Combination) - 4 Stories or Less	YES - Current	NO - Privately-Owned	Available	Not Used in Prior Housing Element	0	0	0.222350152	0.222350152	15	0	0	108B145	1497	Venice			Yes			Above Moderate
LOS ANGELES	431 E RIALTO AVE	90291	4238007030	Low Medium II Residential	RD1.5-1-O	0	29	0.055290097	Residential - Single Family Residence	YES - Current	NO - Privately-Owned	Available	Not Used in Prior Housing Element	0	0	0.131813169	0.131813169	0	1*	1*	108B145	1727	Venice						Above Moderate
LOS ANGELES	433 E RIALTO AVE	90291	4238007030	Low Medium II Residential	RD1.5-1-O	0	29	0.055296611	Residential - Single Family Residence	YES - Current	NO - Privately-Owned	Available	Not Used in Prior Housing Element	0	0	0.131813169	0.131813169	0	1*	1*	108B145	1726	Venice						Above Moderate
LOS ANGELES	437 E RIALTO AVE	90291	4238007030	Low Medium II Residential	RD1.5-1-O	0	29	0.055305173	Residential - Single Family Residence	YES - Current	NO - Privately-Owned	Available	Not Used in Prior Housing Element	0	0	0.131813169	0.131813169	0	1*	1*	108B145	1722	Venice						Above Moderate
LOS ANGELES	319 E WINDWARD AVE	90291	4238008007	Low Medium II Residential	RD1.5-1-O	0	29	0.065427041	Residential - Single Family Residence	YES - Current	NO - Privately-Owned	Available	Not Used in Prior Housing Element	0	0	0.051532459	0.051532459	1	1*	1*	108B145	1557	Venice						Above Moderate
LOS ANGELES	323 E WINDWARD AVE	90291	4238008008	Low Medium II Residential	RD1.5-1-O	0	29	0.065426365	Residential - Single Family Residence	YES - Current	NO - Privately-Owned	Available	Not Used in Prior Housing Element	0	0	0.003239455	0.003239455	1	1*	1*	108B145	1547	Venice						Above Moderate
LOS ANGELES	327 E WINDWARD AVE	90291	4238008010	Low Medium II Residential	RD1.5-1-O	0	29	0.065426725	Residential - Single Family Residence	YES - Current	NO - Privately-Owned	Available	Not Used in Prior Housing Element	0	0	0.051532459	0.051532459	1	1*	1*	108B145	1522	Venice						Above Moderate
LOS ANGELES	331 E WINDWARD AVE	90291	4238008011	Low Medium II Residential	RD1.5-1-O	0	29	0.065428235	Residential - Single Family Residence	YES - Current	NO - Privately-Owned	Available	Not Used in Prior Housing Element	0	0	0.051532459	0.051532459	1	1*	1*	108B145	1509	Venice						Above Moderate
LOS ANGELES	333 E WINDWARD AVE	90291	4238008012	Low Medium II Residential	RD1.5-1-O	0	29	0.093086215	Residential - Single Family Residence - Vacant Land	YES - Current	NO - Privately-Owned	Available	Not Used in Prior Housing Element	0	0	0.290170079	0.290170079	0	2*	2*	108B145	1508	Venice						Above Moderate
LOS ANGELES	1314 S CABRILLO AVE	90291	4238008015	Low Medium II Residential	RD1.5-1-O	0	29	0.061988609	Residential - Single Family Residence	YES - Current	NO - Privately-Owned	Available	Not Used in Prior Housing Element	0	0	0.004814994	0.004814994	1	1*	1*	108B145	1454	Venice						Above Moderate
LOS ANGELES	1312 S CABRILLO AVE	90291	4238008016	Low Medium II Residential	RD1.5-1-O	0	29	0.061988614	Residential - Single Family Residence	YES - Current	NO - Privately-Owned	Available	Not Used in Prior Housing Element	0	0	0.051532459	0.051532459	1	1*	1*	108B145	1448	Venice						Above Moderate
LOS ANGELES	1308 S CABRILLO AVE	90291	4238008017	Low Medium II Residential	RD1.5-1-O	0	29	0.061988938	Residential - Single Family Residence	YES - Current	NO - Privately-Owned	Available	Not Used in Prior Housing Element	0	0	0.051532459	0.051532459	1	1*	1*	108B145	1442	Venice						Above Moderate
LOS ANGELES	1306 S CABRILLO AVE	90291	4238008018	Low Medium II Residential	RD1.5-1-O	0	29	0.06198908	Residential - Single Family Residence	YES - Current	NO - Privately-Owned	Available	Not Used in Prior Housing Element	0	0	0.021558617	0.021558617	1	1*	1*	108B145	1433	Venice						Above Moderate
LOS ANGELES	1304 S CABRILLO AVE	90291	4238008019	Low Medium II Residential	RD1.5-1-O	0	29	0.061989491	Residential - Single Family Residence	YES - Current	NO - Privately-Owned	Available	Not Used in Prior Housing Element	0	0	0.007805957	0.007805957	1	1*	1*	108B145	1425	Venice						Above Moderate
LOS ANGELES	1302 S CABRILLO AVE	90291	4238008020	Low Medium II Residential	RD1.5-1-O	0	29	0.068843812	Residential - Single Family Residence	YES - Current	NO - Privately-Owned	Available	Not Used in Prior Housing Element	0	0	0.056906408	0.056906408	1	1*	1*	108B145	1420	Venice						Above Moderate
LOS ANGELES	330 E MARKET ST	90291	4238008020	Low Medium II Residential	RD1.5-1-O	0	29	0.064465515	Residential - Single Family Residence	YES - Current	NO - Privately-Owned	Available	Not Used in Prior Housing Element	0	0	0.056906408	0.056906408	1	1*	1*	108B145	1444	Venice						Above Moderate
LOS ANGELES	328 E MARKET ST	90291	4238008021	Low Medium II Residential	RD1.5-1-O	0	29	0.059209175	Residential - Single Family Residence	YES - Current	NO - Privately-Owned	Available	Not Used in Prior Housing Element	0	0	0.007805957	0.007805957	1	1*	1*	108B145	1462	Venice						Above Moderate
LOS ANGELES	320 E MARKET ST	90291	4238008024	Low Medium II Residential	RD1.5-1-O	0	29	0.065384347	Residential - Single Family Residence	YES - Current	NO - Privately-Owned	Available	Not Used in Prior Housing Element	0	0	0.051532459	0.051532459	1	1*	1*	108B145	1504	Venice						Above Moderate
LOS ANGELES	316 E MARKET ST	90291	4238008026	Low Medium II Residential	RD1.5-1-O	0	29	0.065383338	Residential - Single Family Residence	YES - Current	NO - Privately-Owned	Available	Not Used in Prior Housing Element	0	0	0.051532459	0.051532459	1	1*	1*	108B145	1527	Venice						Above Moderate
LOS ANGELES	339 E WINDWARD AVE	90291	4238008030	Low Medium II Residential	RD1.5-1-O	0	29	0.041017576	Residential - Single Family Residence	YES - Current	NO - Privately-Owned	Available	Not Used in Prior Housing Element	0	0	0.069655949	0.069655949	1	1*	1*	108B145	1463	Venice						Above Moderate
LOS ANGELES		4238008030	Low Medium II Residential	RD1.5-1-O	0	29	0.035254246	Residential - Single Family Residence	YES - Current	NO - Privately-Owned	Available	Not Used in Prior Housing Element	0	0	0.069655949	0.069655949	1	1*	1*	108B145	1484	Venice						Above Moderate
LOS ANGELES	1306 S RIVIERA AVE	90291	4238009002	Low Medium II Residential	RD1.5-1-O	0	29	0.064952482	Residential - Single Family Residence	YES - Current	NO - Privately-Owned	Available	Not Used in Prior Housing Element	0	0	0.051532459	0.051532459	1	1*	1*	108B145	1413	Venice						Above Moderate
LOS ANGELES	1310 S RIVIERA AVE	90291	4238009003	Low Medium II Residential	RD1.5-1-O	0	29	0.071930892	Residential - Single Family Residence - Pool	YES - Current	NO - Privately-Owned	Available	Not Used in Prior Housing Element	0	0	0.004653635	0.004653635	0	2*	2*	108B145	1422	Venice						Above Moderate
LOS ANGELES	315 E MARKET ST	90291	4238009008	Low Medium II Residential	RD1.5-1-O	0	29	0.055603775	Residential - Single Family Residence	YES - Current	NO - Privately-Owned	Available	Not Used in Prior Housing Element	0	0	0.007805957	0.007805957	1	1*	1*	108B145	1431	Venice						Above Moderate
LOS ANGELES	1230 S CABRILLO AVE	90291	4238009011	Low Medium II Residential	RD1.5-1-O	0	29	0.061980332	Residential - Single Family Residence	YES - Current	NO - Privately-Owned	Available	Not Used in Prior Housing Element	0	0	0.007805957	0.007805957	1	1*	1*	108B145	1377	Venice						Above Moderate
LOS ANGELES	1226 S CABRILLO AVE	90291	4238009013	Low Medium II Residential	RD1.5-1-O	0	29	0.061980602	Residential - Single Family Residence	YES - Current	NO - Privately-Owned	Available	Not Used in Prior Housing Element	0	0	0.021558617	0.021558617	1	1*	1*	108B145	1370	Venice						Above Moderate
LOS ANGELES	1222 S CABRILLO AVE	90291	4238009014	Low Medium II Residential	RD1.5-1-O	0	29	0.061981297	Residential - Single Family Residence	YES - Current	NO - Privately-Owned	Available	Not Used in Prior Housing Element	0	0	0.051532459	0.051532459	1	1*	1*	108B145	1362	Venice						Above Moderate
LOS ANGELES	1220 S CABRILLO AVE	90291	4238009015	Low Medium II Residential	RD1.5-1-O	0	29	0.06198209	Residential - Single Family Residence	YES - Current	NO - Privately-Owned	Available	Not Used in Prior Housing Element	0	0	0.003074132	0.003074132	1	1*	1*	108B145	1351	Venice						Above Moderate
LOS ANGELES	1210 S CABRILLO AVE	90291	4238009018	Low Medium II Residential	RD1.5-1-O	0	29	0.061982912	Residential - Single Family Residence	YES - Current	NO - Privately-Owned	Available	Not Used in Prior Housing Element	0	0	0.002067861	0.002067861	1	1*	1*	108B145	1330	Venice		

LOS ANGELES	1415 S INNES PL	90291	4238011014	Neighborhood Commercial	C4-1	0	108	0.055079306	Residential - Double, Duplex, or Two Units - 4 Stories or Less	YES - Current	NO - Privately-Owned	Available	Not Used in Prior Housing Element	0	0	0.010711537	0.010711537	2	0	0	108A143	379	Venice			Yes	Above Moderate
LOS ANGELES	1401 S INNES PL	90291	4238011017	Neighborhood Commercial	C4-1	0	108	0.055209504	Residential - Double, Duplex, or Two Units - 4 Stories or Less	YES - Current	NO - Privately-Owned	Available	Not Used in Prior Housing Element	0	0	0.017357447	0.017357447	2	0	0	108A143	355	Venice			Yes	Above Moderate
LOS ANGELES	1315 S INNES PL	90291	4238011021	Neighborhood Commercial	C4-1	0	108	0.055102022	Commercial - Store Combination - Store and Residential Combination - One Story	YES - Current	NO - Privately-Owned	Available	Not Used in Prior Housing Element	0	0	0.003046001	0.003046001	2	0	0	108A143	317	Venice				Above Moderate
LOS ANGELES	1305 S INNES PL	90291	4238011023	Neighborhood Commercial	C4-1	0	108	0.05511193	Commercial - Parking Lot (Commercial Use Property) - Lots - Patron or Employee - Vacant Land	YES - Current	NO - Privately-Owned	Available	Not Used in Prior Housing Element	0	0	0.085347623	0.085347623	0	0	0	108A143	299	Venice				Above Moderate
LOS ANGELES	1311 1/2 S MAIN ST	90291	4238011026	Neighborhood Commercial	C4-1	0	108	0.054813622	Commercial - Store Combination - Store and Residential Combination - Two Stories	YES - Current	NO - Privately-Owned	Available	Not Used in Prior Housing Element	0	0	0.001944107	0.001944107	2	0	0	108A143	297	Venice				Above Moderate
LOS ANGELES	1314 S INNES PL	90291	4238011027	Neighborhood Commercial	C4-1	0	108	0.054827456	Residential - Single Family Residence	YES - Current	NO - Privately-Owned	Available	Not Used in Prior Housing Element	0	0	0.019192933	0.019192933	1	0	0	108A143	304	Venice			Yes	Above Moderate
LOS ANGELES	1320 S INNES PL	90291	4238011028	Neighborhood Commercial	C4-1	0	108	0.054842514	Residential - Double, Duplex, or Two Units - 4 Stories or Less	YES - Current	NO - Privately-Owned	Available	Not Used in Prior Housing Element	0	0	0.017357447	0.017357447	2	0	0	108A143	312	Venice			Yes	Above Moderate
LOS ANGELES	1322 S INNES PL	90291	4238011029	Neighborhood Commercial	C4-1	0	108	0.054857078	Commercial - Commercial - Two Stories	YES - Current	NO - Privately-Owned	Available	Not Used in Prior Housing Element	0	0	0.001307494	0.001307494	2	0	0	108A143	321	Venice				Above Moderate
LOS ANGELES	1324 S INNES PL	90291	4238011030	Neighborhood Commercial	C4-1	0	108	0.054871409	Commercial - Store - One Story	YES - Current	NO - Privately-Owned	Available	Not Used in Prior Housing Element	0	0	0.008982796	0.008982796	0	0	0	108A143	329	Venice				Above Moderate
LOS ANGELES	1401 S MAIN ST	90291	4238011031	Neighborhood Commercial	C4-1	0	108	0.046132916	Commercial - Commercial - Artist in Residence - One Story	YES - Current	NO - Privately-Owned	Available	Not Used in Prior Housing Element	0	0	0.001842804	0.001842804	1	0	0	108A143	347	Venice				Above Moderate
LOS ANGELES			4238011031	Neighborhood Commercial	C4-1	0	108	0.054916115	Commercial - Commercial - Artist in Residence - One Story	YES - Current	NO - Privately-Owned	Available	Not Used in Prior Housing Element	0	0	0.002245411	0.002245411	1	0	0	108A143	351	Venice				Above Moderate
LOS ANGELES	1303 S MAIN ST	90291	4238011034	Neighborhood Commercial	C4-1	0	108	0.084334094	Commercial - Store - One Story	YES - Current	NO - Privately-Owned	Available	Not Used in Prior Housing Element	0.04908361	0	0	0.04908361	3	0	0	108A143	273	Venice				Lower
LOS ANGELES	1305 S MAIN ST	90291	4238011035	Neighborhood Commercial	C4-1	0	108	0.054783911	Commercial - Auto, Recreation Equipment, Construction Equipment Sales and Service - Car Wash Only, Self-service Type - One Story	YES - Current	NO - Privately-Owned	Available	Not Used in Prior Housing Element	0	0	0.03634203	0.03634203	2	0	0	108A143	282	Venice				Above Moderate
LOS ANGELES			4238011035	Neighborhood Commercial	C4-1	0	108	0.054798699	Commercial - Auto, Recreation Equipment, Construction Equipment Sales and Service - Car Wash Only, Self-service Type - One Story	YES - Current	NO - Privately-Owned	Available	Not Used in Prior Housing Element	0	0	0.03634203	0.03634203	2	0	0	108A143	290	Venice				Above Moderate
LOS ANGELES	1415 S MAIN ST	90291	4238011BRK	Neighborhood Commercial	C4-1	0	108	0.156587735	Residential - Single Family Residence - Condominium	YES - Current	NO - Privately-Owned	Available	Not Used in Prior Housing Element	0.08784136	0	0	0.08784136	6	0	0	108A143	1052	Venice				Lower
LOS ANGELES	1414 S MAIN ST	90291	4238012004	Neighborhood Office Commercial	C2-1-O	0	108	0.06955574	Residential - Single Family Residence	YES - Current	NO - Privately-Owned	Available	Not Used in Prior Housing Element	0	0	0.074533832	0.074533832	1	0	0	108B145	1725	Venice				Above Moderate
LOS ANGELES	1422 S MAIN ST	90291	4238012005	Neighborhood Office Commercial	C2-1-O	0	108	0.071284379	Residential - Single Family Residence	YES - Current	NO - Privately-Owned	Available	Not Used in Prior Housing Element	0.422175378	0	0	0.422175378	1	0	0	108B145	1743	Venice				Lower
LOS ANGELES	1426 S MAIN ST	90291	4238012006	Neighborhood Office Commercial	C2-1-O	0	108	0.073013294	Commercial - Office Building - Office and Residential - One Story	YES - Current	NO - Privately-Owned	Available	Not Used in Prior Housing Element	0	0	0.020766044	0.020766044	2	0	0	108B145	1756	Venice			Yes	Above Moderate
LOS ANGELES	1432 S MAIN ST	90291	4238012006	Neighborhood Office Commercial	C2-1-O	0	108	0.07473881	Commercial - Office Building - Office and Residential - One Story	YES - Current	NO - Privately-Owned	Available	Not Used in Prior Housing Element	0	0	0.020766044	0.020766044	2	0	0	108B145	1766	Venice			Yes	Above Moderate
LOS ANGELES	219 E MARKET ST	90291	4238012008	Low Medium II Residential	RD1.5-1-O	0	29	0.065429113	Residential - Single Family Residence	YES - Current	NO - Privately-Owned	Available	Not Used in Prior Housing Element	0	0	0.051532459	0.051532459	1	1*	1*	108B145	1697	Venice				Above Moderate
LOS ANGELES	255 E MARKET ST	90291	4238012020	Low Medium II Residential	RD1.5-1-O	0	29	0.065428444	Residential - Single Family Residence	YES - Current	NO - Privately-Owned	Available	Not Used in Prior Housing Element	0	0	0.007805957	0.007805957	1	1*	1*	108B145	1538	Venice				Above Moderate
LOS ANGELES	259 E MARKET ST	90291	4238012021	Low Medium II Residential	RD1.5-1-O	0	29	0.065429703	Residential - Single Family Residence	YES - Current	NO - Privately-Owned	Available	Not Used in Prior Housing Element	0	0	0.007805957	0.007805957	1	1*	1*	108B145	1526	Venice				Above Moderate
LOS ANGELES	248 E HORIZON AVE	90291	4238012025	Low Medium II Residential	RD1.5-1-O	0	29	0.065430723	Residential - Single Family Residence	YES - Current	NO - Privately-Owned	Available	Not Used in Prior Housing Element	0	0	0.011770254	0.011770254	1	1*	1*	108B145	1495	Venice			Yes	Above Moderate
LOS ANGELES	236 E HORIZON AVE	90291	4238012028	Low Medium II Residential	RD1.5-1-O	0	29	0.065430319	Residential - Single Family Residence	YES - Current	NO - Privately-Owned	Available	Not Used in Prior Housing Element	0	0	0.051532459	0.051532459	1	1*	1*	108B145	1528	Venice				Above Moderate
LOS ANGELES	216 E HORIZON AVE	90291	4238012035	Low Medium II Residential	RD1.5-1-O	0	29	0.065430319	Residential - Single Family Residence	YES - Current	NO - Privately-Owned	Available	Not Used in Prior Housing Element	0	0	0.051532459	0.051532459	1	1*	1*	108B145	1610	Venice				Above Moderate
LOS ANGELES	214 E HORIZON AVE	90291	4238012036	Low Medium II Residential	RD1.5-1-O	0	29	0.065429884	Residential - Single Family Residence	YES - Current	NO - Privately-Owned	Available	Not Used in Prior Housing Element	0	0	0.051532459	0.051532459	1	1*	1*	108B145	1626	Venice				Above Moderate
LOS ANGELES	1500 S MAIN ST	90291	4238013001	Community Commercial	C2-1-O	0	108	0.081085614	Institutional - Homes for Aged and Others - One Story	YES - Current	NO - Privately-Owned	Available	Used in Prior Housing Element - Non-Vacant	0.044322621	0	0	0.044322621	1	0	0	108A145	1837	Venice				Lower
LOS ANGELES	1508 S MAIN ST	90291	4238013001	Community Commercial	C2-1-O	0	108	0.082819517	Institutional - Homes for Aged and Others - One Story	YES - Current	NO - Privately-Owned	Available	Used in Prior Housing Element - Non-Vacant	0.048308086	0	0	0.048308086	1	0	0	108A145	1858	Venice				Lower
LOS ANGELES	1514 S MAIN ST	90291	4238013002	Community Commercial	C2-1-O	0	108	0.081851286	Commercial - Parking Lot (Commercial Use Property) - Lots - Patron or Employee - One Story	YES - Current	NO - Privately-Owned	Available	Not Used in Prior Housing Element	0.008349895	0	0	0.008349895	0	0	0	108B145	1873	Venice				Lower
LOS ANGELES	209 E WINDWARD AVE	90291	4238013003	Community Commercial	C2-1-O	0	108	0.076742284	Commercial - Restaurant, Cocktail Lounge - Restaurant, Cocktail Lounge, Tavern - One Story	YES - Current	NO - Privately-Owned	Available	Not Used in Prior Housing Element	0.027712734	0	0	0.027712734	0	0	0	108B145	1880	Venice				Lower
LOS ANGELES	211 E WINDWARD AVE	90291	4238013004	Community Commercial	C2-1-O	0	108	0.066107054	Commercial - Commercial - Artist in Residence - One Story	YES - Current	NO - Privately-Owned	Available	Not Used in Prior Housing Element	0	0	0.003032587	0.003032587	0	0	0	108B145	1884	Venice				Above Moderate
LOS ANGELES	213 E WINDWARD AVE	90291	4238013005	Community Commercial	C2-1-O	0	108	0.082156566	Commercial - Restaurant, Cocktail Lounge - Restaurant, Cocktail Lounge, Tavern - One Story	YES - Current	NO - Privately-Owned	Available	Not Used in Prior Housing Element	0.090851892	0	0	0.090851892	0	0	0	108B145	1888	Venice				Lower
LOS ANGELES	215 E WINDWARD AVE	90291	4238013006	Community Commercial	C2-1-O	0	108	0.075969466	Residential - Double, Duplex, or Two Units - 4 Stories or Less	YES - Current	NO - Privately-Owned	Available	Not Used in Prior Housing Element	0	0	0.247695625	0.247695625	2	0	0	108B145	1893	Venice			Yes	Above Moderate
LOS ANGELES	221 E WINDWARD AVE	90291	4238013008	Low Medium II Residential	RD1.5-1-O	0	29	0.065430025	Residential - Single Family Residence	YES - Current	NO - Privately-Owned	Available	Not Used in Prior Housing Element	0	0	0.003239455	0.003239455	1	1*	1*	108B145	1854	Venice				Above Moderate
LOS ANGELES	225 E WINDWARD AVE	90291	4238013009	Low Medium II Residential	RD1.5-1-O	0	29	0.065430862	Residential - Single Family Residence	YES - Current	NO - Privately-Owned	Available	Not Used in Prior Housing Element	0	0	0.051532459	0.051532459	1	1*	1*	108B145	1839	Venice				Above Moderate
LOS ANGELES	227 E WINDWARD AVE	90291	4238013010	Low Medium II Residential	RD1.5-1-O	0	29	0.065429788	Residential - Single Family Residence	YES - Current	NO - Privately-Owned	Available	Not Used in Prior Housing Element	0	0	0.007805957	0.007805957	1	1*	1*	108B145	1826	Venice				Above Moderate
LOS ANGELES	237 E WINDWARD AVE	90291	4238013013	Low Medium II Residential	RD1.5-1-O	0	29	0.065430119	Residential - Single Family Residence	YES - Current	NO - Privately-Owned	Available	Not Used in Prior Housing Element	0	0	0.003760743	0.003760743	0	1*	1*	108B145	1776	Venice				Above Moderate
LOS ANGELES	241 E WINDWARD AVE	90291	4238013015	Low Medium II Residential	RD1.5-1-O	0	29	0.065429449	Residential - Single Family Residence	YES - Current	NO - Privately-Owned	Available	Not Used in Prior Housing Element	0	0	0.007805957	0.007805957	1	1*	1*	108B145	1758	Venice				Above Moderate
LOS ANGELES	243 E WINDWARD AVE	90291	4238013016	Low Medium II Residential	RD1.5-1-O	0	29	0.065430523	Residential - Single Family Residence	YES - Current	NO - Privately-Owned	Available	Not Used in Prior Housing Element	0	0	0.051532459	0.051532459	1	1*	1*	108B145	1748	Venice				Above Moderate
LOS ANGELES	245 E WINDWARD AVE	90291	4238013017	Low Medium II Residential	RD1.5-1-O	0	29	0.065429449	Residential - Single Family Residence	YES - Current	NO - Privately-Owned	Available	Not Used in Prior Housing Element	0	0	0.051532459	0.051532459	1	1*	1*	108B145	1736	Venice				Above Moderate
LOS ANGELES	247 E WINDWARD AVE	90291	4238013018	Low Medium II Residential	RD1.5-1-O	0	29	0.065430523	Residential - Single Family Residence	YES - Current	NO - Privately-Owned	Available	Not Used in Prior Housing Element	0	0	0.051532459	0.051532459	1	1*	1*	108B145	1718	Venice				Above Moderate
LOS ANGELES	249 E WINDWARD AVE	90291	4238013019	Low Medium II Residential	RD1.5-1-O	0	29	0.065429449	Residential - Single Family Residence	YES - Current	NO - Privately-Owned	Available	Not Used in Prior Housing Element	0	0	0.007805957	0.007805957	1	1*	1*	108B145	1698	Venice				Above Moderate
LOS ANGELES	250 E MARKET ST	90291	4238013023	Low Medium II Residential	RD1.5-1-O	0	29	0.065429855	Residential - Single Family Residence	YES - Current	NO - Privately-Owned	Available	Not Used in Prior Housing Element	0	0	0.051532459	0.051532459	1	1*	1*	108B145	1647	Venice				Above Moderate
LOS ANGELES	242 E MARKET ST	90291	4238013026	Low Medium II Residential	RD1.5-1-O	0	29	0.065429855	Residential - Single Family Residence	YES - Current	NO - Privately-Owned	Available	Not Used in Prior Housing Element	0	0	0.007805957	0.007805957	1	1*	1*	108B145	1686	Venice				Above Moderate
LOS ANGELES	230 E MARKET ST	90291	4238013029	Low Medium II Residential	RD1.5-1-O	0	29	0.065429435	Residential - Single Family Residence - Other Improvements Only	YES - Current	NO - Privately-Owned	Available	Not Used in Prior Housing Element	0	0	0.002067861	0.002067861	1	1*	1*	108B145	1740	Venice				Above Moderate
LOS ANGELES	228 E MARKET ST	90291	4238013030	Low Medium II Residential	RD1.5-1-O	0	29	0.065430105	Residential - Single Family Residence	YES - Current	NO - Privately-Owned	Available	Not Used in Prior Housing Element	0	0	0.004814994	0.004814994	1	1*	1*	108B145	1750	Venice				Above Moderate
LOS ANGELES			4238014003	Community Commercial	C4-1	0	108	0.03672572	Commercial - Store - One Story	YES - Current	NO - Privately-Owned	Available	Not Used in Prior Housing Element	0	0	0.040509827	0.040509827	0	0	0	108A143	431	Venice				Above Moderate
LOS ANGELES	1510 S PACIFIC AVE	90291	4238014004	Community Commercial	C4-1	0	108	0.027542965	Commercial - Store - One Story	YES - Current	NO - Privately-Owned	Available	Not Used in Prior Housing Element	0	0	0.004035334	0.004035334	0	0	0	108A143	439	Venice				Above Moderate
LOS ANGELES	1516 S PACIFIC AVE	90291	4238014004	Community Commercial	C4-1	0	108	0.063555697	Commercial - Store - One Story	YES - Current	NO - Privately-Owned	Available	Not Used in Prior Housing Element	0	0	0.007311403	0.007311403	0	0	0	108A143	445	Venice				Above Moderate
LOS ANGELES	105 E WINDWARD AVE	90291	4238014005	Community Commercial	C4-1	0	108	0.061790505	Commercial - Store - One Story	YES - Current	NO - Privately-Owned	Available	Not Used in Prior Housing Element	0	0	0.007311403	0.007311403	0	0	0	108A143	440	Venice				Above Moderate
LOS ANGELES			4238014005	Community Commercial	C4-1	0	108	0.027549709	Commercial - Store - One Story	YES - Current	NO - Privately-Owned	Available	Not Used in Prior Housing Element	0	0	0.004035334	0.004035334	0	0	0	108A143	436	Venice				Above Moderate
LOS ANGELES	121 E WINDWARD AVE	90291	4238014006	Community Commercial	C4-1	0	108	0.060508176	Commercial - Bank, Savings and Loan - One Story	YES - Current	NO - Privately-Owned	Available	Used in Prior Housing Element - Non-Vacant	0	0	0.039668901	0.039668901	1	0	0	108A143	434	Venice				Above Moderate
LOS ANGELES			4238014006	Community Commercial	C4-1	0	108	0.040176716	Commercial - Bank, Savings and Loan - One Story	YES - Current	NO - Privately-Owned	Available	Used in Prior Housing Element - Non-Vacant	0	0	0.040006314	0.040006314	1	0	0	108A143	418	Venice				Above Moderate
LOS ANGELES			4238014006	Community Commercial	C4-1	0	108	0.051655584	Commercial - Bank, Savings and Loan - One Story	YES - Current	NO - Privately-Owned	Available	Used in Prior Housing Element - Non-Vacant	0	0	0.026560058	0.026560058	1	0	0	108A143	401	Venice				Above Moderate
LOS ANGELES			4238014006	Community Commercial	C4-1	0	108	0.051656076	Commercial - Bank, Savings and Loan - One Story	YES - Current	NO - Privately-Owned	Available	Used in Prior Housing Element - Non-Vacant	0	0	0.026560058	0.026560058	1	0	0	108A143	423	Venice				Above Moderate
LOS ANGELES			4238014006	Community Commercial	C4-1	0	108	0.055099055	Commercial - Bank, Savings and Loan - One Story	YES - Current	NO - Privately-Owned	Available	Used in Prior Housing Element - Non-Vacant	0	0	0.039668901	0.039668901	1	0	0	108A143	411	Venice				Above Moderate
LOS ANGELES			4238014006	Community Commercial	C4-1	0	108	0.055099262	Commercial - Bank, Savings and Loan - One Story	YES - Current	NO - Privately-Owned	Available	Used in Prior Housing Element - Non-Vacant	0	0	0.039668901	0.039668901	1	0	0	108A143	428	Venice				Above Moderate
LOS ANGELES			4238014006	Community Commercial	C4-1	0	108	0.055099742	Commercial - Bank, Savings and Loan - One Story	YES - Current	NO - Privately-Owned	Available	Used in Prior Housing Element - Non-Vacant	0	0	0.039668901	0.039668901	1	0	0	108A143	407	Venice				Above Moderate
LOS ANGELES			4238014006	Community Commercial	C4-1	0	108	0.100598275	Commercial - Bank, Savings and Loan - One Story	YES - Current	NO - Privately-Owned	Available	Used in Prior Housing Element - Non-Vacant	0.101477934	0	0	0.101477934	1	0	0	108B145	1914	Venice				Lower
LOS ANGELES	185 E WINDWARD AVE	90291	4238014007	Community Commercial	C4-1	0	108	0.376015964	Commercial - Store Combination - Store and Office Combination - Three Stories	YES - Current	NO - Privately-Owned	Available	Used in Prior Housing Element - Non-Vacant	0.033963302	0	0	0.033963302	0	0	0	108B145	1877	Venice				Lower
LOS ANGELES	1606 S PACIFIC AVE	90291	4238014009	Community Commercial	C2-1-O	0	108	0.096443483	Commercial - Professional Building - One Story	YES - Current	NO - Privately-Owned	Available	Not Used in Prior Housing Element	0.044123199	0	0	0.044123199	0	0	0	106-5A145	4	Venice				Lower
LOS ANGELES	100 E VENICE WAY	90291	4238014010	Medium Residential	R3-1-O	0	54	0.266362072	Commercial - Auto, Recreation Equipment, Construction Equipment Sales and Service - Auto Service Centers (No Gasoline) - One Story	YES - Current	NO - Privately-Owned	Available	Used in Prior Housing Element - Non-Vacant	0.123941699	0	0	0.123941699	0	0	0	106-5A145	74	Venice				Lower
LOS ANGELES	313 E MILDRED AVE	90291	4238014013	Medium Residential	R3-1-O	0	54	0.40298852	Residential - Five or More Units or Apartments (Any Combination) - 4 Stories or Less	YES - Current	NO - Privately-Owned	Available	Not Used in Prior Housing Element	0	0	0.071010333	0.071010333	26	0	0	106-5A145	107	Venice			Yes	Above Moderate
LOS ANGELES	1500 S PACIFIC AVE	90291	4238014016	Community Commercial	C4-1	0	108	0.047559242	Commercial - Office Building - One Story	YES - Current	NO - Privately-Owned	Available	Used in Prior Housing Element - Non-Vacant	0	0	0.003058582	0.003058582	0	0	0	108A143	415	Venice				Above Moderate
LOS ANGELES			4238014016	Community Commercial	C4-1	0	108	0.051293649	Commercial - Office Building - One Story	YES - Current	NO - Privately-Owned	Available	Used in Prior Housing Element - Non-Vacant	0	0	0.002488911	0.002488911	0	0	0	108A143	421	Venice				Above Moderate
LOS ANGELES			4238014016	Community Commercial	C4-1	0	108	0.051297709	Commercial - Office Building - One Story	YES - Current	NO - Privately-Owned	Available	Used in Prior Housing Element - Non-Vacant	0	0	0.002488911	0.002488911	0	0	0	108A143	426	Venice				Above Moderate
LOS ANGELES	1601 S MAIN ST	90291	4238014017	Community Commercial	C2-1-O	0	108	0.720452852	Miscellaneous - Government Owned Property	YES - Current	YES - City-Owned	Available	Not Used in Prior Housing Element	0.030955854	0	0	0.030955854	0	0	0	106-5A145	3	Venice				Lower
LOS ANGELES	1608 S PACIFIC AVE	90291	4238014900	Community Commercial	C2-1-O	0	108	0.139555071	Miscellaneous - Government Owned Property	YES - Current	YES - City-Owned	Available	Used in Prior Housing Element - Non-Vacant	0.016214108	0	0	0.016214108	0	0	0	106-5A143	16	Venice				Lower
LOS ANGELES	250 E WINDWARD AVE	90291	4238014902	Community Commercial	C2-1-O	0	108	1.784263082	Commercial - Supermarket - Supermarket - 12,000 SF or More - One Story	YES - Current	NO - Privately-Owned	Available	Not Used in Prior Housing Element	1.385501514	0	0	1.385501514	0	0	0	108B145	1786	Venice				Lower
LOS ANGELES	415 E GRAND BLVD	90291	4238015003	Low Medium II Residential	RD1.5-1-O	0	29	0.062004164	Residential - Single Family Residence	YES - Current	NO - Privately-Owned	Available	Not Used in Prior Housing Element	0	0	0.003239455	0.003239455	1	1*	1*	108B145	1933	Venice				Above Moderate
LOS ANGELES	417 E GRAND BLVD	90291	4238015004	Low Medium II Residential	RD1.5-1-O	0	29	0.062003931	Residential - Single Family Residence	YES - Current	NO - Privately-Owned	Available	Not Used in Prior Housing Element	0	0	0.007805957	0.007805957	1	1*	1*	108B145	1932	Venice				Above Moderate
LOS ANGELES	425 E GRAND BLVD	90291	4238015007	Low Medium II Residential	RD1.5-1-O	0	29	0.062002412	Residential - Single Family Residence	YES - Current	NO - Privately-Owned	Available	Not Used in Prior Housing Element	0	0	0.051532459	0.051532459	1	1*	1*	108B145	1927	Venice				Above Moderate
LOS ANGELES	435 E GRAND BLVD	90291	4238015010	Low Medium II Residential	RD1.5-1-O	0	29	0.062001492	Residential - Single Family Residence	YES - Current	NO - Privately-Owned	Available	Not Used in Prior Housing Element	0	0	0.007805957	0.007805957	1	1*	1*	108B145	1918	Venice				Above Moderate
LOS ANGELES	439 E GRAND BLVD	90291	4238015011	Low Medium II Residential	RD1.5-1-O	0	29	0.062001324	Residential - Single Family Residence	YES - Current	NO - Privately-Owned	Available	Not Used in Prior Housing Element	0	0	0.051532459	0.051532459	1	1*	1*	108B145	1917	Venice				Above Moderate
LOS ANGELES	448 E RIALTO AVE	90291	4238015015	Low Medium II Residential	RD1.5-1-O	0	29	0.05852843	Residential - Single Family Residence	YES - Current	NO - Privately-Owned	Available	Not Used in Prior Housing Element	0	0	0.007805957	0.007805957	1	1*	1*	108B145	1833	Venice				Above Moderate
LOS ANGELES	442 E RIALTO AVE	90291	4238015016	Low Medium II Residential	RD1.5-1-O	0	29	0.058531104	Residential - Single Family Residence	YES - Current	NO - Privately-Owned	Available	Not Used in Prior Housing Element	0	0	0.007805957	0.007805957	1	1*	1*	108B145	1836	Venice				Above Moderate
LOS ANGELES	440 E RIALTO AVE	90291	4238015017	Low Medium II Residential	RD1.5-1-O	0	29	0.058532059	Residential - Single Family Residence	YES - Current	NO - Privately-Owned	Available	Not Used in Prior Housing Element	0	0	0.051532459	0.051532459	1	1*	1*	108B145	1838	Venice				Above Moderate
LOS ANGELES	434 E RIALTO AVE	90291	4238015018	Low Medium II Residential	RD1.5-1-O	0	29	0.058532754	Residential - Single Family Residence	YES - Current	NO - Privately-Owned	Available	Not Used in Prior Housing Element	0	0	0.051532459	0.051532459	1	1*	1*	108B145	1840	Venice				Above Moderate
LOS ANGELES	430 E RIALTO AVE	90291	4238015019	Low Medium II Residential	RD1.5-1-O	0	29	0.058534666	Residential - Single Family Residence	YES - Current	NO - Privately-Owned	Available	Not Used in Prior Housing Element	0	0	0.051532459	0.051532459	1	1*	1*	108B145	1842	Venice				Above Moderate
LOS ANGELES	424 E RIALTO AVE	90291	4238015022	Low Medium II Residential	RD1.5-1-O	0	29	0.058538529	Residential - Single Family Residence	YES - Current	NO - Privately-Owned	Available	Not Used in Prior Housing Element	0	0	0.021558617	0.021558617	1	1*	1*	108B145	1847	Venice				Above Moderate
LOS ANGELES	422 E RIALTO AVE	90291	4238015023	Low Medium II Residential	RD1.5-1-O	0	29	0.058539817	Residential - Single Family Residence	YES - Current	NO - Privately-Owned	Available	Not Used in Prior Housing Element	0	0	0.003074132	0.003074132	1	1*	1*	108B145	1848	Venice				Above Moderate
LOS ANGELES	418 E RIALTO AVE	90291	4238015025	Low Medium II Residential	RD1.5-1-O	0	29	0.05854223	Residential - Single Family Residence	YES - Current	NO - Privately-Owned	Available	Not Used in Prior Housing Element	0	0	0.021558617	0.021558617	1	1*	1*	108B145	1852	Venice				Above Moderate
LOS ANGELES	416 E RIALTO AVE	90291	4238015026	Low Medium II Residential	RD1.5-1-O	0	29	0.058544142	Residential - Single Family Residence	YES - Current	NO - Privately-Owned	Available	Not Used in Prior Housing Element	0	0	0.003074132	0.003074132	1	1*	1*	108B145	1855	Venice				Above Moderate
LOS ANGELES	1612 S RIVIERA AVE	90291	4238015028	Low Medium II Residential	RD1.5-1-O	0	29	0.058830865	Residential - Single Family Residence	YES - Current	NO - Privately-Owned	Available	Not Used in Prior Housing Element	0	0	0.004814994	0.004814994	1	1*	1*	108B145	1937	Venice				Above Moderate
LOS ANGELES	411 E GRAND BLVD	90291	4238015029	Low Medium II Residential	RD1.5-1-O	0	29	0.059938781	Residential - Single Family Residence	YES - Current	NO - Privately-Owned	Available	Not Used in Prior Housing Element	0	0	0.004814994	0.004814994	1	1*	1*	108B145	1934	Venice				Above Moderate
LOS ANGELES	505 E GRAND BLVD	90291	4238016002	Low Medium II Residential	RD1.5-1-O	0	29	0.062001159	Residential - Single Family Residence	YES - Current	NO - Privately-Owned	Available	Not Used in Prior Housing Element	0	0	0.007805957	0.007805957	1	1*	1*	108B145	1906	Venice				Above Moderate
LOS ANGELES	509 E GRAND BLVD	90291	4238016003	Low Medium II Residential	RD1.5-1-O	0	29	0.062001327	Residential - Single Family Residence	YES - Current	NO - Privately-Owned	Available	Not Used in Prior Housing Element	0	0	0.002067861	0.002067861	1	1*	1*	108B145	1905	Venice				Above Moderate
LOS ANGELES	513 E GRAND BLVD	90291	4238016004	Low Medium II Residential	RD1.5-1-O	0	29	0.062001757	Residential - Single Family Residence	YES - Current	NO - Privately-Owned	Available	Not Used in Prior

LOS ANGELES	1648 S ABBOT KINNEY BLVD	90291	4238017034	Community Commercial		C2-1-O-CA	0	108	0.06198739	Industrial - Industrial - Vacant Land	YES - Current	NO - Privately-Owned	Available	Not Used in Prior Housing Element	0	0	0.063372736	0.063372736	0	0	0	10BB145	1704	Venice							Above Moderate
LOS ANGELES	583 E VENICE BLVD	90291	4238017035	Community Commercial		C2-1-O-CA	0	108	0.120720446	Commercial - Office Building - Two Stories	YES - Current	NO - Privately-Owned	Available	Used in Prior Housing Element - Non-Vacant	0.016506879	0	0	0.016506879	0	0	0	10BB145	1733	Venice							Lower
LOS ANGELES	581 E VENICE BLVD	90291	4238017037	Medium Residential		R3-1-O	0	54	0.101718801	Residential - Single Family Residence - Pool	YES - Current	NO - Privately-Owned	Available	Used in Prior Housing Element - Non-Vacant	0.045587153	1	0	0	0.045587153	1	0	0	10BB145	1768	Venice							Lower
LOS ANGELES	577 E VENICE BLVD	90291	4238017039	Medium Residential		R3-1-O	0	54	0.043283609	Residential - Double, Duplex, or Two Units - 4 Stories or Less	YES - Current	NO - Privately-Owned	Available	Not Used in Prior Housing Element	0	0	0.186174238	0.186174238	2	2*	2*	10BB145	1862	Venice						Yes	Above Moderate
LOS ANGELES			4238017039	Medium Residential		R3-1-O	0	54	0.057715583	Residential - Double, Duplex, or Two Units - 4 Stories or Less	YES - Current	NO - Privately-Owned	Available	Not Used in Prior Housing Element	0	0	0.06158132	0.06158132	2	3*	3*	10BB145	1885	Venice							Above Moderate
LOS ANGELES	577 E GRAND BLVD	90291	4238017040	Low Medium II Residential		RD1.5-1-O	0	29	0.070481439	Residential - Double, Duplex, or Two Units - 4 Stories or Less	YES - Current	NO - Privately-Owned	Available	Not Used in Prior Housing Element	0	0	0.005570807	0.005570807	2	2*	2*	10BB145	1856	Venice							Above Moderate
LOS ANGELES	579 E GRAND BLVD	90291	4238017041	Low Medium II Residential		RD1.5-1-O	0	29	0.048107582	Residential - Single Family Residence	YES - Current	NO - Privately-Owned	Available	Not Used in Prior Housing Element	0	0	0.063102174	0.063102174	1	1*	1*	10BB145	1846	Venice							Above Moderate
LOS ANGELES	583 E GRAND BLVD	90291	4238017043	Low Medium II Residential		RD1.5-1-O	0	29	0.049346756	Residential - Single Family Residence	YES - Current	NO - Privately-Owned	Available	Not Used in Prior Housing Element	0	0	0.063102174	0.063102174	1	1*	1*	10BB145	1813	Venice							Above Moderate
LOS ANGELES	585 E GRAND BLVD	90291	4238017044	Low Medium II Residential		RD1.5-1-O	0	29	0.053700784	Residential - Single Family Residence - Vacant Land	YES - Current	NO - Privately-Owned	Available	Not Used in Prior Housing Element	0	0	0.003074132	0.003074132	1	1*	1*	10BB145	1797	Venice							Above Moderate
LOS ANGELES	580 E RIALTO AVE	90291	4238017047	Low Medium II Residential		RD1.5-1-O	0	29	0.076864535	Residential - Double, Duplex, or Two Units - 4 Stories or Less	YES - Current	NO - Privately-Owned	Available	Not Used in Prior Housing Element	0	0	0.160527813	0.160527813	2	2*	2*	10BB145	1773	Venice						Yes	Above Moderate
LOS ANGELES	587 E GRAND BLVD	90291	4238017049	Low Medium II Residential		RD1.5-1-O	0	29	0.057914331	Residential - Single Family Residence	YES - Current	NO - Privately-Owned	Available	Not Used in Prior Housing Element	0	0	0.056906408	0.056906408	1	1*	1*	10BB145	1775	Venice							Above Moderate
LOS ANGELES	589 E GRAND BLVD	90291	4238017049	Low Medium II Residential		RD1.5-1-O	0	29	0.064329817	Residential - Single Family Residence	YES - Current	NO - Privately-Owned	Available	Not Used in Prior Housing Element	0	0	0.056906408	0.056906408	1	1*	1*	10BB145	1761	Venice							Above Moderate
LOS ANGELES	554 E GRAND BLVD	90291	4238019012	Medium Residential		R3-1-O	0	54	0.051665908	Residential - Double, Duplex, or Two Units - 4 Stories or Less	YES - Current	NO - Privately-Owned	Available	Not Used in Prior Housing Element	0	0	0.01173464	0.01173464	2	2*	2*	10BB145	1965	Venice						Yes	Above Moderate
LOS ANGELES	556 E GRAND BLVD	90291	4238019012	Medium Residential		R3-1-O	0	54	0.051669286	Residential - Double, Duplex, or Two Units - 4 Stories or Less	YES - Current	NO - Privately-Owned	Available	Not Used in Prior Housing Element	0	0	0.01173464	0.01173464	2	2*	2*	10BB145	1964	Venice						Yes	Above Moderate
LOS ANGELES	572 E GRAND BLVD	90291	4238019013	Medium Residential		R3-1-O	0	54	0.140778841	Residential - Five or More Units or Apartments (Any Combination) - 4 Stories or Less	YES - Current	NO - Privately-Owned	Available	Not Used in Prior Housing Element	0	0	0.062520497	0.062520497	8	0	0	10BB145	1960	Venice						Yes	Above Moderate
LOS ANGELES	547 E VENICE WAY	90291	4238019014	Medium Residential		R3-1-O	0	54	0.123745908	Residential - Four Units (Any Combination) - 4 Stories or Less	YES - Current	NO - Privately-Owned	Available	Not Used in Prior Housing Element	0	0	0.219658378	0.219658378	4	0	0	10BB145	2048	Venice						Yes	Above Moderate
LOS ANGELES	539 E VENICE WAY	90291	4238019015	Medium Residential		R3-1-O	0	54	0.051257924	Residential - Double, Duplex, or Two Units - 4 Stories or Less	YES - Current	NO - Privately-Owned	Available	Not Used in Prior Housing Element	0	0	0.006053129	0.006053129	2	2*	2*	10A145	5	Venice						Yes	Above Moderate
LOS ANGELES	537 E VENICE WAY	90291	4238019016	Medium Residential		R3-1-O	0	54	0.051559588	Residential - Double, Duplex, or Two Units - 4 Stories or Less	YES - Current	NO - Privately-Owned	Available	Not Used in Prior Housing Element	0	0	0.006053129	0.006053129	2	2*	2*	10A145	6	Venice						Yes	Above Moderate
LOS ANGELES	535 E VENICE WAY	90291	4238019017	Medium Residential		R3-1-O	0	54	0.051562702	Residential - Double, Duplex, or Two Units - 4 Stories or Less	YES - Current	NO - Privately-Owned	Available	Not Used in Prior Housing Element	0	0	0.006053129	0.006053129	2	2*	2*	10A145	7	Venice						Yes	Above Moderate
LOS ANGELES	517 E VENICE WAY	90291	4238019021	Low Medium II Residential		RD1.5-1-O	0	29	0.051580352	Residential - Single Family Residence	YES - Current	NO - Privately-Owned	Available	Not Used in Prior Housing Element	0	0	0.051532459	0.051532459	1	1*	1*	10A145	13	Venice							Above Moderate
LOS ANGELES	505 E VENICE WAY	90291	4238019024	Low Medium II Residential		RD1.5-1-O	0	29	0.051595662	Residential - Single Family Residence	YES - Current	NO - Privately-Owned	Available	Not Used in Prior Housing Element	0	0	0.019087484	0.019087484	1	1*	1*	10A145	18	Venice							Above Moderate
LOS ANGELES	503 E VENICE WAY	90291	4238019025	Low Medium II Residential		RD1.5-1-O	0	29	0.051598158	Residential - Single Family Residence	YES - Current	NO - Privately-Owned	Available	Not Used in Prior Housing Element	0	0	0.051532459	0.051532459	1	1*	1*	10A145	19	Venice							Above Moderate
LOS ANGELES	550 E GRAND BLVD	90291	4238019026	Low Medium II Residential		R3-1-O	0	54	0.051658559	Residential - Single Family Residence	YES - Current	NO - Privately-Owned	Available	Not Used in Prior Housing Element	0	0	0.00496677	0.00496677	1	2*	2*	10BB145	1970	Venice							Above Moderate
LOS ANGELES	552 E GRAND BLVD	90291	4238019027	Medium Residential		R3-1-O	0	54	0.051662662	Residential - Single Family Residence	YES - Current	NO - Privately-Owned	Available	Not Used in Prior Housing Element	0	0	0.00496677	0.00496677	1	2*	2*	10BB145	1967	Venice							Above Moderate
LOS ANGELES	530 E GRAND BLVD	90291	4238019030	Low Medium II Residential		RD1.5-1-O	0	29	0.045137877	Residential - Single Family Residence	YES - Current	NO - Privately-Owned	Available	Not Used in Prior Housing Element	0	0	0.003777368	0.003777368	1	1*	1*	10BB145	2144	Venice							Above Moderate
LOS ANGELES	404 E GRAND BLVD	90291	4238020001	Low Medium II Residential		RD1.5-1-O	0	29	0.056035625	Residential - Single Family Residence	YES - Current	NO - Privately-Owned	Available	Not Used in Prior Housing Element	0	0	0.003760743	0.003760743	0	1*	1*	10BB145	2024	Venice							Above Moderate
LOS ANGELES	406 E GRAND BLVD	90291	4238020002	Low Medium II Residential		RD1.5-1-O	0	29	0.051686425	Residential - Single Family Residence	YES - Current	NO - Privately-Owned	Available	Not Used in Prior Housing Element	0	0	0.003760743	0.003760743	0	1*	1*	10BB145	2023	Venice							Above Moderate
LOS ANGELES	416 E GRAND BLVD	90291	4238020004	Low Medium II Residential		RD1.5-1-O	0	29	0.051700095	Residential - Single Family Residence - Vacant Land	YES - Current	NO - Privately-Owned	Available	Not Used in Prior Housing Element	0	0	0.131813169	0.131813169	0	1*	1*	10BB145	2016	Venice							Above Moderate
LOS ANGELES	418 E GRAND BLVD	90291	4238020004	Low Medium II Residential		RD1.5-1-O	0	29	0.051704109	Residential - Single Family Residence - Vacant Land	YES - Current	NO - Privately-Owned	Available	Not Used in Prior Housing Element	0	0	0.131813169	0.131813169	0	1*	1*	10BB145	2015	Venice							Above Moderate
LOS ANGELES	430 E GRAND BLVD	90291	4238020007	Low Medium II Residential		RD1.5-1-O	0	29	0.051720723	Residential - Single Family Residence	YES - Current	NO - Privately-Owned	Available	Not Used in Prior Housing Element	0	0	0.051532459	0.051532459	1	1*	1*	10BB145	2007	Venice							Above Moderate
LOS ANGELES	434 E GRAND BLVD	90291	4238020008	Low Medium II Residential		RD1.5-1-O	0	29	0.051725259	Residential - Single Family Residence - Therapy Pool (Spa)	YES - Current	NO - Privately-Owned	Available	Not Used in Prior Housing Element	0	0	0.004814994	0.004814994	1	1*	1*	10BB145	2006	Venice							Above Moderate
LOS ANGELES	1803 S ANDALUSIA AVE	90291	4238020009	Low Medium II Residential		RD1.5-1-O	0	29	0.051710138	Residential - Single Family Residence	YES - Current	NO - Privately-Owned	Available	Not Used in Prior Housing Element	0	0	0.002287251	0.002287251	1	1*	1*	10BB145	2003	Venice							Above Moderate
LOS ANGELES			4238020009	Low Medium II Residential		RD1.5-1-O	0	29	0.051727441	Residential - Single Family Residence	YES - Current	NO - Privately-Owned	Available	Not Used in Prior Housing Element	0	0	0.002287251	0.002287251	1	1*	1*	10BB145	2005	Venice							Above Moderate
LOS ANGELES	415 E VENICE WAY	90291	4238020015	Low Medium II Residential		RD1.5-1-O	0	29	0.051635583	Residential - Single Family Residence	YES - Current	NO - Privately-Owned	Available	Not Used in Prior Housing Element	0	0	0.049619833	0.049619833	0	1*	1*	10A145	29	Venice							Above Moderate
LOS ANGELES	411 E VENICE WAY	90291	4238020016	Low Medium II Residential		RD1.5-1-O	0	29	0.051637409	Residential - Single Family Residence	YES - Current	NO - Privately-Owned	Available	Not Used in Prior Housing Element	0	0	0.001188409	0.001188409	1	1*	1*	10A145	30	Venice							Above Moderate
LOS ANGELES	409 E VENICE WAY	90291	4238020017	Low Medium II Residential		RD1.5-1-O	0	29	0.051640928	Residential - Single Family Residence	YES - Current	NO - Privately-Owned	Available	Not Used in Prior Housing Element	0	0	0.019087484	0.019087484	1	1*	1*	10A145	31	Venice							Above Moderate
LOS ANGELES	434 E VENICE WAY	90291	4238020025	Low Medium II Residential		RD1.5-1-O	0	29	0.049895517	Residential - Single Family Residence	YES - Current	NO - Privately-Owned	Available	Not Used in Prior Housing Element	0	0	0.063102174	0.063102174	1	1*	1*	10A145	62	Venice							Above Moderate
LOS ANGELES	504 E VENICE WAY	90291	4238020027	Low Medium II Residential		RD1.5-1-O	0	29	0.043166914	Residential - Single Family Residence	YES - Current	NO - Privately-Owned	Available	Not Used in Prior Housing Element	0	0	0.023427077	0.023427077	1	1*	1*	10A145	58	Venice							Above Moderate
LOS ANGELES	506 E VENICE WAY	90291	4238020028	Medium Residential		RD1.5-1-O	0	29	0.040647222	Residential - Single Family Residence	YES - Current	NO - Privately-Owned	Available	Not Used in Prior Housing Element	0	0	0.023427077	0.023427077	1	1*	1*	10A145	57	Venice							Above Moderate
LOS ANGELES	510 E VENICE WAY	90291	4238020029	Low Medium II Residential		RD1.5-1-O	0	29	0.044963822	Residential - Single Family Residence	YES - Current	NO - Privately-Owned	Available	Not Used in Prior Housing Element	0	0	0.023427077	0.023427077	1	1*	1*	10A145	56	Venice							Above Moderate
LOS ANGELES	419 E VENICE WAY	90291	4238020034	Low Medium II Residential		RD1.5-1-O	0	29	0.051629044	Residential - Single Family Residence	YES - Current	NO - Privately-Owned	Available	Not Used in Prior Housing Element	0	0	0.003074132	0.003074132	1	1*	1*	10A145	27	Venice							Above Moderate
LOS ANGELES	417 E VENICE WAY	90291	4238020035	Low Medium II Residential		RD1.5-1-O	0	29	0.051631275	Residential - Single Family Residence - Vacant Land	YES - Current	NO - Privately-Owned	Available	Not Used in Prior Housing Element	0	0	0.003074132	0.003074132	1	1*	1*	10A145	28	Venice							Above Moderate
LOS ANGELES	414 E VENICE WAY	90291	4238020036	Low Medium II Residential		RD1.5-1-O	0	29	0.051517657	Residential - Single Family Residence	YES - Current	NO - Privately-Owned	Available	Not Used in Prior Housing Element	0	0	0.001127722	0.001127722	1	1*	1*	10A145	70	Venice							Above Moderate
LOS ANGELES	416 E VENICE WAY	90291	4238020037	Low Medium II Residential		RD1.5-1-O	0	29	0.051519042	Residential - Single Family Residence	YES - Current	NO - Privately-Owned	Available	Not Used in Prior Housing Element	0	0	0.001127722	0.001127722	1	1*	1*	10A145	69	Venice							Above Moderate
LOS ANGELES	520 E VENICE WAY	90291	4238020039	Medium Residential		R3-1-O	0	54	0.102068331	Residential - Single Family Residence - Vacant Land	YES - Current	NO - Privately-Owned	Available	Not Used in Prior Housing Element	0.934308684	0	0	0	0.934308684	0	0	0	10A1452124	Venice							Lower
LOS ANGELES			4238020901	Medium Residential		R3-1-O	0	54	0.002103129	Miscellaneous - Government Owned Property	YES - Current	YES - City-Owned	Available	Not Used in Prior Housing Element	0	0	0.001020752	0.001020752	0	0	0	10A1452101	Venice							Above Moderate
LOS ANGELES			4238020901	Medium Residential		R3-1-O	0	54	0.013104903	Miscellaneous - Government Owned Property	YES - Current	YES - City-Owned	Available	Not Used in Prior Housing Element	0	0	0.001020752	0.001020752	0	0	0	10A1452103	Venice							Above Moderate
LOS ANGELES	210 E GRAND BLVD	90291	4238021002	Low Medium II Residential		RD1.5-1-O	0	29	0.051607434	Commercial - Commercial - Vacant Land	YES - Current	NO - Privately-Owned	Available	Not Used in Prior Housing Element	0	0	0.057860941	0.057860941	0	1*	1*	10BB145	2050	Venice							Above Moderate
LOS ANGELES	212 E GRAND BLVD	90291	4238021002	Low Medium II Residential		RD1.5-1-O	0	29	0.051611004	Commercial - Commercial - Vacant Land	YES - Current	NO - Privately-Owned	Available	Not Used in Prior Housing Element	0	0	0.057860941	0.057860941	0	1*	1*	10BB145	2049	Venice							Above Moderate
LOS ANGELES	333 E VENICE WAY	90291	4238021013	Low Medium II Residential		RD1.5-1-O	0	29	0.053749598	Residential - Single Family Residence	YES - Current	NO - Privately-Owned	Available	Not Used in Prior Housing Element	0	0	0.019087484	0.019087484	1	1*	1*	10A145	34	Venice							Above Moderate
LOS ANGELES	329 E VENICE WAY	90291	4238021014	Low Medium II Residential		RD1.5-1-O	0	29	0.050359308	Residential - Single Family Residence	YES - Current	NO - Privately-Owned	Available	Not Used in Prior Housing Element	0	0	0.023427077	0.023427077	1	1*	1*	10A145	35	Venice							Above Moderate
LOS ANGELES	325 E VENICE WAY	90291	4238021015	Low Medium II Residential		RD1.5-1-O	0	29	0.049998057	Residential - Single Family Residence	YES - Current	NO - Privately-Owned	Available	Not Used in Prior Housing Element	0	0	0.023427077	0.023427077	1	1*	1*	10A145	36	Venice							Above Moderate
LOS ANGELES	323 E VENICE WAY	90291	4238021016	Low Medium II Residential		RD1.5-1-O	0	29	0.049640232	Residential - Single Family Residence	YES - Current	NO - Privately-Owned	Available	Not Used in Prior Housing Element	0	0	0.023427077	0.023427077	1	1*	1*	10A145	37	Venice							Above Moderate
LOS ANGELES	215 E VENICE WAY	90291	4238021023	Low Medium II Residential		RD1.5-1-O	0	29	0.044608397	Residential - Single Family Residence	YES - Current	NO - Privately-Owned	Available	Not Used in Prior Housing Element	0	0	0.023427077	0.023427077	1	1*	1*	10A145	51	Venice							Above Moderate
LOS ANGELES	211 E VENICE WAY	90291	4238021024	Low Medium II Residential		RD1.5-1-O	0	29	0.04424858	Residential - Single Family Residence	YES - Current	NO - Privately-Owned	Available	Not Used in Prior Housing Element	0	0	0.063102174	0.063102174	1	1*	1*	10A145	52	Venice							Above Moderate
LOS ANGELES	209 E VENICE WAY	90291	4238021025	Community Commercial		C2-1-O	0	108	0.043889005	Residential - Single Family Residence	YES - Current	NO - Privately-Owned	Available	Not Used in Prior Housing Element	0	0	0.024725135	0.024725135	1	0	0	10A145	53	Venice							Above Moderate
LOS ANGELES	1718 S MAIN ST	90291	4238021026	Community Commercial		C2-1-O	0	108	0.097892707	Commercial - Store - One Story	YES - Current	NO - Privately-Owned	Available	Not Used in Prior Housing Element	0.034832333	0	0	0	0.034832333	0	0	0	10A145	54	Venice							Lower
LOS ANGELES	310 E VENICE WAY	90291	4238021032	Low Medium II Residential		RD1.5-1-O	0	29	0.049313305	Commercial - Store - One Story	YES - Current	NO - Privately-Owned	Available	Not Used in Prior Housing Element	0	0	0.00503608	0.00503608	0	1*	1*	10A145	85	Venice							Above Moderate
LOS ANGELES	312 E VENICE WAY	90291	4238021032	Low Medium II Residential		RD1.5-1-O	0	29	0.052489261	Commercial - Store - One Story	YES - Current	NO - Privately-Owned	Available	Not Used in Prior Housing Element	0	0	0.004098809	0.004098809	0	1*	1*	10A145	84	Venice							Above Moderate
LOS ANGELES	330 E VENICE WAY	90291	4238021036	Low Medium II Residential		RD1.5-1-O	0	29	0.052458534	Residential - Single Family Residence	YES - Current	NO - Privately-Owned	Available	Not Used in Prior Housing Element	0	0	0.000758428	0.000758428	1	1*	1*	10A145	77	Venice							Above Moderate
LOS ANGELES	1807 S RIVIERA AVE	90291	4238021037	Low Medium II Residential		RD1.5-1-O	0	29	0.06876674	Residential - Single Family Residence	YES - Current	NO - Privately-Owned	Available	Not Used in Prior Housing Element	0	0	0.000758428	0.000758428	1	1*	1*	10A142094	Venice							Above Moderate
LOS ANGELES	216 E GRAND BLVD	90291	4238021038	Low Medium II Residential		RD1.5-1-O	0	29	0.051613788	Residential - Single Family Residence	YES - Current	NO - Privately-Owned	Available	Not Used in Prior Housing Element	0	0	0.004814994	0.004814994	1	1*	1*	10BB145	2047	Venice							Above Moderate
LOS ANGELES	218 E GRAND BLVD	90291	4238021039	Low Medium II Residential		RD1.5-1-O	0	29	0.05161724	Residential - Single Family Residence	YES - Current	NO - Privately-Owned	Available	Not Used in Prior Housing Element	0	0	0.004814994	0.004814994	1	1*	1*	10BB145	2045	Venice							Above Moderate
LOS ANGELES	232 E GRAND BLVD	90291	4238021040	Low Medium II Residential		RD1.5-1-O	0	29	0.0516332	Residential - Single Family Residence	YES - Current	NO - Privately-Owned	Available	Not Used in Prior Housing Element	0	0	0.003074132	0.003074132	1	1*	1*	10BB145	2040	Venice							Above Moderate
LOS ANGELES	234 E GRAND BLVD	90291	4238021041	Low Medium II Residential		RD1.5-1-O	0	29	0.051636254	Residential - Single Family Residence	YES - Current	NO - Privately-Owned	Available	Not Used in Prior Housing Element	0	0	0.003074132	0.003074132	1	1*	1*	10BB145	2039	Venice							Above Moderate
LOS ANGELES	304 E GRAND BLVD	90291	4238021042	Low Medium II Residential		RD1.5-1-O	0	29	0.051639653	Residential - Single Family Residence	YES - Current	NO - Privately-Owned	Available	Not Used in Prior Housing Element	0	0	0.003074132	0.003074132	1	1*	1*	10BB145	2038	Venice							Above Moderate
LOS ANGELES	308 E GRAND BLVD	90291	4238021043	Low Medium II Residential		RD1.5-1-O	0	29	0.05164252	Residential - Single Family Residence	YES - Current	NO - Privately-Owned	Available	Not Used in Prior Housing Element	0	0	0.003074132	0.003074132	1	1*	1*	10BB145	2037	Venice							Above Moderate
LOS ANGELES	303 E VENICE WAY	90291	4238021044	Low Medium II Residential		RD1.5-1-O	0	29	0.039712804	Residential - Single Family Residence	YES - Current	NO - Privately-Owned	Available	Not Used in Prior Housing Element	0	0	0.501307535	0.501307535	0	1*	1*	10A1452125	Venice							Above Moderate
LOS ANGELES	305 E VENICE WAY	90291	4238021045	Low Medium II Residential		RD1.5-1-O	0	29	0.047859961	Residential - Single Family Residence	YES - Current	NO - Privately-Owned	Available	Not Used in Prior Housing Element	0	0	0.501307535	0.501307535	0	1*	1*	10A1452126	Venice							Above Moderate
LOS ANGELES	2015 S STRONGS DR	90291	4238022001	Neighborhood Office Commercial		[Q]C1-1-O	0	54	0.057394635	Commercial - Store - One Story	YES - Current	NO - Privately-Owned	Available	Not Used in Prior Housing Element	0	0	0.003946475	0.003946475	3	0	0	10A145	365	Venice							Above Moderate
LOS ANGELES	2022 S PACIFIC AVE	90291	4238022001	Neighborhood Office Commercial		[Q]C1-1-O	0	54	0.058498264	Commercial - Store - One Story	YES - Current	NO - Privately-Owned	Available	Not Used in Prior Housing Element	0	0	0.003946475	0.003946475	3	0	0	10A145	377	Venice							Above Moderate
LOS ANGELES	2013 S STRONGS DR	90291	4238022002	Neighborhood Office Commercial		R3-1-O	0	54	0.068762039	Residential - Single Family Residence	YES - Current	NO - Privately-Owned	Available	Not Used in Prior Housing Element	0	0	0.006533037	0.006533037	1	3*	3*	10A145	355	Venice							Above Moderate
LOS ANGELES	2011 S STRONGS DR	90291	4238022003	Medium Residential		R3-1-O	0	54	0.068763238	Residential - Double, Duplex, or Two Units - 4 Stories or Less	YES - Current	NO - Privately-Owned	Available	Not Used in Prior Housing Element	0	0	0.02141601	0.02141601	2	3*	3*	10A145	342	Venice						Yes	Above Moderate
LOS ANGELES	2009 S STRONGS DR	90291	4238022004	Medium Residential		R3-1-O	0	54	0.068765084	Residential - Three Units (Any Combination) - 4 Stories or Less	YES - Current	NO - Privately-Owned	Available	Not Used in Prior Housing Element	0	0	0.011966534	0.011966534	3	3*	3*	10A145	328	Venice						Yes	Above Moderate
LOS ANGELES	2007 S STRONGS DR	90291	4238022005	Medium Residential		R3-1-O	0	54	0.063602818	Residential - Double, Duplex, or Two Units - 4 Stories or Less	YES - Current	NO - Privately-Owned	Available	Not Used in Prior Housing Element	0	0	0.005471727	0.005471727	2	3*	3*	10A145	316	Venice						Yes	Above Moderate
LOS ANGELES	1919 S STRONGS DR	90291	4238022007	Medium Residential		R3-1-O	0	54	0.067625871	Residential - Three Units (Any Combination) - 4 Stories or Less	YES - Current	NO - Privately-Owned	Available	Not Used in Prior Housing Element	0	0	0.007347319	0.007347319	3	3*	3*	10A145	292	Venice						Yes	Above Moderate
LOS ANGELES	1917 S STRONGS DR	90291	4238022008	Medium Residential		R3-1-O	0	54	0.067628628	Residential - Three Units (Any Combination) - 4 Stories or Less	YES - Current	NO - Privately-Owned	Available	Not Used in Prior Housing Element	0	0	0.007347319	0.007347319	3	3*	3*	10A145	281	Venice						Yes	Above Moderate
LOS ANGELES	1912 S PACIFIC AVE	90291	4238022010	Medium Residential		R3-1-O	0	54	0.062553247	Residential - Double, Duplex, or Two Units - 4 Stories or Less	YES - Current	NO - Privately-Owned	Available	Not Used in Prior Housing Element	0	0	0.013140313	0.013140313	2	3*	3*	10A145	251	Venice						Yes	Above Moderate
LOS ANGELES	1909 S STRONGS DR	90291	4238022011	Medium Residential		R3-1-O	0	54	0.06255536	Residential - Double, Duplex, or Two Units - 4 Stories or Less	YES - Current	NO - Privately-Owned	Available	Not Used in Prior Housing Element	0	0	0.005389955	0.005389955	2	3*	3*	10A145	235	Venice							Above Moderate
LOS ANGELES	1901 S STRONGS DR	90291	4238022014	Medium Residential		R3-1-O	0	54	0.062562261	Residential - Double, Duplex, or Two Units - 4 Stories or Less	YES - Current	NO - Privately-Owned	Available	Not Used in Prior Housing Element	0	0	0.013140313	0.013140313	2	3*	3*	10A145	201	Venice						Yes	Above Moderate
LOS ANGELES	1819 S STRONGS DR	90291	4238022015	Medium Residential		R3-1-O	0	54	0.068789788	Residential - Single Family Residence - Vacant Land	YES - Current	NO - Privately-Owned	Available	Not Used in Prior Housing Element	0	0	0.232655644	0.232655644	0	3*	3*	10A145	188	Venice							Above Moderate
LOS ANGELES	1803 S STRONGS DR	90291	4238022017	Medium Residential		R3-1-O	0	54	0.088061077	Commercial - Store Combination - Store and Residential Combination - One Story	YES - Current	NO - Privately-Owned	Available	Used in Prior Housing Element - Non-Vacant	0	0	0.012635499	0.012635499	2	0	0	10A145	147	Venice						Yes	Above Moderate
LOS ANGELES	1805 S STRONGS DR	90291	4238022017	Medium Residential		R3-1-O	0	54	0.068796177	Commercial - Store Combination - Store and Residential Combination - One Story	YES - Current	NO - Privately-Owned	Available	Used in Prior Housing Element - Non-Vacant	0	0	0.015299796	0.015299796	2	3*	3*	10A145	152	Venice						Yes	Above Moderate
LOS ANGELES	129 E VENICE BLVD	90291	4238022029	Medium Residential		R3-1-O	0	54	0.071022396	Residential - Single Family Residence	YES - Current	NO - Privately-Owned	Available	Not Used in Prior Housing Element	0	0	0.004171828	0.004171828	1	3*	3*	10A145	310	Venice							Above Moderate
LOS ANGELES	125 E VENICE BLVD	90291	4238022030	Medium Residential		R3-1-O	0	54	0.073350942	Residential - Single Family Residence	YES - Current	NO - Privately-Owned	Available	Not Used in Prior Housing Element	0	0	0.006533037	0.006533037	1	3*	3*	10A145	320	Venice							Above Moderate
LOS ANGELES	205 E VENICE BLVD	90291	4238023001	Medium Residential		R3-1-O	0	54	0.070506734	Resid

LOS ANGELES	409 E VENICE BLVD	90291	4238025003	Medium Residential	R3-1-O	0	54	0.065430229	Residential - Three Units (Any Combination) - 4 Stories or Less	YES - Current	NO - Privately-Owned	Available	Not Used in Prior Housing Element	0	0	0.076344299	0.076344299	3	3*	3*	106-SA145	125	Venice	Yes	Above Moderate
LOS ANGELES	411 E VENICE BLVD	90291	4238025004	Medium Residential	R3-1-O	0	54	0.065429239	Residential - Single Family Residence	YES - Current	NO - Privately-Owned	Available	Not Used in Prior Housing Element	0	0	0.005960079	0.005960079	1	3*	3*	106-SA145	119	Venice		Above Moderate
LOS ANGELES	2002 S DELL AVE	90291	4238025008	Low Medium II Residential	RD2-1-O	0	21	0.107813973	Residential - Single Family Residence	YES - Current	NO - Privately-Owned	Available	Not Used in Prior Housing Element	0	0	0.018728823	0.018728823	1	2*	2*	106-SA145	118	Venice		Above Moderate
LOS ANGELES			4238025023	Residential - Five or More Units or Apartments (Any Combination) - 4 Stories or Less - Condominium	RD1.5-1-O	0	29	0.569861634	Residential - Five or More Units or Apartments (Any Combination) - 4 Stories or Less - Condominium	YES - Current	NO - Privately-Owned	Available	Not Used in Prior Housing Element	0	0	0.045495093	0.045495093	16	0	0	106-SA145	210B	Venice		Above Moderate
LOS ANGELES	706 S 4TH AVE	90291	4239001002	Low Medium II Residential	RD1.5-1	0	29	0.130212554	Residential - Single Family Residence	YES - Current	NO - Privately-Owned	Available	Not Used in Prior Housing Element	0	0	0.056332916	0.056332916	1	3*	3*	109-SA143	85	Venice		Above Moderate
LOS ANGELES	718 S 4TH AVE	90291	4239001005	Low Medium II Residential	RD1.5-1	0	29	0.13019325	Residential - Single Family Residence	YES - Current	NO - Privately-Owned	Available	Not Used in Prior Housing Element	0	0	0.132637334	0.132637334	1	3*	3*	109-SA143	109	Venice		Above Moderate
LOS ANGELES	419 E INDIANA AVE	90291	4239001006	Low Medium II Residential	RD1.5-1	0	29	0.130223981	Residential - Double, Duplex, or Two Units - 4 Stories or Less	YES - Current	NO - Privately-Owned	Available	Not Used in Prior Housing Element	0	0	0.178330183	0.178330183	2	3*	3*	109-SA143	120	Venice	Yes	Above Moderate
LOS ANGELES	715 S 5TH AVE	90291	4239001008	Low Medium II Residential	RD1.5-1	0	29	0.130170006	Residential - Double, Duplex, or Two Units - 4 Stories or Less	YES - Current	NO - Privately-Owned	Available	Not Used in Prior Housing Element	0	0	0.178330183	0.178330183	2	3*	3*	109-SA143	81	Venice	Yes	Above Moderate
LOS ANGELES	709 S 5TH AVE	90291	4239001009	Low Medium II Residential	RD1.5-1	0	29	0.130174167	Residential - Three Units (Any Combination) - 4 Stories or Less	YES - Current	NO - Privately-Owned	Available	Not Used in Prior Housing Element	0	0	0.004461397	0.004461397	3	3*	3*	109-SA143	73	Venice		Above Moderate
LOS ANGELES	710 S 4TH AVE	90291	4239001BRK	Low Medium II Residential	RD1.5-1	0	29	0.243454974	Residential - Single Family Residence - Condominium	YES - Current	NO - Privately-Owned	Available	Not Used in Prior Housing Element	0	0	0.035263716	0.035263716	6	0	0	109-SA143	555	Venice		Above Moderate
LOS ANGELES	508 E VERNON AVE	90291	4239002001	Low Medium II Residential	RD1.5-1	0	29	0.135177859	Residential - Double, Duplex, or Two Units - 4 Stories or Less	YES - Current	NO - Privately-Owned	Available	Not Used in Prior Housing Element	0	0	0.178330183	0.178330183	2	3*	3*	108B145	92	Venice	Yes	Above Moderate
LOS ANGELES	706 S 5TH AVE	90291	4239002002	Low Medium II Residential	RD1.5-1	0	29	0.130145473	Residential - Single Family Residence	YES - Current	NO - Privately-Owned	Available	Not Used in Prior Housing Element	0	0	0.132637334	0.132637334	1	3*	3*	108B145	116	Venice		Above Moderate
LOS ANGELES	708 S 5TH AVE	90291	4239002003	Low Medium II Residential	RD1.5-1	0	29	0.130193051	Residential - Single Family Residence	YES - Current	NO - Privately-Owned	Available	Not Used in Prior Housing Element	0	0	0.132637334	0.132637334	1	3*	3*	108B145	141	Venice		Above Moderate
LOS ANGELES	511 E INDIANA AVE	90291	4239002006	Low Medium II Residential	RD1.5-1	0	29	0.130156687	Residential - Three Units (Any Combination) - 4 Stories or Less	YES - Current	NO - Privately-Owned	Available	Not Used in Prior Housing Element	0	0	0.025305375	0.025305375	3	3*	3*	108B145	209	Venice	Yes	Above Moderate
LOS ANGELES	518 E VERNON AVE	90291	4239002008	Low Medium II Residential	RD1.5-1	0	29	0.137843367	Residential - Double, Duplex, or Two Units - 4 Stories or Less	YES - Current	NO - Privately-Owned	Available	Not Used in Prior Housing Element	0	0	0.007443667	0.007443667	2	3*	3*	108B145	70	Venice	Yes	Above Moderate
LOS ANGELES	520 E VERNON AVE	90291	4239002010	Low Medium II Residential	RD1.5-1	0	29	0.110187355	Residential - Double, Duplex, or Two Units - 4 Stories or Less	YES - Current	NO - Privately-Owned	Available	Not Used in Prior Housing Element	0	0	0.093379885	0.093379885	2	3*	3*	108B145	55	Venice	Yes	Above Moderate
LOS ANGELES	531 E INDIANA AVE	90291	4239002011	Low Medium II Residential	RD1.5-1	0	29	0.110186398	Residential - Three Units (Any Combination) - 4 Stories or Less	YES - Current	NO - Privately-Owned	Available	Not Used in Prior Housing Element	0	0	0.008581882	0.008581882	3	3*	3*	108B145	112	Venice		Above Moderate
LOS ANGELES	533 E INDIANA AVE	90291	4239002013	Low Medium II Residential	RD1.5-1	0	29	0.11019701	Residential - Three Units (Any Combination) - 4 Stories or Less	YES - Current	NO - Privately-Owned	Available	Not Used in Prior Housing Element	0	0	0.19691788	0.19691788	3	3*	3*	108B145	100	Venice	Yes	Above Moderate
LOS ANGELES	535 E INDIANA AVE	90291	4239002015	Low Medium II Residential	RD1.5-1	0	29	0.110140958	Residential - Double, Duplex, or Two Units - 4 Stories or Less	YES - Current	NO - Privately-Owned	Available	Not Used in Prior Housing Element	0	0	0.216410923	0.216410923	2	3*	3*	108B145	87	Venice	Yes	Above Moderate
LOS ANGELES	542 E VERNON AVE	90291	4239002016	Low Medium II Residential	RD1.5-1	0	29	0.110762563	Residential - Three Units (Any Combination) - 4 Stories or Less	YES - Current	NO - Privately-Owned	Available	Not Used in Prior Housing Element	0	0	0.01293864	0.01293864	3	3*	3*	1118145	1519	Venice	Yes	Above Moderate
LOS ANGELES	539 E INDIANA AVE	90291	4239002017	Low Medium II Residential	RD1.5-1	0	29	0.110188952	Residential - Single Family Residence - Pool	YES - Current	NO - Privately-Owned	Available	Not Used in Prior Housing Element	0	0	0.161482227	0.161482227	1	3*	3*	108B145	73	Venice		Above Moderate
LOS ANGELES	544 1/2 E VERNON AVE	90291	4239002018	Low Medium II Residential	RD1.5-1	0	29	0.110197164	Residential - Double, Duplex, or Two Units - 4 Stories or Less	YES - Current	NO - Privately-Owned	Available	Not Used in Prior Housing Element	0	0	0.009143616	0.009143616	2	3*	3*	1118145	1507	Venice	Yes	Above Moderate
LOS ANGELES	546 E VERNON AVE	90291	4239002020	Low Medium II Residential	RD1.5-1	0	29	0.11019784	Residential - Single Family Residence	YES - Current	NO - Privately-Owned	Available	Not Used in Prior Housing Element	0	0	0.161482227	0.161482227	1	3*	3*	1118145	1497	Venice		Above Moderate
LOS ANGELES	547 E INDIANA AVE	90291	4239002023	Low Medium II Residential	RD1.5-1	0	29	0.126322852	Residential - Single Family Residence	YES - Current	NO - Privately-Owned	Available	Not Used in Prior Housing Element	0	0	0.161482227	0.161482227	1	3*	3*	108B145	37	Venice		Above Moderate
LOS ANGELES	701 S 6TH AVE	90291	4239002025	Low Medium II Residential	RD1.5-1	0	29	0.135083507	Residential - Single Family Residence	YES - Current	NO - Privately-Owned	Available	Not Used in Prior Housing Element	0	0	0.132637334	0.132637334	1	3*	3*	1118145	1417	Venice		Above Moderate
LOS ANGELES	705 S 6TH AVE	90291	4239002026	Low Medium II Residential	RD1.5-1	0	29	0.130171044	Residential - Three Units (Any Combination) - 4 Stories or Less	YES - Current	NO - Privately-Owned	Available	Not Used in Prior Housing Element	0	0	0.010535464	0.010535464	3	3*	3*	1118145	1437	Venice	Yes	Above Moderate
LOS ANGELES	709 S 6TH AVE	90291	4239002027	Low Medium II Residential	RD1.5-1	0	29	0.130171703	Residential - Three Units (Any Combination) - 4 Stories or Less	YES - Current	NO - Privately-Owned	Available	Not Used in Prior Housing Element	0	0	0.162080908	0.162080908	3	3*	3*	1118145	1458	Venice	Yes	Above Moderate
LOS ANGELES	711 S 6TH AVE	90291	4239002028	Low Medium II Residential	RD1.5-1	0	29	0.130171014	Residential - Three Units (Any Combination) - 4 Stories or Less	YES - Current	NO - Privately-Owned	Available	Not Used in Prior Housing Element	0	0	0.162080908	0.162080908	3	3*	3*	1118145	1485	Venice	Yes	Above Moderate
LOS ANGELES	551 E INDIANA AVE	90291	4239002029	Low Medium II Residential	RD1.5-1	0	29	0.043390734	Residential - Single Family Residence	YES - Current	NO - Privately-Owned	Available	Not Used in Prior Housing Element	0	0	0.090547866	0.090547866	1	1*	1*	1118145	1540	Venice		Above Moderate
LOS ANGELES		90291	4239002029	Low Medium II Residential	RD1.5-1	0	29	0.043390446	Residential - Single Family Residence	YES - Current	NO - Privately-Owned	Available	Not Used in Prior Housing Element	0	0	0.090547866	0.090547866	1	1*	1*	1118145	1528	Venice		Above Moderate
LOS ANGELES	555 E INDIANA AVE	90291	4239002031	Low Medium II Residential	RD1.5-1	0	29	0.043390737	Residential - Single Family Residence	YES - Current	NO - Privately-Owned	Available	Not Used in Prior Housing Element	0	0	0.090547866	0.090547866	1	1*	1*	1118145	1523	Venice		Above Moderate
LOS ANGELES	717 S 6TH AVE	90291	4239002031	Low Medium II Residential	RD1.5-1	0	29	0.04339031	Residential - Single Family Residence	YES - Current	NO - Privately-Owned	Available	Not Used in Prior Housing Element	0	0	0.090547866	0.090547866	1	1*	1*	1118145	1505	Venice		Above Moderate
LOS ANGELES	541 E INDIANA AVE	90291	4239002033	Low Medium II Residential	RD1.5-1	0	29	0.107265689	Residential - Double, Duplex, or Two Units - 4 Stories or Less	YES - Current	NO - Privately-Owned	Available	Not Used in Prior Housing Element	0	0	0.216410923	0.216410923	2	3*	3*	108B145	62	Venice	Yes	Above Moderate
LOS ANGELES	602 E VERNON AVE	90291	4239003001	Low Medium II Residential	RD1.5-1	0	29	0.134855072	Residential - Single Family Residence	YES - Current	NO - Privately-Owned	Available	Not Used in Prior Housing Element	0	0	0.008544167	0.008544167	1	3*	3*	1118145	1359	Venice		Above Moderate
LOS ANGELES	712 S 6TH AVE	90291	4239003003	Low Medium II Residential	RD1.5-1	0	29	0.129889739	Residential - Three Units (Any Combination) - 4 Stories or Less	YES - Current	NO - Privately-Owned	Available	Not Used in Prior Housing Element	0	0	0.010535464	0.010535464	3	3*	3*	1118145	1398	Venice	Yes	Above Moderate
LOS ANGELES	714 S 6TH AVE	90291	4239003004	Low Medium II Residential	RD1.5-1	0	29	0.12990125	Residential - Single Family Residence	YES - Current	NO - Privately-Owned	Available	Not Used in Prior Housing Element	0	0	0.008544167	0.008544167	1	3*	3*	1118145	1419	Venice		Above Moderate
LOS ANGELES	620 E VERNON AVE	90291	4239003009	Low Medium II Residential	RD1.5-1	0	29	0.110244266	Residential - Single Family Residence	YES - Current	NO - Privately-Owned	Available	Not Used in Prior Housing Element	0	0	0.161482227	0.161482227	1	3*	3*	1118145	1333	Venice		Above Moderate
LOS ANGELES	626 E VERNON AVE	90291	4239003010	Low Medium II Residential	RD1.5-1	0	29	0.110242809	Residential - Double, Duplex, or Two Units - 4 Stories or Less	YES - Current	NO - Privately-Owned	Available	Not Used in Prior Housing Element	0	0	0.009143616	0.009143616	2	3*	3*	1118145	1325	Venice	Yes	Above Moderate
LOS ANGELES	628 E VERNON AVE	90291	4239003011	Low Medium II Residential	RD1.5-1	0	29	0.11024369	Residential - Single Family Residence	YES - Current	NO - Privately-Owned	Available	Not Used in Prior Housing Element	0	0	0.068956792	0.068956792	1	3*	3*	1118145	1313	Venice		Above Moderate
LOS ANGELES	632 E VERNON AVE	90291	4239003012	Low Medium II Residential	RD1.5-1	0	29	0.11024369	Residential - Three Units (Any Combination) - 4 Stories or Less	YES - Current	NO - Privately-Owned	Available	Not Used in Prior Housing Element	0	0	0.093379885	0.093379885	2	3*	3*	1118145	1296	Venice	Yes	Above Moderate
LOS ANGELES	636 E VERNON AVE	90291	4239003013	Low Medium II Residential	RD1.5-1	0	29	0.110244266	Residential - Single Family Residence	YES - Current	NO - Privately-Owned	Available	Not Used in Prior Housing Element	0	0	0.161482227	0.161482227	1	3*	3*	1118145	1289	Venice		Above Moderate
LOS ANGELES	640 E VERNON AVE	90291	4239003014	Low Medium II Residential	RD1.5-1	0	29	0.110242809	Residential - Three Units (Any Combination) - 4 Stories or Less	YES - Current	NO - Privately-Owned	Available	Not Used in Prior Housing Element	0	0	0.008581882	0.008581882	3	3*	3*	1118145	1275	Venice		Above Moderate
LOS ANGELES	646 E VERNON AVE	90291	4239003015	Low Medium II Residential	RD1.5-1	0	29	0.11024369	Residential - Double, Duplex, or Two Units - 4 Stories or Less	YES - Current	NO - Privately-Owned	Available	Not Used in Prior Housing Element	0	0	0.216410923	0.216410923	2	3*	3*	1118145	1265	Venice	Yes	Above Moderate
LOS ANGELES	648 E VERNON AVE	90291	4239003016	Low Medium II Residential	RD1.5-1	0	29	0.11024369	Residential - Single Family Residence	YES - Current	NO - Privately-Owned	Available	Not Used in Prior Housing Element	0	0	0.161482227	0.161482227	1	3*	3*	1118145	1253	Venice		Above Moderate
LOS ANGELES	656 E VERNON AVE	90291	4239003019	Low Medium II Residential	RD1.5-1	0	29	0.110244392	Residential - Single Family Residence	YES - Current	NO - Privately-Owned	Available	Not Used in Prior Housing Element	0	0	0.161482227	0.161482227	1	3*	3*	1118145	1214	Venice		Above Moderate
LOS ANGELES	658 E VERNON AVE	90291	4239003020	Low Medium II Residential	RD1.5-1	0	29	0.110243511	Residential - Single Family Residence	YES - Current	NO - Privately-Owned	Available	Not Used in Prior Housing Element	0	0	0.068956792	0.068956792	1	3*	3*	1118145	1200	Venice		Above Moderate
LOS ANGELES	660 E VERNON AVE	90291	4239003021	Low Medium II Residential	RD1.5-1	0	29	0.110244266	Residential - Single Family Residence	YES - Current	NO - Privately-Owned	Available	Not Used in Prior Housing Element	0	0	0.161482227	0.161482227	1	3*	3*	1118145	1187	Venice		Above Moderate
LOS ANGELES	668 E VERNON AVE	90291	4239003023	Low Medium II Residential	RD1.5-1	0	29	0.150742936	Residential - Four Units (Any Combination) - 4 Stories or Less	YES - Current	NO - Privately-Owned	Available	Not Used in Prior Housing Element	0	0	0.09961585	0.09961585	4	0	0	1118145	1160	Venice	Yes	Above Moderate
LOS ANGELES	717 S 7TH AVE	90291	4239003024	Low Medium II Residential	RD1.5-1	0	29	0.087253684	Residential - Double, Duplex, or Two Units - 4 Stories or Less	YES - Current	NO - Privately-Owned	Available	Not Used in Prior Housing Element	0	0	0.207930565	0.207930565	2	2*	2*	1118145	1224	Venice	Yes	Above Moderate
LOS ANGELES	673 E INDIANA AVE	90291	4239003025	Low Medium II Residential	RD1.5-1	0	29	0.110242736	Residential - Single Family Residence	YES - Current	NO - Privately-Owned	Available	Not Used in Prior Housing Element	0	0	0.161482227	0.161482227	1	3*	3*	1118145	1233	Venice		Above Moderate
LOS ANGELES	671 E INDIANA AVE	90291	4239003026	Low Medium II Residential	RD1.5-1	0	29	0.110244356	Residential - Single Family Residence	YES - Current	NO - Privately-Owned	Available	Not Used in Prior Housing Element	0	0	0.161482227	0.161482227	1	3*	3*	1118145	1247	Venice		Above Moderate
LOS ANGELES	669 E INDIANA AVE	90291	4239003027	Low Medium II Residential	RD1.5-1	0	29	0.110244013	Residential - Three Units (Any Combination) - 4 Stories or Less	YES - Current	NO - Privately-Owned	Available	Not Used in Prior Housing Element	0	0	0.056577837	0.056577837	3	3*	3*	1118145	1259	Venice		Above Moderate
LOS ANGELES	643 E INDIANA AVE	90291	4239003028	Low Medium II Residential	RD1.5-1	0	29	0.11024423	Residential - Double, Duplex, or Two Units - 4 Stories or Less	YES - Current	NO - Privately-Owned	Available	Not Used in Prior Housing Element	0	0	0.062467486	0.062467486	2	3*	3*	1118145	1269	Venice		Above Moderate
LOS ANGELES	653 E INDIANA AVE	90291	4239003029	Low Medium II Residential	RD1.5-1	0	29	0.110243654	Residential - Single Family Residence	YES - Current	NO - Privately-Owned	Available	Not Used in Prior Housing Element	0	0	0.161482227	0.161482227	1	3*	3*	1118145	1280	Venice		Above Moderate
LOS ANGELES	649 E INDIANA AVE	90291	4239003030	Low Medium II Residential	RD1.5-1	0	29	0.110243654	Residential - Single Family Residence	YES - Current	NO - Privately-Owned	Available	Not Used in Prior Housing Element	0	0	0.161482227	0.161482227	1	3*	3*	1118145	1293	Venice		Above Moderate
LOS ANGELES	643 E INDIANA AVE	90291	4239003032	Low Medium II Residential	RD1.5-1	0	29	0.110243654	Residential - Single Family Residence	YES - Current	NO - Privately-Owned	Available	Not Used in Prior Housing Element	0	0	0.161482227	0.161482227	1	3*	3*	1118145	1329	Venice		Above Moderate
LOS ANGELES	641 E INDIANA AVE	90291	4239003033	Low Medium II Residential	RD1.5-1	0	29	0.110243654	Residential - Three Units (Any Combination) - 4 Stories or Less	YES - Current	NO - Privately-Owned	Available	Not Used in Prior Housing Element	0	0	0.005481438	0.005481438	3	3*	3*	1118145	1338	Venice		Above Moderate
LOS ANGELES	627 E INDIANA AVE	90291	4239003036	Low Medium II Residential	RD1.5-1	0	29	0.11024414	Residential - Double, Duplex, or Two Units - 4 Stories or Less	YES - Current	NO - Privately-Owned	Available	Not Used in Prior Housing Element	0	0	0.006062305	0.006062305	2	3*	3*	1118145	1367	Venice		Above Moderate
LOS ANGELES	704 E VERNON AVE	90291	4239004001	Low Medium II Residential	RD1.5-1	0	29	0.116824498	Residential - Double, Duplex, or Two Units - 4 Stories or Less	YES - Current	NO - Privately-Owned	Available	Not Used in Prior Housing Element	0	0	0.216410923	0.216410923	2	3*	3*	1118145	1130	Venice	Yes	Above Moderate
LOS ANGELES	710 E VERNON AVE	90291	4239004002	Low Medium II Residential	RD1.5-1	0	29	0.124023765	Residential - Double, Duplex, or Two Units - 4 Stories or Less	YES - Current	NO - Privately-Owned	Available	Not Used in Prior Housing Element	0	0	0.216410923	0.216410923	2	3*	3*	1118145	1119	Venice	Yes	Above Moderate
LOS ANGELES	716 E VERNON AVE	90291	4239004003	Low Medium II Residential	RD1.5-1	0	29	0.124024684	Residential - Three Units (Any Combination) - 4 Stories or Less	YES - Current	NO - Privately-Owned	Available	Not Used in Prior Housing Element	0	0	0.19691788	0.19691788	3	3*	3*	1118145	1106	Venice	Yes	Above Moderate
LOS ANGELES	718 E VERNON AVE	90291	4239004004	Low Medium II Residential	RD1.5-1	0	29	0.110243986	Residential - Three Units (Any Combination) - 4 Stories or Less	YES - Current	NO - Privately-Owned	Available	Not Used in Prior Housing Element	0	0	0.19691788	0.19691788	3	3*	3*	1118145	1094	Venice	Yes	Above Moderate
LOS ANGELES	724 E VERNON AVE	90291	4239004006	Low Medium II Residential	RD1.5-1	0	29	0.110244688	Residential - Single Family Residence	YES - Current	NO - Privately-Owned	Available	Not Used in Prior Housing Element	0	0	0.161482227	0.161482227	1	3*	3*	1118145	1074	Venice		Above Moderate
LOS ANGELES	732 E VERNON AVE	90291	4239004008	Low Medium II Residential	RD1.5-1	0	29	0.110244598	Residential - Single Family Residence	YES - Current	NO - Privately-Owned	Available	Not Used in Prior Housing Element	0	0	0.006704596	0.006704596	1	3*	3*	1118145	1054	Venice		Above Moderate
LOS ANGELES	736 E VERNON AVE	90291	4239004009	Low Medium II Residential	RD1.5-1	0	29	0.11024368	Residential - Single Family Residence	YES - Current	NO - Privately-Owned	Available	Not Used in Prior Housing Element	0	0	0.161482227	0.161482227	1	3*	3*	1118145	1044	Venice		Above Moderate
LOS ANGELES	740 E VERNON AVE	90291	4239004010	Low Medium II Residential	RD1.5-1	0	29	0.110243806	Residential - Single Family Residence	YES - Current	NO - Privately-Owned	Available	Not Used in Prior Housing Element	0	0	0.161482227	0.161482227	1	3*	3*	1118145	1036	Venice		Above Moderate
LOS ANGELES	748 E VERNON AVE	90291	4239004012	Low Medium II Residential	RD1.5-1	0	29	0.110243986	Residential - Single Family Residence	YES - Current	NO - Privately-Owned	Available	Not Used in Prior Housing Element	0	0	0.161482227	0.161482227	1	3*	3*	1118145	1019	Venice		Above Moderate
LOS ANGELES	752 E VERNON AVE	90291	4239004013	Low Medium II Residential	RD1.5-1	0	29	0.110244202	Residential - Double, Duplex, or Two Units - 4 Stories or Less	YES - Current	NO - Privately-Owned	Available	Not Used in Prior Housing Element	0	0	0.216410923	0.216410923	2	3*	3*	1118145	1009	Venice	Yes	Above Moderate
LOS ANGELES	756 E VERNON AVE	90291	4239004014	Low Medium II Residential	RD1.5-1	0	29	0.110243321	Residential - Single Family Residence	YES - Current	NO - Privately-Owned	Available	Not Used in Prior Housing Element	0	0	0.068956792	0.068956792	1	3*	3*	1118145	1000	Venice		Above Moderate
LOS ANGELES	749 E INDIANA AVE	90291	4239004015	Low Medium II Residential	RD1.5-1	0	29	0.110198204	Residential - Single Family Residence	YES - Current	NO - Privately-Owned	Available	Not Used in Prior Housing Element	0	0	0.161482227	0.161482227	1	3*	3*	1118145	1048	Venice		Above Moderate
LOS ANGELES	745 E INDIANA AVE	90291	4239004016	Low Medium II Residential	RD1.5-1	0	29	0.110198204	Residential - Single Family Residence	YES - Current	NO - Privately-Owned	Available	Not Used in Prior Housing Element	0	0	0.006062305	0.006062305	2	3*	3*	1118145	1059	Venice		Above Moderate
LOS ANGELES	741 E INDIANA AVE	90291	4239004017	Low Medium II Residential	RD1.5-1	0	29	0.110199123	Residential - Single Family Residence - Guesthouse	YES - Current	NO - Privately-Owned	Available	Not Used in Prior Housing Element	0	0	0.161482227	0.161482227	1	3*	3*	1118145	1071	Venice		Above Moderate
LOS ANGELES	739 E INDIANA AVE	90291	4239004018	Low Medium II Residential	RD1.5-1	0	29	0.110197323	Residential - Single Family Residence	YES - Current	NO - Privately-Owned	Available	Not Used in Prior Housing Element	0	0	0.04014425	0.04014425	2	3*	3*	1118145	1078	Venice		Above Moderate
LOS ANGELES	735 E INDIANA AVE	90291	4239004019	Low Medium II Residential	RD1.5-1	0	29	0.110197323	Residential - Single Family Residence	YES - Current	NO - Privately-Owned	Available	Not Used in Prior Housing Element	0	0	0.23768084	0.23768084	1	3*	3*	1118145	1088	Venice	Yes	Above Moderate
LOS ANGELES	731 E INDIANA AVE	90291	4239004020	Low Medium II Residential	RD1.5-1	0	29	0.110199123	Residential - Single Family Residence	YES - Current	NO - Privately-Owned	Available	Not Used in Prior Housing Element	0	0	0.161482227	0.161482227	1	3*	3*	1118145	1102	Venice		Above Moderate
LOS ANGELES	727 E INDIANA AVE	90291	4239004021	Low Medium II Residential	RD1.5-1	0	29	0.110197323	Residential - Single Family Residence	YES - Current	NO - Privately-Owned	Available	Not Used in Prior Housing Element	0	0	0.04014425	0.04014425	2	3*	3*	1118145	1111	Venice		Above Moderate
LOS ANGELES	721 E INDIANA AVE	90291	4239004023	Low Medium II Residential	RD1.5-1	0	29	0.110198204	Residential - Single Family Residence	YES - Current	NO - Privately-Owned	Available	Not Used in Prior Housing Element	0	0	0.006704596	0.006704596	1	3*	3*	1118145	1132	Venice		Above Moderate
LOS ANGELES	717 E INDIANA AVE	90291	4239004024	Low Medium II Residential	RD1.5-1	0	29	0.110198421	Residential - Three Units (Any Combination) - 4 Stories or Less	YES - Current	NO - Privately-Owned	Available	Not Used in Prior Housing Element	0	0	0.084654343	0.084654343	3	3*	3*	1118145	1145	Venice	Yes	Above Moderate
LOS ANGELES	713 E INDIANA AVE	90291	4239004025	Low Medium II Residential	RD1.5-1	0	29	0.096423676	Residential - Three Units (Any Combination) - 4 Stories or Less	YES - Current	NO - Privately-Owned	Available	Not Used in Prior Housing Element	0	0	0.159231859	0.159231859	1	2*	2*	1118145	1156	Venice		Above Moderate
LOS ANGELES	709 E INDIANA AVE	90291	4239004026	Low Medium II Residential	RD1.5-1	0	29	0.096422567	Residential - Single Family Residence	YES - Current	NO - Privately-Owned	Available	Not Used in Prior Housing Element	0	0	0.159231859	0.159231859	1	2*	2*	1118145	1167	Venice		Above Moderate
LOS ANGELES	705 E INDIANA AVE	90291	4239004027	Low Medium II Residential	RD1.5-1	0	29	0.096423161	Residential - Single Family Residence	YES - Current	NO - Privately-Owned	Available	Not Used in Prior Housing Element	0	0	0.159231859	0.159231859	1	2*	2*	1118145	1176	Venice		Above Moderate
LOS ANGELES	716 S 7TH AVE	90291	4239004028	Low Medium II Residential	RD1.5-1	0	29	0.117040086	Residential - Double, Duplex, or Two Units - 4 Stories or Less	YES - Current	NO - Privately-Owned	Available	Not Used in Prior Housing Element	0	0	0.009143616	0.009143616	2	3*	3*	1118145	1186	Venice	Yes	Above Moderate
LOS ANGELES	833 E INDIANA AVE	90291	4239005005	Low Medium II Residential	RD1.5-1	0	29	0.09527626	Residential - Single Family Residence	YES - Current	NO - Privately-Owned	Available	Not Used in Prior Housing Element	0	0	0.159231859	0.159231859	1	2*	2*	1118145	953	Venice		Above Moderate
LOS ANGELES	829 E INDIANA AVE	90291	4239005006	Low Medium II Residential	RD1.5-1	0	29	0.110196748	Residential - Single Family Residence	YES - Current	NO - Privately-Owned	Available	Not Used in Prior Housing Element	0	0	0.161482227	0.161482227	1	3*	3*	1118145	959	Venice		Above Moderate
LOS ANGELES	825 E INDIANA AVE	90291	4239005007	Low Medium II Residential	RD1.5-1	0	29	0.110198204	Residential - Single Family Residence - Pool	YES - Current	NO - Privately-Owned	Available	Not Used in Prior Housing Element	0	0	0.161482227	0.161482227	1	3*	3*	1118145	968	Venice		Above Moderate
LOS ANGELES	821 E INDIANA AVE	90291	4239005008	Low Medium II Residential	RD1.5-1	0	29	0.11197323	Residential - Single Family Residence	YES - Current	NO - Privately-Owned	Available	Not Used in Prior Housing Element	0	0	0.161482227	0.161482227	1	3*	3*	1118145	975	Venice		Above Moderate
LOS ANGELES	813 E INDIANA AVE	90291	4239005010	Low Medium II Residential	RD1.5-1	0	29	0.110198204	Residential - Single Family Residence

LOS ANGELES	828 E VERNON AVE	90291	4239005030	Low Medium II Residential	C2-1	0	108	0.105651498	Commercial - Restaurant, Cocktail Lounge - Restaurant, Cocktail Lounge, Tavern - One Story	YES - Current	NO - Privately-Owned	Available	Not Used in Prior Housing Element	0.018084666	0	0	0.018084666	0	0	0	1118145	915	Venice								Lower
LOS ANGELES	832 E VERNON AVE	90291	4239005030	General Commercial	C2-1	0	108	0.118858197	Commercial - Restaurant, Cocktail Lounge - Restaurant, Cocktail Lounge, Tavern - One Story	YES - Current	NO - Privately-Owned	Available	Not Used in Prior Housing Element	0.020167643	0	0	0.020167643	0	0	0	1118145	905	Venice								Lower
LOS ANGELES	812 E VERNON AVE	90291	4239005BRK	Low Medium II Residential	RD1.5-1	0	29	0.110244202	Residential - Single Family Residence - Condominium	YES - Current	NO - Privately-Owned	Available	Not Used in Prior Housing Element	0	0	0.012745397	0.012745397	3	3*	3*	1118145	956	Venice								Above Moderate
LOS ANGELES	801 E BROOKS AVE	90291	4239006001	Low Medium II Residential	RD1.5-1	0	29	0.117087065	Residential - Single Family Residence	YES - Current	NO - Privately-Owned	Available	Not Used in Prior Housing Element	0	0	0.161482227	0.161482227	1	3*	3*	1118145	1142	Venice								Above Moderate
LOS ANGELES	805 E BROOKS AVE	90291	4239006002	Low Medium II Residential	RD1.5-1	0	29	0.116867191	Residential - Double, Duplex, or Two Units - 4 Stories or Less	YES - Current	NO - Privately-Owned	Available	Not Used in Prior Housing Element	0	0	0.216410923	0.216410923	2	3*	3*	1118145	1131	Venice		Yes						Above Moderate
LOS ANGELES	807 E BROOKS AVE	90291	4239006003	Low Medium II Residential	RD1.5-1	0	29	0.116646146	Residential - Double, Duplex, or Two Units - 4 Stories or Less	YES - Current	NO - Privately-Owned	Available	Not Used in Prior Housing Element	0	0	0.009006893	0.009006893	2	3*	3*	1118145	1122	Venice								Above Moderate
LOS ANGELES	813 E BROOKS AVE	90291	4239006004	Low Medium II Residential	RD1.5-1	0	29	0.116428231	Residential - Single Family Residence	YES - Current	NO - Privately-Owned	Available	Not Used in Prior Housing Element	0	0	0.161482227	0.161482227	1	3*	3*	1118145	1109	Venice								Above Moderate
LOS ANGELES	817 E BROOKS AVE	90291	4239006005	Low Medium II Residential	RD1.5-1	0	29	0.116207437	Residential - Single Family Residence	YES - Current	NO - Privately-Owned	Available	Not Used in Prior Housing Element	0	0	0.161482227	0.161482227	1	3*	3*	1118145	1099	Venice								Above Moderate
LOS ANGELES	821 E BROOKS AVE	90291	4239006006	Low Medium II Residential	RD1.5-1	0	29	0.115986645	Residential - Single Family Residence	YES - Current	NO - Privately-Owned	Available	Not Used in Prior Housing Element	0	0	0.161482227	0.161482227	1	3*	3*	1118145	1087	Venice								Above Moderate
LOS ANGELES	825 E BROOKS AVE	90291	4239006007	Low Medium II Residential	RD1.5-1	0	29	0.11576738	Residential - Single Family Residence - Pool	YES - Current	NO - Privately-Owned	Available	Not Used in Prior Housing Element	0	0	0.044347331	0.044347331	1	3*	3*	1118145	1077	Venice								Above Moderate
LOS ANGELES	829 E BROOKS AVE	90291	4239006008	Low Medium II Residential	RD1.5-1	0	29	0.11997481	Residential - Single Family Residence	YES - Current	NO - Privately-Owned	Available	Not Used in Prior Housing Element	0	0	0.132637334	0.132637334	1	3*	3*	1118145	1067	Venice								Above Moderate
LOS ANGELES	835 E BROOKS AVE	90291	4239006009	Low Medium II Residential	RD1.5-1	0	29	0.129696862	Residential - Double, Duplex, or Two Units - 4 Stories or Less	YES - Current	NO - Privately-Owned	Available	Not Used in Prior Housing Element	0	0	0.054304039	0.054304039	1	3*	3*	1118145	1056	Venice		Yes						Above Moderate
LOS ANGELES	837 E BROOKS AVE	90291	4239006010	Low Medium II Residential	RD1.5-1	0	29	0.12941768	Residential - Three Units (Any Combination) - 4 Stories or Less	YES - Current	NO - Privately-Owned	Available	Not Used in Prior Housing Element	0	0	0.069220257	0.069220257	3	3*	3*	1118145	1043	Venice		Yes						Above Moderate
LOS ANGELES	802 E INDIANA AVE	90291	4239006017	Low Medium II Residential	RD1.5-1	0	29	0.121233871	Residential - Double, Duplex, or Two Units - 4 Stories or Less	YES - Current	NO - Privately-Owned	Available	Not Used in Prior Housing Element	0	0	0.006062305	0.006062305	2	3*	3*	1118145	1080	Venice								Above Moderate
LOS ANGELES	806 E INDIANA AVE	90291	4239006018	Low Medium II Residential	RD1.5-1	0	29	0.121235311	Residential - Double, Duplex, or Two Units - 4 Stories or Less	YES - Current	NO - Privately-Owned	Available	Not Used in Prior Housing Element	0	0	0.216410923	0.216410923	2	3*	3*	1118145	1072	Venice		Yes						Above Moderate
LOS ANGELES	812 E INDIANA AVE	90291	4239006019	Low Medium II Residential	RD1.5-1	0	29	0.12123541	Residential - Double, Duplex, or Two Units - 4 Stories or Less	YES - Current	NO - Privately-Owned	Available	Not Used in Prior Housing Element	0	0	0.19691788	0.19691788	3	3*	3*	1118145	1060	Venice		Yes						Above Moderate
LOS ANGELES	814 E INDIANA AVE	90291	4239006020	Low Medium II Residential	RD1.5-1	0	29	0.12123685	Residential - Single Family Residence	YES - Current	NO - Privately-Owned	Available	Not Used in Prior Housing Element	0	0	0.019745041	0.019745041	1	3*	3*	1118145	1051	Venice								Above Moderate
LOS ANGELES	824 E INDIANA AVE	90291	4239006022	Low Medium II Residential	RD1.5-1	0	29	0.121237479	Residential - Single Family Residence	YES - Current	NO - Privately-Owned	Available	Not Used in Prior Housing Element	0	0	0.068956792	0.068956792	1	3*	3*	1118145	1033	Venice								Above Moderate
LOS ANGELES	834 E INDIANA AVE	90291	4239006024	Low Medium II Residential	RD1.5-1	0	29	0.121238963	Residential - Double, Duplex, or Two Units - 4 Stories or Less	YES - Current	NO - Privately-Owned	Available	Not Used in Prior Housing Element	0	0	0.009143616	0.009143616	2	3*	3*	1118145	1015	Venice		Yes						Above Moderate
LOS ANGELES	838 E INDIANA AVE	90291	4239006025	Low Medium II Residential	RD1.5-1	0	29	0.121239153	Residential - Double, Duplex, or Two Units - 4 Stories or Less	YES - Current	NO - Privately-Owned	Available	Not Used in Prior Housing Element	0	0	0.216410923	0.216410923	2	3*	3*	1118145	1005	Venice		Yes						Above Moderate
LOS ANGELES	840 E INDIANA AVE	90291	4239006026	Low Medium II Residential	RD1.5-1	0	29	0.115500902	Commercial - Parking Lot (Commercial Use Property) - Lots - Patron or Employee - One Story	YES - Current	NO - Privately-Owned	Available	Not Used in Prior Housing Element	0	0	0.011552683	0.011552683	0	3*	3*	1118145	998	Venice								Above Moderate
LOS ANGELES	701 E BROOKS AVE	90291	4239007001	Low Medium II Residential	RD1.5-1	0	29	0.15937074	Residential - Single Family Residence	YES - Current	NO - Privately-Owned	Available	Not Used in Prior Housing Element	0	0	0.299592054	0.299592054	1	0	0	1118145	1327	Venice								Above Moderate
LOS ANGELES	715 E BROOKS AVE	90291	4239007004	Low Medium II Residential	RD1.5-1	0	29	0.119726657	Residential - Double, Duplex, or Two Units - 4 Stories or Less	YES - Current	NO - Privately-Owned	Available	Not Used in Prior Housing Element	0	0	0.216410923	0.216410923	2	3*	3*	1118145	1290	Venice		Yes						Above Moderate
LOS ANGELES	719 E BROOKS AVE	90291	4239007005	Low Medium II Residential	RD1.5-1	0	29	0.119506589	Residential - Double, Duplex, or Two Units - 4 Stories or Less	YES - Current	NO - Privately-Owned	Available	Not Used in Prior Housing Element	0	0	0.216410923	0.216410923	2	3*	3*	1118145	1277	Venice		Yes						Above Moderate
LOS ANGELES	721 E BROOKS AVE	90291	4239007006	Low Medium II Residential	RD1.5-1	0	29	0.119287347	Residential - Single Family Residence	YES - Current	NO - Privately-Owned	Available	Not Used in Prior Housing Element	0	0	0.044347331	0.044347331	1	3*	3*	1118145	1266	Venice								Above Moderate
LOS ANGELES	725 E BROOKS AVE	90291	4239007007	Low Medium II Residential	RD1.5-1	0	29	0.119068103	Residential - Single Family Residence	YES - Current	NO - Privately-Owned	Available	Not Used in Prior Housing Element	0	0	0.161482227	0.161482227	1	3*	3*	1118145	1258	Venice								Above Moderate
LOS ANGELES	731 E BROOKS AVE	90291	4239007008	Low Medium II Residential	RD1.5-1	0	29	0.118847291	Residential - Three Units (Any Combination) - 4 Stories or Less	YES - Current	NO - Privately-Owned	Available	Not Used in Prior Housing Element	0	0	0.19691788	0.19691788	3	3*	3*	1118145	1245	Venice		Yes						Above Moderate
LOS ANGELES	733 E BROOKS AVE	90291	4239007009	Low Medium II Residential	RD1.5-1	0	29	0.118627416	Residential - Single Family Residence	YES - Current	NO - Privately-Owned	Available	Not Used in Prior Housing Element	0	0	0.161482227	0.161482227	1	3*	3*	1118145	1231	Venice								Above Moderate
LOS ANGELES	737 E BROOKS AVE	90291	4239007010	Low Medium II Residential	RD1.5-1	0	29	0.118406494	Residential - Single Family Residence	YES - Current	NO - Privately-Owned	Available	Not Used in Prior Housing Element	0	0	0.161482227	0.161482227	1	3*	3*	1118145	1217	Venice								Above Moderate
LOS ANGELES	741 E BROOKS AVE	90291	4239007011	Low Medium II Residential	RD1.5-1	0	29	0.118186313	Residential - Double, Duplex, or Two Units - 4 Stories or Less	YES - Current	NO - Privately-Owned	Available	Not Used in Prior Housing Element	0	0	0.009143616	0.009143616	2	3*	3*	1118145	1202	Venice		Yes						Above Moderate
LOS ANGELES	745 E BROOKS AVE	90291	4239007012	Low Medium II Residential	RD1.5-1	0	29	0.117967178	Residential - Single Family Residence	YES - Current	NO - Privately-Owned	Available	Not Used in Prior Housing Element	0	0	0.161482227	0.161482227	1	3*	3*	1118145	1191	Venice								Above Moderate
LOS ANGELES	749 E BROOKS AVE	90291	4239007013	Low Medium II Residential	RD1.5-1	0	29	0.117747304	Residential - Single Family Residence	YES - Current	NO - Privately-Owned	Available	Not Used in Prior Housing Element	0	0	0.161482227	0.161482227	1	3*	3*	1118145	1179	Venice								Above Moderate
LOS ANGELES	759 E BROOKS AVE	90291	4239007015	Low Medium II Residential	RD1.5-1	0	29	0.117307865		YES - Current	NO - Privately-Owned	Available	Not Used in Prior Housing Element	0	0	0.216410923	0.216410923	2	3*	3*	1118145	1155	Venice		Yes						Above Moderate
LOS ANGELES	702 E INDIANA AVE	90291	4239007017	Low Medium II Residential	RD1.5-1	0	29	0.070495808	Residential - Double, Duplex, or Two Units - 4 Stories or Less	YES - Current	NO - Privately-Owned	Available	Not Used in Prior Housing Element	0	0	0.072219613	0.072219613	2	2*	2*	1118145	1270	Venice								Above Moderate
LOS ANGELES	704 E INDIANA AVE	90291	4239007018	Low Medium II Residential	RD1.5-1	0	29	0.106071632	Residential - Single Family Residence - Pool	YES - Current	NO - Privately-Owned	Available	Not Used in Prior Housing Element	0	0	0.161482227	0.161482227	1	3*	3*	1118145	1263	Venice								Above Moderate
LOS ANGELES	708 E INDIANA AVE	90291	4239007019	Low Medium II Residential	RD1.5-1	0	29	0.106072065	Residential - Double, Duplex, or Two Units - 4 Stories or Less	YES - Current	NO - Privately-Owned	Available	Not Used in Prior Housing Element	0	0	0.009143616	0.009143616	2	3*	3*	1118145	1251	Venice		Yes						Above Moderate
LOS ANGELES	712 E INDIANA AVE	90291	4239007020	Low Medium II Residential	RD1.5-1	0	29	0.121226344	Residential - Single Family Residence	YES - Current	NO - Privately-Owned	Available	Not Used in Prior Housing Element	0	0	0.161482227	0.161482227	1	3*	3*	1118145	1236	Venice								Above Moderate
LOS ANGELES	720 E INDIANA AVE	90291	4239007022	Low Medium II Residential	RD1.5-1	0	29	0.121227621	Residential - Single Family Residence - Pool	YES - Current	NO - Privately-Owned	Available	Not Used in Prior Housing Element	0	0	0.006704596	0.006704596	1	3*	3*	1118145	1209	Venice								Above Moderate
LOS ANGELES	724 E INDIANA AVE	90291	4239007023	Low Medium II Residential	RD1.5-1	0	29	0.121228412		YES - Current	NO - Privately-Owned	Available	Not Used in Prior Housing Element	0	0	0.35834949	0.35834949	0	3*	3*	1118145	1197	Venice								Above Moderate
LOS ANGELES	736 E INDIANA AVE	90291	4239007026	Low Medium II Residential	RD1.5-1	0	29	0.121229996	Residential - Single Family Residence	YES - Current	NO - Privately-Owned	Available	Not Used in Prior Housing Element	0	0	0.161482227	0.161482227	1	3*	3*	1118145	1158	Venice								Above Moderate
LOS ANGELES	742 E INDIANA AVE	90291	4239007027	Low Medium II Residential	RD1.5-1	0	29	0.121229733	Residential - Three Units (Any Combination) - 4 Stories or Less	YES - Current	NO - Privately-Owned	Available	Not Used in Prior Housing Element	0	0	0.19691788	0.19691788	3	3*	3*	1118145	1148	Venice		Yes						Above Moderate
LOS ANGELES	746 E INDIANA AVE	90291	4239007028	Low Medium II Residential	RD1.5-1	0	29	0.121231921	Residential - Double, Duplex, or Two Units - 4 Stories or Less	YES - Current	NO - Privately-Owned	Available	Not Used in Prior Housing Element	0	0	0.216410923	0.216410923	2	3*	3*	1118145	1138	Venice		Yes						Above Moderate
LOS ANGELES	748 E INDIANA AVE	90291	4239007029	Low Medium II Residential	RD1.5-1	0	29	0.12123111	Residential - Double, Duplex, or Two Units - 4 Stories or Less	YES - Current	NO - Privately-Owned	Available	Not Used in Prior Housing Element	0	0	0.060221899	0.060221899	2	3*	3*	1118145	1126	Venice		Yes						Above Moderate
LOS ANGELES	752 E INDIANA AVE	90291	4239007030	Low Medium II Residential	RD1.5-1	0	29	0.121231802	Residential - Single Family Residence	YES - Current	NO - Privately-Owned	Available	Not Used in Prior Housing Element	0	0	0.161482227	0.161482227	1	3*	3*	1118145	1113	Venice								Above Moderate
LOS ANGELES	756 E INDIANA AVE	90291	4239007031	Low Medium II Residential	RD1.5-1	0	29	0.121232594	Residential - Three Units (Any Combination) - 4 Stories or Less	YES - Current	NO - Privately-Owned	Available	Not Used in Prior Housing Element	0	0	0.084654343	0.084654343	3	3*	3*	1118145	1104	Venice		Yes						Above Moderate
LOS ANGELES	760 E INDIANA AVE	90291	4239007032	Low Medium II Residential	RD1.5-1	0	29	0.121234395	Residential - Single Family Residence	YES - Current	NO - Privately-Owned	Available	Not Used in Prior Housing Element	0	0	0.161482227	0.161482227	1	3*	3*	1118145	1091	Venice								Above Moderate
LOS ANGELES	705 E BROOKS AVE	90291	4239007033	Low Medium II Residential	RD1.5-1	0	29	0.114896212	Residential - Three Units (Any Combination) - 4 Stories or Less	YES - Current	NO - Privately-Owned	Available	Not Used in Prior Housing Element	0	0	0.01293864	0.01293864	3	3*	3*	1118145	1316	Venice		Yes						Above Moderate
LOS ANGELES	606 E INDIANA AVE	90291	4239008001	Low Medium II Residential	RD1.5-1	0	29	0.136373484	Residential - Double, Duplex, or Two Units - 4 Stories or Less	YES - Current	NO - Privately-Owned	Available	Not Used in Prior Housing Element	0	0	0.196103358	0.196103358	1	3*	3*	1088145	26	Venice		Yes						Above Moderate
LOS ANGELES	812 S 6TH AVE	90291	4239008003	Low Medium II Residential	RD1.5-1	0	29	0.13637177	Residential - Single Family Residence	YES - Current	NO - Privately-Owned	Available	Not Used in Prior Housing Element	0	0	0.132637334	0.132637334	1	3*	3*	1088145	52	Venice								Above Moderate
LOS ANGELES	628 E INDIANA AVE	90291	4239008007	Low Medium II Residential	RD1.5-1	0	29	0.12121826	Residential - Single Family Residence	YES - Current	NO - Privately-Owned	Available	Not Used in Prior Housing Element	0	0	0.068956792	0.068956792	1	3*	3*	1118145	1449	Venice								Above Moderate
LOS ANGELES	630 E INDIANA AVE	90291	4239008008	Low Medium II Residential	RD1.5-1	0	29	0.121217612	Residential - Three Units (Any Combination) - 4 Stories or Less	YES - Current	NO - Privately-Owned	Available	Not Used in Prior Housing Element	0	0	0.01293864	0.01293864	3	3*	3*	1118145	1436	Venice		Yes						Above Moderate
LOS ANGELES	634 E INDIANA AVE	90291	4239008009	Low Medium II Residential	RD1.5-1	0	29	0.121218566	Residential - Three Units (Any Combination) - 4 Stories or Less	YES - Current	NO - Privately-Owned	Available	Not Used in Prior Housing Element	0	0	0.056577837	0.056577837	3	3*	3*	1118145	1425	Venice								Above Moderate
LOS ANGELES	648 E INDIANA AVE	90291	4239008012	Low Medium II Residential	RD1.5-1	0	29	0.12121826	Residential - Single Family Residence - Vacant Land	YES - Current	NO - Privately-Owned	Available	Not Used in Prior Housing Element	0	0	0.35834949	0.35834949	0	3*	3*	1118145	1388	Venice								Above Moderate
LOS ANGELES	652 E INDIANA AVE	90291	4239008013	Low Medium II Residential	RD1.5-1	0	29	0.121217612	Residential - Single Family Residence	YES - Current	NO - Privately-Owned	Available	Not Used in Prior Housing Element	0	0	0.161482227	0.161482227	1	3*	3*	1118145	1374	Venice								Above Moderate
LOS ANGELES	664 E INDIANA AVE	90291	4239008016	Low Medium II Residential	RD1.5-1	0	29	0.12121826	Residential - Single Family Residence	YES - Current	NO - Privately-Owned	Available	Not Used in Prior Housing Element	0	0	0.161482227	0.161482227	1	3*	3*	1118145	1343	Venice								Above Moderate
LOS ANGELES	668 E INDIANA AVE	90291	4239008017	Low Medium II Residential	RD1.5-1	0	29	0.121216864	Residential - Single Family Residence	YES - Current	NO - Privately-Owned	Available	Not Used in Prior Housing Element	0	0	0.161482227	0.161482227	1	3*	3*	1118145	1332	Venice								Above Moderate
LOS ANGELES	670 E INDIANA AVE	90291	4239008018	Low Medium II Residential	RD1.5-1	0	29	0.121217819	Residential - Double, Duplex, or Two Units - 4 Stories or Less	YES - Current	NO - Privately-Owned	Available	Not Used in Prior Housing Element	0	0	0.216410923	0.216410923	2	3*	3*	1118145	1324	Venice		Yes						Above Moderate
LOS ANGELES	674 E INDIANA AVE	90291	4239008020	Low Medium II Residential	RD1.5-1	0	29	0.163502652	Residential - Single Family Residence	YES - Current	NO - Privately-Owned	Available	Not Used in Prior Housing Element	0	0	0.299592054	0.299592054	1	0	0	1118145	1295	Venice								Above Moderate
LOS ANGELES	671 E BROOKS AVE	90291	4239008021	Low Medium II Residential	RD1.5-1	0	29	0.18867984	Residential - Single Family Residence	YES - Current	NO - Privately-Owned	Available	Not Used in Prior Housing Element	0	0	0.153912432	0.153912432	1	0	0	1118145	1354	Venice								Above Moderate
LOS ANGELES	667 E BROOKS AVE	90291	4239008022	Low Medium II Residential	RD1.5-1	0	29	0.121217702	Residential - Three Units (Any Combination) - 4 Stories or Less	YES - Current	NO - Privately-Owned	Available	Not Used in Prior Housing Element	0	0	0.01293864	0.01293864	3	3*	3*	1118145	1370	Venice		Yes						Above Moderate
LOS ANGELES	659 E BROOKS AVE	90291	4239008024	Low Medium II Residential	RD1.5-1	0	29	0.121217479	Residential - Single Family Residence	YES - Current	NO - Privately-Owned	Available	Not Used in Prior Housing Element	0	0	0.044347331	0.044347331	1	3*	3*	1118145	1394	Venice								Above Moderate
LOS ANGELES	657 E BROOKS AVE	90291	4239008025	Low Medium II Residential	RD1.5-1	0	29	0.121217529	Residential - Single Family Residence	YES - Current	NO - Privately-Owned	Available	Not Used in Prior Housing Element	0	0	0.068956792	0.068956792	1	3*	3*	1118145	1409	Venice								Above Moderate
LOS ANGELES	655 E BROOKS AVE	90291	4239008026	Low Medium II Residential	RD1.5-1	0	29	0.121217735	Residential - Double, Duplex, or Two Units - 4 Stories or Less	YES - Current	NO - Privately-Owned	Available	Not Used in Prior Housing Element	0	0	0.060221899	0.060221899	2	3*	3*	1118145	1421	Venice		Yes						Above Moderate
LOS ANGELES	647 E BROOKS AVE	90291	4239008028	Low Medium II Residential	RD1.5-1	0	29	0.121217914	Residential - Single Family Residence	YES - Current	NO - Privately-Owned	Available	Not Used in Prior Housing Element	0	0	0.161482227	0.161482227	1	3*	3*	1118145	1455	Venice								Above Moderate
LOS ANGELES	643 E BROOKS AVE	90291	4239008029	Low Medium II Residential	RD1.5-1	0	29	0.121217267	Residential - Single Family Residence	YES - Current	NO - Privately-Owned	Available	Not Used in Prior Housing Element	0	0	0.161482227	0.161482227	1	3*	3*	1118145	1471	Venice								Above Moderate
LOS ANGELES	641 E BROOKS AVE	90291	4239008030	Low Medium II Residential	RD1.5-1	0	29	0.121218221	Residential - Single Family Residence	YES - Current	NO - Privately-Owned	Available	Not Used in Prior Housing Element	0	0	0.161482227	0.161482227	1	3*	3*	1118145	1488	Venice								Above Moderate
LOS ANGELES	639 E BROOKS AVE	90291	4239008031	Low Medium II Residential	RD1.5-1	0	29	0.121729504	Residential - Single Family Residence	YES - Current	NO - Privately-Owned	Available	Not Used in Prior Housing Element	0	0	0.068956792	0.068956792	1	3*	3*	1118145	1500	Venice								Above Moderate
LOS ANGELES	637 E BROOKS AVE	90291	4239008032	Low Medium II Residential	RD1.5-1	0	29	0.121545727	Residential - Single Family Residence	YES - Current	NO - Privately-Owned	Available	Not Used in Prior Housing Element	0	0	0.044347331	0.044347331	1	3*	3*	1088145	27	Venice								Above Moderate
LOS ANGELES	635 E BROOKS AVE	90291	4239008033	Low Medium II Residential	RD1.5-1	0	29	0.120974553	Residential - Double, Duplex, or Two Units - 4 Stories or Less	YES - Current	NO - Privately-Owned	Available	Not Used in Prior Housing Element	0	0	0.216410923	0.216410923	2	3*	3*	1088145	30	Venice		Yes						Above Moderate
LOS ANGELES	631 E BROOKS AVE	90291	4239008034	Low Medium II Residential	RD1.5-1	0	29	0.120931978	Residential - Single Family Residence	YES - Current	NO - Privately-Owned	Available	Not Used in Prior Housing Element	0	0	0.161482227	0.161482227	1	3*	3*	1088145	38	Venice								Above Moderate
LOS ANGELES	625 E BROOKS AVE	90291	4239008035	Low Medium II Residential	RD1.5-1	0	29	0.12090201	Residential - Single Family Residence	YES - Current	NO - Privately-Owned	Available	Not Used in Prior Housing Element	0	0	0.161482227	0.161482227	1	3*	3*	1088145	47	Venice								Above Moderate
LOS ANGELES	619 E BROOKS AVE	90291	4239008036	Low Medium II Residential	RD1.5-1	0	29	0.120865587	Residential - Double, Duplex, or Two Units - 4 Stories or Less	YES - Current	NO - Privately-Owned	Available	Not Used in Prior Housing Element	0	0	0.216410923	0.216410923	2	3*	3*	1088145	61	Venice		Yes						Above Moderate
LOS ANGELES	615 E BROOKS AVE	90291	4239008037	Low Medium II Residential	RD1.5-1	0	29	0.120849724	Residential - Double, Duplex, or Two Units - 4 Stories or Less	YES - Current	NO - Privately-Owned	Available	Not Used in Prior Housing Element	0	0	0.216410923	0.216410923	2	3*	3*	1088145	74	Venice		Yes						Above Moderate
LOS ANGELES	613 E BROOKS AVE	90291	4239008038	Low Medium II Residential	RD1.5-1	0	29	0.120745583	Residential - Single Family Residence	YES - Current	NO - Privately-Owned	Available	Not Used in Prior Housing Element	0	0	0.161482227	0.161482227	1	3*	3*	1088145	88	Venice								Above Moderate
LOS ANGELES	603 E BROOKS AVE	90291	4239008040	Low Medium II Residential	RD1.5-1	0	29	0.120719754	Residential - Single Family Residence	YES - Current	NO - Privately-Owned	Available	Not Used in Prior Housing Element	0	0	0.161482227	0.161482227	1	3*	3*	1088145	114	Venice								Above Moderate
LOS ANGELES	611 E BROOKS AVE	90291	4239008041	Low Medium II Residential	RD1.5-1	0	29	0.116177483	Residential - Three Units (Any Combination) - 4 Stories or Less	YES - Current	NO - Privately-Owned	Available	Not Used in Prior Housing Element	0	0	0.01293864	0.01293864	3	3*	3*	1088145	103	Venice		Yes						Above Moderate
LOS ANGELES	653 E BROOKS AVE	90291	4239008044	Low Medium II Residential	RD1.5-1	0	29	0.121217529	Residential - Double, Duplex, or Two Units - 4 Stories or Less	YES - Current	NO - Privately-Owned	Available	Not Used in Prior Housing Element	0	0	0.216410923	0.216410923	2	3*	3*	1118145	1430	Venice		Yes						Above Moderate
LOS ANGELES	651 E BROOKS AVE	90291	4239008045	Low Medium II Residential	RD1.5-1	0	29	0.121217914	Residential - Single Family Residence	YES - Current	NO - Privately-Owned	Available	Not Used in Prior Housing Element	0	0	0.161482227	0.161482227	1	3*	3*	1118145	1443	Venice								Above Moderate
LOS ANGELES	663 E BROOKS AVE	90291	4239008BRK	Low Medium II Residential	RD1.5-1	0	29	0.112953145	Residential - Single Family Residence	YES - Current	NO - Privately-Owned	Available	Not Used in Prior Housing Element	0	0	0.009006893	0.009006893	2	3*	3*	1118145	1720	Venice								Above Moderate
LOS ANGELES	806 S 5TH AVE	90291	4239009002	Low Medium II Residential	RD1.5-1	0	29	0.136375809	Residential - Double, Duplex, or Two Units - 4 Stories or Less	YES - Current	NO - Privately-Owned	Available	Not Used in Prior Housing Element	0	0	0.049171999	0.049171999	2	3*	3*	1088145	287	Venice		Yes						Above Moderate
LOS ANGELES	812 S 5TH AVE	90291	4239009003	Low Medium II Residential	RD1.5-1	0	29	0.136373335	Residential - Single Family Residence - Guesthouse	YES - Current	NO - Privately-Owned	Available	Not Used in Prior Housing Element	0	0	0.03617664	0.03617664	1	3*	3*	1088145	312	Venice								Above Moderate
LOS ANGELES	518 E INDIANA AVE	90291	4239009004	Low Medium II Residential	RD1.5-1	0	29	0.151638336	Residential - Four Units (Any Combination) - 4 Stories or Less	YES - Current	NO - Privately-Owned	Available	Not Used in Prior Housing Element	0	0	0.149463251	0.149463251	2	2	0	1088145	236	Venice								Above Moderate
LOS ANGELES	520 E INDIANA AVE	90291	4239009005	Low Medium II Residential	RD1.5-1	0	29	0.121160747	Residential - Single Family Residence	YES - Current	NO - Privately-Owned	Available	Not Used in Prior Housing Element	0	0	0.161482227	0.161482227	1	3*	3*	1088145	223	Venice								Above Moderate
LOS ANGELES	522 E INDIANA AVE	90291	4239009006	Low Medium II Residential	RD1.5-1	0	29

LOS ANGELES	537 E BROOKS AVE	90291	4239009025	Low Medium II Residential	RD1.5-1	0	29	0.12119519	Residential - Double, Duplex, or Two Units - 4 Stories or Less	YES - Current	NO - Privately-Owned	Available	Not Used in Prior Housing Element	0	0	0.216410923	0.216410923	2	3*	3*	1088145	277	Venice	Yes	Above Moderate
LOS ANGELES	509 E BROOKS AVE	90291	4239009030	Low Medium II Residential	RD1.5-1	0	29	0.121212174	Residential - Single Family Residence	YES - Current	NO - Privately-Owned	Available	Not Used in Prior Housing Element	0	0	0.010494616	0.010494616	1	3*	3*	1088145	352	Venice		Above Moderate
LOS ANGELES	814 S 5TH AVE	90291	4239009031	Low Medium II Residential	RD1.5-1	0	29	0.041821585	Residential - Single Family Residence	YES - Current	NO - Privately-Owned	Available	Not Used in Prior Housing Element	0	0	0.087634975	0.087634975	1	1*	1*	1088145	383	Venice		Above Moderate
LOS ANGELES	503 E BROOKS AVE	90291	4239009032	Low Medium II Residential	RD1.5-1	0	29	0.085451993	Institutional - Church - One Story	YES - Current	NO - Privately-Owned	Available	Not Used in Prior Housing Element	0	0	0.007687884	0.007687884	2	2*	2*	1088145	408	Venice		Above Moderate
LOS ANGELES	505 E BROOKS AVE	90291	4239009032	Low Medium II Residential	RD1.5-1	0	29	0.106227404	Institutional - Church - One Story	YES - Current	NO - Privately-Owned	Available	Not Used in Prior Housing Element	0	0	0.007669817	0.007669817	2	3*	3*	1088145	368	Venice		Above Moderate
LOS ANGELES	425 E BROOKS AVE	90291	4239010007	Low Medium II Residential	RD1.5-1	0	29	0.121229385	Residential - Three Units (Any Combination) - 4 Stories or Less	YES - Current	NO - Privately-Owned	Available	Not Used in Prior Housing Element	0	0	0.01293864	0.01293864	3	3*	3*	1088145	417	Venice	Yes	Above Moderate
LOS ANGELES	419 E BROOKS AVE	90291	4239010009	Low Medium II Residential	RD1.5-1	0	29	0.121195402	Residential - Double, Duplex, or Two Units - 4 Stories or Less	YES - Current	NO - Privately-Owned	Available	Not Used in Prior Housing Element	0	0	0.006062305	0.006062305	2	3*	3*	1088145	445	Venice		Above Moderate
LOS ANGELES	415 E BROOKS AVE	90291	4239010010	Low Medium II Residential	RD1.5-1	0	29	0.121233023	Residential - Three Units (Any Combination) - 4 Stories or Less	YES - Current	NO - Privately-Owned	Available	Not Used in Prior Housing Element	0	0	0.19691788	0.19691788	3	3*	3*	1088145	463	Venice	Yes	Above Moderate
LOS ANGELES	411 E BROOKS AVE	90291	4239010011	Low Medium II Residential	RD1.5-1	0	29	0.121239151	Residential - Single Family Residence	YES - Current	NO - Privately-Owned	Available	Not Used in Prior Housing Element	0	0	0.161482227	0.161482227	1	3*	3*	1088145	476	Venice		Above Moderate
LOS ANGELES	407 E BROOKS AVE	90291	4239010012	Low Medium II Residential	RD1.5-1	0	29	0.121225074	Residential - Single Family Residence	YES - Current	NO - Privately-Owned	Available	Not Used in Prior Housing Element	0	0	0.161482227	0.161482227	1	3*	3*	1088145	490	Venice		Above Moderate
LOS ANGELES	403 E BROOKS AVE	90291	4239010013	Low Medium II Residential	RD1.5-1	0	29	0.140164691	Residential - Three Units (Any Combination) - 4 Stories or Less	YES - Current	NO - Privately-Owned	Available	Not Used in Prior Housing Element	0	0	0.122059159	0.122059159	3	0	0	1088145	503	Venice	Yes	Above Moderate
LOS ANGELES	422 E BROOKS AVE	90291	4239010014	Low Medium II Residential	RD1.5-1	0	29	0.063867375	Residential - Single Family Residence	YES - Current	NO - Privately-Owned	Available	Not Used in Prior Housing Element	0	0	0.06710512	0.06710512	1	1*	1*	1088145	518	Venice		Above Moderate
LOS ANGELES	418 E BROOKS AVE	90291	4239010017	Low Medium II Residential	RD1.5-1	0	29	0.119309	Residential - Single Family Residence	YES - Current	NO - Privately-Owned	Available	Not Used in Prior Housing Element	0	0	0.161482227	0.161482227	1	3*	3*	1088145	533	Venice		Above Moderate
LOS ANGELES	416 E BROOKS AVE	90291	4239010018	Low Medium II Residential	RD1.5-1	0	29	0.119370861	Residential - Double, Duplex, or Two Units - 4 Stories or Less	YES - Current	NO - Privately-Owned	Available	Not Used in Prior Housing Element	0	0	0.216410923	0.216410923	2	3*	3*	1088145	549	Venice	Yes	Above Moderate
LOS ANGELES	414 E BROOKS AVE	90291	4239010019	Low Medium II Residential	RD1.5-1	0	29	0.1193771	Residential - Double, Duplex, or Two Units - 4 Stories or Less	YES - Current	NO - Privately-Owned	Available	Not Used in Prior Housing Element	0	0	0.04014425	0.04014425	2	3*	3*	1088145	563	Venice		Above Moderate
LOS ANGELES	402 E BROOKS AVE	90291	4239010022	Low Medium II Residential	RD1.5-1	0	29	0.138511148	Residential - Three Units (Any Combination) - 4 Stories or Less	YES - Current	NO - Privately-Owned	Available	Not Used in Prior Housing Element	0	0	0.122059159	0.122059159	3	0	0	1088145	604	Venice	Yes	Above Moderate
LOS ANGELES	407 E BROADWAY	90291	4239010027	Low Medium II Residential	RD1.5-1	0	29	0.119479039	Residential - Single Family Residence	YES - Current	NO - Privately-Owned	Available	Not Used in Prior Housing Element	0	0	0.161482227	0.161482227	1	3*	3*	1088145	653	Venice		Above Moderate
LOS ANGELES			4239010029	Low Medium II Residential	RD1.5-1	0	29	0.032147026	Residential - Single Family Residence - Vacant Land	YES - Current	NO - Privately-Owned	Available	Not Used in Prior Housing Element	0	0	0.057890195	0.057890195	0	0	0	1088145	686	Venice		Above Moderate
LOS ANGELES			4239010029	Low Medium II Residential	RD1.5-1	0	29	0.037130094	Residential - Single Family Residence - Vacant Land	YES - Current	NO - Privately-Owned	Available	Not Used in Prior Housing Element	0	0	0.206823468	0.206823468	0	1*	1*	1088145	696	Venice		Above Moderate
LOS ANGELES	914 S 4TH AVE	90291	4239010030	Low Medium II Residential	RD1.5-1	0	29	0.03712978	Residential - Single Family Residence	YES - Current	NO - Privately-Owned	Available	Not Used in Prior Housing Element	0	0	0.087634975	0.087634975	1	1*	1*	1088145	680	Venice		Above Moderate
LOS ANGELES	405 E BROADWAY	90291	4239010035	Low Medium II Residential	RD1.5-1	0	29	0.05518377	Residential - Single Family Residence	YES - Current	NO - Privately-Owned	Available	Not Used in Prior Housing Element	0	0	0.074064821	0.074064821	1	1*	1*	1088145	703	Venice		Above Moderate
LOS ANGELES	918 S 4TH AVE	90291	4239010035	Low Medium II Residential	RD1.5-1	0	29	0.063744862	Residential - Single Family Residence	YES - Current	NO - Privately-Owned	Available	Not Used in Prior Housing Element	0	0	0.074064821	0.074064821	1	1*	1*	1088145	719	Venice		Above Moderate
LOS ANGELES	408 E BROOKS AVE	90291	4239010BRK	Low Medium II Residential	RD1.5-1	0	29	0.119382148	Residential - Single Family Residence - Condominium	YES - Current	NO - Privately-Owned	Available	Not Used in Prior Housing Element	0	0	0.012745397	0.012745397	3	3*	3*	1088145	591	Venice		Above Moderate
LOS ANGELES	566 E BROOKS AVE	90291	4239011001	Low Medium II Residential	RD1.5-1	0	29	0.10817809	Residential - Single Family Residence	YES - Current	NO - Privately-Owned	Available	Not Used in Prior Housing Element	0	0	0.161482227	0.161482227	1	3*	3*	1088145	253	Venice		Above Moderate
LOS ANGELES	558 E BROOKS AVE	90291	4239011002	Low Medium II Residential	RD1.5-1	0	29	0.119314531	Residential - Single Family Residence	YES - Current	NO - Privately-Owned	Available	Not Used in Prior Housing Element	0	0	0.161482227	0.161482227	1	3*	3*	1088145	267	Venice		Above Moderate
LOS ANGELES	556 E BROOKS AVE	90291	4239011003	Low Medium II Residential	RD1.5-1	0	29	0.119363333	Residential - Single Family Residence	YES - Current	NO - Privately-Owned	Available	Not Used in Prior Housing Element	0	0	0.161482227	0.161482227	1	3*	3*	1088145	280	Venice		Above Moderate
LOS ANGELES	552 E BROOKS AVE	90291	4239011004	Low Medium II Residential	RD1.5-1	0	29	0.119320401	Residential - Double, Duplex, or Two Units - 4 Stories or Less	YES - Current	NO - Privately-Owned	Available	Not Used in Prior Housing Element	0	0	0.216410923	0.216410923	2	3*	3*	1088145	296	Venice	Yes	Above Moderate
LOS ANGELES	546 E BROOKS AVE	90291	4239011006	Low Medium II Residential	RD1.5-1	0	29	0.119355997	Residential - Single Family Residence	YES - Current	NO - Privately-Owned	Available	Not Used in Prior Housing Element	0	0	0.068956792	0.068956792	1	3*	3*	1088145	323	Venice		Above Moderate
LOS ANGELES	540 E BROOKS AVE	90291	4239011007	Low Medium II Residential	RD1.5-1	0	29	0.1193434	Residential - Single Family Residence	YES - Current	NO - Privately-Owned	Available	Not Used in Prior Housing Element	0	0	0.161482227	0.161482227	1	3*	3*	1088145	337	Venice		Above Moderate
LOS ANGELES	534 E BROOKS AVE	90291	4239011009	Low Medium II Residential	RD1.5-1	0	29	0.119298395	Residential - Single Family Residence	YES - Current	NO - Privately-Owned	Available	Not Used in Prior Housing Element	0	0	0.006704596	0.006704596	1	3*	3*	1088145	369	Venice		Above Moderate
LOS ANGELES	530 E BROOKS AVE	90291	4239011010	Low Medium II Residential	RD1.5-1	0	29	0.119371538	Residential - Single Family Residence	YES - Current	NO - Privately-Owned	Available	Not Used in Prior Housing Element	0	0	0.044347331	0.044347331	1	3*	3*	1088145	384	Venice		Above Moderate
LOS ANGELES	526 E BROOKS AVE	90291	4239011011	Low Medium II Residential	RD1.5-1	0	29	0.125561708	Residential - Double, Duplex, or Two Units - 4 Stories or Less	YES - Current	NO - Privately-Owned	Available	Not Used in Prior Housing Element	0	0	0.216410923	0.216410923	2	3*	3*	1088145	399	Venice	Yes	Above Moderate
LOS ANGELES	510 E BROOKS AVE	90291	4239011015	Low Medium II Residential	RD1.5-1	0	29	0.119355002	Residential - Double, Duplex, or Two Units - 4 Stories or Less	YES - Current	NO - Privately-Owned	Available	Not Used in Prior Housing Element	0	0	0.009006893	0.009006893	2	3*	3*	1088145	454	Venice		Above Moderate
LOS ANGELES	502 E BROOKS AVE	90291	4239011017	Low Medium II Residential	RD1.5-1	0	29	0.119363702	Residential - Single Family Residence	YES - Current	NO - Privately-Owned	Available	Not Used in Prior Housing Element	0	0	0.068956792	0.068956792	1	3*	3*	1088145	485	Venice		Above Moderate
LOS ANGELES	915 S 6TH AVE	90291	4239011018	Low Medium II Residential	RD1.5-1	0	29	0.108310385	Residential - Double, Duplex, or Two Units - 4 Stories or Less	YES - Current	NO - Privately-Owned	Available	Not Used in Prior Housing Element	0	0	0.216410923	0.216410923	2	3*	3*	1088145	333	Venice	Yes	Above Moderate
LOS ANGELES	555 E BROADWAY	90291	4239011021	Low Medium II Residential	RD1.5-1	0	29	0.119427851	Residential - Double, Duplex, or Two Units - 4 Stories or Less	YES - Current	NO - Privately-Owned	Available	Not Used in Prior Housing Element	0	0	0.062467486	0.062467486	2	3*	3*	1088145	378	Venice		Above Moderate
LOS ANGELES	553 E BROADWAY	90291	4239011022	Low Medium II Residential	RD1.5-1	0	29	0.119430232	Residential - Single Family Residence	YES - Current	NO - Privately-Owned	Available	Not Used in Prior Housing Element	0	0	0.161482227	0.161482227	1	3*	3*	1088145	393	Venice		Above Moderate
LOS ANGELES	535 E BROADWAY	90291	4239011026	Low Medium II Residential	RD1.5-1	0	29	0.119428226	Residential - Double, Duplex, or Two Units - 4 Stories or Less	YES - Current	NO - Privately-Owned	Available	Not Used in Prior Housing Element	0	0	0.216410923	0.216410923	2	3*	3*	1088145	447	Venice	Yes	Above Moderate
LOS ANGELES	527 E BROADWAY	90291	4239011027	Low Medium II Residential	RD1.5-1	0	29	0.119416206	Residential - Single Family Residence	YES - Current	NO - Privately-Owned	Available	Not Used in Prior Housing Element	0	0	0.161482227	0.161482227	1	3*	3*	1088145	465	Venice		Above Moderate
LOS ANGELES	511 E BROADWAY	90291	4239011031	Low Medium II Residential	RD1.5-1	0	29	0.119434687	Residential - Double, Duplex, or Two Units - 4 Stories or Less	YES - Current	NO - Privately-Owned	Available	Not Used in Prior Housing Element	0	0	0.216410923	0.216410923	2	3*	3*	1088145	517	Venice	Yes	Above Moderate
LOS ANGELES	509 E BROADWAY	90291	4239011032	Low Medium II Residential	RD1.5-1	0	29	0.119474162	Residential - Single Family Residence	YES - Current	NO - Privately-Owned	Available	Not Used in Prior Housing Element	0	0	0.161482227	0.161482227	1	3*	3*	1088145	532	Venice		Above Moderate
LOS ANGELES	506 E BROOKS AVE	90291	4239011035	Low Medium II Residential	RD1.5-1	0	29	0.112931795	Residential - Three Units (Any Combination) - 4 Stories or Less	YES - Current	NO - Privately-Owned	Available	Not Used in Prior Housing Element	0	0	0.01293864	0.01293864	3	3*	3*	1088145	473	Venice	Yes	Above Moderate
LOS ANGELES	537 E BROADWAY	90291	4239011047	Low Medium II Residential	RD1.5-1	0	29	0.119432988	Residential - Single Family Residence	YES - Current	NO - Privately-Owned	Available	Not Used in Prior Housing Element	0	0	0.172114408	0.172114408	1	3*	3*	1088145	434	Venice		Above Moderate
LOS ANGELES	543 E BROADWAY	90291	4239011047	Low Medium II Residential	RD1.5-1	0	29	0.119432937	Residential - Single Family Residence	YES - Current	NO - Privately-Owned	Available	Not Used in Prior Housing Element	0	0	0.172114408	0.172114408	1	3*	3*	1088145	421	Venice		Above Moderate
LOS ANGELES	551 E BROADWAY	90291	4239011047	Low Medium II Residential	RD1.5-1	0	29	0.119464199	Residential - Single Family Residence	YES - Current	NO - Privately-Owned	Available	Not Used in Prior Housing Element	0	0	0.172114408	0.172114408	1	3*	3*	1088145	406	Venice		Above Moderate
LOS ANGELES	517 E BROADWAY	90291	4239011048	Low Medium II Residential	RD1.5-1	0	29	0.11943787	Residential - Double, Duplex, or Two Units - 4 Stories or Less	YES - Current	NO - Privately-Owned	Available	Not Used in Prior Housing Element	0	0	0.063276553	0.063276553	3	3*	3*	1088145	505	Venice	Yes	Above Moderate
LOS ANGELES	521 E BROADWAY	90291	4239011048	Low Medium II Residential	RD1.5-1	0	29	0.119438021	Residential - Double, Duplex, or Two Units - 4 Stories or Less	YES - Current	NO - Privately-Owned	Available	Not Used in Prior Housing Element	0	0	0.063276553	0.063276553	3	3*	3*	1088145	493	Venice	Yes	Above Moderate
LOS ANGELES	512 E BROOKS AVE	90291	4239011BRK	Low Medium II Residential	RD1.5-1	0	29	0.324851121	Residential - Single Family Residence - Condominium	YES - Current	NO - Privately-Owned	Available	Not Used in Prior Housing Element	0	0	0.050464477	0.050464477	8	0	0	1088145	2133	Venice		Above Moderate
LOS ANGELES	680 E BROOKS AVE	90291	4239012001	Low Medium II Residential	RD1.5-1	0	29	0.139304776	Residential - Three Units (Any Combination) - 4 Stories or Less	YES - Current	NO - Privately-Owned	Available	Not Used in Prior Housing Element	0	0	0.122059159	0.122059159	3	0	0	1118145	1433	Venice	Yes	Above Moderate
LOS ANGELES	678 E BROOKS AVE	90291	4239012002	Low Medium II Residential	RD1.5-1	0	29	0.114929782	Residential - Double, Duplex, or Two Units - 4 Stories or Less	YES - Current	NO - Privately-Owned	Available	Not Used in Prior Housing Element	0	0	0.216410923	0.216410923	2	3*	3*	1118145	1447	Venice	Yes	Above Moderate
LOS ANGELES	674 E BROOKS AVE	90291	4239012003	Low Medium II Residential	RD1.5-1	0	29	0.119405977	Residential - Single Family Residence	YES - Current	NO - Privately-Owned	Available	Not Used in Prior Housing Element	0	0	0.010494616	0.010494616	1	3*	3*	1118145	1459	Venice		Above Moderate
LOS ANGELES	646 E BROOKS AVE	90291	4239012010	Low Medium II Residential	RD1.5-1	0	29	0.1192818	Residential - Single Family Residence	YES - Current	NO - Privately-Owned	Available	Not Used in Prior Housing Element	0	0	0.161482227	0.161482227	1	3*	3*	1088145	50	Venice		Above Moderate
LOS ANGELES	644 E BROOKS AVE	90291	4239012011	Low Medium II Residential	RD1.5-1	0	29	0.11923242	Residential - Single Family Residence - Pool	YES - Current	NO - Privately-Owned	Available	Not Used in Prior Housing Element	0	0	0.006704596	0.006704596	1	3*	3*	1088145	64	Venice		Above Moderate
LOS ANGELES	642 E BROOKS AVE	90291	4239012012	Low Medium II Residential	RD1.5-1	0	29	0.119232895	Residential - Double, Duplex, or Two Units - 4 Stories or Less	YES - Current	NO - Privately-Owned	Available	Not Used in Prior Housing Element	0	0	0.060221899	0.060221899	2	3*	3*	1088145	76	Venice	Yes	Above Moderate
LOS ANGELES	638 E BROOKS AVE	90291	4239012013	Low Medium II Residential	RD1.5-1	0	29	0.114624054	Residential - Three Units (Any Combination) - 4 Stories or Less	YES - Current	NO - Privately-Owned	Available	Not Used in Prior Housing Element	0	0	0.031044829	0.031044829	3	3*	3*	1088145	93	Venice	Yes	Above Moderate
LOS ANGELES	634 E BROOKS AVE	90291	4239012014	Low Medium II Residential	RD1.5-1	0	29	0.119253484	Residential - Double, Duplex, or Two Units - 4 Stories or Less	YES - Current	NO - Privately-Owned	Available	Not Used in Prior Housing Element	0	0	0.014306204	0.014306204	2	3*	3*	1088145	104	Venice	Yes	Above Moderate
LOS ANGELES	632 E BROOKS AVE	90291	4239012015	Low Medium II Residential	RD1.5-1	0	29	0.119246255	Residential - Double, Duplex, or Two Units - 4 Stories or Less	YES - Current	NO - Privately-Owned	Available	Not Used in Prior Housing Element	0	0	0.006062305	0.006062305	2	3*	3*	1088145	118	Venice		Above Moderate
LOS ANGELES	630 E BROOKS AVE	90291	4239012016	Low Medium II Residential	RD1.5-1	0	29	0.119273515	Residential - Single Family Residence	YES - Current	NO - Privately-Owned	Available	Not Used in Prior Housing Element	0	0	0.068956792	0.068956792	1	3*	3*	1088145	133	Venice		Above Moderate
LOS ANGELES	624 E BROOKS AVE	90291	4239012017	Low Medium II Residential	RD1.5-1	0	29	0.119243324	Residential - Single Family Residence	YES - Current	NO - Privately-Owned	Available	Not Used in Prior Housing Element	0	0	0.161482227	0.161482227	1	3*	3*	1088145	147	Venice		Above Moderate
LOS ANGELES	612 E BROOKS AVE	90291	4239012020	Low Medium II Residential	RD1.5-1	0	29	0.119278338	Residential - Double, Duplex, or Two Units - 4 Stories or Less	YES - Current	NO - Privately-Owned	Available	Not Used in Prior Housing Element	0	0	0.216410923	0.216410923	2	3*	3*	1088145	188	Venice	Yes	Above Moderate
LOS ANGELES	610 E BROOKS AVE	90291	4239012021	Low Medium II Residential	RD1.5-1	0	29	0.119236987	Residential - Single Family Residence - Vacant Land	YES - Current	NO - Privately-Owned	Available	Not Used in Prior Housing Element	0	0	0.35834949	0.35834949	0	3*	3*	1088145	203	Venice		Above Moderate
LOS ANGELES	902 S 6TH AVE	90291	4239012022	Low Medium II Residential	RD1.5-1	0	29	0.119286249	Residential - Double, Duplex, or Two Units - 4 Stories or Less	YES - Current	NO - Privately-Owned	Available	Not Used in Prior Housing Element	0	0	0.161482227	0.161482227	1	3*	3*	1088145	216	Venice		Above Moderate
LOS ANGELES	673 E BROADWAY	90291	4239012026	Low Medium II Residential	RD1.5-1	0	29	0.107332551	Residential - Single Family Residence	YES - Current	NO - Privately-Owned	Available	Not Used in Prior Housing Element	0	0	0.068956792	0.068956792	1	3*	3*	1088145	45	Venice		Above Moderate
LOS ANGELES	665 E BROADWAY	90291	4239012028	Low Medium II Residential	RD1.5-1	0	29	0.119265578	Residential - Single Family Residence	YES - Current	NO - Privately-Owned	Available	Not Used in Prior Housing Element	0	0	0.006704596	0.006704596	1	3*	3*	1088145	71	Venice		Above Moderate
LOS ANGELES	655 E BROADWAY	90291	4239012030	Low Medium II Residential	RD1.5-1	0	29	0.119218713	Residential - Double, Duplex, or Two Units - 4 Stories or Less	YES - Current	NO - Privately-Owned	Available	Not Used in Prior Housing Element	0	0	0.093379885	0.093379885	2	3*	3*	1088145	97	Venice	Yes	Above Moderate
LOS ANGELES	651 E BROADWAY	90291	4239012031	Low Medium II Residential	RD1.5-1	0	29	0.119301144	Residential - Single Family Residence	YES - Current	NO - Privately-Owned	Available	Not Used in Prior Housing Element	0	0	0.161482227	0.161482227	1	3*	3*	1088145	109	Venice		Above Moderate
LOS ANGELES	635 E BROADWAY	90291	4239012033	Low Medium II Residential	RD1.5-1	0	29	0.11929537	Residential - Three Units (Any Combination) - 4 Stories or Less	YES - Current	NO - Privately-Owned	Available	Not Used in Prior Housing Element	0	0	0.19691788	0.19691788	3	3*	3*	1088145	140	Venice	Yes	Above Moderate
LOS ANGELES	631 E BROADWAY	90291	4239012034	Low Medium II Residential	RD1.5-1	0	29	0.119305643	Residential - Single Family Residence	YES - Current	NO - Privately-Owned	Available	Not Used in Prior Housing Element	0	0	0.161482227	0.161482227	1	3*	3*	1088145	154	Venice		Above Moderate
LOS ANGELES	627 E BROADWAY	90291	4239012035	Low Medium II Residential	RD1.5-1	0	29	0.119297996	Residential - Double, Duplex, or Two Units - 4 Stories or Less	YES - Current	NO - Privately-Owned	Available	Not Used in Prior Housing Element	0	0	0.216410923	0.216410923	2	3*	3*	1088145	168	Venice	Yes	Above Moderate
LOS ANGELES	625 E BROADWAY	90291	4239012036	Low Medium II Residential	RD1.5-1	0	29	0.119277733	Residential - Single Family Residence	YES - Current	NO - Privately-Owned	Available	Not Used in Prior Housing Element	0	0	0.161482227	0.161482227	1	3*	3*	1088145	184	Venice		Above Moderate
LOS ANGELES	623 E BROADWAY	90291	4239012037	Low Medium II Residential	RD1.5-1	0	29	0.11931343	Residential - Single Family Residence	YES - Current	NO - Privately-Owned	Available	Not Used in Prior Housing Element	0	0	0.161482227	0.161482227	1	3*	3*	1088145	197	Venice		Above Moderate
LOS ANGELES	621 E BROADWAY	90291	4239012038	Low Medium II Residential	RD1.5-1	0	29	0.119312327	Residential - Single Family Residence	YES - Current	NO - Privately-Owned	Available	Not Used in Prior Housing Element	0	0	0.161482227	0.161482227	1	3*	3*	1088145	210	Venice		Above Moderate
LOS ANGELES	619 E BROADWAY	90291	4239012039	Low Medium II Residential	RD1.5-1	0	29	0.119350062	Residential - Single Family Residence	YES - Current	NO - Privately-Owned	Available	Not Used in Prior Housing Element	0	0	0.161482227	0.161482227	1	3*	3*	1088145	224	Venice		Above Moderate
LOS ANGELES	617 E BROADWAY	90291	4239012040	Low Medium II Residential	RD1.5-1	0	29	0.119301645	Residential - Double, Duplex, or Two Units - 4 Stories or Less	YES - Current	NO - Privately-Owned	Available	Not Used in Prior Housing Element	0	0	0.216410923	0.216410923	2	3*	3*	1088145	238	Venice	Yes	Above Moderate
LOS ANGELES	615 E BROADWAY	90291	4239012041	Low Medium II Residential	RD1.5-1	0	29	0.119352312	Residential - Single Family Residence	YES - Current	NO - Privately-Owned	Available	Not Used in Prior Housing Element	0	0	0.161482227	0.161482227	1	3*	3*	1088145	254	Venice		Above Moderate
LOS ANGELES	648 E BROOKS AVE	90291	4239012047	Low Medium II Residential	RD1.5-1	0	29	0.112822279	Residential - Double, Duplex, or Two Units - 4 Stories or Less	YES - Current	NO - Privately-Owned	Available	Not Used in Prior Housing Element	0	0	0.216410923	0.216410923	2	3*	3*	1088145	42	Venice	Yes	Above Moderate
LOS ANGELES	672 E BROOKS AVE	90291	4239012051	Low Medium II Residential	RD1.5-1	0	29	0.050740147	Residential - Single Family Residence	YES - Current	NO - Privately-Owned	Available	Not Used in Prior Housing Element	0	0	0.004941506	0.004941506	1	1*	1*	1118145	1721	Venice		Above Moderate
LOS ANGELES	672 1/2 E BROOKS AVE	90291	4239012052	Low Medium II Residential	RD1.5-1	0	29	0.057646054	Residential - Single Family Residence	YES - Current	NO - Privately-Owned	Available	Not Used in Prior Housing Element	0	0	0.002705596	0.002705596	1	1*	1*	1118145	1722	Venice		Above Moderate
LOS ANGELES	659 E BROADWAY	90291	4239012BRK	Low Medium II Residential	RD1.5-1	0	29	0.110094224	Residential - Single Family Residence - Condominium	YES - Current	NO - Privately-Owned	Available	Not Used in Prior Housing Element	0	0	0.009006893	0.009006893	2	3*	3*	1088145	2148	Venice		Above Moderate
LOS ANGELES	918 S 7TH AVE	90291	4239013001	Low Medium II Residential	RD1.5-1	0	29	0.088031593	Residential - Double, Duplex, or Two Units - 4 Stories or Less	YES - Current	NO - Privately-Owned	Available	Not Used in Prior Housing Element	0	0	0.006497759	0.006497759	1	2*	2*	1118145	1478	Venice		Above Moderate
LOS ANGELES	712 E SAN MIGUEL AVE	90291	4239013004	Low Medium II Residential	RD1.5-1	0	29	0.106286389	Residential - Single Family Residence	YES - Current	NO - Privately-Owned	Available	Not Used in Prior Housing Element	0	0	0.161482227	0.161482227	1	3*	3*	1118145	1434	Venice		Above Moderate
LOS ANGELES	716 E SAN MIGUEL AVE	90291	4239013005	Low Medium II Residential	RD1.5-1	0	29	0.106278659	Residential - Single Family Residence	YES - Current	NO - Privately-Owned	Available	Not Used in Prior Housing Element	0	0	0.161482227	0.161482227	1	3*	3*	1118145	1424	Venice		Above Moderate
LOS ANGELES	720 E SAN MIGUEL AVE	90291	4239013006	Low Medium II Residential	RD1.5-1	0	29	0.106271013	Residential - Double, Duplex, or Two Units - 4 Stories or Less	YES - Current	NO - Privately-Owned	Available	Not Used in Prior Housing Element	0	0	0.216410923	0.216410923	2	3*	3*	1118145	1413	Venice	Yes	Above Moderate
LOS ANGELES	728 E SAN MIGUEL AVE	90291	4239013008	Low Medium II Residential	RD1.5-1	0	29	0.10625631	Residential - Double, Duplex, or Two Units - 4 Stories or Less	YES - Current	NO - Privately-Owned	Available	Not Used in Prior Housing Element	0	0	0.060221899	0.060221899	2	3*	3*	1118145	1385	Venice	Yes	Above Moderate
LOS ANGELES	735 E BROADWAY	90291	4239013009	Low Medium II Residential	RD1.5-1	0	29	0.106249313	Residential - Three Units (Any Combination) - 4 Stories or Less	YES - Current	NO - Privately-Owned	Available	Not Used in Prior Housing Element	0	0	0.19691788	0.19691788	3	3*	3*	1118145	1373	Venice	Yes	Above Moderate
LOS ANGELES	736 E SAN MIGUEL AVE	90291	4239013010	Low Medium II Residential	RD1.5-1	0	29	0.106242519	Residential - Single Family Residence	YES - Current	NO - Privately-Owned	Available	Not Used in Prior Housing Element	0	0	0.068956792	0.068956792	1	3*	3*	1118145	1363	Venice		Above Moderate
LOS ANGELES	741 E BROADWAY	90291	4239013011	Low Medium II Residential	RD1.5-1	0	29	0.092955325	Residential - Single Family Residence	YES - Current	NO - Privately-Owned	Available	Not Used in Prior Housing Element	0	0	0.159231859	0.159231859	1	2*	2*	1118145	1350	Venice		Above Moderate

LOS ANGELES	722 E BROOKS AVE	90291	4239013038	Low Medium II Residential		RD1.5-1	0	29	0.056510186	Residential - Single Family Residence	YES - Current	NO - Privately-Owned	Available	Not Used in Prior Housing Element	0	0	0.004021814	0.004021814	1	1*	1*	1118145	1704	Venice								Above Moderate
LOS ANGELES	720 E BROOKS AVE	90291	4239013039	Low Medium II Residential		RD1.5-1	0	29	0.056511817	Residential - Single Family Residence	YES - Current	NO - Privately-Owned	Available	Not Used in Prior Housing Element	0	0	0.004021814	0.004021814	1	1*	1*	1118145	1705	Venice								Above Moderate
LOS ANGELES	748 E BROOKS AVE	90291	4239013040	Low Medium II Residential		RD1.5-1	0	29	0.060734211	Residential - Single Family Residence - Guesthouse	YES - Current	NO - Privately-Owned	Available	Not Used in Prior Housing Element	0	0	0.002705596	0.002705596	1	1*	1*	1118145	1713	Venice								Above Moderate
LOS ANGELES	746 E BROOKS AVE	90291	4239013041	Low Medium II Residential		RD1.5-1	0	29	0.052249512	Residential - Single Family Residence - Guesthouse	YES - Current	NO - Privately-Owned	Available	Not Used in Prior Housing Element	0	0	0.002705596	0.002705596	1	1*	1*	1118145	1714	Venice								Above Moderate
LOS ANGELES	744 E BROOKS AVE	90291	4239013042	Low Medium II Residential		RD1.5-1	0	29	0.052271244	Residential - Single Family Residence - Guesthouse	YES - Current	NO - Privately-Owned	Available	Not Used in Prior Housing Element	0	0	0.002705596	0.002705596	1	1*	1*	1118145	1715	Venice								Above Moderate
LOS ANGELES	742 E BROOKS AVE	90291	4239013043	Low Medium II Residential		RD1.5-1	0	29	0.060725266	Residential - Single Family Residence - Guesthouse	YES - Current	NO - Privately-Owned	Available	Not Used in Prior Housing Element	0	0	0.002705596	0.002705596	1	1*	1*	1118145	1716	Venice								Above Moderate
LOS ANGELES	808 E BROOKS AVE	90291	4239014001	Low Medium II Residential		RD1.5-1	0	29	0.050001263	Residential - Single Family Residence	YES - Current	NO - Privately-Owned	Available	Not Used in Prior Housing Element	0	0	0.003324614	0.003324614	1	1*	1*	1118145	1204	Venice								Above Moderate
LOS ANGELES	812 E BROOKS AVE	90291	4239014002	Low Medium II Residential		RD1.5-1	0	29	0.049997554	Residential - Single Family Residence - Pool	YES - Current	NO - Privately-Owned	Available	Not Used in Prior Housing Element	0	0	0.003324614	0.003324614	1	1*	1*	1118145	1195	Venice								Above Moderate
LOS ANGELES	826 E BROOKS AVE	90291	4239014005	Low Medium II Residential		RD1.5-1	0	29	0.049888065	Residential - Single Family Residence	YES - Current	NO - Privately-Owned	Available	Not Used in Prior Housing Element	0	0	0.003324614	0.003324614	1	1*	1*	1118145	1162	Venice								Above Moderate
LOS ANGELES	828 E BROOKS AVE	90291	4239014006	Low Medium II Residential		RD1.5-1	0	29	0.04998481	Residential - Single Family Residence	YES - Current	NO - Privately-Owned	Available	Not Used in Prior Housing Element	0	0	0.003324614	0.003324614	1	1*	1*	1118145	1152	Venice								Above Moderate
LOS ANGELES	836 E BROOKS AVE	90291	4239014008	Low Medium II Residential		RD1.5-1	0	29	0.049977879	Residential - Single Family Residence	YES - Current	NO - Privately-Owned	Available	Not Used in Prior Housing Element	0	0	0.082079959	0.082079959	1	1*	1*	1118145	1135	Venice								Above Moderate
LOS ANGELES	840 E BROOKS AVE	90291	4239014009	Low Medium II Residential		RD1.5-1	0	29	0.049974867	Residential - Single Family Residence	YES - Current	NO - Privately-Owned	Available	Not Used in Prior Housing Element	0	0	0.082079959	0.082079959	1	1*	1*	1118145	1125	Venice								Above Moderate
LOS ANGELES	844 E BROOKS AVE	90291	4239014010	Low Medium II Residential		RD1.5-1	0	29	0.050075625	Residential - Single Family Residence	YES - Current	NO - Privately-Owned	Available	Not Used in Prior Housing Element	0	0	0.082079959	0.082079959	1	1*	1*	1118145	1115	Venice								Above Moderate
LOS ANGELES	813 E SAN MIGUEL AVE	90291	4239014012	Low Medium II Residential		RD1.5-1	0	29	0.049990754	Residential - Single Family Residence - Pool	YES - Current	NO - Privately-Owned	Available	Not Used in Prior Housing Element	0	0	0.003324614	0.003324614	1	1*	1*	1118145	1228	Venice								Above Moderate
LOS ANGELES	823 E SAN MIGUEL AVE	90291	4239014015	Low Medium II Residential		RD1.5-1	0	29	0.049991325	Residential - Single Family Residence	YES - Current	NO - Privately-Owned	Available	Not Used in Prior Housing Element	0	0	0.082079959	0.082079959	1	1*	1*	1118145	1196	Venice								Above Moderate
LOS ANGELES	825 E SAN MIGUEL AVE	90291	4239014016	Low Medium II Residential		RD1.5-1	0	29	0.049990897	Residential - Single Family Residence	YES - Current	NO - Privately-Owned	Available	Not Used in Prior Housing Element	0	0	0.082079959	0.082079959	1	1*	1*	1118145	1184	Venice								Above Moderate
LOS ANGELES	837 E SAN MIGUEL AVE	90291	4239014018	Low Medium II Residential		RD1.5-1	0	29	0.049990374	Residential - Single Family Residence	YES - Current	NO - Privately-Owned	Available	Not Used in Prior Housing Element	0	0	0.082079959	0.082079959	1	1*	1*	1118145	1163	Venice								Above Moderate
LOS ANGELES	841 E SAN MIGUEL AVE	90291	4239014019	Low Medium II Residential		RD1.5-1	0	29	0.049991325	Residential - Single Family Residence	YES - Current	NO - Privately-Owned	Available	Not Used in Prior Housing Element	0	0	0.082079959	0.082079959	1	1*	1*	1118145	1153	Venice								Above Moderate
LOS ANGELES	845 E SAN MIGUEL AVE	90291	4239014020	Low Medium II Residential		RD1.5-1	0	29	0.05009533	Residential - Single Family Residence - Vacant Land	YES - Current	NO - Privately-Owned	Available	Not Used in Prior Housing Element	0	0	0.206823468	0.206823468	0	1*	1*	1118145	1144	Venice								Above Moderate
LOS ANGELES	854 E BROOKS AVE	90291	4239014025	Low Medium II Residential		RD1.5-1	0	29	0.13426652	Residential - Three Units (Any Combination) - 4 Stories or Less	YES - Current	NO - Privately-Owned	Available	Not Used in Prior Housing Element	0	0	0.010535464	0.010535464	3	3*	3*	1118145	1090	Venice							Yes	Above Moderate
LOS ANGELES	856 E BROOKS AVE	90291	4239014026	Low Medium II Residential		RD1.5-1	0	29	0.134260429	Residential - Single Family Residence	YES - Current	NO - Privately-Owned	Available	Not Used in Prior Housing Element	0	0	0.132637334	0.132637334	1	3*	3*	1118145	1079	Venice								Above Moderate
LOS ANGELES	860 E BROOKS AVE	90291	4239014027	Low Medium II Residential		RD1.5-1	0	29	0.134953539	Residential - Single Family Residence	YES - Current	NO - Privately-Owned	Available	Not Used in Prior Housing Element	0	0	0.056332916	0.056332916	1	3*	3*	1118145	1069	Venice								Above Moderate
LOS ANGELES	818 E SAN MIGUEL AVE	90291	4239014029	Low Medium II Residential		RD1.5-1	0	29	0.106180014	Residential - Three Units (Any Combination) - 4 Stories or Less	YES - Current	NO - Privately-Owned	Available	Not Used in Prior Housing Element	0	0	0.009115975	0.009115975	3	3*	3*	1118145	1267	Venice								Above Moderate
LOS ANGELES	823 E BROADWAY	90291	4239014030	Low Medium II Residential		RD1.5-1	0	29	0.106174073	Residential - Double, Duplex, or Two Units - 4 Stories or Less	YES - Current	NO - Privately-Owned	Available	Not Used in Prior Housing Element	0	0	0.093379885	0.093379885	2	3*	3*	1118145	1256	Venice							Yes	Above Moderate
LOS ANGELES			4239014032	Low Medium II Residential		RD1.5-1	0	29	0.038257189	Residential - Single Family Residence	YES - Current	NO - Privately-Owned	Available	Not Used in Prior Housing Element	0	0	0.038924113	0.038924113	1	1*	1*	1118145	1232	Venice								Above Moderate
LOS ANGELES			4239014032	Low Medium II Residential		RD1.5-1	0	29	0.038257274	Residential - Single Family Residence	YES - Current	NO - Privately-Owned	Available	Not Used in Prior Housing Element	0	0	0.038924113	0.038924113	1	1*	1*	1118145	1211	Venice								Above Moderate
LOS ANGELES			4239014034	Low Medium II Residential		RD1.5-1	0	29	0.038275971	Residential - Single Family Residence	YES - Current	NO - Privately-Owned	Available	Not Used in Prior Housing Element	0	0	0.092340493	0.092340493	1	1*	1*	1118145	1183	Venice								Above Moderate
LOS ANGELES			4239014034	Low Medium II Residential		RD1.5-1	0	29	0.038276701	Residential - Single Family Residence	YES - Current	NO - Privately-Owned	Available	Not Used in Prior Housing Element	0	0	0.092340493	0.092340493	1	1*	1*	1118145	1203	Venice								Above Moderate
LOS ANGELES	827 E SAN MIGUEL AVE	90291	4239014038	Low Medium II Residential		RD1.5-1	0	29	0.03691656	Residential - Single Family Residence	YES - Current	NO - Privately-Owned	Available	Not Used in Prior Housing Element	0	0	0.082079959	0.082079959	1	1*	1*	1118145	1173	Venice								Above Moderate
LOS ANGELES	832 E BROOKS AVE	90291	4239014039	Low Medium II Residential		RD1.5-1	0	29	0.049981867	Residential - Single Family Residence - Vacant Land	YES - Current	NO - Privately-Owned	Available	Not Used in Prior Housing Element	0	0	0.206823468	0.206823468	0	1*	1*	1118145	1143	Venice								Above Moderate
LOS ANGELES			4239014039	Low Medium II Residential		RD1.5-1	0	29	0.013074094	Residential - Single Family Residence - Vacant Land	YES - Current	NO - Privately-Owned	Available	Not Used in Prior Housing Element	0	0	0.070564026	0.070564026	0	0	0	1118145	1697	Venice								Above Moderate
LOS ANGELES	820 E BROOKS AVE	90291	4239014040	Low Medium II Residential		RD1.5-1	0	29	0.049991794	Residential - Single Family Residence	YES - Current	NO - Privately-Owned	Available	Not Used in Prior Housing Element	0	0	0.038155738	0.038155738	1	1*	1*	1118145	1172	Venice								Above Moderate
LOS ANGELES	821 E SAN MIGUEL AVE	90291	4239014040	Low Medium II Residential		RD1.5-1	0	29	0.049990871	Residential - Single Family Residence	YES - Current	NO - Privately-Owned	Available	Not Used in Prior Housing Element	0	0	0.038155738	0.038155738	1	1*	1*	1118145	1206	Venice								Above Moderate
LOS ANGELES	1040 S PLEASANT VIEW AVE	90291	4239016001	Low Medium II Residential		RD1.5-1	0	29	0.080357435	Residential - Single Family Residence	YES - Current	NO - Privately-Owned	Available	Not Used in Prior Housing Element	0	0	0.164492011	0.164492011	1	2*	2*	1088145	145	Venice								Above Moderate
LOS ANGELES	1038 S PLEASANT VIEW AVE	90291	4239016002	Low Medium II Residential		RD1.5-1	0	29	0.096422047	Residential - Single Family Residence	YES - Current	NO - Privately-Owned	Available	Not Used in Prior Housing Element	0	0	0.164492011	0.164492011	1	2*	2*	1088145	123	Venice								Above Moderate
LOS ANGELES	1036 S PLEASANT VIEW AVE	90291	4239016003	Low Medium II Residential		RD1.5-1	0	29	0.096423484	Residential - Single Family Residence	YES - Current	NO - Privately-Owned	Available	Not Used in Prior Housing Element	0	0	0.164492011	0.164492011	1	2*	2*	1088145	101	Venice								Above Moderate
LOS ANGELES	1027 S NORFOLK AVE	90291	4239016006	Low Medium II Residential		RD1.5-1	0	29	0.097338362	Residential - Single Family Residence	YES - Current	NO - Privately-Owned	Available	Not Used in Prior Housing Element	0	0	0.164492011	0.164492011	1	2*	2*	1088145	40	Venice								Above Moderate
LOS ANGELES	1026 S PLEASANT VIEW AVE	90291	4239016007	Low Medium II Residential		RD1.5-1	0	29	0.097082712	Residential - Single Family Residence	YES - Current	NO - Privately-Owned	Available	Not Used in Prior Housing Element	0	0	0.164492011	0.164492011	1	2*	2*	1118145	1518	Venice								Above Moderate
LOS ANGELES	1016 S PLEASANT VIEW AVE	90291	4239016901	Low Medium II Residential		RD1.5-1	0	29	0.096602553	Miscellaneous - Government Owned Property	YES - Current	YES - City-Owned	Available	Not Used in Prior Housing Element	0	0	0.007307248	0.007307248	0	2*	2*	1118145	1435	Venice								Above Moderate
LOS ANGELES			4239016901	Low Medium II Residential		RD1.5-1	0	29	0.009183164	Miscellaneous - Government Owned Property	YES - Current	YES - City-Owned	Available	Not Used in Prior Housing Element	0	0	0.001335559	0.001335559	0	0	0	1118145	1687	Venice								Above Moderate
LOS ANGELES	1008 S PLEASANT VIEW AVE	90291	4239016902	Low Medium II Residential		RD1.5-1	0	29	0.096515647	Miscellaneous - Government Owned Property - Miscellaneous - Government Property and Possessory Interest Not Classified in Any of the Above	YES - Current	YES - City-Owned	Available	Not Used in Prior Housing Element	0	0	0.003082218	0.003082218	1	2*	2*	1118145	1379	Venice								Above Moderate
LOS ANGELES	1024 S PLEASANT VIEW AVE	90291	4239016904	Low Medium II Residential		RD1.5-1	0	29	0.096688843	Miscellaneous - Government Owned Property - Miscellaneous - Government Property and Possessory Interest Not Classified in Any of the Above	YES - Current	YES - City-Owned	Available	Not Used in Prior Housing Element	0	0	0.007307248	0.007307248	0	2*	2*	1118145	1502	Venice								Above Moderate
LOS ANGELES			4239016904	Low Medium II Residential		RD1.5-1	0	29	0.009182746	Miscellaneous - Government Owned Property - Miscellaneous - Government Property and Possessory Interest Not Classified in Any of the Above	YES - Current	YES - City-Owned	Available	Not Used in Prior Housing Element	0	0	0.001335559	0.001335559	0	0	0	1118145	1684	Venice								Above Moderate
LOS ANGELES	1020 S PLEASANT VIEW AVE	90291	4239016905	Low Medium II Residential		RD1.5-1	0	29	0.096631859	Miscellaneous - Government Owned Property	YES - Current	YES - City-Owned	Available	Not Used in Prior Housing Element	0	0	0.007307248	0.007307248	0	2*	2*	1118145	1454	Venice								Above Moderate
LOS ANGELES			4239016905	Low Medium II Residential		RD1.5-1	0	29	0.009183242	Miscellaneous - Government Owned Property	YES - Current	YES - City-Owned	Available	Not Used in Prior Housing Element	0	0	0.001335559	0.001335559	0	0	0	1118145	1686	Venice								Above Moderate
LOS ANGELES	1014 S PLEASANT VIEW AVE	90291	4239016906	Low Medium II Residential		RD1.5-1	0	29	0.096573897	Miscellaneous - Government Owned Property - Miscellaneous - Government Property and Possessory Interest Not Classified in Any of the Above	YES - Current	YES - City-Owned	Available	Not Used in Prior Housing Element	0	0	0.007307248	0.007307248	0	2*	2*	1118145	1418	Venice								Above Moderate
LOS ANGELES			4239016906	Low Medium II Residential		RD1.5-1	0	29	0.009182746	Miscellaneous - Government Owned Property - Miscellaneous - Government Property and Possessory Interest Not Classified in Any of the Above	YES - Current	YES - City-Owned	Available	Not Used in Prior Housing Element	0	0	0.001335559	0.001335559	0	0	0	1118145	1688	Venice								Above Moderate
LOS ANGELES	1012 S PLEASANT VIEW AVE	90291	4239016907	Low Medium II Residential		RD1.5-1	0	29	0.096545096	Miscellaneous - Government Owned Property - Miscellaneous - Government Property and Possessory Interest Not Classified in Any of the Above	YES - Current	YES - City-Owned	Available	Not Used in Prior Housing Element	0	0	0.007307248	0.007307248	0	2*	2*	1118145	1400	Venice								Above Moderate
LOS ANGELES			4239016907	Low Medium II Residential		RD1.5-1	0	29	0.009182961	Miscellaneous - Government Owned Property - Miscellaneous - Government Property and Possessory Interest Not Classified in Any of the Above	YES - Current	YES - City-Owned	Available	Not Used in Prior Housing Element	0	0	0.001335559	0.001335559	0	0	0	1118145	1689	Venice								Above Moderate
LOS ANGELES	810 E BROADWAY	90291	4239016908	Low Medium II Residential		RD1.5-1	0	29	0.096486342	Miscellaneous - Government Owned Property - Miscellaneous - Government Property and Possessory Interest Not Classified in Any of the Above	YES - Current	YES - City-Owned	Available	Not Used in Prior Housing Element	0	0	0.00046074	0.00046074	1	2*	2*	1118145	1362	Venice								Above Moderate
LOS ANGELES	1114 S OAKWOOD AVE	90291	4239017001	Low Medium II Residential		RD1.5-1	0	29	0.077983998	Residential - Double, Duplex, or Two Units - 4 Stories or Less	YES - Current	NO - Privately-Owned	Available	Not Used in Prior Housing Element	0	0	0.230424893	0.230424893	2	2*	2*	1088145	301	Venice							Yes	Above Moderate
LOS ANGELES	1106 S OAKWOOD AVE	90291	4239017002	Low Medium II Residential		RD1.5-1	0	29	0.06044377	Residential - Single Family Residence	YES - Current	NO - Privately-Owned	Available	Not Used in Prior Housing Element	0	0	0.074064821	0.074064821	1	1*	1*	1088145	266	Venice								Above Moderate
LOS ANGELES			4239017002	Low Medium II Residential		RD1.5-1	0	29	0.039883193	Residential - Single Family Residence	YES - Current	NO - Privately-Owned	Available	Not Used in Prior Housing Element	0	0	0.090547866	0.090547866	1	1*	1*	1088145	282	Venice								Above Moderate
LOS ANGELES	1102 S OAKWOOD AVE	90291	4239017003	Low Medium II Residential		RD1.5-1	0	29	0.082241824	Residential - Single Family Residence	YES - Current	NO - Privately-Owned	Available	Not Used in Prior Housing Element	0	0	0.164492011	0.164492011	1	2*	2*	1088145	235	Venice								Above Moderate
LOS ANGELES	1054 S OAKWOOD AVE	90291	4239017004	Low Medium II Residential		RD1.5-1	0	29	0.08368869	Residential - Single Family Residence	YES - Current	NO - Privately-Owned	Available	Not Used in Prior Housing Element	0	0	0.159231859	0.159231859	1	2*	2*	1088145	214	Venice								Above Moderate
LOS ANGELES	1050 S OAKWOOD AVE	90291	4239017005	Low Medium II Residential		RD1.5-1	0	29	0.081702034	Residential - Double, Duplex, or Two Units - 4 Stories or Less	YES - Current	NO - Privately-Owned	Available	Not Used in Prior Housing Element	0	0	0.207930565	0.207930565	2	2*	2*	1088145	194	Venice							Yes	Above Moderate
LOS ANGELES	1046 S OAKWOOD AVE	90291	4239017006	Low Medium II Residential		RD1.5-1	0	29	0.082162745	Residential - Single Family Residence	YES - Current	NO - Privately-Owned	Available	Not Used in Prior Housing Element	0	0	0.159231859	0.159231859	1	2*	2*	1088145	173	Venice								Above Moderate
LOS ANGELES	1042 S OAKWOOD AVE	90291	4239017007	Low Medium II Residential		RD1.5-1	0	29	0.083469739	Residential - Single Family Residence	YES - Current	NO - Privately-Owned	Available	Not Used in Prior Housing Element	0	0	0.159231859	0.159231859	1	2*	2*	1088145	151	Venice								Above Moderate
LOS ANGELES	1038 S OAKWOOD AVE	90291	4239017008	Low Medium II Residential		RD1.5-1	0	29	0.084775869	Residential - Double, Duplex, or Two Units - 4 Stories or Less	YES - Current	NO - Privately-Owned	Available	Not Used in Prior Housing Element	0	0	0.207930565	0.207930565	2	2*	2*	1088145	130	Venice							Yes	Above Moderate
LOS ANGELES	1034 S OAKWOOD AVE	90291	4239017009	Low Medium II Residential		RD1.5-1	0	29	0.086083607	Residential - Single Family Residence	YES - Current	NO - Privately-Owned	Available	Not Used in Prior Housing Element	0	0	0.159231859	0.159231859	1	2*	2*	1088145	108	Venice								Above Moderate
LOS ANGELES	1030 S OAKWOOD AVE	90291	4239017010	Low Medium II Residential		RD1.5-1	0	29	0.087389658	Residential - Single Family Residence	YES - Current	NO - Privately-Owned	Available	Not Used in Prior Housing Element	0	0	0.159231859	0.159231859	1	2*	2*	1088145	90	Venice								Above Moderate
LOS ANGELES	736 E BROADWAY	90291	4239017011	Low Medium II Residential		RD1.5-1	0	29	0.145317205	Residential - Three Units (Any Combination) - 4 Stories or Less	YES - Current	NO - Privately-Owned	Available	Not Used in Prior Housing Element	0	0	0.122059159	0.122059159	3	0	0	1118145	1441	Venice							Yes	Above Moderate
LOS ANGELES	1008 S OAKWOOD AVE	90291	4239017012	Low Medium II Residential		RD1.5-1	0	29	0.088112567	Residential - Single Family Residence	YES - Current	NO - Privately-Owned	Available	Not Used in Prior Housing Element	0	0	0.159231859	0.159231859	1	2*	2*	1118145	1473	Venice								Above Moderate
LOS ANGELES	1014 S OAKWOOD AVE	90291	4239017013	Low Medium II Residential		RD1.5-1	0	29	0.088113888	Residential - Double, Duplex, or Two Units - 4 Stories or Less	YES - Current	NO - Privately-Owned	Available	Not Used in Prior Housing Element	0	0	0.056793322	0.056793322	2	2*	2*	1118145	1496	Venice							Yes	Above Moderate
LOS ANGELES	1018 S OAKWOOD AVE	90291	4239017014	Low Medium II Residential		RD1.5-1	0	29	0.088113275	Residential - Double, Duplex, or Two Units - 4 Stories or Less	YES - Current	NO - Privately-Owned	Available	Not Used in Prior Housing Element	0	0	0.207930565	0.207930565	2	2*	2*	1118145	1511	Venice							Yes	Above Moderate
LOS ANGELES	1020 S OAKWOOD AVE	90291	4239017015	Low Medium II Residential		RD1.5-1	0	29	0.087412555	Residential - Single Family Residence	YES - Current	NO - Privately-Owned	Available	Not Used in Prior Housing Element	0	0	0.159231859	0.159231859	1	2*	2*	1088145	34	Venice								Above Moderate
LOS ANGELES	1022 S OAKWOOD AVE	90291	4239017016	Low Medium II Residential		RD1.5-1	0	29	0.088112414	Residential - Single Family Residence	YES - Current	NO - Privately-Owned	Available	Not Used in Prior Housing Element	0	0	0.159231859	0.159231859	1	2*	2*	1088145	49	Venice								Above Moderate
LOS ANGELES	1024 S OAKWOOD AVE	90291	4239017017	Low Medium II Residential		RD1.5-1	0	29	0.088646311	Residential - Single Family Residence	YES - Current	NO - Privately-Owned	Available	Not Used in Prior Housing Element	0	0	0.159231859	0.159231859	1	2*	2*	1088145	68	Venice								Above Moderate
LOS ANGELES	1003 S PLEASANT VIEW AVE	90291	4239017018	Low Medium II Residential		RD1.5-1	0	29	0.09776889	Residential - Double, Duplex, or Two Units - 4 Stories or Less	YES - Current	NO - Privately-Owned	Available	Not Used in Prior Housing Element	0	0	0.207930565	0.207930565	2	2*	2*	1118145	1411	Venice							Yes	Above Moderate
LOS ANGELES	1007 S PLEASANT VIEW AVE	90291	4239017019	Low Medium II Residential		RD1.5-1	0	29	0.097541316	Residential - Single Family Residence - Pool	YES - Current	NO - Privately-Owned	Available	Not Used in Prior Housing Element	0	0	0.006497759	0.006497759	1	2*	2*	1118145	1428	Venice								Above Moderate
LOS ANGELES	1011 S PLEASANT VIEW AVE	90291	4239017020	Low Medium II Residential		RD1.5-1	0	29	0.097314549	Residential - Single Family Residence	YES - Current	NO - Privately-Owned	Available	Not Used in Prior Housing Element	0	0	0.043159264	0.043159264	1	2*	2*	1118145	1446	Venice								Above Moderate
LOS ANGELES	1013 S PLEASANT VIEW AVE	90291	4239017021	Low Medium II Residential		RD1.5-1	0	29	0.097088103	Residential - Single Family Residence	YES - Current	NO - Privately-Owned	Available	Not Used in Prior Housing Element	0	0	0.159231859	0.159231859	1	2*	2*	1118145	1469	Venice								Above Moderate
LOS ANGELES	1015 S PLEASANT VIEW AVE	90291	4239017022	Low Medium II Residential		RD1.5-1	0	29	0.096860597	Residential - Single Family Residence	YES - Current	NO - Privately-Owned	Available	Not Used in Prior Housing Element	0	0	0.067293741	0.067293741	1	2*	2*	1118145	1492	Venice								Above Moderate
LOS ANGELES	1019 S PLEASANT VIEW AVE	90291	4239017023	Low Medium II Residential		RD1.5-1	0	29	0.096633746	Residential - Single Family Residence	YES - Current	NO - Privately-Owned	Available	Not Used in Prior Housing Element	0	0	0.159231859	0.159231859	1	2*	2*	1118145	1508	Venice								Above Moderate
LOS ANGELES	1021 S PLEASANT VIEW AVE	90291	4239017024	Low Medium II Residential		RD1.5-1	0	29	0.095644223	Residential - Single Family Residence	YES - Current	NO - Privately-Owned	Available	Not Used in Prior Housing Element	0	0	0.159231859	0.159231859	1	2*	2*	1118145	1527	Venice								Above Moderate
LOS ANGELES	1023 S PLEASANT VIEW AVE	90291	4239017025	Low Medium II Residential		RD1.5-1	0	29	0.095738579	Residential - Single Family Residence	YES - Current	NO - Privately-Owned	Available	Not Used in Prior Housing Element	0	0	0.159231859	0.159231859	1	2*	2*	1088145	48	Venice								Above Moderate
LOS ANGELES	1027 S PLEASANT VIEW AVE	90291	4239017027	Low Medium II Residential		RD1.5-1	0	29	0.095728385	Residential - Single Family Residence	YES - Current	NO - Privately-Owned	Available	Not Used in Prior Housing Element	0	0	0.159231859	0.159231859	1	2*	2*	1088145	91	Venice								Above Moderate
LOS ANGELES	1035 S PLEASANT VIEW AVE	90291	4239017030	Low Medium II Residential		RD1.5-1	0	29	0.095417245	Residential - Single Family Residence	YES - Current	NO - Privately-Owned	Available	Not Used in Prior Housing Element	0	0	0.159231859	0.159231859	1	2*	2*	1088145	158	Venice								Above Moderate
LOS ANGELES	1037 S PLEASANT VIEW AVE	90291	4239017031	Low Medium II Residential		RD1.5-1	0	29	0.095337908	Residential - Double, Duplex, or Two Units - 4 Stories or Less	YES - Current	NO - Privately-Owned	Available	Not Used in Prior Housing Element	0	0	0.207930565	0.207930565	2	2*	2*	1088145	180	Venice							Yes	Above Moderate
LOS ANGELES	1039 S PLEASANT VIEW AVE	90291	4239017032	Low Medium II Residential		RD1.5-1	0	29	0.095260016	Residential - Single Family Residence	YES - Current	NO - Privately-Owned	Available	Not Used in Prior Housing Element	0	0	0.159231859	0.159231859	1	2*	2*	1088145	202	Venice								Above Moderate
LOS ANGELES	1041 S PLEASANT VIEW AVE	90291	4239017033	Low Medium II Residential		RD1.5-1	0	29	0.095180289	Residential - Single Family Residence	YES - Current	NO - Privately-Owned	Available	Not Used in Prior Housing Element	0	0	0.159231859	0.159231859	1	2*	2*	1088145	221	Venice								Above Moderate
LOS ANGELES	807 E CALIFORNIA AVE	90291	4239017034	Low Medium II Residential		RD1.5-1	0	29	0.078251676	Residential - Single Family Residence	YES - Current	NO - Privately-Owned	Available	Not Used in Prior Housing Element	0	0	0.006497759	0.006497759	1	2*	2*	1088145	243	Venice								Above Moderate
LOS ANGELES	678 E BROADWAY	90291	4239019002	Low Medium II Residential		RD1.5-1	0	29	0.119389783	Residential - Single Family Residence	YES - Current	NO - Privately-Owned	Available	Not Used in Prior Housing Element	0	0	0.161482227	0.161482227	1	3*	3*	1088145	110	Venice								Above Moderate
LOS ANGELES	676 E BROADWAY	90291	4239019003	Low Medium II Residential		RD1.5-1	0	29	0.119389896

LOS ANGELES	606 E BROADWAY	90291	4239019043	Low Medium II Residential	RD1.5-1	0	29	0.0875481	Institutional - Church - One Story	YES - Current	NO - Privately-Owned	Available	Not Used in Prior Housing Element	0	0	0.008065667	0.008065667	1	2*	2*	10B145	388	Venice				Above Moderate
LOS ANGELES	608 E BROADWAY	90291	4239019043	Low Medium II Residential	RD1.5-1	0	29	0.086091449	Institutional - Church - One Story	YES - Current	NO - Privately-Owned	Available	Not Used in Prior Housing Element	0	0	0.008065667	0.008065667	1	2*	2*	10B145	376	Venice				Above Moderate
LOS ANGELES	602 E BROADWAY	90291	4239019044	Low Medium II Residential	RD1.5-1	0	29	0.114769279	Institutional - Church - One Story	YES - Current	NO - Privately-Owned	Available	Not Used in Prior Housing Element	0	0	0.003294804	0.003294804	1	3*	3*	10B145	401	Venice				Above Moderate
LOS ANGELES	686 E BROADWAY	90291	4239019900	Low Medium II Residential	RD1.5-1	0	29	0.257045981	Residential - Three Units (Any Combination) - 4 Stories or Less - Vacant Land	YES - Current	NO - Privately-Owned	Available	Not Used in Prior Housing Element	0	0	0.455809146	0.455809146	0	0	0	10B145	84	Venice				Above Moderate
LOS ANGELES	651 E WESTMINSTER AVE	90291	4239019BRK	Low Medium II Residential	RD1.5-1	0	29	0.110425386	Residential - Single Family Residence - Condominium	YES - Current	NO - Privately-Owned	Available	Not Used in Prior Housing Element	0	0	0.012745397	0.012745397	3	3*	3*	10B145	305	Venice				Above Moderate
LOS ANGELES	564 E BROADWAY	90291	4239020001	Low Medium II Residential	RD1.5-1	0	29	0.114876349	Residential - Double, Duplex, or Two Units - 4 Stories or Less	YES - Current	NO - Privately-Owned	Available	Not Used in Prior Housing Element	0	0	0.216410923	0.216410923	2	3*	3*	10B145	436	Venice	Yes			Above Moderate
LOS ANGELES	560 E BROADWAY	90291	4239020002	Low Medium II Residential	RD1.5-1	0	29	0.119352996	Residential - Single Family Residence	YES - Current	NO - Privately-Owned	Available	Not Used in Prior Housing Element	0	0	0.161482227	0.161482227	1	3*	3*	10B145	450	Venice				Above Moderate
LOS ANGELES	556 E BROADWAY	90291	4239020003	Low Medium II Residential	RD1.5-1	0	29	0.11935165	Residential - Single Family Residence	YES - Current	NO - Privately-Owned	Available	Not Used in Prior Housing Element	0	0	0.161482227	0.161482227	1	3*	3*	10B145	466	Venice				Above Moderate
LOS ANGELES	550 E BROADWAY	90291	4239020004	Low Medium II Residential	RD1.5-1	0	29	0.119352332	Residential - Single Family Residence	YES - Current	NO - Privately-Owned	Available	Not Used in Prior Housing Element	0	0	0.161482227	0.161482227	1	3*	3*	10B145	479	Venice				Above Moderate
LOS ANGELES	530 E BROADWAY	90291	4239020010	Low Medium II Residential	RD1.5-1	0	29	0.119353183	Residential - Double, Duplex, or Two Units - 4 Stories or Less	YES - Current	NO - Privately-Owned	Available	Not Used in Prior Housing Element	0	0	0.216410923	0.216410923	2	3*	3*	10B145	564	Venice	Yes			Above Moderate
LOS ANGELES	1051 S 6TH AVE	90291	4239020018	Low Medium II Residential	RD1.5-1	0	29	0.108450157	Residential - Three Units (Any Combination) - 4 Stories or Less	YES - Current	NO - Privately-Owned	Available	Not Used in Prior Housing Element	0	0	0.19691788	0.19691788	3	3*	3*	10B145	514	Venice			Yes	Above Moderate
LOS ANGELES	563 E WESTMINSTER AVE	90291	4239020020	Low Medium II Residential	RD1.5-1	0	29	0.119484532	Residential - Three Units (Any Combination) - 4 Stories or Less	YES - Current	NO - Privately-Owned	Available	Not Used in Prior Housing Element	0	0	0.01293864	0.01293864	3	3*	3*	10B145	541	Venice			Yes	Above Moderate
LOS ANGELES	559 1/4 E WESTMINSTER AVE	90291	4239020021	Low Medium II Residential	RD1.5-1	0	29	0.119477534	Residential - Three Units (Any Combination) - 4 Stories or Less	YES - Current	NO - Privately-Owned	Available	Not Used in Prior Housing Element	0	0	0.19691788	0.19691788	3	3*	3*	10B145	558	Venice			Yes	Above Moderate
LOS ANGELES	533 E WESTMINSTER AVE	90291	4239020025	Low Medium II Residential	RD1.5-1	0	29	0.119421535	Residential - Single Family Residence	YES - Current	NO - Privately-Owned	Available	Not Used in Prior Housing Element	0	0	0.161482227	0.161482227	1	3*	3*	10B145	624	Venice				Above Moderate
LOS ANGELES	529 E WESTMINSTER AVE	90291	4239020026	Low Medium II Residential	RD1.5-1	0	29	0.119458365	Residential - Single Family Residence	YES - Current	NO - Privately-Owned	Available	Not Used in Prior Housing Element	0	0	0.044347331	0.044347331	1	3*	3*	10B145	639	Venice				Above Moderate
LOS ANGELES	527 E WESTMINSTER AVE	90291	4239020027	Low Medium II Residential	RD1.5-1	0	29	0.119427445	Residential - Single Family Residence	YES - Current	NO - Privately-Owned	Available	Not Used in Prior Housing Element	0	0	0.161482227	0.161482227	1	3*	3*	10B145	654	Venice				Above Moderate
LOS ANGELES	525 E WESTMINSTER AVE	90291	4239020028	Low Medium II Residential	RD1.5-1	0	29	0.119450817	Residential - Single Family Residence	YES - Current	NO - Privately-Owned	Available	Not Used in Prior Housing Element	0	0	0.006704596	0.006704596	1	3*	3*	10B145	669	Venice				Above Moderate
LOS ANGELES	515 E WESTMINSTER AVE	90291	4239020029	Low Medium II Residential	RD1.5-1	0	29	0.119432326	Residential - Single Family Residence	YES - Current	NO - Privately-Owned	Available	Not Used in Prior Housing Element	0	0	0.161482227	0.161482227	1	3*	3*	10B145	681	Venice				Above Moderate
LOS ANGELES	513 E WESTMINSTER AVE	90291	4239020030	Low Medium II Residential	RD1.5-1	0	29	0.11939369	Residential - Single Family Residence	YES - Current	NO - Privately-Owned	Available	Not Used in Prior Housing Element	0	0	0.146693599	0.146693599	2	3*	3*	10B145	692	Venice				Above Moderate
LOS ANGELES	507 E WESTMINSTER AVE	90291	4239020031	Low Medium II Residential	RD1.5-1	0	29	0.119420443	Residential - Double, Duplex, or Two Units - 4 Stories or Less	YES - Current	NO - Privately-Owned	Available	Not Used in Prior Housing Element	0	0	0.062467486	0.062467486	2	3*	3*	10B145	709	Venice				Above Moderate
LOS ANGELES	1008 S 5TH AVE	90291	4239020033	Low Medium II Residential	RD1.5-1	0	29	0.125413684	Residential - Single Family Residence	YES - Current	NO - Privately-Owned	Available	Not Used in Prior Housing Element	0	0	0.161482227	0.161482227	1	3*	3*	10B145	739	Venice				Above Moderate
LOS ANGELES	544 E BROADWAY	90291	4239020041	Low Medium II Residential	RD1.5-1	0	29	0.057380817	Residential - Single Family Residence - Small Lot	YES - Current	NO - Privately-Owned	Available	Not Used in Prior Housing Element	0	0	0.170333481	0.170333481	0	1*	1*	10B145	2128	Venice				Above Moderate
LOS ANGELES	542 E BROADWAY	90291	4239020042	Low Medium II Residential	RD1.5-1	0	29	0.057382513	Residential - Single Family Residence - Small Lot	YES - Current	NO - Privately-Owned	Available	Not Used in Prior Housing Element	0	0	0.170333481	0.170333481	0	1*	1*	10B145	2129	Venice				Above Moderate
LOS ANGELES	548 E BROADWAY	90291	4239020043	Low Medium II Residential	RD1.5-1	0	29	0.057380701	Residential - Single Family Residence - Small Lot	YES - Current	NO - Privately-Owned	Available	Not Used in Prior Housing Element	0	0	0.170333481	0.170333481	0	1*	1*	10B145	2130	Venice				Above Moderate
LOS ANGELES	546 E BROADWAY	90291	4239020044	Low Medium II Residential	RD1.5-1	0	29	0.057380637	Residential - Single Family Residence - Small Lot	YES - Current	NO - Privately-Owned	Available	Not Used in Prior Housing Element	0	0	0.170333481	0.170333481	0	1*	1*	10B145	2131	Venice				Above Moderate
LOS ANGELES	410 E BROADWAY	90291	4239021005	Low Medium II Residential	RD1.5-1	0	29	0.119357436	Residential - Single Family Residence	YES - Current	NO - Privately-Owned	Available	Not Used in Prior Housing Element	0	0	0.161482227	0.161482227	1	3*	3*	10B145	740	Venice				Above Moderate
LOS ANGELES	408 E BROADWAY	90291	4239021006	Low Medium II Residential	RD1.5-1	0	29	0.119407118	Residential - Three Units (Any Combination) - 4 Stories or Less	YES - Current	NO - Privately-Owned	Available	Not Used in Prior Housing Element	0	0	0.19691788	0.19691788	3	3*	3*	10B145	754	Venice	Yes			Above Moderate
LOS ANGELES	404 E BROADWAY	90291	4239021007	Low Medium II Residential	RD1.5-1	0	29	0.119394712	Residential - Single Family Residence	YES - Current	NO - Privately-Owned	Available	Not Used in Prior Housing Element	0	0	0.161482227	0.161482227	1	3*	3*	10B145	768	Venice				Above Moderate
LOS ANGELES	402 E BROADWAY	90291	4239021008	Low Medium II Residential	RD1.5-1	0	29	0.137992166	Residential - Double, Duplex, or Two Units - 4 Stories or Less	YES - Current	NO - Privately-Owned	Available	Not Used in Prior Housing Element	0	0	0.149463251	0.149463251	2	0	0	10B145	782	Venice			Yes	Above Moderate
LOS ANGELES	421 E WESTMINSTER AVE	90291	4239021010	Low Medium II Residential	RD1.5-1	0	29	0.119332397	Residential - Double, Duplex, or Two Units - 4 Stories or Less	YES - Current	NO - Privately-Owned	Available	Not Used in Prior Housing Element	0	0	0.060221899	0.060221899	2	3*	3*	10B145	786	Venice			Yes	Above Moderate
LOS ANGELES	417 E WESTMINSTER AVE	90291	4239021011	Low Medium II Residential	RD1.5-1	0	29	0.119350734	Residential - Double, Duplex, or Two Units - 4 Stories or Less	YES - Current	NO - Privately-Owned	Available	Not Used in Prior Housing Element	0	0	0.216410923	0.216410923	2	3*	3*	10B145	799	Venice	Yes			Above Moderate
LOS ANGELES	411 E WESTMINSTER AVE	90291	4239021013	Low Medium II Residential	RD1.5-1	0	29	0.119285258	Residential - Single Family Residence	YES - Current	NO - Privately-Owned	Available	Not Used in Prior Housing Element	0	0	0.161482227	0.161482227	1	3*	3*	10B145	826	Venice				Above Moderate
LOS ANGELES	1030 S 4TH AVE	90291	4239021016	Low Medium II Residential	RD1.5-1	0	29	0.124933695	Residential - Double, Duplex, or Two Units - 4 Stories or Less	YES - Current	NO - Privately-Owned	Available	Not Used in Prior Housing Element	0	0	0.034305546	0.034305546	2	3*	3*	10B145	854	Venice			Yes	Above Moderate
LOS ANGELES	1051 S ABBOT KINNEY BLVD	90291	4239021017	Community Commercial	C2-1-O-CA	0	108	0.081213594	Commercial - Commercial - Vacant Land	YES - Current	NO - Privately-Owned	Available	Not Used in Prior Housing Element	0.082265764	0	0	0.082265764	0	0	0	10B145	996	Venice				Lower
LOS ANGELES	1047 S ABBOT KINNEY BLVD	90291	4239021018	Community Commercial	C2-1-CA	0	108	0.083610395	Residential - Three Units (Any Combination) - 4 Stories or Less	YES - Current	NO - Privately-Owned	Available	Not Used in Prior Housing Element	0	0	0.25196642	0.25196642	3	0	0	10B145	989	Venice			Yes	Above Moderate
LOS ANGELES	1043 S ABBOT KINNEY BLVD	90291	4239021019	Community Commercial	C2-1-CA	0	108	0.086006111	Residential - Four Units (Any Combination) - 4 Stories or Less	YES - Current	NO - Privately-Owned	Available	Not Used in Prior Housing Element	0	0	0.068653746	0.068653746	4	0	0	10B145	979	Venice	Yes			Above Moderate
LOS ANGELES	1039 S ABBOT KINNEY BLVD	90291	4239021020	Community Commercial	C2-1-CA	0	108	0.076767585	Institutional - Church - One Story	YES - Current	NO - Privately-Owned	Available	Used in Prior Housing Element - Non-Vacant	1.615834808	0	0	1.615834808	0	0	0	10B145	962	Venice				Lower
LOS ANGELES	1041 S ABBOT KINNEY BLVD	90291	4239021020	Community Commercial	C2-1-CA	0	108	0.074326665	Institutional - Church - One Story	YES - Current	NO - Privately-Owned	Available	Used in Prior Housing Element - Non-Vacant	1.481303215	0	0	1.481303215	0	0	0	10B145	972	Venice				Lower
LOS ANGELES		4239021020	Community Commercial	C2-1-CA	0	108	0.013855556	Institutional - Church - One Story	YES - Current	NO - Privately-Owned	Available	Used in Prior Housing Element - Non-Vacant	0	0	0.155250001	0.155250001	0	0	0	10B145	2151	Venice				Above Moderate
LOS ANGELES		4239021020	Community Commercial	C2-1-CA	0	108	0.014016834	Institutional - Church - One Story	YES - Current	NO - Privately-Owned	Available	Used in Prior Housing Element - Non-Vacant	0	0	0.155250001	0.155250001	0	0	0	10B145	2152	Venice				Above Moderate
LOS ANGELES	1031 S ABBOT KINNEY BLVD	90291	4239021024	Community Commercial	C2-1-CA	0	108	0.095422294	Commercial - Store - One Story	YES - Current	NO - Privately-Owned	Available	Not Used in Prior Housing Element	0.023851931	0	0	0.023851931	3	0	0	10B145	950	Venice				Lower
LOS ANGELES	1027 S ABBOT KINNEY BLVD	90291	4239021025	Community Commercial	C2-1-CA	0	108	0.097862923	Commercial - Store Combination - Store and Residential Combination - One Story	YES - Current	NO - Privately-Owned	Available	Not Used in Prior Housing Element	0.039891619	0	0	0.039891619	0	0	0	10B145	939	Venice				Lower
LOS ANGELES	1023 S ABBOT KINNEY BLVD	90291	4239021026	Community Commercial	C2-1-CA	0	108	0.100326204	Commercial - Store - One Story	YES - Current	NO - Privately-Owned	Available	Not Used in Prior Housing Element	0.023851931	0	0	0.023851931	3	0	0	10B145	928	Venice				Lower
LOS ANGELES	1021 S ABBOT KINNEY BLVD	90291	4239021027	Community Commercial	C2-1-CA	0	108	0.076716821	Commercial - Office Building - One Story	YES - Current	NO - Privately-Owned	Available	Not Used in Prior Housing Element	0.028421731	0	0	0.028421731	1	0	0	10B145	439	Venice			109-SA143	Lower
LOS ANGELES		4239021029	Community Commercial	C2-1-CA	0	108	0.013296794	Commercial - Parking Lot (Commercial Use Property) - Lots - Patron or Employee - One Story	YES - Current	NO - Privately-Owned	Available	Used in Prior Housing Element - Non-Vacant	0	0	0.0253373	0.0253373	0	0	0	10B145	980	Venice				Above Moderate
LOS ANGELES		4239021029	Community Commercial	C2-1-CA	0	108	0.434733376	Commercial - Parking Lot (Commercial Use Property) - Lots - Patron or Employee - One Story	YES - Current	NO - Privately-Owned	Available	Used in Prior Housing Element - Non-Vacant	0.22588096	0	0	0.22588096	0	0	0	10B145	984	Venice				Lower
LOS ANGELES	1101 S ABBOT KINNEY BLVD	90291	4239022001	Community Commercial	C2-1-O-CA	0	108	0.085092423	Commercial - Store - One Story	YES - Current	NO - Privately-Owned	Available	Not Used in Prior Housing Element	0.022924488	0	0	0.022924488	2	0	0	10B145	1017	Venice				Lower
LOS ANGELES	1105 S ABBOT KINNEY BLVD	90291	4239022002	Community Commercial	C2-1-O-CA	0	108	0.079197567	Commercial - Store - One Story	YES - Current	NO - Privately-Owned	Available	Not Used in Prior Housing Element	0.034911421	0	0	0.034911421	0	0	0	10B145	1025	Venice				Lower
LOS ANGELES	1111 S ABBOT KINNEY BLVD	90291	4239022004	Community Commercial	C2-1-O-CA	0	108	0.079052249	Residential - Single Family Residence	YES - Current	NO - Privately-Owned	Available	Not Used in Prior Housing Element	0.525214782	0	0	0.525214782	1	0	0	10B145	1040	Venice				Lower
LOS ANGELES	1117 S ABBOT KINNEY BLVD	90291	4239022005	Community Commercial	C2-1-O-CA	0	108	0.078978955	Residential - Double, Duplex, or Two Units - 4 Stories or Less	YES - Current	NO - Privately-Owned	Available	Not Used in Prior Housing Element	0.144765122	0	0	0.144765122	2	0	0	10B145	1048	Venice				Lower
LOS ANGELES	1201 S ABBOT KINNEY BLVD	90291	4239022009	Community Commercial	C2-1-O-CA	0	108	0.079341822	Commercial - Store - One Story	YES - Current	NO - Privately-Owned	Available	Not Used in Prior Housing Element	0.028421731	0	0	0.028421731	1	0	0	10B145	1083	Venice				Lower
LOS ANGELES	1205 S ABBOT KINNEY BLVD	90291	4239022010	Community Commercial	C2-1-O-CA	0	108	0.07853202	Commercial - Restaurant, Cocktail Lounge - Restaurant, Cocktail Lounge, Tavern - One Story	YES - Current	NO - Privately-Owned	Available	Not Used in Prior Housing Element	0.028421731	0	0	0.028421731	1	0	0	10B145	1092	Venice				Lower
LOS ANGELES	1209 S ABBOT KINNEY BLVD	90291	4239022011	Community Commercial	C2-1-O-CA	0	108	0.078460664	Residential - Single Family Residence	YES - Current	NO - Privately-Owned	Available	Not Used in Prior Housing Element	0.525214782	0	0	0.525214782	1	0	0	10B145	1099	Venice				Lower
LOS ANGELES	1219 S ABBOT KINNEY BLVD	90291	4239022012	Community Commercial	C2-1-O-CA	0	108	0.07838783	Commercial - Store Combination - Store and Residential Combination - One Story	YES - Current	NO - Privately-Owned	Available	Not Used in Prior Housing Element	0.085507327	0	0	0.085507327	1	0	0	10B145	1106	Venice				Lower
LOS ANGELES	1221 S ABBOT KINNEY BLVD	90291	4239022013	Community Commercial	C2-1-O-CA	0	108	0.07831509	Commercial - Store - One Story	YES - Current	NO - Privately-Owned	Available	Not Used in Prior Housing Element - Non-Vacant	0.034911421	0	0	0.034911421	0	0	0	10B145	1112	Venice				Lower
LOS ANGELES	1225 S ABBOT KINNEY BLVD	90291	4239022013	Community Commercial	C2-1-O-CA	0	108	0.078242969	Commercial - Store - One Story	YES - Current	NO - Privately-Owned	Available	Used in Prior Housing Element - Non-Vacant	0.034911421	0	0	0.034911421	0	0	0	10B145	1120	Venice				Lower
LOS ANGELES	1231 S ABBOT KINNEY BLVD	90291	4239022014	Community Commercial	C2-1-O-CA	0	108	0.07817018	Residential - Single Family Residence	YES - Current	NO - Privately-Owned	Available	Not Used in Prior Housing Element	0.525214782	0	0	0.525214782	1	0	0	10B145	1129	Venice				Lower
LOS ANGELES	1126 S ELECTRIC AVE	90291	4239022022	Low Medium II Residential	RD1.5-1	0	29	0.049906799	Residential - Single Family Residence	YES - Current	NO - Privately-Owned	Available	Not Used in Prior Housing Element	0	0	0.00520709	0.00520709	1	1*	1*	10B145	969	Venice				Above Moderate
LOS ANGELES	1130 S ELECTRIC AVE	90291	4239022023	Low Medium II Residential	RD1.5-1	0	29	0.039598345	Residential - Single Family Residence	YES - Current	NO - Privately-Owned	Available	Not Used in Prior Housing Element	0	0	0.082079959	0.082079959	1	1*	1*	10B145	987	Venice				Above Moderate
LOS ANGELES	1235 S ABBOT KINNEY BLVD	90291	4239022029	Community Commercial	C2-1-O-CA	0	108	0.078098109	Commercial - Restaurant, Cocktail Lounge - Restaurant, Cocktail Lounge, Tavern - One Story	YES - Current	NO - Privately-Owned	Available	Used in Prior Housing Element - Non-Vacant	0.104953832	0	0	0.104953832	0	0	0	10B145	1138	Venice				Lower
LOS ANGELES	1239 S ABBOT KINNEY BLVD	90291	4239022029	Community Commercial	C2-1-O-CA	0	108	0.078026037	Commercial - Restaurant, Cocktail Lounge - Restaurant, Cocktail Lounge, Tavern - One Story	YES - Current	NO - Privately-Owned	Available	Used in Prior Housing Element - Non-Vacant	0.104953832	0	0	0.104953832	0	0	0	10B145	1148	Venice				Lower
LOS ANGELES		4239022030	Community Commercial	C2-1-O-CA	0	108	0.405070605	Commercial - Commercial - Artist in Residence - One Story	YES - Current	NO - Privately-Owned	Available	Not Used in Prior Housing Element	0.021557633	0	0	0.021557633	20	0	0	10B145	1055	Venice				Lower
LOS ANGELES	416 E WESTMINSTER AVE	90291	4239022055	Low Medium II Residential	RD1.5-1	0	29	0.045931191	Residential - Single Family Residence	YES - Current	NO - Privately-Owned	Available	Not Used in Prior Housing Element	0	0	0.040507001	0.040507001	1	1*	1*	10B145	878	Venice				Above Moderate
LOS ANGELES	418 E WESTMINSTER AVE	90291	4239022055	Low Medium II Residential	RD1.5-1	0	29	0.073455917	Residential - Single Family Residence	YES - Current	NO - Privately-Owned	Available	Not Used in Prior Housing Element	0	0	0.090429363	0.090429363	1	2*	2*	10B145	865	Venice				Above Moderate
LOS ANGELES	1112 S ELECTRIC AVE	90291	4239022058	Low Medium II Residential	RD1.5-1	0	29	0.038897439	Residential - Single Family Residence	YES - Current	NO - Privately-Owned	Available	Not Used in Prior Housing Element	0	0	0.087634975	0.087634975	1	1*	1*	10B145	949	Venice				Above Moderate
LOS ANGELES	1113 S ELECTRIC AVE	90291	4239022BRK	Community Commercial	C2-1-O-CA	0	108	0.130380393	Residential - Single Family Residence - Condominium	YES - Current	NO - Privately-Owned	Available	Not Used in Prior Housing Element	0.145810669	0	0	0.145810669	23	0	0	10B145	2115	Venice				Lower
LOS ANGELES	1121 E ABBOT KINNEY BLVD	90291	4239022BRK	Community Commercial	C2-1-O-CA	0	108	0.230865149	Commercial - Store - One Story	YES - Current	NO - Privately-Owned	Available	Not Used in Prior Housing Element	0.119148988	0	0	0.119148988	23	0	0	10B145	2116	Venice				Lower
LOS ANGELES	560 E WESTMINSTER AVE	90291	4239023003	Low Medium II Residential	RD1.5-1	0	29	0.119380293	Residential - Three Units (Any Combination) - 4 Stories or Less	YES - Current	NO - Privately-Owned	Available	Not Used in Prior Housing Element	0	0	0.008581882	0.008581882	3	3*	3*	10B145	625	Venice				Above Moderate
LOS ANGELES	558 E WESTMINSTER AVE	90291	4239023004	Low Medium II Residential	RD1.5-1	0	29	0.119388319	Residential - Double, Duplex, or Two Units - 4 Stories or Less	YES - Current	NO - Privately-Owned	Available	Not Used in Prior Housing Element	0	0	0.216410923	0.216410923	2	3*	3*	10B145	642	Venice	Yes			Above Moderate
LOS ANGELES	554 E WESTMINSTER AVE	90291	4239023005	Low Medium II Residential	RD1.5-1	0	29	0.119399089	Residential - Single Family Residence - Pool and Misc.	YES - Current	NO - Privately-Owned	Available	Not Used in Prior Housing Element	0	0	0.010494616	0.010494616	1	3*	3*	10B145	655	Venice				Above Moderate
LOS ANGELES	548 E WESTMINSTER AVE	90291	4239023006	Low Medium II Residential	RD1.5-1	0	29	0.119386533	Residential - Three Units (Any Combination) - 4 Stories or Less	YES - Current	NO - Privately-Owned	Available	Not Used in Prior Housing Element	0	0	0.19691788	0.19691788	3	3*	3*	10B145	671	Venice	Yes			Above Moderate
LOS ANGELES	546 E WESTMINSTER AVE	90291	4239023007	Low Medium II Residential	RD1.5-1	0	29	0.119400234	Residential - Single Family Residence	YES - Current	NO - Privately-Owned	Available	Not Used in Prior Housing Element	0	0	0.161482227	0.161482227	1	3*	3*	10B145	682	Venice				Above Moderate
LOS ANGELES	540 E WESTMINSTER AVE	90291	4239023008	Low Medium II Residential	RD1.5-1	0	29	0.119386735	Residential - Double, Duplex, or Two Units - 4 Stories or Less	YES - Current	NO - Privately-Owned	Available	Not Used in Prior Housing Element	0	0	0.216410923	0.216410923	2	3*	3*	10B145	694	Venice	Yes			Above Moderate
LOS ANGELES	538 E WESTMINSTER AVE	90291	4239023009	Low Medium II Residential	RD1.5-1	0	29	0.119398858	Residential - Single Family Residence	YES - Current	NO - Privately-Owned	Available	Not Used in Prior Housing Element	0	0	0.161482227	0.161482227	1	3*	3*	10B145	712	Venice				Above Moderate
LOS ANGELES	530 E WESTMINSTER AVE	90291	4239023011	Low Medium II Residential	RD1.5-1	0	29	0.119381033	Residential - Double, Duplex, or Two Units - 4 Stories or Less	YES - Current	NO - Privately-Owned	Available	Not Used in Prior Housing Element	0	0	0.216410923	0.216410923	2	3*	3*	10B145	741	Venice	Yes			Above Moderate
LOS ANGELES	526 E WESTMINSTER AVE	90291	4239023012	Low Medium II Residential	RD1.5-1	0	29	0.119399881	Residential - Single Family Residence - Vacant Land	YES - Current	NO - Privately-Owned	Available	Not Used in Prior Housing Element	0	0	0.35834949	0.35834949	0	3*	3*	10B145	756	Venice				Above Moderate
LOS ANGELES	524 E WESTMINSTER AVE	90291	4239023013	Low Medium II Residential	RD1.5-1	0	29	0.119375814	Residential - Double, Duplex, or Two Units - 4 Stories or Less	YES - Current	NO - Privately-Owned	Available	Not Used in Prior Housing Element	0	0	0.216410923	0.216410923	2	3*	3*	10B145	769	Venice	Yes			Above Moderate
LOS ANGELES	520 E WESTMINSTER AVE	90291	4239023014	Low Medium II Residential	RD1.5-1	0	29	0.119359998	Residential - Double, Duplex, or Two Units - 4 Stories or Less	YES - Current	NO - Privately-Owned	Available	Not Used in Prior Housing Element	0	0	0.216410923	0.216410923	2	3*	3*	10B145	783	Venice	Yes			Above Moderate
LOS ANGELES	514 E WESTMINSTER AVE	90291	4239023015	Low Medium II Residential	RD1.5-1	0	29	0.1193861	Residential - Single Family Residence	YES - Current	NO - Privately-Owned	Available	Not Used in Prior Housing Element	0	0	0.161482227	0.161482227	1	3*	3*	10B145	796	Venice				Above Moderate
LOS ANGELES	1127 S 6TH AVE	90291	4239023019	Low Medium II Residential	RD1.5-1	0	29	0.109368044	Residential - Double, Duplex, or Two Units - 4 Stories or Less	YES - Current	NO - Privately-Owned	Available	Not Used in Prior Housing Element	0	0	0.093379885	0.093379885	2	3*	3*	10B145	689	Venice	Yes			Above Moderate
LOS ANGELES	559 E SAN JUAN AVE	90291	4239023021	Low Medium II Residential	RD1.5-1	0	29	0.120205311	Residential - Single Family Residence	YES - Current	NO - Privately-Owned	Available	Not Used in Prior Housing Element	0	0	0.161482227	0.161482227	1	3*	3*	10B145	718	Venice				Above Moderate
LOS ANGELES	555 E SAN JUAN AVE	90291	4239023022	Low Medium II Residential	RD1.5-1	0	29	0.120144965	Residential - Single Family Residence - Pool	YES - Current	NO - Privately-Owned	Available	Not Used in Prior Housing Element	0	0	0.006704596	0.006704596	1	3*	3*	10B145	733	Venice				Above Moderate
LOS ANGELES	549 E SAN JUAN AVE	90291	4239023023	Low Medium II Residential	RD1.5-1	0	29	0.120093536	Residential - Three Units (Any Combination) - 4 Stories or Less	YES - Current	NO - Privately-Owned	Available	Not Used in Prior Housing Element	0	0	0.19691788	0.19691788	3	3*	3*	10B145	749	Venice	Yes			Above Moderate
LOS ANGELES	541 E SAN JUAN AVE	90291	4239023025	Low Medium II Residential	RD1.5-1	0	29	0.119983554	Residential - Double, Duplex, or Two Units - 4 Stories or Less	YES - Current	NO - Privately-Owned	Available	Not Used in Prior Housing Element	0	0	0.146693599	0.146693599	2	3*	3*	10B145	774	Venice				Above Moderate
LOS ANGELES	523 E SAN JUAN AVE	90291	4239023026	Low Medium II Residential	RD1.5-1	0	29	0.119924079	Residential - Single Family Residence	YES - Current	NO - Privately-Owned	Available	Not Used in Prior Housing Element	0	0	0.161482227	0.161482227	1	3*	3*	10B145	787	Venice				Above Moderate
LOS

LOS ANGELES	670 E WESTMINSTER AVE	90291	4239024009	Low Medium II Residential	RD1.5-1	0	29	0.119421356	Residential - Double, Duplex, or Two Units - 4 Stories or Less	YES - Current	NO - Privately-Owned	Available	Not Used in Prior Housing Element	0	0	0.093379885	0.093379885	2	3*	3*	1088145	335	Venice	Yes	Above Moderate
LOS ANGELES	666 E WESTMINSTER AVE	90291	4239024011	Low Medium II Residential	RD1.5-1	0	29	0.119356839	Residential - Double, Duplex, or Two Units - 4 Stories or Less	YES - Current	NO - Privately-Owned	Available	Not Used in Prior Housing Element	0	0	0.216410923	0.216410923	2	3*	3*	1088145	350	Venice	Yes	Above Moderate
LOS ANGELES	658 E WESTMINSTER AVE	90291	4239024012	Low Medium II Residential	RD1.5-1	0	29	0.119419083	Residential - Three Units (Any Combination) - 4 Stories or Less	YES - Current	NO - Privately-Owned	Available	Not Used in Prior Housing Element	0	0	0.008268274	0.008268274	3	3*	3*	1088145	367	Venice	Yes	Above Moderate
LOS ANGELES	656 E WESTMINSTER AVE	90291	4239024013	Low Medium II Residential	RD1.5-1	0	29	0.119367177	Residential - Single Family Residence	YES - Current	NO - Privately-Owned	Available	Not Used in Prior Housing Element	0	0	0.161482227	0.161482227	1	3*	3*	1088145	382	Venice		Above Moderate
LOS ANGELES	654 E WESTMINSTER AVE	90291	4239024014	Low Medium II Residential	RD1.5-1	0	29	0.119406676	Residential - Single Family Residence	YES - Current	NO - Privately-Owned	Available	Not Used in Prior Housing Element	0	0	0.044347331	0.044347331	1	3*	3*	1088145	397	Venice		Above Moderate
LOS ANGELES	646 E WESTMINSTER AVE	90291	4239024016	Low Medium II Residential	RD1.5-1	0	29	0.119406295	Residential - Three Units (Any Combination) - 4 Stories or Less	YES - Current	NO - Privately-Owned	Available	Not Used in Prior Housing Element	0	0	0.056577837	0.056577837	3	3*	3*	1088145	439	Venice		Above Moderate
LOS ANGELES	630 E WESTMINSTER AVE	90291	4239024019	Low Medium II Residential	RD1.5-1	0	29	0.119392638	Residential - Single Family Residence	YES - Current	NO - Privately-Owned	Available	Not Used in Prior Housing Element	0	0	0.161482227	0.161482227	1	3*	3*	1088145	482	Venice		Above Moderate
LOS ANGELES	616 E WESTMINSTER AVE	90291	4239024021	Low Medium II Residential	RD1.5-1	0	29	0.119366255	Residential - Single Family Residence	YES - Current	NO - Privately-Owned	Available	Not Used in Prior Housing Element	0	0	0.161482227	0.161482227	1	3*	3*	1088145	510	Venice		Above Moderate
LOS ANGELES	614 E WESTMINSTER AVE	90291	4239024022	Low Medium II Residential	RD1.5-1	0	29	0.119403126	Residential - Double, Duplex, or Two Units - 4 Stories or Less	YES - Current	NO - Privately-Owned	Available	Not Used in Prior Housing Element	0	0	0.216410923	0.216410923	2	3*	3*	1088145	522	Venice	Yes	Above Moderate
LOS ANGELES	608 E WESTMINSTER AVE	90291	4239024024	Low Medium II Residential	RD1.5-1	0	29	0.119413287	Residential - Three Units (Any Combination) - 4 Stories or Less	YES - Current	NO - Privately-Owned	Available	Not Used in Prior Housing Element	0	0	0.008268274	0.008268274	3	3*	3*	1088145	552	Venice	Yes	Above Moderate
LOS ANGELES	606 E WESTMINSTER AVE	90291	4239024025	Low Medium II Residential	RD1.5-1	0	29	0.119351295	Residential - Single Family Residence	YES - Current	NO - Privately-Owned	Available	Not Used in Prior Housing Element	0	0	0.161482227	0.161482227	1	3*	3*	1088145	566	Venice		Above Moderate
LOS ANGELES	602 E WESTMINSTER AVE	90291	4239024026	Low Medium II Residential	RD1.5-1	0	29	0.119411166	Residential - Single Family Residence	YES - Current	NO - Privately-Owned	Available	Not Used in Prior Housing Element	0	0	0.044347331	0.044347331	1	3*	3*	1088145	582	Venice		Above Moderate
LOS ANGELES	1125 S 7TH AVE	90291	4239024027	Low Medium II Residential	RD1.5-1	0	29	0.191875361	Residential - Single Family Residence	YES - Current	NO - Privately-Owned	Available	Not Used in Prior Housing Element	0	0	0.356027174	0.356027174	1	0	0	1088145	322	Venice		Above Moderate
LOS ANGELES	681 E SAN JUAN AVE	90291	4239024028	Low Medium II Residential	RD1.5-1	0	29	0.11928911	Residential - Double, Duplex, or Two Units - 4 Stories or Less	YES - Current	NO - Privately-Owned	Available	Not Used in Prior Housing Element	0	0	0.034305546	0.034305546	2	3*	3*	1088145	343	Venice	Yes	Above Moderate
LOS ANGELES	679 E SAN JUAN AVE	90291	4239024029	Low Medium II Residential	RD1.5-1	0	29	0.119424545	Residential - Single Family Residence	YES - Current	NO - Privately-Owned	Available	Not Used in Prior Housing Element	0	0	0.161482227	0.161482227	1	3*	3*	1088145	359	Venice		Above Moderate
LOS ANGELES	677 E SAN JUAN AVE	90291	4239024030	Low Medium II Residential	RD1.5-1	0	29	0.11937537	Residential - Double, Duplex, or Two Units - 4 Stories or Less	YES - Current	NO - Privately-Owned	Available	Not Used in Prior Housing Element	0	0	0.216410923	0.216410923	2	3*	3*	1088145	375	Venice	Yes	Above Moderate
LOS ANGELES	675 E SAN JUAN AVE	90291	4239024031	Low Medium II Residential	RD1.5-1	0	29	0.11949865	Residential - Three Units (Any Combination) - 4 Stories or Less	YES - Current	NO - Privately-Owned	Available	Not Used in Prior Housing Element	0	0	0.19691788	0.19691788	3	3*	3*	1088145	390	Venice		Above Moderate
LOS ANGELES	671 E SAN JUAN AVE	90291	4239024032	Low Medium II Residential	RD1.5-1	0	29	0.119472973	Residential - Double, Duplex, or Two Units - 4 Stories or Less	YES - Current	NO - Privately-Owned	Available	Not Used in Prior Housing Element	0	0	0.014306204	0.014306204	2	3*	3*	1088145	403	Venice	Yes	Above Moderate
LOS ANGELES	667 E SAN JUAN AVE	90291	4239024033	Low Medium II Residential	RD1.5-1	0	29	0.119537293	Residential - Three Units (Any Combination) - 4 Stories or Less	YES - Current	NO - Privately-Owned	Available	Not Used in Prior Housing Element	0	0	0.133199942	0.133199942	3	3*	3*	1088145	416	Venice		Above Moderate
LOS ANGELES	663 E SAN JUAN AVE	90291	4239024034	Low Medium II Residential	RD1.5-1	0	29	0.119607313	Residential - Double, Duplex, or Two Units - 4 Stories or Less	YES - Current	NO - Privately-Owned	Available	Not Used in Prior Housing Element	0	0	0.062467486	0.062467486	2	3*	3*	1088145	430	Venice		Above Moderate
LOS ANGELES	661 E SAN JUAN AVE	90291	4239024035	Low Medium II Residential	RD1.5-1	0	29	0.11964599	Residential - Single Family Residence	YES - Current	NO - Privately-Owned	Available	Not Used in Prior Housing Element	0	0	0.161482227	0.161482227	1	3*	3*	1088145	443	Venice		Above Moderate
LOS ANGELES	657 E SAN JUAN AVE	90291	4239024037	Low Medium II Residential	RD1.5-1	0	29	0.119716049	Residential - Three Units (Any Combination) - 4 Stories or Less	YES - Current	NO - Privately-Owned	Available	Not Used in Prior Housing Element	0	0	0.19691788	0.19691788	3	3*	3*	1088145	474	Venice	Yes	Above Moderate
LOS ANGELES	655 E SAN JUAN AVE	90291	4239024038	Low Medium II Residential	RD1.5-1	0	29	0.119786467	Residential - Single Family Residence - Pool	YES - Current	NO - Privately-Owned	Available	Not Used in Prior Housing Element	0	0	0.044347331	0.044347331	1	3*	3*	1088145	488	Venice		Above Moderate
LOS ANGELES	653 E SAN JUAN AVE	90291	4239024039	Low Medium II Residential	RD1.5-1	0	29	0.119805044	Residential - Three Units (Any Combination) - 4 Stories or Less	YES - Current	NO - Privately-Owned	Available	Not Used in Prior Housing Element	0	0	0.031044829	0.031044829	3	3*	3*	1088145	500	Venice	Yes	Above Moderate
LOS ANGELES	643 E SAN JUAN AVE	90291	4239024040	Low Medium II Residential	RD1.5-1	0	29	0.119882563	Residential - Double, Duplex, or Two Units - 4 Stories or Less	YES - Current	NO - Privately-Owned	Available	Not Used in Prior Housing Element	0	0	0.216410923	0.216410923	2	3*	3*	1088145	515	Venice	Yes	Above Moderate
LOS ANGELES	629 E SAN JUAN AVE	90291	4239024043	Low Medium II Residential	RD1.5-1	0	29	0.120040508	Residential - Double, Duplex, or Two Units - 4 Stories or Less	YES - Current	NO - Privately-Owned	Available	Not Used in Prior Housing Element	0	0	0.216410923	0.216410923	2	3*	3*	1088145	559	Venice	Yes	Above Moderate
LOS ANGELES	615 E SAN JUAN AVE	90291	4239024046	Low Medium II Residential	RD1.5-1	0	29	0.120100219	Residential - Single Family Residence	YES - Current	NO - Privately-Owned	Available	Not Used in Prior Housing Element	0	0	0.161482227	0.161482227	1	3*	3*	1088145	602	Venice		Above Moderate
LOS ANGELES	611 E SAN JUAN AVE	90291	4239024047	Low Medium II Residential	RD1.5-1	0	29	0.120196389	Residential - Single Family Residence	YES - Current	NO - Privately-Owned	Available	Not Used in Prior Housing Element	0	0	0.161482227	0.161482227	1	3*	3*	1088145	614	Venice		Above Moderate
LOS ANGELES	609 E SAN JUAN AVE	90291	4239024048	Low Medium II Residential	RD1.5-1	0	29	0.120229116	Residential - Double, Duplex, or Two Units - 4 Stories or Less	YES - Current	NO - Privately-Owned	Available	Not Used in Prior Housing Element	0	0	0.216410923	0.216410923	2	3*	3*	1088145	627	Venice	Yes	Above Moderate
LOS ANGELES	607 E SAN JUAN AVE	90291	4239024049	Low Medium II Residential	RD1.5-1	0	29	0.120280677	Residential - Double, Duplex, or Two Units - 4 Stories or Less	YES - Current	NO - Privately-Owned	Available	Not Used in Prior Housing Element	0	0	0.006062305	0.006062305	2	3*	3*	1088145	643	Venice		Above Moderate
LOS ANGELES	684 E WESTMINSTER AVE	90291	4239024051	Low Medium II Residential	RD1.5-1	0	29	0.119423476	Residential - Double, Duplex, or Two Units - 4 Stories or Less	YES - Current	NO - Privately-Owned	Available	Not Used in Prior Housing Element	0	0	0.216410923	0.216410923	2	3*	3*	1088145	276	Venice	Yes	Above Moderate
LOS ANGELES	619 E SAN JUAN AVE	90291	4239024052	Low Medium II Residential	RD1.5-1	0	29	0.227277596	Residential - Four Units (Any Combination) - 4 Stories or Less - Condominium	YES - Current	NO - Privately-Owned	Available	Used in Prior Housing Element - Non-Vacant	0	0	0.038775843	0.038775843	4	0	0	1088145	2125	Venice		Above Moderate
LOS ANGELES	650 E WESTMINSTER AVE	90291	4239024900	Low Medium II Residential	RD1.5-1	0	29	0.119406368	Miscellaneous - Government Owned Property	YES - Current	YES - City-Owned	Available	Not Used in Prior Housing Element	0	0	0.007290363	0.007290363	0	3*	3*	1088145	410	Venice		Above Moderate
LOS ANGELES	696 E SAN JUAN AVE	90291	4239025001	Low Medium II Residential	RD1.5-1	0	29	0.080729111	Residential - Single Family Residence	YES - Current	NO - Privately-Owned	Available	Not Used in Prior Housing Element	0	0	0.159231859	0.159231859	1	2*	2*	1088145	418	Venice		Above Moderate
LOS ANGELES	1215 S 7TH AVE	90291	4239025002	Low Medium II Residential	RD1.5-1	0	29	0.059912005	Residential - Single Family Residence	YES - Current	NO - Privately-Owned	Available	Not Used in Prior Housing Element	0	0	0.002705596	0.002705596	1	1*	1*	1088145	459	Venice		Above Moderate
LOS ANGELES	690 E SAN JUAN AVE	90291	4239025003	Low Medium II Residential	RD1.5-1	0	29	0.119328984	Residential - Single Family Residence	YES - Current	NO - Privately-Owned	Available	Not Used in Prior Housing Element	0	0	0.161482227	0.161482227	1	3*	3*	1088145	431	Venice		Above Moderate
LOS ANGELES	686 E SAN JUAN AVE	90291	4239025004	Low Medium II Residential	RD1.5-1	0	29	0.119407959	Residential - Double, Duplex, or Two Units - 4 Stories or Less	YES - Current	NO - Privately-Owned	Available	Not Used in Prior Housing Element	0	0	0.034305546	0.034305546	2	3*	3*	1088145	444	Venice	Yes	Above Moderate
LOS ANGELES	682 E SAN JUAN AVE	90291	4239025005	Low Medium II Residential	RD1.5-1	0	29	0.119362582	Residential - Double, Duplex, or Two Units - 4 Stories or Less	YES - Current	NO - Privately-Owned	Available	Not Used in Prior Housing Element	0	0	0.216410923	0.216410923	2	3*	3*	1088145	462	Venice	Yes	Above Moderate
LOS ANGELES	678 1/2 E SAN JUAN AVE	90291	4239025006	Low Medium II Residential	RD1.5-1	0	29	0.119372286	Residential - Double, Duplex, or Two Units - 4 Stories or Less	YES - Current	NO - Privately-Owned	Available	Not Used in Prior Housing Element	0	0	0.216410923	0.216410923	2	3*	3*	1088145	475	Venice	Yes	Above Moderate
LOS ANGELES	676 E SAN JUAN AVE	90291	4239025007	Low Medium II Residential	RD1.5-1	0	29	0.119392237	Residential - Three Units (Any Combination) - 4 Stories or Less	YES - Current	NO - Privately-Owned	Available	Not Used in Prior Housing Element	0	0	0.008581882	0.008581882	3	3*	3*	1088145	489	Venice		Above Moderate
LOS ANGELES	674 E SAN JUAN AVE	90291	4239025008	Low Medium II Residential	RD1.5-1	0	29	0.119385209	Residential - Double, Duplex, or Two Units - 4 Stories or Less	YES - Current	NO - Privately-Owned	Available	Not Used in Prior Housing Element	0	0	0.216410923	0.216410923	2	3*	3*	1088145	502	Venice	Yes	Above Moderate
LOS ANGELES	670 E SAN JUAN AVE	90291	4239025009	Low Medium II Residential	RD1.5-1	0	29	0.119392367	Residential - Three Units (Any Combination) - 4 Stories or Less	YES - Current	NO - Privately-Owned	Available	Not Used in Prior Housing Element	0	0	0.008581882	0.008581882	3	3*	3*	1088145	516	Venice		Above Moderate
LOS ANGELES	666 E SAN JUAN AVE	90291	4239025010	Low Medium II Residential	RD1.5-1	0	29	0.119373189	Residential - Single Family Residence	YES - Current	NO - Privately-Owned	Available	Not Used in Prior Housing Element	0	0	0.006062305	0.006062305	2	3*	3*	1088145	530	Venice		Above Moderate
LOS ANGELES	664 E SAN JUAN AVE	90291	4239025011	Low Medium II Residential	RD1.5-1	0	29	0.119386256	Residential - Three Units (Any Combination) - 4 Stories or Less	YES - Current	NO - Privately-Owned	Available	Not Used in Prior Housing Element	0	0	0.054540288	0.054540288	3	3*	3*	1088145	544	Venice	Yes	Above Moderate
LOS ANGELES	658 E SAN JUAN AVE	90291	4239025012	Low Medium II Residential	RD1.5-1	0	29	0.119386636	Residential - Three Units (Any Combination) - 4 Stories or Less	YES - Current	NO - Privately-Owned	Available	Not Used in Prior Housing Element	0	0	0.19691788	0.19691788	3	3*	3*	1088145	561	Venice	Yes	Above Moderate
LOS ANGELES	656 E SAN JUAN AVE	90291	4239025013	Low Medium II Residential	RD1.5-1	0	29	0.119391831	Residential - Single Family Residence	YES - Current	NO - Privately-Owned	Available	Not Used in Prior Housing Element	0	0	0.161482227	0.161482227	1	3*	3*	1088145	575	Venice		Above Moderate
LOS ANGELES	654 E SAN JUAN AVE	90291	4239025014	Low Medium II Residential	RD1.5-1	0	29	0.119335042	Residential - Single Family Residence	YES - Current	NO - Privately-Owned	Available	Not Used in Prior Housing Element	0	0	0.068956792	0.068956792	1	3*	3*	1088145	588	Venice		Above Moderate
LOS ANGELES	652 E SAN JUAN AVE	90291	4239025015	Low Medium II Residential	RD1.5-1	0	29	0.119426898	Residential - Three Units (Any Combination) - 4 Stories or Less	YES - Current	NO - Privately-Owned	Available	Not Used in Prior Housing Element	0	0	0.031044829	0.031044829	3	3*	3*	1088145	603	Venice	Yes	Above Moderate
LOS ANGELES	650 E SAN JUAN AVE	90291	4239025016	Low Medium II Residential	RD1.5-1	0	29	0.119396374	Residential - Single Family Residence	YES - Current	NO - Privately-Owned	Available	Not Used in Prior Housing Element	0	0	0.025207716	0.025207716	1	3*	3*	1088145	615	Venice		Above Moderate
LOS ANGELES	648 E SAN JUAN AVE	90291	4239025017	Low Medium II Residential	RD1.5-1	0	29	0.119343477	Residential - Double, Duplex, or Two Units - 4 Stories or Less - Pool	YES - Current	NO - Privately-Owned	Available	Not Used in Prior Housing Element	0	0	0.216410923	0.216410923	2	3*	3*	1088145	628	Venice	Yes	Above Moderate
LOS ANGELES	634 E SAN JUAN AVE	90291	4239025018	Low Medium II Residential	RD1.5-1	0	29	0.119389294	Residential - Three Units (Any Combination) - 4 Stories or Less	YES - Current	NO - Privately-Owned	Available	Not Used in Prior Housing Element	0	0	0.008581882	0.008581882	3	3*	3*	1088145	645	Venice		Above Moderate
LOS ANGELES	626 E SAN JUAN AVE	90291	4239025020	Low Medium II Residential	RD1.5-1	0	29	0.11943335	Residential - Double, Duplex, or Two Units - 4 Stories or Less	YES - Current	NO - Privately-Owned	Available	Not Used in Prior Housing Element	0	0	0.216410923	0.216410923	2	3*	3*	1088145	672	Venice	Yes	Above Moderate
LOS ANGELES	622 E SAN JUAN AVE	90291	4239025021	Low Medium II Residential	RD1.5-1	0	29	0.119336907	Residential - Three Units (Any Combination) - 4 Stories or Less	YES - Current	NO - Privately-Owned	Available	Not Used in Prior Housing Element	0	0	0.054540288	0.054540288	3	3*	3*	1088145	685	Venice	Yes	Above Moderate
LOS ANGELES	618 E SAN JUAN AVE	90291	4239025022	Low Medium II Residential	RD1.5-1	0	29	0.11938822	Residential - Double, Duplex, or Two Units - 4 Stories or Less	YES - Current	NO - Privately-Owned	Available	Not Used in Prior Housing Element	0	0	0.216410923	0.216410923	2	3*	3*	1088145	695	Venice	Yes	Above Moderate
LOS ANGELES	612 E SAN JUAN AVE	90291	4239025023	Low Medium II Residential	RD1.5-1	0	29	0.11939367	Residential - Single Family Residence	YES - Current	NO - Privately-Owned	Available	Not Used in Prior Housing Element	0	0	0.161482227	0.161482227	1	3*	3*	1088145	714	Venice		Above Moderate
LOS ANGELES	610 E SAN JUAN AVE	90291	4239025024	Low Medium II Residential	RD1.5-1	0	29	0.119381494	Residential - Single Family Residence	YES - Current	NO - Privately-Owned	Available	Not Used in Prior Housing Element	0	0	0.161482227	0.161482227	1	3*	3*	1088145	729	Venice		Above Moderate
LOS ANGELES	606 E SAN JUAN AVE	90291	4239025025	Low Medium II Residential	RD1.5-1	0	29	0.119381873	Residential - Three Units (Any Combination) - 4 Stories or Less	YES - Current	NO - Privately-Owned	Available	Not Used in Prior Housing Element	0	0	0.012745397	0.012745397	3	3*	3*	1088145	745	Venice		Above Moderate
LOS ANGELES	600 E SAN JUAN AVE	90291	4239025026	Low Medium II Residential	RD1.5-1	0	29	0.119393827	Residential - Double, Duplex, or Two Units - 4 Stories or Less	YES - Current	NO - Privately-Owned	Available	Not Used in Prior Housing Element	0	0	0.216410923	0.216410923	2	3*	3*	1088145	761	Venice	Yes	Above Moderate
LOS ANGELES	691 E SANTA CLARA AVE	90291	4239025029	Low Medium II Residential	RD1.5-1	0	29	0.119430067	Residential - Double, Duplex, or Two Units - 4 Stories or Less	YES - Current	NO - Privately-Owned	Available	Not Used in Prior Housing Element	0	0	0.216410923	0.216410923	2	3*	3*	1088145	523	Venice	Yes	Above Moderate
LOS ANGELES	671 E SANTA CLARA AVE	90291	4239025033	Low Medium II Residential	RD1.5-1	0	29	0.119291268	Residential - Three Units (Any Combination) - 4 Stories or Less	YES - Current	NO - Privately-Owned	Available	Not Used in Prior Housing Element	0	0	0.19691788	0.19691788	3	3*	3*	1088145	584	Venice	Yes	Above Moderate
LOS ANGELES	667 E SANTA CLARA AVE	90291	4239025034	Low Medium II Residential	RD1.5-1	0	29	0.119216155	Residential - Double, Duplex, or Two Units - 4 Stories or Less	YES - Current	NO - Privately-Owned	Available	Not Used in Prior Housing Element	0	0	0.009143616	0.009143616	2	3*	3*	1088145	594	Venice	Yes	Above Moderate
LOS ANGELES	663 E SANTA CLARA AVE	90291	4239025035	Low Medium II Residential	RD1.5-1	0	29	0.119198505	Residential - Single Family Residence	YES - Current	NO - Privately-Owned	Available	Not Used in Prior Housing Element	0	0	0.161482227	0.161482227	1	3*	3*	1088145	607	Venice		Above Moderate
LOS ANGELES	649 E SANTA CLARA AVE	90291	4239025036	Low Medium II Residential	RD1.5-1	0	29	0.11917548	Residential - Three Units (Any Combination) - 4 Stories or Less	YES - Current	NO - Privately-Owned	Available	Not Used in Prior Housing Element	0	0	0.19691788	0.19691788	3	3*	3*	1088145	622	Venice	Yes	Above Moderate
LOS ANGELES	647 E SANTA CLARA AVE	90291	4239025037	Low Medium II Residential	RD1.5-1	0	29	0.119119842	Residential - Three Units (Any Combination) - 4 Stories or Less	YES - Current	NO - Privately-Owned	Available	Not Used in Prior Housing Element	0	0	0.19691788	0.19691788	3	3*	3*	1088145	634	Venice	Yes	Above Moderate
LOS ANGELES	645 E SANTA CLARA AVE	90291	4239025038	Low Medium II Residential	RD1.5-1	0	29	0.119049228	Residential - Single Family Residence	YES - Current	NO - Privately-Owned	Available	Not Used in Prior Housing Element	0	0	0.006704596	0.006704596	1	3*	3*	1088145	650	Venice		Above Moderate
LOS ANGELES	643 E SANTA CLARA AVE	90291	4239025039	Low Medium II Residential	RD1.5-1	0	29	0.119065614	Residential - Three Units (Any Combination) - 4 Stories or Less	YES - Current	NO - Privately-Owned	Available	Not Used in Prior Housing Element	0	0	0.084654343	0.084654343	3	3*	3*	1088145	665	Venice	Yes	Above Moderate
LOS ANGELES	641 E SANTA CLARA AVE	90291	4239025040	Low Medium II Residential	RD1.5-1	0	29	0.119004213	Residential - Single Family Residence	YES - Current	NO - Privately-Owned	Available	Not Used in Prior Housing Element	0	0	0.161482227	0.161482227	1	3*	3*	1088145	675	Venice		Above Moderate
LOS ANGELES	639 E SANTA CLARA AVE	90291	4239025041	Low Medium II Residential	RD1.5-1	0	29	0.118998865	Residential - Single Family Residence	YES - Current	NO - Privately-Owned	Available	Not Used in Prior Housing Element	0	0	0.161482227	0.161482227	1	3*	3*	1088145	690	Venice		Above Moderate
LOS ANGELES	633 E SANTA CLARA AVE	90291	4239025043	Low Medium II Residential	RD1.5-1	0	29	0.118875053	Residential - Single Family Residence	YES - Current	NO - Privately-Owned	Available	Not Used in Prior Housing Element	0	0	0.006704596	0.006704596	1	3*	3*	1088145	721	Venice		Above Moderate
LOS ANGELES	625 E SANTA CLARA AVE	90291	4239025045	Low Medium II Residential	RD1.5-1	0	29	0.118854619	Residential - Single Family Residence	YES - Current	NO - Privately-Owned	Available	Not Used in Prior Housing Element	0	0	0.068956792	0.068956792	1	3*	3*	1088145	751	Venice		Above Moderate
LOS ANGELES	621 E SANTA CLARA AVE	90291	4239025046	Low Medium II Residential	RD1.5-1	0	29	0.118782458	Residential - Double, Duplex, or Two Units - 4 Stories or Less	YES - Current	NO - Privately-Owned	Available	Not Used in Prior Housing Element	0	0	0.034305546	0.034305546	2	3*	3*	1088145	765	Venice	Yes	Above Moderate
LOS ANGELES	615 E SANTA CLARA AVE	90291	4239025047	Low Medium II Residential	RD1.5-1	0	29	0.118781658	Residential - Double, Duplex, or Two Units - 4 Stories or Less - Pool	YES - Current	NO - Privately-Owned	Available	Not Used in Prior Housing Element	0	0	0.006062305	0.006062305	2	3*	3*	1088145	779	Venice		Above Moderate
LOS ANGELES	613 E SANTA CLARA AVE	90291	4239025048	Low Medium II Residential	RD1.5-1	0	29	0.118708475	Residential - Single Family Residence	YES - Current	NO - Privately-Owned	Available	Not Used in Prior Housing Element	0	0	0.006704596	0.006704596	1	3*	3*	1088145	791	Venice		Above Moderate
LOS ANGELES	611 E SANTA CLARA AVE	90291	4239025049	Low Medium II Residential	RD1.5-1	0	29	0.118672636	Residential - Single Family Residence	YES - Current	NO - Privately-Owned	Available	Not Used in Prior Housing Element	0	0	0.010111333	0.010111333	1	3*	3*	1088145	803	Venice	Yes	Above Moderate
LOS ANGELES	1212 S 6TH AVE	90291	4239025051	Low Medium II Residential	RD1.5-1	0	29	0.118632273	Residential - Three Units (Any Combination) - 4 Stories or Less	YES - Current	NO - Privately-Owned	Available	Not Used in Prior Housing Element	0	0	0.031044829	0.031044829	3	3*	3*	1088145	831	Venice	Yes	Above Moderate
LOS ANGELES			4239025053	Low Medium II Residential	RD1.5-1	0	29	0.073467588	Residential - Single Family Residence	YES - Current	NO - Privately-Owned	Available	Not Used in Prior Housing Element	0	0	0.007983462	0.007983462	1	2*	2*	1088145	2140	Venice		Above Moderate
LOS ANGELES	741 E CALIFORNIA AVE	90291	4239025054	Low Medium II Residential	RD1.5-1	0	29	0.070165189	Residential - Single Family Residence	YES - Current	NO - Privately-Owned	Available	Not Used in Prior Housing Element	0	0	0.007983462	0.007983462	1	2*	2*	1088145	2141	Venice		Above Moderate
LOS ANGELES	562 E SAN JUAN AVE	90291	4239026002	Low Medium II Residential	RD1.5-1	0	29	0.119386043	Residential - Single Family Residence	YES - Current	NO - Privately-Owned	Available	Not Used in Prior Housing Element	0	0	0.068956792	0.068956792	1	3*	3*	1088145	802	Venice		Above Moderate
LOS ANGELES	546 E SAN JUAN AVE	90291	4239026006	Low Medium II Residential	RD1.5-1	0	29	0.119393949	Residential - Double, Duplex, or Two Units - 4 Stories or Less	YES - Current	NO - Privately-Owned	Available	Not Used in Prior Housing Element	0	0	0.093379885	0.093379885	2	3*	3*	1088145	856	Venice	Yes	Above Moderate
LOS ANGELES	540 E SAN JUAN AVE	90291	4239026007	Low Medium II Residential	RD1.5-1	0	29	0.11938282	Residential - Double, Duplex, or Two Units - 4 Stories or Less	YES - Current	NO - Privately-Owned	Available	Not Used in Prior Housing Element	0	0	0.216410923	0.216410923	2	3*	3*	1088145	867	Venice	Yes	Above Moderate
LOS ANGELES	536 E SAN JUAN AVE	90291	4239026008	Low Medium II Residential	RD1.5-1	0	29	0.119388709	Residential - Single Family Residence	YES - Current	NO - Privately-Owned	Available	Not Used in Prior Housing Element	0	0	0.161482227	0.161482227	1	3*	3*	1088145	880	Venice		Above Moderate
LOS ANGELES	532 E SAN JUAN AVE	90291	4239026009	Low Medium II Residential	RD1.5-1	0	29	0.119383612	Residential - Double, Duplex, or Two Units - 4 Stories or Less	YES - Current	NO - Privately-Owned	Available	Not Used in Prior Housing Element	0	0	0.060221899	0.060221899	2	3*	3*	1088145	896	Venice	Yes	Above Moderate
LOS ANGELES	528 E SAN JUAN AVE	90291	4239026010	Low Medium II Residential	RD1.5-1	0	29	0.119394486	Residential - Single Family Residence - Guesthouse	YES - Current	NO - Privately-Owned	Available	Not Used in Prior Housing Element	0	0	0.044347331	0.044347331	1	3*	3*	1088145	909	Venice		Above Moderate
LOS ANGELES	524 E SAN JUAN AVE	90291	4239026011	Low Medium II Residential	RD1.5-1	0	29	0.119384098	Residential - Double, Duplex, or Two Units - 4 Stories or Less	YES - Current	NO - Privately-Owned	Available	Not Used in Prior Housing Element	0	0	0.093379885	0.093379885	2	3*	3*	1088145	927	Venice	Yes	Above Moderate
LOS ANGELES	516 E SAN JUAN AVE	90291	4239026013	Low Medium II Residential	RD1.5-1

LOS ANGELES	527 E SANTA CLARA AVE	90291 4239026023	Low Medium II Residential	RD1.5-1	0	29	0.119346755	Residential - Three Units (Any Combination) - 4 Stories or Less	YES - Current	NO - Privately-Owned	Available	Not Used in Prior Housing Element	0	0	0.19691788	0.19691788	3	3*	3*	1088145	936	Venice		Yes	Above Moderate
LOS ANGELES	511 E SANTA CLARA AVE	90291 4239026028	Low Medium II Residential	RD1.5-1	0	29	0.119749438	Residential - Double, Duplex, or Two Units - 4 Stories or Less	YES - Current	NO - Privately-Owned	Available	Not Used in Prior Housing Element	0	0	0.216410923	0.216410923	2	3*	3*	1088145	982	Venice		Yes	Above Moderate
LOS ANGELES	509 E SANTA CLARA AVE	90291 4239026029	Low Medium II Residential	RD1.5-1	0	29	0.119877322	Residential - Single Family Residence	YES - Current	NO - Privately-Owned	Available	Not Used in Prior Housing Element	0	0	0.006704596	0.006704596	1	3*	3*	1088145	998	Venice			Above Moderate
LOS ANGELES	505 E SANTA CLARA AVE	90291 4239026031	Low Medium II Residential	RD1.5-1	0	29	0.115731982	Residential - Double, Duplex, or Two Units - 4 Stories or Less	YES - Current	NO - Privately-Owned	Available	Not Used in Prior Housing Element	0	0	0.10297507	0.10297507	1	3*	3*	1088145	1026	Venice		Yes	Above Moderate
LOS ANGELES	519 E SANTA CLARA AVE	90291 4239026035	Low Medium II Residential	RD1.5-1	0	29	0.119427807	Residential - Double, Duplex, or Two Units - 4 Stories or Less	YES - Current	NO - Privately-Owned	Available	Not Used in Prior Housing Element	0	0	0.093379885	0.093379885	2	3*	3*	1088145	954	Venice		Yes	Above Moderate
LOS ANGELES	550 E SAN JUAN AVE	90291 4239026037	Low Medium II Residential	RD1.5-1	0	29	0.119341943	Residential - Single Family Residence - Pool	YES - Current	NO - Privately-Owned	Available	Not Used in Prior Housing Element	0	0	0.007050771	0.007050771	1	3*	3*	1088145	842	Venice			Above Moderate
LOS ANGELES	554 E SAN JUAN AVE	90291 4239026037	Low Medium II Residential	RD1.5-1	0	29	0.119426614	Residential - Single Family Residence - Pool	YES - Current	NO - Privately-Owned	Available	Not Used in Prior Housing Element	0	0	0.007050771	0.007050771	1	3*	3*	1088145	829	Venice			Above Moderate
LOS ANGELES	1305 S ABBOT KINNEY BLVD	90291 4239027002	Community Commercial	C2-1-O-CA	0	108	0.077806181	Commercial - Restaurant, Cocktail Lounge - Restaurant, Cocktail Lounge, Tavern - One Story	YES - Current	NO - Privately-Owned	Available	Not Used in Prior Housing Element	0.015042862	0	0	0.015042862	0	0	0	1088145	1166	Venice			Lower
LOS ANGELES	1311 S ABBOT KINNEY BLVD	90291 4239027003	Community Commercial	C2-1-O-CA	0	108	0.077733508	Commercial - Store Combination - Store and Residential Combination - Three Stories	YES - Current	NO - Privately-Owned	Available	Not Used in Prior Housing Element	0.019059435	0	0	0.019059435	0	0	0	1088145	1175	Venice			Lower
LOS ANGELES	1315 S ABBOT KINNEY BLVD	90291 4239027004	Community Commercial	C2-1-O-CA	0	108	0.077659011	Commercial - Office Building - One Story	YES - Current	NO - Privately-Owned	Available	Not Used in Prior Housing Element	0.104953832	0	0	0.104953832	0	0	0	1088145	1184	Venice			Lower
LOS ANGELES	1317 S ABBOT KINNEY BLVD	90291 4239027005	Community Commercial	C2-1-O-CA	0	108	0.077586074	Commercial - Store Combination - Store and Office Combination - One Story	YES - Current	NO - Privately-Owned	Available	Not Used in Prior Housing Element	0.104953832	0	0	0.104953832	0	0	0	1088145	1192	Venice			Lower
LOS ANGELES	1319 S ABBOT KINNEY BLVD	90291 4239027006	Community Commercial	C2-1-O-CA	0	108	0.077512282	Commercial - Store Combination - Store and Residential Combination - One Story	YES - Current	NO - Privately-Owned	Available	Not Used in Prior Housing Element	0	0	0.011166123	0.011166123	1	0	0	1088145	1203	Venice		Yes	Above Moderate
LOS ANGELES	1321 S ABBOT KINNEY BLVD	90291 4239027007	Community Commercial	C2-1-O-CA	0	108	0.077438396	Commercial - Store Combination - Store and Residential Combination - One Story	YES - Current	NO - Privately-Owned	Available	Not Used in Prior Housing Element	0.104953832	0	0	0.104953832	0	0	0	1088145	1212	Venice			Lower
LOS ANGELES	1325 S ABBOT KINNEY BLVD	90291 4239027008	Community Commercial	C2-1-O-CA	0	108	0.077365058	Commercial - Store Combination - Store and Residential Combination - One Story	YES - Current	NO - Privately-Owned	Available	Not Used in Prior Housing Element	0.104953832	0	0	0.104953832	0	0	0	1088145	1218	Venice			Lower
LOS ANGELES	1327 S ABBOT KINNEY BLVD	90291 4239027009	Community Commercial	C2-1-O-CA	0	108	0.077291721	Commercial - Store - One Story	YES - Current	NO - Privately-Owned	Available	Used in Prior Housing Element - Non-Vacant	0.034911421	0	0	0.034911421	0	0	0	1088145	1227	Venice			Lower
LOS ANGELES	1331 S ABBOT KINNEY BLVD	90291 4239027009	Community Commercial	C2-1-O-CA	0	108	0.077218288	Commercial - Store - One Story	YES - Current	NO - Privately-Owned	Available	Used in Prior Housing Element - Non-Vacant	0.034911421	0	0	0.034911421	0	0	0	1088145	1232	Venice			Lower
LOS ANGELES	1333 S ABBOT KINNEY BLVD	90291 4239027009	Community Commercial	C2-1-O-CA	0	108	0.077144006	Commercial - Store - One Story	YES - Current	NO - Privately-Owned	Available	Used in Prior Housing Element - Non-Vacant	0.034911421	0	0	0.034911421	0	0	0	1088145	1240	Venice			Lower
LOS ANGELES	1337 S ABBOT KINNEY BLVD	90291 4239027010	Community Commercial	C2-1-O-CA	0	108	0.077070611	Residential - Single Family Residence	YES - Current	NO - Privately-Owned	Available	Not Used in Prior Housing Element	0.525214782	0	0	0.525214782	1	0	0	1088145	1246	Venice			Lower
LOS ANGELES	1341 S ABBOT KINNEY BLVD	90291 4239027011	Community Commercial	C2-1-O-CA	0	108	0.076997764	Commercial - Store Combination - Store and Residential Combination - One Story	YES - Current	NO - Privately-Owned	Available	Not Used in Prior Housing Element	0.023136823	0	0	0.023136823	2	0	0	1088145	1255	Venice			Lower
LOS ANGELES	1345 S ABBOT KINNEY BLVD	90291 4239027012	Community Commercial	C2-1-O-CA	0	108	0.076923278	Residential - Single Family Residence	YES - Current	NO - Privately-Owned	Available	Not Used in Prior Housing Element	0.097290779	0	0	0.097290779	1	0	0	1088145	1261	Venice			Lower
LOS ANGELES	1347 S ABBOT KINNEY BLVD	90291 4239027016	Community Commercial	C2-1-O-CA	0	108	0.076850503	Commercial - Restaurant, Cocktail Lounge - Restaurant, Cocktail Lounge, Tavern - One Story	YES - Current	NO - Privately-Owned	Available	Not Used in Prior Housing Element	0.015287432	0	0	0.015287432	3	0	0	1088145	1271	Venice			Lower
LOS ANGELES	1353 S ABBOT KINNEY BLVD	90291 4239027016	Community Commercial	C2-1-O-CA	0	108	0.067183793	Commercial - Restaurant, Cocktail Lounge - Restaurant, Cocktail Lounge, Tavern - One Story	YES - Current	NO - Privately-Owned	Available	Not Used in Prior Housing Element	0	0	0.003097226	0.003097226	3	0	0	1088145	1282	Venice			Above Moderate
LOS ANGELES	1357 S ABBOT KINNEY BLVD	90291 4239027016	Community Commercial	C2-1-O-CA	0	108	0.065397818	Commercial - Restaurant, Cocktail Lounge - Restaurant, Cocktail Lounge, Tavern - One Story	YES - Current	NO - Privately-Owned	Available	Not Used in Prior Housing Element	0	0	0.003097226	0.003097226	3	0	0	1088145	1290	Venice			Above Moderate
LOS ANGELES	528 E SANTA CLARA AVE	90291 4239028003	Low Medium II Residential	RD1.5-1	0	29	0.119377302	Residential - Single Family Residence	YES - Current	NO - Privately-Owned	Available	Not Used in Prior Housing Element	0	0	0.161482227	0.161482227	1	3*	3*	1088145	1013	Venice			Above Moderate
LOS ANGELES	524 E SANTA CLARA AVE	90291 4239028004	Low Medium II Residential	RD1.5-1	0	29	0.119398684	Residential - Single Family Residence	YES - Current	NO - Privately-Owned	Available	Not Used in Prior Housing Element	0	0	0.161482227	0.161482227	1	3*	3*	1088145	1029	Venice			Above Moderate
LOS ANGELES	518 E SANTA CLARA AVE	90291 4239028005	Low Medium II Residential	RD1.5-1	0	29	0.119376882	Residential - Single Family Residence	YES - Current	NO - Privately-Owned	Available	Not Used in Prior Housing Element	0	0	0.011014026	0.011014026	0	3*	3*	1088145	1042	Venice			Above Moderate
LOS ANGELES	514 E SANTA CLARA AVE	90291 4239028006	Low Medium II Residential	RD1.5-1	0	29	0.119382377	Residential - Single Family Residence	YES - Current	NO - Privately-Owned	Available	Not Used in Prior Housing Element	0	0	0.35834949	0.35834949	0	3*	3*	1088145	1056	Venice			Above Moderate
LOS ANGELES	512 E SANTA CLARA AVE	90291 4239028007	Low Medium II Residential	RD1.5-1	0	29	0.117624146	Residential - Double, Duplex, or Two Units - 4 Stories or Less	YES - Current	NO - Privately-Owned	Available	Not Used in Prior Housing Element	0	0	0.216410923	0.216410923	2	3*	3*	1088145	1067	Venice		Yes	Above Moderate
LOS ANGELES	1315 S 6TH AVE	90291 4239028009	Low Medium II Residential	RD1.5-1	0	29	0.115704052	Residential - Double, Duplex, or Two Units - 4 Stories or Less	YES - Current	NO - Privately-Owned	Available	Not Used in Prior Housing Element	0	0	0.224698424	0.224698424	2	3*	3*	1088145	1049	Venice		Yes	Above Moderate
LOS ANGELES	1321 S 6TH AVE	90291 4239028010	Low Medium II Residential	RD1.5-1	0	29	0.119420815	Residential - Single Family Residence	YES - Current	NO - Privately-Owned	Available	Not Used in Prior Housing Element	0	0	0.068956792	0.068956792	1	3*	3*	1088145	1068	Venice			Above Moderate
LOS ANGELES	1325 1/2 S 6TH AVE	90291 4239028011	Low Medium II Residential	RD1.5-1	0	29	0.119378775	Residential - Double, Duplex, or Two Units - 4 Stories or Less	YES - Current	NO - Privately-Owned	Available	Not Used in Prior Housing Element	0	0	0.216410923	0.216410923	2	3*	3*	1088145	1088	Venice		Yes	Above Moderate
LOS ANGELES	1327 S 6TH AVE	90291 4239028012	Low Medium II Residential	RD1.5-1	0	29	0.119386927	Residential - Double, Duplex, or Two Units - 4 Stories or Less	YES - Current	NO - Privately-Owned	Available	Not Used in Prior Housing Element	0	0	0.146693599	0.146693599	2	3*	3*	1088145	1109	Venice			Above Moderate
LOS ANGELES	1333 S 6TH AVE	90291 4239028013	Low Medium II Residential	RD1.5-1	0	29	0.119313931	Residential - Single Family Residence	YES - Current	NO - Privately-Owned	Available	Not Used in Prior Housing Element	0	0	0.161482227	0.161482227	1	3*	3*	1088145	1135	Venice			Above Moderate
LOS ANGELES	1335 S 6TH AVE	90291 4239028014	Low Medium II Residential	RD1.5-1	0	29	0.090888753	Residential - Single Family Residence	YES - Current	NO - Privately-Owned	Available	Not Used in Prior Housing Element	0	0	0.024480256	0.024480256	1	2*	2*	1088145	1159	Venice			Above Moderate
LOS ANGELES	1337 S 6TH AVE	90291 4239028015	Low Medium II Residential	RD1.5-1	0	29	0.045529215	Residential - Single Family Residence	YES - Current	NO - Privately-Owned	Available	Not Used in Prior Housing Element	0	0	0.003324614	0.003324614	1	1*	1*	1088145	1174	Venice			Above Moderate
LOS ANGELES	599 E CALIFORNIA AVE	90291 4239028017	Low Medium II Residential	RD1.5-1	0	29	0.061142096	Residential - Single Family Residence	YES - Current	NO - Privately-Owned	Available	Not Used in Prior Housing Element	0	0	0.06710512	0.06710512	1	1*	1*	1088145	1198	Venice			Above Moderate
LOS ANGELES	1322 S ELECTRIC AVE	90291 4239028018	Low Medium II Residential	RD1.5-1	0	29	0.16897866	Residential - Three Units (Any Combination) - 4 Stories or Less	YES - Current	NO - Privately-Owned	Available	Not Used in Prior Housing Element	0	0	0.028711005	0.028711005	3	0	0	1088145	1093	Venice			Above Moderate
LOS ANGELES	1326 S ELECTRIC AVE	90291 4239028019	Low Medium II Residential	RD1.5-1	0	29	0.077894079	Residential - Single Family Residence	YES - Current	NO - Privately-Owned	Available	Not Used in Prior Housing Element	0	0	0.159231859	0.159231859	1	2*	2*	1088145	1116	Venice			Above Moderate
LOS ANGELES	1328 S ELECTRIC AVE	90291 4239028020	Low Medium II Residential	RD1.5-1	0	29	0.080359964	Residential - Double, Duplex, or Two Units - 4 Stories or Less	YES - Current	NO - Privately-Owned	Available	Not Used in Prior Housing Element	0	0	0.207930565	0.207930565	2	2*	2*	1088145	1136	Venice		Yes	Above Moderate
LOS ANGELES	534 E SANTA CLARA AVE	90291 4239028022	Low Medium II Residential	RD1.5-1	0	29	0.119383653	Residential - Single Family Residence - Vacant Land	YES - Current	NO - Privately-Owned	Available	Not Used in Prior Housing Element	0	0	0.35834949	0.35834949	0	3*	3*	1088145	983	Venice			Above Moderate
LOS ANGELES	530 E SANTA CLARA AVE	90291 4239028023	Low Medium II Residential	RD1.5-1	0	29	0.119384385	Residential - Single Family Residence	YES - Current	NO - Privately-Owned	Available	Not Used in Prior Housing Element	0	0	0.161482227	0.161482227	1	3*	3*	1088145	1001	Venice			Above Moderate
LOS ANGELES	717 E CALIFORNIA AVE	90291 4239029001	Low Medium II Residential	RD1.5-1	0	29	0.188399725	Residential - Single Family Residence	YES - Current	NO - Privately-Owned	Available	Not Used in Prior Housing Element	0	0	0.356027174	0.356027174	1	0	0	1088145	646	Venice			Above Moderate
LOS ANGELES	677 E CALIFORNIA AVE	90291 4239029002	Low Medium II Residential	RD1.5-1	0	29	0.094027061	Residential - Single Family Residence	YES - Current	NO - Privately-Owned	Available	Not Used in Prior Housing Element	0	0	0.067293741	0.067293741	1	2*	2*	1088145	707	Venice			Above Moderate
LOS ANGELES	658 E SANTA CLARA AVE	90291 4239029003	Low Medium II Residential	RD1.5-1	0	29	0.112689762	Residential - Single Family Residence	YES - Current	NO - Privately-Owned	Available	Not Used in Prior Housing Element	0	0	0.006704596	0.006704596	1	3*	3*	1088145	723	Venice			Above Moderate
LOS ANGELES	656 E SANTA CLARA AVE	90291 4239029004	Low Medium II Residential	RD1.5-1	0	29	0.119365893	Residential - Double, Duplex, or Two Units - 4 Stories or Less	YES - Current	NO - Privately-Owned	Available	Not Used in Prior Housing Element	0	0	0.216410923	0.216410923	2	3*	3*	1088145	738	Venice		Yes	Above Moderate
LOS ANGELES	652 E SANTA CLARA AVE	90291 4239029005	Low Medium II Residential	RD1.5-1	0	29	0.119406482	Residential - Single Family Residence	YES - Current	NO - Privately-Owned	Available	Not Used in Prior Housing Element	0	0	0.161482227	0.161482227	1	3*	3*	1088145	753	Venice			Above Moderate
LOS ANGELES	648 E SANTA CLARA AVE	90291 4239029006	Low Medium II Residential	RD1.5-1	0	29	0.119366406	Residential - Single Family Residence	YES - Current	NO - Privately-Owned	Available	Not Used in Prior Housing Element	0	0	0.161482227	0.161482227	1	3*	3*	1088145	766	Venice			Above Moderate
LOS ANGELES	630 E SANTA CLARA AVE	90291 4239029009	Low Medium II Residential	RD1.5-1	0	29	0.119367401	Residential - Three Units (Any Combination) - 4 Stories or Less	YES - Current	NO - Privately-Owned	Available	Not Used in Prior Housing Element	0	0	0.008581882	0.008581882	3	3*	3*	1088145	818	Venice			Above Moderate
LOS ANGELES	628 E SANTA CLARA AVE	90291 4239029010	Low Medium II Residential	RD1.5-1	0	29	0.119418405	Residential - Double, Duplex, or Two Units - 4 Stories or Less	YES - Current	NO - Privately-Owned	Available	Not Used in Prior Housing Element	0	0	0.216410923	0.216410923	2	3*	3*	1088145	832	Venice		Yes	Above Moderate
LOS ANGELES	624 E SANTA CLARA AVE	90291 4239029011	Low Medium II Residential	RD1.5-1	0	29	0.119365438	Residential - Single Family Residence	YES - Current	NO - Privately-Owned	Available	Not Used in Prior Housing Element	0	0	0.161482227	0.161482227	1	3*	3*	1088145	844	Venice			Above Moderate
LOS ANGELES	618 E SANTA CLARA AVE	90291 4239029013	Low Medium II Residential	RD1.5-1	0	29	0.119424599	Residential - Double, Duplex, or Two Units - 4 Stories or Less	YES - Current	NO - Privately-Owned	Available	Not Used in Prior Housing Element	0	0	0.216410923	0.216410923	2	3*	3*	1088145	870	Venice		Yes	Above Moderate
LOS ANGELES	612 E SANTA CLARA AVE	90291 4239029014	Low Medium II Residential	RD1.5-1	0	29	0.119359985	Residential - Double, Duplex, or Two Units - 4 Stories or Less	YES - Current	NO - Privately-Owned	Available	Not Used in Prior Housing Element	0	0	0.216410923	0.216410923	2	3*	3*	1088145	883	Venice		Yes	Above Moderate
LOS ANGELES	602 E SANTA CLARA AVE	90291 4239029017	Low Medium II Residential	RD1.5-1	0	29	0.119351931	Residential - Single Family Residence - Mills Act Property	YES - Current	NO - Privately-Owned	Available	Not Used in Prior Housing Element	0	0	0.166718233	0.166718233	1	3*	3*	1088145	931	Venice			Above Moderate
LOS ANGELES	606 E SANTA CLARA AVE	90291 4239029017	Low Medium II Residential	RD1.5-1	0	29	0.05968857	Residential - Single Family Residence - Mills Act Property	YES - Current	NO - Privately-Owned	Available	Not Used in Prior Housing Element	0	0	0.076537746	0.076537746	1	1*	1*	1088145	922	Venice			Above Moderate
LOS ANGELES	659 E CALIFORNIA AVE	90291 4239029018	Low Medium II Residential	RD1.5-1	0	29	0.207468503	Residential - Five or More Units or Apartments (Any Combination) - 4 Stories or Less	YES - Current	NO - Privately-Owned	Available	Not Used in Prior Housing Element	0	0	0.144573843	0.144573843	6	0	0	1088145	815	Venice		Yes	Above Moderate
LOS ANGELES	635 E CALIFORNIA AVE	90291 4239029020	Low Medium II Residential	RD1.5-1	0	29	0.084977743	Residential - Single Family Residence	YES - Current	NO - Privately-Owned	Available	Not Used in Prior Housing Element	0	0	0.164492011	0.164492011	1	2*	2*	1088145	889	Venice			Above Moderate
LOS ANGELES	633 E CALIFORNIA AVE	90291 4239029021	Low Medium II Residential	RD1.5-1	0	29	0.136137884	Residential - Single Family Residence	YES - Current	NO - Privately-Owned	Available	Not Used in Prior Housing Element	0	0	0.132637334	0.132637334	1	3*	3*	1088145	905	Venice			Above Moderate
LOS ANGELES	627 E CALIFORNIA AVE	90291 4239029022	Low Medium II Residential	RD1.5-1	0	29	0.155046952	Residential - Five or More Units or Apartments (Any Combination) - 4 Stories or Less	YES - Current	NO - Privately-Owned	Available	Not Used in Prior Housing Element	0	0	0.09662101	0.09662101	5	0	0	1088145	923	Venice		Yes	Above Moderate
LOS ANGELES	623 E CALIFORNIA AVE	90291 4239029023	Low Medium II Residential	RD1.5-1	0	29	0.174031071	Residential - Single Family Residence	YES - Current	NO - Privately-Owned	Available	Not Used in Prior Housing Element	0	0	0.133131525	0.133131525	1	0	0	1088145	940	Venice			Above Moderate
LOS ANGELES	621 E CALIFORNIA AVE	90291 4239029024	Low Medium II Residential	RD1.5-1	0	29	0.193052105	Residential - Double, Duplex, or Two Units - 4 Stories or Less	YES - Current	NO - Privately-Owned	Available	Not Used in Prior Housing Element	0	0	0.218507546	0.218507546	2	0	0	1088145	955	Venice		Yes	Above Moderate
LOS ANGELES	663 E ROSE AVE	90291 4240001002	Community Commercial	C4-1	0	108	0.079917549	Commercial - Restaurant, Cocktail Lounge - Restaurant, Cocktail Lounge, Tavern - One Story	YES - Current	NO - Privately-Owned	Available	Not Used in Prior Housing Element	0.028421731	0	0	0.028421731	1	0	0	1118145	773	Venice			Lower
LOS ANGELES	665 E ROSE AVE	90291 4240001003	Community Commercial	C4-1	0	108	0.079918451	Residential - Single Family Residence	YES - Current	NO - Privately-Owned	Available	Not Used in Prior Housing Element	0.505785349	0	0	0.505785349	0	0	0	1118145	766	Venice			Lower
LOS ANGELES	669 E ROSE AVE	90291 4240001004	Community Commercial	C4-1	0	108	0.079917155	Commercial - Parking Lot (Commercial Use Property) - Lots - Patron or Employee - One Story	YES - Current	NO - Privately-Owned	Available	Not Used in Prior Housing Element	0.018501062	0	0	0.018501062	1	0	0	1118145	758	Venice			Lower
LOS ANGELES	671 E ROSE AVE	90291 4240001005	Community Commercial	C4-1	0	108	0.07991787	Industrial - Light Manufacturing - One Story	YES - Current	NO - Privately-Owned	Available	Not Used in Prior Housing Element	0.032781784	0	0	0.032781784	1	0	0	1118145	752	Venice			Lower
LOS ANGELES	675 E ROSE AVE	90291 4240001006	Community Commercial	C4-1	0	108	0.080476771	Residential - Three Units (Any Combination) - 4 Stories or Less	YES - Current	NO - Privately-Owned	Available	Not Used in Prior Housing Element	0	0	0.254269525	0.254269525	3	0	0	1118145	742	Venice		Yes	Above Moderate
LOS ANGELES	253 S 7TH AVE	90291 4240001007	Community Commercial	C4-1	0	108	0.090414817	Residential - Three Units (Any Combination) - 4 Stories or Less	YES - Current	NO - Privately-Owned	Available	Not Used in Prior Housing Element	0	0	0.299677312	0.299677312	3	0	0	1118145	733	Venice		Yes	Above Moderate
LOS ANGELES	242 S BERNARD AVE	90291 4240001009	Low Medium II Residential	RD2-1	0	21	0.097166852	Residential - Double, Duplex, or Two Units - 4 Stories or Less	YES - Current	NO - Privately-Owned	Available	Not Used in Prior Housing Element	0	0	0.253042299	0.253042299	2	2*	2*	1118145	714	Venice		Yes	Above Moderate
LOS ANGELES	238 S BERNARD AVE	90291 4240001010	Low Medium II Residential	RD2-1	0	21	0.097159205	Residential - Double, Duplex, or Two Units - 4 Stories or Less	YES - Current	NO - Privately-Owned	Available	Not Used in Prior Housing Element	0	0	0.253042299	0.253042299	2	2*	2*	1118145	703	Venice		Yes	Above Moderate
LOS ANGELES	234 S BERNARD AVE	90291 4240001011	Low Medium II Residential	RD2-1	0	21	0.097153993	Residential - Single Family Residence	YES - Current	NO - Privately-Owned	Available	Not Used in Prior Housing Element	0	0	0.194224995	0.194224995	1	2*	2*	1118145	688	Venice			Above Moderate
LOS ANGELES	230 S BERNARD AVE	90291 4240001012	Low Medium II Residential	RD2-1	0	21	0.097146927	Residential - Double, Duplex, or Two Units - 4 Stories or Less	YES - Current	NO - Privately-Owned	Available	Not Used in Prior Housing Element	0	0	0.253042299	0.253042299	2	2*	2*	1118145	673	Venice		Yes	Above Moderate
LOS ANGELES	224 S BERNARD AVE	90291 4240001013	Low Medium II Residential	RD2-1	0	21	0.097142833	Residential - Double, Duplex, or Two Units - 4 Stories or Less	YES - Current	NO - Privately-Owned	Available	Not Used in Prior Housing Element	0	0	0.253042299	0.253042299	2	2*	2*	1118145	663	Venice		Yes	Above Moderate
LOS ANGELES	222 S BERNARD AVE	90291 4240001014	Low Medium II Residential	RD2-1	0	21	0.097135767	Residential - Single Family Residence	YES - Current	NO - Privately-Owned	Available	Not Used in Prior Housing Element	0	0	0.194224995	0.194224995	1	2*	2*	1118145	649	Venice			Above Moderate
LOS ANGELES	218 S BERNARD AVE	90291 4240001015	Low Medium II Residential	RD2-1	0	21	0.097130284	Residential - Single Family Residence	YES - Current	NO - Privately-Owned	Available	Not Used in Prior Housing Element	0	0	0.012499466	0.012499466	1	2*	2*	1118145	640	Venice			Above Moderate
LOS ANGELES	214 S BERNARD AVE	90291 4240001016	Low Medium II Residential	RD2-1	0	21	0.097124647	Residential - Double, Duplex, or Two Units - 4 Stories or Less	YES - Current	NO - Privately-Owned	Available	Not Used in Prior Housing Element	0	0	0.253042299	0.253042299	2	2*	2*	1118145	627	Venice		Yes	Above Moderate
LOS ANGELES	210 S BERNARD AVE	90291 4240001017	Low Medium II Residential	RD2-1	0	21	0.097118472	Residential - Single Family Residence	YES - Current	NO - Privately-Owned	Available	Not Used in Prior Housing Element	0	0	0.194224995	0.194224995	1	2*	2*	1118145	614	Venice			Above Moderate
LOS ANGELES	206 S BERNARD AVE	90291 4240001018	Low Medium II Residential	RD2-1	0	21	0.097692004	Residential - Single Family Residence - Pool	YES - Current	NO - Privately-Owned	Available	Not Used in Prior Housing Element	0	0	0.207156622	0.207156622	1	2*	2*	1118141	51	Venice			Above Moderate
LOS ANGELES		4240001018	Low Medium II Residential	RD2-1	0	21	0.097178165	Residential - Single Family Residence - Pool	YES - Current	NO - Privately-Owned	Available	Not Used in Prior Housing Element	0	0	0.207156622	0.207156622	1	2*	2*	1118141	46	Venice			Above Moderate
LOS ANGELES	201 S 7TH AVE	90291 4240001019	Low Medium II Residential	RD2-1	0	21	0.097765089	Residential - Double, Duplex, or Two Units - 4 Stories or Less	YES - Current	NO - Privately-Owned	Available	Not Used in Prior Housing Element	0	0	0.253042299	0.253042299	2	2*	2*	1118145	564	Venice		Yes	Above Moderate
LOS ANGELES	205 S 7TH AVE	90291 4240001020	Low Medium II Residential	RD2-1	0	21	0.097114995	Residential - Double, Duplex, or Two Units - 4 Stories or Less	YES - Current	NO - Privately-Owned	Available	Not Used in Prior Housing Element	0	0	0.108202305	0.108202305	2	2*	2*	1118145	580	Venice		Yes	Above Moderate
LOS ANGELES	209 S 7TH AVE	90291 4240001021	Low Medium II Residential	RD2-1	0	21	0.097124336	Residential - Single Family Residence	YES - Current	NO - Privately-Owned	Available	Not Used in Prior Housing Element	0	0	0.194224995	0.194224995	1	2*	2*	1118145	597	Venice			Above Moderate
LOS ANGELES	213 S 7TH AVE	90291 4240001022	Low Medium II Residential	RD2-1	0	21	0.097133644	Residential - Single Family Residence	YES - Current	NO - Privately-Owned	Available	Not Used in Prior Housing Element	0	0	0.194224995	0.194224995	1	2*	2*	1118145	605	Venice			Above Moderate
LOS ANGELES	217 S 7TH AVE	90291 4240001023	Low Medium II Residential	RD2-1	0	21	0.097142602	Residential - Single Family Residence	YES - Current	NO - Privately-Owned	Available	Not Used in Prior Housing Element	0	0	0.194224995	0.194224995	1	2*	2*	1118145	616	Venice			Above Moderate
LOS ANGELES	221 S 7TH AVE	90291 4240001024	Low Medium II Residential	RD2-1	0	21	0.097152989	Residential - Double, Duplex, or Two Units - 4 Stories or Less	YES - Current	NO - Privately-Owned	Available	Not Used in Prior Housing Element	0	0	0.253042299	0.253042299	2	2*	2*	1118145	628	Venice		Yes	Above Moderate
LOS ANGELES	225 S 7TH AVE	90291 4240001025	Low Medium II Residential	RD2-1	0	21	0.097161677	Residential - Double, Duplex, or Two Units - 4 Stories or Less	YES - Current	NO - Privately-Owned	Available	Not Used in Prior Housing Element	0	0	0.253042299	0.253042299	2	2*	2*	1118145	641	Venice		Yes	Above Moderate
LOS ANGELES	229 S 7TH AVE	90291 4240001026	Low Medium II Residential	RD2-1	0	21	0.09717079	Residential - Single Family Residence	YES - Current	NO - Privately-Owned	Available	Not Used in Prior Housing Element	0	0	0.194224995	0.194224995	1	2*	2*	1118145	650	Venice			Above Moderate
LOS ANGELES	233 S 7TH AVE	90291 4240001027	Low Medium II Residential	RD2-1	0	21	0.097180751	Residential - Double, Duplex, or Two Units - 4 Stories or Less

LOS ANGELES	637 E ROSE AVE	90291	4240002003	Community Commercial	C4-1	0	108	0.07991954	Residential - Four Units (Any Combination) - 4 Stories or Less	YES - Current	NO - Privately-Owned	Available	Not Used in Prior Housing Element	0	0	0.06928797	0.06928797	4	0	0	1118145	822	Venice	Yes	Above Moderate
LOS ANGELES	641 1/2 E ROSE AVE	90291	4240002004	Commercial - Store Combination - Store and Residential Community Commercial	C4-1	0	108	0.079918474	Combination - One Story	YES - Current	NO - Privately-Owned	Available	Not Used in Prior Housing Element	0	0	0.008980407	0.008980407	5	0	0	1118145	814	Venice	Yes	Above Moderate
LOS ANGELES	645 E ROSE AVE	90291	4240002005	Community Commercial	C4-1	0	108	0.079918062	Residential - Four Units (Any Combination) - 4 Stories or Less	YES - Current	NO - Privately-Owned	Available	Not Used in Prior Housing Element	0	0	0.06928797	0.06928797	4	0	0	1118145	809	Venice	Yes	Above Moderate
LOS ANGELES	651 E ROSE AVE	90291	4240002006	Community Commercial	C4-1	0	108	0.08047861	Residential - Four Units (Any Combination) - 4 Stories or Less	YES - Current	NO - Privately-Owned	Available	Not Used in Prior Housing Element	0	0	0.323082927	0.323082927	4	0	0	1118145	802	Venice	Yes	Above Moderate
LOS ANGELES	655 E ROSE AVE	90291	4240002006	Community Commercial	C4-1	0	108	0.090413327	Residential - Four Units (Any Combination) - 4 Stories or Less	YES - Current	NO - Privately-Owned	Available	Not Used in Prior Housing Element	0	0	0.344064653	0.344064653	4	0	0	1118145	797	Venice	Yes	Above Moderate
LOS ANGELES	242 S RUTH AVE	90291	4240002009	Low Medium II Residential	RD2-1	0	21	0.097117451	Residential - Single Family Residence	YES - Current	NO - Privately-Owned	Available	Not Used in Prior Housing Element	0	0	0.194224995	0.194224995	1	2*	2*	1118145	778	Venice		Above Moderate
LOS ANGELES	238 S RUTH AVE	90291	4240002010	Low Medium II Residential	RD2-1	0	21	0.097185965	Residential - Single Family Residence	YES - Current	NO - Privately-Owned	Available	Not Used in Prior Housing Element	0	0	0.194224995	0.194224995	1	2*	2*	1118145	764	Venice		Above Moderate
LOS ANGELES	234 S RUTH AVE	90291	4240002011	Low Medium II Residential	RD2-1	0	21	0.097234065	Residential - Double, Duplex, or Two Units - 4 Stories or Less	YES - Current	NO - Privately-Owned	Available	Not Used in Prior Housing Element	0	0	0.253042299	0.253042299	2	2*	2*	1118141	125	Venice	Yes	Above Moderate
LOS ANGELES	230 S RUTH AVE	90291	4240002012	Low Medium II Residential	RD2-1	0	21	0.097150516	Residential - Single Family Residence	YES - Current	NO - Privately-Owned	Available	Not Used in Prior Housing Element	0	0	0.194224995	0.194224995	1	2*	2*	1118141	118	Venice		Above Moderate
LOS ANGELES	226 S RUTH AVE	90291	4240002013	Low Medium II Residential	RD2-1	0	21	0.097148983	Residential - Single Family Residence	YES - Current	NO - Privately-Owned	Available	Not Used in Prior Housing Element	0	0	0.194224995	0.194224995	1	2*	2*	1118141	111	Venice		Above Moderate
LOS ANGELES	222 S RUTH AVE	90291	4240002014	Low Medium II Residential	RD2-1	0	21	0.097149603	Residential - Single Family Residence	YES - Current	NO - Privately-Owned	Available	Not Used in Prior Housing Element	0	0	0.194224995	0.194224995	1	2*	2*	1118141	105	Venice		Above Moderate
LOS ANGELES	218 S RUTH AVE	90291	4240002015	Low Medium II Residential	RD2-1	0	21	0.097150837	Residential - Single Family Residence	YES - Current	NO - Privately-Owned	Available	Not Used in Prior Housing Element	0	0	0.194224995	0.194224995	1	2*	2*	1118141	99	Venice		Above Moderate
LOS ANGELES	212 S RUTH AVE	90291	4240002016	Low Medium II Residential	RD2-1	0	21	0.097148983	Residential - Double, Duplex, or Two Units - 4 Stories or Less	YES - Current	NO - Privately-Owned	Available	Not Used in Prior Housing Element	0	0	0.253042299	0.253042299	2	2*	2*	1118141	92	Venice	Yes	Above Moderate
LOS ANGELES	208 S RUTH AVE	90291	4240002017	Low Medium II Residential	RD2-1	0	21	0.097149563	Residential - Double, Duplex, or Two Units - 4 Stories or Less	YES - Current	NO - Privately-Owned	Available	Not Used in Prior Housing Element	0	0	0.253042299	0.253042299	2	2*	2*	1118141	85	Venice	Yes	Above Moderate
LOS ANGELES	206 S RUTH AVE	90291	4240002018	Low Medium II Residential	RD2-1	0	21	0.097149563	Residential - Single Family Residence	YES - Current	NO - Privately-Owned	Available	Not Used in Prior Housing Element	0	0	0.082441288	0.082441288	1	2*	2*	1118141	79	Venice		Above Moderate
LOS ANGELES	202 S RUTH AVE	90291	4240002019	Low Medium II Residential	RD2-1	0	21	0.097151417	Residential - Double, Duplex, or Two Units - 4 Stories or Less	YES - Current	NO - Privately-Owned	Available	Not Used in Prior Housing Element	0	0	0.253042299	0.253042299	2	2*	2*	1118141	70	Venice	Yes	Above Moderate
LOS ANGELES	201 S BERNARD AVE	90291	4240002020	Low Medium II Residential	RD2-1	0	21	0.097149167	Residential - Single Family Residence	YES - Current	NO - Privately-Owned	Available	Not Used in Prior Housing Element	0	0	0.194224995	0.194224995	1	2*	2*	1118141	58	Venice		Above Moderate
LOS ANGELES	205 S BERNARD AVE	90291	4240002021	Low Medium II Residential	RD2-1	0	21	0.09714573	Residential - Single Family Residence - Pool	YES - Current	NO - Privately-Owned	Available	Not Used in Prior Housing Element	0	0	0.007983462	0.007983462	1	2*	2*	1118141	64	Venice		Above Moderate
LOS ANGELES	211 S BERNARD AVE	90291	4240002022	Low Medium II Residential	RD2-1	0	21	0.097141673	Residential - Double, Duplex, or Two Units - 4 Stories or Less	YES - Current	NO - Privately-Owned	Available	Not Used in Prior Housing Element	0	0	0.253042299	0.253042299	2	2*	2*	1118141	72	Venice	Yes	Above Moderate
LOS ANGELES	213 S BERNARD AVE	90291	4240002023	Low Medium II Residential	RD2-1	0	21	0.09713883	Residential - Single Family Residence	YES - Current	NO - Privately-Owned	Available	Not Used in Prior Housing Element	0	0	0.194224995	0.194224995	1	2*	2*	1118141	81	Venice		Above Moderate
LOS ANGELES	217 S BERNARD AVE	90291	4240002024	Low Medium II Residential	RD2-1	0	21	0.097477985	Residential - Single Family Residence - Therapy Pool (Spa)	YES - Current	NO - Privately-Owned	Available	Not Used in Prior Housing Element	0	0	0.194224995	0.194224995	1	2*	2*	1118141	86	Venice		Above Moderate
LOS ANGELES	221 S BERNARD AVE	90291	4240002025	Low Medium II Residential	RD2-1	0	21	0.097088993	Residential - Single Family Residence - Therapy Pool (Spa)	YES - Current	NO - Privately-Owned	Available	Not Used in Prior Housing Element	0	0	0.194224995	0.194224995	1	2*	2*	1118145	680	Venice		Above Moderate
LOS ANGELES	225 S BERNARD AVE	90291	4240002026	Low Medium II Residential	RD2-1	0	21	0.097085185	Residential - Single Family Residence	YES - Current	NO - Privately-Owned	Available	Not Used in Prior Housing Element	0	0	0.007983462	0.007983462	1	2*	2*	1118145	696	Venice		Above Moderate
LOS ANGELES	229 S BERNARD AVE	90291	4240002027	Low Medium II Residential	RD2-1	0	21	0.097086487	Residential - Single Family Residence	YES - Current	NO - Privately-Owned	Available	Not Used in Prior Housing Element	0	0	0.082441288	0.082441288	1	2*	2*	1118145	709	Venice		Above Moderate
LOS ANGELES	233 S BERNARD AVE	90291	4240002028	Low Medium II Residential	RD2-1	0	21	0.097085173	Residential - Single Family Residence	YES - Current	NO - Privately-Owned	Available	Not Used in Prior Housing Element	0	0	0.194224995	0.194224995	1	2*	2*	1118145	722	Venice		Above Moderate
LOS ANGELES	237 S BERNARD AVE	90291	4240002029	Low Medium II Residential	RD2-1	0	21	0.097083052	Residential - Single Family Residence	YES - Current	NO - Privately-Owned	Available	Not Used in Prior Housing Element	0	0	0.082441288	0.082441288	1	2*	2*	1118145	735	Venice		Above Moderate
LOS ANGELES	241 S BERNARD AVE	90291	4240002030	Low Medium II Residential	RD2-1	0	21	0.097082971	Residential - Double, Duplex, or Two Units - 4 Stories or Less	YES - Current	NO - Privately-Owned	Available	Not Used in Prior Housing Element	0	0	0.253042299	0.253042299	2	2*	2*	1118145	751	Venice	Yes	Above Moderate
LOS ANGELES	258 S 6TH AVE	90291	4240003001	Community Commercial	C4-1	0	108	0.087687605	Residential - Four Units (Any Combination) - 4 Stories or Less	YES - Current	NO - Privately-Owned	Available	Not Used in Prior Housing Element	0	0	0.047446036	0.047446036	4	0	0	1118141	217	Venice	Yes	Above Moderate
LOS ANGELES	603 E ROSE AVE	90291	4240003002	Community Commercial	C4-1	0	108	0.048380443	Industrial - Light Manufacturing - One Story	YES - Current	NO - Privately-Owned	Available	Not Used in Prior Housing Element	0	0	0.001891892	0.001891892	1	0	0	1118141	209	Venice		Above Moderate
LOS ANGELES	609 E ROSE AVE	90291	4240003002	Community Commercial	C4-1	0	108	0.072939071	Industrial - Light Manufacturing - One Story	YES - Current	NO - Privately-Owned	Available	Not Used in Prior Housing Element	0.013804115	0	0	0.013804115	1	0	0	1118141	207	Venice		Lower
LOS ANGELES	623 E ROSE AVE	90291	4240003004	Community Commercial	C4-1	0	108	0.081535097	Residential - Double, Duplex, or Two Units - 4 Stories or Less	YES - Current	NO - Privately-Owned	Available	Not Used in Prior Housing Element	0	0	0.133522665	0.133522665	2	0	0	1118145	866	Venice	Yes	Above Moderate
LOS ANGELES	627 E ROSE AVE	90291	4240003005	Community Commercial	C4-1	0	108	0.090421452	Residential - Double, Duplex, or Two Units - 4 Stories or Less	YES - Current	NO - Privately-Owned	Available	Not Used in Prior Housing Element	0	0	0.354772961	0.354772961	2	0	0	1118145	854	Venice	Yes	Above Moderate
LOS ANGELES	244 S 6TH AVE	90291	4240003007	Low Medium II Residential	RD2-1	0	21	0.096958596	Residential - Single Family Residence	YES - Current	NO - Privately-Owned	Available	Not Used in Prior Housing Element	0	0	0.194224995	0.194224995	1	2*	2*	1118141	173	Venice		Above Moderate
LOS ANGELES	238 S 6TH AVE	90291	4240003008	Low Medium II Residential	RD2-1	0	21	0.0969606	Residential - Single Family Residence	YES - Current	NO - Privately-Owned	Available	Not Used in Prior Housing Element	0	0	0.194224995	0.194224995	1	2*	2*	1118141	164	Venice		Above Moderate
LOS ANGELES	234 S 6TH AVE	90291	4240003009	Low Medium II Residential	RD2-1	0	21	0.09695779	Residential - Single Family Residence	YES - Current	NO - Privately-Owned	Available	Not Used in Prior Housing Element	0	0	0.194224995	0.194224995	1	2*	2*	1118141	157	Venice		Above Moderate
LOS ANGELES	230 S 6TH AVE	90291	4240003010	Low Medium II Residential	RD2-1	0	21	0.096958212	Residential - Single Family Residence	YES - Current	NO - Privately-Owned	Available	Not Used in Prior Housing Element	0	0	0.194224995	0.194224995	1	2*	2*	1118141	149	Venice		Above Moderate
LOS ANGELES	226 S 6TH AVE	90291	4240003011	Low Medium II Residential	RD2-1	0	21	0.096957406	Residential - Single Family Residence	YES - Current	NO - Privately-Owned	Available	Not Used in Prior Housing Element	0	0	0.194224995	0.194224995	1	2*	2*	1118141	142	Venice		Above Moderate
LOS ANGELES	222 S 6TH AVE	90291	4240003012	Low Medium II Residential	RD2-1	0	21	0.09695941	Residential - Double, Duplex, or Two Units - 4 Stories or Less	YES - Current	NO - Privately-Owned	Available	Not Used in Prior Housing Element	0	0	0.253042299	0.253042299	2	2*	2*	1118141	136	Venice	Yes	Above Moderate
LOS ANGELES	210 S 6TH AVE	90291	4240003015	Low Medium II Residential	RD2-1	0	21	0.096958367	Residential - Single Family Residence	YES - Current	NO - Privately-Owned	Available	Not Used in Prior Housing Element	0	0	0.194224995	0.194224995	1	2*	2*	1118141	113	Venice		Above Moderate
LOS ANGELES	206 S 6TH AVE	90291	4240003016	Low Medium II Residential	RD2-1	0	21	0.096958367	Residential - Single Family Residence	YES - Current	NO - Privately-Owned	Available	Not Used in Prior Housing Element	0	0	0.194224995	0.194224995	1	2*	2*	1118141	107	Venice		Above Moderate
LOS ANGELES	202 S 6TH AVE	90291	4240003017	Low Medium II Residential	RD2-1	0	21	0.095396192	Residential - Single Family Residence	YES - Current	NO - Privately-Owned	Available	Not Used in Prior Housing Element	0	0	0.194224995	0.194224995	1	2*	2*	1118141	101	Venice		Above Moderate
LOS ANGELES	205 S RUTH AVE	90291	4240003019	Low Medium II Residential	RD2-1	0	21	0.097404444	Residential - Single Family Residence	YES - Current	NO - Privately-Owned	Available	Not Used in Prior Housing Element	0	0	0.194224995	0.194224995	1	2*	2*	1118141	96	Venice		Above Moderate
LOS ANGELES	209 S RUTH AVE	90291	4240003020	Low Medium II Residential	RD2-1	0	21	0.097373133	Residential - Single Family Residence	YES - Current	NO - Privately-Owned	Available	Not Used in Prior Housing Element	0	0	0.194224995	0.194224995	1	2*	2*	1118141	102	Venice		Above Moderate
LOS ANGELES	213 S RUTH AVE	90291	4240003021	Low Medium II Residential	RD2-1	0	21	0.097342728	Residential - Single Family Residence	YES - Current	NO - Privately-Owned	Available	Not Used in Prior Housing Element	0	0	0.007983462	0.007983462	1	2*	2*	1118141	109	Venice		Above Moderate
LOS ANGELES	217 S RUTH AVE	90291	4240003022	Low Medium II Residential	RD2-1	0	21	0.097313162	Residential - Single Family Residence	YES - Current	NO - Privately-Owned	Available	Not Used in Prior Housing Element	0	0	0.194224995	0.194224995	1	2*	2*	1118141	115	Venice		Above Moderate
LOS ANGELES	225 S RUTH AVE	90291	4240003024	Low Medium II Residential	RD2-1	0	21	0.097252069	Residential - Single Family Residence	YES - Current	NO - Privately-Owned	Available	Not Used in Prior Housing Element	0	0	0.194224995	0.194224995	1	2*	2*	1118141	129	Venice		Above Moderate
LOS ANGELES	227 S RUTH AVE	90291	4240003025	Low Medium II Residential	RD2-1	0	21	0.097221694	Residential - Double, Duplex, or Two Units - 4 Stories or Less	YES - Current	NO - Privately-Owned	Available	Not Used in Prior Housing Element	0	0	0.016481619	0.016481619	2	2*	2*	1118141	137	Venice	Yes	Above Moderate
LOS ANGELES	233 S RUTH AVE	90291	4240003026	Low Medium II Residential	RD2-1	0	21	0.097191164	Residential - Single Family Residence	YES - Current	NO - Privately-Owned	Available	Not Used in Prior Housing Element	0	0	0.194224995	0.194224995	1	2*	2*	1118141	143	Venice		Above Moderate
LOS ANGELES	237 S RUTH AVE	90291	4240003027	Low Medium II Residential	RD2-1	0	21	0.097162797	Residential - Single Family Residence	YES - Current	NO - Privately-Owned	Available	Not Used in Prior Housing Element	0	0	0.194224995	0.194224995	1	2*	2*	1118141	150	Venice		Above Moderate
LOS ANGELES	241 S RUTH AVE	90291	4240003028	Low Medium II Residential	RD2-1	0	21	0.097039677	Residential - Single Family Residence	YES - Current	NO - Privately-Owned	Available	Not Used in Prior Housing Element	0	0	0.194224995	0.194224995	1	2*	2*	1118141	158	Venice		Above Moderate
LOS ANGELES	245 S RUTH AVE	90291	4240003029	Low Medium II Residential	RD2-1	0	21	0.097194256	Residential - Single Family Residence	YES - Current	NO - Privately-Owned	Available	Not Used in Prior Housing Element	0	0	0.194224995	0.194224995	1	2*	2*	1118141	165	Venice		Above Moderate
LOS ANGELES	251 S RUTH AVE	90291	4240003030	Low Medium II Residential	RD2-1	0	21	0.094344842	Residential - Single Family Residence	YES - Current	NO - Privately-Owned	Available	Not Used in Prior Housing Element	0	0	0.194224995	0.194224995	1	2*	2*	1118141	174	Venice		Above Moderate
LOS ANGELES	254 S DIMMICK AVE	90291	4240004001	Community Commercial	C4-1	0	108	0.068391952	Residential - Three Units (Any Combination) - 4 Stories or Less	YES - Current	NO - Privately-Owned	Available	Not Used in Prior Housing Element	0	0	0.119492006	0.119492006	3	0	0	1118141	265	Venice	Yes	Above Moderate
LOS ANGELES	539 E ROSE AVE	90291	4240004002	Community Commercial	C4-1	0	108	0.072474922	Residential - Three Units (Any Combination) - 4 Stories or Less	YES - Current	NO - Privately-Owned	Available	Not Used in Prior Housing Element	0	0	0.233266711	0.233266711	3	0	0	1118141	259	Venice	Yes	Above Moderate
LOS ANGELES	541 E ROSE AVE	90291	4240004003	Community Commercial	C4-1	0	108	0.065662971	Residential - Double, Duplex, or Two Units - 4 Stories or Less	YES - Current	NO - Privately-Owned	Available	Not Used in Prior Housing Element	0	0	0.161368191	0.161368191	2	0	0	1118141	255	Venice	Yes	Above Moderate
LOS ANGELES	545 E ROSE AVE	90291	4240004004	Community Commercial	C4-1	0	108	0.072338062	Residential - Four Units (Any Combination) - 4 Stories or Less	YES - Current	NO - Privately-Owned	Available	Not Used in Prior Housing Element	0	0	0.217995435	0.217995435	4	0	0	1118141	248	Venice	Yes	Above Moderate
LOS ANGELES	250 S DIMMICK AVE	90291	4240004006	Low Medium II Residential	RD2-1	0	21	0.092117192	Residential - Single Family Residence	YES - Current	NO - Privately-Owned	Available	Not Used in Prior Housing Element	0	0	0.194224995	0.194224995	1	2*	2*	1118141	235	Venice		Above Moderate
LOS ANGELES	246 S DIMMICK AVE	90291	4240004007	Low Medium II Residential	RD2-1	0	21	0.095046112	Residential - Single Family Residence	YES - Current	NO - Privately-Owned	Available	Not Used in Prior Housing Element	0	0	0.194224995	0.194224995	1	2*	2*	1118141	225	Venice		Above Moderate
LOS ANGELES	242 S DIMMICK AVE	90291	4240004008	Low Medium II Residential	RD2-1	0	21	0.095029629	Residential - Double, Duplex, or Two Units - 4 Stories or Less	YES - Current	NO - Privately-Owned	Available	Not Used in Prior Housing Element	0	0	0.253042299	0.253042299	2	2*	2*	1118141	216	Venice	Yes	Above Moderate
LOS ANGELES	238 S DIMMICK AVE	90291	4240004009	Low Medium II Residential	RD2-1	0	21	0.095013825	Residential - Single Family Residence	YES - Current	NO - Privately-Owned	Available	Not Used in Prior Housing Element	0	0	0.194224995	0.194224995	1	2*	2*	1118141	206	Venice		Above Moderate
LOS ANGELES	234 S DIMMICK AVE	90291	4240004010	Low Medium II Residential	RD2-1	0	21	0.094997983	Residential - Single Family Residence - Guesthouse	YES - Current	NO - Privately-Owned	Available	Not Used in Prior Housing Element	0	0	0.194224995	0.194224995	1	2*	2*	1118141	195	Venice		Above Moderate
LOS ANGELES	230 S DIMMICK AVE	90291	4240004011	Low Medium II Residential	RD2-1	0	21	0.094981912	Residential - Single Family Residence	YES - Current	NO - Privately-Owned	Available	Not Used in Prior Housing Element	0	0	0.194224995	0.194224995	1	2*	2*	1118141	189	Venice		Above Moderate
LOS ANGELES	222 S DIMMICK AVE	90291	4240004013	Low Medium II Residential	RD2-1	0	21	0.094950237	Residential - Double, Duplex, or Two Units - 4 Stories or Less	YES - Current	NO - Privately-Owned	Available	Not Used in Prior Housing Element	0	0	0.253042299	0.253042299	2	2*	2*	1118141	169	Venice	Yes	Above Moderate
LOS ANGELES	218 S DIMMICK AVE	90291	4240004014	Low Medium II Residential	RD2-1	0	21	0.094933783	Residential - Double, Duplex, or Two Units - 4 Stories or Less	YES - Current	NO - Privately-Owned	Available	Not Used in Prior Housing Element	0	0	0.253042299	0.253042299	2	2*	2*	1118141	161	Venice	Yes	Above Moderate
LOS ANGELES	210 S DIMMICK AVE	90291	4240004017	Low Medium II Residential	RD2-1	0	21	0.094900931	Residential - Single Family Residence	YES - Current	NO - Privately-Owned	Available	Not Used in Prior Housing Element	0	0	0.194224995	0.194224995	1	2*	2*	1118141	146	Venice		Above Moderate
LOS ANGELES	206 S DIMMICK AVE	90291	4240004018	Low Medium II Residential	RD2-1	0	21	0.09488486	Residential - Single Family Residence	YES - Current	NO - Privately-Owned	Available	Not Used in Prior Housing Element	0	0	0.194224995	0.194224995	1	2*	2*	1118141	140	Venice		Above Moderate
LOS ANGELES	202 S DIMMICK AVE	90291	4240004019	Low Medium II Residential	RD2-1	0	21	0.094898725	Residential - Single Family Residence	YES - Current	NO - Privately-Owned	Available	Not Used in Prior Housing Element	0	0	0.194224995	0.194224995	1	2*	2*	1118141	133	Venice		Above Moderate
LOS ANGELES	201 S 6TH AVE	90291	4240004020	Low Medium II Residential	RD2-1	0	21	0.094897109	Residential - Single Family Residence	YES - Current	NO - Privately-Owned	Available	Not Used in Prior Housing Element	0	0	0.082441288	0.082441288	1	2*	2*	1118141	119	Venice		Above Moderate
LOS ANGELES	209 S 6TH AVE	90291	4240004022	Low Medium II Residential	RD2-1	0	21	0.094900848	Residential - Single Family Residence	YES - Current	NO - Privately-Owned	Available	Not Used in Prior Housing Element	0	0	0.194224995	0.194224995	1	2*	2*	1118141	134	Venice		Above Moderate
LOS ANGELES	213 S 6TH AVE	90291	4240004023	Low Medium II Residential	RD2-1	0	21	0.094916042	Residential - Single Family Residence	YES - Current	NO - Privately-Owned	Available	Not Used in Prior Housing Element	0	0	0.194224995	0.194224995	1	2*	2*	1118141	141	Venice		Above Moderate
LOS ANGELES	217 S 6TH AVE	90291	4240004024	Low Medium II Residential	RD2-1	0	21	0.094931846	Residential - Single Family Residence	YES - Current	NO - Privately-Owned	Available	Not Used in Prior Housing Element	0	0	0.194224995	0.194224995	1	2*	2*	1118141	147	Venice		Above Moderate
LOS ANGELES	221 S 6TH AVE	90291	4240004025	Low Medium II Residential	RD2-1	0	21	0.094948365	Residential - Double, Duplex, or Two Units - 4 Stories or Less	YES - Current	NO - Privately-Owned	Available	Not Used in Prior Housing Element	0	0	0.253042299	0.253042299	2	2*	2*	1118141	155	Venice	Yes	Above Moderate
LOS ANGELES	223 S 6TH AVE	90291	4240004026	Low Medium II Residential	RD2-1	0	21	0.094965576	Residential - Double, Duplex, or Two Units - 4 Stories or Less	YES - Current	NO - Privately-Owned	Available	Not Used in Prior Housing Element	0	0	0.253042299	0.253042299	2	2*	2*	1118141	162	Venice	Yes	Above Moderate
LOS ANGELES	227 S 6TH AVE	90291	4240004027	Low Medium II Residential	RD2-1	0	21	0.09498183	Residential - Double, Duplex, or Two Units - 4 Stories or Less	YES - Current	NO - Privately-Owned	Available	Not Used in Prior Housing Element	0	0	0.253042299	0.253042299	2	2*	2*	1118141	170	Venice	Yes	Above Moderate
LOS ANGELES	233 S 6TH AVE	90291	4240004028	Low Medium II Residential	RD2-1	0	21	0.094997105	Residential - Single Family Residence	YES - Current	NO - Privately-Owned	Available	Not Used in Prior Housing Element	0	0	0.194224995	0.194224995	1	2*	2*	1118141	180	Venice		Above Moderate
LOS ANGELES	237 S 6TH AVE	90291	4240004029	Low Medium II Residential	RD2-1	0	21	0.095012764	Residential - Single Family Residence	YES - Current	NO - Privately-Owned	Available	Not Used in Prior Housing Element	0	0	0.194224995	0.194224995	1	2*	2*	1118141	190	Venice		Above Moderate
LOS ANGELES	241 S 6TH AVE	90291	4240004030	Low Medium II Residential	RD2-1	0	21	0.095030371	Residential - Double, Duplex, or Two Units - 4 Stories or Less	YES - Current	NO - Privately-Owned	Available	Not Used in Prior Housing Element	0	0	0.253042299	0.253042299	2	2*	2*	1118141	198	Venice	Yes	Above Moderate
LOS ANGELES	214 S DIMMICK AVE	90291	4240004032	Low Medium II Residential	RD2-1	0	21	0.094915979	Residential - Double, Duplex, or Two Units - 4 Stories or Less	YES - Current	NO - Privately-Owned	Available	Not Used in Prior Housing Element	0	0	0.253042299	0.253042299	2	2*	2*	1118141	154	Venice	Yes	Above Moderate
LOS ANGELES	547 E ROSE AVE	90291	4240004033	Community Commercial	C4-1	0	108	0.068012764	Commercial - Office Building - One Story	YES - Current	NO - Privately-Owned	Available	Used in Prior Housing Element - Non-Vacant	0	0	0.005158803	0.005158803	1	0	0	1118141	244	Venice		Above Moderate
LOS ANGELES	549 E ROSE AVE	90291	4240004033	Community Commercial	C4-1	0	108	0.068010289	Commercial - Office Building - One Story	YES - Current	NO - Privately-Owned	Available	Used in Prior Housing Element - Non-Vacant	0	0	0.005158803	0.005158803	1	0	0	1118141	238	Venice		Above Moderate
LOS ANGELES	553 E ROSE AVE	90291	4240004033	Community Commercial	C4-1	0	108	0.067932492	Commercial - Office Building - One Story	YES - Current	NO - Privately-Owned	Available	Used in Prior Housing Element - Non-Vacant	0	0	0.005158803	0.005158803	1	0	0	1118141	233	Venice		Above Moderate
LOS ANGELES	555 E ROSE AVE	90291	4240004033	Community Commercial	C4-1	0	108	0.064290616	Commercial - Office Building - One Story	YES - Current	NO - Privately-Owned	Available	Used in Prior Housing Element - Non-Vacant	0	0	0.005158803	0.005158803	1	0	0	1118141	230	Venice		Above Moderate
LOS ANGELES	519 E ROSE AVE	90291	4240005001	Community Commercial	C4-1	0	108	0.072119953	Residential - Five or More Units or Apartments (Any Combination) - 4 Stories or Less	YES - Current	NO - Privately-Owned	Available	Not Used in Prior Housing Element	0	0	0.101113945	0.101113945	6	0	0	1118141	308	Venice		Above Moderate
LOS ANGELES	521 E ROSE AVE	90291	4240005002	Community Commercial	C4-1	0	108	0.072070689	Residential - Double, Duplex, or Two Units - 4 Stories or Less	YES - Current	NO - Privately-Owned	Available	Not Used in Prior Housing Element	0.059228431	0	0	0.059228431	3	0	0	1118141	302	Venice		Lower
LOS ANGELES	525 E ROSE AVE	90291	4240005003	Community Commercial	C4-1	0	108	0.072068564	Commercial - Restaurant, Cocktail Lounge - Restaurant, Cocktail Lounge, Tavern - One Story	YES - Current	NO - Privately-Owned	Available	Not Used in Prior Housing Element	0.041007992	0	0	0.041007992	0	0	0	1118141	296	Venice		Lower
LOS ANGELES	527 E ROSE AVE	90291	4240005004	Community Commercial	C4-1	0	108	0.072065566	Residential - Three Units (Any Combination) - 4 Stories or Less	YES - Current	NO - Privately-Owned	Available	Not Used in Prior Housing Element	0	0	0.233266711	0.233266711	3	0	0	1118141	292	Venice	Yes	Above Moderate
LOS ANGELES	529 E ROSE AVE	90291	4240005005	Community Commercial	C4-1	0	108	0.072063145	Commercial - Store Combination - Store and Residential Combination - One Story	YES - Current	NO - Privately-Owned	Available	Not Used in Prior Housing Element	0	0	0.030517474	0.030517474	4	0	0	1118141	289	Venice	Yes	Above Moderate
LOS ANGELES	531 E ROSE AVE	90291	4240005006	Community Commercial	C4-1	0	108	0.07227496	Residential - Double, Duplex, or Two Units - 4 Stories or Less	YES - Current	NO - Privately-Owned	Available	Not Used in Prior Housing Element	0	0	0.285682738	0.285682738	2	0	0	1118141	281	Venice	Yes	Above Moderate
LOS ANGELES	533 E ROSE AVE	90291	4240005007	Community Commercial	C4-1

LOS ANGELES	209 S DIMMICK AVE	90291	4240005023	Low Medium II Residential	RD2-1	0	21	0.09483883	Residential - Single Family Residence	YES - Current	NO - Privately-Owned	Available	Not Used in Prior Housing Element	0	0	0.194224995	0.194224995	1	2*	2*	1118141	168	Venice							Above Moderate
LOS ANGELES	221 S DIMMICK AVE	90291	4240005026	Low Medium II Residential	RD2-1	0	21	0.094835116	Residential - Single Family Residence	YES - Current	NO - Privately-Owned	Available	Not Used in Prior Housing Element	0	0	0.194224995	0.194224995	1	2*	2*	1118141	193	Venice							Above Moderate
LOS ANGELES	225 S DIMMICK AVE	90291	4240005027	Low Medium II Residential	RD2-1	0	21	0.094833191	Residential - Single Family Residence	YES - Current	NO - Privately-Owned	Available	Not Used in Prior Housing Element	0	0	0.194224995	0.194224995	1	2*	2*	1118141	202	Venice							Above Moderate
LOS ANGELES	233 S DIMMICK AVE	90291	4240005029	Low Medium II Residential	RD2-1	0	21	0.094830562	Residential - Single Family Residence	YES - Current	NO - Privately-Owned	Available	Not Used in Prior Housing Element	0	0	0.194224995	0.194224995	1	2*	2*	1118141	222	Venice							Above Moderate
LOS ANGELES	237 S DIMMICK AVE	90291	4240005030	Low Medium II Residential	RD2-1	0	21	0.094829659	Residential - Single Family Residence	YES - Current	NO - Privately-Owned	Available	Not Used in Prior Housing Element	0	0	0.194224995	0.194224995	1	2*	2*	1118141	231	Venice							Above Moderate
LOS ANGELES	251 S DIMMICK AVE	90291	4240005033	Low Medium II Residential	RD2-1	0	21	0.092625179	Residential - Double, Duplex, or Two Units - 4 Stories or Less	YES - Current	NO - Privately-Owned	Available	Not Used in Prior Housing Element	0	0	0.253042299	0.253042299	2	2*	2*	1118141	264	Venice			Yes				Above Moderate
LOS ANGELES	254 S 5TH AVE	90291	4240006001	Community Commercial	C4-1	0	108	0.108504847	Residential - Double, Duplex, or Two Units - 4 Stories or Less	YES - Current	NO - Privately-Owned	Available	Not Used in Prior Housing Element	0	0	0.423981124	0.423981124	2	0	0	1118141	350	Venice			Yes				Above Moderate
LOS ANGELES	505 E ROSE AVE	90291	4240006002	Community Commercial	C4-1	0	108	0.071859588	Residential - Double, Duplex, or Two Units - 4 Stories or Less	YES - Current	NO - Privately-Owned	Available	Not Used in Prior Housing Element	0	0	0.122501411	0.122501411	2	0	0	1118141	346	Venice			Yes				Above Moderate
LOS ANGELES	507 E ROSE AVE	90291	4240006003	Community Commercial	C4-1	0	108	0.072233636	Commercial - Store Combination - Store and Residential Combination - One Story	YES - Current	NO - Privately-Owned	Available	Not Used in Prior Housing Element	0	0	0.046034265	0.046034265	2	0	0	1118141	339	Venice			Yes				Above Moderate
LOS ANGELES	253 S RENNIE AVE	90291	4240006004	Community Commercial	C4-1	0	108	0.072232773	Commercial - Store Combination - Store and Residential Combination - One Story	YES - Current	NO - Privately-Owned	Available	Used in Prior Housing Element - Non-Vacant	0	0	0.023061892	0.023061892	0	0	0	1118141	328	Venice			Yes				Above Moderate
LOS ANGELES	511 E ROSE AVE	90291	4240006004	Community Commercial	C4-1	0	108	0.072232555	Commercial - Store Combination - Store and Residential Combination - One Story	YES - Current	NO - Privately-Owned	Available	Used in Prior Housing Element - Non-Vacant	0	0	0.023061892	0.023061892	0	0	0	1118141	337	Venice			Yes				Above Moderate
LOS ANGELES	234 S 5TH AVE	90291	4240006010	Low Medium II Residential	RD2-1	0	21	0.094998977	Residential - Single Family Residence	YES - Current	NO - Privately-Owned	Available	Not Used in Prior Housing Element	0	0	0.194224995	0.194224995	1	2*	2*	1118141	287	Venice							Above Moderate
LOS ANGELES	230 S 5TH AVE	90291	4240006011	Low Medium II Residential	RD2-1	0	21	0.094980239	Residential - Single Family Residence	YES - Current	NO - Privately-Owned	Available	Not Used in Prior Housing Element	0	0	0.030051854	0.030051854	1	2*	2*	1118141	274	Venice							Above Moderate
LOS ANGELES	226 S 5TH AVE	90291	4240006012	Low Medium II Residential	RD2-1	0	21	0.094963611	Residential - Single Family Residence	YES - Current	NO - Privately-Owned	Available	Not Used in Prior Housing Element	0	0	0.194224995	0.194224995	1	2*	2*	1118141	266	Venice							Above Moderate
LOS ANGELES	222 S 5TH AVE	90291	4240006013	Low Medium II Residential	RD2-1	0	21	0.094946492	Residential - Single Family Residence - Therapy Pool (Spa)	YES - Current	NO - Privately-Owned	Available	Not Used in Prior Housing Element	0	0	0.030051854	0.030051854	1	2*	2*	1118141	256	Venice							Above Moderate
LOS ANGELES	218 S 5TH AVE	90291	4240006014	Low Medium II Residential	RD2-1	0	21	0.094929189	Residential - Single Family Residence	YES - Current	NO - Privately-Owned	Available	Not Used in Prior Housing Element	0	0	0.007983462	0.007983462	1	2*	2*	1118141	245	Venice							Above Moderate
LOS ANGELES	214 S 5TH AVE	90291	4240006015	Low Medium II Residential	RD2-1	0	21	0.094911476	Residential - Single Family Residence	YES - Current	NO - Privately-Owned	Available	Not Used in Prior Housing Element	0	0	0.194224995	0.194224995	1	2*	2*	1118141	232	Venice							Above Moderate
LOS ANGELES	206 S 5TH AVE	90291	4240006017	Low Medium II Residential	RD2-1	0	21	0.094877727	Residential - Double, Duplex, or Two Units - 4 Stories or Less	YES - Current	NO - Privately-Owned	Available	Not Used in Prior Housing Element	0	0	0.253042299	0.253042299	2	2*	2*	1118141	214	Venice			Yes				Above Moderate
LOS ANGELES	205 S RENNIE AVE	90291	4240006020	Low Medium II Residential	RD2-1	0	21	0.094877921	Residential - Single Family Residence	YES - Current	NO - Privately-Owned	Available	Not Used in Prior Housing Element	0	0	0.194224995	0.194224995	1	2*	2*	1118141	194	Venice							Above Moderate
LOS ANGELES	209 S RENNIE AVE	90291	4240006021	Low Medium II Residential	RD2-1	0	21	0.094895634	Residential - Single Family Residence	YES - Current	NO - Privately-Owned	Available	Not Used in Prior Housing Element	0	0	0.194224995	0.194224995	1	2*	2*	1118141	205	Venice							Above Moderate
LOS ANGELES	213 S RENNIE AVE	90291	4240006022	Low Medium II Residential	RD2-1	0	21	0.094912554	Residential - Single Family Residence - Therapy Pool (Spa)	YES - Current	NO - Privately-Owned	Available	Not Used in Prior Housing Element	0	0	0.007983462	0.007983462	1	2*	2*	1118141	215	Venice							Above Moderate
LOS ANGELES	217 S RENNIE AVE	90291	4240006023	Low Medium II Residential	RD2-1	0	21	0.094930122	Residential - Single Family Residence	YES - Current	NO - Privately-Owned	Available	Not Used in Prior Housing Element	0	0	0.082441288	0.082441288	1	2*	2*	1118141	224	Venice							Above Moderate
LOS ANGELES	221 S RENNIE AVE	90291	4240006024	Low Medium II Residential	RD2-1	0	21	0.094946447	Residential - Single Family Residence	YES - Current	NO - Privately-Owned	Available	Not Used in Prior Housing Element	0	0	0.194224995	0.194224995	1	2*	2*	1118141	234	Venice							Above Moderate
LOS ANGELES	225 S RENNIE AVE	90291	4240006025	Low Medium II Residential	RD2-1	0	21	0.094965185	Residential - Single Family Residence	YES - Current	NO - Privately-Owned	Available	Not Used in Prior Housing Element	0	0	0.194224995	0.194224995	1	2*	2*	1118141	246	Venice							Above Moderate
LOS ANGELES	229 S RENNIE AVE	90291	4240006026	Low Medium II Residential	RD2-1	0	21	0.094980935	Residential - Single Family Residence	YES - Current	NO - Privately-Owned	Available	Not Used in Prior Housing Element	0	0	0.030051854	0.030051854	1	2*	2*	1118141	258	Venice							Above Moderate
LOS ANGELES	235 S RENNIE AVE	90291	4240006027	Low Medium II Residential	RD2-1	0	21	0.094998467	Residential - Double, Duplex, or Two Units - 4 Stories or Less	YES - Current	NO - Privately-Owned	Available	Not Used in Prior Housing Element	0	0	0.253042299	0.253042299	2	2*	2*	1118141	267	Venice			Yes				Above Moderate
LOS ANGELES	237 S RENNIE AVE	90291	4240006028	Low Medium II Residential	RD2-1	0	21	0.09501544	Residential - Single Family Residence	YES - Current	NO - Privately-Owned	Available	Not Used in Prior Housing Element	0	0	0.194224995	0.194224995	1	2*	2*	1118141	276	Venice							Above Moderate
LOS ANGELES	241 S RENNIE AVE	90291	4240006029	Low Medium II Residential	RD2-1	0	21	0.095033155	Residential - Single Family Residence	YES - Current	NO - Privately-Owned	Available	Not Used in Prior Housing Element	0	0	0.194224995	0.194224995	1	2*	2*	1118141	290	Venice							Above Moderate
LOS ANGELES	245 S RENNIE AVE	90291	4240006030	Low Medium II Residential	RD2-1	0	21	0.095051015	Residential - Double, Duplex, or Two Units - 4 Stories or Less	YES - Current	NO - Privately-Owned	Available	Not Used in Prior Housing Element	0	0	0.010530044	0.010530044	2	2*	2*	1118141	298	Venice			Yes				Above Moderate
LOS ANGELES	249 S RENNIE AVE	90291	4240006031	Low Medium II Residential	RD2-1	0	21	0.094089691	Residential - Single Family Residence	YES - Current	NO - Privately-Owned	Available	Not Used in Prior Housing Element	0	0	0.052935	0.052935	1	2*	2*	1118141	313	Venice							Above Moderate
LOS ANGELES	242 S 5TH AVE	90291	4240006032	Low Medium II Residential	RD2-1	0	21	0.095023461	Residential - Double, Duplex, or Two Units - 4 Stories or Less	YES - Current	NO - Privately-Owned	Available	Not Used in Prior Housing Element	0	0	0.016481619	0.016481619	2	2*	2*	1118141	311	Venice			Yes				Above Moderate
LOS ANGELES	405 E ROSE AVE	90291	4240007002	Community Commercial	C4-1	0	108	0.066789499	Commercial - Store Combination - Store and Residential Combination - One Story	YES - Current	NO - Privately-Owned	Available	Not Used in Prior Housing Element	0	0	0.012945293	0.012945293	0	0	0	1118141	425	Venice			Yes				Above Moderate
LOS ANGELES	413 E ROSE AVE	90291	4240007005	Community Commercial	C4-1	0	108	0.06678246	Residential - Double, Duplex, or Two Units - 4 Stories or Less	YES - Current	NO - Privately-Owned	Available	Not Used in Prior Housing Element	0	0	0.161368191	0.161368191	2	0	0	1118141	404	Venice			Yes				Above Moderate
LOS ANGELES	427 E ROSE AVE	90291	4240007008	Community Commercial	C4-1	0	108	0.100195461	Commercial - Store - One Story	YES - Current	NO - Privately-Owned	Available	Not Used in Prior Housing Element	0.085225441	0	0	0.085225441	3	0	0	1118141	387	Venice							Lower
LOS ANGELES	246 S 4TH AVE	90291	4240007011	Low Medium II Residential	RD1.5-1	0	29	0.09531197	Residential - Single Family Residence	YES - Current	NO - Privately-Owned	Available	Not Used in Prior Housing Element	0	0	0.159231859	0.159231859	1	2*	2*	1118141	376	Venice							Above Moderate
LOS ANGELES	242 S 4TH AVE	90291	4240007012	Low Medium II Residential	RD1.5-1	0	29	0.095403675	Residential - Double, Duplex, or Two Units - 4 Stories or Less	YES - Current	NO - Privately-Owned	Available	Not Used in Prior Housing Element	0	0	0.032253604	0.032253604	2	2*	2*	1118141	363	Venice			Yes				Above Moderate
LOS ANGELES	240 S 4TH AVE	90291	4240007013	Low Medium II Residential	RD1.5-1	0	29	0.095495808	Residential - Double, Duplex, or Two Units - 4 Stories or Less	YES - Current	NO - Privately-Owned	Available	Not Used in Prior Housing Element	0	0	0.032253604	0.032253604	2	2*	2*	1118141	353	Venice			Yes				Above Moderate
LOS ANGELES	234 S 4TH AVE	90291	4240007014	Low Medium II Residential	RD1.5-1	0	29	0.095586764	Residential - Double, Duplex, or Two Units - 4 Stories or Less	YES - Current	NO - Privately-Owned	Available	Not Used in Prior Housing Element	0	0	0.207930565	0.207930565	2	2*	2*	1118141	341	Venice			Yes				Above Moderate
LOS ANGELES	226 S 4TH AVE	90291	4240007016	Low Medium II Residential	RD1.5-1	0	29	0.095770937	Residential - Single Family Residence	YES - Current	NO - Privately-Owned	Available	Not Used in Prior Housing Element	0	0	0.159231859	0.159231859	1	2*	2*	1118141	317	Venice							Above Moderate
LOS ANGELES	222 S 4TH AVE	90291	4240007017	Low Medium II Residential	RD1.5-1	0	29	0.095861623	Residential - Double, Duplex, or Two Units - 4 Stories or Less	YES - Current	NO - Privately-Owned	Available	Not Used in Prior Housing Element	0	0	0.207930565	0.207930565	2	2*	2*	1118141	303	Venice			Yes				Above Moderate
LOS ANGELES	220 S 4TH AVE	90291	4240007018	Low Medium II Residential	RD1.5-1	0	29	0.095953526	Residential - Single Family Residence	YES - Current	NO - Privately-Owned	Available	Not Used in Prior Housing Element	0	0	0.159231859	0.159231859	1	2*	2*	1118141	291	Venice							Above Moderate
LOS ANGELES	214 S 4TH AVE	90291	4240007019	Low Medium II Residential	RD1.5-1	0	29	0.096045997	Residential - Single Family Residence	YES - Current	NO - Privately-Owned	Available	Not Used in Prior Housing Element	0	0	0.159231859	0.159231859	1	2*	2*	1118141	279	Venice							Above Moderate
LOS ANGELES	210 S 4TH AVE	90291	4240007020	Low Medium II Residential	RD1.5-1	0	29	0.096136901	Residential - Double, Duplex, or Two Units - 4 Stories or Less	YES - Current	NO - Privately-Owned	Available	Not Used in Prior Housing Element	0	0	0.032253604	0.032253604	2	2*	2*	1118141	269	Venice			Yes				Above Moderate
LOS ANGELES	202 S 4TH AVE	90291	4240007022	Low Medium II Residential	RD1.5-1	0	29	0.096378498	Residential - Single Family Residence	YES - Current	NO - Privately-Owned	Available	Not Used in Prior Housing Element	0	0	0.159231859	0.159231859	1	2*	2*	1118141	249	Venice							Above Moderate
LOS ANGELES	201 S 5TH AVE	90291	4240007023	Low Medium II Residential	RD2-1	0	21	0.095209371	Residential - Single Family Residence	YES - Current	NO - Privately-Owned	Available	Not Used in Prior Housing Element	0	0	0.194224995	0.194224995	1	2*	2*	1118141	228	Venice							Above Moderate
LOS ANGELES	205 S 5TH AVE	90291	4240007024	Low Medium II Residential	RD2-1	0	21	0.095041137	Residential - Double, Duplex, or Two Units - 4 Stories or Less	YES - Current	NO - Privately-Owned	Available	Not Used in Prior Housing Element	0	0	0.039579718	0.039579718	2	2*	2*	1118141	240	Venice			Yes				Above Moderate
LOS ANGELES	209 S 5TH AVE	90291	4240007025	Low Medium II Residential	RD2-1	0	21	0.09501023	Residential - Single Family Residence	YES - Current	NO - Privately-Owned	Available	Not Used in Prior Housing Element	0	0	0.194224995	0.194224995	1	2*	2*	1118141	250	Venice							Above Moderate
LOS ANGELES	213 S 5TH AVE	90291	4240007026	Low Medium II Residential	RD2-1	0	21	0.094979625	Residential - Single Family Residence	YES - Current	NO - Privately-Owned	Available	Not Used in Prior Housing Element	0	0	0.194224995	0.194224995	1	2*	2*	1118141	262	Venice							Above Moderate
LOS ANGELES	217 S 5TH AVE	90291	4240007027	Low Medium II Residential	RD2-1	0	21	0.094947218	Residential - Single Family Residence	YES - Current	NO - Privately-Owned	Available	Not Used in Prior Housing Element	0	0	0.194224995	0.194224995	1	2*	2*	1118141	270	Venice							Above Moderate
LOS ANGELES	221 S 5TH AVE	90291	4240007028	Low Medium II Residential	RD2-1	0	21	0.094915553	Residential - Single Family Residence - Therapy Pool (Spa)	YES - Current	NO - Privately-Owned	Available	Not Used in Prior Housing Element	0	0	0.007983462	0.007983462	1	2*	2*	1118141	282	Venice							Above Moderate
LOS ANGELES	225 S 5TH AVE	90291	4240007029	Low Medium II Residential	RD2-1	0	21	0.094883888	Residential - Single Family Residence	YES - Current	NO - Privately-Owned	Available	Not Used in Prior Housing Element	0	0	0.194224995	0.194224995	1	2*	2*	1118141	294	Venice							Above Moderate
LOS ANGELES	229 S 5TH AVE	90291	4240007030	Low Medium II Residential	RD2-1	0	21	0.094852077	Residential - Single Family Residence	YES - Current	NO - Privately-Owned	Available	Not Used in Prior Housing Element	0	0	0.194224995	0.194224995	1	2*	2*	1118141	304	Venice							Above Moderate
LOS ANGELES	233 S 5TH AVE	90291	4240007031	Low Medium II Residential	RD2-1	0	21	0.094821023	Residential - Single Family Residence	YES - Current	NO - Privately-Owned	Available	Not Used in Prior Housing Element	0	0	0.194224995	0.194224995	1	2*	2*	1118141	318	Venice							Above Moderate
LOS ANGELES	237 S 5TH AVE	90291	4240007032	Low Medium II Residential	RD2-1	0	21	0.094789823	Residential - Single Family Residence	YES - Current	NO - Privately-Owned	Available	Not Used in Prior Housing Element	0	0	0.194224995	0.194224995	1	2*	2*	1118141	329	Venice							Above Moderate
LOS ANGELES	241 S 5TH AVE	90291	4240007033	Low Medium II Residential	RD2-1	0	21	0.094758158	Residential - Double, Duplex, or Two Units - 4 Stories or Less	YES - Current	NO - Privately-Owned	Available	Not Used in Prior Housing Element	0	0	0.253042299	0.253042299	2	2*	2*	1118141	342	Venice			Yes				Above Moderate
LOS ANGELES	245 S 5TH AVE	90291	4240007037	Low Medium II Residential	RD2-1	0	21	0.096074634	Residential - Double, Duplex, or Two Units - 4 Stories or Less	YES - Current	NO - Privately-Owned	Available	Not Used in Prior Housing Element	0	0	0.253042299	0.253042299	2	2*	2*	1118141	355	Venice			Yes				Above Moderate
LOS ANGELES	411 E ROSE AVE	90291	4240007038	Community Commercial	C4-1	0	108	0.066783502	Commercial - Store - One Story	YES - Current	NO - Privately-Owned	Available	Not Used in Prior Housing Element	0	0	0.054216421	0.054216421	1	0	0	1118141	409	Venice							Above Moderate
LOS ANGELES			4240007038	Community Commercial	C4-1	0	108	0.066787601	Commercial - Store - One Story	YES - Current	NO - Privately-Owned	Available	Not Used in Prior Housing Element	0	0	0.054216421	0.054216421	1	0	0	1118141	418	Venice							Above Moderate
LOS ANGELES	428 E ROSE AVE	90291	4240008001	Community Commercial	C4-1	0	108	0.138101299	Residential - Five or More Units or Apartments (Any Combination) - 4 Stories or Less	YES - Current	NO - Privately-Owned	Available	Not Used in Prior Housing Element	0	0	0.122657619	0.122657619	5	0	0	1118141	436	Venice			Yes				Above Moderate
LOS ANGELES	418 E ROSE AVE	90291	4240008002	Community Commercial	C4-1	0	108	0.116704324	Residential - Five or More Units or Apartments (Any Combination) - 4 Stories or Less	YES - Current	NO - Privately-Owned	Available	Not Used in Prior Housing Element	0	0	0.076733828	0.076733828	7	0	0	1118141	449	Venice			Yes				Above Moderate
LOS ANGELES	416 E ROSE AVE	90291	4240008003	Community Commercial	C4-1	0	108	0.116587326	Residential - Five or More Units or Apartments (Any Combination) - 4 Stories or Less	YES - Current	NO - Privately-Owned	Available	Not Used in Prior Housing Element	0	0	0.062570447	0.062570447	10	0	0	1118141	459	Venice			Yes				Above Moderate
LOS ANGELES	414 E ROSE AVE	90291	4240008004	Community Commercial	C4-1	0	108	0.128526301	Residential - Double, Duplex, or Two Units - 4 Stories or Less	YES - Current	NO - Privately-Owned	Available	Not Used in Prior Housing Element	0	0	0.485989141	0.485989141	2	0	0	1118141	467	Venice							Above Moderate
LOS ANGELES	412 E ROSE AVE	90291	4240008005	Community Commercial	C4-1	0	108	0.128530465	Residential - Five or More Units or Apartments (Any Combination) - 4 Stories or Less	YES - Current	NO - Privately-Owned	Available	Not Used in Prior Housing Element	0	0	0.047915125	0.047915125	5	0	0	1118141	480	Venice			Yes				Above Moderate
LOS ANGELES	310 S 4TH AVE	90291	4240008007	Community Commercial	C4-1	0	108	0.138100224	Commercial - Store - One Story	YES - Current	NO - Privately-Owned	Available	Used in Prior Housing Element - Non-Vacant	0.058136632	0	0	0.058136632	1	0	0	1118141	504	Venice							Lower
LOS ANGELES	323 S 5TH AVE	90291	4240008008	Low Medium II Residential	RD1.5-1	0	29	0.120966965	Residential - Single Family Residence	YES - Current	NO - Privately-Owned	Available	Not Used in Prior Housing Element	0	0	0.161482227	0.161482227	1	3*	3*	1118141	500	Venice							Above Moderate
LOS ANGELES	325 S 5TH AVE	90291	4240008009	Low Medium II Residential	RD1.5-1	0	29	0.120965928	Residential - Single Family Residence	YES - Current	NO - Privately-Owned	Available	Not Used in Prior Housing Element	0	0	0.161482227	0.161482227	1	3*	3*	1118141	516	Venice							Above Moderate
LOS ANGELES	327 S 5TH AVE	90291	4240008010	Low Medium II Residential	RD1.5-1	0	29	0.120967724	Residential - Single Family Residence	YES - Current	NO - Privately-Owned	Available	Not Used in Prior Housing Element	0	0	0.161482227	0.161482227	1	3*	3*	1118141	526	Venice							Above Moderate
LOS ANGELES	329 S 5TH AVE	90291	4240008011	Low Medium II Residential	RD1.5-1	0	29	0.120968012	Residential - Single Family Residence	YES - Current	NO - Privately-Owned	Available	Not Used in Prior Housing Element	0	0	0.161482227	0.161482227	1	3*	3*	1118141	538	Venice							Above Moderate
LOS ANGELES	333 S 5TH AVE	90291	4240008012	Low Medium II Residential	RD1.5-1	0	29	0.12096538	Residential - Double, Duplex, or Two Units - 4 Stories or Less	YES - Current	NO - Privately-Owned	Available	Not Used in Prior Housing Element	0	0	0.216410923	0.216410923	2	3*	3*	1118141	553	Venice			Yes				Above Moderate
LOS ANGELES	341 S 5TH AVE	90291	4240008014	Low Medium II Residential	RD1.5-1	0	29	0.120965928	Residential - Double, Duplex, or Two Units - 4 Stories or Less	YES - Current	NO - Privately-Owned	Available	Not Used in Prior Housing Element	0	0	0.014306204	0.014306204	2	3*	3*	1118141	583	Venice			Yes				Above Moderate
LOS ANGELES	343 S 5TH AVE	90291	4240008015	Low Medium II Residential	RD1.5-1	0	29	0.120965486	Residential - Single Family Residence	YES - Current	NO - Privately-Owned	Available	Not Used in Prior Housing Element	0	0	0.161482227	0.161482227	1	3*	3*	1118141	598	Venice							Above Moderate
LOS ANGELES	345 S 5TH AVE	90291	4240008016	Low Medium II Residential	RD1.5-1	0	29	0.120965044	Residential - Three Units (Any Combination) - 4 Stories or Less	YES - Current	NO - Privately-Owned	Available	Not Used in Prior Housing Element	0	0	0.007009301	0.007009301	3	3*	3*	1118141	613	Venice							Above Moderate
LOS ANGELES	357 S 5TH AVE	90291	4240008017	Low Medium II Residential	RD1.5-1	0	29	0.137053188	Residential - Three Units (Any Combination) - 4 Stories or Less	YES - Current	NO - Privately-Owned	Available	Not Used in Prior Housing Element	0	0	0.162080908	0.162080908	3	3*	3*	1118141	637	Venice			Yes				Above Moderate
LOS ANGELES	419 E SUNSET AVE	90291	4240008019	Low Medium II Residential	RD1.5-1	0	29	0.127582753	Residential - Single Family Residence	YES - Current	NO - Privately-Owned	Available	Not Used in Prior Housing Element	0	0	0.056332916	0.056332916	1	3*	3*	1118141	659	Venice							Above Moderate
LOS ANGELES	415 E SUNSET AVE	90291	4240008021	Low Medium II Residential	RD1.5-1	0	29	0.127583584	Residential - Single Family Residence	YES - Current	NO - Privately-Owned	Available	Not Used in Prior Housing Element	0	0	0.056332916	0.056332916	1	3*	3*	1118141	680	Venice							Above Moderate
LOS ANGELES	348 S 4TH AVE	90291	4240008023	Low Medium II Residential	RD1.5-1	0	29	0.120964862	Residential - Single Family Residence	YES - Current	NO - Privately-Owned	Available	Not Used in Prior Housing Element	0	0	0.161482227	0.161482227	1	3*	3*	1118141	656	Venice							Above Moderate
LOS ANGELES	346 S 4TH AVE	90291	4240008024	Low Medium II Residential	RD1.5-1	0	29	0.120966581	Residential - Three Units (Any Combination) - 4 Stories or Less	YES - Current	NO - Privately-Owned	Available	Not Used in Prior Housing Element	0	0	0.008581882	0.008581882	3	3*	3*	1118141	639	Venice							Above Moderate
LOS ANGELES	342 S 4TH AVE	90291	4240008025	Low Medium II Residential	RD1.5-1	0	29	0.120967311	Residential - Three Units (Any Combination) - 4 Stories or Less	YES - Current	NO - Privately-Owned	Available	Not Used in Prior Housing Element	0	0	0.19691788	0.19691788	3	3*	3*	1118141	623	Venice			Yes				Above Moderate
LOS ANGELES	338 S 4TH AVE	90291	4240008026	Low Medium II Residential	RD1.5-1	0	29	0.12096611	Residential - Single Family Residence - Pool and Misc.	YES - Current	NO - Privately-Owned	Available	Not Used in Prior Housing Element	0	0	0.006704596	0.006704596	1	3*	3*	1118141	608	Venice							Above Moderate
LOS ANGELES	334 S 4TH AVE	90291	4240008027	Low Medium II Residential	RD1.5-1	0	29	0.12096611	Residential - Single Family Residence	YES - Current	NO - Privately-Owned	Available	Not Used in Prior Housing Element	0	0	0.161482227	0.161482227	1	3*	3*	1118141	592	Venice							Above Moderate
LOS ANGELES	330 S 4TH AVE	90291	4240008028	Low Medium II Residential	RD1.5-1	0	29	0.120967465	Residential - Three Units (Any Combination) - 4 Stories or Less	YES - Current	NO - Privately-Owned	Available	Not Used in Prior Housing Element	0	0	0.19691788	0.19691788	3	3*	3*	1118141	578	Venice			Yes				Above Moderate
LOS ANGELES	326 S 4TH AVE	90291	4240008029	Low Medium II Residential	RD1.5-1	0	29	0.120968272	Residential - Three Units (Any Combination) - 4 Stories or Less	YES - Current	NO - Privately-Owned	Available	Not Used in Prior Housing Element	0	0	0.19691788	0.19691788	3	3*	3*	1118141	563	Venice			Yes				Above Moderate
LOS ANGELES	322 S 4TH AVE	90291	4240008030	Low Medium II Residential	RD1.5-1	0	29	0.120966937	Residential - Double, Duplex, or Two Units - 4 Stories or Less	YES - Current	NO - Privately-Owned	Available	Not Used in Prior Housing Element	0	0	0.35834949	0.35834949	0	3*	3*	1118141	548	Venice							Above Moderate
LOS ANGELES	408 E ROSE AVE	90291	4240008032	Community Commercial	C4-1	0	108	0.119343513	Residential - Three Units (Any Combination) - 4 Stories or Less	YES - Current	NO - Privately-Owned	Available	Not Used in Prior Housing Element	0	0	0.137909579	0.137909579	3	0	0	1118141	497	Venice			Yes				Above Moderate
LOS ANGELES	320 S 4TH AVE	90291	4240008033	Low Medium II Residential	RD1.5-1	0	29	0.119150014	Residential - Three Units (Any Combination) - 4 Stories or Less	YES - Current	NO - Privately-Owned	Available	Not Used in Prior Housing Element	0	0	0.008581882	0.008581882	3	3*	3*	1118141	534	Venice							Above Moderate
LOS ANGELES	417 E SUNSET AVE	90291	4240008034	Low Medium II Residential	RD1.5-1	0	29

LOS ANGELES	317 S 6TH AVE	90291	4240010011	Low Medium II Residential	RD1.5-1	0	29	0.146300119	Residential - Three Units (Any Combination) - 4 Stories or Less	YES - Current	NO - Privately-Owned	Available	Not Used in Prior Housing Element	0	0	0.09961585	0.09961585	4	0	0	1118145	1070	Venice	Yes	Above Moderate
LOS ANGELES	321 S 6TH AVE	90291	4240010012	Low Medium II Residential	RD1.5-1	0	29	0.147104238	Residential - Single Family Residence - Pool and Misc.	YES - Current	NO - Privately-Owned	Available	Not Used in Prior Housing Element	0	0	0.110398874	0.110398874	1	0	0	1118145	1083	Venice		Above Moderate
LOS ANGELES	333 S 6TH AVE	90291	4240010013	Low Medium II Residential	RD1.5-1	0	29	0.147078473	Residential - Four Units (Any Combination) - 4 Stories or Less	YES - Current	NO - Privately-Owned	Available	Not Used in Prior Housing Element	0	0	0.033280797	0.033280797	4	0	0	1118145	1097	Venice	Yes	Above Moderate
LOS ANGELES	341 S 6TH AVE	90291	4240010015	Low Medium II Residential	RD1.5-1	0	29	0.147028151	Residential - Single Family Residence - Pool	YES - Current	NO - Privately-Owned	Available	Not Used in Prior Housing Element	0	0	0.036916867	0.036916867	1	0	0	1118145	1128	Venice		Above Moderate
LOS ANGELES	345 S 6TH AVE	90291	4240010016	Low Medium II Residential	RD1.5-1	0	29	0.147004167	Residential - Double, Duplex, or Two Units - 4 Stories or Less	YES - Current	NO - Privately-Owned	Available	Not Used in Prior Housing Element	0	0	0.149463251	0.149463251	2	0	0	1118145	1147	Venice	Yes	Above Moderate
LOS ANGELES	347 S 6TH AVE	90291	4240010017	Low Medium II Residential	RD1.5-1	0	29	0.146977386	Residential - Three Units (Any Combination) - 4 Stories or Less	YES - Current	NO - Privately-Owned	Available	Not Used in Prior Housing Element	0	0	0.122059159	0.122059159	3	0	0	1118145	1161	Venice	Yes	Above Moderate
LOS ANGELES	349 S 6TH AVE	90291	4240010018	Low Medium II Residential	RD1.5-1	0	29	0.160157683	Residential - Double, Duplex, or Two Units - 4 Stories or Less	YES - Current	NO - Privately-Owned	Available	Not Used in Prior Housing Element	0	0	0.059624563	0.059624563	2	0	0	1118145	1188	Venice	Yes	Above Moderate
LOS ANGELES	553 E SUNSET AVE	90291	4240010021	Low Medium II Residential	RD1.5-1	0	29	0.127741937	Residential - Single Family Residence	YES - Current	NO - Privately-Owned	Available	Not Used in Prior Housing Element	0	0	0.132637334	0.132637334	1	3*	3*	1118145	1234	Venice		Above Moderate
LOS ANGELES	543 E SUNSET AVE	90291	4240010022	Low Medium II Residential	RD1.5-1	0	29	0.127726903	Residential - Double, Duplex, or Two Units - 4 Stories or Less	YES - Current	NO - Privately-Owned	Available	Not Used in Prior Housing Element	0	0	0.178330183	0.178330183	2	3*	3*	1118145	1248	Venice		Above Moderate
LOS ANGELES	354 S RENNIE AVE	90291	4240010025	Low Medium II Residential	RD1.5-1	0	29	0.159996801	Residential - Four Units (Any Combination) - 4 Stories or Less	YES - Current	NO - Privately-Owned	Available	Not Used in Prior Housing Element	0	0	0.016833888	0.016833888	4	0	0	1118145	1282	Venice	Yes	Above Moderate
LOS ANGELES	348 S RENNIE AVE	90291	4240010026	Low Medium II Residential	RD1.5-1	0	29	0.146463419	Residential - Single Family Residence	YES - Current	NO - Privately-Owned	Available	Not Used in Prior Housing Element	0	0	0.108879671	0.108879671	1	0	0	1118141	473	Venice		Above Moderate
LOS ANGELES	346 S RENNIE AVE	90291	4240010027	Low Medium II Residential	RD1.5-1	0	29	0.146390214	Residential - Double, Duplex, or Two Units - 4 Stories or Less	YES - Current	NO - Privately-Owned	Available	Not Used in Prior Housing Element	0	0	0.149463251	0.149463251	2	0	0	1118141	453	Venice	Yes	Above Moderate
LOS ANGELES	340 S RENNIE AVE	90291	4240010028	Low Medium II Residential	RD1.5-1	0	29	0.146410133	Residential - Double, Duplex, or Two Units - 4 Stories or Less	YES - Current	NO - Privately-Owned	Available	Not Used in Prior Housing Element	0	0	0.149463251	0.149463251	2	0	0	1118141	439	Venice	Yes	Above Moderate
LOS ANGELES	336 S RENNIE AVE	90291	4240010030	Low Medium II Residential	RD1.5-1	0	29	0.146452624	Residential - Three Units (Any Combination) - 4 Stories or Less	YES - Current	NO - Privately-Owned	Available	Not Used in Prior Housing Element	0	0	0.122059159	0.122059159	3	0	0	1118141	410	Venice	Yes	Above Moderate
LOS ANGELES	334 S RENNIE AVE	90291	4240010031	Low Medium II Residential	RD1.5-1	0	29	0.146473053	Residential - Single Family Residence	YES - Current	NO - Privately-Owned	Available	Not Used in Prior Housing Element	0	0	0.25190261	0.25190261	1	0	0	1118141	394	Venice		Above Moderate
LOS ANGELES	558 E ROSE AVE	90291	4240010036	Community Commercial	C4-1	0	108	0.116843599	Residential - Three Units (Any Combination) - 4 Stories or Less	YES - Current	NO - Privately-Owned	Available	Not Used in Prior Housing Element	0.081517506	0	0	0.081517506	3	0	0	1118141	295	Venice		Lower
LOS ANGELES	4240010037			Community Commercial	C4-1	0	108	0.119756161	Residential - Five or More Units or Apartments (Any Combination) - 4 Stories or Less	YES - Current	NO - Privately-Owned	Available	Not Used in Prior Housing Element	0.076980716	0	0	0.076980716	5	0	0	1118141	326	Venice		Lower
LOS ANGELES	552 E ROSE AVE	90291	4240010038	Community Commercial	C4-1	0	108	0.116841492	Residential - Double, Duplex, or Two Units - 4 Stories or Less	YES - Current	NO - Privately-Owned	Available	Not Used in Prior Housing Element	0.121190286	0	0	0.121190286	2	0	0	1118141	299	Venice		Lower
LOS ANGELES	338 S RENNIE AVE	90291	4240010043	Low Medium II Residential	RD1.5-1	0	29	0.048810548	Residential - Single Family Residence	YES - Current	NO - Privately-Owned	Available	Not Used in Prior Housing Element	0	0	0.004941506	0.004941506	1	1*	1*	1118141	920	Venice		Above Moderate
LOS ANGELES	338 S RENNIE AVE	90291	4240010044	Low Medium II Residential	RD1.5-1	0	29	0.045403564	Residential - Single Family Residence - Condominium	YES - Current	NO - Privately-Owned	Available	Not Used in Prior Housing Element	0	0	0.004941506	0.004941506	1	1*	1*	1118141	921	Venice		Above Moderate
LOS ANGELES	338 S RENNIE AVE	90291	4240010045	Low Medium II Residential	RD1.5-1	0	29	0.049383716	Residential - Single Family Residence - Condominium	YES - Current	NO - Privately-Owned	Available	Not Used in Prior Housing Element	0	0	0.004941506	0.004941506	1	1*	1*	1118141	922	Venice		Above Moderate
LOS ANGELES	540 E ROSE AVE	90291	4240010046	Community Commercial	C4-1	0	108	0.157172057	Commercial - Store Combination - Store and Residential Combination - Two Stories	YES - Current	NO - Privately-Owned	Available	Not Used in Prior Housing Element	0.022559317	0	0	0.022559317	3	0	0	1118141	333	Venice		Lower
LOS ANGELES	330 S RENNIE AVE	90291	4240010048	Low Medium II Residential	RD1.5-1	0	29	0.052575986	Residential - Single Family Residence - Small Lot	YES - Current	NO - Privately-Owned	Available	Not Used in Prior Housing Element	0	0	0.170333481	0.170333481	0	1*	1*	1118141	925	Venice		Above Moderate
LOS ANGELES			4240010049	Low Medium II Residential	RD1.5-1	0	29	0.036839976	Residential - Single Family Residence - Small Lot	YES - Current	NO - Privately-Owned	Available	Not Used in Prior Housing Element	0	0	0.206823468	0.206823468	0	1*	1*	1118141	926	Venice		Above Moderate
LOS ANGELES			4240010050	Low Medium II Residential	RD1.5-1	0	29	0.036839976	Residential - Single Family Residence - Small Lot	YES - Current	NO - Privately-Owned	Available	Not Used in Prior Housing Element	0	0	0.206823468	0.206823468	0	1*	1*	1118141	927	Venice		Above Moderate
LOS ANGELES			4240010051	Low Medium II Residential	RD1.5-1	0	29	0.036840402	Residential - Single Family Residence - Small Lot	YES - Current	NO - Privately-Owned	Available	Not Used in Prior Housing Element	0	0	0.206823468	0.206823468	0	1*	1*	1118141	928	Venice		Above Moderate
LOS ANGELES			4240010052	Low Medium II Residential	RD1.5-1	0	29	0.036840402	Residential - Single Family Residence - Small Lot	YES - Current	NO - Privately-Owned	Available	Not Used in Prior Housing Element	0	0	0.206823468	0.206823468	0	1*	1*	1118141	929	Venice		Above Moderate
LOS ANGELES			4240010053	Low Medium II Residential	RD1.5-1	0	29	0.036840402	Residential - Single Family Residence - Small Lot	YES - Current	NO - Privately-Owned	Available	Not Used in Prior Housing Element	0	0	0.206823468	0.206823468	0	1*	1*	1118141	930	Venice		Above Moderate
LOS ANGELES			4240010054	Low Medium II Residential	RD1.5-1	0	29	0.05256599	Residential - Single Family Residence - Small Lot	YES - Current	NO - Privately-Owned	Available	Not Used in Prior Housing Element	0	0	0.170333481	0.170333481	0	1*	1*	1118141	931	Venice		Above Moderate
LOS ANGELES	546 E ROSE AVE	90291	424001089K	Community Commercial	C4-1	0	108	0.126861974	Residential - Single Family Residence - Condo Conversion	YES - Current	NO - Privately-Owned	Available	Not Used in Prior Housing Element	0.07565704	0	0	0.07565704	4	0	0	1118141	315	Venice		Lower
LOS ANGELES	612 E ROSE AVE	90291	4240011004	Community Commercial	C4-1	0	108	0.133090159	Residential - Single Family Residence	YES - Current	NO - Privately-Owned	Available	Used in Prior Housing Element - Non-Vacant	0.800113693	0	0	0.800113693	1	0	0	1118145	926	Venice		Lower
LOS ANGELES	622 E ROSE AVE	90291	4240011005	Community Commercial	C4-1	0	108	0.121150272	Commercial - Store Combination - Store and Office Combination - One Story	YES - Current	NO - Privately-Owned	Available	Used in Prior Housing Element - Non-Vacant	0.025553033	0	0	0.025553033	0	0	0	1118145	922	Venice		Lower
LOS ANGELES	628 E ROSE AVE	90291	4240011006	Community Commercial	C4-1	0	108	0.133084097	Residential - Five or More Units or Apartments (Any Combination) - 4 Stories or Less	YES - Current	NO - Privately-Owned	Available	Not Used in Prior Housing Element	0	0	0.271207128	0.271207128	7	0	0	1118145	907	Venice	Yes	Above Moderate
LOS ANGELES	636 E ROSE AVE	90291	4240011008	Community Commercial	C4-1	0	108	0.133079369	Residential - Double, Duplex, or Two Units - 4 Stories or Less	YES - Current	NO - Privately-Owned	Available	Not Used in Prior Housing Element	0	0	0.511707699	0.511707699	2	0	0	1118145	891	Venice	Yes	Above Moderate
LOS ANGELES	638 E ROSE AVE	90291	4240011009	Community Commercial	C4-1	0	108	0.121138389	Residential - Four Units (Any Combination) - 4 Stories or Less	YES - Current	NO - Privately-Owned	Available	Not Used in Prior Housing Element	0	0	0.11912483	0.11912483	4	0	0	1118145	886	Venice	Yes	Above Moderate
LOS ANGELES	642 E ROSE AVE	90291	4240011010	Community Commercial	C4-1	0	108	0.133073434	Residential - Three Units (Any Combination) - 4 Stories or Less	YES - Current	NO - Privately-Owned	Available	Used in Prior Housing Element - Non-Vacant	0	0	0.580529049	0.580529049	1	0	0	1118145	867	Venice	Yes	Above Moderate
LOS ANGELES	648 E ROSE AVE	90291	4240011011	Community Commercial	C4-1	0	108	0.133070488	Residential - Double, Duplex, or Two Units - 4 Stories or Less	YES - Current	NO - Privately-Owned	Available	Not Used in Prior Housing Element	0	0	0.511707699	0.511707699	2	0	0	1118145	855	Venice	Yes	Above Moderate
LOS ANGELES	654 E ROSE AVE	90291	4240011013	Community Commercial	C4-1	0	108	0.13306725	Residential - Single Family Residence	YES - Current	NO - Privately-Owned	Available	Used in Prior Housing Element - Non-Vacant	0.800113693	0	0	0.800113693	1	0	0	1118145	836	Venice		Lower
LOS ANGELES	658 E ROSE AVE	90291	4240011014	Community Commercial	C4-1	0	108	0.133063282	Residential - Double, Duplex, or Two Units - 4 Stories or Less	YES - Current	NO - Privately-Owned	Available	Used in Prior Housing Element - Non-Vacant	0	0	0.658378106	0.658378106	0	0	0	1118145	827	Venice	Yes	Above Moderate
LOS ANGELES	662 E ROSE AVE	90291	4240011015	Community Commercial	C4-1	0	108	0.133058899	Residential - Five or More Units or Apartments (Any Combination) - 4 Stories or Less	YES - Current	NO - Privately-Owned	Available	Not Used in Prior Housing Element	0.088713757	0	0	0.088713757	5	0	0	1118145	820	Venice		Lower
LOS ANGELES	664 E ROSE AVE	90291	4240011016	Community Commercial	C4-1	0	108	0.133056888	Residential - Double, Duplex, or Two Units - 4 Stories or Less	YES - Current	NO - Privately-Owned	Available	Not Used in Prior Housing Element	0	0	0.511707699	0.511707699	2	0	0	1118145	811	Venice	Yes	Above Moderate
LOS ANGELES	672 E ROSE AVE	90291	4240011018	Community Commercial	C4-1	0	108	0.164258722	Residential - Five or More Units or Apartments (Any Combination) - 4 Stories or Less	YES - Current	NO - Privately-Owned	Available	Not Used in Prior Housing Element	0	0	0.113871807	0.113871807	8	0	0	1118145	792	Venice	Yes	Above Moderate
LOS ANGELES	603 E FLOWER AVE	90291	4240011020	Low Medium II Residential	RD1.5-1	0	29	0.133105075	Residential - Three Units (Any Combination) - 4 Stories or Less	YES - Current	NO - Privately-Owned	Available	Not Used in Prior Housing Element	0	0	0.00698614	0.00698614	3	3*	3*	1118145	1006	Venice		Above Moderate
LOS ANGELES	605 E FLOWER AVE	90291	4240011021	Low Medium II Residential	RD1.5-1	0	29	0.133107257	Residential - Single Family Residence	YES - Current	NO - Privately-Owned	Available	Not Used in Prior Housing Element	0	0	0.132637334	0.132637334	1	3*	3*	1118145	994	Venice		Above Moderate
LOS ANGELES	611 E FLOWER AVE	90291	4240011022	Low Medium II Residential	RD1.5-1	0	29	0.133110117	Residential - Single Family Residence	YES - Current	NO - Privately-Owned	Available	Not Used in Prior Housing Element	0	0	0.03617664	0.03617664	1	3*	3*	1118145	985	Venice		Above Moderate
LOS ANGELES	615 E FLOWER AVE	90291	4240011023	Low Medium II Residential	RD1.5-1	0	29	0.133112977	Residential - Single Family Residence	YES - Current	NO - Privately-Owned	Available	Not Used in Prior Housing Element	0	0	0.132637334	0.132637334	1	3*	3*	1118145	977	Venice		Above Moderate
LOS ANGELES	617 E FLOWER AVE	90291	4240011024	Low Medium II Residential	RD1.5-1	0	29	0.133116417	Residential - Double, Duplex, or Two Units - 4 Stories or Less	YES - Current	NO - Privately-Owned	Available	Not Used in Prior Housing Element	0	0	0.049171999	0.049171999	2	3*	3*	1118145	969	Venice	Yes	Above Moderate
LOS ANGELES	641 E FLOWER AVE	90291	4240011028	Low Medium II Residential	RD1.5-1	0	29	0.133128741	Residential - Single Family Residence	YES - Current	NO - Privately-Owned	Available	Not Used in Prior Housing Element	0	0	0.056332916	0.056332916	1	3*	3*	1118145	929	Venice		Above Moderate
LOS ANGELES	645 E FLOWER AVE	90291	4240011029	Low Medium II Residential	RD1.5-1	0	29	0.133131219	Residential - Single Family Residence	YES - Current	NO - Privately-Owned	Available	Not Used in Prior Housing Element	0	0	0.132637334	0.132637334	1	3*	3*	1118145	919	Venice		Above Moderate
LOS ANGELES	659 E FLOWER AVE	90291	4240011033	Low Medium II Residential	RD1.5-1	0	29	0.133142604	Residential - Double, Duplex, or Two Units - 4 Stories or Less	YES - Current	NO - Privately-Owned	Available	Not Used in Prior Housing Element	0	0	0.178330183	0.178330183	2	3*	3*	1118145	883	Venice	Yes	Above Moderate
LOS ANGELES	663 E FLOWER AVE	90291	4240011034	Low Medium II Residential	RD1.5-1	0	29	0.133146262	Residential - Single Family Residence	YES - Current	NO - Privately-Owned	Available	Not Used in Prior Housing Element	0	0	0.132637334	0.132637334	1	3*	3*	1118145	872	Venice		Above Moderate
LOS ANGELES	349 S 7TH AVE	90291	4240011036	Low Medium II Residential	RD1.5-1	0	29	0.060932976	Residential - Single Family Residence	YES - Current	NO - Privately-Owned	Available	Not Used in Prior Housing Element	0	0	0.06710512	0.06710512	1	1*	1*	1118145	843	Venice		Above Moderate
LOS ANGELES	671 E FLOWER AVE	90291	4240011037	Low Medium II Residential	RD1.5-1	0	29	0.080348527	Residential - Single Family Residence	YES - Current	NO - Privately-Owned	Available	Not Used in Prior Housing Element	0	0	0.159231859	0.159231859	1	2*	2*	1118145	869	Venice		Above Moderate
LOS ANGELES	673 E FLOWER AVE	90291	4240011038	Low Medium II Residential	RD1.5-1	0	29	0.076117773	Residential - Single Family Residence	YES - Current	NO - Privately-Owned	Available	Not Used in Prior Housing Element	0	0	0.030051854	0.030051854	1	2*	2*	1118145	862	Venice		Above Moderate
LOS ANGELES	670 E ROSE AVE	90291	4240011039	Community Commercial	C4-1	0	108	0.121115499	Commercial - Store Combination - Store and Residential Combination - One Story	YES - Current	NO - Privately-Owned	Available	Not Used in Prior Housing Element	0	0	0.088847548	0.088847548	1	0	0	1118145	805	Venice	Yes	Above Moderate
LOS ANGELES	604 E ROSE AVE	90291	4240011047	Community Commercial	C4-1	0	108	0.189962356	Commercial - Professional Building - One Story	YES - Current	NO - Privately-Owned	Available	Used in Prior Housing Element - Non-Vacant	0.025916936	0	0	0.025916936	1	0	0	1118145	964	Venice		Lower
LOS ANGELES	608 E ROSE AVE	90291	4240011047	Community Commercial	C4-1	0	108	0.133095827	Commercial - Professional Building - One Story	YES - Current	NO - Privately-Owned	Available	Used in Prior Housing Element - Non-Vacant	0.020127005	0	0	0.020127005	1	0	0	1118145	946	Venice		Lower
LOS ANGELES	610 E ROSE AVE	90291	4240011047	Community Commercial	C4-1	0	108	0.133092418	Commercial - Professional Building - One Story	YES - Current	NO - Privately-Owned	Available	Used in Prior Housing Element - Non-Vacant	0.020127005	0	0	0.020127005	1	0	0	1118145	937	Venice		Lower
LOS ANGELES	630 E ROSE AVE	90291	424001188K	Community Commercial	C4-1	0	108	0.129344639	Residential - Single Family Residence - Condo Conversion	YES - Current	NO - Privately-Owned	Available	Not Used in Prior Housing Element	0.082797475	0	0	0.082797475	19	0	0	1118145	1699	Venice		Lower
LOS ANGELES	610 E FLOWER AVE	90291	4240012001	Low Medium II Residential	RD1.5-1	0	29	0.217012132	Residential - Five or More Units or Apartments (Any Combination) - 4 Stories or Less	YES - Current	NO - Privately-Owned	Available	Not Used in Prior Housing Element	0	0	0.030652877	0.030652877	5	0	0	1118145	1081	Venice		Above Moderate
LOS ANGELES	614 E FLOWER AVE	90291	4240012003	Low Medium II Residential	RD1.5-1	0	29	0.132988626	Residential - Double, Duplex, or Two Units - 4 Stories or Less	YES - Current	NO - Privately-Owned	Available	Not Used in Prior Housing Element	0	0	0.007443667	0.007443667	2	3*	3*	1118145	1061	Venice	Yes	Above Moderate
LOS ANGELES	626 E FLOWER AVE	90291	4240012005	Low Medium II Residential	RD1.5-1	0	29	0.132984185	Residential - Double, Duplex, or Two Units - 4 Stories or Less	YES - Current	NO - Privately-Owned	Available	Not Used in Prior Housing Element	0	0	0.178330183	0.178330183	2	3*	3*	1118145	1041	Venice	Yes	Above Moderate
LOS ANGELES	630 E FLOWER AVE	90291	4240012006	Low Medium II Residential	RD1.5-1	0	29	0.132979936	Residential - Double, Duplex, or Two Units - 4 Stories or Less	YES - Current	NO - Privately-Owned	Available	Not Used in Prior Housing Element	0	0	0.178330183	0.178330183	2	3*	3*	1118145	1034	Venice	Yes	Above Moderate
LOS ANGELES	638 E FLOWER AVE	90291	4240012008	Low Medium II Residential	RD1.5-1	0	29	0.132973965	Residential - Single Family Residence	YES - Current	NO - Privately-Owned	Available	Not Used in Prior Housing Element	0	0	0.132637334	0.132637334	1	3*	3*	1118145	1017	Venice		Above Moderate
LOS ANGELES	642 E FLOWER AVE	90291	4240012009	Low Medium II Residential	RD1.5-1	0	29	0.132971105	Residential - Single Family Residence	YES - Current	NO - Privately-Owned	Available	Not Used in Prior Housing Element	0	0	0.132637334	0.132637334	1	3*	3*	1118145	1007	Venice		Above Moderate
LOS ANGELES	652 E FLOWER AVE	90291	4240012011	Low Medium II Residential	RD1.5-1	0	29	0.132966416	Residential - Double, Duplex, or Two Units - 4 Stories or Less	YES - Current	NO - Privately-Owned	Available	Not Used in Prior Housing Element	0	0	0.178330183	0.178330183	2	3*	3*	1118145	986	Venice	Yes	Above Moderate
LOS ANGELES	654 E FLOWER AVE	90291	4240012012	Low Medium II Residential	RD1.5-1	0	29	0.132961619	Residential - Single Family Residence	YES - Current	NO - Privately-Owned	Available	Not Used in Prior Housing Element	0	0	0.132637334	0.132637334	1	3*	3*	1118145	978	Venice		Above Moderate
LOS ANGELES	658 E FLOWER AVE	90291	4240012013	Low Medium II Residential	RD1.5-1	0	29	0.132960102	Residential - Single Family Residence	YES - Current	NO - Privately-Owned	Available	Not Used in Prior Housing Element	0	0	0.132637334	0.132637334	1	3*	3*	1118145	970	Venice		Above Moderate
LOS ANGELES	660 E FLOWER AVE	90291	4240012014	Low Medium II Residential	RD1.5-1	0	29	0.132957241	Residential - Three Units (Any Combination) - 4 Stories or Less	YES - Current	NO - Privately-Owned	Available	Not Used in Prior Housing Element	0	0	0.069220257	0.069220257	3	3*	3*	1118145	962	Venice	Yes	Above Moderate
LOS ANGELES	664 E FLOWER AVE	90291	4240012015	Low Medium II Residential	RD1.5-1	0	29	0.132953584	Residential - Single Family Residence	YES - Current	NO - Privately-Owned	Available	Not Used in Prior Housing Element	0	0	0.054304039	0.054304039	1	3*	3*	1118145	952	Venice	Yes	Above Moderate
LOS ANGELES	668 E FLOWER AVE	90291	4240012016	Low Medium II Residential	RD1.5-1	0	29	0.132949227	Residential - Three Units (Any Combination) - 4 Stories or Less	YES - Current	NO - Privately-Owned	Available	Not Used in Prior Housing Element	0	0	0.162080908	0.162080908	3	3*	3*	1118145	940	Venice	Yes	Above Moderate
LOS ANGELES	354 S 6TH AVE	90291	4240012021	Low Medium II Residential	RD1.5-1	0	29	0.037241315	Residential - Single Family Residence	YES - Current	NO - Privately-Owned	Available	Not Used in Prior Housing Element	0	0	0.082079959	0.082079959	1	1*	1*	1118145	1174	Venice		Above Moderate
LOS ANGELES	603 E SUNSET AVE	90291	4240012022	Low Medium II Residential	RD1.5-1	0	29	0.058143816	Residential - Single Family Residence	YES - Current	NO - Privately-Owned	Available	Not Used in Prior Housing Element	0	0	0.06710512	0.06710512	1	1*	1*	1118145	1193	Venice		Above Moderate
LOS ANGELES	609 E SUNSET AVE	90291	4240012023	Low Medium II Residential	RD1.5-1	0	29	0.13321004	Residential - Double, Duplex, or Two Units - 4 Stories or Less	YES - Current	NO - Privately-Owned	Available	Not Used in Prior Housing Element	0	0	0.178330183	0.178330183	2	3*	3*	1118145	1139	Venice	Yes	Above Moderate
LOS ANGELES	611 E SUNSET AVE	90291	4240012024	Low Medium II Residential	RD1.5-1	0	29	0.133193847	Residential - Double, Duplex, or Two Units - 4 Stories or Less	YES - Current	NO - Privately-Owned	Available	Not Used in Prior Housing Element	0	0	0.178330183	0.178330183	2	3*	3*	1118145	1127	Venice	Yes	Above Moderate
LOS ANGELES	619 E SUNSET AVE	90291	4240012026	Low Medium II Residential	RD1.5-1	0	29	0.133165912	Residential - Single Family Residence	YES - Current	NO - Privately-Owned	Available	Not Used in Prior Housing Element	0	0	0.132637334	0.132637334	1	3*	3*	1118145	1107	Venice		Above Moderate
LOS ANGELES	621 E SUNSET AVE	90291	4240012027	Low Medium II Residential	RD1.5-1	0	29	0.133152535	Residential - Double, Duplex, or Two Units - 4 Stories or Less	YES - Current	NO - Privately-Owned	Available	Not Used in Prior Housing Element	0	0	0.07639398	0.07639398	2	3*	3*	1118145	1095	Venice	Yes	Above Moderate
LOS ANGELES	623 E SUNSET AVE	90291	4240012028	Low Medium II Residential	RD1.5-1	0	29	0.133137562	Residential - Single Family Residence	YES - Current	NO - Privately-Owned	Available	Not Used in Prior Housing Element	0	0	0.132637334	0.132637334	1	3*	3*	1118145	1085	Venice		Above Moderate
LOS ANGELES	627 E SUNSET AVE	90291	4240012030	Low Medium II Residential	RD1.5-1	0	29	0.133110252	Residential - Single Family Residence	YES - Current	NO - Privately-Owned	Available	Not Used in Prior Housing Element	0	0	0.132637334	0.132637334	1	3*	3*	1118145	1064	Venice		Above Moderate
LOS ANGELES	631 E SUNSET AVE	90291	4240012031	Low Medium II Residential	RD1.5-1	0	29	0.133095045	Residential - Single Family Residence	YES - Current	NO - Privately-Owned	Available	Not Used in Prior Housing Element	0	0	0.132637334	0.132637334	1	3*	3*	1118145	1055	Venice		Above Moderate
LOS ANGELES	635 E SUNSET AVE	90291	4240012032	Low Medium II Residential	RD1.5-1	0	29	0.133079526	Residential - Single Family Residence	YES - Current	NO - Privately-Owned	Available	Not Used in Prior Housing Element	0	0	0.132637334	0.132637334	1	3*	3*	1118145	1046	Venice		Above Moderate
LOS ANGELES	639 E SUNSET AVE	90291	4240012033	Low Medium II Residential	RD1.5-1	0	29	0.133066875	Residential - Three Units (Any Combination) - 4 Stories or Less	YES - Current	NO - Privately-Owned	Available	Not Used in Prior Housing Element	0	0	0.025305375	0.025305375	3	3*	3*	1118145	1037	Venice	Yes	Above Moderate
LOS ANGELES	641 E SUNSET AVE	90291	4240012034	Low Medium II Residential	RD1.5-1	0	29	0.1330527	Residential - Double, Duplex, or Two Units - 4 Stories or Less	YES - Current	NO - Privately-Owned	Available	Not Used in Prior Housing Element	0	0	0.07639398	0.07639398	2	3*	3*	1118145	1029	Venice	Yes	Above Moderate
LOS ANGELES	645 E SUNSET AVE	90291	4240012035	Low Medium II Residential	RD1.5-1	0	29	0.133038454	Residential - Double, Duplex, or Two Units - 4 Stories or Less	YES - Current	NO - Privately-Owned	Available	Not Used in Prior Housing Element	0	0	0.196103358	0.196103358	1	3*	3*	1118145	1020	Venice	Yes	Above Moderate
LOS ANGELES	651 E SUNSET AVE	90291	4240012037	Low Medium II Residential	RD1.5-1	0	29	0.133009385	Residential - Single Family Residence	YES - Current	NO - Privately-Owned	Available	Not Used in Prior Housing Element	0	0	0.132637334	0.132637334	1	3*	3*	1118145	1001	Venice		Above Moderate
LOS ANGELES	653 E SUNSET AVE	90291	4240012038	Low Medium II Residential	RD1.5-1	0	29	0.13299521	Residential - Double, Duplex, or Two Units - 4 Stories or Less	YES - Current	NO - Privately-Owned	Available	Not Used in Prior Housing Element	0	0	0.007443667	0.007443667	2	3*	3*	1118145	990	Venice	Yes	Above Moderate
LOS ANGELES	659 E SUNSET AVE	90291	4240012039	Low Medium II Residential	RD1.5-1	0	29	0.216125696	Residential - Four Units (Any Combination) - 4 Stories or Less	YES - Current	NO - Privately-Owned	Available	Not Used in Prior Housing Element	0	0	0.082756352	0.082756352	4	0

LOS ANGELES	664 E SUNSET AVE	90291	4240013021	Low Medium II Residential		RD1.5-1	0	29	0.155002228	Residential - Double, Duplex, or Two Units - 4 Stories or Less	YES - Current	NO - Privately-Owned	Available	Not Used in Prior Housing Element	0	0	0.177738261	0.177738261	2	0	0	1118145	1047	Venice	Yes	Above Moderate
LOS ANGELES	667 E VERNON AVE	90291	4240013022	Low Medium II Residential		RD1.5-1	0	29	0.09138451	Residential - Single Family Residence	YES - Current	NO - Privately-Owned	Available	Not Used in Prior Housing Element	0	0	0.067293741	0.067293741	1	2*	2*	1118145	1093	Venice		Above Moderate
LOS ANGELES	661 E VERNON AVE	90291	4240013024	Low Medium II Residential		RD1.5-1	0	29	0.11024275	Residential - Single Family Residence	YES - Current	NO - Privately-Owned	Available	Not Used in Prior Housing Element	0	0	0.010494616	0.010494616	1	3*	3*	1118145	1112	Venice		Above Moderate
LOS ANGELES	655 E VERNON AVE	90291	4240013027	Low Medium II Residential		RD1.5-1	0	29	0.11024369	Residential - Double, Duplex, or Two Units - 4 Stories or Less	YES - Current	NO - Privately-Owned	Available	Not Used in Prior Housing Element	0	0	0.216410923	0.216410923	2	3*	3*	1118145	1146	Venice	Yes	Above Moderate
LOS ANGELES	653 E VERNON AVE	90291	4240013028	Low Medium II Residential		RD1.5-1	0	29	0.110244968	Residential - Single Family Residence	YES - Current	NO - Privately-Owned	Available	Not Used in Prior Housing Element	0	0	0.161482227	0.161482227	1	3*	3*	1118145	1157	Venice		Above Moderate
LOS ANGELES	645 E VERNON AVE	90291	4240013029	Low Medium II Residential		RD1.5-1	0	29	0.110243294	Residential - Three Units (Any Combination) - 4 Stories or Less	YES - Current	NO - Privately-Owned	Available	Not Used in Prior Housing Element	0	0	0.020630737	0.020630737	3	3*	3*	1118145	1168	Venice		Above Moderate
LOS ANGELES	643 E VERNON AVE	90291	4240013030	Low Medium II Residential		RD1.5-1	0	29	0.110244176	Residential - Double, Duplex, or Two Units - 4 Stories or Less	YES - Current	NO - Privately-Owned	Available	Not Used in Prior Housing Element	0	0	0.216410923	0.216410923	2	3*	3*	1118145	1180	Venice	Yes	Above Moderate
LOS ANGELES	639 E VERNON AVE	90291	4240013032	Low Medium II Residential		RD1.5-1	0	29	0.110243294	Residential - Single Family Residence	YES - Current	NO - Privately-Owned	Available	Not Used in Prior Housing Element	0	0	0.068956792	0.068956792	1	3*	3*	1118145	1207	Venice		Above Moderate
LOS ANGELES	637 E VERNON AVE	90291	4240013033	Low Medium II Residential		RD1.5-1	0	29	0.110244751	Residential - Single Family Residence	YES - Current	NO - Privately-Owned	Available	Not Used in Prior Housing Element	0	0	0.161482227	0.161482227	1	3*	3*	1118145	1221	Venice		Above Moderate
LOS ANGELES	635 E VERNON AVE	90291	4240013034	Low Medium II Residential		RD1.5-1	0	29	0.110244176	Residential - Single Family Residence	YES - Current	NO - Privately-Owned	Available	Not Used in Prior Housing Element	0	0	0.161482227	0.161482227	1	3*	3*	1118145	1235	Venice		Above Moderate
LOS ANGELES	629 E VERNON AVE	90291	4240013035	Low Medium II Residential		RD1.5-1	0	29	0.110244176	Residential - Double, Duplex, or Two Units - 4 Stories or Less	YES - Current	NO - Privately-Owned	Available	Not Used in Prior Housing Element	0	0	0.006062305	0.006062305	2	3*	3*	1118145	1250	Venice		Above Moderate
LOS ANGELES	627 E VERNON AVE	90291	4240013036	Low Medium II Residential		RD1.5-1	0	29	0.110243294	Residential - Three Units (Any Combination) - 4 Stories or Less	YES - Current	NO - Privately-Owned	Available	Not Used in Prior Housing Element	0	0	0.084654343	0.084654343	3	3*	3*	1118145	1261	Venice	Yes	Above Moderate
LOS ANGELES	625 E VERNON AVE	90291	4240013037	Low Medium II Residential		RD1.5-1	0	29	0.110244751	Residential - Double, Duplex, or Two Units - 4 Stories or Less - Other Improvements Only	YES - Current	NO - Privately-Owned	Available	Not Used in Prior Housing Element	0	0	0.006062305	0.006062305	2	3*	3*	1118145	1272	Venice		Above Moderate
LOS ANGELES	663 E VERNON AVE	90291	4240013045	Low Medium II Residential		RD1.5-1	0	29	0.051995806	Residential - Single Family Residence	YES - Current	NO - Privately-Owned	Available	Not Used in Prior Housing Element	0	0	0.004021814	0.004021814	1	1*	1*	1118145	1723	Venice		Above Moderate
LOS ANGELES	4240013046			Low Medium II Residential		RD1.5-1	0	29	0.050672883	Residential - Single Family Residence	YES - Current	NO - Privately-Owned	Available	Not Used in Prior Housing Element	0	0	0.003324614	0.003324614	1	1*	1*	1118145	1724	Venice		Above Moderate
LOS ANGELES	604 S 5TH AVE	90291	4240014002	Low Medium II Residential		RD1.5-1	0	29	0.130165976	Residential - Single Family Residence	YES - Current	NO - Privately-Owned	Available	Not Used in Prior Housing Element	0	0	0.132637334	0.132637334	1	3*	3*	1118141	682	Venice		Above Moderate
LOS ANGELES	618 S 5TH AVE	90291	4240014005	Low Medium II Residential		RD1.5-1	0	29	0.130167946	Residential - Single Family Residence	YES - Current	NO - Privately-Owned	Available	Not Used in Prior Housing Element	0	0	0.132637334	0.132637334	1	3*	3*	1118141	728	Venice		Above Moderate
LOS ANGELES	620 S 5TH AVE	90291	4240014006	Low Medium II Residential		RD1.5-1	0	29	0.065083096	Residential - Single Family Residence	YES - Current	NO - Privately-Owned	Available	Not Used in Prior Housing Element	0	0	0.004238034	0.004238034	1	1*	1*	109-54143	527	Venice		Above Moderate
LOS ANGELES	511 E VERNON AVE	90291	4240014007	Low Medium II Residential		RD1.5-1	0	29	0.065083252	Residential - Single Family Residence	YES - Current	NO - Privately-Owned	Available	Not Used in Prior Housing Element	0	0	0.06710512	0.06710512	1	1*	1*	1118141	742	Venice		Above Moderate
LOS ANGELES	516 E SUNSET AVE	90291	4240014009	Low Medium II Residential		RD1.5-1	0	29	0.132381399	Residential - Three Units (Any Combination) - 4 Stories or Less	YES - Current	NO - Privately-Owned	Available	Not Used in Prior Housing Element	0	0	0.00698614	0.00698614	3	3*	3*	1118141	644	Venice		Above Moderate
LOS ANGELES	518 E SUNSET AVE	90291	4240014011	Low Medium II Residential		RD1.5-1	0	29	0.110204272	Residential - Single Family Residence	YES - Current	NO - Privately-Owned	Available	Not Used in Prior Housing Element	0	0	0.068956792	0.068956792	1	3*	3*	1118141	636	Venice		Above Moderate
LOS ANGELES	525 E VERNON AVE	90291	4240014012	Low Medium II Residential		RD1.5-1	0	29	0.110197968	Residential - Single Family Residence - Pool and Misc.	YES - Current	NO - Privately-Owned	Available	Not Used in Prior Housing Element	0	0	0.006704596	0.006704596	1	3*	3*	1118145	1456	Venice		Above Moderate
LOS ANGELES	524 E SUNSET AVE	90291	4240014013	Low Medium II Residential		RD1.5-1	0	29	0.110672159	Residential - Single Family Residence	YES - Current	NO - Privately-Owned	Available	Not Used in Prior Housing Element	0	0	0.068956792	0.068956792	1	3*	3*	1118145	1391	Venice		Above Moderate
LOS ANGELES	529 E VERNON AVE	90291	4240014014	Low Medium II Residential		RD1.5-1	0	29	0.110197752	Residential - Single Family Residence	YES - Current	NO - Privately-Owned	Available	Not Used in Prior Housing Element	0	0	0.161482227	0.161482227	1	3*	3*	1118145	1444	Venice		Above Moderate
LOS ANGELES	530 E SUNSET AVE	90291	4240014015	Low Medium II Residential		RD1.5-1	0	29	0.110198633	Residential - Single Family Residence	YES - Current	NO - Privately-Owned	Available	Not Used in Prior Housing Element	0	0	0.068956792	0.068956792	1	3*	3*	1118145	1382	Venice		Above Moderate
LOS ANGELES	538 E SUNSET AVE	90291	4240014017	Low Medium II Residential		RD1.5-1	0	29	0.110197968	Residential - Double, Duplex, or Two Units - 4 Stories or Less	YES - Current	NO - Privately-Owned	Available	Not Used in Prior Housing Element	0	0	0.216410923	0.216410923	2	3*	3*	1118145	1368	Venice	Yes	Above Moderate
LOS ANGELES	533 E VERNON AVE	90291	4240014018	Low Medium II Residential		RD1.5-1	0	29	0.11019823	Residential - Three Units (Any Combination) - 4 Stories or Less	YES - Current	NO - Privately-Owned	Available	Not Used in Prior Housing Element	0	0	0.005481438	0.005481438	3	3*	3*	1118145	1422	Venice		Above Moderate
LOS ANGELES	540 E SUNSET AVE	90291	4240014019	Low Medium II Residential		RD1.5-1	0	29	0.110197266	Residential - Double, Duplex, or Two Units - 4 Stories or Less	YES - Current	NO - Privately-Owned	Available	Not Used in Prior Housing Element	0	0	0.216410923	0.216410923	2	3*	3*	1118145	1358	Venice	Yes	Above Moderate
LOS ANGELES	542 E SUNSET AVE	90291	4240014021	Low Medium II Residential		RD1.5-1	0	29	0.110197968		YES - Current	NO - Privately-Owned	Available	Not Used in Prior Housing Element	0	0	0.161482227	0.161482227	1	3*	3*	1118145	1348	Venice		Above Moderate
LOS ANGELES	549 E VERNON AVE	90291	4240014022	Low Medium II Residential		RD1.5-1	0	29	0.110197541	Residential - Double, Duplex, or Two Units - 4 Stories or Less	YES - Current	NO - Privately-Owned	Available	Not Used in Prior Housing Element	0	0	0.009143616	0.009143616	2	3*	3*	1118145	1396	Venice	Yes	Above Moderate
LOS ANGELES	551 E VERNON AVE	90291	4240014024	Low Medium II Residential		RD1.5-1	0	29	0.13237373	Residential - Single Family Residence	YES - Current	NO - Privately-Owned	Available	Not Used in Prior Housing Element	0	0	0.132637334	0.132637334	1	3*	3*	1118145	1383	Venice		Above Moderate
LOS ANGELES	546 E SUNSET AVE	90291	4240014025	Low Medium II Residential		RD1.5-1	0	29	0.132376305	Residential - Double, Duplex, or Two Units - 4 Stories or Less	YES - Current	NO - Privately-Owned	Available	Not Used in Prior Housing Element	0	0	0.178330183	0.178330183	2	3*	3*	1118145	1326	Venice	Yes	Above Moderate
LOS ANGELES	601 S 6TH AVE	90291	4240014026	Low Medium II Residential		RD1.5-1	0	29	0.135315727	Residential - Three Units (Any Combination) - 4 Stories or Less	YES - Current	NO - Privately-Owned	Available	Not Used in Prior Housing Element	0	0	0.16208908	0.16208908	3	3*	3*	1118145	1281	Venice	Yes	Above Moderate
LOS ANGELES	607 S 6TH AVE	90291	4240014027	Low Medium II Residential		RD1.5-1	0	29	0.130172107	Residential - Three Units (Any Combination) - 4 Stories or Less	YES - Current	NO - Privately-Owned	Available	Not Used in Prior Housing Element	0	0	0.16208908	0.16208908	3	3*	3*	1118145	1297	Venice	Yes	Above Moderate
LOS ANGELES	619 S 6TH AVE	90291	4240014030	Low Medium II Residential		RD1.5-1	0	29	0.13017181	Residential - Double, Duplex, or Two Units - 4 Stories or Less	YES - Current	NO - Privately-Owned	Available	Not Used in Prior Housing Element	0	0	0.178330183	0.178330183	2	3*	3*	1118145	1352	Venice		Above Moderate
LOS ANGELES	621 S 6TH AVE	90291	4240014032	Low Medium II Residential		RD1.5-1	0	29	0.101244357	Residential - Double, Duplex, or Two Units - 4 Stories or Less	YES - Current	NO - Privately-Owned	Available	Not Used in Prior Housing Element	0	0	0.032253604	0.032253604	2	2*	2*	1118145	1371	Venice	Yes	Above Moderate
LOS ANGELES	543 E VERNON AVE	90291	4240014033	Low Medium II Residential		RD1.5-1	0	29	0.042577852	Residential - Single Family Residence - Vacant Land	YES - Current	NO - Privately-Owned	Available	Not Used in Prior Housing Element	0	0	0.206823468	0.206823468	0	1*	1*	1118145	1702	Venice		Above Moderate
LOS ANGELES			4240014034	Low Medium II Residential		RD1.5-1	0	29	0.064682832	Residential - Single Family Residence	YES - Current	NO - Privately-Owned	Available	Not Used in Prior Housing Element	0	0	0.002705596	0.002705596	1	1*	1*	1118145	1703	Venice		Above Moderate
LOS ANGELES	606 S 7TH AVE	90291	4240016032	Low Medium II Residential		RD1.5-1	0	29	0.130581224	Residential - Three Units (Any Combination) - 4 Stories or Less	YES - Current	NO - Privately-Owned	Available	Not Used in Prior Housing Element	0	0	0.16208908	0.16208908	3	3*	3*	1118145	1022	Venice	Yes	Above Moderate
LOS ANGELES	708 E SUNSET AVE	90291	4240016033	Low Medium II Residential		RD1.5-1	0	29	0.117630123	Residential - Single Family Residence	YES - Current	NO - Privately-Owned	Available	Not Used in Prior Housing Element	0	0	0.161482227	0.161482227	1	3*	3*	1118145	1012	Venice		Above Moderate
LOS ANGELES	712 1/2 E SUNSET AVE	90291	4240016034	Low Medium II Residential		RD1.5-1	0	29	0.110243505	Residential - Double, Duplex, or Two Units - 4 Stories or Less	YES - Current	NO - Privately-Owned	Available	Not Used in Prior Housing Element	0	0	0.216410923	0.216410923	2	3*	3*	1118145	1002	Venice	Yes	Above Moderate
LOS ANGELES	718 E SUNSET AVE	90291	4240016035	Low Medium II Residential		RD1.5-1	0	29	0.110243505	Residential - Double, Duplex, or Two Units - 4 Stories or Less	YES - Current	NO - Privately-Owned	Available	Not Used in Prior Housing Element	0	0	0.216410923	0.216410923	2	3*	3*	1118145	991	Venice	Yes	Above Moderate
LOS ANGELES	730 E SUNSET AVE	90291	4240016038	Low Medium II Residential		RD1.5-1	0	29	0.110243721	Residential - Double, Duplex, or Two Units - 4 Stories or Less	YES - Current	NO - Privately-Owned	Available	Not Used in Prior Housing Element	0	0	0.216410923	0.216410923	2	3*	3*	1118145	966	Venice	Yes	Above Moderate
LOS ANGELES	732 E SUNSET AVE	90291	4240016039	Low Medium II Residential		RD1.5-1	0	29	0.110243505	Residential - Double, Duplex, or Two Units - 4 Stories or Less	YES - Current	NO - Privately-Owned	Available	Not Used in Prior Housing Element	0	0	0.216410923	0.216410923	2	3*	3*	1118145	958	Venice	Yes	Above Moderate
LOS ANGELES	740 E SUNSET AVE	90291	4240016041	Low Medium II Residential		RD1.5-1	0	29	0.110243721	Residential - Double, Duplex, or Two Units - 4 Stories or Less	YES - Current	NO - Privately-Owned	Available	Not Used in Prior Housing Element	0	0	0.216410923	0.216410923	2	3*	3*	1118145	933	Venice	Yes	Above Moderate
LOS ANGELES	744 E SUNSET AVE	90291	4240016042	Low Medium II Residential		RD1.5-1	0	29	0.110243721	Residential - Single Family Residence	YES - Current	NO - Privately-Owned	Available	Not Used in Prior Housing Element	0	0	0.161482227	0.161482227	1	3*	3*	1118145	923	Venice		Above Moderate
LOS ANGELES	750 E SUNSET AVE	90291	4240016043	Low Medium II Residential		RD1.5-1	0	29	0.110242803	Residential - Double, Duplex, or Two Units - 4 Stories or Less	YES - Current	NO - Privately-Owned	Available	Not Used in Prior Housing Element	0	0	0.009143616	0.009143616	2	3*	3*	1118145	914	Venice	Yes	Above Moderate
LOS ANGELES	752 E SUNSET AVE	90291	4240016044	Low Medium II Residential		RD1.5-1	0	29	0.110243721	Residential - Single Family Residence	YES - Current	NO - Privately-Owned	Available	Not Used in Prior Housing Element	0	0	0.161482227	0.161482227	1	3*	3*	1118145	904	Venice		Above Moderate
LOS ANGELES	756 E SUNSET AVE	90291	4240016045	Low Medium II Residential		RD1.5-1	0	29	0.110244955	Residential - Double, Duplex, or Two Units - 4 Stories or Less	YES - Current	NO - Privately-Owned	Available	Not Used in Prior Housing Element	0	0	0.23768084	0.23768084	1	3*	3*	1118145	897	Venice	Yes	Above Moderate
LOS ANGELES	762 E SUNSET AVE	90291	4240016047	Low Medium II Residential		RD1.5-1	0	29	0.110243374	Residential - Single Family Residence - Pool	YES - Current	NO - Privately-Owned	Available	Not Used in Prior Housing Element	0	0	0.161482227	0.161482227	1	3*	3*	1118145	878	Venice		Above Moderate
LOS ANGELES	766 E SUNSET AVE	90291	4240016048	Low Medium II Residential		RD1.5-1	0	29	0.110243505	Residential - Single Family Residence	YES - Current	NO - Privately-Owned	Available	Not Used in Prior Housing Element	0	0	0.068956792	0.068956792	1	3*	3*	1118145	864	Venice		Above Moderate
LOS ANGELES	774 E SUNSET AVE	90291	4240016049	Low Medium II Residential		RD1.5-1	0	29	0.110243145	Residential - Three Units (Any Combination) - 4 Stories or Less	YES - Current	NO - Privately-Owned	Available	Not Used in Prior Housing Element	0	0	0.19691788	0.19691788	3	3*	3*	1118145	853	Venice	Yes	Above Moderate
LOS ANGELES	778 E SUNSET AVE	90291	4240016050	Low Medium II Residential		RD1.5-1	0	29	0.110244603	Residential - Single Family Residence	YES - Current	NO - Privately-Owned	Available	Not Used in Prior Housing Element	0	0	0.044347331	0.044347331	1	3*	3*	1118145	841	Venice		Above Moderate
LOS ANGELES	816 E SUNSET AVE	90291	4240016051	Low Medium II Residential		RD1.5-1	0	29	0.124024334	Residential - Single Family Residence	YES - Current	NO - Privately-Owned	Available	Not Used in Prior Housing Element	0	0	0.161482227	0.161482227	1	3*	3*	1118145	831	Venice		Above Moderate
LOS ANGELES	820 E SUNSET AVE	90291	4240016052	Low Medium II Residential		RD1.5-1	0	29	0.124024334	Residential - Single Family Residence - Vacant Land - Commercial - Parking Lot (Commercial Use Property) - Lots - Patron or Employee - One Story	YES - Current	NO - Privately-Owned	Available	Not Used in Prior Housing Element	0	0	0.011552683	0.011552683	0	3*	3*	1118145	825	Venice		Above Moderate
LOS ANGELES	831 E VERNON AVE	90291	4240016055	Low Medium II Residential		C2-1	0	108	0.110244778	Residential - Double, Duplex, or Two Units - 4 Stories or Less	YES - Current	NO - Privately-Owned	Available	Used in Prior Housing Element - Non-Vacant	0	0	0.600374132	0.600374132	0	0	0	1118145	848	Venice	Yes	Above Moderate
LOS ANGELES	825 E VERNON AVE	90291	4240016056	Low Medium II Residential		RD1.5-1	0	29	0.110243104	Residential - Single Family Residence	YES - Current	NO - Privately-Owned	Available	Not Used in Prior Housing Element	0	0	0.161482227	0.161482227	1	3*	3*	1118145	861	Venice		Above Moderate
LOS ANGELES	823 E VERNON AVE	90291	4240016057	Low Medium II Residential		RD1.5-1	0	29	0.110244598	Residential - Double, Duplex, or Two Units - 4 Stories or Less	YES - Current	NO - Privately-Owned	Available	Not Used in Prior Housing Element	0	0	0.014306204	0.014306204	2	3*	3*	1118145	874	Venice	Yes	Above Moderate
LOS ANGELES	819 E VERNON AVE	90291	4240016058	Low Medium II Residential		RD1.5-1	0	29	0.11024368	Residential - Double, Duplex, or Two Units - 4 Stories or Less	YES - Current	NO - Privately-Owned	Available	Not Used in Prior Housing Element	0	0	0.216410923	0.216410923	2	3*	3*	1118145	884	Venice	Yes	Above Moderate
LOS ANGELES	815 E VERNON AVE	90291	4240016059	Low Medium II Residential		RD1.5-1	0	29	0.110243321	Residential - Double, Duplex, or Two Units - 4 Stories or Less	YES - Current	NO - Privately-Owned	Available	Not Used in Prior Housing Element	0	0	0.093379885	0.093379885	2	3*	3*	1118145	895	Venice	Yes	Above Moderate
LOS ANGELES	809 E VERNON AVE	90291	4240016060	Low Medium II Residential		RD1.5-1	0	29	0.110244202	Residential - Double, Duplex, or Two Units - 4 Stories or Less	YES - Current	NO - Privately-Owned	Available	Not Used in Prior Housing Element	0	0	0.216410923	0.216410923	2	3*	3*	1118145	902	Venice	Yes	Above Moderate
LOS ANGELES	805 E VERNON AVE	90291	4240016061	Low Medium II Residential		RD1.5-1	0	29	0.110244904	Residential - Single Family Residence	YES - Current	NO - Privately-Owned	Available	Not Used in Prior Housing Element	0	0	0.161482227	0.161482227	1	3*	3*	1118145	911	Venice		Above Moderate
LOS ANGELES	801 E VERNON AVE	90291	4240016062	Low Medium II Residential		RD1.5-1	0	29	0.110243986	Residential - Single Family Residence	YES - Current	NO - Privately-Owned	Available	Not Used in Prior Housing Element	0	0	0.161482227	0.161482227	1	3*	3*	1118145	921	Venice		Above Moderate
LOS ANGELES	755 E VERNON AVE	90291	4240016063	Low Medium II Residential		RD1.5-1	0	29	0.110243104	Residential - Three Units (Any Combination) - 4 Stories or Less	YES - Current	NO - Privately-Owned	Available	Not Used in Prior Housing Element	0	0	0.19691788	0.19691788	3	3*	3*	1118145	932	Venice	Yes	Above Moderate
LOS ANGELES	753 E VERNON AVE	90291	4240016064	Low Medium II Residential		RD1.5-1	0	29	0.110244598	Residential - Single Family Residence	YES - Current	NO - Privately-Owned	Available	Not Used in Prior Housing Element	0	0	0.161482227	0.161482227	1	3*	3*	1118145	942	Venice		Above Moderate
LOS ANGELES	749 E VERNON AVE	90291	4240016065	Low Medium II Residential		RD1.5-1	0	29	0.11024368	Residential - Single Family Residence	YES - Current	NO - Privately-Owned	Available	Not Used in Prior Housing Element	0	0	0.23768084	0.23768084	1	3*	3*	1118145	954	Venice	Yes	Above Moderate
LOS ANGELES	745 E VERNON AVE	90291	4240016066	Low Medium II Residential		RD1.5-1	0	29	0.110244382	Residential - Single Family Residence	YES - Current	NO - Privately-Owned	Available	Not Used in Prior Housing Element	0	0	0.161482227	0.161482227	1	3*	3*	1118145	963	Venice		Above Moderate
LOS ANGELES	737 E VERNON AVE	90291	4240016068	Low Medium II Residential		RD1.5-1	0	29	0.110243104	Residential - Double, Duplex, or Two Units - 4 Stories or Less	YES - Current	NO - Privately-Owned	Available	Not Used in Prior Housing Element	0	0	0.216410923	0.216410923	2	3*	3*	1118145	980	Venice	Yes	Above Moderate
LOS ANGELES	733 E VERNON AVE	90291	4240016069	Low Medium II Residential		RD1.5-1	0	29	0.110244904	Residential - Three Units (Any Combination) - 4 Stories or Less	YES - Current	NO - Privately-Owned	Available	Not Used in Prior Housing Element	0	0	0.008581882	0.008581882	3	3*	3*	1118145	988	Venice		Above Moderate
LOS ANGELES	729 E VERNON AVE	90291	4240016070	Low Medium II Residential		RD1.5-1	0	29	0.110243104	Residential - Double, Duplex, or Two Units - 4 Stories or Less	YES - Current	NO - Privately-Owned	Available	Not Used in Prior Housing Element	0	0	0.216410923	0.216410923	2	3*	3*	1118145	997	Venice	Yes	Above Moderate
LOS ANGELES	723 E VERNON AVE	90291	4240016072	Low Medium II Residential		RD1.5-1	0	29	0.110244382	Residential - Double, Duplex, or Two Units - 4 Stories or Less	YES - Current	NO - Privately-Owned	Available	Not Used in Prior Housing Element	0	0	0.230385447	0.230385447	2	3*	3*	1118145	1018	Venice	Yes	Above Moderate
LOS ANGELES	709 E VERNON AVE	90291	4240016074	Low Medium II Residential		RD1.5-1	0	29	0.110243321	Residential - Single Family Residence	YES - Current	NO - Privately-Owned	Available	Not Used in Prior Housing Element	0	0	0.161482227	0.161482227	1	3*	3*	1118145	1042	Venice		Above Moderate
LOS ANGELES	707 E VERNON AVE	90291	4240016075	Low Medium II Residential		RD1.5-1	0	29	0.110243986	Residential - Three Units (Any Combination) - 4 Stories or Less	YES - Current	NO - Privately-Owned	Available	Not Used in Prior Housing Element	0	0	0.031044829	0.031044829	3	3*	3*	1118145	1053	Venice	Yes	Above Moderate
LOS ANGELES	701 E VERNON AVE	90291	4240016076	Low Medium II Residential		RD1.5-1	0	29	0.144772068	Residential - Single Family Residence	YES - Current	NO - Privately-Owned	Available	Not Used in Prior Housing Element	0	0	0.25190261	0.25190261	1	0	0	1118145	1062	Venice		Above Moderate
LOS ANGELES	758 E SUNSET AVE	90291	4240016077	Low Medium II Residential		RD1.5-1	0	29	0.0505063	Residential - Single Family Residence - Small Lot	YES - Current	NO - Privately-Owned	Available	Not Used in Prior Housing Element	0	0	0.206823468	0.206823468	0	1*	1*	1118145	1725	Venice		Above Moderate
LOS ANGELES	760 E SUNSET AVE	90291	4240016078	Low Medium II Residential		RD1.5-1	0	29	0.056752852	Residential - Single Family Residence - Small Lot	YES - Current	NO - Privately-Owned	Available	Not Used in Prior Housing Element	0	0	0.170333481	0.170333481	0	1*	1*	1118145	1726	Venice		Above Moderate
LOS ANGELES	708 E FLOWER AVE	90291	4240017042	Low Medium II Residential		RD1.5-1	0	29	0.132963277	Residential - Double, Duplex, or Two Units - 4 Stories or Less	YES - Current	NO - Privately-Owned	Available	Not Used in Prior Housing Element	0	0	0.178330183	0.178330183	2	3*	3*	1118145	875	Venice	Yes	Above Moderate
LOS ANGELES	714 E FLOWER AVE	90291	4240017043	Low Medium II Residential		RD1.5-1	0	29	0.132971073	Residential - Double, Duplex, or Two Units - 4 Stories or Less	YES - Current	NO - Privately-Owned	Available	Not Used in Prior Housing Element	0	0	0.004934337	0.004934337	2	3*	3*	1118145	863	Venice		Above Moderate
LOS ANGELES	716 E FLOWER AVE	90291	4240017044	Low Medium II Residential		RD1.5-1	0	29	0.132978556	Residential - Three Units (Any Combination) - 4 Stories or Less	YES - Current	NO - Privately-Owned	Available	Not Used in Prior Housing Element	0	0	0.010535464	0.010535464	3	3*	3*	1118145	849	Venice	Yes	Above Moderate
LOS ANGELES	720 E FLOWER AVE	90291	4240017045	Low Medium II Residential		RD1.5-1	0	29	0.132986039	Residential - Single Family Residence	YES - Current	NO - Privately-Owned	Available	Not Used in Prior Housing Element	0	0	0.132637334	0.132637334	1	3*	3*	1118145	840	Venice		Above Moderate
LOS ANGELES	724 E FLOWER AVE	90291	4240017046	Low Medium II Residential		RD1.5-1	0	29	0.132994242	Residential - Single Family Residence	YES - Current	NO - Privately-Owned	Available	Not Used in Prior Housing Element	0	0	0.132637334	0.132637334	1	3*	3*	1118145	832	Venice		Above Moderate
LOS ANGELES	732 E FLOWER AVE	90291	4240017048	Low Medium II Residential		RD1.5-1	0	29	0.133010312	Residential - Double, Duplex, or Two Units - 4 Stories or Less	YES - Current	NO - Privately-Owned	Available	Not Used in Prior Housing Element	0	0	0.178330183	0.178330183	2	3*	3*	1118145	813	Venice	Yes	Above Moderate
LOS ANGELES	738 E FLOWER AVE	90291	4240017049	Low Medium II Residential		RD1.5-1	0	29	0.133016037	Residential - Double, Duplex, or Two Units - 4 Stories or Less	YES - Current	NO - Privately-Owned	Available	Not Used in Prior Housing Element	0	0	0.178330183	0.178330183	2	3*	3*	1118145	806	Venice	Yes	Above Moderate
LOS ANGELES	742 E FLOWER AVE	90291	4240017050	Low Medium II Residential		RD1.5-1	0	29	0.133024481	Residential - Three Units (Any Combination) - 4 Stories or Less	YES - Current	NO - Privately-Owned	Available	Not Used in Prior Housing Element	0	0	0.162080908	0.162080908	3	3*	3*	1118145	798	Venice	Yes	Above Moderate
LOS ANGELES	744 E FLOWER AVE	90291	4240017051	Low Medium II Residential		RD1.5-1	0	29	0.149059532	Residential - Single Family Residence	YES - Current	NO - Privately-Owned	Available	Not Used in Prior Housing Element	0	0	0.25190261	0.25190261	1	0	0	1118145	787	Venice		Above Moderate
LOS ANGELES	748 E FLOWER AVE	90291	4240017052	Low Medium II Residential		RD1.5-1	0	29

LOS ANGELES	727 E SUNSET AVE	90291	4240017063	Low Medium II Residential	RD1.5-1	0	29	0.133003864	Residential - Single Family Residence	YES - Current	NO - Privately-Owned	Available	Not Used in Prior Housing Element	0	0	0.132637334	0.132637334	1	3*	3*	1118145	893	Venice			Above Moderate
LOS ANGELES	733 E SUNSET AVE	90291	4240017064	Low Medium II Residential	RD1.5-1	0	29	0.133011107	Residential - Double, Duplex, or Two Units - 4 Stories or Less	YES - Current	NO - Privately-Owned	Available	Not Used in Prior Housing Element	0	0	0.178330183	0.178330183	2	3*	3*	1118145	882	Venice	Yes		Above Moderate
LOS ANGELES	737 E SUNSET AVE	90291	4240017065	Low Medium II Residential	RD1.5-1	0	29	0.133016515	Residential - Double, Duplex, or Two Units - 4 Stories or Less	YES - Current	NO - Privately-Owned	Available	Not Used in Prior Housing Element	0	0	0.178330183	0.178330183	2	3*	3*	1118145	870	Venice	Yes		Above Moderate
LOS ANGELES	739 E SUNSET AVE	90291	4240017066	Low Medium II Residential	RD1.5-1	0	29	0.133027656	Residential - Single Family Residence	YES - Current	NO - Privately-Owned	Available	Not Used in Prior Housing Element	0	0	0.132637334	0.132637334	1	3*	3*	1118145	859	Venice			Above Moderate
LOS ANGELES	745 E SUNSET AVE	90291	4240017068	Low Medium II Residential	RD1.5-1	0	29	0.133043829	Residential - Single Family Residence	YES - Current	NO - Privately-Owned	Available	Not Used in Prior Housing Element	0	0	0.132637334	0.132637334	1	3*	3*	1118145	838	Venice			Above Moderate
LOS ANGELES	751 E SUNSET AVE	90291	4240017069	Low Medium II Residential	RD1.5-1	0	29	0.133049624	Residential - Single Family Residence	YES - Current	NO - Privately-Owned	Available	Not Used in Prior Housing Element	0	0	0.196103358	0.196103358	1	3*	3*	1118145	829	Venice	Yes		Above Moderate
LOS ANGELES	763 E SUNSET AVE	90291	4240017072	Low Medium II Residential	RD1.5-1	0	29	0.133075104	Residential - Three Units (Any Combination) - 4 Stories or Less	YES - Current	NO - Privately-Owned	Available	Not Used in Prior Housing Element	0	0	0.162080908	0.162080908	3	3*	3*	1118145	804	Venice	Yes		Above Moderate
LOS ANGELES	769 E SUNSET AVE	90291	4240017073	Low Medium II Residential	RD1.5-1	0	29	0.13308369	Residential - Double, Duplex, or Two Units - 4 Stories or Less	YES - Current	NO - Privately-Owned	Available	Not Used in Prior Housing Element	0	0	0.178330183	0.178330183	2	3*	3*	1118145	796	Venice	Yes		Above Moderate
LOS ANGELES	771 E SUNSET AVE	90291	4240017074	Low Medium II Residential	RD1.5-1	0	29	0.149728318	Residential - Single Family Residence	YES - Current	NO - Privately-Owned	Available	Not Used in Prior Housing Element	0	0	0.25190261	0.25190261	1	0	0	1118145	786	Venice			Above Moderate
LOS ANGELES	775 E SUNSET AVE	90291	4240017075	Low Medium II Residential	C2-1	0	108	0.149736357	Commercial - Restaurant, Cocktail Lounge - Restaurant, Cocktail Lounge, Tavern - One Story	YES - Current	NO - Privately-Owned	Available	Not Used in Prior Housing Element	0.021212351	0	0	0.021212351	1	0	0	1118145	777	Venice			Lower
LOS ANGELES	704 E FLOWER AVE	90291	4240017BRK	Low Medium II Residential	RD1.5-1	0	29	0.131972849	Residential - Single Family Residence - Condominium	YES - Current	NO - Privately-Owned	Available	Not Used in Prior Housing Element	0	0	0.004934337	0.004934337	2	3*	3*	1118145	887	Venice			Above Moderate
LOS ANGELES	702 E ROSE AVE	90291	4240018041	Community Commercial	C2-1	0	108	0.169080846	Residential - Single Family Residence	YES - Current	NO - Privately-Owned	Available	Used in Prior Housing Element - Non-Vacant	0.957624283	0	0	0.957624283	1	0	0	1118145	770	Venice			Lower
LOS ANGELES	706 E ROSE AVE	90291	4240018042	Community Commercial	C2-1	0	108	0.166312898	Commercial - Hotel and Motel - Motel - Under 50 Rooms - One Story	YES - Current	NO - Privately-Owned	Available	Not Used in Prior Housing Element	0.08854578	0	0	0.08854578	13	0	0	1118145	757	Venice			Lower
LOS ANGELES	710 E ROSE AVE	90291	4240018042	Community Commercial	C2-1	0	108	0.166317162	Commercial - Hotel and Motel - Motel - Under 50 Rooms - One Story	YES - Current	NO - Privately-Owned	Available	Not Used in Prior Housing Element	0.08854578	0	0	0.08854578	13	0	0	1118145	743	Venice			Lower
LOS ANGELES	714 E ROSE AVE	90291	4240018043	Community Commercial	C2-1	0	108	0.16631994	Residential - Five or More Units or Apartments (Any Combination) - 4 Stories or Less	YES - Current	NO - Privately-Owned	Available	Not Used in Prior Housing Element	0	0	0.083674197	0.083674197	11	0	0	1118145	732	Venice	Yes		Above Moderate
LOS ANGELES	726 E ROSE AVE	90291	4240018046	Community Commercial	C2-1	0	108	0.166329718	Commercial - Parking Lot (Commercial Use Property) - Lots - Patron or Employee - One Story	YES - Current	NO - Privately-Owned	Available	Used in Prior Housing Element - Non-Vacant	0.033688066	0	0	0.033688066	1	0	0	1118145	699	Venice			Lower
LOS ANGELES	730 E ROSE AVE	90291	4240018047	Community Commercial	C2-1	0	108	0.166333202	Residential - Five or More Units or Apartments (Any Combination) - 4 Stories or Less	YES - Current	NO - Privately-Owned	Available	Not Used in Prior Housing Element	0	0	0.418495497	0.418495497	6	0	0	1118145	686	Venice	Yes		Above Moderate
LOS ANGELES	734 E ROSE AVE	90291	4240018048	Community Commercial	C2-1	0	108	0.166335774	Commercial - Commercial - Vacant Land	YES - Current	NO - Privately-Owned	Available	Not Used in Prior Housing Element	0.135214173	0	0	0.135214173	0	0	0	1118145	675	Venice			Lower
LOS ANGELES	742 E ROSE AVE	90291	4240018050	General Commercial	C2-1	0	108	0.16634166	Commercial - Shopping Center (Neighborhood, Community) - Wireless Communication Tower - One Story	YES - Current	NO - Privately-Owned	Available	Not Used in Prior Housing Element	0.024711658	0	0	0.024711658	0	0	0	1118145	655	Venice			Lower
LOS ANGELES	348 S 7TH AVE	90291	4240018051	Low Medium II Residential	RD1.5-1	0	29	0.163687285	Residential - Four Units (Any Combination) - 4 Stories or Less	YES - Current	NO - Privately-Owned	Available	Not Used in Prior Housing Element	0	0	0.118454093	0.118454093	4	0	0	1118145	818	Venice	Yes		Above Moderate
LOS ANGELES	707 E FLOWER AVE	90291	4240018053	Low Medium II Residential	RD1.5-1	0	29	0.133146347	Residential - Double, Duplex, or Two Units - 4 Stories or Less	YES - Current	NO - Privately-Owned	Available	Not Used in Prior Housing Element	0	0	0.004934337	0.004934337	2	3*	3*	1118145	799	Venice			Above Moderate
LOS ANGELES	713 E FLOWER AVE	90291	4240018054	Low Medium II Residential	RD1.5-1	0	29	0.133141962	Residential - Single Family Residence	YES - Current	NO - Privately-Owned	Available	Not Used in Prior Housing Element	0	0	0.132637334	0.132637334	1	3*	3*	1118145	791	Venice			Above Moderate
LOS ANGELES	717 E FLOWER AVE	90291	4240018055	Low Medium II Residential	RD1.5-1	0	29	0.133139649	Residential - Single Family Residence	YES - Current	NO - Privately-Owned	Available	Not Used in Prior Housing Element	0	0	0.132637334	0.132637334	1	3*	3*	1118145	785	Venice			Above Moderate
LOS ANGELES	729 E FLOWER AVE	90291	4240018058	Low Medium II Residential	RD1.5-1	0	29	0.133131201	Residential - Three Units (Any Combination) - 4 Stories or Less	YES - Current	NO - Privately-Owned	Available	Not Used in Prior Housing Element	0	0	0.010535464	0.010535464	3	3*	3*	1118145	759	Venice	Yes		Above Moderate
LOS ANGELES	733 E FLOWER AVE	90291	4240018059	Low Medium II Residential	RD1.5-1	0	29	0.133125472	Residential - Single Family Residence	YES - Current	NO - Privately-Owned	Available	Not Used in Prior Housing Element	0	0	0.132637334	0.132637334	1	3*	3*	1118145	748	Venice			Above Moderate
LOS ANGELES	737 E FLOWER AVE	90291	4240018060	Low Medium II Residential	RD1.5-1	0	29	0.133125896	Residential - Three Units (Any Combination) - 4 Stories or Less	YES - Current	NO - Privately-Owned	Available	Not Used in Prior Housing Element	0	0	0.069220257	0.069220257	3	3*	3*	1118145	739	Venice	Yes		Above Moderate
LOS ANGELES	740 E ROSE AVE	90291	4240018072	Community Commercial	C2-1	0	108	0.154861047	Commercial - Restaurant, Cocktail Lounge - Restaurant, Cocktail Lounge, Tavern - One Story	YES - Current	NO - Privately-Owned	Available	Used in Prior Housing Element - Non-Vacant	0.049937639	0	0	0.049937639	1	0	0	1118145	669	Venice			Lower
LOS ANGELES	743 E FLOWER AVE	90291	4240018900	Low Medium II Residential	RD1.5-1	0	29	0.147694868	Commercial - Commercial - One Story	YES - Current	NO - Privately-Owned	Available	Not Used in Prior Housing Element	0	0	0.021470023	0.021470023	0	0	0	1118145	727	Venice			Above Moderate
LOS ANGELES	745 E FLOWER AVE	90291	4240018900	General Commercial	R3-1	0	54	0.147690065	Commercial - Commercial - One Story	YES - Current	NO - Privately-Owned	Available	Not Used in Prior Housing Element	0.0400264	0	0	0.0400264	0	0	0	1118145	719	Venice			Lower
LOS ANGELES	749 E FLOWER AVE	90291	4240018900	General Commercial	R3-1	0	54	0.147688856	Commercial - Commercial - One Story	YES - Current	NO - Privately-Owned	Available	Not Used in Prior Housing Element	0.0400264	0	0	0.0400264	0	0	0	1118145	711	Venice			Lower
LOS ANGELES	753 E FLOWER AVE	90291	4240018900	General Commercial	R3-1	0	54	0.147683302	Commercial - Commercial - One Story	YES - Current	NO - Privately-Owned	Available	Not Used in Prior Housing Element	0.0400264	0	0	0.0400264	0	0	0	1118145	700	Venice			Lower
LOS ANGELES	757 E FLOWER AVE	90291	4240018900	General Commercial	C2-1	0	108	0.147680633	Commercial - Commercial - One Story	YES - Current	NO - Privately-Owned	Available	Not Used in Prior Housing Element	0.068723068	0	0	0.068723068	0	0	0	1118145	689	Venice			Lower
LOS ANGELES	701 E MACHADO DR	90291	4240019033	Medium Residential	R3-1	0	54	0.118196368	Residential - Double, Duplex, or Two Units - 4 Stories or Less	YES - Current	NO - Privately-Owned	Available	Not Used in Prior Housing Element	0	0	0.036933652	0.036933652	2	0	0	1118145	532	Venice	Yes		Above Moderate
LOS ANGELES	704 E MACHADO DR	90291	4240019041	Low Medium II Residential	RD1.5-1	0	29	0.083551596	Residential - Double, Duplex, or Two Units - 4 Stories or Less	YES - Current	NO - Privately-Owned	Available	Not Used in Prior Housing Element	0	0	0.032253604	0.032253604	2	2*	2*	1118145	591	Venice	Yes		Above Moderate
LOS ANGELES	708 E MACHADO DR	90291	4240019042	Low Medium II Residential	RD1.5-1	0	29	0.091829986	Residential - Single Family Residence	YES - Current	NO - Privately-Owned	Available	Not Used in Prior Housing Element	0	0	0.159231859	0.159231859	1	2*	2*	1118145	582	Venice			Above Moderate
LOS ANGELES	712 E MACHADO DR	90291	4240019043	Low Medium II Residential	RD1.5-1	0	29	0.09183044	Residential - Single Family Residence	YES - Current	NO - Privately-Owned	Available	Not Used in Prior Housing Element	0	0	0.159231859	0.159231859	1	2*	2*	1118145	571	Venice			Above Moderate
LOS ANGELES	714 E MACHADO DR	90291	4240019044	Low Medium II Residential	RD1.5-1	0	29	0.091831065	Residential - Single Family Residence - Vacant Land	YES - Current	NO - Privately-Owned	Available	Not Used in Prior Housing Element	0	0	0.336134183	0.336134183	0	2*	2*	1118145	561	Venice			Above Moderate
LOS ANGELES	1416 S ELECTRIC AVE	90291	4241005001	Low Medium I Residential	RD3-1	0	14	0.118730447	Recreational - Club, Lodge Hall, Fraternal Organization - One Story	YES - Current	NO - Privately-Owned	Available	Not Used in Prior Housing Element	0	0	0.001642559	0.001642559	1	1*	1*	1088145	1199	Venice			Above Moderate
LOS ANGELES	1418 S ELECTRIC AVE	90291	4241005002	Low Medium I Residential	RD3-1	0	14	0.109912284	Commercial - Parking Lot (Commercial Use Property) - Lots - Patron or Employee - One Story	YES - Current	NO - Privately-Owned	Available	Not Used in Prior Housing Element	0	0	0.009503373	0.009503373	0	1*	1*	1088145	1214	Venice			Above Moderate
LOS ANGELES	1420 S ELECTRIC AVE	90291	4241005003	Low Medium I Residential	RD3-1	0	14	0.101051624	Residential - Single Family Residence	YES - Current	NO - Privately-Owned	Available	Not Used in Prior Housing Element	0	0	0.069655949	0.069655949	1	1*	1*	1088145	1228	Venice			Above Moderate
LOS ANGELES	603 E MILWOOD AVE	90291	4241005003	Low Medium I Residential	RD3-1	0	14	0.093177407	Residential - Single Family Residence	YES - Current	NO - Privately-Owned	Available	Not Used in Prior Housing Element	0	0	0.069655949	0.069655949	1	1*	1*	1088145	1238	Venice			Above Moderate
LOS ANGELES	609 E MILWOOD AVE	90291	4241005004	Low Medium II Residential	R2-1	0	17	0.124053909	Residential - Double, Duplex, or Two Units - 4 Stories or Less	YES - Current	NO - Privately-Owned	Available	Not Used in Prior Housing Element	0	0	0.130529153	0.130529153	2	2*	2*	1088145	1171	Venice	Yes		Above Moderate
LOS ANGELES	624 E CALIFORNIA AVE	90291	4241005005	Low Medium II Residential	RD1.5-1	0	29	0.124154624	Residential - Double, Duplex, or Two Units - 4 Stories or Less - Pool	YES - Current	NO - Privately-Owned	Available	Not Used in Prior Housing Element	0	0	0.002562885	0.002562885	1	3*	3*	1088145	1123	Venice			Above Moderate
LOS ANGELES	617 E MILWOOD AVE	90291	4241005006	Low Medium II Residential	R2-1	0	17	0.124073984	Residential - Single Family Residence	YES - Current	NO - Privately-Owned	Available	Not Used in Prior Housing Element	0	0	0.042168507	0.042168507	1	2*	2*	1088145	1153	Venice			Above Moderate
LOS ANGELES	628 E CALIFORNIA AVE	90291	4241005007	Low Medium II Residential	RD1.5-1	0	29	0.124063534	Residential - Single Family Residence	YES - Current	NO - Privately-Owned	Available	Not Used in Prior Housing Element	0	0	0.062440544	0.062440544	1	3*	3*	1088145	1100	Venice			Above Moderate
LOS ANGELES	630 E CALIFORNIA AVE	90291	4241005009	Low Medium II Residential	RD1.5-1	0	29	0.12408655	Residential - Double, Duplex, or Two Units - 4 Stories or Less	YES - Current	NO - Privately-Owned	Available	Not Used in Prior Housing Element	0	0	0.084024173	0.084024173	2	3*	3*	1088145	1076	Venice	Yes		Above Moderate
LOS ANGELES	625 E MILWOOD AVE	90291	4241005010	Low Medium II Residential	R2-1	0	17	0.124041851	Residential - Single Family Residence	YES - Current	NO - Privately-Owned	Available	Not Used in Prior Housing Element	0	0	0.042168507	0.042168507	1	2*	2*	1088145	1103	Venice			Above Moderate
LOS ANGELES	632 E CALIFORNIA AVE	90291	4241005011	Low Medium II Residential	RD1.5-1	0	29	0.123978519	Residential - Single Family Residence	YES - Current	NO - Privately-Owned	Available	Not Used in Prior Housing Element	0	0	0.062440544	0.062440544	1	3*	3*	1088145	1060	Venice			Above Moderate
LOS ANGELES	629 E MILWOOD AVE	90291	4241005012	Low Medium II Residential	R2-1	0	17	0.124075088	Residential - Double, Duplex, or Two Units - 4 Stories or Less - Pool	YES - Current	NO - Privately-Owned	Available	Not Used in Prior Housing Element	0	0	0.130529153	0.130529153	2	2*	2*	1088145	1082	Venice	Yes		Above Moderate
LOS ANGELES	634 E CALIFORNIA AVE	90291	4241005013	Low Medium II Residential	RD1.5-1	0	29	0.123937081	Residential - Double, Duplex, or Two Units - 4 Stories or Less	YES - Current	NO - Privately-Owned	Available	Not Used in Prior Housing Element	0	0	0.062440544	0.062440544	1	3*	3*	1088145	1035	Venice			Above Moderate
LOS ANGELES	613 E MILWOOD AVE	90291	4241005014	Low Medium II Residential	R2-1	0	17	0.124078778	Residential - Single Family Residence	YES - Current	NO - Privately-Owned	Available	Not Used in Prior Housing Element	0	0	0.099896532	0.099896532	1	2*	2*	1088145	1063	Venice			Above Moderate
LOS ANGELES	640 E CALIFORNIA AVE	90291	4241005015	Low Medium II Residential	RD1.5-1	0	29	0.123869546	Residential - Single Family Residence	YES - Current	NO - Privately-Owned	Available	Not Used in Prior Housing Element	0	0	0.062440544	0.062440544	1	3*	3*	1088145	1014	Venice			Above Moderate
LOS ANGELES	637 E MILWOOD AVE	90291	4241005016	Low Medium II Residential	R2-1	0	17	0.124100059	Residential - Single Family Residence - Pool	YES - Current	NO - Privately-Owned	Available	Not Used in Prior Housing Element	0	0	0.004068574	0.004068574	1	2*	2*	1088145	1041	Venice			Above Moderate
LOS ANGELES	644 E CALIFORNIA AVE	90291	4241005017	Low Medium II Residential	RD1.5-1	0	29	0.123828064	Residential - Single Family Residence	YES - Current	NO - Privately-Owned	Available	Not Used in Prior Housing Element	0	0	0.062440544	0.062440544	1	3*	3*	1088145	993	Venice			Above Moderate
LOS ANGELES	641 E MILWOOD AVE	90291	4241005018	Low Medium II Residential	R2-1	0	17	0.124069112	Residential - Single Family Residence	YES - Current	NO - Privately-Owned	Available	Not Used in Prior Housing Element	0	0	0.042168507	0.042168507	1	2*	2*	1088145	1018	Venice			Above Moderate
LOS ANGELES	648 E CALIFORNIA AVE	90291	4241005019	Low Medium II Residential	RD1.5-1	0	29	0.12377504	Residential - Single Family Residence	YES - Current	NO - Privately-Owned	Available	Not Used in Prior Housing Element	0	0	0.062440544	0.062440544	1	3*	3*	1088145	966	Venice			Above Moderate
LOS ANGELES	645 E MILWOOD AVE	90291	4241005020	Low Medium II Residential	R2-1	0	17	0.124082921	Residential - Single Family Residence - Pool	YES - Current	NO - Privately-Owned	Available	Not Used in Prior Housing Element	0	0	0.004068574	0.004068574	1	2*	2*	1088145	995	Venice			Above Moderate
LOS ANGELES	650 E CALIFORNIA AVE	90291	4241005021	Low Medium II Residential	RD1.5-1	0	29	0.123741959	Residential - Single Family Residence	YES - Current	NO - Privately-Owned	Available	Not Used in Prior Housing Element	0	0	0.062440544	0.062440544	1	3*	3*	1088145	943	Venice			Above Moderate
LOS ANGELES	649 E MILWOOD AVE	90291	4241005022	Low Medium II Residential	R2-1	0	17	0.124073962	Residential - Double, Duplex, or Two Units - 4 Stories or Less - Pool	YES - Current	NO - Privately-Owned	Available	Not Used in Prior Housing Element	0	0	0.130529153	0.130529153	2	2*	2*	1088145	971	Venice	Yes		Above Moderate
LOS ANGELES	652 E CALIFORNIA AVE	90291	4241005023	Low Medium II Residential	RD1.5-1	0	29	0.123644817	Residential - Three Units (Any Combination) - 4 Stories or Less	YES - Current	NO - Privately-Owned	Available	Not Used in Prior Housing Element	0	0	0.076344299	0.076344299	3	3*	3*	1088145	914	Venice	Yes		Above Moderate
LOS ANGELES	653 E MILWOOD AVE	90291	4241005024	Low Medium II Residential	R2-1	0	17	0.124051896	Residential - Double, Duplex, or Two Units - 4 Stories or Less	YES - Current	NO - Privately-Owned	Available	Not Used in Prior Housing Element	0	0	0.005367048	0.005367048	2	2*	2*	1088145	951	Venice	Yes		Above Moderate
LOS ANGELES	654 E CALIFORNIA AVE	90291	4241005025	Low Medium II Residential	RD1.5-1	0	29	0.123601857	Residential - Three Units (Any Combination) - 4 Stories or Less	YES - Current	NO - Privately-Owned	Available	Not Used in Prior Housing Element	0	0	0.076344299	0.076344299	3	3*	3*	1088145	888	Venice	Yes		Above Moderate
LOS ANGELES	657 E MILWOOD AVE	90291	4241005026	Low Medium II Residential	R2-1	0	17	0.124084778	Residential - Double, Duplex, or Two Units - 4 Stories or Less - Pool	YES - Current	NO - Privately-Owned	Available	Not Used in Prior Housing Element	0	0	0.005367048	0.005367048	2	2*	2*	1088145	919	Venice	Yes		Above Moderate
LOS ANGELES	661 E MILWOOD AVE	90291	4241005028	Low Medium II Residential	R2-1	0	17	0.124083948	Residential - Double, Duplex, or Two Units - 4 Stories or Less - Pool	YES - Current	NO - Privately-Owned	Available	Not Used in Prior Housing Element	0	0	0.130529153	0.130529153	2	2*	2*	1088145	894	Venice	Yes		Above Moderate
LOS ANGELES	1416 S SHELL AVE	90291	4241005030	Low Medium II Residential	R2-1	0	17	0.135126374	Residential - Double, Duplex, or Two Units - 4 Stories or Less	YES - Current	NO - Privately-Owned	Available	Not Used in Prior Housing Element	0	0	0.006552397	0.006552397	2	2*	2*	1088145	871	Venice	Yes		Above Moderate
LOS ANGELES	703 E MILWOOD AVE	90291	4241006001	Low Medium I Residential	R2-1	0	17	0.134397233	Residential - Single Family Residence	YES - Current	NO - Privately-Owned	Available	Not Used in Prior Housing Element	0	0	0.00496677	0.00496677	1	2*	2*	1088145	821	Venice			Above Moderate
LOS ANGELES	702 E CALIFORNIA AVE	90291	4241006002	Low Medium II Residential	RD1.5-1	0	29	0.134325007	Residential - Single Family Residence	YES - Current	NO - Privately-Owned	Available	Not Used in Prior Housing Element	0	0	0.043225601	0.043225601	1	3*	3*	1088145	777	Venice			Above Moderate
LOS ANGELES	705 E MILWOOD AVE	90291	4241006003	Low Medium I Residential	R2-1	0	17	0.124075316	Residential - Single Family Residence	YES - Current	NO - Privately-Owned	Available	Not Used in Prior Housing Element	0	0	0.042168507	0.042168507	1	2*	2*	1088145	798	Venice			Above Moderate
LOS ANGELES	706 E CALIFORNIA AVE	90291	4241006004	Low Medium II Residential	RD1.5-1	0	29	0.124004117	Residential - Three Units (Any Combination) - 4 Stories or Less	YES - Current	NO - Privately-Owned	Available	Not Used in Prior Housing Element	0	0	0.076344299	0.076344299	3	3*	3*	1088145	757	Venice	Yes		Above Moderate
LOS ANGELES	709 E MILWOOD AVE	90291	4241006005	Low Medium I Residential	R2-1	0	17	0.12405563	Residential - Single Family Residence	YES - Current	NO - Privately-Owned	Available	Not Used in Prior Housing Element	0	0	0.004068574	0.004068574	1	2*	2*	1088145	781	Venice			Above Moderate
LOS ANGELES	715 E MILWOOD AVE	90291	4241006007	Low Medium I Residential	R2-1	0	17	0.124060263	Residential - Single Family Residence	YES - Current	NO - Privately-Owned	Available	Not Used in Prior Housing Element	0	0	0.099896532	0.099896532	1	2*	2*	1088145	760	Venice			Above Moderate
LOS ANGELES	714 E CALIFORNIA AVE	90291	4241006008	Low Medium II Residential	RD1.5-1	0	29	0.123995502	Residential - Single Family Residence - Pool	YES - Current	NO - Privately-Owned	Available	Not Used in Prior Housing Element	0	0	0.016999307	0.016999307	1	3*	3*	1088145	708	Venice			Above Moderate
LOS ANGELES	717 E MILWOOD AVE	90291	4241006009	Low Medium I Residential	R2-1	0	17	0.124049928	Residential - Double, Duplex, or Two Units - 4 Stories or Less	YES - Current	NO - Privately-Owned	Available	Not Used in Prior Housing Element	0	0	0.035583851	0.035583851	2	2*	2*	1088145	735	Venice	Yes		Above Moderate
LOS ANGELES	716 E CALIFORNIA AVE	90291	4241006010	Low Medium II Residential	RD1.5-1	0	29	0.124016699	Residential - Single Family Residence	YES - Current	NO - Privately-Owned	Available	Not Used in Prior Housing Element	0	0	0.062440544	0.062440544	1	3*	3*	1088145	684	Venice			Above Moderate
LOS ANGELES	721 E MILWOOD AVE	90291	4241006011	Low Medium I Residential	R2-1	0	17	0.124043917	Residential - Single Family Residence	YES - Current	NO - Privately-Owned	Available	Not Used in Prior Housing Element	0	0	0.099896532	0.099896532	1	2*	2*	1088145	711	Venice			Above Moderate
LOS ANGELES	722 E CALIFORNIA AVE	90291	4241006012	Low Medium II Residential	RD1.5-1	0	29	0.126604086	Residential - Single Family Residence	YES - Current	NO - Privately-Owned	Available	Not Used in Prior Housing Element	0	0	0.016999307	0.016999307	1	3*	3*	1088145	664	Venice			Above Moderate
LOS ANGELES	730 E CALIFORNIA AVE	90291	4241006016	Low Medium II Residential	RD1.5-1	0	29	0.121360612	Residential - Double, Duplex, or Two Units - 4 Stories or Less	YES - Current	NO - Privately-Owned	Available	Not Used in Prior Housing Element	0	0	0.084024173	0.084024173	2	3*	3*	1088145	618	Venice	Yes		Above Moderate
LOS ANGELES	733 E MILWOOD AVE	90291	4241006017	Low Medium I Residential	R2-1	0	17	0.124031954	Residential - Single Family Residence	YES - Current	NO - Privately-Owned	Available	Not Used in Prior Housing Element	0	0	0.099896532	0.099896532	1	2*	2*	1088145	644	Venice			Above Moderate
LOS ANGELES	732 E CALIFORNIA AVE	90291	4241006018	Low Medium II Residential	RD1.5-1	0	29	0.123996673	Residential - Double, Duplex, or Two Units - 4 Stories or Less	YES - Current	NO - Privately-Owned	Available	Not Used in Prior Housing Element	0	0	0.023111509	0.023111509	2	3*	3*	1088145	596	Venice	Yes		Above Moderate
LOS ANGELES	737 E MILWOOD AVE	90291	4241006019	Low Medium I Residential	R2-1	0	17	0.123978518	Residential - Single Family Residence	YES - Current	NO - Privately-Owned	Available	Not Used in Prior Housing Element	0	0	0.027036756	0.027036756	1	2*	2*	1088145	621	Venice			Above Moderate
LOS ANGELES	743 E MILWOOD AVE	90291	4241006021	Low Medium I Residential	R2-1	0	17	0.124022599	Residential - Single Family Residence	YES - Current	NO - Privately-Owned	Available	Not Used in Prior Housing Element	0	0	0.099896532	0.099896532	1	2*	2*	1088145	601	Venice			Above Moderate
LOS ANGELES	742 E CALIFORNIA AVE	90291	4241006022	Low Medium II Residential	RD1.5-1	0	29	0.124011085	Residential - Three Units (Any Combination) - 4 Stories or Less	YES - Current	NO - Privately-Owned	Available	Not Used in Prior Housing Element	0	0	0.080868334	0.080868334	3	3*	3*	1088145	551	Venice	Yes		Above Moderate
LOS ANGELES	745 E MILWOOD AVE	90291	4241006023	Low Medium I Residential	R2-1	0	17	0.123948296	Residential - Single Family Residence	YES - Current	NO - Privately-Owned	Available	Not Used in Prior Housing Element	0	0	0.099896532	0.099896532	1	2*	2*	1088145	576	Venice			Above Moderate
LOS ANGELES	746 E CALIFORNIA AVE	90291	4241006024	Low Medium II Residential	RD1.5-1	0	29	0.123338903	Residential - Single Family Residence	YES - Current	NO - Privately-Owned	Available	Not Used in Prior Housing Element	0	0	0.026480845	0.026480845	1	3*	3*	1088145	526	Venice			Above Moderate
LOS ANGELES	749 E MILWOOD AVE	90291	4241006025	Low Medium I Residential	R2-1	0	17	0.123991318	Residential - Single Family Residence - Pool	YES - Current	NO - Privately-Owned	Available	Not Used in Prior Housing Element	0	0	0.027036756	0.027036756	1	2*	2*	1088145	554	Venice			Above Moderate
LOS ANGELES	755 E MILWOOD AVE	90291	4241006027	Low Medium I Residential	R2-1	0	17	0.12396222	Residential - Double, Duplex, or Two Units - 4 Stories or Less - Pool	YES - Current	NO - Privately-Owned	Available	Not Used in Prior Housing Element	0	0	0.055415636	0.055415636	2	2*	2*

LOS ANGELES	848 E CALIFORNIA AVE	90291	4241007003	Low Medium II Residential	RD1.5-1	0	29	0.108443231	Residential - Double, Duplex, or Two Units - 4 Stories or Less	YES - Current	NO - Privately-Owned	Available	Not Used in Prior Housing Element	0	0	0.084024173	0.084024173	2	3*	3*	1088145	59	Venice	Yes	Above Moderate
LOS ANGELES	846 E CALIFORNIA AVE	90291	4241007004	Low Medium II Residential	RD1.5-1	0	29	0.108450329	Residential - Double, Duplex, or Two Units - 4 Stories or Less	YES - Current	NO - Privately-Owned	Available	Not Used in Prior Housing Element	0	0	0.084024173	0.084024173	2	3*	3*	1088145	77	Venice	Yes	Above Moderate
LOS ANGELES	842 E CALIFORNIA AVE	90291	4241007006	Low Medium II Residential	RD1.5-1	0	29	0.108464652	Residential - Double, Duplex, or Two Units - 4 Stories or Less	YES - Current	NO - Privately-Owned	Available	Not Used in Prior Housing Element	0	0	0.032546881	0.032546881	3	3*	3*	1088145	115	Venice	Yes	Above Moderate
LOS ANGELES	830 E CALIFORNIA AVE	90291	4241007009	Low Medium II Residential	RD1.5-1	0	29	0.108485238	Residential - Double, Duplex, or Two Units - 4 Stories or Less	YES - Current	NO - Privately-Owned	Available	Not Used in Prior Housing Element	0	0	0.005471727	0.005471727	2	3*	3*	1088145	176	Venice	Yes	Above Moderate
LOS ANGELES	824 E CALIFORNIA AVE	90291	4241007010	Low Medium II Residential	RD1.5-1	0	29	0.108493178	Residential - Double, Duplex, or Two Units - 4 Stories or Less	YES - Current	NO - Privately-Owned	Available	Not Used in Prior Housing Element	0	0	0.084024173	0.084024173	2	3*	3*	1088145	196	Venice	Yes	Above Moderate
LOS ANGELES	822 E CALIFORNIA AVE	90291	4241007011	Low Medium II Residential	RD1.5-1	0	29	0.108499446	Residential - Single Family Residence	YES - Current	NO - Privately-Owned	Available	Not Used in Prior Housing Element	0	0	0.002562885	0.002562885	1	3*	3*	1088145	215	Venice		Above Moderate
LOS ANGELES	820 E CALIFORNIA AVE	90291	4241007012	Low Medium II Residential	RD1.5-1	0	29	0.108507128	Residential - Double, Duplex, or Two Units - 4 Stories or Less	YES - Current	NO - Privately-Owned	Available	Not Used in Prior Housing Element	0	0	0.023111509	0.023111509	2	3*	3*	1088145	232	Venice	Yes	Above Moderate
LOS ANGELES	818 E CALIFORNIA AVE	90291	4241007013	Low Medium II Residential	RD1.5-1	0	29	0.108513399	Residential - Double, Duplex, or Two Units - 4 Stories or Less	YES - Current	NO - Privately-Owned	Available	Not Used in Prior Housing Element	0	0	0.023111509	0.023111509	2	3*	3*	1088145	257	Venice	Yes	Above Moderate
LOS ANGELES	816 E CALIFORNIA AVE	90291	4241007014	Low Medium II Residential	RD1.5-1	0	29	0.092809627	Residential - Single Family Residence	YES - Current	NO - Privately-Owned	Available	Not Used in Prior Housing Element	0	0	0.00496677	0.00496677	1	2*	2*	1088145	275	Venice		Above Moderate
LOS ANGELES	810 E CALIFORNIA AVE	90291	4241007015	Low Medium II Residential	RD1.5-1	0	29	0.100420711	Residential - Double, Duplex, or Two Units - 4 Stories or Less	YES - Current	NO - Privately-Owned	Available	Not Used in Prior Housing Element	0	0	0.01173464	0.01173464	1	2*	2*	1088145	299	Venice	Yes	Above Moderate
LOS ANGELES	804 E CALIFORNIA AVE	90291	4241007016	Low Medium II Residential	RD1.5-1	0	29	0.124546732	Residential - Single Family Residence	YES - Current	NO - Privately-Owned	Available	Not Used in Prior Housing Element	0	0	0.002562885	0.002562885	1	3*	3*	1088145	327	Venice		Above Moderate
LOS ANGELES	1402 S OAKWOOD AVE	90291	4241007017	Low Medium II Residential	RD1.5-1	0	29	0.116890454	Residential - Single Family Residence	YES - Current	NO - Privately-Owned	Available	Not Used in Prior Housing Element	0	0	0.062440544	0.062440544	1	3*	3*	1088145	346	Venice		Above Moderate
LOS ANGELES	1408 S OAKWOOD AVE	90291	4241007018	Low Medium II Residential	RD1.5-1	0	29	0.08372954	Residential - Single Family Residence	YES - Current	NO - Privately-Owned	Available	Not Used in Prior Housing Element	0	0	0.122634655	0.122634655	1	2*	2*	1088145	356	Venice		Above Moderate
LOS ANGELES	1412 S OAKWOOD AVE	90291	4241007019	Low Medium I Residential	R2-1	0	17	0.08169399	Residential - Single Family Residence	YES - Current	NO - Privately-Owned	Available	Not Used in Prior Housing Element	0	0	0.063102174	0.063102174	1	1*	1*	1088145	361	Venice		Above Moderate
LOS ANGELES	1414 S OAKWOOD AVE	90291	4241007020	Low Medium I Residential	R2-1	0	17	0.10804746	Residential - Single Family Residence	YES - Current	NO - Privately-Owned	Available	Not Used in Prior Housing Element	0	0	0.051532459	0.051532459	1	1*	1*	1088145	355	Venice		Above Moderate
LOS ANGELES	803 E MILWOOD AVE	90291	4241007021	Low Medium I Residential	R2-1	0	17	0.108709565	Residential - Single Family Residence	YES - Current	NO - Privately-Owned	Available	Not Used in Prior Housing Element	0	0	0.051532459	0.051532459	1	1*	1*	1088145	345	Venice		Above Moderate
LOS ANGELES	809 E MILWOOD AVE	90291	4241007022	Low Medium I Residential	R2-1	0	17	0.093957369	Residential - Single Family Residence	YES - Current	NO - Privately-Owned	Available	Not Used in Prior Housing Element	0	0	0.051532459	0.051532459	1	1*	1*	1088145	342	Venice		Above Moderate
LOS ANGELES	817 E MILWOOD AVE	90291	4241007023	Low Medium I Residential	R2-1	0	17	0.086383504	Residential - Single Family Residence	YES - Current	NO - Privately-Owned	Available	Not Used in Prior Housing Element	0	0	0.056906408	0.056906408	1	1*	1*	1088145	326	Venice		Above Moderate
LOS ANGELES	819 E MILWOOD AVE	90291	4241007023	Low Medium I Residential	R2-1	0	17	0.100607922	Residential - Single Family Residence	YES - Current	NO - Privately-Owned	Available	Not Used in Prior Housing Element	0	0	0.056906408	0.056906408	1	1*	1*	1088145	303	Venice		Above Moderate
LOS ANGELES	825 E MILWOOD AVE	90291	4241007025	Low Medium I Residential	R2-1	0	17	0.100576671	Residential - Single Family Residence	YES - Current	NO - Privately-Owned	Available	Not Used in Prior Housing Element	0	0	0.002067861	0.002067861	1	1*	1*	1088145	268	Venice		Above Moderate
LOS ANGELES	839 E MILWOOD AVE	90291	4241007030	Low Medium I Residential	R2-1	0	17	0.10049384	Residential - Single Family Residence	YES - Current	NO - Privately-Owned	Available	Not Used in Prior Housing Element	0	0	0.051532459	0.051532459	1	1*	1*	1088145	166	Venice		Above Moderate
LOS ANGELES	841 E MILWOOD AVE	90291	4241007031	Low Medium I Residential	R2-1	0	17	0.100478293	Residential - Single Family Residence	YES - Current	NO - Privately-Owned	Available	Not Used in Prior Housing Element	0	0	0.002067861	0.002067861	1	1*	1*	1088145	146	Venice		Above Moderate
LOS ANGELES	845 E MILWOOD AVE	90291	4241007032	Low Medium I Residential	R2-1	0	17	0.100462104	Residential - Single Family Residence	YES - Current	NO - Privately-Owned	Available	Not Used in Prior Housing Element	0	0	0.002067861	0.002067861	1	1*	1*	1088145	126	Venice		Above Moderate
LOS ANGELES	855 E MILWOOD AVE	90291	4241007034	Low Medium I Residential	R2-1	0	17	0.100429733	Residential - Single Family Residence	YES - Current	NO - Privately-Owned	Available	Not Used in Prior Housing Element	0	0	0.051532459	0.051532459	1	1*	1*	1088145	86	Venice		Above Moderate
LOS ANGELES	857 E MILWOOD AVE	90291	4241007035	Low Medium I Residential	R2-1	0	17	0.05779352	Residential - Single Family Residence	YES - Current	NO - Privately-Owned	Available	Not Used in Prior Housing Element	0	0	0.063102174	0.063102174	1	1*	1*	1088145	82	Venice		Above Moderate
LOS ANGELES	829 E MILWOOD AVE	90291	4241007039	Low Medium II Residential	R2-1	0	17	0.100543792	Residential - Single Family Residence	YES - Current	NO - Privately-Owned	Available	Not Used in Prior Housing Element	0	0	0.002067861	0.002067861	1	1*	1*	1088145	225	Venice		Above Moderate
LOS ANGELES	844 E CALIFORNIA AVE	90291	4241007040	Low Medium II Residential	RD1.5-1	0	29	0.058202102	Residential - Single Family Residence	YES - Current	NO - Privately-Owned	Available	Not Used in Prior Housing Element	0	0	0.002067861	0.002067861	1	1*	1*	1088145	2126	Venice		Above Moderate
LOS ANGELES		90291	4241007041	Low Medium II Residential	RD1.5-1	0	29	0.044230014	Residential - Single Family Residence	YES - Current	NO - Privately-Owned	Available	Not Used in Prior Housing Element	0	0	0.003777368	0.003777368	1	1*	1*	1088145	2127	Venice		Above Moderate
LOS ANGELES	908 E CALIFORNIA AVE	90291	4241008003	Low Medium II Residential	RD1.5-1	0	29	0.108366795	Residential - Single Family Residence	YES - Current	NO - Privately-Owned	Available	Not Used in Prior Housing Element	0	0	0.062440544	0.062440544	1	3*	3*	1118145	1445	Venice		Above Moderate
LOS ANGELES	912 E CALIFORNIA AVE	90291	4241008004	Low Medium II Residential	RD1.5-1	0	29	0.108365809	Residential - Double, Duplex, or Two Units - 4 Stories or Less	YES - Current	NO - Privately-Owned	Available	Not Used in Prior Housing Element	0	0	0.084024173	0.084024173	2	3*	3*	1118145	1429	Venice	Yes	Above Moderate
LOS ANGELES	922 E CALIFORNIA AVE	90291	4241008007	Low Medium II Residential	RD1.5-1	0	29	0.105258434	Residential - Three Units (Any Combination) - 4 Stories or Less	YES - Current	NO - Privately-Owned	Available	Not Used in Prior Housing Element	0	0	0.076344299	0.076344299	3	3*	3*	1118145	1378	Venice	Yes	Above Moderate
LOS ANGELES	926 E CALIFORNIA AVE	90291	4241008008	Low Medium II Residential	RD1.5-1	0	29	0.105256561	Residential - Double, Duplex, or Two Units - 4 Stories or Less	YES - Current	NO - Privately-Owned	Available	Not Used in Prior Housing Element	0	0	0.023111509	0.023111509	2	3*	3*	1118145	1364	Venice	Yes	Above Moderate
LOS ANGELES	928 E CALIFORNIA AVE	90291	4241008009	Low Medium II Residential	RD1.5-1	0	29	0.105252758	Residential - Double, Duplex, or Two Units - 4 Stories or Less	YES - Current	NO - Privately-Owned	Available	Not Used in Prior Housing Element	0	0	0.056659704	0.056659704	2	3*	3*	1118145	1349	Venice		Above Moderate
LOS ANGELES	930 E CALIFORNIA AVE	90291	4241008010	Low Medium II Residential	RD1.5-1	0	29	0.105249945	Residential - Single Family Residence	YES - Current	NO - Privately-Owned	Available	Not Used in Prior Housing Element	0	0	0.062440544	0.062440544	1	3*	3*	1118145	1334	Venice		Above Moderate
LOS ANGELES	932 E CALIFORNIA AVE	90291	4241008011	Low Medium II Residential	RD1.5-1	0	29	0.105246402	Residential - Double, Duplex, or Two Units - 4 Stories or Less	YES - Current	NO - Privately-Owned	Available	Not Used in Prior Housing Element	0	0	0.084024173	0.084024173	2	3*	3*	1118145	1319	Venice	Yes	Above Moderate
LOS ANGELES	934 E CALIFORNIA AVE	90291	4241008012	Low Medium II Residential	RD1.5-1	0	29	0.105244515	Residential - Double, Duplex, or Two Units - 4 Stories or Less	YES - Current	NO - Privately-Owned	Available	Not Used in Prior Housing Element	0	0	0.084024173	0.084024173	2	3*	3*	1118145	1305	Venice	Yes	Above Moderate
LOS ANGELES	936 E CALIFORNIA AVE	90291	4241008013	Low Medium II Residential	RD1.5-1	0	29	0.105240279	Commercial - Parking Lot (Commercial Use Property) - Lots - Patron or Employee - One Story	YES - Current	NO - Privately-Owned	Available	Not Used in Prior Housing Element	0	0	0.009605788	0.009605788	1	3*	3*	1118145	1287	Venice		Above Moderate
LOS ANGELES	938 E CALIFORNIA AVE	90291	4241008014	Low Medium II Residential	RD1.5-1	0	29	0.105898594	Commercial - Parking Lot (Commercial Use Property) - Lots - Patron or Employee - One Story	YES - Current	NO - Privately-Owned	Available	Not Used in Prior Housing Element	0	0	0.009605788	0.009605788	1	3*	3*	1118145	1274	Venice		Above Moderate
LOS ANGELES	935 E MILWOOD AVE	90291	4241008018	Low Medium I Residential	R2-1	0	17	0.098144169	Commercial - Parking Lot (Commercial Use Property) - Lots - Patron or Employee - One Story	YES - Current	NO - Privately-Owned	Available	Not Used in Prior Housing Element	0	0	0.007770861	0.007770861	1	1*	1*	1118145	1314	Venice		Above Moderate
LOS ANGELES	933 E MILWOOD AVE	90291	4241008019	Low Medium I Residential	R2-1	0	17	0.097563731	Residential - Single Family Residence	YES - Current	NO - Privately-Owned	Available	Not Used in Prior Housing Element	0	0	0.013790224	0.013790224	1	1*	1*	1118145	1330	Venice		Above Moderate
LOS ANGELES	931 E MILWOOD AVE	90291	4241008020	Low Medium I Residential	R2-1	0	17	0.097565279	Residential - Single Family Residence	YES - Current	NO - Privately-Owned	Available	Not Used in Prior Housing Element	0	0	0.051532459	0.051532459	1	1*	1*	1118145	1341	Venice		Above Moderate
LOS ANGELES	927 E MILWOOD AVE	90291	4241008022	Low Medium I Residential	R2-1	0	17	0.086086442	Residential - Single Family Residence	YES - Current	NO - Privately-Owned	Available	Not Used in Prior Housing Element	0	0	0.051532459	0.051532459	1	1*	1*	1118145	1372	Venice		Above Moderate
LOS ANGELES	925 E MILWOOD AVE	90291	4241008023	Low Medium I Residential	R2-1	0	17	0.097565279	Residential - Single Family Residence	YES - Current	NO - Privately-Owned	Available	Not Used in Prior Housing Element	0	0	0.051532459	0.051532459	1	1*	1*	1118145	1387	Venice		Above Moderate
LOS ANGELES	921 E MILWOOD AVE	90291	4241008025	Low Medium I Residential	R2-1	0	17	0.097565279	Residential - Single Family Residence	YES - Current	NO - Privately-Owned	Available	Not Used in Prior Housing Element	0	0	0.051532459	0.051532459	1	1*	1*	1118145	1423	Venice		Above Moderate
LOS ANGELES	919 E MILWOOD AVE	90291	4241008026	Low Medium I Residential	R2-1	0	17	0.097563719	Residential - Single Family Residence	YES - Current	NO - Privately-Owned	Available	Not Used in Prior Housing Element	0	0	0.051532459	0.051532459	1	1*	1*	1118145	1438	Venice		Above Moderate
LOS ANGELES	915 E MILWOOD AVE	90291	4241008027	Low Medium I Residential	R2-1	0	17	0.097563961	Residential - Single Family Residence	YES - Current	NO - Privately-Owned	Available	Not Used in Prior Housing Element	0	0	0.021558617	0.021558617	1	1*	1*	1118145	1453	Venice		Above Moderate
LOS ANGELES	913 E MILWOOD AVE	90291	4241008028	Low Medium I Residential	R2-1	0	17	0.100434097	Residential - Single Family Residence	YES - Current	NO - Privately-Owned	Available	Not Used in Prior Housing Element	0	0	0.007805957	0.007805957	1	1*	1*	1118145	1475	Venice		Above Moderate
LOS ANGELES	911 E MILWOOD AVE	90291	4241008029	Low Medium I Residential	R2-1	0	17	0.100434097	Residential - Single Family Residence - Pool	YES - Current	NO - Privately-Owned	Available	Not Used in Prior Housing Element	0	0	0.002067861	0.002067861	1	1*	1*	1118145	1495	Venice		Above Moderate
LOS ANGELES	905 E MILWOOD AVE	90291	4241008030	Low Medium I Residential	R2-1	0	17	0.100434239	Residential - Single Family Residence	YES - Current	NO - Privately-Owned	Available	Not Used in Prior Housing Element	0	0	0.051532459	0.051532459	1	1*	1*	1118145	1510	Venice		Above Moderate
LOS ANGELES	1412 S LINDEN AVE	90291	4241008031	Low Medium I Residential	R2-1	0	17	0.099324118	Residential - Single Family Residence	YES - Current	NO - Privately-Owned	Available	Not Used in Prior Housing Element	0	0	0.051532459	0.051532459	1	1*	1*	1118145	1526	Venice		Above Moderate
LOS ANGELES	906 E MILWOOD AVE	90291	4241009002	Low Medium I Residential	R2-1	0	17	0.100460549	Residential - Single Family Residence	YES - Current	NO - Privately-Owned	Available	Not Used in Prior Housing Element	0	0	0.051532459	0.051532459	1	1*	1*	1088145	69	Venice		Above Moderate
LOS ANGELES	910 E MILWOOD AVE	90291	4241009003	Low Medium I Residential	R2-1	0	17	0.100745472	Residential - Single Family Residence - Vacant Land	YES - Current	NO - Privately-Owned	Available	Not Used in Prior Housing Element	0	0	0.131831169	0.131831169	0	1*	1*	1088145	51	Venice		Above Moderate
LOS ANGELES	916 E MILWOOD AVE	90291	4241009005	Low Medium I Residential	R2-1	0	17	0.097587151	Residential - Single Family Residence	YES - Current	NO - Privately-Owned	Available	Not Used in Prior Housing Element	0	0	0.051532459	0.051532459	1	1*	1*	1118145	1513	Venice		Above Moderate
LOS ANGELES	920 E MILWOOD AVE	90291	4241009007	Low Medium I Residential	R2-1	0	17	0.097584093	Residential - Single Family Residence	YES - Current	NO - Privately-Owned	Available	Not Used in Prior Housing Element	0	0	0.051532459	0.051532459	1	1*	1*	1118145	1481	Venice		Above Moderate
LOS ANGELES	924 E MILWOOD AVE	90291	4241009009	Low Medium I Residential	R2-1	0	17	0.097582567	Residential - Single Family Residence	YES - Current	NO - Privately-Owned	Available	Not Used in Prior Housing Element	0	0	0.021558617	0.021558617	1	1*	1*	1118145	1442	Venice		Above Moderate
LOS ANGELES	934 E MILWOOD AVE	90291	4241009010	Low Medium I Residential	R2-1	0	17	0.097580581	Residential - Single Family Residence	YES - Current	NO - Privately-Owned	Available	Not Used in Prior Housing Element	0	0	0.051532459	0.051532459	1	1*	1*	1118145	1427	Venice		Above Moderate
LOS ANGELES	936 E MILWOOD AVE	90291	4241009011	Low Medium I Residential	R2-1	0	17	0.097579492	Residential - Single Family Residence - Pool	YES - Current	NO - Privately-Owned	Available	Not Used in Prior Housing Element	0	0	0.002529898	0.002529898	0	1*	1*	1118145	1412	Venice		Above Moderate
LOS ANGELES	1517 S LINDEN AVE	90291	4241009015	Low Medium I Residential	R2-1	0	17	0.124027038	Residential - Double, Duplex, or Two Units - 4 Stories or Less	YES - Current	NO - Privately-Owned	Available	Not Used in Prior Housing Element	0	0	0.055415636	0.055415636	2	2*	2*	1088145	132	Venice	Yes	Above Moderate
LOS ANGELES	907 E PALMS BLVD	90291	4241009017	Low Medium I Residential	R2-1	0	17	0.124028077	Residential - Single Family Residence	YES - Current	NO - Privately-Owned	Available	Not Used in Prior Housing Element	0	0	0.099896532	0.099896532	1	2*	2*	1088145	85	Venice		Above Moderate
LOS ANGELES	913 E PALMS BLVD	90291	4241009018	Low Medium I Residential	R2-1	0	17	0.12402926	Residential - Single Family Residence - Modular	YES - Current	NO - Privately-Owned	Available	Not Used in Prior Housing Element	0	0	0.027036756	0.027036756	1	2*	2*	1088145	65	Venice		Above Moderate
LOS ANGELES	917 E PALMS BLVD	90291	4241009019	Low Medium I Residential	R2-1	0	17	0.124340473	Residential - Double, Duplex, or Two Units - 4 Stories or Less	YES - Current	NO - Privately-Owned	Available	Not Used in Prior Housing Element	0	0	0.035583851	0.035583851	2	2*	2*	1088145	43	Venice	Yes	Above Moderate
LOS ANGELES	919 E PALMS BLVD	90291	4241009020	Low Medium I Residential	R2-1	0	17	0.124336468	Residential - Single Family Residence	YES - Current	NO - Privately-Owned	Available	Not Used in Prior Housing Element	0	0	0.099896532	0.099896532	1	2*	2*	1118145	1522	Venice		Above Moderate
LOS ANGELES	923 E PALMS BLVD	90291	4241009021	Low Medium I Residential	R2-1	0	17	0.124030856	Residential - Single Family Residence	YES - Current	NO - Privately-Owned	Available	Not Used in Prior Housing Element	0	0	0.004068574	0.004068574	1	2*	2*	1118145	1506	Venice		Above Moderate
LOS ANGELES	929 E PALMS BLVD	90291	4241009022	Low Medium I Residential	R2-1	0	17	0.124031642	Residential - Single Family Residence	YES - Current	NO - Privately-Owned	Available	Not Used in Prior Housing Element	0	0	0.099896532	0.099896532	1	2*	2*	1118145	1486	Venice		Above Moderate
LOS ANGELES	933 E PALMS BLVD	90291	4241009023	Low Medium I Residential	R2-1	0	17	0.12403336	Residential - Single Family Residence - Therapy Pool (Spa)	YES - Current	NO - Privately-Owned	Available	Not Used in Prior Housing Element	0	0	0.027036756	0.027036756	1	2*	2*	1118145	1461	Venice		Above Moderate
LOS ANGELES	935 E PALMS BLVD	90291	4241009024	Low Medium I Residential	R2-1	0	17	0.124032922	Residential - Single Family Residence	YES - Current	NO - Privately-Owned	Available	Not Used in Prior Housing Element	0	0	0.099896532	0.099896532	1	2*	2*	1118145	1440	Venice		Above Moderate
LOS ANGELES	939 E PALMS BLVD	90291	4241009025	Low Medium I Residential	R2-1	0	17	0.124033418	Residential - Double, Duplex, or Two Units - 4 Stories or Less	YES - Current	NO - Privately-Owned	Available	Not Used in Prior Housing Element	0	0	0.130529153	0.130529153	2	2*	2*	1118145	1420	Venice	Yes	Above Moderate
LOS ANGELES	941 E PALMS BLVD	90291	4241009026	Low Medium I Residential	R2-1	0	17	0.124033466	Residential - Double, Duplex, or Two Units - 4 Stories or Less	YES - Current	NO - Privately-Owned	Available	Not Used in Prior Housing Element	0	0	0.130529153	0.130529153	2	2*	2*	1118145	1401	Venice	Yes	Above Moderate
LOS ANGELES	1510 S OAKWOOD AVE	90291	4241010001	Low Medium I Residential	R2-1	0	17	0.146917111	Residential - Double, Duplex, or Two Units - 4 Stories or Less	YES - Current	NO - Privately-Owned	Available	Not Used in Prior Housing Element	0	0	0.160527813	0.160527813	2	2*	2*	1088145	464	Venice	Yes	Above Moderate
LOS ANGELES	1514 S OAKWOOD AVE	90291	4241010002	Low Medium I Residential	R2-1	0	17	0.12688275	Residential - Double, Duplex, or Two Units - 4 Stories or Less	YES - Current	NO - Privately-Owned	Available	Not Used in Prior Housing Element	0	0	0.130529153	0.130529153	2	2*	2*	1088145	478	Venice	Yes	Above Moderate
LOS ANGELES	813 E PALMS BLVD	90291	4241010003	Low Medium I Residential	R2-1	0	17	0.15467499	Residential - Single Family Residence - Guesthouse	YES - Current	NO - Privately-Owned	Available	Not Used in Prior Housing Element	0	0	0.034172203	0.034172203	1	2*	2*	1088145	497	Venice		Above Moderate
LOS ANGELES	817 E PALMS BLVD	90291	4241010004	Low Medium I Residential	R2-1	0	17	0.123145597	Residential - Single Family Residence	YES - Current	NO - Privately-Owned	Available	Not Used in Prior Housing Element	0	0	0.099896532	0.099896532	1	2*	2*	1088145	433	Venice		Above Moderate
LOS ANGELES	819 E PALMS BLVD	90291	4241010005	Low Medium I Residential	R2-1	0	17	0.123209031	Residential - Double, Duplex, or Two Units - 4 Stories or Less	YES - Current	NO - Privately-Owned	Available	Not Used in Prior Housing Element	0	0	0.130529153	0.130529153	2	2*	2*	1088145	412	Venice	Yes	Above Moderate
LOS ANGELES	823 E PALMS BLVD	90291	4241010006	Low Medium I Residential	R2-1	0	17	0.123279556	Residential - Single Family Residence	YES - Current	NO - Privately-Owned	Available	Not Used in Prior Housing Element	0	0	0.042168507	0.042168507	1	2*	2*	1088145	389	Venice		Above Moderate
LOS ANGELES	829 E PALMS BLVD	90291	4241010008	Low Medium I Residential	R2-1	0	17	0.123421267	Residential - Double, Duplex, or Two Units - 4 Stories or Less	YES - Current	NO - Privately-Owned	Available	Not Used in Prior Housing Element	0	0	0.130529153	0.130529153	2	2*	2*	1088145	338	Venice	Yes	Above Moderate
LOS ANGELES	833 E PALMS BLVD	90291	4241010009	Low Medium I Residential	R2-1	0	17	0.12349293	Residential - Single Family Residence	YES - Current	NO - Privately-Owned	Available	Not Used in Prior Housing Element	0	0	0.099896532	0.099896532	1	2*	2*	1088145	316	Venice		Above Moderate
LOS ANGELES	835 E PALMS BLVD	90291	4241010010	Low Medium I Residential	R2-1	0	17	0.12356272	Residential - Double, Duplex, or Two Units - 4 Stories or Less	YES - Current	NO - Privately-Owned	Available	Not Used in Prior Housing Element	0	0	0.020202203	0.020202203	2	2*	2*	1088145	293	Venice	Yes	Above Moderate
LOS ANGELES	839 E PALMS BLVD	90291	4241010011	Low Medium I Residential	R2-1	0	17	0.123634673	Residential - Single Family Residence	YES - Current	NO - Privately-Owned	Available	Not Used in Prior Housing Element	0	0	0.099896532	0.099896532	1	2*	2*	1088145	271	Venice		Above Moderate
LOS ANGELES	843 E PALMS BLVD	90291	4241010012	Low Medium I Residential	R2-1	0	17	0.123705648	Residential - Double, Duplex, or Two Units - 4 Stories or Less	YES - Current	NO - Privately-Owned	Available	Not Used in Prior Housing Element	0	0	0.036921525	0.036921525	2	2*	2*	1088145	244	Venice		Above Moderate
LOS ANGELES	845 E PALMS BLVD	90291	4241010013	Low Medium I Residential	R2-1	0	17	0.123776171	Residential - Single Family Residence - Therapy Pool (Spa)	YES - Current	NO - Privately-Owned	Available	Not Used in Prior Housing Element	0	0	0.099896532	0.099896532	1	2*	2*	1088145	222	Venice		Above Moderate
LOS ANGELES	849 E PALMS BLVD	90291	4241010014	Low Medium I Residential	R2-1	0	17	0.123847152	Residential - Single Family Residence	YES - Current	NO - Privately-Owned	Available	Not Used in Prior Housing Element	0	0	0.099896532	0.099896532	1	2*	2*	1088145	201	Venice		Above Moderate
LOS ANGELES	851 E PALMS BLVD	90291	4241010015	Low Medium I Residential	R2-1	0	17	0.124538666	Residential - Double, Duplex, or Two Units - 4 Stories or Less - Pool	YES - Current	NO - Privately-Owned	Available	Not Used in Prior Housing Element	0	0	0.087665927	0.087665927	2	2*	2*	1088145	179	Venice		Above Moderate
LOS ANGELES	848 E MILWOOD AVE	90291	4241010017	Low Medium I Residential	R2-1	0	17	0.100547423	Residential - Single Family Residence	YES - Current	NO - Privately-Owned	Available	Not Used in Prior Housing Element	0	0	0.002067861	0.002067861	1	1*	1*	1088145	149	Venice		Above Moderate
LOS ANGELES	846 E MILWOOD AVE	90291	4241010018	Low Medium I Residential	R2-1	0	17	0.100586355	Residential - Single Family Residence	YES - Current	NO - Privately-Owned	Available	Not Used in Prior Housing Element	0	0	0.051532459	0.051532459	1	1*	1*	1088145	172	Venice		Above Moderate
LOS ANGELES	844 E MILWOOD AVE	90291	4241010019	Low Medium I Residential	R2-1	0	17	0.100625287	Residential - Single Family Residence	YES - Current	NO - Privately-Owned	Available	Not Used in Prior Housing Element	0	0	0.051532459	0.051532459	1	1*	1*	1088145	190	Venice		Above Moderate
LOS ANGELES	840 E MILWOOD AVE	90291	4241010020	Low Medium I Residential	R2-1	0	17	0.09778709	Residential - Single Family Residence	YES - Current	NO - Privately-Owned	Available	Not Used in Prior Housing Element	0	0	0.051532459	0.051532459	1	1*	1*	1088145	211	Venice		Above Moderate
LOS ANGELES	832 E MILWOOD AVE	90291	4241010023	Low Medium I Residential	R2-1	0	17	0.097897037	Residential - Single Family Residence - Pool	YES - Current	NO - Privately-Owned	Available	Not Used in Prior Housing Element	0	0	0.131813169	0.131813169	0	1*	1*	1088145	272	Venice		Above Moderate
LOS ANGELES	830 E MILWOOD AVE	90291	4241010024	Low Medium I Residential	R2-1

LOS ANGELES	734 E MILWOOD AVE	90291	4241011018	Low Medium I Residential	R2-1	0	17	0.124020846	Residential - Double, Duplex, or Two Units - 4 Stories or Less	YES - Current	NO - Privately-Owned	Available	Not Used in Prior Housing Element	0	0	0.130529153	0.130529153	2	2*	2*	1088145	701	Venice	Yes	Above Moderate
LOS ANGELES	738 E MILWOOD AVE	90291	4241011021	Low Medium I Residential	R2-1	0	17	0.123985742	Residential - Single Family Residence	YES - Current	NO - Privately-Owned	Available	Not Used in Prior Housing Element	0	0	0.099896532	0.099896532	1	2*	2*	1088145	679	Venice		Above Moderate
LOS ANGELES	749 E PALMS BLVD	90291	4241011024	Low Medium I Residential	R2-1	0	17	0.123993431	Residential - Single Family Residence - Guesthouse	YES - Current	NO - Privately-Owned	Available	Not Used in Prior Housing Element	0	0	0.003556986	0.003556986	2	2*	2*	1088145	683	Venice		Above Moderate
LOS ANGELES	746 E MILWOOD AVE	90291	4241011025	Low Medium I Residential	R2-1	0	17	0.124031216	Residential - Single Family Residence - Therapy Pool (Spa)	YES - Current	NO - Privately-Owned	Available	Not Used in Prior Housing Element	0	0	0.027036756	0.027036756	1	2*	2*	1088145	633	Venice		Above Moderate
LOS ANGELES	751 E PALMS BLVD	90291	4241011026	Low Medium I Residential	R2-1	0	17	0.124025374	Residential - Single Family Residence	YES - Current	NO - Privately-Owned	Available	Not Used in Prior Housing Element	0	0	0.099896532	0.099896532	1	2*	2*	1088145	663	Venice		Above Moderate
LOS ANGELES	750 E MILWOOD AVE	90291	4241011027	Low Medium I Residential	R2-1	0	17	0.123985742	Residential - Single Family Residence	YES - Current	NO - Privately-Owned	Available	Not Used in Prior Housing Element	0	0	0.099896532	0.099896532	1	2*	2*	1088145	612	Venice		Above Moderate
LOS ANGELES	753 E PALMS BLVD	90291	4241011028	Low Medium I Residential	R2-1	0	17	0.12398716	Residential - Single Family Residence	YES - Current	NO - Privately-Owned	Available	Not Used in Prior Housing Element	0	0	0.027036756	0.027036756	1	2*	2*	1088145	640	Venice		Above Moderate
LOS ANGELES	754 E MILWOOD AVE	90291	4241011029	Low Medium I Residential	R2-1	0	17	0.12402139	Residential - Single Family Residence - Other Improvements Only	YES - Current	NO - Privately-Owned	Available	Not Used in Prior Housing Element	0	0	0.099896532	0.099896532	1	2*	2*	1088145	593	Venice		Above Moderate
LOS ANGELES	757 E PALMS BLVD	90291	4241011030	Low Medium I Residential	R2-1	0	17	0.124009901	Residential - Double, Duplex, or Two Units - 4 Stories or Less	YES - Current	NO - Privately-Owned	Available	Not Used in Prior Housing Element	0	0	0.130529153	0.130529153	2	2*	2*	1088145	617	Venice	Yes	Above Moderate
LOS ANGELES	758 E MILWOOD AVE	90291	4241011031	Low Medium I Residential	R2-1	0	17	0.123977227	Residential - Single Family Residence	YES - Current	NO - Privately-Owned	Available	Not Used in Prior Housing Element	0	0	0.099896532	0.099896532	1	2*	2*	1088145	569	Venice		Above Moderate
LOS ANGELES	761 E PALMS BLVD	90291	4241011032	Low Medium I Residential	R2-1	0	17	0.123998183	Residential - Single Family Residence	YES - Current	NO - Privately-Owned	Available	Not Used in Prior Housing Element	0	0	0.099896532	0.099896532	1	2*	2*	1088145	595	Venice		Above Moderate
LOS ANGELES	1513 S OAKWOOD AVE	90291	4241011035	Low Medium I Residential	R2-1	0	17	0.134421934	Residential - Double, Duplex, or Two Units - 4 Stories or Less	YES - Current	NO - Privately-Owned	Available	Not Used in Prior Housing Element	0	0	0.160527813	0.160527813	2	2*	2*	1088145	572	Venice	Yes	Above Moderate
LOS ANGELES	1505 S OAKWOOD AVE	90291	4241011036	Low Medium I Residential	R2-1	0	17	0.134448221	Residential - Single Family Residence	YES - Current	NO - Privately-Owned	Available	Not Used in Prior Housing Element	0	0	0.051592308	0.051592308	1	2*	2*	1088145	520	Venice		Above Moderate
LOS ANGELES	762 E MILWOOD AVE	90291	4241011039	Low Medium I Residential	R2-1	0	17	0.123997909	Residential - Double, Duplex, or Two Units - 4 Stories or Less	YES - Current	NO - Privately-Owned	Available	Not Used in Prior Housing Element	0	0	0.130529153	0.130529153	2	2*	2*	1088145	545	Venice	Yes	Above Moderate
LOS ANGELES	1520 S ELECTRIC AVE	90291	4241012005	Low Medium I Residential	R2-1	0	17	0.102997879	Residential - Single Family Residence	YES - Current	NO - Privately-Owned	Available	Not Used in Prior Housing Element	0	0	0.051532459	0.051532459	1	1*	1*	1088145	1296	Venice		Above Moderate
LOS ANGELES	621 E PALMS BLVD	90291	4241012007	Low Medium I Residential	R2-1	0	17	0.123935477	Residential - Double, Duplex, or Two Units - 4 Stories or Less	YES - Current	NO - Privately-Owned	Available	Not Used in Prior Housing Element	0	0	0.055415636	0.055415636	2	2*	2*	1088145	1242	Venice	Yes	Above Moderate
LOS ANGELES	620 E MILWOOD AVE	90291	4241012008	Low Medium I Residential	R2-1	0	17	0.124034707	Residential - Double, Duplex, or Two Units - 4 Stories or Less	YES - Current	NO - Privately-Owned	Available	Not Used in Prior Housing Element	0	0	0.130529153	0.130529153	2	2*	2*	1088145	1190	Venice	Yes	Above Moderate
LOS ANGELES	624 E MILWOOD AVE	90291	4241012010	Low Medium I Residential	R2-1	0	17	0.124043335	Residential - Double, Duplex, or Two Units - 4 Stories or Less	YES - Current	NO - Privately-Owned	Available	Not Used in Prior Housing Element	0	0	0.003556986	0.003556986	2	2*	2*	1088145	1165	Venice		Above Moderate
LOS ANGELES	630 E MILWOOD AVE	90291	4241012012	Low Medium I Residential	R2-1	0	17	0.124062926	Residential - Single Family Residence - Pool	YES - Current	NO - Privately-Owned	Available	Not Used in Prior Housing Element	0	0	0.004068574	0.004068574	1	2*	2*	1088145	1146	Venice		Above Moderate
LOS ANGELES	634 E MILWOOD AVE	90291	4241012014	Low Medium I Residential	R2-1	0	17	0.124038249	Residential - Single Family Residence - Pool	YES - Current	NO - Privately-Owned	Available	Not Used in Prior Housing Element	0	0	0.004068574	0.004068574	1	2*	2*	1088145	1118	Venice		Above Moderate
LOS ANGELES	629 E PALMS BLVD	90291	4241012015	Low Medium I Residential	R2-1	0	17	0.123951421	Residential - Double, Duplex, or Two Units - 4 Stories or Less	YES - Current	NO - Privately-Owned	Available	Not Used in Prior Housing Element	0	0	0.130529153	0.130529153	2	2*	2*	1088145	1152	Venice	Yes	Above Moderate
LOS ANGELES	636 E MILWOOD AVE	90291	4241012016	Low Medium I Residential	R2-1	0	17	0.124035446	Residential - Single Family Residence	YES - Current	NO - Privately-Owned	Available	Not Used in Prior Housing Element	0	0	0.004068574	0.004068574	1	2*	2*	1088145	1098	Venice		Above Moderate
LOS ANGELES	638 E MILWOOD AVE	90291	4241012018	Low Medium I Residential	R2-1	0	17	0.124033576	Residential - Single Family Residence	YES - Current	NO - Privately-Owned	Available	Not Used in Prior Housing Element	0	0	0.099896532	0.099896532	1	2*	2*	1088145	1074	Venice		Above Moderate
LOS ANGELES	635 E PALMS BLVD	90291	4241012021	Low Medium I Residential	R2-1	0	17	0.123956195	Residential - Single Family Residence	YES - Current	NO - Privately-Owned	Available	Not Used in Prior Housing Element	0	0	0.099896532	0.099896532	1	2*	2*	1088145	1077	Venice		Above Moderate
LOS ANGELES	648 E MILWOOD AVE	90291	4241012022	Low Medium I Residential	R2-1	0	17	0.124023146	Residential - Single Family Residence - Pool and Misc.	YES - Current	NO - Privately-Owned	Available	Not Used in Prior Housing Element	0	0	0.004068574	0.004068574	1	2*	2*	1088145	1033	Venice		Above Moderate
LOS ANGELES	637 E PALMS BLVD	90291	4241012023	Low Medium I Residential	R2-1	0	17	0.123980738	Residential - Double, Duplex, or Two Units - 4 Stories or Less	YES - Current	NO - Privately-Owned	Available	Not Used in Prior Housing Element	0	0	0.130529153	0.130529153	2	2*	2*	1088145	1061	Venice	Yes	Above Moderate
LOS ANGELES	652 E MILWOOD AVE	90291	4241012024	Low Medium I Residential	R2-1	0	17	0.124032163	Residential - Double, Duplex, or Two Units - 4 Stories or Less	YES - Current	NO - Privately-Owned	Available	Not Used in Prior Housing Element	0	0	0.130529153	0.130529153	2	2*	2*	1088145	1009	Venice	Yes	Above Moderate
LOS ANGELES	649 E PALMS BLVD	90291	4241012025	Low Medium I Residential	R2-1	0	17	0.123961823	Residential - Single Family Residence - Pool and Misc.	YES - Current	NO - Privately-Owned	Available	Not Used in Prior Housing Element	0	0	0.099896532	0.099896532	1	2*	2*	1088145	1037	Venice		Above Moderate
LOS ANGELES	656 E MILWOOD AVE	90291	4241012026	Low Medium I Residential	R2-1	0	17	0.124027119	Residential - Single Family Residence	YES - Current	NO - Privately-Owned	Available	Not Used in Prior Housing Element	0	0	0.099896532	0.099896532	1	2*	2*	1088145	988	Venice		Above Moderate
LOS ANGELES	655 E PALMS BLVD	90291	4241012027	Low Medium I Residential	R2-1	0	17	0.123976666	Residential - Single Family Residence	YES - Current	NO - Privately-Owned	Available	Not Used in Prior Housing Element	0	0	0.087665927	0.087665927	2	2*	2*	1088145	1015	Venice		Above Moderate
LOS ANGELES	660 E MILWOOD AVE	90291	4241012028	Low Medium I Residential	R2-1	0	17	0.124010974	Residential - Single Family Residence	YES - Current	NO - Privately-Owned	Available	Not Used in Prior Housing Element	0	0	0.027036756	0.027036756	1	2*	2*	1088145	963	Venice		Above Moderate
LOS ANGELES	1525 S SHELL AVE	90291	4241012029	Low Medium I Residential	R2-1	0	17	0.064451359	Residential - Single Family Residence	YES - Current	NO - Privately-Owned	Available	Not Used in Prior Housing Element	0	0	0.069655949	0.069655949	1	1*	1*	1088145	1002	Venice		Above Moderate
LOS ANGELES	666 E MILWOOD AVE	90291	4241012030	Low Medium I Residential	R2-1	0	17	0.135238693	Residential - Double, Duplex, or Two Units - 4 Stories or Less	YES - Current	NO - Privately-Owned	Available	Not Used in Prior Housing Element	0	0	0.160527813	0.160527813	2	2*	2*	1088145	935	Venice	Yes	Above Moderate
LOS ANGELES	631 E PALMS BLVD	90291	4241012032	Low Medium I Residential	R2-1	0	17	0.123967358	Residential - Single Family Residence	YES - Current	NO - Privately-Owned	Available	Not Used in Prior Housing Element	0	0	0.027036756	0.027036756	1	2*	2*	1088145	1126	Venice		Above Moderate
LOS ANGELES	623 E PALMS BLVD	90291	4241012034	Low Medium I Residential	R2-1	0	17	0.123952693	Residential - Single Family Residence	YES - Current	NO - Privately-Owned	Available	Not Used in Prior Housing Element	0	0	0.099896532	0.099896532	2	2*	2*	1088145	1221	Venice		Above Moderate
LOS ANGELES	625 E PALMS BLVD	90291	4241012034	Low Medium I Residential	R2-1	0	17	0.123954996	Residential - Single Family Residence	YES - Current	NO - Privately-Owned	Available	Not Used in Prior Housing Element	0	0	0.099896532	0.099896532	2	2*	2*	1088145	1193	Venice		Above Moderate
LOS ANGELES	618 E PALMS BLVD	90291	4241013001	Low Medium I Residential	R2-1	0	17	0.061636172	Residential - Single Family Residence	YES - Current	NO - Privately-Owned	Available	Not Used in Prior Housing Element	0	0	0.063102174	0.063102174	1	1*	1*	1088145	1286	Venice		Above Moderate
LOS ANGELES	620 E PALMS BLVD	90291	4241013002	Low Medium I Residential	R2-1	0	17	0.072243409	Residential - Single Family Residence - Pool	YES - Current	NO - Privately-Owned	Available	Not Used in Prior Housing Element	0	0	0.063102174	0.063102174	1	1*	1*	1088145	1254	Venice		Above Moderate
LOS ANGELES	1603 S CRESCENT PL	90291	4241013003	Low Medium I Residential	R2-1	0	17	0.070440928	Residential - Single Family Residence	YES - Current	NO - Privately-Owned	Available	Not Used in Prior Housing Element	0	0	0.063102174	0.063102174	1	1*	1*	1088145	1251	Venice		Above Moderate
LOS ANGELES	1609 S CRESCENT PL	90291	4241013004	Low Medium I Residential	R2-1	0	17	0.064085276	Residential - Single Family Residence - Vacant Land	YES - Current	NO - Privately-Owned	Available	Not Used in Prior Housing Element	0	0	0.160488212	0.160488212	0	1*	1*	1088145	1258	Venice		Above Moderate
LOS ANGELES	1617 S CRESCENT PL	90291	4241013006	Low Medium I Residential	R2-1	0	17	0.093744859	Residential - Single Family Residence - Pool	YES - Current	NO - Privately-Owned	Available	Not Used in Prior Housing Element	0	0	0.051532459	0.051532459	1	1*	1*	1088145	1266	Venice		Above Moderate
LOS ANGELES	1621 S CRESCENT PL	90291	4241013007	Low Medium I Residential	R2-1	0	17	0.104468293	Residential - Single Family Residence - Pool and Misc.	YES - Current	NO - Privately-Owned	Available	Not Used in Prior Housing Element	0	0	0.002067861	0.002067861	1	1*	1*	1088145	1269	Venice		Above Moderate
LOS ANGELES	1627 S CRESCENT PL	90291	4241013009	Low Medium I Residential	R2-1	0	17	0.108018845	Residential - Single Family Residence - Pool and Misc.	YES - Current	NO - Privately-Owned	Available	Not Used in Prior Housing Element	0	0	0.002067861	0.002067861	1	1*	1*	1088145	1276	Venice		Above Moderate
LOS ANGELES	1633 S CRESCENT PL	90291	4241013010	Low Medium I Residential	R2-1	0	17	0.098014118	Residential - Single Family Residence	YES - Current	NO - Privately-Owned	Available	Not Used in Prior Housing Element	0	0	0.051532459	0.051532459	1	1*	1*	1088145	1279	Venice		Above Moderate
LOS ANGELES	1637 S CRESCENT PL	90291	4241013011	Low Medium I Residential	R2-1	0	17	0.095701749	Residential - Single Family Residence	YES - Current	NO - Privately-Owned	Available	Not Used in Prior Housing Element	0	0	0.051532459	0.051532459	1	1*	1*	1088145	1277	Venice		Above Moderate
LOS ANGELES	1639 S CRESCENT PL	90291	4241013012	Low Medium I Residential	R2-1	0	17	0.096367587	Residential - Single Family Residence	YES - Current	NO - Privately-Owned	Available	Not Used in Prior Housing Element	0	0	0.051532459	0.051532459	1	1*	1*	1088145	1272	Venice		Above Moderate
LOS ANGELES	1649 S CRESCENT PL	90291	4241013014	Low Medium I Residential	R2-1	0	17	0.094312305	Residential - Single Family Residence - Pool and Misc.	YES - Current	NO - Privately-Owned	Available	Not Used in Prior Housing Element	0	0	0.131813169	0.131813169	0	1*	1*	1088145	1267	Venice		Above Moderate
LOS ANGELES	1657 S CRESCENT PL	90291	4241013015	Low Medium I Residential	R2-1	0	17	0.09600068	Residential - Single Family Residence	YES - Current	NO - Privately-Owned	Available	Not Used in Prior Housing Element	0	0	0.051532459	0.051532459	1	1*	1*	1088145	1264	Venice		Above Moderate
LOS ANGELES	1659 S CRESCENT PL	90291	4241013016	Low Medium I Residential	R2-1	0	17	0.107815873	Residential - Single Family Residence	YES - Current	NO - Privately-Owned	Available	Not Used in Prior Housing Element	0	0	0.051532459	0.051532459	1	1*	1*	1088145	1259	Venice		Above Moderate
LOS ANGELES	1666 S ELECTRIC AVE	90291	4241013019	Low Medium I Residential	R2-1	0	17	0.09134343	Residential - Single Family Residence	YES - Current	NO - Privately-Owned	Available	Not Used in Prior Housing Element	0	0	0.007805957	0.007805957	1	1*	1*	1088145	1350	Venice		Above Moderate
LOS ANGELES	1640 S ELECTRIC AVE	90291	4241013024	Low Medium I Residential	R2-1	0	17	0.089802267	Residential - Single Family Residence	YES - Current	NO - Privately-Owned	Available	Not Used in Prior Housing Element	0	0	0.051532459	0.051532459	1	1*	1*	1088145	1365	Venice		Above Moderate
LOS ANGELES	1632 S ELECTRIC AVE	90291	4241013026	Low Medium I Residential	R2-1	0	17	0.084305277	Residential - Single Family Residence	YES - Current	NO - Privately-Owned	Available	Not Used in Prior Housing Element	0	0	0.063102174	0.063102174	1	1*	1*	1088145	1360	Venice		Above Moderate
LOS ANGELES	1620 S ELECTRIC AVE	90291	4241013029	Low Medium I Residential	R2-1	0	17	0.092131039	Residential - Single Family Residence - Pool	YES - Current	NO - Privately-Owned	Available	Not Used in Prior Housing Element	0	0	0.131813169	0.131813169	0	1*	1*	1088145	1349	Venice		Above Moderate
LOS ANGELES	1618 S ELECTRIC AVE	90291	4241013030	Low Medium I Residential	R2-1	0	17	0.089888522	Residential - Single Family Residence	YES - Current	NO - Privately-Owned	Available	Not Used in Prior Housing Element	0	0	0.051532459	0.051532459	1	1*	1*	1088145	1343	Venice		Above Moderate
LOS ANGELES	1614 S ELECTRIC AVE	90291	4241013031	Low Medium I Residential	R2-1	0	17	0.091334883	Residential - Single Family Residence	YES - Current	NO - Privately-Owned	Available	Not Used in Prior Housing Element	0	0	0.021558617	0.021558617	1	1*	1*	1088145	1337	Venice		Above Moderate
LOS ANGELES	1612 S ELECTRIC AVE	90291	4241013032	Low Medium I Residential	R2-1	0	17	0.090895355	Residential - Single Family Residence	YES - Current	NO - Privately-Owned	Available	Not Used in Prior Housing Element	0	0	0.051532459	0.051532459	1	1*	1*	1088145	1331	Venice		Above Moderate
			4241014001	Open Space	R2-1	0	17	0.016227167	Residential - Single Family Residence - Vacant Land	YES - Current	NO - Privately-Owned	Available	Not Used in Prior Housing Element	0	0	0.054487437	0.054487437	0	0		0	1088145	1207	Venice		Above Moderate
LOS ANGELES	1615 S SHELL AVE	90291	4241014002	Low Medium I Residential	R2-1	0	17	0.092628791	Residential - Three Units (Any Combination) - 4 Stories or Less	YES - Current	NO - Privately-Owned	Available	Not Used in Prior Housing Element	0	0	0.011770254	0.011770254	1	1*	1*	1088145	1097	Venice	Yes	Above Moderate
LOS ANGELES	1617 S SHELL AVE	90291	4241014003	Low Medium I Residential	R2-1	0	17	0.084838595	Residential - Single Family Residence - Therapy Pool (Spa)	YES - Current	NO - Privately-Owned	Available	Not Used in Prior Housing Element	0	0	0.063102174	0.063102174	1	1*	1*	1088145	1107	Venice		Above Moderate
LOS ANGELES	1621 S SHELL AVE	90291	4241014004	Low Medium I Residential	R2-1	0	17	0.08741719	Residential - Single Family Residence	YES - Current	NO - Privately-Owned	Available	Not Used in Prior Housing Element	0	0	0.007805957	0.007805957	1	1*	1*	1088145	1117	Venice		Above Moderate
LOS ANGELES	1625 S SHELL AVE	90291	4241014005	Low Medium I Residential	R2-1	0	17	0.080647044	Residential - Single Family Residence	YES - Current	NO - Privately-Owned	Available	Not Used in Prior Housing Element	0	0	0.063102174	0.063102174	1	1*	1*	1088145	1133	Venice		Above Moderate
LOS ANGELES	1631 S SHELL AVE	90291	4241014006	Low Medium I Residential	R2-1	0	17	0.070750076	Residential - Single Family Residence	YES - Current	NO - Privately-Owned	Available	Not Used in Prior Housing Element	0	0	0.063102174	0.063102174	1	1*	1*	1088145	1155	Venice		Above Moderate
LOS ANGELES	1635 S CRESCENT PL	90291	4241014007	Low Medium I Residential	R2-1	0	17	0.061022022	Residential - Single Family Residence	YES - Current	NO - Privately-Owned	Available	Not Used in Prior Housing Element	0	0	0.063102174	0.063102174	1	1*	1*	1088145	1180	Venice		Above Moderate
LOS ANGELES	1642 S CRESCENT PL	90291	4241014008	Low Medium I Residential	R2-1	0	17	0.065330813	Residential - Single Family Residence - Therapy Pool (Spa)	YES - Current	NO - Privately-Owned	Available	Not Used in Prior Housing Element	0	0	0.009588394	0.009588394	1	1*	1*	1088145	1201	Venice		Above Moderate
LOS ANGELES	1640 S CRESCENT PL	90291	4241014009	Low Medium I Residential	R2-1	0	17	0.060026409	Residential - Single Family Residence	YES - Current	NO - Privately-Owned	Available	Not Used in Prior Housing Element	0	0	0.00425707	0.00425707	1	1*	1*	1088145	1208	Venice		Above Moderate
LOS ANGELES	1632 S CRESCENT PL	90291	4241014010	Low Medium I Residential	R2-1	0	17	0.069855596	Residential - Single Family Residence	YES - Current	NO - Privately-Owned	Available	Not Used in Prior Housing Element	0	0	0.063102174	0.063102174	1	1*	1*	1088145	1195	Venice		Above Moderate
LOS ANGELES	1624 S CRESCENT PL	90291	4241014013	Low Medium I Residential	R2-1	0	17	0.088488194	Residential - Single Family Residence	YES - Current	NO - Privately-Owned	Available	Not Used in Prior Housing Element	0	0	0.051532459	0.051532459	1	1*	1*	1088145	1176	Venice		Above Moderate
LOS ANGELES	1620 S CRESCENT PL	90291	4241014015	Low Medium I Residential	R2-1	0	17	0.060003966	Residential - Single Family Residence	YES - Current	NO - Privately-Owned	Available	Not Used in Prior Housing Element	0	0	0.063102174	0.063102174	1	1*	1*	1088145	1170	Venice		Above Moderate
LOS ANGELES	628 E PALMS BLVD	90291	4241014016	Low Medium I Residential	R2-1	0	17	0.167160459	Residential - Single Family Residence	YES - Current	NO - Privately-Owned	Available	Not Used in Prior Housing Element	0	0	0.122634655	0.122634655	1	2*	2*	1088145	1187	Venice		Above Moderate
LOS ANGELES	638 E PALMS BLVD	90291	4241014017	Low Medium I Residential	R2-1	0	17	0.121749263	Residential - Double, Duplex, or Two Units - 4 Stories or Less	YES - Current	NO - Privately-Owned	Available	Not Used in Prior Housing Element	0	0	0.130529153	0.130529153	2	2*	2*	1088145	1163	Venice	Yes	Above Moderate
LOS ANGELES	640 E PALMS BLVD	90291	4241014018	Low Medium I Residential	R2-1	0	17	0.121739405	Residential - Single Family Residence	YES - Current	NO - Privately-Owned	Available	Not Used in Prior Housing Element	0	0	0.099896532	0.099896532	1	2*	2*	1088145	1142	Venice		Above Moderate
LOS ANGELES	646 E PALMS BLVD	90291	4241014019	Low Medium I Residential	R2-1	0	17	0.121728632	Residential - Double, Duplex, or Two Units - 4 Stories or Less	YES - Current	NO - Privately-Owned	Available	Not Used in Prior Housing Element	0	0	0.130529153	0.130529153	2	2*	2*	1088145	1114	Venice	Yes	Above Moderate
LOS ANGELES	648 E PALMS BLVD	90291	4241014020	Low Medium I Residential	R2-1	0	17	0.121717865	Residential - Double, Duplex, or Two Units - 4 Stories or Less	YES - Current	NO - Privately-Owned	Available	Not Used in Prior Housing Element	0	0	0.130529153	0.130529153	2	2*	2*	1088145	1095	Venice	Yes	Above Moderate
LOS ANGELES	1603 S SHELL AVE	90291	4241014022	Low Medium I Residential	R2-1	0	17	0.131859214	Residential - Double, Duplex, or Two Units - 4 Stories or Less	YES - Current	NO - Privately-Owned	Available	Not Used in Prior Housing Element	0	0	0.160527813	0.160527813	2	2*	2*	1088145	1052	Venice	Yes	Above Moderate
LOS ANGELES	763 E NOWITA PL	90291	4241015001	Low Medium I Residential	R2-1	0	17	0.078055918	Residential - Single Family Residence	YES - Current	NO - Privately-Owned	Available	Not Used in Prior Housing Element	0	0	0.063102174	0.063102174	1	1*	1*	1088145	676	Venice		Above Moderate
LOS ANGELES	739 E NOWITA PL	90291	4241015002	Low Medium I Residential	R2-1	0	17	0.068299664	Residential - Single Family Residence	YES - Current	NO - Privately-Owned	Available	Not Used in Prior Housing Element	0	0	0.003980463	0.003980463	1	1*	1*	1088145	700	Venice		Above Moderate
LOS ANGELES	737 E NOWITA PL	90291	4241015003	Low Medium I Residential	R2-1	0	17	0.078057205	Residential - Single Family Residence	YES - Current	NO - Privately-Owned	Available	Not Used in Prior Housing Element	0	0	0.063102174	0.063102174	1	1*	1*	1088145	722	Venice		Above Moderate
LOS ANGELES	733 E NOWITA PL	90291	4241015005	Low Medium I Residential	R2-1	0	17	0.078056092	Residential - Single Family Residence	YES - Current	NO - Privately-Owned	Available	Not Used in Prior Housing Element	0	0	0.063102174	0.063102174	1	1*	1*	1088145	767	Venice		Above Moderate
LOS ANGELES	731 E NOWITA PL	90291	4241015006	Low Medium I Residential	R2-1	0	17	0.074661695	Residential - Single Family Residence	YES - Current	NO - Privately-Owned	Available	Not Used in Prior Housing Element	0	0	0.063102174	0.063102174	1	1*	1*	1088145	785	Venice		Above Moderate
LOS ANGELES	729 E NOWITA PL	90291	4241015007	Low Medium I Residential	R2-1	0	17	0.078056589	Residential - Single Family Residence	YES - Current	NO - Privately-Owned	Available	Not Used in Prior Housing Element	0	0	0.002541087	0.002541087	1	1*	1*	1088145	805	Venice		Above Moderate
LOS ANGELES	727 E NOWITA PL	90291	4241015008	Low Medium I Residential	R2-1	0	17	0.078057205	Residential - Single Family Residence	YES - Current	NO - Privately-Owned	Available	Not Used in Prior Housing Element	0	0	0.063102174	0.063102174	1	1*	1*	1088145	828	Venice		Above Moderate
LOS ANGELES	725 E NOWITA PL	90291	4241015009	Low Medium I Residential	R2-1	0	17	0.068300317	Residential - Single Family Residence	YES - Current	NO - Privately-Owned	Available	Not Used in Prior Housing Element	0	0	0.003980463	0.003980463	1	1*	1*	1088145	847	Venice		Above Moderate
LOS ANGELES	723 E NOWITA PL	90291	4241015010	Low Medium I Residential	R2-1	0	17	0.078057145	Residential - Single Family Residence	YES - Current	NO - Privately-Owned	Available	Not Used in Prior Housing Element	0	0	0.063102174	0.063102174	1	1*	1*	1088145	866	Venice		Above Moderate
LOS ANGELES	721 E NOWITA PL	90291	4241015011	Low Medium I Residential	R2-1	0	17	0.078056092	Residential - Single Family Residence	YES - Current	NO - Privately-Owned	Available	Not Used in Prior Housing Element	0	0	0.002541087	0.002541087	1	1*	1*	1088145	885	Venice		Above Moderate
LOS ANGELES	719 E NOWITA PL	90291	4241015012	Low Medium I Residential	R2-1	0	17	0.068300317	Residential - Single Family Residence	YES - Current	NO - Privately-Owned	Available	Not Used in Prior Housing Element	0	0	0.003980463	0.003980463	1	1*	1*	1088145	912	Venice		Above Moderate
LOS ANGELES	717 E NOWITA PL	90291	4241015013	Low Medium I Residential	R2-1	0	17	0.078056589	Residential - Single Family Residence	YES - Current	NO - Privately-Owned	Available	Not Used in Prior Housing Element	0	0	0.063102174	0.063102174	1	1*	1*	1088145	938	Venice		Above Moderate
LOS ANGELES	715 E NOWITA PL	90291	4241015014	Low Medium I Residential	R2-1	0	17	0.078057205	Residential - Single Family Residence	YES - Current	NO - Privately-Owned	Available	Not Used in Prior Housing Element	0	0	0.063102174	0.063102174	1	1*	1*	1088145	961	Venice		Above Moderate
LOS ANGELES	713 E NOWITA PL	90291	4241015015	Low Medium I Residential	R2-1	0	17	0.068299264	Residential - Single Family Residence	YES - Current	NO - Privately-Owned	Available	Not Used in Prior Housing Element	0	0	0.063102174	0.063102174	1	1*	1*	1088145	985	Venice		Above Moderate
LOS ANGELES	709 E NOWITA PL	90291	4241015017	Low Medium I Residential	R2-1	0	17	0.061972358	Residential - Single Family Residence	YES - Current	NO - Privately-Owned	Available	Not Used in Prior Housing Element	0	0	0.067400581	0.067400581	1	1*	1*	1088145	1016	Venice		Above Moderate
LOS ANGELES	702

LOS ANGELES	848 E PALMS BLVD	90291	4241016021	Low Medium I Residential	R2-1	0	17	0.121659809	Residential - Double, Duplex, or Two Units - 4 Stories or Less - Pool	YES - Current	NO - Privately-Owned	Available	Not Used in Prior Housing Element	0	0	0.005367048	0.005367048	2	2*	2*	1088145	285	Venice	Yes	Above Moderate
LOS ANGELES	840 E PALMS BLVD	90291	4241016022	Low Medium I Residential	R2-1	0	17	0.121659989	Residential - Double, Duplex, or Two Units - 4 Stories or Less	YES - Current	NO - Privately-Owned	Available	Not Used in Prior Housing Element	0	0	0.055415636	0.055415636	2	2*	2*	1088145	306	Venice	Yes	Above Moderate
LOS ANGELES	838 E PALMS BLVD	90291	4241016023	Low Medium I Residential	R2-1	0	17	0.121659256	Residential - Single Family Residence	YES - Current	NO - Privately-Owned	Available	Not Used in Prior Housing Element	0	0	0.006371459	0.006371459	1	2*	2*	1088145	330	Venice		Above Moderate
LOS ANGELES	834 E PALMS BLVD	90291	4241016024	Low Medium I Residential	R2-1	0	17	0.12165616	Residential - Single Family Residence - Pool	YES - Current	NO - Privately-Owned	Available	Not Used in Prior Housing Element	0	0	0.099896532	0.099896532	1	2*	2*	1088145	357	Venice		Above Moderate
LOS ANGELES	832 E PALMS BLVD	90291	4241016025	Low Medium I Residential	R2-1	0	17	0.121656572	Residential - Single Family Residence	YES - Current	NO - Privately-Owned	Available	Not Used in Prior Housing Element	0	0	0.099896532	0.099896532	1	2*	2*	1088145	381	Venice		Above Moderate
LOS ANGELES	830 E PALMS BLVD	90291	4241016026	Low Medium I Residential	R2-1	0	17	0.121657428	Residential - Double, Duplex, or Two Units - 4 Stories or Less	YES - Current	NO - Privately-Owned	Available	Not Used in Prior Housing Element	0	0	0.130529153	0.130529153	2	2*	2*	1088145	404	Venice	Yes	Above Moderate
LOS ANGELES	824 E PALMS BLVD	90291	4241016027	Low Medium I Residential	R2-1	0	17	0.121654821	Residential - Single Family Residence	YES - Current	NO - Privately-Owned	Available	Not Used in Prior Housing Element	0	0	0.099896532	0.099896532	1	2*	2*	1088145	425	Venice		Above Moderate
LOS ANGELES	822 E PALMS BLVD	90291	4241016028	Low Medium I Residential	R2-1	0	17	0.121655002	Residential - Single Family Residence	YES - Current	NO - Privately-Owned	Available	Not Used in Prior Housing Element	0	0	0.099896532	0.099896532	1	2*	2*	1088145	449	Venice		Above Moderate
LOS ANGELES	820 E PALMS BLVD	90291	4241016029	Low Medium I Residential	R2-1	0	17	0.121654686	Residential - Single Family Residence	YES - Current	NO - Privately-Owned	Available	Not Used in Prior Housing Element	0	0	0.099896532	0.099896532	1	2*	2*	1088145	472	Venice		Above Moderate
LOS ANGELES	818 E PALMS BLVD	90291	4241016030	Low Medium I Residential	R2-1	0	17	0.121653226	Residential - Single Family Residence	YES - Current	NO - Privately-Owned	Available	Not Used in Prior Housing Element	0	0	0.099896532	0.099896532	1	2*	2*	1088145	499	Venice		Above Moderate
LOS ANGELES	1600 S OAKWOOD AVE	90291	4241016031	Low Medium I Residential	R2-1	0	17	0.136899682	Residential - Single Family Residence	YES - Current	NO - Privately-Owned	Available	Not Used in Prior Housing Element	0	0	0.122634655	0.122634655	1	2*	2*	1088145	524	Venice		Above Moderate
LOS ANGELES	801 E NOWITA PL	90291	4241016034	Low Medium I Residential	R2-1	0	17	0.072201889	Residential - Single Family Residence - Therapy Pool (Spa)	YES - Current	NO - Privately-Owned	Available	Not Used in Prior Housing Element	0	0	0.009588394	0.009588394	1	1*	1*	1088145	629	Venice		Above Moderate
LOS ANGELES	959 E NOWITA PL	90291	4241017002	General Commercial	C2-1	0	108	0.078053119	Residential - Double, Duplex, or Two Units - 4 Stories or Less	YES - Current	NO - Privately-Owned	Available	Not Used in Prior Housing Element	0	0	0.27810517	0.27810517	2	0	0	1118149	1365	Venice	Yes	Above Moderate
LOS ANGELES	945 E NOWITA PL	90291	4241017003	Low Medium I Residential	R2-1	0	17	0.07805728	Residential - Single Family Residence	YES - Current	NO - Privately-Owned	Available	Not Used in Prior Housing Element	1	0	0.063102174	0.063102174	1	1*	1*	1118145	1483	Venice		Above Moderate
LOS ANGELES	941 E NOWITA PL	90291	4241017004	Low Medium I Residential	R2-1	0	17	0.078057024	Residential - Single Family Residence	YES - Current	NO - Privately-Owned	Available	Not Used in Prior Housing Element	0	0	0.063102174	0.063102174	1	1*	1*	1118145	1504	Venice		Above Moderate
LOS ANGELES	939 E NOWITA PL	90291	4241017005	Low Medium I Residential	R2-1	0	17	0.078056571	Residential - Single Family Residence	YES - Current	NO - Privately-Owned	Available	Not Used in Prior Housing Element	0	0	0.063102174	0.063102174	1	1*	1*	1118145	1520	Venice		Above Moderate
LOS ANGELES	935 E NOWITA PL	90291	4241017006	Low Medium I Residential	R2-1	0	17	0.078440188	Residential - Single Family Residence	YES - Current	NO - Privately-Owned	Available	Not Used in Prior Housing Element	0	0	0.063102174	0.063102174	1	1*	1*	1118145	1536	Venice		Above Moderate
LOS ANGELES	931 E NOWITA PL	90291	4241017007	Low Medium I Residential	R2-1	0	17	0.078056907	Residential - Single Family Residence	YES - Current	NO - Privately-Owned	Available	Not Used in Prior Housing Element	0	0	0.063102174	0.063102174	1	1*	1*	1088145	63	Venice		Above Moderate
LOS ANGELES	929 E NOWITA PL	90291	4241017008	Low Medium I Residential	R2-1	0	17	0.078057546	Residential - Single Family Residence	YES - Current	NO - Privately-Owned	Available	Not Used in Prior Housing Element	0	0	0.063102174	0.063102174	1	1*	1*	1088145	83	Venice		Above Moderate
LOS ANGELES	927 E NOWITA PL	90291	4241017009	Low Medium I Residential	R2-1	0	17	0.078057928	Residential - Single Family Residence	YES - Current	NO - Privately-Owned	Available	Not Used in Prior Housing Element	0	0	0.063102174	0.063102174	1	1*	1*	1088145	106	Venice		Above Moderate
LOS ANGELES	923 E NOWITA PL	90291	4241017010	Low Medium I Residential	R2-1	0	17	0.078056259	Residential - Single Family Residence	YES - Current	NO - Privately-Owned	Available	Not Used in Prior Housing Element	0	0	0.063102174	0.063102174	1	1*	1*	1088145	129	Venice		Above Moderate
LOS ANGELES	917 E NOWITA PL	90291	4241017011	Low Medium I Residential	R2-1	0	17	0.07805732	Residential - Single Family Residence	YES - Current	NO - Privately-Owned	Available	Not Used in Prior Housing Element	0	0	0.002541087	0.002541087	1	1*	1*	1088145	153	Venice		Above Moderate
LOS ANGELES	915 E NOWITA PL	90291	4241017012	Low Medium I Residential	R2-1	0	17	0.078056875	Residential - Single Family Residence	YES - Current	NO - Privately-Owned	Available	Not Used in Prior Housing Element	0	0	0.003980463	0.003980463	1	1*	1*	1088145	175	Venice		Above Moderate
LOS ANGELES	911 E NOWITA PL	90291	4241017013	Low Medium I Residential	R2-1	0	17	0.068299776	Residential - Single Family Residence	YES - Current	NO - Privately-Owned	Available	Not Used in Prior Housing Element	0	0	0.002541087	0.002541087	1	1*	1*	1088145	200	Venice		Above Moderate
LOS ANGELES	905 E NOWITA PL	90291	4241017014	Low Medium I Residential	R2-1	0	17	0.078056641	Residential - Single Family Residence	YES - Current	NO - Privately-Owned	Available	Not Used in Prior Housing Element	0	0	0.003777368	0.003777368	1	1*	1*	1088145	218	Venice		Above Moderate
LOS ANGELES	940 E PALMS BLVD	90291	4241017019	Low Medium I Residential	R2-1	0	17	0.121584508	Residential - Double, Duplex, or Two Units - 4 Stories or Less	YES - Current	NO - Privately-Owned	Available	Not Used in Prior Housing Element	0	0	0.130529153	0.130529153	2	2*	2*	1118145	1451	Venice	Yes	Above Moderate
LOS ANGELES	936 E PALMS BLVD	90291	4241017021	Low Medium I Residential	R2-1	0	17	0.121584412	Residential - Double, Duplex, or Two Units - 4 Stories or Less	YES - Current	NO - Privately-Owned	Available	Not Used in Prior Housing Element	0	0	0.020202203	0.020202203	2	2*	2*	1118145	1499	Venice	Yes	Above Moderate
LOS ANGELES	934 E PALMS BLVD	90291	4241017022	Low Medium I Residential	R2-1	0	17	0.121585167	Residential - Single Family Residence	YES - Current	NO - Privately-Owned	Available	Not Used in Prior Housing Element	0	0	0.042168507	0.042168507	1	2*	2*	1118145	1515	Venice		Above Moderate
LOS ANGELES	932 E PALMS BLVD	90291	4241017023	Low Medium I Residential	R2-1	0	17	0.12182103	Residential - Double, Duplex, or Two Units - 4 Stories or Less	YES - Current	NO - Privately-Owned	Available	Not Used in Prior Housing Element	0	0	0.130529153	0.130529153	2	2*	2*	1118145	1533	Venice	Yes	Above Moderate
LOS ANGELES	924 E PALMS BLVD	90291	4241017024	Low Medium I Residential	R2-1	0	17	0.12193196	Residential - Double, Duplex, or Two Units - 4 Stories or Less	YES - Current	NO - Privately-Owned	Available	Not Used in Prior Housing Element	0	0	0.00840296	0.00840296	2	2*	2*	1088145	58	Venice	Yes	Above Moderate
LOS ANGELES	920 E PALMS BLVD	90291	4241017025	Low Medium I Residential	R2-1	0	17	0.121686409	Residential - Single Family Residence	YES - Current	NO - Privately-Owned	Available	Not Used in Prior Housing Element	0	0	0.099896532	0.099896532	1	2*	2*	1088145	79	Venice		Above Moderate
LOS ANGELES	918 E PALMS BLVD	90291	4241017026	Low Medium I Residential	R2-1	0	17	0.121681421	Residential - Double, Duplex, or Two Units - 4 Stories or Less	YES - Current	NO - Privately-Owned	Available	Not Used in Prior Housing Element	0	0	0.130529153	0.130529153	2	2*	2*	1088145	102	Venice	Yes	Above Moderate
LOS ANGELES	914 E PALMS BLVD	90291	4241017027	Low Medium I Residential	R2-1	0	17	0.121679484	Residential - Single Family Residence - Pool	YES - Current	NO - Privately-Owned	Available	Not Used in Prior Housing Element	0	0	0.042168507	0.042168507	1	2*	2*	1088145	124	Venice		Above Moderate
LOS ANGELES	910 E PALMS BLVD	90291	4241017028	Low Medium I Residential	R2-1	0	17	0.121676865	Residential - Double, Duplex, or Two Units - 4 Stories or Less	YES - Current	NO - Privately-Owned	Available	Not Used in Prior Housing Element	0	0	0.035583851	0.035583851	2	2*	2*	1088145	148	Venice	Yes	Above Moderate
LOS ANGELES	906 E PALMS BLVD	90291	4241017029	Low Medium I Residential	R2-1	0	17	0.121673519	Residential - Double, Duplex, or Two Units - 4 Stories or Less	YES - Current	NO - Privately-Owned	Available	Not Used in Prior Housing Element	0	0	0.130529153	0.130529153	2	2*	2*	1088145	171	Venice	Yes	Above Moderate
LOS ANGELES	902 E PALMS BLVD	90291	4241017030	Low Medium I Residential	R2-1	0	17	0.121669497	Residential - Double, Duplex, or Two Units - 4 Stories or Less - Pool	YES - Current	NO - Privately-Owned	Available	Not Used in Prior Housing Element	0	0	0.130529153	0.130529153	2	2*	2*	1088145	192	Venice	Yes	Above Moderate
LOS ANGELES	938 E PALMS BLVD	90291	4241017BRK	Low Medium I Residential	R2-1	0	17	0.11928866	Residential - Single Family Residence - Condominium	YES - Current	NO - Privately-Owned	Available	Not Used in Prior Housing Element	0	0	0.003556986	0.003556986	2	2*	2*	1118145	1719	Venice		Above Moderate
LOS ANGELES	952 E NOWITA PL	90291	4241018001	General Commercial	C2-1	0	108	0.078022454	Commercial - Store - One Story	YES - Current	NO - Privately-Owned	Available	Used in Prior Housing Element - Non-Vacant	0.03510404	0	0	0	0.03510404	0	0	0	1118149	1394	Venice		Lower
LOS ANGELES	948 E NOWITA PL	90291	4241018002	Low Medium I Residential	R2-1	0	17	0.068272772	Residential - Single Family Residence	YES - Current	NO - Privately-Owned	Available	Not Used in Prior Housing Element	1	0	0.063102174	0.063102174	1	1*	1*	1118149	1409	Venice		Above Moderate
LOS ANGELES	944 E NOWITA PL	90291	4241018003	Low Medium I Residential	R2-1	0	17	0.078032622	Residential - Single Family Residence	YES - Current	NO - Privately-Owned	Available	Not Used in Prior Housing Element	0	0	0.063102174	0.063102174	1	1*	1*	1118149	1421	Venice		Above Moderate
LOS ANGELES	940 E NOWITA PL	90291	4241018004	Low Medium I Residential	R2-1	0	17	0.078382848	Residential - Single Family Residence	YES - Current	NO - Privately-Owned	Available	Not Used in Prior Housing Element	0	0	0.063102174	0.063102174	1	1*	1*	1118149	1436	Venice		Above Moderate
LOS ANGELES	938 E NOWITA PL	90291	4241018005	Low Medium I Residential	R2-1	0	17	0.078057114	Residential - Single Family Residence	YES - Current	NO - Privately-Owned	Available	Not Used in Prior Housing Element	0	0	0.063102174	0.063102174	1	1*	1*	1088149	52	Venice		Above Moderate
LOS ANGELES	934 E NOWITA PL	90291	4241018006	Low Medium I Residential	R2-1	0	17	0.078056734	Residential - Single Family Residence	YES - Current	NO - Privately-Owned	Available	Not Used in Prior Housing Element	0	0	0.063102174	0.063102174	1	1*	1*	1088149	70	Venice		Above Moderate
LOS ANGELES	930 E NOWITA PL	90291	4241018007	Low Medium I Residential	R2-1	0	17	0.078072137	Residential - Single Family Residence	YES - Current	NO - Privately-Owned	Available	Not Used in Prior Housing Element	0	0	0.063102174	0.063102174	1	1*	1*	1088145	99	Venice		Above Moderate
LOS ANGELES	926 E NOWITA PL	90291	4241018008	Low Medium I Residential	R2-1	0	17	0.078057437	Residential - Single Family Residence	YES - Current	NO - Privately-Owned	Available	Not Used in Prior Housing Element	0	0	0.063102174	0.063102174	1	1*	1*	1088145	122	Venice		Above Moderate
LOS ANGELES	924 E NOWITA PL	90291	4241018009	Low Medium I Residential	R2-1	0	17	0.078056895	Residential - Single Family Residence	YES - Current	NO - Privately-Owned	Available	Not Used in Prior Housing Element	0	0	0.063102174	0.063102174	1	1*	1*	1088145	144	Venice		Above Moderate
LOS ANGELES	918 E NOWITA PL	90291	4241018010	Low Medium I Residential	R2-1	0	17	0.078056955	Residential - Single Family Residence - Therapy Pool (Spa)	YES - Current	NO - Privately-Owned	Available	Not Used in Prior Housing Element	0	0	0.003980463	0.003980463	1	1*	1*	1088145	169	Venice		Above Moderate
LOS ANGELES	916 E NOWITA PL	90291	4241018011	Low Medium I Residential	R2-1	0	17	0.078057336	Residential - Single Family Residence	YES - Current	NO - Privately-Owned	Available	Not Used in Prior Housing Element	0	0	0.063102174	0.063102174	1	1*	1*	1088145	191	Venice		Above Moderate
LOS ANGELES	914 E NOWITA PL	90291	4241018012	Low Medium I Residential	R2-1	0	17	0.078057336	Residential - Single Family Residence	YES - Current	NO - Privately-Owned	Available	Not Used in Prior Housing Element	0	0	0.063102174	0.063102174	1	1*	1*	1088145	213	Venice		Above Moderate
LOS ANGELES	910 E NOWITA PL	90291	4241018013	Low Medium I Residential	R2-1	0	17	0.068229418	Residential - Single Family Residence	YES - Current	NO - Privately-Owned	Available	Not Used in Prior Housing Element	0	0	0.063102174	0.063102174	1	1*	1*	1088145	233	Venice		Above Moderate
LOS ANGELES	906 E NOWITA PL	90291	4241018014	Low Medium I Residential	R2-1	0	17	0.078056955	Residential - Single Family Residence	YES - Current	NO - Privately-Owned	Available	Not Used in Prior Housing Element	0	0	0.002541087	0.002541087	1	1*	1*	1088145	258	Venice		Above Moderate
LOS ANGELES	903 E SUPERBA AVE	90291	4241018016	Low Medium I Residential	R2-1	0	17	0.078066985	Residential - Single Family Residence	YES - Current	NO - Privately-Owned	Available	Not Used in Prior Housing Element	0	0	0.026455358	0.026455358	1	1*	1*	1088145	314	Venice		Above Moderate
LOS ANGELES	905 E SUPERBA AVE	90291	4241018017	Low Medium I Residential	R2-1	0	17	0.078068996	Residential - Single Family Residence	YES - Current	NO - Privately-Owned	Available	Not Used in Prior Housing Element	0	0	0.063102174	0.063102174	1	1*	1*	1088145	291	Venice		Above Moderate
LOS ANGELES	911 E SUPERBA AVE	90291	4241018018	Low Medium I Residential	R2-1	0	17	0.068312783	Residential - Single Family Residence	YES - Current	NO - Privately-Owned	Available	Not Used in Prior Housing Element	0	0	0.063102174	0.063102174	1	1*	1*	1088145	273	Venice		Above Moderate
LOS ANGELES	917 E SUPERBA AVE	90291	4241018019	Low Medium I Residential	R2-1	0	17	0.078056534	Residential - Single Family Residence	YES - Current	NO - Privately-Owned	Available	Not Used in Prior Housing Element	0	0	0.063102174	0.063102174	1	1*	1*	1088145	246	Venice		Above Moderate
LOS ANGELES	921 W SUPERBA AVE	90291	4241018020	Low Medium I Residential	R2-1	0	17	0.078056426	Residential - Single Family Residence	YES - Current	NO - Privately-Owned	Available	Not Used in Prior Housing Element	0	0	0.063102174	0.063102174	1	1*	1*	1088149	199	Venice		Above Moderate
LOS ANGELES	925 W SUPERBA AVE	90291	4241018021	Low Medium I Residential	R2-1	0	17	0.078056952	Residential - Single Family Residence	YES - Current	NO - Privately-Owned	Available	Not Used in Prior Housing Element	0	0	0.026455358	0.026455358	1	1*	1*	1088149	179	Venice		Above Moderate
LOS ANGELES	929 W SUPERBA AVE	90291	4241018022	Low Medium I Residential	R2-1	0	17	0.078057144	Residential - Single Family Residence	YES - Current	NO - Privately-Owned	Available	Not Used in Prior Housing Element	0	0	0.009588394	0.009588394	1	1*	1*	1088149	160	Venice		Above Moderate
LOS ANGELES	931 W SUPERBA AVE	90291	4241018023	Low Medium I Residential	R2-1	0	17	0.078057322	Residential - Single Family Residence	YES - Current	NO - Privately-Owned	Available	Not Used in Prior Housing Element	0	0	0.063102174	0.063102174	1	1*	1*	1088149	140	Venice		Above Moderate
LOS ANGELES	935 W SUPERBA AVE	90291	4241018024	Low Medium I Residential	R2-1	0	17	0.078056095	Residential - Single Family Residence	YES - Current	NO - Privately-Owned	Available	Not Used in Prior Housing Element	0	0	0.063102174	0.063102174	1	1*	1*	1088149	120	Venice		Above Moderate
LOS ANGELES	939 W SUPERBA AVE	90291	4241018025	Low Medium I Residential	R2-1	0	17	0.078056155	Residential - Single Family Residence	YES - Current	NO - Privately-Owned	Available	Not Used in Prior Housing Element	0	0	0.063102174	0.063102174	1	1*	1*	1088149	101	Venice		Above Moderate
LOS ANGELES	943 W SUPERBA AVE	90291	4241018026	Low Medium I Residential	R2-1	0	17	0.078056827	Residential - Single Family Residence	YES - Current	NO - Privately-Owned	Available	Not Used in Prior Housing Element	0	0	0.063102174	0.063102174	1	1*	1*	1088149	83	Venice		Above Moderate
LOS ANGELES	947 W SUPERBA AVE	90291	4241018027	Low Medium I Residential	R2-1	0	17	0.078056385	Residential - Single Family Residence	YES - Current	NO - Privately-Owned	Available	Not Used in Prior Housing Element	0	0	0.063102174	0.063102174	1	1*	1*	1088149	63	Venice		Above Moderate
LOS ANGELES	951 W SUPERBA AVE	90291	4241018028	Low Medium I Residential	R2-1	0	17	0.078056803	Residential - Single Family Residence	YES - Current	NO - Privately-Owned	Available	Not Used in Prior Housing Element	0	0	0.063102174	0.063102174	1	1*	1*	1088149	43	Venice		Above Moderate
LOS ANGELES	955 E SUPERBA AVE	90291	4241018029	Low Medium I Residential	R2-1	0	17	0.068661415	Residential - Single Family Residence	YES - Current	NO - Privately-Owned	Available	Not Used in Prior Housing Element	0	0	0.063102174	0.063102174	1	1*	1*	1118149	1429	Venice		Above Moderate
LOS ANGELES	959 E SUPERBA AVE	90291	4241018030	General Commercial	C2-1	0	108	0.078069159	Commercial - Store Combination - Store and Office Combination - One Story	YES - Current	NO - Privately-Owned	Available	Not Used in Prior Housing Element	0.067900643	0	0	0.067900643	1	0	0	1118149	1419	Venice		Lower
LOS ANGELES	843 E SUPERBA AVE	90291	4241019002	Low Medium I Residential	R2-1	0	17	0.072206761	Residential - Single Family Residence	YES - Current	NO - Privately-Owned	Available	Not Used in Prior Housing Element	0	0	0.063102174	0.063102174	1	1*	1*	1088145	386	Venice		Above Moderate
LOS ANGELES	839 E SUPERBA AVE	90291	4241019004	Low Medium I Residential	R2-1	0	17	0.072201834	Residential - Single Family Residence	YES - Current	NO - Privately-Owned	Available	Not Used in Prior Housing Element	0	0	0.002541087	0.002541087	1	1*	1*	1088145	427	Venice		Above Moderate
LOS ANGELES	837 E SUPERBA AVE	90291	4241019005	Low Medium I Residential	R2-1	0	17	0.072199466	Residential - Single Family Residence	YES - Current	NO - Privately-Owned	Available	Not Used in Prior Housing Element	0	0	0.002541087	0.002541087	1	1*	1*	1088145	448	Venice		Above Moderate
LOS ANGELES	833 E SUPERBA AVE	90291	4241019006	Low Medium I Residential	R2-1	0	17	0.072197488	Residential - Single Family Residence - Other Improvements Only	YES - Current	NO - Privately-Owned	Available	Not Used in Prior Housing Element	0	0	0.063102174	0.063102174	1	1*	1*	1088145	471	Venice		Above Moderate
LOS ANGELES	831 E SUPERBA AVE	90291	4241019007	Low Medium I Residential	R2-1	0	17	0.072194929	Residential - Single Family Residence	YES - Current	NO - Privately-Owned	Available	Not Used in Prior Housing Element	0	0	0.07687372	0.07687372	0	1*	1*	1088145	495	Venice		Above Moderate
LOS ANGELES	829 E SUPERBA AVE	90291	4241019008	Low Medium I Residential	R2-1	0	17	0.079721924	Residential - Single Family Residence	YES - Current	NO - Privately-Owned	Available	Not Used in Prior Housing Element	0	0	0.063102174	0.063102174	1	1*	1*	1088145	513	Venice		Above Moderate
LOS ANGELES	825 E SUPERBA AVE	90291	4241019009	Low Medium I Residential	R2-1	0	17	0.068560809	Residential - Single Family Residence	YES - Current	NO - Privately-Owned	Available	Not Used in Prior Housing Element	0	0	0.002541087	0.002541087	1	1*	1*	1088145	536	Venice		Above Moderate
LOS ANGELES	823 E SUPERBA AVE	90291	4241019010	Low Medium I Residential	R2-1	0	17	0.07218648	Residential - Single Family Residence	YES - Current	NO - Privately-Owned	Available	Not Used in Prior Housing Element	0	0	0.063102174	0.063102174	1	1*	1*	1088145	556	Venice		Above Moderate
LOS ANGELES	821 E SUPERBA AVE	90291	4241019011	Low Medium I Residential	R2-1	0	17	0.072183922	Residential - Single Family Residence - Pool	YES - Current	NO - Privately-Owned	Available	Not Used in Prior Housing Element	0	0	0.002541087	0.002541087	1	1*	1*	1088145	577	Venice		Above Moderate
LOS ANGELES	819 E SUPERBA AVE	90291	4241019012	Low Medium I Residential	R2-1	0	17	0.072180971	Residential - Single Family Residence	YES - Current	NO - Privately-Owned	Available	Not Used in Prior Housing Element	0	0	0.002541087	0.002541087	1	1*	1*	1088145	599	Venice		Above Moderate
LOS ANGELES	813 E SUPERBA AVE	90291	4241019014	Low Medium I Residential	R2-1	0	17	0.072176088	Residential - Single Family Residence	YES - Current	NO - Privately-Owned	Available	Not Used in Prior Housing Element	0	0	0.063102174	0.063102174	1	1*	1*	1088145	637	Venice		Above Moderate
LOS ANGELES	809 E SUPERBA AVE	90291	4241019015	Low Medium I Residential	R2-1	0	17	0.06827219	Residential - Single Family Residence	YES - Current	NO - Privately-Owned	Available	Not Used in Prior Housing Element	0	0	0.002541087	0.002541087	1	1*	1*	1088145	661	Venice		Above Moderate
LOS ANGELES	801 E SUPERBA AVE	90291	4241019016	Low Medium I Residential	R2-1	0	17	0.072168445	Residential - Single Family Residence	YES - Current	NO - Privately-Owned	Available	Not Used in Prior Housing Element	0	0	0.069655949	0.069655949	1	1*	1*	1088145	697	Venice		Above Moderate
LOS ANGELES	803 E SUPERBA AVE	90291	4241019016	Low Medium I Residential	R2-1	0	17	0.072170958	Residential - Single Family Residence	YES - Current	NO - Privately-Owned	Available	Not Used in Prior Housing Element	0	0	0.069655949	0.069655949	1	1*	1*	1088145	677	Venice		Above Moderate
LOS ANGELES	802 E NOWITA PL	90291	4241019017	Low Medium I Residential	R2-1	0	17	0.07220291	Residential - Single Family Residence	YES - Current	NO - Privately-Owned	Available	Not Used in Prior Housing Element	0	0	0.003980463	0.003980463	1	1*	1*	1088145	670	Venice		Above Moderate
LOS ANGELES	806 E NOWITA PL	90291	4241019018	Low Medium I Residential	R2-1	0	17	0.072202373	Residential - Single Family Residence	YES - Current	NO - Privately-Owned	Available	Not Used in Prior Housing Element	0	0	0.026455358	0.026455358	1	1*	1*	1088145	649	Venice		Above Moderate
LOS ANGELES	808 E NOWITA PL	90291	4241019019	Low Medium I Residential	R2-1	0	17	0.068299618	Residential - Single Family Residence	YES - Current	NO - Privately-Owned	Available	Not Used in Prior Housing Element	0	0	0.063102174	0.063102174	1	1*	1*	1088145	626	Venice		Above Moderate
LOS ANGELES	812 E NOWITA PL	90291	4241019020	Low Medium I Residential	R2-1	0	17	0.072202373	Residential - Single Family Residence	YES - Current	NO - Privately-Owned	Available	Not Used in Prior Housing Element	0	0	0.003980463	0.003980463	1	1*	1*	1088145	606	Venice		Above Moderate
LOS ANGELES	828 E NOWITA PL	90291	4241019025	Low Medium I Residential	R2-1	0	17	0.068572289	Residential - Single Family Residence	YES - Current	NO - Privately-Owned	Available	Not Used in Prior Housing Element	0	0	0.063102174	0.063102174	1	1*	1*	1088145	501	Venice		Above Moderate
LOS ANGELES	832 E NOWITA PL	90291	4241019026	Low Medium I Residential	R2-1	0	17	0.079735062	Residential - Single Family Residence	YES - Current	NO - Privately-Owned	Available	Not Used in Prior Housing Element	0	0	0.003980463	0.003980463	1	1*	1*	1088145	480	Venice		Above Moderate
LOS ANGELES	834 E NOWITA PL	90291	4241019027	Low Medium I Residential	R2-1	0	17	0.072202105	Residential - Single Family Residence	YES - Current	NO - Privately-Owned	Available	Not Used in Prior Housing Element	0	0	0.009588394	0.009588394	1	1*	1*	1088145	456	Venice		Above Moderate
LOS ANGELES	838 E NOWITA PL	90291	4241019028	Low Medium I Residential	R2-1	0	17	0.072203302	Residential - Single Family Residence	YES - Current	NO - Privately-Owned	Available	Not Used in Prior Housing Element	0	0	0.063102174	0.063102174	1	1*	1*	1088145	438	Venice		Above Moderate
LOS ANGELES	840 E NOWITA PL	90291	4241019029	Low Medium I Residential	R2-1	0	17	0.07220291	Residential - Single Family Residence	YES - Current	NO - Privately-Owned	Available	Not Used in Prior Housing Element	0	0	0.002541087	0.002541087	1	1*	1*	1088145	414	Venice		Above Moderate
LOS ANGELES	858 E NOWITA PL	90291	4241019032	Low Medium I Residential	R2-1	0	17	0.07220291	Residential - Single Family Residence	YES - Current	NO - Privately-Owned	Available	Not Used in Prior Housing Element	0	0	0.003980463	0.003980463	1	1*	1*	1088145	349	Venice		Above Moderate
LOS ANGELES	1705 S LINDEN AVE	90291	4241019033	Low Medium I Residential	R2-1

LOS ANGELES	738 E SUPERBA AVE	90291	4241021003	Low Medium I Residential	R2-1	0	17	0.077448507	Residential - Single Family Residence	YES - Current	NO - Privately-Owned	Available	Not Used in Prior Housing Element	0	0	0.009588394	0.009588394	1	1*	1*	1088145	830	Venice									Above Moderate
LOS ANGELES	736 E SUPERBA AVE	90291	4241021004	Low Medium I Residential	R2-1	0	17	0.072286571	Residential - Single Family Residence - Pool	YES - Current	NO - Privately-Owned	Available	Not Used in Prior Housing Element	0	0	0.028279951	0.028279951	1	1*	1*	1088145	850	Venice									Above Moderate
LOS ANGELES	732 E SUPERBA AVE	90291	4241021006	Low Medium I Residential	R2-1	0	17	0.079021743	Residential - Single Family Residence	YES - Current	NO - Privately-Owned	Available	Not Used in Prior Housing Element	0	0	0.063102174	0.063102174	1	1*	1*	1088145	890	Venice									Above Moderate
LOS ANGELES	730 E SUPERBA AVE	90291	4241021007	Low Medium I Residential	R2-1	0	17	0.082617399	Residential - Single Family Residence	YES - Current	NO - Privately-Owned	Available	Not Used in Prior Housing Element	0	0	0.009588394	0.009588394	1	1*	1*	1088145	913	Venice									Above Moderate
LOS ANGELES	728 E SUPERBA AVE	90291	4241021008	Low Medium I Residential	R2-1	0	17	0.082617643	Residential - Single Family Residence	YES - Current	NO - Privately-Owned	Available	Not Used in Prior Housing Element	0	0	0.003980463	0.003980463	1	1*	1*	1088145	942	Venice									Above Moderate
LOS ANGELES	726 E SUPERBA AVE	90291	4241021009	Low Medium I Residential	R2-1	0	17	0.072291737	Residential - Single Family Residence	YES - Current	NO - Privately-Owned	Available	Not Used in Prior Housing Element	0	0	0.063102174	0.063102174	1	1*	1*	1088145	965	Venice									Above Moderate
LOS ANGELES	722 E SUPERBA AVE	90291	4241021011	Low Medium I Residential	R2-1	0	17	0.082622265	Residential - Single Family Residence	YES - Current	NO - Privately-Owned	Available	Not Used in Prior Housing Element	0	0	0.063102174	0.063102174	1	1*	1*	1088145	1010	Venice									Above Moderate
LOS ANGELES	720 E SUPERBA AVE	90291	4241021012	Low Medium I Residential	R2-1	0	17	0.072294665	Residential - Single Family Residence	YES - Current	NO - Privately-Owned	Available	Not Used in Prior Housing Element	0	0	0.063102174	0.063102174	1	1*	1*	1088145	1034	Venice									Above Moderate
LOS ANGELES	710 E SUPERBA AVE	90291	4241021015	Low Medium I Residential	R2-1	0	17	0.06652635	Residential - Single Family Residence	YES - Current	NO - Privately-Owned	Available	Not Used in Prior Housing Element	0	0	0.009588394	0.009588394	1	1*	1*	1088145	1096	Venice									Above Moderate
LOS ANGELES	708 E SUPERBA AVE	90291	4241021016	Low Medium I Residential	R2-1	0	17	0.071138238	Residential - Single Family Residence - Vacant Land	YES - Current	NO - Privately-Owned	Available	Not Used in Prior Housing Element	0	0	0.160488212	0.160488212	0	1*	1*	1088145	1122	Venice									Above Moderate
LOS ANGELES	704 E SUPERBA AVE	90291	4241021017	Low Medium I Residential	R2-1	0	17	0.095852941	Residential - Single Family Residence	YES - Current	NO - Privately-Owned	Available	Not Used in Prior Housing Element	0	0	0.021558617	0.021558617	1	1*	1*	1088145	1141	Venice									Above Moderate
LOS ANGELES	1802 S SHELL AVE	90291	4241021018	Low Medium I Residential	R2-1	0	17	0.081953515	Residential - Single Family Residence	YES - Current	NO - Privately-Owned	Available	Not Used in Prior Housing Element	0	0	0.009588394	0.009588394	1	1*	1*	1088145	1147	Venice									Above Moderate
LOS ANGELES	703 E MARCO PL	90291	4241021021	Low Medium I Residential	R2-1	0	17	0.070262357	Residential - Single Family Residence	YES - Current	NO - Privately-Owned	Available	Not Used in Prior Housing Element	0	0	0.063102174	0.063102174	1	1*	1*	1088145	1132	Venice									Above Moderate
LOS ANGELES	705 E MARCO PL	90291	4241021022	Low Medium I Residential	R2-1	0	17	0.076449726	Residential - Single Family Residence	YES - Current	NO - Privately-Owned	Available	Not Used in Prior Housing Element	0	0	0.067400581	0.067400581	1	1*	1*	1088145	1108	Venice									Above Moderate
LOS ANGELES	711 E MARCO PL	90291	4241021023	Low Medium I Residential	R2-1	0	17	0.076450647	Residential - Single Family Residence	YES - Current	NO - Privately-Owned	Available	Not Used in Prior Housing Element	0	0	0.067400581	0.067400581	1	1*	1*	1088145	1085	Venice									Above Moderate
LOS ANGELES	715 E MARCO PL	90291	4241021024	Low Medium I Residential	R2-1	0	17	0.072317831	Residential - Single Family Residence	YES - Current	NO - Privately-Owned	Available	Not Used in Prior Housing Element	0	0	0.063102174	0.063102174	1	1*	1*	1088145	1066	Venice									Above Moderate
LOS ANGELES	717 E MARCO PL	90291	4241021025	Low Medium I Residential	R2-1	0	17	0.082648473	Residential - Single Family Residence	YES - Current	NO - Privately-Owned	Available	Not Used in Prior Housing Element	0	0	0.003980463	0.003980463	1	1*	1*	1088145	1046	Venice									Above Moderate
LOS ANGELES	721 E MARCO PL	90291	4241021026	Low Medium I Residential	R2-1	0	17	0.082648312	Residential - Single Family Residence	YES - Current	NO - Privately-Owned	Available	Not Used in Prior Housing Element	0	0	0.009588394	0.009588394	1	1*	1*	1088145	1022	Venice									Above Moderate
LOS ANGELES	725 E MARCO PL	90291	4241021027	Low Medium I Residential	R2-1	0	17	0.072317828	Residential - Single Family Residence	YES - Current	NO - Privately-Owned	Available	Not Used in Prior Housing Element	0	0	0.009588394	0.009588394	1	1*	1*	1088145	1003	Venice									Above Moderate
LOS ANGELES	729 E MARCO PL	90291	4241021028	Low Medium I Residential	R2-1	0	17	0.082647487	Residential - Single Family Residence	YES - Current	NO - Privately-Owned	Available	Not Used in Prior Housing Element	0	0	0.063102174	0.063102174	1	1*	1*	1088145	978	Venice									Above Moderate
LOS ANGELES	745 E MARCO PL	90291	4241021032	Low Medium I Residential	R2-1	0	17	0.072317179	Residential - Single Family Residence	YES - Current	NO - Privately-Owned	Available	Not Used in Prior Housing Element	0	0	0.100675809	0.100675809	1	1*	1*	1088145	882	Venice								Yes	Above Moderate
LOS ANGELES	747 E MARCO PL	90291	4241021033	Low Medium I Residential	R2-1	0	17	0.082649175	Residential - Single Family Residence	YES - Current	NO - Privately-Owned	Available	Not Used in Prior Housing Element	0	0	0.003980463	0.003980463	1	1*	1*	1088145	861	Venice									Above Moderate
LOS ANGELES	753 E MARCO PL	90291	4241021034	Low Medium I Residential	R2-1	0	17	0.072317831	Residential - Single Family Residence	YES - Current	NO - Privately-Owned	Available	Not Used in Prior Housing Element	0	0	0.063102174	0.063102174	1	1*	1*	1088145	843	Venice									Above Moderate
LOS ANGELES	755 E MARCO PL	90291	4241021035	Low Medium I Residential	R2-1	0	17	0.082648602	Residential - Single Family Residence	YES - Current	NO - Privately-Owned	Available	Not Used in Prior Housing Element	0	0	0.009588394	0.009588394	1	1*	1*	1088145	823	Venice									Above Moderate
LOS ANGELES	737 E MARCO PL	90291	4241021036	Low Medium I Residential	R2-1	0	17	0.07905391	Residential - Single Family Residence	YES - Current	NO - Privately-Owned	Available	Not Used in Prior Housing Element	0	0	0.067400581	0.067400581	1	1*	1*	1088145	932	Venice									Above Moderate
LOS ANGELES	860 E SUPERBA AVE	90291	4241022001	Low Medium I Residential	R2-1	0	17	0.078013559	Residential - Single Family Residence	YES - Current	NO - Privately-Owned	Available	Not Used in Prior Housing Element	0	0	0.063102174	0.063102174	1	1*	1*	1088145	405	Venice									Above Moderate
LOS ANGELES	856 E SUPERBA AVE	90291	4241022002	Low Medium I Residential	R2-1	0	17	0.076391001	Residential - Single Family Residence	YES - Current	NO - Privately-Owned	Available	Not Used in Prior Housing Element	0	0	0.063102174	0.063102174	1	1*	1*	1088145	426	Venice									Above Moderate
LOS ANGELES	854 E SUPERBA AVE	90291	4241022003	Low Medium I Residential	R2-1	0	17	0.076391604	Residential - Single Family Residence	YES - Current	NO - Privately-Owned	Available	Not Used in Prior Housing Element	0	0	0.063102174	0.063102174	1	1*	1*	1088145	446	Venice									Above Moderate
LOS ANGELES	850 E SUPERBA AVE	90291	4241022004	Low Medium I Residential	R2-1	0	17	0.076391638	Residential - Single Family Residence	YES - Current	NO - Privately-Owned	Available	Not Used in Prior Housing Element	0	0	0.063102174	0.063102174	1	1*	1*	1088145	470	Venice									Above Moderate
LOS ANGELES	842 E SUPERBA AVE	90291	4241022006	Low Medium I Residential	R2-1	0	17	0.07639328	Residential - Single Family Residence - Vacant Land	YES - Current	NO - Privately-Owned	Available	Not Used in Prior Housing Element	0	0	0.160488212	0.160488212	0	1*	1*	1088145	512	Venice									Above Moderate
LOS ANGELES	832 E SUPERBA AVE	90291	4241022009	Low Medium I Residential	R2-1	0	17	0.072554727	Residential - Single Family Residence	YES - Current	NO - Privately-Owned	Available	Not Used in Prior Housing Element	0	0	0.003980463	0.003980463	1	1*	1*	1088145	578	Venice									Above Moderate
LOS ANGELES	822 E SUPERBA AVE	90291	4241022010	Low Medium I Residential	R2-1	0	17	0.076396472	Residential - Single Family Residence	YES - Current	NO - Privately-Owned	Available	Not Used in Prior Housing Element	0	0	0.063102174	0.063102174	1	1*	1*	1088145	597	Venice									Above Moderate
LOS ANGELES	820 E SUPERBA AVE	90291	4241022011	Low Medium I Residential	R2-1	0	17	0.076395993	Residential - Single Family Residence	YES - Current	NO - Privately-Owned	Available	Not Used in Prior Housing Element	0	0	0.063102174	0.063102174	1	1*	1*	1088145	616	Venice									Above Moderate
LOS ANGELES	812 E SUPERBA AVE	90291	4241022014	Low Medium I Residential	R2-1	0	17	0.076398745	Residential - Single Family Residence	YES - Current	NO - Privately-Owned	Available	Not Used in Prior Housing Element	0	0	0.063102174	0.063102174	1	1*	1*	1088145	678	Venice									Above Moderate
LOS ANGELES	810 E SUPERBA AVE	90291	4241022015	Low Medium I Residential	R2-1	0	17	0.072269741	Residential - Single Family Residence	YES - Current	NO - Privately-Owned	Available	Not Used in Prior Housing Element	0	0	0.063102174	0.063102174	1	1*	1*	1088145	699	Venice									Above Moderate
LOS ANGELES	806 E SUPERBA AVE	90291	4241022016	Low Medium I Residential	R2-1	0	17	0.076400162	Residential - Single Family Residence	YES - Current	NO - Privately-Owned	Available	Not Used in Prior Housing Element	0	0	0.063102174	0.063102174	1	1*	1*	1088145	720	Venice									Above Moderate
LOS ANGELES	802 E SUPERBA AVE	90291	4241022017	Low Medium I Residential	R2-1	0	17	0.076400197	Residential - Single Family Residence	YES - Current	NO - Privately-Owned	Available	Not Used in Prior Housing Element	0	0	0.063102174	0.063102174	1	1*	1*	1088145	743	Venice									Above Moderate
LOS ANGELES	811 E MARCO PL	90291	4241022020	Low Medium I Residential	R2-1	0	17	0.072318615	Residential - Single Family Residence	YES - Current	NO - Privately-Owned	Available	Not Used in Prior Housing Element	0	0	0.063102174	0.063102174	1	1*	1*	1088145	737	Venice									Above Moderate
LOS ANGELES	815 E MARCO PL	90291	4241022021	Low Medium I Residential	R2-1	0	17	0.076449631	Residential - Single Family Residence	YES - Current	NO - Privately-Owned	Available	Not Used in Prior Housing Element	0	0	0.003108757	0.003108757	0	1*	1*	1088145	715	Venice									Above Moderate
LOS ANGELES	817 E MARCO PL	90291	4241022022	Low Medium I Residential	R2-1	0	17	0.076450283	Residential - Single Family Residence	YES - Current	NO - Privately-Owned	Available	Not Used in Prior Housing Element	0	0	0.003980463	0.003980463	1	1*	1*	1088145	691	Venice									Above Moderate
LOS ANGELES	821 E MARCO PL	90291	4241022023	Low Medium I Residential	R2-1	0	17	0.076450974	Residential - Single Family Residence	YES - Current	NO - Privately-Owned	Available	Not Used in Prior Housing Element	0	0	0.009588394	0.009588394	1	1*	1*	1088145	673	Venice									Above Moderate
LOS ANGELES	825 E MARCO PL	90291	4241022024	Low Medium I Residential	R2-1	0	17	0.076449631	Residential - Single Family Residence	YES - Current	NO - Privately-Owned	Available	Not Used in Prior Housing Element	0	0	0.063102174	0.063102174	1	1*	1*	1088145	651	Venice									Above Moderate
LOS ANGELES	827 E MARCO PL	90291	4241022025	Low Medium I Residential	R2-1	0	17	0.076450283	Residential - Single Family Residence	YES - Current	NO - Privately-Owned	Available	Not Used in Prior Housing Element	0	0	0.063102174	0.063102174	1	1*	1*	1088145	630	Venice									Above Moderate
LOS ANGELES	831 E MARCO PL	90291	4241022026	Low Medium I Residential	R2-1	0	17	0.07260688	Residential - Single Family Residence	YES - Current	NO - Privately-Owned	Available	Not Used in Prior Housing Element	0	0	0.003980463	0.003980463	1	1*	1*	1088145	609	Venice									Above Moderate
LOS ANGELES	837 E MARCO PL	90291	4241022027	Low Medium I Residential	R2-1	0	17	0.084425843	Residential - Double, Duplex, or Two Units - 4 Stories or Less	YES - Current	NO - Privately-Owned	Available	Not Used in Prior Housing Element	0	0	0.07687372	0.07687372	0	1*	1*	1088145	589	Venice									Above Moderate
LOS ANGELES	839 E MARCO PL	90291	4241022028	Low Medium I Residential	R2-1	0	17	0.076449615	Residential - Single Family Residence	YES - Current	NO - Privately-Owned	Available	Not Used in Prior Housing Element	0	0	0.063102174	0.063102174	1	1*	1*	1088145	568	Venice									Above Moderate
LOS ANGELES	845 W MARCO PL	90291	4241022030	Low Medium I Residential	R2-1	0	17	0.075905337	Residential - Single Family Residence	YES - Current	NO - Privately-Owned	Available	Not Used in Prior Housing Element	0	0	0.063102174	0.063102174	1	1*	1*	1088149	480	Venice									Above Moderate
LOS ANGELES	849 W MARCO PL	90291	4241022031	Low Medium I Residential	R2-1	0	17	0.076449919	Residential - Single Family Residence	YES - Current	NO - Privately-Owned	Available	Not Used in Prior Housing Element	0	0	0.063102174	0.063102174	1	1*	1*	1088149	454	Venice									Above Moderate
LOS ANGELES	853 W MARCO PL	90291	4241022032	Low Medium I Residential	R2-1	0	17	0.076449424	Residential - Single Family Residence	YES - Current	NO - Privately-Owned	Available	Not Used in Prior Housing Element	0	0	0.002541087	0.002541087	1	1*	1*	1088149	433	Venice									Above Moderate
LOS ANGELES	857 W MARCO PL	90291	4241022033	Low Medium I Residential	R2-1	0	17	0.076449963	Residential - Single Family Residence	YES - Current	NO - Privately-Owned	Available	Not Used in Prior Housing Element	0	0	0.063102174	0.063102174	1	1*	1*	1088149	409	Venice									Above Moderate
LOS ANGELES	863 W MARCO PL	90291	4241022034	Low Medium I Residential	R2-1	0	17	0.078516596	Residential - Single Family Residence	YES - Current	NO - Privately-Owned	Available	Not Used in Prior Housing Element	0	0	0.009588394	0.009588394	1	1*	1*	1088149	388	Venice									Above Moderate
LOS ANGELES	834 E SUPERBA AVE	90291	4241022035	Low Medium I Residential	R2-1	0	17	0.084365213	Residential - Single Family Residence	YES - Current	NO - Privately-Owned	Available	Not Used in Prior Housing Element	0	0	0.069655949	0.069655949	1	1*	1*	1088145	555	Venice									Above Moderate
LOS ANGELES	838 E SUPERBA AVE	90291	4241022035	Low Medium I Residential	R2-1	0	17	0.076394007	Residential - Single Family Residence	YES - Current	NO - Privately-Owned	Available	Not Used in Prior Housing Element	0	0	0.069655949	0.069655949	1	1*	1*	1088145	531	Venice									Above Moderate
LOS ANGELES	956 E SUPERBA AVE	90291	4241023001	General Commercial	C2-1	0	108	0.08296585	Commercial - Store - One Story	YES - Current	NO - Privately-Owned	Available	Used in Prior Housing Element - Non-Vacant	0.038260376	0	0	0.038260376	0	0	0	1118149	1442	Venice									Lower
LOS ANGELES	946 W SUPERBA AVE	90291	4241023003	Low Medium I Residential	R2-1	0	17	0.08264881	Residential - Single Family Residence	YES - Current	NO - Privately-Owned	Available	Not Used in Prior Housing Element	0	0	0.063102174	0.063102174	1	1*	1*	1088149	78	Venice									Above Moderate
LOS ANGELES	942 W SUPERBA AVE	90291	4241023004	Low Medium I Residential	R2-1	0	17	0.082649223	Residential - Single Family Residence	YES - Current	NO - Privately-Owned	Available	Not Used in Prior Housing Element	0	0	0.003980463	0.003980463	1	1*	1*	1088149	98	Venice									Above Moderate
LOS ANGELES	938 W SUPERBA AVE	90291	4241023005	Low Medium I Residential	R2-1	0	17	0.08264852	Residential - Single Family Residence	YES - Current	NO - Privately-Owned	Available	Not Used in Prior Housing Element	0	0	0.009588394	0.009588394	1	1*	1*	1088149	117	Venice									Above Moderate
LOS ANGELES	934 W SUPERBA AVE	90291	4241023006	Low Medium I Residential	R2-1	0	17	0.082649223	Residential - Single Family Residence	YES - Current	NO - Privately-Owned	Available	Not Used in Prior Housing Element	0	0	0.063102174	0.063102174	1	1*	1*	1088149	135	Venice									Above Moderate
LOS ANGELES	928 W SUPERBA AVE	90291	4241023008	Low Medium I Residential	R2-1	0	17	0.082648315	Residential - Single Family Residence	YES - Current	NO - Privately-Owned	Available	Not Used in Prior Housing Element	0	0	0.063102174	0.063102174	1	1*	1*	1088149	177	Venice									Above Moderate
LOS ANGELES	924 W SUPERBA AVE	90291	4241023009	Low Medium I Residential	R2-1	0	17	0.082648315	Residential - Single Family Residence	R2-1	NO - Privately-Owned	Available	Not Used in Prior Housing Element	0	0	0.063102174	0.063102174	1	1*	1*	1088149	194	Venice									Above Moderate
LOS ANGELES	916 W SUPERBA AVE	90291	4241023011	Low Medium I Residential	R2-1	0	17	0.082647613	Residential - Single Family Residence	YES - Current	NO - Privately-Owned	Available	Not Used in Prior Housing Element	0	0	0.063102174	0.063102174	1	1*	1*	1088149	233	Venice									Above Moderate
LOS ANGELES	910 W SUPERBA AVE	90291	4241023013	Low Medium I Residential	R2-1	0	17	0.072317948	Residential - Single Family Residence	YES - Current	NO - Privately-Owned	Available	Not Used in Prior Housing Element	0	0	0.063102174	0.063102174	1	1*	1*	1088149	273	Venice									Above Moderate
LOS ANGELES	902 W SUPERBA AVE	90291	4241023015	Low Medium I Residential	R2-1	0	17	0.082648291	Residential - Single Family Residence	YES - Current	NO - Privately-Owned	Available	Not Used in Prior Housing Element	0	0	0.063102174	0.063102174	1	1*	1*	1088149	315	Venice									Above Moderate
LOS ANGELES	1810 S LINDEN AVE	90291	4241023016	Low Medium I Residential	R2-1	0	17	0.082648726	Residential - Single Family Residence	YES - Current	NO - Privately-Owned	Available	Not Used in Prior Housing Element	0	0	0.026455358	0.026455358	1	1*	1*	1088149	349	Venice									Above Moderate
LOS ANGELES	911 W MARCO PL	90291	4241023018	Low Medium I Residential	R2-1	0	17	0.072317193	Residential - Single Family Residence	YES - Current	NO - Privately-Owned	Available	Not Used in Prior Housing Element	0	0	0.063102174	0.063102174	1	1*	1*	1088149	305	Venice									Above Moderate
LOS ANGELES	913 E MARCO PL	90291	4241023019	Low Medium I Residential	R2-1	0	17	0.082648726	Residential - Single Family Residence	YES - Current	NO - Privately-Owned	Available	Not Used in Prior Housing Element	0	0	0.063102174	0.063102174	1	1*	1*	1088149	286	Venice									Above Moderate
LOS ANGELES	917 W MARCO PL	90291	4241023020	Low Medium I Residential	R2-1	0	17	0.082648726	Residential - Single Family Residence	YES - Current	NO - Privately-Owned	Available	Not Used in Prior Housing Element	0	0	0.009588394	0.009588394	1	1*	1*	1088149	265	Venice									Above Moderate
LOS ANGELES	931 W MARCO PL	90291	4241023023	Low Medium I Residential	R2-1	0	17	0.082648152	Residential - Single Family Residence	YES - Current	NO - Privately-Owned	Available	Not Used in Prior Housing Element	0	0	0.009588394	0.009588394	1	1*	1*	1088149	186	Venice									Above Moderate
LOS ANGELES	935 W MARCO PL	90291	4241023024	Low Medium I Residential	R2-1	0	17	0.082648643	Residential - Single Family Residence	YES - Current	NO - Privately-Owned	Available	Not Used in Prior Housing Element	0	0	0.063102174	0.063102174	1	1*	1*	1088149	164	Venice									Above Moderate
LOS ANGELES	961 W MARCO PL	90291	4241023028	General Commercial	C2-1	0	108	0.068185426	Residential - Double, Duplex, or Two Units - 4 Stories or Less	YES - Current	NO - Privately-Owned	Available	Not Used in Prior Housing Element	0	0	0.105398691	0.105398691	2	0	0	1088149	75	Venice								Yes	Above Moderate
LOS ANGELES			4241023029	General Commercial	C2-1	0	108	0.014463585	Commercial - Store - One Story	YES - Current	NO - Privately-Owned	Available	Not Used in Prior Housing Element	0	0	0.001656131	0.001656131	0	0	0	1088149	68	Venice									Above Moderate
LOS ANGELES			4241023030	Low Medium I Residential	R2-1	0	17	0.08264984	Residential - Single Family Residence	YES - Current	NO - Privately-Owned	Available	Not Used in Prior Housing Element	0	0	0.069655949	0.069655949	1	1*	1*	1088149	245	Venice									Above Moderate
LOS ANGELES	925 W MARCO PL	90291	4241023031	Low Medium I Residential	R2-1	0	17	0.082648152	Residential - Single Family Residence	YES - Current	NO - Privately-Owned	Available	Not Used in Prior Housing Element	0	0	0.069655949	0.069655949	1	1*	1*	1088149	225	Venice									Above Moderate
LOS ANGELES	954 W MARCO PL	90291	4241024001	General Commercial	C2-1	0	108	0.082648564	Commercial - Store - One Story	YES - Current	NO - Privately-Owned	Available	Used in Prior Housing Element - Non-Vacant	0.038260376	0	0	0.038260376	0	0	0	1088149	107	Venice									Lower
LOS ANGELES	950 W MARCO PL	90291	4241024002	Low Medium I Residential	R2-1	0	17	0.072317733	Residential - Single Family Residence	YES - Current	NO - Privately-Owned	Available	Not Used in Prior Housing Element	0	0	0.020693602	0.020693602	0	1*	1*	1088149	122	Venice									Above Moderate
LOS ANGELES	946 W MARCO PL	90291	4241024003	Low Medium I Residential	R2-1	0	17	0.082648726	Residential - Single Family Residence	YES - Current	NO - Privately-Owned	Available	Not Used in Prior Housing Element	0	0	0.063102174	0.063102174	1	1*	1*	1088149	142	Venice									Above Moderate
LOS ANGELES	942 W MARCO PL	90291	4241024004	Low Medium I Residential	R2-1	0	17	0.082648726	Residential - Single Family Residence	YES - Current	NO - Privately-Owned	Available	Not Used in Prior Housing Element	0	0	0.063102174	0.063102174	1	1*	1*	1088149	161	Venice									Above Moderate
LOS ANGELES	938 W MARCO PL	90291	4241024005	Low Medium I Residential	R2-1	0	17	0.082649138	Residential - Double, Duplex, or Two Units - 4 Stories or Less	YES - Current	NO - Privately-Owned	Available	Not Used in Prior Housing Element	0	0	0.079011422	0.079011422	1	1*	1*	1088149	181	Venice								Yes	Above Moderate
LOS ANGELES	932 W MARCO PL	90291	4241024007	Low Medium I Residential	R2-1	0	17	0.082647941	Residential - Single Family Residence	YES - Current	NO - Privately-Owned	Available	Not Used in Prior Housing Element	0	0	0.063102174	0.063102174	1	1*	1*	1088149	221	Venice									Above Moderate
LOS ANGELES	920 W MARCO PL	90291	4241024009	Low Medium I Residential	R2-1	0	17	0.082648726	Residential - Single Family Residence	YES - Current	NO - Privately-Owned	Available	Not Used in Prior Housing Element	0	0	0.063102174	0.063102174	1	1*	1*	1088149	279	Venice									Above Moderate
LOS ANGELES	916 W MARCO PL	90291	4241024010	Low Medium I Residential	R2-1	0	17	0.082648726	Residential - Single Family Residence	YES - Current	NO - Privately-Owned	Available	Not Used in Prior Housing Element	0	0	0.063102174	0.063102174	1	1*	1*	1088149	301	Venice									Above Moderate
LOS ANGELES	912 W MARCO PL	90291	4241024011	Low Medium I Residential	R2-1	0	17	0.08264984	Residential - Single Family Residence	YES - Current	NO - Privately-Owned	Available	Not Used in Prior Housing Element	0	0	0.063102174	0.063102174	1	1*	1*	1088149	324	Venice									Above Moderate
LOS ANGELES	910 W MARCO PL	90291	4241024012	Low Medium I Residential	R2-1	0	17	0.072317193	Residential - Single Family Residence	YES - Current	NO - Privately-Owned	Available	Not Used in Prior Housing Element	0	0	0.002541087	0.002541087	1	1*	1*	1088149	345	Venice									Above Moderate
LOS ANGELES	906 W MARCO PL	90291	4241024013	Low Medium I Residential	R2-1	0	17	0.082648726	Residential - Single Family Residence	YES - Current	NO - Privately-Owned	Available	Not Used in Prior Housing Element	0	0	0.063102174	0.063102174	1	1*	1*	1088149	362	Venice									Above Moderate
LOS ANGELES	902 W MARCO PL	90291	4241024014	Low Medium I Residential	R2-1	0	17	0.082648726	Residential - Single Family Residence	YES - Current	NO - Privately-Owned	Available	Not Used in Prior Housing Element	0	0	0.009588394	0.009588394	1	1*	1*	1088149	381	Venice									Above Moderate
LOS ANGELES	911 E AMOROSO PL	90291	4241024016	Low Medium I Residential	R2-1	0	17	0.072317977	Residential - Single Family Residence - Therapy Pool (Spa)	YES - Current	NO - Privately-Owned	Available	Not Used in Prior Housing Element	0	0	0.009588394	0.009588394	1	1*	1*	1088149	375	Venice									Above Moderate
LOS ANGELES	913 E AMOROSO PL	90291	4241024017	Low Medium I Residential	R2-1	0	17	0.082648715	Residential - Single Family Residence	YES - Current	NO - Privately-Owned	Available	Not Used in Prior Housing Element	0	0	0.063102174	0.063102174	1	1*	1*	1088149	355	Venice									Above Moderate
LOS ANGELES	917 E AMOROSO PL	90291	4241024018	Low Medium I Residential	R2-1	0	17	0.082648715	Residential - Single Family Residence	YES - Current	NO - Privately-Owned	Available	Not Used in Prior Housing Element	0	0	0.063102174	0.063102174	1	1*	1*	1088149	336	Venice									Above Moderate
LOS ANGELES	921 E AMOROSO PL	90291	4241024019	Low Medium I Residential	R2-1	0	17	0.082649829

LOS ANGELES	701 E AMOROSO PL	90291	4241026015	Low Medium I Residential	R2-1	0	17	0.081991962	Residential - Single Family Residence	YES - Current	NO - Privately-Owned	Available	Not Used in Prior Housing Element	0	0	0.063102174	0.063102174	1	1*	1*	1088145	1144	Venice								Above Moderate
LOS ANGELES	707 E AMOROSO PL	90291	4241026017	Low Medium I Residential	R2-1	0	17	0.073250173	Residential - Single Family Residence	YES - Current	NO - Privately-Owned	Available	Not Used in Prior Housing Element	0	0	0.003980463	0.003980463	1	1*	1*	1088145	1113	Venice								Above Moderate
LOS ANGELES	709 E AMOROSO PL	90291	4241026018	Low Medium I Residential	R2-1	0	17	0.082649257	Residential - Single Family Residence	YES - Current	NO - Privately-Owned	Available	Not Used in Prior Housing Element	0	0	0.063102174	0.063102174	1	1*	1*	1088145	1094	Venice								Above Moderate
LOS ANGELES	717 E AMOROSO PL	90291	4241026021	Low Medium I Residential	R2-1	0	17	0.082648555	Residential - Single Family Residence	YES - Current	NO - Privately-Owned	Available	Not Used in Prior Housing Element	0	0	0.063102174	0.063102174	1	1*	1*	1088145	1054	Venice								Above Moderate
LOS ANGELES	721 E AMOROSO PL	90291	4241026022	Low Medium I Residential	R2-1	0	17	0.082647981	Residential - Single Family Residence - Mills Act Property	YES - Current	NO - Privately-Owned	Available	Not Used in Prior Housing Element	0	0	0.063102174	0.063102174	1	1*	1*	1088145	1030	Venice								Above Moderate
LOS ANGELES	725 E AMOROSO PL	90291	4241026023	Low Medium I Residential	R2-1	0	17	0.079053434	Residential - Single Family Residence	YES - Current	NO - Privately-Owned	Available	Not Used in Prior Housing Element	0	0	0.002541087	0.002541087	1	1*	1*	1088145	1008	Venice								Above Moderate
LOS ANGELES	727 E AMOROSO PL	90291	4241026024	Low Medium I Residential	R2-1	0	17	0.082649257	Residential - Single Family Residence	YES - Current	NO - Privately-Owned	Available	Not Used in Prior Housing Element	0	0	0.063102174	0.063102174	1	1*	1*	1088145	986	Venice								Above Moderate
LOS ANGELES	735 E AMOROSO PL	90291	4241026026	Low Medium I Residential	R2-1	0	17	0.072116625	Residential - Single Family Residence	YES - Current	NO - Privately-Owned	Available	Not Used in Prior Housing Element	0	0	0.063102174	0.063102174	1	1*	1*	1088145	945	Venice								Above Moderate
LOS ANGELES	741 E AMOROSO PL	90291	4241026027	Low Medium I Residential	R2-1	0	17	0.07231774	Residential - Single Family Residence	YES - Current	NO - Privately-Owned	Available	Not Used in Prior Housing Element	0	0	0.0181034	0.0181034	1	1*	1*	1088145	916	Venice								Above Moderate
LOS ANGELES	745 E AMOROSO PL	90291	4241026028	Low Medium I Residential	R2-1	0	17	0.082649257	Residential - Single Family Residence	YES - Current	NO - Privately-Owned	Available	Not Used in Prior Housing Element	0	0	0.002541087	0.002541087	1	1*	1*	1088145	891	Venice								Above Moderate
LOS ANGELES	1813 S SHELL AVE	90291	4241027004	Low Medium I Residential	R2-1	0	17	0.097882269	Residential - Single Family Residence	YES - Current	NO - Privately-Owned	Available	Not Used in Prior Housing Element	0	0	0.051532459	0.051532459	1	1*	1*	1088145	1231	Venice								Above Moderate
LOS ANGELES	1817 S SHELL AVE	90291	4241027005	Low Medium I Residential	R2-1	0	17	0.081024975	Residential - Single Family Residence	YES - Current	NO - Privately-Owned	Available	Not Used in Prior Housing Element	0	0	0.063102174	0.063102174	1	1*	1*	1088145	1224	Venice								Above Moderate
LOS ANGELES	1821 S SHELL AVE	90291	4241027006	Low Medium I Residential	R2-1	0	17	0.092228137	Residential - Single Family Residence	YES - Current	NO - Privately-Owned	Available	Not Used in Prior Housing Element	0	0	0.051532459	0.051532459	1	1*	1*	1088145	1216	Venice								Above Moderate
LOS ANGELES	1825 S SHELL AVE	90291	4241027007	Low Medium I Residential	R2-1	0	17	0.062276552	Residential - Single Family Residence	YES - Current	NO - Privately-Owned	Available	Not Used in Prior Housing Element	0	0	0.002541087	0.002541087	1	1*	1*	1088145	1205	Venice								Above Moderate
LOS ANGELES	1909 S SHELL AVE	90291	4241027008	Low Medium I Residential	R2-1	0	17	0.061209871	Residential - Single Family Residence	YES - Current	NO - Privately-Owned	Available	Not Used in Prior Housing Element	0	0	0.063102174	0.063102174	1	1*	1*	1088145	1206	Venice								Above Moderate
LOS ANGELES	635 E VENICE BLVD	90291	4241027012	Low Medium I Residential	R2-1	0	17	0.101507471	Residential - Single Family Residence	YES - Current	NO - Privately-Owned	Available	Not Used in Prior Housing Element	0	0	0.051532459	0.051532459	1	1*	1*	1088145	1285	Venice								Above Moderate
LOS ANGELES	627 E VENICE BLVD	90291	4241027014	Low Medium I Residential	R2-1	0	17	0.073153058	Residential - Single Family Residence	YES - Current	NO - Privately-Owned	Available	Not Used in Prior Housing Element	0	0	0.063102174	0.063102174	1	1*	1*	1088145	1295	Venice								Above Moderate
LOS ANGELES	623 E VENICE BLVD	90291	4241027015	Low Medium I Residential	R2-1	0	17	0.088813925	Residential - Single Family Residence	YES - Current	NO - Privately-Owned	Available	Not Used in Prior Housing Element	0	0	0.003120885	0.003120885	1	1*	1*	1088145	1293	Venice		Yes						Above Moderate
LOS ANGELES	619 E VENICE BLVD	90291	4241027016	Low Medium I Residential	R2-1	0	17	0.088078032	Residential - Single Family Residence	YES - Current	NO - Privately-Owned	Available	Not Used in Prior Housing Element	0	0	0.051532459	0.051532459	1	1*	1*	1088145	1299	Venice								Above Moderate
LOS ANGELES	611 E VENICE BLVD	90291	4241027018	Low Medium I Residential	R2-1	0	17	0.092400753	Residential - Single Family Residence	YES - Current	NO - Privately-Owned	Available	Not Used in Prior Housing Element	0	0	0.013790224	0.013790224	1	1*	1*	1088145	1313	Venice								Above Moderate
LOS ANGELES	607 E VENICE BLVD	90291	4241027019	Low Medium I Residential	R2-1	0	17	0.088943246	Residential - Single Family Residence	YES - Current	NO - Privately-Owned	Available	Not Used in Prior Housing Element	0	0	0.051532459	0.051532459	1	1*	1*	1088145	1318	Venice								Above Moderate
LOS ANGELES	602 E SUPERBA AVE	90291	4241027020	Low Medium I Residential	R2-1	0	17	0.110125971	Residential - Single Family Residence	YES - Current	NO - Privately-Owned	Available	Not Used in Prior Housing Element	0	0	0.002067861	0.002067861	1	1*	1*	1088145	1326	Venice								Above Moderate
LOS ANGELES			4241027021	Open Space	R3-1	0	54	0.009754514	Residential - Single Family Residence - Vacant Land	YES - Current	NO - Privately-Owned	Available	Not Used in Prior Housing Element	0	0	0.054487437	0.054487437	0	0*	0	1088145	1284	Venice								Above Moderate
LOS ANGELES	1911 S SHELL AVE	90291	4241027022	Low Medium I Residential	R2-1	0	17	0.061084718	Residential - Single Family Residence	YES - Current	NO - Privately-Owned	Available	Not Used in Prior Housing Element	0	0	0.069655949	0.069655949	1	1*	1*	1088145	1222	Venice								Above Moderate
LOS ANGELES	1921 S SHELL AVE	90291	4241027022	Low Medium I Residential	R2-1	0	17	0.061630813	Residential - Single Family Residence	YES - Current	NO - Privately-Owned	Available	Not Used in Prior Housing Element	0	0	0.069655949	0.069655949	1	1*	1*	1088145	1235	Venice								Above Moderate
LOS ANGELES	2033 S OAKWOOD AVE	90291	4241028002	Low Medium I Residential	R2-1	0	17	0.0918309	Residential - Single Family Residence	YES - Current	NO - Privately-Owned	Available	Not Used in Prior Housing Element	0	0	0.055056584	0.055056584	1	1*	1*	1088149	808	Venice								Above Moderate
LOS ANGELES	2019 S OAKWOOD AVE	90291	4241028003	Low Medium I Residential	R2-1	0	17	0.067544763	Residential - Single Family Residence	YES - Current	NO - Privately-Owned	Available	Not Used in Prior Housing Element	0	0	0.067400581	0.067400581	1	1*	1*	1088149	815	Venice								Above Moderate
LOS ANGELES	2024 S PISANI PL	90291	4241028008	General Commercial	C2-1	0	108	0.062269329	Commercial - Store Combination - Store and Residential Combination - One Story	YES - Current	NO - Privately-Owned	Available	Used in Prior Housing Element - Non-Vacant	0	0	0.004919032	0.004919032	0	0*	0	1088149	871	Venice								Above Moderate
LOS ANGELES	701 E VENICE BLVD	90291	4241028008	General Commercial	C2-1	0	108	0.062541022	Commercial - Store Combination - Store and Residential Combination - One Story	YES - Current	NO - Privately-Owned	Available	Used in Prior Housing Element - Non-Vacant	0	0	0.004919032	0.004919032	0	0*	0	1088149	876	Venice								Above Moderate
LOS ANGELES	736 E AMOROSO PL	90291	4241028013	Low Medium I Residential	R2-1	0	17	0.082901058	Residential - Single Family Residence	YES - Current	NO - Privately-Owned	Available	Not Used in Prior Housing Element	0	0	0.02923848	0.02923848	1	1*	1*	1088149	806	Venice								Above Moderate
LOS ANGELES	740 E AMOROSO PL	90291	4241028013	Low Medium I Residential	R2-1	0	17	0.07247356	Residential - Single Family Residence	YES - Current	NO - Privately-Owned	Available	Not Used in Prior Housing Element	0	0	0.02923848	0.02923848	1	1*	1*	1088149	795	Venice								Above Moderate
LOS ANGELES	734 E AMOROSO PL	90291	4241028014	Low Medium I Residential	R2-1	0	17	0.07231709	Residential - Single Family Residence	YES - Current	NO - Privately-Owned	Available	Not Used in Prior Housing Element	0	0	0.026455358	0.026455358	1	1*	1*	1088145	1006	Venice								Above Moderate
LOS ANGELES	730 E AMOROSO PL	90291	4241028015	Low Medium I Residential	R2-1	0	17	0.082648108	Residential - Single Family Residence	YES - Current	NO - Privately-Owned	Available	Not Used in Prior Housing Element	0	0	0.009588394	0.009588394	1	1*	1*	1088145	1028	Venice								Above Moderate
LOS ANGELES	707 E VENICE BLVD	90291	4241028017	General Commercial	C2-1	0	108	0.054895338	Commercial - Store - One Story	YES - Current	NO - Privately-Owned	Available	Used in Prior Housing Element - Non-Vacant	0	0	0.060044217	0.060044217	0	0*	0	1088149	872	Venice								Above Moderate
LOS ANGELES	711 E VENICE BLVD	90291	4241028017	General Commercial	C2-1	0	108	0.067183525	Commercial - Store - One Story	YES - Current	NO - Privately-Owned	Available	Used in Prior Housing Element - Non-Vacant	0	0	0.004919032	0.004919032	0	0*	0	1088149	866	Venice								Above Moderate
LOS ANGELES	831 W VENEZIA AVE	90291	4241029008	Low Medium I Residential	R2-1	0	17	0.084418076	Residential - Single Family Residence	YES - Current	NO - Privately-Owned	Available	Not Used in Prior Housing Element	0	0	0.067400581	0.067400581	1	1*	1*	1088149	674	Venice								Above Moderate
LOS ANGELES	827 W VENEZIA AVE	90291	4241029009	Low Medium I Residential	R2-1	0	17	0.084423286	Residential - Single Family Residence	YES - Current	NO - Privately-Owned	Available	Not Used in Prior Housing Element	0	0	0.063102174	0.063102174	1	1*	1*	1088149	698	Venice								Above Moderate
LOS ANGELES	825 W VENEZIA AVE	90291	4241029010	Low Medium I Residential	R2-1	0	17	0.084428124	Residential - Single Family Residence	YES - Current	NO - Privately-Owned	Available	Not Used in Prior Housing Element	0	0	0.063102174	0.063102174	1	1*	1*	1088149	710	Venice								Above Moderate
LOS ANGELES	821 W VENEZIA AVE	90291	4241029011	Low Medium I Residential	R2-1	0	17	0.084434038	Residential - Single Family Residence	YES - Current	NO - Privately-Owned	Available	Not Used in Prior Housing Element	0	0	0.063102174	0.063102174	1	1*	1*	1088149	722	Venice								Above Moderate
LOS ANGELES	817 W VENEZIA AVE	90291	4241029012	Low Medium I Residential	R2-1	0	17	0.084438848	Residential - Single Family Residence	YES - Current	NO - Privately-Owned	Available	Not Used in Prior Housing Element	0	0	0.063102174	0.063102174	1	1*	1*	1088149	736	Venice								Above Moderate
LOS ANGELES	813 W VENEZIA AVE	90291	4241029013	Low Medium I Residential	R2-1	0	17	0.084443686	Residential - Single Family Residence	YES - Current	NO - Privately-Owned	Available	Not Used in Prior Housing Element	0	0	0.063102174	0.063102174	1	1*	1*	1088149	746	Venice								Above Moderate
LOS ANGELES	2009 S LINDEN AVE	90291	4241029017	Low Medium I Residential	R2-1	0	17	0.07766678	Residential - Single Family Residence	YES - Current	NO - Privately-Owned	Available	Not Used in Prior Housing Element	0	0	0.063102174	0.063102174	1	1*	1*	1088149	508	Venice								Above Moderate
LOS ANGELES	856 E AMOROSO PL	90291	4241029018	Low Medium I Residential	R2-1	0	17	0.076348461	Residential - Single Family Residence	YES - Current	NO - Privately-Owned	Available	Not Used in Prior Housing Element	0	0	0.063102174	0.063102174	1	1*	1*	1088149	525	Venice								Above Moderate
LOS ANGELES	854 W AMOROSO PL	90291	4241029019	Low Medium I Residential	R2-1	0	17	0.076357646	Residential - Single Family Residence	YES - Current	NO - Privately-Owned	Available	Not Used in Prior Housing Element	0	0	0.063102174	0.063102174	1	1*	1*	1088149	541	Venice								Above Moderate
LOS ANGELES	850 E AMOROSO PL	90291	4241029020	Low Medium I Residential	R2-1	0	17	0.07636795	Residential - Single Family Residence - Pool	YES - Current	NO - Privately-Owned	Available	Not Used in Prior Housing Element	0	0	0.063102174	0.063102174	1	1*	1*	1088149	561	Venice								Above Moderate
LOS ANGELES	846 E AMOROSO PL	90291	4241029021	Low Medium I Residential	R2-1	0	17	0.076376122	Residential - Single Family Residence	YES - Current	NO - Privately-Owned	Available	Not Used in Prior Housing Element	0	0	0.063102174	0.063102174	1	1*	1*	1088149	574	Venice								Above Moderate
LOS ANGELES	842 E AMOROSO PL	90291	4241029022	Low Medium I Residential	R2-1	0	17	0.076386558	Residential - Single Family Residence	YES - Current	NO - Privately-Owned	Available	Not Used in Prior Housing Element	0	0	0.002541087	0.002541087	1	1*	1*	1088149	591	Venice								Above Moderate
LOS ANGELES	838 E AMOROSO PL	90291	4241029023	Low Medium I Residential	R2-1	0	17	0.076395879	Residential - Single Family Residence	YES - Current	NO - Privately-Owned	Available	Not Used in Prior Housing Element	0	0	0.003108757	0.003108757	0	1*	1*	1088149	612	Venice								Above Moderate
LOS ANGELES	832 E AMOROSO PL	90291	4241029024	Low Medium I Residential	R2-1	0	17	0.072574917	Residential - Single Family Residence	YES - Current	NO - Privately-Owned	Available	Not Used in Prior Housing Element	0	0	0.020693602	0.020693602	0	1*	1*	1088149	646	Venice								Above Moderate
LOS ANGELES	834 E AMOROSO PL	90291	4241029024	Low Medium I Residential	R2-1	0	17	0.08437763	Residential - Single Family Residence	YES - Current	NO - Privately-Owned	Available	Not Used in Prior Housing Element	0	0	0.020693602	0.020693602	0	1*	1*	1088149	626	Venice								Above Moderate
LOS ANGELES	828 E AMOROSO PL	90291	4241029025	Low Medium I Residential	R2-1	0	17	0.076425477	Residential - Single Family Residence	YES - Current	NO - Privately-Owned	Available	Not Used in Prior Housing Element	0	0	0.002541087	0.002541087	1	1*	1*	1088149	659	Venice								Above Moderate
LOS ANGELES	824 E AMOROSO PL	90291	4241029026	Low Medium I Residential	R2-1	0	17	0.076435689	Residential - Single Family Residence	YES - Current	NO - Privately-Owned	Available	Not Used in Prior Housing Element	0	0	0.063102174	0.063102174	1	1*	1*	1088149	681	Venice								Above Moderate
LOS ANGELES	816 E AMOROSO PL	90291	4241029028	Low Medium I Residential	R2-1	0	17	0.076454847	Residential - Single Family Residence	YES - Current	NO - Privately-Owned	Available	Not Used in Prior Housing Element	0	0	0.063102174	0.063102174	1	1*	1*	1088149	715	Venice								Above Moderate
LOS ANGELES	810 E AMOROSO PL	90291	4241029030	Low Medium I Residential	R2-1	0	17	0.072340106	Residential - Single Family Residence	YES - Current	NO - Privately-Owned	Available	Not Used in Prior Housing Element	0	0	0.002541087	0.002541087	1	1*	1*	1088149	739	Venice								Above Moderate
LOS ANGELES	806 E AMOROSO PL	90291	4241029031	Low Medium I Residential	R2-1	0	17	0.076483067	Residential - Single Family Residence	YES - Current	NO - Privately-Owned	Available	Not Used in Prior Housing Element	0	0	0.002541087	0.002541087	1	1*	1*	1088149	749	Venice								Above Moderate
LOS ANGELES	2000 S OAKWOOD AVE	90291	4241029032	Low Medium I Residential	R2-1	0	17	0.076494155	Residential - Single Family Residence	YES - Current	NO - Privately-Owned	Available	Not Used in Prior Housing Element	0	0	0.063102174	0.063102174	1	1*	1*	1088149	760	Venice								Above Moderate
LOS ANGELES	803 W VENEZIA AVE	90291	4241029034	Low Medium I Residential	R2-1	0	17	0.084449276	Residential - Single Family Residence	YES - Current	NO - Privately-Owned	Available	Not Used in Prior Housing Element	0	0	0.160488212	0.160488212	0	1*	1*	1088149	757	Venice								Above Moderate
LOS ANGELES			4241029034	Low Medium I Residential	R2-1	0	17	0.031024189	Residential - Single Family Residence	YES - Current	NO - Privately-Owned	Available	Not Used in Prior Housing Element	0	0	0.054487437	0.054487437	0	0*	0	1088149	770	Venice								Above Moderate
LOS ANGELES	949 W VENEZIA AVE	90291	4241030003	General Commercial	C2-1	0	108	0.080361594	Commercial - Commercial - Vacant Land	YES - Current	NO - Privately-Owned	Available	Not Used in Prior Housing Element	0.065325007	0	0	0.065325007	0	0*	0	1088149	217	Venice								Lower
LOS ANGELES			4241030003	Low Medium I Residential	C2-1	0	108	0.009183347	Commercial - Commercial - Vacant Land	YES - Current	NO - Privately-Owned	Available	Not Used in Prior Housing Element	0	0	0.019433782	0.019433782	0	0*	0	1088149	235	Venice								Above Moderate
LOS ANGELES	945 W VENEZIA AVE	90291	4241030004	Low Medium I Residential	R2-1	0	17	0.082655537	Residential - Single Family Residence	YES - Current	NO - Privately-Owned	Available	Not Used in Prior Housing Element	0	0	0.067400581	0.067400581	1	1*	1*	1088149	238	Venice								Above Moderate
LOS ANGELES	941 W VENEZIA AVE	90291	4241030005	Low Medium I Residential	R2-1	0	17	0.068878299	Residential - Single Family Residence	YES - Current	NO - Privately-Owned	Available	Not Used in Prior Housing Element	0	0	0.067400581	0.067400581	1	1*	1*	1088149	262	Venice								Above Moderate
LOS ANGELES	933 W VENEZIA AVE	90291	4241030007	Low Medium I Residential	R2-1	0	17	0.073409959	Residential - Single Family Residence	YES - Current	NO - Privately-Owned	Available	Not Used in Prior Housing Element	0	0	0.02923848	0.02923848	1	1*	1*	1088149	320	Venice								Above Moderate
LOS ANGELES	925 W VENEZIA AVE	90291	4241030009	Low Medium I Residential	R2-1	0	17	0.091835691	Residential - Single Family Residence	YES - Current	NO - Privately-Owned	Available	Not Used in Prior Housing Element	0	0	0.051532459	0.051532459	1	1*	1*	1088149	359	Venice								Above Moderate
LOS ANGELES	917 W VENEZIA AVE	90291	4241030011	Low Medium I Residential	R2-1	0	17	0.091834679	Residential - Single Family Residence	YES - Current	NO - Privately-Owned	Available	Not Used in Prior Housing Element	0	0	0.055056584	0.055056584	1	1*	1*	1088149	404	Venice								Above Moderate
LOS ANGELES	950 E AMOROSO PL	90291	4241030015	General Commercial	C2-1	0	108	0.072065656	Commercial - Store - One Story	YES - Current	NO - Privately-Owned	Available	Used in Prior Housing Element - Non-Vacant	0.027969308	0	0	0.027969308	0	0*	0	1088149	187	Venice								Lower
LOS ANGELES	954 E AMOROSO PL	90291	4241030015	General Commercial	C2-1	0	108	0.082349352	Commercial - Store - One Story	YES - Current	NO - Privately-Owned	Available	Used in Prior Housing Element - Non-Vacant	0.03020436	0	0	0.03020436	0	0*	0	1088149	168	Venice								Lower
LOS ANGELES	946 E AMOROSO PL	90291	4241030016	Low Medium I Residential	R2-1	0	17	0.082371617	Residential - Single Family Residence	YES - Current	NO - Privately-Owned	Available	Not Used in Prior Housing Element	0	0	0.063102174	0.063102174	1	1*	1*	1088149	208	Venice								Above Moderate
LOS ANGELES	934 E AMOROSO PL	90291	4241030019	Low Medium I Residential	R2-1	0	17	0.082404671	Residential - Single Family Residence	YES - Current	NO - Privately-Owned	Available	Not Used in Prior Housing Element	0	0	0.063102174	0.063102174	1	1*	1*	1088149	266	Venice								Above Moderate
LOS ANGELES	932 E AMOROSO PL	90291	4241030020	Low Medium I Residential	R2-1	0	17	0.08241599	Residential - Single Family Residence	YES - Current	NO - Privately-Owned	Available	Not Used in Prior Housing Element	0	0	0.002541087	0.002541087	1	1*	1*	1088149	287	Venice								Above Moderate
LOS ANGELES	928 E AMOROSO PL	90291	4241030021	Low Medium I Residential	R2-1	0	17	0.08242731	Residential - Single Family Residence	YES - Current	NO - Privately-Owned	Available	Not Used in Prior Housing Element	0	0	0.063102174	0.063102174	1	1*	1*	1088149	306	Venice								Above Moderate
LOS ANGELES	924 E AMOROSO PL	90291	4241030022	Low Medium I Residential	R2-1	0	17	0.082438963	Residential - Single Family Residence	YES - Current	NO - Privately-Owned	Available	Not Used in Prior Housing Element	0	0	0.063102174	0.063102174	1	1*	1*	1088149	328	Venice								Above Moderate
LOS ANGELES	920 E AMOROSO PL	90291	4241030023	Low Medium I Residential	R2-1	0	17	0.082450155	Residential - Single Family Residence	YES - Current	NO - Privately-Owned	Available	Not Used in Prior Housing Element	0	0	0.026455358	0.026455358	1	1*	1*	1088149	350	Venice								Above Moderate
LOS ANGELES	918 E AMOROSO PL	90291	4241030024	Low Medium I Residential	R2-1	0	17	0.082460902	Residential - Single Family Residence	YES - Current	NO - Privately-Owned	Available	Not Used in Prior Housing Element	0	0	0.063102174	0.063102174	1	1*	1*	1088149	368	Venice								Above Moderate
LOS ANGELES	912 E AMOROSO PL	90291	4241030025	Low Medium I Residential	R2-1	0	17	0.082472299	Residential - Single Family Residence	YES - Current	NO - Privately-Owned	Available	Not Used in Prior Housing Element	0	0	0.002541087	0.002541087	1	1*	1*	1088149	391	Venice								Above Moderate
LOS ANGELES	910 E AMOROSO PL	90291	4241030026	Low Medium I Residential	R2-1	0	17	0.072173651	Residential - Single Family Residence	YES - Current	NO - Privately-Owned	Available	Not Used in Prior Housing Element	0	0	0.003980463	0.003980463	1	1*	1*	1088149	415	Venice								Above Moderate
LOS ANGELES			4241030029	General Commercial	C2-1	0	108	0.087239696	Commercial - Service Station - Full Service - No Additional Services	YES - Current	NO - Privately-Owned	Available	Used in Prior Housing Element - Non-Vacant	0.038381581	0	0	0.038381581	0	0*	0	1088149	198	Venice								Lower
LOS ANGELES	942 W VENEZIA AVE	90291	4241031005	Low Medium I Residential	R2-1	0	17	0.091831798	Residential - Single Family Residence	YES - Current	NO - Privately-Owned	Available	Not Used in Prior Housing Element	0	0	0.051532459	0.051532459	1	1*	1*	1088149	300	Venice								Above Moderate
LOS ANGELES	940 W VENEZIA AVE	90291	4241031006	Low Medium I Residential	R2-1	0	17	0.091831798	Residential - Single Family Residence	YES - Current	NO - Privately-Owned	Available	Not Used in Prior Housing Element	0	0	0.051532459	0.051532459	1	1*	1*	1088149	322	Venice								Above Moderate
LOS ANGELES	934 W VENEZIA AVE	90291	4241031007	Low Medium I Residential	R2-1	0	17	0.091831188	Residential - Single Family Residence	YES - Current	NO - Privately-Owned	Available	Not Used in Prior Housing Element	0	0	0.051532459	0.051532459	1	1*	1*	1088149	344	Venice								Above Moderate
LOS ANGELES	930 W VENEZIA AVE	90291	4241031008	Low Medium I Residential	R2-1	0	17	0.091831302	Residential - Single Family Residence	YES - Current	NO - Privately-Owned	Available	Not Used in Prior Housing Element	0	0	0.051532459	0.051532459	1	1*	1*	1088149	364	Venice								Above Moderate
LOS ANGELES	928 W VENEZIA AVE	90291	4241031009	Low Medium I Residential	R2-1	0	17	0.091831952	Residential - Single Family Residence	YES - Current	NO - Privately-Owned	Available	Not Used in Prior Housing Element	0	0	0.051532459	0.051532459	1	1*	1*	1088149	382	Venice								Above Moderate
LOS ANGELES	924 W VENEZIA AVE	90291	4241031010	Low Medium I Residential	R2-1	0	17	0.091832676	Residential - Single Family Residence	YES - Current	NO - Privately-Owned	Available	Not Used in Prior Housing Element	0	0	0.051532459	0.051532459	1	1*	1*	1088149	406	Venice								Above Moderate
LOS ANGELES	920 W VENEZIA AVE	90291	4241031011	Low Medium I Residential	R2-1	0	17	0.091831188	Residential - Double, Duplex, or Two Units - 4 Stories or Less	YES - Current	NO - Privately-Owned	Available	Not Used in Prior Housing Element	0	0	0.093915796	0.093915796	0	1*	1*	1088149	432	Venice		Yes						Above Moderate
LOS ANGELES	918 W VENEZIA AVE	90291	4241031012	Low Medium I Residential	R2-1	0	17	0.091831188	Residential - Single Family Residence	YES - Current	NO - Privately-Owned	Available	Not Used in Prior Housing Element	0	0	0.007805957	0.007805957	1	1*	1*	1088149	456	Venice								Above Moderate
LOS ANGELES	914 W VENEZIA AVE	90291	4241031013	Low Medium I Residential	R2-1	0	17	0.091831912	Residential - Single Family Residence	YES - Current	NO - Privately-Owned	Available	Not Used in Prior Housing Element	0	0	0.051532459	0.051532459	1	1*	1*	1088149	484	Venice								Above Moderate
LOS ANGELES	910 W VENEZIA AVE	90291	4241031014	Low Medium I Residential	R2-1	0	17	0.080352551	Residential - Single Family Residence	YES - Current	NO - Privately-Owned	Available	Not Used in Prior Housing Element	0	0	0.063102174	0.063102174	1	1*	1*	1088149	501	Venice								Above Moderate
LOS ANGELES	904 W VENEZIA AVE	90291	4241031016	Low Medium I Residential	R2-1	0	17	0.080353935	Residential - Single Family Residence	YES - Current	NO - Privately-Owned	Available	Not Used in Prior Housing Element	0	0	0.009588394	0.009588394	1	1*	1*	1088149	539	Venice								Above Moderate
LOS ANGELES	2128 S LINDEN AVE	90291	4241031017	Low Medium I Residential	R2-1	0	17	0.080515413	Residential - Three Units (Any Combination) - 4

LOS ANGELES	831 E VENICE BLVD	90291	4241033006	Medium Residential	R3-1	0	54	0.05376591	Residential - Single Family Residence	YES - Current	NO - Privately-Owned	Available	Used in Prior Housing Element - Non-Vacant	0	0	0.133094296	0.133094296	1	2*	2*	1088149	687	Venice								Above Moderate
LOS ANGELES	837 E VENICE BLVD	90291	4241033006	Medium Residential	R3-1	0	54	0.054521145	Residential - Single Family Residence	YES - Current	NO - Privately-Owned	Available	Used in Prior Housing Element - Non-Vacant	0	0	0.108854654	0.108854654	1	2*	2*	1088149	686	Venice								Above Moderate
LOS ANGELES			4241033006	Medium Residential	R3-1	0	54	0.020862934	Residential - Single Family Residence	YES - Current	NO - Privately-Owned	Available	Used in Prior Housing Element - Non-Vacant	0	0	0.073177981	0.073177981	1	1*	1*	1088149	678	Venice								Above Moderate
LOS ANGELES	2204 S MEADE PL	90291	4241033009	Medium Residential	R3-1	0	54	0.045915039	Residential - Single Family Residence - Therapy Pool (Spa)	YES - Current	NO - Privately-Owned	Available	Used in Prior Housing Element - Non-Vacant	0	0	0.134406272	0.134406272	1	2*	2*	1088149	650	Venice								Above Moderate
LOS ANGELES	2206 S MEADE PL	90291	4241033009	Medium Residential	R3-1	0	54	0.091821299	Residential - Single Family Residence - Therapy Pool (Spa)	YES - Current	NO - Privately-Owned	Available	Used in Prior Housing Element - Non-Vacant	0.290203249	0	0	0.290203249	1	0	0	1088149	653	Venice								Lower
LOS ANGELES			4241033009	Medium Residential	R3-1	0	54	0.021789713	Residential - Single Family Residence - Therapy Pool (Spa)	YES - Current	NO - Privately-Owned	Available	Used in Prior Housing Element - Non-Vacant	0	0	0.073902977	0.073902977	1	1*	1*	1088149	666	Venice								Above Moderate
LOS ANGELES	2202 S MEADE PL	90291	4241033010	Medium Residential	R3-1	0	54	0.091846118	Residential - Single Family Residence	YES - Current	NO - Privately-Owned	Available	Used in Prior Housing Element - Non-Vacant	0.283042413	0	0	0.283042413	1	0	0	1088149	635	Venice								Lower
LOS ANGELES			4241033010	Medium Residential	R3-1	0	54	0.045918199	Residential - Single Family Residence	YES - Current	NO - Privately-Owned	Available	Used in Prior Housing Element - Non-Vacant	0	0	0.133094296	0.133094296	1	2*	2*	1088149	645	Venice								Above Moderate
LOS ANGELES	815 E VENICE BLVD	90291	4241033011	Medium Residential	R3-1	0	54	0.688904182	Institutional - Church - One Story	YES - Current	NO - Privately-Owned	Available	Used in Prior Housing Element - Non-Vacant	0.111727148	0	0	0.111727148	2	0	0	1088149	708	Venice								Lower
LOS ANGELES	2203 S MARIAN PL	90291	4241033012	Medium Residential	R3-1	0	54	0.091832497	Residential - Single Family Residence	YES - Current	NO - Privately-Owned	Available	Used in Prior Housing Element - Non-Vacant	0.286999243	0	0	0.286999243	1	0	0	1088149	578	Venice								Lower
LOS ANGELES	2207 S MARIAN PL	90291	4241033012	Medium Residential	R3-1	0	54	0.068873959	Residential - Single Family Residence	YES - Current	NO - Privately-Owned	Available	Used in Prior Housing Element - Non-Vacant	0	0	0.108056211	0.108056211	1	3*	3*	1088149	590	Venice								Above Moderate
LOS ANGELES	2209 S MARIAN PL	90291	4241033013	Medium Residential	R3-1	0	54	0.080352739	Residential - Double, Duplex, or Two Units - 4 Stories or Less	YES - Current	NO - Privately-Owned	Available	Used in Prior Housing Element - Non-Vacant	0.269595325	0	0	0.269595325	0	0	0	1088149	604	Venice								Lower
LOS ANGELES			4241033013	Medium Residential	R3-1	0	54	0.022957815	Residential - Double, Duplex, or Two Units - 4 Stories or Less	YES - Current	NO - Privately-Owned	Available	Used in Prior Housing Element - Non-Vacant	0	0	0.07687372	0.07687372	0	1*	1*	1088149	600	Venice								Above Moderate
LOS ANGELES	2210 S MEADE PL	90291	4241033014	Medium Residential	R3-1	0	54	0.072541536	Residential - Double, Duplex, or Two Units - 4 Stories or Less	YES - Current	NO - Privately-Owned	Available	Not Used in Prior Housing Element	0	0	0.152047753	0.152047753	2	3*	3*	1088149	669	Venice		Yes						Above Moderate
LOS ANGELES	2212 S MEADE PL	90291	4241033014	Medium Residential	R3-1	0	54	0.057945842	Residential - Double, Duplex, or Two Units - 4 Stories or Less	YES - Current	NO - Privately-Owned	Available	Not Used in Prior Housing Element	0	0	0.092429739	0.092429739	2	3*	3*	1088149	685	Venice		Yes						Above Moderate
LOS ANGELES	942 E VICTORIA AVE	90291	4241034001	General Commercial	C2-1	0	108	0.091832387	Institutional - Children's Day Care Center - One Story	YES - Current	NO - Privately-Owned	Available	Used in Prior Housing Element - Non-Vacant	0.024191317	0	0	0.024191317	0	0	0	1088149	321	Venice								Lower
LOS ANGELES	924 E VICTORIA AVE	90291	4241034005	Low Medium I Residential	R2-1	0	17	0.091831617	Residential - Single Family Residence	YES - Current	NO - Privately-Owned	Available	Not Used in Prior Housing Element	0	0	0.051532459	0.051532459	1	1*	1*	1088149	405	Venice								Above Moderate
LOS ANGELES	920 E VICTORIA AVE	90291	4241034006	Low Medium I Residential	R2-1	0	17	0.091831831	Residential - Single Family Residence	YES - Current	NO - Privately-Owned	Available	Not Used in Prior Housing Element	0	0	0.051532459	0.051532459	1	1*	1*	1088149	431	Venice								Above Moderate
LOS ANGELES	916 E VICTORIA AVE	90291	4241034007	Low Medium I Residential	R2-1	0	17	0.09183168	Residential - Single Family Residence	YES - Current	NO - Privately-Owned	Available	Not Used in Prior Housing Element	0	0	0.051532459	0.051532459	1	1*	1*	1088149	455	Venice								Above Moderate
LOS ANGELES	901 W LUCILLE AVE	90291	4241034012	Low Medium I Residential	R2-1	0	17	0.091690018	Residential - Single Family Residence	YES - Current	NO - Privately-Owned	Available	Not Used in Prior Housing Element	0	0	0.051532459	0.051532459	1	1*	1*	1088149	570	Venice								Above Moderate
LOS ANGELES	905 W LUCILLE AVE	90291	4241034013	Low Medium I Residential	R2-1	0	17	0.091702009	Residential - Single Family Residence	YES - Current	NO - Privately-Owned	Available	Not Used in Prior Housing Element	0	0	0.051532459	0.051532459	1	1*	1*	1088149	555	Venice								Above Moderate
LOS ANGELES	913 W LUCILLE AVE	90291	4241034015	Low Medium I Residential	R2-1	0	17	0.09172732	Residential - Single Family Residence	YES - Current	NO - Privately-Owned	Available	Not Used in Prior Housing Element	0	0	0.051532459	0.051532459	1	1*	1*	1088149	517	Venice								Above Moderate
LOS ANGELES	915 W LUCILLE AVE	90291	4241034016	Low Medium I Residential	R2-1	0	17	0.091741069	Residential - Single Family Residence	YES - Current	NO - Privately-Owned	Available	Not Used in Prior Housing Element	0	0	0.051532459	0.051532459	1	1*	1*	1088149	493	Venice								Above Moderate
LOS ANGELES	925 W LUCILLE AVE	90291	4241034018	Low Medium I Residential	R2-1	0	17	0.091766292	Residential - Single Family Residence	YES - Current	NO - Privately-Owned	Available	Not Used in Prior Housing Element	0	0	0.051532459	0.051532459	1	1*	1*	1088149	443	Venice								Above Moderate
LOS ANGELES	929 W LUCILLE AVE	90291	4241034019	Low Medium I Residential	R2-1	0	17	0.091779566	Residential - Single Family Residence	YES - Current	NO - Privately-Owned	Available	Not Used in Prior Housing Element	0	0	0.051532459	0.051532459	1	1*	1*	1088149	421	Venice								Above Moderate
LOS ANGELES	933 W LUCILLE AVE	90291	4241034024	Low Medium I Residential	R2-1	0	17	0.08720699	Commercial - Office Building - One Story	YES - Current	NO - Privately-Owned	Available	Used in Prior Housing Element - Non-Vacant	0	0	0.001699842	0.001699842	0	1*	1*	1088149	401	Venice								Above Moderate
LOS ANGELES	935 W LUCILLE AVE	90291	4241034024	General Commercial	C2-1	0	108	0.043614443	Commercial - Office Building - One Story	YES - Current	NO - Privately-Owned	Available	Used in Prior Housing Element - Non-Vacant	0	0	0.002057183	0.002057183	0	0	0	1088149	377	Venice								Above Moderate
LOS ANGELES	937 W LUCILLE AVE	90291	4241034024	General Commercial	C2-1	0	108	0.087239423	Commercial - Office Building - One Story	YES - Current	NO - Privately-Owned	Available	Used in Prior Housing Element - Non-Vacant	0.012831262	0	0	0.012831262	0	0	0	1088149	356	Venice								Lower
LOS ANGELES			4241034024	Low Medium I Residential	R2-1	0	17	0.043619025	Commercial - Office Building - One Story	YES - Current	NO - Privately-Owned	Available	Used in Prior Housing Element - Non-Vacant	0	0	0.000567597	0.000567597	0	0	0	1088149	387	Venice								Above Moderate
LOS ANGELES	934 E VICTORIA AVE	90291	4241034025	General Commercial	C2-1	0	108	0.087240814	Residential - Single Family Residence	YES - Current	NO - Privately-Owned	Available	Not Used in Prior Housing Element	0.456117386	0	0	0.456117386	1	0	0	1088149	346	Venice								Lower
LOS ANGELES	932 E VICTORIA AVE	90291	4241034026	Low Medium I Residential	R2-1	0	17	0.087239779	Commercial - Parking Lot (Commercial Use Property) - Lots - Patron or Employee - One Story	YES - Current	NO - Privately-Owned	Available	Not Used in Prior Housing Element	0	0	0.009503373	0.009503373	0	1*	1*	1088149	365	Venice								Above Moderate
LOS ANGELES	928 E VICTORIA AVE	90291	4241034027	Low Medium I Residential	R2-1	0	17	0.087239779	Commercial - Parking Lot (Commercial Use Property) - Lots - Patron or Employee - One Story	YES - Current	NO - Privately-Owned	Available	Not Used in Prior Housing Element	0	0	0.009503373	0.009503373	0	1*	1*	1088149	385	Venice								Above Moderate
LOS ANGELES	2212 S BRENTA PL	90291	4241035010	Medium Residential	R3-1	0	54	0.091832322	Residential - Four Units (Any Combination) - 4 Stories or Less	YES - Current	NO - Privately-Owned	Available	Not Used in Prior Housing Element	0	0	0.047017023	0.047017023	4	0	0	1088149	491	Venice		Yes						Above Moderate
LOS ANGELES	930 W LUCILLE AVE	90291	4241035012	Medium Residential	R3-1	0	54	0.091831083	Residential - Double, Duplex, or Two Units - 4 Stories or Less	YES - Current	NO - Privately-Owned	Available	Not Used in Prior Housing Element	0	0	0.174602509	0.174602509	2	0	0	1088149	445	Venice		Yes						Above Moderate
LOS ANGELES	2308 S MARIAN PL	90291	4241035019	Medium Residential	R3-1	0	54	0.058117425	Residential - Single Family Residence	YES - Current	NO - Privately-Owned	Available	Used in Prior Housing Element - Non-Vacant	0	0	0.065087754	0.065087754	1	3*	3*	1088149	596	Venice								Above Moderate
LOS ANGELES	901 E VENICE BLVD	90291	4241035019	Medium Residential	R3-1	0	54	0.053955585	Residential - Single Family Residence	YES - Current	NO - Privately-Owned	Available	Used in Prior Housing Element - Non-Vacant	0	0	0.132164785	0.132164785	1	2*	2*	1088149	599	Venice								Above Moderate
LOS ANGELES	2302 S MARIAN PL	90291	4241035020	Medium Residential	R3-1	0	54	0.097142848	Residential - Double, Duplex, or Two Units - 4 Stories or Less	YES - Current	NO - Privately-Owned	Available	Not Used in Prior Housing Element	0	0	0.191222605	0.191222605	2	0	0	1088149	579	Venice		Yes						Above Moderate
LOS ANGELES	2211 S BRENTA PL	90291	4241035027	Medium Residential	R3-1	0	54	0.089503932	Commercial - Professional Building - Veterinary Hospital, Clinic - One Story	YES - Current	NO - Privately-Owned	Available	Not Used in Prior Housing Element	0.021352378	0	0	0.021352378	1	0	0	1088149	563	Venice								Lower
LOS ANGELES	905 E VENICE BLVD	90291	4241035027	Medium Residential	R3-1	0	54	0.054639565	Commercial - Professional Building - Veterinary Hospital, Clinic - One Story	YES - Current	NO - Privately-Owned	Available	Not Used in Prior Housing Element	0	0	0.012948143	0.012948143	1	2*	2*	1088149	598	Venice								Above Moderate
LOS ANGELES	909 E VENICE BLVD	90291	4241035027	Medium Residential	R3-1	0	54	0.067546512	Commercial - Professional Building - Veterinary Hospital, Clinic - One Story	YES - Current	NO - Privately-Owned	Available	Not Used in Prior Housing Element	0	0	0.007926477	0.007926477	1	3*	3*	1088149	588	Venice								Above Moderate
LOS ANGELES	915 W VENICE BLVD	90291	4241035027	Medium Residential	R3-1	0	54	0.099351864	Commercial - Professional Building - Veterinary Hospital, Clinic - One Story	YES - Current	NO - Privately-Owned	Available	Not Used in Prior Housing Element	0.024533595	0	0	0.024533595	1	0	0	1088149	584	Venice								Lower
LOS ANGELES	1403 S ABBOT KINNEY BLVD	90291	4241036001	Community Commercial	C2-1-O-CA	0	108	0.057792368	Commercial - Store Combination - Store and Residential Combination - One Story	YES - Current	NO - Privately-Owned	Available	Used in Prior Housing Element - Non-Vacant	0	0	0.006044217	0.006044217	0	0	0	1088145	1306	Venice								Above Moderate
LOS ANGELES	1405 S ABBOT KINNEY BLVD	90291	4241036001	Community Commercial	C2-1-O-CA	0	108	0.059999009	Commercial - Store Combination - Store and Residential Combination - One Story	YES - Current	NO - Privately-Owned	Available	Used in Prior Housing Element - Non-Vacant	0	0	0.006044217	0.006044217	0	0	0	1088145	1311	Venice								Above Moderate
LOS ANGELES	1409 S ABBOT KINNEY BLVD	90291	4241036001	Community Commercial	C2-1-O-CA	0	108	0.060315341	Commercial - Store Combination - Store and Residential Combination - One Story	YES - Current	NO - Privately-Owned	Available	Used in Prior Housing Element - Non-Vacant	0	0	0.006044217	0.006044217	0	0	0	1088145	1314	Venice								Above Moderate
LOS ANGELES			4241036001	Community Commercial	C2-1-O-CA	0	108	0.003013617	Commercial - Store Combination - Store and Residential Combination - One Story	YES - Current	NO - Privately-Owned	Available	Used in Prior Housing Element - Non-Vacant	0	0	0.001682187	0.001682187	0	0	0	1088145	1301	Venice								Above Moderate
LOS ANGELES	1413 S ABBOT KINNEY BLVD	90291	4241036002	Community Commercial	C2-1-O-CA	0	108	0.060292973	Residential - Three Units (Any Combination) - 4 Stories or Less	YES - Current	NO - Privately-Owned	Available	Not Used in Prior Housing Element	0	0	0.015696919	0.015696919	3	0	0	1088145	1319	Venice		Yes						Above Moderate
LOS ANGELES	1415 S ABBOT KINNEY BLVD	90291	4241036003	Community Commercial	C2-1-O-CA	0	108	0.060270686	Residential - Single Family Residence	YES - Current	NO - Privately-Owned	Available	Not Used in Prior Housing Element	0	0	0.083939222	0.083939222	1	0	0	1088145	1328	Venice								Above Moderate
LOS ANGELES	1419 S ABBOT KINNEY BLVD	90291	4241036004	Community Commercial	C2-1-O-CA	0	108	0.060249536	Commercial - Store Combination - Store and Residential Combination - One Story	YES - Current	NO - Privately-Owned	Available	Not Used in Prior Housing Element	0	0	0.009119284	0.009119284	0	0	0	1088145	1333	Venice		Yes						Above Moderate
LOS ANGELES	1421 S ABBOT KINNEY BLVD	90291	4241036005	Community Commercial	C2-1-O-CA	0	108	0.06022628	Commercial - Store Combination - Store and Residential Combination - One Story	YES - Current	NO - Privately-Owned	Available	Not Used in Prior Housing Element	0	0	0.001599771	0.001599771	0	0	0	1088145	1341	Venice								Above Moderate
LOS ANGELES	1423 S ABBOT KINNEY BLVD	90291	4241036006	Community Commercial	C2-1-O-CA	0	108	0.060205028	Commercial - Office Building - Office and Residential - One Story	YES - Current	NO - Privately-Owned	Available	Not Used in Prior Housing Element	0	0	0.009119284	0.009119284	0	0	0	1088145	1348	Venice		Yes						Above Moderate
LOS ANGELES	1429 S ABBOT KINNEY BLVD	90291	4241036007	Community Commercial	C2-1-O-CA	0	108	0.060182288	Commercial - Store Combination - Store and Residential Combination - One Story	YES - Current	NO - Privately-Owned	Available	Used in Prior Housing Element - Non-Vacant	0	0	0.009119284	0.009119284	0	0	0	1088145	1359	Venice		Yes						Above Moderate
LOS ANGELES	501 E MILWOOD AVE	90291	4241036007	Community Commercial	C2-1-O-CA	0	108	0.060160637	Commercial - Store Combination - Store and Residential Combination - One Story	YES - Current	NO - Privately-Owned	Available	Used in Prior Housing Element - Non-Vacant	0	0	0.009119284	0.009119284	0	0	0	1088145	1369	Venice		Yes						Above Moderate
LOS ANGELES	1503 S ABBOT KINNEY BLVD	90291	4241036008	Community Commercial	C2-1-O-CA	0	108	0.060073619	Commercial - Office Building - One Story	YES - Current	NO - Privately-Owned	Available	Not Used in Prior Housing Element	0	0	0.0037266	0.0037266	0	0	0	1088145	1382	Venice								Above Moderate
LOS ANGELES			4241036008	Community Commercial	C2-1-O-CA	0	108	0.020029377	Commercial - Office Building - One Story	YES - Current	NO - Privately-Owned	Available	Not Used in Prior Housing Element	0	0	0.002527167	0.002527167	0	0	0	1088145	1378	Venice								Above Moderate
LOS ANGELES	1505 S ABBOT KINNEY BLVD	90291	4241036009	Community Commercial	C2-1-O-CA	0	108	0.060051952	Residential - Double, Duplex, or Two Units - 4 Stories or Less	YES - Current	NO - Privately-Owned	Available	Not Used in Prior Housing Element	0	0	0.113836151	0.113836151	2	0	0	1088145	1388	Venice		Yes						Above Moderate
LOS ANGELES	1507 S ABBOT KINNEY BLVD	90291	4241036010	Community Commercial	C2-1-O-CA	0	108	0.060002036	Residential - Single Family Residence	YES - Current	NO - Privately-Owned	Available	Not Used in Prior Housing Element	0	0	0.083939222	0.083939222	1	0	0	1088145	1396	Venice								Above Moderate
LOS ANGELES	1509 S ABBOT KINNEY BLVD	90291	4241036011	Community Commercial	C2-1-O-CA	0	108	0.059594879	Commercial - Store Combination - Store and Residential Combination - One Story	YES - Current	NO - Privately-Owned	Available	Not Used in Prior Housing Element	0	0	0.003245815	0.003245815	1	0	0	1088145	1400	Venice		Yes						Above Moderate
LOS ANGELES	1511 S ABBOT KINNEY BLVD	90291	4241036012	Community Commercial	C2-1-O-CA	0	108	0.058538005	Commercial - Commercial - Artist in Residence - One Story	YES - Current	NO - Privately-Owned	Available	Used in Prior Housing Element - Non-Vacant	0	0	0.002150421	0.002150421	1	0	0	1088145	1406	Venice								Above Moderate
LOS ANGELES	1515 S ABBOT KINNEY BLVD	90291	4241036040	Community Commercial	C2-1-O-CA	0	108	0.056570108	Commercial - Store Combination - Store and Residential Combination - One Story	YES - Current	NO - Privately-Owned	Available	Not Used in Prior Housing Element	0	0	0.0037266	0.0037266	0	0	0	1088145	1411	Venice								Above Moderate
LOS ANGELES	1519 S ABBOT KINNEY BLVD	90291	4241036042	Community Commercial	C2-1-O-CA	0	108	0.086136842	Commercial - Parking Lot (Commercial Use Property) - Lots - Patron or Employee - One Story	YES - Current	NO - Privately-Owned	Available	Not Used in Prior Housing Element	0.019662157	0	0	0.019662157	0	0	0	1088145	1419	Venice								Lower
LOS ANGELES	1525 S ABBOT KINNEY BLVD	90291	4241036042	Community Commercial	C2-1-O-CA	0	108	0.062913993	Commercial - Parking Lot (Commercial Use Property) - Lots - Patron or Employee - One Story	YES - Current	NO - Privately-Owned	Available	Not Used in Prior Housing Element	0	0	0.011408974	0.011408974	0	0	0	1088145	1439	Venice								Above Moderate
LOS ANGELES			4241036904	Community Commercial	C2-1-O-CA	0	108	0.202881874	Commercial - Commercial - Vacant Land	YES - Current	NO - Privately-Owned	Available	Not Used in Prior Housing Element	0.137961838	0	0	0.137961838	0	0	0	1088145	1275	Venice								Lower
LOS ANGELES			4241036905	Community Commercial	C2-1-O-CA	0	108	0.000168076	Commercial - Commercial - Vacant Land	YES - Current	NO - Privately-Owned	Available	Not Used in Prior Housing Element	0	0	0.023818432	0.023818432	0	0	0	1088145	1434	Venice								Above Moderate
LOS ANGELES			4241036905	Community Commercial	C2-1-O-CA	0	108	0.234693688	Commercial - Commercial - Vacant Land	YES - Current	NO - Privately-Owned	Available	Not Used in Prior Housing Element	0.150199156	0	0	0.150199156	0	0	0	1088145	1344	Venice								Lower
LOS ANGELES	2325 S SUPERIOR AVE	90291	4242004028	High Medium Residential	[Q]R4-1XL	0	108	0.299898912	Residential - Three Units (Any Combination) - 4 Stories or Less	YES - Current	NO - Privately-Owned	Available	Used in Prior Housing Element - Non-Vacant	0	0	0.722244322	0.722244322	3	0	0	1088149	333	Venice		Yes						Above Moderate
LOS ANGELES	1003 E VENICE BLVD	90291	4242001030	General Commercial	[Q]R4-1XL	0	108	0.051358739	Commercial - Store Combination - Store and Office Combination - One Story	YES - Current	NO - Privately-Owned	Available	Used in Prior Housing Element - Non-Vacant	0.010768666	0	0	0.010768666	0	0	0	1088149	376	Venice								Lower
LOS ANGELES	2201 S PROSPECT AVE	90291	4242001031	Low Residential	R1V2	0	1 unit per lot	0.261390561	Institutional - Church - One Story	YES - Current	NO - Privately-Owned	Available	Used in Prior Housing Element - Non-Vacant	0	0	0.001205147	0.001205147	0	0	0	1088149	126	Venice								Above Moderate
LOS ANGELES			4242001031	General Commercial	[Q]C2-1	0	108	0.004593933	Institutional - Church - One Story	YES - Current	NO - Privately-Owned	Available	Used in Prior Housing Element - Non-Vacant	0	0	0.001205147	0.001205147	0	0	0	1088149	240	Venice								Above Moderate
LOS ANGELES			4242001031	General Commercial	[Q]C2-1	0	108	0.009756877	Institutional - Church - One Story	YES - Current	NO - Privately-Owned	Available	Used in Prior Housing Element - Non-Vacant	0	0	0.000980706	0.000980706	0	0	0	1088149	216	Venice								Above Moderate
LOS ANGELES			4242001031	Low Residential	R1V2	0	1 unit per lot	0.014347499	Institutional - Church - One Story	YES - Current	NO - Privately-Owned	Available	Used in Prior Housing Element - Non-Vacant	0	0	0.001205147	0.001205147	0	0	0	1088149	206	Venice								Above Moderate
LOS ANGELES			4242001031	General Commercial	[Q]C2-1	0	108	0.025937284	Institutional - Church - One Story	YES - Current	NO - Privately-Owned	Available	Used in Prior Housing Element - Non-Vacant	0	0	0.002389812	0.002389812	0	0	0	1088149	227	Venice								Above Moderate
LOS ANGELES			4242001031	General Commercial	[Q]C2-1	0	108	0.045992893	Institutional - Church - One Story	YES - Current	NO - Privately-Owned	Available	Used in Prior Housing Element - Non-Vacant	0	0	0.003554256	0.003554256	0	0	0	1088149	191	Venice								Above Moderate
LOS ANGELES			4242001031	General Commercial	R1V2	0	1 unit per lot	0.048211649	Institutional - Church - One Story	YES - Current	NO - Privately-Owned	Available	Used in Prior Housing Element - Non-Vacant	0	0	0.001205147	0.001205147	0	0	0	1088149	212	Venice								Above Moderate
LOS ANGELES	1126 E VICTORIA AVE	90291	4242002001	Low Medium I Residential	[Q]RD3-1XL	0	14	0.209002458	Residential - Single Family Residence	YES - Current	NO - Privately-Owned	Available	Not Used in Prior Housing Element	0	0	0.062440544	0.062440544	1	3*	3*	1118149	1239	Venice								Above Moderate
LOS ANGELES	1120 E VICTORIA AVE	90291	4242002002	Low Medium I Residential	[Q]RD3-1XL	0	14	0.128035134	Residential - Single Family Residence	YES - Current	NO - Privately-Owned	Available	Not Used in Prior Housing Element	0	0	0.051532459	0.051532459	1	1*	1*	1118149	1276	Venice								Above Moderate
LOS ANGELES	1116 E VICTORIA AVE	90291	4242002003	Low Medium I Residential	[Q]RD3-1XL	0	14	0.128037229	Residential - Single Family Residence	YES - Current	NO - Privately-Owned	Available	Not Used in Prior Housing Element	0	0	0.051532459	0.051532459	1	1*	1*	1118149	1299	Venice								Above Moderate
LOS ANGELES	2209 S PENMAR AVE	90291	4242002004	Low Medium I Residential	[Q]RD3-1XL	0	14	0.163876188	Residential - Single Family Residence	YES - Current	NO - Privately-Owned	Available	Not Used in Prior Housing Element	0	0	0.122634655	0.122634655	1	2*	2*	1118149	1282	Venice								Above Moderate
LOS ANGELES	2233 S PENMAR AVE	90291	4242002008	Low Medium I Residential	[Q]RD3-1XL	0	14	0.124005978	Residential - Single Family Residence	YES - Current	NO - Privately-Owned	Available	Not Used in Prior Housing Element	0	0	0.021558617	0.021558617	1	1*	1*	1118149	1377	Venice								Above Moderate
LOS ANGELES	2239 S PENMAR AVE	90291	4242002009	Low Medium I Residential	[Q]RD3-1XL	0	14	0.123977851	Residential - Single Family Residence - Pool	YES - Current	NO - Privately-Owned	Available	Not Used in Prior Housing Element	0	0	0.021558617	0.021558617	1	1*	1*	1118149	1395	Venice								Above Moderate
LOS ANGELES	2243 S PENMAR AVE	90291	4242002010	Low Medium I Residential	[Q]RD3-1XL	0	14	0.123947112	Residential - Single Family Residence	YES - Current	NO - Privately-Owned	Available	Not Used in Prior Housing Element	0	0	0.051532459	0.051532459	1	1*	1*	1118149	1412	Venice								Above Moderate
LOS ANGELES	2247 S PENMAR AVE	90291	4242002011	Low Medium I Residential	[Q]RD3-1XL	0	14	0.123335506	Residential - Single Family Residence	YES - Current	NO - Privately-Owned	Available	Not Used in Prior Housing Element	0	0	0.051532459	0.051532459	1	1*	1*	1118149	1428	Venice								Above Moderate
LOS ANGELES	2305 S PENMAR AVE	90291	4242002013	Low Medium I Residential	[Q]RD3-1XL	0	14	0.124323479	Residential - Single Family Residence	YES - Current	NO - Privately-Owned	Available	Not Used in Prior Housing Element	0	0	0.051532459	0.051532459	1	1*	1*	1088149	66	Venice								Above Moderate
LOS ANGELES	2311 S PENMAR AVE	90291	4242002014	Low Medium I Residential	[Q]RD3-1XL	0	14	0.124256675	Residential - Single Family Residence	YES - Current	NO - Privately-Owned	Available	Not Used in Prior Housing Element	0	0	0.051532459	0.051532459	1	1*	1*	1088149	88	Venice								Above Moderate
LOS ANGELES	2315 S PENMAR AVE	90291	4242002015	Low Medium I Residential	[Q]RD3-1XL	0	14	0.124189871	Residential - Single Family Residence	YES - Current	NO - Privately-Owned	Available	Not Used in Prior Housing Element	0	0	0.051532459	0.051532459	1	1*	1*	1088149	109	Venice								Above Moderate
LOS ANGELES	2319 S PENMAR AVE	90291	4242002016	Low Medium I Residential	[Q]RD3-1XL	0	14	0.124123414	Residential - Single Family Residence	YES - Current	NO - Privately-Owned	Available	Not Used in Prior Housing Element	0	0	0.131813169	0.131813169	0	1*	1*

LOS ANGELES	1010 E MARCO PL	90291	4242006001	Low Residential	R1V2	0	1 unit per lot	0.099047592	Commercial - Auto, Recreation Equipment, Construction Equipment Sales and Service - Auto Body Repair Shop - One Story	YES - Current	NO - Privately-Owned	Available	Not Used in Prior Housing Element	0	0	0.011192504	0.011192504	0	0	0	1118149	1418	Venice									Above Moderate
LOS ANGELES	1900 S LINCOLN BLVD	90291	4242006001	General Commercial	[Q]C2-1-CDO	0	108	0.055983023	Commercial - Auto, Recreation Equipment, Construction Equipment Sales and Service - Auto Body Repair Shop - One Story	YES - Current	NO - Privately-Owned	Available	Not Used in Prior Housing Element	0	0	0.040168203	0.040168203	0	0	0	108B149	31	Venice									Above Moderate
LOS ANGELES	1906 S LINCOLN BLVD	90291	4242006001	General Commercial	[Q]C2-1-CDO	0	108	0.057098866	Commercial - Auto, Recreation Equipment, Construction Equipment Sales and Service - Auto Body Repair Shop - One Story	YES - Current	NO - Privately-Owned	Available	Not Used in Prior Housing Element	0	0	0.040168203	0.040168203	0	0	0	108B149	36	Venice									Above Moderate
LOS ANGELES	1912 S LINCOLN BLVD	90291	4242006001	General Commercial	[Q]C2-1-CDO	0	108	0.057099005	Commercial - Auto, Recreation Equipment, Construction Equipment Sales and Service - Auto Body Repair Shop - One Story	YES - Current	NO - Privately-Owned	Available	Not Used in Prior Housing Element	0	0	0.040168203	0.040168203	0	0	0	108B149	45	Venice									Above Moderate
LOS ANGELES	1916 S LINCOLN BLVD	90291	4242006030	General Commercial	[Q]C2-1-CDO	0	108	0.058013679	Commercial - Store - One Story	YES - Current	NO - Privately-Owned	Available	Not Used in Prior Housing Element	0	0	0.040168203	0.040168203	0	0	0	108B149	54	Venice									Above Moderate
LOS ANGELES			4242006030	Low Residential	R1V2	0	1 unit per lot	0.033398833	Commercial - Store - One Story	YES - Current	NO - Privately-Owned	Available	Not Used in Prior Housing Element	0	0	0.011192504	0.011192504	0	0	0	108B149	37	Venice									Above Moderate
LOS ANGELES	1920 S LINCOLN BLVD	90291	4242006031	General Commercial	[Q]C2-1-CDO	0	108	0.058015079	Commercial - Non-Auto Service and Repair Shop, Paint Shop, or Laundry - One Story	YES - Current	NO - Privately-Owned	Available	Not Used in Prior Housing Element	0	0	0.040168203	0.040168203	0	0	0	108B149	67	Venice									Above Moderate
LOS ANGELES	1924 S LINCOLN BLVD	90291	4242006032	General Commercial	[Q]C2-1-CDO	0	108	0.056867173	Commercial - Store - One Story	YES - Current	NO - Privately-Owned	Available	Not Used in Prior Housing Element	0	0	0.040168203	0.040168203	0	0	0	108B149	76	Venice									Above Moderate
LOS ANGELES	1806 S LINCOLN BLVD	90291	4242007012	General Commercial	[Q]C2-1-CDO	0	108	0.063565863	Commercial - Professional Building - One Story	YES - Current	NO - Privately-Owned	Available	Not Used in Prior Housing Element	0	0	0.004919032	0.004919032	0	0	0	1118149	1374	Venice									Above Moderate
LOS ANGELES	1138 E SUPERBA AVE	90291	4242008001	Low Medium I Residential	[Q]RD3-1XL	0	14	0.111897861	Residential - Single Family Residence	YES - Current	NO - Privately-Owned	Available	Not Used in Prior Housing Element	0	0	0.051532459	0.051532459	1	1*	1*	1118149	757	Venice									Above Moderate
LOS ANGELES	1132 E SUPERBA AVE	90291	4242008002	Low Medium I Residential	[Q]RD3-1XL	0	14	0.110294522	Residential - Single Family Residence	YES - Current	NO - Privately-Owned	Available	Not Used in Prior Housing Element	0	0	0.051532459	0.051532459	1	1*	1*	1118149	782	Venice									Above Moderate
LOS ANGELES	1129 E MARCO PL	90291	4242008015	Low Medium I Residential	[Q]RD3-1XL	0	14	0.091832118	Residential - Single Family Residence	YES - Current	NO - Privately-Owned	Available	Not Used in Prior Housing Element	0	0	0.063102174	0.063102174	1	1*	1*	1118149	829	Venice									Above Moderate
LOS ANGELES	2031 S PENMAR AVE	90291	4242008031	Low Medium I Residential	[Q]RD3-1XL	0	14	0.102511472	Residential - Single Family Residence	YES - Current	NO - Privately-Owned	Available	Not Used in Prior Housing Element	0	0	0.051532459	0.051532459	1	1*	1*	1118149	785	Venice									Above Moderate
LOS ANGELES	1135 E MARCO PL	90291	4242008032	Low Medium I Residential	[Q]RD3-1XL	0	14	0.072556839	Residential - Single Family Residence	YES - Current	NO - Privately-Owned	Available	Not Used in Prior Housing Element	0	0	0.002541087	0.002541087	1	1*	1*	1118149	808	Venice									Above Moderate
LOS ANGELES	1720 S LINCOLN BLVD	90291	4242010001	General Commercial	[Q]C2-1-CDO	0	108	0.063651141	Commercial - Restaurant, Cocktail Lounge - Restaurant, Cocktail Lounge, Tavern - One Story	YES - Current	NO - Privately-Owned	Available	Not Used in Prior Housing Element	0	0	0.032733909	0.032733909	0	0	0	1118149	1350	Venice									Above Moderate
LOS ANGELES	1776 S LINCOLN BLVD	90291	4242010002	General Commercial	[Q]C2-1-CDO	0	108	0.064815795	Commercial - Commercial - Vacant Land	YES - Current	NO - Privately-Owned	Available	Not Used in Prior Housing Element	0	0	0.069673964	0.069673964	0	0	0	1118149	1342	Venice									Above Moderate
LOS ANGELES	1008 E NOWITA PL	90291	4242010029	Low Residential	R1V2	0	1 unit per lot	0.109665549	Commercial - Parking Lot (Commercial Use Property) - Lots - Patron or Employee - One Story	YES - Current	NO - Privately-Owned	Available	Not Used in Prior Housing Element	0	0	0.00390145	0.00390145	0	0	0	1118149	1285	Venice									Above Moderate
LOS ANGELES	1700 S LINCOLN BLVD	90291	4242010031	General Commercial	[Q]C2-1-CDO	0	108	0.082867073	Commercial - Store Combination - Store and Residential Combination - One Story	YES - Current	NO - Privately-Owned	Available	Not Used in Prior Housing Element	0	0	0.027547929	0.027547929	0	0	0	1118149	1302	Venice								Yes	Above Moderate
LOS ANGELES			4242010031	General Commercial	[Q]C2-1-CDO	0	108	0.083162435	Commercial - Store Combination - Store and Residential Combination - One Story	YES - Current	NO - Privately-Owned	Available	Not Used in Prior Housing Element	0.038260376	0	0	0.038260376	0	0	0	1118149	1313	Venice									Lower
LOS ANGELES	1620 S LINCOLN BLVD	90291	4242011001	General Commercial	[Q]C2-1-CDO	0	108	0.08147252	Commercial - Store - One Story	YES - Current	NO - Privately-Owned	Available	Not Used in Prior Housing Element	0.083354644	0	0	0.083354644	0	0	0	1118149	1258	Venice									Lower
LOS ANGELES	1624 S LINCOLN BLVD	90291	4242011001	General Commercial	[Q]C2-1-CDO	0	108	0.034101654	Commercial - Store - One Story	YES - Current	NO - Privately-Owned	Available	Not Used in Prior Housing Element	0	0	0.014728841	0.014728841	0	0	0	1118149	1267	Venice									Above Moderate
LOS ANGELES	1628 S LINCOLN BLVD	90291	4242011003	General Commercial	[Q]C2-1-CDO	0	108	0.081823967	Commercial - Auto, Recreation Equipment, Construction Equipment Sales and Service - Auto Body Repair Shop - One Story	YES - Current	NO - Privately-Owned	Available	Not Used in Prior Housing Element	0.090851892	0	0	0.090851892	0	0	0	1118149	1277	Venice									Lower
LOS ANGELES			4242011003	General Commercial	[Q]C2-1-CDO	0	108	0.048571432	Commercial - Auto, Recreation Equipment, Construction Equipment Sales and Service - Auto Body Repair Shop - One Story	YES - Current	NO - Privately-Owned	Available	Not Used in Prior Housing Element	0	0	0.026895294	0.026895294	0	0	0	1118149	1273	Venice									Above Moderate
LOS ANGELES	1009 E NOWITA PL	90291	4242011004	Low Residential	R1V2	0	1 unit per lot	0.1112529	Residential - Single Family Residence - Vacant Land	YES - Current	NO - Privately-Owned	Available	Not Used in Prior Housing Element	0	0	0.054487437	0.054487437	0	0	0	1118149	1241	Venice									Above Moderate
LOS ANGELES	1006 E PALMS BLVD	90291	4242011022	General Commercial	[Q]C2-1-CDO	0	108	0.105288846	Commercial - Store - One Story	YES - Current	NO - Privately-Owned	Available	Used in Prior Housing Element - Non-Vacant	0.015788836	0	0	0.015788836	0	0	0	1118145	1284	Venice									Lower
LOS ANGELES	1602 S LINCOLN BLVD	90291	4242011022	General Commercial	[Q]C2-1-CDO	0	108	0.041330013	Commercial - Store - One Story	YES - Current	NO - Privately-Owned	Available	Used in Prior Housing Element - Non-Vacant	0	0	0.002057183	0.002057183	0	0	0	1118145	1294	Venice									Above Moderate
LOS ANGELES	1008 E PALMS BLVD	90291	4242011026	Low Residential	R1V2	0	1 unit per lot	0.138753347	Residential - Single Family Residence - Vacant Land	YES - Current	NO - Privately-Owned	Available	Not Used in Prior Housing Element	0	0	0.054487437	0.054487437	0	0	0	1118145	1255	Venice									Above Moderate
LOS ANGELES	1060 E PALMS BLVD	90291	4242011039	Low Residential	R1V2	0	1 unit per lot	0.139162766	Residential - Single Family Residence - Pool and Misc.	YES - Current	NO - Privately-Owned	Available	Not Used in Prior Housing Element	0	0	0.001038201	0.001038201	0	0	0	1118149	928	Venice									Above Moderate
LOS ANGELES	1608 S LINCOLN BLVD	90291	4242011043	General Commercial	[Q]C2-1-CDO	0	108	0.061996445	Commercial - Store - One Story	YES - Current	NO - Privately-Owned	Available	Not Used in Prior Housing Element	0	0	0.003032587	0.003032587	0	0	0	1118145	1307	Venice									Above Moderate
LOS ANGELES	1610 S LINCOLN BLVD	90291	4242011043	General Commercial	[Q]C2-1-CDO	0	108	0.061998177	Commercial - Store - One Story	YES - Current	NO - Privately-Owned	Available	Not Used in Prior Housing Element	0	0	0.003032587	0.003032587	0	0	0	1118145	1315	Venice									Above Moderate
LOS ANGELES	1614 S LINCOLN BLVD	90291	4242011043	General Commercial	[Q]C2-1-CDO	0	108	0.06200065	Commercial - Store - One Story	YES - Current	NO - Privately-Owned	Available	Not Used in Prior Housing Element	0	0	0.003032587	0.003032587	0	0	0	1118145	1321	Venice									Above Moderate
LOS ANGELES			4242011043	General Commercial	[Q]C2-1-CDO	0	108	0.020664941	Commercial - Store - One Story	YES - Current	NO - Privately-Owned	Available	Not Used in Prior Housing Element	0	0	0.002056533	0.002056533	0	0	0	1118145	1299	Venice									Above Moderate
LOS ANGELES	1158 E PALMS BLVD	90291	4242012040	Low Medium I Residential	[Q]RD3-1XL	0	14	0.139208644	Residential - Double, Duplex, or Two Units - 4 Stories or Less	YES - Current	NO - Privately-Owned	Available	Not Used in Prior Housing Element	0	0	0.035583851	0.035583851	2	2*	2*	1118149	583	Venice								Yes	Above Moderate
LOS ANGELES	1160 E PALMS BLVD	90291	4242012041	Low Medium I Residential	[Q]RD3-1XL	0	14	0.172172212	Residential - Double, Duplex, or Two Units - 4 Stories or Less	YES - Current	NO - Privately-Owned	Available	Not Used in Prior Housing Element	0	0	0.043519387	0.043519387	2	2*	2*	1118149	558	Venice								Yes	Above Moderate
LOS ANGELES			4242013026	Low Medium I Residential	[Q]RD3-1XL	0	14	0.065056333	Residential - Single Family Residence	YES - Current	NO - Privately-Owned	Available	Not Used in Prior Housing Element	0	0	0.146668768	0.146668768	0	0	0	1118149	1457	Venice									Above Moderate
LOS ANGELES			4242013027	Low Medium I Residential	[Q]RD3-1XL	0	14	0.065719904		YES - Current	NO - Privately-Owned	Available	Not Used in Prior Housing Element	0	0	0.146668768	0.146668768	0	0	0	1118149	1458	Venice									Above Moderate
LOS ANGELES			4242013028	Low Medium I Residential	[Q]RD3-1XL	0	14	0.065311844		YES - Current	NO - Privately-Owned	Available	Not Used in Prior Housing Element	0	0	0.146668768	0.146668768	0	0	0	1118149	1459	Venice									Above Moderate
LOS ANGELES	2001 S WALNUT AVE	90291	4242019001	Low Residential	R1V2	0	1 unit per lot	0.155516587	Residential - Single Family Residence	YES - Current	NO - Privately-Owned	Available	Not Used in Prior Housing Element	0	0	0.006923486	0.006923486	0	0	0	1118149	665	Venice									Above Moderate
LOS ANGELES	2026 S PENMAR AVE	90291	4242019BRK	Low Medium I Residential	[Q]RD3-1XL	0	14	1.446218426	Residential - Single Family Residence - Planned Unit Development (PUD)	YES - Current	NO - Privately-Owned	Available	Not Used in Prior Housing Element	0	0	0.057864028	0.057864028	18	0	0	1118149	1443	Venice									Above Moderate
LOS ANGELES			4242020***	Low Residential	R1V2	0	1 unit per lot	0.007677073		YES - Current	NO - Privately-Owned	Available	Not Used in Prior Housing Element	0	0	0.176553559	0.176553559	0	0	0	1118149	1056	Venice									Above Moderate
LOS ANGELES			4242020***	Low Medium II Residential	[Q]RD2-1XL	0	21	0.007721432		YES - Current	NO - Privately-Owned	Available	Not Used in Prior Housing Element	0	0	0.176553559	0.176553559	0	0	0	1118149	1062	Venice									Above Moderate
LOS ANGELES	1208 E CARLTON WAY	90291	4242020001	Low Medium II Residential	[Q]RD2-1XL	0	21	0.142926208	Residential - Three Units (Any Combination) - 4 Stories or Less	YES - Current	NO - Privately-Owned	Available	Not Used in Prior Housing Element	0	0	0.004948172	0.004948172	3	3*	3*	1118149	919	Venice								Yes	Above Moderate
LOS ANGELES	2110 S PENMAR AVE	90291	4242020003	Low Medium II Residential	[Q]RD2-1XL	0	21	0.147733371	Residential - Single Family Residence	YES - Current	NO - Privately-Owned	Available	Not Used in Prior Housing Element	0	0	0.062440544	0.062440544	1	3*	3*	1118149	964	Venice									Above Moderate
LOS ANGELES	2114 S PENMAR AVE	90291	4242020004	Low Medium II Residential	[Q]RD2-1XL	0	21	0.147463767	Residential - Three Units (Any Combination) - 4 Stories or Less	YES - Current	NO - Privately-Owned	Available	Not Used in Prior Housing Element	0	0	0.076344299	0.076344299	3	3*	3*	1118149	989	Venice								Yes	Above Moderate
LOS ANGELES	1211 E LUCILLE AVE	90291	4242029001	Low Medium II Residential	[Q]RD1.5-1XL	0	29	0.144290121	Residential - Four Units (Any Combination) - 4 Stories or Less	YES - Current	NO - Privately-Owned	Available	Not Used in Prior Housing Element	0	0	0.087098584	0.087098584	4	0	0	1118149	1364	Venice								Yes	Above Moderate
LOS ANGELES	2228 S PENMAR AVE	90291	4242029004	Low Medium II Residential	[Q]RD1.5-1XL	0	29	0.145163223	Residential - Double, Duplex, or Two Units - 4 Stories or Less	YES - Current	NO - Privately-Owned	Available	Not Used in Prior Housing Element	0	0	0.130786076	0.130786076	2	0	0	1118149	1305	Venice								Yes	Above Moderate
LOS ANGELES	2224 S PENMAR AVE	90291	4242029005	Low Medium II Residential	[Q]RD1.5-1XL	0	29	0.145451956	Residential - Double, Duplex, or Two Units - 4 Stories or Less	YES - Current	NO - Privately-Owned	Available	Not Used in Prior Housing Element	0	0	0.026261723	0.026261723	2	0	0	1118149	1286	Venice									Above Moderate
LOS ANGELES	2214 S PENMAR AVE	90291	4242029007	Low Medium II Residential	[Q]RD1.5-1XL	0	29	0.146034945	Residential - Single Family Residence	YES - Current	NO - Privately-Owned	Available	Not Used in Prior Housing Element	0	0	0.220784456	0.220784456	1	0	0	1118149	1248	Venice									Above Moderate
LOS ANGELES	2237 S WALNUT AVE	90291	4242029014	Low Residential	R1V2	0	1 unit per lot	0.134653194	Residential - Single Family Residence - Pool	YES - Current	NO - Privately-Owned	Available	Not Used in Prior Housing Element	0	0	0.001038201	0.001038201	0	0	0	1118149	1284	Venice									Above Moderate
LOS ANGELES	2218 S PENMAR AVE	90291	4242029025	Low Medium II Residential	[Q]RD1.5-1XL	0	29	0.135412079	Residential - Three Units (Any Combination) - 4 Stories or Less	YES - Current	NO - Privately-Owned	Available	Not Used in Prior Housing Element	0	0	0.053165078	0.053165078	3	3*	3*	1118149	1264	Venice								Yes	Above Moderate
LOS ANGELES	2236 S PENMAR AVE	90291	4242029026	Low Medium II Residential	[Q]RD1.5-1XL	0	29	0.134249616	Residential - Three Units (Any Combination) - 4 Stories or Less	YES - Current	NO - Privately-Owned	Available	Not Used in Prior Housing Element	0	0	0.125349665	0.125349665	3	3*	3*	1118149	1345	Venice								Yes	Above Moderate
LOS ANGELES	2338 S PENMAR AVE	90291	4242030001	High Medium Residential	[Q]R4-1XL	0	108	0.141088733	Residential - Five or More Units or Apartments (Any Combination) - 4 Stories or Less	YES - Current	NO - Privately-Owned	Available	Used in Prior Housing Element - Non-Vacant	0	0	0.116042165	0.116042165	8	0	0	108B149	200	Venice								Yes	Above Moderate
LOS ANGELES	1207 E VENICE BLVD	90291	4242030002	High Medium Residential	[Q]R4-1XL	0	108	0.140232411	Residential - Five or More Units or Apartments (Any Combination) - 4 Stories or Less	YES - Current	NO - Privately-Owned	Available	Used in Prior Housing Element - Non-Vacant	0	0	0.116042165	0.116042165	8	0	0	108B149	185	Venice								Yes	Above Moderate
LOS ANGELES	2337 S WALNUT AVE	90291	4242030006	High Medium Residential	[Q]R4-1XL	0	108	0.050698897	Residential - Double, Duplex, or Two Units - 4 Stories or Less	YES - Current	NO - Privately-Owned	Available	Not Used in Prior Housing Element	0	0	0.22631695	0.22631695	2	0	0	108B149	132	Venice								Yes	Above Moderate
LOS ANGELES			4242030006	High Medium Residential	[Q]R4-1XL	0	108	0.050699479	Residential - Double, Duplex, or Two Units - 4 Stories or Less	YES - Current	NO - Privately-Owned	Available	Not Used in Prior Housing Element	0.31205819	0	0	0.31205819	2	0	0	108B149	144	Venice									Lower
LOS ANGELES	2332 S PENMAR AVE	90291	4242030007	Low Medium II Residential	[Q]RD2-1XL	0	21	0.142201675	Residential - Double, Duplex, or Two Units - 4 Stories or Less	YES - Current	NO - Privately-Owned	Available	Not Used in Prior Housing Element	0	0	0.084024173	0.084024173	2	3*	3*	108B149	143	Venice								Yes	Above Moderate
LOS ANGELES	2328 S PENMAR AVE	90291	4242030009	Low Medium II Residential	[Q]RD2-1XL	0	21	0.142396125	Residential - Double, Duplex, or Two Units - 4 Stories or Less	YES - Current	NO - Privately-Owned	Available	Not Used in Prior Housing Element	0	0	0.084024173	0.084024173	2	3*	3*	108B149	121	Venice								Yes	Above Moderate
LOS ANGELES	2326 S PENMAR AVE	90291	4242030011	Low Medium II Residential	[Q]RD2-1XL	0	21	0.142593356	Residential - Three Units (Any Combination) - 4 Stories or Less	YES - Current	NO - Privately-Owned	Available	Not Used in Prior Housing Element	0	0	0.378405523	0.378405523	3	3*	3*	108B149	102	Venice								Yes	Above Moderate
LOS ANGELES	2314 S PENMAR AVE	90291	4242030015	Low Medium II Residential	[Q]RD2-1XL	0	21	0.142985673	Residential - Double, Duplex, or Two Units - 4 Stories or Less	YES - Current	NO - Privately-Owned	Available	Not Used in Prior Housing Element	0	0	0.084024173	0.084024173	2	3*	3*	108B149	57	Venice								Yes	Above Moderate
LOS ANGELES	2312 S PENMAR AVE	90291	4242030017	Low Medium II Residential	[Q]RD2-1XL	0	21	0.143179629	Residential - Single Family Residence	YES - Current	NO - Privately-Owned	Available	Not Used in Prior Housing Element	0	0	0.062440544	0.062440544	1	3*	3*	108B149	38	Venice									Above Moderate
LOS ANGELES	2308 S PENMAR AVE	90291	4242030019	Low Medium II Residential	[Q]RD2-1XL	0	21	0.14352522	Residential - Single Family Residence	YES - Current	NO - Privately-Owned	Available	Not Used in Prior Housing Element	0	0	0.026480845	0.026480845	1	3*	3*	1118149	1423	Venice									Above Moderate
LOS ANGELES	2300 S PENMAR AVE	90291	4242030021	Low Medium II Residential	[Q]RD2-1XL	0	21	0.154588339	Residential - Single Family Residence	YES - Current	NO - Privately-Owned	Available	Not Used in Prior Housing Element	0	0	0.026480845	0.026480845	1	3*	3*	1118149	1404	Venice									Above Moderate
LOS ANGELES	1211 E VENICE BLVD	90291	4242030023	High Medium Residential	[Q]R4-1XL	0	108	0.140231449	Residential - Five or More Units or Apartments (Any Combination) - 4 Stories or Less	YES - Current	NO - Privately-Owned	Available	Not Used in Prior Housing Element	0	0	0.046289181	0.046289181	18	0	0	108B149	172	Venice								Yes	Above Moderate
LOS ANGELES	1217 E VENICE BLVD	90291	4242030023	High Medium Residential	[Q]R4-1XL	0	108	0.140231556	Residential - Five or More Units or Apartments (Any Combination) - 4 Stories or Less	YES - Current	NO - Privately-Owned	Available	Not Used in Prior Housing Element	0	0	0.046289181	0.046289181	18	0	0	108B149	157	Venice								Yes	Above Moderate
LOS ANGELES	2320 S PENMAR AVE	90291	4242030024	Low Medium II Residential	[Q]RD2-1XL	0	21	0.132460385	Residential - Single Family Residence - Condominium	YES - Current	NO - Privately-Owned	Available	Not Used in Prior Housing Element	0	0	0.007779093	0.007779093	1	2*	2*	108B149	80	Venice									Above Moderate
LOS ANGELES	1223 E VENICE BLVD	90291	4242030025	High Medium Residential	[Q]R4-1XL	0	108	0.089532558	Residential - Five or More Units or Apartments (Any Combination) - 4 Stories or Less	YES - Current	NO - Privately-Owned	Available	Not Used in Prior Housing Element	0.082734246	0	0	0.082734246	12	0	0	108B149	165	Venice									Lower
LOS ANGELES	1227 E VENICE BLVD	90291	4242030025	High Medium Residential	[Q]R4-1XL	0	108	0.087448435	Residential - Five or More Units or Apartments (Any Combination) - 4 Stories or Less	YES - Current	NO - Privately-Owned	Available	Not Used in Prior Housing Element	0.08349712	0	0	0.08349712	12	0	0	108B149	150	Venice									Lower
LOS ANGELES	2344 S WALNUT AVE	90291	4242031001	High Medium Residential	[Q]R4-1XL	0	108	0.136771088	Residential - Five or More Units or Apartments (Any Combination) - 4 Stories or Less	YES - Current	NO - Privately-Owned	Available	Used in Prior Housing Element - Non-Vacant	0	0	0.105360053	0.105360053	9	0	0	108B149	100	Venice								Yes	Above Moderate
LOS ANGELES	1309 E VENICE BLVD	90291	4242031002	High Medium Residential	[Q]R4-1XL	0	108	0.136740862	Residential - Four Units (Any Combination) - 4 Stories or Less	YES - Current	NO - Privately-Owned	Available	Used in Prior Housing Element - Non-Vacant	0	0	0.443026927	0.443026927	4	0	0	108B149	87	Venice								Yes	Above Moderate
LOS ANGELES	1323 E VENICE BLVD	90291	4242031005	High Medium Residential	[Q]R4-1XL	0	108	0.136742198	Commercial - Store Combination - Store and Residential Combination - One Story	YES - Current	NO - Privately-Owned	Available	Used in Prior Housing Element - Non-Vacant	0.117355429	0	0	0.117355429	3	0	0	108B149	46	Venice									Lower
LOS ANGELES	1327 E VENICE BLVD	90291	4242031005	High Medium Residential	[Q]R4-1XL	0	108	0.136721389	Commercial - Store Combination - Store and Residential Combination - One Story	YES - Current	NO - Privately-Owned	Available	Used in Prior Housing Element - Non-Vacant	0.117355429	0	0	0.117355429	3	0	0	108B149	34	Venice									Lower
LOS ANGELES	1311 E VENICE BLVD	90291	4242031023	High Medium Residential	[Q]R4-1XL	0	108	0.13674244	Residential - Five or More Units or Apartments (Any Combination) - 4 Stories or Less - Pool	YES - Current	NO - Privately-Owned	Available	Not Used in Prior Housing Element	0	0	0.112820712	0.112820712	16	0	0	108B149	71	Venice								Yes	Above Moderate
LOS ANGELES	1317 E VENICE BLVD	90291	4242031023	High Medium Residential	[Q]R4-1XL	0	108	0.136739665	Residential - Five or More Units or Apartments (Any Combination) - 4 Stories or Less - Pool	YES - Current	NO - Privately-Owned	Available	Not Used in Prior Housing Element	0	0	0.112820712	0.112820712	16	0	0	108B149	60	Venice								Yes	Above Moderate
LOS ANGELES	1401 E VENICE BLVD	90291	4242032001	High Medium Residential	[Q]R4-1XL	0	108	0.136069517	Residential - Five or More Units or Apartments (Any Combination) - 4 Stories or Less	YES - Current	NO - Privately-Owned	Available	Not Used in Prior Housing Element	0	0	0.112820712	0.112820712	8	0	0	1118149	1414	Venice								Yes	Above Moderate
LOS ANGELES	1407 E VENICE BLVD	90291	4242032002	High Medium Residential	[Q]R4-1XL	0	108	0.136782323	Residential - Five or More Units or Apartments (Any Combination) - 4 Stories or Less	YES - Current	NO - Privately-Owned	Available	Used in Prior Housing Element - Non-Vacant	0.079934911	0	0	0.079934911	9	0	0	1118149	1403	Venice									Lower
LOS ANGELES	1421 E VENICE BLVD	90291	4242032005	High Medium Residential	[Q]R4-1XL	0	108	0.13678708	Residential - Five or More Units or Apartments (Any Combination) - 4 Stories or Less	YES - Current	NO - Privately-Owned	Available	Not Used in Prior Housing Element	0	0	0.098391064	0.098391064	20	0	0	1118149	1369	Venice								Yes	Above Moderate
LOS ANGELES	1425 E VENICE BLVD	90291	4242032005	High Medium Residential	[Q]R4-1XL	0	108	0.136813537	Residential - Five or More Units or Apartments (Any Combination) - 4 Stories or Less	YES - Current	NO - Privately-Owned	Available	Not Used in Prior Housing Element	0	0	0.098391064	0.098391064	20	0	0	1118149	1357	Venice								Yes	Above Moderate
LOS ANGELES	1515 E VENICE BLVD	90291	4242033002	High Medium Residential	[Q]R4-1XL	0	108	0.1367847	Residential - Five or More Units or Apartments (Any Combination) - 4 Stories or Less	YES - Current	NO - Privately-Owned	Available	Used in Prior Housing Element - Non-Vacant	0	0	0.051394203	0.051394203	7	0	0	1118149	1307	Venice								Yes	Above Moderate
LOS ANGELES	1517 E VENICE BLVD	90291	4242033003	High Medium Residential	[Q]R4-1XL	0	108	0.092004789	Residential - Three Units (Any Combination) - 4 Stories or Less	YES - Current	NO - Privately-Owned	Available	Used in Prior Housing Element - Non-Vacant	0	0	0.320380425	0.320380425	3	0	0	1118149	1297	Venice								Yes	Above Moderate
LOS ANGELES	1519 E VENICE BLVD	90291	4242033004	High Medium Residential	[Q]R4-1XL	0	108	0.044782878	Residential - Single Family Residence	YES - Current	NO - Privately-Owned	Available	Not Used in Prior Housing Element	0.262573314	0	0	0.262573314	1	0	0	1118149	1294	Venice									Lower
LOS ANGELES	1523 E VENICE BLVD	90291	4242033005	High Medium Residential	[Q]R4-1XL	0	108	0.087316103	Commercial - Store - One Story	YES - Current	NO - Privately-Owned	Available	Used in Prior Housing Element - Non-Vacant	0.025113172	0	0	0.025113172	3	0	0	1118149

LOS ANGELES	1062 E ELKGROVE AVE	90291	4243001036	Low Medium II Residential	[Q]RD1.5-1XL	0	29	1.002715988	Residential - Five or More Units or Apartments (Any Combination) - 4 Stories or Less - Mills Act Property	YES - Current	NO - Privately-Owned	Available	Not Used in Prior Housing Element	0	0	0.128381418	0.128381418	27	0	0	1118145	391	Venice		Yes	Above Moderate
LOS ANGELES	1070 E ELKGROVE AVE	90291	4243001037	Low Medium II Residential	[Q]RD1.5-1XL	0	29	0.907874649	Residential - Five or More Units or Apartments (Any Combination) - 4 Stories or Less - Mills Act Property	YES - Current	NO - Privately-Owned	Available	Not Used in Prior Housing Element	0	0	0.392133236	0.392133236	22	0	0	1118145	308	Venice		Yes	Above Moderate
LOS ANGELES	1100 E LAKE ST	90291	4243001038	Low Medium II Residential	[Q]RD1.5-1XL	0	29	0.973390052	Residential - Five or More Units or Apartments (Any Combination) - 4 Stories or Less - Mills Act Property	YES - Current	NO - Privately-Owned	Available	Not Used in Prior Housing Element	0	0	0.439136924	0.439136924	22	0	0	1118145	234	Venice		Yes	Above Moderate
LOS ANGELES	1120 E LAKE ST	90291	4243001039	Low Medium II Residential	[Q]RD1.5-1XL	0	29	0.629436562	Residential - Five or More Units or Apartments (Any Combination) - 4 Stories or Less - Mills Act Property	YES - Current	NO - Privately-Owned	Available	Not Used in Prior Housing Element	0	0	0.344903035	0.344903035	14	0	0	1118145	161	Venice		Yes	Above Moderate
LOS ANGELES	1138 E LAKE ST	90291	4243001040	Low Medium II Residential	[Q]RD1.5-1XL	0	29	1.171074451	Residential - Five or More Units or Apartments (Any Combination) - 4 Stories or Less - Mills Act Property	YES - Current	NO - Privately-Owned	Available	Not Used in Prior Housing Element	0	0	0.141753469	0.141753469	29	0	0	1118145	36	Venice		Yes	Above Moderate
LOS ANGELES	1521 S PENMAR AVE	90291	4243001041	Low Medium II Residential	[Q]RD1.5-1XL	0	29	0.749891561	Residential - Five or More Units or Apartments (Any Combination) - 4 Stories or Less - Mills Act Property	YES - Current	NO - Privately-Owned	Available	Not Used in Prior Housing Element	0	0	0.112777473	0.112777473	19	0	0	1118149	146	Venice		Yes	Above Moderate
LOS ANGELES	1601 S PENMAR AVE	90291	4243001042	Low Medium II Residential	[Q]RD1.5-1XL	0	29	0.811691127	Residential - Five or More Units or Apartments (Any Combination) - 4 Stories or Less - Mills Act Property	YES - Current	NO - Privately-Owned	Available	Not Used in Prior Housing Element	0	0	0.116766949	0.116766949	21	0	0	1118149	204	Venice		Yes	Above Moderate
LOS ANGELES	1621 S PENMAR AVE	90291	4243001043	Low Medium II Residential	[Q]RD1.5-1XL	0	29	0.877520495	Residential - Five or More Units or Apartments (Any Combination) - 4 Stories or Less - Mills Act Property	YES - Current	NO - Privately-Owned	Available	Not Used in Prior Housing Element	0	0	0.119345771	0.119345771	23	0	0	1118149	261	Venice		Yes	Above Moderate
LOS ANGELES	1701 S PENMAR AVE	90291	4243001044	Low Medium II Residential	[Q]RD1.5-1XL	0	29	0.891458635	Residential - Five or More Units or Apartments (Any Combination) - 4 Stories or Less - Mills Act Property	YES - Current	NO - Privately-Owned	Available	Not Used in Prior Housing Element	0	0	0.119345771	0.119345771	23	0	0	1118149	320	Venice		Yes	Above Moderate
LOS ANGELES	1721 S PENMAR AVE	90291	4243001045	Low Medium II Residential	[Q]RD1.5-1XL	0	29	0.853759922	Residential - Five or More Units or Apartments (Any Combination) - 4 Stories or Less - Mills Act Property	YES - Current	NO - Privately-Owned	Available	Not Used in Prior Housing Element	0	0	0.116854725	0.116854725	23	0	0	1118149	378	Venice		Yes	Above Moderate
LOS ANGELES	1741 S PENMAR AVE	90291	4243001046	Low Medium II Residential	[Q]RD1.5-1XL	0	29	0.833463506	Residential - Five or More Units or Apartments (Any Combination) - 4 Stories or Less - Mills Act Property	YES - Current	NO - Privately-Owned	Available	Not Used in Prior Housing Element	0	0	0.123623678	0.123623678	21	0	0	1118149	424	Venice		Yes	Above Moderate
LOS ANGELES	1026 E ELKGROVE AVE	90291	4243001048	Low Medium II Residential	[Q]RD1.5-1XL	0	29	1.000763768	Residential - Five or More Units or Apartments (Any Combination) - 4 Stories or Less - Mills Act Property	YES - Current	NO - Privately-Owned	Available	Not Used in Prior Housing Element	0	0	2.504501748	2.504501748	0	0	0	1118145	666	Venice		Yes	Above Moderate
LOS ANGELES	1042 E ELKGROVE AVE	90291	4243001048	Low Medium II Residential	[Q]RD1.5-1XL	0	29	1.074421023	Residential - Five or More Units or Apartments (Any Combination) - 4 Stories or Less - Mills Act Property	YES - Current	NO - Privately-Owned	Available	Not Used in Prior Housing Element	0	0	2.552843928	2.552843928	0	0	0	1118145	518	Venice		Yes	Above Moderate
LOS ANGELES			4243001048	Low Medium II Residential	[Q]RD1.5-1XL	0	29	0.622480176	Residential - Five or More Units or Apartments (Any Combination) - 4 Stories or Less - Mills Act Property	YES - Current	NO - Privately-Owned	Available	Not Used in Prior Housing Element	0	0	1.879655421	1.879655421	0	0	0	1118149	594	Venice		Yes	Above Moderate
LOS ANGELES			4243001048	Low Medium II Residential	[Q]RD1.5-1XL	0	29	1.007291817	Residential - Five or More Units or Apartments (Any Combination) - 4 Stories or Less - Mills Act Property	YES - Current	NO - Privately-Owned	Available	Not Used in Prior Housing Element	0	0	2.504501748	2.504501748	0	0	0	1118149	486	Venice		Yes	Above Moderate
LOS ANGELES			4243001048	Low Medium II Residential	[Q]RD1.5-1XL	0	29	1.09191609	Residential - Five or More Units or Apartments (Any Combination) - 4 Stories or Less - Mills Act Property	YES - Current	NO - Privately-Owned	Available	Not Used in Prior Housing Element	0	0	2.552843928	2.552843928	0	0	0	1118149	425	Venice		Yes	Above Moderate
LOS ANGELES			4243001048	Low Medium II Residential	[Q]RD1.5-1XL	0	29	1.271916356	Residential - Five or More Units or Apartments (Any Combination) - 4 Stories or Less - Mills Act Property	YES - Current	NO - Privately-Owned	Available	Not Used in Prior Housing Element	0	0	2.719365478	2.719365478	0	0	0	1118149	609	Venice		Yes	Above Moderate
LOS ANGELES	1153 E PALMS BLVD	90291	4243002061	Low Medium I Residential	[Q]R2-1XL	0	17	0.132038872	Residential - Double, Duplex, or Two Units - 4 Stories or Less	YES - Current	NO - Privately-Owned	Available	Not Used in Prior Housing Element	0	0	0.207930565	0.207930565	2	2*	2*	1118149	556	Venice		Yes	Above Moderate
LOS ANGELES	978 E ELKLAND PL	90291	4243002066	Low Medium II Residential	[Q]RD1.5-1XL	0	29	0.666708484	Residential - Five or More Units or Apartments (Any Combination) - 4 Stories or Less - Mills Act Property	YES - Current	NO - Privately-Owned	Available	Not Used in Prior Housing Element	0	0	0.328481923	0.328481923	17	0	0	1118145	913	Venice		Yes	Above Moderate
LOS ANGELES	1010 E ELKGROVE AVE	90291	4243002067	Low Medium II Residential	[Q]RD1.5-1XL	0	29	1.049922839	Residential - Five or More Units or Apartments (Any Combination) - 4 Stories or Less - Mills Act Property	YES - Current	NO - Privately-Owned	Available	Not Used in Prior Housing Element	0	0	0.412512545	0.412512545	26	0	0	1118145	749	Venice		Yes	Above Moderate
LOS ANGELES	1040 S DOREEN PL	90291	4243002068	Low Medium II Residential	[Q]RD1.5-1XL	0	29	1.341904847	Residential - Five or More Units or Apartments (Any Combination) - 4 Stories or Less - Mills Act Property	YES - Current	NO - Privately-Owned	Available	Not Used in Prior Housing Element	0	0	0.467254275	0.467254275	31	0	0	1118149	684	Venice		Yes	Above Moderate
LOS ANGELES	1165 E PALMS BLVD	90291	4243002072	Low Medium II Residential	[Q]RD1.5-1XL	0	29	0.130208012	Residential - Double, Duplex, or Two Units - 4 Stories or Less	YES - Current	NO - Privately-Owned	Available	Not Used in Prior Housing Element	0	0	0.07639398	0.07639398	2	3*	3*	1118149	513	Venice		Yes	Above Moderate
LOS ANGELES	971 E ELKLAND PL	90291	4243003031	Low Medium II Residential	[Q]RD1.5-1XL	0	29	0.795441788	Residential - Five or More Units or Apartments (Any Combination) - 4 Stories or Less - Mills Act Property	YES - Current	NO - Privately-Owned	Available	Not Used in Prior Housing Element	0	0	0.365771422	0.365771422	20	0	0	1118145	879	Venice		Yes	Above Moderate
LOS ANGELES	1021 S DOREEN PL	90291	4243003034	Low Medium II Residential	[Q]RD1.5-1XL	0	29	0.796276601	Residential - Five or More Units or Apartments (Any Combination) - 4 Stories or Less - Mills Act Property	YES - Current	NO - Privately-Owned	Available	Not Used in Prior Housing Element	0	0	0.365771422	0.365771422	20	0	0	1118145	793	Venice		Yes	Above Moderate
LOS ANGELES	936 E LAKE ST	90291	4243003035	Low Medium II Residential	[Q]RD1.5-1XL	0	29	1.218913606	Residential - Five or More Units or Apartments (Any Combination) - 4 Stories or Less	YES - Current	NO - Privately-Owned	Available	Not Used in Prior Housing Element	0	0	0.153408766	0.153408766	28	0	0	1118145	756	Venice		Yes	Above Moderate
LOS ANGELES	1013 E ELKGROVE AVE	90291	4243003038	Low Medium II Residential	[Q]RD1.5-1XL	0	29	1.0496618	Residential - Five or More Units or Apartments (Any Combination) - 4 Stories or Less - Mills Act Property	YES - Current	NO - Privately-Owned	Available	Not Used in Prior Housing Element	0	0	0.412512545	0.412512545	26	0	0	1118145	692	Venice		Yes	Above Moderate
LOS ANGELES	1029 E ELKGROVE AVE	90291	4243003039	Low Medium II Residential	[Q]RD1.5-1XL	0	29	0.912524821	Residential - Five or More Units or Apartments (Any Combination) - 4 Stories or Less - Mills Act Property	YES - Current	NO - Privately-Owned	Available	Not Used in Prior Housing Element	0	0	0.12575376	0.12575376	23	0	0	1118145	625	Venice		Yes	Above Moderate
LOS ANGELES	1041 E ELKGROVE AVE	90291	4243003042	Low Medium II Residential	[Q]RD1.5-1XL	0	29	0.913039648	Residential - Five or More Units or Apartments (Any Combination) - 4 Stories or Less - Mills Act Property	YES - Current	NO - Privately-Owned	Available	Not Used in Prior Housing Element	0	0	0.422953114	0.422953114	20	0	0	1118145	567	Venice		Yes	Above Moderate
LOS ANGELES	1057 E ELKGROVE AVE	90291	4243003043	Low Medium II Residential	[Q]RD1.5-1XL	0	29	0.633724587	Residential - Five or More Units or Apartments (Any Combination) - 4 Stories or Less - Mills Act Property	YES - Current	NO - Privately-Owned	Available	Not Used in Prior Housing Element	0	0	0.103271814	0.103271814	16	0	0	1118145	504	Venice		Yes	Above Moderate
LOS ANGELES	1077 E ELKGROVE AVE	90291	4243003044	Low Medium II Residential	[Q]RD1.5-1XL	0	29	1.213600624	Residential - Five or More Units or Apartments (Any Combination) - 4 Stories or Less - Mills Act Property	YES - Current	NO - Privately-Owned	Available	Not Used in Prior Housing Element	0	0	0.447899878	0.447899878	29	0	0	1118145	346	Venice		Yes	Above Moderate
LOS ANGELES	1023 S DOREEN PL	90291	4243003053	Low Medium II Residential	[Q]RD1.5-1XL	0	29	1.380098216	Residential - Five or More Units or Apartments (Any Combination) - 4 Stories or Less	YES - Current	NO - Privately-Owned	Available	Not Used in Prior Housing Element	0	0	0.087408908	0.087408908	40	0	0	1118145	1708	Venice			Above Moderate
LOS ANGELES	1000 E LAKE ST	90291	4243003054	Low Medium II Residential	[Q]RD1.5-1XL	0	29	1.150903513	Residential - Five or More Units or Apartments (Any Combination) - 4 Stories or Less - Pool	YES - Current	NO - Privately-Owned	Available	Not Used in Prior Housing Element	0	0	0.09066659	0.09066659	35	0	0	1118145	1709	Venice			Above Moderate
LOS ANGELES	968 E ELKLAND PL	90291	4243004036	Low Medium II Residential	[Q]RD1.5-1XL	0	29	0.665066764	Residential - Five or More Units or Apartments (Any Combination) - 4 Stories or Less - Mills Act Property	YES - Current	NO - Privately-Owned	Available	Not Used in Prior Housing Element	0	0	0.328481923	0.328481923	17	0	0	1118145	999	Venice		Yes	Above Moderate
LOS ANGELES	806 E COMMONWEALTH AVE	90291	4243012026	Low Residential	R1V2	0	1 unit per lot	0.139639943	Commercial - Parking Lot (Commercial Use Property) - Lots - Patron or Employee - One Story	YES - Current	NO - Privately-Owned	Available	Not Used in Prior Housing Element	0	0	0.031027755	0.031027755	0	0	0	1118145	398	Venice			Above Moderate
LOS ANGELES	898 E COMMONWEALTH AVE	90291	4243013033	Low Residential	R1V2	0	1 unit per lot	0.113675777	Residential - Single Family Residence	YES - Current	NO - Privately-Owned	Available	Not Used in Prior Housing Element	0	0	0.223439002	0.223439002	0	0	0	1118145	109	Venice			Above Moderate
LOS ANGELES	815 E FLOWER AVE	90291	4243016016	Low Residential	R1V2	0	1 unit per lot	0.336711422	Commercial - Parking Lot (Commercial Use Property) - Lots - Patron or Employee - One Story	YES - Current	NO - Privately-Owned	Available	Not Used in Prior Housing Element	0	0	0.005101847	0.005101847	0	0	0	1118145	609	Venice			Above Moderate
LOS ANGELES	842 E FLOWER AVE	90291	4243018019	Low Residential	R1V2	0	1 unit per lot	0.100954242	Residential - Single Family Residence - Pool	YES - Current	NO - Privately-Owned	Available	Not Used in Prior Housing Element	0	0	0.001358384	0.001358384	0	0	0	1118145	624	Venice			Above Moderate
LOS ANGELES	914 E INDIANA AVE	90291	4243033015	Low Residential	R1V2	0	1 unit per lot	0.110410698	Residential - Single Family Residence - Vacant Land	YES - Current	NO - Privately-Owned	Available	Not Used in Prior Housing Element	0	0	0.070564026	0.070564026	0	0	0	1118145	871	Venice			Above Moderate
LOS ANGELES			4244003900	Open Space	R1V2	0	1 unit per lot	0.010154807	Residential - Single Family Residence	YES - Current	NO - Privately-Owned	Available	Not Used in Prior Housing Element	0	0	0.063400626	0.063400626	0	0	0	1148149	1231	Venice			Above Moderate
LOS ANGELES	1520 S PENMAR AVE	90291	4244018003	Low Medium I Residential	[Q]RD3-1XL	0	14	0.126270133	Residential - Single Family Residence	YES - Current	NO - Privately-Owned	Available	Not Used in Prior Housing Element	0	0	0.06710512	0.06710512	1	1*	1*	1148149	1149	Venice			Above Moderate
LOS ANGELES	1526 S PENMAR AVE	90291	4244018004	Low Medium I Residential	[Q]RD3-1XL	0	14	0.126269835	Residential - Single Family Residence	YES - Current	NO - Privately-Owned	Available	Not Used in Prior Housing Element	0	0	0.06710512	0.06710512	1	1*	1*	1118149	57	Venice			Above Moderate
LOS ANGELES	1532 S PENMAR AVE	90291	4244018005	Low Medium I Residential	[Q]RD3-1XL	0	14	0.126270401	Residential - Single Family Residence	YES - Current	NO - Privately-Owned	Available	Not Used in Prior Housing Element	0	0	0.06710512	0.06710512	1	1*	1*	1118149	75	Venice			Above Moderate
LOS ANGELES	1525 S WALNUT AVE	90291	4244018013	Low Residential	R1V2	0	1 unit per lot	0.137316347	Residential - Single Family Residence - Pool	YES - Current	NO - Privately-Owned	Available	Not Used in Prior Housing Element	0	0	0.070564026	0.070564026	0	0	0	1118149	24	Venice			Above Moderate
LOS ANGELES	1610 S PENMAR AVE	90291	4244019024	Low Medium I Residential	[Q]RD3-1XL	0	14	0.140089382	Residential - Single Family Residence	YES - Current	NO - Privately-Owned	Available	Not Used in Prior Housing Element	0	0	0.194224995	0.194224995	1	2*	2*	1118149	182	Venice			Above Moderate
LOS ANGELES	1202 E MORNINGSIDE WAY	90291	4244019025	Low Medium I Residential	[Q]RD3-1XL	0	14	0.151354838	Residential - Single Family Residence	YES - Current	NO - Privately-Owned	Available	Not Used in Prior Housing Element	0	0	0.082441288	0.082441288	1	2*	2*	1118149	148	Venice			Above Moderate
LOS ANGELES	1316 E MORNINGSIDE WAY	90291	4244020033	Low Residential	R1V2	0	1 unit per lot	0.249814718	Residential - Single Family Residence - Pool and Misc.	YES - Current	NO - Privately-Owned	Available	Not Used in Prior Housing Element	0	0	0.070564026	0.070564026	0	0	0	1148149	1048	Venice			Above Moderate
LOS ANGELES	1301 E PRESTON WAY	90291	4244025001	Low Residential	R1V2	0	1 unit per lot	0.147866783	Residential - Single Family Residence	YES - Current	NO - Privately-Owned	Available	Not Used in Prior Housing Element	0	0	0.001358384	0.001358384	0	0	0	1118149	237	Venice			Above Moderate
LOS ANGELES	1378 E APPLETON WAY	90291	4244025023	Low Residential	R1V2	0	1 unit per lot	0.250095478	Residential - Single Family Residence - Pool and Misc.	YES - Current	NO - Privately-Owned	Available	Not Used in Prior Housing Element	0	0	0.009048433	0.009048433	0	0	0	1148149	1053	Venice			Above Moderate
LOS ANGELES	1726 S PENMAR AVE	90291	4244026002	Low Medium I Residential	[Q]RD3-1XL	0	14	0.117880712	Residential - Single Family Residence	YES - Current	NO - Privately-Owned	Available	Not Used in Prior Housing Element	0	0	0.06710512	0.06710512	1	1*	1*	1118149	384	Venice			Above Moderate
LOS ANGELES	1720 S PENMAR AVE	90291	4244026021	Low Medium I Residential	[Q]RD3-1XL	0	14	0.086444716	Residential - Single Family Residence	YES - Current	NO - Privately-Owned	Available	Not Used in Prior Housing Element	0	0	0.087634975	0.087634975	1	1*	1*	1118149	359	Venice			Above Moderate
LOS ANGELES	1712 S PENMAR AVE	90291	4244026022	Low Medium I Residential	[Q]RD3-1XL	0	14	0.097446266	Residential - Single Family Residence	YES - Current	NO - Privately-Owned	Available	Not Used in Prior Housing Element	0	0	0.036908275	0.036908275	1	1*	1*	1118149	337	Venice			Above Moderate
LOS ANGELES	1704 S PENMAR AVE	90291	4244026023	Low Medium I Residential	[Q]RD3-1XL	0	14	0.097986406	Residential - Single Family Residence	YES - Current	NO - Privately-Owned	Available	Not Used in Prior Housing Element	0	0	0.087634975	0.087634975	1	1*	1*	1118149	311	Venice			Above Moderate
LOS ANGELES	1832 S PENMAR AVE	90291	4244027001	Low Medium I Residential	[Q]RD3-1XL	0	14	0.267627133	Residential - Double, Duplex, or Two Units - 4 Stories or Less	YES - Current	NO - Privately-Owned	Available	Not Used in Prior Housing Element	0	0	0.049171999	0.049171999	2	3*	3*	1118149	524	Venice		Yes	Above Moderate
LOS ANGELES	1800 S PENMAR AVE	90291	4244027024	Low Medium I Residential	[Q]RD3-1XL	0	14	0.072650847		YES - Current	NO - Privately-Owned	Available	Not Used in Prior Housing Element	0	0	0.087634975	0.087634975	1	1*	1*	1118149	458	Venice			Above Moderate
LOS ANGELES	1348 E PRESTON WAY	90291	4244028026	Low Residential	R1V2	0	1 unit per lot	0.250057316	Residential - Single Family Residence	YES - Current	NO - Privately-Owned	Available	Not Used in Prior Housing Element	0	0	0.070564026	0.070564026	0	0	0	1118149	181	Venice			Above Moderate
LOS ANGELES	337 E ROSE AVE	90291	4286001003	Low Medium II Residential	RD1.5-1	0	29	0.069519199	Residential - Double, Duplex, or Two Units - 4 Stories or Less	YES - Current	NO - Privately-Owned	Available	Not Used in Prior Housing Element	0	0	0.253042299	0.253042299	2	2*	2*	1118141	520	Venice		Yes	Above Moderate
LOS ANGELES	341 E ROSE AVE	90291	4286001004	Low Medium II Residential	RD1.5-1	0	29	0.069517855	Residential - Double, Duplex, or Two Units - 4 Stories or Less	YES - Current	NO - Privately-Owned	Available	Not Used in Prior Housing Element	0	0	0.253042299	0.253042299	2	2*	2*	1118141	515	Venice		Yes	Above Moderate
LOS ANGELES	345 E ROSE AVE	90291	4286001005	Low Medium II Residential	RD1.5-1	0	29	0.069516889	Residential - Double, Duplex, or Two Units - 4 Stories or Less	YES - Current	NO - Privately-Owned	Available	Not Used in Prior Housing Element	0	0	0.253042299	0.253042299	2	2*	2*	1118141	506	Venice		Yes	Above Moderate
LOS ANGELES	347 E ROSE AVE	90291	4286001006	Low Medium II Residential	RD1.5-1	0	29	0.069513119	Residential - Double, Duplex, or Two Units - 4 Stories or Less	YES - Current	NO - Privately-Owned	Available	Not Used in Prior Housing Element	0	0	0.253042299	0.253042299	2	2*	2*	1118141	502	Venice		Yes	Above Moderate
LOS ANGELES	349 E ROSE AVE	90291	4286001007	Low Medium II Residential	RD1.5-1	0	29	0.069512469	Residential - Double, Duplex, or Two Units - 4 Stories or Less	YES - Current	NO - Privately-Owned	Available	Not Used in Prior Housing Element	0	0	1.228685904	1.228685904	2	2*	2*	1118141	493	Venice		Yes	Above Moderate
LOS ANGELES	355 E ROSE AVE	90291	4286001008	Low Medium II Residential	RD1.5-1	0	29	0.069508754	Residential - Double, Duplex, or Two Units - 4 Stories or Less	YES - Current	NO - Privately-Owned	Available	Not Used in Prior Housing Element	0	0	0.253042299	0.253042299	2	2*	2*	1118141	484	Venice		Yes	Above Moderate
LOS ANGELES	359 E ROSE AVE	90291	4286001009	Low Medium II Residential	RD1.5-1	0	29	0.069508482	Residential - Double, Duplex, or Two Units - 4 Stories or Less	YES - Current	NO - Privately-Owned	Available	Not Used in Prior Housing Element	0	0	0.253042299	0.253042299	2	2*	2*	1118141	477	Venice		Yes	Above Moderate
LOS ANGELES	363 E ROSE AVE	90291	4286001010	Low Medium II Residential	RD1.5-1	0	29	0.069505145	Residential - Double, Duplex, or Two Units - 4 Stories or Less	YES - Current	NO - Privately-Owned	Available	Not Used in Prior Housing Element	0	0	0.253042299	0.253042299	2	2*	2*	1118141	470	Venice		Yes	Above Moderate
LOS ANGELES	373 E ROSE AVE	90291	4286001011	Low Medium II Residential	RD1.5-1	0	29	0.069498122	Commercial - Commercial - Artist in Residence - One Story	YES - Current	NO - Privately-Owned	Available	Not Used in Prior Housing Element	0	0	0.00391807	0.00391807	0	2*	2*	1118141	454	Venice			Above Moderate
LOS ANGELES			4286001011	Low Medium II Residential	RD1.5-1	0	29	0.069530877	Commercial - Commercial - Artist in Residence - One Story	YES - Current	NO - Privately-Owned	Available	Not Used in Prior Housing Element	0	0	0.00391807	0.00391807	0	2*	2*	1118141	461	Venice			Above Moderate
LOS ANGELES	246 S 3RD AVE	90291	4286001013	Low Medium II Residential	RD1.5-1	0	29	0.142056506	Residential - Single Family Residence	YES - Current	NO - Privately-Owned	Available	Not Used in Prior Housing Element	0	0	0.036916867	0.036916867	1	0	0	1118141	455	Venice			Above Moderate
LOS ANGELES	240 S 3RD AVE	90291	4286001014	Low Medium II Residential	RD1.5-1	0	29	0.142051294	Residential - Five or More Units or Apartments (Any Combination) - 4 Stories or Less	YES - Current	NO - Privately-Owned	Available	Not Used in Prior Housing Element	0	0	0.033280797	0.033280797	4	0	0	1118141	442	Venice		Yes	Above Moderate
LOS ANGELES	228 S 3RD AVE	90291	4286001017	Low Medium II Residential	RD1.5-1	0	29	0.142036878	Residential - Single Family Residence	YES - Current	NO - Privately-Owned	Available	Not Used in Prior Housing Element	0	0	0.25190261	0.25190261	1	0	0	1118141	397	Venice			Above Moderate
LOS ANGELES	224 S 3RD AVE	90291	4286001018	Low Medium II Residential	RD1.5-1	0	29	0.142030995	Residential - Double, Duplex, or Two Units - 4 Stories or Less	YES - Current	NO - Privately-Owned	Available	Not Used in Prior Housing Element	0	0	0.021659758	0.021659758	2	0	0	1118141	380	Venice		Yes	Above Moderate
LOS ANGELES	220 S 3RD AVE	90291	4286001019	Low Medium II Residential	RD1.5-1	0	29	0.142025488	Residential - Three Units (Any Combination) - 4 Stories or Less	YES - Current	NO - Privately-Owned	Available	Not Used in Prior Housing Element	0	0	0.122059159	0.122059159	3	0	0	1118141	366	Venice		Yes	Above Moderate
LOS ANGELES	216 S 3RD AVE	90291	4286001020	Low Medium II Residential	RD1.5-1	0	29	0.142022543	Residential - Single Family Residence	YES - Current	NO - Privately-Owned	Available	Not Used in Prior Housing Element	0	0	0.25190261	0.25190261	1	0	0	1118141	357	Venice			Above Moderate
LOS ANGELES	214 S 3RD AVE	90291	4286001021	Low Medium II Residential	RD1.5-1	0	29	0.142016621	Residential - Single Family Residence	YES - Current	NO - Privately-Owned	Available	Not Used in Prior Housing Element	0	0	0.03006912	0.03006912	2	0	0	1118141	345	Venice			Above Moderate
LOS ANGELES	206 S 3RD AVE	90291	4286001022	Low Medium II Residential	RD1.5-1	0	29	0.142011072	Residential - Three Units (Any Combination) - 4 Stories or Less	YES - Current	NO - Privately-Owned	Available	Not Used in Prior Housing Element	0	0	0.122059159	0.122059159	3	0	0	1118141	331	Venice		Yes	Above Moderate
LOS ANGELES	204 S 3RD AVE	90291	4286001023	Low Medium II Residential	RD1.5-1	0	29	0.142006849	Residential - Four Units (Any Combination) - 4 Stories or Less	YES - Current	NO - Privately-Owned	Available	Not Used in Prior Housing Element	0	0	0.09961585	0.09961585	4	0	0	1118141	319	Venice		Yes	Above Moderate
LOS ANGELES	205 S 4TH AVE	90291	4286001026	Low Medium II Residential	RD1.5-1	0	29	0.142007427	Residential - Double, Duplex, or Two Units - 4 Stories or Less	YES - Current	NO - Privately-Owned	Available	Not Used in Prior Housing Element	0	0	0.149463251	0.149463251	2	0	0	1118141	288	Venice		Yes	Above Moderate
LOS ANGELES	227 S 4TH AVE	90291	4286001032	Low Medium II Residential	RD1.5-1	0	29	0.142032933	Residential - Single Family Residence - Vacant Land	YES - Current	NO - Privately-Owned	Available	Not Used in Prior Housing Element	0	0	0.242599145	0.242599145	0	0	0	1118141	347	Venice			Above Moderate
LOS ANGELES	229 S 4TH AVE	90291	4286001033	Low Medium II Residential	RD1.5-1	0	29	0.14203705	Residential - Single Family Residence	YES - Current	NO - Privately-Owned	Available	Not Used in Prior Housing Element	0	0	0.25190261	0.25190261	1	0	0	1118141	359	Venice			Above Moderate
LOS ANGELES	203 S 4TH AVE	90291	4286001038	Low Medium II Residential	RD1.5-1	0	29	0.141118287	Residential - Double, Duplex, or Two Units - 4 Stories or Less	YES - Current	NO - Privately-Owned	Available	Not Used in Prior Housing Element	0	0	0.149463251	0.149463251	2	0	0	1118141	275	Venice		Yes	Above Moderate
LOS ANGELES	213 S 4TH AVE	90291	4286001043	Low Medium II Residential	RD1.5-1	0	29	0.142018654	Residential - Double, Duplex, or Two Units - 4 Stories or Less	YES - Current	NO - Privately-Owned	Available	Not Used in Prior Housing Element	0	0	0.149463251	0.149463251	2	0	0	1118141	312	Venice		Yes	Above Moderate
LOS ANGELES	200 S 3RD AVE	90291	4286001046	Low Medium II Residential	RD1.5-1	0	29	0.139653284	Residential - Double, Duplex, or Two Units - 4 Stories or Less	YES - Current	NO - Privately-Owned	Available	Not Used in Prior Housing Element	0	0	0.167745858	0.167745858	2	0	0	1118141	305	Venice		Yes	Above Moderate
LOS ANGELES	228 S HAMPTON DR	90291	4286002004	Low Medium II Residential	RD1.5-1	0	29	0.140901079	Residential - Four Units (Any Combination) - 4 Stories or Less	YES - Current	NO - Privately-Owned	Available	Not Used in Prior Housing Element	0	0	0.038157456	0.038157456	4	0	0	1118141	469

LOS ANGELES	246 S HAMPTON DR	90291	4286002008	Low Medium II Residential	RD1.5-1	0	29	0.141928568	Residential - Four Units (Any Combination) - 4 Stories or Less	YES - Current	NO - Privately-Owned	Available	Not Used in Prior Housing Element	0	0	0.038157456	0.038157456	4	0	0	1118141	541	Venice	Yes	Above Moderate
LOS ANGELES	252 S HAMPTON DR	90291	4286002009	Low Medium II Residential	RD1.5-1	0	29	0.1421859	Residential - Five or More Units or Apartments (Any Combination) - 4 Stories or Less	YES - Current	NO - Privately-Owned	Available	Not Used in Prior Housing Element	0	0	0.03216191	0.03216191	5	0	0	1118141	558	Venice	Yes	Above Moderate
LOS ANGELES	305 E ROSE AVE	90291	4286002010	Low Medium II Residential	RD1.5-1	0	29	0.148786164	Institutional - Church - One Story	YES - Current	NO - Privately-Owned	Available	Not Used in Prior Housing Element	0	0	0.009869555	0.009869555	0	0	0	1118141	601	Venice		Above Moderate
LOS ANGELES	307 E ROSE AVE	90291	4286002011	Low Medium II Residential	RD1.5-1	0	29	0.148753396	Residential - Four Units (Any Combination) - 4 Stories or Less	YES - Current	NO - Privately-Owned	Available	Not Used in Prior Housing Element	0	0	0.033280797	0.033280797	4	0	0	1118141	589	Venice	Yes	Above Moderate
LOS ANGELES	313 E ROSE AVE	90291	4286002012	Low Medium II Residential	RD1.5-1	0	29	0.148716497	Residential - Four Units (Any Combination) - 4 Stories or Less	YES - Current	NO - Privately-Owned	Available	Not Used in Prior Housing Element	0	0	0.033280797	0.033280797	4	0	0	1118141	574	Venice		Above Moderate
LOS ANGELES	317 E ROSE AVE	90291	4286002013	Low Medium II Residential	RD1.5-1	0	29	0.148680461	Residential - Four Units (Any Combination) - 4 Stories or Less	YES - Current	NO - Privately-Owned	Available	Not Used in Prior Housing Element	0	0	0.033280797	0.033280797	4	0	0	1118141	562	Venice	Yes	Above Moderate
LOS ANGELES	323 E ROSE AVE	90291	4286002014	Low Medium II Residential	RD1.5-1	0	29	0.148642625	Residential - Four Units (Any Combination) - 4 Stories or Less	YES - Current	NO - Privately-Owned	Available	Not Used in Prior Housing Element	0	0	0.033280797	0.033280797	4	0	0	1118141	549	Venice	Yes	Above Moderate
LOS ANGELES	251 S 3RD AVE	90291	4286002015	Low Medium II Residential	RD1.5-1	0	29	0.142590063	Residential - Four Units (Any Combination) - 4 Stories or Less	YES - Current	NO - Privately-Owned	Available	Not Used in Prior Housing Element	0	0	0.038157456	0.038157456	4	0	0	1118141	527	Venice	Yes	Above Moderate
LOS ANGELES	245 S 3RD AVE	90291	4286002016	Low Medium II Residential	RD1.5-1	0	29	0.142293464	Residential - Four Units (Any Combination) - 4 Stories or Less	YES - Current	NO - Privately-Owned	Available	Not Used in Prior Housing Element	0	0	0.038157456	0.038157456	4	0	0	1118141	514	Venice	Yes	Above Moderate
LOS ANGELES	239 S 3RD AVE	90291	4286002017	Low Medium II Residential	RD1.5-1	0	29	0.141999694	Residential - Four Units (Any Combination) - 4 Stories or Less	YES - Current	NO - Privately-Owned	Available	Not Used in Prior Housing Element	0	0	0.038157456	0.038157456	4	0	0	1118141	492	Venice	Yes	Above Moderate
LOS ANGELES	233 S 3RD AVE	90291	4286002018	Low Medium II Residential	RD1.5-1	0	29	0.141701185	Residential - Four Units (Any Combination) - 4 Stories or Less	YES - Current	NO - Privately-Owned	Available	Not Used in Prior Housing Element	0	0	0.038157456	0.038157456	4	0	0	1118141	474	Venice	Yes	Above Moderate
LOS ANGELES	229 S 3RD AVE	90291	4286002019	Low Medium II Residential	RD1.5-1	0	29	0.141405899	Residential - Four Units (Any Combination) - 4 Stories or Less	YES - Current	NO - Privately-Owned	Available	Not Used in Prior Housing Element	0	0	0.038157456	0.038157456	4	0	0	1118141	450	Venice	Yes	Above Moderate
LOS ANGELES	225 S 3RD AVE	90291	4286002020	Low Medium II Residential	RD1.5-1	0	29	0.141110382	Residential - Four Units (Any Combination) - 4 Stories or Less	YES - Current	NO - Privately-Owned	Available	Not Used in Prior Housing Element	0	0	0.038157456	0.038157456	4	0	0	1118141	435	Venice	Yes	Above Moderate
LOS ANGELES	219 S 3RD AVE	90291	4286002021	Low Medium II Residential	RD1.5-1	0	29	0.140813916	Residential - Three Units (Any Combination) - 4 Stories or Less	YES - Current	NO - Privately-Owned	Available	Not Used in Prior Housing Element	0	0	0.04526433	0.04526433	3	0	0	1118141	417	Venice	Yes	Above Moderate
LOS ANGELES	215 S 3RD AVE	90291	4286002022	Low Medium II Residential	RD1.5-1	0	29	0.140517127	Residential - Four Units (Any Combination) - 4 Stories or Less	YES - Current	NO - Privately-Owned	Available	Not Used in Prior Housing Element	0	0	0.038157456	0.038157456	4	0	0	1118141	396	Venice	Yes	Above Moderate
LOS ANGELES	211 S 3RD AVE	90291	4286002026	Low Medium II Residential	RD1.5-1	0	29	0.140222776	Institutional - Homes for Aged and Others - One Story	YES - Current	NO - Privately-Owned	Available	Not Used in Prior Housing Element	0	0	0.008314145	0.008314145	1	0	0	1118141	375	Venice		Above Moderate
LOS ANGELES	204 S HAMPTON DR	90291	4286002027	Low Medium II Residential	RD1.5-1	0	29	0.134258225	Commercial - Office Building - One Story	YES - Current	NO - Privately-Owned	Available	Not Used in Prior Housing Element	0	0	0.002589851	0.002589851	0	3*	3*	1118141	372	Venice		Above Moderate
LOS ANGELES	206 S HAMPTON DR	90291	4286002027	Low Medium II Residential	RD1.5-1	0	29	0.140114308	Commercial - Office Building - One Story	YES - Current	NO - Privately-Owned	Available	Not Used in Prior Housing Element	0	0	0.007226742	0.007226742	0	0	0	1118141	391	Venice		Above Moderate
LOS ANGELES	212 S HAMPTON DR	90291	4286002027	Low Medium II Residential	RD1.5-1	0	29	0.140128892	Commercial - Office Building - One Story	YES - Current	NO - Privately-Owned	Available	Not Used in Prior Housing Element	0	0	0.007226742	0.007226742	0	0	0	1118141	413	Venice		Above Moderate
LOS ANGELES	218 S HAMPTON DR	90291	4286002027	Low Medium II Residential	RD1.5-1	0	29	0.140386028	Commercial - Office Building - One Story	YES - Current	NO - Privately-Owned	Available	Not Used in Prior Housing Element	0	0	0.007226742	0.007226742	0	0	0	1118141	432	Venice		Above Moderate
LOS ANGELES	222 S HAMPTON DR	90291	4286002027	Low Medium II Residential	RD1.5-1	0	29	0.140642803	Commercial - Office Building - One Story	YES - Current	NO - Privately-Owned	Available	Not Used in Prior Housing Element	0	0	0.007226742	0.007226742	0	0	0	1118141	447	Venice		Above Moderate
LOS ANGELES		4286002027		Low Medium II Residential	RD1.5-1	0	29	0.087005619	Commercial - Office Building - One Story	YES - Current	NO - Privately-Owned	Available	Not Used in Prior Housing Element	0	0	0.003188423	0.003188423	0	2*	2*	1118141	344	Venice		Above Moderate
LOS ANGELES	201 S 3RD AVE	90291	4286002028	Low Medium II Residential	RD1.5-1	0	29	0.133334456	Residential - Single Family Residence - Vacant Land	YES - Current	NO - Privately-Owned	Available	Not Used in Prior Housing Element	0	0	0.297785354	0.297785354	0	3*	3*	1118141	349	Venice		Above Moderate
LOS ANGELES	207 S 3RD AVE	90291	4286002028	Low Medium II Residential	RD1.5-1	0	29	0.140480828	Residential - Single Family Residence - Vacant Land	YES - Current	NO - Privately-Owned	Available	Not Used in Prior Housing Element	0	0	0.242599145	0.242599145	0	0	0	1118141	361	Venice		Above Moderate
LOS ANGELES		4286002028		Low Medium II Residential	RD1.5-1	0	29	0.069785973	Residential - Single Family Residence - Vacant Land	YES - Current	NO - Privately-Owned	Available	Not Used in Prior Housing Element	0	0	0.450149989	0.450149989	0	2*	2*	1118141	825	Venice		Above Moderate
LOS ANGELES	364 S 3RD AVE	90291	4286006015	Limited Manufacturing	CM-1	0	54	0.179269699	Commercial - Parking Lot (Commercial Use Property) - Lots - Patron or Employee - One Story	YES - Current	NO - Privately-Owned	Available	Used in Prior Housing Element - Non-Vacant	0.018376335	0	0	0.018376335	0	0	0	109-SA143	550	Venice		Lower
LOS ANGELES	358 S 3RD AVE	90291	4286006016	Limited Manufacturing	CM-1	0	54	0.179270292	Commercial - Parking Lot (Commercial Use Property) - Lots - Patron or Employee - One Story	YES - Current	NO - Privately-Owned	Available	Used in Prior Housing Element - Non-Vacant	0.018376335	0	0	0.018376335	0	0	0	109-SA143	23	Venice		Lower
LOS ANGELES	354 S 3RD AVE	90291	4286006017	Limited Manufacturing	CM-1	0	54	0.178609292	Commercial - Auto, Recreation Equipment, Construction Equipment Sales and Service - Auto Body Repair Shop - One Story	YES - Current	NO - Privately-Owned	Available	Used in Prior Housing Element - Non-Vacant	0.028226716	0	0	0.028226716	0	0	0	109-SA143	17	Venice		Lower
LOS ANGELES	346 S 3RD AVE	90291	4286006018	Limited Manufacturing	CM-1	0	54	0.179216624	Commercial - Store Combination - Store and Residential Combination - One Story	YES - Current	NO - Privately-Owned	Available	Used in Prior Housing Element - Non-Vacant	0.080822065	0	0	0.080822065	1	0	0	109-SA143	9	Venice		Lower
LOS ANGELES		4286006018		Limited Manufacturing	CM-1	0	54	0.184445831	Commercial - Store Combination - Store and Residential Combination - One Story	YES - Current	NO - Privately-Owned	Available	Used in Prior Housing Element - Non-Vacant	0.088445954	0	0	0.088445954	1	0	0	1118141	721	Venice		Lower
LOS ANGELES	319 S 4TH AVE	90291	4286006034	Limited Manufacturing	[T]CM-1	0	54	1.488811392	Industrial - Warehousing, Distribution, Storage - Public Storage - Mini Warehouse - One Story	YES - Current	NO - Privately-Owned	Available	Not Used in Prior Housing Element	1.291936594	0	0	1.291936594	0	0	0	1118141	532	Venice		Lower
LOS ANGELES	323 S 4TH AVE	90291	4286006034	Limited Manufacturing	[T]CM-1	0	54	0.16428766	Industrial - Warehousing, Distribution, Storage - Public Storage - Mini Warehouse - One Story	YES - Current	NO - Privately-Owned	Available	Not Used in Prior Housing Element	0.015820071	0	0	0.015820071	0	0	0	1118141	607	Venice		Lower
LOS ANGELES	326 S 3RD AVE	90291	4286006034	Limited Manufacturing	[T]CM-1	0	54	0.172070186	Industrial - Warehousing, Distribution, Storage - Public Storage - Mini Warehouse - One Story	YES - Current	NO - Privately-Owned	Available	Not Used in Prior Housing Element	0.017527607	0	0	0.017527607	0	0	0	1118141	650	Venice		Lower
LOS ANGELES	327 S 4TH AVE	90291	4286006034	Limited Manufacturing	[T]CM-1	0	54	0.177864839	Industrial - Warehousing, Distribution, Storage - Public Storage - Mini Warehouse - One Story	YES - Current	NO - Privately-Owned	Available	Not Used in Prior Housing Element	0.017527607	0	0	0.017527607	0	0	0	1118141	626	Venice		Lower
LOS ANGELES	330 S 3RD AVE	90291	4286006034	Limited Manufacturing	[T]CM-1	0	54	0.186301065	Industrial - Warehousing, Distribution, Storage - Public Storage - Mini Warehouse - One Story	YES - Current	NO - Privately-Owned	Available	Not Used in Prior Housing Element	0.019179692	0	0	0.019179692	0	0	0	1118141	668	Venice		Lower
LOS ANGELES	334 S 3RD AVE	90291	4286006034	Limited Manufacturing	[T]CM-1	0	54	0.179202113	Industrial - Warehousing, Distribution, Storage - Public Storage - Mini Warehouse - One Story	YES - Current	NO - Privately-Owned	Available	Not Used in Prior Housing Element	0.017527607	0	0	0.017527607	0	0	0	1118141	687	Venice		Lower
LOS ANGELES	337 S 4TH AVE	90291	4286006034	Limited Manufacturing	[Q]CM-1	0	54	0.171079298	Industrial - Warehousing, Distribution, Storage - Public Storage - Mini Warehouse - One Story	YES - Current	NO - Privately-Owned	Available	Not Used in Prior Housing Element	0.017527607	0	0	0.017527607	0	0	0	1118141	648	Venice		Lower
LOS ANGELES	340 S 3RD AVE	90291	4286006034	Limited Manufacturing	[T]CM-1	0	54	0.172101148	Industrial - Warehousing, Distribution, Storage - Public Storage - Mini Warehouse - One Story	YES - Current	NO - Privately-Owned	Available	Not Used in Prior Housing Element	0.017527607	0	0	0.017527607	0	0	0	1118141	704	Venice		Lower
LOS ANGELES	341 S 4TH AVE	90291	4286006034	Limited Manufacturing	[Q]CM-1	0	54	0.164292945	Industrial - Warehousing, Distribution, Storage - Public Storage - Mini Warehouse - One Story	YES - Current	NO - Privately-Owned	Available	Not Used in Prior Housing Element	0.015820071	0	0	0.015820071	0	0	0	1118141	667	Venice		Lower
LOS ANGELES	351 E SUNSET AVE	90291	4286006RK	Limited Manufacturing	[T][Q]CM-1	0	54	0.169673534	Residential - Single Family Residence - Condominium	YES - Current	NO - Privately-Owned	Available	Not Used in Prior Housing Element	0.052195114	0	0	0.052195114	6	0	0	109-SA143	577	Venice		Lower
LOS ANGELES	315 1/2 E VERNON AVE	90291	4286007006	Low Medium II Residential	RD1.5-1	0	29	0.13785748	Residential - Three Units (Any Combination) - 4 Stories or Less	YES - Current	NO - Privately-Owned	Available	Not Used in Prior Housing Element	0	0	0.162080908	0.162080908	3	3*	3*	109-SA143	125	Venice	Yes	Above Moderate
LOS ANGELES	319 E VERNON AVE	90291	4286007007	Low Medium II Residential	RD1.5-1	0	29	0.137815582	Residential - Three Units (Any Combination) - 4 Stories or Less	YES - Current	NO - Privately-Owned	Available	Not Used in Prior Housing Element	0	0	0.162080908	0.162080908	3	3*	3*	109-SA143	117	Venice	Yes	Above Moderate
LOS ANGELES	337 E VERNON AVE	90291	4286007012	Low Medium II Residential	RD1.5-1	0	29	0.137807824	Residential - Single Family Residence	YES - Current	NO - Privately-Owned	Available	Not Used in Prior Housing Element	0	0	0.132637334	0.132637334	1	3*	3*	109-SA143	91	Venice		Above Moderate
LOS ANGELES	347 E VERNON AVE	90291	4286007014	Low Medium II Residential	RD1.5-1	0	29	0.137803261	Commercial - Parking Lot (Commercial Use Property) - Lots - Patron or Employee - One Story	YES - Current	NO - Privately-Owned	Available	Not Used in Prior Housing Element	0	0	0.00940617	0.00940617	0	3*	3*	109-SA143	77	Venice		Above Moderate
LOS ANGELES	351 E VERNON AVE	90291	4286007015	Limited Manufacturing	CM-1	0	54	0.137803122	Industrial - Light Manufacturing - One Story	YES - Current	NO - Privately-Owned	Available	Used in Prior Housing Element - Non-Vacant	0.026105819	0	0	0.026105819	0	0	0	109-SA143	70	Venice		Lower
LOS ANGELES	361 E VERNON AVE	90291	4286007015	Limited Manufacturing	CM-1	0	54	0.137799913	Industrial - Light Manufacturing - One Story	YES - Current	NO - Privately-Owned	Available	Used in Prior Housing Element - Non-Vacant	0.026105819	0	0	0.026105819	0	0	0	109-SA143	61	Venice		Lower
LOS ANGELES	702 S HAMPTON DR	90291	4286008001	Community Commercial	[Q]C2-1	0	43	0.077368925	Residential - Single Family Residence	YES - Current	NO - Privately-Owned	Available	Not Used in Prior Housing Element	0.254164666	0	0	0.254164666	1	0	0	109-SA143	184	Venice		Lower
LOS ANGELES	704 S HAMPTON DR	90291	4286008002	Community Commercial	[Q]C2-1	0	43	0.075854203	Residential - Single Family Residence	YES - Current	NO - Privately-Owned	Available	Not Used in Prior Housing Element	0.254164666	0	0	0.254164666	1	0	0	109-SA143	189	Venice		Lower
LOS ANGELES	706 S HAMPTON DR	90291	4286008003	Community Commercial	[Q]C2-1	0	43	0.074143902	Residential - Single Family Residence	YES - Current	NO - Privately-Owned	Available	Not Used in Prior Housing Element	0.254164666	0	0	0.254164666	1	0	0	109-SA143	195	Venice		Lower
LOS ANGELES	708 S HAMPTON DR	90291	4286008004	Community Commercial	[Q]C2-1	0	43	0.072433214	Residential - Single Family Residence	YES - Current	NO - Privately-Owned	Available	Not Used in Prior Housing Element	0.03725766	0	0	0.03725766	1	0	0	109-SA143	203	Venice		Lower
LOS ANGELES	710 S HAMPTON DR	90291	4286008005	Community Commercial	[Q]C2-1	0	43	0.070723892	Residential - Single Family Residence	YES - Current	NO - Privately-Owned	Available	Not Used in Prior Housing Element	0.254164666	0	0	0.254164666	1	0	0	109-SA143	209	Venice		Lower
LOS ANGELES	712 S HAMPTON DR	90291	4286008006	Community Commercial	[Q]C2-1	0	43	0.069014248	Residential - Single Family Residence	YES - Current	NO - Privately-Owned	Available	Not Used in Prior Housing Element	0	0	0.161482227	0.161482227	1	0	0	109-SA143	214	Venice		Above Moderate
LOS ANGELES	716 S HAMPTON DR	90291	4286008008	Community Commercial	[Q]C2-1	0	43	0.065592923	Residential - Double, Duplex, or Two Units - 4 Stories or Less	YES - Current	NO - Privately-Owned	Available	Not Used in Prior Housing Element	0	0	0.004118097	0.004118097	1	0	0	109-SA143	225	Venice		Above Moderate
LOS ANGELES	718 S HAMPTON DR	90291	4286008009	Community Commercial	[Q]C2-1	0	43	0.07294199	Residential - Single Family Residence	YES - Current	NO - Privately-Owned	Available	Not Used in Prior Housing Element	0.254164666	0	0	0.254164666	1	0	0	109-SA143	230	Venice		Lower
LOS ANGELES	720 S HAMPTON DR	90291	4286008010	Community Commercial	[Q]C2-1	0	43	0.06194019	Residential - Single Family Residence	YES - Current	NO - Privately-Owned	Available	Not Used in Prior Housing Element	0	0	0.098099422	0.098099422	1	0	0	109-SA143	237	Venice		Above Moderate
LOS ANGELES	317 E INDIANA AVE	90291	4286008011	Low Medium II Residential	RD1.5-1	0	29	0.137647188	Residential - Double, Duplex, or Two Units - 4 Stories or Less	YES - Current	NO - Privately-Owned	Available	Not Used in Prior Housing Element	0	0	0.178330183	0.178330183	2	3*	3*	109-SA143	207	Venice	Yes	Above Moderate
LOS ANGELES	331 E INDIANA AVE	90291	4286008014	Low Medium II Residential	RD1.5-1	0	29	0.137728073	Residential - Three Units (Any Combination) - 4 Stories or Less	YES - Current	NO - Privately-Owned	Available	Not Used in Prior Housing Element	0	0	0.162080908	0.162080908	3	3*	3*	109-SA143	182	Venice	Yes	Above Moderate
LOS ANGELES	335 E INDIANA AVE	90291	4286008015	Low Medium II Residential	RD1.5-1	0	29	0.137734008	Residential - Single Family Residence	YES - Current	NO - Privately-Owned	Available	Not Used in Prior Housing Element	0	0	0.005457326	0.005457326	1	3*	3*	109-SA143	176	Venice		Above Moderate
LOS ANGELES	339 E INDIANA AVE	90291	4286008016	Low Medium II Residential	RD1.5-1	0	29	0.13773925	Residential - Single Family Residence	YES - Current	NO - Privately-Owned	Available	Not Used in Prior Housing Element	0	0	0.297785354	0.297785354	0	3*	3*	109-SA143	168	Venice		Above Moderate
LOS ANGELES	345 E INDIANA AVE	90291	4286008017	Low Medium II Residential	RD1.5-1	0	29	0.137746484	Residential - Single Family Residence - Pool	YES - Current	NO - Privately-Owned	Available	Not Used in Prior Housing Element	0	0	0.056332916	0.056332916	1	3*	3*	109-SA143	551	Venice		Above Moderate
LOS ANGELES	355 E INDIANA AVE	90291	4286008019	Low Medium II Residential	RD1.5-1	0	29	0.087248884	Residential - Single Family Residence	YES - Current	NO - Privately-Owned	Available	Not Used in Prior Housing Element	0	0	0.159231859	0.159231859	1	2*	2*	109-SA143	150	Venice		Above Moderate
LOS ANGELES	713 S 4TH AVE	90291	4286008020	Low Medium II Residential	RD1.5-1	0	29	0.05050694	Residential - Single Family Residence	YES - Current	NO - Privately-Owned	Available	Not Used in Prior Housing Element	0	0	0.082079959	0.082079959	1	1*	1*	109-SA143	131	Venice		Above Moderate
LOS ANGELES	350 E VERNON AVE	90291	4286008022	Low Medium II Residential	RD1.5-1	0	29	0.13779081	Residential - Single Family Residence - Pool and Misc.	YES - Current	NO - Privately-Owned	Available	Not Used in Prior Housing Element	0	0	0.008544167	0.008544167	1	3*	3*	109-SA143	105	Venice		Above Moderate
LOS ANGELES	338 E VERNON AVE	90291	4286008024	Low Medium II Residential	RD1.5-1	0	29	0.103334632	Residential - Double, Duplex, or Two Units - 4 Stories or Less	YES - Current	NO - Privately-Owned	Available	Not Used in Prior Housing Element	0	0	0.170559561	0.170559561	2	2*	2*	109-SA143	121	Venice	Yes	Above Moderate
LOS ANGELES	334 E VERNON AVE	90291	4286008025	Low Medium II Residential	RD1.5-1	0	29	0.068885432	Residential - Single Family Residence	YES - Current	NO - Privately-Owned	Available	Not Used in Prior Housing Element	0	0	0.071669966	0.071669966	1	1*	1*	109-SA143	130	Venice		Above Moderate
LOS ANGELES	330 E VERNON AVE	90291	4286008028	Low Medium II Residential	RD1.5-1	0	29	0.103323506	Residential - Double, Duplex, or Two Units - 4 Stories or Less	YES - Current	NO - Privately-Owned	Available	Not Used in Prior Housing Element	0	0	0.170559561	0.170559561	2	2*	2*	109-SA143	144	Venice	Yes	Above Moderate
LOS ANGELES	328 E VERNON AVE	90291	4286008029	Low Medium II Residential	RD1.5-1	0	29	0.137759017	Residential - Double, Duplex, or Two Units - 4 Stories or Less	YES - Current	NO - Privately-Owned	Available	Not Used in Prior Housing Element	0	0	0.178330183	0.178330183	2	3*	3*	109-SA143	155	Venice	Yes	Above Moderate
LOS ANGELES	714 S HAMPTON DR	90291	4286008037	Community Commercial	[Q]C2-1	0	43	0.030928742	Residential - Single Family Residence	YES - Current	NO - Privately-Owned	Available	Not Used in Prior Housing Element	0	0	0.004941506	0.004941506	1	0	0	109-SA143	585	Venice		Above Moderate
LOS ANGELES		4286008038		Community Commercial	[Q]C2-1	0	43	0.03522698	Residential - Single Family Residence	YES - Current	NO - Privately-Owned	Available	Not Used in Prior Housing Element	0	0	0.004021814	0.004021814	1	0	0	109-SA143	586	Venice		Above Moderate
LOS ANGELES	351 E INDIANA AVE	90291	4286008RK	Low Medium II Residential	RD1.5-1	0	29	0.137750293	Residential - Single Family Residence - Condo Conversion	YES - Current	NO - Privately-Owned	Available	Not Used in Prior Housing Element	0	0	0.010377997	0.010377997	3	3*	3*	109-SA143	142	Venice		Above Moderate
LOS ANGELES	330 E INDIANA AVE	90291	4286010004	Low Medium II Residential	RD1.5-1	0	29	0.121277246	Residential - Single Family Residence	YES - Current	NO - Privately-Owned	Available	Not Used in Prior Housing Element	0	0	0.010494616	0.010494616	1	3*	3*	109-SA143	224	Venice		Above Moderate
LOS ANGELES	334 E INDIANA AVE	90291	4286010005	Low Medium II Residential	RD1.5-1	0	29	0.121275706	Residential - Three Units (Any Combination) - 4 Stories or Less - Pool	YES - Current	NO - Privately-Owned	Available	Not Used in Prior Housing Element	0	0	0.19691788	0.19691788	3	3*	3*	109-SA143	218	Venice	Yes	Above Moderate
LOS ANGELES	344 E INDIANA AVE	90291	4286010007	Low Medium II Residential	RD1.5-1	0	29	0.121270837	Residential - Three Units (Any Combination) - 4 Stories or Less	YES - Current	NO - Privately-Owned	Available	Not Used in Prior Housing Element	0	0	0.009490325	0.009490325	2	3*	3*	109-SA143	204	Venice		Above Moderate
LOS ANGELES	346 E INDIANA AVE	90291	4286010008	Low Medium II Residential	RD1.5-1	0	29	0.121270471	Residential - Double, Duplex, or Two Units - 4 Stories or Less	YES - Current	NO - Privately-Owned	Available	Not Used in Prior Housing Element	0	0	0.216410923	0.216410923	2	3*	3*	109-SA143	199	Venice	Yes	Above Moderate
LOS ANGELES	352 E INDIANA AVE	90291	4286010009	Low Medium II Residential	RD1.5-1	0	29	0.121267755	Residential - Double, Duplex, or Two Units - 4 Stories or Less	YES - Current	NO - Privately-Owned	Available	Not Used in Prior Housing Element	0	0	0.062467486	0.062467486	2	3*	3*	109-SA143	193	Venice		Above Moderate
LOS ANGELES	345 E BROOKS AVE	90291	4286010011	Low Medium II Residential	RD1.5-1	0	29	0.121208721	Residential - Three Units (Any Combination) - 4 Stories or Less	YES - Current	NO - Privately-Owned	Available	Not Used in Prior Housing Element	0	0	0.084654343	0.084654343	3	3*	3*	109-SA143	222	Venice	Yes	Above Moderate
LOS ANGELES	339 E BROOKS AVE	90291	4286010012	Low Medium II Residential	RD1.5-1	0	29	0.121206713	Residential - Three Units (Any Combination) - 4 Stories or Less	YES - Current	NO - Privately-Owned	Available	Not Used in Prior Housing Element	0	0	0.19691788	0.19691788	3	3*	3*	109-SA143	228	Venice	Yes	Above Moderate
LOS ANGELES	335 E BROOKS AVE	90291	4286010017	Low Medium II Residential	RD1.5-1	0	29	0.12120675	Residential - Single Family Residence	YES - Current	NO - Privately-Owned	Available	Not Used in Prior Housing Element	0	0	0.161482227	0.161482227	1	3*	3*	109-SA143	239	Venice		Above Moderate
LOS ANGELES	325 E BROOKS AVE	90291	4286010019	Low Medium II Residential	RD1.5-1	0	29	0.121205121	Residential - Single Family Residence	YES - Current	NO - Privately-Owned	Available	Not Used in Prior Housing Element	0	0	0.161482227	0.161482227	1	3*	3*	109-SA143	247	Venice		Above Moderate
LOS ANGELES	323 E BROOKS AVE	90291	4286010020	Low Medium II Residential	RD1.5-1	0	29	0.121204807	Residential - Double, Duplex, or Two Units - 4 Stories or Less	YES - Current	NO - Privately-Owned	Available	Not Used in Prior Housing Element	0	0	0.216410923	0.216410923	2	3*	3*	109-SA143	252	Venice	Yes	Above Moderate
LOS ANGELES	315 1/2 E BROOKS AVE	90291	4286010022	Low Medium II Residential	RD1.5-1	0	29	0.102850774	Residential - Double, Duplex, or Two Units - 4 Stories or Less	YES - Current	NO - Privately-Owned	Available	Not Used in Prior Housing Element	0	0	0.170559561	0.170559561	2	2*	2*	109-SA143	262	Venice	Yes	Above Moderate
LOS ANGELES	311 E BROOKS AVE	90291	4286010023	Low Medium II Residential	RD1.5-1	0	29	0.102851632	Residential - Double, Duplex, or Two Units - 4 Stories or Less	YES - Current	NO - Privately-Owned	Available	Not Used in Prior Housing Element	0	0	0.170559561	0.170559561	2	2*	2*	109-SA143	272	Venice	Yes	Above Moderate
LOS ANGELES	303 E BROOKS AVE	90291	4286010024	Low Medium II Residential	RD1.5-1	0	29	0.102942528	Residential - Single Family Residence	YES - Current	NO - Privately-Owned	Available	Not Used in Prior Housing Element	0	0	0.194128364	0.194128364	1	2*	2*	109-SA143	280	Venice	Yes	Above Moderate
LOS ANGELES	818 S HAMPTON DR	90291	4286010029	Community Commercial	C2-1	0	108	0.072048893	Residential - Four Units (Any Combination) - 4 Stories or Less	YES - Current	NO - Privately-Owned	Available	Not Used in Prior Housing Element	0	0	0.038973548	0.038973548	4	0	0	109-SA143	276	Venice	Yes	Above Moderate
LOS ANGELES	826 S HAMPTON DR	90291	4286010036	Community Commercial	C2-1	0	108	0.054535744	Commercial - Professional Building - One Story	YES - Current	NO - Privately-Owned	Available	Used in Prior Housing Element - Non-Vacant	0	0	0.007906776	0.007906776	0	0	0	109-SA143	306	Venice	

LOS ANGELES	340 E BROOKS AVE	90291	4286011002	Low Medium II Residential	RD1.5-1	0	29	0.119307118	Residential - Three Units (Any Combination) - 4 Stories or Less	YES - Current	NO - Privately-Owned	Available	Not Used in Prior Housing Element	0	0	0.19691788	0.19691788	3	3*	3*	109-SA143	259	Venice	Yes	Above Moderate
LOS ANGELES	338 E BROOKS AVE	90291	4286011003	Low Medium II Residential	RD1.5-1	0	29	0.114683017	Residential - Double, Duplex, or Two Units - 4 Stories or Less	YES - Current	NO - Privately-Owned	Available	Not Used in Prior Housing Element	0	0	0.216410923	0.216410923	2	3*	3*	109-SA143	267	Venice	Yes	Above Moderate
LOS ANGELES	334 E BROOKS AVE	90291	4286011004	Low Medium II Residential	RD1.5-1	0	29	0.119273905	Residential - Single Family Residence	YES - Current	NO - Privately-Owned	Available	Not Used in Prior Housing Element	0	0	0.044347331	0.044347331	1	3*	3*	109-SA143	273	Venice		Above Moderate
LOS ANGELES	332 E BROOKS AVE	90291	4286011005	Low Medium II Residential	RD1.5-1	0	29	0.119273822	Residential - Double, Duplex, or Two Units - 4 Stories or Less	YES - Current	NO - Privately-Owned	Available	Not Used in Prior Housing Element	0	0	0.216410923	0.216410923	2	3*	3*	109-SA143	284	Venice	Yes	Above Moderate
LOS ANGELES	326 E BROOKS AVE	90291	4286011006	Low Medium II Residential	RD1.5-1	0	29	0.119273082	Residential - Single Family Residence	YES - Current	NO - Privately-Owned	Available	Not Used in Prior Housing Element	0	0	0.006704596	0.006704596	1	3*	3*	109-SA143	294	Venice		Above Moderate
LOS ANGELES	320 E BROOKS AVE	90291	4286011007	Low Medium II Residential	RD1.5-1	0	29	0.119273337	Residential - Single Family Residence	YES - Current	NO - Privately-Owned	Available	Not Used in Prior Housing Element	0	0	0.161482227	0.161482227	1	3*	3*	109-SA143	298	Venice		Above Moderate
LOS ANGELES	316 E BROOKS AVE	90291	4286011008	Low Medium II Residential	RD1.5-1	0	29	0.119273337	Residential - Three Units (Any Combination) - 4 Stories or Less	YES - Current	NO - Privately-Owned	Available	Not Used in Prior Housing Element	0	0	0.19691788	0.19691788	3	3*	3*	109-SA143	304	Venice	Yes	Above Moderate
LOS ANGELES	317 E BROADWAY	90291	4286011011	Low Medium II Residential	RD1.5-1	0	29	0.119441744	Residential - Double, Duplex, or Two Units - 4 Stories or Less	YES - Current	NO - Privately-Owned	Available	Not Used in Prior Housing Element	0	0	0.093379885	0.093379885	2	3*	3*	108B145	716	Venice	Yes	Above Moderate
LOS ANGELES	301 E BROADWAY	90291	4286011013	Low Medium II Residential	RD1.5-1	0	29	0.119376307	Residential - Three Units (Any Combination) - 4 Stories or Less	YES - Current	NO - Privately-Owned	Available	Not Used in Prior Housing Element	0	0	0.031044829	0.031044829	3	3*	3*	109-SA143	327	Venice	Yes	Above Moderate
LOS ANGELES	924 S ELECTRIC AVE	90291	4286011014	Low Medium II Residential	RD1.5-1	0	29	0.104117998	Residential - Three Units (Any Combination) - 4 Stories or Less	YES - Current	NO - Privately-Owned	Available	Not Used in Prior Housing Element	0	0	0.19691788	0.19691788	3	3*	3*	109-SA143	338	Venice	Yes	Above Moderate
LOS ANGELES	914 S ELECTRIC AVE	90291	4286011015	Low Medium II Residential	RD1.5-1	0	29	0.080570489	Residential - Double, Duplex, or Two Units - 4 Stories or Less	YES - Current	NO - Privately-Owned	Available	Not Used in Prior Housing Element	0	0	0.088410205	0.088410205	2	2*	2*	109-SA143	347	Venice	Yes	Above Moderate
LOS ANGELES	312 E BROOKS AVE	90291	4286011900	Low Medium II Residential	RD1.5-1	0	29	0.078284249	Miscellaneous - Government Owned Property	YES - Current	YES - City-Owned	Available	Used in Prior Housing Element - Non-Vacant	0	0	0.007307248	0.007307248	0	2*	2*	109-SA143	321	Venice		Above Moderate
LOS ANGELES	314 E BROOKS AVE	90291	4286011900	Low Medium II Residential	RD1.5-1	0	29	0.103717037	Miscellaneous - Government Owned Property	YES - Current	YES - City-Owned	Available	Used in Prior Housing Element - Non-Vacant	0	0	0.007290363	0.007290363	0	3*	3*	109-SA143	312	Venice		Above Moderate
LOS ANGELES	1015 S ABBOT KINNEY BLVD	90291	4286012001	Community Commercial	C2-1-CA	0	108	0.107648622	Commercial - Commercial - Artist in Residence - One Story	YES - Current	NO - Privately-Owned	Available	Not Used in Prior Housing Element	0.01993908	0	0	0.01993908	1	0	0	109-SA143	427	Venice		Lower
LOS ANGELES	1011 S ABBOT KINNEY BLVD	90291	4286012002	Community Commercial	C2-1-CA	0	108	0.110136792	Commercial - Commercial - Vacant Land	YES - Current	NO - Privately-Owned	Available	Not Used in Prior Housing Element	0.105855089	0	0	0.105855089	0	0	0	109-SA143	423	Venice		Lower
LOS ANGELES	1009 S ABBOT KINNEY BLVD	90291	4286012003	Community Commercial	C2-1-CA	0	108	0.112555589	Commercial - Store Combination - Store and Residential Combination - One Story	YES - Current	NO - Privately-Owned	Available	Used in Prior Housing Element - Non-Vacant	0.044915264	0	0	0.044915264	0	0	0	109-SA143	413	Venice		Lower
LOS ANGELES	1007 S ABBOT KINNEY BLVD	90291	4286012004	Community Commercial	C2-1-CA	0	108	0.114854568	Residential - Four Units (Any Combination) - 4 Stories or Less	YES - Current	NO - Privately-Owned	Available	Not Used in Prior Housing Element	0	0	0.337002441	0.337002441	4	0	0	109-SA143	408	Venice	Yes	Above Moderate
LOS ANGELES	1003 S ABBOT KINNEY BLVD	90291	4286012005	Community Commercial	C2-1-CA	0	108	0.11727503	Industrial - Light Manufacturing - One Story	YES - Current	NO - Privately-Owned	Available	Used in Prior Housing Element - Non-Vacant	0.054750347	0	0	0.054750347	0	0	0	109-SA143	403	Venice		Lower
LOS ANGELES	798 S MAIN ST	90291	4286012016	Community Commercial	C2-1	0	108	0.032707488	Residential - Single Family Residence	YES - Current	NO - Privately-Owned	Available	Not Used in Prior Housing Element	0	0	0.007234728	0.007234728	1	0	0	109-SA143	326	Venice		Above Moderate
LOS ANGELES			4286012025	Community Commercial	C2-1-CA	0	108	0.152168041	Commercial - Office Building - Loft-type Buildings - One Story	YES - Current	NO - Privately-Owned	Available	Not Used in Prior Housing Element	0.023782833	0	0	0.023782833	0	0	0	109-SA143	354	Venice		Lower
LOS ANGELES			4286012026	Community Commercial	C2-1-CA	0	108	0.139461843	Commercial - Office Building - Loft-type Buildings - One Story	YES - Current	NO - Privately-Owned	Available	Not Used in Prior Housing Element	0.021935821	0	0	0.021935821	0	0	0	109-SA143	371	Venice		Lower
LOS ANGELES	919 S ELECTRIC AVE	90291	4286012027	Community Commercial	C2-1-CA	0	108	0.135609987	Commercial - Commercial - Vacant Land	YES - Current	NO - Privately-Owned	Available	Not Used in Prior Housing Element	0.116002645	0	0	0.116002645	0	0	0	109-SA143	389	Venice		Lower
LOS ANGELES	796 S MAIN ST	90291	4286012029	Community Commercial	C2-1	0	108	0.022114461	Residential - Single Family Residence	YES - Current	NO - Privately-Owned	Available	Not Used in Prior Housing Element	0	0	0.008887092	0.008887092	1	0	0	109-SA143	315	Venice		Above Moderate
LOS ANGELES	1001 S ABBOT KINNEY BLVD	90291	4286012043	Community Commercial	C2-1-CA	0	108	0.073465387	Commercial - Office Building - One Story	YES - Current	NO - Privately-Owned	Available	Not Used in Prior Housing Element	0.013609665	0	0	0.013609665	0	0	0	109-SA143	424	Venice		Lower
LOS ANGELES	901 S ABBOT KINNEY BLVD	90291	4286012043	Community Commercial	C2-1-CA	0	108	0.175114045	Commercial - Office Building - One Story	YES - Current	NO - Privately-Owned	Available	Not Used in Prior Housing Element	0.025293087	0	0	0.025293087	0	0	0	109-SA143	374	Venice		Lower
LOS ANGELES	902 S ABBOT KINNEY BLVD	90291	4286012043	Community Commercial	C2-1-CA	0	108	0.113598105	Commercial - Office Building - One Story	YES - Current	NO - Privately-Owned	Available	Not Used in Prior Housing Element	0.01908238	0	0	0.01908238	0	0	0	109-SA143	404	Venice		Lower
LOS ANGELES	951 S ABBOT KINNEY BLVD	90291	4286012043	Community Commercial	C2-1-CA	0	108	0.096886461	Commercial - Office Building - One Story	YES - Current	NO - Privately-Owned	Available	Not Used in Prior Housing Element	0.016948524	0	0	0.016948524	0	0	0	109-SA143	428	Venice		Lower
LOS ANGELES			4286012043	Community Commercial	C2-1-CA	0	108	0.011919111	Commercial - Office Building - One Story	YES - Current	NO - Privately-Owned	Available	Not Used in Prior Housing Element	0	0	0.007427712	0.007427712	0	0	0	109-SA143	394	Venice		Above Moderate
LOS ANGELES			4286012043	Community Commercial	C2-1-CA	0	108	0.018366919	Commercial - Office Building - One Story	YES - Current	NO - Privately-Owned	Available	Not Used in Prior Housing Element	0	0	0.002224158	0.002224158	0	0	0	109-SA143	582	Venice		Above Moderate
LOS ANGELES			4286012043	Community Commercial	C2-1-CA	0	108	0.046188678	Commercial - Office Building - One Story	YES - Current	NO - Privately-Owned	Available	Not Used in Prior Housing Element	0	0	0.002691805	0.002691805	0	0	0	109-SA143	396	Venice		Above Moderate
LOS ANGELES	804 S MAIN ST	90291	4286012044	Community Commercial	C2-1	0	108	0.042178789	Residential - Double, Duplex, or Two Units - 4 Stories or Less	YES - Current	NO - Privately-Owned	Available	Not Used in Prior Housing Element	0	0	0.007129143	0.007129143	2	0	0	109-SA143	356	Venice		Above Moderate
LOS ANGELES	800 S MAIN ST	90291	4286012045	Community Commercial	C2-1	0	108	0.036844814	Residential - Single Family Residence - Pool	YES - Current	NO - Privately-Owned	Available	Not Used in Prior Housing Element	0	0	0.006841643	0.006841643	1	0	0	109-SA143	335	Venice		Above Moderate
LOS ANGELES	802 S MAIN ST	90291	4286012045	Community Commercial	C2-1	0	108	0.040981927	Residential - Single Family Residence - Pool	YES - Current	NO - Privately-Owned	Available	Not Used in Prior Housing Element	0	0	0.006841643	0.006841643	1	0	0	109-SA143	346	Venice		Above Moderate
LOS ANGELES	124 E BROOKS AVE	90291	4286013013	Low Medium II Residential	RD1.5-1	0	29	0.068871844	Residential - Single Family Residence	YES - Current	NO - Privately-Owned	Available	Not Used in Prior Housing Element	0	0	0.06710512	0.06710512	1	1*	1*	108A143	25	Venice		Above Moderate
LOS ANGELES	128 E BROOKS AVE	90291	4286013014	Low Medium II Residential	RD1.5-1	0	29	0.068870529	Institutional - Church - One Story	YES - Current	NO - Privately-Owned	Available	Used in Prior Housing Element - Non-Vacant	0	0	0.003703739	0.003703739	1	1*	1*	108A143	12	Venice		Above Moderate
LOS ANGELES	132 E BROOKS AVE	90291	4286013014	Low Medium II Residential	RD1.5-1	0	29	0.06900231	Institutional - Church - One Story	YES - Current	NO - Privately-Owned	Available	Used in Prior Housing Element - Non-Vacant	0	0	0.003703739	0.003703739	1	1*	1*	109-SA143	495	Venice		Above Moderate
LOS ANGELES	134 E BROOKS AVE	90291	4286013014	Low Medium II Residential	RD1.5-1	0	29	0.091780008	Institutional - Church - One Story	YES - Current	NO - Privately-Owned	Available	Used in Prior Housing Element - Non-Vacant	0	0	0.008315667	0.008315667	1	2*	2*	109-SA143	487	Venice		Above Moderate
LOS ANGELES			4286013014	Low Medium II Residential	RD1.5-1	0	29	0.045313048	Institutional - Church - One Story	YES - Current	NO - Privately-Owned	Available	Used in Prior Housing Element - Non-Vacant	0	0	0.004550799	0.004550799	1	1*	1*	109-SA143	483	Venice		Above Moderate
LOS ANGELES			4286013014	Low Medium II Residential	RD1.5-1	0	29	0.068871907	Institutional - Church - One Story	YES - Current	NO - Privately-Owned	Available	Used in Prior Housing Element - Non-Vacant	0	0	0.003703739	0.003703739	1	1*	1*	108A143	20	Venice		Above Moderate
LOS ANGELES	123 E BREEZE AVE	90291	4286013022	Low Medium II Residential	RD1.5-1	0	29	0.051674203	Residential - Single Family Residence	YES - Current	NO - Privately-Owned	Available	Not Used in Prior Housing Element	0	0	0.06710512	0.06710512	1	1*	1*	108A143	67	Venice		Above Moderate
LOS ANGELES	127 E BREEZE AVE	90291	4286013024	Low Medium II Residential	RD1.5-1	0	29	0.051676859	Residential - Single Family Residence	YES - Current	NO - Privately-Owned	Available	Not Used in Prior Housing Element	0	0	0.006298284	0.006298284	1	1*	1*	108A143	56	Venice		Above Moderate
LOS ANGELES	910 S ABBOT KINNEY BLVD	90291	4286013031	Neighborhood Commercial	C2-1	0	108	0.24152678	Commercial - Store Combination - Store and Office Combination - One Story	YES - Current	NO - Privately-Owned	Available	Used in Prior Housing Element - Non-Vacant	0.03172001	0	0	0.03172001	0	0	0	109-SA143	472	Venice		Lower
LOS ANGELES			4286013031	Neighborhood Commercial	C2-1	0	108	0.053907213	Commercial - Store Combination - Store and Office Combination - One Story	YES - Current	NO - Privately-Owned	Available	Used in Prior Housing Element - Non-Vacant	0	0	0.004030305	0.004030305	0	0	0	109-SA143	556	Venice		Above Moderate
LOS ANGELES	900 S ABBOT KINNEY BLVD	90291	4286013034	Neighborhood Commercial	C2-1	0	108	0.068810151	Commercial - Parking Lot (Commercial Use Property) - Lots - Patron or Employee - One Story	YES - Current	NO - Privately-Owned	Available	Used in Prior Housing Element - Non-Vacant	0	0	0.098825008	0.098825008	0	0	0	109-SA143	468	Venice		Above Moderate
LOS ANGELES			4286013034	Neighborhood Commercial	C2-1	0	108	0.011244998	Commercial - Parking Lot (Commercial Use Property) - Lots - Patron or Employee - One Story	YES - Current	NO - Privately-Owned	Available	Used in Prior Housing Element - Non-Vacant	0	0	0.0253373	0.0253373	0	0	0	109-SA143	465	Venice		Above Moderate
LOS ANGELES			4286013034	Neighborhood Commercial	C2-1	0	108	0.025109263	Commercial - Parking Lot (Commercial Use Property) - Lots - Patron or Employee - One Story	YES - Current	NO - Privately-Owned	Available	Used in Prior Housing Element - Non-Vacant	0	0	0.061537921	0.061537921	0	0	0	109-SA143	460	Venice		Above Moderate
LOS ANGELES			4286013034	Neighborhood Commercial	C2-1	0	108	0.040013689	Commercial - Parking Lot (Commercial Use Property) - Lots - Patron or Employee - One Story	YES - Current	NO - Privately-Owned	Available	Used in Prior Housing Element - Non-Vacant	0	0	0.112012258	0.112012258	0	0	0	109-SA143	455	Venice		Above Moderate
LOS ANGELES			4286013034	Neighborhood Commercial	C2-1	0	108	0.044987137	Commercial - Parking Lot (Commercial Use Property) - Lots - Patron or Employee - One Story	YES - Current	NO - Privately-Owned	Available	Used in Prior Housing Element - Non-Vacant	0	0	0.091536847	0.091536847	0	0	0	109-SA143	459	Venice		Above Moderate
LOS ANGELES	806 S PACIFIC AVE	90291	4286014007	Low Medium II Residential	RD1.5-1	0	29	0.054772187	Residential - Single Family Residence	YES - Current	NO - Privately-Owned	Available	Not Used in Prior Housing Element	0	0	0.06710512	0.06710512	1	1*	1*	109-SA143	453	Venice		Above Moderate
LOS ANGELES	800 S PACIFIC AVE	90291	4286014009	Low Medium II Residential	RD1.5-1	0	29	0.054790195	Residential - Single Family Residence - Pool	YES - Current	NO - Privately-Owned	Available	Not Used in Prior Housing Element	0	0	0.011287625	0.011287625	1	1*	1*	109-SA143	420	Venice		Above Moderate
LOS ANGELES			4286014009	Low Medium II Residential	RD1.5-1	0	29	0.054785117	Residential - Single Family Residence - Pool	YES - Current	NO - Privately-Owned	Available	Not Used in Prior Housing Element	0	0	0.011287625	0.011287625	1	1*	1*	109-SA143	434	Venice		Above Moderate
LOS ANGELES	114 E VISTA PL	90291	4286014012	Low Medium II Residential	RD1.5-1	0	29	0.051652774	Residential - Single Family Residence	YES - Current	NO - Privately-Owned	Available	Not Used in Prior Housing Element	0	0	0.06710512	0.06710512	1	1*	1*	109-SA143	388	Venice		Above Moderate
LOS ANGELES	120 E VISTA PL	90291	4286014014	Low Medium II Residential	RD1.5-1	0	29	0.051654835	Residential - Single Family Residence - Vacant Land	YES - Current	NO - Privately-Owned	Available	Not Used in Prior Housing Element	0	0	0.004919765	0.004919765	0	1*	1*	109-SA143	373	Venice		Above Moderate
LOS ANGELES	126 E VISTA PL	90291	4286014015	Low Medium II Residential	RD1.5-1	0	29	0.051656501	Residential - Single Family Residence	YES - Current	NO - Privately-Owned	Available	Not Used in Prior Housing Element	0	0	0.06710512	0.06710512	1	1*	1*	109-SA143	366	Venice		Above Moderate
LOS ANGELES	130 E VISTA PL	90291	4286014016	Low Medium II Residential	RD1.5-1	0	29	0.051657693	Residential - Single Family Residence	YES - Current	NO - Privately-Owned	Available	Not Used in Prior Housing Element	0	0	0.004238034	0.004238034	1	1*	1*	109-SA143	359	Venice		Above Moderate
LOS ANGELES	132 E VISTA PL	90291	4286014017	Low Medium II Residential	RD1.5-1	0	29	0.051659577	Residential - Single Family Residence	YES - Current	NO - Privately-Owned	Available	Not Used in Prior Housing Element	0	0	0.004238034	0.004238034	1	1*	1*	109-SA143	353	Venice		Above Moderate
LOS ANGELES	133 E PARK PL	90291	4286014020	Low Medium II Residential	RD1.5-1	0	29	0.051648938	Residential - Single Family Residence	YES - Current	NO - Privately-Owned	Available	Not Used in Prior Housing Element	0	0	0.06710512	0.06710512	1	1*	1*	109-SA143	385	Venice		Above Moderate
LOS ANGELES	117 E PARK PL	90291	4286014024	Low Medium II Residential	RD1.5-1	0	29	0.051648938	Residential - Single Family Residence	YES - Current	NO - Privately-Owned	Available	Not Used in Prior Housing Element	0	0	0.004021814	0.004021814	1	1*	1*	109-SA143	417	Venice		Above Moderate
LOS ANGELES	110 E PARK PL	90291	4286014030	Low Medium II Residential	RD1.5-1	0	29	0.048205234	Residential - Single Family Residence	YES - Current	NO - Privately-Owned	Available	Not Used in Prior Housing Element	0	0	0.034533054	0.034533054	1	1*	1*	109-SA143	473	Venice		Above Moderate
LOS ANGELES	114 E PARK PL	90291	4286014031	Low Medium II Residential	RD1.5-1	0	29	0.048205689	Residential - Single Family Residence	YES - Current	NO - Privately-Owned	Available	Not Used in Prior Housing Element	0	0	0.012536393	0.012536393	1	1*	1*	109-SA143	463	Venice		Above Moderate
LOS ANGELES	116 E PARK PL	90291	4286014032	Low Medium II Residential	RD1.5-1	0	29	0.048206037	Residential - Single Family Residence	YES - Current	NO - Privately-Owned	Available	Not Used in Prior Housing Element	0	0	0.082079959	0.082079959	1	1*	1*	109-SA143	456	Venice		Above Moderate
LOS ANGELES	128 E PARK PL	90291	4286014035	Low Medium II Residential	RD1.5-1	0	29	0.048207241	Residential - Single Family Residence	YES - Current	NO - Privately-Owned	Available	Not Used in Prior Housing Element	0	0	0.082079959	0.082079959	1	1*	1*	109-SA143	436	Venice		Above Moderate
LOS ANGELES	132 E PARK PL	90291	4286014036	Low Medium II Residential	RD1.5-1	0	29	0.048207684	Residential - Single Family Residence	YES - Current	NO - Privately-Owned	Available	Not Used in Prior Housing Element	0	0	0.082079959	0.082079959	1	1*	1*	109-SA143	431	Venice		Above Moderate
LOS ANGELES	135 E BROOKS AVE	90291	4286014039	Low Medium II Residential	RD1.5-1	0	29	0.051397552	Residential - Single Family Residence	YES - Current	NO - Privately-Owned	Available	Not Used in Prior Housing Element	0	0	0.004021814	0.004021814	1	1*	1*	109-SA143	450	Venice		Above Moderate
LOS ANGELES	133 E BROOKS AVE	90291	4286014040	Low Medium II Residential	RD1.5-1	0	29	0.051423339	Residential - Single Family Residence	YES - Current	NO - Privately-Owned	Available	Not Used in Prior Housing Element	0	0	0.010207689	0.010207689	1	1*	1*	109-SA143	457	Venice		Above Moderate
LOS ANGELES	710 S PACIFIC AVE	90291	4286015002	Low Medium II Residential	RD1.5-1	0	29	0.059948671	Residential - Single Family Residence	YES - Current	NO - Privately-Owned	Available	Not Used in Prior Housing Element	0	0	0.06710512	0.06710512	1	1*	1*	109-SA143	380	Venice		Above Moderate
LOS ANGELES	108 E THORNTON PL	90291	4286015005	Low Medium II Residential	RD1.5-1	0	29	0.041924301	Residential - Single Family Residence	YES - Current	NO - Privately-Owned	Available	Not Used in Prior Housing Element	0	0	0.012536393	0.012536393	1	1*	1*	109-SA143	339	Venice		Above Moderate
LOS ANGELES	112 E THORNTON PL	90291	4286015006	Low Medium II Residential	RD1.5-1	0	29	0.041914764	Residential - Single Family Residence	YES - Current	NO - Privately-Owned	Available	Not Used in Prior Housing Element	0	0	0.012536393	0.012536393	1	1*	1*	109-SA143	332	Venice		Above Moderate
LOS ANGELES	120 E THORNTON PL	90291	4286015008	Low Medium II Residential	RD1.5-1	0	29	0.041894228	Residential - Single Family Residence	YES - Current	NO - Privately-Owned	Available	Not Used in Prior Housing Element	0	0	0.00520709	0.00520709	1	1*	1*	109-SA143	317	Venice		Above Moderate
LOS ANGELES	135 E VISTA PL	90291	4286015011	Low Medium II Residential	RD1.5-1	0	29	0.04674641	Residential - Single Family Residence	YES - Current	NO - Privately-Owned	Available	Not Used in Prior Housing Element	0	0	0.007737289	0.007737289	1	1*	1*	109-SA143	309	Venice		Above Moderate
LOS ANGELES	125 E VISTA PL	90291	4286015014	Low Medium II Residential	RD1.5-1	0	29	0.048220083	Residential - Single Family Residence	YES - Current	NO - Privately-Owned	Available	Not Used in Prior Housing Element	0	0	0.003324614	0.003324614	1	1*	1*	109-SA143	329	Venice		Above Moderate
LOS ANGELES	121 E VISTA PL	90291	4286015015	Low Medium II Residential	RD1.5-1	0	29	0.048220982	Residential - Single Family Residence	YES - Current	NO - Privately-Owned	Available	Not Used in Prior Housing Element	0	0	0.00520709	0.00520709	1	1*	1*	109-SA143	337	Venice		Above Moderate
LOS ANGELES	119 E VISTA PL	90291	4286015016	Low Medium II Residential	RD1.5-1	0	29	0.048221577	Residential - Single Family Residence	YES - Current	NO - Privately-Owned	Available	Not Used in Prior Housing Element	0	0	0.206823468	0.206823468	0	1*	1*	109-SA143	342	Venice		Above Moderate
LOS ANGELES	126 E THORNTON PL	90291	4286015021	Low Medium II Residential	RD1.5-1	0	29	0.065547226	Residential - Single Family Residence - Vacant Land	YES - Current	NO - Privately-Owned	Available	Not Used in Prior Housing Element	0	0	0.170333481	0.170333481	0	1*	1*	109-SA143	299	Venice		Above Moderate
LOS ANGELES	124 E THORNTON PL	90291	4286015022	Low Medium II Residential	RD1.5-1	0	29	0.04187321	Residential - Single Family Residence	YES - Current	NO - Privately-Owned	Available	Not Used in Prior Housing Element	0	0	0.012536393	0.012536393	1	1*	1*	109-SA143	303	Venice		Above Moderate
LOS ANGELES	702 S PACIFIC AVE	90291	4286015024	Low Medium II Residential	RD1.5-1	0	29	0.063677349	Residential - Single Family Residence - Vacant Land	YES - Current	NO - Privately-Owned	Available	Not Used in Prior Housing Element	0	0	0.004301291	0.004301291	1	1*	1*	109-SA143	351	Venice		Above Moderate
LOS ANGELES	102 E ROSE AVE	90291	4286016004	Medium Residential	R3-1	0	54	0.060919056	Residential - Single Family Residence	YES - Current	NO - Privately-Owned	Available	Not Used in Prior Housing Element	0	0	0.146693599	0.146693599	2	3*	3*	109-SA143	45	Venice		Above Moderate
LOS ANGELES	309 S MAIN ST	90291	4286016005	Medium Residential	R3-1	0	54	0.026102558	Residential - Single Family Residence	YES - Current	NO - Privately-Owned	Available	Not Used in Prior Housing Element	0	0	0.012536393	0.012536393	1	1*	1*	109-SA143	50	Venice		Above Moderate
LOS ANGELES	311 S MAIN ST	90291	4286016006	Medium Residential	R3-1	0	54	0.055406652	Residential - Single Family Residence	YES - Current	NO - Privately-Owned	Available	Not Used in Prior Housing Element	0	0	0.161482227	0.161482227	1	3*	3*	109-SA143	55	Venice		Above Moderate
LOS ANGELES	111 E DUDLEY AVE	90291	4286016007	Medium Residential	R3-1	0	54	0.041657295	Residential - Single Family Residence	YES - Current	NO - Privately-Owned	Available	Not Used in Prior Housing Element	0	0	0.025826488	0.025826488	1	2*	2*	109-SA143	58	Venice		Above Moderate
LOS ANGELES			4286016007	Medium Residential	R3-1	0	54	0.020824845	Residential - Single Family Residence	YES - Current	NO - Privately-Owned	Available	Not Used in Prior Housing Element	0	0	0.014142959	0.014142959	1	1*	1*	109-SA143	54	Venice		Above Moderate
LOS ANGELES	109 E DUDLEY AVE	90291	4286016008	Medium Residential	R3-1	0	54	0.04167115	Residential - Double, Duplex, or Two Units - 4 Stories or Less	YES - Current	NO - Privately-Owned	Available	Not Used in Prior Housing Element	0	0	0.155141044	0.155141044	2	2*	2*	109-SA143	64	Venice		Above Moderate
LOS ANGELES	112 E DUDLEY AVE	90291	4286016011	Medium Residential	R3-1	0	54	0.105809427	Residential - Three Units (Any Combination) - 4 Stories or Less	YES - Current	NO - Privately-Owned	Available	Not Used in Prior Housing Element	0.036556815	0	0	0.036556815	3	0	0	109-SA143	80	Venice		Lower
LOS ANGELES	110 E DUDLEY AVE	90291	4286016012	Medium Residential	R3-1	0	54	0.086731061	Residential - Four Units (Any Combination) - 4 Stories or Less	YES - Current	NO - Privately-Owned	Available	Not Used in Prior Housing Element	0	0	0.039571479	0.039571479	4	0	0	109-SA143	86	Venice	Yes	Above Moderate
LOS ANGELES	108 E DUDLEY AVE	90291	4286016013	Medium Residential	R3-1	0	54	0.086713218	Residential - Double, Duplex, or Two Units - 4 Stories or Less	YES - Current	NO - Privately-Owned	Available	Not Used in Prior Housing Element	0	0	0.177738261	0.177738261	2	0	0	109-SA143	88	Venice	Yes	Above Moderate
LOS ANGELES	106 E DUDLEY AVE	90291	4286016014	Medium Residential	R3-1	0	54	0.08669395	Residential - Single Family Residence	YES - Current	NO - Privately-Owned	Available	Used in Prior Housing Element - Non-Vacant	0.043895012	0	0	0.043895012	1	0	0	109-SA143	93	Venice		Lower
LOS ANGELES	104 E DUDLEY AVE	90291	4286016015	Medium Residential	R3-1	0	54	0.08667712	Residential - Double, Duplex, or Two Units - 4 Stories or Less	YES - Current	NO - Privately-Owned	Available	Not Used in Prior Housing Element	0	0	0.177738261	0.177738261	2	0	0	109-SA143	96	Venice	Yes	Above Moderate
LOS ANGELES	100 E DUDLEY AVE	90291	4286016016	Medium Residential	R3-1	0	54	0.061829593	Residential - Single Family Residence	YES - Current	NO - Privately-Owned	Available	Not Used in Prior Housing Element	0	0	0.025207716	0.025207716	1	3*	3*	109-SA143	101	Venice		Above Moderate
LOS ANGELES	408 S PACIFIC AVE	90291	4286016017	Medium Residential	R3-1	0	54

LOS ANGELES			4286017024	Medium Residential	R3-1	0	54	0.001409937	Residential - Single Family Residence - Vacant Land	YES - Current	NO - Privately-Owned	Available	Not Used in Prior Housing Element	0	0	0.070564026	0.070564026	0	0	0	1118141	733	Venice							Above Moderate
LOS ANGELES	110 E NAVY ST	90291	4286017RRK	Neighborhood Office Commercial	(Q)C4-2D	0	108	1.685793094	Commercial - Store Combination - Store and Residential Combination - One Story	YES - Current	NO - Privately-Owned	Available	Not Used in Prior Housing Element	0.00372005	0	0	0.00372005	95	0	0	1118141	545	Venice							Lower
LOS ANGELES	54 E NAVY ST	90291	4286018014	Medium Residential	R3-1	0	54	0.066496013	Residential - Single Family Residence	YES - Current	NO - Privately-Owned	Available	Not Used in Prior Housing Element	0	0	0.025207716	0.025207716	1	3*	3*	1118141	642	Venice							Above Moderate
LOS ANGELES	58 E NAVY ST	90291	4286018015	Medium Residential	R3-1	0	54	0.06649298	Residential - Single Family Residence - Pool	YES - Current	NO - Privately-Owned	Available	Not Used in Prior Housing Element	0	0	0.044347331	0.044347331	1	3*	3*	1118141	632	Venice							Above Moderate
LOS ANGELES	31 E OZONE AVE	90291	4286018023	Low Medium II Residential	RD1.5-1	0	29	0.068886843	Residential - Single Family Residence - Vacant Land	YES - Current	NO - Privately-Owned	Available	Not Used in Prior Housing Element	0	0	0.170333481	0.170333481	0	1*	1*	109-SA141	15	Venice							Above Moderate
LOS ANGELES	41 E OZONE AVE	90291	4286018026	Low Medium II Residential	RD1.5-1	0	29	0.068449383	Residential - Single Family Residence	YES - Current	NO - Privately-Owned	Available	Not Used in Prior Housing Element	0	0	0.010207689	0.010207689	1	1*	1*	1118141	730	Venice							Above Moderate
LOS ANGELES			4286018067	Low Medium II Residential	RD1.5-1	0	29	0.035756338	Residential - Single Family Residence	YES - Current	NO - Privately-Owned	Available	Not Used in Prior Housing Element	0	0	0.004941506	0.004941506	1	1*	1*	1118141	917	Venice							Above Moderate
LOS ANGELES	60 E NAVY ST	90291	4286018069	Medium Residential	R3-1	0	54	0.066490833	Residential - Single Family Residence	YES - Current	NO - Privately-Owned	Available	Not Used in Prior Housing Element	0	0	0.007050771	0.007050771	1	3*	3*	1118141	624	Venice							Above Moderate
LOS ANGELES	64 E NAVY ST	90291	4286018069	Medium Residential	R3-1	0	54	0.070090267	Residential - Single Family Residence	YES - Current	NO - Privately-Owned	Available	Not Used in Prior Housing Element	0	0	0.005739217	0.005739217	1	3*	3*	1118141	611	Venice							Above Moderate
LOS ANGELES	22 E NAVY ST	90291	4286018RRK	Medium Residential	R3-1	0	54	0.467426495	Residential - Single Family Residence - Condominium	YES - Current	NO - Privately-Owned	Available	Not Used in Prior Housing Element	31	0	0.05789633	0.05789633	31	0	0	1118141	711	Venice						Yes	Above Moderate
LOS ANGELES	26 E OZONE AVE	90291	4286019008	Low Medium II Residential	RD1.5-1	0	29	0.077344206	Residential - Double, Duplex, or Two Units - 4 Stories or Less	YES - Current	NO - Privately-Owned	Available	Not Used in Prior Housing Element	0	0	0.032253604	0.032253604	2	2*	2*	109-SA141	46	Venice						Yes	Above Moderate
LOS ANGELES	32 E OZONE AVE	90291	4286019011	Low Medium II Residential	RD1.5-1	0	29	0.079098727	Residential - Single Family Residence	YES - Current	NO - Privately-Owned	Available	Not Used in Prior Housing Element	0	0	0.159231859	0.159231859	1	2*	2*	109-SA141	38	Venice							Above Moderate
LOS ANGELES	31 E ROSE AVE	90291	4286019012	Medium Residential	R3-1	0	54	0.075265046	Residential - Four Units (Any Combination) - 4 Stories or Less	YES - Current	NO - Privately-Owned	Available	Not Used in Prior Housing Element	0	0	0.033280797	0.033280797	4	0	0	109-SA141	58	Venice						Yes	Above Moderate
LOS ANGELES	40 E OZONE AVE	90291	4286019017	Low Medium II Residential	RD1.5-1	0	29	0.081730558	Residential - Single Family Residence - Vacant Land	YES - Current	NO - Privately-Owned	Available	Not Used in Prior Housing Element	0	0	0.372779346	0.372779346	0	2*	2*	109-SA141	24	Venice							Above Moderate
LOS ANGELES	42 E OZONE AVE	90291	4286019019	Low Medium II Residential	RD1.5-1	0	29	0.082607263	Residential - Single Family Residence	YES - Current	NO - Privately-Owned	Available	Not Used in Prior Housing Element	0	0	0.009656397	0.009656397	1	2*	2*	109-SA141	20	Venice							Above Moderate
LOS ANGELES	46 E OZONE AVE	90291	4286019021	Low Medium II Residential	RD1.5-1	0	29	0.083484612	Residential - Double, Duplex, or Two Units - 4 Stories or Less	YES - Current	NO - Privately-Owned	Available	Not Used in Prior Housing Element	0	0	0.032253604	0.032253604	2	2*	2*	109-SA141	17	Venice						Yes	Above Moderate
LOS ANGELES	52 E OZONE AVE	90291	4286019025	Low Medium II Residential	RD1.5-1	0	29	0.085238633	Residential - Double, Duplex, or Two Units - 4 Stories or Less	YES - Current	NO - Privately-Owned	Available	Not Used in Prior Housing Element	0	0	0.008571276	0.008571276	2	2*	2*	109-SA141	10	Venice						Yes	Above Moderate
LOS ANGELES	56 E OZONE AVE	90291	4286019027	Low Medium II Residential	RD1.5-1	0	29	0.086113606	Residential - Single Family Residence	YES - Current	NO - Privately-Owned	Available	Not Used in Prior Housing Element	0	0	0.159231859	0.159231859	1	2*	2*	109-SA141	6	Venice							Above Moderate
LOS ANGELES	55 E ROSE AVE	90291	4286019029	Medium Residential	R3-1	0	54	0.085503669	Residential - Double, Duplex, or Two Units - 4 Stories or Less	YES - Current	NO - Privately-Owned	Available	Not Used in Prior Housing Element	0	0	0.02757905	0.02757905	2	0	0	109-SA141	27	Venice						Yes	Above Moderate
LOS ANGELES	20 E OZONE AVE	90291	4286019039	Low Medium II Residential	RD1.5-1	0	29	0.037904449	Residential - Single Family Residence	YES - Current	NO - Privately-Owned	Available	Not Used in Prior Housing Element	0	0	0.00375206	0.00375206	1	1*	1*	109-SA141	177	Venice							Above Moderate
LOS ANGELES	22 E OZONE AVE	90291	4286019039	Low Medium II Residential	RD1.5-1	0	29	0.076470718	Residential - Single Family Residence	YES - Current	NO - Privately-Owned	Available	Not Used in Prior Housing Element	0	0	0.008424093	0.008424093	1	2*	2*	109-SA141	178	Venice							Above Moderate
LOS ANGELES	18 E OZONE AVE	90291	4286019040	Low Medium II Residential	RD1.5-1	0	29	0.074715079	Residential - Single Family Residence	YES - Current	NO - Privately-Owned	Available	Not Used in Prior Housing Element	0	0	0.008424093	0.008424093	1	2*	2*	109-SA141	176	Venice							Above Moderate
LOS ANGELES			4286019040	Low Medium II Residential	RD1.5-1	0	29	0.037684747	Residential - Single Family Residence	YES - Current	NO - Privately-Owned	Available	Not Used in Prior Housing Element	0	0	0.00375206	0.00375206	1	1*	1*	109-SA141	179	Venice							Above Moderate
LOS ANGELES	59 E ROSE AVE	90291	4286019RRK	Medium Residential	R3-1	0	54	0.123310416	Residential - Single Family Residence - Condominium	YES - Current	NO - Privately-Owned	Available	Not Used in Prior Housing Element	0	0	0.038002436	0.038002436	4	0	0	109-SA141	22	Venice						Yes	Above Moderate
LOS ANGELES	21 E DUDLEY AVE	90291	4286020006	Low Medium II Residential	RD1.5-1	0	29	0.079532097	Residential - Single Family Residence	YES - Current	NO - Privately-Owned	Available	Not Used in Prior Housing Element	0	0	0.159231859	0.159231859	1	2*	2*	109-SA141	108	Venice							Above Moderate
LOS ANGELES	25 E DUDLEY AVE	90291	4286020008	Low Medium II Residential	RD1.5-1	0	29	0.078431498	Residential - Single Family Residence	YES - Current	NO - Privately-Owned	Available	Not Used in Prior Housing Element	0	0	0.024480256	0.024480256	1	2*	2*	109-SA141	105	Venice							Above Moderate
LOS ANGELES	26 E ROSE AVE	90291	4286020009	Medium Residential	R3-1	0	54	0.078134087	Residential - Single Family Residence	YES - Current	NO - Privately-Owned	Available	Not Used in Prior Housing Element	0.25190261	0	0	0.25190261	1	0	0	109-SA141	89	Venice							Lower
LOS ANGELES	30 E ROSE AVE	90291	4286020011	Medium Residential	R3-1	0	54	0.077073677	Residential - Five or More Units or Apartments (Any Combination) - 4 Stories or Less	YES - Current	NO - Privately-Owned	Available	Not Used in Prior Housing Element	0	0	0.027105214	0.027105214	5	0	0	109-SA141	87	Venice						Yes	Above Moderate
LOS ANGELES	29 E DUDLEY AVE	90291	4286020012	Low Medium II Residential	RD1.5-1	0	29	0.076233126	Residential - Double, Duplex, or Two Units - 4 Stories or Less	YES - Current	NO - Privately-Owned	Available	Not Used in Prior Housing Element	0	0	0.253042299	0.253042299	2	2*	2*	109-SA141	101	Venice						Yes	Above Moderate
LOS ANGELES	32 E ROSE AVE	90291	4286020013	Medium Residential	R3-1	0	54	0.076012437	Residential - Four Units (Any Combination) - 4 Stories or Less	YES - Current	NO - Privately-Owned	Available	Not Used in Prior Housing Element	0	0	0.033280797	0.033280797	4	0	0	109-SA141	85	Venice						Yes	Above Moderate
LOS ANGELES	31 E DUDLEY AVE	90291	4286020014	Low Medium II Residential	RD1.5-1	0	29	0.075133738	Residential - Single Family Residence	YES - Current	NO - Privately-Owned	Available	Not Used in Prior Housing Element	0	0	0.030051854	0.030051854	1	2*	2*	109-SA141	100	Venice							Above Moderate
LOS ANGELES	36 E ROSE AVE	90291	4286020015	Medium Residential	R3-1	0	54	0.074949569	Residential - Four Units (Any Combination) - 4 Stories or Less	YES - Current	NO - Privately-Owned	Available	Not Used in Prior Housing Element	0	0	0.033280797	0.033280797	4	0	0	109-SA141	82	Venice						Yes	Above Moderate
LOS ANGELES	35 E DUDLEY AVE	90291	4286020016	Low Medium II Residential	RD1.5-1	0	29	0.07403361	Residential - Double, Duplex, or Two Units - 4 Stories or Less	YES - Current	NO - Privately-Owned	Available	Not Used in Prior Housing Element	0	0	0.039579718	0.039579718	2	2*	2*	109-SA141	98	Venice						Yes	Above Moderate
LOS ANGELES	46 1/2 E ROSE AVE	90291	4286020023	Medium Residential	R3-1	0	54	0.070705099	Residential - Double, Duplex, or Two Units - 4 Stories or Less	YES - Current	NO - Privately-Owned	Available	Not Used in Prior Housing Element	0	0	0.007332305	0.007332305	2	3*	3*	109-SA141	68	Venice							Above Moderate
LOS ANGELES	47 E DUDLEY AVE	90291	4286020024	Low Medium II Residential	RD1.5-1	0	29	0.069634852	Residential - Single Family Residence	YES - Current	NO - Privately-Owned	Available	Not Used in Prior Housing Element	0	0	0.194224995	0.194224995	1	2*	2*	109-SA141	86	Venice							Above Moderate
LOS ANGELES	53 E DUDLEY AVE	90291	4286020028	Low Medium II Residential	RD1.5-1	0	29	0.067436164	Residential - Single Family Residence	YES - Current	NO - Privately-Owned	Available	Not Used in Prior Housing Element	0	0	0.010207689	0.010207689	1	1*	1*	109-SA141	81	Venice							Above Moderate
LOS ANGELES	62 E ROSE AVE	90291	4286020031	Medium Residential	R3-1	0	54	0.083555216	Residential - Single Family Residence	YES - Current	NO - Privately-Owned	Available	Not Used in Prior Housing Element	0.299592054	0	0	0.299592054	1	0	0	109-SA141	56	Venice							Lower
LOS ANGELES	59 E DUDLEY AVE	90291	4286020032	Low Medium II Residential	RD1.5-1	0	29	0.061608276	Residential - Single Family Residence	YES - Current	NO - Privately-Owned	Available	Not Used in Prior Housing Element	0	0	0.010915556	0.010915556	1	1*	1*	109-SA141	73	Venice							Above Moderate
LOS ANGELES	14 E ROSE AVE	90291	4286020034	Medium Residential	R3-1	0	54	0.067957357	Residential - Double, Duplex, or Two Units - 4 Stories or Less	YES - Current	NO - Privately-Owned	Available	Used in Prior Housing Element - Non-Vacant	0	0	0.240159512	0.240159512	2	3*	3*	109-SA141	99	Venice						Yes	Above Moderate
LOS ANGELES	16 E ROSE AVE	90291	4286020034	Medium Residential	R3-1	0	54	0.081318642	Residential - Double, Duplex, or Two Units - 4 Stories or Less	YES - Current	NO - Privately-Owned	Available	Used in Prior Housing Element - Non-Vacant	0	0	0.178830773	0.178830773	2	0	0	109-SA141	97	Venice						Yes	Above Moderate
LOS ANGELES	20 E DUDLEY AVE	90291	4286021003	Low Medium II Residential	RD1.5-1	0	29	0.086101351	Residential - Double, Duplex, or Two Units - 4 Stories or Less	YES - Current	NO - Privately-Owned	Available	Not Used in Prior Housing Element	0	0	0.019927939	0.019927939	2	2*	2*	109-SA141	124	Venice						Yes	Above Moderate
LOS ANGELES	24 E DUDLEY AVE	90291	4286021005	Low Medium II Residential	RD1.5-1	0	29	0.086106259	Residential - Double, Duplex, or Two Units - 4 Stories or Less	YES - Current	NO - Privately-Owned	Available	Not Used in Prior Housing Element	0	0	0.021412394	0.021412394	2	2*	2*	109-SA141	121	Venice							Above Moderate
LOS ANGELES	26 E DUDLEY AVE	90291	4286021007	Low Medium II Residential	RD1.5-1	0	29	0.086108176	Residential - Double, Duplex, or Two Units - 4 Stories or Less	YES - Current	NO - Privately-Owned	Available	Not Used in Prior Housing Element	0	0	0.032253604	0.032253604	2	2*	2*	109-SA141	119	Venice						Yes	Above Moderate
LOS ANGELES	41 E PALOMA AVE	90291	4286021018	Low Medium II Residential	RD1.5-1	0	29	0.089544499	Residential - Single Family Residence	YES - Current	NO - Privately-Owned	Available	Not Used in Prior Housing Element	0	0	0.024480256	0.024480256	1	2*	2*	109-SA143	548	Venice							Above Moderate
LOS ANGELES	44 E DUDLEY AVE	90291	4286021019	Low Medium II Residential	RD1.5-1	0	29	0.086123682	Residential - Double, Duplex, or Two Units - 4 Stories or Less	YES - Current	NO - Privately-Owned	Available	Not Used in Prior Housing Element	0	0	0.021412394	0.021412394	2	2*	2*	109-SA141	104	Venice							Above Moderate
LOS ANGELES	47 E PALOMA AVE	90291	4286021022	Low Medium II Residential	RD1.5-1	0	29	0.089547657	Residential - Double, Duplex, or Two Units - 4 Stories or Less	YES - Current	NO - Privately-Owned	Available	Not Used in Prior Housing Element	0	0	0.013418858	0.013418858	2	2*	2*	109-SA143	183	Venice						Yes	Above Moderate
LOS ANGELES	52 E DUDLEY AVE	90291	4286021025	Low Medium II Residential	RD1.5-1	0	29	0.086130141	Residential - Double, Duplex, or Two Units - 4 Stories or Less	YES - Current	NO - Privately-Owned	Available	Not Used in Prior Housing Element	0	0	0.032253604	0.032253604	2	2*	2*	109-SA143	126	Venice						Yes	Above Moderate
LOS ANGELES	51 E PALOMA AVE	90291	4286021026	Low Medium II Residential	RD1.5-1	0	29	0.089549546	Residential - Double, Duplex, or Two Units - 4 Stories or Less	YES - Current	NO - Privately-Owned	Available	Not Used in Prior Housing Element	0	0	0.032253604	0.032253604	2	2*	2*	109-SA143	172	Venice						Yes	Above Moderate
LOS ANGELES	50 E DUDLEY AVE	90291	4286021031	Low Medium II Residential	RD1.5-1	0	29	0.086129677	Residential - Double, Duplex, or Two Units - 4 Stories or Less	YES - Current	NO - Privately-Owned	Available	Not Used in Prior Housing Element	0	0	0.013218195	0.013218195	2	2*	2*	109-SA143	133	Venice							Above Moderate
LOS ANGELES	27 E PALOMA AVE	90291	4286021RRK	Low Medium II Residential	RD1.5-1	0	29	0.179072265	Residential - Single Family Residence - Condominium	YES - Current	NO - Privately-Owned	Available	Not Used in Prior Housing Element	0	0	0.039560991	0.039560991	4	0	0	109-SA141	175	Venice							Above Moderate
LOS ANGELES	16 E PALOMA AVE	90291	4286022002	Low Medium II Residential	RD1.5-1	0	29	0.080922086	Residential - Single Family Residence	YES - Current	NO - Privately-Owned	Available	Not Used in Prior Housing Element	0	0	0.01017513	0.01017513	1	2*	2*	109-SA141	145	Venice							Above Moderate
LOS ANGELES	20 E PALOMA AVE	90291	4286022004	Low Medium II Residential	RD1.5-1	0	29	0.080917337	Residential - Double, Duplex, or Two Units - 4 Stories or Less	YES - Current	NO - Privately-Owned	Available	Not Used in Prior Housing Element	0	0	0.008896645	0.008896645	2	2*	2*	109-SA141	143	Venice							Above Moderate
LOS ANGELES	23 E SUNSET AVE	90291	4286022009	Low Medium II Residential	RD1.5-1	0	29	0.08433362	Residential - Double, Duplex, or Two Units - 4 Stories or Less	YES - Current	NO - Privately-Owned	Available	Not Used in Prior Housing Element	0	0	0.024480256	0.024480256	1	2*	2*	109-SA143	293	Venice							Above Moderate
LOS ANGELES	28 E PALOMA AVE	90291	4286022010	Low Medium II Residential	RD1.5-1	0	29	0.080903822	Residential - Double, Duplex, or Two Units - 4 Stories or Less	YES - Current	NO - Privately-Owned	Available	Not Used in Prior Housing Element	0	0	0.013218195	0.013218195	2	2*	2*	109-SA143	549	Venice							Above Moderate
LOS ANGELES	27 E SUNSET AVE	90291	4286022011	Low Medium II Residential	RD1.5-1	0	29	0.084329188	Residential - Double, Duplex, or Two Units - 4 Stories or Less	YES - Current	NO - Privately-Owned	Available	Not Used in Prior Housing Element	0	0	0.032253604	0.032253604	2	2*	2*	109-SA143	285	Venice						Yes	Above Moderate
LOS ANGELES	34 E PALOMA AVE	90291	4286022014	Low Medium II Residential	RD1.5-1	0	29	0.080893131	Residential - Single Family Residence	YES - Current	NO - Privately-Owned	Available	Not Used in Prior Housing Element	0	0	0.159231859	0.159231859	1	2*	2*	109-SA143	246	Venice							Above Moderate
LOS ANGELES	33 E SUNSET AVE	90291	4286022015	Low Medium II Residential	RD1.5-1	0	29	0.084315835	Residential - Single Family Residence	YES - Current	NO - Privately-Owned	Available	Not Used in Prior Housing Element	0	0	0.01017513	0.01017513	1	2*	2*	109-SA143	268	Venice							Above Moderate
LOS ANGELES	35 E SUNSET AVE	90291	4286022017	Low Medium II Residential	RD1.5-1	0	29	0.084311559	Residential - Single Family Residence	YES - Current	NO - Privately-Owned	Available	Not Used in Prior Housing Element	0	0	0.009656397	0.009656397	1	2*	2*	109-SA143	261	Venice							Above Moderate
LOS ANGELES	51 E SUNSET AVE	90291	4286022027	Low Medium II Residential	RD1.5-1	0	29	0.084280726	Residential - Double, Duplex, or Two Units - 4 Stories or Less	YES - Current	NO - Privately-Owned	Available	Not Used in Prior Housing Element	0	0	0.032253604	0.032253604	2	2*	2*	109-SA143	245	Venice						Yes	Above Moderate
LOS ANGELES	20 E SUNSET AVE	90291	4286023003	Low Medium II Residential	RD1.5-1	0	29	0.082652946	Residential - Single Family Residence	YES - Current	NO - Privately-Owned	Available	Not Used in Prior Housing Element	0	0	0.159231859	0.159231859	1	2*	2*	109-SA143	355	Venice							Above Moderate
LOS ANGELES	22 E SUNSET AVE	90291	4286023005	Low Medium II Residential	RD1.5-1	0	29	0.08266095	Residential - Single Family Residence	YES - Current	NO - Privately-Owned	Available	Not Used in Prior Housing Element	0	0	0.015115745	0.015115745	1	2*	2*	109-SA143	348	Venice							Above Moderate
LOS ANGELES	36 E SUNSET AVE	90291	4286023015	Low Medium II Residential	RD1.5-1	0	29	0.082700022	Residential - Double, Duplex, or Two Units - 4 Stories or Less	YES - Current	NO - Privately-Owned	Available	Not Used in Prior Housing Element	0	0	0.032253604	0.032253604	2	2*	2*	109-SA143	305	Venice						Yes	Above Moderate
LOS ANGELES	39 E THORNTON AVE	90291	4286023018	Low Medium II Residential	RD1.5-1	0	29	0.035722802	Residential - Single Family Residence	YES - Current	NO - Privately-Owned	Available	Not Used in Prior Housing Element	0	0	0.014142959	0.014142959	1	1*	1*	109-SA143	357	Venice							Above Moderate
LOS ANGELES			4286023018	Low Medium II Residential	RD1.5-1	0	29	0.074218018	Residential - Single Family Residence	YES - Current	NO - Privately-Owned	Available	Not Used in Prior Housing Element	0	0	0.031702448	0.031702448	1	2*	2*	109-SA143	350	Venice							Above Moderate
LOS ANGELES	44 E SUNSET AVE	90291	4286023021	Low Medium II Residential	RD1.5-1	0	29	0.082723089	Residential - Single Family Residence	YES - Current	NO - Privately-Owned	Available	Not Used in Prior Housing Element	0	0	0.00568078	0.00568078	2	2*	2*	109-SA143	291	Venice							Above Moderate
LOS ANGELES	48 E SUNSET AVE	90291	4286023023	Low Medium II Residential	RD1.5-1	0	29	0.082730827	Residential - Single Family Residence	YES - Current	NO - Privately-Owned	Available	Not Used in Prior Housing Element	0	0	0.159231859	0.159231859	1	2*	2*	109-SA143	283	Venice							Above Moderate
LOS ANGELES	52 E SUNSET AVE	90291	4286023025	Low Medium II Residential	RD1.5-1	0	29	0.08273815	Residential - Single Family Residence	YES - Current	NO - Privately-Owned	Available	Not Used in Prior Housing Element	0	0	0.159231859	0.159231859	1	2*	2*	109-SA143	274	Venice							Above Moderate
LOS ANGELES	34 E SUNSET AVE	90291	4286023030	Low Medium II Residential	RD1.5-1	0	29	0.082692019	Residential - Single Family Residence	YES - Current	NO - Privately-Owned	Available	Not Used in Prior Housing Element	0	0	0.16772815	0.16772815	1	2*	2*	109-SA143	314	Venice							Above Moderate
LOS ANGELES			4286023030	Low Medium II Residential	RD1.5-1	0	29	0.041326735	Residential - Single Family Residence	YES - Current	NO - Privately-Owned	Available	Not Used in Prior Housing Element	0	0	0.092340493	0.092340493	1	1*	1*	109-SA143	324	Venice							Above Moderate
LOS ANGELES	21 E PARK AVE	90291	4286024004	Low Medium II Residential	RD1.5-1	0	29	0.055048011	Residential - Single Family Residence	YES - Current	NO - Privately-Owned	Available	Not Used in Prior Housing Element	0	0	0.011287625	0.011287625	1	1*	1*	108A143	22	Venice							Above Moderate
LOS ANGELES			4286024004	Low Medium II Residential	RD1.5-1	0	29	0.068808617	Residential - Single Family Residence	YES - Current	NO - Privately-Owned	Available	Not Used in Prior Housing Element	0	0	0.011287625	0.011287625	1	1*	1*	108A143	17	Venice							Above Moderate
LOS ANGELES	22 E THORNTON AVE	90291	4286024005	Low Medium II Residential	RD1.5-1	0	29	0.08258105	Residential - Double, Duplex, or Two Units - 4 Stories or Less	YES - Current	NO - Privately-Owned	Available	Not Used in Prior Housing Element	0	0	0.032253604	0.032253604	2	2*	2*	109-SA143	461	Venice						Yes	Above Moderate
LOS ANGELES	25 E PARK AVE	90291	4286024006	Low Medium II Residential	RD1.5-1	0	29	0.082567405	Residential - Double, Duplex, or Two Units - 4 Stories or Less	YES - Current	NO - Privately-Owned	Available	Not Used in Prior Housing Element	0	0	0.034481806	0.034481806	2	2*	2*	108A143	10	Venice						Yes	Above Moderate
LOS ANGELES	26 E THORNTON AVE	90291	4286024007	Low Medium II Residential	RD1.5-1	0	29	0.082581654	Residential - Double, Duplex, or Two Units - 4 Stories or Less	YES - Current	NO - Privately-Owned	Available	Not Used in Prior Housing Element	0	0	0.207930565	0.207930565	2	2*	2*	109-SA143	451	Venice						Yes	Above Moderate
LOS ANGELES	29 E PARK AVE	90291	4286024008	Low Medium II Residential	RD1.5-1	0	29	0.082562255	Residential - Single Family Residence	YES - Current	NO - Privately-Owned	Available	Not Used in Prior Housing Element	0	0	0.159231859	0.159231859	1	2*	2*	109-SA143	492	Venice							Above Moderate
LOS ANGELES	30 E THORNTON AVE	90291	4286024009	Low Medium II Residential	RD1.5-1	0	29	0.082583279	Residential - Single Family Residence	YES - Current	NO - Privately-Owned	Available	Not Used in Prior Housing Element	0	0	0.024480256	0.024480256	1	2*	2*	109-SA143	444	Venice							Above Moderate
LOS ANGELES	31 E PARK AVE	90291	4286024010	Low Medium II Residential	RD1.5-1	0	29	0.082557979	Residential - Single Family Residence	YES - Current	NO - Privately-Owned	Available	Not Used in Prior Housing Element	0	0	0.024480256	0.024480256	1	2*	2*	109-SA143	484	Venice							Above Moderate
LOS ANGELES	33 E PARK AVE	90291	4286024012	Low Medium II Residential	RD1.5-1	0	29	0.08255336	Residential - Single Family Residence	YES - Current	NO - Privately-Owned	Available	Not Used in Prior Housing Element	0	0	0.159231859	0.159231859	1	2*	2*	109-SA143	476	Venice							Above Moderate
LOS ANGELES	34 E THORNTON AVE	90291	4286024013	Low Medium II Residential	RD1.5-1	0	29	0.082584707	Residential - Double, Duplex, or Two Units - 4 Stories or Less	YES - Current	NO - Privately-Owned	Available	Not Used in Prior Housing Element	0	0	0.032253604	0.032253604	2	2*	2*	109-SA143	430	Venice						Yes	Above Moderate
LOS ANGELES	37 E PARK AVE	90291	4286024014	Low Medium II Residential	RD1.5-1	0	29	0.082550271	Residential - Double, Duplex, or Two Units - 4 Stories or Less	YES - Current	NO - Privately-Owned	Available	Not Used in Prior Housing Element	0	0	0.032253604	0.032253604	2	2*	2*	109-SA143	470	Venice						Yes	Above Moderate
LOS ANGELES	38 E THORNTON AVE	90291	4286024015	Low Medium II Residential	RD1.5-1	0	29	0.082584145	Residential - Single Family Residence	YES - Current	NO - Privately-Owned	Available	Not Used in Prior Housing Element	0	0	0.024480256	0.024480256	1	2*	2*	109-SA143	419	Venice							Above Moderate
LOS ANGELES	39 E PARK AVE	90291	4286024016	Low Medium II Residential	RD1.5-1	0	29	0.082546087	Residential - Double, Duplex, or Two Units - 4 Stories or Less	YES - Current	NO - Privately-Owned	Available	Not Used in Prior Housing Element	0	0	0.236399782	0.236399782	1	2*	2*	109-SA143	462	Venice						Yes	Above Moderate
LOS ANGELES	40 E THORNTON AVE	90291	4286024017	Low Medium II Residential	RD1.5-1	0	29	0.082584749	Residential - Single Family Residence - Guesthouse	YES - Current	NO - Privately-Owned	Available	Not Used in Prior Housing Element	0	0	0.159231859	0.159231859	1	2*	2*	109-SA143	410	Venice							Above Moderate
LOS ANGELES	43 E PARK AVE	90291	4286024018	Low Medium II Residential	RD1.5-1	0	29	0.082542488	Residential - Single Family Residence	YES - Current	NO - Privately-Owned	Available	Not Used in Prior Housing Element	0	0	0.024480256	0.024480256	1	2*	2*	109-SA143	452	Venice							Above Moderate
LOS ANGELES	44 E THORNTON AVE	90291	4286024019	Low Medium II Residential	RD1.5-1	0	29	0.082586374	Residential - Double, Duplex, or Two Units - 4 Stories or Less	YES - Current	NO - Privately-Ow

LOS ANGELES	23 E BREEZE AVE	90291	4286026015	Low Medium II Residential	RD1.5-1	0	29	0.061794372	Residential - Single Family Residence	YES - Current	NO - Privately-Owned	Available	Not Used in Prior Housing Element	0	0	0.004021814	0.004021814	1	1*	1*	108A143	202	Venice								Above Moderate
LOS ANGELES	45 E BREEZE AVE	90291	4286026022	Low Medium II Residential	RD1.5-1	0	29	0.061753124	Residential - Single Family Residence	YES - Current	NO - Privately-Owned	Available	Not Used in Prior Housing Element	0	0	0.011287625	0.011287625	1	1*	1*	108A143	140	Venice								Above Moderate
LOS ANGELES	49 E BREEZE AVE	90291	4286026023	Low Medium II Residential	RD1.5-1	0	29	0.086641093	Residential - Double, Duplex, or Two Units - 4 Stories or Less	YES - Current	NO - Privately-Owned	Available	Not Used in Prior Housing Element	0	0	0.013418858	0.013418858	2	2*	2*	108A143	129	Venice		Yes						Above Moderate
LOS ANGELES	909 S OCEAN FRONT WALK	90291	4286027013	Community Commercial	C1-1	0	54	0.075726167	Commercial - Office Building - One Story	YES - Current	NO - Privately-Owned	Available	Used in Prior Housing Element - Non-Vacant	0.009028632	0	0	0.009028632	0	0	0	108A143	214	Venice								Lower
LOS ANGELES	913 S OCEAN FRONT WALK	90291	4286027013	Community Commercial	C1-1	0	54	0.050483821	Commercial - Office Building - One Story	YES - Current	NO - Privately-Owned	Available	Used in Prior Housing Element - Non-Vacant	0	0	0.007424032	0.007424032	0	0	0	108A143	225	Venice								Above Moderate
LOS ANGELES			4286027013	Community Commercial	C1-1	0	54	0.012621026	Commercial - Office Building - One Story	YES - Current	NO - Privately-Owned	Available	Used in Prior Housing Element - Non-Vacant	0	0	0.001356918	0.001356918	0	0	0	108A143	211	Venice								Above Moderate
LOS ANGELES			4286027013	Community Commercial	C1-1	0	54	0.02524191	Commercial - Office Building - One Story	YES - Current	NO - Privately-Owned	Available	Used in Prior Housing Element - Non-Vacant	0	0	0.004062711	0.004062711	0	0	0	108A143	223	Venice								Above Moderate
LOS ANGELES			4286027013	Community Commercial	C1-1	0	54	0.037864022	Commercial - Office Building - One Story	YES - Current	NO - Privately-Owned	Available	Used in Prior Housing Element - Non-Vacant	0	0	0.009121123	0.009121123	0	0	0	108A143	230	Venice								Above Moderate
LOS ANGELES			4286027013	Community Commercial	C1-1	0	54	0.075725383	Commercial - Office Building - One Story	YES - Current	NO - Privately-Owned	Available	Used in Prior Housing Element - Non-Vacant	0.009028632	0	0	0.009028632	0	0	0	108A143	233	Venice								Lower
LOS ANGELES			4286027013	Community Commercial	C1-1	0	54	0.100967177	Commercial - Office Building - One Story	YES - Current	NO - Privately-Owned	Available	Used in Prior Housing Element - Non-Vacant	0.012334061	0	0	0.012334061	0	0	0	108A143	240	Venice								Lower
LOS ANGELES	801 S OCEAN FRONT WALK	90291	4286027014	Community Commercial	C1-1	0	54	0.102620032	Commercial - Store - One Story	YES - Current	NO - Privately-Owned	Available	Used in Prior Housing Element - Non-Vacant	0.009734826	0	0	0.009734826	0	0	0	108A143	95	Venice								Lower
LOS ANGELES			4286027014	Community Commercial	C1-1	0	54	0.085676944	Commercial - Store - One Story	YES - Current	NO - Privately-Owned	Available	Used in Prior Housing Element - Non-Vacant	0.008472705	0	0	0.008472705	0	0	0	108A143	103	Venice								Lower
LOS ANGELES			4286027014	Community Commercial	C1-1	0	54	0.102953976	Commercial - Store - One Story	YES - Current	NO - Privately-Owned	Available	Used in Prior Housing Element - Non-Vacant	0.009734826	0	0	0.009734826	0	0	0	108A143	110	Venice								Lower
LOS ANGELES			4286027014	Community Commercial	C1-1	0	54	0.103111195	Commercial - Store - One Story	YES - Current	NO - Privately-Owned	Available	Used in Prior Housing Element - Non-Vacant	0.009734826	0	0	0.009734826	0	0	0	108A143	121	Venice								Lower
LOS ANGELES	819 S OCEAN FRONT WALK	90291	4286027BRK	Community Commercial	C1-1	0	54	0.10357807	Residential - Single Family Residence - Condominium	YES - Current	NO - Privately-Owned	Available	Not Used in Prior Housing Element	0.142029911	0	0	0.142029911	4	0	0	108A143	144	Venice								Lower
LOS ANGELES			4286027BRK	Community Commercial	C1-1	0	54	0.08643329	Residential - Single Family Residence - Condominium	YES - Current	NO - Privately-Owned	Available	Not Used in Prior Housing Element	0.123593205	0	0	0.123593205	4	0	0	108A143	159	Venice								Lower
LOS ANGELES			4286027BRK	Community Commercial	C1-1	0	54	0.101360225	Residential - Single Family Residence - Condominium	YES - Current	NO - Privately-Owned	Available	Not Used in Prior Housing Element	0.142029911	0	0	0.142029911	4	0	0	108A143	168	Venice								Lower
LOS ANGELES	719 S OCEAN FRONT WALK	90291	4286028013	Community Commercial	C1-1	0	54	0.102016575	Residential - Double, Duplex, or Two Units - 4 Stories or Less	YES - Current	NO - Privately-Owned	Available	Not Used in Prior Housing Element	0	0	0.073350566	0.073350566	2	0	0	108A143	58	Venice		Yes						Above Moderate
LOS ANGELES	717 S OCEAN FRONT WALK	90291	4286028016	Community Commercial	C1-1	0	54	0.101859843	Residential - Five or More Units or Apartments (Any Combination) - 4 Stories or Less	YES - Current	NO - Privately-Owned	Available	Not Used in Prior Housing Element	0	0	0.031204903	0.031204903	7	0	0	108A143	46	Venice		Yes						Above Moderate
LOS ANGELES	723 S OCEAN FRONT WALK	90291	4286028017	Community Commercial	C1-1	0	54	0.102315961	Commercial - Office Building - One Story	YES - Current	NO - Privately-Owned	Available	Used in Prior Housing Element - Non-Vacant	0.022911103	0	0	0.022911103	0	0	0	108A143	73	Venice								Lower
LOS ANGELES			4286028017	Community Commercial	C1-1	0	54	0.085132927	Commercial - Office Building - One Story	YES - Current	NO - Privately-Owned	Available	Used in Prior Housing Element - Non-Vacant	0.019940315	0	0	0.019940315	0	0	0	108A143	65	Venice								Lower
LOS ANGELES	619 S OCEAN FRONT WALK	90291	4286028BRK	Community Commercial	C1-1	0	54	0.294039388	Commercial - Store Combination - Store and Office Combination - One Story	YES - Current	NO - Privately-Owned	Available	Not Used in Prior Housing Element	0.12054522	0	0	0.12054522	0	0	0	109-5A143	575	Venice								Lower
LOS ANGELES	701 S OCEAN FRONT WALK	90291	4286028BRK	Community Commercial	C1-1	0	54	0.388356592	Commercial - Store Combination - Store and Office Combination - One Story	YES - Current	NO - Privately-Owned	Available	Not Used in Prior Housing Element	0	0	0.099173748	0.099173748	0	0	0	108A143	1050	Venice		Yes						Above Moderate
LOS ANGELES	411 S OCEAN FRONT WALK	90291	4286029003	Medium Residential	R3-1	0	54	0.109424822	Commercial - Parking Lot (Commercial Use Property) - Lots - Patron or Employee - One Story	YES - Current	NO - Privately-Owned	Available	Used in Prior Housing Element - Non-Vacant	0.061131191	0	0	0.061131191	0	0	0	109-5A141	135	Venice								Lower
LOS ANGELES	427 S OCEAN FRONT WALK	90291	4286029006	Medium Residential	R3-1	0	54	0.11988131	Commercial - Store Combination - Store and Residential Combination - One Story	YES - Current	NO - Privately-Owned	Available	Not Used in Prior Housing Element	0	0	0.008405471	0.008405471	7	0	0	109-5A141	140	Venice		Yes						Above Moderate
LOS ANGELES	9 E PALOMA AVE	90291	4286029007	Medium Residential	R3-1	0	54	0.055092978	Residential - Single Family Residence	YES - Current	NO - Privately-Owned	Available	Not Used in Prior Housing Element	0	0	0.130364916	0.130364916	1	2*	2*	109-5A141	141	Venice								Above Moderate
LOS ANGELES	9 E SUNSET AVE	90291	4286029016	Medium Residential	R3-1	0	54	0.037118885	Residential - Single Family Residence	YES - Current	NO - Privately-Owned	Available	Not Used in Prior Housing Element	0	0	0.044553995	0.044553995	1	2*	2*	109-5A141	154	Venice								Above Moderate
LOS ANGELES	523 S OCEAN FRONT WALK	90291	4286029017	Community Commercial	[Q]C1-1	0	54	0.104087709	Commercial - Store Combination - Store and Residential Combination - One Story	YES - Current	NO - Privately-Owned	Available	Not Used in Prior Housing Element	0.013699674	0	0	0.013699674	3	0	0	109-5A141	155	Venice								Lower
LOS ANGELES	507 S OCEAN FRONT WALK	90291	4286029018	Medium Residential	R3-1	0	54	0.117394168	Institutional - Church - One Story	YES - Current	NO - Privately-Owned	Available	Used in Prior Housing Element - Non-Vacant	0.015175262	0	0	0.015175262	0	0	0	109-5A141	148	Venice								Lower
LOS ANGELES	419 S OCEAN FRONT WALK	90291	4286029BRK	Medium Residential	R3-1	0	54	0.074291643	Residential - Single Family Residence - Condominium	YES - Current	NO - Privately-Owned	Available	Not Used in Prior Housing Element	0.038068291	0	0	0.038068291	2	0	0	109-5A141	180	Venice								Lower
LOS ANGELES	205 S OCEAN FRONT WALK	90291	4286030002	Community Commercial	C1-1	0	54	0.062655532	Commercial - Restaurant, Cocktail Lounge - Restaurant, Cocktail Lounge, Tavern - One Story	YES - Current	NO - Privately-Owned	Available	Used in Prior Housing Element - Non-Vacant	0	0	0.078652114	0.078652114	0	0	0	109-5A141	69	Venice								Above Moderate
LOS ANGELES	207 S OCEAN FRONT WALK	90291	4286030002	Community Commercial	C1-1	0	54	0.062917353	Commercial - Restaurant, Cocktail Lounge - Restaurant, Cocktail Lounge, Tavern - One Story	YES - Current	NO - Privately-Owned	Available	Used in Prior Housing Element - Non-Vacant	0	0	0.078652114	0.078652114	0	0	0	109-5A141	75	Venice								Above Moderate
LOS ANGELES	209 S OCEAN FRONT WALK	90291	4286030002	Community Commercial	C1-1	0	54	0.094862344	Commercial - Restaurant, Cocktail Lounge - Restaurant, Cocktail Lounge, Tavern - One Story	YES - Current	NO - Privately-Owned	Available	Used in Prior Housing Element - Non-Vacant	0.059574495	0	0	0.059574495	0	0	0	109-5A141	79	Venice								Lower
LOS ANGELES	213 S OCEAN FRONT WALK	90291	4286030003	Community Commercial	C1-1	0	54	0.095449994	Commercial - Commercial - Vacant Land	YES - Current	NO - Privately-Owned	Available	Not Used in Prior Housing Element	0.053983493	0	0	0.053983493	0	0	0	109-5A141	83	Venice								Lower
LOS ANGELES	6 E ROSE AVE	90291	4286030006	Community Commercial	C1-1	0	54	0.098283665	Commercial - Store - One Story	YES - Current	NO - Privately-Owned	Available	Not Used in Prior Housing Element	0.022911103	0	0	0.022911103	0	0	0	109-5A141	102	Venice								Lower
LOS ANGELES	313 S OCEAN FRONT WALK	90291	4286030009	Community Commercial	C1-1	0	54	0.089999401	Residential - Double, Duplex, or Two Units - 4 Stories or Less	YES - Current	NO - Privately-Owned	Available	Not Used in Prior Housing Element	0	0	0.034230839	0.034230839	2	0	0	109-5A141	115	Venice		Yes						Above Moderate
LOS ANGELES	319 S OCEAN FRONT WALK	90291	4286030011	Community Commercial	C1-1	0	54	0.082531602	Residential - Double, Duplex, or Two Units - 4 Stories or Less	YES - Current	NO - Privately-Owned	Available	Not Used in Prior Housing Element	0	0	0.025395171	0.025395171	2	0	0	109-5A141	120	Venice		Yes						Above Moderate
LOS ANGELES	9 E DUDLEY AVE	90291	4286030012	Community Commercial	C1-1	0	54	0.153335015	Commercial - Store - One Story	YES - Current	NO - Privately-Owned	Available	Not Used in Prior Housing Element	0	0	0.022162404	0.022162404	5	0	0	109-5A141	122	Venice								Above Moderate
LOS ANGELES	317 S OCEAN FRONT WALK	90291	4286030BRK	Community Commercial	C1-1	0	54	0.090868066	Residential - Single Family Residence - Condominium	YES - Current	NO - Privately-Owned	Available	Not Used in Prior Housing Element	0.040041862	0	0	0.040041862	3	0	0	109-5A141	117	Venice								Lower
LOS ANGELES	107 E NAVY ST	90291	4288006013	Neighborhood Commercial	(Q)C2-1	0	108	0.234083999	Commercial - Office Building - One Story	YES - Current	NO - Privately-Owned	Available	Not Used in Prior Housing Element	0.090863992	0	0	0.090863992	0	0	0	1118141	510	Venice								Lower
LOS ANGELES			4288006013	Neighborhood Commercial	(Q)C2-1	0	108	0.085958303	Commercial - Office Building - One Story	YES - Current	NO - Privately-Owned	Available	Not Used in Prior Housing Element	0.044573431	0	0	0.044573431	0	0	0	1118141	501	Venice								Lower
LOS ANGELES			4288006013	Neighborhood Commercial	R3-1	0	54	0.026369605	Commercial - Office Building - One Story	YES - Current	NO - Privately-Owned	Available	Not Used in Prior Housing Element	0	0	0.0104143	0.0104143	0	1*	1*	1118141	496	Venice								Above Moderate
LOS ANGELES			4288006014	Neighborhood Commercial	R3-1	0	54	0.03749766	Commercial - Commercial - Vacant Parcel with Existing Non-structural Other Imps.	YES - Current	NO - Privately-Owned	Available	Not Used in Prior Housing Element	0	0	0.008486488	0.008486488	0	2*	2*	1118141	491	Venice								Above Moderate
LOS ANGELES	101 E NAVY ST	90291	4288006016	Neighborhood Commercial	R3-1	0	54	0.023362303	Commercial - Commercial - Vacant Parcel with Existing Non-structural Other Imps.	YES - Current	NO - Privately-Owned	Available	Not Used in Prior Housing Element	0	0	0.006340501	0.006340501	0	1*	1*	1118141	531	Venice								Above Moderate
LOS ANGELES	35 E NAVY ST	90291	4288028026	Medium Residential	R3-1	0	54	0.066879455	Residential - Double, Duplex, or Two Units - 4 Stories or Less	YES - Current	NO - Privately-Owned	Available	Not Used in Prior Housing Element	0	0	0.034305546	0.034305546	2	3*	3*	1118141	641	Venice		Yes						Above Moderate
LOS ANGELES	39 E NAVY ST	90291	4288028029	Medium Residential	R3-1	0	54	0.066884365	Residential - Double, Duplex, or Two Units - 4 Stories or Less	YES - Current	NO - Privately-Owned	Available	Not Used in Prior Housing Element	0	0	0.216410923	0.216410923	2	3*	3*	1118141	630	Venice		Yes						Above Moderate
LOS ANGELES	43 E NAVY ST	90291	4288028032	Medium Residential	R3-1	0	54	0.066888677	Residential - Double, Duplex, or Two Units - 4 Stories or Less	YES - Current	NO - Privately-Owned	Available	Not Used in Prior Housing Element	0	0	0.014092627	0.014092627	2	3*	3*	1118141	621	Venice								Above Moderate
LOS ANGELES	61 E NAVY ST	90291	4288028048	Medium Residential	R3-1	0	54	0.066914136	Residential - Double, Duplex, or Two Units - 4 Stories or Less	YES - Current	NO - Privately-Owned	Available	Not Used in Prior Housing Element	0	0	0.034305546	0.034305546	2	3*	3*	1118141	565	Venice		Yes						Above Moderate
LOS ANGELES	101 S PACIFIC AVE	90291	4288028051	Medium Residential	R3-1	0	54	0.090795538	Commercial - Store Combination - Store and Residential Combination - One Story	YES - Current	NO - Privately-Owned	Available	Not Used in Prior Housing Element	0	0	0.035188736	0.035188736	1	0	0	1118141	554	Venice		Yes						Above Moderate
LOS ANGELES	45 E NAVY ST	90291	4288028BRK	Medium Residential	R3-1	0	54	0.066892392	Residential - Single Family Residence - Condominium	YES - Current	NO - Privately-Owned	Available	Not Used in Prior Housing Element	0	0	0.014092627	0.014092627	2	3*	3*	1118141	612	Venice								Above Moderate
LOS ANGELES	16 W LIGHTHOUSE ST	90292	4294002015	Medium Residential	R3-1	0	54	0.072230027	Residential - Double, Duplex, or Two Units - 4 Stories or Less	YES - Current	NO - Privately-Owned	Available	Not Used in Prior Housing Element	0	0	0.012507205	0.012507205	2	3*	3*	102A147	157	Venice		Yes						Above Moderate
LOS ANGELES	17 E MAST ST	90292	4294002016	Medium Residential	R3-1	0	54	0.072337346	Residential - Double, Duplex, or Two Units - 4 Stories or Less	YES - Current	NO - Privately-Owned	Available	Not Used in Prior Housing Element	0	0	0.012507205	0.012507205	2	3*	3*	102A147	168	Venice		Yes						Above Moderate
LOS ANGELES	21 E MAST ST	90292	4294002019	Medium Residential	R3-1	0	54	0.070838082	Residential - Double, Duplex, or Two Units - 4 Stories or Less	YES - Current	NO - Privately-Owned	Available	Not Used in Prior Housing Element	0	0	0.012507205	0.012507205	2	3*	3*	102A147	166	Venice		Yes						Above Moderate
LOS ANGELES	16 E MAST ST	90292	4294003003	Medium Residential	R3-1	0	54	0.072319591	Residential - Three Units (Any Combination) - 4 Stories or Less	YES - Current	NO - Privately-Owned	Available	Not Used in Prior Housing Element	0	0	0.011311001	0.011311001	3	3*	3*	102A147	178	Venice		Yes						Above Moderate
LOS ANGELES	20 E MAST ST	90292	4294003004	Medium Residential	R3-1	0	54	0.070795656	Residential - Single Family Residence - Pool	YES - Current	NO - Privately-Owned	Available	Not Used in Prior Housing Element	0	0	0.002430912	0.002430912	1	3*	3*	102A147	176	Venice								Above Moderate
LOS ANGELES	12 E NORTHSTAR ST	90292	4294003008	Medium Residential	R3-1	0	54	0.072301263	Residential - Double, Duplex, or Two Units - 4 Stories or Less	YES - Current	NO - Privately-Owned	Available	Not Used in Prior Housing Element	0	0	0.012507205	0.012507205	2	3*	3*	102A147	196	Venice		Yes						Above Moderate
LOS ANGELES	21 W OUTRIGGER ST	90292	4294003010	Medium Residential	R3-1	0	54	0.070862349	Residential - Three Units (Any Combination) - 4 Stories or Less	YES - Current	NO - Privately-Owned	Available	Not Used in Prior Housing Element	0	0	0.003112733	0.003112733	3	3*	3*	102A147	198	Venice								Above Moderate
LOS ANGELES	4617 E OCEAN FRONT WALK	90292	4294004004	Medium Residential	R3-1	0	54	0.087435648	Residential - Single Family Residence - High Value Residence, X Cost Classification - Pool	YES - Current	NO - Privately-Owned	Available	Not Used in Prior Housing Element	0.046710889	0	0	0.046710889	1	0	0	100-5A147	22	Venice								Lower
LOS ANGELES	17 E PRIVATEER ST	90292	4294004008	Medium Residential	R3-1	0	54	0.072365635	Residential - Single Family Residence	YES - Current	NO - Privately-Owned	Available	Not Used in Prior Housing Element	0	0	0.003613652	0.003613652	1	3*	3*	100-5A147	16	Venice								Above Moderate
LOS ANGELES	22 E OUTRIGGER ST	90292	4294004009	Medium Residential	R3-1	0	54	0.070778091	Residential - Double, Duplex, or Two Units - 4 Stories or Less	YES - Current	NO - Privately-Owned	Available	Not Used in Prior Housing Element	0	0	0.005117166	0.005117166	2	3*	3*	100-5A147	7	Venice								Above Moderate
LOS ANGELES	21 E PRIVATEER ST	90292	4294004010	Medium Residential	R3-1	0	54	0.070868806	Residential - Double, Duplex, or Two Units - 4 Stories or Less	YES - Current	NO - Privately-Owned	Available	Not Used in Prior Housing Element	0	0	0.005194939	0.005194939	2	3*	3*	100-5A147	14	Venice		Yes						Above Moderate
LOS ANGELES	26 E OUTRIGGER ST	90292	4294004011	Medium Residential	R3-1	0	54	0.066257581	Residential - Double, Duplex, or Two Units - 4 Stories or Less	YES - Current	NO - Privately-Owned	Available	Not Used in Prior Housing Element	0	0	0.005094586	0.005094586	2	3*	3*	100-5A147	6	Venice								Above Moderate
LOS ANGELES	25 E PRIVATEER ST	90292	4294004012	Medium Residential	R3-1	0	54	0.06635926	Residential - Three Units (Any Combination) - 4 Stories or Less	YES - Current	NO - Privately-Owned	Available	Not Used in Prior Housing Element	0	0	0.004287151	0.004287151	3	3*	3*	100-5A147	13	Venice		Yes						Above Moderate
LOS ANGELES	4701 S OCEAN FRONT WALK	90292	4294004014	Medium Residential	R3-1	0	54	0.087264772	Residential - Three Units (Any Combination) - 4 Stories or Less	YES - Current	NO - Privately-Owned	Available	Not Used in Prior Housing Element	0	0	0.022006872	0.022006872	3	0	0	100-5A147	28	Venice		Yes						Above Moderate
LOS ANGELES	4707 S OCEAN FRONT WALK	90292	4294004015	Medium Residential	R3-1	0	54	0.083553602	Residential - Single Family Residence - Therapy Pool (Spa)	YES - Current	NO - Privately-Owned	Available	Not Used in Prior Housing Element	0.057334015	0	0	0.057334015	0	0	0	100-5A147	31	Venice								Lower
LOS ANGELES	4711 S OCEAN FRONT WALK	90292	4294004016	Medium Residential	R3-1	0	54	0.083552813	Residential - Three Units (Any Combination) - 4 Stories or Less	YES - Current	NO - Privately-Owned	Available	Not Used in Prior Housing Element	0	0	0.040837052	0.040837052	3	0	0	100-5A147	34	Venice		Yes						Above Moderate
LOS ANGELES	14 E PRIVATEER ST	90292	4294004018	Medium Residential	R3-1	0	54	0.072261847	Residential - Three Units (Any Combination) - 4 Stories or Less	YES - Current	NO - Privately-Owned	Available	Not Used in Prior Housing Element	0	0	0.006979967	0.006979967	3	3*	3*	100-5A147	26	Venice		Yes						Above Moderate
LOS ANGELES	15 E QUARTERDECK ST	90292	4294004019	Medium Residential	R3-1	0	54	0.072296985	Residential - Double, Duplex, or Two Units - 4 Stories or Less	YES - Current	NO - Privately-Owned	Available	Not Used in Prior Housing Element	0	0	0.012507205	0.012507205	2	3*	3*	100-5A147	33	Venice		Yes						Above Moderate
LOS ANGELES	17 E QUARTERDECK ST	90292	4294004023	Medium Residential	R3-1	0	54	0.072302432	Residential - Single Family Residence	YES - Current	NO - Privately-Owned	Available	Not Used in Prior Housing Element	0	0	0.003807955	0.003807955	1	3*	3*	100-5A147	32	Venice								Above Moderate
LOS ANGELES	23 E QUARTERDECK ST	90292	4294004026	Medium Residential	R3-1	0	54	0.06628777	Residential - Double, Duplex, or Two Units - 4 Stories or Less	YES - Current	NO - Privately-Owned	Available	Not Used in Prior Housing Element	0	0	0.002007252	0.002007252	2	3*	3*	100-5A147	29	Venice								Above Moderate
LOS ANGELES	4611 S OCEAN FRONT WALK	90292	4294004058	Medium Residential	R3-1	0	54	0.083562108	Residential - Single Family Residence - Vacant Land	YES - Current	NO - Privately-Owned	Available	Not Used in Prior Housing Element	0.243516594	0	0	0.243516594	0	0	0	100-5A147	19	Venice								Lower
LOS ANGELES	4615 S OCEAN FRONT WALK	90292	4294004059	Medium Residential	R3-1	0	54	0.083561319	Residential - Double, Duplex, or Two Units - 4 Stories or Less	YES - Current	NO - Privately-Owned	Available	Not Used in Prior Housing Element	0.038048221	0	0	0.038048221	2	0	0	100-5A147	21	Venice								Lower
LOS ANGELES	4607 S OCEAN FRONT WALK	90292	4294004071	Medium Residential	R3-1	0	54	0.08356393	Residential - Single Family Residence	YES - Current	NO - Privately-Owned	Available	Not Used in Prior Housing Element	0.046710889	0	0	0.046710889	1	0	0	100-5A147	15	Venice								Lower
LOS ANGELES	4811 S OCEAN FRONT WALK	90292	4294005002	Medium Residential	R3-1	0	54	0.083608747	Residential - Three Units (Any Combination) - 4 Stories or Less	YES - Current	NO - Privately-Owned	Available	Not Used in Prior Housing Element	0	0	0.022006872	0.022006872	3	0	0	100-5A147	43	Venice		Yes						Above Moderate
LOS ANGELES	4815 S OCEAN FRONT WALK	90292	4294005003	Medium Residential	R3-1	0	54	0.08360664	Residential - Double, Duplex, or Two Units - 4 Stories or Less	YES - Current	NO - Privately-Owned	Available	Not Used in Prior Housing Element	0.069526684	0	0	0.069526684	2	0	0	100-5A147	44	Venice								Lower
LOS ANGELES	4819 S OCEAN FRONT WALK	90292	4294005004	Medium Residential	R3-1	0	54	0.087247836	Residential - Single Family Residence	YES - Current	NO - Privately-Owned	Available	Not Used in Prior Housing Element	0.085292324	0	0	0.085292324	1	0	0	100-5A147	45	Venice								Lower
LOS ANGELES	11 E REEF ST	90292	4294005005	Medium Residential	R3-1	0	54	0.072312011	Residential - Single Family Residence	YES - Current	NO - Privately-Owned	Available	Not Used in Prior Housing Element	0	0	0.009173542	0.009173542	1	3*	3*	100-5A147	42	Venice								Above Moderate
LOS ANGELES	15 E REEF ST	90292	4294005007	Medium Residential	R3-1	0	54	0.072301482	Residential - Single Family Residence - Therapy Pool (Spa)	YES - Current	NO - Privately-Owned	Available	Not Used in Prior Housing Element	0	0	0.005659498	0.005659498	1	3*	3*	100-5A147	41	Venice								Above Moderate
LOS ANGELES	20 E QUARTERDECK ST	90292	4294005008	Medium Residential	R3-1	0	54	0.070761707	Residential - Double, Duplex, or Two Units - 4 Stories or Less	YES - Current	NO - Privately-Owned	Available	Not Used in Prior Housing Element	0	0	0.004626728	0.004626728	3	3*	3*	100-5A147	38	Venice								Above Moderate
LOS ANGELES	21 E REEF ST	90292	4294005009	Medium Residential	R3-1	0	54	0.07100611	Residential - Single Family Residence	YES - Current	NO - Privately-Owned	Available	Not Used in Prior Housing Element	0	0	0.003613652	0.003613652	1	3*	3*	100-5A149	69	Venice								Above Moderate
LOS ANGELES	24 E QUARTERDECK ST	90292	4294005010	Medium Residential	R3-1	0	54	0.066227798	Residential - Double, Duplex, or Two Units - 4 Stories or Less	YES - Current	NO - Privately-Owned	Available	Not Used in Prior Housing Element	0	0	0.007678989	0.007678989	2	3*	3*	100-5A147	36	Venice		Yes						Above Moderate
LOS ANGELES	18 E REEF ST	90292	4294005013	Medium Residential	R3-1	0	54	0.072362792	Residential - Double, Duplex, or Two Units - 4 Stories or Less	YES - Current	NO - Privately-Owned	Available	Not Used in Prior Housing Element	0	0	0.005194939	0.005194939	2	3*	3*	100-5A149	89	Venice		Yes						Above Moderate
LOS ANGELES	10 E SPINNAKER ST	90292	4294006001	Medium Residential	R3-1	0	54	0.087240082	Residential - Four Units (Any Combination) - 4 Stories or Less	YES - Current	NO - Privately-Owned	Available	Not Used in Prior Housing Element	0	0	0.017917042	0.017917042	4	0	0	100-5A149	135	Venice		Yes						Above Moderate
LOS ANGELES	5005 S OCEAN FRONT WALK	90292	4294006002	Medium Residential	R3-1	0	54	0.083598525	Residential - Double, Duplex, or Two Units - 4 Stories or Less	YES - Current	NO - Privately-Owned	Available	Not Used in Prior Housing Element	0.037519491	0	0	0.037519491	2	0	0	100-5A149	142	Venice								Lower
LOS ANGELES	5011 S OCEAN FRONT WALK	90292	4294006003	Medium Residential	R3-1	0	54	0.083598525	Residential - Single Family Residence	YES - Current	NO - Privately-Owned	Available	Not Used in Prior Housing Element	0.046710889	0	0

LOS ANGELES	5105 S OCEAN FRONT WALK	90292	4294006019	Medium Residential	R3-1	0	54	0.083637728	Residential - Double, Duplex, or Two Units - 4 Stories or Less	YES - Current	NO - Privately-Owned	Available	Not Used in Prior Housing Element	0	0	0.021339648	0.021339648	2	0	0	100-SA149	195	Venice	Yes	Above Moderate
LOS ANGELES	5117 S OCEAN FRONT WALK	90292	4294006020	Medium Residential	R3-1	0	54	0.087278819	Residential - Five or More Units or Apartments (Any Combination) - 4 Stories or Less	YES - Current	NO - Privately-Owned	Available	Not Used in Prior Housing Element	0	0	0.014586122	0.014586122	5	0	0	100-SA149	217	Venice	Yes	Above Moderate
LOS ANGELES	19 E UNION JACK ST	90292	4294006024	Medium Residential	R3-1	0	54	0.072317493	Residential - Single Family Residence	YES - Current	NO - Privately-Owned	Available	Not Used in Prior Housing Element	0	0	0.002430912	0.002430912	1	3*	3*	100-SA149	197	Venice		Above Moderate
LOS ANGELES			4294006025	Medium Residential	R3-1	0	54	0.059980655	Residential - Double, Duplex, or Two Units - 4 Stories or Less	YES - Current	NO - Privately-Owned	Available	Not Used in Prior Housing Element	0	0	0.003272627	0.003272627	2	3*	3*	100-SA149	175	Venice		Above Moderate
LOS ANGELES			4294006027	Medium Residential	R3-1	0	54	0.058560804	Residential - Three Units (Any Combination) - 4 Stories or Less	YES - Current	NO - Privately-Owned	Available	Not Used in Prior Housing Element	0	0	0.007564386	0.007564386	3	3*	3*	100-SA149	171	Venice		Above Moderate
LOS ANGELES	5103 S PACIFIC AVE	90292	4294006029	Medium Residential	R3-1	0	54	0.068838142	Residential - Three Units (Any Combination) - 4 Stories or Less	YES - Current	NO - Privately-Owned	Available	Not Used in Prior Housing Element	0	0	0.012871562	0.012871562	3	3*	3*	100-SA149	165	Venice	Yes	Above Moderate
LOS ANGELES	5107 S OCEAN FRONT WALK	90292	4294006061	Medium Residential	R3-1	0	54	0.083658966	Residential - Single Family Residence - High Value Residence, X Cost Classification - Therapy Pool (Spa)	YES - Current	NO - Privately-Owned	Available	Not Used in Prior Housing Element	0.046710889	0	0	0.046710889	1	0	0	100-SA149	203	Venice		Lower
LOS ANGELES	5109 S OCEAN FRONT WALK	90292	4294006062	Medium Residential	R3-1	0	54	0.083635646	Residential - Single Family Residence - High Value Residence, X Cost Classification - Therapy Pool (Spa)	YES - Current	NO - Privately-Owned	Available	Not Used in Prior Housing Element	0.046710889	0	0	0.046710889	1	0	0	100-SA149	209	Venice		Lower
LOS ANGELES			4294006067	Medium Residential	R3-1	0	54	0.061720348	Residential - Double, Duplex, or Two Units - 4 Stories or Less	YES - Current	NO - Privately-Owned	Available	Not Used in Prior Housing Element	0	0	0.003272627	0.003272627	2	3*	3*	100-SA149	180	Venice		Above Moderate
LOS ANGELES	36 E TOPSAIL ST	90292	4294006070	Low Medium II Residential	RW1-1	0	1 unit per lot	0.02082935	Residential - Single Family Residence - Vacant Land	YES - Current	NO - Privately-Owned	Available	Not Used in Prior Housing Element	0	0	0.032190183	0.032190183	0	0	0	100-SA149	146	Venice		Above Moderate
LOS ANGELES			4294006070	Low Medium II Residential	RD2-1	0	21	0.028167297	Residential - Single Family Residence - Vacant Land	YES - Current	NO - Privately-Owned	Available	Not Used in Prior Housing Element	0	0	0.032190183	0.032190183	0	0	0	100-SA149	151	Venice		Above Moderate
LOS ANGELES	15 E VOYAGE ST	90292	4294007001	Medium Residential	R3-1	0	54	0.072322092	Residential - Double, Duplex, or Two Units - 4 Stories or Less	YES - Current	NO - Privately-Owned	Available	Not Used in Prior Housing Element	0	0	0.005117166	0.005117166	2	3*	3*	100-SA149	243	Venice		Above Moderate
LOS ANGELES	17 E VOYAGE ST	90292	4294007002	Medium Residential	R3-1	0	54	0.072316236	Residential - Double, Duplex, or Two Units - 4 Stories or Less	YES - Current	NO - Privately-Owned	Available	Not Used in Prior Housing Element	0	0	0.005117166	0.005117166	2	3*	3*	100-SA149	240	Venice		Above Moderate
LOS ANGELES	20 E UNION JACK ST	90292	4294007003	Medium Residential	R3-1	0	54	0.072311053	Residential - Double, Duplex, or Two Units - 4 Stories or Less	YES - Current	NO - Privately-Owned	Available	Not Used in Prior Housing Element	0	0	0.012507205	0.012507205	2	3*	3*	100-SA149	220	Venice	Yes	Above Moderate
LOS ANGELES	24 E UNION JACK ST	90292	4294007005	Medium Residential	R3-1	0	54	0.072304931	Residential - Three Units (Any Combination) - 4 Stories or Less	YES - Current	NO - Privately-Owned	Available	Not Used in Prior Housing Element	0	0	0.006979967	0.006979967	3	3*	3*	100-SA149	215	Venice	Yes	Above Moderate
LOS ANGELES	25 E VOYAGE ST	90292	4294007006	Medium Residential	R3-1	0	54	0.072304524	Residential - Double, Duplex, or Two Units - 4 Stories or Less	YES - Current	NO - Privately-Owned	Available	Not Used in Prior Housing Element	0	0	0.012507205	0.012507205	2	3*	3*	100-SA149	233	Venice	Yes	Above Moderate
LOS ANGELES	28 E UNION JACK ST	90292	4294007007	Medium Residential	R3-1	0	54	0.075529134	Residential - Double, Duplex, or Two Units - 4 Stories or Less	YES - Current	NO - Privately-Owned	Available	Not Used in Prior Housing Element	0.031555075	0	0	0.031555075	2	0	0	100-SA149	211	Venice		Lower
LOS ANGELES	27 E VOYAGE ST	90292	4294007008	Medium Residential	R3-1	0	54	0.069917389	Residential - Double, Duplex, or Two Units - 4 Stories or Less	YES - Current	NO - Privately-Owned	Available	Not Used in Prior Housing Element	0	0	0.081893021	0.081893021	2	3*	3*	100-SA149	228	Venice	Yes	Above Moderate
LOS ANGELES	5317 S OCEAN FRONT WALK	90292	4294007013	Medium Residential	R3-1	0	54	0.087272823	Residential - Double, Duplex, or Two Units - 4 Stories or Less	YES - Current	NO - Privately-Owned	Available	Not Used in Prior Housing Element	0.037519491	0	0	0.037519491	2	0	0	099A149	37	Venice		Lower
LOS ANGELES	17 W WESTWIND ST	90292	4294007017	Medium Residential	R3-1	0	54	0.072319061	Residential - Single Family Residence	YES - Current	NO - Privately-Owned	Available	Not Used in Prior Housing Element	0	0	0.003807955	0.003807955	1	3*	3*	099A149	22	Venice		Above Moderate
LOS ANGELES	21 W WESTWIND ST	90292	4294007019	Medium Residential	R3-1	0	54	0.072320044	Residential - Single Family Residence	YES - Current	NO - Privately-Owned	Available	Not Used in Prior Housing Element	0	0	0.005659498	0.005659498	1	3*	3*	099A149	18	Venice		Above Moderate
LOS ANGELES	5315 S PACIFIC AVE	90292	4294007023	Medium Residential	R3-1	0	54	0.057349599	Residential - Double, Duplex, or Two Units - 4 Stories or Less	YES - Current	NO - Privately-Owned	Available	Not Used in Prior Housing Element	0	0	0.003143423	0.003143423	2	3*	3*	099A149	10	Venice		Above Moderate
LOS ANGELES	5409 S OCEAN FRONT WALK	90292	4294008005	Medium Residential	R3-1	0	54	0.083629636	Residential - Double, Duplex, or Two Units - 4 Stories or Less	YES - Current	NO - Privately-Owned	Available	Not Used in Prior Housing Element	0	0	0.050131345	0.050131345	2	0	0	099A149	57	Venice	Yes	Above Moderate
LOS ANGELES	14 W WESTWIND ST	90292	4294008007	Medium Residential	R3-1	0	54	0.072326684	Residential - Three Units (Any Combination) - 4 Stories or Less	YES - Current	NO - Privately-Owned	Available	Not Used in Prior Housing Element	0	0	0.016791588	0.016791588	3	3*	3*	099A149	42	Venice	Yes	Above Moderate
LOS ANGELES	15 W YAWL ST	90292	4294008008	Medium Residential	R3-1	0	54	0.072327134	Residential - Single Family Residence - Vacant Land	YES - Current	NO - Privately-Owned	Available	Not Used in Prior Housing Element	0	0	0.139736748	0.139736748	0	3*	3*	099A149	54	Venice		Above Moderate
LOS ANGELES	16 W WESTWIND ST	90292	4294008009	Medium Residential	R3-1	0	54	0.072324284	Residential - Single Family Residence	YES - Current	NO - Privately-Owned	Available	Not Used in Prior Housing Element	0	0	0.005659498	0.005659498	1	3*	3*	099A149	41	Venice		Above Moderate
LOS ANGELES	21 W YAWL ST	90292	4294008011	Medium Residential	R3-1	0	54	0.072322978	Residential - Double, Duplex, or Two Units - 4 Stories or Less	YES - Current	NO - Privately-Owned	Available	Not Used in Prior Housing Element	0	0	0.018564022	0.018564022	2	3*	3*	099A149	50	Venice	Yes	Above Moderate
LOS ANGELES	25 W YAWL ST	90292	4294008012	Medium Residential	R3-1	0	54	0.061988772	Residential - Double, Duplex, or Two Units - 4 Stories or Less	YES - Current	NO - Privately-Owned	Available	Not Used in Prior Housing Element	0	0	0.00319118	0.00319118	2	3*	3*	099A149	48	Venice	Yes	Above Moderate
LOS ANGELES	28 W WESTWIND ST	90292	4294008013	Medium Residential	R3-1	0	54	0.050043981	Residential - Single Family Residence	YES - Current	NO - Privately-Owned	Available	Not Used in Prior Housing Element	0	0	0.004533454	0.004533454	1	2*	2*	099A149	31	Venice		Above Moderate
LOS ANGELES	29 W YAWL ST	90292	4294008014	Medium Residential	R3-1	0	54	0.044764174	Residential - Double, Duplex, or Two Units - 4 Stories or Less	YES - Current	NO - Privately-Owned	Available	Not Used in Prior Housing Element	0	0	0.009506071	0.009506071	2	2*	2*	099A149	45	Venice	Yes	Above Moderate
LOS ANGELES	5501 S OCEAN FRONT WALK	90292	4294008015	Medium Residential	R3-1	0	54	0.087256201	Residential - Double, Duplex, or Two Units - 4 Stories or Less	YES - Current	NO - Privately-Owned	Available	Not Used in Prior Housing Element	0.037519491	0	0	0.037519491	2	0	0	099A149	66	Venice		Lower
LOS ANGELES	5505 S OCEAN FRONT WALK	90292	4294008016	Medium Residential	R3-1	0	54	0.083630112	Residential - Single Family Residence	YES - Current	NO - Privately-Owned	Available	Not Used in Prior Housing Element	0.046062358	0	0	0.046062358	1	0	0	099A149	69	Venice		Lower
LOS ANGELES	5509 S OCEAN FRONT WALK	90292	4294008017	Medium Residential	R3-1	0	54	0.083651372	Residential - Three Units (Any Combination) - 4 Stories or Less	YES - Current	NO - Privately-Owned	Available	Not Used in Prior Housing Element	0	0	0.051693937	0.051693937	3	0	0	099A149	71	Venice	Yes	Above Moderate
LOS ANGELES	5513 S OCEAN FRONT WALK	90292	4294008018	Medium Residential	R3-1	0	54	0.083628805	Residential - Single Family Residence	YES - Current	NO - Privately-Owned	Available	Not Used in Prior Housing Element	0.085292324	1	0	0.085292324	1	0	0	099A149	72	Venice		Lower
LOS ANGELES	5517 S OCEAN FRONT WALK	90292	4294008019	Medium Residential	R3-1	0	54	0.087263319	Residential - Single Family Residence	YES - Current	NO - Privately-Owned	Available	Not Used in Prior Housing Element	0.085292324	0	0	0.085292324	1	0	0	099A149	73	Venice		Lower
LOS ANGELES	12 W YAWL ST	90292	4294008020	Medium Residential	R3-1	0	54	0.072283654	Residential - Single Family Residence	YES - Current	NO - Privately-Owned	Available	Not Used in Prior Housing Element	0	0	0.06041584	0.06041584	1	3*	3*	099A149	64	Venice		Above Moderate
LOS ANGELES	15 W VIA MARINA	90292	4294008021	Medium Residential	R3-1	0	54	0.07230674	Residential - Double, Duplex, or Two Units - 4 Stories or Less	YES - Current	NO - Privately-Owned	Available	Not Used in Prior Housing Element	0	0	0.005117166	0.005117166	2	3*	3*	099A149	70	Venice		Above Moderate
LOS ANGELES	16 W YAWL ST	90292	4294008022	Medium Residential	R3-1	0	54	0.072278959	Residential - Single Family Residence	YES - Current	NO - Privately-Owned	Available	Not Used in Prior Housing Element	0	0	0.009173542	0.009173542	1	3*	3*	099A149	63	Venice		Above Moderate
LOS ANGELES	20 W YAWL ST	90292	4294008023	Medium Residential	R3-1	0	54	0.072273052	Residential - Single Family Residence	YES - Current	NO - Privately-Owned	Available	Not Used in Prior Housing Element	0	0	0.06041584	0.06041584	1	3*	3*	099A149	61	Venice		Above Moderate
LOS ANGELES	5506 S PACIFIC AVE	90292	4294008030	Low Medium II Residential	RW1-1	0	1 unit per lot	0.085096726	Residential - Single Family Residence - Vacant Land	YES - Current	NO - Privately-Owned	Available	Not Used in Prior Housing Element	0	0	0.032190183	0.032190183	0	0	0	099A149	56	Venice		Above Moderate
LOS ANGELES	5414 S PACIFIC AVE	90292	4294008070	Low Medium II Residential	RW1-1	0	1 unit per lot	0.084818423	Residential - Single Family Residence - Other Improvements Only	YES - Current	NO - Privately-Owned	Available	Not Used in Prior Housing Element	0	0	0.001403924	0.001403924	0	0	0	099A149	38	Venice		Above Moderate
LOS ANGELES	5400 S PACIFIC AVE	90292	4294008071	Low Medium II Residential	RW1-1	0	1 unit per lot	0.08832193	Residential - Single Family Residence - Vacant Land	YES - Current	NO - Privately-Owned	Available	Not Used in Prior Housing Element	0	0	0.032190183	0.032190183	0	0	0	099A149	19	Venice		Above Moderate
LOS ANGELES	5401 S OCEAN FRONT WALK	90292	4294008072	Medium Residential	R3-1	0	54	0.087272823	Residential - Single Family Residence	YES - Current	NO - Privately-Owned	Available	Not Used in Prior Housing Element	0.046710889	0	0	0.046710889	1	0	0	099A149	46	Venice		Lower
LOS ANGELES	15 W LIGHTHOUSE ST	90292	4294009025	Medium Residential	R3-1	0	54	0.072243064	Residential - Double, Duplex, or Two Units - 4 Stories or Less	YES - Current	NO - Privately-Owned	Available	Not Used in Prior Housing Element	0	0	0.012507205	0.012507205	2	3*	3*	102A147	149	Venice	Yes	Above Moderate
LOS ANGELES	19 E LIGHTHOUSE ST	90292	4294009026	Medium Residential	R3-1	0	54	0.072256462	Residential - Double, Duplex, or Two Units - 4 Stories or Less	YES - Current	NO - Privately-Owned	Available	Not Used in Prior Housing Element	0	0	0.007719248	0.007719248	2	3*	3*	102A147	144	Venice	Yes	Above Moderate
LOS ANGELES	27 E LIGHTHOUSE ST	90292	4294009029	Medium Residential	R3-1	0	54	0.088566389	Residential - Double, Duplex, or Two Units - 4 Stories or Less	YES - Current	NO - Privately-Owned	Available	Not Used in Prior Housing Element	0.037519491	0	0	0.037519491	2	0	0	102A147	135	Venice		Lower
LOS ANGELES			4295001001	Open Space	A1-1XL	0	1 unit per lot	3.571148529	Residential - Single Family Residence - Vacant Land	YES - Current	NO - Privately-Owned	Available	Not Used in Prior Housing Element	0	0	0.032190183	0.032190183	0	0	0	100-SA149	1	Venice		Above Moderate
LOS ANGELES			4295001900	Open Space	A1-1XL	0	1 unit per lot	0.125427209	Residential - Single Family Residence - Vacant Land	YES - Current	NO - Privately-Owned	Available	Not Used in Prior Housing Element	0	0	0.032190183	0.032190183	0	0	0	102A147	195	Venice		Above Moderate
LOS ANGELES			4295001900	Open Space	A1-1XL	0	1 unit per lot	0.251746031	Residential - Single Family Residence - Vacant Land	YES - Current	NO - Privately-Owned	Available	Not Used in Prior Housing Element	0	0	0.032190183	0.032190183	0	0	0	102A147	192	Venice		Above Moderate
LOS ANGELES			4295001900	Open Space	A1-1XL	0	1 unit per lot	1.441354796	Residential - Single Family Residence - Vacant Land	YES - Current	NO - Privately-Owned	Available	Not Used in Prior Housing Element	0	0	0.032190183	0.032190183	0	0	0	100-SA149	281	Venice		Above Moderate
LOS ANGELES			4295001901	Open Space	A1-1XL	0	1 unit per lot	1.882880638	Residential - Single Family Residence - Vacant Land	YES - Current	NO - Privately-Owned	Available	Not Used in Prior Housing Element	0	0	0.032190183	0.032190183	0	0	0	102A147	210	Venice		Above Moderate
LOS ANGELES	5101 S ESPLANADE WEST	90292	4295001902	Open Space	A1-1XL	0	1 unit per lot	1.449745293	Residential - Single Family Residence - Vacant Land	YES - Current	NO - Privately-Owned	Available	Not Used in Prior Housing Element	0	0	0.032190183	0.032190183	0	0	0	100-SA149	65	Venice		Above Moderate
LOS ANGELES			4295001902	Open Space	A1-1XL	0	1 unit per lot	0.088207238	Residential - Single Family Residence - Vacant Land	YES - Current	NO - Privately-Owned	Available	Not Used in Prior Housing Element	0	0	0.032190183	0.032190183	0	0	0	100-SA149	58	Venice		Above Moderate
LOS ANGELES			4295001902	Open Space	A1-1XL	0	1 unit per lot	0.280139006	Residential - Single Family Residence - Vacant Land	YES - Current	NO - Privately-Owned	Available	Not Used in Prior Housing Element	0	0	0.032190183	0.032190183	0	0	0	100-SA149	44	Venice		Above Moderate
LOS ANGELES			4295001903	Open Space	A1-1XL	0	1 unit per lot	0.139185099	Residential - Single Family Residence - Vacant Land	YES - Current	NO - Privately-Owned	Available	Not Used in Prior Housing Element	0	0	0.032190183	0.032190183	0	0	0	102A147	129	Venice		Above Moderate
LOS ANGELES			4295001903	Open Space	A1-1XL	0	1 unit per lot	1.452265453	Residential - Single Family Residence - Vacant Land	YES - Current	NO - Privately-Owned	Available	Not Used in Prior Housing Element	0	0	0.032190183	0.032190183	0	0	0	102A147	70	Venice		Above Moderate
LOS ANGELES			4295001903	Open Space	A1-1XL	0	1 unit per lot	1.974054644	Residential - Single Family Residence - Vacant Land	YES - Current	NO - Privately-Owned	Available	Not Used in Prior Housing Element	0	0	0.032190183	0.032190183	0	0	0	102A147	134	Venice		Above Moderate
LOS ANGELES	4001 S ESPLANADE EAST	90292	4295001904	Open Space	A1-1XL	0	1 unit per lot	1.778684405	Residential - Single Family Residence - Vacant Land	YES - Current	NO - Privately-Owned	Available	Not Used in Prior Housing Element	0	0	0.032190183	0.032190183	0	0	0	103-SA147	309	Venice		Above Moderate
LOS ANGELES	107 E ROMA CT	90292	4295002001	Low Medium II Residential	[Q]RD1.5-1	0	29	0.165465018	Residential - Single Family Residence - Pool	YES - Current	NO - Privately-Owned	Available	Not Used in Prior Housing Element	0	0	0.036383723	0.036383723	1	0	0	102A147	38	Venice		Above Moderate
LOS ANGELES	115 E ROMA CT	90292	4295002002	Low Medium II Residential	[Q]RD1.5-1	0	29	0.076712012	Residential - Single Family Residence	YES - Current	NO - Privately-Owned	Available	Not Used in Prior Housing Element	0	0	0.004533454	0.004533454	1	2*	2*	102A147	34	Venice		Above Moderate
LOS ANGELES	117 E ROMA CT	90292	4295002003	Low Medium II Residential	[Q]RD1.5-1	0	29	0.079454195	Residential - Single Family Residence	YES - Current	NO - Privately-Owned	Available	Not Used in Prior Housing Element	0	0	0.004533454	0.004533454	1	2*	2*	102A147	30	Venice		Above Moderate
LOS ANGELES	121 E ROMA CT	90292	4295002004	Low Medium II Residential	[Q]RD1.5-1	0	29	0.081632162	Residential - Single Family Residence	YES - Current	NO - Privately-Owned	Available	Not Used in Prior Housing Element	0	0	0.004533454	0.004533454	1	2*	2*	102A147	26	Venice		Above Moderate
LOS ANGELES	125 E ROMA CT	90292	4295002005	Low Medium II Residential	[Q]RD1.5-1	0	29	0.083810621	Residential - Single Family Residence	YES - Current	NO - Privately-Owned	Available	Not Used in Prior Housing Element	0	0	0.004533454	0.004533454	1	2*	2*	102A147	24	Venice		Above Moderate
LOS ANGELES	129 E ROMA CT	90292	4295002006	Low Medium II Residential	[Q]RD1.5-1	0	29	0.085987173	Residential - Single Family Residence	YES - Current	NO - Privately-Owned	Available	Not Used in Prior Housing Element	0	0	0.004533454	0.004533454	1	2*	2*	102A147	20	Venice		Above Moderate
LOS ANGELES	131 E ROMA CT	90292	4295002007	Low Medium II Residential	[Q]RD1.5-1	0	29	0.08816635	Residential - Single Family Residence	YES - Current	NO - Privately-Owned	Available	Not Used in Prior Housing Element	0	0	0.004533454	0.004533454	1	2*	2*	102A147	17	Venice		Above Moderate
LOS ANGELES	4003 S VIA DOLCE	90292	4295002009	Low Medium II Residential	[Q]RD1.5-1	0	29	0.0913744	Residential - Single Family Residence	YES - Current	NO - Privately-Owned	Available	Not Used in Prior Housing Element	0	0	0.002893796	0.002893796	1	2*	2*	102A147	10	Venice		Above Moderate
LOS ANGELES	4111 S ROMA CT	90292	4295002012	Low Medium II Residential	[Q]RD1.5-1	0	29	0.109795843	Residential - Single Family Residence	YES - Current	NO - Privately-Owned	Available	Not Used in Prior Housing Element	0	0	0.002455413	0.002455413	1	3*	3*	102A147	67	Venice		Above Moderate
LOS ANGELES	4119 S ROMA CT	90292	4295002013	Low Medium II Residential	[Q]RD1.5-1	0	29	0.113767745	Residential - Single Family Residence	YES - Current	NO - Privately-Owned	Available	Not Used in Prior Housing Element	0	0	0.003476437	0.003476437	1	3*	3*	102A147	78	Venice		Above Moderate
LOS ANGELES	4207 S ROMA CT	90292	4295002027	Low Medium II Residential	[Q]RD1.5-1	0	29	0.107845588	Residential - Single Family Residence	YES - Current	NO - Privately-Owned	Available	Not Used in Prior Housing Element	0	0	0.002220068	0.002220068	1	3*	3*	102A147	97	Venice		Above Moderate
LOS ANGELES	4211 S ROMA CT	90292	4295002028	Low Medium II Residential	[Q]RD1.5-1	0	29	0.09875149	Residential - Single Family Residence	YES - Current	NO - Privately-Owned	Available	Not Used in Prior Housing Element	0	0	0.006738563	0.006738563	1	2*	2*	102A147	104	Venice		Above Moderate
LOS ANGELES	4219 S ROMA CT	90292	4295002030	Low Medium II Residential	[Q]RD1.5-1	0	29	0.101197929	Residential - Single Family Residence - Pool	YES - Current	NO - Privately-Owned	Available	Not Used in Prior Housing Element	0	0	0.004533454	0.004533454	1	2*	2*	102A147	114	Venice		Above Moderate
LOS ANGELES	135 E ROMA CT	90292	4295002047	Low Medium II Residential	[Q]RD1.5-1	0	29	0.090344749	Residential - Single Family Residence	YES - Current	NO - Privately-Owned	Available	Not Used in Prior Housing Element	0	0	0.004533454	0.004533454	1	2*	2*	102A147	15	Venice		Above Moderate
LOS ANGELES	130 E ROMA CT	90292	4295002052	Low Residential	R1-1	0	1 unit per lot	0.066281054	Residential - Single Family Residence - Vacant Land	YES - Current	NO - Privately-Owned	Available	Not Used in Prior Housing Element	0	0	0.032190183	0.032190183	0	0	0	102A147	39	Venice		Above Moderate
LOS ANGELES	114 E ROMA CT	90292	4295002053	Low Residential	R1-1	0	1 unit per lot	0.064004808	Residential - Single Family Residence - Vacant Land	YES - Current	NO - Privately-Owned	Available	Not Used in Prior Housing Element	0	0	0.032190183	0.032190183	0	0	0	102A147	53	Venice		Above Moderate
LOS ANGELES	4215 S ROMA CT	90292	4295002054	Low Medium II Residential	[Q]RD1.5-1	0	29	0.098382528	Residential - Single Family Residence	YES - Current	NO - Privately-Owned	Available	Not Used in Prior Housing Element	0	0	0.004533454	0.004533454	1	2*	2*	102A147	109	Venice		Above Moderate
LOS ANGELES	4203 S ROMA CT	90292	4295002057	Low Medium II Residential	[Q]RD1.5-1	0	29	0.10260354	Residential - Single Family Residence	YES - Current	NO - Privately-Owned	Available	Not Used in Prior Housing Element	0	0	0.003689295	0.003689295	1	2*	2*	102A147	92	Venice		Above Moderate
LOS ANGELES	4107 S ROMA CT	90292	4295002060	Low Medium II Residential	[Q]RD1.5-1	0	29	0.101179268	Residential - Single Family Residence	YES - Current	NO - Privately-Owned	Available	Not Used in Prior Housing Element	0	0	0.004302078	0.004302078	1	2*	2*	102A147	61	Venice		Above Moderate
LOS ANGELES	4103 S ROMA CT	90292	4295002062	Low Medium II Residential	[Q]RD1.5-1	0	29	0.102764937	Residential - Single Family Residence - Therapy Pool (Spa)	YES - Current	NO - Privately-Owned	Available	Not Used in Prior Housing Element	0	0	0.003689295	0.003689295	1	2*	2*	102A147	59	Venice		Above Moderate
LOS ANGELES	4115 S ROMA CT	90292	4295002069	Low Medium II Residential	[Q]RD1.5-1	0	29	0.100564765	Residential - Single Family Residence	YES - Current	NO - Privately-Owned	Available	Not Used in Prior Housing Element	0	0	0.004302078	0.004302078	1	2*	2*	102A147	73	Venice		Above Moderate
LOS ANGELES	4303 S ROMA CT	90292	4295003001	Low Medium II Residential	[Q]RD1.5-1	0	29	0.100649236	Residential - Single Family Residence	YES - Current	NO - Privately-Owned	Available	Not Used in Prior Housing Element	0	0	0.004302078	0.004302078	1	2*	2*	102A147	123	Venice		Above Moderate
LOS ANGELES	4307 S ESPLANADE EAST	90292	4295003002	Low Medium II Residential	[Q]RD1.5-1	0	29	0.106008438	Residential - Single Family Residence - Therapy Pool (Spa)	YES - Current	NO - Privately-Owned	Available	Not Used in Prior Housing Element	0	0	0.002339407	0.002339407	1	3*	3*	102A147	128	Venice		Above Moderate
LOS ANGELES	4315 S ROMA CT	90292	4295003004	Low Medium II Residential	[Q]RD1.5-1	0	29	0.096526913	Residential - Single Family Residence - Pool	YES - Current	NO - Privately-Owned	Available	Not Used in Prior Housing Element	0	0	0.004533454	0.004533454	1	2*	2*	102A147	140	Venice		Above Moderate
LOS ANGELES	4319 S ROMA CT	90292	4295003005	Low Medium II Residential	[Q]RD1.5-1	0	29	0.099238139	Residential - Single Family Residence	YES - Current	NO - Privately-Owned	Available	Not Used in Prior Housing Element	0	0	0.004533454	0.004533454	1	2*	2*	102A147	146	Venice		Above Moderate
LOS ANGELES	4415 S ROMA CT	90292	4295003024	Low Medium II Residential	[Q]RD1.5-1	0	29	0.094326836	Residential - Single Family Residence - Therapy Pool (Spa)	YES - Current	NO - Privately-Owned	Available	Not Used in Prior Housing Element	0	0	0.006738563	0.006738563	1	2*	2*	102A147	165	Venice		Above Moderate
LOS ANGELES	4419 S ROMA CT	90292	4295003025	Low Medium II Residential	[Q]RD1.5-1	0	29	0.107263727	Residential - Single Family Residence - Therapy Pool (Spa)	YES - Current	NO - Privately-Owned	Available	Not Used in Prior Housing Element	0	0	0.002339407	0.002339407	1	3*	3*	102A147	167	Venice		Above Moderate
LOS ANGELES	4403 S ROMA CT	90292	4295003053	Low Medium II Residential	[Q]RD1.5-1	0	29	0.098337429	Residential - Single Family Residence - Pool	YES - Current	NO - Privately-Owned	Available	Not Used in Prior Housing Element	0	0	0.004533454	0.004533454	1	2*	2*	102A147	153	Venice		Above Moderate
LOS ANGELES	4407 S ROMA CT	90292	4295003054	Low Medium II Residential	[Q]RD1.5-1	0	29	0.103672735	Residential - Single Family Residence	YES - Current	NO - Privately-Owned	Available	Not Used in Prior Housing Element	0	0	0.002339407	0.002339407	1	3*	3*	102A147	156	Venice		Above Moderate
LOS ANGELES	4411 S ROMA CT	90292	4295003055	Low Medium II Residential	[Q]RD1.5-1	0	29	0.103486522	Residential - Single Family Residence	YES - Current	NO - Privately-Owned	Available	Not Used in Prior Housing Element	0	0	0.001493571	0.001493571	1	3*	3*	102A147	160	Venice		Above Moderate
LOS ANGELES	4311 S ROMA CT	90292	4295003060

LOS ANGELES	4715 S ROMA CT	90292	4295005065	Low Medium II Residential	[Q]RD1.5-1	0	29	0.109123395	Residential - Single Family Residence	YES - Current	NO - Privately-Owned	Available	Not Used in Prior Housing Element	0	0	0.002339407	0.002339407	1	3*	3*	100-SA149	17	Venice					Above Moderate
LOS ANGELES	4907 N ROMA CT	90292	4295006002	Low Medium II Residential	[Q]RD1.5-1	0	29	0.114366975	Residential - Single Family Residence	YES - Current	NO - Privately-Owned	Available	Not Used in Prior Housing Element	0	0	0.001493571	0.001493571	1	3*	3*	100-SA149	56	Venice					Above Moderate
LOS ANGELES	4911 S ROMA CT	90292	4295006003	Low Medium II Residential	[Q]RD1.5-1	0	29	0.101429571	Residential - Single Family Residence - Pool	YES - Current	NO - Privately-Owned	Available	Not Used in Prior Housing Element	0	0	0.006738563	0.006738563	1	2*	2*	100-SA149	64	Venice					Above Moderate
LOS ANGELES	4915 S ROMA CT	90292	4295006004	Low Medium II Residential	[Q]RD1.5-1	0	29	0.097238857	Residential - Single Family Residence	YES - Current	NO - Privately-Owned	Available	Not Used in Prior Housing Element	0	0	0.006738563	0.006738563	1	2*	2*	100-SA149	68	Venice					Above Moderate
LOS ANGELES	4918 S ESPLANADE EAST	90292	4295006005	Low Medium II Residential	[Q]RD1.5-1	0	29	0.095887852	Residential - Single Family Residence	YES - Current	NO - Privately-Owned	Available	Not Used in Prior Housing Element	0	0	0.006738563	0.006738563	1	2*	2*	100-SA149	74	Venice					Above Moderate
LOS ANGELES	5015 S ROMA CT	90292	4295006024	Low Medium II Residential	[Q]RD1.5-1	0	29	0.080553173	Residential - Single Family Residence	YES - Current	NO - Privately-Owned	Available	Not Used in Prior Housing Element	0	0	0.006738563	0.006738563	1	2*	2*	100-SA149	102	Venice					Above Moderate
LOS ANGELES	4903 S ROMA CT	90292	4295006043	Low Medium II Residential	[Q]RD1.5-1	0	29	0.114990689	Residential - Single Family Residence	YES - Current	NO - Privately-Owned	Available	Not Used in Prior Housing Element	0	0	0.002339407	0.002339407	1	3*	3*	100-SA149	53	Venice					Above Moderate
LOS ANGELES	5003 S ROMA CT	90292	4295006047	Low Medium II Residential	[Q]RD1.5-1	0	29	0.086043487	Residential - Single Family Residence	YES - Current	NO - Privately-Owned	Available	Not Used in Prior Housing Element	0	0	0.004302078	0.004302078	1	2*	2*	100-SA149	85	Venice					Above Moderate
LOS ANGELES	5007 S ROMA CT	90292	4295006060	Low Medium II Residential	[Q]RD1.5-1	0	29	0.080084539	Residential - Single Family Residence	YES - Current	NO - Privately-Owned	Available	Not Used in Prior Housing Element	0	0	0.004533454	0.004533454	1	2*	2*	100-SA149	90	Venice					Above Moderate
LOS ANGELES	5019 S ROMA CT	90292	4295006061	Low Medium II Residential	[Q]RD1.5-1	0	29	0.069290901	Residential - Single Family Residence	YES - Current	NO - Privately-Owned	Available	Not Used in Prior Housing Element	0	0	0.003713696	0.003713696	1	2*	2*	100-SA149	109	Venice					Above Moderate
LOS ANGELES	116 E SPINNAKER MALL	90292	4295006065	Low Residential	R1-1	0	1 unit per lot	0.066225245	Residential - Single Family Residence	YES - Current	NO - Privately-Owned	Available	Not Used in Prior Housing Element	0	0	0.001408752	0.001408752	0	0	0	100-SA149	76	Venice					Above Moderate
LOS ANGELES	5011 S ROMA CT	90292	4295006066	Low Medium II Residential	[Q]RD1.5-1	0	29	0.075938014	Residential - Single Family Residence	YES - Current	NO - Privately-Owned	Available	Not Used in Prior Housing Element	0	0	0.005519487	0.005519487	1	2*	2*	100-SA149	98	Venice					Above Moderate
LOS ANGELES	108 E TOPSAIL MALL	90292	4295007001	Low Medium II Residential	[Q]RD1.5-1	0	29	0.093316609	Residential - Single Family Residence	YES - Current	NO - Privately-Owned	Available	Not Used in Prior Housing Element	0	0	0.006738563	0.006738563	1	2*	2*	100-SA149	120	Venice					Above Moderate
LOS ANGELES	5105 S VIA DONTE	90292	4295007013	Low Medium II Residential	[Q]RD1.5-1	0	29	0.101272964	Residential - Single Family Residence	YES - Current	NO - Privately-Owned	Available	Not Used in Prior Housing Element	0	0	0.004533454	0.004533454	1	2*	2*	100-SA149	130	Venice					Above Moderate
LOS ANGELES	115 E VOYAGE MALL	90292	4295007019	Low Residential	R1-1	0	1 unit per lot	0.07670832	Residential - Single Family Residence - Other Improvements Only	YES - Current	NO - Privately-Owned	Available	Not Used in Prior Housing Element	0	0	0.032190183	0.032190183	0	0	0	100-SA149	176	Venice					Above Moderate
LOS ANGELES	127 E VOYAGE MALL	90292	4295007025	Low Residential	R1-1	0	1 unit per lot	0.07231849	Residential - Single Family Residence - Other Improvements Only	YES - Current	NO - Privately-Owned	Available	Not Used in Prior Housing Element	0	0	0.032190183	0.032190183	0	0	0	100-SA149	162	Venice					Above Moderate
LOS ANGELES	134 E UNION JACK MALL	90292	4295007028	Low Residential	R1-1	0	1 unit per lot	0.072317774	Residential - Single Family Residence - Vacant Land	YES - Current	NO - Privately-Owned	Available	Not Used in Prior Housing Element	0	0	0.032190183	0.032190183	0	0	0	100-SA149	133	Venice					Above Moderate
LOS ANGELES	5109 S VIA DONTE	90292	4295007038	Low Medium II Residential	[Q]RD1.5-1	0	29	0.101274692	Residential - Single Family Residence - Pool	YES - Current	NO - Privately-Owned	Available	Not Used in Prior Housing Element	0	0	0.004533454	0.004533454	1	2*	2*	100-SA149	137	Venice					Above Moderate
LOS ANGELES	5115 S VIA DONTE	90292	4295007041	Low Medium II Residential	[Q]RD1.5-1	0	29	0.104563156	Residential - Single Family Residence - Pool and Misc.	YES - Current	NO - Privately-Owned	Available	Not Used in Prior Housing Element	0	0	0.002220068	0.002220068	1	3*	3*	100-SA149	145	Venice					Above Moderate
LOS ANGELES	118 E VIA DONTE	90292	4295007042	Low Residential	R1-1	0	1 unit per lot	0.095031162	Residential - Single Family Residence - Pool	YES - Current	NO - Privately-Owned	Available	Not Used in Prior Housing Element	0	0	0.000604791	0.000604791	0	0	0	100-SA149	121	Venice					Above Moderate
LOS ANGELES	106 E UNION JACK MALL	90292	4295007044	Low Medium II Residential	[Q]RD1.5-1	0	29	0.114899335	Residential - Single Family Residence	YES - Current	NO - Privately-Owned	Available	Not Used in Prior Housing Element	0	0	0.002220068	0.002220068	1	3*	3*	100-SA149	159	Venice					Above Moderate
LOS ANGELES	5205 S VIA DONTE	90292	4295007045	Low Medium II Residential	[Q]RD1.5-1	0	29	0.11007702	Residential - Single Family Residence	YES - Current	NO - Privately-Owned	Available	Not Used in Prior Housing Element	0	0	0.002220068	0.002220068	1	3*	3*	100-SA149	168	Venice					Above Moderate
LOS ANGELES	5209 S VIA DONTE	90292	4295007046	Low Medium II Residential	[Q]RD1.5-1	0	29	0.110076388	Residential - Single Family Residence	YES - Current	NO - Privately-Owned	Available	Not Used in Prior Housing Element	0	0	0.001493571	0.001493571	1	3*	3*	100-SA149	178	Venice					Above Moderate
LOS ANGELES	5211 S VIA DONTE	90292	4295007047	Low Medium II Residential	[Q]RD1.5-1	0	29	0.110077777	Residential - Single Family Residence	YES - Current	NO - Privately-Owned	Available	Not Used in Prior Housing Element	0	0	0.001493571	0.001493571	1	3*	3*	100-SA149	184	Venice					Above Moderate
LOS ANGELES	105 E VOYAGE MALL	90292	4295007048	Low Medium II Residential	[Q]RD1.5-1	0	29	0.114977581	Residential - Single Family Residence	YES - Current	NO - Privately-Owned	Available	Not Used in Prior Housing Element	0	0	0.002220068	0.002220068	1	3*	3*	100-SA149	192	Venice					Above Moderate
LOS ANGELES	5101 S VIA DONTE	90292	4295007062	Low Medium II Residential	[Q]RD1.5-1	0	29	0.104984714	Residential - Single Family Residence	YES - Current	NO - Privately-Owned	Available	Not Used in Prior Housing Element	0	0	0.003476437	0.003476437	1	3*	3*	100-SA149	125	Venice					Above Moderate
LOS ANGELES	123 E WESTWIND MALL	90292	4295008007	Low Residential	R1-1	0	1 unit per lot	0.072168264	Residential - Single Family Residence - Other Improvements Only	YES - Current	NO - Privately-Owned	Available	Not Used in Prior Housing Element	0	0	0.032190183	0.032190183	0	0	0	100-SA149	214	Venice					Above Moderate
LOS ANGELES	127 E WESTWIND MALL	90292	4295008009	Low Residential	R1-1	0	1 unit per lot	0.072189738	Residential - Single Family Residence - Other Improvements Only	YES - Current	NO - Privately-Owned	Available	Not Used in Prior Housing Element	0	0	0.032190183	0.032190183	0	0	0	100-SA149	210	Venice					Above Moderate
LOS ANGELES	5301 S VIA DONTE	90292	4295008040	Low Medium II Residential	[Q]RD1.5-1	0	29	0.114902067	Residential - Single Family Residence	YES - Current	NO - Privately-Owned	Available	Not Used in Prior Housing Element	0	0	0.002339407	0.002339407	1	3*	3*	100-SA149	208	Venice					Above Moderate
LOS ANGELES	5309 S VIA DONTE	90292	4295008044	Low Medium II Residential	[Q]RD1.5-1	0	29	0.110079608	Residential - Single Family Residence	YES - Current	NO - Privately-Owned	Available	Not Used in Prior Housing Element	0	0	0.002339407	0.002339407	1	3*	3*	100-SA149	225	Venice					Above Moderate
LOS ANGELES	5313 S VIA DONTE	90292	4295008045	Low Medium II Residential	[Q]RD1.5-1	0	29	0.11007947	Residential - Single Family Residence	YES - Current	NO - Privately-Owned	Available	Not Used in Prior Housing Element	0	0	0.002339407	0.002339407	1	3*	3*	100-SA149	229	Venice					Above Moderate
LOS ANGELES	5401 S VIA DONTE	90292	4295008051	Low Medium II Residential	[Q]RD1.5-1	0	29	0.104568524	Residential - Single Family Residence - Therapy Pool (Spa)	YES - Current	NO - Privately-Owned	Available	Not Used in Prior Housing Element	0	0	0.002220068	0.002220068	1	3*	3*	100-SA149	250	Venice					Above Moderate
LOS ANGELES	5405 S VIA DONTE	90292	4295008052	Low Medium II Residential	[Q]RD1.5-1	0	29	0.101278294	Residential - Single Family Residence	YES - Current	NO - Privately-Owned	Available	Not Used in Prior Housing Element	0	0	0.004302078	0.004302078	1	2*	2*	100-SA149	256	Venice					Above Moderate
LOS ANGELES	5409 S VIA DONTE	90292	4295008053	Low Medium II Residential	[Q]RD1.5-1	0	29	0.101278582	Residential - Single Family Residence - Therapy Pool (Spa)	YES - Current	NO - Privately-Owned	Available	Not Used in Prior Housing Element	0	0	0.004302078	0.004302078	1	2*	2*	100-SA149	263	Venice					Above Moderate
LOS ANGELES	5415 S ESPLANADE EAST	90292	4295008054	Low Medium II Residential	[Q]RD1.5-1	0	29	0.10122372	Residential - Single Family Residence	YES - Current	NO - Privately-Owned	Available	Not Used in Prior Housing Element	0	0	0.004302078	0.004302078	1	2*	2*	099A149	9	Venice					Above Moderate
LOS ANGELES	5317 S VIA DONTE	90292	4295008056	Low Medium II Residential	[Q]RD1.5-1	0	29	0.103773948	Residential - Single Family Residence - Therapy Pool (Spa)	YES - Current	NO - Privately-Owned	Available	Not Used in Prior Housing Element	0	0	0.002220068	0.002220068	1	3*	3*	100-SA149	238	Venice					Above Moderate
LOS ANGELES	5417 S ESPLANADE EAST	90292	4295008057	Low Medium II Residential	[Q]RD1.5-1	0	29	0.114825283	Residential - Single Family Residence	YES - Current	NO - Privately-Owned	Available	Not Used in Prior Housing Element	0	0	0.002220068	0.002220068	1	3*	3*	099A149	15	Venice					Above Moderate
LOS ANGELES	5305 S VIA DONTE	90292	4295008067	Low Medium II Residential	[Q]RD1.5-1	0	29	0.101276387	Residential - Single Family Residence	YES - Current	NO - Privately-Owned	Available	Not Used in Prior Housing Element	0	0	0.004533454	0.004533454	1	2*	2*	100-SA149	216	Venice					Above Moderate
LOS ANGELES	115 W VIA MARINA	90292	4295009003	Low Residential	R1-1	0	1 unit per lot	0.076708658	Residential - Single Family Residence - Vacant Land	YES - Current	NO - Privately-Owned	Available	Not Used in Prior Housing Element	0	0	0.032190183	0.032190183	0	0	0	099A149	39	Venice					Above Moderate
LOS ANGELES	126 W CHANNEL POINTE MALL	90292	4295009008	Low Residential	R1-1	0	1 unit per lot	0.072144099	Residential - Single Family Residence	YES - Current	NO - Privately-Owned	Available	Not Used in Prior Housing Element	0	0	0.000899214	0.000899214	0	0	0	099A149	12	Venice					Above Moderate
LOS ANGELES	131 W VIA MARINA	90292	4295009011	Low Residential	R1-1	0	1 unit per lot	0.072318556	Residential - Single Family Residence - Vacant Land	YES - Current	NO - Privately-Owned	Available	Not Used in Prior Housing Element	0	0	0.032190183	0.032190183	0	0	0	099A149	27	Venice					Above Moderate
LOS ANGELES	139 W VIA MARINA	90292	4295009015	Low Residential	R1-1	0	1 unit per lot	0.072317907	Residential - Single Family Residence - Vacant Land	YES - Current	NO - Privately-Owned	Available	Not Used in Prior Housing Element	0	0	0.032190183	0.032190183	0	0	0	099A149	20	Venice					Above Moderate
LOS ANGELES	143 W VIA MARINA	90292	4295009017	Low Residential	R1-1	0	1 unit per lot	0.072318146	Residential - Single Family Residence - Vacant Land	YES - Current	NO - Privately-Owned	Available	Not Used in Prior Housing Element	0	0	0.032190183	0.032190183	0	0	0	099A149	16	Venice					Above Moderate
LOS ANGELES	147 W VIA MARINA	90292	4295009019	Low Residential	R1-1	0	1 unit per lot	0.063413039	Residential - Single Family Residence - Vacant Land	YES - Current	NO - Privately-Owned	Available	Not Used in Prior Housing Element	0	0	0.032190183	0.032190183	0	0	0	099A149	13	Venice					Above Moderate
LOS ANGELES	5501 S VIA DONTE	90292	4295009020	Low Medium II Residential	[Q]RD1.5-1	0	29	0.114825142	Residential - Single Family Residence	YES - Current	NO - Privately-Owned	Available	Not Used in Prior Housing Element	0	0	0.003476437	0.003476437	1	3*	3*	099A149	28	Venice					Above Moderate
LOS ANGELES	5505 S VIA DONTE	90292	4295009021	Low Medium II Residential	[Q]RD1.5-1	0	29	0.110005417	Residential - Single Family Residence - Pool	YES - Current	NO - Privately-Owned	Available	Not Used in Prior Housing Element	0	0	0.001493571	0.001493571	1	3*	3*	099A149	35	Venice					Above Moderate
LOS ANGELES	5509 S VIA DONTE	90292	4295009022	Low Medium II Residential	[Q]RD1.5-1	0	29	0.110005417	Residential - Single Family Residence	YES - Current	NO - Privately-Owned	Available	Not Used in Prior Housing Element	0	0	0.001493571	0.001493571	1	3*	3*	099A149	40	Venice					Above Moderate
LOS ANGELES	5515 S VIA DONTE	90292	4295009023	Low Medium II Residential	[Q]RD1.5-1	0	29	0.110005417	Residential - Single Family Residence	YES - Current	NO - Privately-Owned	Available	Not Used in Prior Housing Element	0	0	0.003476437	0.003476437	1	3*	3*	099A149	44	Venice					Above Moderate
LOS ANGELES	5519 S VIA DONTE	90292	4295009024	Low Medium II Residential	[Q]RD1.5-1	0	29	0.114825348	Residential - Single Family Residence	YES - Current	NO - Privately-Owned	Available	Not Used in Prior Housing Element	0	0	0.001493571	0.001493571	1	3*	3*	099A149	49	Venice					Above Moderate
LOS ANGELES	4050 S VIA DOLCE	90292	4295010BRK	Medium Residential	R3-1	0	54	4.39363971	Residential - Single Family Residence - Condominium	YES - Current	NO - Privately-Owned	Available	Not Used in Prior Housing Element	0	0	0.00853326	0.00853326	145	0	0	102A147	6	Venice			Yes		Above Moderate
LOS ANGELES	306 E BORA BORA WAY	90292	4295011BRK	Medium Residential	R3-1	0	54	2.32396582	Residential - Single Family Residence - Condominium	YES - Current	NO - Privately-Owned	Available	Not Used in Prior Housing Element	0	0	0.489637745	0.489637745	84	0	0	100-SA149	19	Venice			Yes		Above Moderate
LOS ANGELES	310 W TAHITI WAY	90292	4295012BRK	Medium Residential	R3-1	0	54	4.483491801	Residential - Single Family Residence - Condominium	YES - Current	NO - Privately-Owned	Available	Not Used in Prior Housing Element	0.005172828	0	0	0.005172828	168	0	0	102A149	74	Venice					Lower
LOS ANGELES	6220 S LA BREA AVE	90043	4002024001	Medium Residential	R3-1	0	54	0.105296036	Residential - Single Family Residence - Vacant Land	YES - Current	NO - Privately-Owned	Available	Not Used in Prior Housing Element	0.450404209	0	0	0.450404209	0	0	0	1058177	348	West Adams - Baldwin Hills - Leimert					Lower
LOS ANGELES			4002025002	Low II Residential	R1-1	0	1 unit per lot	0.006338274		YES - Current	NO - Privately-Owned	Available	Not Used in Prior Housing Element	0	0	0.140762854	0.140762854	0	0	0	1058177	342	West Adams - Baldwin Hills - Leimert					Above Moderate
LOS ANGELES			4002025006	Low II Residential	R1-1	0	1 unit per lot	0.027269043		YES - Current	NO - Privately-Owned	Available	Not Used in Prior Housing Element	0	0	0.140762854	0.140762854	0	0	0	1058177	885	West Adams - Baldwin Hills - Leimert					Above Moderate
LOS ANGELES			4002025008	Low II Residential	R1-1	0	1 unit per lot	0.030096994		YES - Current	NO - Privately-Owned	Available	Not Used in Prior Housing Element	0	0	0.140762854	0.140762854	0	0	0	1058177	339	West Adams - Baldwin Hills - Leimert					Above Moderate
LOS ANGELES			4002025010	Low II Residential	R1-1	0	1 unit per lot	0.044131313		YES - Current	NO - Privately-Owned	Available	Not Used in Prior Housing Element	0	0	0.140762854	0.140762854	0	0	0	1058177	338	West Adams - Baldwin Hills - Leimert					Above Moderate
LOS ANGELES	6211 S OVERHILL DR	90043	4002025012	Low Medium II Residential	RD1.5-1	0	29	0.124378913	Residential - Three Units (Any Combination) - 4 Stories or Less	YES - Current	NO - Privately-Owned	Available	Not Used in Prior Housing Element	0	0.027153815	0	0.027153815	3	3*	3*	1058177	337	West Adams - Baldwin Hills - Leimert		Yes			Moderate
LOS ANGELES	6274 S LA BREA AVE	90056	4002026003	Medium Residential	R3-1	0	54	0.156858735	Residential - Four Units (Any Combination) - 4 Stories or Less	YES - Current	NO - Privately-Owned	Available	Not Used in Prior Housing Element	0	0	0.094453001	0.094453001	6	0	0	1058177	468	West Adams - Baldwin Hills - Leimert			Yes		Above Moderate
LOS ANGELES	6268 S LA BREA AVE	90056	4002026004	Medium Residential	R3-1	0	54	0.143981802	Residential - Four Units (Any Combination) - 4 Stories or Less	YES - Current	NO - Privately-Owned	Available	Not Used in Prior Housing Element	0	0	0.105568948	0.105568948	4	0	0	1058177	453	West Adams - Baldwin Hills - Leimert			Yes		Above Moderate
LOS ANGELES	6264 S LA BREA AVE	90056	4002026005	Medium Residential	R3-1	0	54	0.138406037	Residential - Four Units (Any Combination) - 4 Stories or Less	YES - Current	NO - Privately-Owned	Available	Not Used in Prior Housing Element	0	0	0.105568948	0.105568948	4	0	0	1058177	429	West Adams - Baldwin Hills - Leimert			Yes		Above Moderate
LOS ANGELES	6254 S LA BREA AVE	90056	4002026019	Medium Residential	R3-1	0	54	0.141136244	Residential - Four Units (Any Combination) - 4 Stories or Less	YES - Current	NO - Privately-Owned	Available	Not Used in Prior Housing Element	0	0	0.320442188	0.320442188	4	0	0	1058177	401	West Adams - Baldwin Hills - Leimert			Yes		Above Moderate
LOS ANGELES	6250 S LA BREA AVE	90056	4002026020	Medium Residential	R3-1	0	54	0.151130699	Residential - Single Family Residence	YES - Current	NO - Privately-Owned	Available	Used in Prior Housing Element - Non-Vacant	0.699937814	0	0	0.699937814	1	0	0	1058177	385	West Adams - Baldwin Hills - Leimert					Lower
LOS ANGELES	6301 S OVERHILL DR	90043	4002027021	Low Medium II Residential	RD2-1	0	21	0.135396223	Residential - Double, Duplex, or Two Units - 4 Stories or Less	YES - Current	NO - Privately-Owned	Available	Not Used in Prior Housing Element	0	0	0.125318894	0.125318894	2	2*	2*	1058177	439	West Adams - Baldwin Hills - Leimert		Yes			Above Moderate
LOS ANGELES	6307 S OVERHILL DR	90043	4002027022	Low Medium II Residential	RD2-1	0	21	0.137746868	Residential - Double, Duplex, or Two Units - 4 Stories or Less	YES - Current	NO - Privately-Owned	Available	Not Used in Prior Housing Element	0	0	0.102343199	0.102343199	2	2*	2*	1058177	457	West Adams - Baldwin Hills - Leimert		Yes			Above Moderate
LOS ANGELES	6317 S OVERHILL DR	90043	4002027024	Low Medium II Residential	RD2-1	0	21	0.14053237	Residential - Single Family Residence	YES - Current	NO - Privately-Owned	Available	Not Used in Prior Housing Element	0	0.146532136	0	0.146532136	1	3*	3*	1058177	492	West Adams - Baldwin Hills - Leimert					Moderate
LOS ANGELES	4607 W 64TH ST	90043	4002027025	Low Medium II Residential	RD2-1	0	21	0.149194919	Residential - Double, Duplex, or Two Units - 4 Stories or Less	YES - Current	NO - Privately-Owned	Available	Not Used in Prior Housing Element	0	0.198015261	0	0.198015261	2	3*	3*	1058177	529	West Adams - Baldwin Hills - Leimert		Yes			Moderate
LOS ANGELES			4002027038	Low II Residential	R1-1	0	1 unit per lot	0.005801876	Residential - Double, Duplex, or Two Units - 4 Stories or Less	YES - Current	NO - Privately-Owned	Available	Not Used in Prior Housing Element	0	0	0.140762854	0.140762854	0	0	0	1058177	537	West Adams - Baldwin Hills - Leimert					Above Moderate
LOS ANGELES			4002027042	Low II Residential	R1-1	0	1 unit per lot	0.07284131	Residential - Single Family Residence	YES - Current	NO - Privately-Owned	Available	Not Used in Prior Housing Element	0	0	0.140762854	0.140762854	0	0	0	1058177	532	West Adams - Baldwin Hills - Leimert					Above Moderate
LOS ANGELES			4002027043	Low II Residential	R1-1	0	1 unit per lot	0.036496039	Residential - Single Family Residence	YES - Current	NO - Privately-Owned	Available	Not Used in Prior Housing Element	0	0	0.140762854	0.140762854	0	0	0	1058177	700	West Adams - Baldwin Hills - Leimert					Above Moderate
LOS ANGELES			4003014032	Low II Residential	R1-1-O	0	1 unit per lot	0.003030687	Residential - Single Family Residence - Vacant Land	YES - Current	NO - Privately-Owned	Available	Not Used in Prior Housing Element	0	0	0.035771126	0.035771126	0	0	0	1058181	794	West Adams - Baldwin Hills - Leimert					Above Moderate
LOS ANGELES			4003021003	Low Medium II Residential	RD1.5-1	0	29	0.082735345	Residential - Four Units (Any Combination) - 4 Stories or Less	YES - Current	NO - Privately-Owned	Available	Not Used in Prior Housing Element	0	0	0.012091975	0.012091975	2	2*	2*	1058177	336	West Adams - Baldwin Hills - Leimert					Above Moderate
LOS ANGELES	6216 S OVERHILL DR	90043	4003021004	Low Medium II Residential	RD1.5-1	0	29	0.149228444	Residential - Five or More Units or Apartments (Any Combination) - 4 Stories or Less	YES - Current	NO - Privately-Owned	Available	Not Used in Prior Housing Element	0	0.099112111	0	0.099112111	5	0	0	1058177	365	West Adams - Baldwin Hills - Leimert		Yes			Moderate
LOS ANGELES	6302 S OVERHILL DR	90043	4003022001	Low Medium II Residential	RD1.5-1	0	29	0.168966688	Residential - Four Units (Any Combination) - 4 Stories or Less	YES - Current	NO - Privately-Owned	Available	Not Used in Prior Housing Element	0	0.140800536	0	0.140800536	4	0	0	1058177	428	West Adams - Baldwin Hills - Leimert		Yes			Moderate
LOS ANGELES	6306 S OVERHILL DR	90043	4003022002	Low Medium II Residential	RD1.5-1	0	29	0.157836133	Residential - Four Units (Any Combination) - 4 Stories or Less	YES - Current	NO - Privately-Owned	Available	Not Used in Prior Housing Element	0	0.140800536	0	0.140800536	4	0	0	1058177	454	West Adams - Baldwin Hills - Leimert		Yes			Moderate
LOS ANGELES	6312 S OVERHILL DR	90043	4003022003	Low Medium II Residential	RD1.5-1	0	29	0.157835261	Residential - Four Units (Any Combination) - 4 Stories or Less	YES - Current	NO - Privately-Owned	Available	Not Used in Prior Housing Element	0	0.140800536	0	0.140800536	4	0	0	1058177	471	West Adams - Baldwin Hills - Leimert		Yes			Moderate
LOS ANGELES	6320 S OVERHILL DR	90043	4003022004	Low Medium II Residential	RD1.5-1	0	29	0.157837051	Residential - Four Units (Any Combination) - 4 Stories or Less	YES - Current	NO - Privately-Owned	Available	Not Used in Prior Housing Element	0	0.140800536	0	0.140800536	4	0	0	1058177	491	West Adams - Baldwin Hills - Leimert		Yes			Moderate
LOS ANGELES	6322 S OVERHILL DR	90043	4003022005	Low Medium II Residential	RD1.5-1	0	29	0.141921165	Residential - Double, Duplex, or Two Units - 4 Stories or Less	YES - Current	NO - Privately-Owned	Available	Not Used in Prior Housing Element	0	0.183397508	0	0.183397508	2	0	0	1058177	530	West Adams - Baldwin Hills - Leimert		Yes			Moderate
LOS ANGELES	3914 W SLAUSON AVE	90043	4004001006	Neighborhood Commercial	C2-1VL-CPIO	0	54	0.059346058	Commercial - Store - One Story	YES - Current	NO - Privately-Owned	Available	Not Used in Prior Housing Element	0	0	0.007529086	0.007529086	0	0	0	1088181	225	West Adams - Baldwin Hills - Leimert					Above Moderate
LOS ANGELES	3916 W SLAUSON AVE	90043	4004001007	Neighborhood Commercial	C2-1VL-CPIO	0	54	0.063134723	Commercial - Store - One Story	YES - Current	NO - Privately-Owned	Available	Not Used in Prior Housing Element	0	0	0.049728805	0.049728805	0	0	0	1088181	227	West Adams - Baldwin Hills - Leimert					Above Moderate
LOS ANGELES			4004001007	Neighborhood Commercial	C2-1VL-CPIO	0	54	0.003788833	Commercial - Store - One Story	YES - Current	NO - Privately-Owned	Available	Not Used in Prior Housing Element	0	0	0.00918745	0.00918745	0	0	0	1088181	226	West Adams - Baldwin Hills - Leimert					Above Moderate
LOS ANGELES	3918 W SLAUSON AVE	90043	4004001008	Neighborhood Commercial	C2-1VL-CPIO	0	54	0.063133923	Commercial - Store Combination - Store and Residential Combination - One Story	YES - Current	NO - Privately-Owned	Available	Not Used in Prior Housing Element	0	0	0.049728805	0.049728805	0	0	0	1088181	228	West Adams - Baldwin Hills - Leimert					Above Moderate
LOS ANGELES	3942 W SLAUSON AVE	90043	4004001010	Neighborhood Commercial	C2-1VL-CPIO	0	54	0.063135686	Commercial - Store - One Story	YES - Current	NO - Privately-Owned	Available	Not Used in Prior Housing Element	0	0	0.007529086	0.007529086	0	0	0	1088181	237	West Adams - Baldwin Hills - Leimert					Above Moderate
LOS ANGELES	3948 W SLAUSON AVE	90043	4004001013	Neighborhood Commercial	C2-1VL-CPIO	0	54	0.063134713	Commercial - Store Combination - Store and Residential Combination - One Story	YES - Current	NO - Privately-Owned	Available	Not Used in Prior Housing Element	0	0	0.049728805	0.049728805	0

LOS ANGELES	3658 W SLAUSON AVE	90043	4040044RK	Neighborhood Commercial	C2-1VL-SP	0	108	0.063133933	Commercial - Commercial - Miscellaneous Commercial - Vacant Parcel with Existing Non-structural Other Imps.	YES - Current	NO - Privately-Owned	Available	Not Used in Prior Housing Element	0	0	0.010292163	0.010292163	1	0	0	1088185	955	West Adams - Baldwin Hills - Leimert			Above Moderate
LOS ANGELES	5800 S WEST BLVD	90043	4040005001	Neighborhood Commercial	C2-1VL-SP	0	108	0.194943788	Commercial - Restaurant, Cocktail Lounge - Restaurant, Cocktail Lounge, Tavern - One Story	YES - Current	NO - Privately-Owned	Available	Used in Prior Housing Element - Non-Vacant	0.33223877	0	0	0.33223877	0	0	0	1088185	935	West Adams - Baldwin Hills - Leimert			Lower
LOS ANGELES	3550 W SLAUSON AVE	90043	4040005002	Neighborhood Commercial	C2-1VL-SP	0	108	0.203292869	Residential - Five or More Units or Apartments (Any Combination) - 4 Stories or Less	YES - Current	NO - Privately-Owned	Available	Used in Prior Housing Element - Non-Vacant	0	0	0.331182141	0.331182141	5	0	0	1088185	933	West Adams - Baldwin Hills - Leimert	Yes		Above Moderate
LOS ANGELES	3542 W SLAUSON AVE	90043	4040005003	Neighborhood Commercial	C2-1VL-SP	0	108	0.13666981	Residential - Double, Duplex, or Two Units - 4 Stories or Less	YES - Current	NO - Privately-Owned	Available	Not Used in Prior Housing Element	0	0	0.930795765	0.930795765	2	0	0	1088185	931	West Adams - Baldwin Hills - Leimert	Yes		Above Moderate
LOS ANGELES	3536 W SLAUSON AVE	90043	4040005004	Neighborhood Commercial	C2-1VL-SP	0	108	0.136673354	Commercial - Store Combination - Store and Residential Combination - One Story	YES - Current	NO - Privately-Owned	Available	Used in Prior Housing Element - Non-Vacant	0	0	1.055901933	1.055901933	1	0	0	1088185	930	West Adams - Baldwin Hills - Leimert	Yes		Above Moderate
LOS ANGELES	3530 W SLAUSON AVE	90043	4040005005	Neighborhood Commercial	C2-1VL-SP	0	108	0.13667757	Residential - Four Units (Any Combination) - 4 Stories or Less	YES - Current	NO - Privately-Owned	Available	Not Used in Prior Housing Element	0	0	0.722257018	0.722257018	4	0	0	1088185	927	West Adams - Baldwin Hills - Leimert	Yes		Above Moderate
LOS ANGELES	3520 W SLAUSON AVE	90043	4040005007	Neighborhood Commercial	C2-1VL-SP	0	108	0.136683652	Commercial - Store - One Story	YES - Current	NO - Privately-Owned	Available	Used in Prior Housing Element - Non-Vacant	0.233824003	0	0	0.233824003	1	0	0	1088185	922	West Adams - Baldwin Hills - Leimert			Lower
LOS ANGELES	3516 W SLAUSON AVE	90043	4040005008	Neighborhood Commercial	C2-1VL-SP	0	108	0.136688196	Commercial - Auto, Recreation Equipment, Construction Equipment Sales and Service - Auto Body Repair Shop - One Story	YES - Current	NO - Privately-Owned	Available	Used in Prior Housing Element - Non-Vacant	0.266470975	0	0	0.266470975	0	0	0	1088185	921	West Adams - Baldwin Hills - Leimert			Lower
LOS ANGELES	3512 W SLAUSON AVE	90043	4040005009	Neighborhood Commercial	C2-1VL-SP	0	108	0.136690075	Institutional - Church - One Story	YES - Current	NO - Privately-Owned	Available	Used in Prior Housing Element - Non-Vacant	0.159839522	0	0	0.159839522	0	0	0	1088185	919	West Adams - Baldwin Hills - Leimert			Lower
LOS ANGELES	3502 W SLAUSON AVE	90043	4040005010	Neighborhood Commercial	C2-1VL-SP	0	108	0.136697249	Commercial - Store - One Story	YES - Current	NO - Privately-Owned	Available	Used in Prior Housing Element - Non-Vacant	0.274989512	0	0	0.274989512	0	0	0	1088185	915	West Adams - Baldwin Hills - Leimert			Lower
LOS ANGELES	3506 W SLAUSON AVE	90043	4040005010	Neighborhood Commercial	C2-1VL-SP	0	108	0.13669537	Commercial - Store - One Story	YES - Current	NO - Privately-Owned	Available	Used in Prior Housing Element - Non-Vacant	0.274989512	0	0	0.274989512	0	0	0	1088185	917	West Adams - Baldwin Hills - Leimert			Lower
LOS ANGELES	3537 W 58TH PL	90043	4040005023	Neighborhood Commercial	C2-1VL-SP	0	108	0.139469718	Institutional - Church - One Story	YES - Current	NO - Privately-Owned	Available	Used in Prior Housing Element - Non-Vacant	0.154913288	0	0	0.154913288	0	0	0	1088185	1004	West Adams - Baldwin Hills - Leimert			Lower
LOS ANGELES	3541 W 58TH PL	90043	4040005023	Neighborhood Commercial	C2-1VL-SP	0	108	0.139470692	Institutional - Church - One Story	YES - Current	NO - Privately-Owned	Available	Used in Prior Housing Element - Non-Vacant	0.154913288	0	0	0.154913288	0	0	0	1088185	1006	West Adams - Baldwin Hills - Leimert			Lower
LOS ANGELES	3545 W 58TH PL	90043	4040005023	Neighborhood Commercial	C2-1VL-SP	0	108	0.124669106	Institutional - Church - One Story	YES - Current	NO - Privately-Owned	Available	Used in Prior Housing Element - Non-Vacant	0.144731209	0	0	0.144731209	0	0	0	1088185	1003	West Adams - Baldwin Hills - Leimert			Lower
LOS ANGELES	5812 S WEST BLVD	90043	4040005023	Neighborhood Commercial	C2-1VL-SP	0	108	0.071742576	Institutional - Church - One Story	YES - Current	NO - Privately-Owned	Available	Used in Prior Housing Element - Non-Vacant	0.095813152	0	0	0.095813152	0	0	0	1088185	1005	West Adams - Baldwin Hills - Leimert			Lower
LOS ANGELES	5816 S WEST BLVD	90043	4040005023	Neighborhood Commercial	C2-1VL-SP	0	108	0.068985283	Institutional - Church - One Story	YES - Current	NO - Privately-Owned	Available	Used in Prior Housing Element - Non-Vacant	0	0	0.006902052	0.006902052	0	0	0	1088185	1033	West Adams - Baldwin Hills - Leimert			Above Moderate
LOS ANGELES	5820 S WEST BLVD	90043	4040005023	Neighborhood Commercial	C2-1VL-SP	0	108	0.06888951	Institutional - Church - One Story	YES - Current	NO - Privately-Owned	Available	Used in Prior Housing Element - Non-Vacant	0	0	0.006902052	0.006902052	0	0	0	1088185	1035	West Adams - Baldwin Hills - Leimert			Above Moderate
LOS ANGELES	5826 S WEST BLVD	90043	4040005023	Neighborhood Commercial	C2-1VL-SP	0	108	0.096122155	Institutional - Church - One Story	YES - Current	NO - Privately-Owned	Available	Used in Prior Housing Element - Non-Vacant	0.11988358	0	0	0.11988358	0	0	0	1088185	1039	West Adams - Baldwin Hills - Leimert			Lower
LOS ANGELES			4040005023	Neighborhood Commercial	C2-1VL-SP	0	108	0.06899048	Institutional - Church - One Story	YES - Current	NO - Privately-Owned	Available	Used in Prior Housing Element - Non-Vacant	0	0	0.006902052	0.006902052	0	0	0	1088185	1037	West Adams - Baldwin Hills - Leimert			Above Moderate
LOS ANGELES	3526 W SLAUSON AVE	90043	4040005024	Neighborhood Commercial	C2-1VL-SP	0	108	0.132088928	Commercial - Store Combination - Store and Residential Combination - One Story	YES - Current	NO - Privately-Owned	Available	Not Used in Prior Housing Element	0.226194469	0	0	0.226194469	1	0	0	1088185	925	West Adams - Baldwin Hills - Leimert			Lower
LOS ANGELES	3550 W 58TH PL	90043	4040006001	Neighborhood Commercial	C2-1VL-SP	0	108	0.206418494	Institutional - Church - One Story	YES - Current	NO - Privately-Owned	Available	Used in Prior Housing Element - Non-Vacant	0.061038896	0	0	0.061038896	0	0	0	1088185	1058	West Adams - Baldwin Hills - Leimert			Lower
LOS ANGELES	5856 S WEST BLVD	90043	4040006001	Neighborhood Commercial	C2-1VL-SP	0	108	0.086453445	Institutional - Church - One Story	YES - Current	NO - Privately-Owned	Available	Used in Prior Housing Element - Non-Vacant	0.03567538	0	0	0.03567538	0	0	0	1088185	1090	West Adams - Baldwin Hills - Leimert			Lower
LOS ANGELES	5862 S WEST BLVD	90043	4040006001	Neighborhood Commercial	C2-1VL-SP	0	108	0.086076582	Institutional - Church - One Story	YES - Current	NO - Privately-Owned	Available	Used in Prior Housing Element - Non-Vacant	0.033786803	0	0	0.033786803	0	0	0	1058185	11	West Adams - Baldwin Hills - Leimert			Lower
LOS ANGELES	5868 S WEST BLVD	90043	4040006001	Neighborhood Commercial	C2-1VL-SP	0	108	0.172185835	Institutional - Church - One Story	YES - Current	NO - Privately-Owned	Available	Used in Prior Housing Element - Non-Vacant	0.055459924	0	0	0.055459924	0	0	0	1058185	55	West Adams - Baldwin Hills - Leimert			Lower
LOS ANGELES			4040006001	Neighborhood Commercial	C2-1VL-SP	0	108	0.086107964	Institutional - Church - One Story	YES - Current	NO - Privately-Owned	Available	Used in Prior Housing Element - Non-Vacant	0.033786803	0	0	0.033786803	0	0	0	1058185	29	West Adams - Baldwin Hills - Leimert			Lower
LOS ANGELES			4040006001	Neighborhood Commercial	C2-1VL-SP	0	108	0.08622279	Institutional - Church - One Story	YES - Current	NO - Privately-Owned	Available	Used in Prior Housing Element - Non-Vacant	0.033786803	0	0	0.033786803	0	0	0	1088185	1087	West Adams - Baldwin Hills - Leimert			Lower
LOS ANGELES	5874 S WEST BLVD	90043	4040006002	Neighborhood Commercial	C2-1VL-SP	0	108	0.201305476	Residential - Single Family Residence	YES - Current	NO - Privately-Owned	Available	Used in Prior Housing Element - Non-Vacant	1.939305902	0	0	1.939305902	1	0	0	1058185	59	West Adams - Baldwin Hills - Leimert			Lower
LOS ANGELES	3601 W 59TH ST	90043	4040007001	Neighborhood Commercial	C2-1VL-SP	0	108	0.204415057	Residential - Five or More Units or Apartments (Any Combination) - 4 Stories or Less	YES - Current	NO - Privately-Owned	Available	Not Used in Prior Housing Element	0	0	0.178523114	0.178523114	12	0	0	1058185	60	West Adams - Baldwin Hills - Leimert	Yes		Above Moderate
LOS ANGELES	5865 S WEST BLVD	90043	4040007003	Neighborhood Commercial	C2-1VL-SP	0	108	0.086105479	Commercial - Office Building - One Story	YES - Current	NO - Privately-Owned	Available	Not Used in Prior Housing Element	0.048035296	0	0	0.048035296	1	0	0	1058185	30	West Adams - Baldwin Hills - Leimert			Lower
LOS ANGELES	5861 S WEST BLVD	90043	4040007004	Neighborhood Commercial	C2-1VL-SP	0	108	0.086054136	Residential - Five or More Units or Apartments (Any Combination) - 4 Stories or Less	YES - Current	NO - Privately-Owned	Available	Not Used in Prior Housing Element	0	0	0.302015975	0.302015975	5	0	0	1088185	1094	West Adams - Baldwin Hills - Leimert	Yes		Above Moderate
LOS ANGELES	5857 S WEST BLVD	90043	4040007005	Neighborhood Commercial	C2-1VL-SP	0	108	0.08606645	Residential - Three Units (Any Combination) - 4 Stories or Less	YES - Current	NO - Privately-Owned	Available	Not Used in Prior Housing Element	0	0	0.616407707	0.616407707	3	0	0	1088185	1088	West Adams - Baldwin Hills - Leimert	Yes		Above Moderate
LOS ANGELES	5859 S WEST BLVD	90043	4040007005	Neighborhood Commercial	C2-1VL-SP	0	108	0.086055744	Residential - Three Units (Any Combination) - 4 Stories or Less	YES - Current	NO - Privately-Owned	Available	Not Used in Prior Housing Element	0	0	0.616407707	0.616407707	3	0	0	1088185	1091	West Adams - Baldwin Hills - Leimert	Yes		Above Moderate
LOS ANGELES	5853 S WEST BLVD	90043	4040007006	Neighborhood Commercial	C2-1VL-SP	0	108	0.083116139	Industrial - Light Manufacturing - One Story	YES - Current	NO - Privately-Owned	Available	Not Used in Prior Housing Element	0.055919934	0	0	0.055919934	1	0	0	1088185	1059	West Adams - Baldwin Hills - Leimert			Lower
LOS ANGELES	3608 W 58TH PL	90043	4040007007	Neighborhood Commercial	C2-1VL-SP	0	108	0.121259555	Residential - Double, Duplex, or Two Units - 4 Stories or Less	YES - Current	NO - Privately-Owned	Available	Not Used in Prior Housing Element	0	0	0.81203346	0.81203346	2	0	0	1088185	1060	West Adams - Baldwin Hills - Leimert	Yes		Above Moderate
LOS ANGELES	3934 W 58TH PL	90043	4040010009	Low II Residential	R1-1	0	1 unit per lot	0.123889697	Residential - Single Family Residence	YES - Current	NO - Privately-Owned	Available	Not Used in Prior Housing Element	0	0	0.005680462	0.005680462	0	0	0	1058181	34	West Adams - Baldwin Hills - Leimert			Above Moderate
LOS ANGELES	3605 W 59TH PL	90043	4040014001	Neighborhood Commercial	C2-1VL-SP	0	108	0.211838137	Residential - Five or More Units or Apartments (Any Combination) - 4 Stories or Less	YES - Current	NO - Privately-Owned	Available	Not Used in Prior Housing Element	0	0	0.235365307	0.235365307	10	0	0	1058185	231	West Adams - Baldwin Hills - Leimert	Yes		Above Moderate
LOS ANGELES	5921 S WEST BLVD	90043	4040014002	Neighborhood Commercial	C2-1VL-SP	0	108	0.086874126	Commercial - Commercial - Vacant Land	YES - Current	NO - Privately-Owned	Available	Not Used in Prior Housing Element	0.153555357	0	0	0.153555357	0	0	0	1058185	227	West Adams - Baldwin Hills - Leimert			Lower
LOS ANGELES	5917 S WEST BLVD	90043	4040014003	Neighborhood Commercial	C2-1VL-SP	0	108	0.086794157	Commercial - Store Combination - Store and Residential Combination - One Story	YES - Current	NO - Privately-Owned	Available	Not Used in Prior Housing Element	0.104804146	0	0	0.104804146	3	0	0	1058185	224	West Adams - Baldwin Hills - Leimert			Lower
LOS ANGELES	5911 S WEST BLVD	90043	4040014004	Neighborhood Commercial	C2-1VL-SP	0	108	0.086630785	Residential - Five or More Units or Apartments (Any Combination) - 4 Stories or Less	YES - Current	NO - Privately-Owned	Available	Not Used in Prior Housing Element	0	0	0.128791058	0.128791058	8	0	0	1058185	148	West Adams - Baldwin Hills - Leimert	Yes		Above Moderate
LOS ANGELES	5915 S WEST BLVD	90043	4040014004	Neighborhood Commercial	C2-1VL-SP	0	108	0.086711842	Residential - Five or More Units or Apartments (Any Combination) - 4 Stories or Less	YES - Current	NO - Privately-Owned	Available	Not Used in Prior Housing Element	0	0	0.128791058	0.128791058	8	0	0	1058185	195	West Adams - Baldwin Hills - Leimert	Yes		Above Moderate
LOS ANGELES	5905 S WEST BLVD	90043	4040014005	Neighborhood Commercial	C2-1VL-SP	0	108	0.086464154	Residential - Five or More Units or Apartments (Any Combination) - 4 Stories or Less	YES - Current	NO - Privately-Owned	Available	Not Used in Prior Housing Element	0	0	0.158892894	0.158892894	6	0	0	1058185	138	West Adams - Baldwin Hills - Leimert	Yes		Above Moderate
LOS ANGELES	5909 S WEST BLVD	90043	4040014005	Neighborhood Commercial	C2-1VL-SP	0	108	0.086546295	Residential - Five or More Units or Apartments (Any Combination) - 4 Stories or Less	YES - Current	NO - Privately-Owned	Available	Not Used in Prior Housing Element	0	0	0.158892894	0.158892894	6	0	0	1058185	142	West Adams - Baldwin Hills - Leimert	Yes		Above Moderate
LOS ANGELES	3614 W 59TH ST	90043	4040014006	Neighborhood Commercial	C2-1VL-SP	0	108	0.209768571	Commercial - Store Combination - Store and Residential Combination - One Story	YES - Current	NO - Privately-Owned	Available	Used in Prior Housing Element - Non-Vacant	0	0	0.206542942	0.206542942	2	0	0	1058185	111	West Adams - Baldwin Hills - Leimert	Yes		Above Moderate
LOS ANGELES	3554 W 59TH ST	90043	4040015001	Neighborhood Commercial	C2-1VL-SP	0	108	0.086573165	Institutional - Church - One Story	YES - Current	NO - Privately-Owned	Available	Not Used in Prior Housing Element	0.028368148	1	0	0.028368148	1	0	0	1058185	110	West Adams - Baldwin Hills - Leimert			Lower
LOS ANGELES	3548 W 59TH ST	90043	4040015002	Neighborhood Commercial	C2-1VL-SP	0	108	0.092282115	Residential - Single Family Residence	YES - Current	NO - Privately-Owned	Available	Not Used in Prior Housing Element	1.073469555	0	0	1.073469555	1	0	0	1058185	108	West Adams - Baldwin Hills - Leimert			Lower
LOS ANGELES	5906 S WEST BLVD	90043	4040015003	Neighborhood Commercial	C2-1VL-SP	0	108	0.076821007	Residential - Five or More Units or Apartments (Any Combination) - 4 Stories or Less	YES - Current	NO - Privately-Owned	Available	Not Used in Prior Housing Element	0	0	0.14166403	0.14166403	6	0	0	1058185	141	West Adams - Baldwin Hills - Leimert	Yes		Above Moderate
LOS ANGELES			4040015003	Neighborhood Commercial	C2-1VL-SP	0	108	0.076821178	Residential - Five or More Units or Apartments (Any Combination) - 4 Stories or Less	YES - Current	NO - Privately-Owned	Available	Not Used in Prior Housing Element	0.197600755	0	0	0.197600755	6	0	0	1058185	137	West Adams - Baldwin Hills - Leimert			Lower
LOS ANGELES	5924 S WEST BLVD	90043	4040015007	Neighborhood Commercial	C2-1VL-SP	0	108	0.124161598	Commercial - Professional Building - One Story	YES - Current	NO - Privately-Owned	Available	Used in Prior Housing Element - Non-Vacant	0.210437331	0	0	0.210437331	1	0	0	1058185	230	West Adams - Baldwin Hills - Leimert			Lower
LOS ANGELES	3553 W 59TH PL	90043	4040015008	Neighborhood Commercial	C2-1VL-SP	0	108	0.055261232	Residential - Double, Duplex, or Two Units - 4 Stories or Less	YES - Current	NO - Privately-Owned	Available	Not Used in Prior Housing Element	0	0	0.006219635	0.006219635	2	0	0	1058185	229	West Adams - Baldwin Hills - Leimert	Yes		Above Moderate
LOS ANGELES	5918 S WEST BLVD	90043	4040015029	Neighborhood Commercial	C2-1VL-SP	0	108	0.103549393	Residential - Four Units (Any Combination) - 4 Stories or Less	YES - Current	NO - Privately-Owned	Available	Not Used in Prior Housing Element	0	0	0.214516816	0.214516816	4	0	0	1058185	223	West Adams - Baldwin Hills - Leimert	Yes		Above Moderate
LOS ANGELES	5912 S WEST BLVD	90043	4040015030	Neighborhood Commercial	C2-1VL-SP	0	108	0.149460796	Residential - Five or More Units or Apartments (Any Combination) - 4 Stories or Less	YES - Current	NO - Privately-Owned	Available	Not Used in Prior Housing Element	0	0	0.211764151	0.211764151	6	0	0	1058185	147	West Adams - Baldwin Hills - Leimert	Yes		Above Moderate
LOS ANGELES	3554 W 59TH PL	90043	4040016001	Neighborhood Commercial	C2-1VL-SP	0	108	0.178868395	Residential - Five or More Units or Apartments (Any Combination) - 4 Stories or Less	YES - Current	NO - Privately-Owned	Available	Not Used in Prior Housing Element	0	0	0.240043569	0.240043569	10	0	0	1058185	278	West Adams - Baldwin Hills - Leimert	Yes		Above Moderate
LOS ANGELES	5956 S WEST BLVD	90043	4040016002	Neighborhood Commercial	C2-1VL-SP	0	108	0.074734322	Commercial - Store - One Story	YES - Current	NO - Privately-Owned	Available	Not Used in Prior Housing Element	0.042459371	0	0	0.042459371	1	0	0	1058185	305	West Adams - Baldwin Hills - Leimert			Lower
LOS ANGELES	5960 S WEST BLVD	90043	4040016003	Neighborhood Commercial	C2-1VL-SP	0	108	0.074733745	Residential - Double, Duplex, or Two Units - 4 Stories or Less	YES - Current	NO - Privately-Owned	Available	Not Used in Prior Housing Element	0	0	0.491705206	0.491705206	2	0	0	1058185	307	West Adams - Baldwin Hills - Leimert	Yes		Above Moderate
LOS ANGELES	5964 S WEST BLVD	90043	4040016004	Neighborhood Commercial	C2-1VL-SP	0	108	0.149470804	Residential - Five or More Units or Apartments (Any Combination) - 4 Stories or Less	YES - Current	NO - Privately-Owned	Available	Not Used in Prior Housing Element	0	0	0.167417322	0.167417322	8	0	0	1058185	310	West Adams - Baldwin Hills - Leimert	Yes		Above Moderate
LOS ANGELES	5968 S WEST BLVD	90043	4040016005	Neighborhood Commercial	C2-1VL-SP	0	108	0.149471292	Residential - Five or More Units or Apartments (Any Combination) - 4 Stories or Less	YES - Current	NO - Privately-Owned	Available	Not Used in Prior Housing Element	0	0	0.132076308	0.132076308	10	0	0	1058185	390	West Adams - Baldwin Hills - Leimert	Yes		Above Moderate
LOS ANGELES	5974 S WEST BLVD	90043	4040016006	Neighborhood Commercial	C2-1VL-SP	0	108	0.183955712	Commercial - Store - One Story	YES - Current	NO - Privately-Owned	Available	Used in Prior Housing Element - Non-Vacant	0.300562828	0	0	0.300562828	1	0	0	1058185	394	West Adams - Baldwin Hills - Leimert			Lower
LOS ANGELES	5979 S WEST BLVD	90043	4040017001	Neighborhood Commercial	C2-1VL-SP	0	108	0.200268639	Residential - Five or More Units or Apartments (Any Combination) - 4 Stories or Less	YES - Current	NO - Privately-Owned	Available	Not Used in Prior Housing Element	0	0	0.324292772	0.324292772	8	0	0	1058185	395	West Adams - Baldwin Hills - Leimert	Yes		Above Moderate
LOS ANGELES	5971 S WEST BLVD	90043	4040017002	Neighborhood Commercial	C2-1VL-SP	0	108	0.086091777	Residential - Five or More Units or Apartments (Any Combination) - 4 Stories or Less	YES - Current	NO - Privately-Owned	Available	Not Used in Prior Housing Element	0.037823363	0	0	0.037823363	8	0	0	1058185	392	West Adams - Baldwin Hills - Leimert			Lower
LOS ANGELES	5967 S WEST BLVD	90043	4040017003	Neighborhood Commercial	C2-1VL-SP	0	108	0.08609268	Residential - Five or More Units or Apartments (Any Combination) - 4 Stories or Less - Vacant Land	YES - Current	NO - Privately-Owned	Available	Not Used in Prior Housing Element	0.903760225	0	0	0.903760225	0	0	0	1058185	391	West Adams - Baldwin Hills - Leimert			Lower
LOS ANGELES	5965 S WEST BLVD	90043	4040017004	Neighborhood Commercial	C2-1VL-SP	0	108	0.086092854	Residential - Three Units (Any Combination) - 4 Stories or Less	YES - Current	NO - Privately-Owned	Available	Not Used in Prior Housing Element	0	0	0.150366068	0.150366068	3	0	0	1058185	360	West Adams - Baldwin Hills - Leimert	Yes		Above Moderate
LOS ANGELES	5959 S WEST BLVD	90043	4040017005	Neighborhood Commercial	C2-1VL-SP	0	108	0.08609195	Residential - Four Units (Any Combination) - 4 Stories or Less	YES - Current	NO - Privately-Owned	Available	Not Used in Prior Housing Element	0	0	0.109681461	0.109681461	9	0	0	1058185	308	West Adams - Baldwin Hills - Leimert	Yes		Above Moderate
LOS ANGELES	5961 S WEST BLVD	90043	4040017005	Neighborhood Commercial	C2-1VL-SP	0	108	0.086091962	Residential - Four Units (Any Combination) - 4 Stories or Less	YES - Current	NO - Privately-Owned	Available	Not Used in Prior Housing Element	0	0	0.109681461	0.109681461	9	0	0	1058185	311	West Adams - Baldwin Hills - Leimert	Yes		Above Moderate
LOS ANGELES	5957 S WEST BLVD	90043	4040017006	Neighborhood Commercial	C2-1VL-SP	0	108	0.086094114	Commercial - Store - One Story	YES - Current	NO - Privately-Owned	Available	Not Used in Prior Housing Element	0.151166685	0	0	0.151166685	1	0	0	1058185	306	West Adams - Baldwin Hills - Leimert			Lower
LOS ANGELES	3614 W 59TH PL	90043	4040017007	Neighborhood Commercial	C2-1VL-SP	0	108	0.201455184	Commercial - Store Combination - Store and Residential Combination - One Story	YES - Current	NO - Privately-Owned	Available	Not Used in Prior Housing Element	0	0	0.041732378	0.041732378	6	0	0	1058185	279	West Adams - Baldwin Hills - Leimert	Yes		Above Moderate
LOS ANGELES	3616 W 60TH ST	90043	4040031017	Medium Residential	R3-1	0	54	0.150072472	Residential - Single Family Residence	YES - Current	NO - Privately-Owned	Available	Used in Prior Housing Element - Non-Vacant	0.760106963	0	0	0.760106963	1	0	0	1058185	427	West Adams - Baldwin Hills - Leimert			Lower
LOS ANGELES	3600 W 60TH ST	90043	4040031018	Medium Residential	R3-1	0	54	0.161037021	Residential - Five or More Units or Apartments (Any Combination) - 4 Stories or Less	YES - Current	NO - Privately-Owned	Available	Not Used in Prior Housing Element	0	0	0.103498864	0.103498864	14	0	0	1058185	426	West Adams - Baldwin Hills - Leimert	Yes		Above Moderate
LOS ANGELES	3611 W 61ST ST	90043	4040031020	Medium Residential	R3-1	0	54	0.161314076	Residential - Five or More Units or Apartments (Any Combination) - 4 Stories or Less	YES - Current	NO - Privately-Owned	Available	Not Used in Prior Housing Element	0	0	0.115712595	0.115712595	10	0	0	1058185	537	West Adams - Baldwin Hills - Leimert	Yes		Above Moderate
LOS ANGELES	3617 W 61ST ST	90043	4040031021	Medium Residential	R3-1	0	54	0.149402401	Residential - Single Family Residence	YES - Current	NO - Privately-Owned	Available	Used in Prior Housing Element - Non-Vacant	0.760106963	0	0	0.760106963	1	0	0	1058185	497	West Adams - Baldwin Hills - Leimert			Lower
LOS ANGELES	3616 1/4 W 61ST ST	90043	4040032017	Medium Residential	R3-1	0	54	0.14842718	Residential - Double, Duplex, or Two Units - 4 Stories or Less	YES - Current	NO - Privately-Owned	Available	Used in Prior Housing Element - Non-Vacant	0	0	0.493265697	0.493265697	2	0	0	1058185	581	West Adams - Baldwin Hills - Leimert	Yes		Above Moderate
LOS ANGELES	3614 W 61ST ST	90043	4040032018	Medium Residential	R3-1	0	54	0.161126102	Residential - Five or More Units or Apartments (Any Combination) - 4 Stories or Less	YES - Current	NO - Privately-Owned	Available	Not Used in Prior Housing Element	0	0	0.43446067	0.43446067	9	0	0	1058185	580	West Adams - Baldwin Hills - Leimert	Yes		Above Moderate
LOS ANGELES	6107 S WEST BLVD	90043	4040032018	Medium Residential	R3-1	0	54	0.124004888	Residential - Five or More Units or Apartments (Any Combination) - 4 Stories or Less	YES - Current	NO - Privately-Owned	Available	Not Used in Prior Housing Element	0	0	0.355053589	0.355053589	9	0	0	1058185	616	West Adams - Baldwin Hills - Leimert	Yes		Above Moderate
LOS ANGELES	6113 S WEST BLVD	90043	4040032019	Medium Residential	R3-1	0	54	0.124008906	Commercial - Store - One Story	YES - Current	NO - Privately-Owned	Available	Used in Prior Housing Element - Non-Vacant	0.120675214	0	0	0.120675214	1	0	0	1058185	634	West Adams - Baldwin Hills - Leimert			Lower
LOS ANGELES	6115 S WEST BLVD	90043	4040032020	Medium Residential	R3-1	0	54	0.124014185	Commercial - Store Combination - Store and Residential Combination - One Story	YES - Current	NO - Privately-Owned	Available	Not Used in Prior Housing Element	0	0	0.054719423	0.054719423	4	0	0	1058185	640	West Adams - Baldwin Hills - Leimert	Yes		Above Moderate
LOS ANGELES	6125 S WEST BLVD	90043	4040032022	Medium Residential	R3-1	0	54	0.161385559	Residential - Four Units (Any Combination) - 4 Stories or Less	YES - Current	NO - Privately-Owned	Available	Not Used in Prior Housing Element	0	0	0.489808607	0.489808607	4	0	0	1058185	690	West Adams - Baldwin Hills - Leimert	Yes		Above Moderate
LOS ANGELES	3617 W 62ND ST	90043	4040033023	Medium Residential	R3-1	0	54	0.1385858	Residential - Single Family Residence	YES - Current	NO - Privately-Owned	Available	Used in Prior Housing Element - Non-Vacant	0.702313685	0	0	0.702313685	1	0	0	1058185	642	West Adams - Baldwin Hills - Leimert			Lower
LOS ANGELES	3616 W 62ND ST	90043	4040033018	Medium Residential	R3-1	0	54	0.134703072	Residential - Single Family Residence	YES - Current	NO - Privately-Owned	Available	Used in Prior Housing Element - Non-Vacant	0.702313685	0	0	0.702313685	1	0	0	1058185	727	West Adams - Baldwin Hills - Leimert			Lower
LOS ANGELES	6211 S WEST BLVD	90043	4040033020	Neighborhood Commercial	C2-1VL-CPIO	0	54	0.124001232	Commercial - Store Combination - Store and Residential Combination -

LOS ANGELES	6321 S WEST BLVD	90043	4040034020	Neighborhood Commercial	C2-1VL-CPIO	0	54	0.130552719	Commercial - Store Combination - Store and Office Combination - One Story	YES - Current	NO - Privately-Owned	Available	Used in Prior Housing Element - Non-Vacant	0.121819399	0	0	0.121819399	1	0	0	1058185	1000	West Adams - Baldwin Hills - Leimert			Lower
LOS ANGELES	6327 S WEST BLVD	90043	4040034020	Neighborhood Commercial	C2-1VL-CPIO	0	54	0.174499412	Commercial - Store Combination - Store and Office Combination - One Story	YES - Current	NO - Privately-Owned	Available	Used in Prior Housing Element - Non-Vacant	0.162289898	0	0	0.162289898	1	0	0	1058185	1010	West Adams - Baldwin Hills - Leimert			Lower
LOS ANGELES			4040034020	Neighborhood Commercial	C2-1VL-CPIO	0	54	0.056381708	Commercial - Store Combination - Store and Office Combination - One Story	YES - Current	NO - Privately-Owned	Available	Used in Prior Housing Element - Non-Vacant	0	0	0.076956233	0.076956233	1	0	0	1058185	995	West Adams - Baldwin Hills - Leimert			Above Moderate
LOS ANGELES	3617 W 64TH ST	90043	4040034021	Medium Residential	R3-1	0	54	0.145473447	Residential - Single Family Residence - Pool	YES - Current	NO - Privately-Owned	Available	Used in Prior Housing Element - Non-Vacant	0.754076612	0	0	0.754076612	1	0	0	1058185	968	West Adams - Baldwin Hills - Leimert			Lower
LOS ANGELES	3410 W 59TH PL	90043	4005001009	Community Commercial	C2-2D-SP	0	108	0.197736157	Residential - Double, Duplex, or Two Units - 4 Stories or Less	YES - Current	NO - Privately-Owned	Available	Used in Prior Housing Element - Non-Vacant	0	0	1.375460213	1.375460213	2	0	0	1058185	260	West Adams - Baldwin Hills - Leimert	Yes		Above Moderate
LOS ANGELES	5957 S CRENSHAW BLVD	90043	4005001010	Community Commercial	C2-2D-SP	0	108	0.165187513	Commercial - Office Building - One Story	YES - Current	NO - Privately-Owned	Available	Used in Prior Housing Element - Non-Vacant	0.301209986	0	0	0.301209986	0	0	0	1058185	304	West Adams - Baldwin Hills - Leimert			Lower
LOS ANGELES	5965 S CRENSHAW BLVD	90043	4005001011	Community Commercial	C2-2D-SP	0	108	0.165180154	Commercial - Store - One Story	YES - Current	NO - Privately-Owned	Available	Used in Prior Housing Element - Non-Vacant	0.285039409	0	0	0.285039409	1	0	0	1058185	309	West Adams - Baldwin Hills - Leimert			Lower
LOS ANGELES	5969 S CRENSHAW BLVD	90043	4005001012	Community Commercial	C2-2D-SP	0	108	0.165173482	Institutional - Church - One Story	YES - Current	NO - Privately-Owned	Available	Used in Prior Housing Element - Non-Vacant	0.174684492	0	0	0.174684492	0	0	0	1058185	389	West Adams - Baldwin Hills - Leimert			Lower
LOS ANGELES	5975 S CRENSHAW BLVD	90043	4005001013	Community Commercial	C2-2D-SP	0	108	0.192386487	Commercial - Auto, Recreation Equipment, Construction Equipment Sales and Service - Auto Body Repair Shop - One Story	YES - Current	NO - Privately-Owned	Available	Used in Prior Housing Element - Non-Vacant	0.327605867	0	0	0.327605867	0	0	0	1058185	393	West Adams - Baldwin Hills - Leimert			Lower
LOS ANGELES	3412 W 59TH ST	90043	4005002009	Community Commercial	[Q]C2-2D-SP	0	108	0.118724552	Residential - Double, Duplex, or Two Units - 4 Stories or Less	YES - Current	NO - Privately-Owned	Available	Not Used in Prior Housing Element	0	0	0.934092867	0.934092867	2	0	0	1058185	67	West Adams - Baldwin Hills - Leimert	Yes		Above Moderate
LOS ANGELES	3402 W 59TH ST	90043	4005002010	Community Commercial	C2-2D-SP	0	108	0.095180383	Residential - Double, Duplex, or Two Units - 4 Stories or Less	YES - Current	NO - Privately-Owned	Available	Not Used in Prior Housing Element	0.155310041	0	0	0.155310041	2	0	0	1058185	65	West Adams - Baldwin Hills - Leimert			Lower
LOS ANGELES	5909 S CRENSHAW BLVD	90043	4005002011	Community Commercial	C2-2D-SP	0	108	0.165265263	Residential - Double, Duplex, or Two Units - 4 Stories or Less	YES - Current	NO - Privately-Owned	Available	Used in Prior Housing Element - Non-Vacant	0	0	1.223315814	1.223315814	2	0	0	1058185	136	West Adams - Baldwin Hills - Leimert	Yes		Above Moderate
LOS ANGELES	5913 S CRENSHAW BLVD	90043	4005002012	Community Commercial	C2-2D-SP	0	108	0.165255639	Commercial - Office Building - Office and Residential - One Story	YES - Current	NO - Privately-Owned	Available	Used in Prior Housing Element - Non-Vacant	0	0	0.192423158	0.192423158	2	0	0	1058185	143	West Adams - Baldwin Hills - Leimert	Yes		Above Moderate
LOS ANGELES	5917 S CRENSHAW BLVD	90043	4005002013	Community Commercial	C2-2D-SP	0	108	0.165243119	Residential - Five or More Units or Apartments (Any Combination) - 4 Stories or Less	YES - Current	NO - Privately-Owned	Available	Not Used in Prior Housing Element	0	0	0.262403806	0.262403806	10	0	0	1058185	221	West Adams - Baldwin Hills - Leimert	Yes		Above Moderate
LOS ANGELES	5925 S CRENSHAW BLVD	90043	4005002014	Community Commercial	C2-2D-SP	0	108	0.19778933	Residential - Five or More Units or Apartments (Any Combination) - 4 Stories or Less	YES - Current	NO - Privately-Owned	Available	Not Used in Prior Housing Element	0	0	0.264629544	0.264629544	14	0	0	1058185	228	West Adams - Baldwin Hills - Leimert	Yes		Above Moderate
LOS ANGELES	3404 W 58TH PL	90043	4005003009	Community Commercial	C2-2D-SP	0	108	0.19816167	Commercial - Hotel and Motel - Motel - Under 50 Rooms - One Story	YES - Current	NO - Privately-Owned	Available	Not Used in Prior Housing Element	0.200190797	0	0	0.200190797	20	0	0	1088185	1040	West Adams - Baldwin Hills - Leimert			Lower
LOS ANGELES	5857 S CRENSHAW BLVD	90043	4005003009	Community Commercial	C2-2D-SP	0	108	0.165452726	Commercial - Hotel and Motel - Motel - Under 50 Rooms - One Story	YES - Current	NO - Privately-Owned	Available	Not Used in Prior Housing Element	0.182165211	0	0	0.182165211	20	0	0	1088185	1086	West Adams - Baldwin Hills - Leimert			Lower
LOS ANGELES	5863 1/2 S CRENSHAW BLVD	90043	4005003010	Community Commercial	C2-2D-SP	0	108	0.165337628	Residential - Five or More Units or Apartments (Any Combination) - 4 Stories or Less	YES - Current	NO - Privately-Owned	Available	Not Used in Prior Housing Element	0	0	0.262403806	0.262403806	10	0	0	1058185	10	West Adams - Baldwin Hills - Leimert	Yes		Above Moderate
LOS ANGELES	5865 S CRENSHAW BLVD	90043	4005003011	Community Commercial	C2-2D-SP	0	108	0.165314955	Residential - Five or More Units or Apartments (Any Combination) - 4 Stories or Less	YES - Current	NO - Privately-Owned	Available	Not Used in Prior Housing Element	0	0	0.293074554	0.293074554	8	0	0	1058185	54	West Adams - Baldwin Hills - Leimert	Yes		Above Moderate
LOS ANGELES	3452 W SLAUSON AVE	90043	4005004001	Neighborhood Commercial	C2-1VL-SP	0	108	0.136595254	Residential - Single Family Residence	YES - Current	NO - Privately-Owned	Available	Used in Prior Housing Element - Non-Vacant	1.500931829	0	0	1.500931829	1	0	0	1088185	914	West Adams - Baldwin Hills - Leimert			Lower
LOS ANGELES	3430 W SLAUSON AVE	90043	4005004004	Neighborhood Commercial	C2-1VL-SP	0	108	0.13659935	Residential - Rooming/Boarding House	YES - Current	NO - Privately-Owned	Available	Used in Prior Housing Element - Non-Vacant	0.647902042	0	0	0.647902042	1	0	0	1088185	912	West Adams - Baldwin Hills - Leimert			Lower
LOS ANGELES	3434 W SLAUSON AVE	90043	4005004017	Neighborhood Commercial	C2-1VL-SP	0	108	0.132009074	Commercial - Store - One Story	YES - Current	NO - Privately-Owned	Available	Used in Prior Housing Element - Non-Vacant	0.266470975	0	0	0.266470975	0	0	0	1088185	924	West Adams - Baldwin Hills - Leimert			Lower
LOS ANGELES	3440 W SLAUSON AVE	90043	4005004017	Neighborhood Commercial	C2-1VL-SP	0	108	0.132008251	Commercial - Store - One Story	YES - Current	NO - Privately-Owned	Available	Used in Prior Housing Element - Non-Vacant	0.266470975	0	0	0.266470975	0	0	0	1088185	926	West Adams - Baldwin Hills - Leimert			Lower
LOS ANGELES	3446 W SLAUSON AVE	90043	4005004017	Neighborhood Commercial	C2-1VL-SP	0	108	0.132073436	Commercial - Store - One Story	YES - Current	NO - Privately-Owned	Available	Used in Prior Housing Element - Non-Vacant	0.266470975	0	0	0.266470975	0	0	0	1088185	928	West Adams - Baldwin Hills - Leimert			Lower
LOS ANGELES	5805 S CRENSHAW BLVD	90043	4005004019	Community Commercial	C2-2D-SP	0	108	0.154237953	Commercial - Service Station - Full Service - No Additional Services	YES - Current	NO - Privately-Owned	Available	Not Used in Prior Housing Element	0.121065706	0	0	0.121065706	0	0	0	1088185	984	West Adams - Baldwin Hills - Leimert			Lower
LOS ANGELES			4005004019	Community Commercial	C2-2D-SP	0	108	0.121836393	Commercial - Service Station - Full Service - No Additional Services	YES - Current	NO - Privately-Owned	Available	Not Used in Prior Housing Element	0.100818624	0	0	0.100818624	0	0	0	1088185	913	West Adams - Baldwin Hills - Leimert			Lower
LOS ANGELES	5817 S CRENSHAW BLVD	90043	4005004020	Community Commercial	C2-2D-SP	0	108	0.154204827	Commercial - Service Station - Full Service - No Additional Services	YES - Current	NO - Privately-Owned	Available	Not Used in Prior Housing Element	0.121065706	0	0	0.121065706	0	0	0	1088185	986	West Adams - Baldwin Hills - Leimert			Lower
LOS ANGELES	3420 W SLAUSON AVE	90043	4005004020	Community Commercial	C2-2D-SP	0	108	0.154203895	Commercial - Restaurant, Cocktail Lounge - Restaurant, Cocktail Lounge, Tavern - One Story	YES - Current	NO - Privately-Owned	Available	Used in Prior Housing Element - Non-Vacant	0.119290036	0	0	0.119290036	0	0	0	1088185	1014	West Adams - Baldwin Hills - Leimert			Lower
LOS ANGELES			4005004020	Community Commercial	C2-2D-SP	0	108	0.183097869	Commercial - Restaurant, Cocktail Lounge - Restaurant, Cocktail Lounge, Tavern - One Story	YES - Current	NO - Privately-Owned	Available	Used in Prior Housing Element - Non-Vacant	0.130681359	0	0	0.130681359	0	0	0	1088185	1036	West Adams - Baldwin Hills - Leimert			Lower
LOS ANGELES	3420 W SLAUSON AVE	90043	4005004023	Neighborhood Commercial	C2-1VL-SP	0	108	0.132009431	Commercial - Store - One Story	YES - Current	NO - Privately-Owned	Available	Not Used in Prior Housing Element	0.021025968	0	0	0.021025968	8	0	0	1088185	918	West Adams - Baldwin Hills - Leimert			Lower
LOS ANGELES			4005004023	Neighborhood Commercial	C2-1VL-SP	0	108	0.10567718	Commercial - Store - One Story	YES - Current	NO - Privately-Owned	Available	Not Used in Prior Housing Element	0.017902043	0	0	0.017902043	8	0	0	1088185	916	West Adams - Baldwin Hills - Leimert			Lower
LOS ANGELES			4005004023	Neighborhood Commercial	C2-1VL-SP	0	108	0.132008615	Commercial - Store - One Story	YES - Current	NO - Privately-Owned	Available	Not Used in Prior Housing Element	0.021025968	0	0	0.021025968	8	0	0	1088185	920	West Adams - Baldwin Hills - Leimert			Lower
LOS ANGELES	3206 W SLAUSON AVE	90043	4005005002	Medium Residential	R3-1	0	54	0.353603658	Residential - Five or More Units or Apartments (Any Combination) - 4 Stories or Less	YES - Current	NO - Privately-Owned	Available	Not Used in Prior Housing Element	0	0	0.280068011	0.280068011	10	0	0	1088185	909	West Adams - Baldwin Hills - Leimert	Yes		Above Moderate
LOS ANGELES	5870 S CRENSHAW BLVD	90043	4005005022	Community Commercial	C2-2D-SP	0	108	0.355858714	Commercial - Store - One Story	YES - Current	NO - Privately-Owned	Available	Not Used in Prior Housing Element	0.038916881	0	0	0.038916881	3	0	0	1058185	9	West Adams - Baldwin Hills - Leimert			Lower
LOS ANGELES	5816 S CRENSHAW BLVD	90043	4005005024	Community Commercial	C2-2D-SP	0	108	0.470957247	Commercial - Service Station - Full Service - No Additional Services	YES - Current	NO - Privately-Owned	Available	Not Used in Prior Housing Element	0.142768769	0	0	0.142768769	0	0	0	1088185	911	West Adams - Baldwin Hills - Leimert			Lower
LOS ANGELES	3268 W SLAUSON AVE	90043	4005005027	Community Commercial	C2-2D-SP	0	108	0.275508837	Commercial - Shopping Center (Regional) - One Story	YES - Current	NO - Privately-Owned	Available	Not Used in Prior Housing Element	0.157404826	0	0	0.157404826	0	0	0	1088185	923	West Adams - Baldwin Hills - Leimert			Lower
LOS ANGELES	3220 W SLAUSON AVE	90043	4005005028	Community Commercial	C2-2D-SP	0	108	1.172120827	Commercial - Shopping Center (Regional) - One Story	YES - Current	NO - Privately-Owned	Available	Used in Prior Housing Element - Non-Vacant	1.916564249	0	0	1.916564249	0	0	0	1088185	910	West Adams - Baldwin Hills - Leimert			Lower
LOS ANGELES			4005005029	Community Commercial	C2-2D-SP	0	108	1.703609205	Commercial - Shopping Center (Regional) - One Story	YES - Current	NO - Privately-Owned	Available	Used in Prior Housing Element - Non-Vacant	3.038218009	0	0	3.038218009	0	0	0	1088185	929	West Adams - Baldwin Hills - Leimert			Lower
LOS ANGELES			4005005031	Community Commercial	C2-2D-SP	0	108	0.608771821	Commercial - Shopping Center (Regional) - One Story	YES - Current	NO - Privately-Owned	Available	Not Used in Prior Housing Element	0.141966091	0	0	0.141966091	0	0	0	1058185	4	West Adams - Baldwin Hills - Leimert			Lower
LOS ANGELES			4005005031	Community Commercial	C2-2D-SP	0	108	0.999412176	Commercial - Shopping Center (Regional) - One Story	YES - Current	NO - Privately-Owned	Available	Not Used in Prior Housing Element	0.428974664	0	0	0.428974664	0	0	0	1058185	1435	West Adams - Baldwin Hills - Leimert			Lower
LOS ANGELES	3288 W SLAUSON AVE	90043	4005005032	Community Commercial	C2-2D-SP	0	108	3.14217788	Commercial - Shopping Center (Regional) - One Story	YES - Current	NO - Privately-Owned	Available	Used in Prior Housing Element - Non-Vacant	3.028806514	0	0	3.028806514	0	0	0	1058185	1434	West Adams - Baldwin Hills - Leimert			Lower
LOS ANGELES	5850 S CRENSHAW BLVD	90043	4005005033	Community Commercial	C2-2D-SP	0	108	0.252116843	Commercial - Shopping Center (Regional) - One Story	YES - Current	NO - Privately-Owned	Available	Not Used in Prior Housing Element	0.152734601	0	0	0.152734601	0	0	0	1088185	1022	West Adams - Baldwin Hills - Leimert			Lower
LOS ANGELES	3331 W 59TH PL	90043	4005006001	Community Commercial	C2-2D-SP	0	108	0.154686368	Residential - Four Units (Any Combination) - 4 Stories or Less	YES - Current	NO - Privately-Owned	Available	Not Used in Prior Housing Element	0	0	0.36085154	0.36085154	4	0	0	1058185	190	West Adams - Baldwin Hills - Leimert	Yes		Above Moderate
LOS ANGELES	3327 W 59TH PL	90043	4005006002	Community Commercial	[Q]C2-2D-SP	0	108	0.154687177	Residential - Single Family Residence	YES - Current	NO - Privately-Owned	Available	Used in Prior Housing Element - Non-Vacant	1.697691071	0	0	1.697691071	1	0	0	1058185	189	West Adams - Baldwin Hills - Leimert			Lower
LOS ANGELES	3321 W 59TH PL	90043	4005006003	Community Commercial	[Q]C2-2D-SP	0	108	0.154687528	Residential - Double, Duplex, or Two Units - 4 Stories or Less	YES - Current	NO - Privately-Owned	Available	Used in Prior Housing Element - Non-Vacant	0	0	1.165353549	1.165353549	2	0	0	1058185	187	West Adams - Baldwin Hills - Leimert	Yes		Above Moderate
LOS ANGELES	3224 W 59TH ST	90043	4005006013	Low Medium I Residential	R2-1	0	17	0.16071285	Residential - Double, Duplex, or Two Units - 4 Stories or Less	YES - Current	NO - Privately-Owned	Available	Not Used in Prior Housing Element	0	0	0.093068343	0.093068343	2	2*	2*	1058185	87	West Adams - Baldwin Hills - Leimert	Yes		Above Moderate
LOS ANGELES	3228 W 59TH ST	90043	4005006014	Low Medium I Residential	R2-1	0	17	0.143741842	Residential - Double, Duplex, or Two Units - 4 Stories or Less	YES - Current	NO - Privately-Owned	Available	Not Used in Prior Housing Element	0	0	0.114026096	0.114026096	2	2*	2*	1058185	88	West Adams - Baldwin Hills - Leimert	Yes		Above Moderate
LOS ANGELES	3236 W 59TH ST	90043	4005006015	Low Medium I Residential	R2-1	0	17	0.143648433	Residential - Double, Duplex, or Two Units - 4 Stories or Less	YES - Current	NO - Privately-Owned	Available	Not Used in Prior Housing Element	0	0	0.002394431	0.002394431	2	2*	2*	1058185	90	West Adams - Baldwin Hills - Leimert			Above Moderate
LOS ANGELES	3240 W 59TH ST	90043	4005006016	Low Medium I Residential	R2-1	0	17	0.143553071	Residential - Double, Duplex, or Two Units - 4 Stories or Less	YES - Current	NO - Privately-Owned	Available	Not Used in Prior Housing Element	0	0	0.002394431	0.002394431	2	2*	2*	1058185	92	West Adams - Baldwin Hills - Leimert			Above Moderate
LOS ANGELES	3242 W 59TH ST	90043	4005006017	Low Medium I Residential	R2-1	0	17	0.143456067	Residential - Single Family Residence	YES - Current	NO - Privately-Owned	Available	Not Used in Prior Housing Element	0	0	0.086745805	0.086745805	1	2*	2*	1058185	94	West Adams - Baldwin Hills - Leimert			Above Moderate
LOS ANGELES	3300 W 59TH ST	90043	4005006018	Low Medium I Residential	R2-1	0	17	0.14336202	Residential - Single Family Residence	YES - Current	NO - Privately-Owned	Available	Not Used in Prior Housing Element	0	0	0.086745805	0.086745805	1	2*	2*	1058185	96	West Adams - Baldwin Hills - Leimert			Above Moderate
LOS ANGELES	3306 W 59TH ST	90043	4005006019	Low Medium I Residential	R2-1	0	17	0.143267618	Residential - Single Family Residence	YES - Current	NO - Privately-Owned	Available	Not Used in Prior Housing Element	0	0	0.086745805	0.086745805	1	2*	2*	1058185	98	West Adams - Baldwin Hills - Leimert			Above Moderate
LOS ANGELES	3310 W 59TH ST	90043	4005006020	Low Medium I Residential	R2-1	0	17	0.143169973	Residential - Single Family Residence	YES - Current	NO - Privately-Owned	Available	Not Used in Prior Housing Element	0	0	0.086745805	0.086745805	1	2*	2*	1058185	100	West Adams - Baldwin Hills - Leimert			Above Moderate
LOS ANGELES	3314 W 59TH ST	90043	4005006021	Low Medium I Residential	R2-1	0	17	0.143076219	Residential - Single Family Residence	YES - Current	NO - Privately-Owned	Available	Not Used in Prior Housing Element	0	0	0.086745805	0.086745805	1	2*	2*	1058185	102	West Adams - Baldwin Hills - Leimert			Above Moderate
LOS ANGELES	3322 W 59TH ST	90043	4005006022	Community Commercial	[Q]C2-2D-SP	0	108	0.15540994	Residential - Double, Duplex, or Two Units - 4 Stories or Less	YES - Current	NO - Privately-Owned	Available	Used in Prior Housing Element - Non-Vacant	0	0	1.165353549	1.165353549	2	0	0	1058185	103	West Adams - Baldwin Hills - Leimert	Yes		Above Moderate
LOS ANGELES	3326 W 59TH ST	90043	4005006023	Community Commercial	[Q]C2-2D-SP	0	108	0.15529572	Residential - Single Family Residence	YES - Current	NO - Privately-Owned	Available	Used in Prior Housing Element - Non-Vacant	1.697691071	0	0	1.697691071	1	0	0	1058185	105	West Adams - Baldwin Hills - Leimert			Lower
LOS ANGELES	5900 S CRENSHAW BLVD	90043	4005006024	Community Commercial	C2-2D-SP	0	108	0.155160763	Commercial - Store Combination - Store and Residential Combination - One Story	YES - Current	NO - Privately-Owned	Available	Used in Prior Housing Element - Non-Vacant	0	0	0.022535646	0.022535646	1	0	0	1058185	107	West Adams - Baldwin Hills - Leimert	Yes		Above Moderate
LOS ANGELES			4005006024	Community Commercial	C2-2D-SP	0	108	0.029670644	Commercial - Store Combination - Store and Residential Combination - One Story	YES - Current	NO - Privately-Owned	Available	Used in Prior Housing Element - Non-Vacant	0	0	0.001856547	0.001856547	1	0	0	1058185	109	West Adams - Baldwin Hills - Leimert			Above Moderate
LOS ANGELES	3327 W 60TH ST	90043	4005007002	Community Commercial	[Q]C2-2D-SP	0	108	0.154679491	Residential - Five or More Units or Apartments (Any Combination) - 4 Stories or Less	YES - Current	NO - Privately-Owned	Available	Not Used in Prior Housing Element	0	0	0.930411372	0.930411372	6	0	0	1058185	340	West Adams - Baldwin Hills - Leimert	Yes		Above Moderate
LOS ANGELES	3321 W 60TH ST	90043	4005007003	Community Commercial	[Q]C2-2D-SP	0	108	0.154679491	Residential - Three Units (Any Combination) - 4 Stories or Less	YES - Current	NO - Privately-Owned	Available	Not Used in Prior Housing Element	0	0	0.366584744	0.366584744	3	0	0	1058185	339	West Adams - Baldwin Hills - Leimert	Yes		Above Moderate
LOS ANGELES	3317 W 60TH ST	90043	4005007004	Low Medium II Residential	RD2-1	0	21	0.142306181	Residential - Single Family Residence	YES - Current	NO - Privately-Owned	Available	Not Used in Prior Housing Element	0	0.16305145	0	0.16305145	1	3*	3*	1058185	338	West Adams - Baldwin Hills - Leimert			Moderate
LOS ANGELES	3311 W 60TH ST	90043	4005007005	Low Medium II Residential	RD2-1	0	21	0.14230457	Residential - Single Family Residence	YES - Current	NO - Privately-Owned	Available	Not Used in Prior Housing Element	0	0.16305145	0	0.16305145	1	3*	3*	1058185	337	West Adams - Baldwin Hills - Leimert			Moderate
LOS ANGELES	3307 W 60TH ST	90043	4005007006	Low Medium II Residential	RD2-1	0	21	0.142306504	Residential - Single Family Residence	YES - Current	NO - Privately-Owned	Available	Not Used in Prior Housing Element	0	0.16305145	0	0.16305145	1	3*	3*	1058185	336	West Adams - Baldwin Hills - Leimert			Moderate
LOS ANGELES	3303 W 60TH ST	90043	4005007007	Low Medium II Residential	RD2-1	0	21	0.14230457	Residential - Double, Duplex, or Two Units - 4 Stories or Less	YES - Current	NO - Privately-Owned	Available	Not Used in Prior Housing Element	0	0.220037735	0	0.220037735	2	3*	3*	1058185	335	West Adams - Baldwin Hills - Leimert	Yes		Moderate
LOS ANGELES	3243 W 60TH ST	90043	4005007008	Low Medium II Residential	RD2-1	0	21	0.142305539	Residential - Single Family Residence	YES - Current	NO - Privately-Owned	Available	Not Used in Prior Housing Element	0	0.16305145	0	0.16305145	1	3*	3*	1058185	334	West Adams - Baldwin Hills - Leimert			Moderate
LOS ANGELES	3237 1/2 W 60TH ST	90043	4005007009	Low Medium II Residential	RD2-1	0	21	0.142305216	Residential - Three Units (Any Combination) - 4 Stories or Less	YES - Current	NO - Privately-Owned	Available	Not Used in Prior Housing Element	0	0.053997239	0	0.053997239	3	3*	3*	1058185	333	West Adams - Baldwin Hills - Leimert	Yes		Moderate
LOS ANGELES	3229 W 60TH ST	90043	4005007011	Low Medium II Residential	RD2-1	0	21	0.142305536	Residential - Single Family Residence	YES - Current	NO - Privately-Owned	Available	Not Used in Prior Housing Element	0	0.16305145	0	0.16305145	1	3*	3*	1058185	330	West Adams - Baldwin Hills - Leimert			Moderate
LOS ANGELES	3225 W 60TH ST	90043	4005007012	Low Medium II Residential	RD2-1	0	21	0.154855079	Residential - Double, Duplex, or Two Units - 4 Stories or Less	YES - Current	NO - Privately-Owned	Available	Not Used in Prior Housing Element	0	0.242285228	0	0.242285228	1	3*	3*	1058185	327	West Adams - Baldwin Hills - Leimert	Yes		Moderate
LOS ANGELES	3320 W 59TH PL	90043	4005007022	Community Commercial	[Q]C2-2D-SP	0	108	0.154434997	Residential - Single Family Residence	YES - Current	NO - Privately-Owned	Available	Used in Prior Housing Element - Non-Vacant	1.697691071	0	0	1.697691071	1	0	0	1058185	256	West Adams - Baldwin Hills - Leimert			Lower
LOS ANGELES	3326 W 59TH PL	90043	4005007023	Community Commercial	[Q]C2-2D-SP	0	108	0.154569395	Residential - Single Family Residence	YES - Current	NO - Privately-Owned	Available	Used in Prior Housing Element - Non-Vacant	1.697691071	0	0	1.697691071	1	0	0	1058185	257	West Adams - Baldwin Hills - Leimert			Lower
LOS ANGELES	3331 W 60TH ST	90043	4005007901	Community Commercial	C2-2D-SP	0	108	0.154678579	Commercial - Parking Lot (Commercial Use Property) - Lots - Patron or Employee - One Story	YES - Current	NO - Privately-Owned	Available	Not Used in Prior Housing Element	0.225045084	0	0	0.225045084	0	0	0	1058185	341	West Adams - Baldwin Hills - Leimert			Lower
LOS ANGELES			4005007901	Community Commercial	C2-2D-SP	0	108	0.028684255	Commercial - Parking Lot (Commercial Use Property) - Lots - Patron or Employee - One Story	YES - Current	NO - Privately-Owned	Available	Not Used in Prior Housing Element	0	0	0.135617843	0.135617843	0	0	0	1058185	342	West Adams - Baldwin Hills - Leimert			Above Moderate
LOS ANGELES	3139 W 60TH ST	90043	4005008022	Low Medium II Residential	RD2-1	0	21	0.12525995	Residential - Single Family Residence	YES - Current	NO - Privately-Owned	Available	Not Used in Prior Housing Element	0	0	0.109898087	0.109898087	1	2*	2*	1058185	321	West Adams - Baldwin Hills - Leimert			Above Moderate
LOS ANGELES	3135 W 60TH ST	90043	4005008023	Low Medium II Residential	RD2-1	0	21	0.12525621	Residential - Single Family Residence	YES - Current	NO - Privately-Owned	Available	Not Used in Prior Housing Element	0	0	0.106322247	0.106322247	1	2*	2*	1058185	320	West Adams - Baldwin Hills - Leimert			Above Moderate
LOS ANGELES	3131 W 60TH ST	90043	4005008024	Low Medium II Residential	RD2-1	0	21	0.125253469	Residential - Single Family Residence	YES - Current	NO - Privately-Owned	Available	Not Used in Prior Housing Element	0	0	0.106322247	0.106322247	1	2*	2*	1058185	319	West Adams - Baldwin Hills - Leimert			Above Moderate
LOS ANGELES	3127 W 60TH ST	90043	4005008025	Low Medium II Residential	RD2-1	0	21	0.125247532	Residential - Single Family Residence	YES - Current	NO - Privately-Owned	Available	Not Used in Prior Housing Element	0	0	0.106322247	0.106322247	1	2*	2*	1058185	318	West Adams - Baldwin Hills - Leimert			Above Moderate
LOS ANGELES	3119 W 60TH ST	90043	4005008027	Low Medium II Residential	RD2-1	0	21	0.125241847	Residential - Single Family Residence	YES - Current	NO - Privately-Owned	Available	Not Used in Prior Housing Element	0	0	0.106322247	0.106322247	1	2*	2*	1058185	316	West Adams - Baldwin Hills - Leimert			Above Moderate
LOS ANGELES	3115 W 60TH ST	90043	4005008028	Low Medium II Residential	RD2-1	0	21	0.125237847	Residential - Single Family Residence	YES - Current	NO - Privately-Owned	Available	Not Used in Prior Housing Element	0	0	0.106322247	0.106322247	1	2*	2*	1058185	315	West Adams - Baldwin Hills - Leimert			Above Moderate
LOS ANGELES	3111 W 60TH ST	90043	4005008029	Low Medium II Residential	RD2-1	0	21	0.125234127	Residential - Single Family Residence	YES - Current	NO - Privately-Owned	Available	Not Used in Prior Housing Element	0	0	0.106322247	0.106322247	1	2*	2*	1058185	314	West Adams - Baldwin Hills - Leimert			Above Moderate
LOS ANGELES	3107 W 60TH ST	90043	4005008030	Low Medium II Residential	RD2-1	0	21	0.125245334	Residential - Single Family Residence	YES - Current	NO - Privately-Owned	Available	Not Used in Prior Housing Element

LOS ANGELES	3000 W SLAUSON AVE	90043	4005010004	Neighborhood Commercial	C2-1VL-CPIO	0	54	0.152944499	Commercial - Auto, Recreation Equipment, Construction Equipment Sales and Service - Auto Body Repair Shop - One Story	YES - Current	NO - Privately-Owned	Available	Used in Prior Housing Element - Non-Vacant	0.149512714	0	0	0.149512714	0	0	0	1088189	1426	West Adams - Baldwin Hills - Leimert			Lower
LOS ANGELES	5826 S 8TH AVE	90043	4005010008	Low Medium I Residential	RD3-1	0	14	0.110087446	Residential - Single Family Residence	YES - Current	NO - Privately-Owned	Available	Not Used in Prior Housing Element	0	0	0.044455045	0.044455045	1	1*	1*	1088189	1533	West Adams - Baldwin Hills - Leimert			Above Moderate
LOS ANGELES	5842 S 8TH AVE	90043	4005010012	Low Medium I Residential	RD3-1	0	14	0.110199646	Residential - Single Family Residence	YES - Current	NO - Privately-Owned	Available	Not Used in Prior Housing Element	0	0	0.044455045	0.044455045	1	1*	1*	1058189	50	West Adams - Baldwin Hills - Leimert			Above Moderate
LOS ANGELES	5846 S 8TH AVE	90043	4005010013	Low Medium I Residential	RD3-1	0	14	0.110199363	Residential - Single Family Residence	YES - Current	NO - Privately-Owned	Available	Not Used in Prior Housing Element	0	0	0.044455045	0.044455045	1	1*	1*	1058189	79	West Adams - Baldwin Hills - Leimert			Above Moderate
LOS ANGELES	5850 S 8TH AVE	90043	4005010014	Low Medium I Residential	RD3-1	0	14	0.110199354	Residential - Single Family Residence	YES - Current	NO - Privately-Owned	Available	Not Used in Prior Housing Element	0	0	0.044455045	0.044455045	1	1*	1*	1058189	106	West Adams - Baldwin Hills - Leimert			Above Moderate
LOS ANGELES	2820 W SLAUSON AVE	90043	4005014001	Neighborhood Commercial	C2-1VL-CPIO	0	54	0.088962016	Commercial - Store Combination - Store and Residential Combination - One Story	YES - Current	NO - Privately-Owned	Available	Not Used in Prior Housing Element	0	0	0.031066826	0.031066826	0	0	0	1088189	1416	West Adams - Baldwin Hills - Leimert	Yes		Above Moderate
LOS ANGELES	2818 W SLAUSON AVE	90043	4005014002	Neighborhood Commercial	C2-1VL-CPIO	0	54	0.063537463	Residential - Three Units (Any Combination) - 4 Stories or Less	YES - Current	NO - Privately-Owned	Available	Not Used in Prior Housing Element	0	0	0.03683411	0.03683411	3	0	0	1088189	1415	West Adams - Baldwin Hills - Leimert	Yes		Above Moderate
LOS ANGELES	2814 W SLAUSON AVE	90043	4005014003	Neighborhood Commercial	C2-1VL-CPIO	0	54	0.152555578	Commercial - Hotel and Motel - Motel - Under 50 Rooms - One Story	YES - Current	NO - Privately-Owned	Available	Not Used in Prior Housing Element	0.036060628	0	0	0.036060628	12	0	0	1088189	1414	West Adams - Baldwin Hills - Leimert			Lower
LOS ANGELES	2804 W SLAUSON AVE	90043	4005014005	Neighborhood Commercial	C2-1VL-CPIO	0	54	0.152473577	Institutional - Church - One Story	YES - Current	NO - Privately-Owned	Available	Used in Prior Housing Element - Non-Vacant	0.027130772	0	0	0.027130772	0	0	0	1088189	1413	West Adams - Baldwin Hills - Leimert			Lower
LOS ANGELES	2810 W SLAUSON AVE	90043	4005014030	Neighborhood Commercial	C2-1VL-CPIO	0	54	0.14690691	Residential - Five or More Units or Apartments (Any Combination) - 4 Stories or Less	YES - Current	NO - Privately-Owned	Available	Not Used in Prior Housing Element	0.065988144	0	0	0.065988144	8	0	0	1088189	1425	West Adams - Baldwin Hills - Leimert			Lower
LOS ANGELES	2716 W SLAUSON AVE	90043	4005017029	Neighborhood Commercial	C2-1VL-CPIO	0	54	0.072689083	Commercial - Store - One Story	YES - Current	NO - Privately-Owned	Available	Not Used in Prior Housing Element	0.081772453	0	0	0.081772453	0	0	0	1088189	1424	West Adams - Baldwin Hills - Leimert			Lower
LOS ANGELES	2712 W SLAUSON AVE	90043	4005017030	Neighborhood Commercial	C2-1VL-CPIO	0	54	0.072682053	Commercial - Store - One Story	YES - Current	NO - Privately-Owned	Available	Used in Prior Housing Element - Non-Vacant	0.026344744	0	0	0.026344744	0	0	0	1088189	1422	West Adams - Baldwin Hills - Leimert			Lower
LOS ANGELES	2714 W SLAUSON AVE	90043	4005017030	Neighborhood Commercial	C2-1VL-CPIO	0	54	0.072665129	Commercial - Store - One Story	YES - Current	NO - Privately-Owned	Available	Used in Prior Housing Element - Non-Vacant	0.026344744	0	0	0.026344744	0	0	0	1088189	1423	West Adams - Baldwin Hills - Leimert			Lower
LOS ANGELES	2704 W SLAUSON AVE	90043	4005017031	Neighborhood Commercial	C2-1VL-CPIO	0	54	0.136626941	Commercial - Auto, Recreation Equipment, Construction Equipment Sales and Service - Auto Body Repair Shop - One Story	YES - Current	NO - Privately-Owned	Available	Used in Prior Housing Element - Non-Vacant	0.13918799	0	0	0.13918799	0	0	0	1088189	1420	West Adams - Baldwin Hills - Leimert			Lower
LOS ANGELES	2710 W SLAUSON AVE	90043	4005017031	Neighborhood Commercial	C2-1VL-CPIO	0	54	0.072637661	Commercial - Auto, Recreation Equipment, Construction Equipment Sales and Service - Auto Body Repair Shop - One Story	YES - Current	NO - Privately-Owned	Available	Used in Prior Housing Element - Non-Vacant	0.081772453	0	0	0.081772453	0	0	0	1088189	1421	West Adams - Baldwin Hills - Leimert			Lower
LOS ANGELES	2616 W SLAUSON AVE	90043	4005018001	Neighborhood Commercial	C2-1VL-CPIO	0	54	0.141199546	Commercial - Store - One Story	YES - Current	NO - Privately-Owned	Available	Used in Prior Housing Element - Non-Vacant	0.044419362	0	0	0.044419362	0	0	0	1088189	1408	West Adams - Baldwin Hills - Leimert			Lower
LOS ANGELES	2624 W SLAUSON AVE	90043	4005018001	Neighborhood Commercial	C2-1VL-CPIO	0	54	0.14111372	Commercial - Store - One Story	YES - Current	NO - Privately-Owned	Available	Used in Prior Housing Element - Non-Vacant	0.044419362	0	0	0.044419362	0	0	0	1088189	1409	West Adams - Baldwin Hills - Leimert			Lower
LOS ANGELES	5814 S 5TH AVE	90043	4005018002	Neighborhood Commercial	C2-1VL-CPIO	0	54	0.110217345	Residential - Double, Duplex, or Two Units - 4 Stories or Less	YES - Current	NO - Privately-Owned	Available	Not Used in Prior Housing Element	0	0	0.417251354	0.417251354	2	0	0	1088189	1455	West Adams - Baldwin Hills - Leimert	Yes		Above Moderate
LOS ANGELES	2610 W SLAUSON AVE	90043	4005018014	Neighborhood Commercial	C2-1VL-CPIO	0	54	0.076050281	Commercial - Store - One Story	YES - Current	NO - Privately-Owned	Available	Used in Prior Housing Element - Non-Vacant	0.094517611	0	0	0.094517611	0	0	0	1088189	1406	West Adams - Baldwin Hills - Leimert			Lower
LOS ANGELES	2614 W SLAUSON AVE	90043	4005018014	Neighborhood Commercial	C2-1VL-CPIO	0	54	0.076160799	Commercial - Store - One Story	YES - Current	NO - Privately-Owned	Available	Used in Prior Housing Element - Non-Vacant	0.094517611	0	0	0.094517611	0	0	0	1088189	1407	West Adams - Baldwin Hills - Leimert			Lower
LOS ANGELES	2510 W SLAUSON AVE	90043	4005021015	Neighborhood Commercial	C2-1VL-CPIO	0	54	0.057255017	Recreational - Club, Lodge Hall, Fraternal Organization - One Story	YES - Current	NO - Privately-Owned	Available	Not Used in Prior Housing Element	0	0	0.005197611	0.005197611	0	0	0	1088189	1401	West Adams - Baldwin Hills - Leimert			Above Moderate
LOS ANGELES	2508 W SLAUSON AVE	90043	4005021016	Neighborhood Commercial	C2-1VL-CPIO	0	54	0.05739447	Commercial - Store - One Story	YES - Current	NO - Privately-Owned	Available	Not Used in Prior Housing Element	0	0	0.011299102	0.011299102	0	0	0	1088189	1400	West Adams - Baldwin Hills - Leimert			Above Moderate
LOS ANGELES	2502 W SLAUSON AVE	90043	4005021017	Neighborhood Commercial	C2-1VL-CPIO	0	54	0.103311797	Commercial - Auto, Recreation Equipment, Construction Equipment Sales and Service - Auto Body Repair Shop - One Story	YES - Current	NO - Privately-Owned	Available	Used in Prior Housing Element - Non-Vacant	0.118552995	0	0	0.118552995	0	0	0	1088189	1398	West Adams - Baldwin Hills - Leimert			Lower
LOS ANGELES	2506 W SLAUSON AVE	90043	4005021017	Neighborhood Commercial	C2-1VL-CPIO	0	54	0.057394656	Commercial - Auto, Recreation Equipment, Construction Equipment Sales and Service - Auto Body Repair Shop - One Story	YES - Current	NO - Privately-Owned	Available	Used in Prior Housing Element - Non-Vacant	0	0	0.078370017	0.078370017	0	0	0	1088189	1399	West Adams - Baldwin Hills - Leimert			Above Moderate
LOS ANGELES	2520 W SLAUSON AVE	90043	4005021031	Neighborhood Commercial	C2-1VL-CPIO	0	54	0.0760368	Commercial - Restaurant, Cocktail Lounge - Fast Food - Walk Up - One Story	YES - Current	NO - Privately-Owned	Available	Used in Prior Housing Element - Non-Vacant	0.039403736	0	0	0.039403736	0	0	0	1088189	1402	West Adams - Baldwin Hills - Leimert			Lower
LOS ANGELES	2524 W SLAUSON AVE	90043	4005021031	Neighborhood Commercial	C2-1VL-CPIO	0	54	0.066966614	Commercial - Restaurant, Cocktail Lounge - Fast Food - Walk Up - One Story	YES - Current	NO - Privately-Owned	Available	Used in Prior Housing Element - Non-Vacant	0	0	0.026269164	0.026269164	0	0	0	1088189	1403	West Adams - Baldwin Hills - Leimert			Above Moderate
LOS ANGELES	2518 W SLAUSON AVE	90043	4005021032	Neighborhood Commercial	C2-1VL-CPIO	0	54	0.073279173	Commercial - Commercial - Vacant Land	YES - Current	NO - Privately-Owned	Available	Not Used in Prior Housing Element	0.063840348	0	0	0.063840348	0	0	0	1088189	1411	West Adams - Baldwin Hills - Leimert			Lower
LOS ANGELES	2514 W SLAUSON AVE	90043	4005021033	Neighborhood Commercial	C2-1VL-CPIO	0	54	0.073274775	Commercial - Restaurant, Cocktail Lounge - Restaurant, Cocktail Lounge, Tavern - One Story	YES - Current	NO - Privately-Owned	Available	Not Used in Prior Housing Element	0.081772453	0	0	0.081772453	0	0	0	1088189	1410	West Adams - Baldwin Hills - Leimert			Lower
LOS ANGELES	2420 W SLAUSON AVE	90043	4005022001	Neighborhood Commercial	C2-1VL-CPIO	0	54	0.057394607	Commercial - Office Building - Office and Residential - One Story	YES - Current	NO - Privately-Owned	Available	Not Used in Prior Housing Element	0	0	0.108701107	0.108701107	2	0	0	1088189	1396	West Adams - Baldwin Hills - Leimert	Yes		Above Moderate
LOS ANGELES	2424 W SLAUSON AVE	90043	4005022001	Neighborhood Commercial	C2-1VL-CPIO	0	54	0.103592367	Commercial - Office Building - Office and Residential - One Story	YES - Current	NO - Privately-Owned	Available	Not Used in Prior Housing Element	0	0	0.068826221	0.068826221	2	0	0	1088189	1397	West Adams - Baldwin Hills - Leimert	Yes		Above Moderate
LOS ANGELES	2408 W SLAUSON AVE	90043	4005022002	Neighborhood Commercial	C2-1VL-CPIO	0	54	0.057395356	Commercial - Store - One Story	YES - Current	NO - Privately-Owned	Available	Used in Prior Housing Element - Non-Vacant	0	0	0.011299102	0.011299102	0	0	0	1088189	1392	West Adams - Baldwin Hills - Leimert			Above Moderate
LOS ANGELES	2410 W SLAUSON AVE	90043	4005022002	Neighborhood Commercial	C2-1VL-CPIO	0	54	0.057395339	Commercial - Store - One Story	YES - Current	NO - Privately-Owned	Available	Used in Prior Housing Element - Non-Vacant	0	0	0.011299102	0.011299102	0	0	0	1088189	1393	West Adams - Baldwin Hills - Leimert			Above Moderate
LOS ANGELES	2412 W SLAUSON AVE	90043	4005022002	Neighborhood Commercial	C2-1VL-CPIO	0	54	0.057394607	Commercial - Store - One Story	YES - Current	NO - Privately-Owned	Available	Used in Prior Housing Element - Non-Vacant	0	0	0.011299102	0.011299102	0	0	0	1088189	1394	West Adams - Baldwin Hills - Leimert			Above Moderate
LOS ANGELES	2414 W SLAUSON AVE	90043	4005022002	Neighborhood Commercial	C2-1VL-CPIO	0	54	0.057396056	Commercial - Store - One Story	YES - Current	NO - Privately-Owned	Available	Used in Prior Housing Element - Non-Vacant	0	0	0.011299102	0.011299102	0	0	0	1088189	1395	West Adams - Baldwin Hills - Leimert			Above Moderate
LOS ANGELES	5814 S 3RD AVE	90043	4005022005	Low Medium II Residential	RD1.5-1	0	29	0.125043503	Residential - Double, Duplex, or Two Units - 4 Stories or Less	YES - Current	NO - Privately-Owned	Available	Not Used in Prior Housing Element	0	0.220037735	0	0.220037735	2	3*	3*	1088189	1454	West Adams - Baldwin Hills - Leimert	Yes		Moderate
LOS ANGELES	5820 S 3RD AVE	90043	4005022006	Low Medium II Residential	RD1.5-1	0	29	0.137793531	Residential - Double, Duplex, or Two Units - 4 Stories or Less	YES - Current	NO - Privately-Owned	Available	Not Used in Prior Housing Element	0	0.180459398	0	0.180459398	2	3*	3*	1088189	1483	West Adams - Baldwin Hills - Leimert	Yes		Moderate
LOS ANGELES	5824 S 3RD AVE	90043	4005022007	Low Medium II Residential	RD1.5-1	0	29	0.137790802	Residential - Double, Duplex, or Two Units - 4 Stories or Less	YES - Current	NO - Privately-Owned	Available	Not Used in Prior Housing Element	0	0.180459398	0	0.180459398	2	3*	3*	1088189	1513	West Adams - Baldwin Hills - Leimert	Yes		Moderate
LOS ANGELES	5830 S 3RD AVE	90043	4005022008	Low Medium II Residential	RD1.5-1	0	29	0.137786711	Residential - Double, Duplex, or Two Units - 4 Stories or Less	YES - Current	NO - Privately-Owned	Available	Not Used in Prior Housing Element	0	0.180459398	0	0.180459398	2	3*	3*	1088189	1541	West Adams - Baldwin Hills - Leimert	Yes		Moderate
LOS ANGELES	5842 S 3RD AVE	90043	4005022011	Low Medium I Residential	RD4-1	0	10	0.110226279	Residential - Single Family Residence	YES - Current	NO - Privately-Owned	Available	Not Used in Prior Housing Element	0	0	0.054563361	0.054563361	1	1*	1*	1058189	38	West Adams - Baldwin Hills - Leimert			Above Moderate
LOS ANGELES	5846 S 3RD AVE	90043	4005022012	Low Medium I Residential	RD4-1	0	10	0.110225717	Residential - Single Family Residence	YES - Current	NO - Privately-Owned	Available	Not Used in Prior Housing Element	0	0	0.054563361	0.054563361	1	1*	1*	1058189	66	West Adams - Baldwin Hills - Leimert			Above Moderate
LOS ANGELES	5850 S 3RD AVE	90043	4005022013	Low Medium I Residential	RD4-1	0	10	0.110225717	Residential - Single Family Residence	YES - Current	NO - Privately-Owned	Available	Not Used in Prior Housing Element	0	0	0.054563361	0.054563361	1	1*	1*	1058189	90	West Adams - Baldwin Hills - Leimert			Above Moderate
LOS ANGELES	5854 S 3RD AVE	90043	4005022014	Low Medium I Residential	RD4-1	0	10	0.110226009	Residential - Single Family Residence	YES - Current	NO - Privately-Owned	Available	Not Used in Prior Housing Element	0	0	0.054563361	0.054563361	1	1*	1*	1058189	117	West Adams - Baldwin Hills - Leimert			Above Moderate
LOS ANGELES	5815 S 2ND AVE	90043	4005022016	Low Medium II Residential	RD1.5-1	0	29	0.125002983	Residential - Single Family Residence	YES - Current	NO - Privately-Owned	Available	Not Used in Prior Housing Element	0	0.068554844	0	0.068554844	1	3*	3*	1088189	1452	West Adams - Baldwin Hills - Leimert			Moderate
LOS ANGELES	5821 S 2ND AVE	90043	4005022017	Low Medium II Residential	RD1.5-1	0	29	0.137793485	Residential - Single Family Residence	YES - Current	NO - Privately-Owned	Available	Not Used in Prior Housing Element	0	0.133392584	0	0.133392584	1	3*	3*	1088189	1481	West Adams - Baldwin Hills - Leimert			Moderate
LOS ANGELES	5825 S 2ND AVE	90043	4005022018	Low Medium II Residential	RD1.5-1	0	29	0.137789898	Residential - Single Family Residence	YES - Current	NO - Privately-Owned	Available	Not Used in Prior Housing Element	0	0.120850164	0	0.120850164	2	3*	3*	1088189	1512	West Adams - Baldwin Hills - Leimert			Moderate
LOS ANGELES	5831 S 2ND AVE	90043	4005022019	Low Medium II Residential	RD1.5-1	0	29	0.137787169	Residential - Double, Duplex, or Two Units - 4 Stories or Less	YES - Current	NO - Privately-Owned	Available	Not Used in Prior Housing Element	0	0.180459398	0	0.180459398	2	3*	3*	1088189	1539	West Adams - Baldwin Hills - Leimert	Yes		Moderate
LOS ANGELES	5835 S 2ND AVE	90043	4005022020	Low Medium I Residential	RD4-1	0	10	0.110227098	Residential - Single Family Residence	YES - Current	NO - Privately-Owned	Available	Not Used in Prior Housing Element	0	0	0.054563361	0.054563361	1	1*	1*	1088189	1570	West Adams - Baldwin Hills - Leimert			Above Moderate
LOS ANGELES	5839 S 2ND AVE	90043	4005022021	Low Medium I Residential	RD4-1	0	10	0.110636333	Residential - Single Family Residence	YES - Current	NO - Privately-Owned	Available	Not Used in Prior Housing Element	0	0	0.054563361	0.054563361	1	1*	1*	1088189	1597	West Adams - Baldwin Hills - Leimert			Above Moderate
LOS ANGELES	5845 S 2ND AVE	90043	4005022022	Low Medium I Residential	RD4-1	0	10	0.11022796	Residential - Single Family Residence	YES - Current	NO - Privately-Owned	Available	Not Used in Prior Housing Element	0	0	0.054563361	0.054563361	1	1*	1*	1058189	37	West Adams - Baldwin Hills - Leimert			Above Moderate
LOS ANGELES	5847 S 2ND AVE	90043	4005022023	Low Medium I Residential	RD4-1	0	10	0.110221956	Residential - Single Family Residence	YES - Current	NO - Privately-Owned	Available	Not Used in Prior Housing Element	0	0	0.054563361	0.054563361	1	1*	1*	1058189	64	West Adams - Baldwin Hills - Leimert			Above Moderate
LOS ANGELES	5804 S 2ND AVE	90043	4005025001	Neighborhood Commercial	C2-1VL-CPIO	0	54	0.103445489	Commercial - Store Combination - Store and Residential Combination - One Story	YES - Current	NO - Privately-Owned	Available	Not Used in Prior Housing Element	0	0	0.024431477	0.024431477	0	0	0	1088189	1391	West Adams - Baldwin Hills - Leimert	Yes		Above Moderate
LOS ANGELES	2320 W SLAUSON AVE	90043	4005025002	Neighborhood Commercial	C2-1VL-CPIO	0	54	0.057394955	Commercial - Store - One Story	YES - Current	NO - Privately-Owned	Available	Not Used in Prior Housing Element	0	0	0.007220498	0.007220498	1	0	0	1088189	1390	West Adams - Baldwin Hills - Leimert			Above Moderate
LOS ANGELES	2314 W SLAUSON AVE	90043	4005025003	Neighborhood Commercial	C2-1VL-CPIO	0	54	0.057382397	Commercial - Commercial - Vacant Land	YES - Current	NO - Privately-Owned	Available	Not Used in Prior Housing Element	0	0	0.110953403	0.110953403	0	0	0	1088189	1389	West Adams - Baldwin Hills - Leimert			Above Moderate
LOS ANGELES	2306 W SLAUSON AVE	90043	4005025007	Neighborhood Commercial	C2-1VL-CPIO	0	54	0.057271392	Commercial - Store - One Story	YES - Current	NO - Privately-Owned	Available	Not Used in Prior Housing Element	0	0	0.00798519	0.00798519	0	0	0	1088189	1382	West Adams - Baldwin Hills - Leimert			Above Moderate
LOS ANGELES	5814 S 2ND AVE	90043	4005025010	Low Medium II Residential	RD1.5-1	0	29	0.125245423	Residential - Double, Duplex, or Two Units - 4 Stories or Less	YES - Current	NO - Privately-Owned	Available	Not Used in Prior Housing Element	0	0.147144282	0	0.147144282	2	3*	3*	1088189	1450	West Adams - Baldwin Hills - Leimert	Yes		Moderate
LOS ANGELES	5834 S 2ND AVE	90043	4005025014	Low Medium I Residential	RD4-1	0	10	0.110208401	Residential - Single Family Residence	YES - Current	NO - Privately-Owned	Available	Not Used in Prior Housing Element	0	0	0.055015814	0.055015814	1	1*	1*	1088189	1569	West Adams - Baldwin Hills - Leimert			Above Moderate
LOS ANGELES	5838 S 2ND AVE	90043	4005025015	Low Medium I Residential	RD4-1	0	10	0.110264287	Residential - Single Family Residence	YES - Current	NO - Privately-Owned	Available	Not Used in Prior Housing Element	0	0	0.055015814	0.055015814	1	1*	1*	1088189	1596	West Adams - Baldwin Hills - Leimert			Above Moderate
LOS ANGELES	5842 S 2ND AVE	90043	4005025016	Low Medium I Residential	RD4-1	0	10	0.110171108	Residential - Single Family Residence	YES - Current	NO - Privately-Owned	Available	Not Used in Prior Housing Element	0	0	0.055015814	0.055015814	1	1*	1*	1058189	36	West Adams - Baldwin Hills - Leimert			Above Moderate
LOS ANGELES	5846 S 2ND AVE	90043	4005025017	Low Medium I Residential	RD4-1	0	10	0.110170849	Residential - Single Family Residence	YES - Current	NO - Privately-Owned	Available	Not Used in Prior Housing Element	0	0	0.055015814	0.055015814	1	1*	1*	1058189	63	West Adams - Baldwin Hills - Leimert			Above Moderate
LOS ANGELES	5854 S 2ND AVE	90043	4005025019	Low Medium I Residential	RD4-1	0	10	0.11016941	Residential - Single Family Residence	YES - Current	NO - Privately-Owned	Available	Not Used in Prior Housing Element	0	0	0.055015814	0.055015814	1	1*	1*	1058189	115	West Adams - Baldwin Hills - Leimert			Above Moderate
LOS ANGELES	5835 S ARLINGTON AVE	90043	4005025025	Low Medium I Residential	RD4-1	0	10	0.110308106	Residential - Single Family Residence	YES - Current	NO - Privately-Owned	Available	Not Used in Prior Housing Element	0	0	0.055015814	0.055015814	1	1*	1*	1088189	1568	West Adams - Baldwin Hills - Leimert			Above Moderate
LOS ANGELES	5837 S ARLINGTON AVE	90043	4005025026	Low Medium I Residential	RD4-1	0	10	0.1102537	Residential - Single Family Residence	YES - Current	NO - Privately-Owned	Available	Not Used in Prior Housing Element	0	0	0.055015814	0.055015814	1	1*	1*	1088189	1595	West Adams - Baldwin Hills - Leimert			Above Moderate
LOS ANGELES	5851 S ARLINGTON AVE	90043	4005025029	Low Medium I Residential	RD4-1	0	10	0.11015396	Residential - Single Family Residence	YES - Current	NO - Privately-Owned	Available	Not Used in Prior Housing Element	0	0	0.055015814	0.055015814	1	1*	1*	1058189	87	West Adams - Baldwin Hills - Leimert			Above Moderate
LOS ANGELES	5855 S ARLINGTON AVE	90043	4005025030	Low Medium I Residential	RD4-1	0	10	0.110157976	Residential - Single Family Residence	YES - Current	NO - Privately-Owned	Available	Not Used in Prior Housing Element	0	0	0.055015814	0.055015814	1	1*	1*	1058189	114	West Adams - Baldwin Hills - Leimert			Above Moderate
LOS ANGELES	2302 W SLAUSON AVE	90043	4005025033	Neighborhood Commercial	C2-1VL-CPIO	0	54	0.103017733	Commercial - Store Combination - Store and Residential Combination - One Story	YES - Current	NO - Privately-Owned	Available	Not Used in Prior Housing Element	0	0	0.016222738	0.016222738	0	0	0	1088189	1380	West Adams - Baldwin Hills - Leimert	Yes		Above Moderate
LOS ANGELES	5814 S ARLINGTON AVE	90043	4005026005	Low Medium I Residential	RD4-1	0	10	0.12486035	Residential - Single Family Residence - Therapy Pool (Spa)	YES - Current	NO - Privately-Owned	Available	Not Used in Prior Housing Element	0	0	0.055015814	0.055015814	1	1*	1*	1088189	1448	West Adams - Baldwin Hills - Leimert			Above Moderate
LOS ANGELES	5830 S ARLINGTON AVE	90043	4005026008	Low Medium I Residential	RD4-1	0	10	0.110210284	Residential - Single Family Residence	YES - Current	NO - Privately-Owned	Available	Not Used in Prior Housing Element	0	0	0.023030701	0.023030701	1	1*	1*	1088189	1546	West Adams - Baldwin Hills - Leimert			Above Moderate
LOS ANGELES	5834 S ARLINGTON AVE	90043	4005026009	Low Medium I Residential	RD4-1	0	10	0.107915178	Residential - Single Family Residence	YES - Current	NO - Privately-Owned	Available	Not Used in Prior Housing Element	0	0	0.055015814	0.055015814	1	1*	1*	1088189	1567	West Adams - Baldwin Hills - Leimert			Above Moderate
LOS ANGELES	5838 S ARLINGTON AVE	90043	4005026011	Low Medium I Residential	RD4-1	0	10	0.109098358	Residential - Single Family Residence	YES - Current	NO - Privately-Owned	Available	Not Used in Prior Housing Element	0	0	0.055015814	0.055015814	1	1*	1*	1088189	1594	West Adams - Baldwin Hills - Leimert			Above Moderate
LOS ANGELES	5842 S ARLINGTON AVE	90043	4005026012	Low Medium I Residential	RD4-1	0	10	0.110239737	Residential - Single Family Residence	YES - Current	NO - Privately-Owned	Available	Not Used in Prior Housing Element	0	0	0.055015814	0.055015814	1	1*	1*	1058189	34	West Adams - Baldwin Hills - Leimert			Above Moderate
LOS ANGELES	5856 S ARLINGTON AVE	90043	4005026015	Low Medium I Residential	RD4-1	0	10	0.110263325	Residential - Single Family Residence	YES - Current	NO - Privately-Owned	Available	Not Used in Prior Housing Element	0	0	0.055015814	0.055015814	1	1*	1*	1058189	113	West Adams - Baldwin Hills - Leimert			Above Moderate
LOS ANGELES	5821 S VAN NESS AVE	90047	4005026022	Low Medium I Residential	RD4-1	0	10	0.110213242	Residential - Single Family Residence	YES - Current	NO - Privately-Owned	Available	Not Used in Prior Housing Element	0	0	0.041912907	0.041912907	1	1*	1*	1088189	1497	West Adams - Baldwin Hills - Leimert			Above Moderate
LOS ANGELES	5825 S VAN NESS AVE	90047	4005026023	Low Medium I Residential	RD4-1	0	10	0.110212246	Residential - Single Family Residence	YES - Current	NO - Privately-Owned	Available	Not Used in Prior Housing Element	0	0	0.041912907	0.041912907	1	1*	1*	1088189	1520	West Adams - Baldwin Hills - Leimert			Above Moderate
LOS ANGELES	5829 S VAN NESS AVE	90047	4005026024	Low Medium I Residential	RD4-1	0	10	0.110210809	Residential - Single Family Residence	YES - Current	NO - Privately-Owned	Available	Not Used in Prior Housing Element	0	0	0.041912907	0.041912907	1	1*	1*	1088189	1545	West Adams - Baldwin Hills - Leimert			Above Moderate
LOS ANGELES	5837 S VAN NESS AVE	90047	4005026026	Low Medium I Residential	RD4-1	0	10	0.110400824	Residential - Single Family Residence	YES - Current	NO - Privately-Owned	Available	Not Used in Prior Housing Element	0	0	0.041912907	0.041912907	1	1*	1*	1088189	1593	West Adams - Baldwin Hills - Leimert			Above Moderate
LOS ANGELES	5843 S VAN NESS AVE	90047	4005026027	Low Medium I Residential	RD4-1	0	10	0.11026274	Residential - Single Family Residence	YES - Current	NO - Privately-Owned	Available	Not Used in Prior Housing Element	0	0	0.041912907	0.041912907	1	1*	1*	1058189	32	West Adams - Baldwin Hills - Leimert			Above Moderate
LOS ANGELES	5845 S VAN NESS AVE	90047	4005026028	Low Medium I Residential	RD4-1	0	10	0.110258979	Residential - Single Family Residence	YES - Current	NO - Privately-Owned	Available	Not Used in Prior Housing Element	0	0	0.041912907	0.041912907	1	1*	1*	1058189	57	West Adams - Baldwin Hills - Leimert			Above Moderate
LOS ANGELES	5853 S VAN NESS AVE	90047	4005026030	Low Medium I Residential	RD4-1	0	10	0.110248075	Residential - Single Family Residence	YES - Current	NO - Privately-Owned	Available	Not Used in Prior Housing Element	0	0	0.041912907	0.041912907	1	1*	1*	1058189	112	West Adams - Baldwin Hills - Leimert			Above Moderate
LOS ANGELES	2212 W SLAUSON AVE	90043	4005026034	Neighborhood Commercial	C2-1VL-CPIO	0	54	0.057390668

LOS ANGELES	6031 S 8TH AVE	90043	4006001019	Medium Residential	R3-1	0	54	0.087058145	Residential - Four Units (Any Combination) - 4 Stories or Less	YES - Current	NO - Privately-Owned	Available	Used in Prior Housing Element - Non-Vacant	0	0	0.43565273	0.43565273	4	0	0	1058185	556	West Adams - Baldwin Hills - Leimert	Yes	Above Moderate
LOS ANGELES	6033 S 8TH AVE	90043	4006001019	Medium Residential	R3-1	0	54	0.261158511	Residential - Four Units (Any Combination) - 4 Stories or Less	YES - Current	NO - Privately-Owned	Available	Used in Prior Housing Element - Non-Vacant	0	0	0.908111852	0.908111852	4	0	0	1058185	562	West Adams - Baldwin Hills - Leimert	Yes	Above Moderate
LOS ANGELES	6048 S 10TH AVE	90043	4006001020	Medium Residential	R3-1	0	54	0.261157397	Residential - Five or More Units or Apartments (Any Combination) - 4 Stories or Less	YES - Current	NO - Privately-Owned	Available	Not Used in Prior Housing Element	0	0	0.604784596	0.604784596	12	0	0	1058185	563	West Adams - Baldwin Hills - Leimert	Yes	Above Moderate
LOS ANGELES	6106 S 10TH AVE	90043	4006001021	Medium Residential	R3-1	0	54	0.261140039	Residential - Five or More Units or Apartments (Any Combination) - 4 Stories or Less	YES - Current	NO - Privately-Owned	Available	Not Used in Prior Housing Element	0	0	0.647379425	0.647379425	8	0	0	1058185	599	West Adams - Baldwin Hills - Leimert	Yes	Above Moderate
LOS ANGELES	6101 S 8TH AVE	90043	4006001022	Medium Residential	R3-1	0	54	0.261137559	Residential - Five or More Units or Apartments (Any Combination) - 4 Stories or Less	YES - Current	NO - Privately-Owned	Available	Not Used in Prior Housing Element	0	0	0.185663403	0.185663403	10	0	0	1058185	598	West Adams - Baldwin Hills - Leimert	Yes	Above Moderate
LOS ANGELES	6114 S 10TH AVE	90043	4006001024	Medium Residential	R3-1	0	54	0.261109266	Residential - Five or More Units or Apartments (Any Combination) - 4 Stories or Less	YES - Current	NO - Privately-Owned	Available	Not Used in Prior Housing Element	0	0	0.185663403	0.185663403	10	0	0	1058185	621	West Adams - Baldwin Hills - Leimert	Yes	Above Moderate
LOS ANGELES	6122 S 10TH AVE	90043	4006001025	Medium Residential	R3-1	0	54	0.103302803	Residential - Five or More Units or Apartments (Any Combination) - 4 Stories or Less	YES - Current	NO - Privately-Owned	Available	Not Used in Prior Housing Element	0	0	0.306557554	0.306557554	8	0	0	1058185	643	West Adams - Baldwin Hills - Leimert	Yes	Above Moderate
LOS ANGELES			4006001025	Medium Residential	R3-1	0	54	0.15779071	Residential - Five or More Units or Apartments (Any Combination) - 4 Stories or Less	YES - Current	NO - Privately-Owned	Available	Not Used in Prior Housing Element	0.618313926	0	0	0.618313926	8	0	0	1058185	641	West Adams - Baldwin Hills - Leimert		Lower
LOS ANGELES	6123 S 8TH AVE	90043	4006001028	Medium Residential	R3-1	0	54	0.243163529	Residential - Five or More Units or Apartments (Any Combination) - 4 Stories or Less	YES - Current	NO - Privately-Owned	Available	Not Used in Prior Housing Element	0	0	0.142147326	0.142147326	12	0	0	1058185	678	West Adams - Baldwin Hills - Leimert	Yes	Above Moderate
LOS ANGELES	6201 S 8TH AVE	90043	4006001032	Medium Residential	R3-1	0	54	0.261039824	Residential - Three Units (Any Combination) - 4 Stories or Less	YES - Current	NO - Privately-Owned	Available	Used in Prior Housing Element - Non-Vacant	0	0	0.908111852	0.908111852	3	0	0	1058185	697	West Adams - Baldwin Hills - Leimert	Yes	Above Moderate
LOS ANGELES	6205 S 8TH AVE	90043	4006001033	Medium Residential	R3-1	0	54	0.243119666	Residential - Five or More Units or Apartments (Any Combination) - 4 Stories or Less	YES - Current	NO - Privately-Owned	Available	Not Used in Prior Housing Element	0	0	0.142147326	0.142147326	12	0	0	1058185	717	West Adams - Baldwin Hills - Leimert	Yes	Above Moderate
LOS ANGELES	6214 S 10TH AVE	90043	4006001035	Medium Residential	R3-1	0	54	0.178362104	Residential - Double, Duplex, or Two Units - 4 Stories or Less	YES - Current	NO - Privately-Owned	Available	Used in Prior Housing Element - Non-Vacant	0	0	0.699599838	0.699599838	2	0	0	1058185	758	West Adams - Baldwin Hills - Leimert	Yes	Above Moderate
LOS ANGELES	6209 S 8TH AVE	90043	4006001036	Medium Residential	R3-1	0	54	0.247227322	Residential - Five or More Units or Apartments (Any Combination) - 4 Stories or Less	YES - Current	NO - Privately-Owned	Available	Not Used in Prior Housing Element	0	0	0.142147326	0.142147326	12	0	0	1058185	756	West Adams - Baldwin Hills - Leimert	Yes	Above Moderate
LOS ANGELES	6217 S 8TH AVE	90043	4006001037	Medium Residential	R3-1	0	54	0.110439936	Residential - Single Family Residence	YES - Current	NO - Privately-Owned	Available	Used in Prior Housing Element - Non-Vacant	0.683994353	0	0	0.683994353	1	0	0	1058185	785	West Adams - Baldwin Hills - Leimert		Lower
LOS ANGELES	3115 W 63RD ST	90043	4006001038	Medium Residential	R3-1	0	54	0.061423629	Residential - Single Family Residence	YES - Current	NO - Privately-Owned	Available	Not Used in Prior Housing Element	0	0	0.133392584	0.133392584	1	3*	3*	1058185	786	West Adams - Baldwin Hills - Leimert		Above Moderate
LOS ANGELES	3117 W 63RD ST	90043	4006001039	Medium Residential	R3-1	0	54	0.087791872	Residential - Single Family Residence	YES - Current	NO - Privately-Owned	Available	Not Used in Prior Housing Element	0.262996978	0	0	0.262996978	1	0	0	1058185	787	West Adams - Baldwin Hills - Leimert		Lower
LOS ANGELES	3119 W 63RD ST	90043	4006001040	Medium Residential	R3-1	0	54	0.082913678	Residential - Five or More Units or Apartments (Any Combination) - 4 Stories or Less	YES - Current	NO - Privately-Owned	Available	Not Used in Prior Housing Element	0	0	0.095939988	0.095939988	5	0	0	1058185	788	West Adams - Baldwin Hills - Leimert	Yes	Above Moderate
LOS ANGELES			4006001040	Medium Residential	R3-1	0	54	0.082642205	Residential - Five or More Units or Apartments (Any Combination) - 4 Stories or Less	YES - Current	NO - Privately-Owned	Available	Not Used in Prior Housing Element	0.133631277	0	0	0.133631277	5	0	0	1058185	757	West Adams - Baldwin Hills - Leimert		Lower
LOS ANGELES	3127 W 63RD ST	90043	4006001041	Medium Residential	R3-1	0	54	0.055303419	Residential - Single Family Residence	YES - Current	NO - Privately-Owned	Available	Not Used in Prior Housing Element	0	0	0.133392584	0.133392584	1	3*	3*	1058185	789	West Adams - Baldwin Hills - Leimert		Above Moderate
LOS ANGELES	6226 S 10TH AVE	90043	4006001042	Medium Residential	R3-1	0	54	0.12371982	Residential - Three Units (Any Combination) - 4 Stories or Less	YES - Current	NO - Privately-Owned	Available	Not Used in Prior Housing Element	0	0	0.406717354	0.406717354	3	0	0	1058185	790	West Adams - Baldwin Hills - Leimert	Yes	Above Moderate
LOS ANGELES	6210 S 10TH AVE	90043	4006001044	Medium Residential	R3-1	0	54	0.261029031	Residential - Five or More Units or Apartments (Any Combination) - 4 Stories or Less	YES - Current	NO - Privately-Owned	Available	Not Used in Prior Housing Element	0	0	0.06563545	0.06563545	20	0	0	1058185	718	West Adams - Baldwin Hills - Leimert	Yes	Above Moderate
LOS ANGELES	6128 S 10TH AVE	90043	4006001045	Medium Residential	R3-1	0	54	0.174053276	Residential - Five or More Units or Apartments (Any Combination) - 4 Stories or Less	YES - Current	NO - Privately-Owned	Available	Not Used in Prior Housing Element	0	0	0.124851155	0.124851155	16	0	0	1058185	679	West Adams - Baldwin Hills - Leimert	Yes	Above Moderate
LOS ANGELES	6007 S 8TH AVE	90043	4006001046	Medium Residential	R3-1	0	54	0.151059949	Commercial - Store - One Story	YES - Current	NO - Privately-Owned	Available	Used in Prior Housing Element - Non-Vacant	0.142919259	0	0	0.142919259	2	0	0	1058185	450	West Adams - Baldwin Hills - Leimert		Lower
LOS ANGELES			4006001046	Medium Residential	R3-1	0	54	0.100725272	Commercial - Store - One Story	YES - Current	NO - Privately-Owned	Available	Used in Prior Housing Element - Non-Vacant	0.104626556	0	0	0.104626556	2	0	0	1058185	397	West Adams - Baldwin Hills - Leimert		Lower
LOS ANGELES			4006001046	Medium Residential	R3-1	0	54	0.050358889	Commercial - Store - One Story	YES - Current	NO - Privately-Owned	Available	Used in Prior Housing Element - Non-Vacant	0	0	0.040710895	0.040710895	2	2*	2*	1058185	449	West Adams - Baldwin Hills - Leimert		Above Moderate
LOS ANGELES	3206 W 60TH ST	90043	4006002001	Medium Residential	R3-1	0	54	0.086361197	Residential - Five or More Units or Apartments (Any Combination) - 4 Stories or Less	YES - Current	NO - Privately-Owned	Available	Not Used in Prior Housing Element	0	0	0.077853143	0.077853143	7	0	0	1058185	404	West Adams - Baldwin Hills - Leimert	Yes	Above Moderate
LOS ANGELES	6009 S 10TH AVE	90043	4006002001	Medium Residential	R3-1	0	54	0.08636074	Residential - Five or More Units or Apartments (Any Combination) - 4 Stories or Less	YES - Current	NO - Privately-Owned	Available	Not Used in Prior Housing Element	0	0	0.077853143	0.077853143	7	0	0	1058185	454	West Adams - Baldwin Hills - Leimert	Yes	Above Moderate
LOS ANGELES	3212 W 60TH ST	90043	4006002002	Medium Residential	R3-1	0	54	0.086774832	Residential - Five or More Units or Apartments (Any Combination) - 4 Stories or Less	YES - Current	NO - Privately-Owned	Available	Not Used in Prior Housing Element	0	0	0.096336224	0.096336224	6	0	0	1058185	405	West Adams - Baldwin Hills - Leimert	Yes	Above Moderate
LOS ANGELES			4006002002	Medium Residential	R3-1	0	54	0.086775264	Residential - Five or More Units or Apartments (Any Combination) - 4 Stories or Less	YES - Current	NO - Privately-Owned	Available	Not Used in Prior Housing Element	0.134310181	0	0	0.134310181	6	0	0	1058185	455	West Adams - Baldwin Hills - Leimert		Lower
LOS ANGELES	3218 W 60TH ST	90043	4006002003	Medium Residential	R3-1	0	54	0.044593975	Residential - Single Family Residence	YES - Current	NO - Privately-Owned	Available	Not Used in Prior Housing Element	0	0	0.092710769	0.092710769	1	2*	2*	1058185	406	West Adams - Baldwin Hills - Leimert		Above Moderate
LOS ANGELES			4006002003	Medium Residential	R3-1	0	54	0.044543815	Residential - Single Family Residence	YES - Current	NO - Privately-Owned	Available	Not Used in Prior Housing Element	0	0	0.092710769	0.092710769	1	2*	2*	1058185	456	West Adams - Baldwin Hills - Leimert		Above Moderate
LOS ANGELES	3220 W 60TH ST	90043	4006002004	Medium Residential	R3-1	0	54	0.044076871	Residential - Single Family Residence	YES - Current	NO - Privately-Owned	Available	Not Used in Prior Housing Element	0	0	0.092710769	0.092710769	1	2*	2*	1058185	407	West Adams - Baldwin Hills - Leimert		Above Moderate
LOS ANGELES			4006002004	Medium Residential	R3-1	0	54	0.044075782	Residential - Single Family Residence	YES - Current	NO - Privately-Owned	Available	Not Used in Prior Housing Element	0	0	0.092710769	0.092710769	1	2*	2*	1058185	457	West Adams - Baldwin Hills - Leimert		Above Moderate
LOS ANGELES	3222 W 60TH ST	90043	4006002005	Medium Residential	R3-1	0	54	0.048207665	Residential - Single Family Residence	YES - Current	NO - Privately-Owned	Available	Used in Prior Housing Element - Non-Vacant	0	0	0.093594852	0.093594852	1	2*	2*	1058185	408	West Adams - Baldwin Hills - Leimert		Above Moderate
LOS ANGELES			4006002005	Medium Residential	R3-1	0	54	0.048208096	Residential - Single Family Residence	YES - Current	NO - Privately-Owned	Available	Used in Prior Housing Element - Non-Vacant	0	0	0.093594852	0.093594852	1	2*	2*	1058185	458	West Adams - Baldwin Hills - Leimert		Above Moderate
LOS ANGELES	3226 W 60TH ST	90043	4006002006	Medium Residential	R3-1	0	54	0.048207665	Residential - Single Family Residence	YES - Current	NO - Privately-Owned	Available	Used in Prior Housing Element - Non-Vacant	0	0	0.093594852	0.093594852	1	2*	2*	1058185	409	West Adams - Baldwin Hills - Leimert		Above Moderate
LOS ANGELES			4006002006	Medium Residential	R3-1	0	54	0.048207665	Residential - Single Family Residence	YES - Current	NO - Privately-Owned	Available	Used in Prior Housing Element - Non-Vacant	0	0	0.093594852	0.093594852	1	2*	2*	1058185	459	West Adams - Baldwin Hills - Leimert		Above Moderate
LOS ANGELES	6015 S 10TH AVE	90043	4006002008	Medium Residential	R3-1	0	54	0.261705795	Residential - Five or More Units or Apartments (Any Combination) - 4 Stories or Less	YES - Current	NO - Privately-Owned	Available	Not Used in Prior Housing Element	0	0	0.161278895	0.161278895	12	0	0	1058185	480	West Adams - Baldwin Hills - Leimert	Yes	Above Moderate
LOS ANGELES	6021 S 10TH AVE	90043	4006002009	Medium Residential	R3-1	0	54	0.261656226	Residential - Five or More Units or Apartments (Any Combination) - 4 Stories or Less	YES - Current	NO - Privately-Owned	Available	Not Used in Prior Housing Element	0	0	0.492747235	0.492747235	12	0	0	1058185	518	West Adams - Baldwin Hills - Leimert	Yes	Above Moderate
LOS ANGELES	6105 S 10TH AVE	90043	4006002012	Medium Residential	R3-1	0	54	0.17436449	Residential - Three Units (Any Combination) - 4 Stories or Less	YES - Current	NO - Privately-Owned	Available	Not Used in Prior Housing Element	0	0	0.089059019	0.089059019	3	0	0	1058185	576	West Adams - Baldwin Hills - Leimert	Yes	Above Moderate
LOS ANGELES	6109 S 10TH AVE	90043	4006002013	Medium Residential	R3-1	0	54	0.204186195	Residential - Five or More Units or Apartments (Any Combination) - 4 Stories or Less	YES - Current	NO - Privately-Owned	Available	Not Used in Prior Housing Element	0	0	0.563712412	0.563712412	6	0	0	1058185	602	West Adams - Baldwin Hills - Leimert	Yes	Above Moderate
LOS ANGELES	6121 S 10TH AVE	90043	4006002016	Medium Residential	R3-1	0	54	0.261408307	Residential - Four Units (Any Combination) - 4 Stories or Less	YES - Current	NO - Privately-Owned	Available	Not Used in Prior Housing Element	0	0	0.84890081	0.84890081	4	0	0	1058185	648	West Adams - Baldwin Hills - Leimert	Yes	Above Moderate
LOS ANGELES	6127 S 10TH AVE	90043	4006002017	Medium Residential	R3-1	0	54	0.261356579	Residential - Four Units (Any Combination) - 4 Stories or Less	YES - Current	NO - Privately-Owned	Available	Not Used in Prior Housing Element	0.510473575	0	0	0.510473575	4	0	0	1058185	680	West Adams - Baldwin Hills - Leimert		Lower
LOS ANGELES	6201 S 10TH AVE	90043	4006002018	Medium Residential	R3-1	0	54	0.261307086	Residential - Double, Duplex, or Two Units - 4 Stories or Less	YES - Current	NO - Privately-Owned	Available	Used in Prior Housing Element - Non-Vacant	0	0	0.971316141	0.971316141	2	0	0	1058185	699	West Adams - Baldwin Hills - Leimert	Yes	Above Moderate
LOS ANGELES	6211 S 10TH AVE	90043	4006002019	Medium Residential	R3-1	0	54	0.261257362	Residential - Five or More Units or Apartments (Any Combination) - 4 Stories or Less	YES - Current	NO - Privately-Owned	Available	Not Used in Prior Housing Element	0	0	0.161278895	0.161278895	12	0	0	1058185	719	West Adams - Baldwin Hills - Leimert	Yes	Above Moderate
LOS ANGELES	6215 S 10TH AVE	90043	4006002020	Medium Residential	R3-1	0	54	0.261209006	Residential - Five or More Units or Apartments (Any Combination) - 4 Stories or Less	YES - Current	NO - Privately-Owned	Available	Not Used in Prior Housing Element	0	0	0.84890081	0.84890081	4	0	0	1058185	759	West Adams - Baldwin Hills - Leimert	Yes	Above Moderate
LOS ANGELES	6223 S 10TH AVE	90043	4006002021	Medium Residential	R3-1	0	54	0.092701887	Residential - Single Family Residence	YES - Current	NO - Privately-Owned	Available	Not Used in Prior Housing Element	0.615600014	0	0	0.615600014	1	0	0	1058185	791	West Adams - Baldwin Hills - Leimert		Lower
LOS ANGELES	3207 W 63RD ST	90043	4006002022	Medium Residential	R3-1	0	54	0.069203143	Residential - Single Family Residence	YES - Current	NO - Privately-Owned	Available	Not Used in Prior Housing Element	0	0	0.108979189	0.108979189	1	3*	3*	1058185	792	West Adams - Baldwin Hills - Leimert		Above Moderate
LOS ANGELES	3219 W 63RD ST	90043	4006002023	Medium Residential	R3-1	0	54	0.100528065	Residential - Single Family Residence	YES - Current	NO - Privately-Owned	Available	Not Used in Prior Housing Element	0.610165644	0	0	0.610165644	1	0	0	1058185	793	West Adams - Baldwin Hills - Leimert		Lower
LOS ANGELES	6224 S 11TH AVE	90043	4006002025	Medium Residential	R3-1	0	54	0.129736794	Residential - Single Family Residence	YES - Current	NO - Privately-Owned	Available	Used in Prior Housing Element - Non-Vacant	0.815967035	0	0	0.815967035	1	0	0	1058185	812	West Adams - Baldwin Hills - Leimert		Lower
LOS ANGELES	6218 S 11TH AVE	90043	4006002026	Medium Residential	R3-1	0	54	0.06427693	Residential - Single Family Residence	YES - Current	NO - Privately-Owned	Available	Used in Prior Housing Element - Non-Vacant	0	0	0.058691686	0.058691686	1	3*	3*	1058185	795	West Adams - Baldwin Hills - Leimert		Above Moderate
LOS ANGELES			4006002026	Medium Residential	R3-1	0	54	0.06427693	Residential - Single Family Residence	YES - Current	NO - Privately-Owned	Available	Used in Prior Housing Element - Non-Vacant	0	0	0.058691686	0.058691686	1	3*	3*	1058185	779	West Adams - Baldwin Hills - Leimert		Above Moderate
LOS ANGELES	6214 S 11TH AVE	90043	4006002027	Medium Residential	R3-1	0	54	0.128553871	Residential - Single Family Residence	YES - Current	NO - Privately-Owned	Available	Used in Prior Housing Element - Non-Vacant	0.745751846	0	0	0.745751846	1	0	0	1058185	761	West Adams - Baldwin Hills - Leimert		Lower
LOS ANGELES	6210 S 11TH AVE	90043	4006002028	Medium Residential	R3-1	0	54	0.130509876	Residential - Single Family Residence	YES - Current	NO - Privately-Owned	Available	Used in Prior Housing Element - Non-Vacant	0.815967035	0	0	0.815967035	1	0	0	1058185	753	West Adams - Baldwin Hills - Leimert		Lower
LOS ANGELES	6206 1/4 S 11TH AVE	90043	4006002029	Medium Residential	R3-1	0	54	0.261050792	Residential - Five or More Units or Apartments (Any Combination) - 4 Stories or Less	YES - Current	NO - Privately-Owned	Available	Not Used in Prior Housing Element	0	0	0.748092958	0.748092958	9	0	0	1058185	700	West Adams - Baldwin Hills - Leimert	Yes	Above Moderate
LOS ANGELES	6208 S 11TH AVE	90043	4006002029	Medium Residential	R3-1	0	54	0.130515431	Residential - Five or More Units or Apartments (Any Combination) - 4 Stories or Less	YES - Current	NO - Privately-Owned	Available	Not Used in Prior Housing Element	0	0	0.453869569	0.453869569	9	0	0	1058185	720	West Adams - Baldwin Hills - Leimert	Yes	Above Moderate
LOS ANGELES	6100 S 11TH AVE	90043	4006002034	Medium Residential	R3-1	0	54	0.087056481	Residential - Five or More Units or Apartments (Any Combination) - 4 Stories or Less	YES - Current	NO - Privately-Owned	Available	Not Used in Prior Housing Element	0	0	0.096336224	0.096336224	6	0	0	1058185	565	West Adams - Baldwin Hills - Leimert	Yes	Above Moderate
LOS ANGELES			4006002034	Medium Residential	R3-1	0	54	0.087058927	Residential - Five or More Units or Apartments (Any Combination) - 4 Stories or Less	YES - Current	NO - Privately-Owned	Available	Not Used in Prior Housing Element	0.134310181	0	0	0.134310181	6	0	0	1058185	559	West Adams - Baldwin Hills - Leimert		Lower
LOS ANGELES	6028 S 11TH AVE	90043	4006002035	Medium Residential	R3-1	0	54	0.174126674	Residential - Double, Duplex, or Two Units - 4 Stories or Less	YES - Current	NO - Privately-Owned	Available	Used in Prior Housing Element - Non-Vacant	0	0	0.699599838	0.699599838	2	0	0	1058185	543	West Adams - Baldwin Hills - Leimert	Yes	Above Moderate
LOS ANGELES	6102 S 11TH AVE	90043	4006002040	Medium Residential	R3-1	0	54	0.174106866	Residential - Five or More Units or Apartments (Any Combination) - 4 Stories or Less	YES - Current	NO - Privately-Owned	Available	Not Used in Prior Housing Element	0	0	0.163117301	0.163117301	6	0	0	1058185	577	West Adams - Baldwin Hills - Leimert	Yes	Above Moderate
LOS ANGELES	6014 S 11TH AVE	90043	4006002042	Medium Residential	R3-1	0	54	0.174152884	Residential - Five or More Units or Apartments (Any Combination) - 4 Stories or Less	YES - Current	NO - Privately-Owned	Available	Not Used in Prior Housing Element	0	0	0.61981926	0.61981926	8	0	0	1058185	493	West Adams - Baldwin Hills - Leimert	Yes	Above Moderate
LOS ANGELES			4006002042	Medium Residential	R3-1	0	54	0.21767098	Residential - Five or More Units or Apartments (Any Combination) - 4 Stories or Less	YES - Current	NO - Privately-Owned	Available	Not Used in Prior Housing Element	1.018563151	0	0	1.018563151	8	0	0	1058185	527	West Adams - Baldwin Hills - Leimert		Lower
LOS ANGELES	6115 S 10TH AVE	90043	4006002043	Medium Residential	R3-1	0	54	0.261455515	Residential - Five or More Units or Apartments (Any Combination) - 4 Stories or Less	YES - Current	NO - Privately-Owned	Available	Not Used in Prior Housing Element	0	0	0.185663403	0.185663403	10	0	0	1058185	622	West Adams - Baldwin Hills - Leimert	Yes	Above Moderate
LOS ANGELES	6027 S 10TH AVE	90043	4006002044	Medium Residential	R3-1	0	54	0.174410057	Residential - Five or More Units or Apartments (Any Combination) - 4 Stories or Less	YES - Current	NO - Privately-Owned	Available	Not Used in Prior Housing Element	0	0	0.632474661	0.632474661	6	0	0	1058185	542	West Adams - Baldwin Hills - Leimert	Yes	Above Moderate
LOS ANGELES	6029 S 10TH AVE	90043	4006002044	Medium Residential	R3-1	0	54	0.087197248	Residential - Five or More Units or Apartments (Any Combination) - 4 Stories or Less	YES - Current	NO - Privately-Owned	Available	Not Used in Prior Housing Element	0	0	0.393987295	0.393987295	6	0	0	1058185	558	West Adams - Baldwin Hills - Leimert	Yes	Above Moderate
LOS ANGELES			4006002044	Medium Residential	R3-1	0	54	0.087190284	Residential - Five or More Units or Apartments (Any Combination) - 4 Stories or Less	YES - Current	NO - Privately-Owned	Available	Not Used in Prior Housing Element	0.542486644	0	0	0.542486644	6	0	0	1058185	564	West Adams - Baldwin Hills - Leimert		Lower
LOS ANGELES	6116 S 11TH AVE	90043	4006002900	Medium Residential	R3-1	0	54	0.120694389	Miscellaneous - Government Owned Property	YES - Current	YES - City-Owned	Available	Used in Prior Housing Element - Non-Vacant	0.014599267	0	0	0.014599267	0	0	0	1058185	624	West Adams - Baldwin Hills - Leimert		Lower
LOS ANGELES			4006002900	Medium Residential	R3-1	0	54	0.019584937	Miscellaneous - Government Owned Property	YES - Current	YES - City-Owned	Available	Used in Prior Housing Element - Non-Vacant	0	0	0.002205863	0.002205863	0	1*	1*	1058185	657	West Adams - Baldwin Hills - Leimert		Above Moderate
LOS ANGELES			4006002900	Medium Residential	R3-1	0	54	0.057319835	Miscellaneous - Government Owned Property	YES - Current	YES - City-Owned	Available	Used in Prior Housing Element - Non-Vacant	0	0	0.005240063	0.005240063	0	3*	3*	1058185	603	West Adams - Baldwin Hills - Leimert		Above Moderate
LOS ANGELES			4006002900	Medium Residential	R3-1	0	54	0.06887428	Miscellaneous - Government Owned Property	YES - Current	YES - City-Owned	Available	Used in Prior Housing Element - Non-Vacant	0	0	0.004138212	0.004138212	0	3*	3*	1058185	606	West Adams - Baldwin Hills - Leimert		Above Moderate
LOS ANGELES	3330 W 60TH ST	90043	4006003001	Neighborhood Commercial	C2-2D-SP	0	108	0.168054657	Commercial - Restaurant, Cocktail Lounge - Restaurant, Cocktail Lounge - Store - One Story	YES - Current	NO - Privately-Owned	Available	Used in Prior Housing Element - Non-Vacant	0.123472258	0	0	0.123472258	0	0	0	1058185	413	West Adams - Baldwin Hills - Leimert		Lower
LOS ANGELES	6006 S CRENSHAW BLVD	90043	4006003003	Neighborhood Commercial	C2-2D-SP	0	108	0.189990279	Commercial - Commercial - Vacant Land	YES - Current	NO - Privately-Owned	Available	Not Used in Prior Housing Element	0.245460825	0	0	0.245460825	0	0	0	1058185	465	West Adams - Baldwin Hills - Leimert		Lower
LOS ANGELES	6015 S 11TH AVE	90043	4006003005	Medium Residential	R3-1	0	54	0.261230523	Residential - Four Units (Any Combination) - 4 Stories or Less	YES - Current	NO - Privately-Owned	Available	Not Used in Prior Housing Element	0	0	0.84890081	0.84890081	4	0	0	1058185	484	West Adams - Baldwin Hills - Leimert	Yes	Above Moderate
LOS ANGELES	6021 1/4 S 11TH AVE	90043	4006003006	Medium Residential	R3-1	0	54	0.174142414	Residential - Five or More Units or Apartments (Any Combination) - 4 Stories or Less	YES - Current	NO - Privately-Owned	Available	Not Used in Prior Housing Element	0	0	0.51644578	0.51644578	5	0	0	1058185	520	West Adams - Baldwin Hills - Leimert	Yes	Above Moderate
LOS ANGELES	6023 S 11TH AVE	90043	4006003009	Medium Residential	R3-1	0	54	0.087066654	Residential - Four Units (Any Combination) - 4 Stories or Less	YES - Current	NO - Privately-Owned	Available	Not Used in Prior Housing Element	0	0	0.356186387	0.356186387	4	0	0	1058185	536	West Adams - Baldwin Hills - Leimert	Yes	Above Moderate
LOS ANGELES	6025 S 11TH AVE	90043	4006003009	Medium Residential	R3-1	0	54	0.087064222	Residential - Four Units (Any Combination) - 4 Stories or Less	YES - Current	NO - Privately-Owned	Available	Not Used in Prior Housing Element	0	0	0.356186387	0.356186387	4	0	0	1058185	544	West Adams - Baldwin Hills - Leimert	Yes	Above Moderate
LOS ANGELES	6029 S 11TH AVE	90043	4006003010	Medium Residential	R3-1	0	54	0.17412096	Residential - Three Units (Any Combination) - 4 Stories or Less	YES - Current	NO - Privately-Owned	Available	Not Used in Prior Housing Element	0	0	0.632474661	0.632474661	3	0	0	1058185	553	West Adams - Baldwin Hills - Leimert	Yes	Above Moderate
LOS ANGELES	6101 S 11TH AVE	90043	4006003011	Medium Residential	R3-1	0	54	0.261173394	Residential - Five or More Units or Apartments (Any Combination) - 4 Stories or Less	YES - Current	NO - Privately-Owned	Available	Not Used in Prior Housing Element	0	0	0.793443105	0.793443105	5	0	0	1058185	566	West Adams - Baldwin Hills - Leimert	Yes	Above Moderate
LOS ANGELES	6107 S 11TH AVE	90043	4006003016	Medium Residential	R3-1	0	54	0.261131539	Residential - Five or More Units or Apartments (Any Combination) - 4 Stories or Less	YES - Current	NO - Privately-Owned	Available	Not Used in Prior Housing Element	0	0	0.173056715	0.173056715	11	0	0	1058185	607	West Adams - Baldwin Hills - Leimert	Yes	Above Moderate
LOS ANGELES	6115 S 11TH AVE	90043	4006003017	Medium Residential	R3-1	0	54	0.261116893	Residential - Five or More Units or Apartments (Any Combination) - 4 Stories or Less	YES - Current	NO - Privately-Owned	Available	Not Used in Prior Housing Element	0	0	0.173056715	0.173056715	11	0	0	1058185	626	West Adams - Baldwin Hills - Leimert	Yes	Above Moderate
LOS ANGELES	6119 S 11TH AVE	90043	4006003020	Medium Residential	R3-1	0	54	0.174065298	Residential - Three Units (Any Combination) - 4 Stories or Less	YES - Current	NO - Privately-Owned	Available	Not Used in Pr

LOS ANGELES	6216 S CRENSHAW BLVD	90043	4006003028	Neighborhood Commercial	C2-2D-SP	0	108	0.110194216	Commercial - Office Building - One Story	YES - Current	NO - Privately-Owned	Available	Used in Prior Housing Element - Non-Vacant	0.225641072	0	0	0.225641072	0	0	0	1058185	766	West Adams - Baldwin Hills - Leimert			Lower
LOS ANGELES	6215 S 11TH AVE	90043	4006003029	Medium Residential	R3-1	0	54	0.261003022	Residential - Five or More Units or Apartments (Any Combination) - 4 Stories or Less	YES - Current	NO - Privately-Owned	Available	Not Used in Prior Housing Element	0	0	0.692891201	0.692891201	7	0	0	1058185	764	West Adams - Baldwin Hills - Leimert	Yes		Above Moderate
LOS ANGELES	3305 W 63RD ST	90043	4006003030	Medium Residential	R3-1	0	54	0.089441568	Residential - Double, Duplex, or Two Units - 4 Stories or Less	YES - Current	NO - Privately-Owned	Available	Not Used in Prior Housing Element	0	0	0.356186387	0.356186387	2	0	0	1058185	796	West Adams - Baldwin Hills - Leimert	Yes		Above Moderate
LOS ANGELES	3317 W 63RD ST	90043	4006003033	Medium Residential	R3-1	0	54	0.069414559	Residential - Single Family Residence	YES - Current	NO - Privately-Owned	Available	Not Used in Prior Housing Element	0	0	0.108979189	0.108979189	1	3*	3*	1058185	798	West Adams - Baldwin Hills - Leimert			Above Moderate
LOS ANGELES	3323 W 63RD ST	90043	4006003035	Neighborhood Commercial	C2-2D-SP	0	108	0.09668097	Residential - Double, Duplex, or Two Units - 4 Stories or Less	YES - Current	NO - Privately-Owned	Available	Not Used in Prior Housing Element	0.491103584	0	0	0.491103584	2	0	0	1058185	799	West Adams - Baldwin Hills - Leimert			Lower
LOS ANGELES			4006003035	Neighborhood Commercial	C2-2D-SP	0	108	0.086724833	Residential - Double, Duplex, or Two Units - 4 Stories or Less	YES - Current	NO - Privately-Owned	Available	Not Used in Prior Housing Element	0.469266462	0	0	0.469266462	2	0	0	1058185	765	West Adams - Baldwin Hills - Leimert			Lower
LOS ANGELES	3337 W 63RD ST	90043	4006003036	Neighborhood Commercial	C2-2D-SP	0	108	0.152841044	Commercial - Wholesale and Manufacturing Outlet - One Story	YES - Current	NO - Privately-Owned	Available	Used in Prior Housing Element - Non-Vacant	0.034066371	0	0	0.034066371	0	0	0	1058185	800	West Adams - Baldwin Hills - Leimert			Lower
LOS ANGELES			4006003036	Neighborhood Commercial	C2-2D-SP	0	108	0.050499267	Commercial - Wholesale and Manufacturing Outlet - One Story	YES - Current	NO - Privately-Owned	Available	Used in Prior Housing Element - Non-Vacant	0.015124799	0	0	0.015124799	0	0	0	1058185	781	West Adams - Baldwin Hills - Leimert			Lower
LOS ANGELES	3311 W 63RD ST	90043	4006003039	Medium Residential	R3-1	0	54	0.104081371	Residential - Double, Duplex, or Two Units - 4 Stories or Less	YES - Current	NO - Privately-Owned	Available	Not Used in Prior Housing Element	0	0	0.125212155	0.125212155	2	0	0	1058185	797	West Adams - Baldwin Hills - Leimert	Yes		Above Moderate
LOS ANGELES	3316 W 60TH ST	90043	4006003900	Medium Residential	R3-1	0	54	0.261275289	Miscellaneous - Government Owned Property	YES - Current	YES - City-Owned	Available	Used in Prior Housing Element - Non-Vacant	0.024987067	0	0	0.024987067	0	0	0	1058185	411	West Adams - Baldwin Hills - Leimert			Lower
LOS ANGELES	3320 W 60TH ST	90043	4006003900	Neighborhood Commercial	C2-2D-SP	0	108	0.061568132	Miscellaneous - Government Owned Property	YES - Current	YES - City-Owned	Available	Used in Prior Housing Element - Non-Vacant	0.015755338	0	0	0.015755338	0	0	0	1058185	412	West Adams - Baldwin Hills - Leimert			Lower
LOS ANGELES			4006003900	Neighborhood Commercial	C2-2D-SP	0	108	0.055099079	Miscellaneous - Government Owned Property	YES - Current	YES - City-Owned	Available	Used in Prior Housing Element - Non-Vacant	0.013415994	0	0	0.013415994	0	0	0	1058185	464	West Adams - Baldwin Hills - Leimert			Lower
LOS ANGELES			4006003900	Medium Residential	R3-1	0	54	0.261252906	Miscellaneous - Government Owned Property	YES - Current	YES - City-Owned	Available	Used in Prior Housing Element - Non-Vacant	0.024987067	0	0	0.024987067	0	0	0	1058185	461	West Adams - Baldwin Hills - Leimert			Lower
LOS ANGELES	3416 W 60TH ST	90043	4006004003	Neighborhood Commercial	C2-2D-SP	0	108	0.062583842	Commercial - Parking Lot (Commercial Use Property) - Lots - Patron or Employee - One Story	YES - Current	NO - Privately-Owned	Available	Not Used in Prior Housing Element	0.01139677	0	0	0.01139677	0	0	0	1058185	416	West Adams - Baldwin Hills - Leimert			Lower
LOS ANGELES	6114 S VICTORIA AVE	90043	4006004013	Medium Residential	R3-1	0	54	0.261120759	Residential - Five or More Units or Apartments (Any Combination) - 4 Stories or Less	YES - Current	NO - Privately-Owned	Available	Not Used in Prior Housing Element	0	0	0.161278895	0.161278895	12	0	0	1058185	630	West Adams - Baldwin Hills - Leimert	Yes		Above Moderate
LOS ANGELES	6122 S VICTORIA AVE	90043	4006004014	Medium Residential	R3-1	0	54	0.261097953	Residential - Single Family Residence	YES - Current	NO - Privately-Owned	Available	Used in Prior Housing Element - Non-Vacant	1.429751498	0	0	1.429751498	1	0	0	1058185	668	West Adams - Baldwin Hills - Leimert			Lower
LOS ANGELES	6121 S CRENSHAW BLVD	90043	4006004015	Neighborhood Commercial	C2-2D-SP	0	108	0.2479888	Residential - Five or More Units or Apartments (Any Combination) - 4 Stories or Less	YES - Current	NO - Privately-Owned	Available	Not Used in Prior Housing Element	0	0	0.2904713	0.2904713	17	0	0	1058185	667	West Adams - Baldwin Hills - Leimert	Yes		Above Moderate
LOS ANGELES	6131 S CRENSHAW BLVD	90043	4006004016	Neighborhood Commercial	C2-2D-SP	0	108	0.247964696	Residential - Five or More Units or Apartments (Any Combination) - 4 Stories or Less	YES - Current	NO - Privately-Owned	Available	Used in Prior Housing Element - Non-Vacant	0	0	1.357666945	1.357666945	5	0	0	1058185	685	West Adams - Baldwin Hills - Leimert	Yes		Above Moderate
LOS ANGELES	6124 S VICTORIA AVE	90043	4006004017	Medium Residential	R3-1	0	54	0.261076932	Residential - Five or More Units or Apartments (Any Combination) - 4 Stories or Less	YES - Current	NO - Privately-Owned	Available	Not Used in Prior Housing Element	0	0	0.793443105	0.793443105	5	0	0	1058185	686	West Adams - Baldwin Hills - Leimert	Yes		Above Moderate
LOS ANGELES	6202 S VICTORIA AVE	90043	4006004018	Medium Residential	R3-1	0	54	0.261053192	Residential - Three Units (Any Combination) - 4 Stories or Less	YES - Current	NO - Privately-Owned	Available	Used in Prior Housing Element - Non-Vacant	0	0	0.342836243	0.342836243	5	0	0	1058185	704	West Adams - Baldwin Hills - Leimert	Yes		Above Moderate
LOS ANGELES	6203 S CRENSHAW BLVD	90043	4006004019	Neighborhood Commercial	C2-2D-SP	0	108	0.247935863	Residential - Five or More Units or Apartments (Any Combination) - 4 Stories or Less	YES - Current	NO - Privately-Owned	Available	Not Used in Prior Housing Element	0	0	0.324094531	0.324094531	14	0	0	1058185	703	West Adams - Baldwin Hills - Leimert	Yes		Above Moderate
LOS ANGELES	6207 S CRENSHAW BLVD	90043	4006004020	Neighborhood Commercial	C2-2D-SP	0	108	0.247910022	Residential - Five or More Units or Apartments (Any Combination) - 4 Stories or Less	YES - Current	NO - Privately-Owned	Available	Used in Prior Housing Element - Non-Vacant	0	0	1.357666945	1.357666945	5	0	0	1058185	723	West Adams - Baldwin Hills - Leimert	Yes		Above Moderate
LOS ANGELES	6208 S VICTORIA AVE	90043	4006004021	Medium Residential	R3-1	0	54	0.261030371	Residential - Five or More Units or Apartments (Any Combination) - 4 Stories or Less	YES - Current	NO - Privately-Owned	Available	Not Used in Prior Housing Element	0	0	0.161278895	0.161278895	12	0	0	1058185	724	West Adams - Baldwin Hills - Leimert	Yes		Above Moderate
LOS ANGELES	6214 S VICTORIA AVE	90043	4006004022	Medium Residential	R3-1	0	54	0.261007988	Residential - Five or More Units or Apartments (Any Combination) - 4 Stories or Less	YES - Current	NO - Privately-Owned	Available	Not Used in Prior Housing Element	0	0	0.161278895	0.161278895	12	0	0	1058185	768	West Adams - Baldwin Hills - Leimert	Yes		Above Moderate
LOS ANGELES	6215 S CRENSHAW BLVD	90043	4006004023	Neighborhood Commercial	C2-2D-SP	0	108	0.247884213	Residential - Five or More Units or Apartments (Any Combination) - 4 Stories or Less	YES - Current	NO - Privately-Owned	Available	Used in Prior Housing Element - Non-Vacant	0	0	1.265575242	1.265575242	7	0	0	1058185	767	West Adams - Baldwin Hills - Leimert	Yes		Above Moderate
LOS ANGELES			4006004024	Neighborhood Commercial	C2-2D-SP	0	108	0.085325864	Residential - Single Family Residence - Vacant Land	YES - Current	NO - Privately-Owned	Available	Not Used in Prior Housing Element	0.877627373	0	0	0.877627373	0	0	0	1058185	801	West Adams - Baldwin Hills - Leimert			Lower
LOS ANGELES	3421 W 63RD ST	90043	4006004025	Medium Residential	R3-1	0	54	0.260985182	Residential - Five or More Units or Apartments (Any Combination) - 4 Stories or Less	YES - Current	NO - Privately-Owned	Available	Not Used in Prior Housing Element	0	0	0.647379425	0.647379425	8	0	0	1058185	803	West Adams - Baldwin Hills - Leimert	Yes		Above Moderate
LOS ANGELES	3419 W 63RD ST	90043	4006004027	Neighborhood Commercial	C2-2D-SP	0	108	0.162532221	Residential - Four Units (Any Combination) - 4 Stories or Less	YES - Current	NO - Privately-Owned	Available	Not Used in Prior Housing Element	0	0	1.047609481	1.047609481	4	0	0	1058185	802	West Adams - Baldwin Hills - Leimert	Yes		Above Moderate
LOS ANGELES	3430 W 60TH ST	90043	4006004029	Medium Residential	R3-1	0	54	0.161363669	Institutional - Church - Wireless Communication Tower - One Story	YES - Current	NO - Privately-Owned	Available	Used in Prior Housing Element - Non-Vacant	0.031016541	0	0	0.031016541	0	0	0	1058185	418	West Adams - Baldwin Hills - Leimert			Lower
LOS ANGELES	6010 S VICTORIA AVE	90043	4006004029	Medium Residential	R3-1	0	54	0.159742317	Institutional - Church - Wireless Communication Tower - One Story	YES - Current	NO - Privately-Owned	Available	Used in Prior Housing Element - Non-Vacant	0.031016541	0	0	0.031016541	0	0	0	1058185	468	West Adams - Baldwin Hills - Leimert			Lower
LOS ANGELES	6014 S VICTORIA AVE	90043	4006004029	Medium Residential	R3-1	0	54	0.159720768	Institutional - Church - Wireless Communication Tower - One Story	YES - Current	NO - Privately-Owned	Available	Used in Prior Housing Element - Non-Vacant	0.031016541	0	0	0.031016541	0	0	0	1058185	488	West Adams - Baldwin Hills - Leimert			Lower
LOS ANGELES	6022 S VICTORIA AVE	90043	4006004029	Medium Residential	R3-1	0	54	0.159697959	Institutional - Church - Wireless Communication Tower - One Story	YES - Current	NO - Privately-Owned	Available	Used in Prior Housing Element - Non-Vacant	0.031016541	0	0	0.031016541	0	0	0	1058185	525	West Adams - Baldwin Hills - Leimert			Lower
LOS ANGELES	6028 S VICTORIA AVE	90043	4006004029	Medium Residential	R3-1	0	54	0.159675141	Institutional - Church - Wireless Communication Tower - One Story	YES - Current	NO - Privately-Owned	Available	Used in Prior Housing Element - Non-Vacant	0.031016541	0	0	0.031016541	0	0	0	1058185	548	West Adams - Baldwin Hills - Leimert			Lower
LOS ANGELES	6108 S VICTORIA AVE	90043	4006004900	Medium Residential	R3-1	0	54	0.261143142	Residential - Five or More Units or Apartments (Any Combination) - 4 Stories or Less	YES - Current	NO - Privately-Owned	Available	Not Used in Prior Housing Element	0.9578282	0	0	0.9578282	7	0	0	1058185	611	West Adams - Baldwin Hills - Leimert			Lower
LOS ANGELES	3518 W 60TH ST	90043	4006005001	Medium Residential	R3-1	0	54	0.160120057	Residential - Single Family Residence	YES - Current	NO - Privately-Owned	Available	Used in Prior Housing Element - Non-Vacant	0.942652333	1	0	0.942652333	1	0	0	1058185	422	West Adams - Baldwin Hills - Leimert			Lower
LOS ANGELES	3502 W 60TH ST	90043	4006005002	Medium Residential	R3-1	0	54	0.052485606	Residential - Single Family Residence	YES - Current	NO - Privately-Owned	Available	Not Used in Prior Housing Element	0	0	0.086745805	0.086745805	1	2*	2*	1058185	421	West Adams - Baldwin Hills - Leimert			Above Moderate
LOS ANGELES	3500 W 60TH ST	90043	4006005003	Medium Residential	R3-1	0	54	0.051497074	Residential - Single Family Residence	YES - Current	NO - Privately-Owned	Available	Not Used in Prior Housing Element	0	0	0.086745805	0.086745805	1	2*	2*	1058185	420	West Adams - Baldwin Hills - Leimert			Above Moderate
LOS ANGELES	6006 S BRYNHURST AVE	90043	4006005004	Medium Residential	R3-1	0	54	0.261256377	Residential - Four Units (Any Combination) - 4 Stories or Less	YES - Current	NO - Privately-Owned	Available	Not Used in Prior Housing Element	0	0	0.84890081	0.84890081	4	0	0	1058185	471	West Adams - Baldwin Hills - Leimert	Yes		Above Moderate
LOS ANGELES	6012 S BRYNHURST AVE	90043	4006005005	Medium Residential	R3-1	0	54	0.261233196	Residential - Five or More Units or Apartments (Any Combination) - 4 Stories or Less	YES - Current	NO - Privately-Owned	Available	Not Used in Prior Housing Element	0	0	0.161278895	0.161278895	12	0	0	1058185	490	West Adams - Baldwin Hills - Leimert	Yes		Above Moderate
LOS ANGELES	6018 S BRYNHURST AVE	90043	4006005007	Medium Residential	R3-1	0	54	0.26121039	Residential - Single Family Residence	YES - Current	NO - Privately-Owned	Available	Used in Prior Housing Element - Non-Vacant	1.429751498	0	0	1.429751498	1	0	0	1058185	530	West Adams - Baldwin Hills - Leimert			Lower
LOS ANGELES	6022 S BRYNHURST AVE	90043	4006005008	Medium Residential	R3-1	0	54	0.26118937	Residential - Five or More Units or Apartments (Any Combination) - 4 Stories or Less	YES - Current	NO - Privately-Owned	Available	Not Used in Prior Housing Element	0	0	0.161278895	0.161278895	12	0	0	1058185	550	West Adams - Baldwin Hills - Leimert	Yes		Above Moderate
LOS ANGELES	6027 S VICTORIA AVE	90043	4006005009	Medium Residential	R3-1	0	54	0.261654588	Residential - Four Units (Any Combination) - 4 Stories or Less	YES - Current	NO - Privately-Owned	Available	Not Used in Prior Housing Element	0	0	0.84890081	0.84890081	4	0	0	1058185	549	West Adams - Baldwin Hills - Leimert	Yes		Above Moderate
LOS ANGELES	6101 S VICTORIA AVE	90043	4006005010	Medium Residential	R3-1	0	54	0.261666573	Residential - Four Units (Any Combination) - 4 Stories or Less	YES - Current	NO - Privately-Owned	Available	Not Used in Prior Housing Element	0	0	0.84890081	0.84890081	4	0	0	1058185	570	West Adams - Baldwin Hills - Leimert	Yes		Above Moderate
LOS ANGELES	6100 S BRYNHURST AVE	90043	4006005011	Medium Residential	R3-1	0	54	0.261165629	Residential - Four Units (Any Combination) - 4 Stories or Less	YES - Current	NO - Privately-Owned	Available	Not Used in Prior Housing Element	0	0	0.84890081	0.84890081	4	0	0	1058185	571	West Adams - Baldwin Hills - Leimert	Yes		Above Moderate
LOS ANGELES	6108 S BRYNHURST AVE	90043	4006005012	Medium Residential	R3-1	0	54	0.261143246	Residential - Four Units (Any Combination) - 4 Stories or Less	YES - Current	NO - Privately-Owned	Available	Not Used in Prior Housing Element	0	0	0.84890081	0.84890081	4	0	0	1058185	613	West Adams - Baldwin Hills - Leimert	Yes		Above Moderate
LOS ANGELES	6109 S VICTORIA AVE	90043	4006005013	Medium Residential	R3-1	0	54	0.26167991	Residential - Five or More Units or Apartments (Any Combination) - 4 Stories or Less	YES - Current	NO - Privately-Owned	Available	Not Used in Prior Housing Element	0	0	0.692891201	0.692891201	7	0	0	1058185	612	West Adams - Baldwin Hills - Leimert	Yes		Above Moderate
LOS ANGELES	6117 1/2 S VICTORIA AVE	90043	4006005014	Medium Residential	R3-1	0	54	0.261693246	Residential - Four Units (Any Combination) - 4 Stories or Less	YES - Current	NO - Privately-Owned	Available	Not Used in Prior Housing Element	0	0	0.84890081	0.84890081	4	0	0	1058185	631	West Adams - Baldwin Hills - Leimert	Yes		Above Moderate
LOS ANGELES	6112 S BRYNHURST AVE	90043	4006005015	Medium Residential	R3-1	0	54	0.261120425	Residential - Five or More Units or Apartments (Any Combination) - 4 Stories or Less	YES - Current	NO - Privately-Owned	Available	Not Used in Prior Housing Element	0	0	0.139997297	0.139997297	14	0	0	1058185	632	West Adams - Baldwin Hills - Leimert	Yes		Above Moderate
LOS ANGELES	6125 S VICTORIA AVE	90043	4006005016	Medium Residential	R3-1	0	54	0.261707035	Residential - Five or More Units or Apartments (Any Combination) - 4 Stories or Less	YES - Current	NO - Privately-Owned	Available	Not Used in Prior Housing Element	0	0	0.173056715	0.173056715	11	0	0	1058185	669	West Adams - Baldwin Hills - Leimert	Yes		Above Moderate
LOS ANGELES	6129 S VICTORIA AVE	90043	4006005017	Medium Residential	R3-1	0	54	0.261723099	Residential - Five or More Units or Apartments (Any Combination) - 4 Stories or Less	YES - Current	NO - Privately-Owned	Available	Not Used in Prior Housing Element	0	0	0.604784596	0.604784596	9	0	0	1058185	687	West Adams - Baldwin Hills - Leimert	Yes		Above Moderate
LOS ANGELES	6120 S BRYNHURST AVE	90043	4006005018	Medium Residential	R3-1	0	54	0.261097619	Residential - Five or More Units or Apartments (Any Combination) - 4 Stories or Less	YES - Current	NO - Privately-Owned	Available	Not Used in Prior Housing Element	0	0	0.208675016	0.208675016	10	0	0	1058185	670	West Adams - Baldwin Hills - Leimert	Yes		Above Moderate
LOS ANGELES	6126 S BRYNHURST AVE	90043	4006005019	Medium Residential	R3-1	0	54	0.217563079	Residential - Four Units (Any Combination) - 4 Stories or Less	YES - Current	NO - Privately-Owned	Available	Not Used in Prior Housing Element	0	0	0.564969361	0.564969361	7	0	0	1058185	692	West Adams - Baldwin Hills - Leimert	Yes		Above Moderate
LOS ANGELES	6200 S BRYNHURST AVE	90043	4006005020	Medium Residential	R3-1	0	54	0.174037364	Residential - Double, Duplex, or Two Units - 4 Stories or Less	YES - Current	NO - Privately-Owned	Available	Used in Prior Housing Element - Non-Vacant	0	0	0.699599838	0.699599838	2	0	0	1058185	708	West Adams - Baldwin Hills - Leimert	Yes		Above Moderate
LOS ANGELES	6201 S VICTORIA AVE	90043	4006005021	Medium Residential	R3-1	0	54	0.261733725	Residential - Three Units (Any Combination) - 4 Stories or Less	YES - Current	NO - Privately-Owned	Available	Used in Prior Housing Element - Non-Vacant	0	0	0.908111852	0.908111852	3	0	0	1058185	707	West Adams - Baldwin Hills - Leimert	Yes		Above Moderate
LOS ANGELES	6209 S VICTORIA AVE	90043	4006005022	Medium Residential	R3-1	0	54	0.26174777	Residential - Five or More Units or Apartments (Any Combination) - 4 Stories or Less	YES - Current	NO - Privately-Owned	Available	Not Used in Prior Housing Element	0	0	0.741511509	0.741511509	6	0	0	1058185	731	West Adams - Baldwin Hills - Leimert	Yes		Above Moderate
LOS ANGELES	6204 1/2 S BRYNHURST AVE	90043	4006005023	Medium Residential	R3-1	0	54	0.087015635	Residential - Single Family Residence	YES - Current	NO - Privately-Owned	Available	Used in Prior Housing Element - Non-Vacant	0.661328566	1	0	0.661328566	1	0	0	1058185	715	West Adams - Baldwin Hills - Leimert			Lower
LOS ANGELES	6206 1/2 S BRYNHURST AVE	90043	4006005023	Medium Residential	R3-1	0	54	0.087013038	Residential - Single Family Residence	YES - Current	NO - Privately-Owned	Available	Used in Prior Housing Element - Non-Vacant	0.661328566	1	0	0.661328566	1	0	0	1058185	737	West Adams - Baldwin Hills - Leimert			Lower
LOS ANGELES	6208 S BRYNHURST AVE	90043	4006005024	Medium Residential	R3-1	0	54	0.174016615	Residential - Single Family Residence	YES - Current	NO - Privately-Owned	Available	Used in Prior Housing Element - Non-Vacant	1.063846016	1	0	1.063846016	1	0	0	1058185	754	West Adams - Baldwin Hills - Leimert			Lower
LOS ANGELES	6216 S BRYNHURST AVE	90043	4006005025	Medium Residential	R3-1	0	54	0.09549939	Residential - Single Family Residence	YES - Current	NO - Privately-Owned	Available	Not Used in Prior Housing Element	0.615600014	0	0	0.615600014	1	0	0	1058185	774	West Adams - Baldwin Hills - Leimert			Lower
LOS ANGELES	6221 S VICTORIA AVE	90043	4006005026	Medium Residential	R3-1	0	54	0.261760515	Residential - Five or More Units or Apartments (Any Combination) - 4 Stories or Less	YES - Current	NO - Privately-Owned	Available	Not Used in Prior Housing Element	0	0	0.647379425	0.647379425	8	0	0	1058185	771	West Adams - Baldwin Hills - Leimert	Yes		Above Moderate
LOS ANGELES	6223 S VICTORIA AVE	90043	4006005027	Medium Residential	R3-1	0	54	0.137808846	Residential - Five or More Units or Apartments (Any Combination) - 4 Stories or Less	YES - Current	NO - Privately-Owned	Available	Not Used in Prior Housing Element	0	0	0.103777054	0.103777054	6	0	0	1058185	804	West Adams - Baldwin Hills - Leimert	Yes		Above Moderate
LOS ANGELES	3469 W 63RD ST	90043	4006005029	Medium Residential	R3-1	0	54	0.061993663	Residential - Single Family Residence	YES - Current	NO - Privately-Owned	Available	Used in Prior Housing Element - Non-Vacant	0	0	0.140126798	0.140126798	1	3*	3*	1058185	806	West Adams - Baldwin Hills - Leimert			Above Moderate
LOS ANGELES			4006005029	Medium Residential	R3-1	0	54	0.062016474	Residential - Single Family Residence	YES - Current	NO - Privately-Owned	Available	Used in Prior Housing Element - Non-Vacant	0	0	0.140126798	0.140126798	1	3*	3*	1058185	772	West Adams - Baldwin Hills - Leimert			Above Moderate
LOS ANGELES	3473 W 63RD ST	90043	4006005030	Medium Residential	R3-1	0	54	0.055743131	Residential - Single Family Residence	YES - Current	NO - Privately-Owned	Available	Used in Prior Housing Element - Non-Vacant	0	0	0.140126798	0.140126798	1	3*	3*	1058185	807	West Adams - Baldwin Hills - Leimert			Above Moderate
LOS ANGELES			4006005030	Medium Residential	R3-1	0	54	0.055742699	Residential - Single Family Residence	YES - Current	NO - Privately-Owned	Available	Used in Prior Housing Element - Non-Vacant	0	0	0.140126798	0.140126798	1	3*	3*	1058185	773	West Adams - Baldwin Hills - Leimert			Above Moderate
LOS ANGELES	6218 S BRYNHURST AVE	90043	4006005031	Medium Residential	R3-1	0	54	0.047748953	Residential - Single Family Residence	YES - Current	NO - Privately-Owned	Available	Not Used in Prior Housing Element	0	0	0.092710769	0.092710769	1	2*	2*	1058185	784	West Adams - Baldwin Hills - Leimert			Above Moderate
LOS ANGELES	6222 S BRYNHURST AVE	90043	4006005031	Medium Residential	R3-1	0	54	0.047750585	Residential - Single Family Residence	YES - Current	NO - Privately-Owned	Available	Not Used in Prior Housing Element	0	0	0.092710769	0.092710769	1	2*	2*	1058185	808	West Adams - Baldwin Hills - Leimert			Above Moderate
LOS ANGELES			4006005032	Medium Residential	R3-1	0	54	0.095498937	Residential - Single Family Residence	YES - Current	NO - Privately-Owned	Available	Not Used in Prior Housing Element	0.615600014	0	0	0.615600014	1	0	0	1058185	833	West Adams - Baldwin Hills - Leimert			Lower
LOS ANGELES	3538 W 60TH ST	90043	4006006003	Medium Residential	R3-1	0	54	0.083333029	Residential - Four Units (Any Combination) - 4 Stories or Less	YES - Current	NO - Privately-Owned	Available	Not Used in Prior Housing Element	0	0	0.106456876	0.106456876	4	0	0	1058185	424	West Adams - Baldwin Hills - Leimert	Yes		Above Moderate
LOS ANGELES			4006006003	Medium Residential	R3-1	0	54	0.08219699	Residential - Four Units (Any Combination) - 4 Stories or Less	YES - Current	NO - Privately-Owned	Available	Not Used in Prior Housing Element	0.148155487	0	0	0.148155487	4	0	0	1058185	473	West Adams - Baldwin Hills - Leimert			Lower
LOS ANGELES	6006 S WEST BLVD	90043	4006006004	Medium Residential	R3-1	0	54	0.240657553	Residential - Five or More Units or Apartments (Any Combination) - 4 Stories or Less	YES - Current	NO - Privately-Owned	Available	Not Used in Prior Housing Element	0	0	0.223126477	0.223126477	12	0	0	1058185	474	West Adams - Baldwin Hills - Leimert	Yes		Above Moderate
LOS ANGELES	6014 1/2 S WEST BLVD	90043	4006006004	Medium Residential	R3-1	0	54	0.240724654	Residential - Five or More Units or Apartments (Any Combination) - 4 Stories or Less	YES - Current	NO - Privately-Owned	Available	Not Used in Prior Housing Element	0	0	0.223126477	0.223126477	12	0	0	1058185	492	West Adams - Baldwin Hills - Leimert	Yes		Above Moderate
LOS ANGELES	6015 S BRYNHURST AVE	90043	4006006005	Medium Residential	R3-1	0	54	0.261234155	Residential - Single Family Residence	YES - Current	NO - Privately-Owned	Available	Used in Prior Housing Element - Non-Vacant	1.429751498	0	0	1.429751498	1	0	0	1058185	491	West Adams - Baldwin Hills - Leimert			Lower
LOS ANGELES	6021 S BRYNHURST AVE	90043	4006006006	Medium Residential	R3-1	0	54	0.261211367	Residential - Three Units (Any Combination) - 4 Stories or Less	YES - Current	NO - Privately-Owned	Available	Used in Prior Housing Element - Non-Vacant	0	0	0.908111852	0.908111852	3	0	0	1058185	531	West Adams - Baldwin Hills - Leimert	Yes		Above Moderate
LOS ANGELES	6022 1/2 S WEST BLVD	90043	4006006007	Medium Residential	R3-1	0	54	0.240788825	Commercial - Store Combination - Store and Residential Combination - One Story	YES - Current	NO - Privately-Owned	Available	Used in Prior Housing Element - Non-Vacant	0	0	0.044055314	0.044055314	2	0	0	1058185	533	West Adams - Baldwin Hills - Leimert	Yes		Above Moderate
LOS ANGELES	6029 S BRYNHURST AVE	90043	4006006009	Medium Residential	R3-1	0	54	0.174126487	Residential - Three Units (Any Combination) - 4 Stories or Less	YES - Current	NO - Privately-Owned	Available	Not Used in Prior Housing Element	0	0	0.632474661	0.632474661	3	0	0	1058185	551	West Adams - Baldwin Hills - Leimert	Yes		Above Moderate
LOS ANGELES	6031 S BRYNHURST AVE	90043	4006006010	Medium Residential	R3-1	0	54	0.087062074	Residential - Single Family Residence	YES - Current	NO - Privately-Owned	Available	Used in Prior Housing Element - Non-Vacant	0.661328566	1	0	0.661328566	1	0	0	1058185	561	West Adams - Baldwin Hills - Leimert			Lower
LOS ANGELES			4006006010	Medium Residential	R3-1	0	54	0.087055563	Residential - Single Family Residence	YES - Current	NO - Privately-Owned	Available	Used in Prior Housing Element - Non-Vacant	0.661328566	1	0	0.661328566	1	0	0	1058185	572	West Adams - Baldwin Hills - Leimert			Lower
LOS ANGELES	6101 S BRYNHURST AVE	90043	4006006011	Medium Residential	R3-1	0	54	0.174110244	Residential - Three Units (Any Combination) - 4 Stories or Less	YES - Current	NO - Privately-Owned	Available	Not Used in Prior Housing Element	0	0	0.632474661	0.632474661	3	0	0	1058185	579

LOS ANGELES	6129 S BRYNHURST AVE	90043	4006006022	Medium Residential	R3-1	0	54	0.261074068	Residential - Five or More Units or Apartments (Any Combination) - 4 Stories or Less	YES - Current	NO - Privately-Owned	Available	Not Used in Prior Housing Element	0	0	0.756002063	0.756002063	8	0	0	1058185	689	West Adams - Baldwin Hills - Leimert	Yes	Above Moderate
LOS ANGELES	6203 S BRYNHURST AVE	90043	4006006023	Medium Residential	R3-1	0	54	0.217540929	Residential - Five or More Units or Apartments (Any Combination) - 4 Stories or Less	YES - Current	NO - Privately-Owned	Available	Not Used in Prior Housing Element	0	0	0.518886745	0.518886745	8	0	0	1058185	712	West Adams - Baldwin Hills - Leimert	Yes	Above Moderate
LOS ANGELES	6209 S BRYNHURST AVE	90043	4006006024	Medium Residential	R3-1	0	54	0.101007422	Residential - Single Family Residence	YES - Current	NO - Privately-Owned	Available	Not Used in Prior Housing Element	0.610165644	0	0	0.610165644	1	0	0	1058185	745	West Adams - Baldwin Hills - Leimert		Lower
LOS ANGELES	3513 W 63RD ST	90043	4006006025	Medium Residential	R3-1	0	54	0.109471593	Residential - Five or More Units or Apartments (Any Combination) - 4 Stories or Less	YES - Current	NO - Privately-Owned	Available	Not Used in Prior Housing Element	0	0	0.369362652	0.369362652	8	0	0	1058185	810	West Adams - Baldwin Hills - Leimert	Yes	Above Moderate
LOS ANGELES			4006006025	Medium Residential	R3-1	0	54	0.109494546	Residential - Five or More Units or Apartments (Any Combination) - 4 Stories or Less	YES - Current	NO - Privately-Owned	Available	Not Used in Prior Housing Element	0.50955683	0	0	0.50955683	8	0	0	1058185	776	West Adams - Baldwin Hills - Leimert		Lower
LOS ANGELES			4006006025	Medium Residential	R3-1	0	54	0.109517075	Residential - Five or More Units or Apartments (Any Combination) - 4 Stories or Less	YES - Current	NO - Privately-Owned	Available	Not Used in Prior Housing Element	0.50955683	0	0	0.50955683	8	0	0	1058185	748	West Adams - Baldwin Hills - Leimert		Lower
LOS ANGELES	6208 S WEST BLVD	90043	4006006026	Medium Residential	R3-1	0	54	0.241319511	Institutional - Homes for Aged and Others - One Story	YES - Current	NO - Privately-Owned	Available	Used in Prior Housing Element - Non-Vacant	0.038183284	0	0	0.038183284	1	0	0	1058185	750	West Adams - Baldwin Hills - Leimert		Above Moderate
LOS ANGELES	6212 S WEST BLVD	90043	4006006027	Medium Residential	R3-1	0	54	0.241385795	Commercial - Store Combination - Store and Residential Combination - One Story	YES - Current	NO - Privately-Owned	Available	Used in Prior Housing Element - Non-Vacant	0	0	0.142131273	0.142131273	2	0	0	1058185	777	West Adams - Baldwin Hills - Leimert	Yes	Above Moderate
LOS ANGELES	6211 S BRYNHURST AVE	90043	4006006028	Medium Residential	R3-1	0	54	0.050504103	Residential - Single Family Residence	YES - Current	NO - Privately-Owned	Available	Not Used in Prior Housing Element	0	0	0.092710769	0.092710769	1	2*	2*	1058185	775	West Adams - Baldwin Hills - Leimert		Above Moderate
LOS ANGELES			4006006028	Medium Residential	R3-1	0	54	0.050504251	Residential - Single Family Residence	YES - Current	NO - Privately-Owned	Available	Not Used in Prior Housing Element	0	0	0.092710769	0.092710769	1	2*	2*	1058185	755	West Adams - Baldwin Hills - Leimert		Above Moderate
LOS ANGELES	6221 S BRYNHURST AVE	90043	4006006030	Medium Residential	R3-1	0	54	0.151511523	Residential - Five or More Units or Apartments (Any Combination) - 4 Stories or Less	YES - Current	NO - Privately-Owned	Available	Not Used in Prior Housing Element	0	0	0.186009535	0.186009535	5	0	0	1058185	809	West Adams - Baldwin Hills - Leimert	Yes	Above Moderate
LOS ANGELES	6222 S WEST BLVD	90043	4006006031	Medium Residential	R3-1	0	54	0.241449145	Residential - Five or More Units or Apartments (Any Combination) - 4 Stories or Less	YES - Current	NO - Privately-Owned	Available	Not Used in Prior Housing Element	0	0	0.142147326	0.142147326	12	0	0	1058185	811	West Adams - Baldwin Hills - Leimert	Yes	Above Moderate
LOS ANGELES	6028 S WEST BLVD	90043	4006006032	Medium Residential	R3-1	0	54	0.240855399	Residential - Five or More Units or Apartments (Any Combination) - 4 Stories or Less	YES - Current	NO - Privately-Owned	Available	Not Used in Prior Housing Element	0	0	0.156005151	0.156005151	20	0	0	1058185	552	West Adams - Baldwin Hills - Leimert	Yes	Above Moderate
LOS ANGELES	6114 S WEST BLVD	90043	4006006033	Medium Residential	R3-1	0	54	0.241053974	Residential - Five or More Units or Apartments (Any Combination) - 4 Stories or Less	YES - Current	NO - Privately-Owned	Available	Not Used in Prior Housing Element	0	0	0.142147326	0.142147326	18	0	0	1058185	635	West Adams - Baldwin Hills - Leimert	Yes	Above Moderate
LOS ANGELES	6000 S WEST BLVD	90043	4006006035	Medium Residential	R3-1	0	54	0.235473073	Commercial - Store Combination - Store and Residential Combination - One Story	YES - Current	NO - Privately-Owned	Available	Not Used in Prior Housing Element	0	0	0.064113959	0.064113959	1	0	0	1058185	425	West Adams - Baldwin Hills - Leimert		Above Moderate
LOS ANGELES	3502 W 63RD ST	90043	4006007004	Medium Residential	R3-1	0	54	0.260966283	Residential - Five or More Units or Apartments (Any Combination) - 4 Stories or Less	YES - Current	NO - Privately-Owned	Available	Not Used in Prior Housing Element	0	0	0.139997297	0.139997297	14	0	0	1058185	871	West Adams - Baldwin Hills - Leimert	Yes	Above Moderate
LOS ANGELES	6307 S BRYNHURST AVE	90043	4006007005	Medium Residential	R3-1	0	54	0.260926234	Residential - Five or More Units or Apartments (Any Combination) - 4 Stories or Less	YES - Current	NO - Privately-Owned	Available	Not Used in Prior Housing Element	0	0	0.245593417	0.245593417	6	0	0	1058185	902	West Adams - Baldwin Hills - Leimert	Yes	Above Moderate
LOS ANGELES	6313 S BRYNHURST AVE	90043	4006007007	Medium Residential	R3-1	0	54	0.260902072	Residential - Four Units (Any Combination) - 4 Stories or Less	YES - Current	NO - Privately-Owned	Available	Not Used in Prior Housing Element	0	0	0.84890081	0.84890081	4	0	0	1058185	942	West Adams - Baldwin Hills - Leimert	Yes	Above Moderate
LOS ANGELES	6319 S BRYNHURST AVE	90043	4006007008	Medium Residential	R3-1	0	54	0.260880606	Residential - Four Units (Any Combination) - 4 Stories or Less	YES - Current	NO - Privately-Owned	Available	Not Used in Prior Housing Element	0	0	0.84890081	0.84890081	4	0	0	1058185	964	West Adams - Baldwin Hills - Leimert	Yes	Above Moderate
LOS ANGELES	6320 S WEST BLVD	90043	4006007009	Neighborhood Commercial	C2-1VL-CPIO	0	54	0.23445115	Industrial - Open Storage - One Story	YES - Current	NO - Privately-Owned	Available	Used in Prior Housing Element - Non-Vacant	0.193935527	0	0	0.193935527	0	0	0	1058185	965	West Adams - Baldwin Hills - Leimert		Lower
LOS ANGELES	6326 S WEST BLVD	90043	4006007010	Neighborhood Commercial	C2-1VL-CPIO	0	54	0.232855431	Commercial - Office Building - One Story	YES - Current	NO - Privately-Owned	Available	Used in Prior Housing Element - Non-Vacant	0.215045971	0	0	0.215045971	0	0	0	1058185	999	West Adams - Baldwin Hills - Leimert		Lower
LOS ANGELES	6325 S BRYNHURST AVE	90043	4006007011	Medium Residential	R3-1	0	54	0.260857784	Residential - Four Units (Any Combination) - 4 Stories or Less	YES - Current	NO - Privately-Owned	Available	Not Used in Prior Housing Element	0	0	0.84890081	0.84890081	4	0	0	1058185	998	West Adams - Baldwin Hills - Leimert	Yes	Above Moderate
LOS ANGELES	6339 S BRYNHURST AVE	90043	4006007012	Medium Residential	R3-1	0	54	0.2608332	Residential - Four Units (Any Combination) - 4 Stories or Less	YES - Current	NO - Privately-Owned	Available	Not Used in Prior Housing Element	0	0	0.84890081	0.84890081	4	0	0	1058185	1016	West Adams - Baldwin Hills - Leimert	Yes	Above Moderate
LOS ANGELES	6332 S WEST BLVD	90043	4006007013	Neighborhood Commercial	C2-1VL-CPIO	0	54	0.232685615	Residential - Three Units (Any Combination) - 4 Stories or Less	YES - Current	NO - Privately-Owned	Available	Not Used in Prior Housing Element	0	0	0.778278655	0.778278655	3	0	0	1058185	1017	West Adams - Baldwin Hills - Leimert	Yes	Above Moderate
LOS ANGELES	6345 1/2 S BRYNHURST AVE	90043	4006007015	Medium Residential	R3-1	0	54	0.173876787	Residential - Double, Duplex, or Two Units - 4 Stories or Less	YES - Current	NO - Privately-Owned	Available	Used in Prior Housing Element - Non-Vacant	0	0	0.270252752	0.270252752	3	0	0	1058185	1030	West Adams - Baldwin Hills - Leimert	Yes	Above Moderate
LOS ANGELES	6347 S BRYNHURST AVE	90043	4006007016	Medium Residential	R3-1	0	54	0.086936021	Residential - Four Units (Any Combination) - 4 Stories or Less	YES - Current	NO - Privately-Owned	Available	Not Used in Prior Housing Element	0	0	0.356186387	0.356186387	4	0	0	1058185	1036	West Adams - Baldwin Hills - Leimert	Yes	Above Moderate
LOS ANGELES	6401 S BRYNHURST AVE	90043	4006007016	Medium Residential	R3-1	0	54	0.086930874	Residential - Four Units (Any Combination) - 4 Stories or Less	YES - Current	NO - Privately-Owned	Available	Not Used in Prior Housing Element	0	0	0.356186387	0.356186387	4	0	0	1058185	1075	West Adams - Baldwin Hills - Leimert	Yes	Above Moderate
LOS ANGELES	6405 S BRYNHURST AVE	90043	4006007017	Medium Residential	R3-1	0	54	0.173856699	Residential - Four Units (Any Combination) - 4 Stories or Less	YES - Current	NO - Privately-Owned	Available	Not Used in Prior Housing Element	0	0	0.571608877	0.571608877	4	0	0	1058185	1080	West Adams - Baldwin Hills - Leimert	Yes	Above Moderate
LOS ANGELES	6411 S BRYNHURST AVE	90043	4006007019	Medium Residential	R3-1	0	54	0.260766112	Residential - Three Units (Any Combination) - 4 Stories or Less	YES - Current	NO - Privately-Owned	Available	Used in Prior Housing Element - Non-Vacant	0	0	0.908111852	0.908111852	3	0	0	1058185	1097	West Adams - Baldwin Hills - Leimert	Yes	Above Moderate
LOS ANGELES	6415 S BRYNHURST AVE	90043	4006007020	Medium Residential	R3-1	0	54	0.260742555	Residential - Five or More Units or Apartments (Any Combination) - 4 Stories or Less	YES - Current	NO - Privately-Owned	Available	Not Used in Prior Housing Element	0	0	0.06563545	0.06563545	12	0	0	1058185	1119	West Adams - Baldwin Hills - Leimert	Yes	Above Moderate
LOS ANGELES	6419 S BRYNHURST AVE	90043	4006007023	Medium Residential	R3-1	0	54	0.260720612	Residential - Five or More Units or Apartments (Any Combination) - 4 Stories or Less	YES - Current	NO - Privately-Owned	Available	Not Used in Prior Housing Element	0	0	0.161278895	0.161278895	12	0	0	1058185	1437	West Adams - Baldwin Hills - Leimert	Yes	Above Moderate
LOS ANGELES	6427 S BRYNHURST AVE	90043	4006007024	Medium Residential	R3-1	0	54	0.178945317	Residential - Single Family Residence	YES - Current	NO - Privately-Owned	Available	Used in Prior Housing Element - Non-Vacant	1.063846016	0	0	1.063846016	1	0	0	1058185	1164	West Adams - Baldwin Hills - Leimert		Lower
LOS ANGELES	6430 S WEST BLVD	90043	4006007031	Neighborhood Commercial	C2-1VL-CPIO	0	54	0.14275689	Commercial - Commercial - Miscellaneous Commercial - One Story	YES - Current	NO - Privately-Owned	Available	Used in Prior Housing Element - Non-Vacant	0.138337152	0	0	0.138337152	0	0	0	1058185	1167	West Adams - Baldwin Hills - Leimert		Lower
LOS ANGELES	6434 S WEST BLVD	90043	4006007031	Neighborhood Commercial	C2-1VL-CPIO	0	54	0.13976644	Commercial - Commercial - Miscellaneous Commercial - One Story	YES - Current	NO - Privately-Owned	Available	Used in Prior Housing Element - Non-Vacant	0.13918799	0	0	0.13918799	0	0	0	1058185	1234	West Adams - Baldwin Hills - Leimert		Lower
LOS ANGELES	3522 W 63RD ST	90043	4006007034	Neighborhood Commercial	C2-1VL-CPIO	0	54	0.058432902	Industrial - Warehousing, Distribution, Storage - Warehousing, Distribution, 10,000 to 24,999 SF - One Story	YES - Current	NO - Privately-Owned	Available	Used in Prior Housing Element - Non-Vacant	0	0	0.003837085	0.003837085	0	0	0	1058185	872	West Adams - Baldwin Hills - Leimert		Above Moderate
LOS ANGELES	3524 W 63RD ST	90043	4006007034	Neighborhood Commercial	C2-1VL-CPIO	0	54	0.122591905	Industrial - Warehousing, Distribution, Storage - Warehousing, Distribution, 10,000 to 24,999 SF - One Story	YES - Current	NO - Privately-Owned	Available	Used in Prior Housing Element - Non-Vacant	0.019096475	0	0	0.019096475	0	0	0	1058185	874	West Adams - Baldwin Hills - Leimert		Lower
LOS ANGELES	6310 S WEST BLVD	90043	4006007034	Neighborhood Commercial	C2-1VL-CPIO	0	54	0.238036378	Industrial - Warehousing, Distribution, Storage - Warehousing, Distribution, 10,000 to 24,999 SF - One Story	YES - Current	NO - Privately-Owned	Available	Used in Prior Housing Element - Non-Vacant	0.031499265	0	0	0.031499265	0	0	0	1058185	903	West Adams - Baldwin Hills - Leimert		Lower
LOS ANGELES	6316 S WEST BLVD	90043	4006007034	Neighborhood Commercial	C2-1VL-CPIO	0	54	0.23624355	Industrial - Warehousing, Distribution, Storage - Warehousing, Distribution, 10,000 to 24,999 SF - One Story	YES - Current	NO - Privately-Owned	Available	Used in Prior Housing Element - Non-Vacant	0.031499265	0	0	0.031499265	0	0	0	1058185	943	West Adams - Baldwin Hills - Leimert		Lower
LOS ANGELES			4006007034	Neighborhood Commercial	C2-1VL-CPIO	0	54	0.002754936	Industrial - Warehousing, Distribution, Storage - Warehousing, Distribution, 10,000 to 24,999 SF - One Story	YES - Current	NO - Privately-Owned	Available	Used in Prior Housing Element - Non-Vacant	0	0	0.000324815	0.000324815	0	0	0	1058185	873	West Adams - Baldwin Hills - Leimert		Above Moderate
LOS ANGELES			4006007034	Neighborhood Commercial	C2-1VL-CPIO	0	54	0.054157912	Industrial - Warehousing, Distribution, Storage - Warehousing, Distribution, 10,000 to 24,999 SF - One Story	YES - Current	NO - Privately-Owned	Available	Used in Prior Housing Element - Non-Vacant	0	0	0.003837085	0.003837085	0	0	0	1058185	875	West Adams - Baldwin Hills - Leimert		Above Moderate
LOS ANGELES			4006008002	Medium Residential	R3-1	0	54	0.049586686	Residential - Double, Duplex, or Two Units - 4 Stories or Less	YES - Current	NO - Privately-Owned	Available	Not Used in Prior Housing Element	0	0	0.086745805	0.086745805	1	2*	2*	1058185	869	West Adams - Baldwin Hills - Leimert		Above Moderate
LOS ANGELES	3484 W 63RD ST	90043	4006008003	Medium Residential	R3-1	0	54	0.064269725	Residential - Single Family Residence	YES - Current	NO - Privately-Owned	Available	Not Used in Prior Housing Element	0	0	0.133392584	0.133392584	1	3*	3*	1058185	868	West Adams - Baldwin Hills - Leimert		Above Moderate
LOS ANGELES	3482 W 63RD ST	90043	4006008004	Medium Residential	R3-1	0	54	0.068126004	Residential - Single Family Residence	YES - Current	NO - Privately-Owned	Available	Not Used in Prior Housing Element	0	0	0.108979189	0.108979189	1	3*	3*	1058185	867	West Adams - Baldwin Hills - Leimert		Above Moderate
LOS ANGELES	6305 S VICTORIA AVE	90043	4006008006	Medium Residential	R3-1	0	54	0.0503816	Residential - Single Family Residence	YES - Current	NO - Privately-Owned	Available	Not Used in Prior Housing Element	0	0	0.092710769	0.092710769	1	2*	2*	1058185	878	West Adams - Baldwin Hills - Leimert		Above Moderate
LOS ANGELES	6307 S VICTORIA AVE	90043	4006008006	Medium Residential	R3-1	0	54	0.050376582	Residential - Single Family Residence	YES - Current	NO - Privately-Owned	Available	Not Used in Prior Housing Element	0	0	0.092710769	0.092710769	1	2*	2*	1058185	897	West Adams - Baldwin Hills - Leimert		Above Moderate
LOS ANGELES	6309 S VICTORIA AVE	90043	4006008007	Medium Residential	R3-1	0	54	0.10074462	Residential - Single Family Residence	YES - Current	NO - Privately-Owned	Available	Not Used in Prior Housing Element	0.610165644	0	0	0.610165644	1	0	0	1058185	905	West Adams - Baldwin Hills - Leimert		Lower
LOS ANGELES	3472 W 63RD ST	90043	4006008008	Medium Residential	R3-1	0	54	0.055095979	Residential - Double, Duplex, or Two Units - 4 Stories or Less	YES - Current	NO - Privately-Owned	Available	Not Used in Prior Housing Element	0	0	0.003638821	0.003638821	2	2*	2*	1058185	865	West Adams - Baldwin Hills - Leimert	Yes	Above Moderate
LOS ANGELES			4006008008	Medium Residential	R3-1	0	54	0.055096125	Residential - Double, Duplex, or Two Units - 4 Stories or Less	YES - Current	NO - Privately-Owned	Available	Not Used in Prior Housing Element	0	0	0.00218197	0.00218197	2	2*	2*	1058185	898	West Adams - Baldwin Hills - Leimert		Above Moderate
LOS ANGELES	3478 W 63RD ST	90043	4006008009	Medium Residential	R3-1	0	54	0.055096412	Residential - Single Family Residence	YES - Current	NO - Privately-Owned	Available	Not Used in Prior Housing Element	0	0	0.075584158	0.075584158	1	2*	2*	1058185	866	West Adams - Baldwin Hills - Leimert		Above Moderate
LOS ANGELES			4006008009	Medium Residential	R3-1	0	54	0.05509598	Residential - Single Family Residence	YES - Current	NO - Privately-Owned	Available	Not Used in Prior Housing Element	0	0	0.075584158	0.075584158	1	2*	2*	1058185	899	West Adams - Baldwin Hills - Leimert		Above Moderate
LOS ANGELES	6308 S BRYNHURST AVE	90043	4006008010	Medium Residential	R3-1	0	54	0.261311547	Residential - Five or More Units or Apartments (Any Combination) - 4 Stories or Less	YES - Current	NO - Privately-Owned	Available	Not Used in Prior Housing Element	0.137644615	0	0	0.137644615	10	0	0	1058185	900	West Adams - Baldwin Hills - Leimert		Lower
LOS ANGELES	6312 S BRYNHURST AVE	90043	4006008011	Medium Residential	R3-1	0	54	0.261283246	Residential - Five or More Units or Apartments (Any Combination) - 4 Stories or Less	YES - Current	NO - Privately-Owned	Available	Not Used in Prior Housing Element	0	0	0.564926131	0.564926131	10	0	0	1058185	941	West Adams - Baldwin Hills - Leimert	Yes	Above Moderate
LOS ANGELES	6313 S VICTORIA AVE	90043	4006008012	Medium Residential	R3-1	0	54	0.261280975	Residential - Four Units (Any Combination) - 4 Stories or Less	YES - Current	NO - Privately-Owned	Available	Not Used in Prior Housing Element	0	0	0.84890081	0.84890081	4	0	0	1058185	940	West Adams - Baldwin Hills - Leimert	Yes	Above Moderate
LOS ANGELES	6321 S VICTORIA AVE	90043	4006008013	Medium Residential	R3-1	0	54	0.261249982	Residential - Double, Duplex, or Two Units - 4 Stories or Less	YES - Current	NO - Privately-Owned	Available	Used in Prior Housing Element - Non-Vacant	0	0	0.415655215	0.415655215	2	0	0	1058185	961	West Adams - Baldwin Hills - Leimert	Yes	Above Moderate
LOS ANGELES	6320 S BRYNHURST AVE	90043	4006008014	Medium Residential	R3-1	0	54	0.261249597	Residential - Five or More Units or Apartments (Any Combination) - 4 Stories or Less	YES - Current	NO - Privately-Owned	Available	Not Used in Prior Housing Element	0	0	0.741511509	0.741511509	6	0	0	1058185	962	West Adams - Baldwin Hills - Leimert	Yes	Above Moderate
LOS ANGELES	6328 S BRYNHURST AVE	90043	4006008015	Medium Residential	R3-1	0	54	0.261218683	Residential - Five or More Units or Apartments (Any Combination) - 4 Stories or Less	YES - Current	NO - Privately-Owned	Available	Not Used in Prior Housing Element	0	0	0.564926131	0.564926131	10	0	0	1058185	997	West Adams - Baldwin Hills - Leimert	Yes	Above Moderate
LOS ANGELES	6329 S VICTORIA AVE	90043	4006008016	Medium Residential	R3-1	0	54	0.261218143	Residential - Three Units (Any Combination) - 4 Stories or Less	YES - Current	NO - Privately-Owned	Available	Used in Prior Housing Element - Non-Vacant	0	0	0.908111852	0.908111852	3	0	0	1058185	996	West Adams - Baldwin Hills - Leimert	Yes	Above Moderate
LOS ANGELES	6333 S VICTORIA AVE	90043	4006008017	Medium Residential	R3-1	0	54	0.261184917	Residential - Three Units (Any Combination) - 4 Stories or Less	YES - Current	NO - Privately-Owned	Available	Used in Prior Housing Element - Non-Vacant	0	0	0.908111852	0.908111852	3	0	0	1058185	1014	West Adams - Baldwin Hills - Leimert	Yes	Above Moderate
LOS ANGELES	6339 S VICTORIA AVE	90043	4006008020	Medium Residential	R3-1	0	54	0.204571796	Residential - Single Family Residence	YES - Current	NO - Privately-Owned	Available	Used in Prior Housing Element - Non-Vacant	1.181455672	0	0	1.181455672	1	0	0	1058185	1028	West Adams - Baldwin Hills - Leimert		Lower
LOS ANGELES	6401 S VICTORIA AVE	90043	4006008021	Medium Residential	R3-1	0	54	0.261121079	Residential - Four Units (Any Combination) - 4 Stories or Less	YES - Current	NO - Privately-Owned	Available	Not Used in Prior Housing Element	0	0	0.765685052	0.765685052	7	0	0	1058185	1073	West Adams - Baldwin Hills - Leimert	Yes	Above Moderate
LOS ANGELES	6400 S BRYNHURST AVE	90043	4006008022	Medium Residential	R3-1	0	54	0.174084332	Residential - Four Units (Any Combination) - 4 Stories or Less	YES - Current	NO - Privately-Owned	Available	Not Used in Prior Housing Element	0	0	0.571608877	0.571608877	4	0	0	1058185	1074	West Adams - Baldwin Hills - Leimert	Yes	Above Moderate
LOS ANGELES	6404 S BRYNHURST AVE	90043	4006008023	Medium Residential	R3-1	0	54	0.087035497	Residential - Four Units (Any Combination) - 4 Stories or Less	YES - Current	NO - Privately-Owned	Available	Not Used in Prior Housing Element	0	0	0.356186387	0.356186387	4	0	0	1058185	1083	West Adams - Baldwin Hills - Leimert	Yes	Above Moderate
LOS ANGELES	6406 S BRYNHURST AVE	90043	4006008023	Medium Residential	R3-1	0	54	0.087034774	Residential - Four Units (Any Combination) - 4 Stories or Less	YES - Current	NO - Privately-Owned	Available	Not Used in Prior Housing Element	0	0	0.356186387	0.356186387	4	0	0	1058185	1096	West Adams - Baldwin Hills - Leimert	Yes	Above Moderate
LOS ANGELES	6408 S BRYNHURST AVE	90043	4006008024	Medium Residential	R3-1	0	54	0.174055916	Residential - Four Units (Any Combination) - 4 Stories or Less	YES - Current	NO - Privately-Owned	Available	Not Used in Prior Housing Element	0	0	0.571608877	0.571608877	4	0	0	1058185	1100	West Adams - Baldwin Hills - Leimert	Yes	Above Moderate
LOS ANGELES	6412 S BRYNHURST AVE	90043	4006008028	Medium Residential	R3-1	0	54	0.261057056	Residential - Five or More Units or Apartments (Any Combination) - 4 Stories or Less	YES - Current	NO - Privately-Owned	Available	Not Used in Prior Housing Element	0	0	0.185663403	0.185663403	10	0	0	1058185	1118	West Adams - Baldwin Hills - Leimert	Yes	Above Moderate
LOS ANGELES	6426 1/2 S BRYNHURST AVE	90043	4006008029	Medium Residential	R3-1	0	54	0.261024659	Residential - Five or More Units or Apartments (Any Combination) - 4 Stories or Less	YES - Current	NO - Privately-Owned	Available	Not Used in Prior Housing Element	0	0	0.564926131	0.564926131	10	0	0	1058185	1163	West Adams - Baldwin Hills - Leimert	Yes	Above Moderate
LOS ANGELES	6428 S BRYNHURST AVE	90043	4006008032	Medium Residential	R3-1	0	54	0.143914889	Residential - Single Family Residence	YES - Current	NO - Privately-Owned	Available	Used in Prior Housing Element - Non-Vacant	0.876158655	0	0	0.876158655	1	0	0	1058185	1195	West Adams - Baldwin Hills - Leimert		Lower
LOS ANGELES	6432 S BRYNHURST AVE	90043	4006008033	Medium Residential	R3-1	0	54	0.145996442	Residential - Four Units (Any Combination) - 4 Stories or Less	YES - Current	NO - Privately-Owned	Available	Not Used in Prior Housing Element	0	0	0.436423799	0.436423799	4	0	0	1058185	1229	West Adams - Baldwin Hills - Leimert	Yes	Above Moderate
LOS ANGELES	3475 W HYDE PARK BLVD	90043	4006008034	Medium Residential	R3-1	0	54	0.055858729	Residential - Single Family Residence	YES - Current	NO - Privately-Owned	Available	Used in Prior Housing Element - Non-Vacant	0	0	0.139145055	0.139145055	1	3*	3*	1058185	1228	West Adams - Baldwin Hills - Leimert		Above Moderate
LOS ANGELES			4006008034	Medium Residential	R3-1	0	54	0.055095841	Residential - Single Family Residence	YES - Current	NO - Privately-Owned	Available	Used in Prior Housing Element - Non-Vacant	0	0	0.076308757	0.076308757	1	2*	2*	1058185	1194	West Adams - Baldwin Hills - Leimert		Above Moderate
LOS ANGELES	3471 W HYDE PARK BLVD	90043	4006008035	Medium Residential	R3-1	0	54	0.062810522	Residential - Single Family Residence	YES - Current	NO - Privately-Owned	Available	Used in Prior Housing Element - Non-Vacant	0	0	0.140126798	0.140126798	1	3*	3*	1058185	1227	West Adams - Baldwin Hills - Leimert		Above Moderate
LOS ANGELES			4006008035	Medium Residential	R3-1	0	54	0.061982498	Residential - Single Family Residence	YES - Current	NO - Privately-Owned	Available	Used in Prior Housing Element - Non-Vacant	0	0	0.140126798	0.140126798	1	3*	3*	1058185	1193	West Adams - Baldwin Hills - Leimert		Above Moderate
LOS ANGELES	6427 1/2 S VICTORIA AVE	90043	4006008036	Medium Residential	R3-1	0	54	0.260993381	Residential - Five or More Units or Apartments (Any Combination) - 4 Stories or Less	YES - Current	NO - Privately-Owned	Available	Not Used in Prior Housing Element	0	0	0.704747146	0.704747146	9	0	0	1058185	1192	West Adams - Baldwin Hills - Leimert	Yes	Above Moderate
LOS ANGELES	3465 W HYDE PARK BLVD	90043	4006008037	Medium Residential	R3-1	0	54	0.173970172	Residential - Five or More Units or Apartments (Any Combination) - 4 Stories or Less	YES - Current	NO - Privately-Owned	Available	Not Used in Prior Housing Element	0	0	0.51644578	0.51644578	5	0	0	1058185	1235	West Adams - Baldwin Hills - Leimert	Yes	Above Moderate
LOS ANGELES	6421 S VICTORIA AVE	90043	4006008038	Medium Residential	R3-1	0	54	0.261026591	Residential - Five or More Units or Apartments (Any Combination) - 4 Stories or Less	YES - Current	NO - Privately-Owned	Available	Not Used in Prior Housing Element	0	0	0.161278895	0.161278895	20	0	0	1058185	1162	West Adams - Baldwin Hills - Leimert	Yes	Above Moderate
LOS ANGELES	6405 1/2 S VICTORIA AVE	90043	4006008039	Medium Residential	R3-1	0	54	0.174064097	Residential - Five or More Units or Apartments (Any Combination) - 4 Stories or Less	YES - Current	NO - Privately-Owned	Available	Not Used in Prior Housing Element	0	0	0.543347502	0.543347502	9	0	0	1058185	1094	West Adams - Baldwin Hills - Leimert	Yes	Above Moderate
LOS ANGELES	6301 S CRENSHAW BLVD	90043	4006009003	Neighborhood Commercial	C2-2D-SP	0	108	0.247792007	Commercial - Hotel and Motel - Motel - Under 50 Rooms - One Story	YES - Current	NO - Privately-Owned	Available	Not Used in Prior Housing Element	0	0	0.134288457	0.134288457	17	0	0	1058185	861	West Adams - Baldwin Hills - Leimert	Yes	Above Moderate
LOS ANGELES	6307 S CRENSHAW BLVD	90043	4006009004	Neighborhood Commercial	C2-2D-SP	0	108	0.247758019	Residential - Five or More Units or Apartments (Any Combination) - 4 Stories or Less	YES - Current	NO - Privately-Owned	Available	Not Used in Prior Housing Element	0	0	0.388653019	0.388653019	9	0	0	1058185

LOS ANGELES	6306 S VICTORIA AVE	90043	4006009005	Medium Residential	R3-1	0	54	0.260925248	Residential - Five or More Units or Apartments (Any Combination) - 4 Stories or Less	YES - Current	NO - Privately-Owned	Available	Not Used in Prior Housing Element	0	0	0.741511509	0.741511509	6	0	0	1058185	894	West Adams - Baldwin Hills - Leimert	Yes	Above Moderate
LOS ANGELES	6316 S VICTORIA AVE	90043	4006009006	Medium Residential	R3-1	0	54	0.260901646	Residential - Five or More Units or Apartments (Any Combination) - 4 Stories or Less	YES - Current	NO - Privately-Owned	Available	Used in Prior Housing Element - Non-Vacant	0	0	0.908111852	0.908111852	3	0	0	1058185	939	West Adams - Baldwin Hills - Leimert	Yes	Above Moderate
LOS ANGELES	6315 S CRENSHAW BLVD	90043	4006009007	Neighborhood Commercial	C2-2D-SP	0	108	0.247726585	Institutional - Church - One Story	YES - Current	NO - Privately-Owned	Available	Used in Prior Housing Element - Non-Vacant	0.205428436	0	0	0.205428436	0	0	0	1058185	938	West Adams - Baldwin Hills - Leimert		Lower
LOS ANGELES	6326 S VICTORIA AVE	90043	4006009010	Medium Residential	R3-1	0	54	0.260856096	Residential - Single Family Residence	YES - Current	NO - Privately-Owned	Available	Used in Prior Housing Element - Non-Vacant	1.429751498	0	0	1.429751498	1	0	0	1058185	994	West Adams - Baldwin Hills - Leimert		Lower
LOS ANGELES	6332 1/2 S VICTORIA AVE	90043	4006009012	Medium Residential	R3-1	0	54	0.260831497	Residential - Three Units (Any Combination) - 4 Stories or Less	YES - Current	NO - Privately-Owned	Available	Used in Prior Housing Element - Non-Vacant	0	0	0.388020749	0.388020749	3	0	0	1058185	1011	West Adams - Baldwin Hills - Leimert	Yes	Above Moderate
LOS ANGELES	6342 S VICTORIA AVE	90043	4006009013	Medium Residential	R3-1	0	54	0.260807872	Residential - Four Units (Any Combination) - 4 Stories or Less	YES - Current	NO - Privately-Owned	Available	Not Used in Prior Housing Element	0	0	0.342836243	0.342836243	5	0	0	1058185	1027	West Adams - Baldwin Hills - Leimert	Yes	Above Moderate
LOS ANGELES	6403 S CRENSHAW BLVD	90043	4006009016	Neighborhood Commercial	C2-2D-SP	0	108	0.247562597	Residential - Five or More Units or Apartments (Any Combination) - 4 Stories or Less	YES - Current	NO - Privately-Owned	Available	Used in Prior Housing Element - Non-Vacant	0	0	1.31083405	1.31083405	6	0	0	1058185	1065	West Adams - Baldwin Hills - Leimert	Yes	Above Moderate
LOS ANGELES	6404 S VICTORIA AVE	90043	4006009017	Medium Residential	R3-1	0	54	0.21733273	Residential - Five or More Units or Apartments (Any Combination) - 4 Stories or Less	YES - Current	NO - Privately-Owned	Available	Not Used in Prior Housing Element	0	0	0.143272027	0.143272027	10	0	0	1058185	1069	West Adams - Baldwin Hills - Leimert	Yes	Above Moderate
LOS ANGELES	6408 S VICTORIA AVE	90043	4006009018	Medium Residential	R3-1	0	54	0.130384816	Residential - Three Units (Any Combination) - 4 Stories or Less	YES - Current	NO - Privately-Owned	Available	Not Used in Prior Housing Element	0	0	0.511602473	0.511602473	3	0	0	1058185	1093	West Adams - Baldwin Hills - Leimert	Yes	Above Moderate
LOS ANGELES	6411 S CRENSHAW BLVD	90043	4006009019	Neighborhood Commercial	C2-2D-SP	0	108	0.247528373	Commercial - Store Combination - Store and Residential Combination - One Story	YES - Current	NO - Privately-Owned	Available	Not Used in Prior Housing Element	0.147831799	0	0	0.147831799	0	0	0	1058185	1091	West Adams - Baldwin Hills - Leimert		Lower
LOS ANGELES	6417 S CRENSHAW BLVD	90043	4006009020	Neighborhood Commercial	C2-2D-SP	0	108	0.247497096	Residential - Five or More Units or Apartments (Any Combination) - 4 Stories or Less	YES - Current	NO - Privately-Owned	Available	Not Used in Prior Housing Element	0	0	0.2904713	0.2904713	17	0	0	1058185	1114	West Adams - Baldwin Hills - Leimert	Yes	Above Moderate
LOS ANGELES	6412 S VICTORIA AVE	90043	4006009021	Medium Residential	R3-1	0	54	0.130376296	Residential - Double, Duplex, or Two Units - 4 Stories or Less	YES - Current	NO - Privately-Owned	Available	Used in Prior Housing Element - Non-Vacant	0	0	0.243862653	0.243862653	2	0	0	1058185	1102	West Adams - Baldwin Hills - Leimert	Yes	Above Moderate
LOS ANGELES			4006009021	Medium Residential	R3-1	0	54	0.043458837	Residential - Double, Duplex, or Two Units - 4 Stories or Less	YES - Current	NO - Privately-Owned	Available	Used in Prior Housing Element - Non-Vacant	0	0	0.024223148	0.024223148	2	2*	2*	1058185	1116	West Adams - Baldwin Hills - Leimert		Above Moderate
LOS ANGELES	6416 S VICTORIA AVE	90043	4006009022	Medium Residential	R3-1	0	54	0.217280042	Residential - Five or More Units or Apartments (Any Combination) - 4 Stories or Less	YES - Current	NO - Privately-Owned	Available	Not Used in Prior Housing Element	0	0	0.143272027	0.143272027	10	0	0	1058185	1121	West Adams - Baldwin Hills - Leimert		Above Moderate
LOS ANGELES	6422 S VICTORIA AVE	90043	4006009023	Medium Residential	R3-1	0	54	0.260714082	Residential - Five or More Units or Apartments (Any Combination) - 4 Stories or Less	YES - Current	NO - Privately-Owned	Available	Not Used in Prior Housing Element	0	0	0.604784596	0.604784596	9	0	0	1058185	1161	West Adams - Baldwin Hills - Leimert	Yes	Above Moderate
LOS ANGELES	6419 S CRENSHAW BLVD	90043	4006009024	Neighborhood Commercial	C2-2D-SP	0	108	0.247463635	Commercial - Store Combination - Store and Office Combination - One Story	YES - Current	NO - Privately-Owned	Available	Used in Prior Housing Element - Non-Vacant	0.355564767	0	0	0.355564767	0	0	0	1058185	1153	West Adams - Baldwin Hills - Leimert		Lower
LOS ANGELES	3429 W HYDE PARK BLVD	90043	4006009027	Medium Residential	R3-1	0	54	0.069546848	Residential - Three Units (Any Combination) - 4 Stories or Less	YES - Current	NO - Privately-Owned	Available	Not Used in Prior Housing Element	0	0	0.023268141	0.023268141	3	3*	3*	1058185	1224	West Adams - Baldwin Hills - Leimert	Yes	Above Moderate
LOS ANGELES			4006009027	Medium Residential	R3-1	0	54	0.068868953	Residential - Three Units (Any Combination) - 4 Stories or Less	YES - Current	NO - Privately-Owned	Available	Not Used in Prior Housing Element	0	0	0.015209736	0.015209736	3	3*	3*	1058185	1190	West Adams - Baldwin Hills - Leimert		Above Moderate
LOS ANGELES	3419 W HYDE PARK BLVD	90043	4006009030	Neighborhood Commercial	C2-2D-SP	0	108	0.082832161	Commercial - Store - One Story	YES - Current	NO - Privately-Owned	Available	Not Used in Prior Housing Element	0.18062114	0	0	0.18062114	0	0	0	1058185	1221	West Adams - Baldwin Hills - Leimert		Lower
LOS ANGELES			4006009030	Neighborhood Commercial	C2-2D-SP	0	108	0.082145381	Commercial - Store - One Story	YES - Current	NO - Privately-Owned	Available	Not Used in Prior Housing Element	0.18062114	0	0	0.18062114	0	0	0	1058185	1187	West Adams - Baldwin Hills - Leimert		Lower
LOS ANGELES	6429 S CRENSHAW BLVD	90043	4006009031	Neighborhood Commercial	C2-2D-SP	0	108	0.165285753	Commercial - Store Combination - Store and Residential Combination - One Story	YES - Current	NO - Privately-Owned	Available	Used in Prior Housing Element - Non-Vacant	0	0	0.063791503	0.063791503	0	0	0	1058185	1185	West Adams - Baldwin Hills - Leimert	Yes	Above Moderate
LOS ANGELES	6433 S CRENSHAW BLVD	90043	4006009031	Neighborhood Commercial	C2-2D-SP	0	108	0.166620665	Commercial - Store Combination - Store and Residential Combination - One Story	YES - Current	NO - Privately-Owned	Available	Used in Prior Housing Element - Non-Vacant	0	0	0.063791503	0.063791503	0	0	0	1058185	1219	West Adams - Baldwin Hills - Leimert	Yes	Above Moderate
LOS ANGELES	3430 W 63RD ST	90043	4006009033	Medium Residential	R3-1	0	54	0.205853025	Residential - Five or More Units or Apartments (Any Combination) - 4 Stories or Less	YES - Current	NO - Privately-Owned	Available	Not Used in Prior Housing Element	0	0	0.152700993	0.152700993	11	0	0	1058185	863	West Adams - Baldwin Hills - Leimert	Yes	Above Moderate
LOS ANGELES	6321 S CRENSHAW BLVD	90043	4006009034	Neighborhood Commercial	C2-2D-SP	0	108	0.247692584	Residential - Five or More Units or Apartments (Any Combination) - 4 Stories or Less	YES - Current	NO - Privately-Owned	Available	Not Used in Prior Housing Element	0	0	0.197514072	0.197514072	10	0	0	1058185	955	West Adams - Baldwin Hills - Leimert	Yes	Above Moderate
LOS ANGELES	6331 S CRENSHAW BLVD	90043	4006009035	Neighborhood Commercial	C2-2D-SP	0	108	0.247626295	Commercial - Hotel and Motel - Motel - Under 50 Rooms - One Story	YES - Current	NO - Privately-Owned	Available	Not Used in Prior Housing Element	0.242177582	0	0	0.242177582	21	0	0	1058185	1009	West Adams - Baldwin Hills - Leimert		Lower
LOS ANGELES	6335 S CRENSHAW BLVD	90043	4006009035	Neighborhood Commercial	C2-2D-SP	0	108	0.21457996	Commercial - Hotel and Motel - Motel - Under 50 Rooms - One Story	YES - Current	NO - Privately-Owned	Available	Not Used in Prior Housing Element	0.227143636	0	0	0.227143636	21	0	0	1058185	1031	West Adams - Baldwin Hills - Leimert		Lower
LOS ANGELES	6430 S VICTORIA AVE	90043	4006009036	Medium Residential	R3-1	0	54	0.073001954	Residential - Single Family Residence	YES - Current	NO - Privately-Owned	Available	Not Used in Prior Housing Element	0	0	0.108979189	0.108979189	1	3*	3*	1058185	1191	West Adams - Baldwin Hills - Leimert		Above Moderate
LOS ANGELES	3441 W HYDE PARK BLVD	90043	4006009037	Medium Residential	R3-1	0	54	0.073748588	Residential - Single Family Residence	YES - Current	NO - Privately-Owned	Available	Used in Prior Housing Element - Non-Vacant	0.474313259	0	0	0.474313259	1	0	0	1058185	1225	West Adams - Baldwin Hills - Leimert		Lower
LOS ANGELES	3300 W 63RD ST	90043	4006010001	Medium Residential	R3-1	0	54	0.074999507	Residential - Single Family Residence	YES - Current	NO - Privately-Owned	Available	Not Used in Prior Housing Element	0.501871049	0	0	0.501871049	1	0	0	1058185	854	West Adams - Baldwin Hills - Leimert		Lower
LOS ANGELES			4006010001	Medium Residential	R3-1	0	54	0.018746325	Residential - Single Family Residence	YES - Current	NO - Privately-Owned	Available	Not Used in Prior Housing Element	0	0	0.062924957	0.062924957	1	1*	1*	1058185	886	West Adams - Baldwin Hills - Leimert		Above Moderate
LOS ANGELES	6309 S 11TH AVE	90043	4006010002	Medium Residential	R3-1	0	54	0.05623026	Residential - Single Family Residence	YES - Current	NO - Privately-Owned	Available	Not Used in Prior Housing Element	0	0	0.133392584	0.133392584	1	3*	3*	1058185	904	West Adams - Baldwin Hills - Leimert		Above Moderate
LOS ANGELES	3304 W 63RD ST	90043	4006010003	Medium Residential	R3-1	0	54	0.061981413	Residential - Single Family Residence	YES - Current	NO - Privately-Owned	Available	Used in Prior Housing Element - Non-Vacant	0	0	0.140126798	0.140126798	1	3*	3*	1058185	855	West Adams - Baldwin Hills - Leimert		Above Moderate
LOS ANGELES			4006010003	Medium Residential	R3-1	0	54	0.061981301	Residential - Single Family Residence	YES - Current	NO - Privately-Owned	Available	Used in Prior Housing Element - Non-Vacant	0	0	0.140126798	0.140126798	1	3*	3*	1058185	887	West Adams - Baldwin Hills - Leimert		Above Moderate
LOS ANGELES	3308 W 63RD ST	90043	4006010004	Medium Residential	R3-1	0	54	0.061981407	Residential - Single Family Residence	YES - Current	NO - Privately-Owned	Available	Used in Prior Housing Element - Non-Vacant	0	0	0.140126798	0.140126798	1	3*	3*	1058185	856	West Adams - Baldwin Hills - Leimert		Above Moderate
LOS ANGELES			4006010004	Medium Residential	R3-1	0	54	0.061981733	Residential - Single Family Residence	YES - Current	NO - Privately-Owned	Available	Used in Prior Housing Element - Non-Vacant	0	0	0.140126798	0.140126798	1	3*	3*	1058185	888	West Adams - Baldwin Hills - Leimert		Above Moderate
LOS ANGELES	3312 W 63RD ST	90043	4006010005	Medium Residential	R3-1	0	54	0.061980975	Residential - Single Family Residence	YES - Current	NO - Privately-Owned	Available	Used in Prior Housing Element - Non-Vacant	0	0	0.140126798	0.140126798	1	3*	3*	1058185	857	West Adams - Baldwin Hills - Leimert		Above Moderate
LOS ANGELES			4006010005	Medium Residential	R3-1	0	54	0.061981407	Residential - Single Family Residence	YES - Current	NO - Privately-Owned	Available	Used in Prior Housing Element - Non-Vacant	0	0	0.140126798	0.140126798	1	3*	3*	1058185	889	West Adams - Baldwin Hills - Leimert		Above Moderate
LOS ANGELES	3326 W 63RD ST	90043	4006010006	Neighborhood Commercial	C2-2D-SP	0	108	0.130275897	Commercial - Store - One Story	YES - Current	NO - Privately-Owned	Available	Used in Prior Housing Element - Non-Vacant	0.246898761	0	0	0.246898761	0	0	0	1058185	860	West Adams - Baldwin Hills - Leimert		Lower
LOS ANGELES	6306 S CRENSHAW BLVD	90043	4006010006	Neighborhood Commercial	C2-2D-SP	0	108	0.086843817	Commercial - Store - One Story	YES - Current	NO - Privately-Owned	Available	Used in Prior Housing Element - Non-Vacant	0.19087255	0	0	0.19087255	0	0	0	1058185	892	West Adams - Baldwin Hills - Leimert		Lower
LOS ANGELES	6310 S CRENSHAW BLVD	90043	4006010007	Neighborhood Commercial	C2-2D-SP	0	108	0.043418593	Commercial - Store - One Story	YES - Current	NO - Privately-Owned	Available	Used in Prior Housing Element - Non-Vacant	0.038385261	0	0	0.038385261	0	0	0	1058185	927	West Adams - Baldwin Hills - Leimert		Lower
LOS ANGELES	6314 S CRENSHAW BLVD	90043	4006010007	Neighborhood Commercial	C2-2D-SP	0	108	0.13024921	Commercial - Store - One Story	YES - Current	NO - Privately-Owned	Available	Used in Prior Housing Element - Non-Vacant	0.078704944	0	0	0.078704944	0	0	0	1058185	937	West Adams - Baldwin Hills - Leimert		Lower
LOS ANGELES	3324 W 63RD ST	90043	4006010008	Neighborhood Commercial	C2-2D-SP	0	108	0.048207422	Residential - Three Units (Any Combination) - 4 Stories or Less	YES - Current	NO - Privately-Owned	Available	Not Used in Prior Housing Element	0	0	0.44780893	0.44780893	3	0	0	1058185	859	West Adams - Baldwin Hills - Leimert	Yes	Above Moderate
LOS ANGELES			4006010008	Neighborhood Commercial	C2-2D-SP	0	108	0.048207428	Residential - Three Units (Any Combination) - 4 Stories or Less	YES - Current	NO - Privately-Owned	Available	Not Used in Prior Housing Element	0.615600014	0	0	0.615600014	3	0	0	1058185	936	West Adams - Baldwin Hills - Leimert		Lower
LOS ANGELES			4006010008	Neighborhood Commercial	C2-2D-SP	0	108	0.048207676	Residential - Three Units (Any Combination) - 4 Stories or Less	YES - Current	NO - Privately-Owned	Available	Not Used in Prior Housing Element	0.615600014	0	0	0.615600014	3	0	0	1058185	891	West Adams - Baldwin Hills - Leimert		Lower
LOS ANGELES	6313 S 11TH AVE	90043	4006010010	Medium Residential	R3-1	0	54	0.260896948	Residential - Five or More Units or Apartments (Any Combination) - 4 Stories or Less	YES - Current	NO - Privately-Owned	Available	Not Used in Prior Housing Element	0	0	0.692891201	0.692891201	7	0	0	1058185	934	West Adams - Baldwin Hills - Leimert	Yes	Above Moderate
LOS ANGELES	6321 S 11TH AVE	90043	4006010011	Medium Residential	R3-1	0	54	0.260874349	Residential - Three Units (Any Combination) - 4 Stories or Less	YES - Current	NO - Privately-Owned	Available	Used in Prior Housing Element - Non-Vacant	0	0	0.908111852	0.908111852	3	0	0	1058185	953	West Adams - Baldwin Hills - Leimert	Yes	Above Moderate
LOS ANGELES	6320 S CRENSHAW BLVD	90043	4006010012	Neighborhood Commercial	C2-2D-SP	0	108	0.247312457	Residential - Single Family Residence	YES - Current	NO - Privately-Owned	Available	Not Used in Prior Housing Element	2.231320977	0	0	2.231320977	0	0	0	1058185	954	West Adams - Baldwin Hills - Leimert		Lower
LOS ANGELES	6326 S CRENSHAW BLVD	90043	4006010013	Neighborhood Commercial	C2-2D-SP	0	108	0.247299913	Residential - Five or More Units or Apartments (Any Combination) - 4 Stories or Less	YES - Current	NO - Privately-Owned	Available	Not Used in Prior Housing Element	0	0	0.324094531	0.324094531	14	0	0	1058185	992	West Adams - Baldwin Hills - Leimert	Yes	Above Moderate
LOS ANGELES	6327 S 11TH AVE	90043	4006010014	Medium Residential	R3-1	0	54	0.260849326	Residential - Double, Duplex, or Two Units - 4 Stories or Less	YES - Current	NO - Privately-Owned	Available	Used in Prior Housing Element - Non-Vacant	0	0	0.971316141	0.971316141	2	0	0	1058185	991	West Adams - Baldwin Hills - Leimert	Yes	Above Moderate
LOS ANGELES	6339 S 11TH AVE	90043	4006010015	Medium Residential	R3-1	0	54	0.260826505	Residential - Five or More Units or Apartments (Any Combination) - 4 Stories or Less	YES - Current	NO - Privately-Owned	Available	Not Used in Prior Housing Element	0	0	0.793443105	0.793443105	5	0	0	1058185	1007	West Adams - Baldwin Hills - Leimert	Yes	Above Moderate
LOS ANGELES	6332 S CRENSHAW BLVD	90043	4006010016	Neighborhood Commercial	C2-2D-SP	0	108	0.247286562	Residential - Five or More Units or Apartments (Any Combination) - 4 Stories or Less	YES - Current	NO - Privately-Owned	Available	Used in Prior Housing Element - Non-Vacant	0	0	1.367649496	1.367649496	10	0	0	1058185	1008	West Adams - Baldwin Hills - Leimert	Yes	Above Moderate
LOS ANGELES	6340 S CRENSHAW BLVD	90043	4006010017	Neighborhood Commercial	C2-2D-SP	0	108	0.261048937	Commercial - Hotel and Motel - Motel - Under 50 Rooms - One Story	YES - Current	NO - Privately-Owned	Available	Not Used in Prior Housing Element	0.052573714	0	0	0.052573714	20	0	0	1058185	1025	West Adams - Baldwin Hills - Leimert		Lower
LOS ANGELES	6345 S 11TH AVE	90043	4006010018	Medium Residential	R3-1	0	54	0.173872784	Residential - Four Units (Any Combination) - 4 Stories or Less	YES - Current	NO - Privately-Owned	Available	Not Used in Prior Housing Element	0	0	0.571608877	0.571608877	4	0	0	1058185	1024	West Adams - Baldwin Hills - Leimert	Yes	Above Moderate
LOS ANGELES	6401 S 11TH AVE	90043	4006010019	Medium Residential	R3-1	0	54	0.086930481	Residential - Four Units (Any Combination) - 4 Stories or Less	YES - Current	NO - Privately-Owned	Available	Not Used in Prior Housing Element	0	0	0.356186387	0.356186387	4	0	0	1058185	1034	West Adams - Baldwin Hills - Leimert	Yes	Above Moderate
LOS ANGELES	6403 S 11TH AVE	90043	4006010019	Medium Residential	R3-1	0	54	0.086930615	Residential - Four Units (Any Combination) - 4 Stories or Less	YES - Current	NO - Privately-Owned	Available	Not Used in Prior Housing Element	0	0	0.356186387	0.356186387	4	0	0	1058185	1047	West Adams - Baldwin Hills - Leimert	Yes	Above Moderate
LOS ANGELES	6405 S 11TH AVE	90043	4006010020	Medium Residential	R3-1	0	54	0.173852123	Residential - Four Units (Any Combination) - 4 Stories or Less	YES - Current	NO - Privately-Owned	Available	Not Used in Prior Housing Element	0	0	0.571608877	0.571608877	4	0	0	1058185	1078	West Adams - Baldwin Hills - Leimert	Yes	Above Moderate
LOS ANGELES	6346 S CRENSHAW BLVD	90043	4006010021	Neighborhood Commercial	C2-2D-SP	0	108	0.247261164	Commercial - Wholesale and Manufacturing Outlet - One Story	YES - Current	NO - Privately-Owned	Available	Used in Prior Housing Element - Non-Vacant	0.355564767	0	0	0.355564767	0	0	0	1058185	1055	West Adams - Baldwin Hills - Leimert		Lower
LOS ANGELES	6410 S CRENSHAW BLVD	90043	4006010022	Neighborhood Commercial	C2-2D-SP	0	108	0.206041146	Residential - Single Family Residence	YES - Current	NO - Privately-Owned	Available	Used in Prior Housing Element - Non-Vacant	2.057579523	0	0	2.057579523	0	0	0	1058185	1090	West Adams - Baldwin Hills - Leimert		Lower
LOS ANGELES	6409 S 11TH AVE	90043	4006010023	Medium Residential	R3-1	0	54	0.173840432	Residential - Three Units (Any Combination) - 4 Stories or Less	YES - Current	NO - Privately-Owned	Available	Not Used in Prior Housing Element	0	0	0.632474661	0.632474661	3	0	0	1058185	1089	West Adams - Baldwin Hills - Leimert	Yes	Above Moderate
LOS ANGELES	6411 S 11TH AVE	90043	4006010024	Medium Residential	R3-1	0	54	0.086916342	Residential - Four Units (Any Combination) - 4 Stories or Less	YES - Current	NO - Privately-Owned	Available	Not Used in Prior Housing Element	0	0	0.356186387	0.356186387	4	0	0	1058185	1103	West Adams - Baldwin Hills - Leimert	Yes	Above Moderate
LOS ANGELES	6413 S 11TH AVE	90043	4006010024	Medium Residential	R3-1	0	54	0.086913759	Residential - Four Units (Any Combination) - 4 Stories or Less	YES - Current	NO - Privately-Owned	Available	Not Used in Prior Housing Element	0	0	0.356186387	0.356186387	4	0	0	1058185	1112	West Adams - Baldwin Hills - Leimert	Yes	Above Moderate
LOS ANGELES	6417 S 11TH AVE	90043	4006010025	Medium Residential	R3-1	0	54	0.173819771	Residential - Four Units (Any Combination) - 4 Stories or Less	YES - Current	NO - Privately-Owned	Available	Not Used in Prior Housing Element	0	0	0.571608877	0.571608877	4	0	0	1058185	1132	West Adams - Baldwin Hills - Leimert	Yes	Above Moderate
LOS ANGELES	6414 S CRENSHAW BLVD	90043	4006010026	Neighborhood Commercial	C2-2D-SP	0	108	0.041205603	Residential - Double, Duplex, or Two Units - 4 Stories or Less	YES - Current	NO - Privately-Owned	Available	Not Used in Prior Housing Element	0	0	1.499679279	1.499679279	2	0	0	1058185	1107	West Adams - Baldwin Hills - Leimert	Yes	Above Moderate
LOS ANGELES	6416 S CRENSHAW BLVD	90043	4006010026	Neighborhood Commercial	C2-2D-SP	0	108	0.247233631	Residential - Double, Duplex, or Two Units - 4 Stories or Less	YES - Current	NO - Privately-Owned	Available	Not Used in Prior Housing Element	0	0	5.258084154	5.258084154	2	0	0	1058185	1113	West Adams - Baldwin Hills - Leimert	Yes	Above Moderate
LOS ANGELES	6421 S 11TH AVE	90043	4006010028	Medium Residential	R3-1	0	54	0.260711841	Residential - Three Units (Any Combination) - 4 Stories or Less	YES - Current	NO - Privately-Owned	Available	Used in Prior Housing Element - Non-Vacant	0	0	0.908111852	0.908111852	3	0	0	1058185	1149	West Adams - Baldwin Hills - Leimert	Yes	Above Moderate
LOS ANGELES			4006010029	Medium Residential	R3-1	0	54	0.095403279	Residential - Single Family Residence	YES - Current	NO - Privately-Owned	Available	Not Used in Prior Housing Element	0.615600014	0	0	0.615600014	1	0	0	1058185	1179	West Adams - Baldwin Hills - Leimert		Lower
LOS ANGELES	3303 W HYDE PARK BLVD	90043	4006010030	Medium Residential	R3-1	0	54	0.095919567	Residential - Single Family Residence	YES - Current	NO - Privately-Owned	Available	Not Used in Prior Housing Element	0.615600014	0	0	0.615600014	1	0	0	1058185	1213	West Adams - Baldwin Hills - Leimert		Lower
LOS ANGELES	3309 W HYDE PARK BLVD	90043	4006010031	Medium Residential	R3-1	0	54	0.055420558	Residential - Double, Duplex, or Two Units - 4 Stories or Less	YES - Current	NO - Privately-Owned	Available	Not Used in Prior Housing Element	0	0	0.196152359	0.196152359	2	3*	3*	1058185	1214	West Adams - Baldwin Hills - Leimert	Yes	Above Moderate
LOS ANGELES			4006010031	Medium Residential	R3-1	0	54	0.055094204	Residential - Double, Duplex, or Two Units - 4 Stories or Less	YES - Current	NO - Privately-Owned	Available	Not Used in Prior Housing Element	0	0	0.072060607	0.072060607	2	2*	2*	1058185	1180	West Adams - Baldwin Hills - Leimert		Above Moderate
LOS ANGELES	3311 W HYDE PARK BLVD	90043	4006010032	Medium Residential	R3-1	0	54	0.05543103	Residential - Single Family Residence	YES - Current	NO - Privately-Owned	Available	Used in Prior Housing Element - Non-Vacant	0	0	0.139145055	0.139145055	1	3*	3*	1058185	1215	West Adams - Baldwin Hills - Leimert		Above Moderate
LOS ANGELES			4006010032	Medium Residential	R3-1	0	54	0.055095059	Residential - Single Family Residence	YES - Current	NO - Privately-Owned	Available	Used in Prior Housing Element - Non-Vacant	0	0	0.076308757	0.076308757	1	2*	2*	1058185	1181	West Adams - Baldwin Hills - Leimert		Above Moderate
LOS ANGELES	3315 W HYDE PARK BLVD	90043	4006010033	Neighborhood Commercial	C2-2D-SP	0	108	0.05544021	Commercial - Non-Auto Service and Repair Shop, Paint Shop, or Laundry - One Story	YES - Current	NO - Privately-Owned	Available	Not Used in Prior Housing Element	0.03049367	0	0	0.03049367	0	0	0	1058185	1216	West Adams - Baldwin Hills - Leimert		Lower
LOS ANGELES			4006010033	Neighborhood Commercial	C2-2D-SP	0	108	0.055094204	Commercial - Non-Auto Service and Repair Shop, Paint Shop, or Laundry - One Story	YES - Current	NO - Privately-Owned	Available	Not Used in Prior Housing Element	0.03049367	0	0	0.03049367	0	0	0	1058185	1182	West Adams - Baldwin Hills - Leimert		Lower
LOS ANGELES	3319 W HYDE PARK BLVD	90043	4006010034	Neighborhood Commercial	C2-2D-SP	0	108	0.041586787	Commercial - Commercial - Vacant Land	YES - Current	NO - Privately-Owned	Available	Not Used in Prior Housing Element	0.083540744	0	0	0.083540744	0	0	0	1058185	1217	West Adams - Baldwin Hills - Leimert		Lower
LOS ANGELES			4006010034	Neighborhood Commercial	C2-2D-SP	0	108	0.041320652	Commercial - Commercial - Vacant Land	YES - Current	NO - Privately-Owned	Available	Not Used in Prior Housing Element	0.083540744	0	0	0.083540744	0	0	0	1058185	1183	West Adams - Baldwin Hills - Leimert		Lower
LOS ANGELES	3327 W HYDE PARK BLVD	90043	4006010036	Neighborhood Commercial	C2-2D-SP	0	108	0.153230247	Commercial - Shopping Center (Neighborhood, Community) - One Story	YES - Current	NO - Privately-Owned	Available	Not Used in Prior Housing Element	0.113240595	0	0	0.113240595	0	0	0	1058185	1218	West Adams - Baldwin Hills - Leimert		Lower
LOS ANGELES	6430 S CRENSHAW BLVD	90043	4006010036	Neighborhood Commercial	C2-2D-SP	0	108	0.205887127	Commercial - Shopping Center (Neighborhood, Community) - One Story	YES - Current	NO - Privately-Owned	Available	Not Used in Prior Housing Element	0.135471196	0	0	0.135471196	0	0	0	1058185	1184	West Adams - Baldwin Hills - Leimert		Lower
LOS ANGELES	6300 S 11TH AVE	90043	4006011001	Medium Residential	R3-1	0	54	0.130092816	Residential - Single Family Residence	YES - Current	NO - Privately-Owned	Available	Used in Prior Housing Element - Non-Vacant	0.815967035	0	0	0.815967035	1	0	0	1058185	853	West Adams - Baldwin Hills - Leimert		Lower
LOS ANGELES			4006011002	Medium Residential	R3-1	0	54	0.061980585	Residential - Single Family Residence	YES - Current	NO - Privately-Owned	Available	Not Used in Prior Housing Element	0	0	0.133392584	0.133392584	1	3*	3*	1058185	852	West Adams - Baldwin Hills - Leimert		Above Moderate
LOS ANGELES	3218 W 63RD ST	90043	4006011003	Medium Residential	R3-1	0	54	0.068866836

LOS ANGELES	6324 S 11TH AVE	90043	4006012032	Medium Residential	R3-1	0	54	0.260851843	Residential - Five or More Units or Apartments (Any Combination) - 4 Stories or Less	YES - Current	NO - Privately-Owned	Available	Not Used in Prior Housing Element	0	0	0.793443105	0.793443105	5	0	0	1058185	990	West Adams - Baldwin Hills - Leimert	Yes	Above Moderate
LOS ANGELES	6330 S 11TH AVE	90043	4006011019	Medium Residential	R3-1	0	54	0.260832601	Residential - Five or More Units or Apartments (Any Combination) - 4 Stories or Less	YES - Current	NO - Privately-Owned	Available	Not Used in Prior Housing Element	0	0	0.647379425	0.647379425	8	0	0	1058185	1006	West Adams - Baldwin Hills - Leimert	Yes	Above Moderate
LOS ANGELES	6338 S 11TH AVE	90043	4006011020	Medium Residential	R3-1	0	54	0.173867913	Residential - Single Family Residence	YES - Current	NO - Privately-Owned	Available	Used in Prior Housing Element - Non-Vacant	1.063846016	0	0	0	1.063846016	1	0	0	1058185	1023	West Adams - Baldwin Hills - Leimert		Lower
LOS ANGELES	6337 S 10TH AVE	90043	4006011021	Medium Residential	R3-1	0	54	0.260758034	Residential - Five or More Units or Apartments (Any Combination) - 4 Stories or Less	YES - Current	NO - Privately-Owned	Available	Not Used in Prior Housing Element	0	0	0.101652844	0.101652844	6	0	0	1058185	1022	West Adams - Baldwin Hills - Leimert	Yes	Above Moderate
LOS ANGELES	6340 S 11TH AVE	90043	4006011023	Medium Residential	R3-1	0	54	0.086939882	Residential - Four Units (Any Combination) - 4 Stories or Less	YES - Current	NO - Privately-Owned	Available	Not Used in Prior Housing Element	0.070396574	0	0	0.070396574	4	0	0	1058185	1033	West Adams - Baldwin Hills - Leimert		Lower
LOS ANGELES	6400 S 11TH AVE	90043	4006011023	Medium Residential	R3-1	0	54	0.08692672	Residential - Four Units (Any Combination) - 4 Stories or Less	YES - Current	NO - Privately-Owned	Available	Not Used in Prior Housing Element	0.070396574	0	0	0.070396574	4	0	0	1058185	1042	West Adams - Baldwin Hills - Leimert		Lower
LOS ANGELES	6406 S 11TH AVE	90043	4006011024	Medium Residential	R3-1	0	54	0.173859543	Residential - Double, Duplex, or Two Units - 4 Stories or Less	YES - Current	NO - Privately-Owned	Available	Used in Prior Housing Element - Non-Vacant	0.421693563	0	0	0.421693563	2	0	0	1058185	1077	West Adams - Baldwin Hills - Leimert		Lower
LOS ANGELES	6408 S 11TH AVE	90043	4006011025	Medium Residential	R3-1	0	54	0.186883981	Residential - Three Units (Any Combination) - 4 Stories or Less	YES - Current	NO - Privately-Owned	Available	Used in Prior Housing Element - Non-Vacant	0	0	0.745818204	0.745818204	2	0	0	1058185	1088	West Adams - Baldwin Hills - Leimert	Yes	Above Moderate
LOS ANGELES	6412 S 11TH AVE	90043	4006011029	Medium Residential	R3-1	0	54	0.260742371	Residential - Five or More Units or Apartments (Any Combination) - 4 Stories or Less	YES - Current	NO - Privately-Owned	Available	Not Used in Prior Housing Element	0	0	0.741511509	0.741511509	8	0	0	1058185	1111	West Adams - Baldwin Hills - Leimert	Yes	Above Moderate
LOS ANGELES	6429 S 10TH AVE	90043	4006011033	Medium Residential	R3-1	0	54	0.260522096	Residential - Five or More Units or Apartments (Any Combination) - 4 Stories or Less	YES - Current	NO - Privately-Owned	Available	Not Used in Prior Housing Element	0	0	0.161278895	0.161278895	12	0	0	1058185	1177	West Adams - Baldwin Hills - Leimert	Yes	Above Moderate
LOS ANGELES	3217 W HYDE PARK BLVD	90043	4006011036	Medium Residential	R3-1	0	54	0.064737831	Residential - Single Family Residence	YES - Current	NO - Privately-Owned	Available	Not Used in Prior Housing Element	0	0	0.133392584	0.133392584	1	3*	3*	1058185	1211	West Adams - Baldwin Hills - Leimert		Above Moderate
LOS ANGELES	3213 W HYDE PARK BLVD	90043	4006011037	Medium Residential	R3-1	0	54	0.065433213	Residential - Single Family Residence	YES - Current	NO - Privately-Owned	Available	Not Used in Prior Housing Element	0	0	0.108979189	0.108979189	1	3*	3*	1058185	1210	West Adams - Baldwin Hills - Leimert		Above Moderate
LOS ANGELES	3209 W HYDE PARK BLVD	90043	4006011038	Medium Residential	R3-1	0	54	0.038307426	Residential - Single Family Residence	YES - Current	NO - Privately-Owned	Available	Not Used in Prior Housing Element	0	0	0.106322247	0.106322247	1	2*	2*	1058185	1209	West Adams - Baldwin Hills - Leimert		Above Moderate
LOS ANGELES	3207 W HYDE PARK BLVD	90043	4006011039	Medium Residential	R3-1	0	54	0.041558827	Residential - Single Family Residence	YES - Current	NO - Privately-Owned	Available	Not Used in Prior Housing Element	0	0	0.106322247	0.106322247	1	2*	2*	1058185	1208	West Adams - Baldwin Hills - Leimert		Above Moderate
LOS ANGELES	3201 W HYDE PARK BLVD	90043	4006011040	Medium Residential	R3-1	0	54	0.050448658	Residential - Single Family Residence	YES - Current	NO - Privately-Owned	Available	Not Used in Prior Housing Element	0	0	0.086745805	0.086745805	1	2*	2*	1058185	1207	West Adams - Baldwin Hills - Leimert		Above Moderate
LOS ANGELES	6420 S 11TH AVE	90043	4006011900	Medium Residential	R3-1	0	54	0.260721768	Residential - Three Units (Any Combination) - 4 Stories or Less	YES - Current	NO - Privately-Owned	Available	Used in Prior Housing Element - Non-Vacant	1.205579442	0	0	1.205579442	0	0	0	1058185	1148	West Adams - Baldwin Hills - Leimert		Lower
LOS ANGELES	6428 S 11TH AVE	90043	4006011900	Medium Residential	R3-1	0	54	0.260723973	Residential - Three Units (Any Combination) - 4 Stories or Less	YES - Current	NO - Privately-Owned	Available	Used in Prior Housing Element - Non-Vacant	1.205579442	0	0	1.205579442	0	0	0	1058185	1178	West Adams - Baldwin Hills - Leimert		Lower
LOS ANGELES	3221 W HYDE PARK BLVD	90043	4006011901	Medium Residential	R3-1	0	54	0.260676232	Residential - Single Family Residence	YES - Current	NO - Privately-Owned	Available	Used in Prior Housing Element - Non-Vacant	1.205579442	0	0	1.205579442	0	0	0	1058185	1212	West Adams - Baldwin Hills - Leimert		Lower
LOS ANGELES	6309 S 10TH AVE	90043	4006011902	Medium Residential	R3-1	0	54	0.143588398	Residential - Single Family Residence - Vacant Land	YES - Current	NO - Privately-Owned	Available	Not Used in Prior Housing Element	0.783445448	0	0	0.783445448	0	0	0	1058185	901	West Adams - Baldwin Hills - Leimert		Lower
LOS ANGELES	6315 S 10TH AVE	90043	4006011903	Medium Residential	R3-1	0	54	0.17397405	Residential - Single Family Residence - Vacant Land	YES - Current	NO - Privately-Owned	Available	Not Used in Prior Housing Element	0.927814388	0	0	0.927814388	0	0	0	1058185	932	West Adams - Baldwin Hills - Leimert		Lower
LOS ANGELES	6319 S 10TH AVE	90043	4006011904	Medium Residential	R3-1	0	54	0.086978998	Residential - Single Family Residence - Vacant Land	YES - Current	NO - Privately-Owned	Available	Not Used in Prior Housing Element	0.57712968	0	0	0.57712968	0	0	0	1058185	948	West Adams - Baldwin Hills - Leimert		Lower
LOS ANGELES	6321 S 10TH AVE	90043	4006011904	Medium Residential	R3-1	0	54	0.065230594	Residential - Single Family Residence - Vacant Land	YES - Current	NO - Privately-Owned	Available	Not Used in Prior Housing Element	0	0	0.251611966	0.251611966	0	3*	3*	1058185	951	West Adams - Baldwin Hills - Leimert		Above Moderate
LOS ANGELES	6300 S 10TH AVE	90043	4006012001	Medium Residential	R3-1	0	54	0.12044563	Residential - Single Family Residence	YES - Current	NO - Privately-Owned	Available	Used in Prior Housing Element - Non-Vacant	0.745751846	0	0	0.745751846	1	0	0	1058185	846	West Adams - Baldwin Hills - Leimert		Lower
LOS ANGELES	3128 W 63RD ST	90043	4006012002	Medium Residential	R3-1	0	54	0.057849299	Residential - Single Family Residence	YES - Current	NO - Privately-Owned	Available	Not Used in Prior Housing Element	0	0	0.133392584	0.133392584	1	3*	3*	1058185	845	West Adams - Baldwin Hills - Leimert		Above Moderate
LOS ANGELES	3124 W 63RD ST	90043	4006012003	Medium Residential	R3-1	0	54	0.082641047	Residential - Single Family Residence	YES - Current	NO - Privately-Owned	Available	Not Used in Prior Housing Element	0.537284899	0	0	0.537284899	1	0	0	1058185	844	West Adams - Baldwin Hills - Leimert		Lower
LOS ANGELES	3120 W 63RD ST	90043	4006012004	Medium Residential	R3-1	0	54	0.061980897	Residential - Single Family Residence	YES - Current	NO - Privately-Owned	Available	Not Used in Prior Housing Element	0	0	0.133392584	0.133392584	1	3*	3*	1058185	843	West Adams - Baldwin Hills - Leimert		Above Moderate
LOS ANGELES	3116 W 63RD ST	90043	4006012005	Medium Residential	R3-1	0	54	0.057848438	Residential - Single Family Residence	YES - Current	NO - Privately-Owned	Available	Not Used in Prior Housing Element	0	0	0.133392584	0.133392584	1	3*	3*	1058185	842	West Adams - Baldwin Hills - Leimert		Above Moderate
LOS ANGELES	6307 S 8TH AVE	90043	4006012007	Medium Residential	R3-1	0	54	0.260902351	Residential - Five or More Units or Apartments (Any Combination) - 4 Stories or Less	YES - Current	NO - Privately-Owned	Available	Not Used in Prior Housing Element	0	0	0.161278895	0.161278895	12	0	0	1058185	879	West Adams - Baldwin Hills - Leimert	Yes	Above Moderate
LOS ANGELES	6317 S 8TH AVE	90043	4006012010	Medium Residential	R3-1	0	54	0.260868738	Residential - Five or More Units or Apartments (Any Combination) - 4 Stories or Less	YES - Current	NO - Privately-Owned	Available	Not Used in Prior Housing Element	0	0	0.213598183	0.213598183	8	0	0	1058185	930	West Adams - Baldwin Hills - Leimert	Yes	Above Moderate
LOS ANGELES	6318 S 10TH AVE	90043	4006012012	Medium Residential	R3-1	0	54	0.260836902	Residential - Four Units (Any Combination) - 4 Stories or Less	YES - Current	NO - Privately-Owned	Available	Not Used in Prior Housing Element	0	0	0.367327768	0.367327768	4	0	0	1058185	950	West Adams - Baldwin Hills - Leimert	Yes	Above Moderate
LOS ANGELES	6324 S 10TH AVE	90043	4006012013	Medium Residential	R3-1	0	54	0.260803766	Residential - Five or More Units or Apartments (Any Combination) - 4 Stories or Less	YES - Current	NO - Privately-Owned	Available	Not Used in Prior Housing Element	0	0	0.647379425	0.647379425	8	0	0	1058185	988	West Adams - Baldwin Hills - Leimert	Yes	Above Moderate
LOS ANGELES	6333 S 8TH AVE	90043	4006012016	Medium Residential	R3-1	0	54	0.260767561	Residential - Four Units (Any Combination) - 4 Stories or Less	YES - Current	NO - Privately-Owned	Available	Not Used in Prior Housing Element	0	0	0.84890081	0.84890081	4	0	0	1058185	1003	West Adams - Baldwin Hills - Leimert	Yes	Above Moderate
LOS ANGELES	6334 S 10TH AVE	90043	4006012017	Medium Residential	R3-1	0	54	0.26077063	Residential - Three Units (Any Combination) - 4 Stories or Less	YES - Current	NO - Privately-Owned	Available	Used in Prior Housing Element - Non-Vacant	0	0	0.908111852	0.908111852	3	0	0	1058185	1004	West Adams - Baldwin Hills - Leimert	Yes	Above Moderate
LOS ANGELES	6340 S 10TH AVE	90043	4006012018	Medium Residential	R3-1	0	54	0.260735686	Residential - Five or More Units or Apartments (Any Combination) - 4 Stories or Less	YES - Current	NO - Privately-Owned	Available	Not Used in Prior Housing Element	0	0	0.564926131	0.564926131	10	0	0	1058185	1021	West Adams - Baldwin Hills - Leimert	Yes	Above Moderate
LOS ANGELES	6339 S 8TH AVE	90043	4006012019	Medium Residential	R3-1	0	54	0.260733911	Residential - Five or More Units or Apartments (Any Combination) - 4 Stories or Less	YES - Current	NO - Privately-Owned	Available	Not Used in Prior Housing Element	0	0	0.741511509	0.741511509	6	0	0	1058185	1020	West Adams - Baldwin Hills - Leimert	Yes	Above Moderate
LOS ANGELES	6401 S 8TH AVE	90043	4006012020	Medium Residential	R3-1	0	54	0.15051298	Residential - Three Units (Any Combination) - 4 Stories or Less	YES - Current	NO - Privately-Owned	Available	Not Used in Prior Housing Element	0	0	0.513598228	0.513598228	3	0	0	1058185	1037	West Adams - Baldwin Hills - Leimert	Yes	Above Moderate
LOS ANGELES			4006012021	Medium Residential	R3-1	0	54	0.11018676	Residential - Three Units (Any Combination) - 4 Stories or Less	YES - Current	NO - Privately-Owned	Available	Not Used in Prior Housing Element	0.48194927	0	0	0.48194927	3	0	0	1058185	1038	West Adams - Baldwin Hills - Leimert		Lower
LOS ANGELES	6406 S 10TH AVE	90043	4006012022	Medium Residential	R3-1	0	54	0.16294398	Residential - Single Family Residence	YES - Current	NO - Privately-Owned	Available	Used in Prior Housing Element - Non-Vacant	1.001062095	0	0	1.001062095	1	0	0	1058185	1039	West Adams - Baldwin Hills - Leimert		Lower
LOS ANGELES	6410 S 10TH AVE	90043	4006012023	Medium Residential	R3-1	0	54	0.097758895	Residential - Double, Duplex, or Two Units - 4 Stories or Less	YES - Current	NO - Privately-Owned	Available	Used in Prior Housing Element - Non-Vacant	0	0	0.429204378	0.429204378	2	0	0	1058185	1079	West Adams - Baldwin Hills - Leimert	Yes	Above Moderate
LOS ANGELES			4006012023	Medium Residential	R3-1	0	54	0.065169454	Residential - Double, Duplex, or Two Units - 4 Stories or Less	YES - Current	NO - Privately-Owned	Available	Used in Prior Housing Element - Non-Vacant	0	0	0.166189581	0.166189581	2	3*	3*	1058185	1085	West Adams - Baldwin Hills - Leimert	Yes	Above Moderate
LOS ANGELES	6414 S 10TH AVE	90043	4006012024	Medium Residential	R3-1	0	54	0.162918153	Residential - Three Units (Any Combination) - 4 Stories or Less	YES - Current	NO - Privately-Owned	Available	Not Used in Prior Housing Element	0	0	0.581975833	0.581975833	3	0	0	1058185	1095	West Adams - Baldwin Hills - Leimert	Yes	Above Moderate
LOS ANGELES	6409 S 8TH AVE	90043	4006012025	Medium Residential	R3-1	0	54	0.260666211	Residential - Five or More Units or Apartments (Any Combination) - 4 Stories or Less	YES - Current	NO - Privately-Owned	Available	Not Used in Prior Housing Element	0	0	0.741511509	0.741511509	6	0	0	1058185	1084	West Adams - Baldwin Hills - Leimert	Yes	Above Moderate
LOS ANGELES	6415 S 8TH AVE	90043	4006012026	Medium Residential	R3-1	0	54	0.173754497	Residential - Single Family Residence	YES - Current	NO - Privately-Owned	Available	Used in Prior Housing Element - Non-Vacant	1.063846016	0	0	1.063846016	1	0	0	1058185	1108	West Adams - Baldwin Hills - Leimert		Lower
LOS ANGELES			4006012030	Medium Residential	R3-1	0	54	0.086873134	Residential - Single Family Residence	YES - Current	NO - Privately-Owned	Available	Used in Prior Housing Element - Non-Vacant	0.661328566	0	0	0.661328566	1	0	0	1058185	1936	West Adams - Baldwin Hills - Leimert		Lower
LOS ANGELES			4006012030	Medium Residential	R3-1	0	54	0.086879134	Residential - Single Family Residence	YES - Current	NO - Privately-Owned	Available	Used in Prior Housing Element - Non-Vacant	0.661328566	0	0	0.661328566	1	0	0	1058185	1935	West Adams - Baldwin Hills - Leimert		Lower
LOS ANGELES	6419 S 8TH AVE	90043	4006012031	Medium Residential	R3-1	0	54	0.17372863	Residential - Single Family Residence	YES - Current	NO - Privately-Owned	Available	Used in Prior Housing Element - Non-Vacant	1.063846016	0	0	1.063846016	1	0	0	1058185	1144	West Adams - Baldwin Hills - Leimert		Lower
LOS ANGELES	6424 S 10TH AVE	90043	4006012032	Medium Residential	R3-1	0	54	0.097718117	Residential - Single Family Residence	YES - Current	NO - Privately-Owned	Available	Used in Prior Housing Element - Non-Vacant	0.651711023	0	0	0.651711023	1	0	0	1058185	1176	West Adams - Baldwin Hills - Leimert		Lower
LOS ANGELES			4006012032	Medium Residential	R3-1	0	54	0.065147999	Residential - Single Family Residence	YES - Current	NO - Privately-Owned	Available	Used in Prior Housing Element - Non-Vacant	0	0	0.11565738	0.11565738	1	3*	3*	1058185	1170	West Adams - Baldwin Hills - Leimert		Above Moderate
LOS ANGELES	6432 S 10TH AVE	90043	4006012033	Medium Residential	R3-1	0	54	0.162851816	Residential - Single Family Residence	YES - Current	NO - Privately-Owned	Available	Used in Prior Housing Element - Non-Vacant	1.001062095	0	0	1.001062095	1	0	0	1058185	1196	West Adams - Baldwin Hills - Leimert		Lower
LOS ANGELES	3115 W HYDE PARK BLVD	90043	4006012035	Medium Residential	R3-1	0	54	0.051208881	Residential - Single Family Residence	YES - Current	NO - Privately-Owned	Available	Not Used in Prior Housing Element	0	0	0.092710769	0.092710769	1	2*	2*	1058185	1202	West Adams - Baldwin Hills - Leimert		Above Moderate
LOS ANGELES			4006012035	Medium Residential	R3-1	0	54	0.051208881	Residential - Single Family Residence	YES - Current	NO - Privately-Owned	Available	Not Used in Prior Housing Element	0	0	0.092710769	0.092710769	1	2*	2*	1058185	1175	West Adams - Baldwin Hills - Leimert		Above Moderate
LOS ANGELES	3113 W HYDE PARK BLVD	90043	4006012036	Medium Residential	R3-1	0	54	0.050967073	Residential - Single Family Residence	YES - Current	NO - Privately-Owned	Available	Not Used in Prior Housing Element	0	0	0.092710769	0.092710769	1	2*	2*	1058185	1201	West Adams - Baldwin Hills - Leimert		Above Moderate
LOS ANGELES			4006012036	Medium Residential	R3-1	0	54	0.050961594	Residential - Single Family Residence	YES - Current	NO - Privately-Owned	Available	Not Used in Prior Housing Element	0	0	0.092710769	0.092710769	1	2*	2*	1058185	1174	West Adams - Baldwin Hills - Leimert		Above Moderate
LOS ANGELES	3109 W HYDE PARK BLVD	90043	4006012037	Medium Residential	R3-1	0	54	0.050967505	Residential - Single Family Residence	YES - Current	NO - Privately-Owned	Available	Not Used in Prior Housing Element	0	0	0.092710769	0.092710769	1	2*	2*	1058185	1200	West Adams - Baldwin Hills - Leimert		Above Moderate
LOS ANGELES			4006012037	Medium Residential	R3-1	0	54	0.050962034	Residential - Single Family Residence	YES - Current	NO - Privately-Owned	Available	Not Used in Prior Housing Element	0	0	0.092710769	0.092710769	1	2*	2*	1058185	1173	West Adams - Baldwin Hills - Leimert		Above Moderate
LOS ANGELES	3103 W HYDE PARK BLVD	90043	4006012038	Medium Residential	R3-1	0	54	0.050966383	Residential - Double, Duplex, or Two Units - 4 Stories or Less	YES - Current	NO - Privately-Owned	Available	Not Used in Prior Housing Element	0	0	0.022753139	0.022753139	2	2*	2*	1058185	1199	West Adams - Baldwin Hills - Leimert		Above Moderate
LOS ANGELES			4006012038	Medium Residential	R3-1	0	54	0.050961605	Residential - Double, Duplex, or Two Units - 4 Stories or Less	YES - Current	NO - Privately-Owned	Available	Not Used in Prior Housing Element	0	0	0.022753139	0.022753139	2	2*	2*	1058185	1172	West Adams - Baldwin Hills - Leimert		Above Moderate
LOS ANGELES	3121 W HYDE PARK BLVD	90043	4006012040	Medium Residential	R3-1	0	54	0.089424346	Residential - Single Family Residence	YES - Current	NO - Privately-Owned	Available	Not Used in Prior Housing Element	0.599105018	0	0	0.599105018	1	0	0	1058185	1203	West Adams - Baldwin Hills - Leimert		Lower
LOS ANGELES	3127 W HYDE PARK BLVD	90043	4006012041	Medium Residential	R3-1	0	54	0.051655346	Residential - Single Family Residence	YES - Current	NO - Privately-Owned	Available	Not Used in Prior Housing Element	0	0	0.086745805	0.086745805	1	2*	2*	1058185	1204	West Adams - Baldwin Hills - Leimert		Above Moderate
LOS ANGELES	3131 W HYDE PARK BLVD	90043	4006012042	Medium Residential	R3-1	0	54	0.051656207	Residential - Single Family Residence	YES - Current	NO - Privately-Owned	Available	Not Used in Prior Housing Element	0	0	0.086745805	0.086745805	1	2*	2*	1058185	1205	West Adams - Baldwin Hills - Leimert		Above Moderate
LOS ANGELES	3135 W HYDE PARK BLVD	90043	4006012043	Medium Residential	R3-1	0	54	0.067826557	Residential - Single Family Residence	YES - Current	NO - Privately-Owned	Available	Not Used in Prior Housing Element	0	0	0.108979189	0.108979189	1	3*	3*	1058185	1206	West Adams - Baldwin Hills - Leimert		Above Moderate
LOS ANGELES	6301 S 8TH AVE	90043	4006012046	Medium Residential	R3-1	0	54	0.136313623	Residential - Three Units (Any Combination) - 4 Stories or Less	YES - Current	NO - Privately-Owned	Available	Not Used in Prior Housing Element	0.115994409	0	0	0.115994409	3	0	0	1058185	841	West Adams - Baldwin Hills - Leimert		Lower
LOS ANGELES	3330 W HYDE PARK BLVD	90043	4006015001	Neighborhood Commercial	C2-1-SP	0	108	0.050503703	Commercial - Store - One Story	YES - Current	NO - Privately-Owned	Available	Not Used in Prior Housing Element	0	0	0.004538513	0.004538513	0	0	0	1058185	1250	West Adams - Baldwin Hills - Leimert	Yes	Above Moderate
LOS ANGELES	6500 S CRENSHAW BLVD	90043	4006015001	Neighborhood Commercial	C2-1-SP	0	108	0.061420892	Commercial - Store - One Story	YES - Current	NO - Privately-Owned	Available	Not Used in Prior Housing Element	0	0	0.003784909	0.003784909	0	0	0	1058185	1251	West Adams - Baldwin Hills - Leimert	Yes	Above Moderate
LOS ANGELES	6506 S CRENSHAW BLVD	90043	4006015002	Neighborhood Commercial	C2-1-SP	0	108	0.089255805	Commercial - Parking Lot (Commercial Use Property) - Lots - Commercial Parking - One Story	YES - Current	NO - Privately-Owned	Available	Not Used in Prior Housing Element	0.152609646	0	0	0.152609646	0	0	0	1058185	1273	West Adams - Baldwin Hills - Leimert		Lower
LOS ANGELES			4006015002	Neighborhood Commercial	C2-1-SP	0	108	0.073470597	Commercial - Parking Lot (Commercial Use Property) - Lots - Commercial Parking - One Story	YES - Current	NO - Privately-Owned	Available	Not Used in Prior Housing Element	0.128327359	0	0	0.128327359	0	0	0	1058185	1272	West Adams - Baldwin Hills - Leimert		Lower
LOS ANGELES	3316 W HYDE PARK BLVD	90043	4006015005	Low Medium I Residential	R2-1	0	17	0.123972714	Residential - Double, Duplex, or Two Units - 4 Stories or Less	YES - Current	NO - Privately-Owned	Available	Not Used in Prior Housing Element	0	0	0.139529505	0.139529505	2	2*	2*	1058185	1247	West Adams - Baldwin Hills - Leimert	Yes	Above Moderate
LOS ANGELES	3312 W HYDE PARK BLVD	90043	4006015006	Low Medium I Residential	R2-1	0	17	0.123972735	Residential - Single Family Residence	YES - Current	NO - Privately-Owned	Available	Not Used in Prior Housing Element	0	0	0.106322247	0.106322247	1	2*	2*	1058185	1246	West Adams - Baldwin Hills - Leimert		Above Moderate
LOS ANGELES	3306 W HYDE PARK BLVD	90043	4006015007	Low Medium I Residential	R2-1	0	17	0.123974672	Residential - Double, Duplex, or Two Units - 4 Stories or Less	YES - Current	NO - Privately-Owned	Available	Not Used in Prior Housing Element	0	0	0.139529505	0.139529505	2	2*	2*	1058185	1245	West Adams - Baldwin Hills - Leimert	Yes	Above Moderate
LOS ANGELES	3304 W HYDE PARK BLVD	90043	4006015008	Low Medium I Residential	R2-1	0	17	0.123972735	Residential - Double, Duplex, or Two Units - 4 Stories or Less	YES - Current	NO - Privately-Owned	Available	Not Used in Prior Housing Element	0	0	0.139529505	0.139529505	2	2*	2*	1058185	1244	West Adams - Baldwin Hills - Leimert	Yes	Above Moderate
LOS ANGELES	3300 W HYDE PARK BLVD	90043	4006015009	Low Medium I Residential	R2-1	0	17	0.123972735	Residential - Single Family Residence	YES - Current	NO - Privately-Owned	Available	Not Used in Prior Housing Element	0	0	0.106322247	0.106322247	1	2*	2*	1058185	1243	West Adams - Baldwin Hills - Leimert		Above Moderate
LOS ANGELES	3301 W 66TH ST	90043	4006015010	Low Medium I Residential	R2-1	0	17	0.123974852	Residential - Single Family Residence	YES - Current	NO - Privately-Owned	Available	Not Used in Prior Housing Element	0	0	0.106322247	0.106322247	1	2*	2*	1058185	1303	West Adams - Baldwin Hills - Leimert		Above Moderate
LOS ANGELES	3305 W 66TH ST	90043	4006015011	Low Medium I Residential	R2-1	0	17	0.123973605	Residential - Single Family Residence	YES - Current	NO - Privately-Owned	Available	Not Used in Prior Housing Element	0	0	0.106322247	0.106322247	1	2*	2*	1058185	1304	West Adams - Baldwin Hills - Leimert		Above Moderate
LOS ANGELES	3309 W 66TH ST	90043	4006015012	Low Medium I Residential	R2-1	0	17	0.123972635	Residential - Double, Duplex, or Two Units - 4 Stories or Less	YES - Current	NO - Privately-Owned	Available	Not Used in Prior Housing Element	0	0	0.139529505	0.139529505	2	2*	2*	1058185	1305	West Adams - Baldwin Hills - Leimert	Yes	Above Moderate
LOS ANGELES	3315 W 66TH ST	90043	4006015013	Low Medium I Residential	R2-1	0	17	0.123972635	Residential - Single Family Residence	YES - Current	NO - Privately-Owned	Available	Not Used in Prior Housing Element	0	0	0.106322247	0.106322247	1	2*	2*	1058185	1306	West Adams - Baldwin Hills - Leimert		Above Moderate
LOS ANGELES	3319 W 66TH ST	90043	4006015014	Low Medium I Residential	R2-1	0	17	0.123974572	Residential - Single Family Residence	YES - Current	NO - Privately-Owned	Available	Not Used in Prior Housing Element	0	0	0.106322247	0.106322247	1	2*	2*	1058185	1307	West Adams - Baldwin Hills - Leimert		Above Moderate
LOS ANGELES	3325 W 66TH ST	90043	4006015016	Neighborhood Commercial	C2-1-SP	0	108	0.123973212	Commercial - Commercial - Vacant Land	YES - Current	NO - Privately-Owned	Available	Not Used in Prior Housing Element	0.186985635	0	0	0.186985635	0	0	0	1058185	1309	West Adams - Baldwin Hills - Leimert		Lower
LOS ANGELES	6520 S CRENSHAW BLVD	90043	4006015017	Neighborhood Commercial	C2-1-SP	0	108	0.038994209	Commercial - Auto, Recreation Equipment, Construction Equipment Sales and Service - Auto Body Repair Shop - One Story	YES - Current	NO - Privately-Owned	Available	Used in Prior Housing Element - Non-Vacant	0	0	0.002832706	0.002832706	0	0	0	1058185	1311	West Adams - Baldwin Hills - Leimert		Above Moderate
LOS ANGELES	6534 S CRENSHAW BLVD	90043	4006015017	Neighborhood Commercial	C2-1-SP	0	108	0.091843528	Commercial - Auto, Recreation Equipment, Construction Equipment Sales and Service - Auto Body Repair Shop - One Story	YES - Current	NO - Privately-Owned	Available	Used in Prior Housing Element - Non-Vacant	0.066009488	0	0	0.066009488	0	0	0	1058185	1319	West Adams - Baldwin Hills - Leimert		Lower
LOS ANGELES			4006015017	Neighborhood Commercial	C2-1-SP	0	108	0.032141451	Commercial - Auto, Recreation Equipment, Construction Equipment Sales and Service - Auto Body Repair Shop - One Story	YES - Current	NO - Privately-Owned	Available	Used in Prior Housing Element - Non-Vacant	0	0	0.001468829	0.001468829	0	0	0	1058185	1310	West Adams - Baldwin Hills - Leimert		Above Moderate
LOS ANGELES			4006015017	Neighborhood Commercial	C2-1-SP	0	108	0.111303658	Commercial - Auto, Recreation Equipment, Construction Equipment Sales and Service - Auto Body Repair Shop - One Story	YES - Current	NO - Privately-Owned	Available	Used in Prior Housing Element - Non-Vacant	0.071189393	0	0	0.071189393	0	0	0	1058185	1320	West Adams -

LOS ANGELES	6600 S CRENSHAW BLVD	90043	4006016029	Neighborhood Commercial	C2-1-SP	0	108	0.149433331	Commercial - Auto, Recreation Equipment, Construction Equipment Sales and Service - Auto Body Repair Shop - One Story	YES - Current	NO - Privately-Owned	Available	Not Used in Prior Housing Element	0.281586897	0	0	0.281586897	0	0	0	1028185	38	West Adams - Baldwin Hills - Leimert			Lower
LOS ANGELES	3326 W 66TH PL	90043	4006017004	Low Medium I Residential	R2-1	0	17	0.138136382	Residential - Single Family Residence	YES - Current	NO - Privately-Owned	Available	Not Used in Prior Housing Element	0	0	0.022753139	0.022753139	1	2*	2*	1028185	172	West Adams - Baldwin Hills - Leimert			Above Moderate
LOS ANGELES	3322 W 66TH PL	90043	4006017005	Low Medium I Residential	R2-1	0	17	0.13815748	Residential - Single Family Residence	YES - Current	NO - Privately-Owned	Available	Not Used in Prior Housing Element	0	0	0.086745805	0.086745805	1	2*	2*	1028185	171	West Adams - Baldwin Hills - Leimert			Above Moderate
LOS ANGELES	3318 W 66TH PL	90043	4006017006	Low Medium I Residential	R2-1	0	17	0.138175338	Residential - Double, Duplex, or Two Units - 4 Stories or Less	YES - Current	NO - Privately-Owned	Available	Not Used in Prior Housing Element	0	0	0.114026096	0.114026096	2	2*	2*	1028185	170	West Adams - Baldwin Hills - Leimert	Yes		Above Moderate
LOS ANGELES	3314 W 66TH PL	90043	4006017007	Low Medium I Residential	R2-1	0	17	0.130503227	Residential - Double, Duplex, or Two Units - 4 Stories or Less	YES - Current	NO - Privately-Owned	Available	Not Used in Prior Housing Element	0	0	0.003097711	0.003097711	2	2*	2*	1028185	169	West Adams - Baldwin Hills - Leimert			Above Moderate
LOS ANGELES	3308 W 66TH PL	90043	4006017008	Low Medium I Residential	R2-1	0	17	0.110238363	Residential - Single Family Residence	YES - Current	NO - Privately-Owned	Available	Not Used in Prior Housing Element	0	0	0.036182344	0.036182344	1	1*	1*	1028185	168	West Adams - Baldwin Hills - Leimert			Above Moderate
LOS ANGELES	3304 W 66TH PL	90043	4006017009	Low Medium I Residential	R2-1	0	17	0.089793104	Residential - Single Family Residence	YES - Current	NO - Privately-Owned	Available	Not Used in Prior Housing Element	0	0	0.044455045	0.044455045	1	1*	1*	1028185	167	West Adams - Baldwin Hills - Leimert			Above Moderate
LOS ANGELES	3302 W 66TH PL	90043	4006017010	Low Medium I Residential	R2-1	0	17	0.06934755	Residential - Single Family Residence	YES - Current	NO - Privately-Owned	Available	Not Used in Prior Housing Element	0	0	0.044455045	0.044455045	1	1*	1*	1028185	166	West Adams - Baldwin Hills - Leimert			Above Moderate
LOS ANGELES	3330 W 66TH PL	90043	4006017011	Neighborhood Commercial	C2-1-SP	0	108	0.13812096	Commercial - Restaurant, Cocktail Lounge - Restaurant, Cocktail Lounge, Tavern - One Story	YES - Current	NO - Privately-Owned	Available	Used in Prior Housing Element - Non-Vacant	0.110436022	0	0	0.110436022	0	0	0	1028185	173	West Adams - Baldwin Hills - Leimert			Lower
LOS ANGELES	6650 S CRENSHAW BLVD	90043	4006017011	Neighborhood Commercial	C2-1-SP	0	108	0.162246088	Commercial - Restaurant, Cocktail Lounge - Restaurant, Cocktail Lounge, Tavern - One Story	YES - Current	NO - Privately-Owned	Available	Used in Prior Housing Element - Non-Vacant	0.125536755	0	0	0.125536755	0	0	0	1028185	174	West Adams - Baldwin Hills - Leimert			Lower
LOS ANGELES	6521 1/2 S CRENSHAW BLVD	90043	4006018006	Neighborhood Commercial	C2-2D-SP	0	108	0.247136752	Residential - Five or More Units or Apartments (Any Combination) - 4 Stories or Less	YES - Current	NO - Privately-Owned	Available	Not Used in Prior Housing Element	0	0	0.34856497	0.34856497	12	0	0	1058185	1317	West Adams - Baldwin Hills - Leimert	Yes		Above Moderate
LOS ANGELES	6524 S VICTORIA AVE	90043	4006018009	Medium Residential	R3-1	0	54	0.26281091	Residential - Five or More Units or Apartments (Any Combination) - 4 Stories or Less	YES - Current	NO - Privately-Owned	Available	Not Used in Prior Housing Element	0	0	0.564926131	0.564926131	10	0	0	1058185	1334	West Adams - Baldwin Hills - Leimert	Yes		Above Moderate
LOS ANGELES	6531 S CRENSHAW BLVD	90043	4006018010	Neighborhood Commercial	C2-2D-SP	0	108	0.24694385	Residential - Five or More Units or Apartments (Any Combination) - 4 Stories or Less	YES - Current	NO - Privately-Owned	Available	Not Used in Prior Housing Element	0	0	1.367649496	1.367649496	10	0	0	1028185	16	West Adams - Baldwin Hills - Leimert	Yes		Above Moderate
LOS ANGELES	6532 S VICTORIA AVE	90043	4006018011	Medium Residential	R3-1	0	54	0.260719003	Residential - Five or More Units or Apartments (Any Combination) - 4 Stories or Less	YES - Current	NO - Privately-Owned	Available	Not Used in Prior Housing Element	0	0	0.692891201	0.692891201	7	0	0	1028185	17	West Adams - Baldwin Hills - Leimert	Yes		Above Moderate
LOS ANGELES	6538 S VICTORIA AVE	90043	4006018012	Medium Residential	R3-1	0	54	0.260692119	Residential - Five or More Units or Apartments (Any Combination) - 4 Stories or Less	YES - Current	NO - Privately-Owned	Available	Not Used in Prior Housing Element	0	0	0.185663403	0.185663403	10	0	0	1028185	47	West Adams - Baldwin Hills - Leimert	Yes		Above Moderate
LOS ANGELES	6601 S CRENSHAW BLVD	90043	4006018013	Neighborhood Commercial	C2-2D-SP	0	108	0.246917756	Residential - Five or More Units or Apartments (Any Combination) - 4 Stories or Less	YES - Current	NO - Privately-Owned	Available	Not Used in Prior Housing Element	0	0	1.367649496	1.367649496	10	0	0	1028185	46	West Adams - Baldwin Hills - Leimert	Yes		Above Moderate
LOS ANGELES	6607 S CRENSHAW BLVD	90043	4006018014	Neighborhood Commercial	C2-2D-SP	0	108	0.246886208	Residential - Three Units (Any Combination) - 4 Stories or Less	YES - Current	NO - Privately-Owned	Available	Used in Prior Housing Element - Non-Vacant	0	0	1.466169727	1.466169727	3	0	0	1028185	61	West Adams - Baldwin Hills - Leimert	Yes		Above Moderate
LOS ANGELES	6542 S VICTORIA AVE	90043	4006018016	Medium Residential	R3-1	0	54	0.146223225	Residential - Three Units (Any Combination) - 4 Stories or Less	YES - Current	NO - Privately-Owned	Available	Not Used in Prior Housing Element	0	0	0.495357665	0.495357665	3	0	0	1028185	63	West Adams - Baldwin Hills - Leimert	Yes		Above Moderate
LOS ANGELES	6546 S VICTORIA AVE	90043	4006018017	Medium Residential	R3-1	0	54	0.086890204	Residential - Single Family Residence	YES - Current	NO - Privately-Owned	Available	Used in Prior Housing Element - Non-Vacant	0.661328566	0	0	0.661328566	1	0	0	1028185	76	West Adams - Baldwin Hills - Leimert			Lower
LOS ANGELES			4006018017	Medium Residential	R3-1	0	54	0.086869215	Residential - Single Family Residence	YES - Current	NO - Privately-Owned	Available	Used in Prior Housing Element - Non-Vacant	0.661328566	0	0	0.661328566	1	0	0	1028185	86	West Adams - Baldwin Hills - Leimert			Lower
LOS ANGELES	6552 S VICTORIA AVE	90043	4006018018	Medium Residential	R3-1	0	54	0.173763675	Residential - Double, Duplex, or Two Units - 4 Stories or Less	YES - Current	NO - Privately-Owned	Available	Used in Prior Housing Element - Non-Vacant	0	0	0.699599838	0.699599838	2	0	0	1028185	101	West Adams - Baldwin Hills - Leimert	Yes		Above Moderate
LOS ANGELES	6613 S CRENSHAW BLVD	90043	4006018019	Neighborhood Commercial	C2-2D-SP	0	108	0.246858368	Residential - Three Units (Any Combination) - 4 Stories or Less	YES - Current	NO - Privately-Owned	Available	Used in Prior Housing Element - Non-Vacant	0	0	1.456266379	1.456266379	3	0	0	1028185	85	West Adams - Baldwin Hills - Leimert	Yes		Above Moderate
LOS ANGELES	6623 1/4 S CRENSHAW BLVD	90043	4006018020	Neighborhood Commercial	C2-2D-SP	0	108	0.246828677	Residential - Five or More Units or Apartments (Any Combination) - 4 Stories or Less	YES - Current	NO - Privately-Owned	Available	Not Used in Prior Housing Element	0	0	0.374818158	0.374818158	10	0	0	1028185	116	West Adams - Baldwin Hills - Leimert	Yes		Above Moderate
LOS ANGELES	6558 S VICTORIA AVE	90043	4006018021	Medium Residential	R3-1	0	54	0.260604164	Residential - Five or More Units or Apartments (Any Combination) - 4 Stories or Less	YES - Current	NO - Privately-Owned	Available	Not Used in Prior Housing Element	0	0	0.720280892	0.720280892	12	0	0	1028185	117	West Adams - Baldwin Hills - Leimert	Yes		Above Moderate
LOS ANGELES	6602 1/2 S VICTORIA AVE	90043	4006018021	Medium Residential	R3-1	0	54	0.226138006	Residential - Five or More Units or Apartments (Any Combination) - 4 Stories or Less	YES - Current	NO - Privately-Owned	Available	Not Used in Prior Housing Element	0	0	0.657404244	0.657404244	12	0	0	1028185	137	West Adams - Baldwin Hills - Leimert	Yes		Above Moderate
LOS ANGELES	6627 S CRENSHAW BLVD	90043	4006018022	Neighborhood Commercial	C2-2D-SP	0	108	0.246801119	Residential - Five or More Units or Apartments (Any Combination) - 4 Stories or Less	YES - Current	NO - Privately-Owned	Available	Not Used in Prior Housing Element	0	0	0.313181776	0.313181776	34	0	0	1028185	135	West Adams - Baldwin Hills - Leimert	Yes		Above Moderate
LOS ANGELES	6635 S CRENSHAW BLVD	90043	4006018022	Neighborhood Commercial	C2-2D-SP	0	108	0.246772575	Residential - Five or More Units or Apartments (Any Combination) - 4 Stories or Less	YES - Current	NO - Privately-Owned	Available	Not Used in Prior Housing Element	0	0	0.313181776	0.313181776	34	0	0	1028185	157	West Adams - Baldwin Hills - Leimert	Yes		Above Moderate
LOS ANGELES	6606 S VICTORIA AVE	90043	4006018024	Medium Residential	R3-1	0	54	0.082655019	Residential - Four Units (Any Combination) - 4 Stories or Less	YES - Current	NO - Privately-Owned	Available	Not Used in Prior Housing Element	0	0	0.319489193	0.319489193	4	0	0	1028185	159	West Adams - Baldwin Hills - Leimert	Yes		Above Moderate
LOS ANGELES	6608 S VICTORIA AVE	90043	4006018024	Medium Residential	R3-1	0	54	0.082644157	Residential - Four Units (Any Combination) - 4 Stories or Less	YES - Current	NO - Privately-Owned	Available	Not Used in Prior Housing Element	0	0	0.319489193	0.319489193	4	0	0	1028185	175	West Adams - Baldwin Hills - Leimert	Yes		Above Moderate
LOS ANGELES	6637 S CRENSHAW BLVD	90043	4006018025	Neighborhood Commercial	C2-2D-SP	0	108	0.063024625	Commercial - Store - One Story	YES - Current	NO - Privately-Owned	Available	Not Used in Prior Housing Element	0.13918799	0	0	0.13918799	0	0	0	1028185	189	West Adams - Baldwin Hills - Leimert			Lower
LOS ANGELES			4006018028	Neighborhood Commercial	C2-2D-SP	0	108	0.054824233	Residential - Single Family Residence - Vacant Land	YES - Current	NO - Privately-Owned	Available	Not Used in Prior Housing Element	0.622614324	0	0	0.622614324	0	0	0	1028185	190	West Adams - Baldwin Hills - Leimert			Lower
LOS ANGELES			4006018028	Neighborhood Commercial	C2-2D-SP	0	108	0.054824569	Residential - Single Family Residence - Vacant Land	YES - Current	NO - Privately-Owned	Available	Not Used in Prior Housing Element	0.622614324	0	0	0.622614324	0	0	0	1028185	236	West Adams - Baldwin Hills - Leimert			Lower
LOS ANGELES	3409 W 67TH ST	90043	4006018029	Neighborhood Commercial	C2-2D-SP	0	108	0.055100269	Residential - Double, Duplex, or Two Units - 4 Stories or Less	YES - Current	NO - Privately-Owned	Available	Not Used in Prior Housing Element	0.099330954	0	0	0.099330954	2	0	0	1028185	237	West Adams - Baldwin Hills - Leimert			Lower
LOS ANGELES			4006018029	Neighborhood Commercial	C2-2D-SP	0	108	0.055099263	Residential - Double, Duplex, or Two Units - 4 Stories or Less	YES - Current	NO - Privately-Owned	Available	Not Used in Prior Housing Element	0.099330954	0	0	0.099330954	2	0	0	1028185	191	West Adams - Baldwin Hills - Leimert			Lower
LOS ANGELES	3419 W 67TH ST	90043	4006018030	Medium Residential	R3-1	0	54	0.044637606	Residential - Single Family Residence	YES - Current	NO - Privately-Owned	Available	Used in Prior Housing Element - Non-Vacant	0	0	0.095206904	0.095206904	1	2*	2*	1028185	239	West Adams - Baldwin Hills - Leimert			Above Moderate
LOS ANGELES			4006018030	Neighborhood Commercial	C2-2D-SP	0	108	0.010749666	Residential - Single Family Residence	YES - Current	NO - Privately-Owned	Available	Used in Prior Housing Element - Non-Vacant	0	0	0.064008516	0.064008516	1	0	0	1028185	238	West Adams - Baldwin Hills - Leimert			Above Moderate
LOS ANGELES			4006018030	Neighborhood Commercial	C2-2D-SP	0	108	0.010778824	Residential - Single Family Residence	YES - Current	NO - Privately-Owned	Available	Used in Prior Housing Element - Non-Vacant	0	0	0.064008516	0.064008516	1	0	0	1028185	192	West Adams - Baldwin Hills - Leimert			Above Moderate
LOS ANGELES			4006018030	Medium Residential	R3-1	0	54	0.044666445	Residential - Single Family Residence	YES - Current	NO - Privately-Owned	Available	Used in Prior Housing Element - Non-Vacant	0	0	0.095206904	0.095206904	1	2*	2*	1028185	193	West Adams - Baldwin Hills - Leimert			Above Moderate
LOS ANGELES	3423 W 67TH ST	90043	4006018031	Medium Residential	R3-1	0	54	0.053955819	Residential - Single Family Residence	YES - Current	NO - Privately-Owned	Available	Not Used in Prior Housing Element	0	0	0.092710769	0.092710769	1	2*	2*	1028185	240	West Adams - Baldwin Hills - Leimert			Above Moderate
LOS ANGELES			4006018031	Medium Residential	R3-1	0	54	0.053955833	Residential - Single Family Residence	YES - Current	NO - Privately-Owned	Available	Not Used in Prior Housing Element	0	0	0.092710769	0.092710769	1	2*	2*	1028185	194	West Adams - Baldwin Hills - Leimert			Above Moderate
LOS ANGELES	3427 W 67TH ST	90043	4006018032	Medium Residential	R3-1	0	54	0.053956242	Residential - Single Family Residence	YES - Current	NO - Privately-Owned	Available	Not Used in Prior Housing Element	0	0	0.092710769	0.092710769	1	2*	2*	1028185	241	West Adams - Baldwin Hills - Leimert			Above Moderate
LOS ANGELES			4006018032	Medium Residential	R3-1	0	54	0.053956245	Residential - Single Family Residence	YES - Current	NO - Privately-Owned	Available	Not Used in Prior Housing Element	0	0	0.092710769	0.092710769	1	2*	2*	1028185	195	West Adams - Baldwin Hills - Leimert			Above Moderate
LOS ANGELES	3433 W 67TH ST	90043	4006018033	Medium Residential	R3-1	0	54	0.0539703	Residential - Double, Duplex, or Two Units - 4 Stories or Less	YES - Current	NO - Privately-Owned	Available	Not Used in Prior Housing Element	0	0	0.002836664	0.002836664	2	2*	2*	1028185	242	West Adams - Baldwin Hills - Leimert			Above Moderate
LOS ANGELES			4006018033	Medium Residential	R3-1	0	54	0.053963109	Residential - Double, Duplex, or Two Units - 4 Stories or Less	YES - Current	NO - Privately-Owned	Available	Not Used in Prior Housing Element	0	0	0.002836664	0.002836664	2	2*	2*	1028185	196	West Adams - Baldwin Hills - Leimert			Above Moderate
LOS ANGELES	6616 S VICTORIA AVE	90043	4006018034	Medium Residential	R3-1	0	54	0.053969454	Residential - Single Family Residence	YES - Current	NO - Privately-Owned	Available	Not Used in Prior Housing Element	0	0	0.092710769	0.092710769	1	2*	2*	1028185	197	West Adams - Baldwin Hills - Leimert			Above Moderate
LOS ANGELES			4006018034	Medium Residential	R3-1	0	54	0.053970579	Residential - Single Family Residence	YES - Current	NO - Privately-Owned	Available	Not Used in Prior Housing Element	0	0	0.092710769	0.092710769	1	2*	2*	1028185	243	West Adams - Baldwin Hills - Leimert			Above Moderate
LOS ANGELES	6518 1/2 S VICTORIA AVE	90043	4006018037	Medium Residential	R3-1	0	54	0.260642437	Residential - Five or More Units or Apartments (Any Combination) - 4 Stories or Less	YES - Current	NO - Privately-Owned	Available	Not Used in Prior Housing Element	0	0	0.793443105	0.793443105	5	0	0	1058185	1318	West Adams - Baldwin Hills - Leimert	Yes		Above Moderate
LOS ANGELES	6516 1/2 S VICTORIA AVE	90043	4006018038	Medium Residential	R3-1	0	54	0.260643369	Residential - Five or More Units or Apartments (Any Combination) - 4 Stories or Less	YES - Current	NO - Privately-Owned	Available	Not Used in Prior Housing Element	0	0	0.684758365	0.684758365	11	0	0	1058185	1292	West Adams - Baldwin Hills - Leimert	Yes		Above Moderate
LOS ANGELES	6641 S CRENSHAW BLVD	90043	4006018040	Neighborhood Commercial	C2-2D-SP	0	108	0.063015434	Commercial - Store - One Story	YES - Current	NO - Privately-Owned	Available	Not Used in Prior Housing Element	0.016728989	0	0	0.016728989	1	0	0	1028185	218	West Adams - Baldwin Hills - Leimert			Lower
LOS ANGELES	6645 S CRENSHAW BLVD	90043	4006018040	Neighborhood Commercial	C2-2D-SP	0	108	0.06301674	Commercial - Store - One Story	YES - Current	NO - Privately-Owned	Available	Not Used in Prior Housing Element	0.016728989	0	0	0.016728989	1	0	0	1028185	235	West Adams - Baldwin Hills - Leimert			Lower
LOS ANGELES			4006018040	Neighborhood Commercial	C2-2D-SP	0	108	0.063024625	Commercial - Store - One Story	YES - Current	NO - Privately-Owned	Available	Not Used in Prior Housing Element	0.016728989	0	0	0.016728989	1	0	0	1028185	262	West Adams - Baldwin Hills - Leimert			Lower
LOS ANGELES	3482 W HYDE PARK BLVD	90043	4006019001	Medium Residential	R3-1	0	54	0.261130012	Residential - Five or More Units or Apartments (Any Combination) - 4 Stories or Less	YES - Current	NO - Privately-Owned	Available	Not Used in Prior Housing Element	0	0	0.741511509	0.741511509	6	0	0	1058185	1256	West Adams - Baldwin Hills - Leimert	Yes		Above Moderate
LOS ANGELES	6509 S VICTORIA AVE	90043	4006019003	Medium Residential	R3-1	0	54	0.260663644	Residential - Five or More Units or Apartments (Any Combination) - 4 Stories or Less	YES - Current	NO - Privately-Owned	Available	Not Used in Prior Housing Element	0	0	0.161278895	0.161278895	12	0	0	1058185	1277	West Adams - Baldwin Hills - Leimert	Yes		Above Moderate
LOS ANGELES	6510 S BRYNHURST AVE	90043	4006019004	Medium Residential	R3-1	0	54	0.261064145	Residential - Five or More Units or Apartments (Any Combination) - 4 Stories or Less	YES - Current	NO - Privately-Owned	Available	Not Used in Prior Housing Element	0	0	0.185663403	0.185663403	10	0	0	1058185	1278	West Adams - Baldwin Hills - Leimert	Yes		Above Moderate
LOS ANGELES	6516 1/2 S BRYNHURST AVE	90043	4006019005	Medium Residential	R3-1	0	54	0.260996499	Residential - Five or More Units or Apartments (Any Combination) - 4 Stories or Less	YES - Current	NO - Privately-Owned	Available	Used in Prior Housing Element - Non-Vacant	0.145218258	0	0	0.145218258	6	0	0	1058185	1294	West Adams - Baldwin Hills - Leimert			Lower
LOS ANGELES	6515 S VICTORIA AVE	90043	4006019006	Medium Residential	R3-1	0	54	0.260664083	Residential - Five or More Units or Apartments (Any Combination) - 4 Stories or Less	YES - Current	NO - Privately-Owned	Available	Not Used in Prior Housing Element	0	0	0.213598183	0.213598183	8	0	0	1058185	1293	West Adams - Baldwin Hills - Leimert	Yes		Above Moderate
LOS ANGELES	6523 S VICTORIA AVE	90043	4006019007	Medium Residential	R3-1	0	54	0.260664083	Residential - Five or More Units or Apartments (Any Combination) - 4 Stories or Less	YES - Current	NO - Privately-Owned	Available	Not Used in Prior Housing Element	0	0	0.173056715	0.173056715	11	0	0	1058185	1321	West Adams - Baldwin Hills - Leimert	Yes		Above Moderate
LOS ANGELES	6524 S BRYNHURST AVE	90043	4006019009	Medium Residential	R3-1	0	54	0.261685504	Residential - Four Units (Any Combination) - 4 Stories or Less	YES - Current	NO - Privately-Owned	Available	Not Used in Prior Housing Element	0	0	0.84890081	0.84890081	4	0	0	1058185	1336	West Adams - Baldwin Hills - Leimert	Yes		Above Moderate
LOS ANGELES	6525 S VICTORIA AVE	90043	4006019010	Medium Residential	R3-1	0	54	0.262160369	Residential - Five or More Units or Apartments (Any Combination) - 4 Stories or Less	YES - Current	NO - Privately-Owned	Available	Not Used in Prior Housing Element	0	0	0.213598183	0.213598183	8	0	0	1058185	1335	West Adams - Baldwin Hills - Leimert	Yes		Above Moderate
LOS ANGELES	6531 S VICTORIA AVE	90043	4006019011	Medium Residential	R3-1	0	54	0.260732161	Residential - Double, Duplex, or Two Units - 4 Stories or Less	YES - Current	NO - Privately-Owned	Available	Used in Prior Housing Element - Non-Vacant	0	0	0.971316141	0.971316141	2	0	0	1028185	18	West Adams - Baldwin Hills - Leimert	Yes		Above Moderate
LOS ANGELES	6530 S BRYNHURST AVE	90043	4006019012	Medium Residential	R3-1	0	54	0.260729956	Residential - Three Units (Any Combination) - 4 Stories or Less	YES - Current	NO - Privately-Owned	Available	Used in Prior Housing Element - Non-Vacant	0	0	0.908111852	0.908111852	3	0	0	1028185	21	West Adams - Baldwin Hills - Leimert	Yes		Above Moderate
LOS ANGELES	6538 S BRYNHURST AVE	90043	4006019013	Medium Residential	R3-1	0	54	0.260696576	Residential - Five or More Units or Apartments (Any Combination) - 4 Stories or Less	YES - Current	NO - Privately-Owned	Available	Not Used in Prior Housing Element	0	0	0.185663403	0.185663403	10	0	0	1028185	49	West Adams - Baldwin Hills - Leimert	Yes		Above Moderate
LOS ANGELES	6544 S BRYNHURST AVE	90043	4006019016	Medium Residential	R3-1	0	54	0.260663439	Residential - Five or More Units or Apartments (Any Combination) - 4 Stories or Less	YES - Current	NO - Privately-Owned	Available	Not Used in Prior Housing Element	0	0	0.185663403	0.185663403	10	0	0	1028185	65	West Adams - Baldwin Hills - Leimert	Yes		Above Moderate
LOS ANGELES	6550 S BRYNHURST AVE	90043	4006019017	Medium Residential	R3-1	0	54	0.260631654	Residential - Five or More Units or Apartments (Any Combination) - 4 Stories or Less	YES - Current	NO - Privately-Owned	Available	Not Used in Prior Housing Element	0	0	0.173056715	0.173056715	11	0	0	1028185	88	West Adams - Baldwin Hills - Leimert	Yes		Above Moderate
LOS ANGELES	6553 S VICTORIA AVE	90043	4006019018	Medium Residential	R3-1	0	54	0.130327996	Residential - Four Units (Any Combination) - 4 Stories or Less	YES - Current	NO - Privately-Owned	Available	Not Used in Prior Housing Element	0	0	0.13483378	0.13483378	4	0	0	1028185	87	West Adams - Baldwin Hills - Leimert	Yes		Above Moderate
LOS ANGELES	6557 S VICTORIA AVE	90043	4006019019	Medium Residential	R3-1	0	54	0.130303528	Residential - Four Units (Any Combination) - 4 Stories or Less	YES - Current	NO - Privately-Owned	Available	Not Used in Prior Housing Element	0	0	0.406534016	0.406534016	4	0	0	1028185	103	West Adams - Baldwin Hills - Leimert	Yes		Above Moderate
LOS ANGELES	6561 S VICTORIA AVE	90043	4006019020	Medium Residential	R3-1	0	54	0.260598234	Residential - Three Units (Any Combination) - 4 Stories or Less - Pool	YES - Current	NO - Privately-Owned	Available	Used in Prior Housing Element - Non-Vacant	0	0	0.908111852	0.908111852	3	0	0	1028185	118	West Adams - Baldwin Hills - Leimert	Yes		Above Moderate
LOS ANGELES	6558 S BRYNHURST AVE	90043	4006019021	Medium Residential	R3-1	0	54	0.173746026	Residential - Single Family Residence - Pool	YES - Current	NO - Privately-Owned	Available	Used in Prior Housing Element - Non-Vacant	1.063846016	0	0	1.063846016	1	0	0	1028185	119	West Adams - Baldwin Hills - Leimert			Lower
LOS ANGELES	6600 S BRYNHURST AVE	90043	4006019022	Medium Residential	R3-1	0	54	0.086849048	Residential - Double, Duplex, or Two Units - 4 Stories or Less	YES - Current	NO - Privately-Owned	Available	Used in Prior Housing Element - Non-Vacant	0	0	0.43565273	0.43565273	2	0	0	1028185	139	West Adams - Baldwin Hills - Leimert	Yes		Above Moderate
LOS ANGELES			4006019022	Medium Residential	R3-1	0	54	0.086852627	Residential - Double, Duplex, or Two Units - 4 Stories or Less	YES - Current	NO - Privately-Owned	Available	Used in Prior Housing Element - Non-Vacant	0	0	0.43565273	0.43565273	2	0	0	1028185	124	West Adams - Baldwin Hills - Leimert	Yes		Above Moderate
LOS ANGELES	6602 S BRYNHURST AVE	90043	4006019023	Medium Residential	R3-1	0	54	0.173715678	Residential - Double, Duplex, or Two Units - 4 Stories or Less	YES - Current	NO - Privately-Owned	Available	Used in Prior Housing Element - Non-Vacant	0.421693563	0	0	0.421693563	2	0	0	1028185	147	West Adams - Baldwin Hills - Leimert			Lower
LOS ANGELES	6605 S VICTORIA AVE	90043	4006019024	Medium Residential	R3-1	0	54	0.260564534	Residential - Five or More Units or Apartments (Any Combination) - 4 Stories or Less	YES - Current	NO - Privately-Owned	Available	Not Used in Prior Housing Element	0	0	0.139997297	0.139997297	14	0	0	1028185	138	West Adams - Baldwin Hills - Leimert	Yes		Above Moderate
LOS ANGELES	6606 S BRYNHURST AVE	90043	4006019026	Medium Residential	R3-1	0	54	0.260532897	Residential - Five or More Units or Apartments (Any Combination) - 4 Stories or Less	YES - Current	NO - Privately-Owned	Available	Not Used in Prior Housing Element	0	0	0.274605833	0.274605833	8	0	0	1028185	161	West Adams - Baldwin Hills - Leimert	Yes		Above Moderate
LOS ANGELES	3451 W 67TH ST	90043	4006019027	Medium Residential	R3-1	0	54	0.057854828	Residential - Single Family Residence	YES - Current	NO - Privately-Owned	Available	Not Used in Prior Housing Element	0	0	0.133392584	0.133392584	1	3*	3*	1028185	244	West Adams - Baldwin Hills - Leimert			Above Moderate
LOS ANGELES	3457 W 67TH ST	90043	4006019028	Medium Residential	R3-1	0	54	0.05785526	Residential - Double, Duplex, or Two Units - 4 Stories or Less	YES - Current	NO - Privately-Owned	Available	Not Used in Prior Housing Element	0	0	0.198891377	0.198891377	2	3*	3*	1028185	245	West Adams - Baldwin Hills - Leimert	Yes		Above Moderate
LOS ANGELES			4006019028	Medium Residential	R3-1	0	54	0.05785526	Residential - Double, Duplex, or Two Units - 4 Stories or Less	YES - Current	NO - Privately-Owned	Available	Not Used in Prior Housing Element	0	0	0.133392584	0.133392584	2	3*	3*	1028185	199	West Adams - Baldwin Hills - Leimert			Above Moderate
LOS ANGELES	3461 W 67TH ST	90043	4006019029	Medium Residential	R3-1	0	54	0.057854406	Residential - Single Family Residence	YES - Current	NO - Privately-Owned	Available	Used in Prior Housing Element - Non-Vacant	0	0	0.140126798	0.140126798	1	3*	3*	1028185	246	West Adams - Baldwin Hills - Leimert			Above Moderate
LOS ANGELES			4006019029	Medium Residential	R3-1	0	54	0.057854404	Residential - Single Family Residence	YES - Current	NO - Privately-Owned	Available	Used in Prior Housing Element - Non-Vacant	0	0	0.140126798	0.140126798	1	3*	3*	1028185	200	West Adams - Baldwin Hills - Leimert			Above Moderate
LOS ANGELES	3465 W 67TH ST	90043	4006019030	Medium Residential	R3-1	0	54	0.05785526	Residential - Single Family Residence	YES - Current	NO - Privately-Owned	Available	Used in Prior Housing Element - Non-Vacant	0	0

LOS ANGELES	6612 S BRYNHURST AVE	90043	4006019035	Medium Residential	R3-1	0	54	0.057853743	Residential - Double, Duplex, or Two Units - 4 Stories or Less	YES - Current	NO - Privately-Owned	Available	Not Used in Prior Housing Element	0	0	0.198891377	0.198891377	2	3*	3*	1028185	208	West Adams - Baldwin Hills - Leimert	Yes	Above Moderate
LOS ANGELES	6615 S VICTORIA AVE	90043	4006019036	Medium Residential	R3-1	0	54	0.057854831	Residential - Double, Duplex, or Two Units - 4 Stories or Less	YES - Current	NO - Privately-Owned	Available	Not Used in Prior Housing Element	0	0	0.027281119	0.027281119	2	3*	3*	1028185	198	West Adams - Baldwin Hills - Leimert	Yes	Above Moderate
LOS ANGELES	3530 W HYDE PARK BLVD	90043	4006020001	Neighborhood Commercial	C2-1VL-CPIO	0	54	0.105587359	Commercial - Auto, Recreation Equipment, Construction Equipment Sales and Service - Car Wash Only, Self-service Type - One Story	YES - Current	NO - Privately-Owned	Available	Used in Prior Housing Element - Non-Vacant	0.049389248	0	0	0.049389248	0	0	0	1058185	1266	West Adams - Baldwin Hills - Leimert		Lower
LOS ANGELES	6508 S WEST BLVD	90043	4006020001	Neighborhood Commercial	C2-1VL-CPIO	0	54	0.137346115	Commercial - Auto, Recreation Equipment, Construction Equipment Sales and Service - Car Wash Only, Self-service Type - One Story	YES - Current	NO - Privately-Owned	Available	Used in Prior Housing Element - Non-Vacant	0.057918218	0	0	0.057918218	0	0	0	1058185	1282	West Adams - Baldwin Hills - Leimert		Lower
LOS ANGELES	3512 W HYDE PARK BLVD	90043	4006020002	Medium Residential	R3-1	0	54	0.096420966	Residential - Four Units (Any Combination) - 4 Stories or Less	YES - Current	NO - Privately-Owned	Available	Not Used in Prior Housing Element	0	0	0.089296056	0.089296056	4	0	0	1058185	1258	West Adams - Baldwin Hills - Leimert	Yes	Above Moderate
LOS ANGELES	3504 W HYDE PARK BLVD	90043	4006020003	Medium Residential	R3-1	0	54	0.164228659	Residential - Four Units (Any Combination) - 4 Stories or Less	YES - Current	NO - Privately-Owned	Available	Not Used in Prior Housing Element	0	0	0.520047113	0.520047113	4	0	0	1058185	1257	West Adams - Baldwin Hills - Leimert	Yes	Above Moderate
LOS ANGELES	6509 S BRYNHURST AVE	90043	4006020004	Medium Residential	R3-1	0	54	0.260648085	Residential - Five or More Units or Apartments (Any Combination) - 4 Stories or Less	YES - Current	NO - Privately-Owned	Available	Not Used in Prior Housing Element	0	0	0.173056715	0.173056715	11	0	0	1058185	1279	West Adams - Baldwin Hills - Leimert	Yes	Above Moderate
LOS ANGELES	3518 W HYDE PARK BLVD	90043	4006020005	Neighborhood Commercial	C2-1VL-CPIO	0	54	0.041323396	Commercial - Store Combination - Store and Residential Combination - One Story	YES - Current	NO - Privately-Owned	Available	Not Used in Prior Housing Element	0	0	0.078996125	0.078996125	0	0	0	1058185	1259	West Adams - Baldwin Hills - Leimert	Yes	Above Moderate
LOS ANGELES	4006020005			Neighborhood Commercial	C2-1VL-CPIO	0	54	0.041322968	Commercial - Store Combination - Store and Residential Combination - One Story	YES - Current	NO - Privately-Owned	Available	Not Used in Prior Housing Element	0	0	0.052392943	0.052392943	0	0	0	1058185	1280	West Adams - Baldwin Hills - Leimert		Above Moderate
LOS ANGELES	6514 S WEST BLVD	90043	4006020008	Neighborhood Commercial	C2-1VL-CPIO	0	54	0.206526525	Residential - Five or More Units or Apartments (Any Combination) - 4 Stories or Less	YES - Current	NO - Privately-Owned	Available	Not Used in Prior Housing Element	0	0	0.58472448	0.58472448	5	0	0	1058185	1297	West Adams - Baldwin Hills - Leimert	Yes	Above Moderate
LOS ANGELES	6513 S BRYNHURST AVE	90043	4006020009	Medium Residential	R3-1	0	54	0.260646915	Residential - Five or More Units or Apartments (Any Combination) - 4 Stories or Less	YES - Current	NO - Privately-Owned	Available	Not Used in Prior Housing Element	0	0	0.777812916	0.777812916	6	0	0	1058185	1295	West Adams - Baldwin Hills - Leimert	Yes	Above Moderate
LOS ANGELES	6529 S BRYNHURST AVE	90043	4006020015	Medium Residential	R3-1	0	54	0.088238385	Residential - Double, Duplex, or Two Units - 4 Stories or Less	YES - Current	NO - Privately-Owned	Available	Used in Prior Housing Element - Non-Vacant	0	0	0.43565273	0.43565273	2	0	0	1058185	1343	West Adams - Baldwin Hills - Leimert	Yes	Above Moderate
LOS ANGELES	6531 S BRYNHURST AVE	90043	4006020015	Medium Residential	R3-1	0	54	0.087136097	Residential - Double, Duplex, or Two Units - 4 Stories or Less	YES - Current	NO - Privately-Owned	Available	Used in Prior Housing Element - Non-Vacant	0	0	0.43565273	0.43565273	2	0	0	1028185	25	West Adams - Baldwin Hills - Leimert	Yes	Above Moderate
LOS ANGELES	6533 S BRYNHURST AVE	90043	4006020016	Medium Residential	R3-1	0	54	0.173543248	Residential - Three Units (Any Combination) - 4 Stories or Less	YES - Current	NO - Privately-Owned	Available	Not Used in Prior Housing Element	0	0	0.632474661	0.632474661	3	0	0	1028185	27	West Adams - Baldwin Hills - Leimert	Yes	Above Moderate
LOS ANGELES	6552 S WEST BLVD	90043	4006020017	Neighborhood Commercial	C2-1VL-CPIO	0	54	0.234462815	Residential - Five or More Units or Apartments (Any Combination) - 4 Stories or Less	YES - Current	NO - Privately-Owned	Available	Not Used in Prior Housing Element	0	0	0.468153344	0.468153344	10	0	0	1028185	26	West Adams - Baldwin Hills - Leimert	Yes	Above Moderate
LOS ANGELES	6537 S BRYNHURST AVE	90043	4006020019	Medium Residential	R3-1	0	54	0.260326379	Residential - Four Units (Any Combination) - 4 Stories or Less	YES - Current	NO - Privately-Owned	Available	Used in Prior Housing Element - Non-Vacant	0.221449246	0	0	0.221449246	0	0	0	1028185	50	West Adams - Baldwin Hills - Leimert		Lower
LOS ANGELES	6609 1/2 S BRYNHURST AVE	90043	4006020029	Medium Residential	R3-1	0	54	0.26032504	Residential - Five or More Units or Apartments (Any Combination) - 4 Stories or Less	YES - Current	NO - Privately-Owned	Available	Not Used in Prior Housing Element	0	0	0.741511509	0.741511509	6	0	0	1028185	162	West Adams - Baldwin Hills - Leimert	Yes	Above Moderate
LOS ANGELES	6608 S WEST BLVD	90043	4006020030	Neighborhood Commercial	C2-1VL-CPIO	0	54	0.235093786	Commercial - Non-Auto Service and Repair Shop, Paint Shop, or Laundry - One Story	YES - Current	NO - Privately-Owned	Available	Used in Prior Housing Element - Non-Vacant	0.215045971	0	0	0.215045971	0	0	0	1028185	163	West Adams - Baldwin Hills - Leimert		Lower
LOS ANGELES	6616 S WEST BLVD	90043	4006020031	Neighborhood Commercial	C2-1VL-CPIO	0	54	0.23519451	Commercial - Office Building - One Story	YES - Current	NO - Privately-Owned	Available	Used in Prior Housing Element - Non-Vacant	0.215045971	0	0	0.215045971	0	0	0	1028185	214	West Adams - Baldwin Hills - Leimert		Lower
LOS ANGELES	3501 W 67TH ST	90043	4006020032	Medium Residential	R3-1	0	54	0.068858083	Residential - Double, Duplex, or Two Units - 4 Stories or Less	YES - Current	NO - Privately-Owned	Available	Not Used in Prior Housing Element	0	0	0.166189581	0.166189581	2	3*	3*	1028185	254	West Adams - Baldwin Hills - Leimert	Yes	Above Moderate
LOS ANGELES	6615 S BRYNHURST AVE	90043	4006020032	Medium Residential	R3-1	0	54	0.068857726	Residential - Double, Duplex, or Two Units - 4 Stories or Less	YES - Current	NO - Privately-Owned	Available	Not Used in Prior Housing Element	0	0	0.166189581	0.166189581	2	3*	3*	1028185	209	West Adams - Baldwin Hills - Leimert	Yes	Above Moderate
LOS ANGELES	3507 W 67TH ST	90043	4006020033	Medium Residential	R3-1	0	54	0.068873222	Residential - Single Family Residence	YES - Current	NO - Privately-Owned	Available	Used in Prior Housing Element - Non-Vacant	0	0	0.047739628	0.047739628	1	3*	3*	1028185	256	West Adams - Baldwin Hills - Leimert		Above Moderate
LOS ANGELES	4006020033			Medium Residential	R3-1	0	54	0.068873939	Residential - Single Family Residence	YES - Current	NO - Privately-Owned	Available	Used in Prior Housing Element - Non-Vacant	0	0	0.047739628	0.047739628	1	3*	3*	1028185	211	West Adams - Baldwin Hills - Leimert		Above Moderate
LOS ANGELES	3517 W 67TH ST	90043	4006020034	Medium Residential	R3-1	0	54	0.059919461	Residential - Single Family Residence	YES - Current	NO - Privately-Owned	Available	Used in Prior Housing Element - Non-Vacant	0	0	0.140126798	0.140126798	1	3*	3*	1028185	257	West Adams - Baldwin Hills - Leimert		Above Moderate
LOS ANGELES	4006020034			Medium Residential	R3-1	0	54	0.059919338	Residential - Single Family Residence	YES - Current	NO - Privately-Owned	Available	Used in Prior Housing Element - Non-Vacant	0	0	0.140126798	0.140126798	1	3*	3*	1028185	212	West Adams - Baldwin Hills - Leimert		Above Moderate
LOS ANGELES	3521 W 67TH ST	90043	4006020035	Medium Residential	R3-1	0	54	0.060608571	Residential - Single Family Residence	YES - Current	NO - Privately-Owned	Available	Used in Prior Housing Element - Non-Vacant	0	0	0.140126798	0.140126798	1	3*	3*	1028185	258	West Adams - Baldwin Hills - Leimert		Above Moderate
LOS ANGELES	4006020035			Medium Residential	R3-1	0	54	0.060608889	Residential - Single Family Residence	YES - Current	NO - Privately-Owned	Available	Used in Prior Housing Element - Non-Vacant	0	0	0.140126798	0.140126798	1	3*	3*	1028185	213	West Adams - Baldwin Hills - Leimert		Above Moderate
LOS ANGELES	6618 S WEST BLVD	90043	4006020036	Neighborhood Commercial	C2-1VL-CPIO	0	54	0.235296456	Commercial - Store Combination - Store and Residential Combination - One Story	YES - Current	NO - Privately-Owned	Available	Not Used in Prior Housing Element	0	0	0.032116514	0.032116514	5	0	0	1028185	259	West Adams - Baldwin Hills - Leimert	Yes	Above Moderate
LOS ANGELES	6541 S BRYNHURST AVE	90043	4006020039	Medium Residential	R3-1	0	54	0.173544603	Residential - Five or More Units or Apartments (Any Combination) - 4 Stories or Less	YES - Current	NO - Privately-Owned	Available	Not Used in Prior Housing Element	0	0	0.154062855	0.154062855	6	0	0	1028185	66	West Adams - Baldwin Hills - Leimert	Yes	Above Moderate
LOS ANGELES	6551 S BRYNHURST AVE	90043	4006020042	Medium Residential	R3-1	0	54	0.173543528	Residential - Five or More Units or Apartments (Any Combination) - 4 Stories or Less	YES - Current	NO - Privately-Owned	Available	Not Used in Prior Housing Element	0	0	0.124851155	0.124851155	16	0	0	1028185	102	West Adams - Baldwin Hills - Leimert	Yes	Above Moderate
LOS ANGELES	4006020045			Neighborhood Commercial	C2-1VL-CPIO	0	54	0.005166067	Industrial - Warehousing, Distribution, Storage - Wireless Communication Tower - One Story	YES - Current	NO - Privately-Owned	Available	Used in Prior Housing Element - Non-Vacant	0	0	0.155548	0.155548	0	0	0	1028185	1245	West Adams - Baldwin Hills - Leimert		Above Moderate
LOS ANGELES	6521 S BRYNHURST AVE	90043	4006020047	Medium Residential	R3-1	0	54	0.26064963	Residential - Single Family Residence - Vacant Land	YES - Current	NO - Privately-Owned	Available	Not Used in Prior Housing Element	0	0	0.84890081	0.84890081	4	0	0	1058185	1323	West Adams - Baldwin Hills - Leimert	Yes	Above Moderate
LOS ANGELES	6527 S BRYNHURST AVE	90043	4006020047	Medium Residential	R3-1	0	54	0.173765549	Residential - Double, Duplex, or Two Units - 4 Stories or Less	YES - Current	NO - Privately-Owned	Available	Not Used in Prior Housing Element	0	0	0.699599838	0.699599838	2	0	0	1058185	1337	West Adams - Baldwin Hills - Leimert	Yes	Above Moderate
LOS ANGELES	6576 S WEST BLVD	90043	4006020048	Neighborhood Commercial	C2-1VL-CPIO	0	54	0.234891925	Commercial - Store - One Story	YES - Current	NO - Privately-Owned	Available	Used in Prior Housing Element - Non-Vacant	0.199590055	0	0	0.199590055	1	0	0	1028185	121	West Adams - Baldwin Hills - Leimert		Lower
LOS ANGELES	3500 W 67TH ST	90043	4006021001	Medium Residential	R3-1	0	54	0.061163336	Residential - Single Family Residence	YES - Current	NO - Privately-Owned	Available	Not Used in Prior Housing Element	0	0	0.136047891	0.136047891	1	3*	3*	1028185	304	West Adams - Baldwin Hills - Leimert		Above Moderate
LOS ANGELES	6709 S BRYNHURST AVE	90043	4006021002	Medium Residential	R3-1	0	54	0.05097618	Residential - Single Family Residence	YES - Current	NO - Privately-Owned	Available	Not Used in Prior Housing Element	0	0	0.086745805	0.086745805	1	2*	2*	1028185	367	West Adams - Baldwin Hills - Leimert		Above Moderate
LOS ANGELES	3506 W 67TH ST	90043	4006021003	Medium Residential	R3-1	0	54	0.061271168	Residential - Single Family Residence	YES - Current	NO - Privately-Owned	Available	Used in Prior Housing Element - Non-Vacant	0	0	0.140126798	0.140126798	1	3*	3*	1028185	305	West Adams - Baldwin Hills - Leimert		Above Moderate
LOS ANGELES	4006021003			Medium Residential	R3-1	0	54	0.061338212	Residential - Single Family Residence	YES - Current	NO - Privately-Owned	Available	Used in Prior Housing Element - Non-Vacant	0	0	0.140126798	0.140126798	1	3*	3*	1028185	357	West Adams - Baldwin Hills - Leimert		Above Moderate
LOS ANGELES	3512 W 67TH ST	90043	4006021004	Medium Residential	R3-1	0	54	0.055082382	Residential - Double, Duplex, or Two Units - 4 Stories or Less	YES - Current	NO - Privately-Owned	Available	Not Used in Prior Housing Element	0	0	0.106267995	0.106267995	2	2*	2*	1028185	306	West Adams - Baldwin Hills - Leimert	Yes	Above Moderate
LOS ANGELES	4006021004			Medium Residential	R3-1	0	54	0.055134726	Residential - Double, Duplex, or Two Units - 4 Stories or Less	YES - Current	NO - Privately-Owned	Available	Not Used in Prior Housing Element	0	0	0.070696507	0.070696507	2	2*	2*	1028185	359	West Adams - Baldwin Hills - Leimert		Above Moderate
LOS ANGELES	3522 W 67TH ST	90043	4006021007	Neighborhood Commercial	C2-1VL-CPIO	0	54	0.067436129	Residential - Three Units (Any Combination) - 4 Stories or Less	YES - Current	NO - Privately-Owned	Available	Not Used in Prior Housing Element	0	0	0.02871908	0.02871908	3	0	0	1028185	310	West Adams - Baldwin Hills - Leimert	Yes	Above Moderate
LOS ANGELES	4006021007			Neighborhood Commercial	C2-1VL-CPIO	0	54	0.067471213	Residential - Three Units (Any Combination) - 4 Stories or Less	YES - Current	NO - Privately-Owned	Available	Not Used in Prior Housing Element	0	0	0.018833859	0.018833859	3	0	0	1028185	363	West Adams - Baldwin Hills - Leimert		Above Moderate
LOS ANGELES	6714 S WEST BLVD	90043	4006021009	Neighborhood Commercial	C2-1VL-CPIO	0	54	0.235997953	Residential - Four Units (Any Combination) - 4 Stories or Less	YES - Current	NO - Privately-Owned	Available	Not Used in Prior Housing Element	0	0	0.724092886	0.724092886	4	0	0	1028185	401	West Adams - Baldwin Hills - Leimert	Yes	Above Moderate
LOS ANGELES	6717 S BRYNHURST AVE	90043	4006021012	Medium Residential	R3-1	0	54	0.086885465	Residential - Five or More Units or Apartments (Any Combination) - 4 Stories or Less	YES - Current	NO - Privately-Owned	Available	Not Used in Prior Housing Element	0	0	0.356186387	0.356186387	8	0	0	1028185	408	West Adams - Baldwin Hills - Leimert	Yes	Above Moderate
LOS ANGELES	6719 S BRYNHURST AVE	90043	4006021012	Medium Residential	R3-1	0	54	0.086727691	Residential - Five or More Units or Apartments (Any Combination) - 4 Stories or Less	YES - Current	NO - Privately-Owned	Available	Not Used in Prior Housing Element	0	0	0.356186387	0.356186387	8	0	0	1028185	423	West Adams - Baldwin Hills - Leimert	Yes	Above Moderate
LOS ANGELES	6723 S BRYNHURST AVE	90043	4006021012	Medium Residential	R3-1	0	54	0.173598721	Residential - Five or More Units or Apartments (Any Combination) - 4 Stories or Less	YES - Current	NO - Privately-Owned	Available	Not Used in Prior Housing Element	0	0	0.571608877	0.571608877	8	0	0	1028185	427	West Adams - Baldwin Hills - Leimert	Yes	Above Moderate
LOS ANGELES	6720 S WEST BLVD	90043	4006021013	Neighborhood Commercial	C2-1VL-CPIO	0	54	0.236129374	Residential - Five or More Units or Apartments (Any Combination) - 4 Stories or Less	YES - Current	NO - Privately-Owned	Available	Not Used in Prior Housing Element	0	0	0.073677746	0.073677746	8	0	0	1028185	425	West Adams - Baldwin Hills - Leimert	Yes	Above Moderate
LOS ANGELES	6726 S WEST BLVD	90043	4006021014	Neighborhood Commercial	C2-1VL-CPIO	0	54	0.236258415	Residential - Five or More Units or Apartments (Any Combination) - 4 Stories or Less	YES - Current	NO - Privately-Owned	Available	Not Used in Prior Housing Element	0	0	0.541712278	0.541712278	8	0	0	1028185	444	West Adams - Baldwin Hills - Leimert	Yes	Above Moderate
LOS ANGELES	6725 S BRYNHURST AVE	90043	4006021015	Medium Residential	R3-1	0	54	0.260297906	Residential - Double, Duplex, or Two Units - 4 Stories or Less	YES - Current	NO - Privately-Owned	Available	Used in Prior Housing Element - Non-Vacant	0	0	0.971316141	0.971316141	2	0	0	1028185	443	West Adams - Baldwin Hills - Leimert	Yes	Above Moderate
LOS ANGELES	6735 S BRYNHURST AVE	90043	4006021016	Medium Residential	R3-1	0	54	0.260266402	Residential - Five or More Units or Apartments (Any Combination) - 4 Stories or Less	YES - Current	NO - Privately-Owned	Available	Not Used in Prior Housing Element	0	0	0.173056715	0.173056715	11	0	0	1028185	468	West Adams - Baldwin Hills - Leimert	Yes	Above Moderate
LOS ANGELES	6732 S WEST BLVD	90043	4006021017	Neighborhood Commercial	C2-1VL-CPIO	0	54	0.236391798	Residential - Five or More Units or Apartments (Any Combination) - 4 Stories or Less	YES - Current	NO - Privately-Owned	Available	Not Used in Prior Housing Element	0	0	0.11419756	0.11419756	10	0	0	1028185	470	West Adams - Baldwin Hills - Leimert	Yes	Above Moderate
LOS ANGELES	6736 S WEST BLVD	90043	4006021018	Neighborhood Commercial	C2-1VL-CPIO	0	54	0.236364313	Residential - Five or More Units or Apartments (Any Combination) - 4 Stories or Less	YES - Current	NO - Privately-Owned	Available	Not Used in Prior Housing Element	0	0	0.098036287	0.098036287	12	0	0	1028185	490	West Adams - Baldwin Hills - Leimert	Yes	Above Moderate
LOS ANGELES	6803 S BRYNHURST AVE	90043	4006021019	Medium Residential	R3-1	0	54	0.26007322	Residential - Five or More Units or Apartments (Any Combination) - 4 Stories or Less	YES - Current	NO - Privately-Owned	Available	Not Used in Prior Housing Element	0	0	0.173056715	0.173056715	11	0	0	1028185	489	West Adams - Baldwin Hills - Leimert	Yes	Above Moderate
LOS ANGELES	6809 1/2 S BRYNHURST AVE	90043	4006021020	Medium Residential	R3-1	0	54	0.260373067	Residential - Four Units (Any Combination) - 4 Stories or Less	YES - Current	NO - Privately-Owned	Available	Not Used in Prior Housing Element	0	0	0.84890081	0.84890081	4	0	0	1028185	1214	West Adams - Baldwin Hills - Leimert	Yes	Above Moderate
LOS ANGELES	6800 S WEST BLVD	90043	4006021021	Neighborhood Commercial	C2-1VL-CPIO	0	54	0.236806353	Residential - Five or More Units or Apartments (Any Combination) - 4 Stories or Less	YES - Current	NO - Privately-Owned	Available	Not Used in Prior Housing Element	0	0	0.098036287	0.098036287	12	0	0	1028185	1213	West Adams - Baldwin Hills - Leimert	Yes	Above Moderate
LOS ANGELES	6715 S BRYNHURST AVE	90043	4006021041	Medium Residential	R3-1	0	54	0.173470578	Residential - Double, Duplex, or Two Units - 4 Stories or Less	YES - Current	NO - Privately-Owned	Available	Used in Prior Housing Element - Non-Vacant	0	0	0.699599838	0.699599838	2	0	0	1028185	400	West Adams - Baldwin Hills - Leimert	Yes	Above Moderate
LOS ANGELES	6700 S WEST BLVD	90043	4006021044	Neighborhood Commercial	C2-1VL-CPIO	0	54	0.135376253	Residential - Five or More Units or Apartments (Any Combination) - 4 Stories or Less	YES - Current	NO - Privately-Owned	Available	Not Used in Prior Housing Element	2.114740181	0	0	2.114740181	0	0	0	1028185	311	West Adams - Baldwin Hills - Leimert		Lower
LOS ANGELES	6708 1/2 S WEST BLVD	90043	4006021044	Neighborhood Commercial	C2-1VL-CPIO	0	54	0.13669366	Residential - Five or More Units or Apartments (Any Combination) - 4 Stories or Less	YES - Current	NO - Privately-Owned	Available	Not Used in Prior Housing Element	2.114740181	0	0	2.114740181	0	0	0	1028185	364	West Adams - Baldwin Hills - Leimert		Lower
LOS ANGELES	6709 S VICTORIA AVE	90043	4006022001	Medium Residential	R3-1	0	54	0.057883615	Residential - Single Family Residence	YES - Current	NO - Privately-Owned	Available	Not Used in Prior Housing Element	0	0	0.133392584	0.133392584	1	3*	3*	1028185	345	West Adams - Baldwin Hills - Leimert		Above Moderate
LOS ANGELES	4006022003			Medium Residential	R3-1	0	54	0.057817396	Residential - Double, Duplex, or Two Units - 4 Stories or Less	YES - Current	NO - Privately-Owned	Available	Not Used in Prior Housing Element	0	0	0.198891377	0.198891377	2	3*	3*	1028185	295	West Adams - Baldwin Hills - Leimert	Yes	Above Moderate
LOS ANGELES	4006022003			Medium Residential	R3-1	0	54	0.057883615	Residential - Double, Duplex, or Two Units - 4 Stories or Less	YES - Current	NO - Privately-Owned	Available	Not Used in Prior Housing Element	0	0	0.133392584	0.133392584	2	3*	3*	1028185	347	West Adams - Baldwin Hills - Leimert		Above Moderate
LOS ANGELES	3474 W 67TH ST	90043	4006022005	Medium Residential	R3-1	0	54	0.028974362	Residential - Single Family Residence	YES - Current	NO - Privately-Owned	Available	Used in Prior Housing Element - Non-Vacant	0	0	0.051673901	0.051673901	1	1*	1*	1028185	297	West Adams - Baldwin Hills - Leimert		Above Moderate
LOS ANGELES	3478 W 67TH ST	90043	4006022005	Medium Residential	R3-1	0	54	0.028980937	Residential - Single Family Residence	YES - Current	NO - Privately-Owned	Available	Used in Prior Housing Element - Non-Vacant	0	0	0.051673901	0.051673901	1	1*	1*	1028185	298	West Adams - Baldwin Hills - Leimert		Above Moderate
LOS ANGELES	4006022005			Medium Residential	R3-1	0	54	0.028961215	Residential - Single Family Residence	YES - Current	NO - Privately-Owned	Available	Used in Prior Housing Element - Non-Vacant	0	0	0.051673901	0.051673901	1	1*	1*	1028185	349	West Adams - Baldwin Hills - Leimert		Above Moderate
LOS ANGELES	4006022005			Medium Residential	R3-1	0	54	0.028963444	Residential - Single Family Residence	YES - Current	NO - Privately-Owned	Available	Used in Prior Housing Element - Non-Vacant	0	0	0.051673901	0.051673901	1	1*	1*	1028185	350	West Adams - Baldwin Hills - Leimert		Above Moderate
LOS ANGELES	3486 W 67TH ST	90043	4006022007	Medium Residential	R3-1	0	54	0.057879721	Residential - Single Family Residence	YES - Current	NO - Privately-Owned	Available	Used in Prior Housing Element - Non-Vacant	0	0	0.140126798	0.140126798	1	3*	3*	1028185	301	West Adams - Baldwin Hills - Leimert		Above Moderate
LOS ANGELES	4006022007			Medium Residential	R3-1	0	54	0.057883879	Residential - Single Family Residence	YES - Current	NO - Privately-Owned	Available	Used in Prior Housing Element - Non-Vacant	0	0	0.140126798	0.140126798	1	3*	3*	1028185	353	West Adams - Baldwin Hills - Leimert		Above Moderate
LOS ANGELES	6701 S VICTORIA AVE	90043	4006022013	Medium Residential	R3-1	0	54	0.057786057	Residential - Single Family Residence	YES - Current	NO - Privately-Owned	Available	Not Used in Prior Housing Element	0	0	0.133392584	0.133392584	1	3*	3*	1028185	293	West Adams - Baldwin Hills - Leimert		Above Moderate
LOS ANGELES	6720 S BRYNHURST AVE	90043	4006022014	Medium Residential	R3-1	0	54	0.260430669	Residential - Five or More Units or Apartments (Any Combination) - 4 Stories or Less	YES - Current	NO - Privately-Owned	Available	Not Used in Prior Housing Element	0	0	0.139997297	0.139997297	14	0	0	1028185	422	West Adams - Baldwin Hills - Leimert	Yes	Above Moderate
LOS ANGELES	6726 S BRYNHURST AVE	90043	4006022015	Medium Residential	R3-1	0	54	0.260395707	Residential - Five or More Units or Apartments (Any Combination) - 4 Stories or Less	YES - Current	NO - Privately-Owned	Available	Not Used in Prior Housing Element	0	0	0.647379425	0.647379425	8	0	0	1028185	441	West Adams - Baldwin Hills - Leimert	Yes	Above Moderate
LOS ANGELES	6732 S BRYNHURST AVE	90043	4006022017	Medium Residential	R3-1	0	54	0.260363473	Residential - Five or More Units or Apartments (Any Combination) - 4 Stories or Less	YES - Current	NO - Privately-Owned	Available	Not Used in Prior Housing Element	0	0	0.173056715	0.173056715	11	0	0	1028185	466	West Adams - Baldwin Hills - Leimert	Yes	Above Moderate
LOS ANGELES	6806 S BRYNHURST AVE	90043	4006022020	Medium Residential	R3-1	0	54	0.176229674	Residential - Double, Duplex, or Two Units - 4 Stories or Less	YES - Current	NO - Privately-Owned	Available	Not Used in Prior Housing Element	0.421693563	0	0	0.421693563	2	0	0	1028185	516	West Adams - Baldwin Hills - Leimert		Lower
LOS ANGELES	3488 W 67TH ST	90043	4006022025	Medium Residential	R3-1	0	54	0.057894833	Residential - Double, Duplex, or Two Units - 4 Stories or Less	YES - Current	NO - Privately-Owned	Available	Not Used in Prior Housing Element	0	0	0.053759046	0.053759046	2	3*	3*	1028185	302	West Adams - Baldwin Hills - Leimert	Yes	Above Moderate
LOS ANGELES	4006022025			Medium Residential	R3-1	0	54	0.057882718	Residential - Double, Duplex, or Two Units - 4 Stories or Less	YES - Current	NO - Privately-Owned	Available	Not Used in Prior Housing Element	0	0	0.035517834	0.035517834	2	3*	3*	1028185	354	West Adams - Baldwin Hills - Leimert		Above Moderate
LOS ANGELES	4006022026			Medium Residential	R3-1	0	54	0.164033445	Residential - Five or More Units or Apartments (Any Combination) - 4 Stories or Less	YES - Current	NO - Privately-Owned	Available	Not Used in Prior Housing Element	0.144583717	0	0	0.144583717	14	0	0	1028185	396	West Adams - Baldwin Hills - Leimert		Lower
LOS ANGELES	6701 S 11TH AVE	90043	4006025001	Hybrid Industrial	CM-1VL-CPIO	0	54	0.055853267	Industrial - Light Manufacturing - One Story	YES - Current	NO - Privately-Owned	Available	Not Used in Prior Housing Element	0	0	0.012689319	0.012689319	0	0	0	1028185	1233	West Adams - Baldwin Hills - Leimert		Above Moderate
LOS ANGELES	6705 S 11TH AVE	90043	4006025002	Hybrid Industrial	CM-1VL-CPIO	0	54	0.049401262	Industrial - Warehousing, Distribution, Storage - Warehousing, Distribution, Under 10,000 SF - One Story	YES - Current	NO - Privately-Owned	Available	Not Used in Prior Housing Element	0	0	0.008255464	0.008255464	0	0	0	1028185	282	West Adams - Baldwin Hills - Leimert		Above Moderate
LOS ANGELES	4006025002			Hybrid Industrial	CM-1VL-CPIO	0	54	0.050509895	Industrial - Warehousing, Distribution, Storage - Warehousing, Distribution, Under 10,000 SF - One Story	YES - Current	NO - Privately-Owned	Available	Not Used in Prior Housing Element	0	0	0.008255464	0.008255464	0	0	0	1028185	1234	West Adams - Baldwin Hills - Leimert		Above Moderate
LOS ANGELES	6709 S 11TH AVE	90043	4006025003	Hybrid Indust

LOS ANGELES			4006025008	Hybrid Industrial	CM-1VL-CPIO	0	54	0.003317811	Industrial - Light Manufacturing - One Story	YES - Current	NO - Privately-Owned	Available	Not Used in Prior Housing Element	0	0	0.001749428	0.001749428	0	0	0	1028185	316	West Adams - Baldwin Hills - Leimert			Above Moderate
LOS ANGELES			4006025008	Hybrid Industrial	CM-1VL-CPIO	0	54	0.088668317	Industrial - Light Manufacturing - One Story	YES - Current	NO - Privately-Owned	Available	Not Used in Prior Housing Element	0.032887258	0	0	0.032887258	0	0	0	1028185	333	West Adams - Baldwin Hills - Leimert			Lower
LOS ANGELES			4006025008	Hybrid Industrial	CM-1VL-CPIO	0	54	0.108723105	Industrial - Light Manufacturing - One Story	YES - Current	NO - Privately-Owned	Available	Not Used in Prior Housing Element	0.038847318	0	0	0.038847318	0	0	0	1028185	414	West Adams - Baldwin Hills - Leimert			Lower
LOS ANGELES			4006025008	Hybrid Industrial	CM-1VL-CPIO	0	54	0.108747651	Industrial - Light Manufacturing - One Story	YES - Current	NO - Privately-Owned	Available	Not Used in Prior Housing Element	0.038847318	0	0	0.038847318	0	0	0	1028185	385	West Adams - Baldwin Hills - Leimert			Lower
LOS ANGELES	6723 S 11TH AVE	90043	4006025009	Medium Residential	R3-1	0	54	0.260258855	Commercial - Store Combination - Store and Residential Combination - One Story	YES - Current	NO - Privately-Owned	Available	Not Used in Prior Housing Element	0	0	0.032177557	0.032177557	7	0	0	1028185	433	West Adams - Baldwin Hills - Leimert		Yes	Above Moderate
LOS ANGELES	6801 S 11TH AVE	90043	4006025014	Medium Residential	R3-1	0	54	0.173448367	Residential - Double, Duplex, or Two Units - 4 Stories or Less	YES - Current	NO - Privately-Owned	Available	Not Used in Prior Housing Element	0.421693563	0	0	0.421693563	2	0	0	1028185	492	West Adams - Baldwin Hills - Leimert			Lower
LOS ANGELES	6807 S 11TH AVE	90043	4006025015	Medium Residential	R3-1	0	54	0.260187045	Residential - Five or More Units or Apartments (Any Combination) - 4 Stories or Less	YES - Current	NO - Privately-Owned	Available	Not Used in Prior Housing Element	0	0	0.185663403	0.185663403	10	0	0	1028185	505	West Adams - Baldwin Hills - Leimert		Yes	Above Moderate
LOS ANGELES	6811 S 11TH AVE	90043	4006025018	Medium Residential	R3-1	0	54	0.195133929	Residential - Four Units (Any Combination) - 4 Stories or Less	YES - Current	NO - Privately-Owned	Available	Not Used in Prior Housing Element	0	0	0.651286215	0.651286215	4	0	0	1028185	524	West Adams - Baldwin Hills - Leimert		Yes	Above Moderate
LOS ANGELES	6817 S 11TH AVE	90043	4006025019	Medium Residential	R3-1	0	54	0.130091145	Residential - Four Units (Any Combination) - 4 Stories or Less	YES - Current	NO - Privately-Owned	Available	Not Used in Prior Housing Element	0.285709047	0	0	0.285709047	4	0	0	1028185	544	West Adams - Baldwin Hills - Leimert			Lower
LOS ANGELES	6819 S 11TH AVE	90043	4006025022	Medium Residential	R3-1	0	54	0.130050104	Residential - Double, Duplex, or Two Units - 4 Stories or Less	YES - Current	NO - Privately-Owned	Available	Used in Prior Housing Element - Non-Vacant	0	0	0.569211709	0.569211709	2	0	0	1028185	560	West Adams - Baldwin Hills - Leimert		Yes	Above Moderate
LOS ANGELES			4006025022	Medium Residential	R3-1	0	54	0.065057338	Residential - Double, Duplex, or Two Units - 4 Stories or Less	YES - Current	NO - Privately-Owned	Available	Used in Prior Housing Element - Non-Vacant	0	0	0.112641683	0.112641683	2	3*	3*	1028185	573	West Adams - Baldwin Hills - Leimert			Above Moderate
LOS ANGELES	6831 S 11TH AVE	90043	4006025024	Medium Residential	R3-1	0	54	0.260094122	Residential - Five or More Units or Apartments (Any Combination) - 4 Stories or Less	YES - Current	NO - Privately-Owned	Available	Not Used in Prior Housing Element	0	0	0.185663403	0.185663403	10	0	0	1028185	593	West Adams - Baldwin Hills - Leimert		Yes	Above Moderate
LOS ANGELES	6833 S 11TH AVE	90043	4006025027	Medium Residential	R3-1	0	54	0.260071167	Residential - Five or More Units or Apartments (Any Combination) - 4 Stories or Less	YES - Current	NO - Privately-Owned	Available	Not Used in Prior Housing Element	0	0	0.245593417	0.245593417	6	0	0	1028185	629	West Adams - Baldwin Hills - Leimert		Yes	Above Moderate
LOS ANGELES	6891 S 11TH AVE	90043	4006025028	Medium Residential	R3-1	0	54	0.110195653	Residential - Single Family Residence	YES - Current	NO - Privately-Owned	Available	Used in Prior Housing Element - Non-Vacant	0.67197448	0	0	0.67197448	1	0	0	1028185	671	West Adams - Baldwin Hills - Leimert			Lower
LOS ANGELES	3307 W 71ST ST	90043	4006025029	Medium Residential	R3-1	0	54	0.055101846	Residential - Single Family Residence	YES - Current	NO - Privately-Owned	Available	Not Used in Prior Housing Element	0	0	0.070696507	0.070696507	1	2*	2*	1028185	672	West Adams - Baldwin Hills - Leimert			Above Moderate
LOS ANGELES	3317 W 71ST ST	90043	4006025030	Medium Residential	R3-1	0	54	0.09470138	Residential - Double, Duplex, or Two Units - 4 Stories or Less	YES - Current	NO - Privately-Owned	Available	Not Used in Prior Housing Element	0	0	0.378717533	0.378717533	2	0	0	1028185	673	West Adams - Baldwin Hills - Leimert		Yes	Above Moderate
LOS ANGELES	3214 W 67TH ST	90043	4006026004	Medium Residential	R3-1	0	54	0.061997199	Residential - Single Family Residence	YES - Current	NO - Privately-Owned	Available	Used in Prior Housing Element - Non-Vacant	0	0	0.140126798	0.140126798	1	3*	3*	1028185	275	West Adams - Baldwin Hills - Leimert			Above Moderate
LOS ANGELES			4006026004	Medium Residential	R3-1	0	54	0.061997359	Residential - Single Family Residence	YES - Current	NO - Privately-Owned	Available	Used in Prior Housing Element - Non-Vacant	0	0	0.140126798	0.140126798	1	3*	3*	1028185	328	West Adams - Baldwin Hills - Leimert			Above Moderate
LOS ANGELES	3216 W 67TH ST	90043	4006026005	Medium Residential	R3-1	0	54	0.061901862	Residential - Single Family Residence	YES - Current	NO - Privately-Owned	Available	Used in Prior Housing Element - Non-Vacant	0	0	0.140126798	0.140126798	1	3*	3*	1028185	276	West Adams - Baldwin Hills - Leimert			Above Moderate
LOS ANGELES			4006026005	Medium Residential	R3-1	0	54	0.061870541	Residential - Single Family Residence	YES - Current	NO - Privately-Owned	Available	Used in Prior Housing Element - Non-Vacant	0	0	0.140126798	0.140126798	1	3*	3*	1028185	329	West Adams - Baldwin Hills - Leimert			Above Moderate
LOS ANGELES	3220 W 67TH ST	90043	4006026006	Medium Residential	R3-1	0	54	0.06199751	Commercial - Store Combination - Store and Residential Combination - One Story	YES - Current	NO - Privately-Owned	Available	Not Used in Prior Housing Element	0	0	0.086944708	0.086944708	2	3*	3*	1028185	278	West Adams - Baldwin Hills - Leimert		Yes	Above Moderate
LOS ANGELES			4006026006	Medium Residential	R3-1	0	54	0.06199686	Commercial - Store Combination - Store and Residential Combination - One Story	YES - Current	NO - Privately-Owned	Available	Not Used in Prior Housing Element	0	0	0.057720351	0.057720351	2	3*	3*	1028185	330	West Adams - Baldwin Hills - Leimert			Above Moderate
LOS ANGELES	6700 S 11TH AVE	90043	4006026007	Hybrid Industrial	CM-1VL-CPIO	0	54	0.136325722	Industrial - Light Manufacturing - One Story	YES - Current	NO - Privately-Owned	Available	Not Used in Prior Housing Element	0.039255077	0	0	0.039255077	0	0	0	1028185	280	West Adams - Baldwin Hills - Leimert			Lower
LOS ANGELES	6708 S 11TH AVE	90043	4006026007	Hybrid Industrial	CM-1VL-CPIO	0	54	0.136324302	Industrial - Light Manufacturing - One Story	YES - Current	NO - Privately-Owned	Available	Not Used in Prior Housing Element	0.039255077	0	0	0.039255077	0	0	0	1028185	331	West Adams - Baldwin Hills - Leimert			Lower
LOS ANGELES	6714 S 11TH AVE	90043	4006026008	Medium Residential	R3-1	0	54	0.260161668	Residential - Five or More Units or Apartments (Any Combination) - 4 Stories or Less	YES - Current	NO - Privately-Owned	Available	Not Used in Prior Housing Element	0	0	0.185663403	0.185663403	10	0	0	1028185	383	West Adams - Baldwin Hills - Leimert		Yes	Above Moderate
LOS ANGELES	6715 S 10TH AVE	90043	4006026009	Medium Residential	R3-1	0	54	0.260163002	Residential - Five or More Units or Apartments (Any Combination) - 4 Stories or Less	YES - Current	NO - Privately-Owned	Available	Not Used in Prior Housing Element	0	0	0.692891201	0.692891201	7	0	0	1028185	382	West Adams - Baldwin Hills - Leimert		Yes	Above Moderate
LOS ANGELES	6721 S 10TH AVE	90043	4006026010	Medium Residential	R3-1	0	54	0.260129403	Residential - Three Units (Any Combination) - 4 Stories or Less	YES - Current	NO - Privately-Owned	Available	Used in Prior Housing Element - Non-Vacant	0	0	0.908111852	0.908111852	3	0	0	1028185	410	West Adams - Baldwin Hills - Leimert		Yes	Above Moderate
LOS ANGELES	6727 S 10TH AVE	90043	4006026013	Medium Residential	R3-1	0	54	0.260100391	Residential - Five or More Units or Apartments (Any Combination) - 4 Stories or Less	YES - Current	NO - Privately-Owned	Available	Not Used in Prior Housing Element	0	0	0.139997297	0.139997297	14	0	0	1028185	430	West Adams - Baldwin Hills - Leimert		Yes	Above Moderate
LOS ANGELES	6801 S 10TH AVE	90043	4006026014	Medium Residential	R3-1	0	54	0.26007091	Residential - Five or More Units or Apartments (Any Combination) - 4 Stories or Less	YES - Current	NO - Privately-Owned	Available	Not Used in Prior Housing Element	0	0	0.692891201	0.692891201	7	0	0	1028185	457	West Adams - Baldwin Hills - Leimert		Yes	Above Moderate
LOS ANGELES	6732 S 11TH AVE	90043	4006026016	Medium Residential	R3-1	0	54	0.156028939	Residential - Single Family Residence	YES - Current	NO - Privately-Owned	Available	Used in Prior Housing Element - Non-Vacant	0.942652333	0	0	0.942652333	1	0	0	1028185	467	West Adams - Baldwin Hills - Leimert			Lower
LOS ANGELES	6736 1/2 S 11TH AVE	90043	4006026017	Medium Residential	R3-1	0	54	0.104010237	Residential - Four Units (Any Combination) - 4 Stories or Less	YES - Current	NO - Privately-Owned	Available	Used in Prior Housing Element - Non-Vacant	0.644604939	0	0	0.644604939	1	0	0	1028185	480	West Adams - Baldwin Hills - Leimert			Lower
LOS ANGELES			4006026017	Medium Residential	R3-1	0	54	0.052026565	Residential - Four Units (Any Combination) - 4 Stories or Less	YES - Current	NO - Privately-Owned	Available	Used in Prior Housing Element - Non-Vacant	0	0	0.094786388	0.094786388	1	2*	2*	1028185	475	West Adams - Baldwin Hills - Leimert			Above Moderate
LOS ANGELES	6800 S 11TH AVE	90043	4006026018	Medium Residential	R3-1	0	54	0.156025667	Residential - Single Family Residence	YES - Current	NO - Privately-Owned	Available	Used in Prior Housing Element - Non-Vacant	0.942652333	0	0	0.942652333	1	0	0	1028185	493	West Adams - Baldwin Hills - Leimert			Lower
LOS ANGELES	6806 S 11TH AVE	90043	4006026020	Medium Residential	R3-1	0	54	0.155996984	Residential - Four Units (Any Combination) - 4 Stories or Less	YES - Current	NO - Privately-Owned	Available	Not Used in Prior Housing Element	0.294328582	0	0	0.294328582	4	0	0	1028185	504	West Adams - Baldwin Hills - Leimert			Lower
LOS ANGELES	6808 S 11TH AVE	90043	4006026021	Medium Residential	R3-1	0	54	0.104009385	Residential - Double, Duplex, or Two Units - 4 Stories or Less	YES - Current	NO - Privately-Owned	Available	Used in Prior Housing Element - Non-Vacant	0	0	0.419730359	0.419730359	2	0	0	1028185	518	West Adams - Baldwin Hills - Leimert		Yes	Above Moderate
LOS ANGELES			4006026021	Medium Residential	R3-1	0	54	0.051994002	Residential - Double, Duplex, or Two Units - 4 Stories or Less	YES - Current	NO - Privately-Owned	Available	Used in Prior Housing Element - Non-Vacant	0	0	0.090679398	0.090679398	2	2*	2*	1028185	522	West Adams - Baldwin Hills - Leimert			Above Moderate
LOS ANGELES	6821 S 10TH AVE	90043	4006026023	Medium Residential	R3-1	0	54	0.259977083	Residential - Five or More Units or Apartments (Any Combination) - 4 Stories or Less	YES - Current	NO - Privately-Owned	Available	Not Used in Prior Housing Element	0	0	0.139997297	0.139997297	14	0	0	1028185	521	West Adams - Baldwin Hills - Leimert		Yes	Above Moderate
LOS ANGELES	6825 S 10TH AVE	90043	4006026024	Medium Residential	R3-1	0	54	0.259946603	Residential - Double, Duplex, or Two Units - 4 Stories or Less	YES - Current	NO - Privately-Owned	Available	Used in Prior Housing Element - Non-Vacant	0	0	0.971316141	0.971316141	2	0	0	1028185	542	West Adams - Baldwin Hills - Leimert		Yes	Above Moderate
LOS ANGELES	6820 S 11TH AVE	90043	4006026027	Medium Residential	R3-1	0	54	0.259911755	Residential - Double, Duplex, or Two Units - 4 Stories or Less	YES - Current	NO - Privately-Owned	Available	Used in Prior Housing Element - Non-Vacant	0	0	0.971316141	0.971316141	2	0	0	1028185	572	West Adams - Baldwin Hills - Leimert		Yes	Above Moderate
LOS ANGELES	6905 S 10TH AVE	90043	4006026028	Medium Residential	R3-1	0	54	0.259916371	Residential - Five or More Units or Apartments (Any Combination) - 4 Stories or Less	YES - Current	NO - Privately-Owned	Available	Not Used in Prior Housing Element	0	0	0.741511509	0.741511509	6	0	0	1028185	571	West Adams - Baldwin Hills - Leimert		Yes	Above Moderate
LOS ANGELES	6907 S 10TH AVE	90043	4006026029	Medium Residential	R3-1	0	54	0.259886224	Residential - Five or More Units or Apartments (Any Combination) - 4 Stories or Less	YES - Current	NO - Privately-Owned	Available	Not Used in Prior Housing Element	0	0	0.741511509	0.741511509	6	0	0	1028185	590	West Adams - Baldwin Hills - Leimert		Yes	Above Moderate
LOS ANGELES	6826 1/4 S 11TH AVE	90043	4006026030	Medium Residential	R3-1	0	54	0.259881714	Residential - Five or More Units or Apartments (Any Combination) - 4 Stories or Less	YES - Current	NO - Privately-Owned	Available	Not Used in Prior Housing Element	0	0	0.185663403	0.185663403	10	0	0	1028185	592	West Adams - Baldwin Hills - Leimert		Yes	Above Moderate
LOS ANGELES	6832 S 11TH AVE	90043	4006026031	Medium Residential	R3-1	0	54	0.086894586	Residential - Single Family Residence	YES - Current	NO - Privately-Owned	Available	Not Used in Prior Housing Element	0.599105018	0	0	0.599105018	1	0	0	1028185	628	West Adams - Baldwin Hills - Leimert			Lower
LOS ANGELES	6915 S 10TH AVE	90043	4006026032	Medium Residential	R3-1	0	54	0.09920045	Residential - Single Family Residence	YES - Current	NO - Privately-Owned	Available	Not Used in Prior Housing Element	0.610165644	0	0	0.610165644	1	0	0	1028185	623	West Adams - Baldwin Hills - Leimert			Lower
LOS ANGELES	6919 S 10TH AVE	90043	4006026033	Medium Residential	R3-1	0	54	0.049595191	Residential - Single Family Residence	YES - Current	NO - Privately-Owned	Available	Not Used in Prior Housing Element	0	0	0.092710769	0.092710769	1	2*	2*	1028185	1215	West Adams - Baldwin Hills - Leimert			Above Moderate
LOS ANGELES	6923 S 10TH AVE	90043	4006026034	Medium Residential	R3-1	0	54	0.049594556	Residential - Single Family Residence	YES - Current	NO - Privately-Owned	Available	Not Used in Prior Housing Element	0	0	0.092710769	0.092710769	1	2*	2*	1028185	665	West Adams - Baldwin Hills - Leimert			Above Moderate
LOS ANGELES			4006026034	Medium Residential	R3-1	0	54	0.099902471	Residential - Single Family Residence	YES - Current	NO - Privately-Owned	Available	Not Used in Prior Housing Element	0.610165644	0	0	0.610165644	1	0	0	1028185	1216	West Adams - Baldwin Hills - Leimert			Lower
LOS ANGELES	3209 W 71ST ST	90043	4006026035	Medium Residential	R3-1	0	54	0.055319636	Residential - Single Family Residence	YES - Current	NO - Privately-Owned	Available	Used in Prior Housing Element - Non-Vacant	0	0	0.139145055	0.139145055	1	3*	3*	1028185	666	West Adams - Baldwin Hills - Leimert			Above Moderate
LOS ANGELES			4006026035	Medium Residential	R3-1	0	54	0.055109454	Residential - Single Family Residence	YES - Current	NO - Privately-Owned	Available	Used in Prior Housing Element - Non-Vacant	0	0	0.076308757	0.076308757	1	2*	2*	1028185	624	West Adams - Baldwin Hills - Leimert			Above Moderate
LOS ANGELES	3213 W 71ST ST	90043	4006026036	Medium Residential	R3-1	0	54	0.056106524	Residential - Double, Duplex, or Two Units - 4 Stories or Less	YES - Current	NO - Privately-Owned	Available	Not Used in Prior Housing Element	0	0	0.198891377	0.198891377	2	3*	3*	1028185	667	West Adams - Baldwin Hills - Leimert		Yes	Above Moderate
LOS ANGELES			4006026036	Medium Residential	R3-1	0	54	0.055950696	Residential - Double, Duplex, or Two Units - 4 Stories or Less	YES - Current	NO - Privately-Owned	Available	Not Used in Prior Housing Element	0	0	0.133392584	0.133392584	2	3*	3*	1028185	625	West Adams - Baldwin Hills - Leimert			Above Moderate
LOS ANGELES	3221 W 71ST ST	90043	4006026037	Medium Residential	R3-1	0	54	0.074603717	Residential - Single Family Residence	YES - Current	NO - Privately-Owned	Available	Used in Prior Housing Element - Non-Vacant	0.523530632	0	0	0.523530632	1	0	0	1028185	668	West Adams - Baldwin Hills - Leimert			Lower
LOS ANGELES			4006026037	Medium Residential	R3-1	0	54	0.074397006	Residential - Single Family Residence	YES - Current	NO - Privately-Owned	Available	Used in Prior Housing Element - Non-Vacant	0.523530632	0	0	0.523530632	1	0	0	1028185	626	West Adams - Baldwin Hills - Leimert			Lower
LOS ANGELES	3231 W 71ST ST	90043	4006026038	Medium Residential	R3-1	0	54	0.055229908	Residential - Double, Duplex, or Two Units - 4 Stories or Less	YES - Current	NO - Privately-Owned	Available	Used in Prior Housing Element - Non-Vacant	0	0	0.004686238	0.004686238	2	3*	3*	1028185	669	West Adams - Baldwin Hills - Leimert			Above Moderate
LOS ANGELES			4006026038	Medium Residential	R3-1	0	54	0.055108731	Residential - Double, Duplex, or Two Units - 4 Stories or Less	YES - Current	NO - Privately-Owned	Available	Used in Prior Housing Element - Non-Vacant	0	0	0.002237449	0.002237449	2	2*	2*	1028185	627	West Adams - Baldwin Hills - Leimert			Above Moderate
LOS ANGELES	6838 S 11TH AVE	90043	4006026039	Medium Residential	R3-1	0	54	0.043450951	Residential - Single Family Residence	YES - Current	NO - Privately-Owned	Available	Not Used in Prior Housing Element	0	0	0.092710769	0.092710769	1	2*	2*	1028185	654	West Adams - Baldwin Hills - Leimert			Above Moderate
LOS ANGELES			4006026039	Medium Residential	R3-1	0	54	0.043438013	Residential - Single Family Residence	YES - Current	NO - Privately-Owned	Available	Not Used in Prior Housing Element	0	0	0.092710769	0.092710769	1	2*	2*	1028185	670	West Adams - Baldwin Hills - Leimert			Above Moderate
LOS ANGELES	6840 S 11TH AVE	90043	4006026040	Medium Residential	R3-1	0	54	0.087056313	Residential - Single Family Residence	YES - Current	NO - Privately-Owned	Available	Not Used in Prior Housing Element	0.599105018	0	0	0.599105018	1	0	0	1028185	694	West Adams - Baldwin Hills - Leimert			Lower
LOS ANGELES	3130 W 67TH ST	90043	4006027001	Medium Residential	R3-1	0	54	0.07573906	Residential - Single Family Residence	YES - Current	NO - Privately-Owned	Available	Not Used in Prior Housing Element	0.537284899	0	0	0.537284899	1	0	0	1028185	274	West Adams - Baldwin Hills - Leimert			Lower
LOS ANGELES	3128 W 67TH ST	90043	4006027002	Medium Residential	R3-1	0	54	0.074430178	Residential - Single Family Residence	YES - Current	NO - Privately-Owned	Available	Not Used in Prior Housing Element	0.474313259	0	0	0.474313259	1	0	0	1028185	273	West Adams - Baldwin Hills - Leimert			Lower
LOS ANGELES	3108 W 67TH ST	90043	4006027004	Medium Residential	R3-1	0	54	0.073050754	Residential - Three Units (Any Combination) - 4 Stories or Less	YES - Current	NO - Privately-Owned	Available	Not Used in Prior Housing Element	0	0	0.15517931	0.15517931	3	3*	3*	1028185	268	West Adams - Baldwin Hills - Leimert		Yes	Above Moderate
LOS ANGELES			4006027004	Medium Residential	R3-1	0	54	0.073331641	Residential - Three Units (Any Combination) - 4 Stories or Less	YES - Current	NO - Privately-Owned	Available	Not Used in Prior Housing Element	0	0	0.103701282	0.103701282	3	3*	3*	1028185	318	West Adams - Baldwin Hills - Leimert			Above Moderate
LOS ANGELES	3112 W 67TH ST	90043	4006027005	Medium Residential	R3-1	0	54	0.062025712	Residential - Single Family Residence	YES - Current	NO - Privately-Owned	Available	Used in Prior Housing Element - Non-Vacant	0	0	0.140126798	0.140126798	1	3*	3*	1028185	269	West Adams - Baldwin Hills - Leimert			Above Moderate
LOS ANGELES			4006027005	Medium Residential	R3-1	0	54	0.062226175	Residential - Single Family Residence	YES - Current	NO - Privately-Owned	Available	Used in Prior Housing Element - Non-Vacant	0	0	0.140126798	0.140126798	1	3*	3*	1028185	319	West Adams - Baldwin Hills - Leimert			Above Moderate
LOS ANGELES	3116 W 67TH ST	90043	4006027006	Medium Residential	R3-1	0	54	0.059267947	Residential - Single Family Residence	YES - Current	NO - Privately-Owned	Available	Used in Prior Housing Element - Non-Vacant	0	0	0.140126798	0.140126798	1	3*	3*	1028185	270	West Adams - Baldwin Hills - Leimert			Above Moderate
LOS ANGELES			4006027006	Medium Residential	R3-1	0	54	0.059427331	Residential - Single Family Residence	YES - Current	NO - Privately-Owned	Available	Used in Prior Housing Element - Non-Vacant	0	0	0.140126798	0.140126798	1	3*	3*	1028185	320	West Adams - Baldwin Hills - Leimert			Above Moderate
LOS ANGELES	3122 W 67TH ST	90043	4006027007	Medium Residential	R3-1	0	54	0.055100682	Residential - Single Family Residence	YES - Current	NO - Privately-Owned	Available	Used in Prior Housing Element - Non-Vacant	0	0	0.076308757	0.076308757	1	2*	2*	1028185	271	West Adams - Baldwin Hills - Leimert			Above Moderate
LOS ANGELES			4006027007	Medium Residential	R3-1	0	54	0.055210736	Residential - Single Family Residence	YES - Current	NO - Privately-Owned	Available	Used in Prior Housing Element - Non-Vacant	0	0	0.139145055	0.139145055	1	3*	3*	1028185	321	West Adams - Baldwin Hills - Leimert			Above Moderate
LOS ANGELES			4006027008	Medium Residential	R3-1	0	54	0.055225936	Residential - Three Units (Any Combination) - 4 Stories or Less	YES - Current	NO - Privately-Owned	Available	Not Used in Prior Housing Element	0	0	0.124312252	0.124312252	3	3*	3*	1028185	322	West Adams - Baldwin Hills - Leimert			Above Moderate
LOS ANGELES	6710 S 10TH AVE	90043	4006027010	Medium Residential	R3-1	0	54	0.100253269	Residential - Three Units (Any Combination) - 4 Stories or Less	YES - Current	NO - Privately-Owned	Available	Not Used in Prior Housing Element	0	0	0.3881356	0.3881356	3	0	0	1028185	365	West Adams - Baldwin Hills - Leimert		Yes	Above Moderate
LOS ANGELES			4006027011	Medium Residential	R3-1	0	54	0.088976093	Residential - Single Family Residence	YES - Current	NO - Privately-Owned	Available	Not Used in Prior Housing Element	0.537284899	0	0	0.537284899	1	0	0	1028185	373	West Adams - Baldwin Hills - Leimert			Lower
LOS ANGELES	6715 S 8TH AVE	90043	4006027012	Medium Residential	R3-1	0	54	0.044472421	Residential - Single Family Residence	YES - Current	NO - Privately-Owned	Available	Not Used in Prior Housing Element	0	0	0.113590524	0.113590524	1	2*	2*	1028185	402	West Adams - Baldwin Hills - Leimert			Above Moderate
LOS ANGELES	6719 S 8TH AVE	90043	4006027012	Medium Residential	R3-1	0	54	0.04446088	Residential - Single Family Residence	YES - Current	NO - Privately-Owned	Available	Not Used in Prior Housing Element	0	0	0.113590524	0.113590524	1	2*	2*	1028185	409	West Adams - Baldwin Hills - Leimert			Above Moderate
LOS ANGELES	6723 S 8TH AVE	90043	4006027013	Medium Residential	R3-1	0	54	0.099155781	Residential - Single Family Residence	YES - Current	NO - Privately-Owned	Available	Not Used in Prior Housing Element	0.615600014	0	0	0.615600014	1	0	0	1028185	424	West Adams - Baldwin Hills - Leimert			Lower
LOS ANGELES	3102 W 68TH ST	90043	4006028008	Medium Residential	R3-1	0	54	0.144113027	Residential - Three Units (Any Combination) - 4 Stories or Less	YES - Current	NO - Privately-Owned	Available	Not Used in Prior Housing Element	0	0	0.495357665	0.495357665	3	0	0	1028185	448	West Adams - Baldwin Hills - Leimert		Yes	Above Moderate
LOS ANGELES	6807 S 8TH AVE	90043	4006028009	Medium Residential	R3-1	0	54	0.133055499	Residential - Double, Duplex, or Two Units - 4 Stories or Less	YES - Current	NO - Privately-Owned	Available	Not Used in Prior Housing Element	0	0	0.523452079	0.523452079	2	0	0	1028185	478	West Adams - Baldwin Hills - Leimert		Yes	Above Moderate
LOS ANGELES	6815 S 8TH AVE	90043	4006028010	Medium Residential	R3-1	0	54	0.132957359	Residential - Single Family Residence	YES - Current	NO - Privately-Owned	Available	Used in Prior Housing Element - Non-Vacant	0.815967035	0	0	0.815967035	1	0	0	1028185	495	West Adams - Baldwin Hills - Leimert			Lower
LOS ANGELES	6821 S 8TH AVE	90043	4006028011	Medium Residential	R3-1	0	54	0.143684769	Residential - Double, Duplex, or Two Units - 4 Stories or Less	YES - Current	NO - Privately-Owned	Available	Not Used in Prior Housing Element	0	0	0.561977294	0.561977294	2	0	0	1028185	520	West Adams - Baldwin Hills - Leimert		Yes	Above Moderate
LOS ANGELES	6901 S 8TH AVE	90043	4006029008	Medium Residential	R3-1	0	54	0.143536726	Residential - Double, Duplex, or Two Units - 4 Stories or Less	YES - Current	NO - Privately-Owned	Available	Not Used in Prior Housing Element	0	0	0.561977294	0.561977294	2	0	0	1028185	562	West Adams - Baldwin Hills - Leimert		Yes	Above Moderate
LOS ANGELES	7003 S 8TH AVE	90043	4006029009	Medium Residential	R3-1	0	54	0.132562737	Residential - Three Units (Any Combination) - 4 Stories or Less	YES - Current	NO - Privately-Owned	Available	Not Used in Prior Housing Element	0	0	0.461416125	0.461416125	3	0	0	1028185	589	West Adams - Baldwin Hills - Leimert		Yes	Above Moderate
LOS ANGELES	6914 S 10TH AVE	90043	4006029010	Medium Residential	R3-1	0	54	0.148640357	Residential - Double, Duplex, or Two Units - 4 Stories or Less	YES - Current	NO - Privately-Owned	Available	Used in Prior Housing Element - Non-Vacant	0	0	0.574499232	0.574499232	2	0	0	1028185	622	West Adams - Baldwin Hills - Leimert		Yes	Above Moderate
LOS ANGELES	3123 W 71ST ST	90043	4006029011	Medium Residential	R3-1	0	54	0.06202539	Residential - Single Family Residence	YES - Current	NO - Privately-Owned	Available	Used in Prior Housing Element - Non-Vacant	0	0	0.140126798	0.140126798	1	3*	3*	1028185	663	West Adams - Baldwin Hills - Leimert			Above Moderate
LOS ANGELES			4006029011	Medium Residential

LOS ANGELES			4006030002	Medium Residential	R3-1	0	54	0.046204068	Residential - Single Family Residence	YES - Current	NO - Privately-Owned	Available	Not Used in Prior Housing Element	0	0	0.092710769	0.092710769	1	2*	2*	1028185	734	West Adams - Baldwin Hills - Leimert			Above Moderate
LOS ANGELES	7112 S 10TH AVE	90043	4006030003	Medium Residential	R3-1	0	54	0.044240109	Residential - Single Family Residence	YES - Current	NO - Privately-Owned	Available	Not Used in Prior Housing Element	0	0	0.092710769	0.092710769	1	2*	2*	1028185	746	West Adams - Baldwin Hills - Leimert			Above Moderate
LOS ANGELES			4006030003	Medium Residential	R3-1	0	54	0.044240405	Residential - Single Family Residence	YES - Current	NO - Privately-Owned	Available	Not Used in Prior Housing Element	0	0	0.092710769	0.092710769	1	2*	2*	1028185	745	West Adams - Baldwin Hills - Leimert			Above Moderate
LOS ANGELES	7114 S 10TH AVE	90043	4006030004	Medium Residential	R3-1	0	54	0.043877321	Residential - Double, Duplex, or Two Units - 4 Stories or Less	YES - Current	NO - Privately-Owned	Available	Not Used in Prior Housing Element	0	0	0.134442034	0.134442034	2	2*	2*	1028185	757	West Adams - Baldwin Hills - Leimert	Yes		Above Moderate
LOS ANGELES			4006030004	Medium Residential	R3-1	0	54	0.043877611	Residential - Double, Duplex, or Two Units - 4 Stories or Less	YES - Current	NO - Privately-Owned	Available	Not Used in Prior Housing Element	0	0	0.089680016	0.089680016	2	2*	2*	1028185	756	West Adams - Baldwin Hills - Leimert			Above Moderate
LOS ANGELES	3128 W 71ST ST	90043	4006030005	Medium Residential	R3-1	0	54	0.183416382	Residential - Double, Duplex, or Two Units - 4 Stories or Less	YES - Current	NO - Privately-Owned	Available	Not Used in Prior Housing Element	0	0	0.303856778	0.303856778	2	0	0	1028185	702	West Adams - Baldwin Hills - Leimert	Yes		Above Moderate
LOS ANGELES	3120 W 71ST ST	90043	4006030006	Medium Residential	R3-1	0	54	0.183416477	Residential - Five or More Units or Apartments (Any Combination) - 4 Stories or Less	YES - Current	NO - Privately-Owned	Available	Not Used in Prior Housing Element	0.089615113	0	0	0.089615113	6	0	0	1028185	701	West Adams - Baldwin Hills - Leimert			Lower
LOS ANGELES	3116 W 71ST ST	90043	4006030007	Medium Residential	R3-1	0	54	0.183416334	Residential - Three Units (Any Combination) - 4 Stories or Less	YES - Current	NO - Privately-Owned	Available	Not Used in Prior Housing Element	0	0	0.632474661	0.632474661	3	0	0	1028185	700	West Adams - Baldwin Hills - Leimert	Yes		Above Moderate
LOS ANGELES	3110 W 71ST ST	90043	4006030008	Medium Residential	R3-1	0	54	0.129483064	Residential - Single Family Residence	YES - Current	NO - Privately-Owned	Available	Used in Prior Housing Element - Non-Vacant	0.780487978	0	0	0.780487978	1	0	0	1028185	699	West Adams - Baldwin Hills - Leimert			Lower
LOS ANGELES			4006030008	Medium Residential	R3-1	0	54	0.053932616	Residential - Single Family Residence	YES - Current	NO - Privately-Owned	Available	Used in Prior Housing Element - Non-Vacant	0	0	0.095552319	0.095552319	1	2*	2*	1028185	753	West Adams - Baldwin Hills - Leimert			Above Moderate
LOS ANGELES	3106 W 71ST ST	90043	4006030009	Medium Residential	R3-1	0	54	0.05395487	Residential - Single Family Residence	YES - Current	NO - Privately-Owned	Available	Not Used in Prior Housing Element	0	0	0.093594852	0.093594852	1	2*	2*	1028185	698	West Adams - Baldwin Hills - Leimert			Above Moderate
LOS ANGELES	7101 S 8TH AVE	90043	4006030009	Medium Residential	R3-1	0	54	0.055357621	Residential - Single Family Residence	YES - Current	NO - Privately-Owned	Available	Not Used in Prior Housing Element	0	0	0.139145055	0.139145055	1	3*	3*	1028185	697	West Adams - Baldwin Hills - Leimert			Above Moderate
LOS ANGELES			4006030010	Medium Residential	R3-1	0	54	0.021578037	Residential - Single Family Residence - Vacant Land	YES - Current	NO - Privately-Owned	Available	Not Used in Prior Housing Element	0	0	0.140028548	0.140028548	0	1*	1*	1028185	1235	West Adams - Baldwin Hills - Leimert			Above Moderate
LOS ANGELES			4006030010	Medium Residential	R3-1	0	54	0.022127914	Residential - Single Family Residence - Vacant Land	YES - Current	NO - Privately-Owned	Available	Not Used in Prior Housing Element	0	0	0.114792728	0.114792728	0	1*	1*	1028185	1236	West Adams - Baldwin Hills - Leimert			Above Moderate
LOS ANGELES	7107 S 8TH AVE	90043	4006030011	Medium Residential	R3-1	0	54	0.055298222	Residential - Single Family Residence	YES - Current	NO - Privately-Owned	Available	Not Used in Prior Housing Element	0	0	0.058270553	0.058270553	1	3*	3*	1028185	740	West Adams - Baldwin Hills - Leimert			Above Moderate
LOS ANGELES			4006030011	Medium Residential	R3-1	0	54	0.053951141	Residential - Single Family Residence	YES - Current	NO - Privately-Owned	Available	Not Used in Prior Housing Element	0	0	0.038843295	0.038843295	1	2*	2*	1028185	741	West Adams - Baldwin Hills - Leimert			Above Moderate
LOS ANGELES	7115 S 8TH AVE	90043	4006030012	Medium Residential	R3-1	0	54	0.055238332	Residential - Double, Duplex, or Two Units - 4 Stories or Less	YES - Current	NO - Privately-Owned	Available	Not Used in Prior Housing Element	0	0	0.196152359	0.196152359	2	3*	3*	1028185	751	West Adams - Baldwin Hills - Leimert	Yes		Above Moderate
LOS ANGELES			4006030012	Medium Residential	R3-1	0	54	0.053932259	Residential - Double, Duplex, or Two Units - 4 Stories or Less	YES - Current	NO - Privately-Owned	Available	Not Used in Prior Housing Element	0	0	0.088410848	0.088410848	2	2*	2*	1028185	752	West Adams - Baldwin Hills - Leimert			Above Moderate
LOS ANGELES	7119 S 8TH AVE	90043	4006030015	Neighborhood Commercial	C2-1VL-CPIO	0	54	0.055216028	Residential - Single Family Residence	YES - Current	NO - Privately-Owned	Available	Not Used in Prior Housing Element	0	0	0.171220493	0.171220493	1	0	0	1028185	768	West Adams - Baldwin Hills - Leimert			Above Moderate
LOS ANGELES			4006030015	Neighborhood Commercial	C2-1VL-CPIO	0	54	0.05395289	Residential - Single Family Residence	YES - Current	NO - Privately-Owned	Available	Not Used in Prior Housing Element	0	0	0.171220493	0.171220493	1	0	0	1028185	769	West Adams - Baldwin Hills - Leimert			Above Moderate
LOS ANGELES	3113 W FLORENCE AVE	90043	4006030016	Neighborhood Commercial	C2-1VL-CPIO	0	54	0.165846678	Commercial - Store Combination - Store and Residential Combination - One Story	YES - Current	NO - Privately-Owned	Available	Not Used in Prior Housing Element	0	0	0.083182686	0.083182686	3	0	0	1028185	770	West Adams - Baldwin Hills - Leimert	Yes		Above Moderate
LOS ANGELES	3119 W FLORENCE AVE	90043	4006030017	Neighborhood Commercial	C2-1VL-CPIO	0	54	0.165780877	Commercial - Store Combination - Store and Residential Combination - One Story	YES - Current	NO - Privately-Owned	Available	Used in Prior Housing Element - Non-Vacant	0.14369965	0	0	0.14369965	1	0	0	1028185	771	West Adams - Baldwin Hills - Leimert			Lower
LOS ANGELES			4006030018	Neighborhood Commercial	C2-1VL-CPIO	0	54	0.077567854	Commercial - Commercial - Vacant Land	YES - Current	NO - Privately-Owned	Available	Not Used in Prior Housing Element	0.073786131	0	0	0.073786131	0	0	0	1028185	772	West Adams - Baldwin Hills - Leimert			Lower
LOS ANGELES	3121 W FLORENCE AVE	90043	4006030019	Neighborhood Commercial	C2-1VL-CPIO	0	54	0.088142574	Commercial - Store - One Story	YES - Current	NO - Privately-Owned	Available	Used in Prior Housing Element - Non-Vacant	0.089421886	0	0	0.089421886	1	0	0	1028185	773	West Adams - Baldwin Hills - Leimert			Lower
LOS ANGELES	3125 W FLORENCE AVE	90043	4006030020	Neighborhood Commercial	C2-1VL-CPIO	0	54	0.165645252	Commercial - Store Combination - Store and Residential Combination - One Story	YES - Current	NO - Privately-Owned	Available	Not Used in Prior Housing Element	0	0	0.033696823	0.033696823	3	0	0	1028185	774	West Adams - Baldwin Hills - Leimert	Yes		Above Moderate
LOS ANGELES	3131 W FLORENCE AVE	90043	4006030021	Neighborhood Commercial	C2-1VL-CPIO	0	54	0.157543168	Residential - Five or More Units or Apartments (Any Combination) - 4 Stories or Less	YES - Current	NO - Privately-Owned	Available	Not Used in Prior Housing Element	0	0	0.089092255	0.089092255	8	0	0	1028185	775	West Adams - Baldwin Hills - Leimert	Yes		Above Moderate
LOS ANGELES	7120 S 10TH AVE	90043	4006030023	Neighborhood Commercial	C2-1VL-CPIO	0	54	0.053953628	Residential - Single Family Residence	YES - Current	NO - Privately-Owned	Available	Not Used in Prior Housing Element	0	0	0.179781264	0.179781264	0	0	0	1028185	777	West Adams - Baldwin Hills - Leimert			Above Moderate
LOS ANGELES			4006030023	Neighborhood Commercial	C2-1VL-CPIO	0	54	0.008035141	Residential - Single Family Residence	YES - Current	NO - Privately-Owned	Available	Not Used in Prior Housing Element	0	0	0.022319016	0.022319016	0	0	0	1028185	776	West Adams - Baldwin Hills - Leimert			Above Moderate
LOS ANGELES	7130 S 10TH AVE	90043	4006030024	Neighborhood Commercial	C2-1VL-CPIO	0	54	0.111559307	Residential - Five or More Units or Apartments (Any Combination) - 4 Stories or Less	YES - Current	NO - Privately-Owned	Available	Not Used in Prior Housing Element	0.04861651	0	0	0.04861651	5	0	0	1028185	799	West Adams - Baldwin Hills - Leimert			Lower
LOS ANGELES	3101 W FLORENCE AVE	90043	4006030025	Neighborhood Commercial	C2-1VL-CPIO	0	54	0.114509036	Commercial - Commercial - Vacant Land	YES - Current	NO - Privately-Owned	Available	Not Used in Prior Housing Element	0.091107599	0	0	0.091107599	0	0	0	1028185	797	West Adams - Baldwin Hills - Leimert			Lower
LOS ANGELES	3105 W FLORENCE AVE	90043	4006030025	Neighborhood Commercial	C2-1VL-CPIO	0	54	0.111961159	Commercial - Commercial - Vacant Land	YES - Current	NO - Privately-Owned	Available	Not Used in Prior Housing Element	0.091107599	0	0	0.091107599	0	0	0	1028185	798	West Adams - Baldwin Hills - Leimert			Lower
LOS ANGELES	7102 S 11TH AVE	90043	4006031001	Neighborhood Commercial	C2-1-SP	0	108	0.145509022	Residential - Double, Duplex, or Two Units - 4 Stories or Less	YES - Current	NO - Privately-Owned	Available	Used in Prior Housing Element - Non-Vacant	0	0	0.982324332	0.982324332	2	0	0	1028185	709	West Adams - Baldwin Hills - Leimert	Yes		Above Moderate
LOS ANGELES	7106 S 11TH AVE	90043	4006031002	Neighborhood Commercial	C2-1-SP	0	108	0.141766388	Residential - Single Family Residence	YES - Current	NO - Privately-Owned	Available	Used in Prior Housing Element - Non-Vacant	1.529727876	0	0	1.529727876	1	0	0	1028185	737	West Adams - Baldwin Hills - Leimert			Lower
LOS ANGELES	7110 S 11TH AVE	90043	4006031003	Neighborhood Commercial	C2-1-SP	0	108	0.127588301	Residential - Double, Duplex, or Two Units - 4 Stories or Less	YES - Current	NO - Privately-Owned	Available	Not Used in Prior Housing Element	0	0	0.893542945	0.893542945	2	0	0	1028185	750	West Adams - Baldwin Hills - Leimert	Yes		Above Moderate
LOS ANGELES	7116 S 11TH AVE	90043	4006031004	Neighborhood Commercial	C2-1-SP	0	108	0.127588958	Residential - Single Family Residence	YES - Current	NO - Privately-Owned	Available	Used in Prior Housing Element - Non-Vacant	1.356611478	0	0	1.356611478	1	0	0	1028185	764	West Adams - Baldwin Hills - Leimert			Lower
LOS ANGELES	7118 S 11TH AVE	90043	4006031005	Neighborhood Commercial	C2-1-SP	0	108	0.141766394	Residential - Single Family Residence	YES - Current	NO - Privately-Owned	Available	Used in Prior Housing Element - Non-Vacant	1.51291728	0	0	1.51291728	1	0	0	1028185	786	West Adams - Baldwin Hills - Leimert			Lower
LOS ANGELES	7128 S 11TH AVE	90043	4006031006	Neighborhood Commercial	C2-1-SP	0	108	0.141766384	Industrial - Warehousing, Distribution, Storage - Warehousing, Distribution, Under 10,000 SF - One Story	YES - Current	NO - Privately-Owned	Available	Used in Prior Housing Element - Non-Vacant	0.131416004	0	0	0.131416004	0	0	0	1028185	802	West Adams - Baldwin Hills - Leimert			Lower
LOS ANGELES	7134 S 11TH AVE	90043	4006031007	Neighborhood Commercial	C2-1-SP	0	108	0.096443547	Commercial - Store Combination - Store and Office Combination - One Story	YES - Current	NO - Privately-Owned	Available	Used in Prior Housing Element - Non-Vacant	0.025844301	0	0	0.025844301	0	0	0	1028185	806	West Adams - Baldwin Hills - Leimert			Lower
LOS ANGELES	3223 W FLORENCE AVE	90043	4006031008	Neighborhood Commercial	C2-1VL-CPIO	0	54	0.158785501	Residential - Single Family Residence	YES - Current	NO - Privately-Owned	Available	Used in Prior Housing Element - Non-Vacant	0	0	0.277379909	0.277379909	1	0	0	1028185	765	West Adams - Baldwin Hills - Leimert	Yes		Above Moderate
LOS ANGELES	7133 S 10TH AVE	90043	4006031012	Neighborhood Commercial	C2-1VL-CPIO	0	54	0.05210771	Commercial - Store Combination - Store and Residential Combination - One Story	YES - Current	NO - Privately-Owned	Available	Not Used in Prior Housing Element	0	0	0.013922831	0.013922831	0	0	0	1028185	804	West Adams - Baldwin Hills - Leimert	Yes		Above Moderate
LOS ANGELES	7127 S 10TH AVE	90043	4006031013	Neighborhood Commercial	C2-1VL-CPIO	0	54	0.141780579	Residential - Double, Duplex, or Two Units - 4 Stories or Less	YES - Current	NO - Privately-Owned	Available	Not Used in Prior Housing Element	0	0	0.494962582	0.494962582	2	0	0	1028185	801	West Adams - Baldwin Hills - Leimert	Yes		Above Moderate
LOS ANGELES	7123 S 10TH AVE	90043	4006031014	Neighborhood Commercial	C2-1VL-CPIO	0	54	0.141779523	Residential - Single Family Residence	YES - Current	NO - Privately-Owned	Available	Used in Prior Housing Element - Non-Vacant	0.848685527	0	0	0.848685527	0	0	0	1028185	785	West Adams - Baldwin Hills - Leimert			Lower
LOS ANGELES	7119 S 10TH AVE	90043	4006031015	Medium Residential	R3-1	0	54	0.141779996	Residential - Single Family Residence	YES - Current	NO - Privately-Owned	Available	Used in Prior Housing Element - Non-Vacant	0.876158655	0	0	0.876158655	1	0	0	1028185	762	West Adams - Baldwin Hills - Leimert			Lower
LOS ANGELES	7115 S 10TH AVE	90043	4006031016	Medium Residential	R3-1	0	54	0.141779351	Residential - Double, Duplex, or Two Units - 4 Stories or Less	YES - Current	NO - Privately-Owned	Available	Not Used in Prior Housing Element	0	0	0.244020194	0.244020194	2	0	0	1028185	748	West Adams - Baldwin Hills - Leimert	Yes		Above Moderate
LOS ANGELES	7109 S 10TH AVE	90043	4006031017	Medium Residential	R3-1	0	54	0.141781123	Residential - Five or More Units or Apartments (Any Combination) - 4 Stories or Less	YES - Current	NO - Privately-Owned	Available	Not Used in Prior Housing Element	0	0	0.111370828	0.111370828	6	0	0	1028185	736	West Adams - Baldwin Hills - Leimert			Above Moderate
LOS ANGELES	7101 S 10TH AVE	90043	4006031018	Medium Residential	R3-1	0	54	0.141779887	Residential - Single Family Residence - Pool	YES - Current	NO - Privately-Owned	Available	Used in Prior Housing Element - Non-Vacant	0.876158655	0	0	0.876158655	1	0	0	1028185	705	West Adams - Baldwin Hills - Leimert			Lower
LOS ANGELES	3212 W 71ST ST	90043	4006031019	Medium Residential	R3-1	0	54	0.1621743	Residential - Single Family Residence	YES - Current	NO - Privately-Owned	Available	Used in Prior Housing Element - Non-Vacant	1.001062095	0	0	1.001062095	1	0	0	1028185	706	West Adams - Baldwin Hills - Leimert			Lower
LOS ANGELES	3214 W 71ST ST	90043	4006031020	Medium Residential	R3-1	0	54	0.16207703	Residential - Five or More Units or Apartments (Any Combination) - 4 Stories or Less	YES - Current	NO - Privately-Owned	Available	Not Used in Prior Housing Element	0	0	0.4645392	0.4645392	5	0	0	1028185	707	West Adams - Baldwin Hills - Leimert	Yes		Above Moderate
LOS ANGELES	3220 W 71ST ST	90043	4006031021	Medium Residential	R3-1	0	54	0.201352975	Residential - Double, Duplex, or Two Units - 4 Stories or Less	YES - Current	NO - Privately-Owned	Available	Used in Prior Housing Element - Non-Vacant	0	0	0.782594991	0.782594991	2	0	0	1028185	708	West Adams - Baldwin Hills - Leimert	Yes		Above Moderate
LOS ANGELES	3205 W FLORENCE AVE	90043	4006031022	Neighborhood Commercial	C2-1VL-CPIO	0	54	0.049103866	Commercial - Store Combination - Store and Residential Combination - One Story	YES - Current	NO - Privately-Owned	Available	Used in Prior Housing Element - Non-Vacant	0	0	0.042592205	0.042592205	0	0	0	1028185	805	West Adams - Baldwin Hills - Leimert			Above Moderate
LOS ANGELES	3217 W FLORENCE AVE	90043	4006031022	Neighborhood Commercial	C2-1VL-CPIO	0	54	0.158252241	Commercial - Store Combination - Store and Residential Combination - One Story	YES - Current	NO - Privately-Owned	Available	Used in Prior Housing Element - Non-Vacant	0.160468568	0	0	0.160468568	0	0	0	1028185	766	West Adams - Baldwin Hills - Leimert			Lower
LOS ANGELES			4006031022	Neighborhood Commercial	C2-1VL-CPIO	0	54	0.159437027	Commercial - Store Combination - Store and Residential Combination - One Story	YES - Current	NO - Privately-Owned	Available	Used in Prior Housing Element - Non-Vacant	0.159487033	0	0	0.159487033	0	0	0	1028185	767	West Adams - Baldwin Hills - Leimert			Lower
LOS ANGELES	3324 W 71ST ST	90043	4006032001	Community Commercial	C2-2D-SP	0	108	0.157276951	Commercial - Store Combination - Store and Residential Combination - One Story	YES - Current	NO - Privately-Owned	Available	Not Used in Prior Housing Element	0.266459453	0	0	0.266459453	1	0	0	1028185	715	West Adams - Baldwin Hills - Leimert			Lower
LOS ANGELES	7106 S CRENSHAW BLVD	90043	4006032002	Community Commercial	C2-2D-SP	0	108	0.130912727	Commercial - Store - One Story	YES - Current	NO - Privately-Owned	Available	Not Used in Prior Housing Element	0.214738006	0	0	0.214738006	2	0	0	1028185	739	West Adams - Baldwin Hills - Leimert			Lower
LOS ANGELES	7112 S CRENSHAW BLVD	90043	4006032003	Community Commercial	C2-2D-SP	0	108	0.132100793	Commercial - Store - One Story	YES - Current	NO - Privately-Owned	Available	Used in Prior Housing Element - Non-Vacant	0.245382949	0	0	0.245382949	0	0	0	1028185	747	West Adams - Baldwin Hills - Leimert			Lower
LOS ANGELES	7114 S CRENSHAW BLVD	90043	4006032004	Community Commercial	C2-2D-SP	0	108	0.132101471	Commercial - Store Combination - Store and Residential Combination - One Story	YES - Current	NO - Privately-Owned	Available	Used in Prior Housing Element - Non-Vacant	0	0	0.054848294	0.054848294	0	0	0	1028185	760	West Adams - Baldwin Hills - Leimert	Yes		Above Moderate
LOS ANGELES	7120 S CRENSHAW BLVD	90043	4006032005	Community Commercial	C2-2D-SP	0	108	0.132101175	Recreational - One Story	YES - Current	NO - Privately-Owned	Available	Not Used in Prior Housing Element	0.020080484	0	0	0.020080484	0	0	0	1028185	778	West Adams - Baldwin Hills - Leimert			Lower
LOS ANGELES	7126 S CRENSHAW BLVD	90043	4006032006	Community Commercial	C2-2D-SP	0	108	0.13210019	Recreational - One Story	YES - Current	NO - Privately-Owned	Available	Not Used in Prior Housing Element	0.020080484	0	0	0.020080484	0	0	0	1028185	796	West Adams - Baldwin Hills - Leimert			Lower
LOS ANGELES	7130 S CRENSHAW BLVD	90043	4006032007	Community Commercial	C2-2D-SP	0	108	0.132101164	Commercial - Service Station - Full Service - Lift	YES - Current	NO - Privately-Owned	Available	Not Used in Prior Housing Element	0.191249403	0	0	0.191249403	0	0	0	1028185	803	West Adams - Baldwin Hills - Leimert			Lower
LOS ANGELES	7136 S CRENSHAW BLVD	90043	4006032007	Community Commercial	C2-2D-SP	0	108	0.09589372	Commercial - Service Station - Full Service - Lift	YES - Current	NO - Privately-Owned	Available	Not Used in Prior Housing Element	0.155741724	0	0	0.155741724	0	0	0	1028185	807	West Adams - Baldwin Hills - Leimert			Lower
LOS ANGELES	3320 W 71ST ST	90043	4006032008	Medium Residential	R3-1-SP	0	54	0.162781755	Residential - Five or More Units or Apartments (Any Combination) - 4 Stories or Less	YES - Current	NO - Privately-Owned	Available	Not Used in Prior Housing Element	0	0	0.136795767	0.136795767	6	0	0	1028185	714	West Adams - Baldwin Hills - Leimert	Yes		Above Moderate
LOS ANGELES	3314 W 71ST ST	90043	4006032009	Medium Residential	R3-1-SP	0	54	0.162784178	Residential - Five or More Units or Apartments (Any Combination) - 4 Stories or Less	YES - Current	NO - Privately-Owned	Available	Not Used in Prior Housing Element	0	0	0.136795767	0.136795767	6	0	0	1028185	713	West Adams - Baldwin Hills - Leimert	Yes		Above Moderate
LOS ANGELES	3310 W 71ST ST	90043	4006032010	Medium Residential	R3-1-SP	0	54	0.162781755	Residential - Double, Duplex, or Two Units - 4 Stories or Less	YES - Current	NO - Privately-Owned	Available	Used in Prior Housing Element - Non-Vacant	0	0	0.651027113	0.651027113	2	0	0	1028185	712	West Adams - Baldwin Hills - Leimert	Yes		Above Moderate
LOS ANGELES	3306 W 71ST ST	90043	4006032011	Medium Residential	R3-1-SP	0	54	0.162781755	Residential - Double, Duplex, or Two Units - 4 Stories or Less	YES - Current	NO - Privately-Owned	Available	Used in Prior Housing Element - Non-Vacant	0	0	0.252098814	0.252098814	3	0	0	1028185	711	West Adams - Baldwin Hills - Leimert	Yes		Above Moderate
LOS ANGELES	3302 W 71ST ST	90043	4006032012	Medium Residential	R3-1-SP	0	54	0.183684191	Residential - Five or More Units or Apartments (Any Combination) - 4 Stories or Less	YES - Current	NO - Privately-Owned	Available	Not Used in Prior Housing Element	0	0	0.138713717	0.138713717	7	0	0	1028185	710	West Adams - Baldwin Hills - Leimert	Yes		Above Moderate
LOS ANGELES	3321 W FLORENCE AVE	90043	4006032013	Neighborhood Commercial	C2-1-SP	0	108	0.144748183	Residential - Single Family Residence	YES - Current	NO - Privately-Owned	Available	Not Used in Prior Housing Element	5.53239584	0	0	5.53239584	0	0	0	1028185	783	West Adams - Baldwin Hills - Leimert			Lower
LOS ANGELES	3315 W FLORENCE AVE	90043	4006031014	Neighborhood Commercial	C2-1-SP	0	108	0.145072983	Commercial - Commercial - Vacant Land	YES - Current	NO - Privately-Owned	Available	Not Used in Prior Housing Element	0.213047527	0	0	0.213047527	0	0	0	1028185	782	West Adams - Baldwin Hills - Leimert			Lower
LOS ANGELES	3311 W FLORENCE AVE	90043	4006032015	Neighborhood Commercial	C2-1-SP	0	108	0.145397782	Commercial - Store Combination - Store and Residential Combination - One Story	YES - Current	NO - Privately-Owned	Available	Used in Prior Housing Element - Non-Vacant	0.243319981	0	0	0.243319981	1	0	0	1028185	781	West Adams - Baldwin Hills - Leimert			Lower
LOS ANGELES	3305 W FLORENCE AVE	90043	4006032016	Neighborhood Commercial	C2-1-SP	0	108	0.145721498	Residential - Five or More Units or Apartments (Any Combination) - 4 Stories or Less	YES - Current	NO - Privately-Owned	Available	Not Used in Prior Housing Element	0	0	0.207230169	0.207230169	8	0	0	1028185	780	West Adams - Baldwin Hills - Leimert	Yes		Above Moderate
LOS ANGELES	3301 W FLORENCE AVE	90043	4006032018	Neighborhood Commercial	C2-1-SP	0	108	0.164421221	Commercial - Supermarket - Small Food Store - Less than 6,000 SF - One Story	YES - Current	NO - Privately-Owned	Available	Not Used in Prior Housing Element	0.303502388	0	0	0.303502388	0	0	0	1028185	779	West Adams - Baldwin Hills - Leimert			Lower
LOS ANGELES	3416 W 71ST ST	90043	4006033001	Medium Residential	R3-1	0	54	0.112963939	Residential - Single Family Residence	YES - Current	NO - Privately-Owned	Available	Used in Prior Housing Element - Non-Vacant	0.683994353	0	0	0.683994353	1	0	0	1028185	717	West Adams - Baldwin Hills - Leimert			Lower
LOS ANGELES	3420 W 71ST ST	90043	4006033002	Medium Residential	R3-1	0	54	0.112963582	Residential - Single Family Residence	YES - Current	NO - Privately-Owned	Available	Used in Prior Housing Element - Non-Vacant	0.683994353	0	0	0.683994353	1	0	0	1028185	718	West Adams - Baldwin Hills - Leimert			Lower
LOS ANGELES	3424 W 71ST ST	90043	4006033003	Medium Residential	R3-1	0	54	0.112963281	Residential - Single Family Residence	YES - Current	NO - Privately-Owned	Available	Used in Prior Housing Element - Non-Vacant	0.683994353	0	0	0.683994353	1	0	0	1028185	719	West Adams - Baldwin Hills - Leimert			Lower
LOS ANGELES	3428 W 71ST ST	90043	4006033004	Medium Residential	R3-1	0	54	0.112963582	Residential - Single Family Residence	YES - Current	NO - Privately-Owned	Available	Used in Prior Housing Element - Non-Vacant	0.683994353	0	0	0.683994353	1	0	0	1028185	720	West Adams - Baldwin Hills - Leimert			Lower
LOS ANGELES	3421 W FLORENCE AVE	90043	4006033006	Medium Residential	R3-1	0	54	0.519105495	Residential - Five or More Units or Apartments (Any Combination) - 4 Stories or Less	YES - Current	NO - Privately-Owned	Available	Not Used in Prior Housing Element	0	0	0.160353481	0.160353481	34	0	0	1028185	795	West Adams - Baldwin Hills - Leimert	Yes		Above Moderate
LOS ANGELES	3432 W 71ST ST	90043	4006033009	Medium Residential	R3-1	0	54	0.123978867	Residential - Single Family Residence	YES - Current	NO - Privately-Owned	Available	Used in Prior Housing Element - Non-Vacant	0.323026901	0	0	0.323026901	1	0	0	1028185	721	West Adams - Baldwin Hills - Leimert			Lower
LOS ANGELES	3412 W 71ST ST	90043	4006033015	Community Commercial	C2-2D-SP	0	108	0.23910309	Commercial - Restaurant, Cocktail Lounge - Fast Food - Auto Oriented - One Story	YES - Current	NO - Privately-Owned	Available	Not Used in Prior Housing Element	0.146844602	0	0	0.146844602	0	0	0	1028185	716	West Adams - Baldwin Hills - Leimert			Lower
LOS ANGELES	7137 S CRENSHAW BLVD	90043	4006033015	Community Commercial	C2-2D-SP	0	108	0.468484765	Commercial - Restaurant, Cocktail Lounge - Fast Food - Auto Oriented - One Story	YES - Current	NO - Privately-Owned	Available	Not Used in Prior Housing Element	0.235052336	0	0	0.235052336	0	0	0	1028185	742	West Adams - Baldwin Hills - Leimert			Lower
LOS ANGELES	3486 W 71ST ST	90043	4006034001	Medium Residential	R3-1	0	54	0.113868441	Residential - Single Family Residence	YES - Current	NO - Privately-Owned	Available	Used in Prior Housing Element - Non-Vacant	0.683994353	0	0	0.683994353	1	0	0	1028185	730	West Adams - Baldwin Hills - Leimert			Lower
LOS ANGELES	3472 W 71ST ST	90043	4006034004	Medium Residential	R3-1	0	54	0.115718328	Residential - Single Family Residence	YES - Current	NO - Privately-Owned	Available	Used in Prior Housing Element - Non-Vacant	0.683994353	0	0	0.683994353	1	0	0	1028185	727	West Adams - Baldwin Hills - Leimert			Lower
LOS ANGELES

LOS ANGELES	3535 W FLORENCE AVE	90043	4006035011	Medium Residential	R3-1	0	54	0.165012551	Residential - Four Units (Any Combination) - 4 Stories or Less	YES - Current	NO - Privately-Owned	Available	Not Used in Prior Housing Element	0	0	0.390396684	0.390396684	4	0	0	1028185	788	West Adams - Baldwin Hills - Leimert	Yes	Above Moderate
LOS ANGELES	3579 W FLORENCE AVE	90043	4006035016	Medium Residential	R3-1	0	54	0.165431586	Residential - Four Units (Any Combination) - 4 Stories or Less	YES - Current	NO - Privately-Owned	Available	Not Used in Prior Housing Element	0	0	0.40607737	0.40607737	4	0	0	1028185	794	West Adams - Baldwin Hills - Leimert	Yes	Above Moderate
LOS ANGELES	7112 S WEST BLVD	90043	4006035903	Medium Residential	R3-1	0	54	0.167308199	Residential - Five or More Units or Apartments (Any Combination) - 4 Stories or Less	YES - Current	NO - Privately-Owned	Available	Not Used in Prior Housing Element	0.151689045	0	0	0.151689045	6	0	0	1028185	733	West Adams - Baldwin Hills - Leimert		Lower
LOS ANGELES	2317 W HYDE PARK BLVD	90043	4007002015	Medium Residential	R3-1	0	54	0.102681096	Residential - Double, Duplex, or Two Units - 4 Stories or Less	YES - Current	NO - Privately-Owned	Available	Not Used in Prior Housing Element	0	0	0.213439256	0.213439256	2	0	0	1058189	899	West Adams - Baldwin Hills - Leimert	Yes	Above Moderate
LOS ANGELES	6043 S ARLINGTON AVE	90043	4007002026	Medium Residential	R3-1	0	54	0.110335309	Residential - Double, Duplex, or Two Units - 4 Stories or Less	YES - Current	NO - Privately-Owned	Available	Not Used in Prior Housing Element	0	0	0.264676666	0.264676666	2	0	0	1058189	800	West Adams - Baldwin Hills - Leimert	Yes	Above Moderate
LOS ANGELES	6047 S ARLINGTON AVE	90043	4007002027	Medium Residential	R3-1	0	54	0.110340184	Residential - Single Family Residence	YES - Current	NO - Privately-Owned	Available	Used in Prior Housing Element - Non-Vacant	0.419092119	0	0	0.419092119	1	0	0	1058189	825	West Adams - Baldwin Hills - Leimert		Lower
LOS ANGELES	2301 W HYDE PARK BLVD	90043	4007002028	Medium Residential	R3-1	0	54	0.186035267	Commercial - Wholesale and Manufacturing Outlet - One Story	YES - Current	NO - Privately-Owned	Available	Used in Prior Housing Element - Non-Vacant	0.033905197	0	0	0.033905197	1	0	0	1058189	850	West Adams - Baldwin Hills - Leimert		Lower
LOS ANGELES	6205 S 3RD AVE	90043	4007015012	Medium Residential	R3-1	0	54	0.110195411	Residential - Double, Duplex, or Two Units - 4 Stories or Less	YES - Current	NO - Privately-Owned	Available	Not Used in Prior Housing Element	0.051391406	0	0	0.051391406	2	0	0	1058189	978	West Adams - Baldwin Hills - Leimert		Lower
LOS ANGELES	6211 S 3RD AVE	90043	4007015013	Medium Residential	R3-1	0	54	0.110193979	Residential - Double, Duplex, or Two Units - 4 Stories or Less	YES - Current	NO - Privately-Owned	Available	Not Used in Prior Housing Element	0	0	0.253835714	0.253835714	2	0	0	1058189	996	West Adams - Baldwin Hills - Leimert	Yes	Above Moderate
LOS ANGELES	6215 S 3RD AVE	90043	4007015014	Medium Residential	R3-1	0	54	0.110189991	Residential - Four Units (Any Combination) - 4 Stories or Less	YES - Current	NO - Privately-Owned	Available	Not Used in Prior Housing Element	0	0	0.060888071	0.060888071	4	0	0	1058189	1031	West Adams - Baldwin Hills - Leimert	Yes	Above Moderate
LOS ANGELES	6223 S 3RD AVE	90043	4007015015	Medium Residential	R3-1	0	54	0.109432064	Residential - Four Units (Any Combination) - 4 Stories or Less	YES - Current	NO - Privately-Owned	Available	Not Used in Prior Housing Element	0	0	0.253835714	0.253835714	4	0	0	1058189	1056	West Adams - Baldwin Hills - Leimert	Yes	Above Moderate
LOS ANGELES			4007015015	Medium Residential	R3-1	0	54	0.100901088	Residential - Four Units (Any Combination) - 4 Stories or Less	YES - Current	NO - Privately-Owned	Available	Not Used in Prior Housing Element	0.293566942	0	0	0.293566942	4	0	0	1058189	1057	West Adams - Baldwin Hills - Leimert		Lower
LOS ANGELES	6204 S 3RD AVE	90043	4007015016	Medium Residential	R3-1	0	54	0.110171011	Residential - Four Units (Any Combination) - 4 Stories or Less	YES - Current	NO - Privately-Owned	Available	Not Used in Prior Housing Element	0	0	0.060888071	0.060888071	4	0	0	1058189	977	West Adams - Baldwin Hills - Leimert	Yes	Above Moderate
LOS ANGELES	6212 S 3RD AVE	90043	4007015017	Medium Residential	R3-1	0	54	0.119188796	Residential - Five or More Units or Apartments (Any Combination) - 4 Stories or Less	YES - Current	NO - Privately-Owned	Available	Not Used in Prior Housing Element	0	0	0.05764195	0.05764195	5	0	0	1058189	995	West Adams - Baldwin Hills - Leimert	Yes	Above Moderate
LOS ANGELES	2404 W 62ND ST	90043	4007015018	Medium Residential	R3-1	0	54	0.155642414	Residential - Five or More Units or Apartments (Any Combination) - 4 Stories or Less	YES - Current	NO - Privately-Owned	Available	Not Used in Prior Housing Element	0	0	0.231281972	0.231281972	10	0	0	1058189	947	West Adams - Baldwin Hills - Leimert	Yes	Above Moderate
LOS ANGELES	2506 W 62ND ST	90043	4007015019	Medium Residential	R3-1	0	54	0.110198288	Residential - Double, Duplex, or Two Units - 4 Stories or Less	YES - Current	NO - Privately-Owned	Available	Not Used in Prior Housing Element	0	0	0.253835714	0.253835714	2	0	0	1058189	949	West Adams - Baldwin Hills - Leimert	Yes	Above Moderate
LOS ANGELES	2704 W 64TH ST	90043	4007017013	Medium Residential	R3-1	0	54	0.107716361	Residential - Four Units (Any Combination) - 4 Stories or Less	YES - Current	NO - Privately-Owned	Available	Not Used in Prior Housing Element	0	0	0.051207636	0.051207636	4	0	0	1058189	1392	West Adams - Baldwin Hills - Leimert	Yes	Above Moderate
LOS ANGELES	6510 S 8TH AVE	90043	4007019001	Hybrid Industrial	CM-1LD-CPIO	0	54	0.110202601	Commercial - Parking Lot (Commercial Use Property) - Lots - Patron or Employee - One Story	YES - Current	NO - Privately-Owned	Available	Not Used in Prior Housing Element	0.016574261	0	0	0.016574261	0	0	0	1058189	1762	West Adams - Baldwin Hills - Leimert		Lower
LOS ANGELES	6514 S 8TH AVE	90043	4007019002	Hybrid Industrial	CM-1LD-CPIO	0	54	0.110201738	Commercial - Parking Lot (Commercial Use Property) - Lots - Patron or Employee - One Story	YES - Current	NO - Privately-Owned	Available	Not Used in Prior Housing Element	0.016574261	0	0	0.016574261	0	0	0	1058189	1782	West Adams - Baldwin Hills - Leimert		Lower
LOS ANGELES	6520 S 8TH AVE	90043	4007019003	Hybrid Industrial	CM-1LD-CPIO	0	54	0.109945217	Industrial - Warehousing, Distribution, Storage - Warehousing, Distribution, Under 10,000 SF - One Story	YES - Current	NO - Privately-Owned	Available	Not Used in Prior Housing Element	0.030395409	0	0	0.030395409	0	0	0	1058189	1830	West Adams - Baldwin Hills - Leimert		Lower
LOS ANGELES	6524 S 8TH AVE	90043	4007019004	Hybrid Industrial	CM-1LD-CPIO	0	54	0.082271357	Commercial - Auto, Recreation Equipment, Construction Equipment Sales and Service - Auto Body Repair Shop - One Story	YES - Current	NO - Privately-Owned	Available	Not Used in Prior Housing Element	0.022167433	0	0	0.022167433	0	0	0	1058189	1838	West Adams - Baldwin Hills - Leimert		Lower
LOS ANGELES	3008 W HYDE PARK BLVD	90043	4007019005	Hybrid Industrial	CM-1LD-CPIO	0	54	0.209131881	Industrial - Light Manufacturing - One Story	YES - Current	NO - Privately-Owned	Available	Not Used in Prior Housing Element	0.050632983	0	0	0.050632983	0	0	0	1058189	1687	West Adams - Baldwin Hills - Leimert		Lower
LOS ANGELES	6500 S 8TH AVE	90043	4007019005	Hybrid Industrial	CM-1LD-CPIO	0	54	0.110202602	Industrial - Light Manufacturing - One Story	YES - Current	NO - Privately-Owned	Available	Not Used in Prior Housing Element	0.030395409	0	0	0.030395409	0	0	0	1058189	1688	West Adams - Baldwin Hills - Leimert		Lower
LOS ANGELES	6506 S 8TH AVE	90043	4007019005	Hybrid Industrial	CM-1LD-CPIO	0	54	0.110200878	Industrial - Light Manufacturing - One Story	YES - Current	NO - Privately-Owned	Available	Not Used in Prior Housing Element	0.030395409	0	0	0.030395409	0	0	0	1058189	1740	West Adams - Baldwin Hills - Leimert		Lower
LOS ANGELES	3002 W HYDE PARK BLVD	90043	4007019007	Hybrid Industrial	CM-1LD-CPIO	0	54	0.144574452	Industrial - Parking Lot (Industrial Use Property) - One Story	YES - Current	NO - Privately-Owned	Available	Not Used in Prior Housing Element	0.025665563	0	0	0.025665563	0	0	0	1058189	1686	West Adams - Baldwin Hills - Leimert		Lower
LOS ANGELES	3000 W HYDE PARK BLVD	90043	4007019008	Hybrid Industrial	CM-1LD-CPIO	0	54	0.255510334	Industrial - Light Manufacturing - One Story	YES - Current	NO - Privately-Owned	Available	Not Used in Prior Housing Element	0.042156698	0	0	0.042156698	0	0	0	1058189	1685	West Adams - Baldwin Hills - Leimert		Lower
LOS ANGELES	3121 W SOUTHWEST DR	90043	4007019009	Hybrid Industrial	CM-1LD-CPIO	0	54	0.11052755	Industrial - Industrial - Vacant Land	YES - Current	NO - Privately-Owned	Available	Not Used in Prior Housing Element	0.084239495	0	0	0.084239495	0	0	0	1028189	18	West Adams - Baldwin Hills - Leimert		Lower
LOS ANGELES	6600 S 8TH AVE	90043	4007019009	Hybrid Industrial	CM-1LD-CPIO	0	54	0.131050133	Industrial - Industrial - Vacant Land	YES - Current	NO - Privately-Owned	Available	Not Used in Prior Housing Element	0.094795299	0	0	0.094795299	0	0	0	1028189	19	West Adams - Baldwin Hills - Leimert		Lower
LOS ANGELES	3015 W SOUTHWEST DR	90043	4007019010	Hybrid Industrial	CM-1LD-CPIO	0	54	0.110359764	Industrial - Light Manufacturing - One Story	YES - Current	NO - Privately-Owned	Available	Not Used in Prior Housing Element	0.029921806	0	0	0.029921806	1	0	0	1058189	1861	West Adams - Baldwin Hills - Leimert		Lower
LOS ANGELES	3007 W SOUTHWEST DR	90043	4007019011	Hybrid Industrial	CM-1LD-CPIO	0	54	0.110296242	Industrial - Warehousing, Distribution, Storage - Warehousing, Distribution, Under 10,000 SF - One Story	YES - Current	NO - Privately-Owned	Available	Not Used in Prior Housing Element	0.034900519	0	0	0.034900519	0	0	0	1058189	1840	West Adams - Baldwin Hills - Leimert		Lower
LOS ANGELES	3001 W SOUTHWEST DR	90043	4007019012	Hybrid Industrial	CM-1LD-CPIO	0	54	0.110293205	Residential - Single Family Residence	YES - Current	NO - Privately-Owned	Available	Not Used in Prior Housing Element	0.496063799	1	0	0.496063799	1	0	0	1058189	1839	West Adams - Baldwin Hills - Leimert		Lower
LOS ANGELES	2935 W SOUTHWEST DR	90043	4007019013	Hybrid Industrial	CM-1LD-CPIO	0	54	0.110291579	Residential - Single Family Residence	YES - Current	NO - Privately-Owned	Available	Not Used in Prior Housing Element	0.496063799	0	0	0.496063799	1	0	0	1058189	1832	West Adams - Baldwin Hills - Leimert		Lower
LOS ANGELES	2931 W SOUTHWEST DR	90043	4007019014	Hybrid Industrial	CM-1LD-CPIO	0	54	0.110289575	Residential - Single Family Residence	YES - Current	NO - Privately-Owned	Available	Not Used in Prior Housing Element	0.496063799	0	0	0.496063799	1	0	0	1058189	1831	West Adams - Baldwin Hills - Leimert		Lower
LOS ANGELES	2927 W SOUTHWEST DR	90043	4007019015	Hybrid Industrial	CM-1LD-CPIO	0	54	0.110288905	Residential - Single Family Residence	YES - Current	NO - Privately-Owned	Available	Not Used in Prior Housing Element	0.496063799	0	0	0.496063799	1	0	0	1058189	1826	West Adams - Baldwin Hills - Leimert		Lower
LOS ANGELES	2923 W SOUTHWEST DR	90043	4007019016	Hybrid Industrial	CM-1LD-CPIO	0	54	0.110287623	Residential - Single Family Residence	YES - Current	NO - Privately-Owned	Available	Not Used in Prior Housing Element	0.496063799	0	0	0.496063799	1	0	0	1058189	1813	West Adams - Baldwin Hills - Leimert		Lower
LOS ANGELES	2919 W SOUTHWEST DR	90043	4007019017	Hybrid Industrial	CM-1LD-CPIO	0	54	0.110284948	Industrial - Light Manufacturing - One Story	YES - Current	NO - Privately-Owned	Available	Not Used in Prior Housing Element	0.078144029	0	0	0.078144029	0	0	0	1058189	1778	West Adams - Baldwin Hills - Leimert		Lower
LOS ANGELES	2915 W SOUTHWEST DR	90043	4007019018	Hybrid Industrial	CM-1LD-CPIO	0	54	0.110283607	Industrial - Light Manufacturing - One Story	YES - Current	NO - Privately-Owned	Available	Not Used in Prior Housing Element	0.063469762	0	0	0.063469762	0	0	0	1058189	1764	West Adams - Baldwin Hills - Leimert		Lower
LOS ANGELES	2911 W SOUTHWEST DR	90043	4007019019	Hybrid Industrial	CM-1LD-CPIO	0	54	0.110281603	Industrial - Light Manufacturing - One Story	YES - Current	NO - Privately-Owned	Available	Not Used in Prior Housing Element	0.017838265	1	0	0.017838265	1	0	0	1058189	1757	West Adams - Baldwin Hills - Leimert		Lower
LOS ANGELES	2907 W SOUTHWEST DR	90043	4007019020	Hybrid Industrial	CM-1LD-CPIO	0	54	0.110275769	Industrial - Industrial - Vacant Land	YES - Current	NO - Privately-Owned	Available	Not Used in Prior Housing Element	0.049792194	0	0	0.049792194	0	0	0	1058189	1743	West Adams - Baldwin Hills - Leimert		Lower
LOS ANGELES	2819 W SOUTHWEST DR	90043	4007019025	Hybrid Industrial	CM-1LD-CPIO	0	54	0.110259913	Industrial - Warehousing, Distribution, Storage - Warehousing, Distribution, Under 10,000 SF - One Story	YES - Current	NO - Privately-Owned	Available	Not Used in Prior Housing Element	0.009000955	0	0	0.009000955	0	0	0	1058189	1660	West Adams - Baldwin Hills - Leimert		Lower
LOS ANGELES	2815 W SOUTHWEST DR	90043	4007019026	Hybrid Industrial	CM-1LD-CPIO	0	54	0.110257349	Industrial - Light Manufacturing - One Story	YES - Current	NO - Privately-Owned	Available	Not Used in Prior Housing Element	0.017838265	0	0	0.017838265	1	0	0	1058189	1646	West Adams - Baldwin Hills - Leimert		Lower
LOS ANGELES	3004 W HYDE PARK BLVD	90043	4007019028	Hybrid Industrial	CM-1LD-CPIO	0	54	0.161910143	Commercial - Auto, Recreation Equipment, Construction Equipment Sales and Service - Auto Body Repair Shop - One Story	YES - Current	NO - Privately-Owned	Available	Not Used in Prior Housing Element	0.048464174	0	0	0.048464174	0	0	0	1058189	1721	West Adams - Baldwin Hills - Leimert		Lower
LOS ANGELES	2613 W SOUTHWEST DR	90043	4007020001	Hybrid Industrial	CM-1LD-CPIO	0	54	0.108599885	Institutional - Church - Church Parking Lot - One Story	YES - Current	NO - Privately-Owned	Available	Not Used in Prior Housing Element	0.025474283	0	0	0.025474283	0	0	0	1058189	1380	West Adams - Baldwin Hills - Leimert		Lower
LOS ANGELES	2615 W SOUTHWEST DR	90043	4007020001	Hybrid Industrial	CM-1LD-CPIO	0	54	0.128988349	Institutional - Church - Church Parking Lot - One Story	YES - Current	NO - Privately-Owned	Available	Not Used in Prior Housing Element	0.030886674	0	0	0.030886674	0	0	0	1058189	1356	West Adams - Baldwin Hills - Leimert		Lower
LOS ANGELES	2611 W SOUTHWEST DR	90043	4007020002	Hybrid Industrial	CM-1LD-CPIO	0	54	0.110200456	Institutional - Church - Church Parking Lot - One Story	YES - Current	NO - Privately-Owned	Available	Not Used in Prior Housing Element	0.025474283	0	0	0.025474283	0	0	0	1058189	1355	West Adams - Baldwin Hills - Leimert		Lower
LOS ANGELES	2607 W SOUTHWEST DR	90043	4007020003	Hybrid Industrial	CM-1LD-CPIO	0	54	0.110196779	Institutional - Church - Church Parking Lot - One Story	YES - Current	NO - Privately-Owned	Available	Not Used in Prior Housing Element	0.007034504	0	0	0.007034504	0	0	0	1058189	1346	West Adams - Baldwin Hills - Leimert		Lower
LOS ANGELES	2601 W SOUTHWEST DR	90043	4007020004	Hybrid Industrial	CM-1LD-CPIO	0	54	0.110198282	Commercial - Store Combination - Store and Residential Combination - One Story	YES - Current	NO - Privately-Owned	Available	Not Used in Prior Housing Element	0.055087262	0	0	0.055087262	0	0	0	1058189	1344	West Adams - Baldwin Hills - Leimert		Lower
LOS ANGELES	2809 W SOUTHWEST DR	90043	4007020005	Hybrid Industrial	CM-1LD-CPIO	0	54	0.110253951	Residential - Single Family Residence	YES - Current	NO - Privately-Owned	Available	Not Used in Prior Housing Element	0.281874204	0	0	0.281874204	1	0	0	1058189	1642	West Adams - Baldwin Hills - Leimert		Lower
LOS ANGELES	2807 W SOUTHWEST DR	90043	4007020006	Hybrid Industrial	CM-1LD-CPIO	0	54	0.11025211	Residential - Single Family Residence	YES - Current	NO - Privately-Owned	Available	Not Used in Prior Housing Element	0.281874204	0	0	0.281874204	1	0	0	1058189	1628	West Adams - Baldwin Hills - Leimert		Lower
LOS ANGELES	2801 W SOUTHWEST DR	90043	4007020007	Hybrid Industrial	CM-1LD-CPIO	0	54	0.110251108	Industrial - Light Manufacturing - One Story	YES - Current	NO - Privately-Owned	Available	Not Used in Prior Housing Element	0.053540486	0	0	0.053540486	1	0	0	1058189	1621	West Adams - Baldwin Hills - Leimert		Lower
LOS ANGELES	2735 W SOUTHWEST DR	90043	4007020008	Hybrid Industrial	CM-1LD-CPIO	0	54	0.110247483	Industrial - Light Manufacturing - One Story	YES - Current	NO - Privately-Owned	Available	Not Used in Prior Housing Element	0.053540486	0	0	0.053540486	1	0	0	1058189	1608	West Adams - Baldwin Hills - Leimert		Lower
LOS ANGELES	2731 W SOUTHWEST DR	90043	4007020009	Hybrid Industrial	CM-1LD-CPIO	0	54	0.110244196	Residential - Single Family Residence	YES - Current	NO - Privately-Owned	Available	Not Used in Prior Housing Element	0.281874204	0	0	0.281874204	1	0	0	1058189	1567	West Adams - Baldwin Hills - Leimert		Lower
LOS ANGELES	2727 W SOUTHWEST DR	90043	4007020010	Hybrid Industrial	CM-1LD-CPIO	0	54	0.110242908	Residential - Single Family Residence	YES - Current	NO - Privately-Owned	Available	Not Used in Prior Housing Element	0.281874204	0	0	0.281874204	1	0	0	1058189	1558	West Adams - Baldwin Hills - Leimert		Lower
LOS ANGELES	2723 W SOUTHWEST DR	90043	4007020011	Hybrid Industrial	CM-1LD-CPIO	0	54	0.110239563	Residential - Single Family Residence	YES - Current	NO - Privately-Owned	Available	Not Used in Prior Housing Element	0.281874204	0	0	0.281874204	1	0	0	1058189	1547	West Adams - Baldwin Hills - Leimert		Lower
LOS ANGELES	2719 W SOUTHWEST DR	90043	4007020012	Hybrid Industrial	CM-1LD-CPIO	0	54	0.110234044	Residential - Double, Duplex, or Two Units - 4 Stories or Less	YES - Current	NO - Privately-Owned	Available	Not Used in Prior Housing Element	0	0	0.173846948	0.173846948	2	0	0	1058189	1539	West Adams - Baldwin Hills - Leimert	Yes	Above Moderate
LOS ANGELES	2715 W SOUTHWEST DR	90043	4007020013	Hybrid Industrial	CM-1LD-CPIO	0	54	0.110233042	Industrial - Light Manufacturing - One Story	YES - Current	NO - Privately-Owned	Available	Not Used in Prior Housing Element	0.017838265	0	0	0.017838265	1	0	0	1058189	1522	West Adams - Baldwin Hills - Leimert		Lower
LOS ANGELES	2703 W SOUTHWEST DR	90043	4007020014	Hybrid Industrial	CM-1LD-CPIO	0	54	0.110221953	Industrial - Light Manufacturing - One Story	YES - Current	NO - Privately-Owned	Available	Not Used in Prior Housing Element	0.059972429	0	0	0.059972429	1	0	0	1058189	1470	West Adams - Baldwin Hills - Leimert		Lower
LOS ANGELES	2707 W SOUTHWEST DR	90043	4007020014	Hybrid Industrial	CM-1LD-CPIO	0	54	0.110224399	Industrial - Light Manufacturing - One Story	YES - Current	NO - Privately-Owned	Available	Not Used in Prior Housing Element	0.059972429	0	0	0.059972429	1	0	0	1058189	1494	West Adams - Baldwin Hills - Leimert		Lower
LOS ANGELES	2711 W SOUTHWEST DR	90043	4007020014	Hybrid Industrial	CM-1LD-CPIO	0	54	0.110228415	Industrial - Light Manufacturing - One Story	YES - Current	NO - Privately-Owned	Available	Not Used in Prior Housing Element	0.059972429	0	0	0.059972429	1	0	0	1058189	1518	West Adams - Baldwin Hills - Leimert		Lower
LOS ANGELES	2641 W SOUTHWEST DR	90043	4007020015	Hybrid Industrial	CM-1LD-CPIO	0	54	0.110218549	Residential - Single Family Residence	YES - Current	NO - Privately-Owned	Available	Not Used in Prior Housing Element	0.281874204	0	0	0.281874204	1	0	0	1058189	1450	West Adams - Baldwin Hills - Leimert		Lower
LOS ANGELES	2635 W SOUTHWEST DR	90043	4007020016	Hybrid Industrial	CM-1LD-CPIO	0	54	0.110217437	Residential - Single Family Residence	YES - Current	NO - Privately-Owned	Available	Not Used in Prior Housing Element	0.281874204	0	0	0.281874204	1	0	0	1058189	1447	West Adams - Baldwin Hills - Leimert		Lower
LOS ANGELES	2629 W SOUTHWEST DR	90043	4007020017	Hybrid Industrial	CM-1LD-CPIO	0	54	0.106070486	Institutional - Church - One Story	YES - Current	NO - Privately-Owned	Available	Not Used in Prior Housing Element	0.010806279	0	0	0.010806279	0	0	0	1058189	1428	West Adams - Baldwin Hills - Leimert		Lower
LOS ANGELES	2631 W SOUTHWEST DR	90043	4007020017	Hybrid Industrial	CM-1LD-CPIO	0	54	0.110208876	Institutional - Church - One Story	YES - Current	NO - Privately-Owned	Available	Not Used in Prior Housing Element	0.010806279	0	0	0.010806279	0	0	0	1058189	1430	West Adams - Baldwin Hills - Leimert		Lower
LOS ANGELES	2623 W SOUTHWEST DR	90043	4007020018	Hybrid Industrial	CM-1LD-CPIO	0	54	0.110199437	Institutional - Church - Church Parking Lot - One Story	YES - Current	NO - Privately-Owned	Available	Not Used in Prior Housing Element	0.007034504	0	0	0.007034504	0	0	0	1058189	1410	West Adams - Baldwin Hills - Leimert		Lower
LOS ANGELES		4007020018		Hybrid Industrial	CM-1LD-CPIO	0	54	0.004131681	Institutional - Church - Church Parking Lot - One Story	YES - Current	NO - Privately-Owned	Available	Not Used in Prior Housing Element	0	0	0.002432131	0.002432131	0	0	0	1058189	1427	West Adams - Baldwin Hills - Leimert		Above Moderate
LOS ANGELES		4007020018		Hybrid Industrial	CM-1LD-CPIO	0	54	0.008994765	Institutional - Church - Church Parking Lot - One Story	YES - Current	NO - Privately-Owned	Available	Not Used in Prior Housing Element	0	0	0.002432131	0.002432131	0	0	0	1058189	1409	West Adams - Baldwin Hills - Leimert		Above Moderate
LOS ANGELES	2218 W SOUTHWEST DR	90043	4007022001	Neighborhood Commercial	C2-1VL-CPIO	0	108	0.119509967	Residential - Three Units (Any Combination) - 4 Stories or Less	YES - Current	NO - Privately-Owned	Available	Not Used in Prior Housing Element	0	0	0.387641579	0.387641579	3	0	0	1058189	1083	West Adams - Baldwin Hills - Leimert	Yes	Above Moderate
LOS ANGELES	2210 W SOUTHWEST DR	90043	4007022014	Low Medium II Residential	RD1.5-1	0	29	0.122882117	Industrial - Warehousing, Distribution, Storage - Warehousing, Distribution, Under 10,000 SF - One Story	YES - Current	NO - Privately-Owned	Available	Not Used in Prior Housing Element	0	0.003010512	0	0.003010512	0	3*	3*	1058189	1047	West Adams - Baldwin Hills - Leimert		Moderate
LOS ANGELES	6229 S VAN NESS AVE	90047	4007022018	Low Medium II Residential	RD1.5-1	0	29	0.055104886	Residential - Single Family Residence	YES - Current	NO - Privately-Owned	Available	Not Used in Prior Housing Element	0	0	0.036537504	0.036537504	1	1*	1*	1058189	1210	West Adams - Baldwin Hills - Leimert		Above Moderate
LOS ANGELES	6233 S VAN NESS AVE	90047	4007022019	Low Medium II Residential	RD1.5-1	0	29	0.05969104	Residential - Single Family Residence	YES - Current	NO - Privately-Owned	Available	Not Used in Prior Housing Element	0	0	0.036537504	0.036537504	1	1*	1*	1058189	1225	West Adams - Baldwin Hills - Leimert		Above Moderate
LOS ANGELES	6235 S VAN NESS AVE	90047	4007022020	Low Medium II Residential	RD1.5-1	0	29	0.08724914	Residential - Single Family Residence	YES - Current	NO - Privately-Owned	Available	Not Used in Prior Housing Element	0	0	0.054411852	0.054411852	1	2*	2*	1058189	1250	West Adams - Baldwin Hills - Leimert		Above Moderate
LOS ANGELES	6239 1/2 S VAN NESS AVE	90047	4007022021	Low Medium II Residential	RD1.5-1	0	29	0.114797002	Residential - Three Units (Any Combination) - 4 Stories or Less	YES - Current	NO - Privately-Owned	Available	Not Used in Prior Housing Element	0	0.015726608	0	0.015726608	3	3*	3*	1058189	1272	West Adams - Baldwin Hills - Leimert	Yes	Moderate
LOS ANGELES	6401 S VAN NESS AVE	90047	4007022024	Low Medium II Residential	RD1.5-1	0	29	0.099115229	Residential - Single Family Residence	YES - Current	NO - Privately-Owned	Available	Not Used in Prior Housing Element	0	0	0.054411852	0.054411852	1	2*	2*	1058189	1348	West Adams - Baldwin Hills - Leimert		Above Moderate
LOS ANGELES	6403 S VAN NESS AVE	90047	4007022025	Low Medium II Residential	RD1.5-1	0	29	0.105612471	Residential - Three Units (Any Combination) - 4 Stories or Less	YES - Current	NO - Privately-Owned	Available	Not Used in Prior Housing Element	0	0.015726608	0	0.015726608	3	3*	3*	1058189	1401	West Adams - Baldwin Hills - Leimert	Yes	Moderate
LOS ANGELES			4007022900	Low Medium II Residential	RD1.5-1	0	29	0.009183847	Miscellaneous - Government Owned Property	YES - Current	YES - City-Owned	Available	Not Used in Prior Housing Element	0	0	0.000887731	0.000887731	0	0	0	1058189	1925	West Adams - Baldwin Hills - Leimert		Above Moderate
LOS ANGELES	6409 S VAN NESS AVE	90047	4007023014	Low Medium II Residential	RD1.5-1	0	29	0.114796288	Residential - Three Units (Any Combination) - 4 Stories or Less	YES - Current	NO - Privately-Owned	Available	Not Used in Prior Housing Element	0	0.102398837	0	0.102398837	3	3*	3*	1058189	1429	West Adams - Baldwin Hills - Leimert	Yes	Moderate
LOS ANGELES	6415 S VAN NESS AVE	90047	4007023015	Low Medium II Residential	RD1.5-1	0	29	0.114797361	Residential - Three Units (Any Combination) - 4 Stories or Less	YES - Current	NO - Privately-Owned	Available	Not Used in Prior Housing Element	0	0.102398837	0	0.102398837	3	3*	3*	1058189	1449	West Adams - Baldwin Hills - Leimert	Yes	Moderate
LOS ANGELES	6421 S VAN NESS AVE	90047	4007023016	Low Medium II Residential	RD1.5-1	0	29	0.087250127	Residential - Single Family Residence	YES - Current	NO - Privately-Owned	Available	Not Used in Prior Housing Element	0	0	0.054411852	0.054411852	1	2*	2*	1058189	1504	West Adams - Baldwin Hills - Leimert		Above Moderate
LOS ANGELES	6425 S VAN NESS AVE	90047	4007023017	Low Medium II Residential	RD1.5-1	0	29	0.057395812	Residential - Single Family Residence	YES - Current	NO - Privately

LOS ANGELES	6617 S VAN NESS AVE	90047	4008001025	Low Medium II Residential	RD1.5-1	0	29	0.114805563	Residential - Three Units (Any Combination) - 4 Stories or Less	YES - Current	NO - Privately-Owned	Available	Not Used in Prior Housing Element	0	0.102398837	0	0.102398837	3	3*	3*	1028189	337	West Adams - Baldwin Hills - Leimert	Yes	Moderate
LOS ANGELES	6623 S VAN NESS AVE	90047	4008001026	Low Medium II Residential	RD1.5-1	0	29	0.114808074	Residential - Single Family Residence	YES - Current	NO - Privately-Owned	Available	Not Used in Prior Housing Element	0	0.083499098	0	0.083499098	1	3*	3*	1028189	361	West Adams - Baldwin Hills - Leimert		Moderate
LOS ANGELES	3016 W SOUTHWEST DR	90043	4008010001	Low II Residential	R1-1	0	1 unit per lot	0.150857957	Residential - Single Family Residence - Vacant Land	YES - Current	NO - Privately-Owned	Available	Not Used in Prior Housing Element	0	0	0	0.047367996	0	0	0	1028189	137	West Adams - Baldwin Hills - Leimert		Above Moderate
LOS ANGELES	6626 S 8TH AVE	90043	4008010001	Low II Residential	R1-1	0	1 unit per lot	0.110114792	Residential - Single Family Residence - Vacant Land	YES - Current	NO - Privately-Owned	Available	Not Used in Prior Housing Element	0	0	0	0.047367996	0	0	0	1028189	196	West Adams - Baldwin Hills - Leimert		Above Moderate
LOS ANGELES	6658 S 8TH AVE	90043	4008010008	Low II Residential	R1-1	0	1 unit per lot	0.110124261	Residential - Single Family Residence	YES - Current	NO - Privately-Owned	Available	Not Used in Prior Housing Element	0	0	0	0.005797913	0.005797913	0	0	1028189	434	West Adams - Baldwin Hills - Leimert		Above Moderate
LOS ANGELES			4008010021	Low II Residential	R1-1	0	1 unit per lot	0.036730374	Residential - Single Family Residence - Other Improvements Only	YES - Current	NO - Privately-Owned	Available	Not Used in Prior Housing Element	0	0	0	0.022319016	0.022319016	0	0	1028189	1938	West Adams - Baldwin Hills - Leimert		Above Moderate
LOS ANGELES	6707 S VAN NESS AVE	90047	4008018018	Low Medium II Residential	RD1.5-1	0	29	0.068879873	Commercial - Store Combination - Store and Residential Combination - One Story	YES - Current	NO - Privately-Owned	Available	Not Used in Prior Housing Element	0	0	0	0.014743103	0.014743103	1	1*	1*	1028189	514	West Adams - Baldwin Hills - Leimert		Above Moderate
LOS ANGELES	6709 S VAN NESS AVE	90047	4008018019	Low Medium II Residential	RD1.5-1	0	29	0.110213023	Residential - Three Units (Any Combination) - 4 Stories or Less	YES - Current	NO - Privately-Owned	Available	Not Used in Prior Housing Element	0	0.128491104	0	0.128491104	1	3*	3*	1028189	518	West Adams - Baldwin Hills - Leimert	Yes	Moderate
LOS ANGELES	6815 S VAN NESS AVE	90047	4008018022	Low Medium II Residential	RD1.5-1	0	29	0.068883638	Residential - Single Family Residence	YES - Current	NO - Privately-Owned	Available	Not Used in Prior Housing Element	0	0	0.034185883	0.034185883	1	1*	1*	1028189	646	West Adams - Baldwin Hills - Leimert		Above Moderate
LOS ANGELES	6819 1/2 S VAN NESS AVE	90047	4008018023	Low Medium II Residential	RD1.5-1	0	29	0.110218477	Residential - Three Units (Any Combination) - 4 Stories or Less	YES - Current	NO - Privately-Owned	Available	Not Used in Prior Housing Element	0	0.112887073	0	0.112887073	3	3*	3*	1028189	670	West Adams - Baldwin Hills - Leimert	Yes	Moderate
LOS ANGELES	6909 S VAN NESS AVE	90047	4008018028	Low Medium II Residential	RD1.5-1	0	29	0.055109666	Residential - Single Family Residence	YES - Current	NO - Privately-Owned	Available	Not Used in Prior Housing Element	0	0	0.036537504	0.036537504	1	1*	1*	1028189	792	West Adams - Baldwin Hills - Leimert		Above Moderate
LOS ANGELES	6913 S VAN NESS AVE	90047	4008018029	Low Medium II Residential	RD1.5-1	0	29	0.082673974	Residential - Double, Duplex, or Two Units - 4 Stories or Less	YES - Current	NO - Privately-Owned	Available	Not Used in Prior Housing Element	0	0	0.079332763	0.079332763	2	2*	2*	1028189	816	West Adams - Baldwin Hills - Leimert	Yes	Above Moderate
LOS ANGELES	6917 S VAN NESS AVE	90047	4008018030	Low Medium II Residential	RD1.5-1	0	29	0.110227085	Residential - Three Units (Any Combination) - 4 Stories or Less	YES - Current	NO - Privately-Owned	Available	Not Used in Prior Housing Element	0	0.14158107	0	0.14158107	3	3*	3*	1028189	866	West Adams - Baldwin Hills - Leimert	Yes	Moderate
LOS ANGELES	7113 S VAN NESS AVE	90047	4008019013	Low II Residential	R1-1	0	1 unit per lot	0.137836943	Residential - Double, Duplex, or Two Units - 4 Stories or Less	YES - Current	NO - Privately-Owned	Available	Not Used in Prior Housing Element	0	0	0.020753059	0.020753059	0	0	0	1028189	1140	West Adams - Baldwin Hills - Leimert		Above Moderate
LOS ANGELES	7115 S VAN NESS AVE	90047	4008019904	Low II Residential	R1-1	0	1 unit per lot	0.138144938	Commercial - Parking Lot (Commercial Use Property) - Lots - Patron or Employee - One Story	YES - Current	NO - Privately-Owned	Available	Not Used in Prior Housing Element	0	0	0.020753059	0.020753059	0	0	0	1028189	1192	West Adams - Baldwin Hills - Leimert		Above Moderate
LOS ANGELES	2323 W FLORENCE AVE	90043	4008020001	Neighborhood Commercial	C2-1VL-CPIO	0	54	0.118969808	Commercial - Store - One Story	YES - Current	NO - Privately-Owned	Available	Used in Prior Housing Element - Non-Vacant	0.026623155	0	0	0.026623155	0	0	0	1028189	1234	West Adams - Baldwin Hills - Leimert		Lower
LOS ANGELES	2301 W FLORENCE AVE	90043	4008020006	Neighborhood Commercial	C2-1VL-CPIO	0	54	0.119132273	Residential - Five or More Units or Apartments (Any Combination) - 4 Stories or Less	YES - Current	NO - Privately-Owned	Available	Not Used in Prior Housing Element	0	0	0.043010961	0.043010961	7	0	0	1028189	1227	West Adams - Baldwin Hills - Leimert	Yes	Above Moderate
LOS ANGELES	7050 S 3RD AVE	90043	4008021001	Neighborhood Commercial	C2-1VL-CPIO	0	54	0.119123993	Commercial - Store Combination - Store and Residential Combination - One Story	YES - Current	NO - Privately-Owned	Available	Not Used in Prior Housing Element	0	0	0.039702737	0.039702737	4	0	0	1028189	1242	West Adams - Baldwin Hills - Leimert	Yes	Above Moderate
LOS ANGELES	2409 W FLORENCE AVE	90043	4008021002	Neighborhood Commercial	C2-1VL-CPIO	0	54	0.066156523	Commercial - Store Combination - Store and Residential Combination - One Story	YES - Current	NO - Privately-Owned	Available	Used in Prior Housing Element - Non-Vacant	0	0	0.01204017	0.01204017	0	0	0	1028189	1239	West Adams - Baldwin Hills - Leimert	Yes	Above Moderate
LOS ANGELES	2411 W FLORENCE AVE	90043	4008021002	Neighborhood Commercial	C2-1VL-CPIO	0	54	0.06616223	Commercial - Store Combination - Store and Residential Combination - One Story	YES - Current	NO - Privately-Owned	Available	Used in Prior Housing Element - Non-Vacant	0	0	0.01204017	0.01204017	0	0	0	1028189	1240	West Adams - Baldwin Hills - Leimert	Yes	Above Moderate
LOS ANGELES	2407 W FLORENCE AVE	90043	4008021003	Neighborhood Commercial	C2-1VL-CPIO	0	54	0.066147523	Commercial - Commercial - Vacant Land	YES - Current	NO - Privately-Owned	Available	Not Used in Prior Housing Element	0	0	0.110953403	0.110953403	0	0	0	1028189	1238	West Adams - Baldwin Hills - Leimert		Above Moderate
LOS ANGELES	2401 W FLORENCE AVE	90043	4008021004	Neighborhood Commercial	C2-1VL-CPIO	0	54	0.119298683	Commercial - Store Combination - Store and Residential Combination - One Story	YES - Current	NO - Privately-Owned	Available	Used in Prior Housing Element - Non-Vacant	0.079910061	0	0	0.079910061	0	0	0	1028189	1235	West Adams - Baldwin Hills - Leimert		Lower
LOS ANGELES	2403 W FLORENCE AVE	90043	4008021004	Neighborhood Commercial	C2-1VL-CPIO	0	54	0.066133987	Commercial - Store Combination - Store and Residential Combination - One Story	YES - Current	NO - Privately-Owned	Available	Used in Prior Housing Element - Non-Vacant	0	0	0.052699131	0.052699131	0	0	0	1028189	1236	West Adams - Baldwin Hills - Leimert		Above Moderate
LOS ANGELES	2405 W FLORENCE AVE	90043	4008021004	Neighborhood Commercial	C2-1VL-CPIO	0	54	0.066141176	Commercial - Store Combination - Store and Residential Combination - One Story	YES - Current	NO - Privately-Owned	Available	Used in Prior Housing Element - Non-Vacant	0	0	0.052699131	0.052699131	0	0	0	1028189	1237	West Adams - Baldwin Hills - Leimert		Above Moderate
LOS ANGELES	2515 W FLORENCE AVE	90043	4008022001	Neighborhood Commercial	C2-1VL-CPIO	0	54	0.066248071	Commercial - Store - One Story	YES - Current	NO - Privately-Owned	Available	Used in Prior Housing Element - Non-Vacant	0	0	0.052699131	0.052699131	0	0	0	1028189	1248	West Adams - Baldwin Hills - Leimert		Above Moderate
LOS ANGELES	2519 W FLORENCE AVE	90043	4008022001	Neighborhood Commercial	C2-1VL-CPIO	0	54	0.066256245	Commercial - Store - One Story	YES - Current	NO - Privately-Owned	Available	Used in Prior Housing Element - Non-Vacant	0	0	0.052699131	0.052699131	0	0	0	1028189	1249	West Adams - Baldwin Hills - Leimert		Above Moderate
LOS ANGELES	2525 W FLORENCE AVE	90043	4008022001	Neighborhood Commercial	C2-1VL-CPIO	0	54	0.119277662	Commercial - Store - One Story	YES - Current	NO - Privately-Owned	Available	Used in Prior Housing Element - Non-Vacant	0.079910061	0	0	0.079910061	0	0	0	1028189	1250	West Adams - Baldwin Hills - Leimert		Lower
LOS ANGELES	2513 W FLORENCE AVE	90043	4008022002	Neighborhood Commercial	C2-1VL-CPIO	0	54	0.06624024	Commercial - Office Building - Office and Residential - One Story	YES - Current	NO - Privately-Owned	Available	Not Used in Prior Housing Element	0	0	0.052699131	0.052699131	0	0	0	1028189	1247	West Adams - Baldwin Hills - Leimert		Above Moderate
LOS ANGELES	2505 W FLORENCE AVE	90043	4008022004	Neighborhood Commercial	C2-1VL-CPIO	0	54	0.066219374	Commercial - Office Building - Office and Residential - One Story	YES - Current	NO - Privately-Owned	Available	Used in Prior Housing Element - Non-Vacant	0	0	0.01204017	0.01204017	0	0	0	1028189	1244	West Adams - Baldwin Hills - Leimert	Yes	Above Moderate
LOS ANGELES	7051 S 3RD AVE	90043	4008022004	Neighborhood Commercial	C2-1VL-CPIO	0	54	0.119439139	Commercial - Office Building - Office and Residential - One Story	YES - Current	NO - Privately-Owned	Available	Used in Prior Housing Element - Non-Vacant	0	0	0.019172215	0.019172215	0	0	0	1028189	1243	West Adams - Baldwin Hills - Leimert	Yes	Above Moderate
LOS ANGELES	7052 S 5TH AVE	90043	4008023012	Neighborhood Commercial	C2-1VL-CPIO	0	54	0.119430491	Residential - Single Family Residence - Vacant Land	YES - Current	NO - Privately-Owned	Available	Not Used in Prior Housing Element	0.622614324	0	0	0.622614324	0	0	0	1028189	1258	West Adams - Baldwin Hills - Leimert		Lower
LOS ANGELES	2615 W FLORENCE AVE	90043	4008023013	Neighborhood Commercial	C2-1VL-CPIO	0	54	0.066333437	Commercial - Store - One Story	YES - Current	NO - Privately-Owned	Available	Used in Prior Housing Element - Non-Vacant	0	0	0.009071577	0.009071577	0	0	0	1028189	1256	West Adams - Baldwin Hills - Leimert		Above Moderate
LOS ANGELES	2619 W FLORENCE AVE	90043	4008023013	Neighborhood Commercial	C2-1VL-CPIO	0	54	0.066340782	Commercial - Store - One Story	YES - Current	NO - Privately-Owned	Available	Used in Prior Housing Element - Non-Vacant	0	0	0.009071577	0.009071577	0	0	0	1028189	1257	West Adams - Baldwin Hills - Leimert		Above Moderate
LOS ANGELES	2613 W FLORENCE AVE	90043	4008023014	Neighborhood Commercial	C2-1VL-CPIO	0	54	0.066326247	Commercial - Office Building - Office and Residential - One Story	YES - Current	NO - Privately-Owned	Available	Not Used in Prior Housing Element	0	0	0.002978705	0.002978705	1	0	0	1028189	1255	West Adams - Baldwin Hills - Leimert		Above Moderate
LOS ANGELES	2611 W FLORENCE AVE	90043	4008023015	Neighborhood Commercial	C2-1VL-CPIO	0	54	0.066318259	Commercial - Office Building - Office and Residential - One Story	YES - Current	NO - Privately-Owned	Available	Not Used in Prior Housing Element	0	0	0.052699131	0.052699131	0	0	0	1028189	1254	West Adams - Baldwin Hills - Leimert		Above Moderate
LOS ANGELES	2609 W FLORENCE AVE	90043	4008023016	Neighborhood Commercial	C2-1VL-CPIO	0	54	0.066311914	Commercial - Store - One Story	YES - Current	NO - Privately-Owned	Available	Not Used in Prior Housing Element	0	0	0.019948132	0.019948132	1	0	0	1028189	1253	West Adams - Baldwin Hills - Leimert		Above Moderate
LOS ANGELES	2605 W FLORENCE AVE	90043	4008023017	Neighborhood Commercial	C2-1VL-CPIO	0	54	0.066303896	Commercial - Commercial - Vacant Land	YES - Current	NO - Privately-Owned	Available	Not Used in Prior Housing Element	0	0	0.110953403	0.110953403	0	0	0	1028189	1252	West Adams - Baldwin Hills - Leimert		Above Moderate
LOS ANGELES	2601 W FLORENCE AVE	90043	4008023018	Neighborhood Commercial	C2-1VL-CPIO	0	54	0.119300637	Commercial - Auto, Recreation Equipment, Construction Equipment Sales and Service - Auto Body Repair Shop - One Story	YES - Current	NO - Privately-Owned	Available	Used in Prior Housing Element - Non-Vacant	0.034076721	0	0	0.034076721	0	0	0	1028189	1251	West Adams - Baldwin Hills - Leimert		Lower
LOS ANGELES	7050 S 6TH AVE	90043	4008024012	Neighborhood Commercial	C2-1VL-CPIO	0	54	0.119585173	Residential - Five or More Units or Apartments (Any Combination) - 4 Stories or Less	YES - Current	NO - Privately-Owned	Available	Not Used in Prior Housing Element	0	0	0.068117008	0.068117008	8	0	0	1028189	1267	West Adams - Baldwin Hills - Leimert	Yes	Above Moderate
LOS ANGELES	7051 S 5TH AVE	90043	4008024017	Neighborhood Commercial	C2-1VL-CPIO	0	54	0.119477995	Commercial - Restaurant, Cocktail Lounge - Restaurant, Cocktail Lounge, Tavern - One Story	YES - Current	NO - Privately-Owned	Available	Not Used in Prior Housing Element	0.035352722	0	0	0.035352722	1	0	0	1028189	1259	West Adams - Baldwin Hills - Leimert		Lower
LOS ANGELES	2813 W FLORENCE AVE	90043	4008025012	Neighborhood Commercial	C2-1VL-CPIO	0	54	0.066496819	Commercial - Store Combination - Store and Residential Combination - One Story	YES - Current	NO - Privately-Owned	Available	Not Used in Prior Housing Element	0	0	0.086944708	0.086944708	2	0	0	1028189	1272	West Adams - Baldwin Hills - Leimert	Yes	Above Moderate
LOS ANGELES	2815 W FLORENCE AVE	90043	4008025012	Neighborhood Commercial	C2-1VL-CPIO	0	54	0.066503349	Commercial - Store Combination - Store and Residential Combination - One Story	YES - Current	NO - Privately-Owned	Available	Not Used in Prior Housing Element	0	0	0.086944708	0.086944708	2	0	0	1028189	1273	West Adams - Baldwin Hills - Leimert	Yes	Above Moderate
LOS ANGELES	2807 W FLORENCE AVE	90043	4008025013	Neighborhood Commercial	C2-1VL-CPIO	0	54	0.066480809	Commercial - Store Combination - Store and Residential Combination - One Story	YES - Current	NO - Privately-Owned	Available	Used in Prior Housing Element - Non-Vacant	0	0	0.096060267	0.096060267	0	0	0	1028189	1270	West Adams - Baldwin Hills - Leimert	Yes	Above Moderate
LOS ANGELES	2809 W FLORENCE AVE	90043	4008025013	Neighborhood Commercial	C2-1VL-CPIO	0	54	0.066489473	Commercial - Store Combination - Store and Residential Combination - One Story	YES - Current	NO - Privately-Owned	Available	Used in Prior Housing Element - Non-Vacant	0	0	0.096060267	0.096060267	0	0	0	1028189	1271	West Adams - Baldwin Hills - Leimert	Yes	Above Moderate
LOS ANGELES	2805 W FLORENCE AVE	90043	4008025014	Neighborhood Commercial	C2-1VL-CPIO	0	54	0.066476128	Commercial - Store - One Story	YES - Current	NO - Privately-Owned	Available	Not Used in Prior Housing Element	0	0	0.06383729	0.06383729	0	0	0	1028189	1269	West Adams - Baldwin Hills - Leimert		Above Moderate
LOS ANGELES	7049 S 6TH AVE	90043	4008025015	Neighborhood Commercial	C2-1VL-CPIO	0	54	0.119899175	Commercial - Office Building - Office and Residential - One Story	YES - Current	NO - Privately-Owned	Available	Used in Prior Housing Element - Non-Vacant	0	0	0.09205018	0.09205018	0	0	0	1028189	1268	West Adams - Baldwin Hills - Leimert	Yes	Above Moderate
LOS ANGELES	2819 W FLORENCE AVE	90043	4008025027	Neighborhood Commercial	C2-1VL-CPIO	0	54	0.066511354	Commercial - Auto, Recreation Equipment, Construction Equipment Sales and Service - Auto Body Repair Shop - One Story	YES - Current	NO - Privately-Owned	Available	Not Used in Prior Housing Element	0	0	0.016551808	0.016551808	0	0	0	1028189	1274	West Adams - Baldwin Hills - Leimert		Above Moderate
LOS ANGELES	2823 W FLORENCE AVE	90043	4008025027	Neighborhood Commercial	C2-1VL-CPIO	0	54	0.110502129	Commercial - Auto, Recreation Equipment, Construction Equipment Sales and Service - Auto Body Repair Shop - One Story	YES - Current	NO - Privately-Owned	Available	Not Used in Prior Housing Element	0.049324982	0	0	0.049324982	0	0	0	1028189	1275	West Adams - Baldwin Hills - Leimert		Lower
LOS ANGELES	2929 W FLORENCE AVE	90043	4008026012	Neighborhood Commercial	C2-1VL-CPIO	0	54	0.119892512	Commercial - Store - One Story	YES - Current	NO - Privately-Owned	Available	Used in Prior Housing Element - Non-Vacant	0.041300107	0	0	0.041300107	0	0	0	1028189	1283	West Adams - Baldwin Hills - Leimert		Lower
LOS ANGELES	2921 W FLORENCE AVE	90043	4008026013	Neighborhood Commercial	C2-1VL-CPIO	0	54	0.066596726	Commercial - Store Combination - Store and Residential Combination - One Story	YES - Current	NO - Privately-Owned	Available	Not Used in Prior Housing Element	0	0	0.014026355	0.014026355	0	0	0	1028189	1282	West Adams - Baldwin Hills - Leimert	Yes	Above Moderate
LOS ANGELES	2917 W FLORENCE AVE	90043	4008026014	Neighborhood Commercial	C2-1VL-CPIO	0	54	0.066589364	Residential - Double, Duplex, or Two Units - 4 Stories or Less	YES - Current	NO - Privately-Owned	Available	Not Used in Prior Housing Element	0	0	0.180459398	0.180459398	2	0	0	1028189	1281	West Adams - Baldwin Hills - Leimert	Yes	Above Moderate
LOS ANGELES	2915 1/2 W FLORENCE AVE	90043	4008026015	Neighborhood Commercial	C2-1VL-CPIO	0	54	0.066582019	Residential - Double, Duplex, or Two Units - 4 Stories or Less	YES - Current	NO - Privately-Owned	Available	Not Used in Prior Housing Element	0	0	0.180459398	0.180459398	2	0	0	1028189	1280	West Adams - Baldwin Hills - Leimert	Yes	Above Moderate
LOS ANGELES	2913 W FLORENCE AVE	90043	4008026016	Neighborhood Commercial	C2-1VL-CPIO	0	54	0.066574184	Commercial - Store Combination - Store and Residential Combination - One Story	YES - Current	NO - Privately-Owned	Available	Not Used in Prior Housing Element	0	0	0.01134576	0.01134576	2	0	0	1028189	1279	West Adams - Baldwin Hills - Leimert	Yes	Above Moderate
LOS ANGELES	7049 S 7TH AVE	90043	4008026018	Neighborhood Commercial	C2-1VL-CPIO	0	54	0.120052348	Residential - Three Units (Any Combination) - 4 Stories or Less	YES - Current	NO - Privately-Owned	Available	Not Used in Prior Housing Element	0	0	0.431013972	0.431013972	2	0	0	1028189	1276	West Adams - Baldwin Hills - Leimert	Yes	Above Moderate
LOS ANGELES	7120 S 8TH AVE	90043	4008027010	Low II Residential	R1-1	0	1 unit per lot	0.137723376	Commercial - Auto, Recreation Equipment, Construction Equipment Sales and Service - Auto Body Repair Shop - One Story	YES - Current	NO - Privately-Owned	Available	Not Used in Prior Housing Element	0	0	0.001236821	0.001236821	0	0	0	1028189	1210	West Adams - Baldwin Hills - Leimert		Above Moderate
LOS ANGELES	3013 W FLORENCE AVE	90043	4008027011	Neighborhood Commercial	C2-1VL-CPIO	0	54	0.06666756	Commercial - Restaurant, Cocktail Lounge - Restaurant, Cocktail Lounge, Tavern - One Story	YES - Current	NO - Privately-Owned	Available	Used in Prior Housing Element - Non-Vacant	0	0	0.06383729	0.06383729	0	0	0	1028189	1288	West Adams - Baldwin Hills - Leimert		Above Moderate
LOS ANGELES	3015 W FLORENCE AVE	90043	4008027011	Neighborhood Commercial	C2-1VL-CPIO	0	54	0.066672896	Commercial - Restaurant, Cocktail Lounge - Restaurant, Cocktail Lounge, Tavern - One Story	YES - Current	NO - Privately-Owned	Available	Used in Prior Housing Element - Non-Vacant	0	0	0.06383729	0.06383729	0	0	0	1028189	1289	West Adams - Baldwin Hills - Leimert		Above Moderate
LOS ANGELES	3019 W FLORENCE AVE	90043	4008027011	Neighborhood Commercial	C2-1VL-CPIO	0	54	0.066681909	Commercial - Restaurant, Cocktail Lounge - Restaurant, Cocktail Lounge, Tavern - One Story	YES - Current	NO - Privately-Owned	Available	Used in Prior Housing Element - Non-Vacant	0	0	0.06383729	0.06383729	0	0	0	1028189	1290	West Adams - Baldwin Hills - Leimert		Above Moderate
LOS ANGELES	3023 W FLORENCE AVE	90043	4008027011	Neighborhood Commercial	C2-1VL-CPIO	0	54	0.120045345	Commercial - Restaurant, Cocktail Lounge - Restaurant, Cocktail Lounge, Tavern - One Story	YES - Current	NO - Privately-Owned	Available	Used in Prior Housing Element - Non-Vacant	0.116736643	0	0	0.116736643	0	0	0	1028189	1291	West Adams - Baldwin Hills - Leimert		Lower
LOS ANGELES	3009 W FLORENCE AVE	90043	4008027013	Neighborhood Commercial	C2-1VL-CPIO	0	54	0.06665202	Commercial - Store Combination - Store and Residential Combination - One Story	YES - Current	NO - Privately-Owned	Available	Not Used in Prior Housing Element	0	0	0.06383729	0.06383729	0	0	0	1028189	1286	West Adams - Baldwin Hills - Leimert		Above Moderate
LOS ANGELES	3011 W FLORENCE AVE	90043	4008027025	Neighborhood Commercial	C2-1VL-CPIO	0	54	0.066660214	Commercial - Office Building - One Story	YES - Current	NO - Privately-Owned	Available	Not Used in Prior Housing Element	0	0	0.026269164	0.026269164	0	0	0	1028189	1287	West Adams - Baldwin Hills - Leimert		Above Moderate
LOS ANGELES	3003 W FLORENCE AVE	90043	4008027026	Neighborhood Commercial	C2-1VL-CPIO	0	54	0.119877011	Commercial - Store Combination - Store and Residential Combination - One Story	YES - Current	NO - Privately-Owned	Available	Not Used in Prior Housing Element	0	0	0.017392989	0.017392989	5	0	0	1028189	1284	West Adams - Baldwin Hills - Leimert	Yes	Above Moderate
LOS ANGELES	2208 W FLORENCE AVE	90043	4009001002	Community Commercial	C2-2D-CPIO	0	54	0.116965211	Commercial - Store Combination - Store and Residential Combination - One Story	YES - Current	NO - Privately-Owned	Available	Used in Prior Housing Element - Non-Vacant	0.038277248	0	0	0.038277248	0	0	0	1028189	1343	West Adams - Baldwin Hills - Leimert		Lower
LOS ANGELES			4009001003	Community Commercial	C2-2D-CPIO	0	54	0.016070715	Commercial - Commercial - Vacant Land	YES - Current	NO - Privately-Owned	Available	Not Used in Prior Housing Element	0	0	0.06176368	0.06176368	0	0	0	1028189	1447	West Adams - Baldwin Hills - Leimert		Above Moderate
LOS ANGELES	2216 W FLORENCE AVE	90043	4009001004	Community Commercial	C2-2D-CPIO	0	54	0.112962716	Commercial - Store - One Story	YES - Current	NO - Privately-Owned	Available	Used in Prior Housing Element - Non-Vacant	0.125005782	0	0	0.125005782	0	0	0	1028189	1347	West Adams - Baldwin Hills - Leimert		Lower
LOS ANGELES	2318 W FLORENCE AVE	90043	4009001009	Neighborhood Commercial	C2-1VL-CPIO	0	54	0.116367991	Commercial - Store Combination - Store and Residential Combination - One Story	YES - Current	NO - Privately-Owned	Available	Used in Prior Housing Element - Non-Vacant	0.079910061	0	0	0.079910061	0	0	0	1028189	1372	West Adams - Baldwin Hills - Leimert		Lower
LOS ANGELES			4009001009	Neighborhood Commercial	C2-1VL-CPIO	0	54	0.0160702	Commercial - Store Combination - Store and Residential Combination - One Story	YES - Current	NO - Privately-Owned	Available	Used in Prior Housing Element - Non-Vacant	0	0	0.007935593	0.007935593	0	0	0	1028189	1450	West Adams - Baldwin Hills - Leimert		Above Moderate
LOS ANGELES	2234 W FLORENCE AVE	90043	4009001027	Community Commercial	C2-2D-CPIO	0	54	0.132736935	Institutional - Church - One Story	YES - Current	NO - Privately-Owned	Available	Used in Prior Housing Element - Non-Vacant	0.073739633	0	0	0.073739633	0	0	0	1028189	1361	West Adams - Baldwin Hills - Leimert		Lower
LOS ANGELES	2302 W FLORENCE AVE	90043	4009001027	Community Commercial	C2-2D-CPIO	0	54	0.116591452	Institutional - Church - One Story	YES - Current	NO - Privately-Owned	Available	Used in Prior Housing Element - Non-Vacant	0.067792846	0	0	0.067792846	0	0	0	1028189	1365	West Adams - Baldwin Hills - Leimert		Lower
LOS ANGELES	2306 W FLORENCE AVE	90043	4009001027	Neighborhood Commercial	C2-1VL-CPIO	0	54	0.116516113	Institutional - Church - One Story	YES - Current	NO - Privately-Owned	Available	Used in Prior Housing Element - Non-Vacant	0.047148085	0	0	0.047148085	0	0	0	1028189	1366	West Adams - Baldwin Hills - Leimert		Lower
LOS ANGELES	2312 W FLORENCE AVE	90043	4009001027	Neighborhood Commercial	C2-1VL-CPIO	0	54	0.132513054	Institutional - Church - One Story	YES - Current	NO - Privately-Owned	Available	Used in Prior Housing Element - Non-Vacant	0.054174726	0	0	0.054174726	0	0	0	1028189	1369	West Adams - Baldwin Hills - Leimert		Lower
LOS ANGELES			4009001027	Neighborhood Commercial	C2-1VL-CPIO	0	54	0.016070616	Institutional - Church - One Story	YES - Current	NO - Privately-Owned	Available	Used in Prior Housing Element - Non-Vacant	0	0	0.005691509	0.005691509	0	0	0	1028189	1449	West Adams - Baldwin Hills - Leimert		Above Moderate
LOS ANGELES			4009001027	Community Commercial	C2-2D-CPIO	0	54	0.016070916	Institutional - Church - One Story	YES - Current	NO - Privately-Owned	Available	Used in Prior Housing Element - Non-Vacant	0	0	0.020889997	0.020889997	0	0	0	1028189	1448	West Adams - Baldwin Hills - Leimert		Above Moderate
LOS ANGELES	2204 W FLORENCE AVE	90043	4009001028	Community Commercial	C2-2D-CPIO	0	54	0.134648438	Commercial - Store - One Story	YES - Current	NO - Privately-Owned	Available	Used in Prior Housing Element - Non-Vacant	0.036778239	0	0	0.036778239	0	0	0	1028189	1341	West Adams - Baldwin Hills - Leimert		Lower
LOS ANGELES	2222 W FLORENCE AVE	90043	4009001029	Community Commercial	C2-2D-CPIO	0	54	0.132886771	Institutional - Church - One Story	YES - Current	NO - Privately-Owned	Available	Used in Prior Housing Element - Non-Vacant	0.024506168	0	0	0.024506168	0	0	0	1028189	1351	West Adams - Baldwin Hills - Leimert		Lower
LOS ANGELES	2228 W FLORENCE AVE	90043	4009001029	Community Commercial	C2-2D-CPIO	0	54	0.132811798	Institutional - Church - One Story	YES - Current	NO - Privately-Owned	Available	Used in Prior Housing Element - Non-Vacant	0.024506168	0	0	0.024506168	0	0	0	1028189	1356	West Adams - Baldwin Hills - Leimert		Lower
LOS ANGELES	2320 W FLORENCE AVE	90043

LOS ANGELES	2530 W FLORENCE AVE	90043	4009002035	Neighborhood Commercial	C2-1VL-CPIO	0	54	0.131374568	Commercial - Auto, Recreation Equipment, Construction Equipment Sales and Service - Used Car Sales - One Story	YES - Current	NO - Privately-Owned	Available	Used in Prior Housing Element - Non-Vacant	0.091824093	0	0	0.091824093	0	0	0	1028189	1405	West Adams - Baldwin Hills - Leimert			Lower
LOS ANGELES	2534 W FLORENCE AVE	90043	4009002035	Neighborhood Commercial	C2-1VL-CPIO	0	54	0.141320972	Commercial - Auto, Recreation Equipment, Construction Equipment Sales and Service - Used Car Sales - One Story	YES - Current	NO - Privately-Owned	Available	Used in Prior Housing Element - Non-Vacant	0.090440769	0	0	0.090440769	0	0	0	1028189	1406	West Adams - Baldwin Hills - Leimert			Lower
LOS ANGELES			4009002035	Neighborhood Commercial	C2-1VL-CPIO	0	54	0.065713708	Commercial - Auto, Recreation Equipment, Construction Equipment Sales and Service - Used Car Sales - One Story	YES - Current	NO - Privately-Owned	Available	Used in Prior Housing Element - Non-Vacant	0	0	0.052699131	0.052699131	0	0	0	1028189	1404	West Adams - Baldwin Hills - Leimert			Above Moderate
LOS ANGELES	2504 W FLORENCE AVE	90043	4009002037	Neighborhood Commercial	C2-1VL-CPIO	0	54	0.131675048	Commercial - Office Building - One Story	YES - Current	NO - Privately-Owned	Available	Used in Prior Housing Element - Non-Vacant	0.030589905	0	0	0.030589905	0	0	0	1028189	1399	West Adams - Baldwin Hills - Leimert			Lower
LOS ANGELES	2502 W FLORENCE AVE	90043	4009002038	Neighborhood Commercial	C2-1VL-CPIO	0	54	0.115678908	Commercial - Commercial - Vacant Land	YES - Current	NO - Privately-Owned	Available	Not Used in Prior Housing Element	0.062667918	0	0	0.062667918	0	0	0	1028189	1398	West Adams - Baldwin Hills - Leimert			Lower
LOS ANGELES			4009002038	Neighborhood Commercial	C2-1VL-CPIO	0	54	0.016070558	Commercial - Commercial - Vacant Land	YES - Current	NO - Privately-Owned	Available	Not Used in Prior Housing Element	0	0	0.016926642	0.016926642	0	0	0	1028189	1456	West Adams - Baldwin Hills - Leimert			Above Moderate
LOS ANGELES	2410 W FLORENCE AVE	90043	4009002041	Neighborhood Commercial	C2-1VL-CPIO	0	54	0.057791017	Institutional - Church - One Story	YES - Current	NO - Privately-Owned	Available	Used in Prior Housing Element - Non-Vacant	0	0	0.015824264	0.015824264	0	0	0	1028189	1394	West Adams - Baldwin Hills - Leimert			Above Moderate
LOS ANGELES	2414 W FLORENCE AVE	90043	4009002041	Neighborhood Commercial	C2-1VL-CPIO	0	54	0.113900818	Institutional - Church - One Story	YES - Current	NO - Privately-Owned	Available	Used in Prior Housing Element - Non-Vacant	0.02305569	0	0	0.02305569	0	0	0	1028189	1395	West Adams - Baldwin Hills - Leimert			Lower
LOS ANGELES			4009002041	Neighborhood Commercial	C2-1VL-CPIO	0	54	0.008185219	Institutional - Church - One Story	YES - Current	NO - Privately-Owned	Available	Used in Prior Housing Element - Non-Vacant	0	0	0.002903845	0.002903845	0	0	0	1028189	1454	West Adams - Baldwin Hills - Leimert			Above Moderate
LOS ANGELES			4009002041	Neighborhood Commercial	C2-1VL-CPIO	0	54	0.008185297	Institutional - Church - One Story	YES - Current	NO - Privately-Owned	Available	Used in Prior Housing Element - Non-Vacant	0	0	0.002903845	0.002903845	0	0	0	1028189	1455	West Adams - Baldwin Hills - Leimert			Above Moderate
LOS ANGELES			4009002041	Neighborhood Commercial	C2-1VL-CPIO	0	54	0.05781202	Institutional - Church - One Story	YES - Current	NO - Privately-Owned	Available	Used in Prior Housing Element - Non-Vacant	0	0	0.015824264	0.015824264	0	0	0	1028189	1393	West Adams - Baldwin Hills - Leimert			Above Moderate
LOS ANGELES			4009003002	Neighborhood Commercial	C2-1VL-CPIO	0	54	0.017275821	Commercial - Commercial - Vacant Land	YES - Current	NO - Privately-Owned	Available	Not Used in Prior Housing Element	0	0	0.016700414	0.016700414	0	0	0	1028189	1460	West Adams - Baldwin Hills - Leimert			Above Moderate
LOS ANGELES	2608 W FLORENCE AVE	90043	4009003003	Neighborhood Commercial	C2-1VL-CPIO	0	54	0.131622398	Residential - Four Units (Any Combination) - 4 Stories or Less	YES - Current	NO - Privately-Owned	Available	Not Used in Prior Housing Element	0	0	0.124758568	0.124758568	4	0	0	1028189	1408	West Adams - Baldwin Hills - Leimert	Yes		Above Moderate
LOS ANGELES	2610 W FLORENCE AVE	90043	4009003004	Neighborhood Commercial	C2-1VL-CPIO	0	54	0.065784047	Commercial - Store Combination - Store and Residential Combination - One Story	YES - Current	NO - Privately-Owned	Available	Not Used in Prior Housing Element	0	0	0.06383729	0.06383729	0	0	0	1028189	1409	West Adams - Baldwin Hills - Leimert			Above Moderate
LOS ANGELES	2700 W FLORENCE AVE	90043	4009003005	Neighborhood Commercial	C2-1VL-CPIO	0	54	0.061817197	Commercial - Store Combination - Store and Residential Combination - One Story	YES - Current	NO - Privately-Owned	Available	Not Used in Prior Housing Element	0	0	0.06383729	0.06383729	0	0	0	1028189	1410	West Adams - Baldwin Hills - Leimert			Above Moderate
LOS ANGELES			4009003006	Neighborhood Commercial	C2-1VL-CPIO	0	54	0.000482115	Commercial - Commercial - Vacant Land	YES - Current	NO - Privately-Owned	Available	Not Used in Prior Housing Element	0	0	0.020526831	0.020526831	0	0	0	1028189	1461	West Adams - Baldwin Hills - Leimert			Above Moderate
LOS ANGELES	2712 W FLORENCE AVE	90043	4009003011	Neighborhood Commercial	C2-1VL-CPIO	0	54	0.065650472	Commercial - Store - One Story	YES - Current	NO - Privately-Owned	Available	Used in Prior Housing Element - Non-Vacant	0	0	0.009071577	0.009071577	0	0	0	1028189	1415	West Adams - Baldwin Hills - Leimert			Above Moderate
LOS ANGELES	2714 W FLORENCE AVE	90043	4009003011	Neighborhood Commercial	C2-1VL-CPIO	0	54	0.06561335	Commercial - Store - One Story	YES - Current	NO - Privately-Owned	Available	Used in Prior Housing Element - Non-Vacant	0	0	0.009071577	0.009071577	0	0	0	1028189	1417	West Adams - Baldwin Hills - Leimert			Above Moderate
LOS ANGELES			4009003011	Neighborhood Commercial	C2-1VL-CPIO	0	54	0.065596556	Commercial - Store - One Story	YES - Current	NO - Privately-Owned	Available	Used in Prior Housing Element - Non-Vacant	0	0	0.009071577	0.009071577	0	0	0	1028189	1418	West Adams - Baldwin Hills - Leimert			Above Moderate
LOS ANGELES			4009003011	Neighborhood Commercial	C2-1VL-CPIO	0	54	0.065635101	Commercial - Store - One Story	YES - Current	NO - Privately-Owned	Available	Used in Prior Housing Element - Non-Vacant	0	0	0.009071577	0.009071577	0	0	0	1028189	1416	West Adams - Baldwin Hills - Leimert			Above Moderate
LOS ANGELES	2724 W FLORENCE AVE	90043	4009003012	Neighborhood Commercial	C2-1VL-CPIO	0	54	0.05753966	Commercial - Restaurant, Cocktail Lounge - Restaurant, Cocktail Lounge, Tavern - One Story	YES - Current	NO - Privately-Owned	Available	Not Used in Prior Housing Element	0	0	0.009071577	0.009071577	0	0	0	1028189	1419	West Adams - Baldwin Hills - Leimert			Above Moderate
LOS ANGELES			4009003012	Neighborhood Commercial	C2-1VL-CPIO	0	54	0.008035158	Commercial - Restaurant, Cocktail Lounge - Restaurant, Cocktail Lounge, Tavern - One Story	YES - Current	NO - Privately-Owned	Available	Not Used in Prior Housing Element	0	0	0.001236821	0.001236821	0	0	0	1028189	1462	West Adams - Baldwin Hills - Leimert			Above Moderate
LOS ANGELES			4009003013	Neighborhood Commercial	C2-1VL-CPIO	0	54	0.06555981	Commercial - Parking Lot (Commercial Use Property) - Lots - Patron or Employee - One Story	YES - Current	NO - Privately-Owned	Available	Not Used in Prior Housing Element	0	0	0.021905597	0.021905597	0	0	0	1028189	1420	West Adams - Baldwin Hills - Leimert			Above Moderate
LOS ANGELES	2746 W FLORENCE AVE	90043	4009003014	Neighborhood Commercial	C2-1VL-CPIO	0	54	0.05754063	Commercial - Commercial - Vacant Land	YES - Current	NO - Privately-Owned	Available	Not Used in Prior Housing Element	0	0	0.135617843	0.135617843	0	0	0	1028189	1421	West Adams - Baldwin Hills - Leimert			Above Moderate
LOS ANGELES			4009003014	Neighborhood Commercial	C2-1VL-CPIO	0	54	0.007997595	Commercial - Commercial - Vacant Land	YES - Current	NO - Privately-Owned	Available	Not Used in Prior Housing Element	0	0	0.020526831	0.020526831	0	0	0	1028189	1463	West Adams - Baldwin Hills - Leimert			Above Moderate
LOS ANGELES	2806 W FLORENCE AVE	90043	4009003017	Neighborhood Commercial	C2-1VL-CPIO	0	54	0.13094829	Commercial - Store - One Story	YES - Current	NO - Privately-Owned	Available	Used in Prior Housing Element - Non-Vacant	0.13918799	0	0	0.13918799	0	0	0	1028189	1423	West Adams - Baldwin Hills - Leimert			Lower
LOS ANGELES	2812 W FLORENCE AVE	90043	4009003018	Neighborhood Commercial	C2-1VL-CPIO	0	54	0.130872143	Commercial - Store Combination - Store and Residential Combination - One Story	YES - Current	NO - Privately-Owned	Available	Used in Prior Housing Element - Non-Vacant	0.044704299	0	0	0.044704299	0	0	0	1028189	1424	West Adams - Baldwin Hills - Leimert			Lower
LOS ANGELES	2800 W FLORENCE AVE	90043	4009003032	Neighborhood Commercial	C2-1VL-CPIO	0	54	0.131023697	Commercial - Store Combination - Store and Office Combination - One Story	YES - Current	NO - Privately-Owned	Available	Used in Prior Housing Element - Non-Vacant	0.044704299	0	0	0.044704299	0	0	0	1028189	1422	West Adams - Baldwin Hills - Leimert			Lower
LOS ANGELES	2706 W FLORENCE AVE	90043	4009003033	Neighborhood Commercial	C2-1VL-CPIO	0	54	0.131398163	Commercial - Commercial - Vacant Land	YES - Current	NO - Privately-Owned	Available	Not Used in Prior Housing Element	0.13918799	0	0	0.13918799	0	0	0	1028189	1413	West Adams - Baldwin Hills - Leimert			Lower
LOS ANGELES	2710 W FLORENCE AVE	90043	4009003033	Neighborhood Commercial	C2-1VL-CPIO	0	54	0.065671402	Commercial - Commercial - Vacant Land	YES - Current	NO - Privately-Owned	Available	Not Used in Prior Housing Element	0	0	0.06383729	0.06383729	0	0	0	1028189	1414	West Adams - Baldwin Hills - Leimert			Above Moderate
LOS ANGELES			4009004***	Neighborhood Commercial	C2-1VL-CPIO	0	54	0.008035268	Commercial - Commercial - Vacant Land	YES - Current	NO - Privately-Owned	Available	Not Used in Prior Housing Element	0	0	0.001948492	0.001948492	0	0	0	1028189	1467	West Adams - Baldwin Hills - Leimert			Above Moderate
LOS ANGELES	2902 W FLORENCE AVE	90043	4009004001	Neighborhood Commercial	C2-1VL-CPIO	0	54	0.115211839	Commercial - Commercial - Office Building - One Story	YES - Current	NO - Privately-Owned	Available	Used in Prior Housing Element - Non-Vacant	0.041300107	0	0	0.041300107	0	0	0	1028189	1425	West Adams - Baldwin Hills - Leimert			Lower
LOS ANGELES			4009004002	Neighborhood Commercial	C2-1VL-CPIO	0	54	0.016070818	Commercial - Commercial - Vacant Land	YES - Current	NO - Privately-Owned	Available	Not Used in Prior Housing Element	0	0	0.016700414	0.016700414	0	0	0	1028189	1464	West Adams - Baldwin Hills - Leimert			Above Moderate
LOS ANGELES	2906 W FLORENCE AVE	90043	4009004003	Neighborhood Commercial	C2-1VL-CPIO	0	54	0.11513795	Residential - Four Units (Any Combination) - 4 Stories or Less	YES - Current	NO - Privately-Owned	Available	Not Used in Prior Housing Element	0	0	0.115187772	0.115187772	4	0	0	1028189	1426	West Adams - Baldwin Hills - Leimert	Yes		Above Moderate
LOS ANGELES	2910 W FLORENCE AVE	90043	4009004004	Neighborhood Commercial	C2-1VL-CPIO	0	54	0.057540634	Commercial - Office Building - One Story	YES - Current	NO - Privately-Owned	Available	Not Used in Prior Housing Element	0	0	0.927958632	0.927958632	0	0	0	1028189	1427	West Adams - Baldwin Hills - Leimert			Above Moderate
LOS ANGELES	2912 W FLORENCE AVE	90043	4009004004	Neighborhood Commercial	C2-1VL-CPIO	0	54	0.028764762	Commercial - Office Building - One Story	YES - Current	NO - Privately-Owned	Available	Not Used in Prior Housing Element	0	0	0.371282768	0.371282768	0	0	0	1028189	1428	West Adams - Baldwin Hills - Leimert			Above Moderate
LOS ANGELES			4009004004	Neighborhood Commercial	C2-1VL-CPIO	0	54	0.008035279	Commercial - Office Building - One Story	YES - Current	NO - Privately-Owned	Available	Not Used in Prior Housing Element	0	0	0.155548	0.155548	0	0	0	1028189	1466	West Adams - Baldwin Hills - Leimert			Above Moderate
LOS ANGELES	2914 W FLORENCE AVE	90043	4009004005	Neighborhood Commercial	C2-1VL-CPIO	0	54	0.057504047	Commercial - Store Combination - Store and Residential Combination - One Story	YES - Current	NO - Privately-Owned	Available	Not Used in Prior Housing Element	0	0	1.275465631	1.275465631	0	0	0	1028189	1430	West Adams - Baldwin Hills - Leimert	Yes		Above Moderate
LOS ANGELES			4009004005	Neighborhood Commercial	C2-1VL-CPIO	0	54	0.008035559	Commercial - Store Combination - Store and Residential Combination - One Story	YES - Current	NO - Privately-Owned	Available	Not Used in Prior Housing Element	0	0	0.155548	0.155548	0	0	0	1028189	1468	West Adams - Baldwin Hills - Leimert			Above Moderate
LOS ANGELES			4009004005	Neighborhood Commercial	C2-1VL-CPIO	0	54	0.028757223	Commercial - Store Combination - Store and Residential Combination - One Story	YES - Current	NO - Privately-Owned	Available	Not Used in Prior Housing Element	0	0	0.371282768	0.371282768	0	0	0	1028189	1429	West Adams - Baldwin Hills - Leimert			Above Moderate
LOS ANGELES	2918 W FLORENCE AVE	90043	4009004006	Neighborhood Commercial	C2-1VL-CPIO	0	54	0.0574845	Commercial - Store - One Story	YES - Current	NO - Privately-Owned	Available	Used in Prior Housing Element - Non-Vacant	0	0	0.06383729	0.06383729	0	0	0	1028189	1431	West Adams - Baldwin Hills - Leimert			Above Moderate
LOS ANGELES	2920 W FLORENCE AVE	90043	4009004006	Neighborhood Commercial	C2-1VL-CPIO	0	54	0.065501406	Commercial - Store - One Story	YES - Current	NO - Privately-Owned	Available	Used in Prior Housing Element - Non-Vacant	0	0	0.06383729	0.06383729	0	0	0	1028189	1432	West Adams - Baldwin Hills - Leimert			Above Moderate
LOS ANGELES			4009004006	Neighborhood Commercial	C2-1VL-CPIO	0	54	0.008035359	Commercial - Store - One Story	YES - Current	NO - Privately-Owned	Available	Used in Prior Housing Element - Non-Vacant	0	0	0.009515785	0.009515785	0	0	0	1028189	1469	West Adams - Baldwin Hills - Leimert			Above Moderate
LOS ANGELES	2930 W FLORENCE AVE	90043	4009004009	Neighborhood Commercial	C2-1VL-CPIO	0	54	0.057392487	Residential - Single Family Residence	YES - Current	NO - Privately-Owned	Available	Used in Prior Housing Element - Non-Vacant	0	0	0.14151248	0.14151248	1	0	0	1028189	1436	West Adams - Baldwin Hills - Leimert			Above Moderate
LOS ANGELES			4009004009	Neighborhood Commercial	C2-1VL-CPIO	0	54	0.05760827	Residential - Single Family Residence	YES - Current	NO - Privately-Owned	Available	Used in Prior Housing Element - Non-Vacant	0	0	0.14151248	0.14151248	1	0	0	1028189	1435	West Adams - Baldwin Hills - Leimert			Above Moderate
LOS ANGELES	2934 W FLORENCE AVE	90043	4009004010	Neighborhood Commercial	C2-1VL-CPIO	0	54	0.057170079	Commercial - Professional Building - One Story	YES - Current	NO - Privately-Owned	Available	Used in Prior Housing Element - Non-Vacant	0	0	0.078370017	0.078370017	0	0	0	1028189	1437	West Adams - Baldwin Hills - Leimert			Above Moderate
LOS ANGELES	3000 W FLORENCE AVE	90043	4009004010	Neighborhood Commercial	C2-1VL-CPIO	0	54	0.065389997	Commercial - Professional Building - One Story	YES - Current	NO - Privately-Owned	Available	Used in Prior Housing Element - Non-Vacant	0	0	0.06383729	0.06383729	0	0	0	1028189	1438	West Adams - Baldwin Hills - Leimert			Above Moderate
LOS ANGELES			4009004011	Neighborhood Commercial	C2-1VL-CPIO	0	54	0.00803518	Commercial - Commercial - Vacant Land	YES - Current	NO - Privately-Owned	Available	Not Used in Prior Housing Element	0	0	0.020526831	0.020526831	0	0	0	1028189	1474	West Adams - Baldwin Hills - Leimert			Above Moderate
LOS ANGELES	3002 W FLORENCE AVE	90043	4009004012	Neighborhood Commercial	C2-1VL-CPIO	0	54	0.065369765	Commercial - Store - One Story	YES - Current	NO - Privately-Owned	Available	Used in Prior Housing Element - Non-Vacant	0	0	0.009071577	0.009071577	0	0	0	1028189	1439	West Adams - Baldwin Hills - Leimert			Above Moderate
LOS ANGELES			4009004012	Neighborhood Commercial	C2-1VL-CPIO	0	54	0.008035258	Commercial - Store - One Story	YES - Current	NO - Privately-Owned	Available	Used in Prior Housing Element - Non-Vacant	0	0	0.001236821	0.001236821	0	0	0	1028189	1475	West Adams - Baldwin Hills - Leimert			Above Moderate
LOS ANGELES			4009004012	Neighborhood Commercial	C2-1VL-CPIO	0	54	0.05731519	Commercial - Store - One Story	YES - Current	NO - Privately-Owned	Available	Used in Prior Housing Element - Non-Vacant	0	0	0.011299102	0.011299102	0	0	0	1028189	1440	West Adams - Baldwin Hills - Leimert			Above Moderate
LOS ANGELES	3010 W FLORENCE AVE	90043	4009004029	Neighborhood Commercial	C2-1VL-CPIO	0	54	0.065295839	Commercial - Restaurant, Cocktail Lounge - Fast Food - Walk Up - One Story	YES - Current	NO - Privately-Owned	Available	Used in Prior Housing Element - Non-Vacant	0	0	0.026269164	0.026269164	0	0	0	1028189	1444	West Adams - Baldwin Hills - Leimert			Above Moderate
LOS ANGELES	3016 W FLORENCE AVE	90043	4009004029	Neighborhood Commercial	C2-1VL-CPIO	0	54	0.130534078	Commercial - Restaurant, Cocktail Lounge - Fast Food - Walk Up - One Story	YES - Current	NO - Privately-Owned	Available	Used in Prior Housing Element - Non-Vacant	0.053160474	0	0	0.053160474	0	0	0	1028189	1445	West Adams - Baldwin Hills - Leimert			Lower
LOS ANGELES	3020 W FLORENCE AVE	90043	4009004029	Neighborhood Commercial	C2-1VL-CPIO	0	54	0.090696057	Commercial - Restaurant, Cocktail Lounge - Fast Food - Walk Up - One Story	YES - Current	NO - Privately-Owned	Available	Used in Prior Housing Element - Non-Vacant	0.044323978	0	0	0.044323978	0	0	0	1028189	1446	West Adams - Baldwin Hills - Leimert			Lower
LOS ANGELES			4009004029	Neighborhood Commercial	C2-1VL-CPIO	0	54	0.031347453	Commercial - Restaurant, Cocktail Lounge - Fast Food - Walk Up - One Story	YES - Current	NO - Privately-Owned	Available	Used in Prior Housing Element - Non-Vacant	0	0	0.009416423	0.009416423	0	0	0	1028189	1443	West Adams - Baldwin Hills - Leimert			Above Moderate
LOS ANGELES	2926 W FLORENCE AVE	90043	4009004030	Neighborhood Commercial	C2-1VL-CPIO	0	54	0.0574289	Commercial - Parking Lot (Commercial Use Property) - Lots - Patron or Employee - One Story	YES - Current	NO - Privately-Owned	Available	Not Used in Prior Housing Element	0	0	0.06383729	0.06383729	0	0	0	1028189	1434	West Adams - Baldwin Hills - Leimert			Above Moderate
LOS ANGELES			4009004030	Neighborhood Commercial	C2-1VL-CPIO	0	54	0.008035359	Commercial - Parking Lot (Commercial Use Property) - Lots - Patron or Employee - One Story	YES - Current	NO - Privately-Owned	Available	Not Used in Prior Housing Element	0	0	0.009515785	0.009515785	0	0	0	1028189	1470	West Adams - Baldwin Hills - Leimert			Above Moderate
LOS ANGELES			4009004030	Neighborhood Commercial	C2-1VL-CPIO	0	54	0.008035559	Commercial - Parking Lot (Commercial Use Property) - Lots - Patron or Employee - One Story	YES - Current	NO - Privately-Owned	Available	Not Used in Prior Housing Element	0	0	0.009515785	0.009515785	0	0	0	1028189	1471	West Adams - Baldwin Hills - Leimert			Above Moderate
LOS ANGELES			4009004030	Neighborhood Commercial	C2-1VL-CPIO	0	54	0.057447011	Commercial - Parking Lot (Commercial Use Property) - Lots - Patron or Employee - One Story	YES - Current	NO - Privately-Owned	Available	Not Used in Prior Housing Element	0	0	0.06383729	0.06383729	0	0	0	1028189	1433	West Adams - Baldwin Hills - Leimert			Above Moderate
LOS ANGELES	7215 S 8TH AVE	90043	4012001003	Low Medium I Residential	RD3-1	0	14	0.13947073	Residential - Double, Duplex, or Two Units - 4 Stories or Less	YES - Current	NO - Privately-Owned	Available	Not Used in Prior Housing Element	0	0	0.170496154	0.170496154	2	2*	2*	1028185	855	West Adams - Baldwin Hills - Leimert	Yes		Above Moderate
LOS ANGELES	7223 S 8TH AVE	90043	4012001004	Low Medium I Residential	RD3-1	0	14	0.139470262	Residential - Single Family Residence	YES - Current	NO - Privately-Owned	Available	Not Used in Prior Housing Element	0	0	0.130160612	0.130160612	1	2*	2*	1028185	881	West Adams - Baldwin Hills - Leimert			Above Moderate
LOS ANGELES	7227 S 8TH AVE	90043	4012001005	Low Medium I Residential	RD3-1	0	14	0.139469624	Residential - Single Family Residence	YES - Current	NO - Privately-Owned	Available	Not Used in Prior Housing Element	0	0	0.130160612	0.130160612	1	2*	2*	1028185	887	West Adams - Baldwin Hills - Leimert			Above Moderate
LOS ANGELES	7231 S 8TH AVE	90043	4012001006	Low Medium I Residential	RD3-1	0	14	0.139471411	Residential - Single Family Residence	YES - Current	NO - Privately-Owned	Available	Not Used in Prior Housing Element	0	0	0.130160612	0.130160612	1	2*	2*	1028185	894	West Adams - Baldwin Hills - Leimert			Above Moderate
LOS ANGELES	7303 S 8TH AVE	90043	4012001007	Low Medium I Residential	RD3-1	0	14	0.139470736	Residential - Double, Duplex, or Two Units - 4 Stories or Less	YES - Current	NO - Privately-Owned	Available	Not Used in Prior Housing Element	0	0	0.170496154	0.170496154	2	2*	2*	1028185	901	West Adams - Baldwin Hills - Leimert	Yes		Above Moderate
LOS ANGELES	7307 S 8TH AVE	90043	4012001008	Low Medium I Residential	RD3-1	0	14	0.139469664	Residential - Double, Duplex, or Two Units - 4 Stories or Less	YES - Current	NO - Privately-Owned	Available	Not Used in Prior Housing Element	0	0	0.170496154	0.170496154	2	2*	2*	1028185	928	West Adams - Baldwin Hills - Leimert	Yes		Above Moderate
LOS ANGELES	7317 S 8TH AVE	90043	4012001010	Low Medium I Residential	RD3-1	0	14	0.139470703	Residential - Double, Duplex, or Two Units - 4 Stories or Less	YES - Current	NO - Privately-Owned	Available	Not Used in Prior Housing Element	0	0	0.170496154	0.170496154	2	2*	2*	1028185	944	West Adams - Baldwin Hills - Leimert	Yes		Above Moderate
LOS ANGELES	7325 S 8TH AVE	90043	4012001011	Low Medium I Residential	RD3-1	0	14	0.1394702 95		YES - Current	NO - Privately-Owned	Available	Not Used in Prior Housing Element	0	0	0.130160612	0.130160612	1	2*	2*	1028185	973	West Adams - Baldwin Hills - Leimert			Above Moderate
LOS ANGELES	7329 S 8TH AVE	90043	4012001012	Low Medium I Residential	RD3-1	0	14	0.118174594	Residential - Single Family Residence	YES - Current	NO - Privately-Owned	Available	Not Used in Prior Housing Element	0	0	0.044455045	0.044455045	1	1*	1*	1028185	982	West Adams - Baldwin Hills - Leimert			Above Moderate
LOS ANGELES	7326 S 9TH AVE	90043	4012001014	Low Medium I Residential	RD3-1	0	14	0.165831848	Residential - Single Family Residence	YES - Current	NO - Privately-Owned	Available	Not Used in Prior Housing Element	0	0	0.106322247	0.106322247	1	2*	2*	1028185	985	West Adams - Baldwin Hills - Leimert			Above Moderate
LOS ANGELES	7310 S 9TH AVE	90043	4012001017	Low Medium I Residential	RD3-1	0	14	0.139630467	Residential - Single Family Residence	YES - Current	NO - Privately-Owned	Available	Not Used in Prior Housing Element	0	0	0.130160612	0.130160612	1	2*	2*	1028185	939	West Adams - Baldwin Hills - Leimert			Above Moderate
LOS ANGELES	7306 S 9TH AVE	90043	4012001018	Low Medium I Residential	RD3-1	0	14	0.139627555	Residential - Double, Duplex, or Two Units - 4 Stories or Less	YES - Current	NO - Privately-Owned	Available	Not Used in Prior Housing Element	0	0	0.170496154	0.170496154	2	2*	2*	1028185	930	West Adams - Baldwin Hills - Leimert	Yes		Above Moderate
LOS ANGELES	7302 S 9TH AVE	90043	4012001019	Low Medium I Residential	RD3-1	0	14	0.139626591	Residential - Single Family Residence	YES - Current	NO - Privately-Owned	Available	Not Used in Prior Housing Element	0	0	0.130160612	0.130160612	1	2*	2*	1028185	902	West Adams - Baldwin Hills - Leimert			Above Moderate
LOS ANGELES	7230 S 9TH AVE	90043	4012001020	Low Medium I Residential	RD3-1	0	14	0.139627557	Residential - Single Family Residence	YES - Current	NO - Privately-Owned	Available	Not Used in Prior Housing Element	0	0	0.130160612	0.130160612	1	2*	2*	1028185	895	West Adams - Baldwin Hills - Leimert			Above Moderate
LOS ANGELES	7222 S 9TH AVE	90043	4012001021	Low Medium I Residential	RD3-1	0	14	0.139624654	Residential - Double, Duplex, or Two Units - 4 Stories or Less	YES - Current	NO - Privately-Owned	Available	Not Used in Prior Housing Element	0	0	0.170496154	0.170496154	2	2*	2*	1028185	888	West Adams - Baldwin Hills - Leimert	Yes		Above Moderate
LOS ANGELES	7220 S 9TH AVE	90043	4012001022	Low Medium I Residential	RD3-1	0	14	0.139624	Residential - Single Family Residence	YES - Current	NO - Privately-Owned	Available	Not Used in Prior Housing Element	0	0	0.130160612	0.130160612	1	2*	2*	1028185	882	West Adams - Baldwin Hills - Leimert			Above Moderate
LOS ANGELES	7216 S 9TH AVE	90043	4012001023	Low Medium I Residential	RD3-1	0	14	0.139625302	Residential - Single Family Residence	YES - Current	NO - Privately-Owned	Available	Not Used in Prior Housing Element	0	0	0.130160612	0.130160612	1	2*	2*	1028185	857	West Adams - Baldwin Hills - Leimert			Above Moderate
LOS ANGELES	7210 S 9TH AVE	90043	4012001024	Low Medium I Residential	RD3-1	0	14	0.13962239	Residential - Double, Duplex, or Two Units - 4 Stories or Less	YES - Current	NO - Privately-Owned	Available	Not Used in Prior Housing Element	0	0	0.170496154	0.170496154	2	2*	2*	1028185	850	West Adams - Baldwin Hills - Leimert	Yes		Above Moderate
LOS ANGELES	3110 W FLORENCE AVE	90043	4012001028	Neighborhood Commercial	C2-1VL-CPIO	0	54	0.039025871	Commercial - Commercial - Miscellaneous Commercial - One Story	YES - Current	NO - Privately-Owned	Available	Not Used in Prior Housing Element	0	0	0.111742786	0.111742786	0	0	0	1028185	1238	West Adams - Baldwin Hills - Leimert			Above Moderate
LOS ANGELES			4012001028	Neighborhood Commercial	C2-1VL-CPIO	0	54	0.051651811	Commercial - Commercial - Miscellaneous Commercial - One Story	YES - Current	NO - Privately-Owned	Available	Not Used in Prior Housing Element	0	0	0.091194

LOS ANGELES	7321 S 9TH AVE	90043	4012002011	Low Medium I Residential	R2-1	0	17	0.139131217	Residential - Single Family Residence	YES - Current	NO - Privately-Owned	Available	Not Used in Prior Housing Element	0	0	0.086745805	0.086745805	1	2*	2*	1028185	945	West Adams - Baldwin Hills - Leimert			Above Moderate
LOS ANGELES	7325 S 9TH AVE	90043	4012002012	Low Medium I Residential	R2-1	0	17	0.139130225	Residential - Single Family Residence	YES - Current	NO - Privately-Owned	Available	Not Used in Prior Housing Element	0	0	0.086745805	0.086745805	1	2*	2*	1028185	974	West Adams - Baldwin Hills - Leimert			Above Moderate
LOS ANGELES	7329 S 9TH AVE	90043	4012002013	Low Medium I Residential	R2-1	0	17	0.169613583	Residential - Double, Duplex, or Two Units - 4 Stories or Less	YES - Current	NO - Privately-Owned	Available	Not Used in Prior Housing Element	0	0	0.093068343	0.093068343	2	2*	2*	1028185	983	West Adams - Baldwin Hills - Leimert	Yes		Above Moderate
LOS ANGELES	3153 W 74TH ST	90043	4012002014	Low Medium I Residential	R2-1	0	17	0.169622127	Residential - Double, Duplex, or Two Units - 4 Stories or Less	YES - Current	NO - Privately-Owned	Available	Not Used in Prior Housing Element	0	0	0.093068343	0.093068343	2	2*	2*	1028185	986	West Adams - Baldwin Hills - Leimert	Yes		Above Moderate
LOS ANGELES	7320 S 10TH AVE	90043	4012002015	Low Medium I Residential	R2-1	0	17	0.141853025	Residential - Single Family Residence	YES - Current	NO - Privately-Owned	Available	Not Used in Prior Housing Element	0	0	0.086745805	0.086745805	1	2*	2*	1028185	976	West Adams - Baldwin Hills - Leimert			Above Moderate
LOS ANGELES	7316 S 10TH AVE	90043	4012002016	Low Medium I Residential	R2-1	0	17	0.141872025	Residential - Single Family Residence	YES - Current	NO - Privately-Owned	Available	Not Used in Prior Housing Element	0	0	0.086745805	0.086745805	1	2*	2*	1028185	947	West Adams - Baldwin Hills - Leimert			Above Moderate
LOS ANGELES	7310 S 10TH AVE	90043	4012002017	Low Medium I Residential	R2-1	0	17	0.141891967	Residential - Single Family Residence	YES - Current	NO - Privately-Owned	Available	Not Used in Prior Housing Element	0	0	0.086745805	0.086745805	1	2*	2*	1028185	940	West Adams - Baldwin Hills - Leimert			Above Moderate
LOS ANGELES	7304 S 10TH AVE	90043	4012002018	Low Medium I Residential	R2-1	0	17	0.141912267	Residential - Single Family Residence	YES - Current	NO - Privately-Owned	Available	Not Used in Prior Housing Element	0	0	0.086745805	0.086745805	1	2*	2*	1028185	931	West Adams - Baldwin Hills - Leimert			Above Moderate
LOS ANGELES	7302 S 10TH AVE	90043	4012002019	Low Medium I Residential	R2-1	0	17	0.141933868	Residential - Single Family Residence	YES - Current	NO - Privately-Owned	Available	Not Used in Prior Housing Element	0	0	0.086745805	0.086745805	1	2*	2*	1028185	905	West Adams - Baldwin Hills - Leimert			Above Moderate
LOS ANGELES	7230 S 10TH AVE	90043	4012002020	Low Medium I Residential	R2-1	0	17	0.122976026	Residential - Double, Duplex, or Two Units - 4 Stories or Less	YES - Current	NO - Privately-Owned	Available	Not Used in Prior Housing Element	0	0	0.139529505	0.139529505	2	2*	2*	1028185	897	West Adams - Baldwin Hills - Leimert	Yes		Above Moderate
LOS ANGELES	7226 S 10TH AVE	90043	4012002021	Low Medium I Residential	R2-1	0	17	0.141972809	Residential - Double, Duplex, or Two Units - 4 Stories or Less	YES - Current	NO - Privately-Owned	Available	Not Used in Prior Housing Element	0	0	0.121804011	0.121804011	2	2*	2*	1028185	890	West Adams - Baldwin Hills - Leimert	Yes		Above Moderate
LOS ANGELES	7220 S 10TH AVE	90043	4012002022	Low Medium I Residential	R2-1	0	17	0.141993763	Residential - Single Family Residence	YES - Current	NO - Privately-Owned	Available	Not Used in Prior Housing Element	0	0	0.086745805	0.086745805	1	2*	2*	1028185	885	West Adams - Baldwin Hills - Leimert			Above Moderate
LOS ANGELES	7214 S 10TH AVE	90043	4012002023	Low Medium I Residential	R2-1	0	17	0.14201274	Residential - Double, Duplex, or Two Units - 4 Stories or Less	YES - Current	NO - Privately-Owned	Available	Not Used in Prior Housing Element	0	0	0.002394431	0.002394431	2	2*	2*	1028185	859	West Adams - Baldwin Hills - Leimert			Above Moderate
LOS ANGELES	7212 S 10TH AVE	90043	4012002024	Low Medium I Residential	R2-1	0	17	0.142034338	Residential - Single Family Residence	YES - Current	NO - Privately-Owned	Available	Not Used in Prior Housing Element	0	0	0.035941038	0.035941038	1	2*	2*	1028185	852	West Adams - Baldwin Hills - Leimert			Above Moderate
LOS ANGELES	3144 W FLORENCE AVE	90043	4012002025	Neighborhood Commercial	C2-1VL-CPIO	0	54	0.142052327	Commercial - Store - One Story	YES - Current	NO - Privately-Owned	Available	Used in Prior Housing Element - Non-Vacant	0.044419362	0	0	0.044419362	0	0	0	1028185	848	West Adams - Baldwin Hills - Leimert			Lower
LOS ANGELES	3140 W FLORENCE AVE	90043	4012002026	Neighborhood Commercial	C2-1VL-CPIO	0	54	0.107607048	Commercial - Parking Lot (Commercial Use Property) - Lots - Patron or Employee - One Story	YES - Current	NO - Privately-Owned	Available	Used in Prior Housing Element - Non-Vacant	0.023969905	0	0	0.023969905	0	0	0	1028185	814	West Adams - Baldwin Hills - Leimert			Lower
LOS ANGELES	7619 S 8TH AVE	90043	4012005001	Low II Residential	R1-1	0	1 unit per lot	0.114790467	Institutional - Church - One Story	YES - Current	NO - Privately-Owned	Available	Not Used in Prior Housing Element	0	0	0.000821885	0.000821885	0	0	0	0998185	138	West Adams - Baldwin Hills - Leimert			Above Moderate
LOS ANGELES	7623 S 8TH AVE	90043	4012005001	Low II Residential	R1-1	0	1 unit per lot	0.137380757	Institutional - Church - One Story	YES - Current	NO - Privately-Owned	Available	Not Used in Prior Housing Element	0	0	0.000821885	0.000821885	0	0	0	0998185	141	West Adams - Baldwin Hills - Leimert			Above Moderate
LOS ANGELES		4012005001		Low II Residential	R1-1	0	1 unit per lot	0.057395238	Institutional - Church - One Story	YES - Current	NO - Privately-Owned	Available	Not Used in Prior Housing Element	0	0	0.000821885	0.000821885	0	0	0	0998185	109	West Adams - Baldwin Hills - Leimert			Above Moderate
LOS ANGELES	7860 S 10TH AVE	90043	4012008019	Low II Residential	R1-1	0	1 unit per lot	0.960768528	Institutional - Church - One Story	YES - Current	NO - Privately-Owned	Available	Used in Prior Housing Element - Non-Vacant	0	0	0.000821885	0.000821885	0	0	0	0998185	335	West Adams - Baldwin Hills - Leimert			Above Moderate
LOS ANGELES	7850 S CRENSHAW BLVD	90043	4012009011	Neighborhood Commercial	C2-1VL-CPIO	0	54	0.118304128	Residential - Single Family Residence	YES - Current	NO - Privately-Owned	Available	Not Used in Prior Housing Element	0.4947716	0	0	0.4947716	1	0	0	0998185	355	West Adams - Baldwin Hills - Leimert			Lower
LOS ANGELES	7856 S CRENSHAW BLVD	90043	4012009012	Neighborhood Commercial	C2-1VL-CPIO	0	54	0.111465367	Residential - Five or More Units or Apartments (Any Combination) - 4 Stories or Less	YES - Current	NO - Privately-Owned	Available	Not Used in Prior Housing Element	0	0	0.062163725	0.062163725	7	0	0	0998185	368	West Adams - Baldwin Hills - Leimert	Yes		Above Moderate
LOS ANGELES	7862 S CRENSHAW BLVD	90043	4012009013	Neighborhood Commercial	C2-1VL-CPIO	0	54	0.111479631	Residential - Single Family Residence	YES - Current	NO - Privately-Owned	Available	Not Used in Prior Housing Element	0.499236852	0	0	0.499236852	1	0	0	0998185	371	West Adams - Baldwin Hills - Leimert			Lower
LOS ANGELES	7866 S CRENSHAW BLVD	90043	4012009025	Neighborhood Commercial	C2-1VL-CPIO	0	54	0.111495335	Commercial - Non-Auto Service and Repair Shop, Paint Shop, or Laundry - One Story	YES - Current	NO - Privately-Owned	Available	Used in Prior Housing Element - Non-Vacant	0.038038388	0	0	0.038038388	0	0	0	0998185	417	West Adams - Baldwin Hills - Leimert			Lower
LOS ANGELES	7872 S CRENSHAW BLVD	90043	4012009025	Neighborhood Commercial	C2-1VL-CPIO	0	54	0.098204479	Commercial - Non-Auto Service and Repair Shop, Paint Shop, or Laundry - One Story	YES - Current	NO - Privately-Owned	Available	Used in Prior Housing Element - Non-Vacant	0.034792479	0	0	0.034792479	0	0	0	0998185	420	West Adams - Baldwin Hills - Leimert			Lower
LOS ANGELES	3320 W 78TH ST	90043	4012010011	Neighborhood Commercial	C2-1VL-CPIO	0	54	0.108186462	Residential - Four Units (Any Combination) - 4 Stories or Less	YES - Current	NO - Privately-Owned	Available	Not Used in Prior Housing Element	0	0	0.07671877	0.07671877	4	0	0	0998185	255	West Adams - Baldwin Hills - Leimert	Yes		Above Moderate
LOS ANGELES	7806 S CRENSHAW BLVD	90043	4012010012	Neighborhood Commercial	C2-1VL-CPIO	0	54	0.110214064	Residential - Single Family Residence	YES - Current	NO - Privately-Owned	Available	Not Used in Prior Housing Element	0.499236852	0	0	0.499236852	1	0	0	0998185	261	West Adams - Baldwin Hills - Leimert			Lower
LOS ANGELES	7810 S CRENSHAW BLVD	90043	4012010013	Neighborhood Commercial	C2-1VL-CPIO	0	54	0.110228901	Commercial - Store Combination - Store and Residential Combination - One Story	YES - Current	NO - Privately-Owned	Available	Not Used in Prior Housing Element	0	0	0.056648862	0.056648862	1	0	0	0998185	263	West Adams - Baldwin Hills - Leimert	Yes		Above Moderate
LOS ANGELES	7820 S CRENSHAW BLVD	90043	4012010015	Neighborhood Commercial	C2-1VL-CPIO	0	54	0.096472413	Commercial - Store Combination - Store and Residential Combination - One Story	YES - Current	NO - Privately-Owned	Available	Not Used in Prior Housing Element	0	0	0.050498985	0.050498985	1	0	0	0998185	318	West Adams - Baldwin Hills - Leimert	Yes		Above Moderate
LOS ANGELES	3316 W 77TH ST	90043	4012011BRK	Neighborhood Commercial	C2-1VL-CPIO	0	54	0.717261496	Residential - Single Family Residence - Condo Conversion	YES - Current	NO - Privately-Owned	Available	Not Used in Prior Housing Element	0	0	1.171690875	1.171690875	32	0	0	0998185	164	West Adams - Baldwin Hills - Leimert	Yes		Above Moderate
LOS ANGELES	7716 S CRENSHAW BLVD	90043	4012011BRK	Neighborhood Commercial	C2-1VL-CPIO	0	54	0.717177341	Residential - Single Family Residence - Condo Conversion	YES - Current	NO - Privately-Owned	Available	Not Used in Prior Housing Element	0	0	0.891296376	0.891296376	32	0	0	0998185	202	West Adams - Baldwin Hills - Leimert	Yes		Above Moderate
LOS ANGELES	7606 S CRENSHAW BLVD	90043	4012012BRK	Neighborhood Commercial	C2-1VL-CPIO	0	54	0.718126401	Residential - Single Family Residence - Condo Conversion	YES - Current	NO - Privately-Owned	Available	Not Used in Prior Housing Element	0	0	1.201442415	1.201442415	30	0	0	0998185	89	West Adams - Baldwin Hills - Leimert	Yes		Above Moderate
LOS ANGELES	7616 S CRENSHAW BLVD	90043	4012012BRK	Neighborhood Commercial	C2-1VL-CPIO	0	54	0.717902115	Residential - Single Family Residence - Condominium	YES - Current	NO - Privately-Owned	Available	Not Used in Prior Housing Element	0	0	1.201442415	1.201442415	30	0	0	0998185	127	West Adams - Baldwin Hills - Leimert	Yes		Above Moderate
LOS ANGELES	7502 S CRENSHAW BLVD	90043	4012013001	Neighborhood Commercial	C2-1VL-CPIO	0	54	0.117347667	Residential - Single Family Residence	YES - Current	NO - Privately-Owned	Available	Not Used in Prior Housing Element	0.621075314	0	0	0.621075314	1	0	0	1028185	1189	West Adams - Baldwin Hills - Leimert			Lower
LOS ANGELES	7506 S CRENSHAW BLVD	90043	4012013002	Neighborhood Commercial	C2-1VL-CPIO	0	54	0.116321014	Residential - Single Family Residence	YES - Current	NO - Privately-Owned	Available	Used in Prior Housing Element - Non-Vacant	0.71494689	0	0	0.71494689	0	0	0	1028185	1193	West Adams - Baldwin Hills - Leimert			Lower
LOS ANGELES	7510 S CRENSHAW BLVD	90043	4012013003	Neighborhood Commercial	C2-1VL-CPIO	0	54	0.116489555	Residential - Single Family Residence	YES - Current	NO - Privately-Owned	Available	Not Used in Prior Housing Element	0.621075314	0	0	0.621075314	1	0	0	1028185	1199	West Adams - Baldwin Hills - Leimert			Lower
LOS ANGELES	7516 S CRENSHAW BLVD	90043	4012013014	Neighborhood Commercial	C2-1VL-CPIO	0	54	0.116287621	Commercial - Store - One Story	YES - Current	NO - Privately-Owned	Available	Used in Prior Housing Element - Non-Vacant	0.116736643	0	0	0.116736643	0	0	0	0998185	45	West Adams - Baldwin Hills - Leimert			Lower
LOS ANGELES	7520 S CRENSHAW BLVD	90043	4012013015	Neighborhood Commercial	C2-1VL-CPIO	0	54	0.116284135	Commercial - Store Combination - Store and Residential Combination - One Story	YES - Current	NO - Privately-Owned	Available	Used in Prior Housing Element - Non-Vacant	0	0	0.026458523	0.026458523	0	0	0	0998185	52	West Adams - Baldwin Hills - Leimert	Yes		Above Moderate
LOS ANGELES	7522 S CRENSHAW BLVD	90043	4012013016	Neighborhood Commercial	C2-1VL-CPIO	0	54	0.117258555	Commercial - Store Combination - Store and Residential Combination - One Story	YES - Current	NO - Privately-Owned	Available	Used in Prior Housing Element - Non-Vacant	0	0	0.026458523	0.026458523	0	0	0	0998185	66	West Adams - Baldwin Hills - Leimert	Yes		Above Moderate
LOS ANGELES	7400 S CRENSHAW BLVD	90043	4012014001	Neighborhood Commercial	C2-1VL-CPIO	0	54	0.149589444	Residential - Single Family Residence	YES - Current	NO - Privately-Owned	Available	Used in Prior Housing Element - Non-Vacant	0.822445965	1	0	0.822445965	1	0	0	1028185	1039	West Adams - Baldwin Hills - Leimert			Lower
LOS ANGELES	7408 S CRENSHAW BLVD	90043	4012014002	Neighborhood Commercial	C2-1VL-CPIO	0	54	0.107332729	Residential - Single Family Residence	YES - Current	NO - Privately-Owned	Available	Not Used in Prior Housing Element	0.626602113	0	0	0.626602113	1	0	0	1028185	1061	West Adams - Baldwin Hills - Leimert			Lower
LOS ANGELES	7412 S CRENSHAW BLVD	90043	4012014003	Neighborhood Commercial	C2-1VL-CPIO	0	54	0.088392888	Residential - Single Family Residence	YES - Current	NO - Privately-Owned	Available	Not Used in Prior Housing Element	0.575268078	0	0	0.575268078	1	0	0	1028185	1069	West Adams - Baldwin Hills - Leimert			Lower
LOS ANGELES		4012014003		Neighborhood Commercial	C2-1VL-CPIO	0	54	0.018936992	Residential - Single Family Residence	YES - Current	NO - Privately-Owned	Available	Not Used in Prior Housing Element	0	0	0.063374257	0.063374257	1	0	0	1028185	1067	West Adams - Baldwin Hills - Leimert			Above Moderate
LOS ANGELES	7414 S CRENSHAW BLVD	90043	4012014004	Neighborhood Commercial	C2-1VL-CPIO	0	54	0.037877141	Residential - Single Family Residence	YES - Current	NO - Privately-Owned	Available	Not Used in Prior Housing Element	0	0	0.116118693	0.116118693	1	0	0	1028185	1118	West Adams - Baldwin Hills - Leimert			Above Moderate
LOS ANGELES		4012014004		Neighborhood Commercial	C2-1VL-CPIO	0	54	0.088388687	Residential - Single Family Residence	YES - Current	NO - Privately-Owned	Available	Not Used in Prior Housing Element	0.583203936	0	0	0.583203936	1	0	0	1028185	1121	West Adams - Baldwin Hills - Leimert			Lower
LOS ANGELES	7418 S CRENSHAW BLVD	90043	4012014029	Neighborhood Commercial	C2-1VL-CPIO	0	54	0.03788166	Residential - Double, Duplex, or Two Units - 4 Stories or Less	YES - Current	NO - Privately-Owned	Available	Used in Prior Housing Element - Non-Vacant	0	0	0.169768667	0.169768667	2	0	0	1028185	1133	West Adams - Baldwin Hills - Leimert	Yes		Above Moderate
LOS ANGELES	7420 S CRENSHAW BLVD	90043	4012014029	Neighborhood Commercial	C2-1VL-CPIO	0	54	0.150895127	Residential - Double, Duplex, or Two Units - 4 Stories or Less	YES - Current	NO - Privately-Owned	Available	Used in Prior Housing Element - Non-Vacant	0	0	0.565851831	0.565851831	2	0	0	1028185	1136	West Adams - Baldwin Hills - Leimert	Yes		Above Moderate
LOS ANGELES	3316 W 73RD ST	90043	4012015014	High Medium Residential	R4-1	0	108	0.133158019	Residential - Five or More Units or Apartments (Any Combination) - 4 Stories or Less	YES - Current	NO - Privately-Owned	Available	Not Used in Prior Housing Element	0	0	0.213598183	0.213598183	8	0	0	1028185	920	West Adams - Baldwin Hills - Leimert	Yes		Above Moderate
LOS ANGELES	3312 W 73RD ST	90043	4012015015	High Medium Residential	R4-1	0	108	0.133156778	Residential - Five or More Units or Apartments (Any Combination) - 4 Stories or Less	YES - Current	NO - Privately-Owned	Available	Not Used in Prior Housing Element	0	0	0.213598183	0.213598183	8	0	0	1028185	919	West Adams - Baldwin Hills - Leimert	Yes		Above Moderate
LOS ANGELES	3308 W 73RD ST	90043	4012015016	High Medium Residential	R4-1	0	108	0.133156778	Residential - Five or More Units or Apartments (Any Combination) - 4 Stories or Less	YES - Current	NO - Privately-Owned	Available	Not Used in Prior Housing Element	0	0	0.213598183	0.213598183	8	0	0	1028185	918	West Adams - Baldwin Hills - Leimert	Yes		Above Moderate
LOS ANGELES	3302 1/2 W 73RD ST	90043	4012015017	High Medium Residential	R4-1	0	108	0.133156778	Residential - Five or More Units or Apartments (Any Combination) - 4 Stories or Less	YES - Current	NO - Privately-Owned	Available	Not Used in Prior Housing Element	0	0	0.213598183	0.213598183	8	0	0	1028185	917	West Adams - Baldwin Hills - Leimert	Yes		Above Moderate
LOS ANGELES	3224 W 73RD ST	90043	4012015018	High Medium Residential	R4-1	0	108	0.133157134	Residential - Five or More Units or Apartments (Any Combination) - 4 Stories or Less	YES - Current	NO - Privately-Owned	Available	Not Used in Prior Housing Element	0	0	0.213598183	0.213598183	8	0	0	1028185	916	West Adams - Baldwin Hills - Leimert	Yes		Above Moderate
LOS ANGELES	3218 W 73RD ST	90043	4012015019	High Medium Residential	R4-1	0	108	0.13315761	Residential - Five or More Units or Apartments (Any Combination) - 4 Stories or Less	YES - Current	NO - Privately-Owned	Available	Not Used in Prior Housing Element	0	0	0.213598183	0.213598183	8	0	0	1028185	914	West Adams - Baldwin Hills - Leimert	Yes		Above Moderate
LOS ANGELES	3216 W 73RD ST	90043	4012015020	High Medium Residential	R4-1	0	108	0.133196252	Residential - Five or More Units or Apartments (Any Combination) - 4 Stories or Less	YES - Current	NO - Privately-Owned	Available	Not Used in Prior Housing Element	0	0	0.234442855	0.234442855	8	0	0	1028185	913	West Adams - Baldwin Hills - Leimert	Yes		Above Moderate
LOS ANGELES	7324 S CRENSHAW BLVD	90043	4012015022	Neighborhood Commercial	C2-1VL-CPIO	0	54	0.164169498	Residential - Five or More Units or Apartments (Any Combination) - 4 Stories or Less	YES - Current	NO - Privately-Owned	Available	Not Used in Prior Housing Element	0	0	0.096924011	0.096924011	11	0	0	1028185	960	West Adams - Baldwin Hills - Leimert	Yes		Above Moderate
LOS ANGELES	3321 W 74TH ST	90043	4012015023	Neighborhood Commercial	C2-1VL-CPIO	0	54	0.310320878	Residential - Five or More Units or Apartments (Any Combination) - 4 Stories or Less	YES - Current	NO - Privately-Owned	Available	Not Used in Prior Housing Element	0	0	0.150105625	0.150105625	20	0	0	1028185	959	West Adams - Baldwin Hills - Leimert	Yes		Above Moderate
LOS ANGELES	7307 S 10TH AVE	90043	4012015024	Medium Residential	R3-1	0	54	0.134696271	Residential - Single Family Residence	YES - Current	NO - Privately-Owned	Available	Not Used in Prior Housing Element	0.815967035	0	0	0.815967035	1	0	0	1028185	910	West Adams - Baldwin Hills - Leimert			Lower
LOS ANGELES	3210 W 73RD ST	90043	4012015025	Medium Residential	R3-1	0	54	0.199740239	Residential - Single Family Residence	YES - Current	NO - Privately-Owned	Available	Not Used in Prior Housing Element	0.517542207	0	0	0.517542207	1	0	0	1028185	911	West Adams - Baldwin Hills - Leimert			Lower
LOS ANGELES	7215 S 10TH AVE	90043	4012016001	High Medium Residential	R4-1	0	108	0.13821301	Residential - Five or More Units or Apartments (Any Combination) - 4 Stories or Less	YES - Current	NO - Privately-Owned	Available	Not Used in Prior Housing Element	0	0	0.227245867	0.227245867	8	0	0	1028185	860	West Adams - Baldwin Hills - Leimert	Yes		Above Moderate
LOS ANGELES	3209 3/4 W 73RD ST	90043	4012016002	High Medium Residential	R4-1	0	108	0.136190623	Residential - Five or More Units or Apartments (Any Combination) - 4 Stories or Less	YES - Current	NO - Privately-Owned	Available	Not Used in Prior Housing Element	0	0	0.220799357	0.220799357	8	0	0	1028185	861	West Adams - Baldwin Hills - Leimert	Yes		Above Moderate
LOS ANGELES	3211 W 73RD ST	90043	4012016003	High Medium Residential	R4-1	0	108	0.136173336	Residential - Five or More Units or Apartments (Any Combination) - 4 Stories or Less	YES - Current	NO - Privately-Owned	Available	Not Used in Prior Housing Element	0	0	0.220799357	0.220799357	8	0	0	1028185	862	West Adams - Baldwin Hills - Leimert	Yes		Above Moderate
LOS ANGELES	3219 W 73RD ST	90043	4012016004	High Medium Residential	R4-1	0	108	0.136154026	Residential - Five or More Units or Apartments (Any Combination) - 4 Stories or Less	YES - Current	NO - Privately-Owned	Available	Not Used in Prior Housing Element	0	0	0.220799357	0.220799357	8	0	0	1028185	863	West Adams - Baldwin Hills - Leimert	Yes		Above Moderate
LOS ANGELES	3225 W 73RD ST	90043	4012016005	High Medium Residential	R4-1	0	108	0.136135541	Residential - Five or More Units or Apartments (Any Combination) - 4 Stories or Less	YES - Current	NO - Privately-Owned	Available	Not Used in Prior Housing Element	0	0	0.220799357	0.220799357	8	0	0	1028185	864	West Adams - Baldwin Hills - Leimert	Yes		Above Moderate
LOS ANGELES	3301 W 73RD ST	90043	4012016006	High Medium Residential	R4-1	0	108	0.136117057	Residential - Five or More Units or Apartments (Any Combination) - 4 Stories or Less	YES - Current	NO - Privately-Owned	Available	Not Used in Prior Housing Element	0	0	0.220799357	0.220799357	8	0	0	1028185	865	West Adams - Baldwin Hills - Leimert	Yes		Above Moderate
LOS ANGELES	3307 W 73RD ST	90043	4012016007	High Medium Residential	R4-1	0	108	0.136098941	Residential - Five or More Units or Apartments (Any Combination) - 4 Stories or Less	YES - Current	NO - Privately-Owned	Available	Not Used in Prior Housing Element	0	0	0.220799357	0.220799357	8	0	0	1028185	866	West Adams - Baldwin Hills - Leimert	Yes		Above Moderate
LOS ANGELES	3311 W 73RD ST	90043	4012016008	High Medium Residential	R4-1	0	108	0.136081654	Residential - Five or More Units or Apartments (Any Combination) - 4 Stories or Less	YES - Current	NO - Privately-Owned	Available	Not Used in Prior Housing Element	0	0	0.220799357	0.220799357	8	0	0	1028185	867	West Adams - Baldwin Hills - Leimert	Yes		Above Moderate
LOS ANGELES	3317 W 73RD ST	90043	4012016009	High Medium Residential	R4-1	0	108	0.134835202	Residential - Five or More Units or Apartments (Any Combination) - 4 Stories or Less	YES - Current	NO - Privately-Owned	Available	Not Used in Prior Housing Element	0	0	0.213598183	0.213598183	8	0	0	1028185	868	West Adams - Baldwin Hills - Leimert	Yes		Above Moderate
LOS ANGELES	7214 S CRENSHAW BLVD	90043	4012016010	Neighborhood Commercial	C2-1VL-CPIO	0	54	0.185887142	Residential - Five or More Units or Apartments (Any Combination) - 4 Stories or Less	YES - Current	NO - Privately-Owned	Available	Not Used in Prior Housing Element	0	0	0.126775749	0.126775749	8	0	0	1028185	856	West Adams - Baldwin Hills - Leimert	Yes		Above Moderate
LOS ANGELES	7222 S CRENSHAW BLVD	90043	4012016011	Neighborhood Commercial	C2-1VL-CPIO	0	54	0.186773913	Residential - Five or More Units or Apartments (Any Combination) - 4 Stories or Less	YES - Current	NO - Privately-Owned	Available	Not Used in Prior Housing Element	0	0	0.126775749	0.126775749	8	0	0	1028185	886	West Adams - Baldwin Hills - Leimert	Yes		Above Moderate
LOS ANGELES		4012016016		Neighborhood Commercial	C2-1-SP	0	108	0.290915202	Commercial - Store Combination - Store and Office Combination - One Story	YES - Current	NO - Privately-Owned	Available	Used in Prior Housing Element - Non-Vacant	0.386951514	0	0	0.386951514	1	0	0	1028185	817	West Adams - Baldwin Hills - Leimert			Lower
LOS ANGELES	3300 W FLORENCE AVE	90043	4012016017	Neighborhood Commercial	C2-1-SP	0	108	0.370577638	Commercial - Hotel and Motel - Motel - Under 50 Rooms - One Story	YES - Current	NO - Privately-Owned	Available	Not Used in Prior Housing Element	0.184889895	0	0	0.184889895	18	0	0	1028185	816	West Adams - Baldwin Hills - Leimert			Lower
LOS ANGELES	3200 W FLORENCE AVE	90043	4012016018	Neighborhood Commercial	C2-1-SP	0	108	0.158930451	Residential - Five or More Units or Apartments (Any Combination) - 4 Stories or Less	YES - Current	NO - Privately-Owned	Available	Not Used in Prior Housing Element	0	0	0.214718804	0.214718804	7	0	0	1028185	815	West Adams - Baldwin Hills - Leimert	Yes		Above Moderate
LOS ANGELES	3330 W FLORENCE AVE	90043	4012016019	Community Commercial	C2-2D-SP	0	108	0.131964981	Commercial - Store - One Story	YES - Current	NO - Privately-Owned	Available	Not Used in Prior Housing Element	0.095450476	0	0	0.095450476	3	0	0	1028185	821	West Adams - Baldwin Hills - Leimert			Lower
LOS ANGELES	7232 S CRENSHAW BLVD	90043	4012016019	Community Commercial	C2-2D-SP	0	108	0.133805937	Commercial - Store - One Story	YES - Current	NO - Privately-Owned	Available	Not Used in Prior Housing Element	0.094842787	0	0	0.094842787	3	0	0	1028185	822	West Adams - Baldwin Hills - Leimert			Lower
LOS ANGELES		4012016019		Community Commercial	C2-2D-SP	0	108	0.066000216	Commercial - Store - One Story	YES - Current	NO - Privately-Owned	Available	Not Used in Prior Housing Element	0.058472174	0	0	0.058472174	3	0	0	1028185	820	West Adams - Baldwin Hills - Leimert			Lower
LOS ANGELES	3312 W FLORENCE AVE	90043	4012016020	Neighborhood Commercial	C2-1-SP	0	108	0.338029249	Commercial - Auto, Recreation Equipment, Construction Equipment Sales and Service - Car Wash Only - One Story	YES - Current	NO - Privately-Owned	Available	Used in Prior Housing Element - Non-Vacant	0.436624423	0	0	0.436624423	0	0	0	1028185	819	West Adams - Baldwin Hills - Leimert			Lower
LOS ANGELES		4012016020		Neighborhood Commercial	C2-1-SP	0	108	0.158587833	Commercial - Auto, Recreation Equipment, Construction Equipment Sales and Service - Car Wash Only - One Story	YES - Current	NO - Privately-Owned	Available	Used in Prior Housing Element - Non-Vacant	0.295794591	0	0	0.295794591	0	0	0	1028185	818	West Adams - Baldwin Hills - Leimert			Lower
LOS ANGELES	7201 S CRENSHAW BLVD	90043	4012017001	Community Commercial	C2-2D-SP	0	108	0.23699443	Commercial - Store - One Story	YES - Current	NO - Privately-Owned	Available	Used in Prior Housing Element - Non-Vacant

LOS ANGELES	7401 S CRENSHAW BLVD	90043	4012019001	Neighborhood Commercial	C2-1VL-CPIO	0	54	0.078109363	Commercial - Store Combination - Store and Residential Combination - One Story	YES - Current	NO - Privately-Owned	Available	Used in Prior Housing Element - Non-Vacant	0	0	0.027625956	0.027625956	0	0	0	1028185	1040	West Adams - Baldwin Hills - Leimert	Yes	Above Moderate
LOS ANGELES	7405 S CRENSHAW BLVD	90043	4012019001	Neighborhood Commercial	C2-1VL-CPIO	0	54	0.063008713	Commercial - Store Combination - Store and Residential Combination - One Story	YES - Current	NO - Privately-Owned	Available	Used in Prior Housing Element - Non-Vacant	0	0	0.021156478	0.021156478	0	0	0	1028185	1057	West Adams - Baldwin Hills - Leimert	Yes	Above Moderate
LOS ANGELES	7407 S CRENSHAW BLVD	90043	4012019002	Neighborhood Commercial	C2-1VL-CPIO	0	54	0.063008713	Commercial - Store - One Story	YES - Current	NO - Privately-Owned	Available	Not Used in Prior Housing Element	0	0	0.009071577	0.009071577	0	0	0	1028185	1060	West Adams - Baldwin Hills - Leimert		Above Moderate
LOS ANGELES	7417 S CRENSHAW BLVD	90043	4012019006	Neighborhood Commercial	C2-1VL-CPIO	0	54	0.063007923	Commercial - Store Combination - Store and Residential Combination - One Story	YES - Current	NO - Privately-Owned	Available	Not Used in Prior Housing Element	0	0	0.014026355	0.014026355	0	0	0	1028185	1120	West Adams - Baldwin Hills - Leimert	Yes	Above Moderate
LOS ANGELES	7419 S CRENSHAW BLVD	90043	4012019007	Neighborhood Commercial	C2-1VL-CPIO	0	54	0.063008713	Commercial - Store Combination - Store and Residential Combination - One Story	YES - Current	NO - Privately-Owned	Available	Not Used in Prior Housing Element	0	0	0.014026355	0.014026355	0	0	0	1028185	1123	West Adams - Baldwin Hills - Leimert	Yes	Above Moderate
LOS ANGELES	7423 S CRENSHAW BLVD	90043	4012019007	Neighborhood Commercial	C2-1VL-CPIO	0	54	0.03775467	Commercial - Store Combination - Store and Residential Combination - One Story	YES - Current	NO - Privately-Owned	Available	Not Used in Prior Housing Element	0	0	0.011395331	0.011395331	0	0	0	1028185	1135	West Adams - Baldwin Hills - Leimert	Yes	Above Moderate
LOS ANGELES	7427 S CRENSHAW BLVD	90043	4012019008	Neighborhood Commercial	C2-1VL-CPIO	0	54	0.07902013	Commercial - Store Combination - Store and Residential Combination - One Story	YES - Current	NO - Privately-Owned	Available	Not Used in Prior Housing Element	0	0	0.015606895	0.015606895	2	0	0	1028185	1140	West Adams - Baldwin Hills - Leimert	Yes	Above Moderate
LOS ANGELES	3404 W 75TH ST	90043	4012020001	Neighborhood Commercial	C2-1VL-CPIO	0	54	0.085812741	Commercial - Store Combination - Store and Residential Combination - One Story	YES - Current	NO - Privately-Owned	Available	Not Used in Prior Housing Element	0	0	0.009922847	0.009922847	7	0	0	1028185	1152	West Adams - Baldwin Hills - Leimert	Yes	Above Moderate
LOS ANGELES	7603 S CRENSHAW BLVD	90043	4012021001	Neighborhood Commercial	C2-1VL-CPIO	0	54	0.065357338	Commercial - Office Building - One Story	YES - Current	NO - Privately-Owned	Available	Used in Prior Housing Element - Non-Vacant	0	0	0.057203069	0.057203069	0	0	0	0998185	91	West Adams - Baldwin Hills - Leimert		Above Moderate
LOS ANGELES	7605 S CRENSHAW BLVD	90043	4012021001	Neighborhood Commercial	C2-1VL-CPIO	0	54	0.063128907	Commercial - Office Building - One Story	YES - Current	NO - Privately-Owned	Available	Used in Prior Housing Element - Non-Vacant	0	0	0.057203069	0.057203069	0	0	0	0998185	102	West Adams - Baldwin Hills - Leimert		Above Moderate
LOS ANGELES	7609 S CRENSHAW BLVD	90043	4012021002	Neighborhood Commercial	C2-1VL-CPIO	0	54	0.063129516	Residential - Single Family Residence	YES - Current	NO - Privately-Owned	Available	Not Used in Prior Housing Element	0	0	0.125857294	0.125857294	1	0	0	0998185	104	West Adams - Baldwin Hills - Leimert		Above Moderate
LOS ANGELES	7611 S CRENSHAW BLVD	90043	4012021002	Neighborhood Commercial	C2-1VL-CPIO	0	54	0.063128547	Residential - Single Family Residence	YES - Current	NO - Privately-Owned	Available	Not Used in Prior Housing Element	0	0	0.125857294	0.125857294	1	0	0	0998185	106	West Adams - Baldwin Hills - Leimert		Above Moderate
LOS ANGELES	7613 S CRENSHAW BLVD	90043	4012021003	Neighborhood Commercial	C2-1VL-CPIO	0	54	0.063129516	Residential - Single Family Residence	YES - Current	NO - Privately-Owned	Available	Not Used in Prior Housing Element	0	0	0.119787902	0.119787902	1	0	0	0998185	108	West Adams - Baldwin Hills - Leimert		Above Moderate
LOS ANGELES	7625 S CRENSHAW BLVD	90043	4012021005	Neighborhood Commercial	C2-1VL-CPIO	0	54	0.063150987	Commercial - Professional Building - Veterinary Hospital, Clinic - One Story	YES - Current	NO - Privately-Owned	Available	Not Used in Prior Housing Element	0	0	0.006833258	0.006833258	3	0	0	0998185	142	West Adams - Baldwin Hills - Leimert		Above Moderate
LOS ANGELES	7627 S CRENSHAW BLVD	90043	4012021005	Neighborhood Commercial	C2-1VL-CPIO	0	54	0.065381957	Commercial - Professional Building - Veterinary Hospital, Clinic - One Story	YES - Current	NO - Privately-Owned	Available	Not Used in Prior Housing Element	0	0	0.006833258	0.006833258	3	0	0	0998185	143	West Adams - Baldwin Hills - Leimert		Above Moderate
LOS ANGELES	7715 S CRENSHAW BLVD	90043	4012021042	Neighborhood Commercial	C2-1VL-CPIO	0	54	0.553852621	Residential - Four Units (Any Combination) - 4 Stories or Less	YES - Current	NO - Privately-Owned	Available	Not Used in Prior Housing Element	0	0	1.049799025	1.049799025	4	0	0	0998185	180	West Adams - Baldwin Hills - Leimert	Yes	Above Moderate
LOS ANGELES	7725 S CRENSHAW BLVD	90043	4012021043	Neighborhood Commercial	C2-1VL-CPIO	0	54	0.149099977	Commercial - Store - One Story	YES - Current	NO - Privately-Owned	Available	Used in Prior Housing Element - Non-Vacant	0.106439325	0	0	0.106439325	0	0	0	0998185	214	West Adams - Baldwin Hills - Leimert		Lower
LOS ANGELES	7701 S CRENSHAW BLVD	90043	4012021045	Neighborhood Commercial	C2-1VL-CPIO	0	54	0.146668388	Commercial - Store - One Story	YES - Current	NO - Privately-Owned	Available	Used in Prior Housing Element - Non-Vacant	0.045884053	0	0	0.045884053	0	0	0	0998185	165	West Adams - Baldwin Hills - Leimert		Lower
LOS ANGELES	7707 S CRENSHAW BLVD	90043	4012021045	Neighborhood Commercial	C2-1VL-CPIO	0	54	0.149199742	Commercial - Store - One Story	YES - Current	NO - Privately-Owned	Available	Used in Prior Housing Element - Non-Vacant	0.045884053	0	0	0.045884053	0	0	0	0998185	177	West Adams - Baldwin Hills - Leimert		Lower
LOS ANGELES	3414 W 78TH ST	90043	4012023004	Low Medium II Residential	RD1.5-1	0	29	0.156583114	Residential - Four Units (Any Combination) - 4 Stories or Less	YES - Current	NO - Privately-Owned	Available	Not Used in Prior Housing Element	0	0.134643561	0	0.134643561	4	0	0	0998185	226	West Adams - Baldwin Hills - Leimert	Yes	Moderate
LOS ANGELES	7803 S CRENSHAW BLVD	90043	4012023005	Neighborhood Commercial	C2-1VL-CPIO	0	54	0.115130852	Commercial - Office Building - One Story	YES - Current	NO - Privately-Owned	Available	Used in Prior Housing Element - Non-Vacant	0.037668977	0	0	0.037668977	0	0	0	0998185	230	West Adams - Baldwin Hills - Leimert		Lower
LOS ANGELES	7811 S CRENSHAW BLVD	90043	4012023006	Neighborhood Commercial	C2-1VL-CPIO	0	54	0.434418594	Residential - Five or More Units or Apartments (Any Combination) - 4 Stories or Less	YES - Current	NO - Privately-Owned	Available	Not Used in Prior Housing Element	0	0	0.208383165	0.208383165	12	0	0	0998185	258	West Adams - Baldwin Hills - Leimert	Yes	Above Moderate
LOS ANGELES	7813 S CRENSHAW BLVD	90043	4012023007	Neighborhood Commercial	C2-1VL-CPIO	0	54	0.436866208	Residential - Five or More Units or Apartments (Any Combination) - 4 Stories or Less	YES - Current	NO - Privately-Owned	Available	Not Used in Prior Housing Element	0	0	0.310720272	0.310720272	9	0	0	0998185	264	West Adams - Baldwin Hills - Leimert	Yes	Above Moderate
LOS ANGELES	3410 W 78TH PL	90043	4012024001	Neighborhood Commercial	C2-1VL-CPIO	0	54	0.149226585	Commercial - Restaurant, Cocktail Lounge - Fast Food - Walk Up - One Story	YES - Current	NO - Privately-Owned	Available	Used in Prior Housing Element - Non-Vacant	0	0	0.022082368	0.022082368	1	0	0	0998185	356	West Adams - Baldwin Hills - Leimert	Yes	Above Moderate
LOS ANGELES	7857 S CRENSHAW BLVD	90043	4012024002	Neighborhood Commercial	C2-1VL-CPIO	0	54	0.149228091	Commercial - Store Combination - Store and Residential Combination - One Story	YES - Current	NO - Privately-Owned	Available	Not Used in Prior Housing Element	0	0	0.011185209	0.011185209	6	0	0	0998185	369	West Adams - Baldwin Hills - Leimert	Yes	Above Moderate
LOS ANGELES	7863 S CRENSHAW BLVD	90043	4012024023	Neighborhood Commercial	C2-1VL-CPIO	0	54	0.149226223	Commercial - Store Combination - Store and Residential Combination	YES - Current	NO - Privately-Owned	Available	Used in Prior Housing Element - Non-Vacant	0.101620188	0	0	0.101620188	1	0	0	0998185	372	West Adams - Baldwin Hills - Leimert		Lower
LOS ANGELES	7871 S CRENSHAW BLVD	90043	4012024025	Neighborhood Commercial	C2-1VL-CPIO	0	54	0.140027762	Residential - Five or More Units or Apartments (Any Combination) - 4 Stories or Less - Pool	YES - Current	NO - Privately-Owned	Available	Not Used in Prior Housing Element	0	0	0.084032241	0.084032241	5	0	0	0998185	422	West Adams - Baldwin Hills - Leimert	Yes	Above Moderate
LOS ANGELES	3504 W FLORENCE AVE	90043	4012029025	Medium Residential	R3-1	0	54	0.176459009	Residential - Five or More Units or Apartments (Any Combination) - 4 Stories or Less - Pool	YES - Current	NO - Privately-Owned	Available	Not Used in Prior Housing Element	0	0	0.088550693	0.088550693	16	0	0	1028185	833	West Adams - Baldwin Hills - Leimert	Yes	Above Moderate
LOS ANGELES	3512 W FLORENCE AVE	90043	4012029028	Medium Residential	R3-1	0	54	0.253692911	Residential - Five or More Units or Apartments (Any Combination) - 4 Stories or Less	YES - Current	NO - Privately-Owned	Available	Not Used in Prior Housing Element	0	0	0.133058366	0.133058366	10	0	0	1028185	835	West Adams - Baldwin Hills - Leimert	Yes	Above Moderate
LOS ANGELES	3520 1/2 W FLORENCE AVE	90043	4012029029	Medium Residential	R3-1	0	54	0.25368079	Residential - Three Units (Any Combination) - 4 Stories or Less	YES - Current	NO - Privately-Owned	Available	Used in Prior Housing Element - Non-Vacant	0	0	0.682814282	0.682814282	3	0	0	1028185	836	West Adams - Baldwin Hills - Leimert	Yes	Above Moderate
LOS ANGELES	3536 W FLORENCE AVE	90043	4012029030	Medium Residential	R3-1	0	54	0.11628863	Residential - Double, Duplex, or Two Units - 4 Stories or Less	YES - Current	NO - Privately-Owned	Available	Used in Prior Housing Element - Non-Vacant	0	0	0.144545421	0.144545421	0	0	0	1028185	838	West Adams - Baldwin Hills - Leimert	Yes	Above Moderate
LOS ANGELES	3524 W FLORENCE AVE	90043	4012029031	Medium Residential	R3-1	0	54	0.118236856	Residential - Three Units (Any Combination) - 4 Stories or Less	YES - Current	NO - Privately-Owned	Available	Not Used in Prior Housing Element	0	0	0.092456512	0.092456512	3	0	0	1028185	837	West Adams - Baldwin Hills - Leimert	Yes	Above Moderate
LOS ANGELES	3588 W FLORENCE AVE	90043	4012030001	Medium Residential	R3-1	0	54	0.444975979	Residential - Single Family Residence - Vacant Land	YES - Current	NO - Privately-Owned	Available	Not Used in Prior Housing Element	1.275056958	0	0	1.275056958	0	0	0	1028185	841	West Adams - Baldwin Hills - Leimert		Lower
LOS ANGELES	3564 W FLORENCE AVE	90043	4012030002	Medium Residential	R3-1	0	54	0.507372949	Residential - Double, Duplex, or Two Units - 4 Stories or Less	YES - Current	NO - Privately-Owned	Available	Used in Prior Housing Element - Non-Vacant	0	0	1.151256546	1.151256546	2	0	0	1028185	840	West Adams - Baldwin Hills - Leimert	Yes	Above Moderate
LOS ANGELES	3562 W FLORENCE AVE	90043	4012030003	Medium Residential	R3-1	0	54	0.321414164	Residential - Single Family Residence - Vacant Land	YES - Current	NO - Privately-Owned	Available	Not Used in Prior Housing Element	1.037976611	0	0	1.037976611	0	0	0	1028185	839	West Adams - Baldwin Hills - Leimert		Lower
LOS ANGELES	7247 S BRYNHURST AVE	90043	4012030006	Low II Residential	R1-1	0	1 unit per lot	0.429888754	Residential - Single Family Residence - Vacant Land	YES - Current	NO - Privately-Owned	Available	Not Used in Prior Housing Element	0	0	0.042546543	0.042546543	0	0	0	1028185	936	West Adams - Baldwin Hills - Leimert		Above Moderate
LOS ANGELES			4012030008	Low II Residential	R1-1	0	1 unit per lot	0.389851405	Residential - Single Family Residence - Vacant Land	YES - Current	NO - Privately-Owned	Available	Not Used in Prior Housing Element	0	0	0.042546543	0.042546543	0	0	0	1028185	980	West Adams - Baldwin Hills - Leimert		Above Moderate
LOS ANGELES	7257 S BRYNHURST AVE	90043	4012030009	Low II Residential	R1-1	0	1 unit per lot	0.146534236	Residential - Single Family Residence - Vacant Land	YES - Current	NO - Privately-Owned	Available	Not Used in Prior Housing Element	0	0	0.042546543	0.042546543	0	0	0	1028185	979	West Adams - Baldwin Hills - Leimert		Above Moderate
LOS ANGELES	4042 W SLAUSON AVE	90043	4019001002	Medium Residential	R3-1	0	54	0.071778002	Residential - Double, Duplex, or Two Units - 4 Stories or Less	YES - Current	NO - Privately-Owned	Available	Used in Prior Housing Element - Non-Vacant	0	0	0.194103599	0.194103599	2	3*	3*	1088181	260	West Adams - Baldwin Hills - Leimert	Yes	Above Moderate
LOS ANGELES	4046 W SLAUSON AVE	90043	4019001002	Medium Residential	R3-1	0	54	0.071777966	Residential - Double, Duplex, or Two Units - 4 Stories or Less	YES - Current	NO - Privately-Owned	Available	Used in Prior Housing Element - Non-Vacant	0	0	0.194103599	0.194103599	2	3*	3*	1088181	261	West Adams - Baldwin Hills - Leimert	Yes	Above Moderate
LOS ANGELES	4048 W SLAUSON AVE	90043	4019001002	Medium Residential	R3-1	0	54	0.071778755	Residential - Double, Duplex, or Two Units - 4 Stories or Less	YES - Current	NO - Privately-Owned	Available	Used in Prior Housing Element - Non-Vacant	0	0	0.194103599	0.194103599	2	3*	3*	1088181	262	West Adams - Baldwin Hills - Leimert	Yes	Above Moderate
LOS ANGELES	4040 W SLAUSON AVE	90043	4019001003	Medium Residential	R3-1	0	54	0.071778009	Residential - Single Family Residence - Vacant Land	YES - Current	NO - Privately-Owned	Available	Not Used in Prior Housing Element	0	0	0.289223582	0.289223582	0	3*	3*	1088181	259	West Adams - Baldwin Hills - Leimert		Above Moderate
LOS ANGELES	4022 W SLAUSON AVE	90043	4019001007	Medium Residential	R3-1	0	54	0.071778	Residential - Three Units (Any Combination) - 4 Stories or Less	YES - Current	NO - Privately-Owned	Available	Not Used in Prior Housing Element	0	0	0.017578532	0.017578532	3	3*	3*	1088181	252	West Adams - Baldwin Hills - Leimert		Above Moderate
LOS ANGELES	4018 W SLAUSON AVE	90043	4019001008	Medium Residential	R3-1	0	54	0.071780697	Residential - Double, Duplex, or Two Units - 4 Stories or Less	YES - Current	NO - Privately-Owned	Available	Not Used in Prior Housing Element	0	0	0.114091361	0.114091361	2	3*	3*	1088181	250	West Adams - Baldwin Hills - Leimert	Yes	Above Moderate
LOS ANGELES	4000 W SLAUSON AVE	90043	4019001025	Medium Residential	R3-1	0	54	0.070675697	Residential - Single Family Residence	YES - Current	NO - Privately-Owned	Available	Not Used in Prior Housing Element	0	0	0.091965055	0.091965055	1	3*	3*	1088181	242	West Adams - Baldwin Hills - Leimert		Above Moderate
LOS ANGELES	4002 W SLAUSON AVE	90043	4019001025	Medium Residential	R3-1	0	54	0.07177718	Residential - Single Family Residence	YES - Current	NO - Privately-Owned	Available	Not Used in Prior Housing Element	0	0	0.091965055	0.091965055	1	3*	3*	1088181	243	West Adams - Baldwin Hills - Leimert		Above Moderate
LOS ANGELES	4004 W SLAUSON AVE	90043	4019001025	Medium Residential	R3-1	0	54	0.071779794	Residential - Single Family Residence	YES - Current	NO - Privately-Owned	Available	Not Used in Prior Housing Element	0	0	0.091965055	0.091965055	1	3*	3*	1088181	244	West Adams - Baldwin Hills - Leimert		Above Moderate
LOS ANGELES	4006 W SLAUSON AVE	90043	4019001025	Medium Residential	R3-1	0	54	0.07177801	Residential - Single Family Residence	YES - Current	NO - Privately-Owned	Available	Not Used in Prior Housing Element	0	0	0.091965055	0.091965055	1	3*	3*	1088181	245	West Adams - Baldwin Hills - Leimert		Above Moderate
LOS ANGELES	4008 W SLAUSON AVE	90043	4019001025	Medium Residential	R3-1	0	54	0.071778064	Residential - Single Family Residence	YES - Current	NO - Privately-Owned	Available	Not Used in Prior Housing Element	0	0	0.091965055	0.091965055	1	3*	3*	1088181	246	West Adams - Baldwin Hills - Leimert		Above Moderate
LOS ANGELES	4010 W SLAUSON AVE	90043	4019001025	Medium Residential	R3-1	0	54	0.071778006	Residential - Single Family Residence	YES - Current	NO - Privately-Owned	Available	Not Used in Prior Housing Element	0	0	0.091965055	0.091965055	1	3*	3*	1088181	247	West Adams - Baldwin Hills - Leimert		Above Moderate
LOS ANGELES	4012 W SLAUSON AVE	90043	4019001025	Medium Residential	R3-1	0	54	0.071778113	Residential - Single Family Residence	YES - Current	NO - Privately-Owned	Available	Not Used in Prior Housing Element	0	0	0.091965055	0.091965055	1	3*	3*	1088181	248	West Adams - Baldwin Hills - Leimert		Above Moderate
LOS ANGELES	4016 W SLAUSON AVE	90043	4019001025	Medium Residential	R3-1	0	54	0.071776209	Residential - Single Family Residence	YES - Current	NO - Privately-Owned	Available	Not Used in Prior Housing Element	0	0	0.091965055	0.091965055	1	3*	3*	1088181	249	West Adams - Baldwin Hills - Leimert		Above Moderate
LOS ANGELES	4142 W SLAUSON AVE	90043	4019002001	Medium Residential	R3-1	0	54	0.071778015	Residential - Single Family Residence	YES - Current	NO - Privately-Owned	Available	Used in Prior Housing Element - Non-Vacant	0	0	0.127106398	0.127106398	1	3*	3*	1088181	284	West Adams - Baldwin Hills - Leimert		Above Moderate
LOS ANGELES	4144 W SLAUSON AVE	90043	4019002001	Medium Residential	R3-1	0	54	0.058513782	Residential - Single Family Residence	YES - Current	NO - Privately-Owned	Available	Used in Prior Housing Element - Non-Vacant	0	0	0.155421174	0.155421174	1	3*	3*	1088181	285	West Adams - Baldwin Hills - Leimert		Above Moderate
LOS ANGELES	4168 W SLAUSON AVE	90043	4019002001	Medium Residential	R3-1	0	54	0.027047943	Residential - Single Family Residence	YES - Current	NO - Privately-Owned	Available	Used in Prior Housing Element - Non-Vacant	0	0	0.04679502	0.04679502	1	1*	1*	1088181	286	West Adams - Baldwin Hills - Leimert		Above Moderate
LOS ANGELES	4100 W SLAUSON AVE	90043	4019002006	Medium Residential	R3-1	0	54	0.07032454	Institutional - Church - Wireless Communication Tower - One Story	YES - Current	NO - Privately-Owned	Available	Used in Prior Housing Element - Non-Vacant	0	0	0.04307338	0.04307338	0	3*	3*	1088181	266	West Adams - Baldwin Hills - Leimert		Above Moderate
LOS ANGELES	4102 W SLAUSON AVE	90043	4019002006	Medium Residential	R3-1	0	54	0.071778122	Institutional - Church - Wireless Communication Tower - One Story	YES - Current	NO - Privately-Owned	Available	Used in Prior Housing Element - Non-Vacant	0	0	0.04307338	0.04307338	0	3*	3*	1088181	267	West Adams - Baldwin Hills - Leimert		Above Moderate
LOS ANGELES	4104 W SLAUSON AVE	90043	4019002006	Medium Residential	R3-1	0	54	0.071778006	Institutional - Church - Wireless Communication Tower - One Story	YES - Current	NO - Privately-Owned	Available	Used in Prior Housing Element - Non-Vacant	0	0	0.04307338	0.04307338	0	3*	3*	1088181	268	West Adams - Baldwin Hills - Leimert		Above Moderate
LOS ANGELES	4106 W SLAUSON AVE	90043	4019002006	Medium Residential	R3-1	0	54	0.071777871	Institutional - Church - Wireless Communication Tower - One Story	YES - Current	NO - Privately-Owned	Available	Used in Prior Housing Element - Non-Vacant	0	0	0.04307338	0.04307338	0	3*	3*	1088181	269	West Adams - Baldwin Hills - Leimert		Above Moderate
LOS ANGELES	4108 W SLAUSON AVE	90043	4019002006	Medium Residential	R3-1	0	54	0.071778158	Institutional - Church - Wireless Communication Tower - One Story	YES - Current	NO - Privately-Owned	Available	Used in Prior Housing Element - Non-Vacant	0	0	0.04307338	0.04307338	0	3*	3*	1088181	270	West Adams - Baldwin Hills - Leimert		Above Moderate
LOS ANGELES	4110 W SLAUSON AVE	90043	4019002006	Medium Residential	R3-1	0	54	0.071778904	Institutional - Church - Wireless Communication Tower - One Story	YES - Current	NO - Privately-Owned	Available	Used in Prior Housing Element - Non-Vacant	0	0	0.04307338	0.04307338	0	3*	3*	1088181	271	West Adams - Baldwin Hills - Leimert		Above Moderate
LOS ANGELES	4112 W SLAUSON AVE	90043	4019002006	Medium Residential	R3-1	0	54	0.071778089	Institutional - Church - Wireless Communication Tower - One Story	YES - Current	NO - Privately-Owned	Available	Used in Prior Housing Element - Non-Vacant	0	0	0.04307338	0.04307338	0	3*	3*	1088181	272	West Adams - Baldwin Hills - Leimert		Above Moderate
LOS ANGELES	4114 W SLAUSON AVE	90043	4019002006	Medium Residential	R3-1	0	54	0.071778008	Institutional - Church - Wireless Communication Tower - One Story	YES - Current	NO - Privately-Owned	Available	Used in Prior Housing Element - Non-Vacant	0	0	0.04307338	0.04307338	0	3*	3*	1088181	273	West Adams - Baldwin Hills - Leimert		Above Moderate
LOS ANGELES	4118 W SLAUSON AVE	90043	4019002006	Medium Residential	R3-1	0	54	0.071778015	Institutional - Church - Wireless Communication Tower - One Story	YES - Current	NO - Privately-Owned	Available	Used in Prior Housing Element - Non-Vacant	0	0	0.04091877	0.04091877	0	3*	3*	1088181	274	West Adams - Baldwin Hills - Leimert		Above Moderate
LOS ANGELES	4120 W SLAUSON AVE	90043	4019002006	Medium Residential	R3-1	0	54	0.071777941	Institutional - Church - Wireless Communication Tower - One Story	YES - Current	NO - Privately-Owned	Available	Used in Prior Housing Element - Non-Vacant	0	0	0.04091877	0.04091877	0	3*	3*	1088181	275	West Adams - Baldwin Hills - Leimert		Above Moderate
LOS ANGELES	4238 W SLAUSON AVE	90043	4019003002	Medium Residential	R3-1	0	54	0.071778004	Residential - Double, Duplex, or Two Units - 4 Stories or Less	YES - Current	NO - Privately-Owned	Available	Not Used in Prior Housing Element	0	0	0.178896099	0.178896099	2	3*	3*	1088181	304	West Adams - Baldwin Hills - Leimert	Yes	Above Moderate
LOS ANGELES	4240 W SLAUSON AVE	90043	4019003002	Medium Residential	R3-1	0	54	0.071778891	Residential - Double, Duplex, or Two Units - 4 Stories or Less	YES - Current	NO - Privately-Owned	Available	Not Used in Prior Housing Element	0	0	0.178896099	0.178896099	2	3*	3*	1088181	306	West Adams - Baldwin Hills - Leimert	Yes	Above Moderate
LOS ANGELES	4234 W SLAUSON AVE	90043	4019003003	Medium Residential	R3-1	0	54	0.071777997	Residential - Three Units (Any Combination) - 4 Stories or Less	YES - Current	NO - Privately-Owned	Available	Not Used in Prior Housing Element	0	0	0.170375758	0.170375758	3	3*	3*	1088181	302	West Adams - Baldwin Hills - Leimert	Yes	Above Moderate
LOS ANGELES	4236 W SLAUSON AVE	90043	4019003003	Medium Residential	R3-1	0	54	0.07177793	Residential - Three Units (Any Combination) - 4 Stories or Less	YES - Current	NO - Privately-Owned	Available	Not Used in Prior Housing Element	0	0	0.170375758	0.170375758	3	3*	3*	1088181	303	West Adams - Baldwin Hills - Leimert	Yes	Above Moderate
LOS ANGELES	4228 W SLAUSON AVE	90043	4019003004	Medium Residential	R3-1	0	54	0.071777817	Residential - Double, Duplex, or Two Units - 4 Stories or Less	YES - Current	NO - Privately-Owned	Available	Not Used in Prior Housing Element	0	0	0.178896099	0.178896099	2	3*	3*	1088181	300	West Adams - Baldwin Hills - Leimert	Yes	Above Moderate
LOS ANGELES	4230 W SLAUSON AVE	90043	4019003004	Medium Residential	R3-1	0	54	0.0717789	Residential - Double, Duplex, or Two Units - 4 Stories or Less	YES - Current	NO - Privately-Owned	Available	Not Used in Prior Housing Element	0	0	0.178896099	0.178896099	2	3*	3*	1088181	301	West Adams - Baldwin Hills - Leimert	Yes	Above Moderate
LOS ANGELES	4222 W SLAUSON AVE	90043	4019003005	Medium Residential	R3-1	0	54	0.071777963	Residential - Three Units (Any Combination) - 4 Stories or Less	YES - Current	NO - Privately-Owned	Available	Not Used in Prior Housing Element	0	0	0.170375758	0.170375758	3	3*	3*	1088181	298	West Adams - Baldwin Hills - Leimert	Yes	Above Moderate
LOS ANGELES	4224 W SLAUSON AVE	90043	4019003005	Medium Residential	R3-1	0	54	0.071777819	Residential - Three Units (Any Combination) - 4 Stories or Less	YES - Current	NO - Privately-Owned	Available	Not Used in Prior Housing Element	0	0	0.170375758	0.170375758	3	3*	3*	1088181	299	West Adams - Baldwin Hills - Leimert	Yes	Above Moderate
LOS ANGELES	4220 W SLAUSON AVE	90043	4019003006	Medium Residential	R3-1	0	54	0.071777817	Residential - Double, Duplex, or Two Units - 4 Stories or Less	YES - Current	NO - Privately-Owned	Available	Not Used in Prior Housing Element	0	0	0.162245446	0.162245446	2	3*	3*	1088181	297	West Adams - Baldwin Hills - Leimert	Yes	Above Moderate
LOS ANGELES	4214 W SLAUSON AVE	90043	4019003007	Medium Residential	R3-1	0	54	0.071777817	Residential - Three Units (Any Combination) - 4 Stories or Less	YES - Current	NO - Privately-Owned	Available	Not Used in Prior Housing Element	0	0	0.170375758	0.170375758	3	3*	3*	1088181	295	West Adams - Baldwin Hills - Leimert	Yes	Above Moderate
LOS ANGELES	4218 W SLAUSON AVE	90043	4019003007	Medium Residential	R3-1	0	54	0.07177789	Residential - Three Units (Any Combination) - 4 Stories or Less	YES - Current	NO - Privately-Owned	Available	Not Used in Prior Housing Element	0	0	0.170375758	0.170375758	3	3*	3*	1088181	296	West Adams - Baldwin Hills - Leimert	Yes	Above Moderate
LOS ANGELES	5805 S ALSACE AVE	90043	4019003010	Medium Residential	R3-1	0	54	0.081522776	Residential - Single Family Residence	YES - Current	NO - Privately-Owned	Available	Used in Prior Housing Element - Non-Vacant	0.391624117	0	0	0.391624117	1	0	0	1088181	305	West Adams - Baldwin Hills - Leimert		Lower
LOS ANGELES			4019003010	Medium Residential	R3-1	0	54	0.071689164	Residential - Single Family Residence	YES - Current	NO - Privately-Owned	Available	Used in Prior Housing Element - Non-Vacant	0	0	0.126549768	0.126549768	1	3*	3*	1088181	288	West Adams - Baldwin Hills -

LOS ANGELES	4312 W SLAUSON AVE	90043	4019004018	Neighborhood Commercial	C1.5-1VL-CPIO	0	54	0.062711075	Commercial - Parking Lot (Commercial Use Property) - Lots - Patron or Employee - One Story	YES - Current	NO - Privately-Owned	Available	Not Used in Prior Housing Element	0	0	0.013495661	0.013495661	0	0	0	1088181	317	West Adams - Baldwin Hills - Leimert			Above Moderate
LOS ANGELES	4310 W SLAUSON AVE	90043	4019004019	Neighborhood Commercial	C1.5-1VL-CPIO	0	54	0.062710891	Commercial - Parking Lot (Commercial Use Property) - Lots - Patron or Employee - One Story	YES - Current	NO - Privately-Owned	Available	Not Used in Prior Housing Element	0	0	0.013495661	0.013495661	0	0	0	1088181	316	West Adams - Baldwin Hills - Leimert			Above Moderate
LOS ANGELES	4308 W SLAUSON AVE	90043	4019004020	Neighborhood Commercial	C1.5-1VL-CPIO	0	54	0.062710891	Commercial - Parking Lot (Commercial Use Property) - Lots - Patron or Employee - One Story	YES - Current	NO - Privately-Owned	Available	Not Used in Prior Housing Element	0	0	0.013495661	0.013495661	0	0	0	1088181	315	West Adams - Baldwin Hills - Leimert			Above Moderate
LOS ANGELES	4300 W SLAUSON AVE	90043	4019004021	Neighborhood Commercial	C1.5-1VL-CPIO	0	54	0.071778001	Institutional - Church - One Story	YES - Current	NO - Privately-Owned	Available	Not Used in Prior Housing Element	0.035391542	0	0	0.035391542	0	0	0	1088181	311	West Adams - Baldwin Hills - Leimert			Lower
LOS ANGELES	4302 W SLAUSON AVE	90043	4019004021	Neighborhood Commercial	C1.5-1VL-CPIO	0	54	0.071778001	Institutional - Church - One Story	YES - Current	NO - Privately-Owned	Available	Not Used in Prior Housing Element	0.035391542	0	0	0.035391542	0	0	0	1088181	312	West Adams - Baldwin Hills - Leimert			Lower
LOS ANGELES	4304 W SLAUSON AVE	90043	4019004021	Neighborhood Commercial	C1.5-1VL-CPIO	0	54	0.062711075	Institutional - Church - One Story	YES - Current	NO - Privately-Owned	Available	Not Used in Prior Housing Element	0	0	0.027731636	0.027731636	0	0	0	1088181	313	West Adams - Baldwin Hills - Leimert			Above Moderate
LOS ANGELES	4306 W SLAUSON AVE	90043	4019004021	Neighborhood Commercial	C1.5-1VL-CPIO	0	54	0.062711081	Institutional - Church - One Story	YES - Current	NO - Privately-Owned	Available	Not Used in Prior Housing Element	0	0	0.027731636	0.027731636	0	0	0	1088181	314	West Adams - Baldwin Hills - Leimert			Above Moderate
LOS ANGELES			4019004023	Low II Residential	R1-1	0	1 unit per lot	0.009183704	Commercial - Parking Lot (Commercial Use Property) - Lots - Patron or Employee - One Story	YES - Current	NO - Privately-Owned	Available	Not Used in Prior Housing Element	0	0	0.015404263	0.015404263	0	0	0	1088181	436	West Adams - Baldwin Hills - Leimert			Above Moderate
LOS ANGELES			4019004023	Low II Residential	R1-1	0	1 unit per lot	0.01836607	Commercial - Parking Lot (Commercial Use Property) - Lots - Patron or Employee - One Story	YES - Current	NO - Privately-Owned	Available	Not Used in Prior Housing Element	0	0	0.015404263	0.015404263	0	0	0	1088181	437	West Adams - Baldwin Hills - Leimert			Above Moderate
LOS ANGELES			4019004023	Low II Residential	R1-1	0	1 unit per lot	0.021178861	Commercial - Parking Lot (Commercial Use Property) - Lots - Patron or Employee - One Story	YES - Current	NO - Privately-Owned	Available	Not Used in Prior Housing Element	0	0	0.015404263	0.015404263	0	0	0	1088181	438	West Adams - Baldwin Hills - Leimert			Above Moderate
LOS ANGELES	4400 W SLAUSON AVE	90043	4019004040	Neighborhood Commercial	C1.5-1VL-CPIO	0	54	0.062129448	Commercial - Restaurant, Cocktail Lounge - Restaurant, Cocktail Lounge, Tavern - One Story	YES - Current	NO - Privately-Owned	Available	Not Used in Prior Housing Element	0	0	0.023478393	0.023478393	0	0	0	1088181	331	West Adams - Baldwin Hills - Leimert			Above Moderate
LOS ANGELES	4404 W SLAUSON AVE	90043	4019004040	Neighborhood Commercial	C1.5-1VL-CPIO	0	54	0.078496532	Commercial - Restaurant, Cocktail Lounge - Restaurant, Cocktail Lounge, Tavern - One Story	YES - Current	NO - Privately-Owned	Available	Not Used in Prior Housing Element	0.02911056	0	0	0.02911056	0	0	0	1088181	332	West Adams - Baldwin Hills - Leimert			Lower
LOS ANGELES	4406 W SLAUSON AVE	90043	4019004040	Neighborhood Commercial	C1.5-1VL-CPIO	0	54	0.078496451	Commercial - Restaurant, Cocktail Lounge - Restaurant, Cocktail Lounge, Tavern - One Story	YES - Current	NO - Privately-Owned	Available	Not Used in Prior Housing Element	0.02911056	0	0	0.02911056	0	0	0	1088181	333	West Adams - Baldwin Hills - Leimert			Lower
LOS ANGELES	4408 W SLAUSON AVE	90043	4019004040	Neighborhood Commercial	C1.5-1VL-CPIO	0	54	0.078496208	Commercial - Restaurant, Cocktail Lounge - Restaurant, Cocktail Lounge, Tavern - One Story	YES - Current	NO - Privately-Owned	Available	Not Used in Prior Housing Element	0.02911056	0	0	0.02911056	0	0	0	1088181	334	West Adams - Baldwin Hills - Leimert			Lower
LOS ANGELES	4410 W SLAUSON AVE	90043	4019004040	Neighborhood Commercial	C1.5-1VL-CPIO	0	54	0.07849618	Commercial - Restaurant, Cocktail Lounge - Restaurant, Cocktail Lounge, Tavern - One Story	YES - Current	NO - Privately-Owned	Available	Not Used in Prior Housing Element	0.02911056	0	0	0.02911056	0	0	0	1088181	335	West Adams - Baldwin Hills - Leimert			Lower
LOS ANGELES	3603 S KALSMAN DR	90016	4240419BRK	Low Medium II Residential	RD2-1	0	21	3.001567187	Residential - Single Family Residence - Condo Conversion	YES - Current	NO - Privately-Owned	Available	Not Used in Prior Housing Element	0	1.336981671	0	1.336981671	63	0	0	1208173	559	West Adams - Baldwin Hills - Leimert	Yes	Moderate	
LOS ANGELES	5830 W OBAMA BLVD	90016	4240420243	Community Commercial	C4-2D-CPIO	0	108	0.917851928	Commercial - Office Building - One Story	YES - Current	NO - Privately-Owned	Available	Not Used in Prior Housing Element	0.743135279	0	0	0.743135279	0	0	0	1208173	562	West Adams - Baldwin Hills - Leimert			Lower
LOS ANGELES	5812 W OBAMA BLVD	90016	4240420244	Community Commercial	C4-2D-CPIO	0	108	0.913985605	Commercial - Shopping Center (Neighborhood, Community) - One Story	YES - Current	NO - Privately-Owned	Available	Not Used in Prior Housing Element	0.362786791	0	0	0.362786791	9	0	0	1208173	563	West Adams - Baldwin Hills - Leimert			Lower
LOS ANGELES	3471 S LA CIENEGA BLVD	90016	4205027020	Community Commercial	C4-2D-CPIO	0	108	0.688717429	Industrial - Food Processing Plant - Other - One Story	YES - Current	NO - Privately-Owned	Available	Not Used in Prior Housing Element	4.553401351	0	0	4.553401351	0	0	0	1208173	343	West Adams - Baldwin Hills - Leimert			Lower
LOS ANGELES			4205027020	Community Commercial	C4-2D-CPIO	0	108	0.352751921	Industrial - Food Processing Plant - Other - One Story	YES - Current	NO - Privately-Owned	Available	Not Used in Prior Housing Element	0.052064297	0	0	0.052064297	0	0	0	1208173	338	West Adams - Baldwin Hills - Leimert			Lower
LOS ANGELES	3475 S LA CIENEGA BLVD	90016	4205027023	Hybrid Industrial	CM-2D-CPIO	0	54	3.013567813	Commercial - Office Building - One Story	YES - Current	NO - Privately-Owned	Available	Not Used in Prior Housing Element	14.29489022	0	0	14.29489022	0	0	0	1208173	331	West Adams - Baldwin Hills - Leimert			Lower
LOS ANGELES	5860 W JEFFERSON BLVD	90016	4205027024	Hybrid Industrial	CM-2D-CPIO	0	54	1.515291225	Commercial - Parking Lot (Commercial Use Property) - Lots - Patron or Employee - One Story	YES - Current	NO - Privately-Owned	Available	Not Used in Prior Housing Element	3.917246372	0	0	3.917246372	0	0	0	1208173	1729	West Adams - Baldwin Hills - Leimert			Lower
LOS ANGELES	5861 W OBAMA BLVD	90016	4205029002	Community Commercial	C4-2D-CPIO	0	108	9.496603574	Commercial - Department Store - Discount Department Store (Target, etc.) - One Story	YES - Current	NO - Privately-Owned	Available	Not Used in Prior Housing Element	17.52633197	0	0	17.52633197	0	0	0	1208173	388	West Adams - Baldwin Hills - Leimert			Lower
LOS ANGELES	3479 S LA CIENEGA BLVD	90016	4205029002	Community Commercial	C4-2D-CPIO	0	108	2.847288601	Industrial - Warehousing, Distribution, Storage - Warehousing, Distribution, Over 50,000 SF - One Story	YES - Current	NO - Privately-Owned	Available	Not Used in Prior Housing Element	38.19014734	0	0	38.19014734	0	0	0	1208173	340	West Adams - Baldwin Hills - Leimert			Lower
LOS ANGELES			4205029009	Community Commercial	C4-2D-CPIO	0	108	1.08681427	Residential - Single Family Residence - Vacant Land	YES - Current	NO - Privately-Owned	Available	Not Used in Prior Housing Element	3.492298901	0	0	3.492298901	0	0	0	1208173	1731	West Adams - Baldwin Hills - Leimert			Lower
LOS ANGELES			4205029009	Community Commercial	C4-2D-CPIO	0	108	1.379264187	Residential - Single Family Residence - Vacant Land	YES - Current	NO - Privately-Owned	Available	Not Used in Prior Housing Element	4.507672316	0	0	4.507672316	0	0	0	1208173	364	West Adams - Baldwin Hills - Leimert			Lower
LOS ANGELES	3501 S LA CIENEGA BLVD	90016	4205029010	Community Commercial	C4-2D-CPIO	0	108	0.817442201	Commercial - Restaurant, Cocktail Lounge - Restaurant, Cocktail Lounge, Tavern - One Story	YES - Current	NO - Privately-Owned	Available	Not Used in Prior Housing Element	0.602260053	0	0	0.602260053	0	0	0	1208173	365	West Adams - Baldwin Hills - Leimert			Lower
LOS ANGELES	3401 S LA CIENEGA BLVD	90016	4205032001	Hybrid Industrial	CM-2D-CPIO	0	54	3.52891891	Industrial - Light Manufacturing - One Story	YES - Current	NO - Privately-Owned	Available	Not Used in Prior Housing Element	3.158802135	0	0	3.158802135	0	0	0	1208173	307	West Adams - Baldwin Hills - Leimert			Lower
LOS ANGELES	9016 W HARGIS ST	90034	4301003019	Low Medium I Residential	R2-1	0	17	0.164575244	Residential - Double, Duplex, or Two Units - 4 Stories or Less	YES - Current	NO - Privately-Owned	Available	Not Used in Prior Housing Element	0	0	0.250969076	0.250969076	2	2*	2*	1238169	324	West Adams - Baldwin Hills - Leimert	Yes	Above Moderate	
LOS ANGELES	2845 S ROBERTSON BLVD	90034	4301003020	Neighborhood Commercial	C4-1VL-CPIO	0	54	0.048789404	Commercial - Store - One Story	YES - Current	NO - Privately-Owned	Available	Not Used in Prior Housing Element	0	0	0.014655903	0.014655903	0	0	0	1238169	331	West Adams - Baldwin Hills - Leimert			Above Moderate
LOS ANGELES	2847 S ROBERTSON BLVD	90034	4301003021	Neighborhood Commercial	C4-1VL-CPIO	0	54	0.048789715	Commercial - Store Combination - Store and Residential Combination - One Story	YES - Current	NO - Privately-Owned	Available	Not Used in Prior Housing Element	0	0	0.009042418	0.009042418	0	0	0	1238169	343	West Adams - Baldwin Hills - Leimert			Above Moderate
LOS ANGELES	2855 S ROBERTSON BLVD	90034	4301003022	Neighborhood Commercial	C4-1VL-CPIO	0	54	0.04878908	Commercial - Store - One Story	YES - Current	NO - Privately-Owned	Available	Not Used in Prior Housing Element	0	0	0.096421221	0.096421221	0	0	0	1238169	369	West Adams - Baldwin Hills - Leimert			Above Moderate
LOS ANGELES			4301003022	Neighborhood Commercial	C4-1VL-CPIO	0	54	0.048789118	Commercial - Store - One Story	YES - Current	NO - Privately-Owned	Available	Not Used in Prior Housing Element	0	0	0.096421221	0.096421221	0	0	0	1238169	356	West Adams - Baldwin Hills - Leimert			Above Moderate
LOS ANGELES	2861 S ROBERTSON BLVD	90034	4301003023	Neighborhood Commercial	C4-1VL-CPIO	0	54	0.04878908	Commercial - Store - One Story	YES - Current	NO - Privately-Owned	Available	Not Used in Prior Housing Element	0	0	0.014655903	0.014655903	0	0	0	1238169	382	West Adams - Baldwin Hills - Leimert			Above Moderate
LOS ANGELES	2863 S ROBERTSON BLVD	90034	4301003024	Neighborhood Commercial	C4-1VL-CPIO	0	54	0.048789753	Commercial - Store - One Story	YES - Current	NO - Privately-Owned	Available	Not Used in Prior Housing Element	0	0	0.014655903	0.014655903	0	0	0	1238169	392	West Adams - Baldwin Hills - Leimert			Above Moderate
LOS ANGELES	2867 S ROBERTSON BLVD	90034	4301003024	Neighborhood Commercial	C4-1VL-CPIO	0	54	0.048788527	Commercial - Store - One Story	YES - Current	NO - Privately-Owned	Available	Not Used in Prior Housing Element	0	0	0.014655903	0.014655903	0	0	0	1238169	400	West Adams - Baldwin Hills - Leimert			Above Moderate
LOS ANGELES	2869 S ROBERTSON BLVD	90034	4301003025	Neighborhood Commercial	C4-1VL-CPIO	0	54	0.04878908	Commercial - Store Combination - Store and Residential Combination - One Story	YES - Current	NO - Privately-Owned	Available	Not Used in Prior Housing Element	0	0	0.014655903	0.014655903	0	0	0	1238169	410	West Adams - Baldwin Hills - Leimert			Above Moderate
LOS ANGELES			4301003025	Neighborhood Commercial	C4-1VL-CPIO	0	54	0.048790307	Commercial - Store Combination - Store and Residential Combination - One Story	YES - Current	NO - Privately-Owned	Available	Not Used in Prior Housing Element	0	0	0.014655903	0.014655903	0	0	0	1238169	421	West Adams - Baldwin Hills - Leimert			Above Moderate
LOS ANGELES	2879 S ROBERTSON BLVD	90034	4301003026	Neighborhood Commercial	C4-1VL-CPIO	0	54	0.048788564	Commercial - Office Building - One Story	YES - Current	NO - Privately-Owned	Available	Not Used in Prior Housing Element	0	0	0.014655903	0.014655903	0	0	0	1238169	433	West Adams - Baldwin Hills - Leimert			Above Moderate
LOS ANGELES	2891 S ROBERTSON BLVD	90034	4301003029	Neighborhood Commercial	C4-1VL-CPIO	0	54	0.084489804	Commercial - Store - One Story	YES - Current	NO - Privately-Owned	Available	Not Used in Prior Housing Element	0.029498798	0	0	0.029498798	0	0	0	1238169	475	West Adams - Baldwin Hills - Leimert			Lower
LOS ANGELES	9033 W CATTARAUGUS AVE	90034	4301003030	Low Medium II Residential	RD2-1	0	21	0.204496719	Residential - Five or More Units or Apartments (Any Combination) - 4 Stories or Less	YES - Current	NO - Privately-Owned	Available	Not Used in Prior Housing Element	0	0.035056783	0	0.035056783	6	0	0	1238169	398	West Adams - Baldwin Hills - Leimert	Yes	Moderate	
LOS ANGELES	9039 W CATTARAUGUS AVE	90034	4301003031	Low Medium II Residential	RD2-1	0	21	0.187924085	Residential - Four Units (Any Combination) - 4 Stories or Less	YES - Current	NO - Privately-Owned	Available	Not Used in Prior Housing Element	0	0.044434965	0	0.044434965	4	0	0	1238169	390	West Adams - Baldwin Hills - Leimert	Yes	Moderate	
LOS ANGELES	9041 W CATTARAUGUS AVE	90034	4301003032	Low Medium II Residential	RD2-1	0	21	0.184644834	Residential - Single Family Residence	YES - Current	NO - Privately-Owned	Available	Not Used in Prior Housing Element	0	0.048598781	0	0.048598781	1	0	0	1238169	385	West Adams - Baldwin Hills - Leimert			Moderate
LOS ANGELES	9047 W CATTARAUGUS AVE	90034	4301003033	Low Medium II Residential	RD2-1	0	21	0.181361972	Residential - Double, Duplex, or Two Units - 4 Stories or Less	YES - Current	NO - Privately-Owned	Available	Not Used in Prior Housing Element	0	0.214665508	0	0.214665508	2	3*	3*	1238169	380	West Adams - Baldwin Hills - Leimert	Yes	Moderate	
LOS ANGELES	9055 W CATTARAUGUS AVE	90034	4301003035	Low Medium II Residential	RD2-1	0	21	0.155542983	Residential - Three Units (Any Combination) - 4 Stories or Less	YES - Current	NO - Privately-Owned	Available	Not Used in Prior Housing Element	0	0.037745178	0	0.037745178	3	3*	3*	1238169	371	West Adams - Baldwin Hills - Leimert	Yes	Moderate	
LOS ANGELES	9059 W CATTARAUGUS AVE	90034	4301003036	Low Medium II Residential	RD2-1	0	21	0.152951557	Residential - Three Units (Any Combination) - 4 Stories or Less	YES - Current	NO - Privately-Owned	Available	Not Used in Prior Housing Element	0	0.037745178	0	0.037745178	3	3*	3*	1238169	364	West Adams - Baldwin Hills - Leimert	Yes	Moderate	
LOS ANGELES	9063 W CATTARAUGUS AVE	90034	4301003037	Low Medium II Residential	RD2-1	0	21	0.150361358	Residential - Double, Duplex, or Two Units - 4 Stories or Less	YES - Current	NO - Privately-Owned	Available	Not Used in Prior Housing Element	0	0.284968615	0	0.284968615	1	3*	3*	1238169	358	West Adams - Baldwin Hills - Leimert	Yes	Moderate	
LOS ANGELES	9067 W CATTARAUGUS AVE	90034	4301003038	Low Medium II Residential	RD2-1	0	21	0.147769912	Residential - Single Family Residence	YES - Current	NO - Privately-Owned	Available	Not Used in Prior Housing Element	0	0.194605827	0	0.194605827	1	3*	3*	1238169	353	West Adams - Baldwin Hills - Leimert			Moderate
LOS ANGELES	9105 W CATTARAUGUS AVE	90034	4301003039	Low Medium II Residential	RD2-1	0	21	0.145176914	Residential - Double, Duplex, or Two Units - 4 Stories or Less	YES - Current	NO - Privately-Owned	Available	Not Used in Prior Housing Element	0	0.259838104	0	0.259838104	2	3*	3*	1238169	348	West Adams - Baldwin Hills - Leimert	Yes	Moderate	
LOS ANGELES	9109 W CATTARAUGUS AVE	90034	4301003040	Low Medium II Residential	RD2-1	0	21	0.142587187	Residential - Three Units (Any Combination) - 4 Stories or Less	YES - Current	NO - Privately-Owned	Available	Not Used in Prior Housing Element	0	0.236743808	0	0.236743808	3	3*	3*	1238169	342	West Adams - Baldwin Hills - Leimert	Yes	Moderate	
LOS ANGELES	9113 W CATTARAUGUS AVE	90034	4301003041	Low Medium II Residential	RD2-1	0	21	0.139994593	Residential - Three Units (Any Combination) - 4 Stories or Less	YES - Current	NO - Privately-Owned	Available	Not Used in Prior Housing Element	0	0.037745178	0	0.037745178	3	3*	3*	1238169	337	West Adams - Baldwin Hills - Leimert	Yes	Moderate	
LOS ANGELES	9127 W CATTARAUGUS AVE	90034	4301003045	Low Medium II Residential	RD2-1	0	21	0.129627985	Residential - Double, Duplex, or Two Units - 4 Stories or Less	YES - Current	NO - Privately-Owned	Available	Not Used in Prior Housing Element	0	0	0.122344431	0.122344431	1	2*	2*	1238169	317	West Adams - Baldwin Hills - Leimert	Yes	Above Moderate	
LOS ANGELES	9139 W CATTARAUGUS AVE	90034	4301003048	Low Medium II Residential	RD2-1	0	21	0.121855682	Residential - Single Family Residence	YES - Current	NO - Privately-Owned	Available	Not Used in Prior Housing Element	0	0	0.192613274	0.192613274	1	2*	2*	1238169	298	West Adams - Baldwin Hills - Leimert			Above Moderate
LOS ANGELES	9014 W OLIN ST	90034	4301004019	Low Medium I Residential	R2-1	0	17	0.137919461	Residential - Double, Duplex, or Two Units - 4 Stories or Less	YES - Current	NO - Privately-Owned	Available	Not Used in Prior Housing Element	0	0	0.250969076	0.250969076	2	2*	2*	1238169	153	West Adams - Baldwin Hills - Leimert	Yes	Above Moderate	
LOS ANGELES	2801 S ROBERTSON BLVD	90034	4301004020	Neighborhood Commercial	C4-1VL-CPIO	0	54	0.048873619	Commercial - Store - One Story	YES - Current	NO - Privately-Owned	Available	Not Used in Prior Housing Element	0	0	0.014655903	0.014655903	0	0	0	1238169	162	West Adams - Baldwin Hills - Leimert			Above Moderate
LOS ANGELES	2805 S ROBERTSON BLVD	90034	4301004020	Neighborhood Commercial	C4-1VL-CPIO	0	54	0.048788731	Commercial - Store - One Story	YES - Current	NO - Privately-Owned	Available	Not Used in Prior Housing Element	0	0	0.014655903	0.014655903	0	0	0	1238169	177	West Adams - Baldwin Hills - Leimert			Above Moderate
LOS ANGELES	2813 S ROBERTSON BLVD	90034	4301004021	Neighborhood Commercial	C4-1VL-CPIO	0	54	0.048788731	Commercial - Store - One Story	YES - Current	NO - Privately-Owned	Available	Not Used in Prior Housing Element	0	0	0.014655903	0.014655903	0	0	0	1238169	191	West Adams - Baldwin Hills - Leimert			Above Moderate
LOS ANGELES	2817 S ROBERTSON BLVD	90034	4301004021	Neighborhood Commercial	C4-1VL-CPIO	0	54	0.048789285	Commercial - Store - One Story	YES - Current	NO - Privately-Owned	Available	Not Used in Prior Housing Element	0	0	0.014655903	0.014655903	0	0	0	1238169	208	West Adams - Baldwin Hills - Leimert			Above Moderate
LOS ANGELES	2821 S ROBERTSON BLVD	90034	4301004022	Neighborhood Commercial	C4-1VL-CPIO	0	54	0.048788134	Commercial - Store - One Story	YES - Current	NO - Privately-Owned	Available	Not Used in Prior Housing Element	0	0	0.014655903	0.014655903	0	0	0	1238169	219	West Adams - Baldwin Hills - Leimert			Above Moderate
LOS ANGELES	2825 S ROBERTSON BLVD	90034	4301004022	Neighborhood Commercial	C4-1VL-CPIO	0	54	0.048790231	Commercial - Store - One Story	YES - Current	NO - Privately-Owned	Available	Not Used in Prior Housing Element	0	0	0.014655903	0.014655903	0	0	0	1238169	229	West Adams - Baldwin Hills - Leimert			Above Moderate
LOS ANGELES	2831 S ROBERTSON BLVD	90034	4301004023	Neighborhood Commercial	C4-1VL-CPIO	0	54	0.048788215	Commercial - Store - One Story	YES - Current	NO - Privately-Owned	Available	Not Used in Prior Housing Element	0	0	0.014655903	0.014655903	0	0	0	1238169	241	West Adams - Baldwin Hills - Leimert			Above Moderate
LOS ANGELES	2835 S ROBERTSON BLVD	90034	4301004024	Neighborhood Commercial	C4-1VL-CPIO	0	54	0.048789404	Commercial - Store - One Story	YES - Current	NO - Privately-Owned	Available	Not Used in Prior Housing Element	0	0	0.014655903	0.014655903	0	0	0	1238169	257	West Adams - Baldwin Hills - Leimert			Above Moderate
LOS ANGELES	2837 S ROBERTSON BLVD	90034	4301004024	Neighborhood Commercial	C4-1VL-CPIO	0	54	0.04878908	Commercial - Store - One Story	YES - Current	NO - Privately-Owned	Available	Not Used in Prior Housing Element	0	0	0.014655903	0.014655903	0	0	0	1238169	273	West Adams - Baldwin Hills - Leimert			Above Moderate
LOS ANGELES	2839 S ROBERTSON BLVD	90034	4301004045	Neighborhood Commercial	C4-1VL-CPIO	0	54	0.04878908	Commercial - Store - One Story	YES - Current	NO - Privately-Owned	Available	Not Used in Prior Housing Element	0	0	0.021762308	0.021762308	0	0	0	1238169	288	West Adams - Baldwin Hills - Leimert			Above Moderate
LOS ANGELES	9015 W HARGIS ST	90034	4301004046	Low Medium I Residential	R2-1	0	17	0.137959742	Residential - Single Family Residence - Vacant Land	YES - Current	NO - Privately-Owned	Available	Not Used in Prior Housing Element	0	0	0.446620488	0.446620488	0	2*	2*	1238169	223	West Adams - Baldwin Hills - Leimert			Above Moderate
LOS ANGELES	9016 W GIBSON ST	90034	4301005019	Low Medium I Residential	R2-1	0	17	0.137819009	Residential - Double, Duplex, or Two Units - 4 Stories or Less	YES - Current	NO - Privately-Owned	Available	Not Used in Prior Housing Element	0	0	0.250969076	0.250969076	2	2*	2*	1268169	1497	West Adams - Baldwin Hills - Leimert	Yes	Above Moderate	
LOS ANGELES	9004 W GIBSON ST	90034	4301005020	Neighborhood Commercial	C4-1VL-CPIO	0	54	0.048790627	Commercial - Store Combination - Store and Residential Combination - One Story	YES - Current	NO - Privately-Owned	Available	Not Used in Prior Housing Element	0	0	0.032779464	0.032779464	0	0	0	1268169	1504	West Adams - Baldwin Hills - Leimert	Yes	Above Moderate	
LOS ANGELES	2709 S ROBERTSON BLVD	90034	4301005021	Neighborhood Commercial	C4-1VL-CPIO	0	54	0.048791368	Commercial - Store Combination - Store and Residential Combination - One Story	YES - Current	NO - Privately-Owned	Available	Not Used in Prior Housing Element	0	0	0.032779464	0.032779464	0	0	0	1268169	1515	West Adams - Baldwin Hills - Leimert	Yes	Above Moderate	
LOS ANGELES	2713 S ROBERTSON BLVD	90034	4301005022	Neighborhood Commercial	C4-1VL-CPIO	0	54	0.048790926	Commercial - Store - One Story	YES - Current	NO - Privately-Owned	Available	Not Used in Prior Housing Element	0	0	0.014655903	0.014655903	0	0	0	1268169	1522	West Adams - Baldwin Hills - Leimert			Above Moderate
LOS ANGELES	2717 S ROBERTSON BLVD	90034	4301005023	Neighborhood Commercial	C4-1VL-CPIO	0	54	0.048916097	Commercial - Store Combination - Store and Residential Combination - One Story	YES - Current	NO - Privately-Owned	Available	Not Used in Prior Housing Element	0	0	0.021762308	0.021762308	0	0	0	1238169	38	West Adams - Baldwin Hills - Leimert			Above Moderate
LOS ANGELES			4301005023	Neighborhood Commercial	C4-1VL-CPIO	0	54	0.040981904	Commercial - Store Combination - Store and Residential Combination - One Story	YES - Current	NO - Privately-Owned	Available	Not Used in Prior Housing Element	0	0	0.021762308	0.021762308	0	0	0	1238169	50	West Adams - Baldwin Hills - Leimert			Above Moderate
LOS ANGELES	2727 S ROBERTSON BLVD	90034	4301005024	Neighborhood Commercial	C4-1VL-CPIO	0	54	0.048787856	Commercial - Store - One Story	YES - Current	NO - Privately-Owned	Available	Not Used in Prior Housing Element	0	0	0.014655903	0.014655903	0	0	0	1238169	61	West Adams - Baldwin Hills - Leimert			Above Moderate
LOS ANGELES			4301005024	Neighborhood Commercial	C4-1VL-CPIO	0	54	0.007806949	Commercial - Store - One Story	YES - Current	NO - Privately-Owned	Available	Not Used in Prior Housing Element	0	0	0.002680542	0.002680542	0	0	0	1238169	60	West Adams - Baldwin Hills - Leimert			Above Moderate
LOS ANGELES	2729 S ROBERTSON BLVD	90034	4301005025	Neighborhood Commercial	C4-1VL-CPIO	0	54	0.048789006	Commercial - Store - One Story	YES - Current	NO - Privately-Owned	Available	Not Used in Prior Housing Element	0	0	0.014655903	0.014655903	0	0	0	1238169	76	West Adams - Baldwin Hills - Leimert			Above Moderate
LOS ANGELES			4301005025	Neighborhood Commercial	C4-1VL-CPIO	0	54	0.048788372	Commercial - Store - One Story	YES - Current	NO - Privately-Owned	Available	Not Used in Prior Housing Element	0	0	0.014655903	0.014655903	0	0	0	1238169	89	West Adams - Baldwin Hills - Leimert			Above Moderate
LOS ANGELES	2737 S ROBERTSON BLVD	90034	4301005026	Neighborhood Commercial	C4-1VL-CPIO	0	54	0.04878841	Commercial - Store Combination - Store and Residential Combination - One Story	YES - Current	NO - Privately-Owned	Available	Not Used in Prior Housing Element	0	0	0.028677794	0.028677794	1	0	0	1238169	103	West Adams - Baldwin Hills - Leimert	Yes	Above Moderate	
LOS ANGELES	9015 W OLIN ST	90034	4301005028	Low Medium I Residential	R2-1	0	17	0.137840688	Residential - Double, Duplex, or Two Units - 4 Stories or Less	YES - Current	NO - Privately-Owned	Available	Not Used in Prior Housing Element	0	0	0.250969076	0.250969076	2	2*	2*	1238169	54	West Adams - Baldwin Hills - Leimert	Yes	Above Moderate	
LOS ANGELES	2633 S ROBERTSON BLVD	90034	4301006001	Neighborhood Commercial	C4-1VL-CPIO	0	54	0.057398727	Commercial - Store Combination - Store and Residential Combination - One Story	YES - Current	NO -

LOS ANGELES	2704 S ROBERTSON BLVD	90034	4310008002	Neighborhood Commercial	C4-1VL-CPIO	0	54	0.046486652	Commercial - Store - One Story	YES - Current	NO - Privately-Owned	Available	Not Used in Prior Housing Element	0	0	0.012815924	0.012815924	1	0	0	1238169	55	West Adams - Baldwin Hills - Leimert								Above Moderate
LOS ANGELES	2706 S ROBERTSON BLVD	90034	4310008003	Neighborhood Commercial	C4-1VL-CPIO	0	54	0.046486034	Commercial - Store Combination - Store and Residential Combination - One Story	YES - Current	NO - Privately-Owned	Available	Not Used in Prior Housing Element	0	0	0.022092077	0.022092077	0	0	0	1238169	68	West Adams - Baldwin Hills - Leimert		Yes						Above Moderate
LOS ANGELES	2710 S ROBERTSON BLVD	90034	4310008004	Neighborhood Commercial	C4-1VL-CPIO	0	54	0.046486269	Commercial - Commercial - Vacant Land	YES - Current	NO - Privately-Owned	Available	Not Used in Prior Housing Element	0	0	0.202183986	0.202183986	0	0	0	1238169	82	West Adams - Baldwin Hills - Leimert								Above Moderate
LOS ANGELES	2712 S ROBERTSON BLVD	90034	4310008005	Neighborhood Commercial	C4-1VL-CPIO	0	54	0.046485372	Commercial - Commercial - Vacant Land	YES - Current	NO - Privately-Owned	Available	Not Used in Prior Housing Element	0	0	0.202183986	0.202183986	0	0	0	1238169	92	West Adams - Baldwin Hills - Leimert								Above Moderate
LOS ANGELES	2724 S ROBERTSON BLVD	90034	4310008010	Neighborhood Commercial	C4-1VL-CPIO	0	54	0.046485046	Residential - Single Family Residence	YES - Current	NO - Privately-Owned	Available	Not Used in Prior Housing Element	0	0	0.192613274	0.192613274	1	0	0	1238169	165	West Adams - Baldwin Hills - Leimert								Above Moderate
LOS ANGELES	2728 S ROBERTSON BLVD	90034	4310008011	Neighborhood Commercial	C4-1VL-CPIO	0	54	0.046485585	Commercial - Professional Building - Medical Dental Building - One Story	YES - Current	NO - Privately-Owned	Available	Not Used in Prior Housing Element	0	0	0.014655903	0.014655903	0	0	0	1238169	180	West Adams - Baldwin Hills - Leimert								Above Moderate
LOS ANGELES	2730 S ROBERTSON BLVD	90034	4310008012	Neighborhood Commercial	C4-1VL-CPIO	0	54	0.046558084	Commercial - Store - One Story	YES - Current	NO - Privately-Owned	Available	Not Used in Prior Housing Element	0	0	0.096421221	0.096421221	0	0	0	1238169	196	West Adams - Baldwin Hills - Leimert								Above Moderate
LOS ANGELES	8958 W GIBSON ST	90034	4310008013	Low Medium I Residential	R2-1	0	17	0.134768218	Residential - Single Family Residence	YES - Current	NO - Privately-Owned	Available	Not Used in Prior Housing Element	0	0	0.192613274	0.192613274	1	2*	2*	1238169	52	West Adams - Baldwin Hills - Leimert								Above Moderate
LOS ANGELES	8933 W OLIN ST	90034	4310008034	Low II Residential	R1-1	0	1 unit per lot	0.151678644	Residential - Single Family Residence	YES - Current	NO - Privately-Owned	Available	Not Used in Prior Housing Element	0	0	0.085155284	0.085155284	0	0	0	1238169	163	West Adams - Baldwin Hills - Leimert								Above Moderate
LOS ANGELES	8955 W OLIN ST	90034	4310008039	Low Medium I Residential	R2-1	0	17	0.134808601	Residential - Single Family Residence	YES - Current	NO - Privately-Owned	Available	Not Used in Prior Housing Element	0	0	0.192613274	0.192613274	1	2*	2*	1238169	132	West Adams - Baldwin Hills - Leimert								Above Moderate
LOS ANGELES	2718 S ROBERTSON BLVD	90034	4310008042	Neighborhood Commercial	C4-1VL-CPIO	0	54	0.046485889	Commercial - Non-Auto Service and Repair Shop, Paint Shop, or Laundry - One Story	YES - Current	NO - Privately-Owned	Available	Not Used in Prior Housing Element	0	0	0.006084359	0.006084359	0	0	0	1238169	133	West Adams - Baldwin Hills - Leimert								Above Moderate
LOS ANGELES			4310008042	Neighborhood Commercial	C4-1VL-CPIO	0	54	0.044802164	Commercial - Non-Auto Service and Repair Shop, Paint Shop, or Laundry - One Story	YES - Current	NO - Privately-Owned	Available	Not Used in Prior Housing Element	0	0	0.006084359	0.006084359	0	0	0	1238169	107	West Adams - Baldwin Hills - Leimert								Above Moderate
LOS ANGELES			4310008042	Neighborhood Commercial	C4-1VL-CPIO	0	54	0.046485541	Commercial - Non-Auto Service and Repair Shop, Paint Shop, or Laundry - One Story	YES - Current	NO - Privately-Owned	Available	Not Used in Prior Housing Element	0	0	0.006084359	0.006084359	0	0	0	1238169	121	West Adams - Baldwin Hills - Leimert								Above Moderate
LOS ANGELES	2800 S ROBERTSON BLVD	90034	4310009001	Neighborhood Commercial	C4-1VL-CPIO	0	54	0.04648493	Commercial - Store Combination - Store and Office Combination - One Story	YES - Current	NO - Privately-Owned	Available	Not Used in Prior Housing Element	0	0	0.006084359	0.006084359	0	0	0	1238169	246	West Adams - Baldwin Hills - Leimert								Above Moderate
LOS ANGELES			4310009001	Neighborhood Commercial	C4-1VL-CPIO	0	54	0.046485773	Commercial - Store Combination - Store and Office Combination - One Story	YES - Current	NO - Privately-Owned	Available	Not Used in Prior Housing Element	0	0	0.006084359	0.006084359	0	0	0	1238169	232	West Adams - Baldwin Hills - Leimert								Above Moderate
LOS ANGELES	2806 S ROBERTSON BLVD	90034	4310009002	Neighborhood Commercial	C4-1VL-CPIO	0	54	0.046484891	Commercial - Store - One Story	YES - Current	NO - Privately-Owned	Available	Not Used in Prior Housing Element	0	0	0.014655903	0.014655903	0	0	0	1238169	260	West Adams - Baldwin Hills - Leimert								Above Moderate
LOS ANGELES	2808 S ROBERTSON BLVD	90034	4310009002	Neighborhood Commercial	C4-1VL-CPIO	0	54	0.046483969	Commercial - Store - One Story	YES - Current	NO - Privately-Owned	Available	Not Used in Prior Housing Element	0	0	0.014655903	0.014655903	0	0	0	1238169	275	West Adams - Baldwin Hills - Leimert								Above Moderate
LOS ANGELES			4310009002	Neighborhood Commercial	C4-1VL-CPIO	0	54	0.046485089	Commercial - Store - One Story	YES - Current	NO - Privately-Owned	Available	Not Used in Prior Housing Element	0	0	0.014655903	0.014655903	0	0	0	1238169	290	West Adams - Baldwin Hills - Leimert								Above Moderate
LOS ANGELES	2814 S ROBERTSON BLVD	90034	4310009003	Neighborhood Commercial	C4-1VL-CPIO	0	54	0.046483666	Commercial - Store - One Story	YES - Current	NO - Privately-Owned	Available	Not Used in Prior Housing Element	0	0	0.014655903	0.014655903	0	0	0	1238169	302	West Adams - Baldwin Hills - Leimert								Above Moderate
LOS ANGELES	2818 S ROBERTSON BLVD	90034	4310009004	Neighborhood Commercial	C4-1VL-CPIO	0	54	0.046483931	Commercial - Store - One Story	YES - Current	NO - Privately-Owned	Available	Not Used in Prior Housing Element	0	0	0.014655903	0.014655903	0	0	0	1238169	319	West Adams - Baldwin Hills - Leimert								Above Moderate
LOS ANGELES	2820 S ROBERTSON BLVD	90034	4310009004	Neighborhood Commercial	C4-1VL-CPIO	0	54	0.046484447	Commercial - Store - One Story	YES - Current	NO - Privately-Owned	Available	Not Used in Prior Housing Element	0	0	0.014655903	0.014655903	0	0	0	1238169	332	West Adams - Baldwin Hills - Leimert								Above Moderate
LOS ANGELES	2822 S ROBERTSON BLVD	90034	4310009005	Neighborhood Commercial	C4-1VL-CPIO	0	54	0.046483548	Commercial - Store - One Story	YES - Current	NO - Privately-Owned	Available	Not Used in Prior Housing Element	0	0	0.012815924	0.012815924	1	0	0	1238169	344	West Adams - Baldwin Hills - Leimert								Above Moderate
LOS ANGELES	8954 W OLIN ST	90034	4310009009	Low Medium I Residential	R2-1	0	17	0.134767937	Residential - Single Family Residence	YES - Current	NO - Privately-Owned	Available	Not Used in Prior Housing Element	0	0	0.192613274	0.192613274	1	2*	2*	1238169	244	West Adams - Baldwin Hills - Leimert								Above Moderate
LOS ANGELES	8951 W HARGIS ST	90034	4310009035	Low Medium I Residential	R2-1	0	17	0.13483159	Residential - Single Family Residence	YES - Current	NO - Privately-Owned	Available	Not Used in Prior Housing Element	0	0	0.192613274	0.192613274	1	2*	2*	1238169	330	West Adams - Baldwin Hills - Leimert								Above Moderate
LOS ANGELES	2824 S ROBERTSON BLVD	90034	4310009036	Neighborhood Commercial	C4-1VL-CPIO	0	54	0.046484668	Commercial - Store - One Story	YES - Current	NO - Privately-Owned	Available	Not Used in Prior Housing Element	0	0	0.014655903	0.014655903	0	0	0	1238169	355	West Adams - Baldwin Hills - Leimert								Above Moderate
LOS ANGELES			4310009036	Neighborhood Commercial	C4-1VL-CPIO	0	54	0.046483206	Commercial - Store - One Story	YES - Current	NO - Privately-Owned	Available	Not Used in Prior Housing Element	0	0	0.014655903	0.014655903	0	0	0	1238169	368	West Adams - Baldwin Hills - Leimert								Above Moderate
LOS ANGELES	8945 W CATTARAUGUS AVE	90034	4310010003	Low Medium II Residential	RD2-1	0	21	0.048791149	Residential - Single Family Residence	YES - Current	NO - Privately-Owned	Available	Not Used in Prior Housing Element	0	0	0.098997003	0.098997003	1	1*	1*	1238169	498	West Adams - Baldwin Hills - Leimert								Above Moderate
LOS ANGELES	8943 W CATTARAUGUS AVE	90034	4310010004	Low Medium II Residential	RD2-1	0	21	0.048789994	Residential - Single Family Residence	YES - Current	NO - Privately-Owned	Available	Not Used in Prior Housing Element	0	0	0.098997003	0.098997003	1	1*	1*	1238169	502	West Adams - Baldwin Hills - Leimert								Above Moderate
LOS ANGELES	8939 W CATTARAUGUS AVE	90034	4310010005	Low Medium II Residential	RD2-1	0	21	0.048791149	Residential - Single Family Residence	YES - Current	NO - Privately-Owned	Available	Not Used in Prior Housing Element	0	0	0.041523832	0.041523832	1	1*	1*	1238169	506	West Adams - Baldwin Hills - Leimert								Above Moderate
LOS ANGELES	8935 W CATTARAUGUS AVE	90034	4310010007	Low Medium II Residential	RD2-1	0	21	0.048790969	Residential - Single Family Residence	YES - Current	NO - Privately-Owned	Available	Not Used in Prior Housing Element	0	0	0.098997003	0.098997003	1	1*	1*	1238169	513	West Adams - Baldwin Hills - Leimert								Above Moderate
LOS ANGELES	8933 W CATTARAUGUS AVE	90034	4310010008	Low Medium II Residential	RD2-1	0	21	0.048791264	Residential - Single Family Residence	YES - Current	NO - Privately-Owned	Available	Not Used in Prior Housing Element	0	0	0.098997003	0.098997003	1	1*	1*	1238169	519	West Adams - Baldwin Hills - Leimert								Above Moderate
LOS ANGELES	8925 W CATTARAUGUS AVE	90034	4310010011	Low Medium II Residential	RD2-1	0	21	0.048791488	Residential - Single Family Residence	YES - Current	NO - Privately-Owned	Available	Not Used in Prior Housing Element	0	0	0.098997003	0.098997003	1	1*	1*	1238169	529	West Adams - Baldwin Hills - Leimert								Above Moderate
LOS ANGELES	8923 W CATTARAUGUS AVE	90034	4310010012	Low Medium II Residential	RD2-1	0	21	0.048790969	Residential - Single Family Residence	YES - Current	NO - Privately-Owned	Available	Not Used in Prior Housing Element	0	0	0.098997003	0.098997003	1	1*	1*	1238169	533	West Adams - Baldwin Hills - Leimert								Above Moderate
LOS ANGELES	8919 W CATTARAUGUS AVE	90034	4310010013	Low Medium II Residential	RD2-1	0	21	0.048790969	Residential - Single Family Residence	YES - Current	NO - Privately-Owned	Available	Not Used in Prior Housing Element	0	0	0.098997003	0.098997003	1	1*	1*	1238169	536	West Adams - Baldwin Hills - Leimert								Above Moderate
LOS ANGELES	8917 W CATTARAUGUS AVE	90034	4310010014	Low Medium II Residential	RD2-1	0	21	0.048790969	Residential - Single Family Residence	YES - Current	NO - Privately-Owned	Available	Not Used in Prior Housing Element	0	0	0.098997003	0.098997003	1	1*	1*	1238169	542	West Adams - Baldwin Hills - Leimert								Above Moderate
LOS ANGELES	8915 W CATTARAUGUS AVE	90034	4310010015	Low Medium II Residential	RD2-1	0	21	0.048791604	Residential - Single Family Residence	YES - Current	NO - Privately-Owned	Available	Not Used in Prior Housing Element	0	0	0.098997003	0.098997003	1	1*	1*	1238169	544	West Adams - Baldwin Hills - Leimert								Above Moderate
LOS ANGELES	8913 W CATTARAUGUS AVE	90034	4310010016	Low Medium II Residential	RD2-1	0	21	0.048790449	Residential - Single Family Residence	YES - Current	NO - Privately-Owned	Available	Not Used in Prior Housing Element	0	0	0.098997003	0.098997003	1	1*	1*	1238169	548	West Adams - Baldwin Hills - Leimert								Above Moderate
LOS ANGELES	8911 W CATTARAUGUS AVE	90034	4310010017	Low Medium II Residential	RD2-1	0	21	0.048791577	Residential - Single Family Residence	YES - Current	NO - Privately-Owned	Available	Not Used in Prior Housing Element	0	0	0.098997003	0.098997003	1	1*	1*	1238169	553	West Adams - Baldwin Hills - Leimert								Above Moderate
LOS ANGELES	8907 W CATTARAUGUS AVE	90034	4310010018	Low Medium II Residential	RD2-1	0	21	0.048790815	Residential - Single Family Residence	YES - Current	NO - Privately-Owned	Available	Not Used in Prior Housing Element	0	0	0.098997003	0.098997003	1	1*	1*	1238169	556	West Adams - Baldwin Hills - Leimert								Above Moderate
LOS ANGELES	8905 W CATTARAUGUS AVE	90034	4310010019	Low Medium II Residential	RD2-1	0	21	0.04879197	Residential - Single Family Residence	YES - Current	NO - Privately-Owned	Available	Not Used in Prior Housing Element	0	0	0.098997003	0.098997003	1	1*	1*	1238169	560	West Adams - Baldwin Hills - Leimert								Above Moderate
LOS ANGELES	8901 W CATTARAUGUS AVE	90034	4310010020	Low Medium II Residential	RD2-1	0	21	0.051559914	Residential - Single Family Residence	YES - Current	NO - Privately-Owned	Available	Not Used in Prior Housing Element	0	0	0.098997003	0.098997003	1	1*	1*	1238169	564	West Adams - Baldwin Hills - Leimert								Above Moderate
LOS ANGELES	2856 S ROBERTSON BLVD	90034	4310010023	Neighborhood Commercial	C4-1VL-CPIO	0	54	0.046521442	Commercial - Store - One Story	YES - Current	NO - Privately-Owned	Available	Not Used in Prior Housing Element	0	0	0.014655903	0.014655903	0	0	0	1238169	431	West Adams - Baldwin Hills - Leimert								Above Moderate
LOS ANGELES	2858 S ROBERTSON BLVD	90034	4310010024	Neighborhood Commercial	C4-1VL-CPIO	0	54	0.046520284	Commercial - Store - One Story	YES - Current	NO - Privately-Owned	Available	Not Used in Prior Housing Element	0	0	0.014655903	0.014655903	0	0	0	1238169	444	West Adams - Baldwin Hills - Leimert								Above Moderate
LOS ANGELES	2862 S ROBERTSON BLVD	90034	4310010025	Neighborhood Commercial	C4-1VL-CPIO	0	54	0.046521392	Commercial - Store - One Story	YES - Current	NO - Privately-Owned	Available	Not Used in Prior Housing Element	0	0	0.013977219	0.013977219	0	0	0	1238169	457	West Adams - Baldwin Hills - Leimert								Above Moderate
LOS ANGELES	2868 S ROBERTSON BLVD	90034	4310010038	Neighborhood Commercial	C4-1VL-CPIO	0	54	0.04362106	Commercial - Auto, Recreation Equipment, Construction Equipment Sales and Service - Auto Service Centers (No Gasoline) - One Story	YES - Current	NO - Privately-Owned	Available	Not Used in Prior Housing Element	0	0	0.039754383	0.039754383	0	0	0	1238169	492	West Adams - Baldwin Hills - Leimert								Above Moderate
LOS ANGELES			4310010038	Neighborhood Commercial	C4-1VL-CPIO	0	54	0.041120218	Commercial - Auto, Recreation Equipment, Construction Equipment Sales and Service - Auto Service Centers (No Gasoline) - One Story	YES - Current	NO - Privately-Owned	Available	Not Used in Prior Housing Element	0	0	0.039754383	0.039754383	0	0	0	1238169	503	West Adams - Baldwin Hills - Leimert								Above Moderate
LOS ANGELES			4310010038	Neighborhood Commercial	C4-1VL-CPIO	0	54	0.0450128	Commercial - Auto, Recreation Equipment, Construction Equipment Sales and Service - Auto Service Centers (No Gasoline) - One Story	YES - Current	NO - Privately-Owned	Available	Not Used in Prior Housing Element	0	0	0.039754383	0.039754383	0	0	0	1238169	482	West Adams - Baldwin Hills - Leimert								Above Moderate
LOS ANGELES			4310010038	Neighborhood Commercial	C4-1VL-CPIO	0	54	0.045069077	Commercial - Auto, Recreation Equipment, Construction Equipment Sales and Service - Auto Service Centers (No Gasoline) - One Story	YES - Current	NO - Privately-Owned	Available	Not Used in Prior Housing Element	0	0	0.039754383	0.039754383	0	0	0	1238169	473	West Adams - Baldwin Hills - Leimert								Above Moderate
LOS ANGELES	8877 W CATTARAUGUS AVE	90034	4310011001	Low Medium II Residential	RD2-1	0	21	0.049204726	Residential - Single Family Residence	YES - Current	NO - Privately-Owned	Available	Not Used in Prior Housing Element	0	0	0.098997003	0.098997003	1	1*	1*	1238169	567	West Adams - Baldwin Hills - Leimert								Above Moderate
LOS ANGELES	8875 W CATTARAUGUS AVE	90034	4310011002	Low Medium II Residential	RD2-1	0	21	0.048791929	Residential - Single Family Residence	YES - Current	NO - Privately-Owned	Available	Not Used in Prior Housing Element	0	0	0.098997003	0.098997003	1	1*	1*	1238169	571	West Adams - Baldwin Hills - Leimert								Above Moderate
LOS ANGELES	8867 W CATTARAUGUS AVE	90034	4310011005	Low Medium II Residential	RD2-1	0	21	0.048790205	Residential - Single Family Residence	YES - Current	NO - Privately-Owned	Available	Not Used in Prior Housing Element	0	0	0.098997003	0.098997003	1	1*	1*	1238169	581	West Adams - Baldwin Hills - Leimert								Above Moderate
LOS ANGELES	8863 W CATTARAUGUS AVE	90034	4310011006	Low Medium II Residential	RD2-1	0	21	0.048792489	Residential - Single Family Residence	YES - Current	NO - Privately-Owned	Available	Not Used in Prior Housing Element	0	0	0.098997003	0.098997003	1	1*	1*	1238169	586	West Adams - Baldwin Hills - Leimert								Above Moderate
LOS ANGELES	8869 W CATTARAUGUS AVE	90034	4310011020	Low Medium II Residential	RD2-1	0	21	0.048791929	Residential - Single Family Residence	YES - Current	NO - Privately-Owned	Available	Not Used in Prior Housing Element	0	0	0.109193838	0.109193838	1	1*	1*	1238169	577	West Adams - Baldwin Hills - Leimert								Above Moderate
LOS ANGELES	8871 1/2 W CATTARAUGUS AVE	90034	4310011020	Low Medium II Residential	RD2-1	0	21	0.048791219	Residential - Single Family Residence	YES - Current	NO - Privately-Owned	Available	Not Used in Prior Housing Element	0	0	0.109193838	0.109193838	1	1*	1*	1238169	574	West Adams - Baldwin Hills - Leimert								Above Moderate
LOS ANGELES	8857 W CATTARAUGUS AVE	90034	4310014014	Low Medium II Residential	RD2-1	0	21	0.048928352	Residential - Single Family Residence	YES - Current	NO - Privately-Owned	Available	Not Used in Prior Housing Element	0	0	0.098997003	0.098997003	1	1*	1*	1238169	593	West Adams - Baldwin Hills - Leimert								Above Moderate
LOS ANGELES	8855 W CATTARAUGUS AVE	90034	4310014015	Low Medium II Residential	RD2-1	0	21	0.048791802	Residential - Single Family Residence	YES - Current	NO - Privately-Owned	Available	Not Used in Prior Housing Element	0	0	0.109193838	0.109193838	1	1*	1*	1238169	598	West Adams - Baldwin Hills - Leimert								Above Moderate
LOS ANGELES			4310014015	Low Medium II Residential	RD2-1	0	21	0.048791416	Residential - Single Family Residence	YES - Current	NO - Privately-Owned	Available	Not Used in Prior Housing Element	0	0	0.109193838	0.109193838	1	1*	1*	1238169	601	West Adams - Baldwin Hills - Leimert								Above Moderate
LOS ANGELES	8849 W CATTARAUGUS AVE	90034	4310014016	Low Medium II Residential	RD2-1	0	21	0.048791802	Residential - Single Family Residence	YES - Current	NO - Privately-Owned	Available	Not Used in Prior Housing Element	0	0	0.098997003	0.098997003	1	1*	1*	1238169	603	West Adams - Baldwin Hills - Leimert								Above Moderate
LOS ANGELES	8847 W CATTARAUGUS AVE	90034	4310014038	Low Medium II Residential	RD2-1	0	21	0.048233547	Residential - Single Family Residence	YES - Current	NO - Privately-Owned	Available	Not Used in Prior Housing Element	0	0	0.029291278	0.029291278	1	1*	1*	1238169	607	West Adams - Baldwin Hills - Leimert								Above Moderate
LOS ANGELES			4310017012	Low II Residential	R1-1	0	1 unit per lot	0.134816132	Residential - Single Family Residence - Other Improvements Only	YES - Current	NO - Privately-Owned	Available	Not Used in Prior Housing Element	0	0	0.040858099	0.040858099	0	0	0	1268169	1474	West Adams - Baldwin Hills - Leimert								Above Moderate
LOS ANGELES	2308 S SHENANDOAH ST	90034	4310019001	Low Medium II Residential	RD2-1	0	21	0.109781337	Commercial - Store Combination - Store and Residential Combination - One Story	YES - Current	NO - Privately-Owned	Available	Not Used in Prior Housing Element	0	0	0.022092077	0.022092077	0	2*	2*	1268169	935	West Adams - Baldwin Hills - Leimert		Yes						Above Moderate
LOS ANGELES	8866 W CADILLAC AVE	90034	4310019002	Low Medium II Residential	RD2-1	0	21	0.147959917	Residential - Double, Duplex, or Two Units - 4 Stories or Less	YES - Current	NO - Privately-Owned	Available	Not Used in Prior Housing Element	0	0.259838104	0	0.259838104	2	3*	3*	1268169	942	West Adams - Baldwin Hills - Leimert		Yes						Moderate
LOS ANGELES	8862 W CADILLAC AVE	90034	4310019003	Low Medium II Residential	RD2-1	0	21	0.137154133	Residential - Single Family Residence	YES - Current	NO - Privately-Owned	Available	Not Used in Prior Housing Element	0	0	0.157900554	0.157900554	1	2*	2*	1268169	951	West Adams - Baldwin Hills - Leimert								Above Moderate
LOS ANGELES	8858 W CADILLAC AVE	90034	4310019004	Low Medium II Residential	RD2-1	0	21	0.13715225	Residential - Single Family Residence	YES - Current	NO - Privately-Owned	Available	Not Used in Prior Housing Element	0	0	0.157900554	0.157900554	1	2*	2*	1268169	959	West Adams - Baldwin Hills - Leimert								Above Moderate
LOS ANGELES	8854 W CADILLAC AVE	90034	4310019005	Low Medium II Residential	RD2-1	0	21	0.137152313	Residential - Single Family Residence	YES - Current	NO - Privately-Owned	Available	Not Used in Prior Housing Element	0	0	0.157900554	0.157900554	1	2*	2*	1268169	966	West Adams - Baldwin Hills - Leimert								Above Moderate
LOS ANGELES	8850 W CADILLAC AVE	90034	4310019006	Low Medium II Residential	RD2-1	0	21	0.137152313	Residential - Single Family Residence	YES - Current	NO - Privately-Owned	Available	Not Used in Prior Housing Element	0	0	0.157900554	0.157900554	1	2*	2*	1268169	974	West Adams - Baldwin Hills - Leimert								Above Moderate
LOS ANGELES	8846 W CADILLAC AVE	90034	4310019007	Low Medium II Residential	RD2-1	0	21	0.137152574	Residential - Single Family Residence	YES - Current	NO - Privately-Owned	Available	Not Used in Prior Housing Element	0	0	0.157900554	0.157900554	1	2*	2*	1268169	981	West Adams - Baldwin Hills - Leimert								Above Moderate
LOS ANGELES	8842 W CADILLAC AVE	90034	4310019008	Low Medium II Residential	RD2-1	0	21	0.127254782	Residential - Single Family Residence	YES - Current	NO - Privately-Owned	Available	Not Used in Prior Housing Element	0	0	0.192613274	0.192613274	1	2*	2*	1268169	987	West Adams - Baldwin Hills - Leimert								Above Moderate
LOS ANGELES	8836 W CADILLAC AVE	90034	4310019009	Low Medium II Residential	RD2-1	0	21	0.127255973	Residential - Single Family Residence	YES - Current	NO - Privately-Owned	Available	Not Used in Prior Housing Element	0	0	0.192613274	0.192613274	1	2*	2*	1268169	1000	West Adams - Baldwin Hills - Leimert								Above Moderate
LOS ANGELES	8839 W DAVID AVE	90034	4310019010	Low Medium II Residential	RD2-1	0	21	0.072697159	Residential - Single Family Residence	YES - Current	NO - Privately-Owned	Available	Not Used in Prior Housing Element	0	0	0.086897928	0.086897928	1	1*	1*	1268169	1071	West Adams - Baldwin Hills - Leimert								Above Moderate
LOS ANGELES	8843 W DAVID AVE	90034	4310019013	Low Medium II Residential	RD2-1	0	21	0.073251951	Residential - Single Family Residence	YES - Current	NO - Privately-Owned	Available	Not Used in Prior Housing Element	0	0	0.086897928	0.086897928	1	1*	1*	1268169	1064	West Adams - Baldwin Hills - Leimert								Above Moderate
LOS ANGELES	2410 S SHENANDOAH ST	90034	4310019015	Low Medium II Residential	RD2-1	0	21	0.160681945	Residential - Four Units (Any Combination) - 4 Stories or Less	YES - Current	NO - Privately-Owned	Available	Not Used in Prior Housing Element	0	0.259838104	0	0.259838104	2	3*	3*	1268169	1056	West Adams - Baldwin Hills - Leimert		Yes						Moderate
LOS ANGELES	8842 W DAVID AVE	90034	4310019017	Low Medium II Residential	RD2-1	0	21	0.086139452	Residential - Single Family Residence	YES - Current	NO - Privately-Owned	Available	Not Used in Prior Housing Element	0	0	0.08978703	0.08978703	1	1*	1*	1268169	1127	West Adams - Baldwin Hills - Leimert								Above Moderate
LOS ANGELES	2314 S SHENANDOAH ST	90034	4310019018	Low Medium II Residential	RD2-1	0	21	0.840249583	Residential - Five or More Units or Apartments (Any Combination) - 4 Stories or Less - Pool	YES - Current	NO - Privately-Owned	Available	Not Used in Prior Housing Element	0	0.410455167	0	0.410455167	16	0	0	1268169	1017	West Adams - Baldwin Hills - Leimert		Yes						Moderate
LOS ANGELES	8834 W CADILLAC AVE	90034	4310020001	Low Medium II Residential	RD2-1	0	21	0.127256055	Residential - Single Family Residence	YES - Current	NO - Privately-Owned	Available	Not Used in Prior Housing Element	0	0	0.192613274	0.192613274	1	2*	2*	1268169	1009	West Adams - Baldwin Hills - Leimert								Above Moderate
LOS ANGELES	8830 W CADILLAC AVE	90034	4310020002	Low Medium II Residential	RD2-1	0	21	0.127257007	Residential - Double, Duplex, or Two Units - 4 Stories or Less	YES - Current	NO - Privately-Owned	Available	Not Used in Prior Housing Element	0	0	0.169221658	0.169221658	2	2*	2*	1268169	1018	West Adams - Baldwin Hills - Leimert								Above Moderate
LOS ANGELES	8818 W CADILLAC AVE	90034	4310020005	Low Medium II Residential	RD2-1	0	21	0.127255996	Residential - Single Family Residence	YES - Current	NO - Privately-Owned	Available	Not Used in Prior Housing Element	0	0	0.192613274	0.192613274	1	2*	2*	1268169	1042	West Adams - Baldwin Hills - Leimert								Above Moderate
LOS ANGELES	8814 W CADILLAC AVE	90034	4310020006	Low Medium II Residential	RD2-1	0	21	0.127256869	Residential - Single Family Residence	YES - Current	NO - Privately-Owned	Available	Not Used in Prior Housing Element	0	0	0.192613274	0.192613274	1	2*	2*	1268169	1049	West Adams - Baldwin Hills - Leimert								Above Moderate
LOS ANGELES	8810 W CADILLAC AVE	90034	4310020

LOS ANGELES		4301025006	Low Medium II Residential	RD2-1	0	21	0.057356925	Residential - Single Family Residence	YES - Current	NO - Privately-Owned	Available	Not Used in Prior Housing Element	0	0	0.109193838	0.109193838	1	1*	1*	1268169	1248	West Adams - Baldwin Hills - Leimert			Above Moderate
LOS ANGELES	2400 S CORNING ST	90034 4301025016	Low Medium II Residential	RD1.5-1	0	29	0.172179868	Residential - Double, Duplex, or Two Units - 4 Stories or Less	YES - Current	NO - Privately-Owned	Available	Not Used in Prior Housing Element	0	0.118688923	0	0.118688923	2	0	0	1268169	1460	West Adams - Baldwin Hills - Leimert	Yes		Moderate
LOS ANGELES	2404 S CORNING ST	90034 4301025017	Low Medium II Residential	RD1.5-1	0	29	0.172179868	Residential - Single Family Residence	YES - Current	NO - Privately-Owned	Available	Not Used in Prior Housing Element	0	0.460874867	0	0.460874867	1	0	0	1268169	1487	West Adams - Baldwin Hills - Leimert			Moderate
LOS ANGELES	2410 S CORNING ST	90034 4301025018	Low Medium II Residential	RD1.5-1	0	29	0.157214842	Residential - Double, Duplex, or Two Units - 4 Stories or Less	YES - Current	NO - Privately-Owned	Available	Not Used in Prior Housing Element	0	0.038552047	0	0.038552047	2	0	0	1268169	1513	West Adams - Baldwin Hills - Leimert	Yes		Moderate
LOS ANGELES	2339 S GARTH AVE	90034 4301025035	Low Medium II Residential	RD1.5-1	0	29	0.171891509	Residential - Single Family Residence	YES - Current	NO - Privately-Owned	Available	Not Used in Prior Housing Element	0	0.460874867	0	0.460874867	1	0	0	1268169	1432	West Adams - Baldwin Hills - Leimert			Moderate
LOS ANGELES	2335 S GARTH AVE	90034 4301025036	Low Medium II Residential	RD1.5-1	0	29	0.171883556	Residential - Single Family Residence	YES - Current	NO - Privately-Owned	Available	Not Used in Prior Housing Element	0	0.460874867	0	0.460874867	1	0	0	1268169	1402	West Adams - Baldwin Hills - Leimert			Moderate
LOS ANGELES	2329 S GARTH AVE	90034 4301025037	Low Medium II Residential	RD1.5-1	0	29	0.171877648	Residential - Four Units (Any Combination) - 4 Stories or Less	YES - Current	NO - Privately-Owned	Available	Not Used in Prior Housing Element	0	0.182423338	0	0.182423338	4	0	0	1268169	1377	West Adams - Baldwin Hills - Leimert	Yes		Moderate
LOS ANGELES	2325 S GARTH AVE	90034 4301025038	Low Medium II Residential	RD1.5-1	0	29	0.171869955	Residential - Single Family Residence	YES - Current	NO - Privately-Owned	Available	Not Used in Prior Housing Element	0	0.19945986	0	0.19945986	1	0	0	1268169	1356	West Adams - Baldwin Hills - Leimert			Moderate
LOS ANGELES	2319 S GARTH AVE	90034 4301025039	Low Medium II Residential	RD1.5-1	0	29	0.171864294	Residential - Single Family Residence	YES - Current	NO - Privately-Owned	Available	Not Used in Prior Housing Element	0	0.460874867	0	0.460874867	1	0	0	1268169	1333	West Adams - Baldwin Hills - Leimert			Moderate
LOS ANGELES	2315 S GARTH AVE	90034 4301025040	Low Medium II Residential	RD1.5-1	0	29	0.171858685	Residential - Single Family Residence	YES - Current	NO - Privately-Owned	Available	Not Used in Prior Housing Element	0	0.460874867	0	0.460874867	1	0	0	1268169	1305	West Adams - Baldwin Hills - Leimert			Moderate
LOS ANGELES	2414 S CORNING ST	90034 4301025042	Low Medium II Residential	RD1.5-1	0	29	0.073221717	Residential - Single Family Residence	YES - Current	NO - Privately-Owned	Available	Not Used in Prior Housing Element	0	0	0.102742133	0.102742133	1	2*	2*	1238169	35	West Adams - Baldwin Hills - Leimert			Above Moderate
LOS ANGELES	2403 S GARTH AVE	90034 4301025045	Low Medium II Residential	RD1.5-1	0	29	0.145912964	Residential - Three Units (Any Combination) - 4 Stories or Less	YES - Current	NO - Privately-Owned	Available	Not Used in Prior Housing Element	0	0.253436726	0	0.253436726	3	0	0	1268169	1488	West Adams - Baldwin Hills - Leimert	Yes		Moderate
LOS ANGELES	2345 S GARTH AVE	90034 4301025046	Low Medium II Residential	RD1.5-1	0	29	0.171896955	Residential - Single Family Residence	YES - Current	NO - Privately-Owned	Available	Not Used in Prior Housing Element	0	0.460874867	0	0.460874867	1	0	0	1268169	1461	West Adams - Baldwin Hills - Leimert			Moderate
LOS ANGELES	8628 W CADILLAC AVE	90034 4301026001	Medium Residential	R3-1	0	54	0.057392546	Residential - Three Units (Any Combination) - 4 Stories or Less	YES - Current	NO - Privately-Owned	Available	Not Used in Prior Housing Element	0	0	0.336810386	0.336810386	3	3*	3*	1268173	943	West Adams - Baldwin Hills - Leimert	Yes		Above Moderate
LOS ANGELES		4301026001	Medium Residential	R3-1	0	54	0.057392546	Residential - Three Units (Any Combination) - 4 Stories or Less	YES - Current	NO - Privately-Owned	Available	Not Used in Prior Housing Element	0	0	0.228299582	0.228299582	3	3*	3*	1268173	942	West Adams - Baldwin Hills - Leimert			Above Moderate
LOS ANGELES	8624 W CADILLAC AVE	90034 4301026002	Medium Residential	R3-1	0	54	0.057392122	Residential - Three Units (Any Combination) - 4 Stories or Less	YES - Current	NO - Privately-Owned	Available	Not Used in Prior Housing Element	0	0	0.336810386	0.336810386	3	3*	3*	1268173	946	West Adams - Baldwin Hills - Leimert	Yes		Above Moderate
LOS ANGELES	8626 1/2 W CADILLAC AVE	90034 4301026002	Medium Residential	R3-1	0	54	0.057393889	Residential - Three Units (Any Combination) - 4 Stories or Less	YES - Current	NO - Privately-Owned	Available	Not Used in Prior Housing Element	0	0	0.336810386	0.336810386	3	3*	3*	1268173	944	West Adams - Baldwin Hills - Leimert	Yes		Above Moderate
LOS ANGELES	8616 W CADILLAC AVE	90034 4301026003	Medium Residential	R3-1	0	54	0.057393889	Residential - Double, Duplex, or Two Units - 4 Stories or Less	YES - Current	NO - Privately-Owned	Available	Not Used in Prior Housing Element	0	0	0.352987504	0.352987504	2	3*	3*	1268173	951	West Adams - Baldwin Hills - Leimert	Yes		Above Moderate
LOS ANGELES	8618 W CADILLAC AVE	90034 4301026003	Medium Residential	R3-1	0	54	0.057392546	Residential - Double, Duplex, or Two Units - 4 Stories or Less	YES - Current	NO - Privately-Owned	Available	Not Used in Prior Housing Element	0	0	0.352987504	0.352987504	2	3*	3*	1268173	949	West Adams - Baldwin Hills - Leimert	Yes		Above Moderate
LOS ANGELES	8612 W CADILLAC AVE	90034 4301026004	Medium Residential	R3-1	0	54	0.057392546	Residential - Single Family Residence	YES - Current	NO - Privately-Owned	Available	Used in Prior Housing Element - Non-Vacant	0	0	0.251334018	0.251334018	1	3*	3*	1268173	955	West Adams - Baldwin Hills - Leimert			Above Moderate
LOS ANGELES		4301026004	Medium Residential	R3-1	0	54	0.057392546	Residential - Single Family Residence	YES - Current	NO - Privately-Owned	Available	Used in Prior Housing Element - Non-Vacant	0	0	0.251334018	0.251334018	1	3*	3*	1268173	953	West Adams - Baldwin Hills - Leimert			Above Moderate
LOS ANGELES	8610 W CADILLAC AVE	90034 4301026005	Medium Residential	R3-1	0	54	0.057393161	Residential - Single Family Residence	YES - Current	NO - Privately-Owned	Available	Used in Prior Housing Element - Non-Vacant	0	0	0.251334018	0.251334018	1	3*	3*	1268173	956	West Adams - Baldwin Hills - Leimert			Above Moderate
LOS ANGELES		4301026005	Medium Residential	R3-1	0	54	0.057393161	Residential - Single Family Residence	YES - Current	NO - Privately-Owned	Available	Used in Prior Housing Element - Non-Vacant	0	0	0.251334018	0.251334018	1	3*	3*	1268173	959	West Adams - Baldwin Hills - Leimert			Above Moderate
LOS ANGELES	2314 S GARTH AVE	90034 4301026007	Medium Residential	R3-1	0	54	0.161266758	Residential - Single Family Residence	YES - Current	NO - Privately-Owned	Available	Used in Prior Housing Element - Non-Vacant	0.981361091	0	0	0.981361091	1	0	0	1268173	968	West Adams - Baldwin Hills - Leimert			Lower
LOS ANGELES	2318 S GARTH AVE	90034 4301026008	Medium Residential	R3-1	0	54	0.181626922	Residential - Single Family Residence	YES - Current	NO - Privately-Owned	Available	Used in Prior Housing Element - Non-Vacant	1.098283541	0	0	1.098283541	1	0	0	1268173	976	West Adams - Baldwin Hills - Leimert			Lower
LOS ANGELES	2322 S GARTH AVE	90034 4301026009	Medium Residential	R3-1	0	54	0.171535639	Residential - Single Family Residence	YES - Current	NO - Privately-Owned	Available	Used in Prior Housing Element - Non-Vacant	1.042905807	0	0	1.042905807	1	0	0	1268173	985	West Adams - Baldwin Hills - Leimert			Lower
LOS ANGELES	2328 S GARTH AVE	90034 4301026010	Medium Residential	R3-1	0	54	0.17159568	Residential - Single Family Residence - Pool	YES - Current	NO - Privately-Owned	Available	Used in Prior Housing Element - Non-Vacant	1.042905807	0	0	1.042905807	1	0	0	1268173	998	West Adams - Baldwin Hills - Leimert			Lower
LOS ANGELES	2334 S GARTH AVE	90034 4301026011	Medium Residential	R3-1	0	54	0.171647547	Residential - Single Family Residence	YES - Current	NO - Privately-Owned	Available	Used in Prior Housing Element - Non-Vacant	1.042905807	0	0	1.042905807	1	0	0	1268173	1013	West Adams - Baldwin Hills - Leimert			Lower
LOS ANGELES	2329 S CHARITON ST	90034 4301026038	Medium Residential	R3-1	0	54	0.172059398	Residential - Single Family Residence	YES - Current	NO - Privately-Owned	Available	Used in Prior Housing Element - Non-Vacant	1.042905807	0	0	1.042905807	1	0	0	1268173	1014	West Adams - Baldwin Hills - Leimert			Lower
LOS ANGELES	2325 S CHARITON ST	90034 4301026039	Medium Residential	R3-1	0	54	0.172060292	Residential - Five or More Units or Apartments (Any Combination) - 4 Stories or Less	YES - Current	NO - Privately-Owned	Available	Not Used in Prior Housing Element	0	0	0.122236478	0.122236478	8	0	0	1268173	999	West Adams - Baldwin Hills - Leimert	Yes		Above Moderate
LOS ANGELES	2319 S CHARITON ST	90034 4301026040	Medium Residential	R3-1	0	54	0.182246251	Residential - Five or More Units or Apartments (Any Combination) - 4 Stories or Less	YES - Current	NO - Privately-Owned	Available	Not Used in Prior Housing Element	0	0	0.115740599	0.115740599	9	0	0	1268173	984	West Adams - Baldwin Hills - Leimert	Yes		Above Moderate
LOS ANGELES	2315 S CHARITON ST	90034 4301026041	Medium Residential	R3-1	0	54	0.161872494	Residential - Double, Duplex, or Two Units - 4 Stories or Less	YES - Current	NO - Privately-Owned	Available	Used in Prior Housing Element - Non-Vacant	0	0	0.638000071	0.638000071	2	0	0	1268173	977	West Adams - Baldwin Hills - Leimert	Yes		Above Moderate
LOS ANGELES	2335 S CHARITON ST	90034 4301026043	Medium Residential	R3-1	0	54	0.159560559	Residential - Five or More Units or Apartments (Any Combination) - 4 Stories or Less	YES - Current	NO - Privately-Owned	Available	Not Used in Prior Housing Element	0	0	0.122706257	0.122706257	9	0	0	1268173	1028	West Adams - Baldwin Hills - Leimert	Yes		Above Moderate
LOS ANGELES	2338 S GARTH AVE	90034 4301026045	Medium Residential	R3-1	0	54	0.170652195	Residential - Single Family Residence	YES - Current	NO - Privately-Owned	Available	Used in Prior Housing Element - Non-Vacant	1.042905807	0	0	1.042905807	1	0	0	1268173	1027	West Adams - Baldwin Hills - Leimert			Lower
LOS ANGELES	2342 S GARTH AVE	90034 4301026046	Medium Residential	R3-1	0	54	0.089408239	Residential - Single Family Residence	YES - Current	NO - Privately-Owned	Available	Not Used in Prior Housing Element	0.539583111	0	0	0.539583111	1	0	0	1268173	1041	West Adams - Baldwin Hills - Leimert			Lower
LOS ANGELES	2314 S CHARITON ST	90034 4301027002	Medium Residential	R3-1	0	54	0.113099665	Residential - Five or More Units or Apartments (Any Combination) - 4 Stories or Less	YES - Current	NO - Privately-Owned	Available	Not Used in Prior Housing Element	0	0	0.084513227	0.084513227	6	0	0	1268173	991	West Adams - Baldwin Hills - Leimert	Yes		Above Moderate
LOS ANGELES	2318 S CHARITON ST	90034 4301027003	Medium Residential	R3-1	0	54	0.121553704	Residential - Single Family Residence	YES - Current	NO - Privately-Owned	Available	Used in Prior Housing Element - Non-Vacant	0.790498424	0	0	0.790498424	1	0	0	1268173	1003	West Adams - Baldwin Hills - Leimert			Lower
LOS ANGELES	2319 S LA CIENEGA BLVD	90034 4301027031	Neighborhood Commercial	C2-1VL-CPIO	0	54	0.057368189	Commercial - Store - One Story	YES - Current	NO - Privately-Owned	Available	Used in Prior Housing Element - Non-Vacant	0	0	0.021237686	0.021237686	0	0	0	1268173	1020	West Adams - Baldwin Hills - Leimert			Above Moderate
LOS ANGELES	2321 S LA CIENEGA BLVD	90034 4301027031	Neighborhood Commercial	C2-1VL-CPIO	0	54	0.057083594	Commercial - Store - One Story	YES - Current	NO - Privately-Owned	Available	Used in Prior Housing Element - Non-Vacant	0	0	0.021237686	0.021237686	0	0	0	1268173	1026	West Adams - Baldwin Hills - Leimert			Above Moderate
LOS ANGELES	2315 S LA CIENEGA BLVD	90034 4301027032	Neighborhood Commercial	C2-1VL-CPIO	0	54	0.057367169	Commercial - Service Station - Self Service - Lift	YES - Current	NO - Privately-Owned	Available	Not Used in Prior Housing Element	0	0	0.295908505	0.295908505	0	0	0	1268173	1011	West Adams - Baldwin Hills - Leimert			Above Moderate
LOS ANGELES	2313 S LA CIENEGA BLVD	90034 4301027033	Neighborhood Commercial	C2-1VL-CPIO	0	54	0.057366712	Commercial - Service Station - Self Service - Lift	YES - Current	NO - Privately-Owned	Available	Not Used in Prior Housing Element	0	0	0.295908505	0.295908505	0	0	0	1268173	1004	West Adams - Baldwin Hills - Leimert			Above Moderate
LOS ANGELES	2311 S LA CIENEGA BLVD	90034 4301027034	Neighborhood Commercial	C2-1VL-CPIO	0	54	0.057365287	Commercial - Service Station - Self Service - Lift	YES - Current	NO - Privately-Owned	Available	Used in Prior Housing Element - Non-Vacant	0	0	0.295908505	0.295908505	0	0	0	1268173	996	West Adams - Baldwin Hills - Leimert			Above Moderate
LOS ANGELES		4301027034	Neighborhood Commercial	C2-1VL-CPIO	0	54	0.057364919	Commercial - Service Station - Self Service - Lift	YES - Current	NO - Privately-Owned	Available	Used in Prior Housing Element - Non-Vacant	0	0	0.295908505	0.295908505	0	0	0	1268173	990	West Adams - Baldwin Hills - Leimert			Above Moderate
LOS ANGELES	2307 S LA CIENEGA BLVD	90034 4301027035	Neighborhood Commercial	C2-1VL-CPIO	0	54	0.057364866	Commercial - Service Station - Self Service - Lift	YES - Current	NO - Privately-Owned	Available	Not Used in Prior Housing Element	0	0	0.295908505	0.295908505	0	0	0	1268173	983	West Adams - Baldwin Hills - Leimert			Above Moderate
LOS ANGELES	2301 S LA CIENEGA BLVD	90034 4301027036	Neighborhood Commercial	C2-1VL-CPIO	0	54	0.054758396	Commercial - Service Station - Self Service - Lift	YES - Current	NO - Privately-Owned	Available	Used in Prior Housing Element - Non-Vacant	0	0	0.295908505	0.295908505	0	0	0	1268173	974	West Adams - Baldwin Hills - Leimert			Above Moderate
LOS ANGELES	2305 S LA CIENEGA BLVD	90034 4301027036	Neighborhood Commercial	C2-1VL-CPIO	0	54	0.057363389	Commercial - Service Station - Self Service - Lift	YES - Current	NO - Privately-Owned	Available	Used in Prior Housing Element - Non-Vacant	0	0	0.295908505	0.295908505	0	0	0	1268173	979	West Adams - Baldwin Hills - Leimert			Above Moderate
LOS ANGELES	2324 S CHARITON ST	90034 4301027038	Medium Residential	R3-1	0	54	0.121788136	Residential - Double, Duplex, or Two Units - 4 Stories or Less	YES - Current	NO - Privately-Owned	Available	Used in Prior Housing Element - Non-Vacant	0	0	0.235881883	0.235881883	2	0	0	1268173	1018	West Adams - Baldwin Hills - Leimert	Yes		Above Moderate
LOS ANGELES		4301027038	Medium Residential	R3-1	0	54	0.050433215	Residential - Double, Duplex, or Two Units - 4 Stories or Less	YES - Current	NO - Privately-Owned	Available	Used in Prior Housing Element - Non-Vacant	0	0	0.044454373	0.044454373	2	2*	2*	1268173	1035	West Adams - Baldwin Hills - Leimert			Above Moderate
LOS ANGELES	2323 S LA CIENEGA BLVD	90034 4301027900	Neighborhood Commercial	C2-1VL-CPIO	0	54	0.044023161	Miscellaneous - Government Owned Property	YES - Current	YES - City-Owned	Available	Not Used in Prior Housing Element	0	0	0.008730727	0.008730727	0	0	0	1268173	1034	West Adams - Baldwin Hills - Leimert			Above Moderate
LOS ANGELES	2325 S LA CIENEGA BLVD	90034 4301027900	Neighborhood Commercial	C2-1VL-CPIO	0	54	0.051853755	Miscellaneous - Government Owned Property	YES - Current	YES - City-Owned	Available	Not Used in Prior Housing Element	0	0	0.006980082	0.006980082	0	0	0	1268173	1044	West Adams - Baldwin Hills - Leimert			Above Moderate
LOS ANGELES		4301027900	Neighborhood Commercial	C2-1VL-CPIO	0	54	0.006895484	Miscellaneous - Government Owned Property	YES - Current	YES - City-Owned	Available	Not Used in Prior Housing Element	0	0	0.001493887	0.001493887	0	0	0	1268173	1047	West Adams - Baldwin Hills - Leimert			Above Moderate
LOS ANGELES	8516 W CADILLAC AVE	90034 4301027BRK	Medium Residential	R3-1	0	54	0.230462852	Residential - Single Family Residence - Condominium	YES - Current	NO - Privately-Owned	Available	Not Used in Prior Housing Element	0.109800635	0	0	0.109800635	11	0	0	1268173	969	West Adams - Baldwin Hills - Leimert			Lower
LOS ANGELES	2461 S ROBERTSON BLVD	90034 4302012002	Neighborhood Commercial	C4-1VL-O-CPIO	0	54	0.057399467	Commercial - Store - One Story	YES - Current	NO - Privately-Owned	Available	Not Used in Prior Housing Element	0	0	0.095318401	0.095318401	0	0	0	1268169	1068	West Adams - Baldwin Hills - Leimert			Above Moderate
LOS ANGELES	9015 W 25TH ST	90034 4302012004	Low Medium I Residential	R2-1-O	0	17	0.11150219	Residential - Single Family Residence	YES - Current	NO - Privately-Owned	Available	Not Used in Prior Housing Element	0	0	0.081388408	0.081388408	1	1*	1*	1268169	1088	West Adams - Baldwin Hills - Leimert			Above Moderate
LOS ANGELES		4302013001	Neighborhood Commercial	C4-1VL-O-CPIO	0	54	0.075767349	Commercial - Store Combination - Store and Residential Combination - One Story	YES - Current	NO - Privately-Owned	Available	Not Used in Prior Housing Element	0.02837516	0	0	0.02837516	0	0	0	1268169	1310	West Adams - Baldwin Hills - Leimert			Lower
LOS ANGELES	2525 S ROBERTSON BLVD	90034 4302013002	Neighborhood Commercial	C4-1VL-O-CPIO	0	54	0.057399122	Commercial - Store - One Story	YES - Current	NO - Privately-Owned	Available	Used in Prior Housing Element - Non-Vacant	0	0	0.014610913	0.014610913	0	0	0	1268169	1286	West Adams - Baldwin Hills - Leimert			Above Moderate
LOS ANGELES		4302013002	Neighborhood Commercial	C4-1VL-O-CPIO	0	54	0.057399122	Commercial - Store - One Story	YES - Current	NO - Privately-Owned	Available	Not Used in Prior Housing Element	0	0	0.014610913	0.014610913	0	0	0	1268169	1294	West Adams - Baldwin Hills - Leimert			Above Moderate
LOS ANGELES	2521 S ROBERTSON BLVD	90034 4302013003	Neighborhood Commercial	C4-1VL-O-CPIO	0	54	0.057399108	Commercial - Store - One Story	YES - Current	NO - Privately-Owned	Available	Not Used in Prior Housing Element	0	0	0.095318401	0.095318401	0	0	0	1268169	1271	West Adams - Baldwin Hills - Leimert			Above Moderate
LOS ANGELES	2513 S ROBERTSON BLVD	90034 4302013004	Neighborhood Commercial	C4-1VL-O-CPIO	0	54	0.057398787	Commercial - Store - One Story	YES - Current	NO - Privately-Owned	Available	Not Used in Prior Housing Element	0	0	0.095318401	0.095318401	0	0	0	1268169	1242	West Adams - Baldwin Hills - Leimert			Above Moderate
LOS ANGELES	2517 S ROBERTSON BLVD	90034 4302013004	Neighborhood Commercial	C4-1VL-O-CPIO	0	54	0.057399108	Commercial - Store - One Story	YES - Current	NO - Privately-Owned	Available	Not Used in Prior Housing Element	0	0	0.095318401	0.095318401	0	0	0	1268169	1258	West Adams - Baldwin Hills - Leimert			Above Moderate
LOS ANGELES	2509 S ROBERTSON BLVD	90034 4302013005	Neighborhood Commercial	C4-1VL-O-CPIO	0	54	0.057399108	Commercial - Office Building - One Story	YES - Current	NO - Privately-Owned	Available	Not Used in Prior Housing Element	0	0	0.021679555	0.021679555	0	0	0	1268169	1228	West Adams - Baldwin Hills - Leimert			Above Moderate
LOS ANGELES	2501 S ROBERTSON BLVD	90034 4302013006	Neighborhood Commercial	C4-1VL-O-CPIO	0	54	0.075775164	Industrial - Light Manufacturing - One Story	YES - Current	NO - Privately-Owned	Available	Not Used in Prior Housing Element	0.025839701	0	0	0.025839701	0	0	0	1268169	1216	West Adams - Baldwin Hills - Leimert			Lower
LOS ANGELES	9015 W BEVERLYWOOD ST	90034 4302013007	Low Medium I Residential	R2-1-O	0	17	0.111527765	Residential - Single Family Residence	YES - Current	NO - Privately-Owned	Available	Not Used in Prior Housing Element	0	0	0.081388408	0.081388408	1	1*	1*	1268169	1263	West Adams - Baldwin Hills - Leimert			Above Moderate
LOS ANGELES	2502 S ROBERTSON BLVD	90034 4302014001	Neighborhood Commercial	C4-1VL-CPIO	0	54	0.047362534	Commercial - Auto, Recreation Equipment, Construction Equipment Sales and Service - Auto Body Repair Shop - One Story	YES - Current	NO - Privately-Owned	Available	Not Used in Prior Housing Element	0	0	0.096421221	0.096421221	0	0	0	1268169	1233	West Adams - Baldwin Hills - Leimert			Above Moderate
LOS ANGELES		4302014001	Neighborhood Commercial	C4-1VL-CPIO	0	54	0.019005782	Commercial - Auto, Recreation Equipment, Construction Equipment Sales and Service - Auto Body Repair Shop - One Story	YES - Current	NO - Privately-Owned	Available	Not Used in Prior Housing Element	0	0	0.052941453	0.052941453	0	0	0	1268169	1246	West Adams - Baldwin Hills - Leimert			Above Moderate
LOS ANGELES		4302014002	Neighborhood Commercial	C4-1VL-CPIO	0	54	0.028508384	Commercial - Commercial - Vacant Land	YES - Current	NO - Privately-Owned	Available	Not Used in Prior Housing Element	0	0	0.091277075	0.091277075	0	0	0	1268169	1250	West Adams - Baldwin Hills - Leimert			Above Moderate
LOS ANGELES		4302014000	Neighborhood Commercial	C4-1VL-CPIO	0	54	0.03326017	Commercial - Commercial - Vacant Land	YES - Current	NO - Privately-Owned	Available	Not Used in Prior Housing Element	0	0	0.091277075	0.091277075	0	0	0	1268169	1262	West Adams - Baldwin Hills - Leimert			Above Moderate
LOS ANGELES	2510 S ROBERTSON BLVD	90034 4302014003	Neighborhood Commercial	C4-1VL-CPIO	0	54	0.04751382	Commercial - Commercial - Vacant Land	YES - Current	NO - Privately-Owned	Available	Not Used in Prior Housing Element	0	0	0.202183986	0.202183986	0	0	0	1268169	1274	West Adams - Baldwin Hills - Leimert			Above Moderate
LOS ANGELES		4302014003	Neighborhood Commercial	C4-1VL-CPIO	0	54	0.014253838	Commercial - Commercial - Vacant Land	YES - Current	NO - Privately-Owned	Available	Not Used in Prior Housing Element	0	0	0.030764675	0.030764675	0	0	0	1268169	1269	West Adams - Baldwin Hills - Leimert			Above Moderate
LOS ANGELES	2512 S ROBERTSON BLVD	90034 4302014004	Neighborhood Commercial	C4-1VL-CPIO	0	54	0.047513733	Commercial - Store - One Story	YES - Current	NO - Privately-Owned	Available	Not Used in Prior Housing Element	0	0	0.014655903	0.014655903	0	0	0	1268169	1288	West Adams - Baldwin Hills - Leimert			Above Moderate
LOS ANGELES	2516 S ROBERTSON BLVD	90034 4302014005	Neighborhood Commercial	C4-1VL-CPIO	0	54	0.047513346	Commercial - Store - One Story	YES - Current	NO - Privately-Owned	Available	Not Used in Prior Housing Element	0	0	0.014655903	0.014655903	0	0	0	1268169	1298	West Adams - Baldwin Hills - Leimert			Above Moderate
LOS ANGELES	2520 S ROBERTSON BLVD	90034 4302014006	Neighborhood Commercial	C4-1VL-CPIO	0	54	0.047512953	Commercial - Restaurant, Cocktail Lounge - Restaurant, Cocktail Lounge, Tavern - One Story	YES - Current	NO - Privately-Owned	Available	Not Used in Prior Housing Element	0	0	0.040433067	0.040433067	0	0	0	1268169	1326	West Adams - Baldwin Hills - Leimert			Above Moderate
LOS ANGELES		4302014006	Neighborhood Commercial	C4-1VL-CPIO	0	54	0.04751304	Commercial - Restaurant, Cocktail Lounge - Restaurant, Cocktail Lounge, Tavern - One Story	YES - Current	NO - Privately-Owned	Available	Not Used in Prior Housing Element	0	0	0.040433067	0.040433067	0	0	0	1268169	1313	West Adams - Baldwin Hills - Leimert			Above Moderate
LOS ANGELES	8970 W 24TH ST	90034 4302015006	Low Medium I Residential	R2-1	0	17	0.114785918	Residential - Single Family Residence	YES - Current	NO - Privately-Owned	Available	Not Used in Prior Housing Element	0	0	0.081388408	0.081388408	1	1*	1*	1268169	1076	West Adams - Baldwin Hills - Leimert			Above Moderate
LOS ANGELES	8951 W 25TH ST	90034 4302015030	Low II Residential	R1-1	0	1 unit per lot	0.057405029	Residential - Single Family Residence - Vacant Land	YES - Current	NO - Privately-Owned	Available	Not Used in Prior Housing Element	0	0	0.089762783	0.089762783	0	0	0	1268169	1182	West Adams - Baldwin Hills - Leimert			Above Moderate
LOS ANGELES		4302015031	Low II Residential	R1-1	0	1 unit per lot	0.057407477	Residential - Single Family Residence - Vacant Land	YES - Current	NO - Privately-Owned	Available	Not Used in Prior Housing Element	0	0	0.089762783	0.089762783	0	0	0	1268169	1177	West Adams - Baldwin Hills - Leimert			Above Moderate
LOS ANGELES	8969 W 25TH ST	90034 4302015034	Low Medium I Residential	R2-1	0	17	0.114824443	Residential - Single Family Residence	YES - Current	NO - Privately-Owned	Available	Not Used in Prior Housing Element	0	0	0.081388408	0.081388408	1	1*	1*	1268169	1148	West Adams - Baldwin Hills - Leimert			Above Moderate
LOS ANGELES	2452 S ROBERTSON BLVD	90034 4302015037	Neighborhood Commercial	C4-1VL-CPIO	0	54	0.045794317	Commercial - Auto, Recreation Equipment, Construction Equipment Sales and Service - Car Wash Only - One Story	YES - Current	NO - Privately-Owned	Available	Not Used in Prior Housing Element	0	0	0.025879325	0.025879325	0	0	0	1268169	1078	West Adams - Baldwin Hills - Leimert			Above Moderate
LOS ANGELES		4302015037	Neighborhood Commercial	C4-1VL-CPIO	0	54	0.043289328	Commercial - Auto, Recreation Equipment, Construction Equipment Sales and Service - Car Wash Only - One Story	YES - Current	NO - Privately-Owned	Available	Not Used in Prior Housing Element	0	0	0.025879325	0.025879325	0	0	0	1268169	1067	West Adams - Baldwin Hills - Leimert			Above Moderate
LOS ANGELES		4302015037	Neighborhood Commercial	C4-1VL-CPIO	0	54	0.045793569	Commercial - Auto, Recreation Equipment, Construction Equipment Sales and Service - Car Wash Only - One Story	YES - Current	NO - Privately-Owned	Available	Not Used in Prior Housing Element	0	0	0.025879325	0.025879325	0	0	0	1268169	1152	West Adams - Baldwin Hills - Leimert			Above Moderate
LOS ANGELES		4302015037	Neighborhood Commercial	C4-1VL-CPIO	0	54	0.045793618	Comm

LOS ANGELES	2300 S ROBERTSON BLVD	90034	4302017037	Neighborhood Commercial	C4-1VL-CPIO	0	54	0.037005089	Commercial - Shopping Center (Neighborhood, Community) - One Story	YES - Current	NO - Privately-Owned	Available	Not Used in Prior Housing Element	0	0	0.007475686	0.007475686	0	0	0	1268169	768	West Adams - Baldwin Hills - Leimert								Above Moderate
LOS ANGELES	8984 W CADILLAC AVE	90034	4302017037	Neighborhood Commercial	C4-1VL-CPIO	0	54	0.045798545	Commercial - Shopping Center (Neighborhood, Community) - One Story	YES - Current	NO - Privately-Owned	Available	Not Used in Prior Housing Element	0	0	0.006084359	0.006084359	0	0	0	1268169	794	West Adams - Baldwin Hills - Leimert								Above Moderate
LOS ANGELES			4302017037	Neighborhood Commercial	C4-1VL-CPIO	0	54	0.045798244	Commercial - Shopping Center (Neighborhood, Community) - One Story	YES - Current	NO - Privately-Owned	Available	Not Used in Prior Housing Element	0	0	0.006084359	0.006084359	0	0	0	1268169	821	West Adams - Baldwin Hills - Leimert								Above Moderate
LOS ANGELES			4302017037	Neighborhood Commercial	C4-1VL-CPIO	0	54	0.045798545	Commercial - Shopping Center (Neighborhood, Community) - One Story	YES - Current	NO - Privately-Owned	Available	Not Used in Prior Housing Element	0	0	0.006084359	0.006084359	0	0	0	1268169	808	West Adams - Baldwin Hills - Leimert								Above Moderate
LOS ANGELES			4302017037	Neighborhood Commercial	C4-1VL-CPIO	0	54	0.045799193	Commercial - Shopping Center (Neighborhood, Community) - One Story	YES - Current	NO - Privately-Owned	Available	Not Used in Prior Housing Element	0	0	0.006084359	0.006084359	0	0	0	1268169	780	West Adams - Baldwin Hills - Leimert								Above Moderate
LOS ANGELES	2000 S ROBERTSON BLVD	90034	4302018001	Neighborhood Commercial	C2-1VL-CPIO	0	54	0.186288658	Commercial - Store Combination - Store and Residential Combination - One Story	YES - Current	NO - Privately-Owned	Available	Not Used in Prior Housing Element	0	0	0.021876422	0.021876422	4	0	0	1268169	565	West Adams - Baldwin Hills - Leimert		Yes						Above Moderate
LOS ANGELES	2008 S ROBERTSON BLVD	90034	4302018002	Neighborhood Commercial	C2-1VL-CPIO	0	54	0.186575325	Residential - Five or More Units or Apartments (Any Combination) - 4 Stories or Less	YES - Current	NO - Privately-Owned	Available	Not Used in Prior Housing Element	0	0	0.099148992	0.099148992	10	0	0	1268169	587	West Adams - Baldwin Hills - Leimert		Yes						Above Moderate
LOS ANGELES	2012 S ROBERTSON BLVD	90034	4302018003	Neighborhood Commercial	C2-1VL-CPIO	0	54	0.18657295	Residential - Five or More Units or Apartments (Any Combination) - 4 Stories or Less	YES - Current	NO - Privately-Owned	Available	Not Used in Prior Housing Element	0	0	0.099148992	0.099148992	10	0	0	1268169	613	West Adams - Baldwin Hills - Leimert		Yes						Above Moderate
LOS ANGELES	2020 S ROBERTSON BLVD	90034	4302018004	Neighborhood Commercial	C2-1VL-CPIO	0	54	0.186572907	Commercial - Store - One Story	YES - Current	NO - Privately-Owned	Available	Used in Prior Housing Element - Non-Vacant	0.044160777	0	0	0.044160777	0	0	0	1268169	637	West Adams - Baldwin Hills - Leimert								Lower
LOS ANGELES	2041 S PREUSS ROAD	90034	4302018008	Low Medium II Residential	RD1.5-1	0	29	0.100407337	Residential - Single Family Residence	YES - Current	NO - Privately-Owned	Available	Not Used in Prior Housing Element	0	0	0.192613274	0.192613274	1	2*	2*	1268169	752	West Adams - Baldwin Hills - Leimert								Above Moderate
LOS ANGELES	2035 S PREUSS ROAD	90034	4302018010	Low Medium II Residential	RD1.5-1	0	29	0.112341837	Residential - Single Family Residence	YES - Current	NO - Privately-Owned	Available	Not Used in Prior Housing Element	0	0.194605827	0	0.194605827	1	3*	3*	1268169	727	West Adams - Baldwin Hills - Leimert								Moderate
LOS ANGELES	2021 1/2 S PREUSS ROAD	90034	4302018013	Low Medium II Residential	RD1.5-1	0	29	0.199364008	Residential - Three Units (Any Combination) - 4 Stories or Less	YES - Current	NO - Privately-Owned	Available	Not Used in Prior Housing Element	0	0.210391241	0	0.210391241	3	0	0	1268169	650	West Adams - Baldwin Hills - Leimert		Yes						Moderate
LOS ANGELES	2011 S PREUSS ROAD	90034	4302018014	Low Medium II Residential	RD1.5-1	0	29	0.199364008	Residential - Five or More Units or Apartments (Any Combination) - 4 Stories or Less	YES - Current	NO - Privately-Owned	Available	Not Used in Prior Housing Element	0	0.042390628	0	0.042390628	6	0	0	1268169	629	West Adams - Baldwin Hills - Leimert		Yes						Moderate
LOS ANGELES	8902 W GUTHRIE AVE	90034	4302018016	Low Medium II Residential	RD1.5-1	0	29	0.056074964	Residential - Single Family Residence	YES - Current	NO - Privately-Owned	Available	Not Used in Prior Housing Element	0	0	0.021932079	0.021932079	1	1*	1*	1268169	577	West Adams - Baldwin Hills - Leimert								Above Moderate
LOS ANGELES	8900 W GUTHRIE AVE	90034	4302018017	Low Medium II Residential	RD1.5-1	0	29	0.056074205	Residential - Single Family Residence	YES - Current	NO - Privately-Owned	Available	Not Used in Prior Housing Element	0	0	0.081388408	0.081388408	1	1*	1*	1268169	584	West Adams - Baldwin Hills - Leimert								Above Moderate
LOS ANGELES	2001 S PREUSS ROAD	90034	4302018018	Low Medium II Residential	RD1.5-1	0	29	0.087213329	Residential - Single Family Residence	YES - Current	NO - Privately-Owned	Available	Not Used in Prior Housing Element	0	0	0.192613274	0.192613274	1	2*	2*	1268169	590	West Adams - Baldwin Hills - Leimert								Above Moderate
LOS ANGELES	8880 W GUTHRIE AVE	90034	4302018019	Low Medium II Residential	RD1.5-1	0	29	0.08716674	Residential - Single Family Residence	YES - Current	NO - Privately-Owned	Available	Not Used in Prior Housing Element	0	0	0.192613274	0.192613274	1	2*	2*	1268169	599	West Adams - Baldwin Hills - Leimert								Above Moderate
LOS ANGELES	8874 W GUTHRIE AVE	90034	4302018020	Low Medium II Residential	RD1.5-1	0	29	0.056075293	Residential - Single Family Residence	YES - Current	NO - Privately-Owned	Available	Not Used in Prior Housing Element	0	0	0.081388408	0.081388408	1	1*	1*	1268169	609	West Adams - Baldwin Hills - Leimert								Above Moderate
LOS ANGELES	8870 W GUTHRIE AVE	90034	4302018021	Low Medium II Residential	RD1.5-1	0	29	0.05610626	Residential - Single Family Residence	YES - Current	NO - Privately-Owned	Available	Not Used in Prior Housing Element	0	0	0.012428434	0.012428434	1	1*	1*	1268169	615	West Adams - Baldwin Hills - Leimert								Above Moderate
LOS ANGELES	2024 S PREUSS ROAD	90034	4302018025	Low Medium II Residential	RD1.5-1	0	29	0.199412071	Residential - Five or More Units or Apartments (Any Combination) - 4 Stories or Less	YES - Current	NO - Privately-Owned	Available	Not Used in Prior Housing Element	0	0.150201309	0	0.150201309	5	0	0	1268169	694	West Adams - Baldwin Hills - Leimert		Yes						Moderate
LOS ANGELES	8929 W CADILLAC AVE	90034	4302018029	Low Medium II Residential	RD1.5-1	0	29	0.039468874	Residential - Single Family Residence	YES - Current	NO - Privately-Owned	Available	Not Used in Prior Housing Element	0	0	0.015261337	0.015261337	1	1*	1*	1268169	811	West Adams - Baldwin Hills - Leimert								Above Moderate
LOS ANGELES	2045 S SHENANDOAH ST	90034	4302018030	Low Medium II Residential	RD1.5-1	0	29	0.084091484	Residential - Single Family Residence	YES - Current	NO - Privately-Owned	Available	Not Used in Prior Housing Element	0	0	0.012391686	0.012391686	1	2*	2*	1268169	815	West Adams - Baldwin Hills - Leimert								Above Moderate
LOS ANGELES	2013 S SHENANDOAH ST	90034	4302018037	Low Medium II Residential	RD1.5-1	0	29	0.199600255	Residential - Five or More Units or Apartments (Any Combination) - 4 Stories or Less	YES - Current	NO - Privately-Owned	Available	Not Used in Prior Housing Element	0	0.042390628	0	0.042390628	6	0	0	1268169	664	West Adams - Baldwin Hills - Leimert		Yes						Moderate
LOS ANGELES	8864 W GUTHRIE AVE	90034	4302018039	Low Medium II Residential	RD1.5-1	0	29	0.06493293	Residential - Single Family Residence	YES - Current	NO - Privately-Owned	Available	Not Used in Prior Housing Element	0	0	0.081388408	0.081388408	1	1*	1*	1268169	619	West Adams - Baldwin Hills - Leimert								Above Moderate
LOS ANGELES	8856 W GUTHRIE AVE	90034	4302018040	Low Medium II Residential	RD1.5-1	0	29	0.062305627	Residential - Single Family Residence	YES - Current	NO - Privately-Owned	Available	Not Used in Prior Housing Element	0	0	0.081388408	0.081388408	1	1*	1*	1268169	624	West Adams - Baldwin Hills - Leimert								Above Moderate
LOS ANGELES	2003 S SHENANDOAH ST	90034	4302018041	Low Medium II Residential	RD1.5-1	0	29	0.072398936	Residential - Single Family Residence	YES - Current	NO - Privately-Owned	Available	Not Used in Prior Housing Element	0	0	0.23457157	0.23457157	1	2*	2*	1268169	630	West Adams - Baldwin Hills - Leimert								Above Moderate
LOS ANGELES	2022 S ROBERTSON BLVD	90034	4302018044	Neighborhood Commercial	C2-1VL-CPIO	0	54	0.182833659	Commercial - Office Building - One Story	YES - Current	NO - Privately-Owned	Available	Used in Prior Housing Element - Non-Vacant	0.056528463	0	0	0.056528463	0	0	0	1268169	656	West Adams - Baldwin Hills - Leimert								Lower
LOS ANGELES		90034	4302018044	Neighborhood Commercial	C2-1VL-CPIO	0	54	0.043191652	Commercial - Office Building - One Story	YES - Current	NO - Privately-Owned	Available	Used in Prior Housing Element - Non-Vacant	0	0	0.040433067	0.040433067	0	0	0	1268169	680	West Adams - Baldwin Hills - Leimert								Above Moderate
LOS ANGELES	2036 S ROBERTSON BLVD	90034	4302018045	Neighborhood Commercial	C2-1VL-CPIO	0	54	0.131774124	Commercial - Commercial - Vacant Land	YES - Current	NO - Privately-Owned	Available	Not Used in Prior Housing Element	0.079887509	0	0	0.079887509	0	0	0	1268169	704	West Adams - Baldwin Hills - Leimert								Lower
LOS ANGELES			4302018045	Neighborhood Commercial	C2-1VL-CPIO	0	54	0.068602386	Commercial - Commercial - Vacant Land	YES - Current	NO - Privately-Owned	Available	Not Used in Prior Housing Element	0	0	0.162752795	0.162752795	0	0	0	1268169	688	West Adams - Baldwin Hills - Leimert								Above Moderate
LOS ANGELES			4302018046	Low Medium II Residential	RD1.5-1	0	29	0.037794201	Residential - Single Family Residence	YES - Current	NO - Privately-Owned	Available	Not Used in Prior Housing Element	0	0	0.004049805	0.004049805	1	1*	1*	1268169	1585	West Adams - Baldwin Hills - Leimert								Above Moderate
LOS ANGELES			4302018047	Low Medium II Residential	RD1.5-1	0	29	0.037757405	Residential - Single Family Residence	YES - Current	NO - Privately-Owned	Available	Not Used in Prior Housing Element	0	0	0.004049805	0.004049805	1	1*	1*	1268169	1586	West Adams - Baldwin Hills - Leimert								Above Moderate
LOS ANGELES			4302018048	Low Medium II Residential	RD1.5-1	0	29	0.057274611	Residential - Single Family Residence	YES - Current	NO - Privately-Owned	Available	Not Used in Prior Housing Element	0	0	0.003295902	0.003295902	1	1*	1*	1268169	1587	West Adams - Baldwin Hills - Leimert								Above Moderate
LOS ANGELES			4302018049	Low Medium II Residential	RD1.5-1	0	29	0.057191934	Residential - Single Family Residence	YES - Current	NO - Privately-Owned	Available	Not Used in Prior Housing Element	0	0	0.004031982	0.004031982	0	1*	1*	1268169	1588	West Adams - Baldwin Hills - Leimert								Above Moderate
LOS ANGELES	1916 S ROBERTSON BLVD	90034	4302019002	Neighborhood Commercial	R3-1-CPIO	0	54	0.186590444	Residential - Five or More Units or Apartments (Any Combination) - 4 Stories or Less	YES - Current	NO - Privately-Owned	Available	Not Used in Prior Housing Element	0.108667178	0	0	0.108667178	10	0	0	1268169	274	West Adams - Baldwin Hills - Leimert								Lower
LOS ANGELES	1930 S ROBERTSON BLVD	90034	4302019004	Neighborhood Commercial	R3-1-CPIO	0	54	0.186586237	Residential - Five or More Units or Apartments (Any Combination) - 4 Stories or Less	YES - Current	NO - Privately-Owned	Available	Not Used in Prior Housing Element	0	0	0.094378057	0.094378057	8	0	0	1268169	347	West Adams - Baldwin Hills - Leimert		Yes						Above Moderate
LOS ANGELES	1940 S ROBERTSON BLVD	90034	4302019005	Neighborhood Commercial	R3-1-CPIO	0	54	0.189077614	Residential - Five or More Units or Apartments (Any Combination) - 4 Stories or Less	YES - Current	NO - Privately-Owned	Available	Not Used in Prior Housing Element	0	0	0.338746595	0.338746595	12	0	0	1268169	386	West Adams - Baldwin Hills - Leimert		Yes						Above Moderate
LOS ANGELES			4302019005	Neighborhood Commercial	R3-1-CPIO	0	54	0.18907768	Residential - Five or More Units or Apartments (Any Combination) - 4 Stories or Less	YES - Current	NO - Privately-Owned	Available	Not Used in Prior Housing Element	0.46725575	0	0	0.46725575	12	0	0	1268169	367	West Adams - Baldwin Hills - Leimert								Lower
LOS ANGELES	1958 S ROBERTSON BLVD	90034	4302019008	Neighborhood Commercial	R3-1-CPIO	0	54	0.186831261	Residential - Five or More Units or Apartments (Any Combination) - 4 Stories or Less - Pool	YES - Current	NO - Privately-Owned	Available	Not Used in Prior Housing Element	0	0	0.074967556	0.074967556	13	0	0	1268169	454	West Adams - Baldwin Hills - Leimert		Yes						Above Moderate
LOS ANGELES	1960 S ROBERTSON BLVD	90034	4302019009	Neighborhood Commercial	R3-1-CPIO	0	54	0.186704665	Residential - Five or More Units or Apartments (Any Combination) - 4 Stories or Less	YES - Current	NO - Privately-Owned	Available	Not Used in Prior Housing Element	0	0	0.108822764	0.108822764	9	0	0	1268169	475	West Adams - Baldwin Hills - Leimert		Yes						Above Moderate
LOS ANGELES	1968 S ROBERTSON BLVD	90034	4302019010	Neighborhood Commercial	R3-1-CPIO	0	54	0.186578919	Residential - Five or More Units or Apartments (Any Combination) - 4 Stories or Less	YES - Current	NO - Privately-Owned	Available	Not Used in Prior Housing Element	0	0	0.059208617	0.059208617	13	0	0	1268169	499	West Adams - Baldwin Hills - Leimert		Yes						Above Moderate
LOS ANGELES	1973 S PREUSS ROAD	90034	4302019012	Low Medium II Residential	RD1.5-1	0	29	0.199363128	Residential - Single Family Residence - Pool	YES - Current	NO - Privately-Owned	Available	Not Used in Prior Housing Element	0	0.403689909	0	0.403689909	1	0	0	1268169	538	West Adams - Baldwin Hills - Leimert								Moderate
LOS ANGELES	1967 S PREUSS ROAD	90034	4302019013	Low Medium II Residential	RD1.5-1	0	29	0.199364159	Residential - Three Units (Any Combination) - 4 Stories or Less - Pool	YES - Current	NO - Privately-Owned	Available	Not Used in Prior Housing Element	0	0.210391241	0	0.210391241	3	0	0	1268169	516	West Adams - Baldwin Hills - Leimert		Yes						Moderate
LOS ANGELES	1963 S PREUSS ROAD	90034	4302019014	Low Medium II Residential	RD1.5-1	0	29	0.199361406	Residential - Three Units (Any Combination) - 4 Stories or Less	YES - Current	NO - Privately-Owned	Available	Not Used in Prior Housing Element	0	0.210391241	0	0.210391241	3	0	0	1268169	491	West Adams - Baldwin Hills - Leimert		Yes						Moderate
LOS ANGELES	1959 S PREUSS ROAD	90034	4302019015	Low Medium II Residential	RD1.5-1	0	29	0.199364159	Residential - Double, Duplex, or Two Units - 4 Stories or Less	YES - Current	NO - Privately-Owned	Available	Not Used in Prior Housing Element	0	0.248778588	0	0.248778588	2	0	0	1268169	470	West Adams - Baldwin Hills - Leimert		Yes						Moderate
LOS ANGELES	1947 S PREUSS ROAD	90034	4302019017	Low Medium II Residential	RD1.5-1	0	29	0.183643405	Residential - Single Family Residence	YES - Current	NO - Privately-Owned	Available	Not Used in Prior Housing Element	0	0.403689909	0	0.403689909	1	0	0	1268169	424	West Adams - Baldwin Hills - Leimert								Moderate
LOS ANGELES	1939 S PREUSS ROAD	90034	4302019018	Low Medium II Residential	RD1.5-1	0	29	0.199361556	Residential - Three Units (Any Combination) - 4 Stories or Less	YES - Current	NO - Privately-Owned	Available	Not Used in Prior Housing Element	0	0.210391241	0	0.210391241	3	0	0	1268169	400	West Adams - Baldwin Hills - Leimert		Yes						Moderate
LOS ANGELES	1931 1/2 S PREUSS ROAD	90034	4302019020	Low Medium II Residential	RD1.5-1	0	29	0.199360919	Residential - Double, Duplex, or Two Units - 4 Stories or Less	YES - Current	NO - Privately-Owned	Available	Not Used in Prior Housing Element	0	0.036280849	0	0.036280849	2	0	0	1268169	359	West Adams - Baldwin Hills - Leimert		Yes						Moderate
LOS ANGELES	1927 S PREUSS ROAD	90034	4302019021	Low Medium II Residential	RD1.5-1	0	29	0.199361435	Residential - Single Family Residence	YES - Current	NO - Privately-Owned	Available	Not Used in Prior Housing Element	0	0.403689909	0	0.403689909	1	0	0	1268169	338	West Adams - Baldwin Hills - Leimert								Moderate
LOS ANGELES	1917 S PREUSS ROAD	90034	4302019022	Low Medium II Residential	RD1.5-1	0	29	0.199360798	Residential - Four Units (Any Combination) - 4 Stories or Less	YES - Current	NO - Privately-Owned	Available	Not Used in Prior Housing Element	0	0.177814543	0	0.177814543	4	0	0	1268169	316	West Adams - Baldwin Hills - Leimert		Yes						Moderate
LOS ANGELES	1913 S PREUSS ROAD	90034	4302019023	Low Medium II Residential	RD1.5-1	0	29	0.199360676	Residential - Double, Duplex, or Two Units - 4 Stories or Less - Pool	YES - Current	NO - Privately-Owned	Available	Not Used in Prior Housing Element	0	0.248778588	0	0.248778588	2	0	0	1268169	292	West Adams - Baldwin Hills - Leimert		Yes						Moderate
LOS ANGELES	1911 S PREUSS ROAD	90034	4302019024	Low Medium II Residential	RD1.5-1	0	29	0.199360161	Residential - Single Family Residence	YES - Current	NO - Privately-Owned	Available	Not Used in Prior Housing Element	0	0.403689909	0	0.403689909	1	0	0	1268169	269	West Adams - Baldwin Hills - Leimert								Moderate
LOS ANGELES	1907 S PREUSS ROAD	90034	4302019025	Low Medium II Residential	RD1.5-1	0	29	0.200983037	Residential - Single Family Residence - Pool and Misc.	YES - Current	NO - Privately-Owned	Available	Not Used in Prior Housing Element	0	0.178011811	0	0.178011811	1	0	0	1268169	249	West Adams - Baldwin Hills - Leimert								Moderate
LOS ANGELES	8926 W SAWYER ST	90035	4302019026	Neighborhood Commercial	R3-1-CPIO	0	54	0.136570465	Residential - Single Family Residence	YES - Current	NO - Privately-Owned	Available	Used in Prior Housing Element - Non-Vacant	0.487884969	0	0	0.487884969	1	0	0	1268169	164	West Adams - Baldwin Hills - Leimert								Lower
LOS ANGELES	8922 W SAWYER ST	90035	4302019027	Neighborhood Commercial	R3-1-CPIO	0	54	0.136595631	Residential - Single Family Residence	YES - Current	NO - Privately-Owned	Available	Used in Prior Housing Element - Non-Vacant	0.552361465	0	0	0.552361465	0	0	0	1268169	174	West Adams - Baldwin Hills - Leimert								Lower
LOS ANGELES	8916 W SAWYER ST	90035	4302019028	Low Medium II Residential	RD1.5-1	0	29	0.142871006	Residential - Single Family Residence	YES - Current	NO - Privately-Owned	Available	Not Used in Prior Housing Element	0	0.267693251	0	0.267693251	1	0	0	1268169	178	West Adams - Baldwin Hills - Leimert								Moderate
LOS ANGELES	1905 S PREUSS ROAD	90034	4302019029	Low Medium II Residential	RD1.5-1	0	29	0.180707088	Residential - Single Family Residence	YES - Current	NO - Privately-Owned	Available	Not Used in Prior Housing Element	0	0.403689909	0	0.403689909	1	0	0	1268169	228	West Adams - Baldwin Hills - Leimert								Moderate
LOS ANGELES	1903 S PREUSS ROAD	90034	4302019030	Low Medium II Residential	RD1.5-1	0	29	0.180707232	Residential - Single Family Residence - Pool	YES - Current	NO - Privately-Owned	Available	Not Used in Prior Housing Element	0	0.403689909	0	0.403689909	1	0	0	1268169	207	West Adams - Baldwin Hills - Leimert								Moderate
LOS ANGELES	1901 S PREUSS ROAD	90034	4302019031	Low Medium II Residential	RD1.5-1	0	29	0.175991226	Residential - Single Family Residence	YES - Current	NO - Privately-Owned	Available	Not Used in Prior Housing Element	0	0.403689909	0	0.403689909	1	0	0	1268169	187	West Adams - Baldwin Hills - Leimert								Moderate
LOS ANGELES			4302019032	Neighborhood Commercial	R3-1-CPIO	0	54	0.039040161	Miscellaneous - Government Owned Property - Vacant Land	YES - Current	YES - City-Owned	Available	Not Used in Prior Housing Element	0	0	0.011559254	0.011559254	0	2*	2*	1268169	165	West Adams - Baldwin Hills - Leimert								Above Moderate
LOS ANGELES	1952 S ROBERTSON BLVD	90034	4302019033	Neighborhood Commercial	R3-1-CPIO	0	54	0.194058826	Institutional - Homes for Aged and Others - One Story	YES - Current	NO - Privately-Owned	Available	Used in Prior Housing Element - Non-Vacant	0.028095815	0	0	0.028095815	0	0	0	1268169	430	West Adams - Baldwin Hills - Leimert								Lower
LOS ANGELES		90034	4302019033	Neighborhood Commercial	R3-1-CPIO	0	54	0.194058708	Institutional - Homes for Aged and Others - One Story	YES - Current	NO - Privately-Owned	Available	Used in Prior Housing Element - Non-Vacant	0.028095815	0	0	0.028095815	0	0	0	1268169	408	West Adams - Baldwin Hills - Leimert								Lower
LOS ANGELES	1904 S PREUSS ROAD	90034	4302020003	Low Medium II Residential	RD1.5-1	0	29	0.183392433	Residential - Single Family Residence - Therapy Pool (Spa)	YES - Current	NO - Privately-Owned	Available	Not Used in Prior Housing Element	0	0.403689909	0	0.403689909	1	0	0	1268169	245	West Adams - Baldwin Hills - Leimert								Moderate
LOS ANGELES	1903 S SHENANDOAH ST	90034	4302020004	Low Medium II Residential	RD1.5-1	0	29	0.095739193	Residential - Single Family Residence	YES - Current	NO - Privately-Owned	Available	Used in Prior Housing Element - Non-Vacant	0	0	0.209897375	0.209897375	1	2*	2*	1268169	251	West Adams - Baldwin Hills - Leimert								Above Moderate
LOS ANGELES	1905 S SHENANDOAH ST	90034	4302020004	Low Medium II Residential	RD1.5-1	0	29	0.185275558	Residential - Single Family Residence	YES - Current	NO - Privately-Owned	Available	Used in Prior Housing Element - Non-Vacant	0	0.426411009	0	0.426411009	1	0	0	1268169	262	West Adams - Baldwin Hills - Leimert								Moderate
LOS ANGELES	1901 S SHENANDOAH ST	90034	4302020005	Low Medium II Residential	RD1.5-1	0	29	0.21732111	Residential - Single Family Residence - Pool	YES - Current	NO - Privately-Owned	Available	Used in Prior Housing Element - Non-Vacant	0	0.495648694	0	0.495648694	1	0	0	1268169	221	West Adams - Baldwin Hills - Leimert								Moderate
LOS ANGELES			4302020005	Low Medium II Residential	RD1.5-1	0	29	0.10009413	Residential - Single Family Residence - Pool	YES - Current	NO - Privately-Owned	Available	Used in Prior Housing Element - Non-Vacant	0	0	0.210799366	0.210799366	1	2*	2*	1268169	240	West Adams - Baldwin Hills - Leimert								Above Moderate
LOS ANGELES	1906 S PREUSS ROAD	90034	4302020006	Low Medium II Residential	RD1.5-1	0	29	0.201706615	Residential - Single Family Residence	YES - Current	NO - Privately-Owned	Available	Not Used in Prior Housing Element	0	0.413282239	0	0.413282239	1	0	0	1268169	266	West Adams - Baldwin Hills - Leimert								Moderate
LOS ANGELES	1908 S PREUSS ROAD	90034	4302020007	Low Medium II Residential	RD1.5-1	0	29	0.190758064	Residential - Single Family Residence	YES - Current	NO - Privately-Owned	Available	Not Used in Prior Housing Element	0	0.403689909	0	0.403689909	1	0	0	1268169	291	West Adams - Baldwin Hills - Leimert								Moderate
LOS ANGELES	1912 S PREUSS ROAD	90034	4302020008	Low Medium II Residential	RD1.5-1	0	29	0.199138646	Residential - Single Family Residence	YES - Current	NO - Privately-Owned	Available	Not Used in Prior Housing Element	0	0.342274153	0	0.342274153	2	0	0	1268169	313	West Adams - Baldwin Hills - Leimert								Moderate
LOS ANGELES	1926 S PREUSS ROAD	90034	4302020010	Low Medium II Residential	RD1.5-1	0	29	0.199170379	Residential - Single Family Residence	YES - Current	NO - Privately-Owned	Available	Not Used in Prior Housing Element	0	0.403689909	0	0.403689909	1	0	0	1268169	358	West Adams - Baldwin Hills - Leimert								Moderate
LOS ANGELES	1930 S PREUSS ROAD	90034	4302020011	Low Medium II Residential	RD1.5-1	0	29	0.199185754	Residential - Single Family Residence - Pool	YES - Current	NO - Privately-Owned	Available	Not Used in Prior Housing Element	0	0.070820712	0	0.070820712	0	3*	3*	1268169	377	West Adams - Baldwin Hills - Leimert								Moderate
LOS ANGELES	1936 S PREUSS ROAD	90034	4302020012	Low Medium II Residential	RD1.5-1	0	29	0.199203012	Residential - Double, Duplex, or Two Units - 4 Stories or Less	YES - Current	NO - Privately-Owned	Available	Not Used in Prior Housing Element	0	0.077347371	0	0.077347371	4	0	0	1268169	397	West Adams - Baldwin Hills - Leimert		Yes						Moderate
LOS ANGELES	1942 S PREUSS ROAD	90034	4302020013	Low Medium II Residential	RD1.5-1	0	29	0.199219066	Residential - Single Family Residence - Pool	YES - Current	NO - Privately-Owned	Available	Not Used in Prior Housing Element	0	0.178011811	0	0.178011811	1	0	0	1268169	422	West Adams - Baldwin Hills - Leimert								Moderate
LOS ANGELES	1948 S PREUSS ROAD	90034	4302020014	Low Medium II Residential	RD1.5-1	0	29	0.199235065	Residential - Double, Duplex, or Two Units - 4 Stories or Less	YES - Current	NO - Privately-Owned	Available	Not Used in Prior Housing Element	0	0.150368428	0	0.150368428	2	0	0	1268169	443	West Adams - Baldwin Hills - Leimert								Moderate
LOS ANGELES	1952 S PREUSS ROAD	90034	4302020015	Low Medium II Residential	RD1.5-1	0	29	0.19925055	Residential - Single Family Residence	YES - Current	NO - Privately-Owned	Available	Not Used in Prior Housing Element	0	0.403689909	0	0.403689909	1	0	0	1268169	468	West Adams - Baldwin Hills - Leimert								Moderate
LOS ANGELES	1958 S PREUSS ROAD	90034	4302020016	Low Medium II Residential	RD1.5-1	0	29	0.19926896	Residential - Single Family Residence	YES - Current	NO - Privately-Owned	Available	Not Used in Prior Housing Element	0	0.403689909	0	0.403689909	1	0	0	1268169	489	West Adams - Baldwin Hills - Leimert								Moderate
LOS ANGELES	1962 S PREUSS ROAD	90034	4302020017	Low Medium II Residential	RD1.5-1	0	29

LOS ANGELES	8824 W GUTHRIE AVE	90034	4302022001	Low Medium II Residential	RD1.5-1	0	29	0.196069641	Residential - Five or More Units or Apartments (Any Combination) - 4 Stories or Less	YES - Current	NO - Privately-Owned	Available	Not Used in Prior Housing Element	0	0.050289269	0	0.050289269	5	0	0	1268169	639	West Adams - Baldwin Hills - Leimert	Yes	Moderate
LOS ANGELES	2028 S SHENANDOAH ST	90034	4302022006	Low Medium II Residential	RD1.5-1	0	29	0.196122858	Residential - Three Units (Any Combination) - 4 Stories or Less	YES - Current	NO - Privately-Owned	Available	Not Used in Prior Housing Element	0	0.210391241	0	0.210391241	3	0	0	1268169	761	West Adams - Baldwin Hills - Leimert	Yes	Moderate
LOS ANGELES	2032 S SHENANDOAH ST	90034	4302022007	Low Medium II Residential	RD1.5-1	0	29	0.19613492	Residential - Five or More Units or Apartments (Any Combination) - 4 Stories or Less	YES - Current	NO - Privately-Owned	Available	Not Used in Prior Housing Element	0	0.035727943	0	0.035727943	7	0	0	1268169	790	West Adams - Baldwin Hills - Leimert	Yes	Moderate
LOS ANGELES			4302022008	Low Medium II Residential	RD1.5-1	0	29	0.083994659	Residential - Double, Duplex, or Two Units - 4 Stories or Less	YES - Current	NO - Privately-Owned	Available	Not Used in Prior Housing Element	0	0	0.187699538	0.187699538	2	2*	2*	1268169	819	West Adams - Baldwin Hills - Leimert		Above Moderate
LOS ANGELES	8907 W CADILLAC AVE	90034	4302022009	Low Medium II Residential	RD1.5-1	0	29	0.041151798	Residential - Single Family Residence	YES - Current	NO - Privately-Owned	Available	Not Used in Prior Housing Element	0	0	0.109646297	0.109646297	1	1*	1*	1268169	861	West Adams - Baldwin Hills - Leimert		Above Moderate
LOS ANGELES			4302022009	Low Medium II Residential	RD1.5-1	0	29	0.062306067	Residential - Single Family Residence	YES - Current	NO - Privately-Owned	Available	Not Used in Prior Housing Element	0	0	0.08978703	0.08978703	1	1*	1*	1268169	826	West Adams - Baldwin Hills - Leimert		Above Moderate
LOS ANGELES	8901 W CADILLAC AVE	90034	4302022010	Low Medium II Residential	RD1.5-1	0	29	0.036920851	Residential - Single Family Residence	YES - Current	NO - Privately-Owned	Available	Not Used in Prior Housing Element	0	0	0.109646297	0.109646297	1	1*	1*	1268169	869	West Adams - Baldwin Hills - Leimert		Above Moderate
LOS ANGELES			4302022010	Low Medium II Residential	RD1.5-1	0	29	0.049844737	Residential - Single Family Residence	YES - Current	NO - Privately-Owned	Available	Not Used in Prior Housing Element	0	0	0.109646297	0.109646297	1	1*	1*	1268169	834	West Adams - Baldwin Hills - Leimert		Above Moderate
LOS ANGELES	2043 S BEDFORD ST	90034	4302022013	Low Medium II Residential	RD1.5-1	0	29	0.138671398	Residential - Five or More Units or Apartments (Any Combination) - 4 Stories or Less	YES - Current	NO - Privately-Owned	Available	Not Used in Prior Housing Element	0	0.036199018	0	0.036199018	5	0	0	1268169	856	West Adams - Baldwin Hills - Leimert	Yes	Moderate
LOS ANGELES	2011 S BEDFORD ST	90034	4302022020	Low Medium II Residential	RD1.5-1	0	29	0.144717639	Residential - Five or More Units or Apartments (Any Combination) - 4 Stories or Less	YES - Current	NO - Privately-Owned	Available	Not Used in Prior Housing Element	0	0.045819528	0	0.045819528	5	0	0	1268169	693	West Adams - Baldwin Hills - Leimert	Yes	Moderate
LOS ANGELES	2007 S BEDFORD ST	90034	4302022021	Low Medium II Residential	RD1.5-1	0	29	0.144712856	Residential - Four Units (Any Combination) - 4 Stories or Less	YES - Current	NO - Privately-Owned	Available	Not Used in Prior Housing Element	0	0.044434965	0	0.044434965	4	0	0	1268169	676	West Adams - Baldwin Hills - Leimert	Yes	Moderate
LOS ANGELES	8808 W GUTHRIE AVE	90034	4302022022	Low Medium II Residential	RD1.5-1	0	29	0.144708673	Residential - Double, Duplex, or Two Units - 4 Stories or Less	YES - Current	NO - Privately-Owned	Available	Not Used in Prior Housing Element	0	0.198585719	0	0.198585719	2	0	0	1268169	654	West Adams - Baldwin Hills - Leimert	Yes	Moderate
LOS ANGELES	8877 W CADILLAC AVE	90034	4302022026	Low Medium II Residential	RD1.5-1	0	29	0.117428294	Residential - Double, Duplex, or Two Units - 4 Stories or Less	YES - Current	NO - Privately-Owned	Available	Not Used in Prior Housing Element	0	0.259838104	0	0.259838104	2	3*	3*	1268169	883	West Adams - Baldwin Hills - Leimert	Yes	Moderate
LOS ANGELES	2008 S BEDFORD ST	90034	4302023002	Low Medium II Residential	RD1.5-1	0	29	0.144607063	Residential - Single Family Residence	YES - Current	NO - Privately-Owned	Available	Not Used in Prior Housing Element	0	0.333263487	0	0.333263487	1	0	0	1268169	691	West Adams - Baldwin Hills - Leimert		Moderate
LOS ANGELES	2026 S BEDFORD ST	90034	4302023007	Low Medium II Residential	RD1.5-1	0	29	0.144597467	Residential - Three Units (Any Combination) - 4 Stories or Less	YES - Current	NO - Privately-Owned	Available	Not Used in Prior Housing Element	0	0.162361294	0	0.162361294	3	0	0	1268169	805	West Adams - Baldwin Hills - Leimert	Yes	Moderate
LOS ANGELES	2048 S BEDFORD ST	90034	4302023011	Low Medium II Residential	RD1.5-1	0	29	0.083959493	Residential - Single Family Residence	YES - Current	NO - Privately-Owned	Available	Not Used in Prior Housing Element	0	0	0.192613274	0.192613274	1	2*	2*	1268169	911	West Adams - Baldwin Hills - Leimert		Above Moderate
LOS ANGELES	8861 W CADILLAC AVE	90034	4302023012	Low Medium II Residential	RD1.5-1	0	29	0.06290485	Residential - Single Family Residence	YES - Current	NO - Privately-Owned	Available	Not Used in Prior Housing Element	0	0	0.081388408	0.081388408	1	1*	1*	1268169	922	West Adams - Baldwin Hills - Leimert		Above Moderate
LOS ANGELES	2051 S SHERBOURNE DR	90034	4302023013	Low Medium II Residential	RD1.5-1	0	29	0.170962912	Residential - Five or More Units or Apartments (Any Combination) - 4 Stories or Less	YES - Current	NO - Privately-Owned	Available	Not Used in Prior Housing Element	0	0.043041439	0	0.043041439	6	0	0	1268169	933	West Adams - Baldwin Hills - Leimert	Yes	Moderate
LOS ANGELES	2037 S SHERBOURNE DR	90034	4302023015	Low Medium II Residential	RD1.5-1	0	29	0.144603088	Residential - Three Units (Any Combination) - 4 Stories or Less	YES - Current	NO - Privately-Owned	Available	Not Used in Prior Housing Element	0	0.162361294	0	0.162361294	3	0	0	1268169	880	West Adams - Baldwin Hills - Leimert	Yes	Moderate
LOS ANGELES	2025 S SHERBOURNE DR	90034	4302023018	Low Medium II Residential	RD1.5-1	0	29	0.144612683	Residential - Four Units (Any Combination) - 4 Stories or Less	YES - Current	NO - Privately-Owned	Available	Not Used in Prior Housing Element	0	0.044434965	0	0.044434965	4	0	0	1268169	799	West Adams - Baldwin Hills - Leimert	Yes	Moderate
LOS ANGELES	2019 S SHERBOURNE DR	90034	4302023019	Low Medium II Residential	RD1.5-1	0	29	0.144615523	Residential - Four Units (Any Combination) - 4 Stories or Less	YES - Current	NO - Privately-Owned	Available	Not Used in Prior Housing Element	0	0.044434965	0	0.044434965	4	0	0	1268169	775	West Adams - Baldwin Hills - Leimert	Yes	Moderate
LOS ANGELES	8750 W GUTHRIE AVE	90034	4302023031	Low Medium II Residential	RD1.5-1	0	29	0.144631592	Residential - Four Units (Any Combination) - 4 Stories or Less	YES - Current	NO - Privately-Owned	Available	Not Used in Prior Housing Element	0	0.044434965	0	0.044434965	4	0	0	1268169	690	West Adams - Baldwin Hills - Leimert	Yes	Moderate
LOS ANGELES	2015 S SHERBOURNE DR	90034	4302023033	Low Medium II Residential	RD1.5-1	0	29	0.144620405	Residential - Four Units (Any Combination) - 4 Stories or Less	YES - Current	NO - Privately-Owned	Available	Not Used in Prior Housing Element	0	0.044434965	0	0.044434965	4	0	0	1268169	755	West Adams - Baldwin Hills - Leimert	Yes	Moderate
LOS ANGELES	2007 S SHERBOURNE DR	90034	4302023034	Low Medium II Residential	RD1.5-1	0	29	0.14462671	Residential - Four Units (Any Combination) - 4 Stories or Less	YES - Current	NO - Privately-Owned	Available	Not Used in Prior Housing Element	0	0.044434965	0	0.044434965	4	0	0	1268169	706	West Adams - Baldwin Hills - Leimert	Yes	Moderate
LOS ANGELES	2011 S SHERBOURNE DR	90034	4302023037	Low Medium II Residential	RD1.5-1	0	29	0.144622879	Residential - Four Units (Any Combination) - 4 Stories or Less	YES - Current	NO - Privately-Owned	Available	Not Used in Prior Housing Element	0	0.044434965	0	0.044434965	4	0	0	1268169	730	West Adams - Baldwin Hills - Leimert	Yes	Moderate
LOS ANGELES	1900 S BEDFORD ST	90034	4302024001	Low Medium II Residential	RD2-1	0	21	0.146383074	Residential - Single Family Residence	YES - Current	NO - Privately-Owned	Available	Not Used in Prior Housing Element	0	0.194605827	0	0.194605827	1	3*	3*	1268169	282	West Adams - Baldwin Hills - Leimert		Moderate
LOS ANGELES	1904 S BEDFORD ST	90034	4302024002	Low Medium II Residential	RD2-1	0	21	0.133516861	Residential - Single Family Residence	YES - Current	NO - Privately-Owned	Available	Not Used in Prior Housing Element	0	0	0.045939052	0.045939052	2	2*	2*	1268169	299	West Adams - Baldwin Hills - Leimert		Above Moderate
LOS ANGELES	1906 S BEDFORD ST	90034	4302024003	Low Medium II Residential	RD2-1	0	21	0.138323295	Residential - Single Family Residence	YES - Current	NO - Privately-Owned	Available	Not Used in Prior Housing Element	0	0.194605827	0	0.194605827	1	3*	3*	1268169	315	West Adams - Baldwin Hills - Leimert		Moderate
LOS ANGELES	1910 S BEDFORD ST	90034	4302024004	Low Medium II Residential	RD2-1	0	21	0.135986659	Residential - Single Family Residence	YES - Current	NO - Privately-Owned	Available	Not Used in Prior Housing Element	0	0	0.192613274	0.192613274	1	2*	2*	1268169	335	West Adams - Baldwin Hills - Leimert		Above Moderate
LOS ANGELES	1912 S BEDFORD ST	90034	4302024005	Low Medium II Residential	RD2-1	0	21	0.140239086	Residential - Single Family Residence	YES - Current	NO - Privately-Owned	Available	Not Used in Prior Housing Element	0	0.194605827	0	0.194605827	1	3*	3*	1268169	350	West Adams - Baldwin Hills - Leimert		Moderate
LOS ANGELES	1914 S BEDFORD ST	90034	4302024006	Low Medium II Residential	RD2-1	0	21	0.144675383	Residential - Single Family Residence	YES - Current	NO - Privately-Owned	Available	Not Used in Prior Housing Element	0	0.194605827	0	0.194605827	1	3*	3*	1268169	368	West Adams - Baldwin Hills - Leimert		Moderate
LOS ANGELES	1920 S BEDFORD ST	90034	4302024008	Low Medium II Residential	RD2-1	0	21	0.151758005	Residential - Single Family Residence	YES - Current	NO - Privately-Owned	Available	Not Used in Prior Housing Element	0	0.194605827	0	0.194605827	1	3*	3*	1268169	405	West Adams - Baldwin Hills - Leimert		Moderate
LOS ANGELES	1921 S SHERBOURNE DR	90034	4302024010	Low Medium II Residential	RD2-1	0	21	0.151114119	Residential - Single Family Residence	YES - Current	NO - Privately-Owned	Available	Not Used in Prior Housing Element	0	0.194605827	0	0.194605827	1	3*	3*	1268169	399	West Adams - Baldwin Hills - Leimert		Moderate
LOS ANGELES	1917 S SHERBOURNE DR	90034	4302024011	Low Medium II Residential	RD2-1	0	21	0.151117209	Residential - Single Family Residence	YES - Current	NO - Privately-Owned	Available	Not Used in Prior Housing Element	0	0.194605827	0	0.194605827	1	3*	3*	1268169	384	West Adams - Baldwin Hills - Leimert		Moderate
LOS ANGELES	1913 S SHERBOURNE DR	90034	4302024012	Low Medium II Residential	RD2-1	0	21	0.155028069	Residential - Single Family Residence	YES - Current	NO - Privately-Owned	Available	Not Used in Prior Housing Element	0	0.194605827	0	0.194605827	1	3*	3*	1268169	364	West Adams - Baldwin Hills - Leimert		Moderate
LOS ANGELES	1909 S SHERBOURNE DR	90034	4302024013	Low Medium II Residential	RD2-1	0	21	0.155774055	Residential - Single Family Residence	YES - Current	NO - Privately-Owned	Available	Not Used in Prior Housing Element	0	0.194605827	0	0.194605827	1	3*	3*	1268169	344	West Adams - Baldwin Hills - Leimert		Moderate
LOS ANGELES	1905 S SHERBOURNE DR	90034	4302024014	Low Medium II Residential	RD2-1	0	21	0.146326126	Residential - Single Family Residence	YES - Current	NO - Privately-Owned	Available	Not Used in Prior Housing Element	0	0.194605827	0	0.194605827	1	3*	3*	1268169	321	West Adams - Baldwin Hills - Leimert		Moderate
LOS ANGELES	1901 S SHERBOURNE DR	90034	4302024015	Low Medium II Residential	RD2-1	0	21	0.148051334	Residential - Single Family Residence	YES - Current	NO - Privately-Owned	Available	Not Used in Prior Housing Element	0	0.194605827	0	0.194605827	1	3*	3*	1268169	302	West Adams - Baldwin Hills - Leimert		Moderate
LOS ANGELES	1968 S BEDFORD ST	90034	4302024025	Low Medium II Residential	RD2-1	0	21	0.144618615	Residential - Single Family Residence	YES - Current	NO - Privately-Owned	Available	Not Used in Prior Housing Element	0	0.194605827	0	0.194605827	1	3*	3*	1268169	596	West Adams - Baldwin Hills - Leimert		Moderate
LOS ANGELES	1972 S BEDFORD ST	90034	4302024026	Low Medium II Residential	RD2-1	0	21	0.144615677	Residential - Three Units (Any Combination) - 4 Stories or Less	YES - Current	NO - Privately-Owned	Available	Not Used in Prior Housing Element	0	0.236743808	0	0.236743808	3	3*	3*	1268169	617	West Adams - Baldwin Hills - Leimert	Yes	Moderate
LOS ANGELES	1900 S SHERBOURNE DR	90034	4302025001	Low Medium II Residential	RD2-1	0	21	0.16507988	Residential - Single Family Residence	YES - Current	NO - Privately-Owned	Available	Not Used in Prior Housing Element	0	0.194605827	0	0.194605827	1	3*	3*	1268169	341	West Adams - Baldwin Hills - Leimert		Moderate
LOS ANGELES	1906 S SHERBOURNE DR	90034	4302025002	Low Medium II Residential	RD2-1	0	21	0.153231993	Residential - Single Family Residence - Pool	YES - Current	NO - Privately-Owned	Available	Not Used in Prior Housing Element	0	0.194605827	0	0.194605827	1	3*	3*	1268169	361	West Adams - Baldwin Hills - Leimert		Moderate
LOS ANGELES	1912 S SHERBOURNE DR	90034	4302025003	Low Medium II Residential	RD2-1	0	21	0.176492535	Residential - Single Family Residence	YES - Current	NO - Privately-Owned	Available	Not Used in Prior Housing Element	0	0.160156059	0	0.160156059	1	3*	3*	1268169	379	West Adams - Baldwin Hills - Leimert		Moderate
LOS ANGELES	1916 S SHERBOURNE DR	90034	4302025004	Low Medium II Residential	RD2-1	0	21	0.17261072	Residential - Single Family Residence	YES - Current	NO - Privately-Owned	Available	Not Used in Prior Housing Element	0	0.160156059	0	0.160156059	1	3*	3*	1268169	398	West Adams - Baldwin Hills - Leimert		Moderate
LOS ANGELES	1920 S SHERBOURNE DR	90034	4302025005	Low Medium II Residential	RD2-1	0	21	0.172599067	Residential - Single Family Residence	YES - Current	NO - Privately-Owned	Available	Not Used in Prior Housing Element	0	0.068373388	0	0.068373388	1	3*	3*	1268169	419	West Adams - Baldwin Hills - Leimert		Moderate
LOS ANGELES	1924 S SHERBOURNE DR	90034	4302025006	Low Medium II Residential	RD2-1	0	21	0.172279751	Residential - Single Family Residence	YES - Current	NO - Privately-Owned	Available	Not Used in Prior Housing Element	0	0.160156059	0	0.160156059	1	3*	3*	1268169	439	West Adams - Baldwin Hills - Leimert		Moderate
LOS ANGELES	1921 S HOLT AVE	90034	4302025007	Low Medium II Residential	RD2-1	0	21	0.171727	Residential - Single Family Residence	YES - Current	NO - Privately-Owned	Available	Not Used in Prior Housing Element	0	0.160156059	0	0.160156059	1	3*	3*	1268169	453	West Adams - Baldwin Hills - Leimert		Moderate
LOS ANGELES	1917 S HOLT AVE	90034	4302025008	Low Medium II Residential	RD2-1	0	21	0.168930984	Residential - Single Family Residence	YES - Current	NO - Privately-Owned	Available	Not Used in Prior Housing Element	0	0.194605827	0	0.194605827	1	3*	3*	1268169	433	West Adams - Baldwin Hills - Leimert		Moderate
LOS ANGELES	1911 S HOLT AVE	90034	4302025009	Low Medium II Residential	RD2-1	0	21	0.168931292	Residential - Single Family Residence	YES - Current	NO - Privately-Owned	Available	Not Used in Prior Housing Element	0	0.194605827	0	0.194605827	1	3*	3*	1268169	414	West Adams - Baldwin Hills - Leimert		Moderate
LOS ANGELES	1907 S HOLT AVE	90034	4302025010	Low Medium II Residential	RD2-1	0	21	0.176270551	Residential - Double, Duplex, or Two Units - 4 Stories or Less	YES - Current	NO - Privately-Owned	Available	Not Used in Prior Housing Element	0	0.059710985	0	0.059710985	2	3*	3*	1268169	393	West Adams - Baldwin Hills - Leimert	Yes	Moderate
LOS ANGELES	1901 S HOLT AVE	90034	4302025011	Low Medium II Residential	RD2-1	0	21	0.193065406	Residential - Single Family Residence	YES - Current	NO - Privately-Owned	Available	Not Used in Prior Housing Element	0	0.333263487	0	0.333263487	1	0	0	1268169	369	West Adams - Baldwin Hills - Leimert		Moderate
LOS ANGELES	1950 S SHERBOURNE DR	90034	4302025017	Low Medium II Residential	RD2-1	0	21	0.157429029	Residential - Three Units (Any Combination) - 4 Stories or Less	YES - Current	NO - Privately-Owned	Available	Not Used in Prior Housing Element	0	0.236743808	0	0.236743808	3	3*	3*	1268169	551	West Adams - Baldwin Hills - Leimert	Yes	Moderate
LOS ANGELES	1956 S SHERBOURNE DR	90034	4302025018	Low Medium II Residential	RD2-1	0	21	0.157418815	Residential - Three Units (Any Combination) - 4 Stories or Less	YES - Current	NO - Privately-Owned	Available	Not Used in Prior Housing Element	0	0.236743808	0	0.236743808	3	3*	3*	1268169	570	West Adams - Baldwin Hills - Leimert	Yes	Moderate
LOS ANGELES	1968 S SHERBOURNE DR	90034	4302025021	Low Medium II Residential	RD2-1	0	21	0.116063481	Residential - Single Family Residence	YES - Current	NO - Privately-Owned	Available	Not Used in Prior Housing Element	0	0	0.192613274	0.192613274	1	2*	2*	1268169	631	West Adams - Baldwin Hills - Leimert		Above Moderate
LOS ANGELES	1972 S SHERBOURNE DR	90034	4302025023	Low Medium II Residential	RD2-1	0	21	0.116052535	Residential - Single Family Residence	YES - Current	NO - Privately-Owned	Available	Not Used in Prior Housing Element	0	0	0.192613274	0.192613274	1	2*	2*	1268169	647	West Adams - Baldwin Hills - Leimert		Above Moderate
LOS ANGELES	1978 S SHERBOURNE DR	90034	4302025025	Low Medium II Residential	RD2-1	0	21	0.116040846	Residential - Single Family Residence	YES - Current	NO - Privately-Owned	Available	Not Used in Prior Housing Element	0	0	0.192613274	0.192613274	1	2*	2*	1268169	667	West Adams - Baldwin Hills - Leimert		Above Moderate
LOS ANGELES	8709 W GUTHRIE AVE	90034	4302025027	Low Medium II Residential	RD2-1	0	21	0.157507412	Residential - Double, Duplex, or Two Units - 4 Stories or Less	YES - Current	NO - Privately-Owned	Available	Not Used in Prior Housing Element	0	0.259838104	0	0.259838104	2	3*	3*	1268169	683	West Adams - Baldwin Hills - Leimert	Yes	Moderate
LOS ANGELES	1973 S HOLT AVE	90034	4302025028	Low Medium II Residential	RD2-1	0	21	0.157507481	Residential - Three Units (Any Combination) - 4 Stories or Less	YES - Current	NO - Privately-Owned	Available	Not Used in Prior Housing Element	0	0.236743808	0	0.236743808	3	3*	3*	1268169	661	West Adams - Baldwin Hills - Leimert	Yes	Moderate
LOS ANGELES	1961 S HOLT AVE	90034	4302025031	Low Medium II Residential	RD2-1	0	21	0.15750811	Residential - Double, Duplex, or Two Units - 4 Stories or Less	YES - Current	NO - Privately-Owned	Available	Not Used in Prior Housing Element	0	0.259838104	0	0.259838104	2	3*	3*	1268169	604	West Adams - Baldwin Hills - Leimert	Yes	Moderate
LOS ANGELES	1955 S HOLT AVE	90034	4302025032	Low Medium II Residential	RD2-1	0	21	0.15750811	Residential - Three Units (Any Combination) - 4 Stories or Less	YES - Current	NO - Privately-Owned	Available	Not Used in Prior Housing Element	0	0.236743808	0	0.236743808	3	3*	3*	1268169	585	West Adams - Baldwin Hills - Leimert	Yes	Moderate
LOS ANGELES	1951 S HOLT AVE	90034	4302025033	Low Medium II Residential	RD2-1	0	21	0.157510802	Residential - Single Family Residence	YES - Current	NO - Privately-Owned	Available	Not Used in Prior Housing Element	0	0.194605827	0	0.194605827	1	3*	3*	1268169	568	West Adams - Baldwin Hills - Leimert		Moderate
LOS ANGELES	1947 S HOLT AVE	90034	4302025034	Low Medium II Residential	RD2-1	0	21	0.157508739	Residential - Three Units (Any Combination) - 4 Stories or Less	YES - Current	NO - Privately-Owned	Available	Not Used in Prior Housing Element	0	0.236743808	0	0.236743808	3	3*	3*	1268169	547	West Adams - Baldwin Hills - Leimert	Yes	Moderate
LOS ANGELES	1943 S HOLT AVE	90034	4302025035	Low Medium II Residential	RD2-1	0	21	0.157508739	Residential - Single Family Residence	YES - Current	NO - Privately-Owned	Available	Not Used in Prior Housing Element	0	0.194605827	0	0.194605827	1	3*	3*	1268169	529	West Adams - Baldwin Hills - Leimert		Moderate
LOS ANGELES	1927 S HOLT AVE	90034	4302025038	Low Medium II Residential	RD2-1	0	21	0.157510583	Residential - Double, Duplex, or Two Units - 4 Stories or Less	YES - Current	NO - Privately-Owned	Available	Not Used in Prior Housing Element	0	0.259838104	0	0.259838104	2	3*	3*	1268169	473	West Adams - Baldwin Hills - Leimert	Yes	Moderate
LOS ANGELES	2000 S SHERBOURNE DR	90034	4302026001	Low Medium II Residential	RD1.5-1	0	29	0.103104791	Residential - Single Family Residence	YES - Current	NO - Privately-Owned	Available	Not Used in Prior Housing Element	0	0	0.157900554	0.157900554	1	2*	2*	1268169	705	West Adams - Baldwin Hills - Leimert		Above Moderate
LOS ANGELES	2006 S SHERBOURNE DR	90034	4302026002	Low Medium II Residential	RD1.5-1	0	29	0.10309399	Residential - Single Family Residence	YES - Current	NO - Privately-Owned	Available	Not Used in Prior Housing Element	0	0	0.157900554	0.157900554	1	2*	2*	1268169	728	West Adams - Baldwin Hills - Leimert		Above Moderate
LOS ANGELES	8720 W GUTHRIE AVE	90034	4302026003	Low Medium II Residential	RD1.5-1	0	29	0.054236542	Residential - Single Family Residence	YES - Current	NO - Privately-Owned	Available	Not Used in Prior Housing Element	0	0	0.08978703	0.08978703	1	1*	1*	1268169	718	West Adams - Baldwin Hills - Leimert		Above Moderate
LOS ANGELES			4302026003	Low Medium II Residential	RD1.5-1	0	29	0.054236248	Residential - Single Family Residence	YES - Current	NO - Privately-Owned	Available	Not Used in Prior Housing Element	0	0	0.08978703	0.08978703	1	1*	1*	1268169	740	West Adams - Baldwin Hills - Leimert		Above Moderate
LOS ANGELES	2010 N SHERBOURNE DR	90034	4302026004	Low Medium II Residential	RD1.5-1	0	29	0.157319093	Residential - Five or More Units or Apartments (Any Combination) - 4 Stories or Less	YES - Current	NO - Privately-Owned	Available	Not Used in Prior Housing Element	0	0.044384068	0	0.044384068	6	0	0	1268169	753	West Adams - Baldwin Hills - Leimert	Yes	Moderate
LOS ANGELES	2014 S SHERBOURNE DR	90034	4302026005	Low Medium II Residential	RD1.5-1	0	29	0.15731056	Residential - Five or More Units or Apartments (Any Combination) - 4 Stories or Less	YES - Current	NO - Privately-Owned	Available	Not Used in Prior Housing Element	0	0.044384068	0	0.044384068	6	0	0	1268169	774	West Adams - Baldwin Hills - Leimert	Yes	Moderate
LOS ANGELES	2018 S SHERBOURNE DR	90034	4302026006	Low Medium II Residential	RD1.5-1	0	29	0.157297224	Residential - Five or More Units or Apartments (Any Combination) - 4 Stories or Less	YES - Current	NO - Privately-Owned	Available	Not Used in Prior Housing Element	0	0.035056783	0	0.035056783	6	0	0	1268169	798	West Adams - Baldwin Hills - Leimert	Yes	Moderate
LOS ANGELES	2024 S SHERBOURNE DR	90034	4302026007	Low Medium II Residential	RD1.5-1	0	29	0.157286508	Residential - Single Family Residence	YES - Current	NO - Privately-Owned	Available	Not Used in Prior Housing Element	0	0.396392977	0	0.396392977	1	0	0	1268169	823	West Adams - Baldwin Hills - Leimert		Moderate
LOS ANGELES	2038 S SHERBOURNE DR	90034	4302026010	Low Medium II Residential	RD1.5-1	0	29	0.15725529	Residential - Five or More Units or Apartments (Any Combination) - 4 Stories or Less	YES - Current	NO - Privately-Owned	Available	Not Used in Prior Housing Element	0	0.044384068	0	0.044384068	6	0	0	1268169	904	West Adams - Baldwin Hills - Leimert	Yes	Moderate
LOS ANGELES	2040 S SHERBOURNE DR	90034	4302026011	Low Medium II Residential	RD1.5-1	0	29	0.16213589	Residential - Five or More Units or Apartments (Any Combination) - 4 Stories or Less	YES - Current	NO - Privately-Owned	Available	Not Used in Prior Housing Element	0	0.035056783	0	0.035056783	6	0	0	1268169	925	West Adams - Baldwin Hills - Leimert	Yes	Moderate
LOS ANGELES	2046 S SHERBOURNE DR	90034	4302026012	Low Medium II Residential	RD1.5-1	0	29	0.162123917	Residential - Five or More Units or Apartments (Any Combination) - 4 Stories or Less	YES - Current	NO - Privately-Owned	Available	Not Used in Prior Housing Element	0	0.044384068	0	0.044384068	6	0	0	1268169	953	West Adams - Baldwin Hills - Leimert	Yes	Moderate
LOS ANGELES	2050 S SHERBOURNE DR	90034	4302026013	Low Medium II Residential	RD1.5-1	0	29	0.086248325	Residential - Single Family Residence	YES - Current	NO - Privately-Owned	Available	Not Used in Prior Housing Element	0	0	0.03080627	0.03080627	1	2*	2*	1268169	980	West Adams - Baldwin Hills - Leimert		Above Moderate
LOS ANGELES	8791 W CADILLAC AVE	90034	4302026014	Low Medium II Residential	RD1.5-1	0	29	0.049214222	Residential - Single Family Residence	YES - Current	NO - Privately-Owned	Available	Not Used in Prior Housing Element	0	0	0.099449456	0.099449456	1	1*	1*	1268169	993	West Adams - Baldwin Hills - Leimert		Above Moderate
LOS ANGELES	8777 W CADILLAC AVE	90034	4302026015	Low Medium II Residential	RD1.5-1	0	29	0.156027598	Residential - Five or More Units or Apartments (Any Combination) - 4 Stories or Less	YES - Current	NO - Privately-Owned	Available	Not Used in Prior Housing Element	0	0.050197817	0	0.050197817	6	0	0	1268169	1010	West Adams - Baldwin Hills - Leimert	Yes	Moderate
LOS ANGELES	2047 S HOLT AVE	90034	4302026016	Low Medium II Residential	RD1.5-1	0	29	0.181305778	Residential - Four Units (Any Combination) - 4 Stories or Less	YES - Current	NO - Privately-Owned	Available	Not Used in Prior Housing Element	0	0.235276246	0	0.235276246	4	0	0	1268169	976	West Adams - Baldwin Hills - Leimert	Yes	Moderate
LOS ANGELES	2041 S HOLT AVE	90034	4302026017	Low Medium II Residential	RD1.5-1	0	29	0.181306877	Residential - Double, Duplex, or Two Units - 4 Stories or Less	YES - Current	NO - Privately-Owned	Available	Not Used in Prior Housing Element	0	0.329894972	0	0.329894972	2	0	0	1268169	947	West Adams - Baldwin Hills - Leimert	Yes	Moderate
LOS ANGELES	2039

LOS ANGELES			4302027013	Low Medium II Residential		RD1.5-1	0	29	0.038090985	Residential - Single Family Residence	YES - Current	NO - Privately-Owned	Available	Not Used in Prior Housing Element	0	0	0	0.109193838	0.109193838	1	1*	1*	1268169	1041	West Adams - Baldwin Hills - Leimert							Above Moderate
LOS ANGELES	2043 S CORNING ST	90034	4302027017	Low Medium II Residential		RD1.5-1	0	29	0.144784611	Residential - Five or More Units or Apartments (Any Combination) - 4 Stories or Less	YES - Current	NO - Privately-Owned	Available	Not Used in Prior Housing Element	0	0.042081454	0	0.042081454	5	0	0	1268169	995	West Adams - Baldwin Hills - Leimert	Yes						Moderate
LOS ANGELES	2039 S CORNING ST	90034	4302027018	Low Medium II Residential		RD1.5-1	0	29	0.144780868	Residential - Five or More Units or Apartments (Any Combination) - 4 Stories or Less	YES - Current	NO - Privately-Owned	Available	Not Used in Prior Housing Element	0	0.042081454	0	0.042081454	5	0	0	1268169	967	West Adams - Baldwin Hills - Leimert	Yes						Moderate
LOS ANGELES	2035 S CORNING ST	90034	4302027019	Low Medium II Residential		RD1.5-1	0	29	0.144777122	Residential - Single Family Residence	YES - Current	NO - Privately-Owned	Available	Not Used in Prior Housing Element	0	0.398558807	0	0.398558807	1	0	0	1268169	941	West Adams - Baldwin Hills - Leimert							Moderate
LOS ANGELES	2009 S CORNING ST	90034	4302027024	Low Medium II Residential		RD1.5-1	0	29	0.144761664	Residential - Three Units (Any Combination) - 4 Stories or Less	YES - Current	NO - Privately-Owned	Available	Not Used in Prior Housing Element	0	0.193476194	0	0.193476194	3	0	0	1268169	814	West Adams - Baldwin Hills - Leimert	Yes						Moderate
LOS ANGELES	2007 S CORNING ST	90034	4302027025	Low Medium II Residential		RD1.5-1	0	29	0.144757327	Residential - Five or More Units or Apartments (Any Combination) - 4 Stories or Less	YES - Current	NO - Privately-Owned	Available	Not Used in Prior Housing Element	0	0.053626066	0	0.053626066	5	0	0	1268169	789	West Adams - Baldwin Hills - Leimert	Yes						Moderate
LOS ANGELES	2003 S CORNING ST	90034	4302027026	Low Medium II Residential		RD1.5-1	0	29	0.087935934	Residential - Single Family Residence	YES - Current	NO - Privately-Owned	Available	Not Used in Prior Housing Element	0	0	0.191934586	0.191934586	1	2*	2*	1268169	772	West Adams - Baldwin Hills - Leimert							Above Moderate
LOS ANGELES	8656 W GUTHRIE AVE	90034	4302027027	Low Medium II Residential		RD1.5-1	0	29	0.056819602	Residential - Single Family Residence	YES - Current	NO - Privately-Owned	Available	Not Used in Prior Housing Element	0	0	0.080935955	0.080935955	1	1*	1*	1268169	765	West Adams - Baldwin Hills - Leimert							Above Moderate
LOS ANGELES	1900 S HOLT AVE	90034	4302028001	Low Medium II Residential		RD2-1	0	21	0.147072311	Residential - Single Family Residence	YES - Current	NO - Privately-Owned	Available	Not Used in Prior Housing Element	0	0.194605827	0	0.194605827	1	3*	3*	1268169	396	West Adams - Baldwin Hills - Leimert							Moderate
LOS ANGELES	1912 S HOLT AVE	90034	4302028003	Low Medium II Residential		RD2-1	0	21	0.147934843	Residential - Three Units (Any Combination) - 4 Stories or Less	YES - Current	NO - Privately-Owned	Available	Not Used in Prior Housing Element	0	0.01006842	0	0.01006842	3	3*	3*	1268169	435	West Adams - Baldwin Hills - Leimert	Yes						Moderate
LOS ANGELES	1916 S HOLT AVE	90034	4302028004	Low Medium II Residential		RD2-1	0	21	0.147939355	Residential - Single Family Residence	YES - Current	NO - Privately-Owned	Available	Not Used in Prior Housing Element	0	0.194605827	0	0.194605827	1	3*	3*	1268169	455	West Adams - Baldwin Hills - Leimert							Moderate
LOS ANGELES	1922 S HOLT AVE	90034	4302028005	Low Medium II Residential		RD2-1	0	21	0.148728675	Residential - Double, Duplex, or Two Units - 4 Stories or Less	YES - Current	NO - Privately-Owned	Available	Not Used in Prior Housing Element	0	0.11305393	0	0.11305393	2	3*	3*	1268169	472	West Adams - Baldwin Hills - Leimert	Yes						Moderate
LOS ANGELES	1921 S CORNING ST	90034	4302028006	Low Medium II Residential		RD2-1	0	21	0.14817922	Residential - Double, Duplex, or Two Units - 4 Stories or Less	YES - Current	NO - Privately-Owned	Available	Not Used in Prior Housing Element	0	0.389078486	0	0.389078486	2	3*	3*	1268169	487	West Adams - Baldwin Hills - Leimert	Yes						Moderate
LOS ANGELES	1917 S CORNING ST	90034	4302028007	Low Medium II Residential		RD2-1	0	21	0.147921309	Residential - Single Family Residence	YES - Current	NO - Privately-Owned	Available	Not Used in Prior Housing Element	0	0.194605827	0	0.194605827	1	3*	3*	1268169	469	West Adams - Baldwin Hills - Leimert							Moderate
LOS ANGELES	1911 S CORNING ST	90034	4302028008	Low Medium II Residential		RD2-1	0	21	0.147915892	Residential - Single Family Residence	YES - Current	NO - Privately-Owned	Available	Not Used in Prior Housing Element	0	0.194605827	0	0.194605827	1	3*	3*	1268169	452	West Adams - Baldwin Hills - Leimert							Moderate
LOS ANGELES	1907 S CORNING ST	90034	4302028009	Low Medium II Residential		RD2-1	0	21	0.147912885	Residential - Single Family Residence	YES - Current	NO - Privately-Owned	Available	Not Used in Prior Housing Element	0	0.194605827	0	0.194605827	1	3*	3*	1268169	431	West Adams - Baldwin Hills - Leimert							Moderate
LOS ANGELES	1901 S CORNING ST	90034	4302028010	Low Medium II Residential		RD2-1	0	21	0.14709059	Residential - Single Family Residence	YES - Current	NO - Privately-Owned	Available	Not Used in Prior Housing Element	0	0.194605827	0	0.194605827	1	3*	3*	1268169	410	West Adams - Baldwin Hills - Leimert							Moderate
LOS ANGELES	1942 S HOLT AVE	90034	4302028014	Low Medium II Residential		RD2-1	0	21	0.144741911	Residential - Three Units (Any Combination) - 4 Stories or Less	YES - Current	NO - Privately-Owned	Available	Not Used in Prior Housing Element	0	0.01006842	0	0.01006842	3	3*	3*	1268169	548	West Adams - Baldwin Hills - Leimert	Yes						Moderate
LOS ANGELES	1946 S HOLT AVE	90034	4302028015	Low Medium II Residential		RD2-1	0	21	0.14474779	Residential - Single Family Residence	YES - Current	NO - Privately-Owned	Available	Not Used in Prior Housing Element	0	0.048778284	0	0.048778284	2	3*	3*	1268169	569	West Adams - Baldwin Hills - Leimert							Moderate
LOS ANGELES	1978 S HOLT AVE	90034	4302028021	Low Medium II Residential		RD2-1	0	21	0.082788642	Residential - Single Family Residence	YES - Current	NO - Privately-Owned	Available	Not Used in Prior Housing Element	0	0	0.080935955	0.080935955	1	1*	1*	1268169	702	West Adams - Baldwin Hills - Leimert							Above Moderate
LOS ANGELES	1965 S CORNING ST	90034	4302028026	Low Medium II Residential		RD2-1	0	21	0.144737285	Residential - Single Family Residence	YES - Current	NO - Privately-Owned	Available	Not Used in Prior Housing Element	0	0.291230053	0	0.291230053	1	3*	3*	1268169	659	West Adams - Baldwin Hills - Leimert							Moderate
LOS ANGELES	1947 S CORNING ST	90034	4302028029	Low Medium II Residential		RD2-1	0	21	0.14472307	Residential - Single Family Residence	YES - Current	NO - Privately-Owned	Available	Not Used in Prior Housing Element	0	0.291230053	0	0.291230053	1	3*	3*	1268169	580	West Adams - Baldwin Hills - Leimert							Moderate
LOS ANGELES	1949 S CORNING ST	90034	4302028036	Low Medium II Residential		RD2-1	0	21	0.144726873	Residential - Four Units (Any Combination) - 4 Stories or Less	YES - Current	NO - Privately-Owned	Available	Not Used in Prior Housing Element	0	2.156281614	0	2.156281614	0	3*	3*	1268169	602	West Adams - Baldwin Hills - Leimert	Yes						Moderate
LOS ANGELES			4302028037	Low Medium II Residential		RD2-1	0	21	0.144731667	Residential - Four Units (Any Combination) - 4 Stories or Less	YES - Current	NO - Privately-Owned	Available	Not Used in Prior Housing Element	0	1.683559084	0	1.683559084	0	3*	3*	1268169	623	West Adams - Baldwin Hills - Leimert							Moderate
LOS ANGELES	1900 S CORNING ST	90034	4302029001	Low Medium II Residential		RD2-1	0	21	0.14638458	Residential - Single Family Residence	YES - Current	NO - Privately-Owned	Available	Not Used in Prior Housing Element	0	0.291230053	0	0.291230053	1	3*	3*	1268173	395	West Adams - Baldwin Hills - Leimert							Moderate
LOS ANGELES	1906 S CORNING ST	90034	4302029002	Low Medium II Residential		RD2-1	0	21	0.147862962	Residential - Single Family Residence	YES - Current	NO - Privately-Owned	Available	Not Used in Prior Housing Element	0	0.291230053	0	0.291230053	1	3*	3*	1268173	413	West Adams - Baldwin Hills - Leimert							Moderate
LOS ANGELES	1910 S CORNING ST	90034	4302029003	Low Medium II Residential		RD2-1	0	21	0.147856779	Residential - Single Family Residence	YES - Current	NO - Privately-Owned	Available	Not Used in Prior Housing Element	0	0.291230053	0	0.291230053	1	3*	3*	1268173	436	West Adams - Baldwin Hills - Leimert							Moderate
LOS ANGELES	1916 S CORNING ST	90034	4302029004	Low Medium II Residential		RD2-1	0	21	0.148064739	Residential - Single Family Residence	YES - Current	NO - Privately-Owned	Available	Not Used in Prior Housing Element	0	0.291230053	0	0.291230053	1	3*	3*	1268169	486	West Adams - Baldwin Hills - Leimert							Moderate
LOS ANGELES	1922 S CORNING ST	90034	4302029005	Low Medium II Residential		RD2-1	0	21	0.147889854	Residential - Double, Duplex, or Two Units - 4 Stories or Less	YES - Current	NO - Privately-Owned	Available	Not Used in Prior Housing Element	0	0.108932734	0	0.108932734	2	3*	3*	1268169	507	West Adams - Baldwin Hills - Leimert	Yes						Moderate
LOS ANGELES	1921 S GARTH AVE	90034	4302029006	Low Medium II Residential		RD2-1	0	21	0.151223254	Residential - Single Family Residence	YES - Current	NO - Privately-Owned	Available	Not Used in Prior Housing Element	0	0.291230053	0	0.291230053	1	3*	3*	1268173	490	West Adams - Baldwin Hills - Leimert							Moderate
LOS ANGELES	1917 S GARTH AVE	90034	4302029007	Low Medium II Residential		RD2-1	0	21	0.14782282	Residential - Single Family Residence	YES - Current	NO - Privately-Owned	Available	Not Used in Prior Housing Element	0	0.291230053	0	0.291230053	1	3*	3*	1268173	470	West Adams - Baldwin Hills - Leimert							Moderate
LOS ANGELES	1911 S GARTH AVE	90034	4302029008	Low Medium II Residential		RD2-1	0	21	0.147822916	Residential - Single Family Residence	YES - Current	NO - Privately-Owned	Available	Not Used in Prior Housing Element	0	0.291230053	0	0.291230053	1	3*	3*	1268173	450	West Adams - Baldwin Hills - Leimert							Moderate
LOS ANGELES	1907 S GARTH AVE	90034	4302029009	Low Medium II Residential		RD2-1	0	21	0.14782916	Residential - Single Family Residence	YES - Current	NO - Privately-Owned	Available	Not Used in Prior Housing Element	0	0.291230053	0	0.291230053	1	3*	3*	1268173	428	West Adams - Baldwin Hills - Leimert							Moderate
LOS ANGELES	1901 S GARTH AVE	90034	4302029010	Low Medium II Residential		RD2-1	0	21	0.146971719	Residential - Double, Duplex, or Two Units - 4 Stories or Less	YES - Current	NO - Privately-Owned	Available	Not Used in Prior Housing Element	0	0.108932734	0	0.108932734	2	3*	3*	1268173	404	West Adams - Baldwin Hills - Leimert	Yes						Moderate
LOS ANGELES	1944 S CORNING ST	90034	4302029015	Low Medium II Residential		RD2-1	0	21	0.144582335	Residential - Single Family Residence	YES - Current	NO - Privately-Owned	Available	Not Used in Prior Housing Element	0	0.291230053	0	0.291230053	1	3*	3*	1268169	600	West Adams - Baldwin Hills - Leimert							Moderate
LOS ANGELES	8615 W GUTHRIE AVE	90034	4302029025	Low Medium II Residential		RD2-1	0	21	0.065202027	Residential - Single Family Residence	YES - Current	NO - Privately-Owned	Available	Not Used in Prior Housing Element	0	0	0.098997003	0.098997003	1	1*	1*	1268173	717	West Adams - Baldwin Hills - Leimert							Above Moderate
LOS ANGELES	1979 S GARTH AVE	90034	4302029026	Low Medium II Residential		RD2-1	0	21	0.076345544	Residential - Single Family Residence	YES - Current	NO - Privately-Owned	Available	Not Used in Prior Housing Element	0	0	0.080935955	0.080935955	1	1*	1*	1268173	721	West Adams - Baldwin Hills - Leimert							Above Moderate
LOS ANGELES	1939 S GARTH AVE	90034	4302029035	Low Medium II Residential		RD2-1	0	21	0.147669918	Residential - Single Family Residence	YES - Current	NO - Privately-Owned	Available	Not Used in Prior Housing Element	0	0.291230053	0	0.291230053	1	3*	3*	1268173	550	West Adams - Baldwin Hills - Leimert							Moderate
LOS ANGELES	1935 S GARTH AVE	90034	4302029036	Low Medium II Residential		RD2-1	0	21	0.144610182	Residential - Double, Duplex, or Two Units - 4 Stories or Less	YES - Current	NO - Privately-Owned	Available	Not Used in Prior Housing Element	0	0.389078486	0	0.389078486	2	3*	3*	1268173	530	West Adams - Baldwin Hills - Leimert	Yes						Moderate
LOS ANGELES	1929 S GARTH AVE	90034	4302029037	Low Medium II Residential		RD2-1	0	21	0.14154819	Residential - Single Family Residence	YES - Current	NO - Privately-Owned	Available	Not Used in Prior Housing Element	0	0.291230053	0	0.291230053	1	3*	3*	1268173	512	West Adams - Baldwin Hills - Leimert							Moderate
LOS ANGELES	8622 W GUTHRIE AVE	90034	4302030001	Low Medium II Residential		RD1.5-1	0	29	0.144617044	Residential - Four Units (Any Combination) - 4 Stories or Less	YES - Current	NO - Privately-Owned	Available	Not Used in Prior Housing Element	0	0.05196459	0	0.05196459	4	0	0	1268169	787	West Adams - Baldwin Hills - Leimert	Yes						Moderate
LOS ANGELES	2006 S CORNING ST	90034	4302030002	Low Medium II Residential		RD1.5-1	0	29	0.144608064	Residential - Four Units (Any Combination) - 4 Stories or Less	YES - Current	NO - Privately-Owned	Available	Not Used in Prior Housing Element	0	0.383938193	0	0.383938193	0	0	0	1268169	812	West Adams - Baldwin Hills - Leimert							Moderate
LOS ANGELES	2008 S CORNING ST	90034	4302030003	Low Medium II Residential		RD1.5-1	0	29	0.144602036	Residential - Three Units (Any Combination) - 4 Stories or Less	YES - Current	NO - Privately-Owned	Available	Not Used in Prior Housing Element	0	0.193476194	0	0.193476194	3	0	0	1268169	835	West Adams - Baldwin Hills - Leimert	Yes						Moderate
LOS ANGELES	2020 S CORNING ST	90034	4302030005	Low Medium II Residential		RD1.5-1	0	29	0.144584531	Residential - Five or More Units or Apartments (Any Combination) - 4 Stories or Less	YES - Current	NO - Privately-Owned	Available	Not Used in Prior Housing Element	0	0.053626066	0	0.053626066	5	0	0	1268169	893	West Adams - Baldwin Hills - Leimert	Yes						Moderate
LOS ANGELES	2022 S CORNING ST	90034	4302030006	Low Medium II Residential		RD1.5-1	0	29	0.144575044	Residential - Three Units (Any Combination) - 4 Stories or Less	YES - Current	NO - Privately-Owned	Available	Not Used in Prior Housing Element	0	0.193476194	0	0.193476194	3	0	0	1268169	914	West Adams - Baldwin Hills - Leimert	Yes						Moderate
LOS ANGELES	2028 S CORNING ST	90034	4302030007	Low Medium II Residential		RD1.5-1	0	29	0.14456751	Residential - Five or More Units or Apartments (Any Combination) - 4 Stories or Less	YES - Current	NO - Privately-Owned	Available	Not Used in Prior Housing Element	0	0.017126003	0	0.017126003	5	0	0	1268169	938	West Adams - Baldwin Hills - Leimert	Yes						Moderate
LOS ANGELES	2056 S CORNING ST	90034	4302030013	Low Medium II Residential		RD1.5-1	0	29	0.083536841	Residential - Single Family Residence	YES - Current	NO - Privately-Owned	Available	Not Used in Prior Housing Element	0	0	0.191934586	0.191934586	1	2*	2*	1268169	1100	West Adams - Baldwin Hills - Leimert							Above Moderate
LOS ANGELES	8693 W CADILLAC AVE	90034	4302030014	Low Medium II Residential		RD1.5-1	0	29	0.068739948	Residential - Single Family Residence	YES - Current	NO - Privately-Owned	Available	Not Used in Prior Housing Element	0	0	0.080935955	0.080935955	1	1*	1*	1268169	1107	West Adams - Baldwin Hills - Leimert							Above Moderate
LOS ANGELES	8687 W CADILLAC AVE	90034	4302030015	Low Medium II Residential		RD1.5-1	0	29	0.058361217	Residential - Single Family Residence	YES - Current	NO - Privately-Owned	Available	Not Used in Prior Housing Element	0	0	0.080935955	0.080935955	1	1*	1*	1268169	1115	West Adams - Baldwin Hills - Leimert							Above Moderate
LOS ANGELES	2059 S GARTH AVE	90034	4302030016	Low Medium II Residential		RD1.5-1	0	29	0.118818804	Residential - Single Family Residence	YES - Current	NO - Privately-Owned	Available	Not Used in Prior Housing Element	0	0.291230053	0	0.291230053	1	3*	3*	1268169	1159	West Adams - Baldwin Hills - Leimert							Moderate
LOS ANGELES	2055 S GARTH AVE	90034	4302030017	Low Medium II Residential		RD1.5-1	0	29	0.140015907	Residential - Single Family Residence	YES - Current	NO - Privately-Owned	Available	Not Used in Prior Housing Element	0	0.398558807	0	0.398558807	1	0	0	1268169	1126	West Adams - Baldwin Hills - Leimert							Moderate
LOS ANGELES	2053 S GARTH AVE	90034	4302030018	Low Medium II Residential		RD1.5-1	0	29	0.144548993	Residential - Four Units (Any Combination) - 4 Stories or Less	YES - Current	NO - Privately-Owned	Available	Not Used in Prior Housing Element	0	0.094479105	0	0.094479105	4	0	0	1268169	1093	West Adams - Baldwin Hills - Leimert							Moderate
LOS ANGELES	2049 S GARTH AVE	90034	4302030019	Low Medium II Residential		RD1.5-1	0	29	0.144551654	Residential - Five or More Units or Apartments (Any Combination) - 4 Stories or Less	YES - Current	NO - Privately-Owned	Available	Not Used in Prior Housing Element	0	0.053626066	0	0.053626066	5	0	0	1268169	1066	West Adams - Baldwin Hills - Leimert	Yes						Moderate
LOS ANGELES	2043 S GARTH AVE	90034	4302030020	Low Medium II Residential		RD1.5-1	0	29	0.144554316	Residential - Double, Duplex, or Two Units - 4 Stories or Less	YES - Current	NO - Privately-Owned	Available	Not Used in Prior Housing Element	0	0.236945504	0	0.236945504	2	0	0	1268169	1043	West Adams - Baldwin Hills - Leimert	Yes						Moderate
LOS ANGELES	2039 S GARTH AVE	90034	4302030021	Low Medium II Residential		RD1.5-1	0	29	0.144556978	Residential - Single Family Residence - Guesthouse	YES - Current	NO - Privately-Owned	Available	Not Used in Prior Housing Element	0	0.172534847	0	0.172534847	1	0	0	1268169	1016	West Adams - Baldwin Hills - Leimert							Moderate
LOS ANGELES	2029 S GARTH AVE	90034	4302030023	Low Medium II Residential		RD1.5-1	0	29	0.144562181	Residential - Five or More Units or Apartments (Any Combination) - 4 Stories or Less	YES - Current	NO - Privately-Owned	Available	Not Used in Prior Housing Element	0	0.053626066	0	0.053626066	5	0	0	1268169	961	West Adams - Baldwin Hills - Leimert	Yes						Moderate
LOS ANGELES	2019 S GARTH AVE	90034	4302030025	Low Medium II Residential		RD1.5-1	0	29	0.144569063	Residential - Double, Duplex, or Two Units - 4 Stories or Less	YES - Current	NO - Privately-Owned	Available	Not Used in Prior Housing Element	0	0.236945504	0	0.236945504	2	0	0	1268169	909	West Adams - Baldwin Hills - Leimert	Yes						Moderate
LOS ANGELES	2011 S GARTH AVE	90034	4302030027	Low Medium II Residential		RD1.5-1	0	29	0.144545112	Residential - Single Family Residence	YES - Current	NO - Privately-Owned	Available	Not Used in Prior Housing Element	0	0.398558807	0	0.398558807	1	0	0	1268169	859	West Adams - Baldwin Hills - Leimert							Moderate
LOS ANGELES	2007 S GARTH AVE	90034	4302030028	Low Medium II Residential		RD1.5-1	0	29	0.144608401	Residential - Three Units (Any Combination) - 4 Stories or Less	YES - Current	NO - Privately-Owned	Available	Not Used in Prior Housing Element	0	0.193476194	0	0.193476194	3	0	0	1268173	761	West Adams - Baldwin Hills - Leimert	Yes						Moderate
LOS ANGELES	8614 W GUTHRIE AVE	90034	4302030029	Low Medium II Residential		RD1.5-1	0	29	0.056819534	Residential - Single Family Residence	YES - Current	NO - Privately-Owned	Available	Not Used in Prior Housing Element	0	0	0.080935955	0.080935955	1	1*	1*	1268169	1583	West Adams - Baldwin Hills - Leimert							Above Moderate
LOS ANGELES	2001 S GARTH AVE	90034	4302030030	Low Medium II Residential		RD1.5-1	0	29	0.087788869	Residential - Single Family Residence	YES - Current	NO - Privately-Owned	Available	Not Used in Prior Housing Element	0	0	0.191934586	0.191934586	1	2*	2*	1268173	751	West Adams - Baldwin Hills - Leimert							Above Moderate
LOS ANGELES	8576 W GUTHRIE AVE	90034	4302031001	Low Medium II Residential		RD1.5-1	0	29	0.087867072	Residential - Single Family Residence	YES - Current	NO - Privately-Owned	Available	Not Used in Prior Housing Element	0	0	0.191934586	0.191934586	1	2*	2*	1268173	760	West Adams - Baldwin Hills - Leimert							Above Moderate
LOS ANGELES	8570 W GUTHRIE AVE	90034	4302031002	Low Medium II Residential		RD1.5-1	0	29	0.056818625	Residential - Single Family Residence	YES - Current	NO - Privately-Owned	Available	Not Used in Prior Housing Element	0	0	0.080935955	0.080935955	1	1*	1*	1268173	765	West Adams - Baldwin Hills - Leimert							Above Moderate
LOS ANGELES	2006 S GARTH AVE	90034	4302031003	Low Medium II Residential		RD1.5-1	0	29	0.144685831	Residential - Three Units (Any Combination) - 4 Stories or Less	YES - Current	NO - Privately-Owned	Available	Not Used in Prior Housing Element	0	0.157801402	0	0.157801402	4	0	0	1268173	772	West Adams - Baldwin Hills - Leimert	Yes						Moderate
LOS ANGELES	2020 S GARTH AVE	90034	4302031006	Low Medium II Residential		RD1.5-1	0	29	0.144684232	Residential - Five or More Units or Apartments (Any Combination) - 4 Stories or Less	YES - Current	NO - Privately-Owned	Available	Not Used in Prior Housing Element	0	0.042081454	0	0.042081454	5	0	0	1268173	805	West Adams - Baldwin Hills - Leimert	Yes						Moderate
LOS ANGELES	2028 S GARTH AVE	90034	4302031008	Low Medium II Residential		RD1.5-1	0	29	0.144683457	Residential - Five or More Units or Apartments (Any Combination) - 4 Stories or Less	YES - Current	NO - Privately-Owned	Available	Not Used in Prior Housing Element	0	0.053626066	0	0.053626066	5	0	0	1268173	832	West Adams - Baldwin Hills - Leimert	Yes						Moderate
LOS ANGELES	2038 S GARTH AVE	90034	4302031010	Low Medium II Residential		RD1.5-1	0	29	0.144682917	Residential - Single Family Residence	YES - Current	NO - Privately-Owned	Available	Not Used in Prior Housing Element	0	0.398558807	0	0.398558807	1	0	0	1268173	867	West Adams - Baldwin Hills - Leimert							Moderate
LOS ANGELES	2042 S GARTH AVE	90034	4302031011	Low Medium II Residential		RD1.5-1	0	29	0.144682828	Residential - Single Family Residence	YES - Current	NO - Privately-Owned	Available	Not Used in Prior Housing Element	0	0.398558807	0	0.398558807	1	0	0	1268173	878	West Adams - Baldwin Hills - Leimert							Moderate
LOS ANGELES	2044 S GARTH AVE	90034	4302031012	Low Medium II Residential		RD1.5-1	0	29	0.144682288	Residential - Double, Duplex, or Two Units - 4 Stories or Less	YES - Current	NO - Privately-Owned	Available	Not Used in Prior Housing Element	0	0.236945504	0	0.236945504	2	0	0	1268173	892	West Adams - Baldwin Hills - Leimert	Yes						Moderate
LOS ANGELES	2056 S GARTH AVE	90034	4302031014	Low Medium II Residential		RD1.5-1	0	29	0.147897633	Residential - Single Family Residence	YES - Current	NO - Privately-Owned	Available	Not Used in Prior Housing Element	0	0.398558807	0	0.398558807	1	0	0	1268173	909	West Adams - Baldwin Hills - Leimert							Moderate
LOS ANGELES	8631 W CADILLAC AVE	90034	4302031016	Low Medium II Residential		RD1.5-1	0	29	0.052002494	Residential - Single Family Residence	YES - Current	NO - Privately-Owned	Available	Not Used in Prior Housing Element	0	0	0.089334577	0.089334577	1	1*	1*	1268173	925	West Adams - Baldwin Hills - Leimert							Above Moderate
LOS ANGELES			4302031016	Low Medium II Residential		RD1.5-1	0	29	0.063658014	Residential - Single Family Residence	YES - Current	NO - Privately-Owned	Available	Not Used in Prior Housing Element	0	0	0.089334577	0.089334577	1	1*	1*	1268173	914	West Adams - Baldwin Hills - Leimert							Above Moderate
LOS ANGELES	8627 W CADILLAC AVE	90034	4302031017	Low Medium II Residential		RD1.5-1	0	29	0.057099189	Residential - Single Family Residence	YES - Current	NO - Privately-Owned	Available	Not Used in Prior Housing Element	0	0	0.089334577	0.089334577	1	1*	1*	1268173	927	West Adams - Baldwin Hills - Leimert							Above Moderate
LOS ANGELES			4302031017	Low Medium II Residential		RD1.5-1	0	29	0.064086425	Residential - Single Family Residence	YES - Current	NO - Privately-Owned	Available	Not Used in Prior Housing Element	0	0	0.089334577	0.089334577	1	1*	1*	1268173	917	West Adams - Baldwin Hills - Leimert							Above Moderate
LOS ANGELES	8623 W CADILLAC AVE	90034	4302031018	Low Medium II Residential		RD1.5-1	0	29	0.063707901	Residential - Single Family Residence	YES - Current	NO - Privately-Owned	Available	Not Used in Prior Housing Element	0	0	0.089334577	0.089334577	1	1*	1*	1268173	929	West Adams - Baldwin Hills - Leimert							Above Moderate
LOS ANGELES			4302031018	Low Medium II Residential		RD1.5-1	0	29	0.06592621	Residential - Single Family Residence	YES - Current	NO - Privately-Owned	Available	Not Used in Prior Housing Element	0	0	0.089334577	0.089334577	1	1*	1*	1268173	921	West Adams - Baldwin Hills - Leimert							Above Moderate
LOS ANGELES	2047 S CHARITON ST	90034	4302031020	Low Medium II Residential		RD1.5-1	0	29	0.14457766	Residential - Single Family Residence	YES - Current	NO - Privately-Owned	Available	Not Used in Prior Housing Element	0	0.398558807	0	0.398558807	1	0	0	1268173	901	West Adams - Baldwin Hills - Leimert							Moderate
LOS ANGELES	2043 S CHARITON ST	90034	4302031021	Low Medium II Residential		RD1.5-1	0	29	0.144578711	Residential - Single Family Residence	YES - Current	NO - Privately-Owned	Available	Not Used in Prior Housing Element	0	0.398558807	0	0.398558807	1	0	0	1268173	889	West Adams - Baldwin Hills - Leimert							Moderate
LOS ANGELES	2011 S CHARITON ST	90034	4302031028	Low Medium II Residential		RD1.5-1	0	29	0.144577425	Residential - Five or More Units or Apartments (Any Combination) - 4 Stories or Less	YES - Current	NO - Privately-Owned	Available	Not Used in Prior Housing Element	0	0.042081454	0	0.042081454	5	0	0	1268173	794	West Adams - Baldwin Hills - Leimert	Yes					

LOS ANGELES	1970 S CHARITON ST	90034	4320033024	Low Medium II Residential	RD2-1	0	21	0.129354692	Residential - Single Family Residence	YES - Current	NO - Privately-Owned	Available	Not Used in Prior Housing Element	0	0	0.191934586	0.191934586	1	2*	2*	1268173	724	West Adams - Baldwin Hills - Leimert									Above Moderate
LOS ANGELES	1974 S CHARITON ST	90034	4320033025	Low Medium II Residential	RD2-1	0	21	0.129445241	Residential - Double, Duplex, or Two Units - 4 Stories or Less	YES - Current	NO - Privately-Owned	Available	Not Used in Prior Housing Element	0	0	0.250290388	0.250290388	2	2*	2*	1268173	739	West Adams - Baldwin Hills - Leimert								Yes	Above Moderate
LOS ANGELES	8525 W GUTHRIE AVE	90034	4320033026	Low Medium II Residential	RD2-1	0	21	0.12953524	Residential - Double, Duplex, or Two Units - 4 Stories or Less	YES - Current	NO - Privately-Owned	Available	Not Used in Prior Housing Element	0	0	0.250290388	0.250290388	2	2*	2*	1268173	755	West Adams - Baldwin Hills - Leimert								Yes	Above Moderate
LOS ANGELES	1907 S LA CIENEGA BLVD	90034	4320033029	Neighborhood Commercial	C2-1VL-CPIO	0	54	0.677000996	Commercial - Auto, Recreation Equipment, Construction Equipment Sales and Service - Auto Body Repair Shop - One Story	YES - Current	NO - Privately-Owned	Available	Not Used in Prior Housing Element	0.384082611	0	0	0.384082611	0	0	0	1268173	480	West Adams - Baldwin Hills - Leimert									Lower
LOS ANGELES			4320033029	Neighborhood Commercial	C2-1VL-CPIO	0	54	0.025231041	Commercial - Auto, Recreation Equipment, Construction Equipment Sales and Service - Auto Body Repair Shop - One Story	YES - Current	NO - Privately-Owned	Available	Not Used in Prior Housing Element	0	0	0.042756578	0.042756578	0	0	0	1268173	476	West Adams - Baldwin Hills - Leimert									Above Moderate
LOS ANGELES			4320033029	Neighborhood Commercial	C2-1VL-CPIO	0	54	0.135381005	Commercial - Auto, Recreation Equipment, Construction Equipment Sales and Service - Auto Body Repair Shop - One Story	YES - Current	NO - Privately-Owned	Available	Not Used in Prior Housing Element	0.147324675	0	0	0.147324675	0	0	0	1268173	612	West Adams - Baldwin Hills - Leimert									Lower
LOS ANGELES			4320033029	Neighborhood Commercial	C2-1VL-CPIO	0	54	0.135387043	Commercial - Auto, Recreation Equipment, Construction Equipment Sales and Service - Auto Body Repair Shop - One Story	YES - Current	NO - Privately-Owned	Available	Not Used in Prior Housing Element	0.147324675	0	0	0.147324675	0	0	0	1268173	590	West Adams - Baldwin Hills - Leimert									Lower
LOS ANGELES	1945 S LA CIENEGA BLVD	90034	4320033270	Neighborhood Commercial	C2-1VL-CPIO	0	54	0.137556437	Commercial - Office Building - One Story	YES - Current	NO - Privately-Owned	Available	Not Used in Prior Housing Element	0.061248994	0	0	0.061248994	0	0	0	1268173	632	West Adams - Baldwin Hills - Leimert									Lower
LOS ANGELES	1949 S LA CIENEGA BLVD	90034	4320033271	Neighborhood Commercial	C2-1VL-CPIO	0	54	0.275445347	Commercial - Office Building - One Story	YES - Current	NO - Privately-Owned	Available	Not Used in Prior Housing Element	0.079822031	0	0	0.079822031	0	0	0	1268173	652	West Adams - Baldwin Hills - Leimert									Lower
LOS ANGELES	1959 S LA CIENEGA BLVD	90034	4320033272	Neighborhood Commercial	C2-1VL-CPIO	0	54	0.1376568	Commercial - Professional Building - One Story	YES - Current	NO - Privately-Owned	Available	Not Used in Prior Housing Element	0.047255883	0	0	0.047255883	0	0	0	1268173	692	West Adams - Baldwin Hills - Leimert									Lower
LOS ANGELES	1956 S CHARITON ST	90034	4320033273	Low Medium II Residential	RD2-1	0	21	0.129083658	Residential - Single Family Residence	YES - Current	NO - Privately-Owned	Available	Not Used in Prior Housing Element	0	0	0.191934586	0.191934586	1	2*	2*	1268173	675	West Adams - Baldwin Hills - Leimert									Above Moderate
LOS ANGELES	2001 S LA CIENEGA BLVD	90034	4320034001	Neighborhood Commercial	C2-1VL-CPIO	0	54	0.396098594	Industrial - Warehousing, Distribution, Storage - Warehousing, Distribution, Under 10,000 SF - One Story	YES - Current	NO - Privately-Owned	Available	Used in Prior Housing Element - Non-Vacant	0.111805128	0	0	0.111805128	0	0	0	1268173	788	West Adams - Baldwin Hills - Leimert									Lower
LOS ANGELES	2025 S LA CIENEGA BLVD	90034	4320034002	Neighborhood Commercial	C2-1VL-CPIO	0	54	0.102321546	Commercial - Store - One Story	YES - Current	NO - Privately-Owned	Available	Not Used in Prior Housing Element	0.115030007	0	0	0.115030007	0	0	0	1268173	823	West Adams - Baldwin Hills - Leimert									Lower
LOS ANGELES	2029 S LA CIENEGA BLVD	90034	4320034003	Neighborhood Commercial	C2-1VL-CPIO	0	54	0.149327865	Commercial - Store - One Story	YES - Current	NO - Privately-Owned	Available	Used in Prior Housing Element - Non-Vacant	0.050373799	0	0	0.050373799	0	0	0	1268173	837	West Adams - Baldwin Hills - Leimert									Lower
LOS ANGELES	2033 S LA CIENEGA BLVD	90034	4320034004	Neighborhood Commercial	C2-1VL-CPIO	0	54	0.127198826	Commercial - Store Combination - Store and Residential Combination - One Story	YES - Current	NO - Privately-Owned	Available	Used in Prior Housing Element - Non-Vacant	0.043741607	0	0	0.043741607	0	0	0	1268173	858	West Adams - Baldwin Hills - Leimert									Lower
LOS ANGELES			4320034005	Neighborhood Commercial	C2-1VL-CPIO	0	54	0.138258548	Commercial - Commercial - Vacant Land	YES - Current	NO - Privately-Owned	Available	Not Used in Prior Housing Element	0.09110502	0	0	0.09110502	0	0	0	1268173	873	West Adams - Baldwin Hills - Leimert									Lower
LOS ANGELES	2002 S CHARITON ST	90034	4320034008	Low Medium II Residential	RD1.5-1	0	29	0.129730138	Residential - Double, Duplex, or Two Units - 4 Stories or Less	YES - Current	NO - Privately-Owned	Available	Not Used in Prior Housing Element	0	0.098201251	0	0.098201251	1	3*	3*	1268173	782	West Adams - Baldwin Hills - Leimert								Yes	Moderate
LOS ANGELES	2024 S CHARITON ST	90034	4320034013	Low Medium II Residential	RD1.5-1	0	29	0.130182407	Residential - Single Family Residence	YES - Current	NO - Privately-Owned	Available	Not Used in Prior Housing Element	0	0.239555401	0	0.239555401	1	3*	3*	1268173	846	West Adams - Baldwin Hills - Leimert									Moderate
LOS ANGELES	2028 S CHARITON ST	90034	4320034014	Low Medium II Residential	RD1.5-1	0	29	0.130272789	Residential - Single Family Residence	YES - Current	NO - Privately-Owned	Available	Not Used in Prior Housing Element	0	0.239555401	0	0.239555401	1	3*	3*	1268173	864	West Adams - Baldwin Hills - Leimert									Moderate
LOS ANGELES	2034 S CHARITON ST	90034	4320034015	Low Medium II Residential	RD1.5-1	0	29	0.130363471	Residential - Single Family Residence	YES - Current	NO - Privately-Owned	Available	Not Used in Prior Housing Element	0	0.239555401	0	0.239555401	1	3*	3*	1268173	876	West Adams - Baldwin Hills - Leimert									Moderate
LOS ANGELES			4320034018	Low Medium II Residential	RD1.5-1	0	29	0.130635114	Commercial - Parking Lot (Commercial Use Property) - Lots - Patron or Employee - One Story	YES - Current	NO - Privately-Owned	Available	Not Used in Prior Housing Element	0	0.016501065	0	0.016501065	0	3*	3*	1268173	906	West Adams - Baldwin Hills - Leimert									Moderate
LOS ANGELES	2050 S CHARITON ST	90034	4320034019	Low Medium II Residential	RD1.5-1	0	29	0.130725432	Commercial - Parking Lot (Commercial Use Property) - Lots - Patron or Employee - One Story	YES - Current	NO - Privately-Owned	Available	Not Used in Prior Housing Element	0	0.016501065	0	0.016501065	0	3*	3*	1268173	913	West Adams - Baldwin Hills - Leimert									Moderate
LOS ANGELES	2054 S CHARITON ST	90034	4320034020	Low Medium II Residential	RD1.5-1	0	29	0.133404866	Residential - Three Units (Any Combination) - 4 Stories or Less	YES - Current	NO - Privately-Owned	Available	Not Used in Prior Housing Element	0	0.045489849	0	0.045489849	3	3*	3*	1268173	923	West Adams - Baldwin Hills - Leimert								Yes	Moderate
LOS ANGELES	2060 S CHARITON ST	90034	4320034021	Low Medium II Residential	RD1.5-1	0	29	0.133499352	Residential - Single Family Residence	YES - Current	NO - Privately-Owned	Available	Not Used in Prior Housing Element	0	0.239555401	0	0.239555401	1	3*	3*	1268173	931	West Adams - Baldwin Hills - Leimert									Moderate
LOS ANGELES	2062 S CHARITON ST	90034	4320034022	Low Medium II Residential	RD1.5-1	0	29	0.115697706	Residential - Three Units (Any Combination) - 4 Stories or Less	YES - Current	NO - Privately-Owned	Available	Not Used in Prior Housing Element	0	0.055939083	0	0.055939083	3	3*	3*	1268173	937	West Adams - Baldwin Hills - Leimert								Yes	Moderate
LOS ANGELES	2037 S LA CIENEGA BLVD	90034	4320034024	Neighborhood Commercial	C2-1VL-CPIO	0	54	0.79270232	Commercial - Store - One Story	YES - Current	NO - Privately-Owned	Available	Used in Prior Housing Element - Non-Vacant	0.384657457	0	0	0.384657457	0	0	0	1268173	885	West Adams - Baldwin Hills - Leimert									Lower
LOS ANGELES	2065 S LA CIENEGA BLVD	90034	4320034026	Neighborhood Commercial	C2-1VL-CPIO	0	54	0.430023509	Commercial - Service Station - Full Service - No Additional Services	YES - Current	NO - Privately-Owned	Available	Used in Prior Housing Element - Non-Vacant	0.13065944	0	0	0.13065944	0	0	0	1268173	932	West Adams - Baldwin Hills - Leimert									Lower
LOS ANGELES	1800 S ROBERTSON BLVD	90035	4303006001	Neighborhood Commercial	C2-1VL-CPIO	0	54	0.115365322	Commercial - Store - One Story	YES - Current	NO - Privately-Owned	Available	Used in Prior Housing Element - Non-Vacant	0.024024092	0	0	0.024024092	0	0	0	1298169	1331	West Adams - Baldwin Hills - Leimert									Lower
LOS ANGELES	1806 S ROBERTSON BLVD	90035	4303006001	Neighborhood Commercial	C2-1VL-CPIO	0	54	0.193713987	Commercial - Store - One Story	YES - Current	NO - Privately-Owned	Available	Used in Prior Housing Element - Non-Vacant	0.037806371	0	0	0.037806371	0	0	0	1298169	1351	West Adams - Baldwin Hills - Leimert									Lower
LOS ANGELES	1818 S ROBERTSON BLVD	90035	4303006002	Neighborhood Commercial	C2-1VL-CPIO	0	54	0.114781886	Commercial - Office Building - One Story	YES - Current	NO - Privately-Owned	Available	Not Used in Prior Housing Element	0.013116604	0	0	0.013116604	0	0	0	1298169	1389	West Adams - Baldwin Hills - Leimert									Lower
LOS ANGELES	1824 S ROBERTSON BLVD	90035	4303006003	Neighborhood Commercial	C2-1VL-CPIO	0	54	0.114783096	Industrial - Light Manufacturing - One Story	YES - Current	NO - Privately-Owned	Available	Not Used in Prior Housing Element	0.023923695	0	0	0.023923695	1	0	0	1298169	1412	West Adams - Baldwin Hills - Leimert									Lower
LOS ANGELES	1826 S ROBERTSON BLVD	90035	4303006004	Neighborhood Commercial	C2-1VL-CPIO	0	54	0.114783982	Commercial - Store Combination - Store and Residential Combination - One Story	YES - Current	NO - Privately-Owned	Available	Used in Prior Housing Element - Non-Vacant	0	0	0.052047221	0.052047221	0	0	0	1298169	1433	West Adams - Baldwin Hills - Leimert								Yes	Above Moderate
LOS ANGELES	1830 S ROBERTSON BLVD	90035	4303006005	Neighborhood Commercial	C2-1VL-CPIO	0	54	0.114784494	Commercial - Store Combination - Store and Residential Combination - One Story	YES - Current	NO - Privately-Owned	Available	Not Used in Prior Housing Element	0.011523125	0	0	0.011523125	5	0	0	1298169	1453	West Adams - Baldwin Hills - Leimert									Lower
LOS ANGELES	1838 S ROBERTSON BLVD	90035	4303006006	Neighborhood Commercial	C2-1VL-CPIO	0	54	0.114987151	Commercial - Store - One Story	YES - Current	NO - Privately-Owned	Available	Used in Prior Housing Element - Non-Vacant	0.024024092	0	0	0.024024092	0	0	0	1298169	1472	West Adams - Baldwin Hills - Leimert									Lower
LOS ANGELES	1842 S ROBERTSON BLVD	90035	4303006014	Neighborhood Commercial	C2-1VL-CPIO	0	54	0.183870556	Commercial - Auto, Recreation Equipment, Construction Equipment Sales and Service - Auto Body Repair Shop - One Story	YES - Current	NO - Privately-Owned	Available	Used in Prior Housing Element - Non-Vacant	0.03699946	0	0	0.03699946	1	0	0	1268169	39	West Adams - Baldwin Hills - Leimert									Lower
LOS ANGELES	1846 S ROBERTSON BLVD	90035	4303006015	Neighborhood Commercial	C2-1VL-CPIO	0	54	0.158729642	Commercial - Commercial - Miscellaneous Commercial - One Story	YES - Current	NO - Privately-Owned	Available	Used in Prior Housing Element - Non-Vacant	0.098542824	0	0	0.098542824	0	0	0	1268169	62	West Adams - Baldwin Hills - Leimert									Lower
LOS ANGELES	8921 W SAWYER ST	90035	4303006017	Neighborhood Commercial	C2-1VL-CPIO	0	54	0.166606832	Residential - Single Family Residence	YES - Current	NO - Privately-Owned	Available	Used in Prior Housing Element - Non-Vacant	0.655515569	0	0	0.655515569	0	0	0	1268169	86	West Adams - Baldwin Hills - Leimert									Lower
LOS ANGELES	8927 W SAWYER ST	90035	4303006023	Neighborhood Commercial	C2-1VL-CPIO	0	54	0.166830792	Residential - Single Family Residence - Pool	YES - Current	NO - Privately-Owned	Available	Used in Prior Housing Element - Non-Vacant	2.168177843	0	0	2.168177843	0	0	0	1268169	83	West Adams - Baldwin Hills - Leimert									Lower
LOS ANGELES			4303006023	Neighborhood Commercial	C2-1VL-CPIO	0	54	0.048082516	Residential - Single Family Residence - Pool	YES - Current	NO - Privately-Owned	Available	Used in Prior Housing Element - Non-Vacant	0	0	1.143176794	1.143176794	0	0	0	1268169	79	West Adams - Baldwin Hills - Leimert									Above Moderate
LOS ANGELES	1831 S LA CIENEGA BLVD	90035	4303024003	Community Commercial	C1.5-1	0	108	1.531964986	Commercial - Shopping Center (Neighborhood, Community) - One Story	YES - Current	NO - Privately-Owned	Available	Used in Prior Housing Element - Non-Vacant	0.580442926	0	0	0.580442926	0	0	0	1268173	239	West Adams - Baldwin Hills - Leimert									Lower
LOS ANGELES	8530 W 18TH ST	90035	4303024003	Community Commercial	C1.5-1	0	108	13.05505783	Commercial - Shopping Center (Neighborhood, Community) - One Story	YES - Current	NO - Privately-Owned	Available	Used in Prior Housing Element - Non-Vacant	0	0	31.46407753	31.46407753	0	0	0	1268173	3	West Adams - Baldwin Hills - Leimert									Above Moderate
LOS ANGELES			4303024003	Community Commercial	C1.5-1	0	108	0.05473212	Commercial - Shopping Center (Neighborhood, Community) - One Story	YES - Current	NO - Privately-Owned	Available	Used in Prior Housing Element - Non-Vacant	0	0	0.018755996	0.018755996	0	0	0	1268169	314	West Adams - Baldwin Hills - Leimert									Above Moderate
LOS ANGELES			4303024003	Community Commercial	C1.5-1	0	108	0.114099393	Commercial - Shopping Center (Neighborhood, Community) - One Story	YES - Current	NO - Privately-Owned	Available	Used in Prior Housing Element - Non-Vacant	0.057142892	0	0	0.057142892	0	0	0	1268169	279	West Adams - Baldwin Hills - Leimert									Lower
LOS ANGELES	3113 S DURANGO AVE	90034	4311026003	Medium Residential	R3-1	0	54	0.183658504	Residential - Five or More Units or Apartments (Any Combination) - 4 Stories or Less	YES - Current	NO - Privately-Owned	Available	Not Used in Prior Housing Element	0.076903674	0	0	0.076903674	10	0	0	1238165	756	West Adams - Baldwin Hills - Leimert									Lower
LOS ANGELES	3125 S DURANGO AVE	90034	4311026005	Medium Residential	R3-1	0	54	0.183656595	Residential - Five or More Units or Apartments (Any Combination) - 4 Stories or Less	YES - Current	NO - Privately-Owned	Available	Not Used in Prior Housing Element	0	0	0.128653433	0.128653433	8	0	0	1238165	798	West Adams - Baldwin Hills - Leimert								Yes	Above Moderate
LOS ANGELES			4311026006	Medium Residential	R3-1	0	54	0.18365797	Residential - Five or More Units or Apartments (Any Combination) - 4 Stories or Less	YES - Current	NO - Privately-Owned	Available	Not Used in Prior Housing Element	0.179941232	0	0	0.179941232	16	0	0	1238165	820	West Adams - Baldwin Hills - Leimert									Lower
LOS ANGELES	3139 S DURANGO AVE	90034	4311026007	Medium Residential	R3-1	0	54	0.191566495	Residential - Three Units (Any Combination) - 4 Stories or Less	YES - Current	NO - Privately-Owned	Available	Not Used in Prior Housing Element	0.421047485	0	0	0.421047485	3	0	0	1238165	860	West Adams - Baldwin Hills - Leimert									Lower
LOS ANGELES	3147 S DURANGO AVE	90034	4311026008	Medium Residential	R3-1	0	54	0.231827599	Residential - Five or More Units or Apartments (Any Combination) - 4 Stories or Less	YES - Current	NO - Privately-Owned	Available	Not Used in Prior Housing Element	0	0	0.17447405	0.17447405	12	0	0	1238165	896	West Adams - Baldwin Hills - Leimert								Yes	Above Moderate
LOS ANGELES	9209 W NATIONAL BLVD	90034	4311026009	Medium Residential	R3-1	0	54	0.160701079	Residential - Five or More Units or Apartments (Any Combination) - 4 Stories or Less	YES - Current	NO - Privately-Owned	Available	Not Used in Prior Housing Element	0	0	0.10597229	0.10597229	8	0	0	1238165	895	West Adams - Baldwin Hills - Leimert								Yes	Above Moderate
LOS ANGELES	3136 S CANFIELD AVE	90034	4311026013	Medium Residential	R3-1	0	54	0.183795703	Residential - Five or More Units or Apartments (Any Combination) - 4 Stories or Less	YES - Current	NO - Privately-Owned	Available	Not Used in Prior Housing Element	0	0	0.159326836	0.159326836	7	0	0	1238165	838	West Adams - Baldwin Hills - Leimert								Yes	Above Moderate
LOS ANGELES	3132 S CANFIELD AVE	90034	4311026014	Medium Residential	R3-1	0	54	0.183781961	Residential - Five or More Units or Apartments (Any Combination) - 4 Stories or Less	YES - Current	NO - Privately-Owned	Available	Not Used in Prior Housing Element	0	0	0.159326836	0.159326836	7	0	0	1238165	817	West Adams - Baldwin Hills - Leimert								Yes	Above Moderate
LOS ANGELES	3126 S CANFIELD AVE	90034	4311026015	Medium Residential	R3-1	0	54	0.183767638	Residential - Five or More Units or Apartments (Any Combination) - 4 Stories or Less	YES - Current	NO - Privately-Owned	Available	Not Used in Prior Housing Element	0	0	0.144794749	0.144794749	8	0	0	1238165	795	West Adams - Baldwin Hills - Leimert								Yes	Above Moderate
LOS ANGELES	3122 S CANFIELD AVE	90034	4311026016	Medium Residential	R3-1	0	54	0.183754057	Residential - Five or More Units or Apartments (Any Combination) - 4 Stories or Less	YES - Current	NO - Privately-Owned	Available	Not Used in Prior Housing Element	0.097416765	0	0	0.097416765	9	0	0	1238165	774	West Adams - Baldwin Hills - Leimert									Lower
LOS ANGELES	3114 S CANFIELD AVE	90034	4311026017	Medium Residential	R3-1	0	54	0.183738533	Residential - Five or More Units or Apartments (Any Combination) - 4 Stories or Less	YES - Current	NO - Privately-Owned	Available	Not Used in Prior Housing Element	0	0	0.142953029	0.142953029	7	0	0	1238165	755	West Adams - Baldwin Hills - Leimert								Yes	Above Moderate
LOS ANGELES	3112 S CANFIELD AVE	90034	4311026018	Medium Residential	R3-1	0	54	0.183726216	Residential - Five or More Units or Apartments (Any Combination) - 4 Stories or Less	YES - Current	NO - Privately-Owned	Available	Not Used in Prior Housing Element	0	0	0.128653433	0.128653433	8	0	0	1238165	735	West Adams - Baldwin Hills - Leimert								Yes	Above Moderate
LOS ANGELES	3106 S CANFIELD AVE	90034	4311026019	Medium Residential	R3-1	0	54	0.183710723	Residential - Five or More Units or Apartments (Any Combination) - 4 Stories or Less	YES - Current	NO - Privately-Owned	Available	Not Used in Prior Housing Element	0	0	0.128653433	0.128653433	8	0	0	1238165	713	West Adams - Baldwin Hills - Leimert								Yes	Above Moderate
LOS ANGELES	3102 S CANFIELD AVE	90034	4311026020	Medium Residential	R3-1	0	54	0.183323938	Residential - Five or More Units or Apartments (Any Combination) - 4 Stories or Less	YES - Current	NO - Privately-Owned	Available	Not Used in Prior Housing Element	0	0	0.104081165	0.104081165	10	0	0	1238165	693	West Adams - Baldwin Hills - Leimert								Yes	Above Moderate
LOS ANGELES	3105 S DURANGO AVE	90034	4311026021	Medium Residential	R3-1	0	54	0.183142362	Residential - Five or More Units or Apartments (Any Combination) - 4 Stories or Less	YES - Current	NO - Privately-Owned	Available	Not Used in Prior Housing Element	0	0	0.052544315	0.052544315	16	0	0	1238165	714	West Adams - Baldwin Hills - Leimert								Yes	Above Moderate
LOS ANGELES			4311026021	Medium Residential	R3-1	0	54	0.183657708	Residential - Five or More Units or Apartments (Any Combination) - 4 Stories or Less	YES - Current	NO - Privately-Owned	Available	Not Used in Prior Housing Element	0.074457043	0	0	0.074457043	16	0	0	1238165	736	West Adams - Baldwin Hills - Leimert									Lower
LOS ANGELES	3119 S DURANGO AVE	90034	4311026RRK	Medium Residential	R3-1	0	54	0.181362068	Residential - Single Family Residence - Condominium	YES - Current	NO - Privately-Owned	Available	Not Used in Prior Housing Element	0.107574926	0	0	0.107574926	7	0	0	1238165	1560	West Adams - Baldwin Hills - Leimert									Lower
LOS ANGELES	3103 S LIVONIA AVE	90034	4311027008	Medium Residential	R3-1	0	54	0.182552088	Residential - Five or More Units or Apartments (Any Combination) - 4 Stories or Less	YES - Current	NO - Privately-Owned	Available	Not Used in Prior Housing Element	0	0	0.158786589	0.158786589	6	0	0	1238169	882	West Adams - Baldwin Hills - Leimert								Yes	Above Moderate
LOS ANGELES	3107 S LIVONIA AVE	90034	4311027009	Medium Residential	R3-1	0	54	0.183658413	Residential - Five or More Units or Apartments (Any Combination) - 4 Stories or Less	YES - Current	NO - Privately-Owned	Available	Not Used in Prior Housing Element	0	0	0.158786589	0.158786589	6	0	0	1238169	903	West Adams - Baldwin Hills - Leimert								Yes	Above Moderate
LOS ANGELES	3115 S LIVONIA AVE	90034	4311027010	Medium Residential	R3-1	0	54	0.183658413	Residential - Single Family Residence	YES - Current	NO - Privately-Owned	Available	Used in Prior Housing Element - Non-Vacant	1.098283541	0	0	1.098283541	1	0	0	1238169	930	West Adams - Baldwin Hills - Leimert									Lower
LOS ANGELES	3119 S LIVONIA AVE	90034	4311027011	Medium Residential	R3-1	0	54	0.184132866	Residential - Five or More Units or Apartments (Any Combination) - 4 Stories or Less	YES - Current	NO - Privately-Owned	Available	Not Used in Prior Housing Element	0	0	0.144794749	0.144794749	8	0	0	1238169	954	West Adams - Baldwin Hills - Leimert								Yes	Above Moderate
LOS ANGELES	3123 S LIVONIA AVE	90034	4311027012	Medium Residential	R3-1	0	54	0.295380262	Residential - Four Units (Any Combination) - 4 Stories or Less	YES - Current	NO - Privately-Owned	Available	Used in Prior Housing Element - Non-Vacant	0	0	0.996111083	0.996111083	4	0	0	1238169	976	West Adams - Baldwin Hills - Leimert								Yes	Above Moderate
LOS ANGELES	3131 S LIVONIA AVE	90034	4311027013	Medium Residential	R3-1	0	54	0.101152324	Residential - Single Family Residence	YES - Current	NO - Privately-Owned	Available	Not Used in Prior Housing Element	0.285103589	0	0	0.285103589	1	0	0	1238169	1037	West Adams - Baldwin Hills - Leimert									Lower
LOS ANGELES	9101 W NATIONAL BLVD	90034	4311027014	Medium Residential	R3-1	0	54	0.130142344	Residential - Five or More Units or Apartments (Any Combination) - 4 Stories or Less	YES - Current	NO - Privately-Owned	Available	Not Used in Prior Housing Element	0.073378237	0	0	0.073378237	5	0	0	1238169	1069	West Adams - Baldwin Hills - Leimert									Lower
LOS ANGELES	9190 W NATIONAL BLVD	90034	4311027015	Medium Residential	R3-1	0	54	0.160700594	Residential - Four Units (Any Combination) - 4 Stories or Less	YES - Current	NO - Privately-Owned	Available	Not Used in Prior Housing Element	0	0	0.169020474	0.169020474	4	0	0	1238169	1036	West Adams - Baldwin Hills - Leimert								Yes	Above Moderate
LOS ANGELES	9113 W NATIONAL BLVD	90034	4311027016	Medium Residential	R3-1	0	54	0.16076231	Residential - Five or More Units or Apartments (Any Combination) - 4 Stories or Less	YES - Current	NO - Privately-Owned	Available	Not Used in Prior Housing Element	0.089623902	0	0	0.089623902	7	0	0	1238169	1033	West Adams - Baldwin Hills - Leimert									Lower
LOS ANGELES	9117 W NATIONAL BLVD	90034	4311027017	Medium Residential	R3-1	0	54	0.157272051	Residential - Five or More Units or Apartments (Any Combination) - 4 Stories or Less	YES - Current	NO - Privately-Owned	Available	Not Used in Prior Housing Element	0	0	0.10597229	0.10597229	8	0	0	1238165	899	West Adams - Baldwin Hills - Leimert								Yes	Above Moderate
LOS ANGELES	9129 W NATIONAL BLVD	90034	4311027019	Medium Residential	R3-1	0	54	0.19649215	Residential - Five or More Units or Apartments (Any Combination) - 4 Stories or Less	YES - Current	NO - Privately-Owned	Available	Not Used in Prior Housing Element	0	0	0.159275186	0.159275186	10	0	0	1238165	897	West Adams - Baldwin Hills - Leimert								Yes	Above Moderate
LOS ANGELES	3122 S DURANGO AVE	90034	4311027022	Medium Residential	R3-1	0	54	0.183657466	Residential - Five or More Units or Apartments (Any Combination) - 4 Stories or Less	YES - Current	NO - Privately-Owned	Available	Not Used in Prior Housing Element	0	0	0.128653433	0.128653433	8	0	0	1238165	829	West Adams - Baldwin Hills - Leimert								Yes	Above Moderate
LOS ANGELES	3118 S DURANGO AVE	90034	4311027023	Medium Residential	R3-1	0	54	0.184412473	Residential - Five or More Units or Apartments (Any Combination) - 4 Stories or Less	YES - Current	NO - Privately-Owned	Available	Not Used in Prior Housing Element	0	0	0.144794749	0.144794749	8	0	0	1238169	928	West Adams - Baldwin Hills - Leimert								Yes	Above Moderate
LOS ANGELES	3108 S DURANGO AVE	90034	4311027025	Medium Residential	R3-1	0	54	0.183943732	Residential - Five or More Units or Apartments (Any Combination) - 4 Stories or Less	YES - Current	NO - Privately-Owned	Available	Not Used in Prior Housing Element	0	0	0.202689493	0.202689493	7	0	0	1238169	879	West Adams - Baldwin Hills - Leimert								Yes	Above Moderate
LOS ANGELES	3102 S DURANGO AVE	90034	4311027026	Medium Residential	R3-1	0	54	0.18283145	Residential - Five or More Units or Apartments (Any Combination) - 4 Stories or Less	YES - Current	NO - Privately-Owned	Available	Not Used in Prior Housing Element	0	0	0.052544315	0.052544315	8	0	0	1238169	860	West Adams - Baldwin Hills - Leimert								Yes

LOS ANGELES	3114 S LIVONIA AVE	90034	4311030007	Community Commercial	MU(EC)	0	0.172179685	Residential - Five or More Units or Apartments (Any Combination) - 4 Stories or Less	YES - Current	NO - Privately-Owned	Available	Not Used in Prior Housing Element	0	0	0.135209025	0.135209025	8	0	0	1238169	965	West Adams - Baldwin Hills - Leimert	Yes	Above Moderate
LOS ANGELES	3110 S LIVONIA AVE	90034	4311030008	Community Commercial	MU(EC)	0	0.172178665	Residential - Five or More Units or Apartments (Any Combination) - 4 Stories or Less	YES - Current	NO - Privately-Owned	Available	Not Used in Prior Housing Element	0	0	0.135209025	0.135209025	8	0	0	1238169	938	West Adams - Baldwin Hills - Leimert	Yes	Above Moderate
LOS ANGELES	3100 S LIVONIA AVE	90034	4311030009	Community Commercial	MU(EC)	0	0.172179454	Residential - Five or More Units or Apartments (Any Combination) - 4 Stories or Less	YES - Current	NO - Privately-Owned	Available	Not Used in Prior Housing Element	0	0	0.217057976	0.217057976	5	0	0	1238169	912	West Adams - Baldwin Hills - Leimert	Yes	Above Moderate
LOS ANGELES	3048 S LIVONIA AVE	90034	4311030010	Community Commercial	MU(EC)	0	0.193887926	Residential - Five or More Units or Apartments (Any Combination) - 4 Stories or Less	YES - Current	NO - Privately-Owned	Available	Not Used in Prior Housing Element	0	0	0.055825822	0.055825822	13	0	0	1238169	890	West Adams - Baldwin Hills - Leimert	Yes	Above Moderate
LOS ANGELES	3028 S LIVONIA AVE	90034	4311030012	Community Commercial	MU(EC)	0	0.208711421	Residential - Five or More Units or Apartments (Any Combination) - 4 Stories or Less	YES - Current	NO - Privately-Owned	Available	Not Used in Prior Housing Element	0	0	0.161424017	0.161424017	8	0	0	1238169	796	West Adams - Baldwin Hills - Leimert	Yes	Above Moderate
LOS ANGELES	3024 S LIVONIA AVE	90034	4311030013	Community Commercial	MU(EC)	0	0.21200726	Residential - Double, Duplex, or Two Units - 4 Stories or Less	YES - Current	NO - Privately-Owned	Available	Not Used in Prior Housing Element	0.107351206	0	0	0.107351206	11	0	0	1238169	781	West Adams - Baldwin Hills - Leimert		Lower
LOS ANGELES	3035 S ROBERTSON BLVD	90034	4311030017	Community Commercial	MU(EC)	0 54	0.17974883	Commercial - Service Station - Full Service - Vacant Land	YES - Current	NO - Privately-Owned	Available	Not Used in Prior Housing Element	0.104400766	0	0	0.104400766	0	0	0	1238169	868	West Adams - Baldwin Hills - Leimert		Lower
LOS ANGELES	3043 S ROBERTSON BLVD	90034	4311030018	Community Commercial	MU(EC)	0 54	0.17611717	Commercial - Auto, Recreation Equipment, Construction Equipment Sales and Service - Car Wash Only, Self-service Type - One Story	YES - Current	NO - Privately-Owned	Available	Not Used in Prior Housing Element	0.055622177	0	0	0.055622177	0	0	0	1238169	889	West Adams - Baldwin Hills - Leimert		Lower
LOS ANGELES	3047 S ROBERTSON BLVD	90034	4311030019	Community Commercial	MU(EC)	0 54	0.205301774	Commercial - Store Combination - Store and Residential Combination - Two Stories	YES - Current	NO - Privately-Owned	Available	Not Used in Prior Housing Element	0.143751705	0	0	0.143751705	0	0	0	1238169	910	West Adams - Baldwin Hills - Leimert		Lower
LOS ANGELES	3029 S ROBERTSON BLVD	90034	4311030020	Community Commercial	MU(EC)	0 54	0.187007853	Commercial - Service Station - Full Service - No Additional Services	YES - Current	NO - Privately-Owned	Available	Not Used in Prior Housing Element	0.053787149	0	0	0.053787149	1	0	0	1238169	816	West Adams - Baldwin Hills - Leimert		Lower
LOS ANGELES			4311030020	Community Commercial	MU(EC)	0 54	0.160580348	Commercial - Service Station - Full Service - No Additional Services	YES - Current	NO - Privately-Owned	Available	Not Used in Prior Housing Element	0.04968382	0	0	0.04968382	1	0	0	1238169	800	West Adams - Baldwin Hills - Leimert		Lower
LOS ANGELES			4311030020	Community Commercial	MU(EC)	0 54	0.18337723	Commercial - Service Station - Full Service - No Additional Services	YES - Current	NO - Privately-Owned	Available	Not Used in Prior Housing Element	0.053787149	0	0	0.053787149	1	0	0	1238169	846	West Adams - Baldwin Hills - Leimert		Lower
LOS ANGELES	3071 S ROBERTSON BLVD	90034	4311030021	Community Commercial	MU(EC)	0 54	0.24914089	Commercial - Service Station - With Car Wash - No Additional Services	YES - Current	NO - Privately-Owned	Available	Not Used in Prior Housing Element	0.071157631	0	0	0.071157631	0	0	0	1238169	1045	West Adams - Baldwin Hills - Leimert		Lower
LOS ANGELES			4311030021	Community Commercial	MU(EC)	0 54	0.154961396	Commercial - Service Station - With Car Wash - No Additional Services	YES - Current	NO - Privately-Owned	Available	Not Used in Prior Housing Element	0.046981794	0	0	0.046981794	0	0	0	1238169	1043	West Adams - Baldwin Hills - Leimert		Lower
LOS ANGELES			4311030021	Community Commercial	MU(EC)	0 54	0.154961444	Commercial - Service Station - With Car Wash - No Additional Services	YES - Current	NO - Privately-Owned	Available	Not Used in Prior Housing Element	0.046981794	0	0	0.046981794	0	0	0	1238169	1044	West Adams - Baldwin Hills - Leimert		Lower
LOS ANGELES	8945 W HELMS PL	90034	4311032002	Community Commercial	MU(EC)	0	0.125229282	Residential - Single Family Residence	YES - Current	NO - Privately-Owned	Available	Not Used in Prior Housing Element	0.687462449	0	0	0.687462449	1	0	0	1238169	600	West Adams - Baldwin Hills - Leimert		Lower
LOS ANGELES	8939 W HELMS PL	90034	4311032003	Community Commercial	MU(EC)	0	0.125229282	Residential - Single Family Residence	YES - Current	NO - Privately-Owned	Available	Not Used in Prior Housing Element	0.687462449	0	0	0.687462449	1	0	0	1238169	605	West Adams - Baldwin Hills - Leimert		Lower
LOS ANGELES	8931 W HELMS PL	90034	4311032004	Community Commercial	MU(EC)	0	0.125228537	Residential - Single Family Residence	YES - Current	NO - Privately-Owned	Available	Not Used in Prior Housing Element	0.687462449	0	0	0.687462449	1	0	0	1238169	611	West Adams - Baldwin Hills - Leimert		Lower
LOS ANGELES	8929 W HELMS PL	90034	4311032005	Community Commercial	MU(EC)	0	0.125229427	Residential - Single Family Residence	YES - Current	NO - Privately-Owned	Available	Not Used in Prior Housing Element	0.233032674	0	0	0.233032674	1	0	0	1238169	614	West Adams - Baldwin Hills - Leimert		Lower
LOS ANGELES	8921 W HELMS PL	90034	4311032006	Community Commercial	MU(EC)	0	0.125229282	Residential - Single Family Residence	YES - Current	NO - Privately-Owned	Available	Not Used in Prior Housing Element	0.687462449	0	0	0.687462449	1	0	0	1238169	622	West Adams - Baldwin Hills - Leimert		Lower
LOS ANGELES	8917 W HELMS PL	90034	4311032007	Community Commercial	MU(EC)	0	0.125876165	Residential - Single Family Residence	YES - Current	NO - Privately-Owned	Available	Not Used in Prior Housing Element	0.687462449	0	0	0.687462449	1	0	0	1238169	628	West Adams - Baldwin Hills - Leimert		Lower
LOS ANGELES	8912 W KRAMERWOOD PL	90034	4311032008	Community Commercial	MU(EC)	0	0.125889632	Residential - Single Family Residence	YES - Current	NO - Privately-Owned	Available	Not Used in Prior Housing Element	0.687462449	0	0	0.687462449	1	0	0	1238169	698	West Adams - Baldwin Hills - Leimert		Lower
LOS ANGELES	8918 W KRAMERWOOD PL	90034	4311032009	Community Commercial	MU(EC)	0	0.126264342	Residential - Single Family Residence	YES - Current	NO - Privately-Owned	Available	Not Used in Prior Housing Element	0.687462449	0	0	0.687462449	1	0	0	1238169	708	West Adams - Baldwin Hills - Leimert		Lower
LOS ANGELES	8924 W KRAMERWOOD PL	90034	4311032010	Community Commercial	MU(EC)	0	0.126265156	Residential - Single Family Residence	YES - Current	NO - Privately-Owned	Available	Not Used in Prior Housing Element	0.687462449	0	0	0.687462449	1	0	0	1238169	723	West Adams - Baldwin Hills - Leimert		Lower
LOS ANGELES	8928 W KRAMERWOOD PL	90034	4311032011	Community Commercial	MU(EC)	0	0.122246434	Residential - Single Family Residence	YES - Current	NO - Privately-Owned	Available	Not Used in Prior Housing Element	0.687462449	0	0	0.687462449	1	0	0	1238169	736	West Adams - Baldwin Hills - Leimert		Lower
LOS ANGELES	8934 W KRAMERWOOD PL	90034	4311032012	Community Commercial	MU(EC)	0	0.122248435	Residential - Single Family Residence	YES - Current	NO - Privately-Owned	Available	Not Used in Prior Housing Element	0.687462449	0	0	0.687462449	1	0	0	1238169	750	West Adams - Baldwin Hills - Leimert		Lower
LOS ANGELES	8940 W KRAMERWOOD PL	90034	4311032013	Community Commercial	MU(EC)	0	0.174633707	Residential - Single Family Residence	YES - Current	NO - Privately-Owned	Available	Not Used in Prior Housing Element	0.933502424	0	0	0.933502424	1	0	0	1238169	767	West Adams - Baldwin Hills - Leimert		Lower
LOS ANGELES	8946 W KRAMERWOOD PL	90034	4311032014	Community Commercial	MU(EC)	0	0.194114426	Residential - Single Family Residence	YES - Current	NO - Privately-Owned	Available	Not Used in Prior Housing Element	0.990229189	0	0	0.990229189	1	0	0	1238169	773	West Adams - Baldwin Hills - Leimert		Lower
LOS ANGELES	8950 W KRAMERWOOD PL	90034	4311032015	Community Commercial	MU(EC)	0	0.14349164	Residential - Single Family Residence	YES - Current	NO - Privately-Owned	Available	Not Used in Prior Housing Element	0.751908606	0	0	0.751908606	1	0	0	1238169	760	West Adams - Baldwin Hills - Leimert		Lower
LOS ANGELES	8954 W KRAMERWOOD PL	90034	4311032016	Community Commercial	MU(EC)	0	0.126265698	Residential - Single Family Residence	YES - Current	NO - Privately-Owned	Available	Not Used in Prior Housing Element	0.687462449	0	0	0.687462449	1	0	0	1238169	751	West Adams - Baldwin Hills - Leimert		Lower
LOS ANGELES	8958 W KRAMERWOOD PL	90034	4311032017	Community Commercial	MU(EC)	0	0.126265045	Residential - Single Family Residence - Pool	YES - Current	NO - Privately-Owned	Available	Not Used in Prior Housing Element	0.687462449	0	0	0.687462449	1	0	0	1238169	739	West Adams - Baldwin Hills - Leimert		Lower
LOS ANGELES	8964 W KRAMERWOOD PL	90034	4311032018	Community Commercial	MU(EC)	0	0.126265138	Residential - Single Family Residence	YES - Current	NO - Privately-Owned	Available	Not Used in Prior Housing Element	0.687462449	0	0	0.687462449	1	0	0	1238169	731	West Adams - Baldwin Hills - Leimert		Lower
LOS ANGELES	8970 W KRAMERWOOD PL	90034	4311032019	Community Commercial	MU(EC)	0	0.126264978	Residential - Single Family Residence	YES - Current	NO - Privately-Owned	Available	Not Used in Prior Housing Element	0.687462449	0	0	0.687462449	1	0	0	1238169	720	West Adams - Baldwin Hills - Leimert		Lower
LOS ANGELES	8974 W KRAMERWOOD PL	90034	4311032020	Community Commercial	MU(EC)	0 54	0.128778175	Commercial - Auto, Recreation Equipment, Construction Equipment Sales and Service - Auto Service Centers (No Gasoline) - One Story	YES - Current	NO - Privately-Owned	Available	Not Used in Prior Housing Element	0.042431223	0	0	0.042431223	0	0	0	1238169	710	West Adams - Baldwin Hills - Leimert		Lower
LOS ANGELES	8971 W KRAMERWOOD PL	90034	4311032021	Community Commercial	MU(EC)	0 54	0.116688721	Commercial - Auto, Recreation Equipment, Construction Equipment Sales and Service - Auto Body Repair Shop - Lift	YES - Current	NO - Privately-Owned	Available	Used in Prior Housing Element - Non-Vacant	0.0707032	0	0	0.0707032	0	0	0	1238169	652	West Adams - Baldwin Hills - Leimert		Lower
LOS ANGELES	8967 W KRAMERWOOD PL	90034	4311032022	Community Commercial	MU(EC)	0	0.114314349	Residential - Single Family Residence	YES - Current	NO - Privately-Owned	Available	Not Used in Prior Housing Element	0.621011853	0	0	0.621011853	1	0	0	1238169	664	West Adams - Baldwin Hills - Leimert		Lower
LOS ANGELES	8961 W KRAMERWOOD PL	90034	4311032023	Community Commercial	MU(EC)	0	0.117726938	Residential - Single Family Residence	YES - Current	NO - Privately-Owned	Available	Not Used in Prior Housing Element	0.621011853	0	0	0.621011853	1	0	0	1238169	675	West Adams - Baldwin Hills - Leimert		Lower
LOS ANGELES	8955 W KRAMERWOOD PL	90034	4311032024	Community Commercial	MU(EC)	0	0.121138321	Residential - Single Family Residence	YES - Current	NO - Privately-Owned	Available	Not Used in Prior Housing Element	0.687462449	0	0	0.687462449	1	0	0	1238169	684	West Adams - Baldwin Hills - Leimert		Lower
LOS ANGELES	8951 W KRAMERWOOD PL	90034	4311032025	Community Commercial	MU(EC)	0	0.118815486	Residential - Single Family Residence	YES - Current	NO - Privately-Owned	Available	Not Used in Prior Housing Element	0.621011853	0	0	0.621011853	1	0	0	1238169	693	West Adams - Baldwin Hills - Leimert		Lower
LOS ANGELES	8945 W KRAMERWOOD PL	90034	4311032026	Community Commercial	MU(EC)	0	0.108771383	Residential - Single Family Residence	YES - Current	NO - Privately-Owned	Available	Not Used in Prior Housing Element	0.621011853	0	0	0.621011853	1	0	0	1238169	699	West Adams - Baldwin Hills - Leimert		Lower
LOS ANGELES	8939 W KRAMERWOOD PL	90034	4311032027	Community Commercial	MU(EC)	0	0.137554856	Residential - Single Family Residence	YES - Current	NO - Privately-Owned	Available	Not Used in Prior Housing Element	0.751908606	0	0	0.751908606	1	0	0	1238169	705	West Adams - Baldwin Hills - Leimert		Lower
LOS ANGELES	8931 W KRAMERWOOD PL	90034	4311032028	Community Commercial	MU(EC)	0	0.126475706	Residential - Double, Duplex, or Two Units - 4 Stories or Less	YES - Current	NO - Privately-Owned	Available	Not Used in Prior Housing Element	0	0	0.196616679	0.196616679	2	0	0	1238169	677	West Adams - Baldwin Hills - Leimert	Yes	Above Moderate
LOS ANGELES	8926 W HELMS PL	90034	4311032029	Community Commercial	MU(EC)	0	0.128775707	Residential - Single Family Residence	YES - Current	NO - Privately-Owned	Available	Not Used in Prior Housing Element	0.687462449	0	0	0.687462449	1	0	0	1238169	667	West Adams - Baldwin Hills - Leimert		Lower
LOS ANGELES	8932 W HELMS PL	90034	4311032030	Community Commercial	MU(EC)	0	0.1256949	Residential - Single Family Residence	YES - Current	NO - Privately-Owned	Available	Not Used in Prior Housing Element	0.687462449	0	0	0.687462449	1	0	0	1238169	657	West Adams - Baldwin Hills - Leimert		Lower
LOS ANGELES	8938 W HELMS PL	90034	4311032031	Community Commercial	MU(EC)	0	0.122611617	Residential - Single Family Residence	YES - Current	NO - Privately-Owned	Available	Not Used in Prior Housing Element	0.687462449	0	0	0.687462449	1	0	0	1238169	646	West Adams - Baldwin Hills - Leimert		Lower
LOS ANGELES	8942 W HELMS PL	90034	4311032032	Community Commercial	MU(EC)	0	0.1195302	Residential - Single Family Residence	YES - Current	NO - Privately-Owned	Available	Not Used in Prior Housing Element	0.687462449	0	0	0.687462449	1	0	0	1238169	640	West Adams - Baldwin Hills - Leimert		Lower
LOS ANGELES	8948 W HELMS PL	90034	4311032033	Community Commercial	MU(EC)	0	0.116447775	Residential - Single Family Residence	YES - Current	NO - Privately-Owned	Available	Not Used in Prior Housing Element	0.621011853	0	0	0.621011853	1	0	0	1238169	636	West Adams - Baldwin Hills - Leimert		Lower
LOS ANGELES	8954 W HELMS PL	90034	4311032034	Community Commercial	MU(EC)	0	0.113366208	Residential - Single Family Residence	YES - Current	NO - Privately-Owned	Available	Not Used in Prior Housing Element	0.621011853	0	0	0.621011853	1	0	0	1238169	629	West Adams - Baldwin Hills - Leimert		Lower
LOS ANGELES	8960 W HELMS PL	90034	4311032035	Community Commercial	MU(EC)	0	0.120342338	Residential - Single Family Residence	YES - Current	NO - Privately-Owned	Available	Not Used in Prior Housing Element	0.687462449	0	0	0.687462449	1	0	0	1238169	625	West Adams - Baldwin Hills - Leimert		Lower
LOS ANGELES	2900 S ROBERTSON PL	90034	4311032041	Community Commercial	MU(EC)	0	0.119350472	Institutional - Church - One Story	YES - Current	NO - Privately-Owned	Available	Used in Prior Housing Element - Non-Vacant	0.069721237	0	0	0.069721237	2	0	0	1238169	563	West Adams - Baldwin Hills - Leimert		Lower
LOS ANGELES	2908 S ROBERTSON PL	90034	4311032041	Community Commercial	MU(EC)	0	0.344338047	Institutional - Church - One Story	YES - Current	NO - Privately-Owned	Available	Used in Prior Housing Element - Non-Vacant	0.143879083	0	0	0.143879083	2	0	0	1238169	572	West Adams - Baldwin Hills - Leimert		Lower
LOS ANGELES	8951 W HELMS PL	90034	4311032041	Community Commercial	MU(EC)	0	0.117191122	Institutional - Church - One Story	YES - Current	NO - Privately-Owned	Available	Used in Prior Housing Element - Non-Vacant	0.063743656	0	0	0.063743656	2	0	0	1238169	592	West Adams - Baldwin Hills - Leimert		Lower
LOS ANGELES			4311032041	Community Commercial	MU(EC)	0	0.032051671	Institutional - Church - One Story	YES - Current	NO - Privately-Owned	Available	Used in Prior Housing Element - Non-Vacant	0	0	0.083398283	0.083398283	2	0	0	1238169	579	West Adams - Baldwin Hills - Leimert		Above Moderate
LOS ANGELES			4311032041	Community Commercial	MU(EC)	0	0.231565455	Institutional - Church - One Story	YES - Current	NO - Privately-Owned	Available	Used in Prior Housing Element - Non-Vacant	0.110626692	0	0	0.110626692	2	0	0	1238169	585	West Adams - Baldwin Hills - Leimert		Lower
LOS ANGELES	2900 S ROBERTSON BLVD	90034	4311032043	Community Commercial	MU(EC)	0 54	0.15450956	Commercial - Auto, Recreation Equipment, Construction Equipment Sales and Service - Auto Body Repair Shop - One Story	YES - Current	NO - Privately-Owned	Available	Not Used in Prior Housing Element	0.046981794	0	0	0.046981794	0	0	0	1238169	554	West Adams - Baldwin Hills - Leimert		Lower
LOS ANGELES			4311032043	Community Commercial	MU(EC)	0 54	0.023713227	Commercial - Auto, Recreation Equipment, Construction Equipment Sales and Service - Auto Body Repair Shop - One Story	YES - Current	NO - Privately-Owned	Available	Not Used in Prior Housing Element	0	0	0.021701381	0.021701381	0	0	0	1238169	546	West Adams - Baldwin Hills - Leimert		Above Moderate
LOS ANGELES	2968 1/2 S ROBERTSON BLVD	90034	4311033008	Community Commercial	MU(EC)	0	1.276285681	Residential - Five or More Units or Apartments (Any Combination) - 4 Stories or Less	YES - Current	NO - Privately-Owned	Available	Not Used in Prior Housing Element	0	0	1.963158575	1.963158575	30	0	0	1238169	752	West Adams - Baldwin Hills - Leimert	Yes	Above Moderate
LOS ANGELES	3000 S ROBERTSON BLVD	90034	4311033015	Community Commercial	MU(EC)	0 54	0.225352557	Commercial - Office Building - Four Stories	YES - Current	NO - Privately-Owned	Available	Not Used in Prior Housing Element	0.025079625	0	0	0.025079625	0	0	0	1238169	884	West Adams - Baldwin Hills - Leimert		Lower
LOS ANGELES	3020 S ROBERTSON BLVD	90034	4311033015	Community Commercial	MU(EC)	0 54	0.295709638	Commercial - Office Building - Four Stories	YES - Current	NO - Privately-Owned	Available	Not Used in Prior Housing Element	0.030623358	0	0	0.030623358	0	0	0	1238169	906	West Adams - Baldwin Hills - Leimert		Lower
LOS ANGELES			4311033015	Community Commercial	MU(EC)	0 54	0.29483866	Commercial - Office Building - Four Stories	YES - Current	NO - Privately-Owned	Available	Not Used in Prior Housing Element	0.030623358	0	0	0.030623358	0	0	0	1238169	857	West Adams - Baldwin Hills - Leimert		Lower
LOS ANGELES			4311033015	Community Commercial	MU(EC)	0 54	0.610399196	Commercial - Office Building - Four Stories	YES - Current	NO - Privately-Owned	Available	Not Used in Prior Housing Element	0.045976771	0	0	0.045976771	0	0	0	1238169	840	West Adams - Baldwin Hills - Leimert		Lower
LOS ANGELES	3040 S ROBERTSON BLVD	90034	4311033017	Community Commercial	MU(EC)	0 54	0.217121482	Commercial - Auto, Recreation Equipment, Construction Equipment Sales and Service - Auto Body Repair Shop - One Story	YES - Current	NO - Privately-Owned	Available	Not Used in Prior Housing Element	0.063671716	0	0	0.063671716	0	0	0	1238169	946	West Adams - Baldwin Hills - Leimert		Lower
LOS ANGELES	3044 S ROBERTSON BLVD	90034	4311033017	Community Commercial	MU(EC)	0 54	0.109037402	Commercial - Auto, Recreation Equipment, Construction Equipment Sales and Service - Auto Body Repair Shop - One Story	YES - Current	NO - Privately-Owned	Available	Not Used in Prior Housing Element	0.037722218	0	0	0.037722218	0	0	0	1238169	990	West Adams - Baldwin Hills - Leimert		Lower
LOS ANGELES			4311033017	Community Commercial	MU(EC)	0 54	0.163489342	Commercial - Auto, Recreation Equipment, Construction Equipment Sales and Service - Auto Body Repair Shop - One Story	YES - Current	NO - Privately-Owned	Available	Not Used in Prior Housing Element	0.051377587	0	0	0.051377587	0	0	0	1238169	1012	West Adams - Baldwin Hills - Leimert		Lower
LOS ANGELES	8781 W CATTARAUGUS AVE	90034	4312002014	Low Medium II Residential	RD1.5-1	0 29	0.048792667	Residential - Single Family Residence	YES - Current	NO - Privately-Owned	Available	Not Used in Prior Housing Element	0	0	0.098997003	0.098997003	1	1*	1*	1238169	678	West Adams - Baldwin Hills - Leimert		Above Moderate
LOS ANGELES	8779 W CATTARAUGUS AVE	90034	4312002015	Low Medium II Residential	RD1.5-1	0 29	0.048792153	Residential - Single Family Residence	YES - Current	NO - Privately-Owned	Available	Not Used in Prior Housing Element	0	0	0.098997003	0.098997003	1	1*	1*	1238169	680	West Adams - Baldwin Hills - Leimert		Above Moderate
LOS ANGELES	8777 W CATTARAUGUS AVE	90034	4312002016	Low Medium II Residential	RD1.5-1	0 29	0.048792782	Residential - Single Family Residence	YES - Current	NO - Privately-Owned	Available	Not Used in Prior Housing Element	0	0	0.098997003	0.098997003	1	1*	1*	1238169	685	West Adams - Baldwin Hills - Leimert		Above Moderate
LOS ANGELES	8775 W CATTARAUGUS AVE	90034	4312002017	Low Medium II Residential	RD1.5-1	0 29	0.048793635	Residential - Single Family Residence	YES - Current	NO - Privately-Owned	Available	Not Used in Prior Housing Element	0	0	0.098997003	0.098997003	1	1*	1*	1238169	687	West Adams - Baldwin Hills - Leimert		Above Moderate
LOS ANGELES	8773 W CATTARAUGUS AVE	90034	4312002018	Low Medium II Residential	RD1.5-1	0 29	0.048791865	Residential - Single Family Residence	YES - Current	NO - Privately-Owned	Available	Not Used in Prior Housing Element	0	0	0.098997003	0.098997003	1	1*	1*	1238169	692	West Adams - Baldwin Hills - Leimert		Above Moderate
LOS ANGELES	8771 W CATTARAUGUS AVE	90034	4312002019	Low Medium II Residential	RD1.5-1	0 29	0.048793762	Residential - Single Family Residence	YES - Current	NO - Privately-Owned	Available	Not Used in Prior Housing Element	0	0	0.005889632	0.005889632	1	1*	1*	1238169	695	West Adams - Baldwin Hills - Leimert		Above Moderate
LOS ANGELES	8751 W CATTARAUGUS AVE	90034	4312003015	Low Medium II Residential	RD2-1	0 21	0.048793115	Residential - Single Family Residence	YES - Current	NO - Privately-Owned	Available	Not Used in Prior Housing Element	0	0	0.098997003	0.098997003	1	1*	1*	1238169	715	West Adams - Baldwin Hills - Leimert		Above Moderate
LOS ANGELES	8749 W CATTARAUGUS AVE	90034	4312003016	Low Medium II Residential	RD2-1	0 21	0.048792602	Residential - Single Family Residence	YES - Current	NO - Privately-Owned	Available	Not Used in Prior Housing Element	0	0	0.005889632	0.005889632	1	1*	1*	1238169	721	West Adams - Baldwin Hills - Leimert		Above Moderate
LOS ANGELES	8747 W CATTARAUGUS AVE	90034	4312003017	Low Medium II Residential	RD2-1	0 21	0.048793744	Residential - Single Family Residence	YES - Current	NO - Privately-Owned	Available	Not Used in Prior Housing Element	0	0	0.005889632	0.005889632	1	1*	1*	1238169	724	West Adams - Baldwin Hills - Leimert		Above Moderate
LOS ANGELES	8745 W CATTARAUGUS AVE	90034	4312003018	Low Medium II Residential	RD2-1	0 21	0.048792602	Residential - Single Family Residence	YES - Current	NO - Privately-Owned	Available	Not Used in Prior Housing Element	0	0	0.098997003	0.098997003	1	1*	1*	1238169	728	West Adams - Baldwin Hills - Leimert		Above Moderate
LOS ANGELES	8739 W CATTARAUGUS AVE	90034	4312003020	Low Medium II Residential	RD1.5-1	0 29	0.048793501	Residential - Single Family Residence	YES - Current	NO - Privately-Owned	Available	Not Used in Prior Housing Element	0	0	0.098997003	0.098997003	1	1*	1*	1238169	735	West Adams - Baldwin Hills - Leimert		Above Moderate
LOS ANGELES	2869 S CORNING ST	90034	4312003023	Low Medium II Residential	RD1.5-1	0 29	0.115702306	Residential - Single Family Residence	YES - Current	NO - Privately-Owned	Available	Not Used in Prior Housing Element	0	0.194605827	0	0.194605827	1	3*	3*	1238169	703	West Adams - Baldwin Hills - Leimert		Moderate
LOS ANGELES	2865 S CORNING ST	90034	4312003024	Low Medium II Residential	RD1.5-1	0 29	0.11023398	Residential - Single Family Residence	YES - Current	NO - Privately-Owned	Available	Not Used in Prior Housing Element	0	0.030660439	0	0.030660439	1	3*	3*	1238169	690	West Adams - Baldwin Hills - Leimert		Moderate
LOS ANGELES	2861 S CORNING ST	90034	4312003025	Low Medium II Residential	RD1.5-1	0 29	0.110233452	Residential - Single Family Residence	YES - Current	NO - Privately-Owned	Available	Not Used in Prior Housing Element	0	0.194605827	0	0.194605827	1	3*	3*	1238169	671	West Adams - Baldwin Hills - Leimert		Moderate
LOS ANGELES	2855 S CORNING ST	90034	4312003026	Low Medium II Residential	RD1.5-1	0 29	0.110232908	Residential - Single Family Residence	YES - Current	NO - Privately-Owned	Available	Not Used in Prior Housing Element	0	0.194605827	0	0.194605827	1	3*	3*	1238169	649	West Adams - Baldwin Hills - Leimert		Moderate
LOS ANGELES	2851 S CORNING ST	90034	4312003027	Low Medium II Residential	RD1.5-1	0 29	0.110189379	Residential - Double, Duplex, or Two Units - 4 Stories or Less	YES - Current	NO - Privately-Owned	Available	Not Used in Prior Housing Element	0	0.259838104	0	0.259838104	2	3*	3*	1238169	637	West Adams - Baldwin Hills - Leimert	Yes	Moderate
LOS ANGELES	2831 S CORNING ST	90034	4312003028	Low Medium II Residential	RD1.5-1	0 29	0.110230972	Residential - Single Family Residence	YES - Current	NO - Privately-Owned	Available	Not Used in Prior Housing Element	0	0.194605827	0	0.194605827	1	3*	3*	1238169	624	West Adams - Baldwin Hills - Leimert		Moderate
LOS ANGELES	2819 S CORNING ST	90034	4312003031	Low Medium II Residential	RD1.5-1	0 29	0.109195265	Residential - Three Units (Any Combination) - 4 Stories or Less	YES - Current	NO - Privately-Owned	Available	Not Used in Prior Housing Element	0	0.102550709	0	0.102550709	3	3*	3*	1238169	584	West Adams - Baldwin Hills - Leimert	Yes	Moderate
LOS ANGELES	8708 W OLIN ST	90034	4312003032	Low Medium II Residential	RD1.5-1	0 29	0.228830341	Residential - Five or More Units or Apartments (Any Combination) - 4 Stories or Less	YES - Current	NO - Privately-Owned	Available	Not Used in Prior Housing Element	0	0.030828914	0	0.030828914	6	0	0	1238169	518	West Adams - Baldwin Hills - Leimert	Yes	Moderate
LOS ANGELES	2815 S CORNING ST	90034	4312003033	Low Medium II Residential	RD1.5-1	0 29	0.060637971	Residential - Single Family Residence	YES - Current	NO - Privately-Owned	Available	Not Used in Prior Housing Element	0	0	0

LOS ANGELES	3138 S HALM AVE	90034	4312004021	Low Medium II Residential		RD1.5-1	0	29	0.12397003	Residential - Single Family Residence	YES - Current	NO - Privately-Owned	Available	Not Used in Prior Housing Element	0	0.239555401	0	0.239555401	1	3*	3*	1238169	806	West Adams - Baldwin Hills - Leimert								Moderate
LOS ANGELES	3134 S HALM AVE	90034	4312004022	Low Medium II Residential		RD1.5-1	0	29	0.123969753	Residential - Single Family Residence	YES - Current	NO - Privately-Owned	Available	Not Used in Prior Housing Element	0	0.239555401	0	0.239555401	1	3*	3*	1238169	794	West Adams - Baldwin Hills - Leimert								Moderate
LOS ANGELES	3126 S HALM AVE	90034	4312004023	Low Medium II Residential		RD1.5-1	0	29	0.123968543	Residential - Three Units (Any Combination) - 4 Stories or Less	YES - Current	NO - Privately-Owned	Available	Not Used in Prior Housing Element	0	0.292300433	0	0.292300433	3	3*	3*	1238169	782	West Adams - Baldwin Hills - Leimert	Yes							Moderate
LOS ANGELES	3124 S HALM AVE	90034	4312004024	Low Medium II Residential		RD1.5-1	0	29	0.122020035	Residential - Single Family Residence	YES - Current	NO - Privately-Owned	Available	Not Used in Prior Housing Element	0	0.291230053	0	0.291230053	1	3*	3*	1238169	769	West Adams - Baldwin Hills - Leimert								Moderate
LOS ANGELES	3120 S HALM AVE	90034	4312004025	Low Medium II Residential		RD1.5-1	0	29	0.176997824	Residential - Single Family Residence	YES - Current	NO - Privately-Owned	Available	Not Used in Prior Housing Element	0	0.536443377	0	0.536443377	1	0	0	1238169	744	West Adams - Baldwin Hills - Leimert								Moderate
LOS ANGELES	8737 W VENICE BLVD	90034	4312004026	Community Commercial		C2-2D-CPIO	0	54	0.05739319	Commercial - Office Building - One Story	YES - Current	NO - Privately-Owned	Available	Used in Prior Housing Element - Non-Vacant	0.04041151	0	0	0.04041151	0	0	0	1238169	892	West Adams - Baldwin Hills - Leimert								Lower
LOS ANGELES			4312004026	Community Commercial		C2-2D-CPIO	0	54	0.057392498	Commercial - Office Building - One Story	YES - Current	NO - Privately-Owned	Available	Used in Prior Housing Element - Non-Vacant	0.04041151	0	0	0.04041151	0	0	0	1238169	886	West Adams - Baldwin Hills - Leimert								Lower
LOS ANGELES	8717 W VENICE BLVD	90034	4312004027	Community Commercial		C2-2D-CPIO	0	54	0.057394301	Industrial - Light Manufacturing - One Story	YES - Current	NO - Privately-Owned	Available	Used in Prior Housing Element - Non-Vacant	0.046949949	0	0	0.046949949	0	0	0	1238169	835	West Adams - Baldwin Hills - Leimert								Lower
LOS ANGELES			4312004027	Community Commercial		C2-2D-CPIO	0	54	0.057392648	Industrial - Light Manufacturing - One Story	YES - Current	NO - Privately-Owned	Available	Used in Prior Housing Element - Non-Vacant	0.046949949	0	0	0.046949949	0	0	0	1238169	825	West Adams - Baldwin Hills - Leimert								Lower
LOS ANGELES	8711 W VENICE BLVD	90034	4312004028	Community Commercial		C2-2D-CPIO	0	54	0.057392997	Commercial - Professional Building - One Story	YES - Current	NO - Privately-Owned	Available	Not Used in Prior Housing Element	0.049213551	0	0	0.049213551	1	0	0	1238169	810	West Adams - Baldwin Hills - Leimert								Lower
LOS ANGELES	8713 W VENICE BLVD	90034	4312004028	Community Commercial		C2-2D-CPIO	0	54	0.057393487	Commercial - Professional Building - One Story	YES - Current	NO - Privately-Owned	Available	Not Used in Prior Housing Element	0.049213551	0	0	0.049213551	1	0	0	1238169	820	West Adams - Baldwin Hills - Leimert								Lower
LOS ANGELES	3101 S DAKOTA DR	90034	4312004030	Low Medium II Residential		RD1.5-1	0	29	0.038207396	Residential - Single Family Residence - Small Lot	YES - Current	NO - Privately-Owned	Available	Not Used in Prior Housing Element	0	0	0.005566267	0.005566267	1	1*	1*	1238169	1795	West Adams - Baldwin Hills - Leimert								Above Moderate
LOS ANGELES	3109 S DAKOTA DR	90034	4312004034	Low Medium II Residential		RD1.5-1	0	29	0.049317319	Residential - Single Family Residence - Small Lot	YES - Current	NO - Privately-Owned	Available	Not Used in Prior Housing Element	0	0	0.004446395	0.004446395	1	1*	1*	1238169	1796	West Adams - Baldwin Hills - Leimert								Above Moderate
LOS ANGELES	3104 S DAKOTA DR	90034	4312004035	Low Medium II Residential		RD1.5-1	0	29	0.053185802	Residential - Single Family Residence - Small Lot	YES - Current	NO - Privately-Owned	Available	Not Used in Prior Housing Element	0	0	0.002843446	0.002843446	1	1*	1*	1238169	1797	West Adams - Baldwin Hills - Leimert								Above Moderate
LOS ANGELES	8714 W CATTARAUGUS AVE	90034	4312004037	Low Medium II Residential		RD1.5-1	0	29	0.041636408	Residential - Single Family Residence - Small Lot	YES - Current	NO - Privately-Owned	Available	Not Used in Prior Housing Element	0	0	0.005566267	0.005566267	1	1*	1*	1238169	1799	West Adams - Baldwin Hills - Leimert								Above Moderate
LOS ANGELES	3103 S HALM AVE	90034	4312005003	Low Medium II Residential		RD1.5-1	0	29	0.115708722	Residential - Double, Duplex, or Two Units - 4 Stories or Less	YES - Current	NO - Privately-Owned	Available	Not Used in Prior Housing Element	0	0.389078486	0	0.389078486	2	3*	3*	1238169	730	West Adams - Baldwin Hills - Leimert	Yes							Moderate
LOS ANGELES	3109 S HALM AVE	90034	4312005004	Low Medium II Residential		RD1.5-1	0	29	0.115709749	Residential - Single Family Residence	YES - Current	NO - Privately-Owned	Available	Not Used in Prior Housing Element	0	0.291230053	0	0.291230053	1	3*	3*	1238169	747	West Adams - Baldwin Hills - Leimert								Moderate
LOS ANGELES	3113 S HALM AVE	90034	4312005005	Low Medium II Residential		RD1.5-1	0	29	0.115710118	Residential - Double, Duplex, or Two Units - 4 Stories or Less	YES - Current	NO - Privately-Owned	Available	Not Used in Prior Housing Element	0	0.389078486	0	0.389078486	2	3*	3*	1238169	762	West Adams - Baldwin Hills - Leimert	Yes							Moderate
LOS ANGELES	3117 S HALM AVE	90034	4312005006	Low Medium II Residential		RD1.5-1	0	29	0.115712571	Residential - Double, Duplex, or Two Units - 4 Stories or Less	YES - Current	NO - Privately-Owned	Available	Not Used in Prior Housing Element	0	0.389078486	0	0.389078486	2	3*	3*	1238169	779	West Adams - Baldwin Hills - Leimert	Yes							Moderate
LOS ANGELES	3121 S HALM AVE	90034	4312005007	Low Medium II Residential		RD1.5-1	0	29	0.118467674	Residential - Single Family Residence	YES - Current	NO - Privately-Owned	Available	Not Used in Prior Housing Element	0	0.291230053	0	0.291230053	1	3*	3*	1238169	790	West Adams - Baldwin Hills - Leimert								Moderate
LOS ANGELES	3123 S HALM AVE	90034	4312005008	Low Medium II Residential		RD1.5-1	0	29	0.118471431	Residential - Single Family Residence	YES - Current	NO - Privately-Owned	Available	Not Used in Prior Housing Element	0	0.291230053	0	0.291230053	1	3*	3*	1238169	804	West Adams - Baldwin Hills - Leimert								Moderate
LOS ANGELES	3129 S HALM AVE	90034	4312005009	Low Medium II Residential		RD1.5-1	0	29	0.121225327	Residential - Single Family Residence	YES - Current	NO - Privately-Owned	Available	Not Used in Prior Housing Element	0	0.291230053	0	0.291230053	1	3*	3*	1238169	819	West Adams - Baldwin Hills - Leimert								Moderate
LOS ANGELES	3133 S HALM AVE	90034	4312005010	Low Medium II Residential		RD1.5-1	0	29	0.121228894	Residential - Three Units (Any Combination) - 4 Stories or Less	YES - Current	NO - Privately-Owned	Available	Not Used in Prior Housing Element	0	0.354437041	0	0.354437041	3	3*	3*	1238169	842	West Adams - Baldwin Hills - Leimert	Yes							Moderate
LOS ANGELES	3137 S HALM AVE	90034	4312005011	Low Medium II Residential		RD1.5-1	0	29	0.123984932	Residential - Double, Duplex, or Two Units - 4 Stories or Less	YES - Current	NO - Privately-Owned	Available	Not Used in Prior Housing Element	0	0.321319592	0	0.321319592	2	3*	3*	1238169	863	West Adams - Baldwin Hills - Leimert	Yes							Moderate
LOS ANGELES	3141 S HALM AVE	90034	4312005012	Low Medium II Residential		RD1.5-1	0	29	0.12398651	Residential - Single Family Residence	YES - Current	NO - Privately-Owned	Available	Not Used in Prior Housing Element	0	0.239555401	0	0.239555401	1	3*	3*	1238169	878	West Adams - Baldwin Hills - Leimert								Moderate
LOS ANGELES	3147 S HALM AVE	90034	4312005013	Low Medium II Residential		RD1.5-1	0	29	0.123987626	Residential - Three Units (Any Combination) - 4 Stories or Less	YES - Current	NO - Privately-Owned	Available	Not Used in Prior Housing Element	0	0.292300433	0	0.292300433	3	3*	3*	1238169	895	West Adams - Baldwin Hills - Leimert	Yes							Moderate
LOS ANGELES	8741 W VENICE BLVD	90034	4312005015	Community Commercial		C2-2D-CPIO	0	54	0.03908289	Commercial - Auto, Recreation Equipment, Construction Equipment Sales and Service - Auto Service Centers (No Gasoline) - One Story	YES - Current	NO - Privately-Owned	Available	Not Used in Prior Housing Element	0.091710606	0	0	0.091710606	0	0	0	1238169	920	West Adams - Baldwin Hills - Leimert								Lower
LOS ANGELES			4312005015	Community Commercial		C2-2D-CPIO	0	54	0.048781958	Commercial - Auto, Recreation Equipment, Construction Equipment Sales and Service - Auto Service Centers (No Gasoline) - One Story	YES - Current	NO - Privately-Owned	Available	Not Used in Prior Housing Element	0.115030007	0	0	0.115030007	0	0	0	1238169	929	West Adams - Baldwin Hills - Leimert								Lower
LOS ANGELES	8749 W VENICE BLVD	90034	4312005016	Community Commercial		C2-2D-CPIO	0	54	0.048783055	Commercial - Commercial - Vacant Land	YES - Current	NO - Privately-Owned	Available	Not Used in Prior Housing Element	0.089766864	0	0	0.089766864	0	0	0	1238169	936	West Adams - Baldwin Hills - Leimert								Lower
LOS ANGELES	8751 W VENICE BLVD	90034	4312005017	Community Commercial		C2-2D-CPIO	0	54	0.048781251	Commercial - Commercial - Vacant Land	YES - Current	NO - Privately-Owned	Available	Not Used in Prior Housing Element	0.089766864	0	0	0.089766864	0	0	0	1238169	942	West Adams - Baldwin Hills - Leimert								Lower
LOS ANGELES	8755 W VENICE BLVD	90034	4312005018	Community Commercial		C2-2D-CPIO	0	54	0.048782255	Commercial - Office Building - One Story	YES - Current	NO - Privately-Owned	Available	Not Used in Prior Housing Element	0.036961051	0	0	0.036961051	0	0	0	1238169	947	West Adams - Baldwin Hills - Leimert								Lower
LOS ANGELES	8757 W VENICE BLVD	90034	4312005020	Community Commercial		C2-2D-CPIO	0	54	0.048781853	Industrial - Light Manufacturing - One Story	YES - Current	NO - Privately-Owned	Available	Not Used in Prior Housing Element	0.01708419	0	0	0.01708419	0	0	0	1238169	958	West Adams - Baldwin Hills - Leimert								Lower
LOS ANGELES	8759 W VENICE BLVD	90034	4312005020	Community Commercial		C2-2D-CPIO	0	54	0.048781853	Industrial - Light Manufacturing - One Story	YES - Current	NO - Privately-Owned	Available	Not Used in Prior Housing Element	0.01708419	0	0	0.01708419	0	0	0	1238169	966	West Adams - Baldwin Hills - Leimert								Lower
LOS ANGELES	8761 W VENICE BLVD	90034	4312005021	Community Commercial		C2-2D-CPIO	0	54	0.048782255	Commercial - Office Building - One Story	YES - Current	NO - Privately-Owned	Available	Not Used in Prior Housing Element	0.015655296	0	0	0.015655296	1	0	0	1238169	971	West Adams - Baldwin Hills - Leimert								Lower
LOS ANGELES	8765 W VENICE BLVD	90034	4312005022	Community Commercial		C2-2D-CPIO	0	54	0.048781652	Commercial - Store Combination - Store and Residential Combination - One Story	YES - Current	NO - Privately-Owned	Available	Not Used in Prior Housing Element	0	0	0.019178311	0.019178311	3	0	0	1238169	978	West Adams - Baldwin Hills - Leimert	Yes							Above Moderate
LOS ANGELES	8767 W VENICE BLVD	90034	4312005022	Community Commercial		C2-2D-CPIO	0	54	0.039026244	Commercial - Store Combination - Store and Residential Combination - One Story	YES - Current	NO - Privately-Owned	Available	Not Used in Prior Housing Element	0	0	0.015325697	0.015325697	3	0	0	1238169	988	West Adams - Baldwin Hills - Leimert	Yes							Above Moderate
LOS ANGELES	3172 S HUTCHISON AVE	90034	4312005024	Low Medium II Residential		RD1.5-1	0	29	0.123969848	Residential - Double, Duplex, or Two Units - 4 Stories or Less	YES - Current	NO - Privately-Owned	Available	Not Used in Prior Housing Element	0	0.018562163	0	0.018562163	3	3*	3*	1238169	931	West Adams - Baldwin Hills - Leimert	Yes							Moderate
LOS ANGELES	3168 S HUTCHISON AVE	90034	4312005025	Low Medium II Residential		RD1.5-1	0	29	0.123968884	Residential - Single Family Residence	YES - Current	NO - Privately-Owned	Available	Not Used in Prior Housing Element	0	0.239555401	0	0.239555401	1	3*	3*	1238169	909	West Adams - Baldwin Hills - Leimert								Moderate
LOS ANGELES	3160 S HUTCHISON AVE	90034	4312005026	Low Medium II Residential		RD1.5-1	0	29	0.12396857	Residential - Three Units (Any Combination) - 4 Stories or Less	YES - Current	NO - Privately-Owned	Available	Not Used in Prior Housing Element	0	0.292300433	0	0.292300433	3	3*	3*	1238169	891	West Adams - Baldwin Hills - Leimert	Yes							Moderate
LOS ANGELES	3158 S HUTCHISON AVE	90034	4312005027	Low Medium II Residential		RD1.5-1	0	29	0.121214288	Residential - Single Family Residence	YES - Current	NO - Privately-Owned	Available	Not Used in Prior Housing Element	0	0.291230053	0	0.291230053	1	3*	3*	1238169	874	West Adams - Baldwin Hills - Leimert								Moderate
LOS ANGELES	3154 S HUTCHISON AVE	90034	4312005028	Low Medium II Residential		RD1.5-1	0	29	0.121213173	Residential - Single Family Residence	YES - Current	NO - Privately-Owned	Available	Not Used in Prior Housing Element	0	0.291230053	0	0.291230053	1	3*	3*	1238169	859	West Adams - Baldwin Hills - Leimert								Moderate
LOS ANGELES	3150 S HUTCHISON AVE	90034	4312005029	Low Medium II Residential		RD1.5-1	0	29	0.118460742	Residential - Single Family Residence	YES - Current	NO - Privately-Owned	Available	Not Used in Prior Housing Element	0	0.291230053	0	0.291230053	1	3*	3*	1238169	837	West Adams - Baldwin Hills - Leimert								Moderate
LOS ANGELES	3146 S HUTCHISON AVE	90034	4312005030	Low Medium II Residential		RD1.5-1	0	29	0.118458351	Residential - Single Family Residence	YES - Current	NO - Privately-Owned	Available	Not Used in Prior Housing Element	0	0.291230053	0	0.291230053	1	3*	3*	1238169	817	West Adams - Baldwin Hills - Leimert								Moderate
LOS ANGELES	3136 S HUTCHISON AVE	90034	4312005032	Low Medium II Residential		RD1.5-1	0	29	0.115704063	Residential - Single Family Residence	YES - Current	NO - Privately-Owned	Available	Not Used in Prior Housing Element	0	0.291230053	0	0.291230053	1	3*	3*	1238169	789	West Adams - Baldwin Hills - Leimert								Moderate
LOS ANGELES	3132 S HUTCHISON AVE	90034	4312005033	Low Medium II Residential		RD1.5-1	0	29	0.115704143	Residential - Double, Duplex, or Two Units - 4 Stories or Less	YES - Current	NO - Privately-Owned	Available	Not Used in Prior Housing Element	0	0.108932734	0	0.108932734	2	3*	3*	1238169	777	West Adams - Baldwin Hills - Leimert	Yes							Moderate
LOS ANGELES	3128 S HUTCHISON AVE	90034	4312005034	Low Medium II Residential		RD1.5-1	0	29	0.115704297	Residential - Single Family Residence	YES - Current	NO - Privately-Owned	Available	Not Used in Prior Housing Element	0	0.124756864	0	0.124756864	1	3*	3*	1238169	761	West Adams - Baldwin Hills - Leimert								Moderate
LOS ANGELES	3124 S HUTCHISON AVE	90034	4312005035	Low Medium II Residential		RD1.5-1	0	29	0.115704297	Residential - Single Family Residence	YES - Current	NO - Privately-Owned	Available	Not Used in Prior Housing Element	0	0.291230053	0	0.291230053	1	3*	3*	1238169	745	West Adams - Baldwin Hills - Leimert								Moderate
LOS ANGELES	3118 S HUTCHISON AVE	90034	4312005036	Low Medium II Residential		RD1.5-1	0	29	0.115704063	Residential - Single Family Residence	YES - Current	NO - Privately-Owned	Available	Not Used in Prior Housing Element	0	0.291230053	0	0.291230053	1	3*	3*	1238169	729	West Adams - Baldwin Hills - Leimert								Moderate
LOS ANGELES	3116 S HUTCHISON AVE	90034	4312005038	Low Medium II Residential		RD1.5-1	0	29	0.114337552	Residential - Three Units (Any Combination) - 4 Stories or Less	YES - Current	NO - Privately-Owned	Available	Not Used in Prior Housing Element	0	0.024414045	0	0.024414045	3	3*	3*	1238169	712	West Adams - Baldwin Hills - Leimert	Yes							Moderate
LOS ANGELES	8806 W CATTARAUGUS AVE	90034	4312005039	Low Medium II Residential		RD1.5-1	0	29	0.116983666	Residential - Three Units (Any Combination) - 4 Stories or Less	YES - Current	NO - Privately-Owned	Available	Not Used in Prior Housing Element	0	0.374866748	0	0.374866748	3	3*	3*	1238169	706	West Adams - Baldwin Hills - Leimert	Yes							Moderate
LOS ANGELES	3117 S HUTCHISON AVE	90034	4312006002	Low Medium II Residential		RD2-1-CPIO	0	21	0.120618353	Residential - Single Family Residence	YES - Current	NO - Privately-Owned	Available	Not Used in Prior Housing Element	0	0	0.081062025	0.081062025	1	2*	2*	1238169	776	West Adams - Baldwin Hills - Leimert								Above Moderate
LOS ANGELES	3119 S HUTCHISON AVE	90034	4312006003	Low Medium II Residential		RD2-1-CPIO	0	21	0.12061686	Residential - Double, Duplex, or Two Units - 4 Stories or Less	YES - Current	NO - Privately-Owned	Available	Not Used in Prior Housing Element	0	0	0.250290388	0.250290388	2	2*	2*	1238169	785	West Adams - Baldwin Hills - Leimert	Yes							Above Moderate
LOS ANGELES	3127 S HUTCHISON AVE	90034	4312006004	Low Medium II Residential		RD2-1-CPIO	0	21	0.120615179	Residential - Single Family Residence	YES - Current	NO - Privately-Owned	Available	Not Used in Prior Housing Element	0	0	0.191934586	0.191934586	1	2*	2*	1238169	799	West Adams - Baldwin Hills - Leimert								Above Moderate
LOS ANGELES	3133 S HUTCHISON AVE	90034	4312006005	Low Medium II Residential		RD2-1-CPIO	0	21	0.120614452		YES - Current	NO - Privately-Owned	Available	Not Used in Prior Housing Element	0	0	0.191934586	0.191934586	1	2*	2*	1238169	812	West Adams - Baldwin Hills - Leimert								Above Moderate
LOS ANGELES	3137 S HUTCHISON AVE	90034	4312006006	Low Medium II Residential		RD2-1-CPIO	0	21	0.120613692	Residential - Single Family Residence	YES - Current	NO - Privately-Owned	Available	Not Used in Prior Housing Element	0	0	0.191934586	0.191934586	1	2*	2*	1238169	830	West Adams - Baldwin Hills - Leimert								Above Moderate
LOS ANGELES	3141 S HUTCHISON AVE	90034	4312006007	Low Medium II Residential		RD2-1-CPIO	0	21	0.120613768	Residential - Single Family Residence	YES - Current	NO - Privately-Owned	Available	Not Used in Prior Housing Element	0	0	0.191934586	0.191934586	1	2*	2*	1238169	854	West Adams - Baldwin Hills - Leimert								Above Moderate
LOS ANGELES	3145 S HUTCHISON AVE	90034	4312006008	Low Medium II Residential		RD2-1-CPIO	0	21	0.123483479	Residential - Single Family Residence	YES - Current	NO - Privately-Owned	Available	Not Used in Prior Housing Element	0	0	0.191934586	0.191934586	1	2*	2*	1238169	870	West Adams - Baldwin Hills - Leimert								Above Moderate
LOS ANGELES	3155 S HUTCHISON AVE	90034	4312006010	Low Medium II Residential		RD2-1-CPIO	0	21	0.126355254	Residential - Single Family Residence	YES - Current	NO - Privately-Owned	Available	Not Used in Prior Housing Element	0	0	0.191934586	0.191934586	1	2*	2*	1238169	905	West Adams - Baldwin Hills - Leimert								Above Moderate
LOS ANGELES	3159 S HUTCHISON AVE	90034	4312006011	Low Medium II Residential		RD2-1-CPIO	0	21	0.126352127	Residential - Single Family Residence	YES - Current	NO - Privately-Owned	Available	Not Used in Prior Housing Element	0	0	0.191934586	0.191934586	1	2*	2*	1238169	923	West Adams - Baldwin Hills - Leimert								Above Moderate
LOS ANGELES	3161 S HUTCHISON AVE	90034	4312006012	Low Medium II Residential		RD2-1-CPIO	0	21	0.129224781	Residential - Double, Duplex, or Two Units - 4 Stories or Less	YES - Current	NO - Privately-Owned	Available	Not Used in Prior Housing Element	0	0	0.009760524	0.009760524	2	2*	2*	1238169	943	West Adams - Baldwin Hills - Leimert	Yes							Above Moderate
LOS ANGELES	3165 S HUTCHISON AVE	90034	4312006013	Low Medium II Residential		RD2-1-CPIO	0	21	0.129222749	Commercial - Parking Lot (Commercial Use Property) - Lots - Patron or Employee - One Story	YES - Current	NO - Privately-Owned	Available	Not Used in Prior Housing Element	0	0	0.008332773	0.008332773	0	2*	2*	1238169	962	West Adams - Baldwin Hills - Leimert								Above Moderate
LOS ANGELES	3171 S HUTCHISON AVE	90034	4312006014	Low Medium II Residential		RD2-1-CPIO	0	21	0.129221872	Commercial - Parking Lot (Commercial Use Property) - Lots - Patron or Employee - One Story	YES - Current	NO - Privately-Owned	Available	Not Used in Prior Housing Element	0	0	0.008332773	0.008332773	0	2*	2*	1238169	982	West Adams - Baldwin Hills - Leimert								Above Moderate
LOS ANGELES	3170 S HELMS AVE	90034	4312006025	Low Medium II Residential		RD2-1-CPIO	0	21	0.129134803	Commercial - Parking Lot (Commercial Use Property) - Lots - Patron or Employee - One Story	YES - Current	NO - Privately-Owned	Available	Not Used in Prior Housing Element	0	0	0.033222713	0.033222713	0	2*	2*	1238169	1020	West Adams - Baldwin Hills - Leimert								Above Moderate
LOS ANGELES	3166 S HELMS AVE	90034	4312006026	Low Medium II Residential		RD2-1-CPIO	0	21	0.114785538	Commercial - Parking Lot (Commercial Use Property) - Lots - Patron or Employee - One Story	YES - Current	NO - Privately-Owned	Available	Not Used in Prior Housing Element	0	0	0.033222713	0.033222713	0	2*	2*	1238169	1003	West Adams - Baldwin Hills - Leimert								Above Moderate
LOS ANGELES	3160 S HELMS AVE	90034	4312006027	Low Medium II Residential		RD2-1-CPIO	0	21	0.129134741	Residential - Double, Duplex, or Two Units - 4 Stories or Less	YES - Current	NO - Privately-Owned	Available	Not Used in Prior Housing Element	0	0	0.266780698	0.266780698	2	2*	2*	1238169	979	West Adams - Baldwin Hills - Leimert	Yes							Above Moderate
LOS ANGELES	3158 S HELMS AVE	90034	4312006028	Low Medium II Residential		RD2-1-CPIO	0	21	0.126263205	Residential - Single Family Residence	YES - Current	NO - Privately-Owned	Available	Not Used in Prior Housing Element	0	0	0.191934586	0.191934586	1	2*	2*	1238169	961	West Adams - Baldwin Hills - Leimert								Above Moderate
LOS ANGELES	3152 S HELMS AVE	90034	4312006029	Low Medium II Residential		RD2-1-CPIO	0	21	0.126265696	Residential - Single Family Residence	YES - Current	NO - Privately-Owned	Available	Not Used in Prior Housing Element	0	0	0.191934586	0.191934586	1	2*	2*	1238169	941	West Adams - Baldwin Hills - Leimert								Above Moderate
LOS ANGELES	3146 S HELMS AVE	90034	4312006030	Low Medium II Residential		RD2-1-CPIO	0	21	0.123394116	Residential - Single Family Residence	YES - Current	NO - Privately-Owned	Available	Not Used in Prior Housing Element	0	0	0.191934586	0.191934586	1	2*	2*	1238169	922	West Adams - Baldwin Hills - Leimert								Above Moderate
LOS ANGELES	3128 S HELMS AVE	90034	4312006035	Low Medium II Residential		RD2-1-CPIO	0	21	0.117656242	Residential - Single Family Residence	YES - Current	NO - Privately-Owned	Available	Not Used in Prior Housing Element	0	0	0.191934586	0.191934586	1	2*	2*	1238169	834	West Adams - Baldwin Hills - Leimert								Above Moderate
LOS ANGELES	3120 S HELMS AVE	90034	4312006037	Low Medium II Residential		RD2-1-CPIO	0	21	0.1176555	Residential - Single Family Residence	YES - Current	NO - Privately-Owned	Available	Not Used in Prior Housing Element	0	0	0.191934586	0.191934586	1	2*	2*	1238169	801	West Adams - Baldwin Hills - Leimert								Above Moderate
LOS ANGELES	3116 S HELMS AVE	90034	4312006039	Low Medium II Residential		RD2-1-CPIO	0	21	0.114786528	Residential - Double, Duplex, or Two Units - 4 Stories or Less	YES - Current	NO - Privately-Owned	Available	Not Used in Prior Housing Element	0	0	0.266780698	0.266780698	2	2*	2*	1238169	788	West Adams - Baldwin Hills - Leimert	Yes							Above Moderate
LOS ANGELES	3177 S HUTCHISON AVE	90034	4312006041	Neighborhood Commercial		C2-2D-CPIO	0	108	0.057606638	Commercial - Parking Lot (Commercial Use Property) - Lots - Patron or Employee - One Story	YES - Current	NO - Privately-Owned	Available	Used in Prior Housing Element - Non-Vacant	0.052360326	0	0	0.052360326	0	0	0	1238169	1002	West Adams - Baldwin Hills - Leimert								Lower
LOS ANGELES	8775 W VENICE BLVD	90034	4312006041	Neighborhood Commercial		C2-2D-CPIO	0	108	0.057392892	Commercial - Parking Lot (Commercial Use Property) - Lots - Patron or Employee - One Story	YES - Current	NO - Privately-Owned	Available	Used in Prior Housing Element - Non-Vacant	0.052360326	0	0	0.052360326	0	0	0	1238169	1010	West Adams - Baldwin Hills - Leimert								Lower
LOS ANGELES	8779 W VENICE BLVD	90034	4312006041	Neighborhood Commercial		C2-2D-CPIO	0	108	0.057392892	Commercial - Parking Lot (Commercial Use Property) - Lots - Patron or Employee - One Story	YES - Current	NO - Privately-Owned	Available	Used in Prior Housing Element - Non-Vacant	0.052360326	0	0	0.052360326	0	0	0	1238169	1019	West Adams - Baldwin Hills - Leimert								Lower
LOS ANGELES	8781 W VENICE BLVD	90034	4312006041	Neighborhood Commercial		C2-2D-CPIO	0	108	0.057392892	Commercial - Parking Lot (Commercial Use Property) - Lots - Patron or Employee - One Story	YES - Current	NO - Privately-Owned	Available	Used in Prior Housing Element - Non-Vacant	0.052360326	0	0	0.052360326	0	0	0	1238169	1026	West Adams - Baldwin Hills - Leimert								Lower
LOS ANGELES	8785 W VENICE BLVD	90034	4312006041	Neighborhood Commercial		C2-2D-CPIO	0	108	0.057382546	Commercial - Parking Lot (Commercial Use Property) - Lots - Patron or Employee - One Story	YES - Current	NO - Privately-Owned	Available	Used in Prior Housing Element - Non-Vacant	0.052360326	0	0	0.052360326	0	0	0	1238169	1032	West Adams - Baldwin Hills - Leimert								Lower
LOS ANGELES	8787 W VENICE BLVD	90034	4312006041	Neighborhood Commercial		C2-2D-CPIO	0	108	0.057403238	Commercial - Parking Lot (Commercial Use Property) - Lots - Patron or Employ

LOS ANGELES	3120 S VERA AVE	90034	4312007034	Low Medium II Residential		RD2-1-CPIO	0	21	0.121213939	Residential - Single Family Residence	YES - Current	NO - Privately-Owned	Available	Not Used in Prior Housing Element	0	0	0.191934586	0.191934586	1	2*	2*	1238169	893	West Adams - Baldwin Hills - Leimert							Above Moderate
LOS ANGELES	3115 S HELMS AVE	90034	4312007037	Low Medium II Residential		RD2-1-CPIO	0	21	0.121226723	Residential - Double, Duplex, or Two Units - 4 Stories or Less	YES - Current	NO - Privately-Owned	Available	Not Used in Prior Housing Element	0	0	0.277159005	0.277159005	2	2*	2*	1238169	841	West Adams - Baldwin Hills - Leimert	Yes						Above Moderate
LOS ANGELES	3180 S VERA AVE	90034	4312007039	Neighborhood Commercial		C2-2D-CPIO	0	108	0.045915119	Commercial - Commercial - Vacant Land	YES - Current	NO - Privately-Owned	Available	Not Used in Prior Housing Element	0.080544728	0	0	0.080544728	0	0	0	1238169	1173	West Adams - Baldwin Hills - Leimert							Lower
LOS ANGELES	8801 W VENICE BLVD	90034	4312007039	Neighborhood Commercial		C2-2D-CPIO	0	108	0.046088885	Commercial - Commercial - Vacant Land	YES - Current	NO - Privately-Owned	Available	Not Used in Prior Housing Element	0.080544728	0	0	0.080544728	0	0	0	1238169	1097	West Adams - Baldwin Hills - Leimert							Lower
LOS ANGELES	8807 W VENICE BLVD	90034	4312007039	Neighborhood Commercial		C2-2D-CPIO	0	108	0.057393549	Commercial - Commercial - Vacant Land	YES - Current	NO - Privately-Owned	Available	Not Used in Prior Housing Element	0.098201506	0	0	0.098201506	0	0	0	1238169	1108	West Adams - Baldwin Hills - Leimert							Lower
LOS ANGELES	8811 W VENICE BLVD	90034	4312007039	Neighborhood Commercial		C2-2D-CPIO	0	108	0.057392858	Commercial - Commercial - Vacant Land	YES - Current	NO - Privately-Owned	Available	Not Used in Prior Housing Element	0.098201506	0	0	0.098201506	0	0	0	1238169	1116	West Adams - Baldwin Hills - Leimert							Lower
LOS ANGELES	8813 W VENICE BLVD	90034	4312007039	Neighborhood Commercial		C2-2D-CPIO	0	108	0.057382512	Commercial - Commercial - Vacant Land	YES - Current	NO - Privately-Owned	Available	Not Used in Prior Housing Element	0.098201506	0	0	0.098201506	0	0	0	1238169	1121	West Adams - Baldwin Hills - Leimert							Lower
LOS ANGELES			4312007039	Neighborhood Commercial		C2-2D-CPIO	0	108	0.057392762	Commercial - Commercial - Vacant Land	YES - Current	NO - Privately-Owned	Available	Not Used in Prior Housing Element	0.098201506	0	0	0.098201506	0	0	0	1238169	1160	West Adams - Baldwin Hills - Leimert							Lower
LOS ANGELES			4312007039	Neighborhood Commercial		C2-2D-CPIO	0	108	0.057392858	Commercial - Commercial - Vacant Land	YES - Current	NO - Privately-Owned	Available	Not Used in Prior Housing Element	0.098201506	0	0	0.098201506	0	0	0	1238169	1136	West Adams - Baldwin Hills - Leimert							Lower
LOS ANGELES			4312007039	Neighborhood Commercial		C2-2D-CPIO	0	108	0.057393059	Commercial - Commercial - Vacant Land	YES - Current	NO - Privately-Owned	Available	Not Used in Prior Housing Element	0.098201506	0	0	0.098201506	0	0	0	1238169	1102	West Adams - Baldwin Hills - Leimert							Lower
LOS ANGELES			4312007039	Neighborhood Commercial		C2-2D-CPIO	0	108	0.057393808	Commercial - Commercial - Vacant Land	YES - Current	NO - Privately-Owned	Available	Not Used in Prior Housing Element	0.098201506	0	0	0.098201506	0	0	0	1238169	1146	West Adams - Baldwin Hills - Leimert							Lower
LOS ANGELES			4312007039	Neighborhood Commercial		C2-2D-CPIO	0	108	0.057403204	Commercial - Commercial - Vacant Land	YES - Current	NO - Privately-Owned	Available	Not Used in Prior Housing Element	0.098201506	0	0	0.098201506	0	0	0	1238169	1129	West Adams - Baldwin Hills - Leimert							Lower
LOS ANGELES	3129 S HELMS AVE	90034	4312007040	Low Medium II Residential		RD2-1-CPIO	0	21	0.056849494	Residential - Single Family Residence - Small Lot	YES - Current	NO - Privately-Owned	Available	Not Used in Prior Housing Element	0	0	0.730773735	0.730773735	0	1*	1*	1238169	1800	West Adams - Baldwin Hills - Leimert							Above Moderate
LOS ANGELES	3131 S HELMS AVE	90034	4312007041	Low Medium II Residential		RD2-1-CPIO	0	21	0.061979747	Residential - Single Family Residence - Small Lot	YES - Current	NO - Privately-Owned	Available	Not Used in Prior Housing Element	0	0	0.730773735	0.730773735	0	1*	1*	1238169	1801	West Adams - Baldwin Hills - Leimert							Above Moderate
LOS ANGELES	3127 S VERA AVE	90034	4312008003	Low Medium II Residential		RD2-1-CPIO	0	21	0.121249844	Residential - Single Family Residence	YES - Current	NO - Privately-Owned	Available	Not Used in Prior Housing Element	0	0	0.191934586	0.191934586	1	2*	2*	1238169	964	West Adams - Baldwin Hills - Leimert							Above Moderate
LOS ANGELES	3131 S VERA AVE	90034	4312008004	Low Medium II Residential		RD2-1-CPIO	0	21	0.121248169	Residential - Double, Duplex, or Two Units - 4 Stories or Less	YES - Current	NO - Privately-Owned	Available	Not Used in Prior Housing Element	0	0	0.250290388	0.250290388	2	2*	2*	1238169	984	West Adams - Baldwin Hills - Leimert	Yes						Above Moderate
LOS ANGELES	3135 S VERA AVE	90034	4312008005	Low Medium II Residential		RD2-1-CPIO	0	21	0.121249057	Residential - Single Family Residence	YES - Current	NO - Privately-Owned	Available	Not Used in Prior Housing Element	0	0	0.191934586	0.191934586	1	2*	2*	1238169	1004	West Adams - Baldwin Hills - Leimert							Above Moderate
LOS ANGELES	3139 S VERA AVE	90034	4312008006	Low Medium II Residential		RD2-1-CPIO	0	21	0.121247645	Residential - Single Family Residence - Pool	YES - Current	NO - Privately-Owned	Available	Not Used in Prior Housing Element	0	0	0.191934586	0.191934586	1	2*	2*	1238169	1025	West Adams - Baldwin Hills - Leimert							Above Moderate
LOS ANGELES	3143 S VERA AVE	90034	4312008007	Low Medium II Residential		RD2-1-CPIO	0	21	0.121247659	Residential - Single Family Residence	YES - Current	NO - Privately-Owned	Available	Not Used in Prior Housing Element	0	0	0.191934586	0.191934586	1	2*	2*	1238169	1051	West Adams - Baldwin Hills - Leimert							Above Moderate
LOS ANGELES	3149 S VERA AVE	90034	4312008008	Low Medium II Residential		RD2-1-CPIO	0	21	0.124002477	Residential - Single Family Residence	YES - Current	NO - Privately-Owned	Available	Not Used in Prior Housing Element	0	0	0.191934586	0.191934586	1	2*	2*	1238169	1068	West Adams - Baldwin Hills - Leimert							Above Moderate
LOS ANGELES	3153 S VERA AVE	90034	4312008009	Low Medium II Residential		RD2-1-CPIO	0	21	0.124001049	Residential - Single Family Residence	YES - Current	NO - Privately-Owned	Available	Not Used in Prior Housing Element	0	0	0.168542969	0.168542969	2	2*	2*	1238169	1087	West Adams - Baldwin Hills - Leimert							Above Moderate
LOS ANGELES	3157 S VERA AVE	90034	4312008010	Low Medium II Residential		RD2-1-CPIO	0	21	0.124002692	Residential - Single Family Residence	YES - Current	NO - Privately-Owned	Available	Not Used in Prior Housing Element	0	0	0.191934586	0.191934586	1	2*	2*	1238169	1103	West Adams - Baldwin Hills - Leimert							Above Moderate
LOS ANGELES	8859 W VENICE BLVD	90034	4312008022	Neighborhood Commercial		C2-2D-CPIO	0	108	0.045915568	Commercial - Store - One Story	YES - Current	NO - Privately-Owned	Available	Not Used in Prior Housing Element	0.033174881	0	0	0.033174881	0	0	0	1238169	1270	West Adams - Baldwin Hills - Leimert							Lower
LOS ANGELES	3162 S IVY ST	90034	4312008024	Low Medium II Residential		RD2-1-CPIO	0	21	0.12396906	Residential - Double, Duplex, or Two Units - 4 Stories or Less	YES - Current	NO - Privately-Owned	Available	Not Used in Prior Housing Element	0	0	0.250290388	0.250290388	2	2*	2*	1238169	1193	West Adams - Baldwin Hills - Leimert	Yes						Above Moderate
LOS ANGELES	3160 S IVY ST	90034	4312008025	Low Medium II Residential		RD2-1-CPIO	0	21	0.123968095	Residential - Single Family Residence	YES - Current	NO - Privately-Owned	Available	Not Used in Prior Housing Element	0	0	0.081062025	0.081062025	1	2*	2*	1238169	1170	West Adams - Baldwin Hills - Leimert							Above Moderate
LOS ANGELES	3156 S IVY ST	90034	4312008026	Low Medium II Residential		RD2-1-CPIO	0	21	0.12396974	Residential - Single Family Residence	YES - Current	NO - Privately-Owned	Available	Not Used in Prior Housing Element	0	0	0.191934586	0.191934586	1	2*	2*	1238169	1138	West Adams - Baldwin Hills - Leimert							Above Moderate
LOS ANGELES	3146 S IVY ST	90034	4312008028	Low Medium II Residential		RD2-1-CPIO	0	21	0.12396921	Residential - Single Family Residence	YES - Current	NO - Privately-Owned	Available	Not Used in Prior Housing Element	0	0	0.191934586	0.191934586	1	2*	2*	1238169	1101	West Adams - Baldwin Hills - Leimert							Above Moderate
LOS ANGELES	3142 S IVY ST	90034	4312008029	Low Medium II Residential		RD2-1-CPIO	0	21	0.121214917	Residential - Single Family Residence	YES - Current	NO - Privately-Owned	Available	Not Used in Prior Housing Element	0	0	0.191934586	0.191934586	1	2*	2*	1238169	1085	West Adams - Baldwin Hills - Leimert							Above Moderate
LOS ANGELES	3138 S IVY ST	90034	4312008030	Low Medium II Residential		RD2-1-CPIO	0	21	0.121213975	Residential - Double, Duplex, or Two Units - 4 Stories or Less	YES - Current	NO - Privately-Owned	Available	Not Used in Prior Housing Element	0	0	0.250290388	0.250290388	2	2*	2*	1238169	1067	West Adams - Baldwin Hills - Leimert	Yes						Above Moderate
LOS ANGELES	3130 S IVY ST	90034	4312008032	Low Medium II Residential		RD2-1-CPIO	0	21	0.118459812	Residential - Single Family Residence	YES - Current	NO - Privately-Owned	Available	Not Used in Prior Housing Element	0	0	0.191934586	0.191934586	1	2*	2*	1238169	1021	West Adams - Baldwin Hills - Leimert							Above Moderate
LOS ANGELES	3124 S IVY ST	90034	4312008033	Low Medium II Residential		RD2-1-CPIO	0	21	0.118459068	Residential - Single Family Residence	YES - Current	NO - Privately-Owned	Available	Not Used in Prior Housing Element	0	0	0.191934586	0.191934586	1	2*	2*	1238169	1001	West Adams - Baldwin Hills - Leimert							Above Moderate
LOS ANGELES	3120 S IVY ST	90034	4312008034	Low Medium II Residential		RD2-1-CPIO	0	21	0.11845965	Residential - Single Family Residence	YES - Current	NO - Privately-Owned	Available	Not Used in Prior Housing Element	0	0	0.191934586	0.191934586	1	2*	2*	1238169	983	West Adams - Baldwin Hills - Leimert							Above Moderate
LOS ANGELES	3116 S IVY ST	90034	4312008037	Low Medium II Residential		RD2-1-CPIO	0	21	0.118459788	Residential - Single Family Residence	YES - Current	NO - Privately-Owned	Available	Not Used in Prior Housing Element	0	0	0.293437117	0.293437117	1	2*	2*	1238169	963	West Adams - Baldwin Hills - Leimert	Yes						Above Moderate
LOS ANGELES			4312008047	Low Medium II Residential		RD2-1-CPIO	0	21	0.060607248	Residential - Single Family Residence - Small Lot	YES - Current	NO - Privately-Owned	Available	Not Used in Prior Housing Element	0	0	0.730773735	0.730773735	0	1*	1*	1238169	1802	West Adams - Baldwin Hills - Leimert							Above Moderate
LOS ANGELES			4312008048	Low Medium II Residential		RD2-1-CPIO	0	21	0.05555591	Residential - Single Family Residence - Small Lot	YES - Current	NO - Privately-Owned	Available	Not Used in Prior Housing Element	0	0	0.730773735	0.730773735	0	1*	1*	1238169	1803	West Adams - Baldwin Hills - Leimert							Above Moderate
LOS ANGELES	3121 S IVY ST	90034	4312009002	Low Medium II Residential		RD1.5-1-CPIO	0	29	0.11847206	Residential - Single Family Residence	YES - Current	NO - Privately-Owned	Available	Not Used in Prior Housing Element	0	0.291230053	0	0.291230053	1	3*	3*	1238169	1038	West Adams - Baldwin Hills - Leimert							Moderate
LOS ANGELES	3123 S IVY ST	90034	4312009003	Low Medium II Residential		RD1.5-1-CPIO	0	29	0.118466401	Residential - Three Units (Any Combination) - 4 Stories or Less	YES - Current	NO - Privately-Owned	Available	Not Used in Prior Housing Element	0	0.354437041	0	0.354437041	3	3*	3*	1238169	1062	West Adams - Baldwin Hills - Leimert	Yes						Moderate
LOS ANGELES	3129 S IVY ST	90034	4312009004	Low Medium II Residential		RD1.5-1-CPIO	0	29	0.118462403	Residential - Single Family Residence	YES - Current	NO - Privately-Owned	Available	Not Used in Prior Housing Element	0	0.291230053	0	0.291230053	1	3*	3*	1238169	1081	West Adams - Baldwin Hills - Leimert							Moderate
LOS ANGELES	3135 S IVY ST	90034	4312009005	Low Medium II Residential		RD1.5-1-CPIO	0	29	0.118457768	Residential - Single Family Residence	YES - Current	NO - Privately-Owned	Available	Not Used in Prior Housing Element	0	0.291230053	0	0.291230053	1	3*	3*	1238169	1096	West Adams - Baldwin Hills - Leimert							Moderate
LOS ANGELES	3139 S IVY ST	90034	4312009006	Low Medium II Residential		RD1.5-1-CPIO	0	29	0.12120701	Residential - Single Family Residence	YES - Current	NO - Privately-Owned	Available	Not Used in Prior Housing Element	0	0.239555401	0	0.239555401	1	3*	3*	1238169	1114	West Adams - Baldwin Hills - Leimert							Moderate
LOS ANGELES	3143 S IVY ST	90034	4312009007	Low Medium II Residential		RD1.5-1-CPIO	0	29	0.121202571	Residential - Single Family Residence	YES - Current	NO - Privately-Owned	Available	Not Used in Prior Housing Element	0	0.239555401	0	0.239555401	1	3*	3*	1238169	1131	West Adams - Baldwin Hills - Leimert							Moderate
LOS ANGELES	3147 S IVY ST	90034	4312009008	Low Medium II Residential		RD1.5-1-CPIO	0	29	0.123952386	Residential - Single Family Residence	YES - Current	NO - Privately-Owned	Available	Not Used in Prior Housing Element	0	0.239555401	0	0.239555401	1	3*	3*	1238169	1152	West Adams - Baldwin Hills - Leimert							Moderate
LOS ANGELES	3149 S IVY ST	90034	4312009009	Low Medium II Residential		RD1.5-1-CPIO	0	29	0.123947359	Residential - Double, Duplex, or Two Units - 4 Stories or Less	YES - Current	NO - Privately-Owned	Available	Not Used in Prior Housing Element	0	0.321319592	0	0.321319592	2	3*	3*	1238169	1186	West Adams - Baldwin Hills - Leimert	Yes						Moderate
LOS ANGELES	3157 S IVY ST	90034	4312009010	Low Medium II Residential		RD1.5-1-CPIO	0	29	0.123940953	Residential - Single Family Residence	YES - Current	NO - Privately-Owned	Available	Not Used in Prior Housing Element	0	0.009291447	0	0.009291447	1	3*	3*	1238169	1209	West Adams - Baldwin Hills - Leimert							Moderate
LOS ANGELES	3159 S IVY ST	90034	4312009011	Low Medium II Residential		RD1.5-1-CPIO	0	29	0.123937044	Residential - Single Family Residence	YES - Current	NO - Privately-Owned	Available	Not Used in Prior Housing Element	0	0.239555401	0	0.239555401	1	3*	3*	1238169	1228	West Adams - Baldwin Hills - Leimert							Moderate
LOS ANGELES	3163 S IVY ST	90034	4312009012	Low Medium II Residential		RD1.5-1-CPIO	0	29	0.123929997	Residential - Single Family Residence	YES - Current	NO - Privately-Owned	Available	Not Used in Prior Housing Element	0	0.101881403	0	0.101881403	1	3*	3*	1238169	1248	West Adams - Baldwin Hills - Leimert							Moderate
LOS ANGELES	3169 S IVY ST	90034	4312009013	Low Medium II Residential		RD1.5-1-CPIO	0	29	0.123927051	Residential - Three Units (Any Combination) - 4 Stories or Less	YES - Current	NO - Privately-Owned	Available	Not Used in Prior Housing Element	0	0.292300433	0	0.292300433	3	3*	3*	1238169	1273	West Adams - Baldwin Hills - Leimert	Yes						Moderate
LOS ANGELES	8861 W VENICE BLVD	90034	4312009014	Neighborhood Commercial		C2-2D-CPIO	0	108	0.038944941	Residential - Five or More Units or Apartments (Any Combination) - 4 Stories or Less	YES - Current	NO - Privately-Owned	Available	Not Used in Prior Housing Element	0	0	0.078405364	0.078405364	6	0	0	1238169	1299	West Adams - Baldwin Hills - Leimert	Yes						Above Moderate
LOS ANGELES	8863 W VENICE BLVD	90034	4312009014	Neighborhood Commercial		C2-2D-CPIO	0	108	0.048781573	Residential - Five or More Units or Apartments (Any Combination) - 4 Stories or Less	YES - Current	NO - Privately-Owned	Available	Not Used in Prior Housing Element	0	0	0.098331633	0.098331633	6	0	0	1238169	1304	West Adams - Baldwin Hills - Leimert	Yes						Above Moderate
LOS ANGELES	8865 W VENICE BLVD	90034	4312009015	Neighborhood Commercial		C2-2D-CPIO	0	108	0.048781573	Commercial - Office Building - One Story	YES - Current	NO - Privately-Owned	Available	Not Used in Prior Housing Element	0.115030007	0	0	0.115030007	0	0	0	1238169	1312	West Adams - Baldwin Hills - Leimert							Lower
LOS ANGELES	8867 W VENICE BLVD	90034	4312009016	Neighborhood Commercial		C2-2D-CPIO	0	108	0.048781573	Commercial - Commercial - Vacant Land	YES - Current	NO - Privately-Owned	Available	Not Used in Prior Housing Element	0.089766864	0	0	0.089766864	0	0	0	1238169	1322	West Adams - Baldwin Hills - Leimert							Lower
LOS ANGELES	8869 W VENICE BLVD	90034	4312009017	Neighborhood Commercial		C2-2D-CPIO	0	108	0.048783072	Commercial - Office Building - One Story	YES - Current	NO - Privately-Owned	Available	Not Used in Prior Housing Element	0.04734915	0	0	0.04734915	0	0	0	1238169	1330	West Adams - Baldwin Hills - Leimert							Lower
LOS ANGELES	8871 W VENICE BLVD	90034	4312009018	Neighborhood Commercial		C2-2D-CPIO	0	108	0.04878187	Commercial - Office Building - One Story	YES - Current	NO - Privately-Owned	Available	Not Used in Prior Housing Element	0.036961051	0	0	0.036961051	0	0	0	1238169	1334	West Adams - Baldwin Hills - Leimert							Lower
LOS ANGELES	8873 W VENICE BLVD	90034	4312009019	Neighborhood Commercial		C2-2D-CPIO	0	108	0.04878187	Commercial - Commercial - Vacant Land	YES - Current	NO - Privately-Owned	Available	Not Used in Prior Housing Element	0.089766864	0	0	0.089766864	0	0	0	1238169	1344	West Adams - Baldwin Hills - Leimert							Lower
LOS ANGELES	8875 W VENICE BLVD	90034	4312009020	Neighborhood Commercial		C2-2D-CPIO	0	108	0.04878187	Commercial - Store Combination - Store and Residential Combination - One Story	YES - Current	NO - Privately-Owned	Available	Not Used in Prior Housing Element	0.030822876	0	0	0.030822876	1	0	0	1238169	1351	West Adams - Baldwin Hills - Leimert							Lower
LOS ANGELES	8877 W VENICE BLVD	90034	4312009021	Neighborhood Commercial		C2-2D-CPIO	0	108	0.048782469	Commercial - Store Combination - Store and Residential Combination - One Story	YES - Current	NO - Privately-Owned	Available	Not Used in Prior Housing Element	0	0	0.021623488	0.021623488	1	0	0	1238169	1362	West Adams - Baldwin Hills - Leimert							Above Moderate
LOS ANGELES	8879 W VENICE BLVD	90034	4312009022	Neighborhood Commercial		C2-2D-CPIO	0	108	0.039025015	Commercial - Store Combination - Store and Residential Combination - One Story	YES - Current	NO - Privately-Owned	Available	Not Used in Prior Housing Element	0	0	0.020799878	0.020799878	0	0	0	1238169	1371	West Adams - Baldwin Hills - Leimert	Yes						Above Moderate
LOS ANGELES	3168 S CURTS AVE	90034	4312009023	Low Medium II Residential		RD1.5-1-CPIO	0	29	0.123969507	Residential - Single Family Residence	YES - Current	NO - Privately-Owned	Available	Not Used in Prior Housing Element	0	0.239555401	0	0.239555401	1	3*	3*	1238169	1308	West Adams - Baldwin Hills - Leimert							Moderate
LOS ANGELES	3164 S CURTS AVE	90034	4312009024	Low Medium II Residential		RD1.5-1-CPIO	0	29	0.123968611	Residential - Single Family Residence	YES - Current	NO - Privately-Owned	Available	Not Used in Prior Housing Element	0	0.239555401	0	0.239555401	1	3*	3*	1238169	1290	West Adams - Baldwin Hills - Leimert							Moderate
LOS ANGELES	3160 S CURTS AVE	90034	4312009025	Low Medium II Residential		RD1.5-1-CPIO	0	29	0.123968611	Residential - Single Family Residence	YES - Current	NO - Privately-Owned	Available	Not Used in Prior Housing Element	0	0.239555401	0	0.239555401	1	3*	3*	1238169	1268	West Adams - Baldwin Hills - Leimert							Moderate
LOS ANGELES	3150 S CURTS AVE	90034	4312009027	Low Medium II Residential		RD1.5-1-CPIO	0	29	0.121214778	Residential - Single Family Residence	YES - Current	NO - Privately-Owned	Available	Not Used in Prior Housing Element	0	0.239555401	0	0.239555401	1	3*	3*	1238169	1225	West Adams - Baldwin Hills - Leimert							Moderate
LOS ANGELES	3146 S CURTS AVE	90034	4312009028	Low Medium II Residential		RD1.5-1-CPIO	0	29	0.121213314	Residential - Single Family Residence	YES - Current	NO - Privately-Owned	Available	Not Used in Prior Housing Element	0	0.239555401	0	0.239555401	1	3*	3*	1238169	1202	West Adams - Baldwin Hills - Leimert							Moderate
LOS ANGELES	3142 S CURTS AVE	90034	4312009029	Low Medium II Residential		RD1.5-1-CPIO	0	29	0.121215014	Residential - Single Family Residence	YES - Current	NO - Privately-Owned	Available	Not Used in Prior Housing Element	0	0.239555401	0	0.239555401	1	3*	3*	1238169	1184	West Adams - Baldwin Hills - Leimert							Moderate
LOS ANGELES	3138 S CURTS AVE	90034	4312009030	Low Medium II Residential		RD1.5-1-CPIO	0	29	0.121213593	Residential - Single Family Residence	YES - Current	NO - Privately-Owned	Available	Not Used in Prior Housing Element	0	0.239555401	0	0.239555401	1	3*	3*	1238169	1150	West Adams - Baldwin Hills - Leimert							Moderate
LOS ANGELES	3132 S CURTS AVE	90034	4312009031	Low Medium II Residential		RD1.5-1-CPIO	0	29	0.118460019	Residential - Single Family Residence	YES - Current	NO - Privately-Owned	Available	Not Used in Prior Housing Element	0	0.291230053	0	0.291230053	1	3*	3*	1238169	1128	West Adams - Baldwin Hills - Leimert							Moderate
LOS ANGELES	3128 S CURTS AVE	90034	4312009032	Low Medium II Residential		RD1.5-1-CPIO	0	29	0.118459393	Residential - Single Family Residence	YES - Current	NO - Privately-Owned	Available	Not Used in Prior Housing Element	0	0.124756864	0	0.124756864	1	3*	3*	1238169	1112	West Adams - Baldwin Hills - Leimert							Moderate
LOS ANGELES	3124 S CURTS AVE	90034	4312009033	Low Medium II Residential		RD1.5-1-CPIO	0	29	0.118459122	Residential - Single Family Residence	YES - Current	NO - Privately-Owned	Available	Not Used in Prior Housing Element	0	0.291230053	0	0.291230053	1	3*	3*	1238169	1094	West Adams - Baldwin Hills - Leimert							Moderate
LOS ANGELES	3120 S CURTS AVE	90034	4312009034	Low Medium II Residential		RD1.5-1-CPIO	0	29	0.115703968	Residential - Single Family Residence	YES - Current	NO - Privately-Owned	Available	Not Used in Prior Housing Element	0	0.291230053	0	0.291230053	1	3*	3*	1238169	1080	West Adams - Baldwin Hills - Leimert							Moderate
LOS ANGELES	3116 S CURTS AVE	90034	4312009036	Low Medium II Residential		RD1.5-1-CPIO	0	29	0.115704208	Residential - Single Family Residence	YES - Current	NO - Privately-Owned	Available	Not Used in Prior Housing Element	0	0.296812052	0	0.296812052	1	3*	3*	1238169	1063	West Adams - Baldwin Hills - Leimert							Moderate
LOS ANGELES	3119 S VERA AVE	90034	4312010002	Low Medium II Residential		RD2-1-CPIO	0	21	0.115704292	Residential - Single Family Residence	YES - Current	NO - Privately-Owned	Available	Not Used in Prior Housing Element	0	0	0.051803689	0.051803689	1	2*	2*	1238169	1125	West Adams - Baldwin Hills - Leimert							Above Moderate
LOS ANGELES	3125 S VERA AVE	90034	4312010003	Low Medium II Residential		RD2-1-CPIO	0	21	0.118460016	Residential - Single Family Residence	YES - Current	NO - Privately-Owned	Available	Not Used in Prior Housing Element	0	0	0.191934586	0.191934586	1	2*	2*	1238169	1144	West Adams - Baldwin Hills - Leimert							Above Moderate
LOS ANGELES	3127 S CURTS AVE	90034	4312010004	Low Medium II Residential		RD2-1-CPIO	0	21	0.118459128	Residential - Single Family Residence	YES - Current	NO - Privately-Owned	Available	Not Used in Prior Housing Element	0	0	0.011713002	0.011713002	1	2*	2*	1238169	1176	West Adams - Baldwin Hills - Leimert							Above Moderate
LOS ANGELES	3133 S CURTS AVE	90034	4312010005	Low Medium II Residential		RD2-1-CPIO	0	21	0.145830483	Residential - Double, Duplex, or Two Units - 4 Stories or Less	YES - Current	NO - Privately-Owned	Available	Not Used in Prior Housing Element	0	0.389078486	0	0.389078486	2	3*	3*	1238169	1195	West Adams - Baldwin Hills - Leimert	Yes						Moderate
LOS ANGELES	3141 S CURTS AVE	90034	4312010007	Low Medium II Residential		RD2-1-CPIO	0	21	0.145617918	Residential - Double, Duplex, or Two Units - 4 Stories or Less	YES - Current	NO - Privately-Owned	Available	Not Used in Prior Housing Element	0	0.389078486	0	0.389078486	2	3*	3*	1238169	1240	West Adams - Baldwin Hills - Leimert	Yes						Moderate
LOS ANGELES	3145 S CURTS AVE	90034	4312010008	Low Medium II Residential		RD2-1-CPIO	0	21	0.140300546	Residential - Three Units (Any Combination) - 4 Stories or Less	YES - Current	NO - Privately-Owned	Available	Not Used in Prior Housing Element	0	0.014423946	0	0.014423946	3	3*	3*	1238169	1259	West Adams - Baldwin Hills - Leimert	Yes						Moderate
LOS ANGELES	3151 S CURTS AVE	90034	4312010009	Low Medium II Residential		RD2-1-CPIO	0	21	0.134982431	Residential - Double, Duplex, or Two Units - 4 Stories or Less	YES - Current	NO - Privately-Owned	Available	Not Used in Prior Housing Element	0	0	0.086981168	0.086981168	2	2*	2*	1238169	1283	West Adams - Baldwin Hills - Leimert	Yes						Above Moderate
LOS ANGELES	3155 S CURTS AVE	90034	4312010010	Low Medium II Residential		RD2-1-CPIO	0	21	0.132552608	Residential - Single Family Residence	YES - Current	NO - Privately-Owned	Available	Not Used in Prior Housing Element	0	0	0.157221866	0.157221866	1	2*	2*	1238169	1300	West Adams - Baldwin Hills - Leimert							Above Moderate
LOS ANGELES	3157 S CURTS AVE	90034	4312010011	Low Medium II Residential		RD2-1-CPIO	0	21	0.126990204	Residential - Double, Duplex, or Two Units - 4 Stories or Less	YES - Current	NO - Privately-Owned	Available	Not Used in Prior Housing Element	0	0	0.205531508	0.205531508	2	2*	2*	1238169	1323	West Adams - Baldwin Hills - Leimert	Yes						Above Moderate
LOS ANGELES	3165 S CURTS AVE	90034	4312010012	Low Medium II Residential		RD2-1-CPIO	0	21	0.124212962	Residential - Double, Duplex, or Two

LOS ANGELES	8695 W WASHINGTON BLVD	90034	4312016040	Neighborhood Commercial	C2-2D-CPIO	0	108	1.121333907	Commercial - Store Combination - Store and Office Combination - Two Stories	YES - Current	NO - Privately-Owned	Available	Not Used in Prior Housing Element	0.395030342	0	0	0.395030342	0	0	0	1238169	1780	West Adams - Baldwin Hills - Leimert			Lower
LOS ANGELES	8760 W VENICE BLVD	90034	4312016041	Neighborhood Commercial	C2-2D-CPIO	0	108	0.501436921	Commercial - Office Building - One Story	YES - Current	NO - Privately-Owned	Available	Not Used in Prior Housing Element	0.448772643	0	0	0.448772643	0	0	0	1238169	1086	West Adams - Baldwin Hills - Leimert			Lower
LOS ANGELES	3244 S HUTCHISON AVE	90034	4312017008	Low Medium II Residential	RD2-1	0	21	0.105681069	Residential - Double, Duplex, or Two Units - 4 Stories or Less	YES - Current	NO - Privately-Owned	Available	Not Used in Prior Housing Element	0	0	0.250290388	0.250290388	2	2*	2*	1238169	1277	West Adams - Baldwin Hills - Leimert	Yes		Above Moderate
LOS ANGELES	3242 S HUTCHISON AVE	90034	4312017009	Low Medium II Residential	RD2-1	0	21	0.105673317	Residential - Double, Duplex, or Two Units - 4 Stories or Less	YES - Current	NO - Privately-Owned	Available	Not Used in Prior Housing Element	0	0	0.038561659	0.038561659	2	2*	2*	1238169	1253	West Adams - Baldwin Hills - Leimert	Yes		Above Moderate
LOS ANGELES	3238 S HUTCHISON AVE	90034	4312017010	Low Medium II Residential	RD2-1	0	21	0.10566533	Residential - Single Family Residence	YES - Current	NO - Privately-Owned	Available	Not Used in Prior Housing Element	0	0	0.191934586	0.191934586	1	2*	2*	1238169	1233	West Adams - Baldwin Hills - Leimert			Above Moderate
LOS ANGELES	3236 S HUTCHISON AVE	90034	4312017011	Low Medium II Residential	RD2-1	0	21	0.10565962	Residential - Double, Duplex, or Two Units - 4 Stories or Less	YES - Current	NO - Privately-Owned	Available	Not Used in Prior Housing Element	0	0	0.009760524	0.009760524	2	2*	2*	1238169	1211	West Adams - Baldwin Hills - Leimert	Yes		Above Moderate
LOS ANGELES	3230 S HUTCHISON AVE	90034	4312017012	Low Medium II Residential	RD2-1	0	21	0.105650292	Residential - Single Family Residence	YES - Current	NO - Privately-Owned	Available	Not Used in Prior Housing Element	0	0	0.191934586	0.191934586	1	2*	2*	1238169	1189	West Adams - Baldwin Hills - Leimert			Above Moderate
LOS ANGELES	3226 S HUTCHISON AVE	90034	4312017013	Low Medium II Residential	RD2-1	0	21	0.10564388	Residential - Single Family Residence	YES - Current	NO - Privately-Owned	Available	Not Used in Prior Housing Element	0	0	0.191934586	0.191934586	1	2*	2*	1238169	1155	West Adams - Baldwin Hills - Leimert			Above Moderate
LOS ANGELES	3222 S HUTCHISON AVE	90034	4312017014	Low Medium II Residential	RD2-1	0	21	0.105636595	Residential - Single Family Residence	YES - Current	NO - Privately-Owned	Available	Not Used in Prior Housing Element	0	0	0.191934586	0.191934586	1	2*	2*	1238169	1132	West Adams - Baldwin Hills - Leimert			Above Moderate
LOS ANGELES	3218 S HUTCHISON AVE	90034	4312017015	Low Medium II Residential	RD2-1	0	21	0.105628843	Residential - Single Family Residence	YES - Current	NO - Privately-Owned	Available	Not Used in Prior Housing Element	0	0	0.191934586	0.191934586	1	2*	2*	1238169	1110	West Adams - Baldwin Hills - Leimert			Above Moderate
LOS ANGELES	3214 S HUTCHISON AVE	90034	4312017016	Low Medium II Residential	RD2-1	0	21	0.158467716	Residential - Single Family Residence	YES - Current	NO - Privately-Owned	Available	Not Used in Prior Housing Element	0	0.291230053	0	0.291230053	1	3*	3*	1238169	1077	West Adams - Baldwin Hills - Leimert			Moderate
LOS ANGELES	3255 S SHERBOURNE DR	90034	4312017018	Low Medium II Residential	RD2-1	0	21	0.10553073	Residential - Single Family Residence	YES - Current	NO - Privately-Owned	Available	Not Used in Prior Housing Element	0	0	0.011713002	0.011713002	1	2*	2*	1238169	1255	West Adams - Baldwin Hills - Leimert			Above Moderate
LOS ANGELES	3241 S SHERBOURNE DR	90034	4312017020	Low Medium II Residential	RD2-1	0	21	0.105529858	Residential - Double, Duplex, or Two Units - 4 Stories or Less	YES - Current	NO - Privately-Owned	Available	Not Used in Prior Housing Element	0	0	0.250290388	0.250290388	2	2*	2*	1238169	1214	West Adams - Baldwin Hills - Leimert	Yes		Above Moderate
LOS ANGELES	3239 S SHERBOURNE DR	90034	4312017021	Low Medium II Residential	RD2-1	0	21	0.10553073	Residential - Single Family Residence	YES - Current	NO - Privately-Owned	Available	Not Used in Prior Housing Element	0	0	0.191934586	0.191934586	1	2*	2*	1238169	1191	West Adams - Baldwin Hills - Leimert			Above Moderate
LOS ANGELES	3235 1/2 S SHERBOURNE DR	90034	4312017022	Low Medium II Residential	RD2-1	0	21	0.105529509	Residential - Double, Duplex, or Two Units - 4 Stories or Less	YES - Current	NO - Privately-Owned	Available	Not Used in Prior Housing Element	0	0	0.250290388	0.250290388	2	2*	2*	1238169	1161	West Adams - Baldwin Hills - Leimert	Yes		Above Moderate
LOS ANGELES	3231 S SHERBOURNE DR	90034	4312017023	Low Medium II Residential	RD2-1	0	21	0.10552836	Residential - Single Family Residence	YES - Current	NO - Privately-Owned	Available	Not Used in Prior Housing Element	0	0	0.191934586	0.191934586	1	2*	2*	1238169	1135	West Adams - Baldwin Hills - Leimert			Above Moderate
LOS ANGELES	3229 S SHERBOURNE DR	90034	4312017024	Low Medium II Residential	RD2-1	0	21	0.105529858	Residential - Double, Duplex, or Two Units - 4 Stories or Less	YES - Current	NO - Privately-Owned	Available	Not Used in Prior Housing Element	0	0	0.038561659	0.038561659	2	2*	2*	1238169	1115	West Adams - Baldwin Hills - Leimert	Yes		Above Moderate
LOS ANGELES	3227 S SHERBOURNE DR	90034	4312017025	Low Medium II Residential	RD2-1	0	21	0.10553021	Residential - Single Family Residence	YES - Current	NO - Privately-Owned	Available	Not Used in Prior Housing Element	0	0	0.051803689	0.051803689	1	2*	2*	1238169	1095	West Adams - Baldwin Hills - Leimert			Above Moderate
LOS ANGELES	3221 S SHERBOURNE DR	90034	4312017026	Low Medium II Residential	RD2-1	0	21	0.105529509	Residential - Double, Duplex, or Two Units - 4 Stories or Less	YES - Current	NO - Privately-Owned	Available	Not Used in Prior Housing Element	0	0	0.250290388	0.250290388	2	2*	2*	1238169	1078	West Adams - Baldwin Hills - Leimert	Yes		Above Moderate
LOS ANGELES	3219 S SHERBOURNE DR	90034	4312017027	Low Medium II Residential	RD2-1	0	21	0.143597867	Residential - Single Family Residence	YES - Current	NO - Privately-Owned	Available	Not Used in Prior Housing Element	0	0.291230053	0	0.291230053	1	3*	3*	1238169	1035	West Adams - Baldwin Hills - Leimert			Moderate
LOS ANGELES	3208 S HUTCHISON AVE	90034	4312017028	Community Commercial	C2-2D-CPIO	0	54	0.03508622	Commercial - Commercial - Vacant Land	YES - Current	NO - Privately-Owned	Available	Not Used in Prior Housing Element	1.465575457	0	0	1.465575457	0	0	0	1238169	1060	West Adams - Baldwin Hills - Leimert			Above Moderate
LOS ANGELES		4312017028		Community Commercial	C2-2D-CPIO	0	54	0.039333495	Commercial - Commercial - Vacant Land	YES - Current	NO - Privately-Owned	Available	Not Used in Prior Housing Element	1.387148154	0	0	1.387148154	0	0	0	1238169	1053	West Adams - Baldwin Hills - Leimert			Lower
LOS ANGELES	8746 W VENICE BLVD	90034	4312017029	Community Commercial	C2-2D-CPIO	0	54	0.03933547	Commercial - Commercial - Vacant Land	YES - Current	NO - Privately-Owned	Available	Not Used in Prior Housing Element	1.387148154	0	0	1.387148154	0	0	0	1238169	1046	West Adams - Baldwin Hills - Leimert			Lower
LOS ANGELES	8744 W VENICE BLVD	90034	4312017030	Community Commercial	C2-2D-CPIO	0	54	0.039333704	Commercial - Commercial - Vacant Land	YES - Current	NO - Privately-Owned	Available	Not Used in Prior Housing Element	1.387148154	0	0	1.387148154	0	0	0	1238169	1030	West Adams - Baldwin Hills - Leimert			Lower
LOS ANGELES	8742 W VENICE BLVD	90034	4312017031	Community Commercial	C2-2D-CPIO	0	54	0.039338459	Commercial - Professional Building - Veterinary Hospital, Clinic - One Story	YES - Current	NO - Privately-Owned	Available	Not Used in Prior Housing Element	1.387148154	0	0	1.387148154	0	0	0	1238169	1024	West Adams - Baldwin Hills - Leimert			Lower
LOS ANGELES	8740 1/2 W VENICE BLVD	90034	4312017032	Community Commercial	C2-2D-CPIO	0	54	0.039339848	Residential - Double, Duplex, or Two Units - 4 Stories or Less	YES - Current	NO - Privately-Owned	Available	Not Used in Prior Housing Element	0.068910231	0	0	0.068910231	2	0	0	1238169	1016	West Adams - Baldwin Hills - Leimert			Lower
LOS ANGELES	8738 W VENICE BLVD	90034	4312017033	Community Commercial	C2-2D-CPIO	0	54	0.039341736	Residential - Double, Duplex, or Two Units - 4 Stories or Less	YES - Current	NO - Privately-Owned	Available	Not Used in Prior Housing Element	0.068910231	0	0	0.068910231	2	0	0	1238169	1006	West Adams - Baldwin Hills - Leimert			Lower
LOS ANGELES	8732 W VENICE BLVD	90034	4312017034	Community Commercial	C2-2D-CPIO	0	54	0.039344013	Residential - Double, Duplex, or Two Units - 4 Stories or Less	YES - Current	NO - Privately-Owned	Available	Not Used in Prior Housing Element	0.068910231	0	0	0.068910231	2	0	0	1238169	997	West Adams - Baldwin Hills - Leimert			Lower
LOS ANGELES	3203 S SHERBOURNE DR	90034	4312017035	Community Commercial	C2-2D-CPIO	0	54	0.062972697	Residential - Double, Duplex, or Two Units - 4 Stories or Less	YES - Current	NO - Privately-Owned	Available	Not Used in Prior Housing Element	0	0	0.085665339	0.085665339	2	0	0	1238169	987	West Adams - Baldwin Hills - Leimert	Yes		Above Moderate
LOS ANGELES	3208 S SHERBOURNE DR	90034	4312018002	Low Medium II Residential	RD2-1	0	21	0.110959187	Residential - Single Family Residence	YES - Current	NO - Privately-Owned	Available	Not Used in Prior Housing Element	0	0	0.191934586	0.191934586	1	2*	2*	1238169	967	West Adams - Baldwin Hills - Leimert			Above Moderate
LOS ANGELES	3214 S SHERBOURNE DR	90034	4312018004	Low Medium II Residential	RD2-1	0	21	0.110956616	Residential - Single Family Residence	YES - Current	NO - Privately-Owned	Available	Not Used in Prior Housing Element	0	0	0.191934586	0.191934586	1	2*	2*	1238169	1005	West Adams - Baldwin Hills - Leimert			Above Moderate
LOS ANGELES	3218 S SHERBOURNE DR	90034	4312018005	Low Medium II Residential	RD2-1	0	21	0.110955744	Residential - Single Family Residence	YES - Current	NO - Privately-Owned	Available	Not Used in Prior Housing Element	0	0	0.191934586	0.191934586	1	2*	2*	1238169	1027	West Adams - Baldwin Hills - Leimert			Above Moderate
LOS ANGELES	3220 S SHERBOURNE DR	90034	4312018006	Low Medium II Residential	RD2-1	0	21	0.110954995	Residential - Single Family Residence	YES - Current	NO - Privately-Owned	Available	Not Used in Prior Housing Element	0	0	0.191934586	0.191934586	1	2*	2*	1238169	1055	West Adams - Baldwin Hills - Leimert			Above Moderate
LOS ANGELES	3224 S SHERBOURNE DR	90034	4312018007	Low Medium II Residential	RD2-1	0	21	0.110952987	Residential - Double, Duplex, or Two Units - 4 Stories or Less	YES - Current	NO - Privately-Owned	Available	Not Used in Prior Housing Element	0	0	0.250290388	0.250290388	2	2*	2*	1238169	1073	West Adams - Baldwin Hills - Leimert	Yes		Above Moderate
LOS ANGELES	3228 S SHERBOURNE DR	90034	4312018008	Low Medium II Residential	RD2-1	0	21	0.110951906	Residential - Single Family Residence	YES - Current	NO - Privately-Owned	Available	Not Used in Prior Housing Element	0	0	0.191934586	0.191934586	1	2*	2*	1238169	1090	West Adams - Baldwin Hills - Leimert			Above Moderate
LOS ANGELES	3232 S SHERBOURNE DR	90034	4312018009	Low Medium II Residential	RD2-1	0	21	0.110952085	Residential - Single Family Residence	YES - Current	NO - Privately-Owned	Available	Not Used in Prior Housing Element	0	0	0.191934586	0.191934586	1	2*	2*	1238169	1109	West Adams - Baldwin Hills - Leimert			Above Moderate
LOS ANGELES	3236 S SHERBOURNE DR	90034	4312018010	Low Medium II Residential	RD2-1	0	21	0.110950818	Residential - Single Family Residence	YES - Current	NO - Privately-Owned	Available	Not Used in Prior Housing Element	0	0	0.191934586	0.191934586	1	2*	2*	1238169	1130	West Adams - Baldwin Hills - Leimert			Above Moderate
LOS ANGELES	3240 S SHERBOURNE DR	90034	4312018011	Low Medium II Residential	RD2-1	0	21	0.110948824	Residential - Single Family Residence	YES - Current	NO - Privately-Owned	Available	Not Used in Prior Housing Element	0	0	0.191934586	0.191934586	1	2*	2*	1238169	1154	West Adams - Baldwin Hills - Leimert			Above Moderate
LOS ANGELES	3246 S SHERBOURNE DR	90034	4312018012	Low Medium II Residential	RD2-1	0	21	0.11094847	Residential - Single Family Residence	YES - Current	NO - Privately-Owned	Available	Not Used in Prior Housing Element	0	0	0.191934586	0.191934586	1	2*	2*	1238169	1188	West Adams - Baldwin Hills - Leimert			Above Moderate
LOS ANGELES	3248 S SHERBOURNE DR	90034	4312018013	Low Medium II Residential	RD2-1	0	21	0.110947360	Residential - Single Family Residence	YES - Current	NO - Privately-Owned	Available	Not Used in Prior Housing Element	0	0	0.191934586	0.191934586	1	2*	2*	1238169	1210	West Adams - Baldwin Hills - Leimert			Above Moderate
LOS ANGELES	3256 S SHERBOURNE DR	90034	4312018014	Low Medium II Residential	RD2-1	0	21	0.08330273	Residential - Single Family Residence	YES - Current	NO - Privately-Owned	Available	Not Used in Prior Housing Element	0	0	0.080935955	0.080935955	1	1*	1*	1238169	1232	West Adams - Baldwin Hills - Leimert			Moderate
LOS ANGELES	3257 S CATTARAUGUS AVE	90034	4312018027	Low Medium II Residential	RD2-1	0	21	0.110957767	Residential - Double, Duplex, or Two Units - 4 Stories or Less	YES - Current	NO - Privately-Owned	Available	Not Used in Prior Housing Element	0	0	0.277159005	0.277159005	2	2*	2*	1238169	1157	West Adams - Baldwin Hills - Leimert	Yes		Above Moderate
LOS ANGELES	3249 S CATTARAUGUS AVE	90034	4312018029	Low Medium II Residential	RD2-1	0	21	0.110957752	Residential - Double, Duplex, or Two Units - 4 Stories or Less	YES - Current	NO - Privately-Owned	Available	Not Used in Prior Housing Element	0	0	0.250290388	0.250290388	2	2*	2*	1238169	1113	West Adams - Baldwin Hills - Leimert	Yes		Above Moderate
LOS ANGELES	3247 S CATTARAUGUS AVE	90034	4312018030	Low Medium II Residential	RD2-1	0	21	0.110957752	Residential - Double, Duplex, or Two Units - 4 Stories or Less	YES - Current	NO - Privately-Owned	Available	Not Used in Prior Housing Element	0	0	0.250290388	0.250290388	2	2*	2*	1238169	1091	West Adams - Baldwin Hills - Leimert	Yes		Above Moderate
LOS ANGELES	3241 S CATTARAUGUS AVE	90034	4312018031	Low Medium II Residential	RD2-1	0	21	0.110956098	Residential - Double, Duplex, or Two Units - 4 Stories or Less	YES - Current	NO - Privately-Owned	Available	Not Used in Prior Housing Element	0	0	0.250290388	0.250290388	2	2*	2*	1238169	1074	West Adams - Baldwin Hills - Leimert	Yes		Above Moderate
LOS ANGELES	3237 S CATTARAUGUS AVE	90034	4312018032	Low Medium II Residential	RD2-1	0	21	0.110956098	Residential - Single Family Residence	YES - Current	NO - Privately-Owned	Available	Not Used in Prior Housing Element	0	0	0.191934586	0.191934586	1	2*	2*	1238169	1056	West Adams - Baldwin Hills - Leimert			Above Moderate
LOS ANGELES	3233 S CATTARAUGUS AVE	90034	4312018033	Low Medium II Residential	RD2-1	0	21	0.110957767	Residential - Single Family Residence	YES - Current	NO - Privately-Owned	Available	Not Used in Prior Housing Element	0	0	0.191934586	0.191934586	1	2*	2*	1238169	1028	West Adams - Baldwin Hills - Leimert			Above Moderate
LOS ANGELES	3225 S CATTARAUGUS AVE	90034	4312018035	Low Medium II Residential	RD2-1	0	21	0.110956098	Residential - Single Family Residence	YES - Current	NO - Privately-Owned	Available	Not Used in Prior Housing Element	0	0	0.081062025	0.081062025	1	2*	2*	1238169	986	West Adams - Baldwin Hills - Leimert			Above Moderate
LOS ANGELES	3221 S CATTARAUGUS AVE	90034	4312018036	Low Medium II Residential	RD2-1	0	21	0.110956098	Residential - Single Family Residence	YES - Current	NO - Privately-Owned	Available	Not Used in Prior Housing Element	0	0	0.191934586	0.191934586	1	2*	2*	1238169	968	West Adams - Baldwin Hills - Leimert			Above Moderate
LOS ANGELES	3217 S CATTARAUGUS AVE	90034	4312018037	Low Medium II Residential	RD2-1	0	21	0.110957752	Residential - Double, Duplex, or Two Units - 4 Stories or Less	YES - Current	NO - Privately-Owned	Available	Not Used in Prior Housing Element	0	0	0.250290388	0.250290388	2	2*	2*	1238169	945	West Adams - Baldwin Hills - Leimert	Yes		Above Moderate
LOS ANGELES	3211 S CATTARAUGUS AVE	90034	4312018038	Low Medium II Residential	RD2-1	0	21	0.110957752	Residential - Double, Duplex, or Two Units - 4 Stories or Less	YES - Current	NO - Privately-Owned	Available	Not Used in Prior Housing Element	0	0	0.250290388	0.250290388	2	2*	2*	1238169	925	West Adams - Baldwin Hills - Leimert	Yes		Above Moderate
LOS ANGELES	8714 W VENICE BLVD	90034	4312018043	Community Commercial	C2-2D-CPIO	0	54	0.164202712	Commercial - Office Building - One Story	YES - Current	NO - Privately-Owned	Available	Not Used in Prior Housing Element	0.187629169	0	0	0.187629169	7	0	0	1238169	926	West Adams - Baldwin Hills - Leimert			Lower
LOS ANGELES	8702 W VENICE BLVD	90034	4312018044	Community Commercial	C2-2D-CPIO	0	54	0.150319296	Commercial - Office Building - One Story	YES - Current	NO - Privately-Owned	Available	Used in Prior Housing Element - Non-Vacant	0.255580153	0	0	0.255580153	0	0	0	1238169	897	West Adams - Baldwin Hills - Leimert			Lower
LOS ANGELES	3208 S CATTARAUGUS AVE	90034	4312019002	Low Medium II Residential	RD2-1	0	21	0.11100295	Residential - Single Family Residence	YES - Current	NO - Privately-Owned	Available	Not Used in Prior Housing Element	0	0	0.051803689	0.051803689	1	2*	2*	1238169	881	West Adams - Baldwin Hills - Leimert			Above Moderate
LOS ANGELES	3212 S CATTARAUGUS AVE	90034	4312019003	Low Medium II Residential	RD2-1	0	21	0.111004138	Residential - Single Family Residence	YES - Current	NO - Privately-Owned	Available	Not Used in Prior Housing Element	0	0	0.191934586	0.191934586	1	2*	2*	1238169	898	West Adams - Baldwin Hills - Leimert			Above Moderate
LOS ANGELES	3216 S CATTARAUGUS AVE	90034	4312019004	Low Medium II Residential	RD2-1	0	21	0.111004186	Residential - Single Family Residence	YES - Current	NO - Privately-Owned	Available	Not Used in Prior Housing Element	0	0	0.081062025	0.081062025	1	2*	2*	1238169	917	West Adams - Baldwin Hills - Leimert			Above Moderate
LOS ANGELES	3220 S CATTARAUGUS AVE	90034	4312019005	Low Medium II Residential	RD2-1	0	21	0.111005647	Residential - Single Family Residence	YES - Current	NO - Privately-Owned	Available	Not Used in Prior Housing Element	0	0	0.191934586	0.191934586	1	2*	2*	1238169	937	West Adams - Baldwin Hills - Leimert			Above Moderate
LOS ANGELES	3232 S CATTARAUGUS AVE	90034	4312019007	Low Medium II Residential	RD2-1	0	21	0.111008203	Residential - Single Family Residence	YES - Current	NO - Privately-Owned	Available	Not Used in Prior Housing Element	0	0	0.191934586	0.191934586	1	2*	2*	1238169	998	West Adams - Baldwin Hills - Leimert			Above Moderate
LOS ANGELES	3231 S FAY AVE	90034	4312019010	Low Medium II Residential	RD2-1	0	21	0.110957737	Residential - Single Family Residence	YES - Current	NO - Privately-Owned	Available	Not Used in Prior Housing Element	0	0	0.192613274	0.192613274	1	2*	2*	1238169	940	West Adams - Baldwin Hills - Leimert			Above Moderate
LOS ANGELES	3225 S FAY AVE	90034	4312019011	Low Medium II Residential	RD2-1	0	21	0.110956068	Residential - Single Family Residence	YES - Current	NO - Privately-Owned	Available	Not Used in Prior Housing Element	0	0	0.192613274	0.192613274	1	2*	2*	1238169	918	West Adams - Baldwin Hills - Leimert			Above Moderate
LOS ANGELES	3221 S FAY AVE	90034	4312019012	Low Medium II Residential	RD2-1	0	21	0.110956172	Residential - Single Family Residence	YES - Current	NO - Privately-Owned	Available	Not Used in Prior Housing Element	0	0	0.192613274	0.192613274	1	2*	2*	1238169	899	West Adams - Baldwin Hills - Leimert			Above Moderate
LOS ANGELES	9650 W VENICE BLVD	90232	4312019014	Community Commercial	C2-2D-CPIO	0	54	0.063434617	Commercial - Parking Lot (Commercial Use Property) - Lots - Patron or Employee - One Story	YES - Current	NO - Privately-Owned	Available	Not Used in Prior Housing Element	0.017353895	0	0	0.017353895	0	0	0	1238169	795	West Adams - Baldwin Hills - Leimert			Lower
LOS ANGELES	3215 S FAY AVE	90034	4312019016	Community Commercial	C2-2D-CPIO	0	54	0.093706179	Commercial - Auto, Recreation Equipment, Construction Equipment Sales and Service - Auto Body Repair Shop - One Story	YES - Current	NO - Privately-Owned	Available	Used in Prior Housing Element - Non-Vacant	0.115692593	0	0	0.115692593	0	0	0	1238169	818	West Adams - Baldwin Hills - Leimert			Lower
LOS ANGELES		4312019016		Community Commercial	C2-2D-CPIO	0	54	0.067538069	Commercial - Auto, Recreation Equipment, Construction Equipment Sales and Service - Auto Body Repair Shop - One Story	YES - Current	NO - Privately-Owned	Available	Used in Prior Housing Element - Non-Vacant	0.079986021	0	0	0.079986021	0	0	0	1238169	826	West Adams - Baldwin Hills - Leimert			Lower
LOS ANGELES	8672 W VENICE BLVD	90034	4312019017	Community Commercial	C2-2D-CPIO	0	54	0.053307729	Commercial - Restaurant, Cocktail Lounge - Restaurant, Cocktail Lounge, Tavern - One Story	YES - Current	NO - Privately-Owned	Available	Not Used in Prior Housing Element	0.034633403	0	0	0.034633403	0	0	0	1238169	839	West Adams - Baldwin Hills - Leimert			Lower
LOS ANGELES	8268 W ARIA DR	90034	4312019019	Low Medium II Residential	RD2-1	0	21	0.067297519	Residential - Single Family Residence - Vacant Land	YES - Current	NO - Privately-Owned	Available	Not Used in Prior Housing Element	0	0	0.248486996	0.248486996	0	1*	1*	1238169	1781	West Adams - Baldwin Hills - Leimert			Above Moderate
LOS ANGELES	8271 W ARIA DR	90034	4312019020	Low Medium II Residential	RD2-1	0	21	0.040843968	Residential - Single Family Residence - Vacant Land	YES - Current	NO - Privately-Owned	Available	Not Used in Prior Housing Element	0	0	0.069980669	0.069980669	0	0	0	1238169	1782	West Adams - Baldwin Hills - Leimert			Above Moderate
LOS ANGELES	8269 W ARIA DR	90034	4312019021	Low Medium II Residential	RD2-1	0	21	0.03668435	Residential - Single Family Residence - Vacant Land	YES - Current	NO - Privately-Owned	Available	Not Used in Prior Housing Element	0	0	0.069980669	0.069980669	0	0	0	1238169	1783	West Adams - Baldwin Hills - Leimert			Above Moderate
LOS ANGELES	8267 W ARIA DR	90034	4312019022	Low Medium II Residential	RD2-1	0	21	0.055377418	Residential - Single Family Residence - Vacant Land	YES - Current	NO - Privately-Owned	Available	Not Used in Prior Housing Element	0	0	0.248486996	0.248486996	0	1*	1*	1238169	1784	West Adams - Baldwin Hills - Leimert			Above Moderate
LOS ANGELES	3236 S CATTARAUGUS AVE	90034	4312020001	Low Medium II Residential	RD2-1	0	21	0.111006563	Residential - Single Family Residence	YES - Current	NO - Privately-Owned	Available	Not Used in Prior Housing Element	0	0	0.045260368	0.045260368	2	2*	2*	1238169	1022	West Adams - Baldwin Hills - Leimert			Above Moderate
LOS ANGELES	3240 S CATTARAUGUS AVE	90034	4312020002	Low Medium II Residential	RD2-1	0	21	0.111008009	Residential - Single Family Residence	YES - Current	NO - Privately-Owned	Available	Not Used in Prior Housing Element	0	0	0.191934586	0.191934586	1	2*	2*	1238169	1050	West Adams - Baldwin Hills - Leimert			Above Moderate
LOS ANGELES	3244 S CATTARAUGUS AVE	90034	4312020003	Low Medium II Residential	RD2-1	0	21	0.111007815	Residential - Single Family Residence	YES - Current	NO - Privately-Owned	Available	Not Used in Prior Housing Element	0	0	0.191934586	0.191934586	1	2*	2*	1238169	1070	West Adams - Baldwin Hills - Leimert			Above Moderate
LOS ANGELES	3248 S CATTARAUGUS AVE	90034	4312020004	Low Medium II Residential	RD2-1	0	21	0.111009276	Residential - Single Family Residence	YES - Current	NO - Privately-Owned	Available	Not Used in Prior Housing Element	0	0	0.191934586	0.191934586	1	2*	2*	1238169	1088	West Adams - Baldwin Hills - Leimert			Above Moderate
LOS ANGELES	3252 S CATTARAUGUS AVE	90034	4312020005	Low Medium II Residential	RD2-1	0	21	0.111009305	Residential - Single Family Residence	YES - Current	NO - Privately-Owned	Available	Not Used in Prior Housing Element	0	0	0.081062025	0.081062025	1	2*	2*	1238169	1104	West Adams - Baldwin Hills - Leimert			Above Moderate
LOS ANGELES	3256 S CATTARAUGUS AVE	90034	4312020006	Low Medium II Residential	RD2-1	0	21	0.111010372	Residential - Single Family Residence	YES - Current	NO - Privately-Owned	Available	Not Used in Prior Housing Element	0	0	0.191934586	0.191934586	1	2*	2*	1238169	1124	West Adams - Baldwin Hills - Leimert			Above Moderate
LOS ANGELES	3260 S CATTARAUGUS AVE	90034	4312020007	Low Medium II Residential	RD2-1	0	21	0.111009644	Residential - Single Family Residence	YES - Current	NO - Privately-Owned	Available	Not Used in Prior Housing Element	0	0	0.191934586	0.191934586	1	2*	2*	1238169	1145	West Adams - Baldwin Hills - Leimert			Above Moderate
LOS ANGELES	3269 S FAY AVE	90034	4312020018	Low Medium II Residential	RD2-1	0	21	0.08330408	Residential - Single Family Residence	YES - Current	NO - Privately-Owned	Available	Not Used in Prior Housing Element	0	0	0.080935955	0.080935955	1	1*	1*	1238169	1147	West Adams - Baldwin Hills - Leimert			Above Moderate
LOS ANGELES	3265 S FAY AVE	90034	4312020019	Low Medium II Residential	RD2-1	0	21	0.110956098	Residential - Double, Duplex, or Two Units - 4 Stories or Less	YES - Current	NO - Privately-Owned	Available	Not Used in Prior Housing Element	0	0	0.250290388	0.250290388	2	2*	2*	1238169	1126	West Adams - Baldwin Hills - Leimert	Yes		Above Moderate
LOS ANGELES	3261 S FAY AVE	90034	4312020020	Low Medium II Residential	RD2-1	0	21	0.110956616	Residential - Single Family Residence	YES - Current	NO - Privately-Owned	Available	Not Used in Prior Housing Element	0	0	0.191934586	0.191934586	1	2*	2*	1238169	1105	West Adams - Baldwin Hills - Leimert			Above Moderate
LOS ANGELES	3257 S FAY AVE	90034	4312020021	Low Medium II Residential	RD2-1	0	21	0.110957737	Residential - Single Family Residence	YES - Current	NO - Privately

LOS ANGELES	3209 S LA CIENEGA AVE	90232	4312022002	Neighborhood Commercial	C2-1	0	108	0.040704817	Commercial - Office Building - One Story	YES - Current	NO - Privately-Owned	Available	Not Used in Prior Housing Element	0	0	0.005755728	0.005755728	0	0	0	1238173	2002	West Adams - Baldwin Hills - Leimert							Above Moderate
LOS ANGELES	8504 W MELVIL ST	90034	4312022003	Low Medium II Residential	RD2-1	0	21	0.116607025	Residential - Single Family Residence	YES - Current	NO - Privately-Owned	Available	Not Used in Prior Housing Element	0	0	0.191934586	0.191934586	1	2*	2*	1238173	1025	West Adams - Baldwin Hills - Leimert							Above Moderate
LOS ANGELES	8514 W MELVIL ST	90034	4312022004	Low Medium II Residential	RD2-1	0	21	0.116591895	Residential - Single Family Residence	YES - Current	NO - Privately-Owned	Available	Not Used in Prior Housing Element	0	0	0.191934586	0.191934586	1	2*	2*	1238173	1016	West Adams - Baldwin Hills - Leimert							Above Moderate
LOS ANGELES	8520 W MELVIL ST	90034	4312022005	Low Medium II Residential	RD2-1	0	21	0.117198875	Residential - Single Family Residence	YES - Current	NO - Privately-Owned	Available	Not Used in Prior Housing Element	0	0	0.191934586	0.191934586	1	2*	2*	1238173	938	West Adams - Baldwin Hills - Leimert							Above Moderate
LOS ANGELES	8524 W MELVIL ST	90034	4312022006	Low Medium II Residential	RD2-1	0	21	0.116676484	Residential - Single Family Residence	YES - Current	NO - Privately-Owned	Available	Not Used in Prior Housing Element	0	0	0.191934586	0.191934586	1	2*	2*	1238169	916	West Adams - Baldwin Hills - Leimert							Above Moderate
LOS ANGELES	8532 W MELVIL ST	90034	4312022008	Low Medium II Residential	RD2-1	0	21	0.111126902	Residential - Single Family Residence	YES - Current	NO - Privately-Owned	Available	Not Used in Prior Housing Element	0	0	0.191934586	0.191934586	1	2*	2*	1238169	901	West Adams - Baldwin Hills - Leimert							Above Moderate
LOS ANGELES	3224 S MCMANUS AVE	90034	4312022009	Low Medium II Residential	RD2-1	0	21	0.097564572	Residential - Single Family Residence	YES - Current	NO - Privately-Owned	Available	Not Used in Prior Housing Element	0	0	0.246195316	0.246195316	1	2*	2*	1238169	973	West Adams - Baldwin Hills - Leimert							Above Moderate
LOS ANGELES			4312022009	Low Medium II Residential	RD2-1	0	21	0.055336772	Residential - Single Family Residence	YES - Current	NO - Privately-Owned	Available	Not Used in Prior Housing Element	0	0	0.111350977	0.111350977	1	1*	1*	1238169	956	West Adams - Baldwin Hills - Leimert							Above Moderate
LOS ANGELES	3228 S MCMANUS AVE	90034	4312022010	Low Medium II Residential	RD2-1	0	21	0.110118526	Residential - Single Family Residence	YES - Current	NO - Privately-Owned	Available	Not Used in Prior Housing Element	0	0	0.191934586	0.191934586	1	2*	2*	1238169	989	West Adams - Baldwin Hills - Leimert							Above Moderate
LOS ANGELES	3232 S MCMANUS AVE	90034	4312022011	Low Medium II Residential	RD2-1	0	21	0.110118425	Residential - Single Family Residence	YES - Current	NO - Privately-Owned	Available	Not Used in Prior Housing Element	0	0	0.191934586	0.191934586	1	2*	2*	1238169	1009	West Adams - Baldwin Hills - Leimert							Above Moderate
LOS ANGELES	3236 S MCMANUS AVE	90034	4312022012	Low Medium II Residential	RD2-1	0	21	0.110118453	Residential - Single Family Residence	YES - Current	NO - Privately-Owned	Available	Not Used in Prior Housing Element	0	0	0.191934586	0.191934586	1	2*	2*	1238169	1029	West Adams - Baldwin Hills - Leimert							Above Moderate
LOS ANGELES	3240 S MCMANUS AVE	90034	4312022013	Low Medium II Residential	RD2-1	0	21	0.110117986	Residential - Double, Duplex, or Two Units - 4 Stories or Less	YES - Current	NO - Privately-Owned	Available	Not Used in Prior Housing Element	0	0	0.250969076	0.250969076	2	2*	2*	1238169	1058	West Adams - Baldwin Hills - Leimert	Yes						Above Moderate
LOS ANGELES	3244 S MCMANUS AVE	90034	4312022014	Low Medium II Residential	RD2-1	0	21	0.082707951	Residential - Single Family Residence	YES - Current	NO - Privately-Owned	Available	Not Used in Prior Housing Element	0	0	0.081388408	0.081388408	1	1*	1*	1238169	1076	West Adams - Baldwin Hills - Leimert							Above Moderate
LOS ANGELES	3219 S LA CIENEGA AVE	90232	4312022023	Neighborhood Commercial	C2-1	0	108	0.073973695	Commercial - Auto, Recreation Equipment, Construction Equipment Sales and Service - Auto Body Repair Shop - One Story	YES - Current	NO - Privately-Owned	Available	Not Used in Prior Housing Element	0.100207385	0	0	0.100207385	1	0	0	1238173	1142	West Adams - Baldwin Hills - Leimert							Lower
LOS ANGELES	3215 S LA CIENEGA AVE	90232	4312022024	Neighborhood Commercial	C2-1	0	108	0.0895465	Commercial - Department Store - Retail-Warehouse Combo (Levitz, etc.) - Two Stories	YES - Current	NO - Privately-Owned	Available	Used in Prior Housing Element - Non-Vacant	0.023359957	0	0	0.023359957	0	0	0	1238173	1109	West Adams - Baldwin Hills - Leimert							Lower
LOS ANGELES			4312022024	Neighborhood Commercial	C2-1	0	108	0.081760462	Commercial - Department Store - Retail-Warehouse Combo (Levitz, etc.) - Two Stories	YES - Current	NO - Privately-Owned	Available	Used in Prior Housing Element - Non-Vacant	0.022289612	0	0	0.022289612	0	0	0	1238173	1126	West Adams - Baldwin Hills - Leimert							Lower
LOS ANGELES			4312022025	Low Medium II Residential, Neighborhood Commercial	C2-1	0	108	0.149232558	Commercial - Auto, Recreation Equipment, Construction Equipment Sales and Service - Auto Body Repair Shop - Vacant Parcel with Existing Non-structural Other Imps.	YES - Current	NO - Privately-Owned	Available	Not Used in Prior Housing Element	0.170787024	0	0	0.170787024	0	0	0	1238173	1047	West Adams - Baldwin Hills - Leimert							Lower
LOS ANGELES	3223 S LA CIENEGA AVE	90232	4312022029	Neighborhood Commercial	C2-1	0	108	0.060353217	Industrial - Warehousing, Distribution, Storage - Warehousing, Distribution, Under 10,000 SF - One Story	YES - Current	NO - Privately-Owned	Available	Not Used in Prior Housing Element	0	0	0.000497854	0.000497854	0	0	0	1238173	1168	West Adams - Baldwin Hills - Leimert							Above Moderate
LOS ANGELES			4312022029	Neighborhood Commercial	C2-1	0	108	0.012947685	Industrial - Warehousing, Distribution, Storage - Warehousing, Distribution, Under 10,000 SF - One Story	YES - Current	NO - Privately-Owned	Available	Not Used in Prior Housing Element	0	0	0.000170435	0.000170435	0	0	0	1238173	2129	West Adams - Baldwin Hills - Leimert							Above Moderate
LOS ANGELES			4312023003	Neighborhood Commercial	C2-1	0	108	0.017546436	Residential - Five or More Units or Apartments (Any Combination) - 4 Stories or Less - Vacant Land	YES - Current	NO - Privately-Owned	Available	Not Used in Prior Housing Element	0	0	0.045179737	0.045179737	0	0	0	1238173	2127	West Adams - Baldwin Hills - Leimert							Above Moderate
LOS ANGELES	6118 W MELVIL ST	90034	4312023006	Low Medium II Residential	RD2-1	0	21	0.012948692	Residential - Single Family Residence - Vacant Land	YES - Current	NO - Privately-Owned	Available	Not Used in Prior Housing Element	0	0	0.082068181	0.082068181	0	0	0	1238173	2126	West Adams - Baldwin Hills - Leimert							Above Moderate
LOS ANGELES	6126 W MELVIL ST	90034	4312023010	Low Medium II Residential	RD2-1	0	21	0.096643162	Commercial - Auto, Recreation Equipment, Construction Equipment Sales and Service - Auto Body Repair Shop - Residential - Double, Duplex, or Two Units - 4 Stories or Less	YES - Current	NO - Privately-Owned	Available	Not Used in Prior Housing Element	0	0	0.304119802	0.304119802	2	2*	2*	1238173	1076	West Adams - Baldwin Hills - Leimert	Yes						Above Moderate
LOS ANGELES	6132 W MELVIL ST	90034	4312023011	Neighborhood Commercial	C2-1	0	108	0.124067539	Residential - Five or More Units or Apartments (Any Combination) - 4 Stories or Less	YES - Current	NO - Privately-Owned	Available	Not Used in Prior Housing Element	0	0	0.148514332	0.148514332	7	0	0	1238173	1043	West Adams - Baldwin Hills - Leimert	Yes						Above Moderate
LOS ANGELES	5711 S 2ND AVE	90043	5005001005	Low Medium II Residential	RD2-1	0	21	0.112983736	Residential - Single Family Residence	YES - Current	NO - Privately-Owned	Available	Not Used in Prior Housing Element	0	0	0.071333951	0.071333951	1	2*	2*	1088189	1084	West Adams - Baldwin Hills - Leimert							Above Moderate
LOS ANGELES	5705 S 2ND AVE	90043	5005001006	Low Medium II Residential	RD2-1	0	21	0.112984021	Residential - Single Family Residence	YES - Current	NO - Privately-Owned	Available	Not Used in Prior Housing Element	0	0	0.071333951	0.071333951	1	2*	2*	1088189	1063	West Adams - Baldwin Hills - Leimert							Above Moderate
LOS ANGELES	5701 S 2ND AVE	90043	5005001007	Low Medium II Residential	RD2-1	0	21	0.06491066	Residential - Single Family Residence	YES - Current	NO - Privately-Owned	Available	Not Used in Prior Housing Element	0	0	0.055015814	0.055015814	1	1*	1*	1088189	1042	West Adams - Baldwin Hills - Leimert							Above Moderate
LOS ANGELES	2412 W 57TH ST	90043	5005001008	Low Medium II Residential	RD2-1	0	21	0.047565134	Residential - Single Family Residence	YES - Current	NO - Privately-Owned	Available	Not Used in Prior Housing Element	0	0	0.055015814	0.055015814	1	1*	1*	1088189	1043	West Adams - Baldwin Hills - Leimert							Above Moderate
LOS ANGELES	5750 S 3RD AVE	90043	5005001018	Neighborhood Commercial	C2-1VL-CPIO	0	54	0.120543544	Commercial - Store Combination - Store and Residential Combination - One Story	YES - Current	NO - Privately-Owned	Available	Used in Prior Housing Element - Non-Vacant	0.037532717	0	0	0.037532717	0	0	0	1088189	1310	West Adams - Baldwin Hills - Leimert							Lower
LOS ANGELES	2417 W SLAUSON AVE	90043	5005001019	Neighborhood Commercial	C2-1VL-CPIO	0	54	0.120908102	Commercial - Commercial - Vacant Land	YES - Current	NO - Privately-Owned	Available	Not Used in Prior Housing Element	0.091107599	0	0	0.091107599	0	0	0	1088189	1308	West Adams - Baldwin Hills - Leimert							Lower
LOS ANGELES	2415 W SLAUSON AVE	90043	5005001020	Neighborhood Commercial	C2-1VL-CPIO	0	54	0.120906704	Commercial - Restaurant, Cocktail Lounge - Restaurant, Cocktail Lounge - One Story	YES - Current	NO - Privately-Owned	Available	Used in Prior Housing Element - Non-Vacant	0.116736643	0	0	0.116736643	0	0	0	1088189	1307	West Adams - Baldwin Hills - Leimert							Lower
LOS ANGELES	2411 W SLAUSON AVE	90043	5005001021	Neighborhood Commercial	C2-1VL-CPIO	0	54	0.120901409	Commercial - Store Combination - Store and Residential Combination - One Story	YES - Current	NO - Privately-Owned	Available	Used in Prior Housing Element - Non-Vacant	0	0	0.083627716	0.083627716	0	0	0	1088189	1306	West Adams - Baldwin Hills - Leimert	Yes						Above Moderate
LOS ANGELES	5747 S 2ND AVE	90043	5005001023	Low Medium II Residential	RD2-1	0	21	0.112988138	Residential - Single Family Residence	YES - Current	NO - Privately-Owned	Available	Not Used in Prior Housing Element	0	0	0.106322247	0.106322247	1	2*	2*	1088189	1266	West Adams - Baldwin Hills - Leimert							Above Moderate
LOS ANGELES	5743 S 2ND AVE	90043	5005001024	Low Medium II Residential	RD2-1	0	21	0.112986606	Residential - Single Family Residence	YES - Current	NO - Privately-Owned	Available	Not Used in Prior Housing Element	0	0	0.106322247	0.106322247	1	2*	2*	1088189	1245	West Adams - Baldwin Hills - Leimert							Above Moderate
LOS ANGELES	5739 S 2ND AVE	90043	5005001025	Low Medium II Residential	RD2-1	0	21	0.112986323	Residential - Single Family Residence	YES - Current	NO - Privately-Owned	Available	Not Used in Prior Housing Element	0	0	0.106322247	0.106322247	1	2*	2*	1088189	1224	West Adams - Baldwin Hills - Leimert							Above Moderate
LOS ANGELES	5735 S 2ND AVE	90043	5005001026	Low Medium II Residential	RD2-1	0	21	0.112985741	Residential - Single Family Residence	YES - Current	NO - Privately-Owned	Available	Not Used in Prior Housing Element	0	0	0.106322247	0.106322247	1	2*	2*	1088189	1203	West Adams - Baldwin Hills - Leimert							Above Moderate
LOS ANGELES	5731 S 2ND AVE	90043	5005001027	Low Medium II Residential	RD2-1	0	21	0.112987224	Residential - Single Family Residence	YES - Current	NO - Privately-Owned	Available	Not Used in Prior Housing Element	0	0	0.106322247	0.106322247	1	2*	2*	1088189	1182	West Adams - Baldwin Hills - Leimert							Above Moderate
LOS ANGELES	5727 S 2ND AVE	90043	5005001028	Low Medium II Residential	RD2-1	0	21	0.112985176	Residential - Single Family Residence	YES - Current	NO - Privately-Owned	Available	Not Used in Prior Housing Element	0	0	0.106322247	0.106322247	1	2*	2*	1088189	1161	West Adams - Baldwin Hills - Leimert							Above Moderate
LOS ANGELES	5723 S 2ND AVE	90043	5005001029	Low Medium II Residential	RD2-1	0	21	0.112984884	Residential - Double, Duplex, or Two Units - 4 Stories or Less	YES - Current	NO - Privately-Owned	Available	Not Used in Prior Housing Element	0	0	0.139529505	0.139529505	2	2*	2*	1088189	1140	West Adams - Baldwin Hills - Leimert	Yes						Above Moderate
LOS ANGELES	5719 S 2ND AVE	90043	5005001030	Low Medium II Residential	RD2-1	0	21	0.112986358	Residential - Single Family Residence	YES - Current	NO - Privately-Owned	Available	Not Used in Prior Housing Element	0	0	0.071333951	0.071333951	1	2*	2*	1088189	1118	West Adams - Baldwin Hills - Leimert							Above Moderate
LOS ANGELES	5715 S 2ND AVE	90043	5005001031	Low Medium II Residential	RD2-1	0	21	0.112984028	Residential - Single Family Residence	YES - Current	NO - Privately-Owned	Available	Not Used in Prior Housing Element	0	0	0.071333951	0.071333951	1	2*	2*	1088189	1102	West Adams - Baldwin Hills - Leimert							Above Moderate
LOS ANGELES	5465 S 2ND AVE	90043	5005002005	Low Medium II Residential	RD1.5-1	0	29	0.112982325	Residential - Three Units (Any Combination) - 4 Stories or Less	YES - Current	NO - Privately-Owned	Available	Not Used in Prior Housing Element	0	0.133610988	0	0.133610988	3	3*	3*	1088189	965	West Adams - Baldwin Hills - Leimert	Yes						Moderate
LOS ANGELES	2426 W 54TH ST	90043	5005002006	Neighborhood Commercial	C2-1VL-CPIO	0	54	0.141432581	Commercial - Store - One Story	YES - Current	NO - Privately-Owned	Available	Used in Prior Housing Element - Non-Vacant	0.030126566	0	0	0.030126566	0	0	0	1088189	650	West Adams - Baldwin Hills - Leimert							Lower
LOS ANGELES	5406 S 3RD AVE	90043	5005002007	Neighborhood Commercial	C2-1VL-CPIO	0	54	0.127099512	Commercial - Store Combination - Store and Residential Combination - One Story	YES - Current	NO - Privately-Owned	Available	Not Used in Prior Housing Element	0	0	0.019371604	0.019371604	1	0	0	1088189	691	West Adams - Baldwin Hills - Leimert	Yes						Above Moderate
LOS ANGELES	5459 S 2ND AVE	90043	5005002021	Low Medium II Residential	RD1.5-1	0	29	0.112980871	Residential - Double, Duplex, or Two Units - 4 Stories or Less	YES - Current	NO - Privately-Owned	Available	Not Used in Prior Housing Element	0	0.147144282	0	0.147144282	2	3*	3*	1088189	945	West Adams - Baldwin Hills - Leimert	Yes						Moderate
LOS ANGELES	5457 S 2ND AVE	90043	5005002022	Low Medium II Residential	RD1.5-1	0	29	0.112981751	Residential - Single Family Residence	YES - Current	NO - Privately-Owned	Available	Not Used in Prior Housing Element	0	0.109153426	0	0.109153426	1	3*	3*	1088189	924	West Adams - Baldwin Hills - Leimert							Moderate
LOS ANGELES	5453 S 2ND AVE	90043	5005002023	Low Medium II Residential	RD1.5-1	0	29	0.112980584	Residential - Single Family Residence	YES - Current	NO - Privately-Owned	Available	Not Used in Prior Housing Element	0	0.109153426	0	0.109153426	1	3*	3*	1088189	903	West Adams - Baldwin Hills - Leimert							Moderate
LOS ANGELES	5449 S 2ND AVE	90043	5005002024	Low Medium II Residential	RD1.5-1	0	29	0.112981767	Residential - Three Units (Any Combination) - 4 Stories or Less	YES - Current	NO - Privately-Owned	Available	Not Used in Prior Housing Element	0	0.056756806	0	0.056756806	3	3*	3*	1088189	882	West Adams - Baldwin Hills - Leimert							Moderate
LOS ANGELES	5445 S 2ND AVE	90043	5005002025	Low Medium II Residential	RD1.5-1	0	29	0.112979719	Residential - Double, Duplex, or Two Units - 4 Stories or Less	YES - Current	NO - Privately-Owned	Available	Not Used in Prior Housing Element	0	0.147144282	0	0.147144282	2	3*	3*	1088189	861	West Adams - Baldwin Hills - Leimert	Yes						Moderate
LOS ANGELES	5441 S 2ND AVE	90043	5005002026	Low Medium II Residential	RD1.5-1	0	29	0.112979436	Residential - Single Family Residence	YES - Current	NO - Privately-Owned	Available	Not Used in Prior Housing Element	0	0.109153426	0	0.109153426	1	3*	3*	1088189	839	West Adams - Baldwin Hills - Leimert							Moderate
LOS ANGELES	5431 S 2ND AVE	90043	5005002028	Low Medium II Residential	RD1.5-1	0	29	0.112978571	Residential - Single Family Residence	YES - Current	NO - Privately-Owned	Available	Not Used in Prior Housing Element	0	0.109153426	0	0.109153426	1	3*	3*	1088189	799	West Adams - Baldwin Hills - Leimert							Moderate
LOS ANGELES	5429 S 2ND AVE	90043	5005002029	Low Medium II Residential	RD1.5-1	0	29	0.112980054	Residential - Double, Duplex, or Two Units - 4 Stories or Less	YES - Current	NO - Privately-Owned	Available	Not Used in Prior Housing Element	0	0.147144282	0	0.147144282	2	3*	3*	1088189	784	West Adams - Baldwin Hills - Leimert	Yes						Moderate
LOS ANGELES	5407 S 2ND AVE	90043	5005002034	Neighborhood Commercial	C2-1VL-CPIO	0	54	0.070610175	Residential - Five or More Units or Apartments (Any Combination) - 4 Stories or Less	YES - Current	NO - Privately-Owned	Available	Not Used in Prior Housing Element	0	0	0.055133444	0.055133444	4	0	0	1088189	693	West Adams - Baldwin Hills - Leimert	Yes						Above Moderate
LOS ANGELES	5409 S 2ND AVE	90043	5005002034	Low Medium II Residential	C2-1VL-CPIO	0	54	0.07061035	Residential - Five or More Units or Apartments (Any Combination) - 4 Stories or Less	YES - Current	NO - Privately-Owned	Available	Not Used in Prior Housing Element	0	0	0.055133444	0.055133444	4	0	0	1088189	695	West Adams - Baldwin Hills - Leimert	Yes						Above Moderate
LOS ANGELES	2400 W 54TH ST	90043	5005002035	Neighborhood Commercial	C2-1VL-CPIO	0	54	0.08490894	Commercial - Store Combination - Store and Residential Combination - One Story	YES - Current	NO - Privately-Owned	Available	Used in Prior Housing Element - Non-Vacant	0	0	0.020863965	0.020863965	0	0	0	1088189	649	West Adams - Baldwin Hills - Leimert	Yes						Above Moderate
LOS ANGELES			5005002035	Neighborhood Commercial	C2-1VL-CPIO	0	54	0.070609992	Commercial - Store Combination - Store and Residential Combination - One Story	YES - Current	NO - Privately-Owned	Available	Used in Prior Housing Element - Non-Vacant	0.023386516	0	0	0.023386516	0	0	0	1088189	690	West Adams - Baldwin Hills - Leimert							Lower
LOS ANGELES	5354 S 3RD AVE	90043	5005003014	Neighborhood Commercial	C2-1VL-CPIO	0	54	0.119403109	Residential - Double, Duplex, or Two Units - 4 Stories or Less	YES - Current	NO - Privately-Owned	Available	Not Used in Prior Housing Element	0.160085303	0	0	0.160085303	2	0	0	1088189	611	West Adams - Baldwin Hills - Leimert							Lower
LOS ANGELES	2427 W 54TH ST	90043	5005003015	Neighborhood Commercial	C2-1VL-CPIO	0	54	0.118896266	Residential - Double, Duplex, or Two Units - 4 Stories or Less	YES - Current	NO - Privately-Owned	Available	Not Used in Prior Housing Element	0.053635874	0	0	0.053635874	2	0	0	1088189	623	West Adams - Baldwin Hills - Leimert							Lower
LOS ANGELES	2411 1/2 W 54TH ST	90043	5005003016	Neighborhood Commercial	C2-1VL-CPIO	0	54	0.068869358	Commercial - Store Combination - Store and Residential Combination - One Story	YES - Current	NO - Privately-Owned	Available	Not Used in Prior Housing Element	0	0	0.009803359	0.009803359	0	0	0	1088189	580	West Adams - Baldwin Hills - Leimert	Yes						Above Moderate
LOS ANGELES	2409 W 54TH ST	90043	5005003017	Neighborhood Commercial	C2-1VL-CPIO	0	54	0.068867535	Commercial - Store Combination - Store and Residential Combination - One Story	YES - Current	NO - Privately-Owned	Available	Not Used in Prior Housing Element	0	0	0.014556774	0.014556774	0	0	0	1088189	579	West Adams - Baldwin Hills - Leimert	Yes						Above Moderate
LOS ANGELES	2407 W 54TH ST	90043	5005003018	Neighborhood Commercial	C2-1VL-CPIO	0	54	0.068869072	Commercial - Non-Auto Service and Repair Shop, Paint Shop, or Laundry - One Story	YES - Current	NO - Privately-Owned	Available	Not Used in Prior Housing Element	0	0	0.007896388	0.007896388	2	0	0	1088189	578	West Adams - Baldwin Hills - Leimert							Above Moderate
LOS ANGELES	2401 W 54TH ST	90043	5005003019	Neighborhood Commercial	C2-1VL-CPIO	0	54	0.082256324	Commercial - Store - One Story	YES - Current	NO - Privately-Owned	Available	Used in Prior Housing Element - Non-Vacant	0.068643719	0	0	0.068643719	0	0	0	1088189	576	West Adams - Baldwin Hills - Leimert							Lower
LOS ANGELES	2403 W 54TH ST	90043	5005003019	Neighborhood Commercial	C2-1VL-CPIO	0	54	0.068869072	Commercial - Store - One Story	YES - Current	NO - Privately-Owned	Available	Used in Prior Housing Element - Non-Vacant	0	0	0.043010649	0.043010649	0	0	0	1088189	577	West Adams - Baldwin Hills - Leimert							Above Moderate
LOS ANGELES	2329 W 54TH ST	90043	5005004012	Neighborhood Commercial	C2-1VL-CPIO	0	54	0.082134788	Commercial - Store Combination - Store and Residential Combination - One Story	YES - Current	NO - Privately-Owned	Available	Not Used in Prior Housing Element	0	0	0.020863965	0.020863965	0	0	0	1088189	575	West Adams - Baldwin Hills - Leimert	Yes						Above Moderate
LOS ANGELES	2321 W 54TH ST	90043	5005004013	Neighborhood Commercial	C2-1VL-CPIO	0	54	0.068868214	Commercial - Restaurant, Cocktail Lounge - Restaurant, Cocktail Lounge, Tavern - One Story	YES - Current	NO - Privately-Owned	Available	Not Used in Prior Housing Element	0	0	0.006500174	0.006500174	0	0	0	1088189	574	West Adams - Baldwin Hills - Leimert							Above Moderate
LOS ANGELES	2319 1/2 W 54TH ST	90043	5005004014	Neighborhood Commercial	C2-1VL-CPIO	0	54	0.068869259	Commercial - Store Combination - Store and Residential Combination - One Story	YES - Current	NO - Privately-Owned	Available	Not Used in Prior Housing Element	0	0	0.006500174	0.006500174	0	0	0	1088189	573	West Adams - Baldwin Hills - Leimert							Above Moderate
LOS ANGELES	2317 W 54TH ST	90043	5005004015	Neighborhood Commercial	C2-1VL-CPIO	0	54	0.068869217	Residential - Double, Duplex, or Two Units - 4 Stories or Less	YES - Current	NO - Privately-Owned	Available	Not Used in Prior Housing Element	0	0	0.003280579	0.003280579	2	0	0	1088189	572	West Adams - Baldwin Hills - Leimert							Above Moderate
LOS ANGELES	2305 W 54TH ST	90043	5005004032	Neighborhood Commercial	C2-1VL-CPIO	0	54	0.067146475	Commercial - Store - One Story	YES - Current	NO - Privately-Owned	Available	Used in Prior Housing Element - Non-Vacant	0	0	0.00798519	0.00798519	0	0	0	1088189	567	West Adams - Baldwin Hills - Leimert							Above Moderate
LOS ANGELES	5353 S ARLINGTON AVE	90043	5005004032	Neighborhood Commercial	C2-1VL-CPIO	0	54	0.065239461	Commercial - Store - One Story	YES - Current	NO - Privately-Owned	Available	Used in Prior Housing Element - Non-Vacant	0	0	0.00798519	0.00798519	0	0	0	1088189	566	West Adams - Baldwin Hills - Leimert							Above Moderate
LOS ANGELES	5201 S VAN NESS AVE	90062	5005008001	Low Medium I Residential	R2-1	0	17	0.120261812	Residential - Single Family Residence	YES - Current	NO - Privately-Owned	Available	Not Used in Prior Housing Element	0	0	0.060001826	0.060001826	1	2*	2*	1088189	261	West Adams - Baldwin Hills - Leimert							Above Moderate
LOS ANGELES	5207 S VAN NESS AVE	90062	5005008002	Low Medium I Residential	R2-1	0	17	0.11495853	Residential - Single Family Residence	YES - Current	NO - Privately-Owned	Available	Not Used in Prior Housing Element	0	0	0.037270412	0.037270412	1	1*	1*	1088189	288	West Adams - Baldwin Hills - Leimert							Above Moderate
LOS ANGELES	5211 S VAN NESS AVE	90062	5005008003	Low Medium I Residential	R2-1	0	17	0.106972582	Residential - Single Family Residence	YES - Current	NO - Privately-Owned	Available	Not Used in Prior Housing Element	0	0	0.037270412	0.037270412	1	1*	1*	1088189	315	West Adams - Baldwin Hills - Leimert							Above Moderate
LOS ANGELES	5215 S VAN NESS AVE	90062	5005008004	Low Medium I Residential	R2-1	0	17	0.107009552	Residential - Single Family Residence	YES - Current	NO - Privately-Owned	Available	Not Used in Prior Housing Element	0	0	0.037270412	0.037270412	1	1*	1*	1088189	340	West Adams - Baldwin Hills - Leimert							Above Moderate
LOS ANGELES	5219 S VAN NESS AVE	90062	5005008005	Low Medium I Residential	R2-1	0	17	0.107044928	Residential - Single Family Residence	YES - Current	NO - Privately-Owned	Available	Not Used in Prior Housing Element	0	0	0.037270412	0.037270412	1	1*	1*	1088189	365	West Adams - Baldwin Hills - Leimert							Above Moderate
LOS ANGELES	5231 S VAN NESS AVE	90062	5005008008	Low Medium I Residential	R2-1	0	17	0.107150275	Residential - Single Family Residence	YES - Current	NO - Privately-Owned	Available	Not Used in Prior Housing Element	0	0	0.037270412	0.037270412	1	1*	1*	1088189	439	West Adams - Baldwin Hills - Leimert							Above Moderate
LOS ANGELES	5303 S VAN NESS AVE	90062	5005008009	Low Medium I Residential	R2-1	0	17	0.107185498	Residential - Single Family Residence	YES - Current	NO - Privately-Owned	Available	Not Used in Prior Housing Element	0	0	0.037270412	0.037270412	1	1*	1*	1088189	461	West Adams - Baldwin Hills - Leimert							Above Moderate
LOS ANGELES	5307 S VAN NESS AVE	90062	5005008010	Low Medium I Residential	R2-1	0	17	0.107221425	Residential - Single Family Residence	YES - Current	NO - Privately-Owned	Available	Not Used in Prior Housing Element	0	0	0.037270412	0.037270412	1	1*	1*	1088189	486	West Adams - Baldwin Hills - Leimert							Above Moderate
LOS ANGELES	5311 S VAN NESS AVE	90062	5005008011	Low Medium I Residential	R2-1	0	17	0.118785623	Residential - Single Family Residence	YES - Current	NO - Privately-Owned	Available	Not Used in Prior Housing Element	0	0	0.133914775	0.133914775	1	2*	2*	1088189	511	West Adams - Baldwin Hills - Leimert	Yes						Above Moderate
LOS ANGELES	2207

LOS ANGELES	5447 S CRENSHAW BLVD	90043	5006005008	Community Commercial	C2-2D-SP	0	108	0.183662768	Commercial - Store Combination - Store and Office Combination - One Story	YES - Current	NO - Privately-Owned	Available	Used in Prior Housing Element - Non-Vacant	0.098409586	0	0	0.098409586	0	0	0	1088185	556	West Adams - Baldwin Hills - Leimert			Lower
LOS ANGELES	5457 S CRENSHAW BLVD	90043	5006005009	Community Commercial	C2-2D-SP	0	108	0.275495376	Commercial - Auto, Recreation Equipment, Construction Equipment Sales and Service - Auto Body Repair Shop - One Story	YES - Current	NO - Privately-Owned	Available	Used in Prior Housing Element - Non-Vacant	0.120308186	0	0	0.120308186	0	0	0	1088185	577	West Adams - Baldwin Hills - Leimert			Lower
LOS ANGELES	3424 W 54TH ST	90043	5006005026	Low II Residential	R1-1	0	1 unit per lot	0.240684701	Commercial - Commercial - Vacant Land	YES - Current	NO - Privately-Owned	Available	Not Used in Prior Housing Element	0	0	0.020526831	0.020526831	0	0	0	1088185	372	West Adams - Baldwin Hills - Leimert			Above Moderate
LOS ANGELES	5461 S CRENSHAW BLVD	90043	5006005028	Community Commercial	C2-2D-SP	0	108	0.275495542	Commercial - Bank, Savings and Loan - One Story	YES - Current	NO - Privately-Owned	Available	Used in Prior Housing Element - Non-Vacant	0.157404826	0	0	0.157404826	0	0	0	1088185	608	West Adams - Baldwin Hills - Leimert			Lower
LOS ANGELES	5471 S CRENSHAW BLVD	90043	5006005028	Community Commercial	C2-2D-SP	0	108	0.249066918	Commercial - Bank, Savings and Loan - One Story	YES - Current	NO - Privately-Owned	Available	Used in Prior Housing Element - Non-Vacant	0.151035089	0	0	0.151035089	0	0	0	1088185	639	West Adams - Baldwin Hills - Leimert			Lower
LOS ANGELES			5006005028	Community Commercial	C2-2D-SP	0	108	0.025960854	Commercial - Bank, Savings and Loan - One Story	YES - Current	NO - Privately-Owned	Available	Used in Prior Housing Element - Non-Vacant	0	0	0.013999128	0.013999128	0	0	0	1088185	640	West Adams - Baldwin Hills - Leimert			Above Moderate
LOS ANGELES	5401 S CRENSHAW BLVD	90043	5006005030	Community Commercial	C2-2D-SP	0	108	0.255117356	Commercial - Office Building - One Story	YES - Current	NO - Privately-Owned	Available	Not Used in Prior Housing Element	0.150483483	0	0	0.150483483	1	0	0	1088185	374	West Adams - Baldwin Hills - Leimert			Lower
LOS ANGELES	5411 S CRENSHAW BLVD	90043	5006005030	Community Commercial	C2-2D-SP	0	108	0.275476629	Commercial - Office Building - One Story	YES - Current	NO - Privately-Owned	Available	Not Used in Prior Housing Element	0.152622999	0	0	0.152622999	1	0	0	1088185	402	West Adams - Baldwin Hills - Leimert			Lower
LOS ANGELES	5415 S CRENSHAW BLVD	90043	5006005030	Community Commercial	C2-2D-SP	0	108	0.275495044	Commercial - Office Building - One Story	YES - Current	NO - Privately-Owned	Available	Not Used in Prior Housing Element	0.154205859	0	0	0.154205859	1	0	0	1088185	431	West Adams - Baldwin Hills - Leimert			Lower
LOS ANGELES	5423 S CRENSHAW BLVD	90043	5006005030	Community Commercial	C2-2D-SP	0	108	0.275495744	Commercial - Office Building - One Story	YES - Current	NO - Privately-Owned	Available	Not Used in Prior Housing Element	0.154205859	0	0	0.154205859	1	0	0	1088185	459	West Adams - Baldwin Hills - Leimert			Lower
LOS ANGELES	5433 S CRENSHAW BLVD	90043	5006005030	Community Commercial	C2-2D-SP	0	108	0.275496193	Commercial - Office Building - One Story	YES - Current	NO - Privately-Owned	Available	Not Used in Prior Housing Element	0.154205859	0	0	0.154205859	1	0	0	1088185	489	West Adams - Baldwin Hills - Leimert			Lower
LOS ANGELES	5341 S CRENSHAW BLVD	90043	5006006005	Community Commercial	C2-2D-SP	0	108	0.194743649	Commercial - Store - One Story	YES - Current	NO - Privately-Owned	Available	Used in Prior Housing Element - Non-Vacant	0.130036015	0	0	0.130036015	0	0	0	1088185	295	West Adams - Baldwin Hills - Leimert			Lower
LOS ANGELES	5347 S CRENSHAW BLVD	90043	5006006006	Community Commercial	C2-2D-SP	0	108	0.275583211	Commercial - Store - One Story	YES - Current	NO - Privately-Owned	Available	Used in Prior Housing Element - Non-Vacant	0.116997631	0	0	0.116997631	0	0	0	1088185	315	West Adams - Baldwin Hills - Leimert			Lower
LOS ANGELES	3409 W 54TH ST	90043	5006006007	Community Commercial	C2-2D-SP	0	108	0.275096708	Commercial - Store - One Story	YES - Current	NO - Privately-Owned	Available	Used in Prior Housing Element - Non-Vacant	0.115822005	0	0	0.115822005	0	0	0	1088185	345	West Adams - Baldwin Hills - Leimert			Lower
LOS ANGELES			5006006008	Low II Residential	R1-1	0	1 unit per lot	0.020741682	Commercial - Commercial - Vacant Land	YES - Current	NO - Privately-Owned	Available	Not Used in Prior Housing Element	0	0	0.020526831	0.020526831	0	0	0	1088185	346	West Adams - Baldwin Hills - Leimert			Above Moderate
LOS ANGELES	5356 S CRENSHAW BLVD	90043	5006007001	Community Commercial	C2-2D-SP	0	108	0.262612001		YES - Current	NO - Privately-Owned	Available	Not Used in Prior Housing Element	0	0	0.070601633	0.070601633	10	0	0	1088185	344	West Adams - Baldwin Hills - Leimert	Yes		Above Moderate
LOS ANGELES	5336 S CRENSHAW BLVD	90043	5006007002	Community Commercial	C2-2D-SP	0	108	0.262120525	Commercial - Store Combination - Store and Residential Combination - One Story	YES - Current	NO - Privately-Owned	Available	Used in Prior Housing Element - Non-Vacant	0	0	0.069498399	0.069498399	7	0	0	1088185	281	West Adams - Baldwin Hills - Leimert	Yes		Above Moderate
LOS ANGELES	5344 S CRENSHAW BLVD	90043	5006007002	Community Commercial	C2-2D-SP	0	108	0.262127016	Commercial - Store Combination - Store and Residential Combination - One Story	YES - Current	NO - Privately-Owned	Available	Used in Prior Housing Element - Non-Vacant	0	0	0.069498399	0.069498399	7	0	0	1088185	314	West Adams - Baldwin Hills - Leimert	Yes		Above Moderate
LOS ANGELES	5330 S CRENSHAW BLVD	90043	5006007003	Community Commercial	C2-2D-SP	0	108	0.262117692	Commercial - Store Combination - Store and Residential Combination - One Story	YES - Current	NO - Privately-Owned	Available	Used in Prior Housing Element - Non-Vacant	0.318668196	0	0	0.318668196	4	0	0	1088185	254	West Adams - Baldwin Hills - Leimert			Lower
LOS ANGELES	5322 S CRENSHAW BLVD	90043	5006007004	Community Commercial	C2-2D-SP	0	108	0.262110296	Commercial - Store Combination - Store and Office Combination - One Story	YES - Current	NO - Privately-Owned	Available	Used in Prior Housing Element - Non-Vacant	0.11487172	0	0	0.11487172	0	0	0	1088185	223	West Adams - Baldwin Hills - Leimert			Lower
LOS ANGELES			5006007006	Community Commercial	C2-2D-SP	0	108	0.02997718	Commercial - Store - One Story	YES - Current	NO - Privately-Owned	Available	Not Used in Prior Housing Element	0	0	0.009071577	0.009071577	0	0	0	1088185	184	West Adams - Baldwin Hills - Leimert			Above Moderate
LOS ANGELES	3301 W 54TH ST	90043	5006007018	Neighborhood Commercial	C2-1VL-CPIO	0	54	0.258712918	Commercial - Store - One Story	YES - Current	NO - Privately-Owned	Available	Used in Prior Housing Element - Non-Vacant	0.074007438	0	0	0.074007438	0	0	0	1088185	343	West Adams - Baldwin Hills - Leimert			Lower
LOS ANGELES	5349 S 11TH AVE	90043	5006007900	Low II Residential	R1-1	0	1 unit per lot	0.172184573	Miscellaneous - Government Owned Property	YES - Current	YES - City-Owned	Available	Not Used in Prior Housing Element	0	0	0.000661503	0.000661503	0	0	0	1088185	302	West Adams - Baldwin Hills - Leimert			Above Moderate
LOS ANGELES			5006007900	Low II Residential	R1-1	0	1 unit per lot	0.172183846	Miscellaneous - Government Owned Property	YES - Current	YES - City-Owned	Available	Not Used in Prior Housing Element	0	0	0.000661503	0.000661503	0	0	0	1088185	322	West Adams - Baldwin Hills - Leimert			Above Moderate
LOS ANGELES	5460 S CRENSHAW BLVD	90043	5006008003	Community Commercial	C2-2D-SP	0	108	0.17478358	Commercial - Store - One Story	YES - Current	NO - Privately-Owned	Available	Used in Prior Housing Element - Non-Vacant	0.099053149	0	0	0.099053149	0	0	0	1088185	588	West Adams - Baldwin Hills - Leimert			Lower
LOS ANGELES	5452 S CRENSHAW BLVD	90043	5006008004	Community Commercial	C2-2D-SP	0	108	0.114464155	Commercial - Store - One Story	YES - Current	NO - Privately-Owned	Available	Used in Prior Housing Element - Non-Vacant	0.074486009	0	0	0.074486009	0	0	0	1088185	566	West Adams - Baldwin Hills - Leimert			Lower
LOS ANGELES	5454 S CRENSHAW BLVD	90043	5006008004	Community Commercial	C2-2D-SP	0	108	0.087390343	Commercial - Store - One Story	YES - Current	NO - Privately-Owned	Available	Used in Prior Housing Element - Non-Vacant	0.06114651	0	0	0.06114651	0	0	0	1088185	576	West Adams - Baldwin Hills - Leimert			Lower
LOS ANGELES	5446 S CRENSHAW BLVD	90043	5006008005	Community Commercial	C2-2D-SP	0	108	0.147704876	Commercial - Restaurant, Cocktail Lounge - Restaurant, Cocktail Lounge, Tavern - One Story	YES - Current	NO - Privately-Owned	Available	Used in Prior Housing Element - Non-Vacant	0.085274276	0	0	0.085274276	0	0	0	1088185	546	West Adams - Baldwin Hills - Leimert			Lower
LOS ANGELES	5432 S CRENSHAW BLVD	90043	5006008007	Community Commercial	C2-2D-SP	0	108	0.262169021	Commercial - Store - One Story	YES - Current	NO - Privately-Owned	Available	Used in Prior Housing Element - Non-Vacant	0.11487172	0	0	0.11487172	0	0	0	1088185	488	West Adams - Baldwin Hills - Leimert			Lower
LOS ANGELES	5430 S CRENSHAW BLVD	90043	5006008008	Community Commercial	C2-2D-SP	0	108	0.262154567	Commercial - Store - One Story	YES - Current	NO - Privately-Owned	Available	Used in Prior Housing Element - Non-Vacant	0.11487172	0	0	0.11487172	0	0	0	1088185	458	West Adams - Baldwin Hills - Leimert			Lower
LOS ANGELES	5421 S 11TH AVE	90043	5006008015	Low II Residential	R1-1	0	1 unit per lot	0.172185249	Commercial - Parking Lot (Commercial Use Property) - Lots - Patron or Employee - One Story	YES - Current	NO - Privately-Owned	Available	Not Used in Prior Housing Element	0	0	0.001181939	0.001181939	0	0	0	1088185	439	West Adams - Baldwin Hills - Leimert			Above Moderate
LOS ANGELES	5425 S 11TH AVE	90043	5006008016	Low II Residential	R1-1	0	1 unit per lot	0.172184176	Residential - Single Family Residence	YES - Current	NO - Privately-Owned	Available	Not Used in Prior Housing Element	0	0	0.022319016	0.022319016	0	0	0	1088185	457	West Adams - Baldwin Hills - Leimert			Above Moderate
LOS ANGELES	5429 S 11TH AVE	90043	5006008017	Low II Residential	R1-1	0	1 unit per lot	0.17218489	Residential - Single Family Residence	YES - Current	NO - Privately-Owned	Available	Not Used in Prior Housing Element	0	0	0.022319016	0.022319016	0	0	0	1088185	477	West Adams - Baldwin Hills - Leimert			Above Moderate
LOS ANGELES	5433 S 11TH AVE	90043	5006008018	Low II Residential	R1-1	0	1 unit per lot	0.17218489	Residential - Single Family Residence	YES - Current	NO - Privately-Owned	Available	Not Used in Prior Housing Element	0	0	0.022319016	0.022319016	0	0	0	1088185	497	West Adams - Baldwin Hills - Leimert			Above Moderate
LOS ANGELES	5435 S 11TH AVE	90043	5006008019	Low II Residential	R1-1	0	1 unit per lot	0.172183811	Residential - Single Family Residence	YES - Current	NO - Privately-Owned	Available	Not Used in Prior Housing Element	0	0	0.022319016	0.022319016	0	0	0	1088185	515	West Adams - Baldwin Hills - Leimert			Above Moderate
LOS ANGELES	5455 S 11TH AVE	90043	5006008022	Low II Residential	R1-1	0	1 unit per lot	0.17218489	Commercial - Parking Lot (Commercial Use Property) - Lots - Patron or Employee - One Story	YES - Current	NO - Privately-Owned	Available	Not Used in Prior Housing Element	0	0	0.001181939	0.001181939	0	0	0	1088185	575	West Adams - Baldwin Hills - Leimert			Above Moderate
LOS ANGELES	5461 S 11TH AVE	90043	5006008022	Low II Residential	R1-1	0	1 unit per lot	0.172184889	Commercial - Parking Lot (Commercial Use Property) - Lots - Patron or Employee - One Story	YES - Current	NO - Privately-Owned	Available	Not Used in Prior Housing Element	0	0	0.001181939	0.001181939	0	0	0	1088185	596	West Adams - Baldwin Hills - Leimert			Above Moderate
LOS ANGELES	5465 S 11TH AVE	90043	5006008023	Low II Residential	R1-1	0	1 unit per lot	0.17218373	Residential - Single Family Residence - Vacant Land	YES - Current	NO - Privately-Owned	Available	Not Used in Prior Housing Element	0	0	0.047367996	0.047367996	0	0	0	1088185	616	West Adams - Baldwin Hills - Leimert			Above Moderate
LOS ANGELES	5469 S 11TH AVE	90043	5006008024	Low II Residential	R1-1	0	1 unit per lot	0.259080801	Residential - Single Family Residence - Vacant Land	YES - Current	NO - Privately-Owned	Available	Not Used in Prior Housing Element	0	0	0.047367996	0.047367996	0	0	0	1088185	637	West Adams - Baldwin Hills - Leimert			Above Moderate
LOS ANGELES	5462 S CRENSHAW BLVD	90043	5006008027	Community Commercial	C2-2D-SP	0	108	0.122357701	Commercial - Store - One Story	YES - Current	NO - Privately-Owned	Available	Used in Prior Housing Element - Non-Vacant	0.076517875	0	0	0.076517875	0	0	0	1088185	607	West Adams - Baldwin Hills - Leimert			Lower
LOS ANGELES	5468 S CRENSHAW BLVD	90043	5006008028	Community Commercial	C2-2D-SP	0	108	0.139820926	Commercial - Office Building - One Story	YES - Current	NO - Privately-Owned	Available	Used in Prior Housing Element - Non-Vacant	0.085828263	0	0	0.085828263	0	0	0	1088185	621	West Adams - Baldwin Hills - Leimert			Lower
LOS ANGELES	5472 S CRENSHAW BLVD	90043	5006008028	Community Commercial	C2-2D-SP	0	108	0.263027915	Commercial - Office Building - One Story	YES - Current	NO - Privately-Owned	Available	Used in Prior Housing Element - Non-Vacant	0.118562849	0	0	0.118562849	0	0	0	1088185	638	West Adams - Baldwin Hills - Leimert			Lower
LOS ANGELES	5440 S CRENSHAW BLVD	90043	5006008030	Community Commercial	C2-2D-SP	0	108	0.262154942	Commercial - Store - Combination - Store and Office Combination - One Story	YES - Current	NO - Privately-Owned	Available	Not Used in Prior Housing Element	0.042681989	0	0	0.042681989	0	0	0	1088185	516	West Adams - Baldwin Hills - Leimert			Lower
LOS ANGELES	5407 S 11TH AVE	90043	5006008900	Low II Residential	R1-1	0	1 unit per lot	0.172184265	Miscellaneous - Government Owned Property	YES - Current	YES - City-Owned	Available	Not Used in Prior Housing Element	0	0	0.000661503	0.000661503	0	0	0	1088185	400	West Adams - Baldwin Hills - Leimert			Above Moderate
LOS ANGELES	5415 S 11TH AVE	90043	5006008900	Low II Residential	R1-1	0	1 unit per lot	0.17218488	Miscellaneous - Government Owned Property	YES - Current	YES - City-Owned	Available	Not Used in Prior Housing Element	0	0	0.000661503	0.000661503	0	0	0	1088185	419	West Adams - Baldwin Hills - Leimert			Above Moderate
LOS ANGELES	3324 W 54TH ST	90043	5006008903	Community Commercial	C2-2D-SP	0	108	0.26166888	Commercial - Commercial - Vacant Land	YES - Current	NO - Privately-Owned	Available	Not Used in Prior Housing Element	0.285234214	0	0	0.285234214	0	0	0	1088185	370	West Adams - Baldwin Hills - Leimert			Lower
LOS ANGELES			5006008904	Neighborhood Commercial	C2-1VL-CPIO	0	54	0.25778698	Commercial - Commercial - Vacant Land	YES - Current	NO - Privately-Owned	Available	Not Used in Prior Housing Element	0.180745344	0	0	0.180745344	0	0	0	1088185	369	West Adams - Baldwin Hills - Leimert			Lower
LOS ANGELES	5746 S CRENSHAW BLVD	90043	5006009002	Community Commercial	C2-2D-SP	0	108	0.262223312	Commercial - Parking Lot (Commercial Use Property) - Lots - Patron or Employee - One Story	YES - Current	NO - Privately-Owned	Available	Not Used in Prior Housing Element	0.024589498	0	0	0.024589498	0	0	0	1088185	835	West Adams - Baldwin Hills - Leimert			Lower
LOS ANGELES	5736 S CRENSHAW BLVD	90043	5006009003	Community Commercial	C2-2D-SP	0	108	0.262216314	Commercial - Office Building - One Story	YES - Current	NO - Privately-Owned	Available	Not Used in Prior Housing Element	0.154976845	0	0	0.154976845	0	0	0	1088185	811	West Adams - Baldwin Hills - Leimert			Lower
LOS ANGELES	5724 S CRENSHAW BLVD	90043	5006009005	Community Commercial	C2-2D-SP	0	108	0.087389492	Residential - Four Units (Any Combination) - 4 Stories or Less	YES - Current	NO - Privately-Owned	Available	Not Used in Prior Housing Element	0	0	0.199857914	0.199857914	4	0	0	1088185	752	West Adams - Baldwin Hills - Leimert	Yes		Above Moderate
LOS ANGELES	5720 1/2 S CRENSHAW BLVD	90043	5006009006	Community Commercial	C2-2D-SP	0	108	0.087401026	Residential - Four Units (Any Combination) - 4 Stories or Less	YES - Current	NO - Privately-Owned	Available	Not Used in Prior Housing Element	0	0	0.199857914	0.199857914	4	0	0	1088185	737	West Adams - Baldwin Hills - Leimert	Yes		Above Moderate
LOS ANGELES	5714 S CRENSHAW BLVD	90043	5006009007	Community Commercial	C2-2D-SP	0	108	0.174802432	Commercial - Store - Combination - Store and Office Combination - One Story	YES - Current	NO - Privately-Owned	Available	Used in Prior Housing Element - Non-Vacant	0.312738638	0	0	0.312738638	0	0	0	1088185	717	West Adams - Baldwin Hills - Leimert			Lower
LOS ANGELES	5710 S CRENSHAW BLVD	90043	5006009008	Community Commercial	C2-2D-SP	0	108	0.26219554	Commercial - Store - One Story	YES - Current	NO - Privately-Owned	Available	Used in Prior Housing Element - Non-Vacant	0.379411057	0	0	0.379411057	0	0	0	1088185	693	West Adams - Baldwin Hills - Leimert			Lower
LOS ANGELES			5006009008	Community Commercial	C2-2D-SP	0	108	0.174037007	Commercial - Store - One Story	YES - Current	NO - Privately-Owned	Available	Used in Prior Housing Element - Non-Vacant	0.312738638	0	0	0.312738638	0	0	0	1088185	660	West Adams - Baldwin Hills - Leimert			Lower
LOS ANGELES	5702 S CRENSHAW BLVD	90043	5006009009	Community Commercial	C2-2D-SP	0	108	0.102542184	Commercial - Store - One Story	YES - Current	NO - Privately-Owned	Available	Used in Prior Housing Element - Non-Vacant	0.072565638	0	0	0.072565638	0	0	0	1088185	661	West Adams - Baldwin Hills - Leimert			Lower
LOS ANGELES	5753 S 11TH AVE	90043	5006009020	Medium Residential	R3-1	0	54	0.172184968	Residential - Single Family Residence	YES - Current	NO - Privately-Owned	Available	Used in Prior Housing Element - Non-Vacant	1.063846016	0	0	1.063846016	1	0	0	1088185	875	West Adams - Baldwin Hills - Leimert			Above Moderate
LOS ANGELES	5760 S CRENSHAW BLVD	90043	5006009023	Community Commercial	C2-2D-SP	0	108	0.205184497	Commercial - Bank, Savings and Loan - One Story	YES - Current	NO - Privately-Owned	Available	Not Used in Prior Housing Element	0.040571249	0	0	0.040571249	0	0	0	1088185	885	West Adams - Baldwin Hills - Leimert			Lower
LOS ANGELES	5730 S CRENSHAW BLVD	90043	5006009900	Community Commercial	C2-2D-SP	0	108	0.174817677	Miscellaneous - Government Owned Property	YES - Current	YES - City-Owned	Available	Not Used in Prior Housing Element	0.030853617	0	0	0.030853617	0	0	0	1088185	758	West Adams - Baldwin Hills - Leimert			Lower
LOS ANGELES	5732 S CRENSHAW BLVD	90043	5006009901	Community Commercial	C2-2D-SP	0	108	0.262212351	Miscellaneous - Government Owned Property	YES - Current	YES - City-Owned	Available	Not Used in Prior Housing Element	0.035397902	0	0	0.035397902	0	0	0	1088185	777	West Adams - Baldwin Hills - Leimert			Lower
LOS ANGELES	5701 S 11TH AVE	90043	5006009902	Low II Residential	R1-1	0	1 unit per lot	0.200963893	Miscellaneous - Government Owned Property	YES - Current	YES - City-Owned	Available	Not Used in Prior Housing Element	0	0	0.000661503	0.000661503	0	0	0	1088185	659	West Adams - Baldwin Hills - Leimert			Above Moderate
LOS ANGELES	5707 S 11TH AVE	90043	5006009902	Low II Residential	R1-1	0	1 unit per lot	0.172184186	Miscellaneous - Government Owned Property	YES - Current	YES - City-Owned	Available	Not Used in Prior Housing Element	0	0	0.000661503	0.000661503	0	0	0	1088185	680	West Adams - Baldwin Hills - Leimert			Above Moderate
LOS ANGELES	5759 S 11TH AVE	90043	5006009904	Medium Residential	R3-1	0	54	0.117322087	Residential - Single Family Residence	YES - Current	NO - Privately-Owned	Available	Not Used in Prior Housing Element	0.745751846	0	0	0.745751846	1	0	0	1088185	895	West Adams - Baldwin Hills - Leimert			Lower
LOS ANGELES	5758 S 11TH AVE	90043	5006010001	Medium Residential	R3-1	0	54	0.171796669	Residential - Double, Duplex, or Two Units - 4 Stories or Less	YES - Current	NO - Privately-Owned	Available	Used in Prior Housing Element - Non-Vacant	0	0	0.699599838	0.699599838	2	0	0	1088185	894	West Adams - Baldwin Hills - Leimert	Yes		Above Moderate
LOS ANGELES	5752 S 11TH AVE	90043	5006010002	Medium Residential	R3-1	0	54	0.172189608	Residential - Single Family Residence	YES - Current	NO - Privately-Owned	Available	Used in Prior Housing Element - Non-Vacant	1.063846016	0	0	1.063846016	1	0	0	1088185	874	West Adams - Baldwin Hills - Leimert			Lower
LOS ANGELES	5753 S 10TH AVE	90043	5006010023	Medium Residential	R3-1	0	54	0.17218597	Residential - Single Family Residence	YES - Current	NO - Privately-Owned	Available	Used in Prior Housing Element - Non-Vacant	1.063846016	0	0	1.063846016	1	0	0	1088185	873	West Adams - Baldwin Hills - Leimert			Lower
LOS ANGELES	5759 S 10TH AVE	90043	5006010024	Medium Residential	R3-1	0	54	0.171693245	Residential - Five or More Units or Apartments (Any Combination) - 4 Stories or Less	YES - Current	NO - Privately-Owned	Available	Not Used in Prior Housing Element	0.099690974	0	0	0.099690974	5	0	0	1088185	893	West Adams - Baldwin Hills - Leimert			Lower
LOS ANGELES	3218 W 54TH ST	90043	5006011015	Low Medium II Residential	RD1.5-1	0	29	0.257835414	Institutional - Church - One Story	YES - Current	NO - Privately-Owned	Available	Used in Prior Housing Element - Non-Vacant	0	0.074422412	0	0.074422412	0	0	0	1088185	368	West Adams - Baldwin Hills - Leimert			Moderate
LOS ANGELES	3210 W 54TH ST	90043	5006011016	Low Medium II Residential	RD1.5-1	0	29	0.257798149	Commercial - Store Combination - Store and Residential Combination - One Story	YES - Current	NO - Privately-Owned	Available	Used in Prior Housing Element - Non-Vacant	0	0.080214478	0	0.080214478	1	0	0	1088185	367	West Adams - Baldwin Hills - Leimert	Yes		Moderate
LOS ANGELES	3227 W 54TH ST	90043	5006012001	Neighborhood Commercial	C2-1VL-CPIO	0	54	0.24687889	Commercial - Service Station - Full Service - No Additional Services	YES - Current	NO - Privately-Owned	Available	Used in Prior Housing Element - Non-Vacant	0.22288245	0	0	0.22288245	0	0	0	1088185	342	West Adams - Baldwin Hills - Leimert			Lower
LOS ANGELES	3207 W 54TH ST	90043	5006012022	Neighborhood Commercial	C2-1VL-CPIO	0	54	0.25874051	Commercial - Store - Combination - Store and Residential Combination - One Story	YES - Current	NO - Privately-Owned	Available	Used in Prior Housing Element - Non-Vacant	0	0	0.067084737	0.067084737	0	0	0	1088185	341	West Adams - Baldwin Hills - Leimert	Yes		Above Moderate
LOS ANGELES	3125 W 54TH ST	90043	5006013001	Low Medium II Residential	RD1.5-1	0	29	0.259144301	Institutional - Church - One Story	YES - Current	NO - Privately-Owned	Available	Used in Prior Housing Element - Non-Vacant	0	0.030024938	0	0.030024938	0	0	0	1088185	340	West Adams - Baldwin Hills - Leimert			Moderate
LOS ANGELES	5357 S 9TH AVE	90043	5006013023	Low Medium II Residential	RD1.5-1	0	29	0.258657534	Residential - Single Family Residence - Vacant Land	YES - Current	NO - Privately-Owned	Available	Not Used in Prior Housing Element	0	0.618978262	0	0.618978262	0	0	0	1088185	338	West Adams - Baldwin Hills - Leimert			Moderate
LOS ANGELES	3116 W 54TH ST	90043	5006014014	Low Medium II Residential	RD1.5-1	0	29	0.258250033	Residential - Four Units (Any Combination) - 4 Stories or Less	YES - Current	NO - Privately-Owned	Available	Not Used in Prior Housing Element	0	0.344995737	0	0.344995737	4	0	0	1088185	366	West Adams - Baldwin Hills - Leimert	Yes		Moderate
LOS ANGELES	3110 W 54TH ST	90043	5006014015	Low Medium II Residential	RD1.5-1	0	29	0.086092156	Residential - Double, Duplex, or Two Units - 4 Stories or Less	YES - Current	NO - Privately-Owned	Available	Not Used in Prior Housing Element	0	0	0.020802359	0.020802359	2	2*	2*	1088185	365	West Adams - Baldwin Hills - Leimert	Yes		Above Moderate
LOS ANGELES	3100 W 54TH ST	90043	5006014017	Low Medium II Residential	RD1.5-1	0	29	0.171707936	Commercial - Service Station - Full Service - No Additional Services	YES - Current	NO - Privately-Owned	Available	Not Used in Prior Housing Element	0	0.094517611	0	0.094517611	0	0	0	1088185	364	West Adams - Baldwin Hills - Leimert			Moderate
LOS ANGELES	3121 W SLAUSON AVE	90043	5006015001	Medium Residential	R3-1	0	54	0.171783868	Residential - Five or More Units or Apartments (Any Combination) - 4 Stories or Less	YES - Current	NO - Privately-Owned	Available	Not Used in Prior Housing Element	0	0	0.077247122	0.077247122	12	0	0	1088185	892	West Adams - Baldwin Hills - Leimert	Yes		Above Moderate
LOS ANGELES	5751 S 9TH AVE	90043	5006015023	Medium Residential	R3-1	0	54	0.172185898	Residential - Double, Duplex, or Two Units - 4 Stories or Less	YES - Current	NO - Privately-Owned	Available	Used in Prior Housing Element - Non-Vacant	0	0	0.287506811	0.287506811	2	0	0	1088185	871	West Adams - Baldwin Hills - Leimert	Yes		Above Moderate
LOS ANGELES	5759 S 9TH AVE	90043	5006015024	Medium Residential	R3-1	0	54	0.130372676	Commercial - Office Building - One Story	YES - Current	NO - Privately-Owned	Available	Used in Prior Housing Element - Non-Vacant	0.150432497	0	0	0.150432497	0	0	0	1088185	889	West Adams - Baldwin Hills - Leimert			Lower
LOS ANGELES			5006015024	Medium Residential	R3-1	0	54	0.0034434	Commercial - Office Building - One Story	YES - Current	NO - Privately-Owned	Available	Used in Prior Housing Element - Non-Vacant	0	0	0.009515785	0.009515785	0	0	0	1088185	890	West Adams - Baldwin Hills - Leimert			Above Moderate
LOS ANGELES	3001 W SLAUSON AVE	90043	5006016013	Medium Residential	R3-1	0	54	0.137805589	Commercial - Auto, Recreation Equipment, Construction Equipment Sales and Service - Auto Body Repair Shop - One Story	YES - Current	NO - Privately-Owned	Available	Used in Prior Housing Element - Non-Vacant	0.062580009	0	0	0.062580009	0	0	0	1088189	1345	West Adams - Baldwin Hills - Leimert			Lower

LOS ANGELES	2825 W SLAUSON AVE	90043	5006022030	Neighborhood Commercial	C2-1VL-CPIO	0	54	0.133063715	Commercial - Shopping Center (Neighborhood, Community) - One Story	YES - Current	NO - Privately-Owned	Available	Used in Prior Housing Element - Non-Vacant	0.053160474	0	0	0.053160474	0	0	0	1088189	1339	West Adams - Baldwin Hills - Leimert			Lower
LOS ANGELES	5752 S 7TH AVE	90043	5006022030	Neighborhood Commercial	C2-1VL-CPIO	0	54	0.139503542	Commercial - Shopping Center (Neighborhood, Community) - One Story	YES - Current	NO - Privately-Owned	Available	Used in Prior Housing Element - Non-Vacant	0.057918218	0	0	0.057918218	0	0	0	1088189	1322	West Adams - Baldwin Hills - Leimert			Lower
LOS ANGELES	2814 W 54TH ST	90043	5006023016	Medium Residential	R3-1	0	54	0.231999279	Residential - Five or More Units or Apartments (Any Combination) - 4 Stories or Less	YES - Current	NO - Privately-Owned	Available	Not Used in Prior Housing Element	0	0	0.134648969	0.134648969	12	0	0	1088189	686	West Adams - Baldwin Hills - Leimert	Yes		Above Moderate
LOS ANGELES	2810 W 54TH ST	90043	5006023034	Neighborhood Commercial	C2-1VL-CPIO	0	54	0.054580969	Commercial - Store Combination - Store and Residential Combination - One Story	YES - Current	NO - Privately-Owned	Available	Not Used in Prior Housing Element	0	0	0.026129443	0.026129443	0	0	0	1088189	685	West Adams - Baldwin Hills - Leimert	Yes		Above Moderate
LOS ANGELES			5006023034	Neighborhood Commercial	C2-1VL-CPIO	0	54	0.015265858	Commercial - Store Combination - Store and Residential Combination - One Story	YES - Current	NO - Privately-Owned	Available	Not Used in Prior Housing Element	0	0	0.001543682	0.001543682	0	0	0	1088189	684	West Adams - Baldwin Hills - Leimert			Above Moderate
LOS ANGELES	5401 S 6TH AVE	90043	5006023035	Neighborhood Commercial	C2-1VL-CPIO	0	54	0.07582143	Commercial - Store Combination - Store and Office Combination - One Story	YES - Current	NO - Privately-Owned	Available	Not Used in Prior Housing Element	0.008991198	0	0	0.008991198	4	0	0	1088189	679	West Adams - Baldwin Hills - Leimert			Lower
LOS ANGELES	5356 S 7TH AVE	90043	5006024001	Low Medium II Residential	RD1.5-1	0	29	0.185473719	Residential - Single Family Residence	YES - Current	NO - Privately-Owned	Available	Not Used in Prior Housing Element	0	0.552071524	0	0.552071524	1	0	0	1088189	619	West Adams - Baldwin Hills - Leimert			Moderate
LOS ANGELES	2801 W 54TH ST	90043	5006024026	Low Medium II Residential	RD1.5-1	0	29	0.06025975	Institutional - Church - One Story	YES - Current	NO - Privately-Owned	Available	Used in Prior Housing Element - Non-Vacant	0	0	0.003344171	0.003344171	0	1*	1*	1088189	603	West Adams - Baldwin Hills - Leimert			Above Moderate
LOS ANGELES			5006024026	Low Medium II Residential	RD1.5-1	0	29	0.060259935	Institutional - Church - One Story	YES - Current	NO - Privately-Owned	Available	Used in Prior Housing Element - Non-Vacant	0	0	0.003344171	0.003344171	0	1*	1*	1088189	604	West Adams - Baldwin Hills - Leimert			Above Moderate
LOS ANGELES			5006024026	Low Medium II Residential	RD1.5-1	0	29	0.08388554	Institutional - Church - One Story	YES - Current	NO - Privately-Owned	Available	Used in Prior Housing Element - Non-Vacant	0	0	0.007845412	0.007845412	0	2*	2*	1088189	602	West Adams - Baldwin Hills - Leimert			Above Moderate
LOS ANGELES	2811 W 54TH ST	90043	5006024027	Low Medium II Residential	RD1.5-1	0	29	0.060260503	Institutional - Church - One Story	YES - Current	NO - Privately-Owned	Available	Not Used in Prior Housing Element	0	0	0.003344171	0.003344171	0	1*	1*	1088189	605	West Adams - Baldwin Hills - Leimert			Above Moderate
LOS ANGELES			5006024027	Low Medium II Residential	RD1.5-1	0	29	0.060320804	Institutional - Church - One Story	YES - Current	NO - Privately-Owned	Available	Used in Prior Housing Element - Non-Vacant	0	0	0.003344171	0.003344171	0	1*	1*	1088189	606	West Adams - Baldwin Hills - Leimert			Above Moderate
LOS ANGELES	2731 W 54TH ST	90043	5006025013	Neighborhood Commercial	C2-1VL-CPIO	0	54	0.083972059	Commercial - Store - One Story	YES - Current	NO - Privately-Owned	Available	Not Used in Prior Housing Element	0.030439394	0	0	0.030439394	0	0	0	1088189	600	West Adams - Baldwin Hills - Leimert			Lower
LOS ANGELES	2725 W 54TH ST	90043	5006025014	Neighborhood Commercial	C2-1VL-CPIO	0	54	0.060260861	Commercial - Store - One Story	YES - Current	NO - Privately-Owned	Available	Not Used in Prior Housing Element	0	0	0.011299102	0.011299102	0	0	0	1088189	598	West Adams - Baldwin Hills - Leimert			Above Moderate
LOS ANGELES	2723 W 54TH ST	90043	5006025015	Neighborhood Commercial	C2-1VL-CPIO	0	54	0.060260109	Commercial - Store - One Story	YES - Current	NO - Privately-Owned	Available	Not Used in Prior Housing Element	0	0	0.011299102	0.011299102	0	0	0	1088189	597	West Adams - Baldwin Hills - Leimert			Above Moderate
LOS ANGELES	2719 W 54TH ST	90043	5006025016	Neighborhood Commercial	C2-1VL-CPIO	0	54	0.060261075	Commercial - Store - One Story	YES - Current	NO - Privately-Owned	Available	Not Used in Prior Housing Element	0	0	0.004292235	0.004292235	0	0	0	1088189	596	West Adams - Baldwin Hills - Leimert			Above Moderate
LOS ANGELES	2707 W 54TH ST	90043	5006025019	Neighborhood Commercial	C2-1VL-CPIO	0	54	0.060259576	Commercial - Store - One Story	YES - Current	NO - Privately-Owned	Available	Used in Prior Housing Element - Non-Vacant	0	0	0.011299102	0.011299102	0	0	0	1088189	591	West Adams - Baldwin Hills - Leimert			Above Moderate
LOS ANGELES	2709 W 54TH ST	90043	5006025019	Neighborhood Commercial	C2-1VL-CPIO	0	54	0.060259921	Commercial - Store - One Story	YES - Current	NO - Privately-Owned	Available	Used in Prior Housing Element - Non-Vacant	0	0	0.011299102	0.011299102	0	0	0	1088189	592	West Adams - Baldwin Hills - Leimert			Above Moderate
LOS ANGELES	2705 W 54TH ST	90043	5006025020	Neighborhood Commercial	C2-1VL-CPIO	0	54	0.060261257	Commercial - Parking Lot (Commercial Use Property) - Lots - Patron or Employee - One Story	YES - Current	NO - Privately-Owned	Available	Not Used in Prior Housing Element	0	0	0.027048185	0.027048185	0	0	0	1088189	590	West Adams - Baldwin Hills - Leimert			Above Moderate
LOS ANGELES	2701 W 54TH ST	90043	5006025021	Neighborhood Commercial	C2-1VL-CPIO	0	54	0.083998528	Commercial - Parking Lot (Commercial Use Property) - Lots - Patron or Employee - One Story	YES - Current	NO - Privately-Owned	Available	Not Used in Prior Housing Element	0.019270769	0	0	0.019270769	0	0	0	1088189	589	West Adams - Baldwin Hills - Leimert			Lower
LOS ANGELES	5343 S 5TH AVE	90043	5006025032	Low II Residential	R1-1	0	1 unit per lot	0.124007987	Commercial - Parking Lot (Commercial Use Property) - Lots - Patron or Employee - One Story	YES - Current	NO - Privately-Owned	Available	Not Used in Prior Housing Element	0	0	0.003167595	0.003167595	0	0	0	1088189	513	West Adams - Baldwin Hills - Leimert			Above Moderate
LOS ANGELES	5347 S 5TH AVE	90043	5006025032	Low II Residential	R1-1	0	1 unit per lot	0.124978445	Commercial - Parking Lot (Commercial Use Property) - Lots - Patron or Employee - One Story	YES - Current	NO - Privately-Owned	Available	Not Used in Prior Housing Element	0	0	0.003167595	0.003167595	0	0	0	1088189	529	West Adams - Baldwin Hills - Leimert			Above Moderate
LOS ANGELES	2711 W 54TH ST	90043	5006025033	Neighborhood Commercial	C2-1VL-CPIO	0	54	0.058538048	Commercial - Store - One Story	YES - Current	NO - Privately-Owned	Available	Not Used in Prior Housing Element	0	0	0.009620326	0.009620326	3	0	0	1088189	594	West Adams - Baldwin Hills - Leimert			Above Moderate
LOS ANGELES	2715 W 54TH ST	90043	5006025033	Neighborhood Commercial	C2-1VL-CPIO	0	54	0.058538232	Commercial - Store - One Story	YES - Current	NO - Privately-Owned	Available	Not Used in Prior Housing Element	0	0	0.009620326	0.009620326	3	0	0	1088189	595	West Adams - Baldwin Hills - Leimert			Above Moderate
LOS ANGELES	2716 W 54TH ST	90043	5006026002	Neighborhood Commercial	C2-1VL-CPIO	0	54	0.05452229	Commercial - Store Combination - Store and Residential Combination - One Story	YES - Current	NO - Privately-Owned	Available	Not Used in Prior Housing Element	0	0	0.026129443	0.026129443	0	0	0	1088189	675	West Adams - Baldwin Hills - Leimert	Yes		Above Moderate
LOS ANGELES	2720 W 54TH ST	90043	5006026003	Neighborhood Commercial	C2-1VL-CPIO	0	54	0.054520927	Commercial - Store Combination - Store and Residential Combination - One Story	YES - Current	NO - Privately-Owned	Available	Used in Prior Housing Element - Non-Vacant	0	0	0.026129443	0.026129443	0	0	0	1088189	676	West Adams - Baldwin Hills - Leimert	Yes		Above Moderate
LOS ANGELES	2722 W 54TH ST	90043	5006026003	Neighborhood Commercial	C2-1VL-CPIO	0	54	0.054520927	Commercial - Store Combination - Store and Residential Combination - One Story	YES - Current	NO - Privately-Owned	Available	Used in Prior Housing Element - Non-Vacant	0	0	0.026129443	0.026129443	0	0	0	1088189	677	West Adams - Baldwin Hills - Leimert	Yes		Above Moderate
LOS ANGELES	2726 W 54TH ST	90043	5006026004	Neighborhood Commercial	C2-1VL-CPIO	0	54	0.075952627	Commercial - Store Combination - Store and Residential Combination - One Story	YES - Current	NO - Privately-Owned	Available	Not Used in Prior Housing Element	0	0	0.027625956	0.027625956	0	0	0	1088189	678	West Adams - Baldwin Hills - Leimert	Yes		Above Moderate
LOS ANGELES	2712 W 54TH ST	90043	5006026040	Neighborhood Commercial	C2-1VL-CPIO	0	54	0.054520743	Industrial - Light Manufacturing - One Story	YES - Current	NO - Privately-Owned	Available	Used in Prior Housing Element - Non-Vacant	0	0	0.010203841	0.010203841	0	0	0	1088189	673	West Adams - Baldwin Hills - Leimert			Above Moderate
LOS ANGELES	2714 W 54TH ST	90043	5006026040	Neighborhood Commercial	C2-1VL-CPIO	0	54	0.054520743	Industrial - Light Manufacturing - One Story	YES - Current	NO - Privately-Owned	Available	Used in Prior Housing Element - Non-Vacant	0	0	0.010203841	0.010203841	0	0	0	1088189	674	West Adams - Baldwin Hills - Leimert			Above Moderate
LOS ANGELES	2700 W 54TH ST	90043	5006026042	Neighborhood Commercial	C2-1VL-CPIO	0	54	0.075924509	Residential - Double, Duplex, or Two Units - 4 Stories or Less	YES - Current	NO - Privately-Owned	Available	Not Used in Prior Housing Element	0.055797349	0	0	0.055797349	2	0	0	1088189	669	West Adams - Baldwin Hills - Leimert			Lower
LOS ANGELES	2704 W 54TH ST	90043	5006026043	Neighborhood Commercial	C2-1VL-CPIO	0	54	0.054521251	Residential - Double, Duplex, or Two Units - 4 Stories or Less	YES - Current	NO - Privately-Owned	Available	Not Used in Prior Housing Element	0	0	0.005367789	0.005367789	2	0	0	1088189	670	West Adams - Baldwin Hills - Leimert			Above Moderate
LOS ANGELES	2708 W 54TH ST	90043	5006026044	Neighborhood Commercial	C2-1VL-CPIO	0	54	0.054520744	Residential - Double, Duplex, or Two Units - 4 Stories or Less	YES - Current	NO - Privately-Owned	Available	Not Used in Prior Housing Element	0	0	0.005367789	0.005367789	2	0	0	1088189	671	West Adams - Baldwin Hills - Leimert			Above Moderate
LOS ANGELES	2710 W 54TH ST	90043	5006026045	Neighborhood Commercial	C2-1VL-CPIO	0	54	0.054521609	Residential - Double, Duplex, or Two Units - 4 Stories or Less	YES - Current	NO - Privately-Owned	Available	Not Used in Prior Housing Element	0	0	0.005367789	0.005367789	2	0	0	1088189	672	West Adams - Baldwin Hills - Leimert			Above Moderate
LOS ANGELES	5754 S 6TH AVE	90043	5006027014	Neighborhood Commercial	C2-1VL-CPIO	0	54	0.124003565	Residential - Single Family Residence - Pool	YES - Current	NO - Privately-Owned	Available	Not Used in Prior Housing Element	0.692134261	0	0	0.692134261	1	0	0	1088189	1330	West Adams - Baldwin Hills - Leimert			Lower
LOS ANGELES	5755 S 5TH AVE	90043	5006027017	Neighborhood Commercial	C2-1VL-CPIO	0	54	0.124003847	Residential - Single Family Residence	YES - Current	NO - Privately-Owned	Available	Not Used in Prior Housing Element	0.692134261	0	0	0.692134261	1	0	0	1088189	1329	West Adams - Baldwin Hills - Leimert			Lower
LOS ANGELES	5754 S 5TH AVE	90043	5006028014	Neighborhood Commercial	C2-1VL-CPIO	0	54	0.123960448	Residential - Single Family Residence	YES - Current	NO - Privately-Owned	Available	Not Used in Prior Housing Element	0.692134261	0	0	0.692134261	1	0	0	1088189	1328	West Adams - Baldwin Hills - Leimert			Lower
LOS ANGELES	2615 W SLAUSON AVE	90043	5006028015	Neighborhood Commercial	C2-1VL-CPIO	0	54	0.149849963	Commercial - Store Combination - Store and Residential Combination - One Story	YES - Current	NO - Privately-Owned	Available	Used in Prior Housing Element - Non-Vacant	0	0	0.043532977	0.043532977	0	0	0	1088189	1338	West Adams - Baldwin Hills - Leimert	Yes		Above Moderate
LOS ANGELES	5755 S 4TH AVE	90043	5006028031	Neighborhood Commercial	C2-1VL-CPIO	0	54	0.123958904	Commercial - Service Station - Full Service - No Additional Services	YES - Current	NO - Privately-Owned	Available	Used in Prior Housing Element - Non-Vacant	0.127719358	0	0	0.127719358	0	0	0	1088189	1326	West Adams - Baldwin Hills - Leimert			Lower
LOS ANGELES	5759 S 4TH AVE	90043	5006028031	Neighborhood Commercial	C2-1VL-CPIO	0	54	0.117412093	Commercial - Service Station - Full Service - No Additional Services	YES - Current	NO - Privately-Owned	Available	Used in Prior Housing Element - Non-Vacant	0.116736643	0	0	0.116736643	0	0	0	1088189	1337	West Adams - Baldwin Hills - Leimert			Lower
LOS ANGELES	2612 W 54TH ST	90043	5006029001	Neighborhood Commercial	C2-1VL-CPIO	0	54	0.054520923	Commercial - Store Combination - Store and Residential Combination - One Story	YES - Current	NO - Privately-Owned	Available	Used in Prior Housing Element - Non-Vacant	0	0	0.026129443	0.026129443	0	0	0	1088189	663	West Adams - Baldwin Hills - Leimert	Yes		Above Moderate
LOS ANGELES	2614 W 54TH ST	90043	5006029001	Neighborhood Commercial	C2-1VL-CPIO	0	54	0.054521606	Commercial - Store Combination - Store and Residential Combination - One Story	YES - Current	NO - Privately-Owned	Available	Used in Prior Housing Element - Non-Vacant	0	0	0.026129443	0.026129443	0	0	0	1088189	664	West Adams - Baldwin Hills - Leimert	Yes		Above Moderate
LOS ANGELES	2616 W 54TH ST	90043	5006029002	Neighborhood Commercial	C2-1VL-CPIO	0	54	0.054520925	Commercial - Store Combination - Store and Residential Combination - One Story	YES - Current	NO - Privately-Owned	Available	Used in Prior Housing Element - Non-Vacant	0	0	0.011299102	0.011299102	0	0	0	1088189	665	West Adams - Baldwin Hills - Leimert			Above Moderate
LOS ANGELES	2618 W 54TH ST	90043	5006029002	Neighborhood Commercial	C2-1VL-CPIO	0	54	0.054521421	Commercial - Store Combination - Store and Residential Combination - One Story	YES - Current	NO - Privately-Owned	Available	Used in Prior Housing Element - Non-Vacant	0	0	0.011299102	0.011299102	0	0	0	1088189	666	West Adams - Baldwin Hills - Leimert			Above Moderate
LOS ANGELES	2622 W 54TH ST	90043	5006029003	Neighborhood Commercial	C2-1VL-CPIO	0	54	0.054521421	Commercial - Auto, Recreation Equipment, Construction Equipment Sales and Service - Auto Body Repair Shop - One Story	YES - Current	NO - Privately-Owned	Available	Used in Prior Housing Element - Non-Vacant	0	0	0.078370017	0.078370017	0	0	0	1088189	667	West Adams - Baldwin Hills - Leimert			Above Moderate
LOS ANGELES	2626 W 54TH ST	90043	5006029003	Neighborhood Commercial	C2-1VL-CPIO	0	54	0.075857186	Commercial - Auto, Recreation Equipment, Construction Equipment Sales and Service - Auto Body Repair Shop - One Story	YES - Current	NO - Privately-Owned	Available	Used in Prior Housing Element - Non-Vacant	0.094517611	0	0	0.094517611	0	0	0	1088189	668	West Adams - Baldwin Hills - Leimert			Lower
LOS ANGELES	5411 S 4TH AVE	90043	5006029035	Low II Residential	R1-1	0	1 unit per lot	0.124749774	Commercial - Parking Lot (Commercial Use Property) - Lots - Patron or Employee - One Story	YES - Current	NO - Privately-Owned	Available	Not Used in Prior Housing Element	0	0	0.003167595	0.003167595	0	0	0	1088189	705	West Adams - Baldwin Hills - Leimert			Above Moderate
LOS ANGELES	2600 W 54TH ST	90043	5006029036	Neighborhood Commercial	C2-1VL-CPIO	0	54	0.07583017	Commercial - Store - One Story	YES - Current	NO - Privately-Owned	Available	Used in Prior Housing Element - Non-Vacant	0.030439394	0	0	0.030439394	0	0	0	1088189	658	West Adams - Baldwin Hills - Leimert			Lower
LOS ANGELES			5006029036	Neighborhood Commercial	C2-1VL-CPIO	0	54	0.020739762	Commercial - Store - One Story	YES - Current	NO - Privately-Owned	Available	Not Used in Prior Housing Element	0	0	0.003927874	0.003927874	0	0	0	1088189	659	West Adams - Baldwin Hills - Leimert			Above Moderate
LOS ANGELES	2604 W 54TH ST	90043	5006029037	Neighborhood Commercial	C2-1VL-CPIO	0	54	0.033781163	Commercial - Store - One Story	YES - Current	NO - Privately-Owned	Available	Not Used in Prior Housing Element	0	0	0.003112509	0.003112509	0	0	0	1088189	660	West Adams - Baldwin Hills - Leimert			Above Moderate
LOS ANGELES	2606 W 54TH ST	90043	5006029037	Neighborhood Commercial	C2-1VL-CPIO	0	54	0.054521421	Commercial - Store - One Story	YES - Current	NO - Privately-Owned	Available	Not Used in Prior Housing Element	0	0	0.011299102	0.011299102	0	0	0	1088189	661	West Adams - Baldwin Hills - Leimert			Above Moderate
LOS ANGELES	2608 W 54TH ST	90043	5006029038	Neighborhood Commercial	C2-1VL-CPIO	0	54	0.054520739	Commercial - Store Combination - Store and Residential Combination - One Story	YES - Current	NO - Privately-Owned	Available	Not Used in Prior Housing Element	0	0	0.026129443	0.026129443	0	0	0	1088189	662	West Adams - Baldwin Hills - Leimert	Yes		Above Moderate
LOS ANGELES	2525 W 54TH ST	90043	5006031013	Neighborhood Commercial	C2-1VL-CPIO	0	54	0.060260662	Commercial - Store - One Story	YES - Current	NO - Privately-Owned	Available	Used in Prior Housing Element - Non-Vacant	0	0	0.00798519	0.00798519	0	0	0	1088189	586	West Adams - Baldwin Hills - Leimert			Above Moderate
LOS ANGELES	5350 S 4TH AVE	90043	5006031013	Neighborhood Commercial	C2-1VL-CPIO	0	54	0.084351165	Commercial - Store - One Story	YES - Current	NO - Privately-Owned	Available	Used in Prior Housing Element - Non-Vacant	0.030439394	0	0	0.030439394	0	0	0	1088189	587	West Adams - Baldwin Hills - Leimert			Lower
LOS ANGELES	2523 W 54TH ST	90043	5006031014	Neighborhood Commercial	C2-1VL-CPIO	0	54	0.060259725	Residential - Double, Duplex, or Two Units - 4 Stories or Less	YES - Current	NO - Privately-Owned	Available	Not Used in Prior Housing Element	0	0	0.004030982	0.004030982	2	0	0	1088189	585	West Adams - Baldwin Hills - Leimert			Above Moderate
LOS ANGELES	2505 1/2 W 54TH ST	90043	5006031017	Neighborhood Commercial	C2-1VL-CPIO	0	54	0.124658169	Commercial - Store Combination - Store and Residential Combination - One Story	YES - Current	NO - Privately-Owned	Available	Used in Prior Housing Element - Non-Vacant	0	0	0.027902059	0.027902059	0	0	0	1088189	624	West Adams - Baldwin Hills - Leimert	Yes		Above Moderate
LOS ANGELES	5355 S 3RD AVE	90043	5006031017	Neighborhood Commercial	C2-1VL-CPIO	0	54	0.124151576	Commercial - Store Combination - Store and Residential Combination - One Story	YES - Current	NO - Privately-Owned	Available	Used in Prior Housing Element - Non-Vacant	0	0	0.027902059	0.027902059	0	0	0	1088189	612	West Adams - Baldwin Hills - Leimert	Yes		Above Moderate
LOS ANGELES	2514 W 54TH ST	90043	5006032001	Neighborhood Commercial	C2-1VL-CPIO	0	54	0.054520738	Commercial - Commercial - Vacant Land	YES - Current	NO - Privately-Owned	Available	Not Used in Prior Housing Element	0	0	0.165751415	0.165751415	0	0	0	1088189	653	West Adams - Baldwin Hills - Leimert			Above Moderate
LOS ANGELES	2516 W 54TH ST	90043	5006032002	Neighborhood Commercial	C2-1VL-CPIO	0	54	0.054522268	Commercial - Store - One Story	YES - Current	NO - Privately-Owned	Available	Not Used in Prior Housing Element	0	0	0.00299488	0.00299488	3	0	0	1088189	654	West Adams - Baldwin Hills - Leimert			Above Moderate
LOS ANGELES	2520 W 54TH ST	90043	5006032003	Neighborhood Commercial	C2-1VL-CPIO	0	54	0.054520721	Commercial - Parking Lot (Commercial Use Property) - Lots - Patron or Employee - One Story	YES - Current	NO - Privately-Owned	Available	Not Used in Prior Housing Element	0	0	0.01085047	0.01085047	0	0	0	1088189	655	West Adams - Baldwin Hills - Leimert			Above Moderate
LOS ANGELES	2554 W 54TH ST	90043	5006032004	Neighborhood Commercial	C2-1VL-CPIO	0	54	0.054520721	Commercial - Office Building - One Story	YES - Current	NO - Privately-Owned	Available	Used in Prior Housing Element - Non-Vacant	0	0	0.011299102	0.011299102	0	0	0	1088189	656	West Adams - Baldwin Hills - Leimert			Above Moderate
LOS ANGELES	2560 W 54TH ST	90043	5006032004	Neighborhood Commercial	C2-1VL-CPIO	0	54	0.076270935	Commercial - Office Building - One Story	YES - Current	NO - Privately-Owned	Available	Used in Prior Housing Element - Non-Vacant	0.030439394	0	0	0.030439394	0	0	0	1088189	657	West Adams - Baldwin Hills - Leimert			Lower
LOS ANGELES	5405 S 3RD AVE	90043	5006032038	Neighborhood Commercial	C2-1VL-CPIO	0	54	0.139656274	Residential - Double, Duplex, or Two Units - 4 Stories or Less	YES - Current	NO - Privately-Owned	Available	Not Used in Prior Housing Element	0	0	0.353941202	0.353941202	2	0	0	1088189	692	West Adams - Baldwin Hills - Leimert	Yes		Above Moderate
LOS ANGELES	2504 W 54TH ST	90043	5006032039	Neighborhood Commercial	C2-1VL-CPIO	0	54	0.126602285	Commercial - Service Station - Full Service - No Additional Services	YES - Current	NO - Privately-Owned	Available	Used in Prior Housing Element - Non-Vacant	0.091824093	0	0	0.091824093	0	0	0	1088189	651	West Adams - Baldwin Hills - Leimert			Lower
LOS ANGELES	2512 W 54TH ST	90043	5006032040	Neighborhood Commercial	C2-1VL-CPIO	0	54	0.028838136	Commercial - Auto, Recreation Equipment, Construction Equipment Sales and Service - Auto Body Repair Shop - One Story	YES - Current	NO - Privately-Owned	Available	Not Used in Prior Housing Element	0	0	0.003564965	0.003564965	0	0	0	1088189	652	West Adams - Baldwin Hills - Leimert			Above Moderate
LOS ANGELES	5754 S 4TH AVE	90043	5006033014	Neighborhood Commercial	C2-1VL-CPIO	0	54	0.124060062	Residential - Single Family Residence	YES - Current	NO - Privately-Owned	Available	Not Used in Prior Housing Element	0.692134261	0	0	0.692134261	1	0	0	1088189	1324	West Adams - Baldwin Hills - Leimert			Lower
LOS ANGELES	2527 W SLAUSON AVE	90043	5006033015	Neighborhood Commercial	C2-1VL-CPIO	0	54	0.149881161	Institutional - Homes for Aged and Others - One Story	YES - Current	NO - Privately-Owned	Available	Not Used in Prior Housing Element	0.033328781	0	0	0.033328781	8	0	0	1088189	1336	West Adams - Baldwin Hills - Leimert			Lower
LOS ANGELES	2509 W SLAUSON AVE	90043	5006033016	Neighborhood Commercial	C2-1VL-CPIO	0	54	0.132727058	Commercial - Store Combination - Store and Residential Combination - One Story	YES - Current	NO - Privately-Owned	Available	Used in Prior Housing Element - Non-Vacant	0	0	0.091482565	0.091482565	0	0	0	1088189	1313	West Adams - Baldwin Hills - Leimert	Yes		Above Moderate
LOS ANGELES	2501 W SLAUSON AVE	90043	5006033017	Neighborhood Commercial	C2-1VL-CPIO	0	54	0.132549095	Industrial - Warehousing, Distribution, Storage - Warehousing, Distribution, Under 10,000 SF - One Story	YES - Current	NO - Privately-Owned	Available	Used in Prior Housing Element - Non-Vacant	0.047671091	0	0	0.047671091	0	0	0	1088189	1311	West Adams - Baldwin Hills - Leimert			Lower
LOS ANGELES	2507 W SLAUSON AVE	90043	5006033017	Neighborhood Commercial	C2-1VL-CPIO	0	54	0.13272117	Industrial - Warehousing, Distribution, Storage - Warehousing, Distribution, Under 10,000 SF - One Story	YES - Current	NO - Privately-Owned	Available	Used in Prior Housing Element - Non-Vacant	0.047671091	0	0	0.047671091	0	0	0	1088189	1312	West Adams - Baldwin Hills - Leimert			Lower
LOS ANGELES	5357 S HILLCREST DR	90043	5007004022	Low II Residential	R1-1	0	1 unit per lot	0.255655722	Institutional - Church - One Story	YES - Current	NO - Privately-Owned	Available	Not Used in Prior Housing Element	0	0	0.006364594	0.006364594	0	0	0	1088185	359	West Adams - Baldwin Hills - Leimert			Above Moderate
LOS ANGELES			5007004022	Low II Residential	R1-1	0	1 unit per lot	0.005186148	Institutional - Church - One Story	YES - Current	NO - Privately-Owned	Available	Not Used in Prior Housing Element	0	0	0.006480832	0.006480832	0	0	0	1088185	360	West Adams - Baldwin Hills - Leimert			Above Moderate
LOS ANGELES	5749 S BRYNHURST AVE	90043	5007021010	Neighborhood Commercial	[Q]C2-1VL-SP	0	108	0.160814203	Residential - Single Family Residence	YES - Current	NO - Privately-Owned	Available	Used in Prior Housing Element - Non-Vacant	1.658318329	0	0	1.658318329	1	0	0	1088185	843	West Adams - Baldwin Hills - Leimert			Lower
LOS ANGELES	5753 S BRYNHURST AVE	90043	5007021011	Neighborhood Commercial	[Q]C2-1VL-SP	0	108	0.160821456	Residential - Single Family Residence	YES - Current	NO - Privately-Owned	Available	Used in Prior Housing Element - Non-Vacant	1.658318329	0	0	1.658318329	1	0	0	1088185	879	West Adams - Baldwin Hills - Leimert			Lower
LOS ANGELES	3501 W SLAUSON AVE	90043	5007021012	Neighborhood Commercial	C2-1VL-SP	0	108	0.160340951	Commercial - Auto, Recreation Equipment, Construction Equipment Sales and Service - Auto Body Repair Shop - One Story	YES - Current	NO - Privately-Owned	Available	Used in Prior Housing Element - Non-Vacant	0.295794591	0	0	0.295794591	0	0	0	1088185	900	West Adams - Baldwin Hills - Leimert			Lower
LOS ANGELES	3519 W SLAUSON AVE	90043	5007021013	Neighborhood Commercial	C2-1VL-SP	0	108	0.160211316	Commercial - Store Combination - Store and Office Combination - One Story	YES - Current	NO - Privately-Owned	Available	Used in Prior Housing Element - Non-Vacant	0.036394472	0	0	0.036394472	0	0	0	1088185	901	West Adams - Baldwin Hills - Leimert			Lower
LOS ANGELES	5752 S CHESLEY AVE	90043	5007021014	Neighborhood Commercial	[Q]C2-1VL-SP	0	108	0.160705174	Residential - Single Family Residence	YES - Current	NO - Privately-Owned	Available	Used in Prior Housing Element - Non-Vacant	1.658318329	0	0	1.658318329	1	0	0	1088185	880	West Adams - Baldwin Hills -

LOS ANGELES	3661 W SLAUSON AVE	90043	5007024004	Neighborhood Commercial	C2-1VL-SP	0	108	0.097365586	Residential - Single Family Residence - Vacant Land	YES - Current	NO - Privately-Owned	Available	Not Used in Prior Housing Element	0.902605712	0	0	0.902605712	0	0	0	1088185	869	West Adams - Baldwin Hills - Leimert			Lower	
LOS ANGELES	5749 S HILLCREST DR	90043	5007024023	Neighborhood Commercial	[Q]C2-1VL-SP	0	108	0.16184273	Residential - Single Family Residence	YES - Current	NO - Privately-Owned	Available	Used in Prior Housing Element - Non-Vacant	1.426084542	0	0	1.426084542	1	0	0	1088185	848	West Adams - Baldwin Hills - Leimert			Lower	
LOS ANGELES	5753 S HILLCREST DR	90043	5007024024	Neighborhood Commercial	C2-1VL-SP	0	108	0.161429476	Residential - Single Family Residence - Other Improvements Only	YES - Current	NO - Privately-Owned	Available	Used in Prior Housing Element - Non-Vacant	1.426084542	0	0	1.426084542	1	0	0	1088185	884	West Adams - Baldwin Hills - Leimert			Lower	
LOS ANGELES	3651 W SLAUSON AVE	90043	5007024025	Neighborhood Commercial	C2-1VL-SP	0	108	0.155384304	Commercial - Nursery or Greenhouse - One Story	YES - Current	NO - Privately-Owned	Available	Used in Prior Housing Element - Non-Vacant	0.247312901	0	0	0.247312901	0	0	0	1088185	906	West Adams - Baldwin Hills - Leimert			Lower	
LOS ANGELES	5754 S EILEEN AVE	90043	5007029010	Neighborhood Commercial	C2-1VL-CPIO	0	54	0.12072291	Commercial - Store - One Story	YES - Current	NO - Privately-Owned	Available	Not Used in Prior Housing Element	0.051109649	0	0	0.051109649	2	0	0	1088181	152	West Adams - Baldwin Hills - Leimert			Lower	
LOS ANGELES	3919 W SLAUSON AVE	90043	5007029011	Neighborhood Commercial	C2-1VL-CPIO	0	54	0.108820947	Commercial - Store - One Story	YES - Current	NO - Privately-Owned	Available	Used in Prior Housing Element - Non-Vacant	0.057588607	0	0	0.057588607	0	0	0	1088181	151	West Adams - Baldwin Hills - Leimert			Lower	
LOS ANGELES	3915 W SLAUSON AVE	90043	5007029012	Neighborhood Commercial	C2-1VL-CPIO	0	54	0.108819809	Commercial - Store Combination - Store and Residential Combination - One Story	YES - Current	NO - Privately-Owned	Available	Not Used in Prior Housing Element	0	0	0.030976994	0.030976994	2	0	0	1088181	150	West Adams - Baldwin Hills - Leimert	Yes	Above Moderate		
LOS ANGELES	3931 W SLAUSON AVE	90043	5007030014	Neighborhood Commercial	C2-1VL-CPIO	0	54	0.134931215	Commercial - Store Combination - Store and Residential Combination - One Story	YES - Current	NO - Privately-Owned	Available	Used in Prior Housing Element - Non-Vacant	0	0	0.018859204	0.018859204	0	0	0	1088181	153	West Adams - Baldwin Hills - Leimert	Yes	Above Moderate		
LOS ANGELES	3939 W SLAUSON AVE	90043	5007030024	Neighborhood Commercial	C2-1VL-CPIO	0	54	0.119702686	Institutional - Homes for Aged and Others - One Story	YES - Current	NO - Privately-Owned	Available	Used in Prior Housing Element - Non-Vacant	0.040381832	0	0	0.040381832	0	0	0	1088181	154	West Adams - Baldwin Hills - Leimert			Lower	
LOS ANGELES	3941 W SLAUSON AVE	90043	5007030024	Neighborhood Commercial	C2-1VL-CPIO	0	54	0.119703853	Institutional - Homes for Aged and Others - One Story	YES - Current	NO - Privately-Owned	Available	Used in Prior Housing Element - Non-Vacant	0.040381832	0	0	0.040381832	0	0	0	1088181	155	West Adams - Baldwin Hills - Leimert			Lower	
LOS ANGELES	3949 1/4 W SLAUSON AVE	90043	5007030025	Neighborhood Commercial	C2-1VL-CPIO	0	54	0.119703001	Commercial - Store Combination - Store and Residential Combination - One Story	YES - Current	NO - Privately-Owned	Available	Not Used in Prior Housing Element	0	0	0.04021799	0.04021799	3	0	0	1088181	157	West Adams - Baldwin Hills - Leimert	Yes	Above Moderate		
LOS ANGELES	5756 S ALVISO AVE	90043	5007030025	Neighborhood Commercial	C2-1VL-CPIO	0	54	0.13465621	Commercial - Store Combination - Store and Residential Combination - One Story	YES - Current	NO - Privately-Owned	Available	Not Used in Prior Housing Element	0	0	0.046211307	0.046211307	3	0	0	1088181	158	West Adams - Baldwin Hills - Leimert	Yes	Above Moderate		
LOS ANGELES	5755 S VALLEY RIDGE AVE	90043	5008006009	Medium Residential	R3-1	0	54	0.224621895	Residential - Single Family Residence - Pool	YES - Current	NO - Privately-Owned	Available	Used in Prior Housing Element - Non-Vacant	0.734831643	0	0	0.734831643	0	0	0	1088181	161	West Adams - Baldwin Hills - Leimert			Lower	
LOS ANGELES	5763 S VALLEY RIDGE AVE	90043	5008006010	Medium Residential	R3-1	0	54	0.241703677	Residential - Single Family Residence	YES - Current	NO - Privately-Owned	Available	Used in Prior Housing Element - Non-Vacant	0.78443324	0	0	0.78443324	0	0	0	1088181	193	West Adams - Baldwin Hills - Leimert			Lower	
LOS ANGELES	5736 S VERDUN AVE	90043	5008006011	Medium Residential	R3-1	0	54	0.214679903	Residential - Single Family Residence	YES - Current	NO - Privately-Owned	Available	Used in Prior Housing Element - Non-Vacant	0.968796825	0	0	0.968796825	1	0	0	1088181	196	West Adams - Baldwin Hills - Leimert			Lower	
LOS ANGELES	5726 S VERDUN AVE	90043	5008006012	Medium Residential	R3-1	0	54	0.199319205	Residential - Single Family Residence	YES - Current	NO - Privately-Owned	Available	Used in Prior Housing Element - Non-Vacant	0.918452072	0	0	0.918452072	1	0	0	1088181	163	West Adams - Baldwin Hills - Leimert			Lower	
LOS ANGELES	4015 W SLAUSON AVE	90043	5008006030	Medium Residential	R3-1	0	54	0.138506252	Residential - Single Family Residence	YES - Current	NO - Privately-Owned	Available	Used in Prior Housing Element - Non-Vacant	0.473743403	0	0	0.473743403	0	0	0	1088181	195	West Adams - Baldwin Hills - Leimert			Lower	
LOS ANGELES			5008006031	Medium Residential	R3-1	0	54	0.121770594	Residential - Single Family Residence	YES - Current	NO - Privately-Owned	Available	Used in Prior Housing Element - Non-Vacant	0.415715432	0	0	0.415715432	0	0	0	1088181	172	West Adams - Baldwin Hills - Leimert			Lower	
LOS ANGELES	5754 S VALLEY RIDGE AVE	90043	5008006032	Medium Residential	R3-1	0	54	0.018733824		YES - Current	NO - Privately-Owned	Available	Not Used in Prior Housing Element	0	0	0.422920895	0.422920895	0	1*	1*	1088181	160	West Adams - Baldwin Hills - Leimert			Above Moderate	
LOS ANGELES	5761 S ALVISO AVE	90043	5008006033	Medium Residential	R3-1	0	54	0.177993927	Residential - Four Units (Any Combination) - 4 Stories or Less	YES - Current	NO - Privately-Owned	Available	Not Used in Prior Housing Element	0	0	0.285482043	0.285482043	4	0	0	1088181	192	West Adams - Baldwin Hills - Leimert	Yes	Above Moderate		
LOS ANGELES	5755 S ALVISO AVE	90043	5008006034	Medium Residential	R3-1	0	54	0.179087342	Residential - Single Family Residence	YES - Current	NO - Privately-Owned	Available	Used in Prior Housing Element - Non-Vacant	0.586277729	0	0	0.586277729	0	0	0	1088181	156	West Adams - Baldwin Hills - Leimert			Lower	
LOS ANGELES	5681 S VERDUN AVE	90043	5008011014	Medium Residential	R3-1	0	54	0.139317658	Residential - Single Family Residence	YES - Current	NO - Privately-Owned	Available	Used in Prior Housing Element - Non-Vacant	0.649559373	0	0	0.649559373	1	0	0	1088181	164	West Adams - Baldwin Hills - Leimert			Lower	
LOS ANGELES	4107 W SLAUSON AVE	90043	5008011015	Medium Residential	R3-1	0	54	0.143257515	Residential - Single Family Residence	YES - Current	NO - Privately-Owned	Available	Used in Prior Housing Element - Non-Vacant	0.649559373	0	0	0.649559373	1	0	0	1088181	165	West Adams - Baldwin Hills - Leimert			Lower	
LOS ANGELES	4111 W SLAUSON AVE	90043	5008011016	Medium Residential	R3-1	0	54	0.143258374	Residential - Single Family Residence	YES - Current	NO - Privately-Owned	Available	Used in Prior Housing Element - Non-Vacant	0.649559373	0	0	0.649559373	1	0	0	1088181	167	West Adams - Baldwin Hills - Leimert			Lower	
LOS ANGELES	5667 S MARBURN AVE	90043	5008011017	Medium Residential	R3-1	0	54	0.143257511	Residential - Single Family Residence	YES - Current	NO - Privately-Owned	Available	Used in Prior Housing Element - Non-Vacant	0.649559373	0	0	0.649559373	1	0	0	1088181	168	West Adams - Baldwin Hills - Leimert			Lower	
LOS ANGELES			5008011022	Medium Residential	R3-1	0	54	0.015541264	Residential - Single Family Residence - Vacant Land	YES - Current	NO - Privately-Owned	Available	Not Used in Prior Housing Element	0	0	0.034750086	0.034750086	0	0	0	1088181	175	West Adams - Baldwin Hills - Leimert			Above Moderate	
LOS ANGELES	4201 W SLAUSON AVE	90043	5008011028	Medium Residential	R3-1	0	54	0.277879265	Residential - Five or More Units or Apartments (Any Combination) - 4 Stories or Less	YES - Current	NO - Privately-Owned	Available	Not Used in Prior Housing Element	0	0	0.045970009	0.045970009	21	0	0	1088181	176	West Adams - Baldwin Hills - Leimert	Yes	Above Moderate		
LOS ANGELES	4133 W SLAUSON AVE	90043	5008011029	Medium Residential	R3-1	0	54	0.15411314	Residential - Single Family Residence	YES - Current	NO - Privately-Owned	Available	Used in Prior Housing Element - Non-Vacant	0.707927942	0	0	0.707927942	1	0	0	1088181	171	West Adams - Baldwin Hills - Leimert			Lower	
LOS ANGELES	4129 W SLAUSON AVE	90043	5008011030	Medium Residential	R3-1	0	54	0.1418836	Residential - Single Family Residence	YES - Current	NO - Privately-Owned	Available	Used in Prior Housing Element - Non-Vacant	0.649559373	0	0	0.649559373	1	0	0	1088181	170	West Adams - Baldwin Hills - Leimert			Lower	
LOS ANGELES	4123 W SLAUSON AVE	90043	5008011031	Medium Residential	R3-1	0	54	0.143241323	Residential - Single Family Residence	YES - Current	NO - Privately-Owned	Available	Used in Prior Housing Element - Non-Vacant	0.649559373	0	0	0.649559373	1	0	0	1088181	169	West Adams - Baldwin Hills - Leimert			Lower	
LOS ANGELES			5008011032	Medium Residential	R3-1	0	54	0.078634551	Residential - Single Family Residence	YES - Current	NO - Privately-Owned	Available	Used in Prior Housing Element - Non-Vacant	1.100271261	0	0	1.100271261	0	0	0	1088181	174	West Adams - Baldwin Hills - Leimert			Lower	
LOS ANGELES	4139 W SLAUSON AVE	90043	5008011033	Medium Residential	R3-1	0	54	0.18714026	Residential - Single Family Residence	YES - Current	NO - Privately-Owned	Available	Used in Prior Housing Element - Non-Vacant	0.868774742	0	0	0.868774742	1	0	0	1088181	173	West Adams - Baldwin Hills - Leimert			Lower	
LOS ANGELES			5008011034	Medium Residential	R3-1	0	54	0.01063754	Residential - Single Family Residence	YES - Current	NO - Privately-Owned	Available	Used in Prior Housing Element - Non-Vacant	0	0	0.140762854	0.140762854	0	0	0	1088181	177	West Adams - Baldwin Hills - Leimert			Above Moderate	
LOS ANGELES	4411 W SLAUSON AVE	90043	5008015044	Neighborhood Commercial	C1.5-1VL-CPIO	0	54	0.413084944	Industrial - Warehousing, Distribution, Storage - Warehousing, Distribution, Under 10,000 SF - One Story	YES - Current	NO - Privately-Owned	Available	Used in Prior Housing Element - Non-Vacant	0.083945691	0	0	0.083945691	0	0	0	1088181	695	West Adams - Baldwin Hills - Leimert			Lower	
LOS ANGELES			5008015044	Neighborhood Commercial	C1.5-1VL-CPIO	0	54	0.008096727	Industrial - Warehousing, Distribution, Storage - Warehousing, Distribution, Under 10,000 SF - One Story	YES - Current	NO - Privately-Owned	Available	Not Used in Prior Housing Element	0	0	0.000964611	0.000964611	0	0	0	1088181	696	West Adams - Baldwin Hills - Leimert			Above Moderate	
LOS ANGELES	4407 W SLAUSON AVE	90043	5008015046	Neighborhood Commercial	C1.5-1VL-CPIO	0	54	0.261566782	Commercial - Store - One Story	YES - Current	NO - Privately-Owned	Available	Not Used in Prior Housing Element	0.05622406	0	0	0.05622406	0	0	0	1088181	697	West Adams - Baldwin Hills - Leimert			Lower	
LOS ANGELES	5607 S EDGEMAR AVE	90043	5008016006	Medium Residential	R3-1	0	54	0.037412215	Residential - Five or More Units or Apartments (Any Combination) - 4 Stories or Less	YES - Current	NO - Privately-Owned	Available	Not Used in Prior Housing Element	0	0	0.108929309	0.108929309	0	2*	2*	1088181	186	West Adams - Baldwin Hills - Leimert			Above Moderate	
LOS ANGELES	5617 S EDGEMAR AVE	90043	5008016008	Medium Residential	R3-1	0	54	0.10238012	Residential - Double, Duplex, or Two Units - 4 Stories or Less	YES - Current	NO - Privately-Owned	Available	Not Used in Prior Housing Element	0	0	0.284745374	0.284745374	2	0	0	1088181	185	West Adams - Baldwin Hills - Leimert	Yes	Above Moderate		
LOS ANGELES	5621 S EDGEMAR AVE	90043	5008016010	Medium Residential	R3-1	0	54	0.17811228	Residential - Five or More Units or Apartments (Any Combination) - 4 Stories or Less	YES - Current	NO - Privately-Owned	Available	Not Used in Prior Housing Element	0	0	0.094839881	0.094839881	9	0	0	1088181	184	West Adams - Baldwin Hills - Leimert	Yes	Above Moderate		
LOS ANGELES	5623 S EDGEMAR AVE	90043	5008016011	Medium Residential	R3-1	0	54	0.170457168	Residential - Five or More Units or Apartments (Any Combination) - 4 Stories or Less	YES - Current	NO - Privately-Owned	Available	Not Used in Prior Housing Element	0	0	0.095745662	0.095745662	6	0	0	1088181	189	West Adams - Baldwin Hills - Leimert	Yes	Above Moderate		
LOS ANGELES	5631 S EDGEMAR AVE	90043	5008016012	Medium Residential	R3-1	0	54	0.188400199	Residential - Four Units (Any Combination) - 4 Stories or Less	YES - Current	NO - Privately-Owned	Available	Not Used in Prior Housing Element	0	0	0.138183475	0.138183475	4	0	0	1088181	191	West Adams - Baldwin Hills - Leimert	Yes	Above Moderate		
LOS ANGELES			5008016019	Medium Residential	R3-1	0	54	0.018406402	Residential - Single Family Residence - Vacant Land	YES - Current	NO - Privately-Owned	Available	Not Used in Prior Housing Element	0	0	0.034750086	0.034750086	0	0	0	1088181	183	West Adams - Baldwin Hills - Leimert			Above Moderate	
LOS ANGELES	5640 S EDGEMAR AVE	90043	5008016021	Medium Residential	R3-1	0	54	0.174954296	Residential - Four Units (Any Combination) - 4 Stories or Less	YES - Current	NO - Privately-Owned	Available	Not Used in Prior Housing Element	0	0	0.38248978	0.38248978	4	0	0	1088181	182	West Adams - Baldwin Hills - Leimert	Yes	Above Moderate		
LOS ANGELES	5648 S EDGEMAR AVE	90043	5008016022	Medium Residential	R3-1	0	54	0.191090888	Residential - Five or More Units or Apartments (Any Combination) - 4 Stories or Less	YES - Current	NO - Privately-Owned	Available	Not Used in Prior Housing Element	0	0	0.381756932	0.381756932	5	0	0	1088181	194	West Adams - Baldwin Hills - Leimert	Yes	Above Moderate		
LOS ANGELES	4233 W SLAUSON AVE	90043	5008016024	Medium Residential	R3-1	0	54	0.151526202	Residential - Four Units (Any Combination) - 4 Stories or Less	YES - Current	NO - Privately-Owned	Available	Not Used in Prior Housing Element	0	0	0.105763096	0.105763096	4	0	0	1088181	181	West Adams - Baldwin Hills - Leimert	Yes	Above Moderate		
LOS ANGELES	4231 W SLAUSON AVE	90043	5008016026	Medium Residential	R3-1	0	54	0.179075092	Residential - Three Units (Any Combination) - 4 Stories or Less	YES - Current	NO - Privately-Owned	Available	Not Used in Prior Housing Element	0	0	0.382488978	0.382488978	4	0	0	1088181	180	West Adams - Baldwin Hills - Leimert	Yes	Above Moderate		
LOS ANGELES	4343 W SLAUSON AVE	90043	5008016040	Neighborhood Commercial	C1.5-1VL-CPIO	0	54	0.329270273	Commercial - Store - One Story	YES - Current	NO - Privately-Owned	Available	Not Used in Prior Housing Element	0.082708423	0	0	0.082708423	0	0	0	1088181	188	West Adams - Baldwin Hills - Leimert			Lower	
LOS ANGELES	4215 W SLAUSON AVE	90043	5008016041	Medium Residential	R3-1	0	54	0.519725959	Residential - Five or More Units or Apartments (Any Combination) - 4 Stories or Less - Pool	YES - Current	NO - Privately-Owned	Available	Not Used in Prior Housing Element	0	0	0.155618406	0.155618406	42	0	0	1088181	178	West Adams - Baldwin Hills - Leimert	Yes	Above Moderate		
LOS ANGELES	4441 S CRENSHAW BLVD	90008	5013013001	Community Commercial	C2-2D-SP	0	108	0.078972275	Commercial - Parking Lot (Commercial Use Property) - Lots - Patron or Employee - One Story	YES - Current	NO - Privately-Owned	Available	Not Used in Prior Housing Element	0.141769353	0	0	0.141769353	0	0	0	1118185	201	West Adams - Baldwin Hills - Leimert			Lower	
LOS ANGELES	4445 S CRENSHAW BLVD	90008	5013013001	Community Commercial	C2-2D-SP	0	108	0.088252174	Commercial - Parking Lot (Commercial Use Property) - Lots - Patron or Employee - One Story	YES - Current	NO - Privately-Owned	Available	Not Used in Prior Housing Element	0.155741724	0	0	0.155741724	0	0	0	1118185	210	West Adams - Baldwin Hills - Leimert			Lower	
LOS ANGELES	4439 S CRENSHAW BLVD	90008	5013013002	Community Commercial	C2-2D-SP	0	108	0.078969479	Commercial - Parking Lot (Commercial Use Property) - Lots - Patron or Employee - One Story	YES - Current	NO - Privately-Owned	Available	Not Used in Prior Housing Element	0.036752366	0	0	0.036752366	0	0	0	1118185	193	West Adams - Baldwin Hills - Leimert			Lower	
LOS ANGELES	4425 S CRENSHAW BLVD	90008	5013013004	Community Commercial	C2-2D-SP	0	108	0.07896683	Commercial - Store Combination - Store and Residential Combination - One Story	YES - Current	NO - Privately-Owned	Available	Not Used in Prior Housing Element	0	0	0.043986786	0.043986786	3	0	0	1118185	161	West Adams - Baldwin Hills - Leimert	Yes	Above Moderate		
LOS ANGELES	4427 S CRENSHAW BLVD	90008	5013013004	Community Commercial	C2-2D-SP	0	108	0.078967444	Commercial - Store Combination - Store and Residential Combination - One Story	YES - Current	NO - Privately-Owned	Available	Not Used in Prior Housing Element	0	0	0.043986786	0.043986786	3	0	0	1118185	169	West Adams - Baldwin Hills - Leimert	Yes	Above Moderate		
LOS ANGELES	4421 S CRENSHAW BLVD	90008	5013013005	Community Commercial	C2-2D-SP	0	108	0.078973271	Commercial - Parking Lot (Commercial Use Property) - Lots - Patron or Employee - One Story	YES - Current	NO - Privately-Owned	Available	Not Used in Prior Housing Element	0.013660682	0	0	0.013660682	0	0	0	1118185	157	West Adams - Baldwin Hills - Leimert			Lower	
LOS ANGELES	4401 S CRENSHAW BLVD	90008	5013013013	Community Commercial	C2-2D-SP	0	108	0.315368357	Commercial - Bank, Savings and Loan - One Story	YES - Current	NO - Privately-Owned	Available	Used in Prior Housing Element - Non-Vacant	0.160040963	0	0	0.160040963	0	0	0	1118185	131	West Adams - Baldwin Hills - Leimert			Lower	
LOS ANGELES			5013013014	Community Commercial	C2-2D-SP	0	108	0.0396282	Commercial - Bank, Savings and Loan - One Story	YES - Current	NO - Privately-Owned	Available	Not Used in Prior Housing Element	0.044110602	0	0	0.044110602	0	0	0	1118185	587	West Adams - Baldwin Hills - Leimert			Lower	
LOS ANGELES	4415 S CRENSHAW BLVD	90008	5013013017	Community Commercial	C2-2D-SP	0	108	0.081941672	Commercial - Parking Lot (Commercial Use Property) - Lots - Patron or Employee - One Story	YES - Current	NO - Privately-Owned	Available	Not Used in Prior Housing Element	0.148882997	0	0	0.148882997	0	0	0	1118185	143	West Adams - Baldwin Hills - Leimert			Lower	
LOS ANGELES	4417 S CRENSHAW BLVD	90008	5013013017	Community Commercial	C2-2D-SP	0	108	0.07896973	Commercial - Parking Lot (Commercial Use Property) - Lots - Patron or Employee - One Story	YES - Current	NO - Privately-Owned	Available	Not Used in Prior Housing Element	0.141769353	0	0	0.141769353	0	0	0	1118185	147	West Adams - Baldwin Hills - Leimert			Lower	
LOS ANGELES			5013013017	Community Commercial	C2-2D-SP	0	108	0.003146804	Commercial - Parking Lot (Commercial Use Property) - Lots - Patron or Employee - One Story	YES - Current	NO - Privately-Owned	Available	Not Used in Prior Housing Element	0	0	0.020526831	0.020526831	0	0	0	1118185	588	West Adams - Baldwin Hills - Leimert			Above Moderate	
LOS ANGELES	4717 S CRENSHAW BLVD	90043	5013015002	Community Commercial	C2-2D-SP	0	108	0.08264744	Commercial - Auto, Recreation Equipment, Construction Equipment Sales and Service - Auto Body Repair Shop - One Story	YES - Current	NO - Privately-Owned	Available	Not Used in Prior Housing Element	0.057886552	0	0	0.057886552	0	0	0	1118185	334	West Adams - Baldwin Hills - Leimert			Lower	
LOS ANGELES	4715 S CRENSHAW BLVD	90043	5013015003	Community Commercial	C2-2D-SP	0	108	0.082645718	Commercial - Office Building - One Story	YES - Current	NO - Privately-Owned	Available	Not Used in Prior Housing Element	0.0742136	0	0	0.0742136	0	0	0	1118185	325	West Adams - Baldwin Hills - Leimert			Lower	
LOS ANGELES	4711 S CRENSHAW BLVD	90043	5013015004	Community Commercial	C2-2D-SP	0	108	0.08264744	Commercial - Office Building - One Story	YES - Current	NO - Privately-Owned	Available	Not Used in Prior Housing Element	0.18062114	0	0	0.18062114	0	0	0	1118185	324	West Adams - Baldwin Hills - Leimert			Lower	
LOS ANGELES	4707 S CRENSHAW BLVD	90043	5013015005	Community Commercial	C2-2D-SP	0	108	0.08264658	Commercial - Store Combination - Store and Residential Combination - One Story	YES - Current	NO - Privately-Owned	Available	Not Used in Prior Housing Element	0	0	0.040733591	0.040733591	0	0	0	1118185	315	West Adams - Baldwin Hills - Leimert	Yes	Above Moderate		
LOS ANGELES	4703 S CRENSHAW BLVD	90043	5013015006	Community Commercial	C2-2D-SP	0	108	0.082646371	Commercial - Store Combination - Store and Residential Combination - One Story	YES - Current	NO - Privately-Owned	Available	Not Used in Prior Housing Element	0.18062114	0	0	0.18062114	0	0	0	1118185	308	West Adams - Baldwin Hills - Leimert			Lower	
LOS ANGELES	4649 S CRENSHAW BLVD	90043	5013015007	Community Commercial	C2-2D-SP	0	108	0.082646371	Commercial - Store - One Story	YES - Current	NO - Privately-Owned	Available	Not Used in Prior Housing Element	0.18062114	0	0	0.18062114	0	0	0	1118185	305	West Adams - Baldwin Hills - Leimert			Lower	
LOS ANGELES	4643 S CRENSHAW BLVD	90043	5013015008	Community Commercial	C2-2D-SP	0	108	0.08264658	Commercial - Store - One Story	YES - Current	NO - Privately-Owned	Available	Not Used in Prior Housing Element	0.057886552	0	0	0.057886552	0	0	0	1118185	297	West Adams - Baldwin Hills - Leimert			Lower	
LOS ANGELES	4637 S CRENSHAW BLVD	90043	5013015009	Community Commercial	C2-2D-SP	0	108	0.08264658	Commercial - Store - One Story	YES - Current	NO - Privately-Owned	Available	Not Used in Prior Housing Element	0.18062114	0	0	0.18062114	0	0	0	1118185	287	West Adams - Baldwin Hills - Leimert			Lower	
LOS ANGELES	4639 S CRENSHAW BLVD	90043	5013015009	Community Commercial	C2-2D-SP	0	108	0.08264658	Commercial - Store - One Story	YES - Current	NO - Privately-Owned	Available	Not Used in Prior Housing Element	0.18062114	0	0	0.18062114	0	0	0	1118185	295	West Adams - Baldwin Hills - Leimert			Lower	
LOS ANGELES	4633 S CRENSHAW BLVD	90043	5013015010	Community Commercial	C2-2D-SP	0	108	0.08264658	Commercial - Store - One Story	YES - Current	NO - Privately-Owned	Available	Not Used in Prior Housing Element	0.19087255	0	0	0.19087255	0	0	0	1118185	279	West Adams - Baldwin Hills - Leimert			Lower	
LOS ANGELES	4629 S CRENSHAW BLVD	90043	5013015011	Community Commercial	C2-2D-SP	0	108	0.079860998	Commercial - Parking Lot (Commercial Use Property) - Lots - Patron or Employee - One Story	YES - Current	NO - Privately-Owned	Available	Not Used in Prior Housing Element	0.036509732	0	0	0.036509732	0	0	0	1118185	276	West Adams - Baldwin Hills - Leimert			Lower	
LOS ANGELES	4625 S CRENSHAW BLVD	90043	5013015012	Community Commercial	C2-2D-SP	0	108	0.078118783	Commercial - Store Combination - Store and Office Combination - One Story	YES - Current	NO - Privately-Owned	Available	Not Used in Prior Housing Element	0.074684747	0	0	0.074684747	0	0	0	1118185	260	West Adams - Baldwin Hills - Leimert			Lower	
LOS ANGELES	4627 S CRENSHAW BLVD	90043	5013015012	Community Commercial	C2-2D-SP	0	108	0.079287807	Commercial - Store Combination - Store and Office Combination - One Story	YES - Current	NO - Privately-Owned	Available	Not Used in Prior Housing Element	0.0742136	0	0	0.0742136	0	0	0	1118185	268	West Adams - Baldwin Hills - Leimert			Lower	
LOS ANGELES	4605 S CRENSHAW BLVD	90043	5013015014	Community Commercial	C2-2D-SP	0	108	0.136664091	Commercial - Store Combination - Store and Residential Combination - One Story	YES - Current	NO - Privately-Owned	Available	Used in Prior Housing Element - Non-Vacant	0	0	0.075519523	0.075519523	0	0	0	1118185	234	West Adams - Baldwin Hills - Leimert	Yes	Above Moderate		
LOS ANGELES	4611 S CRENSHAW BLVD	90043	5013015030	Community Commercial	C2-2D-SP	0	108	0.082326574	Commercial - Store Combination - Store and Residential Combination - One Story	YES - Current	NO - Privately-Owned	Available	Not Used in Prior Housing Element	0	0	0.04301742	0.04301742	0	0	0	1118185	237	West Adams - Baldwin Hills - Leimert	Yes	Above Moderate		
LOS ANGELES	4617 S CRENSHAW BLVD	90043	5013015030	Community Commercial	C2-2D-SP	0	108	0.079132618	Commercial - Store Combination - Store and Residential Combination - One Story	YES - Current	NO - Privately-Owned	Available	Not Used in Prior Housing Element	0	0	0.041001862	0.041001862	0	0	0	1118185	246	West Adams - Baldwin Hills - Leimert	Yes	Above Moderate		
LOS ANGELES	4619 S CRENSHAW BLVD	90043	5013015030	Community Commercial	C2-2D-SP	0	108	0.078166055	Commercial - Store Combination - Store and Residential Combination - One Story	YES - Current	NO - Privately-Owned	Available	Not Used in Prior Housing Element	0	0	0.041001862	0.041001862	0	0	0	1118185	248	West Adams - Baldwin Hills - Leimert	Yes	Above Moderate		
LOS ANGELES			5013015031	Community Commercial	C2-2D-SP	0	108	0.075862755	Commercial - Store - One Story	YES - Current	NO - Privately-Owned	Available	Not Used in Prior Housing Element	0.054907204	0	0	0.054907204	0	0	0	1118185	257	West Adams - Baldwin Hills - Leimert			Lower	
LOS ANGELES	4723 S CRENSHAW BLVD	90043	5013015900	Community Commercial	C2-2D-SP	0	108	0.137744233	Commercial - Auto, Recreation Equipment, Construction Equipment Sales and Service - Car Wash Only, Self-service Type - One Story	YES - Current	NO - Privately-Owned	Available	Not Used in Prior Housing Element	0.253665161	0	0	0.253665161	0	0	0	1118185	336	West Adams - Baldwin Hills - Leimert			Lower	
LOS ANGELES	4727 S CRENSHAW BLVD	90043	5013015900	Community Commercial	C2-2D-SP	0	108	0.165985841	Commercial - Auto, Recreation Equipment, Construction Equipment Sales and Service - Car

LOS ANGELES	5001 S CRENSHAW BLVD	90043	5013017019	High Medium Residential		R4-1-SP	0	108	0.14019124	Residential - Five or More Units or Apartments (Any Combination) - 4 Stories or Less	YES - Current	NO - Privately-Owned	Available	Not Used in Prior Housing Element	0	0	0.257396042	0.257396042	8	0	0	1118185	477	West Adams - Baldwin Hills - Leimert	Yes	Above Moderate					
LOS ANGELES			5013017022	High Medium Residential		R4-1-SP	0	108	0.041485039	Residential - Single Family Residence - Vacant Land	YES - Current	NO - Privately-Owned	Available	Not Used in Prior Housing Element	0.517585087	0	0	0.517585087	0	0	0	1118185	465	West Adams - Baldwin Hills - Leimert		Lower					
LOS ANGELES	4909 S CRENSHAW BLVD	90043	5013017024	High Medium Residential		R4-1-SP	0	108	0.123586364	Institutional - Church - One Story	YES - Current	NO - Privately-Owned	Available	Not Used in Prior Housing Element	0.132338273	0	0	0.132338273	1	0	0	1118185	464	West Adams - Baldwin Hills - Leimert		Lower					
LOS ANGELES	4915 S CRENSHAW BLVD	90043	5013017024	High Medium Residential		R4-1-SP	0	108	0.171773034	Institutional - Church - One Story	YES - Current	NO - Privately-Owned	Available	Not Used in Prior Housing Element	0.168127377	0	0	0.168127377	1	0	0	1118185	469	West Adams - Baldwin Hills - Leimert		Lower					
LOS ANGELES	4921 S CRENSHAW BLVD	90043	5013017024	High Medium Residential		R4-1-SP	0	108	0.178497085	Institutional - Church - One Story	YES - Current	NO - Privately-Owned	Available	Not Used in Prior Housing Element	0.174829865	0	0	0.174829865	1	0	0	1118185	473	West Adams - Baldwin Hills - Leimert		Lower					
LOS ANGELES			5013017024	High Medium Residential		R4-1-SP	0	108	0.159582854	Institutional - Church - One Story	YES - Current	NO - Privately-Owned	Available	Not Used in Prior Housing Element	0.160958864	0	0	0.160958864	1	0	0	1118185	456	West Adams - Baldwin Hills - Leimert		Lower					
LOS ANGELES	5117 S CRENSHAW BLVD	90043	5013018001	Community Commercial		C2-2D-SP	0	108	0.350716093	Residential - Five or More Units or Apartments (Any Combination) - 4 Stories or Less - Pool	YES - Current	NO - Privately-Owned	Available	Not Used in Prior Housing Element	0	0	1.341641083	1.341641083	12	0	0	1118185	574	West Adams - Baldwin Hills - Leimert	Yes	Above Moderate					
LOS ANGELES	5141 S CRENSHAW BLVD	90043	5013018004	Community Commercial		C2-2D-SP	0	108	0.276517241	Commercial - Office Building - One Story	YES - Current	NO - Privately-Owned	Available	Used in Prior Housing Element - Non-Vacant	0.37471734	0	0	0.37471734	0	0	0	1088185	72	West Adams - Baldwin Hills - Leimert		Lower					
LOS ANGELES	5147 S CRENSHAW BLVD	90043	5013018005	Community Commercial		C2-2D-SP	0	108	0.276533169	Residential - Single Family Residence - Vacant Land	YES - Current	NO - Privately-Owned	Available	Not Used in Prior Housing Element	1.857177466	0	0	1.857177466	0	0	0	1088185	88	West Adams - Baldwin Hills - Leimert		Lower					
LOS ANGELES	5157 S CRENSHAW BLVD	90043	5013018006	Community Commercial		C2-2D-SP	0	108	0.275457302	Commercial - Parking Lot (Commercial Use Property) - Lots - Patron or Employee - One Story	YES - Current	NO - Privately-Owned	Available	Used in Prior Housing Element - Non-Vacant	0.071524874	0	0	0.071524874	0	0	0	1088185	116	West Adams - Baldwin Hills - Leimert		Lower					
LOS ANGELES	5158 S CRENSHAW BLVD	90043	5013019001	Community Commercial		C2-2D-SP	0	108	0.261590015	Commercial - Office Building - One Story	YES - Current	NO - Privately-Owned	Available	Used in Prior Housing Element - Non-Vacant	0.354226528	0	0	0.354226528	1	0	0	1088185	115	West Adams - Baldwin Hills - Leimert		Lower					
LOS ANGELES	5144 S CRENSHAW BLVD	90043	5013019003	Community Commercial		C2-2D-SP	0	108	0.262087581	Commercial - Store - One Story	YES - Current	NO - Privately-Owned	Available	Used in Prior Housing Element - Non-Vacant	0.366908724	0	0	0.366908724	0	0	0	1088185	87	West Adams - Baldwin Hills - Leimert		Lower					
LOS ANGELES	5138 S CRENSHAW BLVD	90043	5013019003	Community Commercial		C2-2D-SP	0	108	0.262077845	Institutional - Homes for Aged and Others - One Story	YES - Current	NO - Privately-Owned	Available	Used in Prior Housing Element - Non-Vacant	0	0	0.042519691	0.042519691	0	0	0	1088185	71	West Adams - Baldwin Hills - Leimert	Yes	Above Moderate					
LOS ANGELES	5130 S CRENSHAW BLVD	90043	5013019004	Community Commercial		C2-2D-SP	0	108	0.262075362	Commercial - Parking Lot (Commercial Use Property) - Lots - Patron or Employee - One Story	YES - Current	NO - Privately-Owned	Available	Not Used in Prior Housing Element	0.071065662	0	0	0.071065662	0	0	0	1088185	45	West Adams - Baldwin Hills - Leimert		Lower					
LOS ANGELES	5122 S CRENSHAW BLVD	90043	5013019005	Community Commercial		C2-2D-SP	0	108	0.262068872	Commercial - Auto, Recreation Equipment, Construction Equipment Sales and Service - Auto Body Repair Shop - One Story	YES - Current	NO - Privately-Owned	Available	Used in Prior Housing Element - Non-Vacant	0.150058462	0	0	0.150058462	0	0	0	1088185	29	West Adams - Baldwin Hills - Leimert		Lower					
LOS ANGELES	5014 S CRENSHAW BLVD	90043	5013019018	Community Commercial		C2-2D-SP	0	108	0.209917229	Residential - Three Units (Any Combination) - 4 Stories or Less	YES - Current	NO - Privately-Owned	Available	Not Used in Prior Housing Element	0.761865839	0	0	0.761865839	3	0	0	1118185	492	West Adams - Baldwin Hills - Leimert							
LOS ANGELES	5020 S CRENSHAW BLVD	90043	5013019019	Community Commercial		C2-2D-SP	0	108	0.209910008	Residential - Four Units (Any Combination) - 4 Stories or Less	YES - Current	NO - Privately-Owned	Available	Not Used in Prior Housing Element	0.238717731	0	0	0.238717731	4	0	0	1118185	503	West Adams - Baldwin Hills - Leimert		Lower					
LOS ANGELES	5026 S CRENSHAW BLVD	90043	5013019020	Community Commercial		C2-2D-SP	0	108	0.209904541	Commercial - Restaurant, Cocktail Lounge - Restaurant, Cocktail Lounge, Tavern - One Story	YES - Current	NO - Privately-Owned	Available	Used in Prior Housing Element - Non-Vacant	0.317561794	0	0	0.317561794	0	0	0	1118185	526	West Adams - Baldwin Hills - Leimert		Lower					
LOS ANGELES	5100 S CRENSHAW BLVD	90043	5013019021	Community Commercial		C2-2D-SP	0	108	0.209901691	Commercial - Store Combination - Store and Residential Combination - One Story	YES - Current	NO - Privately-Owned	Available	Used in Prior Housing Element - Non-Vacant	0	0	0.216854252	0.216854252	1	0	0	1118185	534	West Adams - Baldwin Hills - Leimert	Yes	Above Moderate					
LOS ANGELES	5106 S CRENSHAW BLVD	90043	5013019022	Community Commercial		C2-2D-SP	0	108	0.209893703	Residential - Single Family Residence	YES - Current	NO - Privately-Owned	Available	Used in Prior Housing Element - Non-Vacant	1.900748193	0	0	1.900748193	1	0	0	1118185	542	West Adams - Baldwin Hills - Leimert		Lower					
LOS ANGELES	3320 W 50TH ST	90043	5013019033	Community Commercial		C2-2D-SP	0	108	0.209928164	Commercial - Commercial - Vacant Land	YES - Current	NO - Privately-Owned	Available	Not Used in Prior Housing Element	0.256407504	0	0	0.256407504	0	0	0	1118185	476	West Adams - Baldwin Hills - Leimert		Lower					
LOS ANGELES	5008 S CRENSHAW BLVD	90043	5013019034	Community Commercial		C2-2D-SP	0	108	0.20992086	Commercial - Commercial - Vacant Land	YES - Current	NO - Privately-Owned	Available	Not Used in Prior Housing Element	0.247193836	0	0	0.247193836	0	0	0	1118185	481	West Adams - Baldwin Hills - Leimert		Lower					
LOS ANGELES	5110 S CRENSHAW BLVD	90043	5013019035	Community Commercial		C2-2D-SP	0	108	0.327902435	Residential - Five or More Units or Apartments (Any Combination) - 4 Stories or Less	YES - Current	NO - Privately-Owned	Available	Not Used in Prior Housing Element	0.257608264	0	0	0.257608264	32	0	0	1118185	573	West Adams - Baldwin Hills - Leimert		Lower					
LOS ANGELES			5013019035	Community Commercial		C2-2D-SP	0	108	0.209890156	Residential - Five or More Units or Apartments (Any Combination) - 4 Stories or Less	YES - Current	NO - Privately-Owned	Available	Not Used in Prior Housing Element	0.210260244	0	0	0.210260244	32	0	0	1118185	564	West Adams - Baldwin Hills - Leimert		Lower					
LOS ANGELES	3318 W 48TH ST	90043	5013020001	Community Commercial		C2-2D-SP	0	108	0.175005246	Residential - Five or More Units or Apartments (Any Combination) - 4 Stories or Less	YES - Current	NO - Privately-Owned	Available	Not Used in Prior Housing Element	0	0	0.348332239	0.348332239	5	0	0	1118185	359	West Adams - Baldwin Hills - Leimert	Yes	Above Moderate					
LOS ANGELES	4808 S CRENSHAW BLVD	90043	5013020002	Community Commercial		C2-2D-SP	0	108	0.17500275	Residential - Single Family Residence	YES - Current	NO - Privately-Owned	Available	Not Used in Prior Housing Element	1.862072319	0	0	1.862072319	0	0	0	1118185	366	West Adams - Baldwin Hills - Leimert		Lower					
LOS ANGELES	4812 S CRENSHAW BLVD	90043	5013020003	Community Commercial		C2-2D-SP	0	108	0.174999521	Institutional - Church - One Story	YES - Current	NO - Privately-Owned	Available	Used in Prior Housing Element - Non-Vacant	0.173588515	0	0	0.173588515	0	0	0	1118185	374	West Adams - Baldwin Hills - Leimert		Lower					
LOS ANGELES	4816 S CRENSHAW BLVD	90043	5013020004	Community Commercial		C2-2D-SP	0	108	0.174994843	Commercial - Store Combination - Store and Residential Combination - One Story	YES - Current	NO - Privately-Owned	Available	Used in Prior Housing Element - Non-Vacant	0.284065116	0	0	0.284065116	1	0	0	1118185	384	West Adams - Baldwin Hills - Leimert		Lower					
LOS ANGELES	4822 S CRENSHAW BLVD	90043	5013020005	Community Commercial		C2-2D-SP	0	108	0.174990898	Residential - Single Family Residence	YES - Current	NO - Privately-Owned	Available	Used in Prior Housing Element - Non-Vacant	1.771602893	0	0	1.771602893	1	0	0	1118185	392	West Adams - Baldwin Hills - Leimert		Lower					
LOS ANGELES	4824 S CRENSHAW BLVD	90043	5013020006	Community Commercial		C2-2D-SP	0	108	0.174988402	Commercial - Store Combination - Store and Residential Combination - One Story	YES - Current	NO - Privately-Owned	Available	Used in Prior Housing Element - Non-Vacant	0	0	0.062691933	0.062691933	1	0	0	1118185	400	West Adams - Baldwin Hills - Leimert	Yes	Above Moderate					
LOS ANGELES	4830 S CRENSHAW BLVD	90043	5013020007	Community Commercial		C2-2D-SP	0	108	0.174984815	Residential - Single Family Residence	YES - Current	NO - Privately-Owned	Available	Not Used in Prior Housing Element	1.862072319	0	0	1.862072319	0	0	0	1118185	406	West Adams - Baldwin Hills - Leimert		Lower					
LOS ANGELES	4908 S CRENSHAW BLVD	90043	5013020011	Community Commercial		C2-2D-SP	0	108	0.174973336	Residential - Single Family Residence	YES - Current	NO - Privately-Owned	Available	Used in Prior Housing Element - Non-Vacant	0.596736543	0	0	0.596736543	1	0	0	1118185	435	West Adams - Baldwin Hills - Leimert		Lower					
LOS ANGELES	4916 S CRENSHAW BLVD	90043	5013020013	Community Commercial		C2-2D-SP	0	108	0.174966162	Residential - Five or More Units or Apartments (Any Combination) - 4 Stories or Less	YES - Current	NO - Privately-Owned	Available	Not Used in Prior Housing Element	0	0	0.348332239	0.348332239	5	0	0	1118185	449	West Adams - Baldwin Hills - Leimert	Yes	Above Moderate					
LOS ANGELES	4924 S CRENSHAW BLVD	90043	5013020014	Community Commercial		C2-2D-SP	0	108	0.174961479	Residential - Single Family Residence	YES - Current	NO - Privately-Owned	Available	Not Used in Prior Housing Element	1.862072319	0	0	1.862072319	0	0	0	1118185	455	West Adams - Baldwin Hills - Leimert		Lower					
LOS ANGELES	4928 S CRENSHAW BLVD	90043	5013020015	Community Commercial		C2-2D-SP	0	108	0.174958629	Residential - Single Family Residence	YES - Current	NO - Privately-Owned	Available	Not Used in Prior Housing Element	1.862072319	0	0	1.862072319	0	0	0	1118185	462	West Adams - Baldwin Hills - Leimert		Lower					
LOS ANGELES	4936 S CRENSHAW BLVD	90043	5013020016	Community Commercial		C2-2D-SP	0	108	0.196230298	Commercial - Store Combination - Store and Residential Combination - One Story	YES - Current	NO - Privately-Owned	Available	Not Used in Prior Housing Element	0	0	0.0520372	0.0520372	6	0	0	1118185	468	West Adams - Baldwin Hills - Leimert	Yes	Above Moderate					
LOS ANGELES	4900 S CRENSHAW BLVD	90043	5013020032	Community Commercial		C2-2D-SP	0	108	0.174981228	Commercial - Store Combination - Store and Residential Combination - One Story	YES - Current	NO - Privately-Owned	Available	Used in Prior Housing Element - Non-Vacant	0	0	0.213824052	0.213824052	0	0	0	1118185	416	West Adams - Baldwin Hills - Leimert	Yes	Above Moderate					
LOS ANGELES	4721 S 11TH AVE	90043	5013021002	Low Medium I Residential		R2-1	0	17	0.177962473	Residential - Double, Duplex, or Two Units - 4 Stories or Less	YES - Current	NO - Privately-Owned	Available	Not Used in Prior Housing Element	0	0.180459398	0	0.180459398	2	3*	3*	1118185	342	West Adams - Baldwin Hills - Leimert	Yes	Moderate					
LOS ANGELES	4717 S 11TH AVE	90043	5013021003	Low Medium I Residential		R2-1	0	17	0.177964699	Residential - Single Family Residence	YES - Current	NO - Privately-Owned	Available	Not Used in Prior Housing Element	0	0.133392584	0	0.133392584	1	3*	3*	1118185	332	West Adams - Baldwin Hills - Leimert		Moderate					
LOS ANGELES	4711 S 11TH AVE	90043	5013021004	Low Medium I Residential		R2-1	0	17	0.177962474	Residential - Single Family Residence	YES - Current	NO - Privately-Owned	Available	Not Used in Prior Housing Element	0	0.133392584	0	0.133392584	1	3*	3*	1118185	322	West Adams - Baldwin Hills - Leimert		Moderate					
LOS ANGELES	4707 S 11TH AVE	90043	5013021005	Low Medium I Residential		R2-1	0	17	0.177962473	Residential - Single Family Residence	YES - Current	NO - Privately-Owned	Available	Not Used in Prior Housing Element	0	0.133392584	0	0.133392584	1	3*	3*	1118185	313	West Adams - Baldwin Hills - Leimert		Moderate					
LOS ANGELES	4701 S 11TH AVE	90043	5013021006	Low Medium I Residential		R2-1	0	17	0.177964699	Residential - Single Family Residence	YES - Current	NO - Privately-Owned	Available	Not Used in Prior Housing Element	0	0.133392584	0	0.133392584	1	3*	3*	1118185	303	West Adams - Baldwin Hills - Leimert		Moderate					
LOS ANGELES	4631 S 11TH AVE	90043	5013021007	Low Medium I Residential		R2-1	0	17	0.177962474	Residential - Single Family Residence - Pool	YES - Current	NO - Privately-Owned	Available	Not Used in Prior Housing Element	0	0.133392584	0	0.133392584	1	3*	3*	1118185	293	West Adams - Baldwin Hills - Leimert		Moderate					
LOS ANGELES	4621 S 11TH AVE	90043	5013021008	Low Medium I Residential		R2-1	0	17	0.177964339	Residential - Single Family Residence	YES - Current	NO - Privately-Owned	Available	Not Used in Prior Housing Element	0	0.133392584	0	0.133392584	1	3*	3*	1118185	284	West Adams - Baldwin Hills - Leimert		Moderate					
LOS ANGELES	4617 S 11TH AVE	90043	5013021009	Low Medium I Residential		R2-1	0	17	0.177962115	Residential - Single Family Residence	YES - Current	NO - Privately-Owned	Available	Not Used in Prior Housing Element	0	0.133392584	0	0.133392584	1	3*	3*	1118185	274	West Adams - Baldwin Hills - Leimert		Moderate					
LOS ANGELES	4613 S 11TH AVE	90043	5013021010	Low Medium I Residential		R2-1	0	17	0.177962474	Residential - Single Family Residence	YES - Current	NO - Privately-Owned	Available	Not Used in Prior Housing Element	0	0.055805004	0	0.055805004	1	3*	3*	1118185	264	West Adams - Baldwin Hills - Leimert		Moderate					
LOS ANGELES	4607 S 11TH AVE	90043	5013021011	Low Medium I Residential		R2-1	0	17	0.177964339	Residential - Single Family Residence	YES - Current	NO - Privately-Owned	Available	Not Used in Prior Housing Element	0	0.133392584	0	0.133392584	1	3*	3*	1118185	255	West Adams - Baldwin Hills - Leimert		Moderate					
LOS ANGELES	4605 S 11TH AVE	90043	5013021012	Low Medium I Residential		R2-1	0	17	0.177962115	Residential - Single Family Residence	YES - Current	NO - Privately-Owned	Available	Not Used in Prior Housing Element	0	0.133392584	0	0.133392584	1	3*	3*	1118185	244	West Adams - Baldwin Hills - Leimert		Moderate					
LOS ANGELES	4606 S CRENSHAW BLVD	90043	5013021014	Community Commercial		C2-2D-SP	0	108	0.174997926	Commercial - Auto, Recreation Equipment, Construction Equipment Sales and Service - Auto Body Repair Shop - One Story	YES - Current	NO - Privately-Owned	Available	Used in Prior Housing Element - Non-Vacant	0.099053149	0	0	0.099053149	0	0	0	1118185	256	West Adams - Baldwin Hills - Leimert		Lower					
LOS ANGELES	4610 S CRENSHAW BLVD	90043	5013021014	Community Commercial		C2-2D-SP	0	108	0.174993981	Commercial - Auto, Recreation Equipment, Construction Equipment Sales and Service - Auto Body Repair Shop - One Story	YES - Current	NO - Privately-Owned	Available	Used in Prior Housing Element - Non-Vacant	0.099053149	0	0	0.099053149	0	0	0	1118185	265	West Adams - Baldwin Hills - Leimert		Lower					
LOS ANGELES	4616 S CRENSHAW BLVD	90043	5013021014	Community Commercial		C2-2D-SP	0	108	0.174989656	Commercial - Auto, Recreation Equipment, Construction Equipment Sales and Service - Auto Body Repair Shop - One Story	YES - Current	NO - Privately-Owned	Available	Used in Prior Housing Element - Non-Vacant	0.094910779	0	0	0.094910779	0	0	0	1118185	275	West Adams - Baldwin Hills - Leimert		Lower					
LOS ANGELES	4622 S CRENSHAW BLVD	90043	5013021015	Community Commercial		C2-2D-SP	0	108	0.174988257	Commercial - Auto, Recreation Equipment, Construction Equipment Sales and Service - Auto Body Repair Shop - One Story	YES - Current	NO - Privately-Owned	Available	Used in Prior Housing Element - Non-Vacant	0.299355567	0	0	0.299355567	0	0	0	1118185	285	West Adams - Baldwin Hills - Leimert		Lower					
LOS ANGELES	4626 S CRENSHAW BLVD	90043	5013021015	Community Commercial		C2-2D-SP	0	108	0.174982124	Commercial - Auto, Recreation Equipment, Construction Equipment Sales and Service - Auto Body Repair Shop - One Story	YES - Current	NO - Privately-Owned	Available	Used in Prior Housing Element - Non-Vacant	0.299355567	0	0	0.299355567	0	0	0	1118185	294	West Adams - Baldwin Hills - Leimert		Lower					
LOS ANGELES	4698 S CRENSHAW BLVD	90043	5013021016	Community Commercial		C2-2D-SP	0	108	0.174979634	Commercial - Store Combination - Store and Office Combination - One Story	YES - Current	NO - Privately-Owned	Available	Used in Prior Housing Element - Non-Vacant	0.094910779	0	0	0.094910779	0	0	0	1118185	304	West Adams - Baldwin Hills - Leimert		Lower					
LOS ANGELES	4704 S CRENSHAW BLVD	90043	5013021017	Community Commercial		C2-2D-SP	0	108	0.174975687	Commercial - Auto, Recreation Equipment, Construction Equipment Sales and Service - Auto Body Repair Shop - One Story	YES - Current	NO - Privately-Owned	Available	Used in Prior Housing Element - Non-Vacant	0.299355567	0	0	0.299355567	0	0	0	1118185	314	West Adams - Baldwin Hills - Leimert		Lower					
LOS ANGELES	4720 S CRENSHAW BLVD	90043	5013021022	Community Commercial		C2-2D-SP	0	108	0.174964926	Commercial - Restaurant, Cocktail Lounge - Restaurant, Cocktail Lounge, Tavern - One Story	YES - Current	NO - Privately-Owned	Available	Not Used in Prior Housing Element	0.123472258	0	0	0.123472258	0	0	0	1118185	343	West Adams - Baldwin Hills - Leimert		Lower					
LOS ANGELES	4726 S CRENSHAW BLVD	90043	5013021022	Community Commercial		C2-2D-SP	0	108	0.154409575	Commercial - Restaurant, Cocktail Lounge - Restaurant, Cocktail Lounge, Tavern - One Story	YES - Current	NO - Privately-Owned	Available	Not Used in Prior Housing Element	0.113240595	0	0	0.113240595	0	0	0	1118185	352	West Adams - Baldwin Hills - Leimert		Lower					
LOS ANGELES	3324 W 46TH ST	90043	5013021023	Community Commercial		C2-2D-SP	0	108	0.173061933	Commercial - Office Building - One Story	YES - Current	NO - Privately-Owned	Available	Not Used in Prior Housing Element	0.223190689	0	0	0.223190689	6	0	0	1118185	245	West Adams - Baldwin Hills - Leimert		Lower					
LOS ANGELES	3314 W VERNON AVE	90008	5013022004	Community Commercial		C2-2D-SP	0	108	0.082646082	Commercial - Professional Building - One Story	YES - Current	NO - Privately-Owned	Available	Not Used in Prior Housing Element	0.206172732	0	0	0.206172732	0	0	0	1118185	112	West Adams - Baldwin Hills - Leimert		Lower					
LOS ANGELES	3310 W VERNON AVE	90008	5013022005	Community Commercial		C2-2D-SP	0	108	0.082647157	Commercial - Office Building - Office and Residential - One Story	YES - Current	NO - Privately-Owned	Available	Not Used in Prior Housing Element	0.04753728	0	0	0.04753728	3	0	0	1118185	111	West Adams - Baldwin Hills - Leimert		Lower					
LOS ANGELES	4515 S 11TH AVE	90043	5013022009	Low Medium I Residential		R2-1	0	17	0.167240121	Residential - Single Family Residence	YES - Current	NO - Privately-Owned	Available	Not Used in Prior Housing Element	0	0	0.070696507	0.070696507	1	2*	2*	1118185	215	West Adams - Baldwin Hills - Leimert		Above Moderate					
LOS ANGELES	4509 S 11TH AVE	90043	5013022010	Low Medium I Residential		R2-1	0	17	0.167239785	Residential - Single Family Residence	YES - Current	NO - Privately-Owned	Available	Not Used in Prior Housing Element	0	0	0.070696507	0.070696507	1	2*	2*	1118185	207	West Adams - Baldwin Hills - Leimert		Above Moderate					
LOS ANGELES	4505 S 11TH AVE	90043	5013022011	Low Medium I Residential		R2-1	0	17	0.167239782	Residential - Double, Duplex, or Two Units - 4 Stories or Less	YES - Current	NO - Privately-Owned	Available	Not Used in Prior Housing Element	0	0	0.024472428	0.024472428	2	2*	2*	1118185	199	West Adams - Baldwin Hills - Leimert	Yes	Above Moderate					
LOS ANGELES	4435 S 11TH AVE	90043	5013022012	Low Medium I Residential		R2-1	0	17	0.167240121	Residential - Single Family Residence	YES - Current	NO - Privately-Owned	Available	Not Used in Prior Housing Element	0	0	0.070696507	0.070696507	1	2*	2*	1118185	188	West Adams - Baldwin Hills - Leimert		Above Moderate					
LOS ANGELES	4431 S 11TH AVE	90043	5013022013	Low Medium I Residential		R2-1	0	17	0.167239785	Residential - Single Family Residence	YES - Current	NO - Privately-Owned	Available	Not Used in Prior Housing Element	0	0	0.070696507	0.070696507	1	2*	2*	1118185	177	West Adams - Baldwin Hills - Leimert		Above Moderate					
LOS ANGELES	4427 S 11TH AVE	90043	5013022014	Low Medium I Residential		R2-1	0	17	0.167239446	Residential - Single Family Residence	YES - Current	NO - Privately-Owned	Available	Not Used in Prior Housing Element	0	0	0.070696507	0.070696507	1	2*	2*	1118185	166	West Adams - Baldwin Hills - Leimert		Above Moderate					
LOS ANGELES	4421 S 11TH AVE	90043	5013022015	Low Medium I Residential		R2-1	0	17	0.167239446	Commercial - Parking Lot (Commercial Use Property) - Lots - Patron or Employee - One Story	YES - Current	NO - Privately-Owned	Available	Not Used in Prior Housing Element	0	0	0.004424483	0.004424483	0	2*	2*	1118185	153	West Adams - Baldwin Hills - Leimert		Above Moderate					
LOS ANGELES	4417 S 11TH AVE	90043	5013022016	Low Medium I Residential		R2-1	0	17	0.167239446	Commercial - Parking Lot (Commercial Use Property) - Lots - Patron or Employee - One Story	YES - Current	NO - Privately-Owned	Available	Not Used in Prior Housing Element	0	0	0.004424483	0.004424483	0	2*	2*	1118185	141	West Adams - Baldwin Hills - Leimert		Above Moderate					
LOS ANGELES	4466 S CRENSHAW BLVD	90043	5013022017	Community Commercial		C2-2D-SP	0	108	0.164582906	Commercial - Parking Lot (Commercial Use Property) - Lots - Patron or Employee - One Story	YES - Current	NO - Privately-Owned	Available	Not Used in Prior Housing Element	0.234594011	0	0	0.234594011	0	0	0	1118185	142	West Adams - Baldwin Hills - Leimert		Lower					
LOS ANGELES	4480 S CRENSHAW BLVD	90043	5013022020	Community Commercial		C2-2D-SP	0	108	0.164572791	Commercial - Professional Building - One Story	YES - Current	NO - Privately-Owned	Available	Used in Prior Housing Element - Non-Vacant	0.095530293	0	0	0.095530293	0	0	0	1118185	178	West Adams - Baldwin Hills - Leimert		Lower					
LOS ANGELES	4500 S CRENSHAW BLVD	90043	5013022021	Community Commercial		C2-2D-SP	0	108	0.164569755	Commercial - Office Building - One Story	YES - Current	NO - Privately-Owned	Available	Used in Prior Housing Element - Non-Vacant	0.126117281	0	0	0.126117281	0	0	0	1118185	189	West Adams - Baldwin Hills - Leimert		Lower					
LOS ANGELES	4504 S CRENSHAW BLVD	90043	5013022022	Community Commercial		C2-2D-SP	0	108	0.164566722	Commercial - Parking Lot (Commercial Use Property) - Lots - Patron or Employee - One Story	YES - Current	NO - Privately-Owned	Available	Used in Prior Housing Element - Non-Vacant	0.059747859	0	0	0.059747859	0	0	0	1118185	200	West Adams - Baldwin Hills - Leimert		Lower					
LOS ANGELES	4508 S CRENSHAW BLVD	90043	5013022023	Community Commercial		C2-2D-SP	0	108	0.16456335	Commercial - Office Building - One Story	YES - Current	NO - Privately-Owned	Available	Used in Prior Housing Element - Non-Vacant	0.095530293	0	0	0.095530293	0	0	0	1118185	209	West Adams - Baldwin Hills - Leimert		Lower					
LOS ANGELES	4514 S CRENSHAW BLVD	90043	5013022024	Community Commercial		C2-2D-SP	0	108	0.164559978	Residential - Single Family Residence	YES - Current	NO - Privately-Owned	Available	Used in Prior Housing Element - Non-Vacant	1.873025006	0	0	1.873025006	0	0	0	1118185	216	West Adams - Baldwin Hills - Leimert		Lower					
LOS ANGELES	4518 S CRENSHAW BLVD	90043	5013022025	Community Commercial		C2-2D-SP	0	108	0.164556563	Commercial - Professional Building - One Story	YES - Current	NO - Privately-Owned	Available	Used in Prior Housing Element - Non-Vacant	0.301209986	0	0	0.301209986	0	0	0	1118185	223	West Adams - Baldwin Hills - Leimert		Lower					
LOS ANGELES	3318 W VERNON AVE	90008	5013022028	Community Commercial		C2-2D-SP	0	108	0.079202952	Commercial - Auto, Recreation Equipment, Construction Equipment Sales and Service - Auto Body Repair Shop - One Story	YES - Current	NO - Privately-Owned	Available	Not Used in Prior Housing Element	0.185989022	0	0	0.185989022	1	0	0	1118185	122	West Adams - Baldwin Hills - Leimert		Lower					
LOS ANGELES	3320 W VERNON AVE	90008	5013022028	Community Commercial		C2-2D-SP	0	108	0.079203162	Commercial - Auto, Recreation Equipment, Construction Equipment Sales and Service - Auto Body Repair Sh

LOS ANGELES	3346 W VERNON AVE	90008	5013023012	Community Commercial	C2-1-SP	0	108	0.068182151	Commercial - Restaurant, Cocktail Lounge - Fast Food - Auto Oriented - One Story	YES - Current	NO - Privately-Owned	Available	Not Used in Prior Housing Element	0	0	0.002319955	0.002319955	1	0	0	1118185	126	West Adams - Baldwin Hills - Leimert					Above Moderate
LOS ANGELES	3350 W VERNON AVE	90008	5013023012	Community Commercial	C2-1-SP	0	108	0.163889549	Commercial - Restaurant, Cocktail Lounge - Fast Food - Auto Oriented - One Story	YES - Current	NO - Privately-Owned	Available	Not Used in Prior Housing Element	0.134547722	0	0	0.134547722	1	0	0	1118185	127	West Adams - Baldwin Hills - Leimert					Lower
LOS ANGELES	4410 S CRENSHAW BLVD	90008	5013023012	Community Commercial	C2-1-SP	0	108	0.110462624	Commercial - Restaurant, Cocktail Lounge - Fast Food - Auto Oriented - One Story	YES - Current	NO - Privately-Owned	Available	Not Used in Prior Housing Element	0.104865434	0	0	0.104865434	1	0	0	1118185	124	West Adams - Baldwin Hills - Leimert					Lower
LOS ANGELES			5013023012	Community Commercial	C2-1-SP	0	108	0.021294998	Commercial - Restaurant, Cocktail Lounge - Fast Food - Auto Oriented - One Story	YES - Current	NO - Privately-Owned	Available	Not Used in Prior Housing Element	0	0	0.004779074	0.004779074	1	0	0	1118185	135	West Adams - Baldwin Hills - Leimert					Above Moderate
LOS ANGELES			5013023012	Community Commercial	C2-1-SP	0	108	0.050506875	Commercial - Restaurant, Cocktail Lounge - Fast Food - Auto Oriented - One Story	YES - Current	NO - Privately-Owned	Available	Not Used in Prior Housing Element	0	0	0.004475147	0.004475147	1	0	0	1118185	125	West Adams - Baldwin Hills - Leimert					Above Moderate
LOS ANGELES	4444 S CRENSHAW BLVD	90043	5013023900	Community Commercial	C2-1-SP	0	108	0.061715833	Commercial - Restaurant, Cocktail Lounge - Restaurant, Cocktail Lounge, Tavern - One Story	YES - Current	NO - Privately-Owned	Available	Not Used in Prior Housing Element	0	0	0.009806947	0.009806947	0	0	0	1118185	190	West Adams - Baldwin Hills - Leimert					Above Moderate
LOS ANGELES			5013023900	Community Commercial	C2-1-SP	0	108	0.03538417	Commercial - Restaurant, Cocktail Lounge - Restaurant, Cocktail Lounge, Tavern - One Story	YES - Current	NO - Privately-Owned	Available	Not Used in Prior Housing Element	0	0	0.028055336	0.028055336	0	0	0	1118185	180	West Adams - Baldwin Hills - Leimert					Above Moderate
LOS ANGELES			5013023900	Community Commercial	C2-1-SP	0	108	0.043567081	Commercial - Restaurant, Cocktail Lounge - Restaurant, Cocktail Lounge, Tavern - One Story	YES - Current	NO - Privately-Owned	Available	Not Used in Prior Housing Element	0	0	0.018382564	0.018382564	0	0	0	1118185	171	West Adams - Baldwin Hills - Leimert					Above Moderate
LOS ANGELES			5013023900	Community Commercial	C2-1-SP	0	108	0.05219483	Commercial - Restaurant, Cocktail Lounge - Restaurant, Cocktail Lounge, Tavern - One Story	YES - Current	NO - Privately-Owned	Available	Not Used in Prior Housing Element	0	0	0.011957327	0.011957327	0	0	0	1118185	158	West Adams - Baldwin Hills - Leimert					Above Moderate
LOS ANGELES			5013023900	Community Commercial	C2-1-SP	0	108	0.052299926	Commercial - Restaurant, Cocktail Lounge - Restaurant, Cocktail Lounge, Tavern - One Story	YES - Current	NO - Privately-Owned	Available	Not Used in Prior Housing Element	0	0	0.011957327	0.011957327	0	0	0	1118185	168	West Adams - Baldwin Hills - Leimert					Above Moderate
LOS ANGELES	3210 W VERNON AVE	90008	5013024004	Neighborhood Commercial	C2-1VL-CPIO	0	54	0.085401789	Commercial - Store Combination - Store and Residential Combination - One Story	YES - Current	NO - Privately-Owned	Available	Not Used in Prior Housing Element	0	0	0.067111337	0.067111337	1	0	0	1118185	103	West Adams - Baldwin Hills - Leimert	Yes				Above Moderate
LOS ANGELES			5013024004	Neighborhood Commercial	C2-1VL-CPIO	0	54	0.024791838	Commercial - Store Combination - Store and Residential Combination - One Story	YES - Current	NO - Privately-Owned	Available	Not Used in Prior Housing Element	0	0	0.027990305	0.027990305	1	0	0	1118185	104	West Adams - Baldwin Hills - Leimert					Above Moderate
LOS ANGELES	3206 W VERNON AVE	90008	5013024005	Neighborhood Commercial	C2-1VL-CPIO	0	54	0.085400055	Commercial - Office Building - One Story	YES - Current	NO - Privately-Owned	Available	Not Used in Prior Housing Element	0.108792925	0	0	0.108792925	0	0	0	1118185	102	West Adams - Baldwin Hills - Leimert					Lower
LOS ANGELES	3200 W VERNON AVE	90008	5013024006	Neighborhood Commercial	C2-1VL-CPIO	0	54	0.085171065	Commercial - Office Building - Office and Residential - One Story	YES - Current	NO - Privately-Owned	Available	Not Used in Prior Housing Element	0	0	0.012509595	0.012509595	6	0	0	1118185	100	West Adams - Baldwin Hills - Leimert	Yes				Above Moderate
LOS ANGELES	3204 W VERNON AVE	90008	5013024006	Neighborhood Commercial	C2-1VL-CPIO	0	54	0.085401777	Commercial - Office Building - Office and Residential - One Story	YES - Current	NO - Privately-Owned	Available	Not Used in Prior Housing Element	0	0	0.012509595	0.012509595	6	0	0	1118185	101	West Adams - Baldwin Hills - Leimert	Yes				Above Moderate
LOS ANGELES	4525 S 10TH AVE	90043	5013024007	Low Medium I Residential	R2-1	0	17	0.159280881	Residential - Single Family Residence	YES - Current	NO - Privately-Owned	Available	Not Used in Prior Housing Element	0	0	0.086745805	0.086745805	1	2*	2*	1118185	229	West Adams - Baldwin Hills - Leimert					Above Moderate
LOS ANGELES	4519 S 10TH AVE	90043	5013024008	Low Medium I Residential	R2-1	0	17	0.167177832	Residential - Single Family Residence	YES - Current	NO - Privately-Owned	Available	Not Used in Prior Housing Element	0	0	0.086745805	0.086745805	1	2*	2*	1118185	220	West Adams - Baldwin Hills - Leimert					Above Moderate
LOS ANGELES	4517 S 10TH AVE	90043	5013024009	Low Medium I Residential	R2-1	0	17	0.167177297	Residential - Double, Duplex, or Two Units - 4 Stories or Less	YES - Current	NO - Privately-Owned	Available	Not Used in Prior Housing Element	0	0	0.030195723	0.030195723	2	2*	2*	1118185	213	West Adams - Baldwin Hills - Leimert	Yes				Above Moderate
LOS ANGELES	4509 S 10TH AVE	90043	5013024010	Low Medium I Residential	R2-1	0	17	0.16718009	Residential - Double, Duplex, or Two Units - 4 Stories or Less	YES - Current	NO - Privately-Owned	Available	Not Used in Prior Housing Element	0	0	0.114026096	0.114026096	2	2*	2*	1118185	204	West Adams - Baldwin Hills - Leimert	Yes				Above Moderate
LOS ANGELES	4505 S 10TH AVE	90043	5013024011	Low Medium I Residential	R2-1	0	17	0.167181442	Residential - Single Family Residence	YES - Current	NO - Privately-Owned	Available	Not Used in Prior Housing Element	0	0	0.114026096	0.114026096	2	2*	2*	1118185	197	West Adams - Baldwin Hills - Leimert	Yes				Above Moderate
LOS ANGELES	4435 S 10TH AVE	90043	5013024012	Low Medium I Residential	R2-1	0	17	0.167183126	Residential - Single Family Residence	YES - Current	NO - Privately-Owned	Available	Not Used in Prior Housing Element	0	0	0.086745805	0.086745805	1	2*	2*	1118185	186	West Adams - Baldwin Hills - Leimert					Above Moderate
LOS ANGELES	4433 S 10TH AVE	90043	5013024013	Low Medium I Residential	R2-1	0	17	0.16718481	Residential - Single Family Residence - Pool	YES - Current	NO - Privately-Owned	Available	Not Used in Prior Housing Element	0	0	0.086745805	0.086745805	1	2*	2*	1118185	174	West Adams - Baldwin Hills - Leimert					Above Moderate
LOS ANGELES	4427 S 10TH AVE	90043	5013024014	Low Medium I Residential	R2-1	0	17	0.167186498	Residential - Double, Duplex, or Two Units - 4 Stories or Less	YES - Current	NO - Privately-Owned	Available	Not Used in Prior Housing Element	0	0	0.114026096	0.114026096	2	2*	2*	1118185	164	West Adams - Baldwin Hills - Leimert	Yes				Above Moderate
LOS ANGELES	4417 S 10TH AVE	90043	5013024016	Low Medium I Residential	R2-1	0	17	0.167189531	Residential - Single Family Residence	YES - Current	NO - Privately-Owned	Available	Not Used in Prior Housing Element	0	0	0.086745805	0.086745805	1	2*	2*	1118185	139	West Adams - Baldwin Hills - Leimert					Above Moderate
LOS ANGELES	4416 S 11TH AVE	90043	5013024017	Low Medium I Residential	R2-1	0	17	0.167189877	Residential - Single Family Residence	YES - Current	NO - Privately-Owned	Available	Not Used in Prior Housing Element	0	0	0.070696507	0.070696507	1	2*	2*	1118185	140	West Adams - Baldwin Hills - Leimert					Above Moderate
LOS ANGELES	4420 S 11TH AVE	90043	5013024018	Low Medium I Residential	R2-1	0	17	0.167188193	Residential - Single Family Residence	YES - Current	NO - Privately-Owned	Available	Not Used in Prior Housing Element	0	0	0.070696507	0.070696507	1	2*	2*	1118185	151	West Adams - Baldwin Hills - Leimert					Above Moderate
LOS ANGELES	4428 S 11TH AVE	90043	5013024019	Low Medium I Residential	R2-1	0	17	0.16718573	Residential - Double, Duplex, or Two Units - 4 Stories or Less	YES - Current	NO - Privately-Owned	Available	Not Used in Prior Housing Element	0	0	0.093068343	0.093068343	2	2*	2*	1118185	165	West Adams - Baldwin Hills - Leimert	Yes				Above Moderate
LOS ANGELES	4430 S 11TH AVE	90043	5013024020	Low Medium I Residential	R2-1	0	17	0.167186266	Residential - Single Family Residence	YES - Current	NO - Privately-Owned	Available	Not Used in Prior Housing Element	0	0	0.070696507	0.070696507	1	2*	2*	1118185	176	West Adams - Baldwin Hills - Leimert					Above Moderate
LOS ANGELES	4434 S 11TH AVE	90043	5013024021	Low Medium I Residential	R2-1	0	17	0.167182358	Residential - Single Family Residence	YES - Current	NO - Privately-Owned	Available	Not Used in Prior Housing Element	0	0	0.070696507	0.070696507	1	2*	2*	1118185	187	West Adams - Baldwin Hills - Leimert					Above Moderate
LOS ANGELES	4504 S 11TH AVE	90043	5013024022	Low Medium I Residential	R2-1	0	17	0.167182124	Residential - Single Family Residence	YES - Current	NO - Privately-Owned	Available	Not Used in Prior Housing Element	0	0	0.086745805	0.086745805	1	2*	2*	1118185	198	West Adams - Baldwin Hills - Leimert					Above Moderate
LOS ANGELES	4508 S 11TH AVE	90043	5013024023	Low Medium I Residential	R2-1	0	17	0.167180436	Residential - Single Family Residence	YES - Current	NO - Privately-Owned	Available	Not Used in Prior Housing Element	0	0	0.086745805	0.086745805	1	2*	2*	1118185	205	West Adams - Baldwin Hills - Leimert					Above Moderate
LOS ANGELES	4514 S 11TH AVE	90043	5013024024	Low Medium I Residential	R2-1	0	17	0.167177638	Residential - Single Family Residence	YES - Current	NO - Privately-Owned	Available	Not Used in Prior Housing Element	0	0	0.086745805	0.086745805	1	2*	2*	1118185	214	West Adams - Baldwin Hills - Leimert					Above Moderate
LOS ANGELES	4518 S 11TH AVE	90043	5013024025	Low Medium I Residential	R2-1	0	17	0.167178174	Residential - Single Family Residence	YES - Current	NO - Privately-Owned	Available	Not Used in Prior Housing Element	0	0	0.086745805	0.086745805	1	2*	2*	1118185	221	West Adams - Baldwin Hills - Leimert					Above Moderate
LOS ANGELES	4524 S 11TH AVE	90043	5013024026	Low Medium I Residential	R2-1	0	17	0.158832137	Residential - Double, Duplex, or Two Units - 4 Stories or Less	YES - Current	NO - Privately-Owned	Available	Not Used in Prior Housing Element	0	0	0.114026096	0.114026096	2	2*	2*	1118185	230	West Adams - Baldwin Hills - Leimert	Yes				Above Moderate
LOS ANGELES	3214 W VERNON AVE	90008	5013024029	Neighborhood Commercial	C2-1VL-CPIO	0	54	0.060609782	Institutional - Church - One Story	YES - Current	NO - Privately-Owned	Available	Used in Prior Housing Element - Non-Vacant	0	0	0.071477048	0.071477048	0	0	0	1118185	105	West Adams - Baldwin Hills - Leimert					Above Moderate
LOS ANGELES	3216 W VERNON AVE	90008	5013024029	Neighborhood Commercial	C2-1VL-CPIO	0	54	0.085401561	Institutional - Church - One Story	YES - Current	NO - Privately-Owned	Available	Used in Prior Housing Element - Non-Vacant	0.063455939	0	0	0.063455939	0	0	0	1118185	106	West Adams - Baldwin Hills - Leimert					Lower
LOS ANGELES	3220 W VERNON AVE	90008	5013024029	Neighborhood Commercial	C2-1VL-CPIO	0	54	0.0854007	Institutional - Church - One Story	YES - Current	NO - Privately-Owned	Available	Used in Prior Housing Element - Non-Vacant	0.063455939	0	0	0.063455939	0	0	0	1118185	107	West Adams - Baldwin Hills - Leimert					Lower
LOS ANGELES	3234 W VERNON AVE	90008	5013024030	Neighborhood Commercial	C1.5-1-SP	0	108	0.085401777	Residential - Double, Duplex, or Two Units - 4 Stories or Less	YES - Current	NO - Privately-Owned	Available	Not Used in Prior Housing Element	0.11602484	0	0	0.11602484	2	0	0	1118185	110	West Adams - Baldwin Hills - Leimert					Lower
LOS ANGELES	3228 W VERNON AVE	90008	5013024031	Neighborhood Commercial	C1.5-1-SP	0	108	0.085400917	Residential - Double, Duplex, or Two Units - 4 Stories or Less	YES - Current	NO - Privately-Owned	Available	Not Used in Prior Housing Element	0.11602484	0	0	0.11602484	2	0	0	1118185	109	West Adams - Baldwin Hills - Leimert					Lower
LOS ANGELES	3226 W VERNON AVE	90008	5013024032	Neighborhood Commercial	C1.5-1-SP	0	108	0.085401562	Residential - Double, Duplex, or Two Units - 4 Stories or Less	YES - Current	NO - Privately-Owned	Available	Not Used in Prior Housing Element	0.11602484	0	0	0.11602484	2	0	0	1118185	108	West Adams - Baldwin Hills - Leimert					Lower
LOS ANGELES	4715 S 10TH AVE	90043	5013025003	Low Medium I Residential	R2-1	0	17	0.177825805	Residential - Double, Duplex, or Two Units - 4 Stories or Less	YES - Current	NO - Privately-Owned	Available	Not Used in Prior Housing Element	0	0.050441408	0	0.050441408	2	3*	3*	1118185	330	West Adams - Baldwin Hills - Leimert					Moderate
LOS ANGELES	4711 S 10TH AVE	90043	5013025004	Low Medium I Residential	R2-1	0	17	0.177829822	Residential - Double, Duplex, or Two Units - 4 Stories or Less	YES - Current	NO - Privately-Owned	Available	Not Used in Prior Housing Element	0	0.180459398	0	0.180459398	2	3*	3*	1118185	320	West Adams - Baldwin Hills - Leimert	Yes				Moderate
LOS ANGELES	4707 S 10TH AVE	90043	5013025005	Low Medium I Residential	R2-1	0	17	0.177829034	Residential - Double, Duplex, or Two Units - 4 Stories or Less	YES - Current	NO - Privately-Owned	Available	Not Used in Prior Housing Element	0	0.180459398	0	0.180459398	2	3*	3*	1118185	311	West Adams - Baldwin Hills - Leimert	Yes				Moderate
LOS ANGELES	4639 S 10TH AVE	90043	5013025006	Low Medium I Residential	R2-1	0	17	0.17783305	Residential - Double, Duplex, or Two Units - 4 Stories or Less	YES - Current	NO - Privately-Owned	Available	Not Used in Prior Housing Element	0	0.180459398	0	0.180459398	2	3*	3*	1118185	301	West Adams - Baldwin Hills - Leimert	Yes				Moderate
LOS ANGELES	4629 S 10TH AVE	90043	5013025007	Low Medium I Residential	R2-1	0	17	0.177832621	Residential - Double, Duplex, or Two Units - 4 Stories or Less	YES - Current	NO - Privately-Owned	Available	Not Used in Prior Housing Element	0	0.180459398	0	0.180459398	2	3*	3*	1118185	291	West Adams - Baldwin Hills - Leimert	Yes				Moderate
LOS ANGELES	4623 S 10TH AVE	90043	5013025008	Low Medium I Residential	R2-1	0	17	0.177834773	Residential - Single Family Residence	YES - Current	NO - Privately-Owned	Available	Not Used in Prior Housing Element	0	0.133392584	0	0.133392584	1	3*	3*	1118185	282	West Adams - Baldwin Hills - Leimert					Moderate
LOS ANGELES	4617 S 10TH AVE	90043	5013025009	Low Medium I Residential	R2-1	0	17	0.177835148	Residential - Single Family Residence	YES - Current	NO - Privately-Owned	Available	Not Used in Prior Housing Element	0	0.133392584	0	0.133392584	1	3*	3*	1118185	272	West Adams - Baldwin Hills - Leimert					Moderate
LOS ANGELES	4611 S 10TH AVE	90043	5013025010	Low Medium I Residential	R2-1	0	17	0.17783836	Residential - Single Family Residence	YES - Current	NO - Privately-Owned	Available	Not Used in Prior Housing Element	0	0.133392584	0	0.133392584	1	3*	3*	1118185	262	West Adams - Baldwin Hills - Leimert					Moderate
LOS ANGELES	4605 S 10TH AVE	90043	5013025011	Low Medium I Residential	R2-1	0	17	0.177842018	Residential - Three Units (Any Combination) - 4 Stories or Less	YES - Current	NO - Privately-Owned	Available	Not Used in Prior Housing Element	0	0.048587716	0	0.048587716	2	3*	3*	1118185	253	West Adams - Baldwin Hills - Leimert	Yes				Moderate
LOS ANGELES	3220 W 46TH ST	90043	5013025013	Low Medium I Residential	R2-1	0	17	0.177841952	Residential - Double, Duplex, or Two Units - 4 Stories or Less	YES - Current	NO - Privately-Owned	Available	Not Used in Prior Housing Element	0	0.180459398	0	0.180459398	2	3*	3*	1118185	243	West Adams - Baldwin Hills - Leimert	Yes				Moderate
LOS ANGELES	4612 S 11TH AVE	90043	5013025015	Low Medium I Residential	R2-1	0	17	0.177838364	Residential - Single Family Residence	YES - Current	NO - Privately-Owned	Available	Not Used in Prior Housing Element	0	0.133392584	0	0.133392584	1	3*	3*	1118185	263	West Adams - Baldwin Hills - Leimert					Moderate
LOS ANGELES	4616 S 11TH AVE	90043	5013025016	Low Medium I Residential	R2-1	0	17	0.177838794	Residential - Single Family Residence	YES - Current	NO - Privately-Owned	Available	Not Used in Prior Housing Element	0	0.133392584	0	0.133392584	1	3*	3*	1118185	273	West Adams - Baldwin Hills - Leimert					Moderate
LOS ANGELES	4622 S 11TH AVE	90043	5013025017	Low Medium I Residential	R2-1	0	17	0.177834778	Residential - Single Family Residence	YES - Current	NO - Privately-Owned	Available	Not Used in Prior Housing Element	0	0.133392584	0	0.133392584	1	3*	3*	1118185	283	West Adams - Baldwin Hills - Leimert					Moderate
LOS ANGELES	4626 S 11TH AVE	90043	5013025018	Low Medium I Residential	R2-1	0	17	0.177833342	Residential - Single Family Residence	YES - Current	NO - Privately-Owned	Available	Not Used in Prior Housing Element	0	0.133392584	0	0.133392584	1	3*	3*	1118185	292	West Adams - Baldwin Hills - Leimert					Moderate
LOS ANGELES	4702 S 11TH AVE	90043	5013025019	Low Medium I Residential	R2-1	0	17	0.177832663	Residential - Double, Duplex, or Two Units - 4 Stories or Less	YES - Current	NO - Privately-Owned	Available	Not Used in Prior Housing Element	0	0.048587716	0	0.048587716	2	3*	3*	1118185	302	West Adams - Baldwin Hills - Leimert	Yes				Moderate
LOS ANGELES	4710 S 11TH AVE	90043	5013025024	Low Medium I Residential	R2-1	0	17	0.177828717	Residential - Single Family Residence	YES - Current	NO - Privately-Owned	Available	Not Used in Prior Housing Element	0	0.133392584	0	0.133392584	1	3*	3*	1118185	321	West Adams - Baldwin Hills - Leimert					Moderate
LOS ANGELES	4714 S 11TH AVE	90043	5013025025	Low Medium I Residential	R2-1	0	17	0.177826924	Residential - Single Family Residence	YES - Current	NO - Privately-Owned	Available	Not Used in Prior Housing Element	0	0.133392584	0	0.133392584	1	3*	3*	1118185	331	West Adams - Baldwin Hills - Leimert					Moderate
LOS ANGELES	4736 S 11TH AVE	90043	5013025027	Low Medium II Residential	RD1.5-1	0	29	0.177425137	Residential - Double, Duplex, or Two Units - 4 Stories or Less	YES - Current	NO - Privately-Owned	Available	Not Used in Prior Housing Element	0	0.113388538	0	0.113388538	2	0	0	1118185	350	West Adams - Baldwin Hills - Leimert	Yes				Moderate
LOS ANGELES	4706 S 11TH AVE	90043	5013025028	Low Medium I Residential	R2-1	0	17	0.177830511	Residential - Single Family Residence	YES - Current	NO - Privately-Owned	Available	Not Used in Prior Housing Element	0	0.133392584	0	0.133392584	1	3*	3*	1118185	312	West Adams - Baldwin Hills - Leimert					Moderate
LOS ANGELES	3212 W 46TH ST	90043	5013025029	Low Medium I Residential	R2-1	0	17	0.177841947	Residential - Three Units (Any Combination) - 4 Stories or Less	YES - Current	NO - Privately-Owned	Available	Not Used in Prior Housing Element	0	0.163668948	0	0.163668948	3	3*	3*	1118185	242	West Adams - Baldwin Hills - Leimert	Yes				Moderate
LOS ANGELES	3210 W 48TH ST	90043	5013026015	Low Medium II Residential	RD2-1	0	21	0.190050355	Commercial - Store Combination - Store and Residential Combination - One Story	YES - Current	NO - Privately-Owned	Available	Not Used in Prior Housing Element	0	0.066403369	0	0.06640369	1	0	0	1118185	356	West Adams - Baldwin Hills - Leimert					Moderate
LOS ANGELES	3200 W 48TH ST	90043	5013026016	Low Medium II Residential	RD2-1	0	21	0.173119484	Institutional - Church - One Story	YES - Current	NO - Privately-Owned	Available	Used in Prior Housing Element - Non-Vacant	0	0.006308513	0	0.006308513	0	3*	3*	1118185	357	West Adams - Baldwin Hills - Leimert					Moderate
LOS ANGELES	4806 S 11TH AVE	90043	5013026016	Low II Residential	R1-1	0	1 unit per lot	0.172066283	Institutional - Church - One Story	YES - Current	NO - Privately-Owned	Available	Used in Prior Housing Element - Non-Vacant	0	0	0.000821885	0.000821885	0	0	0	1118185	364	West Adams - Baldwin Hills - Leimert					Above Moderate
LOS ANGELES			5013026905	Low II Residential	R1-1	0	1 unit per lot	0.016228185	Miscellaneous - Government Owned Property	YES - Current	YES - City-Owned	Available	Not Used in Prior Housing Element	0	0	0.000661503	0.000661503	0	0	0	1118185	453	West Adams - Baldwin Hills - Leimert					Above Moderate
LOS ANGELES	3102 W 48TH ST	90043	5014002014	Neighborhood Commercial	C2-1VL-CPIO	0	54	0.188398342	Commercial - Store - One Story	YES - Current	NO - Privately-Owned	Available	Used in Prior Housing Element - Non-Vacant	0.179515623	0	0	0.179515623	0	0	0	1118185	354	West Adams - Baldwin Hills - Leimert					Lower
LOS ANGELES	4807 S 9TH AVE	90043	5014002014	Neighborhood Commercial	C2-1VL-CPIO	0	54	0.17231642	Commercial - Store - One Story	YES - Current	NO - Privately-Owned	Available	Used in Prior Housing Element - Non-Vacant	0.17016028	0	0	0.17016028	0	0	0	1118185	367	West Adams - Baldwin Hills - Leimert					Lower
LOS ANGELES	3101 W 48TH ST	90043	5014003001	Medium Residential	R3-1	0	54	0.177793327	Residential - Five or More Units or Apartments (Any Combination) - 4 Stories or Less	YES - Current	NO - Privately-Owned	Available	Not Used in Prior Housing Element	0	0	0.124851155	0.124851155	8	0	0	1118185	346	West Adams - Baldwin Hills - Leimert	Yes				Above Moderate
LOS ANGELES	4717 S 9TH AVE	90043	5014003003	Low Medium I Residential	R2-1	0	17	0.178049271	Residential - Double, Duplex, or Two Units - 4 Stories or Less	YES - Current	NO - Privately-Owned	Available	Not Used in Prior Housing Element	0	0.180459398	0	0.180459398	2	3*	3*	1118185	328	West Adams - Baldwin Hills - Leimert	Yes				Moderate
LOS ANGELES	4711 S 9TH AVE	90043	5014003004	Low Medium I Residential	R2-1	0	17	0.178049269	Residential - Double, Duplex, or Two Units - 4 Stories or Less	YES - Current	NO - Privately-Owned	Available	Not Used in Prior Housing Element	0	0.048587716	0	0.048587716	2	3*	3*	1118185	318	West Adams - Baldwin Hills - Leimert	Yes				Moderate
LOS ANGELES	4707 S 9TH AVE	90043	5014003005	Low Medium I Residential	R2-1	0	17	0.178051137	Residential - Double, Duplex, or Two Units - 4 Stories or Less	YES - Current	NO - Privately-Owned	Available	Not Used in Prior Housing Element	0	0.180459398	0	0.180459398	2	3*	3*	1118185	309	West Adams - Baldwin Hills - Leimert	Yes				Moderate
LOS ANGELES	4701 S 9TH AVE	90043	5014003006	Low Medium I Residential	R2-1	0	17	0.178048194	Residential - Double, Duplex, or Two Units - 4 Stories or Less	YES - Current	NO - Privately-Owned	Available	Not Used in Prior Housing Element	0	0.180459398	0	0.180459398	2	3*	3*	1118185	299	West Adams - Baldwin Hills - Leimert	Yes				Moderate
LOS ANGELES	4629 S 9TH AVE	90043	5014003007	Low Medium I Residential	R2-1	0	17	0.178048587	Residential - Single Family Residence	YES - Current	NO - Privately-Owned	Available	Not Used in Prior Housing Element	0	0.147188535	0	0.147188535	0	3*	3*	1118185	289	West Adams - Baldwin Hills - Leimert					Moderate
LOS ANGELES	4621 S 9TH AVE	90043	5014003008	Low Medium I Residential	R2-1	0	17	0.178048229	Residential - Single Family Residence	YES - Current	NO - Privately-Owned	Available	Not Used in Prior Housing Element	0	0.133392584	0	0.133392584	1	3*	3*	1118185	280	West Adams - Baldwin Hills - Leimert					Moderate
LOS ANGELES	4617 S 9TH AVE	90043	5014003009	Low Medium I Residential	R2-1	0	17	0.178047117	Residential - Single Family Residence	YES - Current	NO - Privately-Owned	Available	Not Used in Prior Housing Element	0	0.133392584	0	0.133392584	1	3*	3*	1118185	270	West Adams - Baldwin Hills - Leimert					Moderate
LOS ANGELES	4613 S 9TH AVE	90043	5014003010	Low Medium I Residential	R2-1	0	17	0.178047512	Residential - Single Family Residence	YES - Current	NO - Privately-Owned	Available	Not Used in Prior Housing Element	0	0.055805004	0	0.055805004	1	3*	3*	1118185	259	West Adams - Baldwin Hills - Leimert					Moderate
LOS ANGELES	4607 S 9TH AVE	90043	5014003011	Low Medium I Residential	R2-1	0	17	0.178047152	Residential - Double, Duplex, or Two Units - 4 Stories or Less	YES - Current	NO - Privately-Owned	Available	Not Used in Prior Housing Element	0	0.180459398	0	0.180459398	2	3*	3*	1118185	251	West Adams - Baldwin Hills - Leimert	Yes				Moderate
LOS ANGELES	3102 W 46TH ST	90043	5014003012	Low Medium I Residential	R2-1	0	17	0.178046042	Residential - Three Units (Any Combination) - 4 Stories or Less	YES - Current	NO - Privately-Owned	Available	Not Used in Prior Housing Element	0	0.0098342	0	0.0098342	3	3*	3*	1118185	240	West Adams - Baldwin Hills - Leimert	Yes				Moderate
LOS ANGELES	3124 W 46TH ST	90043	5014003013	Low Medium I Residential	R2-1	0	17	0.178046792	Residential - Double, Duplex, or Two Units - 4 Stories or Less	YES - Current	NO - Privately-Owned	Available	Not Used in Prior Housing Element	0	0.180459398	0	0.180459398	2	3*	3*	1118185	241	West Adams - Baldwin Hills - Leimert	Yes				Moderate
LOS ANGELES	4606 S 10TH AVE	90043	5014003014	Low Medium I Residential	R2-1	0	17	0.17804751	Residential - Single Family Residence	YES - Current	NO - Privately-Owned	Available	Not Used in Prior Housing Element	0	0.133392584	0	0.133392584	1	3*	3*	1118185	252	West Adams - Baldwin Hills - Leimert					Moderate
LOS ANGELES	4610 S 10TH AVE	90043	5014003015	Low Medium I Residential	R2-1	0	17	0.178047

LOS ANGELES	4509 S 9TH AVE	90043	5014004010	Low Medium I Residential	R2-1	0	17	0.167360712	Residential - Single Family Residence	YES - Current	NO - Privately-Owned	Available	Not Used in Prior Housing Element	0	0	0.086745805	0.086745805	1	2*	2*	1118185	202	West Adams - Baldwin Hills - Leimert			Above Moderate
LOS ANGELES	4505 S 9TH AVE	90043	5014004011	Low Medium I Residential	R2-1	0	17	0.16736226	Residential - Single Family Residence	YES - Current	NO - Privately-Owned	Available	Not Used in Prior Housing Element	0	0	0.086745805	0.086745805	1	2*	2*	1118185	195	West Adams - Baldwin Hills - Leimert			Above Moderate
LOS ANGELES	4501 S 9TH AVE	90043	5014004012	Low Medium I Residential	R2-1	0	17	0.167359699	Residential - Double, Duplex, or Two Units - 4 Stories or Less	YES - Current	NO - Privately-Owned	Available	Not Used in Prior Housing Element	0	0	0.114026096	0.114026096	2	2*	2*	1118185	184	West Adams - Baldwin Hills - Leimert	Yes		Above Moderate
LOS ANGELES	4431 S 9TH AVE	90043	5014004013	Low Medium I Residential	R2-1	0	17	0.167359364	Residential - Single Family Residence	YES - Current	NO - Privately-Owned	Available	Not Used in Prior Housing Element	0	0	0.086745805	0.086745805	1	2*	2*	1118185	172	West Adams - Baldwin Hills - Leimert			Above Moderate
LOS ANGELES	4427 S 9TH AVE	90043	5014004014	Low Medium I Residential	R2-1	0	17	0.16736125	Residential - Single Family Residence	YES - Current	NO - Privately-Owned	Available	Not Used in Prior Housing Element	0	0	0.086745805	0.086745805	1	2*	2*	1118185	162	West Adams - Baldwin Hills - Leimert			Above Moderate
LOS ANGELES	4421 S 9TH AVE	90043	5014004015	Low Medium I Residential	R2-1	0	17	0.167358689	Residential - Single Family Residence	YES - Current	NO - Privately-Owned	Available	Not Used in Prior Housing Element	0	0	0.086745805	0.086745805	1	2*	2*	1118185	148	West Adams - Baldwin Hills - Leimert			Above Moderate
LOS ANGELES	4417 S 9TH AVE	90043	5014004016	Low Medium I Residential	R2-1	0	17	0.167360576	Residential - Double, Duplex, or Two Units - 4 Stories or Less	YES - Current	NO - Privately-Owned	Available	Not Used in Prior Housing Element	0	0	0.114026096	0.114026096	2	2*	2*	1118185	137	West Adams - Baldwin Hills - Leimert	Yes		Above Moderate
LOS ANGELES	4420 S 10TH AVE	90043	5014004018	Low Medium I Residential	R2-1	0	17	0.167358686	Residential - Single Family Residence	YES - Current	NO - Privately-Owned	Available	Not Used in Prior Housing Element	0	0	0.086745805	0.086745805	1	2*	2*	1118185	149	West Adams - Baldwin Hills - Leimert			Above Moderate
LOS ANGELES	4430 S 10TH AVE	90043	5014004020	Low Medium I Residential	R2-1	0	17	0.167360034	Residential - Double, Duplex, or Two Units - 4 Stories or Less	YES - Current	NO - Privately-Owned	Available	Not Used in Prior Housing Element	0	0	0.114026096	0.114026096	2	2*	2*	1118185	173	West Adams - Baldwin Hills - Leimert	Yes		Above Moderate
LOS ANGELES	4434 S 10TH AVE	90043	5014004021	Low Medium I Residential	R2-1	0	17	0.167360709	Residential - Double, Duplex, or Two Units - 4 Stories or Less	YES - Current	NO - Privately-Owned	Available	Not Used in Prior Housing Element	0	0	0.114026096	0.114026096	2	2*	2*	1118185	185	West Adams - Baldwin Hills - Leimert	Yes		Above Moderate
LOS ANGELES	4504 S 10TH AVE	90043	5014004022	Low Medium I Residential	R2-1	0	17	0.167362934	Residential - Double, Duplex, or Two Units - 4 Stories or Less	YES - Current	NO - Privately-Owned	Available	Not Used in Prior Housing Element	0	0	0.114026096	0.114026096	2	2*	2*	1118185	196	West Adams - Baldwin Hills - Leimert	Yes		Above Moderate
LOS ANGELES	4508 S 10TH AVE	90043	5014004023	Low Medium I Residential	R2-1	0	17	0.167360709	Residential - Double, Duplex, or Two Units - 4 Stories or Less	YES - Current	NO - Privately-Owned	Available	Not Used in Prior Housing Element	0	0	0.114026096	0.114026096	2	2*	2*	1118185	203	West Adams - Baldwin Hills - Leimert	Yes		Above Moderate
LOS ANGELES	4514 S 10TH AVE	90043	5014004024	Low Medium I Residential	R2-1	0	17	0.167363609	Residential - Double, Duplex, or Two Units - 4 Stories or Less	YES - Current	NO - Privately-Owned	Available	Not Used in Prior Housing Element	0	0	0.114026096	0.114026096	2	2*	2*	1118185	212	West Adams - Baldwin Hills - Leimert	Yes		Above Moderate
LOS ANGELES	4520 S 10TH AVE	90043	5014004025	Low Medium I Residential	R2-1	0	17	0.167361722	Residential - Single Family Residence	YES - Current	NO - Privately-Owned	Available	Not Used in Prior Housing Element	0	0	0.086745805	0.086745805	1	2*	2*	1118185	219	West Adams - Baldwin Hills - Leimert			Above Moderate
LOS ANGELES	3120 W VERNON AVE	90008	5014004030	Neighborhood Commercial	C2-1VL-CPIO	0	54	0.085400692	Residential - Double, Duplex, or Two Units - 4 Stories or Less	YES - Current	NO - Privately-Owned	Available	Not Used in Prior Housing Element	0.064231443	0	0	0.064231443	2	0	0	1118185	94	West Adams - Baldwin Hills - Leimert			Lower
LOS ANGELES	3116 W VERNON AVE	90008	5014004031	Neighborhood Commercial	C2-1VL-CPIO	0	54	0.085400463	Residential - Double, Duplex, or Two Units - 4 Stories or Less	YES - Current	NO - Privately-Owned	Available	Not Used in Prior Housing Element	0.064231443	0	0	0.064231443	2	0	0	1118185	93	West Adams - Baldwin Hills - Leimert			Lower
LOS ANGELES	3114 W VERNON AVE	90008	5014004032	Neighborhood Commercial	C2-1VL-CPIO	0	54	0.085402185	Residential - Double, Duplex, or Two Units - 4 Stories or Less	YES - Current	NO - Privately-Owned	Available	Not Used in Prior Housing Element	0.064231443	0	0	0.064231443	2	0	0	1118185	92	West Adams - Baldwin Hills - Leimert			Lower
LOS ANGELES	3100 W VERNON AVE	90008	5014004033	Neighborhood Commercial	C2-1VL-CPIO	0	54	0.077697148	Commercial - Office Building - Two Stories	YES - Current	NO - Privately-Owned	Available	Not Used in Prior Housing Element	0	0	0.022849123	0.022849123	2	0	0	1118185	117	West Adams - Baldwin Hills - Leimert	Yes		Above Moderate
LOS ANGELES	3104 W VERNON AVE	90008	5014004033	Neighborhood Commercial	C2-1VL-CPIO	0	54	0.079710977	Commercial - Office Building - Two Stories	YES - Current	NO - Privately-Owned	Available	Not Used in Prior Housing Element	0	0	0.022849123	0.022849123	2	0	0	1118185	118	West Adams - Baldwin Hills - Leimert	Yes		Above Moderate
LOS ANGELES	3106 W VERNON AVE	90008	5014004802	Neighborhood Commercial	C2-1VL-CPIO	0	54	0.08601365	Commercial - Parking Lot (Commercial Use Property) - Lots - Patron or Employee - One Story	YES - Current	NO - Privately-Owned	Available	Used in Prior Housing Element - Non-Vacant	0.072217326	0	0	0.072217326	0	0	0	1118185	90	West Adams - Baldwin Hills - Leimert			Lower
LOS ANGELES	3110 W VERNON AVE	90008	5014004802	Neighborhood Commercial	C2-1VL-CPIO	0	54	0.085400692	Commercial - Parking Lot (Commercial Use Property) - Lots - Patron or Employee - One Story	YES - Current	NO - Privately-Owned	Available	Used in Prior Housing Element - Non-Vacant	0.072217326	0	0	0.072217326	0	0	0	1118185	91	West Adams - Baldwin Hills - Leimert			Lower
LOS ANGELES	3022 W VERNON AVE	90008	5014005002	Neighborhood Commercial	C2-1VL-CPIO	0	54	0.079891783	Commercial - Store - One Story	YES - Current	NO - Privately-Owned	Available	Not Used in Prior Housing Element	0.096083547	0	0	0.096083547	0	0	0	1118189	263	West Adams - Baldwin Hills - Leimert			Lower
LOS ANGELES	3018 W VERNON AVE	90008	5014005003	Neighborhood Commercial	C2-1VL-CPIO	0	54	0.079891243	Residential - Double, Duplex, or Two Units - 4 Stories or Less	YES - Current	NO - Privately-Owned	Available	Not Used in Prior Housing Element	0.056735663	0	0	0.056735663	2	0	0	1118189	261	West Adams - Baldwin Hills - Leimert			Lower
LOS ANGELES	3016 W VERNON AVE	90008	5014005004	Neighborhood Commercial	C2-1VL-CPIO	0	54	0.079892104	Commercial - Office Building - One Story	YES - Current	NO - Privately-Owned	Available	Not Used in Prior Housing Element	0.096083547	0	0	0.096083547	0	0	0	1118189	260	West Adams - Baldwin Hills - Leimert			Lower
LOS ANGELES	4521 S 8TH AVE	90043	5014005008	Low Medium I Residential	R2-1	0	17	0.151054704	Residential - Single Family Residence	YES - Current	NO - Privately-Owned	Available	Not Used in Prior Housing Element	0	0	0.086745805	0.086745805	1	2*	2*	1118189	538	West Adams - Baldwin Hills - Leimert			Above Moderate
LOS ANGELES	4515 S 8TH AVE	90043	5014005009	Low Medium I Residential	R2-1	0	17	0.151052696	Residential - Single Family Residence	YES - Current	NO - Privately-Owned	Available	Not Used in Prior Housing Element	0	0	0.086745805	0.086745805	1	2*	2*	1118189	506	West Adams - Baldwin Hills - Leimert			Above Moderate
LOS ANGELES	4509 S 8TH AVE	90043	5014005010	Low Medium I Residential	R2-1	0	17	0.15105504	Residential - Double, Duplex, or Two Units - 4 Stories or Less	YES - Current	NO - Privately-Owned	Available	Not Used in Prior Housing Element	0	0	0.114026096	0.114026096	2	2*	2*	1118189	480	West Adams - Baldwin Hills - Leimert	Yes		Above Moderate
LOS ANGELES	4505 S 8TH AVE	90043	5014005011	Low Medium I Residential	R2-1	0	17	0.151053034	Residential - Single Family Residence	YES - Current	NO - Privately-Owned	Available	Not Used in Prior Housing Element	0	0	0.086745805	0.086745805	1	2*	2*	1118189	454	West Adams - Baldwin Hills - Leimert			Above Moderate
LOS ANGELES	4435 S 8TH AVE	90043	5014005012	Low Medium I Residential	R2-1	0	17	0.151053034	Residential - Double, Duplex, or Two Units - 4 Stories or Less	YES - Current	NO - Privately-Owned	Available	Not Used in Prior Housing Element	0	0	0.114026096	0.114026096	2	2*	2*	1118189	420	West Adams - Baldwin Hills - Leimert	Yes		Above Moderate
LOS ANGELES	4431 S 8TH AVE	90043	5014005013	Low Medium I Residential	R2-1	0	17	0.15105504	Residential - Single Family Residence	YES - Current	NO - Privately-Owned	Available	Not Used in Prior Housing Element	0	0	0.086745805	0.086745805	1	2*	2*	1118189	397	West Adams - Baldwin Hills - Leimert			Above Moderate
LOS ANGELES	4425 S 8TH AVE	90043	5014005014	Low Medium I Residential	R2-1	0	17	0.151053698	Residential - Single Family Residence	YES - Current	NO - Privately-Owned	Available	Not Used in Prior Housing Element	0	0	0.086745805	0.086745805	1	2*	2*	1118189	375	West Adams - Baldwin Hills - Leimert			Above Moderate
LOS ANGELES	4417 S 8TH AVE	90043	5014005016	Low Medium I Residential	R2-1	0	17	0.151053034	Residential - Single Family Residence	YES - Current	NO - Privately-Owned	Available	Not Used in Prior Housing Element	0	0	0.086745805	0.086745805	1	2*	2*	1118189	321	West Adams - Baldwin Hills - Leimert			Above Moderate
LOS ANGELES	4420 S 9TH AVE	90043	5014005018	Low Medium I Residential	R2-1	0	17	0.161841423	Residential - Double, Duplex, or Two Units - 4 Stories or Less	YES - Current	NO - Privately-Owned	Available	Not Used in Prior Housing Element	0	0	0.114026096	0.114026096	2	2*	2*	1118189	347	West Adams - Baldwin Hills - Leimert	Yes		Above Moderate
LOS ANGELES	4426 S 9TH AVE	90043	5014005019	Low Medium I Residential	R2-1	0	17	0.161843483	Residential - Double, Duplex, or Two Units - 4 Stories or Less	YES - Current	NO - Privately-Owned	Available	Not Used in Prior Housing Element	0	0	0.114026096	0.114026096	2	2*	2*	1118189	377	West Adams - Baldwin Hills - Leimert	Yes		Above Moderate
LOS ANGELES	4430 S 9TH AVE	90043	5014005020	Low Medium I Residential	R2-1	0	17	0.161845571	Residential - Double, Duplex, or Two Units - 4 Stories or Less	YES - Current	NO - Privately-Owned	Available	Not Used in Prior Housing Element	0	0	0.114026096	0.114026096	2	2*	2*	1118189	399	West Adams - Baldwin Hills - Leimert	Yes		Above Moderate
LOS ANGELES	4434 S 9TH AVE	90043	5014005021	Low Medium I Residential	R2-1	0	17	0.161845844	Residential - Single Family Residence	YES - Current	NO - Privately-Owned	Available	Not Used in Prior Housing Element	0	0	0.086745805	0.086745805	1	2*	2*	1118189	421	West Adams - Baldwin Hills - Leimert			Above Moderate
LOS ANGELES	4508 S 9TH AVE	90043	5014005024	Low Medium I Residential	R2-1	0	17	0.161849571	Residential - Double, Duplex, or Two Units - 4 Stories or Less	YES - Current	NO - Privately-Owned	Available	Not Used in Prior Housing Element	0	0	0.114026096	0.114026096	2	2*	2*	1118189	481	West Adams - Baldwin Hills - Leimert	Yes		Above Moderate
LOS ANGELES	4514 S 9TH AVE	90043	5014005025	Low Medium I Residential	R2-1	0	17	0.161850564	Residential - Single Family Residence	YES - Current	NO - Privately-Owned	Available	Not Used in Prior Housing Element	0	0	0.086745805	0.086745805	1	2*	2*	1118189	508	West Adams - Baldwin Hills - Leimert			Above Moderate
LOS ANGELES	4518 S 9TH AVE	90043	5014005026	Low Medium I Residential	R2-1	0	17	0.161852989	Residential - Single Family Residence	YES - Current	NO - Privately-Owned	Available	Not Used in Prior Housing Element	0	0	0.086745805	0.086745805	1	2*	2*	1118189	540	West Adams - Baldwin Hills - Leimert			Above Moderate
LOS ANGELES	4504 S 9TH AVE	90043	5014005028	Low Medium I Residential	R2-1	0	17	0.161847906	Residential - Single Family Residence	YES - Current	NO - Privately-Owned	Available	Not Used in Prior Housing Element	0	0	0.086745805	0.086745805	1	2*	2*	1118189	455	West Adams - Baldwin Hills - Leimert			Above Moderate
LOS ANGELES	3026 W VERNON AVE	90008	5014005029	Neighborhood Commercial	C2-1VL-CPIO	0	54	0.074564802	Residential - Double, Duplex, or Two Units - 4 Stories or Less	YES - Current	NO - Privately-Owned	Available	Not Used in Prior Housing Element	0	0	0.350506395	0.350506395	2	0	0	1118189	270	West Adams - Baldwin Hills - Leimert	Yes		Above Moderate
LOS ANGELES	3028 W VERNON AVE	90008	5014005029	Neighborhood Commercial	C2-1VL-CPIO	0	54	0.071947332	Residential - Double, Duplex, or Two Units - 4 Stories or Less	YES - Current	NO - Privately-Owned	Available	Not Used in Prior Housing Element	0	0	0.303144264	0.303144264	2	0	0	1118189	271	West Adams - Baldwin Hills - Leimert	Yes		Above Moderate
LOS ANGELES	4715 S 8TH AVE	90043	5014006002	Low Medium I Residential	R2-1	0	17	0.160697935	Residential - Single Family Residence	YES - Current	NO - Privately-Owned	Available	Not Used in Prior Housing Element	0	0	0.086745805	0.086745805	1	2*	2*	1118189	852	West Adams - Baldwin Hills - Leimert			Above Moderate
LOS ANGELES	4709 S 8TH AVE	90043	5014006003	Low Medium I Residential	R2-1	0	17	0.160696285	Residential - Double, Duplex, or Two Units - 4 Stories or Less	YES - Current	NO - Privately-Owned	Available	Not Used in Prior Housing Element	0	0	0.114026096	0.114026096	2	2*	2*	1118189	826	West Adams - Baldwin Hills - Leimert	Yes		Above Moderate
LOS ANGELES	4707 S 8TH AVE	90043	5014006004	Low Medium I Residential	R2-1	0	17	0.160697291	Residential - Double, Duplex, or Two Units - 4 Stories or Less	YES - Current	NO - Privately-Owned	Available	Not Used in Prior Housing Element	0	0	0.075916305	0.075916305	2	2*	2*	1118189	803	West Adams - Baldwin Hills - Leimert			Above Moderate
LOS ANGELES	4701 S 8TH AVE	90043	5014006005	Low Medium I Residential	R2-1	0	17	0.160696934	Residential - Double, Duplex, or Two Units - 4 Stories or Less	YES - Current	NO - Privately-Owned	Available	Not Used in Prior Housing Element	0	0	0.114026096	0.114026096	2	2*	2*	1118189	774	West Adams - Baldwin Hills - Leimert	Yes		Above Moderate
LOS ANGELES	4629 S 8TH AVE	90043	5014006006	Low Medium I Residential	R2-1	0	17	0.160695926	Residential - Single Family Residence	YES - Current	NO - Privately-Owned	Available	Not Used in Prior Housing Element	0	0	0.086745805	0.086745805	1	2*	2*	1118189	750	West Adams - Baldwin Hills - Leimert			Above Moderate
LOS ANGELES	4621 S 8TH AVE	90043	5014006007	Low Medium I Residential	R2-1	0	17	0.160697935	Residential - Single Family Residence	YES - Current	NO - Privately-Owned	Available	Not Used in Prior Housing Element	0	0	0.086745805	0.086745805	1	2*	2*	1118189	725	West Adams - Baldwin Hills - Leimert			Above Moderate
LOS ANGELES	4615 S 8TH AVE	90043	5014006008	Low Medium I Residential	R2-1	0	17	0.160695926	Residential - Single Family Residence	YES - Current	NO - Privately-Owned	Available	Not Used in Prior Housing Element	0	0	0.086745805	0.086745805	1	2*	2*	1118189	700	West Adams - Baldwin Hills - Leimert			Above Moderate
LOS ANGELES	4611 S 8TH AVE	90043	5014006009	Low Medium I Residential	R2-1	0	17	0.160696933	Residential - Double, Duplex, or Two Units - 4 Stories or Less	YES - Current	NO - Privately-Owned	Available	Not Used in Prior Housing Element	0	0	0.114026096	0.114026096	2	2*	2*	1118189	672	West Adams - Baldwin Hills - Leimert	Yes		Above Moderate
LOS ANGELES	4607 S 8TH AVE	90043	5014006010	Low Medium I Residential	R2-1	0	17	0.160695931	Residential - Double, Duplex, or Two Units - 4 Stories or Less	YES - Current	NO - Privately-Owned	Available	Not Used in Prior Housing Element	0	0	0.114026096	0.114026096	2	2*	2*	1118189	645	West Adams - Baldwin Hills - Leimert	Yes		Above Moderate
LOS ANGELES	3004 W 46TH ST	90043	5014006011	Low Medium I Residential	R2-1	0	17	0.160696933	Residential - Double, Duplex, or Two Units - 4 Stories or Less	YES - Current	NO - Privately-Owned	Available	Not Used in Prior Housing Element	0	0	0.114026096	0.114026096	2	2*	2*	1118189	615	West Adams - Baldwin Hills - Leimert	Yes		Above Moderate
LOS ANGELES	4606 S 9TH AVE	90043	5014006013	Low Medium I Residential	R2-1	0	17	0.172187858	Residential - Double, Duplex, or Two Units - 4 Stories or Less	YES - Current	NO - Privately-Owned	Available	Not Used in Prior Housing Element	0	0	0.093068343	0.093068343	2	2*	2*	1118189	646	West Adams - Baldwin Hills - Leimert	Yes		Above Moderate
LOS ANGELES	4610 S 9TH AVE	90043	5014006014	Low Medium I Residential	R2-1	0	17	0.172190342	Residential - Double, Duplex, or Two Units - 4 Stories or Less	YES - Current	NO - Privately-Owned	Available	Not Used in Prior Housing Element	0	0	0.093068343	0.093068343	2	2*	2*	1118189	673	West Adams - Baldwin Hills - Leimert	Yes		Above Moderate
LOS ANGELES	4616 S 9TH AVE	90043	5014006015	Low Medium I Residential	R2-1	0	17	0.172191836	Residential - Single Family Residence	YES - Current	NO - Privately-Owned	Available	Not Used in Prior Housing Element	0	0	0.070696507	0.070696507	1	2*	2*	1118189	701	West Adams - Baldwin Hills - Leimert			Above Moderate
LOS ANGELES	4622 S 9TH AVE	90043	5014006016	Low Medium I Residential	R2-1	0	17	0.172194644	Residential - Double, Duplex, or Two Units - 4 Stories or Less	YES - Current	NO - Privately-Owned	Available	Not Used in Prior Housing Element	0	0	0.093068343	0.093068343	2	2*	2*	1118189	726	West Adams - Baldwin Hills - Leimert	Yes		Above Moderate
LOS ANGELES	4626 S 9TH AVE	90043	5014006017	Low Medium I Residential	R2-1	0	17	0.172194319	Residential - Single Family Residence	YES - Current	NO - Privately-Owned	Available	Not Used in Prior Housing Element	0	0	0.070696507	0.070696507	1	2*	2*	1118189	751	West Adams - Baldwin Hills - Leimert			Above Moderate
LOS ANGELES	4700 S 9TH AVE	90043	5014006018	Low Medium I Residential	R2-1	0	17	0.172196504	Residential - Double, Duplex, or Two Units - 4 Stories or Less	YES - Current	NO - Privately-Owned	Available	Not Used in Prior Housing Element	0	0	0.093068343	0.093068343	2	2*	2*	1118189	775	West Adams - Baldwin Hills - Leimert	Yes		Above Moderate
LOS ANGELES	4706 S 9TH AVE	90043	5014006019	Low Medium I Residential	R2-1	0	17	0.172198585	Residential - Single Family Residence	YES - Current	NO - Privately-Owned	Available	Not Used in Prior Housing Element	0	0	0.070696507	0.070696507	1	2*	2*	1118189	804	West Adams - Baldwin Hills - Leimert			Above Moderate
LOS ANGELES	4710 S 9TH AVE	90043	5014006020	Low Medium I Residential	R2-1	0	17	0.172200093	Residential - Single Family Residence	YES - Current	NO - Privately-Owned	Available	Not Used in Prior Housing Element	0	0	0.070696507	0.070696507	1	2*	2*	1118189	827	West Adams - Baldwin Hills - Leimert			Above Moderate
LOS ANGELES	3029 W 48TH ST	90043	5014006022	Neighborhood Commercial	C2-1VL-CPIO	0	54	0.17210632	Commercial - Auto, Recreation Equipment, Construction Equipment Sales and Service - Auto Body Repair Shop - One Story	YES - Current	NO - Privately-Owned	Available	Used in Prior Housing Element - Non-Vacant	0.054556536	0	0	0.054556536	0	0	0	1118189	914	West Adams - Baldwin Hills - Leimert			Lower
LOS ANGELES	4720 S 9TH AVE	90043	5014006022	Neighborhood Commercial	C2-1VL-CPIO	0	54	0.172204003	Commercial - Auto, Recreation Equipment, Construction Equipment Sales and Service - Auto Body Repair Shop - One Story	YES - Current	NO - Privately-Owned	Available	Used in Prior Housing Element - Non-Vacant	0.054556536	0	0	0.054556536	0	0	0	1118189	884	West Adams - Baldwin Hills - Leimert			Lower
LOS ANGELES	3009 W 48TH ST	90043	5014006023	Neighborhood Commercial	C2-1VL-CPIO	0	54	0.160664863	Residential - Four Units (Any Combination) - 4 Stories or Less	YES - Current	NO - Privately-Owned	Available	Not Used in Prior Housing Element	0	0	0.066915485	0.066915485	4	0	0	1118189	913	West Adams - Baldwin Hills - Leimert	Yes		Above Moderate
LOS ANGELES	3016 W 48TH ST	90043	5014007015	Low Medium II Residential	R2D-1	0	21	0.187259909	Commercial - Store - One Story	YES - Current	NO - Privately-Owned	Available	Used in Prior Housing Element - Non-Vacant	0	0.081772453	0	0.081772453	0	0	0	1118189	942	West Adams - Baldwin Hills - Leimert			Moderate
LOS ANGELES	4806 S 9TH AVE	90043	5014007015	Low Medium II Residential	R2D-1	0	21	0.172214887	Commercial - Store - One Story	YES - Current	NO - Privately-Owned	Available	Used in Prior Housing Element - Non-Vacant	0	0.06383729	0	0.06383729	0	3*	3*	1118189	968	West Adams - Baldwin Hills - Leimert			Moderate
LOS ANGELES	3010 W 48TH ST	90043	5014007031	Low Medium II Residential	R2D-1	0	21	0.151661795	Institutional - Church - One Story	YES - Current	NO - Privately-Owned	Available	Used in Prior Housing Element - Non-Vacant	0	0.056202091	0	0.056202091	0	3*	3*	1118189	941	West Adams - Baldwin Hills - Leimert			Moderate
LOS ANGELES	4807 S 8TH AVE	90043	5014007031	Low Medium II Residential	R2D-1	0	21	0.140038526	Institutional - Church - One Story	YES - Current	NO - Privately-Owned	Available	Used in Prior Housing Element - Non-Vacant	0	0.056202091	0	0.056202091	0	3*	3*	1118189	967	West Adams - Baldwin Hills - Leimert			Moderate
LOS ANGELES	2904 W 48TH ST	90043	5014010030	Medium Residential	R3-1	0	54	0.16618471	Residential - Five or More Units or Apartments (Any Combination) - 4 Stories or Less	YES - Current	NO - Privately-Owned	Available	Not Used in Prior Housing Element	0	0	0.415686041	0.415686041	6	0	0	1118189	939	West Adams - Baldwin Hills - Leimert	Yes		Above Moderate
LOS ANGELES	2901 W 48TH ST	90043	5014011001	Medium Residential	R3-1	0	54	0.155056706	Residential - Five or More Units or Apartments (Any Combination) - 4 Stories or Less	YES - Current	NO - Privately-Owned	Available	Not Used in Prior Housing Element	0	0	0.120806971	0.120806971	6	0	0	1118189	911	West Adams - Baldwin Hills - Leimert	Yes		Above Moderate
LOS ANGELES	4715 S 7TH AVE	90043	5014011003	Low Medium I Residential	R2-1	0	17	0.154957849	Residential - Single Family Residence	YES - Current	NO - Privately-Owned	Available	Not Used in Prior Housing Element	0	0	0.086745805	0.086745805	1	2*	2*	1118189	850	West Adams - Baldwin Hills - Leimert			Above Moderate
LOS ANGELES	4711 S 7TH AVE	90043	5014011004	Low Medium I Residential	R2-1	0	17	0.154956878	Residential - Double, Duplex, or Two Units - 4 Stories or Less	YES - Current	NO - Privately-Owned	Available	Not Used in Prior Housing Element	0	0	0.114026096	0.114026096	2	2*	2*	1118189	824	West Adams - Baldwin Hills - Leimert	Yes		Above Moderate
LOS ANGELES	4707 S 7TH AVE	90043	5014011005	Low Medium I Residential	R2-1	0	17	0.154958813	Residential - Single Family Residence	YES - Current	NO - Privately-Owned	Available	Not Used in Prior Housing Element	0	0	0.086745805	0.086745805	1	2*	2*	1118189	801	West Adams - Baldwin Hills - Leimert			Above Moderate
LOS ANGELES	4701 S 7TH AVE	90043	5014011006	Low Medium I Residential	R2-1	0	17	0.154956878	Residential - Double, Duplex, or Two Units - 4 Stories or Less	YES - Current	NO - Privately-Owned	Available	Not Used in Prior Housing Element	0	0	0.114026096	0.114026096	2	2*	2*	1118189	772	West Adams - Baldwin Hills - Leimert	Yes		Above Moderate
LOS ANGELES	4627 S 7TH AVE	90043	5014011007	Low Medium I Residential	R2-1	0	17	0.154957847	Residential - Single Family Residence	YES - Current	NO - Privately-Owned	Available	Not Used in Prior Housing Element	0	0	0.086745805	0.086745805	1	2*	2*	1118189	748	West Adams - Baldwin Hills - Leimert			Above Moderate
LOS ANGELES	4617 S 7TH AVE	90043	5014011009	Low Medium I Residential	R2-1	0	17	0.154956876	Residential - Double, Duplex, or Two Units - 4 Stories or Less	YES - Current	NO - Privately-Owned	Available	Not Used in Prior Housing Element	0	0	0.114026096	0.114026096	2	2*	2*	1118189	698	West Adams - Baldwin Hills - Leimert	Yes		Above Moderate
LOS ANGELES	4613 S 7TH AVE	90043	5014011010	Low Medium I Residential	R2-1	0	17	0.154957844	Residential - Single Family Residence	YES - Current	NO - Privately-Owned	Available	Not Used in Prior Housing Element	0	0	0.086745805	0.086745805	1	2*	2*	1118189	669	West Adams - Baldwin Hills - Leimert			Above Moderate
LOS ANGELES	4607 S 7TH AVE	90043	5014011011	Low Medium I Residential	R2-1	0	17	0.154957842	Residential - Double, Duplex, or Two Units - 4 Stories or Less	YES - Current	NO - Privately-Owned	Available	Not Used in Prior Housing Element	0	0	0.114026096	0.114026096	2	2*	2*	1118189	643	West Adams - Baldwin Hills - Leimert	Yes		Above Moderate
LOS ANGELES	2908 W 46TH ST	90043	5014011012	Low Medium I Residential	R2-1	0	17	0.154956878	Residential - Double, Duplex, or Two Units - 4 Stories or Less	YES - Current	NO - Privately-Owned	Available	Not Used in Prior Housing Element	0	0	0.114026096	0.114026096	2	2*	2*	1118189	612	West Adams - Baldwin Hills - Leimert	Yes		Above Moderate
LOS ANGELES	4602 S 8TH AVE	90043	5014011013	Low Medium I Residential	R2-1	0	17	0.154892319	Residential - Single Family Residence	YES - Current	NO - Privately-Owned	Available	Not Used in Prior Housing Element	0	0	0.086745805	0.086745805	1	2*	2*	1118189	613	West Adams - Baldwin Hills - Leimert			Above Moderate
LOS ANGELES	4606 S 8TH AVE	90043	5014011014	Low

LOS ANGELES	2918 W VERNON AVE	90008	5014012003	Neighborhood Commercial	C2-1VL-CPIO	0	54	0.082510382	Commercial - Store Combination - Store and Residential Combination - One Story	YES - Current	NO - Privately-Owned	Available	Not Used in Prior Housing Element	0	0	0.021856063	0.021856063	0	0	0	1118189	250	West Adams - Baldwin Hills - Leimert	Yes	Above Moderate
LOS ANGELES	2912 1/2 W VERNON AVE	90008	5014012004	Neighborhood Commercial	C2-1VL-CPIO	0	54	0.082500488	Commercial - Store Combination - Store and Residential Combination - One Story	YES - Current	NO - Privately-Owned	Available	Not Used in Prior Housing Element	0	0	0.007056931	0.007056931	6	0	0	1118189	249	West Adams - Baldwin Hills - Leimert	Yes	Above Moderate
LOS ANGELES	2906 W VERNON AVE	90008	5014012006	Neighborhood Commercial	C2-1VL-CPIO	0	54	0.082483479	Residential - Four Units (Any Combination) - 4 Stories or Less	YES - Current	NO - Privately-Owned	Available	Not Used in Prior Housing Element	0.100960234	0	0	0.100960234	4	0	0	1118189	244	West Adams - Baldwin Hills - Leimert		Lower
LOS ANGELES	4525 S 7TH AVE	90043	5014012008	Low Medium I Residential	R2-1	0	17	0.141339589	Residential - Double, Duplex, or Two Units - 4 Stories or Less	YES - Current	NO - Privately-Owned	Available	Not Used in Prior Housing Element	0	0	0.114026096	0.114026096	2	2*	2*	1118189	563	West Adams - Baldwin Hills - Leimert	Yes	Above Moderate
LOS ANGELES	4519 S 7TH AVE	90043	5014012009	Low Medium I Residential	R2-1	0	17	0.145660286	Residential - Double, Duplex, or Two Units - 4 Stories or Less	YES - Current	NO - Privately-Owned	Available	Not Used in Prior Housing Element	0	0	0.114026096	0.114026096	2	2*	2*	1118189	535	West Adams - Baldwin Hills - Leimert	Yes	Above Moderate
LOS ANGELES	4515 S 7TH AVE	90043	5014012010	Low Medium I Residential	R2-1	0	17	0.145658013	Residential - Single Family Residence	YES - Current	NO - Privately-Owned	Available	Not Used in Prior Housing Element	0	0	0.086745805	0.086745805	1	2*	2*	1118189	504	West Adams - Baldwin Hills - Leimert		Above Moderate
LOS ANGELES	4509 S 7TH AVE	90043	5014012011	Low Medium I Residential	R2-1	0	17	0.145658984	Residential - Single Family Residence	YES - Current	NO - Privately-Owned	Available	Not Used in Prior Housing Element	0	0	0.086745805	0.086745805	1	2*	2*	1118189	478	West Adams - Baldwin Hills - Leimert		Above Moderate
LOS ANGELES	4505 S 7TH AVE	90043	5014012012	Low Medium I Residential	R2-1	0	17	0.145658018	Residential - Single Family Residence	YES - Current	NO - Privately-Owned	Available	Not Used in Prior Housing Element	0	0	0.086745805	0.086745805	1	2*	2*	1118189	450	West Adams - Baldwin Hills - Leimert		Above Moderate
LOS ANGELES	4501 S 7TH AVE	90043	5014012013	Low Medium I Residential	R2-1	0	17	0.145659955	Residential - Single Family Residence	YES - Current	NO - Privately-Owned	Available	Not Used in Prior Housing Element	0	0	0.086745805	0.086745805	1	2*	2*	1118189	417	West Adams - Baldwin Hills - Leimert		Above Moderate
LOS ANGELES	4431 S 7TH AVE	90043	5014012014	Low Medium I Residential	R2-1	0	17	0.145658354	Residential - Single Family Residence	YES - Current	NO - Privately-Owned	Available	Not Used in Prior Housing Element	0	0	0.086745805	0.086745805	1	2*	2*	1118189	393	West Adams - Baldwin Hills - Leimert		Above Moderate
LOS ANGELES	4419 S 7TH AVE	90043	5014012016	Low Medium I Residential	R2-1	0	17	0.145658984	Residential - Double, Duplex, or Two Units - 4 Stories or Less	YES - Current	NO - Privately-Owned	Available	Not Used in Prior Housing Element	0	0	0.114026096	0.114026096	2	2*	2*	1118189	344	West Adams - Baldwin Hills - Leimert	Yes	Above Moderate
LOS ANGELES	4415 S 7TH AVE	90043	5014012017	Low Medium I Residential	R2-1	0	17	0.145658984	Residential - Double, Duplex, or Two Units - 4 Stories or Less	YES - Current	NO - Privately-Owned	Available	Not Used in Prior Housing Element	0	0	0.114026096	0.114026096	2	2*	2*	1118189	319	West Adams - Baldwin Hills - Leimert	Yes	Above Moderate
LOS ANGELES	4416 S 8TH AVE	90043	5014012018	Low Medium I Residential	R2-1	0	17	0.145659039	Residential - Double, Duplex, or Two Units - 4 Stories or Less	YES - Current	NO - Privately-Owned	Available	Not Used in Prior Housing Element	0	0	0.114026096	0.114026096	2	2*	2*	1118189	320	West Adams - Baldwin Hills - Leimert	Yes	Above Moderate
LOS ANGELES	4420 S 8TH AVE	90043	5014012019	Low Medium I Residential	R2-1	0	17	0.145654612	Residential - Double, Duplex, or Two Units - 4 Stories or Less	YES - Current	NO - Privately-Owned	Available	Not Used in Prior Housing Element	0	0	0.114026096	0.114026096	2	2*	2*	1118189	345	West Adams - Baldwin Hills - Leimert	Yes	Above Moderate
LOS ANGELES	4426 S 8TH AVE	90043	5014012020	Low Medium I Residential	R2-1	0	17	0.14564922	Residential - Double, Duplex, or Two Units - 4 Stories or Less	YES - Current	NO - Privately-Owned	Available	Not Used in Prior Housing Element	0	0	0.114026096	0.114026096	2	2*	2*	1118189	373	West Adams - Baldwin Hills - Leimert	Yes	Above Moderate
LOS ANGELES	4430 S 8TH AVE	90043	5014012021	Low Medium I Residential	R2-1	0	17	0.145642516	Residential - Single Family Residence	YES - Current	NO - Privately-Owned	Available	Not Used in Prior Housing Element	0	0	0.086745805	0.086745805	1	2*	2*	1118189	395	West Adams - Baldwin Hills - Leimert		Above Moderate
LOS ANGELES	4500 S 8TH AVE	90043	5014012022	Low Medium I Residential	R2-1	0	17	0.145639058	Residential - Single Family Residence	YES - Current	NO - Privately-Owned	Available	Not Used in Prior Housing Element	0	0	0.086745805	0.086745805	1	2*	2*	1118189	418	West Adams - Baldwin Hills - Leimert		Above Moderate
LOS ANGELES	4504 S 8TH AVE	90043	5014012023	Low Medium I Residential	R2-1	0	17	0.145632062	Residential - Double, Duplex, or Two Units - 4 Stories or Less	YES - Current	NO - Privately-Owned	Available	Not Used in Prior Housing Element	0	0	0.114026096	0.114026096	2	2*	2*	1118189	452	West Adams - Baldwin Hills - Leimert	Yes	Above Moderate
LOS ANGELES	4508 S 8TH AVE	90043	5014012024	Low Medium I Residential	R2-1	0	17	0.145627641	Residential - Single Family Residence	YES - Current	NO - Privately-Owned	Available	Not Used in Prior Housing Element	0	0	0.086745805	0.086745805	1	2*	2*	1118189	479	West Adams - Baldwin Hills - Leimert		Above Moderate
LOS ANGELES	4514 S 8TH AVE	90043	5014012025	Low Medium I Residential	R2-1	0	17	0.145620942	Residential - Double, Duplex, or Two Units - 4 Stories or Less	YES - Current	NO - Privately-Owned	Available	Not Used in Prior Housing Element	0	0	0.114026096	0.114026096	2	2*	2*	1118189	505	West Adams - Baldwin Hills - Leimert	Yes	Above Moderate
LOS ANGELES	4518 S 8TH AVE	90043	5014012026	Low Medium I Residential	R2-1	0	17	0.145617145	Residential - Single Family Residence	YES - Current	NO - Privately-Owned	Available	Not Used in Prior Housing Element	0	0	0.086745805	0.086745805	1	2*	2*	1118189	536	West Adams - Baldwin Hills - Leimert		Above Moderate
LOS ANGELES	4524 S 8TH AVE	90043	5014012027	Low Medium I Residential	R2-1	0	17	0.140935883	Residential - Double, Duplex, or Two Units - 4 Stories or Less	YES - Current	NO - Privately-Owned	Available	Not Used in Prior Housing Element	0	0	0.114026096	0.114026096	2	2*	2*	1118189	564	West Adams - Baldwin Hills - Leimert	Yes	Above Moderate
LOS ANGELES	2810 W VERNON AVE	90008	5014013001	Neighborhood Commercial	C2-1VL-CPIO	0	54	0.113986454	Residential - Five or More Units or Apartments (Any Combination) - 4 Stories or Less	YES - Current	NO - Privately-Owned	Available	Not Used in Prior Housing Element	0	0	0.069929153	0.069929153	7	0	0	1118189	234	West Adams - Baldwin Hills - Leimert	Yes	Above Moderate
LOS ANGELES	2806 W VERNON AVE	90008	5014013002	Neighborhood Commercial	C2-1VL-CPIO	0	54	0.082647147	Commercial - Office Building - One Story	YES - Current	NO - Privately-Owned	Available	Not Used in Prior Housing Element	0.035046884	0	0	0.035046884	0	0	0	1118189	233	West Adams - Baldwin Hills - Leimert		Lower
LOS ANGELES			5014013002	Neighborhood Commercial	C2-1VL-CPIO	0	54	0.00998286	Commercial - Office Building - One Story	YES - Current	NO - Privately-Owned	Available	Not Used in Prior Housing Element	0	0	0.001635246	0.001635246	0	0	0	1118189	1676	West Adams - Baldwin Hills - Leimert		Above Moderate
LOS ANGELES	4525 S 6TH AVE	90043	5014013005	Low Medium I Residential	R2-1	0	17	0.142217385	Residential - Double, Duplex, or Two Units - 4 Stories or Less	YES - Current	NO - Privately-Owned	Available	Not Used in Prior Housing Element	0	0	0.139529505	0.139529505	2	2*	2*	1118189	560	West Adams - Baldwin Hills - Leimert	Yes	Above Moderate
LOS ANGELES	4519 S 6TH AVE	90043	5014013006	Low Medium I Residential	R2-1	0	17	0.145658367	Residential - Single Family Residence	YES - Current	NO - Privately-Owned	Available	Not Used in Prior Housing Element	0	0	0.086745805	0.086745805	1	2*	2*	1118189	533	West Adams - Baldwin Hills - Leimert		Above Moderate
LOS ANGELES	4509 S 6TH AVE	90043	5014013008	Low Medium I Residential	R2-1	0	17	0.145658999	Residential - Single Family Residence	YES - Current	NO - Privately-Owned	Available	Not Used in Prior Housing Element	0	0	0.086745805	0.086745805	1	2*	2*	1118189	475	West Adams - Baldwin Hills - Leimert		Above Moderate
LOS ANGELES	4505 S 6TH AVE	90043	5014013009	Low Medium I Residential	R2-1	0	17	0.145658029	Residential - Single Family Residence	YES - Current	NO - Privately-Owned	Available	Not Used in Prior Housing Element	0	0	0.086745805	0.086745805	1	2*	2*	1118189	446	West Adams - Baldwin Hills - Leimert		Above Moderate
LOS ANGELES	4435 S 6TH AVE	90043	5014013011	Low Medium I Residential	R2-1	0	17	0.145660304	Residential - Double, Duplex, or Two Units - 4 Stories or Less	YES - Current	NO - Privately-Owned	Available	Not Used in Prior Housing Element	0	0	0.114026096	0.114026096	2	2*	2*	1118189	415	West Adams - Baldwin Hills - Leimert	Yes	Above Moderate
LOS ANGELES	4431 S 6TH AVE	90043	5014013012	Low Medium I Residential	R2-1	0	17	0.145658364	Residential - Single Family Residence	YES - Current	NO - Privately-Owned	Available	Not Used in Prior Housing Element	0	0	0.086745805	0.086745805	1	2*	2*	1118189	389	West Adams - Baldwin Hills - Leimert		Above Moderate
LOS ANGELES	4421 S 6TH AVE	90043	5014013014	Low Medium I Residential	R2-1	0	17	0.145659338	Residential - Single Family Residence	YES - Current	NO - Privately-Owned	Available	Not Used in Prior Housing Element	0	0	0.086745805	0.086745805	1	2*	2*	1118189	340	West Adams - Baldwin Hills - Leimert		Above Moderate
LOS ANGELES	4417 S 6TH AVE	90043	5014013015	Low Medium I Residential	R2-1	0	17	0.145658999	Residential - Double, Duplex, or Two Units - 4 Stories or Less	YES - Current	NO - Privately-Owned	Available	Not Used in Prior Housing Element	0	0	0.114026096	0.114026096	2	2*	2*	1118189	317	West Adams - Baldwin Hills - Leimert	Yes	Above Moderate
LOS ANGELES	4418 S 7TH AVE	90043	5014013017	Low Medium I Residential	R2-1	0	17	0.145653934	Residential - Single Family Residence	YES - Current	NO - Privately-Owned	Available	Not Used in Prior Housing Element	0	0	0.086745805	0.086745805	1	2*	2*	1118189	318	West Adams - Baldwin Hills - Leimert		Above Moderate
LOS ANGELES	4420 S 7TH AVE	90043	5014013018	Low Medium I Residential	R2-1	0	17	0.145657306	Residential - Single Family Residence	YES - Current	NO - Privately-Owned	Available	Not Used in Prior Housing Element	0	0	0.086745805	0.086745805	1	2*	2*	1118189	342	West Adams - Baldwin Hills - Leimert		Above Moderate
LOS ANGELES	4426 S 7TH AVE	90043	5014013019	Low Medium I Residential	R2-1	0	17	0.145661016	Residential - Single Family Residence	YES - Current	NO - Privately-Owned	Available	Not Used in Prior Housing Element	0	0	0.086745805	0.086745805	1	2*	2*	1118189	369	West Adams - Baldwin Hills - Leimert		Above Moderate
LOS ANGELES	4430 S 7TH AVE	90043	5014013020	Low Medium I Residential	R2-1	0	17	0.145663414	Residential - Single Family Residence	YES - Current	NO - Privately-Owned	Available	Not Used in Prior Housing Element	0	0	0.086745805	0.086745805	1	2*	2*	1118189	391	West Adams - Baldwin Hills - Leimert		Above Moderate
LOS ANGELES	4500 S 7TH AVE	90043	5014013021	Low Medium I Residential	R2-1	0	17	0.145668726	Residential - Single Family Residence	YES - Current	NO - Privately-Owned	Available	Not Used in Prior Housing Element	0	0	0.086745805	0.086745805	1	2*	2*	1118189	416	West Adams - Baldwin Hills - Leimert		Above Moderate
LOS ANGELES	4504 S 7TH AVE	90043	5014013022	Low Medium I Residential	R2-1	0	17	0.145670496	Residential - Double, Duplex, or Two Units - 4 Stories or Less	YES - Current	NO - Privately-Owned	Available	Not Used in Prior Housing Element	0	0	0.114026096	0.114026096	2	2*	2*	1118189	448	West Adams - Baldwin Hills - Leimert	Yes	Above Moderate
LOS ANGELES	4508 S 7TH AVE	90043	5014013023	Low Medium I Residential	R2-1	0	17	0.145674203	Residential - Double, Duplex, or Two Units - 4 Stories or Less	YES - Current	NO - Privately-Owned	Available	Not Used in Prior Housing Element	0	0	0.114026096	0.114026096	2	2*	2*	1118189	476	West Adams - Baldwin Hills - Leimert	Yes	Above Moderate
LOS ANGELES	4514 S 7TH AVE	90043	5014013024	Low Medium I Residential	R2-1	0	17	0.145679516	Residential - Double, Duplex, or Two Units - 4 Stories or Less	YES - Current	NO - Privately-Owned	Available	Not Used in Prior Housing Element	0	0	0.114026096	0.114026096	2	2*	2*	1118189	503	West Adams - Baldwin Hills - Leimert	Yes	Above Moderate
LOS ANGELES	4518 S 7TH AVE	90043	5014013025	Low Medium I Residential	R2-1	0	17	0.145681565	Residential - Double, Duplex, or Two Units - 4 Stories or Less	YES - Current	NO - Privately-Owned	Available	Not Used in Prior Housing Element	0	0	0.114026096	0.114026096	2	2*	2*	1118189	534	West Adams - Baldwin Hills - Leimert	Yes	Above Moderate
LOS ANGELES	4524 S 7TH AVE	90043	5014013027	Low Medium I Residential	R2-1	0	17	0.099792194	Residential - Single Family Residence	YES - Current	NO - Privately-Owned	Available	Not Used in Prior Housing Element	0	0	0.044455045	0.044455045	1	1*	1*	1118189	562	West Adams - Baldwin Hills - Leimert		Above Moderate
LOS ANGELES	2804 W VERNON AVE	90008	5014013029	Neighborhood Commercial	C2-1VL-CPIO	0	54	0.082647147	Residential - Double, Duplex, or Two Units - 4 Stories or Less	YES - Current	NO - Privately-Owned	Available	Not Used in Prior Housing Element	0.447707677	0	0	0.447707677	0	0	0	1118189	232	West Adams - Baldwin Hills - Leimert		Lower
LOS ANGELES	2800 W VERNON AVE	90008	5014013030	Neighborhood Commercial	C2-1VL-CPIO	0	54	0.082613576	Commercial - Store Combination - Store and Residential Combination - One Story	YES - Current	NO - Privately-Owned	Available	Not Used in Prior Housing Element	0	0	0.015781222	0.015781222	2	0	0	1118189	231	West Adams - Baldwin Hills - Leimert	Yes	Above Moderate
LOS ANGELES	4725 S 6TH AVE	90043	5014014001	Medium Residential	R3-1	0	54	0.077600507	Residential - Four Units (Any Combination) - 4 Stories or Less	YES - Current	NO - Privately-Owned	Available	Not Used in Prior Housing Element	0	0	0.061916909	0.061916909	4	0	0	1118189	908	West Adams - Baldwin Hills - Leimert	Yes	Above Moderate
LOS ANGELES	2515 W 48TH ST	90043	5014014002	Medium Residential	R3-1	0	54	0.077587075	Residential - Four Units (Any Combination) - 4 Stories or Less	YES - Current	NO - Privately-Owned	Available	Not Used in Prior Housing Element	0	0	0.061916909	0.061916909	4	0	0	1118189	909	West Adams - Baldwin Hills - Leimert	Yes	Above Moderate
LOS ANGELES	4721 S 6TH AVE	90043	5014014003	Low Medium I Residential	R2-1	0	17	0.154957369	Residential - Single Family Residence	YES - Current	NO - Privately-Owned	Available	Not Used in Prior Housing Element	0	0	0.086745805	0.086745805	1	2*	2*	1118189	879	West Adams - Baldwin Hills - Leimert		Above Moderate
LOS ANGELES	4715 S 6TH AVE	90043	5014014004	Low Medium I Residential	R2-1	0	17	0.154956885	Residential - Single Family Residence	YES - Current	NO - Privately-Owned	Available	Not Used in Prior Housing Element	0	0	0.086745805	0.086745805	1	2*	2*	1118189	847	West Adams - Baldwin Hills - Leimert		Above Moderate
LOS ANGELES	4709 S 6TH AVE	90043	5014014005	Low Medium I Residential	R2-1	0	17	0.154956885	Residential - Double, Duplex, or Two Units - 4 Stories or Less	YES - Current	NO - Privately-Owned	Available	Not Used in Prior Housing Element	0	0	0.114026096	0.114026096	2	2*	2*	1118189	822	West Adams - Baldwin Hills - Leimert	Yes	Above Moderate
LOS ANGELES	4707 S 6TH AVE	90043	5014014006	Low Medium I Residential	R2-1	0	17	0.154958822	Residential - Single Family Residence	YES - Current	NO - Privately-Owned	Available	Not Used in Prior Housing Element	0	0	0.086745805	0.086745805	1	2*	2*	1118189	799	West Adams - Baldwin Hills - Leimert		Above Moderate
LOS ANGELES	4701 S 6TH AVE	90043	5014014007	Low Medium I Residential	R2-1	0	17	0.154956885	Residential - Double, Duplex, or Two Units - 4 Stories or Less	YES - Current	NO - Privately-Owned	Available	Not Used in Prior Housing Element	0	0	0.114026096	0.114026096	2	2*	2*	1118189	770	West Adams - Baldwin Hills - Leimert	Yes	Above Moderate
LOS ANGELES	4627 S 6TH AVE	90043	5014014008	Low Medium I Residential	R2-1	0	17	0.154957856	Residential - Single Family Residence	YES - Current	NO - Privately-Owned	Available	Not Used in Prior Housing Element	0	0	0.086745805	0.086745805	1	2*	2*	1118189	746	West Adams - Baldwin Hills - Leimert		Above Moderate
LOS ANGELES	4623 S 6TH AVE	90043	5014014009	Low Medium I Residential	R2-1	0	17	0.15495689	Residential - Double, Duplex, or Two Units - 4 Stories or Less	YES - Current	NO - Privately-Owned	Available	Not Used in Prior Housing Element	0	0	0.114026096	0.114026096	2	2*	2*	1118189	720	West Adams - Baldwin Hills - Leimert	Yes	Above Moderate
LOS ANGELES	4617 S 6TH AVE	90043	5014014010	Low Medium I Residential	R2-1	0	17	0.154957857	Residential - Double, Duplex, or Two Units - 4 Stories or Less	YES - Current	NO - Privately-Owned	Available	Not Used in Prior Housing Element	0	0	0.114026096	0.114026096	2	2*	2*	1118189	695	West Adams - Baldwin Hills - Leimert	Yes	Above Moderate
LOS ANGELES	4611 S 6TH AVE	90043	5014014011	Low Medium I Residential	R2-1	0	17	0.154956885	Residential - Double, Duplex, or Two Units - 4 Stories or Less	YES - Current	NO - Privately-Owned	Available	Not Used in Prior Housing Element	0	0	0.114026096	0.114026096	2	2*	2*	1118189	667	West Adams - Baldwin Hills - Leimert	Yes	Above Moderate
LOS ANGELES	4607 S 6TH AVE	90043	5014014012	Low Medium I Residential	R2-1	0	17	0.154956885	Residential - Double, Duplex, or Two Units - 4 Stories or Less	YES - Current	NO - Privately-Owned	Available	Not Used in Prior Housing Element	0	0	0.114026096	0.114026096	2	2*	2*	1118189	641	West Adams - Baldwin Hills - Leimert	Yes	Above Moderate
LOS ANGELES	4606 S 7TH AVE	90043	5014014015	Low Medium I Residential	R2-1	0	17	0.154993832	Residential - Double, Duplex, or Two Units - 4 Stories or Less	YES - Current	NO - Privately-Owned	Available	Not Used in Prior Housing Element	0	0	0.114026096	0.114026096	2	2*	2*	1118189	642	West Adams - Baldwin Hills - Leimert	Yes	Above Moderate
LOS ANGELES	4612 S 7TH AVE	90043	5014014016	Low Medium I Residential	R2-1	0	17	0.154998743	Residential - Single Family Residence	YES - Current	NO - Privately-Owned	Available	Not Used in Prior Housing Element	0	0	0.086745805	0.086745805	1	2*	2*	1118189	668	West Adams - Baldwin Hills - Leimert		Above Moderate
LOS ANGELES	4614 S 7TH AVE	90043	5014014017	Low Medium I Residential	R2-1	0	17	0.155002077	Residential - Double, Duplex, or Two Units - 4 Stories or Less	YES - Current	NO - Privately-Owned	Available	Not Used in Prior Housing Element	0	0	0.114026096	0.114026096	2	2*	2*	1118189	696	West Adams - Baldwin Hills - Leimert	Yes	Above Moderate
LOS ANGELES	4622 S 7TH AVE	90043	5014014018	Low Medium I Residential	R2-1	0	17	0.155006022	Residential - Single Family Residence	YES - Current	NO - Privately-Owned	Available	Not Used in Prior Housing Element	0	0	0.086745805	0.086745805	1	2*	2*	1118189	722	West Adams - Baldwin Hills - Leimert		Above Moderate
LOS ANGELES	4626 S 7TH AVE	90043	5014014019	Low Medium I Residential	R2-1	0	17	0.155011905	Residential - Single Family Residence	YES - Current	NO - Privately-Owned	Available	Not Used in Prior Housing Element	0	0	0.086745805	0.086745805	1	2*	2*	1118189	747	West Adams - Baldwin Hills - Leimert		Above Moderate
LOS ANGELES	4700 S 7TH AVE	90043	5014014020	Low Medium I Residential	R2-1	0	17	0.155014271	Residential - Double, Duplex, or Two Units - 4 Stories or Less	YES - Current	NO - Privately-Owned	Available	Not Used in Prior Housing Element	0	0	0.114026096	0.114026096	2	2*	2*	1118189	771	West Adams - Baldwin Hills - Leimert	Yes	Above Moderate
LOS ANGELES	4706 S 7TH AVE	90043	5014014021	Low Medium I Residential	R2-1	0	17	0.155019189	Residential - Double, Duplex, or Two Units - 4 Stories or Less	YES - Current	NO - Privately-Owned	Available	Not Used in Prior Housing Element	0	0	0.130094621	0.130094621	1	2*	2*	1118189	800	West Adams - Baldwin Hills - Leimert	Yes	Above Moderate
LOS ANGELES	4710 S 7TH AVE	90043	5014014022	Low Medium I Residential	R2-1	0	17	0.15502181	Residential - Double, Duplex, or Two Units - 4 Stories or Less	YES - Current	NO - Privately-Owned	Available	Not Used in Prior Housing Element	0	0	0.047530183	0.047530183	2	2*	2*	1118189	823	West Adams - Baldwin Hills - Leimert	Yes	Above Moderate
LOS ANGELES	4714 S 7TH AVE	90043	5014014023	Low Medium I Residential	R2-1	0	17	0.155025754	Residential - Double, Duplex, or Two Units - 4 Stories or Less	YES - Current	NO - Privately-Owned	Available	Not Used in Prior Housing Element	0	0	0.114026096	0.114026096	2	2*	2*	1118189	848	West Adams - Baldwin Hills - Leimert	Yes	Above Moderate
LOS ANGELES	2825 W 48TH ST	90043	5014014026	Medium Residential	R3-1	0	54	0.152630021	Residential - Four Units (Any Combination) - 4 Stories or Less	YES - Current	NO - Privately-Owned	Available	Not Used in Prior Housing Element	0	0	0.063270731	0.063270731	4	0	0	1118189	910	West Adams - Baldwin Hills - Leimert	Yes	Above Moderate
LOS ANGELES	2806 W 48TH ST	90043	5014015015	Medium Residential	R3-1	0	54	0.164505298	Residential - Five or More Units or Apartments (Any Combination) - 4 Stories or Less	YES - Current	NO - Privately-Owned	Available	Not Used in Prior Housing Element	0	0	0.153443828	0.153443828	5	0	0	1118189	937	West Adams - Baldwin Hills - Leimert	Yes	Above Moderate
LOS ANGELES	2816 W 48TH ST	90043	5014015016	Medium Residential	R3-1	0	54	0.16555468	Residential - Double, Duplex, or Two Units - 4 Stories or Less	YES - Current	NO - Privately-Owned	Available	Used in Prior Housing Element - Non-Vacant	0	0	0.623295683	0.623295683	2	0	0	1118189	938	West Adams - Baldwin Hills - Leimert	Yes	Above Moderate
LOS ANGELES			5014016021	Low II Residential	R1-1	0	1 unit per lot	0.02308748	Residential - Single Family Residence - Vacant Land	YES - Current	NO - Privately-Owned	Available	Not Used in Prior Housing Element	0	0	0.047594222	0.047594222	0	0	0	1118189	1631	West Adams - Baldwin Hills - Leimert		Above Moderate
LOS ANGELES			5014016022	Low II Residential	R1-1	0	1 unit per lot	0.023060773	Residential - Single Family Residence - Vacant Land	YES - Current	NO - Privately-Owned	Available	Not Used in Prior Housing Element	0	0	0.047594222	0.047594222	0	0	0	1118189	1628	West Adams - Baldwin Hills - Leimert		Above Moderate
LOS ANGELES			5014017012	Low II Residential	R1-1	0	1 unit per lot	0.023245902	Residential - Single Family Residence - Vacant Land	YES - Current	NO - Privately-Owned	Available	Not Used in Prior Housing Element	0	0	0.047594222	0.047594222	0	0	0	1118189	1625	West Adams - Baldwin Hills - Leimert		Above Moderate
LOS ANGELES	2716 W 48TH ST	90043	5014018001	Low Medium II Residential	RD1.5-1	0	29	0.154965183	Residential - Four Units (Any Combination) - 4 Stories or Less	YES - Current	NO - Privately-Owned	Available	Not Used in Prior Housing Element	0	0.135354787	0	0.135354787	4	0	0	1118189	936	West Adams - Baldwin Hills - Leimert	Yes	Moderate
LOS ANGELES	2700 W 48TH ST	90043	5014018032	Low Medium II Residential	RD1.5-1	0	29	0.155397078	Residential - Five or More Units or Apartments (Any Combination) - 4 Stories or Less	YES - Current	NO - Privately-Owned	Available	Not Used in Prior Housing Element	0	0.030097239	0	0.030097239	6	0	0	1118189	935	West Adams - Baldwin Hills - Leimert	Yes	Moderate
LOS ANGELES	4600 S 6TH AVE	90043	5014019001	Low Medium I Residential	R2-1	0	17	0.152413569	Residential - Single Family Residence	YES - Current	NO - Privately-Owned	Available	Not Used in Prior Housing Element	0	0	0.086745805	0.086745805	1	2*	2*	1118189	584	West Adams - Baldwin Hills - Leimert		Above Moderate
LOS ANGELES	4602 S 6TH AVE	90043	5014019002	Low Medium I Residential	R2-1	0	17	0.152420825	Residential - Double, Duplex, or Two Units - 4 Stories or Less	YES - Current	NO - Privately-Owned	Available	Not Used in Prior Housing Element	0	0	0.114026096	0.114026096	2	2*	2*	1118189	619	West Adams - Baldwin Hills - Leimert	Yes	Above Moderate
LOS ANGELES	4608 S 6TH AVE	90043	5014019003	Low Medium I Residential	R2-1	0	17	0.152431384	Residential - Double, Duplex, or Two Units - 4 Stories or Less	YES - Current	NO - Privately-Owned	Available	Not Used in Prior Housing Element	0	0	0.114026096	0.114026096	2	2*	2*	1118189	647	West Adams - Baldwin Hills - Leimert	Yes	Above Moderate
LOS ANGELES	4612 S 6TH AVE	90043	5014019004	Low Medium I Residential	R2-1	0	17	0.152438194	Residential - Double, Duplex, or Two Units - 4 Stories or Less	YES - Current	NO - Privately-Owned	Available	Not Used in Prior Housing Element	0	0	0.114026096	0.114026096	2	2*	2*	1118189	671	West Adams - Baldwin Hills - Leimert	Yes	Above Moderate
LOS ANGELES	4616 S 6TH AVE	90043	5014019005	Low Medium I Residential	R2-1	0	17	0.152446264	Residential - Double, Duplex, or Two Units - 4 Stories or Less	YES - Current	NO - Privately-Owned	Available	Not Used in Prior Housing Element	0	0	0.114026096	0.114026096	2	2*	2*	1118189	697	West Adams - Baldwin Hills - Leimert	Yes	Above Moderate
LOS ANGELES	4622 S 6TH AVE	90043	5014019006	Low Medium I Residential	R2-1	0	17	0.152456008	Residential - Double, Duplex, or Two Units - 4 Stories or Less	YES - Current	NO - Privately-Owned	Available	Not Used in Prior Housing Element	0	0	0.114026096	0.114026096	2	2*	2*	1118189	721	West Adams - Baldwin

| | | |

LOS ANGELES	4701 S 3RD AVE	90043	5014027006	Low Medium I Residential	R2-1	0	17	0.154962306	Residential - Double, Duplex, or Two Units - 4 Stories or Less	YES - Current	NO - Privately-Owned	Available	Not Used in Prior Housing Element	0	0	0.093472123	0.093472123	2	2*	2*	1118189	764	West Adams - Baldwin Hills - Leimert	Yes	Above Moderate
LOS ANGELES	4627 S 3RD AVE	90043	5014027007	Low Medium I Residential	R2-1	0	17	0.15496134	Residential - Single Family Residence	YES - Current	NO - Privately-Owned	Available	Not Used in Prior Housing Element	0	0	0.071333951	0.071333951	1	2*	2*	1118189	740	West Adams - Baldwin Hills - Leimert		Above Moderate
LOS ANGELES	4619 S 3RD AVE	90043	5014027008	Low Medium I Residential	R2-1	0	17	0.154963277	Residential - Single Family Residence	YES - Current	NO - Privately-Owned	Available	Not Used in Prior Housing Element	0	0	0.071333951	0.071333951	1	2*	2*	1118189	715	West Adams - Baldwin Hills - Leimert		Above Moderate
LOS ANGELES	4615 S 3RD AVE	90043	5014027009	Low Medium I Residential	R2-1	0	17	0.15496134	Residential - Double, Duplex, or Two Units - 4 Stories or Less	YES - Current	NO - Privately-Owned	Available	Not Used in Prior Housing Element	0	0	0.093472123	0.093472123	2	2*	2*	1118189	688	West Adams - Baldwin Hills - Leimert	Yes	Above Moderate
LOS ANGELES	4611 S 3RD AVE	90043	5014027010	Low Medium I Residential	R2-1	0	17	0.154962306	Residential - Single Family Residence	YES - Current	NO - Privately-Owned	Available	Not Used in Prior Housing Element	0	0	0.071333951	0.071333951	1	2*	2*	1118189	661	West Adams - Baldwin Hills - Leimert		Above Moderate
LOS ANGELES	4605 S 3RD AVE	90043	5014027012	Low Medium I Residential	R2-1	0	17	0.136147479	Residential - Double, Duplex, or Two Units - 4 Stories or Less	YES - Current	NO - Privately-Owned	Available	Not Used in Prior Housing Element	0	0	0.093472123	0.093472123	2	2*	2*	1118189	614	West Adams - Baldwin Hills - Leimert	Yes	Above Moderate
LOS ANGELES	4529 S 3RD AVE	90043	5014027013	Low Medium I Residential	R2-1	0	17	0.123969058	Residential - Single Family Residence	YES - Current	NO - Privately-Owned	Available	Not Used in Prior Housing Element	0	0	0.130839291	0.130839291	1	2*	2*	1118189	591	West Adams - Baldwin Hills - Leimert		Above Moderate
LOS ANGELES	4528 S 4TH AVE	90043	5014027014	Low Medium I Residential	R2-1	0	17	0.123922676	Residential - Single Family Residence	YES - Current	NO - Privately-Owned	Available	Not Used in Prior Housing Element	0	0	0.130839291	0.130839291	1	2*	2*	1118189	592	West Adams - Baldwin Hills - Leimert		Above Moderate
LOS ANGELES	4604 S 4TH AVE	90043	5014027015	Low Medium I Residential	R2-1	0	17	0.135713999	Residential - Single Family Residence	YES - Current	NO - Privately-Owned	Available	Not Used in Prior Housing Element	0	0	0.071333951	0.071333951	1	2*	2*	1118189	616	West Adams - Baldwin Hills - Leimert		Above Moderate
LOS ANGELES	4606 S 4TH AVE	90043	5014027016	Low Medium I Residential	R2-1	0	17	0.154905631	Residential - Double, Duplex, or Two Units - 4 Stories or Less	YES - Current	NO - Privately-Owned	Available	Not Used in Prior Housing Element	0	0	0.093472123	0.093472123	2	2*	2*	1118189	637	West Adams - Baldwin Hills - Leimert	Yes	Above Moderate
LOS ANGELES	4610 S 4TH AVE	90043	5014027017	Low Medium I Residential	R2-1	0	17	0.154905737	Residential - Single Family Residence	YES - Current	NO - Privately-Owned	Available	Not Used in Prior Housing Element	0	0	0.071333951	0.071333951	1	2*	2*	1118189	662	West Adams - Baldwin Hills - Leimert		Above Moderate
LOS ANGELES	4614 S 4TH AVE	90043	5014027018	Low Medium I Residential	R2-1	0	17	0.154906813	Residential - Single Family Residence	YES - Current	NO - Privately-Owned	Available	Not Used in Prior Housing Element	0	0	0.071333951	0.071333951	1	2*	2*	1118189	690	West Adams - Baldwin Hills - Leimert		Above Moderate
LOS ANGELES	4620 S 4TH AVE	90043	5014027019	Low Medium I Residential	R2-1	0	17	0.154910184	Residential - Single Family Residence	YES - Current	NO - Privately-Owned	Available	Not Used in Prior Housing Element	0	0	0.071333951	0.071333951	1	2*	2*	1118189	716	West Adams - Baldwin Hills - Leimert		Above Moderate
LOS ANGELES	4626 S 4TH AVE	90043	5014027020	Low Medium I Residential	R2-1	0	17	0.154909682	Residential - Single Family Residence	YES - Current	NO - Privately-Owned	Available	Not Used in Prior Housing Element	0	0	0.071333951	0.071333951	1	2*	2*	1118189	741	West Adams - Baldwin Hills - Leimert		Above Moderate
LOS ANGELES	4636 S 4TH AVE	90043	5014027021	Low Medium I Residential	R2-1	0	17	0.15491173	Residential - Double, Duplex, or Two Units - 4 Stories or Less	YES - Current	NO - Privately-Owned	Available	Not Used in Prior Housing Element	0	0	0.093472123	0.093472123	2	2*	2*	1118189	765	West Adams - Baldwin Hills - Leimert	Yes	Above Moderate
LOS ANGELES	4706 S 4TH AVE	90043	5014027022	Low Medium I Residential	R2-1	0	17	0.154913165	Residential - Single Family Residence	YES - Current	NO - Privately-Owned	Available	Not Used in Prior Housing Element	0	0	0.071333951	0.071333951	1	2*	2*	1118189	793	West Adams - Baldwin Hills - Leimert		Above Moderate
LOS ANGELES	4714 S 4TH AVE	90043	5014027024	Low Medium I Residential	R2-1	0	17	0.154916034	Residential - Single Family Residence	YES - Current	NO - Privately-Owned	Available	Not Used in Prior Housing Element	0	0	0.071333951	0.071333951	1	2*	2*	1118189	844	West Adams - Baldwin Hills - Leimert		Above Moderate
LOS ANGELES	4720 S 4TH AVE	90043	5014027025	Low Medium I Residential	R2-1	0	17	0.15491711	Residential - Three Units (Any Combination) - 4 Stories or Less	YES - Current	NO - Privately-Owned	Available	Not Used in Prior Housing Element	0	0	0.093472123	0.093472123	2	2*	2*	1118189	869	West Adams - Baldwin Hills - Leimert	Yes	Above Moderate
LOS ANGELES	4726 S 4TH AVE	90043	5014027026	Medium Residential	R3-1	0	54	0.154918544	Residential - Five or More Units or Apartments (Any Combination) - 4 Stories or Less	YES - Current	NO - Privately-Owned	Available	Not Used in Prior Housing Element	0	0	0.055556649	0.055556649	11	0	0	1118189	904	West Adams - Baldwin Hills - Leimert	Yes	Above Moderate
LOS ANGELES	4607 S 3RD AVE	90043	5014027028	Low Medium I Residential	R2-1	0	17	0.154961335	Residential - Double, Duplex, or Two Units - 4 Stories or Less	YES - Current	NO - Privately-Owned	Available	Not Used in Prior Housing Element	0	0	0.025259826	0.025259826	2	2*	2*	1118189	636	West Adams - Baldwin Hills - Leimert	Yes	Above Moderate
LOS ANGELES	2526 W VERNON AVE	90008	5014028001	Neighborhood Commercial	C2-1VL-CPIO	0	54	0.082493326	Industrial - Open Storage - One Story	YES - Current	NO - Privately-Owned	Available	Not Used in Prior Housing Element	0.017462242	0	0	0.017462242	0	0	0	1118189	219	West Adams - Baldwin Hills - Leimert		Lower
LOS ANGELES	2522 W VERNON AVE	90008	5014028002	Neighborhood Commercial	C2-1VL-CPIO	0	54	0.082644845	Industrial - Open Storage - One Story	YES - Current	NO - Privately-Owned	Available	Not Used in Prior Housing Element	0.017462242	0	0	0.017462242	0	0	0	1118189	218	West Adams - Baldwin Hills - Leimert		Lower
LOS ANGELES	2516 W VERNON AVE	90008	5014028004	Neighborhood Commercial	C2-1VL-CPIO	0	54	0.082646788	Commercial - Store - One Story	YES - Current	NO - Privately-Owned	Available	Not Used in Prior Housing Element	0.029756125	0	0	0.029756125	0	0	0	1118189	216	West Adams - Baldwin Hills - Leimert		Lower
LOS ANGELES	2514 W VERNON AVE	90008	5014028005	Neighborhood Commercial	C2-1VL-CPIO	0	54	0.082646776	Commercial - Store - One Story	YES - Current	NO - Privately-Owned	Available	Not Used in Prior Housing Element	0.056865484	0	0	0.056865484	1	0	0	1118189	215	West Adams - Baldwin Hills - Leimert		Lower
LOS ANGELES	2510 W VERNON AVE	90008	5014028006	Neighborhood Commercial	C2-1VL-CPIO	0	54	0.082646788	Commercial - Auto, Recreation Equipment, Construction Equipment Sales and Service - Auto Body Repair Shop - One Story	YES - Current	NO - Privately-Owned	Available	Not Used in Prior Housing Element	0.023248466	0	0	0.023248466	0	0	0	1118189	214	West Adams - Baldwin Hills - Leimert		Lower
LOS ANGELES	2508 W VERNON AVE	90008	5014028007	Neighborhood Commercial	C2-1VL-CPIO	0	54	0.082645589	Commercial - Parking Lot (Commercial Use Property) - Lots - Patron or Employee - One Story	YES - Current	NO - Privately-Owned	Available	Not Used in Prior Housing Element	0.01514037	0	0	0.01514037	0	0	0	1118189	213	West Adams - Baldwin Hills - Leimert		Lower
LOS ANGELES	2500 W VERNON AVE	90008	5014028008	Neighborhood Commercial	C2-1VL-CPIO	0	54	0.049863458	Commercial - Auto, Recreation Equipment, Construction Equipment Sales and Service - Auto Service Centers (No Gasoline) - One Story	YES - Current	NO - Privately-Owned	Available	Not Used in Prior Housing Element	0	0	0.067338185	0.067338185	0	0	0	1118189	211	West Adams - Baldwin Hills - Leimert		Above Moderate
LOS ANGELES	2504 W VERNON AVE	90008	5014028008	Neighborhood Commercial	C2-1VL-CPIO	0	54	0.049865024	Commercial - Auto, Recreation Equipment, Construction Equipment Sales and Service - Auto Service Centers (No Gasoline) - One Story	YES - Current	NO - Privately-Owned	Available	Not Used in Prior Housing Element	0	0	0.067338185	0.067338185	0	0	0	1118189	212	West Adams - Baldwin Hills - Leimert		Above Moderate
LOS ANGELES	4429 S 3RD AVE	90043	5014028011	Low Medium I Residential	R2-1	0	17	0.154961079	Residential - Double, Duplex, or Two Units - 4 Stories or Less	YES - Current	NO - Privately-Owned	Available	Not Used in Prior Housing Element	0	0	0.093472123	0.093472123	2	2*	2*	1118189	370	West Adams - Baldwin Hills - Leimert	Yes	Above Moderate
LOS ANGELES	4423 S 3RD AVE	90043	5014028012	Low Medium I Residential	R2-1	0	17	0.154963016	Residential - Double, Duplex, or Two Units - 4 Stories or Less	YES - Current	NO - Privately-Owned	Available	Not Used in Prior Housing Element	0	0	0.093472123	0.093472123	2	2*	2*	1118189	336	West Adams - Baldwin Hills - Leimert	Yes	Above Moderate
LOS ANGELES	4417 S 3RD AVE	90043	5014028013	Low Medium I Residential	R2-1	0	17	0.154961079	Residential - Double, Duplex, or Two Units - 4 Stories or Less	YES - Current	NO - Privately-Owned	Available	Not Used in Prior Housing Element	0	0	0.093472123	0.093472123	2	2*	2*	1118189	311	West Adams - Baldwin Hills - Leimert	Yes	Above Moderate
LOS ANGELES	4416 S 4TH AVE	90043	5014028014	Low Medium I Residential	R2-1	0	17	0.154889338	Residential - Double, Duplex, or Two Units - 4 Stories or Less	YES - Current	NO - Privately-Owned	Available	Not Used in Prior Housing Element	0	0	0.093472123	0.093472123	2	2*	2*	1118189	312	West Adams - Baldwin Hills - Leimert	Yes	Above Moderate
LOS ANGELES	4424 S 4TH AVE	90043	5014028015	Low Medium I Residential	R2-1	0	17	0.154891743	Residential - Double, Duplex, or Two Units - 4 Stories or Less	YES - Current	NO - Privately-Owned	Available	Not Used in Prior Housing Element	0	0	0.093472123	0.093472123	2	2*	2*	1118189	337	West Adams - Baldwin Hills - Leimert	Yes	Above Moderate
LOS ANGELES	4426 S 4TH AVE	90043	5014028016	Low Medium I Residential	R2-1	0	17	0.154891855	Residential - Double, Duplex, or Two Units - 4 Stories or Less	YES - Current	NO - Privately-Owned	Available	Not Used in Prior Housing Element	0	0	0.093472123	0.093472123	2	2*	2*	1118189	372	West Adams - Baldwin Hills - Leimert	Yes	Above Moderate
LOS ANGELES	4432 S 4TH AVE	90043	5014028017	Low Medium I Residential	R2-1	0	17	0.15489293	Residential - Single Family Residence	YES - Current	NO - Privately-Owned	Available	Not Used in Prior Housing Element	0	0	0.071333951	0.071333951	1	2*	2*	1118189	401	West Adams - Baldwin Hills - Leimert		Above Moderate
LOS ANGELES	4525 S 3RD AVE	90043	5014028018	Low Medium I Residential	R2-1	0	17	0.123969347	Residential - Single Family Residence	YES - Current	NO - Privately-Owned	Available	Not Used in Prior Housing Element	0	0	0.130839291	0.130839291	1	2*	2*	1118189	573	West Adams - Baldwin Hills - Leimert		Above Moderate
LOS ANGELES	4513 S 3RD AVE	90043	5014028021	Low Medium I Residential	R2-1	0	17	0.123969347	Residential - Single Family Residence	YES - Current	NO - Privately-Owned	Available	Not Used in Prior Housing Element	0	0	0.035306096	0.035306096	1	2*	2*	1118189	496	West Adams - Baldwin Hills - Leimert		Above Moderate
LOS ANGELES	4509 S 3RD AVE	90043	5014028022	Low Medium I Residential	R2-1	0	17	0.123970313	Residential - Single Family Residence	YES - Current	NO - Privately-Owned	Available	Not Used in Prior Housing Element	0	0	0.130839291	0.130839291	1	2*	2*	1118189	470	West Adams - Baldwin Hills - Leimert		Above Moderate
LOS ANGELES	4505 S 3RD AVE	90043	5014028023	Low Medium I Residential	R2-1	0	17	0.123969058	Residential - Single Family Residence	YES - Current	NO - Privately-Owned	Available	Not Used in Prior Housing Element	0	0	0.130839291	0.130839291	1	2*	2*	1118189	447	West Adams - Baldwin Hills - Leimert		Above Moderate
LOS ANGELES	4501 S 3RD AVE	90043	5014028024	Low Medium I Residential	R2-1	0	17	0.123969347	Residential - Single Family Residence	YES - Current	NO - Privately-Owned	Available	Not Used in Prior Housing Element	0	0	0.130839291	0.130839291	1	2*	2*	1118189	427	West Adams - Baldwin Hills - Leimert		Above Moderate
LOS ANGELES	4500 S 4TH AVE	90043	5014028025	Low Medium I Residential	R2-1	0	17	0.123915685	Residential - Single Family Residence	YES - Current	NO - Privately-Owned	Available	Not Used in Prior Housing Element	0	0	0.130839291	0.130839291	1	2*	2*	1118189	428	West Adams - Baldwin Hills - Leimert		Above Moderate
LOS ANGELES	4504 S 4TH AVE	90043	5014028026	Low Medium I Residential	R2-1	0	17	0.123917511	Residential - Single Family Residence	YES - Current	NO - Privately-Owned	Available	Not Used in Prior Housing Element	0	0	0.130839291	0.130839291	1	2*	2*	1118189	449	West Adams - Baldwin Hills - Leimert		Above Moderate
LOS ANGELES	4508 S 4TH AVE	90043	5014028027	Low Medium I Residential	R2-1	0	17	0.123917404	Residential - Single Family Residence	YES - Current	NO - Privately-Owned	Available	Not Used in Prior Housing Element	0	0	0.130839291	0.130839291	1	2*	2*	1118189	471	West Adams - Baldwin Hills - Leimert		Above Moderate
LOS ANGELES	4512 S 4TH AVE	90043	5014028028	Low Medium I Residential	R2-1	0	17	0.123918555	Residential - Single Family Residence	YES - Current	NO - Privately-Owned	Available	Not Used in Prior Housing Element	0	0	0.130839291	0.130839291	1	2*	2*	1118189	497	West Adams - Baldwin Hills - Leimert		Above Moderate
LOS ANGELES	4516 S 4TH AVE	90043	5014028029	Low Medium I Residential	R2-1	0	17	0.12392038	Residential - Single Family Residence	YES - Current	NO - Privately-Owned	Available	Not Used in Prior Housing Element	0	0	0.130839291	0.130839291	1	2*	2*	1118189	524	West Adams - Baldwin Hills - Leimert		Above Moderate
LOS ANGELES	4520 S 4TH AVE	90043	5014028030	Low Medium I Residential	R2-1	0	17	0.123920954	Residential - Double, Duplex, or Two Units - 4 Stories or Less	YES - Current	NO - Privately-Owned	Available	Not Used in Prior Housing Element	0	0	0.114762855	0.114762855	2	2*	2*	1118189	548	West Adams - Baldwin Hills - Leimert		Above Moderate
LOS ANGELES	4524 S 4TH AVE	90043	5014028031	Low Medium I Residential	R2-1	0	17	0.12391988	Residential - Double, Duplex, or Two Units - 4 Stories or Less	YES - Current	NO - Privately-Owned	Available	Not Used in Prior Housing Element	0	0	0.171174842	0.171174842	2	2*	2*	1118189	574	West Adams - Baldwin Hills - Leimert	Yes	Above Moderate
LOS ANGELES	2106 W VERNON AVE	90008	5015026001	Neighborhood Commercial	C2-1VL-CPIO	0	54	0.107055055	Residential - Single Family Residence	YES - Current	NO - Privately-Owned	Available	Not Used in Prior Housing Element	0.700964272	0	0	0.700964272	1	0	0	1118189	194	West Adams - Baldwin Hills - Leimert		Lower
LOS ANGELES	4411 S VAN NESS AVE	90062	5015026003	Low Medium I Residential	R2-1	0	17	0.10699902	Residential - Single Family Residence	YES - Current	NO - Privately-Owned	Available	Not Used in Prior Housing Element	0	0	0.037270412	0.037270412	1	1*	1*	1118189	295	West Adams - Baldwin Hills - Leimert		Above Moderate
LOS ANGELES	4417 S VAN NESS AVE	90062	5015026005	Low Medium I Residential	R2-1	0	17	0.10699902	Residential - Single Family Residence	YES - Current	NO - Privately-Owned	Available	Not Used in Prior Housing Element	0	0	0.037270412	0.037270412	1	1*	1*	1118189	329	West Adams - Baldwin Hills - Leimert		Above Moderate
LOS ANGELES	4421 S VAN NESS AVE	90062	5015026006	Low Medium I Residential	R2-1	0	17	0.10699902	Residential - Single Family Residence	YES - Current	NO - Privately-Owned	Available	Not Used in Prior Housing Element	0	0	0.037270412	0.037270412	1	1*	1*	1118189	354	West Adams - Baldwin Hills - Leimert		Above Moderate
LOS ANGELES	4429 S VAN NESS AVE	90062	5015026008	Low Medium I Residential	R2-1	0	17	0.10699902	Residential - Single Family Residence	YES - Current	NO - Privately-Owned	Available	Not Used in Prior Housing Element	0	0	0.037270412	0.037270412	1	1*	1*	1118189	387	West Adams - Baldwin Hills - Leimert		Above Moderate
LOS ANGELES	4501 S VAN NESS AVE	90062	5015026009	Low Medium I Residential	R2-1	0	17	0.106998733	Residential - Single Family Residence	YES - Current	NO - Privately-Owned	Available	Not Used in Prior Housing Element	0	0	0.037270412	0.037270412	1	1*	1*	1118189	412	West Adams - Baldwin Hills - Leimert		Above Moderate
LOS ANGELES	4505 S VAN NESS AVE	90062	5015026010	Low Medium I Residential	R2-1	0	17	0.10699902	Residential - Single Family Residence	YES - Current	NO - Privately-Owned	Available	Not Used in Prior Housing Element	0	0	0.037270412	0.037270412	1	1*	1*	1118189	438	West Adams - Baldwin Hills - Leimert		Above Moderate
LOS ANGELES	4509 S VAN NESS AVE	90062	5015026011	Low Medium I Residential	R2-1	0	17	0.106997638	Residential - Single Family Residence	YES - Current	NO - Privately-Owned	Available	Not Used in Prior Housing Element	0	0	0.037270412	0.037270412	1	1*	1*	1118189	463	West Adams - Baldwin Hills - Leimert		Above Moderate
LOS ANGELES	4513 S VAN NESS AVE	90062	5015026012	Low Medium I Residential	R2-1	0	17	0.10699902	Residential - Single Family Residence	YES - Current	NO - Privately-Owned	Available	Not Used in Prior Housing Element	0	0	0.037270412	0.037270412	1	1*	1*	1118189	489	West Adams - Baldwin Hills - Leimert		Above Moderate
LOS ANGELES	4521 S VAN NESS AVE	90062	5015026014	Low Medium I Residential	R2-1	0	17	0.106999854	Residential - Single Family Residence	YES - Current	NO - Privately-Owned	Available	Not Used in Prior Housing Element	0	0	0.037722868	0.037722868	1	1*	1*	1118189	539	West Adams - Baldwin Hills - Leimert		Above Moderate
LOS ANGELES	4525 S VAN NESS AVE	90062	5015026015	Low Medium I Residential	R2-1	0	17	0.106998474	Residential - Single Family Residence	YES - Current	NO - Privately-Owned	Available	Not Used in Prior Housing Element	0	0	0.037722868	0.037722868	1	1*	1*	1118189	558	West Adams - Baldwin Hills - Leimert		Above Moderate
LOS ANGELES	4531 S VAN NESS AVE	90062	5015026016	Low Medium I Residential	R2-1	0	17	0.106981186	Residential - Single Family Residence	YES - Current	NO - Privately-Owned	Available	Not Used in Prior Housing Element	0	0	0.037722868	0.037722868	1	1*	1*	1118189	583	West Adams - Baldwin Hills - Leimert		Above Moderate
LOS ANGELES	4504 S ARLINGTON AVE	90043	5015026018	Low Medium I Residential	R2-1	0	17	0.109630043	Residential - Single Family Residence	YES - Current	NO - Privately-Owned	Available	Not Used in Prior Housing Element	0	0	0.044907501	0.044907501	1	1*	1*	1118189	440	West Adams - Baldwin Hills - Leimert		Above Moderate
LOS ANGELES	4510 S ARLINGTON AVE	90043	5015026019	Low Medium I Residential	R2-1	0	17	0.109725027	Residential - Single Family Residence	YES - Current	NO - Privately-Owned	Available	Not Used in Prior Housing Element	0	0	0.044907501	0.044907501	1	1*	1*	1118189	465	West Adams - Baldwin Hills - Leimert		Above Moderate
LOS ANGELES	4516 S ARLINGTON AVE	90043	5015026021	Low Medium I Residential	R2-1	0	17	0.10991728	Residential - Single Family Residence	YES - Current	NO - Privately-Owned	Available	Not Used in Prior Housing Element	0	0	0.044907501	0.044907501	1	1*	1*	1118189	517	West Adams - Baldwin Hills - Leimert		Above Moderate
LOS ANGELES	4524 S ARLINGTON AVE	90043	5015026023	Low Medium I Residential	R2-1	0	17	0.110108391	Residential - Single Family Residence	YES - Current	NO - Privately-Owned	Available	Not Used in Prior Housing Element	0	0	0.044907501	0.044907501	1	1*	1*	1118189	568	West Adams - Baldwin Hills - Leimert		Above Moderate
LOS ANGELES	4528 S ARLINGTON AVE	90043	5015026024	Low Medium I Residential	R2-1	0	17	0.110203659	Residential - Single Family Residence	YES - Current	NO - Privately-Owned	Available	Not Used in Prior Housing Element	0	0	0.044907501	0.044907501	1	1*	1*	1118189	585	West Adams - Baldwin Hills - Leimert		Above Moderate
LOS ANGELES	4430 S ARLINGTON AVE	90043	5015026030	Low Medium I Residential	R2-1	0	17	0.136783747	Residential - Double, Duplex, or Two Units - 4 Stories or Less	YES - Current	NO - Privately-Owned	Available	Not Used in Prior Housing Element	0	0	0.093472123	0.093472123	2	2*	2*	1118189	390	West Adams - Baldwin Hills - Leimert	Yes	Above Moderate
LOS ANGELES	2200 W VERNON AVE	90008	5015026031	Community Commercial	C2-2D-CPIO	0	54	0.078562675	Commercial - Store - One Story	YES - Current	NO - Privately-Owned	Available	Not Used in Prior Housing Element	0.08247436	0	0	0.08247436	0	0	0	1118189	195	West Adams - Baldwin Hills - Leimert		Lower
LOS ANGELES	2206 W VERNON AVE	90008	5015026031	Community Commercial	C2-2D-CPIO	0	54	0.082646071	Commercial - Store - One Story	YES - Current	NO - Privately-Owned	Available	Not Used in Prior Housing Element	0.094771101	0	0	0.094771101	0	0	0	1118189	196	West Adams - Baldwin Hills - Leimert		Lower
LOS ANGELES	2208 W VERNON AVE	90008	5015026031	Community Commercial	C2-2D-CPIO	0	54	0.045209917	Commercial - Store - One Story	YES - Current	NO - Privately-Owned	Available	Not Used in Prior Housing Element	0.057018852	0	0	0.057018852	0	0	0	1118189	197	West Adams - Baldwin Hills - Leimert		Lower
LOS ANGELES	2212 W VERNON AVE	90008	5015026031	Community Commercial	C2-2D-CPIO	0	54	0.045208286	Commercial - Store - One Story	YES - Current	NO - Privately-Owned	Available	Not Used in Prior Housing Element	0.057018852	0	0	0.057018852	0	0	0	1118189	198	West Adams - Baldwin Hills - Leimert		Lower
LOS ANGELES	4410 S ARLINGTON AVE	90043	5015026031	Community Commercial	C2-2D-CPIO	0	54	0.037436937	Commercial - Store - One Story	YES - Current	NO - Privately-Owned	Available	Not Used in Prior Housing Element	0.05789023	0	0	0.05789023	0	0	0	1118189	283	West Adams - Baldwin Hills - Leimert		Lower
LOS ANGELES		5015026031		Community Commercial	C2-2D-CPIO	0	54	0.037436937	Commercial - Store - One Story	YES - Current	NO - Privately-Owned	Available	Not Used in Prior Housing Element	0.05789023	0	0	0.05789023	0	0	0	1118189	282	West Adams - Baldwin Hills - Leimert		Lower
LOS ANGELES	4604 S ARLINGTON AVE	90043	5015027001	Low Medium I Residential	R2-1	0	17	0.123276427	Residential - Single Family Residence	YES - Current	NO - Privately-Owned	Available	Not Used in Prior Housing Element	0	0	0.130839291	0.130839291	1	2*	2*	1118189	605	West Adams - Baldwin Hills - Leimert		Above Moderate
LOS ANGELES	4606 S ARLINGTON AVE	90043	5015027002	Low Medium I Residential	R2-1	0	17	0.138022656	Residential - Single Family Residence	YES - Current	NO - Privately-Owned	Available	Not Used in Prior Housing Element	0	0	0.071333951	0.071333951	1	2*	2*	1118189	630	West Adams - Baldwin Hills - Leimert		Above Moderate
LOS ANGELES	4610 S ARLINGTON AVE	90043	5015027003	Low Medium I Residential	R2-1	0	17	0.138172733	Residential - Double, Duplex, or Two Units - 4 Stories or Less	YES - Current	NO - Privately-Owned	Available	Not Used in Prior Housing Element	0	0	0.093472123	0.093472123	2	2*	2*	1118189	656	West Adams - Baldwin Hills - Leimert	Yes	Above Moderate
LOS ANGELES	4614 S ARLINGTON AVE	90043	5015027004	Low Medium I Residential	R2-1	0	17	0.13832195	Residential - Single Family Residence	YES - Current	NO - Privately-Owned	Available	Not Used in Prior Housing Element	0	0	0.071333951	0.071333951	1	2*	2*	1118189	683	West Adams - Baldwin Hills - Leimert		Above Moderate
LOS ANGELES	4618 S ARLINGTON AVE	90043	5015027005	Low Medium I Residential	R2-1	0	17	0.138470662	Residential - Single Family Residence	YES - Current	NO - Privately-Owned	Available	Not Used in Prior Housing Element	0	0	0.071333951	0.071333951	1	2*	2*	1118189	710	West Adams - Baldwin Hills - Leimert		Above Moderate
LOS ANGELES	4626 S ARLINGTON AVE	90043	5015027006	Low Medium I Residential	R2-1	0	17	0.1386211	Residential - Double, Duplex, or Two Units - 4 Stories or Less	YES - Current	NO - Privately-Owned	Available	Not Used in Prior Housing Element	0	0	0.005950162	0.005950162	2	2*	2*	1118189	735	West Adams - Baldwin Hills - Leimert	Yes	Above Moderate
LOS ANGELES	4638 S ARLINGTON AVE	90043	5015027007	Low Medium I Residential	R2-1	0	17	0.138769448	Residential - Single Family Residence	YES - Current	NO - Privately-Owned	Available	Not Used in Prior Housing Element	0	0	0.071333951	0.071333951	1	2*	2*	1118189	759	West Adams - Baldwin Hills - Leimert		Above Moderate
LOS ANGELES	4706 S ARLINGTON AVE	90043	5015027008	Low Medium I Residential	R2-1	0	17	0.138918664	Residential - Double, Duplex, or Two Units - 4 Stories or Less	YES - Current	NO - Privately-Owned	Available	Not Used in Prior Housing Element	0	0	0.093472123	0.093472123	2	2*	2*	1118189	786	West Adams - Baldwin Hills - Leimert	Yes	Above Moderate
LOS ANGELES	4710 S ARLINGTON AVE	90043	5015027009	Low Medium I Residential	R2-1	0	17	0.139067879	Residential - Single Family Residence	YES - Current	NO - Privately-Owned	Available	Not Used in Prior Housing Element	0	0	0.071333951	0.071333951	1	2*	2*	1118189	813	West Adams - Baldwin Hills - Leimert		Above Moderate
LOS ANGELES	4714 S ARLINGTON AVE	90043	5015027010	Low Medium I Residential	R2-1	0	17	0.139217963	Institutional - Church - One Story	YES - Current	NO - Privately-Owned	Available	Used in Prior Housing Element - Non-Vacant	0	0	0.003823595	0.003823595	0	2*	2*	1118189	838	West Adams - Baldwin Hills - Leimert		Above Moderate
LOS ANGELES	4720 S ARLINGTON AVE	90043	5015027010	Low Medium I Residential	R2-1	0

LOS ANGELES	5103 S ARLINGTON AVE	90043	5015032004	Low II Residential	R1-1	0	1 unit per lot	0.119378216	Residential - Single Family Residence - Other Improvements Only	YES - Current	NO - Privately-Owned	Available	Not Used in Prior Housing Element	0	0	0.007895505	0.007895505	0	0	0	1118189	1559	West Adams - Baldwin Hills - Leimert			Above Moderate
LOS ANGELES	5111 S ARLINGTON AVE	90043	5015032039	Low II Residential	R1-1	0	1 unit per lot	0.119377285	Residential - Single Family Residence - Other Improvements Only	YES - Current	NO - Privately-Owned	Available	Not Used in Prior Housing Element	0	0	0.155774224	0.155774224	0	0	0	1118189	1597	West Adams - Baldwin Hills - Leimert			Above Moderate
LOS ANGELES			5015032039	Low II Residential	R1-1	0	1 unit per lot	0.022383186	Residential - Single Family Residence - Other Improvements Only	YES - Current	NO - Privately-Owned	Available	Not Used in Prior Housing Element	0	0	0.155774224	0.155774224	0	0	0	1118189	1677	West Adams - Baldwin Hills - Leimert			Above Moderate
LOS ANGELES	2310 W 48TH ST	90043	5015033012	Neighborhood Commercial	C2-1VL-CPIO	0	54	0.149222291	Residential - Three Units (Any Combination) - 4 Stories or Less	YES - Current	NO - Privately-Owned	Available	Not Used in Prior Housing Element	0	0	0.285747966	0.285747966	3	0	0	1118189	926	West Adams - Baldwin Hills - Leimert	Yes		Above Moderate
LOS ANGELES	2312 W 48TH ST	90043	5015033026	Neighborhood Commercial	C2-1VL-CPIO	0	54	0.045914495	Commercial - Store - One Story	YES - Current	NO - Privately-Owned	Available	Used in Prior Housing Element - Non-Vacant	0	0	0.0141133	0.0141133	1	0	0	1118189	927	West Adams - Baldwin Hills - Leimert			Above Moderate
LOS ANGELES			5015033026	Neighborhood Commercial	C2-1VL-CPIO	0	54	0.097281353	Commercial - Store - One Story	YES - Current	NO - Privately-Owned	Available	Used in Prior Housing Element - Non-Vacant	0.02572521	0	0	0.02572521	1	0	0	1118189	928	West Adams - Baldwin Hills - Leimert			Lower
LOS ANGELES	2303 W 48TH ST	90043	5015034001	Neighborhood Commercial	C2-1VL-CPIO	0	54	0.149217484	Residential - Single Family Residence	YES - Current	NO - Privately-Owned	Available	Used in Prior Housing Element - Non-Vacant	0.546434736	0	0	0.546434736	0	0	0	1118189	897	West Adams - Baldwin Hills - Leimert			Lower
LOS ANGELES	4721 S ARLINGTON AVE	90043	5015034002	Low Medium I Residential	R2-1	0	17	0.149216548	Residential - Single Family Residence	YES - Current	NO - Privately-Owned	Available	Not Used in Prior Housing Element	0	0	0.071333951	0.071333951	1	2*	2*	1118189	864	West Adams - Baldwin Hills - Leimert			Above Moderate
LOS ANGELES	4715 S ARLINGTON AVE	90043	5015034003	Low Medium I Residential	R2-1	0	17	0.149218414	Residential - Single Family Residence	YES - Current	NO - Privately-Owned	Available	Not Used in Prior Housing Element	0	0	0.071333951	0.071333951	1	2*	2*	1118189	839	West Adams - Baldwin Hills - Leimert			Above Moderate
LOS ANGELES	4711 S ARLINGTON AVE	90043	5015034004	Low Medium I Residential	R2-1	0	17	0.149216548	Residential - Single Family Residence	YES - Current	NO - Privately-Owned	Available	Not Used in Prior Housing Element	0	0	0.071333951	0.071333951	1	2*	2*	1118189	814	West Adams - Baldwin Hills - Leimert			Above Moderate
LOS ANGELES	4707 S ARLINGTON AVE	90043	5015034005	Low Medium I Residential	R2-1	0	17	0.149216548	Residential - Single Family Residence	YES - Current	NO - Privately-Owned	Available	Not Used in Prior Housing Element	0	0	0.071333951	0.071333951	1	2*	2*	1118189	787	West Adams - Baldwin Hills - Leimert			Above Moderate
LOS ANGELES	4639 S ARLINGTON AVE	90043	5015034006	Low Medium I Residential	R2-1	0	17	0.149217484	Residential - Single Family Residence	YES - Current	NO - Privately-Owned	Available	Not Used in Prior Housing Element	0	0	0.071333951	0.071333951	1	2*	2*	1118189	760	West Adams - Baldwin Hills - Leimert			Above Moderate
LOS ANGELES	4627 S ARLINGTON AVE	90043	5015034007	Low Medium I Residential	R2-1	0	17	0.149217484	Residential - Double, Duplex, or Two Units - 4 Stories or Less	YES - Current	NO - Privately-Owned	Available	Not Used in Prior Housing Element	0	0	0.093472123	0.093472123	2	2*	2*	1118189	736	West Adams - Baldwin Hills - Leimert	Yes		Above Moderate
LOS ANGELES	4621 S ARLINGTON AVE	90043	5015034008	Low Medium I Residential	R2-1	0	17	0.149218414	Residential - Double, Duplex, or Two Units - 4 Stories or Less	YES - Current	NO - Privately-Owned	Available	Not Used in Prior Housing Element	0	0	0.093472123	0.093472123	2	2*	2*	1118189	711	West Adams - Baldwin Hills - Leimert	Yes		Above Moderate
LOS ANGELES	4615 S ARLINGTON AVE	90043	5015034009	Low Medium I Residential	R2-1	0	17	0.149216907	Residential - Single Family Residence	YES - Current	NO - Privately-Owned	Available	Not Used in Prior Housing Element	0	0	0.071333951	0.071333951	1	2*	2*	1118189	684	West Adams - Baldwin Hills - Leimert			Above Moderate
LOS ANGELES	4611 S ARLINGTON AVE	90043	5015034010	Low Medium I Residential	R2-1	0	17	0.149218201	Residential - Single Family Residence	YES - Current	NO - Privately-Owned	Available	Not Used in Prior Housing Element	0	0	0.071333951	0.071333951	1	2*	2*	1118189	657	West Adams - Baldwin Hills - Leimert			Above Moderate
LOS ANGELES	4607 S ARLINGTON AVE	90043	5015034011	Low Medium I Residential	R2-1	0	17	0.149218201	Residential - Single Family Residence	YES - Current	NO - Privately-Owned	Available	Not Used in Prior Housing Element	0	0	0.071333951	0.071333951	1	2*	2*	1118189	631	West Adams - Baldwin Hills - Leimert			Above Moderate
LOS ANGELES	4605 S ARLINGTON AVE	90043	5015034012	Low Medium I Residential	R2-1	0	17	0.132905443		YES - Current	NO - Privately-Owned	Available	Not Used in Prior Housing Element	0	0	0.106485057	0.106485057	1	2*	2*	1118189	606	West Adams - Baldwin Hills - Leimert	Yes		Above Moderate
LOS ANGELES	4606 S 2ND AVE	90043	5015034013	Low Medium I Residential	R2-1	0	17	0.132533865	Residential - Double, Duplex, or Two Units - 4 Stories or Less	YES - Current	NO - Privately-Owned	Available	Not Used in Prior Housing Element	0	0	0.093472123	0.093472123	2	2*	2*	1118189	607	West Adams - Baldwin Hills - Leimert	Yes		Above Moderate
LOS ANGELES	4608 S 2ND AVE	90043	5015034014	Low Medium I Residential	R2-1	0	17	0.149194527	Residential - Double, Duplex, or Two Units - 4 Stories or Less	YES - Current	NO - Privately-Owned	Available	Not Used in Prior Housing Element	0	0	0.002517597	0.002517597	2	2*	2*	1118189	633	West Adams - Baldwin Hills - Leimert			Above Moderate
LOS ANGELES	4610 S 2ND AVE	90043	5015034015	Low Medium I Residential	R2-1	0	17	0.149188788	Residential - Double, Duplex, or Two Units - 4 Stories or Less	YES - Current	NO - Privately-Owned	Available	Not Used in Prior Housing Element	0	0	0.093472123	0.093472123	2	2*	2*	1118189	658	West Adams - Baldwin Hills - Leimert	Yes		Above Moderate
LOS ANGELES	4614 S 2ND AVE	90043	5015034016	Low Medium I Residential	R2-1	0	17	0.149182477	Residential - Single Family Residence	YES - Current	NO - Privately-Owned	Available	Not Used in Prior Housing Element	0	0	0.071333951	0.071333951	1	2*	2*	1118189	685	West Adams - Baldwin Hills - Leimert			Above Moderate
LOS ANGELES	4620 S 2ND AVE	90043	5015034017	Low Medium I Residential	R2-1	0	17	0.149178962	Residential - Double, Duplex, or Two Units - 4 Stories or Less	YES - Current	NO - Privately-Owned	Available	Not Used in Prior Housing Element	0	0	0.093472123	0.093472123	2	2*	2*	1118189	712	West Adams - Baldwin Hills - Leimert	Yes		Above Moderate
LOS ANGELES	4624 S 2ND AVE	90043	5015034018	Low Medium I Residential	R2-1	0	17	0.149171716	Residential - Double, Duplex, or Two Units - 4 Stories or Less	YES - Current	NO - Privately-Owned	Available	Not Used in Prior Housing Element	0	0	0.093472123	0.093472123	2	2*	2*	1118189	737	West Adams - Baldwin Hills - Leimert	Yes		Above Moderate
LOS ANGELES	4638 S 2ND AVE	90043	5015034019	Low Medium I Residential	R2-1	0	17	0.149168201	Residential - Single Family Residence	YES - Current	NO - Privately-Owned	Available	Not Used in Prior Housing Element	0	0	0.071333951	0.071333951	1	2*	2*	1118189	761	West Adams - Baldwin Hills - Leimert			Above Moderate
LOS ANGELES	4706 1/2 S 2ND AVE	90043	5015034020	Low Medium I Residential	R2-1	0	17	0.149160955	Residential - Double, Duplex, or Two Units - 4 Stories or Less	YES - Current	NO - Privately-Owned	Available	Not Used in Prior Housing Element	0	0	0.093472123	0.093472123	2	2*	2*	1118189	788	West Adams - Baldwin Hills - Leimert	Yes		Above Moderate
LOS ANGELES	4710 S 2ND AVE	90043	5015034021	Low Medium I Residential	R2-1	0	17	0.149155575	Residential - Single Family Residence	YES - Current	NO - Privately-Owned	Available	Not Used in Prior Housing Element	0	0	0.071333951	0.071333951	1	2*	2*	1118189	815	West Adams - Baldwin Hills - Leimert			Above Moderate
LOS ANGELES	4714 S 2ND AVE	90043	5015034022	Low Medium I Residential	R2-1	0	17	0.149152059	Residential - Single Family Residence	YES - Current	NO - Privately-Owned	Available	Not Used in Prior Housing Element	0	0	0.071333951	0.071333951	1	2*	2*	1118189	840	West Adams - Baldwin Hills - Leimert			Above Moderate
LOS ANGELES	4720 S 2ND AVE	90043	5015034023	Low Medium I Residential	R2-1	0	17	0.149144815	Residential - Single Family Residence	YES - Current	NO - Privately-Owned	Available	Not Used in Prior Housing Element	0	0	0.071333951	0.071333951	1	2*	2*	1118189	865	West Adams - Baldwin Hills - Leimert			Above Moderate
LOS ANGELES	2373 W 48TH ST	90043	5015034024	Neighborhood Commercial	C2-1VL-CPIO	0	54	0.149139434	Commercial - Store - One Story	YES - Current	NO - Privately-Owned	Available	Used in Prior Housing Element - Non-Vacant	0.030126566	0	0	0.030126566	0	0	0	1118189	898	West Adams - Baldwin Hills - Leimert			Lower
LOS ANGELES	2316 W VERNON AVE	90008	5015035004	Community Commercial	C2-2D-CPIO	0	54	0.082647214	Commercial - Auto, Recreation Equipment, Construction Equipment Sales and Service - Auto Body Repair Shop - One Story	YES - Current	NO - Privately-Owned	Available	Used in Prior Housing Element - Non-Vacant	0.094771101	0	0	0.094771101	0	0	0	1118189	199	West Adams - Baldwin Hills - Leimert			Lower
LOS ANGELES	2320 W VERNON AVE	90008	5015035004	Community Commercial	C2-2D-CPIO	0	54	0.077134987	Commercial - Auto, Recreation Equipment, Construction Equipment Sales and Service - Auto Body Repair Shop - One Story	YES - Current	NO - Privately-Owned	Available	Used in Prior Housing Element - Non-Vacant	0.08247436	0	0	0.08247436	0	0	0	1118189	200	West Adams - Baldwin Hills - Leimert			Lower
LOS ANGELES	2324 W VERNON AVE	90008	5015035004	Community Commercial	C2-2D-CPIO	0	54	0.07713757	Commercial - Auto, Recreation Equipment, Construction Equipment Sales and Service - Auto Body Repair Shop - One Story	YES - Current	NO - Privately-Owned	Available	Used in Prior Housing Element - Non-Vacant	0.08247436	0	0	0.08247436	0	0	0	1118189	201	West Adams - Baldwin Hills - Leimert			Lower
LOS ANGELES	2328 W VERNON AVE	90008	5015035004	Community Commercial	C2-2D-CPIO	0	54	0.077135848	Commercial - Auto, Recreation Equipment, Construction Equipment Sales and Service - Auto Body Repair Shop - One Story	YES - Current	NO - Privately-Owned	Available	Used in Prior Housing Element - Non-Vacant	0.08247436	0	0	0.08247436	0	0	0	1118189	202	West Adams - Baldwin Hills - Leimert			Lower
LOS ANGELES	4433 S ARLINGTON AVE	90043	5015035010	Low Medium I Residential	R2-1	0	17	0.149216413	Residential - Double, Duplex, or Two Units - 4 Stories or Less	YES - Current	NO - Privately-Owned	Available	Not Used in Prior Housing Element	0	0	0.093472123	0.093472123	2	2*	2*	1118189	392	West Adams - Baldwin Hills - Leimert	Yes		Above Moderate
LOS ANGELES	4427 S ARLINGTON AVE	90043	5015035011	Low Medium I Residential	R2-1	0	17	0.132471916	Residential - Single Family Residence	YES - Current	NO - Privately-Owned	Available	Not Used in Prior Housing Element	0	0	0.071333951	0.071333951	1	2*	2*	1118189	358	West Adams - Baldwin Hills - Leimert			Above Moderate
LOS ANGELES	4423 S ARLINGTON AVE	90043	5015035012	Low Medium I Residential	R2-1	0	17	0.130246345	Residential - Double, Duplex, or Two Units - 4 Stories or Less	YES - Current	NO - Privately-Owned	Available	Not Used in Prior Housing Element	0	0	0.093472123	0.093472123	2	2*	2*	1118189	332	West Adams - Baldwin Hills - Leimert	Yes		Above Moderate
LOS ANGELES	4432 S 2ND AVE	90043	5015035017	Low Medium I Residential	R2-1	0	17	0.149238564	Residential - Single Family Residence	YES - Current	NO - Privately-Owned	Available	Not Used in Prior Housing Element	0	0	0.071333951	0.071333951	1	2*	2*	1118189	394	West Adams - Baldwin Hills - Leimert			Above Moderate
LOS ANGELES	4601 S ARLINGTON AVE	90043	5015035018	Low Medium I Residential	R2-1	0	17	0.119374747	Residential - Single Family Residence	YES - Current	NO - Privately-Owned	Available	Not Used in Prior Housing Element	0	0	0.130839291	0.130839291	1	2*	2*	1118189	586	West Adams - Baldwin Hills - Leimert			Above Moderate
LOS ANGELES	4525 S ARLINGTON AVE	90043	5015035019	Low Medium I Residential	R2-1	0	17	0.119374462	Residential - Single Family Residence	YES - Current	NO - Privately-Owned	Available	Not Used in Prior Housing Element	0	0	0.130839291	0.130839291	1	2*	2*	1118189	569	West Adams - Baldwin Hills - Leimert			Above Moderate
LOS ANGELES	4523 S ARLINGTON AVE	90043	5015035020	Low Medium I Residential	R2-1	0	17	0.119373239	Residential - Double, Duplex, or Two Units - 4 Stories or Less	YES - Current	NO - Privately-Owned	Available	Not Used in Prior Housing Element	0	0	0.030890322	0.030890322	2	2*	2*	1118189	543	West Adams - Baldwin Hills - Leimert			Above Moderate
LOS ANGELES	4517 S ARLINGTON AVE	90043	5015035021	Low Medium I Residential	R2-1	0	17	0.119373527	Residential - Single Family Residence	YES - Current	NO - Privately-Owned	Available	Not Used in Prior Housing Element	0	0	0.130839291	0.130839291	1	2*	2*	1118189	518	West Adams - Baldwin Hills - Leimert			Above Moderate
LOS ANGELES	4509 S ARLINGTON AVE	90043	5015035023	Low Medium I Residential	R2-1	0	17	0.119373813	Residential - Single Family Residence	YES - Current	NO - Privately-Owned	Available	Not Used in Prior Housing Element	0	0	0.130839291	0.130839291	1	2*	2*	1118189	466	West Adams - Baldwin Hills - Leimert			Above Moderate
LOS ANGELES	4505 S ARLINGTON AVE	90043	5015035024	Low Medium I Residential	R2-1	0	17	0.119373527	Residential - Single Family Residence	YES - Current	NO - Privately-Owned	Available	Not Used in Prior Housing Element	0	0	0.130839291	0.130839291	1	2*	2*	1118189	441	West Adams - Baldwin Hills - Leimert			Above Moderate
LOS ANGELES	4501 S ARLINGTON AVE	90043	5015035025	Low Medium I Residential	R2-1	0	17	0.119374173	Residential - Single Family Residence	YES - Current	NO - Privately-Owned	Available	Not Used in Prior Housing Element	0	0	0.130839291	0.130839291	1	2*	2*	1118189	422	West Adams - Baldwin Hills - Leimert			Above Moderate
LOS ANGELES	4500 S 2ND AVE	90043	5015035026	Low Medium I Residential	R2-1	0	17	0.119387952	Residential - Single Family Residence	YES - Current	NO - Privately-Owned	Available	Not Used in Prior Housing Element	0	0	0.130839291	0.130839291	1	2*	2*	1118189	423	West Adams - Baldwin Hills - Leimert			Above Moderate
LOS ANGELES	4504 S 2ND AVE	90043	5015035027	Low Medium I Residential	R2-1	0	17	0.119383578	Residential - Single Family Residence	YES - Current	NO - Privately-Owned	Available	Not Used in Prior Housing Element	0	0	0.130839291	0.130839291	1	2*	2*	1118189	442	West Adams - Baldwin Hills - Leimert			Above Moderate
LOS ANGELES	4508 S 2ND AVE	90043	5015035028	Low Medium I Residential	R2-1	0	17	0.119380134	Residential - Single Family Residence	YES - Current	NO - Privately-Owned	Available	Not Used in Prior Housing Element	0	0	0.130839291	0.130839291	1	2*	2*	1118189	467	West Adams - Baldwin Hills - Leimert			Above Moderate
LOS ANGELES	4510 S 2ND AVE	90043	5015035029	Low Medium I Residential	R2-1	0	17	0.119376691	Residential - Single Family Residence	YES - Current	NO - Privately-Owned	Available	Not Used in Prior Housing Element	0	0	0.130839291	0.130839291	1	2*	2*	1118189	493	West Adams - Baldwin Hills - Leimert			Above Moderate
LOS ANGELES	4516 S 2ND AVE	90043	5015035030	Low Medium I Residential	R2-1	0	17	0.119374185	Residential - Single Family Residence	YES - Current	NO - Privately-Owned	Available	Not Used in Prior Housing Element	0	0	0.130839291	0.130839291	1	2*	2*	1118189	519	West Adams - Baldwin Hills - Leimert			Above Moderate
LOS ANGELES	4520 S 2ND AVE	90043	5015035031	Low Medium I Residential	R2-1	0	17	0.119369804	Residential - Single Family Residence	YES - Current	NO - Privately-Owned	Available	Not Used in Prior Housing Element	0	0	0.130839291	0.130839291	1	2*	2*	1118189	544	West Adams - Baldwin Hills - Leimert			Above Moderate
LOS ANGELES	4524 S 2ND AVE	90043	5015035032	Low Medium I Residential	R2-1	0	17	0.11936636	Residential - Single Family Residence	YES - Current	NO - Privately-Owned	Available	Not Used in Prior Housing Element	0	0	0.130839291	0.130839291	1	2*	2*	1118189	570	West Adams - Baldwin Hills - Leimert			Above Moderate
LOS ANGELES	4528 S 2ND AVE	90043	5015035033	Low Medium I Residential	R2-1	0	17	0.119364782	Residential - Single Family Residence	YES - Current	NO - Privately-Owned	Available	Not Used in Prior Housing Element	0	0	0.130839291	0.130839291	1	2*	2*	1118189	588	West Adams - Baldwin Hills - Leimert			Above Moderate
LOS ANGELES	4426 S 2ND AVE	90043	5015035034	Low Medium I Residential	R2-1	0	17	0.149245238	Residential - Double, Duplex, or Two Units - 4 Stories or Less	YES - Current	NO - Privately-Owned	Available	Not Used in Prior Housing Element	0	0	0.093472123	0.093472123	2	2*	2*	1118189	359	West Adams - Baldwin Hills - Leimert	Yes		Above Moderate
LOS ANGELES	4500 S 3RD AVE	90043	5015036001	Low Medium I Residential	R2-1	0	17	0.119509846	Residential - Double, Duplex, or Two Units - 4 Stories or Less	YES - Current	NO - Privately-Owned	Available	Not Used in Prior Housing Element	0	0	0.171174842	0.171174842	2	2*	2*	1118189	425	West Adams - Baldwin Hills - Leimert	Yes		Above Moderate
LOS ANGELES	4504 S 3RD AVE	90043	5015036002	Low Medium I Residential	R2-1	0	17	0.119511926	Residential - Double, Duplex, or Two Units - 4 Stories or Less	YES - Current	NO - Privately-Owned	Available	Not Used in Prior Housing Element	0	0	0.171174842	0.171174842	2	2*	2*	1118189	445	West Adams - Baldwin Hills - Leimert	Yes		Above Moderate
LOS ANGELES	4508 S 3RD AVE	90043	5015036003	Low Medium I Residential	R2-1	0	17	0.119512139	Residential - Single Family Residence	YES - Current	NO - Privately-Owned	Available	Not Used in Prior Housing Element	0	0	0.130839291	0.130839291	1	2*	2*	1118189	469	West Adams - Baldwin Hills - Leimert			Above Moderate
LOS ANGELES	4512 S 3RD AVE	90043	5015036004	Low Medium I Residential	R2-1	0	17	0.119513001	Residential - Single Family Residence	YES - Current	NO - Privately-Owned	Available	Not Used in Prior Housing Element	0	0	0.130839291	0.130839291	1	2*	2*	1118189	495	West Adams - Baldwin Hills - Leimert			Above Moderate
LOS ANGELES	4516 S 3RD AVE	90043	5015036005	Low Medium I Residential	R2-1	0	17	0.119514796	Residential - Double, Duplex, or Two Units - 4 Stories or Less	YES - Current	NO - Privately-Owned	Available	Not Used in Prior Housing Element	0	0	0.171174842	0.171174842	2	2*	2*	1118189	522	West Adams - Baldwin Hills - Leimert	Yes		Above Moderate
LOS ANGELES	4520 S 3RD AVE	90043	5015036006	Low Medium I Residential	R2-1	0	17	0.119516232	Residential - Single Family Residence	YES - Current	NO - Privately-Owned	Available	Not Used in Prior Housing Element	0	0	0.130839291	0.130839291	1	2*	2*	1118189	546	West Adams - Baldwin Hills - Leimert			Above Moderate
LOS ANGELES	4524 S 3RD AVE	90043	5015036007	Low Medium I Residential	R2-1	0	17	0.119515512	Residential - Double, Duplex, or Two Units - 4 Stories or Less	YES - Current	NO - Privately-Owned	Available	Not Used in Prior Housing Element	0	0	0.171174842	0.171174842	2	2*	2*	1118189	572	West Adams - Baldwin Hills - Leimert	Yes		Above Moderate
LOS ANGELES	2422 W VERNON AVE	90008	5015036008	Neighborhood Commercial	C2-1VL-CPIO	0	54	0.077136055	Residential - Three Units (Any Combination) - 4 Stories or Less	YES - Current	NO - Privately-Owned	Available	Not Used in Prior Housing Element	0	0	0.180813527	0.180813527	3	0	0	1118189	209	West Adams - Baldwin Hills - Leimert	Yes		Above Moderate
LOS ANGELES	2426 W VERNON AVE	90008	5015036008	Neighborhood Commercial	C2-1VL-CPIO	0	54	0.077534635	Residential - Three Units (Any Combination) - 4 Stories or Less	YES - Current	NO - Privately-Owned	Available	Not Used in Prior Housing Element	0	0	0.180813527	0.180813527	3	0	0	1118189	210	West Adams - Baldwin Hills - Leimert	Yes		Above Moderate
LOS ANGELES	2416 W VERNON AVE	90008	5015036009	Neighborhood Commercial	C2-1VL-CPIO	0	54	0.082645918	Residential - Three Units (Any Combination) - 4 Stories or Less	YES - Current	NO - Privately-Owned	Available	Not Used in Prior Housing Element	0	0	0.227575451	0.227575451	3	0	0	1118189	207	West Adams - Baldwin Hills - Leimert	Yes		Above Moderate
LOS ANGELES	2418 W VERNON AVE	90008	5015036009	Neighborhood Commercial	C2-1VL-CPIO	0	54	0.08264657	Residential - Three Units (Any Combination) - 4 Stories or Less	YES - Current	NO - Privately-Owned	Available	Not Used in Prior Housing Element	0	0	0.227575451	0.227575451	3	0	0	1118189	208	West Adams - Baldwin Hills - Leimert	Yes		Above Moderate
LOS ANGELES	2412 W VERNON AVE	90008	5015036010	Neighborhood Commercial	C2-1VL-CPIO	0	54	0.082645918	Commercial - Auto, Recreation Equipment, Construction Equipment Sales and Service - Auto Body Repair Shop - One Story	YES - Current	NO - Privately-Owned	Available	Used in Prior Housing Element - Non-Vacant	0.069762245	0	0	0.069762245	0	0	0	1118189	206	West Adams - Baldwin Hills - Leimert			Lower
LOS ANGELES			5015036010	Neighborhood Commercial	C2-1VL-CPIO	0	54	0.041323396	Commercial - Auto, Recreation Equipment, Construction Equipment Sales and Service - Auto Body Repair Shop - One Story	YES - Current	NO - Privately-Owned	Available	Used in Prior Housing Element - Non-Vacant	0	0	0.067338185	0.067338185	0	0	0	1118189	205	West Adams - Baldwin Hills - Leimert			Above Moderate
LOS ANGELES	2408 W VERNON AVE	90008	5015036011	Neighborhood Commercial	C2-1VL-CPIO	0	54	0.077135164	Commercial - Store Combination - Store and Residential Combination - One Story	YES - Current	NO - Privately-Owned	Available	Not Used in Prior Housing Element	0	0	0.013518052	0.013518052	0	0	0	1118189	203	West Adams - Baldwin Hills - Leimert	Yes		Above Moderate
LOS ANGELES	4433 S 2ND AVE	90043	5015036013	Low Medium I Residential	R2-1	0	17	0.149223012	Residential - Double, Duplex, or Two Units - 4 Stories or Less	YES - Current	NO - Privately-Owned	Available	Not Used in Prior Housing Element	0	0	0.093472123	0.093472123	2	2*	2*	1118189	396	West Adams - Baldwin Hills - Leimert	Yes		Above Moderate
LOS ANGELES	4429 S 2ND AVE	90043	5015036014	Low Medium I Residential	R2-1	0	17	0.14922208	Residential - Single Family Residence	YES - Current	NO - Privately-Owned	Available	Not Used in Prior Housing Element	0	0	0.071333951	0.071333951	1	2*	2*	1118189	364	West Adams - Baldwin Hills - Leimert			Above Moderate
LOS ANGELES	4423 S 2ND AVE	90043	5015036015	Low Medium I Residential	R2-1	0	17	0.149223585	Residential - Double, Duplex, or Two Units - 4 Stories or Less	YES - Current	NO - Privately-Owned	Available	Not Used in Prior Housing Element	0	0	0.093472123	0.093472123	2	2*	2*	1118189	334	West Adams - Baldwin Hills - Leimert	Yes		Above Moderate
LOS ANGELES	4416 S 3RD AVE	90043	5015036017	Low Medium I Residential	R2-1	0	17	0.149380259	Residential - Double, Duplex, or Two Units - 4 Stories or Less	YES - Current	NO - Privately-Owned	Available	Not Used in Prior Housing Element	0	0	0.093472123	0.093472123	2	2*	2*	1118189	310	West Adams - Baldwin Hills - Leimert	Yes		Above Moderate
LOS ANGELES	4422 S 3RD AVE	90043	5015036018	Low Medium I Residential	R2-1	0	17	0.149383918	Residential - Double, Duplex, or Two Units - 4 Stories or Less	YES - Current	NO - Privately-Owned	Available	Not Used in Prior Housing Element	0	0	0.093472123	0.093472123	2	2*	2*	1118189	335	West Adams - Baldwin Hills - Leimert	Yes		Above Moderate
LOS ANGELES	4426 S 3RD AVE	90043	5015036019	Low Medium I Residential	R2-1	0	17	0.149383846	Residential - Double, Duplex, or Two Units - 4 Stories or Less	YES - Current	NO - Privately-Owned	Available	Not Used in Prior Housing Element	0	0	0.093472123	0.093472123	2	2*	2*	1118189	367	West Adams - Baldwin Hills - Leimert	Yes		Above Moderate
LOS ANGELES	4432 S 3RD AVE	90043	5015036020	Low Medium I Residential	R2-1	0	17	0.149386569	Residential - Double, Duplex, or Two Units - 4 Stories or Less	YES - Current	NO - Privately-Owned	Available	Not Used in Prior Housing Element	0	0	0.093472123	0.093472123	2	2*	2*	1118189	398	West Adams - Baldwin Hills - Leimert	Yes		Above Moderate
LOS ANGELES	4501 S 2ND AVE	90043	5015036021	Low Medium I Residential	R2-1	0	17	0.119377565	Residential - Single Family Residence	YES - Current	NO - Privately-Owned	Available	Not Used in Prior Housing Element	0	0	0.130839291	0.130839291	1	2*	2*	1118189	424	West Adams - Baldwin Hills - Leimert			Above Moderate
LOS ANGELES	4507 S 2ND AVE	90043	5015036022	Low Medium I Residential	R2-1	0	17	0.119378496	Residential - Single Family Residence	YES - Current	NO - Privately-Owned	Available	Not Used in Prior Housing Element	0	0	0.130839291	0.130839291	1	2*	2*	1118189	443	West Adams - Baldwin Hills - Leimert			Above Moderate
LOS ANGELES	4509 S 2ND AVE	90043	5015036023	Low Medium I Residential	R2-1	0	17	0.119377851	Residential - Single Family Residence	YES - Current	NO - Privately-Owned	Available	Not Used in Prior Housing Element	0	0	0.130839291	0.130839291	1	2*	2*	1118189	468	West Adams - Baldwin Hills - Leimert			Above Moderate
LOS ANGELES	4513 1/2 S 2ND AVE	90043	5015036024	Low Medium I Residential	R2-1	0	17	0.119377851	Residential - Double, Duplex, or Two Units - 4 Stories or Less	YES - Current	NO - Privately-Owned	Available	Not Used in Prior Housing Element	0	0	0.171174842	0.171174842	2	2*	2*	1118189	494	West Adams - Baldwin Hills - Leimert	Yes		Above Moderate
LOS ANGELES	4515 S 2ND AVE	90043	5015036025	Low Medium I Residential	R2-1	0	17

LOS ANGELES	2419 W 48TH ST	90043	5015037013	Low Medium II Residential	RD2-1	0	21	0.149416347	Institutional - Church - One Story	YES - Current	NO - Privately-Owned	Available	Not Used in Prior Housing Element	0	0.010115602	0	0.010115602	0	3*	3*	1118189	901	West Adams - Baldwin Hills - Leimert								Moderate
LOS ANGELES	2407 W 48TH ST	90043	5015037014	Low Medium II Residential	RD2-1	0	21	0.068869951	Commercial - Professional Building - Medical Dental Building - One Story	YES - Current	NO - Privately-Owned	Available	Not Used in Prior Housing Element	0	0	0.003564965	0.003564965	0	1*	1*	1118189	899	West Adams - Baldwin Hills - Leimert								Above Moderate
LOS ANGELES	2409 W 48TH ST	90043	5015037015	Low Medium II Residential	RD2-1	0	21	0.080352345	Commercial - Commercial - Vacant Land	YES - Current	NO - Privately-Owned	Available	Not Used in Prior Housing Element	0	0	0.05043543	0.05043543	0	1*	1*	1118189	900	West Adams - Baldwin Hills - Leimert								Above Moderate
LOS ANGELES	4721 S 2ND AVE	90043	5015037016	Low Medium I Residential	R2-1	0	17	0.149223519	Residential - Single Family Residence	YES - Current	NO - Privately-Owned	Available	Not Used in Prior Housing Element	0	0	0.071333951	0.071333951	1	2*	2*	1118189	866	West Adams - Baldwin Hills - Leimert								Above Moderate
LOS ANGELES	4707 S 2ND AVE	90043	5015037019	Low Medium I Residential	R2-1	0	17	0.149224162	Residential - Single Family Residence	YES - Current	NO - Privately-Owned	Available	Not Used in Prior Housing Element	0	0	0.071333951	0.071333951	1	2*	2*	1118189	789	West Adams - Baldwin Hills - Leimert								Above Moderate
LOS ANGELES	4639 S 2ND AVE	90043	5015037020	Low Medium I Residential	R2-1	0	17	0.149222295	Residential - Double, Duplex, or Two Units - 4 Stories or Less	YES - Current	NO - Privately-Owned	Available	Not Used in Prior Housing Element	0	0	0.093472123	0.093472123	2	2*	2*	1118189	762	West Adams - Baldwin Hills - Leimert			Yes					Above Moderate
LOS ANGELES	4627 S 2ND AVE	90043	5015037021	Low Medium I Residential	R2-1	0	17	0.149222872	Residential - Single Family Residence	YES - Current	NO - Privately-Owned	Available	Not Used in Prior Housing Element	0	0	0.071333951	0.071333951	1	2*	2*	1118189	738	West Adams - Baldwin Hills - Leimert								Above Moderate
LOS ANGELES	4621 S 2ND AVE	90043	5015037022	Low Medium I Residential	R2-1	0	17	0.149222872	Residential - Single Family Residence	YES - Current	NO - Privately-Owned	Available	Not Used in Prior Housing Element	0	0	0.071333951	0.071333951	1	2*	2*	1118189	713	West Adams - Baldwin Hills - Leimert								Above Moderate
LOS ANGELES	4615 S 2ND AVE	90043	5015037023	Low Medium I Residential	R2-1	0	17	0.149222296	Residential - Single Family Residence	YES - Current	NO - Privately-Owned	Available	Not Used in Prior Housing Element	0	0	0.071333951	0.071333951	1	2*	2*	1118189	686	West Adams - Baldwin Hills - Leimert								Above Moderate
LOS ANGELES	4611 S 2ND AVE	90043	5015037024	Low Medium I Residential	R2-1	0	17	0.14922342	Residential - Double, Duplex, or Two Units - 4 Stories or Less	YES - Current	NO - Privately-Owned	Available	Not Used in Prior Housing Element	0	0	0.093472123	0.093472123	2	2*	2*	1118189	659	West Adams - Baldwin Hills - Leimert			Yes					Above Moderate
LOS ANGELES	4605 S 2ND AVE	90043	5015037026	Low Medium I Residential	R2-1	0	17	0.131982663	Residential - Single Family Residence	YES - Current	NO - Privately-Owned	Available	Not Used in Prior Housing Element	0	0	0.071333951	0.071333951	1	2*	2*	1118189	610	West Adams - Baldwin Hills - Leimert								Above Moderate
LOS ANGELES	4529 S 2ND AVE	90043	5015037027	Low Medium I Residential	R2-1	0	17	0.119378782	Residential - Single Family Residence	YES - Current	NO - Privately-Owned	Available	Not Used in Prior Housing Element	0	0	0.130839291	0.130839291	1	2*	2*	1118189	589	West Adams - Baldwin Hills - Leimert								Above Moderate
LOS ANGELES	2412 W 48TH ST	90043	5015038001	Neighborhood Commercial	C2-1VL-CPIO	0	54	0.149410838	Residential - Five or More Units or Apartments (Any Combination) - 4 Stories or Less	YES - Current	NO - Privately-Owned	Available	Not Used in Prior Housing Element	0	0	0.076742473	0.076742473	5	0	0	1118189	930	West Adams - Baldwin Hills - Leimert			Yes					Above Moderate
LOS ANGELES	4805 S 2ND AVE	90043	5015038011	Neighborhood Commercial	C2-1VL-CPIO	0	54	0.149230762	Commercial - Store Combination - Store and Residential Combination - One Story	YES - Current	NO - Privately-Owned	Available	Not Used in Prior Housing Element	0	0	0.016433944	0.016433944	9	0	0	1118189	929	West Adams - Baldwin Hills - Leimert			Yes					Above Moderate
LOS ANGELES	4809 S 2ND AVE	90043	5015038011	Neighborhood Commercial	C2-1VL-CPIO	0	54	0.149229255	Commercial - Store Combination - Store and Residential Combination - One Story	YES - Current	NO - Privately-Owned	Available	Not Used in Prior Housing Element	0	0	0.016433944	0.016433944	9	0	0	1118189	954	West Adams - Baldwin Hills - Leimert			Yes					Above Moderate
LOS ANGELES	5117 S 2ND AVE	90043	5015040035	Low II Residential	R1-1	0	1 unit per lot	0.119389856	Residential - Single Family Residence	YES - Current	NO - Privately-Owned	Available	Not Used in Prior Housing Element	0	0	0.040081945	0.040081945	0	0	0	1118189	1653	West Adams - Baldwin Hills - Leimert								Above Moderate
LOS ANGELES	5115 S 2ND AVE	90043	5015040036	Low II Residential	R1-1	0	1 unit per lot	0.117199429	Residential - Single Family Residence	YES - Current	NO - Privately-Owned	Available	Not Used in Prior Housing Element	0	0	0.040081945	0.040081945	0	0	0	1118189	1630	West Adams - Baldwin Hills - Leimert								Above Moderate
LOS ANGELES	2214 W MARTIN LUTHER KING, JR BLVD	90008	5022017007	Community Commercial	C2-2D-CPIO	0	54	0.076111127	Commercial - Parking Lot (Commercial Use Property) - Lots - Patron or Employee - One Story	YES - Current	NO - Privately-Owned	Available	Not Used in Prior Housing Element	0.017897431	0	0	0.017897431	0	0	0	1148189	378	West Adams - Baldwin Hills - Leimert								Lower
LOS ANGELES	2100 W MARTIN LUTHER KING, JR BLVD	90008	5022017043	Neighborhood Commercial	C2-1VL-CPIO	0	54	0.171262204	Commercial - Store - One Story	YES - Current	NO - Privately-Owned	Available	Used in Prior Housing Element - Non-Vacant	0.166161899	0	0	0.166161899	1	0	0	1148189	370	West Adams - Baldwin Hills - Leimert								Lower
LOS ANGELES	2108 W MARTIN LUTHER KING, JR BLVD	90008	5022017043	Neighborhood Commercial	C2-1VL-CPIO	0	54	0.157205321	Commercial - Store - One Story	YES - Current	NO - Privately-Owned	Available	Used in Prior Housing Element - Non-Vacant	0.156699424	0	0	0.156699424	1	0	0	1148189	371	West Adams - Baldwin Hills - Leimert								Lower
LOS ANGELES			5022017043	Neighborhood Commercial	C2-1VL-CPIO	0	54	0.018668637	Commercial - Store - One Story	YES - Current	NO - Privately-Owned	Available	Used in Prior Housing Element - Non-Vacant	0	0	0.035785154	0.035785154	1	0	0	1148189	1739	West Adams - Baldwin Hills - Leimert								Above Moderate
LOS ANGELES			5022017049	Low II Residential	R1-1	0	1 unit per lot	0.010489019	Institutional - Church - One Story	YES - Current	NO - Privately-Owned	Available	Not Used in Prior Housing Element	0	0	0.000822126	0.000822126	0	0	0	1148189	1740	West Adams - Baldwin Hills - Leimert								Above Moderate
LOS ANGELES	2208 W MARTIN LUTHER KING, JR BLVD	90008	5022017050	Community Commercial	C2-2D-CPIO	0	54	0.073746634	Commercial - Auto, Recreation Equipment, Construction Equipment Sales and Service - Auto Body Repair Shop - One Story	YES - Current	NO - Privately-Owned	Available	Not Used in Prior Housing Element	0.080196413	0	0	0.080196413	0	0	0	1148189	375	West Adams - Baldwin Hills - Leimert								Lower
LOS ANGELES	2210 W MARTIN LUTHER KING, JR BLVD	90008	5022017050	Community Commercial	C2-2D-CPIO	0	54	0.073561388	Commercial - Auto, Recreation Equipment, Construction Equipment Sales and Service - Auto Body Repair Shop - One Story	YES - Current	NO - Privately-Owned	Available	Not Used in Prior Housing Element	0.080196413	0	0	0.080196413	0	0	0	1148189	376	West Adams - Baldwin Hills - Leimert								Lower
LOS ANGELES	2212 W MARTIN LUTHER KING, JR BLVD	90008	5022017050	Community Commercial	C2-2D-CPIO	0	54	0.073375218	Commercial - Auto, Recreation Equipment, Construction Equipment Sales and Service - Auto Body Repair Shop - One Story	YES - Current	NO - Privately-Owned	Available	Not Used in Prior Housing Element	0.080196413	0	0	0.080196413	0	0	0	1148189	377	West Adams - Baldwin Hills - Leimert								Lower
LOS ANGELES	2103 W VERNON AVE	90008	5022020001	Neighborhood Commercial	C2-1VL-CPIO	0	54	0.158027655	Commercial - Store Combination - Store and Residential Combination - One Story	YES - Current	NO - Privately-Owned	Available	Used in Prior Housing Element - Non-Vacant	0	0	0.046113428	0.046113428	0	0	0	1118189	96	West Adams - Baldwin Hills - Leimert			Yes					Above Moderate
LOS ANGELES	4367 S VAN NESS AVE	90062	5022020001	Neighborhood Commercial	C2-1VL-CPIO	0	54	0.172173569	Commercial - Store Combination - Store and Residential Combination - One Story	YES - Current	NO - Privately-Owned	Available	Used in Prior Housing Element - Non-Vacant	0	0	0.045370138	0.045370138	0	0	0	1118189	95	West Adams - Baldwin Hills - Leimert			Yes					Above Moderate
LOS ANGELES	2201 W VERNON AVE	90008	5022020021	Community Commercial	C2-2D-CPIO	0	54	0.071270047	Commercial - Store Combination - Store and Residential Combination - One Story	YES - Current	NO - Privately-Owned	Available	Not Used in Prior Housing Element	0	0	0.0197915	0.0197915	0	0	0	1118189	97	West Adams - Baldwin Hills - Leimert			Yes					Above Moderate
LOS ANGELES	2205 W VERNON AVE	90008	5022020022	Community Commercial	C2-2D-CPIO	0	54	0.071740037	Commercial - Store - One Story	YES - Current	NO - Privately-Owned	Available	Used in Prior Housing Element - Non-Vacant	0.08247436	0	0	0.08247436	0	0	0	1118189	98	West Adams - Baldwin Hills - Leimert								Lower
LOS ANGELES	2209 W VERNON AVE	90008	5022020022	Community Commercial	C2-2D-CPIO	0	54	0.071738422	Commercial - Store - One Story	YES - Current	NO - Privately-Owned	Available	Used in Prior Housing Element - Non-Vacant	0.08247436	0	0	0.08247436	0	0	0	1118189	99	West Adams - Baldwin Hills - Leimert								Lower
LOS ANGELES	4350 S ARLINGTON AVE	90008	5022020024	Community Commercial	C2-2D-CPIO	0	54	0.119775067	Commercial - Office Building - One Story	YES - Current	NO - Privately-Owned	Available	Used in Prior Housing Element - Non-Vacant	0.12976703	0	0	0.12976703	0	0	0	1118189	101	West Adams - Baldwin Hills - Leimert								Lower
LOS ANGELES			5022020024	Community Commercial	C2-2D-CPIO	0	54	0.071741112	Commercial - Office Building - One Story	YES - Current	NO - Privately-Owned	Available	Used in Prior Housing Element - Non-Vacant	0.08247436	0	0	0.08247436	0	0	0	1118189	100	West Adams - Baldwin Hills - Leimert								Lower
LOS ANGELES	2315 W VERNON AVE	90008	5022021005	Community Commercial	C2-2D-CPIO	0	54	0.071739491	Commercial - Auto, Recreation Equipment, Construction Equipment Sales and Service - Auto Body Repair Shop - One Story	YES - Current	NO - Privately-Owned	Available	Used in Prior Housing Element - Non-Vacant	0.08247436	0	0	0.08247436	0	0	0	1118189	106	West Adams - Baldwin Hills - Leimert								Lower
LOS ANGELES	2317 W VERNON AVE	90008	5022021005	Community Commercial	C2-2D-CPIO	0	54	0.071740574	Commercial - Auto, Recreation Equipment, Construction Equipment Sales and Service - Auto Body Repair Shop - One Story	YES - Current	NO - Privately-Owned	Available	Used in Prior Housing Element - Non-Vacant	0.08247436	0	0	0.08247436	0	0	0	1118189	107	West Adams - Baldwin Hills - Leimert								Lower
LOS ANGELES	2321 W VERNON AVE	90008	5022021006	Community Commercial	C2-2D-CPIO	0	54	0.071738781	Commercial - Auto, Recreation Equipment, Construction Equipment Sales and Service - Auto Body Repair Shop - One Story	YES - Current	NO - Privately-Owned	Available	Used in Prior Housing Element - Non-Vacant	0.077924082	0	0	0.077924082	1	0	0	1118189	108	West Adams - Baldwin Hills - Leimert								Lower
LOS ANGELES	2325 W VERNON AVE	90008	5022021006	Community Commercial	C2-2D-CPIO	0	54	0.071740755	Commercial - Auto, Recreation Equipment, Construction Equipment Sales and Service - Auto Body Repair Shop - One Story	YES - Current	NO - Privately-Owned	Available	Used in Prior Housing Element - Non-Vacant	0.077924082	0	0	0.077924082	1	0	0	1118189	109	West Adams - Baldwin Hills - Leimert								Lower
LOS ANGELES	4348 S 2ND AVE	90008	5022021027	Community Commercial	C2-2D-CPIO	0	54	0.086588076	Residential - Five or More Units or Apartments (Any Combination) - 4 Stories or Less	YES - Current	NO - Privately-Owned	Available	Not Used in Prior Housing Element	0	0	0.108415981	0.108415981	5	0	0	1118189	111	West Adams - Baldwin Hills - Leimert			Yes					Above Moderate
LOS ANGELES			5022021027	Community Commercial	C2-2D-CPIO	0	54	0.071739856	Residential - Five or More Units or Apartments (Any Combination) - 4 Stories or Less	YES - Current	NO - Privately-Owned	Available	Not Used in Prior Housing Element	0.130615014	0	0	0.130615014	5	0	0	1118189	110	West Adams - Baldwin Hills - Leimert								Lower
LOS ANGELES	2307 W VERNON AVE	90008	5022021028	Community Commercial	C2-2D-CPIO	0	54	0.070019465	Commercial - Store - One Story	YES - Current	NO - Privately-Owned	Available	Not Used in Prior Housing Element	0.01191982	0	0	0.01191982	0	0	0	1118189	103	West Adams - Baldwin Hills - Leimert								Lower
LOS ANGELES	4351 S ARLINGTON AVE	90008	5022021028	Community Commercial	C2-2D-CPIO	0	54	0.045028738	Commercial - Store - One Story	YES - Current	NO - Privately-Owned	Available	Not Used in Prior Housing Element	0.00819322	0	0	0.00819322	0	0	0	1118189	102	West Adams - Baldwin Hills - Leimert								Lower
LOS ANGELES	2309 W VERNON AVE	90008	5022021029	Community Commercial	C2-2D-CPIO	0	54	0.070017713	Commercial - Parking Lot (Commercial Use Property) - Lots - Patron or Employee - One Story	YES - Current	NO - Privately-Owned	Available	Not Used in Prior Housing Element	0.014588022	0	0	0.014588022	0	0	0	1118189	104	West Adams - Baldwin Hills - Leimert								Lower
LOS ANGELES	2313 W VERNON AVE	90008	5022021030	Community Commercial	C2-2D-CPIO	0	54	0.070018592	Commercial - Parking Lot (Commercial Use Property) - Lots - Patron or Employee - One Story	YES - Current	NO - Privately-Owned	Available	Not Used in Prior Housing Element	0.014588022	0	0	0.014588022	0	0	0	1118189	105	West Adams - Baldwin Hills - Leimert								Lower
LOS ANGELES	2300 W MARTIN LUTHER KING, JR BLVD	90008	5022024010	Community Commercial	C2-2D-CPIO	0	54	0.087037083	Commercial - Auto, Recreation Equipment, Construction Equipment Sales and Service - Auto Body Repair Shop - One Story	YES - Current	NO - Privately-Owned	Available	Used in Prior Housing Element - Non-Vacant	0.094771101	0	0	0.094771101	0	0	0	1148189	379	West Adams - Baldwin Hills - Leimert								Lower
LOS ANGELES	2302 W MARTIN LUTHER KING, JR BLVD	90008	5022024010	Community Commercial	C2-2D-CPIO	0	54	0.072307851	Commercial - Auto, Recreation Equipment, Construction Equipment Sales and Service - Auto Body Repair Shop - One Story	YES - Current	NO - Privately-Owned	Available	Used in Prior Housing Element - Non-Vacant	0.08247436	0	0	0.08247436	0	0	0	1148189	380	West Adams - Baldwin Hills - Leimert								Lower
LOS ANGELES	2308 W MARTIN LUTHER KING, JR BLVD	90008	5022024010	Community Commercial	C2-2D-CPIO	0	54	0.072139887	Commercial - Auto, Recreation Equipment, Construction Equipment Sales and Service - Auto Body Repair Shop - One Story	YES - Current	NO - Privately-Owned	Available	Used in Prior Housing Element - Non-Vacant	0.08247436	0	0	0.08247436	0	0	0	1148189	381	West Adams - Baldwin Hills - Leimert								Lower
LOS ANGELES	2310 W MARTIN LUTHER KING, JR BLVD	90008	5022024011	Community Commercial	C2-2D-CPIO	0	54	0.071952821	Commercial - Commercial - Vacant Land	YES - Current	NO - Privately-Owned	Available	Not Used in Prior Housing Element	0.062892897	0	0	0.062892897	0	0	0	1148189	382	West Adams - Baldwin Hills - Leimert								Lower
LOS ANGELES	2314 W MARTIN LUTHER KING, JR BLVD	90008	5022024012	Community Commercial	C2-2D-CPIO	0	54	0.071769346	Commercial - Store Combination - Store and Residential Combination - One Story	YES - Current	NO - Privately-Owned	Available	Used in Prior Housing Element - Non-Vacant	0.08247436	0	0	0.08247436	0	0	0	1148189	384	West Adams - Baldwin Hills - Leimert								Lower
LOS ANGELES	2316 W MARTIN LUTHER KING, JR BLVD	90008	5022024012	Community Commercial	C2-2D-CPIO	0	54	0.071581384	Commercial - Store Combination - Store and Residential Combination - One Story	YES - Current	NO - Privately-Owned	Available	Used in Prior Housing Element - Non-Vacant	0.08247436	0	0	0.08247436	0	0	0	1148189	385	West Adams - Baldwin Hills - Leimert								Lower
LOS ANGELES	2402 W MARTIN LUTHER KING, JR BLVD	90008	5022025010	Neighborhood Commercial	C2-1VL-CPIO	0	54	0.094641899	Commercial - Store - One Story	YES - Current	NO - Privately-Owned	Available	Used in Prior Housing Element - Non-Vacant	0.023108128	0	0	0.023108128	0	0	0	1148189	390	West Adams - Baldwin Hills - Leimert								Lower
LOS ANGELES	2406 W MARTIN LUTHER KING, JR BLVD	90008	5022025010	Neighborhood Commercial	C2-1VL-CPIO	0	54	0.073372815	Commercial - Store - One Story	YES - Current	NO - Privately-Owned	Available	Used in Prior Housing Element - Non-Vacant	0.018770762	0	0	0.018770762	0	0	0	1148189	391	West Adams - Baldwin Hills - Leimert								Lower
LOS ANGELES	2418 W MARTIN LUTHER KING, JR BLVD	90008	5022025015	Neighborhood Commercial	C2-1VL-CPIO	0	54	0.072442861	Commercial - Store - One Story	YES - Current	NO - Privately-Owned	Available	Not Used in Prior Housing Element	0.056322855	0	0	0.056322855	0	0	0	1148189	396	West Adams - Baldwin Hills - Leimert								Lower
LOS ANGELES	2422 W MARTIN LUTHER KING, JR BLVD	90008	5022025016	Neighborhood Commercial	C2-1VL-CPIO	0	54	0.072256691	Commercial - Store - One Story	YES - Current	NO - Privately-Owned	Available	Not Used in Prior Housing Element	0.056322855	0	0	0.056322855	0	0	0	1148189	397	West Adams - Baldwin Hills - Leimert								Lower
LOS ANGELES	2426 W MARTIN LUTHER KING, JR BLVD	90008	5022025018	Neighborhood Commercial	C2-1VL-CPIO	0	54	0.072070521	Commercial - Store - One Story	YES - Current	NO - Privately-Owned	Available	Used in Prior Housing Element - Non-Vacant	0.056322855	0	0	0.056322855	0	0	0	1148189	398	West Adams - Baldwin Hills - Leimert								Lower
LOS ANGELES	2430 W MARTIN LUTHER KING, JR BLVD	90008	5022025018	Neighborhood Commercial	C2-1VL-CPIO	0	54	0.091224742	Commercial - Store - One Story	YES - Current	NO - Privately-Owned	Available	Used in Prior Housing Element - Non-Vacant	0.069343574	0	0	0.069343574	0	0	0	1148189	399	West Adams - Baldwin Hills - Leimert								Lower
LOS ANGELES	2408 W MARTIN LUTHER KING, JR BLVD	90008	5022025028	Neighborhood Commercial	C2-1VL-CPIO	0	54	0.073186087	Commercial - Store - One Story	YES - Current	NO - Privately-Owned	Available	Used in Prior Housing Element - Non-Vacant	0.056322855	0	0	0.056322855	0	0	0	1148189	392	West Adams - Baldwin Hills - Leimert								Lower
LOS ANGELES	2410 W MARTIN LUTHER KING, JR BLVD	90008	5022025028	Neighborhood Commercial	C2-1VL-CPIO	0	54	0.073000098	Commercial - Store - One Story	YES - Current	NO - Privately-Owned	Available	Used in Prior Housing Element - Non-Vacant	0.056322855	0	0	0.056322855	0	0	0	1148189	393	West Adams - Baldwin Hills - Leimert								Lower
LOS ANGELES	2414 W MARTIN LUTHER KING, JR BLVD	90008	5022025028	Neighborhood Commercial	C2-1VL-CPIO	0	54	0.072814842	Commercial - Store - One Story	YES - Current	NO - Privately-Owned	Available	Used in Prior Housing Element - Non-Vacant	0.056322855	0	0	0.056322855	0	0	0	1148189	394	West Adams - Baldwin Hills - Leimert								Lower
LOS ANGELES	2416 W MARTIN LUTHER KING, JR BLVD	90008	5022025028	Neighborhood Commercial	C2-1VL-CPIO	0	54	0.07262885	Commercial - Store - One Story	YES - Current	NO - Privately-Owned	Available	Used in Prior Housing Element - Non-Vacant	0.056322855	0	0	0.056322855	0	0	0	1148189	395	West Adams - Baldwin Hills - Leimert								Lower
LOS ANGELES	4260 S 3RD AVE	90008	5022027028	Low II Residential	R1-1	0	1 unit per lot	0.15554956	Institutional - Church - One Story	YES - Current	NO - Privately-Owned	Available	Not Used in Prior Housing Element	0	0	0.001133634	0.001133634	0	0	0	1148189	1459	West Adams - Baldwin Hills - Leimert								Above Moderate
LOS ANGELES			5022027028	Low II Residential	R1-1	0	1 unit per lot	0.063636733	Institutional - Church - One Story	YES - Current	NO - Privately-Owned	Available	Not Used in Prior Housing Element	0	0	0.001133634	0.001133634	0	0	0	1148189	1752	West Adams - Baldwin Hills - Leimert								Above Moderate
LOS ANGELES	2401 W VERNON AVE	90008	5022028001	Neighborhood Commercial	C2-1VL-CPIO	0	54	0.094698322	Institutional - Church - One Story	YES - Current	NO - Privately-Owned	Available	Not Used in Prior Housing Element	0.013603559	0	0	0.013603559	0	0	0	1118189	112	West Adams - Baldwin Hills - Leimert								Lower
LOS ANGELES	2407 W VERNON AVE	90008	5022028002	Neighborhood Commercial	C2-1VL-CPIO	0	54	0.071742446	Residential - Double, Duplex, or Two Units - 4 Stories or Less	YES - Current	NO - Privately-Owned	Available	Not Used in Prior Housing Element	0.033632743	0	0	0.033632743	2	0	0	1118189	113	West Adams - Baldwin Hills - Leimert								Lower
LOS ANGELES	2409 W VERNON AVE	90008	5022028003	Neighborhood Commercial	C2-1VL-CPIO	0	54	0.07174155	Residential - Double, Duplex, or Two Units - 4 Stories or Less	YES - Current	NO - Privately-Owned	Available	Not Used in Prior Housing Element	0.033632743	0	0	0.033632743	2	0	0	1118189	114	West Adams - Baldwin Hills - Leimert								Lower
LOS ANGELES	4350 S 3RD AVE	90008	5022028006	Neighborhood Commercial	C2-1VL-CPIO	0	54	0.095212057	Commercial - Store Combination - Store and Residential Combination - One Story	YES - Current	NO - Privately-Owned	Available	Not Used in Prior Housing Element	0.023108128	0	0	0.023108128	0	0	0	1118189	121	West Adams - Baldwin Hills - Leimert								Lower
LOS ANGELES	2411 W VERNON AVE	90008	5022028027	Neighborhood Commercial	C2-1VL-CPIO	0	54	0.07174155	Residential - Double, Duplex, or Two Units - 4 Stories or Less	YES - Current	NO - Privately-Owned	Available	Not Used in Prior Housing Element	0.033632743	0	0	0.033632743	2	0	0	1118189	115	West Adams - Baldwin Hills - Leimert								Lower
LOS ANGELES	2413 W VERNON AVE	90008	5022028028	Neighborhood Commercial	C2-1VL-CPIO	0	54	0.071742446	Residential - Double, Duplex, or Two Units - 4 Stories or Less	YES - Current	NO - Privately-Owned	Available	Not Used in Prior Housing Element	0.033632743	0	0	0.033632743	2	0	0	1118189	116	West Adams - Baldwin Hills - Leimert								Lower
LOS ANGELES	4059 S 8TH AVE	90008	5023001001	Medium Residential	R3-1	0	54	0.11042298	Residential - Four Units (Any Combination) - 4 Stories or Less	YES - Current	NO - Privately-Owned	Available	Not Used in Prior Housing Element	0	0	0.109716766	0.109716766	4	0	0	1148189	429	West Adams - Baldwin Hills - Leimert			Yes					Above Moderate
LOS ANGELES	4067 S 8TH AVE	90008	5023001002	Medium Residential	R3-1	0	54	0.110194758	Residential - Double, Duplex, or Two Units - 4 Stories or Less	YES - Current	NO - Privately-Owned	Available	Not Used in Prior Housing Element	0	0	0.14142786	0.14142786	2	0	0	1148189	469	West Adams - Baldwin Hills - Leimert			Yes					Above Moderate
LOS ANGELES	4071 S 8TH AVE	90008	5023001003	Medium Residential	R3-1	0	54	0.110194858	Residential - Three Units (Any Combination) - 4 Stories or Less	YES - Current	NO - Privately-Owned	Available	Not Used in Prior Housing Element	0	0	0.129608141	0.129608141	3	0	0	1148189	493	West Adams - Baldwin Hills - Leimert			Yes					Above Moderate
LOS ANGELES	4075 S 8TH AVE	90008	5023001004	Medium Residential	R3-1	0	54	0.110195069	Residential - Three Units (Any Combination) - 4 Stories or Less	YES - Current	NO - Privately-Owned	Available	Not Used in Prior Housing Element	0	0	0.09607029	0.09607029	3	0	0	1148189	516	West Adams - Baldwin Hills - Leimert			Yes					Above Moderate
LOS ANGELES	4081 S 8TH AVE	90008	5023001005	Medium Residential	R3-1	0	54	0.110194123	Residential - Three Units (Any Combination) - 4 Stories or Less	YES - Current	NO - Privately-Owned	Available	Not Used in Prior Housing Element	0	0	0.139613163	0.139613163	3	0	0	1148189	538	West Adams - Baldwin Hills - Leimert			Yes					Above Moderate
LOS ANGELES	4087 S 8TH AVE	90008	5023001006	Medium Residential	R3-1	0	54	0.110195537	Residential - Three Units (Any Combination) - 4 Stories or Less	YES - Current	NO - Privately-Owned	Available	Not Used in Prior Housing Element	0	0	0.147606927	0.147606927	3	0	0	1148189	586	West Adams - Baldwin Hills - Leimert			Yes					Above Moderate
LOS ANGELES	4093 S 8TH AVE	90008	5023001007	Medium Residential	R3-1	0	54	0.117791615	Residential - Three Units (Any Combination) - 4 Stories or Less	YES - Current	NO - Privately-Owned	Available	Not Used in Prior Housing Element	0	0	0.138759801	0.138759801	3	0	0	1148189	612	West Adams - Baldwin Hills - Leimert			Yes					Above Moderate
LOS ANGELES	4131 S CREED AVE	90008	5023001008	Medium Residential	R3-1	0	54	0.15508647	Residential - Four Units (Any Combination) - 4 Stories or Less	YES - Current	NO - Privately-Owned	Available	Not Used in Prior Housing Element	0	0	0.177111737	0.177111737	4	0	0	1148189	618	West Adams - Baldwin Hills - Leimert			Yes					Above Moderate
LOS ANGELES	4120 S 9TH AVE	90008	5023001009	Medium Residential	R3-1	0	54	0.20339367	Residential - Three Units (Any Combination) - 4 Stories or Less	YES - Current	NO - Privately-Owned	Available	Not Used in Prior Housing Element	0	0	0.778957355	0.778957355	3	0	0	1148185	428	West Adams - Baldwin Hills - Leimert			Yes					Above Moderate
LOS ANGELES	4110

LOS ANGELES	3014 W MARTIN LUTHER KING, JR BLVD	90008	5023001018	Medium Residential	R3-1	0	54	0.08396556	Residential - Four Units (Any Combination) - 4 Stories or Less	YES - Current	NO - Privately-Owned	Available	Not Used in Prior Housing Element	0	0	0.081964296	0.081964296	4	0	0	1148185	251	West Adams - Baldwin Hills - Leimert	Yes	Above Moderate
LOS ANGELES	3010 W MARTIN LUTHER KING, JR BLVD	90008	5023001019	Medium Residential	R3-1	0	54	0.087197201	Residential - Four Units (Any Combination) - 4 Stories or Less	YES - Current	NO - Privately-Owned	Available	Not Used in Prior Housing Element	0	0	0.091349394	0.091349394	4	0	0	1148189	322	West Adams - Baldwin Hills - Leimert	Yes	Above Moderate
LOS ANGELES	3006 W MARTIN LUTHER KING, JR BLVD	90008	5023001020	Medium Residential	R3-1	0	54	0.087132434	Residential - Double, Duplex, or Two Units - 4 Stories or Less	YES - Current	NO - Privately-Owned	Available	Not Used in Prior Housing Element	0	0	0.324636006	0.324636006	2	0	0	1148189	323	West Adams - Baldwin Hills - Leimert	Yes	Above Moderate
LOS ANGELES	3002 W MARTIN LUTHER KING, JR BLVD	90008	5023001021	Medium Residential	R3-1	0	54	0.089596131	Residential - Double, Duplex, or Two Units - 4 Stories or Less	YES - Current	NO - Privately-Owned	Available	Not Used in Prior Housing Element	0	0	0.082523319	0.082523319	2	0	0	1148189	324	West Adams - Baldwin Hills - Leimert	Yes	Above Moderate
LOS ANGELES	4069 S CREED AVE	90008	5023002001	Medium Residential	R3-1	0	54	0.148368914	Residential - Four Units (Any Combination) - 4 Stories or Less	YES - Current	NO - Privately-Owned	Available	Not Used in Prior Housing Element	0	0	0.099862576	0.099862576	4	0	0	1148189	433	West Adams - Baldwin Hills - Leimert	Yes	Above Moderate
LOS ANGELES	4079 S CREED AVE	90008	5023002002	Medium Residential	R3-1	0	54	0.129465686	Residential - Four Units (Any Combination) - 4 Stories or Less	YES - Current	NO - Privately-Owned	Available	Not Used in Prior Housing Element	0	0	0.083818836	0.083818836	4	0	0	1148189	432	West Adams - Baldwin Hills - Leimert	Yes	Above Moderate
LOS ANGELES	4085 S CREED AVE	90008	5023002003	Medium Residential	R3-1	0	54	0.135730362	Residential - Four Units (Any Combination) - 4 Stories or Less	YES - Current	NO - Privately-Owned	Available	Not Used in Prior Housing Element	0	0	0.083818836	0.083818836	4	0	0	1148189	479	West Adams - Baldwin Hills - Leimert	Yes	Above Moderate
LOS ANGELES	4101 S CREED AVE	90008	5023002004	Medium Residential	R3-1	0	54	0.157873034	Residential - Four Units (Any Combination) - 4 Stories or Less	YES - Current	NO - Privately-Owned	Available	Not Used in Prior Housing Element	0	0	0.121444367	0.121444367	4	0	0	1148189	515	West Adams - Baldwin Hills - Leimert	Yes	Above Moderate
LOS ANGELES	4068 S 8TH AVE	90008	5023002005	Medium Residential	R3-1	0	54	0.135211808	Residential - Three Units (Any Combination) - 4 Stories or Less	YES - Current	NO - Privately-Owned	Available	Not Used in Prior Housing Element	0	0	0.09523982	0.09523982	3	0	0	1148189	480	West Adams - Baldwin Hills - Leimert	Yes	Above Moderate
LOS ANGELES	4062 S 8TH AVE	90008	5023002006	Medium Residential	R3-1	0	54	0.13806513	Residential - Double, Duplex, or Two Units - 4 Stories or Less - Pool	YES - Current	NO - Privately-Owned	Available	Not Used in Prior Housing Element	0	0	0.373062015	0.373062015	2	0	0	1148189	431	West Adams - Baldwin Hills - Leimert	Yes	Above Moderate
LOS ANGELES	4050 S 8TH AVE	90008	5023002007	Medium Residential	R3-1	0	54	0.089641069	Residential - Five or More Units or Apartments (Any Combination) - 4 Stories or Less	YES - Current	NO - Privately-Owned	Available	Not Used in Prior Housing Element	0	0	0.056375954	0.056375954	5	0	0	1148189	325	West Adams - Baldwin Hills - Leimert	Yes	Above Moderate
LOS ANGELES	2918 W MARTIN LUTHER KING, JR BLVD	90008	5023002010	Medium Residential	R3-1	0	54	0.087300596	Residential - Four Units (Any Combination) - 4 Stories or Less	YES - Current	NO - Privately-Owned	Available	Not Used in Prior Housing Element	0	0	0.196885765	0.196885765	4	0	0	1148189	332	West Adams - Baldwin Hills - Leimert	Yes	Above Moderate
LOS ANGELES	2900 W MARTIN LUTHER KING, JR BLVD	90008	5023002012	Medium Residential	R3-1	0	54	0.117248549	Residential - Five or More Units or Apartments (Any Combination) - 4 Stories or Less	YES - Current	NO - Privately-Owned	Available	Not Used in Prior Housing Element	0	0	0.061510263	0.061510263	6	0	0	1148189	337	West Adams - Baldwin Hills - Leimert	Yes	Above Moderate
LOS ANGELES	2814 W MARTIN LUTHER KING, JR BLVD	90008	5023003016	Neighborhood Commercial	C2-1VL-CPIO	0	54	0.111737064	Commercial - Professional Building - One Story	YES - Current	NO - Privately-Owned	Available	Used in Prior Housing Element - Non-Vacant	0.081212506	0	0	0.081212506	0	0	0	1148189	342	West Adams - Baldwin Hills - Leimert		Lower
LOS ANGELES	4071 S LEIMERT BLVD	90008	5023003017	Medium Residential	R3-1	0	54	0.073705746	Residential - Four Units (Any Combination) - 4 Stories or Less	YES - Current	NO - Privately-Owned	Available	Not Used in Prior Housing Element	0	0	0.047027892	0.047027892	4	0	0	1148189	418	West Adams - Baldwin Hills - Leimert	Yes	Above Moderate
LOS ANGELES	4119 S LEIMERT BLVD	90008	5023003021	Medium Residential	R3-1	0	54	0.126075804	Residential - Five or More Units or Apartments (Any Combination) - 4 Stories or Less	YES - Current	NO - Privately-Owned	Available	Not Used in Prior Housing Element	0	0	0.081499784	0.081499784	8	0	0	1148189	509	West Adams - Baldwin Hills - Leimert	Yes	Above Moderate
LOS ANGELES	4129 S LEIMERT BLVD	90008	5023003022	Medium Residential	R3-1	0	54	0.100874883	Residential - Four Units (Any Combination) - 4 Stories or Less	YES - Current	NO - Privately-Owned	Available	Not Used in Prior Housing Element	0	0	0.074060529	0.074060529	4	0	0	1148189	548	West Adams - Baldwin Hills - Leimert	Yes	Above Moderate
LOS ANGELES	4141 S LEIMERT BLVD	90008	5023003023	Medium Residential	R3-1	0	54	0.100882542	Residential - Four Units (Any Combination) - 4 Stories or Less	YES - Current	NO - Privately-Owned	Available	Not Used in Prior Housing Element	0	0	0.074060529	0.074060529	4	0	0	1148189	587	West Adams - Baldwin Hills - Leimert	Yes	Above Moderate
LOS ANGELES	4161 S LEIMERT BLVD	90008	5023003024	Medium Residential	R3-1	0	54	0.126112525	Residential - Four Units (Any Combination) - 4 Stories or Less	YES - Current	NO - Privately-Owned	Available	Not Used in Prior Housing Element	0	0	0.089252679	0.089252679	4	0	0	1148189	606	West Adams - Baldwin Hills - Leimert	Yes	Above Moderate
LOS ANGELES	4055 S LEIMERT BLVD	90008	5023003025	Neighborhood Commercial	C2-1VL-CPIO	0	54	0.11744179	Commercial - Store - One Story	YES - Current	NO - Privately-Owned	Available	Used in Prior Housing Element - Non-Vacant	0.034634853	0	0	0.034634853	0	0	0	1148189	344	West Adams - Baldwin Hills - Leimert		Lower
LOS ANGELES	4059 S LEIMERT BLVD	90008	5023003025	Neighborhood Commercial	C2-1VL-CPIO	0	54	0.088887011	Commercial - Store - One Story	YES - Current	NO - Privately-Owned	Available	Used in Prior Housing Element - Non-Vacant	0.02957665	0	0	0.02957665	0	0	0	1148189	343	West Adams - Baldwin Hills - Leimert		Lower
LOS ANGELES	4165 S LEIMERT BLVD	90008	5023004013	Medium Residential	R3-1	0	54	0.151344674	Residential - Four Units (Any Combination) - 4 Stories or Less	YES - Current	NO - Privately-Owned	Available	Not Used in Prior Housing Element	0	0	0.121444367	0.121444367	4	0	0	1148189	629	West Adams - Baldwin Hills - Leimert	Yes	Above Moderate
LOS ANGELES	4169 S LEIMERT BLVD	90008	5023004014	Medium Residential	R3-1	0	54	0.12557918	Residential - Four Units (Any Combination) - 4 Stories or Less	YES - Current	NO - Privately-Owned	Available	Not Used in Prior Housing Element	0	0	0.119564378	0.119564378	4	0	0	1148189	673	West Adams - Baldwin Hills - Leimert	Yes	Above Moderate
LOS ANGELES	4173 S LEIMERT BLVD	90008	5023004015	Medium Residential	R3-1	0	54	0.126130735	Residential - Four Units (Any Combination) - 4 Stories or Less	YES - Current	NO - Privately-Owned	Available	Not Used in Prior Housing Element	0	0	0.119564378	0.119564378	4	0	0	1148189	687	West Adams - Baldwin Hills - Leimert	Yes	Above Moderate
LOS ANGELES	4177 S LEIMERT BLVD	90008	5023004016	Medium Residential	R3-1	0	54	0.12613743	Residential - Five or More Units or Apartments (Any Combination) - 4 Stories or Less	YES - Current	NO - Privately-Owned	Available	Not Used in Prior Housing Element	0	0	0.065469458	0.065469458	8	0	0	1148189	700	West Adams - Baldwin Hills - Leimert	Yes	Above Moderate
LOS ANGELES	4181 S LEIMERT BLVD	90008	5023004017	Medium Residential	R3-1	0	54	0.126143317	Residential - Five or More Units or Apartments (Any Combination) - 4 Stories or Less	YES - Current	NO - Privately-Owned	Available	Not Used in Prior Housing Element	0	0	0.111271155	0.111271155	5	0	0	1148189	716	West Adams - Baldwin Hills - Leimert	Yes	Above Moderate
LOS ANGELES	4185 S LEIMERT BLVD	90008	5023004018	Medium Residential	R3-1	0	54	0.126148079	Residential - Five or More Units or Apartments (Any Combination) - 4 Stories or Less	YES - Current	NO - Privately-Owned	Available	Not Used in Prior Housing Element	0	0	0.111271155	0.111271155	5	0	0	1148189	725	West Adams - Baldwin Hills - Leimert	Yes	Above Moderate
LOS ANGELES	4189 S LEIMERT BLVD	90008	5023004019	Medium Residential	R3-1	0	54	0.126152854	Residential - Five or More Units or Apartments (Any Combination) - 4 Stories or Less	YES - Current	NO - Privately-Owned	Available	Not Used in Prior Housing Element	0	0	0.082337183	0.082337183	8	0	0	1148189	741	West Adams - Baldwin Hills - Leimert	Yes	Above Moderate
LOS ANGELES	4193 S LEIMERT BLVD	90008	5023004020	Medium Residential	R3-1	0	54	0.113548782	Residential - Five or More Units or Apartments (Any Combination) - 4 Stories or Less	YES - Current	NO - Privately-Owned	Available	Not Used in Prior Housing Element	0	0	0.085689713	0.085689713	8	0	0	1148189	789	West Adams - Baldwin Hills - Leimert	Yes	Above Moderate
LOS ANGELES	4197 S LEIMERT BLVD	90008	5023004021	Medium Residential	R3-1	0	54	0.100942928	Residential - Five or More Units or Apartments (Any Combination) - 4 Stories or Less	YES - Current	NO - Privately-Owned	Available	Not Used in Prior Housing Element	0	0	0.070366859	0.070366859	8	0	0	1148189	811	West Adams - Baldwin Hills - Leimert	Yes	Above Moderate
LOS ANGELES	3053 W STOCKER PL	90008	5023004022	Medium Residential	R3-1	0	54	0.12568409	Residential - Five or More Units or Apartments (Any Combination) - 4 Stories or Less	YES - Current	NO - Privately-Owned	Available	Not Used in Prior Housing Element	0	0	0.070742574	0.070742574	8	0	0	1148189	829	West Adams - Baldwin Hills - Leimert	Yes	Above Moderate
LOS ANGELES	4063 S SUTRO AVE	90008	5023005001	Medium Residential	R3-1	0	54	0.118145277	Residential - Five or More Units or Apartments (Any Combination) - 4 Stories or Less	YES - Current	NO - Privately-Owned	Available	Not Used in Prior Housing Element	0	0	0.050608921	0.050608921	6	0	0	1148189	536	West Adams - Baldwin Hills - Leimert	Yes	Above Moderate
LOS ANGELES	4101 S SUTRO AVE	90008	5023005002	Medium Residential	R3-1	0	54	0.11988859	Residential - Four Units (Any Combination) - 4 Stories or Less	YES - Current	NO - Privately-Owned	Available	Not Used in Prior Housing Element	0	0	0.072944275	0.072944275	4	0	0	1148189	598	West Adams - Baldwin Hills - Leimert	Yes	Above Moderate
LOS ANGELES	4107 S GARTHWAITE AVE	90008	5023005003	Medium Residential	R3-1	0	54	0.109715069	Residential - Four Units (Any Combination) - 4 Stories or Less	YES - Current	NO - Privately-Owned	Available	Not Used in Prior Housing Element	0	0	0.061882496	0.061882496	4	0	0	1148189	608	West Adams - Baldwin Hills - Leimert	Yes	Above Moderate
LOS ANGELES	4113 S GARTHWAITE AVE	90008	5023005004	Medium Residential	R3-1	0	54	0.108511112	Residential - Four Units (Any Combination) - 4 Stories or Less	YES - Current	NO - Privately-Owned	Available	Not Used in Prior Housing Element	0	0	0.062452693	0.062452693	4	0	0	1148189	623	West Adams - Baldwin Hills - Leimert	Yes	Above Moderate
LOS ANGELES	4117 S GARTHWAITE AVE	90008	5023005005	Medium Residential	R3-1	0	54	0.108513249	Residential - Double, Duplex, or Two Units - 4 Stories or Less	YES - Current	NO - Privately-Owned	Available	Not Used in Prior Housing Element	0	0	0.087806001	0.087806001	2	0	0	1148189	636	West Adams - Baldwin Hills - Leimert	Yes	Above Moderate
LOS ANGELES	4121 S GARTHWAITE AVE	90008	5023005006	Medium Residential	R3-1	0	54	0.103692211	Residential - Double, Duplex, or Two Units - 4 Stories or Less	YES - Current	NO - Privately-Owned	Available	Not Used in Prior Housing Element	0	0	0.092178297	0.092178297	2	0	0	1148189	675	West Adams - Baldwin Hills - Leimert	Yes	Above Moderate
LOS ANGELES	4125 S GARTHWAITE AVE	90008	5023005007	Medium Residential	R3-1	0	54	0.098868614	Residential - Double, Duplex, or Two Units - 4 Stories or Less	YES - Current	NO - Privately-Owned	Available	Not Used in Prior Housing Element	0	0	0.092178297	0.092178297	2	0	0	1148189	690	West Adams - Baldwin Hills - Leimert	Yes	Above Moderate
LOS ANGELES	4133 S GARTHWAITE AVE	90008	5023005008	Medium Residential	R3-1	0	54	0.10369452	Residential - Four Units (Any Combination) - 4 Stories or Less	YES - Current	NO - Privately-Owned	Available	Not Used in Prior Housing Element	0	0	0.068844353	0.068844353	4	0	0	1148189	704	West Adams - Baldwin Hills - Leimert	Yes	Above Moderate
LOS ANGELES	4135 S GARTHWAITE AVE	90008	5023005009	Medium Residential	R3-1	0	54	0.110931016	Residential - Four Units (Any Combination) - 4 Stories or Less	YES - Current	NO - Privately-Owned	Available	Not Used in Prior Housing Element	0	0	0.072944275	0.072944275	4	0	0	1148189	720	West Adams - Baldwin Hills - Leimert	Yes	Above Moderate
LOS ANGELES	4139 S GARTHWAITE AVE	90008	5023005010	Medium Residential	R3-1	0	54	0.115755854	Residential - Four Units (Any Combination) - 4 Stories or Less	YES - Current	NO - Privately-Owned	Available	Not Used in Prior Housing Element	0	0	0.072944275	0.072944275	4	0	0	1148189	727	West Adams - Baldwin Hills - Leimert	Yes	Above Moderate
LOS ANGELES	4145 S GARTHWAITE AVE	90008	5023005011	Medium Residential	R3-1	0	54	0.115757023	Residential - Five or More Units or Apartments (Any Combination) - 4 Stories or Less	YES - Current	NO - Privately-Owned	Available	Not Used in Prior Housing Element	0	0	0.047797894	0.047797894	8	0	0	1148189	742	West Adams - Baldwin Hills - Leimert	Yes	Above Moderate
LOS ANGELES	4158 S LEIMERT BLVD	90008	5023005012	Medium Residential	R3-1	0	54	0.121167211	Residential - Five or More Units or Apartments (Any Combination) - 4 Stories or Less	YES - Current	NO - Privately-Owned	Available	Not Used in Prior Housing Element	0	0	0.047797894	0.047797894	8	0	0	1148189	711	West Adams - Baldwin Hills - Leimert	Yes	Above Moderate
LOS ANGELES	4144 S LEIMERT BLVD	90008	5023005013	Medium Residential	R3-1	0	54	0.121172331	Residential - Four Units (Any Combination) - 4 Stories or Less	YES - Current	NO - Privately-Owned	Available	Not Used in Prior Housing Element	0	0	0.067806159	0.067806159	4	0	0	1148189	695	West Adams - Baldwin Hills - Leimert	Yes	Above Moderate
LOS ANGELES	4136 S LEIMERT BLVD	90008	5023005014	Medium Residential	R3-1	0	54	0.121176114	Residential - Four Units (Any Combination) - 4 Stories or Less	YES - Current	NO - Privately-Owned	Available	Not Used in Prior Housing Element	0	0	0.067806159	0.067806159	4	0	0	1148189	678	West Adams - Baldwin Hills - Leimert	Yes	Above Moderate
LOS ANGELES	4130 S LEIMERT BLVD	90008	5023005015	Medium Residential	R3-1	0	54	0.121179883	Residential - Four Units (Any Combination) - 4 Stories or Less	YES - Current	NO - Privately-Owned	Available	Not Used in Prior Housing Element	0	0	0.067806159	0.067806159	4	0	0	1148189	638	West Adams - Baldwin Hills - Leimert	Yes	Above Moderate
LOS ANGELES	4120 S LEIMERT BLVD	90008	5023005016	Medium Residential	R3-1	0	54	0.121184734	Residential - Four Units (Any Combination) - 4 Stories or Less	YES - Current	NO - Privately-Owned	Available	Not Used in Prior Housing Element	0	0	0.067806159	0.067806159	4	0	0	1148189	624	West Adams - Baldwin Hills - Leimert	Yes	Above Moderate
LOS ANGELES	4110 S LEIMERT BLVD	90008	5023005017	Medium Residential	R3-1	0	54	0.121188792	Residential - Four Units (Any Combination) - 4 Stories or Less	YES - Current	NO - Privately-Owned	Available	Not Used in Prior Housing Element	0	0	0.067806159	0.067806159	4	0	0	1148189	605	West Adams - Baldwin Hills - Leimert	Yes	Above Moderate
LOS ANGELES	4100 S LEIMERT BLVD	90008	5023005018	Medium Residential	R3-1	0	54	0.121192058	Residential - Five or More Units or Apartments (Any Combination) - 4 Stories or Less	YES - Current	NO - Privately-Owned	Available	Not Used in Prior Housing Element	0	0	0.047797894	0.047797894	8	0	0	1148189	585	West Adams - Baldwin Hills - Leimert	Yes	Above Moderate
LOS ANGELES	4086 S LEIMERT BLVD	90008	5023005020	Medium Residential	R3-1	0	54	0.096547042	Residential - Three Units (Any Combination) - 4 Stories or Less	YES - Current	NO - Privately-Owned	Available	Not Used in Prior Housing Element	0	0	0.074060529	0.074060529	3	0	0	1148189	532	West Adams - Baldwin Hills - Leimert	Yes	Above Moderate
LOS ANGELES	4080 S LEIMERT BLVD	90008	5023005021	Medium Residential	R3-1	0	54	0.09468051	Residential - Three Units (Any Combination) - 4 Stories or Less	YES - Current	NO - Privately-Owned	Available	Not Used in Prior Housing Element	0	0	0.062285047	0.062285047	3	0	0	1148189	520	West Adams - Baldwin Hills - Leimert	Yes	Above Moderate
LOS ANGELES	4074 S LEIMERT BLVD	90008	5023005022	Medium Residential	R3-1	0	54	0.091151561	Residential - Three Units (Any Combination) - 4 Stories or Less	YES - Current	NO - Privately-Owned	Available	Not Used in Prior Housing Element	0	0	0.056571119	0.056571119	3	0	0	1148189	503	West Adams - Baldwin Hills - Leimert	Yes	Above Moderate
LOS ANGELES	4058 S LEIMERT BLVD	90008	5023005023	Medium Residential	R3-1	0	54	0.128923469	Residential - Three Units (Any Combination) - 4 Stories or Less - Vacant Land	YES - Current	NO - Privately-Owned	Available	Not Used in Prior Housing Element	0.445668662	0	0	0.445668662	0	0	0	1148189	476	West Adams - Baldwin Hills - Leimert		Lower
LOS ANGELES	4066 S LEIMERT BLVD	90008	5023005023	Medium Residential	R3-1	0	54	0.085928472	Residential - Three Units (Any Combination) - 4 Stories or Less - Vacant Land	YES - Current	NO - Privately-Owned	Available	Not Used in Prior Housing Element	0.33266902	0	0	0.33266902	0	0	0	1148189	496	West Adams - Baldwin Hills - Leimert		Lower
LOS ANGELES	4151 S GARTHWAITE AVE	90008	5023006001	Medium Residential	R3-1	0	54	0.119106005	Residential - Five or More Units or Apartments (Any Combination) - 4 Stories or Less	YES - Current	NO - Privately-Owned	Available	Not Used in Prior Housing Element	0	0	0.083545693	0.083545693	8	0	0	1148189	790	West Adams - Baldwin Hills - Leimert	Yes	Above Moderate
LOS ANGELES	4155 S GARTHWAITE AVE	90008	5023006002	Medium Residential	R3-1	0	54	0.120525616	Residential - Four Units (Any Combination) - 4 Stories or Less	YES - Current	NO - Privately-Owned	Available	Not Used in Prior Housing Element	0	0	0.119564378	0.119564378	4	0	0	1148189	812	West Adams - Baldwin Hills - Leimert	Yes	Above Moderate
LOS ANGELES	4161 S GARTHWAITE AVE	90008	5023006003	Medium Residential	R3-1	0	54	0.120525616	Residential - Four Units (Any Combination) - 4 Stories or Less	YES - Current	NO - Privately-Owned	Available	Not Used in Prior Housing Element	0	0	0.119564378	0.119564378	4	0	0	1148189	830	West Adams - Baldwin Hills - Leimert	Yes	Above Moderate
LOS ANGELES	4167 S GARTHWAITE AVE	90008	5023006004	Medium Residential	R3-1	0	54	0.1205259	Residential - Four Units (Any Combination) - 4 Stories or Less	YES - Current	NO - Privately-Owned	Available	Not Used in Prior Housing Element	0	0	0.119564378	0.119564378	4	0	0	1148189	869	West Adams - Baldwin Hills - Leimert	Yes	Above Moderate
LOS ANGELES	4173 S GARTHWAITE AVE	90008	5023006005	Medium Residential	R3-1	0	54	0.120525901	Residential - Four Units (Any Combination) - 4 Stories or Less	YES - Current	NO - Privately-Owned	Available	Not Used in Prior Housing Element	0	0	0.119564378	0.119564378	4	0	0	1148189	884	West Adams - Baldwin Hills - Leimert	Yes	Above Moderate
LOS ANGELES	4175 S GARTHWAITE AVE	90008	5023006006	Medium Residential	R3-1	0	54	0.1205264	Residential - Four Units (Any Combination) - 4 Stories or Less	YES - Current	NO - Privately-Owned	Available	Not Used in Prior Housing Element	0	0	0.129218727	0.129218727	4	0	0	1148189	902	West Adams - Baldwin Hills - Leimert	Yes	Above Moderate
LOS ANGELES	4187 S GARTHWAITE AVE	90008	5023006009	Medium Residential	R3-1	0	54	0.108186042	Residential - Four Units (Any Combination) - 4 Stories or Less	YES - Current	NO - Privately-Owned	Available	Not Used in Prior Housing Element	0	0	0.329478869	0.329478869	4	0	0	1148189	941	West Adams - Baldwin Hills - Leimert	Yes	Above Moderate
LOS ANGELES	3015 W STOCKER ST	90008	5023006010	Medium Residential	R3-1	0	54	0.367003389	Residential - Five or More Units or Apartments (Any Combination) - 4 Stories or Less	YES - Current	NO - Privately-Owned	Available	Not Used in Prior Housing Element	0	0	0.215722962	0.215722962	16	0	0	1148189	1009	West Adams - Baldwin Hills - Leimert	Yes	Above Moderate
LOS ANGELES	3006 W STOCKER PL	90008	5023006011	Medium Residential	R3-1	0	54	0.367060199	Residential - Five or More Units or Apartments (Any Combination) - 4 Stories or Less - Pool	YES - Current	NO - Privately-Owned	Available	Not Used in Prior Housing Element	0	0	0.239854884	0.239854884	14	0	0	1148189	1048	West Adams - Baldwin Hills - Leimert	Yes	Above Moderate
LOS ANGELES	3005 W STOCKER PL	90008	5023006012	Medium Residential	R3-1	0	54	0.091830408	Residential - Five or More Units or Apartments (Any Combination) - 4 Stories or Less	YES - Current	NO - Privately-Owned	Available	Not Used in Prior Housing Element	0	0	0.096380775	0.096380775	8	0	0	1148189	994	West Adams - Baldwin Hills - Leimert	Yes	Above Moderate
LOS ANGELES	4191 S GARTHWAITE AVE	90008	5023006012	Medium Residential	R3-1	0	54	0.12577176	Residential - Five or More Units or Apartments (Any Combination) - 4 Stories or Less	YES - Current	NO - Privately-Owned	Available	Not Used in Prior Housing Element	0	0	0.123416233	0.123416233	8	0	0	1148189	1011	West Adams - Baldwin Hills - Leimert	Yes	Above Moderate
LOS ANGELES	3013 W STOCKER PL	90008	5023006013	Medium Residential	R3-1	0	54	0.08035112	Residential - Four Units (Any Combination) - 4 Stories or Less	YES - Current	NO - Privately-Owned	Available	Not Used in Prior Housing Element	0	0	0.10333761	0.10333761	4	0	0	1148189	956	West Adams - Baldwin Hills - Leimert	Yes	Above Moderate
LOS ANGELES	4196 S LEIMERT BLVD	90008	5023006014	Medium Residential	R3-1	0	54	0.125744933	Residential - Five or More Units or Apartments (Any Combination) - 4 Stories or Less	YES - Current	NO - Privately-Owned	Available	Not Used in Prior Housing Element	0	0	0.116966388	0.116966388	6	0	0	1148189	915	West Adams - Baldwin Hills - Leimert	Yes	Above Moderate
LOS ANGELES	4194 S LEIMERT BLVD	90008	5023006015	Medium Residential	R3-1	0	54	0.120880151	Residential - Four Units (Any Combination) - 4 Stories or Less	YES - Current	NO - Privately-Owned	Available	Not Used in Prior Housing Element	0	0	0.147512662	0.147512662	4	0	0	1148189	893	West Adams - Baldwin Hills - Leimert	Yes	Above Moderate
LOS ANGELES	4190 S LEIMERT BLVD	90008	5023006016	Medium Residential	R3-1	0	54	0.09696276	Residential - Four Units (Any Combination) - 4 Stories or Less	YES - Current	NO - Privately-Owned	Available	Not Used in Prior Housing Element	0	0	0.108041699	0.108041699	4	0	0	1148189	879	West Adams - Baldwin Hills - Leimert	Yes	Above Moderate
LOS ANGELES	4186 1/2 S LEIMERT BLVD	90008	5023006017	Medium Residential	R3-1	0	54	0.084844781	Residential - Four Units (Any Combination) - 4 Stories or Less	YES - Current	NO - Privately-Owned	Available	Not Used in Prior Housing Element	0	0	0.097534329	0.097534329	4	0	0	1148189	836	West Adams - Baldwin Hills - Leimert	Yes	Above Moderate
LOS ANGELES	4174 S LEIMERT BLVD	90008	5023006019	Medium Residential	R3-1	0	54	0.096970467	Residential - Five or More Units or Apartments (Any Combination) - 4 Stories or Less	YES - Current	NO - Privately-Owned	Available	Not Used in Prior Housing Element	0	0	0.071892623	0.071892623	8	0	0	1148189	786	West Adams - Baldwin Hills - Leimert	Yes	Above Moderate
LOS ANGELES	4170 S LEIMERT BLVD	90008	5023006020	Medium Residential	R3-1	0	54	0.121215767	Residential - Single Family Residence - Vacant Land	YES - Current	NO - Privately-Owned	Available	Used in Two Consecutive Prior Housing Elements - Vacant	0.695726389	0	0	0.695726389	0	0	0	1148189	739	West Adams - Baldwin Hills - Leimert		Lower
LOS ANGELES			5023006020	Medium Residential	R3-1	0	54	0.024242636	Residential - Single Family Residence - Vacant Land	YES - Current	NO - Privately-Owned	Available	Used in Two Consecutive Prior Housing Elements - Vacant	0	0	0.144787288	0.144787288	0	1*	1*	1148189	781	West Adams - Baldwin Hills - Leimert		Above Moderate

LOS ANGELES	4164 3/4 S LEIMERT BLVD	90008	5023006021	Medium Residential	R3-1	0	54	0.121218307	Residential - Five or More Units or Apartments (Any Combination) - 4 Stories or Less	YES - Current	NO - Privately-Owned	Available	Not Used in Prior Housing Element	0	0	0.083545693	0.083545693	8	0	0	1148189	724	West Adams - Baldwin Hills - Leimert	Yes	Above Moderate
LOS ANGELES	4183 S GARTHWAITE AVE	90008	5023006022	Medium Residential	R3-1	0	54	0.120525616	Residential - Four Units (Any Combination) - 4 Stories or Less	YES - Current	NO - Privately-Owned	Available	Not Used in Prior Housing Element	0	0	0.176801956	0.176801956	4	0	0	1148189	919	West Adams - Baldwin Hills - Leimert	Yes	Above Moderate
LOS ANGELES	4237 1/2 S GARTHWAITE AVE	90008	5023007001	Medium Residential	R3-1	0	54	0.115755804	Residential - Four Units (Any Combination) - 4 Stories or Less	YES - Current	NO - Privately-Owned	Available	Not Used in Prior Housing Element	0	0	0.151902688	0.151902688	4	0	0	1148185	809	West Adams - Baldwin Hills - Leimert	Yes	Above Moderate
LOS ANGELES	4239 S GARTHWAITE AVE	90008	5023007002	Medium Residential	R3-1	0	54	0.12082938	Residential - Four Units (Any Combination) - 4 Stories or Less	YES - Current	NO - Privately-Owned	Available	Not Used in Prior Housing Element	0	0	0.139218262	0.139218262	4	0	0	1148185	831	West Adams - Baldwin Hills - Leimert	Yes	Above Moderate
LOS ANGELES	4251 S GARTHWAITE AVE	90008	5023007007	Medium Residential	R3-1	0	54	0.120830038	Residential - Four Units (Any Combination) - 4 Stories or Less	YES - Current	NO - Privately-Owned	Available	Not Used in Prior Housing Element	0	0	0.129218727	0.129218727	4	0	0	1148185	870	West Adams - Baldwin Hills - Leimert	Yes	Above Moderate
LOS ANGELES	4253 S GARTHWAITE AVE	90008	5023007008	Medium Residential	R3-1	0	54	0.120829253	Residential - Four Units (Any Combination) - 4 Stories or Less	YES - Current	NO - Privately-Owned	Available	Not Used in Prior Housing Element	0	0	0.129218727	0.129218727	4	0	0	1148185	888	West Adams - Baldwin Hills - Leimert	Yes	Above Moderate
LOS ANGELES	4259 S GARTHWAITE AVE	90008	5023007009	Medium Residential	R3-1	0	54	0.120829753	Residential - Four Units (Any Combination) - 4 Stories or Less	YES - Current	NO - Privately-Owned	Available	Not Used in Prior Housing Element	0	0	0.129218727	0.129218727	4	0	0	1148185	905	West Adams - Baldwin Hills - Leimert	Yes	Above Moderate
LOS ANGELES	4265 S GARTHWAITE AVE	90008	5023007010	Medium Residential	R3-1	0	54	0.120829753	Residential - Four Units (Any Combination) - 4 Stories or Less	YES - Current	NO - Privately-Owned	Available	Not Used in Prior Housing Element	0	0	0.164177746	0.164177746	4	0	0	1148185	932	West Adams - Baldwin Hills - Leimert	Yes	Above Moderate
LOS ANGELES	4271 S GARTHWAITE AVE	90008	5023007011	Medium Residential	R3-1	0	54	0.120828967	Residential - Five or More Units or Apartments (Any Combination) - 4 Stories or Less	YES - Current	NO - Privately-Owned	Available	Not Used in Prior Housing Element	0	0	0.095752475	0.095752475	6	0	0	1148185	941	West Adams - Baldwin Hills - Leimert	Yes	Above Moderate
LOS ANGELES	4273 S GARTHWAITE AVE	90008	5023007012	Medium Residential	R3-1	0	54	0.120829756	Residential - Four Units (Any Combination) - 4 Stories or Less	YES - Current	NO - Privately-Owned	Available	Not Used in Prior Housing Element	0	0	0.129218727	0.129218727	4	0	0	1148185	966	West Adams - Baldwin Hills - Leimert	Yes	Above Moderate
LOS ANGELES	4279 S GARTHWAITE AVE	90008	5023007013	Medium Residential	R3-1	0	54	0.120828967	Residential - Four Units (Any Combination) - 4 Stories or Less	YES - Current	NO - Privately-Owned	Available	Not Used in Prior Housing Element	0	0	0.164177746	0.164177746	4	0	0	1148185	977	West Adams - Baldwin Hills - Leimert	Yes	Above Moderate
LOS ANGELES	4285 S GARTHWAITE AVE	90008	5023007014	Medium Residential	R3-1	0	54	0.120830028	Residential - Five or More Units or Apartments (Any Combination) - 4 Stories or Less	YES - Current	NO - Privately-Owned	Available	Not Used in Prior Housing Element	0	0	0.095752475	0.095752475	6	0	0	1148185	988	West Adams - Baldwin Hills - Leimert	Yes	Above Moderate
LOS ANGELES	4291 S GARTHWAITE AVE	90008	5023007015	Medium Residential	R3-1	0	54	0.120788464	Residential - Four Units (Any Combination) - 4 Stories or Less	YES - Current	NO - Privately-Owned	Available	Not Used in Prior Housing Element	0	0	0.129218727	0.129218727	4	0	0	1148185	1000	West Adams - Baldwin Hills - Leimert	Yes	Above Moderate
LOS ANGELES	4290 S LEIMERT BLVD	90008	5023007016	Medium Residential	R3-1	0	54	0.120735584	Residential - Five or More Units or Apartments (Any Combination) - 4 Stories or Less	YES - Current	NO - Privately-Owned	Available	Not Used in Prior Housing Element	0	0	0.095752475	0.095752475	6	0	0	1148185	971	West Adams - Baldwin Hills - Leimert	Yes	Above Moderate
LOS ANGELES	4286 S LEIMERT BLVD	90008	5023007017	Medium Residential	R3-1	0	54	0.120834826	Residential - Five or More Units or Apartments (Any Combination) - 4 Stories or Less	YES - Current	NO - Privately-Owned	Available	Not Used in Prior Housing Element	0	0	0.070742574	0.070742574	8	0	0	1148185	959	West Adams - Baldwin Hills - Leimert	Yes	Above Moderate
LOS ANGELES	4284 1/4 S LEIMERT BLVD	90008	5023007018	Medium Residential	R3-1	0	54	0.120834826	Residential - Five or More Units or Apartments (Any Combination) - 4 Stories or Less	YES - Current	NO - Privately-Owned	Available	Not Used in Prior Housing Element	0	0	0.070742574	0.070742574	8	0	0	1148185	934	West Adams - Baldwin Hills - Leimert	Yes	Above Moderate
LOS ANGELES	4276 S LEIMERT BLVD	90008	5023007019	Medium Residential	R3-1	0	54	0.12083405	Residential - Five or More Units or Apartments (Any Combination) - 4 Stories or Less	YES - Current	NO - Privately-Owned	Available	Not Used in Prior Housing Element	0	0	0.070742574	0.070742574	8	0	0	1148185	913	West Adams - Baldwin Hills - Leimert	Yes	Above Moderate
LOS ANGELES	4272 1/4 S LEIMERT BLVD	90008	5023007020	Medium Residential	R3-1	0	54	0.120835101	Residential - Five or More Units or Apartments (Any Combination) - 4 Stories or Less	YES - Current	NO - Privately-Owned	Available	Not Used in Prior Housing Element	0	0	0.070742574	0.070742574	8	0	0	1148185	900	West Adams - Baldwin Hills - Leimert	Yes	Above Moderate
LOS ANGELES	4264 S LEIMERT BLVD	90008	5023007021	Medium Residential	R3-1	0	54	0.12083404	Residential - Five or More Units or Apartments (Any Combination) - 4 Stories or Less	YES - Current	NO - Privately-Owned	Available	Not Used in Prior Housing Element	0	0	0.121901742	0.121901742	6	0	0	1148185	879	West Adams - Baldwin Hills - Leimert	Yes	Above Moderate
LOS ANGELES	4254 S LEIMERT BLVD	90008	5023007024	Medium Residential	R3-1	0	54	0.12083325	Residential - Five or More Units or Apartments (Any Combination) - 4 Stories or Less	YES - Current	NO - Privately-Owned	Available	Not Used in Prior Housing Element	0	0	0.070742574	0.070742574	8	0	0	1148185	841	West Adams - Baldwin Hills - Leimert	Yes	Above Moderate
LOS ANGELES	4250 S LEIMERT BLVD	90008	5023007025	Medium Residential	R3-1	0	54	0.120835386	Residential - Five or More Units or Apartments (Any Combination) - 4 Stories or Less	YES - Current	NO - Privately-Owned	Available	Not Used in Prior Housing Element	0	0	0.070742574	0.070742574	8	0	0	1148185	814	West Adams - Baldwin Hills - Leimert	Yes	Above Moderate
LOS ANGELES	4246 S LEIMERT BLVD	90008	5023007026	Medium Residential	R3-1	0	54	0.120834325	Residential - Four Units (Any Combination) - 4 Stories or Less	YES - Current	NO - Privately-Owned	Available	Not Used in Prior Housing Element	0	0	0.129218727	0.129218727	4	0	0	1148185	794	West Adams - Baldwin Hills - Leimert	Yes	Above Moderate
LOS ANGELES	4240 S LEIMERT BLVD	90008	5023007027	Medium Residential	R3-1	0	54	0.12083325	Residential - Four Units (Any Combination) - 4 Stories or Less	YES - Current	NO - Privately-Owned	Available	Not Used in Prior Housing Element	0	0	0.129218727	0.129218727	4	0	0	1148185	767	West Adams - Baldwin Hills - Leimert	Yes	Above Moderate
LOS ANGELES	4236 S LEIMERT BLVD	90008	5023007028	Medium Residential	R3-1	0	54	0.120549653	Residential - Four Units (Any Combination) - 4 Stories or Less	YES - Current	NO - Privately-Owned	Available	Not Used in Prior Housing Element	0	0	0.129218727	0.129218727	4	0	0	1148185	748	West Adams - Baldwin Hills - Leimert	Yes	Above Moderate
LOS ANGELES	3018 W STOCKER ST	90008	5023007029	Medium Residential	R3-1	0	54	0.12577237	Residential - Five or More Units or Apartments (Any Combination) - 4 Stories or Less	YES - Current	NO - Privately-Owned	Available	Not Used in Prior Housing Element	0	0	0.082337183	0.082337183	9	0	0	1148185	696	West Adams - Baldwin Hills - Leimert	Yes	Above Moderate
LOS ANGELES	3010 W STOCKER ST	90008	5023007030	Medium Residential	R3-1	0	54	0.091689985	Residential - Five or More Units or Apartments (Any Combination) - 4 Stories or Less	YES - Current	NO - Privately-Owned	Available	Not Used in Prior Housing Element	0	0	0.091349394	0.091349394	6	0	0	1148189	1118	West Adams - Baldwin Hills - Leimert	Yes	Above Moderate
LOS ANGELES	3002 W STOCKER ST	90008	5023007031	Medium Residential	R3-1	0	54	0.125580541	Residential - Five or More Units or Apartments (Any Combination) - 4 Stories or Less	YES - Current	NO - Privately-Owned	Available	Not Used in Prior Housing Element	0	0	0.124975464	0.124975464	10	0	0	1148189	1121	West Adams - Baldwin Hills - Leimert	Yes	Above Moderate
LOS ANGELES	4245 S GARTHWAITE AVE	90008	5023007032	Medium Residential	R3-1	0	54	0.120828178	Residential - Four Units (Any Combination) - 4 Stories or Less	YES - Current	NO - Privately-Owned	Available	Not Used in Prior Housing Element	0	0	0.164177746	0.164177746	4	0	0	1148185	850	West Adams - Baldwin Hills - Leimert	Yes	Above Moderate
LOS ANGELES	4260 S LEIMERT BLVD	90008	5023007033	Medium Residential	R3-1	0	54	0.120834325	Residential - Four Units (Any Combination) - 4 Stories or Less	YES - Current	NO - Privately-Owned	Available	Not Used in Prior Housing Element	0	0	0.129218727	0.129218727	4	0	0	1148185	860	West Adams - Baldwin Hills - Leimert	Yes	Above Moderate
LOS ANGELES	4342 S 11TH AVE	90008	5023008001	Neighborhood Commercial	C1.5-1-SP	0	108	0.076714403	Commercial - Professional Building - One Story	YES - Current	NO - Privately-Owned	Available	Used in Prior Housing Element - Non-Vacant	0.057989286	0	0	0.057989286	1	0	0	1148185	1117	West Adams - Baldwin Hills - Leimert		Lower
LOS ANGELES	4344 S 11TH AVE	90008	5023008001	Neighborhood Commercial	C1.5-1-SP	0	108	0.08340312	Commercial - Professional Building - One Story	YES - Current	NO - Privately-Owned	Available	Used in Prior Housing Element - Non-Vacant	0.061255097	0	0	0.061255097	1	0	0	1148185	1148	West Adams - Baldwin Hills - Leimert		Lower
LOS ANGELES	4350 S 11TH AVE	90008	5023008001	Neighborhood Commercial	C1.5-1-SP	0	108	0.138152869	Commercial - Professional Building - One Story	YES - Current	NO - Privately-Owned	Available	Used in Prior Housing Element - Non-Vacant	0.090148173	0	0	0.090148173	1	0	0	1148185	1163	West Adams - Baldwin Hills - Leimert		Lower
LOS ANGELES	4330 S 11TH AVE	90008	5023008002	Neighborhood Commercial	C1.5-1-SP	0	108	0.060626045	Commercial - Store Combination - Store and Office Combination - One Story	YES - Current	NO - Privately-Owned	Available	Not Used in Prior Housing Element	0	0	0.001950878	0.001950878	0	0	0	1148185	1082	West Adams - Baldwin Hills - Leimert		Above Moderate
LOS ANGELES	4332 S 11TH AVE	90008	5023008002	Neighborhood Commercial	C1.5-1-SP	0	108	0.07331524	Commercial - Store Combination - Store and Office Combination - One Story	YES - Current	NO - Privately-Owned	Available	Not Used in Prior Housing Element	0.057865998	0	0	0.057865998	0	0	0	1148185	1102	West Adams - Baldwin Hills - Leimert		Lower
LOS ANGELES	4340 S 11TH AVE	90008	5023008002	Neighborhood Commercial	C1.5-1-SP	0	108	0.01404293	Commercial - Store Combination - Store and Office Combination - One Story	YES - Current	NO - Privately-Owned	Available	Not Used in Prior Housing Element	0	0	0.001006602	0.001006602	0	0	0	1148185	1123	West Adams - Baldwin Hills - Leimert		Above Moderate
LOS ANGELES			5023008002	Neighborhood Commercial	C1.5-1-SP	0	108	0.058894631	Commercial - Store Combination - Store and Office Combination - One Story	YES - Current	NO - Privately-Owned	Available	Not Used in Prior Housing Element	0	0	0.002500804	0.002500804	0	0	0	1148185	1067	West Adams - Baldwin Hills - Leimert		Above Moderate
LOS ANGELES	4340 S LEIMERT BLVD	90008	5023008003	Neighborhood Commercial	C1.5-1-SP	0	108	0.077212219	Commercial - Professional Building - One Story	YES - Current	NO - Privately-Owned	Available	Not Used in Prior Housing Element	0.078659931	0	0	0.078659931	0	0	0	1148185	1066	West Adams - Baldwin Hills - Leimert		Lower
LOS ANGELES			5023008003	Neighborhood Commercial	C1.5-1-SP	0	108	0.002703398	Commercial - Professional Building - One Story	YES - Current	NO - Privately-Owned	Available	Not Used in Prior Housing Element	0	0	0.002540387	0.002540387	0	0	0	1148185	1065	West Adams - Baldwin Hills - Leimert		Above Moderate
LOS ANGELES	4332 S LEIMERT BLVD	90008	5023008004	Neighborhood Commercial	C1.5-1-SP	0	108	0.043524062	Commercial - Professional Building - One Story	YES - Current	NO - Privately-Owned	Available	Not Used in Prior Housing Element	0	0	0.004046528	0.004046528	1	0	0	1148185	1055	West Adams - Baldwin Hills - Leimert		Above Moderate
LOS ANGELES	4333 S GARTHWAITE AVE	90008	5023008005	Medium Residential	R3-1	0	54	0.191122223	Residential - Five or More Units or Apartments (Any Combination) - 4 Stories or Less	YES - Current	NO - Privately-Owned	Available	Not Used in Prior Housing Element	0	0	0.183693458	0.183693458	6	0	0	1148185	1093	West Adams - Baldwin Hills - Leimert	Yes	Above Moderate
LOS ANGELES	4301 S GARTHWAITE AVE	90008	5023008006	Medium Residential	R3-1	0	54	0.120829132	Residential - Four Units (Any Combination) - 4 Stories or Less	YES - Current	NO - Privately-Owned	Available	Not Used in Prior Housing Element	0	0	0.129218727	0.129218727	4	0	0	1148185	1017	West Adams - Baldwin Hills - Leimert	Yes	Above Moderate
LOS ANGELES	4305 S GARTHWAITE AVE	90008	5023008007	Medium Residential	R3-1	0	54	0.120829132	Residential - Four Units (Any Combination) - 4 Stories or Less	YES - Current	NO - Privately-Owned	Available	Not Used in Prior Housing Element	0	0	0.129218727	0.129218727	4	0	0	1148185	1028	West Adams - Baldwin Hills - Leimert	Yes	Above Moderate
LOS ANGELES	4311 S GARTHWAITE AVE	90008	5023008008	Medium Residential	R3-1	0	54	0.120830982	Residential - Four Units (Any Combination) - 4 Stories or Less	YES - Current	NO - Privately-Owned	Available	Not Used in Prior Housing Element	0	0	0.164177746	0.164177746	4	0	0	1148185	1037	West Adams - Baldwin Hills - Leimert	Yes	Above Moderate
LOS ANGELES	4317 S GARTHWAITE AVE	90008	5023008009	Medium Residential	R3-1	0	54	0.120828857	Residential - Double, Duplex, or Two Units - 4 Stories or Less	YES - Current	NO - Privately-Owned	Available	Not Used in Prior Housing Element	0	0	0.173954022	0.173954022	2	0	0	1148185	1051	West Adams - Baldwin Hills - Leimert	Yes	Above Moderate
LOS ANGELES	4321 S GARTHWAITE AVE	90008	5023008010	Medium Residential	R3-1	0	54	0.120829918	Residential - Four Units (Any Combination) - 4 Stories or Less	YES - Current	NO - Privately-Owned	Available	Not Used in Prior Housing Element	0	0	0.129218727	0.129218727	4	0	0	1148185	1063	West Adams - Baldwin Hills - Leimert	Yes	Above Moderate
LOS ANGELES	4327 S GARTHWAITE AVE	90008	5023008011	Medium Residential	R3-1	0	54	0.120829922	Residential - Four Units (Any Combination) - 4 Stories or Less	YES - Current	NO - Privately-Owned	Available	Not Used in Prior Housing Element	0	0	0.129218727	0.129218727	4	0	0	1148185	1077	West Adams - Baldwin Hills - Leimert	Yes	Above Moderate
LOS ANGELES	4328 S LEIMERT BLVD	90008	5023008012	Medium Residential	R3-1	0	54	0.120806905	Residential - Four Units (Any Combination) - 4 Stories or Less	YES - Current	NO - Privately-Owned	Available	Not Used in Prior Housing Element	0	0	0.129218727	0.129218727	4	0	0	1148185	1044	West Adams - Baldwin Hills - Leimert	Yes	Above Moderate
LOS ANGELES	4324 S LEIMERT BLVD	90008	5023008013	Medium Residential	R3-1	0	54	0.120811342	Residential - Four Units (Any Combination) - 4 Stories or Less	YES - Current	NO - Privately-Owned	Available	Not Used in Prior Housing Element	0	0	0.129218727	0.129218727	4	0	0	1148185	1034	West Adams - Baldwin Hills - Leimert	Yes	Above Moderate
LOS ANGELES	4318 S LEIMERT BLVD	90008	5023008014	Medium Residential	R3-1	0	54	0.1208167	Residential - Five or More Units or Apartments (Any Combination) - 4 Stories or Less	YES - Current	NO - Privately-Owned	Available	Not Used in Prior Housing Element	0	0	0.116966388	0.116966388	6	0	0	1148185	1024	West Adams - Baldwin Hills - Leimert	Yes	Above Moderate
LOS ANGELES	4312 S LEIMERT BLVD	90008	5023008015	Medium Residential	R3-1	0	54	0.101491208	Residential - Four Units (Any Combination) - 4 Stories or Less	YES - Current	NO - Privately-Owned	Available	Not Used in Prior Housing Element	0	0	0.110394001	0.110394001	4	0	0	1148185	1007	West Adams - Baldwin Hills - Leimert	Yes	Above Moderate
LOS ANGELES	4308 S LEIMERT BLVD	90008	5023008016	Medium Residential	R3-1	0	54	0.115993173	Residential - Four Units (Any Combination) - 4 Stories or Less	YES - Current	NO - Privately-Owned	Available	Not Used in Prior Housing Element	0	0	0.119564378	0.119564378	4	0	0	1148185	993	West Adams - Baldwin Hills - Leimert	Yes	Above Moderate
LOS ANGELES	4300 S LEIMERT BLVD	90008	5023008017	Medium Residential	R3-1	0	54	0.120832193	Residential - Five or More Units or Apartments (Any Combination) - 4 Stories or Less	YES - Current	NO - Privately-Owned	Available	Not Used in Prior Housing Element	0	0	0.095752475	0.095752475	6	0	0	1148185	983	West Adams - Baldwin Hills - Leimert	Yes	Above Moderate
LOS ANGELES	4376 S LEIMERT BLVD	90008	5023009009	Neighborhood Commercial	C1.5-1-SP	0	108	0.098062604	Commercial - Auto, Recreation Equipment, Construction Equipment Sales and Service - Auto Body Repair Shop - One Story	YES - Current	NO - Privately-Owned	Available	Not Used in Prior Housing Element	0.24172245	0	0	0.24172245	0	0	0	1148185	1208	West Adams - Baldwin Hills - Leimert		Lower
LOS ANGELES	4370 S LEIMERT BLVD	90008	5023009010	Neighborhood Commercial	C1.5-1-SP	0	108	0.098161052	Commercial - Parking Lot (Commercial Use Property) - Lots - Patron or Employee - One Story	YES - Current	NO - Privately-Owned	Available	Used in Prior Housing Element - Non-Vacant	0.04887474	0	0	0.04887474	0	0	0	1148185	1184	West Adams - Baldwin Hills - Leimert		Lower
LOS ANGELES			5023009011	Neighborhood Commercial	C1.5-1-SP	0	108	0.06444216	Commercial - Store Combination - Store and Office Combination - One Story	YES - Current	NO - Privately-Owned	Available	Not Used in Prior Housing Element	0	0	0.002455053	0.002455053	0	0	0	1148185	1174	West Adams - Baldwin Hills - Leimert		Above Moderate
LOS ANGELES			5023009015	Neighborhood Commercial	C1.5-1-SP	0	108	0.028444667	Commercial - Parking Lot (Commercial Use Property) - Lots - Patron or Employee - One Story	YES - Current	NO - Privately-Owned	Available	Not Used in Prior Housing Element	0	0	0.005219637	0.005219637	0	0	0	1148185	1180	West Adams - Baldwin Hills - Leimert		Above Moderate
LOS ANGELES			5023009015	Neighborhood Commercial	C1.5-1-SP	0	108	0.049915555	Commercial - Parking Lot (Commercial Use Property) - Lots - Patron or Employee - One Story	YES - Current	NO - Privately-Owned	Available	Not Used in Prior Housing Element	0	0	0.006187445	0.006187445	0	0	0	1148185	1166	West Adams - Baldwin Hills - Leimert		Above Moderate
LOS ANGELES	4347 S 11TH AVE	90008	5023009016	Neighborhood Commercial	C1.5-1-SP	0	108	0.06768422	Commercial - Store - One Story	YES - Current	NO - Privately-Owned	Available	Not Used in Prior Housing Element	0	0	0.000986337	0.000986337	1	0	0	1148185	1189	West Adams - Baldwin Hills - Leimert		Above Moderate
LOS ANGELES	4355 S 11TH AVE	90008	5023009017	Neighborhood Commercial	C1.5-1-SP	0	108	0.119328774	Residential - Double, Duplex, or Two Units - 4 Stories or Less	YES - Current	NO - Privately-Owned	Available	Used in Prior Housing Element - Non-Vacant	1.7114645	0	0	1.7114645	0	0	0	1148185	1201	West Adams - Baldwin Hills - Leimert		Lower
LOS ANGELES	3311 W 43RD PL	90008	5023009018	Neighborhood Commercial	C1.5-1-SP	0	108	0.084977101	Commercial - Parking Lot (Commercial Use Property) - Lots - Patron or Employee - One Story	YES - Current	NO - Privately-Owned	Available	Not Used in Prior Housing Element	0.068246827	0	0	0.068246827	0	0	0	1148185	1200	West Adams - Baldwin Hills - Leimert		Lower
LOS ANGELES	4341 S 11TH AVE	90008	5023009021	Neighborhood Commercial	C1.5-1-SP	0	108	0.03271687	Commercial - Restaurant, Cocktail Lounge - Fast Food - Walk Up - One Story	YES - Current	NO - Privately-Owned	Available	Not Used in Prior Housing Element	0	0	0.002950741	0.002950741	1	0	0	1148185	1158	West Adams - Baldwin Hills - Leimert		Above Moderate
LOS ANGELES	4350 S LEIMERT BLVD	90008	5023009021	Neighborhood Commercial	C1.5-1-SP	0	108	0.113624253	Commercial - Restaurant, Cocktail Lounge - Fast Food - Walk Up - One Story	YES - Current	NO - Privately-Owned	Available	Not Used in Prior Housing Element	0.103455355	0	0	0.103455355	1	0	0	1148185	1116	West Adams - Baldwin Hills - Leimert		Lower
LOS ANGELES	4356 S LEIMERT BLVD	90008	5023009021	Neighborhood Commercial	C1.5-1-SP	0	108	0.042462395	Commercial - Restaurant, Cocktail Lounge - Fast Food - Walk Up - One Story	YES - Current	NO - Privately-Owned	Available	Not Used in Prior Housing Element	0	0	0.005540458	0.005540458	1	0	0	1148185	1142	West Adams - Baldwin Hills - Leimert		Above Moderate
LOS ANGELES	3303 W VERNON AVE	90008	5023009024	Neighborhood Commercial	C1.5-1-SP	0	108	0.557564105	Institutional - Church - One Story	YES - Current	NO - Privately-Owned	Available	Used in Prior Housing Element - Non-Vacant	0.101737718	0	0	0.101737718	0	0	0	1118185	43	West Adams - Baldwin Hills - Leimert		Lower
LOS ANGELES	3321 W VERNON AVE	90008	5023009024	Neighborhood Commercial	C1.5-1-SP	0	108	0.587514185	Institutional - Church - One Story	YES - Current	NO - Privately-Owned	Available	Used in Prior Housing Element - Non-Vacant	0.098572716	0	0	0.098572716	0	0	0	1118185	47	West Adams - Baldwin Hills - Leimert		Lower
LOS ANGELES	3217 W VERNON AVE	90008	5023010001	Neighborhood Commercial	C2-1VL-CPIO	0	54	0.091969859	Residential - Three Units (Any Combination) - 4 Stories or Less	YES - Current	NO - Privately-Owned	Available	Not Used in Prior Housing Element	0	0	0.096937549	0.096937549	3	0	0	1118185	76	West Adams - Baldwin Hills - Leimert	Yes	Above Moderate
LOS ANGELES	3209 W VERNON AVE	90008	5023010002	Neighborhood Commercial	C2-1VL-CPIO	0	54	0.091969574	Residential - Three Units (Any Combination) - 4 Stories or Less	YES - Current	NO - Privately-Owned	Available	Not Used in Prior Housing Element	0	0	0.096937549	0.096937549	3	0	0	1118185	75	West Adams - Baldwin Hills - Leimert	Yes	Above Moderate
LOS ANGELES	3207 W VERNON AVE	90008	5023010003	Neighborhood Commercial	C2-1VL-CPIO	0	54	0.091970578	Residential - Three Units (Any Combination) - 4 Stories or Less	YES - Current	NO - Privately-Owned	Available	Not Used in Prior Housing Element	0	0	0.291672158	0.291672158	3	0	0	1118185	74	West Adams - Baldwin Hills - Leimert	Yes	Above Moderate
LOS ANGELES	3203 W VERNON AVE	90008	5023010004	Neighborhood Commercial	C2-1VL-CPIO	0	54	0.091970148	Residential - Three Units (Any Combination) - 4 Stories or Less	YES - Current	NO - Privately-Owned	Available	Not Used in Prior Housing Element	0	0	0.291672158	0.291672158	3	0	0	1118185	73	West Adams - Baldwin Hills - Leimert	Yes	Above Moderate
LOS ANGELES	3137 W VERNON AVE	90008	5023010005	Neighborhood Commercial	C2-1VL-CPIO	0	54	0.091970148	Residential - Four Units (Any Combination) - 4 Stories or Less	YES - Current	NO - Privately-Owned	Available	Not Used in Prior Housing Element	0	0	0.081460434	0.081460434	4	0	0	1118185	72	West Adams - Baldwin Hills - Leimert	Yes	Above Moderate
LOS ANGELES	3133 W VERNON AVE	90008	5023010006	Neighborhood Commercial	C2-1VL-CPIO	0	54	0.091970148	Residential - Three Units (Any Combination) - 4 Stories or Less	YES - Current	NO - Privately-Owned	Available	Not Used in Prior Housing Element	0	0	0.096937549	0.096937549	3	0	0	1118185	71	West Adams - Baldwin Hills - Leimert	Yes	Above Moderate
LOS ANGELES	3127 W VERNON AVE	90008	5023010007	Neighborhood Commercial	C2-1VL-CPIO	0	54	0.091970148	Residential - Three Units (Any Combination) - 4 Stories or Less	YES - Current	NO - Privately-Owned	Available	Not Used in Prior Housing Element	0	0	0.096937549	0.096937549	3	0	0	1118185	70	West Adams - Baldwin Hills - Leimert	Yes	Above Moderate
LOS ANGELES	3123 W VERNON AVE	90008	5023010008	Neighborhood Commercial	C2-1VL-CPIO	0	54	0.091970148	Commercial - Store - One Story	YES - Current	NO - Privately-Owned	Available	Not Used in Prior Housing Element	0.090910691	0	0	0.090910691	1	0	0	1118185	69	West Adams - Baldwin Hills - Leimert		Lower
LOS ANGELES	3220 W 43RD PL	90008	5023010011	Low Medium II Residential	RD2-1	0	21	0.114961966	Residential - Double, Duplex, or Two Units - 4 Stories or Less	YES - Current	NO - Privately-Owned	Available	Not Used in Prior Housing Element	0	0	0.026625674	0.026625674	2	2*	2*	1118185	39	West Adams - Baldwin Hills - Leimert	Yes	Above Moderate
LOS ANGELES	3216 W 43RD PL	90008	5023010012	Low Medium II Residential	RD2-1	0	21	0.114962686	Residential - Double, Duplex, or Two Units - 4 Stories or Less	YES - Current	NO - Privately-Owned	Available	Not Used in Prior Housing Element	0	0	0.026625674	0.026625674	2	2*	2*	1118185	38	West Adams - Baldwin Hills - Leimert	Yes	Above Moderate

LOS ANGELES	3212 W 43RD PL	90008	5023010013	Low Medium II Residential	RD2-1	0	21	0.114962323	Residential - Double, Duplex, or Two Units - 4 Stories or Less	YES - Current	NO - Privately-Owned	Available	Not Used in Prior Housing Element	0	0	0.026625674	0.026625674	2	2*	2*	1118185	37	West Adams - Baldwin Hills - Leimert	Yes	Above Moderate
LOS ANGELES	3202 W 43RD PL	90008	5023010015	Low Medium II Residential	RD2-1	0	21	0.114961966	Residential - Double, Duplex, or Two Units - 4 Stories or Less	YES - Current	NO - Privately-Owned	Available	Not Used in Prior Housing Element	0	0	0.026625674	0.026625674	2	2*	2*	1118185	35	West Adams - Baldwin Hills - Leimert	Yes	Above Moderate
LOS ANGELES	3136 W 43RD PL	90008	5023010017	Low Medium II Residential	RD2-1	0	21	0.114962325	Residential - Double, Duplex, or Two Units - 4 Stories or Less	YES - Current	NO - Privately-Owned	Available	Not Used in Prior Housing Element	0	0	0.176346302	0.176346302	2	2*	2*	1118185	33	West Adams - Baldwin Hills - Leimert	Yes	Above Moderate
LOS ANGELES	3130 W 43RD PL	90008	5023010018	Low Medium II Residential	RD2-1	0	21	0.104615912	Residential - Double, Duplex, or Two Units - 4 Stories or Less	YES - Current	NO - Privately-Owned	Available	Not Used in Prior Housing Element	0	0	0.026625674	0.026625674	2	2*	2*	1118185	32	West Adams - Baldwin Hills - Leimert	Yes	Above Moderate
LOS ANGELES	3119 W VERNON AVE	90008	5023011001	Neighborhood Commercial	C2-1VL-CPIO	0	54	0.091970432	Residential - Three Units (Any Combination) - 4 Stories or Less	YES - Current	NO - Privately-Owned	Available	Not Used in Prior Housing Element	0	0	0.104414999	0.104414999	3	0	0	1118185	68	West Adams - Baldwin Hills - Leimert	Yes	Above Moderate
LOS ANGELES	3111 W VERNON AVE	90008	5023011002	Neighborhood Commercial	C2-1VL-CPIO	0	54	0.09886811	Residential - Three Units (Any Combination) - 4 Stories or Less	YES - Current	NO - Privately-Owned	Available	Not Used in Prior Housing Element	0	0	0.108041699	0.108041699	3	0	0	1118185	66	West Adams - Baldwin Hills - Leimert	Yes	Above Moderate
LOS ANGELES	3107 W VERNON AVE	90008	5023011003	Neighborhood Commercial	C2-1VL-CPIO	0	54	0.061321764	Residential - Three Units (Any Combination) - 4 Stories or Less	YES - Current	NO - Privately-Owned	Available	Not Used in Prior Housing Element	0	0	0.035878922	0.035878922	3	0	0	1118185	65	West Adams - Baldwin Hills - Leimert	Yes	Above Moderate
LOS ANGELES	3103 W VERNON AVE	90008	5023011004	Neighborhood Commercial	C2-1VL-CPIO	0	54	0.054423372	Residential - Three Units (Any Combination) - 4 Stories or Less	YES - Current	NO - Privately-Owned	Available	Not Used in Prior Housing Element	0	0	0.284368747	0.284368747	3	0	0	1118185	63	West Adams - Baldwin Hills - Leimert	Yes	Above Moderate
LOS ANGELES	3027 W VERNON AVE	90008	5023011006	Neighborhood Commercial	C2-1VL-CPIO	0	54	0.022992176	Commercial - Store Combination - Store and Residential Combination - One Story	YES - Current	NO - Privately-Owned	Available	Not Used in Prior Housing Element	0	0	0.007585369	0.007585369	1	0	0	1118185	57	West Adams - Baldwin Hills - Leimert	Yes	Above Moderate
LOS ANGELES	3029 W VERNON AVE	90008	5023011006	Neighborhood Commercial	C2-1VL-CPIO	0	54	0.068977972	Commercial - Store Combination - Store and Residential Combination - One Story	YES - Current	NO - Privately-Owned	Available	Not Used in Prior Housing Element	0	0	0.017202961	0.017202961	1	0	0	1118185	58	West Adams - Baldwin Hills - Leimert	Yes	Above Moderate
LOS ANGELES		5023011006		Neighborhood Commercial	C2-1VL-CPIO	0	54	0.022992176	Commercial - Store Combination - Store and Residential Combination - One Story	YES - Current	NO - Privately-Owned	Available	Not Used in Prior Housing Element	0	0	0.004876077	0.004876077	1	0	0	1118185	59	West Adams - Baldwin Hills - Leimert		Above Moderate
LOS ANGELES	3025 W VERNON AVE	90008	5023011007	Neighborhood Commercial	C2-1VL-CPIO	0	54	0.080350599	Residential - Three Units (Any Combination) - 4 Stories or Less	YES - Current	NO - Privately-Owned	Available	Not Used in Prior Housing Element	0	0	0.278487036	0.278487036	3	0	0	1118189	183	West Adams - Baldwin Hills - Leimert	Yes	Above Moderate
LOS ANGELES	3017 W VERNON AVE	90008	5023011008	Neighborhood Commercial	C2-1VL-CPIO	0	54	0.034436106	Commercial - Store Combination - Store and Residential Combination - One Story	YES - Current	NO - Privately-Owned	Available	Not Used in Prior Housing Element	0	0	0.029662618	0.029662618	0	0	0	1118189	180	West Adams - Baldwin Hills - Leimert		Above Moderate
LOS ANGELES	3019 W VERNON AVE	90008	5023011008	Neighborhood Commercial	C2-1VL-CPIO	0	54	0.022957642	Commercial - Store Combination - Store and Residential Combination - One Story	YES - Current	NO - Privately-Owned	Available	Not Used in Prior Housing Element	0	0	0.036480257	0.036480257	0	0	0	1118189	181	West Adams - Baldwin Hills - Leimert		Above Moderate
LOS ANGELES		5023011008		Neighborhood Commercial	C2-1VL-CPIO	0	54	0.011478464	Commercial - Store Combination - Store and Residential Combination - One Story	YES - Current	NO - Privately-Owned	Available	Not Used in Prior Housing Element	0	0	0.012151317	0.012151317	0	0	0	1118189	178	West Adams - Baldwin Hills - Leimert		Above Moderate
LOS ANGELES		5023011008		Neighborhood Commercial	C2-1VL-CPIO	0	54	0.022956924	Commercial - Store Combination - Store and Residential Combination - One Story	YES - Current	NO - Privately-Owned	Available	Not Used in Prior Housing Element	0	0	0.036480257	0.036480257	0	0	0	1118189	179	West Adams - Baldwin Hills - Leimert		Above Moderate
LOS ANGELES	3009 W VERNON AVE	90008	5023011009	Neighborhood Commercial	C2-1VL-CPIO	0	54	0.091829136	Commercial - Parking Lot (Commercial Use Property) - Lots - Patron or Employee - One Story	YES - Current	NO - Privately-Owned	Available	Used in Prior Housing Element - Non-Vacant	0.022047542	0	0	0.022047542	0	0	0	1118189	176	West Adams - Baldwin Hills - Leimert		Lower
LOS ANGELES	3013 W VERNON AVE	90008	5023011009	Neighborhood Commercial	C2-1VL-CPIO	0	54	0.057393748	Commercial - Parking Lot (Commercial Use Property) - Lots - Patron or Employee - One Story	YES - Current	NO - Privately-Owned	Available	Used in Prior Housing Element - Non-Vacant	0	0	0.034552205	0.034552205	0	0	0	1118189	177	West Adams - Baldwin Hills - Leimert		Above Moderate
LOS ANGELES	3001 W VERNON AVE	90008	5023011010	Neighborhood Commercial	C2-1VL-CPIO	0	54	0.150022398	Commercial - Office Building - One Story	YES - Current	NO - Privately-Owned	Available	Used in Prior Housing Element - Non-Vacant	0.01822537	0	0	0.01822537	1	0	0	1118189	175	West Adams - Baldwin Hills - Leimert		Lower
LOS ANGELES	3006 W 43RD PL	90008	5023011019	Medium Residential	R3-1	0	54	0.113574557	Residential - Five or More Units or Apartments (Any Combination) - 4 Stories or Less	YES - Current	NO - Privately-Owned	Available	Not Used in Prior Housing Element	0	0	0.09917471	0.09917471	6	0	0	1118189	50	West Adams - Baldwin Hills - Leimert	Yes	Above Moderate
LOS ANGELES	4347 S 8TH AVE	90008	5023011020	Medium Residential	R3-1	0	54	0.114787855	Residential - Three Units (Any Combination) - 4 Stories or Less	YES - Current	NO - Privately-Owned	Available	Not Used in Prior Housing Element	0	0	0.44025394	0.44025394	3	0	0	1118189	69	West Adams - Baldwin Hills - Leimert	Yes	Above Moderate
LOS ANGELES	4302 S GARTHWAITE AVE	90008	5023012001	Medium Residential	R3-1	0	54	0.136178107	Residential - Five or More Units or Apartments (Any Combination) - 4 Stories or Less	YES - Current	NO - Privately-Owned	Available	Not Used in Prior Housing Element	0	0	0.133774831	0.133774831	6	0	0	1148185	1050	West Adams - Baldwin Hills - Leimert	Yes	Above Moderate
LOS ANGELES	3145 W 43RD PL	90008	5023012008	Medium Residential	R3-1	0	54	0.141199277	Residential - Four Units (Any Combination) - 4 Stories or Less	YES - Current	NO - Privately-Owned	Available	Not Used in Prior Housing Element	0	0	0.158436839	0.158436839	4	0	0	1148185	1170	West Adams - Baldwin Hills - Leimert	Yes	Above Moderate
LOS ANGELES	3201 W 43RD PL	90008	5023012009	Medium Residential	R3-1	0	54	0.122755289	Residential - Four Units (Any Combination) - 4 Stories or Less	YES - Current	NO - Privately-Owned	Available	Not Used in Prior Housing Element	0	0	0.129218727	0.129218727	4	0	0	1148185	1178	West Adams - Baldwin Hills - Leimert	Yes	Above Moderate
LOS ANGELES	3207 W 43RD PL	90008	5023012010	Medium Residential	R3-1	0	54	0.119061192	Residential - Five or More Units or Apartments (Any Combination) - 4 Stories or Less	YES - Current	NO - Privately-Owned	Available	Not Used in Prior Housing Element	0	0	0.131378585	0.131378585	10	0	0	1148185	1190	West Adams - Baldwin Hills - Leimert	Yes	Above Moderate
LOS ANGELES	4346 S GARTHWAITE AVE	90008	5023012010	Medium Residential	R3-1	0	54	0.142211867	Residential - Five or More Units or Apartments (Any Combination) - 4 Stories or Less	YES - Current	NO - Privately-Owned	Available	Not Used in Prior Housing Element	0	0	0.149509117	0.149509117	10	0	0	1148185	1186	West Adams - Baldwin Hills - Leimert	Yes	Above Moderate
LOS ANGELES	4334 S GARTHWAITE AVE	90008	5023012011	Medium Residential	R3-1	0	54	0.087667644	Residential - Single Family Residence	YES - Current	NO - Privately-Owned	Available	Not Used in Prior Housing Element	0.206166239	0	0	0.206166239	1	0	0	1148185	1161	West Adams - Baldwin Hills - Leimert		Lower
LOS ANGELES	4332 S GARTHWAITE AVE	90008	5023012012	Medium Residential	R3-1	0	54	0.127103944	Residential - Single Family Residence	YES - Current	NO - Privately-Owned	Available	Used in Prior Housing Element - Non-Vacant	0.826385808	0	0	0.826385808	1	0	0	1148185	1146	West Adams - Baldwin Hills - Leimert		Lower
LOS ANGELES	4326 S GARTHWAITE AVE	90008	5023012013	Medium Residential	R3-1	0	54	0.136980268	Residential - Single Family Residence	YES - Current	NO - Privately-Owned	Available	Used in Prior Housing Element - Non-Vacant	0.897911775	0	0	0.897911775	1	0	0	1148185	1126	West Adams - Baldwin Hills - Leimert		Lower
LOS ANGELES	4322 S GARTHWAITE AVE	90008	5023012014	Medium Residential	R3-1	0	54	0.129431285	Residential - Single Family Residence	YES - Current	NO - Privately-Owned	Available	Used in Prior Housing Element - Non-Vacant	0.84777081	0	0	0.84777081	1	0	0	1148185	1109	West Adams - Baldwin Hills - Leimert		Lower
LOS ANGELES	4318 S GARTHWAITE AVE	90008	5023012015	Medium Residential	R3-1	0	54	0.114654862	Residential - Single Family Residence	YES - Current	NO - Privately-Owned	Available	Used in Prior Housing Element - Non-Vacant	0.764261991	0	0	0.764261991	1	0	0	1148185	1094	West Adams - Baldwin Hills - Leimert		Lower
LOS ANGELES	4308 S GARTHWAITE AVE	90008	5023012018	Medium Residential	R3-1	0	54	0.106465001	Residential - Double, Duplex, or Two Units - 4 Stories or Less	YES - Current	NO - Privately-Owned	Available	Not Used in Prior Housing Element	0	0	0.148584157	0.148584157	2	0	0	1148185	1073	West Adams - Baldwin Hills - Leimert	Yes	Above Moderate
LOS ANGELES	4238 S GARTHWAITE AVE	90008	5023013001	Medium Residential	R3-1	0	54	0.136180154	Residential - Double, Duplex, or Two Units - 4 Stories or Less - Pool	YES - Current	NO - Privately-Owned	Available	Not Used in Prior Housing Element	0	0	0.192568012	0.192568012	2	0	0	1148185	967	West Adams - Baldwin Hills - Leimert	Yes	Above Moderate
LOS ANGELES	4304 S 10TH AVE	90008	5023013022	Medium Residential	R3-1	0	54	0.118233706	Residential - Double, Duplex, or Two Units - 4 Stories or Less	YES - Current	NO - Privately-Owned	Available	Not Used in Prior Housing Element	0	0	0.481734231	0.481734231	2	0	0	1148185	1041	West Adams - Baldwin Hills - Leimert	Yes	Above Moderate
LOS ANGELES	4300 1/2 S 10TH AVE	90008	5023013023	Medium Residential	R3-1	0	54	0.126394088	Residential - Four Units (Any Combination) - 4 Stories or Less	YES - Current	NO - Privately-Owned	Available	Not Used in Prior Housing Element	0	0	0.129218727	0.129218727	4	0	0	1148185	1020	West Adams - Baldwin Hills - Leimert	Yes	Above Moderate
LOS ANGELES	4250 S GARTHWAITE AVE	90008	5023013024	Medium Residential	R3-1	0	54	0.114079576	Residential - Four Units (Any Combination) - 4 Stories or Less	YES - Current	NO - Privately-Owned	Available	Not Used in Prior Housing Element	0	0	0.12881441	0.12881441	4	0	0	1148185	998	West Adams - Baldwin Hills - Leimert	Yes	Above Moderate
LOS ANGELES	4242 S GARTHWAITE AVE	90008	5023013025	Medium Residential	R3-1	0	54	0.098514202	Residential - Double, Duplex, or Two Units - 4 Stories or Less	YES - Current	NO - Privately-Owned	Available	Not Used in Prior Housing Element	0	0	0.14142786	0.14142786	2	0	0	1148185	981	West Adams - Baldwin Hills - Leimert	Yes	Above Moderate
LOS ANGELES	2906 W STOCKER PZ	90008	5023014001	Medium Residential	R3-1	0	54	0.132779814	Residential - Four Units (Any Combination) - 4 Stories or Less	YES - Current	NO - Privately-Owned	Available	Not Used in Prior Housing Element	0	0	0.148501537	0.148501537	4	0	0	1148189	1182	West Adams - Baldwin Hills - Leimert	Yes	Above Moderate
LOS ANGELES	4213 S 8TH AVE	90008	5023014002	Medium Residential	R3-1	0	54	0.121747789	Residential - Four Units (Any Combination) - 4 Stories or Less	YES - Current	NO - Privately-Owned	Available	Not Used in Prior Housing Element	0	0	0.129218727	0.129218727	4	0	0	1148189	1248	West Adams - Baldwin Hills - Leimert	Yes	Above Moderate
LOS ANGELES	4221 S 8TH AVE	90008	5023014003	Medium Residential	R3-1	0	54	0.135152984	Residential - Four Units (Any Combination) - 4 Stories or Less	YES - Current	NO - Privately-Owned	Available	Not Used in Prior Housing Element	0	0	0.164801684	0.164801684	4	0	0	1148189	1273	West Adams - Baldwin Hills - Leimert	Yes	Above Moderate
LOS ANGELES	4233 S 8TH AVE	90008	5023014004	Medium Residential	R3-1	0	54	0.096813815	Residential - Double, Duplex, or Two Units - 4 Stories or Less	YES - Current	NO - Privately-Owned	Available	Not Used in Prior Housing Element	0	0	0.430311808	0.430311808	2	0	0	1148189	1305	West Adams - Baldwin Hills - Leimert	Yes	Above Moderate
LOS ANGELES	4235 S 8TH AVE	90008	5023014004	Medium Residential	R3-1	0	54	0.048407585	Residential - Double, Duplex, or Two Units - 4 Stories or Less	YES - Current	NO - Privately-Owned	Available	Not Used in Prior Housing Element	0	0	0.171826744	0.171826744	2	2*	2*	1148189	1347	West Adams - Baldwin Hills - Leimert	Yes	Above Moderate
LOS ANGELES	4245 S 8TH AVE	90008	5023014006	Medium Residential	R3-1	0	54	0.096828091	Residential - Four Units (Any Combination) - 4 Stories or Less	YES - Current	NO - Privately-Owned	Available	Not Used in Prior Housing Element	0	0	0.114472792	0.114472792	4	0	0	1148189	1393	West Adams - Baldwin Hills - Leimert	Yes	Above Moderate
LOS ANGELES	4249 S 8TH AVE	90008	5023014007	Medium Residential	R3-1	0	54	0.121041174	Residential - Four Units (Any Combination) - 4 Stories or Less	YES - Current	NO - Privately-Owned	Available	Not Used in Prior Housing Element	0	0	0.443671095	0.443671095	4	0	0	1148189	1441	West Adams - Baldwin Hills - Leimert	Yes	Above Moderate
LOS ANGELES	4255 S 8TH AVE	90008	5023014008	Medium Residential	R3-1	0	54	0.121047741	Residential - Four Units (Any Combination) - 4 Stories or Less	YES - Current	NO - Privately-Owned	Available	Not Used in Prior Housing Element	0	0	0.129218727	0.129218727	4	0	0	1148189	1462	West Adams - Baldwin Hills - Leimert	Yes	Above Moderate
LOS ANGELES	4301 S 8TH AVE	90008	5023014009	Medium Residential	R3-1	0	54	0.126605644	Residential - Four Units (Any Combination) - 4 Stories or Less	YES - Current	NO - Privately-Owned	Available	Not Used in Prior Housing Element	0	0	0.154492986	0.154492986	4	0	0	1148189	1479	West Adams - Baldwin Hills - Leimert	Yes	Above Moderate
LOS ANGELES	4307 S 8TH AVE	90008	5023014010	Medium Residential	R3-1	0	54	0.105307277	Residential - Four Units (Any Combination) - 4 Stories or Less	YES - Current	NO - Privately-Owned	Available	Not Used in Prior Housing Element	0	0	0.131970972	0.131970972	4	0	0	1148189	1530	West Adams - Baldwin Hills - Leimert	Yes	Above Moderate
LOS ANGELES	4313 S 8TH AVE	90008	5023014011	Medium Residential	R3-1	0	54	0.084009116	Residential - Four Units (Any Combination) - 4 Stories or Less	YES - Current	NO - Privately-Owned	Available	Not Used in Prior Housing Element	0	0	0.112383723	0.112383723	4	0	0	1148189	1558	West Adams - Baldwin Hills - Leimert	Yes	Above Moderate
LOS ANGELES	4319 S 8TH AVE	90008	5023014012	Medium Residential	R3-1	0	54	0.062710867	Residential - Three Units (Any Combination) - 4 Stories or Less	YES - Current	NO - Privately-Owned	Available	Not Used in Prior Housing Element	0	0	0.03823307	0.03823307	3	3*	3*	1148189	1620	West Adams - Baldwin Hills - Leimert	Yes	Above Moderate
LOS ANGELES	4321 S 8TH AVE	90008	5023014012	Medium Residential	R3-1	0	54	0.07927671	Residential - Three Units (Any Combination) - 4 Stories or Less	YES - Current	NO - Privately-Owned	Available	Not Used in Prior Housing Element	0	0	0.123484933	0.123484933	3	0	0	1148189	1634	West Adams - Baldwin Hills - Leimert	Yes	Above Moderate
LOS ANGELES	4327 S 8TH AVE	90008	5023014013	Medium Residential	R3-1	0	54	0.100574814	Residential - Four Units (Any Combination) - 4 Stories or Less	YES - Current	NO - Privately-Owned	Available	Not Used in Prior Housing Element	0	0	0.137050092	0.137050092	4	0	0	1148189	1673	West Adams - Baldwin Hills - Leimert	Yes	Above Moderate
LOS ANGELES	4331 S 8TH AVE	90008	5023014014	Medium Residential	R3-1	0	54	0.124648491	Residential - Five or More Units or Apartments (Any Combination) - 4 Stories or Less	YES - Current	NO - Privately-Owned	Available	Not Used in Prior Housing Element	0	0	0.132771286	0.132771286	6	0	0	1148189	1697	West Adams - Baldwin Hills - Leimert	Yes	Above Moderate
LOS ANGELES	4238 S 9TH AVE	90008	5023014031	Medium Residential	R3-1	0	54	0.127635623	Residential - Double, Duplex, or Two Units - 4 Stories or Less	YES - Current	NO - Privately-Owned	Available	Not Used in Prior Housing Element	0	0	0.173954022	0.173954022	2	0	0	1148189	1268	West Adams - Baldwin Hills - Leimert	Yes	Above Moderate
LOS ANGELES	4216 S GARTHWAITE AVE	90008	5023014032	Medium Residential	R3-1	0	54	0.113679359	Residential - Single Family Residence	YES - Current	NO - Privately-Owned	Available	Used in Prior Housing Element - Non-Vacant	0.764261991	0	0	0.764261991	1	0	0	1148189	1249	West Adams - Baldwin Hills - Leimert		Lower
LOS ANGELES	4208 S GARTHWAITE AVE	90008	5023014033	Medium Residential	R3-1	0	54	0.108886936	Residential - Single Family Residence	YES - Current	NO - Privately-Owned	Available	Not Used in Prior Housing Element	0.25445101	0	0	0.25445101	1	0	0	1148189	1206	West Adams - Baldwin Hills - Leimert		Lower
LOS ANGELES	4332 S 8TH AVE	90008	5023015021	Medium Residential	R3-1	0	54	0.133113064	Residential - Five or More Units or Apartments (Any Combination) - 4 Stories or Less	YES - Current	NO - Privately-Owned	Available	Not Used in Prior Housing Element	0	0	0.133774831	0.133774831	6	0	0	1148189	1696	West Adams - Baldwin Hills - Leimert	Yes	Above Moderate
LOS ANGELES	4326 S 8TH AVE	90008	5023015022	Medium Residential	R3-1	0	54	0.107326672	Residential - Four Units (Any Combination) - 4 Stories or Less	YES - Current	NO - Privately-Owned	Available	Not Used in Prior Housing Element	0	0	0.052429069	0.052429069	4	0	0	1148189	1672	West Adams - Baldwin Hills - Leimert	Yes	Above Moderate
LOS ANGELES	4320 S 8TH AVE	90008	5023015023	Medium Residential	R3-1	0	54	0.084598639	Residential - Four Units (Any Combination) - 4 Stories or Less	YES - Current	NO - Privately-Owned	Available	Not Used in Prior Housing Element	0	0	0.10333761	0.10333761	4	0	0	1148189	1633	West Adams - Baldwin Hills - Leimert	Yes	Above Moderate
LOS ANGELES	4314 S 8TH AVE	90008	5023015024	Medium Residential	R3-1	0	54	0.089649226	Residential - Four Units (Any Combination) - 4 Stories or Less	YES - Current	NO - Privately-Owned	Available	Not Used in Prior Housing Element	0	0	0.115176643	0.115176643	4	0	0	1148189	1557	West Adams - Baldwin Hills - Leimert	Yes	Above Moderate
LOS ANGELES	4306 S 8TH AVE	90008	5023015025	Medium Residential	R3-1	0	54	0.112377892	Residential - Four Units (Any Combination) - 4 Stories or Less	YES - Current	NO - Privately-Owned	Available	Not Used in Prior Housing Element	0	0	0.142944051	0.142944051	4	0	0	1148189	1529	West Adams - Baldwin Hills - Leimert	Yes	Above Moderate
LOS ANGELES	4302 S 8TH AVE	90008	5023015026	Medium Residential	R3-1	0	54	0.135104648	Residential - Four Units (Any Combination) - 4 Stories or Less	YES - Current	NO - Privately-Owned	Available	Not Used in Prior Housing Element	0	0	0.157352719	0.157352719	4	0	0	1148189	1478	West Adams - Baldwin Hills - Leimert	Yes	Above Moderate
LOS ANGELES	4258 S 8TH AVE	90008	5023015027	Medium Residential	R3-1	0	54	0.126266597	Residential - Four Units (Any Combination) - 4 Stories or Less	YES - Current	NO - Privately-Owned	Available	Not Used in Prior Housing Element	0	0	0.147512662	0.147512662	4	0	0	1148189	1461	West Adams - Baldwin Hills - Leimert	Yes	Above Moderate
LOS ANGELES	4250 S 8TH AVE	90008	5023015028	Medium Residential	R3-1	0	54	0.101013064	Residential - Four Units (Any Combination) - 4 Stories or Less	YES - Current	NO - Privately-Owned	Available	Not Used in Prior Housing Element	0	0	0.118930906	0.118930906	4	0	0	1148189	1440	West Adams - Baldwin Hills - Leimert	Yes	Above Moderate
LOS ANGELES	4246 S 8TH AVE	90008	5023015029	Medium Residential	R3-1	0	54	0.101012289	Residential - Four Units (Any Combination) - 4 Stories or Less	YES - Current	NO - Privately-Owned	Available	Not Used in Prior Housing Element	0	0	0.126011923	0.126011923	4	0	0	1148189	1392	West Adams - Baldwin Hills - Leimert	Yes	Above Moderate
LOS ANGELES	4238 S 8TH AVE	90008	5023015030	Medium Residential	R3-1	0	54	0.075759112	Residential - Five or More Units or Apartments (Any Combination) - 4 Stories or Less	YES - Current	NO - Privately-Owned	Available	Not Used in Prior Housing Element	0	0	0.087878036	0.087878036	6	0	0	1148189	1353	West Adams - Baldwin Hills - Leimert	Yes	Above Moderate
LOS ANGELES	4242 S 8TH AVE	90008	5023015030	Medium Residential	R3-1	0	54	0.075759929	Residential - Five or More Units or Apartments (Any Combination) - 4 Stories or Less	YES - Current	NO - Privately-Owned	Available	Not Used in Prior Housing Element	0	0	0.087878036	0.087878036	6	0	0	1148189	1371	West Adams - Baldwin Hills - Leimert	Yes	Above Moderate
LOS ANGELES	4234 S 8TH AVE	90008	5023015031	Medium Residential	R3-1	0	54	0.101012905	Residential - Five or More Units or Apartments (Any Combination) - 4 Stories or Less	YES - Current	NO - Privately-Owned	Available	Not Used in Prior Housing Element	0	0	0.099933505	0.099933505	6	0	0	1148189	1304	West Adams - Baldwin Hills - Leimert	Yes	Above Moderate
LOS ANGELES	4228 S 8TH AVE	90008	5023015032	Medium Residential	R3-1	0	54	0.126267086	Residential - Double, Duplex, or Two Units - 4 Stories or Less	YES - Current	NO - Privately-Owned	Available	Used in Prior Housing Element - Non-Vacant	0	0	0.555164337	0.555164337	2	0	0	1148189	1279	West Adams - Baldwin Hills - Leimert	Yes	Above Moderate
LOS ANGELES	4224 S 8TH AVE	90008	5023015033	Medium Residential	R3-1	0	54	0.12626703	Residential - Double, Duplex, or Two Units - 4 Stories or Less	YES - Current	NO - Privately-Owned	Available	Not Used in Prior Housing Element	0	0	0.173954022	0.173954022	2	0	0	1148189	1256	West Adams - Baldwin Hills - Leimert	Yes	Above Moderate
LOS ANGELES	4214 S 8TH AVE	90008	5023015034	Medium Residential	R3-1	0	54	0.126265234	Residential - Four Units (Any Combination) - 4 Stories or Less	YES - Current	NO - Privately-Owned	Available	Not Used in Prior Housing Element	0	0	0.139218262	0.139218262	4	0	0	1148189	1236	West Adams - Baldwin Hills - Leimert	Yes	Above Moderate
LOS ANGELES	4212 S 8TH AVE	90008	5023015035	Medium Residential	R3-1	0	54	0.140304455	Residential - Five or More Units or Apartments (Any Combination) - 4 Stories or Less	YES - Current	NO - Privately-Owned	Available	Not Used in Prior Housing Element	0	0	0.130321123	0.130321123	5	0	0	1148189	1181	West Adams - Baldwin Hills - Leimert	Yes	Above Moderate
LOS ANGELES	2842 W 42ND ST	90008	5023015036	Medium Residential	R3-1	0	54	0.135462367	Residential - Double, Duplex, or Two Units - 4 Stories or Less	YES - Current	NO - Privately-Owned	Available	Not Used in Prior Housing Element	0	0	0.576182073	0.576182073	2	0	0	1148189	1171	West Adams - Baldwin Hills - Leimert	Yes	Above Moderate
LOS ANGELES	2915 W VERNON AVE	90008	5023016003	Neighborhood Commercial	C2-1VL-CPIO	0	54	0.045914891	Commercial - Restaurant, Cocktail Lounge - Restaurant, Cocktail Lounge, Tavern - One Story	YES - Current	NO - Privately-Owned	Available	Not Used in Prior Housing Element	0	0	0.066659501	0.066659501	0	0	0	1118189	171	West Adams - Baldwin Hills - Leimert		Above Moderate
LOS ANGELES	2909 W VERNON AVE	90008	5023016004	Neighborhood Commercial	C2-1VL-CPIO	0	54	0.091829568	Commercial - Commercial - Miscellaneous Commercial - One Story	YES - Current	NO - Privately-Owned	Available	Used in Prior Housing Element - Non-Vacant	0.044581163	0	0	0.044581163	0	0	0	1118189	169	West Adams - Baldwin Hills - Leimert		Lower
LOS ANGELES	2913 W VERNON AVE	90008	5023016004	Neighborhood Commercial	C2-1VL-CPIO	0	54	0.045913707	Commercial - Commercial - Miscellaneous Commercial - One Story	YES - Current	NO - Privately-Owned	Available	Used in Prior Housing Element - Non-Vacant	0	0	0.014447154	0.014447154	0	0	0	1118189	170	West Adams - Baldwin Hills - Leimert		Above Moderate

LOS ANGELES	2905 W VERNON AVE	90008	5023016005	Neighborhood Commercial	C2-1VL-CPIO	0	54	0.09182813	Commercial - Store Combination - Store and Residential Combination - One Story	YES - Current	NO - Privately-Owned	Available	Not Used in Prior Housing Element	0	0	0.016916035	0.016916035	2	0	0	1118189	168	West Adams - Baldwin Hills - Leimert	Yes	Above Moderate
LOS ANGELES	2903 W VERNON AVE	90008	5023016006	Neighborhood Commercial	C2-1VL-CPIO	0	54	0.091829568	Commercial - Store Combination - Store and Residential Combination - One Story	YES - Current	NO - Privately-Owned	Available	Not Used in Prior Housing Element	0	0	0.024572349	0.024572349	0	0	0	1118189	167	West Adams - Baldwin Hills - Leimert	Yes	Above Moderate
LOS ANGELES	2831 W VERNON AVE	90008	5023016007	Neighborhood Commercial	C2-1VL-CPIO	0	54	0.091829279	Commercial - Office Building - One Story	YES - Current	NO - Privately-Owned	Available	Not Used in Prior Housing Element	0.108129096	0	0	0.108129096	0	0	0	1118189	166	West Adams - Baldwin Hills - Leimert		Lower
LOS ANGELES	2827 W VERNON AVE	90008	5023016008	Neighborhood Commercial	C2-1VL-CPIO	0	54	0.091828562	Residential - Three Units (Any Combination) - 4 Stories or Less	YES - Current	NO - Privately-Owned	Available	Not Used in Prior Housing Element	0	0	0.125654685	0.125654685	2	0	0	1118189	165	West Adams - Baldwin Hills - Leimert	Yes	Above Moderate
LOS ANGELES	2823 W VERNON AVE	90008	5023016009	Neighborhood Commercial	C2-1VL-CPIO	0	54	0.05739357	Residential - Three Units (Any Combination) - 4 Stories or Less	YES - Current	NO - Privately-Owned	Available	Not Used in Prior Housing Element	0	0	0.284368747	0.284368747	3	0	0	1118189	163	West Adams - Baldwin Hills - Leimert	Yes	Above Moderate
LOS ANGELES	2805 W VERNON AVE	90008	5023016013	Neighborhood Commercial	C2-1VL-CPIO	0	54	0.045914424	Commercial - Store Combination - Store and Residential Combination - One Story	YES - Current	NO - Privately-Owned	Available	Used in Prior Housing Element - Non-Vacant	0	0	0.017888416	0.017888416	0	0	0	1118189	155	West Adams - Baldwin Hills - Leimert	Yes	Above Moderate
LOS ANGELES	4355 S 6TH AVE	90008	5023016013	Neighborhood Commercial	C2-1VL-CPIO	0	54	0.110918771	Commercial - Store Combination - Store and Residential Combination - One Story	YES - Current	NO - Privately-Owned	Available	Used in Prior Housing Element - Non-Vacant	0	0	0.038497496	0.038497496	0	0	0	1118189	154	West Adams - Baldwin Hills - Leimert	Yes	Above Moderate
LOS ANGELES	4348 S 8TH AVE	90008	5023016014	Medium Residential	R3-1	0	54	0.114786061	Residential - Four Units (Any Combination) - 4 Stories or Less	YES - Current	NO - Privately-Owned	Available	Not Used in Prior Housing Element	0	0	0.12881441	0.12881441	4	0	0	1118189	68	West Adams - Baldwin Hills - Leimert	Yes	Above Moderate
LOS ANGELES	4340 S 8TH AVE	90008	5023016015	Medium Residential	R3-1	0	54	0.113733192	Residential - Five or More Units or Apartments (Any Combination) - 4 Stories or Less	YES - Current	NO - Privately-Owned	Available	Not Used in Prior Housing Element	0	0	0.108230276	0.108230276	6	0	0	1118189	49	West Adams - Baldwin Hills - Leimert	Yes	Above Moderate
LOS ANGELES	2917 W VERNON AVE	90008	5023016026	Neighborhood Commercial	C2-1VL-CPIO	0	54	0.043618852	Commercial - Office Building - One Story	YES - Current	NO - Privately-Owned	Available	Used in Prior Housing Element - Non-Vacant	0	0	0.009503246	0.009503246	0	0	0	1118189	172	West Adams - Baldwin Hills - Leimert		Above Moderate
LOS ANGELES	2925 W VERNON AVE	90008	5023016026	Neighborhood Commercial	C2-1VL-CPIO	0	54	0.103708044	Commercial - Office Building - One Story	YES - Current	NO - Privately-Owned	Available	Used in Prior Housing Element - Non-Vacant	0.038799796	0	0	0.038799796	0	0	0	1118189	174	West Adams - Baldwin Hills - Leimert		Lower
LOS ANGELES			5023016026	Neighborhood Commercial	C2-1VL-CPIO	0	54	0.043618855	Commercial - Office Building - One Story	YES - Current	NO - Privately-Owned	Available	Used in Prior Housing Element - Non-Vacant	0	0	0.009503246	0.009503246	0	0	0	1118189	173	West Adams - Baldwin Hills - Leimert		Above Moderate
LOS ANGELES	2800 W 42ND ST	90008	5023017049	Medium Residential	R3-1	0	54	0.119928668	Residential - Five or More Units or Apartments (Any Combination) - 4 Stories or Less	YES - Current	NO - Privately-Owned	Available	Not Used in Prior Housing Element	0	0	0.097108688	0.097108688	8	0	0	1148189	1164	West Adams - Baldwin Hills - Leimert	Yes	Above Moderate
LOS ANGELES	2804 W 42ND ST	90008	5023017050	Medium Residential	R3-1	0	54	0.122667347	Residential - Five or More Units or Apartments (Any Combination) - 4 Stories or Less	YES - Current	NO - Privately-Owned	Available	Not Used in Prior Housing Element	0	0	0.076195607	0.076195607	8	0	0	1148189	1165	West Adams - Baldwin Hills - Leimert	Yes	Above Moderate
LOS ANGELES	2812 W 42ND ST	90008	5023017051	Medium Residential	R3-1	0	54	0.118075245	Residential - Five or More Units or Apartments (Any Combination) - 4 Stories or Less	YES - Current	NO - Privately-Owned	Available	Not Used in Prior Housing Element	0	0	0.076195607	0.076195607	8	0	0	1148189	1166	West Adams - Baldwin Hills - Leimert	Yes	Above Moderate
LOS ANGELES	2820 W 42ND ST	90008	5023017052	Medium Residential	R3-1	0	54	0.120714788	Residential - Five or More Units or Apartments (Any Combination) - 4 Stories or Less	YES - Current	NO - Privately-Owned	Available	Not Used in Prior Housing Element	0	0	0.117917508	0.117917508	8	0	0	1148189	1168	West Adams - Baldwin Hills - Leimert	Yes	Above Moderate
LOS ANGELES	4193 S 6TH AVE	90008	5023018001	Medium Residential	R3-1	0	54	0.116848564	Residential - Five or More Units or Apartments (Any Combination) - 4 Stories or Less	YES - Current	NO - Privately-Owned	Available	Not Used in Prior Housing Element	0	0	0.119737215	0.119737215	8	0	0	1148189	1068	West Adams - Baldwin Hills - Leimert	Yes	Above Moderate
LOS ANGELES	4183 S 6TH AVE	90008	5023018002	Medium Residential	R3-1	0	54	0.123106499	Residential - Single Family Residence	YES - Current	NO - Privately-Owned	Available	Used in Prior Housing Element - Non-Vacant	0.764261991	0	0	0.764261991	1	0	0	1148189	1007	West Adams - Baldwin Hills - Leimert		Lower
LOS ANGELES	4171 S 6TH AVE	90008	5023018005	Medium Residential	R3-1	0	54	0.117099538	Residential - Single Family Residence	YES - Current	NO - Privately-Owned	Available	Used in Prior Housing Element - Non-Vacant	0.764261991	0	0	0.764261991	1	0	0	1148189	912	West Adams - Baldwin Hills - Leimert		Lower
LOS ANGELES	4144 S GARTHWAITE AVE	90008	5023018006	Medium Residential	R3-1	0	54	0.140119632	Residential - Double, Duplex, or Two Units - 4 Stories or Less	YES - Current	NO - Privately-Owned	Available	Not Used in Prior Housing Element	0	0	0.135352367	0.135352367	2	0	0	1148189	865	West Adams - Baldwin Hills - Leimert	Yes	Above Moderate
LOS ANGELES	4146 S GARTHWAITE AVE	90008	5023018007	Medium Residential	R3-1	0	54	0.10687575	Residential - Five or More Units or Apartments (Any Combination) - 4 Stories or Less	YES - Current	NO - Privately-Owned	Available	Not Used in Prior Housing Element	0	0	0.093785323	0.093785323	8	0	0	1148189	892	West Adams - Baldwin Hills - Leimert	Yes	Above Moderate
LOS ANGELES	4158 S GARTHWAITE AVE	90008	5023018008	Medium Residential	R3-1	0	54	0.127799816	Residential - Double, Duplex, or Two Units - 4 Stories or Less	YES - Current	NO - Privately-Owned	Available	Not Used in Prior Housing Element	0	0	0.18577829	0.18577829	2	0	0	1148189	933	West Adams - Baldwin Hills - Leimert	Yes	Above Moderate
LOS ANGELES	4164 S GARTHWAITE AVE	90008	5023018009	Medium Residential	R3-1	0	54	0.141442758	Residential - Double, Duplex, or Two Units - 4 Stories or Less	YES - Current	NO - Privately-Owned	Available	Not Used in Prior Housing Element	0	0	0.192568012	0.192568012	2	0	0	1148189	954	West Adams - Baldwin Hills - Leimert	Yes	Above Moderate
LOS ANGELES	4168 S GARTHWAITE AVE	90008	5023018010	Medium Residential	R3-1	0	54	0.123631908	Residential - Five or More Units or Apartments (Any Combination) - 4 Stories or Less	YES - Current	NO - Privately-Owned	Available	Not Used in Prior Housing Element	0	0	0.11386545	0.11386545	9	0	0	1148189	999	West Adams - Baldwin Hills - Leimert	Yes	Above Moderate
LOS ANGELES	4172 S GARTHWAITE AVE	90008	5023018010	Medium Residential	R3-1	0	54	0.102373879	Residential - Five or More Units or Apartments (Any Combination) - 4 Stories or Less	YES - Current	NO - Privately-Owned	Available	Not Used in Prior Housing Element	0	0	0.097286016	0.097286016	9	0	0	1148189	1013	West Adams - Baldwin Hills - Leimert	Yes	Above Moderate
LOS ANGELES	2847 W 42ND ST	90008	5023018011	Medium Residential	R3-1	0	54	0.139996096	Residential - Five or More Units or Apartments (Any Combination) - 4 Stories or Less	YES - Current	NO - Privately-Owned	Available	Not Used in Prior Housing Element	0	0	0.130022986	0.130022986	12	0	0	1148189	1099	West Adams - Baldwin Hills - Leimert	Yes	Above Moderate
LOS ANGELES	2825 W 42ND ST	90008	5023018012	Medium Residential	R3-1	0	54	0.117076035	Residential - Five or More Units or Apartments (Any Combination) - 4 Stories or Less	YES - Current	NO - Privately-Owned	Available	Not Used in Prior Housing Element	0	0	0.094098889	0.094098889	8	0	0	1148189	1100	West Adams - Baldwin Hills - Leimert	Yes	Above Moderate
LOS ANGELES	2811 W 42ND ST	90008	5023018015	Medium Residential	R3-1	0	54	0.147475516	Residential - Five or More Units or Apartments (Any Combination) - 4 Stories or Less	YES - Current	NO - Privately-Owned	Available	Not Used in Prior Housing Element	0	0	0.132952569	0.132952569	6	0	0	1148189	1035	West Adams - Baldwin Hills - Leimert	Yes	Above Moderate
LOS ANGELES	2807 W 42ND ST	90008	5023018016	Medium Residential	R3-1	0	54	0.118804639	Residential - Four Units (Any Combination) - 4 Stories or Less	YES - Current	NO - Privately-Owned	Available	Not Used in Prior Housing Element	0	0	0.429273391	0.429273391	4	0	0	1148189	1070	West Adams - Baldwin Hills - Leimert	Yes	Above Moderate
LOS ANGELES	2815 W 42ND ST	90008	5023018017	Medium Residential	R3-1	0	54	0.138859442	Residential - Five or More Units or Apartments (Any Combination) - 4 Stories or Less	YES - Current	NO - Privately-Owned	Available	Not Used in Prior Housing Element	0	0	0.124756531	0.124756531	8	0	0	1148189	1041	West Adams - Baldwin Hills - Leimert	Yes	Above Moderate
LOS ANGELES	4177 S 6TH AVE	90008	5023018018	Medium Residential	R3-1	0	54	0.117043246	Residential - Single Family Residence	YES - Current	NO - Privately-Owned	Available	Used in Prior Housing Element - Non-Vacant	0.764261991	0	0	0.764261991	1	0	0	1148189	957	West Adams - Baldwin Hills - Leimert		Lower
LOS ANGELES	2725 W 42ND ST	90008	5023019001	Medium Residential	R3-1	0	54	0.125855743	Residential - Four Units (Any Combination) - 4 Stories or Less	YES - Current	NO - Privately-Owned	Available	Not Used in Prior Housing Element	0	0	0.101073134	0.101073134	4	0	0	1148189	1065	West Adams - Baldwin Hills - Leimert	Yes	Above Moderate
LOS ANGELES	2731 W 42ND ST	90008	5023019002	Medium Residential	R3-1	0	54	0.121917151	Residential - Four Units (Any Combination) - 4 Stories or Less	YES - Current	NO - Privately-Owned	Available	Not Used in Prior Housing Element	0	0	0.136487052	0.136487052	4	0	0	1148189	1066	West Adams - Baldwin Hills - Leimert	Yes	Above Moderate
LOS ANGELES	4102 S GARTHWAITE AVE	90008	5023019011	Medium Residential	R3-1	0	54	0.136666102	Residential - Four Units (Any Combination) - 4 Stories or Less	YES - Current	NO - Privately-Owned	Available	Not Used in Prior Housing Element	0	0	0.094919211	0.094919211	4	0	0	1148189	699	West Adams - Baldwin Hills - Leimert	Yes	Above Moderate
LOS ANGELES	4108 S GARTHWAITE AVE	90008	5023019012	Medium Residential	R3-1	0	54	0.083508679	Residential - Five or More Units or Apartments (Any Combination) - 4 Stories or Less	YES - Current	NO - Privately-Owned	Available	Not Used in Prior Housing Element	0	0	0.062661439	0.062661439	6	0	0	1148189	721	West Adams - Baldwin Hills - Leimert	Yes	Above Moderate
LOS ANGELES	4143 S SUTRO AVE	90008	5023019012	Medium Residential	R3-1	0	54	0.118359817	Residential - Five or More Units or Apartments (Any Combination) - 4 Stories or Less	YES - Current	NO - Privately-Owned	Available	Not Used in Prior Housing Element	0	0	0.072944275	0.072944275	6	0	0	1148189	734	West Adams - Baldwin Hills - Leimert	Yes	Above Moderate
LOS ANGELES	4116 S GARTHWAITE AVE	90008	5023019013	Medium Residential	R3-1	0	54	0.12210259	Residential - Five or More Units or Apartments (Any Combination) - 4 Stories or Less	YES - Current	NO - Privately-Owned	Available	Not Used in Prior Housing Element	0	0	0.061510263	0.061510263	6	0	0	1148189	738	West Adams - Baldwin Hills - Leimert	Yes	Above Moderate
LOS ANGELES	4146 S 6TH AVE	90008	5023019014	Medium Residential	R3-1	0	54	0.131489803	Residential - Four Units (Any Combination) - 4 Stories or Less	YES - Current	NO - Privately-Owned	Available	Not Used in Prior Housing Element	0	0	0.083818836	0.083818836	4	0	0	1148189	787	West Adams - Baldwin Hills - Leimert	Yes	Above Moderate
LOS ANGELES	2739 W 42ND ST	90008	5023019022	Medium Residential	R3-1	0	54	0.121859051	Residential - Four Units (Any Combination) - 4 Stories or Less	YES - Current	NO - Privately-Owned	Available	Not Used in Prior Housing Element	0	0	0.136487052	0.136487052	4	0	0	1148189	1067	West Adams - Baldwin Hills - Leimert	Yes	Above Moderate
LOS ANGELES	4192 S 6TH AVE	90008	5023019023	Medium Residential	R3-1	0	54	0.119561589	Residential - Four Units (Any Combination) - 4 Stories or Less	YES - Current	NO - Privately-Owned	Available	Not Used in Prior Housing Element	0	0	0.136487052	0.136487052	4	0	0	1148189	1069	West Adams - Baldwin Hills - Leimert	Yes	Above Moderate
LOS ANGELES	2710 W MARTIN LUTHER KING, JR BLVD	90008	5023020017	Neighborhood Commercial	C2-1VL-CPIO	0	54	0.087333304	Commercial - Parking Lot (Commercial Use Property) - Lots - Patron or Employee - One Story	YES - Current	NO - Privately-Owned	Available	Not Used in Prior Housing Element	0.006523443	0	0	0.006523443	0	0	0	1148189	422	West Adams - Baldwin Hills - Leimert		Lower
LOS ANGELES	2714 W MARTIN LUTHER KING, JR BLVD	90008	5023020017	Neighborhood Commercial	C2-1VL-CPIO	0	54	0.086357816	Commercial - Parking Lot (Commercial Use Property) - Lots - Patron or Employee - One Story	YES - Current	NO - Privately-Owned	Available	Not Used in Prior Housing Element	0.006523443	0	0	0.006523443	0	0	0	1148189	427	West Adams - Baldwin Hills - Leimert		Lower
LOS ANGELES	2716 W MARTIN LUTHER KING, JR BLVD	90008	5023020017	Neighborhood Commercial	C2-1VL-CPIO	0	54	0.077955454	Commercial - Parking Lot (Commercial Use Property) - Lots - Patron or Employee - One Story	YES - Current	NO - Privately-Owned	Available	Not Used in Prior Housing Element	0.005267117	0	0	0.005267117	0	0	0	1148189	430	West Adams - Baldwin Hills - Leimert		Lower
LOS ANGELES	2706 W MARTIN LUTHER KING, JR BLVD	90008	5023020018	Neighborhood Commercial	C2-1VL-CPIO	0	54	0.047793774	Commercial - Store - One Story	YES - Current	NO - Privately-Owned	Available	Not Used in Prior Housing Element	0	0	0.010158193	0.01018193	0	0	0	1148189	421	West Adams - Baldwin Hills - Leimert		Above Moderate
LOS ANGELES	5023020019			Neighborhood Commercial	C2-1VL-CPIO	0	54	0.043578833	Commercial - Commercial - Vacant Land	YES - Current	NO - Privately-Owned	Available	Not Used in Prior Housing Element	0	0	0.063053018	0.063053018	0	0	0	1148189	420	West Adams - Baldwin Hills - Leimert		Above Moderate
LOS ANGELES	2700 W MARTIN LUTHER KING, JR BLVD	90008	5023020020	Neighborhood Commercial	C2-1VL-CPIO	0	54	0.083983332	Commercial - Professional Building - One Story	YES - Current	NO - Privately-Owned	Available	Not Used in Prior Housing Element	0.023248466	0	0	0.023248466	0	0	0	1148189	419	West Adams - Baldwin Hills - Leimert		Lower
LOS ANGELES	4199 S 5TH AVE	90008	5023021013	Medium Residential	R3-1	0	54	0.111404269	Residential - Four Units (Any Combination) - 4 Stories or Less	YES - Current	NO - Privately-Owned	Available	Not Used in Prior Housing Element	0	0	0.083849627	0.083849627	4	0	0	1148189	1059	West Adams - Baldwin Hills - Leimert	Yes	Above Moderate
LOS ANGELES	2705 W 42ND ST	90008	5023021014	Medium Residential	R3-1	0	54	0.111060469	Residential - Five or More Units or Apartments (Any Combination) - 4 Stories or Less	YES - Current	NO - Privately-Owned	Available	Not Used in Prior Housing Element	0	0	0.072944275	0.072944275	5	0	0	1148189	1061	West Adams - Baldwin Hills - Leimert	Yes	Above Moderate
LOS ANGELES	2709 W 42ND ST	90008	5023021015	Medium Residential	R3-1	0	54	0.104169444	Residential - Five or More Units or Apartments (Any Combination) - 4 Stories or Less	YES - Current	NO - Privately-Owned	Available	Not Used in Prior Housing Element	0	0	0.055737461	0.055737461	7	0	0	1148189	1062	West Adams - Baldwin Hills - Leimert	Yes	Above Moderate
LOS ANGELES	4196 S SUTRO AVE	90008	5023021016	Medium Residential	R3-1	0	54	0.111363859	Residential - Five or More Units or Apartments (Any Combination) - 4 Stories or Less	YES - Current	NO - Privately-Owned	Available	Not Used in Prior Housing Element	0	0	0.073144546	0.073144546	8	0	0	1148189	1064	West Adams - Baldwin Hills - Leimert	Yes	Above Moderate
LOS ANGELES	4199 S 4TH AVE	90008	5023022013	Medium Residential	R3-1	0	54	0.111432898	Residential - Five or More Units or Apartments (Any Combination) - 4 Stories or Less	YES - Current	NO - Privately-Owned	Available	Not Used in Prior Housing Element	0	0	0.072944275	0.072944275	6	0	0	1148189	1053	West Adams - Baldwin Hills - Leimert	Yes	Above Moderate
LOS ANGELES	2607 1/2 W 42ND ST	90008	5023022014	Medium Residential	R3-1	0	54	0.111086309	Residential - Four Units (Any Combination) - 4 Stories or Less	YES - Current	NO - Privately-Owned	Available	Not Used in Prior Housing Element	0	0	0.080792677	0.080792677	4	0	0	1148189	1055	West Adams - Baldwin Hills - Leimert	Yes	Above Moderate
LOS ANGELES	2611 W 42ND ST	90008	5023022015	Medium Residential	R3-1	0	54	0.1110569	Residential - Four Units (Any Combination) - 4 Stories or Less	YES - Current	NO - Privately-Owned	Available	Not Used in Prior Housing Element	0	0	0.080792677	0.080792677	4	0	0	1148189	1056	West Adams - Baldwin Hills - Leimert	Yes	Above Moderate
LOS ANGELES	4198 S 5TH AVE	90008	5023022016	Medium Residential	R3-1	0	54	0.111362688	Residential - Five or More Units or Apartments (Any Combination) - 4 Stories or Less	YES - Current	NO - Privately-Owned	Available	Not Used in Prior Housing Element	0	0	0.072944275	0.072944275	6	0	0	1148189	1058	West Adams - Baldwin Hills - Leimert	Yes	Above Moderate
LOS ANGELES	2618 W MARTIN LUTHER KING, JR BLVD	90008	5023023018	Neighborhood Commercial	C2-1VL-CPIO	0	54	0.087683551	Commercial - Restaurant, Cocktail Lounge - Restaurant, Cocktail Lounge, Tavern - One Story	YES - Current	NO - Privately-Owned	Available	Used in Prior Housing Element - Non-Vacant	0.069762245	0	0	0.069762245	0	0	0	1148189	416	West Adams - Baldwin Hills - Leimert		Lower
LOS ANGELES			5023023018	Neighborhood Commercial	C2-1VL-CPIO	0	54	0.04801235	Commercial - Restaurant, Cocktail Lounge - Restaurant, Cocktail Lounge, Tavern - One Story	YES - Current	NO - Privately-Owned	Available	Used in Prior Housing Element - Non-Vacant	0	0	0.067338185	0.067338185	0	0	0	1148189	415	West Adams - Baldwin Hills - Leimert		Above Moderate
LOS ANGELES	2612 W MARTIN LUTHER KING, JR BLVD	90008	5023023019	Neighborhood Commercial	C2-1VL-CPIO	0	54	0.048401586	Commercial - Store - One Story	YES - Current	NO - Privately-Owned	Available	Not Used in Prior Housing Element	0	0	0.051622845	0.051622845	2	0	0	1148189	414	West Adams - Baldwin Hills - Leimert		Above Moderate
LOS ANGELES	2608 W MARTIN LUTHER KING, JR BLVD	90008	5023023020	Neighborhood Commercial	C2-1VL-CPIO	0	54	0.097117489	Commercial - Professional Building - One Story	YES - Current	NO - Privately-Owned	Available	Not Used in Prior Housing Element	0.08245419	0	0	0.08245419	0	0	0	1148189	413	West Adams - Baldwin Hills - Leimert		Lower
LOS ANGELES	2606 W MARTIN LUTHER KING, JR BLVD	90008	5023023021	Neighborhood Commercial	C2-1VL-CPIO	0	54	0.048484477	Commercial - Non-Auto Service and Repair Shop, Paint Shop, or Laundry - One Story	YES - Current	NO - Privately-Owned	Available	Not Used in Prior Housing Element	0	0	0.006279812	0.006279812	0	0	0	1148189	412	West Adams - Baldwin Hills - Leimert		Above Moderate
LOS ANGELES	4105 S 4TH AVE	90008	5023023025	Neighborhood Commercial	C2-1VL-CPIO	0	54	0.090099222	Commercial - Parking Lot (Commercial Use Property) - Lots - Patron or Employee - One Story	YES - Current	NO - Privately-Owned	Available	Used in Prior Housing Element - Non-Vacant	0.054385431	0	0	0.054385431	0	0	0	1148189	410	West Adams - Baldwin Hills - Leimert		Lower
LOS ANGELES			5023023025	Neighborhood Commercial	C2-1VL-CPIO	0	54	0.048499323	Commercial - Parking Lot (Commercial Use Property) - Lots - Patron or Employee - One Story	YES - Current	NO - Privately-Owned	Available	Used in Prior Housing Element - Non-Vacant	0	0	0.142164463	0.142164463	0	0	0	1148189	411	West Adams - Baldwin Hills - Leimert		Above Moderate
LOS ANGELES	2520 W MARTIN LUTHER KING, JR BLVD	90008	5023024011	Neighborhood Commercial	C2-1VL-CPIO	0	54	0.092520893	Commercial - Store Combination - Store and Residential Combination - One Story	YES - Current	NO - Privately-Owned	Available	Used in Prior Housing Element - Non-Vacant	0	0	0.05001935	0.05001935	0	0	0	1148189	407	West Adams - Baldwin Hills - Leimert	Yes	Above Moderate
LOS ANGELES	2526 W MARTIN LUTHER KING, JR BLVD	90008	5023024011	Neighborhood Commercial	C2-1VL-CPIO	0	54	0.101148124	Commercial - Store Combination - Store and Residential Combination - One Story	YES - Current	NO - Privately-Owned	Available	Used in Prior Housing Element - Non-Vacant	0	0	0.059475061	0.059475061	0	0	0	1148189	408	West Adams - Baldwin Hills - Leimert	Yes	Above Moderate
LOS ANGELES	2500 W MARTIN LUTHER KING, JR BLVD	90008	5023024025	Neighborhood Commercial	C2-1VL-CPIO	0	54	0.079382921	Commercial - Auto, Recreation Equipment, Construction Equipment Sales and Service - Auto Body Repair Shop - One Story	YES - Current	NO - Privately-Owned	Available	Not Used in Prior Housing Element	0.056322855	0	0	0.056322855	0	0	0	1148189	400	West Adams - Baldwin Hills - Leimert		Lower
LOS ANGELES	2506 W MARTIN LUTHER KING, JR BLVD	90008	5023024026	Neighborhood Commercial	C2-1VL-CPIO	0	54	0.064262825	Commercial - Store Combination - Store and Residential Combination - One Story	YES - Current	NO - Privately-Owned	Available	Not Used in Prior Housing Element	0	0	0.063547575	0.063547575	1	0	0	1148189	401	West Adams - Baldwin Hills - Leimert		Above Moderate
LOS ANGELES	2508 W MARTIN LUTHER KING, JR BLVD	90008	5023024026	Neighborhood Commercial	C2-1VL-CPIO	0	54	0.062542741	Commercial - Store Combination - Store and Residential Combination - One Story	YES - Current	NO - Privately-Owned	Available	Not Used in Prior Housing Element	0	0	0.063547575	0.063547575	1	0	0	1148189	403	West Adams - Baldwin Hills - Leimert		Above Moderate
LOS ANGELES	2510 W MARTIN LUTHER KING, JR BLVD	90008	5023024027	Neighborhood Commercial	C2-1VL-CPIO	0	54	0.060823459	Commercial - Office Building - One Story	YES - Current	NO - Privately-Owned	Available	Not Used in Prior Housing Element	0	0	0.060480094	0.060480094	1	0	0	1148189	404	West Adams - Baldwin Hills - Leimert		Above Moderate
LOS ANGELES	2514 W MARTIN LUTHER KING, JR BLVD	90008	5023024028	Neighborhood Commercial	C2-1VL-CPIO	0	54	0.058866107	Commercial - Store - One Story	YES - Current	NO - Privately-Owned	Available	Not Used in Prior Housing Element	0	0	0.010155378	0.010155378	0	0	0	1148189	405	West Adams - Baldwin Hills - Leimert		Above Moderate
LOS ANGELES	2516 W MARTIN LUTHER KING, JR BLVD	90008	5023024029	Neighborhood Commercial	C2-1VL-CPIO	0	54	0.092324708	Commercial - Professional Building - One Story	YES - Current	NO - Privately-Owned	Available	Not Used in Prior Housing Element	0.058483854	0	0	0.058483854	1	0	0	1148189	406	West Adams - Baldwin Hills - Leimert		Lower
LOS ANGELES	4206 S SUTRO AVE	90008	5023027016	Medium Residential	R3-1	0	54	0.147271956	Residential - Five or More Units or Apartments (Any Combination) - 4 Stories or Less	YES - Current	NO - Privately-Owned	Available	Not Used in Prior Housing Element	0	0	0.099480262	0.099480262	6	0	0	1148189	1158	West Adams - Baldwin Hills - Leimert	Yes	Above Moderate
LOS ANGELES	2708 W 42ND ST	90008	5023027017	Medium Residential	R3-1	0	54	0.149911445	Residential - Five or More Units or Apartments (Any Combination) - 4 Stories or Less	YES - Current	NO - Privately-Owned	Available	Not Used in Prior Housing Element	0	0	0.061493146	0.061493146	10	0	0	1148189	1157	West Adams - Baldwin Hills - Leimert	Yes	Above Moderate
LOS ANGELES			5023028001	Low II Residential	R1-1	0	1 unit per lot	0.028991569	Residential - Single Family Residence - Vacant Land	YES - Current	NO - Privately-Owned	Available	Not Used in Prior Housing Element	0	0	0.039855719	0.039855719	0	0	0	1148189	1650	West Adams - Baldwin Hills - Leimert		Above Moderate
LOS ANGELES	4203 S SUTRO AVE	90008	5023028039	Medium Residential	R3-1	0	54	0.12464319	Residential - Five or More Units or Apartments (Any Combination) - 4 Stories or Less	YES - Current	NO - Privately-Owned	Available	Not Used in Prior Housing Element	0	0	0.094098889	0.094098889	8	0	0	1148189	1159	West Adams - Baldwin Hills - Leimert	Yes	Above Moderate
LOS ANGELES	2728 W 42ND ST	90008	5023028040	Medium Residential	R3-1	0	54	0.1216759	Residential - Five or More Units or Apartments (Any Combination) - 4 Stories or Less	YES - Current	NO - Privately-Owned	Available	Not Used in Prior Housing Element	0	0	0.108230276	0.108230276	6	0	0	1148189	1161	West Adams - Baldwin Hills - Leimert	Yes	Above Moderate
LOS ANGELES	2738 1/2 W 42ND ST	90008	5023028041	Medium Residential	R3-1	0	54	0.12244352	Residential - Five or More Units or Apartments (Any Combination) - 4 Stories or Less	YES - Current	NO - Privately-Owned	Available	Not Used in Prior Housing Element	0	0	0.108230276	0.108230276	6	0	0	1148189	1162	West Adams - Baldwin Hills - Leimert	Yes	Above Moderate
LOS ANGELES	4200 S 6TH AVE	90008	5023028042	Medium Residential	R3-1	0	54	0.120491515	Residential - Five or More Units or Apartments (Any Combination) - 4 Stories or Less	YES - Current	NO - Privately-Owned	Available	Not Used in Prior Housing Element	0	0	0.116048219	0.116048219	6	0	0	1148189	1163

LOS ANGELES	2621 W VERNON AVE	90008	5023030009	Neighborhood Commercial	C2-1VL-CPIO	0	54	0.045645	Commercial - Store - One Story	YES - Current	NO - Privately-Owned	Available	Not Used in Prior Housing Element	0	0	0.014447154	0.014447154	0	0	0	1118189	140	West Adams - Baldwin Hills - Leimert							Above Moderate
LOS ANGELES	2613 W VERNON AVE	90008	5023030012	Neighborhood Commercial	C2-1VL-CPIO	0	54	0.045629147	Industrial - Warehousing, Distribution, Storage - Warehousing, Distribution, Under 10,000 SF - One Story	YES - Current	NO - Privately-Owned	Available	Not Used in Prior Housing Element	0	0	0.008649839	0.008649839	1	0	0	1118189	136	West Adams - Baldwin Hills - Leimert							Above Moderate
LOS ANGELES	2615 W VERNON AVE	90008	5023030012	Neighborhood Commercial	C2-1VL-CPIO	0	54	0.045633022	Industrial - Warehousing, Distribution, Storage - Warehousing, Distribution, Under 10,000 SF - One Story	YES - Current	NO - Privately-Owned	Available	Not Used in Prior Housing Element	0	0	0.008649839	0.008649839	1	0	0	1118189	137	West Adams - Baldwin Hills - Leimert							Above Moderate
LOS ANGELES	2601 W VERNON AVE	90008	5023030014	Neighborhood Commercial	C2-1VL-CPIO	0	54	0.01938611	Commercial - Store - One Story	YES - Current	NO - Privately-Owned	Available	Not Used in Prior Housing Element	0	0	0.005572512	0.005572512	0	0	0	1118189	132	West Adams - Baldwin Hills - Leimert							Above Moderate
LOS ANGELES	2607 W VERNON AVE	90008	5023030014	Neighborhood Commercial	C2-1VL-CPIO	0	54	0.045617668	Commercial - Store - One Story	YES - Current	NO - Privately-Owned	Available	Not Used in Prior Housing Element	0	0	0.01018193	0.01018193	0	0	0	1118189	133	West Adams - Baldwin Hills - Leimert							Above Moderate
LOS ANGELES	4349 S 4TH AVE	90008	5023030015	Neighborhood Commercial	C2-1VL-CPIO	0	54	0.11351572	Residential - Three Units (Any Combination) - 4 Stories or Less	YES - Current	NO - Privately-Owned	Available	Not Used in Prior Housing Element	0	0	0.232999653	0.232999653	3	0	0	1118189	131	West Adams - Baldwin Hills - Leimert		Yes					Above Moderate
LOS ANGELES	4358 S 6TH AVE	90008	5023030031	Neighborhood Commercial	C2-1VL-CPIO	0	54	0.133172187	Commercial - Store Combination - Store and Residential Combination - One Story	YES - Current	NO - Privately-Owned	Available	Not Used in Prior Housing Element	0	0	0.016023358	0.016023358	10	0	0	1118189	153	West Adams - Baldwin Hills - Leimert		Yes					Above Moderate
LOS ANGELES			5023030BRK	Neighborhood Commercial	C2-1VL-CPIO	0	54	0.377908828	Residential - Single Family Residence - Planned Unit Development (PUD)	YES - Current	NO - Privately-Owned	Available	Not Used in Prior Housing Element	0.215135097	0	0	0.215135097	6	0	0	1118189	1673	West Adams - Baldwin Hills - Leimert							Lower
LOS ANGELES	2521 W VERNON AVE	90008	5023031001	Neighborhood Commercial	C2-1VL-CPIO	0	54	0.107441138	Institutional - Church - One Story	YES - Current	NO - Privately-Owned	Available	Used in Prior Housing Element - Non-Vacant	0.01607676	0	0	0.01607676	0	0	0	1118189	129	West Adams - Baldwin Hills - Leimert							Lower
LOS ANGELES	4350 S 4TH AVE	90008	5023031001	Neighborhood Commercial	C2-1VL-CPIO	0	54	0.120633972	Institutional - Church - One Story	YES - Current	NO - Privately-Owned	Available	Used in Prior Housing Element - Non-Vacant	0.015929269	0	0	0.015929269	0	0	0	1118189	130	West Adams - Baldwin Hills - Leimert							Lower
LOS ANGELES	2501 W VERNON AVE	90008	5023031015	Neighborhood Commercial	C2-1VL-CPIO	0	54	0.086072916	Recreational - Club, Lodge Hall, Fraternal Organization - One Story	YES - Current	NO - Privately-Owned	Available	Used in Prior Housing Element - Non-Vacant	0.073356338	0	0	0.073356338	1	0	0	1118189	122	West Adams - Baldwin Hills - Leimert							Lower
LOS ANGELES	2507 W VERNON AVE	90008	5023031015	Neighborhood Commercial	C2-1VL-CPIO	0	54	0.071741214	Recreational - Club, Lodge Hall, Fraternal Organization - One Story	YES - Current	NO - Privately-Owned	Available	Used in Prior Housing Element - Non-Vacant	0.059224313	0	0	0.059224313	1	0	0	1118189	123	West Adams - Baldwin Hills - Leimert							Lower
LOS ANGELES	2509 W VERNON AVE	90008	5023031015	Neighborhood Commercial	C2-1VL-CPIO	0	54	0.071742107	Recreational - Club, Lodge Hall, Fraternal Organization - One Story	YES - Current	NO - Privately-Owned	Available	Used in Prior Housing Element - Non-Vacant	0.059224313	0	0	0.059224313	1	0	0	1118189	124	West Adams - Baldwin Hills - Leimert							Lower
LOS ANGELES	2511 W VERNON AVE	90008	5023031015	Neighborhood Commercial	C2-1VL-CPIO	0	54	0.071741214	Recreational - Club, Lodge Hall, Fraternal Organization - One Story	YES - Current	NO - Privately-Owned	Available	Used in Prior Housing Element - Non-Vacant	0.059224313	0	0	0.059224313	1	0	0	1118189	125	West Adams - Baldwin Hills - Leimert							Lower
LOS ANGELES	2515 W VERNON AVE	90008	5023031015	Neighborhood Commercial	C2-1VL-CPIO	0	54	0.071741147	Recreational - Club, Lodge Hall, Fraternal Organization - One Story	YES - Current	NO - Privately-Owned	Available	Used in Prior Housing Element - Non-Vacant	0.059224313	0	0	0.059224313	1	0	0	1118189	126	West Adams - Baldwin Hills - Leimert							Lower
LOS ANGELES	4349 S 3RD AVE	90008	5023031016	Low II Residential	R1-1	0	1 unit per lot	0.119372633	Recreational - Club, Lodge Hall, Fraternal Organization - One Story	YES - Current	NO - Privately-Owned	Available	Not Used in Prior Housing Element	0	0	0.002528828	0.002528828	0	0	0	1118189	64	West Adams - Baldwin Hills - Leimert							Above Moderate
LOS ANGELES	4301 S CRENSHAW BLVD	90008	5024006001	Neighborhood Commercial	C1.5-1-SP	0	108	0.074620879	Commercial - Parking Lot (Commercial Use Property) - Lots - Patron or Employee - One Story	YES - Current	NO - Privately-Owned	Available	Not Used in Prior Housing Element	0.03879971	0	0	0.03879971	0	0	0	1148185	1105	West Adams - Baldwin Hills - Leimert							Lower
LOS ANGELES	4305 S CRENSHAW BLVD	90008	5024006002	Neighborhood Commercial	C1.5-1-SP	0	108	0.075734586	Commercial - Auto, Recreation Equipment, Construction Equipment Sales and Service - Auto Body Repair Shop - One Story	YES - Current	NO - Privately-Owned	Available	Not Used in Prior Housing Element	0.191114299	0	0	0.191114299	0	0	0	1148185	1114	West Adams - Baldwin Hills - Leimert							Lower
LOS ANGELES	4307 S CRENSHAW BLVD	90008	5024006003	Neighborhood Commercial	C1.5-1-SP	0	108	0.075739407	Commercial - Office Building - One Story	YES - Current	NO - Privately-Owned	Available	Not Used in Prior Housing Element	0.061399994	0	0	0.061399994	0	0	0	1148185	1128	West Adams - Baldwin Hills - Leimert							Lower
LOS ANGELES	4309 S CRENSHAW BLVD	90008	5024006004	Neighborhood Commercial	C1.5-1-SP	0	108	0.079602408	Commercial - Office Building - One Story	YES - Current	NO - Privately-Owned	Available	Not Used in Prior Housing Element	0.052137423	0	0	0.052137423	1	0	0	1148185	1141	West Adams - Baldwin Hills - Leimert							Lower
LOS ANGELES	4313 S CRENSHAW BLVD	90008	5024006005	Neighborhood Commercial	C1.5-1-SP	0	108	0.079477399	Commercial - Store - One Story	YES - Current	NO - Privately-Owned	Available	Not Used in Prior Housing Element	0.201964021	0	0	0.201964021	0	0	0	1148185	1151	West Adams - Baldwin Hills - Leimert							Lower
LOS ANGELES			5024006005	Neighborhood Commercial	C1.5-1-SP	0	108	0.039728893	Commercial - Store - One Story	YES - Current	NO - Privately-Owned	Available	Not Used in Prior Housing Element	0	0	0.02906865	0.02906865	0	0	0	1148185	1162	West Adams - Baldwin Hills - Leimert							Above Moderate
LOS ANGELES	4317 1/2 S CRENSHAW BLVD	90008	5024006006	Neighborhood Commercial	C1.5-1-SP	0	108	0.039750385	Commercial - Store Combination - Store and Office Combination - One Story	YES - Current	NO - Privately-Owned	Available	Not Used in Prior Housing Element	0	0	0.02906865	0.02906865	0	0	0	1148185	1172	West Adams - Baldwin Hills - Leimert							Above Moderate
LOS ANGELES			5024006006	Neighborhood Commercial	C1.5-1-SP	0	108	0.07947859	Commercial - Store Combination - Store and Office Combination - One Story	YES - Current	NO - Privately-Owned	Available	Not Used in Prior Housing Element	0.201964021	0	0	0.201964021	0	0	0	1148185	1176	West Adams - Baldwin Hills - Leimert							Lower
LOS ANGELES	4321 S CRENSHAW BLVD	90008	5024006007	Neighborhood Commercial	C1.5-1-SP	0	108	0.079476701	Commercial - Restaurant, Cocktail Lounge - Restaurant, Cocktail Lounge, Tavern - One Story	YES - Current	NO - Privately-Owned	Available	Not Used in Prior Housing Element	0.201964021	0	0	0.201964021	0	0	0	1148185	1185	West Adams - Baldwin Hills - Leimert							Lower
LOS ANGELES			5024006008	Neighborhood Commercial	C1.5-1-SP	0	108	0.079478883	Commercial - Restaurant, Cocktail Lounge - Restaurant, Cocktail Lounge, Tavern - One Story	YES - Current	NO - Privately-Owned	Available	Not Used in Prior Housing Element	0.201964021	0	0	0.201964021	0	0	0	1148185	1195	West Adams - Baldwin Hills - Leimert							Lower
LOS ANGELES	4327 S CRENSHAW BLVD	90008	5024006009	Neighborhood Commercial	C1.5-1-SP	0	108	0.080142339	Commercial - Restaurant, Cocktail Lounge - Restaurant, Cocktail Lounge, Tavern - One Story	YES - Current	NO - Privately-Owned	Available	Not Used in Prior Housing Element	0.201964021	0	0	0.201964021	0	0	0	1148185	1205	West Adams - Baldwin Hills - Leimert							Lower
LOS ANGELES	4331 S CRENSHAW BLVD	90008	5024006010	Neighborhood Commercial	C1.5-1-SP	0	108	0.080321105	Commercial - Store Combination - Store and Office Combination - One Story	YES - Current	NO - Privately-Owned	Available	Not Used in Prior Housing Element	0.163936758	0	0	0.163936758	2	0	0	1118185	12	West Adams - Baldwin Hills - Leimert							Lower
LOS ANGELES	4335 S CRENSHAW BLVD	90008	5024006010	Neighborhood Commercial	C1.5-1-SP	0	108	0.079386757	Commercial - Store Combination - Store and Office Combination - One Story	YES - Current	NO - Privately-Owned	Available	Not Used in Prior Housing Element	0.163936758	0	0	0.163936758	2	0	0	1118185	14	West Adams - Baldwin Hills - Leimert							Lower
LOS ANGELES	4337 S CRENSHAW BLVD	90008	5024006011	Neighborhood Commercial	C1.5-1-SP	0	108	0.079406613	Commercial - Office Building - Three Stories	YES - Current	NO - Privately-Owned	Available	Not Used in Prior Housing Element	0.083102369	0	0	0.083102369	0	0	0	1118185	16	West Adams - Baldwin Hills - Leimert							Lower
LOS ANGELES	4339 S CRENSHAW BLVD	90008	5024006011	Neighborhood Commercial	C1.5-1-SP	0	108	0.079406771	Commercial - Office Building - Three Stories	YES - Current	NO - Privately-Owned	Available	Not Used in Prior Housing Element	0.083102369	0	0	0.083102369	0	0	0	1118185	19	West Adams - Baldwin Hills - Leimert							Lower
LOS ANGELES	4343 S CRENSHAW BLVD	90008	5024006011	Neighborhood Commercial	C1.5-1-SP	0	108	0.079428912	Commercial - Office Building - Three Stories	YES - Current	NO - Privately-Owned	Available	Not Used in Prior Housing Element	0.083102369	0	0	0.083102369	0	0	0	1118185	42	West Adams - Baldwin Hills - Leimert							Lower
LOS ANGELES	4345 S CRENSHAW BLVD	90008	5024006012	Neighborhood Commercial	C1.5-1-SP	0	108	0.079464048	Commercial - Store - One Story	YES - Current	NO - Privately-Owned	Available	Not Used in Prior Housing Element	0.025487575	0	0	0.025487575	0	0	0	1118185	46	West Adams - Baldwin Hills - Leimert							Lower
LOS ANGELES	4347 S CRENSHAW BLVD	90008	5024006012	Neighborhood Commercial	C1.5-1-SP	0	108	0.088378784	Commercial - Store - One Story	YES - Current	NO - Privately-Owned	Available	Not Used in Prior Housing Element	0.027880735	0	0	0.027880735	0	0	0	1118185	48	West Adams - Baldwin Hills - Leimert							Lower
LOS ANGELES	4349 S CRENSHAW BLVD	90008	5024006012	Neighborhood Commercial	C1.5-1-SP	0	108	0.088380927	Commercial - Store - One Story	YES - Current	NO - Privately-Owned	Available	Not Used in Prior Housing Element	0.027880735	0	0	0.027880735	0	0	0	1118185	52	West Adams - Baldwin Hills - Leimert							Lower
LOS ANGELES	4357 S CRENSHAW BLVD	90008	5024006012	Neighborhood Commercial	C1.5-1-SP	0	108	0.092880035	Commercial - Store - One Story	YES - Current	NO - Privately-Owned	Available	Not Used in Prior Housing Element	0.029120067	0	0	0.029120067	0	0	0	1118185	55	West Adams - Baldwin Hills - Leimert							Lower
LOS ANGELES	4371 S CRENSHAW BLVD	90008	5024006013	Neighborhood Commercial	C1.5-1-SP	0	108	0.360503948	Commercial - Store - One Story	YES - Current	NO - Privately-Owned	Available	Not Used in Prior Housing Element	0.170218637	0	0	0.170218637	3	0	0	1118185	83	West Adams - Baldwin Hills - Leimert							Lower
LOS ANGELES			5024007001	Neighborhood Commercial	C1.5-1-SP	0	108	0.009149462	Commercial - Store Combination - Store and Residential Combination - One Story	YES - Current	NO - Privately-Owned	Available	Not Used in Prior Housing Element	0	0	0.001288689	0.001288689	0	0	0	1148185	925	West Adams - Baldwin Hills - Leimert							Above Moderate
LOS ANGELES			5024007001	Neighborhood Commercial	C1.5-1-SP	0	108	0.061864306	Commercial - Store Combination - Store and Residential Combination - One Story	YES - Current	NO - Privately-Owned	Available	Not Used in Prior Housing Element	0	0	0.001950878	0.001950878	0	0	0	1148185	929	West Adams - Baldwin Hills - Leimert							Above Moderate
LOS ANGELES	4267 S CRENSHAW BLVD	90008	5024007003	Neighborhood Commercial	C1.5-1-SP	0	108	0.130727946	Commercial - Store Combination - Store and Office Combination - One Story	YES - Current	NO - Privately-Owned	Available	Used in Prior Housing Element - Non-Vacant	0.284846462	0	0	0.284846462	0	0	0	1148185	962	West Adams - Baldwin Hills - Leimert							Lower
LOS ANGELES	4271 S CRENSHAW BLVD	90008	5024007003	Neighborhood Commercial	C1.5-1-SP	0	108	0.126127699	Commercial - Store Combination - Store and Office Combination - One Story	YES - Current	NO - Privately-Owned	Available	Used in Prior Housing Element - Non-Vacant	0.276020157	0	0	0.276020157	0	0	0	1148185	976	West Adams - Baldwin Hills - Leimert							Lower
LOS ANGELES	4275 S CRENSHAW BLVD	90008	5024007004	Neighborhood Commercial	C1.5-1-SP	0	108	0.126265367	Commercial - Store - One Story	YES - Current	NO - Privately-Owned	Available	Used in Prior Housing Element - Non-Vacant	0.091060139	0	0	0.091060139	0	0	0	1148185	989	West Adams - Baldwin Hills - Leimert							Lower
LOS ANGELES	4279 S CRENSHAW BLVD	90008	5024007005	Neighborhood Commercial	C1.5-1-SP	0	108	0.126261426	Commercial - Store Combination - Store and Residential Combination - One Story	YES - Current	NO - Privately-Owned	Available	Used in Prior Housing Element - Non-Vacant	0.091060139	0	0	0.091060139	0	0	0	1148185	1004	West Adams - Baldwin Hills - Leimert							Lower
LOS ANGELES	4283 S CRENSHAW BLVD	90008	5024007006	Neighborhood Commercial	C1.5-1-SP	0	108	0.063129989	Commercial - Store Combination - Store and Residential Combination - One Story	YES - Current	NO - Privately-Owned	Available	Not Used in Prior Housing Element	0	0	0.002499274	0.002499274	0	0	0	1148185	1023	West Adams - Baldwin Hills - Leimert		Yes					Above Moderate
LOS ANGELES	4285 S CRENSHAW BLVD	90008	5024007007	Neighborhood Commercial	C1.5-1-SP	0	108	0.063129157	Commercial - Office Building - One Story	YES - Current	NO - Privately-Owned	Available	Not Used in Prior Housing Element	0	0	0.001503291	0.001503291	0	0	0	1148185	1027	West Adams - Baldwin Hills - Leimert							Above Moderate
LOS ANGELES	4287 S CRENSHAW BLVD	90008	5024007008	Neighborhood Commercial	C1.5-1-SP	0	108	0.050503619	Commercial - Store Combination - Store and Residential Combination - One Story	YES - Current	NO - Privately-Owned	Available	Not Used in Prior Housing Element	0	0	0.001996257	0.001996257	1	0	0	1148185	1035	West Adams - Baldwin Hills - Leimert							Above Moderate
LOS ANGELES	4289 S CRENSHAW BLVD	90008	5024007009	Neighborhood Commercial	C1.5-1-SP	0	108	0.071965967	Commercial - Store Combination - Store and Residential Combination - One Story	YES - Current	NO - Privately-Owned	Available	Not Used in Prior Housing Element	0	0	0.05570662	0.05570662	0	0	0	1148185	1039	West Adams - Baldwin Hills - Leimert		Yes					Above Moderate
LOS ANGELES	4293 S CRENSHAW BLVD	90008	5024007023	Neighborhood Commercial	C1.5-1-SP	0	108	0.126255157	Commercial - Store - One Story	YES - Current	NO - Privately-Owned	Available	Not Used in Prior Housing Element	0.11989573	0	0	0.11989573	0	0	0	1148185	1048	West Adams - Baldwin Hills - Leimert							Lower
LOS ANGELES	4299 S CRENSHAW BLVD	90008	5024007023	Neighborhood Commercial	C1.5-1-SP	0	108	0.125134889	Commercial - Store - One Story	YES - Current	NO - Privately-Owned	Available	Not Used in Prior Housing Element	0.11989573	0	0	0.11989573	0	0	0	1148185	1064	West Adams - Baldwin Hills - Leimert							Lower
LOS ANGELES	4241 S CRENSHAW BLVD	90008	5024008001	Neighborhood Commercial	C1.5-1-SP	0	108	0.084300394	Commercial - Office Building - One Story	YES - Current	NO - Privately-Owned	Available	Not Used in Prior Housing Element	0.064859921	0	0	0.064859921	0	0	0	1148185	805	West Adams - Baldwin Hills - Leimert							Lower
LOS ANGELES			5024008002	Neighborhood Commercial	C1.5-1-SP	0	108	0.025254758	Commercial - Commercial - Vacant Land	YES - Current	NO - Privately-Owned	Available	Not Used in Prior Housing Element	0	0	0.042146266	0.042146266	0	0	0	1148185	797	West Adams - Baldwin Hills - Leimert							Above Moderate
LOS ANGELES			5024008002	Neighborhood Commercial	C1.5-1-SP	0	108	0.026885081	Commercial - Commercial - Vacant Land	YES - Current	NO - Privately-Owned	Available	Not Used in Prior Housing Element	0	0	0.042146266	0.042146266	0	0	0	1148185	780	West Adams - Baldwin Hills - Leimert							Above Moderate
LOS ANGELES			5024008002	Neighborhood Commercial	C1.5-1-SP	0	108	0.052131014	Commercial - Commercial - Vacant Land	YES - Current	NO - Privately-Owned	Available	Not Used in Prior Housing Element	0	0	0.041456522	0.041456522	0	0	0	1148185	785	West Adams - Baldwin Hills - Leimert							Above Moderate
LOS ANGELES	4233 S CRENSHAW BLVD	90008	5024008003	Neighborhood Commercial	C1.5-1-SP	0	108	0.104592082	Commercial - Store Combination - Store and Residential Combination - One Story	YES - Current	NO - Privately-Owned	Available	Used in Prior Housing Element - Non-Vacant	0	0	0.070274681	0.070274681	0	0	0	1148185	749	West Adams - Baldwin Hills - Leimert		Yes					Above Moderate
LOS ANGELES	4237 S CRENSHAW BLVD	90008	5024008003	Neighborhood Commercial	C1.5-1-SP	0	108	0.025250811	Commercial - Store Combination - Store and Residential Combination - One Story	YES - Current	NO - Privately-Owned	Available	Used in Prior Housing Element - Non-Vacant	0	0	0.006284178	0.006284178	0	0	0	1148185	772	West Adams - Baldwin Hills - Leimert		Yes					Above Moderate
LOS ANGELES	4229 S CRENSHAW BLVD	90008	5024008004	Neighborhood Commercial	C1.5-1-SP	0	108	0.104592398	Commercial - Restaurant, Cocktail Lounge - Restaurant, Cocktail Lounge, Tavern - Two Stories	YES - Current	NO - Privately-Owned	Available	Used in Prior Housing Element - Non-Vacant	0.100446463	0	0	0.100446463	0	0	0	1148185	719	West Adams - Baldwin Hills - Leimert							Lower
LOS ANGELES	4225 S CRENSHAW BLVD	90008	5024008005	Neighborhood Commercial	C1.5-1-SP	0	108	0.104589732	Commercial - Restaurant, Cocktail Lounge - Restaurant, Cocktail Lounge, Tavern - One Story	YES - Current	NO - Privately-Owned	Available	Used in Prior Housing Element - Non-Vacant	0	0	0.039633445	0.039633445	0	0	0	1148185	697	West Adams - Baldwin Hills - Leimert							Above Moderate
LOS ANGELES	4215 1/2 S CRENSHAW BLVD	90008	5024008008	Neighborhood Commercial	C1.5-1-SP	0	108	0.10459568	Commercial - Store Combination - Store and Residential Combination - One Story	YES - Current	NO - Privately-Owned	Available	Not Used in Prior Housing Element	0	0	0.037387263	0.037387263	2	0	0	1148185	626	West Adams - Baldwin Hills - Leimert		Yes					Above Moderate
LOS ANGELES	4211 S CRENSHAW BLVD	90008	5024008009	Neighborhood Commercial	C1.5-1-SP	0	108	0.104587202	Commercial - Store - One Story	YES - Current	NO - Privately-Owned	Available	Not Used in Prior Housing Element	0.039633445	0	0	0.039633445	0	0	0	1148185	607	West Adams - Baldwin Hills - Leimert							Lower
LOS ANGELES	4219 S CRENSHAW BLVD	90008	5024008024	Neighborhood Commercial	C1.5-1-SP	0	108	0.104588122	Commercial - Parking Lot (Commercial Use Property) - Lots - Patron or Employee - One Story	YES - Current	NO - Privately-Owned	Available	Used in Prior Housing Element - Non-Vacant	0.04887474	0	0	0.04887474	0	0	0	1148185	647	West Adams - Baldwin Hills - Leimert							Lower
LOS ANGELES	4221 S CRENSHAW BLVD	90008	5024008024	Neighborhood Commercial	C1.5-1-SP	0	108	0.104596025	Commercial - Parking Lot (Commercial Use Property) - Lots - Patron or Employee - One Story	YES - Current	NO - Privately-Owned	Available	Used in Prior Housing Element - Non-Vacant	0.04887474	0	0	0.04887474	0	0	0	1148185	670	West Adams - Baldwin Hills - Leimert							Lower
LOS ANGELES	3600 W STOCKER ST	90008	5024008025	Neighborhood Commercial	C1.5-1-SP	0	108	0.114502801	Commercial - Store - One Story	YES - Current	NO - Privately-Owned	Available	Used in Prior Housing Element - Non-Vacant	0.08598002	0	0	0.08598002	0	0	0	1148185	574	West Adams - Baldwin Hills - Leimert							Lower
LOS ANGELES	4209 S CRENSHAW BLVD	90008	5024008025	Neighborhood Commercial	C1.5-1-SP	0	108	0.104620374	Commercial - Store - One Story	YES - Current	NO - Privately-Owned	Available	Used in Prior Housing Element - Non-Vacant	0.080566232	0	0	0.080566232	0	0	0	1148185	585	West Adams - Baldwin Hills - Leimert							Lower
LOS ANGELES	4249 S CRENSHAW BLVD	90008	5024008026	Neighborhood Commercial	C1.5-1-SP	0	108	0.435223577	Commercial - Professional Building - One Story	YES - Current	NO - Privately-Owned	Available	Not Used in Prior Housing Element	0.197724441	0	0	0.197724441	0	0	0	1148185	821	West Adams - Baldwin Hills - Leimert							Lower
LOS ANGELES			5024008026	Neighborhood Commercial	C1.5-1-SP	0	108	0.036736006	Commercial - Professional Building - One Story	YES - Current	NO - Privately-Owned	Available	Not Used in Prior Housing Element	0	0	0.014518324	0.014518324	0	0	0	1148185	927	West Adams - Baldwin Hills - Leimert							Above Moderate
LOS ANGELES	4124 S CRENSHAW BLVD	90008	5024009004	Neighborhood Commercial	C1.5-1-SP	0	108	0.087243684	Commercial - Store - One Story	YES - Current	NO - Privately-Owned	Available	Not Used in Prior Housing Element	0.223011759	0	0	0.223011759	0	0	0	1148185	452	West Adams - Baldwin Hills - Leimert							Lower
LOS ANGELES	4120 S CRENSHAW BLVD	90008	5024009005	Neighborhood Commercial	C1.5-1-SP	0	108	0.087243003	Commercial - Commercial - Vacant Land	YES - Current	NO - Privately-Owned	Available	Not Used in Prior Housing Element	0.173997031	0	0	0.173997031	0	0	0	1148185	434	West Adams - Baldwin Hills - Leimert							Lower
LOS ANGELES	4116 S CRENSHAW BLVD	90008	5024009006	Neighborhood Commercial	C1.5-1-SP	0	108	0.087242028	Commercial - Store Combination - Store and Office Combination - One Story	YES - Current	NO - Privately-Owned	Available	Not Used in Prior Housing Element	0.047631918	3	0	0.047631918	3	0	0	1148185	417	West Adams - Baldwin Hills - Leimert							Lower
LOS ANGELES	4108 S CRENSHAW BLVD	90008	5024009007	Neighborhood Commercial	C1.5-1-SP	0	108	0.087242709	Commercial - Store - One Story	YES - Current	NO - Privately-Owned	Available	Not Used in Prior Housing Element	0.04606355	0	0	0.04606355	4	0	0	1148185	381	West Adams - Baldwin Hills - Leimert							Lower
LOS ANGELES	4112 S CRENSHAW BLVD	90008	5024009007	Neighborhood Commercial	C1.5-1-SP	0	108	0.087242429	Commercial - Store - One Story	YES - Current	NO - Privately-Owned	Available	Not Used in Prior Housing Element	0.04606355	0	0	0.04606355	4	0	0	1148185	400	West Adams - Baldwin Hills - Leimert							Lower
LOS ANGELES	4080 S CRENSHAW BLVD	90008	5024009008	Neighborhood Commercial	C1.5-1-SP	0	108	0.087242709	Commercial - Store - One Story	YES - Current	NO - Privately-Owned	Available	Not Used in Prior Housing Element	0.028075134	0	0	0.028075134	0	0	0	1148185	330	West Adams - Baldwin Hills - Leimert							Lower
LOS ANGELES	4100 S CRENSHAW BLVD	90008	5024009008	Neighborhood Commercial	C1.5-1-SP	0	108	0.087243321	Commercial - Store - One Story	YES - Current	NO - Privately-Owned	Available	Not Used in Prior Housing Element	0.028075134	0	0	0.028075134	0	0	0	1148185	345	West Adams - Baldwin Hills - Leimert							Lower
LOS ANGELES	4104 S CRENSHAW BLVD	90008	5024009008	Neighborhood Commercial	C1.5-1-SP	0	108	0.087243003	Commercial - Store - One Story	YES - Current	NO - Privately-Owned	Available	Not Used in Prior Housing Element	0.028075134	0	0	0.028075134	0	0	0	1148185	362	West Adams - Baldwin Hills - Leimert							Lower
LOS ANGELES	4074 S CRENSHAW BLVD	90008	5024009009	Neighborhood Commercial	C1.5-1-SP	0	108	0.087241748	Commercial - Store Combination - Store and Office Combination - One Story	YES - Current	NO - Privately-Owned	Available	Not Used in Prior Housing Element	0.091711278	0	0	0.091711278	0	0	0	1148185	325	West Adams - Baldwin Hills - Leimert							Lower
LOS ANGELES	4072 S CRENSHAW BLVD	90008	5024009010	Neighborhood Commercial	C1.5-1-SP	0	108	0.087242429	Commercial - Store Combination - Store and Office Combination - One Story	YES - Current	NO - Privately-Owned	Available	Not Used in Prior Housing Element	0.091711278	0	0	0.091711278	0	0	0	1148185	320	West Adams - Baldwin Hills - Leimert							Lower
LOS ANGELES	4064 S CRENSHAW BLVD	90008	5024009011	Neighborhood Commercial	C1.5-1-SP	0	108	0.087243389	Commercial - Store - One Story	YES - Current	NO - Privately-Owned	Available	Not Used in Prior Housing Element	0.091711278	0	0	0.091711278	0	0	0	1148185	311	West Adams - Baldwin Hills - Leimert							Lower
LOS ANGELES	4058 S CR

LOS ANGELES	4141 S BRONSON AVE	90008	5024011001	Medium Residential	R3-1	0	54	0.125646695	Residential - Five or More Units or Apartments (Any Combination) - 4 Stories or Less	YES - Current	NO - Privately-Owned	Available	Not Used in Prior Housing Element	0	0	0.088355634	0.088355634	8	0	0	1148185	499	West Adams - Baldwin Hills - Leimert	Yes	Above Moderate
LOS ANGELES	4140 S MCCLUNG DR	90008	5024011004	Medium Residential	R3-1	0	54	0.131746839	Residential - Five or More Units or Apartments (Any Combination) - 4 Stories or Less	YES - Current	NO - Privately-Owned	Available	Not Used in Prior Housing Element	0	0	0.098756217	0.098756217	8	0	0	1148185	493	West Adams - Baldwin Hills - Leimert	Yes	Above Moderate
LOS ANGELES	3511 W STOCKER ST	90008	5024011901	Medium Residential	R3-1	0	54	0.12386593	Residential - Five or More Units or Apartments (Any Combination) - 4 Stories or Less	YES - Current	NO - Privately-Owned	Available	Not Used in Prior Housing Element	0	0	0.102756579	0.102756579	6	0	0	1148185	495	West Adams - Baldwin Hills - Leimert	Yes	Above Moderate
LOS ANGELES	3431 W STOCKER ST	90008	5024012001	Medium Residential	R3-1	0	54	0.123141305	Residential - Four Units (Any Combination) - 4 Stories or Less	YES - Current	NO - Privately-Owned	Available	Not Used in Prior Housing Element	0	0	0.129218727	0.129218727	4	0	0	1148185	505	West Adams - Baldwin Hills - Leimert	Yes	Above Moderate
LOS ANGELES	3439 W STOCKER ST	90008	5024012002	Medium Residential	R3-1	0	54	0.125221285	Residential - Five or More Units or Apartments (Any Combination) - 4 Stories or Less	YES - Current	NO - Privately-Owned	Available	Not Used in Prior Housing Element	0	0	0.070742574	0.070742574	8	0	0	1148185	504	West Adams - Baldwin Hills - Leimert	Yes	Above Moderate
LOS ANGELES	3441 W STOCKER ST	90008	5024012003	Medium Residential	R3-1	0	54	0.120239906	Residential - Five or More Units or Apartments (Any Combination) - 4 Stories or Less	YES - Current	NO - Privately-Owned	Available	Not Used in Prior Housing Element	0	0	0.082337183	0.082337183	8	0	0	1148185	502	West Adams - Baldwin Hills - Leimert	Yes	Above Moderate
LOS ANGELES	4146 S BRONSON AVE	90008	5024012004	Medium Residential	R3-1	0	54	0.123150546	Residential - Five or More Units or Apartments (Any Combination) - 4 Stories or Less	YES - Current	NO - Privately-Owned	Available	Not Used in Prior Housing Element	0	0	0.082337183	0.082337183	8	0	0	1148185	500	West Adams - Baldwin Hills - Leimert	Yes	Above Moderate
LOS ANGELES			5024013004	Low II Residential	R1-1	0	1 unit per lot	0.063132701	Residential - Single Family Residence - Vacant Land	YES - Current	NO - Privately-Owned	Available	Not Used in Prior Housing Element	0	0	0.059856892	0.059856892	0	0	0	1148185	410	West Adams - Baldwin Hills - Leimert		Above Moderate
LOS ANGELES	4145 S DEGNAN BLVD	90008	5024013009	Medium Residential	R3-1	0	54	0.143169166	Residential - Four Units (Any Combination) - 4 Stories or Less	YES - Current	NO - Privately-Owned	Available	Not Used in Prior Housing Element	0	0	0.158436839	0.158436839	4	0	0	1148185	510	West Adams - Baldwin Hills - Leimert	Yes	Above Moderate
LOS ANGELES	3409 W STOCKER ST	90008	5024013010	Medium Residential	R3-1	0	54	0.147680612	Residential - Five or More Units or Apartments (Any Combination) - 4 Stories or Less	YES - Current	NO - Privately-Owned	Available	Not Used in Prior Housing Element	0	0	0.132277216	0.132277216	6	0	0	1148185	509	West Adams - Baldwin Hills - Leimert	Yes	Above Moderate
LOS ANGELES	3413 W STOCKER ST	90008	5024013011	Medium Residential	R3-1	0	54	0.147653118	Residential - Five or More Units or Apartments (Any Combination) - 4 Stories or Less	YES - Current	NO - Privately-Owned	Available	Not Used in Prior Housing Element	0	0	0.141843565	0.141843565	6	0	0	1148185	508	West Adams - Baldwin Hills - Leimert	Yes	Above Moderate
LOS ANGELES	4142 1/2 S NORTON AVE	90008	5024013012	Medium Residential	R3-1	0	54	0.135655472	Residential - Five or More Units or Apartments (Any Combination) - 4 Stories or Less	YES - Current	NO - Privately-Owned	Available	Not Used in Prior Housing Element	0	0	0.127614623	0.127614623	7	0	0	1148185	506	West Adams - Baldwin Hills - Leimert	Yes	Above Moderate
LOS ANGELES	3405 W 43RD ST	90008	5024014001	Neighborhood Commercial	C1.5-1-SP	0	108	0.086953447	Commercial - Store Combination - Store and Office Combination - One Story	YES - Current	NO - Privately-Owned	Available	Used in Prior Housing Element - Non-Vacant	0.071561739	0	0	0.071561739	0	0	0	1148185	951	West Adams - Baldwin Hills - Leimert		Lower
LOS ANGELES	3411 W 43RD ST	90008	5024014001	Neighborhood Commercial	C1.5-1-SP	0	108	0.0872673	Commercial - Store Combination - Store and Office Combination - One Story	YES - Current	NO - Privately-Owned	Available	Used in Prior Housing Element - Non-Vacant	0.071561739	0	0	0.071561739	0	0	0	1148185	950	West Adams - Baldwin Hills - Leimert		Lower
LOS ANGELES	3417 W 43RD ST	90008	5024014001	Neighborhood Commercial	C1.5-1-SP	0	108	0.087279527	Commercial - Store Combination - Store and Office Combination - One Story	YES - Current	NO - Privately-Owned	Available	Used in Prior Housing Element - Non-Vacant	0.071561739	0	0	0.071561739	0	0	0	1148185	949	West Adams - Baldwin Hills - Leimert		Lower
LOS ANGELES	3419 W 43RD ST	90008	5024014001	Neighborhood Commercial	C1.5-1-SP	0	108	0.119629999	Commercial - Store Combination - Store and Office Combination - One Story	YES - Current	NO - Privately-Owned	Available	Used in Prior Housing Element - Non-Vacant	0.08884609	0	0	0.08884609	0	0	0	1148185	948	West Adams - Baldwin Hills - Leimert		Lower
LOS ANGELES	4279 S DEGNAN BLVD	90008	5024014001	Neighborhood Commercial	C1.5-1-SP	0	108	0.121734756	Commercial - Store Combination - Store and Office Combination - One Story	YES - Current	NO - Privately-Owned	Available	Used in Prior Housing Element - Non-Vacant	0.08884609	0	0	0.08884609	0	0	0	1148185	952	West Adams - Baldwin Hills - Leimert		Lower
LOS ANGELES	4200 S NORTON AVE	90008	5024014002	Medium Residential	R3-1	0	54	0.136922976	Residential - Five or More Units or Apartments (Any Combination) - 4 Stories or Less	YES - Current	NO - Privately-Owned	Available	Not Used in Prior Housing Element	0	0	0.087805338	0.087805338	8	0	0	1148185	547	West Adams - Baldwin Hills - Leimert	Yes	Above Moderate
LOS ANGELES	3400 W STOCKER ST	90008	5024014004	Medium Residential	R3-1	0	54	0.144464312	Residential - Five or More Units or Apartments (Any Combination) - 4 Stories or Less	YES - Current	NO - Privately-Owned	Available	Not Used in Prior Housing Element	0	0	0.038030629	0.038030629	8	0	0	1148185	551	West Adams - Baldwin Hills - Leimert	Yes	Above Moderate
LOS ANGELES	4215 S DEGNAN BLVD	90008	5024014005	Medium Residential	R3-1XL	0	54	0.137745313	Residential - Five or More Units or Apartments (Any Combination) - 4 Stories or Less	YES - Current	NO - Privately-Owned	Available	Not Used in Prior Housing Element	0	0	0.114310842	0.114310842	6	0	0	1148185	599	West Adams - Baldwin Hills - Leimert	Yes	Above Moderate
LOS ANGELES	4219 1/2 S DEGNAN BLVD	90008	5024014006	Medium Residential	R3-1XL	0	54	0.125883761	Residential - Five or More Units or Apartments (Any Combination) - 4 Stories or Less	YES - Current	NO - Privately-Owned	Available	Not Used in Prior Housing Element	0	0	0.107177281	0.107177281	6	0	0	1148185	630	West Adams - Baldwin Hills - Leimert	Yes	Above Moderate
LOS ANGELES	4223 S DEGNAN BLVD	90008	5024014007	Medium Residential	R3-1XL	0	54	0.113638824	Residential - Five or More Units or Apartments (Any Combination) - 4 Stories or Less	YES - Current	NO - Privately-Owned	Available	Not Used in Prior Housing Element	0	0	0.076195607	0.076195607	8	0	0	1148185	663	West Adams - Baldwin Hills - Leimert	Yes	Above Moderate
LOS ANGELES	4229 S DEGNAN BLVD	90008	5024014008	Medium Residential	R3-1XL	0	54	0.126265704	Residential - Five or More Units or Apartments (Any Combination) - 4 Stories or Less	YES - Current	NO - Privately-Owned	Available	Not Used in Prior Housing Element	0	0	0.070742574	0.070742574	8	0	0	1148185	693	West Adams - Baldwin Hills - Leimert	Yes	Above Moderate
LOS ANGELES	4235 S DEGNAN BLVD	90008	5024014009	Medium Residential	R3-1XL	0	54	0.126264126	Residential - Four Units (Any Combination) - 4 Stories or Less	YES - Current	NO - Privately-Owned	Available	Not Used in Prior Housing Element	0	0	0.164177746	0.164177746	4	0	0	1148185	723	West Adams - Baldwin Hills - Leimert	Yes	Above Moderate
LOS ANGELES	4239 S DEGNAN BLVD	90008	5024014010	Medium Residential	R3-1XL	0	54	0.138891321	Residential - Five or More Units or Apartments (Any Combination) - 4 Stories or Less	YES - Current	NO - Privately-Owned	Available	Not Used in Prior Housing Element	0	0	0.114310842	0.114310842	6	0	0	1148185	755	West Adams - Baldwin Hills - Leimert	Yes	Above Moderate
LOS ANGELES	4245 S DEGNAN BLVD	90008	5024014011	Medium Residential	R3-1XL	0	54	0.126266055	Residential - Four Units (Any Combination) - 4 Stories or Less	YES - Current	NO - Privately-Owned	Available	Not Used in Prior Housing Element	0	0	0.164177746	0.164177746	4	0	0	1148185	792	West Adams - Baldwin Hills - Leimert	Yes	Above Moderate
LOS ANGELES	4249 S DEGNAN BLVD	90008	5024014012	Medium Residential	R3-1XL	0	54	0.138892899	Residential - Five or More Units or Apartments (Any Combination) - 4 Stories or Less	YES - Current	NO - Privately-Owned	Available	Not Used in Prior Housing Element	0	0	0.087805338	0.087805338	8	0	0	1148185	824	West Adams - Baldwin Hills - Leimert	Yes	Above Moderate
LOS ANGELES	4255 S DEGNAN BLVD	90008	5024014013	Medium Residential	R3-1XL	0	54	0.126263759	Residential - Four Units (Any Combination) - 4 Stories or Less	YES - Current	NO - Privately-Owned	Available	Not Used in Prior Housing Element	0	0	0.164177746	0.164177746	4	0	0	1148185	856	West Adams - Baldwin Hills - Leimert	Yes	Above Moderate
LOS ANGELES	4261 S DEGNAN BLVD	90008	5024014014	Medium Residential	R3-1XL	0	54	0.126265704	Residential - Five or More Units or Apartments (Any Combination) - 4 Stories or Less	YES - Current	NO - Privately-Owned	Available	Not Used in Prior Housing Element	0	0	0.082337183	0.082337183	8	0	0	1148185	886	West Adams - Baldwin Hills - Leimert	Yes	Above Moderate
LOS ANGELES	4267 S DEGNAN BLVD	90008	5024014015	Medium Residential	R3-1XL	0	54	0.131430526	Residential - Four Units (Any Combination) - 4 Stories or Less	YES - Current	NO - Privately-Owned	Available	Not Used in Prior Housing Element	0	0	0.148501537	0.148501537	4	0	0	1148185	909	West Adams - Baldwin Hills - Leimert	Yes	Above Moderate
LOS ANGELES	3435 W 43RD ST	90008	5024015001	Neighborhood Commercial	C1.5-1-SP	0	108	0.151808181	Commercial - Auto, Recreation Equipment, Construction Equipment Sales and Service - New Car Sales and Service - One Story	YES - Current	NO - Privately-Owned	Available	Used in Prior Housing Element - Non-Vacant	0.099933419	0	0	0.099933419	0	0	0	1148185	946	West Adams - Baldwin Hills - Leimert		Lower
LOS ANGELES	4273 S NORTON AVE	90008	5024015001	Neighborhood Commercial	C1.5-1-SP	0	108	0.141179891	Commercial - Auto, Recreation Equipment, Construction Equipment Sales and Service - New Car Sales and Service - One Story	YES - Current	NO - Privately-Owned	Available	Used in Prior Housing Element - Non-Vacant	0.0948848	0	0	0.0948848	0	0	0	1148185	947	West Adams - Baldwin Hills - Leimert		Lower
LOS ANGELES	4290 S MCCLUNG DR	90008	5024015001	Neighborhood Commercial	C1.5-1-SP	0	108	0.18402320	Commercial - Auto, Recreation Equipment, Construction Equipment Sales and Service - New Car Sales and Service - One Story	YES - Current	NO - Privately-Owned	Available	Used in Prior Housing Element - Non-Vacant	0.114307219	0	0	0.114307219	0	0	0	1148185	945	West Adams - Baldwin Hills - Leimert		Lower
LOS ANGELES	3448 W STOCKER ST	90008	5024015002	Medium Residential	R3-1	0	54	0.124732929	Residential - Five or More Units or Apartments (Any Combination) - 4 Stories or Less	YES - Current	NO - Privately-Owned	Available	Not Used in Prior Housing Element	0	0	0.107177281	0.107177281	6	0	0	1148185	540	West Adams - Baldwin Hills - Leimert	Yes	Above Moderate
LOS ANGELES	3442 W STOCKER ST	90008	5024015003	Medium Residential	R3-1	0	54	0.121530159	Residential - Four Units (Any Combination) - 4 Stories or Less	YES - Current	NO - Privately-Owned	Available	Not Used in Prior Housing Element	0	0	0.129218727	0.129218727	4	0	0	1148185	543	West Adams - Baldwin Hills - Leimert	Yes	Above Moderate
LOS ANGELES	3434 W STOCKER ST	90008	5024015004	Medium Residential	R3-1	0	54	0.121429146	Residential - Four Units (Any Combination) - 4 Stories or Less	YES - Current	NO - Privately-Owned	Available	Not Used in Prior Housing Element	0	0	0.129218727	0.129218727	4	0	0	1148185	544	West Adams - Baldwin Hills - Leimert	Yes	Above Moderate
LOS ANGELES	4205 S NORTON AVE	90008	5024015005	Medium Residential	R3-1	0	54	0.124407172	Residential - Five or More Units or Apartments (Any Combination) - 4 Stories or Less	YES - Current	NO - Privately-Owned	Available	Not Used in Prior Housing Element	0	0	0.107177281	0.107177281	6	0	0	1148185	546	West Adams - Baldwin Hills - Leimert	Yes	Above Moderate
LOS ANGELES	4206 S MCCLUNG DR	90008	5024016001	Medium Residential	R3-1	0	54	0.13426177	Residential - Five or More Units or Apartments (Any Combination) - 4 Stories or Less	YES - Current	NO - Privately-Owned	Available	Not Used in Prior Housing Element	0	0	0.121950117	0.121950117	6	0	0	1148185	536	West Adams - Baldwin Hills - Leimert	Yes	Above Moderate
LOS ANGELES	3508 W STOCKER ST	90008	5024016002	Medium Residential	R3-1	0	54	0.131317158	Residential - Five or More Units or Apartments (Any Combination) - 4 Stories or Less	YES - Current	NO - Privately-Owned	Available	Not Used in Prior Housing Element	0	0	0.143425504	0.143425504	8	0	0	1148185	538	West Adams - Baldwin Hills - Leimert	Yes	Above Moderate
LOS ANGELES	3512 W STOCKER ST	90008	5024016002	Medium Residential	R3-1	0	54	0.126266321	Residential - Five or More Units or Apartments (Any Combination) - 4 Stories or Less	YES - Current	NO - Privately-Owned	Available	Not Used in Prior Housing Element	0	0	0.134461489	0.134461489	8	0	0	1148185	537	West Adams - Baldwin Hills - Leimert	Yes	Above Moderate
LOS ANGELES	3500 W STOCKER ST	90008	5024016003	Medium Residential	R3-1	0	54	0.124294645	Residential - Five or More Units or Apartments (Any Combination) - 4 Stories or Less	YES - Current	NO - Privately-Owned	Available	Not Used in Prior Housing Element	0	0	0.095752475	0.095752475	6	0	0	1148185	539	West Adams - Baldwin Hills - Leimert	Yes	Above Moderate
LOS ANGELES	4291 S MCCLUNG DR	90008	5024017001	Neighborhood Commercial	C1.5-1-SP	0	108	0.261821521	Commercial - Parking Lot (Commercial Use Property) - Lots - Patron or Employee - One Story	YES - Current	NO - Privately-Owned	Available	Not Used in Prior Housing Element	0.029803748	0	0	0.029803748	0	0	0	1148185	987	West Adams - Baldwin Hills - Leimert		Lower
LOS ANGELES	4280 S CRENSHAW BLVD	90008	5024017005	Neighborhood Commercial	C1.5-1-SP	0	108	0.087572631	Commercial - Auto, Recreation Equipment, Construction Equipment Sales and Service - Used Car Sales - One Story	YES - Current	NO - Privately-Owned	Available	Not Used in Prior Housing Element	0.223011759	0	0	0.223011759	0	0	0	1148185	979	West Adams - Baldwin Hills - Leimert		Lower
LOS ANGELES	4276 S CRENSHAW BLVD	90008	5024017006	Neighborhood Commercial	C1.5-1-SP	0	108	0.087601227	Commercial - Store - One Story	YES - Current	NO - Privately-Owned	Available	Not Used in Prior Housing Element	0.071561739	0	0	0.071561739	0	0	0	1148185	970	West Adams - Baldwin Hills - Leimert		Lower
LOS ANGELES	4210 S CRENSHAW BLVD	90008	5024017011	Neighborhood Commercial	C1.5-1-SP	0	108	0.084374442	Commercial - Restaurant, Cocktail Lounge - Restaurant, Cocktail Lounge, Tavern - One Story	YES - Current	NO - Privately-Owned	Available	Not Used in Prior Housing Element	0.084034258	0	0	0.084034258	0	0	0	1148185	590	West Adams - Baldwin Hills - Leimert		Lower
LOS ANGELES	4214 S CRENSHAW BLVD	90008	5024017011	Neighborhood Commercial	C1.5-1-SP	0	108	0.084369463	Commercial - Restaurant, Cocktail Lounge - Restaurant, Cocktail Lounge, Tavern - One Story	YES - Current	NO - Privately-Owned	Available	Not Used in Prior Housing Element	0.084034258	0	0	0.084034258	0	0	0	1148185	608	West Adams - Baldwin Hills - Leimert		Lower
LOS ANGELES			5024017011	Neighborhood Commercial	C1.5-1-SP	0	108	0.04219007	Commercial - Restaurant, Cocktail Lounge - Restaurant, Cocktail Lounge, Tavern - One Story	YES - Current	NO - Privately-Owned	Available	Not Used in Prior Housing Element	0	0	0.009392915	0.009392915	0	0	0	1148185	586	West Adams - Baldwin Hills - Leimert		Above Moderate
LOS ANGELES	4202 S CRENSHAW BLVD	90008	5024017012	Neighborhood Commercial	C1.5-1-SP	0	108	0.113960922	Commercial - Service Station - Full Service - No Additional Services	YES - Current	NO - Privately-Owned	Available	Used in Prior Housing Element - Non-Vacant	0.268647975	0	0	0.268647975	0	0	0	1148185	533	West Adams - Baldwin Hills - Leimert		Lower
LOS ANGELES	4204 S CRENSHAW BLVD	90008	5024017012	Neighborhood Commercial	C1.5-1-SP	0	108	0.084202717	Commercial - Service Station - Full Service - No Additional Services	YES - Current	NO - Privately-Owned	Available	Used in Prior Housing Element - Non-Vacant	0.212595502	0	0	0.212595502	0	0	0	1148185	577	West Adams - Baldwin Hills - Leimert		Lower
LOS ANGELES	4208 S CRENSHAW BLVD	90008	5024017012	Neighborhood Commercial	C1.5-1-SP	0	108	0.042186313	Commercial - Service Station - Full Service - No Additional Services	YES - Current	NO - Privately-Owned	Available	Used in Prior Housing Element - Non-Vacant	0.023553224	0	0	0.023553224	0	0	0	1148185	582	West Adams - Baldwin Hills - Leimert		Above Moderate
LOS ANGELES	4213 S MCCLUNG DR	90008	5024017015	Low Medium I Residential	R2-1	0	17	0.116023674	Residential - Double, Duplex, or Two Units - 4 Stories or Less	YES - Current	NO - Privately-Owned	Available	Not Used in Prior Housing Element	0	0	0.176346302	0.176346302	2	2*	2*	1148185	588	West Adams - Baldwin Hills - Leimert	Yes	Above Moderate
LOS ANGELES	4217 S MCCLUNG DR	90008	5024017016	Low Medium I Residential	R2-1	0	17	0.116100872	Residential - Double, Duplex, or Two Units - 4 Stories or Less	YES - Current	NO - Privately-Owned	Available	Not Used in Prior Housing Element	0	0	0.026625674	0.026625674	2	2*	2*	1148185	610	West Adams - Baldwin Hills - Leimert	Yes	Above Moderate
LOS ANGELES	4221 S MCCLUNG DR	90008	5024017017	Low Medium I Residential	R2-1	0	17	0.116101234	Residential - Double, Duplex, or Two Units - 4 Stories or Less	YES - Current	NO - Privately-Owned	Available	Not Used in Prior Housing Element	0	0	0.026625674	0.026625674	2	2*	2*	1148185	639	West Adams - Baldwin Hills - Leimert	Yes	Above Moderate
LOS ANGELES	4225 S MCCLUNG DR	90008	5024017018	Low Medium I Residential	R2-1	0	17	0.116101302	Residential - Double, Duplex, or Two Units - 4 Stories or Less	YES - Current	NO - Privately-Owned	Available	Not Used in Prior Housing Element	0	0	0.026625674	0.026625674	2	2*	2*	1148185	666	West Adams - Baldwin Hills - Leimert	Yes	Above Moderate
LOS ANGELES	4229 S MCCLUNG DR	90008	5024017019	Low Medium I Residential	R2-1	0	17	0.116100969	Residential - Double, Duplex, or Two Units - 4 Stories or Less	YES - Current	NO - Privately-Owned	Available	Not Used in Prior Housing Element	0	0	0.176346302	0.176346302	2	2*	2*	1148185	691	West Adams - Baldwin Hills - Leimert	Yes	Above Moderate
LOS ANGELES	4235 S MCCLUNG DR	90008	5024017020	Low Medium I Residential	R2-1	0	17	0.11610127	Residential - Double, Duplex, or Two Units - 4 Stories or Less	YES - Current	NO - Privately-Owned	Available	Not Used in Prior Housing Element	0	0	0.026625674	0.026625674	2	2*	2*	1148185	717	West Adams - Baldwin Hills - Leimert	Yes	Above Moderate
LOS ANGELES	4239 S MCCLUNG DR	90008	5024017021	Low Medium I Residential	R2-1	0	17	0.116102934	Residential - Double, Duplex, or Two Units - 4 Stories or Less	YES - Current	NO - Privately-Owned	Available	Not Used in Prior Housing Element	0	0	0.026625674	0.026625674	2	2*	2*	1148185	745	West Adams - Baldwin Hills - Leimert	Yes	Above Moderate
LOS ANGELES	4243 S MCCLUNG DR	90008	5024017022	Low Medium I Residential	R2-1	0	17	0.116146159	Residential - Double, Duplex, or Two Units - 4 Stories or Less	YES - Current	NO - Privately-Owned	Available	Not Used in Prior Housing Element	0	0	0.026625674	0.026625674	2	2*	2*	1148185	773	West Adams - Baldwin Hills - Leimert	Yes	Above Moderate
LOS ANGELES	4251 S MCCLUNG DR	90008	5024017024	Low Medium I Residential	R2-1	0	17	0.118491277	Residential - Double, Duplex, or Two Units - 4 Stories or Less	YES - Current	NO - Privately-Owned	Available	Not Used in Prior Housing Element	0	0	0.026625674	0.026625674	2	2*	2*	1148185	836	West Adams - Baldwin Hills - Leimert	Yes	Above Moderate
LOS ANGELES	4257 S MCCLUNG DR	90008	5024017025	Low Medium I Residential	R2-1	0	17	0.116038851	Residential - Double, Duplex, or Two Units - 4 Stories or Less	YES - Current	NO - Privately-Owned	Available	Not Used in Prior Housing Element	0	0	0.026625674	0.026625674	2	2*	2*	1148185	853	West Adams - Baldwin Hills - Leimert	Yes	Above Moderate
LOS ANGELES	4261 S MCCLUNG DR	90008	5024017026	Low Medium I Residential	R2-1	0	17	0.115524207	Residential - Double, Duplex, or Two Units - 4 Stories or Less	YES - Current	NO - Privately-Owned	Available	Not Used in Prior Housing Element	0	0	0.026625674	0.026625674	2	2*	2*	1148185	878	West Adams - Baldwin Hills - Leimert	Yes	Above Moderate
LOS ANGELES	4283 S MCCLUNG DR	90008	5024017032	Low Medium I Residential	R2-1	0	17	0.11109679	Residential - Single Family Residence	YES - Current	NO - Privately-Owned	Available	Not Used in Prior Housing Element	0	0	0.046025452	0.046025452	1	1*	1*	1148185	974	West Adams - Baldwin Hills - Leimert		Above Moderate
LOS ANGELES	3534 W STOCKER ST	90008	5024017034	Medium Residential	R3-1	0	54	0.158219029	Residential - Five or More Units or Apartments (Any Combination) - 4 Stories or Less	YES - Current	NO - Privately-Owned	Available	Not Used in Prior Housing Element	0	0	0.16985749	0.16985749	14	0	0	1148185	534	West Adams - Baldwin Hills - Leimert	Yes	Above Moderate
LOS ANGELES	4201 S MCCLUNG DR	90008	5024017034	Medium Residential	R3-1	0	54	0.160304897	Residential - Five or More Units or Apartments (Any Combination) - 4 Stories or Less	YES - Current	NO - Privately-Owned	Available	Not Used in Prior Housing Element	0	0	0.16985749	0.16985749	14	0	0	1148185	535	West Adams - Baldwin Hills - Leimert	Yes	Above Moderate
LOS ANGELES	3471 W 43RD ST	90008	5024017035	Neighborhood Commercial	C1.5-1-SP	0	108	0.09737382	Commercial - Restaurant, Cocktail Lounge - Restaurant, Cocktail Lounge, Tavern - One Story	YES - Current	NO - Privately-Owned	Available	Not Used in Prior Housing Element	0.100446463	0	0	0.100446463	0	0	0	1148185	1031	West Adams - Baldwin Hills - Leimert		Lower
LOS ANGELES	4284 S CRENSHAW BLVD	90008	5024017035	Neighborhood Commercial	C1.5-1-SP	0	108	0.08754591	Commercial - Restaurant, Cocktail Lounge - Restaurant, Cocktail Lounge, Tavern - One Story	YES - Current	NO - Privately-Owned	Available	Not Used in Prior Housing Element	0.092740602	0	0	0.092740602	0	0	0	1148185	991	West Adams - Baldwin Hills - Leimert		Lower
LOS ANGELES	4288 S CRENSHAW BLVD	90008	5024017035	Neighborhood Commercial	C1.5-1-SP	0	108	0.087516719	Commercial - Restaurant, Cocktail Lounge - Restaurant, Cocktail Lounge, Tavern - One Story	YES - Current	NO - Privately-Owned	Available	Not Used in Prior Housing Element	0.092740602	0	0	0.092740602	0	0	0	1148185	1003	West Adams - Baldwin Hills - Leimert		Lower
LOS ANGELES	4292 S CRENSHAW BLVD	90008	5024017035	Neighborhood Commercial	C1.5-1-SP	0	108	0.087371673	Commercial - Restaurant, Cocktail Lounge - Restaurant, Cocktail Lounge, Tavern - One Story	YES - Current	NO - Privately-Owned	Available	Not Used in Prior Housing Element	0.092740602	0	0	0.092740602	0	0	0	1148185	1019	West Adams - Baldwin Hills - Leimert		Lower
LOS ANGELES	4252 S CRENSHAW BLVD	90008	5024017036	Neighborhood Commercial	C1.5-1-SP	0	108	0.084438202	Residential - Five or More Units or Apartments (Any Combination) - 4 Stories or Less	YES - Current	NO - Privately-Owned	Available	Not Used in Prior Housing Element	0.201964021	0	0	0.201964021	0	0	0	1148185	863	West Adams - Baldwin Hills - Leimert		Lower
LOS ANGELES	4256 S CRENSHAW BLVD	90008	5024017036	Neighborhood Commercial	C1.5-1-SP	0	108	0.084556858	Residential - Five or More Units or Apartments (Any Combination) - 4 Stories or Less	YES - Current	NO - Privately-Owned	Available	Not Used in Prior Housing Element	0.201964021	0	0	0.201964021	0	0	0	1148185	882	West Adams - Baldwin Hills - Leimert		Lower
LOS ANGELES	4260 S CRENSHAW BLVD	90008	5024017036	Neighborhood Commercial	C1.5-1-SP	0	108	0.084679419	Residential - Five or More Units or Apartments (Any Combination) - 4 Stories or Less	YES - Current	NO - Privately-Owned	Available	Not Used in Prior Housing Element	0.201964021	0	0	0.201964021	0	0	0	1148185	902	West Adams - Baldwin Hills - Leimert		Lower

LOS ANGELES	4264 S CRENSHAW BLVD	90008	5024017036	Neighborhood Commercial	C1.5-1-SP	0	108	0.085923302	Residential - Five or More Units or Apartments (Any Combination) - 4 Stories or Less	YES - Current	NO - Privately-Owned	Available	Not Used in Prior Housing Element	0.201964021	0	0	0.201964021	0	0	0	1148185	920	West Adams - Baldwin Hills - Leimert		Lower
LOS ANGELES	4268 S CRENSHAW BLVD	90008	5024017036	Neighborhood Commercial	C1.5-1-SP	0	108	0.087657331	Residential - Five or More Units or Apartments (Any Combination) - 4 Stories or Less	YES - Current	NO - Privately-Owned	Available	Not Used in Prior Housing Element	0.212595502	0	0	0.212595502	0	0	0	1148185	935	West Adams - Baldwin Hills - Leimert		Lower
LOS ANGELES	4272 S CRENSHAW BLVD	90008	5024017036	Neighborhood Commercial	C1.5-1-SP	0	108	0.087629279	Residential - Five or More Units or Apartments (Any Combination) - 4 Stories or Less	YES - Current	NO - Privately-Owned	Available	Not Used in Prior Housing Element	0.223011759	0	0	0.223011759	0	0	0	1148185	958	West Adams - Baldwin Hills - Leimert		Lower
LOS ANGELES	4218 S CRENSHAW BLVD	90008	5024017037	Neighborhood Commercial	C1.5-1-SP	0	108	0.084376559	Commercial - Auto, Recreation Equipment, Construction Equipment Sales and Service - Car Wash Only - One Story	YES - Current	NO - Privately-Owned	Available	Not Used in Prior Housing Element	0.201964021	0	0	0.201964021	0	0	0	1148185	636	West Adams - Baldwin Hills - Leimert		Lower
LOS ANGELES	4222 S CRENSHAW BLVD	90008	5024017037	Neighborhood Commercial	C1.5-1-SP	0	108	0.084372913	Commercial - Auto, Recreation Equipment, Construction Equipment Sales and Service - Car Wash Only - One Story	YES - Current	NO - Privately-Owned	Available	Not Used in Prior Housing Element	0.201964021	0	0	0.201964021	0	0	0	1148185	658	West Adams - Baldwin Hills - Leimert		Lower
LOS ANGELES	4224 S CRENSHAW BLVD	90008	5024017037	Neighborhood Commercial	C1.5-1-SP	0	108	0.084374434	Commercial - Auto, Recreation Equipment, Construction Equipment Sales and Service - Car Wash Only - One Story	YES - Current	NO - Privately-Owned	Available	Not Used in Prior Housing Element	0.201964021	0	0	0.201964021	0	0	0	1148185	680	West Adams - Baldwin Hills - Leimert		Lower
LOS ANGELES	4230 S CRENSHAW BLVD	90008	5024017037	Neighborhood Commercial	C1.5-1-SP	0	108	0.084229925	Commercial - Auto, Recreation Equipment, Construction Equipment Sales and Service - Car Wash Only - One Story	YES - Current	NO - Privately-Owned	Available	Not Used in Prior Housing Element	0.201964021	0	0	0.201964021	0	0	0	1148185	704	West Adams - Baldwin Hills - Leimert		Lower
LOS ANGELES	4232 S CRENSHAW BLVD	90008	5024017037	Neighborhood Commercial	C1.5-1-SP	0	108	0.084517626	Commercial - Auto, Recreation Equipment, Construction Equipment Sales and Service - Car Wash Only - One Story	YES - Current	NO - Privately-Owned	Available	Not Used in Prior Housing Element	0.201964021	0	0	0.201964021	0	0	0	1148185	722	West Adams - Baldwin Hills - Leimert		Lower
LOS ANGELES	4236 S CRENSHAW BLVD	90008	5024017037	Neighborhood Commercial	C1.5-1-SP	0	108	0.084380525	Commercial - Auto, Recreation Equipment, Construction Equipment Sales and Service - Car Wash Only - One Story	YES - Current	NO - Privately-Owned	Available	Not Used in Prior Housing Element	0.201964021	0	0	0.201964021	0	0	0	1148185	747	West Adams - Baldwin Hills - Leimert		Lower
LOS ANGELES	4240 S CRENSHAW BLVD	90008	5024017037	Neighborhood Commercial	C1.5-1-SP	0	108	0.084369785	Commercial - Auto, Recreation Equipment, Construction Equipment Sales and Service - New Car Sales and Service - One Story	YES - Current	NO - Privately-Owned	Available	Not Used in Prior Housing Element	0.064859921	0	0	0.064859921	0	0	0	1148185	768	West Adams - Baldwin Hills - Leimert		Lower
LOS ANGELES	4242 S CRENSHAW BLVD	90008	5024017037	Neighborhood Commercial	C1.5-1-SP	0	108	0.084375957	Commercial - Auto, Recreation Equipment, Construction Equipment Sales and Service - New Car Sales and Service - One Story	YES - Current	NO - Privately-Owned	Available	Not Used in Prior Housing Element	0.064859921	0	0	0.064859921	0	0	0	1148185	795	West Adams - Baldwin Hills - Leimert		Lower
LOS ANGELES	4246 S CRENSHAW BLVD	90008	5024017037	Neighborhood Commercial	C1.5-1-SP	0	108	0.084374995	Commercial - Auto, Recreation Equipment, Construction Equipment Sales and Service - New Car Sales and Service - One Story	YES - Current	NO - Privately-Owned	Available	Not Used in Prior Housing Element	0.064859921	0	0	0.064859921	0	0	0	1148185	816	West Adams - Baldwin Hills - Leimert		Lower
LOS ANGELES	4248 S CRENSHAW BLVD	90008	5024017037	Neighborhood Commercial	C1.5-1-SP	0	108	0.08353059	Commercial - Auto, Recreation Equipment, Construction Equipment Sales and Service - New Car Sales and Service - One Story	YES - Current	NO - Privately-Owned	Available	Not Used in Prior Housing Element	0.064859921	0	0	0.064859921	0	0	0	1148185	840	West Adams - Baldwin Hills - Leimert		Lower
LOS ANGELES	3401 W 43RD PL	90008	5024018001	Neighborhood Commercial	C1.5-1-SP	0	108	0.152969337	Commercial - Store - One Story	YES - Current	NO - Privately-Owned	Available	Not Used in Prior Housing Element	0.03933439	0	0	0.03933439	0	0	0	1148185	1197	West Adams - Baldwin Hills - Leimert		Lower
LOS ANGELES	3407 W 43RD PL	90008	5024018002	Neighborhood Commercial	C1.5-1-SP	0	108	0.128226415	Commercial - Store - One Story	YES - Current	NO - Privately-Owned	Available	Used in Prior Housing Element - Non-Vacant	0.093780451	0	0	0.093780451	0	0	0	1148185	1196	West Adams - Baldwin Hills - Leimert		Lower
LOS ANGELES	3413 W 43RD PL	90008	5024018003	Neighborhood Commercial	C1.5-1-SP	0	108	0.082923557	Commercial - Store Combination - Store and Office Combination - One Story	YES - Current	NO - Privately-Owned	Available	Not Used in Prior Housing Element	0.087452383	0	0	0.087452383	0	0	0	1148185	1194	West Adams - Baldwin Hills - Leimert		Lower
LOS ANGELES	3415 W 43RD PL	90008	5024018004	Neighborhood Commercial	C1.5-1-SP	0	108	0.124829045	Commercial - Store - One Story	YES - Current	NO - Privately-Owned	Available	Used in Prior Housing Element - Non-Vacant	0.091060139	0	0	0.091060139	0	0	0	1148185	1192	West Adams - Baldwin Hills - Leimert		Lower
LOS ANGELES	3423 W 43RD PL	90008	5024018006	Neighborhood Commercial	C1.5-1-SP	0	108	0.120267342	Commercial - Bank, Savings and Loan - One Story	YES - Current	NO - Privately-Owned	Available	Used in Prior Housing Element - Non-Vacant	0.11396741	0	0	0.11396741	0	0	0	1148185	1183	West Adams - Baldwin Hills - Leimert		Lower
LOS ANGELES	4320 S CRENSHAW BLVD	90008	5024018008	Neighborhood Commercial	C1.5-1-SP	0	108	0.2208373	Commercial - Store Combination - Store and Office Combination - One Story	YES - Current	NO - Privately-Owned	Available	Used in Prior Housing Element - Non-Vacant	0.397560439	0	0	0.397560439	0	0	0	1148185	1138	West Adams - Baldwin Hills - Leimert		Lower
LOS ANGELES	4314 S CRENSHAW BLVD	90008	5024018009	Neighborhood Commercial	C1.5-1-SP	0	108	0.101456836	Commercial - Store - One Story	YES - Current	NO - Privately-Owned	Available	Used in Prior Housing Element - Non-Vacant	0.077481411	0	0	0.077481411	0	0	0	1148185	1120	West Adams - Baldwin Hills - Leimert		Lower
LOS ANGELES	4308 S CRENSHAW BLVD	90008	5024018010	Neighborhood Commercial	C1.5-1-SP	0	108	0.142007112	Commercial - Store - One Story	YES - Current	NO - Privately-Owned	Available	Not Used in Prior Housing Element	0.0948848	0	0	0.0948848	0	0	0	1148185	1101	West Adams - Baldwin Hills - Leimert		Lower
LOS ANGELES	3450 W 43RD ST	90008	5024018012	Neighborhood Commercial	C1.5-1-SP	0	108	0.362004385	Commercial - Professional Building - Medical Dental Building - One Story	YES - Current	NO - Privately-Owned	Available	Used in Prior Housing Element - Non-Vacant	0.150095202	0	0	0.150095202	0	0	0	1148185	1029	West Adams - Baldwin Hills - Leimert		Lower
LOS ANGELES	4305 S DEGNAN BLVD	90008	5024018016	Neighborhood Commercial	C1.5-1-SP	0	108	0.298826183	Commercial - Store Combination - Store and Office Combination - One Story	YES - Current	NO - Privately-Owned	Available	Not Used in Prior Housing Element	0.072903384	0	0	0.072903384	0	0	0	1148185	1010	West Adams - Baldwin Hills - Leimert		Lower
LOS ANGELES	4311 S DEGNAN BLVD	90008	5024018017	Neighborhood Commercial	C1.5-1-SP	0	108	0.178944332	Commercial - Commercial - Miscellaneous Commercial - One Story	YES - Current	NO - Privately-Owned	Available	Not Used in Prior Housing Element	0.275147006	0	0	0.275147006	0	0	0	1148185	1047	West Adams - Baldwin Hills - Leimert		Lower
LOS ANGELES	4317 S DEGNAN BLVD	90008	5024018018	Neighborhood Commercial	C1.5-1-SP	0	108	0.208719266	Commercial - Restaurant, Cocktail Lounge - Restaurant, Cocktail Lounge, Tavern - One Story	YES - Current	NO - Privately-Owned	Available	Used in Prior Housing Element - Non-Vacant	0.121293291	0	0	0.121293291	0	0	0	1148185	1068	West Adams - Baldwin Hills - Leimert		Lower
LOS ANGELES	4325 S DEGNAN BLVD	90008	5024018018	Neighborhood Commercial	C1.5-1-SP	0	108	0.200728749	Commercial - Restaurant, Cocktail Lounge - Restaurant, Cocktail Lounge, Tavern - One Story	YES - Current	NO - Privately-Owned	Available	Used in Prior Housing Element - Non-Vacant	0.119437183	0	0	0.119437183	0	0	0	1148185	1100	West Adams - Baldwin Hills - Leimert		Lower
LOS ANGELES	4333 S DEGNAN BLVD	90008	5024018019	Neighborhood Commercial	C1.5-1-SP	0	108	0.118070681	Commercial - Store - One Story	YES - Current	NO - Privately-Owned	Available	Used in Prior Housing Element - Non-Vacant	0.08884609	0	0	0.08884609	0	0	0	1148185	1149	West Adams - Baldwin Hills - Leimert		Lower
LOS ANGELES			5024018019	Neighborhood Commercial	C1.5-1-SP	0	108	0.005042659	Commercial - Store - One Story	YES - Current	NO - Privately-Owned	Available	Used in Prior Housing Element - Non-Vacant	0	0	0.001635246	0.001635246	0	0	0	1148185	1169	West Adams - Baldwin Hills - Leimert		Above Moderate
LOS ANGELES	4337 S DEGNAN BLVD	90008	5024018020	Neighborhood Commercial	C1.5-1-SP	0	108	0.116337691	Commercial - Store - One Story	YES - Current	NO - Privately-Owned	Available	Used in Prior Housing Element - Non-Vacant	0.08598002	0	0	0.08598002	0	0	0	1148185	1171	West Adams - Baldwin Hills - Leimert		Lower
LOS ANGELES	4306 S CRENSHAW BLVD	90008	5024018021	Neighborhood Commercial	C1.5-1-SP	0	108	0.102822711	Commercial - Office Building - One Story	YES - Current	NO - Privately-Owned	Available	Used in Prior Housing Element - Non-Vacant	0.103297975	0	0	0.103297975	0	0	0	1148185	1086	West Adams - Baldwin Hills - Leimert		Lower
LOS ANGELES	4300 S CRENSHAW BLVD	90008	5024018022	Neighborhood Commercial	C1.5-1-SP	0	108	0.149917155	Commercial - Office Building - One Story	YES - Current	NO - Privately-Owned	Available	Used in Prior Housing Element - Non-Vacant	0.099933419	0	0	0.099933419	0	0	0	1148185	1059	West Adams - Baldwin Hills - Leimert		Lower
LOS ANGELES			5024018022	Neighborhood Commercial	C1.5-1-SP	0	108	0.044787992	Commercial - Office Building - One Story	YES - Current	NO - Privately-Owned	Available	Used in Prior Housing Element - Non-Vacant	0	0	0.002957214	0.002957214	0	0	0	1148185	1079	West Adams - Baldwin Hills - Leimert		Above Moderate
LOS ANGELES	3436 W 43RD ST	90008	5024018023	Neighborhood Commercial	C1.5-1-SP	0	108	0.229338611	Commercial - Store - One Story	YES - Current	NO - Privately-Owned	Available	Used in Prior Housing Element - Non-Vacant	0.126570018	0	0	0.126570018	0	0	0	1148185	1008	West Adams - Baldwin Hills - Leimert		Lower
LOS ANGELES	3416 W 43RD ST	90008	5024018901	Neighborhood Commercial	C1.5-1-SP	0	108	0.259047251	Miscellaneous - Government Owned Property	YES - Current	YES - City-Owned	Available	Not Used in Prior Housing Element	0.041995166	0	0	0.041995166	0	0	0	1148185	1009	West Adams - Baldwin Hills - Leimert		Lower
LOS ANGELES			5024018903	Neighborhood Commercial	C1.5-1-SP	0	108	0.019288377	Miscellaneous - Government Owned Property	YES - Current	YES - City-Owned	Available	Not Used in Prior Housing Element	0	0	0.001787531	0.001787531	0	0	0	1148185	1191	West Adams - Baldwin Hills - Leimert		Above Moderate
LOS ANGELES	3425 W 43RD PL	90008	5024018904	Neighborhood Commercial	C1.5-1-SP	0	108	0.474093316	Commercial - Store - One Story	YES - Current	NO - Privately-Owned	Available	Not Used in Prior Housing Element	0.20146589	0	0	0.20146589	0	0	0	1148185	1160	West Adams - Baldwin Hills - Leimert		Lower
LOS ANGELES	4331 S LEIMERT BLVD	90008	5024019002	Neighborhood Commercial	C1.5-1-SP	0	108	0.058240737	Commercial - Office Building - One Story	YES - Current	NO - Privately-Owned	Available	Not Used in Prior Housing Element	0	0	0.001950878	0.001950878	0	0	0	1148185	1153	West Adams - Baldwin Hills - Leimert		Above Moderate
LOS ANGELES	4339 S LEIMERT BLVD	90008	5024019003	Neighborhood Commercial	C1.5-1-SP	0	108	0.136065179	Commercial - Store - One Story	YES - Current	NO - Privately-Owned	Available	Used in Prior Housing Element - Non-Vacant	0.092866804	0	0	0.092866804	0	0	0	1148185	1168	West Adams - Baldwin Hills - Leimert		Lower
LOS ANGELES	3331 W 43RD PL	90008	5024019004	Neighborhood Commercial	C1.5-1-SP	0	108	0.078770487	Commercial - Store - One Story	YES - Current	NO - Privately-Owned	Available	Not Used in Prior Housing Element	0.033334628	0	0	0.033334628	3	0	0	1148185	1211	West Adams - Baldwin Hills - Leimert		Lower
LOS ANGELES	4356 S DEGNAN BLVD	90008	5024019006	Neighborhood Commercial	C1.5-1-SP	0	108	0.141690191	Commercial - Store - One Story	YES - Current	NO - Privately-Owned	Available	Used in Prior Housing Element - Non-Vacant	0.0948848	0	0	0.0948848	0	0	0	1148185	1207	West Adams - Baldwin Hills - Leimert		Lower
LOS ANGELES	4330 S DEGNAN BLVD	90008	5024019008	Neighborhood Commercial	C1.5-1-SP	0	108	0.155126458	Commercial - Store Combination - Store and Office Combination - One Story	YES - Current	NO - Privately-Owned	Available	Used in Prior Housing Element - Non-Vacant	0.102369346	0	0	0.102369346	0	0	0	1148185	1143	West Adams - Baldwin Hills - Leimert		Lower
LOS ANGELES			5024019008	Neighborhood Commercial	C1.5-1-SP	0	108	0.004062361	Commercial - Store Combination - Store and Office Combination - One Story	YES - Current	NO - Privately-Owned	Available	Used in Prior Housing Element - Non-Vacant	0	0	0.001635246	0.001635246	0	0	0	1148185	1129	West Adams - Baldwin Hills - Leimert		Above Moderate
LOS ANGELES			5024019008	Neighborhood Commercial	C1.5-1-SP	0	108	0.027062983	Commercial - Store Combination - Store and Office Combination - One Story	YES - Current	NO - Privately-Owned	Available	Used in Prior Housing Element - Non-Vacant	0	0	0.001992251	0.001992251	0	0	0	1148185	1135	West Adams - Baldwin Hills - Leimert		Above Moderate
LOS ANGELES	4303 S LEIMERT BLVD	90008	5024019013	Neighborhood Commercial	C1.5-1-SP	0	108	0.1351021	Commercial - Supermarket - Supermarket - 12,000 SF or More - One Story	YES - Current	NO - Privately-Owned	Available	Used in Prior Housing Element - Non-Vacant	0.290752643	0	0	0.290752643	0	0	0	1148185	1043	West Adams - Baldwin Hills - Leimert		Lower
LOS ANGELES	4307 S LEIMERT BLVD	90008	5024019013	Neighborhood Commercial	C1.5-1-SP	0	108	0.106196713	Commercial - Supermarket - Supermarket - 12,000 SF or More - One Story	YES - Current	NO - Privately-Owned	Available	Used in Prior Housing Element - Non-Vacant	0.249911443	0	0	0.249911443	0	0	0	1148185	1057	West Adams - Baldwin Hills - Leimert		Lower
LOS ANGELES	4309 S LEIMERT BLVD	90008	5024019013	Neighborhood Commercial	C1.5-1-SP	0	108	0.025191341	Commercial - Supermarket - Supermarket - 12,000 SF or More - One Story	YES - Current	NO - Privately-Owned	Available	Used in Prior Housing Element - Non-Vacant	0	0	0.019548137	0.019548137	0	0	0	1148185	1069	West Adams - Baldwin Hills - Leimert		Above Moderate
LOS ANGELES	4313 S LEIMERT BLVD	90008	5024019014	Neighborhood Commercial	C1.5-1-SP	0	108	0.056667105	Commercial - Office Building - Two Stories	YES - Current	NO - Privately-Owned	Available	Not Used in Prior Housing Element	0	0	0.003120215	0.003120215	0	0	0	1148185	1072	West Adams - Baldwin Hills - Leimert		Above Moderate
LOS ANGELES	4315 S LEIMERT BLVD	90008	5024019015	Neighborhood Commercial	C1.5-1-SP	0	108	0.052658176	Commercial - Professional Building - Medical Dental Building - One Story	YES - Current	NO - Privately-Owned	Available	Not Used in Prior Housing Element	0	0	0.001728994	0.001728994	0	0	0	1148185	1088	West Adams - Baldwin Hills - Leimert		Above Moderate
LOS ANGELES			5024019015	Neighborhood Commercial	C1.5-1-SP	0	108	0.024339542	Commercial - Professional Building - Medical Dental Building - One Story	YES - Current	NO - Privately-Owned	Available	Not Used in Prior Housing Element	0	0	0.002551635	0.002551635	0	0	0	1148185	1081	West Adams - Baldwin Hills - Leimert		Above Moderate
LOS ANGELES			5024019015	Neighborhood Commercial	C1.5-1-SP	0	108	0.028348527	Commercial - Professional Building - Medical Dental Building - One Story	YES - Current	NO - Privately-Owned	Available	Not Used in Prior Housing Element	0	0	0.001992251	0.001992251	0	0	0	1148185	1084	West Adams - Baldwin Hills - Leimert		Above Moderate
LOS ANGELES	4317 S LEIMERT BLVD	90008	5024019016	Neighborhood Commercial	C1.5-1-SP	0	108	0.02519046	Commercial - Professional Building - Medical Dental Building - Two Stories	YES - Current	NO - Privately-Owned	Available	Not Used in Prior Housing Element	0	0	0.002551635	0.002551635	0	0	0	1148185	1095	West Adams - Baldwin Hills - Leimert		Above Moderate
LOS ANGELES	4319 S LEIMERT BLVD	90008	5024019016	Neighborhood Commercial	C1.5-1-SP	0	108	0.091437688	Commercial - Professional Building - Medical Dental Building - Two Stories	YES - Current	NO - Privately-Owned	Available	Not Used in Prior Housing Element	0.071105053	0	0	0.071105053	0	0	0	1148185	1099	West Adams - Baldwin Hills - Leimert		Lower
LOS ANGELES	4323 S LEIMERT BLVD	90008	5024019017	Neighborhood Commercial	C1.5-1-SP	0	108	0.081005932	Commercial - Store - One Story	YES - Current	NO - Privately-Owned	Available	Not Used in Prior Housing Element	0.083102369	0	0	0.083102369	0	0	0	1148185	1111	West Adams - Baldwin Hills - Leimert		Lower
LOS ANGELES			5024019017	Neighborhood Commercial	C1.5-1-SP	0	108	0.014760066	Commercial - Store - One Story	YES - Current	NO - Privately-Owned	Available	Not Used in Prior Housing Element	0	0	0.001606415	0.001606415	0	0	0	1148185	1110	West Adams - Baldwin Hills - Leimert		Above Moderate
LOS ANGELES	4327 S LEIMERT BLVD	90008	5024019018	Neighborhood Commercial	C1.5-1-SP	0	108	0.104239444	Commercial - Parking Lot (Commercial Use Property) - Lots - Patron or Employee - One Story	YES - Current	NO - Privately-Owned	Available	Not Used in Prior Housing Element	0.196139737	0	0	0.196139737	0	0	0	1148185	1134	West Adams - Baldwin Hills - Leimert		Lower
LOS ANGELES			5024019018	Neighborhood Commercial	C1.5-1-SP	0	108	0.025192135	Commercial - Parking Lot (Commercial Use Property) - Lots - Patron or Employee - One Story	YES - Current	NO - Privately-Owned	Available	Not Used in Prior Housing Element	0	0	0.042146266	0.042146266	0	0	0	1148185	1127	West Adams - Baldwin Hills - Leimert		Above Moderate
LOS ANGELES	3341 W 43RD PL	90008	5024019906	Neighborhood Commercial	C1.5-1-SP	0	108	0.44350439	Institutional - Church - One Story	YES - Current	NO - Privately-Owned	Available	Not Used in Prior Housing Element	0.216984716	0	0	0.216984716	0	0	0	1148185	1144	West Adams - Baldwin Hills - Leimert		Lower
LOS ANGELES	4300 S DEGNAN BLVD	90008	5024019906	Neighborhood Commercial	C1.5-1-SP	0	108	0.105147609	Institutional - Church - One Story	YES - Current	NO - Privately-Owned	Available	Not Used in Prior Housing Element	0.113662711	0	0	0.113662711	0	0	0	1148185	1012	West Adams - Baldwin Hills - Leimert		Lower
LOS ANGELES	4306 S DEGNAN BLVD	90008	5024019906	Neighborhood Commercial	C1.5-1-SP	0	108	0.082646668	Institutional - Church - One Story	YES - Current	NO - Privately-Owned	Available	Not Used in Prior Housing Element	0.096208956	0	0	0.096208956	0	0	0	1148185	1032	West Adams - Baldwin Hills - Leimert		Lower
LOS ANGELES	4310 S DEGNAN BLVD	90008	5024019906	Neighborhood Commercial	C1.5-1-SP	0	108	0.082647317	Institutional - Church - One Story	YES - Current	NO - Privately-Owned	Available	Not Used in Prior Housing Element	0.096208956	0	0	0.096208956	0	0	0	1148185	1045	West Adams - Baldwin Hills - Leimert		Lower
LOS ANGELES	4314 S DEGNAN BLVD	90008	5024019906	Neighborhood Commercial	C1.5-1-SP	0	108	0.082646948	Institutional - Church - One Story	YES - Current	NO - Privately-Owned	Available	Not Used in Prior Housing Element	0.096208956	0	0	0.096208956	0	0	0	1148185	1058	West Adams - Baldwin Hills - Leimert		Lower
LOS ANGELES	4318 S DEGNAN BLVD	90008	5024019906	Neighborhood Commercial	C1.5-1-SP	0	108	0.082647242	Institutional - Church - One Story	YES - Current	NO - Privately-Owned	Available	Not Used in Prior Housing Element	0.096208956	0	0	0.096208956	0	0	0	1148185	1075	West Adams - Baldwin Hills - Leimert		Lower
LOS ANGELES	4326 S DEGNAN BLVD	90008	5024019906	Neighborhood Commercial	C1.5-1-SP	0	108	0.064501276	Institutional - Church - One Story	YES - Current	NO - Privately-Owned	Available	Not Used in Prior Housing Element	0	0	0.019545588	0.019545588	0	0	0	1148185	1107	West Adams - Baldwin Hills - Leimert		Above Moderate
LOS ANGELES			5024019906	Neighborhood Commercial	C1.5-1-SP	0	108	0.003513075	Institutional - Church - One Story	YES - Current	NO - Privately-Owned	Available	Not Used in Prior Housing Element	0	0	0.018711312	0.018711312	0	0	0	1148185	1130	West Adams - Baldwin Hills - Leimert		Above Moderate
LOS ANGELES			5024019906	Neighborhood Commercial	C1.5-1-SP	0	108	0.008564283	Institutional - Church - One Story	YES - Current	NO - Privately-Owned	Available	Not Used in Prior Housing Element	0	0	0.015216364	0.015216364	0	0	0	1148185	1132	West Adams - Baldwin Hills - Leimert		Above Moderate
LOS ANGELES			5024019906	Neighborhood Commercial	C1.5-1-SP	0	108	0.032395434	Institutional - Church - One Story	YES - Current	NO - Privately-Owned	Available	Not Used in Prior Housing Element	0	0	0.019887926	0.019887926	0	0	0	1148185	1145	West Adams - Baldwin Hills - Leimert		Above Moderate
LOS ANGELES			5024019906	Neighborhood Commercial	C1.5-1-SP	0	108	0.039942563	Institutional - Church - One Story	YES - Current	NO - Privately-Owned	Available	Not Used in Prior Housing Element	0	0	0.044871922	0.044871922	0	0	0	1148185	1131	West Adams - Baldwin Hills - Leimert		Above Moderate
LOS ANGELES			5024019906	Neighborhood Commercial	C1.5-1-SP	0	108	0.050506531	Institutional - Church - One Story	YES - Current	NO - Privately-Owned	Available	Not Used in Prior Housing Element	0	0	0.029574052	0.029574052	0	0	0	1148185	1121	West Adams - Baldwin Hills - Leimert		Above Moderate
LOS ANGELES			5024019906	Neighborhood Commercial	C1.5-1-SP	0	108	0.068241747	Institutional - Church - One Story	YES - Current	NO - Privately-Owned	Available	Not Used in Prior Housing Element	0	0	0.015837926	0.015837926	0	0	0	1148185	1272	West Adams - Baldwin Hills - Leimert		Above Moderate
LOS ANGELES			5024019906	Neighborhood Commercial	C1.5-1-SP	0	108	0.082647242	Institutional - Church - One Story	YES - Current	NO - Privately-Owned	Available	Not Used in Prior Housing Element	0.096208956	0	0	0.096208956	0	0	0	1148185	1090	West Adams - Baldwin Hills - Leimert		Lower
LOS ANGELES	3320 W 43RD ST	90008	5024019907	Neighborhood Commercial	C1.5-1-SP	0	108	0.117414463	Institutional - Church - One Story	YES - Current	NO - Privately-Owned	Available	Not Used in Prior Housing Element	0.125422078	0	0	0.125422078	0	0	0	1148185	1026	West Adams - Baldwin Hills - Leimert		Lower
LOS ANGELES	3328 W 43RD ST	90008	5024019907	Neighborhood Commercial	C1.5-1-SP	0	108	0.139423855	Institutional - Church - One Story	YES - Current	NO - Privately-Owned	Available	Not Used in Prior Housing Element	0.134924354	0	0	0.134924354	0	0	0	1148185	1016	West Adams - Baldwin Hills - Leimert		Lower
LOS ANGELES	3332 W 43RD ST	90008	5024019907	Neighborhood Commercial	C1.5-1-SP	0	108	0.10101156	Institutional - Church - One Story	YES - Current	NO - Privately-Owned	Available	Not Used in Prior Housing Element	0.109292418	0	0	0.109292418	0	0	0	1148185	1015	West Adams - Baldwin Hills - Leimert		Lower
LOS ANGELES	3338 W 43RD ST	90008	5024019907	Neighborhood Commercial	C1.5-1-SP	0	108	0.115885402	Institutional - Church - One Story	YES - Current	NO - Privately-Owned	Available	Not Used in Prior Housing Element	0.121355174	0	0	0.121355174	0	0	0	1148185	1014	West Adams - Baldwin Hills - Leimert		Lower
LOS ANGELES			5024019907	Neighborhood Commercial	C1.5-1-SP	0	108	0.003681777	Institutional - Church - One Story	YES - Current	NO - Privately-Owned	Available	Not Used in Prior Housing Element	0	0	0.018711312	0.018711312	0	0	0	1148185	1271	West Adams - Baldwin Hills - Leimert		Above Moderate
LOS ANGELES			5024019907	Neighborhood Commercial	C1.5-1-SP	0	108	0.018364698	Institutional - Church - One Story	YES - Current	NO - Privately-Owned	Available	Not Used in Prior Housing Element	0	0	0.037104306	0.037104306	0	0	0	1148185	1270	West Adams - Baldwin Hills - Leimert		Above Moderate
LOS ANGELES			5024019907	Neighborhood Commercial	C1.5-1-SP	0	108	0.018364985	Institutional - Church - One Story	YES - Current	NO - Privately-Owned	Available	Not Used in Prior Housing Element	0	0	0.037104306	0.037104306	0	0	0	1148185	1269	West Adams - Baldwin Hills - Leimert		Above Moderate
LOS ANGELES			5024019907	Neighborhood Commercial	C1.5-1-SP	0	108	0.018365124	Institutional - Church - One Story	YES - Current	NO - Privately-Owned	Available	Not Used in Prior Housing Element	0	0	0.037104306	0.037104306	0	0	0	1148185	1268	West Adams - Baldwin Hills - Leimert		Above Moderate
LOS ANGELES			5024019907	Neighborhood Commercial	C1.5-1-SP	0	108	0.018365412	Institutional - Church - One Story	YES - Current	NO - Privately-Owned	Available	Not Used in Prior Housing Element	0	0	0.037104306	0.037104306	0	0	0	1148185	1267	West Adams - Baldwin Hills - Leimert		Above Moderate
LOS ANGELES			5024019907	Neighborhood Commercial	C1.5-1-SP	0	108	0.018365559	Institutional - Church - One Story	YES - Current

LOS ANGELES	3063 W STOCKER ST	90008	5024021019	Medium Residential	R3-1	0	54	0.120710936	Residential - Four Units (Any Combination) - 4 Stories or Less	YES - Current	NO - Privately-Owned	Available	Not Used in Prior Housing Element	0	0	0.129218727	0.129218727	4	0	0	1148185	531	West Adams - Baldwin Hills - Leimert	Yes	Above Moderate
LOS ANGELES	4204 S CREED AVE	90008	5024021020	Medium Residential	R3-1	0	54	0.123996692	Residential - Four Units (Any Combination) - 4 Stories or Less	YES - Current	NO - Privately-Owned	Available	Not Used in Prior Housing Element	0	0	0.129218727	0.129218727	4	0	0	1148185	527	West Adams - Baldwin Hills - Leimert	Yes	Above Moderate
LOS ANGELES	3062 W STOCKER PL	90008	5024021021	Medium Residential	R3-1	0	54	0.119722942	Residential - Four Units (Any Combination) - 4 Stories or Less	YES - Current	NO - Privately-Owned	Available	Not Used in Prior Housing Element	0	0	0.129218727	0.129218727	4	0	0	1148185	525	West Adams - Baldwin Hills - Leimert	Yes	Above Moderate
LOS ANGELES	3050 W STOCKER PL	90008	5024021022	Medium Residential	R3-1	0	54	0.119595797	Residential - Four Units (Any Combination) - 4 Stories or Less	YES - Current	NO - Privately-Owned	Available	Not Used in Prior Housing Element	0	0	0.129218727	0.129218727	4	0	0	1148185	530	West Adams - Baldwin Hills - Leimert	Yes	Above Moderate
LOS ANGELES	4205 S LEIMERT BLVD	90008	5024021023	Medium Residential	R3-1	0	54	0.12385695	Residential - Four Units (Any Combination) - 4 Stories or Less	YES - Current	NO - Privately-Owned	Available	Not Used in Prior Housing Element	0	0	0.129218727	0.129218727	4	0	0	1148185	542	West Adams - Baldwin Hills - Leimert	Yes	Above Moderate
LOS ANGELES	3051 W STOCKER ST	90008	5024021024	Medium Residential	R3-1	0	54	0.120124895	Residential - Four Units (Any Combination) - 4 Stories or Less	YES - Current	NO - Privately-Owned	Available	Not Used in Prior Housing Element	0	0	0.129218727	0.129218727	4	0	0	1148185	573	West Adams - Baldwin Hills - Leimert	Yes	Above Moderate
LOS ANGELES	3052 W STOCKER ST	90008	5024021025	Medium Residential	R3-1	0	54	0.138397398	Residential - Five or More Units or Apartments (Any Combination) - 4 Stories or Less	YES - Current	NO - Privately-Owned	Available	Not Used in Prior Housing Element	0	0	0.087805338	0.087805338	8	0	0	1148185	589	West Adams - Baldwin Hills - Leimert	Yes	Above Moderate
LOS ANGELES	4219 S LEIMERT BLVD	90008	5024021026	Medium Residential	R3-1	0	54	0.126265756	Residential - Five or More Units or Apartments (Any Combination) - 4 Stories or Less	YES - Current	NO - Privately-Owned	Available	Not Used in Prior Housing Element	0	0	0.070742574	0.070742574	8	0	0	1148185	609	West Adams - Baldwin Hills - Leimert	Yes	Above Moderate
LOS ANGELES	4223 S LEIMERT BLVD	90008	5024021027	Medium Residential	R3-1	0	54	0.113613904	Residential - Five or More Units or Apartments (Any Combination) - 4 Stories or Less	YES - Current	NO - Privately-Owned	Available	Not Used in Prior Housing Element	0	0	0.076195607	0.076195607	8	0	0	1148185	637	West Adams - Baldwin Hills - Leimert	Yes	Above Moderate
LOS ANGELES	4227 S LEIMERT BLVD	90008	5024021028	Medium Residential	R3-1	0	54	0.113614229	Residential - Five or More Units or Apartments (Any Combination) - 4 Stories or Less	YES - Current	NO - Privately-Owned	Available	Not Used in Prior Housing Element	0	0	0.076195607	0.076195607	8	0	0	1148185	660	West Adams - Baldwin Hills - Leimert	Yes	Above Moderate
LOS ANGELES	4231 S LEIMERT BLVD	90008	5024021029	Medium Residential	R3-1	0	54	0.113614239	Residential - Five or More Units or Apartments (Any Combination) - 4 Stories or Less	YES - Current	NO - Privately-Owned	Available	Not Used in Prior Housing Element	0	0	0.076195607	0.076195607	8	0	0	1148185	679	West Adams - Baldwin Hills - Leimert	Yes	Above Moderate
LOS ANGELES	4243 S LEIMERT BLVD	90008	5024021031	Medium Residential	R3-1	0	54	0.100986914	Residential - Three Units (Any Combination) - 4 Stories or Less	YES - Current	NO - Privately-Owned	Available	Not Used in Prior Housing Element	0	0	0.450386822	0.450386822	3	0	0	1148185	752	West Adams - Baldwin Hills - Leimert	Yes	Above Moderate
LOS ANGELES	4247 S LEIMERT BLVD	90008	5024021031	Medium Residential	R3-1	0	54	0.075735165	Residential - Three Units (Any Combination) - 4 Stories or Less	YES - Current	NO - Privately-Owned	Available	Not Used in Prior Housing Element	0	0	0.369043684	0.369043684	3	0	0	1148185	762	West Adams - Baldwin Hills - Leimert	Yes	Above Moderate
LOS ANGELES	3130 W STOCKER ST	90008	5024021032	Medium Residential	R3-1	0	54	0.135773154	Residential - Five or More Units or Apartments (Any Combination) - 4 Stories or Less	YES - Current	NO - Privately-Owned	Available	Not Used in Prior Housing Element	0	0	0.117072348	0.117072348	8	0	0	1148185	569	West Adams - Baldwin Hills - Leimert	Yes	Above Moderate
LOS ANGELES	3220 W STOCKER ST	90008	5024022001	Medium Residential	R3-1	0	54	0.125648759	Residential - Four Units (Any Combination) - 4 Stories or Less	YES - Current	NO - Privately-Owned	Available	Not Used in Prior Housing Element	0	0	0.139218262	0.139218262	4	0	0	1148185	563	West Adams - Baldwin Hills - Leimert	Yes	Above Moderate
LOS ANGELES	3212 W STOCKER ST	90008	5024022002	Medium Residential	R3-1	0	54	0.126376778	Residential - Four Units (Any Combination) - 4 Stories or Less	YES - Current	NO - Privately-Owned	Available	Not Used in Prior Housing Element	0	0	0.129218727	0.129218727	4	0	0	1148185	565	West Adams - Baldwin Hills - Leimert	Yes	Above Moderate
LOS ANGELES	3206 W STOCKER ST	90008	5024022003	Medium Residential	R3-1	0	54	0.126368187	Residential - Four Units (Any Combination) - 4 Stories or Less	YES - Current	NO - Privately-Owned	Available	Not Used in Prior Housing Element	0	0	0.129218727	0.129218727	4	0	0	1148185	566	West Adams - Baldwin Hills - Leimert	Yes	Above Moderate
LOS ANGELES	3204 W STOCKER ST	90008	5024022004	Medium Residential	R3-1	0	54	0.125647891	Residential - Five or More Units or Apartments (Any Combination) - 4 Stories or Less	YES - Current	NO - Privately-Owned	Available	Not Used in Prior Housing Element	0	0	0.082337183	0.082337183	8	0	0	1148185	568	West Adams - Baldwin Hills - Leimert	Yes	Above Moderate
LOS ANGELES	4261 S CREED AVE	90008	5024022010	Low Medium I Residential	R2-1	0	17	0.111427218	Residential - Single Family Residence	YES - Current	NO - Privately-Owned	Available	Not Used in Prior Housing Element	0	0	0.046025452	0.046025452	1	1*	1*	1148185	732	West Adams - Baldwin Hills - Leimert		Above Moderate
LOS ANGELES	4293 S CREED AVE	90008	5024023001	Low Medium I Residential	R2-1	0	17	0.169973592	Residential - Single Family Residence	YES - Current	NO - Privately-Owned	Available	Not Used in Prior Housing Element	0	0	0.037230232	0.037230232	1	2*	2*	1148185	916	West Adams - Baldwin Hills - Leimert		Above Moderate
LOS ANGELES	4200 S EDGEHILL DR	90008	5024023002	Medium Residential	R3-1	0	54	0.126828453	Residential - Five or More Units or Apartments (Any Combination) - 4 Stories or Less	YES - Current	NO - Privately-Owned	Available	Not Used in Prior Housing Element	0	0	0.095752475	0.095752475	6	0	0	1148185	559	West Adams - Baldwin Hills - Leimert	Yes	Above Moderate
LOS ANGELES	3316 W STOCKER ST	90008	5024023003	Medium Residential	R3-1	0	54	0.131314834	Residential - Five or More Units or Apartments (Any Combination) - 4 Stories or Less	YES - Current	NO - Privately-Owned	Available	Not Used in Prior Housing Element	0	0	0.114310842	0.114310842	6	0	0	1148185	560	West Adams - Baldwin Hills - Leimert	Yes	Above Moderate
LOS ANGELES	3310 W STOCKER ST	90008	5024023004	Medium Residential	R3-1	0	54	0.131312496	Residential - Five or More Units or Apartments (Any Combination) - 4 Stories or Less	YES - Current	NO - Privately-Owned	Available	Not Used in Prior Housing Element	0	0	0.114310842	0.114310842	6	0	0	1148185	561	West Adams - Baldwin Hills - Leimert	Yes	Above Moderate
LOS ANGELES	4281 S CREED AVE	90008	5024023015	Low Medium I Residential	R2-1	0	17	0.16635045	Residential - Single Family Residence	YES - Current	NO - Privately-Owned	Available	Not Used in Prior Housing Element	0	0	0.110031617	0.110031617	1	2*	2*	1148185	858	West Adams - Baldwin Hills - Leimert		Above Moderate
LOS ANGELES	3339 W 43RD ST	90008	5024024001	Neighborhood Commercial	C1.5-1-SP	0	108	0.087204067	Commercial - Store - One Story	YES - Current	NO - Privately-Owned	Available	Used in Prior Housing Element - Non-Vacant	0.068246827	0	0	0.068246827	0	0	0	1148185	956	West Adams - Baldwin Hills - Leimert		Lower
LOS ANGELES	3343 W 43RD ST	90008	5024024001	Neighborhood Commercial	C1.5-1-SP	0	108	0.087216605	Commercial - Store - One Story	YES - Current	NO - Privately-Owned	Available	Used in Prior Housing Element - Non-Vacant	0.071561739	0	0	0.071561739	0	0	0	1148185	955	West Adams - Baldwin Hills - Leimert		Lower
LOS ANGELES	3347 W 43RD ST	90008	5024024001	Neighborhood Commercial	C1.5-1-SP	0	108	0.087217982	Commercial - Store - One Story	YES - Current	NO - Privately-Owned	Available	Used in Prior Housing Element - Non-Vacant	0.071561739	0	0	0.071561739	0	0	0	1148185	954	West Adams - Baldwin Hills - Leimert		Lower
LOS ANGELES	3351 W 43RD ST	90008	5024024001	Neighborhood Commercial	C1.5-1-SP	0	108	0.121702085	Commercial - Store - One Story	YES - Current	NO - Privately-Owned	Available	Used in Prior Housing Element - Non-Vacant	0.08884609	0	0	0.08884609	0	0	0	1148185	953	West Adams - Baldwin Hills - Leimert		Lower
LOS ANGELES	4275 S EDGEHILL DR	90008	5024024001	Neighborhood Commercial	C1.5-1-SP	0	108	0.119521363	Commercial - Store - One Story	YES - Current	NO - Privately-Owned	Available	Used in Prior Housing Element - Non-Vacant	0.08598002	0	0	0.08598002	0	0	0	1148185	957	West Adams - Baldwin Hills - Leimert		Lower
LOS ANGELES	4264 S DEGNAN BLVD	90008	5024024002	Medium Residential	R3-1XL	0	54	0.12962902	Residential - Five or More Units or Apartments (Any Combination) - 4 Stories or Less	YES - Current	NO - Privately-Owned	Available	Not Used in Prior Housing Element	0	0	0.114310842	0.114310842	6	0	0	1148185	910	West Adams - Baldwin Hills - Leimert	Yes	Above Moderate
LOS ANGELES	4262 1/2 S DEGNAN BLVD	90008	5024024003	Medium Residential	R3-1XL	0	54	0.126265804	Residential - Five or More Units or Apartments (Any Combination) - 4 Stories or Less	YES - Current	NO - Privately-Owned	Available	Not Used in Prior Housing Element	0	0	0.107177281	0.107177281	6	0	0	1148185	887	West Adams - Baldwin Hills - Leimert	Yes	Above Moderate
LOS ANGELES	4256 S DEGNAN BLVD	90008	5024024004	Medium Residential	R3-1XL	0	54	0.126265019	Residential - Four Units (Any Combination) - 4 Stories or Less	YES - Current	NO - Privately-Owned	Available	Not Used in Prior Housing Element	0	0	0.164177746	0.164177746	4	0	0	1148185	859	West Adams - Baldwin Hills - Leimert	Yes	Above Moderate
LOS ANGELES	4252 S DEGNAN BLVD	90008	5024024005	Medium Residential	R3-1XL	0	54	0.132578611	Residential - Five or More Units or Apartments (Any Combination) - 4 Stories or Less	YES - Current	NO - Privately-Owned	Available	Not Used in Prior Housing Element	0	0	0.114310842	0.114310842	6	0	0	1148185	829	West Adams - Baldwin Hills - Leimert	Yes	Above Moderate
LOS ANGELES	4244 S DEGNAN BLVD	90008	5024024006	Medium Residential	R3-1XL	0	54	0.125453674	Residential - Five or More Units or Apartments (Any Combination) - 4 Stories or Less	YES - Current	NO - Privately-Owned	Available	Not Used in Prior Housing Element	0	0	0.107177281	0.107177281	6	0	0	1148185	793	West Adams - Baldwin Hills - Leimert	Yes	Above Moderate
LOS ANGELES	4228 S DEGNAN BLVD	90008	5024024008	Medium Residential	R3-1XL	0	54	0.136367148	Residential - Five or More Units or Apartments (Any Combination) - 4 Stories or Less	YES - Current	NO - Privately-Owned	Available	Not Used in Prior Housing Element	0	0	0.114310842	0.114310842	6	0	0	1148185	690	West Adams - Baldwin Hills - Leimert	Yes	Above Moderate
LOS ANGELES	4224 S DEGNAN BLVD	90008	5024024009	Medium Residential	R3-1XL	0	54	0.123969157	Residential - Four Units (Any Combination) - 4 Stories or Less	YES - Current	NO - Privately-Owned	Available	Not Used in Prior Housing Element	0	0	0.129218727	0.129218727	4	0	0	1148185	662	West Adams - Baldwin Hills - Leimert	Yes	Above Moderate
LOS ANGELES	4218 S DEGNAN BLVD	90008	5024024010	Medium Residential	R3-1XL	0	54	0.123969936	Residential - Four Units (Any Combination) - 4 Stories or Less	YES - Current	NO - Privately-Owned	Available	Not Used in Prior Housing Element	0	0	0.129218727	0.129218727	4	0	0	1148185	632	West Adams - Baldwin Hills - Leimert	Yes	Above Moderate
LOS ANGELES	4212 S DEGNAN BLVD	90008	5024024011	Medium Residential	R3-1XL	0	54	0.135218202	Residential - Five or More Units or Apartments (Any Combination) - 4 Stories or Less	YES - Current	NO - Privately-Owned	Available	Not Used in Prior Housing Element	0	0	0.114310842	0.114310842	6	0	0	1148185	600	West Adams - Baldwin Hills - Leimert	Yes	Above Moderate
LOS ANGELES	3340 W STOCKER ST	90008	5024024013	Medium Residential	R3-1	0	54	0.120869099	Residential - Five or More Units or Apartments (Any Combination) - 4 Stories or Less	YES - Current	NO - Privately-Owned	Available	Not Used in Prior Housing Element	0	0	0.107177281	0.107177281	6	0	0	1148185	555	West Adams - Baldwin Hills - Leimert	Yes	Above Moderate
LOS ANGELES	3334 W STOCKER ST	90008	5024024015	Medium Residential	R3-1	0	54	0.148994053	Residential - Five or More Units or Apartments (Any Combination) - 4 Stories or Less	YES - Current	NO - Privately-Owned	Available	Not Used in Prior Housing Element	0	0	0.141843565	0.141843565	6	0	0	1148185	556	West Adams - Baldwin Hills - Leimert	Yes	Above Moderate
LOS ANGELES	3330 W STOCKER ST	90008	5024024016	Medium Residential	R3-1	0	54	0.136952604	Residential - Five or More Units or Apartments (Any Combination) - 4 Stories or Less	YES - Current	NO - Privately-Owned	Available	Not Used in Prior Housing Element	0	0	0.087805338	0.087805338	8	0	0	1148185	558	West Adams - Baldwin Hills - Leimert	Yes	Above Moderate
LOS ANGELES	3348 W STOCKER ST	90008	5024024030	Medium Residential	R3-1	0	54	0.131885897	Residential - Five or More Units or Apartments (Any Combination) - 4 Stories or Less	YES - Current	NO - Privately-Owned	Available	Not Used in Prior Housing Element	0	0	0.120471631	0.120471631	7	0	0	1148185	552	West Adams - Baldwin Hills - Leimert	Yes	Above Moderate
LOS ANGELES	4141 S EDGEHILL DR	90008	5024025001	Medium Residential	R3-1	0	54	0.140655416	Residential - Four Units (Any Combination) - 4 Stories or Less	YES - Current	NO - Privately-Owned	Available	Not Used in Prior Housing Element	0	0	0.158436839	0.158436839	4	0	0	1148185	515	West Adams - Baldwin Hills - Leimert	Yes	Above Moderate
LOS ANGELES	3337 W STOCKER ST	90008	5024025002	Medium Residential	R3-1	0	54	0.147642611	Residential - Five or More Units or Apartments (Any Combination) - 4 Stories or Less	YES - Current	NO - Privately-Owned	Available	Not Used in Prior Housing Element	0	0	0.132277216	0.132277216	12	0	0	1148185	513	West Adams - Baldwin Hills - Leimert	Yes	Above Moderate
LOS ANGELES	3339 W STOCKER ST	90008	5024025002	Medium Residential	R3-1	0	54	0.147662181	Residential - Five or More Units or Apartments (Any Combination) - 4 Stories or Less	YES - Current	NO - Privately-Owned	Available	Not Used in Prior Housing Element	0	0	0.132277216	0.132277216	12	0	0	1148185	512	West Adams - Baldwin Hills - Leimert	Yes	Above Moderate
LOS ANGELES	4140 S DEGNAN BLVD	90008	5024025004	Medium Residential	R3-1	0	54	0.143174434	Residential - Four Units (Any Combination) - 4 Stories or Less	YES - Current	NO - Privately-Owned	Available	Not Used in Prior Housing Element	0	0	0.158436839	0.158436839	4	0	0	1148185	511	West Adams - Baldwin Hills - Leimert	Yes	Above Moderate
LOS ANGELES	4139 S 11TH AVE	90008	5024026001	Medium Residential	R3-1	0	54	0.120973028	Residential - Three Units (Any Combination) - 4 Stories or Less	YES - Current	NO - Privately-Owned	Available	Not Used in Prior Housing Element	0	0	0.14996962	0.14996962	3	0	0	1148185	520	West Adams - Baldwin Hills - Leimert	Yes	Above Moderate
LOS ANGELES	3305 W STOCKER ST	90008	5024026002	Medium Residential	R3-1	0	54	0.125346356	Residential - Four Units (Any Combination) - 4 Stories or Less	YES - Current	NO - Privately-Owned	Available	Not Used in Prior Housing Element	0	0	0.129218727	0.129218727	4	0	0	1148185	519	West Adams - Baldwin Hills - Leimert	Yes	Above Moderate
LOS ANGELES	3315 W STOCKER ST	90008	5024026003	Medium Residential	R3-1	0	54	0.125347862	Residential - Four Units (Any Combination) - 4 Stories or Less	YES - Current	NO - Privately-Owned	Available	Not Used in Prior Housing Element	0	0	0.129218727	0.129218727	4	0	0	1148185	518	West Adams - Baldwin Hills - Leimert	Yes	Above Moderate
LOS ANGELES	4140 S EDGEHILL DR	90008	5024026004	Medium Residential	R3-1	0	54	0.120957617	Residential - Three Units (Any Combination) - 4 Stories or Less	YES - Current	NO - Privately-Owned	Available	Not Used in Prior Housing Element	0	0	0.14996962	0.14996962	3	0	0	1148185	517	West Adams - Baldwin Hills - Leimert	Yes	Above Moderate
LOS ANGELES		5024028909	Low II Residential	Government Owned Property	R1-1	0	1 unit per lot	0.03557131	Miscellaneous - Government Owned Property	YES - Current	YES - City-Owned	Available	Not Used in Prior Housing Element	0	0	0.000903365	0.000903365	0	0	0	1148185	308	West Adams - Baldwin Hills - Leimert		Above Moderate
LOS ANGELES	5774 W OBAMA BLVD	90016	5025001018	Community Commercial	C4-2D-CPIO	0	108	0.813097018	Commercial - Store - One Story	YES - Current	NO - Privately-Owned	Available	Not Used in Prior Housing Element	1.036135384	0	0	1.036135384	0	0	0	1208173	567	West Adams - Baldwin Hills - Leimert		Lower
LOS ANGELES	5782 W OBAMA BLVD	90016	5025001019	Community Commercial	C4-2D-CPIO	0	108	0.249185285	Commercial - Shopping Center (Neighborhood, Community) - One Story	YES - Current	NO - Privately-Owned	Available	Not Used in Prior Housing Element	0.120756559	0	0	0.120756559	0	0	0	1208173	565	West Adams - Baldwin Hills - Leimert		Lower
LOS ANGELES			5025001019	Community Commercial	C4-2D-CPIO	0	108	0.025255084	Commercial - Shopping Center (Neighborhood, Community) - One Story	YES - Current	NO - Privately-Owned	Available	Not Used in Prior Housing Element	0	0	0.018914106	0.018914106	0	0	0	1208173	566	West Adams - Baldwin Hills - Leimert		Above Moderate
LOS ANGELES			5025002034	Low II Residential	R1-1	0	1 unit per lot	0.057185111	Residential - Single Family Residence - Vacant Land	YES - Current	NO - Privately-Owned	Available	Not Used in Prior Housing Element	0	0	0.051385432	0.051385432	0	0	0	1208173	580	West Adams - Baldwin Hills - Leimert		Above Moderate
LOS ANGELES			5025002035	Low II Residential	R1-1	0	1 unit per lot	0.01262632	Residential - Single Family Residence - Vacant Land	YES - Current	NO - Privately-Owned	Available	Not Used in Prior Housing Element	0	0	0.051385432	0.051385432	0	0	0	1208173	579	West Adams - Baldwin Hills - Leimert		Above Moderate
LOS ANGELES			5025002036	Low II Residential	R1-1	0	1 unit per lot	0.012626387	Residential - Single Family Residence - Vacant Land	YES - Current	NO - Privately-Owned	Available	Not Used in Prior Housing Element	0	0	0.051385432	0.051385432	0	0	0	1208173	578	West Adams - Baldwin Hills - Leimert		Above Moderate
LOS ANGELES			5025002037	Low II Residential	R1-1	0	1 unit per lot	0.012398675	Residential - Single Family Residence - Vacant Land	YES - Current	NO - Privately-Owned	Available	Not Used in Prior Housing Element	0	0	0.051385432	0.051385432	0	0	0	1208173	576	West Adams - Baldwin Hills - Leimert		Above Moderate
LOS ANGELES			5025002038	Low II Residential	R1-1	0	1 unit per lot	0.012506878	Residential - Single Family Residence - Vacant Land	YES - Current	NO - Privately-Owned	Available	Not Used in Prior Housing Element	0	0	0.051385432	0.051385432	0	0	0	1208173	574	West Adams - Baldwin Hills - Leimert		Above Moderate
LOS ANGELES			5025002039	Low II Residential	R1-1	0	1 unit per lot	0.012626369	Residential - Single Family Residence - Vacant Land	YES - Current	NO - Privately-Owned	Available	Not Used in Prior Housing Element	0	0	0.051385432	0.051385432	0	0	0	1208173	573	West Adams - Baldwin Hills - Leimert		Above Moderate
LOS ANGELES			5025002040	Low II Residential	R1-1	0	1 unit per lot	0.012626123	Residential - Single Family Residence - Vacant Land	YES - Current	NO - Privately-Owned	Available	Not Used in Prior Housing Element	0	0	0.051385432	0.051385432	0	0	0	1208173	571	West Adams - Baldwin Hills - Leimert		Above Moderate
LOS ANGELES			5025002041	Low II Residential	R1-1	0	1 unit per lot	0.012625581	Residential - Single Family Residence - Vacant Land	YES - Current	NO - Privately-Owned	Available	Not Used in Prior Housing Element	0	0	0.051385432	0.051385432	0	0	0	1208173	570	West Adams - Baldwin Hills - Leimert		Above Moderate
LOS ANGELES			5025002042	Low II Residential	R1-1	0	1 unit per lot	0.014297506	Residential - Single Family Residence - Vacant Land	YES - Current	NO - Privately-Owned	Available	Not Used in Prior Housing Element	0	0	0.051385432	0.051385432	0	0	0	1208173	569	West Adams - Baldwin Hills - Leimert		Above Moderate
LOS ANGELES			5025005019	Low II Residential	R1-1	0	1 unit per lot	0.012626312	Residential - Single Family Residence - Vacant Land	YES - Current	NO - Privately-Owned	Available	Not Used in Prior Housing Element	0	0	0.051385432	0.051385432	0	0	0	1208173	587	West Adams - Baldwin Hills - Leimert		Above Moderate
LOS ANGELES			5025005020	Low II Residential	R1-1	0	1 unit per lot	0.012626387	Residential - Single Family Residence - Vacant Land	YES - Current	NO - Privately-Owned	Available	Not Used in Prior Housing Element	0	0	0.051385432	0.051385432	0	0	0	1208173	586	West Adams - Baldwin Hills - Leimert		Above Moderate
LOS ANGELES			5025005021	Low II Residential	R1-1	0	1 unit per lot	0.012626706	Residential - Single Family Residence - Vacant Land	YES - Current	NO - Privately-Owned	Available	Not Used in Prior Housing Element	0	0	0.051385432	0.051385432	0	0	0	1208173	585	West Adams - Baldwin Hills - Leimert		Above Moderate
LOS ANGELES			5025005022	Low II Residential	R1-1	0	1 unit per lot	0.0126271	Residential - Single Family Residence - Vacant Land	YES - Current	NO - Privately-Owned	Available	Not Used in Prior Housing Element	0	0	0.051385432	0.051385432	0	0	0	1208173	584	West Adams - Baldwin Hills - Leimert		Above Moderate
LOS ANGELES			5025005023	Low II Residential	R1-1	0	1 unit per lot	0.012626782	Residential - Single Family Residence - Vacant Land	YES - Current	NO - Privately-Owned	Available	Not Used in Prior Housing Element	0	0	0.051385432	0.051385432	0	0	0	1208173	582	West Adams - Baldwin Hills - Leimert		Above Moderate
LOS ANGELES			5025005024	Low II Residential	R1-1	0	1 unit per lot	0.057216454	Residential - Single Family Residence - Vacant Land	YES - Current	NO - Privately-Owned	Available	Not Used in Prior Housing Element	0	0	0.051385432	0.051385432	0	0	0	1208173	581	West Adams - Baldwin Hills - Leimert		Above Moderate
LOS ANGELES			5025005037	Low II Residential	R1-1	0	1 unit per lot	0.012626311	Residential - Single Family Residence - Vacant Land	YES - Current	NO - Privately-Owned	Available	Not Used in Prior Housing Element	0	0	0.051385432	0.051385432	0	0	0	1208173	588	West Adams - Baldwin Hills - Leimert		Above Moderate
LOS ANGELES			5025005038	Low II Residential	R1-1	0	1 unit per lot	0.012626782	Residential - Single Family Residence - Vacant Land	YES - Current	NO - Privately-Owned	Available	Not Used in Prior Housing Element	0	0	0.051385432	0.051385432	0	0	0	1208173	589	West Adams - Baldwin Hills - Leimert		Above Moderate
LOS ANGELES			5025005039	Low II Residential	R1-1	0	1 unit per lot	0.0126271	Residential - Single Family Residence - Vacant Land	YES - Current	NO - Privately-Owned	Available	Not Used in Prior Housing Element	0	0	0.051385432	0.051385432	0	0	0	1208173	590	West Adams - Baldwin Hills - Leimert		Above Moderate
LOS ANGELES			5025005040	Low II Residential	R1-1	0	1 unit per lot	0.012626774	Residential - Single Family Residence - Vacant Land	YES - Current	NO - Privately-Owned	Available	Not Used in Prior Housing Element	0	0	0.051385432	0.051385432	0	0	0	1208173	591	West Adams - Baldwin Hills - Leimert		Above Moderate
LOS ANGELES			5025006019	Low Medium II Residential	RD2-1	0	21	0.031324702	Residential - Single Family Residence - Vacant Land	YES - Current	NO - Privately-Owned	Available	Not Used in Prior Housing Element	0	0	0.051385432	0.051385432	0	0	0	1208173	593	West Adams - Baldwin Hills - Leimert		Above Moderate
LOS ANGELES			5025006020	Low Medium II Residential	RD2-1	0	21	0.019551452	Residential - Single Family Residence - Vacant Land	YES - Current	NO - Privately-Owned	Available	Not Used in Prior Housing Element	0	0	0.051385432	0.051385432	0	0	0	1208173	594	West Adams - Baldwin Hills - Leimert		Above Moderate
LOS ANGELES	5547 W VILLAGE GRN	90016	5025007BRK	Low Medium I Residential	RD4-1	0	10	10.17013156	Residential - Single Family Residence - Mills Act Property	YES - Current	NO - Privately-Owned	Available	Not Used in Prior Housing Element	0	2.751967683	0	2.751967683	102	0	0	1178177	1128	West Adams - Baldwin Hills - Leimert	Yes	Moderate
LOS ANGELES	5389 W VILLAGE GRN	90016	5025008BRK	Low Medium I Residential	RD4-1	0	10	13.51552734	Residential - Single Family Residence - Mills Act Property	YES - Current	NO - Privately-Owned	Available	Not Used in Prior Housing Element	0	4.754723047	0	4.754723047	129	0	0	1178177	3	West Adams - Baldwin Hills - Leimert	Yes	Moderate
LOS ANGELES	5363 W VILLAGE GRN	90016	5025009BRK	Low Medium I Residential	RD4-1	0	10	12.79346926	Residential - Single Family Residence - Mills Act Property	YES - Current	NO - Privately-Owned	Available	Not Used in Prior Housing Element	0	4.469228458	0	4.469228458	123	0	0	1178177	4	West Adams - Baldwin Hills - Leimert	Yes	Moderate
LOS ANGELES	3743 S LA BREA AVE	90016	5025010001	Community Commercial	C2-2D-CPIO	0	108	7.895954649	Commercial - Shopping Center (Regional) - One Story	YES - Current	NO - Privately-Owned	Available	Used in Prior Housing Element - Non-Vacant	6.504072996	0	0	6.504072996	0	0	0	1178177	8	West Adams - Baldwin Hills - Leimert		Lower
LOS ANGELES	5243 W VILLAGE GRN	90016	5025011BRK	Low Medium I Residential	RD4-1	0	10	12.15444054	Residential - Single Family Residence - Mills Act Property	YES - Current	NO - Privately-Owned	Available	Not Used in Prior Housing Element	0	4.236744851	0	4.236744851	113	0	0	1178177	6	West Adams - Baldwin Hills - Leimert	Yes	Moderate
LOS ANGELES	5140 W OBAMA BLVD	90016	5025012BRK	Low Medium I Residential	RD4-1	0	10	12.67324453	Residential - Single Family Residence - Mills Act Property	YES

LOS ANGELES	3863 W DON TOMASO DR	90008	5026011007	Low Medium II Residential	RD1.5-1	0	29	0.452366486	Residential - Five or More Units or Apartments (Any Combination) - 4 Stories or Less - Pool	YES - Current	NO - Privately-Owned	Available	Not Used in Prior Housing Element	0	0.382203346	0	0.382203346	11	0	0	1148181	681	West Adams - Baldwin Hills - Leimert	Yes	Moderate
LOS ANGELES	3869 W DON TOMASO DR	90008	5026011008	Low Medium II Residential	RD1.5-1	0	29	0.3991916	Residential - Five or More Units or Apartments (Any Combination) - 4 Stories or Less - Pool	YES - Current	NO - Privately-Owned	Available	Not Used in Prior Housing Element	0	0.08393015	0	0.08393015	13	0	0	1148181	726	West Adams - Baldwin Hills - Leimert	Yes	Moderate
LOS ANGELES	3901 W DON TOMASO DR	90008	5026011009	Low Medium II Residential	RD1.5-1	0	29	0.362937241	Residential - Five or More Units or Apartments (Any Combination) - 4 Stories or Less	YES - Current	NO - Privately-Owned	Available	Not Used in Prior Housing Element	0	0.075358495	0	0.075358495	12	0	0	1148181	740	West Adams - Baldwin Hills - Leimert	Yes	Moderate
LOS ANGELES	3913 W DON TOMASO DR	90008	5026011010	Low Medium II Residential	RD1.5-1	0	29	0.356763121	Residential - Five or More Units or Apartments (Any Combination) - 4 Stories or Less	YES - Current	NO - Privately-Owned	Available	Not Used in Prior Housing Element	0	0.055277836	0	0.055277836	6	0	0	1148181	783	West Adams - Baldwin Hills - Leimert	Yes	Moderate
LOS ANGELES	3923 W DON TOMASO DR	90008	5026011011	Low Medium II Residential	RD1.5-1	0	29	0.32191036	Residential - Five or More Units or Apartments (Any Combination) - 4 Stories or Less	YES - Current	NO - Privately-Owned	Available	Not Used in Prior Housing Element	0	0.365435308	0	0.365435308	6	0	0	1148181	796	West Adams - Baldwin Hills - Leimert	Yes	Moderate
LOS ANGELES	3935 W DON TOMASO DR	90008	5026011012	Low Medium II Residential	RD1.5-1	0	29	0.256337204	Residential - Five or More Units or Apartments (Any Combination) - 4 Stories or Less	YES - Current	NO - Privately-Owned	Available	Not Used in Prior Housing Element	0	0.056427148	0	0.056427148	9	0	0	1148181	803	West Adams - Baldwin Hills - Leimert	Yes	Moderate
LOS ANGELES	3943 W DON TOMASO DR	90008	5026011013	Low Medium II Residential	RD1.5-1	0	29	0.246212267	Residential - Five or More Units or Apartments (Any Combination) - 4 Stories or Less	YES - Current	NO - Privately-Owned	Available	Not Used in Prior Housing Element	0	0.077154584	0	0.077154584	6	0	0	1148181	809	West Adams - Baldwin Hills - Leimert	Yes	Moderate
LOS ANGELES	3953 W DON TOMASO DR	90008	5026011014	Low Medium II Residential	RD1.5-1	0	29	0.254654901	Residential - Five or More Units or Apartments (Any Combination) - 4 Stories or Less	YES - Current	NO - Privately-Owned	Available	Not Used in Prior Housing Element	0	0.059192497	0	0.059192497	8	0	0	1148181	812	West Adams - Baldwin Hills - Leimert	Yes	Moderate
LOS ANGELES	3961 W DON TOMASO DR	90008	5026011015	Low Medium II Residential	RD1.5-1	0	29	0.220806332	Residential - Five or More Units or Apartments (Any Combination) - 4 Stories or Less	YES - Current	NO - Privately-Owned	Available	Not Used in Prior Housing Element	0	0.073241338	0	0.073241338	5	0	0	1148181	816	West Adams - Baldwin Hills - Leimert	Yes	Moderate
LOS ANGELES	4001 W DON TOMASO DR	90008	5026012010	Low Medium II Residential	RD1.5-1	0	29	0.194283041	Residential - Four Units (Any Combination) - 4 Stories or Less	YES - Current	NO - Privately-Owned	Available	Not Used in Prior Housing Element	0	0.159691268	0	0.159691268	4	0	0	1148181	818	West Adams - Baldwin Hills - Leimert	Yes	Moderate
LOS ANGELES	4007 W DON TOMASO DR	90008	5026012011	Low Medium II Residential	RD1.5-1	0	29	0.194285065	Residential - Four Units (Any Combination) - 4 Stories or Less	YES - Current	NO - Privately-Owned	Available	Not Used in Prior Housing Element	0	0.159691268	0	0.159691268	4	0	0	1148181	819	West Adams - Baldwin Hills - Leimert	Yes	Moderate
LOS ANGELES	4013 W DON TOMASO DR	90008	5026012012	Low Medium II Residential	RD1.5-1	0	29	0.194283041	Residential - Four Units (Any Combination) - 4 Stories or Less	YES - Current	NO - Privately-Owned	Available	Not Used in Prior Housing Element	0	0.159691268	0	0.159691268	4	0	0	1148181	821	West Adams - Baldwin Hills - Leimert	Yes	Moderate
LOS ANGELES	4019 W DON TOMASO DR	90008	5026012013	Low Medium II Residential	RD1.5-1	0	29	0.194284636	Residential - Four Units (Any Combination) - 4 Stories or Less	YES - Current	NO - Privately-Owned	Available	Not Used in Prior Housing Element	0	0.159691268	0	0.159691268	4	0	0	1148181	822	West Adams - Baldwin Hills - Leimert	Yes	Moderate
LOS ANGELES	4025 W DON TOMASO DR	90008	5026012014	Low Medium II Residential	RD1.5-1	0	29	0.194285065	Residential - Five or More Units or Apartments (Any Combination) - 4 Stories or Less	YES - Current	NO - Privately-Owned	Available	Not Used in Prior Housing Element	0	0.045101456	0	0.045101456	5	0	0	1148181	823	West Adams - Baldwin Hills - Leimert	Yes	Moderate
LOS ANGELES	4031 W DON TOMASO DR	90008	5026012015	Low Medium II Residential	RD1.5-1	0	29	0.194285065	Residential - Five or More Units or Apartments (Any Combination) - 4 Stories or Less	YES - Current	NO - Privately-Owned	Available	Not Used in Prior Housing Element	0	0.045101456	0	0.045101456	5	0	0	1148181	824	West Adams - Baldwin Hills - Leimert	Yes	Moderate
LOS ANGELES	4037 W DON TOMASO DR	90008	5026012016	Low Medium II Residential	RD1.5-1	0	29	0.194282612	Residential - Five or More Units or Apartments (Any Combination) - 4 Stories or Less	YES - Current	NO - Privately-Owned	Available	Not Used in Prior Housing Element	0	0.026651642	0	0.026651642	5	0	0	1148181	825	West Adams - Baldwin Hills - Leimert		Moderate
LOS ANGELES	4043 W DON TOMASO DR	90008	5026012017	Low Medium II Residential	RD1.5-1	0	29	0.194284633	Residential - Five or More Units or Apartments (Any Combination) - 4 Stories or Less	YES - Current	NO - Privately-Owned	Available	Not Used in Prior Housing Element	0	0.03801439	0	0.03801439	6	0	0	1148181	826	West Adams - Baldwin Hills - Leimert	Yes	Moderate
LOS ANGELES	4049 W DON TOMASO DR	90008	5026012018	Low Medium II Residential	RD1.5-1	0	29	0.194283625	Residential - Four Units (Any Combination) - 4 Stories or Less	YES - Current	NO - Privately-Owned	Available	Not Used in Prior Housing Element	0	0.159691268	0	0.159691268	4	0	0	1148181	827	West Adams - Baldwin Hills - Leimert	Yes	Moderate
LOS ANGELES	4055 W DON TOMASO DR	90008	5026013010	Low Medium II Residential	RD1.5-1	0	29	0.194284054	Residential - Four Units (Any Combination) - 4 Stories or Less	YES - Current	NO - Privately-Owned	Available	Not Used in Prior Housing Element	0	0.159691268	0	0.159691268	4	0	0	1148181	828	West Adams - Baldwin Hills - Leimert	Yes	Moderate
LOS ANGELES	4101 W DON TOMASO DR	90008	5026013011	Low Medium II Residential	RD1.5-1	0	29	0.194285065	Residential - Four Units (Any Combination) - 4 Stories or Less	YES - Current	NO - Privately-Owned	Available	Not Used in Prior Housing Element	0	0.159691268	0	0.159691268	4	0	0	1148181	829	West Adams - Baldwin Hills - Leimert	Yes	Moderate
LOS ANGELES	4107 W DON TOMASO DR	90008	5026013012	Low Medium II Residential	RD1.5-1	0	29	0.194283625	Residential - Three Units (Any Combination) - 4 Stories or Less	YES - Current	NO - Privately-Owned	Available	Not Used in Prior Housing Element	0	0.159691268	0	0.159691268	4	0	0	1148181	830	West Adams - Baldwin Hills - Leimert	Yes	Moderate
LOS ANGELES	4125 W DON TOMASO DR	90008	5026013016	Low Medium II Residential	RD1.5-1	0	29	0.194283041	Residential - Four Units (Any Combination) - 4 Stories or Less	YES - Current	NO - Privately-Owned	Available	Not Used in Prior Housing Element	0	0.159691268	0	0.159691268	4	0	0	1148181	833	West Adams - Baldwin Hills - Leimert	Yes	Moderate
LOS ANGELES	4131 W DON TOMASO DR	90008	5026013017	Low Medium II Residential	RD1.5-1	0	29	0.188827808	Residential - Four Units (Any Combination) - 4 Stories or Less	YES - Current	NO - Privately-Owned	Available	Not Used in Prior Housing Element	0	0.159691268	0	0.159691268	4	0	0	1148181	834	West Adams - Baldwin Hills - Leimert	Yes	Moderate
LOS ANGELES	4137 W DON TOMASO DR	90008	5026013018	Low Medium II Residential	RD1.5-1	0	29	0.185272816	Residential - Four Units (Any Combination) - 4 Stories or Less	YES - Current	NO - Privately-Owned	Available	Not Used in Prior Housing Element	0	0.159691268	0	0.159691268	4	0	0	1148181	835	West Adams - Baldwin Hills - Leimert	Yes	Moderate
LOS ANGELES			5026013019	Low Medium II Residential	RD1.5-1	0	29	0.184203126	Residential - Four Units (Any Combination) - 4 Stories or Less	YES - Current	NO - Privately-Owned	Available	Not Used in Prior Housing Element	0	0.220495641	0	0.220495641	4	0	0	1148181	820	West Adams - Baldwin Hills - Leimert		Moderate
LOS ANGELES	4113 W DON TOMASO DR	90008	5026013020	Low Medium II Residential	RD1.5-1	0	29	0.194284054	Residential - Five or More Units or Apartments (Any Combination) - 4 Stories or Less	YES - Current	NO - Privately-Owned	Available	Not Used in Prior Housing Element	0	0.134852153	0	0.134852153	5	0	0	1148181	831	West Adams - Baldwin Hills - Leimert	Yes	Moderate
LOS ANGELES	4149 W DON TOMASO DR	90008	5026014001	Low Medium II Residential	RD1.5-1	0	29	0.189823726	Residential - Five or More Units or Apartments (Any Combination) - 4 Stories or Less	YES - Current	NO - Privately-Owned	Available	Not Used in Prior Housing Element	0	0.134852153	0	0.134852153	5	0	0	1148181	817	West Adams - Baldwin Hills - Leimert	Yes	Moderate
LOS ANGELES	4155 W DON TOMASO DR	90008	5026014002	Low Medium II Residential	RD1.5-1	0	29	0.176099836	Residential - Four Units (Any Combination) - 4 Stories or Less	YES - Current	NO - Privately-Owned	Available	Not Used in Prior Housing Element	0	0.056938365	0	0.056938365	4	0	0	1148181	815	West Adams - Baldwin Hills - Leimert	Yes	Moderate
LOS ANGELES	4161 W DON TOMASO DR	90008	5026014003	Low Medium II Residential	RD1.5-1	0	29	0.182806718	Residential - Five or More Units or Apartments (Any Combination) - 4 Stories or Less - Pool	YES - Current	NO - Privately-Owned	Available	Not Used in Prior Housing Element	0	0.045101456	0	0.045101456	5	0	0	1148181	810	West Adams - Baldwin Hills - Leimert	Yes	Moderate
LOS ANGELES	4167 W DON TOMASO DR	90008	5026014004	Low Medium II Residential	RD1.5-1	0	29	0.182796613	Residential - Five or More Units or Apartments (Any Combination) - 4 Stories or Less	YES - Current	NO - Privately-Owned	Available	Not Used in Prior Housing Element	0	0.045101456	0	0.045101456	5	0	0	1148181	806	West Adams - Baldwin Hills - Leimert	Yes	Moderate
LOS ANGELES	4203 1/2 W DON TOMASO DR	90008	5026014006	Low Medium II Residential	RD1.5-1	0	29	0.195085101	Residential - Five or More Units or Apartments (Any Combination) - 4 Stories or Less	YES - Current	NO - Privately-Owned	Available	Not Used in Prior Housing Element	0	0.045101456	0	0.045101456	5	0	0	1148181	802	West Adams - Baldwin Hills - Leimert	Yes	Moderate
LOS ANGELES	4225 W DON TOMASO DR	90008	5026014009	Low Medium II Residential	RD1.5-1	0	29	0.19716419	Residential - Three Units (Any Combination) - 4 Stories or Less	YES - Current	NO - Privately-Owned	Available	Not Used in Prior Housing Element	0	0.189014286	0	0.189014286	3	0	0	1148181	795	West Adams - Baldwin Hills - Leimert	Yes	Moderate
LOS ANGELES	4233 W DON TOMASO DR	90008	5026014010	Low Medium II Residential	RD1.5-1	0	29	0.197162886	Residential - Four Units (Any Combination) - 4 Stories or Less	YES - Current	NO - Privately-Owned	Available	Not Used in Prior Housing Element	0	0.032073319	0	0.032073319	4	0	0	1148181	793	West Adams - Baldwin Hills - Leimert		Moderate
LOS ANGELES	4241 W DON TOMASO DR	90008	5026015001	Low Medium II Residential	RD1.5-1	0	29	0.213522741	Residential - Five or More Units or Apartments (Any Combination) - 4 Stories or Less	YES - Current	NO - Privately-Owned	Available	Not Used in Prior Housing Element	0	0.032333077	0	0.032333077	8	0	0	1148181	792	West Adams - Baldwin Hills - Leimert	Yes	Moderate
LOS ANGELES	4245 W DON TOMASO DR	90008	5026015002	Low Medium II Residential	RD1.5-1	0	29	0.21352301	Residential - Five or More Units or Apartments (Any Combination) - 4 Stories or Less	YES - Current	NO - Privately-Owned	Available	Not Used in Prior Housing Element	0	0.032333077	0	0.032333077	8	0	0	1148181	768	West Adams - Baldwin Hills - Leimert	Yes	Moderate
LOS ANGELES	4253 W DON TOMASO DR	90008	5026015003	Low Medium II Residential	RD1.5-1	0	29	0.213522734	Residential - Four Units (Any Combination) - 4 Stories or Less - Pool	YES - Current	NO - Privately-Owned	Available	Not Used in Prior Housing Element	0	0.173228663	0	0.173228663	4	0	0	1148181	763	West Adams - Baldwin Hills - Leimert	Yes	Moderate
LOS ANGELES	4301 W DON TOMASO DR	90008	5026015004	Low Medium II Residential	RD1.5-1	0	29	0.223966479	Residential - Five or More Units or Apartments (Any Combination) - 4 Stories or Less	YES - Current	NO - Privately-Owned	Available	Not Used in Prior Housing Element	0	0.149892908	0	0.149892908	5	0	0	1148181	757	West Adams - Baldwin Hills - Leimert	Yes	Moderate
LOS ANGELES	4327 W DON TOMASO DR	90008	5026015008	Low Medium II Residential	RD1.5-1	0	29	0.217411346	Residential - Five or More Units or Apartments (Any Combination) - 4 Stories or Less	YES - Current	NO - Privately-Owned	Available	Not Used in Prior Housing Element	0	0.050184926	0	0.050184926	5	0	0	1148181	751	West Adams - Baldwin Hills - Leimert	Yes	Moderate
LOS ANGELES	4335 W DON TOMASO DR	90008	5026015009	Low Medium II Residential	RD1.5-1	0	29	0.227165177	Residential - Three Units (Any Combination) - 4 Stories or Less	YES - Current	NO - Privately-Owned	Available	Not Used in Prior Housing Element	0	0.200120473	0	0.200120473	3	0	0	1148181	750	West Adams - Baldwin Hills - Leimert	Yes	Moderate
LOS ANGELES	4341 W DON TOMASO DR	90008	5026016001	Low Medium II Residential	RD1.5-1	0	29	0.244527116	Residential - Five or More Units or Apartments (Any Combination) - 4 Stories or Less	YES - Current	NO - Privately-Owned	Available	Not Used in Prior Housing Element	0	0.166129835	0	0.166129835	6	0	0	1148181	749	West Adams - Baldwin Hills - Leimert	Yes	Moderate
LOS ANGELES	4411 W DON TOMASO DR	90008	5027003017	Medium Residential	R3-1	0	54	0.166907496	Residential - Five or More Units or Apartments (Any Combination) - 4 Stories or Less	YES - Current	NO - Privately-Owned	Available	Not Used in Prior Housing Element	0.066439551	0	0	0.066439551	5	0	0	1148181	807	West Adams - Baldwin Hills - Leimert		Lower
LOS ANGELES	4404 W DON MIGUEL DR	90008	5027003018	Medium Residential	R3-1	0	54	0.201097802	Residential - Five or More Units or Apartments (Any Combination) - 4 Stories or Less	YES - Current	NO - Privately-Owned	Available	Not Used in Prior Housing Element	0	0	0.069600478	0.069600478	10	0	0	1148181	800	West Adams - Baldwin Hills - Leimert	Yes	Above Moderate
LOS ANGELES	4415 W DON TOMASO DR	90008	5027004001	Medium Residential	R3-1	0	54	0.175766541	Residential - Three Units (Any Combination) - 4 Stories or Less	YES - Current	NO - Privately-Owned	Available	Not Used in Prior Housing Element	0	0	0.108903332	0.108903332	3	0	0	1148181	814	West Adams - Baldwin Hills - Leimert	Yes	Above Moderate
LOS ANGELES	4421 W DON TOMASO DR	90008	5027004002	Medium Residential	R3-1	0	54	0.180744968	Residential - Three Units (Any Combination) - 4 Stories or Less	YES - Current	NO - Privately-Owned	Available	Not Used in Prior Housing Element	0	0	0.356505394	0.356505394	3	0	0	1148181	837	West Adams - Baldwin Hills - Leimert	Yes	Above Moderate
LOS ANGELES	4427 W DON TOMASO DR	90008	5027004003	Medium Residential	R3-1	0	54	0.180560363	Residential - Four Units (Any Combination) - 4 Stories or Less	YES - Current	NO - Privately-Owned	Available	Not Used in Prior Housing Element	0	0	0.322311401	0.322311401	4	0	0	1148181	840	West Adams - Baldwin Hills - Leimert	Yes	Above Moderate
LOS ANGELES	4433 W DON TOMASO DR	90008	5027004004	Medium Residential	R3-1	0	54	0.175208796	Residential - Five or More Units or Apartments (Any Combination) - 4 Stories or Less	YES - Current	NO - Privately-Owned	Available	Not Used in Prior Housing Element	0	0	0.080112279	0.080112279	6	0	0	1148181	844	West Adams - Baldwin Hills - Leimert	Yes	Above Moderate
LOS ANGELES	4439 W DON TOMASO DR	90008	5027004005	Medium Residential	R3-1	0	54	0.176896679	Residential - Five or More Units or Apartments (Any Combination) - 4 Stories or Less	YES - Current	NO - Privately-Owned	Available	Not Used in Prior Housing Element	0	0	0.088200182	0.088200182	6	0	0	1148181	847	West Adams - Baldwin Hills - Leimert	Yes	Above Moderate
LOS ANGELES	4445 W DON TOMASO DR	90008	5027004006	Medium Residential	R3-1	0	54	0.17585018	Residential - Five or More Units or Apartments (Any Combination) - 4 Stories or Less	YES - Current	NO - Privately-Owned	Available	Not Used in Prior Housing Element	0	0	0.080112279	0.080112279	6	0	0	1118181	4	West Adams - Baldwin Hills - Leimert	Yes	Above Moderate
LOS ANGELES	4451 W DON TOMASO DR	90008	5027004007	Medium Residential	R3-1	0	54	0.168172487	Residential - Five or More Units or Apartments (Any Combination) - 4 Stories or Less - Pool	YES - Current	NO - Privately-Owned	Available	Not Used in Prior Housing Element	0	0	0.080112279	0.080112279	6	0	0	1118181	5	West Adams - Baldwin Hills - Leimert	Yes	Above Moderate
LOS ANGELES	4459 W DON TOMASO DR	90008	5027004008	Medium Residential	R3-1	0	54	0.164130456	Residential - Five or More Units or Apartments (Any Combination) - 4 Stories or Less - Pool	YES - Current	NO - Privately-Owned	Available	Not Used in Prior Housing Element	0	0	0.075276102	0.075276102	6	0	0	1118181	6	West Adams - Baldwin Hills - Leimert	Yes	Above Moderate
LOS ANGELES	4465 W DON TOMASO DR	90008	5027004009	Medium Residential	R3-1	0	54	0.164151016	Residential - Five or More Units or Apartments (Any Combination) - 4 Stories or Less	YES - Current	NO - Privately-Owned	Available	Not Used in Prior Housing Element	0	0	0.075276102	0.075276102	6	0	0	1118181	7	West Adams - Baldwin Hills - Leimert	Yes	Above Moderate
LOS ANGELES	4471 W DON TOMASO DR	90008	5027004010	Medium Residential	R3-1	0	54	0.164148384	Residential - Four Units (Any Combination) - 4 Stories or Less	YES - Current	NO - Privately-Owned	Available	Not Used in Prior Housing Element	0	0	0.094513287	0.094513287	4	0	0	1118181	8	West Adams - Baldwin Hills - Leimert	Yes	Above Moderate
LOS ANGELES	4479 W DON TOMASO DR	90008	5027004011	Medium Residential	R3-1	0	54	0.164145651	Residential - Five or More Units or Apartments (Any Combination) - 4 Stories or Less	YES - Current	NO - Privately-Owned	Available	Not Used in Prior Housing Element	0	0	0.075276102	0.075276102	6	0	0	1118181	9	West Adams - Baldwin Hills - Leimert	Yes	Above Moderate
LOS ANGELES	4495 W DON TOMASO DR	90008	5027005001	Medium Residential	R3-1	0	54	0.191922334	Residential - Five or More Units or Apartments (Any Combination) - 4 Stories or Less	YES - Current	NO - Privately-Owned	Available	Not Used in Prior Housing Element	0	0	0.083869044	0.083869044	8	0	0	1118177	64	West Adams - Baldwin Hills - Leimert	Yes	Above Moderate
LOS ANGELES	4511 W DON TOMASO DR	90008	5027005004	Medium Residential	R3-1	0	54	0.188475069	Residential - Five or More Units or Apartments (Any Combination) - 4 Stories or Less - Pool	YES - Current	NO - Privately-Owned	Available	Not Used in Prior Housing Element	0	0	0.092706934	0.092706934	6	0	0	1118177	96	West Adams - Baldwin Hills - Leimert	Yes	Above Moderate
LOS ANGELES	4525 W DON TOMASO DR	90008	5027005005	Medium Residential	R3-1	0	54	0.15957539	Residential - Five or More Units or Apartments (Any Combination) - 4 Stories or Less - Pool	YES - Current	NO - Privately-Owned	Available	Not Used in Prior Housing Element	0	0	0.075970573	0.075970573	6	0	0	1118177	109	West Adams - Baldwin Hills - Leimert	Yes	Above Moderate
LOS ANGELES	4509 W DON TOMASO DR	90008	5027005023	Medium Residential	R3-1	0	54	0.181823587	Residential - Five or More Units or Apartments (Any Combination) - 4 Stories or Less	YES - Current	NO - Privately-Owned	Available	Not Used in Prior Housing Element	0	0	0.088200182	0.088200182	6	0	0	1118177	85	West Adams - Baldwin Hills - Leimert	Yes	Above Moderate
LOS ANGELES	4501 W DON TOMASO DR	90008	5027005024	Medium Residential	R3-1	0	54	0.191923372	Residential - Five or More Units or Apartments (Any Combination) - 4 Stories or Less	YES - Current	NO - Privately-Owned	Available	Not Used in Prior Housing Element	0	0	0.097200315	0.097200315	7	0	0	1118177	75	West Adams - Baldwin Hills - Leimert	Yes	Above Moderate
LOS ANGELES	4767 W DON ZAREMBO DR	90008	5027010009	Medium Residential	R3-1	0	54	0.24885473	Residential - Five or More Units or Apartments (Any Combination) - 4 Stories or Less - Pool	YES - Current	NO - Privately-Owned	Available	Not Used in Prior Housing Element	0	0	0.095082033	0.095082033	10	0	0	1118177	165	West Adams - Baldwin Hills - Leimert	Yes	Above Moderate
LOS ANGELES	4786 W DON MIGUEL DR	90008	5027010010	Medium Residential	R3-1	0	54	0.238461759	Residential - Five or More Units or Apartments (Any Combination) - 4 Stories or Less - Pool	YES - Current	NO - Privately-Owned	Available	Not Used in Prior Housing Element	0	0	0.135216013	0.135216013	8	0	0	1118177	171	West Adams - Baldwin Hills - Leimert	Yes	Above Moderate
LOS ANGELES	4776 W DON MIGUEL DR	90008	5027010011	Medium Residential	R3-1	0	54	0.175908654	Residential - Five or More Units or Apartments (Any Combination) - 4 Stories or Less - Pool	YES - Current	NO - Privately-Owned	Available	Not Used in Prior Housing Element	0	0	0.101375384	0.101375384	6	0	0	1118177	169	West Adams - Baldwin Hills - Leimert	Yes	Above Moderate
LOS ANGELES	4541 W DON TOMASO DR	90008	5027012010	Medium Residential	R3-1	0	54	0.160161276	Residential - Five or More Units or Apartments (Any Combination) - 4 Stories or Less	YES - Current	NO - Privately-Owned	Available	Not Used in Prior Housing Element	0	0	0.08580571	0.08580571	7	0	0	1118177	126	West Adams - Baldwin Hills - Leimert	Yes	Above Moderate
LOS ANGELES	4549 W DON TOMASO DR	90008	5027013001	Medium Residential	R3-1	0	54	0.169243918	Residential - Five or More Units or Apartments (Any Combination) - 4 Stories or Less	YES - Current	NO - Privately-Owned	Available	Not Used in Prior Housing Element	0	0	0.080112279	0.080112279	6	0	0	1118177	135	West Adams - Baldwin Hills - Leimert	Yes	Above Moderate
LOS ANGELES	4557 W DON TOMASO DR	90008	5027013002	Medium Residential	R3-1	0	54	0.180522632	Residential - Four Units (Any Combination) - 4 Stories or Less	YES - Current	NO - Privately-Owned	Available	Not Used in Prior Housing Element	0	0	0.108242922	0.108242922	4	0	0	1118177	138	West Adams - Baldwin Hills - Leimert	Yes	Above Moderate
LOS ANGELES	4565 W DON TOMASO DR	90008	5027013003	Medium Residential	R3-1	0	54	0.182992268	Residential - Five or More Units or Apartments (Any Combination) - 4 Stories or Less	YES - Current	NO - Privately-Owned	Available	Not Used in Prior Housing Element	0	0	0.088200182	0.088200182	6	0	0	1118177	149	West Adams - Baldwin Hills - Leimert	Yes	Above Moderate
LOS ANGELES	4571 W DON TOMASO DR	90008	5027013004	Medium Residential	R3-1	0	54	0.181848207	Residential - Five or More Units or Apartments (Any Combination) - 4 Stories or Less	YES - Current	NO - Privately-Owned	Available	Not Used in Prior Housing Element	0	0	0.079609558	0.079609558	7	0	0	1118177	155	West Adams - Baldwin Hills - Leimert	Yes	Above Moderate
LOS ANGELES	4579 W DON TOMASO DR	90008	5027013005	Medium Residential	R3-1	0	54	0.174078488	Residential - Five or More Units or Apartments (Any Combination) - 4 Stories or Less	YES - Current	NO - Privately-Owned	Available	Not Used in Prior Housing Element	0	0	0.072309773	0.072309773	7	0	0	1118177	160	West Adams - Baldwin Hills - Leimert	Yes	Above Moderate
LOS ANGELES	4587 W DON TOMASO DR	90008	5027013006	Medium Residential	R3-1	0	54	0.201922707	Residential - Five or More Units or Apartments (Any Combination) - 4 Stories or Less - Pool	YES - Current	NO - Privately-Owned	Available	Not Used in Prior Housing Element	0	0	0.069600478	0.069600478	10	0	0	1118177	164	West Adams - Baldwin Hills - Leimert	Yes	Above Moderate
LOS ANGELES	4810 S LA BREA AVE	90008	5027015012	Low Medium II Residential	[Q]RD1.5-1	0	29	0.998985146	Residential - Five or More Units or Apartments (Any Combination) - 4 Stories or Less	YES - Current	NO - Privately-Owned	Available	Not Used in Prior Housing Element	0	0.06988254	0	0.06988254	30	0	0	1118177	176	West Adams - Baldwin Hills - Leimert		Moderate
LOS ANGELES	4600 S STOCKER ST	90008	5027015BRK	Low Medium II Residential	RD1.5-1	0	29	3.079804415	Residential - Single Family Residence - Condominium	YES - Current	NO - Privately-Owned	Available	Not Used in Prior Housing Element	0	0.259765926	0	0.259765926	119	0	0	1118177	172	West Adams - Baldwin Hills - Leimert		Moderate
LOS ANGELES	4664 W DON LORENZO DR	90008	5027015BRK	Low Medium II Residential	RD1.5-1	0	29	3.172130127	Residential - Single Family Residence - Condominium	YES - Current	NO - Privately-Owned	Available	Not Used in Prior Housing Element	0	0.276816791	0	0.276816791	119	0	0	1118177	170	West Adams - Baldwin Hills - Leimert		Moderate
LOS ANGELES	4027 S NICOLET AVE	90008	5028001016	Medium Residential	R3-1XL	0	54	0.189769936	Residential - Five or More Units or Apartments (Any Combination) - 4 Stories or Less	YES - Current	NO - Privately-Owned	Available	Not Used in Prior Housing Element	0	0	0.164294195	0.164294195	7	0	0	1178181	725	West Adams - Baldwin Hills - Leimert	Yes	Above Moderate

LOS ANGELES	4033 S NICOLET AVE	90008	5028001017	Medium Residential	R3-1XL	0	54	0.189487982	Residential - Five or More Units or Apartments (Any Combination) - 4 Stories or Less	YES - Current	NO - Privately-Owned	Available	Not Used in Prior Housing Element	0	0	0.164294195	0.164294195	7	0	0	1178181	739	West Adams - Baldwin Hills - Leimert	Yes	Above Moderate
LOS ANGELES	4039 S NICOLET AVE	90008	5028001018	Medium Residential	R3-1XL	0	54	0.181388033	Residential - Five or More Units or Apartments (Any Combination) - 4 Stories or Less	YES - Current	NO - Privately-Owned	Available	Not Used in Prior Housing Element	0	0	0.127697747	0.127697747	6	0	0	1178181	751	West Adams - Baldwin Hills - Leimert	Yes	Above Moderate
LOS ANGELES	4045 S NICOLET AVE	90008	5028001019	Medium Residential	R3-1XL	0	54	0.18257224	Residential - Five or More Units or Apartments (Any Combination) - 4 Stories or Less	YES - Current	NO - Privately-Owned	Available	Not Used in Prior Housing Element	0.178398706	0	0	0.178398706	6	0	0	1178181	766	West Adams - Baldwin Hills - Leimert		Lower
LOS ANGELES	4051 S NICOLET AVE	90008	5028001020	Medium Residential	R3-1XL	0	54	0.180646142	Residential - Five or More Units or Apartments (Any Combination) - 4 Stories or Less	YES - Current	NO - Privately-Owned	Available	Not Used in Prior Housing Element	0.178398706	0	0	0.178398706	6	0	0	1178181	780	West Adams - Baldwin Hills - Leimert		Lower
LOS ANGELES	4058 S URSULA AVE	90008	5028001026	Medium Residential	R3-1XL	0	54	0.201943174	Residential - Five or More Units or Apartments (Any Combination) - 4 Stories or Less - Cooperative	YES - Current	NO - Privately-Owned	Available	Not Used in Prior Housing Element	0.181086034	0	0	0.181086034	15	0	0	1178181	772	West Adams - Baldwin Hills - Leimert		Lower
LOS ANGELES	4064 S URSULA AVE	90008	5028001026	Medium Residential	R3-1XL	0	54	0.201492227	Residential - Five or More Units or Apartments (Any Combination) - 4 Stories or Less - Cooperative	YES - Current	NO - Privately-Owned	Available	Not Used in Prior Housing Element	0.181086034	0	0	0.181086034	15	0	0	1178181	786	West Adams - Baldwin Hills - Leimert		Lower
LOS ANGELES	4035 S URSULA AVE	90008	5028002007	Medium Residential	R3-1XL	0	54	0.186093607	Residential - Five or More Units or Apartments (Any Combination) - 4 Stories or Less - Own-your-own	YES - Current	NO - Privately-Owned	Available	Not Used in Prior Housing Element	0	0	0.129061425	0.129061425	7	0	0	1178181	715	West Adams - Baldwin Hills - Leimert	Yes	Above Moderate
LOS ANGELES	4888 W PINAFORE ST	90008	5028002013	Medium Residential	R3-1XL	0	54	0.186553614	Residential - Five or More Units or Apartments (Any Combination) - 4 Stories or Less	YES - Current	NO - Privately-Owned	Available	Not Used in Prior Housing Element	0	0	0.101769316	0.101769316	12	0	0	1178177	471	West Adams - Baldwin Hills - Leimert	Yes	Above Moderate
LOS ANGELES	4008 S STEVELY AVE	90008	5028002014	Medium Residential	R3-1XL	0	54	0.18595406	Residential - Five or More Units or Apartments (Any Combination) - 4 Stories or Less	YES - Current	NO - Privately-Owned	Available	Not Used in Prior Housing Element	0	0	0.101769316	0.101769316	12	0	0	1178177	490	West Adams - Baldwin Hills - Leimert	Yes	Above Moderate
LOS ANGELES	4014 S STEVELY AVE	90008	5028002015	Medium Residential	R3-1XL	0	54	0.185955435	Residential - Five or More Units or Apartments (Any Combination) - 4 Stories or Less	YES - Current	NO - Privately-Owned	Available	Not Used in Prior Housing Element	0	0	0.101769316	0.101769316	12	0	0	1178177	501	West Adams - Baldwin Hills - Leimert	Yes	Above Moderate
LOS ANGELES	4020 S STEVELY AVE	90008	5028002016	Medium Residential	R3-1XL	0	54	0.185954502	Residential - Five or More Units or Apartments (Any Combination) - 4 Stories or Less	YES - Current	NO - Privately-Owned	Available	Not Used in Prior Housing Element	0	0	0.101769316	0.101769316	12	0	0	1178177	518	West Adams - Baldwin Hills - Leimert	Yes	Above Moderate
LOS ANGELES	4026 S STEVELY AVE	90008	5028002017	Medium Residential	R3-1XL	0	54	0.185955453	Residential - Five or More Units or Apartments (Any Combination) - 4 Stories or Less	YES - Current	NO - Privately-Owned	Available	Not Used in Prior Housing Element	0	0	0.135769904	0.135769904	9	0	0	1178177	529	West Adams - Baldwin Hills - Leimert	Yes	Above Moderate
LOS ANGELES	4032 S STEVELY AVE	90008	5028002018	Medium Residential	R3-1XL	0	54	0.185954054	Residential - Five or More Units or Apartments (Any Combination) - 4 Stories or Less	YES - Current	NO - Privately-Owned	Available	Not Used in Prior Housing Element	0	0	0.135769904	0.135769904	9	0	0	1178177	541	West Adams - Baldwin Hills - Leimert	Yes	Above Moderate
LOS ANGELES	4408 W SANTO TOMAS DR	90008	5028005001	Low Medium II Residential	[Q]RD1.5-1XL	0	29	0.367561176	Residential - Five or More Units or Apartments (Any Combination) - 4 Stories or Less	YES - Current	NO - Privately-Owned	Available	Not Used in Prior Housing Element	0	0.091516323	0	0.091516323	10	0	0	1148181	76	West Adams - Baldwin Hills - Leimert	Yes	Moderate
LOS ANGELES	4121 S HILLCREST DR	90008	5028005002	Low Medium II Residential	[Q]RD1.5-1XL	0	29	0.514677781	Residential - Five or More Units or Apartments (Any Combination) - 4 Stories or Less	YES - Current	NO - Privately-Owned	Available	Not Used in Prior Housing Element	0	0.099650575	0	0.099650575	16	0	0	1148181	94	West Adams - Baldwin Hills - Leimert	Yes	Moderate
LOS ANGELES	4137 S HILLCREST DR	90008	5028005003	Low Medium II Residential	[Q]RD1.5-1XL	0	29	0.522665007	Residential - Five or More Units or Apartments (Any Combination) - 4 Stories or Less	YES - Current	NO - Privately-Owned	Available	Not Used in Prior Housing Element	0	0.079374248	0	0.079374248	16	0	0	1148181	121	West Adams - Baldwin Hills - Leimert	Yes	Moderate
LOS ANGELES	4286 S DON CARLOS DR	90008	5028010009	Low II Residential	R1-1	0	1 unit per lot	0.149986003	Residential - Single Family Residence	YES - Current	NO - Privately-Owned	Available	Not Used in Prior Housing Element	0	0	0.001696831	0.001696831	0	0	0	1148177	304	West Adams - Baldwin Hills - Leimert		Above Moderate
LOS ANGELES	4653 W DON MIGUEL DR	90008	5028019003	Low II Residential	R1-1	0	1 unit per lot	0.19286742	Residential - Single Family Residence	YES - Current	NO - Privately-Owned	Available	Not Used in Prior Housing Element	0	0	0.02697337	0.02697337	0	0	0	1118177	28	West Adams - Baldwin Hills - Leimert		Above Moderate
LOS ANGELES	4764 W DON ALBERTO PL	90008	5028020013	Medium Residential	R3-1	0	54	0.254612777	Residential - Five or More Units or Apartments (Any Combination) - 4 Stories or Less	YES - Current	NO - Privately-Owned	Available	Not Used in Prior Housing Element	0	0	0.118434174	0.118434174	7	0	0	1118177	146	West Adams - Baldwin Hills - Leimert	Yes	Above Moderate
LOS ANGELES	4717 W DON LORENZO DR	90008	5028020017	Medium Residential	R3-1	0	54	0.421713154	Residential - Five or More Units or Apartments (Any Combination) - 4 Stories or Less - Pool	YES - Current	NO - Privately-Owned	Available	Not Used in Prior Housing Element	0	0	0.128878983	0.128878983	23	0	0	1118177	175	West Adams - Baldwin Hills - Leimert	Yes	Above Moderate
LOS ANGELES	4777 W DON MIGUEL DR	90008	5028020020	Medium Residential	R3-1	0	54	0.340297862	Residential - Five or More Units or Apartments (Any Combination) - 4 Stories or Less - Pool	YES - Current	NO - Privately-Owned	Available	Not Used in Prior Housing Element	0	0	0.137605235	0.137605235	22	0	0	1118177	166	West Adams - Baldwin Hills - Leimert	Yes	Above Moderate
LOS ANGELES	4785 W DON MIGUEL DR	90008	5028020020	Medium Residential	R3-1	0	54	0.347094305	Residential - Five or More Units or Apartments (Any Combination) - 4 Stories or Less - Pool	YES - Current	NO - Privately-Owned	Available	Not Used in Prior Housing Element	0	0	0.137605235	0.137605235	22	0	0	1118177	173	West Adams - Baldwin Hills - Leimert	Yes	Above Moderate
LOS ANGELES	4773 W DON MIGUEL DR	90008	5028020BBK	Medium Residential	R3-1	0	54	0.330015645	Residential - Single Family Residence - Own-your-own	YES - Current	NO - Privately-Owned	Available	Not Used in Prior Housing Element	0	0	0.161640939	0.161640939	12	0	0	1118177	156	West Adams - Baldwin Hills - Leimert	Yes	Above Moderate
LOS ANGELES	3800 S CARMONA AVE	90008	5029011001	Low II Residential	R1-1	0	1 unit per lot	0.235132325	Residential - Single Family Residence	YES - Current	NO - Privately-Owned	Available	Not Used in Prior Housing Element	0	0	0.02697337	0.02697337	0	0	0	1178173	263	West Adams - Baldwin Hills - Leimert		Above Moderate
LOS ANGELES			5029022903	Low II Residential	R1-1	0	1 unit per lot	0.078975963	Miscellaneous - Government Owned Property	YES - Current	YES - City-Owned	Available	Not Used in Prior Housing Element	0	0	0.001064963	0.001064963	0	0	0	1148173	25	West Adams - Baldwin Hills - Leimert		Above Moderate
LOS ANGELES	5460 W WEATHERFORD DR	90008	5029026900	Low II Residential	R1-1	0	1 unit per lot	0.308517042	Miscellaneous - Government Owned Property	YES - Current	YES - City-Owned	Available	Not Used in Prior Housing Element	0	0	0.001064963	0.001064963	0	0	0	1178177	440	West Adams - Baldwin Hills - Leimert		Above Moderate
LOS ANGELES	5050 W COLISEUM ST	90016	5030001001	Medium Residential	R3-1XL	0	54	0.270879802	Residential - Five or More Units or Apartments (Any Combination) - 4 Stories or Less - Pool	YES - Current	NO - Privately-Owned	Available	Not Used in Prior Housing Element	0	0	0.17211454	0.17211454	10	0	0	1178177	32	West Adams - Baldwin Hills - Leimert	Yes	Above Moderate
LOS ANGELES	5036 W COLISEUM ST	90016	5030001002	Medium Residential	R3-1XL	0	54	0.19166587	Residential - Five or More Units or Apartments (Any Combination) - 4 Stories or Less	YES - Current	NO - Privately-Owned	Available	Not Used in Prior Housing Element	0	0	0.14707107	0.14707107	6	0	0	1178177	33	West Adams - Baldwin Hills - Leimert	Yes	Above Moderate
LOS ANGELES	5030 W COLISEUM ST	90016	5030001003	Medium Residential	R3-1XL	0	54	0.189139456	Residential - Five or More Units or Apartments (Any Combination) - 4 Stories or Less	YES - Current	NO - Privately-Owned	Available	Not Used in Prior Housing Element	0	0	0.14707107	0.14707107	6	0	0	1178177	34	West Adams - Baldwin Hills - Leimert	Yes	Above Moderate
LOS ANGELES	5024 W COLISEUM ST	90016	5030001004	Medium Residential	R3-1XL	0	54	0.187198824	Residential - Five or More Units or Apartments (Any Combination) - 4 Stories or Less	YES - Current	NO - Privately-Owned	Available	Not Used in Prior Housing Element	0	0	0.14707107	0.14707107	6	0	0	1178177	35	West Adams - Baldwin Hills - Leimert	Yes	Above Moderate
LOS ANGELES	5018 W COLISEUM ST	90016	5030001005	Medium Residential	R3-1XL	0	54	0.186257958	Residential - Five or More Units or Apartments (Any Combination) - 4 Stories or Less	YES - Current	NO - Privately-Owned	Available	Not Used in Prior Housing Element	0	0	0.121412466	0.121412466	8	0	0	1178177	36	West Adams - Baldwin Hills - Leimert	Yes	Above Moderate
LOS ANGELES	5012 W COLISEUM ST	90016	5030001006	Medium Residential	R3-1XL	0	54	0.18595402	Residential - Five or More Units or Apartments (Any Combination) - 4 Stories or Less	YES - Current	NO - Privately-Owned	Available	Not Used in Prior Housing Element	0	0	0.121412466	0.121412466	8	0	0	1178177	37	West Adams - Baldwin Hills - Leimert	Yes	Above Moderate
LOS ANGELES	5006 W COLISEUM ST	90016	5030001007	Medium Residential	R3-1XL	0	54	0.18595402	Residential - Five or More Units or Apartments (Any Combination) - 4 Stories or Less	YES - Current	NO - Privately-Owned	Available	Not Used in Prior Housing Element	0	0	0.121412466	0.121412466	8	0	0	1178177	38	West Adams - Baldwin Hills - Leimert	Yes	Above Moderate
LOS ANGELES	5000 W COLISEUM ST	90016	5030001008	Medium Residential	R3-1XL	0	54	0.187812504	Residential - Five or More Units or Apartments (Any Combination) - 4 Stories or Less	YES - Current	NO - Privately-Owned	Available	Not Used in Prior Housing Element	0	0	0.121412466	0.121412466	8	0	0	1178177	39	West Adams - Baldwin Hills - Leimert	Yes	Above Moderate
LOS ANGELES	5019 W AUGUST ST	90008	5030001012	Medium Residential	R3-1XL	0	54	0.183312015	Residential - Five or More Units or Apartments (Any Combination) - 4 Stories or Less	YES - Current	NO - Privately-Owned	Available	Not Used in Prior Housing Element	0	0	0.106741871	0.106741871	11	0	0	1178177	82	West Adams - Baldwin Hills - Leimert	Yes	Above Moderate
LOS ANGELES	5023 W AUGUST ST	90008	5030001013	Medium Residential	R3-1XL	0	54	0.20850969	Residential - Five or More Units or Apartments (Any Combination) - 4 Stories or Less	YES - Current	NO - Privately-Owned	Available	Not Used in Prior Housing Element	0	0	0.146387205	0.146387205	11	0	0	1178177	81	West Adams - Baldwin Hills - Leimert	Yes	Above Moderate
LOS ANGELES	3817 S GIBRALTAR AVE	90008	5030001014	Medium Residential	R3-1XL	0	54	0.361211126	Residential - Five or More Units or Apartments (Any Combination) - 4 Stories or Less	YES - Current	NO - Privately-Owned	Available	Not Used in Prior Housing Element	0	0	0.16496925	0.16496925	18	0	0	1178177	80	West Adams - Baldwin Hills - Leimert	Yes	Above Moderate
LOS ANGELES	3825 S GIBRALTAR AVE	90008	5030001015	Medium Residential	R3-1XL	0	54	0.329985528	Residential - Five or More Units or Apartments (Any Combination) - 4 Stories or Less - Pool	YES - Current	NO - Privately-Owned	Available	Not Used in Prior Housing Element	0	0	0.149483078	0.149483078	17	0	0	1178177	95	West Adams - Baldwin Hills - Leimert	Yes	Above Moderate
LOS ANGELES	3837 S GIBRALTAR AVE	90008	5030002012	Medium Residential	R3-1XL	0	54	0.20845704	Residential - Five or More Units or Apartments (Any Combination) - 4 Stories or Less	YES - Current	NO - Privately-Owned	Available	Not Used in Prior Housing Element	0	0	0.120190511	0.120190511	10	0	0	1178177	145	West Adams - Baldwin Hills - Leimert	Yes	Above Moderate
LOS ANGELES	3849 S GIBRALTAR AVE	90008	5030002016	Medium Residential	R3-1XL	0	54	0.182854931	Residential - Five or More Units or Apartments (Any Combination) - 4 Stories or Less	YES - Current	NO - Privately-Owned	Available	Not Used in Prior Housing Element	0	0	0.080118281	0.080118281	12	0	0	1178177	197	West Adams - Baldwin Hills - Leimert	Yes	Above Moderate
LOS ANGELES	3843 S GIBRALTAR AVE	90008	5030002017	Medium Residential	R3-1XL	0	54	0.18664993	Residential - Five or More Units or Apartments (Any Combination) - 4 Stories or Less	YES - Current	NO - Privately-Owned	Available	Not Used in Prior Housing Element	0	0	0.083778759	0.083778759	12	0	0	1178177	175	West Adams - Baldwin Hills - Leimert	Yes	Above Moderate
LOS ANGELES	3909 S GIBRALTAR AVE	90008	5030002900	Medium Residential	R3-1XL	0	54	0.182854695	Residential - Five or More Units or Apartments (Any Combination) - 4 Stories or Less	YES - Current	NO - Privately-Owned	Available	Not Used in Prior Housing Element	0.188523412	0	0	0.188523412	12	0	0	1178177	277	West Adams - Baldwin Hills - Leimert		Lower
LOS ANGELES	3917 S GIBRALTAR AVE	90008	5030002900	Medium Residential	R3-1XL	0	54	0.182856101	Residential - Five or More Units or Apartments (Any Combination) - 4 Stories or Less	YES - Current	NO - Privately-Owned	Available	Not Used in Prior Housing Element	0.178398706	0	0	0.178398706	12	0	0	1178177	295	West Adams - Baldwin Hills - Leimert		Lower
LOS ANGELES	3901 S GIBRALTAR AVE	90008	5030002901	Medium Residential	R3-1XL	0	54	0.182310685	Residential - Five or More Units or Apartments (Any Combination) - 4 Stories or Less	YES - Current	NO - Privately-Owned	Available	Not Used in Prior Housing Element	0.188523412	0	0	0.188523412	12	0	0	1178177	228	West Adams - Baldwin Hills - Leimert		Lower
LOS ANGELES	3907 S GIBRALTAR AVE	90008	5030002901	Medium Residential	R3-1XL	0	54	0.182854695	Residential - Five or More Units or Apartments (Any Combination) - 4 Stories or Less	YES - Current	NO - Privately-Owned	Available	Not Used in Prior Housing Element	0.188523412	0	0	0.188523412	12	0	0	1178177	250	West Adams - Baldwin Hills - Leimert		Lower
LOS ANGELES	3934 S GIBRALTAR AVE	90008	5030003006	Medium Residential	R3-1XL	0	54	0.189053056	Residential - Five or More Units or Apartments (Any Combination) - 4 Stories or Less	YES - Current	NO - Privately-Owned	Available	Not Used in Prior Housing Element	0	0	0.135769904	0.135769904	9	0	0	1178177	350	West Adams - Baldwin Hills - Leimert	Yes	Above Moderate
LOS ANGELES	3952 S GIBRALTAR AVE	90008	5030003009	Medium Residential	R3-1XL	0	54	0.189053056	Residential - Five or More Units or Apartments (Any Combination) - 4 Stories or Less	YES - Current	NO - Privately-Owned	Available	Not Used in Prior Housing Element	0	0	0.101769316	0.101769316	12	0	0	1178177	413	West Adams - Baldwin Hills - Leimert	Yes	Above Moderate
LOS ANGELES	4905 W PINAFORE ST	90008	5030003012	Medium Residential	R3-1XL	0	54	0.200342464	Residential - Five or More Units or Apartments (Any Combination) - 4 Stories or Less	YES - Current	NO - Privately-Owned	Available	Not Used in Prior Housing Element	0	0	0.129847392	0.129847392	10	0	0	1178177	433	West Adams - Baldwin Hills - Leimert	Yes	Above Moderate
LOS ANGELES	3915 S STEVELY AVE	90008	5030003019	Medium Residential	R3-1XL	0	54	0.189053524	Residential - Five or More Units or Apartments (Any Combination) - 4 Stories or Less	YES - Current	NO - Privately-Owned	Available	Not Used in Prior Housing Element	0	0	0.101769316	0.101769316	12	0	0	1178177	281	West Adams - Baldwin Hills - Leimert	Yes	Above Moderate
LOS ANGELES	3850 S GIBRALTAR AVE	90008	5030003022	Medium Residential	R3-1XL	0	54	0.189053238	Residential - Five or More Units or Apartments (Any Combination) - 4 Stories or Less	YES - Current	NO - Privately-Owned	Available	Not Used in Prior Housing Element	0	0	0.129847392	0.129847392	10	0	0	1178177	207	West Adams - Baldwin Hills - Leimert	Yes	Above Moderate
LOS ANGELES	3849 S STEVELY AVE	90008	5030003026	Medium Residential	R3-1XL	0	54	0.189053249	Residential - Five or More Units or Apartments (Any Combination) - 4 Stories or Less	YES - Current	NO - Privately-Owned	Available	Not Used in Prior Housing Element	0	0	0.123409803	0.123409803	8	0	0	1178177	205	West Adams - Baldwin Hills - Leimert	Yes	Above Moderate
LOS ANGELES	3960 S GIBRALTAR AVE	90008	5030003040	Medium Residential	R3-1XL	0	54	0.200342143	Residential - Five or More Units or Apartments (Any Combination) - 4 Stories or Less - Pool	YES - Current	NO - Privately-Owned	Available	Not Used in Prior Housing Element	0	0	0.129847392	0.129847392	10	0	0	1178177	434	West Adams - Baldwin Hills - Leimert	Yes	Above Moderate
LOS ANGELES	4936 W COLISEUM ST	90016	5030004001	Medium Residential	R3-1XL	0	54	0.201439735	Residential - Five or More Units or Apartments (Any Combination) - 4 Stories or Less	YES - Current	NO - Privately-Owned	Available	Not Used in Prior Housing Element	0	0	0.127341199	0.127341199	8	0	0	1178177	40	West Adams - Baldwin Hills - Leimert	Yes	Above Moderate
LOS ANGELES	4930 W COLISEUM ST	90016	5030004002	Medium Residential	R3-1XL	0	54	0.186144007	Residential - Five or More Units or Apartments (Any Combination) - 4 Stories or Less	YES - Current	NO - Privately-Owned	Available	Not Used in Prior Housing Element	0	0	0.121412466	0.121412466	8	0	0	1178177	41	West Adams - Baldwin Hills - Leimert	Yes	Above Moderate
LOS ANGELES	4924 W COLISEUM ST	90016	5030004003	Medium Residential	R3-1XL	0	54	0.186216242	Residential - Five or More Units or Apartments (Any Combination) - 4 Stories or Less	YES - Current	NO - Privately-Owned	Available	Not Used in Prior Housing Element	0	0	0.121412466	0.121412466	8	0	0	1178181	245	West Adams - Baldwin Hills - Leimert	Yes	Above Moderate
LOS ANGELES	4918 W COLISEUM ST	90016	5030004004	Medium Residential	R3-1XL	0	54	0.186217551	Residential - Five or More Units or Apartments (Any Combination) - 4 Stories or Less	YES - Current	NO - Privately-Owned	Available	Not Used in Prior Housing Element	0	0	0.121412466	0.121412466	8	0	0	1178181	246	West Adams - Baldwin Hills - Leimert	Yes	Above Moderate
LOS ANGELES	4912 W COLISEUM ST	90016	5030004005	Medium Residential	R3-1XL	0	54	0.186218396	Residential - Five or More Units or Apartments (Any Combination) - 4 Stories or Less	YES - Current	NO - Privately-Owned	Available	Not Used in Prior Housing Element	0	0	0.121412466	0.121412466	8	0	0	1178181	247	West Adams - Baldwin Hills - Leimert	Yes	Above Moderate
LOS ANGELES	4906 W COLISEUM ST	90016	5030004006	Medium Residential	R3-1XL	0	54	0.186219272	Residential - Five or More Units or Apartments (Any Combination) - 4 Stories or Less	YES - Current	NO - Privately-Owned	Available	Not Used in Prior Housing Element	0	0	0.121412466	0.121412466	8	0	0	1178181	248	West Adams - Baldwin Hills - Leimert	Yes	Above Moderate
LOS ANGELES	4900 W COLISEUM ST	90016	5030004007	Medium Residential	R3-1XL	0	54	0.186219152	Residential - Five or More Units or Apartments (Any Combination) - 4 Stories or Less	YES - Current	NO - Privately-Owned	Available	Not Used in Prior Housing Element	0	0	0.121412466	0.121412466	8	0	0	1178181	249	West Adams - Baldwin Hills - Leimert	Yes	Above Moderate
LOS ANGELES	4842 W COLISEUM ST	90008	5030004008	Medium Residential	R3-1XL	0	54	0.186220465	Residential - Five or More Units or Apartments (Any Combination) - 4 Stories or Less	YES - Current	NO - Privately-Owned	Available	Not Used in Prior Housing Element	0	0	0.121412466	0.121412466	8	0	0	1178181	251	West Adams - Baldwin Hills - Leimert	Yes	Above Moderate
LOS ANGELES	4836 W COLISEUM ST	90016	5030004009	Medium Residential	R3-1XL	0	54	0.186222278	Residential - Five or More Units or Apartments (Any Combination) - 4 Stories or Less	YES - Current	NO - Privately-Owned	Available	Not Used in Prior Housing Element	0	0	0.121412466	0.121412466	8	0	0	1178181	253	West Adams - Baldwin Hills - Leimert	Yes	Above Moderate
LOS ANGELES	4830 W COLISEUM ST	90016	5030004010	Medium Residential	R3-1XL	0	54	0.186223139	Residential - Five or More Units or Apartments (Any Combination) - 4 Stories or Less	YES - Current	NO - Privately-Owned	Available	Not Used in Prior Housing Element	0	0	0.121412466	0.121412466	8	0	0	1178181	254	West Adams - Baldwin Hills - Leimert	Yes	Above Moderate
LOS ANGELES	4824 W COLISEUM ST	90016	5030004011	Medium Residential	R3-1XL	0	54	0.186224437	Residential - Five or More Units or Apartments (Any Combination) - 4 Stories or Less	YES - Current	NO - Privately-Owned	Available	Not Used in Prior Housing Element	0	0	0.121412466	0.121412466	8	0	0	1178181	255	West Adams - Baldwin Hills - Leimert	Yes	Above Moderate
LOS ANGELES	4818 W COLISEUM ST	90016	5030004012	Medium Residential	R3-1XL	0	54	0.186225721	Residential - Five or More Units or Apartments (Any Combination) - 4 Stories or Less	YES - Current	NO - Privately-Owned	Available	Not Used in Prior Housing Element	0	0	0.121412466	0.121412466	8	0	0	1178181	257	West Adams - Baldwin Hills - Leimert	Yes	Above Moderate
LOS ANGELES	4812 W COLISEUM ST	90016	5030004013	Medium Residential	R3-1XL	0	54	0.186226582	Residential - Five or More Units or Apartments (Any Combination) - 4 Stories or Less	YES - Current	NO - Privately-Owned	Available	Not Used in Prior Housing Element	0	0	0.121412466	0.121412466	8	0	0	1178181	259	West Adams - Baldwin Hills - Leimert	Yes	Above Moderate
LOS ANGELES	4806 W COLISEUM ST	90016	5030004014	Medium Residential	R3-1XL	0	54	0.186225503	Residential - Five or More Units or Apartments (Any Combination) - 4 Stories or Less	YES - Current	NO - Privately-Owned	Available	Not Used in Prior Housing Element	0	0	0.121412466	0.121412466	8	0	0	1178181	260	West Adams - Baldwin Hills - Leimert	Yes	Above Moderate
LOS ANGELES	4800 W COLISEUM ST	90016	5030004015	Medium Residential	R3-1XL	0	54	0.188826291	Residential - Five or More Units or Apartments (Any Combination) - 4 Stories or Less	YES - Current	NO - Privately-Owned	Available	Not Used in Prior Housing Element	0	0	0.121412466	0.121412466	8	0	0	1178181	261	West Adams - Baldwin Hills - Leimert	Yes	Above Moderate
LOS ANGELES	3821 S NICOLET AVE	90008	5030004016	Medium Residential	R3-1XL	0	54	0.188049266	Residential - Five or More Units or Apartments (Any Combination) - 4 Stories or Less	YES - Current	NO - Privately-Owned	Available	Not Used in Prior Housing Element	0	0	0.136190987	0.136190987	10	0	0	1178181	310	West Adams - Baldwin Hills - Leimert	Yes	Above Moderate
LOS ANGELES	4719 W AUGUST ST	90008	5030004018	Medium Residential	R3-1XL	0	54	0.185953839	Residential - Five or More Units or Apartments (Any Combination) - 4 Stories or Less	YES - Current	NO - Privately-Owned	Available	Not Used in Prior Housing Element	0	0	0.123370528	0.123370528	10	0	0	1178181	307	West Adams - Baldwin Hills - Leimert	Yes	Above Moderate
LOS ANGELES	4725 W AUGUST ST	90008	5030004019	Medium Residential	R3-1XL	0	54	0.185953839	Residential - Five or More Units or Apartments (Any Combination) - 4 Stories or Less	YES - Current	NO - Privately-Owned	Available	Not Used in Prior Housing Element	0	0	0.123370528	0.123370528	10	0	0	1178181	306	West Adams - Baldwin Hills - Leimert	Yes	Above Moderate
LOS ANGELES	4801 W AUGUST ST	90008	5030004020	Medium Residential	R3-1XL	0	54	0.185954276	Residential - Five or More Units or Apartments (Any Combination) - 4 Stories or Less	YES - Current	NO - Privately-Owned	Available	Not Used in Prior Housing Element	0	0	0.135769904	0.135769904	9	0	0	1178181	304	West Adams - Baldwin Hills - Leimert	Yes	Above Moderate
LOS ANGELES	4807 W AUGUST ST	90008	5030004021	Medium Residential	R3-1XL	0	54	0.185954276	Residential - Five or More Units or Apartments (Any Combination) - 4 Stories or Less	YES - Current	NO - Privately-Owned	Available	Not Used in Prior Housing Element	0	0	0.135769904	0.135769904	9	0	0	1178181	303	West Adams - Baldwin Hills - Leimert	Yes	Above Moderate
LOS ANGELES	4813 W AUGUST ST	90008	5030004022	Medium Residential	R3-1XL	0	54	0.185953839	Residential - Five or More Units or Apartments (Any Combination) - 4 Stories or Less	YES - Current	NO - Privately-Owned	Available	Not Used in Prior Housing Element	0	0	0.135769904	0.135769904	9	0	0	1178181	301	West Adams - Baldwin Hills - Leimert	Yes	Above Moderate
LOS ANGELES	4821 W AUGUST ST	90008	5030004023	Medium Residential	R3-1XL	0	54	0.185953339	Residential - Five or More Units or Apartments (Any Combination) - 4 Stories or Less	YES - Current	NO - Privately-Owned	Available	Not Used in Prior Housing Element	0	0	0.135769904	0.135769904	9	0	0	1178181	300	West Adams - Baldwin Hills - Leimert	Yes	Above Moderate

LOS ANGELES	4921 W AUGUST ST	90008	5030004028	Medium Residential	R3-1XL	0	54	0.185905312	Residential - Five or More Units or Apartments (Any Combination) - 4 Stories or Less	YES - Current	NO - Privately-Owned	Available	Not Used in Prior Housing Element	0	0	0.136190987	0.136190987	10	0	0	1178177	88	West Adams - Baldwin Hills - Leimert	Yes	Above Moderate
LOS ANGELES	4927 W AUGUST ST	90008	5030004029	Medium Residential	R3-1XL	0	54	0.188922377	Residential - Five or More Units or Apartments (Any Combination) - 4 Stories or Less	YES - Current	NO - Privately-Owned	Available	Not Used in Prior Housing Element	0	0	0.136190987	0.136190987	10	0	0	1178177	87	West Adams - Baldwin Hills - Leimert	Yes	Above Moderate
LOS ANGELES	4827 W AUGUST ST	90008	5030004030	Medium Residential	R3-1XL	0	54	0.185954699	Residential - Five or More Units or Apartments (Any Combination) - 4 Stories or Less	YES - Current	NO - Privately-Owned	Available	Not Used in Prior Housing Element	0	0	0.181397393	0.181397393	14	0	0	1178181	299	West Adams - Baldwin Hills - Leimert	Yes	Above Moderate
LOS ANGELES	4901 W AUGUST ST	90008	5030004030	Medium Residential	R3-1XL	0	54	0.185954276	Residential - Five or More Units or Apartments (Any Combination) - 4 Stories or Less	YES - Current	NO - Privately-Owned	Available	Not Used in Prior Housing Element	0	0	0.181397393	0.181397393	14	0	0	1178181	298	West Adams - Baldwin Hills - Leimert	Yes	Above Moderate
LOS ANGELES	4911 W AUGUST ST	90008	5030004031	Medium Residential	R3-1XL	0	54	0.185953839	Residential - Five or More Units or Apartments (Any Combination) - 4 Stories or Less	YES - Current	NO - Privately-Owned	Available	Not Used in Prior Housing Element	0	0	0.181397393	0.181397393	14	0	0	1178181	297	West Adams - Baldwin Hills - Leimert	Yes	Above Moderate
LOS ANGELES	4915 W AUGUST ST	90008	5030004031	Medium Residential	R3-1XL	0	54	0.185953906	Residential - Five or More Units or Apartments (Any Combination) - 4 Stories or Less	YES - Current	NO - Privately-Owned	Available	Not Used in Prior Housing Element	0	0	0.181397393	0.181397393	14	0	0	1178181	296	West Adams - Baldwin Hills - Leimert	Yes	Above Moderate
LOS ANGELES	3850 S STEVELY AVE	90008	5030005001	Medium Residential	R3-1XL	0	54	0.189054242	Residential - Five or More Units or Apartments (Any Combination) - 4 Stories or Less	YES - Current	NO - Privately-Owned	Available	Not Used in Prior Housing Element	0	0	0.117255962	0.117255962	8	0	0	1178177	202	West Adams - Baldwin Hills - Leimert	Yes	Above Moderate
LOS ANGELES	4816 W AUGUST ST	90008	5030005008	Medium Residential	R3-1XL	0	54	0.185669258	Residential - Five or More Units or Apartments (Any Combination) - 4 Stories or Less	YES - Current	NO - Privately-Owned	Available	Not Used in Prior Housing Element	0	0	0.117255962	0.117255962	8	0	0	1178181	362	West Adams - Baldwin Hills - Leimert	Yes	Above Moderate
LOS ANGELES	4808 W AUGUST ST	90008	5030005009	Medium Residential	R3-1XL	0	54	0.185662388	Residential - Five or More Units or Apartments (Any Combination) - 4 Stories or Less	YES - Current	NO - Privately-Owned	Available	Not Used in Prior Housing Element	0	0	0.117255962	0.117255962	8	0	0	1178181	363	West Adams - Baldwin Hills - Leimert	Yes	Above Moderate
LOS ANGELES	4722 W AUGUST ST	90008	5030005011	Medium Residential	R3-1XL	0	54	0.185641179	Residential - Five or More Units or Apartments (Any Combination) - 4 Stories or Less	YES - Current	NO - Privately-Owned	Available	Not Used in Prior Housing Element	0	0	0.135769904	0.135769904	9	0	0	1178181	366	West Adams - Baldwin Hills - Leimert	Yes	Above Moderate
LOS ANGELES	4716 W AUGUST ST	90008	5030005012	Medium Residential	R3-1XL	0	54	0.185635153	Residential - Five or More Units or Apartments (Any Combination) - 4 Stories or Less	YES - Current	NO - Privately-Owned	Available	Not Used in Prior Housing Element	0	0	0.0557226	0.0557226	9	0	0	1178181	367	West Adams - Baldwin Hills - Leimert	Yes	Above Moderate
LOS ANGELES	3904 S STEVELY AVE	90008	5030006001	Medium Residential	R3-1XL	0	54	0.187487009	Residential - Five or More Units or Apartments (Any Combination) - 4 Stories or Less	YES - Current	NO - Privately-Owned	Available	Not Used in Prior Housing Element	0	0	0.135769904	0.135769904	9	0	0	1178177	231	West Adams - Baldwin Hills - Leimert	Yes	Above Moderate
LOS ANGELES	3910 S STEVELY AVE	90008	5030006002	Medium Residential	R3-1XL	0	54	0.189052132	Residential - Five or More Units or Apartments (Any Combination) - 4 Stories or Less	YES - Current	NO - Privately-Owned	Available	Not Used in Prior Housing Element	0	0	0.135769904	0.135769904	9	0	0	1178177	253	West Adams - Baldwin Hills - Leimert	Yes	Above Moderate
LOS ANGELES	3916 S STEVELY AVE	90008	5030006003	Medium Residential	R3-1XL	0	54	0.189054497	Residential - Five or More Units or Apartments (Any Combination) - 4 Stories or Less	YES - Current	NO - Privately-Owned	Available	Not Used in Prior Housing Element	0	0	0.149372685	0.149372685	8	0	0	1178177	279	West Adams - Baldwin Hills - Leimert	Yes	Above Moderate
LOS ANGELES	3922 S STEVELY AVE	90008	5030006004	Medium Residential	R3-1XL	0	54	0.189053007	Residential - Five or More Units or Apartments (Any Combination) - 4 Stories or Less	YES - Current	NO - Privately-Owned	Available	Not Used in Prior Housing Element	0	0	0.149372685	0.149372685	8	0	0	1178177	298	West Adams - Baldwin Hills - Leimert	Yes	Above Moderate
LOS ANGELES	3901 S URSULA AVE	90008	5030006023	Medium Residential	R3-1XL	0	54	0.449288146	Residential - Five or More Units or Apartments (Any Combination) - 4 Stories or Less - Cooperative	YES - Current	NO - Privately-Owned	Available	Not Used in Prior Housing Element	0	0	0.208905944	0.208905944	33	0	0	1178181	413	West Adams - Baldwin Hills - Leimert	Yes	Above Moderate
LOS ANGELES	4800 W TACANA ST	90008	5030007009	Medium Residential	R3-1XL	0	54	0.192151176	Residential - Five or More Units or Apartments (Any Combination) - 4 Stories or Less	YES - Current	NO - Privately-Owned	Available	Not Used in Prior Housing Element	0	0	0.135769904	0.135769904	9	0	0	1178181	482	West Adams - Baldwin Hills - Leimert	Yes	Above Moderate
LOS ANGELES	4726 W TACANA ST	90008	5030007010	Medium Residential	R3-1XL	0	54	0.1921526	Residential - Five or More Units or Apartments (Any Combination) - 4 Stories or Less	YES - Current	NO - Privately-Owned	Available	Not Used in Prior Housing Element	0	0	0.135769904	0.135769904	9	0	0	1178181	484	West Adams - Baldwin Hills - Leimert	Yes	Above Moderate
LOS ANGELES	3927 S NICOLET AVE	90008	5030007015	Medium Residential	R3-1XL	0	54	0.256179091	Residential - Five or More Units or Apartments (Any Combination) - 4 Stories or Less - Pool	YES - Current	NO - Privately-Owned	Available	Not Used in Prior Housing Element	0	0	0.16013206	0.16013206	12	0	0	1178181	569	West Adams - Baldwin Hills - Leimert	Yes	Above Moderate
LOS ANGELES	3933 S NICOLET AVE	90008	5030007016	Medium Residential	R3-1XL	0	54	0.246105183	Residential - Five or More Units or Apartments (Any Combination) - 4 Stories or Less	YES - Current	NO - Privately-Owned	Available	Not Used in Prior Housing Element	0	0	0.16013206	0.16013206	12	0	0	1178181	592	West Adams - Baldwin Hills - Leimert	Yes	Above Moderate
LOS ANGELES	3939 S NICOLET AVE	90008	5030007017	Medium Residential	R3-1XL	0	54	0.239666452	Residential - Five or More Units or Apartments (Any Combination) - 4 Stories or Less	YES - Current	NO - Privately-Owned	Available	Not Used in Prior Housing Element	0	0	0.165992469	0.165992469	11	0	0	1178181	613	West Adams - Baldwin Hills - Leimert	Yes	Above Moderate
LOS ANGELES	4707 W PINAFORE ST	90008	5030007018	Medium Residential	R3-1XL	0	54	0.247548772	Residential - Five or More Units or Apartments (Any Combination) - 4 Stories or Less	YES - Current	NO - Privately-Owned	Available	Not Used in Prior Housing Element	0	0	0.16013206	0.16013206	12	0	0	1178181	632	West Adams - Baldwin Hills - Leimert	Yes	Above Moderate
LOS ANGELES	4710 W TACANA ST	90008	5030007020	Medium Residential	R3-1XL	0	54	0.212957741	Residential - Five or More Units or Apartments (Any Combination) - 4 Stories or Less	YES - Current	NO - Privately-Owned	Available	Not Used in Prior Housing Element	0	0	0.169424938	0.169424938	16	0	0	1178181	486	West Adams - Baldwin Hills - Leimert	Yes	Above Moderate
LOS ANGELES	3915 S NICOLET AVE	90008	5030007021	Medium Residential	R3-1XL	0	54	0.287840424	Residential - Five or More Units or Apartments (Any Combination) - 4 Stories or Less	YES - Current	NO - Privately-Owned	Available	Not Used in Prior Housing Element	0	0	0.102074057	0.102074057	16	0	0	1178181	535	West Adams - Baldwin Hills - Leimert	Yes	Above Moderate
LOS ANGELES	3919 S NICOLET AVE	90008	5030007021	Medium Residential	R3-1XL	0	54	0.256100286	Residential - Five or More Units or Apartments (Any Combination) - 4 Stories or Less	YES - Current	NO - Privately-Owned	Available	Not Used in Prior Housing Element	0	0	0.093126892	0.093126892	16	0	0	1178181	549	West Adams - Baldwin Hills - Leimert	Yes	Above Moderate
LOS ANGELES	3877 S COCO AVE	90008	5030008002	Medium Residential	R3-1XL	0	54	0.204448415	Residential - Five or More Units or Apartments (Any Combination) - 4 Stories or Less - Pool	YES - Current	NO - Privately-Owned	Available	Not Used in Prior Housing Element	0	0	0.122937186	0.122937186	12	0	0	1178181	476	West Adams - Baldwin Hills - Leimert	Yes	Above Moderate
LOS ANGELES	3865 S COCO AVE	90008	5030008003	Medium Residential	R3-1XL	0	54	0.20964797	Residential - Five or More Units or Apartments (Any Combination) - 4 Stories or Less	YES - Current	NO - Privately-Owned	Available	Not Used in Prior Housing Element	0	0	0.161701202	0.161701202	18	0	0	1178181	435	West Adams - Baldwin Hills - Leimert	Yes	Above Moderate
LOS ANGELES	3906 S NICOLET AVE	90008	5030008007	Medium Residential	R3-1XL	0	54	0.093069291	Commercial - Parking Lot (Commercial Use Property) - Lots - Patron or Employee - One Story	YES - Current	NO - Privately-Owned	Available	Used in Prior Housing Element - Non-Vacant	0.020730814	0	0	0.020730814	0	0	0	1178181	503	West Adams - Baldwin Hills - Leimert		Lower
LOS ANGELES			5030008008	Medium Residential	R3-1XL	0	54	0.093072902	Commercial - Parking Lot (Commercial Use Property) - Lots - Patron or Employee - One Story	YES - Current	NO - Privately-Owned	Available	Used in Prior Housing Element - Non-Vacant	0.020730814	0	0	0.020730814	0	0	0	1178181	509	West Adams - Baldwin Hills - Leimert		Lower
LOS ANGELES	3954 S NICOLET AVE	90008	5030008011	Medium Residential	R3-1XL	0	54	0.225822686	Residential - Five or More Units or Apartments (Any Combination) - 4 Stories or Less - Pool	YES - Current	NO - Privately-Owned	Available	Not Used in Prior Housing Element	0	0	0.160701711	0.160701711	18	0	0	1178181	651	West Adams - Baldwin Hills - Leimert	Yes	Above Moderate
LOS ANGELES	3951 S COCO AVE	90008	5030008012	Medium Residential	R3-1XL	0	54	0.567586278	Residential - Five or More Units or Apartments (Any Combination) - 4 Stories or Less - Pool	YES - Current	NO - Privately-Owned	Available	Not Used in Prior Housing Element	0	0	0.256555464	0.256555464	26	0	0	1178181	655	West Adams - Baldwin Hills - Leimert	Yes	Above Moderate
LOS ANGELES	3939 S COCO AVE	90008	5030008013	Medium Residential	R3-1XL	0	54	0.569448314	Residential - Five or More Units or Apartments (Any Combination) - 4 Stories or Less - Pool	YES - Current	NO - Privately-Owned	Available	Not Used in Prior Housing Element	0	0	0.262107309	0.262107309	27	0	0	1178181	583	West Adams - Baldwin Hills - Leimert	Yes	Above Moderate
LOS ANGELES	3915 S COCO AVE	90008	5030008014	Medium Residential	R3-1XL	0	54	0.784549681	Residential - Five or More Units or Apartments (Any Combination) - 4 Stories or Less - Pool	YES - Current	NO - Privately-Owned	Available	Not Used in Prior Housing Element	0	0	0.275718478	0.275718478	37	0	0	1178181	538	West Adams - Baldwin Hills - Leimert	Yes	Above Moderate
LOS ANGELES	3913 S ROXANNE AVE	90008	5030009003	Medium Residential	R3-1XL	0	54	0.200854122	Residential - Five or More Units or Apartments (Any Combination) - 4 Stories or Less	YES - Current	NO - Privately-Owned	Available	Not Used in Prior Housing Element	0	0	0.156784424	0.156784424	6	0	0	1178181	510	West Adams - Baldwin Hills - Leimert	Yes	Above Moderate
LOS ANGELES	3907 S ROXANNE AVE	90008	5030009004	Medium Residential	R3-1XL	0	54	0.236658154	Residential - Five or More Units or Apartments (Any Combination) - 4 Stories or Less - Pool	YES - Current	NO - Privately-Owned	Available	Not Used in Prior Housing Element	0	0	0.117707039	0.117707039	12	0	0	1178181	488	West Adams - Baldwin Hills - Leimert	Yes	Above Moderate
LOS ANGELES	4534 W AUGUST ST	90008	5030009005	Medium Residential	R3-1XL	0	54	0.218306141	Residential - Five or More Units or Apartments (Any Combination) - 4 Stories or Less	YES - Current	NO - Privately-Owned	Available	Not Used in Prior Housing Element	0	0	0.104903176	0.104903176	12	0	0	1178181	460	West Adams - Baldwin Hills - Leimert	Yes	Above Moderate
LOS ANGELES	4500 W SANTA ROSALIA DR	90008	5030010001	Medium Residential	R3-1XL	0	54	0.274585156	Residential - Five or More Units or Apartments (Any Combination) - 4 Stories or Less	YES - Current	NO - Privately-Owned	Available	Not Used in Prior Housing Element	0	0	0.160450906	0.160450906	23	0	0	1178181	573	West Adams - Baldwin Hills - Leimert	Yes	Above Moderate
LOS ANGELES	3930 S ROXANNE AVE	90008	5030010006	Medium Residential	R3-1XL	0	54	0.25597073	Residential - Five or More Units or Apartments (Any Combination) - 4 Stories or Less - Pool	YES - Current	NO - Privately-Owned	Available	Not Used in Prior Housing Element	0	0	0.174710457	0.174710457	19	0	0	1178181	586	West Adams - Baldwin Hills - Leimert	Yes	Above Moderate
LOS ANGELES	3938 S ROXANNE AVE	90008	5030010006	Medium Residential	R3-1XL	0	54	0.297366432	Residential - Five or More Units or Apartments (Any Combination) - 4 Stories or Less - Pool	YES - Current	NO - Privately-Owned	Available	Not Used in Prior Housing Element	0	0	0.188414837	0.188414837	19	0	0	1178181	611	West Adams - Baldwin Hills - Leimert	Yes	Above Moderate
LOS ANGELES	4601 W AUGUST ST	90008	5030011008	Medium Residential	R3-1XL	0	54	0.187283551	Residential - Five or More Units or Apartments (Any Combination) - 4 Stories or Less	YES - Current	NO - Privately-Owned	Available	Not Used in Prior Housing Element	0	0	0.156784424	0.156784424	6	0	0	1178181	351	West Adams - Baldwin Hills - Leimert	Yes	Above Moderate
LOS ANGELES	4559 W AUGUST ST	90008	5030011009	Medium Residential	R3-1XL	0	54	0.187282392	Residential - Five or More Units or Apartments (Any Combination) - 4 Stories or Less	YES - Current	NO - Privately-Owned	Available	Not Used in Prior Housing Element	0	0	0.156784424	0.156784424	6	0	0	1178181	374	West Adams - Baldwin Hills - Leimert	Yes	Above Moderate
LOS ANGELES	4553 W AUGUST ST	90008	5030011010	Medium Residential	R3-1XL	0	54	0.187281583	Residential - Five or More Units or Apartments (Any Combination) - 4 Stories or Less	YES - Current	NO - Privately-Owned	Available	Not Used in Prior Housing Element	0	0	0.181397393	0.181397393	7	0	0	1178181	380	West Adams - Baldwin Hills - Leimert	Yes	Above Moderate
LOS ANGELES	4547 W AUGUST ST	90008	5030011011	Medium Residential	R3-1XL	0	54	0.187282108	Residential - Five or More Units or Apartments (Any Combination) - 4 Stories or Less	YES - Current	NO - Privately-Owned	Available	Not Used in Prior Housing Element	0	0	0.181397393	0.181397393	7	0	0	1178181	389	West Adams - Baldwin Hills - Leimert	Yes	Above Moderate
LOS ANGELES	4541 W AUGUST ST	90008	5030011012	Medium Residential	R3-1XL	0	54	0.187281347	Residential - Five or More Units or Apartments (Any Combination) - 4 Stories or Less	YES - Current	NO - Privately-Owned	Available	Not Used in Prior Housing Element	0	0	0.181397393	0.181397393	7	0	0	1178181	400	West Adams - Baldwin Hills - Leimert	Yes	Above Moderate
LOS ANGELES	4535 W AUGUST ST	90008	5030011013	Medium Residential	R3-1XL	0	54	0.187283551	Residential - Five or More Units or Apartments (Any Combination) - 4 Stories or Less	YES - Current	NO - Privately-Owned	Available	Not Used in Prior Housing Element	0	0	0.181397393	0.181397393	7	0	0	1178181	412	West Adams - Baldwin Hills - Leimert	Yes	Above Moderate
LOS ANGELES			5030011016	Medium Residential	R3-1XL	0	54	0.216796857	Residential - Five or More Units or Apartments (Any Combination) - 4 Stories or Less - Pool	YES - Current	NO - Privately-Owned	Available	Not Used in Prior Housing Element	0.192681782	0	0	0.192681782	18	0	0	1178181	461	West Adams - Baldwin Hills - Leimert		Lower
LOS ANGELES	4530 W COLISEUM ST	90016	5030012001	Medium Residential	R3-1XL	0	54	0.261368788	Residential - Five or More Units or Apartments (Any Combination) - 4 Stories or Less - Pool	YES - Current	NO - Privately-Owned	Available	Not Used in Prior Housing Element	0	0	0.154204416	0.154204416	20	0	0	1178181	402	West Adams - Baldwin Hills - Leimert	Yes	Above Moderate
LOS ANGELES	4522 W COLISEUM ST	90016	5030012002	Medium Residential	R3-1XL	0	54	0.206610053	Residential - Five or More Units or Apartments (Any Combination) - 4 Stories or Less	YES - Current	NO - Privately-Owned	Available	Not Used in Prior Housing Element	0	0	0.118235482	0.118235482	10	0	0	1178181	397	West Adams - Baldwin Hills - Leimert	Yes	Above Moderate
LOS ANGELES	4541 W SANTA ROSALIA DR	90008	5030012004	Medium Residential	R3-1XL	0	54	0.202068979	Residential - Five or More Units or Apartments (Any Combination) - 4 Stories or Less	YES - Current	NO - Privately-Owned	Available	Not Used in Prior Housing Element	0	0	0.16394302	0.16394302	6	0	0	1178181	457	West Adams - Baldwin Hills - Leimert	Yes	Above Moderate
LOS ANGELES	4525 W SANTA ROSALIA DR	90008	5030012005	Medium Residential	R3-1XL	0	54	0.324806375	Residential - Five or More Units or Apartments (Any Combination) - 4 Stories or Less - Pool	YES - Current	NO - Privately-Owned	Available	Not Used in Prior Housing Element	0	0	0.169253534	0.169253534	29	0	0	1178181	495	West Adams - Baldwin Hills - Leimert	Yes	Above Moderate
LOS ANGELES	4505 W SANTA ROSALIA DR	90008	5030012006	Medium Residential	R3-1XL	0	54	0.367467916	Residential - Five or More Units or Apartments (Any Combination) - 4 Stories or Less - Pool	YES - Current	NO - Privately-Owned	Available	Not Used in Prior Housing Element	0	0	0.225641143	0.225641143	13	0	0	1178181	551	West Adams - Baldwin Hills - Leimert	Yes	Above Moderate
LOS ANGELES	3867 S POTOMAC AVE	90008	5030012007	Medium Residential	R3-1XL	0	54	0.342922645	Residential - Five or More Units or Apartments (Any Combination) - 4 Stories or Less	YES - Current	NO - Privately-Owned	Available	Not Used in Prior Housing Element	0	0	0.135126948	0.135126948	20	0	0	1178181	541	West Adams - Baldwin Hills - Leimert	Yes	Above Moderate
LOS ANGELES	3861 S POTOMAC AVE	90008	5030012008	Medium Residential	R3-1XL	0	54	0.198423866	Residential - Five or More Units or Apartments (Any Combination) - 4 Stories or Less	YES - Current	NO - Privately-Owned	Available	Not Used in Prior Housing Element	0	0	0.117446251	0.117446251	12	0	0	1178181	500	West Adams - Baldwin Hills - Leimert	Yes	Above Moderate
LOS ANGELES	3853 S POTOMAC AVE	90008	5030012009	Medium Residential	R3-1XL	0	54	0.215168667	Residential - Five or More Units or Apartments (Any Combination) - 4 Stories or Less	YES - Current	NO - Privately-Owned	Available	Not Used in Prior Housing Element	0	0	0.125317037	0.125317037	10	0	0	1178181	474	West Adams - Baldwin Hills - Leimert	Yes	Above Moderate
LOS ANGELES	3849 S POTOMAC AVE	90008	5030012010	Medium Residential	R3-1XL	0	54	0.235027002	Residential - Five or More Units or Apartments (Any Combination) - 4 Stories or Less	YES - Current	NO - Privately-Owned	Available	Not Used in Prior Housing Element	0	0	0.132579207	0.132579207	11	0	0	1178181	449	West Adams - Baldwin Hills - Leimert	Yes	Above Moderate
LOS ANGELES	3845 S POTOMAC AVE	90008	5030012011	Medium Residential	R3-1XL	0	54	0.326957241	Residential - Five or More Units or Apartments (Any Combination) - 4 Stories or Less - Pool	YES - Current	NO - Privately-Owned	Available	Not Used in Prior Housing Element	0	0	0.19114706	0.19114706	17	0	0	1178181	428	West Adams - Baldwin Hills - Leimert	Yes	Above Moderate
LOS ANGELES	4400 W MARTIN LUTHER KING, JR BLVD	90008	5030013002	Medium Residential	R3-1XL	0	54	0.196710522	Residential - Five or More Units or Apartments (Any Combination) - 4 Stories or Less	YES - Current	NO - Privately-Owned	Available	Not Used in Prior Housing Element	0	0	0.1115789	0.1115789	10	0	0	1178181	403	West Adams - Baldwin Hills - Leimert	Yes	Above Moderate
LOS ANGELES	4326 W MARTIN LUTHER KING, JR BLVD	90008	5030013003	Medium Residential	R3-1XL	0	54	0.19671119	Residential - Five or More Units or Apartments (Any Combination) - 4 Stories or Less	YES - Current	NO - Privately-Owned	Available	Not Used in Prior Housing Element	0	0	0.1115789	0.1115789	10	0	0	1178181	422	West Adams - Baldwin Hills - Leimert	Yes	Above Moderate
LOS ANGELES	4300 W MARTIN LUTHER KING, JR BLVD	90008	5030013008	Medium Residential	R3-1XL	0	54	0.267509343	Residential - Single Family Residence - Vacant Land	YES - Current	NO - Privately-Owned	Available	Not Used in Prior Housing Element	1.14418067	0	0	1.14418067	0	0	0	1178181	466	West Adams - Baldwin Hills - Leimert		Lower
LOS ANGELES	4308 W MARTIN LUTHER KING, JR BLVD	90008	5030013008	Medium Residential	R3-1XL	0	54	0.196709038	Residential - Single Family Residence - Vacant Land	YES - Current	NO - Privately-Owned	Available	Not Used in Prior Housing Element	0.939806077	0	0	0.939806077	0	0	0	1178181	452	West Adams - Baldwin Hills - Leimert		Lower
LOS ANGELES	4314 W MARTIN LUTHER KING, JR BLVD	90008	5030013008	Medium Residential	R3-1XL	0	54	0.196709038	Residential - Single Family Residence - Vacant Land	YES - Current	NO - Privately-Owned	Available	Not Used in Prior Housing Element	0.939806077	0	0	0.939806077	0	0	0	1178181	441	West Adams - Baldwin Hills - Leimert		Lower
LOS ANGELES	4320 W MARTIN LUTHER KING, JR BLVD	90008	5030013008	Medium Residential	R3-1XL	0	54	0.196710114	Residential - Single Family Residence - Vacant Land	YES - Current	NO - Privately-Owned	Available	Not Used in Prior Housing Element	0.939806077	0	0	0.939806077	0	0	0	1178181	433	West Adams - Baldwin Hills - Leimert		Lower
LOS ANGELES	3935 S HILLCREST DR	90008	5030014004	Medium Residential	R3-1XL	0	54	0.185953824	Residential - Five or More Units or Apartments (Any Combination) - 4 Stories or Less	YES - Current	NO - Privately-Owned	Available	Not Used in Prior Housing Element	0	0	0.106720557	0.106720557	10	0	0	1178181	550	West Adams - Baldwin Hills - Leimert	Yes	Above Moderate
LOS ANGELES	3937 S HILLCREST DR	90008	5030014005	Medium Residential	R3-1XL	0	54	0.185954855	Residential - Five or More Units or Apartments (Any Combination) - 4 Stories or Less	YES - Current	NO - Privately-Owned	Available	Not Used in Prior Housing Element	0	0	0.106720557	0.106720557	10	0	0	1178181	565	West Adams - Baldwin Hills - Leimert	Yes	Above Moderate
LOS ANGELES	3945 S HILLCREST DR	90008	5030014006	Medium Residential	R3-1XL	0	54	0.212530636	Residential - Five or More Units or Apartments (Any Combination) - 4 Stories or Less	YES - Current	NO - Privately-Owned	Available	Not Used in Prior Housing Element	0	0	0.084115168	0.084115168	14	0	0	1178181	582	West Adams - Baldwin Hills - Leimert	Yes	Above Moderate
LOS ANGELES	3949 S HILLCREST DR	90008	5030014007	Medium Residential	R3-1XL	0	54	0.245794424	Residential - Five or More Units or Apartments (Any Combination) - 4 Stories or Less	YES - Current	NO - Privately-Owned	Available	Not Used in Prior Housing Element	0	0	0.176244767	0.176244767	8	0	0	1178181	601	West Adams - Baldwin Hills - Leimert	Yes	Above Moderate
LOS ANGELES	3957 S HILLCREST DR	90008	5030014008	Medium Residential	R3-1XL	0	54	0.212484601	Residential - Five or More Units or Apartments (Any Combination) - 4 Stories or Less	YES - Current	NO - Privately-Owned	Available	Not Used in Prior Housing Element	0	0	0.143395351	0.143395351	8	0	0	1178181	620	West Adams - Baldwin Hills - Leimert	Yes	Above Moderate
LOS ANGELES	3961 S HILLCREST DR	90008	5030014009	Medium Residential	R3-1XL	0	54	0.188006458	Residential - Five or More Units or Apartments (Any Combination) - 4 Stories or Less	YES - Current	NO - Privately-Owned	Available	Not Used in Prior Housing Element	0	0	0.123409803	0.123409803	8	0	0	1178181	633	West Adams - Baldwin Hills - Leimert	Yes	Above Moderate
LOS ANGELES	3971 S HILLCREST DR	90008	5030014010	Medium Residential	R3-1XL	0	54	0.18981912	Residential - Five or More Units or Apartments (Any Combination) - 4 Stories or Less	YES - Current	NO - Privately-Owned	Available	Not Used in Prior Housing Element	0	0	0.123409803	0.123409803	8	0	0	1178181	647	West Adams - Baldwin Hills - Leimert	Yes	Above Moderate
LOS ANGELES	3977 S HILLCREST DR	90008	5030014011	Medium Residential	R3-1XL	0	54	0.190459857	Residential - Five or More Units or Apartments (Any Combination) - 4 Stories or Less	YES - Current	NO - Privately-Owned	Available	Not Used in Prior Housing Element	0	0	0.123409803	0.123409803	8	0	0	1178181	659	West Adams - Baldwin Hills - Leimert	Yes	Above Moderate
LOS ANGELES	3983 S HILLCREST DR	90008	5030014012	Medium Residential	R3-1XL	0	54	0.189920444	Residential - Five or More Units or Apartments (Any Combination) - 4 Stories or Less	YES - Current	NO - Privately-Owned	Available	Not Used in Prior Housing Element	0	0	0.123409803	0.123409803	8	0	0	1178181	668	West Adams - Baldwin Hills - Leimert	Yes	Above Moderate
LOS ANGELES	3989 S HILLCREST DR	90008	5030014013	Medium Residential	R3-1XL	0	54	0.188587992	Residential - Five or More Units or Apartments (Any Combination) - 4 Stories or Less	YES - Current	NO - Privately-Owned	Available	Not Used in Prior Housing Element	0	0	0.123409803	0.123409803	8	0	0	1178181	678	West Adams - Baldwin Hills - Leimert	Yes	Above Moderate

LOS ANGELES	3995 S HILLCREST DR	90008	5030014014	Medium Residential	R3-1XL	0	54	0.260180591	Residential - Five or More Units or Apartments (Any Combination) - 4 Stories or Less	YES - Current	NO - Privately-Owned	Available	Not Used in Prior Housing Element	0	0	0.188821989	0.188821989	8	0	0	1178181	687	West Adams - Baldwin Hills - Leimert	Yes	Above Moderate
LOS ANGELES	3844 S POTOMAC AVE	90008	5030014015	Medium Residential	R3-1XL	0	54	0.369064925	Residential - Five or More Units or Apartments (Any Combination) - 4 Stories or Less - Pool	YES - Current	NO - Privately-Owned	Available	Not Used in Prior Housing Element	0	0	0.166276362	0.166276362	19	0	0	1178181	491	West Adams - Baldwin Hills - Leimert	Yes	Above Moderate
LOS ANGELES	3850 S POTOMAC AVE	90008	5030014016	Medium Residential	R3-1XL	0	54	0.203857726	Residential - Five or More Units or Apartments (Any Combination) - 4 Stories or Less	YES - Current	NO - Privately-Owned	Available	Not Used in Prior Housing Element	0	0	0.143395351	0.143395351	8	0	0	1178181	515	West Adams - Baldwin Hills - Leimert	Yes	Above Moderate
LOS ANGELES	3856 S POTOMAC AVE	90008	5030014017	Medium Residential	R3-1XL	0	54	0.234854007	Residential - Five or More Units or Apartments (Any Combination) - 4 Stories or Less	YES - Current	NO - Privately-Owned	Available	Not Used in Prior Housing Element	0	0	0.132579207	0.132579207	11	0	0	1178181	530	West Adams - Baldwin Hills - Leimert	Yes	Above Moderate
LOS ANGELES	3862 S POTOMAC AVE	90008	5030014018	Medium Residential	R3-1XL	0	54	0.273365807	Residential - Five or More Units or Apartments (Any Combination) - 4 Stories or Less	YES - Current	NO - Privately-Owned	Available	Not Used in Prior Housing Element	0	0	0.156437502	0.156437502	12	0	0	1178181	543	West Adams - Baldwin Hills - Leimert	Yes	Above Moderate
LOS ANGELES	3868 S POTOMAC AVE	90008	5030014019	Medium Residential	R3-1XL	0	54	0.277153492	Residential - Five or More Units or Apartments (Any Combination) - 4 Stories or Less	YES - Current	NO - Privately-Owned	Available	Not Used in Prior Housing Element	0	0	0.163951798	0.163951798	12	0	0	1178181	566	West Adams - Baldwin Hills - Leimert	Yes	Above Moderate
LOS ANGELES	3872 S POTOMAC AVE	90008	5030014020	Medium Residential	R3-1XL	0	54	0.243260705	Residential - Five or More Units or Apartments (Any Combination) - 4 Stories or Less	YES - Current	NO - Privately-Owned	Available	Not Used in Prior Housing Element	0	0	0.132407878	0.132407878	15	0	0	1178181	576	West Adams - Baldwin Hills - Leimert	Yes	Above Moderate
LOS ANGELES	3878 S POTOMAC AVE	90008	5030014021	Medium Residential	R3-1XL	0	54	0.253393912	Residential - Five or More Units or Apartments (Any Combination) - 4 Stories or Less	YES - Current	NO - Privately-Owned	Available	Not Used in Prior Housing Element	0	0	0.18556271	0.18556271	11	0	0	1178181	607	West Adams - Baldwin Hills - Leimert	Yes	Above Moderate
LOS ANGELES	3888 S POTOMAC AVE	90008	5030014023	Medium Residential	R3-1XL	0	54	0.205747226	Residential - Five or More Units or Apartments (Any Combination) - 4 Stories or Less	YES - Current	NO - Privately-Owned	Available	Not Used in Prior Housing Element	0	0	0.13426736	0.13426736	11	0	0	1178181	623	West Adams - Baldwin Hills - Leimert	Yes	Above Moderate
LOS ANGELES	4035 S COCO AVE	90008	5030016001	Medium Residential	R3-1XL	0	54	0.228160178	Residential - Five or More Units or Apartments (Any Combination) - 4 Stories or Less	YES - Current	NO - Privately-Owned	Available	Not Used in Prior Housing Element	0	0	0.127850095	0.127850095	10	0	0	1178181	769	West Adams - Baldwin Hills - Leimert	Yes	Above Moderate
LOS ANGELES	4052 S NICOLET AVE	90008	5030016009	Medium Residential	R3-1XL	0	54	0.227855458	Residential - Five or More Units or Apartments (Any Combination) - 4 Stories or Less	YES - Current	NO - Privately-Owned	Available	Not Used in Prior Housing Element	0	0	0.150299764	0.150299764	11	0	0	1178181	790	West Adams - Baldwin Hills - Leimert	Yes	Above Moderate
LOS ANGELES	4515 W SANTO TOMAS DR	90008	5030017001	Medium Residential	R3-1XL	0	54	0.236707369	Residential - Five or More Units or Apartments (Any Combination) - 4 Stories or Less - Pool	YES - Current	NO - Privately-Owned	Available	Not Used in Prior Housing Element	0	0	0.122741207	0.122741207	14	0	0	1148181	42	West Adams - Baldwin Hills - Leimert	Yes	Above Moderate
LOS ANGELES	4525 W SANTO TOMAS DR	90008	5030017002	Medium Residential	R3-1XL	0	54	0.180804947	Residential - Five or More Units or Apartments (Any Combination) - 4 Stories or Less	YES - Current	NO - Privately-Owned	Available	Not Used in Prior Housing Element	0	0	0.131782841	0.131782841	8	0	0	1148181	43	West Adams - Baldwin Hills - Leimert	Yes	Above Moderate
LOS ANGELES	4529 W SANTO TOMAS DR	90008	5030017003	Medium Residential	R3-1XL	0	54	0.172514822	Residential - Five or More Units or Apartments (Any Combination) - 4 Stories or Less	YES - Current	NO - Privately-Owned	Available	Not Used in Prior Housing Element	0	0	0.131782841	0.131782841	8	0	0	1148181	44	West Adams - Baldwin Hills - Leimert	Yes	Above Moderate
LOS ANGELES	4058 S COCO AVE	90008	5030017007	Medium Residential	R3-1XL	0	54	0.200601376	Residential - Five or More Units or Apartments (Any Combination) - 4 Stories or Less	YES - Current	NO - Privately-Owned	Available	Not Used in Prior Housing Element	0	0	0.180843139	0.180843139	4	0	0	1148181	24	West Adams - Baldwin Hills - Leimert	Yes	Above Moderate
LOS ANGELES	4052 S COCO AVE	90008	5030017008	Medium Residential	R3-1XL	0	54	0.286697233	Residential - Five or More Units or Apartments (Any Combination) - 4 Stories or Less	YES - Current	NO - Privately-Owned	Available	Not Used in Prior Housing Element	0	0	0.150999194	0.150999194	16	0	0	1148181	20	West Adams - Baldwin Hills - Leimert	Yes	Above Moderate
LOS ANGELES	4046 S COCO AVE	90008	5030017009	Medium Residential	R3-1XL	0	54	0.304728556	Residential - Five or More Units or Apartments (Any Combination) - 4 Stories or Less	YES - Current	NO - Privately-Owned	Available	Not Used in Prior Housing Element	0	0	0.164808631	0.164808631	16	0	0	1148181	15	West Adams - Baldwin Hills - Leimert	Yes	Above Moderate
LOS ANGELES	4024 S COCO AVE	90008	5030017011	Medium Residential	R3-1XL	0	54	0.263054597	Residential - Five or More Units or Apartments (Any Combination) - 4 Stories or Less - Pool	YES - Current	NO - Privately-Owned	Available	Not Used in Prior Housing Element	0	0	0.158398223	0.158398223	18	0	0	1178181	758	West Adams - Baldwin Hills - Leimert	Yes	Above Moderate
LOS ANGELES	4017 S GELBER PL	90008	5030018004	Medium Residential	R3-1XL	0	54	0.193692412	Residential - Five or More Units or Apartments (Any Combination) - 4 Stories or Less	YES - Current	NO - Privately-Owned	Available	Not Used in Prior Housing Element	0	0	0.117255962	0.117255962	8	0	0	1178181	787	West Adams - Baldwin Hills - Leimert	Yes	Above Moderate
LOS ANGELES	4000 S GELBER PL	90008	5030019001	Medium Residential	R3-1XL	0	54	0.178572189	Residential - Five or More Units or Apartments (Any Combination) - 4 Stories or Less	YES - Current	NO - Privately-Owned	Available	Not Used in Prior Housing Element	0	0	0.118618213	0.118618213	9	0	0	1178181	788	West Adams - Baldwin Hills - Leimert	Yes	Above Moderate
LOS ANGELES	4006 S GELBER PL	90008	5030019002	Medium Residential	R3-1XL	0	54	0.183206854	Residential - Five or More Units or Apartments (Any Combination) - 4 Stories or Less	YES - Current	NO - Privately-Owned	Available	Not Used in Prior Housing Element	0	0	0.118618213	0.118618213	9	0	0	1178181	794	West Adams - Baldwin Hills - Leimert	Yes	Above Moderate
LOS ANGELES	4012 S GELBER PL	90008	5030019003	Medium Residential	R3-1XL	0	54	0.183161238	Residential - Five or More Units or Apartments (Any Combination) - 4 Stories or Less	YES - Current	NO - Privately-Owned	Available	Not Used in Prior Housing Element	0	0	0.118618213	0.118618213	9	0	0	1178181	803	West Adams - Baldwin Hills - Leimert	Yes	Above Moderate
LOS ANGELES	4018 S GELBER PL	90008	5030019004	Medium Residential	R3-1XL	0	54	0.182921652	Residential - Five or More Units or Apartments (Any Combination) - 4 Stories or Less	YES - Current	NO - Privately-Owned	Available	Not Used in Prior Housing Element	0	0	0.118618213	0.118618213	9	0	0	1148181	19	West Adams - Baldwin Hills - Leimert	Yes	Above Moderate
LOS ANGELES	4024 S GELBER PL	90008	5030019005	Medium Residential	R3-1XL	0	54	0.183349581	Residential - Five or More Units or Apartments (Any Combination) - 4 Stories or Less	YES - Current	NO - Privately-Owned	Available	Not Used in Prior Housing Element	0	0	0.118618213	0.118618213	9	0	0	1148181	28	West Adams - Baldwin Hills - Leimert	Yes	Above Moderate
LOS ANGELES	4030 S GELBER PL	90008	5030019006	Medium Residential	R3-1XL	0	54	0.183422908	Residential - Five or More Units or Apartments (Any Combination) - 4 Stories or Less	YES - Current	NO - Privately-Owned	Available	Not Used in Prior Housing Element	0	0	0.118618213	0.118618213	9	0	0	1148181	34	West Adams - Baldwin Hills - Leimert	Yes	Above Moderate
LOS ANGELES	4036 S GELBER PL	90008	5030019007	Medium Residential	R3-1XL	0	54	0.183494107	Residential - Five or More Units or Apartments (Any Combination) - 4 Stories or Less	YES - Current	NO - Privately-Owned	Available	Not Used in Prior Housing Element	0	0	0.118618213	0.118618213	9	0	0	1148181	38	West Adams - Baldwin Hills - Leimert	Yes	Above Moderate
LOS ANGELES	4075 S HILLCREST DR	90008	5030019009	Medium Residential	R3-1XL	0	54	0.833237195	Residential - Five or More Units or Apartments (Any Combination) - 4 Stories or Less	YES - Current	NO - Privately-Owned	Available	Not Used in Prior Housing Element	0	0	0.304295357	0.304295357	24	0	0	1148181	805	West Adams - Baldwin Hills - Leimert	Yes	Above Moderate
LOS ANGELES	4081 S HILLCREST DR	90008	5030019010	Medium Residential	R3-1XL	0	54	0.667671069	Residential - Five or More Units or Apartments (Any Combination) - 4 Stories or Less	YES - Current	NO - Privately-Owned	Available	Not Used in Prior Housing Element	0	0	0.305143522	0.305143522	18	0	0	1148181	47	West Adams - Baldwin Hills - Leimert	Yes	Above Moderate
LOS ANGELES	4138 S HILLCREST DR	90008	5031001001	Low Medium II Residential	[Q]RD1.5-1XL	0	29	0.899978392	Residential - Five or More Units or Apartments (Any Combination) - 4 Stories or Less	YES - Current	NO - Privately-Owned	Available	Not Used in Prior Housing Element	0	0.125674576	0	0.125674576	24	0	0	1148181	128	West Adams - Baldwin Hills - Leimert	Yes	Moderate
LOS ANGELES	4354 W SANTO TOMAS DR	90008	5031001002	Low Medium II Residential	[Q]RD1.5-1XL	0	29	0.826796313	Residential - Five or More Units or Apartments (Any Combination) - 4 Stories or Less	YES - Current	NO - Privately-Owned	Available	Not Used in Prior Housing Element	0	0.174367949	0	0.174367949	20	0	0	1148181	92	West Adams - Baldwin Hills - Leimert	Yes	Moderate
LOS ANGELES	4342 W SANTO TOMAS DR	90008	5031001003	Low Medium II Residential	[Q]RD1.5-1XL	0	29	0.737641225	Residential - Five or More Units or Apartments (Any Combination) - 4 Stories or Less	YES - Current	NO - Privately-Owned	Available	Not Used in Prior Housing Element	0	0.159137255	0	0.159137255	18	0	0	1148181	101	West Adams - Baldwin Hills - Leimert	Yes	Moderate
LOS ANGELES	4143 S MUIRFIELD ROAD	90008	5031001004	Low Medium II Residential	[Q]RD1.5-1XL	0	29	1.039234309	Residential - Five or More Units or Apartments (Any Combination) - 4 Stories or Less	YES - Current	NO - Privately-Owned	Available	Not Used in Prior Housing Element	0	0.147002909	0	0.147002909	24	0	0	1148181	138	West Adams - Baldwin Hills - Leimert	Yes	Moderate
LOS ANGELES	4118 S MUIRFIELD ROAD	90008	5031002001	Low Medium II Residential	[Q]RD1.5-1XL	0	29	0.954624612	Residential - Five or More Units or Apartments (Any Combination) - 4 Stories or Less	YES - Current	NO - Privately-Owned	Available	Not Used in Prior Housing Element	0	0.131575197	0	0.131575197	24	0	0	1148181	141	West Adams - Baldwin Hills - Leimert	Yes	Moderate
LOS ANGELES	4318 W SANTO TOMAS DR	90008	5031002002	Low Medium II Residential	[Q]RD1.5-1XL	0	29	0.43492163	Residential - Five or More Units or Apartments (Any Combination) - 4 Stories or Less	YES - Current	NO - Privately-Owned	Available	Not Used in Prior Housing Element	0	0.103828351	0	0.103828351	12	0	0	1148181	118	West Adams - Baldwin Hills - Leimert	Yes	Moderate
LOS ANGELES	4306 W SANTO TOMAS DR	90008	5031002003	Low Medium II Residential	[Q]RD1.5-1XL	0	29	0.458805125	Residential - Five or More Units or Apartments (Any Combination) - 4 Stories or Less	YES - Current	NO - Privately-Owned	Available	Not Used in Prior Housing Element	0	0.110685204	0	0.110685204	12	0	0	1148181	129	West Adams - Baldwin Hills - Leimert	Yes	Moderate
LOS ANGELES	4119 S WEST BLVD	90008	5031002004	Low Medium II Residential	[Q]RD1.5-1XL	0	29	0.685425307	Residential - Five or More Units or Apartments (Any Combination) - 4 Stories or Less	YES - Current	NO - Privately-Owned	Available	Not Used in Prior Housing Element	0	0.114030589	0	0.114030589	16	0	0	1148181	157	West Adams - Baldwin Hills - Leimert	Yes	Moderate
LOS ANGELES	4100 S WEST BLVD	90008	5031003001	Low Medium II Residential	[Q]RD1.5-1XL	0	29	0.712514663	Residential - Five or More Units or Apartments (Any Combination) - 4 Stories or Less	YES - Current	NO - Privately-Owned	Available	Not Used in Prior Housing Element	0	0.111481495	0	0.111481495	18	0	0	1148181	149	West Adams - Baldwin Hills - Leimert	Yes	Moderate
LOS ANGELES	4220 W SANTO TOMAS DR	90008	5031003002	Low Medium II Residential	[Q]RD1.5-1XL	0	29	0.897116929	Residential - Five or More Units or Apartments (Any Combination) - 4 Stories or Less	YES - Current	NO - Privately-Owned	Available	Not Used in Prior Housing Element	0	0.140863351	0	0.140863351	21	0	0	1148181	161	West Adams - Baldwin Hills - Leimert	Yes	Moderate
LOS ANGELES	4122 W SANTO TOMAS DR	90008	5031003003	Low Medium II Residential	[Q]RD1.5-1XL	0	29	0.922997027	Residential - Five or More Units or Apartments (Any Combination) - 4 Stories or Less	YES - Current	NO - Privately-Owned	Available	Not Used in Prior Housing Element	0	0.134365226	0	0.134365226	22	0	0	1148181	172	West Adams - Baldwin Hills - Leimert	Yes	Moderate
LOS ANGELES	4118 W SANTO TOMAS DR	90008	5031003004	Low Medium II Residential	[Q]RD1.5-1XL	0	29	0.955224143	Residential - Five or More Units or Apartments (Any Combination) - 4 Stories or Less	YES - Current	NO - Privately-Owned	Available	Not Used in Prior Housing Element	0	0.131575197	0	0.131575197	24	0	0	1148181	187	West Adams - Baldwin Hills - Leimert	Yes	Moderate
LOS ANGELES	4106 W SANTO TOMAS DR	90008	5031003005	Low Medium II Residential	[Q]RD1.5-1XL	0	29	1.065452874	Residential - Five or More Units or Apartments (Any Combination) - 4 Stories or Less	YES - Current	NO - Privately-Owned	Available	Not Used in Prior Housing Element	0	0.150678914	0	0.150678914	24	0	0	1148181	212	West Adams - Baldwin Hills - Leimert	Yes	Moderate
LOS ANGELES	4215 W DON DIABLO DR	90008	5031006016	Low II Residential	R1-1	0	1 unit per lot	0.198626718	Residential - Single Family Residence	YES - Current	NO - Privately-Owned	Available	Not Used in Prior Housing Element	0	0	0.02697337	0.02697337	0	0	0	1148181	214	West Adams - Baldwin Hills - Leimert		Above Moderate
LOS ANGELES	4150 S HILLCREST DR	90008	5031007001	Low Medium II Residential	RD1.5-1	0	29	0.244954853	Residential - Five or More Units or Apartments (Any Combination) - 4 Stories or Less	YES - Current	NO - Privately-Owned	Available	Not Used in Prior Housing Element	0	0.043018344	0	0.043018344	8	0	0	1148181	182	West Adams - Baldwin Hills - Leimert	Yes	Moderate
LOS ANGELES	4156 S HILLCREST DR	90008	5031007015	Low Medium II Residential	RD1.5-1	0	29	0.148966519	Residential - Four Units (Any Combination) - 4 Stories or Less	YES - Current	NO - Privately-Owned	Available	Not Used in Prior Housing Element	0	0.031881908	0	0.031881908	4	0	0	1148181	198	West Adams - Baldwin Hills - Leimert	Yes	Moderate
LOS ANGELES	3710 W MARTIN LUTHER KING, JR BLVD	90008	5032003002	Regional Center Commercial	C2-2D-SP	0	108	0.298765736	Commercial - Store - One Story	YES - Current	NO - Privately-Owned	Available	Used in Prior Housing Element - Non-Vacant	0.106394729	0	0	0.106394729	0	0	0	1148185	48	West Adams - Baldwin Hills - Leimert		Lower
LOS ANGELES	3718 W MARTIN LUTHER KING, JR BLVD	90008	5032003003	Regional Center Commercial	C2-2D-SP	0	108	0.249184658	Commercial - Shopping Center (Regional) - One Story	YES - Current	NO - Privately-Owned	Available	Used in Prior Housing Element - Non-Vacant	0.101282434	0	0	0.101282434	0	0	0	1148185	47	West Adams - Baldwin Hills - Leimert		Lower
LOS ANGELES	3726 W MARTIN LUTHER KING, JR BLVD	90008	5032003004	Regional Center Commercial	C2-2D-SP	0	108	0.201617914	Commercial - Shopping Center (Regional) - One Story	YES - Current	NO - Privately-Owned	Available	Used in Prior Housing Element - Non-Vacant	0.093356209	0	0	0.093356209	0	0	0	1148185	38	West Adams - Baldwin Hills - Leimert		Lower
LOS ANGELES	3734 W MARTIN LUTHER KING, JR BLVD	90008	5032003005	Regional Center Commercial	C2-2D-SP	0	108	0.192844168	Commercial - Shopping Center (Regional) - Vacant Land	YES - Current	NO - Privately-Owned	Available	Not Used in Prior Housing Element	0.22518239	0	0	0.22518239	0	0	0	1148185	27	West Adams - Baldwin Hills - Leimert		Lower
LOS ANGELES	3700 W MARTIN LUTHER KING, JR BLVD	90008	5032003900	Regional Center Commercial	C2-2D-SP	0	108	0.442747411	Commercial - Commercial - Vacant Land	YES - Current	NO - Privately-Owned	Available	Not Used in Prior Housing Element	0.489996893	0	0	0.489996893	0	0	0	1148185	51	West Adams - Baldwin Hills - Leimert		Lower
LOS ANGELES	4013 S MARLTON AVE	90008	5032003901	Regional Center Commercial	C2-2D-SP	0	108	0.358136377	Commercial - Shopping Center (Regional) - One Story	YES - Current	NO - Privately-Owned	Available	Not Used in Prior Housing Element	0.065131678	0	0	0.065131678	0	0	0	1148185	101	West Adams - Baldwin Hills - Leimert		Lower
LOS ANGELES	3750 W MARTIN LUTHER KING, JR BLVD	90008	5032003902	Regional Center Commercial	C2-2D-SP	0	108	0.192840949	Commercial - Commercial - Vacant Land	YES - Current	NO - Privately-Owned	Available	Not Used in Prior Housing Element	0.22518239	0	0	0.22518239	0	0	0	1148185	20	West Adams - Baldwin Hills - Leimert		Lower
LOS ANGELES	3758 W MARTIN LUTHER KING, JR BLVD	90008	5032003903	Regional Center Commercial	C2-2D-SP	0	108	0.192840623	Commercial - Commercial - Vacant Land	YES - Current	NO - Privately-Owned	Available	Not Used in Prior Housing Element	0.22518239	0	0	0.22518239	0	0	0	1148185	3	West Adams - Baldwin Hills - Leimert		Lower
LOS ANGELES	4023 S MARLTON AVE	90008	5032003904	Regional Center Commercial	C2-2D-SP	0	108	0.160702167	Commercial - Commercial - Vacant Land	YES - Current	NO - Privately-Owned	Available	Not Used in Prior Housing Element	0.202439368	0	0	0.202439368	0	0	0	1148185	127	West Adams - Baldwin Hills - Leimert		Lower
LOS ANGELES	3766 W MARTIN LUTHER KING, JR BLVD	90008	5032003904	Regional Center Commercial	C2-2D-SP	0	108	0.194328867	Commercial - Shopping Center (Regional) - One Story	YES - Current	NO - Privately-Owned	Available	Not Used in Prior Housing Element	0.055900569	0	0	0.055900569	0	0	0	1148185	2	West Adams - Baldwin Hills - Leimert		Lower
LOS ANGELES	3772 W MARTIN LUTHER KING, JR BLVD	90008	5032003905	Regional Center Commercial	C2-2D-SP	0	108	0.193012839	Commercial - Commercial - Vacant Land	YES - Current	NO - Privately-Owned	Available	Not Used in Prior Housing Element	0.22518239	0	0	0.22518239	0	0	0	1178181	782	West Adams - Baldwin Hills - Leimert		Lower
LOS ANGELES	3738 W MARTIN LUTHER KING, JR BLVD	90008	5032003906	Regional Center Commercial	C2-2D-SP	0	108	0.19284015	Residential - Single Family Residence	YES - Current	NO - Privately-Owned	Available	Not Used in Prior Housing Element	0.22518239	0	0	0.22518239	0	0	0	1148185	21	West Adams - Baldwin Hills - Leimert		Lower
LOS ANGELES	3800 W MARTIN LUTHER KING, JR BLVD	90008	5032004900	Regional Center Commercial	C2-2D-SP	0	108	0.192859507	Institutional - Church - One Story	YES - Current	NO - Privately-Owned	Available	Not Used in Prior Housing Element	0.065645483	0	0	0.065645483	0	0	0	1178181	767	West Adams - Baldwin Hills - Leimert		Lower
LOS ANGELES	3808 W MARTIN LUTHER KING, JR BLVD	90008	5032004900	Regional Center Commercial	C2-2D-SP	0	108	0.192862998	Institutional - Church - One Story	YES - Current	NO - Privately-Owned	Available	Not Used in Prior Housing Element	0.065645483	0	0	0.065645483	0	0	0	1178181	759	West Adams - Baldwin Hills - Leimert		Lower
LOS ANGELES	3816 W MARTIN LUTHER KING, JR BLVD	90008	5032004900	Regional Center Commercial	C2-2D-SP	0	108	0.192865301	Institutional - Church - One Story	YES - Current	NO - Privately-Owned	Available	Not Used in Prior Housing Element	0.065645483	0	0	0.065645483	0	0	0	1178181	750	West Adams - Baldwin Hills - Leimert		Lower
LOS ANGELES	3824 W MARTIN LUTHER KING, JR BLVD	90008	5032004900	Regional Center Commercial	C2-2D-SP	0	108	0.192867714	Institutional - Church - One Story	YES - Current	NO - Privately-Owned	Available	Not Used in Prior Housing Element	0.065645483	0	0	0.065645483	0	0	0	1178181	741	West Adams - Baldwin Hills - Leimert		Lower
LOS ANGELES	4062 S BUCKINGHAM ROAD	90008	5032004908	Regional Center Commercial	C2-2D-SP	0	108	0.391120877	Residential - Five or More Units or Apartments (Any Combination) - 4 Stories or Less	YES - Current	NO - Privately-Owned	Available	Not Used in Prior Housing Element	0.228188037	0	0	0.228188037	70	0	0	1178181	1089	West Adams - Baldwin Hills - Leimert		Lower
LOS ANGELES	3838 W MARTIN LUTHER KING, JR BLVD	90008	5032004910	Regional Center Commercial	C2-2D-SP	0	108	0.19286924	Commercial - Office Building	YES - Current	NO - Privately-Owned	Available	Not Used in Prior Housing Element	0.22518239	0	0	0.22518239	0	0	0	1178181	734	West Adams - Baldwin Hills - Leimert		Lower
LOS ANGELES	3844 W MARTIN LUTHER KING, JR BLVD	90008	5032004911	Regional Center Commercial	C2-2D-SP	0	108	0.192870528	Commercial - Shopping Center (Regional) - One Story	YES - Current	NO - Privately-Owned	Available	Not Used in Prior Housing Element	0.22518239	0	0	0.22518239	0	0	0	1178181	724	West Adams - Baldwin Hills - Leimert		Lower
LOS ANGELES	3850 W MARTIN LUTHER KING, JR BLVD	90008	5032004912	Regional Center Commercial	C2-2D-SP	0	108	0.186445217	Commercial - Office Building - One Story	YES - Current	NO - Privately-Owned	Available	Not Used in Prior Housing Element	0.115109326	0	0	0.115109326	0	0	0	1178181	718	West Adams - Baldwin Hills - Leimert		Lower
LOS ANGELES	3858 W MARTIN LUTHER KING, JR BLVD	90008	5032004913	Regional Center Commercial	C2-2D-SP	0	108	0.186446385	Commercial - Shopping Center (Regional) - One Story	YES - Current	NO - Privately-Owned	Available	Not Used in Prior Housing Element	0.115109326	0	0	0.115109326	0	0	0	1178181	708	West Adams - Baldwin Hills - Leimert		Lower
LOS ANGELES	3864 W MARTIN LUTHER KING, JR BLVD	90008	5032004914	Regional Center Commercial	C2-2D-SP	0	108	0.186448809	Commercial - Professional Building - Veterinary Hospital, Clinic - Two Stories	YES - Current	NO - Privately-Owned	Available	Not Used in Prior Housing Element	0.115109326	0	0	0.115109326	0	0	0	1178181	703	West Adams - Baldwin Hills - Leimert		Lower
LOS ANGELES	3900 W MARTIN LUTHER KING, JR BLVD	90008	5032004915	Regional Center Commercial	C2-2D-SP	0	108	0.19627701	Commercial - Professional Building - Veterinary Hospital, Clinic - Two Stories	YES - Current	NO - Privately-Owned	Available	Not Used in Prior Housing Element	0.118541508	0	0	0.118541508	0	0	0	1178181	693	West Adams - Baldwin Hills - Leimert		Lower
LOS ANGELES	3908 W MARTIN LUTHER KING, JR BLVD	90008	5032004916	Regional Center Commercial	C2-2D-SP	0	108	0.258227522	Commercial - Shopping Center (Regional) - One Story	YES - Current	NO - Privately-Owned	Available	Not Used in Prior Housing Element	0.101704037	0	0	0.101704037	0	0	0	1178181	677	West Adams - Baldwin Hills - Leimert		Lower
LOS ANGELES	3916 W MARTIN LUTHER KING, JR BLVD	90008	5032004916	Regional Center Commercial	C2-2D-SP	0	108	0.324448804	Commercial - Shopping Center (Regional) - One Story	YES - Current	NO - Privately-Owned	Available	Not Used in Prior Housing Element	0.107818223	0	0	0.107818223	0	0	0	1178181	672	West Adams - Baldwin Hills - Leimert		Lower
LOS ANGELES	3819 W SANTA ROSALIA DR	90008	5032005008	Regional Center Commercial	C2-2D-SP	0	108	0.213974867	Commercial - Professional Building - Four Stories	YES - Current	NO - Privately-Owned	Available	Not Used in Prior Housing Element	0.126105726	0	0	0.126105726	0	0	0	1148181	96	West Adams - Baldwin Hills - Leimert		Lower
LOS ANGELES	3827 W SANTA ROSALIA DR	90008	5032005008	Regional Center Commercial	C2-2D-SP	0	108	0.203096128	Commercial - Professional Building - Four Stories	YES - Current	NO - Privately-Owned	Available	Not Used in Prior Housing Element	0.122982845	0	0	0.122982845	0	0	0	1148181	90	West Adams - Baldwin Hills - Leimert		Lower
LOS ANGELES	3833 W SANTA ROSALIA DR	90008	5032005008	Regional Center Commercial	C2-2D-SP	0	108	0.098979508	Commercial - Professional Building - Four Stories	YES - Current	NO - Privately-Owned	Available	Not Used in Prior Housing Element	0.079980135	0	0	0.079980135	0	0	0	1148181	87	West Adams - Baldwin Hills - Leimert		Lower
LOS ANGELES	3837 W SANTA ROSALIA DR	90008	5032005008	Regional Center Commercial	C2-2D-SP	0	108	0.087921762	Commercial - Professional Building - Four Stories	YES - Current	NO - Privately-Owned	Available	Not Used in Prior Housing Element	0.073898232	0	0	0.073898232	0	0	0	1148181	81	West Adams - Baldwin Hills - Leimert		Lower
LOS ANGELES	3845 W SANTA ROSALIA DR	90008	5032005008	Regional Center Commercial	C2-2D-SP	0	108	0.165046968	Commercial - Professional Building - Four Stories	YES - Current	NO - Privately-Owned	Available	Not Used in Prior Housing Element	0.110998289	0	0	0.110998289	0	0	0	1148181	75	West Adams - Baldwin Hills - Leimert		Lower
LOS ANGELES	3853 W SANTA ROSALIA DR	90008	5032005008	Regional Center Commercial	C2-2D-SP	0	108	0.161452871	Commercial - Professional Building - Four Stories	YES - Current	NO - Privately-Owned	Available	Not Used in Prior Housing Element	0.108474355	0	0	0.108474355	0	0	0	1148181	72	West Adams - Baldwin Hills - Leimert		Lower
LOS ANGELES	3857 1/2 W SANTA ROSALIA DR	90008	5032005008	Regional Center Commercial	C2-2D-SP	0	108	0.15143737	Commercial - Professional Building - Four Stories	YES - Current	NO - Privately-Owned	Available	Not Used in Prior Housing Element	0.106572645	0	0	0.106572645	0	0

LOS ANGELES			5032005008	Regional Center Commercial	C2-2D-SP	0	108	3.189946512	Commercial - Professional Building - Four Stories	YES - Current	NO - Privately-Owned	Available	Not Used in Prior Housing Element	3.716469231	0	0	3.716469231	0	0	0	1178181	763	West Adams - Baldwin Hills - Leimert			Lower
LOS ANGELES			5032005011	Regional Center Commercial	C2-2D-SP	0	108	0.713093472	Commercial - Commercial - Vacant Land	YES - Current	NO - Privately-Owned	Available	Not Used in Prior Housing Element	1.14590373	0	0	1.14590373	0	0	0	1148181	1071	West Adams - Baldwin Hills - Leimert			Lower
LOS ANGELES			5032005011	Regional Center Commercial	C2-2D-SP	0	108	1.286625406	Commercial - Commercial - Vacant Land	YES - Current	NO - Privately-Owned	Available	Not Used in Prior Housing Element	2.525812811	0	0	2.525812811	0	0	0	1148185	1264	West Adams - Baldwin Hills - Leimert			Lower
LOS ANGELES	3782 W MARTIN LUTHER KING, JR BLVD	90008	5032005902	Regional Center Commercial	C2-2D-SP	0	108	1.277056939	Commercial - Commercial - Vacant Land	YES - Current	NO - Privately-Owned	Available	Not Used in Prior Housing Element	2.501178984	0	0	2.501178984	0	0	0	1178181	1083	West Adams - Baldwin Hills - Leimert			Lower
LOS ANGELES	4048 W MARTIN LUTHER KING, JR BLVD	90008	5032007001	Community Commercial	C1.5-1-SP	0	108	0.373921561	Commercial - Auto, Recreation Equipment, Construction Equipment Sales and Service - Car Wash Only - One Story	YES - Current	NO - Privately-Owned	Available	Not Used in Prior Housing Element	0.163786515	0	0	0.163786515	0	0	0	1178181	497	West Adams - Baldwin Hills - Leimert			Lower
LOS ANGELES	4032 W MARTIN LUTHER KING, JR BLVD	90008	5032007002	Community Commercial	C1.5-1-SP	0	108	0.572494949	Commercial - Store Combination - Store and Office Combination - One Story	YES - Current	NO - Privately-Owned	Available	Used in Prior Housing Element - Non-Vacant	0.406907424	0	0	0.406907424	0	0	0	1178181	525	West Adams - Baldwin Hills - Leimert			Lower
LOS ANGELES	3930 W MARTIN LUTHER KING, JR BLVD	90008	5032007006	Community Commercial	C1.5-1-SP	0	108	0.344517155	Commercial - Store - One Story	YES - Current	NO - Privately-Owned	Available	Used in Prior Housing Element - Non-Vacant	0.161277445	0	0	0.161277445	0	0	0	1178181	636	West Adams - Baldwin Hills - Leimert			Lower
LOS ANGELES	4001 W PALMYRA ROAD	90008	5032007007	Medium Residential	R3-1XL	0	54	0.186092105	Residential - Five or More Units or Apartments (Any Combination) - 4 Stories or Less	YES - Current	NO - Privately-Owned	Available	Not Used in Prior Housing Element	0	0	0.106720557	0.106720557	10	0	0	1178181	671	West Adams - Baldwin Hills - Leimert	Yes		Above Moderate
LOS ANGELES	4009 W PALMYRA ROAD	90008	5032007008	Medium Residential	R3-1XL	0	54	0.157358032	Residential - Five or More Units or Apartments (Any Combination) - 4 Stories or Less	YES - Current	NO - Privately-Owned	Available	Not Used in Prior Housing Element	0	0	0.089216505	0.089216505	8	0	0	1178181	661	West Adams - Baldwin Hills - Leimert	Yes		Above Moderate
LOS ANGELES	4017 W PALMYRA ROAD	90008	5032007009	Medium Residential	R3-1XL	0	54	0.177173631	Residential - Five or More Units or Apartments (Any Combination) - 4 Stories or Less	YES - Current	NO - Privately-Owned	Available	Not Used in Prior Housing Element	0	0	0.088309729	0.088309729	10	0	0	1178181	652	West Adams - Baldwin Hills - Leimert	Yes		Above Moderate
LOS ANGELES	4103 W PALMYRA ROAD	90008	5032007013	Medium Residential	R3-1XL	0	54	0.134300576	Residential - Five or More Units or Apartments (Any Combination) - 4 Stories or Less	YES - Current	NO - Privately-Owned	Available	Not Used in Prior Housing Element	0	0	0.093055934	0.093055934	8	0	0	1178181	609	West Adams - Baldwin Hills - Leimert	Yes		Above Moderate
LOS ANGELES	4109 W PALMYRA ROAD	90008	5032007014	Medium Residential	R3-1XL	0	54	0.179066269	Residential - Five or More Units or Apartments (Any Combination) - 4 Stories or Less	YES - Current	NO - Privately-Owned	Available	Not Used in Prior Housing Element	0	0	0.088309729	0.088309729	10	0	0	1178181	599	West Adams - Baldwin Hills - Leimert	Yes		Above Moderate
LOS ANGELES	4113 W PALMYRA ROAD	90008	5032007015	Medium Residential	R3-1XL	0	54	0.179066491	Residential - Five or More Units or Apartments (Any Combination) - 4 Stories or Less	YES - Current	NO - Privately-Owned	Available	Not Used in Prior Housing Element	0	0	0.088309729	0.088309729	10	0	0	1178181	585	West Adams - Baldwin Hills - Leimert	Yes		Above Moderate
LOS ANGELES	4123 W PALMYRA ROAD	90008	5032007016	Medium Residential	R3-1XL	0	54	0.179065844	Residential - Five or More Units or Apartments (Any Combination) - 4 Stories or Less	YES - Current	NO - Privately-Owned	Available	Not Used in Prior Housing Element	0	0	0.088309729	0.088309729	10	0	0	1178181	575	West Adams - Baldwin Hills - Leimert	Yes		Above Moderate
LOS ANGELES	4137 W PALMYRA ROAD	90008	5032007018	Medium Residential	R3-1XL	0	54	0.177926994	Residential - Five or More Units or Apartments (Any Combination) - 4 Stories or Less	YES - Current	NO - Privately-Owned	Available	Not Used in Prior Housing Element	0	0	0.109249461	0.109249461	8	0	0	1178181	537	West Adams - Baldwin Hills - Leimert	Yes		Above Moderate
LOS ANGELES	4025 W PALMYRA ROAD	90008	5032007020	Medium Residential	R3-1XL	0	54	0.179066269	Residential - Five or More Units or Apartments (Any Combination) - 4 Stories or Less	YES - Current	NO - Privately-Owned	Available	Not Used in Prior Housing Element	0	0	0.102823961	0.102823961	12	0	0	1178181	644	West Adams - Baldwin Hills - Leimert	Yes		Above Moderate
LOS ANGELES	4004 W MARTIN LUTHER KING, JR BLVD	90008	5032007021	Community Commercial	C1.5-1-SP	0	108	0.17220024	Commercial - Commercial - Vacant Land	YES - Current	NO - Privately-Owned	Available	Not Used in Prior Housing Element	0.219187522	0	0	0.219187522	0	0	0	1178181	594	West Adams - Baldwin Hills - Leimert			Lower
LOS ANGELES	4000 W MARTIN LUTHER KING, JR BLVD	90008	5032007022	Community Commercial	C1.5-1-SP	0	108	0.459199782	Commercial - Store - One Story	YES - Current	NO - Privately-Owned	Available	Used in Prior Housing Element - Non-Vacant	0.41141361	0	0	0.41141361	0	0	0	1178181	606	West Adams - Baldwin Hills - Leimert			Lower
LOS ANGELES	3930 S HILLCREST DR	90008	5032008001	Medium Residential	R3-1XL	0	54	0.161193792	Residential - Five or More Units or Apartments (Any Combination) - 4 Stories or Less	YES - Current	NO - Privately-Owned	Available	Not Used in Prior Housing Element	0	0	0.058747754	0.058747754	12	0	0	1178181	590	West Adams - Baldwin Hills - Leimert	Yes		Above Moderate
LOS ANGELES	4130 W PALMYRA ROAD	90008	5032008002	Medium Residential	R3-1XL	0	54	0.162275591	Residential - Five or More Units or Apartments (Any Combination) - 4 Stories or Less	YES - Current	NO - Privately-Owned	Available	Not Used in Prior Housing Element	0	0	0.084114639	0.084114639	9	0	0	1178181	602	West Adams - Baldwin Hills - Leimert	Yes		Above Moderate
LOS ANGELES	4124 W PALMYRA ROAD	90008	5032008003	Medium Residential	R3-1XL	0	54	0.162275179	Residential - Five or More Units or Apartments (Any Combination) - 4 Stories or Less	YES - Current	NO - Privately-Owned	Available	Not Used in Prior Housing Element	0	0	0.084114639	0.084114639	9	0	0	1178181	612	West Adams - Baldwin Hills - Leimert	Yes		Above Moderate
LOS ANGELES	4122 W PALMYRA ROAD	90008	5032008004	Medium Residential	R3-1XL	0	54	0.167421778	Residential - Five or More Units or Apartments (Any Combination) - 4 Stories or Less	YES - Current	NO - Privately-Owned	Available	Not Used in Prior Housing Element	0	0	0.083586792	0.083586792	10	0	0	1178181	625	West Adams - Baldwin Hills - Leimert	Yes		Above Moderate
LOS ANGELES	4116 W PALMYRA ROAD	90008	5032008005	Medium Residential	R3-1XL	0	54	0.18064014	Residential - Five or More Units or Apartments (Any Combination) - 4 Stories or Less	YES - Current	NO - Privately-Owned	Available	Not Used in Prior Housing Element	0	0	0.109249461	0.109249461	8	0	0	1178181	634	West Adams - Baldwin Hills - Leimert	Yes		Above Moderate
LOS ANGELES	4038 W PALMYRA ROAD	90008	5032008007	Medium Residential	R3-1XL	0	54	0.182807373	Residential - Five or More Units or Apartments (Any Combination) - 4 Stories or Less	YES - Current	NO - Privately-Owned	Available	Not Used in Prior Housing Element	0.123957264	0	0	0.123957264	10	0	0	1178181	662	West Adams - Baldwin Hills - Leimert			Lower
LOS ANGELES	4032 W PALMYRA ROAD	90008	5032008008	Medium Residential	R3-1XL	0	54	0.182840913	Residential - Five or More Units or Apartments (Any Combination) - 4 Stories or Less	YES - Current	NO - Privately-Owned	Available	Not Used in Prior Housing Element	0.123957264	0	0	0.123957264	10	0	0	1178181	673	West Adams - Baldwin Hills - Leimert			Lower
LOS ANGELES	4028 W PALMYRA ROAD	90008	5032008009	Medium Residential	R3-1XL	0	54	0.182875347	Residential - Five or More Units or Apartments (Any Combination) - 4 Stories or Less	YES - Current	NO - Privately-Owned	Available	Not Used in Prior Housing Element	0	0	0.098245084	0.098245084	9	0	0	1178181	681	West Adams - Baldwin Hills - Leimert	Yes		Above Moderate
LOS ANGELES	4020 W PALMYRA ROAD	90008	5032008010	Medium Residential	R3-1XL	0	54	0.216706473	Residential - Five or More Units or Apartments (Any Combination) - 4 Stories or Less	YES - Current	NO - Privately-Owned	Available	Not Used in Prior Housing Element	0	0	0.100618835	0.100618835	12	0	0	1178181	686	West Adams - Baldwin Hills - Leimert	Yes		Above Moderate
LOS ANGELES	4143 W PALMWOOD DR	90008	5032008012	Medium Residential	R3-1XL	0	54	0.270686005	Residential - Five or More Units or Apartments (Any Combination) - 4 Stories or Less - Pool	YES - Current	NO - Privately-Owned	Available	Not Used in Prior Housing Element	0	0	0.122743607	0.122743607	18	0	0	1178181	654	West Adams - Baldwin Hills - Leimert	Yes		Above Moderate
LOS ANGELES	4137 W PALMWOOD DR	90008	5032008013	Medium Residential	R3-1XL	0	54	0.176124206	Residential - Five or More Units or Apartments (Any Combination) - 4 Stories or Less	YES - Current	NO - Privately-Owned	Available	Not Used in Prior Housing Element	0	0	0.149876809	0.149876809	5	0	0	1178181	664	West Adams - Baldwin Hills - Leimert	Yes		Above Moderate
LOS ANGELES	4135 W PALMWOOD DR	90008	5032008014	Medium Residential	R3-1XL	0	54	0.166382422	Residential - Five or More Units or Apartments (Any Combination) - 4 Stories or Less	YES - Current	NO - Privately-Owned	Available	Not Used in Prior Housing Element	0	0	0.127697747	0.127697747	6	0	0	1178181	675	West Adams - Baldwin Hills - Leimert	Yes		Above Moderate
LOS ANGELES	4127 W PALMWOOD DR	90008	5032008015	Medium Residential	R3-1XL	0	54	0.185987832	Residential - Five or More Units or Apartments (Any Combination) - 4 Stories or Less	YES - Current	NO - Privately-Owned	Available	Not Used in Prior Housing Element	0	0	0.123409803	0.123409803	8	0	0	1178181	682	West Adams - Baldwin Hills - Leimert	Yes		Above Moderate
LOS ANGELES	4119 W PALMWOOD DR	90008	5032008016	Medium Residential	R3-1XL	0	54	0.185975549	Residential - Five or More Units or Apartments (Any Combination) - 4 Stories or Less	YES - Current	NO - Privately-Owned	Available	Not Used in Prior Housing Element	0	0	0.101758337	0.101758337	10	0	0	1178181	689	West Adams - Baldwin Hills - Leimert	Yes		Above Moderate
LOS ANGELES	4115 W PALMWOOD DR	90008	5032008017	Medium Residential	R3-1XL	0	54	0.185959469	Residential - Five or More Units or Apartments (Any Combination) - 4 Stories or Less	YES - Current	NO - Privately-Owned	Available	Not Used in Prior Housing Element	0	0	0.101758337	0.101758337	10	0	0	1178181	695	West Adams - Baldwin Hills - Leimert	Yes		Above Moderate
LOS ANGELES	4107 W PALMWOOD DR	90008	5032008018	Medium Residential	R3-1XL	0	54	0.185946103	Residential - Five or More Units or Apartments (Any Combination) - 4 Stories or Less	YES - Current	NO - Privately-Owned	Available	Not Used in Prior Housing Element	0	0	0.123409803	0.123409803	8	0	0	1178181	704	West Adams - Baldwin Hills - Leimert	Yes		Above Moderate
LOS ANGELES	4103 W PALMWOOD DR	90008	5032008019	Medium Residential	R3-1XL	0	54	0.18593174	Residential - Five or More Units or Apartments (Any Combination) - 4 Stories or Less	YES - Current	NO - Privately-Owned	Available	Not Used in Prior Housing Element	0	0	0.123409803	0.123409803	8	0	0	1178181	709	West Adams - Baldwin Hills - Leimert	Yes		Above Moderate
LOS ANGELES	4033 W PALMWOOD DR	90008	5032008020	Medium Residential	R3-1XL	0	54	0.165785372	Residential - Five or More Units or Apartments (Any Combination) - 4 Stories or Less	YES - Current	NO - Privately-Owned	Available	Not Used in Prior Housing Element	0	0	0.097425419	0.097425419	8	0	0	1178181	719	West Adams - Baldwin Hills - Leimert	Yes		Above Moderate
LOS ANGELES	4027 W PALMWOOD DR	90008	5032008021	Medium Residential	R3-1XL	0	54	0.186535942	Residential - Five or More Units or Apartments (Any Combination) - 4 Stories or Less	YES - Current	NO - Privately-Owned	Available	Not Used in Prior Housing Element	0	0	0.101758337	0.101758337	10	0	0	1178181	722	West Adams - Baldwin Hills - Leimert	Yes		Above Moderate
LOS ANGELES	4023 W PALMWOOD DR	90008	5032008022	Medium Residential	R3-1XL	0	54	0.186025179	Residential - Five or More Units or Apartments (Any Combination) - 4 Stories or Less	YES - Current	NO - Privately-Owned	Available	Not Used in Prior Housing Element	0	0	0.123409803	0.123409803	8	0	0	1178181	726	West Adams - Baldwin Hills - Leimert	Yes		Above Moderate
LOS ANGELES	4015 W PALMWOOD DR	90008	5032008023	Medium Residential	R3-1XL	0	54	0.185969944	Residential - Five or More Units or Apartments (Any Combination) - 4 Stories or Less	YES - Current	NO - Privately-Owned	Available	Not Used in Prior Housing Element	0	0	0.136190987	0.136190987	10	0	0	1178181	732	West Adams - Baldwin Hills - Leimert	Yes		Above Moderate
LOS ANGELES	4043 S BUCKINGHAM ROAD	90008	5032008024	Medium Residential	R3-1XL	0	54	0.202929524	Residential - Five or More Units or Apartments (Any Combination) - 4 Stories or Less	YES - Current	NO - Privately-Owned	Available	Not Used in Prior Housing Element	0	0	0.084115168	0.084115168	14	0	0	1178181	736	West Adams - Baldwin Hills - Leimert	Yes		Above Moderate
LOS ANGELES	3950 S HILLCREST DR	90008	5032008025	Medium Residential	R3-1XL	0	54	0.23416332	Residential - Five or More Units or Apartments (Any Combination) - 4 Stories or Less	YES - Current	NO - Privately-Owned	Available	Not Used in Prior Housing Element	0	0	0.108314575	0.108314575	16	0	0	1178181	626	West Adams - Baldwin Hills - Leimert	Yes		Above Moderate
LOS ANGELES	4053 S BUCKINGHAM ROAD	90008	5032009001	Medium Residential	R3-1XL	0	54	0.206924112	Residential - Five or More Units or Apartments (Any Combination) - 4 Stories or Less	YES - Current	NO - Privately-Owned	Available	Not Used in Prior Housing Element	0	0	0.134026349	0.134026349	12	0	0	1178181	785	West Adams - Baldwin Hills - Leimert	Yes		Above Moderate
LOS ANGELES	4006 W PALMWOOD DR	90008	5032009002	Medium Residential	R3-1XL	0	54	0.185954599	Residential - Five or More Units or Apartments (Any Combination) - 4 Stories or Less	YES - Current	NO - Privately-Owned	Available	Not Used in Prior Housing Element	0	0	0.106720557	0.106720557	10	0	0	1178181	781	West Adams - Baldwin Hills - Leimert	Yes		Above Moderate
LOS ANGELES	4012 W PALMWOOD DR	90008	5032009003	Medium Residential	R3-1XL	0	54	0.185952954	Residential - Five or More Units or Apartments (Any Combination) - 4 Stories or Less	YES - Current	NO - Privately-Owned	Available	Not Used in Prior Housing Element	0	0	0.106720557	0.106720557	10	0	0	1178181	779	West Adams - Baldwin Hills - Leimert	Yes		Above Moderate
LOS ANGELES	4016 W PALMWOOD DR	90008	5032009004	Medium Residential	R3-1XL	0	54	0.185954007	Residential - Five or More Units or Apartments (Any Combination) - 4 Stories or Less	YES - Current	NO - Privately-Owned	Available	Not Used in Prior Housing Element	0	0	0.106720557	0.106720557	10	0	0	1178181	775	West Adams - Baldwin Hills - Leimert	Yes		Above Moderate
LOS ANGELES	4022 W PALMWOOD DR	90008	5032009005	Medium Residential	R3-1XL	0	54	0.185954007	Residential - Five or More Units or Apartments (Any Combination) - 4 Stories or Less	YES - Current	NO - Privately-Owned	Available	Not Used in Prior Housing Element	0	0	0.106720557	0.106720557	10	0	0	1178181	768	West Adams - Baldwin Hills - Leimert	Yes		Above Moderate
LOS ANGELES	4028 W PALMWOOD DR	90008	5032009006	Medium Residential	R3-1XL	0	54	0.186236943	Residential - Five or More Units or Apartments (Any Combination) - 4 Stories or Less	YES - Current	NO - Privately-Owned	Available	Not Used in Prior Housing Element	0	0	0.117255962	0.117255962	8	0	0	1178181	762	West Adams - Baldwin Hills - Leimert	Yes		Above Moderate
LOS ANGELES	4034 W PALMWOOD DR	90008	5032009007	Medium Residential	R3-1XL	0	54	0.170810432	Residential - Five or More Units or Apartments (Any Combination) - 4 Stories or Less	YES - Current	NO - Privately-Owned	Available	Not Used in Prior Housing Element	0	0	0.097425419	0.097425419	8	0	0	1178181	760	West Adams - Baldwin Hills - Leimert	Yes		Above Moderate
LOS ANGELES	4040 W PALMWOOD DR	90008	5032009008	Medium Residential	R3-1XL	0	54	0.174219404	Residential - Five or More Units or Apartments (Any Combination) - 4 Stories or Less	YES - Current	NO - Privately-Owned	Available	Not Used in Prior Housing Element	0	0	0.092986912	0.092986912	9	0	0	1178181	753	West Adams - Baldwin Hills - Leimert	Yes		Above Moderate
LOS ANGELES	4100 W PALMWOOD DR	90008	5032009009	Medium Residential	R3-1XL	0	54	0.185575557	Residential - Five or More Units or Apartments (Any Combination) - 4 Stories or Less	YES - Current	NO - Privately-Owned	Available	Not Used in Prior Housing Element	0	0	0.09669075	0.09669075	10	0	0	1178181	745	West Adams - Baldwin Hills - Leimert	Yes		Above Moderate
LOS ANGELES	4108 W PALMWOOD DR	90008	5032009010	Medium Residential	R3-1XL	0	54	0.185614928	Residential - Five or More Units or Apartments (Any Combination) - 4 Stories or Less	YES - Current	NO - Privately-Owned	Available	Not Used in Prior Housing Element	0	0	0.09669075	0.09669075	10	0	0	1178181	737	West Adams - Baldwin Hills - Leimert	Yes		Above Moderate
LOS ANGELES	4114 W PALMWOOD DR	90008	5032009011	Medium Residential	R3-1XL	0	54	0.18565828	Residential - Five or More Units or Apartments (Any Combination) - 4 Stories or Less	YES - Current	NO - Privately-Owned	Available	Not Used in Prior Housing Element	0	0	0.101758337	0.101758337	10	0	0	1178181	730	West Adams - Baldwin Hills - Leimert	Yes		Above Moderate
LOS ANGELES	4211 W SANTA ROSALIA DR	90008	5032009012	Medium Residential	R3-1XL	0	54	1.03196058	Residential - Five or More Units or Apartments (Any Combination) - 4 Stories or Less	YES - Current	NO - Privately-Owned	Available	Not Used in Prior Housing Element	0	0	0.990172501	0.990172501	24	0	0	1178181	746	West Adams - Baldwin Hills - Leimert	Yes		Above Moderate
LOS ANGELES	4125 W SANTA ROSALIA DR	90008	5032009013	Medium Residential	R3-1XL	0	54	0.610529268	Residential - Five or More Units or Apartments (Any Combination) - 4 Stories or Less	YES - Current	NO - Privately-Owned	Available	Not Used in Prior Housing Element	0	0	0.301590152	0.301590152	16	0	0	1178181	776	West Adams - Baldwin Hills - Leimert	Yes		Above Moderate
LOS ANGELES	4103 W SANTA ROSALIA DR	90008	5032009014	Medium Residential	R3-1XL	0	54	0.53838738	Residential - Five or More Units or Apartments (Any Combination) - 4 Stories or Less	YES - Current	NO - Privately-Owned	Available	Not Used in Prior Housing Element	0	0	0.289263166	0.289263166	16	0	0	1178181	793	West Adams - Baldwin Hills - Leimert	Yes		Above Moderate
LOS ANGELES	4029 W SANTA ROSALIA DR	90008	5032009015	Medium Residential	R3-1XL	0	54	0.540242706	Residential - Five or More Units or Apartments (Any Combination) - 4 Stories or Less	YES - Current	NO - Privately-Owned	Available	Not Used in Prior Housing Element	0	0	0.292241615	0.292241615	16	0	0	1148181	14	West Adams - Baldwin Hills - Leimert	Yes		Above Moderate
LOS ANGELES	4011 W SANTA ROSALIA DR	90008	5032009016	Medium Residential	R3-1XL	0	54	0.477133817	Residential - Five or More Units or Apartments (Any Combination) - 4 Stories or Less	YES - Current	NO - Privately-Owned	Available	Not Used in Prior Housing Element	0	0	0.327819016	0.327819016	10	0	0	1148181	21	West Adams - Baldwin Hills - Leimert	Yes		Above Moderate
LOS ANGELES	4118 W PALMWOOD DR	90008	5032010001	Medium Residential	R3-1XL	0	54	0.185698947	Residential - Five or More Units or Apartments (Any Combination) - 4 Stories or Less	YES - Current	NO - Privately-Owned	Available	Not Used in Prior Housing Element	0	0	0.149475227	0.149475227	6	0	0	1178181	720	West Adams - Baldwin Hills - Leimert	Yes		Above Moderate
LOS ANGELES	4124 W PALMWOOD DR	90008	5032010002	Medium Residential	R3-1XL	0	54	0.185738429	Residential - Five or More Units or Apartments (Any Combination) - 4 Stories or Less	YES - Current	NO - Privately-Owned	Available	Not Used in Prior Housing Element	0	0	0.123409803	0.123409803	8	0	0	1178181	711	West Adams - Baldwin Hills - Leimert	Yes		Above Moderate
LOS ANGELES	4130 W PALMWOOD DR	90008	5032010003	Medium Residential	R3-1XL	0	54	0.166059225	Residential - Five or More Units or Apartments (Any Combination) - 4 Stories or Less	YES - Current	NO - Privately-Owned	Available	Not Used in Prior Housing Element	0	0	0.095994841	0.095994841	11	0	0	1178181	706	West Adams - Baldwin Hills - Leimert	Yes		Above Moderate
LOS ANGELES	4136 W PALMWOOD DR	90008	5032010004	Medium Residential	R3-1XL	0	54	0.173012313	Residential - Five or More Units or Apartments (Any Combination) - 4 Stories or Less	YES - Current	NO - Privately-Owned	Available	Not Used in Prior Housing Element	0	0	0.112770557	0.112770557	10	0	0	1178181	701	West Adams - Baldwin Hills - Leimert	Yes		Above Moderate
LOS ANGELES	3960 S HILLCREST DR	90008	5032010006	Medium Residential	R3-1XL	0	54	1.078285003	Residential - Five or More Units or Apartments (Any Combination) - 4 Stories or Less	YES - Current	NO - Privately-Owned	Available	Not Used in Prior Housing Element	0	0	1.082538232	1.082538232	24	0	0	1178181	640	West Adams - Baldwin Hills - Leimert	Yes		Above Moderate
LOS ANGELES	3980 S HILLCREST DR	90008	5032010007	Medium Residential	R3-1XL	0	54	0.508022468	Residential - Five or More Units or Apartments (Any Combination) - 4 Stories or Less	YES - Current	NO - Privately-Owned	Available	Not Used in Prior Housing Element	0	0	0.265522415	0.265522415	16	0	0	1178181	690	West Adams - Baldwin Hills - Leimert	Yes		Above Moderate
LOS ANGELES	3994 S HILLCREST DR	90008	5032010008	Medium Residential	R3-1XL	0	54	0.349675989	Residential - Five or More Units or Apartments (Any Combination) - 4 Stories or Less	YES - Current	NO - Privately-Owned	Available	Not Used in Prior Housing Element	0	0	0.236936004	0.236936004	10	0	0	1178181	714	West Adams - Baldwin Hills - Leimert	Yes		Above Moderate
LOS ANGELES	4315 W SANTA ROSALIA DR	90008	5032010009	Medium Residential	R3-1XL	0	54	0.715190576	Residential - Five or More Units or Apartments (Any Combination) - 4 Stories or Less	YES - Current	NO - Privately-Owned	Available	Not Used in Prior Housing Element	0	0	0.337450178	0.337450178	17	0	0	1178181	713	West Adams - Baldwin Hills - Leimert	Yes		Above Moderate
LOS ANGELES	4301 W SANTA ROSALIA DR	90008	5032010010	Medium Residential	R3-1XL	0	54	0.725778396	Residential - Five or More Units or Apartments (Any Combination) - 4 Stories or Less	YES - Current	NO - Privately-Owned	Available	Not Used in Prior Housing Element	0	0	0.341357493	0.341357493	17	0	0	1178181	727	West Adams - Baldwin Hills - Leimert	Yes		Above Moderate
LOS ANGELES	4083 S MUIRFIELD ROAD	90008	5032011001	Medium Residential	R3-1XL	0	54	0.435894618	Residential - Five or More Units or Apartments (Any Combination) - 4 Stories or Less	YES - Current	NO - Privately-Owned	Available	Not Used in Prior Housing Element	0	0	0.255968919	0.255968919	12	0	0	1148181	73	West Adams - Baldwin Hills - Leimert	Yes		Above Moderate
LOS ANGELES	4071 S MUIRFIELD ROAD	90008	5032011002	Medium Residential	R3-1XL	0	54	0.500160433	Residential - Five or More Units or Apartments (Any Combination) - 4 Stories or Less	YES - Current	NO - Privately-Owned	Available	Not Used in Prior Housing Element	0	0	0.251332238	0.251332238	16	0	0	1148181	58	West Adams - Baldwin Hills - Leimert	Yes		Above Moderate
LOS ANGELES	4045 S MUIRFIELD ROAD	90008	5032011003	Medium Residential	R3-1XL	0	54	0.941429546	Residential - Five or More Units or Apartments (Any Combination) - 4 Stories or Less	YES - Current	NO - Privately-Owned	Available	Not Used in Prior Housing Element	0	0	0.786062348	0.786062348	24	0	0	1148181	1066	West Adams - Baldwin Hills - Leimert	Yes		Above Moderate
LOS ANGELES	4019 S MUIRFIELD ROAD	90008	5032011004	Medium Residential	R3-1XL	0	54	0.503205535	Residential - Five or More Units or Apartments (Any Combination) - 4 Stories or Less	YES - Current	NO - Privately-Owned	Available	Not Used in Prior Housing Element	0	0	0.255018729	0.255018729	16	0	0	1178181	791	West Adams - Baldwin Hills - Leimert	Yes		Above Moderate
LOS ANGELES	4316 W SANTA ROSALIA DR	90008	5032011005	Medium Residential	R3-1XL	0	54	0.361044502	Residential - Five or More Units or Apartments (Any Combination) - 4 Stories or Less	YES - Current	NO - Privately-Owned	Available	Not Used in Prior Housing Element	0	0	0.231471553	0.231471553	10	0	0	1178181	771	West Adams - Baldwin Hills - Leimert	Yes		Above Moderate
LOS ANGELES	4002 S HILLCREST DR	90008	5032011006	Medium Residential	R3-1XL	0	54	0.429803446	Residential - Five or More Units or Apartments (Any Combination) - 4 Stories or Less	YES - Current	NO - Privately-Owned	Available	Not Used in Prior Housing Element	0	0	0.265112215	0.265112215	12	0	0	1178181	749	West Adams - Baldwin Hills - Leimert	Yes		Above Moderate
LOS ANGELES	4018 S HILLCREST DR	90008	5032011007	Medium Residential	R3-1XL	0	54	0.49872009	Residential - Five or More Units or Apartments (Any Combination) - 4 Stories or Less	YES - Current	NO - Privately-Owned	Available	Not Used in Prior Housing Element	0	0	0.251332238	0.251332238	16	0	0	1178181	770	West Adams - Baldwin Hills - Leimert	Yes		Above Moderate
LOS ANGELES	4036 S HILLCREST DR	90008	5032011008	Medium Residential	R3-1XL	0	54	1.001461207	Residential - Five or More Units or Apartments (Any Combination) - 4 Stories or Less	YES - Current	NO - Privately-Owned	Available	Not Used in Prior Housing Element	0	0	0.877898052	0.877898052	24	0	0	1148181	1064	West Adams - Baldwin Hills - Leimert	Yes		Above Moderate

LOS ANGELES	4086 S HILLCREST DR	90008	5032011010	Medium Residential	R3-1XL	0	54	0.458249221	Residential - Five or More Units or Apartments (Any Combination) - 4 Stories or Less	YES - Current	NO - Privately-Owned	Available	Not Used in Prior Housing Element	0	0	0.269100131	0.269100131	12	0	0	1148181	62	West Adams - Baldwin Hills - Leimert	Yes	Above Moderate
LOS ANGELES	4070 S HILLCREST DR	90008	5032011BRK	Medium Residential	R3-1XL	0	54	0.4921236	Residential - Single Family Residence - Condo Conversion	YES - Current	NO - Privately-Owned	Available	Not Used in Prior Housing Element	0	0	0.247280923	0.247280923	16	0	0	1148181	49	West Adams - Baldwin Hills - Leimert	Yes	Above Moderate
LOS ANGELES	4073 S WEST BLVD	90008	5032012001	Medium Residential	R3-1XL	0	54	0.81276326	Residential - Five or More Units or Apartments (Any Combination) - 4 Stories or Less	YES - Current	NO - Privately-Owned	Available	Not Used in Prior Housing Element	0	0	0.299399924	0.299399924	24	0	0	1148181	78	West Adams - Baldwin Hills - Leimert	Yes	Above Moderate
LOS ANGELES	4053 S WEST BLVD	90008	5032012002	Medium Residential	R3-1XL	0	54	0.955441971	Residential - Five or More Units or Apartments (Any Combination) - 4 Stories or Less	YES - Current	NO - Privately-Owned	Available	Not Used in Prior Housing Element	0	0	0.822546887	0.822546887	24	0	0	1148181	48	West Adams - Baldwin Hills - Leimert	Yes	Above Moderate
LOS ANGELES	4025 S WEST BLVD	90008	5032012003	Medium Residential	R3-1XL	0	54	0.499080167	Residential - Five or More Units or Apartments (Any Combination) - 4 Stories or Less	YES - Current	NO - Privately-Owned	Available	Not Used in Prior Housing Element	0	0	0.251332238	0.251332238	16	0	0	1148181	30	West Adams - Baldwin Hills - Leimert	Yes	Above Moderate
LOS ANGELES	4013 S WEST BLVD	90008	5032012004	Medium Residential	R3-1XL	0	54	0.392314532	Residential - Five or More Units or Apartments (Any Combination) - 4 Stories or Less	YES - Current	NO - Privately-Owned	Available	Not Used in Prior Housing Element	0	0	0.256446549	0.256446549	10	0	0	1148181	16	West Adams - Baldwin Hills - Leimert	Yes	Above Moderate
LOS ANGELES	4024 S MUIRFIELD ROAD	90008	5032012005	Medium Residential	R3-1XL	0	54	0.825744826	Residential - Five or More Units or Apartments (Any Combination) - 4 Stories or Less	YES - Current	NO - Privately-Owned	Available	Not Used in Prior Housing Element	0	0	0.300943395	0.300943395	24	0	0	1148181	8	West Adams - Baldwin Hills - Leimert	Yes	Above Moderate
LOS ANGELES	4030 S MUIRFIELD ROAD	90008	5032012006	Medium Residential	R3-1XL	0	54	0.891163717	Residential - Five or More Units or Apartments (Any Combination) - 4 Stories or Less	YES - Current	NO - Privately-Owned	Available	Not Used in Prior Housing Element	0	0	0.328686813	0.328686813	22	0	0	1148181	33	West Adams - Baldwin Hills - Leimert	Yes	Above Moderate
LOS ANGELES	4062 S MUIRFIELD ROAD	90008	5032012007	Medium Residential	R3-1XL	0	54	0.50077485	Residential - Five or More Units or Apartments (Any Combination) - 4 Stories or Less	YES - Current	NO - Privately-Owned	Available	Not Used in Prior Housing Element	0	0	0.251332238	0.251332238	16	0	0	1148181	63	West Adams - Baldwin Hills - Leimert	Yes	Above Moderate
LOS ANGELES	4078 S MUIRFIELD ROAD	90008	5032012008	Medium Residential	R3-1XL	0	54	0.461224747	Residential - Five or More Units or Apartments (Any Combination) - 4 Stories or Less	YES - Current	NO - Privately-Owned	Available	Not Used in Prior Housing Element	0	0	0.272701755	0.272701755	12	0	0	1148181	82	West Adams - Baldwin Hills - Leimert	Yes	Above Moderate
LOS ANGELES	4221 W SANTO TOMAS DR	90008	5032013001	Medium Residential	R3-1XL	0	54	0.807550118	Residential - Five or More Units or Apartments (Any Combination) - 4 Stories or Less - Pool	YES - Current	NO - Privately-Owned	Available	Not Used in Prior Housing Element	0	0	0.295802949	0.295802949	24	0	0	1148181	102	West Adams - Baldwin Hills - Leimert	Yes	Above Moderate
LOS ANGELES	4027 S ABOURNE ROAD	90008	5032013003	Medium Residential	R3-1XL	0	54	0.498988127	Residential - Five or More Units or Apartments (Any Combination) - 4 Stories or Less	YES - Current	NO - Privately-Owned	Available	Not Used in Prior Housing Element	0	0	0.251332238	0.251332238	16	0	0	1148181	53	West Adams - Baldwin Hills - Leimert	Yes	Above Moderate
LOS ANGELES	4126 W SANTA ROSALIA DR	90008	5032013005	Medium Residential	R3-1XL	0	54	0.806889734	Residential - Five or More Units or Apartments (Any Combination) - 4 Stories or Less	YES - Current	NO - Privately-Owned	Available	Not Used in Prior Housing Element	0	0	0.295802949	0.295802949	24	0	0	1148181	29	West Adams - Baldwin Hills - Leimert	Yes	Above Moderate
LOS ANGELES	4044 S WEST BLVD	90008	5032013006	Medium Residential	R3-1XL	0	54	0.97343605	Residential - Five or More Units or Apartments (Any Combination) - 4 Stories or Less	YES - Current	NO - Privately-Owned	Available	Not Used in Prior Housing Element	0	0	0.823339248	0.823339248	24	0	0	1148181	54	West Adams - Baldwin Hills - Leimert	Yes	Above Moderate
LOS ANGELES	4062 S WEST BLVD	90008	5032013007	Medium Residential	R3-1XL	0	54	0.498401994	Residential - Five or More Units or Apartments (Any Combination) - 4 Stories or Less	YES - Current	NO - Privately-Owned	Available	Not Used in Prior Housing Element	0	0	0.251332238	0.251332238	16	0	0	1148181	84	West Adams - Baldwin Hills - Leimert	Yes	Above Moderate
LOS ANGELES	4084 S WEST BLVD	90008	5032013008	Medium Residential	R3-1XL	0	54	0.465469791	Residential - Five or More Units or Apartments (Any Combination) - 4 Stories or Less	YES - Current	NO - Privately-Owned	Available	Not Used in Prior Housing Element	0	0	0.277237306	0.277237306	12	0	0	1148181	106	West Adams - Baldwin Hills - Leimert	Yes	Above Moderate
LOS ANGELES	4045 S ABOURNE ROAD	90008	5032013BRK	Medium Residential	R3-1XL	0	54	0.985020192	Residential - Single Family Residence - Condo Conversion	YES - Current	NO - Privately-Owned	Available	Not Used in Prior Housing Element	0	0	1.127747521	1.127747521	36	0	0	1148181	64	West Adams - Baldwin Hills - Leimert	Yes	Above Moderate
LOS ANGELES	5032013BRK	90008	5032013BRK	Medium Residential	R3-1XL	0	54	0.505783595	Residential - Single Family Residence - Condo Conversion	YES - Current	NO - Privately-Owned	Available	Not Used in Prior Housing Element	0	0	0.896808431	0.896808431	36	0	0	1148181	35	West Adams - Baldwin Hills - Leimert	Yes	Above Moderate
LOS ANGELES	4119 W SANTO TOMAS DR	90008	5032014001	Medium Residential	R3-1XL	0	54	0.44172259	Residential - Five or More Units or Apartments (Any Combination) - 4 Stories or Less	YES - Current	NO - Privately-Owned	Available	Not Used in Prior Housing Element	0	0	0.19175714	0.19175714	12	0	0	1148181	153	West Adams - Baldwin Hills - Leimert	Yes	Above Moderate
LOS ANGELES	4175 S BUCKINGHAM ROAD	90008	5032014002	Medium Residential	R3-1XL	0	54	0.507576077	Residential - Five or More Units or Apartments (Any Combination) - 4 Stories or Less	YES - Current	NO - Privately-Owned	Available	Not Used in Prior Housing Element	0	0	0.272075287	0.272075287	16	0	0	1148181	123	West Adams - Baldwin Hills - Leimert	Yes	Above Moderate
LOS ANGELES	4143 S BUCKINGHAM ROAD	90008	5032014003	Medium Residential	R3-1XL	0	54	1.043979464	Residential - Five or More Units or Apartments (Any Combination) - 4 Stories or Less	YES - Current	NO - Privately-Owned	Available	Not Used in Prior Housing Element	0	0	1.084310311	1.084310311	24	0	0	1148181	79	West Adams - Baldwin Hills - Leimert	Yes	Above Moderate
LOS ANGELES	4125 S BUCKINGHAM ROAD	90008	5032014004	Medium Residential	R3-1XL	0	54	0.503705283	Residential - Five or More Units or Apartments (Any Combination) - 4 Stories or Less	YES - Current	NO - Privately-Owned	Available	Not Used in Prior Housing Element	0	0	0.272075287	0.272075287	16	0	0	1148181	66	West Adams - Baldwin Hills - Leimert	Yes	Above Moderate
LOS ANGELES	4111 S BUCKINGHAM ROAD	90008	5032014005	Medium Residential	R3-1XL	0	54	0.48822572	Residential - Five or More Units or Apartments (Any Combination) - 4 Stories or Less	YES - Current	NO - Privately-Owned	Available	Not Used in Prior Housing Element	0	0	0.309629521	0.309629521	12	0	0	1148181	55	West Adams - Baldwin Hills - Leimert	Yes	Above Moderate
LOS ANGELES	4012 S ABOURNE ROAD	90008	5032014006	Medium Residential	R3-1XL	0	54	0.861033094	Residential - Five or More Units or Apartments (Any Combination) - 4 Stories or Less	YES - Current	NO - Privately-Owned	Available	Not Used in Prior Housing Element	0	0	0.31888178	0.31888178	24	0	0	1148181	46	West Adams - Baldwin Hills - Leimert	Yes	Above Moderate
LOS ANGELES	4068 S ABOURNE ROAD	90008	5032014008	Medium Residential	R3-1XL	0	54	0.540265147	Residential - Five or More Units or Apartments (Any Combination) - 4 Stories or Less	YES - Current	NO - Privately-Owned	Available	Not Used in Prior Housing Element	0	0	0.273066044	0.273066044	16	0	0	1148181	105	West Adams - Baldwin Hills - Leimert	Yes	Above Moderate
LOS ANGELES	4080 S ABOURNE ROAD	90008	5032014009	Medium Residential	R3-1XL	0	54	0.490185782	Residential - Five or More Units or Apartments (Any Combination) - 4 Stories or Less	YES - Current	NO - Privately-Owned	Available	Not Used in Prior Housing Element	0	0	0.289388226	0.289388226	12	0	0	1148181	133	West Adams - Baldwin Hills - Leimert	Yes	Above Moderate
LOS ANGELES	4024 S ABOURNE ROAD	90008	5032014BRK	Medium Residential	R3-1XL	0	54	1.061311456	Residential - Single Family Residence - Condo Conversion	YES - Current	NO - Privately-Owned	Available	Not Used in Prior Housing Element	0	0	1.471441746	1.471441746	24	0	0	1148181	68	West Adams - Baldwin Hills - Leimert	Yes	Above Moderate
LOS ANGELES	4108 S BUCKINGHAM ROAD	90008	5032015001	Community Commercial	C2-1-SP	0	108	0.811078102	Residential - Five or More Units or Apartments (Any Combination) - 4 Stories or Less	YES - Current	NO - Privately-Owned	Available	Used in Prior Housing Element - Non-Vacant	0	0	0.32675085	0.32675085	20	0	0	1148181	60	West Adams - Baldwin Hills - Leimert	Yes	Above Moderate
LOS ANGELES	4142 S BUCKINGHAM ROAD	90008	5032015002	Medium Residential	R3-1XL	0	54	0.844357474	Residential - Five or More Units or Apartments (Any Combination) - 4 Stories or Less	YES - Current	NO - Privately-Owned	Available	Not Used in Prior Housing Element	0	0	0.316182193	0.316182193	24	0	0	1148181	86	West Adams - Baldwin Hills - Leimert	Yes	Above Moderate
LOS ANGELES	4105 S SOMERSET DR	90008	5032015004	Community Commercial	C2-1-SP	0	108	0.186408235	Residential - Five or More Units or Apartments (Any Combination) - 4 Stories or Less	YES - Current	NO - Privately-Owned	Available	Not Used in Prior Housing Element	0	0	0.208008464	0.208008464	8	0	0	1148181	77	West Adams - Baldwin Hills - Leimert	Yes	Above Moderate
LOS ANGELES	4111 S SOMERSET DR	90008	5032015005	Community Commercial	C2-1-SP	0	108	0.186407509	Residential - Five or More Units or Apartments (Any Combination) - 4 Stories or Less	YES - Current	NO - Privately-Owned	Available	Not Used in Prior Housing Element	0	0	0.208008464	0.208008464	8	0	0	1148181	85	West Adams - Baldwin Hills - Leimert	Yes	Above Moderate
LOS ANGELES	4115 S SOMERSET DR	90008	5032015006	Community Commercial	C2-1-SP	0	108	0.186409666	Residential - Five or More Units or Apartments (Any Combination) - 4 Stories or Less	YES - Current	NO - Privately-Owned	Available	Not Used in Prior Housing Element	0	0	0.208008464	0.208008464	8	0	0	1148181	91	West Adams - Baldwin Hills - Leimert	Yes	Above Moderate
LOS ANGELES	4121 S SOMERSET DR	90008	5032015007	Community Commercial	C2-1-SP	0	108	0.193848612	Residential - Five or More Units or Apartments (Any Combination) - 4 Stories or Less	YES - Current	NO - Privately-Owned	Available	Not Used in Prior Housing Element	0	0	0.231219855	0.231219855	8	0	0	1148181	97	West Adams - Baldwin Hills - Leimert	Yes	Above Moderate
LOS ANGELES	4127 S SOMERSET DR	90008	5032015008	Medium Residential	R3-1XL	0	54	0.193129059	Residential - Five or More Units or Apartments (Any Combination) - 4 Stories or Less	YES - Current	NO - Privately-Owned	Available	Not Used in Prior Housing Element	0	0	0.142477293	0.142477293	7	0	0	1148181	103	West Adams - Baldwin Hills - Leimert	Yes	Above Moderate
LOS ANGELES	4133 S SOMERSET DR	90008	5032015009	Medium Residential	R3-1XL	0	54	0.193130593	Residential - Five or More Units or Apartments (Any Combination) - 4 Stories or Less	YES - Current	NO - Privately-Owned	Available	Not Used in Prior Housing Element	0	0	0.129436755	0.129436755	16	0	0	1148181	109	West Adams - Baldwin Hills - Leimert	Yes	Above Moderate
LOS ANGELES	4139 S SOMERSET DR	90008	5032015009	Medium Residential	R3-1XL	0	54	0.193124932	Residential - Five or More Units or Apartments (Any Combination) - 4 Stories or Less	YES - Current	NO - Privately-Owned	Available	Not Used in Prior Housing Element	0	0	0.129436755	0.129436755	16	0	0	1148181	119	West Adams - Baldwin Hills - Leimert	Yes	Above Moderate
LOS ANGELES	4145 S SOMERSET DR	90008	5032015010	Medium Residential	R3-1XL	0	54	0.18841908	Residential - Five or More Units or Apartments (Any Combination) - 4 Stories or Less	YES - Current	NO - Privately-Owned	Available	Not Used in Prior Housing Element	0	0	0.129436755	0.129436755	8	0	0	1148181	127	West Adams - Baldwin Hills - Leimert	Yes	Above Moderate
LOS ANGELES	4151 S SOMERSET DR	90008	5032015011	Medium Residential	R3-1XL	0	54	0.188409366	Residential - Five or More Units or Apartments (Any Combination) - 4 Stories or Less	YES - Current	NO - Privately-Owned	Available	Not Used in Prior Housing Element	0	0	0.136190987	0.136190987	10	0	0	1148181	134	West Adams - Baldwin Hills - Leimert	Yes	Above Moderate
LOS ANGELES	4155 S SOMERSET DR	90008	5032016001	Medium Residential	R3-1XL	0	54	0.188413646	Residential - Five or More Units or Apartments (Any Combination) - 4 Stories or Less	YES - Current	NO - Privately-Owned	Available	Not Used in Prior Housing Element	0	0	0.129436755	0.129436755	8	0	0	1148181	146	West Adams - Baldwin Hills - Leimert	Yes	Above Moderate
LOS ANGELES	4161 S SOMERSET DR	90008	5032016002	Medium Residential	R3-1XL	0	54	0.18841476	Residential - Five or More Units or Apartments (Any Combination) - 4 Stories or Less	YES - Current	NO - Privately-Owned	Available	Not Used in Prior Housing Element	0	0	0.129436755	0.129436755	8	0	0	1148181	154	West Adams - Baldwin Hills - Leimert	Yes	Above Moderate
LOS ANGELES	4167 S SOMERSET DR	90008	5032016003	Medium Residential	R3-1XL	0	54	0.188410061	Residential - Five or More Units or Apartments (Any Combination) - 4 Stories or Less	YES - Current	NO - Privately-Owned	Available	Not Used in Prior Housing Element	0	0	0.156784424	0.156784424	6	0	0	1148181	162	West Adams - Baldwin Hills - Leimert	Yes	Above Moderate
LOS ANGELES	4173 S SOMERSET DR	90008	5032016004	Medium Residential	R3-1XL	0	54	0.188415942	Residential - Five or More Units or Apartments (Any Combination) - 4 Stories or Less	YES - Current	NO - Privately-Owned	Available	Not Used in Prior Housing Element	0	0	0.156784424	0.156784424	6	0	0	1148181	170	West Adams - Baldwin Hills - Leimert	Yes	Above Moderate
LOS ANGELES	4177 S SOMERSET DR	90008	5032016005	Medium Residential	R3-1XL	0	54	0.188422219	Residential - Five or More Units or Apartments (Any Combination) - 4 Stories or Less	YES - Current	NO - Privately-Owned	Available	Not Used in Prior Housing Element	0	0	0.156784424	0.156784424	6	0	0	1148181	180	West Adams - Baldwin Hills - Leimert	Yes	Above Moderate
LOS ANGELES	4183 S SOMERSET DR	90008	5032016006	Medium Residential	R3-1XL	0	54	0.18775594	Residential - Five or More Units or Apartments (Any Combination) - 4 Stories or Less	YES - Current	NO - Privately-Owned	Available	Not Used in Prior Housing Element	0	0	0.156784424	0.156784424	6	0	0	1148181	190	West Adams - Baldwin Hills - Leimert	Yes	Above Moderate
LOS ANGELES	4189 S SOMERSET DR	90008	5032016007	Medium Residential	R3-1XL	0	54	0.191866873	Residential - Five or More Units or Apartments (Any Combination) - 4 Stories or Less	YES - Current	NO - Privately-Owned	Available	Not Used in Prior Housing Element	0	0	0.156784424	0.156784424	6	0	0	1148181	201	West Adams - Baldwin Hills - Leimert	Yes	Above Moderate
LOS ANGELES	4195 S SOMERSET DR	90008	5032016008	Medium Residential	R3-1XL	0	54	0.198106954	Residential - Five or More Units or Apartments (Any Combination) - 4 Stories or Less	YES - Current	NO - Privately-Owned	Available	Not Used in Prior Housing Element	0	0	0.16394302	0.16394302	6	0	0	1148181	222	West Adams - Baldwin Hills - Leimert	Yes	Above Moderate
LOS ANGELES	4156 S BUCKINGHAM ROAD	90008	5032016009	Medium Residential	R3-1XL	0	54	0.851801985	Residential - Five or More Units or Apartments (Any Combination) - 4 Stories or Less	YES - Current	NO - Privately-Owned	Available	Not Used in Prior Housing Element	0	0	0.31797382	0.31797382	24	0	0	1148181	120	West Adams - Baldwin Hills - Leimert	Yes	Above Moderate
LOS ANGELES	4194 S BUCKINGHAM ROAD	90008	5032016010	Medium Residential	R3-1XL	0	54	0.64795426	Residential - Five or More Units or Apartments (Any Combination) - 4 Stories or Less	YES - Current	NO - Privately-Owned	Available	Not Used in Prior Housing Element	0	0	0.240756835	0.240756835	18	0	0	1148181	163	West Adams - Baldwin Hills - Leimert	Yes	Above Moderate
LOS ANGELES	3931 W SANTO TOMAS DR	90008	5032017001	Medium Residential	R3-1XL	0	54	0.229247615	Residential - Five or More Units or Apartments (Any Combination) - 4 Stories or Less	YES - Current	NO - Privately-Owned	Available	Not Used in Prior Housing Element	0	0	0.169311273	0.169311273	8	0	0	1148181	249	West Adams - Baldwin Hills - Leimert	Yes	Above Moderate
LOS ANGELES	4188 S SOMERSET DR	90008	5032017002	Medium Residential	R3-1XL	0	54	0.202114718	Residential - Five or More Units or Apartments (Any Combination) - 4 Stories or Less	YES - Current	NO - Privately-Owned	Available	Not Used in Prior Housing Element	0	0	0.131299669	0.131299669	9	0	0	1148181	240	West Adams - Baldwin Hills - Leimert	Yes	Above Moderate
LOS ANGELES	4182 S SOMERSET DR	90008	5032017003	Medium Residential	R3-1XL	0	54	0.20428509	Residential - Five or More Units or Apartments (Any Combination) - 4 Stories or Less	YES - Current	NO - Privately-Owned	Available	Not Used in Prior Housing Element	0	0	0.131299669	0.131299669	9	0	0	1148181	227	West Adams - Baldwin Hills - Leimert	Yes	Above Moderate
LOS ANGELES	4176 S SOMERSET DR	90008	5032017004	Medium Residential	R3-1XL	0	54	0.203339122	Residential - Five or More Units or Apartments (Any Combination) - 4 Stories or Less	YES - Current	NO - Privately-Owned	Available	Not Used in Prior Housing Element	0	0	0.156564278	0.156564278	7	0	0	1148181	207	West Adams - Baldwin Hills - Leimert	Yes	Above Moderate
LOS ANGELES	4170 S SOMERSET DR	90008	5032017005	Medium Residential	R3-1XL	0	54	0.202329499	Residential - Five or More Units or Apartments (Any Combination) - 4 Stories or Less	YES - Current	NO - Privately-Owned	Available	Not Used in Prior Housing Element	0	0	0.143395351	0.143395351	8	0	0	1148181	193	West Adams - Baldwin Hills - Leimert	Yes	Above Moderate
LOS ANGELES	4162 S SOMERSET DR	90008	5032017006	Medium Residential	R3-1XL	0	54	0.201096656	Residential - Five or More Units or Apartments (Any Combination) - 4 Stories or Less	YES - Current	NO - Privately-Owned	Available	Not Used in Prior Housing Element	0	0	0.1115789	0.1115789	10	0	0	1148181	183	West Adams - Baldwin Hills - Leimert	Yes	Above Moderate
LOS ANGELES	4156 S SOMERSET DR	90008	5032017007	Medium Residential	R3-1XL	0	54	0.19980288	Residential - Five or More Units or Apartments (Any Combination) - 4 Stories or Less	YES - Current	NO - Privately-Owned	Available	Not Used in Prior Housing Element	0	0	0.1115789	0.1115789	10	0	0	1148181	176	West Adams - Baldwin Hills - Leimert	Yes	Above Moderate
LOS ANGELES	4150 S SOMERSET DR	90008	5032017008	Medium Residential	R3-1XL	0	54	0.198307352	Residential - Five or More Units or Apartments (Any Combination) - 4 Stories or Less	YES - Current	NO - Privately-Owned	Available	Not Used in Prior Housing Element	0	0	0.1115789	0.1115789	10	0	0	1148181	167	West Adams - Baldwin Hills - Leimert	Yes	Above Moderate
LOS ANGELES	4144 S SOMERSET DR	90008	5032017009	Medium Residential	R3-1XL	0	54	0.197694576	Residential - Five or More Units or Apartments (Any Combination) - 4 Stories or Less	YES - Current	NO - Privately-Owned	Available	Not Used in Prior Housing Element	0	0	0.1115789	0.1115789	10	0	0	1148181	160	West Adams - Baldwin Hills - Leimert	Yes	Above Moderate
LOS ANGELES	4138 S SOMERSET DR	90008	5032017010	Medium Residential	R3-1XL	0	54	0.192142235	Residential - Five or More Units or Apartments (Any Combination) - 4 Stories or Less	YES - Current	NO - Privately-Owned	Available	Not Used in Prior Housing Element	0	0	0.129436755	0.129436755	8	0	0	1148181	151	West Adams - Baldwin Hills - Leimert	Yes	Above Moderate
LOS ANGELES	4132 S SOMERSET DR	90008	5032017011	Medium Residential	R3-1XL	0	54	0.192761424	Residential - Five or More Units or Apartments (Any Combination) - 4 Stories or Less	YES - Current	NO - Privately-Owned	Available	Not Used in Prior Housing Element	0	0	0.129436755	0.129436755	8	0	0	1148181	142	West Adams - Baldwin Hills - Leimert	Yes	Above Moderate
LOS ANGELES	4147 S MARLTON AVE	90008	5032017012	Medium Residential	R3-1XL	0	54	0.183294737	Residential - Five or More Units or Apartments (Any Combination) - 4 Stories or Less	YES - Current	NO - Privately-Owned	Available	Not Used in Prior Housing Element	0	0	0.389694245	0.389694245	7	0	0	1148181	164	West Adams - Baldwin Hills - Leimert	Yes	Above Moderate
LOS ANGELES	4153 S MARLTON AVE	90008	5032017013	Medium Residential	R3-1XL	0	54	0.184403871	Residential - Five or More Units or Apartments (Any Combination) - 4 Stories or Less	YES - Current	NO - Privately-Owned	Available	Not Used in Prior Housing Element	0	0	0.156784424	0.156784424	6	0	0	1148181	171	West Adams - Baldwin Hills - Leimert	Yes	Above Moderate
LOS ANGELES	4159 S MARLTON AVE	90008	5032017014	Medium Residential	R3-1XL	0	54	0.183880152	Residential - Five or More Units or Apartments (Any Combination) - 4 Stories or Less	YES - Current	NO - Privately-Owned	Available	Not Used in Prior Housing Element	0	0	0.156784424	0.156784424	6	0	0	1148181	179	West Adams - Baldwin Hills - Leimert	Yes	Above Moderate
LOS ANGELES	4165 S MARLTON AVE	90008	5032017015	Medium Residential	R3-1XL	0	54	0.183670153	Residential - Four Units (Any Combination) - 4 Stories or Less	YES - Current	NO - Privately-Owned	Available	Not Used in Prior Housing Element	0	0	0.529410037	0.529410037	4	0	0	1148181	186	West Adams - Baldwin Hills - Leimert	Yes	Above Moderate
LOS ANGELES	4171 S MARLTON AVE	90008	5032017016	Medium Residential	R3-1XL	0	54	0.18696931	Residential - Five or More Units or Apartments (Any Combination) - 4 Stories or Less	YES - Current	NO - Privately-Owned	Available	Not Used in Prior Housing Element	0	0	0.156784424	0.156784424	6	0	0	1148181	195	West Adams - Baldwin Hills - Leimert	Yes	Above Moderate
LOS ANGELES	4175 S MARLTON AVE	90008	5032017017	Medium Residential	R3-1XL	0	54	0.18547143	Residential - Five or More Units or Apartments (Any Combination) - 4 Stories or Less	YES - Current	NO - Privately-Owned	Available	Not Used in Prior Housing Element	0	0	0.129436755	0.129436755	8	0	0	1148181	210	West Adams - Baldwin Hills - Leimert	Yes	Above Moderate
LOS ANGELES	4179 S MARLTON AVE	90008	5032017018	Medium Residential	R3-1XL	0	54	0.185979476	Residential - Five or More Units or Apartments (Any Combination) - 4 Stories or Less	YES - Current	NO - Privately-Owned	Available	Not Used in Prior Housing Element	0	0	0.129436755	0.129436755	8	0	0	1148181	228	West Adams - Baldwin Hills - Leimert	Yes	Above Moderate
LOS ANGELES	4185 S MARLTON AVE	90008	5032017019	Medium Residential	R3-1XL	0	54	0.188417705	Residential - Three Units (Any Combination) - 4 Stories or Less	YES - Current	NO - Privately-Owned	Available	Not Used in Prior Housing Element	0	0	0.208578792	0.208578792	3	0	0	1148181	239	West Adams - Baldwin Hills - Leimert	Yes	Above Moderate
LOS ANGELES	4187 S MARLTON AVE	90008	5032017020	Medium Residential	R3-1XL	0	54	0.19287774	Residential - Five or More Units or Apartments (Any Combination) - 4 Stories or Less	YES - Current	NO - Privately-Owned	Available	Not Used in Prior Housing Element	0	0	0.129436755	0.129436755	8	0	0	1148181	248	West Adams - Baldwin Hills - Leimert	Yes	Above Moderate
LOS ANGELES	4195 S MARLTON AVE	90008	5032017021	Medium Residential	R3-1XL	0	54	0.195550714	Residential - Five or More Units or Apartments (Any Combination) - 4 Stories or Less	YES - Current	NO - Privately-Owned	Available	Not Used in Prior Housing Element	0	0	0.180359782	0.180359782	5	0	0	1148181	266	West Adams - Baldwin Hills - Leimert	Yes	Above Moderate
LOS ANGELES	3911 W SANTO TOMAS DR	90008	5032017022	Medium Residential	R3-1XL	0	54	0.246609173	Residential - Five or More Units or Apartments (Any Combination) - 4 Stories or Less	YES - Current	NO - Privately-Owned	Available	Not Used in Prior Housing Element	0	0	0.182523786	0.182523786	8	0	0	1148181	283	West Adams - Baldwin Hills - Leimert	Yes	Above Moderate
LOS ANGELES	4126 S SOMERSET DR	90008	5032018001	Medium Residential	R3-1XL	0	54	0.192204678	Residential - Five or More Units or Apartments (Any Combination) - 4 Stories or Less	YES - Current	NO - Privately-Owned	Available	Not Used in Prior Housing Element	0	0	0.129436755	0.129436755	8	0	0	1148181	131	West Adams - Baldwin Hills - Leimert	Yes	Above Moderate
LOS ANGELES	4122 S SOMERSET DR	90008	5032018002	Medium Residential	R3-1XL	0	54	0.203469167	Residential - Five or More Units or Apartments (Any Combination) - 4 Stories or Less	YES - Current	NO - Privately-Owned	Available	Not Used in Prior Housing Element	0	0	0.131299669	0.131299669	9	0	0	1148181	126	West Adams - Baldwin Hills - Leimert	Yes	Above Moderate
LOS ANGELES	4116 S SOMERSET DR	90008	5032018003	Medium Residential	R3-1XL	0	54	0.216109842	Residential - Five or More Units or Apartments (Any Combination) - 4 Stories or Less	YES - Current	NO - Privately-Owned	Available	Not Used in Prior Housing Element	0	0	0.155517489	0.155517489	8	0	0	1148181	117	West Adams - Baldwin Hills - Leimert	Yes	Above Moderate

LOS ANGELES	4110 S SOMERSET DR	90008	5032018004	Medium Residential	R3-1XL	0	54	0.229214949	Residential - Five or More Units or Apartments (Any Combination) - 4 Stories or Less	YES - Current	NO - Privately-Owned	Available	Not Used in Prior Housing Element	0	0	0.603777552	0.603777552	6	0	0	1148	181	108	West Adams - Baldwin Hills - Leimert	Yes	Above Moderate
LOS ANGELES	3828 W SANTA ROSALIA DR	90008	5032018005	Community Commercial	C2-1-SP	0	108	0.183951584	Institutional - Church - One Story	YES - Current	NO - Privately-Owned	Available	Used in Prior Housing Element - Non-Vacant	0.167009246	0	0	0.167009246	1	0	0	1148	181	107	West Adams - Baldwin Hills - Leimert		Lower
LOS ANGELES	3834 W SANTA ROSALIA DR	90008	5032018005	Community Commercial	C2-1-SP	0	108	0.183951924	Institutional - Church - One Story	YES - Current	NO - Privately-Owned	Available	Used in Prior Housing Element - Non-Vacant	0.167009246	0	0	0.167009246	1	0	0	1148	181	100	West Adams - Baldwin Hills - Leimert		Lower
LOS ANGELES	3842 W SANTA ROSALIA DR	90008	5032018005	Community Commercial	C2-1-SP	0	108	0.183955089	Institutional - Church - One Story	YES - Current	NO - Privately-Owned	Available	Used in Prior Housing Element - Non-Vacant	0.167009246	0	0	0.167009246	1	0	0	1148	181	95	West Adams - Baldwin Hills - Leimert		Lower
LOS ANGELES	3850 W SANTA ROSALIA DR	90008	5032018005	Community Commercial	C2-1-SP	0	108	0.210805875	Institutional - Church - One Story	YES - Current	NO - Privately-Owned	Available	Used in Prior Housing Element - Non-Vacant	0.181402409	0	0	0.181402409	1	0	0	1148	181	89	West Adams - Baldwin Hills - Leimert		Lower
LOS ANGELES	3800 W SANTA ROSALIA DR	90008	5032018006	Community Commercial	C2-1-SP	0	108	0.194702967	Recreational - Club, Lodge Hall, Fraternal Organization - One Story	YES - Current	NO - Privately-Owned	Available	Used in Prior Housing Element - Non-Vacant	0.336582833	0	0	0.336582833	1	0	0	1148	181	147	West Adams - Baldwin Hills - Leimert		Lower
LOS ANGELES	3808 W SANTA ROSALIA DR	90008	5032018006	Community Commercial	C2-1-SP	0	108	0.183953333	Recreational - Club, Lodge Hall, Fraternal Organization - One Story	YES - Current	NO - Privately-Owned	Available	Used in Prior Housing Element - Non-Vacant	0.317119026	0	0	0.317119026	1	0	0	1148	181	132	West Adams - Baldwin Hills - Leimert		Lower
LOS ANGELES	3814 W SANTA ROSALIA DR	90008	5032018006	Community Commercial	C2-1-SP	0	108	0.1839525	Recreational - Club, Lodge Hall, Fraternal Organization - One Story	YES - Current	NO - Privately-Owned	Available	Used in Prior Housing Element - Non-Vacant	0.317119026	0	0	0.317119026	1	0	0	1148	181	124	West Adams - Baldwin Hills - Leimert		Lower
LOS ANGELES	3820 W SANTA ROSALIA DR	90008	5032018006	Community Commercial	C2-1-SP	0	108	0.183956105	Recreational - Club, Lodge Hall, Fraternal Organization - One Story	YES - Current	NO - Privately-Owned	Available	Used in Prior Housing Element - Non-Vacant	0.317119026	0	0	0.317119026	1	0	0	1148	181	113	West Adams - Baldwin Hills - Leimert		Lower
LOS ANGELES	4119 S MARLTON AVE	90008	5032018007	Medium Residential	R3-1XL	0	54	0.268516088	Residential - Five or More Units or Apartments (Any Combination) - 4 Stories or Less	YES - Current	NO - Privately-Owned	Available	Not Used in Prior Housing Element	0	0	0.174949672	0.174949672	10	0	0	1148	181	136	West Adams - Baldwin Hills - Leimert	Yes	Above Moderate
LOS ANGELES	4131 S MARLTON AVE	90008	5032018008	Medium Residential	R3-1XL	0	54	0.201546764	Residential - Five or More Units or Apartments (Any Combination) - 4 Stories or Less	YES - Current	NO - Privately-Owned	Available	Not Used in Prior Housing Element	0	0	0.132121855	0.132121855	9	0	0	1148	181	143	West Adams - Baldwin Hills - Leimert	Yes	Above Moderate
LOS ANGELES	4133 S MARLTON AVE	90008	5032018009	Medium Residential	R3-1XL	0	54	0.196575093	Residential - Five or More Units or Apartments (Any Combination) - 4 Stories or Less	YES - Current	NO - Privately-Owned	Available	Not Used in Prior Housing Element	0	0	0.16394302	0.16394302	6	0	0	1148	181	150	West Adams - Baldwin Hills - Leimert	Yes	Above Moderate
LOS ANGELES	4143 S MARLTON AVE	90008	5032018010	Medium Residential	R3-1XL	0	54	0.203095808	Residential - Five or More Units or Apartments (Any Combination) - 4 Stories or Less	YES - Current	NO - Privately-Owned	Available	Not Used in Prior Housing Element	0	0	0.170900574	0.170900574	6	0	0	1148	181	159	West Adams - Baldwin Hills - Leimert	Yes	Above Moderate
LOS ANGELES	4120 S MARLTON AVE	90008	5032019003	Medium Residential	R3-1XL	0	54	0.264739665	Residential - Five or More Units or Apartments (Any Combination) - 4 Stories or Less	YES - Current	NO - Privately-Owned	Available	Not Used in Prior Housing Element	0	0	0.187726766	0.187726766	9	0	0	1148	181	178	West Adams - Baldwin Hills - Leimert	Yes	Above Moderate
LOS ANGELES	3835 W LOCKLAND DR	90008	5032019004	Medium Residential	R3-1XL	0	54	0.19157983	Residential - Five or More Units or Apartments (Any Combination) - 4 Stories or Less	YES - Current	NO - Privately-Owned	Available	Not Used in Prior Housing Element	0	0	0.117551699	0.117551699	9	0	0	1148	181	185	West Adams - Baldwin Hills - Leimert	Yes	Above Moderate
LOS ANGELES	3829 W LOCKLAND DR	90008	5032019005	Medium Residential	R3-1XL	0	54	0.189628102	Residential - Five or More Units or Apartments (Any Combination) - 4 Stories or Less	YES - Current	NO - Privately-Owned	Available	Not Used in Prior Housing Element	0	0	0.117551699	0.117551699	9	0	0	1148	181	196	West Adams - Baldwin Hills - Leimert	Yes	Above Moderate
LOS ANGELES	3821 W LOCKLAND DR	90008	5032019006	Medium Residential	R3-1XL	0	54	0.184441887	Residential - Five or More Units or Apartments (Any Combination) - 4 Stories or Less	YES - Current	NO - Privately-Owned	Available	Not Used in Prior Housing Element	0	0	0.117551699	0.117551699	9	0	0	1148	181	216	West Adams - Baldwin Hills - Leimert	Yes	Above Moderate
LOS ANGELES	3817 W LOCKLAND DR	90008	5032019007	Medium Residential	R3-1XL	0	54	0.180920713	Residential - Five or More Units or Apartments (Any Combination) - 4 Stories or Less	YES - Current	NO - Privately-Owned	Available	Not Used in Prior Housing Element	0	0	0.092934716	0.092934716	10	0	0	1148	181	230	West Adams - Baldwin Hills - Leimert	Yes	Above Moderate
LOS ANGELES	3811 W LOCKLAND DR	90008	5032019008	Medium Residential	R3-1XL	0	54	0.183081405	Residential - Five or More Units or Apartments (Any Combination) - 4 Stories or Less	YES - Current	NO - Privately-Owned	Available	Not Used in Prior Housing Element	0	0	0.092934716	0.092934716	10	0	0	1148	181	241	West Adams - Baldwin Hills - Leimert	Yes	Above Moderate
LOS ANGELES	3807 W LOCKLAND DR	90008	5032019009	Medium Residential	R3-1XL	0	54	0.158278465	Residential - Five or More Units or Apartments (Any Combination) - 4 Stories or Less	YES - Current	NO - Privately-Owned	Available	Not Used in Prior Housing Element	0	0	0.094683252	0.094683252	8	0	0	1148	181	252	West Adams - Baldwin Hills - Leimert	Yes	Above Moderate
LOS ANGELES	3790 W SANTA ROSALIA DR	90008	5032019010	Community Commercial	C2-1-SP	0	108	0.411367419	Residential - Five or More Units or Apartments (Any Combination) - 4 Stories or Less	YES - Current	NO - Privately-Owned	Available	Not Used in Prior Housing Element	0	0	0.282280973	0.282280973	18	0	0	1148	181	169	West Adams - Baldwin Hills - Leimert	Yes	Above Moderate
LOS ANGELES	3770 W SANTA ROSALIA DR	90008	5032019011	Community Commercial	C2-1-SP	0	108	0.71061171	Institutional - Church - One Story	YES - Current	NO - Privately-Owned	Available	Used in Prior Housing Element - Non-Vacant	0.206851421	0	0	0.206851421	0	0	0	1148	185	329	West Adams - Baldwin Hills - Leimert		Lower
LOS ANGELES		5032019011		Community Commercial	C2-1-SP	0	108	0.005306639	Institutional - Church - One Story	YES - Current	NO - Privately-Owned	Available	Used in Prior Housing Element - Non-Vacant	0	0	0.008152118	0.008152118	0	0	0	1148	181	188	West Adams - Baldwin Hills - Leimert		Above Moderate
LOS ANGELES	4148 S LOCKLAND PL	90008	5032020002	Low Medium II Residential	[Q]RD1.5-1XL	0	29	0.153585936	Residential - Five or More Units or Apartments (Any Combination) - 4 Stories or Less	YES - Current	NO - Privately-Owned	Available	Not Used in Prior Housing Element	0	0.035090769	0	0.035090769	6	0	0	1148	181	292	West Adams - Baldwin Hills - Leimert	Yes	Moderate
LOS ANGELES	4154 S LOCKLAND PL	90008	5032020003	Low Medium II Residential	[Q]RD1.5-1XL	0	29	0.153917754	Residential - Five or More Units or Apartments (Any Combination) - 4 Stories or Less	YES - Current	NO - Privately-Owned	Available	Not Used in Prior Housing Element	0	0.035090769	0	0.035090769	6	0	0	1148	181	304	West Adams - Baldwin Hills - Leimert	Yes	Moderate
LOS ANGELES	4161 S LOCKLAND PL	90008	5032020005	Low Medium II Residential	[Q]RD1.5-1XL	0	29	0.266407435	Residential - Five or More Units or Apartments (Any Combination) - 4 Stories or Less	YES - Current	NO - Privately-Owned	Available	Not Used in Prior Housing Element	0	0.056427148	0	0.056427148	9	0	0	1148	181	276	West Adams - Baldwin Hills - Leimert	Yes	Moderate
LOS ANGELES	3822 W LOCKLAND DR	90008	5032020008	Low Medium II Residential	[Q]RD1.5-1XL	0	29	0.156666974	Residential - Five or More Units or Apartments (Any Combination) - 4 Stories or Less	YES - Current	NO - Privately-Owned	Available	Not Used in Prior Housing Element	0	0.043447736	0	0.043447736	5	0	0	1148	181	236	West Adams - Baldwin Hills - Leimert	Yes	Moderate
LOS ANGELES	4140 S MARLTON AVE	90008	5032020009	Low Medium II Residential	[Q]RD1.5-1XL	0	29	0.197914665	Residential - Five or More Units or Apartments (Any Combination) - 4 Stories or Less	YES - Current	NO - Privately-Owned	Available	Not Used in Prior Housing Element	0	0.038088689	0	0.038088689	8	0	0	1148	181	197	West Adams - Baldwin Hills - Leimert	Yes	Moderate
LOS ANGELES	4148 S MARLTON AVE	90008	5032020010	Low Medium II Residential	[Q]RD1.5-1XL	0	29	0.208913042	Residential - Five or More Units or Apartments (Any Combination) - 4 Stories or Less	YES - Current	NO - Privately-Owned	Available	Not Used in Prior Housing Element	0	0.046463565	0	0.046463565	8	0	0	1148	181	209	West Adams - Baldwin Hills - Leimert	Yes	Moderate
LOS ANGELES	4156 S MARLTON AVE	90008	5032020011	Low Medium II Residential	[Q]RD1.5-1XL	0	29	0.208911745	Residential - Five or More Units or Apartments (Any Combination) - 4 Stories or Less	YES - Current	NO - Privately-Owned	Available	Not Used in Prior Housing Element	0	0.046463565	0	0.046463565	8	0	0	1148	181	226	West Adams - Baldwin Hills - Leimert	Yes	Moderate
LOS ANGELES	4162 S MARLTON AVE	90008	5032020012	Low Medium II Residential	[Q]RD1.5-1XL	0	29	0.203056085	Residential - Five or More Units or Apartments (Any Combination) - 4 Stories or Less	YES - Current	NO - Privately-Owned	Available	Not Used in Prior Housing Element	0	0.038088689	0	0.038088689	8	0	0	1148	181	234	West Adams - Baldwin Hills - Leimert	Yes	Moderate
LOS ANGELES	4210 S MARLTON AVE	90008	5032021025	Low III Residential	[Q]RD5-1	0	8	1.658362716	Institutional - Church - One Story	YES - Current	NO - Privately-Owned	Available	Not Used in Prior Housing Element	0	0.117815022	0	0.117815022	0	0	0	1148	181	376	West Adams - Baldwin Hills - Leimert		Moderate
LOS ANGELES	3761 W STOCKER ST	90008	5032022003	Neighborhood Commercial	C2-1	0	108	0.73227572	Commercial - Professional Building - Medical Dental Building - Two Stories	YES - Current	NO - Privately-Owned	Available	Used in Prior Housing Element - Non-Vacant	0.100937638	0	0	0.100937638	0	0	0	1148	185	862	West Adams - Baldwin Hills - Leimert		Lower
LOS ANGELES	3751 W STOCKER ST	90008	5032022004	Neighborhood Commercial	C2-1	0	108	0.807238966	Commercial - Professional Building - Medical Dental Building - Two Stories	YES - Current	NO - Privately-Owned	Available	Used in Prior Housing Element - Non-Vacant	0.09066398	0	0	0.09066398	0	0	0	1148	185	822	West Adams - Baldwin Hills - Leimert		Lower
LOS ANGELES	3741 W STOCKER ST	90008	5032022005	Neighborhood Commercial	C2-1	0	108	0.856474266	Commercial - Professional Building - One Story	YES - Current	NO - Privately-Owned	Available	Used in Prior Housing Element - Non-Vacant	0.083385655	0	0	0.083385655	0	0	0	1148	185	781	West Adams - Baldwin Hills - Leimert		Lower
LOS ANGELES	3725 W DON FELIPE DR	90008	5032022016	Low Medium II Residential	[Q]RD1.5-1XL	0	29	1.135727485	Recreational - Club, Lodge Hall, Fraternal Organization - One Story	YES - Current	NO - Privately-Owned	Available	Not Used in Prior Housing Element	0	0.349595048	0	0.349595048	0	0	0	1148	181	489	West Adams - Baldwin Hills - Leimert		Moderate
LOS ANGELES			5032022016	Neighborhood Commercial	C2-1	0	108	0.012462997	Recreational - Club, Lodge Hall, Fraternal Organization - One Story	YES - Current	NO - Privately-Owned	Available	Not Used in Prior Housing Element	0	0	0.003579321	0.003579321	0	0	0	1148	185	765	West Adams - Baldwin Hills - Leimert		Above Moderate
LOS ANGELES			5032022016	Neighborhood Commercial	C2-1	0	108	0.119968778	Recreational - Club, Lodge Hall, Fraternal Organization - One Story	YES - Current	NO - Privately-Owned	Available	Not Used in Prior Housing Element	0.251858993	0	0	0.251858993	0	0	0	1148	185	770	West Adams - Baldwin Hills - Leimert		Lower
LOS ANGELES	3731 W STOCKER ST	90008	5032022017	Neighborhood Commercial	C2-1	0	108	0.880765348	Commercial - Professional Building - One Story	YES - Current	NO - Privately-Owned	Available	Used in Prior Housing Element - Non-Vacant	0.649899948	0	0	0.649899948	0	0	0	1148	185	738	West Adams - Baldwin Hills - Leimert		Lower
LOS ANGELES	3701 W STOCKER ST	90008	5032022018	Community Commercial	C2-1-SP	0	108	1.856107833	Commercial - Professional Building - Medical Dental Building - Three Stories	YES - Current	NO - Privately-Owned	Available	Used in Prior Housing Element - Non-Vacant	2.564081568	0	0	2.564081568	0	0	0	1148	185	650	West Adams - Baldwin Hills - Leimert		Lower
LOS ANGELES	3738 W SANTA ROSALIA DR	90008	5032022BRK	Neighborhood Commercial	[Q]C2-1	0	108	1.499798693	Residential - Single Family Residence - Condominium	YES - Current	NO - Privately-Owned	Available	Not Used in Prior Housing Element	4.400499225	0	0	4.400499225	172	0	0	1148	185	1259	West Adams - Baldwin Hills - Leimert		Lower
LOS ANGELES	3759 W LOCKLAND DR	90008	5032024007	Medium Residential	R3-1XL	0	54	0.192342177	Residential - Five or More Units or Apartments (Any Combination) - 4 Stories or Less - Pool	YES - Current	NO - Privately-Owned	Available	Not Used in Prior Housing Element	0	0	0.164914025	0.164914025	8	0	0	1148	185	528	West Adams - Baldwin Hills - Leimert	Yes	Above Moderate
LOS ANGELES	3779 W LOCKLAND DR	90008	5032024011	Medium Residential	R3-1XL	0	54	0.231331812	Residential - Five or More Units or Apartments (Any Combination) - 4 Stories or Less - Pool	YES - Current	NO - Privately-Owned	Available	Not Used in Prior Housing Element	0	0	0.155959627	0.155959627	12	0	0	1148	185	439	West Adams - Baldwin Hills - Leimert	Yes	Above Moderate
LOS ANGELES	3748 W SANTA ROSALIA DR	90008	5032024014	Community Commercial	C2-1-SP	0	108	0.376420751	Commercial - Professional Building - Medical Dental Building - 6 to 13 Stories	YES - Current	NO - Privately-Owned	Available	Used in Prior Housing Element - Non-Vacant	0.162389111	0	0	0.162389111	0	0	0	1148	185	492	West Adams - Baldwin Hills - Leimert		Lower
LOS ANGELES	3756 W SANTA ROSALIA DR	90008	5032024014	Community Commercial	C2-1-SP	0	108	0.376066604	Commercial - Professional Building - Medical Dental Building - 6 to 13 Stories	YES - Current	NO - Privately-Owned	Available	Used in Prior Housing Element - Non-Vacant	0.162389111	0	0	0.162389111	0	0	0	1148	185	457	West Adams - Baldwin Hills - Leimert		Lower
LOS ANGELES	3760 W SANTA ROSALIA DR	90008	5032024014	Community Commercial	C2-1-SP	0	108	0.376260539	Commercial - Professional Building - Medical Dental Building - 6 to 13 Stories	YES - Current	NO - Privately-Owned	Available	Used in Prior Housing Element - Non-Vacant	0.127303619	0	0	0.127303619	0	0	0	1148	185	413	West Adams - Baldwin Hills - Leimert		Lower
LOS ANGELES			5032024014	Community Commercial	C2-1-SP	0	108	0.376235196	Commercial - Professional Building - Medical Dental Building - 6 to 13 Stories	YES - Current	NO - Privately-Owned	Available	Used in Prior Housing Element - Non-Vacant	0.127303619	0	0	0.127303619	0	0	0	1148	185	526	West Adams - Baldwin Hills - Leimert		Lower
LOS ANGELES			5032024BRK	Medium Residential	R3-1XL	0	54	0.224305316	Residential - Single Family Residence - Condominium	YES - Current	NO - Privately-Owned	Available	Not Used in Prior Housing Element	0.111460834	0	0	0.111460834	6	0	0	1148	185	1255	West Adams - Baldwin Hills - Leimert		Lower
LOS ANGELES	3500 W OBAMA BLVD	90018	5033001020	Community Commercial	C2-2D-SP	0	108	0.416108676	Commercial - Commercial - Vacant Land	YES - Current	NO - Privately-Owned	Available	Used in Two Consecutive Prior Housing Elements - Vacant	0.32474077	0	0	0.32474077	0	0	0	1208	185	1361	West Adams - Baldwin Hills - Leimert		Lower
LOS ANGELES			5033001021	Community Commercial	C2-2D-SP	0	108	1.367491439	Commercial - Commercial - Vacant Land	YES - Current	NO - Privately-Owned	Available	Used in Two Consecutive Prior Housing Elements - Vacant	2.970069616	0	0	2.970069616	0	0	0	1178	185	17	West Adams - Baldwin Hills - Leimert		Lower
LOS ANGELES			5033001023	Community Commercial	C2-2D-SP	0	108	0.369285341	Commercial - Shopping Center (Neighborhood, Community) - One Story	YES - Current	NO - Privately-Owned	Available	Used in Prior Housing Element - Non-Vacant	0.131148213	0	0	0.131148213	0	0	0	1178	185	170	West Adams - Baldwin Hills - Leimert		Lower
LOS ANGELES	3700 S CRENSHAW BLVD	90016	5033001024	Community Commercial	C2-2D-SP	0	108	1.189622211	Commercial - Commercial - Vacant Land	YES - Current	NO - Privately-Owned	Available	Used in Two Consecutive Prior Housing Elements - Vacant	2.524752107	0	0	2.524752107	0	0	0	1178	185	192	West Adams - Baldwin Hills - Leimert		Lower
LOS ANGELES	3698 S CRENSHAW BLVD	90016	5033001027	Community Commercial	C2-2D-SP	0	108	0.20465379	Commercial - Commercial - Vacant Land	YES - Current	NO - Privately-Owned	Available	Used in Two Consecutive Prior Housing Elements - Vacant	0.233957589	0	0	0.233957589	0	0	0	1178	185	144	West Adams - Baldwin Hills - Leimert		Lower
LOS ANGELES	3690 S CRENSHAW BLVD	90016	5033001028	Community Commercial	C2-2D-SP	0	108	0.172179222	Commercial - Commercial - Vacant Land	YES - Current	NO - Privately-Owned	Available	Used in Two Consecutive Prior Housing Elements - Vacant	0.257560541	0	0	0.257560541	0	0	0	1178	185	121	West Adams - Baldwin Hills - Leimert		Lower
LOS ANGELES	3684 S CRENSHAW BLVD	90016	5033001029	Community Commercial	C2-2D-SP	0	108	0.1721821	Commercial - Commercial - Vacant Land	YES - Current	NO - Privately-Owned	Available	Used in Two Consecutive Prior Housing Elements - Vacant	0.257560541	0	0	0.257560541	0	0	0	1178	185	96	West Adams - Baldwin Hills - Leimert		Lower
LOS ANGELES	3680 S CRENSHAW BLVD	90016	5033001030	Community Commercial	C2-2D-SP	0	108	0.172178505	Commercial - Commercial - Vacant Land	YES - Current	NO - Privately-Owned	Available	Used in Two Consecutive Prior Housing Elements - Vacant	0.257560541	0	0	0.257560541	0	0	0	1178	185	75	West Adams - Baldwin Hills - Leimert		Lower
LOS ANGELES	3668 S CRENSHAW BLVD	90016	5033001032	Community Commercial	C2-2D-SP	0	108	0.172180297	Commercial - Commercial - Vacant Land	YES - Current	NO - Privately-Owned	Available	Used in Two Consecutive Prior Housing Elements - Vacant	0.257560541	0	0	0.257560541	0	0	0	1178	185	34	West Adams - Baldwin Hills - Leimert		Lower
LOS ANGELES	3662 S CRENSHAW BLVD	90016	5033001033	Community Commercial	C2-2D-SP	0	108	0.171659719	Commercial - Commercial - Vacant Land	YES - Current	NO - Privately-Owned	Available	Not Used in Prior Housing Element	0.257560541	0	0	0.257560541	0	0	0	1178	185	18	West Adams - Baldwin Hills - Leimert		Lower
LOS ANGELES	3656 S CRENSHAW BLVD	90016	5033001034	Community Commercial	C2-2D-SP	0	108	0.172180183	Commercial - Commercial - Vacant Land	YES - Current	NO - Privately-Owned	Available	Used in Two Consecutive Prior Housing Elements - Vacant	0.257560541	0	0	0.257560541	0	0	0	1208	185	1515	West Adams - Baldwin Hills - Leimert		Lower
LOS ANGELES	3650 S CRENSHAW BLVD	90016	5033001035	Community Commercial	C2-2D-SP	0	108	0.233166559	Commercial - Commercial - Vacant Land	YES - Current	NO - Privately-Owned	Available	Used in Two Consecutive Prior Housing Elements - Vacant	0.246218255	0	0	0.246218255	0	0	0	1208	185	1496	West Adams - Baldwin Hills - Leimert		Lower
LOS ANGELES	3734 S CRENSHAW BLVD	90016	5033001039	Community Commercial	C2-2D-SP	0	108	4.056694612	Commercial - Shopping Center (Neighborhood, Community) - One Story	YES - Current	NO - Privately-Owned	Available	Not Used in Prior Housing Element	0	0	5.353955245	5.353955245	0	0	0	1178	185	240	West Adams - Baldwin Hills - Leimert		Above Moderate
LOS ANGELES			5033001039	Community Commercial	C2-2D-SP	0	108	0.360994491	Commercial - Shopping Center (Neighborhood, Community) - One Story	YES - Current	NO - Privately-Owned	Available	Not Used in Prior Housing Element	0.14302089	0	0	0.14302089	0	0	0	1178	185	1310	West Adams - Baldwin Hills - Leimert		Lower
LOS ANGELES			5033001041	Community Commercial	C2-2D-SP	0	108	0.559875606	Commercial - Commercial - Vacant Land	YES - Current	NO - Privately-Owned	Available	Not Used in Prior Housing Element	0.305919662	0	0	0.305919662	0	0	0	1178	185	1311	West Adams - Baldwin Hills - Leimert		Lower
LOS ANGELES			5033001041	Community Commercial	C2-2D-SP	0	108	1.094109258	Commercial - Commercial - Vacant Land	YES - Current	NO - Privately-Owned	Available	Not Used in Prior Housing Element	1.278922927	0	0	1.278922927	0	0	0	1178	185	95	West Adams - Baldwin Hills - Leimert		Lower
LOS ANGELES	3416 W COLISEUM ST	90018	5033002001	Low Medium II Residential	RD1.5-1	0	29	0.207839219	Residential - Five or More Units or Apartments (Any Combination) - 4 Stories or Less	YES - Current	NO - Privately-Owned	Available	Not Used in Prior Housing Element	0	0.062784719	0	0.062784719	7	0	0	1178	185	416	West Adams - Baldwin Hills - Leimert	Yes	Moderate
LOS ANGELES	3766 S BRONSON AVE	90018	5033002002	Low Medium II Residential	RD1.5-1	0	29	0.209073707	Residential - Five or More Units or Apartments (Any Combination) - 4 Stories or Less	YES - Current	NO - Privately-Owned	Available	Not Used in Prior Housing Element	0	0.062784719	0	0.062784719	7	0	0	1178	185	448	West Adams - Baldwin Hills - Leimert	Yes	Moderate
LOS ANGELES	3774 S BRONSON AVE	90018	5033002003	Low Medium II Residential	RD1.5-1	0	29	0.209074037	Residential - Five or More Units or Apartments (Any Combination) - 4 Stories or Less	YES - Current	NO - Privately-Owned	Available	Not Used in Prior Housing Element	0	0.073008093	0	0.073008093	6	0	0	1178	185	472	West Adams - Baldwin Hills - Leimert	Yes	Moderate
LOS ANGELES	3780 S BRONSON AVE	90018	5033002004	Low Medium II Residential	RD1.5-1	0	29	0.209075194	Residential - Five or More Units or Apartments (Any Combination) - 4 Stories or Less	YES - Current	NO - Privately-Owned	Available	Not Used in Prior Housing Element	0	0.073008093	0	0.073008093	6	0	0	1178	185	502	West Adams - Baldwin Hills - Leimert	Yes	Moderate
LOS ANGELES	3788 S BRONSON AVE	90018	5033002005	Low Medium II Residential	RD1.5-1	0	29	0.20907408	Residential - Five or More Units or Apartments (Any Combination) - 4 Stories or Less	YES - Current	NO - Privately-Owned	Available	Not Used in Prior Housing Element	0	0.073008093	0	0.073008093	6	0	0	1178	185	542	West Adams - Baldwin Hills - Leimert	Yes	Moderate
LOS ANGELES	3800 S BRONSON AVE	90008	5033002006	Low Medium II Residential	RD1.5-1	0	29	0.209073937	Residential - Five or More Units or Apartments (Any Combination) - 4 Stories or Less	YES - Current	NO - Privately-Owned	Available	Not Used in Prior Housing Element	0	0.07387733	0	0.07387733	6	0	0	1178	185	570	West Adams - Baldwin Hills - Leimert	Yes	Moderate
LOS ANGELES	3808 S BRONSON AVE	90008	5033002007	Low Medium II Residential	RD1.5-1	0	29	0.209074486	Residential - Five or More Units or Apartments (Any Combination) - 4 Stories or Less	YES - Current	NO - Privately-Owned	Available	Not Used in Prior Housing Element	0	0.07387733	0	0.07387733	6	0	0	1178	185	594	West Adams - Baldwin Hills - Leimert	Yes	Moderate
LOS ANGELES	3814 S BRONSON AVE	90008	5033002008	Low Medium II Residential	RD1.5-1	0	29	0.209073977	Residential - Five or More Units or Apartments (Any Combination) - 4 Stories or Less	YES - Current	NO - Privately-Owned	Available	Not Used in Prior Housing Element	0	0.07387733	0	0.07387733	6	0	0	1178	185	639	West Adams - Baldwin Hills - Leimert	Yes	Moderate
LOS ANGELES	3820 S BRONSON AVE	90008	5033002009	Low Medium II Residential	RD1.5-1	0	29	0.209075304	Residential - Five or More Units or Apartments (Any Combination) - 4 Stories or Less	YES - Current	NO - Privately-Owned	Available	Not Used in Prior Housing Element	0	0.07387733	0	0.07387733	6	0	0	1178	185	667	West Adams - Baldwin Hills - Leimert	Yes	Moderate
LOS ANGELES	3828 S BRONSON AVE	90008	5033002010	Low Medium II Residential	RD1.5-1	0	29	0.2090743	Residential - Five or More Units or Apartments (Any Combination) - 4 Stories or Less	YES - Current	NO - Privately-Owned	Available	Not Used in Prior Housing Element	0	0.07387733	0	0.07387733	6	0	0	1178	185	693	West Adams - Baldwin Hills - Leimert	Yes	Moderate
LOS ANGELES	3834 S BRONSON AVE	90008	5033002011	Low Medium II Residential	RD1.5-1	0	29	0.209074868	Residential - Five or More Units or Apartments (Any Combination) - 4 Stories or Less	YES - Current	NO - Privately-Owned	Available	Not Used in Prior Housing Element	0	0.07387733	0	0.07387733	6	0	0	1178	185	734	West Adams - Baldwin Hills - Leimert	Yes	Moderate
LOS ANGELES	3842 S BRONSON AVE	90008	5033002012	Low Medium II Residential	RD1.5-1	0	29	0.209072745	Residential - Five or More Units or Apartments (Any Combination) - 4 Stories or Less	YES - Current	NO - Privately-Owned	Available	Not Used in Prior Housing Element	0	0.06353608	0	0.06353608	7	0	0	1178	185	762	West Adams - Baldwin Hills - Leimert	Yes	Moderate
LOS ANGELES	3848 S BRONSON

LOS ANGELES	3883 S BRONSON AVE	90008	5033003001	Community Commercial	C2-1-SP	0	108	0.268390245	Commercial - Office Building	YES - Current	NO - Privately-Owned	Available	Used in Prior Housing Element - Non-Vacant	0.102459273	0	0	0.102459273	0	0	0	1178	185	965	West Adams - Baldwin Hills - Leimert					Lower
LOS ANGELES	3894 S CRENSHAW BLVD	90008	5033003001	Community Commercial	C2-1-SP	0	108	0.289664147	Commercial - Office Building	YES - Current	NO - Privately-Owned	Available	Used in Prior Housing Element - Non-Vacant	0.10656776	0	0	0.10656776	0	0	0	1178	185	991	West Adams - Baldwin Hills - Leimert					Lower
LOS ANGELES	3866 S CRENSHAW BLVD	90008	5033003002	Community Commercial	C2-1-SP	0	108	0.454957611	Commercial - Restaurant, Cocktail Lounge - Restaurant, Cocktail Lounge, Tavern - One Story	YES - Current	NO - Privately-Owned	Available	Used in Prior Housing Element - Non-Vacant	0.123717281	0	0	0.123717281	0	0	0	1178	185	878	West Adams - Baldwin Hills - Leimert					Lower
LOS ANGELES	3882 S CRENSHAW BLVD	90008	5033003002	Community Commercial	C2-1-SP	0	108	0.253952648	Commercial - Restaurant, Cocktail Lounge - Restaurant, Cocktail Lounge, Tavern - One Story	YES - Current	NO - Privately-Owned	Available	Used in Prior Housing Element - Non-Vacant	0.101999542	0	0	0.101999542	0	0	0	1178	185	918	West Adams - Baldwin Hills - Leimert					Lower
LOS ANGELES	3886 S CRENSHAW BLVD	90008	5033003002	Community Commercial	C2-1-SP	0	108	0.258496796	Commercial - Restaurant, Cocktail Lounge - Restaurant, Cocktail Lounge, Tavern - One Story	YES - Current	NO - Privately-Owned	Available	Used in Prior Housing Element - Non-Vacant	0.101999542	0	0	0.101999542	0	0	0	1178	185	941	West Adams - Baldwin Hills - Leimert					Lower
LOS ANGELES	3848 S CRENSHAW BLVD	90008	5033003003	Community Commercial	C2-1-SP	0	108	0.252703302	Commercial - Store Combination - Store and Office Combination - One Story	YES - Current	NO - Privately-Owned	Available	Used in Prior Housing Element - Non-Vacant	0.099915996	0	0	0.099915996	0	0	0	1178	185	775	West Adams - Baldwin Hills - Leimert					Lower
LOS ANGELES	3854 S CRENSHAW BLVD	90008	5033003003	Community Commercial	C2-1-SP	0	108	0.252713336	Commercial - Store Combination - Store and Office Combination - One Story	YES - Current	NO - Privately-Owned	Available	Used in Prior Housing Element - Non-Vacant	0.099915996	0	0	0.099915996	0	0	0	1178	185	799	West Adams - Baldwin Hills - Leimert					Lower
LOS ANGELES	3860 S CRENSHAW BLVD	90008	5033003003	Community Commercial	C2-1-SP	0	108	0.454896863	Commercial - Store Combination - Store and Office Combination - One Story	YES - Current	NO - Privately-Owned	Available	Used in Prior Housing Element - Non-Vacant	0.123717281	0	0	0.123717281	0	0	0	1178	185	821	West Adams - Baldwin Hills - Leimert					Lower
LOS ANGELES	3810 S CRENSHAW BLVD	90008	5033003005	Community Commercial	C2-1-SP	0	108	0.328432225	Commercial - Bank, Savings and Loan - One Story	YES - Current	NO - Privately-Owned	Available	Used in Prior Housing Element - Non-Vacant	0.336025827	0	0	0.336025827	0	0	0	1178	185	617	West Adams - Baldwin Hills - Leimert					Lower
LOS ANGELES	3828 S CRENSHAW BLVD	90008	5033003016	Community Commercial	C2-1-SP	0	108	0.252673523	Commercial - Office Building - One Story	YES - Current	NO - Privately-Owned	Available	Not Used in Prior Housing Element	0.129726076	0	0	0.129726076	0	0	0	1178	185	709	West Adams - Baldwin Hills - Leimert					Lower
LOS ANGELES	3832 S CRENSHAW BLVD	90008	5033003016	Community Commercial	C2-1-SP	0	108	0.252683567	Commercial - Office Building - One Story	YES - Current	NO - Privately-Owned	Available	Not Used in Prior Housing Element	0.129726076	0	0	0.129726076	0	0	0	1178	185	730	West Adams - Baldwin Hills - Leimert					Lower
LOS ANGELES	3840 S CRENSHAW BLVD	90008	5033003016	Community Commercial	C2-1-SP	0	108	0.252693248	Commercial - Office Building - One Story	YES - Current	NO - Privately-Owned	Available	Not Used in Prior Housing Element	0.129726076	0	0	0.129726076	0	0	0	1178	185	751	West Adams - Baldwin Hills - Leimert					Lower
LOS ANGELES			5033003016	Community Commercial	C2-1-SP	0	108	0.17686948	Commercial - Office Building - One Story	YES - Current	NO - Privately-Owned	Available	Not Used in Prior Housing Element	0.10537639	0	0	0.10537639	0	0	0	1178	185	690	West Adams - Baldwin Hills - Leimert					Lower
LOS ANGELES	3818 S CRENSHAW BLVD	90008	5033003017	Community Commercial	C2-1-SP	0	108	0.07579052	Commercial - Store - One Story	YES - Current	NO - Privately-Owned	Available	Not Used in Prior Housing Element	0.056069549	0	0	0.056069549	0	0	0	1178	185	643	West Adams - Baldwin Hills - Leimert					Lower
LOS ANGELES	3824 S CRENSHAW BLVD	90008	5033003017	Community Commercial	C2-1-SP	0	108	0.075794394	Commercial - Store - One Story	YES - Current	NO - Privately-Owned	Available	Not Used in Prior Housing Element	0.056069549	0	0	0.056069549	0	0	0	1178	185	686	West Adams - Baldwin Hills - Leimert					Lower
LOS ANGELES	3825 S BRONSON AVE	90008	5033003017	Community Commercial	C2-1-SP	0	108	0.252654152	Commercial - Store - One Story	YES - Current	NO - Privately-Owned	Available	Not Used in Prior Housing Element	0.129726076	0	0	0.129726076	0	0	0	1178	185	661	West Adams - Baldwin Hills - Leimert					Lower
LOS ANGELES	3770 S CRENSHAW BLVD	90016	5033003019	Community Commercial	C2-1-SP	0	108	1.424282605	Industrial - Warehousing, Distribution, Storage - Public Storage - Mini Warehouse - One Story	YES - Current	NO - Privately-Owned	Available	Not Used in Prior Housing Element	7.528865343	0	0	7.528865343	0	0	0	1178	185	421	West Adams - Baldwin Hills - Leimert					Lower
LOS ANGELES	3800 S CRENSHAW BLVD	90008	5033003020	Community Commercial	C2-1-SP	0	108	0.608518769	Commercial - Office Building - One Story	YES - Current	NO - Privately-Owned	Available	Not Used in Prior Housing Element	0.156997731	0	0	0.156997731	0	0	0	1178	185	545	West Adams - Baldwin Hills - Leimert					Lower
LOS ANGELES	3966 S CRENSHAW BLVD	90008	5033004003	Community Commercial	R3-1-SP	0	54	0.100553301	Residential - Five or More Units or Apartments (Any Combination) - 4 Stories or Less	YES - Current	NO - Privately-Owned	Available	Not Used in Prior Housing Element	0	0	0.358030051	0.358030051	8	0	0	1178	185	1297	West Adams - Baldwin Hills - Leimert	Yes			Above Moderate
LOS ANGELES	3968 S CRENSHAW BLVD	90008	5033004003	Community Commercial	R3-1-SP	0	54	0.167856644	Residential - Five or More Units or Apartments (Any Combination) - 4 Stories or Less	YES - Current	NO - Privately-Owned	Available	Not Used in Prior Housing Element	0	0	0.557619268	0.557619268	8	0	0	1178	185	1305	West Adams - Baldwin Hills - Leimert	Yes			Above Moderate
LOS ANGELES	3958 S CRENSHAW BLVD	90008	5033004004	Community Commercial	R3-1-SP	0	54	0.167587431	Residential - Five or More Units or Apartments (Any Combination) - 4 Stories or Less	YES - Current	NO - Privately-Owned	Available	Not Used in Prior Housing Element	0	0	0.589967439	0.589967439	8	0	0	1178	185	1271	West Adams - Baldwin Hills - Leimert	Yes			Above Moderate
LOS ANGELES	3912 S CRENSHAW BLVD	90008	5033004007	Community Commercial	R3-1-SP	0	54	0.134071063	Residential - Four Units (Any Combination) - 4 Stories or Less	YES - Current	NO - Privately-Owned	Available	Not Used in Prior Housing Element	0	0	0.495251897	0.495251897	4	0	0	1178	185	1082	West Adams - Baldwin Hills - Leimert	Yes			Above Moderate
LOS ANGELES	3904 S CRENSHAW BLVD	90008	5033004008	Community Commercial	R3-1-SP	0	54	0.134069733	Residential - Four Units (Any Combination) - 4 Stories or Less	YES - Current	NO - Privately-Owned	Available	Not Used in Prior Housing Element	0	0	0.495251897	0.495251897	4	0	0	1178	185	1055	West Adams - Baldwin Hills - Leimert	Yes			Above Moderate
LOS ANGELES	3520 W 39TH ST	90008	5033004009	Community Commercial	R3-1-SP	0	54	0.165612276	Residential - Four Units (Any Combination) - 4 Stories or Less	YES - Current	NO - Privately-Owned	Available	Not Used in Prior Housing Element	0	0	0.5861444	0.5861444	4	0	0	1178	185	1016	West Adams - Baldwin Hills - Leimert	Yes			Above Moderate
LOS ANGELES	3555 W MARTIN LUTHER KING, JR BLVD	90008	5033004035	Community Commercial	C2-2D-SP	0	108	0.050618861	Commercial - Restaurant, Cocktail Lounge - Fast Food - Auto Oriented - One Story	YES - Current	NO - Privately-Owned	Available	Not Used in Prior Housing Element	0	0	0.005898918	0.005898918	1	0	0	1148	185	1263	West Adams - Baldwin Hills - Leimert					Above Moderate
LOS ANGELES	4034 S CRENSHAW BLVD	90008	5033004035	Community Commercial	C2-2D-SP	0	108	0.451615845	Commercial - Restaurant, Cocktail Lounge - Fast Food - Auto Oriented - One Story	YES - Current	NO - Privately-Owned	Available	Not Used in Prior Housing Element	0.184859053	0	0	0.184859053	1	0	0	1148	185	179	West Adams - Baldwin Hills - Leimert					Lower
LOS ANGELES	4030 S CRENSHAW BLVD	90008	5033004900	Community Commercial	C2-2D-SP	0	108	0.695268474	Commercial - Parking Lot (Commercial Use Property) - Lots - Patron or Employee - One Story	YES - Current	NO - Privately-Owned	Available	Not Used in Prior Housing Element	0.52088492	0	0	0.52088492	0	0	0	1148	185	118	West Adams - Baldwin Hills - Leimert					Lower
LOS ANGELES			5033019002	Low II Residential	R1-1	0	1 unit per lot	0.055127799	Residential - Single Family Residence - Mills Act Property	YES - Current	NO - Privately-Owned	Available	Not Used in Prior Housing Element	0	0	0.050704277	0.050704277	0	0	0	1178	185	983	West Adams - Baldwin Hills - Leimert					Above Moderate
LOS ANGELES			5034001017	Low II Residential	R1-1	0	1 unit per lot	0.000157421	Residential - Single Family Residence - Vacant Land	YES - Current	NO - Privately-Owned	Available	Not Used in Prior Housing Element	0	0	0.165883434	0.165883434	0	0	0	1178	189	386	West Adams - Baldwin Hills - Leimert					Above Moderate
LOS ANGELES			5034003900	Low II Residential	R1-1	0	1 unit per lot	0.057343906	Miscellaneous - Government Owned Property	YES - Current	YES - City-Owned	Available	Not Used in Prior Housing Element	0	0	0.00051785	0.00051785	0	0	0	1148	185	213	West Adams - Baldwin Hills - Leimert					Above Moderate
LOS ANGELES			5034003900	Low II Residential	R1-1	0	1 unit per lot	0.059000186	Miscellaneous - Government Owned Property	YES - Current	YES - City-Owned	Available	Not Used in Prior Housing Element	0	0	0.000744078	0.000744078	0	0	0	1148	189	309	West Adams - Baldwin Hills - Leimert					Above Moderate
LOS ANGELES			5034004900	Low II Residential	R1-1	0	1 unit per lot	0.06198799	Miscellaneous - Government Owned Property	YES - Current	YES - City-Owned	Available	Not Used in Prior Housing Element	0	0	0.000744078	0.000744078	0	0	0	1148	189	310	West Adams - Baldwin Hills - Leimert					Above Moderate
LOS ANGELES			5034004900	Low II Residential	R1-1	0	1 unit per lot	0.062980912	Miscellaneous - Government Owned Property	YES - Current	YES - City-Owned	Available	Not Used in Prior Housing Element	0	0	0.000744078	0.000744078	0	0	0	1148	189	311	West Adams - Baldwin Hills - Leimert					Above Moderate
LOS ANGELES	3906 S HEPBURN AVE	90008	5034007028	Low II Residential	R1-1	0	1 unit per lot	0.137747425	Residential - Single Family Residence - Vacant Land	YES - Current	NO - Privately-Owned	Available	Not Used in Prior Housing Element	0	0	0.050930506	0.050930506	0	0	0	1178	189	1330	West Adams - Baldwin Hills - Leimert					Above Moderate
LOS ANGELES			5034007900	Low II Residential	R1-1	0	1 unit per lot	0.065939209	Miscellaneous - Government Owned Property	YES - Current	YES - City-Owned	Available	Not Used in Prior Housing Element	0	0	0.000744078	0.000744078	0	0	0	1148	189	312	West Adams - Baldwin Hills - Leimert					Above Moderate
LOS ANGELES			5034007900	Low II Residential	R1-1	0	1 unit per lot	0.066603911	Miscellaneous - Government Owned Property	YES - Current	YES - City-Owned	Available	Not Used in Prior Housing Element	0	0	0.000744078	0.000744078	0	0	0	1148	189	313	West Adams - Baldwin Hills - Leimert					Above Moderate
LOS ANGELES	4000 S 6TH AVE	90008	5034008032	Low II Residential	R1-1	0	1 unit per lot	0.068870394	Residential - Single Family Residence - Vacant Land	YES - Current	NO - Privately-Owned	Available	Not Used in Prior Housing Element	0	0	0.060083121	0.060083121	0	0	0	1148	189	212	West Adams - Baldwin Hills - Leimert					Above Moderate
LOS ANGELES	3940 S 6TH AVE	90008	5034008042	Low II Residential	R1-1	0	1 unit per lot	0.137749932	Residential - Single Family Residence - Vacant Land	YES - Current	NO - Privately-Owned	Available	Not Used in Prior Housing Element	0	0	0.040081945	0.040081945	0	0	0	1178	189	1580	West Adams - Baldwin Hills - Leimert					Above Moderate
LOS ANGELES			5034008900	Low II Residential	R1-1	0	1 unit per lot	0.066935335	Miscellaneous - Government Owned Property	YES - Current	YES - City-Owned	Available	Not Used in Prior Housing Element	0	0	0.000744078	0.000744078	0	0	0	1148	189	314	West Adams - Baldwin Hills - Leimert					Above Moderate
LOS ANGELES			5034008900	Low II Residential	R1-1	0	1 unit per lot	0.067140499	Miscellaneous - Government Owned Property	YES - Current	YES - City-Owned	Available	Not Used in Prior Housing Element	0	0	0.000744078	0.000744078	0	0	0	1148	189	317	West Adams - Baldwin Hills - Leimert					Above Moderate
LOS ANGELES	4012 S SUTRO AVE	90008	5034009067	Low II Residential	R1-1	0	1 unit per lot	0.155675295	Commercial - Commercial - Vacant Land	YES - Current	NO - Privately-Owned	Available	Not Used in Prior Housing Element	0	0	0.001180359	0.001180359	0	0	0	1148	189	246	West Adams - Baldwin Hills - Leimert					Above Moderate
LOS ANGELES			5034009067	Low II Residential	R1-1	0	1 unit per lot	0.02829445	Commercial - Commercial - Vacant Land	YES - Current	NO - Privately-Owned	Available	Not Used in Prior Housing Element	0	0	0.001180359	0.001180359	0	0	0	1148	189	245	West Adams - Baldwin Hills - Leimert					Above Moderate
LOS ANGELES			5034009067	Low II Residential	R1-1	0	1 unit per lot	0.028297149	Commercial - Commercial - Vacant Land	YES - Current	NO - Privately-Owned	Available	Not Used in Prior Housing Element	0	0	0.001180359	0.001180359	0	0	0	1148	189	1755	West Adams - Baldwin Hills - Leimert					Above Moderate
LOS ANGELES	2601 W MARTIN LUTHER KING, JR BLVD	90008	5034009072	Neighborhood Commercial	C2-1VL-CPIO	0	54	0.139236518	Commercial - Store Combination - Store and Office Combination - One Story	YES - Current	NO - Privately-Owned	Available	Used in Prior Housing Element - Non-Vacant	0.105680501	0	0	0.105680501	0	0	0	1148	189	291	West Adams - Baldwin Hills - Leimert					Lower
LOS ANGELES			5034009072	Neighborhood Commercial	C2-1VL-CPIO	0	54	0.007261865	Commercial - Store Combination - Store and Office Combination - One Story	YES - Current	NO - Privately-Owned	Available	Used in Prior Housing Element - Non-Vacant	0	0	0.012377545	0.012377545	0	0	0	1148	189	1765	West Adams - Baldwin Hills - Leimert					Above Moderate
LOS ANGELES	2609 W MARTIN LUTHER KING, JR BLVD	90008	5034009073	Neighborhood Commercial	C2-1VL-CPIO	0	54	0.137807554	Commercial - Store - One Story	YES - Current	NO - Privately-Owned	Available	Used in Prior Housing Element - Non-Vacant	0.105680501	0	0	0.105680501	0	0	0	1148	189	290	West Adams - Baldwin Hills - Leimert					Lower
LOS ANGELES			5034009073	Neighborhood Commercial	C2-1VL-CPIO	0	54	0.011478602	Commercial - Store - One Story	YES - Current	NO - Privately-Owned	Available	Used in Prior Housing Element - Non-Vacant	0	0	0.012377545	0.012377545	0	0	0	1148	189	1763	West Adams - Baldwin Hills - Leimert					Above Moderate
LOS ANGELES	2611 W MARTIN LUTHER KING, JR BLVD	90008	5034009074	Neighborhood Commercial	C2-1VL-CPIO	0	54	0.137819453	Commercial - Commercial - Vacant Land	YES - Current	NO - Privately-Owned	Available	Not Used in Prior Housing Element	0.008285517	0	0	0.008285517	0	0	0	1148	189	289	West Adams - Baldwin Hills - Leimert					Lower
LOS ANGELES			5034009074	Neighborhood Commercial	C2-1VL-CPIO	0	54	0.011478472	Commercial - Commercial - Vacant Land	YES - Current	NO - Privately-Owned	Available	Not Used in Prior Housing Element	0	0	0.001180359	0.001180359	0	0	0	1148	189	1762	West Adams - Baldwin Hills - Leimert					Above Moderate
LOS ANGELES	2619 W MARTIN LUTHER KING, JR BLVD	90008	5034009075	Neighborhood Commercial	C2-1VL-CPIO	0	54	0.137820318	Commercial - Commercial - Vacant Land	YES - Current	NO - Privately-Owned	Available	Not Used in Prior Housing Element	0.070510005	0	0	0.070510005	0	0	0	1148	189	288	West Adams - Baldwin Hills - Leimert					Lower
LOS ANGELES	2703 W MARTIN LUTHER KING, JR BLVD	90008	5034009075	Neighborhood Commercial	C2-1VL-CPIO	0	54	0.137820318	Commercial - Commercial - Vacant Land	YES - Current	NO - Privately-Owned	Available	Not Used in Prior Housing Element	0.070510005	0	0	0.070510005	0	0	0	1148	189	287	West Adams - Baldwin Hills - Leimert					Lower
LOS ANGELES			5034009075	Neighborhood Commercial	C2-1VL-CPIO	0	54	0.022957394	Commercial - Commercial - Vacant Land	YES - Current	NO - Privately-Owned	Available	Not Used in Prior Housing Element	0	0	0.051926661	0.051926661	0	0	0	1148	189	1754	West Adams - Baldwin Hills - Leimert					Above Moderate
LOS ANGELES	2707 W MARTIN LUTHER KING, JR BLVD	90008	5034009076	Neighborhood Commercial	C2-1VL-CPIO	0	54	0.133520809	Commercial - Commercial - Vacant Land	YES - Current	NO - Privately-Owned	Available	Not Used in Prior Housing Element	0.013952424	0	0	0.013952424	0	0	0	1148	189	286	West Adams - Baldwin Hills - Leimert					Lower
LOS ANGELES			5034009076	Neighborhood Commercial	C2-1VL-CPIO	0	54	0.011962503	Commercial - Commercial - Vacant Land	YES - Current	NO - Privately-Owned	Available	Not Used in Prior Housing Element	0	0	0.000755983	0.000755983	0	0	0	1148	189	1758	West Adams - Baldwin Hills - Leimert					Above Moderate
LOS ANGELES	2719 W MARTIN LUTHER KING, JR BLVD	90008	5034009077	Neighborhood Commercial	C2-1VL-CPIO	0	54	0.293963324	Commercial - Commercial - Vacant Land	YES - Current	NO - Privately-Owned	Available	Not Used in Prior Housing Element	0.047597354	0	0	0.047597354	0	0	0	1148	189	292	West Adams - Baldwin Hills - Leimert					Lower
LOS ANGELES			5034009077	Neighborhood Commercial	C2-1VL-CPIO	0	54	0.028249758	Commercial - Commercial - Vacant Land	YES - Current	NO - Privately-Owned	Available	Not Used in Prior Housing Element	0	0	0.002988352	0.002988352	0	0	0	1148	189	1756	West Adams - Baldwin Hills - Leimert					Above Moderate
LOS ANGELES			5034010001	Low II Residential	R1-1	0	1 unit per lot	0.05025772	Residential - Single Family Residence - Vacant Land	YES - Current	NO - Privately-Owned	Available	Not Used in Prior Housing Element	0	0	0.050930506	0.050930506	0	0	0	1178	189	1055	West Adams - Baldwin Hills - Leimert					Above Moderate
LOS ANGELES			5034010002	Low II Residential	R1-1	0	1 unit per lot	0.049243564	Residential - Single Family Residence - Vacant Land	YES - Current	NO - Privately-Owned	Available	Not Used in Prior Housing Element	0	0	0.050930506	0.050930506	0	0	0	1178	189	1114	West Adams - Baldwin Hills - Leimert					Above Moderate
LOS ANGELES			5034010005	Low II Residential	R1-1	0	1 unit per lot	0.046201518	Residential - Single Family Residence - Vacant Land	YES - Current	NO - Privately-Owned	Available	Not Used in Prior Housing Element	0	0	0.050930506	0.050930506	0	0	0	1178	189	1158	West Adams - Baldwin Hills - Leimert					Above Moderate
LOS ANGELES			5034010006	Low II Residential	R1-1	0	1 unit per lot	0.04518765	Residential - Single Family Residence - Vacant Land	YES - Current	NO - Privately-Owned	Available	Not Used in Prior Housing Element	0	0	0.050930506	0.050930506	0	0	0	1178	189	1158	West Adams - Baldwin Hills - Leimert					Above Moderate
LOS ANGELES			5034010007	Low II Residential	R1-1	0	1 unit per lot	0.044173851	Residential - Single Family Residence - Vacant Land	YES - Current	NO - Privately-Owned	Available	Not Used in Prior Housing Element	0	0	0.050930506	0.050930506	0	0	0	1178	189	1177	West Adams - Baldwin Hills - Leimert					Above Moderate
LOS ANGELES			5034010008	Low II Residential	R1-1	0	1 unit per lot	0.043160052	Residential - Single Family Residence - Vacant Land	YES - Current	NO - Privately-Owned	Available	Not Used in Prior Housing Element	0	0	0.050930506	0.050930506	0	0	0	1178	189	1197	West Adams - Baldwin Hills - Leimert					Above Moderate
LOS ANGELES			5034010010	Low II Residential	R1-1	0	1 unit per lot	0.043572991	Residential - Single Family Residence - Vacant Land	YES - Current	NO - Privately-Owned	Available	Not Used in Prior Housing Element	0	0	0.050930506	0.050930506	0	0	0	1178	189	1259	West Adams - Baldwin Hills - Leimert					Above Moderate
LOS ANGELES	4020 S ROXTON AVE	90008	5034015019	Neighborhood Commercial	C2-1VL-CPIO	0	54	0.386509173	Institutional - Church - One Story	YES - Current	NO - Privately-Owned	Available	Used in Prior Housing Element - Non-Vacant	0.040318497	0	0	0.040318497	0	0	0	1148	189	247	West Adams - Baldwin Hills - Leimert					Lower
LOS ANGELES	4001 S 3RD AVE	90008	5034015028	Low II Residential	R1-1	0	1 unit per lot	0.119379877	Residential - Single Family Residence - Vacant Land	YES - Current	NO - Privately-Owned	Available	Not Used in Prior Housing Element	0	0	0.040081945	0.040081945	0	0	0	1148	189	211	West Adams - Baldwin Hills - Leimert					Above Moderate
LOS ANGELES	3975 S 3RD AVE	90008	5034015029	Low II Residential	R1-1	0	1 unit per lot	0.119378946	Residential - Single Family Residence - Vacant Land	YES - Current	NO - Privately-Owned	Available	Not Used in Prior Housing Element	0	0	0.040081945	0.040081945	0	0	0	1148	189	172	West Adams - Baldwin Hills - Leimert					Above Moderate
LOS ANGELES	2515 W MARTIN LUTHER KING, JR BLVD	90008	5034015055	Neighborhood Commercial	C2-1VL-CPIO	0	54	0.247843711	Institutional - Homes for Aged and Others - One Story	YES - Current	NO - Privately-Owned	Available	Not Used in Prior Housing Element	0	0	0.043102631	0.043102631	6	0	0	1148	189	1753	West Adams - Baldwin Hills - Leimert	Yes			Above Moderate
LOS ANGELES	4025 S 3RD AVE	90008	5034015056	Neighborhood Commercial	C2-1VL-CPIO	0	54	0.14214915	Commercial - Professional Building - One Story	YES - Current	NO - Privately-Owned	Available	Used in Prior Housing Element - Non-Vacant	0.105045974	0	0	0.105045974	0	0	0	1148	189	320	West Adams - Baldwin Hills - Leimert					Lower
LOS ANGELES	2405 W MARTIN LUTHER KING, JR BLVD	90008	5034018001	Neighborhood Commercial	C2-1VL-CPIO	0	54	0.156116247	Commercial - Store - One Story	YES - Current	NO - Privately-Owned	Available	Used in Prior Housing Element - Non-Vacant	0.034674072	0	0	0.034674072	0	0	0	1148	189	315	West Adams - Baldwin Hills - Leimert					Lower
LOS ANGELES	2415 W MARTIN LUTHER KING, JR BLVD	90008	5034018059	Neighborhood Commercial	C2-1VL-CPIO	0	54	0.147002221	Commercial - Restaurant, Cocktail Lounge - Restaurant, Cocktail Lounge, Tavern - One Story	YES - Current	NO - Privately-Owned	Available	Used in Prior Housing Element - Non-Vacant	0.044792607	0	0	0.044792607	0	0	0	1148	189	319	West Adams - Baldwin Hills - Leimert					Lower
LOS ANGELES	2301 W MARTIN LUTHER KING, JR BLVD	90008	5034019001	Community Commercial	C2-2D-CPIO	0	54	0.137575736	Commercial - Auto, Recreation Equipment, Construction Equipment Sales and Service - Auto Body Repair Shop - One Story	YES - Current	NO - Privately-Owned	Available	Used in Prior Housing Element - Non-Vacant	0.138474658	0	0	0.138474658	0	0	0	1148	189	318	West Adams - Baldwin Hills - Leimert					Lower
LOS ANGELES	4021 S ARLINGTON AVE	90008	5034019002	Community Commercial	C2-2D-CPIO	0	54	0.150453182	Commercial - Commercial - Vacant Land	YES - Current	NO - Privately-Owned	Available	Not Used in Prior Housing Element	0.103359207	0	0	0.103359207	0	0	0	1148	189	302	West Adams - Baldwin Hills - Leimert					Lower
LOS ANGELES	4020 S 2ND AVE	90008	5034019051	Low II Residential	R1-1	0	1 unit per lot	0.150214735	Commercial - Parking Lot (Commercial Use Property) - Lots - Patron or Employee - One Story	YES - Current	NO - Privately-Owned	Available	Not Used in Prior Housing Element	0	0	0.002845355	0.002845355	0	0	0	1148	189	301	West Adams - Baldwin Hills - Leimert					Above Moderate
LOS ANGELES	4024 S 2ND AVE	90008	5034019050	Neighborhood Commercial	C2-1VL-CPIO	0	54	0.145107172	Commercial - Office Building - One Story	YES - Current	NO - Privately-Owned	Available	Used in Prior Housing Element - Non-Vacant	0.014875028	0	0	0.014875028	0	0	0	1148	189	316	West Adams - Baldwin Hills - Leimert					Lower
LOS ANGELES			5035001013	Low II Residential	R1-1	0	1 unit per lot	0.047751868	Residential - Single Family Residence - Vacant Land	YES - Current	NO - Privately-Owned	Available	Not Used in Prior Housing Element	0	0	0.050930506	0.050930506	0	0	0	1178	189	921	West Adams - Baldwin Hills - Leimert					Above Moderate
LOS ANGELES	2113 W MARTIN LUTHER KING, JR BLVD	90008	5035004027	Neighborhood Commercial	C2-1VL-CPIO	0	54	0.09901227	Commercial - Store - One Story	YES - Current	NO - Privately-Owned	Available	Used in Prior Housing Element - Non-Vacant	0.038799796	0	0	0.038799796	0	0	0	1148	189	305	West Adams - Baldwin Hills - Leimert					Lower
LOS ANGELES	4025 S VAN NESS AVE	90062	5035004027	Neighborhood Commercial	C2-1VL-CPIO	0	54	0.151807359	Commercial - Store - One Story	YES - Current	NO - Privately-Owned	Available	Used in Prior Housing Element - Non-Vacant	0.052888018	0	0	0.052888018	0	0	0	1148	189	304	West Adams - Baldwin Hills - Leimert					Lower
LOS ANGELES	2215 W MARTIN LUTHER KING, JR BLVD	90008	5035004028	Community Commercial	C2-2D-CPIO	0	54	0.142589205	Commercial - Restaurant, Cocktail Lounge - Fast Food - Walk Up - One Story	YES - Current	NO - Privately-Owned	Available	Not Used in Prior Housing Element	0.063132088	0	0	0.063132088	1	0	0	1148	189	308	West Adams - Baldwin Hills - Leimert			

LOS ANGELES	3757 S 3RD AVE	90018	5042007018	Low Medium II Residential	RD1.5-1	0	29	0.112665015	Residential - Double, Duplex, or Two Units - 4 Stories or Less	YES - Current	NO - Privately-Owned	Available	Not Used in Prior Housing Element	0	0.157274377	0	0.157274377	2	3*	3*	1178189	447	West Adams - Baldwin Hills - Leimert	Yes	Moderate
LOS ANGELES	3761 1/2 S 3RD AVE	90018	5042007019	Low Medium II Residential	RD1.5-1	0	29	0.10007205	Residential - Double, Duplex, or Two Units - 4 Stories or Less	YES - Current	NO - Privately-Owned	Available	Not Used in Prior Housing Element	0	0	0.100028241	0.100028241	2	2*	2*	1178189	469	West Adams - Baldwin Hills - Leimert	Yes	Above Moderate
LOS ANGELES	3767 S 3RD AVE	90018	5042007020	Low Medium II Residential	RD1.5-1	0	29	0.087475048	Residential - Double, Duplex, or Two Units - 4 Stories or Less	YES - Current	NO - Privately-Owned	Available	Not Used in Prior Housing Element	0	0	0.100028241	0.100028241	2	2*	2*	1178189	495	West Adams - Baldwin Hills - Leimert	Yes	Above Moderate
LOS ANGELES	3769 S 3RD AVE	90018	5042007021	Low Medium II Residential	RD1.5-1	0	29	0.074880479	Residential - Double, Duplex, or Two Units - 4 Stories or Less	YES - Current	NO - Privately-Owned	Available	Not Used in Prior Housing Element	0	0	0.183095688	0.183095688	2	2*	2*	1178189	517	West Adams - Baldwin Hills - Leimert	Yes	Above Moderate
LOS ANGELES	3771 S 3RD AVE	90018	5042007022	Low Medium II Residential	RD1.5-1	0	29	0.041650555	Residential - Single Family Residence - Vacant Land	YES - Current	NO - Privately-Owned	Available	Not Used in Prior Housing Element	0	0	0.15017494	0.15017494	0	1*	1*	1178189	534	West Adams - Baldwin Hills - Leimert		Above Moderate
LOS ANGELES	3768 S 4TH AVE	90018	5042007024	Low Medium II Residential	RD1.5-1	0	29	0.091828507	Residential - Double, Duplex, or Two Units - 4 Stories or Less	YES - Current	NO - Privately-Owned	Available	Not Used in Prior Housing Element	0	0	0.006380113	0.006380113	2	2*	2*	1178189	515	West Adams - Baldwin Hills - Leimert	Yes	Above Moderate
LOS ANGELES	3764 S 4TH AVE	90018	5042007025	Low Medium II Residential	RD1.5-1	0	29	0.091829352	Residential - Single Family Residence	YES - Current	NO - Privately-Owned	Available	Not Used in Prior Housing Element	0	0	0.076375479	0.076375479	1	2*	2*	1178189	494	West Adams - Baldwin Hills - Leimert		Above Moderate
LOS ANGELES	3760 S 4TH AVE	90018	5042007026	Low Medium II Residential	RD1.5-1	0	29	0.09182914	Residential - Single Family Residence	YES - Current	NO - Privately-Owned	Available	Not Used in Prior Housing Element	0	0	0.076375479	0.076375479	1	2*	2*	1178189	470	West Adams - Baldwin Hills - Leimert		Above Moderate
LOS ANGELES	3756 S 4TH AVE	90018	5042007027	Low Medium II Residential	RD1.5-1	0	29	0.091829208	Residential - Single Family Residence	YES - Current	NO - Privately-Owned	Available	Not Used in Prior Housing Element	0	0	0.076375479	0.076375479	1	2*	2*	1178189	449	West Adams - Baldwin Hills - Leimert		Above Moderate
LOS ANGELES	3752 1/2 S 4TH AVE	90018	5042007028	Low Medium II Residential	RD1.5-1	0	29	0.091829069	Residential - Double, Duplex, or Two Units - 4 Stories or Less	YES - Current	NO - Privately-Owned	Available	Not Used in Prior Housing Element	0	0	0.100028241	0.100028241	2	2*	2*	1178189	424	West Adams - Baldwin Hills - Leimert	Yes	Above Moderate
LOS ANGELES	3746 S 4TH AVE	90018	5042007029	Low Medium II Residential	RD1.5-1	0	29	0.091827781	Residential - Single Family Residence	YES - Current	NO - Privately-Owned	Available	Not Used in Prior Housing Element	0	0	0.076375479	0.076375479	1	2*	2*	1178189	395	West Adams - Baldwin Hills - Leimert		Above Moderate
LOS ANGELES	3742 S 4TH AVE	90018	5042007030	Low Medium II Residential	RD1.5-1	0	29	0.091830227	Residential - Single Family Residence	YES - Current	NO - Privately-Owned	Available	Not Used in Prior Housing Element	0	0	0.076375479	0.076375479	1	2*	2*	1178189	373	West Adams - Baldwin Hills - Leimert		Above Moderate
LOS ANGELES	3736 S ROXTON AVE	90018	5042007031	Low Medium II Residential	RD1.5-1	0	29	0.091828176	Residential - Single Family Residence	YES - Current	NO - Privately-Owned	Available	Not Used in Prior Housing Element	0	0	0.076375479	0.076375479	1	2*	2*	1178189	347	West Adams - Baldwin Hills - Leimert		Above Moderate
LOS ANGELES	3734 S 4TH AVE	90018	5042007032	Low Medium II Residential	RD1.5-1	0	29	0.062254385	Residential - Single Family Residence	YES - Current	NO - Privately-Owned	Available	Not Used in Prior Housing Element	0	0	0.003021237	0.003021237	1	1*	1*	1178189	321	West Adams - Baldwin Hills - Leimert		Above Moderate
LOS ANGELES	2323 W EXPOSITION BLVD	90018	5042007033	Hybrid Industrial	CM-1VL-HPOZ-CPIO	0	54	0.064153294	Commercial - Professional Building - Veterinary Hospital, Clinic - One Story	YES - Current	NO - Privately-Owned	Available	Not Used in Prior Housing Element	0	0	0.010516256	0.010516256	0	0	0	1178189	241	West Adams - Baldwin Hills - Leimert		Above Moderate
LOS ANGELES	3739 S 3RD AVE	90018	5042007034	Low Medium II Residential	RD1.5-1	0	29	0.156578942	Residential - Double, Duplex, or Two Units - 4 Stories or Less	YES - Current	NO - Privately-Owned	Available	Not Used in Prior Housing Element	0	0.203562841	0	0.203562841	2	0	0	1178189	344	West Adams - Baldwin Hills - Leimert	Yes	Moderate
LOS ANGELES	3745 S 3RD AVE	90018	5042007035	Low Medium II Residential	RD1.5-1	0	29	0.146245577	Residential - Single Family Residence	YES - Current	NO - Privately-Owned	Available	Not Used in Prior Housing Element	0	0.275599098	0	0.275599098	1	0	0	1178189	366	West Adams - Baldwin Hills - Leimert		Moderate
LOS ANGELES	3752 S 3RD AVE	90018	5042008004	Low Medium II Residential	RD2-1	0	21	0.110292197	Residential - Double, Duplex, or Two Units - 4 Stories or Less	YES - Current	NO - Privately-Owned	Available	Not Used in Prior Housing Element	0	0	0.100028241	0.100028241	2	2*	2*	1178189	460	West Adams - Baldwin Hills - Leimert	Yes	Above Moderate
LOS ANGELES	3756 S 3RD AVE	90018	5042008005	Low Medium II Residential	RD2-1	0	21	0.110295348	Residential - Single Family Residence	YES - Current	NO - Privately-Owned	Available	Not Used in Prior Housing Element	0	0	0.076375479	0.076375479	1	2*	2*	1178189	482	West Adams - Baldwin Hills - Leimert		Above Moderate
LOS ANGELES	2220 W EXPOSITION BLVD	90018	5042008008	Low Medium II Residential	RD2-1	0	21	0.107283927	Residential - Double, Duplex, or Two Units - 4 Stories or Less	YES - Current	NO - Privately-Owned	Available	Not Used in Prior Housing Element	0	0	0.002699725	0.002699725	2	2*	2*	1178189	420	West Adams - Baldwin Hills - Leimert		Above Moderate
LOS ANGELES	2214 W EXPOSITION BLVD	90018	5042008009	Low Medium II Residential	RD2-1	0	21	0.11271149	Residential - Single Family Residence	YES - Current	NO - Privately-Owned	Available	Not Used in Prior Housing Element	0	0	0.076375479	0.076375479	1	2*	2*	1178189	425	West Adams - Baldwin Hills - Leimert		Above Moderate
LOS ANGELES	2212 W EXPOSITION BLVD	90018	5042008010	Low Medium II Residential	RD2-1	0	21	0.107657217	Residential - Single Family Residence	YES - Current	NO - Privately-Owned	Available	Not Used in Prior Housing Element	0	0	0.03209902	0.03209902	1	2*	2*	1178189	436	West Adams - Baldwin Hills - Leimert		Above Moderate
LOS ANGELES	3797 S 2ND AVE	90018	5042008013	Neighborhood Commercial	C1-1VL-CPIO	0	54	0.097936866	Commercial - Store - One Story	YES - Current	NO - Privately-Owned	Available	Not Used in Prior Housing Element	0.067927644	0	0	0.067927644	0	0	0	1178189	509	West Adams - Baldwin Hills - Leimert		Lower
LOS ANGELES		5042008013		Neighborhood Commercial	C1-1VL-CPIO	0	54	0.102841849	Commercial - Store - One Story	YES - Current	NO - Privately-Owned	Available	Not Used in Prior Housing Element	0.067927644	0	0	0.067927644	0	0	0	1178189	508	West Adams - Baldwin Hills - Leimert		Lower
LOS ANGELES	2211 W OBAMA BLVD	90018	5042008014	Low Medium II Residential	RD2-1	0	21	0.107749391	Residential - Single Family Residence	YES - Current	NO - Privately-Owned	Available	Not Used in Prior Housing Element	0	0	0.076375479	0.076375479	1	2*	2*	1178189	502	West Adams - Baldwin Hills - Leimert		Above Moderate
LOS ANGELES	3791 S 2ND AVE	90018	5042008023	Neighborhood Commercial	C1-1VL-CPIO	0	54	0.097800678	Commercial - Store - One Story	YES - Current	NO - Privately-Owned	Available	Not Used in Prior Housing Element	0.067927644	0	0	0.067927644	0	0	0	1178189	445	West Adams - Baldwin Hills - Leimert		Lower
LOS ANGELES		5042008023		Neighborhood Commercial	C1-1VL-CPIO	0	54	0.102602657	Commercial - Store - One Story	YES - Current	NO - Privately-Owned	Available	Not Used in Prior Housing Element	0.067927644	0	0	0.067927644	0	0	0	1178189	441	West Adams - Baldwin Hills - Leimert		Lower
LOS ANGELES	3740 S 3RD AVE	90018	5042008024	Low Medium II Residential	RD2-1	0	21	0.108076699	Residential - Single Family Residence	YES - Current	NO - Privately-Owned	Available	Not Used in Prior Housing Element	0	0	0.076375479	0.076375479	1	2*	2*	1178189	385	West Adams - Baldwin Hills - Leimert		Above Moderate
LOS ANGELES	3744 S 3RD AVE	90018	5042008025	Low Medium II Residential	RD2-1	0	21	0.108101762	Residential - Single Family Residence	YES - Current	NO - Privately-Owned	Available	Not Used in Prior Housing Element	0	0	0.03209902	0.03209902	1	2*	2*	1178189	413	West Adams - Baldwin Hills - Leimert		Above Moderate
LOS ANGELES		5042008902		Community Commercial	C2-2D-CPIO	0	54	0.1240592	Commercial - Auto, Recreation Equipment, Construction Equipment Sales and Service - Auto Body Repair Shop - One Story	YES - Current	NO - Privately-Owned	Available	Not Used in Prior Housing Element	0.053868216	0	0	0.053868216	0	0	0	1178189	511	West Adams - Baldwin Hills - Leimert		Lower
LOS ANGELES		5042008902		Community Commercial	C2-2D-CPIO	0	54	0.129233585	Commercial - Auto, Recreation Equipment, Construction Equipment Sales and Service - Auto Body Repair Shop - One Story	YES - Current	NO - Privately-Owned	Available	Not Used in Prior Housing Element	0.053868216	0	0	0.053868216	0	0	0	1178189	488	West Adams - Baldwin Hills - Leimert		Lower
LOS ANGELES		5042008903		Community Commercial	C2-2D-CPIO	0	54	0.147582391	Residential - Single Family Residence - Vacant Land	YES - Current	NO - Privately-Owned	Available	Not Used in Prior Housing Element	0.651317698	0	0	0.651317698	0	0	0	1178189	527	West Adams - Baldwin Hills - Leimert		Lower
LOS ANGELES		5042008904		Community Commercial	C2-2D-CPIO	0	54	0.128934112	Commercial - Store - One Story	YES - Current	NO - Privately-Owned	Available	Not Used in Prior Housing Element	0.039466299	0	0	0.039466299	3	0	0	1178189	529	West Adams - Baldwin Hills - Leimert		Lower
LOS ANGELES		5042008904		Community Commercial	C2-2D-CPIO	0	54	0.13801129	Commercial - Store - One Story	YES - Current	NO - Privately-Owned	Available	Not Used in Prior Housing Element	0.042755192	0	0	0.042755192	3	0	0	1178189	513	West Adams - Baldwin Hills - Leimert		Lower
LOS ANGELES		5042008904		Community Commercial	C2-2D-CPIO	0	54	0.146978599	Commercial - Store - One Story	YES - Current	NO - Privately-Owned	Available	Not Used in Prior Housing Element	0.04249698	0	0	0.04249698	3	0	0	1178189	486	West Adams - Baldwin Hills - Leimert		Lower
LOS ANGELES		5042008905		Community Commercial	C2-2D-CPIO	0	54	0.155965557	Commercial - Commercial - Vacant Land	YES - Current	NO - Privately-Owned	Available	Not Used in Prior Housing Element	0.11463967	0	0	0.11463967	0	0	0	1178189	462	West Adams - Baldwin Hills - Leimert		Lower
LOS ANGELES		5042008906		Community Commercial	C2-2D-CPIO	0	54	0.134411002	Residential - Single Family Residence	YES - Current	NO - Privately-Owned	Available	Not Used in Prior Housing Element	0.660985011	0	0	0.660985011	0	0	0	1178189	465	West Adams - Baldwin Hills - Leimert		Lower
LOS ANGELES		5042008907		Community Commercial	C2-2D-CPIO	0	54	0.139530164	Commercial - Non-Auto Service and Repair Shop, Paint Shop, or Laundry - One Story	YES - Current	NO - Privately-Owned	Available	Not Used in Prior Housing Element	0.045591137	0	0	0.045591137	0	0	0	1178189	444	West Adams - Baldwin Hills - Leimert		Lower
LOS ANGELES	3786 S 2ND AVE	90018	5042009015	Low II Residential	R1-1-HPOZ	0	1 unit per lot	0.123828373	Residential - Single Family Residence	YES - Current	NO - Privately-Owned	Available	Not Used in Prior Housing Element	0	0	0.001516856	0.001516856	0	0	0	1178189	374	West Adams - Baldwin Hills - Leimert		Above Moderate
LOS ANGELES	2535 S BURNSIDE AVE	90016	5043001002	Low Medium II Residential	RD1.5-1	0	29	0.140307454	Residential - Double, Duplex, or Two Units - 4 Stories or Less	YES - Current	NO - Privately-Owned	Available	Not Used in Prior Housing Element	0	0.141842806	0	0.141842806	2	0	0	1238177	818	West Adams - Baldwin Hills - Leimert	Yes	Moderate
LOS ANGELES	2539 S BURNSIDE AVE	90016	5043001003	Low Medium II Residential	RD1.5-1	0	29	0.141382582	Residential - Five or More Units or Apartments (Any Combination) - 4 Stories or Less	YES - Current	NO - Privately-Owned	Available	Not Used in Prior Housing Element	0	0.025798139	0	0.025798139	5	0	0	1238177	842	West Adams - Baldwin Hills - Leimert	Yes	Moderate
LOS ANGELES	2543 S BURNSIDE AVE	90016	5043001004	Low Medium II Residential	RD1.5-1	0	29	0.21813893	Residential - Single Family Residence	YES - Current	NO - Privately-Owned	Available	Used in Prior Housing Element - Non-Vacant	0	0.3643296	0	0.3643296	1	0	0	1238177	866	West Adams - Baldwin Hills - Leimert		Moderate
LOS ANGELES	5401 W ADAMS BLVD	90016	5043001005	Neighborhood Commercial	C2-1VL-CPIO	0	54	0.080219718	Commercial - Restaurant, Cocktail Lounge - Restaurant, Cocktail Lounge, Tavern - One Story	YES - Current	NO - Privately-Owned	Available	Not Used in Prior Housing Element	0.04279778	0	0	0.04279778	1	0	0	1238177	929	West Adams - Baldwin Hills - Leimert		Lower
LOS ANGELES	5403 W ADAMS BLVD	90016	5043001005	Neighborhood Commercial	C2-1VL-CPIO	0	54	0.057392877	Commercial - Restaurant, Cocktail Lounge - Restaurant, Cocktail Lounge, Tavern - One Story	YES - Current	NO - Privately-Owned	Available	Not Used in Prior Housing Element	0	0	0.054747355	0.054747355	1	0	0	1238177	930	West Adams - Baldwin Hills - Leimert		Above Moderate
LOS ANGELES	5407 W ADAMS BLVD	90016	5043001006	Neighborhood Commercial	C2-1VL-CPIO	0	54	0.057393595	Commercial - Commercial - Vacant Land	YES - Current	NO - Privately-Owned	Available	Not Used in Prior Housing Element	0	0	0.120267451	0.120267451	0	0	0	1238177	931	West Adams - Baldwin Hills - Leimert		Above Moderate
LOS ANGELES	5409 W ADAMS BLVD	90016	5043001007	Neighborhood Commercial	C2-1VL-CPIO	0	54	0.057392161	Commercial - Store - One Story	YES - Current	NO - Privately-Owned	Available	Not Used in Prior Housing Element	0	0	0.0086798	0.0086798	0	0	0	1238177	932	West Adams - Baldwin Hills - Leimert		Above Moderate
LOS ANGELES	5411 W ADAMS BLVD	90016	5043001008	Neighborhood Commercial	C2-1VL-CPIO	0	54	0.057392879	Commercial - Store Combination - Store and Residential Combination - One Story	YES - Current	NO - Privately-Owned	Available	Not Used in Prior Housing Element	0	0	0.019421495	0.019421495	0	0	0	1238177	933	West Adams - Baldwin Hills - Leimert	Yes	Above Moderate
LOS ANGELES	2542 S RIDGELEY DR	90016	5043001015	Low Medium II Residential	RD1.5-1	0	29	0.065947417	Residential - Single Family Residence	YES - Current	NO - Privately-Owned	Available	Not Used in Prior Housing Element	0	0	0.048764816	0.048764816	1	1*	1*	1238177	879	West Adams - Baldwin Hills - Leimert		Above Moderate
LOS ANGELES	2538 S RIDGELEY DR	90016	5043001016	Low Medium II Residential	RD1.5-1	0	29	0.142991542	Residential - Single Family Residence	YES - Current	NO - Privately-Owned	Available	Not Used in Prior Housing Element	0	0.238479614	0	0.238479614	1	0	0	1238177	868	West Adams - Baldwin Hills - Leimert		Moderate
LOS ANGELES	2532 S RIDGELEY DR	90016	5043001017	Low Medium II Residential	RD1.5-1	0	29	0.14401931	Residential - Single Family Residence	YES - Current	NO - Privately-Owned	Available	Not Used in Prior Housing Element	0	0.238479614	0	0.238479614	1	0	0	1238177	845	West Adams - Baldwin Hills - Leimert		Moderate
LOS ANGELES	2530 S RIDGELEY DR	90016	5043001018	Low Medium II Residential	RD1.5-1	0	29	0.132718653	Residential - Single Family Residence	YES - Current	NO - Privately-Owned	Available	Not Used in Prior Housing Element	0	0.096940809	0	0.096940809	1	3*	3*	1238177	822	West Adams - Baldwin Hills - Leimert		Moderate
LOS ANGELES	2535 S RIDGELEY DR	90016	5043001021	Low Medium II Residential	RD1.5-1	0	29	0.144505409	Residential - Three Units (Any Combination) - 4 Stories or Less	YES - Current	NO - Privately-Owned	Available	Not Used in Prior Housing Element	0	0.172509563	0	0.172509563	3	0	0	1238177	816	West Adams - Baldwin Hills - Leimert	Yes	Moderate
LOS ANGELES	2539 S RIDGELEY DR	90016	5043001022	Low Medium II Residential	RD1.5-1	0	29	0.14467395	Residential - Three Units (Any Combination) - 4 Stories or Less	YES - Current	NO - Privately-Owned	Available	Not Used in Prior Housing Element	0	0.172509563	0	0.172509563	3	0	0	1238177	841	West Adams - Baldwin Hills - Leimert	Yes	Moderate
LOS ANGELES	2545 S RIDGELEY DR	90016	5043001023	Low Medium II Residential	RD1.5-1	0	29	0.210726829	Commercial - Parking Lot (Commercial Use Property) - Lots - Patron or Employee - One Story	YES - Current	NO - Privately-Owned	Available	Used in Prior Housing Element - Non-Vacant	0	0.020443185	0	0.020443185	0	0	0	1238177	867	West Adams - Baldwin Hills - Leimert		Moderate
LOS ANGELES	5451 W ADAMS BLVD	90016	5043001024	Neighborhood Commercial	C2-1VL-CPIO	0	54	0.064119957	Commercial - Parking Lot (Commercial Use Property) - Lots - Patron or Employee - One Story	YES - Current	NO - Privately-Owned	Available	Not Used in Prior Housing Element	0	0	0.023865411	0.023865411	0	0	0	1238177	941	West Adams - Baldwin Hills - Leimert		Above Moderate
LOS ANGELES	5455 W ADAMS BLVD	90016	5043001024	Neighborhood Commercial	C2-1VL-CPIO	0	54	0.059688564	Commercial - Parking Lot (Commercial Use Property) - Lots - Patron or Employee - One Story	YES - Current	NO - Privately-Owned	Available	Not Used in Prior Housing Element	0	0	0.023865411	0.023865411	0	0	0	1238177	942	West Adams - Baldwin Hills - Leimert		Above Moderate
LOS ANGELES	5457 W ADAMS BLVD	90016	5043001024	Neighborhood Commercial	C2-1VL-CPIO	0	54	0.059688564	Commercial - Parking Lot (Commercial Use Property) - Lots - Patron or Employee - One Story	YES - Current	NO - Privately-Owned	Available	Not Used in Prior Housing Element	0	0	0.023865411	0.023865411	0	0	0	1238177	943	West Adams - Baldwin Hills - Leimert		Above Moderate
LOS ANGELES	5459 W ADAMS BLVD	90016	5043001024	Neighborhood Commercial	C2-1VL-CPIO	0	54	0.059689283	Commercial - Parking Lot (Commercial Use Property) - Lots - Patron or Employee - One Story	YES - Current	NO - Privately-Owned	Available	Not Used in Prior Housing Element	0	0	0.023865411	0.023865411	0	0	0	1238177	944	West Adams - Baldwin Hills - Leimert		Above Moderate
LOS ANGELES	5461 W ADAMS BLVD	90016	5043001025	Neighborhood Commercial	C2-1VL-CPIO	0	54	0.059688564	Commercial - Supermarket - Supermarket - 6,000 SF through 11,999 SF - One Story	YES - Current	NO - Privately-Owned	Available	Not Used in Prior Housing Element	0	0	0.005858478	0.005858478	0	0	0	1238177	945	West Adams - Baldwin Hills - Leimert		Above Moderate
LOS ANGELES	5465 W ADAMS BLVD	90016	5043001025	Neighborhood Commercial	C2-1VL-CPIO	0	54	0.059688751	Commercial - Supermarket - Supermarket - 6,000 SF through 11,999 SF - One Story	YES - Current	NO - Privately-Owned	Available	Not Used in Prior Housing Element	0	0	0.005858478	0.005858478	0	0	0	1238177	946	West Adams - Baldwin Hills - Leimert		Above Moderate
LOS ANGELES	5467 W ADAMS BLVD	90016	5043001025	Neighborhood Commercial	C2-1VL-CPIO	0	54	0.059688751	Commercial - Supermarket - Supermarket - 6,000 SF through 11,999 SF - One Story	YES - Current	NO - Privately-Owned	Available	Not Used in Prior Housing Element	0	0	0.005858478	0.005858478	0	0	0	1238177	947	West Adams - Baldwin Hills - Leimert		Above Moderate
LOS ANGELES	5469 W ADAMS BLVD	90016	5043001025	Neighborhood Commercial	C2-1VL-CPIO	0	54	0.059689281	Commercial - Supermarket - Supermarket - 6,000 SF through 11,999 SF - One Story	YES - Current	NO - Privately-Owned	Available	Not Used in Prior Housing Element	0	0	0.005858478	0.005858478	0	0	0	1238177	948	West Adams - Baldwin Hills - Leimert		Above Moderate
LOS ANGELES	5471 W ADAMS BLVD	90016	5043001025	Neighborhood Commercial	C2-1VL-CPIO	0	54	0.059687846	Commercial - Supermarket - Supermarket - 6,000 SF through 11,999 SF - One Story	YES - Current	NO - Privately-Owned	Available	Not Used in Prior Housing Element	0	0	0.005858478	0.005858478	0	0	0	1238177	949	West Adams - Baldwin Hills - Leimert		Above Moderate
LOS ANGELES	5475 W ADAMS BLVD	90016	5043001025	Neighborhood Commercial	C2-1VL-CPIO	0	54	0.059688751	Commercial - Supermarket - Supermarket - 6,000 SF through 11,999 SF - One Story	YES - Current	NO - Privately-Owned	Available	Not Used in Prior Housing Element	0	0	0.005858478	0.005858478	0	0	0	1238177	950	West Adams - Baldwin Hills - Leimert		Above Moderate
LOS ANGELES	2544 S HAUSER BLVD	90016	5043001026	Neighborhood Commercial	C2-1VL-CPIO	0	54	0.064060423	Commercial - Store - One Story	YES - Current	NO - Privately-Owned	Available	Not Used in Prior Housing Element	0	0	0.008904904	0.008904904	2	0	0	1238177	952	West Adams - Baldwin Hills - Leimert		Above Moderate
LOS ANGELES	5477 W ADAMS BLVD	90016	5043001026	Neighborhood Commercial	C2-1VL-CPIO	0	54	0.059689469	Commercial - Store - One Story	YES - Current	NO - Privately-Owned	Available	Not Used in Prior Housing Element	0	0	0.008904904	0.008904904	2	0	0	1238177	951	West Adams - Baldwin Hills - Leimert		Above Moderate
LOS ANGELES	2540 S HAUSER BLVD	90016	5043001027	Low Medium II Residential	RD1.5-1	0	29	0.09921055	Residential - Single Family Residence	YES - Current	NO - Privately-Owned	Available	Not Used in Prior Housing Element	0	0	0.115429518	0.115429518	1	2*	2*	1238177	876	West Adams - Baldwin Hills - Leimert		Above Moderate
LOS ANGELES	2536 1/2 S HAUSER BLVD	90016	5043001028	Low Medium II Residential	RD1.5-1	0	29	0.137651588	Residential - Three Units (Any Combination) - 4 Stories or Less	YES - Current	NO - Privately-Owned	Available	Not Used in Prior Housing Element	0	0.177471936	0	0.177471936	3	3*	3*	1238177	860	West Adams - Baldwin Hills - Leimert	Yes	Moderate
LOS ANGELES	2528 S HAUSER BLVD	90016	5043001030	Low Medium II Residential	RD1.5-1	0	29	0.137266082	Residential - Three Units (Any Combination) - 4 Stories or Less	YES - Current	NO - Privately-Owned	Available	Not Used in Prior Housing Element	0	0.177471936	0	0.177471936	3	3*	3*	1238177	814	West Adams - Baldwin Hills - Leimert	Yes	Moderate
LOS ANGELES	2526 S RIDGELEY DR	90016	5043001032	Low Medium II Residential	RD1.5-1	0	29	0.138846417	Residential - Five or More Units or Apartments (Any Combination) - 4 Stories or Less	YES - Current	NO - Privately-Owned	Available	Not Used in Prior Housing Element	0	0.052020359	0	0.052020359	5	0	0	1238177	795	West Adams - Baldwin Hills - Leimert	Yes	Moderate
LOS ANGELES	2531 S RIDGELEY DR	90016	5043001033	Low Medium II Residential	RD1.5-1	0	29	0.142775919	Residential - Four Units (Any Combination) - 4 Stories or Less	YES - Current	NO - Privately-Owned	Available	Not Used in Prior Housing Element	0	0.046149534	0	0.046149534	4	0	0	1238177	787	West Adams - Baldwin Hills - Leimert	Yes	Moderate
LOS ANGELES		5043001034		Low Medium II Residential	RD1.5-1	0	29	0.057312212	Residential - Single Family Residence - Vacant Land	YES - Current	NO - Privately-Owned	Available	Not Used in Prior Housing Element	0	0	0.124452496	0.124452496	0	1*	1*	1238177	788	West Adams - Baldwin Hills - Leimert		Above Moderate
LOS ANGELES	5425 W ADAMS BLVD	90016	5043001035	Neighborhood Commercial	C2-1VL-CPIO	0	54	0.057392879	Commercial - Parking Lot (Commercial Use Property) - Lots - Patron or Employee - One Story	YES - Current	NO - Privately-Owned	Available	Not Used in Prior Housing Element	0	0	0.005336235	0.005336235	0	0	0	1238177	939	West Adams - Baldwin Hills - Leimert		Above Moderate
LOS ANGELES	5429 W ADAMS BLVD	90016	5043001035	Neighborhood Commercial	C2-1VL-CPIO	0	54	0.057392877	Commercial - Parking Lot (Commercial Use Property) - Lots - Patron or Employee - One Story	YES - Current	NO - Privately-Owned	Available	Not Used in Prior Housing Element	0	0	0.005336235	0.005336235	0	0	0	1238177	940	West Adams - Baldwin Hills - Leimert		Above Moderate
LOS ANGELES	5413 W ADAMS BLVD	90016	5043001037	Neighborhood Commercial	C2-1VL-CPIO	0	54	0.057392877	Commercial - Store - One Story	YES - Current	NO - Privately-Owned	Available	Not Used in Prior Housing Element	0	0	0.776723623	0.776723623	0	0	0	1238177	934	West Adams - Baldwin Hills - Leimert		Above Moderate
LOS ANGELES	5415 W ADAMS BLVD	90016	5043001037	Neighborhood Commercial	C2-1VL-CPIO	0	54	0.057393416	Commercial - Store - One Story	YES - Current	NO - Privately-Owned	Available	Not Used in Prior Housing Element	0	0	0.776723623	0.776723623	0	0	0	1238177	935	West Adams - Baldwin Hills - Leimert		Above Moderate
LOS ANGELES	5419 W ADAMS BLVD	90016	5043001037	Neighborhood Commercial	C2-1VL-CPIO	0	54	0.057392699	Commercial - Store - One Story	YES - Current	NO - Privately-Owned	Available	Not Used in Prior Housing Element	0	0	0.776723623	0.776723623	0	0	0	1238177	936	West Adams - Baldwin Hills - Leimert		Above Moderate
LOS ANGELES	5421 W ADAMS BLVD	90016	5043001037	Neighborhood Commercial	C2-1VL-CPIO	0	54	0.057392879	Commercial - Store - One Story	YES - Current	NO - Privately-Owned	Available	Not Used in Prior Housing Element	0	0	0.776723623	0.776723623	0	0	0	1238177	937	West Adams - Baldwin Hills - Leimert		Above Moderate
LOS ANGELES	5423 W ADAMS BLVD	90016	5043001037	Neighborhood Commercial	C2-1VL-CPIO	0	54	0.057392877	Commercial - Store - One Story	YES - Current	NO - Privately-Owned	Available	Not Used in Prior Housing Element	0	0	0.776723623	0.776723623	0	0	0	1238177	938	West Adams - Bald

LOS ANGELES		5043002027	Low Medium II Residential	RD1.5-1	0	29	0.057011966	Residential - Single Family Residence - Vacant Land	YES - Current	NO - Privately-Owned	Available	Not Used in Prior Housing Element	0	0	0.124452496	0.124452496	0	1*	1*	1238177	766	West Adams - Baldwin Hills - Leimert								Above Moderate
LOS ANGELES	2540 S DUNSMUIR AVE	90016	5043002028	Low Medium II Residential	RD1.5-1	0	29	0.070253738	Residential - Single Family Residence	YES - Current	NO - Privately-Owned	Available	Not Used in Prior Housing Element	0	0	0.141235507	0.141235507	1	2*	2*	1238177	872	West Adams - Baldwin Hills - Leimert								Above Moderate
LOS ANGELES	5235 W ADAMS BLVD	90016	5043003001	Neighborhood Commercial	C2-1VL-CPIO	0	54	0.125443091	Commercial - Professional Building - One Story	YES - Current	NO - Privately-Owned	Available	Used in Prior Housing Element - Non-Vacant	0.038686738	0	0	0.038686738	0	0	0	1238177	903	West Adams - Baldwin Hills - Leimert								Lower
LOS ANGELES	5239 W ADAMS BLVD	90016	5043003002	Neighborhood Commercial	C2-1VL-CPIO	0	54	0.125363304	Commercial - Store - One Story	YES - Current	NO - Privately-Owned	Available	Used in Prior Housing Element - Non-Vacant	0.038686738	0	0	0.038686738	0	0	0	1238177	904	West Adams - Baldwin Hills - Leimert								Lower
LOS ANGELES	5245 W ADAMS BLVD	90016	5043003003	Neighborhood Commercial	C2-1VL-CPIO	0	54	0.120306724	Commercial - Parking Lot (Commercial Use Property) - Lots - Patron or Employee - One Story	YES - Current	NO - Privately-Owned	Available	Used in Prior Housing Element - Non-Vacant	0.008249913	0	0	0.008249913	0	0	0	1238177	905	West Adams - Baldwin Hills - Leimert								Lower
LOS ANGELES	5247 W ADAMS BLVD	90016	5043003014	Neighborhood Commercial	C2-1VL-CPIO	0	54	0.125363022	Commercial - Store - One Story	YES - Current	NO - Privately-Owned	Available	Used in Prior Housing Element - Non-Vacant	0.038686738	0	0	0.038686738	0	0	0	1238177	906	West Adams - Baldwin Hills - Leimert								Lower
LOS ANGELES	5255 W ADAMS BLVD	90016	5043003015	Neighborhood Commercial	C2-1VL-CPIO	0	54	0.125391155	Commercial - Wholesale and Manufacturing Outlet - One Story	YES - Current	NO - Privately-Owned	Available	Used in Prior Housing Element - Non-Vacant	0.038686738	0	0	0.038686738	0	0	0	1238177	907	West Adams - Baldwin Hills - Leimert								Lower
LOS ANGELES	5257 W ADAMS BLVD	90016	5043003015	Neighborhood Commercial	C2-1VL-CPIO	0	54	0.029861245	Commercial - Wholesale and Manufacturing Outlet - One Story	YES - Current	NO - Privately-Owned	Available	Used in Prior Housing Element - Non-Vacant	0	0	0.003423083	0.003423083	0	0	0	1238177	908	West Adams - Baldwin Hills - Leimert								Above Moderate
LOS ANGELES	5259 W ADAMS BLVD	90016	5043003016	Neighborhood Commercial	C2-1VL-CPIO	0	54	0.095501595	Commercial - Restaurant, Cocktail Lounge - Restaurant, Cocktail Lounge, Tavern - One Story	YES - Current	NO - Privately-Owned	Available	Not Used in Prior Housing Element	0.024444255	0	0	0.024444255	1	0	0	1238177	909	West Adams - Baldwin Hills - Leimert								Lower
LOS ANGELES	2539 S CLOVERDALE AVE	90016	5043003020	Low Medium II Residential	RD1.5-1	0	29	0.142170384	Residential - Three Units (Any Combination) - 4 Stories or Less	YES - Current	NO - Privately-Owned	Available	Not Used in Prior Housing Element	0	0.140615889	0	0.140615889	4	0	0	1238177	857	West Adams - Baldwin Hills - Leimert			Yes					Moderate
LOS ANGELES	2533 S CLOVERDALE AVE	90016	5043003021	Low Medium II Residential	RD1.5-1	0	29	0.137498404	Residential - Three Units (Any Combination) - 4 Stories or Less	YES - Current	NO - Privately-Owned	Available	Not Used in Prior Housing Element	0	0.177471936	0	0.177471936	3	3*	3*	1238177	828	West Adams - Baldwin Hills - Leimert			Yes					Moderate
LOS ANGELES	2527 S CLOVERDALE AVE	90016	5043003022	Low Medium II Residential	RD1.5-1	0	29	0.110188394	Residential - Single Family Residence	YES - Current	NO - Privately-Owned	Available	Not Used in Prior Housing Element	0	0.176804566	0	0.176804566	1	3*	3*	1238177	806	West Adams - Baldwin Hills - Leimert								Moderate
LOS ANGELES	2523 S CLOVERDALE AVE	90016	5043003023	Low Medium II Residential	RD1.5-1	0	29	0.110190571	Residential - Double, Duplex, or Two Units - 4 Stories or Less	YES - Current	NO - Privately-Owned	Available	Not Used in Prior Housing Element	0	0.238330847	0	0.238330847	2	3*	3*	1238177	774	West Adams - Baldwin Hills - Leimert			Yes					Moderate
LOS ANGELES	2519 S CLOVERDALE AVE	90016	5043003024	Low Medium II Residential	RD1.5-1	0	29	0.102737268	Residential - Single Family Residence	YES - Current	NO - Privately-Owned	Available	Not Used in Prior Housing Element	0	0	0.09422054	0.09422054	1	2*	2*	1238177	754	West Adams - Baldwin Hills - Leimert								Above Moderate
LOS ANGELES	2524 S COCHRAN AVE	90016	5043003025	Low Medium II Residential	RD1.5-1	0	29	0.123964324	Residential - Single Family Residence	YES - Current	NO - Privately-Owned	Available	Not Used in Prior Housing Element	0	0.176804566	0	0.176804566	1	3*	3*	1238177	775	West Adams - Baldwin Hills - Leimert								Moderate
LOS ANGELES	2528 S COCHRAN AVE	90016	5043003026	Low Medium II Residential	RD1.5-1	0	29	0.123962523	Residential - Single Family Residence	YES - Current	NO - Privately-Owned	Available	Not Used in Prior Housing Element	0	0.176804566	0	0.176804566	1	3*	3*	1238177	808	West Adams - Baldwin Hills - Leimert								Moderate
LOS ANGELES	2532 S COCHRAN AVE	90016	5043003027	Low Medium II Residential	RD1.5-1	0	29	0.119832468	Residential - Three Units (Any Combination) - 4 Stories or Less	YES - Current	NO - Privately-Owned	Available	Not Used in Prior Housing Element	0	0.03305528	0	0.03305528	3	3*	3*	1238177	834	West Adams - Baldwin Hills - Leimert			Yes					Moderate
LOS ANGELES	5281 W ADAMS BLVD	90016	5043003030	Neighborhood Commercial	C2-1VL-CPIO	0	54	0.122312588	Commercial - Animal Kennel - One Story	YES - Current	NO - Privately-Owned	Available	Not Used in Prior Housing Element	0.035745662	0	0	0.035745662	0	0	0	1238177	921	West Adams - Baldwin Hills - Leimert								Lower
LOS ANGELES	5285 W ADAMS BLVD	90016	5043003031	Neighborhood Commercial	C2-1VL-CPIO	0	54	0.125335277	Commercial - Parking Lot (Commercial Use Property) - Lots - Patron or Employee - One Story	YES - Current	NO - Privately-Owned	Available	Not Used in Prior Housing Element	0.024321217	0	0	0.024321217	0	0	0	1238177	914	West Adams - Baldwin Hills - Leimert								Lower
LOS ANGELES	2520 S COCHRAN AVE	90016	5043003032	Low Medium II Residential	RD1.5-1	0	29	0.085571205	Residential - Single Family Residence	YES - Current	NO - Privately-Owned	Available	Not Used in Prior Housing Element	0	0	0.049780485	0.049780485	1	2*	2*	1238177	759	West Adams - Baldwin Hills - Leimert								Above Moderate
LOS ANGELES		5043003034	Low Medium II Residential	RD1.5-1	0	29	0.034676286	Residential - Single Family Residence - Vacant Land	YES - Current	NO - Privately-Owned	Available	Not Used in Prior Housing Element	0	0	0.151699233	0.151699233	0	1*	1*	1238177	747	West Adams - Baldwin Hills - Leimert								Above Moderate
LOS ANGELES	2529 S REDONDO BLVD	90016	5043003037	Low Medium II Residential	RD1.5-1	0	29	0.124006796	Residential - Single Family Residence	YES - Current	NO - Privately-Owned	Available	Not Used in Prior Housing Element	0	0.180286306	0	0.180286306	1	3*	3*	1238177	830	West Adams - Baldwin Hills - Leimert								Moderate
LOS ANGELES	2525 S REDONDO BLVD	90016	5043003038	Low Medium II Residential	RD1.5-1	0	29	0.124007784	Residential - Single Family Residence	YES - Current	NO - Privately-Owned	Available	Not Used in Prior Housing Element	0	0.180286306	0	0.180286306	1	3*	3*	1238177	803	West Adams - Baldwin Hills - Leimert								Moderate
LOS ANGELES	2521 S REDONDO BLVD	90016	5043003039	Low Medium II Residential	RD1.5-1	0	29	0.124006252	Residential - Single Family Residence	YES - Current	NO - Privately-Owned	Available	Not Used in Prior Housing Element	0	0.180286306	0	0.180286306	1	3*	3*	1238177	771	West Adams - Baldwin Hills - Leimert								Moderate
LOS ANGELES	2515 S REDONDO BLVD	90016	5043003040	Low Medium II Residential	RD1.5-1	0	29	0.119982618	Residential - Single Family Residence	YES - Current	NO - Privately-Owned	Available	Not Used in Prior Housing Element	0	0.182643843	0	0.182643843	1	3*	3*	1238177	738	West Adams - Baldwin Hills - Leimert								Moderate
LOS ANGELES	2514 S CLOVERDALE AVE	90016	5043003041	Low Medium II Residential	RD1.5-1	0	29	0.106826396	Residential - Single Family Residence	YES - Current	NO - Privately-Owned	Available	Not Used in Prior Housing Element	0	0.180286306	0	0.180286306	1	3*	3*	1238177	762	West Adams - Baldwin Hills - Leimert								Moderate
LOS ANGELES	2522 S CLOVERDALE AVE	90016	5043003043	Low Medium II Residential	RD1.5-1	0	29	0.110228323	Residential - Single Family Residence	YES - Current	NO - Privately-Owned	Available	Not Used in Prior Housing Element	0	0.180286306	0	0.180286306	1	3*	3*	1238177	815	West Adams - Baldwin Hills - Leimert								Moderate
LOS ANGELES	2526 S CLOVERDALE AVE	90016	5043003044	Low Medium II Residential	RD1.5-1	0	29	0.103236808	Residential - Single Family Residence	YES - Current	NO - Privately-Owned	Available	Not Used in Prior Housing Element	0	0	0.097400415	0.097400415	1	2*	2*	1238177	839	West Adams - Baldwin Hills - Leimert								Above Moderate
LOS ANGELES	2532 S CLOVERDALE AVE	90016	5043003045	Low Medium II Residential	RD1.5-1	0	29	0.121200122	Residential - Single Family Residence	YES - Current	NO - Privately-Owned	Available	Not Used in Prior Housing Element	0	0.180286306	0	0.180286306	1	3*	3*	1238177	865	West Adams - Baldwin Hills - Leimert								Moderate
LOS ANGELES	2520 S CLOVERDALE AVE	90016	5043003046	Low Medium II Residential	RD1.5-1	0	29	0.109036452	Residential - Single Family Residence	YES - Current	NO - Privately-Owned	Available	Not Used in Prior Housing Element	0	0.180286306	0	0.180286306	1	3*	3*	1238177	790	West Adams - Baldwin Hills - Leimert								Moderate
LOS ANGELES	5271 W ADAMS BLVD	90016	5043003047	Neighborhood Commercial	C2-1VL-CPIO	0	54	0.120279558	Commercial - Commercial Vacant Land	YES - Current	NO - Privately-Owned	Available	Not Used in Prior Housing Element	0.087252483	0	0	0.087252483	0	0	0	1238177	912	West Adams - Baldwin Hills - Leimert								Lower
LOS ANGELES	5277 W ADAMS BLVD	90016	5043003048	Neighborhood Commercial	C2-1VL-CPIO	0	54	0.12025231	Institutional - Church - One Story	YES - Current	NO - Privately-Owned	Available	Not Used in Prior Housing Element	0.00605558	0	0	0.00605558	1	0	0	1238177	913	West Adams - Baldwin Hills - Leimert								Lower
LOS ANGELES	2510 S CLOVERDALE AVE	90016	5043003049	Low Medium II Residential	RD1.5-1	0	29	0.096447922	Residential - Double, Duplex, or Two Units - 4 Stories or Less	YES - Current	NO - Privately-Owned	Available	Not Used in Prior Housing Element	0	0	0.029755682	0.029755682	2	2*	2*	1238177	744	West Adams - Baldwin Hills - Leimert								Above Moderate
LOS ANGELES	5263 W ADAMS BLVD	90016	5043003051	Neighborhood Commercial	C2-1VL-CPIO	0	54	0.121892268	Residential - Single Family Residence	YES - Current	NO - Privately-Owned	Available	Not Used in Prior Housing Element	0.599583685	0	0	0.599583685	2	0	0	1238177	910	West Adams - Baldwin Hills - Leimert								Lower
LOS ANGELES	5267 W ADAMS BLVD	90016	5043003051	Neighborhood Commercial	C2-1VL-CPIO	0	54	0.122793179	Residential - Single Family Residence	YES - Current	NO - Privately-Owned	Available	Not Used in Prior Housing Element	0.653685319	0	0	0.653685319	2	0	0	1238177	911	West Adams - Baldwin Hills - Leimert								Lower
LOS ANGELES	5241 W WESTHAVEN ST	90016	5043004001	Medium Residential	R3-1	0	54	0.110340721	Residential - Three Units (Any Combination) - 4 Stories or Less	YES - Current	NO - Privately-Owned	Available	Not Used in Prior Housing Element	0	0	0.355480844	0.355480844	3	0	0	1238177	1458	West Adams - Baldwin Hills - Leimert			Yes					Above Moderate
LOS ANGELES	2668 S CLOVERDALE AVE	90016	5043004002	Medium Residential	R3-1	0	54	0.110342723	Residential - Single Family Residence	YES - Current	NO - Privately-Owned	Available	Used in Prior Housing Element - Non-Vacant	0.653685319	0	0	0.653685319	1	0	0	1238177	1437	West Adams - Baldwin Hills - Leimert								Lower
LOS ANGELES	2664 S CLOVERDALE AVE	90016	5043004003	Medium Residential	R3-1	0	54	0.110342355	Residential - Double, Duplex, or Two Units - 4 Stories or Less	YES - Current	NO - Privately-Owned	Available	Not Used in Prior Housing Element	0	0	0.410901588	0.410901588	2	0	0	1238177	1410	West Adams - Baldwin Hills - Leimert			Yes					Above Moderate
LOS ANGELES	2660 S CLOVERDALE AVE	90016	5043004004	Medium Residential	R3-1	0	54	0.110343585	Residential - Single Family Residence	YES - Current	NO - Privately-Owned	Available	Used in Prior Housing Element - Non-Vacant	0.653685319	0	0	0.653685319	1	0	0	1238177	1384	West Adams - Baldwin Hills - Leimert								Lower
LOS ANGELES	2656 S CLOVERDALE AVE	90016	5043004005	Medium Residential	R3-1	0	54	0.110346309	Residential - Single Family Residence	YES - Current	NO - Privately-Owned	Available	Used in Prior Housing Element - Non-Vacant	0.653685319	0	0	0.653685319	1	0	0	1238177	1360	West Adams - Baldwin Hills - Leimert								Lower
LOS ANGELES	2650 1/2 E CLOVERDALE AVE	90016	5043004006	Medium Residential	R3-1	0	54	0.110346352	Residential - Five or More Units or Apartments (Any Combination) - 4 Stories or Less	YES - Current	NO - Privately-Owned	Available	Not Used in Prior Housing Element	0	0	0.086059427	0.086059427	8	0	0	1238177	1334	West Adams - Baldwin Hills - Leimert			Yes					Above Moderate
LOS ANGELES	2644 S CLOVERDALE AVE	90016	5043004007	Medium Residential	R3-1	0	54	0.110348761	Residential - Five or More Units or Apartments (Any Combination) - 4 Stories or Less	YES - Current	NO - Privately-Owned	Available	Not Used in Prior Housing Element	0	0	0.243260029	0.243260029	8	0	0	1238177	1282	West Adams - Baldwin Hills - Leimert			Yes					Above Moderate
LOS ANGELES	2640 1/2 S CLOVERDALE AVE	90016	5043004008	Medium Residential	R3-1	0	54	0.110349802	Residential - Double, Duplex, or Two Units - 4 Stories or Less	YES - Current	NO - Privately-Owned	Available	Not Used in Prior Housing Element	0	0	0.114592084	0.114592084	5	0	0	1238177	1260	West Adams - Baldwin Hills - Leimert			Yes					Above Moderate
LOS ANGELES	2630 S CLOVERDALE AVE	90016	5043004009	Medium Residential	R3-1	0	54	0.110353211	Residential - Three Units (Any Combination) - 4 Stories or Less	YES - Current	NO - Privately-Owned	Available	Not Used in Prior Housing Element	0	0	0.405002367	0.405002367	3	0	0	1238177	1204	West Adams - Baldwin Hills - Leimert			Yes					Above Moderate
LOS ANGELES	2626 S CLOVERDALE AVE	90016	5043004010	Medium Residential	R3-1	0	54	0.110353434	Residential - Single Family Residence	YES - Current	NO - Privately-Owned	Available	Used in Prior Housing Element - Non-Vacant	0.653685319	0	0	0.653685319	1	0	0	1238177	1181	West Adams - Baldwin Hills - Leimert								Lower
LOS ANGELES	2622 S CLOVERDALE AVE	90016	5043004011	Medium Residential	R3-1	0	54	0.110353253	Residential - Five or More Units or Apartments (Any Combination) - 4 Stories or Less	YES - Current	NO - Privately-Owned	Available	Not Used in Prior Housing Element	0	0	0.104188712	0.104188712	6	0	0	1238177	1157	West Adams - Baldwin Hills - Leimert			Yes					Above Moderate
LOS ANGELES	2616 S CLOVERDALE AVE	90016	5043004012	Medium Residential	R3-1	0	54	0.060650441	Residential - Double, Duplex, or Two Units - 4 Stories or Less	YES - Current	NO - Privately-Owned	Available	Not Used in Prior Housing Element	0	0	0.212558019	0.212558019	2	3*	3*	1238177	1120	West Adams - Baldwin Hills - Leimert			Yes					Above Moderate
LOS ANGELES	2618 S CLOVERDALE AVE	90016	5043004012	Medium Residential	R3-1	0	54	0.055135853	Residential - Double, Duplex, or Two Units - 4 Stories or Less	YES - Current	NO - Privately-Owned	Available	Not Used in Prior Housing Element	0	0	0.117567319	0.117567319	2	2*	2*	1238177	1132	West Adams - Baldwin Hills - Leimert			Yes					Above Moderate
LOS ANGELES	2625 S REDONDO BLVD	90016	5043004021	Medium Residential	R3-1	0	54	0.110350413	Residential - Single Family Residence	YES - Current	NO - Privately-Owned	Available	Used in Prior Housing Element - Non-Vacant	0.653685319	0	0	0.653685319	1	0	0	1238177	1131	West Adams - Baldwin Hills - Leimert								Lower
LOS ANGELES	2627 S REDONDO BLVD	90016	5043004022	Medium Residential	R3-1	0	54	0.110350161	Residential - Single Family Residence	YES - Current	NO - Privately-Owned	Available	Used in Prior Housing Element - Non-Vacant	0.653685319	0	0	0.653685319	1	0	0	1238177	1156	West Adams - Baldwin Hills - Leimert								Lower
LOS ANGELES	2637 S REDONDO BLVD	90016	5043004024	Medium Residential	R3-1	0	54	0.110349074	Residential - Five or More Units or Apartments (Any Combination) - 4 Stories or Less	YES - Current	NO - Privately-Owned	Available	Not Used in Prior Housing Element	0	0	0.079697701	0.079697701	8	0	0	1238177	1203	West Adams - Baldwin Hills - Leimert			Yes					Above Moderate
LOS ANGELES	2645 S REDONDO BLVD	90016	5043004025	Medium Residential	R3-1	0	54	0.055215671	Residential - Three Units (Any Combination) - 4 Stories or Less	YES - Current	NO - Privately-Owned	Available	Not Used in Prior Housing Element	0	0	0.213628668	0.213628668	3	3*	3*	1238177	1247	West Adams - Baldwin Hills - Leimert			Yes					Above Moderate
LOS ANGELES	2647 S REDONDO BLVD	90016	5043004025	Medium Residential	R3-1	0	54	0.110346625	Residential - Three Units (Any Combination) - 4 Stories or Less	YES - Current	NO - Privately-Owned	Available	Not Used in Prior Housing Element	0	0	0.416336805	0.416336805	3	0	0	1238177	1259	West Adams - Baldwin Hills - Leimert			Yes					Above Moderate
LOS ANGELES	2649 S REDONDO BLVD	90016	5043004026	Medium Residential	R3-1	0	54	0.11034744	Residential - Five or More Units or Apartments (Any Combination) - 4 Stories or Less	YES - Current	NO - Privately-Owned	Available	Not Used in Prior Housing Element	0	0	0.079697701	0.079697701	8	0	0	1238177	1281	West Adams - Baldwin Hills - Leimert			Yes					Above Moderate
LOS ANGELES	2657 S REDONDO BLVD	90016	5043004027	Medium Residential	R3-1	0	54	0.098397588	Residential - Five or More Units or Apartments (Any Combination) - 4 Stories or Less	YES - Current	NO - Privately-Owned	Available	Not Used in Prior Housing Element	0	0	0.075347371	0.075347371	7	0	0	1238177	1333	West Adams - Baldwin Hills - Leimert			Yes					Above Moderate
LOS ANGELES	2661 S REDONDO BLVD	90016	5043004028	Medium Residential	R3-1	0	54	0.110344398	Residential - Four Units (Any Combination) - 4 Stories or Less	YES - Current	NO - Privately-Owned	Available	Not Used in Prior Housing Element	0	0	0.079697701	0.079697701	8	0	0	1238177	1359	West Adams - Baldwin Hills - Leimert			Yes					Above Moderate
LOS ANGELES	2665 S REDONDO BLVD	90016	5043004029	Medium Residential	R3-1	0	54	0.055213944	Residential - Double, Duplex, or Two Units - 4 Stories or Less	YES - Current	NO - Privately-Owned	Available	Not Used in Prior Housing Element	0	0	0.212558019	0.212558019	2	3*	3*	1238177	1394	West Adams - Baldwin Hills - Leimert			Yes					Above Moderate
LOS ANGELES		5043004029	Medium Residential	R3-1	0	54	0.055130317	Residential - Double, Duplex, or Two Units - 4 Stories or Less	YES - Current	NO - Privately-Owned	Available	Not Used in Prior Housing Element	0	0	0.078300816	0.078300816	2	2*	2*	1238177	1409	West Adams - Baldwin Hills - Leimert								Above Moderate
LOS ANGELES	2671 S REDONDO BLVD	90016	5043004030	Medium Residential	R3-1	0	54	0.110341445	Residential - Five or More Units or Apartments (Any Combination) - 4 Stories or Less	YES - Current	NO - Privately-Owned	Available	Not Used in Prior Housing Element	0	0	0.307356054	0.307356054	8	0	0	1238177	1436	West Adams - Baldwin Hills - Leimert			Yes					Above Moderate
LOS ANGELES	5237 W WESTHAVEN ST	90016	5043004031	Medium Residential	R3-1	0	54	0.029407428	Residential - Single Family Residence	YES - Current	NO - Privately-Owned	Available	Not Used in Prior Housing Element	0	0	0.051650351	0.051650351	1	1*	1*	1238177	1487	West Adams - Baldwin Hills - Leimert								Above Moderate
LOS ANGELES	2679 S REDONDO BLVD	90016	5043004032	Medium Residential	R3-1	0	54	0.076797522	Residential - Four Units (Any Combination) - 4 Stories or Less	YES - Current	NO - Privately-Owned	Available	Not Used in Prior Housing Element	0	0	0.082750928	0.082750928	4	0	0	1238177	1493	West Adams - Baldwin Hills - Leimert			Yes					Above Moderate
LOS ANGELES	5234 W ADAMS BLVD	90016	5043004034	Neighborhood Commercial	C2-1VL-CPIO	0	54	0.168315102	Commercial - Non-Auto Service and Repair Shop, Paint Shop, or Laundry - One Story	YES - Current	NO - Privately-Owned	Available	Used in Prior Housing Element - Non-Vacant	0.058076961	0	0	0.058076961	1	0	0	1238177	1020	West Adams - Baldwin Hills - Leimert								Lower
LOS ANGELES	5240 W ADAMS BLVD	90016	5043004034	Neighborhood Commercial	C2-1VL-CPIO	0	54	0.166645672	Commercial - Non-Auto Service and Repair Shop, Paint Shop, or Laundry - One Story	YES - Current	NO - Privately-Owned	Available	Used in Prior Housing Element - Non-Vacant	0.058076961	0	0	0.058076961	1	0	0	1238177	1021	West Adams - Baldwin Hills - Leimert								Lower
LOS ANGELES		5043004035	Neighborhood Commercial	C2-1VL-CPIO	0	54	0.027036201	Commercial - Non-Auto Service and Repair Shop, Paint Shop, or Laundry - Vacant Land	YES - Current	NO - Privately-Owned	Available	Not Used in Prior Housing Element	0	0	0.054306871	0.054306871	0	0	0	1238177	1106	West Adams - Baldwin Hills - Leimert								Above Moderate
LOS ANGELES	2614 S CLOVERDALE AVE	90016	5043004036	Medium Residential	R3-1	0	54	0.090544497	Residential - Single Family Residence - Vacant Land	YES - Current	NO - Privately-Owned	Available	Not Used in Prior Housing Element	0.50121426	0	0	0.50121426	0	0	0	1238177	1108	West Adams - Baldwin Hills - Leimert								Lower
LOS ANGELES	2619 S REDONDO BLVD	90016	5043004036	Medium Residential	R3-1	0	54	0.113466451	Residential - Single Family Residence - Vacant Land	YES - Current	NO - Privately-Owned	Available	Not Used in Prior Housing Element	0.594682884	0	0	0.594682884	0	0	0	1238177	1107	West Adams - Baldwin Hills - Leimert								Lower
LOS ANGELES	5244 W ADAMS BLVD	90016	5043004036	Neighborhood Commercial	C2-1VL-CPIO	0	54	0.172392769	Residential - Single Family Residence - Vacant Land	YES - Current	NO - Privately-Owned	Available	Not Used in Prior Housing Element	0.768647075	0	0	0.768647075	0	0	0	1238177	1006	West Adams - Baldwin Hills - Leimert								Lower
LOS ANGELES	2664 S COCHRAN AVE	90016	5043005001	Low Medium II Residential	RD1.5-1	0	29	0.110310744	Residential - Three Units (Any Combination) - 4 Stories or Less	YES - Current	NO - Privately-Owned	Available	Not Used in Prior Housing Element	0	0.216428214	0	0.216428214	3	3*	3*	1238177	1397	West Adams - Baldwin Hills - Leimert			Yes					Moderate
LOS ANGELES	2658 S COCHRAN AVE	90016	5043005002	Low Medium II Residential	RD1.5-1	0	29	0.110308928	Residential - Single Family Residence	YES - Current	NO - Privately-Owned	Available	Not Used in Prior Housing Element	0	0.176804566	0	0.176804566	1	3*	3*	1238177	1372	West Adams - Baldwin Hills - Leimert								Moderate
LOS ANGELES	2654 S COCHRAN AVE	90016	5043005003	Low Medium II Residential	RD1.5-1	0	29	0.110307656	Residential - Single Family Residence	YES - Current	NO - Privately-Owned	Available	Not Used in Prior Housing Element	0	0.176804566	0	0.176804566	1	3*	3*	1238177	1348	West Adams - Baldwin Hills - Leimert								Moderate
LOS ANGELES	2650 S COCHRAN AVE	90016	5043005004	Low Medium II Residential	RD1.5-1	0	29	0.110306383	Residential - Single Family Residence	YES - Current	NO - Privately-Owned	Available	Not Used in Prior Housing Element	0	0.176804566	0	0.176804566	1	3*	3*	1238177	1324	West Adams - Baldwin Hills - Leimert								Moderate
LOS ANGELES	2648 S COCHRAN AVE	90016	5043005005	Low Medium II Residential	RD1.5-1	0	29	0.110304023	Residential - Double, Duplex, or Two Units - 4 Stories or Less	YES - Current	NO - Privately-Owned	Available	Not Used in Prior Housing Element	0	0.005894463	0	0.005894463	2	3*	3*	1238177	1295	West Adams - Baldwin Hills - Leimert								Moderate
LOS ANGELES	2644 S COCHRAN AVE	90016	5043005006	Low Medium II Residential	RD1.5-1	0	29	0.110302206	Residential - Single Family Residence	YES - Current	NO - Privately-Owned	Available	Not Used in Prior Housing Element	0	0.176804566	0	0.176804566	1	3*	3*	1238177	1270	West Adams - Baldwin Hills - Leimert								Moderate
LOS ANGELES	2640 S COCHRAN AVE	90016	5043005007	Low Medium II Residential	RD1.5-1	0	29	0.11030039	Residential - Three Units (Any Combination) - 4 Stories or Less	YES - Current	NO - Privately-Owned	Available	Not Used in Prior Housing Element	0	0.238330847	0	0.238330847	3	3*	3*	1238177	1251	West Adams - Baldwin Hills - Leimert			Yes					Moderate
LOS ANGELES	2630 S COCHRAN AVE	90016	5043005008	Low Medium II Residential	RD1.5-1	0	29	0.055195752	Residential - Single Family Residence	YES - Current	NO - Privately-Owned	Available	Not Used in Prior Housing Element	0	0	0.022087501	0.022087501	1	1*	1*	1238177	1205	West Adams - Baldwin Hills - Leimert								Above Moderate
LOS ANGELES	2634 S COCHRAN AVE	90016	5043005008	Low Medium II Residential	RD1.5-1	0	29	0.055102084	Residential - Single Family Residence	YES - Current	NO - Privately-Owned	Available	Not Used in Prior Housing Element	0	0	0.022087501	0.022087501	1	1*	1*	1238177	1220	West Adams - Baldwin Hills - Leimert								Above Moderate
LOS ANGELES	2628 S COCHRAN AVE	90016	5043005009	Low Medium II Residential	RD1.5-1	0	29	0.055195251	Residential - Single Family Residence	YES - Current	NO - Privately-Owned	Available	Not Used in Prior Housing Element	0	0

LOS ANGELES	2645 S COCHRAN AVE	90016	5043006010	Low Medium II Residential	RD2-1	0	21	0.110261683	Residential - Double, Duplex, or Two Units - 4 Stories or Less	YES - Current	NO - Privately-Owned	Available	Not Used in Prior Housing Element	0	0	0.151371592	0.151371592	2	2*	2*	1238177	1263	West Adams - Baldwin Hills - Leimert	Yes		Above Moderate
LOS ANGELES	2649 S COCHRAN AVE	90016	5043006011	Low Medium II Residential	RD2-1	0	21	0.11026151	Residential - Single Family Residence	YES - Current	NO - Privately-Owned	Available	Not Used in Prior Housing Element	0	0	0.115429518	0.115429518	1	2*	2*	1238177	1285	West Adams - Baldwin Hills - Leimert			Above Moderate
LOS ANGELES	2653 S COCHRAN AVE	90016	5043006012	Low Medium II Residential	RD2-1	0	21	0.11026043	Residential - Double, Duplex, or Two Units - 4 Stories or Less	YES - Current	NO - Privately-Owned	Available	Not Used in Prior Housing Element	0	0	0.026667812	0.026667812	2	2*	2*	1238177	1310	West Adams - Baldwin Hills - Leimert			Above Moderate
LOS ANGELES	2657 S COCHRAN AVE	90016	5043006013	Low Medium II Residential	RD2-1	0	21	0.110261527	Residential - Single Family Residence	YES - Current	NO - Privately-Owned	Available	Not Used in Prior Housing Element	0	0	0.115429518	0.115429518	1	2*	2*	1238177	1337	West Adams - Baldwin Hills - Leimert			Above Moderate
LOS ANGELES	2663 S COCHRAN AVE	90016	5043006014	Low Medium II Residential	RD2-1	0	21	0.110261899	Residential - Single Family Residence	YES - Current	NO - Privately-Owned	Available	Not Used in Prior Housing Element	0	0	0.115429518	0.115429518	1	2*	2*	1238177	1363	West Adams - Baldwin Hills - Leimert			Above Moderate
LOS ANGELES	2618 S DUNSMUIR AVE	90016	5043006019	Low Medium II Residential	RD2-1	0	21	0.113877688	Residential - Single Family Residence	YES - Current	NO - Privately-Owned	Available	Not Used in Prior Housing Element	0	0	0.115429518	0.115429518	1	2*	2*	1238177	1101	West Adams - Baldwin Hills - Leimert			Above Moderate
LOS ANGELES	2622 S DUNSMUIR AVE	90016	5043006020	Low Medium II Residential	RD2-1	0	21	0.113890524	Residential - Single Family Residence	YES - Current	NO - Privately-Owned	Available	Not Used in Prior Housing Element	0	0	0.115429518	0.115429518	1	2*	2*	1238177	1133	West Adams - Baldwin Hills - Leimert			Above Moderate
LOS ANGELES	2626 S DUNSMUIR AVE	90016	5043006021	Low Medium II Residential	RD2-1	0	21	0.113907477	Residential - Single Family Residence	YES - Current	NO - Privately-Owned	Available	Not Used in Prior Housing Element	0	0	0.115429518	0.115429518	1	2*	2*	1238177	1159	West Adams - Baldwin Hills - Leimert			Above Moderate
LOS ANGELES	2630 S DUNSMUIR AVE	90016	5043006022	Low Medium II Residential	RD2-1	0	21	0.113920875	Residential - Single Family Residence	YES - Current	NO - Privately-Owned	Available	Not Used in Prior Housing Element	0	0	0.115429518	0.115429518	1	2*	2*	1238177	1184	West Adams - Baldwin Hills - Leimert			Above Moderate
LOS ANGELES	2638 S DUNSMUIR AVE	90016	5043006024	Low Medium II Residential	RD2-1	0	21	0.113950856	Residential - Single Family Residence	YES - Current	NO - Privately-Owned	Available	Not Used in Prior Housing Element	0	0	0.048128495	0.048128495	1	2*	2*	1238177	1234	West Adams - Baldwin Hills - Leimert			Above Moderate
LOS ANGELES	2642 S DUNSMUIR AVE	90016	5043006025	Low Medium II Residential	RD2-1	0	21	0.11396594	Residential - Single Family Residence	YES - Current	NO - Privately-Owned	Available	Not Used in Prior Housing Element	0	0	0.115429518	0.115429518	1	2*	2*	1238177	1262	West Adams - Baldwin Hills - Leimert			Above Moderate
LOS ANGELES	2646 S DUNSMUIR AVE	90016	5043006026	Low Medium II Residential	RD2-1	0	21	0.113980463	Residential - Single Family Residence	YES - Current	NO - Privately-Owned	Available	Not Used in Prior Housing Element	0	0	0.115429518	0.115429518	1	2*	2*	1238177	1284	West Adams - Baldwin Hills - Leimert			Above Moderate
LOS ANGELES	2650 S DUNSMUIR AVE	90016	5043006027	Low Medium II Residential	RD2-1	0	21	0.113995548	Residential - Single Family Residence	YES - Current	NO - Privately-Owned	Available	Not Used in Prior Housing Element	0	0	0.115429518	0.115429518	1	2*	2*	1238177	1309	West Adams - Baldwin Hills - Leimert			Above Moderate
LOS ANGELES	2654 S DUNSMUIR AVE	90016	5043006028	Low Medium II Residential	RD2-1	0	21	0.11401008	Residential - Single Family Residence	YES - Current	NO - Privately-Owned	Available	Not Used in Prior Housing Element	0	0	0.115429518	0.115429518	1	2*	2*	1238177	1336	West Adams - Baldwin Hills - Leimert			Above Moderate
LOS ANGELES	5308 W ADAMS BLVD	90016	5043006030	Neighborhood Commercial	C2-1VL-CPIO	0	54	0.057009901	Institutional - Church - One Story	YES - Current	NO - Privately-Owned	Available	Not Used in Prior Housing Element	0	0	1.164406729	1.164406729	0	0	0	1238177	1022	West Adams - Baldwin Hills - Leimert			Above Moderate
LOS ANGELES	5312 W ADAMS BLVD	90016	5043006030	Neighborhood Commercial	C2-1VL-CPIO	0	54	0.056824119	Institutional - Church - One Story	YES - Current	NO - Privately-Owned	Available	Not Used in Prior Housing Element	0	0	1.164406729	1.164406729	0	0	0	1238177	1024	West Adams - Baldwin Hills - Leimert			Above Moderate
LOS ANGELES	5314 W ADAMS BLVD	90016	5043006030	Neighborhood Commercial	C2-1VL-CPIO	0	54	0.053558831	Institutional - Church - One Story	YES - Current	NO - Privately-Owned	Available	Not Used in Prior Housing Element	0	0	1.164406729	1.164406729	0	0	0	1238177	1025	West Adams - Baldwin Hills - Leimert			Above Moderate
LOS ANGELES	5318 W ADAMS BLVD	90016	5043006030	Neighborhood Commercial	C2-1VL-CPIO	0	54	0.056823439	Institutional - Church - One Story	YES - Current	NO - Privately-Owned	Available	Not Used in Prior Housing Element	0	0	1.164406729	1.164406729	0	0	0	1238177	1028	West Adams - Baldwin Hills - Leimert			Above Moderate
LOS ANGELES	5320 W ADAMS BLVD	90016	5043006030	Neighborhood Commercial	C2-1VL-CPIO	0	54	0.0568248	Institutional - Church - One Story	YES - Current	NO - Privately-Owned	Available	Not Used in Prior Housing Element	0	0	1.164406729	1.164406729	0	0	0	1238177	1029	West Adams - Baldwin Hills - Leimert			Above Moderate
LOS ANGELES			5043006030	Neighborhood Commercial	C2-1VL-CPIO	0	54	0.003265793	Institutional - Church - One Story	YES - Current	NO - Privately-Owned	Available	Not Used in Prior Housing Element	0	0	0.167709112	0.167709112	0	0	0	1238177	1027	West Adams - Baldwin Hills - Leimert			Above Moderate
LOS ANGELES	2612 S DUNSMUIR AVE	90016	5043006031	Neighborhood Commercial	C2-1VL-CPIO	0	54	0.129515438	Residential - Single Family Residence	YES - Current	NO - Privately-Owned	Available	Not Used in Prior Housing Element	1.872974348	0	0	1.872974348	0	0	0	1238177	1086	West Adams - Baldwin Hills - Leimert			Lower
LOS ANGELES	5366 W ADAMS BLVD	90016	5043007002	Neighborhood Commercial	C2-1VL-CPIO	0	54	0.057231605	Commercial - Store - One Story	YES - Current	NO - Privately-Owned	Available	Not Used in Prior Housing Element	0	0	0.007848752	0.007848752	1	0	0	1238177	1036	West Adams - Baldwin Hills - Leimert			Above Moderate
LOS ANGELES	5360 W ADAMS BLVD	90016	5043007003	Neighborhood Commercial	C2-1VL-CPIO	0	54	0.05723017	Commercial - Store Combination - Store and Office Combination - One Story	YES - Current	NO - Privately-Owned	Available	Not Used in Prior Housing Element	0	0	0.0086798	0.0086798	0	0	0	1238177	1034	West Adams - Baldwin Hills - Leimert			Above Moderate
LOS ANGELES	5364 W ADAMS BLVD	90016	5043007003	Neighborhood Commercial	C2-1VL-CPIO	0	54	0.057230549	Commercial - Store Combination - Store and Office Combination - One Story	YES - Current	NO - Privately-Owned	Available	Not Used in Prior Housing Element	0	0	0.0086798	0.0086798	0	0	0	1238177	1035	West Adams - Baldwin Hills - Leimert			Above Moderate
LOS ANGELES	5350 W ADAMS BLVD	90016	5043007004	Neighborhood Commercial	C2-1VL-CPIO	0	54	0.091583322	Commercial - Auto, Recreation Equipment, Construction Equipment Sales and Service - Auto Body Repair Shop - One Story	YES - Current	NO - Privately-Owned	Available	Not Used in Prior Housing Element	0.059032585	0	0	0.059032585	0	0	0	1238177	1030	West Adams - Baldwin Hills - Leimert			Lower
LOS ANGELES	5356 W ADAMS BLVD	90016	5043007004	Neighborhood Commercial	C2-1VL-CPIO	0	54	0.057229793	Commercial - Auto, Recreation Equipment, Construction Equipment Sales and Service - Auto Body Repair Shop - One Story	YES - Current	NO - Privately-Owned	Available	Not Used in Prior Housing Element	0	0	0.057213569	0.057213569	0	0	0	1238177	1031	West Adams - Baldwin Hills - Leimert			Above Moderate
LOS ANGELES	5358 W ADAMS BLVD	90016	5043007004	Neighborhood Commercial	C2-1VL-CPIO	0	54	0.057230887	Commercial - Auto, Recreation Equipment, Construction Equipment Sales and Service - Auto Body Repair Shop - One Story	YES - Current	NO - Privately-Owned	Available	Not Used in Prior Housing Element	0	0	0.057213569	0.057213569	0	0	0	1238177	1032	West Adams - Baldwin Hills - Leimert			Above Moderate
LOS ANGELES	2627 S DUNSMUIR AVE	90016	5043007006	Low Medium II Residential	RD2-1	0	21	0.137723719	Residential - Single Family Residence	YES - Current	NO - Privately-Owned	Available	Not Used in Prior Housing Element	0	0	0.063266146	0.063266146	1	2*	2*	1238177	1113	West Adams - Baldwin Hills - Leimert			Above Moderate
LOS ANGELES	2635 S DUNSMUIR AVE	90016	5043007008	Low Medium II Residential	RD2-1	0	21	0.110443683	Residential - Single Family Residence	YES - Current	NO - Privately-Owned	Available	Not Used in Prior Housing Element	0	0	0.116108197	0.116108197	1	2*	2*	1238177	1174	West Adams - Baldwin Hills - Leimert			Above Moderate
LOS ANGELES	2639 S DUNSMUIR AVE	90016	5043007009	Low Medium II Residential	RD2-1	0	21	0.110440411	Residential - Single Family Residence - Pool	YES - Current	NO - Privately-Owned	Available	Not Used in Prior Housing Element	0	0	0.116108197	0.116108197	1	2*	2*	1238177	1195	West Adams - Baldwin Hills - Leimert			Above Moderate
LOS ANGELES	2643 S DUNSMUIR AVE	90016	5043007010	Low Medium II Residential	RD2-1	0	21	0.110438772	Residential - Single Family Residence	YES - Current	NO - Privately-Owned	Available	Not Used in Prior Housing Element	0	0	0.116108197	0.116108197	1	2*	2*	1238177	1222	West Adams - Baldwin Hills - Leimert			Above Moderate
LOS ANGELES	2651 S DUNSMUIR AVE	90016	5043007012	Low Medium II Residential	RD2-1	0	21	0.087354345	Residential - Single Family Residence	YES - Current	NO - Privately-Owned	Available	Not Used in Prior Housing Element	0	0	0.04831236	0.04831236	1	1*	1*	1238177	1275	West Adams - Baldwin Hills - Leimert			Above Moderate
LOS ANGELES	2655 S DUNSMUIR AVE	90016	5043007013	Low Medium II Residential	RD2-1	0	21	0.068018679	Residential - Single Family Residence	YES - Current	NO - Privately-Owned	Available	Not Used in Prior Housing Element	0	0	0.04831236	0.04831236	1	1*	1*	1238177	1308	West Adams - Baldwin Hills - Leimert			Above Moderate
LOS ANGELES	2614 S BURNSIDE AVE	90016	5043007015	Low Medium II Residential	RD2-1	0	21	0.173731144	Residential - Double, Duplex, or Two Units - 4 Stories or Less	YES - Current	NO - Privately-Owned	Available	Not Used in Prior Housing Element	0	0.130861032	0	0.130861032	2	3*	3*	1238177	1088	West Adams - Baldwin Hills - Leimert	Yes		Moderate
LOS ANGELES	2626 S BURNSIDE AVE	90016	5043007018	Low Medium II Residential	RD2-1	0	21	0.110434439	Residential - Single Family Residence	YES - Current	NO - Privately-Owned	Available	Not Used in Prior Housing Element	0	0	0.116108197	0.116108197	1	2*	2*	1238177	1175	West Adams - Baldwin Hills - Leimert			Above Moderate
LOS ANGELES	2634 S BURNSIDE AVE	90016	5043007020	Low Medium II Residential	RD2-1	0	21	0.110428431	Residential - Single Family Residence	YES - Current	NO - Privately-Owned	Available	Not Used in Prior Housing Element	0	0	0.116108197	0.116108197	1	2*	2*	1238177	1223	West Adams - Baldwin Hills - Leimert			Above Moderate
LOS ANGELES	5343 W WESTHAVEN ST	90016	5043007022	Low Medium II Residential	RD2-1	0	21	0.047827004	Residential - Single Family Residence	YES - Current	NO - Privately-Owned	Available	Not Used in Prior Housing Element	0	0	0.059724945	0.059724945	1	1*	1*	1238177	1287	West Adams - Baldwin Hills - Leimert			Above Moderate
LOS ANGELES	2642 S BURNSIDE AVE	90016	5043007023	Low Medium II Residential	RD2-1	0	21	0.062586118	Residential - Single Family Residence	YES - Current	NO - Privately-Owned	Available	Not Used in Prior Housing Element	0	0	0.059724945	0.059724945	1	1*	1*	1238177	1273	West Adams - Baldwin Hills - Leimert			Above Moderate
LOS ANGELES	5472 W ADAMS BLVD	90016	5043008001	Neighborhood Commercial	C2-1VL-CPIO	0	54	0.058506901	Commercial - Store - One Story	YES - Current	NO - Privately-Owned	Available	Not Used in Prior Housing Element	0	0	0.003297452	0.003297452	2	0	0	1238177	1069	West Adams - Baldwin Hills - Leimert			Above Moderate
LOS ANGELES	5476 W ADAMS BLVD	90016	5043008005	Neighborhood Commercial	C2-1VL-CPIO	0	54	0.063425841	Commercial - Store - One Story	YES - Current	NO - Privately-Owned	Available	Not Used in Prior Housing Element	0	0	0.003297452	0.003297452	2	0	0	1238177	1070	West Adams - Baldwin Hills - Leimert			Above Moderate
LOS ANGELES	5452 W ADAMS BLVD	90016	5043008006	Neighborhood Commercial	C2-1VL-CPIO	0	54	0.057071803	Industrial - Light Manufacturing - One Story	YES - Current	NO - Privately-Owned	Available	Not Used in Prior Housing Element	0	0	0.010856748	0.010856748	1	0	0	1238177	1060	West Adams - Baldwin Hills - Leimert			Above Moderate
LOS ANGELES	5454 W ADAMS BLVD	90016	5043008006	Neighborhood Commercial	C2-1VL-CPIO	0	54	0.058538977	Industrial - Light Manufacturing - One Story	YES - Current	NO - Privately-Owned	Available	Not Used in Prior Housing Element	0	0	0.008711328	0.008711328	1	0	0	1238177	1062	West Adams - Baldwin Hills - Leimert			Above Moderate
LOS ANGELES	5456 W ADAMS BLVD	90016	5043008006	Neighborhood Commercial	C2-1VL-CPIO	0	54	0.058534091	Industrial - Light Manufacturing - One Story	YES - Current	NO - Privately-Owned	Available	Not Used in Prior Housing Element	0	0	0.008711328	0.008711328	1	0	0	1238177	1063	West Adams - Baldwin Hills - Leimert			Above Moderate
LOS ANGELES	5460 W ADAMS BLVD	90016	5043008006	Neighborhood Commercial	C2-1VL-CPIO	0	54	0.058530794	Industrial - Light Manufacturing - One Story	YES - Current	NO - Privately-Owned	Available	Not Used in Prior Housing Element	0	0	0.008711328	0.008711328	1	0	0	1238177	1064	West Adams - Baldwin Hills - Leimert			Above Moderate
LOS ANGELES	2614 S HAUSER BLVD	90016	5043008007	Low Medium II Residential	RD1.5-1	0	29	0.162634701	Residential - Single Family Residence	YES - Current	NO - Privately-Owned	Available	Not Used in Prior Housing Element	0	0.412062293	0	0.412062293	1	0	0	1238177	1093	West Adams - Baldwin Hills - Leimert			Moderate
LOS ANGELES	2618 S HAUSER BLVD	90016	5043008008	Low Medium II Residential	RD1.5-1	0	29	0.117809983	Residential - Single Family Residence	YES - Current	NO - Privately-Owned	Available	Not Used in Prior Housing Element	0	0.176804566	0	0.176804566	1	3*	3*	1238177	1115	West Adams - Baldwin Hills - Leimert			Moderate
LOS ANGELES	5443 W WESTHAVEN ST	90016	5043008009	Low Medium II Residential	RD1.5-1	0	29	0.054523136	Residential - Single Family Residence	YES - Current	NO - Privately-Owned	Available	Not Used in Prior Housing Element	0	0	0.04831236	0.04831236	1	1*	1*	1238177	1158	West Adams - Baldwin Hills - Leimert			Above Moderate
LOS ANGELES	2622 S HAUSER BLVD	90016	5043008010	Low Medium II Residential	RD1.5-1	0	29	0.092721621	Residential - Single Family Residence	YES - Current	NO - Privately-Owned	Available	Not Used in Prior Housing Element	0	0	0.115429518	0.115429518	1	2*	2*	1238177	1138	West Adams - Baldwin Hills - Leimert			Above Moderate
LOS ANGELES	2633 S RIDGELEY DR	90016	5043008011	Low Medium II Residential	RD1.5-1	0	29	0.146925979	Residential - Four Units (Any Combination) - 4 Stories or Less	YES - Current	NO - Privately-Owned	Available	Not Used in Prior Housing Element	0	0.046149534	0	0.046149534	4	0	0	1238177	1164	West Adams - Baldwin Hills - Leimert	Yes		Moderate
LOS ANGELES	2627 S RIDGELEY DR	90016	5043008012	Low Medium II Residential	RD1.5-1	0	29	0.132234591	Residential - Single Family Residence	YES - Current	NO - Privately-Owned	Available	Not Used in Prior Housing Element	0	0.144732535	0	0.144732535	1	3*	3*	1238177	1137	West Adams - Baldwin Hills - Leimert			Moderate
LOS ANGELES	2623 S RIDGELEY DR	90016	5043008013	Low Medium II Residential	RD1.5-1	0	29	0.132232393	Residential - Single Family Residence	YES - Current	NO - Privately-Owned	Available	Not Used in Prior Housing Element	0	0.144732535	0	0.144732535	1	3*	3*	1238177	1112	West Adams - Baldwin Hills - Leimert			Moderate
LOS ANGELES	2615 S RIDGELEY DR	90016	5043008014	Low Medium II Residential	RD1.5-1	0	29	0.140974944	Residential - Four Units (Any Combination) - 4 Stories or Less	YES - Current	NO - Privately-Owned	Available	Not Used in Prior Housing Element	0	0.046149534	0	0.046149534	4	0	0	1238177	1091	West Adams - Baldwin Hills - Leimert	Yes		Moderate
LOS ANGELES	5424 W ADAMS BLVD	90016	5043008015	Neighborhood Commercial	C2-1VL-CPIO	0	54	0.058366861	Commercial - Auto, Recreation Equipment, Construction Equipment Sales and Service - Auto Body Repair Shop - One Story	YES - Current	NO - Privately-Owned	Available	Not Used in Prior Housing Element	0	0	0.057213569	0.057213569	0	0	0	1238177	1056	West Adams - Baldwin Hills - Leimert			Above Moderate
LOS ANGELES	5426 W ADAMS BLVD	90016	5043008015	Neighborhood Commercial	C2-1VL-CPIO	0	54	0.062533913	Commercial - Auto, Recreation Equipment, Construction Equipment Sales and Service - Auto Body Repair Shop - One Story	YES - Current	NO - Privately-Owned	Available	Not Used in Prior Housing Element	0	0	0.057213569	0.057213569	0	0	0	1238177	1057	West Adams - Baldwin Hills - Leimert			Above Moderate
LOS ANGELES	5420 W ADAMS BLVD	90016	5043008016	Neighborhood Commercial	C2-1VL-CPIO	0	54	0.058366146	Commercial - Store Combination - Store and Residential Combination - One Story	YES - Current	NO - Privately-Owned	Available	Not Used in Prior Housing Element	0	0	0.046911138	0.046911138	2	0	0	1238177	1054	West Adams - Baldwin Hills - Leimert			Above Moderate
LOS ANGELES	5416 W ADAMS BLVD	90016	5043008017	Neighborhood Commercial	C2-1VL-CPIO	0	54	0.058366146	Commercial - Store - One Story	YES - Current	NO - Privately-Owned	Available	Not Used in Prior Housing Element	0	0	0.007463489	0.007463489	3	0	0	1238177	1051	West Adams - Baldwin Hills - Leimert			Above Moderate
LOS ANGELES	5418 W ADAMS BLVD	90016	5043008017	Neighborhood Commercial	C2-1VL-CPIO	0	54	0.058367507	Commercial - Store - One Story	YES - Current	NO - Privately-Owned	Available	Not Used in Prior Housing Element	0	0	0.007463489	0.007463489	3	0	0	1238177	1052	West Adams - Baldwin Hills - Leimert			Above Moderate
LOS ANGELES	5412 W ADAMS BLVD	90016	5043008018	Neighborhood Commercial	C2-1VL-CPIO	0	54	0.05836728	Commercial - Store - One Story	YES - Current	NO - Privately-Owned	Available	Not Used in Prior Housing Element	0	0	0.0086798	0.0086798	0	0	0	1238177	1049	West Adams - Baldwin Hills - Leimert			Above Moderate
LOS ANGELES	5410 W ADAMS BLVD	90016	5043008019	Neighborhood Commercial	C2-1VL-CPIO	0	54	0.058366827	Commercial - Store - One Story	YES - Current	NO - Privately-Owned	Available	Not Used in Prior Housing Element	0	0	0.007848752	0.007848752	1	0	0	1238177	1048	West Adams - Baldwin Hills - Leimert			Above Moderate
LOS ANGELES	5408 W ADAMS BLVD	90016	5043008020	Neighborhood Commercial	C2-1VL-CPIO	0	54	0.058366827	Commercial - Store - One Story	YES - Current	NO - Privately-Owned	Available	Not Used in Prior Housing Element	0	0	0.007097096	0.007097096	2	0	0	1238177	1046	West Adams - Baldwin Hills - Leimert			Above Moderate
LOS ANGELES	5406 W ADAMS BLVD	90016	5043008021	Neighborhood Commercial	C2-1VL-CPIO	0	54	0.05836728	Commercial - Non-Auto Service and Repair Shop, Paint Shop, or Laundry - One Story	YES - Current	NO - Privately-Owned	Available	Not Used in Prior Housing Element	0	0	0.007097096	0.007097096	2	0	0	1238177	1044	West Adams - Baldwin Hills - Leimert			Above Moderate
LOS ANGELES	5400 W ADAMS BLVD	90016	5043008022	Neighborhood Commercial	C2-1VL-CPIO	0	54	0.058379756	Commercial - Auto, Recreation Equipment, Construction Equipment Sales and Service - Auto Body Repair Shop - One Story	YES - Current	NO - Privately-Owned	Available	Not Used in Prior Housing Element	0	0	0.051811093	0.051811093	1	0	0	1238177	1043	West Adams - Baldwin Hills - Leimert			Above Moderate
LOS ANGELES	2608 S RIDGELEY DR	90016	5043008023	Low Medium II Residential	RD1.5-1	0	29	0.168919895	Residential - Five or More Units or Apartments (Any Combination) - 4 Stories or Less	YES - Current	NO - Privately-Owned	Available	Not Used in Prior Housing Element	0	0.095671862	0	0.095671862	5	0	0	1238177	1090	West Adams - Baldwin Hills - Leimert	Yes		Moderate
LOS ANGELES	2616 S RIDGELEY DR	90016	5043008024	Low Medium II Residential	RD1.5-1	0	29	0.132243371	Residential - Single Family Residence	YES - Current	NO - Privately-Owned	Available	Not Used in Prior Housing Element	0	0.087891942	0	0.087891942	2	3*	3*	1238177	1116	West Adams - Baldwin Hills - Leimert			Moderate
LOS ANGELES	2622 S RIDGELEY DR	90016	5043008025	Low Medium II Residential	RD1.5-1	0	29	0.146937107	Residential - Four Units (Any Combination) - 4 Stories or Less	YES - Current	NO - Privately-Owned	Available	Not Used in Prior Housing Element	0	0.094648838	0	0.094648838	4	0	0	1238177	1147	West Adams - Baldwin Hills - Leimert	Yes		Moderate
LOS ANGELES	2630 S RIDGELEY DR	90016	5043008026	Low Medium II Residential	RD1.5-1	0	29	0.132243373	Residential - Three Units (Any Combination) - 4 Stories or Less	YES - Current	NO - Privately-Owned	Available	Not Used in Prior Housing Element	0	0.118767083	0	0.118767083	3	3*	3*	1238177	1176	West Adams - Baldwin Hills - Leimert	Yes		Moderate
LOS ANGELES	2632 S RIDGELEY DR	90016	5043008027	Low Medium II Residential	RD1.5-1	0	29	0.080361755	Residential - Single Family Residence	YES - Current	NO - Privately-Owned	Available	Not Used in Prior Housing Element	0	0	0.116108197	0.116108197	1	2*	2*	1238177	1202	West Adams - Baldwin Hills - Leimert			Above Moderate
LOS ANGELES			5043008028	Low Medium II Residential	RD1.5-1	0	29	0.066575675	Residential - Single Family Residence	YES - Current	NO - Privately-Owned	Available	Not Used in Prior Housing Element	0	0	0.048764816	0.048764816	1	1*	1*	1238177	1216	West Adams - Baldwin Hills - Leimert			Above Moderate
LOS ANGELES	5409 W WESTHAVEN ST	90016	5043008029	Low Medium II Residential	RD1.5-1	0	29	0.060851222	Residential - Single Family Residence	YES - Current	NO - Privately-Owned	Available	Not Used in Prior Housing Element	0	0	0.048764816	0.048764816	1	1*	1*	1238177	1228	West Adams - Baldwin Hills - Leimert			Above Moderate
LOS ANGELES	2643 S BURNSIDE AVE	90016	5043008030	Low Medium II Residential	RD1.5-1	0	29	0.086089495	Residential - Single Family Residence	YES - Current	NO - Privately-Owned	Available	Not Used in Prior Housing Element	0	0	0.116108197	0.116108197	1	2*	2*	1238177	1243	West Adams - Baldwin Hills - Leimert			Above Moderate
LOS ANGELES	2635 S BURNSIDE AVE	90016	5043008031	Low Medium II Residential	RD1.5-1	0	29	0.146947805	Residential - Four Units (Any Combination) - 4 Stories or Less	YES - Current	NO - Privately-Owned	Available	Not Used in Prior Housing Element	0	0.094648838	0	0.094648838	4	0	0	1238177	1197	West Adams - Baldwin Hills - Leimert	Yes		Moderate
LOS ANGELES	2631 S BURNSIDE AVE	90016	5043008032	Low Medium II Residential	RD1.5-1	0	29	0.146952678	Residential - Double, Duplex, or Two Units - 4 Stories or Less	YES - Current	NO - Privately-Owned	Available	Not Used in Prior Housing Element	0	0.141842806	0	0.141842806	2	0	0	1238177	1167	West Adams - Baldwin Hills - Leimert	Yes		Moderate
LOS ANGELES	2627 S BURNSIDE AVE	90016	5043008033	Low Medium II Residential	RD1.5-1	0	29	0.146961125	Residential - Double, Duplex, or Two Units - 4 Stories or Less	YES - Current	NO - Privately-Owned	Available	Not Used in Prior Housing Element	0	0.141842806	0	0.141842806	2	0	0	1238177	1136	West Adams - Baldwin Hills - Leimert	Yes		Moderate
LOS ANGELES	2625 S BURNSIDE AVE	90016	5043008034	Low Medium II Residential	RD1.5-1	0	29	0.146966356	Residential - Three Units (Any Combination) - 4 Stories or Less	YES - Current	NO - Privately-Owned	Available	Not Used in Prior Housing Element	0	0.115911281	0	0.115911281	3	0	0	1238177	1098	West Adams - Baldwin Hills - Leimert	Yes		Moderate
LOS ANGELES	2617 S BURNSIDE AVE	90016	5043008035	Low Medium II Residential	RD1.5-1	0	29	0.118280375	Residential - Single Family Residence	YES - Current	NO - Privately-Owned	Available	Not Used in Prior Housing Element	0	0.11832217	0	0.11832217	1	3*	3*	1238177	1089	West Adams - Baldwin Hills - Leimert			Moderate
LOS ANGELES	5462 W ADAMS BLVD	90016	5043008036	Neighborhood Commercial	C2-1VL-CPIO	0	54	0.058524842	Industrial - Warehousing, Distribution, Storage - Warehousing, Distribution, 10,000 to 24,999 SF - One Story	YES - Current	NO - Privately-Owned	Available	Not Used in Prior Housing Element	0	0	0.003316488	0.003316488	0	0	0	1238177	1065	West Adams - Baldwin Hills - Leimert			Above Moderate
LOS ANGELES	5464 W ADAMS BLVD	90016	5043008036	Neighborhood Commercial	C2-1VL-CPIO	0	54	0.058520479	Industrial - Warehousing, Distribution, Storage - Warehousing, Distribution, 10,000 to 24,999 SF - One Story	YES - Current	NO - Privately-Owned	Available	Not Used in Prior Housing Element	0	0	0.003316488	0.003316488	0	0	0	1238177	1066	West Adams - Baldwin Hills - Leimert			Above Moderate
LOS ANGELES	5468 W ADAMS BLVD	90016	5043008036	Neighborhood Commercial	C2-1VL-CPIO	0	54	0.05851657	Industrial - Warehousing, Distribution, Storage - Warehousing, Distribution, 10,000 to 24,999 SF - One Story	YES - Current	NO - Privately-Owned	Available	Not Used in Prior Housing Element	0	0	0.003316488	0.003316488	0	0	0	1238177	1067	West Adams - Baldwin Hills - Leimert			Above Moderate
LOS ANGELES	5470 W AD

LOS ANGELES	5419 W CARLIN ST	90016	5043009023	Low Medium II Residential		RD1.5-1	0	29	0.110864934	Residential - Double, Duplex, or Two Units - 4 Stories or Less	YES - Current	NO - Privately-Owned	Available	Not Used in Prior Housing Element	0	0.004382098	0	0.004382098	2	3*	3*	1238177	1370	West Adams - Baldwin Hills - Leimert			Moderate
LOS ANGELES	5415 W CARLIN ST	90016	5043009024	Low Medium II Residential		RD1.5-1	0	29	0.110863468	Residential - Single Family Residence	YES - Current	NO - Privately-Owned	Available	Not Used in Prior Housing Element	0	0.050118512	0	0.050118512	1	3*	3*	1238177	1376	West Adams - Baldwin Hills - Leimert			Moderate
LOS ANGELES	5362 W WESTHAVEN ST	90016	5043010001	Low Medium II Residential		RD1.5-1	0	29	0.098015028	Residential - Double, Duplex, or Two Units - 4 Stories or Less	YES - Current	NO - Privately-Owned	Available	Not Used in Prior Housing Element	0	0	0.152050281	0.152050281	2	2*	2*	1238177	1331	West Adams - Baldwin Hills - Leimert	Yes		Above Moderate
LOS ANGELES	5356 W WESTHAVEN ST	90016	5043010002	Low Medium II Residential		RD1.5-1	0	29	0.09801904	Residential - Single Family Residence	YES - Current	NO - Privately-Owned	Available	Not Used in Prior Housing Element	0	0	0.116108197	0.116108197	1	2*	2*	1238177	1340	West Adams - Baldwin Hills - Leimert			Above Moderate
LOS ANGELES	5354 W WESTHAVEN ST	90016	5043010003	Low Medium II Residential		RD1.5-1	0	29	0.098022027	Residential - Double, Duplex, or Two Units - 4 Stories or Less	YES - Current	NO - Privately-Owned	Available	Not Used in Prior Housing Element	0	0	0.040487601	0.040487601	2	2*	2*	1238177	1351	West Adams - Baldwin Hills - Leimert	Yes		Above Moderate
LOS ANGELES	5350 W WESTHAVEN ST	90016	5043010004	Low Medium II Residential		RD1.5-1	0	29	0.098025289	Residential - Double, Duplex, or Two Units - 4 Stories or Less	YES - Current	NO - Privately-Owned	Available	Not Used in Prior Housing Element	0	0	0.151371592	0.151371592	2	2*	2*	1238177	1362	West Adams - Baldwin Hills - Leimert	Yes		Above Moderate
LOS ANGELES	5338 W WESTHAVEN ST	90016	5043010005	Low Medium II Residential		RD1.5-1	0	29	0.098028781	Residential - Double, Duplex, or Two Units - 4 Stories or Less	YES - Current	NO - Privately-Owned	Available	Not Used in Prior Housing Element	0	0	0.151371592	0.151371592	2	2*	2*	1238177	1366	West Adams - Baldwin Hills - Leimert	Yes		Above Moderate
LOS ANGELES	5334 W WESTHAVEN ST	90016	5043010006	Low Medium II Residential		RD1.5-1	0	29	0.098031501	Residential - Single Family Residence	YES - Current	NO - Privately-Owned	Available	Not Used in Prior Housing Element	0	0	0.115429518	0.115429518	1	2*	2*	1238177	1374	West Adams - Baldwin Hills - Leimert			Above Moderate
LOS ANGELES	5326 W WESTHAVEN ST	90016	5043010007	Low Medium II Residential		RD1.5-1	0	29	0.098036424	Residential - Single Family Residence	YES - Current	NO - Privately-Owned	Available	Not Used in Prior Housing Element	0	0	0.115429518	0.115429518	1	2*	2*	1238177	1385	West Adams - Baldwin Hills - Leimert			Above Moderate
LOS ANGELES	5322 W WESTHAVEN ST	90016	5043010008	Low Medium II Residential		RD1.5-1	0	29	0.098039672	Residential - Single Family Residence	YES - Current	NO - Privately-Owned	Available	Not Used in Prior Housing Element	0	0	0.115429518	0.115429518	1	2*	2*	1238177	1393	West Adams - Baldwin Hills - Leimert			Above Moderate
LOS ANGELES	5318 W WESTHAVEN ST	90016	5043010009	Low Medium II Residential		RD1.5-1	0	29	0.098043584	Residential - Single Family Residence	YES - Current	NO - Privately-Owned	Available	Not Used in Prior Housing Element	0	0	0.115429518	0.115429518	1	2*	2*	1238177	1401	West Adams - Baldwin Hills - Leimert			Above Moderate
LOS ANGELES	5316 W WESTHAVEN ST	90016	5043010010	Low Medium II Residential		RD1.5-1	0	29	0.098148619	Residential - Double, Duplex, or Two Units - 4 Stories or Less	YES - Current	NO - Privately-Owned	Available	Not Used in Prior Housing Element	0	0	0.151371592	0.151371592	2	2*	2*	1238177	1413	West Adams - Baldwin Hills - Leimert	Yes		Above Moderate
LOS ANGELES	2703 S COCHRAN AVE	90016	5043010011	Low Medium II Residential		RD1.5-1	0	29	0.110194388	Residential - Double, Duplex, or Two Units - 4 Stories or Less	YES - Current	NO - Privately-Owned	Available	Not Used in Prior Housing Element	0	0.238330847	0	0.238330847	2	3*	3*	1238177	1425	West Adams - Baldwin Hills - Leimert	Yes		Moderate
LOS ANGELES	2707 S COCHRAN AVE	90016	5043010012	Low Medium II Residential		RD1.5-1	0	29	0.110194388	Residential - Three Units (Any Combination) - 4 Stories or Less	YES - Current	NO - Privately-Owned	Available	Not Used in Prior Housing Element	0	0.03305528	0	0.03305528	3	3*	3*	1238177	1447	West Adams - Baldwin Hills - Leimert	Yes		Moderate
LOS ANGELES	2713 S COCHRAN AVE	90016	5043010014	Low Medium II Residential		RD1.5-1	0	29	0.110194932	Residential - Double, Duplex, or Two Units - 4 Stories or Less	YES - Current	NO - Privately-Owned	Available	Not Used in Prior Housing Element	0	0.042977451	0	0.042977451	2	3*	3*	1238177	1502	West Adams - Baldwin Hills - Leimert			Moderate
LOS ANGELES	5409 W CARLIN ST	90016	5043010017	Low Medium II Residential		RD1.5-1	0	29	0.110863381	Residential - Double, Duplex, or Two Units - 4 Stories or Less	YES - Current	NO - Privately-Owned	Available	Not Used in Prior Housing Element	0	0.15933969	0	0.15933969	2	3*	3*	1238177	1395	West Adams - Baldwin Hills - Leimert	Yes		Moderate
LOS ANGELES	5353 W CARLIN ST	90016	5043010019	Low Medium II Residential		RD1.5-1	0	29	0.110863363	Residential - Single Family Residence	YES - Current	NO - Privately-Owned	Available	Not Used in Prior Housing Element	0	0.176804566	0	0.176804566	1	3*	3*	1238177	1412	West Adams - Baldwin Hills - Leimert			Moderate
LOS ANGELES	5347 W CARLIN ST	90016	5043010020	Low Medium II Residential		RD1.5-1	0	29	0.110864564	Residential - Single Family Residence	YES - Current	NO - Privately-Owned	Available	Not Used in Prior Housing Element	0	0.176804566	0	0.176804566	1	3*	3*	1238177	1423	West Adams - Baldwin Hills - Leimert			Moderate
LOS ANGELES	5339 W CARLIN ST	90016	5043010022	Low Medium II Residential		RD1.5-1	0	29	0.110862881	Residential - Three Units (Any Combination) - 4 Stories or Less	YES - Current	NO - Privately-Owned	Available	Not Used in Prior Housing Element	0	0.03305528	0	0.03305528	3	3*	3*	1238177	1439	West Adams - Baldwin Hills - Leimert	Yes		Moderate
LOS ANGELES	5335 W CARLIN ST	90016	5043010023	Low Medium II Residential		RD1.5-1	0	29	0.110865647	Residential - Double, Duplex, or Two Units - 4 Stories or Less	YES - Current	NO - Privately-Owned	Available	Not Used in Prior Housing Element	0	0.005894463	0	0.005894463	2	3*	3*	1238177	1446	West Adams - Baldwin Hills - Leimert			Moderate
LOS ANGELES	5331 W CARLIN ST	90016	5043010024	Low Medium II Residential		RD1.5-1	0	29	0.110863404	Residential - Three Units (Any Combination) - 4 Stories or Less	YES - Current	NO - Privately-Owned	Available	Not Used in Prior Housing Element	0	0.091739371	0	0.091739371	3	3*	3*	1238177	1451	West Adams - Baldwin Hills - Leimert	Yes		Moderate
LOS ANGELES	5327 W CARLIN ST	90016	5043010025	Low Medium II Residential		RD1.5-1	0	29	0.110864226	Residential - Single Family Residence	YES - Current	NO - Privately-Owned	Available	Not Used in Prior Housing Element	0	0.176804566	0	0.176804566	1	3*	3*	1238177	1462	West Adams - Baldwin Hills - Leimert			Moderate
LOS ANGELES	5323 W CARLIN ST	90016	5043010026	Low Medium II Residential		RD1.5-1	0	29	0.097552436	Residential - Double, Duplex, or Two Units - 4 Stories or Less	YES - Current	NO - Privately-Owned	Available	Not Used in Prior Housing Element	0	0	0.168042791	0.168042791	2	2*	2*	1238177	1471	West Adams - Baldwin Hills - Leimert	Yes		Above Moderate
LOS ANGELES	5414 W CARLIN ST	90016	5043011001	Low Medium II Residential		RD1.5-1	0	29	0.110428459	Residential - Single Family Residence	YES - Current	NO - Privately-Owned	Available	Not Used in Prior Housing Element	0	0.11832217	0	0.11832217	1	3*	3*	1238177	1490	West Adams - Baldwin Hills - Leimert			Moderate
LOS ANGELES	5422 W CARLIN ST	90016	5043011003	Low Medium II Residential		RD1.5-1	0	29	0.110432093	Residential - Three Units (Any Combination) - 4 Stories or Less	YES - Current	NO - Privately-Owned	Available	Not Used in Prior Housing Element	0	0.022489309	0	0.022489309	3	3*	3*	1238177	1467	West Adams - Baldwin Hills - Leimert	Yes		Moderate
LOS ANGELES	5426 W CARLIN ST	90016	5043011004	Low Medium II Residential		RD1.5-1	0	29	0.110432457	Residential - Single Family Residence	YES - Current	NO - Privately-Owned	Available	Not Used in Prior Housing Element	0	0.11832217	0	0.11832217	1	3*	3*	1238177	1460	West Adams - Baldwin Hills - Leimert			Moderate
LOS ANGELES	5430 W CARLIN ST	90016	5043011005	Low Medium II Residential		RD1.5-1	0	29	0.110434274	Residential - Single Family Residence	YES - Current	NO - Privately-Owned	Available	Not Used in Prior Housing Element	0	0.11832217	0	0.11832217	1	3*	3*	1238177	1449	West Adams - Baldwin Hills - Leimert			Moderate
LOS ANGELES	5434 W CARLIN ST	90016	5043011006	Low Medium II Residential		RD1.5-1	0	29	0.11043609	Residential - Three Units (Any Combination) - 4 Stories or Less	YES - Current	NO - Privately-Owned	Available	Not Used in Prior Housing Element	0	0.144737935	0	0.144737935	3	3*	3*	1238177	1443	West Adams - Baldwin Hills - Leimert	Yes		Moderate
LOS ANGELES	5444 W CARLIN ST	90016	5043011008	Low Medium II Residential		RD1.5-1	0	29	0.110439725	Residential - Single Family Residence	YES - Current	NO - Privately-Owned	Available	Not Used in Prior Housing Element	0	0.176804566	0	0.176804566	1	3*	3*	1238177	1428	West Adams - Baldwin Hills - Leimert			Moderate
LOS ANGELES	5454 W CARLIN ST	90016	5043011010	Low Medium II Residential		RD1.5-1	0	29	0.110445176	Residential - Single Family Residence	YES - Current	NO - Privately-Owned	Available	Not Used in Prior Housing Element	0	0.176804566	0	0.176804566	1	3*	3*	1238177	1400	West Adams - Baldwin Hills - Leimert			Moderate
LOS ANGELES	5458 W CARLIN ST	90016	5043011011	Low Medium II Residential		RD1.5-1	0	29	0.110446448	Residential - Single Family Residence	YES - Current	NO - Privately-Owned	Available	Not Used in Prior Housing Element	0	0.176804566	0	0.176804566	1	3*	3*	1238177	1390	West Adams - Baldwin Hills - Leimert			Moderate
LOS ANGELES	5464 W CARLIN ST	90016	5043011012	Low Medium II Residential		RD1.5-1	0	29	0.110448265	Residential - Single Family Residence	YES - Current	NO - Privately-Owned	Available	Not Used in Prior Housing Element	0	0.176804566	0	0.176804566	1	3*	3*	1238177	1386	West Adams - Baldwin Hills - Leimert			Moderate
LOS ANGELES	2652 S HAUSER BLVD	90016	5043011013	Low Medium II Residential		RD1.5-1	0	29	0.110450082	Residential - Three Units (Any Combination) - 4 Stories or Less	YES - Current	NO - Privately-Owned	Available	Not Used in Prior Housing Element	0	0.176804566	0	0.176804566	1	3*	3*	1238177	1375	West Adams - Baldwin Hills - Leimert			Moderate
LOS ANGELES	5463 W GEER AVE	90016	5043011015	Low Medium II Residential		RD1.5-1	0	29	0.110448814	Residential - Single Family Residence	YES - Current	NO - Privately-Owned	Available	Not Used in Prior Housing Element	0	0.176804566	0	0.176804566	1	3*	3*	1238177	1461	West Adams - Baldwin Hills - Leimert			Moderate
LOS ANGELES	5459 W GEER AVE	90016	5043011016	Low Medium II Residential		RD1.5-1	0	29	0.110447542	Residential - Single Family Residence	YES - Current	NO - Privately-Owned	Available	Not Used in Prior Housing Element	0	0.176804566	0	0.176804566	1	3*	3*	1238177	1468	West Adams - Baldwin Hills - Leimert			Moderate
LOS ANGELES	5453 W GEER AVE	90016	5043011017	Low Medium II Residential		RD1.5-1	0	29	0.110444998	Residential - Double, Duplex, or Two Units - 4 Stories or Less	YES - Current	NO - Privately-Owned	Available	Not Used in Prior Housing Element	0	0.005894463	0	0.005894463	2	3*	3*	1238177	1479	West Adams - Baldwin Hills - Leimert			Moderate
LOS ANGELES	5439 W GEER AVE	90016	5043011021	Low Medium II Residential		RD1.5-1	0	29	0.110439184	Residential - Single Family Residence	YES - Current	NO - Privately-Owned	Available	Not Used in Prior Housing Element	0	0.11832217	0	0.11832217	1	3*	3*	1238177	1516	West Adams - Baldwin Hills - Leimert			Moderate
LOS ANGELES	5435 W GEER AVE	90016	5043011022	Low Medium II Residential		RD1.5-1	0	29	0.110437911	Residential - Single Family Residence	YES - Current	NO - Privately-Owned	Available	Not Used in Prior Housing Element	0	0.11832217	0	0.11832217	1	3*	3*	1238177	1523	West Adams - Baldwin Hills - Leimert			Moderate
LOS ANGELES	5431 W GEER AVE	90016	5043011023	Low Medium II Residential		RD1.5-1	0	29	0.110436094	Residential - Double, Duplex, or Two Units - 4 Stories or Less	YES - Current	NO - Privately-Owned	Available	Not Used in Prior Housing Element	0	0.15933969	0	0.15933969	2	3*	3*	1238177	1532	West Adams - Baldwin Hills - Leimert	Yes		Moderate
LOS ANGELES	5427 W GEER AVE	90016	5043011024	Low Medium II Residential		RD1.5-1	0	29	0.110433551	Residential - Single Family Residence	YES - Current	NO - Privately-Owned	Available	Not Used in Prior Housing Element	0	0.050118512	0	0.050118512	1	3*	3*	1238177	1542	West Adams - Baldwin Hills - Leimert			Moderate
LOS ANGELES	5423 W GEER AVE	90016	5043011025	Low Medium II Residential		RD1.5-1	0	29	0.110433187	Residential - Single Family Residence	YES - Current	NO - Privately-Owned	Available	Not Used in Prior Housing Element	0	0.11832217	0	0.11832217	1	3*	3*	1238177	1548	West Adams - Baldwin Hills - Leimert			Moderate
LOS ANGELES	5419 W GEER AVE	90016	5043011026	Low Medium II Residential		RD1.5-1	0	29	0.110431954	Residential - Three Units (Any Combination) - 4 Stories or Less	YES - Current	NO - Privately-Owned	Available	Not Used in Prior Housing Element	0	0.216428214	0	0.216428214	3	3*	3*	1238177	1555	West Adams - Baldwin Hills - Leimert	Yes		Moderate
LOS ANGELES	5415 W GEER AVE	90016	5043011027	Low Medium II Residential		RD1.5-1	0	29	0.110430098	Residential - Single Family Residence	YES - Current	NO - Privately-Owned	Available	Not Used in Prior Housing Element	0	0.074499084	0	0.074499084	1	3*	3*	1238177	1566	West Adams - Baldwin Hills - Leimert			Moderate
LOS ANGELES	5308 W CARLIN ST	90016	5043012001	Low Medium II Residential		RD1.5-1	0	29	0.088156161	Residential - Four Units (Any Combination) - 4 Stories or Less	YES - Current	NO - Privately-Owned	Available	Not Used in Prior Housing Element	0	0	0.196390808	0.196390808	0	2*	2*	1238177	1601	West Adams - Baldwin Hills - Leimert	Yes		Above Moderate
LOS ANGELES			5043012001	Low Medium II Residential		RD1.5-1	0	29	0.03481436	Residential - Four Units (Any Combination) - 4 Stories or Less	YES - Current	NO - Privately-Owned	Available	Not Used in Prior Housing Element	0	0	0.072324085	0.072324085	0	1*	1*	1238177	1592	West Adams - Baldwin Hills - Leimert			Above Moderate
LOS ANGELES	2734 S DU RAY PL	90016	5043012002	Low Medium II Residential		RD1.5-1	0	29	0.110192751	Residential - Three Units (Any Combination) - 4 Stories or Less	YES - Current	NO - Privately-Owned	Available	Not Used in Prior Housing Element	0	0.066818082	0	0.066818082	3	3*	3*	1238177	1629	West Adams - Baldwin Hills - Leimert	Yes		Moderate
LOS ANGELES	2766 S DU RAY PL	90016	5043012004	Low Medium II Residential		RD1.5-1	0	29	0.045914433	Residential - Single Family Residence	YES - Current	NO - Privately-Owned	Available	Not Used in Prior Housing Element	0	0	0.063345522	0.063345522	1	1*	1*	1238177	1686	West Adams - Baldwin Hills - Leimert			Above Moderate
LOS ANGELES	2743 S COCHRAN AVE	90016	5043012005	Low Medium II Residential		RD1.5-1	0	29	0.064279838	Residential - Single Family Residence	YES - Current	NO - Privately-Owned	Available	Not Used in Prior Housing Element	0	0	0.051650351	0.051650351	1	1*	1*	1238177	1695	West Adams - Baldwin Hills - Leimert			Above Moderate
LOS ANGELES	2747 S COCHRAN AVE	90016	5043012006	Low Medium II Residential		RD1.5-1	0	29	0.110194384	Residential - Three Units (Any Combination) - 4 Stories or Less	YES - Current	NO - Privately-Owned	Available	Not Used in Prior Housing Element	0	0.03305528	0	0.03305528	3	3*	3*	1238177	1712	West Adams - Baldwin Hills - Leimert	Yes		Moderate
LOS ANGELES	2774 S DU RAY PL	90016	5043012007	Low Medium II Residential		RD1.5-1	0	29	0.055097328	Residential - Single Family Residence	YES - Current	NO - Privately-Owned	Available	Not Used in Prior Housing Element	0	0	0.04831236	0.04831236	1	1*	1*	1238177	1738	West Adams - Baldwin Hills - Leimert			Above Moderate
LOS ANGELES	2751 S COCHRAN AVE	90016	5043012008	Low Medium II Residential		RD1.5-1	0	29	0.055097328	Residential - Single Family Residence	YES - Current	NO - Privately-Owned	Available	Not Used in Prior Housing Element	0	0	0.04831236	0.04831236	1	1*	1*	1238177	1751	West Adams - Baldwin Hills - Leimert			Above Moderate
LOS ANGELES	5320 W CARLIN ST	90016	5043012011	Low Medium II Residential		RD1.5-1	0	29	0.110441164	Residential - Single Family Residence	YES - Current	NO - Privately-Owned	Available	Not Used in Prior Housing Element	0	0.176804566	0	0.176804566	1	3*	3*	1238177	1577	West Adams - Baldwin Hills - Leimert			Moderate
LOS ANGELES	5326 W CARLIN ST	90016	5043012012	Low Medium II Residential		RD1.5-1	0	29	0.110410833	Residential - Single Family Residence	YES - Current	NO - Privately-Owned	Available	Not Used in Prior Housing Element	0	0.176804566	0	0.176804566	1	3*	3*	1238177	1568	West Adams - Baldwin Hills - Leimert			Moderate
LOS ANGELES	5328 W CARLIN ST	90016	5043012013	Low Medium II Residential		RD1.5-1	0	29	0.110412833	Residential - Double, Duplex, or Two Units - 4 Stories or Less	YES - Current	NO - Privately-Owned	Available	Not Used in Prior Housing Element	0	0.238330847	0	0.238330847	2	3*	3*	1238177	1564	West Adams - Baldwin Hills - Leimert	Yes		Moderate
LOS ANGELES	5334 W CARLIN ST	90016	5043012014	Low Medium II Residential		RD1.5-1	0	29	0.110414285	Residential - Single Family Residence	YES - Current	NO - Privately-Owned	Available	Not Used in Prior Housing Element	0	0.176804566	0	0.176804566	1	3*	3*	1238177	1554	West Adams - Baldwin Hills - Leimert			Moderate
LOS ANGELES	5342 W CARLIN ST	90016	5043012016	Low Medium II Residential		RD1.5-1	0	29	0.110417374	Residential - Three Units (Any Combination) - 4 Stories or Less	YES - Current	NO - Privately-Owned	Available	Not Used in Prior Housing Element	0	0.176804566	0	0.176804566	1	3*	3*	1238177	1541	West Adams - Baldwin Hills - Leimert			Moderate
LOS ANGELES	5352 W CARLIN ST	90016	5043012017	Low Medium II Residential		RD1.5-1	0	29	0.110418648	Residential - Single Family Residence	YES - Current	NO - Privately-Owned	Available	Not Used in Prior Housing Element	0	0.176804566	0	0.176804566	1	3*	3*	1238177	1531	West Adams - Baldwin Hills - Leimert			Moderate
LOS ANGELES	5400 W CARLIN ST	90016	5043012018	Low Medium II Residential		RD1.5-1	0	29	0.110421008	Residential - Single Family Residence	YES - Current	NO - Privately-Owned	Available	Not Used in Prior Housing Element	0	0.176804566	0	0.176804566	1	3*	3*	1238177	1521	West Adams - Baldwin Hills - Leimert			Moderate
LOS ANGELES	5402 W CARLIN ST	90016	5043012019	Low Medium II Residential		RD1.5-1	0	29	0.110422282	Residential - Single Family Residence	YES - Current	NO - Privately-Owned	Available	Not Used in Prior Housing Element	0	0.176804566	0	0.176804566	1	3*	3*	1238177	1515	West Adams - Baldwin Hills - Leimert			Moderate
LOS ANGELES	5406 W CARLIN ST	90016	5043012020	Low Medium II Residential		RD1.5-1	0	29	0.110424643	Residential - Single Family Residence	YES - Current	NO - Privately-Owned	Available	Not Used in Prior Housing Element	0	0.176804566	0	0.176804566	1	3*	3*	1238177	1505	West Adams - Baldwin Hills - Leimert			Moderate
LOS ANGELES	5408 W CARLIN ST	90016	5043012021	Low Medium II Residential		RD1.5-1	0	29	0.110425915	Residential - Single Family Residence - Vacant Land	YES - Current	NO - Privately-Owned	Available	Not Used in Prior Housing Element	0	0.400119674	0	0.400119674	0	3*	3*	1238177	1498	West Adams - Baldwin Hills - Leimert			Moderate
LOS ANGELES	5407 W GEER AVE	90016	5043012023	Low Medium II Residential		RD1.5-1	0	29	0.110427009	Residential - Double, Duplex, or Two Units - 4 Stories or Less	YES - Current	NO - Privately-Owned	Available	Not Used in Prior Housing Element	0	0.238330847	0	0.238330847	2	3*	3*	1238177	1579	West Adams - Baldwin Hills - Leimert	Yes		Moderate
LOS ANGELES	5401 W GEER AVE	90016	5043012024	Low Medium II Residential		RD1.5-1	0	29	0.110425192	Residential - Single Family Residence	YES - Current	NO - Privately-Owned	Available	Not Used in Prior Housing Element	0	0.176804566	0	0.176804566	1	3*	3*	1238177	1590	West Adams - Baldwin Hills - Leimert			Moderate
LOS ANGELES	5353 W GEER AVE	90016	5043012025	Low Medium II Residential		RD1.5-1	0	29	0.11042392	Residential - Single Family Residence	YES - Current	NO - Privately-Owned	Available	Not Used in Prior Housing Element	0	0.176804566	0	0.176804566	1	3*	3*	1238177	1596	West Adams - Baldwin Hills - Leimert			Moderate
LOS ANGELES	5347 W GEER AVE	90016	5043012026	Low Medium II Residential		RD1.5-1	0	29	0.110422103	Residential - Single Family Residence	YES - Current	NO - Privately-Owned	Available	Not Used in Prior Housing Element	0	0.176804566	0	0.176804566	1	3*	3*	1238177	1604	West Adams - Baldwin Hills - Leimert			Moderate
LOS ANGELES	5345 W GEER AVE	90016	5043012027	Low Medium II Residential		RD1.5-1	0	29	0.110420831	Residential - Double, Duplex, or Two Units - 4 Stories or Less	YES - Current	NO - Privately-Owned	Available	Not Used in Prior Housing Element	0	0.009238073	0	0.009238073	2	3*	3*	1238177	1617	West Adams - Baldwin Hills - Leimert	Yes		Moderate
LOS ANGELES	5339 W GEER AVE	90016	5043012028	Low Medium II Residential		RD1.5-1	0	29	0.110419014	Residential - Single Family Residence	YES - Current	NO - Privately-Owned	Available	Not Used in Prior Housing Element	0	0.176804566	0	0.176804566	1	3*	3*	1238177	1623	West Adams - Baldwin Hills - Leimert			Moderate
LOS ANGELES	5335 W GEER AVE	90016	5043012029	Low Medium II Residential		RD1.5-1	0	29	0.11041647	Residential - Single Family Residence	YES - Current	NO - Privately-Owned	Available	Not Used in Prior Housing Element	0	0.176804566	0	0.176804566	1	3*	3*	1238177	1631	West Adams - Baldwin Hills - Leimert			Moderate
LOS ANGELES	5331 W GEER AVE	90016	5043012030	Low Medium II Residential		RD1.5-1	0	29	0.110415562	Residential - Double, Duplex, or Two Units - 4 Stories or Less	YES - Current	NO - Privately-Owned	Available	Not Used in Prior Housing Element	0	0.238330847	0	0.238330847	2	3*	3*	1238177	1640	West Adams - Baldwin Hills - Leimert	Yes		Moderate
LOS ANGELES	5327 W GEER AVE	90016	5043012031	Low Medium II Residential		RD1.5-1	0	29	0.110414834	Residential - Double, Duplex, or Two Units - 4 Stories or Less	YES - Current	NO - Privately-Owned	Available	Not Used in Prior Housing Element	0	0.160341096	0	0.160341096	2	3*	3*	1238177	1648	West Adams - Baldwin Hills - Leimert			Moderate
LOS ANGELES	5323 W GEER AVE	90016	5043012032	Low Medium II Residential		RD1.5-1	0	29	0.110381772	Residential - Three Units (Any Combination) - 4 Stories or Less	YES - Current	NO - Privately-Owned	Available	Not Used in Prior Housing Element	0	0.216428214	0	0.216428214	3	3*	3*	1238177	1659	West Adams - Baldwin Hills - Leimert	Yes		Moderate
LOS ANGELES	2760 S COCHRAN AVE	90016	5043013001	Low Medium II Residential		RD1.5-1	0	29	0.110429796	Residential - Double, Duplex, or Two Units - 4 Stories or Less	YES - Current	NO - Privately-Owned	Available	Not Used in Prior Housing Element	0	0.238330847	0	0.238330847	2	3*	3*	1208177	59	West Adams - Baldwin Hills - Leimert	Yes		Moderate
LOS ANGELES	2754 S COCHRAN AVE	90016	5043013002	Low Medium II Residential		RD1.5-1	0	29	0.110445732	Residential - Single Family Residence	YES - Current	NO - Privately-Owned	Available	Not Used in Prior Housing Element	0	0.176804566	0	0.176804566	1	3*	3*	1208177	35	West Adams - Baldwin Hills - Leimert			Moderate
LOS ANGELES	2750 S COCHRAN AVE	90016	5043013003	Low Medium II Residential		RD1.5-1	0	29	0.110255491	Residential - Three Units (Any Combination) - 4 Stories or Less	YES - Current	NO - Privately-Owned	Available	Not Used in Prior Housing Element	0	0.216428214	0	0.216428214	3	3*	3*	1238177	1776	West Adams - Baldwin Hills - Leimert	Yes		Moderate
LOS ANGELES	2746 S COCHRAN AVE	90016	5043013004	Low Medium II Residential		RD1.5-1	0	29	0.11004849	Residential - Single Family Residence	YES - Current	NO - Privately-Owned	Available	Not Used in Prior Housing Element	0	0.176804566	0	0.176804566	1	3*	3*	1238177	1750	West Adams - Baldwin Hills - Leimert			Moderate
LOS ANGELES	2742 S COCHRAN AVE	90016	5043013005	Low Medium II Residential		RD1.5-1	0	29	0.110046488	Residential - Single Family Residence	YES - Current	NO - Privately-Owned	Available	Not Used in Prior Housing Element	0	0.176804566	0	0.176804566	1	3*	3*	1238177	1725	West Adams - Baldwin Hills - Leimert			Moderate
LOS ANGELES	2738 S COCHRAN AVE	90016	5043013006	Low Medium II Residential		RD1.5-1	0	29	0.11004213	Residential - Single Family Residence	YES - Current	NO - Privately-Owned	Available	Not Used in Prior Housing Element	0	0.176804566	0	0.176804566	1	3*	3*	1238177	1700	West Adams - Baldwin Hills - Leimert			Moderate
LOS ANGELES	2730 S COCHRAN AVE	90016	5043013008	Low Medium II Residential		RD1.5-1	0	29	0.110029246	Residential - Three Units (Any Combination) - 4 Stories or Less	YES - Current	NO - Privately-Owned	Available	Not Used in Prior Housing Element	0	0.216428214	0	0.216428214	3	3*	3*	1238177	1639	West Adams - Baldwin Hills - Leimert	Yes		Moderate
LOS ANGELES	2706 S COCHRAN AVE	90016	5043013012	Low Medium II Residential		RD1.5-1	0	29	0.109991047	Residential - Double, Duplex, or Two Units - 4 Stories or Less	YES - Current	NO - Privately-Owned	Available	Not Used in Prior Housing Element	0	0.238330847	0	0.238330847	2	3*	3*	1238177	1489	West Adams - Baldwin Hills - Leimert	Yes		Moderate
LOS ANGELES	5272 W WESTHAVEN ST	90016	5043013013	Low Medium II Residential		RD1.5-1	0

LOS ANGELES	2714 S CLOVERDALE AVE	90016	5043014012	Low Medium II Residential		RD1.5-1	0	29	0.11076676	Residential - Single Family Residence	YES - Current	NO - Privately-Owned	Available	Not Used in Prior Housing Element	0	0.176804566	0	0.176804566	1	3*	3*	1238177	1599	West Adams - Baldwin Hills - Leimert			Moderate
LOS ANGELES	2710 S CLOVERDALE AVE	90016	5043014013	Low Medium II Residential		RD1.5-1	0	29	0.110785452	Residential - Single Family Residence	YES - Current	NO - Privately-Owned	Available	Not Used in Prior Housing Element	0	0.176804566	0	0.176804566	1	3*	3*	1238177	1575	West Adams - Baldwin Hills - Leimert			Moderate
LOS ANGELES	2706 S CLOVERDALE AVE	90016	5043014014	Low Medium II Residential		RD1.5-1	0	29	0.110804669	Residential - Single Family Residence	YES - Current	NO - Privately-Owned	Available	Not Used in Prior Housing Element	0	0.176804566	0	0.176804566	1	3*	3*	1238177	1551	West Adams - Baldwin Hills - Leimert			Moderate
LOS ANGELES	5250 W WESTHAVEN ST	90016	5043014015	Low Medium II Residential		RD1.5-1	0	29	0.110811155	Residential - Single Family Residence	YES - Current	NO - Privately-Owned	Available	Not Used in Prior Housing Element	0	0.176804566	0	0.176804566	1	3*	3*	1238177	1526	West Adams - Baldwin Hills - Leimert			Moderate
LOS ANGELES	2707 1/2 S REDONDO BLVD	90016	5043014017	Low Medium II Residential		RD1.5-1	0	29	0.110187288	Residential - Double, Duplex, or Two Units - 4 Stories or Less	YES - Current	NO - Privately-Owned	Available	Not Used in Prior Housing Element	0	0.238330847	0	0.238330847	2	3*	3*	1238177	1574	West Adams - Baldwin Hills - Leimert	Yes		Moderate
LOS ANGELES	2711 S REDONDO BLVD	90016	5043014018	Low Medium II Residential		RD1.5-1	0	29	0.110186381	Residential - Three Units (Any Combination) - 4 Stories or Less - Pool	YES - Current	NO - Privately-Owned	Available	Not Used in Prior Housing Element	0	0.03305528	0	0.03305528	3	3*	3*	1238177	1598	West Adams - Baldwin Hills - Leimert	Yes		Moderate
LOS ANGELES	2717 S REDONDO BLVD	90016	5043014019	Low Medium II Residential		RD1.5-1	0	29	0.1101862	Residential - Double, Duplex, or Two Units - 4 Stories or Less	YES - Current	NO - Privately-Owned	Available	Not Used in Prior Housing Element	0	0.064926164	0	0.064926164	2	3*	3*	1238177	1626	West Adams - Baldwin Hills - Leimert	Yes		Moderate
LOS ANGELES	2719 S REDONDO BLVD	90016	5043014020	Low Medium II Residential		RD1.5-1	0	29	0.110185292	Residential - Double, Duplex, or Two Units - 4 Stories or Less	YES - Current	NO - Privately-Owned	Available	Not Used in Prior Housing Element	0	0.238330847	0	0.238330847	2	3*	3*	1238177	1653	West Adams - Baldwin Hills - Leimert	Yes		Moderate
LOS ANGELES	2721 S REDONDO BLVD	90016	5043014021	Low Medium II Residential		RD1.5-1	0	29	0.110186562	Residential - Single Family Residence	YES - Current	NO - Privately-Owned	Available	Not Used in Prior Housing Element	0	0.176804566	0	0.176804566	1	3*	3*	1238177	1681	West Adams - Baldwin Hills - Leimert			Moderate
LOS ANGELES	2727 S REDONDO BLVD	90016	5043014022	Low Medium II Residential		RD1.5-1	0	29	0.110186381	Residential - Single Family Residence	YES - Current	NO - Privately-Owned	Available	Not Used in Prior Housing Element	0	0.074499084	0	0.074499084	1	3*	3*	1238177	1709	West Adams - Baldwin Hills - Leimert			Moderate
LOS ANGELES	2731 S REDONDO BLVD	90016	5043014023	Low Medium II Residential		RD1.5-1	0	29	0.110185473	Residential - Double, Duplex, or Two Units - 4 Stories or Less	YES - Current	NO - Privately-Owned	Available	Not Used in Prior Housing Element	0	0.238330847	0	0.238330847	2	3*	3*	1238177	1734	West Adams - Baldwin Hills - Leimert	Yes		Moderate
LOS ANGELES	2735 S REDONDO BLVD	90016	5043014024	Low Medium II Residential		RD1.5-1	0	29	0.110185263	Residential - Double, Duplex, or Two Units - 4 Stories or Less	YES - Current	NO - Privately-Owned	Available	Not Used in Prior Housing Element	0	0.064926164	0	0.064926164	2	3*	3*	1238177	1761	West Adams - Baldwin Hills - Leimert	Yes		Moderate
LOS ANGELES	2739 S REDONDO BLVD	90016	5043014025	Low Medium II Residential		RD1.5-1	0	29	0.110190221	Residential - Double, Duplex, or Two Units - 4 Stories or Less	YES - Current	NO - Privately-Owned	Available	Not Used in Prior Housing Element	0	0.238330847	0	0.238330847	2	3*	3*	1208177	22	West Adams - Baldwin Hills - Leimert	Yes		Moderate
LOS ANGELES	5283 W BLACKWELDER ST	90016	5043015001	Low Medium II Residential		RD2-1	0	21	0.087086231	Residential - Single Family Residence	YES - Current	NO - Privately-Owned	Available	Not Used in Prior Housing Element	0	0	0.04831236	0.04831236	1	1*	1*	1208177	359	West Adams - Baldwin Hills - Leimert			Above Moderate
LOS ANGELES	5279 W BLACKWELDER ST	90016	5043015002	Low Medium II Residential		RD2-1	0	21	0.049770201	Residential - Single Family Residence	YES - Current	NO - Privately-Owned	Available	Not Used in Prior Housing Element	0	0	0.059272492	0.059272492	1	1*	1*	1208177	368	West Adams - Baldwin Hills - Leimert			Above Moderate
LOS ANGELES	5277 W BLACKWELDER ST	90016	5043015003	Low Medium II Residential		RD2-1	0	21	0.049880757	Residential - Single Family Residence	YES - Current	NO - Privately-Owned	Available	Not Used in Prior Housing Element	0	0	0.059272492	0.059272492	1	1*	1*	1208177	376	West Adams - Baldwin Hills - Leimert			Above Moderate
LOS ANGELES	2830 S COCHRAN AVE	90016	5043015004	Low Medium II Residential		RD2-1	0	21	0.165419742	Residential - Single Family Residence	YES - Current	NO - Privately-Owned	Available	Not Used in Prior Housing Element	0	0.144732535	0	0.144732535	1	3*	3*	1208177	319	West Adams - Baldwin Hills - Leimert			Moderate
LOS ANGELES	2824 S COCHRAN AVE	90016	5043015005	Low Medium II Residential		RD2-1	0	21	0.165453996	Residential - Double, Duplex, or Two Units - 4 Stories or Less	YES - Current	NO - Privately-Owned	Available	Not Used in Prior Housing Element	0	0.082661301	0	0.082661301	2	3*	3*	1208177	283	West Adams - Baldwin Hills - Leimert	Yes		Moderate
LOS ANGELES	2818 S COCHRAN AVE	90016	5043015006	Low Medium II Residential		RD2-1	0	21	0.165486391	Residential - Three Units (Any Combination) - 4 Stories or Less	YES - Current	NO - Privately-Owned	Available	Not Used in Prior Housing Element	0	0.177471936	0	0.177471936	3	3*	3*	1208177	238	West Adams - Baldwin Hills - Leimert	Yes		Moderate
LOS ANGELES	2812 S COCHRAN AVE	90016	5043015007	Low Medium II Residential		RD2-1	0	21	0.165519196	Residential - Three Units (Any Combination) - 4 Stories or Less	YES - Current	NO - Privately-Owned	Available	Not Used in Prior Housing Element	0	0.177471936	0	0.177471936	3	3*	3*	1208177	199	West Adams - Baldwin Hills - Leimert	Yes		Moderate
LOS ANGELES	2808 S COCHRAN AVE	90016	5043015008	Low Medium II Residential		RD2-1	0	21	0.165552408	Residential - Double, Duplex, or Two Units - 4 Stories or Less	YES - Current	NO - Privately-Owned	Available	Not Used in Prior Housing Element	0	0.19561286	0	0.19561286	2	3*	3*	1208177	164	West Adams - Baldwin Hills - Leimert	Yes		Moderate
LOS ANGELES	2800 S COCHRAN AVE	90016	5043015009	Low Medium II Residential		RD2-1	0	21	0.165585486	Residential - Single Family Residence	YES - Current	NO - Privately-Owned	Available	Not Used in Prior Housing Element	0	0.144732535	0	0.144732535	1	3*	3*	1208177	125	West Adams - Baldwin Hills - Leimert			Moderate
LOS ANGELES	2811 S CLOVERDALE AVE	90016	5043015012	Low Medium II Residential		RD2-1	0	21	0.165291591	Residential - Three Units (Any Combination) - 4 Stories or Less	YES - Current	NO - Privately-Owned	Available	Not Used in Prior Housing Element	0	0.177471936	0	0.177471936	3	3*	3*	1208177	227	West Adams - Baldwin Hills - Leimert	Yes		Moderate
LOS ANGELES	2829 S CLOVERDALE AVE	90016	5043015015	Low Medium II Residential		RD2-1	0	21	0.1652904	Residential - Double, Duplex, or Two Units - 4 Stories or Less	YES - Current	NO - Privately-Owned	Available	Not Used in Prior Housing Element	0	0.19561286	0	0.19561286	2	3*	3*	1208177	343	West Adams - Baldwin Hills - Leimert	Yes		Moderate
LOS ANGELES	2835 S CLOVERDALE AVE	90016	5043015017	Low Medium II Residential		RD2-1	0	21	0.116687705	Residential - Single Family Residence	YES - Current	NO - Privately-Owned	Available	Not Used in Prior Housing Element	0	0	0.115429518	0.115429518	1	2*	2*	1208177	393	West Adams - Baldwin Hills - Leimert			Above Moderate
LOS ANGELES	2832 S CLOVERDALE AVE	90016	5043015018	Low Medium II Residential		RD1.5-1	0	29	0.187032776	Residential - Four Units (Any Combination) - 4 Stories or Less	YES - Current	NO - Privately-Owned	Available	Not Used in Prior Housing Element	0	0.176815879	0	0.176815879	5	0	0	1208177	420	West Adams - Baldwin Hills - Leimert	Yes		Moderate
LOS ANGELES	2814 S CLOVERDALE AVE	90016	5043015020	Low Medium II Residential		RD1.5-1	0	29	0.138042501	Residential - Four Units (Any Combination) - 4 Stories or Less	YES - Current	NO - Privately-Owned	Available	Not Used in Prior Housing Element	0	0.140615889	0	0.140615889	4	0	0	1208177	304	West Adams - Baldwin Hills - Leimert	Yes		Moderate
LOS ANGELES	2810 S CLOVERDALE AVE	90016	5043015021	Low Medium II Residential		RD1.5-1	0	29	0.165690713	Residential - Five or More Units or Apartments (Any Combination) - 4 Stories or Less	YES - Current	NO - Privately-Owned	Available	Not Used in Prior Housing Element	0	0.043149936	0	0.043149936	5	0	0	1208177	267	West Adams - Baldwin Hills - Leimert	Yes		Moderate
LOS ANGELES	2804 S CLOVERDALE AVE	90016	5043015022	Low Medium II Residential		RD1.5-1	0	29	0.165733341	Residential - Four Units (Any Combination) - 4 Stories or Less	YES - Current	NO - Privately-Owned	Available	Not Used in Prior Housing Element	0	0.162552097	0	0.162552097	4	0	0	1208177	225	West Adams - Baldwin Hills - Leimert	Yes		Moderate
LOS ANGELES	2802 S CLOVERDALE AVE	90016	5043015023	Low Medium II Residential		RD1.5-1	0	29	0.088408257	Residential - Single Family Residence	YES - Current	NO - Privately-Owned	Available	Not Used in Prior Housing Element	0	0	0.115429518	0.115429518	1	2*	2*	1208177	203	West Adams - Baldwin Hills - Leimert			Above Moderate
LOS ANGELES	5242 W ROSELAND ST	90016	5043015024	Low Medium II Residential		RD1.5-1	0	29	0.077367258	Residential - Single Family Residence	YES - Current	NO - Privately-Owned	Available	Not Used in Prior Housing Element	0	0	0.115429518	0.115429518	1	2*	2*	1208177	187	West Adams - Baldwin Hills - Leimert			Above Moderate
LOS ANGELES	2807 S REDONDO BLVD	90016	5043015025	Low Medium II Residential		RD1.5-1	0	29	0.132004358	Residential - Single Family Residence	YES - Current	NO - Privately-Owned	Available	Not Used in Prior Housing Element	0	0.144732535	0	0.144732535	1	3*	3*	1208177	237	West Adams - Baldwin Hills - Leimert			Moderate
LOS ANGELES	2815 S REDONDO BLVD	90016	5043015027	Low Medium II Residential		RD1.5-1	0	29	0.132004052	Residential - Single Family Residence	YES - Current	NO - Privately-Owned	Available	Not Used in Prior Housing Element	0	0.144732535	0	0.144732535	1	3*	3*	1208177	303	West Adams - Baldwin Hills - Leimert			Moderate
LOS ANGELES	2819 S REDONDO BLVD	90016	5043015028	Low Medium II Residential		RD1.5-1	0	29	0.132004245	Residential - Double, Duplex, or Two Units - 4 Stories or Less	YES - Current	NO - Privately-Owned	Available	Not Used in Prior Housing Element	0	0.19561286	0	0.19561286	2	3*	3*	1208177	334	West Adams - Baldwin Hills - Leimert	Yes		Moderate
LOS ANGELES	2829 S REDONDO BLVD	90016	5043015029	Low Medium II Residential		RD1.5-1	0	29	0.105603384	Residential - Single Family Residence	YES - Current	NO - Privately-Owned	Available	Not Used in Prior Housing Element	0	0.176804566	0	0.176804566	1	3*	3*	1208177	367	West Adams - Baldwin Hills - Leimert			Moderate
LOS ANGELES	2835 S REDONDO BLVD	90016	5043015031	Low Medium II Residential		RD1.5-1	0	29	0.105600775	Residential - Single Family Residence	YES - Current	NO - Privately-Owned	Available	Not Used in Prior Housing Element	0	0.176804566	0	0.176804566	1	3*	3*	1208177	419	West Adams - Baldwin Hills - Leimert			Moderate
LOS ANGELES	2841 S REDONDO BLVD	90016	5043015032	Low Medium II Residential		RD1.5-1	0	29	0.186840209	Residential - Five or More Units or Apartments (Any Combination) - 4 Stories or Less	YES - Current	NO - Privately-Owned	Available	Not Used in Prior Housing Element	0	0.048540819	0	0.048540819	6	0	0	1208177	442	West Adams - Baldwin Hills - Leimert	Yes		Moderate
LOS ANGELES	2826 S CLOVERDALE AVE	90016	5043015033	Low Medium II Residential		RD1.5-1	0	29	0.110390073		YES - Current	NO - Privately-Owned	Available	Not Used in Prior Housing Element	0	0.176804566	0	0.176804566	1	3*	3*	1208177	369	West Adams - Baldwin Hills - Leimert			Moderate
LOS ANGELES	2830 S CLOVERDALE AVE	90016	5043015034	Low Medium II Residential		RD1.5-1	0	29	0.110371153		YES - Current	NO - Privately-Owned	Available	Not Used in Prior Housing Element	0	0.176804566	0	0.176804566	1	3*	3*	1208177	398	West Adams - Baldwin Hills - Leimert			Moderate
LOS ANGELES	2803 S REDONDO BLVD	90016	5043015035	Low Medium II Residential		RD1.5-1	0	29	0.105603139	Residential - Three Units (Any Combination) - 4 Stories or Less	YES - Current	NO - Privately-Owned	Available	Not Used in Prior Housing Element	0	0.216428214	0	0.216428214	3	3*	3*	1208177	214	West Adams - Baldwin Hills - Leimert	Yes		Moderate
LOS ANGELES	2833 S DU RAY PL	90016	5043016001	Low Medium II Residential		RD1.5-1	0	29	0.113579002	Residential - Double, Duplex, or Two Units - 4 Stories or Less	YES - Current	NO - Privately-Owned	Available	Not Used in Prior Housing Element	0	0.238330847	0	0.238330847	2	3*	3*	1208177	190	West Adams - Baldwin Hills - Leimert	Yes		Moderate
LOS ANGELES	5326 W SMILEY DR	90016	5043016002	Low Medium II Residential		RD1.5-1	0	29	0.110195472	Residential - Single Family Residence	YES - Current	NO - Privately-Owned	Available	Not Used in Prior Housing Element	0	0.176804566	0	0.176804566	1	3*	3*	1208177	180	West Adams - Baldwin Hills - Leimert			Moderate
LOS ANGELES	5330 W SMILEY DR	90016	5043016003	Low Medium II Residential		RD1.5-1	0	29	0.110195471	Residential - Single Family Residence	YES - Current	NO - Privately-Owned	Available	Not Used in Prior Housing Element	0	0.176804566	0	0.176804566	1	3*	3*	1208177	175	West Adams - Baldwin Hills - Leimert			Moderate
LOS ANGELES	5342 W SMILEY DR	90016	5043016005	Low Medium II Residential		RD1.5-1	0	29	0.110194745	Residential - Single Family Residence	YES - Current	NO - Privately-Owned	Available	Not Used in Prior Housing Element	0	0.176804566	0	0.176804566	1	3*	3*	1208177	151	West Adams - Baldwin Hills - Leimert			Moderate
LOS ANGELES	5348 W SMILEY DR	90016	5043016006	Low Medium II Residential		RD1.5-1	0	29	0.110194201	Residential - Double, Duplex, or Two Units - 4 Stories or Less	YES - Current	NO - Privately-Owned	Available	Not Used in Prior Housing Element	0	0.238330847	0	0.238330847	2	3*	3*	1208177	141	West Adams - Baldwin Hills - Leimert	Yes		Moderate
LOS ANGELES	5406 W SMILEY DR	90016	5043016009	Low Medium II Residential		RD1.5-1	0	29	0.110194745	Residential - Single Family Residence	YES - Current	NO - Privately-Owned	Available	Not Used in Prior Housing Element	0	0.176804566	0	0.176804566	1	3*	3*	1208177	114	West Adams - Baldwin Hills - Leimert			Moderate
LOS ANGELES	5410 W SMILEY DR	90016	5043016010	Low Medium II Residential		RD1.5-1	0	29	0.110193837	Residential - Single Family Residence	YES - Current	NO - Privately-Owned	Available	Not Used in Prior Housing Element	0	0.176804566	0	0.176804566	1	3*	3*	1208177	105	West Adams - Baldwin Hills - Leimert			Moderate
LOS ANGELES	5411 W BLACKWELDER ST	90016	5043016011	Low Medium II Residential		RD1.5-1	0	29	0.110193293	Residential - Three Units (Any Combination) - 4 Stories or Less	YES - Current	NO - Privately-Owned	Available	Not Used in Prior Housing Element	0	0.238330847	0	0.238330847	3	3*	3*	1208177	183	West Adams - Baldwin Hills - Leimert	Yes		Moderate
LOS ANGELES	5353 W BLACKWELDER ST	90016	5043016013	Low Medium II Residential		RD1.5-1	0	29	0.110194019	Residential - Double, Duplex, or Two Units - 4 Stories or Less	YES - Current	NO - Privately-Owned	Available	Not Used in Prior Housing Element	0	0.238330847	0	0.238330847	2	3*	3*	1208177	208	West Adams - Baldwin Hills - Leimert	Yes		Moderate
LOS ANGELES	5343 W BLACKWELDER ST	90016	5043016015	Low Medium II Residential		RD1.5-1	0	29	0.110195471	Residential - Single Family Residence	YES - Current	NO - Privately-Owned	Available	Not Used in Prior Housing Element	0	0.176804566	0	0.176804566	1	3*	3*	1208177	229	West Adams - Baldwin Hills - Leimert			Moderate
LOS ANGELES	5337 W BLACKWELDER ST	90016	5043016016	Low Medium II Residential		RD1.5-1	0	29	0.110194927	Residential - Single Family Residence - Vacant Land	YES - Current	NO - Privately-Owned	Available	Not Used in Prior Housing Element	0	0.400119674	0	0.400119674	0	3*	3*	1208177	234	West Adams - Baldwin Hills - Leimert			Moderate
LOS ANGELES	5335 W BLACKWELDER ST	90016	5043016017	Low Medium II Residential		RD1.5-1	0	29	0.110193293	Residential - Single Family Residence	YES - Current	NO - Privately-Owned	Available	Not Used in Prior Housing Element	0	0.176804566	0	0.176804566	1	3*	3*	1208177	243	West Adams - Baldwin Hills - Leimert			Moderate
LOS ANGELES	5331 W BLACKWELDER ST	90016	5043016018	Low Medium II Residential		RD1.5-1	0	29	0.110195471	Residential - Single Family Residence	YES - Current	NO - Privately-Owned	Available	Not Used in Prior Housing Element	0	0.176804566	0	0.176804566	1	3*	3*	1208177	255	West Adams - Baldwin Hills - Leimert			Moderate
LOS ANGELES	5327 W BLACKWELDER ST	90016	5043016019	Low Medium II Residential		RD1.5-1	0	29	0.110194927	Residential - Single Family Residence	YES - Current	NO - Privately-Owned	Available	Not Used in Prior Housing Element	0	0.176804566	0	0.176804566	1	3*	3*	1208177	263	West Adams - Baldwin Hills - Leimert			Moderate
LOS ANGELES	5323 W BLACKWELDER ST	90016	5043016020	Low Medium II Residential		RD1.5-1	0	29	0.113613304	Residential - Single Family Residence	YES - Current	NO - Privately-Owned	Available	Not Used in Prior Housing Element	0	0.176804566	0	0.176804566	1	3*	3*	1208177	272	West Adams - Baldwin Hills - Leimert			Moderate
LOS ANGELES	2807 S COCHRAN AVE	90016	5043016021	Low Medium II Residential		RD1.5-1	0	29	0.073115719	Residential - Single Family Residence	YES - Current	NO - Privately-Owned	Available	Not Used in Prior Housing Element	0	0	0.141235507	0.141235507	1	2*	2*	1208177	118	West Adams - Baldwin Hills - Leimert			Above Moderate
LOS ANGELES	2814 S DU RAY PL	90016	5043016022	Low Medium II Residential		RD1.5-1	0	29	0.03673177	Residential - Single Family Residence	YES - Current	NO - Privately-Owned	Available	Not Used in Prior Housing Element	0	0	0.065482885	0.065482885	1	1*	1*	1208177	110	West Adams - Baldwin Hills - Leimert			Above Moderate
LOS ANGELES	5310 W ROSELAND ST	90016	5043016022	Low Medium II Residential		RD1.5-1	0	29	0.036731951	Residential - Single Family Residence	YES - Current	NO - Privately-Owned	Available	Not Used in Prior Housing Element	0	0	0.065482885	0.065482885	1	1*	1*	1208177	85	West Adams - Baldwin Hills - Leimert			Above Moderate
LOS ANGELES	2801 S COCHRAN AVE	90016	5043016023	Low Medium II Residential		RD1.5-1	0	29	0.073107276	Residential - Double, Duplex, or Two Units - 4 Stories or Less	YES - Current	NO - Privately-Owned	Available	Not Used in Prior Housing Element	0	0	0.027981808	0.027981808	2	2*	2*	1208177	92	West Adams - Baldwin Hills - Leimert	Yes		Above Moderate
LOS ANGELES	2809 S COCHRAN AVE	90016	5043016024	Low Medium II Residential		RD1.5-1	0	29	0.131041073	Residential - Three Units (Any Combination) - 4 Stories or Less	YES - Current	NO - Privately-Owned	Available	Not Used in Prior Housing Element	0	0.177471936	0	0.177471936	3	3*	3*	1208177	138	West Adams - Baldwin Hills - Leimert	Yes		Moderate
LOS ANGELES	2815 S COCHRAN AVE	90016	5043016025	Low Medium II Residential		RD1.5-1	0	29	0.164804074	Residential - Four Units (Any Combination) - 4 Stories or Less	YES - Current	NO - Privately-Owned	Available	Not Used in Prior Housing Element	0	0.162552097	0	0.162552097	4	0	0	1208177	167	West Adams - Baldwin Hills - Leimert	Yes		Moderate
LOS ANGELES	2823 S COCHRAN AVE	90016	5043016026	Low Medium II Residential		RD1.5-1	0	29	0.055096834	Residential - Single Family Residence	YES - Current	NO - Privately-Owned	Available	Not Used in Prior Housing Element	0	0	0.04831236	0.04831236	1	1*	1*	1208177	218	West Adams - Baldwin Hills - Leimert			Above Moderate
LOS ANGELES	2831 S COCHRAN AVE	90016	5043016030	Low Medium II Residential		RD1.5-1	0	29	0.064280388	Residential - Single Family Residence	YES - Current	NO - Privately-Owned	Available	Not Used in Prior Housing Element	0	0	0.04831236	0.04831236	1	1*	1*	1208177	270	West Adams - Baldwin Hills - Leimert			Above Moderate
LOS ANGELES	2838 S DU RAY PL	90016	5043016031	Low Medium II Residential		RD1.5-1	0	29	0.045618381	Residential - Single Family Residence	YES - Current	NO - Privately-Owned	Available	Not Used in Prior Housing Element	0	0	0.008614489	0.008614489	1	1*	1*	1208177	260	West Adams - Baldwin Hills - Leimert			Above Moderate
LOS ANGELES	2841 S COCHRAN AVE	90016	5043016032	Low Medium II Residential		RD1.5-1	0	29	0.164864481	Residential - Double, Duplex, or Two Units - 4 Stories or Less	YES - Current	NO - Privately-Owned	Available	Not Used in Prior Housing Element	0	0.104151833	0	0.104151833	2	0	0	1208177	286	West Adams - Baldwin Hills - Leimert	Yes		Moderate
LOS ANGELES	2843 S COCHRAN AVE	90016	5043016033	Low Medium II Residential		RD1.5-1	0	29	0.164886224	Residential - Five or More Units or Apartments (Any Combination) - 4 Stories or Less	YES - Current	NO - Privately-Owned	Available	Not Used in Prior Housing Element	0	0.132357012	0	0.132357012	5	0	0	1208177	324	West Adams - Baldwin Hills - Leimert	Yes		Moderate
LOS ANGELES	5322 W GEER AVE	90016	5043017001	Low Medium II Residential		RD1.5-1	0	29	0.071692915	Residential - Double, Duplex, or Two Units - 4 Stories or Less	YES - Current	NO - Privately-Owned	Available	Not Used in Prior Housing Element	0	0	0.184849584	0.184849584	2	2*	2*	1238177	1772	West Adams - Baldwin Hills - Leimert	Yes		Above Moderate
LOS ANGELES	2809 S DU RAY PL	90016	5043017002	Low Medium II Residential		RD1.5-1	0	29	0.038489076	Residential - Single Family Residence	YES - Current	NO - Privately-Owned	Available	Not Used in Prior Housing Element	0	0	0.059272492	0.059272492	1	1*	1*	1238177	1787	West Adams - Baldwin Hills - Leimert			Above Moderate
LOS ANGELES	5326 W GEER AVE	90016	5043017003	Low Medium II Residential		RD1.5-1	0	29	0.11020681	Residential - Double, Duplex, or Two Units - 4 Stories or Less	YES - Current	NO - Privately-Owned	Available	Not Used in Prior Housing Element	0	0.238330847	0	0.238330847	2	3*	3*	1238177	1765	West Adams - Baldwin Hills - Leimert	Yes		Moderate
LOS ANGELES	5330 W GEER AVE	90016	5043017004	Low Medium II Residential		RD1.5-1	0	29	0.110212032	Residential - Three Units (Any Combination) - 4 Stories or Less	YES - Current	NO - Privately-Owned	Available	Not Used in Prior Housing Element	0	0.091739371	0	0.091739371	3	3*	3*	1238177	1755	West Adams - Baldwin Hills - Leimert	Yes		Moderate
LOS ANGELES	5334 W GEER AVE	90016	5043017005	Low Medium II Residential		RD1.5-1	0	29	0.110214095	Residential - Double, Duplex, or Two Units - 4 Stories or Less	YES - Current	NO - Privately-Owned	Available	Not Used in Prior Housing Element	0	0.238330847	0	0.238330847	2	3*	3*	1238177	1746	West Adams - Baldwin Hills - Leimert	Yes		Moderate
LOS ANGELES	5338 W GEER AVE	90016	5043017006	Low Medium II Residential		RD1.5-1	0	29	0.110217698	Residential - Double, Duplex, or Two Units - 4 Stories or Less	YES - Current	NO - Privately-Owned	Available	Not Used in Prior Housing Element	0	0.238330847	0	0.238330847	2	3*	3*	1238177	1739	West Adams - Baldwin Hills - Leimert	Yes		Moderate
LOS ANGELES	5342 W GEER AVE	90016	5043017007	Low Medium II Residential		RD1.5-1	0	29	0.110221302	Residential - Single Family Residence	YES - Current	NO - Privately-Owned	Available	Not Used in Prior Housing Element	0	0.176804566	0	0.176804566	1	3*	3*	1238177	1728	West Adams - Baldwin Hills - Leimert			Moderate
LOS ANGELES	5346 W GEER AVE	90016	5043017008	Low Medium II Residential		RD1.5-1	0	29	0.111136849	Residential - Single Family Residence	YES - Current	NO - Privately-Owned	Available	Not Used in Prior Housing Element	0	0.176804566	0	0.176804566	1	3*	3*	1238177	1722	West Adams - Baldwin Hills - Leimert			Moderate
LOS ANGELES	5352 W GEER AVE	90016	5043017009	Low Medium II Residential		RD1.5-1	0	29	0.110161319	Residential - Single Family Residence	YES - Current	NO - Privately-Owned	Available	Not Used in Prior Housing Element	0	0.176804566	0	0.176804566	1	3*	3*	1238177	1713	West Adams - Baldwin Hills - Leimert			Moderate
LOS ANGELES	5406 W GEER AVE	90016	5043017011	Low Medium II Residential		RD1.5-1	0	29	0.110167549	Residential - Single Family Residence	YES - Current	NO - Privately-Owned	Available	Not Used in Prior Housing Element	0	0.176804566	0	0.176804566	1	3*	3*	1238177	1697	West Adams - Baldwin Hills - Leimert			Moderate
LOS ANGELES	5410 W GEER AVE	90016	5043017012	Low Medium II Residential		RD1.5-1	0	29	0.109520501	Residential - Single Family Residence	YES - Current	NO - Privately-Owned	Available	Not Used in Prior Housing Element	0	0.176804566	0	0.176804566	1	3*	3*	1238177	1687	West Adams - Baldwin Hills - Leimert			Moderate
LOS ANGELES	5418 W GEER AVE	90016	5043017014	Low Medium II Residential		RD1.5-1	0	29	0.110242034	Residential - Single Family Residence	YES - Current	NO - Privately-Owned	Available	Not Used in Prior Housing Element	0	0.176804566	0	0.176804566	1	3*	3*	1238177	1667	West Adams - Baldwin Hills - Leimert			Moderate
LOS ANGELES	5409 W SMILEY DR	90016	5043017018	Low Medium II Residential		RD1.5-1	0	29	0.110341257	Residential - Single Family Residence	YES - Current	NO - Privately-Owned	Available	Not Used in Prior Housing Element	0	0.176804566	0	0.176804566	1	3*	3*	1208177	14	West Adams - Baldwin Hills - Leimert			Moderate

LOS ANGELES	5443 W SMILEY DR	90016	5043018019	Low Medium II Residential	RD1.5-1	0	29	0.110244581	Residential - Double, Duplex, or Two Units - 4 Stories or Less	YES - Current	NO - Privately-Owned	Available	Not Used in Prior Housing Element	0	0.15933969	0	0.15933969	2	3*	3*	1238177	1699	West Adams - Baldwin Hills - Leimert	Yes	Moderate				
LOS ANGELES	5435 W SMILEY DR	90016	5043018021	Low Medium II Residential	RD1.5-1	0	29	0.110315655	Residential - Double, Duplex, or Two Units - 4 Stories or Less	YES - Current	NO - Privately-Owned	Available	Not Used in Prior Housing Element	0	0.15933969	0	0.15933969	2	3*	3*	1238177	1714	West Adams - Baldwin Hills - Leimert	Yes	Moderate				
LOS ANGELES	5431 W SMILEY DR	90016	5043018022	Low Medium II Residential	RD1.5-1	0	29	0.110398831	Residential - Single Family Residence	YES - Current	NO - Privately-Owned	Available	Not Used in Prior Housing Element	0	0.04756587	0	0.04756587	1	3*	3*	1238177	1723	West Adams - Baldwin Hills - Leimert		Moderate				
LOS ANGELES	5423 W SMILEY DR	90016	5043018024	Low Medium II Residential	RD1.5-1	0	29	0.110232116	Residential - Single Family Residence	YES - Current	NO - Privately-Owned	Available	Not Used in Prior Housing Element	0	0.176804566	0	0.176804566	1	3*	3*	1238177	1740	West Adams - Baldwin Hills - Leimert		Moderate				
LOS ANGELES	5412 W SMILEY DR	90016	5043019001	Low Medium II Residential	RD1.5-1	0	29	0.110194927	Residential - Three Units (Any Combination) - 4 Stories or Less	YES - Current	NO - Privately-Owned	Available	Not Used in Prior Housing Element	0	0.145356533	0	0.145356533	3	3*	3*	1208177	98	West Adams - Baldwin Hills - Leimert		Moderate				
LOS ANGELES	5418 W SMILEY DR	90016	5043019002	Low Medium II Residential	RD1.5-1	0	29	0.110195471	Residential - Double, Duplex, or Two Units - 4 Stories or Less	YES - Current	NO - Privately-Owned	Available	Not Used in Prior Housing Element	0	0.238330847	0	0.238330847	2	3*	3*	1208177	87	West Adams - Baldwin Hills - Leimert	Yes	Moderate				
LOS ANGELES	5428 W SMILEY DR	90016	5043019004	Low Medium II Residential	RD1.5-1	0	29	0.110194201	Residential - Double, Duplex, or Two Units - 4 Stories or Less	YES - Current	NO - Privately-Owned	Available	Not Used in Prior Housing Element	0	0.009238073	0	0.009238073	2	3*	3*	1208177	72	West Adams - Baldwin Hills - Leimert	Yes	Moderate				
LOS ANGELES	5438 W SMILEY DR	90016	5043019006	Low Medium II Residential	RD1.5-1	0	29	0.110194745	Residential - Single Family Residence	YES - Current	NO - Privately-Owned	Available	Not Used in Prior Housing Element	0	0.11832217	0	0.11832217	1	3*	3*	1208177	48	West Adams - Baldwin Hills - Leimert		Moderate				
LOS ANGELES	5442 W SMILEY DR	90016	5043019007	Low Medium II Residential	RD1.5-1	0	29	0.11019499	Residential - Single Family Residence	YES - Current	NO - Privately-Owned	Available	Not Used in Prior Housing Element	0	0.11832217	0	0.11832217	1	3*	3*	1208177	38	West Adams - Baldwin Hills - Leimert		Moderate				
LOS ANGELES	5446 W SMILEY DR	90016	5043019008	Low Medium II Residential	RD1.5-1	0	29	0.110194253	Residential - Single Family Residence	YES - Current	NO - Privately-Owned	Available	Not Used in Prior Housing Element	0	0.176804566	0	0.176804566	1	3*	3*	1208177	30	West Adams - Baldwin Hills - Leimert		Moderate				
LOS ANGELES	5450 W SMILEY DR	90016	5043019009	Low Medium II Residential	RD1.5-1	0	29	0.110194525	Residential - Single Family Residence	YES - Current	NO - Privately-Owned	Available	Not Used in Prior Housing Element	0	0.176804566	0	0.176804566	1	3*	3*	1208177	25	West Adams - Baldwin Hills - Leimert		Moderate				
LOS ANGELES	5454 W SMILEY DR	90016	5043019010	Low Medium II Residential	RD1.5-1	0	29	0.110194253	Residential - Single Family Residence	YES - Current	NO - Privately-Owned	Available	Not Used in Prior Housing Element	0	0.176804566	0	0.176804566	1	3*	3*	1208177	16	West Adams - Baldwin Hills - Leimert		Moderate				
LOS ANGELES	5462 W SMILEY DR	90016	5043019012	Low Medium II Residential	RD1.5-1	0	29	0.110215222	Residential - Single Family Residence	YES - Current	NO - Privately-Owned	Available	Not Used in Prior Housing Element	0	0.176804566	0	0.176804566	1	3*	3*	1238177	1764	West Adams - Baldwin Hills - Leimert		Moderate				
LOS ANGELES	2758 S HAUSER BLVD	90016	5043019013	Low Medium II Residential	RD1.5-1	0	29	0.110225629	Residential - Double, Duplex, or Two Units - 4 Stories or Less	YES - Current	NO - Privately-Owned	Available	Not Used in Prior Housing Element	0	0.238330847	0	0.238330847	2	3*	3*	1238177	1754	West Adams - Baldwin Hills - Leimert	Yes	Moderate				
LOS ANGELES	2762 S HAUSER BLVD	90016	5043019014	Low Medium II Residential	RD1.5-1	0	29	0.036731581	Residential - Single Family Residence	YES - Current	NO - Privately-Owned	Available	Not Used in Prior Housing Element	0	0	0.065482885	0.065482885	1	1*	1*	1208177	63	West Adams - Baldwin Hills - Leimert		Above Moderate				
LOS ANGELES			5043019014	Low Medium II Residential	RD1.5-1	0	29	0.036731219	Residential - Single Family Residence	YES - Current	NO - Privately-Owned	Available	Not Used in Prior Housing Element	0	0	0.065482885	0.065482885	1	1*	1*	1208177	74	West Adams - Baldwin Hills - Leimert		Above Moderate				
LOS ANGELES	2770 S HAUSER BLVD	90016	5043019015	Low Medium II Residential	RD1.5-1	0	29	0.073463889	Residential - Double, Duplex, or Two Units - 4 Stories or Less	YES - Current	NO - Privately-Owned	Available	Not Used in Prior Housing Element	0	0	0.210392547	0.210392547	1	2*	2*	1208177	89	West Adams - Baldwin Hills - Leimert	Yes	Above Moderate				
LOS ANGELES	5463 W BLACKWELDER ST	90016	5043019016	Low Medium II Residential	RD1.5-1	0	29	0.073462891	Residential - Single Family Residence	YES - Current	NO - Privately-Owned	Available	Not Used in Prior Housing Element	0	0	0.141235507	0.141235507	1	2*	2*	1208177	101	West Adams - Baldwin Hills - Leimert		Above Moderate				
LOS ANGELES	5459 W BLACKWELDER ST	90016	5043019017	Low Medium II Residential	RD1.5-1	0	29	0.110193928	Residential - Double, Duplex, or Two Units - 4 Stories or Less	YES - Current	NO - Privately-Owned	Available	Not Used in Prior Housing Element	0	0.238330847	0	0.238330847	2	3*	3*	1208177	81	West Adams - Baldwin Hills - Leimert	Yes	Moderate				
LOS ANGELES	5455 W BLACKWELDER ST	90016	5043019018	Low Medium II Residential	RD1.5-1	0	29	0.110195471	Residential - Single Family Residence	YES - Current	NO - Privately-Owned	Available	Not Used in Prior Housing Element	0	0.176804566	0	0.176804566	1	3*	3*	1208177	88	West Adams - Baldwin Hills - Leimert		Moderate				
LOS ANGELES	5447 W BLACKWELDER ST	90016	5043019020	Low Medium II Residential	RD1.5-1	0	29	0.110193293	Residential - Three Units (Any Combination) - 4 Stories or Less	YES - Current	NO - Privately-Owned	Available	Not Used in Prior Housing Element	0	0.022489309	0	0.022489309	3	3*	3*	1208177	107	West Adams - Baldwin Hills - Leimert	Yes	Moderate				
LOS ANGELES	5443 W BLACKWELDER ST	90016	5043019021	Low Medium II Residential	RD1.5-1	0	29	0.110194927	Residential - Single Family Residence	YES - Current	NO - Privately-Owned	Available	Not Used in Prior Housing Element	0	0.11832217	0	0.11832217	1	3*	3*	1208177	115	West Adams - Baldwin Hills - Leimert		Moderate				
LOS ANGELES	5439 W BLACKWELDER ST	90016	5043019022	Low Medium II Residential	RD1.5-1	0	29	0.110193837	Residential - Double, Duplex, or Two Units - 4 Stories or Less	YES - Current	NO - Privately-Owned	Available	Not Used in Prior Housing Element	0	0.238330847	0	0.238330847	2	3*	3*	1208177	127	West Adams - Baldwin Hills - Leimert	Yes	Moderate				
LOS ANGELES	5435 W BLACKWELDER ST	90016	5043019023	Low Medium II Residential	RD1.5-1	0	29	0.110194927	Residential - Double, Duplex, or Two Units - 4 Stories or Less	YES - Current	NO - Privately-Owned	Available	Not Used in Prior Housing Element	0	0.238330847	0	0.238330847	2	3*	3*	1208177	134	West Adams - Baldwin Hills - Leimert	Yes	Moderate				
LOS ANGELES	5431 W BLACKWELDER ST	90016	5043019024	Low Medium II Residential	RD1.5-1	0	29	0.110194927	Residential - Single Family Residence	YES - Current	NO - Privately-Owned	Available	Not Used in Prior Housing Element	0	0.010704643	0	0.010704643	1	3*	3*	1208177	142	West Adams - Baldwin Hills - Leimert		Moderate				
LOS ANGELES	5427 W BLACKWELDER ST	90016	5043019025	Low Medium II Residential	RD1.5-1	0	29	0.110193837	Residential - Double, Duplex, or Two Units - 4 Stories or Less	YES - Current	NO - Privately-Owned	Available	Not Used in Prior Housing Element	0	0.101342922	0	0.101342922	2	3*	3*	1208177	153	West Adams - Baldwin Hills - Leimert	Yes	Moderate				
LOS ANGELES	5423 W BLACKWELDER ST	90016	5043019026	Low Medium II Residential	RD1.5-1	0	29	0.110195471	Residential - Double, Duplex, or Two Units - 4 Stories or Less	YES - Current	NO - Privately-Owned	Available	Not Used in Prior Housing Element	0	0.26231634	0	0.26231634	1	3*	3*	1208177	161	West Adams - Baldwin Hills - Leimert	Yes	Moderate				
LOS ANGELES	5419 W BLACKWELDER ST	90016	5043019027	Low Medium II Residential	RD1.5-1	0	29	0.110194927	Residential - Single Family Residence	YES - Current	NO - Privately-Owned	Available	Not Used in Prior Housing Element	0	0.176804566	0	0.176804566	1	3*	3*	1208177	168	West Adams - Baldwin Hills - Leimert		Moderate				
LOS ANGELES	5415 W BLACKWELDER ST	90016	5043019028	Low Medium II Residential	RD1.5-1	0	29	0.110194927	Residential - Single Family Residence	YES - Current	NO - Privately-Owned	Available	Not Used in Prior Housing Element	0	0.176804566	0	0.176804566	1	3*	3*	1208177	177	West Adams - Baldwin Hills - Leimert		Moderate				
LOS ANGELES	5418 W BLACKWELDER ST	90016	5043020002	Low Medium II Residential	RD1.5-1	0	29	0.110237937	Residential - Three Units (Any Combination) - 4 Stories or Less	YES - Current	NO - Privately-Owned	Available	Not Used in Prior Housing Element	0	0.216428214	0	0.216428214	3	3*	3*	1208177	282	West Adams - Baldwin Hills - Leimert	Yes	Moderate				
LOS ANGELES	5438 W BLACKWELDER ST	90016	5043020007	Low Medium II Residential	RD1.5-1	0	29	0.110226322	Residential - Single Family Residence	YES - Current	NO - Privately-Owned	Available	Not Used in Prior Housing Element	0	0.176804566	0	0.176804566	1	3*	3*	1208177	233	West Adams - Baldwin Hills - Leimert		Moderate				
LOS ANGELES	5442 W BLACKWELDER ST	90016	5043020008	Low Medium II Residential	RD1.5-1	0	29	0.110223963	Residential - Double, Duplex, or Two Units - 4 Stories or Less	YES - Current	NO - Privately-Owned	Available	Not Used in Prior Housing Element	0	0.238330847	0	0.238330847	2	3*	3*	1208177	228	West Adams - Baldwin Hills - Leimert	Yes	Moderate				
LOS ANGELES	5450 W BLACKWELDER ST	90016	5043020010	Low Medium II Residential	RD1.5-1	0	29	0.110220515	Residential - Double, Duplex, or Two Units - 4 Stories or Less	YES - Current	NO - Privately-Owned	Available	Not Used in Prior Housing Element	0	0.238330847	0	0.238330847	2	3*	3*	1208177	207	West Adams - Baldwin Hills - Leimert	Yes	Moderate				
LOS ANGELES	5458 W BLACKWELDER ST	90016	5043020012	Low Medium II Residential	RD1.5-1	0	29	0.110215796	Residential - Single Family Residence	YES - Current	NO - Privately-Owned	Available	Not Used in Prior Housing Element	0	0.176804566	0	0.176804566	1	3*	3*	1208177	191	West Adams - Baldwin Hills - Leimert		Moderate				
LOS ANGELES	2814 S HAUSER BLVD	90016	5043020014	Low Medium II Residential	RD1.5-1	0	29	0.110193833	Residential - Double, Duplex, or Two Units - 4 Stories or Less	YES - Current	NO - Privately-Owned	Available	Not Used in Prior Housing Element	0	0.238330847	0	0.238330847	2	3*	3*	1208177	256	West Adams - Baldwin Hills - Leimert	Yes	Moderate				
LOS ANGELES	5465 W HOMESIDE AVE	90016	5043020016	Low Medium II Residential	RD1.5-1	0	29	0.110195466	Residential - Single Family Residence	YES - Current	NO - Privately-Owned	Available	Used in Prior Housing Element - Non-Vacant	0	0.185632235	0	0.185632235	1	3*	3*	1208177	290	West Adams - Baldwin Hills - Leimert		Moderate				
LOS ANGELES	5469 W HOMESIDE AVE	90016	5043020016	Low Medium II Residential	RD1.5-1	0	29	0.110193833	Residential - Single Family Residence	YES - Current	NO - Privately-Owned	Available	Used in Prior Housing Element - Non-Vacant	0	0.185632235	0	0.185632235	1	3*	3*	1208177	284	West Adams - Baldwin Hills - Leimert		Moderate				
LOS ANGELES	5461 W HOMESIDE AVE	90016	5043020017	Low Medium II Residential	RD1.5-1	0	29	0.110193833	Residential - Single Family Residence	YES - Current	NO - Privately-Owned	Available	Not Used in Prior Housing Element	0	0.074499084	0	0.074499084	1	3*	3*	1208177	296	West Adams - Baldwin Hills - Leimert		Moderate				
LOS ANGELES	5457 W HOMESIDE AVE	90016	5043020018	Low Medium II Residential	RD1.5-1	0	29	0.110195466	Residential - Single Family Residence	YES - Current	NO - Privately-Owned	Available	Not Used in Prior Housing Element	0	0.176804566	0	0.176804566	1	3*	3*	1208177	307	West Adams - Baldwin Hills - Leimert		Moderate				
LOS ANGELES	5453 W HOMESIDE AVE	90016	5043020019	Low Medium II Residential	RD1.5-1	0	29	0.110193833	Residential - Single Family Residence	YES - Current	NO - Privately-Owned	Available	Not Used in Prior Housing Element	0	0.176804566	0	0.176804566	1	3*	3*	1208177	312	West Adams - Baldwin Hills - Leimert		Moderate				
LOS ANGELES	5435 W HOMESIDE AVE	90016	5043020020	Low Medium II Residential	RD1.5-1	0	29	0.110193507	Residential - Single Family Residence	YES - Current	NO - Privately-Owned	Available	Not Used in Prior Housing Element	0	0.176804566	0	0.176804566	1	3*	3*	1208177	323	West Adams - Baldwin Hills - Leimert		Moderate				
LOS ANGELES	5431 W HOMESIDE AVE	90016	5043020021	Low Medium II Residential	RD1.5-1	0	29	0.110196011	Residential - Single Family Residence	YES - Current	NO - Privately-Owned	Available	Not Used in Prior Housing Element	0	0.074499084	0	0.074499084	1	3*	3*	1208177	329	West Adams - Baldwin Hills - Leimert		Moderate				
LOS ANGELES	5427 W HOMESIDE AVE	90016	5043020022	Low Medium II Residential	RD1.5-1	0	29	0.110194377	Residential - Double, Duplex, or Two Units - 4 Stories or Less	YES - Current	NO - Privately-Owned	Available	Not Used in Prior Housing Element	0	0.238330847	0	0.238330847	2	3*	3*	1208177	338	West Adams - Baldwin Hills - Leimert	Yes	Moderate				
LOS ANGELES	5423 W HOMESIDE AVE	90016	5043020023	Low Medium II Residential	RD1.5-1	0	29	0.110194377	Residential - Single Family Residence	YES - Current	NO - Privately-Owned	Available	Not Used in Prior Housing Element	0	0.176804566	0	0.176804566	1	3*	3*	1208177	347	West Adams - Baldwin Hills - Leimert		Moderate				
LOS ANGELES	5417 W HOMESIDE AVE	90016	5043020024	Low Medium II Residential	RD1.5-1	0	29	0.110196011	Residential - Three Units (Any Combination) - 4 Stories or Less	YES - Current	NO - Privately-Owned	Available	Not Used in Prior Housing Element	0	0.216428214	0	0.216428214	3	3*	3*	1208177	357	West Adams - Baldwin Hills - Leimert	Yes	Moderate				
LOS ANGELES	5415 W HOMESIDE AVE	90016	5043020025	Low Medium II Residential	RD1.5-1	0	29	0.110194377	Residential - Single Family Residence	YES - Current	NO - Privately-Owned	Available	Not Used in Prior Housing Element	0	0.176804566	0	0.176804566	1	3*	3*	1208177	363	West Adams - Baldwin Hills - Leimert		Moderate				
LOS ANGELES	2904 S DU RAY PL	90016	5043021001	Medium Residential	R3-1	0	54	0.164922299	Residential - Three Units (Any Combination) - 4 Stories or Less	YES - Current	NO - Privately-Owned	Available	Not Used in Prior Housing Element	0	0	0.537760019	0.537760019	3	0	0	1208177	397	West Adams - Baldwin Hills - Leimert	Yes	Above Moderate				
LOS ANGELES	2907 S COCHRAN AVE	90016	5043021002	Medium Residential	R3-1	0	54	0.16494326	Residential - Five or More Units or Apartments (Any Combination) - 4 Stories or Less	YES - Current	NO - Privately-Owned	Available	Not Used in Prior Housing Element	0	0	0.14130218	0.14130218	5	0	0	1208177	432	West Adams - Baldwin Hills - Leimert	Yes	Above Moderate				
LOS ANGELES	2915 S COCHRAN AVE	90016	5043021003	Medium Residential	R3-1	0	54	0.164964627	Residential - Four Units (Any Combination) - 4 Stories or Less	YES - Current	NO - Privately-Owned	Available	Not Used in Prior Housing Element	0	0	0.48031497	0.48031497	4	0	0	1208177	469	West Adams - Baldwin Hills - Leimert	Yes	Above Moderate				
LOS ANGELES	2923 S COCHRAN AVE	90016	5043021004	Medium Residential	R3-1	0	54	0.165212886	Residential - Five or More Units or Apartments (Any Combination) - 4 Stories or Less	YES - Current	NO - Privately-Owned	Available	Not Used in Prior Housing Element	0	0	0.428860188	0.428860188	5	0	0	1208177	500	West Adams - Baldwin Hills - Leimert	Yes	Above Moderate				
LOS ANGELES	5320 W BLACKWELDER ST	90016	5043021005	Low Medium II Residential	RD1.5-1	0	29	0.113734759	Residential - Single Family Residence	YES - Current	NO - Privately-Owned	Available	Not Used in Prior Housing Element	0	0.176804566	0	0.176804566	1	3*	3*	1208177	384	West Adams - Baldwin Hills - Leimert		Moderate				
LOS ANGELES	5326 W BLACKWELDER ST	90016	5043021006	Low Medium II Residential	RD1.5-1	0	29	0.110263529	Residential - Single Family Residence	YES - Current	NO - Privately-Owned	Available	Not Used in Prior Housing Element	0	0.176804566	0	0.176804566	1	3*	3*	1208177	374	West Adams - Baldwin Hills - Leimert		Moderate				
LOS ANGELES	5332 W BLACKWELDER ST	90016	5043021007	Low Medium II Residential	RD1.5-1	0	29	0.110261169	Residential - Three Units (Any Combination) - 4 Stories or Less	YES - Current	NO - Privately-Owned	Available	Not Used in Prior Housing Element	0	0.216428214	0	0.216428214	3	3*	3*	1208177	361	West Adams - Baldwin Hills - Leimert	Yes	Moderate				
LOS ANGELES	5334 W BLACKWELDER ST	90016	5043021008	Low Medium II Residential	RD1.5-1	0	29	0.110257175	Residential - Single Family Residence	YES - Current	NO - Privately-Owned	Available	Not Used in Prior Housing Element	0	0.176804566	0	0.176804566	1	3*	3*	1208177	356	West Adams - Baldwin Hills - Leimert		Moderate				
LOS ANGELES	5346 W BLACKWELDER ST	90016	5043021010	Low Medium II Residential	RD1.5-1	0	29	0.11025046	Residential - Three Units (Any Combination) - 4 Stories or Less	YES - Current	NO - Privately-Owned	Available	Not Used in Prior Housing Element	0	0.03305528	0	0.03305528	3	3*	3*	1208177	328	West Adams - Baldwin Hills - Leimert		Moderate				
LOS ANGELES	5350 W BLACKWELDER ST	90016	5043021011	Low Medium II Residential	RD1.5-1	0	29	0.110249371	Residential - Three Units (Any Combination) - 4 Stories or Less	YES - Current	NO - Privately-Owned	Available	Not Used in Prior Housing Element	0	0.216428214	0	0.216428214	3	3*	3*	1208177	322	West Adams - Baldwin Hills - Leimert	Yes	Moderate				
LOS ANGELES	5402 W BLACKWELDER ST	90016	5043021012	Low Medium II Residential	RD1.5-1	0	29	0.110247739	Residential - Single Family Residence	YES - Current	NO - Privately-Owned	Available	Not Used in Prior Housing Element	0	0.176804566	0	0.176804566	1	3*	3*	1208177	310	West Adams - Baldwin Hills - Leimert		Moderate				
LOS ANGELES	5411 W HOMESIDE AVE	90016	5043021015	Low Medium II Residential	RD1.5-1	0	29	0.110196011	Residential - Single Family Residence	YES - Current	NO - Privately-Owned	Available	Not Used in Prior Housing Element	0	0.176804566	0	0.176804566	1	3*	3*	1208177	375	West Adams - Baldwin Hills - Leimert		Moderate				
LOS ANGELES	5407 W HOMESIDE AVE	90016	5043021016	Low Medium II Residential	RD1.5-1	0	29	0.110194377	Residential - Double, Duplex, or Two Units - 4 Stories or Less	YES - Current	NO - Privately-Owned	Available	Not Used in Prior Housing Element	0	0.238330847	0	0.238330847	2	3*	3*	1208177	385	West Adams - Baldwin Hills - Leimert	Yes	Moderate				
LOS ANGELES	5403 W HOMESIDE AVE	90016	5043021017	Low Medium II Residential	RD1.5-1	0	29	0.110196011	Residential - Three Units (Any Combination) - 4 Stories or Less	YES - Current	NO - Privately-Owned	Available	Not Used in Prior Housing Element	0	0.216428214	0	0.216428214	3	3*	3*	1208177	391	West Adams - Baldwin Hills - Leimert	Yes	Moderate				
LOS ANGELES	5353 W HOMESIDE AVE	90016	5043021018	Low Medium II Residential	RD1.5-1	0	29	0.110194377	Residential - Three Units (Any Combination) - 4 Stories or Less	YES - Current	NO - Privately-Owned	Available	Not Used in Prior Housing Element	0	0.216428214	0	0.216428214	3	3*	3*	1208177	402	West Adams - Baldwin Hills - Leimert	Yes	Moderate				
LOS ANGELES	5345 W HOMESIDE AVE	90016	5043021020	Low Medium II Residential	RD1.5-1	0	29	0.110196011	Residential - Three Units (Any Combination) - 4 Stories or Less	YES - Current	NO - Privately-Owned	Available	Not Used in Prior Housing Element	0	0.238330847	0	0.238330847	2	3*	3*	1208177	415	West Adams - Baldwin Hills - Leimert	Yes	Moderate				
LOS ANGELES	5341 W HOMESIDE AVE	90016	5043021021	Low Medium II Residential	RD1.5-1	0	29	0.110194377	Residential - Three Units (Any Combination) - 4 Stories or Less	YES - Current	NO - Privately-Owned	Available	Not Used in Prior Housing Element	0	0.216428214	0	0.216428214	3	3*	3*	1208177	425	West Adams - Baldwin Hills - Leimert	Yes	Moderate				
LOS ANGELES	5331 W HOMESIDE AVE	90016	5043021023	Low Medium II Residential	RD1.5-1	0	29	0.110196011	Residential - Single Family Residence	YES - Current	NO - Privately-Owned	Available	Not Used in Prior Housing Element	0	0.176804566	0	0.176804566	1	3*	3*	1208177	436	West Adams - Baldwin Hills - Leimert		Moderate				
LOS ANGELES	5327 W HOMESIDE AVE	90016	5043021024	Low Medium II Residential	RD1.5-1	0	29	0.110194831	Residential - Single Family Residence	YES - Current	NO - Privately-Owned	Available	Not Used in Prior Housing Element	0	0.176804566	0	0.176804566	1	3*	3*	1208177	448	West Adams - Baldwin Hills - Leimert		Moderate				
LOS ANGELES			5043021025	Low Medium II Residential	RD1.5-1	0	29	0.037894747	Residential - Single Family Residence	YES - Current	NO - Privately-Owned	Available	Not Used in Prior Housing Element	0	0	0.059272492	0.059272492	1	1*	1*	1208177	454	West Adams - Baldwin Hills - Leimert		Above Moderate				
LOS ANGELES	5414 W HOMESIDE AVE	90016	5043022003	Low Medium II Residential	RD1.5-1	0	29	0.073463609	Residential - Three Units (Any Combination) - 4 Stories or Less	YES - Current	NO - Privately-Owned	Available	Used in Prior Housing Element - Non-Vacant	0	0	0.239269298	0.239269298	0	2*	2*	1208177	471	West Adams - Baldwin Hills - Leimert	Yes	Above Moderate				
LOS ANGELES			5043022003	Low Medium II Residential	RD1.5-1	0	29	0.073462611	Residential - Three Units (Any Combination) - 4 Stories or Less	YES - Current	NO - Privately-Owned	Available	Used in Prior Housing Element - Non-Vacant	0	0	0.160984164	0.160984164	0	2*	2*	1208177	513	West Adams - Baldwin Hills - Leimert		Above Moderate				
LOS ANGELES			5043022003	Low Medium II Residential	RD1.5-1	0	29	0.0734637	Residential - Three Units (Any Combination) - 4 Stories or Less	YES - Current	NO - Privately-Owned	Available	Used in Prior Housing Element - Non-Vacant	0	0	0.160984164	0.160984164	0	2*	2*	1208177	492	West Adams - Baldwin Hills - Leimert		Above Moderate				
LOS ANGELES	2911 S BURNSIDE AVE	90016	5043022004	Low Medium II Residential	RD1.5-1	0	29	0.068664587	Residential - Single Family Residence	YES - Current	NO - Privately-Owned	Available	Not Used in Prior Housing Element	0	0	0.04831236	0.04831236	1	1*	1*	1208177	525	West Adams - Baldwin Hills - Leimert		Above Moderate				
LOS ANGELES	2919 S BURNSIDE AVE	90016	5043022006	Low Medium II Residential	RD1.5-1	0	29	0.071044501	Residential - Single Family Residence	YES - Current	NO - Privately-Owned	Available	Used in Prior Housing Element - Non-Vacant	0	0	0.153285384	0.153285384	1	2*	2*	1208177	573	West Adams - Baldwin Hills - Leimert		Above Moderate				
LOS ANGELES	2923 S BURNSIDE AVE	90016	5043022006	Low Medium II Residential	RD1.5-1	0	29	0.142074247	Residential - Single Family Residence	YES - Current	NO - Privately-Owned	Available	Used in Prior Housing Element - Non-Vacant	0	0.38394227	0	0.38394227	1	0	0	1208177	585	West Adams - Baldwin Hills - Leimert		Moderate				
LOS ANGELES	2925 S BURNSIDE AVE	90016	5043022007	Low Medium II Residential	RD1.5-1	0	29	0.285114983	Residential - Three Units (Any Combination) - 4 Stories or Less	YES - Current	NO - Privately-Owned	Available	Not Used in Prior Housing Element	0	0.5235834	0	0.5235834	1	0	0	1208177	606	West Adams - Baldwin Hills - Leimert	Yes	Moderate				
LOS ANGELES	2936 S RIDGELEY DR	90016	5043022008	Low Medium II Residential	RD1.5-1	0	29	0.151643207	Residential - Single Family Residence	YES - Current	NO - Privately-Owned	Available	Not Used in Prior Housing Element	0	0.412062293	0	0.412062293	1	0	0	1208177	614	West Adams - Baldwin Hills - Leimert		Moderate				
LOS ANGELES	2926 S RIDGELEY DR	90016	5043022010	Low Medium II Residential	RD1.5-1	0	29	0.142335057	Residential - Single Family Residence	YES - Current	NO - Privately-Owned	Available	Not Used in Prior Housing Element	0	0.356362045	0	0.356362045	1	0	0	1208177	576	West Adams - Baldwin Hills - Leimert		Moderate				
LOS ANGELES	2920 S RIDGELEY DR	90016	5043022011	Low Medium II Residential	RD1.5-1	0	29	0.142335057	Residential - Double, Duplex, or Two Units - 4 Stories or Less	YES - Current	NO - Privately-Owned	Available	Not Used in Prior Housing Element	0	0.211406851	0	0.211406851	2	0	0	1208177	550	West Adams - Baldwin Hills - Leimert	Yes	Moderate				
LOS ANGELES	2916 S RIDGELEY DR	90016	5043022012	Low Medium II Residential	RD1.5-1	0	29	0.142334967	Residential - Double, Duplex, or Two Units - 4 Stories or Less	YES - Current	NO - Privately-Owned	Available	Not Used in Prior Housing Element	0	0.041568281	0	0.041568281	2	0	0	1208177	527	West Adams - Baldwin Hills - Leimert		Moderate				
LOS ANGELES	2910 S RIDGELEY DR	90016	5043022014	Low Medium II Residential	RD1.5-1	0	29	0.105602515	Residential - Single Family Residence	YES - Current	NO - Privately-Owned	Available	Not Used in Prior Housing Element	0	0.176804566	0	0.176804566	1	3*	3*	1208177	484	West Adams - Baldwin Hills - Leimert		Moderate				
LOS ANGELES	5422 W HOMESIDE AVE	90016	5043022016

LOS ANGELES	2918 S HAUSER BLVD	90016	5043022042	Low Medium II Residential	RD1.5-1	0	29	0.130414195	Residential - Four Units (Any Combination) - 4 Stories or Less	YES - Current	NO - Privately-Owned	Available	Not Used in Prior Housing Element	0	1.355330515	0	1.355330515	0	3*	3*	1208177	464	West Adams - Baldwin Hills - Leimert	Yes	Moderate
LOS ANGELES	2922 S HAUSER BLVD	90016	5043022042	Low Medium II Residential	RD1.5-1	0	29	0.142334244	Residential - Four Units (Any Combination) - 4 Stories or Less	YES - Current	NO - Privately-Owned	Available	Not Used in Prior Housing Element	0	0.803648615	0	0.803648615	0	0	0	1208177	485	West Adams - Baldwin Hills - Leimert	Yes	Moderate
LOS ANGELES	5314 W HOMESIDE AVE	90016	5043023001	Medium Residential	R3-1	0	54	0.165025463	Residential - Five or More Units or Apartments (Any Combination) - 4 Stories or Less	YES - Current	NO - Privately-Owned	Available	Not Used in Prior Housing Element	0	0	0	0.097240078	10	0	0	1208177	571	West Adams - Baldwin Hills - Leimert	Yes	Above Moderate
LOS ANGELES	3001 S COCHRAN AVE	90016	5043023002	Medium Residential	R3-1	0	54	0.165044657	Residential - Double, Duplex, or Two Units - 4 Stories or Less	YES - Current	NO - Privately-Owned	Available	Used in Prior Housing Element - Non-Vacant	0	0	0	0.601859617	2	0	0	1208177	605	West Adams - Baldwin Hills - Leimert	Yes	Above Moderate
LOS ANGELES	3005 S COCHRAN AVE	90016	5043023003	Medium Residential	R3-1	0	54	0.16506385	Residential - Five or More Units or Apartments (Any Combination) - 4 Stories or Less	YES - Current	NO - Privately-Owned	Available	Not Used in Prior Housing Element	0	0	0	0.14130218	5	0	0	1208177	628	West Adams - Baldwin Hills - Leimert	Yes	Above Moderate
LOS ANGELES	2945 S DU RAY PL	90016	5043023008	Low Medium II Residential	RD2-1	0	21	0.129985551	Residential - Single Family Residence	YES - Current	NO - Privately-Owned	Available	Not Used in Prior Housing Element	0	0	0.115429518	0.115429518	1	2*	2*	1208177	600	West Adams - Baldwin Hills - Leimert		Above Moderate
LOS ANGELES	2949 S DU RAY PL	90016	5043023009	Low Medium II Residential	RD2-1	0	21	0.214511824	Residential - Single Family Residence	YES - Current	NO - Privately-Owned	Available	Not Used in Prior Housing Element	0	0.412062293	0	0.412062293	1	0	0	1208177	616	West Adams - Baldwin Hills - Leimert		Moderate
LOS ANGELES	2922 S BURNSIDE AVE	90016	5043023010	Low Medium II Residential	RD2-1	0	21	0.128561097	Residential - Single Family Residence	YES - Current	NO - Privately-Owned	Available	Not Used in Prior Housing Element	0	0	0.121685493	0.121685493	1	2*	2*	1208177	613	West Adams - Baldwin Hills - Leimert		Above Moderate
LOS ANGELES	2928 S BURNSIDE AVE	90016	5043023010	Low Medium II Residential	RD2-1	0	21	0.081175741	Residential - Single Family Residence	YES - Current	NO - Privately-Owned	Available	Not Used in Prior Housing Element	0	0	0.054481661	0.054481661	1	1*	1*	1208177	632	West Adams - Baldwin Hills - Leimert		Above Moderate
LOS ANGELES	2918 S BURNSIDE AVE	90016	5043023011	Low Medium II Residential	RD2-1	0	21	0.128560462	Residential - Single Family Residence	YES - Current	NO - Privately-Owned	Available	Not Used in Prior Housing Element	0	0	0.115429518	0.115429518	1	2*	2*	1208177	596	West Adams - Baldwin Hills - Leimert		Above Moderate
LOS ANGELES	2914 S BURNSIDE AVE	90016	5043023012	Low Medium II Residential	RD2-1	0	21	0.128560189	Residential - Single Family Residence	YES - Current	NO - Privately-Owned	Available	Not Used in Prior Housing Element	0	0	0.115429518	0.115429518	1	2*	2*	1208177	575	West Adams - Baldwin Hills - Leimert		Above Moderate
LOS ANGELES	2936 S HAUSER BLVD	90016	5043023024	Hybrid Industrial	CM-1VL-CPIO	0	54	3.734916898	Industrial - Light Manufacturing - One Story	YES - Current	NO - Privately-Owned	Available	Not Used in Prior Housing Element	6.280413896	0	0	6.280413896	3	0	0	1208177	1	West Adams - Baldwin Hills - Leimert		Lower
LOS ANGELES	5341 W JEFFERSON BLVD	90016	5043023025	Hybrid Industrial	CM-1VL-CPIO	0	54	3.270152852	Commercial - Department Store - Warehouse Store (Costco, etc.) - One Story	YES - Current	NO - Privately-Owned	Available	Not Used in Prior Housing Element	1.465248761	0	0	1.465248761	1	0	0	1208177	646	West Adams - Baldwin Hills - Leimert		Lower
LOS ANGELES	3030 S COCHRAN AVE	90016	5043024001	Hybrid Industrial	CM-2D-CPIO	0	54	0.178327872	Industrial - Food Processing Plant - Meat - One Story	YES - Current	NO - Privately-Owned	Available	Not Used in Prior Housing Element	0.040782016	0	0	0.040782016	0	0	0	1208177	685	West Adams - Baldwin Hills - Leimert		Lower
LOS ANGELES	5277 W JEFFERSON BLVD	90016	5043024002	Hybrid Industrial	CM-2D-CPIO	0	54	0.168592362	Industrial - Light Manufacturing - One Story	YES - Current	NO - Privately-Owned	Available	Not Used in Prior Housing Element	0.040782016	0	0	0.040782016	0	0	0	1208177	692	West Adams - Baldwin Hills - Leimert		Lower
LOS ANGELES	5271 W JEFFERSON BLVD	90016	5043024003	Hybrid Industrial	CM-2D-CPIO	0	54	0.157497034	Industrial - Light Manufacturing - One Story	YES - Current	NO - Privately-Owned	Available	Not Used in Prior Housing Element	0.033055715	0	0	0.033055715	1	0	0	1208177	699	West Adams - Baldwin Hills - Leimert		Lower
LOS ANGELES	5269 W JEFFERSON BLVD	90016	5043024004	Hybrid Industrial	CM-2D-CPIO	0	54	0.146115988	Commercial - Store - One Story	YES - Current	NO - Privately-Owned	Available	Not Used in Prior Housing Element	0.090659124	0	0	0.090659124	0	0	0	1208177	706	West Adams - Baldwin Hills - Leimert		Lower
LOS ANGELES	3027 S CLOVERDALE AVE	90016	5043024005	Hybrid Industrial	CM-2D-CPIO	0	54	0.129677851	Industrial - Light Manufacturing - One Story	YES - Current	NO - Privately-Owned	Available	Not Used in Prior Housing Element	0.033692947	0	0	0.033692947	0	0	0	1208177	713	West Adams - Baldwin Hills - Leimert		Lower
LOS ANGELES	3010 S COCHRAN AVE	90016	5043024006	Low Medium II Residential	RD1.5-1	0	29	0.165066302	Residential - Three Units (Any Combination) - 4 Stories or Less	YES - Current	NO - Privately-Owned	Available	Not Used in Prior Housing Element	0	0.199430612	0	0.199430612	3	0	0	1208177	669	West Adams - Baldwin Hills - Leimert	Yes	Moderate
LOS ANGELES	3006 S COCHRAN AVE	90016	5043024007	Low Medium II Residential	RD1.5-1	0	29	0.16509568	Residential - Single Family Residence	YES - Current	NO - Privately-Owned	Available	Not Used in Prior Housing Element	0	0.412062293	0	0.412062293	1	0	0	1208177	653	West Adams - Baldwin Hills - Leimert		Moderate
LOS ANGELES	2932 S COCHRAN AVE	90016	5043024011	Low Medium II Residential	RD1.5-1	0	29	0.165172206	Residential - Double, Duplex, or Two Units - 4 Stories or Less - Pool	YES - Current	NO - Privately-Owned	Available	Not Used in Prior Housing Element	0	0.244410405	0	0.244410405	2	0	0	1208177	604	West Adams - Baldwin Hills - Leimert	Yes	Moderate
LOS ANGELES	2926 S COCHRAN AVE	90016	5043024012	Low Medium II Residential	RD1.5-1	0	29	0.165198269	Residential - Double, Duplex, or Two Units - 4 Stories or Less	YES - Current	NO - Privately-Owned	Available	Not Used in Prior Housing Element	0	0.244410405	0	0.244410405	2	0	0	1208177	569	West Adams - Baldwin Hills - Leimert	Yes	Moderate
LOS ANGELES	2920 S COCHRAN AVE	90016	5043024013	Low Medium II Residential	RD1.5-1	0	29	0.165225972	Residential - Three Units (Any Combination) - 4 Stories or Less	YES - Current	NO - Privately-Owned	Available	Not Used in Prior Housing Element	0	0.199430612	0	0.199430612	3	0	0	1208177	533	West Adams - Baldwin Hills - Leimert	Yes	Moderate
LOS ANGELES	2916 S COCHRAN AVE	90016	5043024014	Low Medium II Residential	RD1.5-1	0	29	0.165258096	Residential - Four Units (Any Combination) - 4 Stories or Less	YES - Current	NO - Privately-Owned	Available	Not Used in Prior Housing Element	0	0.162552097	0	0.162552097	4	0	0	1208177	499	West Adams - Baldwin Hills - Leimert	Yes	Moderate
LOS ANGELES	2906 S COCHRAN AVE	90016	5043024015	Low Medium II Residential	RD1.5-1	0	29	0.165291896	Residential - Single Family Residence	YES - Current	NO - Privately-Owned	Available	Not Used in Prior Housing Element	0	0.412062293	0	0.412062293	1	0	0	1208177	468	West Adams - Baldwin Hills - Leimert		Moderate
LOS ANGELES			5043024016	Low Medium II Residential	RD1.5-1	0	29	0.09587261	Residential - Single Family Residence	YES - Current	NO - Privately-Owned	Available	Not Used in Prior Housing Element	0	0	0.115429518	0.115429518	1	2*	2*	1208177	431	West Adams - Baldwin Hills - Leimert		Above Moderate
LOS ANGELES	5274 W BLACKWELDER ST	90016	5043024017	Low Medium II Residential	RD1.5-1	0	29	0.068458524	Residential - Single Family Residence	YES - Current	NO - Privately-Owned	Available	Not Used in Prior Housing Element	0	0	0.019937891	0.019937891	1	1*	1*	1208177	446	West Adams - Baldwin Hills - Leimert		Above Moderate
LOS ANGELES	5268 W BLACKWELDER ST	90016	5043024018	Low Medium II Residential	RD1.5-1	0	29	0.068458437	Residential - Single Family Residence	YES - Current	NO - Privately-Owned	Available	Not Used in Prior Housing Element	0	0	0.04831236	0.04831236	1	1*	1*	1208177	455	West Adams - Baldwin Hills - Leimert		Above Moderate
LOS ANGELES	2913 S CLOVERDALE AVE	90016	5043024021	Low Medium II Residential	RD1.5-1	0	29	0.165291843	Residential - Double, Duplex, or Two Units - 4 Stories or Less	YES - Current	NO - Privately-Owned	Available	Not Used in Prior Housing Element	0	0.244410405	0	0.244410405	2	0	0	1208177	521	West Adams - Baldwin Hills - Leimert	Yes	Moderate
LOS ANGELES	3003 S CLOVERDALE AVE	90016	5043024024	Low Medium II Residential	RD1.5-1	0	29	0.165291741	Residential - Four Units (Any Combination) - 4 Stories or Less	YES - Current	NO - Privately-Owned	Available	Not Used in Prior Housing Element	0	0.299179828	0	0.299179828	1	0	0	1208177	619	West Adams - Baldwin Hills - Leimert	Yes	Moderate
LOS ANGELES	3007 S CLOVERDALE AVE	90016	5043024025	Low Medium II Residential	RD1.5-1	0	29	0.165292932	Residential - Three Units (Any Combination) - 4 Stories or Less	YES - Current	NO - Privately-Owned	Available	Not Used in Prior Housing Element	0	0.199430612	0	0.199430612	3	0	0	1208177	645	West Adams - Baldwin Hills - Leimert	Yes	Moderate
LOS ANGELES	3011 S CLOVERDALE AVE	90016	5043024026	Low Medium II Residential	RD1.5-1	0	29	0.165292251	Residential - Double, Duplex, or Two Units - 4 Stories or Less	YES - Current	NO - Privately-Owned	Available	Not Used in Prior Housing Element	0	0.244410405	0	0.244410405	2	0	0	1208177	661	West Adams - Baldwin Hills - Leimert	Yes	Moderate
LOS ANGELES	2921 S CLOVERDALE AVE	90016	5043024029	Low Medium II Residential	RD1.5-1	0	29	0.04807417	Residential - Single Family Residence - Small Lot	YES - Current	NO - Privately-Owned	Available	Not Used in Prior Housing Element	0	0	0.477599192	0.477599192	0	1*	1*	1208177	1412	West Adams - Baldwin Hills - Leimert		Above Moderate
LOS ANGELES	2923 S CLOVERDALE AVE	90016	5043024030	Low Medium II Residential	RD1.5-1	0	29	0.038016133	Residential - Single Family Residence - Small Lot	YES - Current	NO - Privately-Owned	Available	Not Used in Prior Housing Element	0	0	0.477599192	0.477599192	0	1*	1*	1208177	1414	West Adams - Baldwin Hills - Leimert		Above Moderate
LOS ANGELES	2925 S CLOVERDALE AVE	90016	5043024031	Low Medium II Residential	RD1.5-1	0	29	0.039600171	Residential - Single Family Residence - Small Lot	YES - Current	NO - Privately-Owned	Available	Not Used in Prior Housing Element	0	0	0.477599192	0.477599192	0	1*	1*	1208177	1415	West Adams - Baldwin Hills - Leimert		Above Moderate
LOS ANGELES	2927 S CLOVERDALE AVE	90016	5043024032	Low Medium II Residential	RD1.5-1	0	29	0.039600781	Residential - Single Family Residence - Small Lot	YES - Current	NO - Privately-Owned	Available	Not Used in Prior Housing Element	0	0	0.477599192	0.477599192	0	1*	1*	1208177	1413	West Adams - Baldwin Hills - Leimert		Above Moderate
LOS ANGELES	3014 S CLOVERDALE AVE	90016	5043025001	Hybrid Industrial	CM-2D-CPIO	0	54	0.077118124	Residential - Double, Duplex, or Two Units - 4 Stories or Less	YES - Current	NO - Privately-Owned	Available	Not Used in Prior Housing Element	0	0	0.059043717	0.059043717	2	0	0	1208177	683	West Adams - Baldwin Hills - Leimert	Yes	Above Moderate
LOS ANGELES	5257 W JEFFERSON BLVD	90016	5043025002	Hybrid Industrial	CM-2D-CPIO	0	54	0.061308556	Residential - Single Family Residence - Vacant Land	YES - Current	NO - Privately-Owned	Available	Not Used in Prior Housing Element	0	0	0.482670808	0.482670808	0	0	0	1208177	714	West Adams - Baldwin Hills - Leimert		Above Moderate
LOS ANGELES	5255 W JEFFERSON BLVD	90016	5043025003	Hybrid Industrial	CM-2D-CPIO	0	54	0.059520374	Commercial - Store Combination - Store and Residential Combination - One Story	YES - Current	NO - Privately-Owned	Available	Not Used in Prior Housing Element	0	0	0.15616225	0.15616225	0	0	0	1208177	724	West Adams - Baldwin Hills - Leimert	Yes	Above Moderate
LOS ANGELES	5249 W JEFFERSON BLVD	90016	5043025004	Hybrid Industrial	CM-2D-CPIO	0	54	0.183124533	Commercial - Auto, Recreation Equipment, Construction Equipment Sales and Service - Auto Body Repair Shop - One Story	YES - Current	NO - Privately-Owned	Available	Not Used in Prior Housing Element	0.109864034	0	0	0.109864034	0	0	0	1208177	690	West Adams - Baldwin Hills - Leimert		Lower
LOS ANGELES	5241 W JEFFERSON BLVD	90016	5043025005	Hybrid Industrial	CM-2D-CPIO	0	54	0.165444387	Industrial - Light Manufacturing - One Story	YES - Current	NO - Privately-Owned	Available	Not Used in Prior Housing Element	0.040782016	0	0	0.040782016	0	0	0	1208177	698	West Adams - Baldwin Hills - Leimert		Lower
LOS ANGELES	5235 W JEFFERSON BLVD	90016	5043025006	Hybrid Industrial	CM-2D-CPIO	0	54	0.147769048	Commercial - Parking Lot (Commercial Use Property) - Lots - Patron or Employee - One Story	YES - Current	NO - Privately-Owned	Available	Not Used in Prior Housing Element	0.007397422	0	0	0.007397422	0	0	0	1208177	705	West Adams - Baldwin Hills - Leimert		Lower
LOS ANGELES	5231 W JEFFERSON BLVD	90016	5043025007	Hybrid Industrial	CM-2D-CPIO	0	54	0.12856838	Commercial - Parking Lot (Commercial Use Property) - Lots - Patron or Employee - One Story	YES - Current	NO - Privately-Owned	Available	Not Used in Prior Housing Element	0.016225551	0	0	0.016225551	0	0	0	1208177	712	West Adams - Baldwin Hills - Leimert		Lower
LOS ANGELES	3000 S CLOVERDALE AVE	90016	5043025009	Low Medium II Residential	RD1.5-1	0	29	0.165292818	Residential - Three Units (Any Combination) - 4 Stories or Less	YES - Current	NO - Privately-Owned	Available	Not Used in Prior Housing Element	0	0.199430612	0	0.199430612	3	0	0	1208177	648	West Adams - Baldwin Hills - Leimert	Yes	Moderate
LOS ANGELES	2926 S CLOVERDALE AVE	90016	5043025010	Low Medium II Residential	RD1.5-1	0	29	0.137742159	Residential - Single Family Residence	YES - Current	NO - Privately-Owned	Available	Not Used in Prior Housing Element	0	0.144732535	0	0.144732535	1	3*	3*	1208177	629	West Adams - Baldwin Hills - Leimert		Moderate
LOS ANGELES	2924 S CLOVERDALE AVE	90016	5043025011	Low Medium II Residential	RD1.5-1	0	29	0.137743518	Residential - Double, Duplex, or Two Units - 4 Stories or Less	YES - Current	NO - Privately-Owned	Available	Not Used in Prior Housing Element	0	0.19561286	0	0.19561286	2	3*	3*	1208177	607	West Adams - Baldwin Hills - Leimert	Yes	Moderate
LOS ANGELES	2920 S CLOVERDALE AVE	90016	5043025012	Low Medium II Residential	RD1.5-1	0	29	0.137743768	Residential - Three Units (Any Combination) - 4 Stories or Less	YES - Current	NO - Privately-Owned	Available	Not Used in Prior Housing Element	0	0.177471936	0	0.177471936	3	3*	3*	1208177	584	West Adams - Baldwin Hills - Leimert	Yes	Moderate
LOS ANGELES	2906 S CLOVERDALE AVE	90016	5043025013	Low Medium II Residential	RD1.5-1	0	29	0.164658048	Residential - Three Units (Any Combination) - 4 Stories or Less	YES - Current	NO - Privately-Owned	Available	Not Used in Prior Housing Element	0	0.199430612	0	0.199430612	3	0	0	1208177	522	West Adams - Baldwin Hills - Leimert	Yes	Moderate
LOS ANGELES	5240 W BLACKWELDER ST	90016	5043025015	Low Medium II Residential	RD1.5-1	0	29	0.064012911	Residential - Single Family Residence	YES - Current	NO - Privately-Owned	Available	Not Used in Prior Housing Element	0	0	0.04831236	0.04831236	1	1*	1*	1208177	511	West Adams - Baldwin Hills - Leimert		Above Moderate
LOS ANGELES	5238 W BLACKWELDER ST	90016	5043025016	Low Medium II Residential	RD1.5-1	0	29	0.072333703	Residential - Single Family Residence	YES - Current	NO - Privately-Owned	Available	Not Used in Prior Housing Element	0	0	0.141235507	0.141235507	1	2*	2*	1208177	517	West Adams - Baldwin Hills - Leimert		Above Moderate
LOS ANGELES	2905 S REDONDO BLVD	90016	5043025017	Low Medium II Residential	RD1.5-1	0	29	0.073380306	Residential - Single Family Residence	YES - Current	NO - Privately-Owned	Available	Not Used in Prior Housing Element	0	0	0.141235507	0.141235507	1	2*	2*	1208177	537	West Adams - Baldwin Hills - Leimert		Above Moderate
LOS ANGELES	2915 S REDONDO BLVD	90016	5043025019	Low Medium II Residential	RD1.5-1	0	29	0.055115195	Residential - Single Family Residence	YES - Current	NO - Privately-Owned	Available	Not Used in Prior Housing Element	0	0	0.053402627	0.053402627	1	1*	1*	1208177	591	West Adams - Baldwin Hills - Leimert		Above Moderate
LOS ANGELES			5043025019	Low Medium II Residential	RD1.5-1	0	29	0.052803022	Residential - Single Family Residence	YES - Current	NO - Privately-Owned	Available	Not Used in Prior Housing Element	0	0	0.080162632	0.080162632	1	1*	1*	1208177	582	West Adams - Baldwin Hills - Leimert	Yes	Above Moderate
LOS ANGELES	2917 S REDONDO BLVD	90016	5043025020	Low Medium II Residential	RD1.5-1	0	29	0.1102222296	Residential - Single Family Residence	YES - Current	NO - Privately-Owned	Available	Not Used in Prior Housing Element	0	0.176804566	0	0.176804566	1	3*	3*	1208177	603	West Adams - Baldwin Hills - Leimert		Moderate
LOS ANGELES	2927 S REDONDO BLVD	90016	5043025023	Low Medium II Residential	RD1.5-1	0	29	0.158404806	Residential - Four Units (Any Combination) - 4 Stories or Less	YES - Current	NO - Privately-Owned	Available	Not Used in Prior Housing Element	0	0.162552097	0	0.162552097	4	0	0	1208177	660	West Adams - Baldwin Hills - Leimert	Yes	Moderate
LOS ANGELES	2935 S REDONDO BLVD	90016	5043025024	Low Medium II Residential	RD1.5-1	0	29	0.15840703	Residential - Five or More Units or Apartments (Any Combination) - 4 Stories or Less	YES - Current	NO - Privately-Owned	Available	Not Used in Prior Housing Element	0	0.043149936	0	0.043149936	5	0	0	1208177	675	West Adams - Baldwin Hills - Leimert	Yes	Moderate
LOS ANGELES	2914 S CLOVERDALE AVE	90016	5043025025	Low Medium II Residential	RD1.5-1	0	29	0.110194795	Residential - Single Family Residence	YES - Current	NO - Privately-Owned	Available	Not Used in Prior Housing Element	0	0.176804566	0	0.176804566	1	3*	3*	1208177	559	West Adams - Baldwin Hills - Leimert		Moderate
LOS ANGELES	3101 W OBAMA BLVD	90018	5044001001	Low Medium II Residential	RD2-1	0	21	0.168236719	Residential - Single Family Residence	YES - Current	NO - Privately-Owned	Available	Not Used in Prior Housing Element	0	0.142809588	0	0.142809588	1	1*	1*	1178185	30	West Adams - Baldwin Hills - Leimert		Moderate
LOS ANGELES	3106 W EXPOSITION PL	90018	5044001002	Low Medium II Residential	RD2-1	0	21	0.140414589	Residential - Single Family Residence - Pool	YES - Current	NO - Privately-Owned	Available	Not Used in Prior Housing Element	0	0.144732459	0	0.144732459	1	3*	3*	1178185	27	West Adams - Baldwin Hills - Leimert		Moderate
LOS ANGELES	3111 W OBAMA BLVD	90018	5044001003	Low Medium II Residential	RD2-1	0	21	0.140412333	Residential - Single Family Residence	YES - Current	NO - Privately-Owned	Available	Not Used in Prior Housing Element	0	0.174473459	0	0.174473459	1	3*	3*	1178185	20	West Adams - Baldwin Hills - Leimert		Moderate
LOS ANGELES	3117 W OBAMA BLVD	90018	5044001004	Low Medium II Residential	RD2-1	0	21	0.140409933	Residential - Single Family Residence	YES - Current	NO - Privately-Owned	Available	Not Used in Prior Housing Element	0	0.174473459	0	0.174473459	1	3*	3*	1178185	19	West Adams - Baldwin Hills - Leimert		Moderate
LOS ANGELES	3123 W OBAMA BLVD	90018	5044001005	Low Medium II Residential	RD2-1	0	21	0.140406537	Residential - Single Family Residence	YES - Current	NO - Privately-Owned	Available	Not Used in Prior Housing Element	0	0.174473459	0	0.174473459	1	3*	3*	1178185	16	West Adams - Baldwin Hills - Leimert		Moderate
LOS ANGELES	3131 W OBAMA BLVD	90018	5044001006	Low Medium II Residential	RD2-1	0	21	0.140372396	Residential - Three Units (Any Combination) - 4 Stories or Less	YES - Current	NO - Privately-Owned	Available	Not Used in Prior Housing Element	0	0.00816603	0	0.00816603	3	3*	3*	1178185	14	West Adams - Baldwin Hills - Leimert	Yes	Moderate
LOS ANGELES	3201 W OBAMA BLVD	90018	5044001007	Low Medium II Residential	RD2-1	0	21	0.140363553	Residential - Single Family Residence	YES - Current	NO - Privately-Owned	Available	Not Used in Prior Housing Element	0	0.174473459	0	0.174473459	1	3*	3*	1208185	1516	West Adams - Baldwin Hills - Leimert		Moderate
LOS ANGELES	3207 W OBAMA BLVD	90018	5044001008	Low Medium II Residential	RD2-1	0	21	0.140390251	Residential - Single Family Residence - Pool	YES - Current	NO - Privately-Owned	Available	Not Used in Prior Housing Element	0	0.174473459	0	0.174473459	1	3*	3*	1208185	1514	West Adams - Baldwin Hills - Leimert		Moderate
LOS ANGELES	3211 W OBAMA BLVD	90018	5044001009	Low Medium II Residential	RD2-1	0	21	0.140385423	Residential - Single Family Residence	YES - Current	NO - Privately-Owned	Available	Not Used in Prior Housing Element	0	0.174473459	0	0.174473459	1	3*	3*	1208185	1512	West Adams - Baldwin Hills - Leimert		Moderate
LOS ANGELES	3217 W OBAMA BLVD	90018	5044001010	Low Medium II Residential	RD2-1	0	21	0.140378494	Residential - Single Family Residence	YES - Current	NO - Privately-Owned	Available	Not Used in Prior Housing Element	0	0.174473459	0	0.174473459	1	3*	3*	1208185	1511	West Adams - Baldwin Hills - Leimert		Moderate
LOS ANGELES	3221 W OBAMA BLVD	90018	5044001011	Low Medium II Residential	RD2-1	0	21	0.140371994	Residential - Single Family Residence	YES - Current	NO - Privately-Owned	Available	Not Used in Prior Housing Element	0	0.174473459	0	0.174473459	1	3*	3*	1208185	1500	West Adams - Baldwin Hills - Leimert		Moderate
LOS ANGELES	3227 W OBAMA BLVD	90018	5044001012	Low Medium II Residential	RD2-1	0	21	0.140365545	Residential - Single Family Residence	YES - Current	NO - Privately-Owned	Available	Not Used in Prior Housing Element	0	0.174473459	0	0.174473459	1	3*	3*	1208185	1499	West Adams - Baldwin Hills - Leimert		Moderate
LOS ANGELES	3301 W OBAMA BLVD	90018	5044001013	Low Medium II Residential	RD2-1	0	21	0.154394163	Residential - Single Family Residence	YES - Current	NO - Privately-Owned	Available	Not Used in Prior Housing Element	0	0.174473459	0	0.174473459	1	3*	3*	1208185	1497	West Adams - Baldwin Hills - Leimert		Moderate
LOS ANGELES	3307 W OBAMA BLVD	90018	5044001014	Low Medium II Residential	RD2-1	0	21	0.154386876	Residential - Single Family Residence	YES - Current	NO - Privately-Owned	Available	Not Used in Prior Housing Element	0	0.174473459	0	0.174473459	1	3*	3*	1208185	1495	West Adams - Baldwin Hills - Leimert		Moderate
LOS ANGELES	3311 W OBAMA BLVD	90018	5044001015	Low Medium II Residential	RD2-1	0	21	0.140344655	Residential - Single Family Residence	YES - Current	NO - Privately-Owned	Available	Not Used in Prior Housing Element	0	0.174473459	0	0.174473459	1	3*	3*	1208185	1484	West Adams - Baldwin Hills - Leimert		Moderate
LOS ANGELES	3317 W OBAMA BLVD	90018	5044001016	Low Medium II Residential	RD2-1	0	21	0.140337687	Residential - Single Family Residence	YES - Current	NO - Privately-Owned	Available	Not Used in Prior Housing Element	0	0.174473459	0	0.174473459	1	3*	3*	1208185	1481	West Adams - Baldwin Hills - Leimert		Moderate
LOS ANGELES	3321 W OBAMA BLVD	90018	5044001017	Low Medium II Residential	RD2-1	0	21	0.140331253	Residential - Single Family Residence	YES - Current	NO - Privately-Owned	Available	Not Used in Prior Housing Element	0	0.174473459	0	0.174473459	1	3*	3*	1208185	1477	West Adams - Baldwin Hills - Leimert		Moderate
LOS ANGELES	3327 W OBAMA BLVD	90018	5044001018	Low Medium II Residential	RD2-1	0	21	0.140325397	Residential - Single Family Residence	YES - Current	NO - Privately-Owned	Available	Not Used in Prior Housing Element	0	0.174473459	0	0.174473459	1	3*	3*	1208185	1475	West Adams - Baldwin Hills - Leimert		Moderate
LOS ANGELES	3401 W OBAMA BLVD	90018	5044001019	Low Medium II Residential	RD2-1	0	21	0.140315542	Residential - Single Family Residence	YES - Current	NO - Privately-Owned	Available	Not Used in Prior Housing Element	0	0.174473459	0	0.174473459	1	3*	3*	1208185	1473	West Adams - Baldwin Hills - Leimert		Moderate
LOS ANGELES	3407 W OBAMA BLVD	90018	5044001020	Low Medium II Residential	RD2-1	0	21	0.140312514	Residential - Single Family Residence	YES - Current	NO - Privately-Owned	Available	Not Used in Prior Housing Element	0	0.073490113	0	0.073490113	1	3*	3*	1208185	1468	West Adams - Baldwin Hills - Leimert		Moderate
LOS ANGELES	3411 W OBAMA BLVD	90018	5044001021	Low Medium II Residential	RD2-1	0	21	0.147320629	Residential - Single Family Residence	YES - Current	NO - Privately-Owned	Available	Not Used in Prior Housing Element	0	0.174473459	0	0.174473459	1	3*	3*	1208185	1464	West Adams - Baldwin Hills - Leimert		Moderate
LOS ANGELES	3417 W OBAMA BLVD	90018	5044001022	Low Medium II Residential	RD2-1	0	21	0.147318904	Residential - Single Family Residence	YES - Current	NO - Privately-Owned	Available	Not Used in Prior Housing Element	0	0.174473459	0	0.174473459	1	3*	3*	1208185	1461	West Adams - Baldwin Hills - Leimert		Moderate
LOS ANGELES	3423 W OBAMA BLVD	90018	5044001023	Low Medium II Residential	RD2-1	0	21	0.19655367	Residential - Single Family Residence	YES - Current	NO - Privately-Owned	Available	Not Used in Prior Housing Element	0	0.476471978	0	0.476471978	1	0	0	1208185	1453	West Adams - Baldwin Hills

LOS ANGELES		5044004008	Community Commercial	C2-2D-SP	0	108	0.078914027	Commercial - Restaurant, Cocktail Lounge - Restaurant, Cocktail Lounge, Tavern - One Story	YES - Current	NO - Privately-Owned	Available	Not Used in Prior Housing Element	0.167206848	0	0	0.167206848	0	0	0	1208185	1074	West Adams - Baldwin Hills - Leimert			Lower
LOS ANGELES	3514 W JEFFERSON BLVD	90018	5044004010	Community Commercial	C2-1-SP	0	108	0.149221354	Commercial - Store - One Story	YES - Current	NO - Privately-Owned	Available	Used in Prior Housing Element - Non-Vacant	0.090253723	0	0	0.090253723	0	0	0	1208185	872	West Adams - Baldwin Hills - Leimert			Lower
LOS ANGELES	3506 W JEFFERSON BLVD	90018	5044004011	Community Commercial	C2-1-SP	0	108	0.149221354	Commercial - Restaurant, Cocktail Lounge - Restaurant, Cocktail Lounge, Tavern - One Story	YES - Current	NO - Privately-Owned	Available	Used in Prior Housing Element - Non-Vacant	0.282939591	0	0	0.282939591	0	0	0	1208185	871	West Adams - Baldwin Hills - Leimert			Lower
LOS ANGELES	3502 W JEFFERSON BLVD	90018	5044004012	Community Commercial	C2-1-SP	0	108	0.171026432	Commercial - Store - One Story	YES - Current	NO - Privately-Owned	Available	Used in Prior Housing Element - Non-Vacant	0.312535957	0	0	0.312535957	0	0	0	1208185	870	West Adams - Baldwin Hills - Leimert			Lower
LOS ANGELES	3415 S BRONSON AVE	90018	5044004013	Medium Residential	R3-1	0	54	0.144451942	Residential - Five or More Units or Apartments (Any Combination) - 4 Stories or Less	YES - Current	NO - Privately-Owned	Available	Not Used in Prior Housing Element	0	0	0.127593954	0.127593954	5	0	0	1208185	921	West Adams - Baldwin Hills - Leimert	Yes		Above Moderate
LOS ANGELES	3419 S BRONSON AVE	90018	5044004014	Medium Residential	R3-1	0	54	0.144451945	Residential - Double, Duplex, or Two Units - 4 Stories or Less	YES - Current	NO - Privately-Owned	Available	Not Used in Prior Housing Element	0	0	0.564581057	0.564581057	2	0	0	1208185	947	West Adams - Baldwin Hills - Leimert	Yes		Above Moderate
LOS ANGELES	3423 S BRONSON AVE	90018	5044004015	Medium Residential	R3-1	0	54	0.144449685	Residential - Five or More Units or Apartments (Any Combination) - 4 Stories or Less	YES - Current	NO - Privately-Owned	Available	Not Used in Prior Housing Element	0	0	0.412050986	0.412050986	5	0	0	1208185	972	West Adams - Baldwin Hills - Leimert	Yes		Above Moderate
LOS ANGELES	3427 1/2 S BRONSON AVE	90018	5044004016	Medium Residential	R3-1	0	54	0.144451942	Residential - Four Units (Any Combination) - 4 Stories or Less	YES - Current	NO - Privately-Owned	Available	Not Used in Prior Housing Element	0	0	0.467912954	0.467912954	4	0	0	1208185	997	West Adams - Baldwin Hills - Leimert	Yes		Above Moderate
LOS ANGELES	3433 S BRONSON AVE	90018	5044004017	Medium Residential	R3-1	0	54	0.144450813	Residential - Three Units (Any Combination) - 4 Stories or Less	YES - Current	NO - Privately-Owned	Available	Not Used in Prior Housing Element	0	0	0.531107783	0.531107783	3	0	0	1208185	1021	West Adams - Baldwin Hills - Leimert	Yes		Above Moderate
LOS ANGELES	3507 S BRONSON AVE	90018	5044004018	Medium Residential	R3-1	0	54	0.144450813	Residential - Five or More Units or Apartments (Any Combination) - 4 Stories or Less	YES - Current	NO - Privately-Owned	Available	Not Used in Prior Housing Element	0	0	0.136125112	0.136125112	5	0	0	1208185	1042	West Adams - Baldwin Hills - Leimert	Yes		Above Moderate
LOS ANGELES	3509 S BRONSON AVE	90018	5044004019	Medium Residential	R3-1	0	54	0.144451945	Residential - Four Units (Any Combination) - 4 Stories or Less	YES - Current	NO - Privately-Owned	Available	Not Used in Prior Housing Element	0	0	0.467912954	0.467912954	4	0	0	1208185	1066	West Adams - Baldwin Hills - Leimert	Yes		Above Moderate
LOS ANGELES	3513 S BRONSON AVE	90018	5044004020	Medium Residential	R3-1	0	54	0.144451942	Residential - Four Units (Any Combination) - 4 Stories or Less	YES - Current	NO - Privately-Owned	Available	Not Used in Prior Housing Element	0	0	0.467912954	0.467912954	4	0	0	1208185	1092	West Adams - Baldwin Hills - Leimert	Yes		Above Moderate
LOS ANGELES	3519 S BRONSON AVE	90018	5044004021	Medium Residential	R3-1	0	54	0.144449422	Residential - Five or More Units or Apartments (Any Combination) - 4 Stories or Less	YES - Current	NO - Privately-Owned	Available	Not Used in Prior Housing Element	0	0	0.136125112	0.136125112	5	0	0	1208185	1117	West Adams - Baldwin Hills - Leimert	Yes		Above Moderate
LOS ANGELES	3400 S CRENSHAW BLVD	90016	5044004025	Community Commercial	C2-2D-SP	0	108	0.140096583	Commercial - Service Station - Full Service - No Additional Services	YES - Current	NO - Privately-Owned	Available	Used in Prior Housing Element - Non-Vacant	0.093751876	0	0	0.093751876	0	0	0	1208185	888	West Adams - Baldwin Hills - Leimert			Lower
LOS ANGELES	3406 S CRENSHAW BLVD	90016	5044004025	Community Commercial	C2-2D-SP	0	108	0.157829312	Commercial - Service Station - Full Service - No Additional Services	YES - Current	NO - Privately-Owned	Available	Used in Prior Housing Element - Non-Vacant	0.103243228	0	0	0.103243228	0	0	0	1208185	900	West Adams - Baldwin Hills - Leimert			Lower
LOS ANGELES	3412 S CRENSHAW BLVD	90016	5044004025	Community Commercial	C2-2D-SP	0	108	0.157831282	Commercial - Service Station - Full Service - No Additional Services	YES - Current	NO - Privately-Owned	Available	Used in Prior Housing Element - Non-Vacant	0.103243228	0	0	0.103243228	0	0	0	1208185	904	West Adams - Baldwin Hills - Leimert			Lower
LOS ANGELES	3430 S CRENSHAW BLVD	90016	5044004027	Community Commercial	C2-2D-SP	0	108	0.157829669	Commercial - Parking Lot (Commercial Use Property) - Lots - Patron or Employee - One Story	YES - Current	NO - Privately-Owned	Available	Not Used in Prior Housing Element	0.021395196	0	0	0.021395196	0	0	0	1208185	927	West Adams - Baldwin Hills - Leimert			Lower
LOS ANGELES	3434 S CRENSHAW BLVD	90016	5044004027	Community Commercial	C2-2D-SP	0	108	0.157831642	Commercial - Parking Lot (Commercial Use Property) - Lots - Patron or Employee - One Story	YES - Current	NO - Privately-Owned	Available	Not Used in Prior Housing Element	0.021867367	0	0	0.021867367	0	0	0	1208185	952	West Adams - Baldwin Hills - Leimert			Lower
LOS ANGELES	3438 S CRENSHAW BLVD	90016	5044004027	Community Commercial	C2-2D-SP	0	108	0.157830295	Commercial - Parking Lot (Commercial Use Property) - Lots - Patron or Employee - One Story	YES - Current	NO - Privately-Owned	Available	Not Used in Prior Housing Element	0.021867367	0	0	0.021867367	0	0	0	1208185	981	West Adams - Baldwin Hills - Leimert			Lower
LOS ANGELES	3500 S CRENSHAW BLVD	90016	5044004027	Community Commercial	C2-2D-SP	0	108	0.157830297	Commercial - Parking Lot (Commercial Use Property) - Lots - Patron or Employee - One Story	YES - Current	NO - Privately-Owned	Available	Not Used in Prior Housing Element	0.021867367	0	0	0.021867367	0	0	0	1208185	1013	West Adams - Baldwin Hills - Leimert			Lower
LOS ANGELES	3504 S CRENSHAW BLVD	90016	5044004027	Community Commercial	C2-2D-SP	0	108	0.157831642	Commercial - Parking Lot (Commercial Use Property) - Lots - Patron or Employee - One Story	YES - Current	NO - Privately-Owned	Available	Not Used in Prior Housing Element	0.021867367	0	0	0.021867367	0	0	0	1208185	1046	West Adams - Baldwin Hills - Leimert			Lower
LOS ANGELES	3525 S BRONSON AVE	90018	5044004028	Medium Residential	R3-1	0	54	0.151026104	Residential - Single Family Residence	YES - Current	NO - Privately-Owned	Available	Used in Prior Housing Element - Non-Vacant	0.973321927	1	0	0.973321927	1	0	0	1208185	1134	West Adams - Baldwin Hills - Leimert			Lower
LOS ANGELES		5044004028	Medium Residential	R3-1	0	54	0.048806771	Residential - Single Family Residence	YES - Current	NO - Privately-Owned	Available	Used in Prior Housing Element - Non-Vacant	0	0	0.10267894	0.10267894	1	2*	2*	1208185	1135	West Adams - Baldwin Hills - Leimert			Above Moderate
LOS ANGELES	3420 W JEFFERSON BLVD	90018	5044005001	Neighborhood Commercial	C2-1VL-CPIO	0	54	0.158172987	Commercial - Store - One Story	YES - Current	NO - Privately-Owned	Available	Used in Prior Housing Element - Non-Vacant	0.066309103	0	0	0.066309103	0	0	0	1208185	868	West Adams - Baldwin Hills - Leimert			Lower
LOS ANGELES	3424 W JEFFERSON BLVD	90018	5044005001	Neighborhood Commercial	C2-1VL-CPIO	0	54	0.158173149	Commercial - Store - One Story	YES - Current	NO - Privately-Owned	Available	Used in Prior Housing Element - Non-Vacant	0.066309103	0	0	0.066309103	0	0	0	1208185	869	West Adams - Baldwin Hills - Leimert			Lower
LOS ANGELES	3417 S NORTON AVE	90018	5044005004	Low Medium II Residential	RD1.5-1	0	29	0.121703435	Residential - Single Family Residence - Vacant Land	YES - Current	NO - Privately-Owned	Available	Not Used in Prior Housing Element	0	0.395106626	0	0.395106626	0	3*	3*	1208185	919	West Adams - Baldwin Hills - Leimert			Moderate
LOS ANGELES	3420 S BRONSON AVE	90018	5044005007	Low Medium II Residential	RD1.5-1	0	29	0.121705528	Residential - Double, Duplex, or Two Units - 4 Stories or Less	YES - Current	NO - Privately-Owned	Available	Not Used in Prior Housing Element	0	0.235232878	0	0.235232878	2	3*	3*	1208185	946	West Adams - Baldwin Hills - Leimert	Yes		Moderate
LOS ANGELES	3424 S BRONSON AVE	90018	5044005008	Low Medium II Residential	RD1.5-1	0	29	0.121705297	Residential - Single Family Residence	YES - Current	NO - Privately-Owned	Available	Not Used in Prior Housing Element	0	0.174473459	0	0.174473459	1	3*	3*	1208185	971	West Adams - Baldwin Hills - Leimert			Moderate
LOS ANGELES	3428 S BRONSON AVE	90018	5044005010	Low Medium II Residential	RD1.5-1	0	29	0.1217063	Residential - Three Units (Any Combination) - 4 Stories or Less	YES - Current	NO - Privately-Owned	Available	Not Used in Prior Housing Element	0	0.213600791	0	0.213600791	3	3*	3*	1208185	996	West Adams - Baldwin Hills - Leimert	Yes		Moderate
LOS ANGELES	3501 S NORTON AVE	90018	5044005011	Low Medium II Residential	RD1.5-1	0	29	0.121707828	Residential - Double, Duplex, or Two Units - 4 Stories or Less	YES - Current	NO - Privately-Owned	Available	Not Used in Prior Housing Element	0	0.235232878	0	0.235232878	2	3*	3*	1208185	1018	West Adams - Baldwin Hills - Leimert	Yes		Moderate
LOS ANGELES	3500 S BRONSON AVE	90018	5044005012	Low Medium II Residential	RD1.5-1	0	29	0.121707826	Residential - Double, Duplex, or Two Units - 4 Stories or Less	YES - Current	NO - Privately-Owned	Available	Not Used in Prior Housing Element	0	0.235232878	0	0.235232878	2	3*	3*	1208185	1020	West Adams - Baldwin Hills - Leimert	Yes		Moderate
LOS ANGELES	3507 S NORTON AVE	90018	5044005013	Low Medium II Residential	RD1.5-1	0	29	0.121708114	Residential - Single Family Residence	YES - Current	NO - Privately-Owned	Available	Not Used in Prior Housing Element	0	0.174473459	0	0.174473459	1	3*	3*	1208185	1039	West Adams - Baldwin Hills - Leimert			Moderate
LOS ANGELES	3506 S BRONSON AVE	90018	5044005014	Low Medium II Residential	RD1.5-1	0	29	0.121708686	Residential - Double, Duplex, or Two Units - 4 Stories or Less	YES - Current	NO - Privately-Owned	Available	Not Used in Prior Housing Element	0	0.193045056	0	0.193045056	2	3*	3*	1208185	1040	West Adams - Baldwin Hills - Leimert	Yes		Moderate
LOS ANGELES	3511 S NORTON AVE	90018	5044005015	Low Medium II Residential	RD1.5-1	0	29	0.121707738	Residential - Single Family Residence	YES - Current	NO - Privately-Owned	Available	Not Used in Prior Housing Element	0	0.174473459	0	0.174473459	1	3*	3*	1208185	1064	West Adams - Baldwin Hills - Leimert			Moderate
LOS ANGELES	3515 S NORTON AVE	90018	5044005017	Low Medium II Residential	RD1.5-1	0	29	0.1217086	Residential - Single Family Residence	YES - Current	NO - Privately-Owned	Available	Not Used in Prior Housing Element	0	0.142809588	0	0.142809588	1	3*	3*	1208185	1089	West Adams - Baldwin Hills - Leimert			Moderate
LOS ANGELES	3514 S BRONSON AVE	90018	5044005018	Low Medium II Residential	RD1.5-1	0	29	0.103647458	Residential - Single Family Residence	YES - Current	NO - Privately-Owned	Available	Not Used in Prior Housing Element	0	0.174473459	0	0.174473459	1	3*	3*	1208185	1091	West Adams - Baldwin Hills - Leimert			Moderate
LOS ANGELES	3519 S NORTON AVE	90018	5044005019	Low Medium II Residential	RD1.5-1	0	29	0.121710124	Residential - Single Family Residence	YES - Current	NO - Privately-Owned	Available	Not Used in Prior Housing Element	0	0.142809588	0	0.142809588	1	3*	3*	1208185	1115	West Adams - Baldwin Hills - Leimert			Moderate
LOS ANGELES	3518 S BRONSON AVE	90018	5044005020	Low Medium II Residential	RD1.5-1	0	29	0.121710561	Residential - Double, Duplex, or Two Units - 4 Stories or Less	YES - Current	NO - Privately-Owned	Available	Not Used in Prior Housing Element	0	0.193045056	0	0.193045056	2	3*	3*	1208185	1116	West Adams - Baldwin Hills - Leimert	Yes		Moderate
LOS ANGELES	3525 S NORTON AVE	90018	5044005023	Low Medium II Residential	RD1.5-1	0	29	0.121712508	Residential - Double, Duplex, or Two Units - 4 Stories or Less	YES - Current	NO - Privately-Owned	Available	Not Used in Prior Housing Element	0	0.193045056	0	0.193045056	2	3*	3*	1208185	1150	West Adams - Baldwin Hills - Leimert	Yes		Moderate
LOS ANGELES	3423 W 36TH ST	90018	5044005024	Low Medium II Residential	RD1.5-1	0	29	0.195610243	Residential - Four Units (Any Combination) - 4 Stories or Less	YES - Current	NO - Privately-Owned	Available	Not Used in Prior Housing Element	0	0.271414876	0	0.271414876	4	0	0	1208185	1151	West Adams - Baldwin Hills - Leimert			Moderate
LOS ANGELES	3529 S NORTON AVE	90018	5044005025	Low Medium II Residential	RD1.5-1	0	29	0.170236035	Residential - Four Units (Any Combination) - 4 Stories or Less	YES - Current	NO - Privately-Owned	Available	Not Used in Prior Housing Element	0	0.213800883	0	0.213800883	4	0	0	1208185	1173	West Adams - Baldwin Hills - Leimert	Yes		Moderate
LOS ANGELES	3324 W JEFFERSON BLVD	90018	5044006001	Neighborhood Commercial	C2-1VL-CPIO	0	54	0.158173712	Commercial - Store Combination - Store and Office Combination - One Story	YES - Current	NO - Privately-Owned	Available	Not Used in Prior Housing Element	0	0	0.028391216	0.028391216	4	0	0	1208185	865	West Adams - Baldwin Hills - Leimert	Yes		Above Moderate
LOS ANGELES	3410 S NORTON AVE	90018	5044006001	Neighborhood Commercial	C2-1VL-CPIO	0	54	0.15817354	Commercial - Store Combination - Store and Office Combination - One Story	YES - Current	NO - Privately-Owned	Available	Not Used in Prior Housing Element	0	0	0.028391216	0.028391216	4	0	0	1208185	867	West Adams - Baldwin Hills - Leimert	Yes		Above Moderate
LOS ANGELES	3413 S 12TH AVE	90018	5044006003	Low Medium II Residential	RD1.5-1	0	29	0.121675023	Residential - Three Units (Any Combination) - 4 Stories or Less	YES - Current	NO - Privately-Owned	Available	Not Used in Prior Housing Element	0	0.213600791	0	0.213600791	3	3*	3*	1208185	917	West Adams - Baldwin Hills - Leimert	Yes		Moderate
LOS ANGELES	3419 S 12TH AVE	90018	5044006005	Low Medium II Residential	RD1.5-1	0	29	0.121674737	Residential - Three Units (Any Combination) - 4 Stories or Less	YES - Current	NO - Privately-Owned	Available	Not Used in Prior Housing Element	0	0.213600791	0	0.213600791	3	3*	3*	1208185	943	West Adams - Baldwin Hills - Leimert			Moderate
LOS ANGELES	3420 S NORTON AVE	90018	5044006006	Low Medium II Residential	RD1.5-1	0	29	0.121675115	Residential - Three Units (Any Combination) - 4 Stories or Less	YES - Current	NO - Privately-Owned	Available	Not Used in Prior Housing Element	0	0.213600791	0	0.213600791	3	3*	3*	1208185	944	West Adams - Baldwin Hills - Leimert			Moderate
LOS ANGELES	3425 S 12TH AVE	90018	5044006007	Low Medium II Residential	RD1.5-1	0	29	0.121674824	Residential - Three Units (Any Combination) - 4 Stories or Less	YES - Current	NO - Privately-Owned	Available	Not Used in Prior Housing Element	0	0.213600791	0	0.213600791	3	3*	3*	1208185	968	West Adams - Baldwin Hills - Leimert	Yes		Moderate
LOS ANGELES	3424 S NORTON AVE	90018	5044006008	Low Medium II Residential	RD1.5-1	0	29	0.121673591	Residential - Single Family Residence	YES - Current	NO - Privately-Owned	Available	Not Used in Prior Housing Element	0	0.174473459	0	0.174473459	1	3*	3*	1208185	969	West Adams - Baldwin Hills - Leimert			Moderate
LOS ANGELES	3431 S 12TH AVE	90018	5044006009	Low Medium II Residential	RD1.5-1	0	29	0.121673015	Residential - Three Units (Any Combination) - 4 Stories or Less	YES - Current	NO - Privately-Owned	Available	Not Used in Prior Housing Element	0	0.213600791	0	0.213600791	3	3*	3*	1208185	992	West Adams - Baldwin Hills - Leimert	Yes		Moderate
LOS ANGELES	3501 S 12TH AVE	90018	5044006011	Low Medium II Residential	RD1.5-1	0	29	0.121672441	Residential - Three Units (Any Combination) - 4 Stories or Less	YES - Current	NO - Privately-Owned	Available	Not Used in Prior Housing Element	0	0.213600791	0	0.213600791	3	3*	3*	1208185	1015	West Adams - Baldwin Hills - Leimert	Yes		Moderate
LOS ANGELES	3500 S NORTON AVE	90018	5044006012	Low Medium II Residential	RD1.5-1	0	29	0.121673393	Residential - Single Family Residence	YES - Current	NO - Privately-Owned	Available	Not Used in Prior Housing Element	0	0.174473459	0	0.174473459	1	3*	3*	1208185	1016	West Adams - Baldwin Hills - Leimert			Moderate
LOS ANGELES	3505 S 12TH AVE	90018	5044006013	Low Medium II Residential	RD1.5-1	0	29	0.121673103	Residential - Three Units (Any Combination) - 4 Stories or Less	YES - Current	NO - Privately-Owned	Available	Not Used in Prior Housing Element	0	0.213600791	0	0.213600791	3	3*	3*	1208185	1037	West Adams - Baldwin Hills - Leimert	Yes		Moderate
LOS ANGELES	3506 S NORTON AVE	90018	5044006014	Low Medium II Residential	RD1.5-1	0	29	0.121672817	Residential - Single Family Residence	YES - Current	NO - Privately-Owned	Available	Not Used in Prior Housing Element	0	0.174473459	0	0.174473459	1	3*	3*	1208185	1038	West Adams - Baldwin Hills - Leimert			Moderate
LOS ANGELES	3511 S 12TH AVE	90018	5044006015	Low Medium II Residential	RD1.5-1	0	29	0.121671867	Residential - Double, Duplex, or Two Units - 4 Stories or Less	YES - Current	NO - Privately-Owned	Available	Not Used in Prior Housing Element	0	0.036104619	0	0.036104619	2	3*	3*	1208185	1062	West Adams - Baldwin Hills - Leimert	Yes		Moderate
LOS ANGELES	3508 S NORTON AVE	90018	5044006016	Low Medium II Residential	RD1.5-1	0	29	0.121670344	Residential - Three Units (Any Combination) - 4 Stories or Less	YES - Current	NO - Privately-Owned	Available	Not Used in Prior Housing Element	0	0.213600791	0	0.213600791	3	3*	3*	1208185	1063	West Adams - Baldwin Hills - Leimert	Yes		Moderate
LOS ANGELES	3515 S 12TH AVE	90018	5044006017	Low Medium II Residential	RD1.5-1	0	29	0.121672245	Residential - Single Family Residence	YES - Current	NO - Privately-Owned	Available	Not Used in Prior Housing Element	0	0.174473459	0	0.174473459	1	3*	3*	1208185	1087	West Adams - Baldwin Hills - Leimert			Moderate
LOS ANGELES	3514 S NORTON AVE	90018	5044006018	Low Medium II Residential	RD1.5-1	0	29	0.121671671	Residential - Single Family Residence - Pool and Misc.	YES - Current	NO - Privately-Owned	Available	Not Used in Prior Housing Element	0	0.174473459	0	0.174473459	1	3*	3*	1208185	1088	West Adams - Baldwin Hills - Leimert			Moderate
LOS ANGELES	3519 S 12TH AVE	90018	5044006019	Low Medium II Residential	RD1.5-1	0	29	0.121670719	Residential - Single Family Residence	YES - Current	NO - Privately-Owned	Available	Not Used in Prior Housing Element	0	0.174473459	0	0.174473459	1	3*	3*	1208185	1113	West Adams - Baldwin Hills - Leimert			Moderate
LOS ANGELES	3518 S NORTON AVE	90018	5044006020	Low Medium II Residential	RD1.5-1	0	29	0.121670148	Residential - Single Family Residence	YES - Current	NO - Privately-Owned	Available	Not Used in Prior Housing Element	0	0.174473459	0	0.174473459	1	3*	3*	1208185	1114	West Adams - Baldwin Hills - Leimert			Moderate
LOS ANGELES	3523 S 12TH AVE	90018	5044006021	Low Medium II Residential	RD1.5-1	0	29	0.121671295	Residential - Single Family Residence	YES - Current	NO - Privately-Owned	Available	Not Used in Prior Housing Element	0	0.174473459	0	0.174473459	1	3*	3*	1208185	1130	West Adams - Baldwin Hills - Leimert			Moderate
LOS ANGELES	3522 S NORTON AVE	90018	5044006022	Low Medium II Residential	RD1.5-1	0	29	0.121670525	Residential - Single Family Residence	YES - Current	NO - Privately-Owned	Available	Not Used in Prior Housing Element	0	0.174473459	0	0.174473459	1	3*	3*	1208185	1131	West Adams - Baldwin Hills - Leimert			Moderate
LOS ANGELES	3527 S 12TH AVE	90018	5044006023	Low Medium II Residential	RD1.5-1	0	29	0.121668906	Residential - Single Family Residence	YES - Current	NO - Privately-Owned	Available	Not Used in Prior Housing Element	0	0.174473459	0	0.174473459	1	3*	3*	1208185	1148	West Adams - Baldwin Hills - Leimert			Moderate
LOS ANGELES	3526 S NORTON AVE	90018	5044006024	Low Medium II Residential	RD1.5-1	0	29	0.121668998	Residential - Double, Duplex, or Two Units - 4 Stories or Less	YES - Current	NO - Privately-Owned	Available	Not Used in Prior Housing Element	0	0.235232878	0	0.235232878	2	3*	3*	1208185	1149	West Adams - Baldwin Hills - Leimert	Yes		Moderate
LOS ANGELES	3531 S 12TH AVE	90018	5044006025	Low Medium II Residential	RD1.5-1	0	29	0.121670233	Residential - Three Units (Any Combination) - 4 Stories or Less	YES - Current	NO - Privately-Owned	Available	Not Used in Prior Housing Element	0	0.213600791	0	0.213600791	3	3*	3*	1208185	1171	West Adams - Baldwin Hills - Leimert	Yes		Moderate
LOS ANGELES	3530 S NORTON AVE	90018	5044006026	Low Medium II Residential	RD1.5-1	0	29	0.121669376	Residential - Single Family Residence	YES - Current	NO - Privately-Owned	Available	Not Used in Prior Housing Element	0	0.174473459	0	0.174473459	1	3*	3*	1208185	1172	West Adams - Baldwin Hills - Leimert			Moderate
LOS ANGELES	3537 S 12TH AVE	90018	5044006027	Low Medium II Residential	RD1.5-1	0	29	0.121669373	Residential - Three Units (Any Combination) - 4 Stories or Less	YES - Current	NO - Privately-Owned	Available	Not Used in Prior Housing Element	0	0.213600791	0	0.213600791	3	3*	3*	1208185	1195	West Adams - Baldwin Hills - Leimert	Yes		Moderate
LOS ANGELES	3534 S NORTON AVE	90018	5044006028	Low Medium II Residential	RD1.5-1	0	29	0.188387463	Residential - Three Units (Any Combination) - 4 Stories or Less	YES - Current	NO - Privately-Owned	Available	Not Used in Prior Housing Element	0	0.288370657	0	0.288370657	3	0	0	1208185	1196	West Adams - Baldwin Hills - Leimert	Yes		Moderate
LOS ANGELES	3309 W 36TH ST	90018	5044006029	Low Medium II Residential	RD1.5-1	0	29	0.162888576	Residential - Four Units (Any Combination) - 4 Stories or Less	YES - Current	NO - Privately-Owned	Available	Not Used in Prior Housing Element	0	0.153840773	0	0.153840773	5	0	0	1208185	1219	West Adams - Baldwin Hills - Leimert	Yes		Moderate
LOS ANGELES	3226 W JEFFERSON BLVD	90018	5044007001	Neighborhood Commercial	C2-1VL-CPIO	0	54	0.14923218	Commercial - Supermarket - Small Food Store - Less than 6,000 SF - One Story	YES - Current	NO - Privately-Owned	Available	Used in Prior Housing Element - Non-Vacant	0.048228103	0	0	0.048228103	0	0	0	1208185	860	West Adams - Baldwin Hills - Leimert			Lower
LOS ANGELES	3218 W JEFFERSON BLVD	90018	5044007002	Neighborhood Commercial	C2-1VL-CPIO	0	54	0.149209227	Commercial - Store Combination - Store and Office Combination - One Story	YES - Current	NO - Privately-Owned	Available	Used in Prior Housing Element - Non-Vacant	0.048228103	0	0	0.048228103	0	0	0	1208185	859	West Adams - Baldwin Hills - Leimert			Lower
LOS ANGELES	3216 W JEFFERSON BLVD	90018	5044007003	Neighborhood Commercial	C2-1VL-CPIO	0	54	0.134298565	Commercial - Commercial - Vacant Land	YES - Current	NO - Privately-Owned	Available	Not Used in Prior Housing Element	0.109135018	0	0	0.109135018	0	0	0	1208185	858	West Adams - Baldwin Hills - Leimert			Lower
LOS ANGELES	3210 W JEFFERSON BLVD	90018	5044007005	Neighborhood Commercial	C2-1VL-CPIO	0	54	0.149220061	Industrial - Light Manufacturing - One Story	YES - Current	NO - Privately-Owned	Available	Used in Prior Housing Element - Non-Vacant	0.056033644	0	0	0.056033644	0	0	0	1208185	857	West Adams - Baldwin Hills - Leimert			Lower
LOS ANGELES	3208 W JEFFERSON BLVD	90018	5044007007	Neighborhood Commercial	C2-1VL-CPIO	0	54	0.14922065	Industrial - Light Manufacturing - One Story	YES - Current	NO - Privately-Owned	Available	Used in Prior Housing Element - Non-Vacant	0.056033644	0	0	0.056033644	0	0	0	1208185	856	West Adams - Baldwin Hills - Leimert			Lower
LOS ANGELES	3202 W JEFFERSON BLVD	90018	5044007008	Neighborhood Commercial	C2-1VL-CPIO	0	54	0.045351645	Commercial - Store - One Story	YES - Current	NO - Privately-Owned	Available	Not Used in Prior Housing Element	0	0	0.007904077	0.007904077	0	0	0	1208185	855	West Adams - Baldwin Hills - Leimert			Above Moderate
LOS ANGELES	3411 S EDGEHILL DR	90018	5044007009	Neighborhood Commercial	C2-1VL-CPIO	0	54	0.103900607	Residential - Four Units (Any Combination) - 4 Stories or Less	YES - Current	NO - Privately-Owned	Available	Not Used in Prior Housing Element	0	0	0.271414876	0.271414876	4	0	0	1208185	899	West Adams - Baldwin Hills - Leimert	Yes		Above Moderate
LOS ANGELES	3417 1/2 S EDGEHILL DR	90018	5044007010	Low Medium II Residential	RD1.5-1	0	29	0.135450309	Residential - Single Family Residence	YES - Current	NO - Privately-Owned	Available	Not Used in Prior Housing Element	0	0.142809588	0	0.142809588	1	3*	3*	1208185	915	West Adams - Baldwin Hills - Leimert			Moderate
LOS ANGELES	3421 S EDGEHILL DR	90018	5044007012	Low Medium II Residential	RD1.5-1	0	29	0.135449736	Residential - Single Family Residence	YES - Current	NO - Privately-Owned	Available	Not Used in Prior Housing Element	0	0.142809588	0	0.142809588	1	3*	3*	1208185	941	West Adams - Baldwin Hills - Leimert			Moderate
LOS ANGELES	3418 S 12TH AVE	90018	5044007013	Low Medium II Residential	RD1.5-1	0	29	0.135448681	Residential - Double, Duplex, or Two Units - 4 Stories or Less	YES - Current	NO - Privately-Owned	Available	Not Used in Prior Housing Element	0	0.193045056	0	0.193045056	2	3*	3*	1208185	942	West Adams - Baldwin Hills - Leimert	Yes		Moderate

LOS ANGELES	3506 S 12TH AVE	90018	5044007031	Low Medium II Residential	RD1.5-1	0	29	0.135445147	Residential - Three Units (Any Combination) - 4 Stories or Less	YES - Current	NO - Privately-Owned	Available	Not Used in Prior Housing Element	0	0.175132388	0	0.175132388	3	3*	3*	1208185	1147	West Adams - Baldwin Hills - Leimert	Yes	Moderate							
LOS ANGELES	3508 S 12TH AVE	90018	5044007033	Low Medium II Residential	RD1.5-1	0	29	0.135442742	Residential - Three Units (Any Combination) - 4 Stories or Less - Pool	YES - Current	NO - Privately-Owned	Available	Not Used in Prior Housing Element	0	0.175132388	0	0.175132388	3	3*	3*	1208185	1170	West Adams - Baldwin Hills - Leimert	Yes	Moderate							
LOS ANGELES	3512 S 12TH AVE	90018	5044007035	Low Medium II Residential	RD1.5-1	0	29	0.135444573	Residential - Three Units (Any Combination) - 4 Stories or Less	YES - Current	NO - Privately-Owned	Available	Not Used in Prior Housing Element	0	0.026432421	0	0.026432421	3	3*	3*	1208185	1194	West Adams - Baldwin Hills - Leimert	Yes	Moderate							
LOS ANGELES	3518 S 12TH AVE	90018	5044007037	Low Medium II Residential	RD1.5-1	0	29	0.135442942	Residential - Single Family Residence	YES - Current	NO - Privately-Owned	Available	Not Used in Prior Housing Element	0	0.142809588	0	0.142809588	1	3*	3*	1208185	1218	West Adams - Baldwin Hills - Leimert		Moderate							
LOS ANGELES	3525 S EDGEHILL DR	90018	5044007038	Low Medium II Residential	RD1.5-1	0	29	0.135443996	Residential - Three Units (Any Combination) - 4 Stories or Less	YES - Current	NO - Privately-Owned	Available	Not Used in Prior Housing Element	0	0.004092116	0	0.004092116	3	3*	3*	1208185	1238	West Adams - Baldwin Hills - Leimert		Moderate							
LOS ANGELES	3522 S 12TH AVE	90018	5044007039	Low Medium II Residential	RD1.5-1	0	29	0.207764797	Residential - Five or More Units or Apartments (Any Combination) - 4 Stories or Less	YES - Current	NO - Privately-Owned	Available	Not Used in Prior Housing Element	0	0.053948648	0	0.053948648	8	0	0	1208185	1239	West Adams - Baldwin Hills - Leimert	Yes	Moderate							
LOS ANGELES	3527 S EDGEHILL DR	90018	5044007040	Low Medium II Residential	RD1.5-1	0	29	0.191620822	Residential - Double, Duplex, or Two Units - 4 Stories or Less	YES - Current	NO - Privately-Owned	Available	Not Used in Prior Housing Element	0	0.341267824	0	0.341267824	2	0	0	1208185	1256	West Adams - Baldwin Hills - Leimert	Yes	Moderate							
LOS ANGELES	3128 W JEFFERSON BLVD	90018	5044008001	Neighborhood Commercial	C2-1VL-CPIO	0	54	0.149220316	Commercial - Store - One Story	YES - Current	NO - Privately-Owned	Available	Used in Prior Housing Element - Non-Vacant	0.150228274	0	0	0.150228274	0	0	0	1208185	852	West Adams - Baldwin Hills - Leimert		Lower							
LOS ANGELES	3100 W JEFFERSON BLVD	90018	5044008004	Neighborhood Commercial	C2-1VL-CPIO	0	54	0.157799875	Commercial - Store Combination - Store and Office Combination - One Story	YES - Current	NO - Privately-Owned	Available	Used in Prior Housing Element - Non-Vacant	0.051741302	0	0	0.051741302	0	0	0	1208185	849	West Adams - Baldwin Hills - Leimert		Lower							
LOS ANGELES	3106 W JEFFERSON BLVD	90018	5044008004	Neighborhood Commercial	C2-1VL-CPIO	0	54	0.149220057	Commercial - Store Combination - Store and Office Combination - One Story	YES - Current	NO - Privately-Owned	Available	Used in Prior Housing Element - Non-Vacant	0.048228103	0	0	0.048228103	0	0	0	1208185	850	West Adams - Baldwin Hills - Leimert		Lower							
LOS ANGELES	3114 W JEFFERSON BLVD	90018	5044008004	Neighborhood Commercial	C2-1VL-CPIO	0	54	0.134297955	Commercial - Store Combination - Store and Office Combination - One Story	YES - Current	NO - Privately-Owned	Available	Used in Prior Housing Element - Non-Vacant	0.044927315	0	0	0.044927315	0	0	0	1208185	851	West Adams - Baldwin Hills - Leimert		Lower							
LOS ANGELES	3416 S EDGEHILL DR	90018	5044008006	Low Medium II Residential	RD2-1	0	21	0.129018029	Residential - Single Family Residence	YES - Current	NO - Privately-Owned	Available	Not Used in Prior Housing Element	0	0	0.113884538	0.113884538	1	2*	2*	1208185	914	West Adams - Baldwin Hills - Leimert		Above Moderate							
LOS ANGELES	3420 S EDGEHILL DR	90018	5044008008	Low Medium II Residential	RD2-1	0	21	0.127716382	Residential - Single Family Residence	YES - Current	NO - Privately-Owned	Available	Not Used in Prior Housing Element	0	0	0.113884538	0.113884538	1	2*	2*	1208185	940	West Adams - Baldwin Hills - Leimert		Above Moderate							
LOS ANGELES	3425 S 11TH AVE	90018	5044008009	Low Medium II Residential	RD1.5-1	0	29	0.126657111	Residential - Single Family Residence	YES - Current	NO - Privately-Owned	Available	Not Used in Prior Housing Element	0	0.142809588	0	0.142809588	1	3*	3*	1208185	962	West Adams - Baldwin Hills - Leimert		Moderate							
LOS ANGELES	3424 S EDGEHILL DR	90018	5044008010	Low Medium II Residential	RD2-1	0	21	0.126415019	Residential - Single Family Residence	YES - Current	NO - Privately-Owned	Available	Not Used in Prior Housing Element	0	0	0.113884538	0.113884538	1	2*	2*	1208185	963	West Adams - Baldwin Hills - Leimert		Above Moderate							
LOS ANGELES	3429 S 11TH AVE	90018	5044008011	Low Medium II Residential	RD1.5-1	0	29	0.125452733	Residential - Three Units (Any Combination) - 4 Stories or Less	YES - Current	NO - Privately-Owned	Available	Not Used in Prior Housing Element	0	0.175132388	0	0.175132388	3	3*	3*	1208185	987	West Adams - Baldwin Hills - Leimert	Yes	Moderate							
LOS ANGELES	3428 S EDGEHILL DR	90018	5044008012	Low Medium II Residential	RD2-1	0	21	0.125113668	Residential - Double, Duplex, or Two Units - 4 Stories or Less	YES - Current	NO - Privately-Owned	Available	Not Used in Prior Housing Element	0	0	0.149363682	0.149363682	2	2*	2*	1208185	988	West Adams - Baldwin Hills - Leimert	Yes	Above Moderate							
LOS ANGELES	3433 S 11TH AVE	90018	5044008013	Low Medium II Residential	RD1.5-1	0	29	0.124248359	Residential - Double, Duplex, or Two Units - 4 Stories or Less	YES - Current	NO - Privately-Owned	Available	Not Used in Prior Housing Element	0	0.193045056	0	0.193045056	2	3*	3*	1208185	1010	West Adams - Baldwin Hills - Leimert	Yes	Moderate							
LOS ANGELES	3434 S EDGEHILL DR	90018	5044008014	Low Medium II Residential	RD2-1	0	21	0.123812318	Residential - Double, Duplex, or Two Units - 4 Stories or Less	YES - Current	NO - Privately-Owned	Available	Not Used in Prior Housing Element	0	0	0.149363682	0.149363682	2	2*	2*	1208185	1011	West Adams - Baldwin Hills - Leimert	Yes	Above Moderate							
LOS ANGELES	3437 S 11TH AVE	90018	5044008015	Low Medium II Residential	RD1.5-1	0	29	0.123044958	Residential - Three Units (Any Combination) - 4 Stories or Less	YES - Current	NO - Privately-Owned	Available	Not Used in Prior Housing Element	0	0.213600791	0	0.213600791	3	3*	3*	1208185	1033	West Adams - Baldwin Hills - Leimert	Yes	Moderate							
LOS ANGELES	3440 S EDGEHILL DR	90018	5044008018	Low Medium II Residential	RD2-1	0	21	0.121208379	Residential - Single Family Residence	YES - Current	NO - Privately-Owned	Available	Not Used in Prior Housing Element	0	0	0.113884538	0.113884538	1	2*	2*	1208185	1059	West Adams - Baldwin Hills - Leimert		Above Moderate							
LOS ANGELES	3444 S EDGEHILL DR	90018	5044008020	Low Medium II Residential	RD2-1	0	21	0.11990768	Residential - Double, Duplex, or Two Units - 4 Stories or Less	YES - Current	NO - Privately-Owned	Available	Not Used in Prior Housing Element	0	0	0.149363682	0.149363682	2	2*	2*	1208185	1084	West Adams - Baldwin Hills - Leimert	Yes	Above Moderate							
LOS ANGELES	3449 S 11TH AVE	90018	5044008021	Low Medium II Residential	RD1.5-1	0	29	0.119430344	Residential - Single Family Residence	YES - Current	NO - Privately-Owned	Available	Not Used in Prior Housing Element	0	0.174473459	0	0.174473459	1	3*	3*	1208185	1109	West Adams - Baldwin Hills - Leimert		Moderate							
LOS ANGELES	3448 S EDGEHILL DR	90018	5044008022	Low Medium II Residential	RD2-1	0	21	0.118606319	Residential - Double, Duplex, or Two Units - 4 Stories or Less	YES - Current	NO - Privately-Owned	Available	Not Used in Prior Housing Element	0	0	0.149363682	0.149363682	2	2*	2*	1208185	1110	West Adams - Baldwin Hills - Leimert	Yes	Above Moderate							
LOS ANGELES	3501 S 11TH AVE	90018	5044008023	Low Medium II Residential	RD1.5-1	0	29	0.118226332	Residential - Double, Duplex, or Two Units - 4 Stories or Less	YES - Current	NO - Privately-Owned	Available	Not Used in Prior Housing Element	0	0.235232878	0	0.235232878	2	3*	3*	1208185	1126	West Adams - Baldwin Hills - Leimert	Yes	Moderate							
LOS ANGELES	3502 S EDGEHILL DR	90018	5044008024	Low Medium II Residential	RD2-1	0	21	0.117305256	Residential - Single Family Residence	YES - Current	NO - Privately-Owned	Available	Not Used in Prior Housing Element	0	0	0.113884538	0.113884538	1	2*	2*	1208185	1127	West Adams - Baldwin Hills - Leimert		Above Moderate							
LOS ANGELES	3507 S 11TH AVE	90018	5044008025	Low Medium II Residential	RD1.5-1	0	29	0.117020761	Residential - Single Family Residence	YES - Current	NO - Privately-Owned	Available	Not Used in Prior Housing Element	0	0.174473459	0	0.174473459	1	3*	3*	1208185	1144	West Adams - Baldwin Hills - Leimert		Moderate							
LOS ANGELES	3506 S EDGEHILL DR	90018	5044008026	Low Medium II Residential	RD2-1	0	21	0.116003619	Residential - Single Family Residence	YES - Current	NO - Privately-Owned	Available	Not Used in Prior Housing Element	0	0	0.113884538	0.113884538	1	2*	2*	1208185	1145	West Adams - Baldwin Hills - Leimert		Above Moderate							
LOS ANGELES	3511 S 11TH AVE	90018	5044008027	Low Medium II Residential	RD1.5-1	0	29	0.115817307	Residential - Single Family Residence	YES - Current	NO - Privately-Owned	Available	Not Used in Prior Housing Element	0	0.174473459	0	0.174473459	1	3*	3*	1208185	1167	West Adams - Baldwin Hills - Leimert		Moderate							
LOS ANGELES	3515 S 11TH AVE	90018	5044008029	Low Medium II Residential	RD1.5-1	0	29	0.114631844	Residential - Single Family Residence	YES - Current	NO - Privately-Owned	Available	Not Used in Prior Housing Element	0	0.174473459	0	0.174473459	1	3*	3*	1208185	1190	West Adams - Baldwin Hills - Leimert		Moderate							
LOS ANGELES	3514 S EDGEHILL DR	90018	5044008030	Low Medium II Residential	RD2-1	0	21	0.113400026	Residential - Single Family Residence	YES - Current	NO - Privately-Owned	Available	Not Used in Prior Housing Element	0	0	0.113884538	0.113884538	1	2*	2*	1208185	1191	West Adams - Baldwin Hills - Leimert		Above Moderate							
LOS ANGELES	3519 S 11TH AVE	90018	5044008031	Low Medium II Residential	RD1.5-1	0	29	0.113407378	Residential - Single Family Residence	YES - Current	NO - Privately-Owned	Available	Not Used in Prior Housing Element	0	0.174473459	0	0.174473459	1	3*	3*	1208185	1215	West Adams - Baldwin Hills - Leimert		Moderate							
LOS ANGELES	3518 S EDGEHILL DR	90018	5044008032	Low Medium II Residential	RD2-1	0	21	0.112099555	Residential - Single Family Residence	YES - Current	NO - Privately-Owned	Available	Not Used in Prior Housing Element	0	0	0.113884538	0.113884538	1	2*	2*	1208185	1216	West Adams - Baldwin Hills - Leimert		Above Moderate							
LOS ANGELES	3521 S 11TH AVE	90018	5044008033	Low Medium II Residential	RD1.5-1	0	29	0.112203032	Residential - Double, Duplex, or Two Units - 4 Stories or Less	YES - Current	NO - Privately-Owned	Available	Not Used in Prior Housing Element	0	0.235232878	0	0.235232878	2	3*	3*	1208185	1235	West Adams - Baldwin Hills - Leimert	Yes	Moderate							
LOS ANGELES	3522 S EDGEHILL DR	90018	5044008034	Low Medium II Residential	RD2-1	0	21	0.110797906	Residential - Single Family Residence	YES - Current	NO - Privately-Owned	Available	Not Used in Prior Housing Element	0	0	0.113884538	0.113884538	1	2*	2*	1208185	1236	West Adams - Baldwin Hills - Leimert		Above Moderate							
LOS ANGELES	3527 S 11TH AVE	90018	5044008035	Low Medium II Residential	RD1.5-1	0	29	0.110099255	Residential - Single Family Residence	YES - Current	NO - Privately-Owned	Available	Not Used in Prior Housing Element	0	0.174473459	0	0.174473459	1	3*	3*	1208185	1254	West Adams - Baldwin Hills - Leimert		Moderate							
LOS ANGELES	3526 S EDGEHILL DR	90018	5044008036	Low Medium II Residential	RD2-1	0	21	0.10949627	Residential - Single Family Residence	YES - Current	NO - Privately-Owned	Available	Not Used in Prior Housing Element	0	0	0.113884538	0.113884538	1	2*	2*	1208185	1255	West Adams - Baldwin Hills - Leimert		Above Moderate							
LOS ANGELES	3531 S 11TH AVE	90018	5044008037	Low Medium II Residential	RD1.5-1	0	29	0.109794582	Residential - Single Family Residence	YES - Current	NO - Privately-Owned	Available	Not Used in Prior Housing Element	0	0.174473459	0	0.174473459	1	3*	3*	1208185	1271	West Adams - Baldwin Hills - Leimert		Moderate							
LOS ANGELES	3535 S 11TH AVE	90018	5044008039	Low Medium II Residential	RD1.5-1	0	29	0.135736064	Residential - Single Family Residence	YES - Current	NO - Privately-Owned	Available	Not Used in Prior Housing Element	0	0.142809588	0	0.142809588	1	3*	3*	1208185	1284	West Adams - Baldwin Hills - Leimert		Moderate							
LOS ANGELES	3120 W JEFFERSON BLVD	90018	5044008900	Neighborhood Commercial	C2-1VL-CPIO	0	54	0.131198711	Miscellaneous - Government Owned Property	YES - Current	YES - City-Owned	Available	Used in Prior Housing Element - Non-Vacant	0.014734435	0	0	0.014734435	0	0	0	1208185	866	West Adams - Baldwin Hills - Leimert		Lower							
LOS ANGELES	3118 W JEFFERSON BLVD	90018	5044008901	Neighborhood Commercial	C2-1VL-CPIO	0	54	0.131198711	Miscellaneous - Government Owned Property	YES - Current	YES - City-Owned	Available	Used in Prior Housing Element - Non-Vacant	0.014734435	0	0	0.014734435	0	0	0	1208185	864	West Adams - Baldwin Hills - Leimert		Lower							
LOS ANGELES	3026 W JEFFERSON BLVD	90018	5044009001	Neighborhood Commercial	C2-1VL-CPIO	0	54	0.16239704	Commercial - Store Combination - Store and Residential Combination - One Story	YES - Current	NO - Privately-Owned	Available	Used in Prior Housing Element - Non-Vacant	0.04610335	0	0	0.04610335	1	0	0	1208185	846	West Adams - Baldwin Hills - Leimert		Lower							
LOS ANGELES	3000 W JEFFERSON BLVD	90018	5044009002	Neighborhood Commercial	C2-1VL-CPIO	0	54	0.166971395	Commercial - Commercial - Miscellaneous Commercial - One Story	YES - Current	NO - Privately-Owned	Available	Not Used in Prior Housing Element	0.067611954	0	0	0.067611954	0	0	0	1208185	840	West Adams - Baldwin Hills - Leimert		Lower							
LOS ANGELES	3443 S 10TH AVE	90018	5044009027	Low II Residential	R1-1	0	1 unit per lot	0.046406594	Residential - Single Family Residence - Vacant Land	YES - Current	NO - Privately-Owned	Available	Not Used in Prior Housing Element	0	0	0.075437415	0.075437415	0	0	0	1208185	1073	West Adams - Baldwin Hills - Leimert	Yes	Above Moderate							
LOS ANGELES			5044009040	Low II Residential	R1-1	0	1 unit per lot	0.034811754	Residential - Single Family Residence - Vacant Land	YES - Current	NO - Privately-Owned	Available	Not Used in Prior Housing Element	0	0	0.050704277	0.050704277	0	0	0	1208185	1229	West Adams - Baldwin Hills - Leimert		Above Moderate							
LOS ANGELES	3439 S 10TH AVE	90018	5044009044	Low II Residential	R1-1	0	1 unit per lot	0.015507362	Residential - Single Family Residence - Vacant Land	YES - Current	NO - Privately-Owned	Available	Not Used in Prior Housing Element	0	0	0.050704277	0.050704277	0	0	0	1208185	1045	West Adams - Baldwin Hills - Leimert		Above Moderate							
LOS ANGELES	3008 W JEFFERSON BLVD	90018	5044009900	Neighborhood Commercial	C2-1VL-CPIO	0	54	0.149220004	Miscellaneous - Government Owned Property	YES - Current	YES - City-Owned	Available	Used in Prior Housing Element - Non-Vacant	0.015618975	0	0	0.015618975	0	0	0	1208185	841	West Adams - Baldwin Hills - Leimert		Lower							
LOS ANGELES	3012 W JEFFERSON BLVD	90018	5044009900	Neighborhood Commercial	C2-1VL-CPIO	0	54	0.149220004	Miscellaneous - Government Owned Property	YES - Current	YES - City-Owned	Available	Used in Prior Housing Element - Non-Vacant	0.015618975	0	0	0.015618975	0	0	0	1208185	842	West Adams - Baldwin Hills - Leimert		Lower							
LOS ANGELES	3018 W JEFFERSON BLVD	90018	5044009900	Neighborhood Commercial	C2-1VL-CPIO	0	54	0.149220004	Miscellaneous - Government Owned Property	YES - Current	YES - City-Owned	Available	Used in Prior Housing Element - Non-Vacant	0.015618975	0	0	0.015618975	0	0	0	1208185	844	West Adams - Baldwin Hills - Leimert		Lower							
LOS ANGELES	3014 W 36TH ST	90018	5044010001	Hybrid Industrial	CM-1-SP	0	54	0.128666453	Commercial - Store Combination - Store and Residential Combination - One Story	YES - Current	NO - Privately-Owned	Available	Not Used in Prior Housing Element	0	0	0.075642508	0.075642508	0	0	0	1208185	1298	West Adams - Baldwin Hills - Leimert	Yes	Above Moderate							
LOS ANGELES	3617 S 10TH AVE	90018	5044010005	Hybrid Industrial	CM-1-SP	0	54	0.128712072	Industrial - Parking Lot (Industrial Use Property) - One Story	YES - Current	NO - Privately-Owned	Available	Not Used in Prior Housing Element	0.025062647	0	0	0.025062647	0	0	0	1208185	1342	West Adams - Baldwin Hills - Leimert		Lower							
LOS ANGELES	3621 S 10TH AVE	90018	5044010006	Hybrid Industrial	CM-1-SP	0	54	0.128723847	Industrial - Parking Lot (Industrial Use Property) - One Story	YES - Current	NO - Privately-Owned	Available	Not Used in Prior Housing Element	0.025062647	0	0	0.025062647	0	0	0	1208185	1348	West Adams - Baldwin Hills - Leimert		Lower							
LOS ANGELES	3625 S 10TH AVE	90018	5044010007	Hybrid Industrial	CM-1-SP	0	54	0.128734598	Industrial - Parking Lot (Industrial Use Property) - One Story	YES - Current	NO - Privately-Owned	Available	Not Used in Prior Housing Element	0.025062647	0	0	0.025062647	0	0	0	1208185	1365	West Adams - Baldwin Hills - Leimert		Lower							
LOS ANGELES	3629 S 10TH AVE	90018	5044010008	Hybrid Industrial	CM-1-SP	0	54	0.128745799	Industrial - Light Manufacturing - One Story	YES - Current	NO - Privately-Owned	Available	Not Used in Prior Housing Element	0.015732786	0	0	0.015732786	0	0	0	1208185	1384	West Adams - Baldwin Hills - Leimert		Lower							
LOS ANGELES	3642 S 11TH AVE	90018	5044010012	Hybrid Industrial	CM-1-SP	0	54	0.206983394	Industrial - Warehousing, Distribution, Storage - Warehousing, Distribution, Under 10,000 SF - One Story	YES - Current	NO - Privately-Owned	Available	Not Used in Prior Housing Element	0.171956563	0	0	0.171956563	0	0	0	1208185	1436	West Adams - Baldwin Hills - Leimert		Lower							
LOS ANGELES	3633 S 10TH AVE	90018	5044010024	Hybrid Industrial	CM-1-SP	0	54	0.128757986	Industrial - Light Manufacturing - One Story	YES - Current	NO - Privately-Owned	Available	Not Used in Prior Housing Element	0.03944903	0	0	0.03944903	0	0	0	1208185	1407	West Adams - Baldwin Hills - Leimert		Lower							
LOS ANGELES	3637 S 10TH AVE	90018	5044010024	Hybrid Industrial	CM-1-SP	0	54	0.128768459	Industrial - Light Manufacturing - One Story	YES - Current	NO - Privately-Owned	Available	Not Used in Prior Housing Element	0.03944903	0	0	0.03944903	0	0	0	1208185	1422	West Adams - Baldwin Hills - Leimert		Lower							
LOS ANGELES	3641 S 10TH AVE	90018	5044010024	Hybrid Industrial	CM-1-SP	0	54	0.098840734	Industrial - Light Manufacturing - One Story	YES - Current	NO - Privately-Owned	Available	Not Used in Prior Housing Element	0.030545365	0	0	0.030545365	0	0	0	1208185	1438	West Adams - Baldwin Hills - Leimert		Lower							
LOS ANGELES	3645 S 10TH AVE	90018	5044010025	Hybrid Industrial	CM-1-SP	0	54	0.199649372	Industrial - Light Manufacturing - One Story	YES - Current	NO - Privately-Owned	Available	Not Used in Prior Housing Element	0.066870715	0	0	0.066870715	0	0	0	1208185	1456	West Adams - Baldwin Hills - Leimert		Lower							
LOS ANGELES			5044010025	Hybrid Industrial	CM-1-SP	0	54	0.029940759	Industrial - Light Manufacturing - One Story	YES - Current	NO - Privately-Owned	Available	Not Used in Prior Housing Element	0	0	0.011355587	0.011355587	0	0	0	1208185	1528	West Adams - Baldwin Hills - Leimert		Above Moderate							
LOS ANGELES	3624 S 11TH AVE	90018	5044010026	Hybrid Industrial	CM-1-SP	0	54	0.133152365	Industrial - Light Manufacturing - One Story	YES - Current	NO - Privately-Owned	Available	Not Used in Prior Housing Element	1.59531498	0	0	1.59531498	0	0	0	1208185	1364	West Adams - Baldwin Hills - Leimert		Lower							
LOS ANGELES	3628 S 11TH AVE	90018	5044010026	Hybrid Industrial	CM-1-SP	0	54	0.066576258	Industrial - Light Manufacturing - One Story	YES - Current	NO - Privately-Owned	Available	Not Used in Prior Housing Element	0	0	1.342518139	1.342518139	0	0	0	1208185	1392	West Adams - Baldwin Hills - Leimert		Above Moderate							
LOS ANGELES	3632 S 11TH AVE	90018	5044010026	Hybrid Industrial	CM-1-SP	0	54	0.133151761	Industrial - Light Manufacturing - One Story	YES - Current	NO - Privately-Owned	Available	Not Used in Prior Housing Element	1.59531498	0	0	1.59531498	0	0	0	1208185	1406	West Adams - Baldwin Hills - Leimert		Lower							
LOS ANGELES	3636 S 11TH AVE	90018	5044010026	Hybrid Industrial	CM-1-SP	0	54	0.133151761	Industrial - Light Manufacturing - One Story	YES - Current	NO - Privately-Owned	Available	Not Used in Prior Housing Element	1.59531498	0	0	1.59531498	0	0	0	1208185	1420	West Adams - Baldwin Hills - Leimert		Lower							
LOS ANGELES			5044010026	Hybrid Industrial	CM-1-SP	0	54	0.066576258	Industrial - Light Manufacturing - One Story	YES - Current	NO - Privately-Owned	Available	Not Used in Prior Housing Element	0	0	1.342518139	1.342518139	0	0	0	1208185	1383	West Adams - Baldwin Hills - Leimert		Above Moderate							
LOS ANGELES	3612 S 11TH AVE	90018	5044010901	Hybrid Industrial	CM-1-SP	0	54	0.131313908	Miscellaneous - Government Owned Property	YES - Current	YES - City-Owned	Available	Not Used in Prior Housing Element	0.011067353	0	0	0.011067353	0	0	0	1208185	1316	West Adams - Baldwin Hills - Leimert		Lower							
LOS ANGELES			5044010901	Hybrid Industrial	CM-1-SP	0	54	0.129296374	Miscellaneous - Government Owned Property	YES - Current	YES - City-Owned	Available	Not Used in Prior Housing Element	0.011067353	0	0	0.011067353	0	0	0	1208185	1297	West Adams - Baldwin Hills - Leimert		Lower							
LOS ANGELES			5044010901	Hybrid Industrial	CM-1-SP	0	54	0.131314636	Miscellaneous - Government Owned Property	YES - Current	YES - City-Owned	Available	Not Used in Prior Housing Element	0.011067353	0	0	0.011067353	0	0	0	1208185	1341	West Adams - Baldwin Hills - Leimert		Lower							
LOS ANGELES			5044010901	Hybrid Industrial	CM-1-SP	0	54	0.131315663	Miscellaneous - Government Owned Property	YES - Current	YES - City-Owned	Available	Not Used in Prior Housing Element	0.011067353	0	0	0.011067353	0	0	0	1208185	1328	West Adams - Baldwin Hills - Leimert		Lower							
LOS ANGELES			5044010901	Hybrid Industrial	CM-1-SP	0	54	0.131316237	Miscellaneous - Government Owned Property	YES - Current	YES - City-Owned	Available	Not Used in Prior Housing Element	0.011067353	0	0	0.011067353	0	0	0	1208185	1307	West Adams - Baldwin Hills - Leimert		Lower							
LOS ANGELES			5044010901	Hybrid Industrial	CM-1-SP	0	54	0.131334407	Miscellaneous - Government Owned Property	YES - Current	YES - City-Owned	Available	Not Used in Prior Housing Element	0.011067353	0	0	0.011067353	0	0	0	1208185	1346	West Adams - Baldwin Hills - Leimert		Lower							
LOS ANGELES	2909 W OBAMA BLVD	90018	5044011002	Low Medium II Residential	RD2-1	0	21	0.182383261	Residential - Double, Duplex, or Two Units - 4 Stories or Less	YES - Current	NO - Privately-Owned	Available	Not Used in Prior Housing Element	0	0.193045056	0	0.193045056	2	3*	3*	1178185	113	West Adams - Baldwin Hills - Leimert	Yes	Moderate							
LOS ANGELES	2910 W EXPOSITION PL	90018	5044011003	Low Medium II Residential	RD2-1	0	21	0.178578245	Residential - Double, Duplex, or Two Units - 4 Stories or Less	YES - Current	NO - Privately-Owned	Available	Not Used in Prior Housing Element	0	0.193045056	0	0.193045056	2	3*	3*	1178185	104	West Adams - Baldwin Hills - Leimert	Yes	Moderate							
LOS ANGELES	2916 W EXPOSITION PL	90018	5044011004	Low Medium II Residential	RD2-1	0	21	0.174775894	Residential - Double, Duplex, or Two Units - 4 Stories or Less	YES - Current	NO - Privately-Owned	Available	Not Used in Prior Housing Element	0	0.193045056	0	0.193045056	2	3*	3*	1178185	101	West Adams - Baldwin Hills - Leimert	Yes	Moderate							
LOS ANGELES	2922 W EXPOSITION PL	90018	5044011005	Low Medium II Residential	RD2-1	0	21	0.170971094	Residential - Double, Duplex, or Two Units - 4 Stories or Less	YES - Current	NO - Privately-Owned	Available	Not Used in Prior Housing Element	0	0.193045056	0	0.193045056	2	3*	3*	1178185	92	West Adams - Baldwin Hills - Leimert	Yes	Moderate							
LOS ANGELES	2929 W OBAMA BLVD	90018	5044011006	Low Medium II Residential	RD2-1	0	21	0.167166608	Residential - Double, Duplex, or Two Units - 4 Stories or Less	YES - Current	NO - Privately-Owned	Available	Not Used in Prior Housing Element	0	0.193045056	0	0.193045056	2	3*	3*	1178185	87	West Adams - Baldwin Hills - Leimert	Yes	Moderate							
LOS ANGELES	2935 W OBAMA BLVD	90018	5044011007	Low Medium II Residential	RD2-1	0	21	0.163361033	Residential - Double, Duplex, or Two Units - 4 Stories or Less	YES - Current	NO - Privately-Owned	Available	Not Used in Prior Housing Element	0	0.235232878	0	0.235232878	2	3*	3*	1178185	79	West Adams - Baldwin Hills - Leimert	Yes	Moderate							
LOS ANGELES	2939 W OBAMA BLVD	90018	5044011008	Low Medium II Residential	RD2-1	0	21	0.159557885	Residential - Double, Duplex, or Two

LOS ANGELES			5044014002	Neighborhood Commercial	C2-1VL-CPIO	0	54	0.097190781	Commercial - Restaurant, Cocktail Lounge - Restaurant, Cocktail Lounge, Tavern - One Story	YES - Current	NO - Privately-Owned	Available	Used in Prior Housing Element - Non-Vacant	0.038331077	0	0	0.038331077	0	0	0	1208185	835	West Adams - Baldwin Hills - Leimert			Lower
LOS ANGELES	2912 W JEFFERSON BLVD	90018	5044014003	Neighborhood Commercial	C2-1VL-CPIO	0	54	0.111916014	Commercial - Store Combination - Store and Residential Combination - One Story	YES - Current	NO - Privately-Owned	Available	Not Used in Prior Housing Element	0	0	0.015889142	0.015889142	6	0	0	1208185	836	West Adams - Baldwin Hills - Leimert	Yes		Above Moderate
LOS ANGELES	2902 W JEFFERSON BLVD	90018	5044014005	Neighborhood Commercial	C2-1VL-CPIO	0	54	0.143480029	Commercial - Store - One Story	YES - Current	NO - Privately-Owned	Available	Used in Prior Housing Element - Non-Vacant	0.151635361	0	0	0.151635361	0	0	0	1208185	839	West Adams - Baldwin Hills - Leimert			Lower
LOS ANGELES			5044014026	Low II Residential	R1-1	0	1 unit per lot	0.003656506	Residential - Single Family Residence - Vacant Land	YES - Current	NO - Privately-Owned	Available	Not Used in Prior Housing Element	0	0	0.050704277	0.050704277	0	0	0	1208185	953	West Adams - Baldwin Hills - Leimert			Above Moderate
LOS ANGELES	2908 W JEFFERSON BLVD	90018	5044014027	Neighborhood Commercial	C2-1VL-CPIO	0	54	0.112028181	Residential - Five or More Units or Apartments (Any Combination) - 4 Stories or Less	YES - Current	NO - Privately-Owned	Available	Not Used in Prior Housing Element	0.058992185	0	0	0.058992185	7	0	0	1208185	854	West Adams - Baldwin Hills - Leimert			Lower
LOS ANGELES	2824 W JEFFERSON BLVD	90018	5044015001	Neighborhood Commercial	C2-1VL-CPIO	0	54	0.142575536	Institutional - Church - One Story	YES - Current	NO - Privately-Owned	Available	Used in Prior Housing Element - Non-Vacant	0.027549646	0	0	0.027549646	0	0	0	1208185	843	West Adams - Baldwin Hills - Leimert			Above Moderate
LOS ANGELES	2822 W JEFFERSON BLVD	90018	5044015002	Neighborhood Commercial	C2-1VL-CPIO	0	54	0.114783922	Commercial - Restaurant, Cocktail Lounge - Restaurant, Cocktail Lounge, Tavern - One Story	YES - Current	NO - Privately-Owned	Available	Used in Prior Housing Element - Non-Vacant	0.092812862	0	0	0.092812862	0	0	0	1208185	845	West Adams - Baldwin Hills - Leimert			Lower
LOS ANGELES	2818 W JEFFERSON BLVD	90018	5044015003	Neighborhood Commercial	C2-1VL-CPIO	0	54	0.115443706	Commercial - Store Combination - Store and Residential Combination - One Story	YES - Current	NO - Privately-Owned	Available	Not Used in Prior Housing Element	0	0	0.016631369	0.016631369	1	0	0	1208185	847	West Adams - Baldwin Hills - Leimert	Yes		Above Moderate
LOS ANGELES	2814 W JEFFERSON BLVD	90018	5044015004	Neighborhood Commercial	C2-1VL-CPIO	0	54	0.114784671	Residential - Single Family Residence	YES - Current	NO - Privately-Owned	Available	Not Used in Prior Housing Element	0.420990837	0	0	0.420990837	1	0	0	1208189	695	West Adams - Baldwin Hills - Leimert			Lower
LOS ANGELES	2810 W JEFFERSON BLVD	90018	5044015005	Neighborhood Commercial	C2-1VL-CPIO	0	54	0.114786749	Commercial - Parking Lot (Commercial Use Property) - Lots - Patron or Employee - One Story	YES - Current	NO - Privately-Owned	Available	Used in Prior Housing Element - Non-Vacant	0.017419306	0	0	0.017419306	0	0	0	1208189	696	West Adams - Baldwin Hills - Leimert			Lower
LOS ANGELES	2802 W JEFFERSON BLVD	90018	5044015006	Neighborhood Commercial	C2-1VL-CPIO	0	54	0.143483797	Commercial - Auto, Recreation Equipment, Construction Equipment Sales and Service - Auto Service Centers (No Gasoline) - One Story	YES - Current	NO - Privately-Owned	Available	Used in Prior Housing Element - Non-Vacant	0.090865836	0	0	0.090865836	0	0	0	1208189	698	West Adams - Baldwin Hills - Leimert			Lower
LOS ANGELES	2806 W JEFFERSON BLVD	90018	5044015006	Neighborhood Commercial	C2-1VL-CPIO	0	54	0.114785245	Commercial - Auto, Recreation Equipment, Construction Equipment Sales and Service - Auto Service Centers (No Gasoline) - One Story	YES - Current	NO - Privately-Owned	Available	Used in Prior Housing Element - Non-Vacant	0.080285534	0	0	0.080285534	0	0	0	1208189	697	West Adams - Baldwin Hills - Leimert			Lower
LOS ANGELES	2730 W JEFFERSON BLVD	90018	5044016001	Neighborhood Commercial	C2-1VL-CPIO	0	54	0.143527017	Commercial - Store Combination - Store and Residential Combination - One Story	YES - Current	NO - Privately-Owned	Available	Not Used in Prior Housing Element	0	0	0.017344224	0.017344224	2	0	0	1208189	699	West Adams - Baldwin Hills - Leimert	Yes		Above Moderate
LOS ANGELES	2724 W JEFFERSON BLVD	90018	5044016002	Neighborhood Commercial	C2-1VL-CPIO	0	54	0.114825916	Commercial - Store - One Story	YES - Current	NO - Privately-Owned	Available	Used in Prior Housing Element - Non-Vacant	0.026748955	0	0	0.026748955	0	0	0	1208189	700	West Adams - Baldwin Hills - Leimert			Lower
LOS ANGELES	2720 W JEFFERSON BLVD	90018	5044016003	Neighborhood Commercial	C2-1VL-CPIO	0	54	0.114825916	Commercial - Store - One Story	YES - Current	NO - Privately-Owned	Available	Used in Prior Housing Element - Non-Vacant	0.080285534	0	0	0.080285534	0	0	0	1208189	701	West Adams - Baldwin Hills - Leimert			Lower
LOS ANGELES	2716 W JEFFERSON BLVD	90018	5044016004	Neighborhood Commercial	C2-1VL-CPIO	0	54	0.114825916	Commercial - Store Combination - Store and Residential Combination - One Story	YES - Current	NO - Privately-Owned	Available	Not Used in Prior Housing Element	0.069378068	0	0	0.069378068	1	0	0	1208189	702	West Adams - Baldwin Hills - Leimert			Lower
LOS ANGELES	2712 W JEFFERSON BLVD	90018	5044016005	Neighborhood Commercial	C2-1VL-HPOZ-CPIO	0	54	0.114825916	Commercial - Store Combination - Store and Residential Combination - One Story	YES - Current	NO - Privately-Owned	Available	Not Used in Prior Housing Element	0	0	0.024398721	0.024398721	0	0	0	1208189	703	West Adams - Baldwin Hills - Leimert	Yes		Above Moderate
LOS ANGELES	2708 W JEFFERSON BLVD	90018	5044016006	Neighborhood Commercial	C2-1VL-HPOZ-CPIO	0	54	0.057433441	Commercial - Professional Building - Medical Dental Building - One Story	YES - Current	NO - Privately-Owned	Available	Not Used in Prior Housing Element	0	0	0.056447405	0.056447405	0	0	0	1208189	704	West Adams - Baldwin Hills - Leimert			Above Moderate
LOS ANGELES	2706 W JEFFERSON BLVD	90018	5044016007	Neighborhood Commercial	C2-1VL-HPOZ-CPIO	0	54	0.057392191	Commercial - Professional Building - Medical Dental Building - One Story	YES - Current	NO - Privately-Owned	Available	Not Used in Prior Housing Element	0	0	0.008561797	0.008561797	0	0	0	1208189	705	West Adams - Baldwin Hills - Leimert			Above Moderate
LOS ANGELES	2700 W JEFFERSON BLVD	90018	5044016050	Neighborhood Commercial	C2-1VL-HPOZ-CPIO	0	54	0.14352253	Commercial - Store Combination - Store and Residential Combination - One Story	YES - Current	NO - Privately-Owned	Available	Not Used in Prior Housing Element	0	0	0.027609219	0.027609219	0	0	0	1208189	706	West Adams - Baldwin Hills - Leimert	Yes		Above Moderate
LOS ANGELES	3600 S 9TH AVE	90018	5044017022	Low II Residential	R1-1	0	1 unit per lot	0.120141219	Residential - Single Family Residence	YES - Current	NO - Privately-Owned	Available	Not Used in Prior Housing Element	0	0	0.023926722	0.023926722	0	0	0	1208185	1301	West Adams - Baldwin Hills - Leimert			Above Moderate
LOS ANGELES			5044017900	Low II Residential	R1-1	0	1 unit per lot	0.148182262	Miscellaneous - Government Owned Property - Miscellaneous - Government Property and Possessory Interest Not Classified in Any of the Above	YES - Current	YES - City-Owned	Available	Not Used in Prior Housing Element	0	0	0.00072574	0.00072574	0	0	0	1208189	1466	West Adams - Baldwin Hills - Leimert			Above Moderate
LOS ANGELES	3650 S 9TH AVE	90018	5044018024	Hybrid Industrial	CM-1-SP	0	54	0.209881422	Industrial - Light Manufacturing - One Story	YES - Current	NO - Privately-Owned	Available	Not Used in Prior Housing Element	0.022038665	0	0	0.022038665	0	0	0	1208185	1465	West Adams - Baldwin Hills - Leimert			Lower
LOS ANGELES	3656 S 9TH AVE	90018	5044018025	Hybrid Industrial	CM-1-SP	0	54	0.456335702	Industrial - Warehousing, Distribution, Storage - Warehousing, Distribution, 10,000 to 24,999 SF - One Story	YES - Current	NO - Privately-Owned	Available	Not Used in Prior Housing Element	0.090062946	0	0	0.090062946	0	0	0	1208185	1480	West Adams - Baldwin Hills - Leimert			Lower
LOS ANGELES	3669 S 7TH AVE	90018	5044018030	Hybrid Industrial	CM-1VL-HPOZ-CPIO	0	54	0.481411759	Industrial - Light Manufacturing - One Story	YES - Current	NO - Privately-Owned	Available	Not Used in Prior Housing Element	0	0	0.069465593	0.069465593	0	0	0	1208189	1591	West Adams - Baldwin Hills - Leimert			Above Moderate
LOS ANGELES	3661 S 7TH AVE	90018	5044018900	Hybrid Industrial	CM-1VL-HPOZ-CPIO	0	54	0.330008756	Miscellaneous - Government Owned Property	YES - Current	YES - City-Owned	Available	Not Used in Prior Housing Element	0	0	0.016577118	0.016577118	0	0	0	1208189	1539	West Adams - Baldwin Hills - Leimert			Above Moderate
LOS ANGELES			5044018902	Low II Residential	R1-1	0	1 unit per lot	0.154123462	Miscellaneous - Government Owned Property	YES - Current	YES - City-Owned	Available	Not Used in Prior Housing Element	0	0	0.000951968	0.000951968	0	0	0	1208189	1467	West Adams - Baldwin Hills - Leimert			Above Moderate
LOS ANGELES	2823 W EXPOSITION PL	90018	5044019003	Low Medium II Residential	RD2-1	0	21	0.103961938	Residential - Double, Duplex, or Two Units - 4 Stories or Less	YES - Current	NO - Privately-Owned	Available	Not Used in Prior Housing Element	0	0	0.149363682	0.149363682	2	2*	2*	1178185	48	West Adams - Baldwin Hills - Leimert	Yes		Above Moderate
LOS ANGELES	2819 W EXPOSITION PL	90018	5044019004	Low Medium II Residential	RD2-1	0	21	0.104237684	Residential - Single Family Residence - Pool	YES - Current	NO - Privately-Owned	Available	Not Used in Prior Housing Element	0	0	0.113884538	0.113884538	1	2*	2*	1178189	80	West Adams - Baldwin Hills - Leimert			Above Moderate
LOS ANGELES	2815 W EXPOSITION PL	90018	5044019005	Low Medium II Residential	RD2-1	0	21	0.103960144	Residential - Double, Duplex, or Two Units - 4 Stories or Less	YES - Current	NO - Privately-Owned	Available	Not Used in Prior Housing Element	0	0	0.149363682	0.149363682	2	2*	2*	1178189	84	West Adams - Baldwin Hills - Leimert	Yes		Above Moderate
LOS ANGELES	2811 W EXPOSITION PL	90018	5044019006	Low Medium II Residential	RD2-1	0	21	0.103960144	Residential - Single Family Residence	YES - Current	NO - Privately-Owned	Available	Not Used in Prior Housing Element	0	0	0.113884538	0.113884538	1	2*	2*	1178189	89	West Adams - Baldwin Hills - Leimert			Above Moderate
LOS ANGELES	2807 W EXPOSITION PL	90018	5044019007	Low Medium II Residential	RD2-1	0	21	0.10395944	Residential - Single Family Residence	YES - Current	NO - Privately-Owned	Available	Not Used in Prior Housing Element	0	0	0.076375479	0.076375479	1	2*	2*	1178189	97	West Adams - Baldwin Hills - Leimert			Above Moderate
LOS ANGELES	2803 W EXPOSITION PL	90018	5044019008	Low Medium II Residential	RD2-1	0	21	0.10395944	Residential - Single Family Residence	YES - Current	NO - Privately-Owned	Available	Not Used in Prior Housing Element	0	0	0.076375479	0.076375479	1	2*	2*	1178189	101	West Adams - Baldwin Hills - Leimert			Above Moderate
LOS ANGELES	2733 W EXPOSITION PL	90018	5044019009	Low Medium II Residential	RD2-1	0	21	0.103960144	Residential - Double, Duplex, or Two Units - 4 Stories or Less	YES - Current	NO - Privately-Owned	Available	Not Used in Prior Housing Element	0	0	0.017983873	0.017983873	2	2*	2*	1178189	103	West Adams - Baldwin Hills - Leimert			Above Moderate
LOS ANGELES	2729 W EXPOSITION PL	90018	5044019010	Low Medium II Residential	RD2-1	0	21	0.10395944	Residential - Double, Duplex, or Two Units - 4 Stories or Less	YES - Current	NO - Privately-Owned	Available	Not Used in Prior Housing Element	0	0	0.004228842	0.004228842	2	2*	2*	1178189	104	West Adams - Baldwin Hills - Leimert			Above Moderate
LOS ANGELES	2727 W EXPOSITION PL	90018	5044019011	Low Medium II Residential	RD2-1	0	21	0.1039603	Residential - Single Family Residence	YES - Current	NO - Privately-Owned	Available	Not Used in Prior Housing Element	0	0	0.076375479	0.076375479	1	2*	2*	1178189	119	West Adams - Baldwin Hills - Leimert			Above Moderate
LOS ANGELES	2721 W EXPOSITION PL	90018	5044019012	Low Medium II Residential	RD2-1	0	21	0.10395944	Residential - Single Family Residence	YES - Current	NO - Privately-Owned	Available	Not Used in Prior Housing Element	0	0	0.076375479	0.076375479	1	2*	2*	1178189	123	West Adams - Baldwin Hills - Leimert			Above Moderate
LOS ANGELES	2717 W EXPOSITION PL	90018	5044019013	Low Medium II Residential	RD2-1	0	21	0.103960088	Residential - Single Family Residence	YES - Current	NO - Privately-Owned	Available	Not Used in Prior Housing Element	0	0	0.076375479	0.076375479	1	2*	2*	1178189	126	West Adams - Baldwin Hills - Leimert			Above Moderate
LOS ANGELES	2713 W EXPOSITION PL	90018	5044019014	Low Medium II Residential	RD2-1	0	21	0.103959647	Residential - Single Family Residence	YES - Current	NO - Privately-Owned	Available	Not Used in Prior Housing Element	0	0	0.076375479	0.076375479	1	2*	2*	1178189	128	West Adams - Baldwin Hills - Leimert			Above Moderate
LOS ANGELES	2709 W EXPOSITION PL	90018	5044019015	Low Medium II Residential	RD2-1	0	21	0.103959384	Residential - Single Family Residence	YES - Current	NO - Privately-Owned	Available	Not Used in Prior Housing Element	0	0	0.076375479	0.076375479	1	2*	2*	1178189	133	West Adams - Baldwin Hills - Leimert			Above Moderate
LOS ANGELES	3670 S 9TH AVE	90018	5044019901	Low Medium II Residential	RD2-1	0	21	0.167091984	Residential - Single Family Residence - Vacant Land	YES - Current	NO - Privately-Owned	Available	Not Used in Prior Housing Element	0	0.326377451	0	0.326377451	0	3*	3*	1178185	35	West Adams - Baldwin Hills - Leimert			Moderate
LOS ANGELES	2827 W EXPOSITION PL	90018	5044019902	Low Medium II Residential	RD2-1	0	21	0.103987174	Residential - Single Family Residence - Vacant Land	YES - Current	NO - Privately-Owned	Available	Not Used in Prior Housing Element	0	0	0.271033841	0.271033841	0	2*	2*	1178185	40	West Adams - Baldwin Hills - Leimert			Above Moderate
LOS ANGELES	2708 W EXPOSITION PL	90018	5044020003	Low Medium II Residential	RD2-1	0	21	0.102833995	Residential - Single Family Residence	YES - Current	NO - Privately-Owned	Available	Not Used in Prior Housing Element	0	0	0.076375479	0.076375479	1	2*	2*	1178189	221	West Adams - Baldwin Hills - Leimert			Above Moderate
LOS ANGELES	2716 W EXPOSITION PL	90018	5044020005	Low Medium II Residential	RD2-1	0	21	0.10283844	Residential - Single Family Residence	YES - Current	NO - Privately-Owned	Available	Not Used in Prior Housing Element	0	0	0.076375479	0.076375479	1	2*	2*	1178189	210	West Adams - Baldwin Hills - Leimert			Above Moderate
LOS ANGELES	2722 W EXPOSITION PL	90018	5044020006	Low Medium II Residential	RD2-1	0	21	0.102843118	Residential - Double, Duplex, or Two Units - 4 Stories or Less	YES - Current	NO - Privately-Owned	Available	Not Used in Prior Housing Element	0	0	0.100028241	0.100028241	2	2*	2*	1178189	199	West Adams - Baldwin Hills - Leimert	Yes		Above Moderate
LOS ANGELES	2724 W EXPOSITION PL	90018	5044020007	Low Medium II Residential	RD2-1	0	21	0.102845834	Residential - Single Family Residence	YES - Current	NO - Privately-Owned	Available	Not Used in Prior Housing Element	0	0	0.076375479	0.076375479	1	2*	2*	1178189	196	West Adams - Baldwin Hills - Leimert			Above Moderate
LOS ANGELES	2802 W EXPOSITION PL	90018	5044020010	Low Medium II Residential	RD2-1	0	21	0.102854444	Residential - Double, Duplex, or Two Units - 4 Stories or Less	YES - Current	NO - Privately-Owned	Available	Not Used in Prior Housing Element	0	0	0.100028241	0.100028241	2	2*	2*	1178189	173	West Adams - Baldwin Hills - Leimert	Yes		Above Moderate
LOS ANGELES	2806 W EXPOSITION PL	90018	5044020011	Low Medium II Residential	RD2-1	0	21	0.102859065	Residential - Single Family Residence	YES - Current	NO - Privately-Owned	Available	Not Used in Prior Housing Element	0	0	0.113884538	0.113884538	1	2*	2*	1178189	170	West Adams - Baldwin Hills - Leimert			Above Moderate
LOS ANGELES	2810 W EXPOSITION PL	90018	5044020012	Low Medium II Residential	RD2-1	0	21	0.102861287	Residential - Single Family Residence	YES - Current	NO - Privately-Owned	Available	Not Used in Prior Housing Element	0	0	0.047469847	0.047469847	1	2*	2*	1178189	165	West Adams - Baldwin Hills - Leimert			Above Moderate
LOS ANGELES	2816 W EXPOSITION PL	90018	5044020013	Low Medium II Residential	RD2-1	0	21	0.103682044	Residential - Double, Duplex, or Two Units - 4 Stories or Less	YES - Current	NO - Privately-Owned	Available	Not Used in Prior Housing Element	0	0	0.099764952	0.099764952	2	2*	2*	1178189	144	West Adams - Baldwin Hills - Leimert			Above Moderate
LOS ANGELES	2822 W EXPOSITION PL	90018	5044020015	Low Medium II Residential	RD2-1	0	21	0.102830314	Residential - Single Family Residence	YES - Current	NO - Privately-Owned	Available	Not Used in Prior Housing Element	0	0	0.099764952	0.099764952	2	2*	2*	1178185	120	West Adams - Baldwin Hills - Leimert			Above Moderate
LOS ANGELES	2827 W OBAMA BLVD	90018	5044020017	Low Medium II Residential	RD2-1	0	21	0.102821985	Residential - Single Family Residence	YES - Current	NO - Privately-Owned	Available	Not Used in Prior Housing Element	0	0	0.113884538	0.113884538	1	2*	2*	1178185	164	West Adams - Baldwin Hills - Leimert			Above Moderate
LOS ANGELES	2819 W OBAMA BLVD	90018	5044020019	Low Medium II Residential	RD2-1	0	21	0.102811177	Residential - Single Family Residence	YES - Current	NO - Privately-Owned	Available	Not Used in Prior Housing Element	0	0	0.113884538	0.113884538	1	2*	2*	1178185	171	West Adams - Baldwin Hills - Leimert			Above Moderate
LOS ANGELES	2815 W OBAMA BLVD	90018	5044020020	Low Medium II Residential	RD2-1	0	21	0.104992956	Residential - Single Family Residence	YES - Current	NO - Privately-Owned	Available	Not Used in Prior Housing Element	0	0	0.113884538	0.113884538	1	2*	2*	1178185	174	West Adams - Baldwin Hills - Leimert			Above Moderate
LOS ANGELES	2811 W OBAMA BLVD	90018	5044020021	Low Medium II Residential	RD2-1	0	21	0.102840238	Residential - Single Family Residence	YES - Current	NO - Privately-Owned	Available	Not Used in Prior Housing Element	0	0	0.113884538	0.113884538	1	2*	2*	1178189	225	West Adams - Baldwin Hills - Leimert			Above Moderate
LOS ANGELES	2807 W OBAMA BLVD	90018	5044020022	Low Medium II Residential	RD2-1	0	21	0.102858432	Residential - Single Family Residence	YES - Current	NO - Privately-Owned	Available	Not Used in Prior Housing Element	0	0	0.113884538	0.113884538	1	2*	2*	1178189	235	West Adams - Baldwin Hills - Leimert			Above Moderate
LOS ANGELES	2803 W OBAMA BLVD	90018	5044020023	Low Medium II Residential	RD2-1	0	21	0.10285502	Residential - Single Family Residence	YES - Current	NO - Privately-Owned	Available	Not Used in Prior Housing Element	0	0	0.076375479	0.076375479	1	2*	2*	1178189	240	West Adams - Baldwin Hills - Leimert			Above Moderate
LOS ANGELES	2733 W OBAMA BLVD	90018	5044020024	Low Medium II Residential	RD2-1	0	21	0.102851452	Residential - Single Family Residence	YES - Current	NO - Privately-Owned	Available	Not Used in Prior Housing Element	0	0	0.076375479	0.076375479	1	2*	2*	1178189	245	West Adams - Baldwin Hills - Leimert			Above Moderate
LOS ANGELES	2721 W OBAMA BLVD	90018	5044020027	Low Medium II Residential	RD2-1	0	21	0.102843181	Residential - Single Family Residence	YES - Current	NO - Privately-Owned	Available	Not Used in Prior Housing Element	0	0	0.076375479	0.076375479	1	2*	2*	1178189	268	West Adams - Baldwin Hills - Leimert			Above Moderate
LOS ANGELES	2717 W OBAMA BLVD	90018	5044020028	Low Medium II Residential	RD2-1	0	21	0.102839412	Residential - Single Family Residence	YES - Current	NO - Privately-Owned	Available	Not Used in Prior Housing Element	0	0	0.076375479	0.076375479	1	2*	2*	1178189	271	West Adams - Baldwin Hills - Leimert			Above Moderate
LOS ANGELES	2709 W OBAMA BLVD	90018	5044020030	Low Medium II Residential	RD2-1	0	21	0.102832539	Residential - Single Family Residence	YES - Current	NO - Privately-Owned	Available	Not Used in Prior Housing Element	0	0	0.076375479	0.076375479	1	2*	2*	1178189	291	West Adams - Baldwin Hills - Leimert			Above Moderate
LOS ANGELES	3711 S 7TH AVE	90018	5044020031	Low Medium II Residential	RD2-1	0	21	0.057851408	Residential - Single Family Residence	YES - Current	NO - Privately-Owned	Available	Not Used in Prior Housing Element	0	0	0.058925784	0.058925784	1	1*	1*	1178189	295	West Adams - Baldwin Hills - Leimert			Above Moderate
LOS ANGELES	2703 W OBAMA BLVD	90018	5044020032	Low Medium II Residential	RD2-1	0	21	0.10410375	Residential - Single Family Residence	YES - Current	NO - Privately-Owned	Available	Not Used in Prior Housing Element	0	0	0.076375479	0.076375479	1	2*	2*	1178189	318	West Adams - Baldwin Hills - Leimert			Above Moderate
LOS ANGELES	2704 W EXPOSITION PL	90018	5044020033	Low Medium II Residential	RD2-1	0	21	0.161954741	Residential - Double, Duplex, or Two Units - 4 Stories or Less	YES - Current	NO - Privately-Owned	Available	Not Used in Prior Housing Element	0	0.157274377	0	0.157274377	2	3*	3*	1178189	224	West Adams - Baldwin Hills - Leimert	Yes		Moderate
LOS ANGELES	2826 W EXPOSITION PL	90018	5044020034	Low Medium II Residential	RD2-1	0	21	0.102830257	Industrial - Light Manufacturing - One Story	YES - Current	NO - Privately-Owned	Available	Not Used in Prior Housing Element	0	0	0.007118754	0.007118754	0	2*	2*	1178185	115	West Adams - Baldwin Hills - Leimert			Above Moderate
LOS ANGELES	2830 W EXPOSITION PL	90018	5044020035	Low Medium II Residential	RD2-1	0	21	0.165691621	Industrial - Light Manufacturing - One Story	YES - Current	NO - Privately-Owned	Available	Not Used in Prior Housing Element	0	0.008819227	0	0.008819727	0	3*	3*	1178185	106	West Adams - Baldwin Hills - Leimert			Moderate
LOS ANGELES	2835 W OBAMA BLVD	90018	5044020036	Low Medium II Residential	RD2-1	0	21	0.163319654	Residential - Double, Duplex, or Two Units - 4 Stories or Less	YES - Current	NO - Privately-Owned	Available	Not Used in Prior Housing Element	0	0.235232878	0	0.235232878	2	3*	3*	1178185	153	West Adams - Baldwin Hills - Leimert	Yes		Moderate
LOS ANGELES	2402 W EXPOSITION PL	90018	5044021001	Low Medium II Residential	RD2-1	0	21	0.132800743	Residential - Single Family Residence	YES - Current	NO - Privately-Owned	Available	Not Used in Prior Housing Element	0	0	0.076375479	0.076375479	1	2*	2*	1178189	418	West Adams - Baldwin Hills - Leimert			Above Moderate
LOS ANGELES	2406 W EXPOSITION PL	90018	5044021002	Low Medium II Residential	RD2-1	0	21	0.102738461	Residential - Single Family Residence	YES - Current	NO - Privately-Owned	Available	Not Used in Prior Housing Element	0	0	0.076375479	0.076375479	1	2*	2*	1178189	415	West Adams - Baldwin Hills - Leimert			Above Moderate
LOS ANGELES	2410 W EXPOSITION PL	90018	5044021003	Low Medium II Residential	RD2-1	0	21	0.102742287	Residential - Single Family Residence	YES - Current	NO - Privately-Owned	Available	Not Used in Prior Housing Element	0	0	0.076375479	0.076375479	1	2*	2*	1178189	409	West Adams - Baldwin Hills - Leimert			Above Moderate
LOS ANGELES	2414 W EXPOSITION PL	90018	5044021004	Low Medium II Residential	RD2-1	0	21	0.102745004	Residential - Single Family Residence	YES - Current	NO - Privately-Owned	Available	Not Used in Prior Housing Element	0	0	0.076375479	0.076375479	1	2*	2*	1178189	396	West Adams - Baldwin Hills - Leimert			Above Moderate
LOS ANGELES	2418 W EXPOSITION PL	90018	5044021005	Low Medium II Residential	RD2-1	0	21	0.10274798	Residential - Single Family Residence	YES - Current	NO - Privately-Owned	Available	Not Used in Prior Housing Element	0	0	0.076375479	0.076375479	1	2*	2*	1178189	391	West Adams - Baldwin Hills - Leimert			Above Moderate
LOS ANGELES	2426 W EXPOSITION PL	90018	5044021006	Low Medium II Residential	RD2-1	0	21	0.102751548	Residential - Double, Duplex, or Two Units - 4 Stories or Less	YES - Current	NO - Privately-Owned	Available	Not Used in Prior Housing Element	0	0	0.028093827	0.028093827	2	2*	2*	1178189	387	West Adams - Baldwin Hills - Leimert			Above Moderate
LOS ANGELES	2428 W EXPOSITION PL	90018	5044021007	Low Medium II Residential	RD2-1	0	21	0.10275468	Residential - Single Family Residence	YES - Current	NO - Privately-Owned	Available	Not Used in Prior Housing Element	0	0	0.076375479	0.076375479	1	2*	2*	1178189	380	West Adams - Baldwin Hills - Leimert			Above Moderate
LOS ANGELES	2432 W EXPOSITION PL	90018	5044021008	Low Medium II Residential	RD2-1	0	21	0.102758091	Residential - Single Family Residence	YES - Current	NO - Privately-Owned	Available	Not Used in Prior Housing Element	0	0	0.076375479	0.076375479	1	2*	2*	1178189	371	West Adams - Baldwin Hills - Leimert			Above Moderate
LOS ANGELES	2442 W EXPOSITION PL	90018	5044021010	Low Medium II Residential	RD2-1	0	21	0.102765486	Residential - Double, Duplex, or Two Units - 4 Stories or Less	YES - Current	NO - Privately-Owned	Available	Not Used in Prior Housing Element	0	0	0.100028241	0.100028241	2	2*	2*	1178189	360	West Adams - Baldwin Hills - Leimert	Yes		Above Moderate
LOS ANGELES	2444 W EXPOSITION PL	90018	5044021011	Low Medium II Residential	RD2-1	0	21	0.102767767	Residential - Single Family Residence	YES - Current	NO - Privately-Owned	Available	Not Used in Prior Housing Element	0	0	0.076375479	0.076375479	1	2*	2*	1178189	351	West Adams - Baldwin Hills - Leimert			Above Moderate
LOS ANGELES	2502 W EXPOSITION PL	90018	5044021012	Low Medium II Residential	RD2-1	0	21	0.102771178	Residential - Single Family Residence	YES - Current	NO - Privately-Owned	Available	Not Used in Prior Housing Element	0	0	0.076375479	0.076375479	1	2*	2*	1178189	345	West Adams - Baldwin Hills - Leimert			Above Moderate
LOS ANGELES	2506 W EXPOSITION PL	90018	5044021013	Low Medium II Residential	RD2-1	0	21	0.102774155	Residential - Single Family Residence	YES - Current	NO - Privately-Owned	Available	Not Used in Prior Housing Element	0	0	0.076375479	0.076375479	1	2*	2*	1178189	338

LOS ANGELES	2627 W OBAMA BLVD	90018	5044022015	Low Medium II Residential	RD2-1	0	21	0.102817617	Residential - Single Family Residence	YES - Current	NO - Privately-Owned	Available	Not Used in Prior Housing Element	0	0	0.076375479	0.076375479	1	2*	2*	1178189	320	West Adams - Baldwin Hills - Leimert			Above Moderate
LOS ANGELES	2623 W OBAMA BLVD	90018	5044022016	Low Medium II Residential	RD2-1	0	21	0.102814284	Residential - Single Family Residence	YES - Current	NO - Privately-Owned	Available	Not Used in Prior Housing Element	0	0	0.076375479	0.076375479	1	2*	2*	1178189	326	West Adams - Baldwin Hills - Leimert			Above Moderate
LOS ANGELES	2619 W OBAMA BLVD	90018	5044022017	Low Medium II Residential	RD2-1	0	21	0.102810716	Residential - Single Family Residence	YES - Current	NO - Privately-Owned	Available	Not Used in Prior Housing Element	0	0	0.076375479	0.076375479	1	2*	2*	1178189	335	West Adams - Baldwin Hills - Leimert			Above Moderate
LOS ANGELES	2611 W OBAMA BLVD	90018	5044022020	Low Medium II Residential	RD2-1	0	21	0.102804881	Residential - Single Family Residence	YES - Current	NO - Privately-Owned	Available	Not Used in Prior Housing Element	0	0	0.076375479	0.076375479	1	2*	2*	1178189	346	West Adams - Baldwin Hills - Leimert			Above Moderate
LOS ANGELES	2607 W OBAMA BLVD	90018	5044022021	Low Medium II Residential	RD2-1	0	21	0.102801808	Residential - Single Family Residence	YES - Current	NO - Privately-Owned	Available	Not Used in Prior Housing Element	0	0	0.076375479	0.076375479	1	2*	2*	1178189	354	West Adams - Baldwin Hills - Leimert			Above Moderate
LOS ANGELES	2603 W OBAMA BLVD	90018	5044022022	Low Medium II Residential	RD2-1	0	21	0.102799033	Residential - Double, Duplex, or Two Units - 4 Stories or Less	YES - Current	NO - Privately-Owned	Available	Not Used in Prior Housing Element	0	0	0.100028241	0.100028241	2	2*	2*	1178189	361	West Adams - Baldwin Hills - Leimert	Yes		Above Moderate
LOS ANGELES	2539 W OBAMA BLVD	90018	5044022023	Low Medium II Residential	RD2-1	0	21	0.102795264	Residential - Double, Duplex, or Two Units - 4 Stories or Less	YES - Current	NO - Privately-Owned	Available	Not Used in Prior Housing Element	0	0	0.100028241	0.100028241	2	2*	2*	1178189	364	West Adams - Baldwin Hills - Leimert	Yes		Above Moderate
LOS ANGELES	2535 W OBAMA BLVD	90018	5044022024	Low Medium II Residential	RD2-1	0	21	0.102791554	Residential - Double, Duplex, or Two Units - 4 Stories or Less	YES - Current	NO - Privately-Owned	Available	Not Used in Prior Housing Element	0	0	0.100028241	0.100028241	2	2*	2*	1178189	372	West Adams - Baldwin Hills - Leimert	Yes		Above Moderate
LOS ANGELES	2527 W OBAMA BLVD	90018	5044022025	Low Medium II Residential	RD2-1	0	21	0.102789273	Residential - Single Family Residence	YES - Current	NO - Privately-Owned	Available	Not Used in Prior Housing Element	0	0	0.076375479	0.076375479	1	2*	2*	1178189	381	West Adams - Baldwin Hills - Leimert			Above Moderate
LOS ANGELES	2521 W OBAMA BLVD	90018	5044022027	Low Medium II Residential	RD2-1	0	21	0.102782093	Residential - Single Family Residence	YES - Current	NO - Privately-Owned	Available	Not Used in Prior Housing Element	0	0	0.076375479	0.076375479	1	2*	2*	1178189	392	West Adams - Baldwin Hills - Leimert			Above Moderate
LOS ANGELES	2615 W OBAMA BLVD	90018	5044022028	Low Medium II Residential	RD2-1	0	21	0.102807305	Residential - Double, Duplex, or Two Units - 4 Stories or Less	YES - Current	NO - Privately-Owned	Available	Not Used in Prior Housing Element	0	0	0.100028241	0.100028241	2	2*	2*	1178189	339	West Adams - Baldwin Hills - Leimert	Yes		Above Moderate
LOS ANGELES	2623 W EXPOSITION PL	90018	5044023002	Low Medium II Residential	RD1.5-1	0	29	0.103959591	Residential - Single Family Residence	YES - Current	NO - Privately-Owned	Available	Not Used in Prior Housing Element	0	0.116768098	0	0.116768098	1	3*	3*	1178189	141	West Adams - Baldwin Hills - Leimert			Moderate
LOS ANGELES	2611 W EXPOSITION PL	90018	5044023004	Low Medium II Residential	RD1.5-1	0	29	0.103959803	Residential - Single Family Residence	YES - Current	NO - Privately-Owned	Available	Not Used in Prior Housing Element	0	0.116768098	0	0.116768098	1	3*	3*	1178189	172	West Adams - Baldwin Hills - Leimert			Moderate
LOS ANGELES	2607 W EXPOSITION PL	90018	5044023005	Low Medium II Residential	RD1.5-1	0	29	0.10395944	Residential - Single Family Residence	YES - Current	NO - Privately-Owned	Available	Not Used in Prior Housing Element	0	0.116768098	0	0.116768098	1	3*	3*	1178189	175	West Adams - Baldwin Hills - Leimert			Moderate
LOS ANGELES	2605 W EXPOSITION PL	90018	5044023006	Low Medium II Residential	RD1.5-1	0	29	0.103960144	Residential - Three Units (Any Combination) - 4 Stories or Less	YES - Current	NO - Privately-Owned	Available	Not Used in Prior Housing Element	0	0.022184867	0	0.022184867	3	3*	3*	1178189	186	West Adams - Baldwin Hills - Leimert	Yes		Moderate
LOS ANGELES	2535 W EXPOSITION PL	90018	5044023007	Low Medium II Residential	RD1.5-1	0	29	0.10395944	Residential - Single Family Residence	YES - Current	NO - Privately-Owned	Available	Not Used in Prior Housing Element	0	0.116768098	0	0.116768098	1	3*	3*	1178189	195	West Adams - Baldwin Hills - Leimert			Moderate
LOS ANGELES	2531 W EXPOSITION PL	90018	5044023008	Low Medium II Residential	RD1.5-1	0	29	0.10395944	Residential - Single Family Residence	YES - Current	NO - Privately-Owned	Available	Not Used in Prior Housing Element	0	0.116768098	0	0.116768098	1	3*	3*	1178189	197	West Adams - Baldwin Hills - Leimert			Moderate
LOS ANGELES	2527 W EXPOSITION PL	90018	5044023009	Low Medium II Residential	RD1.5-1	0	29	0.103960144	Residential - Double, Duplex, or Two Units - 4 Stories or Less	YES - Current	NO - Privately-Owned	Available	Not Used in Prior Housing Element	0	0.157274377	0	0.157274377	2	3*	3*	1178189	202	West Adams - Baldwin Hills - Leimert	Yes		Moderate
LOS ANGELES	2525 W EXPOSITION PL	90018	5044023010	Low Medium II Residential	RD1.5-1	0	29	0.103960144	Residential - Single Family Residence	YES - Current	NO - Privately-Owned	Available	Not Used in Prior Housing Element	0	0.116768098	0	0.116768098	1	3*	3*	1178189	212	West Adams - Baldwin Hills - Leimert			Moderate
LOS ANGELES	2519 W EXPOSITION PL	90018	5044023011	Low Medium II Residential	RD1.5-1	0	29	0.103960144	Residential - Single Family Residence	YES - Current	NO - Privately-Owned	Available	Not Used in Prior Housing Element	0	0.116768098	0	0.116768098	1	3*	3*	1178189	218	West Adams - Baldwin Hills - Leimert			Moderate
LOS ANGELES	2515 W EXPOSITION PL	90018	5044023012	Low Medium II Residential	RD1.5-1	0	29	0.103960144	Residential - Double, Duplex, or Two Units - 4 Stories or Less	YES - Current	NO - Privately-Owned	Available	Not Used in Prior Housing Element	0	0.157274377	0	0.157274377	2	3*	3*	1178189	222	West Adams - Baldwin Hills - Leimert	Yes		Moderate
LOS ANGELES	2511 W EXPOSITION PL	90018	5044023013	Low Medium II Residential	RD1.5-1	0	29	0.10395944	Residential - Three Units (Any Combination) - 4 Stories or Less	YES - Current	NO - Privately-Owned	Available	Not Used in Prior Housing Element	0	0.142852986	0	0.142852986	3	3*	3*	1178189	231	West Adams - Baldwin Hills - Leimert	Yes		Moderate
LOS ANGELES	2507 W EXPOSITION PL	90018	5044023014	Low Medium II Residential	RD1.5-1	0	29	0.10395944	Residential - Single Family Residence	YES - Current	NO - Privately-Owned	Available	Not Used in Prior Housing Element	0	0.116768098	0	0.116768098	1	3*	3*	1178189	239	West Adams - Baldwin Hills - Leimert			Moderate
LOS ANGELES	2503 W EXPOSITION PL	90018	5044023015	Low Medium II Residential	RD1.5-1	0	29	0.103960144	Residential - Double, Duplex, or Two Units - 4 Stories or Less	YES - Current	NO - Privately-Owned	Available	Not Used in Prior Housing Element	0	0.004322443	0	0.004322443	2	3*	3*	1178189	242	West Adams - Baldwin Hills - Leimert			Moderate
LOS ANGELES	2445 W EXPOSITION PL	90018	5044023016	Low Medium II Residential	RD1.5-1	0	29	0.10395944	Residential - Single Family Residence	YES - Current	NO - Privately-Owned	Available	Not Used in Prior Housing Element	0	0.116768098	0	0.116768098	1	3*	3*	1178189	249	West Adams - Baldwin Hills - Leimert			Moderate
LOS ANGELES	2441 W EXPOSITION PL	90018	5044023017	Low Medium II Residential	RD1.5-1	0	29	0.10395944	Residential - Three Units (Any Combination) - 4 Stories or Less	YES - Current	NO - Privately-Owned	Available	Not Used in Prior Housing Element	0	0.022184867	0	0.022184867	3	3*	3*	1178189	261	West Adams - Baldwin Hills - Leimert	Yes		Moderate
LOS ANGELES	2437 W EXPOSITION PL	90018	5044023018	Low Medium II Residential	RD1.5-1	0	29	0.103960144	Residential - Three Units (Any Combination) - 4 Stories or Less	YES - Current	NO - Privately-Owned	Available	Not Used in Prior Housing Element	0	0.142852986	0	0.142852986	3	3*	3*	1178189	267	West Adams - Baldwin Hills - Leimert	Yes		Moderate
LOS ANGELES	2433 W EXPOSITION PL	90018	5044023019	Low Medium II Residential	RD1.5-1	0	29	0.103960144	Residential - Single Family Residence	YES - Current	NO - Privately-Owned	Available	Not Used in Prior Housing Element	0	0.116768098	0	0.116768098	1	3*	3*	1178189	270	West Adams - Baldwin Hills - Leimert			Moderate
LOS ANGELES	2429 W EXPOSITION PL	90018	5044023020	Low Medium II Residential	RD1.5-1	0	29	0.103960144	Residential - Single Family Residence	YES - Current	NO - Privately-Owned	Available	Not Used in Prior Housing Element	0	0.116768098	0	0.116768098	1	3*	3*	1178189	277	West Adams - Baldwin Hills - Leimert			Moderate
LOS ANGELES	2425 W EXPOSITION PL	90018	5044023021	Low Medium II Residential	RD1.5-1	0	29	0.10395858	Residential - Double, Duplex, or Two Units - 4 Stories or Less	YES - Current	NO - Privately-Owned	Available	Not Used in Prior Housing Element	0	0.157274377	0	0.157274377	2	3*	3*	1178189	289	West Adams - Baldwin Hills - Leimert	Yes		Moderate
LOS ANGELES	2419 W EXPOSITION PL	90018	5044023022	Low Medium II Residential	RD1.5-1	0	29	0.103961003	Residential - Single Family Residence	YES - Current	NO - Privately-Owned	Available	Not Used in Prior Housing Element	0	0.116768098	0	0.116768098	1	3*	3*	1178189	294	West Adams - Baldwin Hills - Leimert			Moderate
LOS ANGELES	2415 W EXPOSITION PL	90018	5044023023	Low Medium II Residential	RD1.5-1	0	29	0.103959384	Residential - Single Family Residence	YES - Current	NO - Privately-Owned	Available	Not Used in Prior Housing Element	0	0.116768098	0	0.116768098	1	3*	3*	1178189	297	West Adams - Baldwin Hills - Leimert			Moderate
LOS ANGELES	2411 W EXPOSITION PL	90018	5044023024	Low Medium II Residential	RD1.5-1	0	29	0.103959647	Industrial - Light Manufacturing - One Story	YES - Current	NO - Privately-Owned	Available	Not Used in Prior Housing Element	0	0.007034032	0	0.007034032	1	3*	3*	1178189	303	West Adams - Baldwin Hills - Leimert			Moderate
LOS ANGELES	3743 S 4TH AVE	90018	5044023025	Low Medium II Residential	RD1.5-1	0	29	0.113236605	Residential - Three Units (Any Combination) - 4 Stories or Less	YES - Current	NO - Privately-Owned	Available	Not Used in Prior Housing Element	0	0.142852986	0	0.142852986	3	3*	3*	1178189	312	West Adams - Baldwin Hills - Leimert	Yes		Moderate
LOS ANGELES	2615 W EXPOSITION PL	90018	5044023026	Low Medium II Residential	RD1.5-1	0	29	0.103959384	Residential - Single Family Residence	YES - Current	NO - Privately-Owned	Available	Not Used in Prior Housing Element	0	0.031728947	0	0.031728947	1	3*	3*	1178189	169	West Adams - Baldwin Hills - Leimert			Moderate
LOS ANGELES	2619 W EXPOSITION PL	90018	5044023027	Low Medium II Residential	RD1.5-1	0	29	0.103959647	Residential - Single Family Residence	YES - Current	NO - Privately-Owned	Available	Not Used in Prior Housing Element	0	0.031728947	0	0.031728947	1	3*	3*	1178189	164	West Adams - Baldwin Hills - Leimert			Moderate
LOS ANGELES	2627 W EXPOSITION PL	90018	5044023028	Low Medium II Residential	RD1.5-1	0	29	0.103476219	Residential - Single Family Residence - Guesthouse	YES - Current	NO - Privately-Owned	Available	Not Used in Prior Housing Element	0	0	0.062420541	0.062420541	1	2*	2*	1178189	140	West Adams - Baldwin Hills - Leimert			Above Moderate
LOS ANGELES	3675 S 6TH AVE	90018	5044024033	Hybrid Industrial	CM-1VL-HPOZ-CPIO	0	54	0.196592792	Commercial - Parking Lot (Commercial Use Property) - Lots - Patron or Employee - One Story	YES - Current	NO - Privately-Owned	Available	Not Used in Prior Housing Element	0	0	0.070401765	0.070401765	0	0	0	1178189	6	West Adams - Baldwin Hills - Leimert			Above Moderate
LOS ANGELES	2613 W EXPOSITION BLVD	90018	5044024045	Hybrid Industrial	CM-1VL-HPOZ-CPIO	0	54	0.058138327	Residential - Single Family Residence - Vacant Land	YES - Current	NO - Privately-Owned	Available	Not Used in Prior Housing Element	0	0	0.318277287	0.318277287	0	0	0	1178189	66	West Adams - Baldwin Hills - Leimert			Above Moderate
LOS ANGELES	2611 W EXPOSITION BLVD	90018	5044024046	Hybrid Industrial	CM-1VL-HPOZ-CPIO	0	54	0.28660264	Industrial - Light Manufacturing - One Story	YES - Current	NO - Privately-Owned	Available	Not Used in Prior Housing Element	0	0	0.150689061	0.150689061	0	0	0	1178189	81	West Adams - Baldwin Hills - Leimert			Above Moderate
LOS ANGELES			5044024047	Low II Residential	R1-1-HPOZ	0	1 unit per lot	0.000136431	Residential - Single Family Residence - Vacant Land	YES - Current	NO - Privately-Owned	Available	Not Used in Prior Housing Element	0	0	0.050930506	0.050930506	0	0	0	1208189	1528	West Adams - Baldwin Hills - Leimert			Above Moderate
LOS ANGELES	3678 S 7TH AVE	90018	5044024050	Hybrid Industrial	CM-1VL-HPOZ-CPIO	0	54	0.336469997	Industrial - Light Manufacturing - One Story	YES - Current	NO - Privately-Owned	Available	Not Used in Prior Housing Element	0	0	0.056686035	0.056686035	0	0	0	1178189	58	West Adams - Baldwin Hills - Leimert			Above Moderate
LOS ANGELES	2634 W JEFFERSON BLVD	90018	5044025001	Neighborhood Commercial	C2-1VL-HPOZ-CPIO	0	54	0.129209347	Commercial - Store Combination - Store and Residential Combination - One Story	YES - Current	NO - Privately-Owned	Available	Not Used in Prior Housing Element	0	0	0.021681246	0.021681246	2	0	0	1208189	707	West Adams - Baldwin Hills - Leimert	Yes		Above Moderate
LOS ANGELES	2624 W JEFFERSON BLVD	90018	5044025002	Neighborhood Commercial	C2-1VL-HPOZ-CPIO	0	54	0.120567434	Commercial - Store - One Story	YES - Current	NO - Privately-Owned	Available	Not Used in Prior Housing Element	0	0	0.080285534	0.080285534	0	0	0	1208189	708	West Adams - Baldwin Hills - Leimert			Above Moderate
LOS ANGELES	2620 W JEFFERSON BLVD	90018	5044025003	Neighborhood Commercial	C2-1VL-HPOZ-CPIO	0	54	0.120568691	Residential - Double, Duplex, or Two Units - 4 Stories or Less	YES - Current	NO - Privately-Owned	Available	Not Used in Prior Housing Element	0	0	0.26589607	0.26589607	2	0	0	1208189	709	West Adams - Baldwin Hills - Leimert	Yes		Above Moderate
LOS ANGELES	2612 W JEFFERSON BLVD	90018	5044025005	Neighborhood Commercial	C2-1VL-HPOZ-CPIO	0	54	0.120568567	Commercial - Store Combination - Store and Residential Combination - One Story	YES - Current	NO - Privately-Owned	Available	Not Used in Prior Housing Element	0	0	0.019262879	0.019262879	0	0	0	1208189	711	West Adams - Baldwin Hills - Leimert	Yes		Above Moderate
LOS ANGELES	2600 W JEFFERSON BLVD	90018	5044025006	Neighborhood Commercial	C2-1VL-HPOZ-CPIO	0	54	0.129182067	Commercial - Store Combination - Store and Residential Combination - One Story	YES - Current	NO - Privately-Owned	Available	Not Used in Prior Housing Element	0	0	0.028699795	0.028699795	1	0	0	1208189	713	West Adams - Baldwin Hills - Leimert			Above Moderate
LOS ANGELES	2606 W JEFFERSON BLVD	90018	5044025006	Neighborhood Commercial	C2-1VL-HPOZ-CPIO	0	54	0.120568627	Commercial - Store Combination - Store and Residential Combination - One Story	YES - Current	NO - Privately-Owned	Available	Not Used in Prior Housing Element	0	0	0.02497821	0.02497821	1	0	0	1208189	712	West Adams - Baldwin Hills - Leimert			Above Moderate
LOS ANGELES	2616 W JEFFERSON BLVD	90018	5044025049	Neighborhood Commercial	C2-1VL-HPOZ-CPIO	0	54	0.117674966	Commercial - Auto, Recreation Equipment, Construction Equipment Sales and Service - Auto Body Repair Shop - One Story	YES - Current	NO - Privately-Owned	Available	Not Used in Prior Housing Element	0	0	0.023097235	0.023097235	1	0	0	1208189	710	West Adams - Baldwin Hills - Leimert			Above Moderate
LOS ANGELES	2528 W JEFFERSON BLVD	90018	5044026001	Neighborhood Commercial	C2-1VL-HPOZ-CPIO	0	54	0.129215232	Commercial - Store - One Story	YES - Current	NO - Privately-Owned	Available	Not Used in Prior Housing Element	0	0	0.092255606	0.092255606	0	0	0	1208189	714	West Adams - Baldwin Hills - Leimert			Above Moderate
LOS ANGELES	2524 W JEFFERSON BLVD	90018	5044026002	Neighborhood Commercial	C2-1VL-HPOZ-CPIO	0	54	0.120606267	Commercial - Store - One Story	YES - Current	NO - Privately-Owned	Available	Not Used in Prior Housing Element	0	0	0.080285534	0.080285534	0	0	0	1208189	715	West Adams - Baldwin Hills - Leimert			Above Moderate
LOS ANGELES	2520 W JEFFERSON BLVD	90018	5044026003	Neighborhood Commercial	C2-1VL-HPOZ-CPIO	0	54	0.120606566	Commercial - Store Combination - Store and Residential Combination - One Story	YES - Current	NO - Privately-Owned	Available	Not Used in Prior Housing Element	0	0	0.012396383	0.012396383	3	0	0	1208189	716	West Adams - Baldwin Hills - Leimert	Yes		Above Moderate
LOS ANGELES	2514 1/2 W JEFFERSON BLVD	90018	5044026004	Neighborhood Commercial	C2-1VL-HPOZ-CPIO	0	54	0.120606866	Commercial - Store Combination - Store and Residential Combination - One Story	YES - Current	NO - Privately-Owned	Available	Not Used in Prior Housing Element	0	0	0.010105091	0.010105091	6	0	0	1208189	717	West Adams - Baldwin Hills - Leimert	Yes		Above Moderate
LOS ANGELES	2510 W JEFFERSON BLVD	90018	5044026005	Neighborhood Commercial	C2-1VL-HPOZ-CPIO	0	54	0.120606566	Commercial - Office Building - Vacant Land	YES - Current	NO - Privately-Owned	Available	Not Used in Prior Housing Element	0	0	0.062962916	0.062962916	0	0	0	1208189	718	West Adams - Baldwin Hills - Leimert			Above Moderate
LOS ANGELES	2506 W JEFFERSON BLVD	90018	5044026006	Neighborhood Commercial	C2-1VL-HPOZ-CPIO	0	54	0.120606224	Commercial - Store Combination - Store and Residential Combination - One Story	YES - Current	NO - Privately-Owned	Available	Not Used in Prior Housing Element	0	0	0.014358813	0.014358813	2	0	0	1208189	719	West Adams - Baldwin Hills - Leimert	Yes		Above Moderate
LOS ANGELES	2500 W JEFFERSON BLVD	90018	5044026046	Neighborhood Commercial	C2-1VL-HPOZ-CPIO	0	54	0.123526305	Commercial - Restaurant, Cocktail Lounge - Restaurant, Cocktail Lounge, Tavern - One Story	YES - Current	NO - Privately-Owned	Available	Not Used in Prior Housing Element	0	0	0.03460097	0.03460097	1	0	0	1208189	728	West Adams - Baldwin Hills - Leimert			Above Moderate
LOS ANGELES			5044027017	Low II Residential	R1-1-HPOZ	0	1 unit per lot	0.000202447	Residential - Single Family Residence - Vacant Land	YES - Current	NO - Privately-Owned	Available	Not Used in Prior Housing Element	0	0	0.050930506	0.050930506	0	0	0	1208189	1372	West Adams - Baldwin Hills - Leimert			Above Moderate
LOS ANGELES	3688 S 6TH AVE	90018	5044028021	Hybrid Industrial	CM-1VL-HPOZ-CPIO	0	54	0.060255616	Residential - Single Family Residence - Vacant Land	YES - Current	NO - Privately-Owned	Available	Not Used in Prior Housing Element	0	0	0.318277287	0.318277287	0	0	0	1178189	107	West Adams - Baldwin Hills - Leimert			Above Moderate
LOS ANGELES			5044028022	Hybrid Industrial	CM-1VL-HPOZ-CPIO	0	54	0.047992568	Residential - Single Family Residence - Vacant Land	YES - Current	NO - Privately-Owned	Available	Not Used in Prior Housing Element	0	0	0.329668701	0.329668701	0	0	0	1178189	122	West Adams - Baldwin Hills - Leimert			Above Moderate
LOS ANGELES			5044028023	Hybrid Industrial	CM-1VL-HPOZ-CPIO	0	54	0.046862417	Residential - Single Family Residence - Vacant Parcel with Existing Non-structural Other Imps.	YES - Current	NO - Privately-Owned	Available	Not Used in Prior Housing Element	0	0	0.329668701	0.329668701	0	0	0	1178189	1661	West Adams - Baldwin Hills - Leimert			Above Moderate
LOS ANGELES			5044028024	Hybrid Industrial	CM-1VL-HPOZ-CPIO	0	54	0.045734047	Residential - Single Family Residence - Vacant Land	YES - Current	NO - Privately-Owned	Available	Not Used in Prior Housing Element	0	0	0.329668701	0.329668701	0	0	0	1178189	1662	West Adams - Baldwin Hills - Leimert			Above Moderate
LOS ANGELES			5044028025	Hybrid Industrial	CM-1VL-HPOZ-CPIO	0	54	0.044604322	Residential - Single Family Residence - Vacant Land	YES - Current	NO - Privately-Owned	Available	Not Used in Prior Housing Element	0	0	0.329668701	0.329668701	0	0	0	1178189	1663	West Adams - Baldwin Hills - Leimert			Above Moderate
LOS ANGELES			5044028026	Hybrid Industrial	CM-1VL-HPOZ-CPIO	0	54	0.043131789	Residential - Single Family Residence - Vacant Land	YES - Current	NO - Privately-Owned	Available	Not Used in Prior Housing Element	0	0	0.329668701	0.329668701	0	0	0	1178189	1664	West Adams - Baldwin Hills - Leimert			Above Moderate
LOS ANGELES	2503 W EXPOSITION BLVD	90018	5044028030	Hybrid Industrial	CM-1VL-HPOZ-CPIO	0	54	0.245976058	Industrial - Light Manufacturing - One Story	YES - Current	NO - Privately-Owned	Available	Not Used in Prior Housing Element	0	0	0.127089299	0.127089299	0	0	0	1178189	124	West Adams - Baldwin Hills - Leimert			Above Moderate
LOS ANGELES	3689 S 5TH AVE	90018	5044028030	Hybrid Industrial	CM-1VL-HPOZ-CPIO	0	54	0.029843854	Industrial - Light Manufacturing - One Story	YES - Current	NO - Privately-Owned	Available	Not Used in Prior Housing Element	0	0	0.028346157	0.028346157	0	0	0	1178189	1665	West Adams - Baldwin Hills - Leimert			Above Moderate
LOS ANGELES	3713 S 4TH AVE	90018	5044029026	Hybrid Industrial	CM-1VL-HPOZ-CPIO	0	54	0.12413634	Commercial - Office Building - One Story	YES - Current	NO - Privately-Owned	Available	Not Used in Prior Housing Element	0	0	0.029470749	0.029470749	0	0	0	1178189	198	West Adams - Baldwin Hills - Leimert			Above Moderate
LOS ANGELES	3698 S 5TH AVE	90018	5044029027	Hybrid Industrial	CM-1VL-HPOZ-CPIO	0	54	0.056354836	Residential - Single Family Residence	YES - Current	NO - Privately-Owned	Available	Not Used in Prior Housing Element	0	0	0.142322004	0.142322004	1	0	0	1178189	171	West Adams - Baldwin Hills - Leimert			Above Moderate
LOS ANGELES			5044029028	Hybrid Industrial	CM-1VL-HPOZ-CPIO	0	54	0.052951747	Residential - Single Family Residence - Vacant Land	YES - Current	NO - Privately-Owned	Available	Not Used in Prior Housing Element	0	0	0.329668701	0.329668701	0	0	0	1178189	1666	West Adams - Baldwin Hills - Leimert			Above Moderate
LOS ANGELES	2421 W EXPOSITION BLVD	90018	5044029029	Hybrid Industrial	CM-1VL-HPOZ-CPIO	0	54	0.03403637	Residential - Single Family Residence	YES - Current	NO - Privately-Owned	Available	Not Used in Prior Housing Element	0	0	0.003522955	0.003522955	1	0	0	1178189	176	West Adams - Baldwin Hills - Leimert			Above Moderate
LOS ANGELES	2426 W JEFFERSON BLVD	90018	5044031001	Neighborhood Commercial	C2-1VL-HPOZ-CPIO	0	54	0.117476636	Residential - Single Family Residence	YES - Current	NO - Privately-Owned	Available	Not Used in Prior Housing Element	0	0	0.420990837	0.420990837	1	0	0	1208189	720	West Adams - Baldwin Hills - Leimert			Above Moderate
LOS ANGELES	2424 W JEFFERSON BLVD	90018	5044031002	Neighborhood Commercial	C2-1VL-HPOZ-CPIO	0	54	0.119558161	Commercial - Store Combination - Store and Residential Combination - One Story	YES - Current	NO - Privately-Owned	Available	Not Used in Prior Housing Element	0	0	0.037319054	0.037319054	3	0	0	1208189	721	West Adams - Baldwin Hills - Leimert	Yes		Above Moderate
LOS ANGELES	2420 W JEFFERSON BLVD	90018	5044031003	Neighborhood Commercial	C2-1VL-HPOZ-CPIO	0	54	0.119568059	Residential - Single Family Residence	YES - Current	NO - Privately-Owned	Available	Not Used in Prior Housing Element	0	0	0.420990837	0.420990837	1	0	0	1208189	722	West Adams - Baldwin Hills - Leimert			Above Moderate
LOS ANGELES	2416 W JEFFERSON BLVD	90018	5044031004	Neighborhood Commercial	C2-1VL-HPOZ-CPIO	0	54	0.119568371	Residential - Single Family Residence	YES - Current	NO - Privately-Owned	Available	Not Used in Prior Housing Element	0	0	0.420990837	0.420990837	1	0	0	1208189	723	West Adams - Baldwin Hills - Leimert			Above Moderate
LOS ANGELES	2410 W JEFFERSON BLVD	90018	5044031005	Neighborhood Commercial	C2-1VL-HPOZ-CPIO	0	54	0.119568657	Residential - Single Family Residence	YES - Current	NO - Privately-Owned	Available	Not Used in Prior Housing Element	0	0	0.420990837	0.420990837	1	0	0	1208189	724	West Adams - Baldwin Hills - Leimert			Above Moderate
LOS ANGELES	2406 W JEFFERSON BLVD	90018	5044031006	Neighborhood Commercial	C2-1VL-HPOZ-CPIO	0	54	0.119568889	Residential - Four Units (Any Combination) - 4 Stories or Less	YES - Current	NO - Privately-Owned	Available	Not Used in Prior Housing Element	0	0	0.039647694	0.039647694	4	0	0	1208189	725	West Adams - Baldwin Hills - Leimert			Above Moderate
LOS ANGELES	2402 W JEFFERSON BLVD	90018	5044031007	Neighborhood Commercial	C2-1VL-HPOZ-CPIO	0	54	0.080013257	Residential - Three Units (Any Combination) - 4 Stories or Less	YES - Current	NO - Privately-Owned	Available	Not Used in Prior Housing Element	0	0	0.045151627	0.045151627	3	0	0	1208189	726	West Adams - Baldwin Hills - Leimert	Yes		Above Moderate
LOS ANGELES	3411 S 4TH AVE	90018	5044031008	Neighborhood Commercial	C2-1VL-HPOZ-CPIO	0	54	0.037634259	Residential - Single Family Residence	YES - Current	NO - Privately-Owned	Available	Not Used in Prior Housing Element	0	0	0.140036094	0.140036094	1	0	0	1208189	773	West Adams - Baldwin Hills - Leimert			Above Moderate
LOS ANGELES			5044031046	Low II Residential	R1-1-HPOZ	0	1 unit per lot	0.006006581	Residential - Single Family Residence - Vacant Land	YES - Current	NO - Privately-Owned	Available	Not Used in Prior Housing Element	0	0	0.050

LOS ANGELES	3426 S VICTORIA AVE	90016	5046001006	Medium Residential	R3-1	0	54	0.124048506	Residential - Single Family Residence	YES - Current	NO - Privately-Owned	Available	Used in Prior Housing Element - Non-Vacant	0.758869976	0	0	0.758869976	1	0	0	1208185	982	West Adams - Baldwin Hills - Leimert			Lower
LOS ANGELES	3428 S VICTORIA AVE	90016	5046001007	Medium Residential	R3-1	0	54	0.124046211	Residential - Single Family Residence	YES - Current	NO - Privately-Owned	Available	Used in Prior Housing Element - Non-Vacant	0.758869976	0	0	0.758869976	1	0	0	1208185	1005	West Adams - Baldwin Hills - Leimert			Lower
LOS ANGELES	3504 S VICTORIA AVE	90016	5046001008	Medium Residential	R3-1	0	54	0.124041977	Residential - Four Units (Any Combination) - 4 Stories or Less	YES - Current	NO - Privately-Owned	Available	Not Used in Prior Housing Element	0	0	0.356655836	0.356655836	4	0	0	1208185	1028	West Adams - Baldwin Hills - Leimert	Yes		Above Moderate
LOS ANGELES	3508 S VICTORIA AVE	90016	5046001009	Medium Residential	R3-1	0	54	0.124041619	Residential - Four Units (Any Combination) - 4 Stories or Less	YES - Current	NO - Privately-Owned	Available	Not Used in Prior Housing Element	0	0	0.356655836	0.356655836	4	0	0	1208185	1053	West Adams - Baldwin Hills - Leimert	Yes		Above Moderate
LOS ANGELES	3514 S VICTORIA AVE	90016	5046001010	Medium Residential	R3-1	0	54	0.12403807	Residential - Four Units (Any Combination) - 4 Stories or Less	YES - Current	NO - Privately-Owned	Available	Not Used in Prior Housing Element	0	0	0.356655836	0.356655836	4	0	0	1208185	1078	West Adams - Baldwin Hills - Leimert	Yes		Above Moderate
LOS ANGELES	3518 S VICTORIA AVE	90016	5046001011	Medium Residential	R3-1	0	54	0.124035774	Residential - Four Units (Any Combination) - 4 Stories or Less	YES - Current	NO - Privately-Owned	Available	Not Used in Prior Housing Element	0	0	0.356655836	0.356655836	4	0	0	1208185	1104	West Adams - Baldwin Hills - Leimert	Yes		Above Moderate
LOS ANGELES	3624 W 36TH ST	90016	5046001012	Community Commercial	R3-1-SP	0	54	0.124029747	Residential - Double, Duplex, or Two Units - 4 Stories or Less	YES - Current	NO - Privately-Owned	Available	Not Used in Prior Housing Element	0	0	0.158518738	0.158518738	2	0	0	1208185	1156	West Adams - Baldwin Hills - Leimert	Yes		Above Moderate
LOS ANGELES	3606 S VICTORIA AVE	90016	5046001013	Community Commercial	R3-1-SP	0	54	0.124028707	Residential - Single Family Residence	YES - Current	NO - Privately-Owned	Available	Not Used in Prior Housing Element	0.758869976	0	0	0.758869976	1	0	0	1208185	1176	West Adams - Baldwin Hills - Leimert			Lower
LOS ANGELES	3610 S VICTORIA AVE	90016	5046001014	Community Commercial	R3-1-SP	0	54	0.124026697	Residential - Single Family Residence	YES - Current	NO - Privately-Owned	Available	Not Used in Prior Housing Element	0.758869976	0	0	0.758869976	1	0	0	1208185	1198	West Adams - Baldwin Hills - Leimert			Lower
LOS ANGELES	3614 S VICTORIA AVE	90016	5046001015	Community Commercial	R3-1-SP	0	54	0.124022178	Residential - Single Family Residence	YES - Current	NO - Privately-Owned	Available	Not Used in Prior Housing Element	0.758869976	0	0	0.758869976	1	0	0	1208185	1221	West Adams - Baldwin Hills - Leimert			Lower
LOS ANGELES	3618 S VICTORIA AVE	90016	5046001016	Community Commercial	R3-1-SP	0	54	0.124021532	Residential - Four Units (Any Combination) - 4 Stories or Less	YES - Current	NO - Privately-Owned	Available	Not Used in Prior Housing Element	0	0	0.117590293	0.117590293	4	0	0	1208185	1243	West Adams - Baldwin Hills - Leimert	Yes		Above Moderate
LOS ANGELES	3622 S VICTORIA AVE	90016	5046001017	Community Commercial	R3-1-SP	0	54	0.159484246	Residential - Single Family Residence	YES - Current	NO - Privately-Owned	Available	Not Used in Prior Housing Element	0.927568531	0	0	0.927568531	1	0	0	1208185	1261	West Adams - Baldwin Hills - Leimert			Lower
LOS ANGELES	3515 S CRENSHAW BLVD	90016	5046001029	Community Commercial	C2-2D-SP	0	108	0.16070153	Commercial - Supermarket - Supermarket - 6,000 SF through 11,999 SF - One Story	YES - Current	NO - Privately-Owned	Available	Used in Prior Housing Element - Non-Vacant	0.082447948	0	0	0.082447948	0	0	0	1208185	1097	West Adams - Baldwin Hills - Leimert			Lower
LOS ANGELES	3611 S CRENSHAW BLVD	90016	5046001032	Community Commercial	C2-2D-SP	0	108	0.160701172	Commercial - Store - One Story	YES - Current	NO - Privately-Owned	Available	Used in Prior Housing Element - Non-Vacant	0.262029938	0	0	0.262029938	0	0	0	1208185	1213	West Adams - Baldwin Hills - Leimert			Lower
LOS ANGELES	3617 S CRENSHAW BLVD	90016	5046001033	Community Commercial	C2-2D-SP	0	108	0.160700169	Commercial - Restaurant, Cocktail Lounge - Restaurant, Cocktail Lounge, Tavern - One Story	YES - Current	NO - Privately-Owned	Available	Used in Prior Housing Element - Non-Vacant	0.082447948	0	0	0.082447948	0	0	0	1208185	1240	West Adams - Baldwin Hills - Leimert			Lower
LOS ANGELES	3601 S CRENSHAW BLVD	90016	5046001040	Community Commercial	C2-2D-SP	0	108	0.16070153	Commercial - Non-Auto Service and Repair Shop, Paint Shop, or Laundry - One Story	YES - Current	NO - Privately-Owned	Available	Used in Prior Housing Element - Non-Vacant	0.107525119	0	0	0.107525119	0	0	0	1208185	1155	West Adams - Baldwin Hills - Leimert			Lower
LOS ANGELES	3605 S CRENSHAW BLVD	90016	5046001040	Community Commercial	C2-2D-SP	0	108	0.160699163	Commercial - Non-Auto Service and Repair Shop, Paint Shop, or Laundry - One Story	YES - Current	NO - Privately-Owned	Available	Used in Prior Housing Element - Non-Vacant	0.107525119	0	0	0.107525119	0	0	0	1208185	1183	West Adams - Baldwin Hills - Leimert			Lower
LOS ANGELES	3511 S CRENSHAW BLVD	90016	5046001041	Community Commercial	C2-2D-SP	0	108	0.160700169	Commercial - Auto, Recreation Equipment, Construction Equipment Sales and Service - Auto Body Repair Shop - One Story	YES - Current	NO - Privately-Owned	Available	Not Used in Prior Housing Element	0.107525119	0	0	0.107525119	0	0	0	1208185	1070	West Adams - Baldwin Hills - Leimert			Lower
LOS ANGELES	3501 S CRENSHAW BLVD	90016	5046001042	Community Commercial	C2-2D-SP	0	108	0.160700167	Commercial - Auto, Recreation Equipment, Construction Equipment Sales and Service - Auto Body Repair Shop - One Story	YES - Current	NO - Privately-Owned	Available	Used in Prior Housing Element - Non-Vacant	0.082447948	0	0	0.082447948	0	0	0	1208185	1004	West Adams - Baldwin Hills - Leimert			Lower
LOS ANGELES	3505 S CRENSHAW BLVD	90016	5046001042	Community Commercial	C2-2D-SP	0	108	0.160699811	Commercial - Auto, Recreation Equipment, Construction Equipment Sales and Service - Auto Body Repair Shop - One Story	YES - Current	NO - Privately-Owned	Available	Used in Prior Housing Element - Non-Vacant	0.082447948	0	0	0.082447948	0	0	0	1208185	1041	West Adams - Baldwin Hills - Leimert			Lower
LOS ANGELES	3617 W EXPOSITION BLVD	90016	5046001043	Community Commercial	C2-2D-SP	0	108	0.13174588	Industrial - Light Manufacturing - One Story	YES - Current	NO - Privately-Owned	Available	Used in Prior Housing Element - Non-Vacant	0.032630761	0	0	0.032630761	0	0	0	1208185	1281	West Adams - Baldwin Hills - Leimert			Lower
LOS ANGELES	3621 W EXPOSITION BLVD	90016	5046001043	Community Commercial	C2-2D-SP	0	108	0.131745247	Industrial - Light Manufacturing - One Story	YES - Current	NO - Privately-Owned	Available	Used in Prior Housing Element - Non-Vacant	0.032630761	0	0	0.032630761	0	0	0	1208185	1276	West Adams - Baldwin Hills - Leimert			Lower
LOS ANGELES	3627 W EXPOSITION BLVD	90016	5046001043	Community Commercial	C2-2D-SP	0	108	0.139551496	Industrial - Light Manufacturing - One Story	YES - Current	NO - Privately-Owned	Available	Used in Prior Housing Element - Non-Vacant	0.034239957	0	0	0.034239957	0	0	0	1208185	1273	West Adams - Baldwin Hills - Leimert			Lower
LOS ANGELES	3619 S CRENSHAW BLVD	90016	5046001048	Community Commercial	C2-2D-SP	0	108	0.160700169	Commercial - Shopping Center (Neighborhood, Community) - One Story	YES - Current	NO - Privately-Owned	Available	Not Used in Prior Housing Element	0.03099322	0	0	0.03099322	0	0	0	1208185	1260	West Adams - Baldwin Hills - Leimert			Lower
LOS ANGELES	3623 S CRENSHAW BLVD	90016	5046001048	Community Commercial	C2-2D-SP	0	108	0.160701172	Commercial - Shopping Center (Neighborhood, Community) - One Story	YES - Current	NO - Privately-Owned	Available	Not Used in Prior Housing Element	0.03099322	0	0	0.03099322	0	0	0	1208185	1278	West Adams - Baldwin Hills - Leimert			Lower
LOS ANGELES	3627 S CRENSHAW BLVD	90016	5046001048	Community Commercial	C2-2D-SP	0	108	0.160699163	Commercial - Shopping Center (Neighborhood, Community) - One Story	YES - Current	NO - Privately-Owned	Available	Not Used in Prior Housing Element	0.03099322	0	0	0.03099322	0	0	0	1208185	1290	West Adams - Baldwin Hills - Leimert			Lower
LOS ANGELES	3631 S CRENSHAW BLVD	90016	5046001048	Community Commercial	C2-2D-SP	0	108	0.194882907	Commercial - Shopping Center (Neighborhood, Community) - One Story	YES - Current	NO - Privately-Owned	Available	Not Used in Prior Housing Element	0.034031021	0	0	0.034031021	0	0	0	1208185	1293	West Adams - Baldwin Hills - Leimert			Lower
LOS ANGELES	3403 S CRENSHAW BLVD	90016	5046001050	Community Commercial	C2-2D-SP	0	108	0.132299407	Commercial - Store - One Story	YES - Current	NO - Privately-Owned	Available	Not Used in Prior Housing Element	3.480387783	0	0	3.480387783	0	0	0	1208185	893	West Adams - Baldwin Hills - Leimert			Lower
LOS ANGELES	3407 S CRENSHAW BLVD	90016	5046001050	Community Commercial	C2-2D-SP	0	108	0.149217074	Commercial - Store - One Story	YES - Current	NO - Privately-Owned	Available	Not Used in Prior Housing Element	3.796687675	0	0	3.796687675	0	0	0	1208185	901	West Adams - Baldwin Hills - Leimert			Lower
LOS ANGELES	3712 W JEFFERSON BLVD	90016	5046002002	Neighborhood Commercial	C2-1VL-CPIO	0	54	0.143481317	Industrial - Light Manufacturing - One Story	YES - Current	NO - Privately-Owned	Available	Not Used in Prior Housing Element	0.048304005	0	0	0.048304005	0	0	0	1208185	881	West Adams - Baldwin Hills - Leimert			Lower
LOS ANGELES	3400 S SOMERSET DR	90016	5046002004	Neighborhood Commercial	C2-1VL-CPIO	0	54	0.143481858	Residential - Five or More Units or Apartments (Any Combination) - 4 Stories or Less	YES - Current	NO - Privately-Owned	Available	Not Used in Prior Housing Element	0	0	0.077407444	0.077407444	8	0	0	1208185	883	West Adams - Baldwin Hills - Leimert	Yes		Above Moderate
LOS ANGELES	3416 S SOMERSET DR	90016	5046002005	Low Medium II Residential	RD1.5-1	0	29	0.195812044	Residential - Double, Duplex, or Two Units - 4 Stories or Less	YES - Current	NO - Privately-Owned	Available	Not Used in Prior Housing Element	0	0.294382048	0	0.294382048	2	0	0	1208185	924	West Adams - Baldwin Hills - Leimert	Yes		Moderate
LOS ANGELES	3419 S VICTORIA AVE	90016	5046002006	Low Medium II Residential	RD2-1	0	21	0.195797188	Residential - Double, Duplex, or Two Units - 4 Stories or Less	YES - Current	NO - Privately-Owned	Available	Not Used in Prior Housing Element	0	0.211406851	0	0.211406851	2	0	0	1208185	923	West Adams - Baldwin Hills - Leimert	Yes		Moderate
LOS ANGELES	3423 S VICTORIA AVE	90016	5046002007	Low Medium II Residential	RD2-1	0	21	0.115485892	Residential - Single Family Residence	YES - Current	NO - Privately-Owned	Available	Not Used in Prior Housing Element	0	0	0.115429518	0.115429518	1	2*	2*	1208185	958	West Adams - Baldwin Hills - Leimert			Above Moderate
LOS ANGELES	3420 S SOMERSET DR	90016	5046002008	Low Medium II Residential	RD1.5-1	0	29	0.115485609	Residential - Double, Duplex, or Two Units - 4 Stories or Less	YES - Current	NO - Privately-Owned	Available	Not Used in Prior Housing Element	0	0.238330847	0	0.238330847	2	3*	3*	1208185	959	West Adams - Baldwin Hills - Leimert	Yes		Moderate
LOS ANGELES	3424 S SOMERSET DR	90016	5046002009	Low Medium II Residential	RD1.5-1	0	29	0.115485938	Residential - Three Units (Any Combination) - 4 Stories or Less	YES - Current	NO - Privately-Owned	Available	Not Used in Prior Housing Element	0	0.03305528	0	0.03305528	3	3*	3*	1208185	984	West Adams - Baldwin Hills - Leimert	Yes		Moderate
LOS ANGELES	3427 S VICTORIA AVE	90016	5046002010	Low Medium II Residential	RD2-1	0	21	0.115485646	Residential - Single Family Residence	YES - Current	NO - Privately-Owned	Available	Not Used in Prior Housing Element	0	0	0.115429518	0.115429518	1	2*	2*	1208185	983	West Adams - Baldwin Hills - Leimert			Above Moderate
LOS ANGELES	3501 S VICTORIA AVE	90016	5046002011	Low Medium II Residential	RD2-1	0	21	0.115484171	Residential - Single Family Residence	YES - Current	NO - Privately-Owned	Available	Not Used in Prior Housing Element	0	0	0.115429518	0.115429518	1	2*	2*	1208185	1006	West Adams - Baldwin Hills - Leimert			Above Moderate
LOS ANGELES	3500 S SOMERSET DR	90016	5046002012	Low Medium II Residential	RD1.5-1	0	29	0.115484173	Residential - Single Family Residence	YES - Current	NO - Privately-Owned	Available	Not Used in Prior Housing Element	0	0.176804566	0	0.176804566	1	3*	3*	1208185	1007	West Adams - Baldwin Hills - Leimert			Moderate
LOS ANGELES	3506 S SOMERSET DR	90016	5046002013	Low Medium II Residential	RD1.5-1	0	29	0.115483313	Residential - Single Family Residence	YES - Current	NO - Privately-Owned	Available	Not Used in Prior Housing Element	0	0.176804566	0	0.176804566	1	3*	3*	1208185	1030	West Adams - Baldwin Hills - Leimert			Moderate
LOS ANGELES	3507 S VICTORIA AVE	90016	5046002014	Low Medium II Residential	RD2-1	0	21	0.1154845	Residential - Single Family Residence	YES - Current	NO - Privately-Owned	Available	Not Used in Prior Housing Element	0	0	0.115429518	0.115429518	1	2*	2*	1208185	1029	West Adams - Baldwin Hills - Leimert			Above Moderate
LOS ANGELES	3509 S VICTORIA AVE	90016	5046002015	Low Medium II Residential	RD2-1	0	21	0.115483352	Residential - Double, Duplex, or Two Units - 4 Stories or Less	YES - Current	NO - Privately-Owned	Available	Not Used in Prior Housing Element	0	0	0.151371592	0.151371592	2	2*	2*	1208185	1054	West Adams - Baldwin Hills - Leimert	Yes		Above Moderate
LOS ANGELES	3510 S SOMERSET DR	90016	5046002016	Low Medium II Residential	RD1.5-1	0	29	0.115483642	Residential - Single Family Residence	YES - Current	NO - Privately-Owned	Available	Not Used in Prior Housing Element	0	0.176804566	0	0.176804566	1	3*	3*	1208185	1055	West Adams - Baldwin Hills - Leimert			Moderate
LOS ANGELES	3514 S SOMERSET DR	90016	5046002017	Low Medium II Residential	RD1.5-1	0	29	0.11548278	Residential - Double, Duplex, or Two Units - 4 Stories or Less	YES - Current	NO - Privately-Owned	Available	Not Used in Prior Housing Element	0	0.238330847	0	0.238330847	2	3*	3*	1208185	1080	West Adams - Baldwin Hills - Leimert	Yes		Moderate
LOS ANGELES	3515 S VICTORIA AVE	90016	5046002018	Low Medium II Residential	RD2-1	0	21	0.115481875	Residential - Single Family Residence	YES - Current	NO - Privately-Owned	Available	Not Used in Prior Housing Element	0	0	0.115429518	0.115429518	1	2*	2*	1208185	1079	West Adams - Baldwin Hills - Leimert			Above Moderate
LOS ANGELES	3520 S SOMERSET DR	90016	5046002020	Low Medium II Residential	RD1.5-1	0	29	0.115480732	Residential - Single Family Residence	YES - Current	NO - Privately-Owned	Available	Not Used in Prior Housing Element	0	0.176804566	0	0.176804566	1	3*	3*	1208185	1106	West Adams - Baldwin Hills - Leimert			Moderate
LOS ANGELES	3602 S SOMERSET DR	90016	5046002021	Low Medium II Residential	RD1.5-1	0	29	0.115479623	Residential - Single Family Residence	YES - Current	NO - Privately-Owned	Available	Not Used in Prior Housing Element	0	0.176804566	0	0.176804566	1	3*	3*	1208185	1158	West Adams - Baldwin Hills - Leimert			Moderate
LOS ANGELES	3704 W 36TH ST	90016	5046002022	Low Medium II Residential	RD1.5-1	0	29	0.115479623	Residential - Three Units (Any Combination) - 4 Stories or Less	YES - Current	NO - Privately-Owned	Available	Not Used in Prior Housing Element	0	0.216428214	0	0.216428214	3	3*	3*	1208185	1157	West Adams - Baldwin Hills - Leimert	Yes		Moderate
LOS ANGELES	3607 S VICTORIA AVE	90016	5046002023	Low Medium II Residential	RD1.5-1	0	29	0.115478143	Residential - Single Family Residence	YES - Current	NO - Privately-Owned	Available	Not Used in Prior Housing Element	0	0.176804566	0	0.176804566	1	3*	3*	1208185	1177	West Adams - Baldwin Hills - Leimert			Moderate
LOS ANGELES	3606 S SOMERSET DR	90016	5046002024	Low Medium II Residential	RD1.5-1	0	29	0.11547786	Residential - Double, Duplex, or Two Units - 4 Stories or Less	YES - Current	NO - Privately-Owned	Available	Not Used in Prior Housing Element	0	0.238330847	0	0.238330847	2	3*	3*	1208185	1179	West Adams - Baldwin Hills - Leimert	Yes		Moderate
LOS ANGELES	3610 S SOMERSET DR	90016	5046002025	Low Medium II Residential	RD1.5-1	0	29	0.115477903	Residential - Double, Duplex, or Two Units - 4 Stories or Less	YES - Current	NO - Privately-Owned	Available	Not Used in Prior Housing Element	0	0.064926164	0	0.064926164	2	3*	3*	1208185	1202	West Adams - Baldwin Hills - Leimert	Yes		Moderate
LOS ANGELES	3611 S VICTORIA AVE	90016	5046002026	Low Medium II Residential	RD1.5-1	0	29	0.115478185	Residential - Single Family Residence	YES - Current	NO - Privately-Owned	Available	Not Used in Prior Housing Element	0	0.176804566	0	0.176804566	1	3*	3*	1208185	1200	West Adams - Baldwin Hills - Leimert			Moderate
LOS ANGELES	3615 S VICTORIA AVE	90016	5046002027	Low Medium II Residential	RD1.5-1	0	29	0.115476424	Residential - Double, Duplex, or Two Units - 4 Stories or Less	YES - Current	NO - Privately-Owned	Available	Not Used in Prior Housing Element	0	0.238330847	0	0.238330847	2	3*	3*	1208185	1222	West Adams - Baldwin Hills - Leimert	Yes		Moderate
LOS ANGELES	3616 S SOMERSET DR	90016	5046002028	Low Medium II Residential	RD1.5-1	0	29	0.19902576	Residential - Single Family Residence	YES - Current	NO - Privately-Owned	Available	Not Used in Prior Housing Element	0	0.534837842	0	0.534837842	1	0	0	1208185	1224	West Adams - Baldwin Hills - Leimert			Moderate
LOS ANGELES	3621 S VICTORIA AVE	90016	5046002029	Low Medium II Residential	RD1.5-1	0	29	0.154565914	Residential - Single Family Residence	YES - Current	NO - Privately-Owned	Available	Not Used in Prior Housing Element	0	0.412062293	0	0.412062293	1	0	0	1208185	1244	West Adams - Baldwin Hills - Leimert			Moderate
LOS ANGELES	3623 S VICTORIA AVE	90016	5046002030	Low Medium II Residential	R3-1	0	54	0.129054259	Residential - Four Units (Any Combination) - 4 Stories or Less	YES - Current	NO - Privately-Owned	Available	Not Used in Prior Housing Element	0	0	0.381306314	0.381306314	4	0	0	1208185	1270	West Adams - Baldwin Hills - Leimert	Yes		Above Moderate
LOS ANGELES	3711 W EXPOSITION BLVD	90016	5046002032	Medium Residential	R3-1	0	54	0.1231152	Residential - Four Units (Any Combination) - 4 Stories or Less	YES - Current	NO - Privately-Owned	Available	Not Used in Prior Housing Element	0	0	0.117590293	0.117590293	4	0	0	1208185	1263	West Adams - Baldwin Hills - Leimert	Yes		Above Moderate
LOS ANGELES	3715 W EXPOSITION BLVD	90016	5046002033	Medium Residential	R3-1	0	54	0.123114902	Residential - Single Family Residence	YES - Current	NO - Privately-Owned	Available	Not Used in Prior Housing Element	0.758869976	0	0	0.758869976	1	0	0	1208185	1259	West Adams - Baldwin Hills - Leimert			Lower
LOS ANGELES	3719 W EXPOSITION BLVD	90016	5046002034	Medium Residential	R3-1	0	54	0.123114609	Residential - Double, Duplex, or Two Units - 4 Stories or Less	YES - Current	NO - Privately-Owned	Available	Not Used in Prior Housing Element	0	0	0.066859874	0.066859874	2	0	0	1208185	1257	West Adams - Baldwin Hills - Leimert	Yes		Above Moderate
LOS ANGELES	3725 W EXPOSITION BLVD	90016	5046002035	Medium Residential	R3-1	0	54	0.129062296	Residential - Three Units (Any Combination) - 4 Stories or Less	YES - Current	NO - Privately-Owned	Available	Not Used in Prior Housing Element	0	0	0.433005348	0.433005348	3	0	0	1208185	1252	West Adams - Baldwin Hills - Leimert	Yes		Above Moderate
LOS ANGELES	3417 S SOMERSET DR	90016	5046003001	Low Medium II Residential	RD1.5-1	0	29	0.196122396	Residential - Four Units (Any Combination) - 4 Stories or Less	YES - Current	NO - Privately-Owned	Available	Not Used in Prior Housing Element	0	0.209721518	0	0.209721518	4	0	0	1208185	925	West Adams - Baldwin Hills - Leimert	Yes		Moderate
LOS ANGELES	3412 S WELLINGTON ROAD	90016	5046003002	Low Medium II Residential	RD1.5-1	0	29	0.196138241	Residential - Four Units (Any Combination) - 4 Stories or Less	YES - Current	NO - Privately-Owned	Available	Not Used in Prior Housing Element	0	0.209721518	0	0.209721518	4	0	0	1208185	926	West Adams - Baldwin Hills - Leimert	Yes		Moderate
LOS ANGELES	3422 S WELLINGTON ROAD	90016	5046003003	Low Medium II Residential	RD1.5-1	0	29	0.115659549	Residential - Single Family Residence	YES - Current	NO - Privately-Owned	Available	Not Used in Prior Housing Element	0	0.176804566	0	0.176804566	1	3*	3*	1208185	961	West Adams - Baldwin Hills - Leimert			Moderate
LOS ANGELES	3423 S SOMERSET DR	90016	5046003004	Low Medium II Residential	RD1.5-1	0	29	0.115658975	Residential - Single Family Residence	YES - Current	NO - Privately-Owned	Available	Not Used in Prior Housing Element	0	0.176804566	0	0.176804566	1	3*	3*	1208185	960	West Adams - Baldwin Hills - Leimert			Moderate
LOS ANGELES	3427 S SOMERSET DR	90016	5046003005	Low Medium II Residential	RD1.5-1	0	29	0.115658975	Residential - Single Family Residence	YES - Current	NO - Privately-Owned	Available	Not Used in Prior Housing Element	0	0.176804566	0	0.176804566	1	3*	3*	1208185	985	West Adams - Baldwin Hills - Leimert			Moderate
LOS ANGELES	3426 S WELLINGTON ROAD	90016	5046003006	Low Medium II Residential	RD1.5-1	0	29	0.115658646	Residential - Single Family Residence	YES - Current	NO - Privately-Owned	Available	Not Used in Prior Housing Element	0	0.176804566	0	0.176804566	1	3*	3*	1208185	986	West Adams - Baldwin Hills - Leimert			Moderate
LOS ANGELES	3500 S WELLINGTON ROAD	90016	5046003007	Low Medium II Residential	RD1.5-1	0	29	0.11565836	Residential - Single Family Residence	YES - Current	NO - Privately-Owned	Available	Not Used in Prior Housing Element	0	0.176804566	0	0.176804566	1	3*	3*	1208185	1009	West Adams - Baldwin Hills - Leimert			Moderate
LOS ANGELES	3503 S SOMERSET DR	90016	5046003008	Low Medium II Residential	RD1.5-1	0	29	0.115657168	Residential - Single Family Residence	YES - Current	NO - Privately-Owned	Available	Not Used in Prior Housing Element	0	0.176804566	0	0.176804566	1	3*	3*	1208185	1008	West Adams - Baldwin Hills - Leimert			Moderate
LOS ANGELES	3507 S SOMERSET DR	90016	5046003009	Low Medium II Residential	RD1.5-1	0	29	0.115658975	Residential - Single Family Residence	YES - Current	NO - Privately-Owned	Available	Not Used in Prior Housing Element	0	0.176804566	0	0.176804566	1	3*	3*	1208185	1031	West Adams - Baldwin Hills - Leimert			Moderate
LOS ANGELES	3506 S WELLINGTON ROAD	90016	5046003010	Low Medium II Residential	RD1.5-1	0	29	0.115658975	Residential - Single Family Residence	YES - Current	NO - Privately-Owned	Available	Not Used in Prior Housing Element	0	0.176804566	0	0.176804566	1	3*	3*	1208185	1032	West Adams - Baldwin Hills - Leimert			Moderate
LOS ANGELES	3508 S WELLINGTON ROAD	90016	5046003011	Low Medium II Residential	RD1.5-1	0	29	0.115657168	Residential - Double, Duplex, or Two Units - 4 Stories or Less	YES - Current	NO - Privately-Owned	Available	Not Used in Prior Housing Element	0	0.238330847	0	0.238330847	2	3*	3*	1208185	1057	West Adams - Baldwin Hills - Leimert	Yes		Moderate
LOS ANGELES	3511 S SOMERSET DR	90016	5046003012	Low Medium II Residential	RD1.5-1	0	29	0.115658072	Residential - Single Family Residence	YES - Current	NO - Privately-Owned	Available	Not Used in Prior Housing Element	0	0.176804566	0	0.176804566	1	3*	3*	1208185	1056	West Adams - Baldwin Hills - Leimert			Moderate
LOS ANGELES	3515 S SOMERSET DR	90016	5046003013	Low Medium II Residential	RD1.5-1	0	29	0.115658072	Residential - Single Family Residence	YES - Current	NO - Privately-Owned	Available	Not Used in Prior Housing Element	0	0.176804566	0	0.176804566	1	3*	3*	1208185	1081	West Adams - Baldwin Hills - Leimert			Moderate
LOS ANGELES	3514 S WELLINGTON ROAD	90016	5046003014	Low Medium II Residential	RD1.5-1	0	29	0.115658975	Residential - Single Family Residence	YES - Current	NO - Privately-Owned	Available	Not Used in Prior Housing Element	0	0.176804566	0	0.176804566	1	3*	3*	1208185	1082	West Adams - Baldwin Hills - Leimert			Moderate
LOS ANGELES	3522 S WELLINGTON ROAD	90016	5046003015	Low Medium II Residential	RD1.5-1	0	29	0.115658975		YES - Current	NO - Privately-Owned	Available	Not Used in Prior Housing Element	0	0.26231634	0	0.26231634	1	3*	3*	1208185	1108	West Adams - Baldwin Hills - Leimert	Yes		Moderate
LOS ANGELES	3521 S SOMERSET DR	90016	5046003016	Low Medium II Residential	RD1.5-1	0	29	0.115658975	Residential - Single Family Residence	YES - Current	NO - Privately-Owned	Available	Not Used in Prior Housing Element	0	0.074499084	0	0.074499084	1	3*	3*	1208185	1107	West Adams - Baldwin Hills - Leimert			Moderate
LOS ANGELES	3603 S SOMERSET DR	90016	5046003017	Low Medium II Residential	RD1.5-1	0	29	0.115658975	Residential - Single Family Residence	YES - Current	NO - Privately-Owned	Available	Not Used in Prior Housing Element	0	0.176804566	0	0.176804566	1	3*	3*	1208185	1159	West Adams - Baldwin Hills - Leimert			Moderate
LOS ANGELES	3812 W 36TH ST	90016	5046003018	Low Medium II Residential	RD1.5-1	0	29	0.115658975	Residential - Double, Duplex, or Two Units - 4 Stories or Less	YES - Current	NO - Privately-Owned	Available	Not Used in Prior Housing Element	0	0.238330847	0	0.238330847	2	3*	3*	1208185	1160	West Adams - Baldwin Hills - Leimert	Yes		Moderate
LOS ANGELES	3604 S WELLINGTON ROAD	90016	5046003019	Low Medium II Residential	RD1.5-1	0	29	0.115658975	Residential - Single Family Residence	YES - Current	NO - Privately-Owned	Available	Not Used in Prior Housing Element	0	0.176804566	0	0.176804566	1

LOS ANGELES	3816 W JEFFERSON BLVD	90016	5046003032	Neighborhood Commercial	C2-1VL-CPIO	0	54	0.143482219	Commercial - Auto, Recreation Equipment, Construction Equipment Sales and Service - Auto Body Repair Shop - One Story	YES - Current	NO - Privately-Owned	Available	Not Used in Prior Housing Element	0.01635023	0	0	0.01635023	0	0	0	1208185	887	West Adams - Baldwin Hills - Leimert			Lower
LOS ANGELES	3830 W JEFFERSON BLVD	90016	5046003032	Neighborhood Commercial	C2-1VL-CPIO	0	54	0.143482214	Commercial - Auto, Recreation Equipment, Construction Equipment Sales and Service - Auto Body Repair Shop - One Story	YES - Current	NO - Privately-Owned	Available	Not Used in Prior Housing Element	0.01635023	0	0	0.01635023	0	0	0	1208185	889	West Adams - Baldwin Hills - Leimert			Lower
LOS ANGELES	3415 S WELLINGTON ROAD	90016	5046004005	Low Medium II Residential	RD1.5-1	0	29	0.120078091	Residential - Three Units (Any Combination) - 4 Stories or Less	YES - Current	NO - Privately-Owned	Available	Not Used in Prior Housing Element	0	0.216428214	0	0.216428214	3	3*	3*	1208185	928	West Adams - Baldwin Hills - Leimert	Yes		Moderate
LOS ANGELES	3416 S VIRGINIA ROAD	90016	5046004006	Low Medium I Residential	RD3-1	0	14	0.120078386	Residential - Single Family Residence	YES - Current	NO - Privately-Owned	Available	Not Used in Prior Housing Element	0	0	0.019937891	0.019937891	1	1*	1*	1208185	930	West Adams - Baldwin Hills - Leimert			Above Moderate
LOS ANGELES	3420 S VIRGINIA ROAD	90016	5046004007	Low Medium I Residential	RD3-1	0	14	0.120076378	Residential - Single Family Residence	YES - Current	NO - Privately-Owned	Available	Not Used in Prior Housing Element	0	0	0.04831236	0.04831236	1	1*	1*	1208185	949	West Adams - Baldwin Hills - Leimert			Above Moderate
LOS ANGELES	3421 S WELLINGTON ROAD	90016	5046004008	Low Medium II Residential	RD1.5-1	0	29	0.120077022	Residential - Single Family Residence	YES - Current	NO - Privately-Owned	Available	Not Used in Prior Housing Element	0	0.176804566	0	0.176804566	1	3*	3*	1208185	948	West Adams - Baldwin Hills - Leimert			Moderate
LOS ANGELES	3425 S WELLINGTON ROAD	90016	5046004009	Low Medium II Residential	RD1.5-1	0	29	0.120074361	Residential - Single Family Residence	YES - Current	NO - Privately-Owned	Available	Not Used in Prior Housing Element	0	0.176804566	0	0.176804566	1	3*	3*	1208185	973	West Adams - Baldwin Hills - Leimert			Moderate
LOS ANGELES	3424 S VIRGINIA ROAD	90016	5046004010	Low Medium I Residential	RD3-1	0	14	0.120075307	Residential - Single Family Residence	YES - Current	NO - Privately-Owned	Available	Not Used in Prior Housing Element	0	0	0.04831236	0.04831236	1	1*	1*	1208185	974	West Adams - Baldwin Hills - Leimert			Above Moderate
LOS ANGELES	3428 S VIRGINIA ROAD	90016	5046004011	Low Medium I Residential	RD3-1	0	14	0.120072361	Residential - Single Family Residence	YES - Current	NO - Privately-Owned	Available	Not Used in Prior Housing Element	0	0	0.04831236	0.04831236	1	1*	1*	1208185	999	West Adams - Baldwin Hills - Leimert			Above Moderate
LOS ANGELES	3429 S WELLINGTON ROAD	90016	5046004012	Low Medium II Residential	RD1.5-1	0	29	0.120072639	Residential - Double, Duplex, or Two Units - 4 Stories or Less	YES - Current	NO - Privately-Owned	Available	Not Used in Prior Housing Element	0	0.238330847	0	0.238330847	2	3*	3*	1208185	998	West Adams - Baldwin Hills - Leimert	Yes		Moderate
LOS ANGELES	3503 S WELLINGTON ROAD	90016	5046004013	Low Medium II Residential	RD1.5-1	0	29	0.120071568	Residential - Double, Duplex, or Two Units - 4 Stories or Less	YES - Current	NO - Privately-Owned	Available	Not Used in Prior Housing Element	0	0.042977451	0	0.042977451	2	3*	3*	1208185	1022	West Adams - Baldwin Hills - Leimert			Moderate
LOS ANGELES	3432 S VIRGINIA ROAD	90016	5046004014	Low Medium I Residential	RD3-1	0	14	0.120071288	Residential - Single Family Residence	YES - Current	NO - Privately-Owned	Available	Not Used in Prior Housing Element	0	0	0.04831236	0.04831236	1	1*	1*	1208185	1023	West Adams - Baldwin Hills - Leimert			Above Moderate
LOS ANGELES	3436 S VIRGINIA ROAD	90016	5046004015	Low Medium I Residential	RD3-1	0	14	0.120068629	Residential - Single Family Residence	YES - Current	NO - Privately-Owned	Available	Not Used in Prior Housing Element	0	0	0.019937891	0.019937891	1	1*	1*	1208185	1048	West Adams - Baldwin Hills - Leimert			Above Moderate
LOS ANGELES	3507 S WELLINGTON ROAD	90016	5046004016	Low Medium II Residential	RD1.5-1	0	29	0.120068622	Residential - Single Family Residence	YES - Current	NO - Privately-Owned	Available	Not Used in Prior Housing Element	0	0.176804566	0	0.176804566	1	3*	3*	1208185	1047	West Adams - Baldwin Hills - Leimert			Moderate
LOS ANGELES	3444 S VIRGINIA ROAD	90016	5046004020	Low Medium I Residential	RD3-1	0	14	0.120063963	Residential - Single Family Residence	YES - Current	NO - Privately-Owned	Available	Not Used in Prior Housing Element	0	0	0.04831236	0.04831236	1	1*	1*	1208185	1095	West Adams - Baldwin Hills - Leimert			Above Moderate
LOS ANGELES	3515 S WELLINGTON ROAD	90016	5046004021	Low Medium II Residential	RD1.5-1	0	29	0.120064604	Residential - Double, Duplex, or Two Units - 4 Stories or Less	YES - Current	NO - Privately-Owned	Available	Not Used in Prior Housing Element	0	0.238330847	0	0.238330847	2	3*	3*	1208185	1094	West Adams - Baldwin Hills - Leimert	Yes		Moderate
LOS ANGELES	3517 S WELLINGTON ROAD	90016	5046004022	Low Medium II Residential	RD1.5-1	0	29	0.120063533	Residential - Double, Duplex, or Two Units - 4 Stories or Less	YES - Current	NO - Privately-Owned	Available	Not Used in Prior Housing Element	0	0.014844143	0	0.014844143	2	3*	3*	1208185	1118	West Adams - Baldwin Hills - Leimert	Yes		Moderate
LOS ANGELES	3448 S VIRGINIA ROAD	90016	5046004023	Low Medium I Residential	RD3-1	0	14	0.120063829	Residential - Single Family Residence	YES - Current	NO - Privately-Owned	Available	Not Used in Prior Housing Element	0	0	0.04831236	0.04831236	1	1*	1*	1208185	1119	West Adams - Baldwin Hills - Leimert			Above Moderate
LOS ANGELES	3452 S VIRGINIA ROAD	90016	5046004024	Low Medium I Residential	RD3-1	0	14	0.120061533	Residential - Single Family Residence	YES - Current	NO - Privately-Owned	Available	Not Used in Prior Housing Element	0	0	0.04831236	0.04831236	1	1*	1*	1208185	1137	West Adams - Baldwin Hills - Leimert			Above Moderate
LOS ANGELES	3523 S WELLINGTON ROAD	90016	5046004025	Low Medium II Residential	RD1.5-1	0	29	0.120060873	Residential - Single Family Residence	YES - Current	NO - Privately-Owned	Available	Not Used in Prior Housing Element	0	0.176804566	0	0.176804566	1	3*	3*	1208185	1136	West Adams - Baldwin Hills - Leimert			Moderate
LOS ANGELES	3527 S WELLINGTON ROAD	90016	5046004026	Low Medium II Residential	RD1.5-1	0	29	0.120058865	Residential - Double, Duplex, or Two Units - 4 Stories or Less	YES - Current	NO - Privately-Owned	Available	Not Used in Prior Housing Element	0	0.238330847	0	0.238330847	2	3*	3*	1208185	1152	West Adams - Baldwin Hills - Leimert	Yes		Moderate
LOS ANGELES	3456 S VIRGINIA ROAD	90016	5046004027	Low Medium II Residential	RD1.5-1	0	29	0.240544046	Residential - Double, Duplex, or Two Units - 4 Stories or Less	YES - Current	NO - Privately-Owned	Available	Not Used in Prior Housing Element	0	0.376949757	0	0.376949757	2	0	0	1208185	1153	West Adams - Baldwin Hills - Leimert	Yes		Moderate
LOS ANGELES	3601 S WELLINGTON ROAD	90016	5046004028	Low Medium II Residential	RD1.5-1	0	29	0.189939116	Residential - Five or More Units or Apartments (Any Combination) - 4 Stories or Less	YES - Current	NO - Privately-Owned	Available	Not Used in Prior Housing Element	0	0.176815879	0	0.176815879	5	0	0	1208185	1175	West Adams - Baldwin Hills - Leimert	Yes		Moderate
LOS ANGELES	3615 S WELLINGTON ROAD	90016	5046004029	Medium Residential	R3-1	0	54	0.143133886	Residential - Five or More Units or Apartments (Any Combination) - 4 Stories or Less	YES - Current	NO - Privately-Owned	Available	Not Used in Prior Housing Element	0	0	0.117848596	0.117848596	5	0	0	1208185	1214	West Adams - Baldwin Hills - Leimert	Yes		Above Moderate
LOS ANGELES	3907 W EXPOSITION BLVD	90016	5046004030	Medium Residential	R3-1	0	54	0.123517637	Residential - Single Family Residence	YES - Current	NO - Privately-Owned	Available	Not Used in Prior Housing Element	0.706776309	0	0	0.706776309	1	0	0	1208185	1210	West Adams - Baldwin Hills - Leimert			Lower
LOS ANGELES	3911 W EXPOSITION BLVD	90016	5046004031	Medium Residential	R3-1	0	54	0.123517043	Residential - Single Family Residence	YES - Current	NO - Privately-Owned	Available	Not Used in Prior Housing Element	0.706776309	0	0	0.706776309	1	0	0	1208185	1205	West Adams - Baldwin Hills - Leimert			Lower
LOS ANGELES	3915 W EXPOSITION BLVD	90016	5046004032	Medium Residential	R3-1	0	54	0.123516645	Residential - Single Family Residence	YES - Current	NO - Privately-Owned	Available	Not Used in Prior Housing Element	0.706776309	0	0	0.706776309	1	0	0	1208185	1201	West Adams - Baldwin Hills - Leimert			Lower
LOS ANGELES	3919 W EXPOSITION BLVD	90016	5046004033	Medium Residential	R3-1	0	54	0.123517141	Residential - Single Family Residence	YES - Current	NO - Privately-Owned	Available	Not Used in Prior Housing Element	0.706776309	0	0	0.706776309	1	0	0	1208185	1197	West Adams - Baldwin Hills - Leimert			Lower
LOS ANGELES	3509 S WELLINGTON ROAD	90016	5046004037	Low Medium II Residential	RD1.5-1	0	29	0.120067549	Residential - Double, Duplex, or Two Units - 4 Stories or Less	YES - Current	NO - Privately-Owned	Available	Not Used in Prior Housing Element	0	0.238330847	0	0.238330847	2	3*	3*	1208185	1067	West Adams - Baldwin Hills - Leimert	Yes		Moderate
LOS ANGELES	3406 S VIRGINIA ROAD	90016	5046004038	Neighborhood Commercial	C2-1VL-CPIO	0	54	0.075621166	Commercial - Parking Lot (Commercial Use Property) - Lots - Patron or Employee - One Story	YES - Current	NO - Privately-Owned	Available	Not Used in Prior Housing Element	1.251981342	0	0	1.251981342	0	0	0	1208185	895	West Adams - Baldwin Hills - Leimert			Lower
LOS ANGELES	3900 W JEFFERSON BLVD	90016	5046004038	Neighborhood Commercial	C2-1VL-CPIO	0	54	0.176601095	Commercial - Parking Lot (Commercial Use Property) - Lots - Patron or Employee - One Story	YES - Current	NO - Privately-Owned	Available	Not Used in Prior Housing Element	2.430761755	0	0	2.430761755	0	0	0	1208185	890	West Adams - Baldwin Hills - Leimert			Lower
LOS ANGELES	3908 W JEFFERSON BLVD	90016	5046004038	Neighborhood Commercial	C2-1VL-CPIO	0	54	0.129134188	Commercial - Parking Lot (Commercial Use Property) - Lots - Patron or Employee - One Story	YES - Current	NO - Privately-Owned	Available	Not Used in Prior Housing Element	1.872974348	0	0	1.872974348	0	0	0	1208185	891	West Adams - Baldwin Hills - Leimert			Lower
LOS ANGELES	3914 W JEFFERSON BLVD	90016	5046004038	Neighborhood Commercial	C2-1VL-CPIO	0	54	0.143481725	Commercial - Parking Lot (Commercial Use Property) - Lots - Patron or Employee - One Story	YES - Current	NO - Privately-Owned	Available	Not Used in Prior Housing Element	2.015437603	0	0	2.015437603	0	0	0	1208185	892	West Adams - Baldwin Hills - Leimert			Lower
LOS ANGELES	3918 W JEFFERSON BLVD	90016	5046004038	Neighborhood Commercial	C2-1VL-CPIO	0	54	0.05671617	Commercial - Parking Lot (Commercial Use Property) - Lots - Patron or Employee - One Story	YES - Current	NO - Privately-Owned	Available	Not Used in Prior Housing Element	0	0	1.164406729	1.164406729	0	0	0	1208185	894	West Adams - Baldwin Hills - Leimert			Above Moderate
LOS ANGELES	4030 W JEFFERSON BLVD	90016	5046005001	Neighborhood Commercial	C2-1VL-CPIO	0	54	0.172234326	Commercial - Store Combination - Store and Residential Combination - One Story	YES - Current	NO - Privately-Owned	Available	Not Used in Prior Housing Element	0.050071858	0	0	0.050071858	0	0	0	1208181	759	West Adams - Baldwin Hills - Leimert			Lower
LOS ANGELES	4004 W JEFFERSON BLVD	90016	5046005006	Neighborhood Commercial	C2-1VL-CPIO	0	54	0.176741001	Commercial - Store - One Story	YES - Current	NO - Privately-Owned	Available	Not Used in Prior Housing Element	0.049748898	0	0	0.049748898	0	0	0	1208185	896	West Adams - Baldwin Hills - Leimert			Lower
LOS ANGELES	3417 S VIRGINIA ROAD	90016	5046005007	Low Medium I Residential	RD3-1	0	14	0.120325144	Residential - Single Family Residence	YES - Current	NO - Privately-Owned	Available	Not Used in Prior Housing Element	0	0	0.04831236	0.04831236	1	1*	1*	1208185	931	West Adams - Baldwin Hills - Leimert			Above Moderate
LOS ANGELES	3416 S BUCKINGHAM ROAD	90016	5046005008	Low Medium I Residential	RD3-1	0	14	0.120109166	Residential - Single Family Residence	YES - Current	NO - Privately-Owned	Available	Not Used in Prior Housing Element	0	0	0.04831236	0.04831236	1	1*	1*	1208181	844	West Adams - Baldwin Hills - Leimert			Above Moderate
LOS ANGELES	3422 S BUCKINGHAM ROAD	90016	5046005009	Low Medium I Residential	RD3-1	0	14	0.12010794	Residential - Single Family Residence	YES - Current	NO - Privately-Owned	Available	Not Used in Prior Housing Element	0	0	0.04831236	0.04831236	1	1*	1*	1208181	879	West Adams - Baldwin Hills - Leimert			Above Moderate
LOS ANGELES	3421 S VIRGINIA ROAD	90016	5046005010	Low Medium I Residential	RD3-1	0	14	0.120329526	Residential - Single Family Residence	YES - Current	NO - Privately-Owned	Available	Not Used in Prior Housing Element	0	0	0.04831236	0.04831236	1	1*	1*	1208185	950	West Adams - Baldwin Hills - Leimert			Above Moderate
LOS ANGELES	3425 S VIRGINIA ROAD	90016	5046005011	Low Medium I Residential	RD3-1	0	14	0.120332318	Residential - Single Family Residence	YES - Current	NO - Privately-Owned	Available	Not Used in Prior Housing Element	0	0	0.04831236	0.04831236	1	1*	1*	1208185	975	West Adams - Baldwin Hills - Leimert			Above Moderate
LOS ANGELES	3424 S BUCKINGHAM ROAD	90016	5046005012	Low Medium I Residential	RD3-1	0	14	0.120107655	Residential - Single Family Residence	YES - Current	NO - Privately-Owned	Available	Not Used in Prior Housing Element	0	0	0.04831236	0.04831236	1	1*	1*	1208181	896	West Adams - Baldwin Hills - Leimert			Above Moderate
LOS ANGELES	3428 S BUCKINGHAM ROAD	90016	5046005013	Low Medium I Residential	RD3-1	0	14	0.120108592	Residential - Single Family Residence	YES - Current	NO - Privately-Owned	Available	Not Used in Prior Housing Element	0	0	0.04831236	0.04831236	1	1*	1*	1208181	916	West Adams - Baldwin Hills - Leimert			Above Moderate
LOS ANGELES	3429 S VIRGINIA ROAD	90016	5046005014	Low Medium I Residential	RD3-1	0	14	0.12033576	Residential - Single Family Residence	YES - Current	NO - Privately-Owned	Available	Not Used in Prior Housing Element	0	0	0.04831236	0.04831236	1	1*	1*	1208185	1000	West Adams - Baldwin Hills - Leimert			Above Moderate
LOS ANGELES	3433 S VIRGINIA ROAD	90016	5046005015	Low Medium I Residential	RD3-1	0	14	0.120339259	Residential - Single Family Residence	YES - Current	NO - Privately-Owned	Available	Not Used in Prior Housing Element	0	0	0.04831236	0.04831236	1	1*	1*	1208185	1024	West Adams - Baldwin Hills - Leimert			Above Moderate
LOS ANGELES	3432 S BUCKINGHAM ROAD	90016	5046005016	Low Medium I Residential	RD3-1	0	14	0.120108878	Residential - Single Family Residence	YES - Current	NO - Privately-Owned	Available	Not Used in Prior Housing Element	0	0	0.04831236	0.04831236	1	1*	1*	1208181	936	West Adams - Baldwin Hills - Leimert			Above Moderate
LOS ANGELES	3436 S BUCKINGHAM ROAD	90016	5046005017	Low Medium I Residential	RD3-1	0	14	0.120108227	Residential - Single Family Residence	YES - Current	NO - Privately-Owned	Available	Not Used in Prior Housing Element	0	0	0.04831236	0.04831236	1	1*	1*	1208181	955	West Adams - Baldwin Hills - Leimert			Above Moderate
LOS ANGELES	3437 S VIRGINIA ROAD	90016	5046005018	Low Medium I Residential	RD3-1	0	14	0.120342957	Residential - Single Family Residence	YES - Current	NO - Privately-Owned	Available	Not Used in Prior Housing Element	0	0	0.04831236	0.04831236	1	1*	1*	1208185	1049	West Adams - Baldwin Hills - Leimert			Above Moderate
LOS ANGELES	3441 S VIRGINIA ROAD	90016	5046005019	Low Medium I Residential	RD3-1	0	14	0.120347031	Residential - Single Family Residence	YES - Current	NO - Privately-Owned	Available	Not Used in Prior Housing Element	0	0	0.04831236	0.04831236	1	1*	1*	1208185	1069	West Adams - Baldwin Hills - Leimert			Above Moderate
LOS ANGELES	3440 S BUCKINGHAM ROAD	90016	5046005020	Low Medium I Residential	RD3-1	0	14	0.120107939	Residential - Single Family Residence	YES - Current	NO - Privately-Owned	Available	Not Used in Prior Housing Element	0	0	0.04831236	0.04831236	1	1*	1*	1208181	970	West Adams - Baldwin Hills - Leimert			Above Moderate
LOS ANGELES	3444 S BUCKINGHAM ROAD	90016	5046005021	Low Medium I Residential	RD3-1	0	14	0.120108078	Residential - Single Family Residence	YES - Current	NO - Privately-Owned	Available	Not Used in Prior Housing Element	0	0	0.04831236	0.04831236	1	1*	1*	1208181	983	West Adams - Baldwin Hills - Leimert			Above Moderate
LOS ANGELES	3445 S VIRGINIA ROAD	90016	5046005022	Low Medium I Residential	RD3-1	0	14	0.120350762	Residential - Single Family Residence	YES - Current	NO - Privately-Owned	Available	Not Used in Prior Housing Element	0	0	0.04831236	0.04831236	1	1*	1*	1208185	1096	West Adams - Baldwin Hills - Leimert			Above Moderate
LOS ANGELES	3448 S BUCKINGHAM ROAD	90016	5046005024	Low Medium I Residential	RD3-1	0	14	0.120108229	Residential - Single Family Residence	YES - Current	NO - Privately-Owned	Available	Not Used in Prior Housing Element	0	0	0.04831236	0.04831236	1	1*	1*	1208181	993	West Adams - Baldwin Hills - Leimert			Above Moderate
LOS ANGELES	3452 S BUCKINGHAM ROAD	90016	5046005025	Low Medium II Residential	RD1.5-1	0	29	0.195429856	Residential - Double, Duplex, or Two Units - 4 Stories or Less	YES - Current	NO - Privately-Owned	Available	Not Used in Prior Housing Element	0	0.127373779	0	0.127373779	2	0	0	1208181	1002	West Adams - Baldwin Hills - Leimert	Yes		Moderate
LOS ANGELES	3453 S VIRGINIA ROAD	90016	5046005026	Low Medium I Residential	RD3-1	0	14	0.120357649	Residential - Single Family Residence	YES - Current	NO - Privately-Owned	Available	Not Used in Prior Housing Element	0	0	0.04831236	0.04831236	1	1*	1*	1208185	1138	West Adams - Baldwin Hills - Leimert			Above Moderate
LOS ANGELES	3459 S VIRGINIA ROAD	90016	5046005027	Low Medium II Residential	RD1.5-1	0	29	0.14206953	Residential - Single Family Residence	YES - Current	NO - Privately-Owned	Available	Not Used in Prior Housing Element	0	0.356362045	0	0.356362045	1	0	0	1208185	1154	West Adams - Baldwin Hills - Leimert			Moderate
LOS ANGELES	3465 1/2 S VIRGINIA ROAD	90016	5046005028	Medium Residential	R3-1	0	54	0.14272321	Residential - Four Units (Any Combination) - 4 Stories or Less	YES - Current	NO - Privately-Owned	Available	Not Used in Prior Housing Element	0	0	0.134377272	0.134377272	4	0	0	1208185	1182	West Adams - Baldwin Hills - Leimert	Yes		Above Moderate
LOS ANGELES	4007 W EXPOSITION BLVD	90016	5046005029	Medium Residential	R3-1	0	54	0.124336484	Residential - Single Family Residence	YES - Current	NO - Privately-Owned	Available	Not Used in Prior Housing Element	0.706776309	0	0	0.706776309	1	0	0	1208185	1178	West Adams - Baldwin Hills - Leimert			Lower
LOS ANGELES	4011 W EXPOSITION BLVD	90016	5046005030	Medium Residential	R3-1	0	54	0.123605018	Residential - Single Family Residence	YES - Current	NO - Privately-Owned	Available	Not Used in Prior Housing Element	0.706776309	0	0	0.706776309	1	0	0	1208181	1015	West Adams - Baldwin Hills - Leimert			Lower
LOS ANGELES	4015 W EXPOSITION BLVD	90016	5046005031	Medium Residential	R3-1	0	54	0.123705205	Residential - Single Family Residence	YES - Current	NO - Privately-Owned	Available	Not Used in Prior Housing Element	0.706776309	0	0	0.706776309	1	0	0	1208181	1014	West Adams - Baldwin Hills - Leimert			Lower
LOS ANGELES	4019 W EXPOSITION BLVD	90016	5046005032	Medium Residential	R3-1	0	54	0.12370707	Residential - Single Family Residence	YES - Current	NO - Privately-Owned	Available	Not Used in Prior Housing Element	0.706776309	0	0	0.706776309	1	0	0	1208181	1013	West Adams - Baldwin Hills - Leimert			Lower
LOS ANGELES	3460 S BUCKINGHAM ROAD	90016	5046005035	Medium Residential	R3-1	0	54	0.140390733	Residential - Four Units (Any Combination) - 4 Stories or Less	YES - Current	NO - Privately-Owned	Available	Not Used in Prior Housing Element	0.175757396	0	0	0.175757396	4	0	0	1208181	1012	West Adams - Baldwin Hills - Leimert			Lower
LOS ANGELES	4016 W JEFFERSON BLVD	90016	5046005036	Neighborhood Commercial	C2-1VL-CPIO	0	54	0.143499486	Industrial - Light Manufacturing - One Story	YES - Current	NO - Privately-Owned	Available	Not Used in Prior Housing Element	0.048304005	0	0	0.048304005	0	0	0	1208181	757	West Adams - Baldwin Hills - Leimert			Lower
LOS ANGELES	4020 W JEFFERSON BLVD	90016	5046005036	Neighborhood Commercial	C2-1VL-CPIO	0	54	0.12916857	Industrial - Light Manufacturing - One Story	YES - Current	NO - Privately-Owned	Available	Not Used in Prior Housing Element	0.044997961	0	0	0.044997961	0	0	0	1208181	758	West Adams - Baldwin Hills - Leimert			Lower
LOS ANGELES	4008 W JEFFERSON BLVD	90016	5046005037	Neighborhood Commercial	C2-1VL-CPIO	0	54	0.129794167	Industrial - Light Manufacturing - One Story	YES - Current	NO - Privately-Owned	Available	Not Used in Prior Housing Element	0.057647631	0	0	0.057647631	0	0	0	1208185	897	West Adams - Baldwin Hills - Leimert			Lower
LOS ANGELES	4126 W JEFFERSON BLVD	90016	5046006001	Hybrid Industrial	CM-1VL-CPIO	0	54	0.172244796	Commercial - Store - One Story	YES - Current	NO - Privately-Owned	Available	Not Used in Prior Housing Element	0.070854081	0	0	0.070854081	0	0	0	1208181	764	West Adams - Baldwin Hills - Leimert			Lower
LOS ANGELES	4120 W JEFFERSON BLVD	90016	5046006002	Hybrid Industrial	CM-1VL-CPIO	0	54	0.126033499	Residential - Single Family Residence - Vacant Land	YES - Current	NO - Privately-Owned	Available	Not Used in Prior Housing Element	0.281293482	0	0	0.281293482	0	0	0	1208181	775	West Adams - Baldwin Hills - Leimert			Lower
LOS ANGELES	4106 W JEFFERSON BLVD	90016	5046006004	Hybrid Industrial	CM-1VL-CPIO	0	54	0.129183617	Industrial - Light Manufacturing - One Story	YES - Current	NO - Privately-Owned	Available	Not Used in Prior Housing Element	0.026627078	0	0	0.026627078	0	0	0	1208181	761	West Adams - Baldwin Hills - Leimert			Lower
LOS ANGELES	4100 W JEFFERSON BLVD	90016	5046006005	Hybrid Industrial	CM-1VL-CPIO	0	54	0.159286454	Industrial - Light Manufacturing - One Story	YES - Current	NO - Privately-Owned	Available	Not Used in Prior Housing Element	0.078717899	0	0	0.078717899	0	0	0	1208181	760	West Adams - Baldwin Hills - Leimert			Lower
LOS ANGELES	3417 S BUCKINGHAM ROAD	90016	5046006006	Low Medium I Residential	RD3-1	0	14	0.11947902	Residential - Single Family Residence	YES - Current	NO - Privately-Owned	Available	Not Used in Prior Housing Element	0	0	0.04831236	0.04831236	1	1*	1*	1208181	845	West Adams - Baldwin Hills - Leimert			Above Moderate
LOS ANGELES	3416 S WEST BLVD	90016	5046006007	Low Medium I Residential	RD3-1	0	14	0.151845766	Residential - Single Family Residence	YES - Current	NO - Privately-Owned	Available	Not Used in Prior Housing Element	0	0	0.115429518	0.115429518	1	2*	2*	1208181	847	West Adams - Baldwin Hills - Leimert			Above Moderate
LOS ANGELES	3420 S WEST BLVD	90016	5046006008	Low Medium I Residential	RD3-1	0	14	0.151838267	Residential - Single Family Residence	YES - Current	NO - Privately-Owned	Available	Not Used in Prior Housing Element	0	0	0.115429518	0.115429518	1	2*	2*	1208181	881	West Adams - Baldwin Hills - Leimert			Above Moderate
LOS ANGELES	3421 S BUCKINGHAM ROAD	90016	5046006009	Low Medium I Residential	RD3-1	0	14	0.119478372	Residential - Single Family Residence	YES - Current	NO - Privately-Owned	Available	Not Used in Prior Housing Element	0	0	0.04831236	0.04831236	1	1*	1*	1208181	880	West Adams - Baldwin Hills - Leimert			Above Moderate
LOS ANGELES	3424 S WEST BLVD	90016	5046006011	Low Medium I Residential	RD3-1	0	14	0.151833141	Residential - Single Family Residence	YES - Current	NO - Privately-Owned	Available	Not Used in Prior Housing Element	0	0	0.115429518	0.115429518	1	2*	2*	1208181	898	West Adams - Baldwin Hills - Leimert			Above Moderate
LOS ANGELES	3428 S WEST BLVD	90016	5046006012	Low Medium I Residential	RD3-1	0	14	0.151826215	Residential - Single Family Residence	YES - Current	NO - Privately-Owned	Available	Not Used in Prior Housing Element	0	0	0.115429518	0.115429518	1	2*	2*	1208181	919	West Adams - Baldwin Hills - Leimert			Above Moderate
LOS ANGELES	3429 S BUCKINGHAM ROAD	90016	5046006013	Low Medium I Residential	RD3-1	0	14	0.119478086	Residential - Single Family Residence	YES - Current	NO - Privately-Owned	Available	Not Used in Prior Housing Element	0	0	0.04831236	0.04831236	1	1*	1*	1208181	917	West Adams - Baldwin Hills - Leimert			Above Moderate
LOS ANGELES	3433 S BUCKINGHAM ROAD	90016	5046006014	Low Medium I Residential	RD3-1	0	14	0.11947902	Residential - Single Family Residence	YES - Current	NO - Privately-Owned	Available	Not Used in Prior Housing Element	0	0	0.04831236	0.04831236	1	1*	1*	1208181	937	West Adams - Baldwin Hills - Leimert			Above Moderate
LOS ANGELES	3432 S WEST BLVD	90016	5046006015	Low Medium I Residential	RD3-1	0	14	0.151821375	Residential - Single Family Residence	YES - Current	NO - Privately-Owned	Available	Not Used in Prior Housing Element	0	0	0.115429518	0.115429518	1	2*	2*	1208181	938	West Adams - Baldwin Hills - Leimert			Above Moderate
LOS ANGELES	3436 S WEST BLVD	90016	5046006016	Low Medium I Residential	RD3-1	0	14	0.151815348	Residential - Single Family Residence	YES - Current	NO - Privately-Owned	Available	Not Used in Prior Housing Element	0	0	0.115429518	0.115429518	1	2*	2*	1208181	957	West Adams - Baldwin Hills - Leimert			Above Moderate
LOS ANGELES	3437 S BUCKINGHAM ROAD	90016	5046006017	Low Medium I Residential	RD3-1

LOS ANGELES	3441 S WEST BLVD	90016	5046007016	Low Medium I Residential	RD1-1	0	14	0.151518362	Residential - Single Family Residence	YES - Current	NO - Privately-Owned	Available	Not Used in Prior Housing Element	0	0	0.115429518	0.115429518	1	2*	2*	1208181	973	West Adams - Baldwin Hills - Leimert								Above Moderate
LOS ANGELES	3442 S HILLCREST DR	90016	5046007017	Low Medium II Residential	RD1.5-1	0	29	0.226432927	Residential - Three Units (Any Combination) - 4 Stories or Less	YES - Current	NO - Privately-Owned	Available	Not Used in Prior Housing Element	0	0.326120645	0	0.326120645	3	0	0	1208181	974	West Adams - Baldwin Hills - Leimert		Yes						Moderate
LOS ANGELES	3451 S WEST BLVD	90016	5046007019	Medium Residential	R3-1	0	54	0.132034647	Residential - Five or More Units or Apartments (Any Combination) - 4 Stories or Less	YES - Current	NO - Privately-Owned	Available	Not Used in Prior Housing Element	0	0	0.096830815	0.096830815	6	0	0	1208181	1000	West Adams - Baldwin Hills - Leimert		Yes						Above Moderate
LOS ANGELES	4207 W EXPOSITION BLVD	90016	5046007020	Medium Residential	R3-1	0	54	0.12411816	Residential - Four Units (Any Combination) - 4 Stories or Less	YES - Current	NO - Privately-Owned	Available	Not Used in Prior Housing Element	0	0	0.332245588	0.332245588	4	0	0	1208181	999	West Adams - Baldwin Hills - Leimert		Yes						Above Moderate
LOS ANGELES	4211 W EXPOSITION BLVD	90016	5046007021	Medium Residential	R3-1	0	54	0.124120025	Residential - Single Family Residence	YES - Current	NO - Privately-Owned	Available	Used in Prior Housing Element - Non-Vacant	0.706776309	0	0	0.706776309	1	0	0	1208181	998	West Adams - Baldwin Hills - Leimert								Lower
LOS ANGELES	4215 W EXPOSITION BLVD	90016	5046007022	Medium Residential	R3-1	0	54	0.124117997	Residential - Single Family Residence	YES - Current	NO - Privately-Owned	Available	Used in Prior Housing Element - Non-Vacant	0.706776309	0	0	0.706776309	1	0	0	1208181	997	West Adams - Baldwin Hills - Leimert								Lower
LOS ANGELES	4221 W EXPOSITION BLVD	90016	5046007023	Medium Residential	R3-1	0	54	0.124119729	Residential - Three Units (Any Combination) - 4 Stories or Less	YES - Current	NO - Privately-Owned	Available	Not Used in Prior Housing Element	0	0	0.384281087	0.384281087	3	0	0	1208181	996	West Adams - Baldwin Hills - Leimert		Yes						Above Moderate
LOS ANGELES	4225 W EXPOSITION BLVD	90016	5046007024	Medium Residential	R3-1	0	54	0.124117864	Residential - Three Units (Any Combination) - 4 Stories or Less	YES - Current	NO - Privately-Owned	Available	Not Used in Prior Housing Element	0	0	0.109570733	0.109570733	4	0	0	1208181	992	West Adams - Baldwin Hills - Leimert		Yes						Above Moderate
LOS ANGELES	3446 S HILLCREST DR	90016	5046007025	Medium Residential	R3-1	0	54	0.129870877	Residential - Four Units (Any Combination) - 4 Stories or Less	YES - Current	NO - Privately-Owned	Available	Not Used in Prior Housing Element	0	0	0.125956093	0.125956093	4	0	0	1208181	991	West Adams - Baldwin Hills - Leimert		Yes						Above Moderate
LOS ANGELES	4316 W JEFFERSON BLVD	90016	5046008001	Hybrid Industrial	CM-1VL-CPIO	0	54	0.12921584	Industrial - Light Manufacturing - One Story	YES - Current	NO - Privately-Owned	Available	Not Used in Prior Housing Element	0.026627078	0	0	0.026627078	0	0	0	1208181	774	West Adams - Baldwin Hills - Leimert								Lower
LOS ANGELES	4300 W JEFFERSON BLVD	90016	5046008003	Hybrid Industrial	CM-1VL-CPIO	0	54	0.186608291	Industrial - Light Manufacturing - One Story	YES - Current	NO - Privately-Owned	Available	Not Used in Prior Housing Element	0.042948514	0	0	0.042948514	0	0	0	1208181	771	West Adams - Baldwin Hills - Leimert								Lower
LOS ANGELES	4310 W JEFFERSON BLVD	90016	5046008004	Hybrid Industrial	CM-1VL-CPIO	0	54	0.129199047	Industrial - Light Manufacturing - One Story	YES - Current	NO - Privately-Owned	Available	Not Used in Prior Housing Element	0.026627078	0	0	0.026627078	0	0	0	1208181	772	West Adams - Baldwin Hills - Leimert								Lower
LOS ANGELES	4312 W JEFFERSON BLVD	90016	5046008004	Hybrid Industrial	CM-1VL-CPIO	0	54	0.129207446	Industrial - Light Manufacturing - One Story	YES - Current	NO - Privately-Owned	Available	Not Used in Prior Housing Element	0.026627078	0	0	0.026627078	0	0	0	1208181	773	West Adams - Baldwin Hills - Leimert								Lower
LOS ANGELES	3416 S POTOMAC AVE	90016	5046008006	Low Medium I Residential	RD3-1	0	14	0.119457148	Residential - Single Family Residence	YES - Current	NO - Privately-Owned	Available	Not Used in Prior Housing Element	0	0	0.04831236	0.04831236	1	1*	1*	1208181	851	West Adams - Baldwin Hills - Leimert								Above Moderate
LOS ANGELES	3420 S POTOMAC AVE	90016	5046008007	Low Medium I Residential	RD3-1	0	14	0.119453632	Residential - Single Family Residence	YES - Current	NO - Privately-Owned	Available	Not Used in Prior Housing Element	0	0	0.04831236	0.04831236	1	1*	1*	1208181	885	West Adams - Baldwin Hills - Leimert								Above Moderate
LOS ANGELES	3421 S HILLCREST DR	90016	5046008008	Low Medium I Residential	RD3-1	0	14	0.119378229	Residential - Single Family Residence	YES - Current	NO - Privately-Owned	Available	Not Used in Prior Housing Element	0	0	0.04831236	0.04831236	1	1*	1*	1208181	884	West Adams - Baldwin Hills - Leimert								Above Moderate
LOS ANGELES	3425 S HILLCREST DR	90016	5046008009	Low Medium I Residential	RD3-1	0	14	0.119377584	Residential - Single Family Residence	YES - Current	NO - Privately-Owned	Available	Not Used in Prior Housing Element	0	0	0.04831236	0.04831236	1	1*	1*	1208181	901	West Adams - Baldwin Hills - Leimert								Above Moderate
LOS ANGELES	3424 S POTOMAC AVE	90016	5046008010	Low Medium I Residential	RD3-1	0	14	0.119451984	Residential - Single Family Residence	YES - Current	NO - Privately-Owned	Available	Not Used in Prior Housing Element	0	0	0.04831236	0.04831236	1	1*	1*	1208181	902	West Adams - Baldwin Hills - Leimert								Above Moderate
LOS ANGELES	3428 S POTOMAC AVE	90016	5046008011	Low Medium I Residential	RD3-1	0	14	0.119448755	Residential - Single Family Residence	YES - Current	NO - Privately-Owned	Available	Not Used in Prior Housing Element	0	0	0.019937891	0.019937891	1	1*	1*	1208181	924	West Adams - Baldwin Hills - Leimert								Above Moderate
LOS ANGELES	3429 S HILLCREST DR	90016	5046008012	Low Medium I Residential	RD3-1	0	14	0.119377296	Residential - Single Family Residence	YES - Current	NO - Privately-Owned	Available	Not Used in Prior Housing Element	0	0	0.04831236	0.04831236	1	1*	1*	1208181	923	West Adams - Baldwin Hills - Leimert								Above Moderate
LOS ANGELES	3432 S POTOMAC AVE	90016	5046008014	Low Medium I Residential	RD3-1	0	14	0.119447103	Residential - Single Family Residence	YES - Current	NO - Privately-Owned	Available	Not Used in Prior Housing Element	0	0	0.04831236	0.04831236	1	1*	1*	1208181	943	West Adams - Baldwin Hills - Leimert								Above Moderate
LOS ANGELES	3438 S POTOMAC AVE	90016	5046008015	Low Medium II Residential	RD1.5-1	0	29	0.212183543	Residential - Single Family Residence	YES - Current	NO - Privately-Owned	Available	Not Used in Prior Housing Element	0	0.544458336	0	0.544458336	1	0	0	1208181	962	West Adams - Baldwin Hills - Leimert								Moderate
LOS ANGELES	3437 S HILLCREST DR	90016	5046008016	Low Medium I Residential	RD3-1	0	14	0.119379449	Residential - Single Family Residence	YES - Current	NO - Privately-Owned	Available	Not Used in Prior Housing Element	0	0	0.04831236	0.04831236	1	1*	1*	1208181	961	West Adams - Baldwin Hills - Leimert								Above Moderate
LOS ANGELES	3443 S HILLCREST DR	90016	5046008017	Low Medium II Residential	RD1.5-1	0	29	0.145482627	Residential - Single Family Residence	YES - Current	NO - Privately-Owned	Available	Not Used in Prior Housing Element	0	0.356362045	0	0.356362045	1	0	0	1208181	975	West Adams - Baldwin Hills - Leimert								Moderate
LOS ANGELES	3445 S HILLCREST DR	90016	5046008018	Medium Residential	R3-1	0	54	0.140448331	Residential - Three Units (Any Combination) - 4 Stories or Less	YES - Current	NO - Privately-Owned	Available	Not Used in Prior Housing Element	0	0	0.462088847	0.462088847	3	0	0	1208181	989	West Adams - Baldwin Hills - Leimert		Yes						Above Moderate
LOS ANGELES	4307 W EXPOSITION BLVD	90016	5046008019	Medium Residential	R3-1	0	54	0.124274431	Residential - Four Units (Any Combination) - 4 Stories or Less	YES - Current	NO - Privately-Owned	Available	Not Used in Prior Housing Element	0	0	0.109570733	0.109570733	4	0	0	1208181	988	West Adams - Baldwin Hills - Leimert		Yes						Above Moderate
LOS ANGELES	4311 W EXPOSITION BLVD	90016	5046008020	Medium Residential	R3-1	0	54	0.124275225	Residential - Four Units (Any Combination) - 4 Stories or Less	YES - Current	NO - Privately-Owned	Available	Not Used in Prior Housing Element	0	0	0.109570733	0.109570733	4	0	0	1208181	987	West Adams - Baldwin Hills - Leimert		Yes						Above Moderate
LOS ANGELES	4317 W EXPOSITION BLVD	90016	5046008021	Medium Residential	R3-1	0	54	0.124274726	Residential - Three Units (Any Combination) - 4 Stories or Less	YES - Current	NO - Privately-Owned	Available	Not Used in Prior Housing Element	0	0	0.384281087	0.384281087	3	0	0	1208181	982	West Adams - Baldwin Hills - Leimert		Yes						Above Moderate
LOS ANGELES	4321 W EXPOSITION BLVD	90016	5046008022	Medium Residential	R3-1	0	54	0.124273834	Residential - Three Units (Any Combination) - 4 Stories or Less	YES - Current	NO - Privately-Owned	Available	Not Used in Prior Housing Element	0	0	0.384281087	0.384281087	3	0	0	1208181	981	West Adams - Baldwin Hills - Leimert		Yes						Above Moderate
LOS ANGELES	3446 S POTOMAC AVE	90016	5046008023	Medium Residential	R3-1	0	54	0.138602895	Residential - Four Units (Any Combination) - 4 Stories or Less	YES - Current	NO - Privately-Owned	Available	Not Used in Prior Housing Element	0	0	0.381306314	0.381306314	4	0	0	1208181	980	West Adams - Baldwin Hills - Leimert		Yes						Above Moderate
LOS ANGELES	4402 W JEFFERSON BLVD	90016	5046009001	Hybrid Industrial	CM-1VL-CPIO	0	54	0.157945654	Industrial - Warehousing, Distribution, Storage - Warehousing, Distribution, Under 10,000 SF - One Story	YES - Current	NO - Privately-Owned	Available	Not Used in Prior Housing Element	0.026223781	0	0	0.026223781	0	0	0	1208181	777	West Adams - Baldwin Hills - Leimert								Lower
LOS ANGELES	4408 W JEFFERSON BLVD	90016	5046009002	Hybrid Industrial	CM-1VL-CPIO	0	54	0.143578955	Commercial - Office Building - One Story	YES - Current	NO - Privately-Owned	Available	Not Used in Prior Housing Element	0.023088419	0	0	0.023088419	0	0	0	1208181	778	West Adams - Baldwin Hills - Leimert								Lower
LOS ANGELES	4410 W JEFFERSON BLVD	90016	5046009003	Hybrid Industrial	CM-1VL-CPIO	0	54	0.14356981	Commercial - Store - One Story	YES - Current	NO - Privately-Owned	Available	Not Used in Prior Housing Element	0.06935171	0	0	0.06935171	0	0	0	1208181	779	West Adams - Baldwin Hills - Leimert								Lower
LOS ANGELES	4416 W JEFFERSON BLVD	90016	5046009004	Hybrid Industrial	CM-1VL-CPIO	0	54	0.143562454	Industrial - Light Manufacturing - One Story	YES - Current	NO - Privately-Owned	Available	Not Used in Prior Housing Element	0.026627078	0	0	0.026627078	0	0	0	1208181	780	West Adams - Baldwin Hills - Leimert								Lower
LOS ANGELES	4422 W JEFFERSON BLVD	90016	5046009005	Hybrid Industrial	CM-1VL-CPIO	0	54	0.159108495	Industrial - Industrial - Miscellaneous Industrial - Vacant Parcel with Existing Non-structural Other Imps.	YES - Current	NO - Privately-Owned	Available	Not Used in Prior Housing Element	0.017076979	0	0	0.017076979	0	0	0	1208181	781	West Adams - Baldwin Hills - Leimert								Lower
LOS ANGELES	4500 W JEFFERSON BLVD	90016	5046009006	Hybrid Industrial	CM-2D-CPIO	0	54	0.157913521	Industrial - Warehousing, Distribution, Storage - Warehousing, Distribution, Under 10,000 SF - One Story	YES - Current	NO - Privately-Owned	Available	Not Used in Prior Housing Element	0.078717899	0	0	0.078717899	0	0	0	1208181	782	West Adams - Baldwin Hills - Leimert								Lower
LOS ANGELES	4506 W JEFFERSON BLVD	90016	5046009007	Hybrid Industrial	CM-2D-CPIO	0	54	0.143565407	Industrial - Light Manufacturing - One Story	YES - Current	NO - Privately-Owned	Available	Not Used in Prior Housing Element	0.026627078	0	0	0.026627078	0	0	0	1208181	783	West Adams - Baldwin Hills - Leimert								Lower
LOS ANGELES	4512 W JEFFERSON BLVD	90016	5046009008	Hybrid Industrial	CM-2D-CPIO	0	54	0.143576348	Industrial - Light Manufacturing - One Story	YES - Current	NO - Privately-Owned	Available	Not Used in Prior Housing Element	0.026627078	0	0	0.026627078	0	0	0	1208181	784	West Adams - Baldwin Hills - Leimert								Lower
LOS ANGELES	4518 W JEFFERSON BLVD	90016	5046009008	Hybrid Industrial	CM-2D-CPIO	0	54	0.143641473	Industrial - Light Manufacturing - One Story	YES - Current	NO - Privately-Owned	Available	Not Used in Prior Housing Element	0.026627078	0	0	0.026627078	0	0	0	1208181	785	West Adams - Baldwin Hills - Leimert								Lower
LOS ANGELES	4522 W JEFFERSON BLVD	90016	5046009009	Hybrid Industrial	CM-2D-CPIO	0	54	0.157957854	Industrial - Light Manufacturing - One Story	YES - Current	NO - Privately-Owned	Available	Not Used in Prior Housing Element	0.078717899	0	0	0.078717899	0	0	0	1208181	786	West Adams - Baldwin Hills - Leimert								Lower
LOS ANGELES	3417 S POTOMAC AVE	90016	5046009010	Low Medium I Residential	RD3-1	0	14	0.119378065	Residential - Single Family Residence	YES - Current	NO - Privately-Owned	Available	Not Used in Prior Housing Element	0	0	0.04831236	0.04831236	1	1*	1*	1208181	852	West Adams - Baldwin Hills - Leimert								Above Moderate
LOS ANGELES	3416 S CHESAPEAKE AVE	90016	5046009011	Low Medium I Residential	RD3-1	0	14	0.119774635	Residential - Single Family Residence	YES - Current	NO - Privately-Owned	Available	Not Used in Prior Housing Element	0	0	0.04831236	0.04831236	1	1*	1*	1208181	853	West Adams - Baldwin Hills - Leimert								Above Moderate
LOS ANGELES	3420 S CHESAPEAKE AVE	90016	5046009012	Low Medium I Residential	RD3-1	0	14	0.119780088	Residential - Single Family Residence	YES - Current	NO - Privately-Owned	Available	Not Used in Prior Housing Element	0	0	0.04831236	0.04831236	1	1*	1*	1208181	887	West Adams - Baldwin Hills - Leimert								Above Moderate
LOS ANGELES	3421 S POTOMAC AVE	90016	5046009013	Low Medium I Residential	RD3-1	0	14	0.119378065	Residential - Single Family Residence	YES - Current	NO - Privately-Owned	Available	Not Used in Prior Housing Element	0	0	0.04831236	0.04831236	1	1*	1*	1208181	886	West Adams - Baldwin Hills - Leimert								Above Moderate
LOS ANGELES	3425 S POTOMAC AVE	90016	5046009014	Low Medium I Residential	RD3-1	0	14	0.119377133	Residential - Single Family Residence	YES - Current	NO - Privately-Owned	Available	Not Used in Prior Housing Element	0	0	0.04831236	0.04831236	1	1*	1*	1208181	904	West Adams - Baldwin Hills - Leimert								Above Moderate
LOS ANGELES	3424 S CHESAPEAKE AVE	90016	5046009015	Low Medium I Residential	RD3-1	0	14	0.119784602	Residential - Single Family Residence	YES - Current	NO - Privately-Owned	Available	Not Used in Prior Housing Element	0	0	0.04831236	0.04831236	1	1*	1*	1208181	905	West Adams - Baldwin Hills - Leimert								Above Moderate
LOS ANGELES	3428 S CHESAPEAKE AVE	90016	5046009016	Low Medium I Residential	RD3-1	0	14	0.119790341	Residential - Single Family Residence	YES - Current	NO - Privately-Owned	Available	Not Used in Prior Housing Element	0	0	0.04831236	0.04831236	1	1*	1*	1208181	927	West Adams - Baldwin Hills - Leimert								Above Moderate
LOS ANGELES	3429 S POTOMAC AVE	90016	5046009017	Low Medium I Residential	RD3-1	0	14	0.119377133	Residential - Single Family Residence	YES - Current	NO - Privately-Owned	Available	Not Used in Prior Housing Element	0	0	0.04831236	0.04831236	1	1*	1*	1208181	925	West Adams - Baldwin Hills - Leimert								Above Moderate
LOS ANGELES	3431 S POTOMAC AVE	90016	5046009018	Low Medium I Residential	RD3-1	0	14	0.119378999	Residential - Single Family Residence	YES - Current	NO - Privately-Owned	Available	Not Used in Prior Housing Element	0	0	0.04831236	0.04831236	1	1*	1*	1208181	944	West Adams - Baldwin Hills - Leimert								Above Moderate
LOS ANGELES	3439 S POTOMAC AVE	90016	5046009020	Low Medium II Residential	RD1.5-1	0	29	0.138559446	Residential - Three Units (Any Combination) - 4 Stories or Less	YES - Current	NO - Privately-Owned	Available	Not Used in Prior Housing Element	0	0.172509563	0	0.172509563	3	0	0	1208181	963	West Adams - Baldwin Hills - Leimert		Yes						Moderate
LOS ANGELES	4403 W EXPOSITION BLVD	90016	5046009021	Medium Residential	R3-1	0	54	0.14017853	Residential - Four Units (Any Combination) - 4 Stories or Less	YES - Current	NO - Privately-Owned	Available	Not Used in Prior Housing Element	0	0	0.381306314	0.381306314	4	0	0	1208181	978	West Adams - Baldwin Hills - Leimert		Yes						Above Moderate
LOS ANGELES	4409 W EXPOSITION BLVD	90016	5046009022	Medium Residential	R3-1	0	54	0.124460383	Residential - Three Units (Any Combination) - 4 Stories or Less	YES - Current	NO - Privately-Owned	Available	Not Used in Prior Housing Element	0	0	0.384281087	0.384281087	3	0	0	1208181	977	West Adams - Baldwin Hills - Leimert		Yes						Above Moderate
LOS ANGELES	4411 W EXPOSITION BLVD	90016	5046009023	Medium Residential	R3-1	0	54	0.124460315	Residential - Three Units (Any Combination) - 4 Stories or Less	YES - Current	NO - Privately-Owned	Available	Not Used in Prior Housing Element	0	0	0.384281087	0.384281087	3	0	0	1208181	976	West Adams - Baldwin Hills - Leimert		Yes						Above Moderate
LOS ANGELES	4419 W EXPOSITION BLVD	90016	5046009024	Medium Residential	R3-1	0	54	0.124460383	Residential - Three Units (Any Combination) - 4 Stories or Less	YES - Current	NO - Privately-Owned	Available	Not Used in Prior Housing Element	0	0	0.384281087	0.384281087	3	0	0	1208181	969	West Adams - Baldwin Hills - Leimert		Yes						Above Moderate
LOS ANGELES	4425 W EXPOSITION BLVD	90016	5046009025	Medium Residential	R3-1	0	54	0.124460383	Residential - Three Units (Any Combination) - 4 Stories or Less	YES - Current	NO - Privately-Owned	Available	Not Used in Prior Housing Element	0	0	0.384281087	0.384281087	3	0	0	1208181	968	West Adams - Baldwin Hills - Leimert		Yes						Above Moderate
LOS ANGELES	4431 W EXPOSITION BLVD	90016	5046009026	Medium Residential	R3-1	0	54	0.139344772	Residential - Three Units (Any Combination) - 4 Stories or Less	YES - Current	NO - Privately-Owned	Available	Not Used in Prior Housing Element	0	0	0.433005348	0.433005348	3	0	0	1208181	967	West Adams - Baldwin Hills - Leimert		Yes						Above Moderate
LOS ANGELES	3417 S CHESAPEAKE AVE	90016	5046009027	Medium Residential	R3-1VL-CPIO	0	54	0.119376709	Commercial - Parking Lot (Commercial Use Property) - Lots - Patron or Employee - One Story	YES - Current	NO - Privately-Owned	Available	Not Used in Prior Housing Element	0.026440117	0	0	0.026440117	0	0	0	1208181	854	West Adams - Baldwin Hills - Leimert								Lower
LOS ANGELES	3416 S FARMDALE AVE	90016	5046009028	Medium Residential	R3-1VL-CPIO	0	54	0.119410554	Commercial - Parking Lot (Commercial Use Property) - Lots - Patron or Employee - One Story	YES - Current	NO - Privately-Owned	Available	Not Used in Prior Housing Element	0.026440117	0	0	0.026440117	0	0	0	1208181	855	West Adams - Baldwin Hills - Leimert								Lower
LOS ANGELES	3420 S FARMDALE AVE	90016	5046009029	Medium Residential	R3-1VL-CPIO	0	54	0.119418085	Residential - Single Family Residence	YES - Current	NO - Privately-Owned	Available	Not Used in Prior Housing Element	0.304933655	0	0	0.304933655	1	0	0	1208181	889	West Adams - Baldwin Hills - Leimert								Lower
LOS ANGELES	3421 S CHESAPEAKE AVE	90016	5046009030	Medium Residential	R3-1VL-CPIO	0	54	0.119376994	Residential - Single Family Residence	YES - Current	NO - Privately-Owned	Available	Not Used in Prior Housing Element	0.706776309	0	0	0.706776309	1	0	0	1208181	888	West Adams - Baldwin Hills - Leimert								Lower
LOS ANGELES	3425 S CHESAPEAKE AVE	90016	5046009031	Medium Residential	R3-1VL-CPIO	0	54	0.119377926	Residential - Single Family Residence	YES - Current	NO - Privately-Owned	Available	Not Used in Prior Housing Element	0.706776309	0	0	0.706776309	1	0	0	1208181	906	West Adams - Baldwin Hills - Leimert								Lower
LOS ANGELES	3424 S FARMDALE AVE	90016	5046009032	Medium Residential	R3-1VL-CPIO	0	54	0.119424687	Residential - Single Family Residence	YES - Current	NO - Privately-Owned	Available	Not Used in Prior Housing Element	0.706776309	0	0	0.706776309	1	0	0	1208181	907	West Adams - Baldwin Hills - Leimert								Lower
LOS ANGELES	3432 S FARMDALE AVE	90016	5046009033	Medium Residential	R3-1VL-CPIO	0	54	0.216965872	Residential - Single Family Residence	YES - Current	NO - Privately-Owned	Available	Not Used in Prior Housing Element	1.120008111	0	0	1.120008111	1	0	0	1208181	929	West Adams - Baldwin Hills - Leimert								Lower
LOS ANGELES	3429 S CHESAPEAKE AVE	90016	5046009034	Medium Residential	R3-1VL-CPIO	0	54	0.119377926	Residential - Single Family Residence	YES - Current	NO - Privately-Owned	Available	Not Used in Prior Housing Element	0.706776309	0	0	0.706776309	1	0	0	1208181	928	West Adams - Baldwin Hills - Leimert								Lower
LOS ANGELES	3431 S CHESAPEAKE AVE	90016	5046009035	Medium Residential	R3-1VL-CPIO	0	54	0.142224906	Residential - Three Units (Any Combination) - 4 Stories or Less	YES - Current	NO - Privately-Owned	Available	Not Used in Prior Housing Element	0	0	0.462088847	0.462088847	3	0	0	1208181	946	West Adams - Baldwin Hills - Leimert		Yes						Above Moderate
LOS ANGELES	4511 W EXPOSITION BLVD	90016	5046009039	Neighborhood Commercial	C1.5-1-CPIO	0	108	0.124585706	Commercial - Commercial - Artist in Residence - One Story	YES - Current	NO - Privately-Owned	Available	Not Used in Prior Housing Element	0.438593864	0	0	0.438593864	0	0	0	1208181	964	West Adams - Baldwin Hills - Leimert								Lower
LOS ANGELES	4515 W EXPOSITION BLVD	90016	5046009039	Neighborhood Commercial	C1.5-1-CPIO	0	108	0.124586875	Commercial - Commercial - Artist in Residence - One Story	YES - Current	NO - Privately-Owned	Available	Not Used in Prior Housing Element	0.438593864	0	0	0.438593864	0	0	0	1208181	959	West Adams - Baldwin Hills - Leimert								Lower
LOS ANGELES	4507 W EXPOSITION BLVD	90016	5046009044	Neighborhood Commercial	C1.5-1-CPIO	0	108	0.124587048	Commercial - Store - One Story	YES - Current	NO - Privately-Owned	Available	Not Used in Prior Housing Element	0.121207693	0	0	0.121207693	0	0	0	1208181	965	West Adams - Baldwin Hills - Leimert								Lower
LOS ANGELES	4501 W EXPOSITION BLVD	90016	5046009045	Neighborhood Commercial	C1.5-1-CPIO	0	108	0.05211472	Residential - Single Family Residence - Pool	YES - Current	NO - Privately-Owned	Available	Not Used in Prior Housing Element	0	0	0.01374192	0.01374192	1	0	0	1208181	966	West Adams - Baldwin Hills - Leimert								Above Moderate
LOS ANGELES			5046009046	Neighborhood Commercial	C1.5-1-CPIO	0	108	0.087557492	Residential - Single Family Residence - Other Improvements Only	YES - Current	NO - Privately-Owned	Available	Not Used in Prior Housing Element	0.44952631	0	0	0.44952631	0	0	0	1208181	979	West Adams - Baldwin Hills - Leimert								Lower
LOS ANGELES			5046009901	Neighborhood Commercial	C1.5-1-CPIO	0	108	0.016194909	Miscellaneous - Government Owned Property - Vacant Land	YES - Current	YES - City-Owned	Available	Not Used in Prior Housing Element	0	0	0.000559127	0.000559127	0	0	0	1208181	1755	West Adams - Baldwin Hills - Leimert								Above Moderate
LOS ANGELES	4519 W EXPOSITION BLVD	90016	5046009902	Neighborhood Commercial	C1.5-1-CPIO	0	108	0.122659296	Miscellaneous - Government Owned Property - Vacant Land	YES - Current	YES - City-Owned	Available	Not Used in Prior Housing Element	0.012417142	0	0	0.012417142	0	0	0	1208181	954	West Adams - Baldwin Hills - Leimert								Lower
LOS ANGELES	4523 W EXPOSITION BLVD	90016	5046009902	Neighborhood Commercial	C1.5-1-CPIO	0	108	0.122826217	Miscellaneous - Government Owned Property - Vacant Land	YES - Current	YES - City-Owned	Available	Not Used in Prior Housing Element	0.01141388	0	0	0.01141388	0	0	0	1208181	953	West Adams - Baldwin Hills - Leimert								Lower
LOS ANGELES	3417 S FARMDALE AVE	90016	5046010001	Medium Residential	R3-1VL-CPIO	0	54	0.119378021	Residential - Single Family Residence	YES - Current	NO - Privately-Owned	Available	Not Used in Prior Housing Element	0.706776309	0	0	0.706776309	1	0	0	1208181	856	West Adams - Baldwin Hills - Leimert								Lower
LOS ANGELES	3416 S FIELD AVE	90016	5046010002	Medium Residential	R3-1VL-CPIO	0	54	0.119599831	Residential - Single Family Residence	YES - Current	NO - Privately-Owned	Available	Not Used in Prior Housing Element	0.706776309	0	0	0.706776309	1	0	0	1208181	857	West Adams - Baldwin Hills - Leimert								Lower
LOS ANGELES	3420 S FIELD AVE	90016	5046010003	Medium Residential	R3-1VL-CPIO	0	54	0.119606642	Residential - Single Family Residence	YES - Current	NO - Privately-Owned	Available	Not Used in Prior Housing Element	0.706776309	0	0	0.706776309	1	0	0	1208181	891	West Adams - Baldwin Hills - Leimert								Lower
LOS ANGELES	3421 S FARMDALE AVE	90016	5046010004	Medium Residential	R3-1VL-CPIO	0	54	0.11937709	Residential - Single Family Residence	YES - Current	NO - Privately-Owned	Available	Not Used in Prior Housing Element	0.706776309	0	0	0.706776309	1	0	0	1208181	890	West Adams - Baldwin Hills - Leimert								Lower
LOS ANGELES	3425 S FARMDALE AVE	90016	5046010005	Medium Residential	R3-1VL-CPIO	0	54	0.119378955	Residential - Single Family Residence	YES - Current	NO - Privately-

LOS ANGELES	4612 W JEFFERSON BLVD	90016	5046010033	Hybrid Industrial	CM-2D-CPIO	0	54	0.143583206	Industrial - Light Manufacturing - One Story	YES - Current	NO - Privately-Owned	Available	Not Used in Prior Housing Element	0.033719444	0	0	0.033719444	0	0	0	1208181	789	West Adams - Baldwin Hills - Leimert										Lower
LOS ANGELES	4616 W JEFFERSON BLVD	90016	5046010033	Hybrid Industrial	CM-2D-CPIO	0	54	0.144212761	Industrial - Light Manufacturing - One Story	YES - Current	NO - Privately-Owned	Available	Not Used in Prior Housing Element	0.033719444	0	0	0.033719444	0	0	0	1208181	790	West Adams - Baldwin Hills - Leimert										Lower
LOS ANGELES	4620 W JEFFERSON BLVD	90016	5046010033	Hybrid Industrial	CM-2D-CPIO	0	54	0.157924757	Industrial - Light Manufacturing - One Story	YES - Current	NO - Privately-Owned	Available	Not Used in Prior Housing Element	0.033209098	0	0	0.033209098	0	0	0	1208181	791	West Adams - Baldwin Hills - Leimert										Lower
LOS ANGELES	4711 W EXPOSITION BLVD	90016	5046010034	Hybrid Industrial	CM-2D-CPIO	0	54	0.124575023	Industrial - Light Manufacturing - One Story	YES - Current	NO - Privately-Owned	Available	Not Used in Prior Housing Element	0.009577349	0	0	0.009577349	0	0	0	1208181	932	West Adams - Baldwin Hills - Leimert										Lower
LOS ANGELES	4715 W EXPOSITION BLVD	90016	5046010034	Hybrid Industrial	CM-2D-CPIO	0	54	0.124575063	Industrial - Light Manufacturing - One Story	YES - Current	NO - Privately-Owned	Available	Not Used in Prior Housing Element	0.009577349	0	0	0.009577349	0	0	0	1208181	931	West Adams - Baldwin Hills - Leimert										Lower
LOS ANGELES	3433 S FARMDALE AVE	90016	5046010035	Neighborhood Commercial	C1.5-1-CPIO	0	108	0.059750605	Commercial - Store - One Story	YES - Current	NO - Privately-Owned	Available	Not Used in Prior Housing Element	0	0	0.085141674	0.085141674	0	0	0	1208181	952	West Adams - Baldwin Hills - Leimert										Above Moderate
LOS ANGELES	4605 W EXPOSITION BLVD	90016	5046010035	Neighborhood Commercial	C1.5-1-CPIO	0	108	0.116056365	Commercial - Store - One Story	YES - Current	NO - Privately-Owned	Available	Not Used in Prior Housing Element	0.111910634	0	0	0.111910634	0	0	0	1208181	950	West Adams - Baldwin Hills - Leimert										Lower
LOS ANGELES	4611 W EXPOSITION BLVD	90016	5046010035	Neighborhood Commercial	C1.5-1-CPIO	0	108	0.124574174	Commercial - Store - One Story	YES - Current	NO - Privately-Owned	Available	Not Used in Prior Housing Element	0.121207693	0	0	0.121207693	0	0	0	1208181	949	West Adams - Baldwin Hills - Leimert										Lower
LOS ANGELES	4601 W EXPOSITION BLVD	90016	5046010901	Neighborhood Commercial	C1.5-1-CPIO	0	108	0.079921206	Miscellaneous - Government Owned Property - Vacant Land	YES - Current	YES - City-Owned	Available	Not Used in Prior Housing Element	0.00837847	0	0	0.00837847	0	0	0	1208181	1753	West Adams - Baldwin Hills - Leimert										Lower
LOS ANGELES			5046010901	Neighborhood Commercial	C1.5-1-CPIO	0	108	0.008519713	Miscellaneous - Government Owned Property - Vacant Land	YES - Current	YES - City-Owned	Available	Not Used in Prior Housing Element	0	0	0.000738888	0.000738888	0	0	0	1208181	1754	West Adams - Baldwin Hills - Leimert										Above Moderate
LOS ANGELES	4848 W JEFFERSON BLVD	90016	5046011004	Hybrid Industrial	CM-2D-CPIO	0	54	0.114985033	Industrial - Light Manufacturing - One Story	YES - Current	NO - Privately-Owned	Available	Not Used in Prior Housing Element	0.028531337	0	0	0.028531337	0	0	0	1208181	805	West Adams - Baldwin Hills - Leimert										Lower
LOS ANGELES			5046011004	Hybrid Industrial	CM-2D-CPIO	0	54	0.114979617	Industrial - Light Manufacturing - One Story	YES - Current	NO - Privately-Owned	Available	Not Used in Prior Housing Element	0.028531337	0	0	0.028531337	0	0	0	1208181	804	West Adams - Baldwin Hills - Leimert										Lower
LOS ANGELES	4852 W JEFFERSON BLVD	90016	5046011005	Hybrid Industrial	CM-2D-CPIO	0	54	0.114992857	Industrial - Light Manufacturing - One Story	YES - Current	NO - Privately-Owned	Available	Not Used in Prior Housing Element	0.022530466	0	0	0.022530466	0	0	0	1208181	806	West Adams - Baldwin Hills - Leimert										Lower
LOS ANGELES	4856 W JEFFERSON BLVD	90016	5046011006	Hybrid Industrial	CM-2D-CPIO	0	54	0.114997373	Industrial - Light Manufacturing - One Story	YES - Current	NO - Privately-Owned	Available	Not Used in Prior Housing Element	0.022530466	0	0	0.022530466	0	0	0	1208181	807	West Adams - Baldwin Hills - Leimert										Lower
LOS ANGELES	4860 W JEFFERSON BLVD	90016	5046011007	Hybrid Industrial	CM-2D-CPIO	0	54	0.115004585	Industrial - Light Manufacturing - One Story	YES - Current	NO - Privately-Owned	Available	Not Used in Prior Housing Element	0.022530466	0	0	0.022530466	0	0	0	1208181	808	West Adams - Baldwin Hills - Leimert										Lower
LOS ANGELES	4866 W JEFFERSON BLVD	90016	5046011007	Hybrid Industrial	CM-2D-CPIO	0	54	0.115028837	Industrial - Light Manufacturing - One Story	YES - Current	NO - Privately-Owned	Available	Not Used in Prior Housing Element	0.022530466	0	0	0.022530466	0	0	0	1208181	809	West Adams - Baldwin Hills - Leimert										Lower
LOS ANGELES	4857 W EXPOSITION BLVD	90016	5046011010	Hybrid Industrial	CM-2D-CPIO	0	54	0.147898513	Industrial - Light Manufacturing - One Story	YES - Current	NO - Privately-Owned	Available	Not Used in Prior Housing Element	0.026223781	0	0	0.026223781	0	0	0	1208181	868	West Adams - Baldwin Hills - Leimert										Lower
LOS ANGELES	4863 W EXPOSITION BLVD	90016	5046011011	Hybrid Industrial	CM-2D-CPIO	0	54	0.143623576	Industrial - Light Manufacturing - One Story	YES - Current	NO - Privately-Owned	Available	Not Used in Prior Housing Element	0.026627078	0	0	0.026627078	0	0	0	1208181	869	West Adams - Baldwin Hills - Leimert										Lower
LOS ANGELES	4865 W EXPOSITION BLVD	90016	5046011011	Hybrid Industrial	CM-2D-CPIO	0	54	0.139545541	Industrial - Light Manufacturing - One Story	YES - Current	NO - Privately-Owned	Available	Not Used in Prior Housing Element	0.026627078	0	0	0.026627078	0	0	0	1208181	870	West Adams - Baldwin Hills - Leimert										Lower
LOS ANGELES	4900 W JEFFERSON BLVD	90016	5046011012	Hybrid Industrial	CM-2D-CPIO	0	54	0.116985666	Commercial - Parking Lot (Commercial Use Property) - Lots - Patron or Employee - One Story	YES - Current	NO - Privately-Owned	Available	Not Used in Prior Housing Element	0.046007052	0	0	0.046007052	0	0	0	1208181	810	West Adams - Baldwin Hills - Leimert										Lower
LOS ANGELES	4904 W JEFFERSON BLVD	90016	5046011012	Hybrid Industrial	CM-2D-CPIO	0	54	0.116787213	Commercial - Parking Lot (Commercial Use Property) - Lots - Patron or Employee - One Story	YES - Current	NO - Privately-Owned	Available	Not Used in Prior Housing Element	0.046007052	0	0	0.046007052	0	0	0	1208181	811	West Adams - Baldwin Hills - Leimert										Lower
LOS ANGELES	4912 W JEFFERSON BLVD	90016	5046011013	Hybrid Industrial	CM-2D-CPIO	0	54	0.116800325	Industrial - Light Manufacturing - One Story	YES - Current	NO - Privately-Owned	Available	Not Used in Prior Housing Element	0.067619905	0	0	0.067619905	0	0	0	1208181	816	West Adams - Baldwin Hills - Leimert										Lower
LOS ANGELES	4916 W JEFFERSON BLVD	90016	5046011014	Hybrid Industrial	CM-2D-CPIO	0	54	0.116806734	Industrial - Light Manufacturing - One Story	YES - Current	NO - Privately-Owned	Available	Not Used in Prior Housing Element	0.022530466	0	0	0.022530466	0	0	0	1208181	818	West Adams - Baldwin Hills - Leimert										Lower
LOS ANGELES	4920 W JEFFERSON BLVD	90016	5046011014	Hybrid Industrial	CM-2D-CPIO	0	54	0.116813144	Industrial - Light Manufacturing - One Story	YES - Current	NO - Privately-Owned	Available	Not Used in Prior Housing Element	0.022530466	0	0	0.022530466	0	0	0	1208181	820	West Adams - Baldwin Hills - Leimert										Lower
LOS ANGELES	4924 W JEFFERSON BLVD	90016	5046011014	Hybrid Industrial	CM-2D-CPIO	0	54	0.116819554	Industrial - Light Manufacturing - One Story	YES - Current	NO - Privately-Owned	Available	Not Used in Prior Housing Element	0.022530466	0	0	0.022530466	0	0	0	1208181	821	West Adams - Baldwin Hills - Leimert										Lower
LOS ANGELES	4928 W JEFFERSON BLVD	90016	5046011014	Hybrid Industrial	CM-2D-CPIO	0	54	0.116778006	Industrial - Light Manufacturing - One Story	YES - Current	NO - Privately-Owned	Available	Not Used in Prior Housing Element	0.022530466	0	0	0.022530466	0	0	0	1208181	822	West Adams - Baldwin Hills - Leimert										Lower
LOS ANGELES	3415 S HARCOURT AVE	90016	5046011015	Hybrid Industrial	CM-2D-CPIO	0	54	0.130641609	Industrial - Light Manufacturing - One Story	YES - Current	NO - Privately-Owned	Available	Not Used in Prior Housing Element	0.026627078	0	0	0.026627078	0	0	0	1208181	871	West Adams - Baldwin Hills - Leimert										Lower
LOS ANGELES	4905 W EXPOSITION BLVD	90016	5046011015	Hybrid Industrial	CM-2D-CPIO	0	54	0.126168492	Industrial - Light Manufacturing - One Story	YES - Current	NO - Privately-Owned	Available	Not Used in Prior Housing Element	0.022530466	0	0	0.022530466	0	0	0	1208181	872	West Adams - Baldwin Hills - Leimert										Lower
LOS ANGELES	4909 W EXPOSITION BLVD	90016	5046011016	Hybrid Industrial	CM-2D-CPIO	0	54	0.121760785	Industrial - Light Manufacturing - One Story	YES - Current	NO - Privately-Owned	Available	Not Used in Prior Housing Element	0.022530466	0	0	0.022530466	0	0	0	1208181	873	West Adams - Baldwin Hills - Leimert										Lower
LOS ANGELES	4915 W EXPOSITION BLVD	90016	5046011017	Hybrid Industrial	CM-2D-CPIO	0	54	0.117353368	Commercial - Office Building - One Story	YES - Current	NO - Privately-Owned	Available	Not Used in Prior Housing Element	0.05867783	0	0	0.05867783	0	0	0	1208181	874	West Adams - Baldwin Hills - Leimert										Lower
LOS ANGELES	4917 W EXPOSITION BLVD	90016	5046011017	Hybrid Industrial	CM-2D-CPIO	0	54	0.112946545	Commercial - Office Building - One Story	YES - Current	NO - Privately-Owned	Available	Not Used in Prior Housing Element	0.05867783	0	0	0.05867783	0	0	0	1208181	875	West Adams - Baldwin Hills - Leimert										Lower
LOS ANGELES	4921 W EXPOSITION BLVD	90016	5046011018	Hybrid Industrial	CM-2D-CPIO	0	54	0.108537985	Industrial - Light Manufacturing - One Story	YES - Current	NO - Privately-Owned	Available	Not Used in Prior Housing Element	0.018301547	0	0	0.018301547	0	0	0	1208181	876	West Adams - Baldwin Hills - Leimert										Lower
LOS ANGELES	4925 W EXPOSITION BLVD	90016	5046011019	Hybrid Industrial	CM-2D-CPIO	0	54	0.104130276	Industrial - Light Manufacturing - One Story	YES - Current	NO - Privately-Owned	Available	Not Used in Prior Housing Element	0.018301547	0	0	0.018301547	0	0	0	1208181	877	West Adams - Baldwin Hills - Leimert										Lower
LOS ANGELES	4929 W EXPOSITION BLVD	90016	5046011019	Hybrid Industrial	CM-2D-CPIO	0	54	0.099755599	Industrial - Light Manufacturing - One Story	YES - Current	NO - Privately-Owned	Available	Not Used in Prior Housing Element	0.018301547	0	0	0.018301547	0	0	0	1208181	878	West Adams - Baldwin Hills - Leimert										Lower
LOS ANGELES	4802 W JEFFERSON BLVD	90016	5046011020	Hybrid Industrial	CM-2D-CPIO	0	54	0.143642796	Commercial - Parking Lot (Commercial Use Property) - Lots - Patron or Employee - One Story	YES - Current	NO - Privately-Owned	Available	Not Used in Prior Housing Element	0.015033507	0	0	0.015033507	0	0	0	1208181	796	West Adams - Baldwin Hills - Leimert										Lower
LOS ANGELES	4808 W JEFFERSON BLVD	90016	5046011020	Hybrid Industrial	CM-2D-CPIO	0	54	0.143633352	Commercial - Parking Lot (Commercial Use Property) - Lots - Patron or Employee - One Story	YES - Current	NO - Privately-Owned	Available	Not Used in Prior Housing Element	0.015033507	0	0	0.015033507	0	0	0	1208181	797	West Adams - Baldwin Hills - Leimert										Lower
LOS ANGELES	3417 S VINEYARD AVE	90016	5046011025	Hybrid Industrial	CM-2D-CPIO	0	54	0.191657107	Industrial - Light Manufacturing - One Story	YES - Current	NO - Privately-Owned	Available	Not Used in Prior Housing Element	0.03391383	0	0	0.03391383	0	0	0	1208181	860	West Adams - Baldwin Hills - Leimert										Lower
LOS ANGELES	3421 S VINEYARD AVE	90016	5046011025	Hybrid Industrial	CM-2D-CPIO	0	54	0.211905629	Industrial - Light Manufacturing - One Story	YES - Current	NO - Privately-Owned	Available	Not Used in Prior Housing Element	0.033400103	0	0	0.033400103	0	0	0	1208181	893	West Adams - Baldwin Hills - Leimert										Lower
LOS ANGELES	4825 W EXPOSITION BLVD	90016	5046011029	Hybrid Industrial	CM-2D-CPIO	0	54	0.191325558	Industrial - Light Manufacturing - One Story	YES - Current	NO - Privately-Owned	Available	Not Used in Prior Housing Element	0.014414851	0	0	0.014414851	0	0	0	1208181	861	West Adams - Baldwin Hills - Leimert										Lower
LOS ANGELES	4827 W EXPOSITION BLVD	90016	5046011030	Hybrid Industrial	CM-2D-CPIO	0	54	0.186669619	Industrial - Light Manufacturing - One Story	YES - Current	NO - Privately-Owned	Available	Not Used in Prior Housing Element	0.014414851	0	0	0.014414851	0	0	0	1208181	862	West Adams - Baldwin Hills - Leimert										Lower
LOS ANGELES	4833 W EXPOSITION BLVD	90016	5046011031	Hybrid Industrial	CM-2D-CPIO	0	54	0.182016736	Industrial - Warehousing, Distribution, Storage - Warehousing, Distribution, Under 10,000 SF - One Story	YES - Current	NO - Privately-Owned	Available	Not Used in Prior Housing Element	0.038567547	0	0	0.038567547	0	0	0	1208181	863	West Adams - Baldwin Hills - Leimert										Lower
LOS ANGELES			5046011031	Hybrid Industrial	CM-2D-CPIO	0	54	0.177361109	Industrial - Warehousing, Distribution, Storage - Warehousing, Distribution, Under 10,000 SF - One Story	YES - Current	NO - Privately-Owned	Available	Not Used in Prior Housing Element	0.038567547	0	0	0.038567547	0	0	0	1208181	864	West Adams - Baldwin Hills - Leimert										Lower
LOS ANGELES	4845 W EXPOSITION BLVD	90016	5046011036	Hybrid Industrial	CM-2D-CPIO	0	54	0.30629137	Industrial - Light Manufacturing - One Story	YES - Current	NO - Privately-Owned	Available	Not Used in Prior Housing Element	0.046418394	0	0	0.046418394	0	0	0	1208181	865	West Adams - Baldwin Hills - Leimert										Lower
LOS ANGELES	4853 W EXPOSITION BLVD	90016	5046011036	Hybrid Industrial	CM-2D-CPIO	0	54	0.200851894	Industrial - Light Manufacturing - One Story	YES - Current	NO - Privately-Owned	Available	Not Used in Prior Housing Element	0.03391383	0	0	0.03391383	0	0	0	1208181	866	West Adams - Baldwin Hills - Leimert										Lower
LOS ANGELES	4855 W EXPOSITION BLVD	90016	5046011036	Hybrid Industrial	CM-2D-CPIO	0	54	0.152094094	Industrial - Light Manufacturing - One Story	YES - Current	NO - Privately-Owned	Available	Not Used in Prior Housing Element	0.026223781	0	0	0.026223781	0	0	0	1208181	867	West Adams - Baldwin Hills - Leimert										Lower
LOS ANGELES	4908 W JEFFERSON BLVD	90016	5046011038	Hybrid Industrial	CM-2D-CPIO	0	54	0.116793915	Industrial - Light Manufacturing - One Story	YES - Current	NO - Privately-Owned	Available	Not Used in Prior Housing Element	0.022530466	0	0	0.022530466	0	0	0	1208181	813	West Adams - Baldwin Hills - Leimert										Lower
LOS ANGELES	4801 W EXPOSITION BLVD	90016	5046011041	Hybrid Industrial	CM-2D-CPIO	0	54	0.124574146	Commercial - Office Building - One Story	YES - Current	NO - Privately-Owned	Available	Not Used in Prior Housing Element	0.019536346	0	0	0.019536346	0	0	0	1208181	914	West Adams - Baldwin Hills - Leimert										Lower
LOS ANGELES	4807 W EXPOSITION BLVD	90016	5046011041	Hybrid Industrial	CM-2D-CPIO	0	54	0.124575107	Commercial - Office Building - One Story	YES - Current	NO - Privately-Owned	Available	Not Used in Prior Housing Element	0.019536346	0	0	0.019536346	0	0	0	1208181	913	West Adams - Baldwin Hills - Leimert										Lower
LOS ANGELES	4811 W EXPOSITION BLVD	90016	5046011041	Hybrid Industrial	CM-2D-CPIO	0	54	0.124575107	Commercial - Office Building - One Story	YES - Current	NO - Privately-Owned	Available	Not Used in Prior Housing Element	0.019536346	0	0	0.019536346	0	0	0	1208181	912	West Adams - Baldwin Hills - Leimert										Lower
LOS ANGELES	4815 W EXPOSITION BLVD	90016	5046011042	Hybrid Industrial	CM-2D-CPIO	0	54	0.124574215	Industrial - Light Manufacturing - One Story	YES - Current	NO - Privately-Owned	Available	Not Used in Prior Housing Element	0.028837871	0	0	0.028837871	0	0	0	1208181	910	West Adams - Baldwin Hills - Leimert										Lower
LOS ANGELES	4819 W EXPOSITION BLVD	90016	5046011042	Hybrid Industrial	CM-2D-CPIO	0	54	0.124574215	Industrial - Light Manufacturing - One Story	YES - Current	NO - Privately-Owned	Available	Not Used in Prior Housing Element	0.028837871	0	0	0.028837871	0	0	0	1208181	903	West Adams - Baldwin Hills - Leimert										Lower
LOS ANGELES	4816 W JEFFERSON BLVD	90016	5046011043	Hybrid Industrial	CM-2D-CPIO	0	54	0.13602185	Industrial - Warehousing, Distribution, Storage - Warehousing, Distribution, 10,000 to 24,999 SF - One Story	YES - Current	NO - Privately-Owned	Available	Not Used in Prior Housing Element	0.010613489	0	0	0.010613489	1	0	0	1208181	815	West Adams - Baldwin Hills - Leimert										Lower
LOS ANGELES	4822 W JEFFERSON BLVD	90016	5046011043	Hybrid Industrial	CM-2D-CPIO	0	54	0.070118796	Industrial - Warehousing, Distribution, Storage - Warehousing, Distribution, 10,000 to 24,999 SF - One Story	YES - Current	NO - Privately-Owned	Available	Not Used in Prior Housing Element	0	0	0.003921411	0.003921411	1	0	0	1208181	817	West Adams - Baldwin Hills - Leimert										Above Moderate
LOS ANGELES			5046011043	Hybrid Industrial	CM-2D-CPIO	0	54	0.070120247	Industrial - Warehousing, Distribution, Storage - Warehousing, Distribution, 10,000 to 24,999 SF - One Story	YES - Current	NO - Privately-Owned	Available	Not Used in Prior Housing Element	0	0	0.003921411	0.003921411	1	0	0	1208181	819	West Adams - Baldwin Hills - Leimert										Above Moderate
LOS ANGELES	4814 W JEFFERSON BLVD	90016	5046011044	Hybrid Industrial	CM-2D-CPIO	0	54	0.14021862	Industrial - Warehousing, Distribution, Storage - Warehousing, Distribution, Under 10,000 SF - One Story	YES - Current	NO - Privately-Owned	Available	Not Used in Prior Housing Element	0.011318476	0	0	0.011318476	0	0	0	1208181	812	West Adams - Baldwin Hills - Leimert										Lower
LOS ANGELES			5046011044	Hybrid Industrial	CM-2D-CPIO	0	54	0.004206657	Industrial - Warehousing, Distribution, Storage - Warehousing, Distribution, Under 10,000 SF - One Story	YES - Current	NO - Privately-Owned	Available	Not Used in Prior Housing Element	0	0	0.000599089	0.000599089	0	0	0	1208181	814	West Adams - Baldwin Hills - Leimert										Above Moderate
LOS ANGELES	4838 W JEFFERSON BLVD	90016	5046011045	Hybrid Industrial	CM-2D-CPIO	0	54	0.11383314	Industrial - Light Manufacturing - Wireless Communication Tower - One Story	YES - Current	NO - Privately-Owned	Available	Not Used in Prior Housing Element	0.012304876	0	0	0.012304876	0	0	0	1208181	801	West Adams - Baldwin Hills - Leimert										Lower
LOS ANGELES	4840 W JEFFERSON BLVD	90016	5046011046	Hybrid Industrial	CM-2D-CPIO	0	54	0.114962369	Industrial - Industrial - Vacant Parcel with Existing Non-structural Other Imps.	YES - Current	NO - Privately-Owned	Available	Not Used in Prior Housing Element	0.053031087	0	0	0.053031087	0	0	0	1208181	803	West Adams - Baldwin Hills - Leimert										Lower
LOS ANGELES	4826 W JEFFERSON BLVD	90016	5046011047	Hybrid Industrial	CM-2D-CPIO	0	54	0.143691981	Industrial - Industrial - Vacant Parcel with Existing Non-structural Other Imps.	YES - Current	NO - Privately-Owned	Available	Not Used in Prior Housing Element	0.062677118	0	0	0.062677118	0	0	0	1208181	798	West Adams - Baldwin Hills - Leimert										Lower
LOS ANGELES			5046011047	Hybrid Industrial	CM-2D-CPIO	0	54	0.123249512	Industrial - Industrial - Vacant Parcel with Existing Non-structural Other Imps.	YES - Current	NO - Privately-Owned	Available	Not Used in Prior Housing Element	0.053031087	0	0	0.053031087	0	0	0	1208181	800	West Adams - Baldwin Hills - Leimert										Lower
LOS ANGELES	5001 W EXPOSITION BLVD	90016	5046012002	Hybrid Industrial	CM-2D-CPIO	0	54	0.101078314	Industrial - Light Manufacturing - One Story	YES - Current	NO - Privately-Owned	Available	Not Used in Prior Housing Element	0.018301547	0	0	0.018301547	0	0	0	1208181	846	West Adams - Baldwin Hills - Leimert										Lower
LOS ANGELES	5005 W EXPOSITION BLVD	90016	5046012003	Hybrid Industrial	CM-2D-CPIO	0	54	0.098921418	Industrial - Light Manufacturing - One Story	YES - Current	NO - Privately-Owned	Available	Not Used in Prior Housing Element	0.018301547	0	0	0.018301547	0	0	0	1208181	843	West Adams - Baldwin Hills - Leimert										Lower
LOS ANGELES	5004 W JEFFERSON BLVD	90016	5046012004	Hybrid Industrial	CM-2D-CPIO	0	54	0.099361313	Industrial - Light Manufacturing - One Story	YES - Current	NO - Privately-Owned	Available	Not Used in Prior Housing Element	0.018301547	0	0	0.018301547	0	0	0	1208181	824	West Adams - Baldwin Hills - Leimert										Lower
LOS ANGELES	5009 W EXPOSITION BLVD	90016	5046012008	Hybrid Industrial	CM-2D-CPIO	0	54	0.096834497	Industrial - Light Manufacturing - One Story	YES - Current	NO - Privately-Owned	Available	Not Used in Prior Housing Element	0.007140604	0	0	0.007140604	1	0	0	1208181	842	West Adams - Baldwin Hills - Leimert										Lower
LOS ANGELES	5013 W EXPOSITION BLVD	90016	5046012008	Hybrid Industrial	CM-2D-CPIO	0	54	0.094745828	Industrial - Light Manufacturing - One Story	YES - Current	NO - Privately-Owned	Available	Not Used in Prior Housing Element	0.007140604	0	0	0.007140604	1	0	0	1208181	841	West Adams - Baldwin Hills - Leimert										Lower
LOS ANGELES	5012 W JEFFERSON BLVD	90016	5046012009	Hybrid Industrial	CM-2D-CPIO	0	54	0.094480857	Industrial - Light Manufacturing - One Story	YES - Current	NO - Privately-Owned	Available	Not Used in Prior Housing Element	0.018301547	0	0	0.018301547	0	0	0	1208181	826	West Adams - Baldwin Hills - Leimert										Lower
LOS ANGELES	5016 W JEFFERSON BLVD	90016	5046012010	Hybrid Industrial	CM-2D-CPIO	0	54	0.092814863	Industrial - Light Manufacturing - One Story	YES - Current	NO - Privately-Owned	Available	Not Used in Prior Housing Element	0.018301547	0	0	0.018301547	0	0	0	1208181	827	West Adams - Baldwin Hills - Leimert										Lower
LOS ANGELES	5017 W EXPOSITION BLVD	90016	5046012011	Hybrid Industrial	CM-2D-CPIO	0	54	0.09265789	Industrial - Industrial - Artist in Residence - One Story	YES - Current	NO - Privately-Owned	Available	Not Used in Prior Housing Element	0.018301547	0	0	0.018301547	0	0	0	1208181	839	West Adams - Baldwin Hills - Leimert										Lower
LOS ANGELES	5021 W EXPOSITION BLVD	90016	5046012012	Hybrid Industrial	CM-2D-CPIO	0	54	0.090570635	Industrial - Light Manufacturing - One Story	YES - Current	NO - Privately-Owned	Available	Not Used in Prior Housing Element	0.01858297	0	0	0.01858297	0	0	0	1208181	836	West Adams - Baldwin Hills - Leimert										Lower
LOS ANGELES	5020 W JEFFERSON BLVD	90016	5046012013	Hybrid Industrial	CM-2D-CPIO	0	54	0.090631319	Industrial - Light Manufacturing - One Story	YES - Current	NO - Privately-Owned	Available	Not Used in Prior Housing Element	0.01858297	0	0	0.01858297	0	0	0	1208181	828	West Adams - Baldwin Hills - Leimert										Lower
LOS ANGELES	5025 W EXPOSITION BLVD	90016	5046012014	Hybrid Industrial	CM-2D-CPIO	0	54	0.088482177	Industrial - Light Manufacturing - One Story	YES - Current	NO - Privately-Owned	Available	Not Used in Prior Housing Element	0.01858297	0	0	0.01858297	0	0	0	1208181	835	West Adams - Baldwin Hills - Leimert										Lower
LOS ANGELES	5029 W EXPOSITION BLVD	90016	5046012015	Hybrid Industrial	CM-2D-CPIO	0	54	0.086894568	Industrial - Light Manufacturing - One Story	YES - Current	NO - Privately-Owned	Available	Not Used in Prior Housing Element	0.01858297	0	0	0.01858297	0	0	0	1208181	834	West Adams - Baldwin Hills - Leimert										Lower
LOS ANGELES	5033 W EXPOSITION BLVD	90016	5046012017	Hybrid Industrial	CM-2D-CPIO	0	54	0.08426836	Industrial - Light Manufacturing - One Story	YES - Current	NO - Privately-Owned	Available	Not Used in Prior Housing Element	0.023531897	0	0	0.023531897	0	0	0	1208177	802	West Adams - Baldwin Hills - Leimert										Lower
LOS ANGELES	5037 W EXPOSITION BLVD	90016	5046012018	Hybrid Industrial	CM-2D-CPIO	0	54	0.082109541	Industrial - Light Manufacturing - One Story	YES - Current	NO - Privately-Owned	Available	Not Used in Prior Housing Element	0.01858297	0	0	0.01858297	0	0	0	1208177	801	West Adams - Baldwin Hills - Leimert										Lower
LOS ANGELES	5040 W JEFFERSON BLVD	90016	5046012023	Hybrid Industrial	CM-2D-CPIO	0	54	0.077361531	Industrial - Light Manufacturing - Vacant Land	YES - Current	NO - Privately-Owned	Available	Not Used in Prior Housing Element	0.043734488	0	0	0.043734488	0	0	0	1208177	736	West Adams - Baldwin Hills - Leimert										Lower
LOS ANGELES	5048 W JEFFERSON BLVD	90016	5046012024	Hybrid Industrial	CM-2D-CPIO	0	54	0.075183733	Industrial

LOS ANGELES	3551 S CHESAPEAKE AVE	90016	5046014008	Medium Residential	R3-1	0	54	0.143690242	Residential - Three Units (Any Combination) - 4 Stories or Less	YES - Current	NO - Privately-Owned	Available	Not Used in Prior Housing Element	0	0	0.462088847	0.462088847	3	0	0	1208181	1120	West Adams - Baldwin Hills - Leimert	Yes	Above Moderate
LOS ANGELES	3557 S CHESAPEAKE AVE	90016	5046014009	Medium Residential	R3-1	0	54	0.143690956	Residential - Three Units (Any Combination) - 4 Stories or Less	YES - Current	NO - Privately-Owned	Available	Not Used in Prior Housing Element	0	0	0.462088847	0.462088847	3	0	0	1208181	1140	West Adams - Baldwin Hills - Leimert	Yes	Above Moderate
LOS ANGELES	3563 S CHESAPEAKE AVE	90016	5046014010	Medium Residential	R3-1	0	54	0.143690686	Residential - Three Units (Any Combination) - 4 Stories or Less	YES - Current	NO - Privately-Owned	Available	Not Used in Prior Housing Element	0	0	0.462088847	0.462088847	3	0	0	1208181	1156	West Adams - Baldwin Hills - Leimert	Yes	Above Moderate
LOS ANGELES	3569 S CHESAPEAKE AVE	90016	5046014011	Medium Residential	R3-1	0	54	0.164495784	Residential - Three Units (Any Combination) - 4 Stories or Less	YES - Current	NO - Privately-Owned	Available	Not Used in Prior Housing Element	0	0	0.537760019	0.537760019	3	0	0	1208181	1169	West Adams - Baldwin Hills - Leimert	Yes	Above Moderate
LOS ANGELES	3570 S FARMDALE AVE	90016	5046014012	Medium Residential	R3-1	0	54	0.164560866	Residential - Three Units (Any Combination) - 4 Stories or Less	YES - Current	NO - Privately-Owned	Available	Not Used in Prior Housing Element	0	0	0.537760019	0.537760019	3	0	0	1208181	1168	West Adams - Baldwin Hills - Leimert	Yes	Above Moderate
LOS ANGELES	3564 S FARMDALE AVE	90016	5046014013	Medium Residential	R3-1	0	54	0.143690242	Residential - Three Units (Any Combination) - 4 Stories or Less	YES - Current	NO - Privately-Owned	Available	Not Used in Prior Housing Element	0	0	0.462088847	0.462088847	3	0	0	1208181	1155	West Adams - Baldwin Hills - Leimert	Yes	Above Moderate
LOS ANGELES	3558 S FARMDALE AVE	90016	5046014014	Medium Residential	R3-1	0	54	0.143690953	Residential - Three Units (Any Combination) - 4 Stories or Less	YES - Current	NO - Privately-Owned	Available	Not Used in Prior Housing Element	0	0	0.462088847	0.462088847	3	0	0	1208181	1139	West Adams - Baldwin Hills - Leimert	Yes	Above Moderate
LOS ANGELES	3550 S FARMDALE AVE	90016	5046014015	Medium Residential	R3-1	0	54	0.143689527	Residential - Three Units (Any Combination) - 4 Stories or Less	YES - Current	NO - Privately-Owned	Available	Not Used in Prior Housing Element	0	0	0.462088847	0.462088847	3	0	0	1208181	1119	West Adams - Baldwin Hills - Leimert	Yes	Above Moderate
LOS ANGELES	3544 S FARMDALE AVE	90016	5046014016	Medium Residential	R3-1	0	54	0.143690953	Residential - Three Units (Any Combination) - 4 Stories or Less	YES - Current	NO - Privately-Owned	Available	Not Used in Prior Housing Element	0	0	0.462088847	0.462088847	3	0	0	1208181	1105	West Adams - Baldwin Hills - Leimert	Yes	Above Moderate
LOS ANGELES	3538 S FARMDALE AVE	90016	5046014017	Medium Residential	R3-1	0	54	0.143690242	Residential - Three Units (Any Combination) - 4 Stories or Less	YES - Current	NO - Privately-Owned	Available	Not Used in Prior Housing Element	0.638213539	0	0	0.638213539	3	0	0	1208181	1092	West Adams - Baldwin Hills - Leimert		Lower
LOS ANGELES	3532 S FARMDALE AVE	90016	5046014018	Medium Residential	R3-1	0	54	0.143690242	Residential - Three Units (Any Combination) - 4 Stories or Less	YES - Current	NO - Privately-Owned	Available	Not Used in Prior Housing Element	0	0	0.462088847	0.462088847	3	0	0	1208181	1077	West Adams - Baldwin Hills - Leimert	Yes	Above Moderate
LOS ANGELES	3526 S FARMDALE AVE	90016	5046014019	Medium Residential	R3-1	0	54	0.143690953	Residential - Three Units (Any Combination) - 4 Stories or Less	YES - Current	NO - Privately-Owned	Available	Not Used in Prior Housing Element	0	0	0.462088847	0.462088847	3	0	0	1208181	1060	West Adams - Baldwin Hills - Leimert	Yes	Above Moderate
LOS ANGELES	3520 S FARMDALE AVE	90016	5046014020	Medium Residential	R3-1	0	54	0.141408706	Residential - Three Units (Any Combination) - 4 Stories or Less	YES - Current	NO - Privately-Owned	Available	Not Used in Prior Housing Element	0	0	0.462088847	0.462088847	3	0	0	1208181	1045	West Adams - Baldwin Hills - Leimert	Yes	Above Moderate
LOS ANGELES	3514 S FARMDALE AVE	90016	5046014021	Medium Residential	R3-1	0	54	0.143689782	Residential - Three Units (Any Combination) - 4 Stories or Less	YES - Current	NO - Privately-Owned	Available	Not Used in Prior Housing Element	0	0	0.482051712	0.482051712	3	0	0	1208181	1030	West Adams - Baldwin Hills - Leimert	Yes	Above Moderate
LOS ANGELES	3570 S CHESAPEAKE AVE	90016	5046015015	Medium Residential	R3-1	0	54	0.153480402	Residential - Double, Duplex, or Two Units - 4 Stories or Less	YES - Current	NO - Privately-Owned	Available	Used in Prior Housing Element - Non-Vacant	0	0	0.569382325	0.569382325	2	0	0	1208181	1170	West Adams - Baldwin Hills - Leimert	Yes	Above Moderate
LOS ANGELES	3568 S CHESAPEAKE AVE	90016	5046015016	Medium Residential	R3-1	0	54	0.147086928	Residential - Double, Duplex, or Two Units - 4 Stories or Less	YES - Current	NO - Privately-Owned	Available	Used in Prior Housing Element - Non-Vacant	0	0	0.53626219	0.53626219	2	0	0	1208181	1157	West Adams - Baldwin Hills - Leimert	Yes	Above Moderate
LOS ANGELES	3562 S CHESAPEAKE AVE	90016	5046015017	Medium Residential	R3-1	0	54	0.147073773	Residential - Double, Duplex, or Two Units - 4 Stories or Less	YES - Current	NO - Privately-Owned	Available	Used in Prior Housing Element - Non-Vacant	0	0	0.53626219	0.53626219	2	0	0	1208181	1144	West Adams - Baldwin Hills - Leimert	Yes	Above Moderate
LOS ANGELES	3556 S CHESAPEAKE AVE	90016	5046015019	Medium Residential	R3-1	0	54	0.147066272	Residential - Double, Duplex, or Two Units - 4 Stories or Less	YES - Current	NO - Privately-Owned	Available	Used in Prior Housing Element - Non-Vacant	0	0	0.53626219	0.53626219	2	0	0	1208181	1131	West Adams - Baldwin Hills - Leimert	Yes	Above Moderate
LOS ANGELES	3546 S CHESAPEAKE AVE	90016	5046015022	Medium Residential	R3-1	0	54	0.147049343	Residential - Double, Duplex, or Two Units - 4 Stories or Less	YES - Current	NO - Privately-Owned	Available	Used in Prior Housing Element - Non-Vacant	0	0	0.53626219	0.53626219	2	0	0	1208181	1107	West Adams - Baldwin Hills - Leimert	Yes	Above Moderate
LOS ANGELES	3540 S CHESAPEAKE AVE	90016	5046015023	Medium Residential	R3-1	0	54	0.147040089	Residential - Double, Duplex, or Two Units - 4 Stories or Less	YES - Current	NO - Privately-Owned	Available	Used in Prior Housing Element - Non-Vacant	0	0	0.53626219	0.53626219	2	0	0	1208181	1094	West Adams - Baldwin Hills - Leimert	Yes	Above Moderate
LOS ANGELES	3536 S CHESAPEAKE AVE	90016	5046015024	Medium Residential	R3-1	0	54	0.147032588	Residential - Double, Duplex, or Two Units - 4 Stories or Less	YES - Current	NO - Privately-Owned	Available	Used in Prior Housing Element - Non-Vacant	0	0	0.53626219	0.53626219	2	0	0	1208181	1081	West Adams - Baldwin Hills - Leimert	Yes	Above Moderate
LOS ANGELES	3520 S CHESAPEAKE AVE	90016	5046015027	Medium Residential	R3-1	0	54	0.147007373	Residential - Double, Duplex, or Two Units - 4 Stories or Less	YES - Current	NO - Privately-Owned	Available	Used in Prior Housing Element - Non-Vacant	0	0	0.524521184	0.524521184	2	0	0	1208181	1041	West Adams - Baldwin Hills - Leimert	Yes	Above Moderate
LOS ANGELES	3550 S CHESAPEAKE AVE	90016	5046015031	Medium Residential	R3-1	0	54	0.147056551	Residential - Single Family Residence	YES - Current	NO - Privately-Owned	Available	Used in Prior Housing Element - Non-Vacant	0	0	0.53626219	0.53626219	2	0	0	1208181	1118	West Adams - Baldwin Hills - Leimert	Yes	Above Moderate
LOS ANGELES	3500 S CHESAPEAKE AVE	90016	5046015032	Medium Residential	R3-1	0	54	0.168188755	Residential - Double, Duplex, or Two Units - 4 Stories or Less	YES - Current	NO - Privately-Owned	Available	Not Used in Prior Housing Element	0.825253582	0	0	0.825253582	4	0	0	1208181	1018	West Adams - Baldwin Hills - Leimert		Lower
LOS ANGELES	3506 S CHESAPEAKE AVE	90016	5046015032	Medium Residential	R3-1	0	54	0.146988664	Residential - Double, Duplex, or Two Units - 4 Stories or Less	YES - Current	NO - Privately-Owned	Available	Not Used in Prior Housing Element	0.743887353	0	0	0.743887353	4	0	0	1208181	1023	West Adams - Baldwin Hills - Leimert		Lower
LOS ANGELES	3524 S CHESAPEAKE AVE	90016	5046015033	Medium Residential	R3-1	0	54	0.147014499	Residential - Double, Duplex, or Two Units - 4 Stories or Less	YES - Current	NO - Privately-Owned	Available	Not Used in Prior Housing Element	0.734223914	0	0	0.734223914	4	0	0	1208181	1057	West Adams - Baldwin Hills - Leimert		Lower
LOS ANGELES	3530 S CHESAPEAKE AVE	90016	5046015033	Medium Residential	R3-1	0	54	0.147023121	Residential - Double, Duplex, or Two Units - 4 Stories or Less	YES - Current	NO - Privately-Owned	Available	Not Used in Prior Housing Element	0.729905975	0	0	0.729905975	4	0	0	1208181	1068	West Adams - Baldwin Hills - Leimert		Lower
LOS ANGELES	3704 W EXPOSITION BLVD	90016	5046022002	Low Medium II Residential	RD1.5-1	0	29	0.165857084	Residential - Four Units (Any Combination) - 4 Stories or Less	YES - Current	NO - Privately-Owned	Available	Not Used in Prior Housing Element	0	0.053334305	0	0.053334305	4	0	0	1208185	1319	West Adams - Baldwin Hills - Leimert	Yes	Moderate
LOS ANGELES	3629 S VICTORIA AVE	90016	5046022003	Low Medium II Residential	RD1.5-1	0	29	0.143254535	Residential - Four Units (Any Combination) - 4 Stories or Less	YES - Current	NO - Privately-Owned	Available	Not Used in Prior Housing Element	0	0.162552097	0	0.162552097	4	0	0	1208185	1340	West Adams - Baldwin Hills - Leimert	Yes	Moderate
LOS ANGELES	3633 S VICTORIA AVE	90016	5046022004	Low Medium II Residential	RD1.5-1	0	29	0.143253291	Residential - Four Units (Any Combination) - 4 Stories or Less	YES - Current	NO - Privately-Owned	Available	Not Used in Prior Housing Element	0	0.162552097	0	0.162552097	4	0	0	1208185	1356	West Adams - Baldwin Hills - Leimert	Yes	Moderate
LOS ANGELES	3637 S VICTORIA AVE	90016	5046022005	Low Medium II Residential	RD1.5-1	0	29	0.143254267	Residential - Four Units (Any Combination) - 4 Stories or Less	YES - Current	NO - Privately-Owned	Available	Not Used in Prior Housing Element	0	0.162552097	0	0.162552097	4	0	0	1208185	1378	West Adams - Baldwin Hills - Leimert	Yes	Moderate
LOS ANGELES	3641 S VICTORIA AVE	90016	5046022006	Low Medium II Residential	RD1.5-1	0	29	0.143253043	Residential - Four Units (Any Combination) - 4 Stories or Less	YES - Current	NO - Privately-Owned	Available	Not Used in Prior Housing Element	0	0.162552097	0	0.162552097	4	0	0	1208185	1403	West Adams - Baldwin Hills - Leimert	Yes	Moderate
LOS ANGELES	3645 S VICTORIA AVE	90016	5046022007	Low Medium II Residential	RD1.5-1	0	29	0.143254269	Residential - Five or More Units or Apartments (Any Combination) - 4 Stories or Less	YES - Current	NO - Privately-Owned	Available	Not Used in Prior Housing Element	0	0.034848055	0	0.034848055	6	0	0	1208185	1425	West Adams - Baldwin Hills - Leimert	Yes	Moderate
LOS ANGELES	3703 W OBAMA BLVD	90016	5046022008	Low Medium II Residential	RD1.5-1	0	29	0.163288737	Residential - Four Units (Any Combination) - 4 Stories or Less	YES - Current	NO - Privately-Owned	Available	Not Used in Prior Housing Element	0	0.162552097	0	0.162552097	4	0	0	1208185	1449	West Adams - Baldwin Hills - Leimert	Yes	Moderate
LOS ANGELES	3645 S CRENSHAW BLVD	90016	5046022017	Community Commercial	C2-2D-SP	0	108	0.497328188	Commercial - Service Station - Full Service - No Additional Services	YES - Current	NO - Privately-Owned	Available	Not Used in Prior Housing Element	0.142404333	0	0	0.142404333	0	0	0	1208185	1410	West Adams - Baldwin Hills - Leimert		Lower
LOS ANGELES	3651 S CRENSHAW BLVD	90016	5046023001	Community Commercial	C2-2D-SP	0	108	0.158637689	Commercial - Store - One Story	YES - Current	NO - Privately-Owned	Available	Used in Prior Housing Element - Non-Vacant	0.07773474	0	0	0.07773474	1	0	0	1208185	1493	West Adams - Baldwin Hills - Leimert		Lower
LOS ANGELES	3657 S CRENSHAW BLVD	90016	5046023003	Community Commercial	C2-2D-SP	0	108	0.09639719	Commercial - Office Building - One Story	YES - Current	NO - Privately-Owned	Available	Not Used in Prior Housing Element	0.057391682	0	0	0.057391682	0	0	0	1208185	1502	West Adams - Baldwin Hills - Leimert		Lower
LOS ANGELES	3661 S CRENSHAW BLVD	90016	5046023003	Community Commercial	C2-2D-SP	0	108	0.096238244	Commercial - Office Building - One Story	YES - Current	NO - Privately-Owned	Available	Not Used in Prior Housing Element	0.057391682	0	0	0.057391682	0	0	0	1208185	1513	West Adams - Baldwin Hills - Leimert		Lower
LOS ANGELES	3663 S CRENSHAW BLVD	90016	5046023004	Community Commercial	C2-2D-SP	0	108	0.064372254	Commercial - Office Building - One Story	YES - Current	NO - Privately-Owned	Available	Not Used in Prior Housing Element	0.042980779	0	0	0.042980779	1	0	0	1208185	1524	West Adams - Baldwin Hills - Leimert		Lower
LOS ANGELES	3667 S CRENSHAW BLVD	90016	5046023004	Community Commercial	C2-2D-SP	0	108	0.15418809	Commercial - Office Building - One Story	YES - Current	NO - Privately-Owned	Available	Not Used in Prior Housing Element	0.077712145	0	0	0.077712145	1	0	0	1208185	1527	West Adams - Baldwin Hills - Leimert		Lower
LOS ANGELES	3669 S CRENSHAW BLVD	90016	5046023005	Community Commercial	C2-2D-SP	0	108	0.063570829	Commercial - Store - One Story	YES - Current	NO - Privately-Owned	Available	Not Used in Prior Housing Element	0.039676246	0	0	0.039676246	1	0	0	1178185	33	West Adams - Baldwin Hills - Leimert		Lower
LOS ANGELES	3677 S CRENSHAW BLVD	90016	5046023006	Community Commercial	C2-2D-SP	0	108	0.154252994	Commercial - Store - One Story	YES - Current	NO - Privately-Owned	Available	Used in Prior Housing Element - Non-Vacant	0.078158922	0	0	0.078158922	1	0	0	1178185	52	West Adams - Baldwin Hills - Leimert		Lower
LOS ANGELES			5046023006	Community Commercial	C2-2D-SP	0	108	0.097113572	Commercial - Store - One Story	YES - Current	NO - Privately-Owned	Available	Used in Prior Housing Element - Non-Vacant	0.057444412	0	0	0.057444412	1	0	0	1178185	39	West Adams - Baldwin Hills - Leimert		Lower
LOS ANGELES	3679 S CRENSHAW BLVD	90016	5046023007	Community Commercial	C2-2D-SP	0	108	0.095698656	Commercial - Professional Building - One Story	YES - Current	NO - Privately-Owned	Available	Not Used in Prior Housing Element	0.067388181	0	0	0.067388181	1	0	0	1178185	73	West Adams - Baldwin Hills - Leimert		Lower
LOS ANGELES	3681 S CRENSHAW BLVD	90016	5046023008	Community Commercial	C2-2D-SP	0	108	0.037820093	Commercial - Store - One Story	YES - Current	NO - Privately-Owned	Available	Not Used in Prior Housing Element	0.027156401	0	0	0.027156401	1	0	0	1178185	94	West Adams - Baldwin Hills - Leimert		Lower
LOS ANGELES			5046023008	Community Commercial	C2-2D-SP	0	108	0.064980651	Commercial - Store - One Story	YES - Current	NO - Privately-Owned	Available	Not Used in Prior Housing Element	0.041200673	1	0	0.041200673	1	0	0	1178185	81	West Adams - Baldwin Hills - Leimert		Lower
LOS ANGELES	3695 S CRENSHAW BLVD	90016	5046023011	Community Commercial	C2-2D-SP	0	108	0.054830298	Commercial - Store Combination - Store and Office Combination - One Story	YES - Current	NO - Privately-Owned	Available	Used in Prior Housing Element - Non-Vacant	0.049976869	0	0	0.049976869	0	0	0	1178185	141	West Adams - Baldwin Hills - Leimert		Lower
LOS ANGELES	3699 S CRENSHAW BLVD	90016	5046023011	Community Commercial	C2-2D-SP	0	108	0.158684712	Commercial - Store Combination - Store and Office Combination - One Story	YES - Current	NO - Privately-Owned	Available	Used in Prior Housing Element - Non-Vacant	0.10630607	0	0	0.10630607	0	0	0	1178185	151	West Adams - Baldwin Hills - Leimert		Lower
LOS ANGELES			5046023011	Community Commercial	C2-2D-SP	0	108	0.02550477	Commercial - Store Combination - Store and Office Combination - One Story	YES - Current	NO - Privately-Owned	Available	Used in Prior Housing Element - Non-Vacant	0	0	0.009845475	0.009845475	0	0	0	1178185	139	West Adams - Baldwin Hills - Leimert		Above Moderate
LOS ANGELES	3694 S VICTORIA AVE	90016	5046023012	Community Commercial	C2-2D-SP	0	108	0.148132314	Commercial - Parking Lot (Commercial Use Property) - Lots - Patron or Employee - One Story	YES - Current	NO - Privately-Owned	Available	Used in Prior Housing Element - Non-Vacant	0.051710347	0	0	0.051710347	0	0	0	1178185	150	West Adams - Baldwin Hills - Leimert		Lower
LOS ANGELES			5046023013	Community Commercial	C2-2D-SP	0	108	0.028427093	Commercial - Parking Lot (Commercial Use Property) - Lots - Patron or Employee - One Story	YES - Current	NO - Privately-Owned	Available	Not Used in Prior Housing Element	0	0	0.026392007	0.026392007	0	0	0	1178185	143	West Adams - Baldwin Hills - Leimert		Above Moderate
LOS ANGELES			5046023013	Community Commercial	C2-2D-SP	0	108	0.046189488	Commercial - Parking Lot (Commercial Use Property) - Lots - Patron or Employee - One Story	YES - Current	NO - Privately-Owned	Available	Not Used in Prior Housing Element	0.022802144	0	0	0.022802144	0	0	0	1178185	138	West Adams - Baldwin Hills - Leimert		Lower
LOS ANGELES	3688 S VICTORIA AVE	90016	5046023014	Community Commercial	C2-2D-SP	0	108	0.074615589	Commercial - Parking Lot (Commercial Use Property) - Lots - Patron or Employee - One Story	YES - Current	NO - Privately-Owned	Available	Not Used in Prior Housing Element	0.031862601	0	0	0.031862601	0	0	0	1178185	128	West Adams - Baldwin Hills - Leimert		Above Moderate
LOS ANGELES	3682 S VICTORIA AVE	90016	5046023015	Community Commercial	C2-2D-SP	0	108	0.126053413	Commercial - Parking Lot (Commercial Use Property) - Lots - Patron or Employee - One Story	YES - Current	NO - Privately-Owned	Available	Used in Prior Housing Element - Non-Vacant	0.046014828	0	0	0.046014828	0	0	0	1178185	99	West Adams - Baldwin Hills - Leimert		Lower
LOS ANGELES			5046023015	Community Commercial	C2-2D-SP	0	108	0.040365669	Commercial - Parking Lot (Commercial Use Property) - Lots - Patron or Employee - One Story	YES - Current	NO - Privately-Owned	Available	Used in Prior Housing Element - Non-Vacant	0.018738984	0	0	0.018738984	0	0	0	1178185	119	West Adams - Baldwin Hills - Leimert		Lower
LOS ANGELES			5046023016	Community Commercial	C2-2D-SP	0	108	0.035120126	Commercial - Parking Lot (Commercial Use Property) - Lots - Patron or Employee - One Story	YES - Current	NO - Privately-Owned	Available	Not Used in Prior Housing Element	0	0	0.021370561	0.021370561	0	0	0	1178185	91	West Adams - Baldwin Hills - Leimert		Above Moderate
LOS ANGELES			5046023016	Community Commercial	C2-2D-SP	0	108	0.060359175	Commercial - Parking Lot (Commercial Use Property) - Lots - Patron or Employee - One Story	YES - Current	NO - Privately-Owned	Available	Not Used in Prior Housing Element	0.026634693	0	0	0.026634693	0	0	0	1178185	80	West Adams - Baldwin Hills - Leimert		Lower
LOS ANGELES	3678 S VICTORIA AVE	90016	5046023017	Community Commercial	C2-2D-SP	0	108	0.094852507	Commercial - Parking Lot (Commercial Use Property) - Lots - Patron or Employee - One Story	YES - Current	NO - Privately-Owned	Available	Not Used in Prior Housing Element	0.038223754	0	0	0.038223754	0	0	0	1178185	70	West Adams - Baldwin Hills - Leimert		Lower
LOS ANGELES	3672 S VICTORIA AVE	90016	5046023018	Community Commercial	C2-2D-SP	0	108	0.161173555	Commercial - Parking Lot (Commercial Use Property) - Lots - Patron or Employee - One Story	YES - Current	NO - Privately-Owned	Available	Used in Prior Housing Element - Non-Vacant	0.053279001	0	0	0.053279001	0	0	0	1178185	49	West Adams - Baldwin Hills - Leimert		Lower
LOS ANGELES			5046023018	Community Commercial	C2-2D-SP	0	108	0.005961856	Commercial - Parking Lot (Commercial Use Property) - Lots - Patron or Employee - One Story	YES - Current	NO - Privately-Owned	Available	Used in Prior Housing Element - Non-Vacant	0	0	0.00308699	0.00308699	0	0	0	1178185	68	West Adams - Baldwin Hills - Leimert		Above Moderate
LOS ANGELES			5046023018	Community Commercial	C2-2D-SP	0	108	0.06632288	Commercial - Parking Lot (Commercial Use Property) - Lots - Patron or Employee - One Story	YES - Current	NO - Privately-Owned	Available	Used in Prior Housing Element - Non-Vacant	0.030245135	0	0	0.030245135	0	0	0	1178185	38	West Adams - Baldwin Hills - Leimert		Lower
LOS ANGELES	3666 S VICTORIA AVE	90016	5046023019	Community Commercial	C2-2D-SP	0	108	0.059693209	Commercial - Parking Lot (Commercial Use Property) - Lots - Patron or Employee - One Story	YES - Current	NO - Privately-Owned	Available	Not Used in Prior Housing Element	0.026634693	0	0	0.026634693	0	0	0	1178185	32	West Adams - Baldwin Hills - Leimert		Lower
LOS ANGELES	3662 S VICTORIA AVE	90016	5046023020	Community Commercial	C2-2D-SP	0	108	0.160952286	Commercial - Parking Lot (Commercial Use Property) - Lots - Patron or Employee - One Story	YES - Current	NO - Privately-Owned	Available	Used in Prior Housing Element - Non-Vacant	0.053279001	0	0	0.053279001	0	0	0	1208185	1526	West Adams - Baldwin Hills - Leimert		Lower
LOS ANGELES			5046023020	Community Commercial	C2-2D-SP	0	108	0.011859459	Commercial - Parking Lot (Commercial Use Property) - Lots - Patron or Employee - One Story	YES - Current	NO - Privately-Owned	Available	Used in Prior Housing Element - Non-Vacant	0	0	0.009461526	0.009461526	0	0	0	1208185	1523	West Adams - Baldwin Hills - Leimert		Above Moderate
LOS ANGELES			5046023020	Community Commercial	C2-2D-SP	0	108	0.035156517	Commercial - Parking Lot (Commercial Use Property) - Lots - Patron or Employee - One Story	YES - Current	NO - Privately-Owned	Available	Used in Prior Housing Element - Non-Vacant	0	0	0.021370561	0.021370561	0	0	0	1178185	28	West Adams - Baldwin Hills - Leimert		Above Moderate
LOS ANGELES	3656 S VICTORIA AVE	90016	5046023021	Community Commercial	C2-2D-SP	0	108	0.149299877	Commercial - Parking Lot (Commercial Use Property) - Lots - Patron or Employee - One Story	YES - Current	NO - Privately-Owned	Available	Used in Prior Housing Element - Non-Vacant	0.051710347	0	0	0.051710347	0	0	0	1208185	1510	West Adams - Baldwin Hills - Leimert		Lower
LOS ANGELES			5046023021	Community Commercial	C2-2D-SP	0	108	0.029675699	Commercial - Parking Lot (Commercial Use Property) - Lots - Patron or Employee - One Story	YES - Current	NO - Privately-Owned	Available	Not Used in Prior Housing Element	0	0	0.026392007	0.026392007	0	0	0	1208185	1501	West Adams - Baldwin Hills - Leimert		Above Moderate
LOS ANGELES	3650 S VICTORIA AVE	90016	5046023023	Community Commercial	C2-2D-SP	0	108	0.147386801	Commercial - Parking Lot (Commercial Use Property) - Lots - Patron or Employee - One Story	YES - Current	NO - Privately-Owned	Available	Used in Prior Housing Element - Non-Vacant	0.050510474	0	0	0.050510474	0	0	0	1208185	1492	West Adams - Baldwin Hills - Leimert		Lower
LOS ANGELES	3683 S CRENSHAW BLVD	90016	5046023024	Community Commercial	C2-2D-SP	0	108	0.122857015	Commercial - Bank, Savings and Loan - Five Stories	YES - Current	NO - Privately-Owned	Available	Used in Prior Housing Element - Non-Vacant	0.091021147	0	0	0.091021147	0	0	0	1178185	100	West Adams - Baldwin Hills - Leimert		Lower
LOS ANGELES	3685 S CRENSHAW BLVD	90016	5046023024	Community Commercial	C2-2D-SP	0	108	0.080336656	Commercial - Bank, Savings and Loan - Five Stories	YES - Current	NO - Privately-Owned	Available	Used in Prior Housing Element - Non-Vacant	0.067948985	0	0	0.067948985	0	0	0	1178185	129	West Adams - Baldwin Hills - Leimert		Lower
LOS ANGELES			5046023024	Community Commercial	C2-2D-SP	0	108	0.054830917	Commercial - Bank, Savings and Loan - Five Stories	YES - Current	NO - Privately-Owned	Available	Used in Prior Housing Element - Non-Vacant	0.049976869	0	0	0.049976869	0	0	0	1178185	117	West Adams - Baldwin Hills - Leimert		Lower
LOS ANGELES			5046024021	Community Commercial	C2-2D-SP	0	108	0.010557228	Commercial - Store - One Story	YES - Current	NO - Privately-Owned	Available	Not Used in Prior Housing Element	0	0	0.477599192	0.477599192	0	0	0	1178185	191	West Adams - Baldwin Hills - Leimert		Above Moderate
LOS ANGELES			5046024021	Community Commercial	C2-2D-SP	0	108	0.015918458	Commercial - Store - One Story	YES - Current	NO - Privately-Owned	Available	Not Used in Prior Housing Element	0	0	0.332859397	0.332859397	0	0	0	1178185	1307	West Adams - Baldwin Hills - Leimert		Above Moderate
LOS ANGELES	3737 S CRENSHAW BLVD	90016	5046024025	Community Commercial	C2-2D-SP	0	108	2.149621913	Commercial - Bank, Savings and Loan - One Story	YES - Current	NO - Privately-Owned	Available	Not Used in Prior Housing Element	2.43916183	0	0	2.43916183	4	0	0	1178185	1308	West Adams - Baldwin Hills - Leimert		Lower
LOS ANGELES	3741 S CRENSHAW BLVD	90016	5046024026	Community Commercial	C2-2D-SP	0	108	1.337168237	Commercial - Store - One Story	YES - Current	NO - Privately-Owned	Available	Not Used in Prior Housing Element	1.272215065	0	0	1.272215065	1	0	0	1178185	1309	West Adams - Baldwin Hills - Leimert		Lower
LOS ANGELES	3702 W OBAMA BLVD	90016	5046025001	Low Medium II Residential	RD1.5-1	0	29	0.163352736	Residential - Four Units (Any Combination) - 4 Stories or Less	YES - Current	NO - Privately-Owned	Available	Not Used in Prior Housing Element	0	0.053334305	0	0.053334305	4	0	0	1208185	1491	West Adams - Baldwin Hills - Leimert	Yes	Moderate
LOS ANGELES	3657 S VICTORIA AVE	90016	5046025002	Low Medium II Residential	RD1.5-1	0	29	0.151516631	Residential - Four Units (Any Combination) - 4 Stories or Less	YES - Current	NO - Privately-Owned	Available	Not Used in Prior Housing Element	0	0.053334305	0	0.053334305	4	0	0	1208185	1509	West Adams - Baldwin Hills - Leimert	Yes	Moderate
LOS ANGELES	3663 S VICTORIA AVE	90016	5046025003	Low Medium II Residential	RD1.5-1	0	29	0.151473495	Residential - Four Units (Any Combination) - 4 Stories or Less	YES - Current	NO - Privately-Owned	Available	Not Used in Prior Housing Element	0	0.053334305	0	0.053334305	4	0	0	1208185	1525	West Adams - Baldwin Hills - Leimert	Yes	Moderate
LOS ANGELES	3667 S VICTORIA AVE	90016

LOS ANGELES	3681 S VICTORIA AVE	90016	5046025006	Low Medium II Residential	RD1.5-1	0	29	0.151515269	Residential - Five or More Units or Apartments (Any Combination) - 4 Stories or Less	YES - Current	NO - Privately-Owned	Available	Not Used in Prior Housing Element	0	0.043149936	0	0.043149936	5	0	0	1178185	74	West Adams - Baldwin Hills - Leimert	Yes	Moderate
LOS ANGELES	3683 S VICTORIA AVE	90016	5046025007	Low Medium II Residential	RD1.5-1	0	29	0.151514615	Residential - Four Units (Any Combination) - 4 Stories or Less	YES - Current	NO - Privately-Owned	Available	Not Used in Prior Housing Element	0	0.053334305	0	0.053334305	4	0	0	1178185	98	West Adams - Baldwin Hills - Leimert	Yes	Moderate
LOS ANGELES	3689 S VICTORIA AVE	90016	5046025008	Low Medium II Residential	RD1.5-1	0	29	0.151513455	Residential - Four Units (Any Combination) - 4 Stories or Less	YES - Current	NO - Privately-Owned	Available	Not Used in Prior Housing Element	0	0.053334305	0	0.053334305	4	0	0	1178185	123	West Adams - Baldwin Hills - Leimert	Yes	Moderate
LOS ANGELES	3695 1/2 S VICTORIA AVE	90016	5046025009	Low Medium II Residential	RD1.5-1	0	29	0.151513138	Residential - Four Units (Any Combination) - 4 Stories or Less	YES - Current	NO - Privately-Owned	Available	Not Used in Prior Housing Element	0	0.053334305	0	0.053334305	4	0	0	1178185	152	West Adams - Baldwin Hills - Leimert	Yes	Moderate
LOS ANGELES	3699 S VICTORIA AVE	90016	5046025010	Low Medium II Residential	RD1.5-1	0	29	0.151512077	Residential - Four Units (Any Combination) - 4 Stories or Less	YES - Current	NO - Privately-Owned	Available	Not Used in Prior Housing Element	0	0.053334305	0	0.053334305	4	0	0	1178185	172	West Adams - Baldwin Hills - Leimert	Yes	Moderate
LOS ANGELES	3703 S VICTORIA AVE	90016	5046025011	Low Medium II Residential	RD1.5-1	0	29	0.15151174	Residential - Five or More Units or Apartments (Any Combination) - 4 Stories or Less	YES - Current	NO - Privately-Owned	Available	Not Used in Prior Housing Element	0	0.043149936	0	0.043149936	5	0	0	1178185	193	West Adams - Baldwin Hills - Leimert	Yes	Moderate
LOS ANGELES	3707 S VICTORIA AVE	90016	5046025012	Low Medium II Residential	RD1.5-1	0	29	0.151511903	Residential - Four Units (Any Combination) - 4 Stories or Less	YES - Current	NO - Privately-Owned	Available	Not Used in Prior Housing Element	0	0.053334305	0	0.053334305	4	0	0	1178185	211	West Adams - Baldwin Hills - Leimert	Yes	Moderate
LOS ANGELES	3713 S VICTORIA AVE	90016	5046025013	Low Medium II Residential	RD1.5-1	0	29	0.15151146	Residential - Four Units (Any Combination) - 4 Stories or Less	YES - Current	NO - Privately-Owned	Available	Not Used in Prior Housing Element	0	0.053334305	0	0.053334305	4	0	0	1178185	230	West Adams - Baldwin Hills - Leimert	Yes	Moderate
LOS ANGELES	3719 S VICTORIA AVE	90016	5046025014	Low Medium II Residential	RD1.5-1	0	29	0.148755266	Residential - Four Units (Any Combination) - 4 Stories or Less	YES - Current	NO - Privately-Owned	Available	Not Used in Prior Housing Element	0	0.053334305	0	0.053334305	4	0	0	1178185	256	West Adams - Baldwin Hills - Leimert	Yes	Moderate
LOS ANGELES	3725 S VICTORIA AVE	90016	5046025015	Low Medium II Residential	RD1.5-1	0	29	0.148754562	Residential - Four Units (Any Combination) - 4 Stories or Less	YES - Current	NO - Privately-Owned	Available	Not Used in Prior Housing Element	0	0.053334305	0	0.053334305	4	0	0	1178185	275	West Adams - Baldwin Hills - Leimert	Yes	Moderate
LOS ANGELES	3729 S VICTORIA AVE	90016	5046025016	Low Medium II Residential	RD1.5-1	0	29	0.148754177	Residential - Four Units (Any Combination) - 4 Stories or Less	YES - Current	NO - Privately-Owned	Available	Not Used in Prior Housing Element	0	0.162552097	0	0.162552097	4	0	0	1178185	301	West Adams - Baldwin Hills - Leimert	Yes	Moderate
LOS ANGELES	3735 1/2 S VICTORIA AVE	90016	5046025017	Low Medium II Residential	RD1.5-1	0	29	0.148753156	Residential - Four Units (Any Combination) - 4 Stories or Less	YES - Current	NO - Privately-Owned	Available	Not Used in Prior Housing Element	0	0.162552097	0	0.162552097	4	0	0	1178185	322	West Adams - Baldwin Hills - Leimert	Yes	Moderate
LOS ANGELES	3741 S VICTORIA AVE	90016	5046025018	Low Medium II Residential	RD1.5-1	0	29	0.148753312	Residential - Four Units (Any Combination) - 4 Stories or Less	YES - Current	NO - Privately-Owned	Available	Not Used in Prior Housing Element	0	0.053334305	0	0.053334305	4	0	0	1178185	347	West Adams - Baldwin Hills - Leimert	Yes	Moderate
LOS ANGELES	3747 S VICTORIA AVE	90016	5046025019	Low Medium II Residential	RD1.5-1	0	29	0.148752964	Residential - Four Units (Any Combination) - 4 Stories or Less	YES - Current	NO - Privately-Owned	Available	Not Used in Prior Housing Element	0	0.053334305	0	0.053334305	4	0	0	1178185	367	West Adams - Baldwin Hills - Leimert	Yes	Moderate
LOS ANGELES	3705 W COLISEUM ST	90016	5046025020	Low Medium II Residential	RD1.5-1	0	29	0.164194363	Residential - Four Units (Any Combination) - 4 Stories or Less	YES - Current	NO - Privately-Owned	Available	Not Used in Prior Housing Element	0	0.053334305	0	0.053334305	4	0	0	1178185	387	West Adams - Baldwin Hills - Leimert	Yes	Moderate
LOS ANGELES	4611 W MARTIN LUTHER KING, JR BLVD	90008	5046034011	Medium Residential	R3-1	0	54	1.519351449	Residential - Five or More Units or Apartments (Any Combination) - 4 Stories or Less - Pool	YES - Current	NO - Privately-Owned	Available	Not Used in Prior Housing Element	0	0	5.205571222	5.205571222	76	0	0	1178181	1066	West Adams - Baldwin Hills - Leimert	Yes	Above Moderate
LOS ANGELES	3725 S CHESAPEAKE AVE	90016	5046034012	Medium Residential	R3-1	0	54	3.294390174	Residential - Five or More Units or Apartments (Any Combination) - 4 Stories or Less - Pool	YES - Current	NO - Privately-Owned	Available	Used in Prior Housing Element - Non-Vacant	5.329858191	0	0	5.329858191	0	0	0	1178181	1065	West Adams - Baldwin Hills - Leimert		Lower
LOS ANGELES	3745 S CHESAPEAKE AVE	90016	5046034013	Medium Residential	R3-1	0	54	4.950233802	Residential - Five or More Units or Apartments (Any Combination) - 4 Stories or Less	YES - Current	NO - Privately-Owned	Available	Not Used in Prior Housing Element	0	0	24.76437133	24.76437133	200	0	0	1178181	104	West Adams - Baldwin Hills - Leimert	Yes	Above Moderate
LOS ANGELES	4501 W MARTIN LUTHER KING, JR BLVD	90008	5046034014	Neighborhood Commercial	C2-1VL-CPIO	0	54	0.898091443	Commercial - Store - One Story	YES - Current	NO - Privately-Owned	Available	Not Used in Prior Housing Element	0.191756965	0	0	0.191756965	0	0	0	1178181	239	West Adams - Baldwin Hills - Leimert		Lower
LOS ANGELES	4600 W OBAMA BLVD	90016	5046034015	Medium Residential	R3-1	0	54	7.411415529	Residential - Five or More Units or Apartments (Any Combination) - 4 Stories or Less	YES - Current	NO - Privately-Owned	Available	Not Used in Prior Housing Element	0	0	23.26218511	23.26218511	425	0	0	1178181	3	West Adams - Baldwin Hills - Leimert	Yes	Above Moderate
LOS ANGELES	4910 W OBAMA BLVD	90016	5046034015	Medium Residential	R3-1	0	54	10.13863721	Residential - Five or More Units or Apartments (Any Combination) - 4 Stories or Less	YES - Current	NO - Privately-Owned	Available	Not Used in Prior Housing Element	0	0	37.24778162	37.24778162	425	0	0	1178181	1017	West Adams - Baldwin Hills - Leimert	Yes	Above Moderate
LOS ANGELES	4731 W COLISEUM ST	90016	5046035002	Medium Residential	R3-1	0	54	1.294268899	Residential - Five or More Units or Apartments (Any Combination) - 4 Stories or Less	YES - Current	NO - Privately-Owned	Available	Not Used in Prior Housing Element	0	0	2.12471184	2.12471184	27	0	0	1178181	141	West Adams - Baldwin Hills - Leimert	Yes	Above Moderate
LOS ANGELES	4904 W MARTIN LUTHER KING, JR BLVD	90016	5046036006	Medium Residential	R3-1	0	54	4.370145408	Residential - Five or More Units or Apartments (Any Combination) - 4 Stories or Less	YES - Current	NO - Privately-Owned	Available	Not Used in Prior Housing Element	0	0	8.772090018	8.772090018	104	0	0	1178181	1	West Adams - Baldwin Hills - Leimert	Yes	Above Moderate
LOS ANGELES	4889 W LINSCOTT PL	90016	5046036007	Medium Residential	R3-1	0	54	5.480795287	Residential - Five or More Units or Apartments (Any Combination) - 4 Stories or Less	YES - Current	NO - Privately-Owned	Available	Not Used in Prior Housing Element	0	0	15.58261838	15.58261838	106	0	0	1178181	35	West Adams - Baldwin Hills - Leimert	Yes	Above Moderate
LOS ANGELES	4824 W LINSCOTT PL	90016	5046036008	Medium Residential	R3-1	0	54	3.222634339	Residential - Five or More Units or Apartments (Any Combination) - 4 Stories or Less	YES - Current	NO - Privately-Owned	Available	Not Used in Prior Housing Element	0	0	8.118557268	8.118557268	51	0	0	1178181	103	West Adams - Baldwin Hills - Leimert	Yes	Above Moderate
LOS ANGELES	4819 W COLISEUM ST	90016	5046036009	Medium Residential	R3-1	0	54	2.78292451	Residential - Five or More Units or Apartments (Any Combination) - 4 Stories or Less	YES - Current	NO - Privately-Owned	Available	Not Used in Prior Housing Element	0	0	6.774275851	6.774275851	51	0	0	1178181	127	West Adams - Baldwin Hills - Leimert	Yes	Above Moderate
LOS ANGELES	4949 W COLISEUM ST	90016	5046036010	Medium Residential	R3-1	0	54	3.360650457	Residential - Five or More Units or Apartments (Any Combination) - 4 Stories or Less	YES - Current	NO - Privately-Owned	Available	Not Used in Prior Housing Element	0	0	8.417067504	8.417067504	70	0	0	1178181	93	West Adams - Baldwin Hills - Leimert	Yes	Above Moderate
LOS ANGELES			5046038003	Medium Residential	R3-1	0	54	0.280399947	Residential - Five or More Units or Apartments (Any Combination) - 4 Stories or Less	YES - Current	NO - Privately-Owned	Available	Not Used in Prior Housing Element	0.129128741	0	0	0.129128741	20	0	0	1178177	13	West Adams - Baldwin Hills - Leimert		Lower
LOS ANGELES	3742 S LA BREA AVE	90016	5046038006	Community Commercial	C2-2D-CPIO	0	108	0.433768659	Commercial - Service Station - Self Service - No Additional Services	YES - Current	NO - Privately-Owned	Available	Used in Prior Housing Element - Non-Vacant	0.136195788	0	0	0.136195788	0	0	0	1178177	17	West Adams - Baldwin Hills - Leimert		Lower
LOS ANGELES			5046038006	Community Commercial	C2-2D-CPIO	0	108	0.25221769	Commercial - Service Station - Self Service - No Additional Services	YES - Current	NO - Privately-Owned	Available	Used in Prior Housing Element - Non-Vacant	0.120756559	0	0	0.120756559	0	0	0	1178177	1135	West Adams - Baldwin Hills - Leimert		Lower
LOS ANGELES	5020 W OBAMA BLVD	90016	5046038008	Medium Residential	R3-1	0	54	1.570492365	Residential - Five or More Units or Apartments (Any Combination) - 4 Stories or Less - Pool	YES - Current	NO - Privately-Owned	Available	Not Used in Prior Housing Element	0	0	2.311825588	2.311825588	54	0	0	1178177	11	West Adams - Baldwin Hills - Leimert	Yes	Above Moderate
LOS ANGELES	5070 W OBAMA BLVD	90016	5046038023	Community Commercial	C2-2D-CPIO	0	108	0.514578348	Commercial - Shopping Center (Regional) - One Story	YES - Current	NO - Privately-Owned	Available	Used in Prior Housing Element - Non-Vacant	0.12355921	0	0	0.12355921	1	0	0	1208177	1132	West Adams - Baldwin Hills - Leimert		Lower
LOS ANGELES	5060 W OBAMA BLVD	90016	5046038024	Community Commercial	C2-2D-CPIO	0	108	7.111850505	Commercial - Shopping Center (Regional) - One Story	YES - Current	NO - Privately-Owned	Available	Not Used in Prior Housing Element	10.65357826	0	0	10.65357826	0	0	0	1178177	10	West Adams - Baldwin Hills - Leimert		Lower
LOS ANGELES	3710 S LA BREA AVE	90016	5046038025	Community Commercial	C2-2D-CPIO	0	108	1.043804949	Commercial - Supermarket - Supermarket - 12,000 SF or More	YES - Current	NO - Privately-Owned	Available	Not Used in Prior Housing Element	0.834084818	0	0	0.834084818	0	0	0	1178177	1129	West Adams - Baldwin Hills - Leimert		Lower
LOS ANGELES	4611 W COLISEUM ST	90016	5046039003	Medium Residential	R3-1XL	0	54	0.192330278	Residential - Five or More Units or Apartments (Any Combination) - 4 Stories or Less	YES - Current	NO - Privately-Owned	Available	Not Used in Prior Housing Element	0	0	0.110261571	0.110261571	9	0	0	1178181	330	West Adams - Baldwin Hills - Leimert	Yes	Above Moderate
LOS ANGELES	4615 W COLISEUM ST	90016	5046039004	Medium Residential	R3-1XL	0	54	0.192840618	Residential - Five or More Units or Apartments (Any Combination) - 4 Stories or Less	YES - Current	NO - Privately-Owned	Available	Not Used in Prior Housing Element	0	0	0.110261571	0.110261571	9	0	0	1178181	320	West Adams - Baldwin Hills - Leimert	Yes	Above Moderate
LOS ANGELES	4621 W COLISEUM ST	90016	5046039005	Medium Residential	R3-1XL	0	54	0.192840618	Residential - Five or More Units or Apartments (Any Combination) - 4 Stories or Less	YES - Current	NO - Privately-Owned	Available	Not Used in Prior Housing Element	0	0	0.110261571	0.110261571	9	0	0	1178181	317	West Adams - Baldwin Hills - Leimert	Yes	Above Moderate
LOS ANGELES	4627 W COLISEUM ST	90016	5046039006	Medium Residential	R3-1XL	0	54	0.192841678	Residential - Five or More Units or Apartments (Any Combination) - 4 Stories or Less	YES - Current	NO - Privately-Owned	Available	Not Used in Prior Housing Element	0	0	0.110261571	0.110261571	9	0	0	1178181	291	West Adams - Baldwin Hills - Leimert	Yes	Above Moderate
LOS ANGELES	4633 W COLISEUM ST	90016	5046039007	Medium Residential	R3-1XL	0	54	0.192841943	Residential - Five or More Units or Apartments (Any Combination) - 4 Stories or Less	YES - Current	NO - Privately-Owned	Available	Not Used in Prior Housing Element	0	0	0.110261571	0.110261571	9	0	0	1178181	281	West Adams - Baldwin Hills - Leimert	Yes	Above Moderate
LOS ANGELES	4639 W COLISEUM ST	90016	5046039008	Medium Residential	R3-1XL	0	54	0.192839933	Residential - Five or More Units or Apartments (Any Combination) - 4 Stories or Less	YES - Current	NO - Privately-Owned	Available	Not Used in Prior Housing Element	0	0	0.110261571	0.110261571	9	0	0	1178181	276	West Adams - Baldwin Hills - Leimert	Yes	Above Moderate
LOS ANGELES	4645 W COLISEUM ST	90016	5046039009	Medium Residential	R3-1XL	0	54	0.192840883	Residential - Five or More Units or Apartments (Any Combination) - 4 Stories or Less	YES - Current	NO - Privately-Owned	Available	Not Used in Prior Housing Element	0	0	0.110261571	0.110261571	9	0	0	1178181	268	West Adams - Baldwin Hills - Leimert	Yes	Above Moderate
LOS ANGELES	4651 W COLISEUM ST	90016	5046039010	Medium Residential	R3-1XL	0	54	0.192840618	Residential - Five or More Units or Apartments (Any Combination) - 4 Stories or Less	YES - Current	NO - Privately-Owned	Available	Not Used in Prior Housing Element	0	0	0.110261571	0.110261571	9	0	0	1178181	242	West Adams - Baldwin Hills - Leimert	Yes	Above Moderate
LOS ANGELES	4663 W COLISEUM ST	90016	5046039014	Medium Residential	R3-1XL	0	54	0.136879465	Residential - Five or More Units or Apartments (Any Combination) - 4 Stories or Less	YES - Current	NO - Privately-Owned	Available	Not Used in Prior Housing Element	0	0	0.083040644	0.083040644	9	0	0	1178181	235	West Adams - Baldwin Hills - Leimert	Yes	Above Moderate
LOS ANGELES			5046039016	Medium Residential	R3-1XL	0	54	0.210778337	Residential - Five or More Units or Apartments (Any Combination) - 4 Stories or Less	YES - Current	NO - Privately-Owned	Available	Not Used in Prior Housing Element	0.136109743	0	0	0.136109743	15	0	0	1178181	1067	West Adams - Baldwin Hills - Leimert		Lower
LOS ANGELES	4500 W MARTIN LUTHER KING, JR BLVD	90016	5046039034	Medium Residential	R3-1XL	0	54	0.229921485	Residential - Five or More Units or Apartments (Any Combination) - 4 Stories or Less	YES - Current	NO - Privately-Owned	Available	Not Used in Prior Housing Element	0	0	0.147855176	0.147855176	12	0	0	1178181	329	West Adams - Baldwin Hills - Leimert	Yes	Above Moderate
LOS ANGELES			5046039035	Medium Residential	R3-1	0	54	0.012455554	Residential - Single Family Residence - Vacant Land	YES - Current	NO - Privately-Owned	Available	Not Used in Prior Housing Element	0	0	0.046268171	0.046268171	0	0	0	1178181	238	West Adams - Baldwin Hills - Leimert		Above Moderate
LOS ANGELES			5046039044	Medium Residential	R3-1XL	0	54	0.004515667	Residential - Five or More Units or Apartments (Any Combination) - 4 Stories or Less	YES - Current	NO - Privately-Owned	Available	Not Used in Prior Housing Element	0	0	0.003479599	0.003479599	0	0	0	1178181	1074	West Adams - Baldwin Hills - Leimert		Above Moderate
LOS ANGELES			5046039044	Medium Residential	R3-1XL	0	54	0.11645234	Residential - Five or More Units or Apartments (Any Combination) - 4 Stories or Less	YES - Current	NO - Privately-Owned	Available	Not Used in Prior Housing Element	0.255296931	0	0	0.255296931	0	0	0	1178181	1072	West Adams - Baldwin Hills - Leimert		Lower
LOS ANGELES			5046039044	Medium Residential	R3-1XL	0	54	0.054576964	Residential - Five or More Units or Apartments (Any Combination) - 4 Stories or Less	YES - Current	NO - Privately-Owned	Available	Not Used in Prior Housing Element	0	0	0.012747141	0.012747141	0	2*	2*	1178181	1071	West Adams - Baldwin Hills - Leimert		Above Moderate
LOS ANGELES	4657 W COLISEUM ST	90016	5046039046	Medium Residential	R3-1XL	0	54	0.187312868	Residential - Five or More Units or Apartments (Any Combination) - 4 Stories or Less	YES - Current	NO - Privately-Owned	Available	Not Used in Prior Housing Element	0	0	0.118526977	0.118526977	9	0	0	1178181	237	West Adams - Baldwin Hills - Leimert	Yes	Above Moderate
LOS ANGELES	3404 S SYCAMORE AVE	90016	5047001001	Hybrid Industrial	CM-2D-CPIO	0	54	0.110059724	Industrial - Light Manufacturing - One Story	YES - Current	NO - Privately-Owned	Available	Not Used in Prior Housing Element	0.018301547	0	0	0.018301547	0	0	0	1208177	770	West Adams - Baldwin Hills - Leimert		Lower
LOS ANGELES	3410 S SYCAMORE AVE	90016	5047001001	Hybrid Industrial	CM-2D-CPIO	0	54	0.159778925	Industrial - Light Manufacturing - One Story	YES - Current	NO - Privately-Owned	Available	Not Used in Prior Housing Element	0.026223781	0	0	0.026223781	0	0	0	1208177	779	West Adams - Baldwin Hills - Leimert		Lower
LOS ANGELES	5144 W JEFFERSON BLVD	90016	5047001001	Hybrid Industrial	CM-2D-CPIO	0	54	0.086296365	Industrial - Light Manufacturing - One Story	YES - Current	NO - Privately-Owned	Available	Not Used in Prior Housing Element	0.01858297	0	0	0.01858297	0	0	0	1208177	752	West Adams - Baldwin Hills - Leimert		Lower
LOS ANGELES			5047001001	Hybrid Industrial	CM-2D-CPIO	0	54	0.000481335	Industrial - Light Manufacturing - One Story	YES - Current	NO - Privately-Owned	Available	Not Used in Prior Housing Element	0	0	0.001444896	0.001444896	0	0	0	1208177	749	West Adams - Baldwin Hills - Leimert		Above Moderate
LOS ANGELES			5047001001	Hybrid Industrial	CM-2D-CPIO	0	54	0.00137724	Industrial - Light Manufacturing - One Story	YES - Current	NO - Privately-Owned	Available	Not Used in Prior Housing Element	0	0	0.001444896	0.001444896	0	0	0	1208177	777	West Adams - Baldwin Hills - Leimert		Above Moderate
LOS ANGELES			5047001001	Hybrid Industrial	CM-2D-CPIO	0	54	0.001377509	Industrial - Light Manufacturing - One Story	YES - Current	NO - Privately-Owned	Available	Not Used in Prior Housing Element	0	0	0.001444896	0.001444896	0	0	0	1208177	768	West Adams - Baldwin Hills - Leimert		Above Moderate
LOS ANGELES			5047001001	Hybrid Industrial	CM-2D-CPIO	0	54	0.001564609	Industrial - Light Manufacturing - One Story	YES - Current	NO - Privately-Owned	Available	Not Used in Prior Housing Element	0	0	0.001444896	0.001444896	0	0	0	1208177	790	West Adams - Baldwin Hills - Leimert		Above Moderate
LOS ANGELES			5047001001	Hybrid Industrial	CM-2D-CPIO	0	54	0.006474694	Industrial - Light Manufacturing - One Story	YES - Current	NO - Privately-Owned	Available	Not Used in Prior Housing Element	0	0	0.001444896	0.001444896	0	0	0	1208177	750	West Adams - Baldwin Hills - Leimert		Above Moderate
LOS ANGELES	3415 S ORANGE DR	90016	5047001002	Hybrid Industrial	CM-2D-CPIO	0	54	0.108817938	Industrial - Light Manufacturing - One Story	YES - Current	NO - Privately-Owned	Available	Not Used in Prior Housing Element	0.018301547	0	0	0.018301547	0	0	0	1208177	778	West Adams - Baldwin Hills - Leimert		Lower
LOS ANGELES	5138 W JEFFERSON BLVD	90016	5047001002	Hybrid Industrial	CM-2D-CPIO	0	54	0.085974337	Industrial - Light Manufacturing - One Story	YES - Current	NO - Privately-Owned	Available	Not Used in Prior Housing Element	0.01858297	0	0	0.01858297	0	0	0	1208177	747	West Adams - Baldwin Hills - Leimert		Lower
LOS ANGELES			5047001002	Hybrid Industrial	CM-2D-CPIO	0	54	0.006536247	Industrial - Light Manufacturing - One Story	YES - Current	NO - Privately-Owned	Available	Not Used in Prior Housing Element	0	0	0.001444896	0.001444896	0	0	0	1208177	746	West Adams - Baldwin Hills - Leimert		Above Moderate
LOS ANGELES			5047001002	Hybrid Industrial	CM-2D-CPIO	0	54	0.08943773	Industrial - Light Manufacturing - One Story	YES - Current	NO - Privately-Owned	Available	Not Used in Prior Housing Element	0.01858297	0	0	0.01858297	0	0	0	1208177	791	West Adams - Baldwin Hills - Leimert		Lower
LOS ANGELES			5047001002	Hybrid Industrial	CM-2D-CPIO	0	54	0.1088165	Industrial - Light Manufacturing - One Story	YES - Current	NO - Privately-Owned	Available	Not Used in Prior Housing Element	0.018301547	0	0	0.018301547	0	0	0	1208177	769	West Adams - Baldwin Hills - Leimert		Lower
LOS ANGELES	3406 S ORANGE DR	90016	5047001003	Hybrid Industrial	CM-2D-CPIO	0	54	0.110195088	Industrial - Light Manufacturing - One Story	YES - Current	NO - Privately-Owned	Available	Not Used in Prior Housing Element	0.009995475	0	0	0.009995475	0	0	0	1208177	773	West Adams - Baldwin Hills - Leimert		Lower
LOS ANGELES	3412 S ORANGE DR	90016	5047001003	Hybrid Industrial	CM-2D-CPIO	0	54	0.110194906	Industrial - Light Manufacturing - One Story	YES - Current	NO - Privately-Owned	Available	Not Used in Prior Housing Element	0.009995475	0	0	0.009995475	0	0	0	1208177	782	West Adams - Baldwin Hills - Leimert		Lower
LOS ANGELES	3416 S ORANGE DR	90016	5047001003	Hybrid Industrial	CM-2D-CPIO	0	54	0.094325722	Industrial - Light Manufacturing - One Story	YES - Current	NO - Privately-Owned	Available	Not Used in Prior Housing Element	0.009995475	0	0	0.009995475	0	0	0	1208177	804	West Adams - Baldwin Hills - Leimert		Lower
LOS ANGELES	5120 W JEFFERSON BLVD	90016	5047001003	Hybrid Industrial	CM-2D-CPIO	0	54	0.042111422	Industrial - Light Manufacturing - One Story	YES - Current	NO - Privately-Owned	Available	Not Used in Prior Housing Element	0	0	0.003823739	0.003823739	0	0	0	1208177	742	West Adams - Baldwin Hills - Leimert		Above Moderate
LOS ANGELES			5047001003	Hybrid Industrial	CM-2D-CPIO	0	54	0.109302037	Industrial - Light Manufacturing - One Story	YES - Current	NO - Privately-Owned	Available	Not Used in Prior Housing Element	0.009995475	0	0	0.009995475	0	0	0	1208177	745	West Adams - Baldwin Hills - Leimert		Lower
LOS ANGELES	3411 S LA BREA AVE	90016	5047001004	Hybrid Industrial	CM-2D-CPIO	0	54	0.109132625	Commercial - Store - One Story	YES - Current	NO - Privately-Owned	Available	Not Used in Prior Housing Element	0.020600581	0	0	0.020600581	0	0	0	1208177	789	West Adams - Baldwin Hills - Leimert		Lower
LOS ANGELES			5047001004	Hybrid Industrial	CM-2D-CPIO	0	54	0.004869789	Commercial - Store - One Story	YES - Current	NO - Privately-Owned	Available	Not Used in Prior Housing Element	0	0	0.002813009	0.002813009	0	0	0	1208177	809	West Adams - Baldwin Hills - Leimert		Above Moderate
LOS ANGELES			5047001004	Hybrid Industrial	CM-2D-CPIO	0	54	0.131344628	Commercial - Store - One Story	YES - Current	NO - Privately-Owned	Available	Not Used in Prior Housing Element	0.029972289	0	0	0.029972289	0	0	0	1208177	781	West Adams - Baldwin Hills - Leimert		Lower
LOS ANGELES	5244 W JEFFERSON BLVD	90016	5047001006	Hybrid Industrial	CM-2D-CPIO	0	54	0.053516647	Commercial - Auto, Recreation Equipment, Construction Equipment Sales and Service - Auto Body Repair Shop - One Story	YES - Current	NO - Privately-Owned	Available	Not Used in Prior Housing Element	0	0	0.069974568	0.069974568	0	0	0	1208177	1404	West Adams - Baldwin Hills - Leimert		Above Moderate
LOS ANGELES	5230 W JEFFERSON BLVD	90016	5047001007	Hybrid Industrial	CM-2D-CPIO	0	54	0.097902614	Commercial - Parking Lot (Commercial Use Property) - Lots - Patron or Employee - One Story	YES - Current	NO - Privately-Owned	Available	Not Used in Prior Housing Element	0.014142648	0	0	0.014142648	0	0	0	1208177	761	West Adams - Baldwin Hills - Leimert		Lower
LOS ANGELES	5222 W JEFFERSON BLVD	90016	5047001008	Hybrid Industrial	CM-2D-CPIO	0	54	0.140352199	Industrial - Light Manufacturing - One Story	YES - Current	NO - Privately-Owned	Available	Not Used in Prior Housing Element	0.033692947	0	0	0.033692947	0	0	0	1208177	760	West Adams - Baldwin Hills - Leimert		Lower
LOS ANGELES			5047001008	Hybrid Industrial	CM-2D-CPIO	0	54	0.001804908	Industrial - Light Manufacturing - One Story	YES - Current	NO - Privately-Owned	Available	Not Used in Prior Housing Element	0	0	0.001218668	0.001218668	0	0	0	1208177	774	West Adams - Baldwin Hills - Leimert		Above Moderate
LOS ANGELES			5047001008	Hybrid Industrial	CM-2D-CPIO	0	54	0.003325814	Industrial - Light Manufacturing - One Story	YES - Current	NO - Privately-Owned	Available	Not Used in Prior Housing Element	0	0	0.001218668	0.001218668	0	0	0	1208177	759	West Adams - Baldwin Hills - Leimert		Above Moderate
LOS ANGELES	5162 W JEFFERSON BLVD	90016	5047001012	Hybrid Industrial	CM-2D-CPIO	0	54	0.115867292	Commercial - Store Combination - Store and Residential Combination - One Story	YES - Current	NO - Privately-Owned	Available	Not Used in Prior Housing Element	0.069394732	0	0	0.069394732	1	0	0	1208177	753	West Adams - Baldwin Hills - Leimert		Lower
LOS ANGELES	5164 W JEFFERSON BLVD	90016	5047001013	Hybrid Industrial	CM-2D-CPIO	0	54	0.120523896	Industrial - Light Manufacturing - One Story	YES - Current	NO - Privately-Owned	Available	Not Used in Prior Housing Element	0.029959057	0	0	0.029959057	0	0	0	1208177	754	West Adams - Baldwin Hills - Leimert		Lower
LOS ANGELES	5172 W JEFFERSON BLVD	90016	5047001013	Hybrid Industrial	CM-2D-CPIO	0	54	0.113850238	Industrial - Light Manufacturing - One Story	YES - Current	NO - Privately-Owned	Available	Not Used in Prior Housing Element	0.029959057	0

LOS ANGELES	5178 W JEFFERSON BLVD	90016	5047001021	Hybrid Industrial	CM-2D-CPIO	0	54	0.103134674	Commercial - Store Combination - Store and Residential Combination - One Story	YES - Current	NO - Privately-Owned	Available	Not Used in Prior Housing Element	0.070133843	0	0	0.070133843	0	0	0	1208177	763	West Adams - Baldwin Hills - Leimert			Lower
LOS ANGELES	5756 W BOWESFIELD ST	90016	5047002029	High Medium Residential	R4-2D-CPIO	0	108	0.13769221	Residential - Single Family Residence	YES - Current	NO - Privately-Owned	Available	Not Used in Prior Housing Element	1.337371171	0	0	1.337371171	1	0	0	1208173	434	West Adams - Baldwin Hills - Leimert			Lower
LOS ANGELES	5760 W BOWESFIELD ST	90016	5047002030	High Medium Residential	R4-2D-CPIO	0	108	0.137703917	Residential - Single Family Residence	YES - Current	NO - Privately-Owned	Available	Not Used in Prior Housing Element	1.337371171	0	0	1.337371171	1	0	0	1208173	432	West Adams - Baldwin Hills - Leimert			Lower
LOS ANGELES	5766 W BOWESFIELD ST	90016	5047002031	High Medium Residential	R4-2D-CPIO	0	108	0.137713494	Residential - Single Family Residence	YES - Current	NO - Privately-Owned	Available	Not Used in Prior Housing Element	1.337371171	0	0	1.337371171	1	0	0	1208173	431	West Adams - Baldwin Hills - Leimert			Lower
LOS ANGELES	5770 W BOWESFIELD ST	90016	5047002032	High Medium Residential	R4-2D-CPIO	0	108	0.137726818	Residential - Single Family Residence	YES - Current	NO - Privately-Owned	Available	Not Used in Prior Housing Element	1.337371171	0	0	1.337371171	1	0	0	1208173	430	West Adams - Baldwin Hills - Leimert			Lower
LOS ANGELES	5776 W BOWESFIELD ST	90016	5047002033	High Medium Residential	R4-2D-CPIO	0	108	0.137738518	Residential - Single Family Residence	YES - Current	NO - Privately-Owned	Available	Not Used in Prior Housing Element	1.337371171	0	0	1.337371171	1	0	0	1208173	429	West Adams - Baldwin Hills - Leimert			Lower
LOS ANGELES	5780 W BOWESFIELD ST	90016	5047002034	High Medium Residential	R4-2D-CPIO	0	108	0.165653913	Residential - Single Family Residence	YES - Current	NO - Privately-Owned	Available	Not Used in Prior Housing Element	1.519880891	0	0	1.519880891	1	0	0	1208173	428	West Adams - Baldwin Hills - Leimert			Lower
LOS ANGELES			5047002045	Low II Residential	R1-1	0	1 unit per lot	0.034290145	Residential - Single Family Residence - Vacant Land	YES - Current	NO - Privately-Owned	Available	Not Used in Prior Housing Element	0	0	0.051385432	0.051385432	0	0	0	1208173	542	West Adams - Baldwin Hills - Leimert			Above Moderate
LOS ANGELES			5047002046	Low II Residential	R1-1	0	1 unit per lot	0.016699705	Residential - Single Family Residence - Vacant Land	YES - Current	NO - Privately-Owned	Available	Not Used in Prior Housing Element	0	0	0.051385432	0.051385432	0	0	0	1208173	543	West Adams - Baldwin Hills - Leimert			Above Moderate
LOS ANGELES			5047002047	Low II Residential	R1-1	0	1 unit per lot	0.014883129	Residential - Single Family Residence - Vacant Land	YES - Current	NO - Privately-Owned	Available	Not Used in Prior Housing Element	0	0	0.051385432	0.051385432	0	0	0	1208173	544	West Adams - Baldwin Hills - Leimert			Above Moderate
LOS ANGELES			5047002048	Low II Residential	R1-1	0	1 unit per lot	0.012626319	Residential - Single Family Residence - Vacant Land	YES - Current	NO - Privately-Owned	Available	Not Used in Prior Housing Element	0	0	0.051385432	0.051385432	0	0	0	1208173	545	West Adams - Baldwin Hills - Leimert			Above Moderate
LOS ANGELES			5047002049	Low II Residential	R1-1	0	1 unit per lot	0.064011768	Residential - Single Family Residence - Vacant Land	YES - Current	NO - Privately-Owned	Available	Not Used in Prior Housing Element	0	0	0.051385432	0.051385432	0	0	0	1208173	516	West Adams - Baldwin Hills - Leimert			Above Moderate
LOS ANGELES	3560 S LA CIENEGA BLVD	90016	5047002053	Community Commercial	C4-2D-CPIO	0	108	0.278882787	Commercial - Store - One Story	YES - Current	NO - Privately-Owned	Available	Not Used in Prior Housing Element	0.023881411	0	0	0.023881411	9	0	0	1208173	451	West Adams - Baldwin Hills - Leimert			Lower
LOS ANGELES	3568 S LA CIENEGA BLVD	90016	5047002056	High Medium Residential	R4-2D-CPIO	0	108	0.11579844	Commercial - Commercial - Vacant Land	YES - Current	NO - Privately-Owned	Available	Not Used in Prior Housing Element	0.157621468	0	0	0.157621468	0	0	0	1208173	506	West Adams - Baldwin Hills - Leimert			Lower
LOS ANGELES	5791 W OBAMA BLVD	90016	5047002057	Community Commercial	C4-2D-CPIO	0	108	0.361974504	Commercial - Store - One Story	YES - Current	NO - Privately-Owned	Available	Not Used in Prior Housing Element	0.135415088	0	0	0.135415088	0	0	0	1208173	510	West Adams - Baldwin Hills - Leimert			Lower
LOS ANGELES			5047002060	High Medium Residential	R4-2D-CPIO	0	108	1.533377666	Commercial - Parking Lot (Commercial Use Property) - Lots - Patron or Employee - One Story	YES - Current	NO - Privately-Owned	Available	Not Used in Prior Housing Element	1.969725817	0	0	1.969725817	0	0	0	1208173	463	West Adams - Baldwin Hills - Leimert			Lower
LOS ANGELES	5747 W OBAMA BLVD	90016	5047002061	High Medium Residential	R4-2D-CPIO	0	108	0.243346846	Commercial - Store - One Story	YES - Current	NO - Privately-Owned	Available	Not Used in Prior Housing Element	0.317031305	0	0	0.317031305	0	0	0	1208173	508	West Adams - Baldwin Hills - Leimert			Lower
LOS ANGELES			5047002063	Community Commercial	C4-2D-CPIO	0	108	0.242502515	Commercial - Parking Lot (Commercial Use Property) - Lots - Patron or Employee - One Story	YES - Current	NO - Privately-Owned	Available	Not Used in Prior Housing Element	0.01964654	0	0	0.01964654	0	0	0	1208173	459	West Adams - Baldwin Hills - Leimert			Lower
LOS ANGELES	3562 S LA CIENEGA BLVD	90016	5047002064	Community Commercial	C4-2D-CPIO	0	108	0.148029415	Commercial - Restaurant, Cocktail Lounge - Fast Food - Walk Up - One Story	YES - Current	NO - Privately-Owned	Available	Not Used in Prior Housing Element	0.091654068	0	0	0.091654068	0	0	0	1208173	495	West Adams - Baldwin Hills - Leimert			Lower
LOS ANGELES			5047002064	Community Commercial	C4-2D-CPIO	0	108	0.207538876	Commercial - Restaurant, Cocktail Lounge - Fast Food - Walk Up - One Story	YES - Current	NO - Privately-Owned	Available	Not Used in Prior Housing Element	0.084865406	0	0	0.084865406	0	0	0	1208173	474	West Adams - Baldwin Hills - Leimert			Lower
LOS ANGELES			5047002064	Community Commercial	C4-2D-CPIO	0	108	0.238749767	Commercial - Restaurant, Cocktail Lounge - Fast Food - Walk Up - One Story	YES - Current	NO - Privately-Owned	Available	Not Used in Prior Housing Element	0.119721784	0	0	0.119721784	0	0	0	1208173	473	West Adams - Baldwin Hills - Leimert			Lower
LOS ANGELES	5606 W BOWESFIELD ST	90016	5047003013	Low II Residential	R1-1	0	1 unit per lot	0.151517967	Residential - Single Family Residence	YES - Current	NO - Privately-Owned	Available	Not Used in Prior Housing Element	0	0	0.140004098	0.140004098	0	0	0	1208173	458	West Adams - Baldwin Hills - Leimert			Above Moderate
LOS ANGELES			5047003015	Low II Residential	R1-1	0	1 unit per lot	0.012626782	Residential - Single Family Residence - Vacant Land	YES - Current	NO - Privately-Owned	Available	Not Used in Prior Housing Element	0	0	0.051385432	0.051385432	0	0	0	1208173	552	West Adams - Baldwin Hills - Leimert			Above Moderate
LOS ANGELES			5047003016	Low II Residential	R1-1	0	1 unit per lot	0.012626387	Residential - Single Family Residence - Vacant Land	YES - Current	NO - Privately-Owned	Available	Not Used in Prior Housing Element	0	0	0.051385432	0.051385432	0	0	0	1208173	553	West Adams - Baldwin Hills - Leimert			Above Moderate
LOS ANGELES			5047003017	Low II Residential	R1-1	0	1 unit per lot	0.012626243	Residential - Single Family Residence - Vacant Land	YES - Current	NO - Privately-Owned	Available	Not Used in Prior Housing Element	0	0	0.051385432	0.051385432	0	0	0	1208173	554	West Adams - Baldwin Hills - Leimert			Above Moderate
LOS ANGELES			5047003018	Low II Residential	R1-1	0	1 unit per lot	0.012626388	Residential - Single Family Residence - Vacant Land	YES - Current	NO - Privately-Owned	Available	Not Used in Prior Housing Element	0	0	0.051385432	0.051385432	0	0	0	1208173	555	West Adams - Baldwin Hills - Leimert			Above Moderate
LOS ANGELES			5047003037	Low II Residential	R1-1	0	1 unit per lot	0.058911855	Residential - Single Family Residence - Vacant Land	YES - Current	NO - Privately-Owned	Available	Not Used in Prior Housing Element	0	0	0.051385432	0.051385432	0	0	0	1208173	517	West Adams - Baldwin Hills - Leimert			Above Moderate
LOS ANGELES			5047003038	Low II Residential	R1-1	0	1 unit per lot	0.012626311	Residential - Single Family Residence - Vacant Land	YES - Current	NO - Privately-Owned	Available	Not Used in Prior Housing Element	0	0	0.051385432	0.051385432	0	0	0	1208173	546	West Adams - Baldwin Hills - Leimert			Above Moderate
LOS ANGELES			5047003039	Low II Residential	R1-1	0	1 unit per lot	0.012626388	Residential - Single Family Residence - Vacant Land	YES - Current	NO - Privately-Owned	Available	Not Used in Prior Housing Element	0	0	0.051385432	0.051385432	0	0	0	1208173	548	West Adams - Baldwin Hills - Leimert			Above Moderate
LOS ANGELES			5047003040	Low II Residential	R1-1	0	1 unit per lot	0.012626387	Residential - Single Family Residence - Vacant Land	YES - Current	NO - Privately-Owned	Available	Not Used in Prior Housing Element	0	0	0.051385432	0.051385432	0	0	0	1208173	549	West Adams - Baldwin Hills - Leimert			Above Moderate
LOS ANGELES			5047003041	Low II Residential	R1-1	0	1 unit per lot	0.012626243	Residential - Single Family Residence - Vacant Land	YES - Current	NO - Privately-Owned	Available	Not Used in Prior Housing Element	0	0	0.051385432	0.051385432	0	0	0	1208173	550	West Adams - Baldwin Hills - Leimert			Above Moderate
LOS ANGELES			5047003042	Low II Residential	R1-1	0	1 unit per lot	0.012626782	Residential - Single Family Residence - Vacant Land	YES - Current	NO - Privately-Owned	Available	Not Used in Prior Housing Element	0	0	0.051385432	0.051385432	0	0	0	1208173	551	West Adams - Baldwin Hills - Leimert			Above Moderate
LOS ANGELES	3441 S LA BREA AVE	90016	5047004003	Medium Residential	R3-1VL-CPIO	0	54	0.856230752	Residential - Five or More Units or Apartments (Any Combination) - 4 Stories or Less	YES - Current	NO - Privately-Owned	Available	Not Used in Prior Housing Element	0	0	0.288619161	0.288619161	28	0	0	1208177	877	West Adams - Baldwin Hills - Leimert	Yes		Above Moderate
LOS ANGELES	3457 S LA BREA AVE	90016	5047004004	Medium Residential	R3-1VL-CPIO	0	54	0.774857204	Residential - Five or More Units or Apartments (Any Combination) - 4 Stories or Less	YES - Current	NO - Privately-Owned	Available	Not Used in Prior Housing Element	0.382984632	0	0	0.382984632	28	0	0	1208177	904	West Adams - Baldwin Hills - Leimert			Lower
LOS ANGELES	3477 S LA BREA AVE	90016	5047004005	Medium Residential	R3-1VL-CPIO	0	54	0.714054455	Residential - Five or More Units or Apartments (Any Combination) - 4 Stories or Less	YES - Current	NO - Privately-Owned	Available	Not Used in Prior Housing Element	0.356999509	0	0	0.356999509	28	0	0	1208177	936	West Adams - Baldwin Hills - Leimert			Lower
LOS ANGELES	3501 S LA BREA AVE	90016	5047004006	Medium Residential	R3-1VL-CPIO	0	54	0.673214719	Residential - Five or More Units or Apartments (Any Combination) - 4 Stories or Less	YES - Current	NO - Privately-Owned	Available	Not Used in Prior Housing Element	0.301772691	0	0	0.301772691	32	0	0	1208177	967	West Adams - Baldwin Hills - Leimert			Lower
LOS ANGELES	3515 S LA BREA AVE	90016	5047004007	Medium Residential	R3-1VL-CPIO	0	54	0.732932742	Residential - Five or More Units or Apartments (Any Combination) - 4 Stories or Less	YES - Current	NO - Privately-Owned	Available	Not Used in Prior Housing Element	0.326555111	0	0	0.326555111	32	0	0	1208177	1004	West Adams - Baldwin Hills - Leimert			Lower
LOS ANGELES	5125 W OBAMA BLVD	90016	5047004029	Community Commercial	C2-2D-CPIO	0	108	1.00451395	Commercial - Store - One Story	YES - Current	NO - Privately-Owned	Available	Not Used in Prior Housing Element	0.68178558	0	0	0.68178558	1	0	0	1208177	1041	West Adams - Baldwin Hills - Leimert			Lower
LOS ANGELES			5047004031	Community Commercial	C2-2D-CPIO	0	108	0.301835988	Commercial - Parking Lot (Commercial Use Property) - Lots - Patron or Employee - One Story	YES - Current	NO - Privately-Owned	Available	Not Used in Prior Housing Element	0.021765359	0	0	0.021765359	0	0	0	1208177	1085	West Adams - Baldwin Hills - Leimert			Lower
LOS ANGELES	5101 W OBAMA BLVD	90016	5047004032	Community Commercial	C2-2D-CPIO	0	108	0.500898952	Commercial - Parking Lot (Commercial Use Property) - Lots - Patron or Employee - One Story	YES - Current	NO - Privately-Owned	Available	Not Used in Prior Housing Element	0.174923595	0	0	0.174923595	0	0	0	1208177	1084	West Adams - Baldwin Hills - Leimert			Lower
LOS ANGELES			5047011034	Low II Residential	R1-1	0	1 unit per lot	0.074797402	Residential - Single Family Residence - Vacant Land	YES - Current	NO - Privately-Owned	Available	Not Used in Prior Housing Element	0	0	0.051385432	0.051385432	0	0	0	1208177	896	West Adams - Baldwin Hills - Leimert			Above Moderate
LOS ANGELES			5047011037	Low II Residential	R1-1	0	1 unit per lot	0.014571621	Residential - Single Family Residence - Vacant Land	YES - Current	NO - Privately-Owned	Available	Not Used in Prior Housing Element	0	0	0.051385432	0.051385432	0	0	0	1208177	823	West Adams - Baldwin Hills - Leimert			Above Moderate
LOS ANGELES			5047011040	Low II Residential	R1-1	0	1 unit per lot	0.166496422	Residential - Single Family Residence - Vacant Land	YES - Current	NO - Privately-Owned	Available	Not Used in Prior Housing Element	0	0	0.051385432	0.051385432	0	0	0	1208177	876	West Adams - Baldwin Hills - Leimert			Above Moderate
LOS ANGELES			5047011041	Low II Residential	R1-1	0	1 unit per lot	0.065742587	Residential - Single Family Residence - Vacant Land	YES - Current	NO - Privately-Owned	Available	Not Used in Prior Housing Element	0	0	0.051385432	0.051385432	0	0	0	1208177	889	West Adams - Baldwin Hills - Leimert			Above Moderate
LOS ANGELES			5047011042	Low II Residential	R1-1	0	1 unit per lot	0.051133658	Residential - Single Family Residence - Vacant Land	YES - Current	NO - Privately-Owned	Available	Not Used in Prior Housing Element	0	0	0.051385432	0.051385432	0	0	0	1208177	902	West Adams - Baldwin Hills - Leimert			Above Moderate
LOS ANGELES	5424 W JEFFERSON BLVD	90016	5047014004	Hybrid Industrial	CM-1VL-CPIO	0	54	0.936656525	Industrial - Warehousing, Distribution, Storage - Warehousing, Distribution, Under 10,000 SF - One Story	YES - Current	NO - Privately-Owned	Available	Not Used in Prior Housing Element	1.416364357	0	0	1.416364357	0	0	0	1208177	733	West Adams - Baldwin Hills - Leimert			Lower
LOS ANGELES			5047014005	Hybrid Industrial	CM-1VL-CPIO	0	54	0.137767957	Industrial - Industrial - Vacant Land	YES - Current	NO - Privately-Owned	Available	Not Used in Prior Housing Element	0.081759667	0	0	0.081759667	0	0	0	1208177	1411	West Adams - Baldwin Hills - Leimert			Lower
LOS ANGELES	5330 W JEFFERSON BLVD	90016	5047014006	Hybrid Industrial	CM-1VL-CPIO	0	54	1.652897082	Industrial - Warehousing, Distribution, Storage - Warehousing, Distribution, Under 10,000 SF - One Story	YES - Current	NO - Privately-Owned	Available	Not Used in Prior Housing Element	4.019123161	0	0	4.019123161	0	0	0	1208177	734	West Adams - Baldwin Hills - Leimert			Lower
LOS ANGELES			5047014007	Hybrid Industrial	CM-1VL-CPIO	0	54	1.1542877	Commercial - Office Building - One Story	YES - Current	NO - Privately-Owned	Available	Not Used in Prior Housing Element	0.319726174	0	0	0.319726174	0	0	0	1208177	732	West Adams - Baldwin Hills - Leimert			Lower
LOS ANGELES	5601 W CORBETT ST	90016	5047015008	Low Medium II Residential	RD1.5-1	0	29	0.178755369	Residential - Single Family Residence	YES - Current	NO - Privately-Owned	Available	Not Used in Prior Housing Element	0	0.491165972	0	0.491165972	1	0	0	1208173	336	West Adams - Baldwin Hills - Leimert			Moderate
LOS ANGELES	5603 W CORBETT ST	90016	5047015009	Low Medium II Residential	RD1.5-1	0	29	0.162811062	Residential - Single Family Residence	YES - Current	NO - Privately-Owned	Available	Not Used in Prior Housing Element	0	0.412062293	0	0.412062293	1	0	0	1208173	333	West Adams - Baldwin Hills - Leimert			Moderate
LOS ANGELES	5619 W CORBETT ST	90016	5047015010	Low Medium II Residential	RD1.5-1	0	29	0.485027507	Residential - Five or More Units or Apartments (Any Combination) - 4 Stories or Less	YES - Current	NO - Privately-Owned	Available	Not Used in Prior Housing Element	0	0.368453127	0	0.368453127	12	0	0	1208173	332	West Adams - Baldwin Hills - Leimert	Yes		Moderate
LOS ANGELES	5647 W CORBETT ST	90016	5047015BRK	Low Medium II Residential	RD1.5-1	0	29	1.028549787	Residential - Single Family Residence - Condo Conversion	YES - Current	NO - Privately-Owned	Available	Not Used in Prior Housing Element	0	0.679555009	0	0.679555009	20	0	0	1208173	330	West Adams - Baldwin Hills - Leimert	Yes		Moderate
LOS ANGELES			5047016016	Low II Residential	R1-1	0	1 unit per lot	0.013774559	Residential - Single Family Residence - Vacant Land	YES - Current	NO - Privately-Owned	Available	Not Used in Prior Housing Element	0	0	0.051385432	0.051385432	0	0	0	1208173	556	West Adams - Baldwin Hills - Leimert			Above Moderate
LOS ANGELES			5047016017	Low II Residential	R1-1	0	1 unit per lot	0.019729298	Residential - Single Family Residence - Vacant Land	YES - Current	NO - Privately-Owned	Available	Not Used in Prior Housing Element	0	0	0.051385432	0.051385432	0	0	0	1208173	557	West Adams - Baldwin Hills - Leimert			Above Moderate
LOS ANGELES			5047016018	Low II Residential	R1-1	0	1 unit per lot	0.018325937	Residential - Single Family Residence - Vacant Land	YES - Current	NO - Privately-Owned	Available	Not Used in Prior Housing Element	0	0	0.051385432	0.051385432	0	0	0	1208173	558	West Adams - Baldwin Hills - Leimert			Above Moderate
LOS ANGELES	5667 W CLEMSON ST	90016	5047017010	Low Medium II Residential	RD1.5-1	0	29	0.353470814	Residential - Five or More Units or Apartments (Any Combination) - 4 Stories or Less	YES - Current	NO - Privately-Owned	Available	Not Used in Prior Housing Element	0	0.336276546	0	0.336276546	8	0	0	1208173	362	West Adams - Baldwin Hills - Leimert	Yes		Moderate
LOS ANGELES	5666 W CORBETT ST	90016	5047017011	Low Medium II Residential	RD1.5-1	0	29	0.341199871	Residential - Five or More Units or Apartments (Any Combination) - 4 Stories or Less	YES - Current	NO - Privately-Owned	Available	Not Used in Prior Housing Element	0	0.295755601	0	0.295755601	8	0	0	1208173	353	West Adams - Baldwin Hills - Leimert	Yes		Moderate
LOS ANGELES	5799 W CORBETT ST	90016	5047018005	High Medium Residential	R4-2D-CPIO	0	108	0.402947427	Residential - Five or More Units or Apartments (Any Combination) - 4 Stories or Less	YES - Current	NO - Privately-Owned	Available	Not Used in Prior Housing Element	0	0	1.408591372	1.408591372	8	0	0	1208173	323	West Adams - Baldwin Hills - Leimert	Yes		Above Moderate
LOS ANGELES	5739 W CORBETT ST	90016	5047018009	Low Medium II Residential	RD1.5-1	0	29	0.478899554	Residential - Five or More Units or Apartments (Any Combination) - 4 Stories or Less	YES - Current	NO - Privately-Owned	Available	Not Used in Prior Housing Element	0	0.364520162	0	0.364520162	12	0	0	1208173	326	West Adams - Baldwin Hills - Leimert	Yes		Moderate
LOS ANGELES	5723 W CORBETT ST	90016	5047018010	Low Medium II Residential	RD1.5-1	0	29	0.366271088	Residential - Five or More Units or Apartments (Any Combination) - 4 Stories or Less	YES - Current	NO - Privately-Owned	Available	Not Used in Prior Housing Element	0	0.355412245	0	0.355412245	8	0	0	1208173	327	West Adams - Baldwin Hills - Leimert	Yes		Moderate
LOS ANGELES	5705 W CORBETT ST	90016	5047018011	Low Medium II Residential	RD1.5-1	0	29	0.379613644	Residential - Five or More Units or Apartments (Any Combination) - 4 Stories or Less	YES - Current	NO - Privately-Owned	Available	Not Used in Prior Housing Element	0	0.375920057	0	0.375920057	8	0	0	1208173	328	West Adams - Baldwin Hills - Leimert	Yes		Moderate
LOS ANGELES	5657 W CORBETT ST	90016	5047018012	Low Medium II Residential	RD1.5-1	0	29	0.511191015	Residential - Five or More Units or Apartments (Any Combination) - 4 Stories or Less	YES - Current	NO - Privately-Owned	Available	Not Used in Prior Housing Element	0	0.384283602	0	0.384283602	12	0	0	1208173	329	West Adams - Baldwin Hills - Leimert	Yes		Moderate
LOS ANGELES	5765 W CORBETT ST	90016	5047018BRK	Low Medium II Residential	RD1.5-1	0	29	0.959859842	Residential - Single Family Residence - Condo Conversion	YES - Current	NO - Privately-Owned	Available	Not Used in Prior Housing Element	0	0.900256336	0	0.900256336	32	0	0	1208173	325	West Adams - Baldwin Hills - Leimert	Yes		Moderate
LOS ANGELES	5783 W CORBETT ST	90016	5047018BRK	High Medium Residential	R4-2D-CPIO	0	108	0.49284475	Residential - Single Family Residence - Condo Conversion	YES - Current	NO - Privately-Owned	Available	Not Used in Prior Housing Element	0	0	1.364851084	1.364851084	32	0	0	1208173	324	West Adams - Baldwin Hills - Leimert	Yes		Above Moderate
LOS ANGELES	5734 W CORBETT ST	90016	5047019011	Low Medium II Residential	RD1.5-1	0	29	0.353480868	Residential - Five or More Units or Apartments (Any Combination) - 4 Stories or Less	YES - Current	NO - Privately-Owned	Available	Not Used in Prior Housing Element	0	0.336276546	0	0.336276546	8	0	0	1208173	348	West Adams - Baldwin Hills - Leimert	Yes		Moderate
LOS ANGELES	5722 W CORBETT ST	90016	5047019012	Low Medium II Residential	RD1.5-1	0	29	0.350101626	Residential - Five or More Units or Apartments (Any Combination) - 4 Stories or Less	YES - Current	NO - Privately-Owned	Available	Not Used in Prior Housing Element	0	0.336276546	0	0.336276546	8	0	0	1208173	349	West Adams - Baldwin Hills - Leimert	Yes		Moderate
LOS ANGELES	5710 W CORBETT ST	90016	5047019013	Low Medium II Residential	RD1.5-1	0	29	0.361383798	Residential - Five or More Units or Apartments (Any Combination) - 4 Stories or Less	YES - Current	NO - Privately-Owned	Available	Not Used in Prior Housing Element	0	0.336276546	0	0.336276546	8	0	0	1208173	350	West Adams - Baldwin Hills - Leimert	Yes		Moderate
LOS ANGELES	5758 W CORBETT ST	90016	5047019BRK	High Medium Residential	R4-2D-CPIO	0	108	0.700186685	Residential - Single Family Residence - Condo Conversion	YES - Current	NO - Privately-Owned	Available	Not Used in Prior Housing Element	0	0	2.711234705	2.711234705	96	0	0	1208173	345	West Adams - Baldwin Hills - Leimert	Yes		Above Moderate
LOS ANGELES	5793 W CLEMSON ST	90016	5047019BRK	High Medium Residential	R4-2D-CPIO	0	108	1.06366758	Residential - Single Family Residence - Condo Conversion	YES - Current	NO - Privately-Owned	Available	Not Used in Prior Housing Element	0	0	5.348818168	5.348818168	96	0	0	1208173	357	West Adams - Baldwin Hills - Leimert	Yes		Above Moderate
LOS ANGELES	5674 W CLEMSON ST	90016	5047020065	Low Medium II Residential	RD1.5-1	0	29	0.476283195	Residential - Five or More Units or Apartments (Any Combination) - 4 Stories or Less	YES - Current	NO - Privately-Owned	Available	Not Used in Prior Housing Element	0	0.370695482	0	0.370695482	12	0	0	1208173	381	West Adams - Baldwin Hills - Leimert	Yes		Moderate
LOS ANGELES	5783 W BOWESFIELD ST	90016	5047021001	High Medium Residential	R4-2D-CPIO	0	108	0.165832535	Residential - Single Family Residence	YES - Current	NO - Privately-Owned	Available	Used in Prior Housing Element - Non-Vacant	1.519880891	0	0	1.519880891	1	0	0	1208173	390	West Adams - Baldwin Hills - Leimert			Lower
LOS ANGELES	5779 W BOWESFIELD ST	90016	5047021002	High Medium Residential	R4-2D-CPIO	0	108	0.142987678	Residential - Single Family Residence - Pool	YES - Current	NO - Privately-Owned	Available	Used in Prior Housing Element - Non-Vacant	1.376077807	0	0	1.376077807	1	0	0	1208173	392	West Adams - Baldwin Hills - Leimert			Lower
LOS ANGELES	5773 W BOWESFIELD ST	90016	5047021003	High Medium Residential	R4-2D-CPIO	0	108	0.143031215	Residential - Single Family Residence	YES - Current	NO - Privately-Owned	Available	Used in Prior Housing Element - Non-Vacant	1.376077807	0	0	1.376077807	1	0	0	1208173	393	West Adams - Baldwin Hills - Leimert			Lower
LOS ANGELES	5769 W BOWESFIELD ST	90016	5047021004	High Medium Residential	R4-2D-CPIO	0	108	0.143074857	Residential - Single Family Residence	YES - Current	NO - Privately-Owned	Available	Not Used in Prior Housing Element	1.376077807	0	0	1.376077807	1	0	0	1208173	395	West Adams - Baldwin Hills - Leimert			Lower
LOS ANGELES	5763 W BOWESFIELD ST	90016	5047021005	High Medium Residential	R4-2D-CPIO	0	108	0.143117761	Residential - Single Family Residence - Pool	YES - Current	NO - Privately-Owned	Available	Not Used in Prior Housing Element	1.376077807	0	0	1.376077807	1	0	0	1208173	396	West Adams - Baldwin Hills - Leimert			Lower
LOS ANGELES	5757 W BOWESFIELD ST	90016	5047021006	High Medium Residential	R4-2D-CPIO	0	108	0.143159936	Residential - Single Family Residence	YES - Current	NO - Privately-Owned	Available	Not Used in Prior Housing Element	1.376077807	0	0	1.376077807	1	0	0	1208173	397	West Adams - Baldwin Hills - Leimert			Lower
LOS ANGELES	5788 W CLEMSON ST	90016	5047021017	High Medium Residential	R4-2D-CPIO	0	108	0.389269183	Residential - Five or More Units or Apartments (Any Combination) - 4 Stories or Less	YES - Current	NO - Privately-Owned	Available	Not Used in Prior Housing Element	0	0	1.400946867	1.400946867	8	0	0	1208173	371	West Adams - Baldwin Hills - Leimert	Yes		Above Moderate
LOS ANGELES	5734 W CLEMSON ST	90016	5047021021	Low Medium II Residential	RD1.5-1	0	29	0.360685206	Residential - Five or More Units or Apartments (Any Combination) - 4 Stories or Less	YES - Current	NO - Privately-Owned	Available	Not Used in Prior Housing Element	0	0.336276546	0	0.336276546	8	0	0	1208173	376	West Adams - Baldwin Hills - Leimert	Yes		Moderate
LOS ANGELES	5722 W CLEMSON ST	90016	5047021022	Low Medium II Residential	RD1.5-1	0	29	0.356753407	Residential - Five or More Units or Apartments (Any Combination) - 4 Stories or Less	YES - Current	NO - Privately-Owned	Available	Not Used in Prior Housing Element	0	0.336276546	0	0.336276546	8	0	0	1208173	377	West Adams - Baldwin Hills - Leimert	Yes		Moderate
LOS ANGELES	5702 1/2 W CLEMSON ST	90016	5047021041	Low Medium II Residential	RD1.5-1	0	29	0.389826973	Residential - Five or More Units or Apartments (Any Combination) - 4 Stories or

LOS ANGELES	5557 W ADAMS BLVD	90016	5048001055	Neighborhood Commercial	C2-1VL-CPIO	0	54	0.057387856	Commercial - Store Combination - Store and Residential Combination - One Story	YES - Current	NO - Privately-Owned	Available	Not Used in Prior Housing Element	0	0	0.018950415	0.018950415	0	0	0	1238177	967	West Adams - Baldwin Hills - Leimert	Yes	Above Moderate
LOS ANGELES	5561 W ADAMS BLVD	90016	5048001056	Neighborhood Commercial	C2-1VL-CPIO	0	54	0.057388126	Commercial - Store Combination - Store and Residential Combination - One Story	YES - Current	NO - Privately-Owned	Available	Not Used in Prior Housing Element	0	0	0.028453559	0.028453559	0	0	0	1238177	968	West Adams - Baldwin Hills - Leimert	Yes	Above Moderate
LOS ANGELES	5569 W ADAMS BLVD	90016	5048001059	Neighborhood Commercial	C2-1VL-CPIO	0	54	0.057388591	Commercial - Store Combination - Store and Residential Combination - One Story	YES - Current	NO - Privately-Owned	Available	Not Used in Prior Housing Element	0	0	0.028453559	0.028453559	0	0	0	1238177	971	West Adams - Baldwin Hills - Leimert	Yes	Above Moderate
LOS ANGELES	5573 W ADAMS BLVD	90016	5048001061	Neighborhood Commercial	C2-1VL-CPIO	0	54	0.022966053	Commercial - Restaurant, Cocktail Lounge - Restaurant, Cocktail Lounge, Tavern - One Story	YES - Current	NO - Privately-Owned	Available	Not Used in Prior Housing Element	0	0	0.00640065	0.00640065	0	0	0	1238177	996	West Adams - Baldwin Hills - Leimert		Above Moderate
LOS ANGELES	5577 W ADAMS BLVD	90016	5048001061	Neighborhood Commercial	C2-1VL-CPIO	0	54	0.025179102	Commercial - Restaurant, Cocktail Lounge - Restaurant, Cocktail Lounge, Tavern - One Story	YES - Current	NO - Privately-Owned	Available	Not Used in Prior Housing Element	0	0	0.00640065	0.00640065	0	0	0	1238177	997	West Adams - Baldwin Hills - Leimert		Above Moderate
LOS ANGELES			5048001061	Neighborhood Commercial	C2-1VL-CPIO	0	54	0.022955143	Commercial - Restaurant, Cocktail Lounge - Restaurant, Cocktail Lounge, Tavern - One Story	YES - Current	NO - Privately-Owned	Available	Not Used in Prior Housing Element	0	0	0.007966085	0.007966085	0	0	0	1238177	995	West Adams - Baldwin Hills - Leimert		Above Moderate
LOS ANGELES	2544 S MARVIN AVE	90016	5048001063	Low Medium II Residential	RD1.5-1	0	29	0.125345938	Residential - Single Family Residence	YES - Current	NO - Privately-Owned	Available	Not Used in Prior Housing Element	0	0.176804566	0	0.176804566	1	3*	3*	1238177	870	West Adams - Baldwin Hills - Leimert		Moderate
LOS ANGELES	2540 S MARVIN AVE	90016	5048001064	Low Medium II Residential	RD1.5-1	0	29	0.11937721	Residential - Double, Duplex, or Two Units - 4 Stories or Less	YES - Current	NO - Privately-Owned	Available	Not Used in Prior Housing Element	0	0.238330847	0	0.238330847	2	3*	3*	1238177	846	West Adams - Baldwin Hills - Leimert	Yes	Moderate
LOS ANGELES	2536 S MARVIN AVE	90016	5048001065	Low Medium II Residential	RD1.5-1	0	29	0.119376617	Residential - Single Family Residence	YES - Current	NO - Privately-Owned	Available	Not Used in Prior Housing Element	0	0.176804566	0	0.176804566	1	3*	3*	1238177	821	West Adams - Baldwin Hills - Leimert		Moderate
LOS ANGELES	2532 S MARVIN AVE	90016	5048001066	Low Medium II Residential	RD1.5-1	0	29	0.119378193	Residential - Single Family Residence	YES - Current	NO - Privately-Owned	Available	Not Used in Prior Housing Element	0	0.176804566	0	0.176804566	1	3*	3*	1238177	796	West Adams - Baldwin Hills - Leimert		Moderate
LOS ANGELES	2526 S MARVIN AVE	90016	5048001067	Low Medium II Residential	RD1.5-1	0	29	0.119377025	Residential - Double, Duplex, or Two Units - 4 Stories or Less	YES - Current	NO - Privately-Owned	Available	Not Used in Prior Housing Element	0	0.238330847	0	0.238330847	2	3*	3*	1238177	767	West Adams - Baldwin Hills - Leimert	Yes	Moderate
LOS ANGELES	2524 S MARVIN AVE	90016	5048001068	Low Medium II Residential	RD1.5-1	0	29	0.113421754	Residential - Single Family Residence	YES - Current	NO - Privately-Owned	Available	Not Used in Prior Housing Element	0	0.176804566	0	0.176804566	1	3*	3*	1238177	733	West Adams - Baldwin Hills - Leimert		Moderate
LOS ANGELES	2520 S MARVIN AVE	90016	5048001069	Low Medium II Residential	RD1.5-1	0	29	0.111884539	Residential - Single Family Residence	YES - Current	NO - Privately-Owned	Available	Not Used in Prior Housing Element	0	0.176804566	0	0.176804566	1	3*	3*	1238177	719	West Adams - Baldwin Hills - Leimert		Moderate
LOS ANGELES			5048001070	Low Medium II Residential	RD1.5-1	0	29	0.032082613	Residential - Single Family Residence - Vacant Land	YES - Current	NO - Privately-Owned	Available	Not Used in Prior Housing Element	0	0	0.042021567	0.042021567	0	0	0	1238177	720	West Adams - Baldwin Hills - Leimert		Above Moderate
LOS ANGELES			5048001077	Low Medium II Residential	RD1.5-1	0	29	0.024394903	Residential - Single Family Residence - Vacant Land	YES - Current	NO - Privately-Owned	Available	Not Used in Prior Housing Element	0	0	0.051385432	0.051385432	0	0	0	1238177	1982	West Adams - Baldwin Hills - Leimert		Above Moderate
LOS ANGELES	2543 S HAUSER BLVD	90016	5048001078	Low Medium II Residential	RD1.5-1	0	29	0.187921101	Residential - Four Units (Any Combination) - 4 Stories or Less	YES - Current	NO - Privately-Owned	Available	Not Used in Prior Housing Element	0	0.231130028	0	0.231130028	4	0	0	1238177	871	West Adams - Baldwin Hills - Leimert	Yes	Moderate
LOS ANGELES	5501 W ADAMS BLVD	90016	5048001079	Neighborhood Commercial	C2-1VL-CPIO	0	54	0.024461794	Commercial - Auto, Recreation Equipment, Construction Equipment Sales and Service - Auto Service Centers (No Gasoline) - One Story	YES - Current	NO - Privately-Owned	Available	Not Used in Prior Housing Element	0	0	0.024631703	0.024631703	1	0	0	1238177	953	West Adams - Baldwin Hills - Leimert		Above Moderate
LOS ANGELES	5503 W ADAMS BLVD	90016	5048001079	Neighborhood Commercial	C2-1VL-CPIO	0	54	0.053966128	Commercial - Auto, Recreation Equipment, Construction Equipment Sales and Service - Auto Service Centers (No Gasoline) - One Story	YES - Current	NO - Privately-Owned	Available	Not Used in Prior Housing Element	0	0	0.082902896	0.082902896	1	0	0	1238177	954	West Adams - Baldwin Hills - Leimert		Above Moderate
LOS ANGELES	5507 W ADAMS BLVD	90016	5048001079	Neighborhood Commercial	C2-1VL-CPIO	0	54	0.057392897	Commercial - Auto, Recreation Equipment, Construction Equipment Sales and Service - Auto Service Centers (No Gasoline) - One Story	YES - Current	NO - Privately-Owned	Available	Not Used in Prior Housing Element	0	0	0.067548868	0.067548868	1	0	0	1238177	955	West Adams - Baldwin Hills - Leimert		Above Moderate
LOS ANGELES	5509 W ADAMS BLVD	90016	5048001079	Neighborhood Commercial	C2-1VL-CPIO	0	54	0.057392182	Commercial - Auto, Recreation Equipment, Construction Equipment Sales and Service - Auto Service Centers (No Gasoline) - One Story	YES - Current	NO - Privately-Owned	Available	Not Used in Prior Housing Element	0	0	0.067548868	0.067548868	1	0	0	1238177	956	West Adams - Baldwin Hills - Leimert		Above Moderate
LOS ANGELES	5511 W ADAMS BLVD	90016	5048001080	Neighborhood Commercial	C2-1VL-CPIO	0	54	0.057393615	Commercial - Non-Auto Service and Repair Shop, Paint Shop, or Laundry - One Story	YES - Current	NO - Privately-Owned	Available	Not Used in Prior Housing Element	0	0	0.013848518	0.013848518	1	0	0	1238177	957	West Adams - Baldwin Hills - Leimert		Above Moderate
LOS ANGELES	5517 W ADAMS BLVD	90016	5048001081	Neighborhood Commercial	C2-1VL-CPIO	0	54	0.05739218	Commercial - Non-Auto Service and Repair Shop, Paint Shop, or Laundry - One Story	YES - Current	NO - Privately-Owned	Available	Not Used in Prior Housing Element	0	0	0.009456317	0.009456317	1	0	0	1238177	959	West Adams - Baldwin Hills - Leimert		Above Moderate
LOS ANGELES	5519 W ADAMS BLVD	90016	5048001081	Neighborhood Commercial	C2-1VL-CPIO	0	54	0.057392361	Commercial - Non-Auto Service and Repair Shop, Paint Shop, or Laundry - One Story	YES - Current	NO - Privately-Owned	Available	Not Used in Prior Housing Element	0	0	0.009456317	0.009456317	1	0	0	1238177	960	West Adams - Baldwin Hills - Leimert		Above Moderate
LOS ANGELES	5521 W ADAMS BLVD	90016	5048001082	Neighborhood Commercial	C2-1VL-CPIO	0	54	0.054523934	Commercial - Non-Auto Service and Repair Shop, Paint Shop, or Laundry - One Story	YES - Current	NO - Privately-Owned	Available	Not Used in Prior Housing Element	0	0	0.033113377	0.033113377	2	0	0	1238177	961	West Adams - Baldwin Hills - Leimert		Above Moderate
LOS ANGELES	5523 W ADAMS BLVD	90016	5048001082	Neighborhood Commercial	C2-1VL-CPIO	0	54	0.054658869	Commercial - Non-Auto Service and Repair Shop, Paint Shop, or Laundry - One Story	YES - Current	NO - Privately-Owned	Available	Not Used in Prior Housing Element	0	0	0.033113377	0.033113377	2	0	0	1238177	962	West Adams - Baldwin Hills - Leimert		Above Moderate
LOS ANGELES	5527 W ADAMS BLVD	90016	5048001082	Neighborhood Commercial	C2-1VL-CPIO	0	54	0.059665048	Commercial - Non-Auto Service and Repair Shop, Paint Shop, or Laundry - One Story	YES - Current	NO - Privately-Owned	Available	Not Used in Prior Housing Element	0	0	0.026852348	0.026852348	2	0	0	1238177	963	West Adams - Baldwin Hills - Leimert		Above Moderate
LOS ANGELES	5563 W ADAMS BLVD	90016	5048001085	Neighborhood Commercial	C2-1VL-CPIO	0	54	0.055953859	Commercial - Commercial - Vacant Land	YES - Current	NO - Privately-Owned	Available	Not Used in Prior Housing Element	0	0	1.164406729	1.164406729	0	0	0	1238177	969	West Adams - Baldwin Hills - Leimert		Above Moderate
LOS ANGELES	5565 W ADAMS BLVD	90016	5048001085	Neighborhood Commercial	C2-1VL-CPIO	0	54	0.05595386	Commercial - Commercial - Vacant Land	YES - Current	NO - Privately-Owned	Available	Not Used in Prior Housing Element	0	0	1.164406729	1.164406729	0	0	0	1238177	970	West Adams - Baldwin Hills - Leimert		Above Moderate
LOS ANGELES	2521 S MARVIN AVE	90016	5048002031	Low Medium II Residential	RD1.5-1	0	29	0.108276136	Residential - Single Family Residence	YES - Current	NO - Privately-Owned	Available	Not Used in Prior Housing Element	0	0.176804566	0	0.176804566	1	3*	3*	1238177	715	West Adams - Baldwin Hills - Leimert		Moderate
LOS ANGELES	2525 S MARVIN AVE	90016	5048002032	Low Medium II Residential	RD1.5-1	0	29	0.118061678	Residential - Three Units (Any Combination) - 4 Stories or Less	YES - Current	NO - Privately-Owned	Available	Not Used in Prior Housing Element	0	0.03305528	0	0.03305528	3	3*	3*	1238177	722	West Adams - Baldwin Hills - Leimert	Yes	Moderate
LOS ANGELES	2529 S MARVIN AVE	90016	5048002033	Low Medium II Residential	RD1.5-1	0	29	0.117758027	Residential - Single Family Residence	YES - Current	NO - Privately-Owned	Available	Not Used in Prior Housing Element	0	0.176804566	0	0.176804566	1	3*	3*	1238177	752	West Adams - Baldwin Hills - Leimert		Moderate
LOS ANGELES	2533 S MARVIN AVE	90016	5048002034	Low Medium II Residential	RD1.5-1	0	29	0.117418446	Residential - Double, Duplex, or Two Units - 4 Stories or Less	YES - Current	NO - Privately-Owned	Available	Not Used in Prior Housing Element	0	0.238330847	0	0.238330847	2	3*	3*	1238177	779	West Adams - Baldwin Hills - Leimert	Yes	Moderate
LOS ANGELES	2537 S MARVIN AVE	90016	5048002035	Low Medium II Residential	RD1.5-1	0	29	0.117077595	Residential - Single Family Residence	YES - Current	NO - Privately-Owned	Available	Not Used in Prior Housing Element	0	0.176804566	0	0.176804566	1	3*	3*	1238177	809	West Adams - Baldwin Hills - Leimert		Moderate
LOS ANGELES	2541 S MARVIN AVE	90016	5048002036	Low Medium II Residential	RD1.5-1	0	29	0.116735423	Residential - Single Family Residence	YES - Current	NO - Privately-Owned	Available	Not Used in Prior Housing Element	0	0.176804566	0	0.176804566	1	3*	3*	1238177	833	West Adams - Baldwin Hills - Leimert		Moderate
LOS ANGELES	2545 S MARVIN AVE	90016	5048002037	Low Medium II Residential	RD1.5-1	0	29	0.116396768	Residential - Single Family Residence	YES - Current	NO - Privately-Owned	Available	Not Used in Prior Housing Element	0	0.176804566	0	0.176804566	1	3*	3*	1238177	854	West Adams - Baldwin Hills - Leimert		Moderate
LOS ANGELES	2549 S MARVIN AVE	90016	5048002038	Low Medium II Residential	RD1.5-1	0	29	0.071466598	Residential - Single Family Residence	YES - Current	NO - Privately-Owned	Available	Not Used in Prior Housing Element	0	0	0.141235507	0.141235507	1	2*	2*	1238177	878	West Adams - Baldwin Hills - Leimert		Above Moderate
LOS ANGELES			5048002039	Low Medium II Residential	RD1.5-1	0	29	0.059289479	Commercial - Auto, Recreation Equipment, Construction Equipment Sales and Service - Auto Body Repair Shop - One Story	YES - Current	NO - Privately-Owned	Available	Not Used in Prior Housing Element	0	0	0.003423083	0.003423083	0	1*	1*	1238177	875	West Adams - Baldwin Hills - Leimert		Above Moderate
LOS ANGELES	5609 W ADAMS BLVD	90016	5048002041	Neighborhood Commercial	C2-1VL-CPIO	0	54	0.059689464	Commercial - Store Combination - Store and Residential Combination - One Story	YES - Current	NO - Privately-Owned	Available	Not Used in Prior Housing Element	0	0	0.013066134	0.013066134	3	0	0	1238177	979	West Adams - Baldwin Hills - Leimert	Yes	Above Moderate
LOS ANGELES	5613 W ADAMS BLVD	90016	5048002041	Neighborhood Commercial	C2-1VL-CPIO	0	54	0.059688595	Commercial - Store Combination - Store and Residential Combination - One Story	YES - Current	NO - Privately-Owned	Available	Not Used in Prior Housing Element	0	0	0.013066134	0.013066134	3	0	0	1238177	980	West Adams - Baldwin Hills - Leimert	Yes	Above Moderate
LOS ANGELES	5617 W ADAMS BLVD	90016	5048002042	Neighborhood Commercial	C2-1VL-CPIO	0	54	0.059688595	Commercial - Commercial - Vacant Land	YES - Current	NO - Privately-Owned	Available	Not Used in Prior Housing Element	0	0	0.179722488	0.179722488	0	0	0	1238177	981	West Adams - Baldwin Hills - Leimert		Above Moderate
LOS ANGELES	5621 W ADAMS BLVD	90016	5048002043	Neighborhood Commercial	C2-1VL-CPIO	0	54	0.059689314	Industrial - Light Manufacturing - One Story	YES - Current	NO - Privately-Owned	Available	Not Used in Prior Housing Element	0	0	0.077404287	0.077404287	0	0	0	1238177	982	West Adams - Baldwin Hills - Leimert		Above Moderate
LOS ANGELES	5625 W ADAMS BLVD	90016	5048002043	Neighborhood Commercial	C2-1VL-CPIO	0	54	0.059688595	Industrial - Light Manufacturing - One Story	YES - Current	NO - Privately-Owned	Available	Not Used in Prior Housing Element	0	0	0.077404287	0.077404287	0	0	0	1238177	983	West Adams - Baldwin Hills - Leimert		Above Moderate
LOS ANGELES	5627 W ADAMS BLVD	90016	5048002044	Neighborhood Commercial	C2-1VL-CPIO	0	54	0.059808383	Commercial - Commercial - Vacant Land	YES - Current	NO - Privately-Owned	Available	Not Used in Prior Housing Element	0	0	0.179722488	0.179722488	0	0	0	1238177	984	West Adams - Baldwin Hills - Leimert		Above Moderate
LOS ANGELES	2556 S CURSON AVE	90016	5048002045	Neighborhood Commercial	C2-1VL-CPIO	0	54	0.065772128	Commercial - Store Combination - Store and Office Combination - One Story	YES - Current	NO - Privately-Owned	Available	Not Used in Prior Housing Element	0	0	0.062746833	0.062746833	1	0	0	1238177	985	West Adams - Baldwin Hills - Leimert		Above Moderate
LOS ANGELES	2546 S CURSON AVE	90016	5048002046	Low Medium II Residential	RD1.5-1	0	29	0.077038862	Residential - Single Family Residence	YES - Current	NO - Privately-Owned	Available	Not Used in Prior Housing Element	0	0	0.115429518	0.115429518	1	2*	2*	1238177	880	West Adams - Baldwin Hills - Leimert		Above Moderate
LOS ANGELES	2540 S CURSON AVE	90016	5048002047	Low Medium II Residential	RD1.5-1	0	29	0.122571685	Residential - Single Family Residence	YES - Current	NO - Privately-Owned	Available	Not Used in Prior Housing Element	0	0.176804566	0	0.176804566	1	3*	3*	1238177	869	West Adams - Baldwin Hills - Leimert		Moderate
LOS ANGELES	2536 S CURSON AVE	90016	5048002048	Low Medium II Residential	RD1.5-1	0	29	0.122951727	Residential - Double, Duplex, or Two Units - 4 Stories or Less	YES - Current	NO - Privately-Owned	Available	Not Used in Prior Housing Element	0	0.064926164	0	0.064926164	2	3*	3*	1238177	843	West Adams - Baldwin Hills - Leimert	Yes	Moderate
LOS ANGELES	2532 S CURSON AVE	90016	5048002049	Low Medium II Residential	RD1.5-1	0	29	0.123333566	Residential - Single Family Residence	YES - Current	NO - Privately-Owned	Available	Not Used in Prior Housing Element	0	0.144732535	0	0.144732535	1	3*	3*	1238177	817	West Adams - Baldwin Hills - Leimert		Moderate
LOS ANGELES	2524 S CURSON AVE	90016	5048002051	Low Medium II Residential	RD1.5-1	0	29	0.1240945	Residential - Single Family Residence	YES - Current	NO - Privately-Owned	Available	Not Used in Prior Housing Element	0	0.144732535	0	0.144732535	1	3*	3*	1238177	760	West Adams - Baldwin Hills - Leimert		Moderate
LOS ANGELES	2520 S CURSON AVE	90016	5048002052	Low Medium II Residential	RD1.5-1	0	29	0.124476031	Residential - Single Family Residence	YES - Current	NO - Privately-Owned	Available	Not Used in Prior Housing Element	0	0.144732535	0	0.144732535	1	3*	3*	1238177	724	West Adams - Baldwin Hills - Leimert		Moderate
LOS ANGELES	2516 S CURSON AVE	90016	5048002053	Low Medium II Residential	RD1.5-1	0	29	0.125052797	Residential - Double, Duplex, or Two Units - 4 Stories or Less	YES - Current	NO - Privately-Owned	Available	Not Used in Prior Housing Element	0	0.082661301	0	0.082661301	2	3*	3*	1238177	716	West Adams - Baldwin Hills - Leimert	Yes	Moderate
LOS ANGELES	2512 S CURSON AVE	90016	5048002054	Low Medium II Residential	RD1.5-1	0	29	0.114809884	Residential - Single Family Residence	YES - Current	NO - Privately-Owned	Available	Not Used in Prior Housing Element	0	0.176804566	0	0.176804566	1	3*	3*	1238177	702	West Adams - Baldwin Hills - Leimert		Moderate
LOS ANGELES			5048002055	Low Medium II Residential	RD1.5-1	0	29	0.053996531	Residential - Single Family Residence - Vacant Land	YES - Current	NO - Privately-Owned	Available	Not Used in Prior Housing Element	0	0	0.124452496	0.124452496	0	1*	1*	1238177	697	West Adams - Baldwin Hills - Leimert		Above Moderate
LOS ANGELES			5048002055	Low Medium II Residential	RD1.5-1	0	29	0.055347398	Residential - Single Family Residence - Vacant Land	YES - Current	NO - Privately-Owned	Available	Not Used in Prior Housing Element	0	0	0.124452496	0.124452496	0	1*	1*	1238177	707	West Adams - Baldwin Hills - Leimert		Above Moderate
LOS ANGELES	2553 S MARVIN AVE	90016	5048002056	Neighborhood Commercial	C2-1VL-CPIO	0	54	0.055539783	Commercial - Store Combination - Store and Residential Combination - One Story	YES - Current	NO - Privately-Owned	Available	Not Used in Prior Housing Element	0	0	0.07703796	0.07703796	3	0	0	1238177	976	West Adams - Baldwin Hills - Leimert		Above Moderate
LOS ANGELES	5603 W ADAMS BLVD	90016	5048002056	Neighborhood Commercial	C2-1VL-CPIO	0	54	0.056704165	Commercial - Store Combination - Store and Residential Combination - One Story	YES - Current	NO - Privately-Owned	Available	Not Used in Prior Housing Element	0	0	0.07703796	0.07703796	3	0	0	1238177	977	West Adams - Baldwin Hills - Leimert		Above Moderate
LOS ANGELES	5605 W ADAMS BLVD	90016	5048002056	Neighborhood Commercial	C2-1VL-CPIO	0	54	0.056703671	Commercial - Store Combination - Store and Residential Combination - One Story	YES - Current	NO - Privately-Owned	Available	Not Used in Prior Housing Element	0	0	0.07703796	0.07703796	3	0	0	1238177	978	West Adams - Baldwin Hills - Leimert		Above Moderate
LOS ANGELES	2506 S CLYDE AVE	90016	5048003039	Low Medium II Residential	RD1.5-1	0	29	0.125426797	Residential - Single Family Residence	YES - Current	NO - Privately-Owned	Available	Not Used in Prior Housing Element	0	0.144732535	0	0.144732535	1	3*	3*	1238177	682	West Adams - Baldwin Hills - Leimert		Moderate
LOS ANGELES	2510 S CLYDE AVE	90016	5048003040	Low Medium II Residential	RD1.5-1	0	29	0.11176036	Residential - Single Family Residence	YES - Current	NO - Privately-Owned	Available	Not Used in Prior Housing Element	0	0.176804566	0	0.176804566	1	3*	3*	1238177	698	West Adams - Baldwin Hills - Leimert		Moderate
LOS ANGELES	2512 S CLYDE AVE	90016	5048003041	Low Medium II Residential	RD1.5-1	0	29	0.140054878	Residential - Double, Duplex, or Two Units - 4 Stories or Less	YES - Current	NO - Privately-Owned	Available	Not Used in Prior Housing Element	0	0.029569553	0	0.029569553	2	0	0	1238177	711	West Adams - Baldwin Hills - Leimert	Yes	Moderate
LOS ANGELES	2518 S CLYDE AVE	90016	5048003042	Low Medium II Residential	RD1.5-1	0	29	0.126562959	Residential - Single Family Residence	YES - Current	NO - Privately-Owned	Available	Not Used in Prior Housing Element	0	0.144732535	0	0.144732535	1	3*	3*	1238173	641	West Adams - Baldwin Hills - Leimert		Moderate
LOS ANGELES	2522 S CLYDE AVE	90016	5048003043	Low Medium II Residential	RD1.5-1	0	29	0.112613409	Residential - Double, Duplex, or Two Units - 4 Stories or Less	YES - Current	NO - Privately-Owned	Available	Not Used in Prior Housing Element	0	0.067589821	0	0.067589821	2	3*	3*	1238173	667	West Adams - Baldwin Hills - Leimert	Yes	Moderate
LOS ANGELES	2532 S CLYDE AVE	90016	5048003045	Low Medium II Residential	RD1.5-1	0	29	0.12734914	Residential - Single Family Residence	YES - Current	NO - Privately-Owned	Available	Not Used in Prior Housing Element	0	0.144732535	0	0.144732535	1	3*	3*	1238173	725	West Adams - Baldwin Hills - Leimert		Moderate
LOS ANGELES	2536 S CLYDE AVE	90016	5048003046	Low Medium II Residential	RD1.5-1	0	29	0.113465519	Residential - Three Units (Any Combination) - 4 Stories or Less	YES - Current	NO - Privately-Owned	Available	Not Used in Prior Housing Element	0	0.216428214	0	0.216428214	3	3*	3*	1238173	748	West Adams - Baldwin Hills - Leimert	Yes	Moderate
LOS ANGELES	2540 S CLYDE AVE	90016	5048003047	Low Medium II Residential	RD1.5-1	0	29	0.119123566	Residential - Three Units (Any Combination) - 4 Stories or Less	YES - Current	NO - Privately-Owned	Available	Not Used in Prior Housing Element	0	0.216428214	0	0.216428214	3	3*	3*	1238173	774	West Adams - Baldwin Hills - Leimert	Yes	Moderate
LOS ANGELES	2509 S CURSON AVE	90016	5048003049	Low Medium II Residential	RD1.5-1	0	29	0.097891957	Residential - Single Family Residence	YES - Current	NO - Privately-Owned	Available	Not Used in Prior Housing Element	0	0	0.115429518	0.115429518	1	2*	2*	1238177	680	West Adams - Baldwin Hills - Leimert		Above Moderate
LOS ANGELES	2513 S CURSON AVE	90016	5048003050	Low Medium II Residential	RD1.5-1	0	29	0.111241204	Residential - Single Family Residence	YES - Current	NO - Privately-Owned	Available	Not Used in Prior Housing Element	0	0.176804566	0	0.176804566	1	3*	3*	1238177	693	West Adams - Baldwin Hills - Leimert		Moderate
LOS ANGELES	2517 S CURSON AVE	90016	5048003051	Low Medium II Residential	RD1.5-1	0	29	0.114758322	Residential - Single Family Residence	YES - Current	NO - Privately-Owned	Available	Not Used in Prior Housing Element	0	0.176804566	0	0.176804566	1	3*	3*	1238177	706	West Adams - Baldwin Hills - Leimert		Moderate
LOS ANGELES	2521 S CURSON AVE	90016	5048003052	Low Medium II Residential	RD1.5-1	0	29	0.114759285	Residential - Single Family Residence	YES - Current	NO - Privately-Owned	Available	Not Used in Prior Housing Element	0	0.176804566	0	0.176804566	1	3*	3*	1238177	718	West Adams - Baldwin Hills - Leimert		Moderate
LOS ANGELES	2525 S CURSON AVE	90016	5048003053	Low Medium II Residential	RD1.5-1	0	29	0.114759306	Residential - Single Family Residence	YES - Current	NO - Privately-Owned	Available	Not Used in Prior Housing Element	0	0.176804566	0	0.176804566	1	3*	3*	1238177	729	West Adams - Baldwin Hills - Leimert		Moderate
LOS ANGELES	2529 S CURSON AVE	90016	5048003054	Low Medium II Residential	RD1.5-1	0	29	0.114759897	Residential - Single Family Residence	YES - Current	NO - Privately-Owned	Available	Not Used in Prior Housing Element	0	0.176804566	0	0.176804566	1	3*	3*	1238177	770	West Adams - Baldwin Hills - Leimert		Moderate
LOS ANGELES	2533 S CURSON AVE	90016	5048003055	Low Medium II Residential	RD1.5-1	0	29	0.114759779	Residential - Single Family Residence	YES - Current	NO - Privately-Owned	Available	Not Used in Prior Housing Element	0	0.176804566	0	0.176804566	1	3*	3*	1238177	800	West Adams - Baldwin Hills - Leimert		Moderate
LOS ANGELES	2537 S CURSON AVE	90016	5048003056	Low Medium II Residential	RD1.5-1	0	29	0.114757505	Residential - Single Family Residence	YES - Current	NO - Privately-Owned	Available	Not Used in Prior Housing Element	0	0.176804566	0	0.176804566	1	3*	3*	1238177	823	West Adams - Baldwin Hills - Leimert		Moderate
LOS ANGELES	2541 S CURSON AVE	90016	5048003057	Low Medium II Residential	RD1.5-1	0	29	0.114759772	Residential - Single Family Residence	YES - Current	NO - Privately-Owned	Available	Not Used in Prior Housing Element	0	0.176804566	0	0.176804566	1	3*	3*	1238177	848	West Adams - Baldwin Hills - Leimert		Moderate
LOS ANGELES	2547 S CURSON AVE	90016	5048003058	Low Medium II Residential	RD1.5-1	0	29	0.146378728	Residential - Four Units (Any Combination) - 4 Stories or Less	YES - Current	NO - Privately-Owned	Available	Not Used in Prior Housing Element	0	0.046149534	0	0.046149534	4	0	0	1238177	874	West Adams - Baldwin Hills - Leimert	Yes	Moderate
LOS ANGELES	2555 S CURSON AVE	90016	5048003062	Neighborhood Commercial	C2-1VL-CPIO	0	54	0.057393527	Commercial - Store Combination - Store and Residential Combination - One Story	YES - Current	NO - Privately-Owned	Available	Not Used in Prior Housing Element	0	0	0.018407549	0.018407549	3	0	0	1238177	986	West Adams - Baldwin Hills - Leimert	Yes	Above Moderate
LOS ANGELES	5633 W ADAMS BLVD	90016	5048003062	Neighborhood Commercial	C2-1VL-CPIO	0	54	0.057392873	Commercial - Store Combination - Store and Residential Combination - One Story	YES - Current	NO - Privately-Owned	Available	Not Used in Prior Housing Element	0	0	0.018407549	0.018407549	3	0	0	1238177	987	West Adams - Baldwin Hills - Leimert	Yes	Above Moderate
LOS ANGELES	5635 W ADAMS BLVD	90016	5048003062	Neighborhood Commercial	C2-1VL-CPIO	0	54	0.057392372	Commercial - Store Combination - Store and Residential Combination - One Story	YES - Current	NO - Privately-Owned	Available	Not Used in Prior Housing Element	0	0	0.018407549	0.018407549	3	0	0	1238177	988	West Adams - Baldwin Hills - Leimert	Yes	Above Moderate
LOS ANGELES	5639 W ADAMS BLVD	90016	5048003062	Neighborhood Commercial	C2-1VL-CPIO	0

LOS ANGELES	2538 S THURMAN AVE	90016	5048004035	Low Medium II Residential	RD1.5-1	0	29	0.136006881	Residential - Three Units (Any Combination) - 4 Stories or Less	YES - Current	NO - Privately-Owned	Available	Not Used in Prior Housing Element	0	0.177471936	0	0.177471936	3	3*	3*	1238173	713	West Adams - Baldwin Hills - Leimert	Yes	Moderate
LOS ANGELES	2542 S THURMAN AVE	90016	5048004036	Low Medium II Residential	RD1.5-1	0	29	0.122931731	Residential - Three Units (Any Combination) - 4 Stories or Less	YES - Current	NO - Privately-Owned	Available	Not Used in Prior Housing Element	0	0.216428214	0	0.216428214	3	3*	3*	1238173	743	West Adams - Baldwin Hills - Leimert	Yes	Moderate
LOS ANGELES	2548 S THURMAN AVE	90016	5048004037	Low Medium II Residential	RD1.5-1	0	29	0.142133528	Residential - Double, Duplex, or Two Units - 4 Stories or Less	YES - Current	NO - Privately-Owned	Available	Not Used in Prior Housing Element	0	0.211406851	0	0.211406851	2	0	0	1238173	772	West Adams - Baldwin Hills - Leimert	Yes	Moderate
LOS ANGELES	5715 W ADAMS BLVD	90016	5048004041	Neighborhood Commercial	C2-1VL-CPIO	0	54	0.074208962	Commercial - Office Building - One Story	YES - Current	NO - Privately-Owned	Available	Not Used in Prior Housing Element	0.026100653	0	0	0.026100653	0	0	0	1238173	820	West Adams - Baldwin Hills - Leimert		Lower
LOS ANGELES	5711 W ADAMS BLVD	90016	5048004042	Neighborhood Commercial	C2-1VL-CPIO	0	54	0.074209002	Commercial - Office Building - Loft-type Buildings - One Story	YES - Current	NO - Privately-Owned	Available	Not Used in Prior Housing Element	0.0118656	0	0	0.0118656	1	0	0	1238173	818	West Adams - Baldwin Hills - Leimert		Lower
LOS ANGELES			5048004042	Neighborhood Commercial	C2-1VL-CPIO	0	54	0.074207305	Commercial - Office Building - Loft-type Buildings - One Story	YES - Current	NO - Privately-Owned	Available	Not Used in Prior Housing Element	0.0118656	0	0	0.0118656	1	0	0	1238173	819	West Adams - Baldwin Hills - Leimert		Lower
LOS ANGELES			5048004043	Neighborhood Commercial	C2-1VL-CPIO	0	54	0.074209002	Commercial - Parking Lot (Commercial Use Property) - Lots - Patron or Employee - One Story	YES - Current	NO - Privately-Owned	Available	Not Used in Prior Housing Element	0.006182081	0	0	0.006182081	0	0	0	1238173	817	West Adams - Baldwin Hills - Leimert		Lower
LOS ANGELES	5701 W ADAMS BLVD	90016	5048004044	Neighborhood Commercial	C2-1VL-CPIO	0	54	0.074209002	Industrial - Light Manufacturing - One Story	YES - Current	NO - Privately-Owned	Available	Not Used in Prior Housing Element	0.027226195	0	0	0.027226195	1	0	0	1238173	814	West Adams - Baldwin Hills - Leimert		Lower
LOS ANGELES	5703 W ADAMS BLVD	90016	5048004044	Neighborhood Commercial	C2-1VL-CPIO	0	54	0.074207345	Industrial - Light Manufacturing - One Story	YES - Current	NO - Privately-Owned	Available	Not Used in Prior Housing Element	0.027226195	0	0	0.027226195	1	0	0	1238173	816	West Adams - Baldwin Hills - Leimert		Lower
LOS ANGELES	2543 S CLYDE AVE	90016	5048004045	Low Medium II Residential	RD1.5-1	0	29	0.165618497	Residential - Four Units (Any Combination) - 4 Stories or Less	YES - Current	NO - Privately-Owned	Available	Not Used in Prior Housing Element	0	0.162552097	0	0.162552097	4	0	0	1238173	763	West Adams - Baldwin Hills - Leimert	Yes	Moderate
LOS ANGELES	2539 S CLYDE AVE	90016	5048004046	Low Medium II Residential	RD1.5-1	0	29	0.136036678	Residential - Double, Duplex, or Two Units - 4 Stories or Less	YES - Current	NO - Privately-Owned	Available	Not Used in Prior Housing Element	0	0.19561286	0	0.19561286	2	3*	3*	1238173	734	West Adams - Baldwin Hills - Leimert	Yes	Moderate
LOS ANGELES	2535 S CLYDE AVE	90016	5048004047	Low Medium II Residential	RD1.5-1	0	29	0.121905999	Residential - Single Family Residence	YES - Current	NO - Privately-Owned	Available	Not Used in Prior Housing Element	0	0.180286306	0	0.180286306	1	3*	3*	1238173	708	West Adams - Baldwin Hills - Leimert		Moderate
LOS ANGELES	2531 S CLYDE AVE	90016	5048004048	Low Medium II Residential	RD1.5-1	0	29	0.121346902	Residential - Double, Duplex, or Two Units - 4 Stories or Less	YES - Current	NO - Privately-Owned	Available	Not Used in Prior Housing Element	0	0.238330847	0	0.238330847	2	3*	3*	1238173	676	West Adams - Baldwin Hills - Leimert	Yes	Moderate
LOS ANGELES	2525 S CLYDE AVE	90016	5048004049	Low Medium II Residential	RD1.5-1	0	29	0.120847144	Residential - Double, Duplex, or Two Units - 4 Stories or Less	YES - Current	NO - Privately-Owned	Available	Not Used in Prior Housing Element	0	0.042977451	0	0.042977451	2	3*	3*	1238173	650	West Adams - Baldwin Hills - Leimert		Moderate
LOS ANGELES	2519 S CLYDE AVE	90016	5048004050	Low Medium II Residential	RD1.5-1	0	29	0.133688211	Residential - Double, Duplex, or Two Units - 4 Stories or Less	YES - Current	NO - Privately-Owned	Available	Not Used in Prior Housing Element	0	0.034902439	0	0.034902439	2	3*	3*	1238173	618	West Adams - Baldwin Hills - Leimert		Moderate
LOS ANGELES	2515 S CLYDE AVE	90016	5048004051	Low Medium II Residential	RD1.5-1	0	29	0.11978904	Residential - Single Family Residence	YES - Current	NO - Privately-Owned	Available	Not Used in Prior Housing Element	0	0.176804566	0	0.176804566	1	3*	3*	1238173	592	West Adams - Baldwin Hills - Leimert		Moderate
LOS ANGELES	2511 S CLYDE AVE	90016	5048004052	Low Medium II Residential	RD1.5-1	0	29	0.132512623	Residential - Single Family Residence	YES - Current	NO - Privately-Owned	Available	Not Used in Prior Housing Element	0	0.144732535	0	0.144732535	1	3*	3*	1238173	558	West Adams - Baldwin Hills - Leimert		Moderate
LOS ANGELES	2560 S THURMAN AVE	90016	5048004055	Neighborhood Commercial	C2-1VL-CPIO	0	54	0.109667005	Industrial - Warehousing, Distribution, Storage - Warehousing, Distribution, Under 10,000 SF - One Story	YES - Current	NO - Privately-Owned	Available	Not Used in Prior Housing Element	0.045673553	0	0	0.045673553	1	0	0	1238173	822	West Adams - Baldwin Hills - Leimert		Lower
LOS ANGELES	5719 W ADAMS BLVD	90016	5048004056	Neighborhood Commercial	C2-1VL-CPIO	0	54	0.111313096	Industrial - Parking Lot (Industrial Use Property) - One Story	YES - Current	NO - Privately-Owned	Available	Not Used in Prior Housing Element	0.045673553	0	0	0.045673553	1	0	0	1238173	821	West Adams - Baldwin Hills - Leimert		Lower
LOS ANGELES	2509 S CLYDE AVE	90016	5048004058	Low Medium II Residential	RD1.5-1	0	29	0.081592307	Residential - Double, Duplex, or Two Units - 4 Stories or Less	YES - Current	NO - Privately-Owned	Available	Not Used in Prior Housing Element	0	0	0.005752126	0.005752126	2	2*	2*	1238173	543	West Adams - Baldwin Hills - Leimert		Above Moderate
LOS ANGELES	2519 S THURMAN AVE	90016	5048005030	Low Medium II Residential	RD1.5-1	0	29	0.121395768	Residential - Double, Duplex, or Two Units - 4 Stories or Less	YES - Current	NO - Privately-Owned	Available	Not Used in Prior Housing Element	0	0.238330847	0	0.238330847	2	3*	3*	1238173	541	West Adams - Baldwin Hills - Leimert	Yes	Moderate
LOS ANGELES	2533 S THURMAN AVE	90016	5048005032	Low Medium II Residential	RD1.5-1	0	29	0.121872425	Residential - Three Units (Any Combination) - 4 Stories or Less	YES - Current	NO - Privately-Owned	Available	Not Used in Prior Housing Element	0	0.176804566	0	0.176804566	1	3*	3*	1238173	602	West Adams - Baldwin Hills - Leimert		Moderate
LOS ANGELES	2535 S THURMAN AVE	90016	5048005033	Low Medium II Residential	RD1.5-1	0	29	0.122097614	Residential - Single Family Residence	YES - Current	NO - Privately-Owned	Available	Not Used in Prior Housing Element	0	0.176804566	0	0.176804566	1	3*	3*	1238173	629	West Adams - Baldwin Hills - Leimert		Moderate
LOS ANGELES	2539 S THURMAN AVE	90016	5048005034	Low Medium II Residential	RD1.5-1	0	29	0.122323153	Residential - Single Family Residence	YES - Current	NO - Privately-Owned	Available	Not Used in Prior Housing Element	0	0.176804566	0	0.176804566	1	3*	3*	1238173	655	West Adams - Baldwin Hills - Leimert		Moderate
LOS ANGELES	2545 S THURMAN AVE	90016	5048005035	Low Medium II Residential	RD1.5-1	0	29	0.1225494	Residential - Single Family Residence	YES - Current	NO - Privately-Owned	Available	Not Used in Prior Housing Element	0	0.176804566	0	0.176804566	1	3*	3*	1238173	683	West Adams - Baldwin Hills - Leimert		Moderate
LOS ANGELES	2547 S THURMAN AVE	90016	5048005036	Low Medium II Residential	RD1.5-1	0	29	0.136430207	Residential - Single Family Residence	YES - Current	NO - Privately-Owned	Available	Not Used in Prior Housing Element	0	0.144732535	0	0.144732535	1	3*	3*	1238173	711	West Adams - Baldwin Hills - Leimert		Moderate
LOS ANGELES	5741 W ADAMS BLVD	90016	5048005038	Neighborhood Commercial	C2-1VL-CPIO	0	54	0.082866625	Commercial - Professional Building - Veterinary Hospital, Clinic - One Story	YES - Current	NO - Privately-Owned	Available	Not Used in Prior Housing Element	0.007993397	0	0	0.007993397	1	0	0	1238173	826	West Adams - Baldwin Hills - Leimert		Lower
LOS ANGELES	5733 W ADAMS BLVD	90016	5048005039	Neighborhood Commercial	C2-1VL-CPIO	0	54	0.083485074	Industrial - Food Processing Plant - Meat - One Story	YES - Current	NO - Privately-Owned	Available	Not Used in Prior Housing Element	0.028229973	0	0	0.028229973	1	0	0	1238173	823	West Adams - Baldwin Hills - Leimert		Lower
LOS ANGELES	5735 W ADAMS BLVD	90016	5048005039	Neighborhood Commercial	C2-1VL-CPIO	0	54	0.083484279	Industrial - Food Processing Plant - Meat - One Story	YES - Current	NO - Privately-Owned	Available	Not Used in Prior Housing Element	0.028229973	0	0	0.028229973	1	0	0	1238173	824	West Adams - Baldwin Hills - Leimert		Lower
LOS ANGELES	5739 W ADAMS BLVD	90016	5048005039	Neighborhood Commercial	C2-1VL-CPIO	0	54	0.08348376	Industrial - Food Processing Plant - Meat - One Story	YES - Current	NO - Privately-Owned	Available	Not Used in Prior Housing Element	0.028229973	0	0	0.028229973	1	0	0	1238173	825	West Adams - Baldwin Hills - Leimert		Lower
LOS ANGELES			5048005040	Low Medium II Residential	RD1.5-1	0	29	0.013416583	Residential - Single Family Residence - Vacant Land	YES - Current	NO - Privately-Owned	Available	Not Used in Prior Housing Element	0	0	0.051385432	0.051385432	0	0	0	1238173	497	West Adams - Baldwin Hills - Leimert		Above Moderate
LOS ANGELES	2520 S SPAULDING AVE	90016	5048005041	Low Medium II Residential	RD1.5-1	0	29	0.128071003	Residential - Three Units (Any Combination) - 4 Stories or Less	YES - Current	NO - Privately-Owned	Available	Not Used in Prior Housing Element	0	0.026804953	0	0.026804953	3	3*	3*	1238173	491	West Adams - Baldwin Hills - Leimert	Yes	Moderate
LOS ANGELES	2526 S SPAULDING AVE	90016	5048005042	Low Medium II Residential	RD1.5-1	0	29	0.135543415	Residential - Single Family Residence	YES - Current	NO - Privately-Owned	Available	Not Used in Prior Housing Element	0	0.144732535	0	0.144732535	1	3*	3*	1238173	515	West Adams - Baldwin Hills - Leimert		Moderate
LOS ANGELES	2530 S SPAULDING AVE	90016	5048005043	Low Medium II Residential	RD1.5-1	0	29	0.138057615	Residential - Single Family Residence	YES - Current	NO - Privately-Owned	Available	Not Used in Prior Housing Element	0	0.356362045	0	0.356362045	1	0	0	1238173	542	West Adams - Baldwin Hills - Leimert		Moderate
LOS ANGELES	2538 1/2 S SPAULDING AVE	90016	5048005044	Low Medium II Residential	RD1.5-1	0	29	0.140573772	Residential - Three Units (Any Combination) - 4 Stories or Less	YES - Current	NO - Privately-Owned	Available	Not Used in Prior Housing Element	0	0.172509563	0	0.172509563	3	0	0	1238173	573	West Adams - Baldwin Hills - Leimert	Yes	Moderate
LOS ANGELES	2540 S SPAULDING AVE	90016	5048005045	Low Medium II Residential	RD1.5-1	0	29	0.143088957	Residential - Three Units (Any Combination) - 4 Stories or Less	YES - Current	NO - Privately-Owned	Available	Not Used in Prior Housing Element	0	0.172509563	0	0.172509563	3	0	0	1238173	598	West Adams - Baldwin Hills - Leimert	Yes	Moderate
LOS ANGELES	2552 S SPAULDING AVE	90016	5048005047	Low Medium II Residential	RD1.5-1	0	29	0.15063439	Residential - Three Units (Any Combination) - 4 Stories or Less	YES - Current	NO - Privately-Owned	Available	Not Used in Prior Housing Element	0	0.199430612	0	0.199430612	3	0	0	1238173	677	West Adams - Baldwin Hills - Leimert	Yes	Moderate
LOS ANGELES	2556 S SPAULDING AVE	90016	5048005048	Low Medium II Residential	RD1.5-1	0	29	0.153149408	Residential - Single Family Residence	YES - Current	NO - Privately-Owned	Available	Not Used in Prior Housing Element	0	0.412062293	0	0.412062293	1	0	0	1238173	702	West Adams - Baldwin Hills - Leimert		Moderate
LOS ANGELES	2560 S SPAULDING AVE	90016	5048005049	Low Medium II Residential	RD1.5-1	0	29	0.155664988	Residential - Three Units (Any Combination) - 4 Stories or Less	YES - Current	NO - Privately-Owned	Available	Not Used in Prior Housing Element	0	0.199430612	0	0.199430612	3	0	0	1238173	729	West Adams - Baldwin Hills - Leimert	Yes	Moderate
LOS ANGELES	2570 S SPAULDING AVE	90016	5048005051	Low Medium II Residential	RD1.5-1	0	29	0.162393008	Residential - Single Family Residence	YES - Current	NO - Privately-Owned	Available	Not Used in Prior Housing Element	0	0.412062293	0	0.412062293	1	0	0	1238173	781	West Adams - Baldwin Hills - Leimert		Moderate
LOS ANGELES	5743 W ADAMS BLVD	90016	5048005053	Neighborhood Commercial	C2-1VL-CPIO	0	54	0.056799445	Residential - Single Family Residence	YES - Current	NO - Privately-Owned	Available	Not Used in Prior Housing Element	0	0	0.176804566	0.176804566	1	0	0	1238173	835	West Adams - Baldwin Hills - Leimert		Above Moderate
LOS ANGELES	5747 W ADAMS BLVD	90016	5048005054	Neighborhood Commercial	C2-1VL-CPIO	0	54	0.045206172	Residential - Single Family Residence - Other Improvements Only	YES - Current	NO - Privately-Owned	Available	Not Used in Prior Housing Element	0	0	0.131689087	0.131689087	0	0	0	1238173	836	West Adams - Baldwin Hills - Leimert		Above Moderate
LOS ANGELES			5048005054	Neighborhood Commercial	C2-1VL-CPIO	0	54	0.022605912	Residential - Single Family Residence - Other Improvements Only	YES - Current	NO - Privately-Owned	Available	Not Used in Prior Housing Element	0	0	0.072324085	0.072324085	0	0	0	1238173	837	West Adams - Baldwin Hills - Leimert		Above Moderate
LOS ANGELES	5749 W ADAMS BLVD	90016	5048005055	Neighborhood Commercial	C2-1VL-CPIO	0	54	0.022600259	Residential - Single Family Residence	YES - Current	NO - Privately-Owned	Available	Not Used in Prior Housing Element	0	0	0.06833415	0.06833415	1	0	0	1238173	838	West Adams - Baldwin Hills - Leimert		Above Moderate
LOS ANGELES	5751 W ADAMS BLVD	90016	5048005055	Neighborhood Commercial	C2-1VL-CPIO	0	54	0.045207585	Residential - Single Family Residence	YES - Current	NO - Privately-Owned	Available	Not Used in Prior Housing Element	0	0	0.124466041	0.124466041	1	0	0	1238173	839	West Adams - Baldwin Hills - Leimert		Above Moderate
LOS ANGELES			5048005055	Neighborhood Commercial	C2-1VL-CPIO	0	54	0.022605912	Residential - Single Family Residence	YES - Current	NO - Privately-Owned	Available	Not Used in Prior Housing Element	0	0	0.06833415	0.06833415	1	0	0	1238173	840	West Adams - Baldwin Hills - Leimert		Above Moderate
LOS ANGELES	5755 W ADAMS BLVD	90016	5048005056	Neighborhood Commercial	C2-1VL-CPIO	0	54	0.045206172	Commercial - Store Combination - Store and Residential Combination - One Story	YES - Current	NO - Privately-Owned	Available	Not Used in Prior Housing Element	0	0	0.007076291	0.007076291	2	0	0	1238173	842	West Adams - Baldwin Hills - Leimert		Above Moderate
LOS ANGELES	2584 S SPAULDING AVE	90016	5048005057	Neighborhood Commercial	C2-1VL-CPIO	0	54	0.05650886	Commercial - Store Combination - Store and Residential Combination - One Story	YES - Current	NO - Privately-Owned	Available	Not Used in Prior Housing Element	0	0	0.018950415	0.018950415	0	0	0	1238173	845	West Adams - Baldwin Hills - Leimert	Yes	Above Moderate
LOS ANGELES	5757 W ADAMS BLVD	90016	5048005057	Neighborhood Commercial	C2-1VL-CPIO	0	54	0.022600966	Commercial - Store Combination - Store and Residential Combination - One Story	YES - Current	NO - Privately-Owned	Available	Not Used in Prior Housing Element	0	0	0.006731176	0.006731176	0	0	0	1238173	844	West Adams - Baldwin Hills - Leimert	Yes	Above Moderate
LOS ANGELES			5048005058	Low Medium II Residential	RD1.5-1	0	29	0.022707859	Residential - Single Family Residence - Vacant Land	YES - Current	NO - Privately-Owned	Available	Not Used in Prior Housing Element	0	0	0.051385432	0.051385432	0	0	0	1238173	505	West Adams - Baldwin Hills - Leimert		Above Moderate
LOS ANGELES	2566 S SPAULDING AVE	90016	5048005059	Low Medium II Residential	RD1.5-1	0	29	0.158179513	Residential - Single Family Residence	YES - Current	NO - Privately-Owned	Available	Not Used in Prior Housing Element	0	0.425961226	0	0.425961226	1	0	0	1238173	755	West Adams - Baldwin Hills - Leimert		Moderate
LOS ANGELES	5734 W WASHINGTON BLVD	90016	5048006035	Community Commercial	C2-2D-CPIO	0	54	0.045824416	Industrial - Warehousing, Distribution, Storage - Warehousing, Distribution, Under 10,000 SF - One Story	YES - Current	NO - Privately-Owned	Available	Not Used in Prior Housing Element	0.032234094	0	0	0.032234094	1	0	0	1238173	465	West Adams - Baldwin Hills - Leimert		Lower
LOS ANGELES	5736 W WASHINGTON BLVD	90016	5048006035	Community Commercial	C2-2D-CPIO	0	54	0.045804672	Industrial - Warehousing, Distribution, Storage - Warehousing, Distribution, Under 10,000 SF - One Story	YES - Current	NO - Privately-Owned	Available	Not Used in Prior Housing Element	0.032234094	0	0	0.032234094	1	0	0	1238173	470	West Adams - Baldwin Hills - Leimert		Lower
LOS ANGELES	5738 W WASHINGTON BLVD	90016	5048006035	Community Commercial	C2-2D-CPIO	0	54	0.054021959	Industrial - Warehousing, Distribution, Storage - Warehousing, Distribution, Under 10,000 SF - One Story	YES - Current	NO - Privately-Owned	Available	Not Used in Prior Housing Element	0.035683203	0	0	0.035683203	1	0	0	1238173	474	West Adams - Baldwin Hills - Leimert		Lower
LOS ANGELES	2520 S GENESEE AVE	90016	5048006045	Low Medium II Residential	RD1.5-1	0	29	0.150390493	Residential - Five or More Units or Apartments (Any Combination) - 4 Stories or Less	YES - Current	NO - Privately-Owned	Available	Not Used in Prior Housing Element	0	0.034848055	0	0.034848055	6	0	0	1238173	589	West Adams - Baldwin Hills - Leimert	Yes	Moderate
LOS ANGELES	2524 S GENESEE AVE	90016	5048006046	Low Medium II Residential	RD1.5-1	0	29	0.150391263	Residential - Double, Duplex, or Two Units - 4 Stories or Less	YES - Current	NO - Privately-Owned	Available	Not Used in Prior Housing Element	0	0.244410405	0	0.244410405	2	0	0	1238173	619	West Adams - Baldwin Hills - Leimert	Yes	Moderate
LOS ANGELES	2551 S SPAULDING AVE	90016	5048006047	Low Medium II Residential	RD1.5-1	0	29	0.135170255	Residential - Single Family Residence	YES - Current	NO - Privately-Owned	Available	Not Used in Prior Housing Element	0	0.144732535	0	0.144732535	1	3*	3*	1238173	643	West Adams - Baldwin Hills - Leimert		Moderate
LOS ANGELES	2549 1/2 S SPAULDING AVE	90016	5048006048	Low Medium II Residential	RD1.5-1	0	29	0.135169634	Residential - Three Units (Any Combination) - 4 Stories or Less	YES - Current	NO - Privately-Owned	Available	Not Used in Prior Housing Element	0	0.074788047	0	0.074788047	3	3*	3*	1238173	616	West Adams - Baldwin Hills - Leimert	Yes	Moderate
LOS ANGELES	2541 S SPAULDING AVE	90016	5048006049	Low Medium II Residential	RD1.5-1	0	29	0.135170199	Residential - Three Units (Any Combination) - 4 Stories or Less	YES - Current	NO - Privately-Owned	Available	Not Used in Prior Housing Element	0	0.177471936	0	0.177471936	3	3*	3*	1238173	587	West Adams - Baldwin Hills - Leimert	Yes	Moderate
LOS ANGELES	2535 S SPAULDING AVE	90016	5048006050	Low Medium II Residential	RD1.5-1	0	29	0.135168974	Residential - Three Units (Any Combination) - 4 Stories or Less	YES - Current	NO - Privately-Owned	Available	Not Used in Prior Housing Element	0	0.177471936	0	0.177471936	3	3*	3*	1238173	560	West Adams - Baldwin Hills - Leimert	Yes	Moderate
LOS ANGELES	2533 S SPAULDING AVE	90016	5048006051	Low Medium II Residential	RD1.5-1	0	29	0.135170834	Residential - Single Family Residence	YES - Current	NO - Privately-Owned	Available	Not Used in Prior Housing Element	0	0.144732535	0	0.144732535	1	3*	3*	1238173	532	West Adams - Baldwin Hills - Leimert		Moderate
LOS ANGELES	5718 W WASHINGTON BLVD	90016	5048006055	Community Commercial	C2-2D-CPIO	0	54	0.039560177	Industrial - Light Manufacturing - One Story	YES - Current	NO - Privately-Owned	Available	Not Used in Prior Housing Element	0.028744866	0	0	0.028744866	2	0	0	1238173	431	West Adams - Baldwin Hills - Leimert		Lower
LOS ANGELES	5720 W WASHINGTON BLVD	90016	5048006055	Community Commercial	C2-2D-CPIO	0	54	0.043141002	Industrial - Light Manufacturing - One Story	YES - Current	NO - Privately-Owned	Available	Not Used in Prior Housing Element	0.032533619	0	0	0.032533619	2	0	0	1238173	430	West Adams - Baldwin Hills - Leimert		Lower
LOS ANGELES	5722 W WASHINGTON BLVD	90016	5048006055	Community Commercial	C2-2D-CPIO	0	54	0.043422205	Industrial - Light Manufacturing - One Story	YES - Current	NO - Privately-Owned	Available	Not Used in Prior Housing Element	0.032533619	0	0	0.032533619	2	0	0	1238173	434	West Adams - Baldwin Hills - Leimert		Lower
LOS ANGELES	5724 W WASHINGTON BLVD	90016	5048006055	Community Commercial	C2-2D-CPIO	0	54	0.043400605	Industrial - Light Manufacturing - One Story	YES - Current	NO - Privately-Owned	Available	Not Used in Prior Housing Element	0.032533619	0	0	0.032533619	2	0	0	1238173	439	West Adams - Baldwin Hills - Leimert		Lower
LOS ANGELES	5726 W WASHINGTON BLVD	90016	5048006055	Community Commercial	C2-2D-CPIO	0	54	0.043380011	Industrial - Light Manufacturing - One Story	YES - Current	NO - Privately-Owned	Available	Not Used in Prior Housing Element	0.032533619	0	0	0.032533619	2	0	0	1238173	447	West Adams - Baldwin Hills - Leimert		Lower
LOS ANGELES	5728 W WASHINGTON BLVD	90016	5048006055	Community Commercial	C2-2D-CPIO	0	54	0.043360202	Industrial - Light Manufacturing - One Story	YES - Current	NO - Privately-Owned	Available	Not Used in Prior Housing Element	0.032533619	0	0	0.032533619	2	0	0	1238173	452	West Adams - Baldwin Hills - Leimert		Lower
LOS ANGELES	5730 W WASHINGTON BLVD	90016	5048006055	Community Commercial	C2-2D-CPIO	0	54	0.043338604	Industrial - Light Manufacturing - One Story	YES - Current	NO - Privately-Owned	Available	Not Used in Prior Housing Element	0.032533619	0	0	0.032533619	2	0	0	1238173	456	West Adams - Baldwin Hills - Leimert		Lower
LOS ANGELES	5732 W WASHINGTON BLVD	90016	5048006055	Community Commercial	C2-2D-CPIO	0	54	0.043319775	Industrial - Light Manufacturing - One Story	YES - Current	NO - Privately-Owned	Available	Not Used in Prior Housing Element	0.032533619	0	0	0.032533619	2	0	0	1238173	462	West Adams - Baldwin Hills - Leimert		Lower
LOS ANGELES	5712 W WASHINGTON BLVD	90016	5048006056	Community Commercial	C2-2D-CPIO	0	54	0.012651189	Industrial - Light Manufacturing - One Story	YES - Current	NO - Privately-Owned	Available	Not Used in Prior Housing Element	0	0	0.001007498	0.001007498	0	0	0	1238173	436	West Adams - Baldwin Hills - Leimert		Above Moderate
LOS ANGELES	5714 W WASHINGTON BLVD	90016	5048006056	Community Commercial	C2-2D-CPIO	0	54	0.028950338	Industrial - Light Manufacturing - One Story	YES - Current	NO - Privately-Owned	Available	Not Used in Prior Housing Element	0	0	0.004230564	0.004230564	0	0	0	1238173	435	West Adams - Baldwin Hills - Leimert		Above Moderate
LOS ANGELES	5716 W WASHINGTON BLVD	90016	5048006056	Community Commercial	C2-2D-CPIO	0	54	0.034253831	Industrial - Light Manufacturing - One Story	YES - Current	NO - Privately-Owned	Available	Not Used in Prior Housing Element	0	0	0.003316488	0.003316488	0	0	0	1238173	433	West Adams - Baldwin Hills - Leimert		Above Moderate
LOS ANGELES			5048006056	Community Commercial	C2-2D-CPIO	0	54	0.004954951	Industrial - Light Manufacturing - One Story	YES - Current	NO - Privately-Owned	Available	Not Used in Prior Housing Element	0	0	0.000372861	0.000372861	0	0	0	1238173	449	West Adams - Baldwin Hills - Leimert		Above Moderate
LOS ANGELES			5048006056	Community Commercial	C2-2D-CPIO	0	54	0.010461944	Industrial - Light Manufacturing - One Story	YES - Current	NO - Privately-Owned	Available	Not Used in Prior Housing Element	0	0	0.001341683	0.001341683	0	0	0	1238173	437	West Adams - Baldwin Hills - Leimert		Above Moderate
LOS ANGELES			5048006056	Community Commercial	C2-2D-CPIO	0	54	0.014271201	Industrial - Light Manufacturing - One Story	YES - Current	NO - Privately-Owned	Available	Not Used in Prior Housing Element	0	0	0.001007498	0.001007498	0	0	0	1238173	443	West Adams - Baldwin Hills - Leimert		Above Moderate
LOS ANGELES	2510 S GENESEE AVE	90016	5048006057	Low Medium II Residential	RD1.5-1	0	29	0.24152516	Residential - Single Family Residence - Vacant Land	YES - Current	NO - Privately-Owned	Available	Not Used in Prior Housing Element	0	0.542280316	0	0.542280316	0	0	0	1238173	493	West Adams - Baldwin Hills - Leimert		Moderate
LOS ANGELES	2512 S GENESEE AVE	90016	5048006057	Low Medium II Residential	RD1.5-1	0	29	0.148477761	Residential - Single Family Residence - Vacant Land	YES - Current	NO - Privately-Owned	Available	Not Used in Prior Housing Element	0	0.396867895	0	0.396867895	0	0	0	1238173	563	West Adams - Baldwin Hills - Leimert		Moderate
LOS ANGELES	5761 W ADAMS BLVD	90016	5048007030	Community Commercial	C2-2D-CPIO	0	54	0.045206878	Institutional - Homes for Aged and Others - One Story	YES - Current	NO - Privately-Owned	Available	Not Used in Prior Housing Element	0.053386837	0	0	0.053386837	0	0	0	1238173	846	West Adams - Baldwin Hills - Leimert		Lower
LOS ANGELES	5763 W ADAMS BLVD	90016	5048007030	Community Commercial	C2-2D-CPIO	0	54	0.045206878	Institutional - Homes for Aged and Others - One Story	YES - Current	NO - Privately-Owned	Available	Not Used in Prior Housing Element	0.053386837	0	0	0.053386837	0	0	0	1238173	847	West Adams - Baldwin Hills - Leimert		Lower
LOS ANGELES	5765 W ADAMS BLVD	90016	5048007031	Community Commercial	C2-2D-CPIO	0	54	0.045206878	Commerc

LOS ANGELES	5762 W ADAMS BLVD	90016	5048008057	Community Commercial	C2-2D-CPIO	0	54	0.054598925	Commercial - Professional Building - One Story	YES - Current	NO - Privately-Owned	Available	Not Used in Prior Housing Element	1.566397297	0	0	1.566397297	0	0	0	1238173	984	West Adams - Baldwin Hills - Leimert								Lower		
LOS ANGELES	5766 W ADAMS BLVD	90016	5048008057	Community Commercial	C2-2D-CPIO	0	54	0.054599366	Commercial - Professional Building - One Story	YES - Current	NO - Privately-Owned	Available	Not Used in Prior Housing Element	1.566397297	0	0	1.566397297	0	0	0	1238173	987	West Adams - Baldwin Hills - Leimert								Lower		
LOS ANGELES	5768 W ADAMS BLVD	90016	5048008057	Community Commercial	C2-2D-CPIO	0	54	0.054598924	Commercial - Professional Building - One Story	YES - Current	NO - Privately-Owned	Available	Not Used in Prior Housing Element	1.566397297	0	0	1.566397297	0	0	0	1238173	989	West Adams - Baldwin Hills - Leimert								Lower		
LOS ANGELES	5770 W ADAMS BLVD	90016	5048008057	Community Commercial	C2-2D-CPIO	0	54	0.054599365	Commercial - Professional Building - One Story	YES - Current	NO - Privately-Owned	Available	Not Used in Prior Housing Element	1.566397297	0	0	1.566397297	0	0	0	1238173	991	West Adams - Baldwin Hills - Leimert								Lower		
LOS ANGELES	5774 W ADAMS BLVD	90016	5048008057	Community Commercial	C2-2D-CPIO	0	54	0.054599607	Commercial - Professional Building - One Story	YES - Current	NO - Privately-Owned	Available	Not Used in Prior Housing Element	1.566397297	0	0	1.566397297	0	0	0	1238173	993	West Adams - Baldwin Hills - Leimert								Lower		
LOS ANGELES	5778 W ADAMS BLVD	90016	5048008057	Community Commercial	C2-2D-CPIO	0	54	0.054599607	Commercial - Professional Building - One Story	YES - Current	NO - Privately-Owned	Available	Not Used in Prior Housing Element	1.566397297	0	0	1.566397297	0	0	0	1238173	998	West Adams - Baldwin Hills - Leimert								Lower		
LOS ANGELES	5780 W ADAMS BLVD	90016	5048008057	Community Commercial	C2-2D-CPIO	0	54	0.061423188	Commercial - Professional Building - One Story	YES - Current	NO - Privately-Owned	Available	Not Used in Prior Housing Element	1.883173525	0	0	1.883173525	0	0	0	1238173	1000	West Adams - Baldwin Hills - Leimert								Lower		
LOS ANGELES	5800 W ADAMS BLVD	90016	5048008057	Community Commercial	C2-2D-CPIO	0	54	0.054598683	Commercial - Professional Building - One Story	YES - Current	NO - Privately-Owned	Available	Not Used in Prior Housing Element	1.566397297	0	0	1.566397297	0	0	0	1238173	996	West Adams - Baldwin Hills - Leimert								Lower		
LOS ANGELES	5754 W ADAMS BLVD	90016	5048009028	Neighborhood Commercial	C2-1VL-CPIO	0	54	0.087358223	Commercial - Nursery or Greenhouse - One Story	YES - Current	NO - Privately-Owned	Available	Not Used in Prior Housing Element	0.024795482	0	0	0.024795482	2	0	0	1238173	978	West Adams - Baldwin Hills - Leimert								Lower		
LOS ANGELES	5750 W ADAMS BLVD	90016	5048009029	Neighborhood Commercial	C2-1VL-CPIO	0	54	0.054599607	Commercial - Commercial - Vacant Land	YES - Current	NO - Privately-Owned	Available	Not Used in Prior Housing Element	0	0	0.179722488	0.179722488	0	0	0	1238173	976	West Adams - Baldwin Hills - Leimert								Above Moderate		
LOS ANGELES	5746 W ADAMS BLVD	90016	5048009030	Neighborhood Commercial	C2-1VL-CPIO	0	54	0.054598683	Commercial - Commercial - Vacant Land	YES - Current	NO - Privately-Owned	Available	Not Used in Prior Housing Element	0	0	0.179722488	0.179722488	0	0	0	1238173	974	West Adams - Baldwin Hills - Leimert								Above Moderate		
LOS ANGELES	5744 W ADAMS BLVD	90016	5048009031	Neighborhood Commercial	C2-1VL-CPIO	0	54	0.054177262	Industrial - Open Storage - Two Stories	YES - Current	NO - Privately-Owned	Available	Not Used in Prior Housing Element	0	0	0.02021907	0.02021907	0	0	0	1238173	971	West Adams - Baldwin Hills - Leimert								Above Moderate		
LOS ANGELES	2610 S SPAULDING AVE	90016	5048009032	Low II Residential	R1-1	0	1 unit per lot	0.140888678	Commercial - Parking Lot (Commercial Use Property) - Lots - Patron or Employee - One Story	YES - Current	NO - Privately-Owned	Available	Not Used in Prior Housing Element	0	0	0.003462935	0.003462935	0	0	0	1238173	1083	West Adams - Baldwin Hills - Leimert								Above Moderate		
LOS ANGELES	5730 W ADAMS BLVD	90016	5048009042	Neighborhood Commercial	C2-1VL-CPIO	0	54	0.108298822	Institutional - Church - One Story	YES - Current	NO - Privately-Owned	Available	Not Used in Prior Housing Element	0.059121104	0	0	0.059121104	0	0	0	1238173	952	West Adams - Baldwin Hills - Leimert								Lower		
LOS ANGELES	5738 W ADAMS BLVD	90016	5048009043	Neighborhood Commercial	C2-1VL-CPIO	0	54	0.106557078	Residential - Four Units (Any Combination) - 4 Stories or Less	YES - Current	NO - Privately-Owned	Available	Not Used in Prior Housing Element	0	0	0.256112605	0.256112605	4	0	0	1238173	953	West Adams - Baldwin Hills - Leimert		Yes	Above Moderate							
LOS ANGELES	5742 W ADAMS BLVD	90016	5048009057	Neighborhood Commercial	C2-1VL-CPIO	0	54	0.113392638	Commercial - Office Building - One Story	YES - Current	NO - Privately-Owned	Available	Not Used in Prior Housing Element	0.034526944	0	0	0.034526944	2	0	0	1238173	954	West Adams - Baldwin Hills - Leimert								Lower		
LOS ANGELES			5048014058	Low II Residential	R1-1	0	1 unit per lot	0.156086834	Residential - Single Family Residence - Vacant Land	YES - Current	NO - Privately-Owned	Available	Not Used in Prior Housing Element	0	0	0.051385432	0.051385432	0	0	0	1238173	1735	West Adams - Baldwin Hills - Leimert								Above Moderate		
LOS ANGELES	2914 S SPAULDING AVE	90016	5048014060	Low II Residential	R1-1	0	1 unit per lot	0.147233093	Residential - Single Family Residence - Vacant Land	YES - Current	NO - Privately-Owned	Available	Not Used in Prior Housing Element	0	0	0.051385432	0.051385432	0	0	0	1208173	71	West Adams - Baldwin Hills - Leimert								Above Moderate		
LOS ANGELES			5048014062	Low II Residential	R1-1	0	1 unit per lot	0.079537136	Residential - Single Family Residence - Vacant Land	YES - Current	NO - Privately-Owned	Available	Not Used in Prior Housing Element	0	0	0.051385432	0.051385432	0	0	0	1208173	122	West Adams - Baldwin Hills - Leimert								Above Moderate		
LOS ANGELES			5048014BRK	Low II Residential	R1-1	0	1 unit per lot	0.038325867	Miscellaneous - Government Owned Property	YES - Current	YES - City-Owned	Available	Not Used in Prior Housing Element	0	0	0.000738888	0.000738888	0	0	0	1208173	153	West Adams - Baldwin Hills - Leimert								Above Moderate		
LOS ANGELES	3045 S CLYDE AVE	90016	5048016014	Medium Residential	R3-1VL-CPIO	0	54	0.192388719	Residential - Five or More Units or Apartments (Any Combination) - 4 Stories or Less	YES - Current	NO - Privately-Owned	Available	Not Used in Prior Housing Element	0	0	0.121412466	0.121412466	8	0	0	1208173	289	West Adams - Baldwin Hills - Leimert		Yes	Above Moderate							
LOS ANGELES	5607 W JEFFERSON BLVD	90016	5048016015	Medium Residential	R3-1VL-CPIO	0	54	0.165275755	Residential - Single Family Residence	YES - Current	NO - Privately-Owned	Available	Used in Prior Housing Element - Non-Vacant	0.927568531	0	0	0.927568531	1	0	0	1208173	287	West Adams - Baldwin Hills - Leimert								Lower		
LOS ANGELES	5613 W JEFFERSON BLVD	90016	5048016016	Medium Residential	R3-1VL-CPIO	0	54	0.16528179	Residential - Single Family Residence	YES - Current	NO - Privately-Owned	Available	Used in Prior Housing Element - Non-Vacant	0.919320011	0	0	0.919320011	1	0	0	1208173	286	West Adams - Baldwin Hills - Leimert								Lower		
LOS ANGELES	5619 W JEFFERSON BLVD	90016	5048016017	Medium Residential	R3-1VL-CPIO	0	54	0.165285787	Residential - Five or More Units or Apartments (Any Combination) - 4 Stories or Less	YES - Current	NO - Privately-Owned	Available	Not Used in Prior Housing Element	0	0	0.124525142	0.124525142	6	0	0	1208173	284	West Adams - Baldwin Hills - Leimert		Yes	Above Moderate							
LOS ANGELES	5625 W JEFFERSON BLVD	90016	5048016018	Medium Residential	R3-1VL-CPIO	0	54	0.165291061	Residential - Five or More Units or Apartments (Any Combination) - 4 Stories or Less	YES - Current	NO - Privately-Owned	Available	Not Used in Prior Housing Element	0	0	0.124525142	0.124525142	6	0	0	1208173	282	West Adams - Baldwin Hills - Leimert		Yes	Above Moderate							
LOS ANGELES	5637 W JEFFERSON BLVD	90016	5048016020	Medium Residential	R3-1VL-CPIO	0	54	0.165299682	Residential - Single Family Residence - Pool	YES - Current	NO - Privately-Owned	Available	Used in Prior Housing Element - Non-Vacant	0.130300677	0	0	0.130300677	1	0	0	1208173	280	West Adams - Baldwin Hills - Leimert								Lower		
LOS ANGELES	5643 W JEFFERSON BLVD	90016	5048016021	Medium Residential	R3-1VL-CPIO	0	54	0.165307463	Residential - Single Family Residence	YES - Current	NO - Privately-Owned	Available	Used in Prior Housing Element - Non-Vacant	0.919320011	0	0	0.919320011	1	0	0	1208173	279	West Adams - Baldwin Hills - Leimert								Lower		
LOS ANGELES	5649 W JEFFERSON BLVD	90016	5048016022	Medium Residential	R3-1VL-CPIO	0	54	0.165312973	Residential - Single Family Residence	YES - Current	NO - Privately-Owned	Available	Used in Prior Housing Element - Non-Vacant	0.919320011	0	0	0.919320011	1	0	0	1208173	276	West Adams - Baldwin Hills - Leimert								Lower		
LOS ANGELES	5655 W JEFFERSON BLVD	90016	5048016023	Medium Residential	R3-1VL-CPIO	0	54	0.165318203	Residential - Three Units (Any Combination) - 4 Stories or Less	YES - Current	NO - Privately-Owned	Available	Not Used in Prior Housing Element	0	0	0.230083466	0.230083466	3	0	0	1208173	275	West Adams - Baldwin Hills - Leimert		Yes	Above Moderate							
LOS ANGELES	5673 W JEFFERSON BLVD	90016	5048016025	Medium Residential	R3-1VL-CPIO	0	54	0.164177256	Residential - Five or More Units or Apartments (Any Combination) - 4 Stories or Less	YES - Current	NO - Privately-Owned	Available	Not Used in Prior Housing Element	0	0	0.098410058	0.098410058	8	0	0	1208173	264	West Adams - Baldwin Hills - Leimert		Yes	Above Moderate							
LOS ANGELES	3340 S LA CIENEGA BLVD	90016	5048016026	Community Commercial	C2-2D-CPIO	0	108	0.697455305	Commercial - Store - One Story	YES - Current	NO - Privately-Owned	Available	Used in Prior Housing Element - Non-Vacant	0.441039799	0	0	0.441039799	4	0	0	1208173	249	West Adams - Baldwin Hills - Leimert								Lower		
LOS ANGELES	3328 S LA CIENEGA BLVD	90016	5048016027	Community Commercial	C2-1-CPIO	0	108	0.130159766	Commercial - Auto, Recreation Equipment, Construction Equipment Sales and Service - Auto Service Centers (No Gasoline) - One Story	YES - Current	NO - Privately-Owned	Available	Used in Prior Housing Element - Non-Vacant	0.043869115	0	0	0.043869115	1	0	0	1208173	236	West Adams - Baldwin Hills - Leimert								Lower		
LOS ANGELES	3324 S LA CIENEGA BLVD	90016	5048016028	Community Commercial	C2-1-CPIO	0	108	0.131309711	Commercial - Auto, Recreation Equipment, Construction Equipment Sales and Service - Auto Body Repair Shop - One Story	YES - Current	NO - Privately-Owned	Available	Not Used in Prior Housing Element	0.050964288	0	0	0.050964288	0	0	0	1208173	227	West Adams - Baldwin Hills - Leimert								Lower		
LOS ANGELES	3300 S LA CIENEGA BLVD	90016	5048016055	Community Commercial	C2-1-CPIO	0	108	0.132318177	Commercial - Service Station - Full Service - No Additional Services	YES - Current	NO - Privately-Owned	Available	Used in Prior Housing Element - Non-Vacant	0.050220804	0	0	0.050220804	0	0	0	1208173	160	West Adams - Baldwin Hills - Leimert								Lower		
LOS ANGELES			5048016055	Community Commercial	C2-1-CPIO	0	108	0.039505074	Commercial - Service Station - Full Service - No Additional Services	YES - Current	NO - Privately-Owned	Available	Used in Prior Housing Element - Non-Vacant	0	0	0.023378945	0.023378945	0	0	0	1208173	162	West Adams - Baldwin Hills - Leimert								Above Moderate		
LOS ANGELES			5048016055	Community Commercial	C2-1-CPIO	0	108	0.131311885	Commercial - Service Station - Full Service - No Additional Services	YES - Current	NO - Privately-Owned	Available	Used in Prior Housing Element - Non-Vacant	0.050220804	0	0	0.050220804	0	0	0	1208173	186	West Adams - Baldwin Hills - Leimert								Lower		
LOS ANGELES	5631 W JEFFERSON BLVD	90016	5048016056	Medium Residential	R3-1VL-CPIO	0	54	0.161167012	Residential - Four Units (Any Combination) - 4 Stories or Less	YES - Current	NO - Privately-Owned	Available	Not Used in Prior Housing Element	0	0	0.065548247	0.065548247	4	0	0	1208173	281	West Adams - Baldwin Hills - Leimert		Yes	Above Moderate							
LOS ANGELES	3318 S LA CIENEGA BLVD	90016	5048016057	Community Commercial	C2-1-CPIO	0	108	0.131310532	Commercial - Commercial - Miscellaneous Commercial - One Story	YES - Current	NO - Privately-Owned	Available	Used in Prior Housing Element - Non-Vacant	0.113545427	0	0	0.113545427	1	0	0	1208173	213	West Adams - Baldwin Hills - Leimert								Lower		
LOS ANGELES			5048016057	Community Commercial	C2-1-CPIO	0	108	0.131311971	Commercial - Commercial - Miscellaneous Commercial - One Story	YES - Current	NO - Privately-Owned	Available	Used in Prior Housing Element - Non-Vacant	0.113545427	0	0	0.113545427	1	0	0	1208173	197	West Adams - Baldwin Hills - Leimert								Lower		
LOS ANGELES	5509 W JEFFERSON BLVD	90016	5048017001	Medium Residential	R3-1VL-CPIO	0	54	0.131768967	Residential - Five or More Units or Apartments (Any Combination) - 4 Stories or Less	YES - Current	NO - Privately-Owned	Available	Not Used in Prior Housing Element	0	0	0.102077821	0.102077821	7	0	0	1208173	304	West Adams - Baldwin Hills - Leimert		Yes	Above Moderate							
LOS ANGELES	5515 W JEFFERSON BLVD	90016	5048017002	Medium Residential	R3-1VL-CPIO	0	54	0.161421514	Residential - Five or More Units or Apartments (Any Combination) - 4 Stories or Less	YES - Current	NO - Privately-Owned	Available	Not Used in Prior Housing Element	0	0	0.118969649	0.118969649	6	0	0	1208173	301	West Adams - Baldwin Hills - Leimert		Yes	Above Moderate							
LOS ANGELES	5525 W JEFFERSON BLVD	90016	5048017003	Medium Residential	R3-1VL-CPIO	0	54	0.173712143	Residential - Five or More Units or Apartments (Any Combination) - 4 Stories or Less	YES - Current	NO - Privately-Owned	Available	Not Used in Prior Housing Element	0	0	0.132759881	0.132759881	6	0	0	1208173	300	West Adams - Baldwin Hills - Leimert		Yes	Above Moderate							
LOS ANGELES	5527 W JEFFERSON BLVD	90016	5048017004	Medium Residential	R3-1VL-CPIO	0	54	0.165227795	Residential - Five or More Units or Apartments (Any Combination) - 4 Stories or Less	YES - Current	NO - Privately-Owned	Available	Not Used in Prior Housing Element	0	0	0.125707626	0.125707626	6	0	0	1208173	299	West Adams - Baldwin Hills - Leimert		Yes	Above Moderate							
LOS ANGELES	5533 W JEFFERSON BLVD	90016	5048017005	Medium Residential	R3-1VL-CPIO	0	54	0.165232828	Residential - Five or More Units or Apartments (Any Combination) - 4 Stories or Less	YES - Current	NO - Privately-Owned	Available	Not Used in Prior Housing Element	0	0	0.125707626	0.125707626	6	0	0	1208173	298	West Adams - Baldwin Hills - Leimert		Yes	Above Moderate							
LOS ANGELES	5539 W JEFFERSON BLVD	90016	5048017006	Medium Residential	R3-1VL-CPIO	0	54	0.165237351	Residential - Single Family Residence	YES - Current	NO - Privately-Owned	Available	Used in Prior Housing Element - Non-Vacant	0.927568531	0	0	0.927568531	1	0	0	1208173	297	West Adams - Baldwin Hills - Leimert								Lower		
LOS ANGELES	5545 W JEFFERSON BLVD	90016	5048017007	Medium Residential	R3-1VL-CPIO	0	54	0.165243716	Residential - Single Family Residence	YES - Current	NO - Privately-Owned	Available	Used in Prior Housing Element - Non-Vacant	0.927568531	0	0	0.927568531	1	0	0	1208173	296	West Adams - Baldwin Hills - Leimert								Lower		
LOS ANGELES	5557 W JEFFERSON BLVD	90016	5048017009	Medium Residential	R3-1VL-CPIO	0	54	0.165254176	Residential - Single Family Residence - Pool	YES - Current	NO - Privately-Owned	Available	Used in Prior Housing Element - Non-Vacant	0.927568531	0	0	0.927568531	1	0	0	1208173	293	West Adams - Baldwin Hills - Leimert								Lower		
LOS ANGELES	5563 W JEFFERSON BLVD	90016	5048017010	Medium Residential	R3-1VL-CPIO	0	54	0.163287573	Residential - Single Family Residence	YES - Current	NO - Privately-Owned	Available	Used in Prior Housing Element - Non-Vacant	0.927568531	0	0	0.927568531	1	0	0	1208173	291	West Adams - Baldwin Hills - Leimert								Lower		
LOS ANGELES			5048017026	Low II Residential	R1-1	0	1 unit per lot	0.051021368	Residential - Single Family Residence - Vacant Land	YES - Current	NO - Privately-Owned	Available	Not Used in Prior Housing Element	0	0	0.051385432	0.051385432	0	0	0	1208173	215	West Adams - Baldwin Hills - Leimert								Above Moderate		
LOS ANGELES	5512 W SPOKANE ST	90016	5048017029	Low Medium II Residential	RD1.5-1	0	29	0.165621521	Residential - Four Units (Any Combination) - 4 Stories or Less	YES - Current	NO - Privately-Owned	Available	Not Used in Prior Housing Element	0	0.162552097	0	0.162552097	4	0	0	1208173	259	West Adams - Baldwin Hills - Leimert		Yes	Moderate							
LOS ANGELES	5501 W JEFFERSON BLVD	90016	5048017031	Medium Residential	R3-1VL-CPIO	0	54	0.165215379	Residential - Five or More Units or Apartments (Any Combination) - 4 Stories or Less	YES - Current	NO - Privately-Owned	Available	Not Used in Prior Housing Element	0	0	0.125707626	0.125707626	6	0	0	1208173	306	West Adams - Baldwin Hills - Leimert		Yes	Above Moderate							
LOS ANGELES	5515 W BODEN ST	90016	5048018015	Low Medium II Residential	RD1.5-1	0	29	0.163224113	Residential - Single Family Residence	YES - Current	NO - Privately-Owned	Available	Not Used in Prior Housing Element	0	0.412062293	0	0.412062293	1	0	0	1208173	202	West Adams - Baldwin Hills - Leimert								Moderate		
LOS ANGELES	5509 W BODEN ST	90016	5048018016	Low Medium II Residential	RD1.5-1	0	29	0.170635866	Residential - Single Family Residence	YES - Current	NO - Privately-Owned	Available	Not Used in Prior Housing Element	0	0.412062293	0	0.412062293	1	0	0	1208173	210	West Adams - Baldwin Hills - Leimert								Moderate		
LOS ANGELES	5501 W BODEN ST	90016	5048018017	Low Medium II Residential	RD1.5-1	0	29	0.115351478	Residential - Single Family Residence	YES - Current	NO - Privately-Owned	Available	Not Used in Prior Housing Element	0	0	0.176804566	0.176804566	1	3*	3*	1208173	226	West Adams - Baldwin Hills - Leimert								Moderate		
LOS ANGELES	5616 W HOMESIDE AVE	90016	5048018025	Low Medium II Residential	RD2-1	0	21	0.107734705	Residential - Single Family Residence	YES - Current	NO - Privately-Owned	Available	Not Used in Prior Housing Element	0	0	0.115429518	0.115429518	1	2*	2*	1208173	92	West Adams - Baldwin Hills - Leimert								Above Moderate		
LOS ANGELES	5622 W HOMESIDE AVE	90016	5048018026	Low Medium II Residential	RD2-1	0	21	0.09811932	Residential - Double, Duplex, or Two Units - 4 Stories or Less	YES - Current	NO - Privately-Owned	Available	Not Used in Prior Housing Element	0	0	0.184849584	0.184849584	2	2*	2*	1208173	88	West Adams - Baldwin Hills - Leimert		Yes	Above Moderate							
LOS ANGELES	5626 W HOMESIDE AVE	90016	5048018027	Low Medium II Residential	RD2-1	0	21	0.111692355	Residential - Single Family Residence	YES - Current	NO - Privately-Owned	Available	Not Used in Prior Housing Element	0	0	0.115429518	0.115429518	1	2*	2*	1208173	84	West Adams - Baldwin Hills - Leimert								Above Moderate		
LOS ANGELES			5048018031	Low II Residential	R1-1	0	1 unit per lot	0.007930456	Residential - Single Family Residence - Vacant Land	YES - Current	NO - Privately-Owned	Available	Not Used in Prior Housing Element	0	0	0.051385432	0.051385432	0	0	0	1208173	87	West Adams - Baldwin Hills - Leimert								Above Moderate		
LOS ANGELES	2911 S CURSON AVE	90016	5048018036	Low Medium II Residential	RD2-1	0	21	0.09352152	Residential - Single Family Residence - Vacant Land	YES - Current	NO - Privately-Owned	Available	Not Used in Prior Housing Element	0	0	0.14883754	0.14883754	1	2*	2*	1208173	128	West Adams - Baldwin Hills - Leimert								Above Moderate		
LOS ANGELES	2915 S CURSON AVE	90016	5048018036	Low Medium II Residential	RD2-1	0	21	0.070877602	Residential - Single Family Residence - Vacant Land	YES - Current	NO - Privately-Owned	Available	Not Used in Prior Housing Element	0	0	0.054481661	0.054481661	1	1*	1*	1208173	141	West Adams - Baldwin Hills - Leimert								Above Moderate		
LOS ANGELES	5508 W HOMESIDE AVE	90016	5048019001	Low Medium II Residential	RD1.5-1	0	29	0.142334521	Residential - Five or More Units or Apartments (Any Combination) - 4 Stories or Less	YES - Current	NO - Privately-Owned	Available	Not Used in Prior Housing Element	0	0.037339841	0	0.037339841	5	0	0	1208177	318	West Adams - Baldwin Hills - Leimert		Yes	Moderate							
LOS ANGELES	2907 S HAUSER BLVD	90016	5048019002	Low Medium II Residential	RD1.5-1	0	29	0.142335145	Residential - Double, Duplex, or Two Units - 4 Stories or Less	YES - Current	NO - Privately-Owned	Available	Not Used in Prior Housing Element	0	0.090105549	0	0.090105549	2	0	0	1208177	344	West Adams - Baldwin Hills - Leimert		Yes	Moderate							
LOS ANGELES	2917 S HAUSER BLVD	90016	5048019005	Low Medium II Residential	RD1.5-1	0	29	0.142333961	Residential - Double, Duplex, or Two Units - 4 Stories or Less	YES - Current	NO - Privately-Owned	Available	Not Used in Prior Housing Element	0	0.211406851	0	0.211406851	2	0	0	1208177	421	West Adams - Baldwin Hills - Leimert		Yes	Moderate							
LOS ANGELES	2923 S HAUSER BLVD	90016	5048019006	Low Medium II Residential	RD1.5-1	0	29	0.142334455	Residential - Double, Duplex, or Two Units - 4 Stories or Less	YES - Current	NO - Privately-Owned	Available	Not Used in Prior Housing Element	0	0.211406851	0	0.211406851	2	0	0	1208177	444	West Adams - Baldwin Hills - Leimert		Yes	Moderate							
LOS ANGELES	2931 S HAUSER BLVD	90016	5048019008	Low Medium II Residential	RD1.5-1	0	29	0.184279032	Residential - Double, Duplex, or Two Units - 4 Stories or Less	YES - Current	NO - Privately-Owned	Available	Not Used in Prior Housing Element	0	0.294382048	0	0.294382048	2	0	0	1208177	491	West Adams - Baldwin Hills - Leimert		Yes	Moderate							
LOS ANGELES	2922 S CARMONA AVE	90016	5048019010	Low Medium II Residential	RD1.5-1	0	29	0.142579257	Residential - Single Family Residence	YES - Current	NO - Privately-Owned	Available	Not Used in Prior Housing Element	0	0.356362045	0	0.356362045	1	0	0	1208177	413	West Adams - Baldwin Hills - Leimert								Moderate		
LOS ANGELES	2918 S CARMONA AVE	90016	5048019011	Low Medium II Residential	RD1.5-1	0	29	0.142547939	Residential - Single Family Residence	YES - Current	NO - Privately-Owned	Available	Not Used in Prior Housing Element	0	0.356362045	0	0.356362045	1	0	0	1208177	389	West Adams - Baldwin Hills - Leimert								Moderate		
LOS ANGELES	2916 S CARMONA AVE	90016	5048019012	Low Medium II Residential	RD1.5-1	0	29	0.142516803	Residential - Double, Duplex, or Two Units - 4 Stories or Less	YES - Current	NO - Privately-Owned	Available	Not Used in Prior Housing Element	0	0.211406851	0	0.211406851	2	0	0	1208177	360	West Adams - Baldwin Hills - Leimert		Yes	Moderate							
LOS ANGELES	2910 S CARMONA AVE	90016	5048019013	Low Medium II Residential	RD1.5-1	0	29	0.142484338	Residential - Three Units (Any Combination) - 4 Stories or Less	YES - Current	NO - Privately-Owned	Available	Not Used in Prior Housing Element	0	0.172509563	0	0.172509563	3	0	0	1208177	336	West Adams - Baldwin Hills - Leimert		Yes	Moderate							
LOS ANGELES	2906 S CARMONA AVE	90016	5048019014	Low Medium II Residential	RD1.5-1	0	29	0.142453716	Residential - Five or More Units or Apartments (Any Combination) - 4 Stories or Less	YES - Current	NO - Privately-Owned	Available	Not Used in Prior Housing Element	0	0.037339841	0	0.037339841	5	0	0	1208177	309	West Adams - Baldwin Hills - Leimert		Yes	Moderate							
LOS ANGELES	5522 W HOMESIDE AVE	90016	5048019016	Low Medium II Residential	RD1.5-1	0	29	0.078054682	Residential - Double, Duplex, or Two Units - 4 Stories or Less	YES - Current	NO - Privately-Owned	Available	Not Used in Prior Housing Element	0	0	0.151371592	0.151371592	2	2*	2*	1208177	287	West Adams - Baldwin Hills - Leimert		Yes	Above Moderate							
LOS ANGELES	2903 S CARMONA AVE	90016	5048019017	Low Medium II Residential	RD1.5-1	0	29	0.068871426	Residential - Single Family Residence	YES - Current	NO - Privately-Owned	Available	Not Used in Prior Housing Element	0	0	0.04831236	0.04831236	1	1*	1*	1208177	258	West Adams - Baldwin Hills - Leimert								Above Moderate		
LOS ANGELES	2907 S CARMONA AVE	90016	5048019018	Low Medium II Residential	RD1.5-1	0	29	0.068871426	Residential - Single Family Residence	YES - Current	NO - Privately-Owned	Available	Not Used in Prior Housing Element	0	0	0.04831236	0.04831236	1	1*	1*	1208177	285	West Adams - Baldwin Hills - Leimert								Above Moderate		
LOS ANGELES	2911 S CARMONA AVE	90016	5048019019	Low Medium II Residential	RD1.5-1	0	29	0.068871528	Residential - Single Family Residence	YES - Current	NO - Privately-Owned	Available	Not Used in Prior Housing Element	0	0	0.04831236	0.04831236	1	1*	1*	1208177	308	West Adams - Baldwin Hills - Leimert								Above Moderate		
LOS ANGELES	5560 W HOMESIDE AVE	90016	5048019020	Low Medium II Residential	RD1.5-1	0	29	0.036731935	Residential - Single Family Residence	YES - Current	NO - Privately-Owned	Available	Not Used in Prior Housing Element	0	0	0.067690289	0.067690289	1	1*	1*	1208177	247	West Adams - Baldwin Hills - Leimert								Above Moderate		
LOS ANGELES			5048019020	Low Medium II Residential	RD1.5-1	0	29	0.036731572	Residential - Single Family Residence	YES - Current	NO - Privately-Owned	Available	Not Used in Prior Housing Element	0	0	0.067690289	0.067690289	1	1*	1*	1208177	299	West Adams - Baldwin Hills - Leimert					

LOS ANGELES	5535 W HOMESIDE AVE	90016	5048020021	Low Medium II Residential		RD1.5-1	0	29	0.11018712	Residential - Double, Duplex, or Two Units - 4 Stories or Less	YES - Current	NO - Privately-Owned	Available	Not Used in Prior Housing Element	0	0.238330847	0	0.238330847	2	3*	3*	1208177	165	West Adams - Baldwin Hills - Leimert		Yes	Moderate
LOS ANGELES	5531 W HOMESIDE AVE	90016	5048020022	Low Medium II Residential		RD1.5-1	0	29	0.11018984	Residential - Single Family Residence	YES - Current	NO - Privately-Owned	Available	Not Used in Prior Housing Element	0	0.176804566	0	0.176804566	1	3*	3*	1208177	172	West Adams - Baldwin Hills - Leimert			Moderate
LOS ANGELES	5515 W HOMESIDE AVE	90016	5048020026	Low Medium II Residential		RD1.5-1	0	29	0.11019801	Residential - Three Units (Any Combination) - 4 Stories or Less	YES - Current	NO - Privately-Owned	Available	Not Used in Prior Housing Element	0	0.216428214	0	0.216428214	3	3*	3*	1208177	204	West Adams - Baldwin Hills - Leimert		Yes	Moderate
LOS ANGELES	5509 W HOMESIDE AVE	90016	5048020027	Low Medium II Residential		RD1.5-1	0	29	0.110200553	Residential - Double, Duplex, or Two Units - 4 Stories or Less	YES - Current	NO - Privately-Owned	Available	Not Used in Prior Housing Element	0	0.238330847	0	0.238330847	2	3*	3*	1208177	215	West Adams - Baldwin Hills - Leimert		Yes	Moderate
LOS ANGELES	5505 W HOMESIDE AVE	90016	5048020028	Low Medium II Residential		RD1.5-1	0	29	0.073470965	Residential - Single Family Residence	YES - Current	NO - Privately-Owned	Available	Not Used in Prior Housing Element	0	0	0.141235507	0.141235507	1	2*	2*	1208177	248	West Adams - Baldwin Hills - Leimert			Above Moderate
LOS ANGELES	5501 W HOMESIDE AVE	90016	5048020029	Low Medium II Residential		RD1.5-1	0	29	0.073473961	Residential - Single Family Residence	YES - Current	NO - Privately-Owned	Available	Not Used in Prior Housing Element	0	0	0.141235507	0.141235507	1	2*	2*	1208177	259	West Adams - Baldwin Hills - Leimert			Above Moderate
LOS ANGELES	2815 S HAUSER BLVD	90016	5048020030	Low Medium II Residential		RD1.5-1	0	29	0.036731219	Residential - Single Family Residence	YES - Current	NO - Privately-Owned	Available	Not Used in Prior Housing Element	0	0	0.065482885	0.065482885	1	1*	1*	1208177	230	West Adams - Baldwin Hills - Leimert			Above Moderate
LOS ANGELES			5048020030	Low Medium II Residential		RD1.5-1	0	29	0.036731491	Residential - Single Family Residence	YES - Current	NO - Privately-Owned	Available	Not Used in Prior Housing Element	0	0	0.065482885	0.065482885	1	1*	1*	1208177	222	West Adams - Baldwin Hills - Leimert			Above Moderate
LOS ANGELES	5510 W BLACKWELDER ST	90016	5048020032	Low Medium II Residential		RD1.5-1	0	29	0.110194927	Residential - Single Family Residence	YES - Current	NO - Privately-Owned	Available	Not Used in Prior Housing Element	0	0.049199018	0	0.049199018	1	3*	3*	1208177	139	West Adams - Baldwin Hills - Leimert			Moderate
LOS ANGELES			5048020032	Low Medium II Residential		RD1.5-1	0	29	0.055096647	Residential - Single Family Residence	YES - Current	NO - Privately-Owned	Available	Not Used in Prior Housing Element	0	0	0.014458048	0.014458048	1	1*	1*	1208177	145	West Adams - Baldwin Hills - Leimert			Above Moderate
LOS ANGELES	5568 W BLACKWELDER ST	90016	5048021008	Low Medium II Residential		RD1.5-1	0	29	0.110194801	Residential - Double, Duplex, or Two Units - 4 Stories or Less	YES - Current	NO - Privately-Owned	Available	Not Used in Prior Housing Element	0	0.238330847	0	0.238330847	2	3*	3*	1208177	36	West Adams - Baldwin Hills - Leimert		Yes	Moderate
LOS ANGELES	5600 W BLACKWELDER ST	90016	5048021009	Low Medium II Residential		RD1.5-1	0	29	0.112491552	Residential - Double, Duplex, or Two Units - 4 Stories or Less	YES - Current	NO - Privately-Owned	Available	Not Used in Prior Housing Element	0	0.238330847	0	0.238330847	2	3*	3*	1238173	1757	West Adams - Baldwin Hills - Leimert		Yes	Moderate
LOS ANGELES	5606 W BLACKWELDER ST	90016	5048021010	Low Medium II Residential		RD1.5-1	0	29	0.11016798	Residential - Single Family Residence	YES - Current	NO - Privately-Owned	Available	Not Used in Prior Housing Element	0	0.176804566	0	0.176804566	1	3*	3*	1238173	1751	West Adams - Baldwin Hills - Leimert			Moderate
LOS ANGELES	5610 W BLACKWELDER ST	90016	5048021011	Low Medium II Residential		RD1.5-1	0	29	0.110167237	Residential - Three Units (Any Combination) - 4 Stories or Less	YES - Current	NO - Privately-Owned	Available	Not Used in Prior Housing Element	0	0.216428214	0	0.216428214	3	3*	3*	1238173	1743	West Adams - Baldwin Hills - Leimert		Yes	Moderate
LOS ANGELES	5614 W BLACKWELDER ST	90016	5048021012	Low Medium II Residential		RD1.5-1	0	29	0.110164138	Residential - Double, Duplex, or Two Units - 4 Stories or Less	YES - Current	NO - Privately-Owned	Available	Not Used in Prior Housing Element	0	0.238330847	0	0.238330847	2	3*	3*	1238173	1740	West Adams - Baldwin Hills - Leimert		Yes	Moderate
LOS ANGELES	5618 W BLACKWELDER ST	90016	5048021013	Low Medium II Residential		RD1.5-1	0	29	0.110162126	Residential - Single Family Residence	YES - Current	NO - Privately-Owned	Available	Not Used in Prior Housing Element	0	0.176804566	0	0.176804566	1	3*	3*	1238173	1733	West Adams - Baldwin Hills - Leimert			Moderate
LOS ANGELES	5622 W BLACKWELDER ST	90016	5048021014	Low Medium II Residential		RD1.5-1	0	29	0.110159616	Residential - Double, Duplex, or Two Units - 4 Stories or Less	YES - Current	NO - Privately-Owned	Available	Not Used in Prior Housing Element	0	0.238330847	0	0.238330847	2	3*	3*	1238173	1722	West Adams - Baldwin Hills - Leimert		Yes	Moderate
LOS ANGELES	5626 W BLACKWELDER ST	90016	5048021015	Low Medium II Residential		RD1.5-1	0	29	0.110156062	Residential - Single Family Residence	YES - Current	NO - Privately-Owned	Available	Not Used in Prior Housing Element	0	0.176804566	0	0.176804566	1	3*	3*	1238173	1720	West Adams - Baldwin Hills - Leimert			Moderate
LOS ANGELES	5636 W BLACKWELDER ST	90016	5048021017	Low Medium II Residential		RD1.5-1	0	29	0.110152746	Residential - Single Family Residence	YES - Current	NO - Privately-Owned	Available	Not Used in Prior Housing Element	0	0.176804566	0	0.176804566	1	3*	3*	1238173	1706	West Adams - Baldwin Hills - Leimert			Moderate
LOS ANGELES	5640 W BLACKWELDER ST	90016	5048021018	Low Medium II Residential		RD1.5-1	0	29	0.155501985	Residential - Single Family Residence	YES - Current	NO - Privately-Owned	Available	Not Used in Prior Housing Element	0	0.412062293	0	0.412062293	1	0	0	1238173	1702	West Adams - Baldwin Hills - Leimert			Moderate
LOS ANGELES	5641 W HOMESIDE AVE	90016	5048021019	Low Medium II Residential		RD1.5-1	0	29	0.144265947	Residential - Single Family Residence	YES - Current	NO - Privately-Owned	Available	Not Used in Prior Housing Element	0	0.356362045	0	0.356362045	1	0	0	1208173	26	West Adams - Baldwin Hills - Leimert			Moderate
LOS ANGELES	5637 W HOMESIDE AVE	90016	5048021020	Low Medium II Residential		RD1.5-1	0	29	0.110217935	Residential - Double, Duplex, or Two Units - 4 Stories or Less	YES - Current	NO - Privately-Owned	Available	Not Used in Prior Housing Element	0	0.238330847	0	0.238330847	2	3*	3*	1208173	31	West Adams - Baldwin Hills - Leimert		Yes	Moderate
LOS ANGELES	5631 W HOMESIDE AVE	90016	5048021021	Low Medium II Residential		RD1.5-1	0	29	0.110194736	Residential - Three Units (Any Combination) - 4 Stories or Less	YES - Current	NO - Privately-Owned	Available	Not Used in Prior Housing Element	0	0.03305528	0	0.03305528	3	3*	3*	1208173	34	West Adams - Baldwin Hills - Leimert		Yes	Moderate
LOS ANGELES	5627 W HOMESIDE AVE	90016	5048021022	Low Medium II Residential		RD1.5-1	0	29	0.110193829	Residential - Single Family Residence	YES - Current	NO - Privately-Owned	Available	Not Used in Prior Housing Element	0	0.176804566	0	0.176804566	1	3*	3*	1208173	45	West Adams - Baldwin Hills - Leimert			Moderate
LOS ANGELES	5623 W HOMESIDE AVE	90016	5048021023	Low Medium II Residential		RD1.5-1	0	29	0.11019528	Residential - Single Family Residence	YES - Current	NO - Privately-Owned	Available	Not Used in Prior Housing Element	0	0.176804566	0	0.176804566	1	3*	3*	1208173	47	West Adams - Baldwin Hills - Leimert			Moderate
LOS ANGELES	5619 W HOMESIDE AVE	90016	5048021024	Low Medium II Residential		RD1.5-1	0	29	0.11019528	Residential - Single Family Residence	YES - Current	NO - Privately-Owned	Available	Not Used in Prior Housing Element	0	0.176804566	0	0.176804566	1	3*	3*	1208173	51	West Adams - Baldwin Hills - Leimert			Moderate
LOS ANGELES	5615 W HOMESIDE AVE	90016	5048021025	Low Medium II Residential		RD1.5-1	0	29	0.110193829	Residential - Single Family Residence	YES - Current	NO - Privately-Owned	Available	Not Used in Prior Housing Element	0	0.176804566	0	0.176804566	1	3*	3*	1208173	57	West Adams - Baldwin Hills - Leimert			Moderate
LOS ANGELES	5589 W HOMESIDE AVE	90016	5048021026	Low Medium II Residential		RD1.5-1	0	29	0.110194736	Residential - Three Units (Any Combination) - 4 Stories or Less	YES - Current	NO - Privately-Owned	Available	Not Used in Prior Housing Element	0	0.216428214	0	0.216428214	3	3*	3*	1208173	62	West Adams - Baldwin Hills - Leimert		Yes	Moderate
LOS ANGELES	5583 W HOMESIDE AVE	90016	5048021027	Low Medium II Residential		RD1.5-1	0	29	0.110194736	Residential - Single Family Residence	YES - Current	NO - Privately-Owned	Available	Not Used in Prior Housing Element	0	0.176804566	0	0.176804566	1	3*	3*	1208173	63	West Adams - Baldwin Hills - Leimert			Moderate
LOS ANGELES	5577 W HOMESIDE AVE	90016	5048021028	Low Medium II Residential		RD1.5-1	0	29	0.112577984	Residential - Single Family Residence	YES - Current	NO - Privately-Owned	Available	Not Used in Prior Housing Element	0	0.176804566	0	0.176804566	1	3*	3*	1208173	1709	West Adams - Baldwin Hills - Leimert			Moderate
LOS ANGELES	5573 W HOMESIDE AVE	90016	5048021029	Low Medium II Residential		RD1.5-1	0	29	0.110173478	Residential - Double, Duplex, or Two Units - 4 Stories or Less	YES - Current	NO - Privately-Owned	Available	Not Used in Prior Housing Element	0	0.101342922	0	0.101342922	2	3*	3*	1208177	112	West Adams - Baldwin Hills - Leimert		Yes	Moderate
LOS ANGELES	5560 W SMILEY DR	90016	5048022007	Low Medium II Residential		RD2-1	0	21	0.109986772	Residential - Double, Duplex, or Two Units - 4 Stories or Less	YES - Current	NO - Privately-Owned	Available	Not Used in Prior Housing Element	0	0	0.151371592	0.151371592	2	2*	2*	1238177	1607	West Adams - Baldwin Hills - Leimert		Yes	Above Moderate
LOS ANGELES	5602 W SMILEY DR	90016	5048022008	Low Medium II Residential		RD2-1	0	21	0.10997352	Residential - Single Family Residence	YES - Current	NO - Privately-Owned	Available	Not Used in Prior Housing Element	0	0	0.115429518	0.115429518	1	2*	2*	1238177	1600	West Adams - Baldwin Hills - Leimert			Above Moderate
LOS ANGELES	5606 W SMILEY DR	90016	5048022009	Low Medium II Residential		RD2-1	0	21	0.109957371	Residential - Single Family Residence	YES - Current	NO - Privately-Owned	Available	Not Used in Prior Housing Element	0	0	0.115429518	0.115429518	1	2*	2*	1238177	1591	West Adams - Baldwin Hills - Leimert			Above Moderate
LOS ANGELES	5610 W SMILEY DR	90016	5048022010	Low Medium II Residential		RD2-1	0	21	0.109944314	Residential - Single Family Residence	YES - Current	NO - Privately-Owned	Available	Not Used in Prior Housing Element	0	0	0.121685493	0.121685493	1	2*	2*	1238177	1582	West Adams - Baldwin Hills - Leimert			Above Moderate
LOS ANGELES			5048022010	Low Medium II Residential		RD2-1	0	21	0.057319717	Residential - Single Family Residence	YES - Current	NO - Privately-Owned	Available	Not Used in Prior Housing Element	0	0	0.066798782	0.066798782	1	1*	1*	1238173	1606	West Adams - Baldwin Hills - Leimert			Above Moderate
LOS ANGELES	5622 W SMILEY DR	90016	5048022012	Low Medium II Residential		RD2-1	0	21	0.10996446	Residential - Double, Duplex, or Two Units - 4 Stories or Less	YES - Current	NO - Privately-Owned	Available	Not Used in Prior Housing Element	0	0	0.151371592	0.151371592	2	2*	2*	1238173	1590	West Adams - Baldwin Hills - Leimert		Yes	Above Moderate
LOS ANGELES	5628 W SMILEY DR	90016	5048022013	Low Medium II Residential		RD2-1	0	21	0.109951572	Residential - Double, Duplex, or Two Units - 4 Stories or Less	YES - Current	NO - Privately-Owned	Available	Not Used in Prior Housing Element	0	0	0.151371592	0.151371592	2	2*	2*	1238173	1585	West Adams - Baldwin Hills - Leimert		Yes	Above Moderate
LOS ANGELES	5632 W SMILEY DR	90016	5048022014	Low Medium II Residential		RD2-1	0	21	0.109936147	Residential - Single Family Residence	YES - Current	NO - Privately-Owned	Available	Not Used in Prior Housing Element	0	0	0.115429518	0.115429518	1	2*	2*	1238173	1577	West Adams - Baldwin Hills - Leimert			Above Moderate
LOS ANGELES	5638 W SMILEY DR	90016	5048022016	Low Medium II Residential		RD2-1	0	21	0.075261658	Residential - Single Family Residence	YES - Current	NO - Privately-Owned	Available	Not Used in Prior Housing Element	0	0	0.04831236	0.04831236	1	1*	1*	1238173	1562	West Adams - Baldwin Hills - Leimert			Above Moderate
LOS ANGELES	5640 W SMILEY DR	90016	5048022017	Low Medium II Residential		RD2-1	0	21	0.107031973	Residential - Single Family Residence	YES - Current	NO - Privately-Owned	Available	Not Used in Prior Housing Element	0	0	0.115429518	0.115429518	1	2*	2*	1238173	1556	West Adams - Baldwin Hills - Leimert			Above Moderate
LOS ANGELES	5641 W BLACKWELDER ST	90016	5048022018	Low Medium II Residential		RD2-1	0	21	0.171491944	Residential - Single Family Residence	YES - Current	NO - Privately-Owned	Available	Not Used in Prior Housing Element	0	0.060668761	0	0.060668761	1	3*	3*	1238173	1618	West Adams - Baldwin Hills - Leimert			Moderate
LOS ANGELES	5639 W BLACKWELDER ST	90016	5048022019	Low Medium II Residential		RD2-1	0	21	0.110129596	Residential - Single Family Residence	YES - Current	NO - Privately-Owned	Available	Not Used in Prior Housing Element	0	0	0.115429518	0.115429518	1	2*	2*	1238173	1626	West Adams - Baldwin Hills - Leimert			Above Moderate
LOS ANGELES	5631 W BLACKWELDER ST	90016	5048022020	Low Medium II Residential		RD2-1	0	21	0.1101276	Residential - Single Family Residence	YES - Current	NO - Privately-Owned	Available	Not Used in Prior Housing Element	0	0	0.115429518	0.115429518	1	2*	2*	1238173	1633	West Adams - Baldwin Hills - Leimert			Above Moderate
LOS ANGELES	5627 W BLACKWELDER ST	90016	5048022021	Low Medium II Residential		RD2-1	0	21	0.110128508	Residential - Double, Duplex, or Two Units - 4 Stories or Less	YES - Current	NO - Privately-Owned	Available	Not Used in Prior Housing Element	0	0	0.151371592	0.151371592	2	2*	2*	1238173	1638	West Adams - Baldwin Hills - Leimert		Yes	Above Moderate
LOS ANGELES	5623 W BLACKWELDER ST	90016	5048022022	Low Medium II Residential		RD2-1	0	21	0.110128508	Residential - Double, Duplex, or Two Units - 4 Stories or Less	YES - Current	NO - Privately-Owned	Available	Not Used in Prior Housing Element	0	0	0.151371592	0.151371592	2	2*	2*	1238173	1642	West Adams - Baldwin Hills - Leimert		Yes	Above Moderate
LOS ANGELES	5617 W BLACKWELDER ST	90016	5048022023	Low Medium II Residential		RD2-1	0	21	0.110129776	Residential - Double, Duplex, or Two Units - 4 Stories or Less	YES - Current	NO - Privately-Owned	Available	Not Used in Prior Housing Element	0	0	0.151371592	0.151371592	2	2*	2*	1238173	1650	West Adams - Baldwin Hills - Leimert		Yes	Above Moderate
LOS ANGELES	5635 W BLACKWELDER ST	90016	5048022024	Low Medium II Residential		RD2-1	0	21	0.111298375	Residential - Single Family Residence	YES - Current	NO - Privately-Owned	Available	Not Used in Prior Housing Element	0	0	0.115429518	0.115429518	1	2*	2*	1238173	1655	West Adams - Baldwin Hills - Leimert			Above Moderate
LOS ANGELES	5611 W BLACKWELDER ST	90016	5048022025	Low Medium II Residential		RD2-1	0	21	0.111314634	Residential - Single Family Residence	YES - Current	NO - Privately-Owned	Available	Not Used in Prior Housing Element	0	0	0.115429518	0.115429518	1	2*	2*	1238173	1662	West Adams - Baldwin Hills - Leimert			Above Moderate
LOS ANGELES	5601 W BLACKWELDER ST	90016	5048022027	Low Medium II Residential		RD2-1	0	21	0.110194927	Residential - Single Family Residence	YES - Current	NO - Privately-Owned	Available	Not Used in Prior Housing Element	0	0	0.115429518	0.115429518	1	2*	2*	1238177	1685	West Adams - Baldwin Hills - Leimert			Above Moderate
LOS ANGELES	5559 W BLACKWELDER ST	90016	5048022028	Low Medium II Residential		RD2-1	0	21	0.110194019	Residential - Single Family Residence	YES - Current	NO - Privately-Owned	Available	Not Used in Prior Housing Element	0	0	0.115429518	0.115429518	1	2*	2*	1238177	1691	West Adams - Baldwin Hills - Leimert			Above Moderate
LOS ANGELES	5530 W SMILEY DR	90016	5048023005	Low Medium II Residential		RD2-1	0	21	0.110161565	Residential - Single Family Residence	YES - Current	NO - Privately-Owned	Available	Not Used in Prior Housing Element	0	0	0.115429518	0.115429518	1	2*	2*	1238177	1715	West Adams - Baldwin Hills - Leimert			Above Moderate
LOS ANGELES	5514 W SMILEY DR	90016	5048023006	Low Medium II Residential		RD2-1	0	21	0.110145577	Residential - Single Family Residence	YES - Current	NO - Privately-Owned	Available	Not Used in Prior Housing Element	0	0	0.115429518	0.115429518	1	2*	2*	1238177	1708	West Adams - Baldwin Hills - Leimert			Above Moderate
LOS ANGELES	5518 W SMILEY DR	90016	5048023007	Low Medium II Residential		RD2-1	0	21	0.11013269	Residential - Single Family Residence	YES - Current	NO - Privately-Owned	Available	Not Used in Prior Housing Element	0	0	0.115429518	0.115429518	1	2*	2*	1238177	1701	West Adams - Baldwin Hills - Leimert			Above Moderate
LOS ANGELES	5522 W SMILEY DR	90016	5048023008	Low Medium II Residential		RD2-1	0	21	0.110118171	Residential - Single Family Residence	YES - Current	NO - Privately-Owned	Available	Not Used in Prior Housing Element	0	0	0.115429518	0.115429518	1	2*	2*	1238177	1689	West Adams - Baldwin Hills - Leimert			Above Moderate
LOS ANGELES	5526 W SMILEY DR	90016	5048023009	Low Medium II Residential		RD2-1	0	21	0.110102562	Residential - Single Family Residence	YES - Current	NO - Privately-Owned	Available	Not Used in Prior Housing Element	0	0	0.115429518	0.115429518	1	2*	2*	1238177	1683	West Adams - Baldwin Hills - Leimert			Above Moderate
LOS ANGELES	5530 W SMILEY DR	90016	5048023010	Low Medium II Residential		RD2-1	0	21	0.110089132	Residential - Single Family Residence	YES - Current	NO - Privately-Owned	Available	Not Used in Prior Housing Element	0	0	0.115429518	0.115429518	1	2*	2*	1238177	1672	West Adams - Baldwin Hills - Leimert			Above Moderate
LOS ANGELES	5534 W SMILEY DR	90016	5048023011	Low Medium II Residential		RD2-1	0	21	0.110075156	Residential - Double, Duplex, or Two Units - 4 Stories or Less	YES - Current	NO - Privately-Owned	Available	Not Used in Prior Housing Element	0	0	0.151371592	0.151371592	2	2*	2*	1238177	1661	West Adams - Baldwin Hills - Leimert		Yes	Above Moderate
LOS ANGELES	5552 W SMILEY DR	90016	5048023014	Low Medium II Residential		RD2-1	0	21	0.110017079	Residential - Double, Duplex, or Two Units - 4 Stories or Less	YES - Current	NO - Privately-Owned	Available	Not Used in Prior Housing Element	0	0	0.151371592	0.151371592	2	2*	2*	1238177	1628	West Adams - Baldwin Hills - Leimert		Yes	Above Moderate
LOS ANGELES	5554 W SMILEY DR	90016	5048023015	Low Medium II Residential		RD2-1	0	21	0.110001834	Residential - Single Family Residence	YES - Current	NO - Privately-Owned	Available	Not Used in Prior Housing Element	0	0	0.030580316	0.030580316	1	2*	2*	1238177	1618	West Adams - Baldwin Hills - Leimert			Above Moderate
LOS ANGELES	5555 W BLACKWELDER ST	90016	5048023016	Low Medium II Residential		RD2-1	0	21	0.110194019	Residential - Single Family Residence	YES - Current	NO - Privately-Owned	Available	Not Used in Prior Housing Element	0	0	0.048128495	0.048128495	1	2*	2*	1238177	1702	West Adams - Baldwin Hills - Leimert			Above Moderate
LOS ANGELES	5551 W BLACKWELDER ST	90016	5048023017	Low Medium II Residential		RD2-1	0	21	0.110194926	Residential - Double, Duplex, or Two Units - 4 Stories or Less	YES - Current	NO - Privately-Owned	Available	Not Used in Prior Housing Element	0	0	0.151371592	0.151371592	2	2*	2*	1238177	1711	West Adams - Baldwin Hills - Leimert		Yes	Above Moderate
LOS ANGELES	5547 W BLACKWELDER ST	90016	5048023018	Low Medium II Residential		RD2-1	0	21	0.110194019	Residential - Single Family Residence	YES - Current	NO - Privately-Owned	Available	Not Used in Prior Housing Element	0	0	0.115429518	0.115429518	1	2*	2*	1238177	1716	West Adams - Baldwin Hills - Leimert			Above Moderate
LOS ANGELES	5543 W BLACKWELDER ST	90016	5048023019	Low Medium II Residential		RD2-1	0	21	0.110194192	Residential - Single Family Residence	YES - Current	NO - Privately-Owned	Available	Not Used in Prior Housing Element	0	0	0.115429518	0.115429518	1	2*	2*	1238177	1727	West Adams - Baldwin Hills - Leimert			Above Moderate
LOS ANGELES	5537 W BLACKWELDER ST	90016	5048023020	Low Medium II Residential		RD2-1	0	21	0.110194584	Residential - Single Family Residence	YES - Current	NO - Privately-Owned	Available	Not Used in Prior Housing Element	0	0	0.115429518	0.115429518	1	2*	2*	1238177	1736	West Adams - Baldwin Hills - Leimert			Above Moderate
LOS ANGELES	5535 W BLACKWELDER ST	90016	5048023021	Low Medium II Residential		RD2-1	0	21	0.110194162	Residential - Single Family Residence	YES - Current	NO - Privately-Owned	Available	Not Used in Prior Housing Element	0	0	0.115429518	0.115429518	1	2*	2*	1238177	1741	West Adams - Baldwin Hills - Leimert			Above Moderate
LOS ANGELES	5531 W BLACKWELDER ST	90016	5048023022	Low Medium II Residential		RD2-1	0	21	0.11019474	Residential - Double, Duplex, or Two Units - 4 Stories or Less	YES - Current	NO - Privately-Owned	Available	Not Used in Prior Housing Element	0	0	0.151371592	0.151371592	2	2*	2*	1238177	1753	West Adams - Baldwin Hills - Leimert		Yes	Above Moderate
LOS ANGELES	5523 W BLACKWELDER ST	90016	5048023024	Low Medium II Residential		RD2-1	0	21	0.110194427	Residential - Double, Duplex, or Two Units - 4 Stories or Less	YES - Current	NO - Privately-Owned	Available	Not Used in Prior Housing Element	0	0	0.151371592	0.151371592	2	2*	2*	1208177	11	West Adams - Baldwin Hills - Leimert		Yes	Above Moderate
LOS ANGELES	5521 W BLACKWELDER ST	90016	5048023025	Low Medium II Residential		RD2-1	0	21	0.110194525	Residential - Double, Duplex, or Two Units - 4 Stories or Less	YES - Current	NO - Privately-Owned	Available	Not Used in Prior Housing Element	0	0	0.151371592	0.151371592	2	2*	2*	1208177	15	West Adams - Baldwin Hills - Leimert		Yes	Above Moderate
LOS ANGELES	5515 W BLACKWELDER ST	90016	5048023026	Low Medium II Residential		RD2-1	0	21	0.110194253	Residential - Single Family Residence	YES - Current	NO - Privately-Owned	Available	Not Used in Prior Housing Element	0	0	0.115429518	0.115429518	1	2*	2*	1208177	21	West Adams - Baldwin Hills - Leimert			Above Moderate
LOS ANGELES	5511 W BLACKWELDER ST	90016	5048023027	Low Medium II Residential		RD2-1	0	21	0.110194784	Residential - Single Family Residence	YES - Current	NO - Privately-Owned	Available	Not Used in Prior Housing Element	0	0	0.115429518	0.115429518	1	2*	2*	1208177	27	West Adams - Baldwin Hills - Leimert			Above Moderate
LOS ANGELES	5507 W BLACKWELDER ST	90016	5048023028	Low Medium II Residential		RD2-1	0	21	0.110195296	Residential - Single Family Residence	YES - Current	NO - Privately-Owned	Available	Not Used in Prior Housing Element	0	0	0.115429518	0.115429518	1	2*	2*	1208177	37	West Adams - Baldwin Hills - Leimert			Above Moderate
LOS ANGELES	5502 W GEER AVE	90016	5048024001	Low Medium II Residential		RD2-1	0	21	0.110142859	Residential - Double, Duplex, or Two Units - 4 Stories or Less	YES - Current	NO - Privately-Owned	Available	Not Used in Prior Housing Element	0	0	0.151371592	0.151371592	2	2*	2*	1238177	1543	West Adams - Baldwin Hills - Leimert		Yes	Above Moderate
LOS ANGELES	5506 W GEER AVE	90016	5048024002	Low Medium II Residential		RD2-1	0	21	0.110145762	Residential - Double, Duplex, or Two Units - 4 Stories or Less	YES - Current	NO - Privately-Owned	Available	Not Used in Prior Housing Element	0	0	0.151371592	0.151371592	2	2*	2*	1238177	1535	West Adams - Baldwin Hills - Leimert		Yes	Above Moderate
LOS ANGELES	5510 W GEER AVE	90016	5048024003	Low Medium II Residential		RD2-1	0	21	0.110148757	Residential - Single Family Residence	YES - Current	NO - Privately-Owned	Available	Not Used in Prior Housing Element	0	0	0.115429518	0.115429518	1	2*	2*	1238177	1529	West Adams - Baldwin Hills - Leimert			Above Moderate
LOS ANGELES	5518 W GEER AVE	90016	5048024005	Low Medium II Residential		RD2-1	0	21	0.110153567	Residential - Single Family Residence	YES - Current	NO - Privately-Owned	Available	Not Used in Prior Housing Element	0	0	0.115429518	0.115429518	1	2*	2*	1238177	1509	West Adams - Baldwin Hills - Leimert			Above Moderate
LOS ANGELES	5522 W GEER AVE	90016	5048024006	Low Medium II Residential		RD2-1	0	21	0.110155745	Residential - Single Family Residence	YES - Current	NO - Privately-Owned	Available	Not Used in Prior Housing Element	0	0	0.115429518	0.115429518	1	2*	2*	1238177	1503	West Adams - Baldwin Hills - Leimert			Above Moderate
LOS ANGELES	5526 W GEER AVE	90016	5048024007	Low Medium II Residential		RD2-1	0	21	0.110159919	Residential - Single Family Residence	YES - Current	NO - Privately-Owned	Available	Not Used in Prior Housing Element	0	0	0.115429518	0.115429518	1	2*	2*	1238177	1492	West Adams - Baldwin Hills - Leimert			Above Moderate
LOS ANGELES	5530 W GEER AVE	90016	5048024008	Low Medium II Residential		RD2-1	0	21	0.110161553	Residential - Single Family Residence	YES - Current	NO - Privately-Owned	Available	Not Used in Prior Housing Element	0	0	0.115429518	0.115429518	1	2*	2*	1238177	1483	West Adams - Baldwin Hills - Leimert			Above Moderate
LOS ANGELES	5534 W GEER AVE	90016	5048024009	Low Medium II Residential		RD2-1	0	21	0.110164456	Residential - Double, Duplex, or Two Units - 4 Stories or Less	YES - Current	NO - Privately-Owned	Available	Not Used in Prior Housing Element	0	0	0.151371592	0.151371592	2	2*	2*	1238177

LOS ANGELES	5613 W SMILEY DR	90016	5048025027	Low Medium II Residential	RD2-1	0	21	0.110188418	Residential - Double, Duplex, or Two Units - 4 Stories or Less	YES - Current	NO - Privately-Owned	Available	Not Used in Prior Housing Element	0	0	0.151371592	0.151371592	2	2*	2*	1238177	1475	West Adams - Baldwin Hills - Leimert	Yes		Above Moderate
LOS ANGELES	5607 W SMILEY DR	90016	5048025028	Low Medium II Residential	RD2-1	0	21	0.110185878	Residential - Double, Duplex, or Two Units - 4 Stories or Less	YES - Current	NO - Privately-Owned	Available	Not Used in Prior Housing Element	0	0	0.151371592	0.151371592	2	2*	2*	1238177	1486	West Adams - Baldwin Hills - Leimert	Yes		Above Moderate
LOS ANGELES	5601 W SMILEY DR	90016	5048025029	Low Medium II Residential	RD2-1	0	21	0.110182066	Residential - Single Family Residence	YES - Current	NO - Privately-Owned	Available	Not Used in Prior Housing Element	0	0	0.115429518	0.115429518	1	2*	2*	1238177	1494	West Adams - Baldwin Hills - Leimert			Above Moderate
LOS ANGELES	5559 W SMILEY DR	90016	5048025030	Low Medium II Residential	RD2-1	0	21	0.110179888	Residential - Double, Duplex, or Two Units - 4 Stories or Less	YES - Current	NO - Privately-Owned	Available	Not Used in Prior Housing Element	0	0	0.151371592	0.151371592	2	2*	2*	1238177	1504	West Adams - Baldwin Hills - Leimert	Yes		Above Moderate
LOS ANGELES	5634 W CARLIN ST	90016	5048026003	Low Medium II Residential	RD2-1	0	21	0.12048424	Residential - Single Family Residence	YES - Current	NO - Privately-Owned	Available	Not Used in Prior Housing Element	0	0	0.115429518	0.115429518	1	2*	2*	1238173	1197	West Adams - Baldwin Hills - Leimert			Above Moderate
LOS ANGELES	5630 W CARLIN ST	90016	5048026005	Low Medium II Residential	RD2-1	0	21	0.12576509	Residential - Single Family Residence	YES - Current	NO - Privately-Owned	Available	Not Used in Prior Housing Element	0	0	0.115429518	0.115429518	1	2*	2*	1238173	1206	West Adams - Baldwin Hills - Leimert			Above Moderate
LOS ANGELES	5628 W CARLIN ST	90016	5048026006	Low Medium II Residential	RD2-1	0	21	0.131046824	Residential - Single Family Residence	YES - Current	NO - Privately-Owned	Available	Not Used in Prior Housing Element	0	0	0.115429518	0.115429518	1	2*	2*	1238177	1208	West Adams - Baldwin Hills - Leimert			Above Moderate
LOS ANGELES	5624 W CARLIN ST	90016	5048026007	Low Medium II Residential	RD2-1	0	21	0.136329832	Residential - Double, Duplex, or Two Units - 4 Stories or Less	YES - Current	NO - Privately-Owned	Available	Not Used in Prior Housing Element	0	0	0.021595444	0.021595444	2	2*	2*	1238177	1211	West Adams - Baldwin Hills - Leimert			Above Moderate
LOS ANGELES	5618 W CARLIN ST	90016	5048026008	Low Medium II Residential	RD2-1	0	21	0.141612111	Residential - Three Units (Any Combination) - 4 Stories or Less	YES - Current	NO - Privately-Owned	Available	Not Used in Prior Housing Element	0	0.00526435	0	0.00526435	3	3*	3*	1238177	1214	West Adams - Baldwin Hills - Leimert			Moderate
LOS ANGELES	5610 W CARLIN ST	90016	5048026010	Low Medium II Residential	RD2-1	0	21	0.152176283	Residential - Single Family Residence	YES - Current	NO - Privately-Owned	Available	Not Used in Prior Housing Element	0	0.176804566	0	0.176804566	1	3*	3*	1238177	1227	West Adams - Baldwin Hills - Leimert			Moderate
LOS ANGELES	5606 W CARLIN ST	90016	5048026011	Low Medium II Residential	RD2-1	0	21	0.15745726	Residential - Double, Duplex, or Two Units - 4 Stories or Less	YES - Current	NO - Privately-Owned	Available	Not Used in Prior Housing Element	0	0.238330847	0	0.238330847	2	3*	3*	1238177	1230	West Adams - Baldwin Hills - Leimert	Yes		Moderate
LOS ANGELES	5600 W CARLIN ST	90016	5048026012	Low Medium II Residential	RD2-1	0	21	0.162739781	Residential - Double, Duplex, or Two Units - 4 Stories or Less	YES - Current	NO - Privately-Owned	Available	Not Used in Prior Housing Element	0	0.238330847	0	0.238330847	2	3*	3*	1238177	1240	West Adams - Baldwin Hills - Leimert	Yes		Moderate
LOS ANGELES	5572 W CARLIN ST	90016	5048026013	Low Medium II Residential	RD2-1	0	21	0.121497944	Residential - Single Family Residence	YES - Current	NO - Privately-Owned	Available	Not Used in Prior Housing Element	0	0	0.115429518	0.115429518	1	2*	2*	1238177	1241	West Adams - Baldwin Hills - Leimert			Above Moderate
LOS ANGELES	5559 W GEER AVE	90016	5048026014	Low Medium II Residential	RD2-1	0	21	0.121497916	Residential - Single Family Residence	YES - Current	NO - Privately-Owned	Available	Not Used in Prior Housing Element	0	0	0.115429518	0.115429518	1	2*	2*	1238177	1314	West Adams - Baldwin Hills - Leimert			Above Moderate
LOS ANGELES	5601 W GEER AVE	90016	5048026015	Low Medium II Residential	RD2-1	0	21	0.060279526	Residential - Single Family Residence	YES - Current	NO - Privately-Owned	Available	Not Used in Prior Housing Element	0	0	0.059272492	0.059272492	1	1*	1*	1238177	1345	West Adams - Baldwin Hills - Leimert			Above Moderate
LOS ANGELES	5607 W GEER AVE	90016	5048026016	Low Medium II Residential	RD2-1	0	21	0.060280226	Residential - Single Family Residence	YES - Current	NO - Privately-Owned	Available	Not Used in Prior Housing Element	0	0	0.059272492	0.059272492	1	1*	1*	1238177	1338	West Adams - Baldwin Hills - Leimert			Above Moderate
LOS ANGELES	5615 W GEER AVE	90016	5048026018	Low Medium II Residential	RD2-1	0	21	0.066977555	Residential - Single Family Residence	YES - Current	NO - Privately-Owned	Available	Not Used in Prior Housing Element	0	0	0.04831236	0.04831236	1	1*	1*	1238177	1316	West Adams - Baldwin Hills - Leimert			Above Moderate
LOS ANGELES	5635 1/2 W GEER AVE	90016	5048026021	Low Medium II Residential	RD2-1	0	21	0.066977531	Residential - Single Family Residence	YES - Current	NO - Privately-Owned	Available	Not Used in Prior Housing Element	0	0	0.04831236	0.04831236	1	1*	1*	1238173	1298	West Adams - Baldwin Hills - Leimert			Above Moderate
LOS ANGELES	5637 W GEER AVE	90016	5048026022	Low Medium II Residential	RD2-1	0	21	0.137760876	Residential - Single Family Residence	YES - Current	NO - Privately-Owned	Available	Not Used in Prior Housing Element	0	0	0.09422054	0.09422054	1	2*	2*	1238173	1275	West Adams - Baldwin Hills - Leimert			Above Moderate
LOS ANGELES	5502 W CARLIN ST	90016	5048027001	Low Medium II Residential	RD2-1	0	21	0.110323797	Residential - Double, Duplex, or Two Units - 4 Stories or Less	YES - Current	NO - Privately-Owned	Available	Not Used in Prior Housing Element	0	0	0.005516821	0.005516821	2	2*	2*	1238177	1358	West Adams - Baldwin Hills - Leimert	Yes		Above Moderate
LOS ANGELES	5506 W CARLIN ST	90016	5048027002	Low Medium II Residential	RD2-1	0	21	0.110325612	Residential - Single Family Residence	YES - Current	NO - Privately-Owned	Available	Not Used in Prior Housing Element	0	0	0.115429518	0.115429518	1	2*	2*	1238177	1350	West Adams - Baldwin Hills - Leimert			Above Moderate
LOS ANGELES	5510 W CARLIN ST	90016	5048027003	Low Medium II Residential	RD2-1	0	21	0.110327427	Residential - Single Family Residence	YES - Current	NO - Privately-Owned	Available	Not Used in Prior Housing Element	0	0	0.115429518	0.115429518	1	2*	2*	1238177	1341	West Adams - Baldwin Hills - Leimert			Above Moderate
LOS ANGELES	5522 W CARLIN ST	90016	5048027006	Low Medium II Residential	RD2-1	0	21	0.110333598	Residential - Single Family Residence	YES - Current	NO - Privately-Owned	Available	Not Used in Prior Housing Element	0	0	0.115429518	0.115429518	1	2*	2*	1238177	1313	West Adams - Baldwin Hills - Leimert			Above Moderate
LOS ANGELES	5526 W CARLIN ST	90016	5048027007	Low Medium II Residential	RD2-1	0	21	0.110335957	Residential - Single Family Residence	YES - Current	NO - Privately-Owned	Available	Not Used in Prior Housing Element	0	0	0.115429518	0.115429518	1	2*	2*	1238177	1306	West Adams - Baldwin Hills - Leimert			Above Moderate
LOS ANGELES	5530 W CARLIN ST	90016	5048027008	Low Medium II Residential	RD2-1	0	21	0.110337772	Residential - Single Family Residence	YES - Current	NO - Privately-Owned	Available	Not Used in Prior Housing Element	0	0	0.115429518	0.115429518	1	2*	2*	1238177	1300	West Adams - Baldwin Hills - Leimert			Above Moderate
LOS ANGELES	5536 W CARLIN ST	90016	5048027009	Low Medium II Residential	RD2-1	0	21	0.110339587	Residential - Double, Duplex, or Two Units - 4 Stories or Less	YES - Current	NO - Privately-Owned	Available	Not Used in Prior Housing Element	0	0	0.040487601	0.040487601	2	2*	2*	1238177	1289	West Adams - Baldwin Hills - Leimert	Yes		Above Moderate
LOS ANGELES	5552 W CARLIN ST	90016	5048027010	Low Medium II Residential	RD2-1	0	21	0.110341946	Residential - Double, Duplex, or Two Units - 4 Stories or Less	YES - Current	NO - Privately-Owned	Available	Not Used in Prior Housing Element	0	0	0.022666906	0.022666906	2	2*	2*	1238177	1283	West Adams - Baldwin Hills - Leimert	Yes		Above Moderate
LOS ANGELES	5556 W CARLIN ST	90016	5048027011	Low Medium II Residential	RD2-1	0	21	0.110343943	Residential - Single Family Residence	YES - Current	NO - Privately-Owned	Available	Not Used in Prior Housing Element	0	0	0.115429518	0.115429518	1	2*	2*	1238177	1274	West Adams - Baldwin Hills - Leimert			Above Moderate
LOS ANGELES	5560 W CARLIN ST	90016	5048027012	Low Medium II Residential	RD2-1	0	21	0.110346302	Residential - Single Family Residence	YES - Current	NO - Privately-Owned	Available	Not Used in Prior Housing Element	0	0	0.115429518	0.115429518	1	2*	2*	1238177	1264	West Adams - Baldwin Hills - Leimert			Above Moderate
LOS ANGELES	5564 W CARLIN ST	90016	5048027013	Low Medium II Residential	RD2-1	0	21	0.110347208	Residential - Single Family Residence	YES - Current	NO - Privately-Owned	Available	Not Used in Prior Housing Element	0	0	0.115429518	0.115429518	1	2*	2*	1238177	1261	West Adams - Baldwin Hills - Leimert			Above Moderate
LOS ANGELES	5568 W CARLIN ST	90016	5048027014	Low Medium II Residential	RD2-1	0	21	0.110351204	Residential - Single Family Residence	YES - Current	NO - Privately-Owned	Available	Not Used in Prior Housing Element	0	0	0.115429518	0.115429518	1	2*	2*	1238177	1254	West Adams - Baldwin Hills - Leimert			Above Moderate
LOS ANGELES	5555 W GEER AVE	90016	5048027015	Low Medium II Residential	RD2-1	0	21	0.11035048	Residential - Single Family Residence	YES - Current	NO - Privately-Owned	Available	Not Used in Prior Housing Element	0	0	0.115429518	0.115429518	1	2*	2*	1238177	1326	West Adams - Baldwin Hills - Leimert			Above Moderate
LOS ANGELES	5551 W GEER AVE	90016	5048027016	Low Medium II Residential	RD2-1	0	21	0.110347577	Residential - Double, Duplex, or Two Units - 4 Stories or Less	YES - Current	NO - Privately-Owned	Available	Not Used in Prior Housing Element	0	0	0.151371592	0.151371592	2	2*	2*	1238177	1335	West Adams - Baldwin Hills - Leimert	Yes		Above Moderate
LOS ANGELES	5547 W GEER AVE	90016	5048027017	Low Medium II Residential	RD2-1	0	21	0.110346124	Residential - Single Family Residence	YES - Current	NO - Privately-Owned	Available	Not Used in Prior Housing Element	0	0	0.115429518	0.115429518	1	2*	2*	1238177	1342	West Adams - Baldwin Hills - Leimert			Above Moderate
LOS ANGELES	5543 W GEER AVE	90016	5048027018	Low Medium II Residential	RD2-1	0	21	0.110343765	Residential - Single Family Residence	YES - Current	NO - Privately-Owned	Available	Not Used in Prior Housing Element	0	0	0.115429518	0.115429518	1	2*	2*	1238177	1352	West Adams - Baldwin Hills - Leimert			Above Moderate
LOS ANGELES	5539 W GEER AVE	90016	5048027019	Low Medium II Residential	RD2-1	0	21	0.110342859	Residential - Single Family Residence	YES - Current	NO - Privately-Owned	Available	Not Used in Prior Housing Element	0	0	0.115429518	0.115429518	1	2*	2*	1238177	1361	West Adams - Baldwin Hills - Leimert			Above Moderate
LOS ANGELES	5535 W GEER AVE	90016	5048027020	Low Medium II Residential	RD2-1	0	21	0.110339591	Residential - Single Family Residence	YES - Current	NO - Privately-Owned	Available	Not Used in Prior Housing Element	0	0	0.115429518	0.115429518	1	2*	2*	1238177	1365	West Adams - Baldwin Hills - Leimert			Above Moderate
LOS ANGELES	5531 W GEER AVE	90016	5048027021	Low Medium II Residential	RD2-1	0	21	0.110337776	Residential - Double, Duplex, or Two Units - 4 Stories or Less	YES - Current	NO - Privately-Owned	Available	Not Used in Prior Housing Element	0	0	0.151371592	0.151371592	2	2*	2*	1238177	1373	West Adams - Baldwin Hills - Leimert	Yes		Above Moderate
LOS ANGELES	5517 W GEER AVE	90016	5048027024	Low Medium II Residential	RD2-1	0	21	0.110331605	Residential - Double, Duplex, or Two Units - 4 Stories or Less	YES - Current	NO - Privately-Owned	Available	Not Used in Prior Housing Element	0	0	0.151371592	0.151371592	2	2*	2*	1238177	1399	West Adams - Baldwin Hills - Leimert	Yes		Above Moderate
LOS ANGELES	5515 W GEER AVE	90016	5048027025	Low Medium II Residential	RD2-1	0	21	0.110329246	Residential - Single Family Residence	YES - Current	NO - Privately-Owned	Available	Not Used in Prior Housing Element	0	0	0.115429518	0.115429518	1	2*	2*	1238177	1408	West Adams - Baldwin Hills - Leimert			Above Moderate
LOS ANGELES	5511 W GEER AVE	90016	5048027026	Low Medium II Residential	RD2-1	0	21	0.110328339	Residential - Single Family Residence	YES - Current	NO - Privately-Owned	Available	Not Used in Prior Housing Element	0	0	0.115429518	0.115429518	1	2*	2*	1238177	1415	West Adams - Baldwin Hills - Leimert			Above Moderate
LOS ANGELES	5503 W GEER AVE	90016	5048027028	Low Medium II Residential	RD2-1	0	21	0.110324709	Residential - Single Family Residence	YES - Current	NO - Privately-Owned	Available	Not Used in Prior Housing Element	0	0	0.048128495	0.048128495	1	2*	2*	1238177	1435	West Adams - Baldwin Hills - Leimert			Above Moderate
LOS ANGELES	2637 S HAUSER BLVD	90016	5048028001	Low Medium II Residential	RD2-1	0	21	0.142296607	Residential - Single Family Residence	YES - Current	NO - Privately-Owned	Available	Not Used in Prior Housing Element	0	0.176804566	0	0.176804566	1	3*	3*	1238177	1199	West Adams - Baldwin Hills - Leimert			Moderate
LOS ANGELES	2629 S HAUSER BLVD	90016	5048028003	Low Medium II Residential	RD2-1	0	21	0.142268175	Residential - Double, Duplex, or Two Units - 4 Stories or Less	YES - Current	NO - Privately-Owned	Available	Not Used in Prior Housing Element	0	0.238330847	0	0.238330847	2	3*	3*	1238177	1154	West Adams - Baldwin Hills - Leimert	Yes		Moderate
LOS ANGELES	2625 S HAUSER BLVD	90016	5048028004	Low Medium II Residential	RD2-1	0	21	0.142254001	Residential - Single Family Residence	YES - Current	NO - Privately-Owned	Available	Not Used in Prior Housing Element	0	0.176804566	0	0.176804566	1	3*	3*	1238177	1129	West Adams - Baldwin Hills - Leimert			Moderate
LOS ANGELES	2619 S HAUSER BLVD	90016	5048028005	Low Medium II Residential	RD2-1	0	21	0.142236778	Residential - Double, Duplex, or Two Units - 4 Stories or Less	YES - Current	NO - Privately-Owned	Available	Not Used in Prior Housing Element	0	0.064926164	0	0.064926164	2	3*	3*	1238177	1096	West Adams - Baldwin Hills - Leimert	Yes		Moderate
LOS ANGELES	5502 W ADAMS BLVD	90016	5048028006	Neighborhood Commercial	C2-1VL-CPIO	0	54	0.165576895	Commercial - Store - One Story	YES - Current	NO - Privately-Owned	Available	Not Used in Prior Housing Element	0.050071858	0	0	0.050071858	0	0	0	1238177	1023	West Adams - Baldwin Hills - Leimert			Lower
LOS ANGELES	5506 W ADAMS BLVD	90016	5048028007	Neighborhood Commercial	C2-1VL-CPIO	0	54	0.153476626	Commercial - Store Combination - Store and Residential Combination - One Story	YES - Current	NO - Privately-Owned	Available	Not Used in Prior Housing Element	0	0	0.011449114	0.011449114	8	0	0	1238177	1026	West Adams - Baldwin Hills - Leimert	Yes		Above Moderate
LOS ANGELES	5530 W ADAMS BLVD	90016	5048028012	Neighborhood Commercial	C2-1VL-CPIO	0	54	0.153504692	Commercial - Store - One Story	YES - Current	NO - Privately-Owned	Available	Not Used in Prior Housing Element	0.061006408	0	0	0.061006408	0	0	0	1238177	1033	West Adams - Baldwin Hills - Leimert			Lower
LOS ANGELES	2610 S CARMONA AVE	90016	5048028013	Low Medium II Residential	RD2-1	0	21	0.142213507	Residential - Single Family Residence	YES - Current	NO - Privately-Owned	Available	Not Used in Prior Housing Element	0	0.176804566	0	0.176804566	1	3*	3*	1238177	1080	West Adams - Baldwin Hills - Leimert			Moderate
LOS ANGELES	2614 S CARMONA AVE	90016	5048028014	Low Medium II Residential	RD2-1	0	21	0.142234393	Residential - Single Family Residence	YES - Current	NO - Privately-Owned	Available	Not Used in Prior Housing Element	0	0.176804566	0	0.176804566	1	3*	3*	1238177	1092	West Adams - Baldwin Hills - Leimert			Moderate
LOS ANGELES	2618 S CARMONA AVE	90016	5048028015	Low Medium II Residential	RD2-1	0	21	0.142254459	Residential - Single Family Residence	YES - Current	NO - Privately-Owned	Available	Not Used in Prior Housing Element	0	0.176804566	0	0.176804566	1	3*	3*	1238177	1122	West Adams - Baldwin Hills - Leimert			Moderate
LOS ANGELES	2622 S CARMONA AVE	90016	5048028016	Low Medium II Residential	RD2-1	0	21	0.142274083	Residential - Double, Duplex, or Two Units - 4 Stories or Less	YES - Current	NO - Privately-Owned	Available	Not Used in Prior Housing Element	0	0.064926164	0	0.064926164	2	3*	3*	1238177	1146	West Adams - Baldwin Hills - Leimert	Yes		Moderate
LOS ANGELES	2626 S CARMONA AVE	90016	5048028017	Low Medium II Residential	RD2-1	0	21	0.142295545	Residential - Double, Duplex, or Two Units - 4 Stories or Less	YES - Current	NO - Privately-Owned	Available	Not Used in Prior Housing Element	0	0.238330847	0	0.238330847	2	3*	3*	1238177	1171	West Adams - Baldwin Hills - Leimert	Yes		Moderate
LOS ANGELES	2632 S CARMONA AVE	90016	5048028018	Low Medium II Residential	RD2-1	0	21	0.064214474	Residential - Single Family Residence	YES - Current	NO - Privately-Owned	Available	Not Used in Prior Housing Element	0	0	0.063345522	0.063345522	1	1*	1*	1238177	1192	West Adams - Baldwin Hills - Leimert			Above Moderate
LOS ANGELES	5529 W CARLIN ST	90016	5048028019	Low Medium II Residential	RD2-1	0	21	0.062391636	Residential - Single Family Residence	YES - Current	NO - Privately-Owned	Available	Not Used in Prior Housing Element	0	0	0.059272492	0.059272492	1	1*	1*	1238177	1218	West Adams - Baldwin Hills - Leimert			Above Moderate
LOS ANGELES	5527 W CARLIN ST	90016	5048028020	Low Medium II Residential	RD2-1	0	21	0.066117299	Residential - Single Family Residence	YES - Current	NO - Privately-Owned	Available	Not Used in Prior Housing Element	0	0	0.063345522	0.063345522	1	1*	1*	1238177	1226	West Adams - Baldwin Hills - Leimert			Above Moderate
LOS ANGELES	5523 W CARLIN ST	90016	5048028021	Low Medium II Residential	RD2-1	0	21	0.069790339	Residential - Single Family Residence	YES - Current	NO - Privately-Owned	Available	Not Used in Prior Housing Element	0	0	0.04831236	0.04831236	1	1*	1*	1238177	1238	West Adams - Baldwin Hills - Leimert			Above Moderate
LOS ANGELES	5517 W CARLIN ST	90016	5048028023	Low Medium II Residential	RD2-1	0	21	0.110193994	Residential - Double, Duplex, or Two Units - 4 Stories or Less	YES - Current	NO - Privately-Owned	Available	Not Used in Prior Housing Element	0	0	0.040487601	0.040487601	2	2*	2*	1238177	1225	West Adams - Baldwin Hills - Leimert	Yes		Above Moderate
LOS ANGELES	5511 W CARLIN ST	90016	5048028024	Low Medium II Residential	RD2-1	0	21	0.110195469	Residential - Double, Duplex, or Two Units - 4 Stories or Less	YES - Current	NO - Privately-Owned	Available	Not Used in Prior Housing Element	0	0	0.151371592	0.151371592	2	2*	2*	1238177	1236	West Adams - Baldwin Hills - Leimert	Yes		Above Moderate
LOS ANGELES	5508 W ADAMS BLVD	90016	5048028027	Neighborhood Commercial	C2-1VL-CPIO	0	54	0.136397739	Institutional - Church - One Story	YES - Current	NO - Privately-Owned	Available	Not Used in Prior Housing Element	0.02965803	0	0	0.02965803	1	0	0	1238177	1071	West Adams - Baldwin Hills - Leimert			Lower
LOS ANGELES	5514 W ADAMS BLVD	90016	5048028027	Neighborhood Commercial	C2-1VL-CPIO	0	54	0.124151308	Institutional - Church - One Story	YES - Current	NO - Privately-Owned	Available	Not Used in Prior Housing Element	0.02746128	0	0	0.02746128	1	0	0	1238177	1072	West Adams - Baldwin Hills - Leimert			Lower
LOS ANGELES	5518 W ADAMS BLVD	90016	5048028027	Neighborhood Commercial	C2-1VL-CPIO	0	54	0.111905215	Institutional - Church - One Story	YES - Current	NO - Privately-Owned	Available	Not Used in Prior Housing Element	0.025383966	0	0	0.025383966	1	0	0	1238177	1073	West Adams - Baldwin Hills - Leimert			Lower
LOS ANGELES	5520 W ADAMS BLVD	90016	5048028027	Neighborhood Commercial	C2-1VL-CPIO	0	54	0.099661399	Institutional - Church - One Story	YES - Current	NO - Privately-Owned	Available	Not Used in Prior Housing Element	0.023228616	0	0	0.023228616	1	0	0	1238177	1074	West Adams - Baldwin Hills - Leimert			Lower
LOS ANGELES	2635 S HAUSER BLVD	90016	5048028028	Low Medium II Residential	RD2-1	0	21	0.139527958	Residential - Single Family Residence	YES - Current	NO - Privately-Owned	Available	Not Used in Prior Housing Element	0	0.176804566	0	0.176804566	1	3*	3*	1238177	1178	West Adams - Baldwin Hills - Leimert			Moderate
LOS ANGELES	2625 S CARMONA AVE	90016	5048029001	Low Medium II Residential	RD2-1	0	21	0.146925018	Residential - Double, Duplex, or Two Units - 4 Stories or Less	YES - Current	NO - Privately-Owned	Available	Not Used in Prior Housing Element	0	0.238330847	0	0.238330847	2	3*	3*	1238177	1128	West Adams - Baldwin Hills - Leimert	Yes		Moderate
LOS ANGELES	2621 S CARMONA AVE	90016	5048029002	Low Medium II Residential	RD2-1	0	21	0.14692791	Residential - Single Family Residence	YES - Current	NO - Privately-Owned	Available	Not Used in Prior Housing Element	0	0.176804566	0	0.176804566	1	3*	3*	1238177	1095	West Adams - Baldwin Hills - Leimert			Moderate
LOS ANGELES	2617 S CARMONA AVE	90016	5048029003	Low Medium II Residential	RD2-1	0	21	0.146925823	Residential - Double, Duplex, or Two Units - 4 Stories or Less	YES - Current	NO - Privately-Owned	Available	Not Used in Prior Housing Element	0	0.042977451	0	0.042977451	2	3*	3*	1238177	1082	West Adams - Baldwin Hills - Leimert			Moderate
LOS ANGELES	5560 W ADAMS BLVD	90016	5048029006	Neighborhood Commercial	C2-1VL-CPIO	0	54	0.104454251	Commercial - Store - One Story	YES - Current	NO - Privately-Owned	Available	Not Used in Prior Housing Element	0.035976604	0	0	0.035976604	0	0	0	1238177	1042	West Adams - Baldwin Hills - Leimert			Lower
LOS ANGELES	5566 W ADAMS BLVD	90016	5048029007	Neighborhood Commercial	C2-1VL-CPIO	0	54	0.092179842	Commercial - Store Combination - Store and Residential Combination - One Story	YES - Current	NO - Privately-Owned	Available	Not Used in Prior Housing Element	0.102292766	0	0	0.102292766	0	0	0	1238177	1045	West Adams - Baldwin Hills - Leimert			Lower
LOS ANGELES	5570 W ADAMS BLVD	90016	5048029008	Neighborhood Commercial	C2-1VL-CPIO	0	54	0.190836425	Commercial - Commercial - Vacant Land	YES - Current	NO - Privately-Owned	Available	Not Used in Prior Housing Element	0.127481806	0	0	0.127481806	0	0	0	1238177	1047	West Adams - Baldwin Hills - Leimert			Lower
LOS ANGELES	5557 W CARLIN ST	90016	5048029014	Low Medium II Residential	RD2-1	0	21	0.073462988	Residential - Single Family Residence	YES - Current	NO - Privately-Owned	Available	Not Used in Prior Housing Element	0	0	0.04831236	0.04831236	1	1*	1*	1238177	1188	West Adams - Baldwin Hills - Leimert			Above Moderate
LOS ANGELES	5553 W CARLIN ST	90016	5048029015	Low Medium II Residential	RD2-1	0	21	0.073440286	Residential - Single Family Residence	YES - Current	NO - Privately-Owned	Available	Not Used in Prior Housing Element	0	0	0.04831236	0.04831236	1	1*	1*	1238177	1198	West Adams - Baldwin Hills - Leimert			Above Moderate
LOS ANGELES	5620 W ADAMS BLVD	90016	5048029019	Neighborhood Commercial	C2-1VL-CPIO	0	54	0.136371978	Commercial - Auto, Recreation Equipment, Construction Equipment Sales and Service - Auto Body Repair Shop - One Story	YES - Current	NO - Privately-Owned	Available	Not Used in Prior Housing Element	0.13099519	0	0	0.13099519	0	0	0	1238177	1061	West Adams - Baldwin Hills - Leimert			Lower
LOS ANGELES	5614 W ADAMS BLVD	90016	5048029020	Neighborhood Commercial	C2-1VL-CPIO	0	54	0.141464966	Residential - Five or More Units or Apartments (Any Combination) - 4 Stories or Less	YES - Current	NO - Privately-Owned	Available	Not Used in Prior Housing Element	0	0	0.093445082	0.093445082	7	0	0	1238177	1059	West Adams - Baldwin Hills - Leimert	Yes		Above Moderate
LOS ANGELES	5603 W CARLIN ST	90016	5048029024	Low Medium II Residential	RD2-1	0	21	0.11785683	Residential - Single Family Residence	YES - Current	NO - Privately-Owned	Available	Not Used in Prior Housing Element	0	0	0.115429518	0.115429518	1	2*	2*	1238177	1126	West Adams - Baldwin Hills - Leimert			Above Moderate
LOS ANGELES	5607 1/2 W CARLIN ST	90016	5048029025	Low Medium II Residential	RD2-1	0	21	0.115322552	Residential - Double, Duplex, or Two Units - 4 Stories or Less	YES - Current	NO - Privately-Owned	Available	Not Used in Prior Housing Element	0	0	0.022666906	0.022666906	2	2*	2*	1238177	1125	West Adams - Baldwin Hills - Leimert	Yes		Above Moderate
LOS ANGELES	5611 W CARLIN ST	90016	5048029026	Low Medium II Residential	RD2-1	0	21	0.113687491	Residential - Single Family Residence	YES - Current	NO - Privately-Owned	Available	Not Used in Prior Housing Element	0	0	0.115429518	0.115429518	1	2*	2*	1238177	1118	West Adams - Baldwin Hills - Leimert			Above Moderate
LOS ANGELES	5615 W CARLIN ST	90016	5048029027	Low Medium II Residential	RD2-1	0	21	0.112056173	Residential - Single Family Residence	YES - Current	NO - Privately-Owned	Available	Not Used in Prior Housing Element	0	0	0.115429518	0.115429518	1	2*	2*	1238177	1114	West Adams - Baldwin Hills - Leimert			Above Moderate
LOS ANGELES	5619 W CARLIN ST	90016	5048029028	Low Medium II Residential	RD2-1	0	21	0.110422928	Residential - Single Family Residence	YES - Current	NO - Privately-Owned	Available	Not Used in Prior Housing Element	0	0	0.115429518	0.115429518	1	2*	2*	1238177	1110	West Adams - Baldwin Hills - Leimert			Above Moderate
LOS ANGELES	5635 W CARLIN ST	90016	5048029032	Low Medium II Residential	RD2-1	0	21	0.103676622	Residential - Single Family Residence	YES - Current	NO - Privately-

LOS ANGELES	5716 W ADAMS BLVD	90016	5048030033	Neighborhood Commercial	C2-1VL-CPIO	0	54	0.119327377	Industrial - Light Manufacturing - One Story	YES - Current	NO - Privately-Owned	Available	Not Used in Prior Housing Element	0.041571166	0	0	0.041571166	0	0	0	1238173	949	West Adams - Baldwin Hills - Leimert							Lower
LOS ANGELES	5720 W ADAMS BLVD	90016	5048030033	Neighborhood Commercial	C2-1VL-CPIO	0	54	0.119328589	Industrial - Light Manufacturing - One Story	YES - Current	NO - Privately-Owned	Available	Not Used in Prior Housing Element	0.041571166	0	0	0.041571166	0	0	0	1238173	950	West Adams - Baldwin Hills - Leimert							Lower
LOS ANGELES	4927 W ADAMS BLVD	90016	5049001041	Neighborhood Commercial	C2-1VL-CPIO	0	54	0.091828882	Commercial - Store Combination - Store and Residential Combination - One Story	YES - Current	NO - Privately-Owned	Available	Not Used in Prior Housing Element	0	0	0.046134272	0.046134272	2	0	0	1238181	978	West Adams - Baldwin Hills - Leimert		Yes					Above Moderate
LOS ANGELES	4925 W ADAMS BLVD	90016	5049001042	Neighborhood Commercial	C2-1VL-CPIO	0	54	0.036730979	Commercial - Office Building - One Story	YES - Current	NO - Privately-Owned	Available	Not Used in Prior Housing Element	0	0	0.056966463	0.056966463	0	0	0	1238181	977	West Adams - Baldwin Hills - Leimert							Above Moderate
LOS ANGELES			5049001042	Neighborhood Commercial	C2-1VL-CPIO	0	54	0.045915159	Commercial - Office Building - One Story	YES - Current	NO - Privately-Owned	Available	Not Used in Prior Housing Element	0	0	0.056966463	0.056966463	0	0	0	1238181	976	West Adams - Baldwin Hills - Leimert							Above Moderate
LOS ANGELES	4921 W ADAMS BLVD	90016	5049001043	Neighborhood Commercial	C2-1VL-CPIO	0	54	0.079201644	Residential - Double, Duplex, or Two Units - 4 Stories or Less	YES - Current	NO - Privately-Owned	Available	Not Used in Prior Housing Element	0	0	0.244410405	0.244410405	2	0	0	1238181	975	West Adams - Baldwin Hills - Leimert		Yes					Above Moderate
LOS ANGELES	4919 W ADAMS BLVD	90016	5049001044	Neighborhood Commercial	C2-1VL-CPIO	0	54	0.064280648	Commercial - Store Combination - Store and Residential Combination - One Story	YES - Current	NO - Privately-Owned	Available	Not Used in Prior Housing Element	0	0	0.012928531	0.012928531	2	0	0	1238181	973	West Adams - Baldwin Hills - Leimert		Yes					Above Moderate
LOS ANGELES	2512 S WEST VIEW ST	90016	5049001046	Low Medium II Residential	RD1.5-1-O	0	29	0.165794063	Residential - Three Units (Any Combination) - 4 Stories or Less	YES - Current	NO - Privately-Owned	Available	Not Used in Prior Housing Element	0	0.053334305	0	0.053334305	4	0	0	1238181	867	West Adams - Baldwin Hills - Leimert		Yes					Moderate
LOS ANGELES	2500 S WEST VIEW ST	90016	5049001048	Low Medium II Residential	RD1.5-1-O	0	29	0.144053628	Residential - Single Family Residence	YES - Current	NO - Privately-Owned	Available	Not Used in Prior Housing Element	0	0.356362045	0	0.356362045	1	0	0	1238181	792	West Adams - Baldwin Hills - Leimert							Moderate
LOS ANGELES	2424 S VIEW ST	90016	5049001049	Low Medium II Residential	RD1.5-1-O	0	29	0.110370765	Residential - Single Family Residence	YES - Current	NO - Privately-Owned	Available	Not Used in Prior Housing Element	0	0.176804566	0	0.176804566	1	3*	3*	1238181	755	West Adams - Baldwin Hills - Leimert							Moderate
LOS ANGELES	2422 S VIEW ST	90016	5049001050	Low Medium II Residential	RD1.5-1-O	0	29	0.055192693	Residential - Single Family Residence	YES - Current	NO - Privately-Owned	Available	Not Used in Prior Housing Element	0	0	0.053402627	0.053402627	1	1*	1*	1238181	1828	West Adams - Baldwin Hills - Leimert							Above Moderate
LOS ANGELES			5049001050	Low Medium II Residential	RD1.5-1-O	0	29	0.055190128	Residential - Single Family Residence	YES - Current	NO - Privately-Owned	Available	Not Used in Prior Housing Element	0	0	0.053402627	0.053402627	1	1*	1*	1238181	1829	West Adams - Baldwin Hills - Leimert							Above Moderate
LOS ANGELES	2418 1/2 S WEST VIEW ST	90016	5049001051	Low Medium II Residential	RD1.5-1-O	0	29	0.110392616	Residential - Five or More Units or Apartments (Any Combination) - 4 Stories or Less	YES - Current	NO - Privately-Owned	Available	Not Used in Prior Housing Element	0	0.176804566	0	0.176804566	1	3*	3*	1238181	718	West Adams - Baldwin Hills - Leimert							Moderate
LOS ANGELES	2414 S WEST VIEW ST	90016	5049001052	Low Medium II Residential	RD1.5-1-O	0	29	0.120147935	Residential - Single Family Residence - Vacant Land	YES - Current	NO - Privately-Owned	Available	Not Used in Prior Housing Element	0	0.400119674	0	0.400119674	0	3*	3*	1238181	711	West Adams - Baldwin Hills - Leimert							Moderate
LOS ANGELES			5049001052	Low Medium II Residential	RD1.5-1-O	0	29	0.01815373	Residential - Single Family Residence - Vacant Land	YES - Current	NO - Privately-Owned	Available	Not Used in Prior Housing Element	0	0	0.051385432	0.051385432	0	0	0	1238181	708	West Adams - Baldwin Hills - Leimert							Above Moderate
LOS ANGELES	2509 S RIMPAU BLVD	90016	5049001053	Low Medium II Residential	RD1.5-1-O	0	29	0.092314753	Residential - Single Family Residence	YES - Current	NO - Privately-Owned	Available	Not Used in Prior Housing Element	0	0	0.11930193	0.11930193	1	2*	2*	1238181	709	West Adams - Baldwin Hills - Leimert							Above Moderate
LOS ANGELES	2519 S RIMPAU BLVD	90016	5049001055	Low Medium II Residential	RD1.5-1-O	0	29	0.142522811	Residential - Double, Duplex, or Two Units - 4 Stories or Less	YES - Current	NO - Privately-Owned	Available	Not Used in Prior Housing Element	0	0.211406851	0	0.211406851	2	0	0	1238181	767	West Adams - Baldwin Hills - Leimert		Yes					Moderate
LOS ANGELES	2523 S RIMPAU BLVD	90016	5049001056	Low Medium II Residential	RD1.5-1-O	0	29	0.139616247	Residential - Double, Duplex, or Two Units - 4 Stories or Less	YES - Current	NO - Privately-Owned	Available	Not Used in Prior Housing Element	0	0.127047372	0	0.127047372	2	0	0	1238181	800	West Adams - Baldwin Hills - Leimert							Moderate
LOS ANGELES	2527 S RIMPAU BLVD	90016	5049001057	Low Medium II Residential	RD1.5-1-O	0	29	0.122125737	Residential - Double, Duplex, or Two Units - 4 Stories or Less	YES - Current	NO - Privately-Owned	Available	Not Used in Prior Housing Element	0	0.247665703	0	0.247665703	2	3*	3*	1238181	833	West Adams - Baldwin Hills - Leimert		Yes					Moderate
LOS ANGELES	2535 S RIMPAU BLVD	90016	5049001058	Low Medium II Residential	RD1.5-1-O	0	29	0.087843119	Residential - Double, Duplex, or Two Units - 4 Stories or Less	YES - Current	NO - Privately-Owned	Available	Not Used in Prior Housing Element	0	0	0.045120983	0.045120983	2	2*	2*	1238181	865	West Adams - Baldwin Hills - Leimert		Yes					Above Moderate
LOS ANGELES	2539 S RIMPAU BLVD	90016	5049001059	Low Medium II Residential	RD1.5-1-O	0	29	0.17344355	Residential - Three Units (Any Combination) - 4 Stories or Less	YES - Current	NO - Privately-Owned	Available	Not Used in Prior Housing Element	0	0.219489336	0	0.219489336	3	0	0	1238181	901	West Adams - Baldwin Hills - Leimert		Yes					Moderate
LOS ANGELES	2501 S RIMPAU BLVD	90016	5049001060	Low Medium II Residential	RD1.5-1-O	0	29	0.020356848	Residential - Single Family Residence	YES - Current	NO - Privately-Owned	Available	Not Used in Prior Housing Element	0	0	0.167709112	0.167709112	0	0	0	1238181	700	West Adams - Baldwin Hills - Leimert							Above Moderate
LOS ANGELES	2503 S RIMPAU BLVD	90016	5049001060	Low Medium II Residential	RD1.5-1-O	0	29	0.054213509	Residential - Single Family Residence	YES - Current	NO - Privately-Owned	Available	Not Used in Prior Housing Element	0	0	0.399652886	0.399652886	0	1*	1*	1238181	703	West Adams - Baldwin Hills - Leimert							Above Moderate
LOS ANGELES	2520 S VIEW ST	90016	5049001900	Low Medium II Residential	RD1.5-1-O	0	29	0.168520628	Miscellaneous - Government Owned Property	YES - Current	YES - City-Owned	Available	Not Used in Prior Housing Element	0	0.00837847	0	0.00837847	0	0	0	1238181	908	West Adams - Baldwin Hills - Leimert							Moderate
LOS ANGELES	2610 S WEST VIEW ST	90016	5049002002	Neighborhood Commercial	C2-1VL-CPIO	0	54	0.057719522	Residential - Double, Duplex, or Two Units - 4 Stories or Less	YES - Current	NO - Privately-Owned	Available	Not Used in Prior Housing Element	0	0	0.032430317	0.032430317	2	0	0	1238181	1080	West Adams - Baldwin Hills - Leimert		Yes					Above Moderate
LOS ANGELES	4922 W ADAMS BLVD	90016	5049002003	Neighborhood Commercial	C2-1VL-CPIO	0	54	0.070387664	Commercial - Auto, Recreation Equipment, Construction Equipment Sales and Service - Auto Body Repair Shop - One Story	YES - Current	NO - Privately-Owned	Available	Used in Prior Housing Element - Non-Vacant	0	0	0.028605319	0.028605319	0	0	0	1238181	1059	West Adams - Baldwin Hills - Leimert							Above Moderate
LOS ANGELES	4928 W ADAMS BLVD	90016	5049002003	Neighborhood Commercial	C2-1VL-CPIO	0	54	0.118978054	Commercial - Auto, Recreation Equipment, Construction Equipment Sales and Service - Auto Body Repair Shop - One Story	YES - Current	NO - Privately-Owned	Available	Used in Prior Housing Element - Non-Vacant	0.050540881	0	0	0.050540881	0	0	0	1238181	1060	West Adams - Baldwin Hills - Leimert							Lower
LOS ANGELES	4916 W ADAMS BLVD	90016	5049002004	Neighborhood Commercial	C2-1VL-CPIO	0	54	0.198006642	Commercial - Store Combination - Store and Residential Combination - One Story	YES - Current	NO - Privately-Owned	Available	Used in Prior Housing Element - Non-Vacant	0	0	0.116426665	0.116426665	1	0	0	1238181	1050	West Adams - Baldwin Hills - Leimert		Yes					Above Moderate
LOS ANGELES			5049002004	Neighborhood Commercial	C2-1VL-CPIO	0	54	0.095580064	Commercial - Store Combination - Store and Residential Combination - One Story	YES - Current	NO - Privately-Owned	Available	Used in Prior Housing Element - Non-Vacant	0.086610836	0	0	0.086610836	1	0	0	1238181	1051	West Adams - Baldwin Hills - Leimert							Lower
LOS ANGELES	2611 S RIMPAU BLVD	90016	5049002007	Neighborhood Commercial	C2-1VL-CPIO	0	54	0.058601919	Residential - Single Family Residence - Vacant Land	YES - Current	NO - Privately-Owned	Available	Not Used in Prior Housing Element	0	0	0.400119674	0.400119674	0	0	0	1238181	1100	West Adams - Baldwin Hills - Leimert							Above Moderate
LOS ANGELES	2619 S RIMPAU BLVD	90016	5049002007	Neighborhood Commercial	C2-1VL-CPIO	0	54	0.00403803	Residential - Single Family Residence - Vacant Land	YES - Current	NO - Privately-Owned	Available	Not Used in Prior Housing Element	0	0	0.051385432	0.051385432	0	0	0	1238181	1132	West Adams - Baldwin Hills - Leimert							Above Moderate
LOS ANGELES			5049002007	Neighborhood Commercial	C2-1VL-CPIO	0	54	0.018559341	Residential - Single Family Residence - Vacant Land	YES - Current	NO - Privately-Owned	Available	Not Used in Prior Housing Element	0	0	0.151699233	0.151699233	0	0	0	1238181	1101	West Adams - Baldwin Hills - Leimert							Above Moderate
LOS ANGELES	2605 S RIMPAU BLVD	90016	5049002008	Neighborhood Commercial	C2-1VL-CPIO	0	54	0.092283258	Residential - Five or More Units or Apartments (Any Combination) - 4 Stories or Less	YES - Current	NO - Privately-Owned	Available	Not Used in Prior Housing Element	0	0	0.073801523	0.073801523	5	0	0	1238181	1074	West Adams - Baldwin Hills - Leimert		Yes					Above Moderate
LOS ANGELES	4908 W ADAMS BLVD	90016	5049002009	Neighborhood Commercial	C2-1VL-CPIO	0	54	0.085099047	Commercial - Store - One Story	YES - Current	NO - Privately-Owned	Available	Not Used in Prior Housing Element	0.026100653	0	0	0.026100653	0	0	0	1238181	1046	West Adams - Baldwin Hills - Leimert							Lower
LOS ANGELES	2620 S VIEW ST	90016	5049002011	Low Medium I Residential	R2-1	0	17	0.119394729	Residential - Single Family Residence	YES - Current	NO - Privately-Owned	Available	Not Used in Prior Housing Element	0	0	0.11930193	0.11930193	1	2*	2*	1238181	1135	West Adams - Baldwin Hills - Leimert							Above Moderate
LOS ANGELES	2624 S WEST VIEW ST	90016	5049002012	Low Medium I Residential	R2-1	0	17	0.119386728	Residential - Double, Duplex, or Two Units - 4 Stories or Less	YES - Current	NO - Privately-Owned	Available	Not Used in Prior Housing Element	0	0	0.151371592	0.151371592	2	2*	2*	1238181	1153	West Adams - Baldwin Hills - Leimert		Yes					Above Moderate
LOS ANGELES	2628 S WEST VIEW ST	90016	5049002013	Low Medium I Residential	R2-1	0	17	0.119380669	Residential - Double, Duplex, or Two Units - 4 Stories or Less	YES - Current	NO - Privately-Owned	Available	Not Used in Prior Housing Element	0	0	0.151371592	0.151371592	2	2*	2*	1238181	1171	West Adams - Baldwin Hills - Leimert		Yes					Above Moderate
LOS ANGELES	2632 S WEST VIEW ST	90016	5049002014	Low Medium I Residential	R2-1	0	17	0.119372925	Residential - Single Family Residence	YES - Current	NO - Privately-Owned	Available	Not Used in Prior Housing Element	0	0	0.11542951	0.11542951	1	2*	2*	1238181	1194	West Adams - Baldwin Hills - Leimert							Above Moderate
LOS ANGELES	2634 S WEST VIEW ST	90016	5049002015	Low Medium I Residential	R2-1	0	17	0.119364811	Residential - Single Family Residence	YES - Current	NO - Privately-Owned	Available	Not Used in Prior Housing Element	0	0	0.11542951	0.11542951	1	2*	2*	1238181	1215	West Adams - Baldwin Hills - Leimert							Above Moderate
LOS ANGELES	2638 S WEST VIEW ST	90016	5049002016	Low Medium I Residential	R2-1	0	17	0.119359013	Residential - Double, Duplex, or Two Units - 4 Stories or Less	YES - Current	NO - Privately-Owned	Available	Not Used in Prior Housing Element	0	0	0.151371592	0.151371592	2	2*	2*	1238181	1235	West Adams - Baldwin Hills - Leimert		Yes					Above Moderate
LOS ANGELES	2659 S RIMPAU BLVD	90016	5049002017	Low Medium I Residential	R2-1	0	17	0.11937749	Residential - Single Family Residence	YES - Current	NO - Privately-Owned	Available	Not Used in Prior Housing Element	0	0	0.11542951	0.11542951	1	2*	2*	1238181	1286	West Adams - Baldwin Hills - Leimert							Above Moderate
LOS ANGELES	2657 S RIMPAU BLVD	90016	5049002018	Low Medium I Residential	R2-1	0	17	0.119378121	Residential - Single Family Residence	YES - Current	NO - Privately-Owned	Available	Not Used in Prior Housing Element	0	0	0.11542951	0.11542951	1	2*	2*	1238181	1259	West Adams - Baldwin Hills - Leimert							Above Moderate
LOS ANGELES	2649 S RIMPAU BLVD	90016	5049002019	Low Medium I Residential	R2-1	0	17	0.11937718	Residential - Single Family Residence	YES - Current	NO - Privately-Owned	Available	Not Used in Prior Housing Element	0	0	0.11542951	0.11542951	1	2*	2*	1238181	1236	West Adams - Baldwin Hills - Leimert							Above Moderate
LOS ANGELES	2645 S RIMPAU BLVD	90016	5049002020	Low Medium I Residential	R2-1	0	17	0.11937718	Residential - Double, Duplex, or Two Units - 4 Stories or Less	YES - Current	NO - Privately-Owned	Available	Not Used in Prior Housing Element	0	0	0.151371592	0.151371592	2	2*	2*	1238181	1216	West Adams - Baldwin Hills - Leimert		Yes					Above Moderate
LOS ANGELES	2641 S RIMPAU BLVD	90016	5049002021	Low Medium I Residential	R2-1	0	17	0.11937718	Residential - Single Family Residence	YES - Current	NO - Privately-Owned	Available	Not Used in Prior Housing Element	0	0	0.11542951	0.11542951	1	2*	2*	1238181	1196	West Adams - Baldwin Hills - Leimert							Above Moderate
LOS ANGELES	2637 S RIMPAU BLVD	90016	5049002022	Low Medium I Residential	R2-1	0	17	0.11937812	Residential - Single Family Residence	YES - Current	NO - Privately-Owned	Available	Not Used in Prior Housing Element	0	0	0.11542951	0.11542951	1	2*	2*	1238181	1172	West Adams - Baldwin Hills - Leimert							Above Moderate
LOS ANGELES	2633 S RIMPAU BLVD	90016	5049002023	Low Medium I Residential	R2-1	0	17	0.119377555	Residential - Single Family Residence	YES - Current	NO - Privately-Owned	Available	Not Used in Prior Housing Element	0	0	0.11542951	0.11542951	1	2*	2*	1238181	1155	West Adams - Baldwin Hills - Leimert							Above Moderate
LOS ANGELES	2629 S RIMPAU BLVD	90016	5049002024	Low Medium I Residential	R2-1	0	17	0.11937749	Residential - Double, Duplex, or Two Units - 4 Stories or Less	YES - Current	NO - Privately-Owned	Available	Not Used in Prior Housing Element	0	0	0.026667812	0.026667812	2	2*	2*	1238181	1136	West Adams - Baldwin Hills - Leimert							Above Moderate
LOS ANGELES	2627 S RIMPAU BLVD	90016	5049002025	Low Medium I Residential	R2-1	0	17	0.114605129	Residential - Single Family Residence	YES - Current	NO - Privately-Owned	Available	Not Used in Prior Housing Element	0	0	0.04831236	0.04831236	1	1*	1*	1238181	1123	West Adams - Baldwin Hills - Leimert							Above Moderate
LOS ANGELES	2614 S WEST VIEW ST	90016	5049002026	Low Medium I Residential	R2-1	0	17	0.191882773	Residential - Three Units (Any Combination) - 4 Stories or Less	YES - Current	NO - Privately-Owned	Available	Not Used in Prior Housing Element	0	0.147605297	0	0.147605297	1	3*	3*	1238181	1106	West Adams - Baldwin Hills - Leimert							Moderate
LOS ANGELES	4910 W ADAMS BLVD	90016	5049002027	Neighborhood Commercial	C2-1VL-CPIO	0	54	0.15112749	Industrial - Warehousing, Distribution, Storage - Warehousing, Distribution, Under 10,000 SF - One Story	YES - Current	NO - Privately-Owned	Available	Not Used in Prior Housing Element	0.068145891	0	0	0.068145891	0	0	0	1238181	1047	West Adams - Baldwin Hills - Leimert							Lower
LOS ANGELES	4966 W ADAMS BLVD	90016	5049003003	Neighborhood Commercial	C2-1VL-CPIO	0	54	0.172926297	Commercial - Store - One Story	YES - Current	NO - Privately-Owned	Available	Used in Prior Housing Element - Non-Vacant	0.166179538	0	0	0.166179538	0	0	0	1238181	1054	West Adams - Baldwin Hills - Leimert							Lower
LOS ANGELES	4952 W ADAMS BLVD	90016	5049003005	Neighborhood Commercial	C2-1VL-CPIO	0	54	0.124723213	Residential - Single Family Residence	YES - Current	NO - Privately-Owned	Available	Not Used in Prior Housing Element	0.661514515	0	0	0.661514515	1	0	0	1238181	1052	West Adams - Baldwin Hills - Leimert							Lower
LOS ANGELES	2615 S WEST VIEW ST	90016	5049003006	Neighborhood Commercial	C2-1VL-CPIO	0	54	0.061636765	Residential - Single Family Residence	YES - Current	NO - Privately-Owned	Available	Not Used in Prior Housing Element	0	0	0.144732535	0.144732535	1	0	0	1238181	1081	West Adams - Baldwin Hills - Leimert							Above Moderate
LOS ANGELES	2618 S LONGWOOD AVE	90016	5049003008	Low Medium I Residential	R2-1	0	17	0.114995018	Institutional - Church - Church Parking Lot - One Story	YES - Current	NO - Privately-Owned	Available	Not Used in Prior Housing Element	0	0	0.031687418	0.031687418	0	1*	1*	1238181	1126	West Adams - Baldwin Hills - Leimert							Above Moderate
LOS ANGELES	2626 S LONGWOOD AVE	90016	5049003010	Low Medium I Residential	R2-1	0	17	0.114987601		YES - Current	NO - Privately-Owned	Available	Not Used in Prior Housing Element	0	0	0.039338037	0.039338037	1	1*	1*	1238181	1166	West Adams - Baldwin Hills - Leimert							Above Moderate
LOS ANGELES	2709 S WEST VIEW ST	90016	5049003014	Low Medium I Residential	R2-1	0	17	0.114786705	Residential - Single Family Residence	YES - Current	NO - Privately-Owned	Available	Not Used in Prior Housing Element	0	0	0.039338037	0.039338037	1	1*	1*	1238181	1273	West Adams - Baldwin Hills - Leimert							Above Moderate
LOS ANGELES	2705 S WEST VIEW ST	90016	5049003015	Low Medium I Residential	R2-1	0	17	0.114785736	Residential - Single Family Residence	YES - Current	NO - Privately-Owned	Available	Not Used in Prior Housing Element	0	0	0.039338037	0.039338037	1	1*	1*	1238181	1252	West Adams - Baldwin Hills - Leimert							Above Moderate
LOS ANGELES	2639 S WEST VIEW ST	90016	5049003018	Low Medium I Residential	R2-1	0	17	0.114786705	Residential - Single Family Residence	YES - Current	NO - Privately-Owned	Available	Not Used in Prior Housing Element	0	0	0.039338037	0.039338037	1	1*	1*	1238181	1186	West Adams - Baldwin Hills - Leimert							Above Moderate
LOS ANGELES	2631 S VIEW ST	90016	5049003020	Low Medium I Residential	R2-1	0	17	0.114785379	Residential - Single Family Residence	YES - Current	NO - Privately-Owned	Available	Not Used in Prior Housing Element	0	0	0.039338037	0.039338037	1	1*	1*	1238181	1143	West Adams - Baldwin Hills - Leimert							Above Moderate
LOS ANGELES	2627 S WEST VIEW ST	90016	5049003021	Low Medium I Residential	R2-1	0	17	0.114785379	Residential - Single Family Residence	YES - Current	NO - Privately-Owned	Available	Not Used in Prior Housing Element	0	0	0.039338037	0.039338037	1	1*	1*	1238181	1125	West Adams - Baldwin Hills - Leimert							Above Moderate
LOS ANGELES	2621 S VIEW ST	90016	5049003022	Low Medium I Residential	R2-1	0	17	0.093263737	Residential - Single Family Residence	YES - Current	NO - Privately-Owned	Available	Not Used in Prior Housing Element	0	0	0.04831236	0.04831236	1	1*	1*	1238181	1108	West Adams - Baldwin Hills - Leimert							Above Moderate
LOS ANGELES	2617 S VIEW ST	90016	5049003023	Low Medium I Residential	R2-1	0	17	0.075445601	Residential - Single Family Residence	YES - Current	NO - Privately-Owned	Available	Not Used in Prior Housing Element	0	0	0.04831236	0.04831236	1	1*	1*	1238181	1107	West Adams - Baldwin Hills - Leimert							Above Moderate
LOS ANGELES	2614 S LONGWOOD AVE	90016	5049003024	Neighborhood Commercial	C2-1VL-CPIO	0	54	0.209729472	Institutional - Church - One Story	YES - Current	NO - Privately-Owned	Available	Used in Prior Housing Element - Non-Vacant	0	0	0.104173739	0.104173739	0	0	0	1238181	1097	West Adams - Baldwin Hills - Leimert							Above Moderate
LOS ANGELES	4976 W ADAMS BLVD	90016	5049003024	Neighborhood Commercial	C2-1VL-CPIO	0	54	0.161134875	Institutional - Church - One Story	YES - Current	NO - Privately-Owned	Available	Used in Prior Housing Element - Non-Vacant	0	0	0.091330469	0.091330469	0	0	0	1238181	1055	West Adams - Baldwin Hills - Leimert							Above Moderate
LOS ANGELES			5049003024	Neighborhood Commercial	C2-1VL-CPIO	0	54	0.005074009	Institutional - Church - One Story	YES - Current	NO - Privately-Owned	Available	Used in Prior Housing Element - Non-Vacant	0	0	0.007369853	0.007369853	0	0	0	1238181	1095	West Adams - Baldwin Hills - Leimert							Above Moderate
LOS ANGELES			5049003024	Neighborhood Commercial	C2-1VL-CPIO	0	54	0.159503999	Institutional - Church - One Story	YES - Current	NO - Privately-Owned	Available	Used in Prior Housing Element - Non-Vacant	0	0	0.086058462	0.086058462	0	0	0	1238181	1056	West Adams - Baldwin Hills - Leimert							Above Moderate
LOS ANGELES	5002 W ADAMS BLVD	90016	5049004003	Community Commercial	C2-2D-CPIO	0	54	0.201626787	Industrial - Light Manufacturing - One Story	YES - Current	NO - Privately-Owned	Available	Used in Prior Housing Element - Non-Vacant	0.076333383	0	0	0.076333383	0	0	0	1238181	1057	West Adams - Baldwin Hills - Leimert							Lower
LOS ANGELES	2629 S LONGWOOD AVE	90016	5049004005	Community Commercial	C2-2D-CPIO	0	54	0.121772963	Residential - Single Family Residence - Vacant Land	YES - Current	NO - Privately-Owned	Available	Not Used in Prior Housing Element	0.726269877	0	0	0.726269877	0	0	0	1238181	1127	West Adams - Baldwin Hills - Leimert							Lower
LOS ANGELES	2633 S LONGWOOD AVE	90016	5049004006	Community Commercial	C2-2D-CPIO	0	54	0.119408756	Residential - Single Family Residence - Vacant Land	YES - Current	NO - Privately-Owned	Available	Not Used in Prior Housing Element	0.726269877	0	0	0.726269877	0	0	0	1238181	1145	West Adams - Baldwin Hills - Leimert							Lower
LOS ANGELES	2637 S LONGWOOD AVE	90016	5049004007	Low Medium II Residential	RD1.5-1-O	0	17	0.117048822	Residential - Single Family Residence	YES - Current	NO - Privately-Owned	Available	Not Used in Prior Housing Element	0	0	0.11542951	0.11542951	1	2*	2*	1238181	1168	West Adams - Baldwin Hills - Leimert							Above Moderate
LOS ANGELES	2632 S LA BREA AVE	90016	5049004011	Medium Residential	R3-1	0	54	0.047200431	Residential - Single Family Residence - Vacant Land	YES - Current	NO - Privately-Owned	Available	Not Used in Prior Housing Element	0	0	0.225699466	0.225699466	0	2*	2*	1238181	1209	West Adams - Baldwin Hills - Leimert							Above Moderate
LOS ANGELES			5049004011	Medium Residential	R3-1	0	54	0.046291906	Residential - Single Family Residence - Vacant Land	YES - Current	NO - Privately-Owned	Available	Not Used in Prior Housing Element	0	0	0.225699466	0.225699466	0	2*	2*	1238181	1224	West Adams - Baldwin Hills - Leimert							Above Moderate
LOS ANGELES	2626 S LA BREA AVE	90016	5049004012	Medium Residential	R3-1	0	54	0.047701355	Residential - Single Family Residence - Vacant Land	YES - Current	NO - Privately-Owned	Available	Not Used in Prior Housing Element	0	0	0.225699466	0.225699466	0	2*	2*	1238181	1188	West Adams - Baldwin Hills - Leimert							Above Moderate
LOS ANGELES			5049004012	Medium Residential	R3-1	0	54	0.047093358	Residential - Single Family Residence - Vacant Land	YES - Current	NO - Privately-Owned	Available	Not Used in Prior Housing Element	0	0	0.225699466	0.225699466	0	2*	2*	1238181	1200	West Adams - Baldwin Hills - Leimert							Above Moderate
LOS ANGELES	2614 S LA BREA AVE	90016	5049004014	Community Commercial	C2-2D-CPIO	0	54	0.175305508	Commercial - Parking Lot (Commercial Use Property) - Lots - Patron or Employee - One Story	YES - Current	NO - Privately-Owned	Available	Not Used in Prior Housing Element	0.013858597	0	0	0.013858597	0	0	0	1238181	1128	West Adams - Baldwin Hills - Leimert							Lower
LOS ANGELES	2616 S LA BREA AVE	90016	5049004014	Medium Residential	R3-1	0	54	0.048677383	Commercial - Parking Lot (Commercial Use Property) - Lots - Patron or Employee - One Story	YES - Current	NO - Privately-Owned	Available	Not Used in Prior Housing Element	0	0	0.006137885	0.006137885	0	2*	2*	1238181	1156	West Adams - Baldwin Hills - Leimert							Above Moderate
LOS ANGELES	2618 S LA BREA AVE	90016	5049004019	Medium Residential	R3-1	0	54	0.048208984	Commercial - Parking Lot (Commercial Use Property) - Lots - Patron or Employee - Two Stories	YES - Current	NO - Privately-Owned	Available	Not Used in Prior

LOS ANGELES	2713 S WEST VIEW ST	90016	5049006026	Low Medium I Residential	R2-1	0	17	0.11478447	Residential - Single Family Residence	YES - Current	NO - Privately-Owned	Available	Not Used in Prior Housing Element	0	0	0.039338037	0.039338037	1	1*	1*	1238181	1297	West Adams - Baldwin Hills - Leimert								Above Moderate
LOS ANGELES	2706 S WEST VIEW ST	90016	5049007002	Low Medium I Residential	R2-1	0	17	0.078044447	Residential - Single Family Residence	YES - Current	NO - Privately-Owned	Available	Not Used in Prior Housing Element	0	0	0.04831236	0.04831236	1	1*	1*	1238181	1306	West Adams - Baldwin Hills - Leimert								Above Moderate
LOS ANGELES	2708 S WEST VIEW ST	90016	5049007003	Low Medium I Residential	R2-1	0	17	0.07805193	Residential - Single Family Residence	YES - Current	NO - Privately-Owned	Available	Not Used in Prior Housing Element	0	0	0.04831236	0.04831236	1	1*	1*	1238181	1321	West Adams - Baldwin Hills - Leimert								Above Moderate
LOS ANGELES	2712 S VIEW ST	90016	5049007005	Low Medium I Residential	R2-1	0	17	0.119382372	Residential - Single Family Residence	YES - Current	NO - Privately-Owned	Available	Not Used in Prior Housing Element	0	0	0.115429518	0.115429518	1	2*	2*	1238181	1355	West Adams - Baldwin Hills - Leimert								Above Moderate
LOS ANGELES	2714 S VIEW ST	90016	5049007006	Low Medium I Residential	R2-1	0	17	0.119390319	Residential - Single Family Residence	YES - Current	NO - Privately-Owned	Available	Not Used in Prior Housing Element	0	0	0.115429518	0.115429518	1	2*	2*	1238181	1378	West Adams - Baldwin Hills - Leimert								Above Moderate
LOS ANGELES	2720 S VIEW ST	90016	5049007007	Low Medium I Residential	R2-1	0	17	0.119397541	Residential - Single Family Residence	YES - Current	NO - Privately-Owned	Available	Not Used in Prior Housing Element	0	0	0.115429518	0.115429518	1	2*	2*	1238181	1396	West Adams - Baldwin Hills - Leimert								Above Moderate
LOS ANGELES	2726 S WEST VIEW ST	90016	5049007008	Low Medium I Residential	R2-1	0	17	0.119405964	Residential - Double, Duplex, or Two Units - 4 Stories or Less	YES - Current	NO - Privately-Owned	Available	Not Used in Prior Housing Element	0	0	0.040487601	0.040487601	2	2*	2*	1238181	1414	West Adams - Baldwin Hills - Leimert	Yes							Above Moderate
LOS ANGELES	2728 S WEST VIEW ST	90016	5049007009	Low Medium I Residential	R2-1	0	17	0.119413561	Residential - Single Family Residence	YES - Current	NO - Privately-Owned	Available	Not Used in Prior Housing Element	0	0	0.115429518	0.115429518	1	2*	2*	1238181	1439	West Adams - Baldwin Hills - Leimert								Above Moderate
LOS ANGELES	2732 S WEST VIEW ST	90016	5049007010	Low Medium I Residential	R2-1	0	17	0.119420152	Residential - Single Family Residence	YES - Current	NO - Privately-Owned	Available	Not Used in Prior Housing Element	0	0	0.115429518	0.115429518	1	2*	2*	1238181	1460	West Adams - Baldwin Hills - Leimert								Above Moderate
LOS ANGELES	2738 S VIEW ST	90016	5049007011	Low Medium I Residential	R2-1	0	17	0.119428497	Residential - Double, Duplex, or Two Units - 4 Stories or Less	YES - Current	NO - Privately-Owned	Available	Not Used in Prior Housing Element	0	0	0.151371592	0.151371592	2	2*	2*	1238181	1474	West Adams - Baldwin Hills - Leimert	Yes							Above Moderate
LOS ANGELES	2740 S WEST VIEW ST	90016	5049007012	Low Medium I Residential	R2-1	0	17	0.119436803	Residential - Single Family Residence	YES - Current	NO - Privately-Owned	Available	Not Used in Prior Housing Element	0	0	0.115429518	0.115429518	1	2*	2*	1238181	1497	West Adams - Baldwin Hills - Leimert								Above Moderate
LOS ANGELES	2744 S WEST VIEW ST	90016	5049007013	Low Medium I Residential	R2-1	0	17	0.119444024	Residential - Single Family Residence	YES - Current	NO - Privately-Owned	Available	Not Used in Prior Housing Element	0	0	0.115429518	0.115429518	1	2*	2*	1238181	1516	West Adams - Baldwin Hills - Leimert								Above Moderate
LOS ANGELES	2748 S WEST VIEW ST	90016	5049007014	Low Medium I Residential	R2-1	0	17	0.119451488	Residential - Single Family Residence	YES - Current	NO - Privately-Owned	Available	Not Used in Prior Housing Element	0	0	0.115429518	0.115429518	1	2*	2*	1238181	1535	West Adams - Baldwin Hills - Leimert								Above Moderate
LOS ANGELES	2752 S WEST VIEW ST	90016	5049007015	Low Medium I Residential	R2-1	0	17	0.119460676	Residential - Double, Duplex, or Two Units - 4 Stories or Less	YES - Current	NO - Privately-Owned	Available	Not Used in Prior Housing Element	0	0	0.151371592	0.151371592	2	2*	2*	1238181	1554	West Adams - Baldwin Hills - Leimert	Yes							Above Moderate
LOS ANGELES	2756 S WEST VIEW ST	90016	5049007016	Low Medium I Residential	R2-1	0	17	0.119467266	Residential - Single Family Residence	YES - Current	NO - Privately-Owned	Available	Not Used in Prior Housing Element	0	0	0.115429518	0.115429518	1	2*	2*	1238181	1571	West Adams - Baldwin Hills - Leimert								Above Moderate
LOS ANGELES	2759 S RIMPAU BLVD	90016	5049007017	Low Medium I Residential	R2-1	0	17	0.119377666	Residential - Double, Duplex, or Two Units - 4 Stories or Less	YES - Current	NO - Privately-Owned	Available	Not Used in Prior Housing Element	0	0	0.076614869	0.076614869	1	2*	2*	1238181	1614	West Adams - Baldwin Hills - Leimert	Yes							Above Moderate
LOS ANGELES			5049007017	Low Medium I Residential	R2-1	0	17	0.059688441	Residential - Double, Duplex, or Two Units - 4 Stories or Less	YES - Current	NO - Privately-Owned	Available	Not Used in Prior Housing Element	0	0	0.027764052	0.027764052	1	1*	1*	1238181	1606	West Adams - Baldwin Hills - Leimert								Above Moderate
LOS ANGELES	2749 S RIMPAU BLVD	90016	5049007018	Low Medium I Residential	R2-1	0	17	0.104455103	Residential - Single Family Residence	YES - Current	NO - Privately-Owned	Available	Not Used in Prior Housing Element	0	0	0.043504596	0.043504596	1	1*	1*	1238181	1578	West Adams - Baldwin Hills - Leimert								Above Moderate
LOS ANGELES	2753 S RIMPAU BLVD	90016	5049007018	Low Medium I Residential	R2-1	0	17	0.059689303	Residential - Single Family Residence	YES - Current	NO - Privately-Owned	Available	Not Used in Prior Housing Element	0	0	0.065482885	0.065482885	1	1*	1*	1238181	1594	West Adams - Baldwin Hills - Leimert								Above Moderate
LOS ANGELES	2745 S RIMPAU BLVD	90016	5049007019	Low Medium I Residential	R2-1	0	17	0.119377036	Residential - Double, Duplex, or Two Units - 4 Stories or Less	YES - Current	NO - Privately-Owned	Available	Not Used in Prior Housing Element	0	0	0.161594135	0.161594135	2	2*	2*	1238181	1555	West Adams - Baldwin Hills - Leimert	Yes							Above Moderate
LOS ANGELES	2741 S RIMPAU BLVD	90016	5049007020	Low Medium I Residential	R2-1	0	17	0.119377036	Residential - Single Family Residence	YES - Current	NO - Privately-Owned	Available	Not Used in Prior Housing Element	0	0	0.121685493	0.121685493	1	2*	2*	1238181	1537	West Adams - Baldwin Hills - Leimert								Above Moderate
LOS ANGELES			5049007020	Low Medium I Residential	R2-1	0	17	0.059689303	Residential - Single Family Residence	YES - Current	NO - Privately-Owned	Available	Not Used in Prior Housing Element	0	0	0.066798782	0.066798782	1	1*	1*	1238181	1526	West Adams - Baldwin Hills - Leimert								Above Moderate
LOS ANGELES	2733 S RIMPAU BLVD	90016	5049007021	Low Medium I Residential	R2-1	0	17	0.119376727	Residential - Single Family Residence	YES - Current	NO - Privately-Owned	Available	Not Used in Prior Housing Element	0	0	0.121685493	0.121685493	1	2*	2*	1238181	1499	West Adams - Baldwin Hills - Leimert								Above Moderate
LOS ANGELES	2737 S RIMPAU BLVD	90016	5049007021	Low Medium I Residential	R2-1	0	17	0.059688441	Residential - Single Family Residence	YES - Current	NO - Privately-Owned	Available	Not Used in Prior Housing Element	0	0	0.066798782	0.066798782	1	1*	1*	1238181	1518	West Adams - Baldwin Hills - Leimert								Above Moderate
LOS ANGELES	2729 S RIMPAU BLVD	90016	5049007022	Low Medium I Residential	R2-1	0	17	0.119376727	Residential - Single Family Residence	YES - Current	NO - Privately-Owned	Available	Not Used in Prior Housing Element	0	0	0.048128495	0.048128495	1	2*	2*	1238181	1477	West Adams - Baldwin Hills - Leimert								Above Moderate
LOS ANGELES	2725 S RIMPAU BLVD	90016	5049007023	Low Medium I Residential	R2-1	0	17	0.119377666	Residential - Single Family Residence	YES - Current	NO - Privately-Owned	Available	Not Used in Prior Housing Element	0	0	0.115429518	0.115429518	1	2*	2*	1238181	1463	West Adams - Baldwin Hills - Leimert								Above Moderate
LOS ANGELES	2721 S RIMPAU BLVD	90016	5049007024	Low Medium I Residential	R2-1	0	17	0.119377036	Residential - Single Family Residence	YES - Current	NO - Privately-Owned	Available	Not Used in Prior Housing Element	0	0	0.115429518	0.115429518	1	2*	2*	1238181	1442	West Adams - Baldwin Hills - Leimert								Above Moderate
LOS ANGELES	2717 S RIMPAU BLVD	90016	5049007025	Low Medium I Residential	R2-1	0	17	0.119377667	Residential - Double, Duplex, or Two Units - 4 Stories or Less	YES - Current	NO - Privately-Owned	Available	Not Used in Prior Housing Element	0	0	0.151371592	0.151371592	2	2*	2*	1238181	1420	West Adams - Baldwin Hills - Leimert	Yes							Above Moderate
LOS ANGELES	2713 S RIMPAU BLVD	90016	5049007026	Low Medium I Residential	R2-1	0	17	0.119376096	Residential - Single Family Residence	YES - Current	NO - Privately-Owned	Available	Not Used in Prior Housing Element	0	0	0.115429518	0.115429518	1	2*	2*	1238181	1399	West Adams - Baldwin Hills - Leimert								Above Moderate
LOS ANGELES	2709 S RIMPAU BLVD	90016	5049007027	Low Medium I Residential	R2-1	0	17	0.119377666	Residential - Double, Duplex, or Two Units - 4 Stories or Less	YES - Current	NO - Privately-Owned	Available	Not Used in Prior Housing Element	0	0	0.168042791	0.168042791	2	2*	2*	1238181	1382	West Adams - Baldwin Hills - Leimert	Yes							Above Moderate
LOS ANGELES	2701 S RIMPAU BLVD	90016	5049007028	Low Medium I Residential	R2-1	0	17	0.078054371	Residential - Single Family Residence	YES - Current	NO - Privately-Owned	Available	Not Used in Prior Housing Element	0	0	0.013492244	0.013492244	1	1*	1*	1238181	1353	West Adams - Baldwin Hills - Leimert								Above Moderate
LOS ANGELES	2538 S LA BREA AVE	90016	5049008030	Community Commercial	C2-2D-CPIO	0	54	0.10580443	Commercial - Commercial - Vacant Land	YES - Current	NO - Privately-Owned	Available	Not Used in Prior Housing Element	0.109287228	0	0	0.109287228	0	0	0	1238181	896	West Adams - Baldwin Hills - Leimert								Lower
LOS ANGELES			5049008030	Community Commercial	C2-2D-CPIO	0	54	0.03955893	Commercial - Commercial - Vacant Land	YES - Current	NO - Privately-Owned	Available	Not Used in Prior Housing Element	0.04673465	0	0	0.04673465	0	0	0	1238181	887	West Adams - Baldwin Hills - Leimert								Lower
LOS ANGELES	2537 S HIGHLAND DR	90016	5049008031	Community Commercial	C2-2D-CPIO	0	54	0.156207576	Commercial - Service Station - Full Service - No Additional Services	YES - Current	NO - Privately-Owned	Available	Not Used in Prior Housing Element	0.074900707	0	0	0.074900707	0	0	0	1238181	933	West Adams - Baldwin Hills - Leimert								Lower
LOS ANGELES	2546 S LA BREA AVE	90016	5049008031	Community Commercial	C2-2D-CPIO	0	54	0.121803117	Commercial - Service Station - Full Service - No Additional Services	YES - Current	NO - Privately-Owned	Available	Not Used in Prior Housing Element	0.061524162	0	0	0.061524162	0	0	0	1238181	934	West Adams - Baldwin Hills - Leimert								Lower
LOS ANGELES	2535 S LONGWOOD AVE	90016	5049008032	Community Commercial	C2-2D-D-CPIO	0	54	0.264727701	Residential - Five or More Units or Apartments (Any Combination) - 4 Stories or Less	YES - Current	NO - Privately-Owned	Available	Not Used in Prior Housing Element	0	0	0.277451532	0.277451532	20	0	0	1238181	904	West Adams - Baldwin Hills - Leimert	Yes							Above Moderate
LOS ANGELES	5015 W ADAMS BLVD	90016	5049008033	Community Commercial	C2-2D-CPIO	0	54	0.114788717	Commercial - Auto, Recreation Equipment, Construction Equipment Sales and Service - Auto Body Repair Shop - One Story	YES - Current	NO - Privately-Owned	Available	Used in Prior Housing Element - Non-Vacant	0.047366947	0	0	0.047366947	0	0	0	1238181	990	West Adams - Baldwin Hills - Leimert								Lower
LOS ANGELES	5025 W ADAMS BLVD	90016	5049008033	Community Commercial	C2-2D-CPIO	0	54	0.114791873	Commercial - Auto, Recreation Equipment, Construction Equipment Sales and Service - Auto Body Repair Shop - One Story	YES - Current	NO - Privately-Owned	Available	Used in Prior Housing Element - Non-Vacant	0.047366947	0	0	0.047366947	0	0	0	1238181	991	West Adams - Baldwin Hills - Leimert								Lower
LOS ANGELES	5027 W ADAMS BLVD	90016	5049008033	Community Commercial	C2-2D-CPIO	0	54	0.078277686	Commercial - Auto, Recreation Equipment, Construction Equipment Sales and Service - Auto Body Repair Shop - One Story	YES - Current	NO - Privately-Owned	Available	Used in Prior Housing Element - Non-Vacant	0.032705908	0	0	0.032705908	0	0	0	1238181	992	West Adams - Baldwin Hills - Leimert								Lower
LOS ANGELES			5049008034	Community Commercial	C2-2D-CPIO	0	54	0.022957154	Commercial - Commercial - Vacant Land	YES - Current	NO - Privately-Owned	Available	Not Used in Prior Housing Element	0	0	0.148368546	0.148368546	0	0	0	1238181	989	West Adams - Baldwin Hills - Leimert								Above Moderate
LOS ANGELES	5013 W ADAMS BLVD	90016	5049008035	Community Commercial	C2-2D-CPIO	0	54	0.034435553	Commercial - Store - One Story	YES - Current	NO - Privately-Owned	Available	Not Used in Prior Housing Element	0	0	0.015312978	0.015312978	0	0	0	1238181	1003	West Adams - Baldwin Hills - Leimert								Above Moderate
LOS ANGELES	5009 W ADAMS BLVD	90016	5049008036	Community Commercial	C2-2D-CPIO	0	54	0.057391381	Commercial - Store Combination - Store and Residential Combination - One Story	YES - Current	NO - Privately-Owned	Available	Not Used in Prior Housing Element	0.033698986	0	0	0.033698986	0	0	0	1238181	988	West Adams - Baldwin Hills - Leimert								Lower
LOS ANGELES	2541 S LONGWOOD AVE	90016	5049008037	Community Commercial	C2-2D-CPIO	0	54	0.114781472	Commercial - Store Combination - Store and Residential Combination - One Story	YES - Current	NO - Privately-Owned	Available	Not Used in Prior Housing Element	0	0	0.028537416	0.028537416	2	0	0	1238181	987	West Adams - Baldwin Hills - Leimert	Yes							Above Moderate
LOS ANGELES	4975 W ADAMS BLVD	90016	5049008038	Neighborhood Commercial	C2-1VL-CPIO	0	54	0.124695245	Commercial - Auto, Recreation Equipment, Construction Equipment Sales and Service - Auto Body Repair Shop - One Story	YES - Current	NO - Privately-Owned	Available	Used in Prior Housing Element - Non-Vacant	0.121207693	0	0	0.121207693	0	0	0	1238181	986	West Adams - Baldwin Hills - Leimert								Lower
LOS ANGELES	4971 W ADAMS BLVD	90016	5049008039	Neighborhood Commercial	C2-1VL-CPIO	0	54	0.062443395	Commercial - Store - One Story	YES - Current	NO - Privately-Owned	Available	Not Used in Prior Housing Element	0	0	0.009920155	0.009920155	0	0	0	1238181	985	West Adams - Baldwin Hills - Leimert								Above Moderate
LOS ANGELES	4967 W ADAMS BLVD	90016	5049008040	Neighborhood Commercial	C2-1VL-CPIO	0	54	0.062443395	Commercial - Store Combination - Store and Residential Combination - One Story	YES - Current	NO - Privately-Owned	Available	Not Used in Prior Housing Element	0	0	0.023051608	0.023051608	0	0	0	1238181	984	West Adams - Baldwin Hills - Leimert	Yes							Above Moderate
LOS ANGELES	4965 W ADAMS BLVD	90016	5049008041	Neighborhood Commercial	C2-1VL-CPIO	0	54	0.062444112	Commercial - Commercial - Vacant Land	YES - Current	NO - Privately-Owned	Available	Not Used in Prior Housing Element	0	0	0.147140041	0.147140041	0	0	0	1238181	983	West Adams - Baldwin Hills - Leimert								Above Moderate
LOS ANGELES	4963 W ADAMS BLVD	90016	5049008042	Neighborhood Commercial	C2-1VL-CPIO	0	54	0.062443395	Commercial - Store Combination - Store and Office Combination - Vacant Land	YES - Current	NO - Privately-Owned	Available	Not Used in Prior Housing Element	0	0	0.147140041	0.147140041	0	0	0	1238181	982	West Adams - Baldwin Hills - Leimert								Above Moderate
LOS ANGELES	4957 W ADAMS BLVD	90016	5049008043	Neighborhood Commercial	C2-1VL-CPIO	0	54	0.124887507	Institutional - Church - One Story	YES - Current	NO - Privately-Owned	Available	Used in Prior Housing Element - Non-Vacant	0.028211931	0	0	0.028211931	0	0	0	1238181	980	West Adams - Baldwin Hills - Leimert								Lower
LOS ANGELES	4955 W ADAMS BLVD	90016	5049008044	Neighborhood Commercial	C2-1VL-CPIO	0	54	0.124886398	Institutional - Church - Church Parking Lot - One Story	YES - Current	NO - Privately-Owned	Available	Used in Prior Housing Element - Non-Vacant	0.004209263	0	0	0.004209263	0	0	0	1238181	979	West Adams - Baldwin Hills - Leimert								Lower
LOS ANGELES	2528 S LONGWOOD AVE	90016	5049008045	Low Medium II Residential	RD1.5-1-O	0	29	0.107742053	Residential - Single Family Residence	YES - Current	NO - Privately-Owned	Available	Not Used in Prior Housing Element	0	0.176804566	0	0.176804566	1	3*	3*	1238181	920	West Adams - Baldwin Hills - Leimert								Moderate
LOS ANGELES	2522 S LONGWOOD AVE	90016	5049008046	Low Medium II Residential	RD1.5-1-O	0	29	0.051939566	Residential - Single Family Residence	YES - Current	NO - Privately-Owned	Available	Not Used in Prior Housing Element	0	0	0.053402627	0.053402627	1	1*	1*	1238181	894	West Adams - Baldwin Hills - Leimert								Above Moderate
LOS ANGELES			5049008046	Low Medium II Residential	RD1.5-1-O	0	29	0.056370283	Residential - Single Family Residence	YES - Current	NO - Privately-Owned	Available	Not Used in Prior Housing Element	0	0	0.053402627	0.053402627	1	1*	1*	1238181	911	West Adams - Baldwin Hills - Leimert								Above Moderate
LOS ANGELES	2515 S WEST VIEW ST	90016	5049008050	Low Medium II Residential	RD1.5-1-O	0	29	0.197197666	Residential - Three Units (Any Combination) - 4 Stories or Less	YES - Current	NO - Privately-Owned	Available	Not Used in Prior Housing Element	0	0.069055641	0	0.069055641	4	0	0	1238181	840	West Adams - Baldwin Hills - Leimert	Yes							Moderate
LOS ANGELES	2521 S VIEW ST	90016	5049008051	Low Medium II Residential	RD1.5-1-O	0	29	0.221988444	Institutional - Church - One Story	YES - Current	NO - Privately-Owned	Available	Used in Prior Housing Element - Non-Vacant	0	0.018283606	0	0.018283606	0	0	0	1238181	886	West Adams - Baldwin Hills - Leimert								Moderate
LOS ANGELES	2520 S LONGWOOD AVE	90016	5049008052	Low Medium II Residential	RD1.5-1-O	0	29	0.098394959	Residential - Double, Duplex, or Two Units - 4 Stories or Less	YES - Current	NO - Privately-Owned	Available	Not Used in Prior Housing Element	0	0	0.151371592	0.151371592	2	2*	2*	1238181	875	West Adams - Baldwin Hills - Leimert	Yes							Above Moderate
LOS ANGELES	2508 S LONGWOOD AVE	90016	5049008054	Low Medium II Residential	RD1.5-1-O	0	29	0.01459846	Residential - Single Family Residence - Vacant Land	YES - Current	NO - Privately-Owned	Available	Not Used in Prior Housing Element	0	0	0.051385432	0.051385432	0	0	0	1238181	844	West Adams - Baldwin Hills - Leimert								Above Moderate
LOS ANGELES	2514 S LONGWOOD AVE	90016	5049008054	Low Medium II Residential	RD1.5-1-O	0	29	0.034927061	Residential - Single Family Residence - Vacant Land	YES - Current	NO - Privately-Owned	Available	Not Used in Prior Housing Element	0	0	0.151699233	0.151699233	0	1*	1*	1238181	860	West Adams - Baldwin Hills - Leimert								Above Moderate
LOS ANGELES			5049008054	Low Medium II Residential	RD1.5-1-O	0	29	0.003552129	Residential - Single Family Residence - Vacant Land	YES - Current	NO - Privately-Owned	Available	Not Used in Prior Housing Element	0	0	0.051385432	0.051385432	0	0	0	1238181	876	West Adams - Baldwin Hills - Leimert								Above Moderate
LOS ANGELES			5049008054	Low Medium II Residential	RD1.5-1-O	0	29	0.012921242	Residential - Single Family Residence - Vacant Land	YES - Current	NO - Privately-Owned	Available	Not Used in Prior Housing Element	0	0	0.051385432	0.051385432	0	0	0	1238181	854	West Adams - Baldwin Hills - Leimert								Above Moderate
LOS ANGELES	5057 W ADAMS BLVD	90016	5049009035	Community Commercial	C2-2D-CPIO	0	54	0.631685559	Commercial - Bank, Savings and Loan - One Story	YES - Current	NO - Privately-Owned	Available	Not Used in Prior Housing Element	0.253829312	0	0	0.253829312	0	0	0	1238181	871	West Adams - Baldwin Hills - Leimert								Lower
LOS ANGELES	5075 W ADAMS BLVD	90016	5049009036	Community Commercial	C2-2D-CPIO	0	54	0.374668954	Commercial - Store - One Story	YES - Current	NO - Privately-Owned	Available	Used in Prior Housing Element - Non-Vacant	0.223160952	0	0	0.223160952	0	0	0	1238181	883	West Adams - Baldwin Hills - Leimert								Lower
LOS ANGELES	2545 S MANSFIELD AVE	90016	5049009040	Community Commercial	C2-2D-CPIO	0	54	0.137913119	Residential - Single Family Residence - Vacant Land	YES - Current	NO - Privately-Owned	Available	Not Used in Prior Housing Element	0.805687428	0	0	0.805687428	0	0	0	1238181	891	West Adams - Baldwin Hills - Leimert								Lower
LOS ANGELES	2533 S MANSFIELD AVE	90016	5049009041	Community Commercial	C2-2D-CPIO	0	54	0.085308859	Residential - Single Family Residence - Wireless Communication Tower - Vacant Land	YES - Current	NO - Privately-Owned	Available	Not Used in Prior Housing Element	0.545613945	0	0	0.545613945	0	0	0	1238181	819	West Adams - Baldwin Hills - Leimert								Lower
LOS ANGELES	2535 S MANSFIELD AVE	90016	5049009041	Community Commercial	C2-2D-CPIO	0	54	0.100562001	Residential - Single Family Residence - Wireless Communication Tower - Vacant Land	YES - Current	NO - Privately-Owned	Available	Not Used in Prior Housing Element	0.641298294	0	0	0.641298294	0	0	0	1238181	842	West Adams - Baldwin Hills - Leimert								Lower
LOS ANGELES	2541 S MANSFIELD AVE	90016	5049009041	Community Commercial	C2-2D-CPIO	0	54	0.11203394	Residential - Single Family Residence - Wireless Communication Tower - Vacant Land	YES - Current	NO - Privately-Owned	Available	Not Used in Prior Housing Element	0.684493995	0	0	0.684493995	0	0	0	1238181	863	West Adams - Baldwin Hills - Leimert								Lower
LOS ANGELES			5049009041	Community Commercial	C2-2D-CPIO	0	108	0.001179699	Residential - Single Family Residence - Wireless Communication Tower - Vacant Land	YES - Current	NO - Privately-Owned	Available	Not Used in Prior Housing Element	0	0	0.051385432	0.051385432	0	0	0	1238181	817	West Adams - Baldwin Hills - Leimert								Above Moderate
LOS ANGELES	2500 S ORANGE DR	90016	5049009042	Community Commercial	C2-2D-CPIO	0	54	0.067299338	Residential - Five or More Units or Apartments (Any Combination) - 4 Stories or Less	YES - Current	NO - Privately-Owned	Available	Not Used in Prior Housing Element	0	0	0.047501919	0.047501919	7	0	0	1238181	776	West Adams - Baldwin Hills - Leimert	Yes							Above Moderate
LOS ANGELES			5049009042	Community Commercial	C2-2D-CPIO	0	54	0.116701622	Residential - Five or More Units or Apartments (Any Combination) - 4 Stories or Less	YES - Current	NO - Privately-Owned	Available	Not Used in Prior Housing Element	0.107133043	0	0	0.107133043	7	0	0	1238181	789	West Adams - Baldwin Hills - Leimert								Lower
LOS ANGELES			5049009042	Community Commercial	C2-2D-CPIO	0	54	0.118454966	Residential - Five or More Units or Apartments (Any Combination) - 4 Stories or Less	YES - Current	NO - Privately-Owned	Available	Not Used in Prior Housing Element	0.107133043	0	0	0.107133043	7	0	0	1238181	820	West Adams - Baldwin Hills - Leimert								Lower
LOS ANGELES	2524 S ORANGE DR	90016	5049009043	Community Commercial	C2-2D-CPIO	0	54	0.118458572	Residential - Single Family Residence	YES - Current	NO - Privately-Owned	Available	Used in Prior Housing Element - Non-Vacant	0.857310259	0	0	0.857310259	1	0	0	1238181	851	West Adams - Baldwin Hills - Leimert								Lower
LOS ANGELES	2534 S ORANGE DR	90016	5049009045	Community Commercial	C2-2D-CPIO	0	54	0.107436961	Residential - Three Units (Any Combination) - 4 Stories or Less	YES - Current	NO - Privately-Owned	Available	Not Used in Prior Housing Element	0	0	0.499835002	0.499835002	3	0	0	1238181	903	West Adams - Baldwin Hills - Leimert	Yes							Above Moderate
LOS ANGELES	5135 W ADAMS BLVD	90016	5049009046	Community Commercial	C2-2D-CPIO	0	54	0.125319225	Commercial - Office Building - One Story	YES - Current	NO - Privately-Owned	Available	Used in Prior Housing Element - Non-Vacant	0.01947564	0	0	0.01947564	0	0	0	1238181	939	West Adams - Baldwin Hills - Leimert								Lower
LOS ANGELES	5119 W ADAMS BLVD	90016	5049009047	Community Commercial	C2-2D-CPIO	0	54	0.125318442	Commercial - Store - One Story	YES - Current	NO - Privately-Owned	Available	Not Used in Prior Housing Element	0.043530067	0	0	0.043530067	2	0	0	1238181	940	West Adams - Baldwin Hills - Leimert								Lower
LOS ANGELES	2538 S ORANGE DR	90016	5049009048	Community Commercial	C2-2D-CPIO	0	54	0.055933943	Residential - Double, Duplex, or Two Units - 4 Stories or Less	YES - Current	NO - Privately-Owned	Available	Not Used in Prior Housing Element	0	0	0.276093957	0.276093957	2	0	0	1238181	941	West Adams - Baldwin Hills - Leimert	Yes							Above Moderate
LOS ANGELES	5123 W ADAMS BLVD	90016	5049009049	Community Commercial	C2-2D-CPIO	0	54	0.069408488	Commercial - Store - One Story	YES - Current	NO - Privately-Owned	Available	Not Used in Prior Housing Element	0.025513691	0	0	0.025513691	1	0	0	1238181	1001	West Adams - Baldwin Hills - Leimert								Lower
LOS ANGELES	5141 W ADAMS BLVD	90016	5049009052	Community Commercial	C2-2D-CPIO	0	54	0.118517652	Commercial - Store - One Story	YES - Current	NO - Privately-Owned	Available	Used in Prior Housing Element - Non-Vacant	0.148669916	0	0	0.148669916	0	0	0	1238177	887	West Adams - Baldwin Hills - Leimert								Lower
LOS ANGELES	5145 W ADAMS BLVD	90016	5049009052	Community Commercial	C2-2D-CPIO	0	54	0.059746576	Commercial - Store - One Story	YES - Current	NO - Privately-Owned	Available	Used in Prior Housing Element - Non-Vacant	0.082084781	0

LOS ANGELES	2808 S VIEW ST	90016	5049010003	Low Medium I Residential	R2-1	0	17	0.119716144	Residential - Single Family Residence	YES - Current	NO - Privately-Owned	Available	Not Used in Prior Housing Element	0	0	0.115429518	0.115429518	1	2*	2*	1238181	1672	West Adams - Baldwin Hills - Leimert			Above Moderate
LOS ANGELES	2812 S VIEW ST	90016	5049010004	Low Medium I Residential	R2-1	0	17	0.119829882	Residential - Double, Duplex, or Two Units - 4 Stories or Less	YES - Current	NO - Privately-Owned	Available	Not Used in Prior Housing Element	0	0	0.063522653	0.063522653	2	2*	2*	1238181	1684	West Adams - Baldwin Hills - Leimert	Yes		Above Moderate
LOS ANGELES	2816 S VIEW ST	90016	5049010005	Low Medium I Residential	R2-1	0	17	0.119437116	Residential - Single Family Residence	YES - Current	NO - Privately-Owned	Available	Not Used in Prior Housing Element	0	0	0.115429518	0.115429518	1	2*	2*	1208181	10	West Adams - Baldwin Hills - Leimert			Above Moderate
LOS ANGELES	2820 S VIEW ST	90016	5049010006	Low Medium I Residential	R2-1	0	17	0.119433783	Residential - Single Family Residence	YES - Current	NO - Privately-Owned	Available	Not Used in Prior Housing Element	0	0	0.115429518	0.115429518	1	2*	2*	1208181	20	West Adams - Baldwin Hills - Leimert			Above Moderate
LOS ANGELES	2824 S WEST VIEW ST	90016	5049010007	Low Medium I Residential	R2-1	0	17	0.119430721	Residential - Double, Duplex, or Two Units - 4 Stories or Less	YES - Current	NO - Privately-Owned	Available	Not Used in Prior Housing Element	0	0	0.153771592	0.153771592	2	2*	2*	1208181	32	West Adams - Baldwin Hills - Leimert	Yes		Above Moderate
LOS ANGELES	2828 S VIEW ST	90016	5049010008	Low Medium I Residential	R2-1	0	17	0.119425032	Residential - Single Family Residence	YES - Current	NO - Privately-Owned	Available	Not Used in Prior Housing Element	0	0	0.115429518	0.115429518	1	2*	2*	1208181	55	West Adams - Baldwin Hills - Leimert			Above Moderate
LOS ANGELES	2832 S VIEW ST	90016	5049010009	Low Medium I Residential	R2-1	0	17	0.119422579	Residential - Single Family Residence	YES - Current	NO - Privately-Owned	Available	Not Used in Prior Housing Element	0	0	0.115429518	0.115429518	1	2*	2*	1208181	72	West Adams - Baldwin Hills - Leimert			Above Moderate
LOS ANGELES	2836 S VIEW ST	90016	5049010010	Low Medium I Residential	R2-1	0	17	0.119419382	Residential - Single Family Residence	YES - Current	NO - Privately-Owned	Available	Not Used in Prior Housing Element	0	0	0.115429518	0.115429518	1	2*	2*	1208181	90	West Adams - Baldwin Hills - Leimert			Above Moderate
LOS ANGELES	2840 S WEST VIEW ST	90016	5049010011	Low Medium I Residential	R2-1	0	17	0.119414352	Residential - Double, Duplex, or Two Units - 4 Stories or Less	YES - Current	NO - Privately-Owned	Available	Not Used in Prior Housing Element	0	0	0.153771592	0.153771592	2	2*	2*	1208181	113	West Adams - Baldwin Hills - Leimert	Yes		Above Moderate
LOS ANGELES	2844 S VIEW ST	90016	5049010012	Low Medium I Residential	R2-1	0	17	0.119411072	Residential - Single Family Residence	YES - Current	NO - Privately-Owned	Available	Not Used in Prior Housing Element	0	0	0.115429518	0.115429518	1	2*	2*	1208181	134	West Adams - Baldwin Hills - Leimert			Above Moderate
LOS ANGELES	2848 S VIEW ST	90016	5049010013	Low Medium I Residential	R2-1	0	17	0.119406817	Residential - Double, Duplex, or Two Units - 4 Stories or Less	YES - Current	NO - Privately-Owned	Available	Not Used in Prior Housing Element	0	0	0.014810167	0.014810167	2	2*	2*	1208181	147	West Adams - Baldwin Hills - Leimert			Above Moderate
LOS ANGELES	2852 S WEST VIEW ST	90016	5049010014	Low Medium I Residential	R2-1	0	17	0.082672557	Residential - Single Family Residence	YES - Current	NO - Privately-Owned	Available	Not Used in Prior Housing Element	0	0	0.04831236	0.04831236	1	1*	1*	1208181	168	West Adams - Baldwin Hills - Leimert			Above Moderate
LOS ANGELES	2853 S RIMPAU BLVD	90016	5049010019	Low Medium I Residential	R2-1	0	17	0.119376951	Residential - Single Family Residence	YES - Current	NO - Privately-Owned	Available	Not Used in Prior Housing Element	0	0	0.115429518	0.115429518	1	2*	2*	1208181	214	West Adams - Baldwin Hills - Leimert			Above Moderate
LOS ANGELES	2849 S RIMPAU BLVD	90016	5049010020	Low Medium I Residential	R2-1	0	17	0.119377555	Residential - Single Family Residence	YES - Current	NO - Privately-Owned	Available	Not Used in Prior Housing Element	0	0	0.115429518	0.115429518	1	2*	2*	1208181	193	West Adams - Baldwin Hills - Leimert			Above Moderate
LOS ANGELES	2845 S RIMPAU BLVD	90016	5049010021	Low Medium I Residential	R2-1	0	17	0.119377555	Residential - Double, Duplex, or Two Units - 4 Stories or Less	YES - Current	NO - Privately-Owned	Available	Not Used in Prior Housing Element	0	0	0.153771592	0.153771592	2	2*	2*	1208181	170	West Adams - Baldwin Hills - Leimert	Yes		Above Moderate
LOS ANGELES	2841 S RIMPAU BLVD	90016	5049010022	Low Medium I Residential	R2-1	0	17	0.119376549	Residential - Single Family Residence	YES - Current	NO - Privately-Owned	Available	Not Used in Prior Housing Element	0	0	0.115429518	0.115429518	1	2*	2*	1208181	149	West Adams - Baldwin Hills - Leimert			Above Moderate
LOS ANGELES	2837 S RIMPAU BLVD	90016	5049010023	Low Medium I Residential	R2-1	0	17	0.119378495	Residential - Double, Duplex, or Two Units - 4 Stories or Less	YES - Current	NO - Privately-Owned	Available	Not Used in Prior Housing Element	0	0	0.153771592	0.153771592	2	2*	2*	1208181	135	West Adams - Baldwin Hills - Leimert	Yes		Above Moderate
LOS ANGELES	2833 S RIMPAU BLVD	90016	5049010024	Low Medium I Residential	R2-1	0	17	0.119378495	Residential - Single Family Residence - Guesthouse	YES - Current	NO - Privately-Owned	Available	Not Used in Prior Housing Element	0	0	0.115429518	0.115429518	1	2*	2*	1208181	114	West Adams - Baldwin Hills - Leimert			Above Moderate
LOS ANGELES	2829 S RIMPAU BLVD	90016	5049010025	Low Medium I Residential	R2-1	0	17	0.119376549	Residential - Double, Duplex, or Two Units - 4 Stories or Less	YES - Current	NO - Privately-Owned	Available	Not Used in Prior Housing Element	0	0	0.153771592	0.153771592	2	2*	2*	1208181	92	West Adams - Baldwin Hills - Leimert	Yes		Above Moderate
LOS ANGELES	2825 S RIMPAU BLVD	90016	5049010026	Low Medium I Residential	R2-1	0	17	0.119377555	Residential - Single Family Residence	YES - Current	NO - Privately-Owned	Available	Not Used in Prior Housing Element	0	0	0.115429518	0.115429518	1	2*	2*	1208181	75	West Adams - Baldwin Hills - Leimert			Above Moderate
LOS ANGELES	2819 S RIMPAU BLVD	90016	5049010027	Low Medium I Residential	R2-1	0	17	0.119376549	Residential - Single Family Residence	YES - Current	NO - Privately-Owned	Available	Not Used in Prior Housing Element	0	0	0.121685493	0.121685493	1	2*	2*	1208181	57	West Adams - Baldwin Hills - Leimert			Above Moderate
LOS ANGELES		5049010027		Low Medium I Residential	R2-1	0	17	0.059689595	Residential - Single Family Residence	YES - Current	NO - Privately-Owned	Available	Not Used in Prior Housing Element	0	0	0.066798782	0.066798782	1	1*	1*	1208181	40	West Adams - Baldwin Hills - Leimert			Above Moderate
LOS ANGELES	2815 S RIMPAU BLVD	90016	5049010028	Low Medium I Residential	R2-1	0	17	0.119377492	Residential - Single Family Residence	YES - Current	NO - Privately-Owned	Available	Not Used in Prior Housing Element	0	0	0.123300084	0.123300084	1	2*	2*	1208181	21	West Adams - Baldwin Hills - Leimert			Above Moderate
LOS ANGELES	2817 S RIMPAU BLVD	90016	5049010028	Low Medium I Residential	R2-1	0	17	0.059687655	Residential - Single Family Residence	YES - Current	NO - Privately-Owned	Available	Not Used in Prior Housing Element	0	0	0.067690289	0.067690289	1	1*	1*	1208181	34	West Adams - Baldwin Hills - Leimert			Above Moderate
LOS ANGELES	2805 S RIMPAU BLVD	90016	5049010029	Low Medium I Residential	R2-1	0	17	0.119376669	Residential - Single Family Residence	YES - Current	NO - Privately-Owned	Available	Not Used in Prior Housing Element	0	0	0.121685493	0.121685493	1	2*	2*	1238181	1685	West Adams - Baldwin Hills - Leimert			Above Moderate
LOS ANGELES	2811 S RIMPAU BLVD	90016	5049010029	Low Medium I Residential	R2-1	0	17	0.089533381	Residential - Single Family Residence	YES - Current	NO - Privately-Owned	Available	Not Used in Prior Housing Element	0	0	0.054481661	0.054481661	1	1*	1*	1238181	1717	West Adams - Baldwin Hills - Leimert			Above Moderate
LOS ANGELES	2801 S RIMPAU BLVD	90016	5049010030	Low Medium I Residential	R2-1	0	17	0.151520937	Residential - Single Family Residence	YES - Current	NO - Privately-Owned	Available	Not Used in Prior Housing Element	0	0	0.09422054	0.09422054	1	2*	2*	1238181	1671	West Adams - Baldwin Hills - Leimert			Above Moderate
LOS ANGELES	2857 S RIMPAU BLVD	90016	5049010031	Low Medium I Residential	R2-1	0	17	0.072462073	Residential - Double, Duplex, or Two Units - 4 Stories or Less	YES - Current	NO - Privately-Owned	Available	Not Used in Prior Housing Element	0	0	0.077561259	0.077561259	1	1*	1*	1208181	247	West Adams - Baldwin Hills - Leimert	Yes		Above Moderate
LOS ANGELES	4962 W FERNDALE ST	90016	5049011005	Low Medium I Residential	R2-1	0	17	0.129405628	Residential - Double, Duplex, or Two Units - 4 Stories or Less	YES - Current	NO - Privately-Owned	Available	Not Used in Prior Housing Element	0	0	0.153771592	0.153771592	2	2*	2*	1238181	1525	West Adams - Baldwin Hills - Leimert	Yes		Above Moderate
LOS ANGELES	4958 W FERNDALE ST	90016	5049011006	Low Medium I Residential	R2-1	0	17	0.129343908	Residential - Double, Duplex, or Two Units - 4 Stories or Less	YES - Current	NO - Privately-Owned	Available	Not Used in Prior Housing Element	0	0	0.153771592	0.153771592	2	2*	2*	1238181	1545	West Adams - Baldwin Hills - Leimert	Yes		Above Moderate
LOS ANGELES	4954 W FERNDALE ST	90016	5049011007	Low Medium I Residential	R2-1	0	17	0.129280236	Residential - Single Family Residence	YES - Current	NO - Privately-Owned	Available	Not Used in Prior Housing Element	0	0	0.115429518	0.115429518	1	2*	2*	1238181	1550	West Adams - Baldwin Hills - Leimert			Above Moderate
LOS ANGELES	4975 W FIR ST	90016	5049011009	Low Medium I Residential	R2-1	0	17	0.128735111	Residential - Single Family Residence	YES - Current	NO - Privately-Owned	Available	Not Used in Prior Housing Element	0	0	0.115429518	0.115429518	1	2*	2*	1238181	1583	West Adams - Baldwin Hills - Leimert			Above Moderate
LOS ANGELES	4971 W FIR ST	90016	5049011010	Low Medium I Residential	R2-1	0	17	0.128734226	Residential - Single Family Residence	YES - Current	NO - Privately-Owned	Available	Not Used in Prior Housing Element	0	0	0.115429518	0.115429518	1	2*	2*	1238181	1596	West Adams - Baldwin Hills - Leimert			Above Moderate
LOS ANGELES	4967 W FIR ST	90016	5049011011	Low Medium I Residential	R2-1	0	17	0.12873602	Residential - Single Family Residence	YES - Current	NO - Privately-Owned	Available	Not Used in Prior Housing Element	0	0	0.115429518	0.115429518	1	2*	2*	1238181	1609	West Adams - Baldwin Hills - Leimert			Above Moderate
LOS ANGELES	4963 W FIR ST	90016	5049011012	Low Medium I Residential	R2-1	0	17	0.128733606	Residential - Double, Duplex, or Two Units - 4 Stories or Less	YES - Current	NO - Privately-Owned	Available	Not Used in Prior Housing Element	0	0	0.153771592	0.153771592	2	2*	2*	1238181	1624	West Adams - Baldwin Hills - Leimert	Yes		Above Moderate
LOS ANGELES	4982 W FIR ST	90016	5049011013	Medium Residential	R3-1	0	54	0.086509294	Residential - Double, Duplex, or Two Units - 4 Stories or Less	YES - Current	NO - Privately-Owned	Available	Not Used in Prior Housing Element	0	0	0.308580691	0.308580691	2	0	0	1238181	1669	West Adams - Baldwin Hills - Leimert	Yes		Above Moderate
LOS ANGELES	4974 W FIR ST	90016	5049011014	Low Medium I Residential	R2-1	0	17	0.12873618	Residential - Single Family Residence	YES - Current	NO - Privately-Owned	Available	Not Used in Prior Housing Element	0	0	0.048128495	0.048128495	1	2*	2*	1238181	1677	West Adams - Baldwin Hills - Leimert			Above Moderate
LOS ANGELES	4970 W FIR ST	90016	5049011015	Low Medium I Residential	R2-1	0	17	0.128733929	Residential - Single Family Residence	YES - Current	NO - Privately-Owned	Available	Not Used in Prior Housing Element	0	0	0.115429518	0.115429518	1	2*	2*	1238181	1686	West Adams - Baldwin Hills - Leimert			Above Moderate
LOS ANGELES	4966 W FIR ST	90016	5049011016	Low Medium I Residential	R2-1	0	17	0.128736707	Residential - Single Family Residence	YES - Current	NO - Privately-Owned	Available	Not Used in Prior Housing Element	0	0	0.115429518	0.115429518	1	2*	2*	1238181	1694	West Adams - Baldwin Hills - Leimert			Above Moderate
LOS ANGELES	4962 W FIR ST	90016	5049011017	Low Medium I Residential	R2-1	0	17	0.128734388	Residential - Single Family Residence	YES - Current	NO - Privately-Owned	Available	Not Used in Prior Housing Element	0	0	0.115429518	0.115429518	1	2*	2*	1238181	1718	West Adams - Baldwin Hills - Leimert			Above Moderate
LOS ANGELES	2816 S LA BREA AVE	90016	5049011018	Medium Residential	R3-1	0	54	0.053241242	Residential - Double, Duplex, or Two Units - 4 Stories or Less	YES - Current	NO - Privately-Owned	Available	Not Used in Prior Housing Element	0	0	0.01833369	0.01833369	2	2*	2*	1208181	28	West Adams - Baldwin Hills - Leimert	Yes		Above Moderate
LOS ANGELES	2820 S LA BREA AVE	90016	5049011019	Medium Residential	R3-1	0	54	0.047751642	Residential - Single Family Residence	YES - Current	NO - Privately-Owned	Available	Not Used in Prior Housing Element	0	0	0.09422054	0.09422054	1	2*	2*	1208181	61	West Adams - Baldwin Hills - Leimert			Above Moderate
LOS ANGELES	4971 W WESTHAVEN ST	90016	5049011020	Low Medium I Residential	R2-1	0	17	0.091828395	Residential - Single Family Residence	YES - Current	NO - Privately-Owned	Available	Not Used in Prior Housing Element	0	0	0.04831236	0.04831236	1	1*	1*	1208181	66	West Adams - Baldwin Hills - Leimert			Above Moderate
LOS ANGELES		5049011021		Low Medium I Residential	R2-1	0	17	0.036906016	Residential - Single Family Residence - Vacant Land	YES - Current	NO - Privately-Owned	Available	Not Used in Prior Housing Element	0	0	0.042021567	0.042021567	0	0	0	1208181	42	West Adams - Baldwin Hills - Leimert			Above Moderate
LOS ANGELES	4965 W WESTHAVEN ST	90016	5049011023	Low Medium I Residential	R2-1	0	17	0.128733591	Residential - Single Family Residence	YES - Current	NO - Privately-Owned	Available	Not Used in Prior Housing Element	0	0	0.115429518	0.115429518	1	2*	2*	1208181	68	West Adams - Baldwin Hills - Leimert			Above Moderate
LOS ANGELES	2857 S VIEW ST	90016	5049011024	Low Medium I Residential	R2-1	0	17	0.120511042	Residential - Double, Duplex, or Two Units - 4 Stories or Less	YES - Current	NO - Privately-Owned	Available	Not Used in Prior Housing Element	0	0	0.153771592	0.153771592	2	2*	2*	1208181	132	West Adams - Baldwin Hills - Leimert	Yes		Above Moderate
LOS ANGELES	2853 S VIEW ST	90016	5049011026	Low Medium I Residential	R2-1	0	17	0.119377807	Residential - Double, Duplex, or Two Units - 4 Stories or Less	YES - Current	NO - Privately-Owned	Available	Not Used in Prior Housing Element	0	0	0.153771592	0.153771592	2	2*	2*	1208181	112	West Adams - Baldwin Hills - Leimert	Yes		Above Moderate
LOS ANGELES	2845 S VIEW ST	90016	5049011028	Low Medium I Residential	R2-1	0	17	0.119378156	Residential - Double, Duplex, or Two Units - 4 Stories or Less	YES - Current	NO - Privately-Owned	Available	Not Used in Prior Housing Element	0	0	0.026667812	0.026667812	2	2*	2*	1208181	70	West Adams - Baldwin Hills - Leimert			Above Moderate
LOS ANGELES	2825 S VIEW ST	90016	5049011033	Low Medium I Residential	R2-1	0	17	0.119378068	Residential - Single Family Residence	YES - Current	NO - Privately-Owned	Available	Not Used in Prior Housing Element	0	0	0.115429518	0.115429518	1	2*	2*	1238181	1682	West Adams - Baldwin Hills - Leimert			Above Moderate
LOS ANGELES	2813 S WEST VIEW ST	90016	5049011036	Low Medium I Residential	R2-1	0	17	0.119377154	Residential - Single Family Residence	YES - Current	NO - Privately-Owned	Available	Not Used in Prior Housing Element	0	0	0.11930193	0.11930193	1	2*	2*	1238181	1628	West Adams - Baldwin Hills - Leimert			Above Moderate
LOS ANGELES	2809 1/2 S WEST VIEW ST	90016	5049011037	Low Medium I Residential	R2-1	0	17	0.119376384	Residential - Single Family Residence	YES - Current	NO - Privately-Owned	Available	Not Used in Prior Housing Element	0	0	0.17247836	0.17247836	1	2*	2*	1238181	1605	West Adams - Baldwin Hills - Leimert	Yes		Above Moderate
LOS ANGELES	2805 S WEST VIEW ST	90016	5049011038	Low Medium I Residential	R2-1	0	17	0.119378068	Residential - Single Family Residence	YES - Current	NO - Privately-Owned	Available	Not Used in Prior Housing Element	0	0	0.115429518	0.115429518	1	2*	2*	1238181	1584	West Adams - Baldwin Hills - Leimert			Above Moderate
LOS ANGELES	4952 1/2 W FERNDALE ST	90016	5049011039	Low Medium I Residential	R2-1	0	17	0.121856156	Residential - Double, Duplex, or Two Units - 4 Stories or Less	YES - Current	NO - Privately-Owned	Available	Not Used in Prior Housing Element	0	0	0.153771592	0.153771592	2	2*	2*	1238181	1565	West Adams - Baldwin Hills - Leimert	Yes		Above Moderate
LOS ANGELES	4988 W FERNDALE ST	90016	5049011040	Medium Residential	R3-1	0	54	0.184452224	Residential - Five or More Units or Apartments (Any Combination) - 4 Stories or Less	YES - Current	NO - Privately-Owned	Available	Not Used in Prior Housing Element	0	0	0.105790579	0.105790579	12	0	0	1238181	1488	West Adams - Baldwin Hills - Leimert	Yes		Above Moderate
LOS ANGELES	2841 S VIEW ST	90016	5049011041	Low Medium I Residential	R2-1	0	17	0.119377063	Residential - Double, Duplex, or Two Units - 4 Stories or Less	YES - Current	NO - Privately-Owned	Available	Not Used in Prior Housing Element	0	0	0.168042791	0.168042791	2	2*	2*	1208181	54	West Adams - Baldwin Hills - Leimert	Yes		Above Moderate
LOS ANGELES	2756 S MANSFIELD AVE	90016	5049012001	Low Medium II Residential	RD2-1	0	21	0.110369046	Residential - Double, Duplex, or Two Units - 4 Stories or Less	YES - Current	NO - Privately-Owned	Available	Not Used in Prior Housing Element	0	0	0.022666906	0.022666906	2	2*	2*	1238177	1778	West Adams - Baldwin Hills - Leimert	Yes		Above Moderate
LOS ANGELES	2748 S MANSFIELD AVE	90016	5049012003	Low Medium II Residential	RD2-1	0	21	0.111650619	Residential - Single Family Residence	YES - Current	NO - Privately-Owned	Available	Not Used in Prior Housing Element	0	0	0.115429518	0.115429518	1	2*	2*	1238177	1730	West Adams - Baldwin Hills - Leimert			Above Moderate
LOS ANGELES	2742 S MANSFIELD AVE	90016	5049012005	Low Medium II Residential	RD2-1	0	21	0.111545387	Residential - Single Family Residence	YES - Current	NO - Privately-Owned	Available	Not Used in Prior Housing Element	0	0	0.048128495	0.048128495	1	2*	2*	1238177	1675	West Adams - Baldwin Hills - Leimert			Above Moderate
LOS ANGELES	2732 S MANSFIELD AVE	90016	5049012007	Low Medium II Residential	RD2-1	0	21	0.110372346	Residential - Double, Duplex, or Two Units - 4 Stories or Less	YES - Current	NO - Privately-Owned	Available	Not Used in Prior Housing Element	0	0	0.153771592	0.153771592	2	2*	2*	1238181	1601	West Adams - Baldwin Hills - Leimert	Yes		Above Moderate
LOS ANGELES	2730 S MANSFIELD AVE	90016	5049012008	Low Medium II Residential	RD2-1	0	21	0.110373954	Residential - Single Family Residence	YES - Current	NO - Privately-Owned	Available	Not Used in Prior Housing Element	0	0	0.115429518	0.115429518	1	2*	2*	1238181	1573	West Adams - Baldwin Hills - Leimert			Above Moderate
LOS ANGELES	2726 S MANSFIELD AVE	90016	5049012009	Low Medium II Residential	RD2-1	0	21	0.110374748	Residential - Single Family Residence	YES - Current	NO - Privately-Owned	Available	Not Used in Prior Housing Element	0	0	0.115429518	0.115429518	1	2*	2*	1238181	1552	West Adams - Baldwin Hills - Leimert			Above Moderate
LOS ANGELES	2714 S MANSFIELD AVE	90016	5049012011	Low Medium II Residential	RD2-1	0	21	0.110375563	Residential - Double, Duplex, or Two Units - 4 Stories or Less	YES - Current	NO - Privately-Owned	Available	Not Used in Prior Housing Element	0	0	0.153771592	0.153771592	2	2*	2*	1238181	1512	West Adams - Baldwin Hills - Leimert	Yes		Above Moderate
LOS ANGELES	2712 S MANSFIELD AVE	90016	5049012012	Low Medium II Residential	RD2-1	0	21	0.110376107	Residential - Double, Duplex, or Two Units - 4 Stories or Less	YES - Current	NO - Privately-Owned	Available	Not Used in Prior Housing Element	0	0	0.153771592	0.153771592	2	2*	2*	1238181	1490	West Adams - Baldwin Hills - Leimert	Yes		Above Moderate
LOS ANGELES	2708 S MANSFIELD AVE	90016	5049012013	Low Medium II Residential	RD2-1	0	21	0.110377196	Residential - Double, Duplex, or Two Units - 4 Stories or Less	YES - Current	NO - Privately-Owned	Available	Not Used in Prior Housing Element	0	0	0.153771592	0.153771592	2	2*	2*	1238181	1469	West Adams - Baldwin Hills - Leimert	Yes		Above Moderate
LOS ANGELES	2706 S MANSFIELD AVE	90016	5049012014	Low Medium II Residential	RD2-1	0	21	0.110377013	Residential - Single Family Residence	YES - Current	NO - Privately-Owned	Available	Not Used in Prior Housing Element	0	0	0.115429518	0.115429518	1	2*	2*	1238181	1447	West Adams - Baldwin Hills - Leimert			Above Moderate
LOS ANGELES	2700 S MANSFIELD AVE	90016	5049012015	Low Medium II Residential	RD2-1	0	21	0.110377923	Residential - Double, Duplex, or Two Units - 4 Stories or Less	YES - Current	NO - Privately-Owned	Available	Not Used in Prior Housing Element	0	0	0.153771592	0.153771592	2	2*	2*	1238181	1424	West Adams - Baldwin Hills - Leimert	Yes		Above Moderate
LOS ANGELES	2715 S LA BREA AVE	90016	5049012019	Low Medium II Residential	RD2-1	0	21	0.091829179	Residential - Single Family Residence	YES - Current	NO - Privately-Owned	Available	Not Used in Prior Housing Element	0	0	0.04831236	0.04831236	1	1*	1*	1238181	1510	West Adams - Baldwin Hills - Leimert			Above Moderate
LOS ANGELES	2719 S LA BREA AVE	90016	5049012020	Low Medium II Residential	RD2-1	0	21	0.091828408	Residential - Single Family Residence	YES - Current	NO - Privately-Owned	Available	Not Used in Prior Housing Element	0	0	0.04831236	0.04831236	1	1*	1*	1238181	1529	West Adams - Baldwin Hills - Leimert			Above Moderate
LOS ANGELES	2805 S LA BREA AVE	90016	5049012025	Low Medium II Residential	RD2-1	0	21	0.091829133	Residential - Single Family Residence	YES - Current	NO - Privately-Owned	Available	Not Used in Prior Housing Element	0	0	0.04831236	0.04831236	1	1*	1*	1238181	1654	West Adams - Baldwin Hills - Leimert			Above Moderate
LOS ANGELES	2811 S LA BREA AVE	90016	5049012026	Low Medium II Residential	RD2-1	0	21	0.091828408	Residential - Single Family Residence	YES - Current	NO - Privately-Owned	Available	Not Used in Prior Housing Element	0	0	0.019937891	0.019937891	1	1*	1*	1238181	1670	West Adams - Baldwin Hills - Leimert			Above Moderate
LOS ANGELES	2815 S LA BREA AVE	90016	5049012027	Low Medium II Residential	RD2-1	0	21	0.091828861	Residential - Single Family Residence	YES - Current	NO - Privately-Owned	Available	Not Used in Prior Housing Element	0	0	0.04831236	0.04831236	1	1*	1*	1238181	1683	West Adams - Baldwin Hills - Leimert			Above Moderate
LOS ANGELES	2725 S LA BREA AVE	90016	5049012034	Low Medium II Residential	RD2-1	0	21	0.091829133	Residential - Single Family Residence	YES - Current	NO - Privately-Owned	Available	Not Used in Prior Housing Element	0	0	0.04831236	0.04831236	1	1*	1*	1238181	1551	West Adams - Baldwin Hills - Leimert			Above Moderate
LOS ANGELES	2625 S LA BREA AVE	90016	5049013019	Community Commercial	C2-2D-CPIO	0	54	0.101913202	Residential - Single Family Residence - Vacant Land	YES - Current	NO - Privately-Owned	Available	Not Used in Prior Housing Element	0.641298294	0	0	0.641298294	0	0	0	1238181	1146	West Adams - Baldwin Hills - Leimert			Lower
LOS ANGELES	2629 S LA BREA AVE	90016	5049013020	Low Medium II Residential	RD1.5-1	0	29	0.096383862	Residential - Single Family Residence - Vacant Land	YES - Current	NO - Privately-Owned	Available	Not Used in Prior Housing Element	0	0	0.274573606	0.274573606	0	2*	2*	1238181	1169	West Adams - Baldwin Hills - Leimert			Above Moderate
LOS ANGELES	2633 S LA BREA AVE	90016	5049013021	Low Medium II Residential	RD1.5-1	0	29	0.092190097	Residential - Double, Duplex, or Two Units - 4 Stories or Less	YES - Current	NO - Privately-Owned	Available	Not Used in Prior Housing Element	0	0	0.153771592	0.153771592	2	2*	2*	1238181	1192	West Adams - Baldwin Hills - Leimert	Yes		Above Moderate
LOS ANGELES	2661 S LA BREA AVE	90016	5049013028	Low Medium II Residential	RD1.5-1	0	29	0.091853755	Residential - Single Family Residence	YES - Current	NO - Privately-Owned	Available	Not Used in Prior Housing Element	0	0	0.115429518	0.115429518	1	2*	2*	1238181	1360	West Adams - Baldwin Hills - Leimert			Above Moderate
LOS ANGELES	5066 W ADAMS BLVD	90016	5049013040	Community Commercial	C2-2D-CPIO	0	54	0.16643871	Institutional - Church - One Story	YES - Current	NO - Privately-Owned	Available	Used in Prior Housing Element - Non-Vacant	0.011312097	0	0	0.011312097	1	0	0	1238181	1072	West Adams - Baldwin Hills - Leimert			Lower
LOS ANGELES	5072 W ADAMS BLVD	90016	5049013040	Community Commercial	C2-2D-CPIO	0	54	0.174310964	Institutional - Church - One Story	YES - Current	NO - Privately-Owned	Available	Used in Prior Housing Element - Non-Vacant	0.011658034	0	0	0.011658034	1	0	0	1238181	1073	West Adams - Baldwin Hills - Leimert			Lower
LOS ANGELES		5049013044	Community Commercial		C2-2D-CPIO	0	54	0.111346835	Commercial - Commercial - Vacant Land	YES - Current	NO - Privately-Owned	Available	Not Used in Prior Housing Element	0.109287228	0	0	0.109287228	0	0	0	1238181	1069	West Adams - Baldwin Hills - Leimert			Lower
LOS ANGELES	5050 W ADAMS BLVD	90016	5049013047	Community Commercial	C2-2D-CPIO	0	54	0.174309021	Commercial - Store - One Story	YES - Current	NO - Privately-Owned	Available	Used in Prior Housing Element - Non-Vacant	0.076216519	0	0	0.076216519	2	0	0	1238181	1070	West Adams - Baldwin Hills - Leimert			Lower
LOS ANGELES		5049013047	Community Commercial		C2-2D-CPIO	0	54	0.166439032	Commercial - Store - One Story	YES - Current	NO - Privately-Owned	Available	Used in Prior Housing Element - Non-Vacant	0.073585576	0	0	0.073585576

LOS ANGELES	2728 S ORANGE DR	90016	5049015008	Low Medium II Residential	RD1.5-1	0	29	0.110394341	YES - Current	NO - Privately-Owned	Available	Not Used in Prior Housing Element	0	0.176804566	0	0.176804566	1	3*	3*	1238177	1508	West Adams - Baldwin Hills - Leimert			Moderate
LOS ANGELES	2722 S ORANGE DR	90016	5049015009	Low Medium II Residential	RD1.5-1	0	29	0.110395066	Residential - Double, Duplex, or Two Units - 4 Stories or Less	YES - Current	NO - Privately-Owned	Available	Not Used in Prior Housing Element	0	0.238330847	0	0.238330847	2	3*	3*	1238177	1481	West Adams - Baldwin Hills - Leimert	Yes		Moderate
LOS ANGELES	2718 S ORANGE DR	90016	5049015010	Low Medium II Residential	RD1.5-1	0	29	0.110393069	Residential - Single Family Residence	YES - Current	NO - Privately-Owned	Available	Not Used in Prior Housing Element	0	0.176804566	0	0.176804566	1	3*	3*	1238177	1453	West Adams - Baldwin Hills - Leimert			Moderate
LOS ANGELES	2712 S ORANGE DR	90016	5049015011	Low Medium II Residential	RD1.5-1	0	29	0.110391615	Residential - Single Family Residence	YES - Current	NO - Privately-Owned	Available	Not Used in Prior Housing Element	0	0.067385799	0	0.067385799	2	3*	3*	1238177	1431	West Adams - Baldwin Hills - Leimert			Moderate
LOS ANGELES	2708 S ORANGE DR	90016	5049015012	Low Medium II Residential	RD1.5-1	0	29	0.110391252	Residential - Double, Duplex, or Two Units - 4 Stories or Less	YES - Current	NO - Privately-Owned	Available	Not Used in Prior Housing Element	0	0.238330847	0	0.238330847	2	3*	3*	1238177	1404	West Adams - Baldwin Hills - Leimert	Yes		Moderate
LOS ANGELES	2706 S ORANGE DR	90016	5049015013	Low Medium II Residential	RD1.5-1	0	29	0.110391977	Residential - Single Family Residence	YES - Current	NO - Privately-Owned	Available	Not Used in Prior Housing Element	0	0.176804566	0	0.176804566	1	3*	3*	1238177	1378	West Adams - Baldwin Hills - Leimert			Moderate
LOS ANGELES	2701 S MANSFIELD AVE	90016	5049015016	Low Medium II Residential	RD1.5-1	0	29	0.110389807	Residential - Single Family Residence	YES - Current	NO - Privately-Owned	Available	Not Used in Prior Housing Element	0	0.026698653	0	0.026698653	1	3*	3*	1238177	1377	West Adams - Baldwin Hills - Leimert			Moderate
LOS ANGELES	2707 S MANSFIELD AVE	90016	5049015017	Low Medium II Residential	RD1.5-1	0	29	0.110390784	Residential - Single Family Residence	YES - Current	NO - Privately-Owned	Available	Not Used in Prior Housing Element	0	0.176804566	0	0.176804566	1	3*	3*	1238177	1403	West Adams - Baldwin Hills - Leimert			Moderate
LOS ANGELES	2709 S MANSFIELD AVE	90016	5049015018	Low Medium II Residential	RD1.5-1	0	29	0.110391435	Residential - Double, Duplex, or Two Units - 4 Stories or Less	YES - Current	NO - Privately-Owned	Available	Not Used in Prior Housing Element	0	0.238330847	0	0.238330847	2	3*	3*	1238177	1430	West Adams - Baldwin Hills - Leimert	Yes		Moderate
LOS ANGELES	2717 S MANSFIELD AVE	90016	5049015020	Low Medium II Residential	RD1.5-1	0	29	0.110393616	Residential - Double, Duplex, or Two Units - 4 Stories or Less	YES - Current	NO - Privately-Owned	Available	Not Used in Prior Housing Element	0	0.238330847	0	0.238330847	2	3*	3*	1238177	1480	West Adams - Baldwin Hills - Leimert	Yes		Moderate
LOS ANGELES	2721 S MANSFIELD AVE	90016	5049015021	Low Medium II Residential	RD1.5-1	0	29	0.11039307	Residential - Single Family Residence	YES - Current	NO - Privately-Owned	Available	Not Used in Prior Housing Element	0	0.074499084	0	0.074499084	1	3*	3*	1238177	1507	West Adams - Baldwin Hills - Leimert			Moderate
LOS ANGELES	2725 S MANSFIELD AVE	90016	5049015022	Low Medium II Residential	RD1.5-1	0	29	0.110395252	Residential - Single Family Residence	YES - Current	NO - Privately-Owned	Available	Not Used in Prior Housing Element	0	0.074499084	0	0.074499084	1	3*	3*	1238177	1533	West Adams - Baldwin Hills - Leimert			Moderate
LOS ANGELES	2735 S MANSFIELD AVE	90016	5049015024	Low Medium II Residential	RD1.5-1	0	29	0.110395836	Residential - Single Family Residence	YES - Current	NO - Privately-Owned	Available	Not Used in Prior Housing Element	0	0.04756587	0	0.04756587	1	3*	3*	1238177	1580	West Adams - Baldwin Hills - Leimert			Moderate
LOS ANGELES	2737 S MANSFIELD AVE	90016	5049015025	Low Medium II Residential	RD1.5-1	0	29	0.110396342	Residential - Double, Duplex, or Two Units - 4 Stories or Less	YES - Current	NO - Privately-Owned	Available	Not Used in Prior Housing Element	0	0.238330847	0	0.238330847	2	3*	3*	1238177	1606	West Adams - Baldwin Hills - Leimert	Yes		Moderate
LOS ANGELES	2741 S MANSFIELD AVE	90016	5049015026	Low Medium II Residential	RD1.5-1	0	29	0.110396704	Residential - Single Family Residence	YES - Current	NO - Privately-Owned	Available	Not Used in Prior Housing Element	0	0.176804566	0	0.176804566	1	3*	3*	1238177	1633	West Adams - Baldwin Hills - Leimert			Moderate
LOS ANGELES	2745 S MANSFIELD AVE	90016	5049015027	Low Medium II Residential	RD1.5-1	0	29	0.110399067	Residential - Double, Duplex, or Two Units - 4 Stories or Less	YES - Current	NO - Privately-Owned	Available	Not Used in Prior Housing Element	0	0.238330847	0	0.238330847	2	3*	3*	1238177	1662	West Adams - Baldwin Hills - Leimert	Yes		Moderate
LOS ANGELES	2749 S MANSFIELD AVE	90016	5049015028	Low Medium II Residential	RD1.5-1	0	29	0.110398885	Residential - Three Units (Any Combination) - 4 Stories or Less	YES - Current	NO - Privately-Owned	Available	Not Used in Prior Housing Element	0	0.216428214	0	0.216428214	3	3*	3*	1238177	1690	West Adams - Baldwin Hills - Leimert	Yes		Moderate
LOS ANGELES	2753 S MANSFIELD AVE	90016	5049015029	Low Medium II Residential	RD1.5-1	0	29	0.11039943	Residential - Single Family Residence	YES - Current	NO - Privately-Owned	Available	Not Used in Prior Housing Element	0	0.176804566	0	0.176804566	1	3*	3*	1238177	1717	West Adams - Baldwin Hills - Leimert			Moderate
LOS ANGELES	2531 S SYCAMORE AVE	90016	5049016037	Community Commercial	C2-2D-CPIO	0	54	0.131796873	Residential - Single Family Residence	YES - Current	NO - Privately-Owned	Available	Used in Prior Housing Element - Non-Vacant	0.917512804	0	0	0.917512804	1	0	0	1238177	827	West Adams - Baldwin Hills - Leimert			Lower
LOS ANGELES	2525 S SYCAMORE AVE	90016	5049016038	Community Commercial	C2-2D-CPIO	0	54	0.124023242	Residential - Single Family Residence	YES - Current	NO - Privately-Owned	Available	Used in Prior Housing Element - Non-Vacant	0.917512804	0	0	0.917512804	1	0	0	1238177	801	West Adams - Baldwin Hills - Leimert			Lower
LOS ANGELES	2521 S SYCAMORE AVE	90016	5049016039	Community Commercial	C2-2D-CPIO	0	54	0.124025896	Residential - Single Family Residence	YES - Current	NO - Privately-Owned	Available	Used in Prior Housing Element - Non-Vacant	0.917512804	0	0	0.917512804	1	0	0	1238177	768	West Adams - Baldwin Hills - Leimert			Lower
LOS ANGELES	2510 S ALSACE AVE	90016	5049016041	Community Commercial	C2-2D-CPIO	0	54	0.118460348	Residential - Single Family Residence	YES - Current	NO - Privately-Owned	Available	Used in Prior Housing Element - Non-Vacant	0.889330935	0	0	0.889330935	1	0	0	1238177	756	West Adams - Baldwin Hills - Leimert			Lower
LOS ANGELES		5049016041		Community Commercial	C2-2D-CPIO	0	54	0.077398593	Residential - Single Family Residence	YES - Current	NO - Privately-Owned	Available	Used in Prior Housing Element - Non-Vacant	0.604564065	0	0	0.604564065	1	0	0	1238177	735	West Adams - Baldwin Hills - Leimert			Lower
LOS ANGELES	2516 S ALSACE AVE	90016	5049016042	Community Commercial	C2-2D-CPIO	0	54	0.118458869	Residential - Single Family Residence	YES - Current	NO - Privately-Owned	Available	Used in Prior Housing Element - Non-Vacant	0.864981496	0	0	0.864981496	1	0	0	1238177	783	West Adams - Baldwin Hills - Leimert			Lower
LOS ANGELES	2524 S ALSACE AVE	90016	5049016044	Community Commercial	C2-2D-CPIO	0	54	0.103905194	Residential - Single Family Residence	YES - Current	NO - Privately-Owned	Available	Not Used in Prior Housing Element	0.747958446	0	0	0.747958446	1	0	0	1238177	838	West Adams - Baldwin Hills - Leimert			Lower
LOS ANGELES	5209 W ADAMS BLVD	90016	5049016049	Community Commercial	C2-2D-CPIO	0	54	0.149226996	Commercial - Store Combination - Store and Office Combination - One Story	YES - Current	NO - Privately-Owned	Available	Used in Prior Housing Element - Non-Vacant	0.071080936	0	0	0.071080936	0	0	0	1238177	899	West Adams - Baldwin Hills - Leimert			Lower
LOS ANGELES	5215 W ADAMS BLVD	90016	5049016050	Community Commercial	C2-2D-CPIO	0	54	0.137343661	Commercial - Store - One Story	YES - Current	NO - Privately-Owned	Available	Used in Prior Housing Element - Non-Vacant	0.052914894	0	0	0.052914894	0	0	0	1238177	900	West Adams - Baldwin Hills - Leimert			Lower
LOS ANGELES	2535 S ALSACE AVE	90016	5049016051	Community Commercial	C2-2D-CPIO	0	54	0.127683277	Commercial - Parking Lot (Commercial Use Property) - Lots - Patron or Employee - One Story	YES - Current	NO - Privately-Owned	Available	Used in Prior Housing Element - Non-Vacant	0.0114897	0	0	0.0114897	0	0	0	1238177	850	West Adams - Baldwin Hills - Leimert			Lower
LOS ANGELES	2529 S ALSACE AVE	90016	5049016052	Community Commercial	C2-2D-CPIO	0	54	0.114526392	Commercial - Parking Lot (Commercial Use Property) - Lots - Patron or Employee - One Story	YES - Current	NO - Privately-Owned	Available	Used in Prior Housing Element - Non-Vacant	0.010937806	0	0	0.010937806	0	0	0	1238177	831	West Adams - Baldwin Hills - Leimert			Lower
LOS ANGELES	2525 S ALSACE AVE	90016	5049016053	Community Commercial	C2-2D-CPIO	0	54	0.118473606	Residential - Single Family Residence	YES - Current	NO - Privately-Owned	Available	Used in Prior Housing Element - Non-Vacant	0.864981496	1	0	0.864981496	1	0	0	1238177	805	West Adams - Baldwin Hills - Leimert			Lower
LOS ANGELES	2517 S ALSACE AVE	90016	5049016055	Community Commercial	C2-2D-CPIO	0	54	0.107107279	Residential - Single Family Residence	YES - Current	NO - Privately-Owned	Available	Not Used in Prior Housing Element	0.810703486	0	0	0.810703486	1	0	0	1238177	743	West Adams - Baldwin Hills - Leimert			Lower
LOS ANGELES		5049016056		Community Commercial	C2-2D-CPIO	0	54	0.034934748	Residential - Single Family Residence - Vacant Land	YES - Current	NO - Privately-Owned	Available	Not Used in Prior Housing Element	0	0	0.579980493	0.579980493	0	0	0	1238177	732	West Adams - Baldwin Hills - Leimert			Above Moderate
LOS ANGELES	2510 S REDONDO BLVD	90016	5049016057	Community Commercial	C2-2D-CPIO	0	54	0.123976648	Residential - Single Family Residence	YES - Current	NO - Privately-Owned	Available	Not Used in Prior Housing Element	0.927702874	0	0	0.927702874	1	0	0	1238177	750	West Adams - Baldwin Hills - Leimert			Lower
LOS ANGELES		5049016057		Community Commercial	C2-2D-CPIO	0	54	0.02615195	Residential - Single Family Residence	YES - Current	NO - Privately-Owned	Available	Not Used in Prior Housing Element	0	0	0.15751766	0.15751766	1	0	0	1238177	751	West Adams - Baldwin Hills - Leimert			Above Moderate
LOS ANGELES	2516 S REDONDO BLVD	90016	5049016058	Community Commercial	C2-2D-CPIO	0	54	0.123980904	Residential - Single Family Residence	YES - Current	NO - Privately-Owned	Available	Used in Prior Housing Element - Non-Vacant	0.917512804	1	0	0.917512804	1	0	0	1238177	778	West Adams - Baldwin Hills - Leimert			Lower
LOS ANGELES	2520 S REDONDO BLVD	90016	5049016059	Community Commercial	C2-2D-CPIO	0	54	0.123982843	Residential - Single Family Residence	YES - Current	NO - Privately-Owned	Available	Used in Prior Housing Element - Non-Vacant	0.917512804	0	0	0.917512804	1	0	0	1238177	811	West Adams - Baldwin Hills - Leimert			Lower
LOS ANGELES	2524 S REDONDO BLVD	90016	5049016060	Community Commercial	C2-2D-CPIO	0	54	0.10585615	Residential - Single Family Residence	YES - Current	NO - Privately-Owned	Available	Not Used in Prior Housing Element	0.810703486	0	0	0.810703486	1	0	0	1238177	837	West Adams - Baldwin Hills - Leimert			Lower
LOS ANGELES	2528 S REDONDO BLVD	90016	5049016061	Community Commercial	C2-2D-CPIO	0	54	0.116313503	Residential - Four Units (Any Combination) - 4 Stories or Less	YES - Current	NO - Privately-Owned	Available	Not Used in Prior Housing Element	0	0	0.51599679	0.51599679	4	0	0	1238177	859	West Adams - Baldwin Hills - Leimert	Yes		Above Moderate
LOS ANGELES	5219 W ADAMS BLVD	90016	5049016062	Community Commercial	C2-2D-CPIO	0	54	0.137324828	Commercial - Store - One Story	YES - Current	NO - Privately-Owned	Available	Used in Prior Housing Element - Non-Vacant	0.052914894	0	0	0.052914894	0	0	0	1238177	901	West Adams - Baldwin Hills - Leimert			Lower
LOS ANGELES	5225 W ADAMS BLVD	90016	5049016063	Community Commercial	C2-2D-CPIO	0	54	0.149225913	Commercial - Commercial - Vacant Land	YES - Current	NO - Privately-Owned	Available	Not Used in Prior Housing Element	0.135517803	0	0	0.135517803	0	0	0	1238177	902	West Adams - Baldwin Hills - Leimert			Lower
LOS ANGELES	2517 S SYCAMORE AVE	90016	5049016066	Community Commercial	C2-2D-CPIO	0	54	0.105031332	Residential - Double, Duplex, or Two Units - 4 Stories or Less	YES - Current	NO - Privately-Owned	Available	Not Used in Prior Housing Element	0.103413078	0	0	0.103413078	2	0	0	1238177	734	West Adams - Baldwin Hills - Leimert			Lower
LOS ANGELES		5049016066		Community Commercial	C2-2D-CPIO	0	54	0.032546788	Residential - Double, Duplex, or Two Units - 4 Stories or Less	YES - Current	NO - Privately-Owned	Available	Not Used in Prior Housing Element	0	0	0.010860659	0.010860659	2	0	0	1238177	726	West Adams - Baldwin Hills - Leimert			Above Moderate
LOS ANGELES	2520 S ALSACE AVE	90016	5049016068	Community Commercial	C2-2D-CPIO	0	54	0.118459568	Residential - Three Units (Any Combination) - 4 Stories or Less	YES - Current	NO - Privately-Owned	Available	Not Used in Prior Housing Element	0	0	0.181151259	0.181151259	3	0	0	1238177	813	West Adams - Baldwin Hills - Leimert	Yes		Above Moderate
LOS ANGELES	2530 S ALSACE AVE	90016	5049016069	Community Commercial	C2-2D-CPIO	0	54	0.114149637	Commercial - Parking Lot (Commercial Use Property) - Lots - Patron or Employee - One Story	YES - Current	NO - Privately-Owned	Available	Not Used in Prior Housing Element	0.02808179	0	0	0.02808179	0	0	0	1238177	864	West Adams - Baldwin Hills - Leimert			Lower
LOS ANGELES	2535 S SYCAMORE AVE	90016	5049016069	Community Commercial	C2-2D-CPIO	0	54	0.135786178	Residential - Single Family Residence - Vacant Land	YES - Current	NO - Privately-Owned	Available	Not Used in Prior Housing Element	0.812953949	0	0	0.812953949	0	0	0	1238177	856	West Adams - Baldwin Hills - Leimert			Lower
LOS ANGELES	5163 W ADAMS BLVD	90016	5049016069	Community Commercial	C2-2D-CPIO	0	54	0.142298604	Commercial - Restaurant, Cocktail Lounge - Restaurant, Cocktail Lounge, Tavern - One Story	YES - Current	NO - Privately-Owned	Available	Not Used in Prior Housing Element	0.070172247	0	0	0.070172247	1	0	0	1238177	893	West Adams - Baldwin Hills - Leimert			Lower
LOS ANGELES	5167 W ADAMS BLVD	90016	5049016069	Community Commercial	C2-2D-CPIO	0	54	0.131747509	Commercial - Restaurant, Cocktail Lounge - Restaurant, Cocktail Lounge, Tavern - One Story	YES - Current	NO - Privately-Owned	Available	Not Used in Prior Housing Element	0.063323893	0	0	0.063323893	1	0	0	1238177	894	West Adams - Baldwin Hills - Leimert			Lower
LOS ANGELES	5179 W ADAMS BLVD	90016	5049016069	Community Commercial	C2-2D-CPIO	0	54	0.137327604	Commercial - Parking Lot (Commercial Use Property) - Lots - Patron or Employee - One Story	YES - Current	NO - Privately-Owned	Available	Not Used in Prior Housing Element	0.129558456	0	0	0.129558456	0	0	0	1238177	895	West Adams - Baldwin Hills - Leimert			Lower
LOS ANGELES	5181 W ADAMS BLVD	90016	5049016069	Community Commercial	C2-2D-CPIO	0	54	0.149232112	Commercial - Parking Lot (Commercial Use Property) - Lots - Patron or Employee - One Story	YES - Current	NO - Privately-Owned	Available	Not Used in Prior Housing Element	0.034670204	0	0	0.034670204	0	0	0	1238177	896	West Adams - Baldwin Hills - Leimert			Lower
LOS ANGELES	5187 W ADAMS BLVD	90016	5049016069	Community Commercial	C2-2D-CPIO	0	54	0.071530288	Commercial - Parking Lot (Commercial Use Property) - Lots - Patron or Employee - One Story	YES - Current	NO - Privately-Owned	Available	Not Used in Prior Housing Element	0.020794928	0	0	0.020794928	0	0	0	1238177	897	West Adams - Baldwin Hills - Leimert			Lower
LOS ANGELES	5189 W ADAMS BLVD	90016	5049016069	Community Commercial	C2-2D-CPIO	0	54	0.107564587	Commercial - Store - One Story	YES - Current	NO - Privately-Owned	Available	Not Used in Prior Housing Element	0.04514648	0	0	0.04514648	0	0	0	1238177	898	West Adams - Baldwin Hills - Leimert			Lower
LOS ANGELES	2626 S ALSACE AVE	90016	5049017001	Low Medium II Residential	RD2-1	0	21	0.060089495	Residential - Single Family Residence	YES - Current	NO - Privately-Owned	Available	Not Used in Prior Housing Element	0	0	0.059272492	0.059272492	1	1*	1*	1238177	1168	West Adams - Baldwin Hills - Leimert			Above Moderate
LOS ANGELES		5049017002		Low Medium II Residential	RD2-1	0	21	0.050753925	Residential - Single Family Residence	YES - Current	NO - Privately-Owned	Available	Not Used in Prior Housing Element	0	0	0.008614489	0.008614489	1	1*	1*	1238177	1179	West Adams - Baldwin Hills - Leimert			Above Moderate
LOS ANGELES	2622 S ALSACE AVE	90016	5049017003	Low Medium II Residential	RD2-1	0	21	0.11084672	Residential - Double, Duplex, or Two Units - 4 Stories or Less	YES - Current	NO - Privately-Owned	Available	Not Used in Prior Housing Element	0	0	0.151371592	0.151371592	2	2*	2*	1238177	1141	West Adams - Baldwin Hills - Leimert	Yes		Above Moderate
LOS ANGELES	2616 S ALSACE AVE	90016	5049017004	Low Medium II Residential	RD2-1	0	21	0.110578575	Residential - Double, Duplex, or Two Units - 4 Stories or Less	YES - Current	NO - Privately-Owned	Available	Not Used in Prior Housing Element	0	0	0.151371592	0.151371592	2	2*	2*	1238177	1119	West Adams - Baldwin Hills - Leimert	Yes		Above Moderate
LOS ANGELES	2614 S ALSACE AVE	90016	5049017005	Low Medium II Residential	RD2-1	0	21	0.097212047	Residential - Single Family Residence	YES - Current	NO - Privately-Owned	Available	Not Used in Prior Housing Element	0	0	0.141235507	0.141235507	1	2*	2*	1238177	1102	West Adams - Baldwin Hills - Leimert			Above Moderate
LOS ANGELES	5184 W ADAMS BLVD	90016	5049017006	Neighborhood Commercial	C2-1VL-CPIO	0	54	0.182993592	Industrial - Warehousing, Distribution, Storage - Warehousing, Distribution, Under 10,000 SF - One Story	YES - Current	NO - Privately-Owned	Available	Used in Prior Housing Element - Non-Vacant	0.066142881	0	0	0.066142881	2	0	0	1238177	1005	West Adams - Baldwin Hills - Leimert			Lower
LOS ANGELES	5166 W ADAMS BLVD	90016	5049017009	Neighborhood Commercial	C2-1VL-CPIO	0	54	0.172557413	Commercial - Store Combination - Store and Residential Combination - One Story	YES - Current	NO - Privately-Owned	Available	Used in Prior Housing Element - Non-Vacant	0.12751082	0	0	0.12751082	2	0	0	1238177	1002	West Adams - Baldwin Hills - Leimert			Lower
LOS ANGELES	5160 W ADAMS BLVD	90016	5049017010	Neighborhood Commercial	C2-1VL-CPIO	0	54	0.182926106	Commercial - Store Combination - Store and Residential Combination - One Story	YES - Current	NO - Privately-Owned	Available	Used in Prior Housing Element - Non-Vacant	0.04753468	0	0	0.04753468	1	0	0	1238177	1001	West Adams - Baldwin Hills - Leimert			Lower
LOS ANGELES	2621 S SYCAMORE AVE	90016	5049017011	Low Medium II Residential	RD2-1	0	21	0.096384367	Residential - Single Family Residence	YES - Current	NO - Privately-Owned	Available	Not Used in Prior Housing Element	0	0	0.141235507	0.141235507	1	2*	2*	1238177	1100	West Adams - Baldwin Hills - Leimert			Above Moderate
LOS ANGELES	2623 S SYCAMORE AVE	90016	5049017012	Low Medium II Residential	RD2-1	0	21	0.110831536	Residential - Double, Duplex, or Two Units - 4 Stories or Less	YES - Current	NO - Privately-Owned	Available	Not Used in Prior Housing Element	0	0	0.151371592	0.151371592	2	2*	2*	1238177	1117	West Adams - Baldwin Hills - Leimert	Yes		Above Moderate
LOS ANGELES	2627 S SYCAMORE AVE	90016	5049017013	Low Medium II Residential	RD2-1	0	21	0.110836996	Residential - Single Family Residence	YES - Current	NO - Privately-Owned	Available	Not Used in Prior Housing Element	0	0	0.115429518	0.115429518	1	2*	2*	1238177	1140	West Adams - Baldwin Hills - Leimert			Above Moderate
LOS ANGELES	2631 S SYCAMORE AVE	90016	5049017014	Low Medium II Residential	RD2-1	0	21	0.110837495	Residential - Single Family Residence	YES - Current	NO - Privately-Owned	Available	Not Used in Prior Housing Element	0	0	0.115429518	0.115429518	1	2*	2*	1238177	1165	West Adams - Baldwin Hills - Leimert			Above Moderate
LOS ANGELES	5109 W FERNDALE ST	90016	5049017015	Low Medium II Residential	RD2-1	0	21	0.050858682	Residential - Single Family Residence	YES - Current	NO - Privately-Owned	Available	Not Used in Prior Housing Element	0	0	0.059272492	0.059272492	1	1*	1*	1238177	1187	West Adams - Baldwin Hills - Leimert			Above Moderate
LOS ANGELES	2635 S SYCAMORE AVE	90016	5049017016	Low Medium II Residential	RD2-1	0	21	0.059982186	Residential - Single Family Residence	YES - Current	NO - Privately-Owned	Available	Not Used in Prior Housing Element	0	0	0.059272492	0.059272492	1	1*	1*	1238177	1201	West Adams - Baldwin Hills - Leimert			Above Moderate
LOS ANGELES	5143 W WESTHAVEN ST	90016	5049017017	Low Medium II Residential	RD1.5-1	0	29	0.038614976	Residential - Single Family Residence	YES - Current	NO - Privately-Owned	Available	Not Used in Prior Housing Element	0	0	0.063345522	0.063345522	1	1*	1*	1238177	1671	West Adams - Baldwin Hills - Leimert			Above Moderate
LOS ANGELES	2756 S SYCAMORE AVE	90016	5049017018	Low Medium II Residential	RD1.5-1	0	29	0.071718981	Residential - Double, Duplex, or Two Units - 4 Stories or Less	YES - Current	NO - Privately-Owned	Available	Not Used in Prior Housing Element	0	0	0.205028951	0.205028951	2	2*	2*	1238177	1651	West Adams - Baldwin Hills - Leimert	Yes		Above Moderate
LOS ANGELES	2740 S SYCAMORE AVE	90016	5049017021	Low Medium II Residential	RD1.5-1	0	29	0.110356497	Residential - Double, Duplex, or Two Units - 4 Stories or Less	YES - Current	NO - Privately-Owned	Available	Not Used in Prior Housing Element	0	0.238330847	0	0.238330847	2	3*	3*	1238177	1547	West Adams - Baldwin Hills - Leimert	Yes		Moderate
LOS ANGELES	2738 S SYCAMORE AVE	90016	5049017022	Low Medium II Residential	RD1.5-1	0	29	0.11035686	Residential - Single Family Residence	YES - Current	NO - Privately-Owned	Available	Not Used in Prior Housing Element	0	0.176804566	0	0.176804566	1	3*	3*	1238177	1522	West Adams - Baldwin Hills - Leimert			Moderate
LOS ANGELES	2734 S SYCAMORE AVE	90016	5049017023	Low Medium II Residential	RD1.5-1	0	29	0.110357768	Residential - Single Family Residence	YES - Current	NO - Privately-Owned	Available	Not Used in Prior Housing Element	0	0.176804566	0	0.176804566	1	3*	3*	1238177	1497	West Adams - Baldwin Hills - Leimert			Moderate
LOS ANGELES	2730 S SYCAMORE AVE	90016	5049017024	Low Medium II Residential	RD1.5-1	0	29	0.110357586	Residential - Double, Duplex, or Two Units - 4 Stories or Less	YES - Current	NO - Privately-Owned	Available	Not Used in Prior Housing Element	0	0.238330847	0	0.238330847	2	3*	3*	1238177	1466	West Adams - Baldwin Hills - Leimert	Yes		Moderate
LOS ANGELES	2720 S SYCAMORE AVE	90016	5049017026	Low Medium II Residential	RD1.5-1	0	29	0.110434178	Residential - Four Units (Any Combination) - 4 Stories or Less	YES - Current	NO - Privately-Owned	Available	Not Used in Prior Housing Element	0	0.036609019	0	0.036609019	2	3*	3*	1238177	1417	West Adams - Baldwin Hills - Leimert	Yes		Moderate
LOS ANGELES	2723 S ORANGE DR	90016	5049017027	Low Medium II Residential	RD1.5-1	0	29	0.110285324	Residential - Single Family Residence	YES - Current	NO - Privately-Owned	Available	Not Used in Prior Housing Element	0	0.176804566	0	0.176804566	1	3*	3*	1238177	1441	West Adams - Baldwin Hills - Leimert			Moderate
LOS ANGELES	2727 S ORANGE DR	90016	5049017028	Low Medium II Residential	RD1.5-1	0	29	0.110358676	Residential - Single Family Residence	YES - Current	NO - Privately-Owned	Available	Not Used in Prior Housing Element	0	0.176804566	0	0.176804566	1	3*	3*	1238177	1465	West Adams - Baldwin Hills - Leimert			Moderate
LOS ANGELES	2731 S ORANGE DR	90016	5049017029	Low Medium II Residential	RD1.5-1	0	29	0.110358675	Residential - Single Family Residence	YES - Current	NO - Privately-Owned	Available	Not Used in Prior Housing Element	0	0.176804566	0	0.176804566	1	3*	3*	1238177	1496	West Adams - Baldwin Hills - Leimert			Moderate
LOS ANGELES	2735 S ORANGE DR	90016	5049017030	Low Medium II Residential	RD1.5-1	0	29	0.110357586	Residential - Single Family Residence	YES - Current	NO - Privately-Owned	Available	Not Used in Prior Housing Element	0	0.176804566	0	0.176804566	1	3*	3*	1238177	1520	West Adams - Baldwin Hills - Leimert			Moderate
LOS ANGELES	2739 S ORANGE DR	90016	5049017031	Low Medium II Residential	RD1.5-1	0	29	0.110357586	Residential - Single Family Residence	YES - Current	NO - Privately-Owned	Available	Not Used in Prior Housing Element	0	0.176804566	0	0.176804566	1	3*	3*	1238177	1546	West Adams - Baldwin Hills - Leimert			Moderate
LOS ANGELES	2741 S ORANGE DR	90016	5049017032	Low Medium II Residential	RD1.5-1	0	29	0.11035704	Residential - Three Units (Any Combination) - 4 Stories or Less	YES - Current	NO - Privately-Owned	Available	Not Used in Prior Housing Element	0	0.216428214	0	0.216428214	3	3*	3*	1238177	1571	West Adams - Baldwin Hills - Leimert	Yes		Moderate
LOS ANGELES	2747 S ORANGE DR	90016	5049017033	Low Medium II Residential	RD1.5-1	0	29	0.110355587	Residential - Single Family Residence	YES - Current	NO - Privately-Owned	Available	Not Used in Prior Housing Element	0	0.176804566	0	0.176804566	1	3*	3*	1238177	1595	West Adams - Baldwin Hills - Leimert			Moderate
LOS ANGELES	2749 S ORANGE DR	90016	5049017034	Low Medium II Residential	RD1.5-1	0	29	0.110355769	Residential - Single

| | | |

LOS ANGELES	5207 W JEFFERSON BLVD	90016	5049023039	Hybrid Industrial	CM-2D-CPIO	0	54	0.144114026	Commercial - Parking Lot (Commercial Use Property) - Lots - Patron or Employee - One Story	YES - Current	NO - Privately-Owned	Available	Not Used in Prior Housing Element	0.006704717	0	0	0.006704717	0	0	0	1208177	704	West Adams - Baldwin Hills - Leimert			Lower
LOS ANGELES	3037 S ALSACE AVE	90016	5049023040	Hybrid Industrial	CM-2D-CPIO	0	54	0.045279981	Residential - Single Family Residence - Vacant Land	YES - Current	NO - Privately-Owned	Available	Not Used in Prior Housing Element	0	0	0.333229136	0.333229136	0	0	0	1208177	710	West Adams - Baldwin Hills - Leimert			Above Moderate
LOS ANGELES	3039 S ALSACE AVE	90016	5049023041	Hybrid Industrial	CM-2D-CPIO	0	54	0.084647377	Industrial - Light Manufacturing - One Story	YES - Current	NO - Privately-Owned	Available	Not Used in Prior Housing Element	0.022097573	0	0	0.022097573	0	0	0	1208177	726	West Adams - Baldwin Hills - Leimert			Lower
LOS ANGELES	2922 S REDONDO BLVD	90016	5049023043	Low Medium II Residential	RD1.5-1	0	29	0.132003299	Residential - Three Units (Any Combination) - 4 Stories or Less	YES - Current	NO - Privately-Owned	Available	Not Used in Prior Housing Element	0	0.177471936	0	0.177471936	3	3*	3*	1208177	655	West Adams - Baldwin Hills - Leimert	Yes		Moderate
LOS ANGELES	2918 S REDONDO BLVD	90016	5049023044	Low Medium II Residential	RD1.5-1	0	29	0.132005761	Residential - Double, Duplex, or Two Units - 4 Stories or Less	YES - Current	NO - Privately-Owned	Available	Not Used in Prior Housing Element	0	0.19561286	0	0.19561286	2	3*	3*	1208177	635	West Adams - Baldwin Hills - Leimert	Yes		Moderate
LOS ANGELES	2912 S REDONDO BLVD	90016	5049023045	Low Medium II Residential	RD1.5-1	0	29	0.158404023	Residential - Three Units (Any Combination) - 4 Stories or Less	YES - Current	NO - Privately-Owned	Available	Not Used in Prior Housing Element	0	0.199430612	0	0.199430612	3	0	0	1208177	611	West Adams - Baldwin Hills - Leimert	Yes		Moderate
LOS ANGELES	2910 S REDONDO BLVD	90016	5049023046	Low Medium II Residential	RD1.5-1	0	29	0.158405588	Residential - Single Family Residence	YES - Current	NO - Privately-Owned	Available	Not Used in Prior Housing Element	0	0.412062293	0	0.412062293	1	0	0	1208177	583	West Adams - Baldwin Hills - Leimert			Moderate
LOS ANGELES	5214 W BLACKWELDER ST	90016	5049023047	Low Medium II Residential	RD1.5-1	0	29	0.158405588	Residential - Five or More Units or Apartments (Any Combination) - 4 Stories or Less	YES - Current	NO - Privately-Owned	Available	Not Used in Prior Housing Element	0	0.034848055	0	0.034848055	6	0	0	1208177	544	West Adams - Baldwin Hills - Leimert	Yes		Moderate
LOS ANGELES	5210 W BLACKWELDER ST	90016	5049023048	Low Medium II Residential	RD1.5-1	0	29	0.165657983	Residential - Three Units (Any Combination) - 4 Stories or Less	YES - Current	NO - Privately-Owned	Available	Not Used in Prior Housing Element	0	0.084616386	0	0.084616386	3	0	0	1208177	568	West Adams - Baldwin Hills - Leimert	Yes		Moderate
LOS ANGELES	3015 S ALSACE AVE	90016	5049023050	Low Medium II Residential	RD1.5-1	0	29	0.165696092	Residential - Double, Duplex, or Two Units - 4 Stories or Less	YES - Current	NO - Privately-Owned	Available	Not Used in Prior Housing Element	0	0.244410405	0	0.244410405	2	0	0	1208177	626	West Adams - Baldwin Hills - Leimert	Yes		Moderate
LOS ANGELES	3019 S ALSACE AVE	90016	5049023051	Low Medium II Residential	RD1.5-1	0	29	0.138102167	Residential - Four Units (Any Combination) - 4 Stories or Less	YES - Current	NO - Privately-Owned	Available	Not Used in Prior Housing Element	0	0.082887778	0	0.082887778	4	0	0	1208177	651	West Adams - Baldwin Hills - Leimert			Moderate
LOS ANGELES	3027 S ALSACE AVE	90016	5049023052	Low Medium II Residential	RD1.5-1	0	29	0.138103751	Residential - Double, Duplex, or Two Units - 4 Stories or Less	YES - Current	NO - Privately-Owned	Available	Not Used in Prior Housing Element	0	0.090105549	0	0.090105549	2	0	0	1208177	663	West Adams - Baldwin Hills - Leimert	Yes		Moderate
LOS ANGELES	3031 S ALSACE AVE	90016	5049023053	Low Medium II Residential	RD1.5-1	0	29	0.163650694	Residential - Double, Duplex, or Two Units - 4 Stories or Less	YES - Current	NO - Privately-Owned	Available	Not Used in Prior Housing Element	0	0.244410405	0	0.244410405	2	0	0	1208177	674	West Adams - Baldwin Hills - Leimert	Yes		Moderate
LOS ANGELES	2840 S REDONDO BLVD	90016	5049024031	Low Medium II Residential	RD1.5-1	0	29	0.179141122	Residential - Five or More Units or Apartments (Any Combination) - 4 Stories or Less	YES - Current	NO - Privately-Owned	Available	Not Used in Prior Housing Element	0	0.057928032	0	0.057928032	5	0	0	1208177	479	West Adams - Baldwin Hills - Leimert	Yes		Moderate
LOS ANGELES	2832 S REDONDO BLVD	90016	5049024032	Low Medium II Residential	RD1.5-1	0	29	0.158406078	Residential - Double, Duplex, or Two Units - 4 Stories or Less	YES - Current	NO - Privately-Owned	Available	Not Used in Prior Housing Element	0	0.244410405	0	0.244410405	2	0	0	1208177	443	West Adams - Baldwin Hills - Leimert	Yes		Moderate
LOS ANGELES	2826 S REDONDO BLVD	90016	5049024033	Low Medium II Residential	RD1.5-1	0	29	0.158409003	Residential - Three Units (Any Combination) - 4 Stories or Less	YES - Current	NO - Privately-Owned	Available	Not Used in Prior Housing Element	0	0.199430612	0	0.199430612	3	0	0	1208177	410	West Adams - Baldwin Hills - Leimert	Yes		Moderate
LOS ANGELES	2814 S REDONDO BLVD	90016	5049024035	Low Medium II Residential	RD1.5-1	0	29	0.15841041	Residential - Single Family Residence	YES - Current	NO - Privately-Owned	Available	Not Used in Prior Housing Element	0	0.412062293	0	0.412062293	1	0	0	1208177	330	West Adams - Baldwin Hills - Leimert			Moderate
LOS ANGELES	2808 1/2 S REDONDO BLVD	90016	5049024036	Low Medium II Residential	RD1.5-1	0	29	0.158410385	Residential - Double, Duplex, or Two Units - 4 Stories or Less	YES - Current	NO - Privately-Owned	Available	Not Used in Prior Housing Element	0	0.244410405	0	0.244410405	2	0	0	1208177	293	West Adams - Baldwin Hills - Leimert	Yes		Moderate
LOS ANGELES	5218 W ROSELAND ST	90016	5049024037	Low Medium II Residential	RD1.5-1	0	29	0.158405156	Residential - Four Units (Any Combination) - 4 Stories or Less	YES - Current	NO - Privately-Owned	Available	Not Used in Prior Housing Element	0	0.034848055	0	0.034848055	6	0	0	1208177	253	West Adams - Baldwin Hills - Leimert	Yes		Moderate
LOS ANGELES	2909 S ALSACE AVE	90016	5049024039	Low Medium II Residential	RD2-1	0	21	0.165290344	Residential - Three Units (Any Combination) - 4 Stories or Less	YES - Current	NO - Privately-Owned	Available	Not Used in Prior Housing Element	0	0.33058548	0	0.33058548	0	3*	3*	1208177	317	West Adams - Baldwin Hills - Leimert			Moderate
LOS ANGELES	2925 S ALSACE AVE	90016	5049024041	Low Medium II Residential	RD2-1	0	21	0.16529048	Residential - Single Family Residence	YES - Current	NO - Privately-Owned	Available	Not Used in Prior Housing Element	0	0.144732535	0	0.144732535	1	3*	3*	1208177	395	West Adams - Baldwin Hills - Leimert			Moderate
LOS ANGELES	2927 S ALSACE AVE	90016	5049024042	Low Medium II Residential	RD2-1	0	21	0.165291977	Residential - Double, Duplex, or Two Units - 4 Stories or Less	YES - Current	NO - Privately-Owned	Available	Not Used in Prior Housing Element	0	0.19561286	0	0.19561286	2	3*	3*	1208177	429	West Adams - Baldwin Hills - Leimert	Yes		Moderate
LOS ANGELES	5209 W BLACKWELDER ST	90016	5049024044	Low Medium II Residential	RD2-1	0	21	0.062322911	Residential - Single Family Residence	YES - Current	NO - Privately-Owned	Available	Not Used in Prior Housing Element	0	0	0.059272492	0.059272492	1	1*	1*	1208177	498	West Adams - Baldwin Hills - Leimert			Above Moderate
LOS ANGELES	2943 S ALSACE AVE	90016	5049024045	Low Medium II Residential	RD2-1	0	21	0.064280664	Residential - Single Family Residence	YES - Current	NO - Privately-Owned	Available	Not Used in Prior Housing Element	0	0	0.059272492	0.059272492	1	1*	1*	1208177	507	West Adams - Baldwin Hills - Leimert			Above Moderate
LOS ANGELES	2945 S ALSACE AVE	90016	5049024046	Low Medium II Residential	RD2-1	0	21	0.060384753	Residential - Single Family Residence	YES - Current	NO - Privately-Owned	Available	Not Used in Prior Housing Element	0	0	0.059272492	0.059272492	1	1*	1*	1208177	524	West Adams - Baldwin Hills - Leimert			Above Moderate
LOS ANGELES	2946 S ALSACE AVE	90016	5049024047	Low Medium II Residential	RD1.5-1	0	29	0.09017818	Residential - Double, Duplex, or Two Units - 4 Stories or Less	YES - Current	NO - Privately-Owned	Available	Not Used in Prior Housing Element	0	0	0.151371592	0.151371592	2	2*	2*	1208177	543	West Adams - Baldwin Hills - Leimert	Yes		Above Moderate
LOS ANGELES	2942 S ALSACE AVE	90016	5049024049	Low Medium II Residential	RD1.5-1	0	29	0.037649548	Residential - Single Family Residence	YES - Current	NO - Privately-Owned	Available	Not Used in Prior Housing Element	0	0	0.065482885	0.065482885	1	1*	1*	1208177	520	West Adams - Baldwin Hills - Leimert			Above Moderate
LOS ANGELES	2944 S ALSACE AVE	90016	5049024049	Low Medium II Residential	RD1.5-1	0	29	0.037649226	Residential - Single Family Residence	YES - Current	NO - Privately-Owned	Available	Not Used in Prior Housing Element	0	0	0.065482885	0.065482885	1	1*	1*	1208177	532	West Adams - Baldwin Hills - Leimert			Above Moderate
LOS ANGELES	2936 S ALSACE AVE	90016	5049024050	Low Medium II Residential	RD1.5-1	0	29	0.07530151	Residential - Single Family Residence	YES - Current	NO - Privately-Owned	Available	Not Used in Prior Housing Element	0	0	0.115429518	0.115429518	1	2*	2*	1208177	496	West Adams - Baldwin Hills - Leimert			Above Moderate
LOS ANGELES	2932 S ALSACE AVE	90016	5049024051	Low Medium II Residential	RD1.5-1	0	29	0.082647914	Residential - Single Family Residence	YES - Current	NO - Privately-Owned	Available	Not Used in Prior Housing Element	0	0	0.115429518	0.115429518	1	2*	2*	1208177	480	West Adams - Baldwin Hills - Leimert			Above Moderate
LOS ANGELES	2920 S ALSACE AVE	90016	5049024053	Low Medium II Residential	RD1.5-1	0	29	0.165307898	Residential - Five or More Units or Apartments (Any Combination) - 4 Stories or Less	YES - Current	NO - Privately-Owned	Available	Not Used in Prior Housing Element	0	0.132357012	0	0.132357012	5	0	0	1208177	428	West Adams - Baldwin Hills - Leimert	Yes		Moderate
LOS ANGELES	2912 S ALSACE AVE	90016	5049024054	Low Medium II Residential	RD1.5-1	0	29	0.165317835	Residential - Three Units (Any Combination) - 4 Stories or Less	YES - Current	NO - Privately-Owned	Available	Not Used in Prior Housing Element	0	0.199430612	0	0.199430612	3	0	0	1208177	394	West Adams - Baldwin Hills - Leimert	Yes		Moderate
LOS ANGELES	2908 S ALSACE AVE	90016	5049024055	Low Medium II Residential	RD1.5-1	0	29	0.165326332	Residential - Four Units (Any Combination) - 4 Stories or Less	YES - Current	NO - Privately-Owned	Available	Not Used in Prior Housing Element	0	0.053334305	0	0.053334305	4	0	0	1208177	354	West Adams - Baldwin Hills - Leimert	Yes		Moderate
LOS ANGELES	2900 S ALSACE AVE	90016	5049024056	Low Medium II Residential	RD1.5-1	0	29	0.110195105	Residential - Double, Duplex, or Two Units - 4 Stories or Less	YES - Current	NO - Privately-Owned	Available	Not Used in Prior Housing Element	0	0.238330847	0	0.238330847	2	3*	3*	1208177	316	West Adams - Baldwin Hills - Leimert	Yes		Moderate
LOS ANGELES	5176 W ROSELAND ST	90016	5049024057	Low Medium II Residential	RD1.5-1	0	29	0.055140791	Residential - Single Family Residence	YES - Current	NO - Privately-Owned	Available	Not Used in Prior Housing Element	0	0	0.04831236	0.04831236	1	1*	1*	1208177	332	West Adams - Baldwin Hills - Leimert			Above Moderate
LOS ANGELES	5168 W ROSELAND ST	90016	5049024058	Low Medium II Residential	RD1.5-1	0	29	0.042700612	Residential - Single Family Residence	YES - Current	NO - Privately-Owned	Available	Not Used in Prior Housing Element	0	0	0.059272492	0.059272492	1	1*	1*	1208177	342	West Adams - Baldwin Hills - Leimert			Above Moderate
LOS ANGELES	2907 S SYCAMORE AVE	90016	5049024060	Low Medium II Residential	RD1.5-1	0	29	0.165291701	Residential - Single Family Residence	YES - Current	NO - Privately-Owned	Available	Not Used in Prior Housing Element	0	0.180275238	1	0.180275238	1	0	0	1208177	381	West Adams - Baldwin Hills - Leimert			Moderate
LOS ANGELES	2915 S SYCAMORE AVE	90016	5049024061	Low Medium II Residential	RD1.5-1	0	29	0.165292649	Residential - Single Family Residence	YES - Current	NO - Privately-Owned	Available	Not Used in Prior Housing Element	0	0.412062293	0	0.412062293	1	0	0	1208177	418	West Adams - Baldwin Hills - Leimert			Moderate
LOS ANGELES	2921 S SYCAMORE AVE	90016	5049024062	Low Medium II Residential	RD1.5-1	0	29	0.165291015	Residential - Single Family Residence	YES - Current	NO - Privately-Owned	Available	Not Used in Prior Housing Element	0	0.412062293	0	0.412062293	1	0	0	1208177	452	West Adams - Baldwin Hills - Leimert			Moderate
LOS ANGELES	2925 S SYCAMORE AVE	90016	5049024063	Low Medium II Residential	RD1.5-1	0	29	0.082647141	Residential - Single Family Residence	YES - Current	NO - Privately-Owned	Available	Not Used in Prior Housing Element	0	0	0.115429518	0.115429518	1	2*	2*	1208177	487	West Adams - Baldwin Hills - Leimert			Above Moderate
LOS ANGELES	2929 S SYCAMORE AVE	90016	5049024064	Low Medium II Residential	RD1.5-1	0	29	0.082645508	Residential - Single Family Residence	YES - Current	NO - Privately-Owned	Available	Not Used in Prior Housing Element	0	0	0.131689087	0.131689087	0	2*	2*	1208177	501	West Adams - Baldwin Hills - Leimert			Above Moderate
LOS ANGELES	2933 S SYCAMORE AVE	90016	5049024065	Low Medium II Residential	RD1.5-1	0	29	0.165292388	Residential - Four Units (Any Combination) - 4 Stories or Less	YES - Current	NO - Privately-Owned	Available	Not Used in Prior Housing Element	0	0.162552097	0	0.162552097	4	0	0	1208177	519	West Adams - Baldwin Hills - Leimert	Yes		Moderate
LOS ANGELES	5171 W BLACKWELDER ST	90016	5049024066	Low Medium II Residential	RD1.5-1	0	29	0.054574719	Residential - Single Family Residence	YES - Current	NO - Privately-Owned	Available	Not Used in Prior Housing Element	0	0	0.006928762	0.006928762	1	1*	1*	1208177	557	West Adams - Baldwin Hills - Leimert			Above Moderate
LOS ANGELES			5049024068	Low Medium II Residential	RD1.5-1	0	29	0.066346392	Residential - Single Family Residence	YES - Current	NO - Privately-Owned	Available	Not Used in Prior Housing Element	0	0	0.04831236	0.04831236	1	1*	1*	1208177	586	West Adams - Baldwin Hills - Leimert			Above Moderate
LOS ANGELES	5217 W ROSELAND ST	90016	5049025002	Low Medium II Residential	RD1.5-1	0	29	0.045108089	Residential - Single Family Residence	YES - Current	NO - Privately-Owned	Available	Not Used in Prior Housing Element	0	0	0.059272492	0.059272492	1	1*	1*	1208177	201	West Adams - Baldwin Hills - Leimert			Above Moderate
LOS ANGELES	2758 S REDONDO BLVD	90016	5049025003	Low Medium II Residential	RD1.5-1	0	29	0.110296198	Residential - Single Family Residence	YES - Current	NO - Privately-Owned	Available	Not Used in Prior Housing Element	0	0.176804566	0	0.176804566	1	3*	3*	1208177	163	West Adams - Baldwin Hills - Leimert			Moderate
LOS ANGELES	2750 S REDONDO BLVD	90016	5049025004	Low Medium II Residential	RD1.5-1	0	29	0.110290564	Residential - Single Family Residence	YES - Current	NO - Privately-Owned	Available	Not Used in Prior Housing Element	0	0.176804566	0	0.176804566	1	3*	3*	1208177	137	West Adams - Baldwin Hills - Leimert			Moderate
LOS ANGELES	2740 S REDONDO BLVD	90016	5049025006	Low Medium II Residential	RD1.5-1	0	29	0.11027078	Residential - Single Family Residence	YES - Current	NO - Privately-Owned	Available	Not Used in Prior Housing Element	0	0.176804566	0	0.176804566	1	3*	3*	1208177	83	West Adams - Baldwin Hills - Leimert			Moderate
LOS ANGELES	2738 S REDONDO BLVD	90016	5049025007	Low Medium II Residential	RD1.5-1	0	29	0.110260979	Residential - Single Family Residence	YES - Current	NO - Privately-Owned	Available	Not Used in Prior Housing Element	0	0.176804566	0	0.176804566	1	3*	3*	1208177	57	West Adams - Baldwin Hills - Leimert			Moderate
LOS ANGELES	2734 S REDONDO BLVD	90016	5049025008	Low Medium II Residential	RD1.5-1	0	29	0.110255802	Residential - Double, Duplex, or Two Units - 4 Stories or Less	YES - Current	NO - Privately-Owned	Available	Not Used in Prior Housing Element	0	0.238330847	0	0.238330847	2	3*	3*	1208177	32	West Adams - Baldwin Hills - Leimert	Yes		Moderate
LOS ANGELES	2730 S REDONDO BLVD	90016	5049025009	Low Medium II Residential	RD1.5-1	0	29	0.110226452	Residential - Single Family Residence	YES - Current	NO - Privately-Owned	Available	Not Used in Prior Housing Element	0	0.176804566	0	0.176804566	1	3*	3*	1238177	1774	West Adams - Baldwin Hills - Leimert			Moderate
LOS ANGELES	2738 S REDONDO BLVD	90016	5049025007	Low Medium II Residential	RD1.5-1	0	29	0.110260979	Residential - Single Family Residence	YES - Current	NO - Privately-Owned	Available	Not Used in Prior Housing Element	0	0.176804566	0	0.176804566	1	3*	3*	1208177	57	West Adams - Baldwin Hills - Leimert			Moderate
LOS ANGELES	2734 S REDONDO BLVD	90016	5049025008	Low Medium II Residential	RD1.5-1	0	29	0.110255802	Residential - Double, Duplex, or Two Units - 4 Stories or Less	YES - Current	NO - Privately-Owned	Available	Not Used in Prior Housing Element	0	0.238330847	0	0.238330847	2	3*	3*	1208177	32	West Adams - Baldwin Hills - Leimert	Yes		Moderate
LOS ANGELES	2730 S REDONDO BLVD	90016	5049025009	Low Medium II Residential	RD1.5-1	0	29	0.110226452	Residential - Single Family Residence	YES - Current	NO - Privately-Owned	Available	Not Used in Prior Housing Element	0	0.176804566	0	0.176804566	1	3*	3*	1238177	1774	West Adams - Baldwin Hills - Leimert			Moderate
LOS ANGELES	2722 S REDONDO BLVD	90016	5049025010	Low Medium II Residential	RD1.5-1	0	29	0.110210521	Residential - Double, Duplex, or Two Units - 4 Stories or Less	YES - Current	NO - Privately-Owned	Available	Not Used in Prior Housing Element	0	0.238330847	0	0.238330847	2	3*	3*	1238177	1747	West Adams - Baldwin Hills - Leimert	Yes		Moderate
LOS ANGELES	2722 S REDONDO BLVD	90016	5049025011	Low Medium II Residential	RD1.5-1	0	29	0.11020562	Residential - Single Family Residence	YES - Current	NO - Privately-Owned	Available	Not Used in Prior Housing Element	0	0.176804566	0	0.176804566	1	3*	3*	1238177	1721	West Adams - Baldwin Hills - Leimert			Moderate
LOS ANGELES	5214 W WESTHAVEN ST	90016	5049025016	Low Medium II Residential	RD1.5-1	0	29	0.036725228	Residential - Single Family Residence	YES - Current	NO - Privately-Owned	Available	Not Used in Prior Housing Element	0	0	0.059272492	0.059272492	1	1*	1*	1238177	1611	West Adams - Baldwin Hills - Leimert			Above Moderate
LOS ANGELES	2801 S ALSACE AVE	90016	5049025017	Low Medium II Residential	RD1.5-1	0	29	0.073469061	Residential - Double, Duplex, or Two Units - 4 Stories or Less	YES - Current	NO - Privately-Owned	Available	Not Used in Prior Housing Element	0	0	0.123834568	0.123834568	2	2*	2*	1238177	1620	West Adams - Baldwin Hills - Leimert			Above Moderate
LOS ANGELES	2807 S ALSACE AVE	90016	5049025018	Low Medium II Residential	RD1.5-1	0	29	0.110188389	Residential - Single Family Residence	YES - Current	NO - Privately-Owned	Available	Not Used in Prior Housing Element	0	0.176804566	0	0.176804566	1	3*	3*	1238177	1636	West Adams - Baldwin Hills - Leimert			Moderate
LOS ANGELES	2811 S ALSACE AVE	90016	5049025019	Low Medium II Residential	RD1.5-1	0	29	0.110192198	Residential - Single Family Residence	YES - Current	NO - Privately-Owned	Available	Not Used in Prior Housing Element	0	0.176804566	0	0.176804566	1	3*	3*	1238177	1665	West Adams - Baldwin Hills - Leimert			Moderate
LOS ANGELES	2815 S ALSACE AVE	90016	5049025020	Low Medium II Residential	RD1.5-1	0	29	0.110197461	Residential - Double, Duplex, or Two Units - 4 Stories or Less	YES - Current	NO - Privately-Owned	Available	Not Used in Prior Housing Element	0	0.238330847	0	0.238330847	2	3*	3*	1238177	1694	West Adams - Baldwin Hills - Leimert	Yes		Moderate
LOS ANGELES	2819 S ALSACE AVE	90016	5049025021	Low Medium II Residential	RD1.5-1	0	29	0.110201817	Residential - Three Units (Any Combination) - 4 Stories or Less	YES - Current	NO - Privately-Owned	Available	Not Used in Prior Housing Element	0	0.176804566	0	0.176804566	1	3*	3*	1238177	1720	West Adams - Baldwin Hills - Leimert			Moderate
LOS ANGELES	2821 S ALSACE AVE	90016	5049025022	Low Medium II Residential	RD1.5-1	0	29	0.106072652	Residential - Double, Duplex, or Two Units - 4 Stories or Less	YES - Current	NO - Privately-Owned	Available	Not Used in Prior Housing Element	0	0.238330847	0	0.238330847	2	3*	3*	1238177	1745	West Adams - Baldwin Hills - Leimert	Yes		Moderate
LOS ANGELES	2827 S ALSACE AVE	90016	5049025023	Low Medium II Residential	RD1.5-1	0	29	0.110210596	Residential - Double, Duplex, or Two Units - 4 Stories or Less	YES - Current	NO - Privately-Owned	Available	Not Used in Prior Housing Element	0	0.247665703	0	0.247665703	2	3*	3*	1238177	1773	West Adams - Baldwin Hills - Leimert	Yes		Moderate
LOS ANGELES	2831 S ALSACE AVE	90016	5049025024	Low Medium II Residential	RD1.5-1	0	29	0.110210174	Residential - Single Family Residence	YES - Current	NO - Privately-Owned	Available	Not Used in Prior Housing Element	0	0.176804566	0	0.176804566	1	3*	3*	1208177	31	West Adams - Baldwin Hills - Leimert			Moderate
LOS ANGELES	2835 S ALSACE AVE	90016	5049025025	Low Medium II Residential	RD1.5-1	0	29	0.110194742	Residential - Single Family Residence	YES - Current	NO - Privately-Owned	Available	Not Used in Prior Housing Element	0	0.176804566	0	0.176804566	1	3*	3*	1208177	55	West Adams - Baldwin Hills - Leimert			Moderate
LOS ANGELES	2837 S ALSACE AVE	90016	5049025026	Low Medium II Residential	RD1.5-1	0	29	0.110193472	Residential - Double, Duplex, or Two Units - 4 Stories or Less	YES - Current	NO - Privately-Owned	Available	Not Used in Prior Housing Element	0	0.036609019	0	0.036609019	2	3*	3*	1208177	82	West Adams - Baldwin Hills - Leimert	Yes		Moderate
LOS ANGELES	2841 S ALSACE AVE	90016	5049025027	Low Medium II Residential	RD1.5-1	0	29	0.110194923	Residential - Double, Duplex, or Two Units - 4 Stories or Less	YES - Current	NO - Privately-Owned	Available	Not Used in Prior Housing Element	0	0.036609019	0	0.036609019	2	3*	3*	1208177	108	West Adams - Baldwin Hills - Leimert	Yes		Moderate
LOS ANGELES	2845 S ALSACE AVE	90016	5049025028	Low Medium II Residential	RD1.5-1	0	29	0.110194379	Residential - Double, Duplex, or Two Units - 4 Stories or Less	YES - Current	NO - Privately-Owned	Available	Not Used in Prior Housing Element	0	0.036609019	0	0.036609019	2	3*	3*	1208177	136	West Adams - Baldwin Hills - Leimert	Yes		Moderate
LOS ANGELES	2849 S ALSACE AVE	90016	5049025029	Low Medium II Residential	RD1.5-1	0	29	0.110195106	Residential - Double, Duplex, or Two Units - 4 Stories or Less	YES - Current	NO - Privately-Owned	Available	Not Used in Prior Housing Element	0	0.238330847	0	0.238330847	2	3*	3*	1208177	162	West Adams - Baldwin Hills - Leimert	Yes		Moderate
LOS ANGELES	2855 S ALSACE AVE	90016	5049025030	Low Medium II Residential	RD1.5-1	0	29	0.110193818	Residential - Single Family Residence	YES - Current	NO - Privately-Owned	Available	Not Used in Prior Housing Element	0	0.176804566	0	0.176804566	1	3*	3*	1208177	185	West Adams - Baldwin Hills - Leimert			Moderate
LOS ANGELES	5209 W ROSELAND ST	90016	5049025031	Low Medium II Residential	RD1.5-1	0	29	0.04193836	Residential - Single Family Residence	YES - Current	NO - Privately-Owned	Available	Not Used in Prior Housing Element	0	0	0.059272492	0.059272492	1	1*	1*	1208177	213	West Adams - Baldwin Hills - Leimert			Above Moderate
LOS ANGELES	2861 S ALSACE AVE	90016	5049025032	Low Medium II Residential	RD1.5-1	0	29	0.068256187	Residential - Single Family Residence	YES - Current	NO - Privately-Owned	Available	Not Used in Prior Housing Element	0	0	0.04831236	0.04831236	1	1*	1*	1208177	219	West Adams - Baldwin Hills - Leimert			Above Moderate
LOS ANGELES	2860 S ALSACE AVE	90016	5049026001	Low Medium II Residential	RD1.5-1	0	29	0.110234667	Residential - Double, Duplex, or Two Units - 4 Stories or Less	YES - Current	NO - Privately-Owned	Available	Not Used in Prior Housing Element	0	0.238330847	0	0.238330847	2	3*	3*	1208177	251	West Adams - Baldwin Hills - Leimert	Yes		Moderate
LOS ANGELES	2846 S ALSACE AVE	90016	5049026003	Low Medium II Residential	RD1.5-1	0	29	0.110247553	Residential - Four Units (Any Combination) - 4 Stories or Less	YES - Current	NO - Privately-Owned	Available	Not Used in Prior Housing Element	0	0.182643843	0	0.182643843	1	3*	3*	1208177	174	West Adams - Baldwin Hills - Leimert			Moderate
LOS ANGELES			5049026003	Low Medium II Residential	RD1.5-1	0	29	0.055123687	Residential - Four Units (Any Combination) - 4 Stories or Less	YES - Current	NO - Privately-Owned	Available	Not Used in Prior Housing Element	0	0	0.05521279	0.05521279	1	1*	1*	1208177	198	West Adams - Baldwin Hills - Leimert			Above Moderate
LOS ANGELES	2842 S ALSACE AVE	90016	5049026004	Low Medium II Residential	RD1.5-1	0	29	0.082688251	Residential - Single Family Residence	YES - Current	NO - Privately-Owned	Available	Not Used in Prior Housing Element	0	0	0.115429518	0.115429518	1	2*	2*	1208177	154	West Adams - Baldwin Hills - Leimert			Above Moderate
LOS ANGELES	2838 S ALSACE AVE	90016	5049026005	Low Medium II Residential	RD1.5-1	0	29	0.055126453	Residential - Single Family Residence	YES - Current	NO - Privately-Owned	Available	Not Used in Prior Housing Element	0	0	0.051650351	0.051650351	1	1*	1*	1208177	135	West Adams - Baldwin Hills - Leimert			Above Moderate
LOS ANGELES	2836 S ALSACE AVE	90016	5049026006	Low Medium II Residential	RD1.5-1	0	29	0.055128767	Residential - Single Family Residence	YES - Current	NO - Privately-Owned	Available	Not Used in Prior Housing Element	0	0	0.051650351	0.051650351	1	1*	1*	1208177	121	West Adams - Baldwin Hills - Leimert			Above Moderate
LOS ANGELES	2834 S ALSACE AVE	90016	5049026007	Low Medium II Residential	R

LOS ANGELES	2851 S SYCAMORE AVE	90016	5049026028	Low Medium II Residential	RD1.5-1	0	29	0.110195054	Residential - Double, Duplex, or Two Units - 4 Stories or Less	YES - Current	NO - Privately-Owned	Available	Not Used in Prior Housing Element	0	0.26231634	0	0.26231634	1	3*	3*	1208177	223	West Adams - Baldwin Hills - Leimert	Yes	Moderate
LOS ANGELES	2853 S SYCAMORE AVE	90016	5049026029	Low Medium II Residential	RD1.5-1	0	29	0.110194011	Residential - Double, Duplex, or Two Units - 4 Stories or Less	YES - Current	NO - Privately-Owned	Available	Not Used in Prior Housing Element	0	0.400119674	0	0.400119674	0	3*	3*	1208177	250	West Adams - Baldwin Hills - Leimert		Moderate
LOS ANGELES	2861 S SYCAMORE AVE	90016	5049026030	Low Medium II Residential	RD1.5-1	0	29	0.110194011	Residential - Double, Duplex, or Two Units - 4 Stories or Less	YES - Current	NO - Privately-Owned	Available	Not Used in Prior Housing Element	0	0.036609019	0	0.036609019	2	3*	3*	1208177	280	West Adams - Baldwin Hills - Leimert	Yes	Moderate
LOS ANGELES	5143 W ROSELAND ST	90016	5049027001	Low Medium II Residential	RD1.5-1	0	29	0.055224638	Residential - Single Family Residence	YES - Current	NO - Privately-Owned	Available	Not Used in Prior Housing Element	0	0	0.051650351	0.051650351	1	1*	1*	1208177	327	West Adams - Baldwin Hills - Leimert		Above Moderate
LOS ANGELES	2860 S SYCAMORE AVE	90016	5049027002	Low Medium II Residential	RD1.5-1	0	29	0.055097731	Residential - Single Family Residence	YES - Current	NO - Privately-Owned	Available	Not Used in Prior Housing Element	0	0	0.051650351	0.051650351	1	1*	1*	1208177	315	West Adams - Baldwin Hills - Leimert		Above Moderate
LOS ANGELES	2850 S SYCAMORE AVE	90016	5049027003	Low Medium II Residential	RD1.5-1	0	29	0.055164564	Residential - Single Family Residence	YES - Current	NO - Privately-Owned	Available	Not Used in Prior Housing Element	0	0	0.053402627	0.053402627	1	1*	1*	1208177	279	West Adams - Baldwin Hills - Leimert		Above Moderate
LOS ANGELES			5049027003	Low Medium II Residential	RD1.5-1	0	29	0.055161973	Residential - Single Family Residence	YES - Current	NO - Privately-Owned	Available	Not Used in Prior Housing Element	0	0	0.053402627	0.053402627	1	1*	1*	1208177	292	West Adams - Baldwin Hills - Leimert		Above Moderate
LOS ANGELES	2840 S SYCAMORE AVE	90016	5049027005	Low Medium II Residential	RD1.5-1	0	29	0.11033684	Residential - Double, Duplex, or Two Units - 4 Stories or Less	YES - Current	NO - Privately-Owned	Available	Not Used in Prior Housing Element	0	0.254079348	0	0.254079348	2	3*	3*	1208177	210	West Adams - Baldwin Hills - Leimert	Yes	Moderate
LOS ANGELES	2834 S SYCAMORE AVE	90016	5049027007	Low Medium II Residential	RD1.5-1	0	29	0.110343191	Residential - Three Units (Any Combination) - 4 Stories or Less	YES - Current	NO - Privately-Owned	Available	Not Used in Prior Housing Element	0	0.216428214	0	0.216428214	3	3*	3*	1208177	160	West Adams - Baldwin Hills - Leimert	Yes	Moderate
LOS ANGELES	2830 S SYCAMORE AVE	90016	5049027008	Low Medium II Residential	RD1.5-1	0	29	0.11034991	Residential - Double, Duplex, or Two Units - 4 Stories or Less	YES - Current	NO - Privately-Owned	Available	Not Used in Prior Housing Element	0	0.238330847	0	0.238330847	2	3*	3*	1208177	133	West Adams - Baldwin Hills - Leimert	Yes	Moderate
LOS ANGELES	2826 S SYCAMORE AVE	90016	5049027009	Low Medium II Residential	RD1.5-1	0	29	0.110351904	Residential - Single Family Residence	YES - Current	NO - Privately-Owned	Available	Not Used in Prior Housing Element	0	0.176804566	0	0.176804566	1	3*	3*	1208177	106	West Adams - Baldwin Hills - Leimert		Moderate
LOS ANGELES	2822 S SYCAMORE AVE	90016	5049027010	Low Medium II Residential	RD1.5-1	0	29	0.110355534	Residential - Three Units (Any Combination) - 4 Stories or Less	YES - Current	NO - Privately-Owned	Available	Not Used in Prior Housing Element	0	0.216428214	0	0.216428214	3	3*	3*	1208177	78	West Adams - Baldwin Hills - Leimert	Yes	Moderate
LOS ANGELES	2818 S SYCAMORE AVE	90016	5049027011	Low Medium II Residential	RD1.5-1	0	29	0.110359163	Residential - Double, Duplex, or Two Units - 4 Stories or Less	YES - Current	NO - Privately-Owned	Available	Not Used in Prior Housing Element	0	0.238330847	0	0.238330847	2	3*	3*	1208177	53	West Adams - Baldwin Hills - Leimert	Yes	Moderate
LOS ANGELES	2814 S SYCAMORE AVE	90016	5049027012	Low Medium II Residential	RD1.5-1	0	29	0.110364521	Residential - Single Family Residence	YES - Current	NO - Privately-Owned	Available	Not Used in Prior Housing Element	0	0.176804566	0	0.176804566	1	3*	3*	1208177	29	West Adams - Baldwin Hills - Leimert		Moderate
LOS ANGELES	2810 S SYCAMORE AVE	90016	5049027013	Low Medium II Residential	RD1.5-1	0	29	0.110366126	Residential - Double, Duplex, or Two Units - 4 Stories or Less	YES - Current	NO - Privately-Owned	Available	Not Used in Prior Housing Element	0	0.101342922	0	0.101342922	2	3*	3*	1238177	1769	West Adams - Baldwin Hills - Leimert	Yes	Moderate
LOS ANGELES	2804 S SYCAMORE AVE	90016	5049027014	Low Medium II Residential	RD1.5-1	0	29	0.110371506	Residential - Three Units (Any Combination) - 4 Stories or Less	YES - Current	NO - Privately-Owned	Available	Not Used in Prior Housing Element	0	0.238330847	0	0.238330847	2	3*	3*	1238177	1744	West Adams - Baldwin Hills - Leimert	Yes	Moderate
LOS ANGELES	2802 S SYCAMORE AVE	90016	5049027015	Low Medium II Residential	RD1.5-1	0	29	0.110376045	Residential - Single Family Residence	YES - Current	NO - Privately-Owned	Available	Not Used in Prior Housing Element	0	0.176804566	0	0.176804566	1	3*	3*	1238177	1719	West Adams - Baldwin Hills - Leimert		Moderate
LOS ANGELES	5140 W WESTHAVEN ST	90016	5049027016	Low Medium II Residential	RD1.5-1	0	29	0.110194912	Residential - Double, Duplex, or Two Units - 4 Stories or Less	YES - Current	NO - Privately-Owned	Available	Not Used in Prior Housing Element	0	0.009238073	0	0.009238073	2	3*	3*	1238177	1743	West Adams - Baldwin Hills - Leimert	Yes	Moderate
LOS ANGELES	2807 S ORANGE DR	90016	5049027017	Low Medium II Residential	RD1.5-1	0	29	0.110194312	Residential - Double, Duplex, or Two Units - 4 Stories or Less	YES - Current	NO - Privately-Owned	Available	Not Used in Prior Housing Element	0	0.238330847	0	0.238330847	2	3*	3*	1238177	1768	West Adams - Baldwin Hills - Leimert	Yes	Moderate
LOS ANGELES	2811 S ORANGE DR	90016	5049027018	Low Medium II Residential	RD1.5-1	0	29	0.110194217	Residential - Single Family Residence	YES - Current	NO - Privately-Owned	Available	Not Used in Prior Housing Element	0	0.176804566	0	0.176804566	1	3*	3*	1208177	28	West Adams - Baldwin Hills - Leimert		Moderate
LOS ANGELES	2815 S ORANGE DR	90016	5049027019	Low Medium II Residential	RD1.5-1	0	29	0.110195457	Residential - Single Family Residence	YES - Current	NO - Privately-Owned	Available	Not Used in Prior Housing Element	0	0.176804566	0	0.176804566	1	3*	3*	1208177	52	West Adams - Baldwin Hills - Leimert		Moderate
LOS ANGELES	2817 S ORANGE DR	90016	5049027020	Low Medium II Residential	RD1.5-1	0	29	0.110194913	Residential - Double, Duplex, or Two Units - 4 Stories or Less	YES - Current	NO - Privately-Owned	Available	Not Used in Prior Housing Element	0	0.238330847	0	0.238330847	2	3*	3*	1208177	77	West Adams - Baldwin Hills - Leimert	Yes	Moderate
LOS ANGELES	2821 S ORANGE DR	90016	5049027021	Low Medium II Residential	RD1.5-1	0	29	0.110193823	Residential - Three Units (Any Combination) - 4 Stories or Less	YES - Current	NO - Privately-Owned	Available	Not Used in Prior Housing Element	0	0.216428214	0	0.216428214	3	3*	3*	1208177	104	West Adams - Baldwin Hills - Leimert	Yes	Moderate
LOS ANGELES	2827 S ORANGE DR	90016	5049027022	Low Medium II Residential	RD1.5-1	0	29	0.110194005	Residential - Single Family Residence	YES - Current	NO - Privately-Owned	Available	Not Used in Prior Housing Element	0	0.176804566	0	0.176804566	1	3*	3*	1208177	132	West Adams - Baldwin Hills - Leimert		Moderate
LOS ANGELES	2831 S ORANGE DR	90016	5049027023	Low Medium II Residential	RD1.5-1	0	29	0.110195275	Residential - Single Family Residence	YES - Current	NO - Privately-Owned	Available	Not Used in Prior Housing Element	0	0.176804566	0	0.176804566	1	3*	3*	1208177	159	West Adams - Baldwin Hills - Leimert		Moderate
LOS ANGELES	2835 S ORANGE DR	90016	5049027024	Low Medium II Residential	RD1.5-1	0	29	0.110194005	Residential - Single Family Residence	YES - Current	NO - Privately-Owned	Available	Not Used in Prior Housing Element	0	0.176804566	0	0.176804566	1	3*	3*	1208177	182	West Adams - Baldwin Hills - Leimert		Moderate
LOS ANGELES	2839 S ORANGE DR	90016	5049027025	Low Medium II Residential	RD1.5-1	0	29	0.110195457	Residential - Single Family Residence	YES - Current	NO - Privately-Owned	Available	Not Used in Prior Housing Element	0	0.176804566	0	0.176804566	1	3*	3*	1208177	209	West Adams - Baldwin Hills - Leimert		Moderate
LOS ANGELES	2855 S ORANGE DR	90016	5049027028	Low Medium II Residential	RD1.5-1	0	29	0.110193324	Residential - Three Units (Any Combination) - 4 Stories or Less	YES - Current	NO - Privately-Owned	Available	Not Used in Prior Housing Element	0	0.03305528	0	0.03305528	3	3*	3*	1208177	313	West Adams - Baldwin Hills - Leimert	Yes	Moderate
LOS ANGELES	5131 W ROSELAND ST	90016	5049027029	Low Medium II Residential	RD1.5-1	0	29	0.110195457	Residential - Double, Duplex, or Two Units - 4 Stories or Less	YES - Current	NO - Privately-Owned	Available	Not Used in Prior Housing Element	0	0.238330847	0	0.238330847	2	3*	3*	1208177	341	West Adams - Baldwin Hills - Leimert	Yes	Moderate
LOS ANGELES	2848 S ORANGE DR	90016	5049028004	Low Medium II Residential	RD1.5-1	0	29	0.0551995	Residential - Single Family Residence	YES - Current	NO - Privately-Owned	Available	Not Used in Prior Housing Element	0	0	0.051650351	0.051650351	1	1*	1*	1208177	326	West Adams - Baldwin Hills - Leimert		Above Moderate
LOS ANGELES	2846 S ORANGE DR	90016	5049028005	Low Medium II Residential	RD1.5-1	0	29	0.082797956	Residential - Single Family Residence	YES - Current	NO - Privately-Owned	Available	Not Used in Prior Housing Element	0	0.082797956	0.115429518	0.115429518	1	2*	2*	1208177	298	West Adams - Baldwin Hills - Leimert		Above Moderate
LOS ANGELES	2842 S ORANGE DR	90016	5049028006	Low Medium II Residential	RD1.5-1	0	29	0.110394369	Residential - Single Family Residence	YES - Current	NO - Privately-Owned	Available	Not Used in Prior Housing Element	0	0.176804566	0	0.176804566	1	3*	3*	1208177	276	West Adams - Baldwin Hills - Leimert		Moderate
LOS ANGELES	2838 S ORANGE DR	90016	5049028007	Low Medium II Residential	RD1.5-1	0	29	0.110394736	Residential - Single Family Residence	YES - Current	NO - Privately-Owned	Available	Not Used in Prior Housing Element	0	0.176804566	0	0.176804566	1	3*	3*	1208177	246	West Adams - Baldwin Hills - Leimert		Moderate
LOS ANGELES	2834 S ORANGE DR	90016	5049028008	Low Medium II Residential	RD1.5-1	0	29	0.110392921	Residential - Double, Duplex, or Two Units - 4 Stories or Less	YES - Current	NO - Privately-Owned	Available	Not Used in Prior Housing Element	0	0.238330847	0	0.238330847	2	3*	3*	1208177	221	West Adams - Baldwin Hills - Leimert	Yes	Moderate
LOS ANGELES	2828 S ORANGE DR	90016	5049028009	Low Medium II Residential	RD1.5-1	0	29	0.110389834	Residential - Double, Duplex, or Two Units - 4 Stories or Less	YES - Current	NO - Privately-Owned	Available	Not Used in Prior Housing Element	0	0.238330847	0	0.238330847	2	3*	3*	1208177	194	West Adams - Baldwin Hills - Leimert	Yes	Moderate
LOS ANGELES	2824 S ORANGE DR	90016	5049028010	Low Medium II Residential	RD1.5-1	0	29	0.110388564	Residential - Single Family Residence	YES - Current	NO - Privately-Owned	Available	Not Used in Prior Housing Element	0	0.176804566	0	0.176804566	1	3*	3*	1208177	171	West Adams - Baldwin Hills - Leimert		Moderate
LOS ANGELES	2820 S ORANGE DR	90016	5049028011	Low Medium II Residential	RD1.5-1	0	29	0.110386932	Residential - Single Family Residence	YES - Current	NO - Privately-Owned	Available	Not Used in Prior Housing Element	0	0.176804566	0	0.176804566	1	3*	3*	1208177	144	West Adams - Baldwin Hills - Leimert		Moderate
LOS ANGELES	2818 S ORANGE DR	90016	5049028012	Low Medium II Residential	RD1.5-1	0	29	0.110384934	Residential - Double, Duplex, or Two Units - 4 Stories or Less	YES - Current	NO - Privately-Owned	Available	Not Used in Prior Housing Element	0	0.238330847	0	0.238330847	2	3*	3*	1208177	117	West Adams - Baldwin Hills - Leimert	Yes	Moderate
LOS ANGELES	2812 S ORANGE DR	90016	5049028013	Low Medium II Residential	RD1.5-1	0	29	0.110382574	Residential - Single Family Residence	YES - Current	NO - Privately-Owned	Available	Not Used in Prior Housing Element	0	0.176804566	0	0.176804566	1	3*	3*	1208177	91	West Adams - Baldwin Hills - Leimert		Moderate
LOS ANGELES	2810 S ORANGE DR	90016	5049028014	Low Medium II Residential	RD1.5-1	0	29	0.110382031	Residential - Double, Duplex, or Two Units - 4 Stories or Less	YES - Current	NO - Privately-Owned	Available	Not Used in Prior Housing Element	0	0.238330847	0	0.238330847	2	3*	3*	1208177	65	West Adams - Baldwin Hills - Leimert	Yes	Moderate
LOS ANGELES	2806 S ORANGE DR	90016	5049028015	Low Medium II Residential	RD1.5-1	0	29	0.110379489	Residential - Single Family Residence	YES - Current	NO - Privately-Owned	Available	Not Used in Prior Housing Element	0	0.176804566	0	0.176804566	1	3*	3*	1208177	41	West Adams - Baldwin Hills - Leimert		Moderate
LOS ANGELES	5116 W WESTHAVEN ST	90016	5049028016	Low Medium II Residential	RD1.5-1	0	29	0.110378369	Residential - Three Units (Any Combination) - 4 Stories or Less	YES - Current	NO - Privately-Owned	Available	Not Used in Prior Housing Element	0	0.216428214	0	0.216428214	3	3*	3*	1208177	18	West Adams - Baldwin Hills - Leimert	Yes	Moderate
LOS ANGELES	5110 W WESTHAVEN ST	90016	5049028017	Low Medium II Residential	RD1.5-1	0	29	0.04499631	Residential - Single Family Residence	YES - Current	NO - Privately-Owned	Available	Not Used in Prior Housing Element	0	0	0.059272492	0.059272492	1	1*	1*	1208177	40	West Adams - Baldwin Hills - Leimert		Above Moderate
LOS ANGELES	2807 S MANSFIELD AVE	90016	5049028019	Low Medium II Residential	RD1.5-1	0	29	0.110193812	Residential - Single Family Residence	YES - Current	NO - Privately-Owned	Available	Not Used in Prior Housing Element	0	0.176804566	0	0.176804566	1	3*	3*	1208177	64	West Adams - Baldwin Hills - Leimert		Moderate
LOS ANGELES	2811 S MANSFIELD AVE	90016	5049028020	Low Medium II Residential	RD1.5-1	0	29	0.110195459	Residential - Single Family Residence	YES - Current	NO - Privately-Owned	Available	Not Used in Prior Housing Element	0	0.176804566	0	0.176804566	1	3*	3*	1208177	90	West Adams - Baldwin Hills - Leimert		Moderate
LOS ANGELES	2819 S MANSFIELD AVE	90016	5049028022	Low Medium II Residential	RD1.5-1	0	29	0.110194552	Residential - Single Family Residence	YES - Current	NO - Privately-Owned	Available	Not Used in Prior Housing Element	0	0.176804566	0	0.176804566	1	3*	3*	1208177	143	West Adams - Baldwin Hills - Leimert		Moderate
LOS ANGELES	2823 S MANSFIELD AVE	90016	5049028023	Low Medium II Residential	RD1.5-1	0	29	0.110194916	Residential - Single Family Residence	YES - Current	NO - Privately-Owned	Available	Not Used in Prior Housing Element	0	0.074499084	0	0.074499084	1	3*	3*	1208177	170	West Adams - Baldwin Hills - Leimert		Moderate
LOS ANGELES	2831 S MANSFIELD AVE	90016	5049028025	Low Medium II Residential	RD1.5-1	0	29	0.110194008	Residential - Single Family Residence	YES - Current	NO - Privately-Owned	Available	Not Used in Prior Housing Element	0	0.176804566	0	0.176804566	1	3*	3*	1208177	220	West Adams - Baldwin Hills - Leimert		Moderate
LOS ANGELES	2835 S MANSFIELD AVE	90016	5049028026	Low Medium II Residential	RD1.5-1	0	29	0.110194915	Residential - Single Family Residence	YES - Current	NO - Privately-Owned	Available	Not Used in Prior Housing Element	0	0.176804566	0	0.176804566	1	3*	3*	1208177	245	West Adams - Baldwin Hills - Leimert		Moderate
LOS ANGELES	2839 S MANSFIELD AVE	90016	5049028027	Low Medium II Residential	RD1.5-1	0	29	0.110195459	Residential - Double, Duplex, or Two Units - 4 Stories or Less	YES - Current	NO - Privately-Owned	Available	Not Used in Prior Housing Element	0	0.042977451	0	0.042977451	2	3*	3*	1208177	275	West Adams - Baldwin Hills - Leimert		Moderate
LOS ANGELES	2843 S MANSFIELD AVE	90016	5049028028	Low Medium II Residential	RD1.5-1	0	29	0.110193281	Residential - Single Family Residence	YES - Current	NO - Privately-Owned	Available	Not Used in Prior Housing Element	0	0.176804566	0	0.176804566	1	3*	3*	1208177	297	West Adams - Baldwin Hills - Leimert		Moderate
LOS ANGELES	2845 S MANSFIELD AVE	90016	5049028029	Low Medium II Residential	RD1.5-1	0	29	0.110195051	Residential - Double, Duplex, or Two Units - 4 Stories or Less	YES - Current	NO - Privately-Owned	Available	Not Used in Prior Housing Element	0	0.238330847	0	0.238330847	2	3*	3*	1208177	325	West Adams - Baldwin Hills - Leimert	Yes	Moderate
LOS ANGELES	2849 S MANSFIELD AVE	90016	5049028030	Low Medium II Residential	RD1.5-1	0	29	0.110195368	Residential - Double, Duplex, or Two Units - 4 Stories or Less	YES - Current	NO - Privately-Owned	Available	Not Used in Prior Housing Element	0	0.238330847	0	0.238330847	2	3*	3*	1208177	351	West Adams - Baldwin Hills - Leimert	Yes	Moderate
LOS ANGELES	2855 S MANSFIELD AVE	90016	5049028031	Low Medium II Residential	RD1.5-1	0	29	0.110193282	Residential - Double, Duplex, or Two Units - 4 Stories or Less	YES - Current	NO - Privately-Owned	Available	Not Used in Prior Housing Element	0	0.036609019	0	0.036609019	2	3*	3*	1208177	377	West Adams - Baldwin Hills - Leimert	Yes	Moderate
LOS ANGELES	5109 W ROSELAND ST	90016	5049028032	Low Medium II Residential	RD1.5-1	0	29	0.110194552	Residential - Three Units (Any Combination) - 4 Stories or Less	YES - Current	NO - Privately-Owned	Available	Not Used in Prior Housing Element	0	0.216428214	0	0.216428214	3	3*	3*	1208177	403	West Adams - Baldwin Hills - Leimert	Yes	Moderate
LOS ANGELES	2860 S MANSFIELD AVE	90016	5049029001	Low Medium II Residential	RD2-1	0	21	0.065198462	Residential - Single Family Residence	YES - Current	NO - Privately-Owned	Available	Not Used in Prior Housing Element	0	0	0.059272492	0.059272492	1	1*	1*	1208177	438	West Adams - Baldwin Hills - Leimert		Above Moderate
LOS ANGELES	2854 S MANSFIELD AVE	90016	5049029003	Low Medium II Residential	RD2-1	0	21	0.065198573	Residential - Single Family Residence	YES - Current	NO - Privately-Owned	Available	Not Used in Prior Housing Element	0	0	0.059272492	0.059272492	1	1*	1*	1208177	416	West Adams - Baldwin Hills - Leimert		Above Moderate
LOS ANGELES	2850 S MANSFIELD AVE	90016	5049029004	Low Medium II Residential	RD2-1	0	21	0.067954256	Residential - Single Family Residence	YES - Current	NO - Privately-Owned	Available	Not Used in Prior Housing Element	0	0	0.04831236	0.04831236	1	1*	1*	1208177	392	West Adams - Baldwin Hills - Leimert		Above Moderate
LOS ANGELES	2846 S MANSFIELD AVE	90016	5049029006	Low Medium II Residential	RD2-1	0	21	0.048210205	Residential - Single Family Residence	YES - Current	NO - Privately-Owned	Available	Not Used in Prior Housing Element	0	0	0.059272492	0.059272492	1	1*	1*	1208177	373	West Adams - Baldwin Hills - Leimert		Above Moderate
LOS ANGELES			5049029012	Low Medium II Residential	RD2-1	0	21	0.055938287	Residential - Single Family Residence	YES - Current	NO - Privately-Owned	Available	Not Used in Prior Housing Element	0	0	0.059272492	0.059272492	1	1*	1*	1208177	311	West Adams - Baldwin Hills - Leimert		Above Moderate
LOS ANGELES	2826 S MANSFIELD AVE	90016	5049029017	Low Medium II Residential	RD2-1	0	21	0.077054331	Residential - Single Family Residence	YES - Current	NO - Privately-Owned	Available	Not Used in Prior Housing Element	0	0	0.04831236	0.04831236	1	1*	1*	1208177	232	West Adams - Baldwin Hills - Leimert		Above Moderate
LOS ANGELES	2927 S LA BREA AVE	90016	5049029018	Low Medium II Residential	RD2-1	0	21	0.074094927	Residential - Single Family Residence	YES - Current	NO - Privately-Owned	Available	Not Used in Prior Housing Element	0	0	0.04831236	0.04831236	1	1*	1*	1208177	254	West Adams - Baldwin Hills - Leimert		Above Moderate
LOS ANGELES	2820 S MANSFIELD AVE	90016	5049029019	Low Medium II Residential	RD2-1	0	21	0.120676557	Residential - Double, Duplex, or Two Units - 4 Stories or Less	YES - Current	NO - Privately-Owned	Available	Not Used in Prior Housing Element	0	0	0.151371592	0.151371592	2	2*	2*	1208177	206	West Adams - Baldwin Hills - Leimert	Yes	Above Moderate
LOS ANGELES	2804 S MANSFIELD AVE	90016	5049029025	Low Medium II Residential	RD2-1	0	21	0.110193852	Residential - Double, Duplex, or Two Units - 4 Stories or Less	YES - Current	NO - Privately-Owned	Available	Not Used in Prior Housing Element	0	0	0.151371592	0.151371592	2	2*	2*	1208177	1402	West Adams - Baldwin Hills - Leimert	Yes	Above Moderate
LOS ANGELES	2800 S MANSFIELD AVE	90016	5049029026	Low Medium II Residential	RD2-1	0	21	0.110222714	Residential - Single Family Residence	YES - Current	NO - Privately-Owned	Available	Not Used in Prior Housing Element	0	0	0.115429518	0.115429518	1	2*	2*	1208177	1401	West Adams - Baldwin Hills - Leimert		Above Moderate
LOS ANGELES	2810 S MANSFIELD AVE	90016	5049029032	Low Medium II Residential	RD2-1	0	21	0.110195489	Residential - Double, Duplex, or Two Units - 4 Stories or Less	YES - Current	NO - Privately-Owned	Available	Not Used in Prior Housing Element	0	0	0.168042791	0.168042791	2	2*	2*	1208177	1403	West Adams - Baldwin Hills - Leimert	Yes	Above Moderate
LOS ANGELES	2934 S LA BREA AVE	90016	5049030010	Low Medium II Residential	RD1.5-1	0	29	0.099953603	Residential - Double, Duplex, or Two Units - 4 Stories or Less	YES - Current	NO - Privately-Owned	Available	Not Used in Prior Housing Element	0	0	0.123771688	0.123771688	2	2*	2*	1208181	305	West Adams - Baldwin Hills - Leimert	Yes	Above Moderate
LOS ANGELES	2940 S LA BREA AVE	90016	5049030011	Low Medium II Residential	RD1.5-1	0	29	0.098901938	Residential - Single Family Residence	YES - Current	NO - Privately-Owned	Available	Not Used in Prior Housing Element	0	0	0.09422054	0.09422054	1	2*	2*	1208181	339	West Adams - Baldwin Hills - Leimert		Above Moderate
LOS ANGELES	2942 S LA BREA AVE	90016	5049030012	Low Medium II Residential	RD1.5-1	0	29	0.09785311	Residential - Double, Duplex, or Two Units - 4 Stories or Less	YES - Current	NO - Privately-Owned	Available	Not Used in Prior Housing Element	0	0	0.151371592	0.151371592	2	2*	2*	1208181	350	West Adams - Baldwin Hills - Leimert	Yes	Above Moderate
LOS ANGELES	2946 S LA BREA AVE	90016	5049030013	Low Medium II Residential	RD1.5-1	0	29	0.097087274	Residential - Double, Duplex, or Two Units - 4 Stories or Less	YES - Current	NO - Privately-Owned	Available	Not Used in Prior Housing Element	0	0	0.151371592	0.151371592	2	2*	2*	1208177	422	West Adams - Baldwin Hills - Leimert	Yes	Above Moderate
LOS ANGELES	2950 S LA BREA AVE	90016	5049030014	Low Medium II Residential	RD1.5-1	0	29	0.096036552	Residential - Single Family Residence	YES - Current	NO - Privately-Owned	Available	Not Used in Prior Housing Element	0	0	0.048128495	0.048128495	1	2*	2*	1208177	441	West Adams - Baldwin Hills - Leimert		Above Moderate
LOS ANGELES	2954 S LA BREA AVE	90016	5049030015	Low Medium II Residential	RD1.5-1	0	29	0.094989392	Residential - Single Family Residence	YES - Current	NO - Privately-Owned	Available	Not Used in Prior Housing Element	0	0	0.115429518	0.115429518	1	2*	2*	1208177	461	West Adams - Baldwin Hills - Leimert		Above Moderate
LOS ANGELES	2961 S VIEW ST	90016	5049030017	Low Medium I Residential	R2-1	0	17	0.061525098	Residential - Single Family Residence	YES - Current	NO - Privately-Owned	Available	Not Used in Prior Housing Element	0	0	0.059272492	0.059272492	1	1*	1*	1208181	479	West Adams - Baldwin Hills - Leimert		Above Moderate
LOS ANGELES			5049030018	Low Medium I Residential	R2-1	0	17	0.057851983	Residential - Single Family Residence	YES - Current	NO - Privately-Owned	Available	Not Used in Prior Housing Element	0	0	0.059272492	0.059272492	1	1*	1*	1208181	462	West Adams - Baldwin Hills - Leimert		Above Moderate
LOS ANGELES	2955 S VIEW ST	90016	5049030019	Low Medium I Residential	R2-1	0	17	0.119377336	Residential - Single Family Residence	YES - Current	NO - Privately-Owned	Available	Not Used in Prior Housing Element	0	0	0.115429518	0.115429518	1	2*	2*	1208181	442	West Adams - Baldwin Hills - Leimert		Above Moderate
LOS ANGELES	2947 S WEST VIEW ST	90016	5049030020	Low Medium I Residential	R2-1	0	17	0.119376332	Residential - Double, Duplex, or Two Units - 4 Stories or Less	YES - Current	NO - Privately-Owned	Available	Not Used in Prior Housing Element	0	0	0.063522653	0.063522653	2	2*	2*	1208181	422	West Adams - Baldwin Hills - Leimert	Yes	Above Moderate
LOS ANGELES	2945 S VIEW ST	90016	5049030021	Low Medium I Residential	R2-1	0	17	0.119377651	Residential - Double, Duplex, or Two Units - 4 Stories or Less	YES - Current	NO - Privately-Owned	Available	Not Used in Prior Housing Element	0	0	0.026667812	0.026667812	2	2*	2*	1208181	399	West Adams - Baldwin Hills - Leimert		Above Moderate
LOS ANGELES	2943 S VIEW ST	90016	5049030022	Low Medium I Residential	R2-1	0	17	0.119377651	Residential - Single Family Residence	YES - Current	NO - Privately-Owned	Available	Not Used in Prior Housing Element	0	0	0.115429518	0.115429518	1	2*	2*	1208181	367	West Adams - Baldwin Hills - Leimert		Above Moderate
LOS ANGELES	2937 S VIEW ST	90016	5049030023	Low Medium I Residential	R2-1	0	17	0.119377456	Residential - Single Family Residence	YES - Current	NO - Privately-Owned	Available	Not Used in Prior Housing Element	0	0	0.115429518	0.115429518	1	2*	2*	1208181	356	West Adams - Baldwin Hills - Leimert		Above Moderate
LOS ANGELES	2933 S WEST VIEW ST	90016	5049030024	Low Medium I Residential	R2-1	0	17	0.119377195	Residential - Single Family Residence	YES - Current	NO - Privately-Owned	Available	Not Used in Prior Housing Element	0	0	0.115429518	0.115429518	1	2*	2*	1208181	346	West Adams - Baldwin Hills - Leimert		Above Moderate
LOS ANGELES	2929 S VIEW ST	90016	5049030025	Low Medium I Residential	R2-1	0	17	0.119378087

LOS ANGELES	2941 S RIMPAU BLVD	90016	5049031020	Low Medium I Residential	R2-1	0	17	0.119354103	Residential - Double, Duplex, or Two Units - 4 Stories or Less	YES - Current	NO - Privately-Owned	Available	Not Used in Prior Housing Element	0	0	0.151371592	0.151371592	2	2*	2*	1208181	481	West Adams - Baldwin Hills - Leimert	Yes	Above Moderate
LOS ANGELES	2937 S RIMPAU BLVD	90016	5049031021	Low Medium I Residential	R2-1	0	17	0.119357301	Residential - Double, Duplex, or Two Units - 4 Stories or Less	YES - Current	NO - Privately-Owned	Available	Not Used in Prior Housing Element	0	0	0.022666906	0.022666906	2	2*	2*	1208181	467	West Adams - Baldwin Hills - Leimert	Yes	Above Moderate
LOS ANGELES	2933 S RIMPAU BLVD	90016	5049031022	Low Medium I Residential	R2-1	0	17	0.119359754	Residential - Double, Duplex, or Two Units - 4 Stories or Less	YES - Current	NO - Privately-Owned	Available	Not Used in Prior Housing Element	0	0	0.151371592	0.151371592	2	2*	2*	1208181	444	West Adams - Baldwin Hills - Leimert	Yes	Above Moderate
LOS ANGELES	2929 S RIMPAU BLVD	90016	5049031023	Low Medium I Residential	R2-1	0	17	0.119364784	Residential - Single Family Residence	YES - Current	NO - Privately-Owned	Available	Not Used in Prior Housing Element	0	0	0.115429518	0.115429518	1	2*	2*	1208181	427	West Adams - Baldwin Hills - Leimert		Above Moderate
LOS ANGELES	2925 S RIMPAU BLVD	90016	5049031024	Low Medium I Residential	R2-1	0	17	0.119368129	Residential - Double, Duplex, or Two Units - 4 Stories or Less	YES - Current	NO - Privately-Owned	Available	Not Used in Prior Housing Element	0	0	0.003426821	0.003426821	2	2*	2*	1208181	401	West Adams - Baldwin Hills - Leimert		Above Moderate
LOS ANGELES	2923 S RIMPAU BLVD	90016	5049031025	Low Medium I Residential	R2-1	0	17	0.119372414	Residential - Single Family Residence	YES - Current	NO - Privately-Owned	Available	Not Used in Prior Housing Element	0	0	0.115429518	0.115429518	1	2*	2*	1208181	375	West Adams - Baldwin Hills - Leimert		Above Moderate
LOS ANGELES	2919 S RIMPAU BLVD	90016	5049031026	Low Medium I Residential	R2-1	0	17	0.119375612	Residential - Single Family Residence	YES - Current	NO - Privately-Owned	Available	Not Used in Prior Housing Element	0	0	0.115429518	0.115429518	1	2*	2*	1208181	358	West Adams - Baldwin Hills - Leimert		Above Moderate
LOS ANGELES	2915 S RIMPAU BLVD	90016	5049031027	Low Medium I Residential	R2-1	0	17	0.119378065	Residential - Double, Duplex, or Two Units - 4 Stories or Less	YES - Current	NO - Privately-Owned	Available	Not Used in Prior Housing Element	0	0	0.151371592	0.151371592	2	2*	2*	1208181	348	West Adams - Baldwin Hills - Leimert	Yes	Above Moderate
LOS ANGELES	2911 S RIMPAU BLVD	90016	5049031028	Low Medium I Residential	R2-1	0	17	0.119383095	Residential - Single Family Residence	YES - Current	NO - Privately-Owned	Available	Not Used in Prior Housing Element	0	0	0.115429518	0.115429518	1	2*	2*	1208181	338	West Adams - Baldwin Hills - Leimert		Above Moderate
LOS ANGELES	2901 S RIMPAU BLVD	90016	5049031030	Low Medium I Residential	R2-1	0	17	0.119389686	Residential - Double, Duplex, or Two Units - 4 Stories or Less	YES - Current	NO - Privately-Owned	Available	Not Used in Prior Housing Element	0	0	0.151371592	0.151371592	2	2*	2*	1208181	280	West Adams - Baldwin Hills - Leimert	Yes	Above Moderate
LOS ANGELES	3053 S LA BREA AVE	90016	5049032042	Hybrid Industrial	CM-2D-CPIO	0	54	0.123584684	Commercial - Restaurant, Cocktail Lounge - Fast Food - Walk Up - One Story	YES - Current	NO - Privately-Owned	Available	Not Used in Prior Housing Element	0.023682624	0	0	0.023682624	1	0	0	1208177	707	West Adams - Baldwin Hills - Leimert		Lower
LOS ANGELES	5107 W JEFFERSON BLVD	90016	5049032042	Hybrid Industrial	CM-2D-CPIO	0	54	0.142153823	Commercial - Restaurant, Cocktail Lounge - Fast Food - Walk Up - One Story	YES - Current	NO - Privately-Owned	Available	Not Used in Prior Housing Element	0.027988788	0	0	0.027988788	1	0	0	1208177	701	West Adams - Baldwin Hills - Leimert		Lower
LOS ANGELES	2944 S ORANGE DR	90016	5049032043	Medium Residential	R3-1	0	54	0.137742755	Residential - Three Units (Any Combination) - 4 Stories or Less	YES - Current	NO - Privately-Owned	Available	Not Used in Prior Housing Element	0	0	0.433005348	0.433005348	3	0	0	1208177	654	West Adams - Baldwin Hills - Leimert	Yes	Above Moderate
LOS ANGELES	2938 S ORANGE DR	90016	5049032044	Medium Residential	R3-1	0	54	0.137744389	Residential - Three Units (Any Combination) - 4 Stories or Less	YES - Current	NO - Privately-Owned	Available	Not Used in Prior Housing Element	0	0	0.433005348	0.433005348	3	0	0	1208177	634	West Adams - Baldwin Hills - Leimert	Yes	Above Moderate
LOS ANGELES	2924 S ORANGE DR	90016	5049032047	Medium Residential	R3-1	0	54	0.165291824	Residential - Double, Duplex, or Two Units - 4 Stories or Less	YES - Current	NO - Privately-Owned	Available	Used in Prior Housing Element - Non-Vacant	0	0	0.256889415	0.256889415	2	0	0	1208177	581	West Adams - Baldwin Hills - Leimert	Yes	Above Moderate
LOS ANGELES	2920 S ORANGE DR	90016	5049032048	Medium Residential	R3-1	0	54	0.165291688	Residential - Five or More Units or Apartments (Any Combination) - 4 Stories or Less	YES - Current	NO - Privately-Owned	Available	Not Used in Prior Housing Element	0	0	0.099352539	0.099352539	8	0	0	1208177	541	West Adams - Baldwin Hills - Leimert	Yes	Above Moderate
LOS ANGELES	2912 S ORANGE DR	90016	5049032049	Medium Residential	R3-1	0	54	0.165292641	Residential - Three Units (Any Combination) - 4 Stories or Less	YES - Current	NO - Privately-Owned	Available	Not Used in Prior Housing Element	0	0	0.178317416	0.178317416	3	0	0	1208177	509	West Adams - Baldwin Hills - Leimert	Yes	Above Moderate
LOS ANGELES	2906 S ORANGE DR	90016	5049032050	Medium Residential	R3-1	0	54	0.165291688	Residential - Five or More Units or Apartments (Any Combination) - 4 Stories or Less	YES - Current	NO - Privately-Owned	Available	Not Used in Prior Housing Element	0	0	0.428860188	0.428860188	5	0	0	1208177	475	West Adams - Baldwin Hills - Leimert	Yes	Above Moderate
LOS ANGELES	2900 S ORANGE DR	90016	5049032051	Medium Residential	R3-1	0	54	0.165294002	Residential - Single Family Residence	YES - Current	NO - Privately-Owned	Available	Used in Prior Housing Element - Non-Vacant	0.927568531	0	0	0.927568531	1	0	0	1208177	439	West Adams - Baldwin Hills - Leimert		Lower
LOS ANGELES	5110 W ROSELAND ST	90016	5049032052	Medium Residential	R3-1	0	54	0.165611706	Residential - Four Units (Any Combination) - 4 Stories or Less	YES - Current	NO - Privately-Owned	Available	Used in Prior Housing Element - Non-Vacant	0	0	0.611882877	0.611882877	2	0	0	1208177	462	West Adams - Baldwin Hills - Leimert	Yes	Above Moderate
LOS ANGELES	2907 S MANSFIELD AVE	90016	5049032053	Medium Residential	R3-1	0	54	0.165614425	Residential - Three Units (Any Combination) - 4 Stories or Less	YES - Current	NO - Privately-Owned	Available	Not Used in Prior Housing Element	0	0	0.238928556	0.238928556	3	0	0	1208177	495	West Adams - Baldwin Hills - Leimert	Yes	Above Moderate
LOS ANGELES	2911 S MANSFIELD AVE	90016	5049032054	Medium Residential	R3-1	0	54	0.165619599	Residential - Five or More Units or Apartments (Any Combination) - 4 Stories or Less	YES - Current	NO - Privately-Owned	Available	Not Used in Prior Housing Element	0	0	0.108503318	0.108503318	8	0	0	1208177	530	West Adams - Baldwin Hills - Leimert	Yes	Above Moderate
LOS ANGELES	2917 S MANSFIELD AVE	90016	5049032055	Medium Residential	R3-1	0	54	0.165621911	Residential - Five or More Units or Apartments (Any Combination) - 4 Stories or Less	YES - Current	NO - Privately-Owned	Available	Not Used in Prior Housing Element	0	0	0.108503318	0.108503318	8	0	0	1208177	566	West Adams - Baldwin Hills - Leimert	Yes	Above Moderate
LOS ANGELES	2929 S MANSFIELD AVE	90016	5049032056	Medium Residential	R3-1	0	54	0.165626403	Residential - Single Family Residence	YES - Current	NO - Privately-Owned	Available	Used in Prior Housing Element - Non-Vacant	0.932402515	0	0	0.932402515	1	0	0	1208177	599	West Adams - Baldwin Hills - Leimert		Lower
LOS ANGELES	2922 S MANSFIELD AVE	90016	5049032058	Medium Residential	R3-1	0	54	0.021502931	Residential - Single Family Residence	YES - Current	NO - Privately-Owned	Available	Not Used in Prior Housing Element	0	0	0.008614489	0.008614489	1	1*	1*	1208177	620	West Adams - Baldwin Hills - Leimert		Above Moderate
LOS ANGELES	2920 S MANSFIELD AVE	90016	5049032059	Medium Residential	R3-1	0	54	0.034284617	Residential - Single Family Residence	YES - Current	NO - Privately-Owned	Available	Not Used in Prior Housing Element	0	0	0.005555855	0.005555855	1	1*	1*	1208177	598	West Adams - Baldwin Hills - Leimert		Above Moderate
LOS ANGELES	2910 S MANSFIELD AVE	90016	5049032061	Medium Residential	R3-1	0	54	0.04480981	Residential - Single Family Residence	YES - Current	NO - Privately-Owned	Available	Not Used in Prior Housing Element	0	0	0.09422054	0.09422054	1	2*	2*	1208177	551	West Adams - Baldwin Hills - Leimert		Above Moderate
LOS ANGELES	2906 S MANSFIELD AVE	90016	5049032062	Medium Residential	R3-1	0	54	0.05298992	Residential - Single Family Residence	YES - Current	NO - Privately-Owned	Available	Not Used in Prior Housing Element	0	0	0.09422054	0.09422054	1	2*	2*	1208177	529	West Adams - Baldwin Hills - Leimert		Above Moderate
LOS ANGELES	5004 W ROSELAND ST	90016	5049032063	Medium Residential	R3-1	0	54	0.068871524	Residential - Double, Duplex, or Two Units - 4 Stories or Less	YES - Current	NO - Privately-Owned	Available	Not Used in Prior Housing Element	0	0	0.00589106	0.00589106	2	3*	3*	1208177	494	West Adams - Baldwin Hills - Leimert	Yes	Above Moderate
LOS ANGELES	2901 S LA BREA AVE	90016	5049032064	Medium Residential	R3-1	0	54	0.025950691	Residential - Single Family Residence - Vacant Land	YES - Current	NO - Privately-Owned	Available	Not Used in Prior Housing Element	0	0	0.124452496	0.124452496	0	1*	1*	1208177	505	West Adams - Baldwin Hills - Leimert		Above Moderate
LOS ANGELES	3020 S ORANGE DR	90016	5049032065	Hybrid Industrial	CM-2D-CPIO	0	54	0.193864387	Industrial - Warehousing, Distribution, Storage - Public Storage - Mini Warehouse - One Story	YES - Current	NO - Privately-Owned	Available	Not Used in Prior Housing Element	0.018262416	0	0	0.018262416	0	0	0	1208177	680	West Adams - Baldwin Hills - Leimert		Lower
LOS ANGELES	5111 W JEFFERSON BLVD	90016	5049032066	Hybrid Industrial	CM-2D-CPIO	0	54	0.159822121	Commercial - Parking Lot (Commercial Use Property) - Lots - Patron or Employee - One Story	YES - Current	NO - Privately-Owned	Available	Not Used in Prior Housing Element	0.006377901	0	0	0.006377901	0	0	0	1208177	693	West Adams - Baldwin Hills - Leimert		Lower
LOS ANGELES	5117 W JEFFERSON BLVD	90016	5049032066	Hybrid Industrial	CM-2D-CPIO	0	54	0.17749373	Commercial - Parking Lot (Commercial Use Property) - Lots - Patron or Employee - One Story	YES - Current	NO - Privately-Owned	Available	Not Used in Prior Housing Element	0.00732795	0	0	0.00732795	0	0	0	1208177	686	West Adams - Baldwin Hills - Leimert		Lower
LOS ANGELES	2934 S ORANGE DR	90016	5049032067	Medium Residential	R3-1	0	54	0.082647886	Commercial - Parking Lot (Commercial Use Property) - Parking Structures - Patron or Employee - One Story	YES - Current	NO - Privately-Owned	Available	Not Used in Prior Housing Element	0.006123501	0	0	0.006123501	1	0	0	1208177	609	West Adams - Baldwin Hills - Leimert		Lower
LOS ANGELES	2936 S ORANGE DR	90016	5049032067	Medium Residential	R3-1	0	54	0.082645708	Commercial - Parking Lot (Commercial Use Property) - Parking Structures - Patron or Employee - One Story	YES - Current	NO - Privately-Owned	Available	Not Used in Prior Housing Element	0.006123501	0	0	0.006123501	1	0	0	1208177	621	West Adams - Baldwin Hills - Leimert		Lower
LOS ANGELES	3000 S WEST VIEW ST	90016	5049033002	Low Medium I Residential	R2-1	0	17	0.119377807	Residential - Double, Duplex, or Two Units - 4 Stories or Less	YES - Current	NO - Privately-Owned	Available	Not Used in Prior Housing Element	0	0	0.151371592	0.151371592	2	2*	2*	1208181	568	West Adams - Baldwin Hills - Leimert	Yes	Above Moderate
LOS ANGELES	3004 S VIEW ST	90016	5049033003	Low Medium I Residential	R2-1	0	17	0.119376867	Residential - Double, Duplex, or Two Units - 4 Stories or Less	YES - Current	NO - Privately-Owned	Available	Not Used in Prior Housing Element	0	0	0.026667812	0.026667812	2	2*	2*	1208181	587	West Adams - Baldwin Hills - Leimert		Above Moderate
LOS ANGELES	3008 S VIEW ST	90016	5049033004	Low Medium I Residential	R2-1	0	17	0.119377807	Residential - Double, Duplex, or Two Units - 4 Stories or Less	YES - Current	NO - Privately-Owned	Available	Not Used in Prior Housing Element	0	0	0.151371592	0.151371592	2	2*	2*	1208181	602	West Adams - Baldwin Hills - Leimert	Yes	Above Moderate
LOS ANGELES	3012 S VIEW ST	90016	5049033005	Low Medium I Residential	R2-1	0	17	0.179006291	Residential - Three Units (Any Combination) - 4 Stories or Less	YES - Current	NO - Privately-Owned	Available	Not Used in Prior Housing Element	0	0.177471936	0	0.177471936	3	3*	3*	1208181	626	West Adams - Baldwin Hills - Leimert	Yes	Moderate
LOS ANGELES	3003 S RIMPAU BLVD	90016	5049033006	Low Medium I Residential	R2-1	0	17	0.27716748	Residential - Double, Duplex, or Two Units - 4 Stories or Less	YES - Current	NO - Privately-Owned	Available	Not Used in Prior Housing Element	0	0.131445542	0	0.131445542	2	0	0	1208181	606	West Adams - Baldwin Hills - Leimert	Yes	Moderate
LOS ANGELES	2963 S RIMPAU BLVD	90016	5049033007	Low Medium I Residential	R2-1	0	17	0.119334852	Residential - Double, Duplex, or Two Units - 4 Stories or Less	YES - Current	NO - Privately-Owned	Available	Not Used in Prior Housing Element	0	0	0.151371592	0.151371592	2	2*	2*	1208181	589	West Adams - Baldwin Hills - Leimert	Yes	Above Moderate
LOS ANGELES	3020 S VIEW ST	90016	5049033008	Low Medium I Residential	R2-1	0	17	0.172114785	Residential - Double, Duplex, or Two Units - 4 Stories or Less	YES - Current	NO - Privately-Owned	Available	Not Used in Prior Housing Element	0	0	0.101071984	0.101071984	2	2*	2*	1208181	669	West Adams - Baldwin Hills - Leimert	Yes	Above Moderate
LOS ANGELES	3011 S RIMPAU BLVD	90016	5049033009	Low Medium I Residential	R2-1	0	17	0.156983821	Residential - Single Family Residence	YES - Current	NO - Privately-Owned	Available	Not Used in Prior Housing Element	0	0	0.09422054	0.09422054	1	2*	2*	1208181	668	West Adams - Baldwin Hills - Leimert		Above Moderate
LOS ANGELES	3015 S RIMPAU BLVD	90016	5049033010	Low Medium I Residential	R2-1	0	17	0.149176045	Residential - Single Family Residence	YES - Current	NO - Privately-Owned	Available	Not Used in Prior Housing Element	0	0	0.09422054	0.09422054	1	2*	2*	1208181	680	West Adams - Baldwin Hills - Leimert		Above Moderate
LOS ANGELES	3026 S WEST VIEW ST	90016	5049033011	Low Medium I Residential	R2-1	0	17	0.119294778	Residential - Single Family Residence	YES - Current	NO - Privately-Owned	Available	Not Used in Prior Housing Element	0	0	0.115429518	0.115429518	1	2*	2*	1208181	681	West Adams - Baldwin Hills - Leimert		Above Moderate
LOS ANGELES	5013 W JEFFERSON BLVD	90016	5049033014	Hybrid Industrial	CM-2D-CPIO	0	54	0.093229693	Industrial - Industrial - Vacant Land	YES - Current	NO - Privately-Owned	Available	Not Used in Prior Housing Element	0.043074736	0	0	0.043074736	0	0	0	1208181	750	West Adams - Baldwin Hills - Leimert		Lower
LOS ANGELES	5017 W JEFFERSON BLVD	90016	5049033015	Hybrid Industrial	CM-2D-CPIO	0	54	0.093229287	Industrial - Industrial - Vacant Land	YES - Current	NO - Privately-Owned	Available	Not Used in Prior Housing Element	0.043074736	0	0	0.043074736	0	0	0	1208181	751	West Adams - Baldwin Hills - Leimert		Lower
LOS ANGELES	2950 S VIEW ST	90016	5049033018	Low Medium I Residential	R2-1	0	17	0.119377177	Residential - Single Family Residence	YES - Current	NO - Privately-Owned	Available	Not Used in Prior Housing Element	0	0	0.115429518	0.115429518	1	2*	2*	1208181	480	West Adams - Baldwin Hills - Leimert		Above Moderate
LOS ANGELES	2954 S WEST VIEW ST	90016	5049033019	Low Medium I Residential	R2-1	0	17	0.119379753	Residential - Double, Duplex, or Two Units - 4 Stories or Less	YES - Current	NO - Privately-Owned	Available	Not Used in Prior Housing Element	0	0	0.151371592	0.151371592	2	2*	2*	1208181	505	West Adams - Baldwin Hills - Leimert	Yes	Above Moderate
LOS ANGELES	2956 S VIEW ST	90016	5049033020	Low Medium I Residential	R2-1	0	17	0.119377177	Residential - Double, Duplex, or Two Units - 4 Stories or Less	YES - Current	NO - Privately-Owned	Available	Not Used in Prior Housing Element	0	0	0.151371592	0.151371592	2	2*	2*	1208181	524	West Adams - Baldwin Hills - Leimert	Yes	Above Moderate
LOS ANGELES	2957 S RIMPAU BLVD	90016	5049033021	Low Medium I Residential	R2-1	0	17	0.11933868	Residential - Double, Duplex, or Two Units - 4 Stories or Less	YES - Current	NO - Privately-Owned	Available	Not Used in Prior Housing Element	0	0	0.003426821	0.003426821	2	2*	2*	1208181	569	West Adams - Baldwin Hills - Leimert		Above Moderate
LOS ANGELES	2955 S RIMPAU BLVD	90016	5049033022	Low Medium I Residential	R2-1	0	17	0.119342965	Residential - Single Family Residence	YES - Current	NO - Privately-Owned	Available	Not Used in Prior Housing Element	0	0	0.115429518	0.115429518	1	2*	2*	1208181	547	West Adams - Baldwin Hills - Leimert		Above Moderate
LOS ANGELES	2951 S RIMPAU BLVD	90016	5049033023	Low Medium I Residential	R2-1	0	17	0.11934568	Residential - Double, Duplex, or Two Units - 4 Stories or Less	YES - Current	NO - Privately-Owned	Available	Not Used in Prior Housing Element	0	0	0.101123652	0.101123652	2	2*	2*	1208181	525	West Adams - Baldwin Hills - Leimert		Above Moderate
LOS ANGELES	5001 W JEFFERSON BLVD	90016	5049033024	Hybrid Industrial	CM-2D-CPIO	0	54	0.08767662	Industrial - Light Manufacturing - One Story	YES - Current	NO - Privately-Owned	Available	Not Used in Prior Housing Element	0.007899727	0	0	0.007899727	0	0	0	1208181	747	West Adams - Baldwin Hills - Leimert		Lower
LOS ANGELES	5005 W JEFFERSON BLVD	90016	5049033025	Hybrid Industrial	CM-2D-CPIO	0	54	0.090432408	Industrial - Warehousing, Distribution, Storage - Warehousing, Distribution, Under 10,000 SF - One Story	YES - Current	NO - Privately-Owned	Available	Not Used in Prior Housing Element	0.055762655	0	0	0.055762655	0	0	0	1208181	748	West Adams - Baldwin Hills - Leimert		Lower
LOS ANGELES	5009 W JEFFERSON BLVD	90016	5049033025	Hybrid Industrial	CM-2D-CPIO	0	54	0.090432407	Industrial - Warehousing, Distribution, Storage - Warehousing, Distribution, Under 10,000 SF - One Story	YES - Current	NO - Privately-Owned	Available	Not Used in Prior Housing Element	0.055762655	0	0	0.055762655	0	0	0	1208181	749	West Adams - Baldwin Hills - Leimert		Lower
LOS ANGELES	5021 W JEFFERSON BLVD	90016	5049033026	Hybrid Industrial	CM-2D-CPIO	0	54	0.093229287	Industrial - Light Manufacturing - One Story	YES - Current	NO - Privately-Owned	Available	Not Used in Prior Housing Element	0	0	0.013179868	0.013179868	0	0	0	1208181	752	West Adams - Baldwin Hills - Leimert	Yes	Above Moderate
LOS ANGELES	5025 W JEFFERSON BLVD	90016	5049033026	Hybrid Industrial	CM-2D-CPIO	0	54	0.093229333	Industrial - Light Manufacturing - One Story	YES - Current	NO - Privately-Owned	Available	Not Used in Prior Housing Element	0	0	0.013179868	0.013179868	0	0	0	1208181	753	West Adams - Baldwin Hills - Leimert	Yes	Above Moderate
LOS ANGELES	5029 W JEFFERSON BLVD	90016	5049033026	Hybrid Industrial	CM-2D-CPIO	0	54	0.093229578	Industrial - Light Manufacturing - One Story	YES - Current	NO - Privately-Owned	Available	Not Used in Prior Housing Element	0	0	0.013179868	0.013179868	0	0	0	1208181	754	West Adams - Baldwin Hills - Leimert	Yes	Above Moderate
LOS ANGELES	3007 S WEST VIEW ST	90016	5049034013	Low Medium I Residential	R2-1	0	17	0.114964054	Residential - Double, Duplex, or Two Units - 4 Stories or Less	YES - Current	NO - Privately-Owned	Available	Not Used in Prior Housing Element	0	0	0.039338037	0.039338037	1	1*	1*	1208177	588	West Adams - Baldwin Hills - Leimert		Above Moderate
LOS ANGELES	5039 W JEFFERSON BLVD	90016	5049034017	Hybrid Industrial	CM-2D-CPIO	0	54	0.091827762	Industrial - Light Manufacturing - One Story	YES - Current	NO - Privately-Owned	Available	Not Used in Prior Housing Element	0.01858297	0	0	0.01858297	0	0	0	1208177	717	West Adams - Baldwin Hills - Leimert		Lower
LOS ANGELES	5043 W JEFFERSON BLVD	90016	5049034017	Hybrid Industrial	CM-2D-CPIO	0	54	0.091828909	Industrial - Light Manufacturing - One Story	YES - Current	NO - Privately-Owned	Available	Not Used in Prior Housing Element	0.01858297	0	0	0.01858297	0	0	0	1208177	718	West Adams - Baldwin Hills - Leimert		Lower
LOS ANGELES	5047 W JEFFERSON BLVD	90016	5049034018	Hybrid Industrial	CM-2D-CPIO	0	54	0.091829197	Industrial - Light Manufacturing - One Story	YES - Current	NO - Privately-Owned	Available	Not Used in Prior Housing Element	0.01858297	0	0	0.01858297	0	0	0	1208177	719	West Adams - Baldwin Hills - Leimert		Lower
LOS ANGELES	5051 W JEFFERSON BLVD	90016	5049034019	Hybrid Industrial	CM-2D-CPIO	0	54	0.091829197	Industrial - Light Manufacturing - One Story	YES - Current	NO - Privately-Owned	Available	Not Used in Prior Housing Element	0.023531897	0	0	0.023531897	0	0	0	1208177	720	West Adams - Baldwin Hills - Leimert		Lower
LOS ANGELES	5055 W JEFFERSON BLVD	90016	5049034021	Hybrid Industrial	CM-2D-CPIO	0	54	0.091828909	Industrial - Light Manufacturing - One Story	YES - Current	NO - Privately-Owned	Available	Not Used in Prior Housing Element	0.01858297	0	0	0.01858297	0	0	0	1208177	721	West Adams - Baldwin Hills - Leimert		Lower
LOS ANGELES	5059 W JEFFERSON BLVD	90016	5049034021	Hybrid Industrial	CM-2D-CPIO	0	54	0.091828478	Industrial - Light Manufacturing - One Story	YES - Current	NO - Privately-Owned	Available	Not Used in Prior Housing Element	0.01858297	0	0	0.01858297	0	0	0	1208177	722	West Adams - Baldwin Hills - Leimert		Lower
LOS ANGELES	3040 S LA BREA AVE	90016	5049034028	Neighborhood Commercial	C1.5-1VL-CPIO	0	108	0.226165451	Residential - Five or More Units or Apartments (Any Combination) - 4 Stories or Less - Pool	YES - Current	NO - Privately-Owned	Available	Not Used in Prior Housing Element	0	0	0.094069704	0.094069704	18	0	0	1208177	678	West Adams - Baldwin Hills - Leimert	Yes	Above Moderate
LOS ANGELES	5063 W JEFFERSON BLVD	90016	5049034032	Hybrid Industrial	CM-2D-CPIO	0	54	0.087200643	Industrial - Industrial - Vacant Land	YES - Current	NO - Privately-Owned	Available	Not Used in Prior Housing Element	0.043734488	0	0	0.043734488	0	0	0	1208177	723	West Adams - Baldwin Hills - Leimert		Lower
LOS ANGELES	3030 S LA BREA AVE	90016	5049034035	Neighborhood Commercial	C1.5-1VL-CPIO	0	108	0.093951904	Commercial - Parking Lot (Commercial Use Property) - Lots - Commercial Parking - One Story	YES - Current	NO - Privately-Owned	Available	Not Used in Prior Housing Element	0.006808683	0	0	0.006808683	0	0	0	1208177	656	West Adams - Baldwin Hills - Leimert		Lower
LOS ANGELES		5049034036	Hybrid Industrial	CM-2D-CPIO	0	54	0.002318307	Industrial - Industrial - Vacant Land	YES - Current	NO - Privately-Owned	Available	Not Used in Prior Housing Element	0	0	0.020498629	0.020498629	0	0	0	1208177	729	West Adams - Baldwin Hills - Leimert		Above Moderate
LOS ANGELES	3044 S LA BREA AVE	90016	5049034037	Hybrid Industrial	CM-2D-CPIO	0	54	0.103879634	Commercial - Restaurant, Cocktail Lounge - Restaurant, Cocktail Lounge, Tavern - One Story	YES - Current	NO - Privately-Owned	Available	Not Used in Prior Housing Element	0.020314097	0	0	0.020314097	0	0	0	1208177	700	West Adams - Baldwin Hills - Leimert		Lower
LOS ANGELES	3050 S LA BREA AVE	90016	5049034037	Hybrid Industrial	CM-2D-CPIO	0	54	0.054248929	Commercial - Restaurant, Cocktail Lounge - Restaurant, Cocktail Lounge, Tavern - One Story	YES - Current	NO - Privately-Owned	Available	Not Used in Prior Housing Element	0	0	0.029533634	0.029533634	0	0	0	1208177	725	West Adams - Baldwin Hills - Leimert		Above Moderate
LOS ANGELES	3015 S VIEW ST	90016	5049034038	Low Medium I Residential	R2-1	0	17	0.114785252	Residential - Five or More Units or Apartments (Any Combination) - 4 Stories or Less	YES - Current	NO - Privately-Owned	Available	Not Used in Prior Housing Element	0	0	0.101921105	0.101921105	0	1*	1*	1208177	622	West Adams - Baldwin Hills - Leimert		Above Moderate
LOS ANGELES	3019 S VIEW ST	90016	5049034038	Low Medium I Residential	R2-1	0	17	0.094067007	Residential - Five or More Units or Apartments (Any Combination) - 4 Stories or Less	YES - Current	NO - Privately-Owned	Available	Not Used in Prior Housing Element	0	0	0.124452496	0.124452496	0	1*	1*	1208177	642	West Adams - Baldwin Hills - Leimert		Above Moderate
LOS ANGELES	3023 S VIEW ST	90016	5049034038	Neighborhood Commercial	C1.5-1VL-CPIO	0	108	0.243494494	Residential - Five or More Units or Apartments (Any Combination) - 4 Stories or Less	YES - Current	NO - Privately-Owned	Available	Not Used in Prior Housing Element	0.94837153	0	0	0.94837153	0	0	0	1208177	652	West Adams - Baldwin Hills - Leimert		Lower
LOS ANGELES	3031 1/2 S VIEW ST	90016	5049034038	Neighborhood Commercial	C1.5-1VL-CPIO	0	108	0.240572621	Residential - Five or More Units or Apartments (Any Combination) - 4 Stories or Less	YES - Current	NO - Privately-Owned	Available	Not Used in Prior Housing Element	0.909096506	0	0	0.909096506	0	0	0	1208177	677	West Adams - Baldwin Hills - Leimert		Lower
LOS ANGELES		5049034038	Low Medium I Residential	R2-1	0	17	0.020718563	Residential - Five or More Units or Apartments (Any Combination) - 4 Stories or Less	YES - Current	NO - Privately-Owned	Available	Not Used in Prior Housing Element	0	0	0.051385432	0.051385432	0	0	0	1208177	636	West Adams - Baldwin Hills - Leimert		Above Moderate
LOS ANGELES	2616 S VICTORIA AVE	90016	5050001002	Neighborhood Commercial	C2-1-SP	0	108	0.154960404	Residential - Double, Duplex, or Two Units - 4 Stories or Less	YES - Current	NO - Privately-Owned	Available	Not Used in Prior Housing Element	0.5620772	0	0	0.

LOS ANGELES	2620 S SOMERSET DR	90016	5050001014	Low Medium II Residential	RD1.5-1	0	29	0.144325182	Residential - Four Units (Any Combination) - 4 Stories or Less	YES - Current	NO - Privately-Owned	Available	Not Used in Prior Housing Element	0	0.046149534	0	0.046149534	4	0	0	1238185	827	West Adams - Baldwin Hills - Leimert	Yes	Moderate
LOS ANGELES	2626 S SOMERSET DR	90016	5050001015	Low Medium II Residential	RD1.5-1	0	29	0.144329303	Residential - Double, Duplex, or Two Units - 4 Stories or Less	YES - Current	NO - Privately-Owned	Available	Not Used in Prior Housing Element	0	0.211406851	0	0.211406851	2	0	0	1238185	848	West Adams - Baldwin Hills - Leimert	Yes	Moderate
LOS ANGELES	2627 S VICTORIA AVE	90016	5050001016	Low Medium II Residential	RD1.5-1	0	29	0.144390114	Residential - Four Units (Any Combination) - 4 Stories or Less	YES - Current	NO - Privately-Owned	Available	Not Used in Prior Housing Element	0	0.046149534	0	0.046149534	4	0	0	1238185	847	West Adams - Baldwin Hills - Leimert	Yes	Moderate
LOS ANGELES	2631 S VICTORIA AVE	90016	5050001017	Low Medium II Residential	RD1.5-1	0	29	0.144388309	Residential - Double, Duplex, or Two Units - 4 Stories or Less	YES - Current	NO - Privately-Owned	Available	Not Used in Prior Housing Element	0	0.211406851	0	0.211406851	2	0	0	1238185	865	West Adams - Baldwin Hills - Leimert	Yes	Moderate
LOS ANGELES	2630 S SOMERSET DR	90016	5050001018	Low Medium II Residential	RD1.5-1	0	29	0.144333424	Residential - Double, Duplex, or Two Units - 4 Stories or Less	YES - Current	NO - Privately-Owned	Available	Not Used in Prior Housing Element	0	0.211406851	0	0.211406851	2	0	0	1238185	866	West Adams - Baldwin Hills - Leimert	Yes	Moderate
LOS ANGELES	2636 S SOMERSET DR	90016	5050001019	Low Medium II Residential	RD1.5-1	0	29	0.144339475	Residential - Double, Duplex, or Two Units - 4 Stories or Less	YES - Current	NO - Privately-Owned	Available	Not Used in Prior Housing Element	0	0.211406851	0	0.211406851	2	0	0	1238185	883	West Adams - Baldwin Hills - Leimert	Yes	Moderate
LOS ANGELES	2637 S VICTORIA AVE	90016	5050001020	Low Medium II Residential	RD1.5-1	0	29	0.144389213	Residential - Double, Duplex, or Two Units - 4 Stories or Less	YES - Current	NO - Privately-Owned	Available	Not Used in Prior Housing Element	0	0.211406851	0	0.211406851	2	0	0	1238185	882	West Adams - Baldwin Hills - Leimert	Yes	Moderate
LOS ANGELES	4403 W 28TH ST	90016	5050001021	Low Medium II Residential	RD1.5-1	0	29	0.144567006	Residential - Single Family Residence	YES - Current	NO - Privately-Owned	Available	Not Used in Prior Housing Element	0	0.356362045	0	0.356362045	1	0	0	1238185	913	West Adams - Baldwin Hills - Leimert		Moderate
LOS ANGELES	2640 S SOMERSET DR	90016	5050001022	Low Medium II Residential	RD1.5-1	0	29	0.086181461	Residential - Single Family Residence	YES - Current	NO - Privately-Owned	Available	Not Used in Prior Housing Element	0	0	0.115429518	0.115429518	1	2*	2*	1238185	915	West Adams - Baldwin Hills - Leimert		Above Moderate
LOS ANGELES	4415 W 28TH ST	90016	5050001023	Low Medium II Residential	RD1.5-1	0	29	0.058321546	Residential - Single Family Residence	YES - Current	NO - Privately-Owned	Available	Not Used in Prior Housing Element	0	0	0.04831236	0.04831236	1	1*	1*	1238185	914	West Adams - Baldwin Hills - Leimert		Above Moderate
LOS ANGELES	2617 S CRENSHAW BLVD	90016	5050001025	Community Commercial	C2-2D-SP	0	108	0.160698906	Commercial - Store Combination - Store and Office Combination - One Story	YES - Current	NO - Privately-Owned	Available	Used in Prior Housing Element - Non-Vacant	0.096833022	0	0	0.096833022	2	0	0	1238185	783	West Adams - Baldwin Hills - Leimert		Lower
LOS ANGELES	2623 S CRENSHAW BLVD	90016	5050001025	Community Commercial	C2-2D-SP	0	108	0.160700915	Commercial - Store Combination - Store and Office Combination - One Story	YES - Current	NO - Privately-Owned	Available	Used in Prior Housing Element - Non-Vacant	0.096833022	0	0	0.096833022	2	0	0	1238185	824	West Adams - Baldwin Hills - Leimert		Lower
LOS ANGELES	2627 S CRENSHAW BLVD	90016	5050001026	Community Commercial	C2-2D-SP	0	108	0.160701272	Commercial - Office Building - One Story	YES - Current	NO - Privately-Owned	Available	Used in Prior Housing Element - Non-Vacant	0.074194419	0	0	0.074194419	1	0	0	1238185	845	West Adams - Baldwin Hills - Leimert		Lower
LOS ANGELES	4402 W ADAMS BLVD	90016	5050001030	Community Commercial	C2-2D-SP	0	108	0.141079244	Commercial - Service Station - Full Service - No Additional Services	YES - Current	NO - Privately-Owned	Available	Not Used in Prior Housing Element	0.094362575	0	0	0.094362575	1	0	0	1238185	729	West Adams - Baldwin Hills - Leimert		Lower
LOS ANGELES	4408 W ADAMS BLVD	90016	5050001030	Community Commercial	C2-2D-SP	0	108	0.143482276	Commercial - Service Station - Full Service - No Additional Services	YES - Current	NO - Privately-Owned	Available	Not Used in Prior Housing Element	0.094362575	0	0	0.094362575	1	0	0	1238185	730	West Adams - Baldwin Hills - Leimert		Lower
LOS ANGELES	4412 W ADAMS BLVD	90016	5050001030	Community Commercial	C2-2D-SP	0	108	0.143482276	Commercial - Service Station - Full Service - No Additional Services	YES - Current	NO - Privately-Owned	Available	Not Used in Prior Housing Element	0.094362575	0	0	0.094362575	1	0	0	1238185	732	West Adams - Baldwin Hills - Leimert		Lower
LOS ANGELES	4418 W ADAMS BLVD	90016	5050001030	Community Commercial	C2-2D-SP	0	108	0.12913322	Commercial - Service Station - Full Service - No Additional Services	YES - Current	NO - Privately-Owned	Available	Not Used in Prior Housing Element	0.087069797	0	0	0.087069797	1	0	0	1238185	733	West Adams - Baldwin Hills - Leimert		Lower
LOS ANGELES	2610 S SOMERSET DR	90016	5050001031	Neighborhood Commercial	C2-1-SP	0	108	0.143482769	Commercial - Auto, Recreation Equipment, Construction Equipment Sales and Service - Auto Body Repair Shop - One Story	YES - Current	NO - Privately-Owned	Available	Used in Prior Housing Element - Non-Vacant	0.22673362	0	0	0.22673362	2	0	0	1238185	740	West Adams - Baldwin Hills - Leimert		Lower
LOS ANGELES	4460 W ADAMS BLVD	90016	5050001031	Neighborhood Commercial	C2-1-SP	0	108	0.143482191	Commercial - Auto, Recreation Equipment, Construction Equipment Sales and Service - Auto Body Repair Shop - One Story	YES - Current	NO - Privately-Owned	Available	Used in Prior Housing Element - Non-Vacant	0.22673362	0	0	0.22673362	2	0	0	1238185	738	West Adams - Baldwin Hills - Leimert		Lower
LOS ANGELES	4464 W ADAMS BLVD	90016	5050001031	Neighborhood Commercial	C2-1-SP	0	108	0.143482234	Commercial - Auto, Recreation Equipment, Construction Equipment Sales and Service - Auto Body Repair Shop - One Story	YES - Current	NO - Privately-Owned	Available	Used in Prior Housing Element - Non-Vacant	0.22673362	0	0	0.22673362	2	0	0	1238185	739	West Adams - Baldwin Hills - Leimert		Lower
LOS ANGELES	4422 W ADAMS BLVD	90016	5050001032	Community Commercial	C2-2D-SP	0	108	0.127067444	Commercial - Store - One Story	YES - Current	NO - Privately-Owned	Available	Not Used in Prior Housing Element	0.089840186	0	0	0.089840186	0	0	0	1238185	734	West Adams - Baldwin Hills - Leimert		Lower
LOS ANGELES	4426 W ADAMS BLVD	90016	5050001032	Community Commercial	C2-2D-SP	0	108	0.154568758	Commercial - Store - One Story	YES - Current	NO - Privately-Owned	Available	Not Used in Prior Housing Element	0.102174214	0	0	0.102174214	0	0	0	1238185	735	West Adams - Baldwin Hills - Leimert		Lower
LOS ANGELES	2644 S VIRGINIA ROAD	90016	5050002001	Low Medium II Residential	RD1.5-1	0	29	0.087158435	Residential - Single Family Residence	YES - Current	NO - Privately-Owned	Available	Not Used in Prior Housing Element	0	0	0.11930193	0.11930193	1	2*	2*	1238185	923	West Adams - Baldwin Hills - Leimert		Above Moderate
LOS ANGELES	4473 W 28TH ST	90016	5050002002	Low Medium II Residential	RD1.5-1	0	29	0.062336078	Residential - Single Family Residence	YES - Current	NO - Privately-Owned	Available	Not Used in Prior Housing Element	0	0	0.04831236	0.04831236	1	1*	1*	1238185	921	West Adams - Baldwin Hills - Leimert		Above Moderate
LOS ANGELES	2630 S VIRGINIA ROAD	90016	5050002004	Low Medium II Residential	RD1.5-1	0	29	0.150496906	Residential - Single Family Residence	YES - Current	NO - Privately-Owned	Available	Not Used in Prior Housing Element	0	0.356362045	0	0.356362045	1	0	0	1238185	870	West Adams - Baldwin Hills - Leimert		Moderate
LOS ANGELES	2626 S VIRGINIA ROAD	90016	5050002005	Low Medium II Residential	RD1.5-1	0	29	0.150617649	Residential - Double, Duplex, or Two Units - 4 Stories or Less	YES - Current	NO - Privately-Owned	Available	Not Used in Prior Housing Element	0	0.211406851	0	0.211406851	2	0	0	1238185	852	West Adams - Baldwin Hills - Leimert	Yes	Moderate
LOS ANGELES	2620 S VIRGINIA ROAD	90016	5050002006	Low Medium II Residential	RD1.5-1	0	29	0.150736511	Residential - Double, Duplex, or Two Units - 4 Stories or Less	YES - Current	NO - Privately-Owned	Available	Not Used in Prior Housing Element	0	0.211406851	0	0.211406851	2	0	0	1238185	832	West Adams - Baldwin Hills - Leimert	Yes	Moderate
LOS ANGELES	2616 S VIRGINIA ROAD	90016	5050002007	Low Medium II Residential	RD1.5-1	0	29	0.150856744	Residential - Four Units (Any Combination) - 4 Stories or Less	YES - Current	NO - Privately-Owned	Available	Not Used in Prior Housing Element	0	0.046149534	0	0.046149534	4	0	0	1238185	792	West Adams - Baldwin Hills - Leimert	Yes	Moderate
LOS ANGELES	4520 W ADAMS BLVD	90016	5050002008	Neighborhood Commercial	C2-1VL-CPIO	0	54	0.149221211	Residential - Four Units (Any Combination) - 4 Stories or Less	YES - Current	NO - Privately-Owned	Available	Not Used in Prior Housing Element	0	0	0.464662546	0.464662546	4	0	0	1238185	751	West Adams - Baldwin Hills - Leimert	Yes	Above Moderate
LOS ANGELES	4514 W ADAMS BLVD	90016	5050002009	Neighborhood Commercial	C2-1VL-CPIO	0	54	0.119375703	Commercial - Parking Lot (Commercial Use Property) - Lots - Patron or Employee - One Story	YES - Current	NO - Privately-Owned	Available	Used in Prior Housing Element - Non-Vacant	0.008968714	0	0	0.008968714	0	0	0	1238185	749	West Adams - Baldwin Hills - Leimert		Lower
LOS ANGELES	2617 S WELLINGTON ROAD	90016	5050002012	Low Medium II Residential	RD1.5-1	0	29	0.14953739	Residential - Four Units (Any Combination) - 4 Stories or Less	YES - Current	NO - Privately-Owned	Available	Not Used in Prior Housing Element	0	0.140615889	0	0.140615889	4	0	0	1238185	791	West Adams - Baldwin Hills - Leimert	Yes	Moderate
LOS ANGELES	2621 S WELLINGTON ROAD	90016	5050002013	Low Medium II Residential	RD1.5-1	0	29	0.149658489	Residential - Four Units (Any Combination) - 4 Stories or Less	YES - Current	NO - Privately-Owned	Available	Not Used in Prior Housing Element	0	0.046149534	0	0.046149534	4	0	0	1238185	831	West Adams - Baldwin Hills - Leimert	Yes	Moderate
LOS ANGELES	2625 S WELLINGTON ROAD	90016	5050002014	Low Medium II Residential	RD1.5-1	0	29	0.149777718	Residential - Four Units (Any Combination) - 4 Stories or Less	YES - Current	NO - Privately-Owned	Available	Not Used in Prior Housing Element	0	0.046149534	0	0.046149534	4	0	0	1238185	851	West Adams - Baldwin Hills - Leimert	Yes	Moderate
LOS ANGELES	2631 S WELLINGTON ROAD	90016	5050002015	Low Medium II Residential	RD1.5-1	0	29	0.149898458	Residential - Double, Duplex, or Two Units - 4 Stories or Less	YES - Current	NO - Privately-Owned	Available	Not Used in Prior Housing Element	0	0.211406851	0	0.211406851	2	0	0	1238185	869	West Adams - Baldwin Hills - Leimert	Yes	Moderate
LOS ANGELES	2637 S WELLINGTON ROAD	90016	5050002016	Low Medium II Residential	RD1.5-1	0	29	0.150016029	Residential - Double, Duplex, or Two Units - 4 Stories or Less	YES - Current	NO - Privately-Owned	Available	Not Used in Prior Housing Element	0	0.211406851	0	0.211406851	2	0	0	1238185	886	West Adams - Baldwin Hills - Leimert	Yes	Moderate
LOS ANGELES	2641 S WELLINGTON ROAD	90016	5050002017	Low Medium II Residential	RD1.5-1	0	29	0.150221241	Residential - Three Units (Any Combination) - 4 Stories or Less	YES - Current	NO - Privately-Owned	Available	Not Used in Prior Housing Element	0	0.172509563	0	0.172509563	3	0	0	1238185	920	West Adams - Baldwin Hills - Leimert	Yes	Moderate
LOS ANGELES	4474 W ADAMS BLVD	90016	5050002018	Neighborhood Commercial	C2-1VL-CPIO	0	54	0.148942559	Commercial - Store Combination - Store and Office Combination - One Story	YES - Current	NO - Privately-Owned	Available	Used in Prior Housing Element - Non-Vacant	0.057199879	0	0	0.057199879	0	0	0	1238185	741	West Adams - Baldwin Hills - Leimert		Lower
LOS ANGELES	4478 W ADAMS BLVD	90016	5050002019	Neighborhood Commercial	C2-1VL-CPIO	0	54	0.143481337	Commercial - Store - One Story	YES - Current	NO - Privately-Owned	Available	Used in Prior Housing Element - Non-Vacant	0.022625073	0	0	0.022625073	0	0	0	1238185	742	West Adams - Baldwin Hills - Leimert		Lower
LOS ANGELES	4484 W ADAMS BLVD	90016	5050002020	Neighborhood Commercial	C2-1VL-CPIO	0	54	0.143483007	Commercial - Non-Auto Service and Repair Shop, Paint Shop, or Laundry - One Story	YES - Current	NO - Privately-Owned	Available	Used in Prior Housing Element - Non-Vacant	0.139726582	0	0	0.139726582	0	0	0	1238185	743	West Adams - Baldwin Hills - Leimert		Lower
LOS ANGELES	4490 W ADAMS BLVD	90016	5050002021	Neighborhood Commercial	C2-1VL-CPIO	0	54	0.081498219	Commercial - Store - One Story	YES - Current	NO - Privately-Owned	Available	Used in Prior Housing Element - Non-Vacant	0.029539287	0	0	0.029539287	0	0	0	1238185	744	West Adams - Baldwin Hills - Leimert		Lower
LOS ANGELES	4494 W ADAMS BLVD	90016	5050002021	Neighborhood Commercial	C2-1VL-CPIO	0	54	0.081497859	Commercial - Store - One Story	YES - Current	NO - Privately-Owned	Available	Used in Prior Housing Element - Non-Vacant	0.029539287	0	0	0.029539287	0	0	0	1238185	745	West Adams - Baldwin Hills - Leimert		Lower
LOS ANGELES	2616 S WELLINGTON ROAD	90016	5050002023	Low Medium II Residential	RD1.5-1	0	29	0.14490331	Residential - Double, Duplex, or Two Units - 4 Stories or Less	YES - Current	NO - Privately-Owned	Available	Not Used in Prior Housing Element	0	0.211406851	0	0.211406851	2	0	0	1238185	790	West Adams - Baldwin Hills - Leimert	Yes	Moderate
LOS ANGELES	2615 S SOMERSET DR	90016	5050002024	Low Medium II Residential	RD1.5-1	0	29	0.144243118	Residential - Four Units (Any Combination) - 4 Stories or Less	YES - Current	NO - Privately-Owned	Available	Not Used in Prior Housing Element	0	0.140615889	0	0.140615889	4	0	0	1238185	789	West Adams - Baldwin Hills - Leimert	Yes	Moderate
LOS ANGELES	2621 S SOMERSET DR	90016	5050002025	Low Medium II Residential	RD1.5-1	0	29	0.14430302	Residential - Double, Duplex, or Two Units - 4 Stories or Less	YES - Current	NO - Privately-Owned	Available	Not Used in Prior Housing Element	0	0.211406851	0	0.211406851	2	0	0	1238185	828	West Adams - Baldwin Hills - Leimert	Yes	Moderate
LOS ANGELES	2620 S WELLINGTON ROAD	90016	5050002026	Low Medium II Residential	RD1.5-1	0	29	0.1448425	Residential - Double, Duplex, or Two Units - 4 Stories or Less	YES - Current	NO - Privately-Owned	Available	Not Used in Prior Housing Element	0	0.211406851	0	0.211406851	2	0	0	1238185	830	West Adams - Baldwin Hills - Leimert	Yes	Moderate
LOS ANGELES	2626 S WELLINGTON ROAD	90016	5050002027	Low Medium II Residential	RD1.5-1	0	29	0.144782238	Residential - Four Units (Any Combination) - 4 Stories or Less	YES - Current	NO - Privately-Owned	Available	Not Used in Prior Housing Element	0	0.046149534	0	0.046149534	4	0	0	1238185	850	West Adams - Baldwin Hills - Leimert	Yes	Moderate
LOS ANGELES	2631 S SOMERSET DR	90016	5050002029	Low Medium II Residential	RD1.5-1	0	29	0.144423185	Residential - Double, Duplex, or Two Units - 4 Stories or Less	YES - Current	NO - Privately-Owned	Available	Not Used in Prior Housing Element	0	0.211406851	0	0.211406851	2	0	0	1238185	867	West Adams - Baldwin Hills - Leimert	Yes	Moderate
LOS ANGELES	2630 S WELLINGTON ROAD	90016	5050002030	Low Medium II Residential	RD1.5-1	0	29	0.144721434	Residential - Double, Duplex, or Two Units - 4 Stories or Less	YES - Current	NO - Privately-Owned	Available	Not Used in Prior Housing Element	0	0.09138709	0	0.09138709	2	0	0	1238185	868	West Adams - Baldwin Hills - Leimert	Yes	Moderate
LOS ANGELES	2636 S WELLINGTON ROAD	90016	5050002031	Low Medium II Residential	RD1.5-1	0	29	0.144663601	Residential - Double, Duplex, or Two Units - 4 Stories or Less	YES - Current	NO - Privately-Owned	Available	Not Used in Prior Housing Element	0	0.211406851	0	0.211406851	2	0	0	1238185	885	West Adams - Baldwin Hills - Leimert	Yes	Moderate
LOS ANGELES	2637 S SOMERSET DR	90016	5050002032	Low Medium II Residential	RD1.5-1	0	29	0.144483727	Residential - Four Units (Any Combination) - 4 Stories or Less	YES - Current	NO - Privately-Owned	Available	Not Used in Prior Housing Element	0	0.046149534	0	0.046149534	4	0	0	1238185	884	West Adams - Baldwin Hills - Leimert	Yes	Moderate
LOS ANGELES	2643 S SOMERSET DR	90016	5050002033	Low Medium II Residential	RD1.5-1	0	29	0.144672733	Residential - Four Units (Any Combination) - 4 Stories or Less	YES - Current	NO - Privately-Owned	Available	Not Used in Prior Housing Element	0	0.046149534	0	0.046149534	4	0	0	1238185	916	West Adams - Baldwin Hills - Leimert	Yes	Moderate
LOS ANGELES	4445 W 28TH ST	90016	5050002034	Low Medium II Residential	RD1.5-1	0	29	0.057174603	Residential - Single Family Residence	YES - Current	NO - Privately-Owned	Available	Not Used in Prior Housing Element	0	0	0.051650351	0.051650351	1	1*	1*	1238185	917	West Adams - Baldwin Hills - Leimert		Above Moderate
LOS ANGELES	2640 S WELLINGTON ROAD	90016	5050002035	Low Medium II Residential	RD1.5-1	0	29	0.085813681	Residential - Single Family Residence	YES - Current	NO - Privately-Owned	Available	Not Used in Prior Housing Element	0	0	0.115429518	0.115429518	1	2*	2*	1238185	919	West Adams - Baldwin Hills - Leimert		Above Moderate
LOS ANGELES	4500 W ADAMS BLVD	90016	5050002036	Neighborhood Commercial	C2-1VL-CPIO	0	54	0.184146837	Institutional - Church - One Story	YES - Current	NO - Privately-Owned	Available	Used in Prior Housing Element - Non-Vacant	0.029131606	0	0	0.029131606	0	0	0	1238185	746	West Adams - Baldwin Hills - Leimert		Lower
LOS ANGELES	4508 W ADAMS BLVD	90016	5050002036	Neighborhood Commercial	C2-1VL-CPIO	0	54	0.149221709	Institutional - Church - One Story	YES - Current	NO - Privately-Owned	Available	Used in Prior Housing Element - Non-Vacant	0.026653361	0	0	0.026653361	0	0	0	1238185	747	West Adams - Baldwin Hills - Leimert		Lower
LOS ANGELES	4512 W ADAMS BLVD	90016	5050002036	Neighborhood Commercial	C2-1VL-CPIO	0	54	0.149221132	Institutional - Church - One Story	YES - Current	NO - Privately-Owned	Available	Used in Prior Housing Element - Non-Vacant	0.026653361	0	0	0.026653361	0	0	0	1238185	748	West Adams - Baldwin Hills - Leimert		Lower
LOS ANGELES	4567 W 28TH ST	90016	5050003002	Low Medium II Residential	RD1.5-1	0	29	0.055096845	Residential - Single Family Residence	YES - Current	NO - Privately-Owned	Available	Not Used in Prior Housing Element	0	0	0.053402627	0.053402627	1	1*	1*	1238181	1269	West Adams - Baldwin Hills - Leimert		Above Moderate
LOS ANGELES		5050003002		Low Medium II Residential	RD1.5-1	0	29	0.055096128	Residential - Single Family Residence	YES - Current	NO - Privately-Owned	Available	Not Used in Prior Housing Element	0	0	0.053402627	0.053402627	1	1*	1*	1238181	1228	West Adams - Baldwin Hills - Leimert		Above Moderate
LOS ANGELES	2642 S WEST BLVD	90016	5050003003	Low Medium II Residential	RD1.5-1	0	29	0.082644907	Residential - Single Family Residence	YES - Current	NO - Privately-Owned	Available	Not Used in Prior Housing Element	0	0	0.115429518	0.115429518	1	2*	2*	1238181	1285	West Adams - Baldwin Hills - Leimert		Above Moderate
LOS ANGELES	2638 S WEST BLVD	90016	5050003004	Low Medium II Residential	RD1.5-1	0	29	0.041322776	Residential - Single Family Residence	YES - Current	NO - Privately-Owned	Available	Not Used in Prior Housing Element	0	0	0.065482885	0.065482885	1	1*	1*	1238181	1256	West Adams - Baldwin Hills - Leimert		Above Moderate
LOS ANGELES		5050003004		Low Medium II Residential	RD1.5-1	0	29	0.041322778	Residential - Single Family Residence	YES - Current	NO - Privately-Owned	Available	Not Used in Prior Housing Element	0	0	0.065482885	0.065482885	1	1*	1*	1238181	1270	West Adams - Baldwin Hills - Leimert		Above Moderate
LOS ANGELES	2634 S WEST BLVD	90016	5050003005	Low Medium II Residential	RD1.5-1	0	29	0.082644907	Residential - Single Family Residence	YES - Current	NO - Privately-Owned	Available	Not Used in Prior Housing Element	0	0	0.115429518	0.115429518	1	2*	2*	1238181	1229	West Adams - Baldwin Hills - Leimert		Above Moderate
LOS ANGELES		5050003010		Neighborhood Commercial	C2-1VL-CPIO	0	54	0.14922165	Commercial - Auto, Recreation Equipment, Construction Equipment Sales and Service - Auto Body Repair Shop - One Story	YES - Current	NO - Privately-Owned	Available	Used in Prior Housing Element - Non-Vacant	0.124391107	0	0	0.124391107	1	0	0	1238181	1014	West Adams - Baldwin Hills - Leimert		Lower
LOS ANGELES	4616 W ADAMS BLVD	90016	5050003011	Neighborhood Commercial	C2-1VL-CPIO	0	54	0.134709378	Commercial - Auto, Recreation Equipment, Construction Equipment Sales and Service - Auto Body Repair Shop - One Story	YES - Current	NO - Privately-Owned	Available	Used in Prior Housing Element - Non-Vacant	0.041791901	0	0	0.041791901	0	0	0	1238181	1011	West Adams - Baldwin Hills - Leimert		Lower
LOS ANGELES		5050003011		Neighborhood Commercial	C2-1VL-CPIO	0	54	0.149221645	Commercial - Auto, Recreation Equipment, Construction Equipment Sales and Service - Auto Body Repair Shop - One Story	YES - Current	NO - Privately-Owned	Available	Used in Prior Housing Element - Non-Vacant	0.044543953	0	0	0.044543953	0	0	0	1238181	1013	West Adams - Baldwin Hills - Leimert		Lower
LOS ANGELES	4604 W ADAMS BLVD	90016	5050003012	Neighborhood Commercial	C2-1VL-CPIO	0	54	0.149221916	Commercial - Store - One Story	YES - Current	NO - Privately-Owned	Available	Used in Prior Housing Element - Non-Vacant	0.044543953	0	0	0.044543953	0	0	0	1238181	1008	West Adams - Baldwin Hills - Leimert		Lower
LOS ANGELES	2617 S BUCKINGHAM ROAD	90016	5050003013	Low Medium II Residential	RD1.5-1	0	29	0.143564298	Residential - Four Units (Any Combination) - 4 Stories or Less	YES - Current	NO - Privately-Owned	Available	Not Used in Prior Housing Element	0	0.046149534	0	0.046149534	4	0	0	1238181	1116	West Adams - Baldwin Hills - Leimert	Yes	Moderate
LOS ANGELES	2621 S BUCKINGHAM ROAD	90016	5050003014	Low Medium II Residential	RD1.5-1	0	29	0.143536755	Residential - Single Family Residence	YES - Current	NO - Privately-Owned	Available	Not Used in Prior Housing Element	0	0.356362045	0	0.356362045	1	0	0	1238181	1149	West Adams - Baldwin Hills - Leimert		Moderate
LOS ANGELES	2629 S BUCKINGHAM ROAD	90016	5050003015	Low Medium II Residential	RD1.5-1	0	29	0.143503287	Residential - Double, Duplex, or Two Units - 4 Stories or Less	YES - Current	NO - Privately-Owned	Available	Not Used in Prior Housing Element	0	0.211406851	0	0.211406851	2	0	0	1238181	1178	West Adams - Baldwin Hills - Leimert	Yes	Moderate
LOS ANGELES	2633 1/2 S BUCKINGHAM ROAD	90016	5050003017	Low Medium II Residential	RD1.5-1	0	29	0.143471256	Residential - Four Units (Any Combination) - 4 Stories or Less	YES - Current	NO - Privately-Owned	Available	Not Used in Prior Housing Element	0	0.140615889	0	0.140615889	4	0	0	1238181	1207	West Adams - Baldwin Hills - Leimert	Yes	Moderate
LOS ANGELES	2637 S BUCKINGHAM ROAD	90016	5050003018	Low Medium II Residential	RD1.5-1	0	29	0.143439655	Residential - Four Units (Any Combination) - 4 Stories or Less	YES - Current	NO - Privately-Owned	Available	Not Used in Prior Housing Element	0	0.140615889	0	0.140615889	4	0	0	1238181	1241	West Adams - Baldwin Hills - Leimert	Yes	Moderate
LOS ANGELES	2641 S BUCKINGHAM ROAD	90016	5050003019	Low Medium II Residential	RD1.5-1	0	29	0.143406475	Residential - Double, Duplex, or Two Units - 4 Stories or Less	YES - Current	NO - Privately-Owned	Available	Not Used in Prior Housing Element	0	0.211406851	0	0.211406851	2	0	0	1238181	1276	West Adams - Baldwin Hills - Leimert	Yes	Moderate
LOS ANGELES	2642 S BUCKINGHAM ROAD	90016	5050003020	Low Medium II Residential	RD2-1	0	21	0.150382027	Residential - Double, Duplex, or Two Units - 4 Stories or Less	YES - Current	NO - Privately-Owned	Available	Not Used in Prior Housing Element	0	0.238330847	0	0.238330847	2	3*	3*	1238181	1275	West Adams - Baldwin Hills - Leimert	Yes	Moderate
LOS ANGELES	2634 S BUCKINGHAM ROAD	90016	5050003021	Low Medium II Residential	RD2-1	0	21	0.150374274	Residential - Double, Duplex, or Two Units - 4 Stories or Less	YES - Current	NO - Privately-Owned	Available	Not Used in Prior Housing Element	0	0.238330847	0	0.238330847	2	3*	3*	1238181	1239	West Adams - Baldwin Hills - Leimert	Yes	Moderate
LOS ANGELES	2628 S BUCKINGHAM ROAD	90016	5050003022	Low Medium II Residential	RD2-1	0	21	0.150373469	Residential - Double, Duplex, or Two Units - 4 Stories or Less	YES - Current	NO - Privately-Owned	Available	Not Used in Prior Housing Element	0	0.238330847	0	0.238330847	2	3*	3*	1238181	1206	West Adams - Baldwin Hills - Leimert	Yes	Moderate
LOS ANGELES	2626 S BUCKINGHAM ROAD	90016	5050003023	Low Medium II Residential	RD2-1	0	21	0.150375847	Residential - Single Family Residence	YES - Current	NO - Privately-Owned	Available	Not Used in Prior Housing Element	0	0.176804566	0	0.176804566	1	3*	3*	1238181	1177	West Adams - Baldwin Hills - Leimert		Moderate
LOS ANGELES	2620 S BUCKINGHAM ROAD	90016	5050003024	Low Medium II Residential	RD2-1	0	21	0.150376922	Residential - Three Units (Any Combination) - 4 Stories or Less	YES - Current	NO - Privately-Owned	Available	Not Used in Prior Housing Element	0	0.216428214	0	0.216428214	3	3*	3*	1238181	1147	West Adams - Baldwin Hills - Leimert	Yes	Moderate
LOS ANGELES	4574 W ADAMS BLVD	90016	5050003026	Neighborhood Commercial	C2-1VL-CPIO	0	54

LOS ANGELES	2633 1/2 S VIRGINIA ROAD	90016	5050003033	Low Medium II Residential	RD2-1	0	21	0.150170238	Residential - Three Units (Any Combination) - 4 Stories or Less	YES - Current	NO - Privately-Owned	Available	Not Used in Prior Housing Element	0	0.03305528	0	0.03305528	3	3*	3*	1238185	871	West Adams - Baldwin Hills - Leimert	Yes	Moderate
LOS ANGELES	2637 S VIRGINIA ROAD	90016	5050003034	Low Medium II Residential	RD2-1	0	21	0.150129289	Residential - Single Family Residence	YES - Current	NO - Privately-Owned	Available	Not Used in Prior Housing Element	0	0.176804566	0	0.176804566	1	3*	3*	1238185	888	West Adams - Baldwin Hills - Leimert		Moderate
LOS ANGELES	4511 W 28TH ST	90016	5050003035	Low Medium II Residential	RD2-1	0	21	0.057401977	Residential - Single Family Residence	YES - Current	NO - Privately-Owned	Available	Not Used in Prior Housing Element	0	0	0	0.059272492	1	1*	1*	1238185	925	West Adams - Baldwin Hills - Leimert		Above Moderate
LOS ANGELES	2643 S VIRGINIA ROAD	90016	5050003036	Low Medium II Residential	RD2-1	0	21	0.092756259	Residential - Single Family Residence	YES - Current	NO - Privately-Owned	Available	Not Used in Prior Housing Element	0	0	0	0.141235507	1	2*	2*	1238185	924	West Adams - Baldwin Hills - Leimert		Above Moderate
LOS ANGELES	4620 W ADAMS BLVD	90016	5050003038	Neighborhood Commercial	C2-1VL-CPIO	0	54	0.14922165	Commercial - Shopping Center (Neighborhood, Community) - One Story	YES - Current	NO - Privately-Owned	Available	Used in Prior Housing Element - Non-Vacant	0.057846461	0	0	0.057846461	0	0	0	1238181	1016	West Adams - Baldwin Hills - Leimert		Lower
LOS ANGELES			5050003038	Neighborhood Commercial	C2-1VL-CPIO	0	54	0.146631052	Commercial - Shopping Center (Neighborhood, Community) - One Story	YES - Current	NO - Privately-Owned	Available	Used in Prior Housing Element - Non-Vacant	0.053915606	0	0	0.053915606	0	0	0	1238181	1018	West Adams - Baldwin Hills - Leimert		Lower
LOS ANGELES	2642 S HILLCREST DR	90016	5050004020	Medium Residential	R3-1	0	54	0.144595012	Residential - Double, Duplex, or Two Units - 4 Stories or Less	YES - Current	NO - Privately-Owned	Available	Not Used in Prior Housing Element	0	0	0.15235067	0.15235067	2	0	0	1238181	1277	West Adams - Baldwin Hills - Leimert	Yes	Above Moderate
LOS ANGELES	2636 S HILLCREST DR	90016	5050004021	Medium Residential	R3-1	0	54	0.144562988	Residential - Five or More Units or Apartments (Any Combination) - 4 Stories or Less	YES - Current	NO - Privately-Owned	Available	Not Used in Prior Housing Element	0	0	0.088341683	0.088341683	8	0	0	1238181	1245	West Adams - Baldwin Hills - Leimert	Yes	Above Moderate
LOS ANGELES	2630 S HILLCREST DR	90016	5050004022	Medium Residential	R3-1	0	54	0.144530059	Residential - Five or More Units or Apartments (Any Combination) - 4 Stories or Less	YES - Current	NO - Privately-Owned	Available	Not Used in Prior Housing Element	0	0	0.088341683	0.088341683	8	0	0	1238181	1210	West Adams - Baldwin Hills - Leimert	Yes	Above Moderate
LOS ANGELES	2626 S HILLCREST DR	90016	5050004023	Medium Residential	R3-1	0	54	0.144498176	Residential - Four Units (Any Combination) - 4 Stories or Less	YES - Current	NO - Privately-Owned	Available	Not Used in Prior Housing Element	0	0	0.117363766	0.117363766	4	0	0	1238181	1181	West Adams - Baldwin Hills - Leimert	Yes	Above Moderate
LOS ANGELES	2620 S HILLCREST DR	90016	5050004024	Medium Residential	R3-1	0	54	0.144463657	Residential - Three Units (Any Combination) - 4 Stories or Less	YES - Current	NO - Privately-Owned	Available	Not Used in Prior Housing Element	0	0	0.40335052	0.40335052	3	0	0	1238181	1150	West Adams - Baldwin Hills - Leimert	Yes	Above Moderate
LOS ANGELES	2616 S HILLCREST DR	90016	5050004025	Medium Residential	R3-1	0	54	0.144426217	Residential - Four Units (Any Combination) - 4 Stories or Less	YES - Current	NO - Privately-Owned	Available	Not Used in Prior Housing Element	0	0	0.117363766	0.117363766	4	0	0	1238181	1119	West Adams - Baldwin Hills - Leimert	Yes	Above Moderate
LOS ANGELES	4668 W ADAMS BLVD	90016	5050004028	Neighborhood Commercial	C2-1VL-CPIO	0	54	0.14922156	Commercial - Parking Lot (Commercial Use Property) - Lots - Patron or Employee - One Story	YES - Current	NO - Privately-Owned	Available	Not Used in Prior Housing Element	0.002391557	0	0	0.002391557	8	0	0	1238181	1030	West Adams - Baldwin Hills - Leimert		Lower
LOS ANGELES	4660 W ADAMS BLVD	90016	5050004029	Neighborhood Commercial	C2-1VL-CPIO	0	54	0.14922156	Commercial - Commercial - Vacant Land	YES - Current	NO - Privately-Owned	Available	Not Used in Prior Housing Element	0.108907653	0	0	0.108907653	0	0	0	1238181	1029	West Adams - Baldwin Hills - Leimert		Lower
LOS ANGELES	4658 W ADAMS BLVD	90016	5050004030	Neighborhood Commercial	C2-1VL-CPIO	0	54	0.135911161	Commercial - Store - One Story	YES - Current	NO - Privately-Owned	Available	Used in Prior Housing Element - Non-Vacant	0.041791901	0	0	0.041791901	0	0	0	1238181	1026	West Adams - Baldwin Hills - Leimert		Lower
LOS ANGELES	4654 W ADAMS BLVD	90016	5050004031	Neighborhood Commercial	C2-1VL-CPIO	0	54	0.149002992	Commercial - Store Combination - Store and Residential Combination - One Story	YES - Current	NO - Privately-Owned	Available	Not Used in Prior Housing Element	0	0	0.024263203	0.024263203	2	0	0	1238181	1023	West Adams - Baldwin Hills - Leimert	Yes	Above Moderate
LOS ANGELES	2619 S WEST BLVD	90016	5050004032	Medium Residential	R3-1	0	54	0.234151545	Residential - Five or More Units or Apartments (Any Combination) - 4 Stories or Less	YES - Current	NO - Privately-Owned	Available	Not Used in Prior Housing Element	0	0	0.125775292	0.125775292	10	0	0	1238181	1118	West Adams - Baldwin Hills - Leimert	Yes	Above Moderate
LOS ANGELES	2623 S WEST BLVD	90016	5050004033	Medium Residential	R3-1	0	54	0.234162451	Residential - Five or More Units or Apartments (Any Combination) - 4 Stories or Less	YES - Current	NO - Privately-Owned	Available	Not Used in Prior Housing Element	0	0	0.098261249	0.098261249	16	0	0	1238181	1157	West Adams - Baldwin Hills - Leimert	Yes	Above Moderate
LOS ANGELES	2610 S HILLCREST DR	90016	5050004037	Neighborhood Commercial	C2-1VL-CPIO	0	54	0.149223426	Institutional - Church - One Story	YES - Current	NO - Privately-Owned	Available	Not Used in Prior Housing Element	0.011464058	0	0	0.011464058	1	0	0	1238181	1033	West Adams - Baldwin Hills - Leimert		Lower
LOS ANGELES	4674 W ADAMS BLVD	90016	5050004037	Neighborhood Commercial	C2-1VL-CPIO	0	54	0.14922156	Institutional - Church - One Story	YES - Current	NO - Privately-Owned	Available	Not Used in Prior Housing Element	0.011464058	0	0	0.011464058	1	0	0	1238181	1032	West Adams - Baldwin Hills - Leimert		Lower
LOS ANGELES	2629 3/4 S WEST BLVD	90016	5050004038	Medium Residential	R3-1	0	54	0.23416037	Residential - Five or More Units or Apartments (Any Combination) - 4 Stories or Less	YES - Current	NO - Privately-Owned	Available	Not Used in Prior Housing Element	0	0	2.159154081	2.159154081	0	0	0	1238181	1191	West Adams - Baldwin Hills - Leimert	Yes	Above Moderate
LOS ANGELES	2635 S WEST BLVD	90016	5050004038	Medium Residential	R3-1	0	54	0.234162737	Residential - Five or More Units or Apartments (Any Combination) - 4 Stories or Less	YES - Current	NO - Privately-Owned	Available	Not Used in Prior Housing Element	0	0	2.159154081	2.159154081	0	0	0	1238181	1230	West Adams - Baldwin Hills - Leimert	Yes	Above Moderate
LOS ANGELES	2643 S WEST BLVD	90016	5050004038	Medium Residential	R3-1	0	54	0.234160227	Residential - Five or More Units or Apartments (Any Combination) - 4 Stories or Less	YES - Current	NO - Privately-Owned	Available	Not Used in Prior Housing Element	0	0	2.159154081	2.159154081	0	0	0	1238181	1271	West Adams - Baldwin Hills - Leimert	Yes	Above Moderate
LOS ANGELES	2530 S HILLCREST DR	90016	5050005031	Neighborhood Commercial	C2-1VL-CPIO	0	54	0.057301666	Commercial - Parking Lot (Commercial Use Property) - Lots - Patron or Employee - One Story	YES - Current	NO - Privately-Owned	Available	Not Used in Prior Housing Element	0	0	0.029451448	0.029451448	0	0	0	1238181	907	West Adams - Baldwin Hills - Leimert		Above Moderate
LOS ANGELES	4677 W ADAMS BLVD	90016	5050005032	Neighborhood Commercial	C2-1VL-CPIO	0	54	0.144558142	Commercial - Parking Lot (Commercial Use Property) - Lots - Patron or Employee - One Story	YES - Current	NO - Privately-Owned	Available	Used in Prior Housing Element - Non-Vacant	0.009519876	0	0	0.009519876	0	0	0	1238181	929	West Adams - Baldwin Hills - Leimert		Lower
LOS ANGELES			5050005032	Neighborhood Commercial	C2-1VL-CPIO	0	54	0.025855319	Commercial - Parking Lot (Commercial Use Property) - Lots - Patron or Employee - One Story	YES - Current	NO - Privately-Owned	Available	Used in Prior Housing Element - Non-Vacant	0	0	0.003277744	0.003277744	0	0	0	1238181	948	West Adams - Baldwin Hills - Leimert		Above Moderate
LOS ANGELES	2549 S WEST BLVD	90016	5050005033	Low Medium I Residential	R2-1	0	17	0.123588114	Residential - Double, Duplex, or Two Units - 4 Stories or Less	YES - Current	NO - Privately-Owned	Available	Not Used in Prior Housing Element	0	0	0.151371592	0.151371592	2	2*	2*	1238181	899	West Adams - Baldwin Hills - Leimert	Yes	Above Moderate
LOS ANGELES	2545 S WEST BLVD	90016	5050005034	Low Medium I Residential	R2-1	0	17	0.123592701	Residential - Single Family Residence	YES - Current	NO - Privately-Owned	Available	Not Used in Prior Housing Element	0	0	0.115429518	0.115429518	1	2*	2*	1238181	874	West Adams - Baldwin Hills - Leimert		Above Moderate
LOS ANGELES	2539 S WEST BLVD	90016	5050005035	Low Medium I Residential	R2-1	0	17	0.123594387	Residential - Single Family Residence	YES - Current	NO - Privately-Owned	Available	Not Used in Prior Housing Element	0	0	0.115429518	0.115429518	1	2*	2*	1238181	849	West Adams - Baldwin Hills - Leimert		Above Moderate
LOS ANGELES	2531 S WEST BLVD	90016	5050005036	Low Medium I Residential	R2-1	0	17	0.109871169	Residential - Single Family Residence	YES - Current	NO - Privately-Owned	Available	Not Used in Prior Housing Element	0	0	0.04831236	0.04831236	1	1*	1*	1238181	799	West Adams - Baldwin Hills - Leimert		Above Moderate
LOS ANGELES	2527 S WEST BLVD	90016	5050005037	Low Medium I Residential	R2-1	0	17	0.109876473	Residential - Single Family Residence	YES - Current	NO - Privately-Owned	Available	Not Used in Prior Housing Element	0	0	0.04831236	0.04831236	1	1*	1*	1238181	772	West Adams - Baldwin Hills - Leimert		Above Moderate
LOS ANGELES	2501 S WEST BLVD	90016	5050005043	Low Medium I Residential	R2-1	0	17	0.123626475	Residential - Double, Duplex, or Two Units - 4 Stories or Less	YES - Current	NO - Privately-Owned	Available	Not Used in Prior Housing Element	0	0	0.151371592	0.151371592	2	2*	2*	1238181	639	West Adams - Baldwin Hills - Leimert	Yes	Above Moderate
LOS ANGELES	2439 S WEST BLVD	90016	5050005044	Low Medium I Residential	R2-1	0	17	0.123629122	Residential - Single Family Residence	YES - Current	NO - Privately-Owned	Available	Not Used in Prior Housing Element	0	0	0.115429518	0.115429518	1	2*	2*	1238181	621	West Adams - Baldwin Hills - Leimert		Above Moderate
LOS ANGELES	2422 S HILLCREST DR	90016	5050005045	Low Medium I Residential	R2-1	0	17	0.110308421	Residential - Single Family Residence	YES - Current	NO - Privately-Owned	Available	Not Used in Prior Housing Element	0	0	0.04831236	0.04831236	1	1*	1*	1238181	620	West Adams - Baldwin Hills - Leimert		Above Moderate
LOS ANGELES	2426 S HILLCREST DR	90016	5050005046	Low Medium I Residential	R2-1	0	17	0.11019457	Residential - Single Family Residence	YES - Current	NO - Privately-Owned	Available	Not Used in Prior Housing Element	0	0	0.04831236	0.04831236	1	1*	1*	1238181	636	West Adams - Baldwin Hills - Leimert		Above Moderate
LOS ANGELES	2430 S HILLCREST DR	90016	5050005047	Low Medium I Residential	R2-1	0	17	0.110194271	Residential - Single Family Residence	YES - Current	NO - Privately-Owned	Available	Not Used in Prior Housing Element	0	0	0.04831236	0.04831236	1	1*	1*	1238181	644	West Adams - Baldwin Hills - Leimert		Above Moderate
LOS ANGELES	2502 S HILLCREST DR	90016	5050005051	Low Medium I Residential	R2-1	0	17	0.110189462	Residential - Single Family Residence	YES - Current	NO - Privately-Owned	Available	Not Used in Prior Housing Element	0	0	0.04831236	0.04831236	1	1*	1*	1238181	739	West Adams - Baldwin Hills - Leimert		Above Moderate
LOS ANGELES	2510 S HILLCREST DR	90016	5050005053	Low Medium I Residential	R2-1	0	17	0.110193436	Residential - Single Family Residence	YES - Current	NO - Privately-Owned	Available	Not Used in Prior Housing Element	0	0	0.04831236	0.04831236	1	1*	1*	1238181	788	West Adams - Baldwin Hills - Leimert		Above Moderate
LOS ANGELES	2514 S HILLCREST DR	90016	5050005054	Low Medium I Residential	R2-1	0	17	0.110194816	Residential - Single Family Residence	YES - Current	NO - Privately-Owned	Available	Not Used in Prior Housing Element	0	0	0.04831236	0.04831236	1	1*	1*	1238181	815	West Adams - Baldwin Hills - Leimert		Above Moderate
LOS ANGELES	2518 S HILLCREST DR	90016	5050005055	Low Medium I Residential	R2-1	0	17	0.110192684	Residential - Single Family Residence	YES - Current	NO - Privately-Owned	Available	Not Used in Prior Housing Element	0	0	0.04831236	0.04831236	1	1*	1*	1238181	837	West Adams - Baldwin Hills - Leimert		Above Moderate
LOS ANGELES	2535 S WEST BLVD	90016	5050005058	Low Medium I Residential	R2-1	0	17	0.123600322	Residential - Single Family Residence	YES - Current	NO - Privately-Owned	Available	Not Used in Prior Housing Element	0	0	0.115429518	0.115429518	1	2*	2*	1238181	821	West Adams - Baldwin Hills - Leimert		Above Moderate
LOS ANGELES	2418 S HILLCREST DR	90016	5050005060	Low Medium I Residential	R2-1	0	17	0.082659455	Residential - Single Family Residence	YES - Current	NO - Privately-Owned	Available	Not Used in Prior Housing Element	0	0	0.013302971	0.013302971	1	1*	1*	1238181	619	West Adams - Baldwin Hills - Leimert		Above Moderate
LOS ANGELES	4659 W ADAMS BLVD	90016	5050005063	Neighborhood Commercial	C2-1VL-CPIO	0	54	0.143641112	Institutional - Church - One Story	YES - Current	NO - Privately-Owned	Available	Used in Prior Housing Element - Non-Vacant	0.030623905	0	0	0.030623905	0	0	0	1238181	925	West Adams - Baldwin Hills - Leimert		Lower
LOS ANGELES	4663 W ADAMS BLVD	90016	5050005063	Neighborhood Commercial	C2-1VL-CPIO	0	54	0.126765868	Institutional - Church - One Story	YES - Current	NO - Privately-Owned	Available	Used in Prior Housing Element - Non-Vacant	0.028542379	0	0	0.028542379	0	0	0	1238181	931	West Adams - Baldwin Hills - Leimert		Lower
LOS ANGELES	4669 W ADAMS BLVD	90016	5050005063	Neighborhood Commercial	C2-1VL-CPIO	0	54	0.136981303	Institutional - Church - One Story	YES - Current	NO - Privately-Owned	Available	Used in Prior Housing Element - Non-Vacant	0.030826608	0	0	0.030826608	0	0	0	1238181	922	West Adams - Baldwin Hills - Leimert		Lower
LOS ANGELES	2555 S WEST BLVD	90016	5050005066	Neighborhood Commercial	C2-1VL-CPIO	0	54	0.043856809	Commercial - Store Combination - Store and Office Combination - One Story	YES - Current	NO - Privately-Owned	Available	Used in Prior Housing Element - Non-Vacant	0	0	0.008022476	0.008022476	0	0	0	1238181	944	West Adams - Baldwin Hills - Leimert		Above Moderate
LOS ANGELES	4651 W ADAMS BLVD	90016	5050005066	Neighborhood Commercial	C2-1VL-CPIO	0	54	0.072480436	Commercial - Store Combination - Store and Office Combination - One Story	YES - Current	NO - Privately-Owned	Available	Used in Prior Housing Element - Non-Vacant	0.022591518	0	0	0.022591518	0	0	0	1238181	999	West Adams - Baldwin Hills - Leimert		Lower
LOS ANGELES	2420 S WEST BLVD	90016	5050006022	Low Medium I Residential	R2-1	0	17	0.073611509	Residential - Single Family Residence	YES - Current	NO - Privately-Owned	Available	Not Used in Prior Housing Element	0	0	0.027764052	0.027764052	1	1*	1*	1238181	614	West Adams - Baldwin Hills - Leimert		Above Moderate
LOS ANGELES	2428 S WEST BLVD	90016	5050006037	Low Medium I Residential	R2-1	0	17	0.094321289	Residential - Single Family Residence	YES - Current	NO - Privately-Owned	Available	Not Used in Prior Housing Element	0	0	0.04831236	0.04831236	1	1*	1*	1238181	633	West Adams - Baldwin Hills - Leimert		Above Moderate
LOS ANGELES	2432 S WEST BLVD	90016	5050006038	Low Medium I Residential	R2-1	0	17	0.087652929	Residential - Single Family Residence	YES - Current	NO - Privately-Owned	Available	Not Used in Prior Housing Element	0	0	0.04831236	0.04831236	1	1*	1*	1238181	642	West Adams - Baldwin Hills - Leimert		Above Moderate
LOS ANGELES	2540 S WEST BLVD	90016	5050006050	Low Medium I Residential	R2-1	0	17	0.074135707	Residential - Single Family Residence	YES - Current	NO - Privately-Owned	Available	Not Used in Prior Housing Element	0	0	0.059272492	0.059272492	1	1*	1*	1238181	917	West Adams - Baldwin Hills - Leimert		Above Moderate
LOS ANGELES	4619 W ADAMS BLVD	90016	5050006052	Neighborhood Commercial	C2-1VL-CPIO	0	54	0.091749201	Commercial - Store - One Story	YES - Current	NO - Privately-Owned	Available	Not Used in Prior Housing Element	0.029349965	0	0	0.029349965	0	0	0	1238181	993	West Adams - Baldwin Hills - Leimert		Lower
LOS ANGELES			5050006052	Neighborhood Commercial	C2-1VL-CPIO	0	54	0.002841035	Commercial - Store - One Story	YES - Current	NO - Privately-Owned	Available	Not Used in Prior Housing Element	0	0	0.001364307	0.001364307	0	0	0	1238181	953	West Adams - Baldwin Hills - Leimert		Above Moderate
LOS ANGELES	4621 W ADAMS BLVD	90016	5050006053	Neighborhood Commercial	C2-1VL-CPIO	0	54	0.091755461	Commercial - Auto, Recreation Equipment, Construction Equipment Sales and Service - Auto Body Repair Shop - One Story	YES - Current	NO - Privately-Owned	Available	Not Used in Prior Housing Element	0.031801307	0	0	0.031801307	1	0	0	1238181	994	West Adams - Baldwin Hills - Leimert		Lower
LOS ANGELES	4629 W ADAMS BLVD	90016	5050006054	Neighborhood Commercial	C2-1VL-CPIO	0	54	0.075341484	Commercial - Non-Auto Service and Repair Shop, Paint Shop, or Laundry - One Story	YES - Current	NO - Privately-Owned	Available	Not Used in Prior Housing Element	0.034354065	0	0	0.034354065	0	0	0	1238181	998	West Adams - Baldwin Hills - Leimert		Lower
LOS ANGELES	2522 S WEST BLVD	90016	5050006916	Low Medium I Residential	R2-1	0	17	0.073762236	Miscellaneous - Government Owned Property	YES - Current	YES - City-Owned	Available	Not Used in Prior Housing Element	0	0	0.002437523	0.002437523	0	1*	1*	1238181	834	West Adams - Baldwin Hills - Leimert		Above Moderate
LOS ANGELES			5050006916	Low Medium I Residential	R2-1	0	17	0.017963447	Miscellaneous - Government Owned Property	YES - Current	YES - City-Owned	Available	Not Used in Prior Housing Element	0	0	0.000738888	0.000738888	0	0	0	1238181	827	West Adams - Baldwin Hills - Leimert		Above Moderate
LOS ANGELES	2543 S BUCKINGHAM ROAD	90016	5050006919	Neighborhood Commercial	C2-1VL-CPIO	0	54	0.005031061	Miscellaneous - Government Owned Property	YES - Current	YES - City-Owned	Available	Not Used in Prior Housing Element	0	0	0.000738888	0.000738888	0	0	0	1238181	910	West Adams - Baldwin Hills - Leimert		Above Moderate
LOS ANGELES	2547 S BUCKINGHAM ROAD	90016	5050006919	Neighborhood Commercial	C2-1VL-CPIO	0	54	0.037536903	Miscellaneous - Government Owned Property	YES - Current	YES - City-Owned	Available	Not Used in Prior Housing Element	0	0	0.004602768	0.004602768	0	0	0	1238181	921	West Adams - Baldwin Hills - Leimert		Above Moderate
LOS ANGELES	4607 W ADAMS BLVD	90016	5050006921	Neighborhood Commercial	C2-1VL-CPIO	0	54	0.149512553	Commercial - Commercial - Vacant Land	YES - Current	NO - Privately-Owned	Available	Not Used in Prior Housing Element	0.108907653	0	0	0.108907653	0	0	0	1238181	945	West Adams - Baldwin Hills - Leimert		Lower
LOS ANGELES	2528 S WEST BLVD	90016	5050006922	Low Medium I Residential	R2-1	0	17	0.10494152	Miscellaneous - Government Owned Property - Miscellaneous - Government Property and Possessory Interest Not Classified in Any of the Above	YES - Current	YES - City-Owned	Available	Not Used in Prior Housing Element	0	0	0.001899371	0.001899371	0	1*	1*	1238181	852	West Adams - Baldwin Hills - Leimert		Above Moderate
LOS ANGELES	2533 S VIRGINIA ROAD	90016	5050007035	Neighborhood Commercial	C2-1VL-CPIO	0	54	0.127151888	Residential - Single Family Residence	YES - Current	NO - Privately-Owned	Available	Not Used in Prior Housing Element	0.715244651	0	0	0.715244651	1	0	0	1238185	671	West Adams - Baldwin Hills - Leimert		Lower
LOS ANGELES	4557 W ADAMS BLVD	90016	5050007036	Neighborhood Commercial	C2-1VL-CPIO	0	54	0.209027398	Commercial - Store - One Story	YES - Current	NO - Privately-Owned	Available	Used in Prior Housing Element - Non-Vacant	0.057020377	0	0	0.057020377	0	0	0	1238185	681	West Adams - Baldwin Hills - Leimert		Lower
LOS ANGELES	2538 S BUCKINGHAM ROAD	90016	5050007049	Neighborhood Commercial	C2-1VL-CPIO	0	54	0.132517738	Residential - Single Family Residence	YES - Current	NO - Privately-Owned	Available	Used in Prior Housing Element - Non-Vacant	0.715244651	0	0	0.715244651	1	0	0	1238181	927	West Adams - Baldwin Hills - Leimert		Lower
LOS ANGELES	2544 S BUCKINGHAM ROAD	90016	5050007050	Neighborhood Commercial	C2-1VL-CPIO	0	54	0.163743223	Commercial - Auto, Recreation Equipment, Construction Equipment Sales and Service - Auto Body Repair Shop - One Story	YES - Current	NO - Privately-Owned	Available	Used in Prior Housing Element - Non-Vacant	0.157259826	0	0	0.157259826	0	0	0	1238181	996	West Adams - Baldwin Hills - Leimert		Lower
LOS ANGELES	2535 S WELLINGTON ROAD	90016	5050008042	Neighborhood Commercial	C2-1VL-CPIO	0	54	0.168918617	Residential - Double, Duplex, or Two Units - 4 Stories or Less	YES - Current	NO - Privately-Owned	Available	Not Used in Prior Housing Element	0	0	0.250720739	0.250720739	2	0	0	1238185	657	West Adams - Baldwin Hills - Leimert	Yes	Above Moderate
LOS ANGELES	4513 W ADAMS BLVD	90016	5050008043	Neighborhood Commercial	C2-1VL-CPIO	0	54	0.278564798	Commercial - Store - One Story	YES - Current	NO - Privately-Owned	Available	Used in Prior Housing Element - Non-Vacant	0.06980077	0	0	0.06980077	0	0	0	1238185	676	West Adams - Baldwin Hills - Leimert		Lower
LOS ANGELES	2520 S VIRGINIA ROAD	90016	5050008056	Neighborhood Commercial	C2-1VL-CPIO	0	54	0.157886444	Residential - Double, Duplex, or Two Units - 4 Stories or Less	YES - Current	NO - Privately-Owned	Available	Used in Prior Housing Element - Non-Vacant	0	0	0.59991681	0.59991681	1	0	0	1238185	668	West Adams - Baldwin Hills - Leimert	Yes	Above Moderate
LOS ANGELES	2530 S VIRGINIA ROAD	90016	5050008057	Neighborhood Commercial	C2-1VL-CPIO	0	54	0.230773486	Commercial - Store - One Story	YES - Current	NO - Privately-Owned	Available	Used in Prior Housing Element - Non-Vacant	0.061313957	0	0	0.061313957	0	0	0	1238185	679	West Adams - Baldwin Hills - Leimert		Lower
LOS ANGELES	2533 S VICTORIA AVE	90016	5050009046	Neighborhood Commercial	C2-1-O-SP	0	108	0.169480694	Commercial - Professional Building - One Story	YES - Current	NO - Privately-Owned	Available	Used in Prior Housing Element - Non-Vacant	0.277056	0	0	0.277056	0	0	0	1238185	661	West Adams - Baldwin Hills - Leimert		Lower
LOS ANGELES	4455 W ADAMS BLVD	90016	5050009046	Neighborhood Commercial	C2-1-O-SP	0	108	0.255156784	Commercial - Professional Building - One Story	YES - Current	NO - Privately-Owned	Available	Used in Prior Housing Element - Non-Vacant	0.350137788	0	0	0.350137788	0	0	0	1238185	677	West Adams - Baldwin Hills - Leimert		Lower
LOS ANGELES	2418 S VICTORIA AVE	90016	5050010037	Medium Residential	R3-1	0	54	0.164279454	Residential - Single Family Residence - Vacant Land	YES - Current	NO - Privately-Owned	Available	Not Used in Prior Housing Element	0.817375755	0	0	0.817375755	0	0	0	1238185	544	West Adams - Baldwin Hills - Leimert		Lower
LOS ANGELES	2424 S VICTORIA AVE	90016	5050010038	Medium Residential	R3-1	0	54	0.16514945	Residential - Single Family Residence - Vacant Land	YES - Current	NO - Privately-Owned	Available	Not Used in Prior Housing Element	0.817375755	0	0	0.817375755	0	0	0	1238185	561	West Adams - Baldwin Hills - Leimert		Lower
LOS ANGELES	2500 S VICTORIA AVE	90016	5050010039	Medium Residential	R3-1	0	54	0.166020149	Commercial - Parking Lot (Commercial Use Property) - Lots - Patron or Employee - One Story	YES - Current	NO - Privately-Owned	Available	Not Used in Prior Housing Element	0.012227965	0	0	0.012227965	0	0	0	1238185	581	West Adams - Baldwin Hills - Leimert		Lower
LOS ANGELES	2508 S VICTORIA AVE	90016	5050010040	Medium Residential	R3-1	0	54	0.166888698	Commercial - Parking Lot (Commercial Use Property) - Lots - Patron or Employee - One Story	YES - Current	NO - Privately-Owned	Available	Not Used in Prior Housing Element	0.012227965	0	0	0.012227965	0	0	0	1238185	603	West Adams - Baldwin Hills - Leimert		Lower
LOS ANGELES	2512 S VICTORIA AVE	90016	5050010041	Medium Residential	R3-1	0	54	0.167760079	Commercial - Parking Lot (Commercial Use Property) - Lots - Patron or Employee - One Story	YES - Current	NO - Privately-Owned	Available	Not Used in Prior Housing Element	0.012227965	0	0	0.012227965	0	0	0	1238185	618	West Adams - Baldwin Hills - Leimert		Lower
LOS ANGELES	2518 S VICTORIA AVE	90016	5050010042	Neighborhood Commercial	C2-1-O-SP	0	108	0.168629899	Commercial - Restaurant, Cocktail Lounge - Restaurant, Cocktail Lounge, Tavern - One Story	YES - Current	NO - Privately-Owned	Available	Used in Prior Housing Element - Non-Vacant	0.115650331	0	0	0.115650331	0	0	0	1238185	656	West Adams - Baldwin Hills - Leimert		Lower
LOS ANGELES	4431 W ADAMS BLVD	90016	5050010043	Neighborhood Commercial	C2-1-O-SP	0	108	0.280146677	Commercial - Parking Lot (Commercial Use Property) - Lots - Patron or Employee - One Story	YES - Current	NO - Privately-Owned	Available	Not Used in Prior Housing Element	0.023403623	0	0	0.023403623	0	0	0	1238185	675	West Adams - Baldwin Hills - Leimert		Lower
LOS ANGELES	2447 S CRENSHAW BLVD	90016	5050010044	Neighborhood Commercial	C2-1-SP	0	108	0.15519047	Commercial - Commercial - Miscellaneous Commercial - One Story	YES - Current	NO - Privately-Owned	Available	Used in Prior Housing Element - Non-Vacant	0.106659161

LOS ANGELES	2541 S CRENSHAW BLVD	90016	5050010058	Community Commercial	C2-2D-SP	0	108	0.061700488	Commercial - Service Station - Full Service - No Additional Services	YES - Current	NO - Privately-Owned	Available	Not Used in Prior Housing Element	0.055063167	0	0	0.055063167	0	0	0	1238185	647	West Adams - Baldwin Hills - Leimert			Lower
LOS ANGELES	2545 S CRENSHAW BLVD	90016	5050010058	Community Commercial	C2-2D-O-SP	0	108	0.1476755	Commercial - Service Station - Full Service - No Additional Services	YES - Current	NO - Privately-Owned	Available	Not Used in Prior Housing Element	0.100134802	0	0	0.100134802	0	0	0	1238185	669	West Adams - Baldwin Hills - Leimert			Lower
LOS ANGELES	4407 W ADAMS BLVD	90016	5050010058	Community Commercial	C2-2D-O-SP	0	108	0.08958081	Commercial - Service Station - Full Service - No Additional Services	YES - Current	NO - Privately-Owned	Available	Not Used in Prior Housing Element	0.068628031	0	0	0.068628031	0	0	0	1238185	664	West Adams - Baldwin Hills - Leimert			Lower
LOS ANGELES	2801 S WEST BLVD	90016	5050011001	Medium Residential	R3-1	0	54	0.232723284	Residential - Five or More Units or Apartments (Any Combination) - 4 Stories or Less	YES - Current	NO - Privately-Owned	Available	Not Used in Prior Housing Element	0	0	0.384944704	0.384944704	10	0	0	1238181	1338	West Adams - Baldwin Hills - Leimert	Yes		Above Moderate
LOS ANGELES	4616 W 28TH ST	90016	5050011002	Medium Residential	R3-1	0	54	0.067150823	Residential - Single Family Residence	YES - Current	NO - Privately-Owned	Available	Not Used in Prior Housing Element	0	0	0.144732535	0.144732535	1	3*	3*	1238181	1339	West Adams - Baldwin Hills - Leimert			Above Moderate
LOS ANGELES	2800 S HILLCREST DR	90016	5050011003	Medium Residential	R3-1	0	54	0.14175714	Residential - Single Family Residence	YES - Current	NO - Privately-Owned	Available	Used in Prior Housing Element - Non-Vacant	0.715244651	0	0	0.715244651	1	0	0	1238181	1340	West Adams - Baldwin Hills - Leimert			Lower
LOS ANGELES	2810 3/4 S HILLCREST DR	90016	5050011004	Medium Residential	R3-1	0	54	0.188618134	Residential - Five or More Units or Apartments (Any Combination) - 4 Stories or Less	YES - Current	NO - Privately-Owned	Available	Not Used in Prior Housing Element	0	0	0.083075037	0.083075037	13	0	0	1238181	1386	West Adams - Baldwin Hills - Leimert	Yes		Above Moderate
LOS ANGELES	2809 S WEST BLVD	90016	5050011005	Medium Residential	R3-1	0	54	0.196870037	Residential - Five or More Units or Apartments (Any Combination) - 4 Stories or Less	YES - Current	NO - Privately-Owned	Available	Not Used in Prior Housing Element	0.205184317	0	0	0.205184317	8	0	0	1238181	1385	West Adams - Baldwin Hills - Leimert			Lower
LOS ANGELES	2815 S WEST BLVD	90016	5050011006	Medium Residential	R3-1	0	54	0.178931232	Residential - Five or More Units or Apartments (Any Combination) - 4 Stories or Less	YES - Current	NO - Privately-Owned	Available	Not Used in Prior Housing Element	0.206445646	0	0	0.206445646	8	0	0	1238181	1425	West Adams - Baldwin Hills - Leimert			Lower
LOS ANGELES	2816 1/2 S HILLCREST DR	90016	5050011007	Medium Residential	R3-1	0	54	0.157579484	Residential - Five or More Units or Apartments (Any Combination) - 4 Stories or Less	YES - Current	NO - Privately-Owned	Available	Not Used in Prior Housing Element	0	0	0.38774094	0.38774094	6	0	0	1238181	1427	West Adams - Baldwin Hills - Leimert	Yes		Above Moderate
LOS ANGELES	2818 S HILLCREST DR	90016	5050011008	Medium Residential	R3-1	0	54	0.160700269	Residential - Four Units (Any Combination) - 4 Stories or Less	YES - Current	NO - Privately-Owned	Available	Not Used in Prior Housing Element	0	0	0.150245234	0.150245234	4	0	0	1238181	1453	West Adams - Baldwin Hills - Leimert	Yes		Above Moderate
LOS ANGELES	2821 S WEST BLVD	90016	5050011009	Medium Residential	R3-1	0	54	0.178891492	Residential - Five or More Units or Apartments (Any Combination) - 4 Stories or Less	YES - Current	NO - Privately-Owned	Available	Not Used in Prior Housing Element	0	0	0.137010372	0.137010372	8	0	0	1238181	1451	West Adams - Baldwin Hills - Leimert	Yes		Above Moderate
LOS ANGELES	2825 S WEST BLVD	90016	5050011010	Medium Residential	R3-1	0	54	0.178856423	Residential - Five or More Units or Apartments (Any Combination) - 4 Stories or Less	YES - Current	NO - Privately-Owned	Available	Not Used in Prior Housing Element	0.082286841	0	0	0.082286841	16	0	0	1238181	1481	West Adams - Baldwin Hills - Leimert			Lower
LOS ANGELES	2824 S HILLCREST DR	90016	5050011011	Medium Residential	R3-1	0	54	0.160699911	Residential - Four Units (Any Combination) - 4 Stories or Less	YES - Current	NO - Privately-Owned	Available	Not Used in Prior Housing Element	0	0	0.150245234	0.150245234	4	0	0	1238181	1483	West Adams - Baldwin Hills - Leimert	Yes		Above Moderate
LOS ANGELES	2830 S HILLCREST DR	90016	5050011012	Medium Residential	R3-1	0	54	0.160699265	Residential - Four Units (Any Combination) - 4 Stories or Less	YES - Current	NO - Privately-Owned	Available	Not Used in Prior Housing Element	0	0	0.54534781	0.54534781	4	0	0	1238181	1509	West Adams - Baldwin Hills - Leimert	Yes		Above Moderate
LOS ANGELES	2834 S HILLCREST DR	90016	5050011014	Medium Residential	R3-1	0	54	0.160701634	Residential - Four Units (Any Combination) - 4 Stories or Less	YES - Current	NO - Privately-Owned	Available	Not Used in Prior Housing Element	0	0	0.150245234	0.150245234	4	0	0	1238181	1541	West Adams - Baldwin Hills - Leimert	Yes		Above Moderate
LOS ANGELES	2838 S HILLCREST DR	90016	5050011015	Medium Residential	R3-1	0	54	0.160700628	Residential - Four Units (Any Combination) - 4 Stories or Less	YES - Current	NO - Privately-Owned	Available	Not Used in Prior Housing Element	0	0	0.150245234	0.150245234	4	0	0	1238181	1568	West Adams - Baldwin Hills - Leimert	Yes		Above Moderate
LOS ANGELES	2843 S WEST BLVD	90016	5050011017	Medium Residential	R3-1	0	54	0.21444208	Residential - Four Units (Any Combination) - 4 Stories or Less	YES - Current	NO - Privately-Owned	Available	Not Used in Prior Housing Element	0	0	0.20023856	0.20023856	4	0	0	1238181	1591	West Adams - Baldwin Hills - Leimert	Yes		Above Moderate
LOS ANGELES	2846 S HILLCREST DR	90016	5050011018	Medium Residential	R3-1	0	54	0.144629997	Residential - Double, Duplex, or Two Units - 4 Stories or Less	YES - Current	NO - Privately-Owned	Available	Not Used in Prior Housing Element	0	0	0.524521184	0.524521184	2	0	0	1238181	1593	West Adams - Baldwin Hills - Leimert	Yes		Above Moderate
LOS ANGELES	2848 S HILLCREST DR	90016	5050011019	Medium Residential	R3-1	0	54	0.034435572	Residential - Single Family Residence	YES - Current	NO - Privately-Owned	Available	Not Used in Prior Housing Element	0	0	0.044986874	0.044986874	1	1*	1*	1238181	1626	West Adams - Baldwin Hills - Leimert			Above Moderate
LOS ANGELES		5050011019	Medium Residential	R3-1	0	54	0.0573928	Residential - Single Family Residence	YES - Current	NO - Privately-Owned	Available	Not Used in Prior Housing Element	0	0	0.149550918	0.149550918	1	3*	3*	1238181	1636	West Adams - Baldwin Hills - Leimert			Above Moderate
LOS ANGELES	2850 S HILLCREST DR	90016	5050011020	Medium Residential	R3-1	0	54	0.091827044	Residential - Single Family Residence	YES - Current	NO - Privately-Owned	Available	Not Used in Prior Housing Element	0.520417964	0	0	0.520417964	1	0	0	1238181	1658	West Adams - Baldwin Hills - Leimert			Lower
LOS ANGELES	4515 W 29TH ST	90016	5050011021	Medium Residential	R3-1	0	54	0.0596894	Residential - Single Family Residence	YES - Current	NO - Privately-Owned	Available	Not Used in Prior Housing Element	0	0	0.147605297	0.147605297	1	3*	3*	1238181	1635	West Adams - Baldwin Hills - Leimert			Above Moderate
LOS ANGELES	2827 S WEST BLVD	90016	5050011023	Medium Residential	R3-1	0	54	0.178816526	Residential - Five or More Units or Apartments (Any Combination) - 4 Stories or Less	YES - Current	NO - Privately-Owned	Available	Not Used in Prior Housing Element	0.093620384	0	0	0.093620384	0	0	0	1238181	1508	West Adams - Baldwin Hills - Leimert			Lower
LOS ANGELES	2833 S WEST BLVD	90016	5050011023	Medium Residential	R3-1	0	54	0.178781096	Residential - Five or More Units or Apartments (Any Combination) - 4 Stories or Less	YES - Current	NO - Privately-Owned	Available	Not Used in Prior Housing Element	0.093620384	0	0	0.093620384	0	0	0	1238181	1540	West Adams - Baldwin Hills - Leimert			Lower
LOS ANGELES	2839 S WEST BLVD	90016	5050011023	Medium Residential	R3-1	0	54	0.178740839	Residential - Five or More Units or Apartments (Any Combination) - 4 Stories or Less	YES - Current	NO - Privately-Owned	Available	Not Used in Prior Housing Element	0.093620384	0	0	0.093620384	0	0	0	1238181	1567	West Adams - Baldwin Hills - Leimert			Lower
LOS ANGELES	4554 W 28TH ST	90016	5050012001	Low Medium II Residential	RD1.5-1	0	29	0.099862302	Residential - Double, Duplex, or Two Units - 4 Stories or Less	YES - Current	NO - Privately-Owned	Available	Not Used in Prior Housing Element	0	0	0.151371592	0.151371592	2	2*	2*	1238181	1332	West Adams - Baldwin Hills - Leimert	Yes		Above Moderate
LOS ANGELES	4566 W 28TH ST	90016	5050012003	Medium Residential	R3-1	0	54	0.074612461	Residential - Single Family Residence	YES - Current	NO - Privately-Owned	Available	Not Used in Prior Housing Element	0.412062293	0	0	0.412062293	1	0	0	1238181	1334	West Adams - Baldwin Hills - Leimert			Lower
LOS ANGELES	4572 W 28TH ST	90016	5050012004	Medium Residential	R3-1	0	54	0.074611388	Residential - Single Family Residence	YES - Current	NO - Privately-Owned	Available	Not Used in Prior Housing Element	0.412062293	0	0	0.412062293	1	0	0	1238181	1335	West Adams - Baldwin Hills - Leimert			Lower
LOS ANGELES	2802 S WEST BLVD	90016	5050012005	Medium Residential	R3-1	0	54	0.082003035	Residential - Single Family Residence	YES - Current	NO - Privately-Owned	Available	Not Used in Prior Housing Element	0.412062293	0	0	0.412062293	1	0	0	1238181	1336	West Adams - Baldwin Hills - Leimert			Lower
LOS ANGELES	2811 S BUCKINGHAM ROAD	90016	5050012008	Low Medium II Residential	RD1.5-1	0	29	0.160699935	Residential - Four Units (Any Combination) - 4 Stories or Less	YES - Current	NO - Privately-Owned	Available	Not Used in Prior Housing Element	0	0.053334305	0	0.053334305	4	0	0	1238181	1407	West Adams - Baldwin Hills - Leimert	Yes		Moderate
LOS ANGELES	2812 1/4 S WEST BLVD	90016	5050012009	Medium Residential	R3-1	0	54	0.177973282	Residential - Four Units (Any Combination) - 4 Stories or Less	YES - Current	NO - Privately-Owned	Available	Not Used in Prior Housing Element	0.092457321	0	0	0.092457321	4	0	0	1238181	1422	West Adams - Baldwin Hills - Leimert			Lower
LOS ANGELES	2817 S BUCKINGHAM ROAD	90016	5050012010	Low Medium II Residential	RD1.5-1	0	29	0.160699936	Residential - Four Units (Any Combination) - 4 Stories or Less	YES - Current	NO - Privately-Owned	Available	Not Used in Prior Housing Element	0	0.053334305	0	0.053334305	4	0	0	1238181	1438	West Adams - Baldwin Hills - Leimert	Yes		Moderate
LOS ANGELES	2818 S WEST BLVD	90016	5050012011	Medium Residential	R3-1	0	54	0.178019159	Residential - Five or More Units or Apartments (Any Combination) - 4 Stories or Less	YES - Current	NO - Privately-Owned	Available	Not Used in Prior Housing Element	0	0	0.385411441	0.385411441	12	0	0	1238181	1450	West Adams - Baldwin Hills - Leimert	Yes		Above Moderate
LOS ANGELES	2826 1/2 S WEST BLVD	90016	5050012011	Medium Residential	R3-1	0	54	0.178066148	Residential - Five or More Units or Apartments (Any Combination) - 4 Stories or Less	YES - Current	NO - Privately-Owned	Available	Not Used in Prior Housing Element	0	0	0.403639174	0.403639174	12	0	0	1238181	1479	West Adams - Baldwin Hills - Leimert	Yes		Above Moderate
LOS ANGELES	2823 S BUCKINGHAM ROAD	90016	5050012012	Low Medium II Residential	RD1.5-1	0	29	0.160699936	Residential - Double, Duplex, or Two Units - 4 Stories or Less	YES - Current	NO - Privately-Owned	Available	Not Used in Prior Housing Element	0	0.244410405	0	0.244410405	2	0	0	1238181	1467	West Adams - Baldwin Hills - Leimert	Yes		Moderate
LOS ANGELES	2827 S BUCKINGHAM ROAD	90016	5050012013	Low Medium II Residential	RD1.5-1	0	29	0.160699937	Residential - Four Units (Any Combination) - 4 Stories or Less	YES - Current	NO - Privately-Owned	Available	Not Used in Prior Housing Element	0	0.053334305	0	0.053334305	4	0	0	1238181	1494	West Adams - Baldwin Hills - Leimert	Yes		Moderate
LOS ANGELES	2828 S WEST BLVD	90016	5050012014	Medium Residential	R3-1	0	54	0.17811425	Residential - Five or More Units or Apartments (Any Combination) - 4 Stories or Less	YES - Current	NO - Privately-Owned	Available	Not Used in Prior Housing Element	0.121955502	0	0	0.121955502	10	0	0	1238181	1507	West Adams - Baldwin Hills - Leimert			Lower
LOS ANGELES	2833 S BUCKINGHAM ROAD	90016	5050012015	Low Medium II Residential	RD1.5-1	0	29	0.160700943	Residential - Single Family Residence	YES - Current	NO - Privately-Owned	Available	Not Used in Prior Housing Element	0	0.412062293	0	0.412062293	1	0	0	1238181	1523	West Adams - Baldwin Hills - Leimert			Moderate
LOS ANGELES	2832 S WEST BLVD	90016	5050012016	Medium Residential	R3-1	0	54	0.178161239	Residential - Five or More Units or Apartments (Any Combination) - 4 Stories or Less	YES - Current	NO - Privately-Owned	Available	Not Used in Prior Housing Element	0.121955502	0	0	0.121955502	10	0	0	1238181	1536	West Adams - Baldwin Hills - Leimert			Lower
LOS ANGELES	2835 S BUCKINGHAM ROAD	90016	5050012017	Low Medium II Residential	RD1.5-1	0	29	0.160698574		YES - Current	NO - Privately-Owned	Available	Not Used in Prior Housing Element	0	0.412062293	0	0.412062293	1	0	0	1238181	1549	West Adams - Baldwin Hills - Leimert			Moderate
LOS ANGELES	2838 S WEST BLVD	90016	5050012018	Medium Residential	R3-1	0	54	0.178207474	Residential - Four Units (Any Combination) - 4 Stories or Less	YES - Current	NO - Privately-Owned	Available	Not Used in Prior Housing Element	0	0	0.163758051	0.163758051	4	0	0	1238181	1566	West Adams - Baldwin Hills - Leimert	Yes		Above Moderate
LOS ANGELES	2841 S BUCKINGHAM ROAD	90016	5050012019	Low Medium II Residential	RD1.5-1	0	29	0.160699398	Residential - Four Units (Any Combination) - 4 Stories or Less	YES - Current	NO - Privately-Owned	Available	Not Used in Prior Housing Element	0	0.053334305	0	0.053334305	4	0	0	1238181	1581	West Adams - Baldwin Hills - Leimert	Yes		Moderate
LOS ANGELES	2842 S WEST BLVD	90016	5050012020	Medium Residential	R3-1	0	54	0.213910992	Residential - Five or More Units or Apartments (Any Combination) - 4 Stories or Less	YES - Current	NO - Privately-Owned	Available	Not Used in Prior Housing Element	0.057554284	0	0	0.057554284	12	0	0	1238181	1590	West Adams - Baldwin Hills - Leimert			Lower
LOS ANGELES	2847 S BUCKINGHAM ROAD	90016	5050012021	Low Medium II Residential	RD1.5-1	0	29	0.160700798	Residential - Double, Duplex, or Two Units - 4 Stories or Less	YES - Current	NO - Privately-Owned	Available	Not Used in Prior Housing Element	0	0.244410405	0	0.244410405	2	0	0	1238181	1610	West Adams - Baldwin Hills - Leimert	Yes		Moderate
LOS ANGELES	2850 S WEST BLVD	90016	5050012022	Medium Residential	R3-1	0	54	0.085055322	Residential - Single Family Residence	YES - Current	NO - Privately-Owned	Available	Not Used in Prior Housing Element	0.466743231	0	0	0.466743231	1	0	0	1238181	1633	West Adams - Baldwin Hills - Leimert			Lower
LOS ANGELES	4421 W 29TH ST	90016	5050012023	Medium Residential	R3-1	0	54	0.073116999	Residential - Single Family Residence	YES - Current	NO - Privately-Owned	Available	Not Used in Prior Housing Element	0	0	0.118306875	0.118306875	1	3*	3*	1238181	1632	West Adams - Baldwin Hills - Leimert			Above Moderate
LOS ANGELES	4417 W 29TH ST	90016	5050012024	Medium Residential	R3-1	0	54	0.073641012	Residential - Single Family Residence	YES - Current	NO - Privately-Owned	Available	Not Used in Prior Housing Element	0.412062293	0	0	0.412062293	1	0	0	1238181	1631	West Adams - Baldwin Hills - Leimert			Lower
LOS ANGELES	2853 S BUCKINGHAM ROAD	90016	5050012025	Low Medium II Residential	RD1.5-1	0	29	0.160699938	Residential - Four Units (Any Combination) - 4 Stories or Less	YES - Current	NO - Privately-Owned	Available	Not Used in Prior Housing Element	0	0.053334305	0	0.053334305	4	0	0	1238181	1648	West Adams - Baldwin Hills - Leimert	Yes		Moderate
LOS ANGELES	4516 W 28TH ST	90016	5050013001	Low Medium II Residential	RD1.5-1	0	29	0.150373358	Residential - Five or More Units or Apartments (Any Combination) - 4 Stories or Less	YES - Current	NO - Privately-Owned	Available	Not Used in Prior Housing Element	0	0.037339841	0	0.037339841	5	0	0	1238181	1331	West Adams - Baldwin Hills - Leimert	Yes		Moderate
LOS ANGELES	4510 W 28TH ST	90016	5050013002	Low Medium II Residential	RD1.5-1	0	29	0.050505947	Residential - Single Family Residence	YES - Current	NO - Privately-Owned	Available	Not Used in Prior Housing Element	0	0	0.065482885	0.065482885	1	1*	1*	1238185	1396	West Adams - Baldwin Hills - Leimert			Above Moderate
LOS ANGELES		5050013002	Low Medium II Residential	RD1.5-1	0	29	0.042468455	Residential - Single Family Residence	YES - Current	NO - Privately-Owned	Available	Not Used in Prior Housing Element	0	0	0.065482885	0.065482885	1	1*	1*	1238185	1397	West Adams - Baldwin Hills - Leimert			Above Moderate
LOS ANGELES	2803 S VIRGINIA ROAD	90016	5050013003	Low Medium II Residential	RD1.5-1	0	29	0.099622768	Residential - Single Family Residence	YES - Current	NO - Privately-Owned	Available	Not Used in Prior Housing Element	0	0	0.11930193	0.11930193	1	2*	2*	1238185	967	West Adams - Baldwin Hills - Leimert			Above Moderate
LOS ANGELES	2807 S VIRGINIA ROAD	90016	5050013004	Low Medium II Residential	RD1.5-1	0	29	0.095704397	Residential - Single Family Residence	YES - Current	NO - Privately-Owned	Available	Not Used in Prior Housing Element	0	0	0.115429518	0.115429518	1	2*	2*	1238185	1009	West Adams - Baldwin Hills - Leimert			Above Moderate
LOS ANGELES	2806 S BUCKINGHAM ROAD	90016	5050013005	Low Medium II Residential	RD1.5-1	0	29	0.150375016	Residential - Three Units (Any Combination) - 4 Stories or Less	YES - Current	NO - Privately-Owned	Available	Not Used in Prior Housing Element	0	0.172509563	0	0.172509563	3	0	0	1238181	1376	West Adams - Baldwin Hills - Leimert	Yes		Moderate
LOS ANGELES	2814 S BUCKINGHAM ROAD	90016	5050013006	Low Medium II Residential	RD1.5-1	0	29	0.150375581	Residential - Four Units (Any Combination) - 4 Stories or Less	YES - Current	NO - Privately-Owned	Available	Not Used in Prior Housing Element	0	0.046149534	0	0.046149534	4	0	0	1238181	1406	West Adams - Baldwin Hills - Leimert	Yes		Moderate
LOS ANGELES	2813 S VIRGINIA ROAD	90016	5050013007	Low Medium II Residential	RD1.5-1	0	29	0.120102273	Residential - Single Family Residence	YES - Current	NO - Privately-Owned	Available	Not Used in Prior Housing Element	0	0.176804566	0	0.176804566	1	3*	3*	1238185	1035	West Adams - Baldwin Hills - Leimert			Moderate
LOS ANGELES	2819 S VIRGINIA ROAD	90016	5050013008	Low Medium II Residential	RD1.5-1	0	29	0.090076429	Residential - Single Family Residence	YES - Current	NO - Privately-Owned	Available	Not Used in Prior Housing Element	0	0	0.11930193	0.11930193	1	2*	2*	1238185	1067	West Adams - Baldwin Hills - Leimert			Above Moderate
LOS ANGELES	2818 S BUCKINGHAM ROAD	90016	5050013009	Low Medium II Residential	RD1.5-1	0	29	0.135453418	Residential - Three Units (Any Combination) - 4 Stories or Less	YES - Current	NO - Privately-Owned	Available	Not Used in Prior Housing Element	0	0.177471936	0	0.177471936	3	3*	3*	1238181	1437	West Adams - Baldwin Hills - Leimert	Yes		Moderate
LOS ANGELES	2824 S BUCKINGHAM ROAD	90016	5050013010	Low Medium II Residential	RD1.5-1	0	29	0.150374917	Residential - Double, Duplex, or Two Units - 4 Stories or Less	YES - Current	NO - Privately-Owned	Available	Not Used in Prior Housing Element	0	0.211406851	0	0.211406851	2	0	0	1238181	1466	West Adams - Baldwin Hills - Leimert	Yes		Moderate
LOS ANGELES	2823 S VIRGINIA ROAD	90016	5050013012	Low Medium II Residential	RD1.5-1	0	29	0.090075488	Residential - Single Family Residence	YES - Current	NO - Privately-Owned	Available	Not Used in Prior Housing Element	0	0	0.11930193	0.11930193	1	2*	2*	1238185	1098	West Adams - Baldwin Hills - Leimert			Above Moderate
LOS ANGELES	2829 S VIRGINIA ROAD	90016	5050013013	Low Medium II Residential	RD1.5-1	0	29	0.120103439	Residential - Single Family Residence	YES - Current	NO - Privately-Owned	Available	Not Used in Prior Housing Element	0	0.176804566	0	0.176804566	1	3*	3*	1238185	1124	West Adams - Baldwin Hills - Leimert			Moderate
LOS ANGELES	2826 S BUCKINGHAM ROAD	90016	5050013014	Low Medium II Residential	RD1.5-1	0	29	0.15037637	Residential - Double, Duplex, or Two Units - 4 Stories or Less	YES - Current	NO - Privately-Owned	Available	Not Used in Prior Housing Element	0	0.211406851	0	0.211406851	2	0	0	1238181	1493	West Adams - Baldwin Hills - Leimert	Yes		Moderate
LOS ANGELES	2832 S BUCKINGHAM ROAD	90016	5050013015	Low Medium II Residential	RD1.5-1	0	29	0.150376293	Residential - Single Family Residence	YES - Current	NO - Privately-Owned	Available	Not Used in Prior Housing Element	0	0.356362045	0	0.356362045	1	0	0	1238181	1522	West Adams - Baldwin Hills - Leimert			Moderate
LOS ANGELES	2831 S VIRGINIA ROAD	90016	5050013016	Low Medium II Residential	RD1.5-1	0	29	0.120101868	Residential - Single Family Residence	YES - Current	NO - Privately-Owned	Available	Not Used in Prior Housing Element	0	0.176804566	0	0.176804566	1	3*	3*	1238185	1146	West Adams - Baldwin Hills - Leimert			Moderate
LOS ANGELES	2835 S VIRGINIA ROAD	90016	5050013017	Low Medium II Residential	RD1.5-1	0	29	0.090076989	Residential - Single Family Residence	YES - Current	NO - Privately-Owned	Available	Not Used in Prior Housing Element	0	0	0.11930193	0.11930193	1	2*	2*	1238185	1178	West Adams - Baldwin Hills - Leimert			Above Moderate
LOS ANGELES	2836 S BUCKINGHAM ROAD	90016	5050013018	Low Medium II Residential	RD1.5-1	0	29	0.150378818	Residential - Three Units (Any Combination) - 4 Stories or Less	YES - Current	NO - Privately-Owned	Available	Not Used in Prior Housing Element	0	0.172509563	0	0.172509563	3	0	0	1238181	1548	West Adams - Baldwin Hills - Leimert	Yes		Moderate
LOS ANGELES	2840 S BUCKINGHAM ROAD	90016	5050013019	Low Medium II Residential	RD1.5-1	0	29	0.150378523	Residential - Three Units (Any Combination) - 4 Stories or Less	YES - Current	NO - Privately-Owned	Available	Not Used in Prior Housing Element	0	0.172509563	0	0.172509563	3	0	0	1238181	1580	West Adams - Baldwin Hills - Leimert	Yes		Moderate
LOS ANGELES	2839 S VIRGINIA ROAD	90016	5050013020	Low Medium II Residential	RD1.5-1	0	29	0.060051718	Residential - Single Family Residence	YES - Current	NO - Privately-Owned	Available	Not Used in Prior Housing Element	0	0	0.053402627	0.053402627	1	1*	1*	1238185	1191	West Adams - Baldwin Hills - Leimert			Above Moderate
LOS ANGELES		5050013020	Low Medium II Residential	RD1.5-1	0	29	0.06005172	Residential - Single Family Residence	YES - Current	NO - Privately-Owned	Available	Not Used in Prior Housing Element	0	0	0.053402627	0.053402627	1	1*	1*	1238185	1211	West Adams - Baldwin Hills - Leimert			Above Moderate
LOS ANGELES	2843 S VIRGINIA ROAD	90016	5050013021	Low Medium II Residential	RD1.5-1	0	29	0.090075703	Residential - Single Family Residence	YES - Current	NO - Privately-Owned	Available	Not Used in Prior Housing Element	0	0	0.11930193	0.11930193	1	2*	2*	1238185	1216	West Adams - Baldwin Hills - Leimert			Above Moderate
LOS ANGELES	2847 S VIRGINIA ROAD	90016	5050013022	Low Medium II Residential	RD1.5-1	0	29	0.120103439	Residential - Single Family Residence	YES - Current	NO - Privately-Owned	Available	Not Used in Prior Housing Element	0	0.176804566	0	0.176804566	1	3*	3*	1238185	1242	West Adams - Baldwin Hills - Leimert			Moderate
LOS ANGELES	2846 S BUCKINGHAM ROAD	90016	5050013023	Low Medium II Residential	RD1.5-1	0	29	0.15039139	Residential - Four Units (Any Combination) - 4 Stories or Less	YES - Current	NO - Privately-Owned	Available	Not Used in Prior Housing Element	0	0.046149534	0	0.046149534	4	0	0	1238181	1608	West Adams - Baldwin Hills - Leimert	Yes		Moderate
LOS ANGELES	2850 S BUCKINGHAM ROAD	90016	5050013024	Low Medium II Residential	RD1.5-1	0	29	0.092975034	Residential - Single Family Residence	YES - Current	NO - Privately-Owned	Available	Not Used in Prior Housing Element	0	0	0.115429518	0.115429518	1	2*	2*	1238181	1645	West Adams - Baldwin Hills - Leimert			Above Moderate
LOS ANGELES	4317 W 29TH ST	90016	5050013025	Low Medium II Residential	RD1.5-1	0	29	0.057408739	Residential - Single Family Residence	YES - Current	NO - Privately-Owned	Available	Not Used in Prior Housing Element	0	0	0.04831236	0.04831236	1	1*	1*	1238181	1644	West Adams - Baldwin Hills - Leimert			Above Moderate
LOS ANGELES	2851 S VIRGINIA ROAD	90016	5050013026	Low Medium II Residential	RD1.5-1	0	29	0.150160218	Residential - Five or More Units or Apartments (Any Combination) - 4 Stories or Less	YES - Current	NO - Privately-Owned	Available	Not Used in Prior Housing Element	0	0.047630748	0	0.047630748	5	0	0	1238185	1272	West Adams - Baldwin Hills - Leimert	Yes		Moderate
LOS ANGELES	2803 S WELLINGTON ROAD	90016	5050014001	Low Medium II Residential	RD1.5-1	0	29	0.100839088	Residential - Single Family Residence	YES - Current	NO - Privately-Owned	Available	Not Used in Prior Housing Element	0	0	0.11930193	0.11930193	1	2*	2*	1238185	963	West Adams - Baldwin Hills - Leimert			Above Moderate
LOS ANGELES	4468 W 28TH ST	90016	5050014002	Low Medium II Residential	RD1.5-1	0	29	0.049357851	Residential - Single Family Residence	YES - Current	NO - Privately-Owned	Available	Not Used in Prior Housing Element	0	0	0.065482885	0.065482885	1	1*	1*	1238185	964	West Adams - Baldwin Hills - Leimert			Above Moderate
LOS ANGELES		5050014002	Low Medium II Residential	RD1.5-1	0	29	0.046058958	Residential - Single Family Residence	YES - Current	NO - Privately-Owned	Available	Not Used in Prior Housing Element	0	0	0.065482885	0.065482885	1	1*	1*	1238185	998	West Adams - Baldwin Hills - Leimert			Above Moderate
LOS ANGELES	2807 S WELLINGTON ROAD	90016	5050

| | | |

LOS ANGELES	2918 S VICTORIA AVE	90016	5050018016	Low Medium II Residential	RD2-1	0	21	0.092988209	Residential - Single Family Residence	YES - Current	NO - Privately-Owned	Available	Not Used in Prior Housing Element	0	0	0.14883754	0.14883754	1	2*	2*	1208185	106	West Adams - Baldwin Hills - Leimert									Above Moderate
LOS ANGELES			5050018016	Low Medium II Residential	RD2-1	0	21	0.046494537	Residential - Single Family Residence	YES - Current	NO - Privately-Owned	Available	Not Used in Prior Housing Element	0	0	0.066798782	0.066798782	1	1*	1*	1208185	90	West Adams - Baldwin Hills - Leimert									Above Moderate
LOS ANGELES	2928 S VICTORIA AVE	90016	5050018018	Low Medium II Residential	RD2-1	0	21	0.092991652	Residential - Single Family Residence	YES - Current	NO - Privately-Owned	Available	Not Used in Prior Housing Element	0	0	0.06118817	0.06118817	1	2*	2*	1208185	154	West Adams - Baldwin Hills - Leimert									Above Moderate
LOS ANGELES	2932 S VICTORIA AVE	90016	5050018019	Low Medium II Residential	RD2-1	0	21	0.123992959	Residential - Double, Duplex, or Two Units - 4 Stories or Less	YES - Current	NO - Privately-Owned	Available	Not Used in Prior Housing Element	0	0	0.153171592	0.153171592	2	2*	2*	1208185	186	West Adams - Baldwin Hills - Leimert	Yes								Above Moderate
LOS ANGELES	2936 S VICTORIA AVE	90016	5050018020	Low Medium II Residential	RD2-1	0	21	0.12399748	Residential - Single Family Residence - Guesthouse	YES - Current	NO - Privately-Owned	Available	Not Used in Prior Housing Element	0	0	0.115429518	0.115429518	1	2*	2*	1208185	214	West Adams - Baldwin Hills - Leimert									Above Moderate
LOS ANGELES	2938 S VICTORIA AVE	90016	5050018021	Low Medium II Residential	RD2-1	0	21	0.092998539		YES - Current	NO - Privately-Owned	Available	Not Used in Prior Housing Element	0	0	0.035205346	0.035205346	2	2*	2*	1208185	249	West Adams - Baldwin Hills - Leimert									Above Moderate
LOS ANGELES	2942 S VICTORIA AVE	90016	5050018022	Low Medium II Residential	RD2-1	0	21	0.062003116	Residential - Single Family Residence	YES - Current	NO - Privately-Owned	Available	Not Used in Prior Housing Element	0	0	0.065482885	0.065482885	1	1*	1*	1208185	264	West Adams - Baldwin Hills - Leimert									Above Moderate
LOS ANGELES	2946 S VICTORIA AVE	90016	5050018022	Low Medium II Residential	RD2-1	0	21	0.062001897	Residential - Single Family Residence	YES - Current	NO - Privately-Owned	Available	Not Used in Prior Housing Element	0	0	0.065482885	0.065482885	1	1*	1*	1208185	283	West Adams - Baldwin Hills - Leimert									Above Moderate
LOS ANGELES	2948 S VICTORIA AVE	90016	5050018023	Low Medium II Residential	RD2-1	0	21	0.093002199	Residential - Single Family Residence	YES - Current	NO - Privately-Owned	Available	Not Used in Prior Housing Element	0	0	0.145941657	0.145941657	1	2*	2*	1208185	295	West Adams - Baldwin Hills - Leimert									Above Moderate
LOS ANGELES	2952 S VICTORIA AVE	90016	5050018024	Low Medium II Residential	RD2-1	0	21	0.124006116	Residential - Single Family Residence	YES - Current	NO - Privately-Owned	Available	Not Used in Prior Housing Element	0	0	0.115429518	0.115429518	1	2*	2*	1208185	326	West Adams - Baldwin Hills - Leimert									Above Moderate
LOS ANGELES	2958 S VICTORIA AVE	90016	5050018025	Low Medium II Residential	RD2-1	0	21	0.11148518	Residential - Single Family Residence	YES - Current	NO - Privately-Owned	Available	Not Used in Prior Housing Element	0	0	0.115429518	0.115429518	1	2*	2*	1208185	365	West Adams - Baldwin Hills - Leimert									Above Moderate
LOS ANGELES	3819 W 30TH ST	90016	5050018026	Low Medium II Residential	RD2-1	0	21	0.055713835	Residential - Single Family Residence	YES - Current	NO - Privately-Owned	Available	Not Used in Prior Housing Element	0	0	0.059272492	0.059272492	1	1*	1*	1208185	363	West Adams - Baldwin Hills - Leimert									Above Moderate
LOS ANGELES	2917 S CRENSHAW BLVD	90016	5050018037	Neighborhood Commercial	C1.5-1-SP	0	108	0.160700248	Commercial - Supermarket - Supermarket - 12,000 SF or More - One Story	YES - Current	NO - Privately-Owned	Available	Not Used in Prior Housing Element	0.10701583	0	0	0.10701583	1	0	0	1208185	70	West Adams - Baldwin Hills - Leimert									Lower
LOS ANGELES	2921 S CRENSHAW BLVD	90016	5050018037	Neighborhood Commercial	C1.5-1-SP	0	108	0.160699244	Commercial - Supermarket - Supermarket - 12,000 SF or More - One Story	YES - Current	NO - Privately-Owned	Available	Not Used in Prior Housing Element	0.10701583	0	0	0.10701583	1	0	0	1208185	104	West Adams - Baldwin Hills - Leimert									Lower
LOS ANGELES	2929 S CRENSHAW BLVD	90016	5050018037	Neighborhood Commercial	C1.5-1-SP	0	108	0.160699892	Commercial - Supermarket - Supermarket - 12,000 SF or More - One Story	YES - Current	NO - Privately-Owned	Available	Not Used in Prior Housing Element	0.10701583	0	0	0.10701583	1	0	0	1208185	137	West Adams - Baldwin Hills - Leimert									Lower
LOS ANGELES	2933 S CRENSHAW BLVD	90016	5050018037	Neighborhood Commercial	C1.5-1-SP	0	108	0.080350447	Commercial - Supermarket - Supermarket - 12,000 SF or More - One Story	YES - Current	NO - Privately-Owned	Available	Not Used in Prior Housing Element	0.061718426	0	0	0.061718426	1	0	0	1208185	191	West Adams - Baldwin Hills - Leimert									Lower
LOS ANGELES	2937 S CRENSHAW BLVD	90016	5050018037	Neighborhood Commercial	C1.5-1-SP	0	108	0.160701251	Commercial - Supermarket - Supermarket - 12,000 SF or More - One Story	YES - Current	NO - Privately-Owned	Available	Not Used in Prior Housing Element	0.10701583	0	0	0.10701583	1	0	0	1208185	213	West Adams - Baldwin Hills - Leimert									Lower
LOS ANGELES	2941 S CRENSHAW BLVD	90016	5050018037	Neighborhood Commercial	C1.5-1-SP	0	108	0.160700248	Commercial - Supermarket - Supermarket - 12,000 SF or More - One Story	YES - Current	NO - Privately-Owned	Available	Not Used in Prior Housing Element	0.10701583	0	0	0.10701583	1	0	0	1208185	248	West Adams - Baldwin Hills - Leimert									Lower
LOS ANGELES	2947 S CRENSHAW BLVD	90016	5050018037	Neighborhood Commercial	C1.5-1-SP	0	108	0.160700202	Commercial - Supermarket - Supermarket - 12,000 SF or More - One Story	YES - Current	NO - Privately-Owned	Available	Not Used in Prior Housing Element	0.10701583	0	0	0.10701583	1	0	0	1208185	282	West Adams - Baldwin Hills - Leimert									Lower
LOS ANGELES			5050018037	Neighborhood Commercial	C1.5-1-SP	0	108	0.08034944	Commercial - Supermarket - Supermarket - 12,000 SF or More - One Story	YES - Current	NO - Privately-Owned	Available	Not Used in Prior Housing Element	0.061718426	0	0	0.061718426	1	0	0	1208185	174	West Adams - Baldwin Hills - Leimert									Lower
LOS ANGELES	2903 S VICTORIA AVE	90016	5050019001	Low Medium II Residential	RD2-1	0	21	0.099187151	Residential - Single Family Residence	YES - Current	NO - Privately-Owned	Available	Not Used in Prior Housing Element	0	0	0.115429518	0.115429518	1	2*	2*	1238185	1311	West Adams - Baldwin Hills - Leimert									Above Moderate
LOS ANGELES	4168 W 29TH ST	90016	5050019002	Low Medium II Residential	RD2-1	0	21	0.059641747	Residential - Single Family Residence	YES - Current	NO - Privately-Owned	Available	Not Used in Prior Housing Element	0	0	0.059272492	0.059272492	1	1*	1*	1238185	1313	West Adams - Baldwin Hills - Leimert									Above Moderate
LOS ANGELES	2907 S VICTORIA AVE	90016	5050019003	Low Medium II Residential	RD2-1	0	21	0.144507712	Residential - Double, Duplex, or Two Units - 4 Stories or Less	YES - Current	NO - Privately-Owned	Available	Not Used in Prior Housing Element	0	0.238330847	0	0.238330847	2	3*	3*	1238185	1342	West Adams - Baldwin Hills - Leimert	Yes								Moderate
LOS ANGELES	2911 S VICTORIA AVE	90016	5050019004	Low Medium II Residential	RD2-1	0	21	0.115516164	Residential - Double, Duplex, or Two Units - 4 Stories or Less	YES - Current	NO - Privately-Owned	Available	Not Used in Prior Housing Element	0	0	0.153171592	0.153171592	2	2*	2*	1208185	42	West Adams - Baldwin Hills - Leimert	Yes								Above Moderate
LOS ANGELES	2915 S VICTORIA AVE	90016	5050019005	Low Medium II Residential	RD2-1	0	21	0.086637866	Residential - Single Family Residence	YES - Current	NO - Privately-Owned	Available	Not Used in Prior Housing Element	0	0	0.051650351	0.051650351	1	1*	1*	1208185	76	West Adams - Baldwin Hills - Leimert									Above Moderate
LOS ANGELES			5050019007	Low Medium II Residential	RD2-1	0	21	0.086634913	Residential - Single Family Residence	YES - Current	NO - Privately-Owned	Available	Not Used in Prior Housing Element	0	0	0.051650351	0.051650351	1	1*	1*	1208185	119	West Adams - Baldwin Hills - Leimert									Above Moderate
LOS ANGELES	2929 S VICTORIA AVE	90016	5050019008	Low Medium II Residential	RD2-1	0	21	0.115513436	Residential - Single Family Residence	YES - Current	NO - Privately-Owned	Available	Not Used in Prior Housing Element	0	0	0.115429518	0.115429518	1	2*	2*	1208185	151	West Adams - Baldwin Hills - Leimert									Above Moderate
LOS ANGELES	2933 S VICTORIA AVE	90016	5050019009	Low Medium II Residential	RD2-1	0	21	0.115512432	Residential - Single Family Residence	YES - Current	NO - Privately-Owned	Available	Not Used in Prior Housing Element	0	0	0.115429518	0.115429518	1	2*	2*	1208185	180	West Adams - Baldwin Hills - Leimert									Above Moderate
LOS ANGELES	2937 S VICTORIA AVE	90016	5050019010	Low Medium II Residential	RD2-1	0	21	0.086634854	Residential - Single Family Residence	YES - Current	NO - Privately-Owned	Available	Not Used in Prior Housing Element	0	0	0.051650351	0.051650351	1	1*	1*	1208185	215	West Adams - Baldwin Hills - Leimert									Above Moderate
LOS ANGELES	2939 S VICTORIA AVE	90016	5050019011	Low Medium II Residential	RD2-1	0	21	0.057754525	Residential - Single Family Residence	YES - Current	NO - Privately-Owned	Available	Not Used in Prior Housing Element	0	0	0.065482885	0.065482885	1	1*	1*	1208185	230	West Adams - Baldwin Hills - Leimert									Above Moderate
LOS ANGELES			5050019011	Low Medium II Residential	RD2-1	0	21	0.057756185	Residential - Single Family Residence	YES - Current	NO - Privately-Owned	Available	Not Used in Prior Housing Element	0	0	0.065482885	0.065482885	1	1*	1*	1208185	250	West Adams - Baldwin Hills - Leimert									Above Moderate
LOS ANGELES	2943 S VICTORIA AVE	90016	5050019012	Low Medium II Residential	RD2-1	0	21	0.086631705	Residential - Single Family Residence	YES - Current	NO - Privately-Owned	Available	Not Used in Prior Housing Element	0	0	0.051650351	0.051650351	1	1*	1*	1208185	262	West Adams - Baldwin Hills - Leimert									Above Moderate
LOS ANGELES	2947 S VICTORIA AVE	90016	5050019013	Low Medium II Residential	RD2-1	0	21	0.115511082	Residential - Single Family Residence	YES - Current	NO - Privately-Owned	Available	Not Used in Prior Housing Element	0	0	0.115429518	0.115429518	1	2*	2*	1208185	293	West Adams - Baldwin Hills - Leimert									Above Moderate
LOS ANGELES	2953 S VICTORIA AVE	90016	5050019014	Low Medium II Residential	RD2-1	0	21	0.14438533	Residential - Double, Duplex, or Two Units - 4 Stories or Less	YES - Current	NO - Privately-Owned	Available	Not Used in Prior Housing Element	0	0.238330847	0	0.238330847	2	3*	3*	1208185	320	West Adams - Baldwin Hills - Leimert	Yes								Moderate
LOS ANGELES	2959 S VICTORIA AVE	90016	5050019015	Low Medium II Residential	RD2-1	0	21	0.091618071	Residential - Single Family Residence	YES - Current	NO - Privately-Owned	Available	Not Used in Prior Housing Element	0	0	0.04831236	0.04831236	1	1*	1*	1208185	366	West Adams - Baldwin Hills - Leimert									Above Moderate
LOS ANGELES	3905 W 30TH ST	90016	5050019016	Low Medium II Residential	RD2-1	0	21	0.064115426	Residential - Single Family Residence	YES - Current	NO - Privately-Owned	Available	Not Used in Prior Housing Element	0	0	0.059272492	0.059272492	1	1*	1*	1208185	367	West Adams - Baldwin Hills - Leimert									Above Moderate
LOS ANGELES	2900 S SOMERSET DR	90016	5050019017	Low Medium II Residential	RD2-1	0	21	0.129976654	Residential - Single Family Residence	YES - Current	NO - Privately-Owned	Available	Not Used in Prior Housing Element	0	0	0.115429518	0.115429518	1	2*	2*	1238185	1314	West Adams - Baldwin Hills - Leimert									Above Moderate
LOS ANGELES	2904 S SOMERSET DR	90016	5050019018	Low Medium II Residential	RD2-1	0	21	0.086654114	Residential - Single Family Residence	YES - Current	NO - Privately-Owned	Available	Not Used in Prior Housing Element	0	0	0.051650351	0.051650351	1	1*	1*	1238185	1343	West Adams - Baldwin Hills - Leimert									Above Moderate
LOS ANGELES			5050019019	Low Medium II Residential	RD2-1	0	21	0.057759201	Residential - Single Family Residence	YES - Current	NO - Privately-Owned	Available	Not Used in Prior Housing Element	0	0	0.065482885	0.065482885	1	1*	1*	1208185	46	West Adams - Baldwin Hills - Leimert									Above Moderate
LOS ANGELES			5050019019	Low Medium II Residential	RD2-1	0	21	0.057930075	Residential - Single Family Residence	YES - Current	NO - Privately-Owned	Available	Not Used in Prior Housing Element	0	0	0.065482885	0.065482885	1	1*	1*	1238185	1355	West Adams - Baldwin Hills - Leimert									Above Moderate
LOS ANGELES	2914 S SOMERSET DR	90016	5050019020	Low Medium II Residential	RD2-1	0	21	0.086636709	Residential - Single Family Residence	YES - Current	NO - Privately-Owned	Available	Not Used in Prior Housing Element	0	0	0.051650351	0.051650351	1	1*	1*	1208185	52	West Adams - Baldwin Hills - Leimert									Above Moderate
LOS ANGELES	2918 S SOMERSET DR	90016	5050019021	Low Medium II Residential	RD2-1	0	21	0.11551731	Residential - Single Family Residence	YES - Current	NO - Privately-Owned	Available	Not Used in Prior Housing Element	0	0	0.115429518	0.115429518	1	2*	2*	1208185	82	West Adams - Baldwin Hills - Leimert									Above Moderate
LOS ANGELES	2922 S SOMERSET DR	90016	5050019022	Low Medium II Residential	RD2-1	0	21	0.115516249	Residential - Single Family Residence	YES - Current	NO - Privately-Owned	Available	Not Used in Prior Housing Element	0	0	0.115429518	0.115429518	1	2*	2*	1208185	112	West Adams - Baldwin Hills - Leimert									Above Moderate
LOS ANGELES	2928 S SOMERSET DR	90016	5050019023	Low Medium II Residential	RD2-1	0	21	0.086636506	Residential - Single Family Residence	YES - Current	NO - Privately-Owned	Available	Not Used in Prior Housing Element	0	0	0.051650351	0.051650351	1	1*	1*	1208185	145	West Adams - Baldwin Hills - Leimert									Above Moderate
LOS ANGELES	2932 S SOMERSET DR	90016	5050019024	Low Medium II Residential	RD2-1	0	21	0.057757193	Residential - Single Family Residence	YES - Current	NO - Privately-Owned	Available	Not Used in Prior Housing Element	0	0	0.065482885	0.065482885	1	1*	1*	1208185	181	West Adams - Baldwin Hills - Leimert									Above Moderate
LOS ANGELES			5050019024	Low Medium II Residential	RD2-1	0	21	0.057757335	Residential - Single Family Residence	YES - Current	NO - Privately-Owned	Available	Not Used in Prior Housing Element	0	0	0.065482885	0.065482885	1	1*	1*	1208185	158	West Adams - Baldwin Hills - Leimert									Above Moderate
LOS ANGELES	2936 S SOMERSET DR	90016	5050019026	Low Medium II Residential	RD2-1	0	21	0.115513094	Residential - Single Family Residence	YES - Current	NO - Privately-Owned	Available	Not Used in Prior Housing Element	0	0	0.115429518	0.115429518	1	2*	2*	1208185	221	West Adams - Baldwin Hills - Leimert									Above Moderate
LOS ANGELES	2940 S SOMERSET DR	90016	5050019027	Low Medium II Residential	RD2-1	0	21	0.115511946	Residential - Single Family Residence	YES - Current	NO - Privately-Owned	Available	Not Used in Prior Housing Element	0	0	0.115429518	0.115429518	1	2*	2*	1208185	251	West Adams - Baldwin Hills - Leimert									Above Moderate
LOS ANGELES	2946 S SOMERSET DR	90016	5050019028	Low Medium II Residential	RD2-1	0	21	0.086631257	Residential - Single Family Residence	YES - Current	NO - Privately-Owned	Available	Not Used in Prior Housing Element	0	0	0.007441108	0.007441108	1	1*	1*	1208185	285	West Adams - Baldwin Hills - Leimert									Above Moderate
LOS ANGELES	2952 S SOMERSET DR	90016	5050019029	Low Medium II Residential	RD2-1	0	21	0.057755039	Residential - Single Family Residence	YES - Current	NO - Privately-Owned	Available	Not Used in Prior Housing Element	0	0	0.065482885	0.065482885	1	1*	1*	1208185	321	West Adams - Baldwin Hills - Leimert									Above Moderate
LOS ANGELES			5050019029	Low Medium II Residential	RD2-1	0	21	0.057756989	Residential - Single Family Residence	YES - Current	NO - Privately-Owned	Available	Not Used in Prior Housing Element	0	0	0.065482885	0.065482885	1	1*	1*	1208185	299	West Adams - Baldwin Hills - Leimert									Above Moderate
LOS ANGELES	2954 S SOMERSET DR	90016	5050019030	Low Medium II Residential	RD2-1	0	21	0.086630324	Residential - Single Family Residence	YES - Current	NO - Privately-Owned	Available	Not Used in Prior Housing Element	0	0	0.051650351	0.051650351	1	1*	1*	1208185	328	West Adams - Baldwin Hills - Leimert									Above Moderate
LOS ANGELES	2958 S SOMERSET DR	90016	5050019031	Low Medium II Residential	RD2-1	0	21	0.126854661	Residential - Single Family Residence	YES - Current	NO - Privately-Owned	Available	Not Used in Prior Housing Element	0	0	0.115429518	0.115429518	1	2*	2*	1208185	373	West Adams - Baldwin Hills - Leimert									Above Moderate
LOS ANGELES	2905 S SOMERSET DR	90016	5050020002	Low Medium II Residential	RD2-1	0	21	0.086748374	Residential - Single Family Residence	YES - Current	NO - Privately-Owned	Available	Not Used in Prior Housing Element	0	0	0.051650351	0.051650351	1	1*	1*	1238185	1346	West Adams - Baldwin Hills - Leimert									Above Moderate
LOS ANGELES	2909 S SOMERSET DR	90016	5050020003	Low Medium II Residential	RD2-1	0	21	0.058060004	Residential - Single Family Residence	YES - Current	NO - Privately-Owned	Available	Not Used in Prior Housing Element	0	0	0.065482885	0.065482885	1	1*	1*	1238185	1356	West Adams - Baldwin Hills - Leimert									Above Moderate
LOS ANGELES			5050020003	Low Medium II Residential	RD2-1	0	21	0.057826366	Residential - Single Family Residence	YES - Current	NO - Privately-Owned	Available	Not Used in Prior Housing Element	0	0	0.065482885	0.065482885	1	1*	1*	1208185	48	West Adams - Baldwin Hills - Leimert									Above Moderate
LOS ANGELES	2913 S SOMERSET DR	90016	5050020004	Low Medium II Residential	RD2-1	0	21	0.086744045	Residential - Single Family Residence	YES - Current	NO - Privately-Owned	Available	Not Used in Prior Housing Element	0	0	0.051650351	0.051650351	1	1*	1*	1208185	53	West Adams - Baldwin Hills - Leimert									Above Moderate
LOS ANGELES	2919 S SOMERSET DR	90016	5050020005	Low Medium II Residential	RD2-1	0	21	0.115659013	Residential - Single Family Residence	YES - Current	NO - Privately-Owned	Available	Not Used in Prior Housing Element	0	0	0.115429518	0.115429518	1	2*	2*	1208185	83	West Adams - Baldwin Hills - Leimert									Above Moderate
LOS ANGELES	2921 S SOMERSET DR	90016	5050020006	Low Medium II Residential	RD2-1	0	21	0.115659013	Residential - Single Family Residence	YES - Current	NO - Privately-Owned	Available	Not Used in Prior Housing Element	0	0	0.115429518	0.115429518	1	2*	2*	1208185	113	West Adams - Baldwin Hills - Leimert									Above Moderate
LOS ANGELES	2925 S SOMERSET DR	90016	5050020007	Low Medium II Residential	RD2-1	0	21	0.086742453	Residential - Single Family Residence	YES - Current	NO - Privately-Owned	Available	Not Used in Prior Housing Element	0	0	0.051650351	0.051650351	1	1*	1*	1208185	146	West Adams - Baldwin Hills - Leimert									Above Moderate
LOS ANGELES	2929 S SOMERSET DR	90016	5050020008	Low Medium II Residential	RD2-1	0	21	0.05783041	Residential - Single Family Residence	YES - Current	NO - Privately-Owned	Available	Not Used in Prior Housing Element	0	0	0.065482885	0.065482885	1	1*	1*	1208185	159	West Adams - Baldwin Hills - Leimert									Above Moderate
LOS ANGELES			5050020008	Low Medium II Residential	RD2-1	0	21	0.057828603	Residential - Single Family Residence	YES - Current	NO - Privately-Owned	Available	Not Used in Prior Housing Element	0	0	0.065482885	0.065482885	1	1*	1*	1208185	183	West Adams - Baldwin Hills - Leimert									Above Moderate
LOS ANGELES	2937 S SOMERSET DR	90016	5050020010	Low Medium II Residential	RD2-1	0	21	0.115659013	Residential - Single Family Residence	YES - Current	NO - Privately-Owned	Available	Not Used in Prior Housing Element	0	0	0.115429518	0.115429518	1	2*	2*	1208185	222	West Adams - Baldwin Hills - Leimert									Above Moderate
LOS ANGELES	2941 S SOMERSET DR	90016	5050020011	Low Medium II Residential	RD2-1	0	21	0.115658798	Residential - Single Family Residence	YES - Current	NO - Privately-Owned	Available	Not Used in Prior Housing Element	0	0	0.115429518	0.115429518	1	2*	2*	1208185	252	West Adams - Baldwin Hills - Leimert									Above Moderate
LOS ANGELES	2949 S SOMERSET DR	90016	5050020013	Low Medium II Residential	RD2-1	0	21	0.05782816	Residential - Single Family Residence	YES - Current	NO - Privately-Owned	Available	Not Used in Prior Housing Element	0	0	0.065482885	0.065482885	1	1*	1*	1208185	300	West Adams - Baldwin Hills - Leimert									Above Moderate
LOS ANGELES	2955 S SOMERSET DR	90016	5050020013	Low Medium II Residential	RD2-1	0	21	0.05782922	Residential - Single Family Residence	YES - Current	NO - Privately-Owned	Available	Not Used in Prior Housing Element	0	0	0.065482885	0.065482885	1	1*	1*	1208185	322	West Adams - Baldwin Hills - Leimert									Above Moderate
LOS ANGELES	2961 S SOMERSET DR	90016	5050020015	Low Medium II Residential	RD2-1	0	21	0.127019484	Residential - Double, Duplex, or Two Units - 4 Stories or Less	YES - Current	NO - Privately-Owned	Available	Not Used in Prior Housing Element	0	0	0.153171592	0.153171592	2	2*	2*	1208185	374	West Adams - Baldwin Hills - Leimert	Yes								Above Moderate
LOS ANGELES	4214 W 29TH ST	90016	5050020016	Low Medium II Residential	RD2-1	0	21	0.062867811	Residential - Single Family Residence - Pool	YES - Current	NO - Privately-Owned	Available	Not Used in Prior Housing Element	0	0	0.059272492	0.059272492	1	1*	1*	1238185	1316	West Adams - Baldwin Hills - Leimert									Above Moderate
LOS ANGELES	2902 S WELLINGTON ROAD	90016	5050020017	Low Medium II Residential	RD2-1	0	21	0.096164202	Residential - Single Family Residence	YES - Current	NO - Privately-Owned	Available	Not Used in Prior Housing Element	0	0	0.141235507	0.141235507	1	2*	2*	1238185	1317	West Adams - Baldwin Hills - Leimert									Above Moderate
LOS ANGELES	2906 S WELLINGTON ROAD	90016	5050020018	Low Medium II Residential	RD2-1	0	21	0.144839817	Residential - Single Family Residence	YES - Current	NO - Privately-Owned	Available	Not Used in Prior Housing Element	0	0.176804566	0	0.176804566	1	3*	3*	1238185	1347	West Adams - Baldwin Hills - Leimert									Moderate
LOS ANGELES	2910 S WELLINGTON ROAD	90016	5050020019	Low Medium II Residential	RD2-1	0	21	0.144571959	Residential - Single Family Residence	YES - Current	NO - Privately-Owned	Available	Not Used in Prior Housing Element	0	0.176804566	0	0.176804566	1	3*	3*	1208185	49	West Adams - Baldwin Hills - Leimert									Moderate
LOS ANGELES	2918 S WELLINGTON ROAD	90016	5050020020	Low Medium II Residential	RD2-1	0	21	0.144572861	Residential - Single Family Residence	YES - Current	NO - Privately-Owned	Available	Not Used in Prior Housing Element	0	0.176804566	0	0.176804566	1	3*	3*	1208185	80	West Adams - Baldwin Hills - Leimert									Moderate
LOS ANGELES	2928 S WELLINGTON ROAD	90016	5050020022	Low Medium II Residential	RD2-1	0	21	0.115658109	Residential - Single Family Residence	YES - Current	NO - Privately-Owned	Available	Not Used in Prior Housing Element	0	0	0.115429518	0.115429518	1	2*	2*	1208185	147	West Adams - Baldwin Hills - Leimert									Above Moderate
LOS ANGELES	2930 S WELLINGTON ROAD	90016	5050020023	Low Medium II Residential	RD2-1	0	21	0.086742453	Residential - Single Family Residence	YES - Current	NO - Privately-Owned	Available	Not Used in Prior Housing Element	0	0	0.051650351	0.051650351	1	1*	1*	1208185	184	West Adams - Baldwin Hills - Leimert									Above Moderate
LOS ANGELES	2932 S WELLINGTON ROAD	90016	5050020024	Low Medium II Residential	RD2-1	0	21	0.05783041	Residential - Single Family Residence	YES - Current	NO - Privately-Owned	Available	Not Used in Prior Housing Element	0	0	0.065482885	0.065482885	1	1*	1*	1208185	194	West Adams - Baldwin Hills - Leimert									Above Moderate
LOS ANGELES	2934 S WELLINGTON ROAD	90016	5050020025	Low Medium II Residential	RD2-1	0	21	0.057829506	Residential - Single Family Residence	YES - Current	NO - Privately-Owned	Available	Not Used in Prior Housing Element	0	0	0.065482885	0.065482885	1	1*	1*	1208185	218	West Adams - Baldwin Hills - Leimert									Above Moderate
LOS ANGELES	2938 S WELLINGTON ROAD	90016	5050020025	Low Medium II Residential	RD2-1	0	21	0.086744259	Residential - Single Family Residence	YES - Current	NO - Privately-Owned	Available	Not Used in Prior Housing Element	0	0	0.051650351	0.051650351	1	1*	1*	1208185	226	West Adams - Baldwin Hills - Leimert									Above Moderate
LOS ANGELES	2942 S WELLINGTON ROAD	90016	5050020026	Low Medium II Residential	RD2-1	0	21	0.115656919	Residential - Double, Duplex, or Two Units - 4 Stories or Less	YES - Current	NO - Privately-Owned	Available	Not Used in Prior Housing Element	0	0	0.153171592	0.153171592	2	2*	2*	1208185	255	West Adams - Baldwin Hills - Leimert	Yes								Above Moderate
LOS ANGELES	2946 S WELLINGTON ROAD	90016	5050020027	Low Medium II Residential	RD2-1	0	21	0.144573006	Residential - Single Family Residence	YES - Current	NO - Privately-Owned	Available	Not Used in Prior Housing Element	0	0.176804566	0	0.176804566	1	3*	3*	1208185	288	West Adams - Baldwin Hills - Leimert									Moderate
LOS ANGELES	2952 S WELLINGTON ROAD	90016	5050020028	Low Medium II Residential	RD2-1	0	21	0.144572757	Residential - Three Units (Any Combination) - 4 Stories or Less	YES - Current	NO - Privately-Owned	Available	Not Used in Prior Housing Element	0	0.216428214	0	0.216428214	3	3*

LOS ANGELES	2959 S BUCKINGHAM ROAD	90016	5050023014	Low Medium II Residential		RD2-1	0	21	0.12175956	Residential - Single Family Residence	YES - Current	NO - Privately-Owned	Available	Not Used in Prior Housing Element	0	0	0.115429518	0.115429518	1	2*	2*	1208181	312	West Adams - Baldwin Hills - Leimert							Above Moderate
LOS ANGELES	4315 W 30TH ST	90016	5050023015	Low Medium II Residential		RD2-1	0	21	0.067642088	Residential - Single Family Residence	YES - Current	NO - Privately-Owned	Available	Not Used in Prior Housing Element	0	0	0.053402627	0.053402627	1	1*	1*	1208181	313	West Adams - Baldwin Hills - Leimert							Above Moderate
			5050023015	Low Medium II Residential		RD2-1	0	21	0.051653171	Residential - Single Family Residence	YES - Current	NO - Privately-Owned	Available	Not Used in Prior Housing Element	0	0	0.065482885	0.065482885	1	1*	1*	1208181	283	West Adams - Baldwin Hills - Leimert							Above Moderate
LOS ANGELES	4420 W 29TH ST	90016	5050023016	Low Medium II Residential		RD2-1	0	21	0.073337637	Residential - Single Family Residence	YES - Current	NO - Privately-Owned	Available	Not Used in Prior Housing Element	0	0	0.04831236	0.04831236	1	1*	1*	1238181	1698	West Adams - Baldwin Hills - Leimert							Above Moderate
LOS ANGELES	2902 S WEST BLVD	90016	5050023017	Low Medium II Residential		RD2-1	0	21	0.159161483	Residential - Double, Duplex, or Two Units - 4 Stories or Less	YES - Current	NO - Privately-Owned	Available	Not Used in Prior Housing Element	0	0.238330847	0	0.238330847	2	3*	3*	1238181	1699	West Adams - Baldwin Hills - Leimert		Yes	Moderate				
LOS ANGELES	2908 S WEST BLVD	90016	5050023018	Low Medium II Residential		RD2-1	0	21	0.213952892	Residential - Three Units (Any Combination) - 4 Stories or Less	YES - Current	NO - Privately-Owned	Available	Not Used in Prior Housing Element	0	0.084616386	0	0.084616386	3	0	0	1208181	26	West Adams - Baldwin Hills - Leimert		Yes	Moderate				
LOS ANGELES	2914 S WEST BLVD	90016	5050023019	Low Medium II Residential		RD2-1	0	21	0.213964746	Residential - Four Units (Any Combination) - 4 Stories or Less	YES - Current	NO - Privately-Owned	Available	Not Used in Prior Housing Element	0	0.162552097	0	0.162552097	4	0	0	1208181	62	West Adams - Baldwin Hills - Leimert		Yes	Moderate				
LOS ANGELES	2922 S WEST BLVD	90016	5050023020	Low Medium II Residential		RD2-1	0	21	0.178312041	Residential - Double, Duplex, or Two Units - 4 Stories or Less	YES - Current	NO - Privately-Owned	Available	Not Used in Prior Housing Element	0	0.05283701	0	0.05283701	2	3*	3*	1208181	95	West Adams - Baldwin Hills - Leimert		Yes	Moderate				
LOS ANGELES	2924 S WEST BLVD	90016	5050023021	Low Medium II Residential		RD2-1	0	21	0.142654461	Residential - Single Family Residence	YES - Current	NO - Privately-Owned	Available	Not Used in Prior Housing Element	0	0.176804566	0	0.176804566	1	3*	3*	1208181	124	West Adams - Baldwin Hills - Leimert							Moderate
LOS ANGELES	2932 S WEST BLVD	90016	5050023022	Low Medium II Residential		RD2-1	0	21	0.106996201	Residential - Single Family Residence	YES - Current	NO - Privately-Owned	Available	Not Used in Prior Housing Element	0	0	0.11930193	0.11930193	1	2*	2*	1208181	153	West Adams - Baldwin Hills - Leimert							Above Moderate
LOS ANGELES	2934 S WEST BLVD	90016	5050023023	Low Medium II Residential		RD2-1	0	21	0.071332415	Residential - Single Family Residence	YES - Current	NO - Privately-Owned	Available	Not Used in Prior Housing Element	0	0	0.053402627	0.053402627	1	1*	1*	1208181	187	West Adams - Baldwin Hills - Leimert							Above Moderate
LOS ANGELES			5050023023	Low Medium II Residential		RD2-1	0	21	0.071331264	Residential - Single Family Residence	YES - Current	NO - Privately-Owned	Available	Not Used in Prior Housing Element	0	0	0.053402627	0.053402627	1	1*	1*	1208181	169	West Adams - Baldwin Hills - Leimert							Above Moderate
LOS ANGELES	2936 S WEST BLVD	90016	5050023024	Low Medium II Residential		RD2-1	0	21	0.10700255	Residential - Single Family Residence - Pool	YES - Current	NO - Privately-Owned	Available	Not Used in Prior Housing Element	0	0	0.11930193	0.11930193	1	2*	2*	1208181	198	West Adams - Baldwin Hills - Leimert							Above Moderate
LOS ANGELES	2940 S WEST BLVD	90016	5050023025	Low Medium II Residential		RD2-1	0	21	0.14267552	Residential - Single Family Residence	YES - Current	NO - Privately-Owned	Available	Not Used in Prior Housing Element	0	0.176804566	0	0.176804566	1	3*	3*	1208181	221	West Adams - Baldwin Hills - Leimert							Moderate
LOS ANGELES	2946 S WEST BLVD	90016	5050023026	Low Medium II Residential		RD2-1	0	21	0.178348652	Residential - Single Family Residence	YES - Current	NO - Privately-Owned	Available	Not Used in Prior Housing Element	0	0.144732535	0	0.144732535	1	3*	3*	1208181	244	West Adams - Baldwin Hills - Leimert							Moderate
LOS ANGELES	2950 S WEST BLVD	90016	5050023027	Low Medium II Residential		RD2-1	0	21	0.101071002	Residential - Single Family Residence	YES - Current	NO - Privately-Owned	Available	Not Used in Prior Housing Element	0	0	0.115429518	0.115429518	1	2*	2*	1208181	271	West Adams - Baldwin Hills - Leimert							Above Moderate
LOS ANGELES	2958 S WEST BLVD	90016	5050023028	Low Medium II Residential		RD2-1	0	21	0.05437248	Residential - Single Family Residence	YES - Current	NO - Privately-Owned	Available	Not Used in Prior Housing Element	0	0	0.063345522	0.063345522	1	1*	1*	1208181	307	West Adams - Baldwin Hills - Leimert							Above Moderate
LOS ANGELES	4325 W 30TH ST	90016	5050023030	Low Medium II Residential		RD2-1	0	21	0.104134117	Residential - Single Family Residence	YES - Current	NO - Privately-Owned	Available	Not Used in Prior Housing Element	0	0	0.115429518	0.115429518	1	2*	2*	1208181	337	West Adams - Baldwin Hills - Leimert							Above Moderate
LOS ANGELES	2903 S WEST BLVD	90016	5050024001	Low Medium II Residential		RD2-1	0	21	0.069184358	Residential - Single Family Residence	YES - Current	NO - Privately-Owned	Available	Not Used in Prior Housing Element	0	0	0.04831236	0.04831236	1	1*	1*	1238181	1700	West Adams - Baldwin Hills - Leimert							Above Moderate
LOS ANGELES	4508 W 29TH ST	90016	5050024002	Low Medium II Residential		RD2-1	0	21	0.055357338	Residential - Single Family Residence	YES - Current	NO - Privately-Owned	Available	Not Used in Prior Housing Element	0	0	0.059272492	0.059272492	1	1*	1*	1238181	1701	West Adams - Baldwin Hills - Leimert							Above Moderate
LOS ANGELES	4512 W 29TH ST	90016	5050024003	Low Medium II Residential		RD2-1	0	21	0.055129228	Residential - Single Family Residence	YES - Current	NO - Privately-Owned	Available	Not Used in Prior Housing Element	0	0	0.059272492	0.059272492	1	1*	1*	1238181	1702	West Adams - Baldwin Hills - Leimert							Above Moderate
LOS ANGELES	2907 S WEST BLVD	90016	5050024004	Low Medium II Residential		RD2-1	0	21	0.107285455	Residential - Double, Duplex, or Two Units - 4 Stories or Less	YES - Current	NO - Privately-Owned	Available	Not Used in Prior Housing Element	0	0	0.168042791	0.168042791	2	2*	2*	1208181	27	West Adams - Baldwin Hills - Leimert		Yes	Above Moderate				
LOS ANGELES	2909 S WEST BLVD	90016	5050024005	Low Medium II Residential		RD2-1	0	21	0.107281659	Residential - Four Units (Any Combination) - 4 Stories or Less	YES - Current	NO - Privately-Owned	Available	Not Used in Prior Housing Element	0	0	0.168042791	0.168042791	2	2*	2*	1208181	41	West Adams - Baldwin Hills - Leimert		Yes	Above Moderate				
LOS ANGELES	2915 S WEST BLVD	90016	5050024006	Low Medium II Residential		RD2-1	0	21	0.160915623	Residential - Double, Duplex, or Two Units - 4 Stories or Less	YES - Current	NO - Privately-Owned	Available	Not Used in Prior Housing Element	0	0.238330847	0	0.238330847	2	3*	3*	1208181	69	West Adams - Baldwin Hills - Leimert		Yes	Moderate				
LOS ANGELES	2937 S WEST BLVD	90016	5050024008	Low Medium II Residential		RD2-1	0	21	0.178764941	Residential - Single Family Residence	YES - Current	NO - Privately-Owned	Available	Not Used in Prior Housing Element	0	0.144732535	0	0.144732535	1	3*	3*	1208181	189	West Adams - Baldwin Hills - Leimert							Moderate
LOS ANGELES	2941 S WEST BLVD	90016	5050024009	Low Medium II Residential		RD2-1	0	21	0.178758198	Residential - Single Family Residence - Pool	YES - Current	NO - Privately-Owned	Available	Not Used in Prior Housing Element	0	0.144732535	0	0.144732535	1	3*	3*	1208181	218	West Adams - Baldwin Hills - Leimert							Moderate
LOS ANGELES	2945 S WEST BLVD	90016	5050024010	Low Medium II Residential		RD2-1	0	21	0.178748329	Residential - Double, Duplex, or Two Units - 4 Stories or Less	YES - Current	NO - Privately-Owned	Available	Not Used in Prior Housing Element	0	0.091339946	0	0.091339946	1	3*	3*	1208181	245	West Adams - Baldwin Hills - Leimert		Yes	Moderate				
LOS ANGELES	2953 S WEST BLVD	90016	5050024011	Low Medium II Residential		RD2-1	0	21	0.157296101	Residential - Single Family Residence	YES - Current	NO - Privately-Owned	Available	Not Used in Prior Housing Element	0	0.176804566	0	0.176804566	1	3*	3*	1208181	272	West Adams - Baldwin Hills - Leimert							Moderate
LOS ANGELES	2959 S WEST BLVD	90016	5050024012	Low Medium II Residential		RD2-1	0	21	0.088059783	Residential - Single Family Residence	YES - Current	NO - Privately-Owned	Available	Not Used in Prior Housing Element	0	0	0.051650351	0.051650351	1	1*	1*	1208181	308	West Adams - Baldwin Hills - Leimert							Above Moderate
LOS ANGELES	4409 W 30TH ST	90016	5050024013	Low Medium II Residential		RD2-1	0	21	0.07069678	Residential - Single Family Residence	YES - Current	NO - Privately-Owned	Available	Not Used in Prior Housing Element	0	0	0.051650351	0.051650351	1	1*	1*	1208181	309	West Adams - Baldwin Hills - Leimert							Above Moderate
LOS ANGELES	4411 W 30TH ST	90016	5050024014	Low Medium II Residential		RD2-1	0	21	0.069771911	Residential - Single Family Residence	YES - Current	NO - Privately-Owned	Available	Not Used in Prior Housing Element	0	0	0.051650351	0.051650351	1	1*	1*	1208181	310	West Adams - Baldwin Hills - Leimert							Above Moderate
LOS ANGELES	4410 W 30TH ST	90016	5050025036	Low Medium II Residential		RD2-1	0	21	0.0714691	Residential - Single Family Residence	YES - Current	NO - Privately-Owned	Available	Not Used in Prior Housing Element	0	0	0.04831236	0.04831236	1	1*	1*	1208181	379	West Adams - Baldwin Hills - Leimert							Above Moderate
LOS ANGELES	4406 W 30TH ST	90016	5050025037	Low Medium II Residential		RD2-1	0	21	0.072415	Residential - Single Family Residence	YES - Current	NO - Privately-Owned	Available	Not Used in Prior Housing Element	0	0	0.04831236	0.04831236	1	1*	1*	1208181	377	West Adams - Baldwin Hills - Leimert							Above Moderate
LOS ANGELES	3003 S WEST BLVD	90016	5050025038	Low Medium II Residential		RD2-1	0	21	0.09649421	Residential - Single Family Residence	YES - Current	NO - Privately-Owned	Available	Not Used in Prior Housing Element	0	0	0.141235507	0.141235507	1	2*	2*	1208181	376	West Adams - Baldwin Hills - Leimert							Above Moderate
LOS ANGELES	3011 S WEST BLVD	90016	5050025039	Low Medium II Residential		RD2-1	0	21	0.214443563	Residential - Single Family Residence	YES - Current	NO - Privately-Owned	Available	Not Used in Prior Housing Element	0	0.412062293	0	0.412062293	1	0	0	1208181	426	West Adams - Baldwin Hills - Leimert							Moderate
LOS ANGELES	3017 S WEST BLVD	90016	5050025042	Low Medium II Residential		RD2-1	0	21	0.178694982	Residential - Double, Duplex, or Two Units - 4 Stories or Less	YES - Current	NO - Privately-Owned	Available	Not Used in Prior Housing Element	0	0.19561286	0	0.19561286	2	3*	3*	1208181	457	West Adams - Baldwin Hills - Leimert		Yes	Moderate				
LOS ANGELES	3021 S WEST BLVD	90016	5050025044	Low Medium II Residential		RD2-1	0	21	0.178684727	Residential - Single Family Residence	YES - Current	NO - Privately-Owned	Available	Not Used in Prior Housing Element	0	0.144732535	0	0.144732535	1	3*	3*	1208181	495	West Adams - Baldwin Hills - Leimert							Moderate
LOS ANGELES	3025 S WEST BLVD	90016	5050025047	Low Medium II Residential		RD2-1	0	21	0.17867943	Residential - Single Family Residence	YES - Current	NO - Privately-Owned	Available	Not Used in Prior Housing Element	0	0.144732535	0	0.144732535	1	3*	3*	1208181	522	West Adams - Baldwin Hills - Leimert							Moderate
LOS ANGELES	3033 S WEST BLVD	90016	5050025048	Low Medium II Residential		RD2-1	0	21	0.178670162	Residential - Single Family Residence	YES - Current	NO - Privately-Owned	Available	Not Used in Prior Housing Element	0	0.144732535	0	0.144732535	1	3*	3*	1208181	554	West Adams - Baldwin Hills - Leimert							Moderate
LOS ANGELES	3039 S WEST BLVD	90016	5050025052	Low Medium II Residential		RD2-1	0	21	0.178654478	Residential - Double, Duplex, or Two Units - 4 Stories or Less	YES - Current	NO - Privately-Owned	Available	Not Used in Prior Housing Element	0	0.19561286	0	0.19561286	2	3*	3*	1208181	617	West Adams - Baldwin Hills - Leimert		Yes	Moderate				
LOS ANGELES	3045 S WEST BLVD	90016	5050025055	Low Medium II Residential		RD2-1	0	21	0.178647176	Residential - Three Units (Any Combination) - 4 Stories or Less	YES - Current	NO - Privately-Owned	Available	Not Used in Prior Housing Element	0	0.118820393	0	0.118820393	3	3*	3*	1208181	638	West Adams - Baldwin Hills - Leimert							Moderate
LOS ANGELES	3049 S WEST BLVD	90016	5050025056	Low Medium II Residential		RD2-1	0	21	0.178639875	Residential - Single Family Residence	YES - Current	NO - Privately-Owned	Available	Not Used in Prior Housing Element	0	0.144732535	0	0.144732535	1	3*	3*	1208181	662	West Adams - Baldwin Hills - Leimert							Moderate
LOS ANGELES	3055 S WEST BLVD	90016	5050025058	Hybrid Industrial		CM-1VL-CPIO	0	54	0.172399042	Industrial - Light Manufacturing - One Story	YES - Current	NO - Privately-Owned	Available	Not Used in Prior Housing Element	0.090454017	0	0	0.090454017	0	0	0	1208181	692	West Adams - Baldwin Hills - Leimert							Lower
LOS ANGELES	4217 W JEFFERSON BLVD	90016	5050025061	Hybrid Industrial		CM-1VL-CPIO	0	54	0.126036741	Industrial - Warehousing, Distribution, Storage - Warehousing, Distribution, Under 10,000 SF - One Story	YES - Current	NO - Privately-Owned	Available	Not Used in Prior Housing Element	0.022530466	0	0	0.022530466	0	0	0	1208181	695	West Adams - Baldwin Hills - Leimert							Lower
LOS ANGELES	4221 W JEFFERSON BLVD	90016	5050025062	Hybrid Industrial		CM-1VL-CPIO	0	54	0.129134244	Industrial - Light Manufacturing - One Story	YES - Current	NO - Privately-Owned	Available	Not Used in Prior Housing Element	0.026627078	0	0	0.026627078	0	0	0	1208181	696	West Adams - Baldwin Hills - Leimert							Lower
LOS ANGELES	4225 W JEFFERSON BLVD	90016	5050025062	Hybrid Industrial		CM-1VL-CPIO	0	54	0.159380376	Industrial - Light Manufacturing - One Story	YES - Current	NO - Privately-Owned	Available	Not Used in Prior Housing Element	0.026223781	0	0	0.026223781	0	0	0	1208181	697	West Adams - Baldwin Hills - Leimert							Lower
LOS ANGELES	4207 W JEFFERSON BLVD	90016	5050025063	Hybrid Industrial		CM-1VL-CPIO	0	54	0.12603467	Commercial - Commercial - Miscellaneous Commercial - One Story	YES - Current	NO - Privately-Owned	Available	Not Used in Prior Housing Element	0.019536346	0	0	0.019536346	0	0	0	1208181	693	West Adams - Baldwin Hills - Leimert							Lower
LOS ANGELES	4215 W JEFFERSON BLVD	90016	5050025064	Hybrid Industrial		CM-1VL-CPIO	0	54	0.126033245	Residential - Single Family Residence	YES - Current	NO - Privately-Owned	Available	Not Used in Prior Housing Element	0.309047222	0	0	0.309047222	1	0	0	1208181	694	West Adams - Baldwin Hills - Leimert							Lower
LOS ANGELES	3001 S BUCKINGHAM ROAD	90016	5050026032	Low Medium II Residential		RD1.5-1	0	29	0.10514294	Residential - Double, Duplex, or Two Units - 4 Stories or Less	YES - Current	NO - Privately-Owned	Available	Not Used in Prior Housing Element	0	0.238330847	0	0.238330847	2	3*	3*	1208181	371	West Adams - Baldwin Hills - Leimert		Yes	Moderate				
LOS ANGELES	4316 W 30TH ST	90016	5050026033	Low Medium II Residential		RD1.5-1	0	29	0.078857244	Residential - Single Family Residence	YES - Current	NO - Privately-Owned	Available	Not Used in Prior Housing Element	0	0	0.115429518	0.115429518	1	2*	2*	1208181	372	West Adams - Baldwin Hills - Leimert							Above Moderate
LOS ANGELES	3000 S WEST BLVD	90016	5050026034	Low Medium II Residential		RD2-1	0	21	0.106455225	Residential - Single Family Residence	YES - Current	NO - Privately-Owned	Available	Not Used in Prior Housing Element	0	0	0.115429518	0.115429518	1	2*	2*	1208181	374	West Adams - Baldwin Hills - Leimert							Above Moderate
LOS ANGELES	3004 S WEST BLVD	90016	5050026035	Low Medium II Residential		RD2-1	0	21	0.064003378	Residential - Single Family Residence	YES - Current	NO - Privately-Owned	Available	Not Used in Prior Housing Element	0	0	0.063345522	0.063345522	1	1*	1*	1208181	405	West Adams - Baldwin Hills - Leimert							Above Moderate
LOS ANGELES	4320 W 30TH ST	90016	5050026036	Low Medium II Residential		RD2-1	0	21	0.069473532	Residential - Single Family Residence	YES - Current	NO - Privately-Owned	Available	Not Used in Prior Housing Element	0	0	0.053402627	0.053402627	1	1*	1*	1208181	373	West Adams - Baldwin Hills - Leimert							Above Moderate
LOS ANGELES			5050026036	Low Medium II Residential		RD2-1	0	21	0.06198439	Residential - Single Family Residence	YES - Current	NO - Privately-Owned	Available	Not Used in Prior Housing Element	0	0	0.065482885	0.065482885	1	1*	1*	1208181	424	West Adams - Baldwin Hills - Leimert							Above Moderate
LOS ANGELES	3008 S WEST BLVD	90016	5050026037	Low Medium II Residential		RD2-1	0	21	0.106466673	Residential - Single Family Residence	YES - Current	NO - Privately-Owned	Available	Not Used in Prior Housing Element	0	0	0.048128495	0.048128495	1	2*	2*	1208181	431	West Adams - Baldwin Hills - Leimert							Above Moderate
LOS ANGELES	3007 S BUCKINGHAM ROAD	90016	5050026038	Low Medium II Residential		RD1.5-1	0	29	0.151060321	Residential - Four Units (Any Combination) - 4 Stories or Less	YES - Current	NO - Privately-Owned	Available	Not Used in Prior Housing Element	0	0.053334305	0	0.053334305	4	0	0	1208181	414	West Adams - Baldwin Hills - Leimert		Yes	Moderate				
LOS ANGELES	3013 S BUCKINGHAM ROAD	90016	5050026039	Low Medium II Residential		RD1.5-1	0	29	0.151057478	Residential - Single Family Residence	YES - Current	NO - Privately-Owned	Available	Not Used in Prior Housing Element	0	0.412062293	0	0.412062293	1	0	0	1208181	447	West Adams - Baldwin Hills - Leimert							Moderate
LOS ANGELES	3017 S BUCKINGHAM ROAD	90016	5050026041	Low Medium II Residential		RD1.5-1	0	29	0.151058273	Residential - Single Family Residence	YES - Current	NO - Privately-Owned	Available	Not Used in Prior Housing Element	0	0.412062293	0	0.412062293	1	0	0	1208181	473	West Adams - Baldwin Hills - Leimert							Moderate
LOS ANGELES	3021 S BUCKINGHAM ROAD	90016	5050026043	Low Medium II Residential		RD1.5-1	0	29	0.151058402	Residential - Single Family Residence	YES - Current	NO - Privately-Owned	Available	Not Used in Prior Housing Element	0	0.412062293	0	0.412062293	1	0	0	1208181	501	West Adams - Baldwin Hills - Leimert							Moderate
LOS ANGELES	3024 S WEST BLVD	90016	5050026044	Low Medium II Residential		RD2-1	0	21	0.178420519	Residential - Double, Duplex, or Two Units - 4 Stories or Less	YES - Current	NO - Privately-Owned	Available	Not Used in Prior Housing Element	0	0.19561286	0	0.19561286	2	3*	3*	1208181	521	West Adams - Baldwin Hills - Leimert		Yes	Moderate				
LOS ANGELES	3027 S BUCKINGHAM ROAD	90016	5050026045	Low Medium II Residential		RD1.5-1	0	29	0.151059537	Residential - Double, Duplex, or Two Units - 4 Stories or Less	YES - Current	NO - Privately-Owned	Available	Not Used in Prior Housing Element	0	0.105633488	0	0.105633488	2	0	0	1208181	531	West Adams - Baldwin Hills - Leimert		Yes	Moderate				
LOS ANGELES	3030 S WEST BLVD	90016	5050026046	Low Medium II Residential		RD2-1	0	21	0.178428436	Residential - Single Family Residence	YES - Current	NO - Privately-Owned	Available	Not Used in Prior Housing Element	0	0.144732535	0	0.144732535	1	3*	3*	1208181	553	West Adams - Baldwin Hills - Leimert							Moderate
LOS ANGELES	3031 S BUCKINGHAM ROAD	90016	5050026047	Low Medium II Residential		RD1.5-1	0	29	0.151058325	Residential - Single Family Residence	YES - Current	NO - Privately-Owned	Available	Not Used in Prior Housing Element	0	0.412062293	0	0.412062293	1	0	0	1208181	560	West Adams - Baldwin Hills - Leimert							Moderate
LOS ANGELES	3034 S WEST BLVD	90016	5050026048	Low Medium II Residential		RD2-1	0	21	0.178436202	Residential - Single Family Residence	YES - Current	NO - Privately-Owned	Available	Not Used in Prior Housing Element	0	0.144732535	0	0.144732535	1	3*	3*	1208181	578	West Adams - Baldwin Hills - Leimert							Moderate
LOS ANGELES	3035 S BUCKINGHAM ROAD	90016	5050026049	Low Medium II Residential		RD1.5-1	0	29	0.151058455	Residential - Four Units (Any Combination) - 4 Stories or Less	YES - Current	NO - Privately-Owned	Available	Not Used in Prior Housing Element	0	0.053334305	0	0.053334305	4	0	0	1208181	590	West Adams - Baldwin Hills - Leimert		Yes	Moderate				
LOS ANGELES	3039 S BUCKINGHAM ROAD	90016	5050026051	Low Medium II Residential		RD1.5-1	0	29	0.151059587	Residential - Four Units (Any Combination) - 4 Stories or Less	YES - Current	NO - Privately-Owned	Available	Not Used in Prior Housing Element	0	0.031329418	0	0.031329418	4	0	0	1208181	620	West Adams - Baldwin Hills - Leimert							Moderate
LOS ANGELES	3044 S WEST BLVD	90016	5050026052	Low Medium II Residential		RD2-1	0	21	0.178452602	Residential - Single Family Residence	YES - Current	NO - Privately-Owned	Available	Not Used in Prior Housing Element	0	0.060668761	0	0.060668761	1	3*	3*	1208181	637	West Adams - Baldwin Hills - Leimert							Moderate
LOS ANGELES	3045 S BUCKINGHAM ROAD	90016	5050026053	Low Medium II Residential		RD1.5-1	0	29	0.151059379	Residential - Single Family Residence	YES - Current	NO - Privately-Owned	Available	Not Used in Prior Housing Element	0	0.412062293	0	0.412062293	1	0	0	1208181	642	West Adams - Baldwin Hills - Leimert							Moderate
LOS ANGELES	3049 S BUCKINGHAM ROAD	90016	5050026054	Low Medium II Residential		RD1.5-1	0	29	0.1510575	Residential - Single Family Residence - Pool	YES - Current	NO - Privately-Owned	Available	Not Used in Prior Housing Element	0	0.412062293	0	0.412062293	1	0	0	1208181	665	West Adams - Baldwin Hills - Leimert							Moderate
LOS ANGELES	3048 S WEST BLVD	90016	5050026055	Low Medium II Residential		RD2-1	0	21	0.178458074	Residential - Three Units (Any Combination) - 4 Stories or Less	YES - Current	NO - Privately-Owned	Available	Not Used in Prior Housing Element	0	0.177471936	0	0.177471936	3	3*	3*	1208181	661	West Adams - Baldwin Hills - Leimert		Yes	Moderate				
LOS ANGELES	3053 S BUCKINGHAM ROAD	90016	5050026056	Hybrid Industrial		CM-1VL-CPIO	0	54	0.159231102	Commercial - Store - One Story	YES - Current	NO - Privately-Owned	Available	Not Used in Prior Housing Element	0.022738592	0	0	0.022738592	0	0	0	1208181	685	West Adams - Baldwin Hills - Leimert							Lower
LOS ANGELES	4107 W JEFFERSON BLVD	90016	5050026056	Hybrid Industrial		CM-1VL-CPIO	0	54	0.0424413	Commercial - Store - One Story	YES - Current	NO - Privately-Owned	Available	Not Used in Prior Housing Element	0	0	0.010689544	0.010689544	0	0	0	1208181	686	West Adams - Baldwin Hills - Leimert							Above Moderate
LOS ANGELES	4109 W JEFFERSON BLVD	90016	5050026057	Hybrid Industrial		CM-1VL-CPIO	0	54	0.086692234	Industrial - Light Manufacturing - One Story	YES - Current	NO - Privately-Owned	Available	Not Used in Prior Housing Element	0.055762655	0	0	0.055762655	0	0	0	1208181	687	West Adams - Baldwin Hills - Leimert							Lower
LOS ANGELES	4113 W JEFFERSON BLVD	90016	5050026058	Hybrid Industrial		CM-1VL-CPIO	0	54	0.129133529	Commercial - Store Combination - Store and Residential Combination - One Story	YES - Current	NO - Privately-Owned	Available	Not Used in Prior Housing Element	0	0	0.012855414	0.012855414	2	0	0	1208181	688	West Adams - Baldwin Hills - Leimert		Yes	Above Moderate				
LOS ANGELES	4117 W JEFFERSON BLVD	90016	5050026059	Hybrid Industrial		CM-1VL-CPIO	0	54	0.129135648	Industrial - Warehousing, Distribution, Storage - Warehousing, Distribution, Under 10,000 SF - One Story	YES - Current	NO - Privately-Owned	Available	Not Used in Prior Housing Element	0.026627078	0	0	0.026627078	0	0	0	1208181	689	West Adams - Baldwin Hills - Leimert							Lower
LOS ANGELES	4121 W JEFFERSON BLVD	90016	5050026060	Hybrid Industrial		CM-1VL-CPIO	0	54	0.129132957	Industrial - Light Manufacturing - One Story	YES - Current	NO - Privately-Owned	Available	Not Used in Prior Housing Element	0.026627078	0	0	0.026627078	0	0	0	1208181	690	West Adams - Baldwin Hills - Leimert							Lower
LOS ANGELES	4125 W JEFFERSON BLVD	90016	5050026060	Hybrid Industrial		CM-1VL-CPIO	0	54	0.172179239	Industrial - Light Manufacturing - One Story	YES - Current	NO - Privately-Owned	Available	Not Used in Prior Housing Element	0.030131007	0	0	0.030131007	0	0	0	1208181	691	West Adams - Baldwin Hills - Leimert							Lower
LOS ANGELES	3002 S BUCKINGHAM ROAD	90016	5050027035	Low Medium II Residential		RD2-1	0	21	0.111690612	Residential - Single Family Residence	YES - Current	NO - Privately-Owned	Available	Not Used in Prior Housing Element	0	0	0.115429518	0.115429518	1	2*	2*	1208181	370	West Adams - Baldwin Hills - Leimert							Above Moderate
LOS ANGELES	4216 W 30TH ST	90016	5050027036	Low Medium II Residential		RD2-1	0	21	0.060169957	Residential - Single Family Residence	YES - Current	NO - Privately-Owned	Available	Not Used in Prior Housing Element	0	0	0.024571362	0.024571362	1	1*	1*	1208181	368	West Adams - Baldwin Hills - Leimert	

LOS ANGELES	3014 S VIRGINIA ROAD	90016	5050028039	Low Medium II Residential	RD2-1	0	21	0.141135088	Residential - Three Units (Any Combination) - 4 Stories or Less	YES - Current	NO - Privately-Owned	Available	Not Used in Prior Housing Element	0	0.216428214	0	0.216428214	3	3*	3*	1208185	526	West Adams - Baldwin Hills - Leimert	Yes	Moderate
LOS ANGELES	3020 S VIRGINIA ROAD	90016	5050028040	Low Medium II Residential	RD2-1	0	21	0.141133667	Residential - Double, Duplex, or Two Units - 4 Stories or Less	YES - Current	NO - Privately-Owned	Available	Not Used in Prior Housing Element	0	0.238330847	2	0.238330847	2	3*	3*	1208185	557	West Adams - Baldwin Hills - Leimert	Yes	Moderate
LOS ANGELES	3021 S WELLINGTON ROAD	90016	5050028041	Low Medium II Residential	RD2-1	0	21	0.141132046	Residential - Single Family Residence	YES - Current	NO - Privately-Owned	Available	Not Used in Prior Housing Element	0	0.176804566	0	0.176804566	1	3*	3*	1208185	556	West Adams - Baldwin Hills - Leimert		Moderate
LOS ANGELES	3025 S WELLINGTON ROAD	90016	5050028042	Low Medium II Residential	RD2-1	0	21	0.141130286	Residential - Single Family Residence	YES - Current	NO - Privately-Owned	Available	Not Used in Prior Housing Element	0	0.176804566	0	0.176804566	1	3*	3*	1208185	586	West Adams - Baldwin Hills - Leimert		Moderate
LOS ANGELES	3024 S VIRGINIA ROAD	90016	5050028043	Low Medium II Residential	RD2-1	0	21	0.141130032	Residential - Single Family Residence	YES - Current	NO - Privately-Owned	Available	Not Used in Prior Housing Element	0	0.176804566	0	0.176804566	1	3*	3*	1208185	587	West Adams - Baldwin Hills - Leimert		Moderate
LOS ANGELES	3030 S VIRGINIA ROAD	90016	5050028044	Low Medium II Residential	RD2-1	0	21	0.141126996	Residential - Double, Duplex, or Two Units - 4 Stories or Less	YES - Current	NO - Privately-Owned	Available	Not Used in Prior Housing Element	0	0.238330847	2	0.238330847	2	3*	3*	1208185	619	West Adams - Baldwin Hills - Leimert	Yes	Moderate
LOS ANGELES	3031 S WELLINGTON ROAD	90016	5050028045	Low Medium II Residential	RD2-1	0	21	0.141126987	Residential - Double, Duplex, or Two Units - 4 Stories or Less	YES - Current	NO - Privately-Owned	Available	Not Used in Prior Housing Element	0	0.238330847	0	0.238330847	2	3*	3*	1208185	618	West Adams - Baldwin Hills - Leimert	Yes	Moderate
LOS ANGELES	3035 S WELLINGTON ROAD	90016	5050028046	Low Medium II Residential	RD2-1	0	21	0.141124289	Residential - Single Family Residence	YES - Current	NO - Privately-Owned	Available	Not Used in Prior Housing Element	0	0.176804566	0	0.176804566	1	3*	3*	1208185	650	West Adams - Baldwin Hills - Leimert		Moderate
LOS ANGELES	3038 S VIRGINIA ROAD	90016	5050028048	Low Medium II Residential	RD2-1	0	21	0.141121601	Residential - Double, Duplex, or Two Units - 4 Stories or Less	YES - Current	NO - Privately-Owned	Available	Not Used in Prior Housing Element	0	0.238330847	0	0.238330847	2	3*	3*	1208185	688	West Adams - Baldwin Hills - Leimert	Yes	Moderate
LOS ANGELES	3039 S WELLINGTON ROAD	90016	5050028049	Low Medium II Residential	RD2-1	0	21	0.141122193	Residential - Single Family Residence - Pool	YES - Current	NO - Privately-Owned	Available	Not Used in Prior Housing Element	0	0.176804566	0	0.176804566	1	3*	3*	1208185	686	West Adams - Baldwin Hills - Leimert		Moderate
LOS ANGELES	3045 S WELLINGTON ROAD	90016	5050028050	Low Medium II Residential	RD2-1	0	21	0.141118559	Residential - Single Family Residence	YES - Current	NO - Privately-Owned	Available	Not Used in Prior Housing Element	0	0.176804566	0	0.176804566	1	3*	3*	1208185	723	West Adams - Baldwin Hills - Leimert		Moderate
LOS ANGELES	3044 S VIRGINIA ROAD	90016	5050028051	Low Medium II Residential	RD2-1	0	21	0.141119242	Residential - Single Family Residence	YES - Current	NO - Privately-Owned	Available	Not Used in Prior Housing Element	0	0.176804566	0	0.176804566	1	3*	3*	1208185	725	West Adams - Baldwin Hills - Leimert		Moderate
LOS ANGELES	3048 S VIRGINIA ROAD	90016	5050028052	Low Medium II Residential	RD2-1	0	21	0.141116207	Residential - Double, Duplex, or Two Units - 4 Stories or Less	YES - Current	NO - Privately-Owned	Available	Not Used in Prior Housing Element	0	0.238330847	0	0.238330847	2	3*	3*	1208185	757	West Adams - Baldwin Hills - Leimert	Yes	Moderate
LOS ANGELES	3921 W JEFFERSON BLVD	90016	5050028056	Neighborhood Commercial	C2-1VL-CPIO	0	54	0.143482233	Industrial - Warehousing, Distribution, Storage - Warehousing, Distribution, Under 10,000 SF - One Story	YES - Current	NO - Privately-Owned	Available	Not Used in Prior Housing Element	0.048304005	0	0	0.048304005	0	0	0	1208185	822	West Adams - Baldwin Hills - Leimert		Lower
LOS ANGELES	3923 W JEFFERSON BLVD	90016	5050028057	Neighborhood Commercial	C2-1VL-CPIO	0	54	0.129134188	Industrial - Warehousing, Distribution, Storage - Warehousing, Distribution, Under 10,000 SF - One Story	YES - Current	NO - Privately-Owned	Available	Not Used in Prior Housing Element	0.044997961	0	0	0.044997961	0	0	0	1208185	823	West Adams - Baldwin Hills - Leimert		Lower
LOS ANGELES	3062 S VIRGINIA ROAD	90016	5050028058	Neighborhood Commercial	C2-1VL-CPIO	0	54	0.172178322	Residential - Five or More Units or Apartments (Any Combination) - 4 Stories or Less	YES - Current	NO - Privately-Owned	Available	Not Used in Prior Housing Element	0	0	0.092349529	0.092349529	9	0	0	1208185	824	West Adams - Baldwin Hills - Leimert	Yes	Above Moderate
LOS ANGELES	3901 W JEFFERSON BLVD	90016	5050028059	Neighborhood Commercial	C2-1VL-CPIO	0	54	0.176662984	Industrial - Light Manufacturing - One Story	YES - Current	NO - Privately-Owned	Available	Not Used in Prior Housing Element	0	0	0.040740098	0.040740098	0	0	0	1208185	820	West Adams - Baldwin Hills - Leimert	Yes	Above Moderate
LOS ANGELES	3911 W JEFFERSON BLVD	90016	5050028059	Neighborhood Commercial	C2-1VL-CPIO	0	54	0.129133868	Industrial - Light Manufacturing - One Story	YES - Current	NO - Privately-Owned	Available	Not Used in Prior Housing Element	0	0	0.031707348	0.031707348	0	0	0	1208185	821	West Adams - Baldwin Hills - Leimert	Yes	Above Moderate
LOS ANGELES	3001 S SOMERSET DR	90016	5050029032	Low Medium II Residential	RD1.5-1	0	29	0.096567133	Residential - Single Family Residence	YES - Current	NO - Privately-Owned	Available	Not Used in Prior Housing Element	0	0	0.115429518	0.115429518	1	2*	2*	1208185	410	West Adams - Baldwin Hills - Leimert		Above Moderate
LOS ANGELES	3000 S WELLINGTON ROAD	90016	5050029033	Low Medium II Residential	RD1.5-1	0	29	0.096566842	Residential - Single Family Residence	YES - Current	NO - Privately-Owned	Available	Not Used in Prior Housing Element	0	0	0.115429518	0.115429518	1	2*	2*	1208185	413	West Adams - Baldwin Hills - Leimert		Above Moderate
LOS ANGELES	3004 S WELLINGTON ROAD	90016	5050029034	Low Medium II Residential	RD1.5-1	0	29	0.048283799	Residential - Single Family Residence	YES - Current	NO - Privately-Owned	Available	Not Used in Prior Housing Element	0	0	0.065482885	0.065482885	1	1*	1*	1208185	471	West Adams - Baldwin Hills - Leimert		Above Moderate
LOS ANGELES		5050029034		Low Medium II Residential	RD1.5-1	0	29	0.048284554	Residential - Single Family Residence	YES - Current	NO - Privately-Owned	Available	Not Used in Prior Housing Element	0	0	0.065482885	0.065482885	1	1*	1*	1208185	433	West Adams - Baldwin Hills - Leimert		Above Moderate
LOS ANGELES	3006 S WELLINGTON ROAD	90016	5050029035	Low Medium II Residential	RD1.5-1	0	29	0.09656609	Residential - Single Family Residence	YES - Current	NO - Privately-Owned	Available	Not Used in Prior Housing Element	0	0	0.115429518	0.115429518	1	2*	2*	1208185	482	West Adams - Baldwin Hills - Leimert		Above Moderate
LOS ANGELES	3005 S SOMERSET DR	90016	5050029037	Low Medium II Residential	RD1.5-1	0	29	0.048283944	Residential - Single Family Residence	YES - Current	NO - Privately-Owned	Available	Not Used in Prior Housing Element	0	0	0.065482885	0.065482885	1	1*	1*	1208185	432	West Adams - Baldwin Hills - Leimert		Above Moderate
LOS ANGELES		5050029037		Low Medium II Residential	RD1.5-1	0	29	0.048283799	Residential - Single Family Residence	YES - Current	NO - Privately-Owned	Available	Not Used in Prior Housing Element	0	0	0.065482885	0.065482885	1	1*	1*	1208185	467	West Adams - Baldwin Hills - Leimert		Above Moderate
LOS ANGELES	3007 S SOMERSET DR	90016	5050029038	Low Medium II Residential	RD1.5-1	0	29	0.096566845	Residential - Double, Duplex, or Two Units - 4 Stories or Less	YES - Current	NO - Privately-Owned	Available	Not Used in Prior Housing Element	0	0	0.151371592	0.151371592	2	2*	2*	1208185	481	West Adams - Baldwin Hills - Leimert	Yes	Above Moderate
LOS ANGELES	3013 S SOMERSET DR	90016	5050029039	Low Medium II Residential	RD1.5-1	0	29	0.165507474	Residential - Four Units (Any Combination) - 4 Stories or Less	YES - Current	NO - Privately-Owned	Available	Not Used in Prior Housing Element	0	0.053334305	0	0.053334305	4	0	0	1208185	515	West Adams - Baldwin Hills - Leimert	Yes	Moderate
LOS ANGELES	3012 S WELLINGTON ROAD	90016	5050029040	Low Medium II Residential	RD1.5-1	0	29	0.165532079	Residential - Four Units (Any Combination) - 4 Stories or Less	YES - Current	NO - Privately-Owned	Available	Not Used in Prior Housing Element	0	0.053334305	0	0.053334305	4	0	0	1208185	516	West Adams - Baldwin Hills - Leimert	Yes	Moderate
LOS ANGELES	3020 S WELLINGTON ROAD	90016	5050029041	Low Medium II Residential	RD1.5-1	0	29	0.144574096		YES - Current	NO - Privately-Owned	Available	Not Used in Prior Housing Element	0	0.258766025	0	0.258766025	1	0	0	1208185	551	West Adams - Baldwin Hills - Leimert	Yes	Moderate
LOS ANGELES	3019 S SOMERSET DR	90016	5050029042	Low Medium II Residential	RD1.5-1	0	29	0.144572476	Residential - Single Family Residence	YES - Current	NO - Privately-Owned	Available	Not Used in Prior Housing Element	0	0.356362045	0	0.356362045	1	0	0	1208185	550	West Adams - Baldwin Hills - Leimert		Moderate
LOS ANGELES	3023 S SOMERSET DR	90016	5050029043	Low Medium II Residential	RD1.5-1	0	29	0.144572475	Residential - Single Family Residence	YES - Current	NO - Privately-Owned	Available	Not Used in Prior Housing Element	0	0.356362045	0	0.356362045	1	0	0	1208185	581	West Adams - Baldwin Hills - Leimert		Moderate
LOS ANGELES	3022 S WELLINGTON ROAD	90016	5050029044	Low Medium II Residential	RD1.5-1	0	29	0.115659563	Residential - Single Family Residence	YES - Current	NO - Privately-Owned	Available	Not Used in Prior Housing Element	0	0.176804566	0	0.176804566	1	3*	3*	1208185	582	West Adams - Baldwin Hills - Leimert		Moderate
LOS ANGELES	3026 S WELLINGTON ROAD	90016	5050029045	Low Medium II Residential	RD1.5-1	0	29	0.08674536		YES - Current	NO - Privately-Owned	Available	Not Used in Prior Housing Element	0	0	0.11930193	0.11930193	1	2*	2*	1208185	615	West Adams - Baldwin Hills - Leimert		Above Moderate
LOS ANGELES	3029 S SOMERSET DR	90016	5050029046	Low Medium II Residential	RD1.5-1	0	29	0.144572832	Residential - Single Family Residence	YES - Current	NO - Privately-Owned	Available	Not Used in Prior Housing Element	0	0.356362045	0	0.356362045	1	0	0	1208185	614	West Adams - Baldwin Hills - Leimert		Moderate
LOS ANGELES	3033 S SOMERSET DR	90016	5050029047	Low Medium II Residential	RD1.5-1	0	29	0.11565899	Residential - Single Family Residence	YES - Current	NO - Privately-Owned	Available	Not Used in Prior Housing Element	0	0.176804566	0	0.176804566	1	3*	3*	1208185	646	West Adams - Baldwin Hills - Leimert		Moderate
LOS ANGELES	3034 S WELLINGTON ROAD	90016	5050029049	Low Medium II Residential	RD1.5-1	0	29	0.086745145	Residential - Double, Duplex, or Two Units - 4 Stories or Less	YES - Current	NO - Privately-Owned	Available	Not Used in Prior Housing Element	0	0	0.17818079	0.17818079	1	2*	2*	1208185	654	West Adams - Baldwin Hills - Leimert	Yes	Above Moderate
LOS ANGELES	3038 S WELLINGTON ROAD	90016	5050029050	Low Medium II Residential	RD1.5-1	0	29	0.115657181	Residential - Single Family Residence	YES - Current	NO - Privately-Owned	Available	Not Used in Prior Housing Element	0	0.176804566	0	0.176804566	1	3*	3*	1208185	687	West Adams - Baldwin Hills - Leimert		Moderate
LOS ANGELES	3037 S SOMERSET DR	90016	5050029051	Low Medium II Residential	RD1.5-1	0	29	0.086743338	Residential - Single Family Residence	YES - Current	NO - Privately-Owned	Available	Not Used in Prior Housing Element	0	0	0.11930193	0.11930193	1	2*	2*	1208185	683	West Adams - Baldwin Hills - Leimert		Above Moderate
LOS ANGELES	3041 S SOMERSET DR	90016	5050029052	Low Medium II Residential	RD1.5-1	0	29	0.057829495	Residential - Single Family Residence	YES - Current	NO - Privately-Owned	Available	Not Used in Prior Housing Element	0	0	0.053402627	0.053402627	1	1*	1*	1208185	699	West Adams - Baldwin Hills - Leimert		Above Moderate
LOS ANGELES	3043 S SOMERSET DR	90016	5050029052	Low Medium II Residential	RD1.5-1	0	29	0.057829495	Residential - Single Family Residence	YES - Current	NO - Privately-Owned	Available	Not Used in Prior Housing Element	0	0	0.053402627	0.053402627	1	1*	1*	1208185	718	West Adams - Baldwin Hills - Leimert		Above Moderate
LOS ANGELES	3044 1/2 S WELLINGTON ROAD	90016	5050029053	Low Medium II Residential	RD1.5-1	0	29	0.144573736		YES - Current	NO - Privately-Owned	Available	Not Used in Prior Housing Element	0	0.09138709	0	0.09138709	2	0	0	1208185	719	West Adams - Baldwin Hills - Leimert	Yes	Moderate
LOS ANGELES	3050 S WELLINGTON ROAD	90016	5050029054	Low Medium II Residential	RD1.5-1	0	29	0.144571928	Residential - Four Units (Any Combination) - 4 Stories or Less	YES - Current	NO - Privately-Owned	Available	Not Used in Prior Housing Element	0	0.046149534	0	0.046149534	4	0	0	1208185	754	West Adams - Baldwin Hills - Leimert	Yes	Moderate
LOS ANGELES	3045 S SOMERSET DR	90016	5050029055	Low Medium II Residential	RD1.5-1	0	29	0.086743339	Residential - Single Family Residence	YES - Current	NO - Privately-Owned	Available	Not Used in Prior Housing Element	0	0	0.11930193	0.11930193	1	2*	2*	1208185	732	West Adams - Baldwin Hills - Leimert		Above Moderate
LOS ANGELES	3049 S SOMERSET DR	90016	5050029056	Low Medium II Residential	RD1.5-1	0	29	0.115650893	Residential - Single Family Residence	YES - Current	NO - Privately-Owned	Available	Not Used in Prior Housing Element	0	0.176804566	0	0.176804566	1	3*	3*	1208185	762	West Adams - Baldwin Hills - Leimert		Moderate
LOS ANGELES	3801 W JEFFERSON BLVD	90016	5050029064	Neighborhood Commercial	C2-1VL-CPIO	0	54	0.142784827	Industrial - Light Manufacturing - Wireless Communication Tower - One Story	YES - Current	NO - Privately-Owned	Available	Not Used in Prior Housing Element	0.024758685	0	0	0.024758685	0	0	0	1208185	815	West Adams - Baldwin Hills - Leimert		Lower
LOS ANGELES	3809 W JEFFERSON BLVD	90016	5050029064	Neighborhood Commercial	C2-1VL-CPIO	0	54	0.140039533	Industrial - Light Manufacturing - Wireless Communication Tower - One Story	YES - Current	NO - Privately-Owned	Available	Not Used in Prior Housing Element	0.024925777	0	0	0.024925777	0	0	0	1208185	816	West Adams - Baldwin Hills - Leimert		Lower
LOS ANGELES	3813 W JEFFERSON BLVD	90016	5050029064	Neighborhood Commercial	C2-1VL-CPIO	0	54	0.140038658	Industrial - Light Manufacturing - Wireless Communication Tower - One Story	YES - Current	NO - Privately-Owned	Available	Not Used in Prior Housing Element	0.024925777	0	0	0.024925777	0	0	0	1208185	817	West Adams - Baldwin Hills - Leimert		Lower
LOS ANGELES	3821 W JEFFERSON BLVD	90016	5050029064	Neighborhood Commercial	C2-1VL-CPIO	0	54	0.140038302	Industrial - Light Manufacturing - Wireless Communication Tower - One Story	YES - Current	NO - Privately-Owned	Available	Not Used in Prior Housing Element	0.024925777	0	0	0.024925777	0	0	0	1208185	818	West Adams - Baldwin Hills - Leimert		Lower
LOS ANGELES	3825 W JEFFERSON BLVD	90016	5050029064	Neighborhood Commercial	C2-1VL-CPIO	0	54	0.137456231	Industrial - Light Manufacturing - Wireless Communication Tower - One Story	YES - Current	NO - Privately-Owned	Available	Not Used in Prior Housing Element	0.024925777	0	0	0.024925777	0	0	0	1208185	819	West Adams - Baldwin Hills - Leimert		Lower
LOS ANGELES	3001 S VICTORIA AVE	90016	5050030031	Low Medium II Residential	RD2-1	0	21	0.114717734	Residential - Single Family Residence	YES - Current	NO - Privately-Owned	Available	Not Used in Prior Housing Element	0	0	0.115429518	0.115429518	1	2*	2*	1208185	406	West Adams - Baldwin Hills - Leimert		Above Moderate
LOS ANGELES	3910 W 30TH ST	90016	5050030032	Low Medium II Residential	RD2-1	0	21	0.058539981	Residential - Single Family Residence	YES - Current	NO - Privately-Owned	Available	Not Used in Prior Housing Element	0	0	0.059272492	0.059272492	1	1*	1*	1208185	407	West Adams - Baldwin Hills - Leimert		Above Moderate
LOS ANGELES	3000 S SOMERSET DR	90016	5050030033	Low Medium II Residential	RD2-1	0	21	0.07804855	Residential - Single Family Residence	YES - Current	NO - Privately-Owned	Available	Not Used in Prior Housing Element	0	0	0.04831236	0.04831236	1	1*	1*	1208185	409	West Adams - Baldwin Hills - Leimert		Above Moderate
LOS ANGELES	3950 W 30TH ST	90016	5050030034	Low Medium II Residential	RD2-1	0	21	0.056185358	Residential - Single Family Residence	YES - Current	NO - Privately-Owned	Available	Not Used in Prior Housing Element	0	0	0.063345522	0.063345522	1	1*	1*	1208185	408	West Adams - Baldwin Hills - Leimert		Above Moderate
LOS ANGELES	3006 S SOMERSET DR	90016	5050030036	Low Medium II Residential	RD2-1	0	21	0.115504761	Residential - Single Family Residence	YES - Current	NO - Privately-Owned	Available	Not Used in Prior Housing Element	0	0	0.115429518	0.115429518	1	2*	2*	1208185	480	West Adams - Baldwin Hills - Leimert		Above Moderate
LOS ANGELES	3009 S VICTORIA AVE	90016	5050030037	Low Medium II Residential	RD2-1	0	21	0.173257427	Residential - Single Family Residence	YES - Current	NO - Privately-Owned	Available	Not Used in Prior Housing Element	0	0.144732535	0	0.144732535	1	3*	3*	1208185	461	West Adams - Baldwin Hills - Leimert		Moderate
LOS ANGELES	3013 S VICTORIA AVE	90016	5050030038	Low Medium II Residential	RD2-1	0	21	0.136348763	Residential - Double, Duplex, or Two Units - 4 Stories or Less	YES - Current	NO - Privately-Owned	Available	Not Used in Prior Housing Element	0	0	0.002662293	0.002662293	2	2*	2*	1208185	513	West Adams - Baldwin Hills - Leimert		Above Moderate
LOS ANGELES	3012 S SOMERSET DR	90016	5050030039	Low Medium II Residential	RD2-1	0	21	0.112616451	Residential - Single Family Residence	YES - Current	NO - Privately-Owned	Available	Not Used in Prior Housing Element	0	0	0.115429518	0.115429518	1	2*	2*	1208185	514	West Adams - Baldwin Hills - Leimert		Above Moderate
LOS ANGELES	3016 S SOMERSET DR	90016	5050030040	Low Medium II Residential	RD2-1	0	21	0.052631509	Residential - Single Family Residence	YES - Current	NO - Privately-Owned	Available	Not Used in Prior Housing Element	0	0	0.065482885	0.065482885	1	1*	1*	1208185	529	West Adams - Baldwin Hills - Leimert		Above Moderate
LOS ANGELES		5050030040		Low Medium II Residential	RD2-1	0	21	0.060639162	Residential - Single Family Residence	YES - Current	NO - Privately-Owned	Available	Not Used in Prior Housing Element	0	0	0.065482885	0.065482885	1	1*	1*	1208185	549	West Adams - Baldwin Hills - Leimert		Above Moderate
LOS ANGELES	3019 S VICTORIA AVE	90016	5050030042	Low Medium II Residential	RD2-1	0	21	0.057751007	Residential - Single Family Residence	YES - Current	NO - Privately-Owned	Available	Not Used in Prior Housing Element	0	0	0.027205199	0.027205199	1	1*	1*	1208185	559	West Adams - Baldwin Hills - Leimert		Above Moderate
LOS ANGELES		5050030042		Low Medium II Residential	RD2-1	0	21	0.057751772	Residential - Single Family Residence	YES - Current	NO - Privately-Owned	Available	Not Used in Prior Housing Element	0	0	0.027205199	0.027205199	1	1*	1*	1208185	579	West Adams - Baldwin Hills - Leimert		Above Moderate
LOS ANGELES	3020 S SOMERSET DR	90016	5050030043	Low Medium II Residential	RD2-1	0	21	0.083738558	Residential - Single Family Residence	YES - Current	NO - Privately-Owned	Available	Not Used in Prior Housing Element	0	0	0.051650351	0.051650351	1	1*	1*	1208185	555	West Adams - Baldwin Hills - Leimert		Above Moderate
LOS ANGELES	3024 S SOMERSET DR	90016	5050030044	Low Medium II Residential	RD2-1	0	21	0.114057934	Residential - Single Family Residence	YES - Current	NO - Privately-Owned	Available	Not Used in Prior Housing Element	0	0	0.115429518	0.115429518	1	2*	2*	1208185	584	West Adams - Baldwin Hills - Leimert		Above Moderate
LOS ANGELES	3028 S SOMERSET DR	90016	5050030045	Low Medium II Residential	RD2-1	0	21	0.115501847	Residential - Single Family Residence	YES - Current	NO - Privately-Owned	Available	Not Used in Prior Housing Element	0	0	0.115429518	0.115429518	1	2*	2*	1208185	613	West Adams - Baldwin Hills - Leimert		Above Moderate
LOS ANGELES	3023 S VICTORIA AVE	90016	5050030046	Low Medium II Residential	RD2-1	0	21	0.086624279	Residential - Single Family Residence	YES - Current	NO - Privately-Owned	Available	Not Used in Prior Housing Element	0	0	0.051650351	0.051650351	1	1*	1*	1208185	585	West Adams - Baldwin Hills - Leimert		Above Moderate
LOS ANGELES	3027 S VICTORIA AVE	90016	5050030047	Low Medium II Residential	RD2-1	0	21	0.115500438	Residential - Single Family Residence	YES - Current	NO - Privately-Owned	Available	Not Used in Prior Housing Element	0	0	0.115429518	0.115429518	1	2*	2*	1208185	616	West Adams - Baldwin Hills - Leimert		Above Moderate
LOS ANGELES	3031 S VICTORIA AVE	90016	5050030048	Low Medium II Residential	RD2-1	0	21	0.115500081	Residential - Single Family Residence	YES - Current	NO - Privately-Owned	Available	Not Used in Prior Housing Element	0	0	0.115429518	0.115429518	1	2*	2*	1208185	644	West Adams - Baldwin Hills - Leimert		Above Moderate
LOS ANGELES	3032 S SOMERSET DR	90016	5050030049	Low Medium II Residential	RD2-1	0	21	0.086622087	Residential - Single Family Residence	YES - Current	NO - Privately-Owned	Available	Not Used in Prior Housing Element	0	0	0.051650351	0.051650351	1	1*	1*	1208185	645	West Adams - Baldwin Hills - Leimert		Above Moderate
LOS ANGELES	3038 S SOMERSET DR	90016	5050030050	Low Medium II Residential	RD2-1	0	21	0.057749576	Residential - Single Family Residence	YES - Current	NO - Privately-Owned	Available	Not Used in Prior Housing Element	0	0	0.065482885	0.065482885	1	1*	1*	1208185	682	West Adams - Baldwin Hills - Leimert		Above Moderate
LOS ANGELES		5050030050		Low Medium II Residential	RD2-1	0	21	0.057751525	Residential - Single Family Residence	YES - Current	NO - Privately-Owned	Available	Not Used in Prior Housing Element	0	0	0.065482885	0.065482885	1	1*	1*	1208185	658	West Adams - Baldwin Hills - Leimert		Above Moderate
LOS ANGELES	3035 S VICTORIA AVE	90016	5050030051	Low Medium II Residential	RD2-1	0	21	0.08662311	Residential - Single Family Residence	YES - Current	NO - Privately-Owned	Available	Not Used in Prior Housing Element	0	0	0.051650351	0.051650351	1	1*	1*	1208185	680	West Adams - Baldwin Hills - Leimert		Above Moderate
LOS ANGELES	3040 S SOMERSET DR	90016	5050030053	Low Medium II Residential	RD2-1	0	21	0.086623102	Residential - Single Family Residence	YES - Current	NO - Privately-Owned	Available	Not Used in Prior Housing Element	0	0	0.021347062	0.021347062	1	1*	1*	1208185	693	West Adams - Baldwin Hills - Leimert		Above Moderate
LOS ANGELES	3042 S SOMERSET DR	90016	5050030054	Low Medium II Residential	RD2-1	0	21	0.115498475	Residential - Single Family Residence	YES - Current	NO - Privately-Owned	Available	Not Used in Prior Housing Element	0	0	0.115429518	0.115429518	1	2*	2*	1208185	727	West Adams - Baldwin Hills - Leimert		Above Moderate
LOS ANGELES	3043 S VICTORIA AVE	90016	5050030056	Low Medium II Residential	RD2-1	0	21	0.086622167	Residential - Single Family Residence	YES - Current	NO - Privately-Owned	Available	Not Used in Prior Housing Element	0	0	0.051650351	0.051650351	1	1*	1*	1208185	731	West Adams - Baldwin Hills - Leimert		Above Moderate
LOS ANGELES	3047 S VICTORIA AVE	90016	5050030057	Low Medium II Residential	RD2-1	0	21	0.115494774	Residential - Single Family Residence	YES - Current	NO - Privately-Owned	Available	Not Used in Prior Housing Element	0	0	0.115429518	0.115429518	1	2*	2*	1208185	761	West Adams - Baldwin Hills - Leimert		Above Moderate
LOS ANGELES	3707 W JEFFERSON BLVD	90016	5050030059	Neighborhood Commercial	C2-1VL-CPIO	0	54	0.143482137	Industrial - Light Manufacturing - One Story	YES - Current	NO - Privately-Owned	Available	Not Used in Prior Housing Element	0.150454938	0	0	0.150454938	0	0	0	1208185	811	West Adams - Baldwin Hills - Leimert		Lower
LOS ANGELES	3715 W JEFFERSON BLVD	90016	5050030060	Neighborhood Commercial	C2-1VL-CPIO	0	54	0.143480961	Commercial - Auto, Recreation Equipment, Construction Equipment Sales and Service - Auto Body Repair Shop - One Story	YES - Current	NO - Privately-Owned	Available	Not Used in Prior Housing Element	0.130191323	0	0	0.130191323	0	0	0	1208185	812	West Adams - Baldwin Hills - Leimert		Lower
LOS ANGELES	3717 W JEFFERSON BLVD	90016	5050030061	Neighborhood Commercial	C2-1VL-CPIO	0	54	0.143484007	Industrial - Food Processing Plant - Meat - One Story	YES - Current	NO - Privately-Owned	Available	Not Used in Prior Housing Element	0.048304005	0	0	0.048304005	0	0	0	1208185	813	West Adams - Baldwin Hills - Leimert		Lower
LOS ANGELES	3723 W JEFFERSON BLVD	90016	5050030062	Neighborhood Commercial	C2-1VL-CPIO	0	54	0.143482214	Commercial - Auto, Recreation Equipment, Construction Equipment Sales and Service - Auto Body Repair Shop - One Story	YES - Current	NO - Privately-Owned	Available	Not Used in Prior Housing Element	0.130191323	0	0	0.130191323	0	0	0	1208185	814	West Adams - Baldwin Hills - Leimert		Lower
LOS ANGELES	3000 S VICTORIA AVE	90016	5050031042	Low Medium II Residential	RD2-1	0	21	0.087287617	Residential - Single Family Residence	YES - Current	NO - Privately-Owned	Available	Not Used in Prior Housing Element	0	0	0.04831236	0.04831236	1	1*	1*	1208185	405	West Adams - Baldwin Hills - Leimert		Above Moderate
LOS ANGELES	3816 W 30TH ST	90016	5050031043	Low Medium II Residential	RD2-1	0	21	0.055097509	Residential - Single Family Residence	YES - Current	NO - Privately-Owned	Available	Not Used in Prior Housing Element	0	0	0.063345522	0.063345522	1

LOS ANGELES	2652 S 7TH AVE	90018	5051001005	Medium Residential		R3-1-O-HPOZ	0	54	0.213662803	Residential - Four Units (Any Combination) - 4 Stories or Less	YES - Current	NO - Privately-Owned	Available	Not Used in Prior Housing Element	0	0	0.444420013	0.444420013	4	0	0	1238189	865	West Adams - Baldwin Hills - Leimert	Yes	Above Moderate
LOS ANGELES	2661 S 5TH AVE	90018	5051001006	Medium Residential		R3-1-O-HPOZ	0	54	0.086089743	Residential - Double, Duplex, or Two Units - 4 Stories or Less	YES - Current	NO - Privately-Owned	Available	Not Used in Prior Housing Element	0	0	0.041179597	0.041179597	2	0	0	1238189	895	West Adams - Baldwin Hills - Leimert		Above Moderate
LOS ANGELES	3548 W ADAMS BLVD	90018	5051001008	Medium Residential		R3-1-O-HPOZ	0	54	0.172177798	Residential - Four Units (Any Combination) - 4 Stories or Less	YES - Current	NO - Privately-Owned	Available	Not Used in Prior Housing Element	0	0	0.113428594	0.113428594	4	0	0	1238189	725	West Adams - Baldwin Hills - Leimert	Yes	Above Moderate
LOS ANGELES	3538 1/2 W ADAMS BLVD	90018	5051001009	Medium Residential		R3-1-O-HPOZ	0	54	0.172178265	Residential - Four Units (Any Combination) - 4 Stories or Less	YES - Current	NO - Privately-Owned	Available	Not Used in Prior Housing Element	0	0	0.113428594	0.113428594	4	0	0	1238189	724	West Adams - Baldwin Hills - Leimert	Yes	Above Moderate
LOS ANGELES	2612 S 7TH AVE	90018	5051001010	Medium Residential		R3-1-O-HPOZ	0	54	0.137742943	Residential - Four Units (Any Combination) - 4 Stories or Less	YES - Current	NO - Privately-Owned	Available	Not Used in Prior Housing Element	0	0	0.08210533	0.08210533	4	0	0	1238189	764	West Adams - Baldwin Hills - Leimert	Yes	Above Moderate
LOS ANGELES	2616 S 7TH AVE	90018	5051001011	Medium Residential		R3-1-O-HPOZ	0	54	0.137742584	Residential - Four Units (Any Combination) - 4 Stories or Less	YES - Current	NO - Privately-Owned	Available	Not Used in Prior Housing Element	0	0	0.08210533	0.08210533	4	0	0	1238189	766	West Adams - Baldwin Hills - Leimert	Yes	Above Moderate
LOS ANGELES	2624 S 7TH AVE	90018	5051001012	Medium Residential		R3-1-O-HPOZ	0	54	0.151515981	Residential - Four Units (Any Combination) - 4 Stories or Less	YES - Current	NO - Privately-Owned	Available	Not Used in Prior Housing Element	0	0	0.097821736	0.097821736	4	0	0	1238189	770	West Adams - Baldwin Hills - Leimert	Yes	Above Moderate
LOS ANGELES	2628 S 7TH AVE	90018	5051001013	Medium Residential		R3-1-O-HPOZ	0	54	0.151516842	Residential - Four Units (Any Combination) - 4 Stories or Less	YES - Current	NO - Privately-Owned	Available	Not Used in Prior Housing Element	0	0	0.097821736	0.097821736	4	0	0	1238189	780	West Adams - Baldwin Hills - Leimert	Yes	Above Moderate
LOS ANGELES	2632 S 7TH AVE	90018	5051001014	Medium Residential		R3-1-O-HPOZ	0	54	0.151516842	Residential - Five or More Units or Apartments (Any Combination) - 4 Stories or Less	YES - Current	NO - Privately-Owned	Available	Not Used in Prior Housing Element	0	0	0.062060833	0.062060833	8	0	0	1238189	812	West Adams - Baldwin Hills - Leimert	Yes	Above Moderate
LOS ANGELES	2644 S 7TH AVE	90018	5051001015	Medium Residential		R3-1-O-HPOZ	0	54	0.151633923	Residential - Five or More Units or Apartments (Any Combination) - 4 Stories or Less	YES - Current	NO - Privately-Owned	Available	Not Used in Prior Housing Element	0	0	0.062060833	0.062060833	8	0	0	1238189	821	West Adams - Baldwin Hills - Leimert	Yes	Above Moderate
LOS ANGELES	3528 W ADAMS BLVD	90018	5051001022	Medium Residential		R3-1-O-HPOZ	0	54	1.763014981	Residential - Five or More Units or Apartments (Any Combination) - 4 Stories or Less - Pool	YES - Current	NO - Privately-Owned	Available	Not Used in Prior Housing Element	0	0	1.47825129	1.47825129	87	0	0	1238189	723	West Adams - Baldwin Hills - Leimert	Yes	Above Moderate
LOS ANGELES	3525 W 27TH ST	90018	5051001023	Medium Residential		R3-1-O-HPOZ	0	54	1.115351312	Residential - Five or More Units or Apartments (Any Combination) - 4 Stories or Less	YES - Current	NO - Privately-Owned	Available	Not Used in Prior Housing Element	0	0	0.527085158	0.527085158	40	0	0	1238189	853	West Adams - Baldwin Hills - Leimert	Yes	Above Moderate
LOS ANGELES	2653 S 5TH AVE	90018	5051001024	Medium Residential		R3-1-O-HPOZ	0	54	0.040150772	Residential - Double, Duplex, or Two Units - 4 Stories or Less	YES - Current	NO - Privately-Owned	Available	Not Used in Prior Housing Element	0	0	0.005691856	0.005691856	2	2*	2*	1238189	889	West Adams - Baldwin Hills - Leimert		Above Moderate
LOS ANGELES			5051001024	Medium Residential		R3-1-O-HPOZ	0	54	0.040405443	Residential - Double, Duplex, or Two Units - 4 Stories or Less	YES - Current	NO - Privately-Owned	Available	Not Used in Prior Housing Element	0	0	0.005691856	0.005691856	2	2*	2*	1238189	861	West Adams - Baldwin Hills - Leimert		Above Moderate
LOS ANGELES	3716 W ADAMS BLVD	90018	5051002002	Medium Residential		R3-1-O	0	54	0.309154625	Residential - Five or More Units or Apartments (Any Combination) - 4 Stories or Less	YES - Current	NO - Privately-Owned	Available	Not Used in Prior Housing Element	0	0	0.136383981	0.136383981	10	0	0	1238189	731	West Adams - Baldwin Hills - Leimert	Yes	Above Moderate
LOS ANGELES	3708 W ADAMS BLVD	90018	5051002003	Medium Residential		R3-1-O	0	54	0.522020974	Residential - Five or More Units or Apartments (Any Combination) - 4 Stories or Less	YES - Current	NO - Privately-Owned	Available	Not Used in Prior Housing Element	0	0	0.16511897	0.16511897	21	0	0	1238189	730	West Adams - Baldwin Hills - Leimert	Yes	Above Moderate
LOS ANGELES	3634 W ADAMS BLVD	90018	5051002004	Medium Residential		R3-1-O	0	54	0.522878867	Residential - Five or More Units or Apartments (Any Combination) - 4 Stories or Less	YES - Current	NO - Privately-Owned	Available	Not Used in Prior Housing Element	0	0	0.171065229	0.171065229	20	0	0	1238189	729	West Adams - Baldwin Hills - Leimert	Yes	Above Moderate
LOS ANGELES	3618 W ADAMS BLVD	90018	5051002005	Medium Residential		R3-1-O	0	54	0.522946319	Residential - Five or More Units or Apartments (Any Combination) - 4 Stories or Less	YES - Current	NO - Privately-Owned	Available	Not Used in Prior Housing Element	0	0	0.171065229	0.171065229	20	0	0	1238189	728	West Adams - Baldwin Hills - Leimert	Yes	Above Moderate
LOS ANGELES	3715 W 27TH ST	90018	5051002006	Medium Residential		R3-1-O	0	54	0.573927167	Residential - Five or More Units or Apartments (Any Combination) - 4 Stories or Less - Pool	YES - Current	NO - Privately-Owned	Available	Not Used in Prior Housing Element	0	0	0.16976097	0.16976097	24	0	0	1238189	773	West Adams - Baldwin Hills - Leimert	Yes	Above Moderate
LOS ANGELES	3731 W 27TH ST	90018	5051002008	Medium Residential		R3-1-O	0	54	0.488345032	Residential - Five or More Units or Apartments (Any Combination) - 4 Stories or Less	YES - Current	NO - Privately-Owned	Available	Not Used in Prior Housing Element	0	0	0.150094825	0.150094825	21	0	0	1238189	774	West Adams - Baldwin Hills - Leimert	Yes	Above Moderate
LOS ANGELES	3741 W 27TH ST	90018	5051002009	Medium Residential		R3-1-O	0	54	0.45914129	Institutional - Homes for Aged and Others - One Story	YES - Current	NO - Privately-Owned	Available	Used in Prior Housing Element - Non-Vacant	0	0	0.089464771	0.089464771	1	0	0	1238189	775	West Adams - Baldwin Hills - Leimert	Yes	Above Moderate
LOS ANGELES	3745 W 27TH ST	90018	5051002010	Medium Residential		R3-1-O	0	54	0.229570717	Residential - Three Units (Any Combination) - 4 Stories or Less	YES - Current	NO - Privately-Owned	Available	Used in Prior Housing Element - Non-Vacant	0	0	0.462665078	0.462665078	3	0	0	1238189	776	West Adams - Baldwin Hills - Leimert	Yes	Above Moderate
LOS ANGELES	3606 W ADAMS BLVD	90018	5051002013	Medium Residential		R3-1-O-HPOZ	0	54	0.222397899	Residential - Four Units (Any Combination) - 4 Stories or Less	YES - Current	NO - Privately-Owned	Available	Not Used in Prior Housing Element	0	0	0.428275228	0.428275228	4	0	0	1238189	727	West Adams - Baldwin Hills - Leimert	Yes	Above Moderate
LOS ANGELES	2607 S 7TH AVE	90018	5051002014	Medium Residential		R3-1-O-HPOZ	0	54	0.220421427	Residential - Four Units (Any Combination) - 4 Stories or Less	YES - Current	NO - Privately-Owned	Available	Not Used in Prior Housing Element	0	0	0.419857094	0.419857094	4	0	0	1238189	726	West Adams - Baldwin Hills - Leimert	Yes	Above Moderate
LOS ANGELES	2615 S 7TH AVE	90018	5051002015	Medium Residential		R3-1-O-HPOZ	0	54	0.160699567	Residential - Four Units (Any Combination) - 4 Stories or Less	YES - Current	NO - Privately-Owned	Available	Not Used in Prior Housing Element	0	0	0.097821736	0.097821736	4	0	0	1238189	765	West Adams - Baldwin Hills - Leimert	Yes	Above Moderate
LOS ANGELES	2623 S 7TH AVE	90018	5051002016	Medium Residential		R3-1-O-HPOZ	0	54	0.160699029	Residential - Four Units (Any Combination) - 4 Stories or Less	YES - Current	NO - Privately-Owned	Available	Not Used in Prior Housing Element	0	0	0.097821736	0.097821736	4	0	0	1238189	767	West Adams - Baldwin Hills - Leimert	Yes	Above Moderate
LOS ANGELES	2627 S 7TH AVE	90018	5051002017	Medium Residential		R3-1-O-HPOZ	0	54	0.160700417	Residential - Four Units (Any Combination) - 4 Stories or Less	YES - Current	NO - Privately-Owned	Available	Not Used in Prior Housing Element	0	0	0.097821736	0.097821736	4	0	0	1238189	778	West Adams - Baldwin Hills - Leimert	Yes	Above Moderate
LOS ANGELES	2633 S 7TH AVE	90018	5051002018	Medium Residential		R3-1-O-HPOZ	0	54	0.16069652	Residential - Four Units (Any Combination) - 4 Stories or Less	YES - Current	NO - Privately-Owned	Available	Not Used in Prior Housing Element	0	0	0.097821736	0.097821736	4	0	0	1238189	809	West Adams - Baldwin Hills - Leimert	Yes	Above Moderate
LOS ANGELES	3703 W 27TH ST	90018	5051002019	Medium Residential		R3-1-O-HPOZ	0	54	0.188218553	Residential - Four Units (Any Combination) - 4 Stories or Less	YES - Current	NO - Privately-Owned	Available	Not Used in Prior Housing Element	0	0	0.115949281	0.115949281	4	0	0	1238189	820	West Adams - Baldwin Hills - Leimert	Yes	Above Moderate
LOS ANGELES	3734 W ADAMS BLVD	90018	5051002021	Medium Residential		R3-1-O	0	54	0.294268383	Institutional - Homes for Aged and Others - One Story	YES - Current	NO - Privately-Owned	Available	Used in Prior Housing Element - Non-Vacant	0	0	0.067087971	0.067087971	1	0	0	1238189	734	West Adams - Baldwin Hills - Leimert	Yes	Above Moderate
LOS ANGELES	3751 W 27TH ST	90018	5051002023	Medium Residential		R3-1-O	0	54	0.231665529	Residential - Three Units (Any Combination) - 4 Stories or Less	YES - Current	NO - Privately-Owned	Available	Used in Prior Housing Element - Non-Vacant	0	0	0.500208271	0.500208271	3	0	0	1238189	777	West Adams - Baldwin Hills - Leimert	Yes	Above Moderate
LOS ANGELES	3726 W ADAMS BLVD	90018	5051002024	Medium Residential		R3-1-O	0	54	0.551124905	Residential - Single Family Residence - Mills Act Property	YES - Current	NO - Privately-Owned	Available	Not Used in Prior Housing Element	0	0	1.480744004	1.480744004	0	0	0	1238189	732	West Adams - Baldwin Hills - Leimert		Above Moderate
LOS ANGELES			5051002024	Medium Residential		R3-1-O	0	54	0.242583869	Residential - Single Family Residence - Mills Act Property	YES - Current	NO - Privately-Owned	Available	Not Used in Prior Housing Element	0	0	0.859519887	0.859519887	0	0	0	1238189	733	West Adams - Baldwin Hills - Leimert		Above Moderate
LOS ANGELES	3800 W ADAMS BLVD	90018	5051003001	Medium Residential		R3-1-O	0	54	0.379968227	Residential - Five or More Units or Apartments (Any Combination) - 4 Stories or Less	YES - Current	NO - Privately-Owned	Available	Not Used in Prior Housing Element	0	0	0.20209026	0.20209026	9	0	0	1238189	735	West Adams - Baldwin Hills - Leimert	Yes	Above Moderate
LOS ANGELES	3814 W ADAMS BLVD	90018	5051003002	Medium Residential		R3-1-O	0	54	0.352600744	Residential - Five or More Units or Apartments (Any Combination) - 4 Stories or Less	YES - Current	NO - Privately-Owned	Available	Not Used in Prior Housing Element	0	0	0.848632991	0.848632991	8	0	0	1238189	736	West Adams - Baldwin Hills - Leimert	Yes	Above Moderate
LOS ANGELES	3820 W ADAMS BLVD	90018	5051003003	Medium Residential		R3-1-O	0	54	0.323583831	Residential - Single Family Residence - Mills Act Property	YES - Current	NO - Privately-Owned	Available	Not Used in Prior Housing Element	0	0	1.584573209	1.584573209	1	0	0	1238185	684	West Adams - Baldwin Hills - Leimert		Above Moderate
LOS ANGELES	3826 W ADAMS BLVD	90018	5051003004	Medium Residential		R3-1-O	0	54	0.302010422	Residential - Five or More Units or Apartments (Any Combination) - 4 Stories or Less	YES - Current	NO - Privately-Owned	Available	Not Used in Prior Housing Element	0	0	0.805720353	0.805720353	6	0	0	1238185	685	West Adams - Baldwin Hills - Leimert	Yes	Above Moderate
LOS ANGELES	3900 W ADAMS BLVD	90018	5051003005	Medium Residential		R3-1-O	0	54	0.28705409	Residential - Five or More Units or Apartments (Any Combination) - 4 Stories or Less	YES - Current	NO - Privately-Owned	Available	Not Used in Prior Housing Element	0	0	0.222976385	0.222976385	8	0	0	1238185	686	West Adams - Baldwin Hills - Leimert	Yes	Above Moderate
LOS ANGELES	3908 W ADAMS BLVD	90018	5051003006	Medium Residential		R3-1-O	0	54	0.272095899	Residential - Five or More Units or Apartments (Any Combination) - 4 Stories or Less	YES - Current	NO - Privately-Owned	Available	Not Used in Prior Housing Element	0	0	0.633611906	0.633611906	8	0	0	1238185	687	West Adams - Baldwin Hills - Leimert	Yes	Above Moderate
LOS ANGELES	3914 W ADAMS BLVD	90018	5051003007	Medium Residential		R3-1-O	0	54	0.1683031	Residential - Double, Duplex, or Two Units - 4 Stories or Less	YES - Current	NO - Privately-Owned	Available	Used in Prior Housing Element - Non-Vacant	0	0	0.586719865	0.586719865	2	0	0	1238185	688	West Adams - Baldwin Hills - Leimert	Yes	Above Moderate
LOS ANGELES	3916 W ADAMS BLVD	90018	5051003008	Medium Residential		R3-1-O	0	54	0.078069488	Residential - Double, Duplex, or Two Units - 4 Stories or Less	YES - Current	NO - Privately-Owned	Available	Used in Prior Housing Element - Non-Vacant	0	0	0.346579716	0.346579716	2	0	0	1238185	689	West Adams - Baldwin Hills - Leimert	Yes	Above Moderate
LOS ANGELES	3920 W ADAMS BLVD	90018	5051003008	Medium Residential		R3-1-O	0	54	0.069564288	Residential - Double, Duplex, or Two Units - 4 Stories or Less	YES - Current	NO - Privately-Owned	Available	Used in Prior Housing Element - Non-Vacant	0	0	0.216851306	0.216851306	2	3*	3*	1238185	690	West Adams - Baldwin Hills - Leimert	Yes	Above Moderate
LOS ANGELES	3924 W ADAMS BLVD	90018	5051003009	Medium Residential		R3-1-O	0	54	0.113636113	Residential - Double, Duplex, or Two Units - 4 Stories or Less	YES - Current	NO - Privately-Owned	Available	Not Used in Prior Housing Element	0	0	0.485040694	0.485040694	2	0	0	1238185	692	West Adams - Baldwin Hills - Leimert	Yes	Above Moderate
LOS ANGELES			5051003010	Medium Residential		R3-1-O	0	54	0.062901925	Residential - Three Units (Any Combination) - 4 Stories or Less	YES - Current	NO - Privately-Owned	Available	Not Used in Prior Housing Element	0	0	0.019794915	0.019794915	3	3*	3*	1238185	755	West Adams - Baldwin Hills - Leimert		Above Moderate
LOS ANGELES	2612 S EDGEHILL DR	90018	5051003011	Medium Residential		R3-1-O	0	54	0.099112468	Residential - Four Units (Any Combination) - 4 Stories or Less	YES - Current	NO - Privately-Owned	Available	Not Used in Prior Housing Element	0	0	0.118493235	0.118493235	4	0	0	1238185	764	West Adams - Baldwin Hills - Leimert	Yes	Above Moderate
LOS ANGELES	3939 W 27TH ST	90018	5051003012	Medium Residential		R3-1-O	0	54	0.074359175	Residential - Double, Duplex, or Two Units - 4 Stories or Less	YES - Current	NO - Privately-Owned	Available	Not Used in Prior Housing Element	0.453447086	0	0	0.453447086	2	0	0	1238185	771	West Adams - Baldwin Hills - Leimert		Lower
LOS ANGELES			5051003012	Medium Residential		R3-1-O	0	54	0.046922061	Residential - Double, Duplex, or Two Units - 4 Stories or Less	YES - Current	NO - Privately-Owned	Available	Not Used in Prior Housing Element	0	0	0.117706731	0.117706731	2	2*	2*	1238185	763	West Adams - Baldwin Hills - Leimert		Above Moderate
LOS ANGELES	3931 W 27TH ST	90018	5051003014	Medium Residential		R3-1-O	0	54	0.096463771	Residential - Double, Duplex, or Two Units - 4 Stories or Less	YES - Current	NO - Privately-Owned	Available	Not Used in Prior Housing Element	0	0	0.39023304	0.39023304	2	0	0	1238185	775	West Adams - Baldwin Hills - Leimert	Yes	Above Moderate
LOS ANGELES	3927 W 27TH ST	90018	5051003015	Medium Residential		R3-1-O	0	54	0.140148048	Residential - Single Family Residence	YES - Current	NO - Privately-Owned	Available	Used in Prior Housing Element - Non-Vacant	0.768542737	0	0	0.768542737	1	0	0	1238185	778	West Adams - Baldwin Hills - Leimert		Lower
LOS ANGELES	3923 W 27TH ST	90018	5051003016	Medium Residential		R3-1-O	0	54	0.1926823	Residential - Three Units (Any Combination) - 4 Stories or Less	YES - Current	NO - Privately-Owned	Available	Not Used in Prior Housing Element	0	0	0.614230692	0.614230692	3	0	0	1238185	785	West Adams - Baldwin Hills - Leimert	Yes	Above Moderate
LOS ANGELES	3913 W 27TH ST	90018	5051003017	Medium Residential		R3-1-O	0	54	0.21941322	Residential - Five or More Units or Apartments (Any Combination) - 4 Stories or Less	YES - Current	NO - Privately-Owned	Available	Not Used in Prior Housing Element	0	0	0.163778381	0.163778381	7	0	0	1238185	795	West Adams - Baldwin Hills - Leimert	Yes	Above Moderate
LOS ANGELES	3903 W 27TH ST	90018	5051003018	Medium Residential		R3-1-O	0	54	0.246146064	Residential - Five or More Units or Apartments (Any Combination) - 4 Stories or Less	YES - Current	NO - Privately-Owned	Available	Not Used in Prior Housing Element	0	0	0.161227345	0.161227345	10	0	0	1238185	809	West Adams - Baldwin Hills - Leimert	Yes	Above Moderate
LOS ANGELES	3845 W 27TH ST	90018	5051003019	Medium Residential		R3-1-O	0	54	0.288839584	Residential - Five or More Units or Apartments (Any Combination) - 4 Stories or Less	YES - Current	NO - Privately-Owned	Available	Not Used in Prior Housing Element	0	0	0.219239379	0.219239379	16	0	0	1238185	818	West Adams - Baldwin Hills - Leimert	Yes	Above Moderate
LOS ANGELES	3853 W 27TH ST	90018	5051003019	Medium Residential		R3-1-O	0	54	0.270597202	Residential - Five or More Units or Apartments (Any Combination) - 4 Stories or Less	YES - Current	NO - Privately-Owned	Available	Not Used in Prior Housing Element	0	0	0.212997551	0.212997551	16	0	0	1238185	813	West Adams - Baldwin Hills - Leimert	Yes	Above Moderate
LOS ANGELES	3839 W 27TH ST	90018	5051003020	Medium Residential		R3-1-O	0	54	0.216847877	Residential - Four Units (Any Combination) - 4 Stories or Less	YES - Current	NO - Privately-Owned	Available	Not Used in Prior Housing Element	0	0	0.212624355	0.212624355	4	0	0	1238185	820	West Adams - Baldwin Hills - Leimert	Yes	Above Moderate
LOS ANGELES	3829 W 27TH ST	90018	5051003023	Medium Residential		R3-1-O	0	54	0.227526358	Residential - Five or More Units or Apartments (Any Combination) - 4 Stories or Less	YES - Current	NO - Privately-Owned	Available	Not Used in Prior Housing Element	0	0	0.112915018	0.112915018	18	0	0	1238189	769	West Adams - Baldwin Hills - Leimert	Yes	Above Moderate
LOS ANGELES	3835 W 27TH ST	90018	5051003024	Medium Residential		R3-1-O	0	54	0.159315972	Residential - Four Units (Any Combination) - 4 Stories or Less	YES - Current	NO - Privately-Owned	Available	Not Used in Prior Housing Element	0	0	0.529518703	0.529518703	4	0	0	1238189	781	West Adams - Baldwin Hills - Leimert	Yes	Above Moderate
LOS ANGELES	2701 S EDGEHILL DR	90018	5051004001	Medium Residential		R3-1-O	0	54	0.154326177	Residential - Four Units (Any Combination) - 4 Stories or Less	YES - Current	NO - Privately-Owned	Available	Not Used in Prior Housing Element	0	0	0.142679706	0.142679706	4	0	0	1238185	796	West Adams - Baldwin Hills - Leimert	Yes	Above Moderate
LOS ANGELES	2709 S EDGEHILL DR	90018	5051004002	Medium Residential		R3-1-O	0	54	0.168976401	Residential - Five or More Units or Apartments (Any Combination) - 4 Stories or Less	YES - Current	NO - Privately-Owned	Available	Not Used in Prior Housing Element	0	0	0.084876085	0.084876085	10	0	0	1238185	815	West Adams - Baldwin Hills - Leimert	Yes	Above Moderate
LOS ANGELES	2713 S EDGEHILL DR	90018	5051004003	Medium Residential		R3-1-O	0	54	0.102536957	Residential - Double, Duplex, or Two Units - 4 Stories or Less	YES - Current	NO - Privately-Owned	Available	Not Used in Prior Housing Element	0	0	0.126984854	0.126984854	2	0	0	1238185	836	West Adams - Baldwin Hills - Leimert	Yes	Above Moderate
LOS ANGELES	4005 W 28TH ST	90018	5051004004	Medium Residential		R3-1-O	0	54	0.10274654	Residential - Four Units (Any Combination) - 4 Stories or Less	YES - Current	NO - Privately-Owned	Available	Not Used in Prior Housing Element	0	0	0.271414876	0.271414876	4	0	0	1238185	829	West Adams - Baldwin Hills - Leimert	Yes	Above Moderate
LOS ANGELES	4013 W 28TH ST	90018	5051004005	Medium Residential		R3-1-O	0	54	0.190075703	Residential - Four Units (Any Combination) - 4 Stories or Less	YES - Current	NO - Privately-Owned	Available	Used in Prior Housing Element - Non-Vacant	0	0	0.271580145	0.271580145	0	0	0	1238185	797	West Adams - Baldwin Hills - Leimert	Yes	Above Moderate
LOS ANGELES	4023 W 28TH ST	90018	5051004007	Medium Residential		R3-1-O	0	54	0.190075448	Residential - Five or More Units or Apartments (Any Combination) - 4 Stories or Less	YES - Current	NO - Privately-Owned	Available	Not Used in Prior Housing Element	0	0	0.105151948	0.105151948	10	0	0	1238185	799	West Adams - Baldwin Hills - Leimert	Yes	Above Moderate
LOS ANGELES	4035 W 28TH ST	90018	5051004010	Medium Residential		R3-1-O	0	54	0.190075435	Residential - Four Units (Any Combination) - 4 Stories or Less	YES - Current	NO - Privately-Owned	Available	Not Used in Prior Housing Element	0	0	0.592270422	0.592270422	4	0	0	1238185	801	West Adams - Baldwin Hills - Leimert	Yes	Above Moderate
LOS ANGELES	4037 W 28TH ST	90018	5051004011	Medium Residential		R3-1-O	0	54	0.190066557	Residential - Five or More Units or Apartments (Any Combination) - 4 Stories or Less	YES - Current	NO - Privately-Owned	Available	Not Used in Prior Housing Element	0	0	0.116907668	0.116907668	12	0	0	1238185	802	West Adams - Baldwin Hills - Leimert	Yes	Above Moderate
LOS ANGELES	4114 W ADAMS BLVD	90018	5051004014	Medium Residential		R3-1-O	0	54	0.189470198	Residential - Four Units (Any Combination) - 4 Stories or Less	YES - Current	NO - Privately-Owned	Available	Not Used in Prior Housing Element	0	0	0.592270422	0.592270422	4	0	0	1238185	703	West Adams - Baldwin Hills - Leimert	Yes	Above Moderate
LOS ANGELES	4110 W ADAMS BLVD	90018	5051004015	Medium Residential		R3-1-O	0	54	0.189467927	Residential - Four Units (Any Combination) - 4 Stories or Less	YES - Current	NO - Privately-Owned	Available	Not Used in Prior Housing Element	0	0	0.560313016	0.560313016	4	0	0	1238185	702	West Adams - Baldwin Hills - Leimert	Yes	Above Moderate
LOS ANGELES	4028 1/2 W ADAMS BLVD	90018	5051004018	Medium Residential		R3-1-O	0	54	0.189468946	Residential - Four Units (Any Combination) - 4 Stories or Less	YES - Current	NO - Privately-Owned	Available	Not Used in Prior Housing Element	0	0	0.186347991	0.186347991	4	0	0	1238185	699	West Adams - Baldwin Hills - Leimert	Yes	Above Moderate
LOS ANGELES	4022 W ADAMS BLVD	90018	5051004019	Medium Residential		R3-1-O	0	54	0.284203506	Residential - Five or More Units or Apartments (Any Combination) - 4 Stories or Less	YES - Current	NO - Privately-Owned	Available	Not Used in Prior Housing Element	0	0	0.150167935	0.150167935	14	0	0	1238185	698	West Adams - Baldwin Hills - Leimert	Yes	Above Moderate
LOS ANGELES	4010 W ADAMS BLVD	90018	5051004021	Medium Residential		R3-1-O	0	54	0.094735686	Residential - Double, Duplex, or Two Units - 4 Stories or Less	YES - Current	NO - Privately-Owned	Available	Used in Prior Housing Element - Non-Vacant	0	0	0.403495216	0.403495216	2	0	0	1238185	695	West Adams - Baldwin Hills - Leimert	Yes	Above Moderate
LOS ANGELES	4012 W ADAMS BLVD	90018	5051004021	Medium Residential		R3-1-O	0	54	0.094733318	Residential - Double, Duplex, or Two Units - 4 Stories or Less	YES - Current	NO - Privately-Owned	Available	Used in Prior Housing Element - Non-Vacant	0	0	0.403495216	0.403495216	2	0	0	1238185	696	West Adams - Baldwin Hills - Leimert	Yes	Above Moderate
LOS ANGELES	4000 W ADAMS BLVD	90018	5051004022	Medium Residential		R3-1-O	0	54	0.19154635	Residential - Three Units (Any Combination) - 4 Stories or Less	YES - Current	NO - Privately-Owned	Available	Not Used in Prior Housing Element	0	0	0.204814263	0.204814263	3	0	0	1238185	694	West Adams - Baldwin Hills - Leimert	Yes	Above Moderate
LOS ANGELES	4124 W ADAMS BLVD	90018	5051004025	Medium Residential		R3-1-O	0	54	0.178638933	Residential - Four Units (Any Combination) - 4 Stories or Less	YES - Current	NO - Privately-Owned	Available	Not Used in Prior Housing Element	0	0	0.563665286	0.563665286	4	0	0	1238185	704	West Adams - Baldwin Hills - Leimert	Yes	Above Moderate
LOS ANGELES	4132 W ADAMS BLVD	90018	5051004026	Medium Residential		R3-1-O	0	54	0.189979113	Residential - Five or More Units or Apartments (Any Combination) - 4 Stories or Less	YES - Current	NO - Privately-Owned	Available	Not Used in Prior Housing Element	0	0	0.131425047	0.131425047	12	0	0	1238185	706	West Adams - Baldwin Hills - Leimert	Yes	Above Moderate

LOS ANGELES	4027 W 28TH ST	90018	5051004027	Medium Residential	R3-1-O	0	54	0.172805661	Residential - Five or More Units or Apartments (Any Combination) - 4 Stories or Less	YES - Current	NO - Privately-Owned	Available	Not Used in Prior Housing Element	0	0	0.109744804	0.109744804	9	0	0	1238185	816	West Adams - Baldwin Hills - Leimert	Yes	Above Moderate
LOS ANGELES	4041 W 28TH ST	90018	5051005001	Medium Residential	R3-1-O	0	54	0.125313255	Residential - Three Units (Any Combination) - 4 Stories or Less	YES - Current	NO - Privately-Owned	Available	Not Used in Prior Housing Element	0	0	0.453986126	0.453986126	3	0	0	1238185	817	West Adams - Baldwin Hills - Leimert	Yes	Above Moderate
LOS ANGELES	4045 W 28TH ST	90018	5051005002	Medium Residential	R3-1-O	0	54	0.039195334	Residential - Double, Duplex, or Two Units - 4 Stories or Less	YES - Current	NO - Privately-Owned	Available	Not Used in Prior Housing Element	0	0	0.022350193	0.022350193	2	2*	2*	1238185	843	West Adams - Baldwin Hills - Leimert	Yes	Above Moderate
LOS ANGELES			5051005004	Medium Residential	R3-1-O	0	54	0.001356125	Residential - Single Family Residence - Vacant Land	YES - Current	NO - Privately-Owned	Available	Not Used in Prior Housing Element	0	0	0.050704277	0.050704277	0	0	0	1238185	803	West Adams - Baldwin Hills - Leimert		Above Moderate
LOS ANGELES	4222 W ADAMS BLVD	90018	5051005010	Medium Residential	R3-1-O	0	54	0.172176884	Residential - Four Units (Any Combination) - 4 Stories or Less	YES - Current	NO - Privately-Owned	Available	Not Used in Prior Housing Element	0	0	0.1805299	0.1805299	4	0	0	1238185	712	West Adams - Baldwin Hills - Leimert	Yes	Above Moderate
LOS ANGELES	4216 W ADAMS BLVD	90018	5051005011	Medium Residential	R3-1-O	0	54	0.172179036	Residential - Five or More Units or Apartments (Any Combination) - 4 Stories or Less	YES - Current	NO - Privately-Owned	Available	Not Used in Prior Housing Element	0	0	0.146498937	0.146498937	6	0	0	1238185	711	West Adams - Baldwin Hills - Leimert	Yes	Above Moderate
LOS ANGELES	4206 W ADAMS BLVD	90018	5051005013	Medium Residential	R3-1-O	0	54	0.172178678	Residential - Five or More Units or Apartments (Any Combination) - 4 Stories or Less	YES - Current	NO - Privately-Owned	Available	Not Used in Prior Housing Element	0	0	0.096087925	0.096087925	10	0	0	1238185	709	West Adams - Baldwin Hills - Leimert	Yes	Above Moderate
LOS ANGELES	4200 W ADAMS BLVD	90018	5051005014	Medium Residential	R3-1-O	0	54	0.172178671	Residential - Five or More Units or Apartments (Any Combination) - 4 Stories or Less	YES - Current	NO - Privately-Owned	Available	Not Used in Prior Housing Element	0	0	0.096087925	0.096087925	10	0	0	1238185	708	West Adams - Baldwin Hills - Leimert	Yes	Above Moderate
LOS ANGELES	4221 W MONT CLAIR ST	90018	5051005016	Neighborhood Commercial	C2-1-O-SP	0	108	0.141149043	Commercial - Store - One Story	YES - Current	NO - Privately-Owned	Available	Used in Prior Housing Element - Non-Vacant	0.085797268	0	0	0.085797268	0	0	0	1238185	810	West Adams - Baldwin Hills - Leimert		Lower
LOS ANGELES	4229 W MONT CLAIR ST	90018	5051005016	Neighborhood Commercial	C2-1-O-SP	0	108	0.101470783	Commercial - Store - One Story	YES - Current	NO - Privately-Owned	Available	Used in Prior Housing Element - Non-Vacant	0.06633964	0	0	0.06633964	0	0	0	1238185	812	West Adams - Baldwin Hills - Leimert		Lower
LOS ANGELES	4215 W MONT CLAIR ST	90018	5051005017	Neighborhood Commercial	C2-1-O-SP	0	108	0.143481095	Commercial - Store Combination - Store and Residential Combination - One Story	YES - Current	NO - Privately-Owned	Available	Not Used in Prior Housing Element	0	0	0.008126667	0.008126667	16	0	0	1238185	819	West Adams - Baldwin Hills - Leimert	Yes	Above Moderate
LOS ANGELES	4203 W MONT CLAIR ST	90018	5051005019	Neighborhood Commercial	C2-1-O-SP	0	108	0.133920236	Institutional - Church - One Story	YES - Current	NO - Privately-Owned	Available	Used in Prior Housing Element - Non-Vacant	0.047045011	0	0	0.047045011	0	0	0	1238185	856	West Adams - Baldwin Hills - Leimert		Lower
LOS ANGELES	4059 W 28TH ST	90018	5051005020	Medium Residential	R3-1-O	0	54	0.189651189	Residential - Five or More Units or Apartments (Any Combination) - 4 Stories or Less	YES - Current	NO - Privately-Owned	Available	Not Used in Prior Housing Element	0	0	0.151391184	0.151391184	16	0	0	1238185	807	West Adams - Baldwin Hills - Leimert	Yes	Above Moderate
LOS ANGELES	4061 W 28TH ST	90018	5051005020	Medium Residential	R3-1-O	0	54	0.266458396	Residential - Five or More Units or Apartments (Any Combination) - 4 Stories or Less	YES - Current	NO - Privately-Owned	Available	Not Used in Prior Housing Element	0	0	0.198773076	0.198773076	16	0	0	1238185	808	West Adams - Baldwin Hills - Leimert	Yes	Above Moderate
LOS ANGELES	4049 W 28TH ST	90018	5051005021	Medium Residential	R3-1-O	0	54	0.165417455	Residential - Five or More Units or Apartments (Any Combination) - 4 Stories or Less	YES - Current	NO - Privately-Owned	Available	Not Used in Prior Housing Element	0	0	0.473657537	0.473657537	10	0	0	1238185	805	West Adams - Baldwin Hills - Leimert	Yes	Above Moderate
LOS ANGELES	4053 W 28TH ST	90018	5051005021	Medium Residential	R3-1-O	0	54	0.189673648	Residential - Five or More Units or Apartments (Any Combination) - 4 Stories or Less	YES - Current	NO - Privately-Owned	Available	Not Used in Prior Housing Element	0	0	0.528389406	0.528389406	10	0	0	1238185	806	West Adams - Baldwin Hills - Leimert	Yes	Above Moderate
LOS ANGELES	4230 W ADAMS BLVD	90018	5051005022	Neighborhood Commercial	C2-1-O-SP	0	108	0.17217796	Residential - Five or More Units or Apartments (Any Combination) - 4 Stories or Less	YES - Current	NO - Privately-Owned	Available	Not Used in Prior Housing Element	0.142706323	0	0	0.142706323	12	0	0	1238185	714	West Adams - Baldwin Hills - Leimert		Lower
LOS ANGELES	4300 W ADAMS BLVD	90018	5051005022	Neighborhood Commercial	C2-1-O-SP	0	108	0.17217796	Residential - Five or More Units or Apartments (Any Combination) - 4 Stories or Less	YES - Current	NO - Privately-Owned	Available	Not Used in Prior Housing Element	0.142706323	0	0	0.142706323	12	0	0	1238185	715	West Adams - Baldwin Hills - Leimert		Lower
LOS ANGELES	4207 W MONT CLAIR ST	90018	5051005023	Neighborhood Commercial	C2-1-O-SP	0	108	0.143483106	Commercial - Auto, Recreation Equipment, Construction Equipment Sales and Service - Auto Body Repair Shop - One Story	YES - Current	NO - Privately-Owned	Available	Used in Prior Housing Element - Non-Vacant	0.088500967	0	0	0.088500967	0	0	0	1238185	837	West Adams - Baldwin Hills - Leimert		Lower
LOS ANGELES	4314 W ADAMS BLVD	90018	5051005901	Neighborhood Commercial	C2-1-O-SP	0	108	0.177065068	Commercial - Non-Auto Service and Repair Shop, Paint Shop, or Laundry - One Story	YES - Current	NO - Privately-Owned	Available	Not Used in Prior Housing Element	0.1253597	0	0	0.1253597	0	0	0	1238185	717	West Adams - Baldwin Hills - Leimert		Lower
LOS ANGELES	4350 W ADAMS BLVD	90018	5051006001	Neighborhood Commercial	C2-1-SP	0	108	0.134299588	Commercial - Store Combination - Store and Residential Combination - One Story	YES - Current	NO - Privately-Owned	Available	Not Used in Prior Housing Element	0	0	0.045673017	0.045673017	4	0	0	1238185	721	West Adams - Baldwin Hills - Leimert	Yes	Above Moderate
LOS ANGELES	4354 W ADAMS BLVD	90018	5051006001	Neighborhood Commercial	C2-1-SP	0	108	0.134299588	Commercial - Store Combination - Store and Residential Combination - One Story	YES - Current	NO - Privately-Owned	Available	Not Used in Prior Housing Element	0	0	0.045673017	0.045673017	4	0	0	1238185	722	West Adams - Baldwin Hills - Leimert	Yes	Above Moderate
LOS ANGELES	2618 1/4 S BRONSON AVE	90018	5051006004	Medium Residential	R3-1-SP	0	54	0.172177534	Residential - Double, Duplex, or Two Units - 4 Stories or Less	YES - Current	NO - Privately-Owned	Available	Not Used in Prior Housing Element	0	0	0.06735675	0.06735675	5	0	0	1238185	780	West Adams - Baldwin Hills - Leimert	Yes	Above Moderate
LOS ANGELES	2620 S BRONSON AVE	90018	5051006005	Medium Residential	R3-1-SP	0	54	0.172178609	Residential - Double, Duplex, or Two Units - 4 Stories or Less	YES - Current	NO - Privately-Owned	Available	Not Used in Prior Housing Element	0	0	0.664884076	0.664884076	2	0	0	1238185	821	West Adams - Baldwin Hills - Leimert	Yes	Above Moderate
LOS ANGELES	2626 S BRONSON AVE	90018	5051006006	Medium Residential	R3-1-SP	0	54	0.172178249	Residential - Four Units (Any Combination) - 4 Stories or Less	YES - Current	NO - Privately-Owned	Available	Not Used in Prior Housing Element	0	0	0.543291181	0.543291181	4	0	0	1238185	841	West Adams - Baldwin Hills - Leimert	Yes	Above Moderate
LOS ANGELES	2630 S BRONSON AVE	90018	5051006007	Medium Residential	R3-1-SP	0	54	0.172179686	Residential - Five or More Units or Apartments (Any Combination) - 4 Stories or Less	YES - Current	NO - Privately-Owned	Available	Not Used in Prior Housing Element	0	0	0.099192224	0.099192224	12	0	0	1238185	860	West Adams - Baldwin Hills - Leimert	Yes	Above Moderate
LOS ANGELES	2634 S BRONSON AVE	90018	5051006008	Medium Residential	R3-1-SP	0	54	0.172177534	Residential - Four Units (Any Combination) - 4 Stories or Less	YES - Current	NO - Privately-Owned	Available	Not Used in Prior Housing Element	0	0	0.1805299	0.1805299	4	0	0	1238185	877	West Adams - Baldwin Hills - Leimert	Yes	Above Moderate
LOS ANGELES	2640 S BRONSON AVE	90018	5051006009	Medium Residential	R3-1-SP	0	54	0.17237195	Residential - Double, Duplex, or Two Units - 4 Stories or Less	YES - Current	NO - Privately-Owned	Available	Not Used in Prior Housing Element	0	0	0.664884076	0.664884076	2	0	0	1238185	895	West Adams - Baldwin Hills - Leimert	Yes	Above Moderate
LOS ANGELES	4307 W 28TH ST	90018	5051006010	Medium Residential	R3-1-SP	0	54	0.53916204	Residential - Five or More Units or Apartments (Any Combination) - 4 Stories or Less	YES - Current	NO - Privately-Owned	Available	Not Used in Prior Housing Element	0	0	0.160374436	0.160374436	36	0	0	1238185	779	West Adams - Baldwin Hills - Leimert	Yes	Above Moderate
LOS ANGELES	4219 W 28TH ST	90018	5051006011	Medium Residential	R3-1-SP	0	54	0.449808906	Residential - Five or More Units or Apartments (Any Combination) - 4 Stories or Less	YES - Current	NO - Privately-Owned	Available	Not Used in Prior Housing Element	0	0	0.189678982	0.189678982	24	0	0	1238185	855	West Adams - Baldwin Hills - Leimert	Yes	Above Moderate
LOS ANGELES	4238 W MONT CLAIR ST	90018	5051006013	Neighborhood Commercial	C2-1-SP	0	108	0.154960571	Residential - Single Family Residence - Vacant Land	YES - Current	NO - Privately-Owned	Available	Not Used in Prior Housing Element	1.421076822	0	0	1.421076822	0	0	0	1238185	762	West Adams - Baldwin Hills - Leimert		Lower
LOS ANGELES	4234 W MONT CLAIR ST	90018	5051006014	Neighborhood Commercial	C2-1-SP	0	108	0.154960867	Residential - Five or More Units or Apartments (Any Combination) - 4 Stories or Less	YES - Current	NO - Privately-Owned	Available	Not Used in Prior Housing Element	0	0	0.081247246	0.081247246	20	0	0	1238185	770	West Adams - Baldwin Hills - Leimert	Yes	Above Moderate
LOS ANGELES	4230 W MONT CLAIR ST	90018	5051006015	Neighborhood Commercial	C2-1-SP	0	108	0.12396782	Residential - Five or More Units or Apartments (Any Combination) - 4 Stories or Less	YES - Current	NO - Privately-Owned	Available	Not Used in Prior Housing Element	0	0	0.146902134	0.146902134	7	0	0	1238185	814	West Adams - Baldwin Hills - Leimert		Above Moderate
LOS ANGELES	4214 W MONT CLAIR ST	90018	5051006017	Neighborhood Commercial	C2-1-SP	0	108	0.154960867	Residential - Five or More Units or Apartments (Any Combination) - 4 Stories or Less	YES - Current	NO - Privately-Owned	Available	Not Used in Prior Housing Element	0	0	0.10444224	0.10444224	12	0	0	1238185	858	West Adams - Baldwin Hills - Leimert	Yes	Above Moderate
LOS ANGELES	4202 W MONT CLAIR ST	90018	5051006018	Neighborhood Commercial	C2-1-SP	0	108	0.148408964	Residential - Five or More Units or Apartments (Any Combination) - 4 Stories or Less	YES - Current	NO - Privately-Owned	Available	Not Used in Prior Housing Element	0.175072849	0	0	0.175072849	6	0	0	1238185	891	West Adams - Baldwin Hills - Leimert		Lower
LOS ANGELES	4210 W MONT CLAIR ST	90018	5051006018	Neighborhood Commercial	C2-1-SP	0	108	0.154960867	Residential - Five or More Units or Apartments (Any Combination) - 4 Stories or Less	YES - Current	NO - Privately-Owned	Available	Not Used in Prior Housing Element	0.178652468	0	0	0.178652468	6	0	0	1238185	874	West Adams - Baldwin Hills - Leimert		Lower
LOS ANGELES	4380 W ADAMS BLVD	90018	5051007001	Community Commercial	C2-2D-SP	0	108	0.149222462	Commercial - Service Station - Full Service - No Additional Services	YES - Current	NO - Privately-Owned	Available	Not Used in Prior Housing Element	0.108508625	0	0	0.108508625	1	0	0	1238185	726	West Adams - Baldwin Hills - Leimert		Lower
LOS ANGELES	2602 S CRENSHAW BLVD	90016	5051007002	Community Commercial	C2-2D-SP	0	108	0.175311891	Commercial - Supermarket - Supermarket - 12,000 SF or More - Vacant Land	YES - Current	NO - Privately-Owned	Available	Not Used in Prior Housing Element	0.207129455	0	0	0.207129455	0	0	0	1238185	728	West Adams - Baldwin Hills - Leimert		Lower
LOS ANGELES			5051007002	Community Commercial	C2-2D-SP	0	108	0.149221529	Commercial - Supermarket - Supermarket - 12,000 SF or More - Vacant Land	YES - Current	NO - Privately-Owned	Available	Not Used in Prior Housing Element	0.186738657	0	0	0.186738657	0	0	0	1238185	727	West Adams - Baldwin Hills - Leimert		Lower
LOS ANGELES	2614 S CRENSHAW BLVD	90016	5051007003	Community Commercial	C2-2D-SP	0	108	0.172177143	Commercial - Office Building - One Story	YES - Current	NO - Privately-Owned	Available	Used in Prior Housing Element - Non-Vacant	0.030763309	0	0	0.030763309	0	0	0	1238185	782	West Adams - Baldwin Hills - Leimert		Lower
LOS ANGELES	2620 S CRENSHAW BLVD	90016	5051007004	Community Commercial	C2-2D-SP	0	108	0.172179653	Commercial - Store - One Story	YES - Current	NO - Privately-Owned	Available	Used in Prior Housing Element - Non-Vacant	0.031297368	0	0	0.031297368	0	0	0	1238185	823	West Adams - Baldwin Hills - Leimert		Lower
LOS ANGELES	2624 S CRENSHAW BLVD	90016	5051007005	Community Commercial	C2-2D-SP	0	108	0.172178935	Commercial - Store - One Story	YES - Current	NO - Privately-Owned	Available	Used in Prior Housing Element - Non-Vacant	0.260409974	0	0	0.260409974	0	0	0	1238185	844	West Adams - Baldwin Hills - Leimert		Lower
LOS ANGELES	2630 S CRENSHAW BLVD	90016	5051007006	Community Commercial	C2-2D-SP	0	108	0.172178575	Commercial - Commercial - Vacant Land	YES - Current	NO - Privately-Owned	Available	Not Used in Prior Housing Element	0.202574571	0	0	0.202574571	0	0	0	1238185	862	West Adams - Baldwin Hills - Leimert		Lower
LOS ANGELES	2634 S CRENSHAW BLVD	90016	5051007007	Community Commercial	C2-2D-SP	0	108	0.172177143	Commercial - Restaurant, Cocktail Lounge - Restaurant, Cocktail Lounge, Tavern - One Story	YES - Current	NO - Privately-Owned	Available	Used in Prior Housing Element - Non-Vacant	0.260409974	0	0	0.260409974	0	0	0	1238185	879	West Adams - Baldwin Hills - Leimert		Lower
LOS ANGELES	4370 W ADAMS BLVD	90018	5051007009	Community Commercial	C2-2D-SP	0	108	0.13429863	Commercial - Parking Lot (Commercial Use Property) - Lots - Patron or Employee - One Story	YES - Current	NO - Privately-Owned	Available	Not Used in Prior Housing Element	0.018752566	0	0	0.018752566	0	0	0	1238185	725	West Adams - Baldwin Hills - Leimert		Lower
LOS ANGELES	2615 S BRONSON AVE	90018	5051007012	Medium Residential	R3-1-SP	0	54	0.166439096	Residential - Five or More Units or Apartments (Any Combination) - 4 Stories or Less	YES - Current	NO - Privately-Owned	Available	Not Used in Prior Housing Element	0	0	0.49088037	0.49088037	5	0	0	1238185	781	West Adams - Baldwin Hills - Leimert	Yes	Above Moderate
LOS ANGELES	2623 S BRONSON AVE	90018	5051007013	Medium Residential	R3-1-SP	0	54	0.166439454	Residential - Four Units (Any Combination) - 4 Stories or Less	YES - Current	NO - Privately-Owned	Available	Not Used in Prior Housing Element	0	0	0.543291181	0.543291181	4	0	0	1238185	822	West Adams - Baldwin Hills - Leimert	Yes	Above Moderate
LOS ANGELES	2627 S BRONSON AVE	90018	5051007014	Medium Residential	R3-1-SP	0	54	0.166439454	Residential - Four Units (Any Combination) - 4 Stories or Less	YES - Current	NO - Privately-Owned	Available	Not Used in Prior Housing Element	0	0	0.812580496	0.812580496	0	0	0	1238185	842	West Adams - Baldwin Hills - Leimert	Yes	Above Moderate
LOS ANGELES	2631 S BRONSON AVE	90018	5051007015	Medium Residential	R3-1-SP	0	54	0.166440135	Residential - Four Units (Any Combination) - 4 Stories or Less	YES - Current	NO - Privately-Owned	Available	Not Used in Prior Housing Element	0	0	0.543291181	0.543291181	4	0	0	1238185	861	West Adams - Baldwin Hills - Leimert	Yes	Above Moderate
LOS ANGELES	2641 S BRONSON AVE	90018	5051007017	Medium Residential	R3-1-SP	0	54	0.097681826	Residential - Single Family Residence	YES - Current	NO - Privately-Owned	Available	Not Used in Prior Housing Element	0.68104738	0	0	0.68104738	1	0	0	1238185	898	West Adams - Baldwin Hills - Leimert		Lower
LOS ANGELES	4339 W 28TH ST	90018	5051007018	Medium Residential	R3-1-SP	0	54	0.068953086	Residential - Single Family Residence	YES - Current	NO - Privately-Owned	Available	Not Used in Prior Housing Element	0	0	0.116724578	0.116724578	1	3*	3*	1238185	901	West Adams - Baldwin Hills - Leimert		Above Moderate
LOS ANGELES	4360 W ADAMS BLVD	90018	5051007019	Community Commercial	C2-2D-SP	0	108	0.149706509	Commercial - Store Combination - Store and Residential Combination - One Story	YES - Current	NO - Privately-Owned	Available	Not Used in Prior Housing Element	0	0	0.0265303	0.0265303	25	0	0	1238185	723	West Adams - Baldwin Hills - Leimert	Yes	Above Moderate
LOS ANGELES	4368 W ADAMS BLVD	90018	5051007019	Community Commercial	C2-2D-SP	0	108	0.149222462	Commercial - Store Combination - Store and Residential Combination - One Story	YES - Current	NO - Privately-Owned	Available	Not Used in Prior Housing Element	0	0	0.026728944	0.026728944	25	0	0	1238185	724	West Adams - Baldwin Hills - Leimert	Yes	Above Moderate
LOS ANGELES	2642 S CRENSHAW BLVD	90016	5051007020	Community Commercial	C2-2D-SP	0	108	0.169821775	Commercial - Store - One Story	YES - Current	NO - Privately-Owned	Available	Not Used in Prior Housing Element	0.095712399	0	0	0.095712399	2	0	0	1238185	904	West Adams - Baldwin Hills - Leimert		Lower
LOS ANGELES	2809 S BRONSON AVE	90018	5051008002	Low Medium II Residential	RD2-1XL	0	21	0.166438304	Residential - Single Family Residence	YES - Current	NO - Privately-Owned	Available	Used in Prior Housing Element - Non-Vacant	0	0.142809588	0	0.142809588	1	3*	3*	1238185	985	West Adams - Baldwin Hills - Leimert		Moderate
LOS ANGELES	2813 S BRONSON AVE	90018	5051008003	Low Medium II Residential	RD2-1XL	0	21	0.166440745	Residential - Double, Duplex, or Two Units - 4 Stories or Less	YES - Current	NO - Privately-Owned	Available	Used in Prior Housing Element - Non-Vacant	0	0.193045056	0	0.193045056	2	3*	3*	1238185	1023	West Adams - Baldwin Hills - Leimert	Yes	Moderate
LOS ANGELES	2817 S BRONSON AVE	90018	5051008004	Low Medium II Residential	RD2-1XL	0	21	0.166438664	Residential - Double, Duplex, or Two Units - 4 Stories or Less	YES - Current	NO - Privately-Owned	Available	Not Used in Prior Housing Element	0	0.193045056	0	0.193045056	2	3*	3*	1238185	1056	West Adams - Baldwin Hills - Leimert	Yes	Moderate
LOS ANGELES	2823 S BRONSON AVE	90018	5051008005	Low Medium II Residential	RD2-1XL	0	21	0.166438664	Residential - Three Units (Any Combination) - 4 Stories or Less	YES - Current	NO - Privately-Owned	Available	Not Used in Prior Housing Element	0	0.213600791	0	0.213600791	3	3*	3*	1238185	1081	West Adams - Baldwin Hills - Leimert	Yes	Moderate
LOS ANGELES	2827 S BRONSON AVE	90018	5051008006	Low Medium II Residential	RD2-1XL	0	21	0.166440745	Residential - Four Units (Any Combination) - 4 Stories or Less	YES - Current	NO - Privately-Owned	Available	Not Used in Prior Housing Element	0	0.044252881	0	0.044252881	0	3*	3*	1238185	1107	West Adams - Baldwin Hills - Leimert	Yes	Moderate
LOS ANGELES	2843 S BRONSON AVE	90018	5051008009	Low Medium II Residential	RD2-1XL	0	21	0.166438664	Residential - Double, Duplex, or Two Units - 4 Stories or Less	YES - Current	NO - Privately-Owned	Available	Not Used in Prior Housing Element	0	0.235232878	0	0.235232878	2	3*	3*	1238185	1200	West Adams - Baldwin Hills - Leimert	Yes	Moderate
LOS ANGELES	2851 S BRONSON AVE	90018	5051008011	Low Medium II Residential	RD2-1XL	0	21	0.109008157		YES - Current	NO - Privately-Owned	Available	Not Used in Prior Housing Element	0	0	0.039931181	0.039931181	2	2*	2*	1238185	1258	West Adams - Baldwin Hills - Leimert	Yes	Above Moderate
LOS ANGELES	4109 W 29TH ST	90016	5051008012	Low Medium II Residential	RD2-1XL	0	21	0.057402959	Residential - Single Family Residence	YES - Current	NO - Privately-Owned	Available	Not Used in Prior Housing Element	0	0	0.059272492	0.059272492	1	1*	1*	1238185	1259	West Adams - Baldwin Hills - Leimert		Above Moderate
LOS ANGELES	2820 S CRENSHAW BLVD	90016	5051008015	Neighborhood Commercial	C1.5-1-SP	0	108	0.172178958	Commercial - Auto, Recreation Equipment, Construction Equipment Sales and Service - Auto Body Repair Shop - Vacant Land	YES - Current	NO - Privately-Owned	Available	Not Used in Prior Housing Element	0.210670106	0	0	0.210670106	0	0	0	1238185	1082	West Adams - Baldwin Hills - Leimert		Lower
LOS ANGELES	2826 S CRENSHAW BLVD	90016	5051008015	Neighborhood Commercial	C1.5-1-SP	0	108	0.172178571	Commercial - Auto, Recreation Equipment, Construction Equipment Sales and Service - Auto Body Repair Shop - Vacant Land	YES - Current	NO - Privately-Owned	Available	Not Used in Prior Housing Element	0.210670106	0	0	0.210670106	0	0	0	1238185	1108	West Adams - Baldwin Hills - Leimert		Lower
LOS ANGELES	2830 S CRENSHAW BLVD	90016	5051008016	Neighborhood Commercial	C1.5-1-SP	0	108	0.172179288	Commercial - Restaurant, Cocktail Lounge - Restaurant, Cocktail Lounge, Tavern - One Story	YES - Current	NO - Privately-Owned	Available	Not Used in Prior Housing Element	0.108983584	0	0	0.108983584	1	0	0	1238185	1137	West Adams - Baldwin Hills - Leimert		Lower
LOS ANGELES	2838 S CRENSHAW BLVD	90016	5051008016	Neighborhood Commercial	C1.5-1-SP	0	108	0.172177494	Commercial - Restaurant, Cocktail Lounge - Restaurant, Cocktail Lounge, Tavern - One Story	YES - Current	NO - Privately-Owned	Available	Not Used in Prior Housing Element	0.108983584	0	0	0.108983584	1	0	0	1238185	1167	West Adams - Baldwin Hills - Leimert		Lower
LOS ANGELES	2844 S CRENSHAW BLVD	90016	5051008016	Neighborhood Commercial	C1.5-1-SP	0	108	0.172179547	Commercial - Restaurant, Cocktail Lounge - Restaurant, Cocktail Lounge, Tavern - One Story	YES - Current	NO - Privately-Owned	Available	Not Used in Prior Housing Element	0.108983584	0	0	0.108983584	1	0	0	1238185	1201	West Adams - Baldwin Hills - Leimert		Lower
LOS ANGELES	2800 S CRENSHAW BLVD	90016	5051008018	Neighborhood Commercial	C1.5-1-SP	0	108	0.167287401	Commercial - Restaurant, Cocktail Lounge - Restaurant, Cocktail Lounge, Tavern - Two Stories	YES - Current	NO - Privately-Owned	Available	Not Used in Prior Housing Element	0.107017547	0	0	0.107017547	1	0	0	1238185	949	West Adams - Baldwin Hills - Leimert		Lower
LOS ANGELES	2806 S CRENSHAW BLVD	90016	5051008018	Neighborhood Commercial	C1.5-1-SP	0	108	0.169881927	Commercial - Restaurant, Cocktail Lounge - Restaurant, Cocktail Lounge, Tavern - Two Stories	YES - Current	NO - Privately-Owned	Available	Not Used in Prior Housing Element	0.109506686	0	0	0.109506686	1	0	0	1238185	986	West Adams - Baldwin Hills - Leimert		Lower
LOS ANGELES	2812 S CRENSHAW BLVD	90016	5051008019	Neighborhood Commercial	C1.5-1-SP	0	108	0.169882908	Commercial - Parking Lot (Commercial Use Property) - Lots - Patron or Employee - One Story	YES - Current	NO - Privately-Owned	Available	Used in Prior Housing Element - Non-Vacant	0.019108252	0	0	0.019108252	0	0	0	1238185	1026	West Adams - Baldwin Hills - Leimert		Lower
LOS ANGELES	2816 S CRENSHAW BLVD	90016	5051008019	Neighborhood Commercial	C1.5-1-SP	0	108	0.16988255	Commercial - Parking Lot (Commercial Use Property) - Lots - Patron or Employee - One Story	YES - Current	NO - Privately-Owned	Available	Used in Prior Housing Element - Non-Vacant	0.019108252	0	0	0.019108252	0	0	0	1238185	1058	West Adams - Baldwin Hills - Leimert		Lower
LOS ANGELES	2848 S CRENSHAW BLVD	90016	5051008020	Neighborhood Commercial	C1.5-1-SP	0	108	0.157256147	Commercial - Store - One Story	YES - Current	NO - Privately-Owned	Available	Used in Prior Housing Element - Non-Vacant	0.092520209	0	0	0.092520209	3	0	0	1238185	1228	West Adams - Baldwin Hills - Leimert		Lower
LOS ANGELES	2850 S CRENSHAW BLVD	90016	5051008020	Neighborhood Commercial	C1.5-1-SP	0	108	0.155422099	Commercial - Store - One Story	YES - Current	NO - Privately-Owned	Available	Not Used in Prior Housing Element	0.090215182	0	0	0.090215182	3	0	0	1238185	1260	West Adams - Baldwin Hills - Leimert		Lower
LOS ANGELES	2800 S BRONSON AVE	90018	5051009001	Low Medium II Residential	RD2-1XL	0	21	0.152039695	Residential - Four Units (Any Combination) - 4 Stories or Less	YES - Current	NO - Privately-Owned	Available	Used in Prior Housing Element - Non-Vacant	0	0.044252881	0	0.044252881	0	3*	3*	1238185	945	West Adams - Baldwin Hills - Leimert	Yes	Moderate
LOS ANGELES	2818 S BRONSON AVE	90018	5051009004	Low Medium II Residential	RD2-1XL	0	21	0.152053094	Residential - Three Units (Any Combination) - 4 Stories or Less	YES - Current	NO - Privately-Owned	Available	Not Used in Prior Housing Element	0	0.032598616	0	0.032598616	3	3*	3*	1238185	1055	West Adams - Baldwin Hills - Leimert	Yes	Moderate
LOS ANGELES	2830 S BRONSON AVE	90018	5051009007	Low Medium II Residential	RD2-1XL	0	21	0.152065773	Residential - Single Family Residence	YES - Current	NO - Privately-Owned	Available	Not Used in Prior Housing Element	0	0.174473459	0	0.174473459	1	3*	3*	1238185	1134	West Adams - Baldwin Hills - Leimert		Moderate
LOS ANGELES	2836 S BRONSON AVE	90018	5051009008	Low Medium II Residential	RD2-1XL	0	21	0.152071384	Residential -

LOS ANGELES	4310 W 28TH ST	90018	5051009013	Medium Residential	R3-1	0	54	0.152039158	Residential - Four Units (Any Combination) - 4 Stories or Less	YES - Current	NO - Privately-Owned	Available	Not Used in Prior Housing Element	0	0	0.15313312	0.15313312	4	0	0	1238185	944	West Adams - Baldwin Hills - Leimert	Yes	Above Moderate
LOS ANGELES	2807 S NORTON AVE	90018	5051009014	Medium Residential	R3-1	0	54	0.152042829	Residential - Four Units (Any Combination) - 4 Stories or Less	YES - Current	NO - Privately-Owned	Available	Not Used in Prior Housing Element	0	0	0.15313312	0.15313312	4	0	0	1238185	983	West Adams - Baldwin Hills - Leimert	Yes	Above Moderate
LOS ANGELES	2813 S NORTON AVE	90018	5051009015	Medium Residential	R3-1	0	54	0.152049396	Residential - Five or More Units or Apartments (Any Combination) - 4 Stories or Less	YES - Current	NO - Privately-Owned	Available	Not Used in Prior Housing Element	0	0	0.096071733	0.096071733	8	0	0	1238185	1021	West Adams - Baldwin Hills - Leimert	Yes	Above Moderate
LOS ANGELES	2823 S NORTON AVE	90018	5051009017	Low Medium I Residential	R2-1XL	0	17	0.152056462	Residential - Double, Duplex, or Two Units - 4 Stories or Less	YES - Current	NO - Privately-Owned	Available	Not Used in Prior Housing Element	0	0	0.122118616	0.122118616	2	2*	2*	1238185	1079	West Adams - Baldwin Hills - Leimert	Yes	Above Moderate
LOS ANGELES	2827 S NORTON AVE	90018	5051009018	Low Medium I Residential	R2-1XL	0	17	0.152063025	Residential - Single Family Residence	YES - Current	NO - Privately-Owned	Available	Not Used in Prior Housing Element	0	0	0.092952132	0.092952132	1	2*	2*	1238185	1105	West Adams - Baldwin Hills - Leimert		Above Moderate
LOS ANGELES	2837 S NORTON AVE	90018	5051009020	Low Medium I Residential	R2-1XL	0	17	0.152072119	Residential - Double, Duplex, or Two Units - 4 Stories or Less	YES - Current	NO - Privately-Owned	Available	Not Used in Prior Housing Element	0	0	0.050983089	0.050983089	2	2*	2*	1238185	1163	West Adams - Baldwin Hills - Leimert	Yes	Above Moderate
LOS ANGELES	2841 S NORTON AVE	90018	5051009021	Low Medium I Residential	R2-1XL	0	17	0.152076555	Residential - Single Family Residence	YES - Current	NO - Privately-Owned	Available	Not Used in Prior Housing Element	0	0	0.092952132	0.092952132	1	2*	2*	1238185	1198	West Adams - Baldwin Hills - Leimert		Above Moderate
LOS ANGELES	2847 S NORTON AVE	90018	5051009022	Low Medium I Residential	R2-1XL	0	17	0.106167148	Residential - Single Family Residence	YES - Current	NO - Privately-Owned	Available	Not Used in Prior Housing Element	0	0	0.047657606	0.047657606	1	1*	1*	1238185	1224	West Adams - Baldwin Hills - Leimert		Above Moderate
LOS ANGELES	2851 S NORTON AVE	90018	5051009024	Low Medium I Residential	R2-1XL	0	17	0.106147586	Residential - Single Family Residence	YES - Current	NO - Privately-Owned	Available	Not Used in Prior Housing Element	0	0	0.038802278	0.038802278	1	1*	1*	1238185	1254	West Adams - Baldwin Hills - Leimert		Above Moderate
LOS ANGELES	4218 W 28TH ST	90018	5051010001	Medium Residential	R3-1	0	54	0.1520978	Residential - Three Units (Any Combination) - 4 Stories or Less	YES - Current	NO - Privately-Owned	Available	Not Used in Prior Housing Element	0	0	0.51598472	0.51598472	3	0	0	1238185	943	West Adams - Baldwin Hills - Leimert	Yes	Above Moderate
LOS ANGELES	2804 S NORTON AVE	90018	5051010002	Medium Residential	R3-1	0	54	0.121672733	Residential - Four Units (Any Combination) - 4 Stories or Less	YES - Current	NO - Privately-Owned	Available	Not Used in Prior Housing Element	0	0	0.118169136	0.118169136	4	0	0	1238185	982	West Adams - Baldwin Hills - Leimert	Yes	Above Moderate
LOS ANGELES	2808 S NORTON AVE	90018	5051010003	Medium Residential	R3-1	0	54	0.091255262	Residential - Four Units (Any Combination) - 4 Stories or Less	YES - Current	NO - Privately-Owned	Available	Not Used in Prior Housing Element	0	0	0.089482325	0.089482325	4	0	0	1238185	1020	West Adams - Baldwin Hills - Leimert	Yes	Above Moderate
LOS ANGELES	2816 S NORTON AVE	90018	5051010004	Low Medium I Residential	R2-1XL	0	17	0.060836841	Residential - Single Family Residence	YES - Current	NO - Privately-Owned	Available	Used in Prior Housing Element - Non-Vacant	0	0	0.064602345	0.064602345	1	1*	1*	1238185	1053	West Adams - Baldwin Hills - Leimert		Above Moderate
LOS ANGELES			5051010004	Low Medium I Residential	R2-1XL	0	17	0.060836841	Residential - Single Family Residence	YES - Current	NO - Privately-Owned	Available	Used in Prior Housing Element - Non-Vacant	0	0	0.064602345	0.064602345	1	1*	1*	1238185	1040	West Adams - Baldwin Hills - Leimert		Above Moderate
LOS ANGELES			5051010005	Low Medium I Residential	R2-1XL	0	17	0.091253575	Residential - Single Family Residence	YES - Current	NO - Privately-Owned	Available	Not Used in Prior Housing Element	0	0	0.050951511	0.050951511	1	1*	1*	1238185	1070	West Adams - Baldwin Hills - Leimert		Above Moderate
LOS ANGELES	2824 S NORTON AVE	90018	5051010006	Low Medium I Residential	R2-1XL	0	17	0.121671494	Residential - Single Family Residence	YES - Current	NO - Privately-Owned	Available	Not Used in Prior Housing Element	0	0	0.113884538	0.113884538	1	2*	2*	1238185	1093	West Adams - Baldwin Hills - Leimert		Above Moderate
LOS ANGELES	2836 S NORTON AVE	90018	5051010009	Low Medium I Residential	R2-1XL	0	17	0.076046053	Residential - Single Family Residence	YES - Current	NO - Privately-Owned	Available	Not Used in Prior Housing Element	0	0	0.050951511	0.050951511	1	1*	1*	1238185	1162	West Adams - Baldwin Hills - Leimert		Above Moderate
LOS ANGELES	2842 S NORTON AVE	90018	5051010012	Low Medium I Residential	R2-1XL	0	17	0.091253361	Residential - Single Family Residence	YES - Current	NO - Privately-Owned	Available	Not Used in Prior Housing Element	0	0	0.050951511	0.050951511	1	1*	1*	1238185	1213	West Adams - Baldwin Hills - Leimert		Above Moderate
LOS ANGELES	2846 S NORTON AVE	90018	5051010013	Low Medium I Residential	R2-1XL	0	17	0.121673396	Residential - Single Family Residence	YES - Current	NO - Privately-Owned	Available	Not Used in Prior Housing Element	0	0	0.113884538	0.113884538	1	2*	2*	1238185	1239	West Adams - Baldwin Hills - Leimert		Above Moderate
LOS ANGELES	2850 S NORTON AVE	90018	5051010014	Low Medium I Residential	R2-1XL	0	17	0.094698184	Residential - Single Family Residence	YES - Current	NO - Privately-Owned	Available	Not Used in Prior Housing Element	0	0	0.047657606	0.047657606	1	1*	1*	1238185	1253	West Adams - Baldwin Hills - Leimert		Above Moderate
LOS ANGELES	2803 S 12TH AVE	90018	5051010017	Medium Residential	R3-1	0	54	0.193357774	Residential - Double, Duplex, or Two Units - 4 Stories or Less	YES - Current	NO - Privately-Owned	Available	Used in Prior Housing Element - Non-Vacant	0	0	0.711587524	0.711587524	2	0	0	1238185	976	West Adams - Baldwin Hills - Leimert	Yes	Above Moderate
LOS ANGELES	4204 W 28TH ST	90018	5051010018	Medium Residential	R3-1	0	54	0.163863608	Residential - Four Units (Any Combination) - 4 Stories or Less	YES - Current	NO - Privately-Owned	Available	Not Used in Prior Housing Element	0	0	0.163379543	0.163379543	4	0	0	1238185	934	West Adams - Baldwin Hills - Leimert	Yes	Above Moderate
LOS ANGELES	2815 S 12TH AVE	90018	5051010019	Low Medium I Residential	R2-1XL	0	17	0.181390637	Residential - Three Units (Any Combination) - 4 Stories or Less	YES - Current	NO - Privately-Owned	Available	Not Used in Prior Housing Element	0	0.175132388	0	0.175132388	3	3*	3*	1238185	1051	West Adams - Baldwin Hills - Leimert	Yes	Moderate
LOS ANGELES	2819 S 12TH AVE	90018	5051010020	Low Medium I Residential	R2-1XL	0	17	0.156110082	Residential - Double, Duplex, or Two Units - 4 Stories or Less	YES - Current	NO - Privately-Owned	Available	Not Used in Prior Housing Element	0	0	0.122118616	0.122118616	2	2*	2*	1238185	1077	West Adams - Baldwin Hills - Leimert	Yes	Above Moderate
LOS ANGELES	2823 S 12TH AVE	90018	5051010021	Low Medium I Residential	R2-1XL	0	17	0.152133786	Residential - Single Family Residence	YES - Current	NO - Privately-Owned	Available	Not Used in Prior Housing Element	0	0	0.092952132	0.092952132	1	2*	2*	1238185	1103	West Adams - Baldwin Hills - Leimert		Above Moderate
LOS ANGELES	2829 S 12TH AVE	90018	5051010022	Low Medium I Residential	R2-1XL	0	17	0.152181563	Residential - Double, Duplex, or Two Units - 4 Stories or Less	YES - Current	NO - Privately-Owned	Available	Not Used in Prior Housing Element	0	0	0.122118616	0.122118616	2	2*	2*	1238185	1131	West Adams - Baldwin Hills - Leimert	Yes	Above Moderate
LOS ANGELES	2835 S 12TH AVE	90018	5051010023	Low Medium I Residential	R2-1XL	0	17	0.152232013	Residential - Double, Duplex, or Two Units - 4 Stories or Less	YES - Current	NO - Privately-Owned	Available	Not Used in Prior Housing Element	0	0	0.122118616	0.122118616	2	2*	2*	1238185	1160	West Adams - Baldwin Hills - Leimert	Yes	Above Moderate
LOS ANGELES	2845 S 12TH AVE	90018	5051010025	Low Medium I Residential	R2-1XL	0	17	0.152331694	Residential - Double, Duplex, or Two Units - 4 Stories or Less	YES - Current	NO - Privately-Owned	Available	Not Used in Prior Housing Element	0	0	0.122118616	0.122118616	2	2*	2*	1238185	1222	West Adams - Baldwin Hills - Leimert	Yes	Above Moderate
LOS ANGELES	2849 S 12TH AVE	90018	5051010027	Low Medium I Residential	R2-1XL	0	17	0.094988056	Residential - Single Family Residence	YES - Current	NO - Privately-Owned	Available	Not Used in Prior Housing Element	0	0	0.047657606	0.047657606	1	1*	1*	1238185	1250	West Adams - Baldwin Hills - Leimert		Above Moderate
LOS ANGELES	2840 S NORTON AVE	90018	5051010028	Low Medium I Residential	R2-1XL	0	17	0.060836841	Residential - Single Family Residence	YES - Current	NO - Privately-Owned	Available	Not Used in Prior Housing Element	0	0	0.064602345	0.064602345	1	1*	1*	1238185	1197	West Adams - Baldwin Hills - Leimert		Above Moderate
LOS ANGELES			5051010028	Low Medium I Residential	R2-1XL	0	17	0.076046051	Residential - Single Family Residence	YES - Current	NO - Privately-Owned	Available	Not Used in Prior Housing Element	0	0	0.052680683	0.052680683	1	1*	1*	1238185	1184	West Adams - Baldwin Hills - Leimert		Above Moderate
LOS ANGELES	4032 W MONT CLAIR ST	90018	5051011002	Medium Residential	R3-1	0	54	0.172178582	Residential - Double, Duplex, or Two Units - 4 Stories or Less	YES - Current	NO - Privately-Owned	Available	Used in Prior Housing Element - Non-Vacant	0	0	0.664884076	0.664884076	2	0	0	1238185	1038	West Adams - Baldwin Hills - Leimert	Yes	Above Moderate
LOS ANGELES	4028 W MONT CLAIR ST	90018	5051011003	Medium Residential	R3-1	0	54	0.172178582	Residential - Four Units (Any Combination) - 4 Stories or Less	YES - Current	NO - Privately-Owned	Available	Not Used in Prior Housing Element	0	0	0.1805299	0.1805299	4	0	0	1238185	1047	West Adams - Baldwin Hills - Leimert	Yes	Above Moderate
LOS ANGELES	4022 W MONT CLAIR ST	90018	5051011004	Medium Residential	R3-1	0	54	0.172178832	Residential - Five or More Units or Apartments (Any Combination) - 4 Stories or Less	YES - Current	NO - Privately-Owned	Available	Not Used in Prior Housing Element	0	0	0.146498937	0.146498937	6	0	0	1238185	1069	West Adams - Baldwin Hills - Leimert	Yes	Above Moderate
LOS ANGELES	4008 W MONT CLAIR ST	90018	5051011006	Medium Residential	R3-1	0	54	0.172179544	Residential - Four Units (Any Combination) - 4 Stories or Less	YES - Current	NO - Privately-Owned	Available	Not Used in Prior Housing Element	0	0	0.530879182	0.530879182	4	0	0	1238185	1099	West Adams - Baldwin Hills - Leimert	Yes	Above Moderate
LOS ANGELES	4000 W MONT CLAIR ST	90018	5051011007	Medium Residential	R3-1	0	54	0.195058805	Residential - Four Units (Any Combination) - 4 Stories or Less	YES - Current	NO - Privately-Owned	Available	Not Used in Prior Housing Element	0	0	0.560313016	0.560313016	4	0	0	1238185	1119	West Adams - Baldwin Hills - Leimert	Yes	Above Moderate
LOS ANGELES	2832 S 12TH AVE	90018	5051011009	Low Medium I Residential	R2-1XL	0	17	0.172179394	Residential - Double, Duplex, or Two Units - 4 Stories or Less	YES - Current	NO - Privately-Owned	Available	Not Used in Prior Housing Element	0	0	0.122118616	0.122118616	2	2*	2*	1238185	1158	West Adams - Baldwin Hills - Leimert	Yes	Above Moderate
LOS ANGELES	2838 S 12TH AVE	90018	5051011010	Low Medium I Residential	R2-1XL	0	17	0.172179542	Residential - Double, Duplex, or Two Units - 4 Stories or Less	YES - Current	NO - Privately-Owned	Available	Not Used in Prior Housing Element	0	0	0.122118616	0.122118616	2	2*	2*	1238185	1194	West Adams - Baldwin Hills - Leimert	Yes	Above Moderate
LOS ANGELES	2848 S 12TH AVE	90018	5051011011	Low Medium I Residential	R2-1XL	0	17	0.172176918	Residential - Single Family Residence	YES - Current	NO - Privately-Owned	Available	Not Used in Prior Housing Element	0	0	0.092952132	0.092952132	1	2*	2*	1238185	1221	West Adams - Baldwin Hills - Leimert		Above Moderate
LOS ANGELES	2867 S EDGEHILL DR	90018	5051011013	Medium Residential	R3-1	0	54	0.316952955	Residential - Five or More Units or Apartments (Any Combination) - 4 Stories or Less	YES - Current	NO - Privately-Owned	Available	Not Used in Prior Housing Element	0	0	0.636571321	0.636571321	12	0	0	1238185	1147	West Adams - Baldwin Hills - Leimert	Yes	Above Moderate
LOS ANGELES	2877 S EDGEHILL DR	90018	5051011014	Medium Residential	R3-1	0	54	0.276067374	Residential - Five or More Units or Apartments (Any Combination) - 4 Stories or Less	YES - Current	NO - Privately-Owned	Available	Not Used in Prior Housing Element	0	0	0.573555446	0.573555446	10	0	0	1238185	1186	West Adams - Baldwin Hills - Leimert	Yes	Above Moderate
LOS ANGELES	2835 S EDGEHILL DR	90018	5051012001	Medium Residential	R3-1-O	0	54	0.134273466	Residential - Five or More Units or Apartments (Any Combination) - 4 Stories or Less	YES - Current	NO - Privately-Owned	Available	Not Used in Prior Housing Element	0	0	0.097406247	0.097406247	6	0	0	1238185	1019	West Adams - Baldwin Hills - Leimert	Yes	Above Moderate
LOS ANGELES	4007 W MONT CLAIR ST	90018	5051012002	Medium Residential	R3-1-O	0	54	0.1150029 84	Residential - Double, Duplex, or Two Units - 4 Stories or Less	YES - Current	NO - Privately-Owned	Available	Not Used in Prior Housing Element	0	0	0.452928543	0.452928543	2	0	0	1238185	1014	West Adams - Baldwin Hills - Leimert	Yes	Above Moderate
LOS ANGELES	4011 W MONT CLAIR ST	90018	5051012004	Medium Residential	R3-1-O	0	54	0.119101703	Residential - Double, Duplex, or Two Units - 4 Stories or Less	YES - Current	NO - Privately-Owned	Available	Not Used in Prior Housing Element	0	0	0.436937302	0.436937302	2	0	0	1238185	1001	West Adams - Baldwin Hills - Leimert	Yes	Above Moderate
LOS ANGELES	4040 W 28TH ST	90018	5051012016	Medium Residential	R3-1-O	0	54	0.149220624	Residential - Five or More Units or Apartments (Any Combination) - 4 Stories or Less	YES - Current	NO - Privately-Owned	Available	Not Used in Prior Housing Element	0	0	0.108014811	0.108014811	7	0	0	1238185	903	West Adams - Baldwin Hills - Leimert	Yes	Above Moderate
LOS ANGELES	4032 W 28TH ST	90018	5051012017	Medium Residential	R3-1-O	0	54	0.149221119	Residential - Single Family Residence	YES - Current	NO - Privately-Owned	Available	Used in Prior Housing Element - Non-Vacant	0.887137341	0	0	0.887137341	1	0	0	1238185	902	West Adams - Baldwin Hills - Leimert		Lower
LOS ANGELES	4028 W 28TH ST	90018	5051012018	Medium Residential	R3-1-O	0	54	0.149221368	Residential - Single Family Residence	YES - Current	NO - Privately-Owned	Available	Used in Prior Housing Element - Non-Vacant	0.82618711	0	0	0.82618711	1	0	0	1238185	900	West Adams - Baldwin Hills - Leimert		Lower
LOS ANGELES	4024 W 28TH ST	90018	5051012019	Medium Residential	R3-1-O	0	54	0.149222354	Residential - Single Family Residence	YES - Current	NO - Privately-Owned	Available	Used in Prior Housing Element - Non-Vacant	0.82618711	0	0	0.82618711	1	0	0	1238185	899	West Adams - Baldwin Hills - Leimert		Lower
LOS ANGELES	4018 W 28TH ST	90018	5051012020	Medium Residential	R3-1-O	0	54	0.149221193	Residential - Single Family Residence	YES - Current	NO - Privately-Owned	Available	Used in Prior Housing Element - Non-Vacant	0.82618711	0	0	0.82618711	1	0	0	1238185	897	West Adams - Baldwin Hills - Leimert		Lower
LOS ANGELES	2815 S EDGEHILL DR	90018	5051012021	Medium Residential	R3-1-O	0	54	0.107144195	Residential - Single Family Residence	YES - Current	NO - Privately-Owned	Available	Not Used in Prior Housing Element	0.618400562	0	0	0.618400562	1	0	0	1238185	971	West Adams - Baldwin Hills - Leimert		Lower
LOS ANGELES			5051012022	Medium Residential	R3-1-O	0	54	0.0045498	Residential - Single Family Residence - Vacant Land	YES - Current	NO - Privately-Owned	Available	Not Used in Prior Housing Element	0	0	0.050704277	0.050704277	0	0	0	1238185	970	West Adams - Baldwin Hills - Leimert		Above Moderate
LOS ANGELES	2823 S EDGEHILL DR	90018	5051012023	Medium Residential	R3-1-O	0	54	0.120057867	Residential - Single Family Residence	YES - Current	NO - Privately-Owned	Available	Used in Prior Housing Element - Non-Vacant	0.693221688	0	0	0.693221688	1	0	0	1238185	979	West Adams - Baldwin Hills - Leimert		Lower
LOS ANGELES	2801 S EDGEHILL DR	90018	5051012025	Medium Residential	R3-1-O	0	54	0.097291134	Residential - Single Family Residence	YES - Current	NO - Privately-Owned	Available	Not Used in Prior Housing Element	0.554581928	0	0	0.554581928	1	0	0	1238185	896	West Adams - Baldwin Hills - Leimert		Lower
LOS ANGELES	2805 S EDGEHILL DR	90018	5051012026	Medium Residential	R3-1-O	0	54	0.079180665	Residential - Single Family Residence	YES - Current	NO - Privately-Owned	Available	Not Used in Prior Housing Element	0.476471978	0	0	0.476471978	1	0	0	1238185	927	West Adams - Baldwin Hills - Leimert		Lower
LOS ANGELES	2813 S EDGEHILL DR	90018	5051012027	Medium Residential	R3-1-O	0	54	0.044730106	Residential - Single Family Residence	YES - Current	NO - Privately-Owned	Available	Not Used in Prior Housing Element	0	0	0.113884538	0.113884538	1	2*	2*	1238185	935	West Adams - Baldwin Hills - Leimert		Above Moderate
LOS ANGELES	4111 W MONT CLAIR ST	90018	5051012028	Medium Residential	R3-1-O	0	54	0.320738864	Residential - Five or More Units or Apartments (Any Combination) - 4 Stories or Less	YES - Current	NO - Privately-Owned	Available	Not Used in Prior Housing Element	0	0	0.175170705	0.175170705	15	0	0	1238185	909	West Adams - Baldwin Hills - Leimert	Yes	Above Moderate
LOS ANGELES	4044 W 28TH ST	90018	5051012029	Medium Residential	R3-1-O	0	54	0.119377334	Residential - Double, Duplex, or Two Units - 4 Stories or Less	YES - Current	NO - Privately-Owned	Available	Not Used in Prior Housing Element	0	0	0.159081969	0.159081969	2	0	0	1238185	905	West Adams - Baldwin Hills - Leimert	Yes	Above Moderate
LOS ANGELES	3909 W MONT CLAIR ST	90018	5051013001	Medium Residential	R3-1-O	0	54	0.11764608	Residential - Single Family Residence	YES - Current	NO - Privately-Owned	Available	Not Used in Prior Housing Element	0.693221688	0	0	0.693221688	1	0	0	1238185	1150	West Adams - Baldwin Hills - Leimert		Lower
LOS ANGELES	3913 W MONT CLAIR ST	90018	5051013002	Medium Residential	R3-1-O	0	54	0.11956064	Residential - Five or More Units or Apartments (Any Combination) - 4 Stories or Less	YES - Current	NO - Privately-Owned	Available	Not Used in Prior Housing Element	0	0	0.098156847	0.098156847	6	0	0	1238185	1135	West Adams - Baldwin Hills - Leimert	Yes	Above Moderate
LOS ANGELES	3921 W MONT CLAIR ST	90018	5051013004	Medium Residential	R3-1-O	0	54	0.031027	Residential - Single Family Residence	YES - Current	NO - Privately-Owned	Available	Not Used in Prior Housing Element	0	0	0.055690533	0.055690533	1	1*	1*	1238185	1121	West Adams - Baldwin Hills - Leimert		Above Moderate
LOS ANGELES	3925 W MONT CLAIR ST	90018	5051013004	Medium Residential	R3-1-O	0	54	0.125299496	Residential - Single Family Residence	YES - Current	NO - Privately-Owned	Available	Not Used in Prior Housing Element	0.779904842	0	0	0.779904842	1	0	0	1238185	1102	West Adams - Baldwin Hills - Leimert		Lower
LOS ANGELES	3929 W MONT CLAIR ST	90018	5051013005	Medium Residential	R3-1-O	0	54	0.127214328	Residential - Single Family Residence	YES - Current	NO - Privately-Owned	Available	Not Used in Prior Housing Element	0.755816615	0	0	0.755816615	1	0	0	1238185	1096	West Adams - Baldwin Hills - Leimert		Lower
LOS ANGELES	3935 W MONT CLAIR ST	90018	5051013006	Medium Residential	R3-1-O	0	54	0.129126427	Residential - Three Units (Any Combination) - 4 Stories or Less	YES - Current	NO - Privately-Owned	Available	Not Used in Prior Housing Element	0	0	0.432699856	0.432699856	3	0	0	1238185	1084	West Adams - Baldwin Hills - Leimert	Yes	Above Moderate
LOS ANGELES	3937 W MONT CLAIR ST	90018	5051013007	Medium Residential	R3-1-O	0	54	0.131040009	Residential - Double, Duplex, or Two Units - 4 Stories or Less	YES - Current	NO - Privately-Owned	Available	Not Used in Prior Housing Element	0	0	0.49082998	0.49082998	2	0	0	1238185	1072	West Adams - Baldwin Hills - Leimert	Yes	Above Moderate
LOS ANGELES	3941 W MONT CLAIR ST	90018	5051013008	Medium Residential	R3-1-O	0	54	0.132954866	Residential - Single Family Residence	YES - Current	NO - Privately-Owned	Available	Not Used in Prior Housing Element	0.764809263	0	0	0.764809263	1	0	0	1238185	1068	West Adams - Baldwin Hills - Leimert		Lower
LOS ANGELES	3945 1/2 W MONT CLAIR ST	90018	5051013009	Medium Residential	R3-1-O	0	54	0.134866845	Residential - Five or More Units or Apartments (Any Combination) - 4 Stories or Less	YES - Current	NO - Privately-Owned	Available	Not Used in Prior Housing Element	0	0	0.09649345	0.09649345	6	0	0	1238185	1046	West Adams - Baldwin Hills - Leimert	Yes	Above Moderate
LOS ANGELES	3951 W MONT CLAIR ST	90018	5051013010	Medium Residential	R3-1-O	0	54	0.11703409	Residential - Single Family Residence	YES - Current	NO - Privately-Owned	Available	Used in Prior Housing Element - Non-Vacant	0.693221688	0	0	0.693221688	1	0	0	1238185	1041	West Adams - Baldwin Hills - Leimert		Lower
LOS ANGELES	2800 S EDGEHILL DR	90018	5051013011	Medium Residential	R3-1-O	0	54	0.127825337	Residential - Three Units (Any Combination) - 4 Stories or Less	YES - Current	NO - Privately-Owned	Available	Not Used in Prior Housing Element	0	0	0.412333956	0.412333956	3	0	0	1238185	950	West Adams - Baldwin Hills - Leimert	Yes	Above Moderate
LOS ANGELES	3942 W 28TH ST	90018	5051013012	Medium Residential	R3-1-O	0	54	0.133748074	Residential - Three Units (Any Combination) - 4 Stories or Less	YES - Current	NO - Privately-Owned	Available	Not Used in Prior Housing Element	0	0	0.432699856	0.432699856	3	0	0	1238185	977	West Adams - Baldwin Hills - Leimert	Yes	Above Moderate
LOS ANGELES	3936 W 28TH ST	90018	5051013013	Medium Residential	R3-1-O	0	54	0.13177102	Residential - Three Units (Any Combination) - 4 Stories or Less	YES - Current	NO - Privately-Owned	Available	Not Used in Prior Housing Element	0	0	0.144117601	0.144117601	3	0	0	1238185	981	West Adams - Baldwin Hills - Leimert	Yes	Above Moderate
LOS ANGELES	3930 W 28TH ST	90018	5051013014	Medium Residential	R3-1-O	0	54	0.12796069	Residential - Five or More Units or Apartments (Any Combination) - 4 Stories or Less	YES - Current	NO - Privately-Owned	Available	Not Used in Prior Housing Element	0	0	0.122963904	0.122963904	8	0	0	1238185	1016	West Adams - Baldwin Hills - Leimert	Yes	Above Moderate
LOS ANGELES	3934 W 28TH ST	90018	5051013014	Medium Residential	R3-1-O	0	54	0.12986601	Residential - Five or More Units or Apartments (Any Combination) - 4 Stories or Less	YES - Current	NO - Privately-Owned	Available	Not Used in Prior Housing Element	0	0	0.122209807	0.122209807	8	0	0	1238185	1010	West Adams - Baldwin Hills - Leimert	Yes	Above Moderate
LOS ANGELES	3926 W 28TH ST	90018	5051013022	Medium Residential	R3-1-O	0	54	0.126055313	Residential - Double, Duplex, or Two Units - 4 Stories or Less	YES - Current	NO - Privately-Owned	Available	Not Used in Prior Housing Element	0	0	0.476312259	0.476312259	2	0	0	1238185	1036	West Adams - Baldwin Hills - Leimert	Yes	Above Moderate
LOS ANGELES	3924 W 28TH ST	90018	5051013023	Medium Residential	R3-1-O	0	54	0.12414992	Residential - Three Units (Any Combination) - 4 Stories or Less	YES - Current	NO - Privately-Owned	Available	Not Used in Prior Housing Element	0	0	0.175981408	0.175981408	3	0	0	1238185	1042	West Adams - Baldwin Hills - Leimert	Yes	Above Moderate
LOS ANGELES	3920 W 28TH ST	90018	5051013024	Medium Residential	R3-1-O	0	54	0.122243095	Residential - Double, Duplex, or Two Units - 4 Stories or Less	YES - Current	NO - Privately-Owned	Available	Not Used in Prior Housing Element	0	0	0.436937302	0.436937302	2	0	0	1238185	1057	West Adams - Baldwin Hills - Leimert	Yes	Above Moderate
LOS ANGELES	3916 W 28TH ST	90018	5051013025	Medium Residential	R3-1-O	0	54	0.120338925	Residential - Double, Duplex, or Two Units - 4 Stories or Less	YES - Current	NO - Privately-Owned	Available	Not Used in Prior Housing Element	0	0	0.436937302	0.436937302	2	0	0	1238185	1071	West Adams - Baldwin Hills - Leimert	Yes	Above Moderate
LOS ANGELES	3910 W 28TH ST	90018	5051013026	Medium Residential	R3-1-O	0	54	0.118433625	Residential - Single Family Residence	YES - Current	NO - Privately-Owned	Available	Not Used in Prior Housing Element	0.693221688	0	0	0.693221688	1	0	0	1238185	1076	West Adams - Baldwin Hills - Leimert		Lower
LOS ANGELES	3906 W 28TH ST	90018	5051013027	Medium Residential	R3-1-O	0	54	0.11656597	Residential - Single Family Residence	YES - Current	NO - Privately-Owned	Available	Not Used in Prior Housing Element	0.693221688	0	0	0.693221688	1	0	0	1238185	1095	West Adams - Baldwin Hills - Leimert		Lower
LOS ANGELES	3821 W MONT CLAIR ST	90018	5051014001	Medium Residential	R3-1-O	0	54	0.117270706	Residential - Double, Duplex, or Two Units - 4 Stories or Less	YES - Current	NO - Privately-Owned	Available	Not Used in Prior Housing Element	0	0	0.26589607	0.26589607	2	0	0	1238185	1174	West Adams - Baldwin Hills - Leimert	Yes	Above Moderate
LOS ANGELES	3825 W MONT CLAIR ST	90018	5051014002	Medium Residential	R3-1-O	0	54	0.120993963	Residential - Single Family Residence	YES - Current	NO - Privately-Owned	Available	Not Used in Prior Housing Element	0.486838788	0	0	0.486838788	1	0	0	1238185	1165	West Adams - Baldwin Hills - Leimert		Lower
LOS ANGELES	3829 W MONT CLAIR ST	90018	5051014003	Medium

LOS ANGELES	3848 W 28TH ST	90018	5051014009	Medium Residential	R3-1-O	0	54	0.069275197	Residential - Double, Duplex, or Two Units - 4 Stories or Less	YES - Current	NO - Privately-Owned	Available	Not Used in Prior Housing Element	0	0	0.029292856	0.029292856	2	3*	3*	1238185	1129	West Adams - Baldwin Hills - Leimert	Yes	Above Moderate
LOS ANGELES	3849 W MONT CLAIR ST	90018	5051014010	Medium Residential	R3-1-O	0	54	0.091830331	Residential - Single Family Residence	YES - Current	NO - Privately-Owned	Available	Not Used in Prior Housing Element	0.539731264	0	0	0.539731264	1	0	0	1238185	1189	West Adams - Baldwin Hills - Leimert		Lower
LOS ANGELES	3850 W 28TH ST	90018	5051014011	Medium Residential	R3-1-O	0	54	0.089914639	Residential - Three Units (Any Combination) - 4 Stories or Less	YES - Current	NO - Privately-Owned	Available	Not Used in Prior Housing Element	0	0	0.086852849	0.086852849	3	0	0	1238185	1125	West Adams - Baldwin Hills - Leimert	Yes	Above Moderate
LOS ANGELES	3853 W MONT CLAIR ST	90018	5051014012	Medium Residential	R3-1-O	0	54	0.114456203	Residential - Four Units (Any Combination) - 4 Stories or Less	YES - Current	NO - Privately-Owned	Available	Not Used in Prior Housing Element	0	0	0.108436763	0.108436763	4	0	0	1238185	1181	West Adams - Baldwin Hills - Leimert	Yes	Above Moderate
LOS ANGELES	3857 W MONT CLAIR ST	90018	5051014013	Medium Residential	R3-1-O	0	54	0.113800059	Residential - Four Units (Any Combination) - 4 Stories or Less	YES - Current	NO - Privately-Owned	Available	Not Used in Prior Housing Element	0	0	0.327261895	0.327261895	4	0	0	1238185	1182	West Adams - Baldwin Hills - Leimert	Yes	Above Moderate
LOS ANGELES	3863 W MONT CLAIR ST	90018	5051014014	Medium Residential	R3-1-O	0	54	0.101958201	Residential - Single Family Residence	YES - Current	NO - Privately-Owned	Available	Not Used in Prior Housing Element	0.633126801	0	0	0.633126801	1	0	0	1238185	1183	West Adams - Baldwin Hills - Leimert		Lower
LOS ANGELES	3901 W MONT CLAIR ST	90018	5051014015	Medium Residential	R3-1-O	0	54	0.08252022	Residential - Single Family Residence	YES - Current	NO - Privately-Owned	Available	Not Used in Prior Housing Element	0.476473978	0	0	0.476473978	1	0	0	1238185	1179	West Adams - Baldwin Hills - Leimert		Lower
LOS ANGELES	3905 W MONT CLAIR ST	90018	5051014016	Medium Residential	R3-1-O	0	54	0.115214487	Residential - Single Family Residence	YES - Current	NO - Privately-Owned	Available	Not Used in Prior Housing Element	0.693221688	0	0	0.693221688	1	0	0	1238185	1156	West Adams - Baldwin Hills - Leimert		Lower
LOS ANGELES	3900 W 28TH ST	90018	5051014017	Medium Residential	R3-1-O	0	54	0.115510043	Residential - Single Family Residence	YES - Current	NO - Privately-Owned	Available	Not Used in Prior Housing Element	0.693221688	0	0	0.693221688	1	0	0	1238185	1101	West Adams - Baldwin Hills - Leimert		Lower
LOS ANGELES	3854 W 28TH ST	90018	5051014018	Medium Residential	R3-1-O	0	54	0.176371408	Residential - Double, Duplex, or Two Units - 4 Stories or Less	YES - Current	NO - Privately-Owned	Available	Not Used in Prior Housing Element	0	0	0.626180679	0.626180679	2	0	0	1238185	1116	West Adams - Baldwin Hills - Leimert	Yes	Above Moderate
LOS ANGELES	3840 W 27TH ST	90018	5051015001	Medium Residential	R3-1-O	0	54	0.22035415	Residential - Single Family Residence	YES - Current	NO - Privately-Owned	Available	Used in Prior Housing Element - Non-Vacant	0.492794037	0	0	0.492794037	1	0	0	1238185	939	West Adams - Baldwin Hills - Leimert		Lower
LOS ANGELES	3844 W 27TH ST	90018	5051015002	Medium Residential	R3-1-O	0	54	0.236208136	Residential - Five or More Units or Apartments (Any Combination) - 4 Stories or Less - Vacant Land	YES - Current	NO - Privately-Owned	Available	Used in Two Consecutive Prior Housing Elements - Vacant	1.058711511	0	0	1.058711511	0	0	0	1238185	933	West Adams - Baldwin Hills - Leimert		Lower
LOS ANGELES			5051015002	Medium Residential	R3-1-O	0	54	0.008601993	Residential - Five or More Units or Apartments (Any Combination) - 4 Stories or Less - Vacant Land	YES - Current	NO - Privately-Owned	Available	Used in Two Consecutive Prior Housing Elements - Vacant	0	0	0.050704277	0.050704277	0	0	0	1238185	937	West Adams - Baldwin Hills - Leimert		Above Moderate
LOS ANGELES			5051015002	Medium Residential	R3-1-O	0	54	0.03883683	Residential - Five or More Units or Apartments (Any Combination) - 4 Stories or Less - Vacant Land	YES - Current	NO - Privately-Owned	Available	Used in Two Consecutive Prior Housing Elements - Vacant	0	0	0.271033841	0.271033841	0	2*	2*	1238185	932	West Adams - Baldwin Hills - Leimert		Above Moderate
LOS ANGELES	3848 W 27TH ST	90018	5051015003	Medium Residential	R3-1-O	0	54	0.216604615	Residential - Five or More Units or Apartments (Any Combination) - 4 Stories or Less	YES - Current	NO - Privately-Owned	Available	Not Used in Prior Housing Element	0	0	0.12590138	0.12590138	10	0	0	1238185	929	West Adams - Baldwin Hills - Leimert	Yes	Above Moderate
LOS ANGELES	3854 W 27TH ST	90018	5051015004	Medium Residential	R3-1-O	0	54	0.226466154	Residential - Four Units (Any Combination) - 4 Stories or Less	YES - Current	NO - Privately-Owned	Available	Not Used in Prior Housing Element	0	0	0.684227496	0.684227496	4	0	0	1238185	926	West Adams - Baldwin Hills - Leimert	Yes	Above Moderate
LOS ANGELES	3856 W 27TH ST	90018	5051015005	Medium Residential	R3-1-O	0	54	0.232355838	Residential - Single Family Residence	YES - Current	NO - Privately-Owned	Available	Used in Prior Housing Element - Non-Vacant	1.187447512	0	0	1.187447512	1	0	0	1238185	894	West Adams - Baldwin Hills - Leimert		Lower
LOS ANGELES	3912 1/2 W 27TH ST	90018	5051015006	Medium Residential	R3-1-O	0	54	0.243566992	Residential - Four Units (Any Combination) - 4 Stories or Less	YES - Current	NO - Privately-Owned	Available	Not Used in Prior Housing Element	0	0	0.765485445	0.765485445	4	0	0	1238185	892	West Adams - Baldwin Hills - Leimert	Yes	Above Moderate
LOS ANGELES	3920 W 27TH ST	90018	5051015007	Medium Residential	R3-1-O	0	54	0.192518703	Residential - Five or More Units or Apartments (Any Combination) - 4 Stories or Less	YES - Current	NO - Privately-Owned	Available	Not Used in Prior Housing Element	0	0	0.387056708	0.387056708	8	0	0	1238185	876	West Adams - Baldwin Hills - Leimert	Yes	Above Moderate
LOS ANGELES	3926 W 27TH ST	90018	5051015008	Medium Residential	R3-1-O	0	54	0.220408469	Residential - Five or More Units or Apartments (Any Combination) - 4 Stories or Less	YES - Current	NO - Privately-Owned	Available	Not Used in Prior Housing Element	0.176130999	0	0	0.176130999	10	0	0	1238185	872	West Adams - Baldwin Hills - Leimert		Lower
LOS ANGELES	3932 W 27TH ST	90018	5051015009	Medium Residential	R3-1-O	0	54	0.208831624	Residential - Five or More Units or Apartments (Any Combination) - 4 Stories or Less	YES - Current	NO - Privately-Owned	Available	Not Used in Prior Housing Element	0	0	0.539782315	0.539782315	6	0	0	1238185	859	West Adams - Baldwin Hills - Leimert	Yes	Above Moderate
LOS ANGELES	3940 W 27TH ST	90018	5051015010	Medium Residential	R3-1-O	0	54	0.197250707	Residential - Five or More Units or Apartments (Any Combination) - 4 Stories or Less	YES - Current	NO - Privately-Owned	Available	Not Used in Prior Housing Element	0	0	0.134606791	0.134606791	8	0	0	1238185	854	West Adams - Baldwin Hills - Leimert	Yes	Above Moderate
LOS ANGELES	3960 W 27TH ST	90018	5051015011	Medium Residential	R3-1-O	0	54	0.183895321	Residential - Five or More Units or Apartments (Any Combination) - 4 Stories or Less	YES - Current	NO - Privately-Owned	Available	Not Used in Prior Housing Element	0	0	0.127389181	0.127389181	8	0	0	1238185	839	West Adams - Baldwin Hills - Leimert	Yes	Above Moderate
LOS ANGELES	2706 S EDGEHILL DR	90018	5051015012	Medium Residential	R3-1-O	0	54	0.201182751	Residential - Five or More Units or Apartments (Any Combination) - 4 Stories or Less	YES - Current	NO - Privately-Owned	Available	Not Used in Prior Housing Element	0	0	0.134606791	0.134606791	8	0	0	1238185	835	West Adams - Baldwin Hills - Leimert	Yes	Above Moderate
LOS ANGELES	3941 W 28TH ST	90018	5051015013	Medium Residential	R3-1-O	0	54	0.196069103	Residential - Double, Duplex, or Two Units - 4 Stories or Less	YES - Current	NO - Privately-Owned	Available	Used in Prior Housing Element - Non-Vacant	0	0	0.711587524	0.711587524	2	0	0	1238185	875	West Adams - Baldwin Hills - Leimert	Yes	Above Moderate
LOS ANGELES	3937 W 28TH ST	90018	5051015014	Medium Residential	R3-1-O	0	54	0.18531504	Residential - Double, Duplex, or Two Units - 4 Stories or Less	YES - Current	NO - Privately-Owned	Available	Used in Prior Housing Element - Non-Vacant	0	0	0.673156679	0.673156679	2	0	0	1238185	893	West Adams - Baldwin Hills - Leimert	Yes	Above Moderate
LOS ANGELES	3933 W 28TH ST	90018	5051015015	Medium Residential	R3-1-O	0	54	0.154752295	Residential - Double, Duplex, or Two Units - 4 Stories or Less	YES - Current	NO - Privately-Owned	Available	Used in Prior Housing Element - Non-Vacant	0	0	0.537588787	0.537588787	2	0	0	1238185	912	West Adams - Baldwin Hills - Leimert	Yes	Above Moderate
LOS ANGELES	3925 W 28TH ST	90018	5051015016	Medium Residential	R3-1-O	0	54	0.154733624	Residential - Double, Duplex, or Two Units - 4 Stories or Less	YES - Current	NO - Privately-Owned	Available	Not Used in Prior Housing Element	0.106827253	0	0	0.106827253	2	0	0	1238185	928	West Adams - Baldwin Hills - Leimert		Lower
LOS ANGELES	3921 W 28TH ST	90018	5051015017	Medium Residential	R3-1-O	0	54	0.154710651	Residential - Single Family Residence	YES - Current	NO - Privately-Owned	Available	Used in Prior Housing Element - Non-Vacant	0.82618711	0	0	0.82618711	1	0	0	1238185	930	West Adams - Baldwin Hills - Leimert		Lower
LOS ANGELES	3917 W 28TH ST	90018	5051015018	Medium Residential	R3-1-O	0	54	0.154691187	Residential - Double, Duplex, or Two Units - 4 Stories or Less	YES - Current	NO - Privately-Owned	Available	Used in Prior Housing Element - Non-Vacant	0	0	0.537588787	0.537588787	2	0	0	1238185	938	West Adams - Baldwin Hills - Leimert	Yes	Above Moderate
LOS ANGELES	3913 W 28TH ST	90018	5051015019	Medium Residential	R3-1-O	0	54	0.154671508	Residential - Double, Duplex, or Two Units - 4 Stories or Less	YES - Current	NO - Privately-Owned	Available	Used in Prior Housing Element - Non-Vacant	0	0	0.230362898	0.230362898	2	0	0	1238185	947	West Adams - Baldwin Hills - Leimert	Yes	Above Moderate
LOS ANGELES	3907 W 28TH ST	90018	5051015020	Medium Residential	R3-1-O	0	54	0.154187572	Residential - Double, Duplex, or Two Units - 4 Stories or Less	YES - Current	NO - Privately-Owned	Available	Used in Prior Housing Element - Non-Vacant	0	0	0.537588787	0.537588787	2	0	0	1238185	978	West Adams - Baldwin Hills - Leimert	Yes	Above Moderate
LOS ANGELES	3903 W 28TH ST	90018	5051015021	Medium Residential	R3-1-O	0	54	0.141062856	Residential - Double, Duplex, or Two Units - 4 Stories or Less	YES - Current	NO - Privately-Owned	Available	Not Used in Prior Housing Element	0	0	0.486422628	0.486422628	2	0	0	1238185	990	West Adams - Baldwin Hills - Leimert	Yes	Above Moderate
LOS ANGELES	3851 W 28TH ST	90018	5051015022	Medium Residential	R3-1-O	0	54	0.144360832	Residential - Four Units (Any Combination) - 4 Stories or Less	YES - Current	NO - Privately-Owned	Available	Not Used in Prior Housing Element	0	0	0.125357137	0.125357137	4	0	0	1238185	1015	West Adams - Baldwin Hills - Leimert	Yes	Above Moderate
LOS ANGELES	3847 W 28TH ST	90018	5051015023	Medium Residential	R3-1-O	0	54	0.148055289	Residential - Four Units (Any Combination) - 4 Stories or Less	YES - Current	NO - Privately-Owned	Available	Not Used in Prior Housing Element	0	0	0.142679706	0.142679706	4	0	0	1238185	1018	West Adams - Baldwin Hills - Leimert	Yes	Above Moderate
LOS ANGELES	3835 W 28TH ST	90018	5051015025	Medium Residential	R3-1-O	0	54	0.153014892	Residential - Double, Duplex, or Two Units - 4 Stories or Less	YES - Current	NO - Privately-Owned	Available	Used in Prior Housing Element - Non-Vacant	0	0	0.537588787	0.537588787	2	0	0	1238185	1037	West Adams - Baldwin Hills - Leimert	Yes	Above Moderate
LOS ANGELES	3829 W 28TH ST	90018	5051015026	Medium Residential	R3-1-O	0	54	0.141834815	Residential - Single Family Residence	YES - Current	NO - Privately-Owned	Available	Used in Prior Housing Element - Non-Vacant	0.758063006	0	0	0.758063006	1	0	0	1238185	1039	West Adams - Baldwin Hills - Leimert		Lower
LOS ANGELES	3825 W 28TH ST	90018	5051015027	Medium Residential	R3-1-O	0	54	0.138503199	Residential - Single Family Residence	YES - Current	NO - Privately-Owned	Available	Used in Prior Housing Element - Non-Vacant	0.768542737	0	0	0.768542737	1	0	0	1238185	1045	West Adams - Baldwin Hills - Leimert		Lower
LOS ANGELES	3823 W 28TH ST	90018	5051015028	Medium Residential	R3-1-O	0	54	0.141759315		YES - Current	NO - Privately-Owned	Available	Not Used in Prior Housing Element	0	0	0.214420314	0.214420314	2	0	0	1238185	1049	West Adams - Baldwin Hills - Leimert	Yes	Above Moderate
LOS ANGELES	3815 W 28TH ST	90018	5051015029	Medium Residential	R3-1-O	0	54	0.139696629	Residential - Three Units (Any Combination) - 4 Stories or Less	YES - Current	NO - Privately-Owned	Available	Not Used in Prior Housing Element	0	0	0.105650926	0.105650926	3	0	0	1238185	1044	West Adams - Baldwin Hills - Leimert	Yes	Above Moderate
LOS ANGELES	2731 S 7TH AVE	90018	5051016001	Medium Residential	R3-1-O-HPOZ	0	54	1.592354328	Residential - Five or More Units or Apartments (Any Combination) - 4 Stories or Less	YES - Current	NO - Privately-Owned	Available	Not Used in Prior Housing Element	0	0	1.276488888	1.276488888	40	0	0	1238189	1000	West Adams - Baldwin Hills - Leimert	Yes	Above Moderate
LOS ANGELES	3710 W 27TH ST	90018	5051016002	Medium Residential	R3-1-O-HPOZ	0	54	0.650895585	Residential - Five or More Units or Apartments (Any Combination) - 4 Stories or Less	YES - Current	NO - Privately-Owned	Available	Not Used in Prior Housing Element	0	0	0.175017302	0.175017302	28	0	0	1238189	890	West Adams - Baldwin Hills - Leimert	Yes	Above Moderate
LOS ANGELES	3800 W 27TH ST	90018	5051016006	Medium Residential	R3-1-O	0	54	2.474279726	Residential - Five or More Units or Apartments (Any Combination) - 4 Stories or Less	YES - Current	NO - Privately-Owned	Available	Not Used in Prior Housing Element	0	0	3.009028333	3.009028333	148	0	0	1238189	893	West Adams - Baldwin Hills - Leimert	Yes	Above Moderate
LOS ANGELES	3811 W MONT CLAIR ST	90018	5051016007	Medium Residential	R3-1-O	0	54	0.343254842	Residential - Five or More Units or Apartments (Any Combination) - 4 Stories or Less	YES - Current	NO - Privately-Owned	Available	Not Used in Prior Housing Element	0	0	0.114520484	0.114520484	16	0	0	1238189	1056	West Adams - Baldwin Hills - Leimert	Yes	Above Moderate
LOS ANGELES	3801 W MONT CLAIR ST	90018	5051016008	Medium Residential	R3-1-O	0	54	0.129573286	Residential - Four Units (Any Combination) - 4 Stories or Less	YES - Current	NO - Privately-Owned	Available	Not Used in Prior Housing Element	0	0	0.082861188	0.082861188	4	0	0	1238189	1055	West Adams - Baldwin Hills - Leimert	Yes	Above Moderate
LOS ANGELES	3741 W MONT CLAIR ST	90018	5051016009	Medium Residential	R3-1-O	0	54	0.130038168	Residential - Four Units (Any Combination) - 4 Stories or Less	YES - Current	NO - Privately-Owned	Available	Not Used in Prior Housing Element	0	0	0.082861188	0.082861188	4	0	0	1238189	1054	West Adams - Baldwin Hills - Leimert	Yes	Above Moderate
LOS ANGELES	3727 W MONT CLAIR ST	90018	5051016010	Medium Residential	R3-1-O	0	54	0.130503051	Residential - Double, Duplex, or Two Units - 4 Stories or Less	YES - Current	NO - Privately-Owned	Available	Not Used in Prior Housing Element	0	0	0.316759148	0.316759148	2	0	0	1238189	1053	West Adams - Baldwin Hills - Leimert	Yes	Above Moderate
LOS ANGELES	3723 W MONT CLAIR ST	90018	5051016011	Medium Residential	R3-1-O	0	54	0.130963064	Residential - Double, Duplex, or Two Units - 4 Stories or Less	YES - Current	NO - Privately-Owned	Available	Not Used in Prior Housing Element	0	0	0.316759148	0.316759148	2	0	0	1238189	1052	West Adams - Baldwin Hills - Leimert	Yes	Above Moderate
LOS ANGELES	3546 W 27TH ST	90018	5051017018	Low Medium I Residential	RD3-1-O-HPOZ	0	14	0.228330871	Residential - Double, Duplex, or Two Units - 4 Stories or Less - Pool	YES - Current	NO - Privately-Owned	Available	Not Used in Prior Housing Element	0	0.163421285	0	0.163421285	2	3*	3*	1238189	967	West Adams - Baldwin Hills - Leimert	Yes	Moderate
LOS ANGELES	3534 W 27TH ST	90018	5051017021	Low Medium I Residential	RD3-1-O-HPOZ	0	14	0.128599271	Residential - Single Family Residence	YES - Current	NO - Privately-Owned	Available	Not Used in Prior Housing Element	0	0	0.048110062	0.048110062	1	1*	1*	1238189	963	West Adams - Baldwin Hills - Leimert		Above Moderate
LOS ANGELES	3526 W 27TH ST	90018	5051017023	Low Medium I Residential	RD3-1-O-HPOZ	0	14	0.128607306	Residential - Single Family Residence	YES - Current	NO - Privately-Owned	Available	Not Used in Prior Housing Element	0	0	0.048110062	0.048110062	1	1*	1*	1238189	961	West Adams - Baldwin Hills - Leimert		Above Moderate
LOS ANGELES	3522 W 27TH ST	90018	5051017024	Low Medium I Residential	RD3-1-O-HPOZ	0	14	0.128609314	Residential - Single Family Residence	YES - Current	NO - Privately-Owned	Available	Not Used in Prior Housing Element	0	0	0.048110062	0.048110062	1	1*	1*	1238189	960	West Adams - Baldwin Hills - Leimert		Above Moderate
LOS ANGELES	3514 W 27TH ST	90018	5051017026	Low Medium I Residential	RD3-1-O-HPOZ	0	14	0.128619358	Residential - Single Family Residence	YES - Current	NO - Privately-Owned	Available	Not Used in Prior Housing Element	0	0	0.048110062	0.048110062	1	1*	1*	1238189	958	West Adams - Baldwin Hills - Leimert		Above Moderate
LOS ANGELES	3510 W 27TH ST	90018	5051017027	Low Medium I Residential	RD3-1-O-HPOZ	0	14	0.128623376	Residential - Single Family Residence	YES - Current	NO - Privately-Owned	Available	Not Used in Prior Housing Element	0	0	0.048110062	0.048110062	1	1*	1*	1238189	957	West Adams - Baldwin Hills - Leimert		Above Moderate
LOS ANGELES	2954 S 6TH AVE	90018	5051018002	Low Medium I Residential	R2-1XL-O-HPOZ	0	17	0.172295089	Residential - Single Family Residence	YES - Current	NO - Privately-Owned	Available	Not Used in Prior Housing Element	0	0	0.062420541	0.062420541	1	2*	2*	1208189	256	West Adams - Baldwin Hills - Leimert		Above Moderate
LOS ANGELES	2950 S 6TH AVE	90018	5051018003	Low Medium I Residential	R2-1XL-O-HPOZ	0	17	0.17229774	Residential - Single Family Residence	YES - Current	NO - Privately-Owned	Available	Not Used in Prior Housing Element	0	0	0.062420541	0.062420541	1	2*	2*	1208189	195	West Adams - Baldwin Hills - Leimert		Above Moderate
LOS ANGELES	2926 S 6TH AVE	90018	5051018004	Low Medium I Residential	R2-1XL-O-HPOZ	0	17	0.172297017	Residential - Single Family Residence	YES - Current	NO - Privately-Owned	Available	Not Used in Prior Housing Element	0	0	0.062420541	0.062420541	1	2*	2*	1208189	183	West Adams - Baldwin Hills - Leimert		Above Moderate
LOS ANGELES	2922 S 6TH AVE	90018	5051018005	Low Medium I Residential	R2-1XL-O-HPOZ	0	17	0.172295285	Residential - Single Family Residence	YES - Current	NO - Privately-Owned	Available	Not Used in Prior Housing Element	0	0	0.062420541	0.062420541	1	2*	2*	1208189	170	West Adams - Baldwin Hills - Leimert		Above Moderate
LOS ANGELES	2914 S 6TH AVE	90018	5051018006	Low Medium I Residential	R2-1XL-O-HPOZ	0	17	0.17229662	Residential - Double, Duplex, or Two Units - 4 Stories or Less	YES - Current	NO - Privately-Owned	Available	Not Used in Prior Housing Element	0	0	0.081864864	0.081864864	2	2*	2*	1208189	157	West Adams - Baldwin Hills - Leimert	Yes	Above Moderate
LOS ANGELES	2912 S 6TH AVE	90018	5051018007	Low Medium I Residential	R2-1XL-O-HPOZ	0	17	0.172296975	Residential - Double, Duplex, or Two Units - 4 Stories or Less	YES - Current	NO - Privately-Owned	Available	Not Used in Prior Housing Element	0	0	0.081864864	0.081864864	2	2*	2*	1208189	104	West Adams - Baldwin Hills - Leimert	Yes	Above Moderate
LOS ANGELES	2814 S 6TH AVE	90018	5051018010	Low Medium I Residential	R2-1XL-O-HPOZ	0	17	0.172302973	Residential - Double, Duplex, or Two Units - 4 Stories or Less	YES - Current	NO - Privately-Owned	Available	Not Used in Prior Housing Element	0	0	0.093310404	0.093310404	1	2*	2*	1208189	25	West Adams - Baldwin Hills - Leimert	Yes	Above Moderate
LOS ANGELES	2812 S 6TH AVE	90018	5051018011	Low Medium I Residential	R2-1XL-O-HPOZ	0	17	0.172308228	Residential - Double, Duplex, or Two Units - 4 Stories or Less	YES - Current	NO - Privately-Owned	Available	Not Used in Prior Housing Element	0	0	0.081864864	0.081864864	2	2*	2*	1238189	1184	West Adams - Baldwin Hills - Leimert	Yes	Above Moderate
LOS ANGELES	2806 S 6TH AVE	90018	5051018012	Low Medium I Residential	R2-1XL-O-HPOZ	0	17	0.172302304	Residential - Single Family Residence	YES - Current	NO - Privately-Owned	Available	Not Used in Prior Housing Element	0	0	0.062420541	0.062420541	1	2*	2*	1238189	1169	West Adams - Baldwin Hills - Leimert		Above Moderate
LOS ANGELES	2802 S 6TH AVE	90018	5051018013	Low Medium I Residential	R2-1XL-O-HPOZ	0	17	0.13317524	Residential - Single Family Residence	YES - Current	NO - Privately-Owned	Available	Not Used in Prior Housing Element	0	0	0.076375479	0.076375479	1	2*	2*	1238189	1118	West Adams - Baldwin Hills - Leimert		Above Moderate
LOS ANGELES	3520 W MONT CLAIR ST	90018	5051018014	Low Medium I Residential	R2-1XL-O-HPOZ	0	17	0.067078917	Residential - Single Family Residence	YES - Current	NO - Privately-Owned	Available	Not Used in Prior Housing Element	0	0	0.058925784	0.058925784	1	1*	1*	1238189	1117	West Adams - Baldwin Hills - Leimert		Above Moderate
LOS ANGELES	2954 S 7TH AVE	90018	5051019002	Low Medium I Residential	R2-1XL-O-HPOZ	0	17	0.172333151	Residential - Double, Duplex, or Two Units - 4 Stories or Less	YES - Current	NO - Privately-Owned	Available	Not Used in Prior Housing Element	0	0	0.081864864	0.081864864	2	2*	2*	1208189	254	West Adams - Baldwin Hills - Leimert	Yes	Above Moderate
LOS ANGELES	2952 S 7TH AVE	90018	5051019003	Low Medium I Residential	R2-1XL-O-HPOZ	0	17	0.172325609	Residential - Double, Duplex, or Two Units - 4 Stories or Less	YES - Current	NO - Privately-Owned	Available	Not Used in Prior Housing Element	0	0	0.081864864	0.081864864	2	2*	2*	1208189	193	West Adams - Baldwin Hills - Leimert	Yes	Above Moderate
LOS ANGELES	2926 S 7TH AVE	90018	5051019004	Low Medium I Residential	R2-1XL-O-HPOZ	0	17	0.172317717	Residential - Single Family Residence - Therapy Pool (Spa)	YES - Current	NO - Privately-Owned	Available	Not Used in Prior Housing Element	0	0	0.062420541	0.062420541	1	2*	2*	1208189	181	West Adams - Baldwin Hills - Leimert		Above Moderate
LOS ANGELES	2922 S 7TH AVE	90018	5051019005	Low Medium I Residential	R2-1XL-O-HPOZ	0	17	0.17230804	Residential - Single Family Residence	YES - Current	NO - Privately-Owned	Available	Not Used in Prior Housing Element	0	0	0.062420541	0.062420541	1	2*	2*	1208189	168	West Adams - Baldwin Hills - Leimert		Above Moderate
LOS ANGELES	2916 S 7TH AVE	90018	5051019006	Low Medium I Residential	R2-1XL-O-HPOZ	0	17	0.15977696	Residential - Double, Duplex, or Two Units - 4 Stories or Less	YES - Current	NO - Privately-Owned	Available	Not Used in Prior Housing Element	0	0	0.100028241	0.100028241	2	2*	2*	1208189	159	West Adams - Baldwin Hills - Leimert	Yes	Above Moderate
LOS ANGELES	2912 S 7TH AVE	90018	5051019007	Low Medium I Residential	R2-1XL-O-HPOZ	0	17	0.100377845	Residential - Single Family Residence	YES - Current	NO - Privately-Owned	Available	Not Used in Prior Housing Element	0	0	0.051403964	0.051403964	1	1*	1*	1208189	114	West Adams - Baldwin Hills - Leimert		Above Moderate
LOS ANGELES		90018	5051019008	Low Medium I Residential	R2-1XL-O-HPOZ	0	17	0.071916344	Residential - Single Family Residence	YES - Current	NO - Privately-Owned	Available	Not Used in Prior Housing Element	0	0	0.062945408	0.062945408	1	1*	1*	1208189	102	West Adams - Baldwin Hills - Leimert		Above Moderate
LOS ANGELES	2906 S 7TH AVE	90018	5051019009	Low Medium I Residential	R2-1XL-O-HPOZ	0	17	0.127045709	Residential - Single Family Residence	YES - Current	NO - Privately-Owned	Available	Not Used in Prior Housing Element	0	0	0.140036094	0.140036094	1	2*	2*	1208189	85	West Adams - Baldwin Hills - Leimert		Above Moderate
LOS ANGELES	2820 S 7TH AVE	90018	5051019010	Low Medium I Residential	R2-1XL-O-HPOZ	0	17	0.172278985	Residential - Three Units (Any Combination) - 4 Stories or Less	YES - Current	NO - Privately-Owned	Available	Not Used in Prior Housing Element	0	0	0.081864864	0.081864864	2	2*	2*	1208189	53	West Adams - Baldwin Hills - Leimert	Yes	Above Moderate
LOS ANGELES	2814 S 7TH AVE	90018	5051019012	Low Medium I Residential	R2-1XL-O-HPOZ	0	17	0.172251771	Residential - Double, Duplex, or Two Units - 4 Stories or Less	YES - Current	NO - Privately-Owned	Available	Not Used in Prior Housing Element	0	0	0.081864864	0.081864864	2	2*	2*	1238189	1182	West Adams - Baldwin Hills - Leimert	Yes	Above Moderate
LOS ANGELES	2800 S 7TH AVE	90018	5051019014	Low Medium I Residential	R2-1XL-O-HPOZ	0	17	0.125092964	Residential - Double, Duplex, or Two Units - 4 Stories or Less	YES - Current	NO - Privately-Owned	Available	Not Used in Prior Housing Element	0	0	0.183095688	0.183095688	2	2*	2*	1238189	1121	West Adams - Baldwin Hills - Leimert	Yes	Above Moderate
LOS ANGELES	3618 W MONT CLAIR ST	90018	5051019015	Low Medium I Residential	R2-1XL-O-HPOZ	0	17	0.064396902	Residential - Single Family Residence	YES - Current	NO - Privately-Owned	Available	Not Used in Prior Housing Element	0	0	0.058925784	0.058925784	1	1*	1*	1238189	1120	West Adams - Baldwin Hills - Leimert		Above Moderate
LOS ANGELES	2809 S 6TH AVE	90018	5051019021	Low Medium I Residential	R2-1XL-O-HPOZ	0	17	0.172248162	Residential - Single Family Residence	YES - Current	NO - Privately-Owned	Available	Not Used in Prior Housing Element	0	0	0.026166281	0.026166281	1	2*	2*	1238189	1170	West Adams - Baldwin Hills - Leimert		Above Moderate
LOS ANGELES	2815 S 6TH AVE	90018	5051019024

LOS ANGELES	2924 S 9TH AVE	90018	5051021007	Low Medium I Residential	R2-1XL-O	0	17	0.170645825	Residential - Single Family Residence	YES - Current	NO - Privately-Owned	Available	Not Used in Prior Housing Element	0	0	0.062420541	0.062420541	1	2*	2*	1208185	108	West Adams - Baldwin Hills - Leimert			Above Moderate
LOS ANGELES	2936 S 9TH AVE	90018	5051021009	Low Medium I Residential	R2-1XL-O	0	17	0.170668822	Residential - Double, Duplex, or Two Units - 4 Stories or Less - Pool	YES - Current	NO - Privately-Owned	Available	Not Used in Prior Housing Element	0	0	0.081864864	0.081864864	2	2*	2*	1208185	172	West Adams - Baldwin Hills - Leimert	Yes		Above Moderate
LOS ANGELES	2944 S 9TH AVE	90018	5051021011	Low Medium I Residential	R2-1XL-O	0	17	0.170689978	Residential - Double, Duplex, or Two Units - 4 Stories or Less	YES - Current	NO - Privately-Owned	Available	Not Used in Prior Housing Element	0	0	0.081864864	0.081864864	2	2*	2*	1208185	241	West Adams - Baldwin Hills - Leimert	Yes		Above Moderate
LOS ANGELES	2950 S 9TH AVE	90018	5051021012	Low Medium I Residential	R2-1XL-O	0	17	0.170703598	Residential - Double, Duplex, or Two Units - 4 Stories or Less	YES - Current	NO - Privately-Owned	Available	Not Used in Prior Housing Element	0	0	0.081864864	0.081864864	2	2*	2*	1208185	275	West Adams - Baldwin Hills - Leimert	Yes		Above Moderate
LOS ANGELES	2960 S 9TH AVE	90018	5051021014	Low Medium I Residential	R2-1XL-O	0	17	0.156117756	Residential - Single Family Residence	YES - Current	NO - Privately-Owned	Available	Not Used in Prior Housing Element	0	0	0.076375479	0.076375479	1	2*	2*	1208185	350	West Adams - Baldwin Hills - Leimert			Above Moderate
LOS ANGELES	3814 W MONT CLAIR ST	90018	5051021900	Medium Residential	R3-1-O	0	54	0.141432358	Residential - Single Family Residence - Vacant Land	YES - Current	NO - Privately-Owned	Available	Not Used in Prior Housing Element	0.436848575	0	0	0.436848575	0	0	0	1238185	1291	West Adams - Baldwin Hills - Leimert			Lower
LOS ANGELES	3858 W MONT CLAIR ST	90018	5051022001	Medium Residential	R3-1	0	54	0.075157886	Residential - Double, Duplex, or Two Units - 4 Stories or Less	YES - Current	NO - Privately-Owned	Available	Not Used in Prior Housing Element	0	0	0.283404392	0.283404392	2	0	0	1238185	1290	West Adams - Baldwin Hills - Leimert	Yes		Above Moderate
LOS ANGELES	2906 S 10TH AVE	90018	5051022002	Medium Residential	R3-1	0	54	0.07885427	Residential - Single Family Residence	YES - Current	NO - Privately-Owned	Available	Not Used in Prior Housing Element	0.161454234	0	0	0.161454234	1	0	0	1238185	1295	West Adams - Baldwin Hills - Leimert			Lower
LOS ANGELES	3850 W MONT CLAIR ST	90018	5051022003	Medium Residential	R3-1	0	54	0.115503783	Residential - Single Family Residence	YES - Current	NO - Privately-Owned	Available	Not Used in Prior Housing Element	0.693221688	0	0	0.693221688	1	0	0	1238185	1289	West Adams - Baldwin Hills - Leimert			Lower
LOS ANGELES	3848 W MONT CLAIR ST	90018	5051022004	Medium Residential	R3-1	0	54	0.077021284	Residential - Single Family Residence	YES - Current	NO - Privately-Owned	Available	Not Used in Prior Housing Element	0.513106704	0	0	0.513106704	1	0	0	1238185	1287	West Adams - Baldwin Hills - Leimert			Lower
LOS ANGELES			5051022004	Medium Residential	R3-1	0	54	0.038510193	Residential - Single Family Residence	YES - Current	NO - Privately-Owned	Available	Not Used in Prior Housing Element	0	0	0.123674065	0.123674065	1	2*	2*	1238185	1288	West Adams - Baldwin Hills - Leimert			Above Moderate
LOS ANGELES	3844 W MONT CLAIR ST	90018	5051022005	Medium Residential	R3-1	0	54	0.038510193	Residential - Single Family Residence	YES - Current	NO - Privately-Owned	Available	Not Used in Prior Housing Element	0	0	0.123674065	0.123674065	1	2*	2*	1238185	1285	West Adams - Baldwin Hills - Leimert			Above Moderate
LOS ANGELES	3846 W MONT CLAIR ST	90018	5051022006	Medium Residential	R3-1	0	54	0.076992593	Residential - Single Family Residence	YES - Current	NO - Privately-Owned	Available	Not Used in Prior Housing Element	0.513106704	0	0	0.513106704	1	0	0	1238185	1286	West Adams - Baldwin Hills - Leimert			Lower
LOS ANGELES	3842 W MONT CLAIR ST	90018	5051022006	Medium Residential	R3-1	0	54	0.115503677	Residential - Five or More Units or Apartments (Any Combination) - 4 Stories or Less	YES - Current	NO - Privately-Owned	Available	Not Used in Prior Housing Element	0	0	0.077712893	0.077712893	8	0	0	1238185	1284	West Adams - Baldwin Hills - Leimert	Yes		Above Moderate
LOS ANGELES	3838 W MONT CLAIR ST	90018	5051022007	Medium Residential	R3-1	0	54	0.131199232	Residential - Five or More Units or Apartments (Any Combination) - 4 Stories or Less	YES - Current	NO - Privately-Owned	Available	Not Used in Prior Housing Element	0	0	0.074825099	0.074825099	8	0	0	1238185	1282	West Adams - Baldwin Hills - Leimert	Yes		Above Moderate
LOS ANGELES	2915 S 9TH AVE	90018	5051022021	Low Medium I Residential	R2-1XL	0	17	0.152500742	Residential - Single Family Residence	YES - Current	NO - Privately-Owned	Available	Not Used in Prior Housing Element	0	0	0.076375479	0.076375479	1	2*	2*	1208185	45	West Adams - Baldwin Hills - Leimert			Above Moderate
LOS ANGELES	2921 S 9TH AVE	90018	5051022022	Low Medium I Residential	R2-1XL	0	17	0.152503632	Residential - Single Family Residence	YES - Current	NO - Privately-Owned	Available	Not Used in Prior Housing Element	0	0	0.076375479	0.076375479	1	2*	2*	1208185	75	West Adams - Baldwin Hills - Leimert			Above Moderate
LOS ANGELES	2925 S 9TH AVE	90018	5051022023	Low Medium I Residential	R2-1XL	0	17	0.152503279	Residential - Double, Duplex, or Two Units - 4 Stories or Less	YES - Current	NO - Privately-Owned	Available	Not Used in Prior Housing Element	0	0	0.100028241	0.100028241	2	2*	2*	1208185	109	West Adams - Baldwin Hills - Leimert	Yes		Above Moderate
LOS ANGELES	2937 S 9TH AVE	90018	5051022026	Low Medium I Residential	R2-1XL	0	17	0.152501706	Residential - Double, Duplex, or Two Units - 4 Stories or Less	YES - Current	NO - Privately-Owned	Available	Not Used in Prior Housing Element	0	0	0.100028241	0.100028241	2	2*	2*	1208185	176	West Adams - Baldwin Hills - Leimert	Yes		Above Moderate
LOS ANGELES	2941 S 9TH AVE	90018	5051022027	Low Medium I Residential	R2-1XL	0	17	0.152503989	Residential - Double, Duplex, or Two Units - 4 Stories or Less	YES - Current	NO - Privately-Owned	Available	Not Used in Prior Housing Element	0	0	0.100028241	0.100028241	2	2*	2*	1208185	210	West Adams - Baldwin Hills - Leimert	Yes		Above Moderate
LOS ANGELES	2945 S 9TH AVE	90018	5051022028	Low Medium I Residential	R2-1XL	0	17	0.152503632	Residential - Single Family Residence	YES - Current	NO - Privately-Owned	Available	Not Used in Prior Housing Element	0	0	0.076375479	0.076375479	1	2*	2*	1208185	243	West Adams - Baldwin Hills - Leimert			Above Moderate
LOS ANGELES	2951 S 9TH AVE	90018	5051022029	Low Medium I Residential	R2-1XL	0	17	0.152501706	Residential - Double, Duplex, or Two Units - 4 Stories or Less	YES - Current	NO - Privately-Owned	Available	Not Used in Prior Housing Element	0	0	0.100028241	0.100028241	2	2*	2*	1208185	276	West Adams - Baldwin Hills - Leimert	Yes		Above Moderate
LOS ANGELES	2957 S 9TH AVE	90018	5051022030	Low Medium I Residential	R2-1XL	0	17	0.152502067	Residential - Double, Duplex, or Two Units - 4 Stories or Less	YES - Current	NO - Privately-Owned	Available	Not Used in Prior Housing Element	0	0	0.100028241	0.100028241	2	2*	2*	1208185	310	West Adams - Baldwin Hills - Leimert	Yes		Above Moderate
LOS ANGELES	2961 S 9TH AVE	90018	5051022032	Low Medium I Residential	R2-1XL	0	17	0.085506464	Residential - Single Family Residence	YES - Current	NO - Privately-Owned	Available	Not Used in Prior Housing Element	0	0	0.048110062	0.048110062	1	1*	1*	1208185	351	West Adams - Baldwin Hills - Leimert			Above Moderate
LOS ANGELES	3916 W MONT CLAIR ST	90018	5051023016	Medium Residential	R3-1	0	54	0.1721794	Residential - Four Units (Any Combination) - 4 Stories or Less	YES - Current	NO - Privately-Owned	Available	Not Used in Prior Housing Element	0	0	0.511695248	0.511695248	4	0	0	1238185	1243	West Adams - Baldwin Hills - Leimert	Yes		Above Moderate
LOS ANGELES	3908 W MONT CLAIR ST	90018	5051023018	Medium Residential	R3-1	0	54	0.172179691	Residential - Five or More Units or Apartments (Any Combination) - 4 Stories or Less	YES - Current	NO - Privately-Owned	Available	Not Used in Prior Housing Element	0	0	0.090539601	0.090539601	10	0	0	1238185	1273	West Adams - Baldwin Hills - Leimert	Yes		Above Moderate
LOS ANGELES	2901 S 10TH AVE	90018	5051023019	Medium Residential	R3-1	0	54	0.094400206	Residential - Single Family Residence	YES - Current	NO - Privately-Owned	Available	Not Used in Prior Housing Element	0.554581928	0	0	0.554581928	1	0	0	1238185	1278	West Adams - Baldwin Hills - Leimert			Lower
LOS ANGELES	2907 S 10TH AVE	90018	5051023020	Medium Residential	R3-1	0	54	0.09307941	Residential - Double, Duplex, or Two Units - 4 Stories or Less	YES - Current	NO - Privately-Owned	Available	Not Used in Prior Housing Element	0	0	0.341267824	0.341267824	2	0	0	1238185	1323	West Adams - Baldwin Hills - Leimert	Yes		Above Moderate
LOS ANGELES	2911 S 10TH AVE	90018	5051023021	Low Medium I Residential	R2-1XL	0	17	0.15628945	Residential - Single Family Residence	YES - Current	NO - Privately-Owned	Available	Not Used in Prior Housing Element	0	0	0.092952132	0.092952132	1	2*	2*	1208185	19	West Adams - Baldwin Hills - Leimert			Above Moderate
LOS ANGELES	2925 S 10TH AVE	90018	5051023025	Low Medium I Residential	R2-1XL	0	17	0.150883577	Residential - Double, Duplex, or Two Units - 4 Stories or Less	YES - Current	NO - Privately-Owned	Available	Not Used in Prior Housing Element	0	0	0.149363682	0.149363682	2	2*	2*	1208185	105	West Adams - Baldwin Hills - Leimert	Yes		Above Moderate
LOS ANGELES	2937 S 10TH AVE	90018	5051023027	Low Medium I Residential	R2-1XL	0	17	0.15088382	Residential - Double, Duplex, or Two Units - 4 Stories or Less	YES - Current	NO - Privately-Owned	Available	Not Used in Prior Housing Element	0	0	0.149363682	0.149363682	2	2*	2*	1208185	173	West Adams - Baldwin Hills - Leimert	Yes		Above Moderate
LOS ANGELES	2945 S 10TH AVE	90018	5051023029	Low Medium I Residential	R2-1XL	0	17	0.15088322	Residential - Single Family Residence	YES - Current	NO - Privately-Owned	Available	Not Used in Prior Housing Element	0	0	0.113884538	0.113884538	1	2*	2*	1208185	244	West Adams - Baldwin Hills - Leimert			Above Moderate
LOS ANGELES	2951 S 10TH AVE	90018	5051023030	Low Medium I Residential	R2-1XL	0	17	0.150881559	Residential - Double, Duplex, or Two Units - 4 Stories or Less	YES - Current	NO - Privately-Owned	Available	Not Used in Prior Housing Element	0	0	0.149363682	0.149363682	2	2*	2*	1208185	277	West Adams - Baldwin Hills - Leimert	Yes		Above Moderate
LOS ANGELES	2955 S 10TH AVE	90018	5051023031	Low Medium I Residential	R2-1XL	0	17	0.150881796	Residential - Double, Duplex, or Two Units - 4 Stories or Less	YES - Current	NO - Privately-Owned	Available	Not Used in Prior Housing Element	0	0	0.149363682	0.149363682	2	2*	2*	1208185	312	West Adams - Baldwin Hills - Leimert	Yes		Above Moderate
LOS ANGELES	2963 S 10TH AVE	90018	5051023032	Low Medium I Residential	R2-1XL	0	17	0.143238689	Residential - Single Family Residence	YES - Current	NO - Privately-Owned	Available	Not Used in Prior Housing Element	0	0	0.113884538	0.113884538	1	2*	2*	1208185	355	West Adams - Baldwin Hills - Leimert			Above Moderate
LOS ANGELES	2921 S 10TH AVE	90018	5051023035	Low Medium I Residential	R2-1XL	0	17	0.150884086	Residential - Double, Duplex, or Two Units - 4 Stories or Less	YES - Current	NO - Privately-Owned	Available	Not Used in Prior Housing Element	0	0	0.149363682	0.149363682	2	2*	2*	1208185	72	West Adams - Baldwin Hills - Leimert	Yes		Above Moderate
LOS ANGELES	3912 W MONT CLAIR ST	90018	5051023900	Medium Residential	R3-1	0	54	0.172176514	Residential - Four Units (Any Combination) - 4 Stories or Less	YES - Current	NO - Privately-Owned	Available	Not Used in Prior Housing Element	0.830247641	0	0	0.830247641	0	0	0	1238185	1247	West Adams - Baldwin Hills - Leimert			Lower
LOS ANGELES	3950 W MONT CLAIR ST	90018	5051024001	Medium Residential	R3-1	0	54	0.172189955	Residential - Five or More Units or Apartments (Any Combination) - 4 Stories or Less	YES - Current	NO - Privately-Owned	Available	Not Used in Prior Housing Element	0	0	0.138021673	0.138021673	6	0	0	1238185	1148	West Adams - Baldwin Hills - Leimert	Yes		Above Moderate
LOS ANGELES	3946 W MONT CLAIR ST	90018	5051024002	Medium Residential	R3-1	0	54	0.172177128	Residential - Four Units (Any Combination) - 4 Stories or Less	YES - Current	NO - Privately-Owned	Available	Not Used in Prior Housing Element	0	0	0.511695248	0.511695248	4	0	0	1238185	1152	West Adams - Baldwin Hills - Leimert	Yes		Above Moderate
LOS ANGELES	3938 W MONT CLAIR ST	90018	5051024003	Medium Residential	R3-1	0	54	0.172179855	Residential - Five or More Units or Apartments (Any Combination) - 4 Stories or Less	YES - Current	NO - Privately-Owned	Available	Not Used in Prior Housing Element	0	0	0.111868601	0.111868601	8	0	0	1238185	1170	West Adams - Baldwin Hills - Leimert	Yes		Above Moderate
LOS ANGELES	3932 W MONT CLAIR ST	90018	5051024004	Medium Residential	R3-1	0	54	0.172179322	Residential - Five or More Units or Apartments (Any Combination) - 4 Stories or Less	YES - Current	NO - Privately-Owned	Available	Not Used in Prior Housing Element	0	0	0.090539601	0.090539601	10	0	0	1238185	1185	West Adams - Baldwin Hills - Leimert	Yes		Above Moderate
LOS ANGELES	3930 W MONT CLAIR ST	90018	5051024005	Medium Residential	R3-1	0	54	0.17217777	Residential - Four Units (Any Combination) - 4 Stories or Less	YES - Current	NO - Privately-Owned	Available	Not Used in Prior Housing Element	0	0	0.511695248	0.511695248	4	0	0	1238185	1195	West Adams - Baldwin Hills - Leimert	Yes		Above Moderate
LOS ANGELES	3924 W MONT CLAIR ST	90018	5051024006	Medium Residential	R3-1	0	54	0.172520193	Residential - Five or More Units or Apartments (Any Combination) - 4 Stories or Less	YES - Current	NO - Privately-Owned	Available	Not Used in Prior Housing Element	0	0	0.111868601	0.111868601	8	0	0	1238185	1214	West Adams - Baldwin Hills - Leimert	Yes		Above Moderate
LOS ANGELES	2868 S EDGEHILL DR	90018	5051024007	Medium Residential	R3-1	0	54	0.180900086	Residential - Four Units (Any Combination) - 4 Stories or Less	YES - Current	NO - Privately-Owned	Available	Not Used in Prior Housing Element	0	0	0.511695248	0.511695248	4	0	0	1238185	1220	West Adams - Baldwin Hills - Leimert	Yes		Above Moderate
LOS ANGELES	2874 S EDGEHILL DR	90018	5051024008	Medium Residential	R3-1	0	54	0.180902379	Residential - Double, Duplex, or Two Units - 4 Stories or Less	YES - Current	NO - Privately-Owned	Available	Not Used in Prior Housing Element	0	0	0.626180679	0.626180679	2	0	0	1238185	1246	West Adams - Baldwin Hills - Leimert	Yes		Above Moderate
LOS ANGELES	2878 S EDGEHILL DR	90018	5051024009	Medium Residential	R3-1	0	54	0.181272552	Residential - Double, Duplex, or Two Units - 4 Stories or Less	YES - Current	NO - Privately-Owned	Available	Not Used in Prior Housing Element	0	0	0.626180679	0.626180679	2	0	0	1238185	1277	West Adams - Baldwin Hills - Leimert	Yes		Above Moderate
LOS ANGELES	2919 S 11TH AVE	90018	5051024026	Low Medium I Residential	R2-1XL	0	17	0.256754826	Residential - Four Units (Any Combination) - 4 Stories or Less	YES - Current	NO - Privately-Owned	Available	Not Used in Prior Housing Element	0	0.062216085	0	0.062216085	4	0	0	1238185	1292	West Adams - Baldwin Hills - Leimert	Yes		Moderate
LOS ANGELES	2925 S 11TH AVE	90018	5051024027	Low Medium I Residential	R2-1XL	0	17	0.154362477	Residential - Single Family Residence	YES - Current	NO - Privately-Owned	Available	Not Used in Prior Housing Element	0	0	0.092952132	0.092952132	1	2*	2*	1208185	20	West Adams - Baldwin Hills - Leimert			Above Moderate
LOS ANGELES	2931 S 11TH AVE	90018	5051024028	Low Medium I Residential	R2-1XL	0	17	0.154912237	Residential - Double, Duplex, or Two Units - 4 Stories or Less	YES - Current	NO - Privately-Owned	Available	Not Used in Prior Housing Element	0	0	0.122118616	0.122118616	2	2*	2*	1208185	33	West Adams - Baldwin Hills - Leimert	Yes		Above Moderate
LOS ANGELES	2933 S 11TH AVE	90018	5051024029	Low Medium I Residential	R2-1XL	0	17	0.154917759	Residential - Double, Duplex, or Two Units - 4 Stories or Less	YES - Current	NO - Privately-Owned	Available	Not Used in Prior Housing Element	0	0	0.122118616	0.122118616	2	2*	2*	1208185	67	West Adams - Baldwin Hills - Leimert	Yes		Above Moderate
LOS ANGELES	2939 S 11TH AVE	90018	5051024030	Low Medium I Residential	R2-1XL	0	17	0.15492203	Residential - Single Family Residence	YES - Current	NO - Privately-Owned	Available	Not Used in Prior Housing Element	0	0	0.092952132	0.092952132	1	2*	2*	1208185	100	West Adams - Baldwin Hills - Leimert			Above Moderate
LOS ANGELES	2947 S 11TH AVE	90018	5051024032	Low Medium I Residential	R2-1XL	0	17	0.123946146	Residential - Single Family Residence	YES - Current	NO - Privately-Owned	Available	Not Used in Prior Housing Element	0	0	0.113884538	0.113884538	1	2*	2*	1208185	167	West Adams - Baldwin Hills - Leimert			Above Moderate
LOS ANGELES	2951 S 11TH AVE	90018	5051024033	Low Medium I Residential	R2-1XL	0	17	0.092961581	Residential - Single Family Residence	YES - Current	NO - Privately-Owned	Available	Not Used in Prior Housing Element	0	0	0.050951511	0.050951511	1	1*	1*	1208185	205	West Adams - Baldwin Hills - Leimert			Above Moderate
LOS ANGELES	2955 S 11TH AVE	90018	5051024034	Low Medium I Residential	R2-1XL	0	17	0.061977198	Residential - Single Family Residence	YES - Current	NO - Privately-Owned	Available	Not Used in Prior Housing Element	0	0	0.064602345	0.064602345	1	1*	1*	1208185	227	West Adams - Baldwin Hills - Leimert			Above Moderate
LOS ANGELES			5051024034	Low Medium I Residential	R2-1XL	0	17	0.061977091	Residential - Single Family Residence	YES - Current	NO - Privately-Owned	Available	Not Used in Prior Housing Element	0	0	0.064602345	0.064602345	1	1*	1*	1208185	239	West Adams - Baldwin Hills - Leimert			Above Moderate
LOS ANGELES	2957 S 11TH AVE	90018	5051024035	Low Medium I Residential	R2-1XL	0	17	0.092966173	Residential - Single Family Residence	YES - Current	NO - Privately-Owned	Available	Not Used in Prior Housing Element	0	0	0.050951511	0.050951511	1	1*	1*	1208185	258	West Adams - Baldwin Hills - Leimert			Above Moderate
LOS ANGELES	2963 S 11TH AVE	90018	5051024036	Low Medium I Residential	R2-1XL	0	17	0.123959634	Residential - Single Family Residence	YES - Current	NO - Privately-Owned	Available	Not Used in Prior Housing Element	0	0	0.113884538	0.113884538	1	2*	2*	1208185	289	West Adams - Baldwin Hills - Leimert			Above Moderate
LOS ANGELES	2967 S 11TH AVE	90018	5051024037	Low Medium I Residential	R2-1XL	0	17	0.15495255	Residential - Double, Duplex, or Two Units - 4 Stories or Less	YES - Current	NO - Privately-Owned	Available	Not Used in Prior Housing Element	0	0	0.122118616	0.122118616	2	2*	2*	1208185	308	West Adams - Baldwin Hills - Leimert	Yes		Above Moderate
LOS ANGELES	2973 S 11TH AVE	90018	5051024038	Low Medium I Residential	R2-1XL	0	17	0.091828635	Residential - Single Family Residence	YES - Current	NO - Privately-Owned	Available	Not Used in Prior Housing Element	0	0	0.047657606	0.047657606	1	1*	1*	1208185	348	West Adams - Baldwin Hills - Leimert			Above Moderate
LOS ANGELES	3109 W 30TH ST	90018	5051024039	Low Medium I Residential	R2-1XL	0	17	0.063129627	Residential - Single Family Residence	YES - Current	NO - Privately-Owned	Available	Not Used in Prior Housing Element	0	0	0.008491236	0.008491236	1	1*	1*	1208185	349	West Adams - Baldwin Hills - Leimert			Above Moderate
LOS ANGELES	2906 S 12TH AVE	90018	5051025002	Low Medium I Residential	R2-1XL	0	17	0.155419586	Residential - Single Family Residence	YES - Current	NO - Privately-Owned	Available	Not Used in Prior Housing Element	0	0	0.092952132	0.092952132	1	2*	2*	1238185	1326	West Adams - Baldwin Hills - Leimert			Above Moderate
LOS ANGELES	2918 S 12TH AVE	90018	5051025004	Low Medium I Residential	R2-1XL	0	17	0.154961073	Residential - Double, Duplex, or Two Units - 4 Stories or Less	YES - Current	NO - Privately-Owned	Available	Not Used in Prior Housing Element	0	0	0.122118616	0.122118616	2	2*	2*	1208185	56	West Adams - Baldwin Hills - Leimert	Yes		Above Moderate
LOS ANGELES	2920 S 12TH AVE	90018	5051025005	Low Medium I Residential	R2-1XL	0	17	0.154960764	Residential - Single Family Residence	YES - Current	NO - Privately-Owned	Available	Not Used in Prior Housing Element	0	0	0.092952132	0.092952132	1	2*	2*	1208185	91	West Adams - Baldwin Hills - Leimert			Above Moderate
LOS ANGELES	2934 S 12TH AVE	90018	5051025008	Low Medium I Residential	R2-1XL	0	17	0.154961416	Residential - Double, Duplex, or Two Units - 4 Stories or Less	YES - Current	NO - Privately-Owned	Available	Not Used in Prior Housing Element	0	0	0.122118616	0.122118616	2	2*	2*	1208185	197	West Adams - Baldwin Hills - Leimert	Yes		Above Moderate
LOS ANGELES	2946 S 12TH AVE	90018	5051025010	Low Medium I Residential	R2-1XL	0	17	0.15496052	Residential - Double, Duplex, or Two Units - 4 Stories or Less	YES - Current	NO - Privately-Owned	Available	Not Used in Prior Housing Element	0	0	0.122118616	0.122118616	2	2*	2*	1208185	266	West Adams - Baldwin Hills - Leimert	Yes		Above Moderate
LOS ANGELES	2948 S 12TH AVE	90018	5051025011	Low Medium I Residential	R2-1XL	0	17	0.154962314	Residential - Double, Duplex, or Two Units - 4 Stories or Less	YES - Current	NO - Privately-Owned	Available	Not Used in Prior Housing Element	0	0	0.122118616	0.122118616	2	2*	2*	1208185	301	West Adams - Baldwin Hills - Leimert	Yes		Above Moderate
LOS ANGELES	2949 S EDGEHILL DR	90018	5051025900	Low II Residential	R1-1XL	0	1 unit per lot	0.220432293	Residential - Five or More Units or Apartments (Any Combination) - 4 Stories or Less	YES - Current	NO - Privately-Owned	Available	Not Used in Prior Housing Element	0	0	0.237642288	0.237642288	0	0	0	1208185	298	West Adams - Baldwin Hills - Leimert	Yes		Above Moderate
LOS ANGELES	4034 W 29TH ST	90018	5051026016	Low Medium I Residential	R2-1XL	0	17	0.152489859	Residential - Single Family Residence	YES - Current	NO - Privately-Owned	Available	Not Used in Prior Housing Element	0	0	0.092952132	0.092952132	1	2*	2*	1238185	1298	West Adams - Baldwin Hills - Leimert			Above Moderate
LOS ANGELES	2907 S 12TH AVE	90018	5051026017	Low Medium I Residential	R2-1XL	0	17	0.152752345	Residential - Double, Duplex, or Two Units - 4 Stories or Less	YES - Current	NO - Privately-Owned	Available	Not Used in Prior Housing Element	0	0	0.122118616	0.122118616	2	2*	2*	1238185	1327	West Adams - Baldwin Hills - Leimert	Yes		Above Moderate
LOS ANGELES	2917 S 12TH AVE	90018	5051026019	Low Medium I Residential	R2-1XL	0	17	0.152210814	Residential - Single Family Residence	YES - Current	NO - Privately-Owned	Available	Not Used in Prior Housing Element	0	0	0.092952132	0.092952132	1	2*	2*	1208185	57	West Adams - Baldwin Hills - Leimert			Above Moderate
LOS ANGELES	2921 S 12TH AVE	90018	5051026020	Low Medium I Residential	R2-1XL	0	17	0.152117529	Residential - Double, Duplex, or Two Units - 4 Stories or Less	YES - Current	NO - Privately-Owned	Available	Not Used in Prior Housing Element	0	0	0.122118616	0.122118616	2	2*	2*	1208185	93	West Adams - Baldwin Hills - Leimert	Yes		Above Moderate
LOS ANGELES	2925 S 12TH AVE	90018	5051026021	Low Medium I Residential	R2-1XL	0	17	0.152117687	Residential - Single Family Residence	YES - Current	NO - Privately-Owned	Available	Not Used in Prior Housing Element	0	0	0.092952132	0.092952132	1	2*	2*	1208185	127	West Adams - Baldwin Hills - Leimert			Above Moderate
LOS ANGELES	2931 S 12TH AVE	90018	5051026022	Low Medium I Residential	R2-1XL	0	17	0.152115588	Residential - Double, Duplex, or Two Units - 4 Stories or Less	YES - Current	NO - Privately-Owned	Available	Not Used in Prior Housing Element	0	0	0.122118616	0.122118616	2	2*	2*	1208185	161	West Adams - Baldwin Hills - Leimert	Yes		Above Moderate
LOS ANGELES	2935 S 12TH AVE	90018	5051026023	Low Medium I Residential	R2-1XL	0	17	0.152113995	Residential - Single Family Residence	YES - Current	NO - Privately-Owned	Available	Not Used in Prior Housing Element	0	0	0.092952132	0.092952132	1	2*	2*	1208185	198	West Adams - Baldwin Hills - Leimert			Above Moderate
LOS ANGELES	2941 S 12TH AVE	90018	5051026024	Low Medium I Residential	R2-1XL	0	17	0.152114676	Residential - Single Family Residence	YES - Current	NO - Privately-Owned	Available	Not Used in Prior Housing Element	0	0	0.092952132	0.092952132	1	2*	2*	1208185	233	West Adams - Baldwin Hills - Leimert			Above Moderate
LOS ANGELES	2947 S 12TH AVE	90018	5051026025	Low Medium I Residential	R2-1XL	0	17	0.152112938	Residential - Single Family Residence	YES - Current	NO - Privately-Owned	Available	Not Used in Prior Housing Element	0	0	0.092952132	0.092952132	1	2*	2*	1208185	267	West Adams - Baldwin Hills - Leimert			Above Moderate
LOS ANGELES	2949 S 12TH AVE	90018	5051026026	Low Medium I Residential	R2-1XL	0	17	0.139944632	Residential - Double, Duplex, or Two Units - 4 Stories or Less	YES - Current	NO - Privately-Owned	Available	Not Used in Prior Housing Element	0	0	0.122118616	0.122118616	2	2*	2*	1208185	302	West Adams - Baldwin Hills - Leimert	Yes		Above Moderate
LOS ANGELES	2955 S 12TH AVE	90018	5051026027	Low Medium I Residential	R2-1XL	0	17	0.097406651	Residential - Single Family Residence	YES - Current	NO - Privately-Owned	Available	Not Used in Prior Housing Element	0	0	0.050951511	0.050951511	1	1*	1*	1208185	339	West Adams - Baldwin Hills - Leimert			Above Moderate
LOS ANGELES	3311 W 30TH ST	90018	5051026028	Low Medium I Residential	R2-1XL	0	17	0.081871881	Residential - Single Family Residence	YES - Current	NO - Privately-Owned	Available	Not Used in Prior Housing Element	0	0	0.050951511	0.050951511	1	1*	1*	1208185	340	West Adams - Baldwin Hills - Leimert			Above Moderate
LOS ANGELES	4074 W 29TH ST	90018	5051027001	Low Medium I Residential	R2-1XL	0	17	0.152097516	Residential - Four Units (Any Combination) - 4 Stories or Less	YES - Current	NO - Privately-Owned	Available

LOS ANGELES	2937 S BRONSON AVE	90018	5051028009	Low Medium I Residential	R2-1XL	0	17	0.09982581	Residential - Single Family Residence	YES - Current	NO - Privately-Owned	Available	Not Used in Prior Housing Element	0	0	0.050951511	0.050951511	1	1*	1*	1208185	204	West Adams - Baldwin Hills - Leimert			Above Moderate
LOS ANGELES	2939 S BRONSON AVE	90018	5051028010	Low Medium I Residential	R2-1XL	0	17	0.06654951	Residential - Four Units (Any Combination) - 4 Stories or Less	YES - Current	NO - Privately-Owned	Available	Not Used in Prior Housing Element	0	0	0.016030434	0.016030434	0	1*	1*	1208185	225	West Adams - Baldwin Hills - Leimert	Yes		Above Moderate
LOS ANGELES			5051028010	Low Medium I Residential	R2-1XL	0	17	0.066548221	Residential - Four Units (Any Combination) - 4 Stories or Less	YES - Current	NO - Privately-Owned	Available	Not Used in Prior Housing Element	0	0	0.010484335	0.010484335	0	1*	1*	1208185	238	West Adams - Baldwin Hills - Leimert			Above Moderate
LOS ANGELES	2943 S BRONSON AVE	90018	5051028011	Low Medium I Residential	R2-1XL	0	17	0.099819138	Residential - Single Family Residence	YES - Current	NO - Privately-Owned	Available	Not Used in Prior Housing Element	0	0	0.050951511	0.050951511	1	1*	1*	1208185	254	West Adams - Baldwin Hills - Leimert			Above Moderate
LOS ANGELES	2947 S BRONSON AVE	90018	5051028012	Low Medium I Residential	R2-1XL	0	17	0.133087544	Residential - Double, Duplex, or Two Units - 4 Stories or Less	YES - Current	NO - Privately-Owned	Available	Not Used in Prior Housing Element	0	0	0.149363682	0.149363682	2	2*	2*	1208185	287	West Adams - Baldwin Hills - Leimert	Yes		Above Moderate
LOS ANGELES	2953 S BRONSON AVE	90018	5051028013	Low Medium I Residential	R2-1XL	0	17	0.166350405	Residential - Double, Duplex, or Two Units - 4 Stories or Less	YES - Current	NO - Privately-Owned	Available	Not Used in Prior Housing Element	0	0	0.122118616	0.122118616	2	2*	2*	1208185	307	West Adams - Baldwin Hills - Leimert	Yes		Above Moderate
LOS ANGELES			5051028014	Low Medium I Residential	R2-1XL	0	17	0.067643088	Residential - Single Family Residence	YES - Current	NO - Privately-Owned	Available	Not Used in Prior Housing Element	0	0	0.047657606	0.047657606	1	1*	1*	1208185	347	West Adams - Baldwin Hills - Leimert			Above Moderate
LOS ANGELES	2959 S BRONSON AVE	90018	5051028015	Low Medium I Residential	R2-1XL	0	17	0.128408988	Residential - Single Family Residence	YES - Current	NO - Privately-Owned	Available	Not Used in Prior Housing Element	0	0	0.113884538	0.113884538	1	2*	2*	1208185	346	West Adams - Baldwin Hills - Leimert			Above Moderate
LOS ANGELES	2900 S CRENSHAW BLVD	90016	5051028025	Neighborhood Commercial	C1.5-1-SP	0	108	0.189398865	Commercial - Office Building - One Story	YES - Current	NO - Privately-Owned	Available	Used in Prior Housing Element - Non-Vacant	0.034418472	0	0	0.034418472	1	0	0	1238185	1306	West Adams - Baldwin Hills - Leimert			Lower
LOS ANGELES	2904 S CRENSHAW BLVD	90016	5051028025	Neighborhood Commercial	C1.5-1-SP	0	108	0.172294707	Commercial - Office Building - One Story	YES - Current	NO - Privately-Owned	Available	Used in Prior Housing Element - Non-Vacant	0.032131197	0	0	0.032131197	1	0	0	1238185	1337	West Adams - Baldwin Hills - Leimert			Lower
LOS ANGELES	2912 S CRENSHAW BLVD	90016	5051028025	Neighborhood Commercial	C1.5-1-SP	0	108	0.172178625	Commercial - Office Building - One Story	YES - Current	NO - Privately-Owned	Available	Used in Prior Housing Element - Non-Vacant	0.032131197	0	0	0.032131197	1	0	0	1208185	35	West Adams - Baldwin Hills - Leimert			Lower
LOS ANGELES	2916 S CRENSHAW BLVD	90016	5051028025	Neighborhood Commercial	C1.5-1-SP	0	108	0.172178625	Commercial - Office Building - One Story	YES - Current	NO - Privately-Owned	Available	Used in Prior Housing Element - Non-Vacant	0.032131197	0	0	0.032131197	1	0	0	1208185	68	West Adams - Baldwin Hills - Leimert			Lower
LOS ANGELES	2922 S CRENSHAW BLVD	90016	5051028026	Neighborhood Commercial	C1.5-1-SP	0	108	0.1721797	Commercial - Parking Lot (Commercial Use Property) - Lots - Patron or Employee - One Story	YES - Current	NO - Privately-Owned	Available	Not Used in Prior Housing Element	0.022601043	0	0	0.022601043	0	0	0	1208185	102	West Adams - Baldwin Hills - Leimert			Lower
LOS ANGELES	2926 S CRENSHAW BLVD	90016	5051028026	Neighborhood Commercial	C1.5-1-SP	0	108	0.172177547	Commercial - Parking Lot (Commercial Use Property) - Lots - Patron or Employee - One Story	YES - Current	NO - Privately-Owned	Available	Not Used in Prior Housing Element	0.022601043	0	0	0.022601043	0	0	0	1208185	135	West Adams - Baldwin Hills - Leimert			Lower
LOS ANGELES	2930 S CRENSHAW BLVD	90016	5051028026	Neighborhood Commercial	C1.5-1-SP	0	108	0.172178625	Commercial - Auto, Recreation Equipment, Construction Equipment Sales and Service - Auto Body Repair Shop - One Story	YES - Current	NO - Privately-Owned	Available	Not Used in Prior Housing Element	0.054492505	0	0	0.054492505	0	0	0	1208185	170	West Adams - Baldwin Hills - Leimert			Lower
LOS ANGELES	2936 S CRENSHAW BLVD	90016	5051028026	Neighborhood Commercial	C1.5-1-SP	0	108	0.172179702	Commercial - Auto, Recreation Equipment, Construction Equipment Sales and Service - Auto Body Repair Shop - One Story	YES - Current	NO - Privately-Owned	Available	Not Used in Prior Housing Element	0.054492505	0	0	0.054492505	0	0	0	1208185	206	West Adams - Baldwin Hills - Leimert			Lower
LOS ANGELES	2940 S CRENSHAW BLVD	90016	5051028026	Neighborhood Commercial	C1.5-1-SP	0	108	0.172178625	Commercial - Parking Lot (Commercial Use Property) - Lots - Patron or Employee - One Story	YES - Current	NO - Privately-Owned	Available	Not Used in Prior Housing Element	0.054492505	0	0	0.054492505	0	0	0	1208185	242	West Adams - Baldwin Hills - Leimert			Lower
LOS ANGELES	2946 S CRENSHAW BLVD	90016	5051028026	Neighborhood Commercial	C1.5-1-SP	0	108	0.172177907	Commercial - Auto, Recreation Equipment, Construction Equipment Sales and Service - Used Car Sales - One Story	YES - Current	NO - Privately-Owned	Available	Not Used in Prior Housing Element	0.062402196	0	0	0.062402196	0	0	0	1208185	280	West Adams - Baldwin Hills - Leimert			Lower
LOS ANGELES	2950 S CRENSHAW BLVD	90016	5051028026	Neighborhood Commercial	C1.5-1-SP	0	108	0.172180057	Commercial - Parking Lot (Commercial Use Property) - Lots - Patron or Employee - One Story	YES - Current	NO - Privately-Owned	Available	Not Used in Prior Housing Element	0.019108252	0	0	0.019108252	0	0	0	1208185	314	West Adams - Baldwin Hills - Leimert			Lower
LOS ANGELES	2956 S CRENSHAW BLVD	90016	5051028026	Neighborhood Commercial	C1.5-1-SP	0	108	0.185712337	Commercial - Auto, Recreation Equipment, Construction Equipment Sales and Service - Auto Body Repair Shop - One Story	YES - Current	NO - Privately-Owned	Available	Not Used in Prior Housing Element	0.057528799	0	0	0.057528799	0	0	0	1208185	357	West Adams - Baldwin Hills - Leimert			Lower
LOS ANGELES	3016 S CRENSHAW BLVD	90016	5051029003	Neighborhood Commercial	C2-1-SP	0	108	0.172178566	Commercial - Wholesale and Manufacturing Outlet - One Story	YES - Current	NO - Privately-Owned	Available	Used in Prior Housing Element - Non-Vacant	0.087463551	0	0	0.087463551	0	0	0	1208185	528	West Adams - Baldwin Hills - Leimert			Lower
LOS ANGELES	3020 S CRENSHAW BLVD	90016	5051029003	Neighborhood Commercial	C2-1-SP	0	108	0.172177489	Commercial - Wholesale and Manufacturing Outlet - One Story	YES - Current	NO - Privately-Owned	Available	Used in Prior Housing Element - Non-Vacant	0.087463551	0	0	0.087463551	0	0	0	1208185	560	West Adams - Baldwin Hills - Leimert			Lower
LOS ANGELES	3026 S CRENSHAW BLVD	90016	5051029004	Neighborhood Commercial	C2-1-SP	0	108	0.172179641	Commercial - Parking Lot (Commercial Use Property) - Lots - Patron or Employee - One Story	YES - Current	NO - Privately-Owned	Available	Used in Prior Housing Element - Non-Vacant	0.054492505	0	0	0.054492505	0	0	0	1208185	593	West Adams - Baldwin Hills - Leimert			Lower
LOS ANGELES	3009 S BRONSON AVE	90018	5051029011	Low Medium I Residential	R2-1XL	0	17	0.138874482	Residential - Single Family Residence	YES - Current	NO - Privately-Owned	Available	Not Used in Prior Housing Element	0	0	0.092952132	0.092952132	1	2*	2*	1208185	458	West Adams - Baldwin Hills - Leimert			Above Moderate
LOS ANGELES	3023 S BRONSON AVE	90018	5051029015	Low Medium I Residential	R2-1XL	0	17	0.166287705	Residential - Single Family Residence	YES - Current	NO - Privately-Owned	Available	Not Used in Prior Housing Element	0	0	0.092952132	0.092952132	1	2*	2*	1208185	575	West Adams - Baldwin Hills - Leimert			Above Moderate
LOS ANGELES	3029 S BRONSON AVE	90018	5051029016	Low Medium I Residential	R2-1XL	0	17	0.166281895	Residential - Double, Duplex, or Two Units - 4 Stories or Less	YES - Current	NO - Privately-Owned	Available	Not Used in Prior Housing Element	0	0	0.122118616	0.122118616	2	2*	2*	1208185	608	West Adams - Baldwin Hills - Leimert	Yes		Above Moderate
LOS ANGELES	3033 S BRONSON AVE	90018	5051029017	Low Medium I Residential	R2-1XL	0	17	0.166271922	Residential - Double, Duplex, or Two Units - 4 Stories or Less	YES - Current	NO - Privately-Owned	Available	Not Used in Prior Housing Element	0	0	0.122118616	0.122118616	2	2*	2*	1208185	639	West Adams - Baldwin Hills - Leimert	Yes		Above Moderate
LOS ANGELES	3043 S BRONSON AVE	90018	5051029019	Low Medium I Residential	R2-1XL	0	17	0.16625786	Residential - Double, Duplex, or Two Units - 4 Stories or Less	YES - Current	NO - Privately-Owned	Available	Not Used in Prior Housing Element	0	0	0.122118616	0.122118616	2	2*	2*	1208185	711	West Adams - Baldwin Hills - Leimert	Yes		Above Moderate
LOS ANGELES	3046 S CRENSHAW BLVD	90016	5051029031	Neighborhood Commercial	C2-1-SP	0	108	0.170392445	Commercial - Commercial - Vacant Land	YES - Current	NO - Privately-Owned	Available	Not Used in Prior Housing Element	0.243544869	0	0	0.243544869	0	0	0	1208185	733	West Adams - Baldwin Hills - Leimert			Lower
LOS ANGELES	3030 S CRENSHAW BLVD	90016	5051029033	Neighborhood Commercial	C2-1-SP	0	108	0.172180001	Commercial - Restaurant, Cocktail Lounge - Restaurant, Cocktail Lounge, Tavern - One Story	YES - Current	NO - Privately-Owned	Available	Used in Prior Housing Element - Non-Vacant	0.113943235	0	0	0.113943235	0	0	0	1208185	623	West Adams - Baldwin Hills - Leimert			Lower
LOS ANGELES	3036 S CRENSHAW BLVD	90016	5051029033	Neighborhood Commercial	C2-1-SP	0	108	0.172178923	Commercial - Restaurant, Cocktail Lounge - Restaurant, Cocktail Lounge, Tavern - One Story	YES - Current	NO - Privately-Owned	Available	Used in Prior Housing Element - Non-Vacant	0.113943235	0	0	0.113943235	0	0	0	1208185	659	West Adams - Baldwin Hills - Leimert			Lower
LOS ANGELES	3042 S CRENSHAW BLVD	90016	5051029033	Neighborhood Commercial	C2-1-SP	0	108	0.172178566	Commercial - Restaurant, Cocktail Lounge - Restaurant, Cocktail Lounge, Tavern - One Story	YES - Current	NO - Privately-Owned	Available	Used in Prior Housing Element - Non-Vacant	0.113943235	0	0	0.113943235	0	0	0	1208185	698	West Adams - Baldwin Hills - Leimert			Lower
LOS ANGELES	3060 S CRENSHAW BLVD	90016	5051029035	Community Commercial	C2-2D-SP	0	108	0.498896344	Commercial - Store Combination - Store and Office Combination - One Story	YES - Current	NO - Privately-Owned	Available	Not Used in Prior Housing Element	5.065763533	0	0	5.065763533	0	0	0	1208185	1546	West Adams - Baldwin Hills - Leimert			Lower
LOS ANGELES	3049 S BRONSON AVE	90018	5051029BRK	Community Commercial	C2-1-SP	0	108	0.676954508	Commercial - Store Combination - Store and Office Combination - One Story	YES - Current	NO - Privately-Owned	Available	Not Used in Prior Housing Element	0.045353492	0	0	0.045353492	0	0	0	1208185	1545	West Adams - Baldwin Hills - Leimert			Lower
LOS ANGELES	3006 S BRONSON AVE	90018	5051030002	Low Medium I Residential	R2-1XL	0	17	0.12701252	Residential - Single Family Residence	YES - Current	NO - Privately-Owned	Available	Not Used in Prior Housing Element	0	0	0.113884538	0.113884538	1	2*	2*	1208185	457	West Adams - Baldwin Hills - Leimert			Above Moderate
LOS ANGELES			5051030003	Low Medium I Residential	R2-1XL	0	17	0.071896788	Residential - Single Family Residence	YES - Current	NO - Privately-Owned	Available	Not Used in Prior Housing Element	0	0	0.050951511	0.050951511	1	1*	1*	1208185	509	West Adams - Baldwin Hills - Leimert			Above Moderate
LOS ANGELES	3014 S BRONSON AVE	90018	5051030004	Low Medium I Residential	R2-1XL	0	17	0.101916834	Residential - Single Family Residence	YES - Current	NO - Privately-Owned	Available	Not Used in Prior Housing Element	0	0	0.041497961	0.041497961	1	1*	1*	1208185	523	West Adams - Baldwin Hills - Leimert			Above Moderate
LOS ANGELES	3018 S BRONSON AVE	90018	5051030005	Low Medium I Residential	R2-1XL	0	17	0.127015822	Residential - Single Family Residence	YES - Current	NO - Privately-Owned	Available	Not Used in Prior Housing Element	0	0	0.113884538	0.113884538	1	2*	2*	1208185	552	West Adams - Baldwin Hills - Leimert			Above Moderate
LOS ANGELES	3028 S BRONSON AVE	90018	5051030007	Low Medium I Residential	R2-1XL	0	17	0.121692616	Residential - Single Family Residence	YES - Current	NO - Privately-Owned	Available	Not Used in Prior Housing Element	0	0	0.113884538	0.113884538	1	2*	2*	1208185	607	West Adams - Baldwin Hills - Leimert			Above Moderate
LOS ANGELES	3030 S BRONSON AVE	90018	5051030008	Low Medium I Residential	R2-1XL	0	17	0.091269158	Residential - Single Family Residence	YES - Current	NO - Privately-Owned	Available	Not Used in Prior Housing Element	0	0	0.050951511	0.050951511	1	1*	1*	1208185	638	West Adams - Baldwin Hills - Leimert			Above Moderate
LOS ANGELES	3034 S BRONSON AVE	90018	5051030009	Low Medium I Residential	R2-1XL	0	17	0.060847975	Residential - Single Family Residence	YES - Current	NO - Privately-Owned	Available	Not Used in Prior Housing Element	0	0	0.064602345	0.064602345	1	1*	1*	1208185	655	West Adams - Baldwin Hills - Leimert			Above Moderate
LOS ANGELES			5051030009	Low Medium I Residential	R2-1XL	0	17	0.060847717	Residential - Single Family Residence	YES - Current	NO - Privately-Owned	Available	Not Used in Prior Housing Element	0	0	0.064602345	0.064602345	1	1*	1*	1208185	675	West Adams - Baldwin Hills - Leimert			Above Moderate
LOS ANGELES	3038 S BRONSON AVE	90018	5051030010	Low Medium I Residential	R2-1XL	0	17	0.091270235	Residential - Single Family Residence	YES - Current	NO - Privately-Owned	Available	Not Used in Prior Housing Element	0	0	0.050951511	0.050951511	1	1*	1*	1208185	690	West Adams - Baldwin Hills - Leimert			Above Moderate
LOS ANGELES	3042 S BRONSON AVE	90018	5051030011	Low Medium I Residential	R2-1XL	0	17	0.12169606	Residential - Single Family Residence	YES - Current	NO - Privately-Owned	Available	Not Used in Prior Housing Element	0	0	0.113884538	0.113884538	1	2*	2*	1208185	720	West Adams - Baldwin Hills - Leimert			Above Moderate
LOS ANGELES	3048 S BRONSON AVE	90018	5051030012	Low Medium I Residential	R2-1XL	0	17	0.15212115	Residential - Single Family Residence	YES - Current	NO - Privately-Owned	Available	Not Used in Prior Housing Element	0	0	0.092952132	0.092952132	1	2*	2*	1208185	744	West Adams - Baldwin Hills - Leimert			Above Moderate
LOS ANGELES	3001 S NORTON AVE	90018	5051030014	Low Medium I Residential	R2-1XL	0	17	0.084956188	Residential - Single Family Residence	YES - Current	NO - Privately-Owned	Available	Not Used in Prior Housing Element	0	0	0.047657606	0.047657606	1	1*	1*	1208185	398	West Adams - Baldwin Hills - Leimert			Above Moderate
LOS ANGELES	3009 S NORTON AVE	90018	5051030016	Low Medium I Residential	R2-1XL	0	17	0.084957247	Residential - Single Family Residence	YES - Current	NO - Privately-Owned	Available	Not Used in Prior Housing Element	0	0	0.047657606	0.047657606	1	1*	1*	1208185	477	West Adams - Baldwin Hills - Leimert			Above Moderate
LOS ANGELES	3019 S NORTON AVE	90018	5051030018	Low Medium I Residential	R2-1XL	0	17	0.152112823	Residential - Double, Duplex, or Two Units - 4 Stories or Less	YES - Current	NO - Privately-Owned	Available	Not Used in Prior Housing Element	0	0	0.122118616	0.122118616	2	2*	2*	1208185	540	West Adams - Baldwin Hills - Leimert	Yes		Above Moderate
LOS ANGELES	3023 S NORTON AVE	90018	5051030019	Low Medium I Residential	R2-1XL	0	17	0.152114106	Residential - Single Family Residence	YES - Current	NO - Privately-Owned	Available	Not Used in Prior Housing Element	0	0	0.092952132	0.092952132	1	2*	2*	1208185	572	West Adams - Baldwin Hills - Leimert			Above Moderate
LOS ANGELES	3029 S NORTON AVE	90018	5051030020	Low Medium I Residential	R2-1XL	0	17	0.152114966	Residential - Single Family Residence	YES - Current	NO - Privately-Owned	Available	Not Used in Prior Housing Element	0	0	0.092952132	0.092952132	1	2*	2*	1208185	606	West Adams - Baldwin Hills - Leimert			Above Moderate
LOS ANGELES	3033 S NORTON AVE	90018	5051030021	Low Medium I Residential	R2-1XL	0	17	0.152117138	Residential - Single Family Residence	YES - Current	NO - Privately-Owned	Available	Not Used in Prior Housing Element	0	0	0.106135798	0.106135798	0	2*	2*	1208185	637	West Adams - Baldwin Hills - Leimert			Above Moderate
LOS ANGELES	3039 S NORTON AVE	90018	5051030022	Low Medium I Residential	R2-1XL	0	17	0.152116599	Residential - Single Family Residence	YES - Current	NO - Privately-Owned	Available	Not Used in Prior Housing Element	0	0	0.092952132	0.092952132	1	2*	2*	1208185	674	West Adams - Baldwin Hills - Leimert			Above Moderate
LOS ANGELES	3049 S NORTON AVE	90018	5051030024	Low Medium I Residential	R2-1XL	0	17	0.152119486	Residential - Double, Duplex, or Two Units - 4 Stories or Less	YES - Current	NO - Privately-Owned	Available	Not Used in Prior Housing Element	0	0	0.122118616	0.122118616	2	2*	2*	1208185	743	West Adams - Baldwin Hills - Leimert	Yes		Above Moderate
LOS ANGELES	3417 W JEFFERSON BLVD	90018	5051030027	Neighborhood Commercial	C2-1VL-CPIO	0	54	0.158174676	Commercial - Office Building - One Story	YES - Current	NO - Privately-Owned	Available	Used in Prior Housing Element - Non-Vacant	0.161236764	0	0	0.161236764	0	0	0	1208185	802	West Adams - Baldwin Hills - Leimert			Lower
LOS ANGELES	3423 W JEFFERSON BLVD	90018	5051030030	Neighborhood Commercial	C2-1VL-CPIO	0	54	0.158175602	Commercial - Auto, Recreation Equipment, Construction Equipment Sales and Service - Auto Body Repair Shop - One Story	YES - Current	NO - Privately-Owned	Available	Used in Prior Housing Element - Non-Vacant	0.161236764	0	0	0.161236764	0	0	0	1208185	803	West Adams - Baldwin Hills - Leimert			Lower
LOS ANGELES	3002 S NORTON AVE	90018	5051031001	Low Medium I Residential	R2-1XL	0	17	0.092948266	Residential - Single Family Residence	YES - Current	NO - Privately-Owned	Available	Not Used in Prior Housing Element	0	0	0.047657606	0.047657606	1	1*	1*	1208185	397	West Adams - Baldwin Hills - Leimert			Above Moderate
LOS ANGELES	3006 S NORTON AVE	90018	5051031002	Low Medium I Residential	R2-1XL	0	17	0.059146754	Residential - Single Family Residence	YES - Current	NO - Privately-Owned	Available	Not Used in Prior Housing Element	0	0	0.062492955	0.062492955	1	1*	1*	1208185	454	West Adams - Baldwin Hills - Leimert			Above Moderate
LOS ANGELES	3010 S NORTON AVE	90018	5051031003	Low Medium I Residential	R2-1XL	0	17	0.067598001	Residential - Single Family Residence	YES - Current	NO - Privately-Owned	Available	Not Used in Prior Housing Element	0	0	0.050951511	0.050951511	1	1*	1*	1208185	483	West Adams - Baldwin Hills - Leimert			Above Moderate
LOS ANGELES	3014 S NORTON AVE	90018	5051031005	Low Medium I Residential	R2-1XL	0	17	0.137191882	Residential - Single Family Residence	YES - Current	NO - Privately-Owned	Available	Not Used in Prior Housing Element	0	0	0.092952132	0.092952132	1	2*	2*	1208185	517	West Adams - Baldwin Hills - Leimert			Above Moderate
LOS ANGELES	3020 S NORTON AVE	90018	5051031006	Low Medium I Residential	R2-1XL	0	17	0.152105552	Residential - Single Family Residence	YES - Current	NO - Privately-Owned	Available	Not Used in Prior Housing Element	0	0	0.092952132	0.092952132	1	2*	2*	1208185	539	West Adams - Baldwin Hills - Leimert			Above Moderate
LOS ANGELES	3034 S NORTON AVE	90018	5051031009	Low Medium I Residential	R2-1XL	0	17	0.152104205	Residential - Single Family Residence	YES - Current	NO - Privately-Owned	Available	Not Used in Prior Housing Element	0	0	0.092952132	0.092952132	1	2*	2*	1208185	636	West Adams - Baldwin Hills - Leimert			Above Moderate
LOS ANGELES	3044 S NORTON AVE	90018	5051031011	Low Medium I Residential	R2-1XL	0	17	0.152101319	Residential - Double, Duplex, or Two Units - 4 Stories or Less	YES - Current	NO - Privately-Owned	Available	Not Used in Prior Housing Element	0	0	0.122118616	0.122118616	2	2*	2*	1208185	708	West Adams - Baldwin Hills - Leimert	Yes		Above Moderate
LOS ANGELES	3050 S NORTON AVE	90018	5051031013	Low Medium I Residential	R2-1XL	0	17	0.152101193	Residential - Double, Duplex, or Two Units - 4 Stories or Less	YES - Current	NO - Privately-Owned	Available	Not Used in Prior Housing Element	0	0	0.122118616	0.122118616	2	2*	2*	1208185	742	West Adams - Baldwin Hills - Leimert	Yes		Above Moderate
LOS ANGELES	3045 S 12TH AVE	90018	5051031025	Low II Residential	R1-1XL	0	1 unit per lot	0.152102268	Residential - Four Units (Any Combination) - 4 Stories or Less	YES - Current	NO - Privately-Owned	Available	Not Used in Prior Housing Element	0	0	0.035959774	0.035959774	0	0	0	1208185	707	West Adams - Baldwin Hills - Leimert	Yes		Above Moderate
LOS ANGELES	3311 W JEFFERSON BLVD	90018	5051031027	Neighborhood Commercial	C2-1VL-CPIO	0	54	0.158174678	Industrial - Warehousing, Distribution, Storage - Warehousing, Distribution, Under 10,000 SF - One Story	YES - Current	NO - Privately-Owned	Available	Used in Prior Housing Element - Non-Vacant	0.060120042	0	0	0.060120042	0	0	0	1208185	792	West Adams - Baldwin Hills - Leimert			Lower
LOS ANGELES	3317 W JEFFERSON BLVD	90018	5051031027	Neighborhood Commercial	C2-1VL-CPIO	0	54	0.158174684	Industrial - Warehousing, Distribution, Storage - Warehousing, Distribution, Under 10,000 SF - One Story	YES - Current	NO - Privately-Owned	Available	Used in Prior Housing Element - Non-Vacant	0.060120042	0	0	0.060120042	0	0	0	1208185	793	West Adams - Baldwin Hills - Leimert			Lower
LOS ANGELES	3325 W JEFFERSON BLVD	90018	5051031027	Neighborhood Commercial	C2-1VL-CPIO	0	54	0.15817561	Industrial - Warehousing, Distribution, Storage - Warehousing, Distribution, Under 10,000 SF - One Story	YES - Current	NO - Privately-Owned	Available	Used in Prior Housing Element - Non-Vacant	0.060120042	0	0	0.060120042	0	0	0	1208185	794	West Adams - Baldwin Hills - Leimert			Lower
LOS ANGELES	3307 W JEFFERSON BLVD	90018	5051031028	Neighborhood Commercial	C2-1VL-CPIO	0	54	0.158175595	Commercial - Non-Auto Service and Repair Shop, Paint Shop, or Laundry - One Story	YES - Current	NO - Privately-Owned	Available	Used in Prior Housing Element - Non-Vacant	0.051741302	0	0	0.051741302	0	0	0	1208185	784	West Adams - Baldwin Hills - Leimert			Lower
LOS ANGELES	3303 W JEFFERSON BLVD	90018	5051031030	Neighborhood Commercial	C2-1VL-CPIO	0	54	0.151976274	Industrial - Light Manufacturing - One Story	YES - Current	NO - Privately-Owned	Available	Used in Prior Housing Element - Non-Vacant	0.17351861	0	0	0.17351861	0	0	0	1208185	783	West Adams - Baldwin Hills - Leimert			Lower
LOS ANGELES	3011 S EDGEHILL DR	90018	5051032016	Low Medium I Residential	R2-1XL	0	17	0.110218866	Residential - Double, Duplex, or Two Units - 4 Stories or Less	YES - Current	NO - Privately-Owned	Available	Not Used in Prior Housing Element	0	0	0.058443344	0.058443344	1	1*	1*	1208185	475	West Adams - Baldwin Hills - Leimert	Yes		Above Moderate
LOS ANGELES	3015 S EDGEHILL DR	90018	5051032017	Low Medium I Residential	R2-1XL	0	17	0.209565713	Residential - Double, Duplex, or Two Units - 4 Stories or Less	YES - Current	NO - Privately-Owned	Available	Not Used in Prior Housing Element	0	0.15813911	0	0.15813911	2	3*	3*	1208185	501	West Adams - Baldwin Hills - Leimert	Yes		Moderate
LOS ANGELES	3025 S EDGEHILL DR	90018	5051032019	Low Medium I Residential	R2-1XL	0	17	0.18368267	Residential - Three Units (Any Combination) - 4 Stories or Less	YES - Current	NO - Privately-Owned	Available	Not Used in Prior Housing Element	0	0.175132388	0	0.175132388	3	3*	3*	1208185	567	West Adams - Baldwin Hills - Leimert	Yes		Moderate
LOS ANGELES	3029 S EDGEHILL DR	90018	5051032020	Low Medium I Residential	R2-1XL	0	17	0.183681593	Residential - Double, Duplex, or Two Units - 4 Stories or Less	YES - Current	NO - Privately-Owned	Available	Not Used in Prior Housing Element	0	0.193045056	0	0.193045056	2	3*	3*	1208185	601	West Adams - Baldwin Hills - Leimert	Yes		Moderate
LOS ANGELES	3035 S EDGEHILL DR	90018	5051032021	Low Medium I Residential	R2-1XL	0	17	0.183679943	Residential - Single Family Residence	YES - Current	NO - Privately-Owned	Available	Not Used in Prior Housing Element	0	0.142809588	0	0.142809588	1	3*	3*	1208185	633	West Adams - Baldwin Hills - Leimert			Moderate
LOS ANGELES	3047 S EDGEHILL DR	90018	5051032023	Low Medium I Residential	R2-1XL	0	17	0.183678006		YES - Current	NO - Privately-Owned	Available	Not Used in Prior Housing Element	0	0.142809588	0	0.142809588	1	3*	3*	1208185	705	West Adams - Baldwin Hills - Leimert			Moderate
LOS ANGELES	3217 W JEFFERSON BLVD	90018	5051032027	Neighborhood Commercial	C2-1VL-CPIO	0	54	0.134299202	Commercial - Non-Auto Service and Repair Shop, Paint Shop, or Laundry - One Story	YES - Current	NO - Privately-Owned	Available	Used in Prior Housing Element - Non-Vacant	0.044927315	0	0	0.044927315	0	0	0	1208185	780	West Adams - Baldwin Hills - Leimert			Lower
LOS ANGELES	3203 W JEFFERSON BLVD	90018	5051032029	Neighborhood Commercial	C2-1VL-CPIO	0	54	0.149221498	Commercial - Auto, Recreation Equipment, Construction Equipment Sales and Service - Auto Body Repair Shop - One Story	YES - Current	NO - Privately-Owned	Available	Used in Prior Housing Element - Non-Vacant	0.150228274	0	0	0.150228274	0	0	0	1208185	777	West Adams - Baldwin Hills - Leimert			Lower
LOS ANGELES	3207 W JEFFERSON BLVD	90018	5051032029	Neighborhood Commercial	C2-1VL-CPIO	0	54	0.149222424	Commercial - Auto, Recreation Equipment, Construction Equipment

LOS ANGELES	3029 S 11TH AVE	90018	5051033022	Low Medium I Residential	R2-1XL	0	17	0.092976261	Residential - Single Family Residence	YES - Current	NO - Privately-Owned	Available	Not Used in Prior Housing Element	0	0	0.050951511	0.050951511	1	1*	1*	1208185	598	West Adams - Baldwin Hills - Leimert								Above Moderate
LOS ANGELES	3033 S 11TH AVE	90018	5051033023	Low Medium I Residential	R2-1XL	0	17	0.061984964	Residential - Single Family Residence	YES - Current	NO - Privately-Owned	Available	Not Used in Prior Housing Element	0	0	0.064602345	0.064602345	1	1*	1*	1208185	621	West Adams - Baldwin Hills - Leimert								Above Moderate
			5051033023	Low Medium I Residential	R2-1XL	0	17	0.061984819	Residential - Single Family Residence	YES - Current	NO - Privately-Owned	Available	Not Used in Prior Housing Element	0	0	0.064602345	0.064602345	1	1*	1*	1208185	630	West Adams - Baldwin Hills - Leimert								Above Moderate
LOS ANGELES	3037 S 11TH AVE	90018	5051033024	Low Medium I Residential	R2-1XL	0	17	0.092976045	Residential - Single Family Residence	YES - Current	NO - Privately-Owned	Available	Not Used in Prior Housing Element	0	0	0.050951511	0.050951511	1	1*	1*	1208185	649	West Adams - Baldwin Hills - Leimert								Above Moderate
LOS ANGELES	3041 S 11TH AVE	90018	5051033025	Low Medium I Residential	R2-1XL	0	17	0.123969927	Residential - Single Family Residence	YES - Current	NO - Privately-Owned	Available	Not Used in Prior Housing Element	0	0	0.113884538	0.113884538	1	2*	2*	1208185	681	West Adams - Baldwin Hills - Leimert								Above Moderate
LOS ANGELES	3049 S 11TH AVE	90018	5051033027	Low Medium I Residential	R2-1XL	0	17	0.154960471	Residential - Double, Duplex, or Two Units - 4 Stories or Less	YES - Current	NO - Privately-Owned	Available	Not Used in Prior Housing Element	0	0	0.122118616	0.122118616	2	2*	2*	1208185	737	West Adams - Baldwin Hills - Leimert	Yes							Above Moderate
LOS ANGELES	3121 W JEFFERSON BLVD	90018	5051033029	Neighborhood Commercial	C2-1VL-CPIO	0	54	0.149222428	Commercial - Auto, Recreation Equipment, Construction Equipment Sales and Service - Auto Body Repair Shop - One Story	YES - Current	NO - Privately-Owned	Available	Used in Prior Housing Element - Non-Vacant	0.150228274	0	0	0.150228274	0	0	0	1208185	775	West Adams - Baldwin Hills - Leimert								Lower
LOS ANGELES	3111 W JEFFERSON BLVD	90018	5051033031	Neighborhood Commercial	C2-1VL-CPIO	0	54	0.149222073	Commercial - Non-Auto Service and Repair Shop, Paint Shop, or Laundry - One Story	YES - Current	NO - Privately-Owned	Available	Used in Prior Housing Element - Non-Vacant	0.048228103	0	0	0.048228103	0	0	0	1208185	773	West Adams - Baldwin Hills - Leimert								Lower
LOS ANGELES	3115 W JEFFERSON BLVD	90018	5051033031	Neighborhood Commercial	C2-1VL-CPIO	0	54	0.134298278	Commercial - Non-Auto Service and Repair Shop, Paint Shop, or Laundry - One Story	YES - Current	NO - Privately-Owned	Available	Used in Prior Housing Element - Non-Vacant	0.044927315	0	0	0.044927315	0	0	0	1208185	774	West Adams - Baldwin Hills - Leimert								Lower
LOS ANGELES	3107 W JEFFERSON BLVD	90018	5051033032	Neighborhood Commercial	C2-1VL-CPIO	0	54	0.149221496	Commercial - Store - One Story	YES - Current	NO - Privately-Owned	Available	Used in Prior Housing Element - Non-Vacant	0.150228274	0	0	0.150228274	0	0	0	1208185	772	West Adams - Baldwin Hills - Leimert								Lower
LOS ANGELES	3055 S 11TH AVE	90018	5051033033	Neighborhood Commercial	C2-1VL-CPIO	0	54	0.149222578	Commercial - Store Combination - Store and Residential Combination - One Story	YES - Current	NO - Privately-Owned	Available	Used in Prior Housing Element - Non-Vacant	0	0	0.033969652	0.033969652	0	0	0	1208185	771	West Adams - Baldwin Hills - Leimert	Yes							Above Moderate
LOS ANGELES	3125 W JEFFERSON BLVD	90018	5051033036	Neighborhood Commercial	C2-1VL-CPIO	0	54	0.149571228	Commercial - Restaurant, Cocktail Lounge - Restaurant, Cocktail Lounge, Tavern - One Story	YES - Current	NO - Privately-Owned	Available	Used in Prior Housing Element - Non-Vacant	0.048228103	0	0	0.048228103	0	0	0	1208185	776	West Adams - Baldwin Hills - Leimert								Lower
LOS ANGELES	3025 S 11TH AVE	90018	5051033037	Low Medium I Residential	R2-1XL	0	17	0.123969353	Residential - Single Family Residence	YES - Current	NO - Privately-Owned	Available	Not Used in Prior Housing Element	0	0	0.113884538	0.113884538	1	2*	2*	1208185	565	West Adams - Baldwin Hills - Leimert								Above Moderate
LOS ANGELES	3023 W JEFFERSON BLVD	90018	5051034029	Neighborhood Commercial	C2-1VL-CPIO	0	54	0.152204955	Commercial - Parking Lot (Commercial Use Property) - Lots - Patron or Employee - One Story	YES - Current	NO - Privately-Owned	Available	Used in Prior Housing Element - Non-Vacant	0.117218524	0	0	0.117218524	0	0	0	1208185	768	West Adams - Baldwin Hills - Leimert								Lower
LOS ANGELES	3017 W JEFFERSON BLVD	90018	5051034030	Neighborhood Commercial	C2-1VL-CPIO	0	54	0.158175987	Commercial - Store - One Story	YES - Current	NO - Privately-Owned	Available	Used in Prior Housing Element - Non-Vacant	0.161236764	0	0	0.161236764	0	0	0	1208185	767	West Adams - Baldwin Hills - Leimert								Lower
LOS ANGELES	3003 W JEFFERSON BLVD	90018	5051034033	Neighborhood Commercial	C2-1VL-CPIO	0	54	0.146113441	Commercial - Store Combination - Store and Office Combination - One Story	YES - Current	NO - Privately-Owned	Available	Used in Prior Housing Element - Non-Vacant	0.045401587	0	0	0.045401587	1	0	0	1208185	765	West Adams - Baldwin Hills - Leimert								Lower
LOS ANGELES	3007 W JEFFERSON BLVD	90018	5051034033	Neighborhood Commercial	C2-1VL-CPIO	0	54	0.158174882	Commercial - Store Combination - Store and Office Combination - One Story	YES - Current	NO - Privately-Owned	Available	Used in Prior Housing Element - Non-Vacant	0.048707234	0	0	0.048707234	1	0	0	1208185	766	West Adams - Baldwin Hills - Leimert								Lower
LOS ANGELES	3056 S 11TH AVE	90018	5051034036	Neighborhood Commercial	C2-1VL-CPIO	0	54	0.151956257	Commercial - Office Building - One Story	YES - Current	NO - Privately-Owned	Available	Used in Prior Housing Element - Non-Vacant	0.018938233	0	0	0.018938233	0	0	0	1208185	770	West Adams - Baldwin Hills - Leimert								Lower
LOS ANGELES			5051034036	Neighborhood Commercial	C2-1VL-CPIO	0	54	0.005968959	Commercial - Office Building - One Story	YES - Current	NO - Privately-Owned	Available	Used in Prior Housing Element - Non-Vacant	0	0	0.000424295	0.000424295	0	0	0	1208185	769	West Adams - Baldwin Hills - Leimert								Above Moderate
LOS ANGELES			5051035001	Low II Residential	R1-1	0	1 unit per lot	0.000605922	Residential - Single Family Residence - Vacant Land	YES - Current	NO - Privately-Owned	Available	Not Used in Prior Housing Element	0	0	0.050930506	0.050930506	0	0	0	1208185	713	West Adams - Baldwin Hills - Leimert								Above Moderate
LOS ANGELES	3115 S 9TH AVE	90018	5051035004	Neighborhood Commercial	C2-1VL-CPIO	0	54	0.143435212	Commercial - Commercial - Vacant Land	YES - Current	NO - Privately-Owned	Available	Used in Two Consecutive Prior Housing Elements - Vacant	0.118323845	0	0	0.118323845	0	0	0	1208185	788	West Adams - Baldwin Hills - Leimert								Lower
LOS ANGELES	2915 W JEFFERSON BLVD	90018	5051035033	Neighborhood Commercial	C2-1VL-CPIO	0	54	0.122742643	Commercial - Auto, Recreation Equipment, Construction Equipment Sales and Service - Auto Body Repair Shop - One Story	YES - Current	NO - Privately-Owned	Available	Used in Prior Housing Element - Non-Vacant	0.142031024	0	0	0.142031024	0	0	0	1208185	789	West Adams - Baldwin Hills - Leimert								Lower
LOS ANGELES	2917 W JEFFERSON BLVD	90018	5051035033	Neighborhood Commercial	C2-1VL-CPIO	0	54	0.122741616	Commercial - Auto, Recreation Equipment, Construction Equipment Sales and Service - Auto Body Repair Shop - One Story	YES - Current	NO - Privately-Owned	Available	Used in Prior Housing Element - Non-Vacant	0.142031024	0	0	0.142031024	0	0	0	1208185	790	West Adams - Baldwin Hills - Leimert								Lower
LOS ANGELES	2923 W JEFFERSON BLVD	90018	5051035033	Neighborhood Commercial	C2-1VL-CPIO	0	54	0.142913072	Commercial - Auto, Recreation Equipment, Construction Equipment Sales and Service - Auto Body Repair Shop - One Story	YES - Current	NO - Privately-Owned	Available	Used in Prior Housing Element - Non-Vacant	0.151635361	0	0	0.151635361	0	0	0	1208185	791	West Adams - Baldwin Hills - Leimert								Lower
LOS ANGELES	3002 S 9TH AVE	90018	5051036001	Low Medium I Residential	R2-1XL-O	0	17	0.166406585	Residential - Single Family Residence	YES - Current	NO - Privately-Owned	Available	Not Used in Prior Housing Element	0	0	0.076375479	0.076375479	1	2*	2*	1208185	375	West Adams - Baldwin Hills - Leimert								Above Moderate
			5051036007	Low Medium I Residential	R2-1XL-O	0	17	0.004686374	Residential - Single Family Residence - Vacant Land	YES - Current	NO - Privately-Owned	Available	Not Used in Prior Housing Element	0	0	0.050930506	0.050930506	0	0	0	1208189	343	West Adams - Baldwin Hills - Leimert								Above Moderate
LOS ANGELES	3003 S 8TH AVE	90018	5051036008	Low Medium I Residential	R2-1XL-O	0	17	0.183344435	Residential - Single Family Residence	YES - Current	NO - Privately-Owned	Available	Not Used in Prior Housing Element	0	0.116768098	0	0.116768098	1	3*	3*	1208189	344	West Adams - Baldwin Hills - Leimert								Moderate
LOS ANGELES	3007 S 8TH AVE	90018	5051036009	Low Medium I Residential	R2-1XL-O	0	17	0.128631251	Residential - Single Family Residence	YES - Current	NO - Privately-Owned	Available	Not Used in Prior Housing Element	0	0	0.076375479	0.076375479	1	2*	2*	1208189	360	West Adams - Baldwin Hills - Leimert								Above Moderate
LOS ANGELES	3011 S 8TH AVE	90018	5051036010	Low Medium I Residential	R2-1XL-O	0	17	0.128631251	Residential - Single Family Residence	YES - Current	NO - Privately-Owned	Available	Not Used in Prior Housing Element	0	0	0.076375479	0.076375479	1	2*	2*	1208189	422	West Adams - Baldwin Hills - Leimert								Above Moderate
LOS ANGELES	3015 S 8TH AVE	90018	5051036011	Low Medium I Residential	R2-1XL-O	0	17	0.128630246	Residential - Single Family Residence	YES - Current	NO - Privately-Owned	Available	Not Used in Prior Housing Element	0	0	0.076375479	0.076375479	1	2*	2*	1208189	429	West Adams - Baldwin Hills - Leimert								Above Moderate
LOS ANGELES	3019 S 8TH AVE	90018	5051036012	Low Medium I Residential	R2-1XL-O	0	17	0.128632255	Residential - Single Family Residence	YES - Current	NO - Privately-Owned	Available	Not Used in Prior Housing Element	0	0	0.076375479	0.076375479	1	2*	2*	1208189	436	West Adams - Baldwin Hills - Leimert								Above Moderate
LOS ANGELES	3023 S 8TH AVE	90018	5051036013	Low Medium I Residential	R2-1XL-O	0	17	0.12862995	Residential - Single Family Residence	YES - Current	NO - Privately-Owned	Available	Not Used in Prior Housing Element	0	0	0.076375479	0.076375479	1	2*	2*	1208189	442	West Adams - Baldwin Hills - Leimert								Above Moderate
LOS ANGELES	3027 S 8TH AVE	90018	5051036014	Low Medium I Residential	R2-1XL-O	0	17	0.128630246	Residential - Double, Duplex, or Two Units - 4 Stories or Less	YES - Current	NO - Privately-Owned	Available	Not Used in Prior Housing Element	0	0	0.100028241	0.100028241	2	2*	2*	1208189	504	West Adams - Baldwin Hills - Leimert	Yes							Above Moderate
LOS ANGELES	3031 S 8TH AVE	90018	5051036015	Low Medium I Residential	R2-1XL-O	0	17	0.128631251	Residential - Single Family Residence	YES - Current	NO - Privately-Owned	Available	Not Used in Prior Housing Element	0	0	0.03209902	0.03209902	1	2*	2*	1208189	512	West Adams - Baldwin Hills - Leimert								Above Moderate
LOS ANGELES	3039 S 8TH AVE	90018	5051036017	Low Medium I Residential	R2-1XL-O	0	17	0.128631958	Residential - Double, Duplex, or Two Units - 4 Stories or Less	YES - Current	NO - Privately-Owned	Available	Not Used in Prior Housing Element	0	0	0.100028241	0.100028241	2	2*	2*	1208189	525	West Adams - Baldwin Hills - Leimert	Yes							Above Moderate
LOS ANGELES	3107 S 8TH AVE	90018	5051036019	Low Medium I Residential	R2-1XL-O	0	17	0.128630973	Residential - Single Family Residence	YES - Current	NO - Privately-Owned	Available	Not Used in Prior Housing Element	0	0	0.076375479	0.076375479	1	2*	2*	1208189	595	West Adams - Baldwin Hills - Leimert								Above Moderate
LOS ANGELES	2805 W JEFFERSON BLVD	90018	5051036021	Neighborhood Commercial	C2-1VL-CPIO	0	54	0.14348541	Commercial - Store Combination - Store and Residential Combination - One Story	YES - Current	NO - Privately-Owned	Available	Used in Prior Housing Element - Non-Vacant	0.081109583	0	0	0.081109583	1	0	0	1208189	614	West Adams - Baldwin Hills - Leimert								Lower
LOS ANGELES	2809 W JEFFERSON BLVD	90018	5051036022	Neighborhood Commercial	C2-1VL-CPIO	0	54	0.114788149	Commercial - Parking Lot (Commercial Use Property) - Lots - Patron or Employee - One Story	YES - Current	NO - Privately-Owned	Available	Used in Prior Housing Element - Non-Vacant	0.017419306	0	0	0.017419306	0	0	0	1208189	613	West Adams - Baldwin Hills - Leimert								Lower
LOS ANGELES	2811 W JEFFERSON BLVD	90018	5051036023	Neighborhood Commercial	C2-1VL-CPIO	0	54	0.114788149	Commercial - Wholesale and Manufacturing Outlet - One Story	YES - Current	NO - Privately-Owned	Available	Used in Prior Housing Element - Non-Vacant	0.026748955	0	0	0.026748955	0	0	0	1208189	612	West Adams - Baldwin Hills - Leimert								Lower
LOS ANGELES	2825 W JEFFERSON BLVD	90018	5051036026	Neighborhood Commercial	C2-1VL-CPIO	0	54	0.114783903	Institutional - Church - One Story	YES - Current	NO - Privately-Owned	Available	Used in Prior Housing Element - Non-Vacant	0.02016103	0	0	0.02016103	0	0	0	1208185	796	West Adams - Baldwin Hills - Leimert								Lower
LOS ANGELES	3116 S 9TH AVE	90018	5051036027	Neighborhood Commercial	C2-1VL-CPIO	0	54	0.142446671	Commercial - Store Combination - Store and Residential Combination - One Story	YES - Current	NO - Privately-Owned	Available	Not Used in Prior Housing Element	0	0	0.017482716	0.017482716	4	0	0	1208185	795	West Adams - Baldwin Hills - Leimert	Yes							Above Moderate
LOS ANGELES	3110 S 9TH AVE	90018	5051036028	Low Medium I Residential	R2-1XL-O	0	17	0.132595954	Residential - Double, Duplex, or Two Units - 4 Stories or Less	YES - Current	NO - Privately-Owned	Available	Not Used in Prior Housing Element	0	0	0.042225143	0.042225143	2	2*	2*	1208185	759	West Adams - Baldwin Hills - Leimert	Yes							Above Moderate
LOS ANGELES	3106 S 9TH AVE	90018	5051036029	Low Medium I Residential	R2-1XL-O	0	17	0.132639746	Residential - Single Family Residence	YES - Current	NO - Privately-Owned	Available	Not Used in Prior Housing Element	0	0	0.076375479	0.076375479	1	2*	2*	1208185	729	West Adams - Baldwin Hills - Leimert								Above Moderate
LOS ANGELES	3102 S 9TH AVE	90018	5051036030	Low Medium I Residential	R2-1XL-O	0	17	0.13268135	Residential - Single Family Residence	YES - Current	NO - Privately-Owned	Available	Not Used in Prior Housing Element	0	0	0.076375479	0.076375479	1	2*	2*	1208185	695	West Adams - Baldwin Hills - Leimert								Above Moderate
LOS ANGELES	3034 S 9TH AVE	90018	5051036032	Low Medium I Residential	R2-1XL-O	0	17	0.13276906	Residential - Double, Duplex, or Two Units - 4 Stories or Less	YES - Current	NO - Privately-Owned	Available	Not Used in Prior Housing Element	0	0	0.100028241	0.100028241	2	2*	2*	1208185	642	West Adams - Baldwin Hills - Leimert	Yes							Above Moderate
LOS ANGELES	3006 S 9TH AVE	90018	5051036038	Low Medium I Residential	R2-1XL-O	0	17	0.154109655	Residential - Single Family Residence	YES - Current	NO - Privately-Owned	Available	Not Used in Prior Housing Element	0	0	0.078923607	0.078923607	1	2*	2*	1208185	428	West Adams - Baldwin Hills - Leimert								Above Moderate
LOS ANGELES	2815 W JEFFERSON BLVD	90018	5051036043	Neighborhood Commercial	C2-1VL-CPIO	0	54	0.114788149	Commercial - Store - One Story	YES - Current	NO - Privately-Owned	Available	Not Used in Prior Housing Element	0.034720266	0	0	0.034720266	0	0	0	1208189	611	West Adams - Baldwin Hills - Leimert								Lower
			5051036043	Neighborhood Commercial	C2-1VL-CPIO	0	54	0.115529964	Commercial - Store - One Story	YES - Current	NO - Privately-Owned	Available	Not Used in Prior Housing Element	0.034720266	0	0	0.034720266	0	0	0	1208185	798	West Adams - Baldwin Hills - Leimert								Lower
LOS ANGELES	3005 S 7TH AVE	90018	5051037003	Low Medium I Residential	R2-1XL-O-HPOZ	0	17	0.128567462	Residential - Single Family Residence	YES - Current	NO - Privately-Owned	Available	Not Used in Prior Housing Element	0	0	0.076375479	0.076375479	1	2*	2*	1208189	362	West Adams - Baldwin Hills - Leimert								Above Moderate
LOS ANGELES	3013 S 7TH AVE	90018	5051037004	Low Medium I Residential	R2-1XL-O-HPOZ	0	17	0.12856482	Residential - Single Family Residence	YES - Current	NO - Privately-Owned	Available	Not Used in Prior Housing Element	0	0	0.066962421	0.066962421	2	2*	2*	1208189	424	West Adams - Baldwin Hills - Leimert								Above Moderate
LOS ANGELES	3015 S 7TH AVE	90018	5051037005	Low Medium I Residential	R2-1XL-O-HPOZ	0	17	0.128566828	Residential - Single Family Residence	YES - Current	NO - Privately-Owned	Available	Not Used in Prior Housing Element	0	0	0.03209902	0.03209902	1	2*	2*	1208189	431	West Adams - Baldwin Hills - Leimert								Above Moderate
LOS ANGELES	3019 S 7TH AVE	90018	5051037006	Low Medium I Residential	R2-1XL-O-HPOZ	0	17	0.128565823	Residential - Single Family Residence	YES - Current	NO - Privately-Owned	Available	Not Used in Prior Housing Element	0	0	0.076375479	0.076375479	1	2*	2*	1208189	438	West Adams - Baldwin Hills - Leimert								Above Moderate
LOS ANGELES	3021 S 7TH AVE	90018	5051037007	Low Medium I Residential	R2-1XL-O-HPOZ	0	17	0.128566845	Residential - Double, Duplex, or Two Units - 4 Stories or Less	YES - Current	NO - Privately-Owned	Available	Not Used in Prior Housing Element	0	0	0.100028241	0.100028241	2	2*	2*	1208189	445	West Adams - Baldwin Hills - Leimert	Yes							Above Moderate
LOS ANGELES	3027 S 7TH AVE	90018	5051037008	Low Medium I Residential	R2-1XL-O-HPOZ	0	17	0.128565823	Residential - Single Family Residence	YES - Current	NO - Privately-Owned	Available	Not Used in Prior Housing Element	0	0	0.076375479	0.076375479	1	2*	2*	1208189	508	West Adams - Baldwin Hills - Leimert								Above Moderate
LOS ANGELES	3031 S 7TH AVE	90018	5051037009	Low Medium I Residential	R2-1XL-O-HPOZ	0	17	0.12856482	Residential - Double, Duplex, or Two Units - 4 Stories or Less	YES - Current	NO - Privately-Owned	Available	Not Used in Prior Housing Element	0	0	0.100028241	0.100028241	2	2*	2*	1208189	515	West Adams - Baldwin Hills - Leimert	Yes							Above Moderate
LOS ANGELES	3035 S 7TH AVE	90018	5051037010	Low Medium I Residential	R2-1XL-O-HPOZ	0	17	0.12856655	Residential - Double, Duplex, or Two Units - 4 Stories or Less	YES - Current	NO - Privately-Owned	Available	Not Used in Prior Housing Element	0	0	0.100028241	0.100028241	2	2*	2*	1208189	521	West Adams - Baldwin Hills - Leimert	Yes							Above Moderate
LOS ANGELES	3039 S 7TH AVE	90018	5051037011	Low Medium I Residential	R2-1XL-O-HPOZ	0	17	0.12856655	Residential - Double, Duplex, or Two Units - 4 Stories or Less	YES - Current	NO - Privately-Owned	Available	Not Used in Prior Housing Element	0	0	0.100028241	0.100028241	2	2*	2*	1208189	528	West Adams - Baldwin Hills - Leimert	Yes							Above Moderate
LOS ANGELES	3103 S 7TH AVE	90018	5051037012	Low Medium I Residential	R2-1XL-O-HPOZ	0	17	0.12856482	Residential - Single Family Residence	YES - Current	NO - Privately-Owned	Available	Not Used in Prior Housing Element	0	0	0.076375479	0.076375479	1	2*	2*	1208189	541	West Adams - Baldwin Hills - Leimert								Above Moderate
LOS ANGELES	3107 S 7TH AVE	90018	5051037013	Low Medium I Residential	R2-1XL-O-HPOZ	0	17	0.128567831	Residential - Double, Duplex, or Two Units - 4 Stories or Less	YES - Current	NO - Privately-Owned	Available	Not Used in Prior Housing Element	0	0	0.100028241	0.100028241	2	2*	2*	1208189	597	West Adams - Baldwin Hills - Leimert	Yes							Above Moderate
LOS ANGELES	3111 S 7TH AVE	90018	5051037014	Low Medium I Residential	R2-1XL-O-HPOZ	0	17	0.128565823	Residential - Single Family Residence	YES - Current	NO - Privately-Owned	Available	Not Used in Prior Housing Element	0	0	0.076375479	0.076375479	1	2*	2*	1208189	604	West Adams - Baldwin Hills - Leimert								Above Moderate
LOS ANGELES	2705 W JEFFERSON BLVD	90018	5051037016	Neighborhood Commercial	C2-1VL-O-HPOZ-CPIO	0	54	0.114805798	Commercial - Store Combination - Store and Residential Combination - One Story	YES - Current	NO - Privately-Owned	Available	Not Used in Prior Housing Element	0	0	0.012396383	0.012396383	3	0	0	1208189	620	West Adams - Baldwin Hills - Leimert	Yes							Above Moderate
LOS ANGELES	2719 W JEFFERSON BLVD	90018	5051037020	Neighborhood Commercial	C2-1VL-O-CPIO	0	54	0.114805628	Residential - Single Family Residence	YES - Current	NO - Privately-Owned	Available	Not Used in Prior Housing Element	0.420990837	0	0	0.420990837	1	0	0	1208189	617	West Adams - Baldwin Hills - Leimert								Lower
LOS ANGELES	3114 S 8TH AVE	90018	5051037022	Neighborhood Commercial	C2-1VL-O-CPIO	0	54	0.14350356	Industrial - Industrial - Miscellaneous Industrial - One Story	YES - Current	NO - Privately-Owned	Available	Used in Prior Housing Element - Non-Vacant	0.034906522	0	0	0.034906522	0	0	0	1208189	615	West Adams - Baldwin Hills - Leimert								Lower
LOS ANGELES	2709 W JEFFERSON BLVD	90018	5051037038	Neighborhood Commercial	C2-1VL-O-HPOZ-CPIO	0	54	0.112050492	Commercial - Store - One Story	YES - Current	NO - Privately-Owned	Available	Used in Prior Housing Element - Non-Vacant	0	0	0.080285534	0.080285534	0	0	0	1208189	619	West Adams - Baldwin Hills - Leimert								Above Moderate
LOS ANGELES	2715 W JEFFERSON BLVD	90018	5051037038	Neighborhood Commercial	C2-1VL-O-HPOZ-CPIO	0	54	0.112050781	Commercial - Store - One Story	YES - Current	NO - Privately-Owned	Available	Used in Prior Housing Element - Non-Vacant	0.080285534	0	0	0.080285534	0	0	0	1208189	618	West Adams - Baldwin Hills - Leimert								Lower
LOS ANGELES	3115 S 7TH AVE	90018	5051037039	Neighborhood Commercial	C2-1VL-O-HPOZ-CPIO	0	54	0.137535677	Residential - Five or More Units or Apartments (Any Combination) - 4 Stories or Less	YES - Current	NO - Privately-Owned	Available	Not Used in Prior Housing Element	0	0	0.042724719	0.042724719	5	0	0	1208189	621	West Adams - Baldwin Hills - Leimert								Above Moderate
LOS ANGELES	2721 W JEFFERSON BLVD	90018	5051037040	Neighborhood Commercial	C2-1VL-O-CPIO	0	54	0.10654017	Residential - Five or More Units or Apartments (Any Combination) - 4 Stories or Less	YES - Current	NO - Privately-Owned	Available	Used in Prior Housing Element - Non-Vacant	0.03697424	0	0	0.03697424	5	0	0	1208189	616	West Adams - Baldwin Hills - Leimert								Lower
LOS ANGELES	2519 W JEFFERSON BLVD	90018	5051039004	Neighborhood Commercial	C2-1VL-O-HPOZ-CPIO	0	54	0.120610002	Commercial - Store Combination - Store and Residential Combination - One Story	YES - Current	NO - Privately-Owned	Available	Not Used in Prior Housing Element	0	0	0.080285534	0.080285534	0	0	0	1208189	627	West Adams - Baldwin Hills - Leimert								Above Moderate
LOS ANGELES	2515 W JEFFERSON BLVD	90018	5051039005	Neighborhood Commercial	C2-1VL-O-HPOZ-CPIO	0	54	0.12061093	Residential - Single Family Residence	YES - Current	NO - Privately-Owned	Available	Not Used in Prior Housing Element	0	0	0.420990837	0.420990837	1	0	0	1208189	628	West Adams - Baldwin Hills - Leimert								Above Moderate
LOS ANGELES	2513 W JEFFERSON BLVD	90018	5051039006	Neighborhood Commercial	C2-1VL-O-HPOZ-CPIO	0	54	0.120609245	Commercial - Store Combination - Store and Residential Combination - One Story	YES - Current	NO - Privately-Owned	Available	Not Used in Prior Housing Element	0	0	0.019262879	0.019262879	0	0	0	1208189	630	West Adams - Baldwin Hills - Leimert	Yes							Above Moderate
LOS ANGELES	2505 W JEFFERSON BLVD	90018	5051039007	Neighborhood Commercial	C2-1VL-O-HPOZ-CPIO	0	54	0.08581866	Commercial - Store - One Story	YES - Current	NO - Privately-Owned	Available	Not Used in Prior Housing Element	0	0	0.013746429	0.013746429	5	0	0	1208189	692	West Adams - Baldwin Hills - Leimert								Above Moderate
LOS ANGELES	2509 W JEFFERSON BLVD	90018	5051039007	Neighborhood Commercial	C2-1VL-O-HPOZ-CPIO	0	54	0.080104065	Commercial - Store - One Story	YES - Current	NO - Privately-Owned	Available	Not Used in Prior Housing Element	0	0	0.01109896	0.01109896	5	0	0	1208189	691	West Adams - Baldwin Hills - Leimert								Above Moderate
LOS ANGELES	3115 S 5TH AVE	90018	5051039008	Neighborhood Commercial	C2-1VL-O-HPOZ-CPIO	0	54	0.043395491	Institutional - Church - One Story	YES - Current	NO - Privately-Owned	Available	Not Used in Prior Housing Element	0	0	0.004100081	0.004100081	0	0	0	1208189	633	West Adams - Baldwin Hills - Leimert								Above Moderate
LOS ANGELES			5051039008	Neighborhood Commercial	C2-1VL-O-HPOZ-CPIO	0	54	0.040506571	Institutional - Church - One Story	YES - Current	NO - Privately-Owned	Available	Not Used in Prior Housing Element	0	0	0.007556463	0.007556463	0	0	0	1208189	631	West Adams - Baldwin Hills - Leimert								Above Moderate
LOS ANGELES	3110 S 6TH AVE	90018	5051039020	Low Medium I Residential	R2-1XL-O-HPOZ	0	17	0.131974427	Residential - Double, Duplex, or Two Units - 4 Stories or Less	YES - Current	NO - Privately-Owned	Available	Not Used in Prior Housing Element	0	0	0.066962421	0.066962421	2	2*	2*	1208189	605	West Adams - Baldwin Hills - Leimert								Above Moderate
LOS ANGELES	3104 S 6TH AVE	90018	5051039022	Low Medium I Residential	R2-1XL-O-HPOZ	0

LOS ANGELES	2957 S 4TH AVE	90018	5052002009	Low Medium I Residential	R2-1XL-O-HPOZ	0	17	0.141169917	Residential - Single Family Residence	YES - Current	NO - Privately-Owned	Available	Not Used in Prior Housing Element	0	0	0.076375479	0.076375479	1	2*	2*	1208189	253	West Adams - Baldwin Hills - Leimert									Above Moderate
LOS ANGELES	2951 S 4TH AVE	90018	5052002010	Low Medium I Residential	R2-1XL-O-HPOZ	0	17	0.137728733	Residential - Double, Duplex, or Two Units - 4 Stories or Less	YES - Current	NO - Privately-Owned	Available	Not Used in Prior Housing Element	0	0	0.100028241	0.100028241	2	2*	2*	1208189	192	West Adams - Baldwin Hills - Leimert		Yes							Above Moderate
LOS ANGELES	2923 S 4TH AVE	90018	5052002012	Low Medium I Residential	R2-1XL-O-HPOZ	0	17	0.137739064	Residential - Single Family Residence	YES - Current	NO - Privately-Owned	Available	Not Used in Prior Housing Element	0	0	0.076375479	0.076375479	1	2*	2*	1208189	179	West Adams - Baldwin Hills - Leimert									Above Moderate
LOS ANGELES	2919 S 4TH AVE	90018	5052002013	Low Medium I Residential	R2-1XL-O-HPOZ	0	17	0.137742928	Residential - Double, Duplex, or Two Units - 4 Stories or Less	YES - Current	NO - Privately-Owned	Available	Not Used in Prior Housing Element	0	0	0.100028241	0.100028241	2	2*	2*	1208189	166	West Adams - Baldwin Hills - Leimert		Yes							Above Moderate
LOS ANGELES	2915 S 4TH AVE	90018	5052002014	Low Medium I Residential	R2-1XL-O-HPOZ	0	17	0.137744373	Residential - Single Family Residence	YES - Current	NO - Privately-Owned	Available	Not Used in Prior Housing Element	0	0	0.076375479	0.076375479	1	2*	2*	1208189	154	West Adams - Baldwin Hills - Leimert									Above Moderate
LOS ANGELES	2911 S 4TH AVE	90018	5052002015	Low Medium I Residential	R2-1XL-O-HPOZ	0	17	0.137750686	Residential - Double, Duplex, or Two Units - 4 Stories or Less	YES - Current	NO - Privately-Owned	Available	Not Used in Prior Housing Element	0	0	0.027073243	0.027073243	2	2*	2*	1208189	101	West Adams - Baldwin Hills - Leimert		Yes							Above Moderate
LOS ANGELES	2907 S 4TH AVE	90018	5052002016	Low Medium I Residential	R2-1XL-O-HPOZ	0	17	0.137754541	Residential - Double, Duplex, or Two Units - 4 Stories or Less	YES - Current	NO - Privately-Owned	Available	Not Used in Prior Housing Element	0	0	0.100028241	0.100028241	2	2*	2*	1208189	90	West Adams - Baldwin Hills - Leimert		Yes							Above Moderate
LOS ANGELES	2387 W 29TH PL	90018	5052003013	Low Medium I Residential	R2-1XL-O-HPOZ	0	17	0.061026456	Residential - Single Family Residence	YES - Current	NO - Privately-Owned	Available	Not Used in Prior Housing Element	0	0	0.058925784	0.058925784	1	1*	1*	1208189	174	West Adams - Baldwin Hills - Leimert									Above Moderate
LOS ANGELES	2918 S 4TH AVE	90018	5052003015	Low Medium I Residential	R2-1XL-O-HPOZ	0	17	0.134969102	Residential - Double, Duplex, or Two Units - 4 Stories or Less	YES - Current	NO - Privately-Owned	Available	Not Used in Prior Housing Element	0	0	0.100028241	0.100028241	2	2*	2*	1208189	165	West Adams - Baldwin Hills - Leimert		Yes							Above Moderate
LOS ANGELES	2914 S 4TH AVE	90018	5052003016	Low Medium I Residential	R2-1XL-O-HPOZ	0	17	0.13484632	Residential - Double, Duplex, or Two Units - 4 Stories or Less	YES - Current	NO - Privately-Owned	Available	Not Used in Prior Housing Element	0	0	0.100028241	0.100028241	2	2*	2*	1208189	147	West Adams - Baldwin Hills - Leimert		Yes							Above Moderate
LOS ANGELES	2910 S 4TH AVE	90018	5052003017	Low Medium I Residential	R2-1XL-O-HPOZ	0	17	0.134725867	Residential - Double, Duplex, or Two Units - 4 Stories or Less	YES - Current	NO - Privately-Owned	Available	Not Used in Prior Housing Element	0	0	0.100028241	0.100028241	2	2*	2*	1208189	99	West Adams - Baldwin Hills - Leimert		Yes							Above Moderate
LOS ANGELES	2906 S 4TH AVE	90018	5052003018	Low Medium I Residential	R2-1XL-O-HPOZ	0	17	0.134604391	Residential - Double, Duplex, or Two Units - 4 Stories or Less	YES - Current	NO - Privately-Owned	Available	Not Used in Prior Housing Element	0	0	0.100028241	0.100028241	2	2*	2*	1208189	84	West Adams - Baldwin Hills - Leimert		Yes							Above Moderate
LOS ANGELES	2902 S 4TH AVE	90018	5052003019	Low Medium I Residential	R2-1XL-O-HPOZ	0	17	0.134481594	Residential - Single Family Residence	YES - Current	NO - Privately-Owned	Available	Not Used in Prior Housing Element	0	0	0.076375479	0.076375479	1	2*	2*	1208189	73	West Adams - Baldwin Hills - Leimert									Above Moderate
LOS ANGELES	2816 S 4TH AVE	90018	5052003020	Low Medium I Residential	R2-1XL-O-HPOZ	0	17	0.134361138	Residential - Double, Duplex, or Two Units - 4 Stories or Less	YES - Current	NO - Privately-Owned	Available	Not Used in Prior Housing Element	0	0	0.028093827	0.028093827	2	2*	2*	1208189	34	West Adams - Baldwin Hills - Leimert									Above Moderate
LOS ANGELES	2814 S 4TH AVE	90018	5052003021	Low Medium I Residential	R2-1XL-O-HPOZ	0	17	0.134483145	Residential - Double, Duplex, or Two Units - 4 Stories or Less	YES - Current	NO - Privately-Owned	Available	Not Used in Prior Housing Element	0	0	0.100028241	0.100028241	2	2*	2*	1208189	20	West Adams - Baldwin Hills - Leimert		Yes							Above Moderate
LOS ANGELES	2810 S 4TH AVE	90018	5052003022	Low Medium I Residential	R2-1XL-O-HPOZ	0	17	0.134105103	Residential - Single Family Residence	YES - Current	NO - Privately-Owned	Available	Not Used in Prior Housing Element	0	0	0.076375479	0.076375479	1	2*	2*	1238189	1178	West Adams - Baldwin Hills - Leimert									Above Moderate
LOS ANGELES	2804 S 4TH AVE	90018	5052003023	Low Medium I Residential	R2-1XL-O-HPOZ	0	17	0.133982428	Residential - Double, Duplex, or Two Units - 4 Stories or Less	YES - Current	NO - Privately-Owned	Available	Not Used in Prior Housing Element	0	0	0.100028241	0.100028241	2	2*	2*	1238189	1162	West Adams - Baldwin Hills - Leimert		Yes							Above Moderate
LOS ANGELES	2800 S 4TH AVE	90018	5052003024	Low Medium I Residential	R2-1XL-O-HPOZ	0	17	0.090050329	Residential - Single Family Residence	YES - Current	NO - Privately-Owned	Available	Not Used in Prior Housing Element	0	0	0.048110062	0.048110062	1	1*	1*	1238189	1110	West Adams - Baldwin Hills - Leimert									Above Moderate
LOS ANGELES	3316 W MONT CLAIR ST	90018	5052003025	Low Medium I Residential	R2-1XL-O-HPOZ	0	17	0.060122682	Residential - Single Family Residence	YES - Current	NO - Privately-Owned	Available	Not Used in Prior Housing Element	0	0	0.058925784	0.058925784	1	1*	1*	1238189	1109	West Adams - Baldwin Hills - Leimert									Above Moderate
LOS ANGELES			5052004006	Low II Residential	R1-1-O-HPOZ	0	1 unit per lot	0.007713419	Residential - Single Family Residence - Vacant Land	YES - Current	NO - Privately-Owned	Available	Not Used in Prior Housing Element	0	0	0.050930506	0.050930506	0	0	0	1208189	334	West Adams - Baldwin Hills - Leimert									Above Moderate
LOS ANGELES	2301 W JEFFERSON BLVD	90018	5052006006	Neighborhood Commercial	C2-1VL-O-HPOZ-CPIO	0	54	0.119384229	Commercial - Store Combination - Store and Residential Combination - One Story	YES - Current	NO - Privately-Owned	Available	Not Used in Prior Housing Element	0	0	0.013558407	0.013558407	4	0	0	1208189	636	West Adams - Baldwin Hills - Leimert		Yes							Above Moderate
LOS ANGELES	2305 W JEFFERSON BLVD	90018	5052006007	Neighborhood Commercial	C2-1VL-O-HPOZ-CPIO	0	54	0.119385521	Commercial - Parking Lot (Commercial Use Property) - Lots - Patron or Employee - One Story	YES - Current	NO - Privately-Owned	Available	Not Used in Prior Housing Element	0	0	0.0074004	0.0074004	0	0	0	1208189	634	West Adams - Baldwin Hills - Leimert									Above Moderate
LOS ANGELES	2309 W JEFFERSON BLVD	90018	5052006008	Neighborhood Commercial	C2-1VL-O-HPOZ-CPIO	0	54	0.119384947	Commercial - Store - One Story	YES - Current	NO - Privately-Owned	Available	Not Used in Prior Housing Element	0	0	0.080285534	0.080285534	0	0	0	1208189	632	West Adams - Baldwin Hills - Leimert									Above Moderate
LOS ANGELES	2313 W JEFFERSON BLVD	90018	5052006008	Neighborhood Commercial	C2-1VL-O-HPOZ-CPIO	0	54	0.119383436	Commercial - Store - One Story	YES - Current	NO - Privately-Owned	Available	Not Used in Prior Housing Element	0	0	0.080285534	0.080285534	0	0	0	1208189	629	West Adams - Baldwin Hills - Leimert									Above Moderate
LOS ANGELES	2317 W JEFFERSON BLVD	90018	5052006009	Neighborhood Commercial	C2-1VL-O-HPOZ-CPIO	0	54	0.119382575	Residential - Double, Duplex, or Two Units - 4 Stories or Less	YES - Current	NO - Privately-Owned	Available	Not Used in Prior Housing Element	0	0	0.26589607	0.26589607	2	0	0	1208189	626	West Adams - Baldwin Hills - Leimert		Yes							Above Moderate
LOS ANGELES	2323 W JEFFERSON BLVD	90018	5052006010	Neighborhood Commercial	C2-1VL-O-HPOZ-CPIO	0	54	0.149248729	Commercial - Store Combination - Store and Residential Combination - One Story	YES - Current	NO - Privately-Owned	Available	Not Used in Prior Housing Element	0	0	0.046566632	0.046566632	3	0	0	1208189	623	West Adams - Baldwin Hills - Leimert		Yes							Above Moderate
LOS ANGELES	3118 S 4TH AVE	90018	5052006011	Neighborhood Commercial	C2-1VL-O-HPOZ-CPIO	0	54	0.142072798	Commercial - Store - One Story	YES - Current	NO - Privately-Owned	Available	Not Used in Prior Housing Element	0	0	0.057657815	0.057657815	4	0	0	1208189	622	West Adams - Baldwin Hills - Leimert									Above Moderate
LOS ANGELES	2117 W JEFFERSON BLVD	90018	5052007004	Community Commercial	C2-2D-O-HPOZ-CPIO	0	54	0.119394977	Commercial - Store - One Story	YES - Current	NO - Privately-Owned	Available	Not Used in Prior Housing Element	0	0	0.038458136	0.038458136	0	0	0	1208189	658	West Adams - Baldwin Hills - Leimert									Above Moderate
LOS ANGELES	2123 W JEFFERSON BLVD	90018	5052007005	Neighborhood Commercial	C2-1VL-O-HPOZ-CPIO	0	54	0.119395153	Commercial - Parking Lot (Commercial Use Property) - Lots - Patron or Employee - One Story	YES - Current	NO - Privately-Owned	Available	Not Used in Prior Housing Element	0	0	0.0074004	0.0074004	0	0	0	1208189	657	West Adams - Baldwin Hills - Leimert									Above Moderate
LOS ANGELES	2127 W JEFFERSON BLVD	90018	5052007006	Neighborhood Commercial	C2-1VL-O-HPOZ-CPIO	0	54	0.119394579	Residential - Single Family Residence - Vacant Land	YES - Current	NO - Privately-Owned	Available	Not Used in Prior Housing Element	0	0	0.383371103	0.383371103	0	0	0	1208189	656	West Adams - Baldwin Hills - Leimert									Above Moderate
LOS ANGELES	2133 W JEFFERSON BLVD	90018	5052007007	Neighborhood Commercial	C2-1VL-O-HPOZ-CPIO	0	54	0.119393364	Commercial - Store - One Story	YES - Current	NO - Privately-Owned	Available	Not Used in Prior Housing Element	0	0	0.080285534	0.080285534	0	0	0	1208189	655	West Adams - Baldwin Hills - Leimert									Above Moderate
LOS ANGELES	2137 W JEFFERSON BLVD	90018	5052007008	Neighborhood Commercial	C2-1VL-O-HPOZ-CPIO	0	54	0.119393431	Commercial - Store - One Story	YES - Current	NO - Privately-Owned	Available	Not Used in Prior Housing Element	0	0	0.026748955	0.026748955	0	0	0	1208189	654	West Adams - Baldwin Hills - Leimert									Above Moderate
LOS ANGELES	2141 W JEFFERSON BLVD	90018	5052007009	Neighborhood Commercial	C2-1VL-O-HPOZ-CPIO	0	54	0.119393643	Commercial - Store - One Story	YES - Current	NO - Privately-Owned	Available	Not Used in Prior Housing Element	0	0	0.023097235	0.023097235	1	0	0	1208189	653	West Adams - Baldwin Hills - Leimert									Above Moderate
LOS ANGELES	2105 W JEFFERSON BLVD	90018	5052007025	Community Commercial	C2-2D-O-HPOZ-CPIO	0	54	0.141464278	Commercial - Store - One Story	YES - Current	NO - Privately-Owned	Available	Not Used in Prior Housing Element	0	0	0.019532571	0.019532571	0	0	0	1208189	661	West Adams - Baldwin Hills - Leimert									Above Moderate
LOS ANGELES			5052007026	Community Commercial	C2-2D-O-HPOZ-CPIO	0	54	0.114806883	Commercial - Store - One Story	YES - Current	NO - Privately-Owned	Available	Not Used in Prior Housing Element	0	0	0.016577591	0.016577591	0	0	0	1208189	660	West Adams - Baldwin Hills - Leimert									Above Moderate
LOS ANGELES	2115 W JEFFERSON BLVD	90018	5052007026	Community Commercial	C2-2D-O-HPOZ-CPIO	0	54	0.114805416	Commercial - Store - One Story	YES - Current	NO - Privately-Owned	Available	Not Used in Prior Housing Element	0	0	0.049920563	0.049920563	0	0	0	1208189	659	West Adams - Baldwin Hills - Leimert									Above Moderate
LOS ANGELES	2312 W 30TH ST	90018	5052008022	Low II Residential	R1-1-O-HPOZ	0	1 unit per lot	0.122491647	Residential - Single Family Residence	YES - Current	NO - Privately-Owned	Available	Not Used in Prior Housing Element	0	0	0.024152949	0.024152949	0	0	0	1208189	398	West Adams - Baldwin Hills - Leimert									Above Moderate
LOS ANGELES	2721 S ARLINGTON AVE	90018	5052012004	Low III Residential	RD3-1-O-HPOZ	0	14	0.155212109	Residential - Double, Duplex, or Two Units - 4 Stories or Less	YES - Current	NO - Privately-Owned	Available	Not Used in Prior Housing Element	0	0	0.100028241	0.100028241	2	2*	2*	1238189	1002	West Adams - Baldwin Hills - Leimert		Yes							Above Moderate
LOS ANGELES	2725 S ARLINGTON AVE	90018	5052012005	Low III Residential	RD3-1-O-HPOZ	0	14	0.155208081	Residential - Double, Duplex, or Two Units - 4 Stories or Less	YES - Current	NO - Privately-Owned	Available	Not Used in Prior Housing Element	0	0	0.100028241	0.100028241	2	2*	2*	1238189	1059	West Adams - Baldwin Hills - Leimert		Yes							Above Moderate
LOS ANGELES	2731 S ARLINGTON AVE	90018	5052012006	Low III Residential	RD3-1-O-HPOZ	0	14	0.10617327	Residential - Single Family Residence	YES - Current	NO - Privately-Owned	Available	Not Used in Prior Housing Element	0	0	0.048110062	0.048110062	1	1*	1*	1238189	1064	West Adams - Baldwin Hills - Leimert									Above Moderate
LOS ANGELES	3125 W MONT CLAIR ST	90018	5052012010	Low III Residential	RD5-1-O-HPOZ	0	8	0.138140286	Residential - Single Family Residence	YES - Current	NO - Privately-Owned	Available	Not Used in Prior Housing Element	0	0	0.058925784	0.058925784	1	1*	1*	1238189	1007	West Adams - Baldwin Hills - Leimert									Above Moderate
LOS ANGELES	3201 W MONT CLAIR ST	90018	5052012012	Low III Residential	RD5-1-O-HPOZ	0	8	0.137798527	Residential - Single Family Residence	YES - Current	NO - Privately-Owned	Available	Not Used in Prior Housing Element	0	0	0.058925784	0.058925784	1	1*	1*	1238189	1009	West Adams - Baldwin Hills - Leimert									Above Moderate
LOS ANGELES	3209 W MONT CLAIR ST	90018	5052012014	Low III Residential	RD5-1-O-HPOZ	0	8	0.130924387	Residential - Single Family Residence	YES - Current	NO - Privately-Owned	Available	Not Used in Prior Housing Element	0	0	0.058925784	0.058925784	1	1*	1*	1238189	1011	West Adams - Baldwin Hills - Leimert									Above Moderate
LOS ANGELES	3217 W MONT CLAIR ST	90018	5052012016	Low III Residential	RD5-1-O-HPOZ	0	8	0.130615131	Residential - Single Family Residence	YES - Current	NO - Privately-Owned	Available	Not Used in Prior Housing Element	0	0	0.058925784	0.058925784	1	1*	1*	1238189	1013	West Adams - Baldwin Hills - Leimert									Above Moderate
LOS ANGELES	3225 W MONT CLAIR ST	90018	5052012018	Low III Residential	RD5-1-O-HPOZ	0	8	0.13030408	Residential - Single Family Residence	YES - Current	NO - Privately-Owned	Available	Not Used in Prior Housing Element	0	0	0.058925784	0.058925784	1	1*	1*	1238189	1015	West Adams - Baldwin Hills - Leimert									Above Moderate
LOS ANGELES	3229 W MONT CLAIR ST	90018	5052012019	Low III Residential	RD5-1-O-HPOZ	0	8	0.130149414	Residential - Single Family Residence	YES - Current	NO - Privately-Owned	Available	Not Used in Prior Housing Element	0	0	0.058925784	0.058925784	1	1*	1*	1238189	1016	West Adams - Baldwin Hills - Leimert									Above Moderate
LOS ANGELES	3230 W 27TH ST	90018	5052012022	Low III Residential	RD5-1-O-HPOZ	0	8	0.128752872	Residential - Single Family Residence	YES - Current	NO - Privately-Owned	Available	Not Used in Prior Housing Element	0	0	0.058925784	0.058925784	1	1*	1*	1238189	936	West Adams - Baldwin Hills - Leimert									Above Moderate
LOS ANGELES	3226 W 27TH ST	90018	5052012023	Low III Residential	RD5-1-O-HPOZ	0	8	0.128756168	Residential - Single Family Residence	YES - Current	NO - Privately-Owned	Available	Not Used in Prior Housing Element	0	0	0.058925784	0.058925784	1	1*	1*	1238189	935	West Adams - Baldwin Hills - Leimert									Above Moderate
LOS ANGELES	3222 W 27TH ST	90018	5052012024	Low III Residential	RD5-1-O-HPOZ	0	8	0.12876248	Residential - Single Family Residence	YES - Current	NO - Privately-Owned	Available	Not Used in Prior Housing Element	0	0	0.058925784	0.058925784	1	1*	1*	1238189	934	West Adams - Baldwin Hills - Leimert									Above Moderate
LOS ANGELES	3218 W 27TH ST	90018	5052012025	Low III Residential	RD5-1-O-HPOZ	0	8	0.128765488	Residential - Single Family Residence	YES - Current	NO - Privately-Owned	Available	Not Used in Prior Housing Element	0	0	0.058925784	0.058925784	1	1*	1*	1238189	933	West Adams - Baldwin Hills - Leimert									Above Moderate
LOS ANGELES	3214 W 27TH ST	90018	5052012026	Low III Residential	RD5-1-O-HPOZ	0	8	0.128770507	Residential - Single Family Residence	YES - Current	NO - Privately-Owned	Available	Not Used in Prior Housing Element	0	0	0.058925784	0.058925784	1	1*	1*	1238189	932	West Adams - Baldwin Hills - Leimert									Above Moderate
LOS ANGELES	3120 W 27TH ST	90018	5052012032	Low III Residential	RD5-1-O-HPOZ	0	8	0.128794018	Residential - Single Family Residence	YES - Current	NO - Privately-Owned	Available	Not Used in Prior Housing Element	0	0	0.058925784	0.058925784	1	1*	1*	1238189	926	West Adams - Baldwin Hills - Leimert									Above Moderate
LOS ANGELES	3116 W 27TH ST	90018	5052012033	Low III Residential	RD5-1-O-HPOZ	0	8	0.128797026	Residential - Single Family Residence	YES - Current	NO - Privately-Owned	Available	Not Used in Prior Housing Element	0	0	0.058925784	0.058925784	1	1*	1*	1238189	925	West Adams - Baldwin Hills - Leimert									Above Moderate
LOS ANGELES	3235 W MONT CLAIR ST	90018	5052013001	Low III Residential	RD5-1-O-HPOZ	0	8	0.129839424	Residential - Single Family Residence - Pool	YES - Current	NO - Privately-Owned	Available	Not Used in Prior Housing Element	0	0	0.058925784	0.058925784	1	1*	1*	1238189	1018	West Adams - Baldwin Hills - Leimert									Above Moderate
LOS ANGELES	3305 W MONT CLAIR ST	90018	5052013003	Low III Residential	RD5-1-O-HPOZ	0	8	0.129529435		YES - Current	NO - Privately-Owned	Available	Not Used in Prior Housing Element	0	0	0.058925784	0.058925784	1	1*	1*	1238189	1020	West Adams - Baldwin Hills - Leimert									Above Moderate
LOS ANGELES	3309 W MONT CLAIR ST	90018	5052013004	Low III Residential	RD5-1-O-HPOZ	0	8	0.129375451	Residential - Single Family Residence	YES - Current	NO - Privately-Owned	Available	Not Used in Prior Housing Element	0	0	0.058925784	0.058925784	1	1*	1*	1238189	1021	West Adams - Baldwin Hills - Leimert									Above Moderate
LOS ANGELES	3311 W MONT CLAIR ST	90018	5052013005	Low III Residential	RD5-1-O-HPOZ	0	8	0.129219734	Residential - Single Family Residence	YES - Current	NO - Privately-Owned	Available	Not Used in Prior Housing Element	0	0	0.058925784	0.058925784	1	1*	1*	1238189	1022	West Adams - Baldwin Hills - Leimert									Above Moderate
LOS ANGELES	3315 W MONT CLAIR ST	90018	5052013006	Low III Residential	RD5-1-O-HPOZ	0	8	0.129066033	Residential - Single Family Residence	YES - Current	NO - Privately-Owned	Available	Not Used in Prior Housing Element	0	0	0.058925784	0.058925784	1	1*	1*	1238189	1023	West Adams - Baldwin Hills - Leimert									Above Moderate
LOS ANGELES	3319 W MONT CLAIR ST	90018	5052013007	Low III Residential	RD5-1-O-HPOZ	0	8	0.128910031	Residential - Single Family Residence	YES - Current	NO - Privately-Owned	Available	Not Used in Prior Housing Element	0	0	0.058925784	0.058925784	1	1*	1*	1238189	1024	West Adams - Baldwin Hills - Leimert									Above Moderate
LOS ANGELES	3325 W MONT CLAIR ST	90018	5052013008	Low III Residential	RD5-1-O-HPOZ	0	8	0.128756042	Residential - Single Family Residence	YES - Current	NO - Privately-Owned	Available	Not Used in Prior Housing Element	0	0	0.058925784	0.058925784	1	1*	1*	1238189	1025	West Adams - Baldwin Hills - Leimert									Above Moderate
LOS ANGELES	3403 W MONT CLAIR ST	90018	5052013011	Low III Residential	RD5-1-O-HPOZ	0	8	0.128290052	Residential - Single Family Residence	YES - Current	NO - Privately-Owned	Available	Not Used in Prior Housing Element	0	0	0.058925784	0.058925784	1	1*	1*	1238189	1028	West Adams - Baldwin Hills - Leimert									Above Moderate
LOS ANGELES	3407 W MONT CLAIR ST	90018	5052013012	Low III Residential	RD5-1-O-HPOZ	0	8	0.128136058	Residential - Single Family Residence	YES - Current	NO - Privately-Owned	Available	Not Used in Prior Housing Element	0	0	0.058925784	0.058925784	1	1*	1*	1238189	1029	West Adams - Baldwin Hills - Leimert									Above Moderate
LOS ANGELES	3411 W MONT CLAIR ST	90018	5052013013	Low III Residential	RD5-1-O-HPOZ	0	8	0.127981063	Residential - Single Family Residence	YES - Current	NO - Privately-Owned	Available	Not Used in Prior Housing Element	0	0	0.058925784	0.058925784	1	1*	1*	1238189	1030	West Adams - Baldwin Hills - Leimert									Above Moderate
LOS ANGELES	3415 W MONT CLAIR ST	90018	5052013014	Low III Residential	RD5-1-O-HPOZ	0	8	0.127825068	Residential - Single Family Residence	YES - Current	NO - Privately-Owned	Available	Not Used in Prior Housing Element	0	0	0.058925784	0.058925784	1	1*	1*	1238189	1031	West Adams - Baldwin Hills - Leimert									Above Moderate
LOS ANGELES	3418 W 27TH ST	90018	5052013020	Low III Residential	RD5-1-O-HPOZ	0	8	0.160845923	Residential - Single Family Residence	YES - Current	NO - Privately-Owned	Available	Not Used in Prior Housing Element	0	0	0.058925784	0.058925784	1	1*	1*	1238189	953	West Adams - Baldwin Hills - Leimert									Above Moderate
LOS ANGELES	3414 W 27TH ST	90018	5052013021	Low III Residential	RD5-1-O-HPOZ	0	8	0.135120518	Residential - Single Family Residence	YES - Current	NO - Privately-Owned	Available	Not Used in Prior Housing Element	0	0	0.024685332	0.024685332	1	1*	1*	1238189	952	West Adams - Baldwin Hills - Leimert									Above Moderate
LOS ANGELES	3402 W 27TH ST	90018	5052013024	Low III Residential	RD5-1-O-HPOZ	0	8	0.135133765	Residential - Single Family Residence	YES - Current	NO - Privately-Owned	Available	Not Used in Prior Housing Element	0	0	0.058925784	0.058925784	1	1*	1*	1238189	949	West Adams - Baldwin Hills - Leimert									Above Moderate
LOS ANGELES	3342 W 27TH ST	90018	5052013025	Low III Residential	RD5-1-O-HPOZ	0	8	0.135139286	Residential - Single Family Residence	YES - Current	NO - Privately-Owned	Available	Not Used in Prior Housing Element	0	0	0.058925784	0.058925784	1	1*	1*	1238189	948	West Adams - Baldwin Hills - Leimert									Above Moderate
LOS ANGELES	3334 W 27TH ST	90018	5052013027	Low III Residential	RD5-1-O-HPOZ	0	8	0.128713306	Residential - Single Family Residence	YES - Current	NO - Privately-Owned	Available	Not Used in Prior Housing Element	0	0	0.058925784	0.058925784	1	1*	1*	1238189	946	West Adams - Baldwin Hills - Leimert									Above Moderate
LOS ANGELES	3328 W 27TH ST	90018	5052013028	Low III Residential	RD5-1-O-HPOZ	0	8	0.128718326	Residential - Single Family Residence	YES - Current	NO - Privately-Owned	Available	Not Used in Prior Housing Element	0	0	0.058925784	0.058925784	1	1*	1*	1238189	945	West Adams - Baldwin Hills - Leimert									Above Moderate
LOS ANGELES	3318 W 27TH ST	90018	5052013030	Low III Residential	RD5-1-O-HPOZ	0	8	0.128730367	Residential - Single Family Residence	YES - Current	NO - Privately-Owned	Available	Not Used in Prior Housing Element	0	0	0.058925784	0.058925784	1	1*	1*	1238189	942	West Adams - Baldwin Hills - Leimert									Above Moderate
LOS ANGELES	3312 W 27TH ST	90018	5052013032	Low III Residential	RD5-1-O-HPOZ	0	8	0.128734382	Residential - Single Family Residence	YES - Current	NO - Privately-Owned	Available	Not Used in Prior Housing Element	0	0	0.058925784	0.058925784	1	1*	1*	1238189	941	West Adams - Baldwin Hills - Leimert									Above Moderate
LOS ANGELES	3308 W 27TH ST	90018	5052013033	Low III Residential	RD5-1-O-HPOZ	0	8	0.128736099	Residential - Single Family Residence	YES - Current	NO - Privately-Owned	Available	Not Used in Prior Housing Element	0	0	0.058925784	0.058925784	1	1*	1*	1238189	940	West Adams - Baldwin Hills - Leimert									Above Moderate
LOS ANGELES	3238 W 27TH ST	90018	5052013035	Low III Residential	RD5-1-O-HPOZ	0	8	0.128745849	Residential - Single Family Residence	YES - Current	NO - Privately-Owned	Available	Not Used in Prior Housing Element	0	0	0.058925784	0.058925784	1	1*	1*	1238189	938	West Adams - Baldwin Hills - Leimert									Above Moderate
LOS ANGELES	3213 W 27TH ST	90018	5052014001	Low III Residential	RD5-1-O-HPOZ	0	8	0.12866452	Residential - Single Family Residence	YES - Current	NO - Privately-Owned	Available	Not Used in Prior Housing Element	0	0	0.058925784	0.058925784	1	1*	1*	1238189	866	West Adams - Baldwin Hills - Leimert									Above Moderate
LOS ANGELES	3217 W 27TH ST	90018	5052014002	Low III Residential	RD5-1-O-HPOZ	0	8	0.125554985	Residential - Single Family Residence	YES - Current	NO - Privately-Owned	Available	Not Used in Prior Housing Element	0	0	0.058925784	0.058925784	1	1*	1*	1238189	867	West Adams - Baldwin Hills - Leimert									Above Moderate
LOS ANGELES	3221 W 27TH ST	90018

LOS ANGELES	2527 S HARCOURT AVE	90016	5057001021	Low Medium II Residential	RD1.5-1-O	0	29	0.117517434	Residential - Double, Duplex, or Two Units - 4 Stories or Less	YES - Current	NO - Privately-Owned	Available	Not Used in Prior Housing Element	0	0.247665703	0	0.247665703	2	3*	3*	1238181	855	West Adams - Baldwin Hills - Leimert	Yes	Moderate
LOS ANGELES	2531 S HARCOURT AVE	90016	5057001022	Low Medium II Residential	RD1.5-1-O	0	29	0.16769865	Residential - Three Units (Any Combination) - 4 Stories or Less	YES - Current	NO - Privately-Owned	Available	Not Used in Prior Housing Element	0	0.053334305	0	0.053334305	4	0	0	1238181	897	West Adams - Baldwin Hills - Leimert	Yes	Moderate
LOS ANGELES	2427 S HARCOURT AVE	90016	5057001023	Low Medium II Residential	RD1.5-1-O	0	29	0.02866179	Residential - Single Family Residence - Vacant Land	YES - Current	NO - Privately-Owned	Available	Not Used in Prior Housing Element	0	0	0.042021567	0.042021567	0	0	0	1238181	661	West Adams - Baldwin Hills - Leimert		Above Moderate
LOS ANGELES	2429 S HARCOURT AVE	90016	5057001023	Low Medium II Residential	RD1.5-1-O	0	29	0.082245049	Residential - Single Family Residence - Vacant Land	YES - Current	NO - Privately-Owned	Available	Not Used in Prior Housing Element	0	0	0.274573606	0.274573606	0	2*	2*	1238181	669	West Adams - Baldwin Hills - Leimert		Above Moderate
LOS ANGELES	4867 W ADAMS BLVD	90016	5057001024	Neighborhood Commercial	C2-1VL-CPIO	0	54	0.10904669	Commercial - Store - One Story	YES - Current	NO - Privately-Owned	Available	Used in Prior Housing Element - Non-Vacant	0.042157681	0	0	0.042157681	0	0	0	1238181	967	West Adams - Baldwin Hills - Leimert		Lower
LOS ANGELES	4873 W ADAMS BLVD	90016	5057001024	Neighborhood Commercial	C2-1VL-CPIO	0	54	0.107075458	Commercial - Store - One Story	YES - Current	NO - Privately-Owned	Available	Used in Prior Housing Element - Non-Vacant	0.042157681	0	0	0.042157681	0	0	0	1238181	968	West Adams - Baldwin Hills - Leimert		Lower
LOS ANGELES	4863 W ADAMS BLVD	90016	5057001025	Neighborhood Commercial	C2-1VL-CPIO	0	54	0.057393608	Residential - Single Family Residence - Vacant Land	YES - Current	NO - Privately-Owned	Available	Not Used in Prior Housing Element	0	0	0.194880402	0.194880402	0	0	0	1238181	965	West Adams - Baldwin Hills - Leimert		Above Moderate
LOS ANGELES	4865 W ADAMS BLVD	90016	5057001025	Neighborhood Commercial	C2-1VL-CPIO	0	54	0.057392638	Residential - Single Family Residence - Vacant Land	YES - Current	NO - Privately-Owned	Available	Not Used in Prior Housing Element	0	0	0.194880402	0.194880402	0	0	0	1238181	966	West Adams - Baldwin Hills - Leimert		Above Moderate
LOS ANGELES	4825 W ADAMS BLVD	90016	5057002001	Neighborhood Commercial	C2-1VL-CPIO	0	54	0.106463873	Residential - Four Units (Any Combination) - 4 Stories or Less	YES - Current	NO - Privately-Owned	Available	Not Used in Prior Housing Element	0	0	0.304911107	0.304911107	4	0	0	1238181	962	West Adams - Baldwin Hills - Leimert	Yes	Above Moderate
LOS ANGELES	4813 W ADAMS BLVD	90016	5057002002	Neighborhood Commercial	C2-1VL-CPIO	0	54	0.114785095	Commercial - Store - One Story	YES - Current	NO - Privately-Owned	Available	Used in Prior Housing Element - Non-Vacant	0.035745662	0	0	0.035745662	0	0	0	1238181	958	West Adams - Baldwin Hills - Leimert		Lower
LOS ANGELES	4815 W ADAMS BLVD	90016	5057002002	Neighborhood Commercial	C2-1VL-CPIO	0	54	0.057392045	Commercial - Store - One Story	YES - Current	NO - Privately-Owned	Available	Used in Prior Housing Element - Non-Vacant	0	0	0.012341017	0.012341017	0	0	0	1238181	959	West Adams - Baldwin Hills - Leimert		Above Moderate
LOS ANGELES		5057001-3002		Neighborhood Commercial	C2-1VL-CPIO	0	54	0.003271343	Commercial - Store - One Story	YES - Current	NO - Privately-Owned	Available	Used in Prior Housing Element - Non-Vacant	0	0	0.001364307	0.001364307	0	0	0	1238181	960	West Adams - Baldwin Hills - Leimert		Above Moderate
LOS ANGELES	4809 W ADAMS BLVD	90016	5057002003	Neighborhood Commercial	C2-1VL-CPIO	0	54	0.057393444	Commercial - Store Combination - Store and Residential Combination - One Story	YES - Current	NO - Privately-Owned	Available	Not Used in Prior Housing Element	0	0	0.028453559	0.028453559	0	0	0	1238181	957	West Adams - Baldwin Hills - Leimert	Yes	Above Moderate
LOS ANGELES	2526 S HARCOURT AVE	90016	5057002007	Low Medium II Residential	RD1.5-1-O	0	29	0.151663687	Residential - Double, Duplex, or Two Units - 4 Stories or Less	YES - Current	NO - Privately-Owned	Available	Not Used in Prior Housing Element	0	0.211406851	0	0.211406851	2	0	0	1238181	868	West Adams - Baldwin Hills - Leimert	Yes	Moderate
LOS ANGELES	2516 S HARCOURT AVE	90016	5057002009	Low Medium II Residential	RD1.5-1-O	0	29	0.046301351	Residential - Single Family Residence	YES - Current	NO - Privately-Owned	Available	Not Used in Prior Housing Element	0	0	0.065482885	0.065482885	1	1*	1*	1238181	822	West Adams - Baldwin Hills - Leimert		Above Moderate
LOS ANGELES		5057002009		Low Medium II Residential	RD1.5-1-O	0	29	0.047365898	Residential - Single Family Residence	YES - Current	NO - Privately-Owned	Available	Not Used in Prior Housing Element	0	0	0.065482885	0.065482885	1	1*	1*	1238181	831	West Adams - Baldwin Hills - Leimert		Above Moderate
LOS ANGELES	2512 S HARCOURT AVE	90016	5057002010	Low Medium II Residential	RD1.5-1-O	0	29	0.089856177	Residential - Single Family Residence	YES - Current	NO - Privately-Owned	Available	Not Used in Prior Housing Element	0	0	0.115429518	0.115429518	1	2*	2*	1238181	797	West Adams - Baldwin Hills - Leimert		Above Moderate
LOS ANGELES	2510 S HARCOURT AVE	90016	5057002011	Low Medium II Residential	RD1.5-1-O	0	29	0.101010271	Residential - Single Family Residence	YES - Current	NO - Privately-Owned	Available	Not Used in Prior Housing Element	0	0	0.115429518	0.115429518	1	2*	2*	1238181	771	West Adams - Baldwin Hills - Leimert		Above Moderate
LOS ANGELES	2506 S HARCOURT AVE	90016	5057002012	Low Medium II Residential	RD1.5-1-O	0	29	0.050502734	Residential - Single Family Residence	YES - Current	NO - Privately-Owned	Available	Not Used in Prior Housing Element	0	0	0.065482885	0.065482885	1	1*	1*	1238181	757	West Adams - Baldwin Hills - Leimert		Above Moderate
LOS ANGELES		5057002012		Low Medium II Residential	RD1.5-1-O	0	29	0.050502062	Residential - Single Family Residence	YES - Current	NO - Privately-Owned	Available	Not Used in Prior Housing Element	0	0	0.065482885	0.065482885	1	1*	1*	1238181	743	West Adams - Baldwin Hills - Leimert		Above Moderate
LOS ANGELES	2500 S HARCOURT AVE	90016	5057002013	Low Medium II Residential	RD1.5-1-O	0	29	0.100998327	Residential - Single Family Residence	YES - Current	NO - Privately-Owned	Available	Not Used in Prior Housing Element	0	0	0.115429518	0.115429518	1	2*	2*	1238181	723	West Adams - Baldwin Hills - Leimert		Above Moderate
LOS ANGELES	2430 S HARCOURT AVE	90016	5057002014	Low Medium II Residential	RD1.5-1-O	0	29	0.100991057	Residential - Single Family Residence	YES - Current	NO - Privately-Owned	Available	Not Used in Prior Housing Element	0	0	0.115429518	0.115429518	1	2*	2*	1238181	702	West Adams - Baldwin Hills - Leimert		Above Moderate
LOS ANGELES	2426 S HARCOURT AVE	90016	5057002015	Low Medium II Residential	RD1.5-1-O	0	29	0.050492318		YES - Current	NO - Privately-Owned	Available	Not Used in Prior Housing Element	0	0	0.065482885	0.065482885	1	1*	1*	1238181	671	West Adams - Baldwin Hills - Leimert		Above Moderate
LOS ANGELES		5057002015		Low Medium II Residential	RD1.5-1-O	0	29	0.05049323		YES - Current	NO - Privately-Owned	Available	Not Used in Prior Housing Element	0	0	0.065482885	0.065482885	1	1*	1*	1238181	685	West Adams - Baldwin Hills - Leimert		Above Moderate
LOS ANGELES	2415 S PALM GROVE AVE	90016	5057002017	Low Medium II Residential	RD1.5-1-O	0	29	0.053763443	Residential - Single Family Residence	YES - Current	NO - Privately-Owned	Available	Not Used in Prior Housing Element	0	0	0.054481661	0.054481661	1	1*	1*	1238181	645	West Adams - Baldwin Hills - Leimert		Above Moderate
LOS ANGELES		5057002017		Low Medium II Residential	RD1.5-1-O	0	29	0.049584826	Residential - Single Family Residence	YES - Current	NO - Privately-Owned	Available	Not Used in Prior Housing Element	0	0	0.066798782	0.066798782	1	1*	1*	1238181	650	West Adams - Baldwin Hills - Leimert		Above Moderate
LOS ANGELES	2419 S PALM GROVE AVE	90016	5057002018	Low Medium II Residential	RD1.5-1-O	0	29	0.101010903	Residential - Double, Duplex, or Two Units - 4 Stories or Less	YES - Current	NO - Privately-Owned	Available	Not Used in Prior Housing Element	0	0	0.161594135	0.161594135	2	2*	2*	1238181	658	West Adams - Baldwin Hills - Leimert	Yes	Above Moderate
LOS ANGELES	2501 S PALM GROVE AVE	90016	5057002019	Low Medium II Residential	RD1.5-1-O	0	29	0.126263385	Residential - Double, Duplex, or Two Units - 4 Stories or Less	YES - Current	NO - Privately-Owned	Available	Not Used in Prior Housing Element	0	0.238330847	0	0.238330847	2	3*	3*	1238181	694	West Adams - Baldwin Hills - Leimert	Yes	Moderate
LOS ANGELES	2507 S PALM GROVE AVE	90016	5057002020	Low Medium II Residential	RD1.5-1-O	0	29	0.126263982	Residential - Single Family Residence	YES - Current	NO - Privately-Owned	Available	Not Used in Prior Housing Element	0	0.176804566	0	0.176804566	1	3*	3*	1238181	722	West Adams - Baldwin Hills - Leimert		Moderate
LOS ANGELES	2513 S PALM GROVE AVE	90016	5057002021	Low Medium II Residential	RD1.5-1-O	0	29	0.101010271	Residential - Single Family Residence	YES - Current	NO - Privately-Owned	Available	Not Used in Prior Housing Element	0	0	0.11930193	0.11930193	1	2*	2*	1238181	756	West Adams - Baldwin Hills - Leimert		Above Moderate
LOS ANGELES	2517 S PALM GROVE AVE	90016	5057002022	Low Medium II Residential	RD1.5-1-O	0	29	0.075757722	Residential - Single Family Residence	YES - Current	NO - Privately-Owned	Available	Not Used in Prior Housing Element	0	0	0.14883754	0.14883754	1	2*	2*	1238181	796	West Adams - Baldwin Hills - Leimert		Above Moderate
LOS ANGELES		5057002022		Low Medium II Residential	RD1.5-1-O	0	29	0.050506177	Residential - Single Family Residence	YES - Current	NO - Privately-Owned	Available	Not Used in Prior Housing Element	0	0	0.066798782	0.066798782	1	1*	1*	1238181	784	West Adams - Baldwin Hills - Leimert		Above Moderate
LOS ANGELES	2519 S PALM GROVE AVE	90016	5057002023	Low Medium II Residential	RD1.5-1-O	0	29	0.075758767	Residential - Single Family Residence	YES - Current	NO - Privately-Owned	Available	Not Used in Prior Housing Element	0	0	0.145941657	0.145941657	1	2*	2*	1238181	816	West Adams - Baldwin Hills - Leimert		Above Moderate
LOS ANGELES	2525 S PALM GROVE AVE	90016	5057002024	Low Medium II Residential	RD1.5-1-O	0	29	0.157375359	Residential - Three Units (Any Combination) - 4 Stories or Less	YES - Current	NO - Privately-Owned	Available	Not Used in Prior Housing Element	0	0.199430612	0	0.199430612	3	0	0	1238181	846	West Adams - Baldwin Hills - Leimert	Yes	Moderate
LOS ANGELES	2533 S PALM GROVE AVE	90016	5057002025	Low Medium II Residential	RD1.5-1-O	0	29	0.183291077	Residential - Single Family Residence	YES - Current	NO - Privately-Owned	Available	Not Used in Prior Housing Element	0	0.479670954	0	0.479670954	1	0	0	1238181	889	West Adams - Baldwin Hills - Leimert		Moderate
LOS ANGELES	2536 S PALM GROVE AVE	90016	5057003001	Neighborhood Commercial	C2-1VL-CPIO	0	54	0.104661506	Commercial - Store Combination - Store and Residential Combination - One Story	YES - Current	NO - Privately-Owned	Available	Not Used in Prior Housing Element	0	0	0.029644545	0.029644545	0	0	0	1238181	954	West Adams - Baldwin Hills - Leimert	Yes	Above Moderate
LOS ANGELES	4769 W ADAMS BLVD	90016	5057003002	Neighborhood Commercial	C2-1VL-CPIO	0	54	0.104661114	Commercial - Store Combination - Store and Residential Combination - One Story	YES - Current	NO - Privately-Owned	Available	Not Used in Prior Housing Element	0.032697358	0	0	0.032697358	0	0	0	1238181	952	West Adams - Baldwin Hills - Leimert		Lower
LOS ANGELES	4763 W ADAMS BLVD	90016	5057003003	Neighborhood Commercial	C2-1VL-CPIO	0	54	0.104662549	Commercial - Store - One Story	YES - Current	NO - Privately-Owned	Available	Not Used in Prior Housing Element	0.032697358	0	0	0.032697358	0	0	0	1238181	951	West Adams - Baldwin Hills - Leimert		Lower
LOS ANGELES	4759 W ADAMS BLVD	90016	5057003004	Neighborhood Commercial	C2-1VL-CPIO	0	54	0.104661832	Commercial - Store Combination - Store and Residential Combination - One Story	YES - Current	NO - Privately-Owned	Available	Not Used in Prior Housing Element	0	0	0.029644545	0.029644545	0	0	0	1238181	950	West Adams - Baldwin Hills - Leimert	Yes	Above Moderate
LOS ANGELES	2541 S LUCERNE AVE	90016	5057003005	Neighborhood Commercial	C2-1VL-CPIO	0	54	0.104770165	Commercial - Store Combination - Store and Residential Combination - One Story	YES - Current	NO - Privately-Owned	Available	Not Used in Prior Housing Element	0	0	0.029644545	0.029644545	0	0	0	1238181	949	West Adams - Baldwin Hills - Leimert	Yes	Above Moderate
LOS ANGELES	2532 S PALM GROVE AVE	90016	5057003006	Low Medium II Residential	RD1.5-1-O	0	29	0.126513608	Residential - Double, Duplex, or Two Units - 4 Stories or Less	YES - Current	NO - Privately-Owned	Available	Not Used in Prior Housing Element	0	0.238330847	0	0.238330847	2	3*	3*	1238181	909	West Adams - Baldwin Hills - Leimert	Yes	Moderate
LOS ANGELES	2526 S PALM GROVE AVE	90016	5057003007	Low Medium II Residential	RD1.5-1-O	0	29	0.115846165	Residential - Single Family Residence	YES - Current	NO - Privately-Owned	Available	Not Used in Prior Housing Element	0	0.176804566	0	0.176804566	1	3*	3*	1238181	873	West Adams - Baldwin Hills - Leimert		Moderate
LOS ANGELES	2520 S PALM GROVE AVE	90016	5057003008	Low Medium II Residential	RD1.5-1-O	0	29	0.1098857	Residential - Single Family Residence	YES - Current	NO - Privately-Owned	Available	Not Used in Prior Housing Element	0	0.176804566	0	0.176804566	1	3*	3*	1238181	841	West Adams - Baldwin Hills - Leimert		Moderate
LOS ANGELES	2516 1/2 S PALM GROVE AVE	90016	5057003009	Low Medium II Residential	RD1.5-1-O	0	29	0.113644971	Residential - Double, Duplex, or Two Units - 4 Stories or Less	YES - Current	NO - Privately-Owned	Available	Not Used in Prior Housing Element	0	0.238330847	0	0.238330847	2	3*	3*	1238181	809	West Adams - Baldwin Hills - Leimert	Yes	Moderate
LOS ANGELES	2508 S PALM GROVE AVE	90016	5057003010	Low Medium II Residential	RD1.5-1-O	0	29	0.09263407	Residential - Double, Duplex, or Two Units - 4 Stories or Less	YES - Current	NO - Privately-Owned	Available	Not Used in Prior Housing Element	0	0	0.161594135	0.161594135	2	2*	2*	1238181	775	West Adams - Baldwin Hills - Leimert	Yes	Above Moderate
LOS ANGELES	2502 S PALM GROVE AVE	90016	5057003011	Low Medium II Residential	RD1.5-1-O	0	29	0.070764757	Residential - Single Family Residence	YES - Current	NO - Privately-Owned	Available	Not Used in Prior Housing Element	0	0	0.14883754	0.14883754	1	2*	2*	1238181	742	West Adams - Baldwin Hills - Leimert		Above Moderate
LOS ANGELES	2506 S PALM GROVE AVE	90016	5057003011	Low Medium II Residential	RD1.5-1-O	0	29	0.046785176	Residential - Single Family Residence	YES - Current	NO - Privately-Owned	Available	Not Used in Prior Housing Element	0	0	0.066798782	0.066798782	1	1*	1*	1238181	765	West Adams - Baldwin Hills - Leimert		Above Moderate
LOS ANGELES	2422 S PALM GROVE AVE	90016	5057003012	Low Medium II Residential	RD1.5-1-O	0	29	0.04809273	Residential - Single Family Residence	YES - Current	NO - Privately-Owned	Available	Not Used in Prior Housing Element	0	0	0.066798782	0.066798782	1	1*	1*	1238181	713	West Adams - Baldwin Hills - Leimert		Above Moderate
LOS ANGELES	2500 S PALM GROVE AVE	90016	5057003012	Low Medium II Residential	RD1.5-1-O	0	29	0.071467332	Residential - Single Family Residence	YES - Current	NO - Privately-Owned	Available	Not Used in Prior Housing Element	0	0	0.14883754	0.14883754	1	2*	2*	1238181	730	West Adams - Baldwin Hills - Leimert		Above Moderate
LOS ANGELES	2416 S PALM GROVE AVE	90016	5057003013	Low Medium II Residential	RD1.5-1-O	0	29	0.096951213	Residential - Double, Duplex, or Two Units - 4 Stories or Less	YES - Current	NO - Privately-Owned	Available	Not Used in Prior Housing Element	0	0	0.161594135	0.161594135	2	2*	2*	1238181	691	West Adams - Baldwin Hills - Leimert	Yes	Above Moderate
LOS ANGELES	2410 S PALM GROVE AVE	90016	5057003014	Low Medium II Residential	RD1.5-1-O	0	29	0.101990304	Residential - Single Family Residence	YES - Current	NO - Privately-Owned	Available	Not Used in Prior Housing Element	0	0	0.031642389	0.031642389	1	2*	2*	1238181	668	West Adams - Baldwin Hills - Leimert		Above Moderate
LOS ANGELES	2431 S LUCERNE AVE	90016	5057003015	Low Medium II Residential	RD1.5-1-O	0	29	0.091385954	Residential - Single Family Residence	YES - Current	NO - Privately-Owned	Available	Not Used in Prior Housing Element	0	0	0.11930193	0.11930193	1	2*	2*	1238181	659	West Adams - Baldwin Hills - Leimert		Above Moderate
LOS ANGELES	2435 S LUCERNE AVE	90016	5057003016	Low Medium II Residential	RD1.5-1-O	0	29	0.050159873	Residential - Single Family Residence	YES - Current	NO - Privately-Owned	Available	Not Used in Prior Housing Element	0	0	0.065482885	0.065482885	1	1*	1*	1238181	676	West Adams - Baldwin Hills - Leimert		Above Moderate
LOS ANGELES		5057003016		Low Medium II Residential	RD1.5-1-O	0	29	0.049669064	Residential - Single Family Residence	YES - Current	NO - Privately-Owned	Available	Not Used in Prior Housing Element	0	0	0.065482885	0.065482885	1	1*	1*	1238181	689	West Adams - Baldwin Hills - Leimert		Above Moderate
LOS ANGELES	2501 S LUCERNE AVE	90016	5057003017	Low Medium II Residential	RD1.5-1-O	0	29	0.098213849	Residential - Single Family Residence	YES - Current	NO - Privately-Owned	Available	Not Used in Prior Housing Element	0	0	0.115429518	0.115429518	1	2*	2*	1238181	706	West Adams - Baldwin Hills - Leimert		Above Moderate
LOS ANGELES	2509 S LUCERNE AVE	90016	5057003018	Low Medium II Residential	RD1.5-1-O	0	29	0.096948296	Residential - Single Family Residence	YES - Current	NO - Privately-Owned	Available	Not Used in Prior Housing Element	0	0	0.115429518	0.115429518	1	2*	2*	1238181	727	West Adams - Baldwin Hills - Leimert		Above Moderate
LOS ANGELES	2519 S LUCERNE AVE	90016	5057003021	Low Medium II Residential	RD1.5-1-O	0	29	0.116090886	Residential - Single Family Residence	YES - Current	NO - Privately-Owned	Available	Not Used in Prior Housing Element	0	0.176804566	0	0.176804566	1	3*	3*	1238181	806	West Adams - Baldwin Hills - Leimert		Moderate
LOS ANGELES	2525 S LUCERNE AVE	90016	5057003022	Low Medium II Residential	RD1.5-1-O	0	29	0.09683198		YES - Current	NO - Privately-Owned	Available	Not Used in Prior Housing Element	0	0	0.040487601	0.040487601	2	2*	2*	1238181	835	West Adams - Baldwin Hills - Leimert	Yes	Above Moderate
LOS ANGELES	2529 S LUCERNE AVE	90016	5057003023	Low Medium II Residential	RD1.5-1-O	0	29	0.076751318	Residential - Double, Duplex, or Two Units - 4 Stories or Less	YES - Current	NO - Privately-Owned	Available	Not Used in Prior Housing Element	0	0	0.003892914	0.003892914	2	2*	2*	1238181	858	West Adams - Baldwin Hills - Leimert		Above Moderate
LOS ANGELES	2533 S LUCERNE AVE	90016	5057003024	Low Medium II Residential	RD1.5-1-O	0	29	0.14360886	Residential - Four Units (Any Combination) - 4 Stories or Less	YES - Current	NO - Privately-Owned	Available	Not Used in Prior Housing Element	0	0.046149534	0	0.046149534	4	0	0	1238181	898	West Adams - Baldwin Hills - Leimert	Yes	Moderate
LOS ANGELES	2511 S LUCERNE AVE	90016	5057003025	Low Medium II Residential	RD1.5-1-O	0	29	0.048084357	Residential - Single Family Residence	YES - Current	NO - Privately-Owned	Available	Not Used in Prior Housing Element	0	0	0.065482885	0.065482885	1	1*	1*	1238181	746	West Adams - Baldwin Hills - Leimert		Above Moderate
LOS ANGELES	2515 S LUCERNE AVE	90016	5057003025	Low Medium II Residential	RD1.5-1-O	0	29	0.047597959	Residential - Single Family Residence	YES - Current	NO - Privately-Owned	Available	Not Used in Prior Housing Element	0	0	0.065482885	0.065482885	1	1*	1*	1238181	761	West Adams - Baldwin Hills - Leimert		Above Moderate
LOS ANGELES	2443 S VINEYARD AVE	90016	5057004002	Low Medium I Residential	R2-1	0	17	0.072433097	Residential - Single Family Residence	YES - Current	NO - Privately-Owned	Available	Not Used in Prior Housing Element	0	0	0.059272492	0.059272492	1	1*	1*	1238181	630	West Adams - Baldwin Hills - Leimert		Above Moderate
LOS ANGELES	2501 S VINEYARD AVE	90016	5057004003	Low Medium I Residential	R2-1	0	17	0.072419981	Residential - Single Family Residence	YES - Current	NO - Privately-Owned	Available	Not Used in Prior Housing Element	0	0	0.059272492	0.059272492	1	1*	1*	1238181	641	West Adams - Baldwin Hills - Leimert		Above Moderate
LOS ANGELES	2507 S VINEYARD AVE	90016	5057004005	Low Medium I Residential	R2-1	0	17	0.074078749	Residential - Single Family Residence	YES - Current	NO - Privately-Owned	Available	Not Used in Prior Housing Element	0	0	0.059272492	0.059272492	1	1*	1*	1238181	696	West Adams - Baldwin Hills - Leimert		Above Moderate
LOS ANGELES	2521 S VINEYARD AVE	90016	5057004007	Low Medium I Residential	R2-1	0	17	0.084144822	Residential - Single Family Residence	YES - Current	NO - Privately-Owned	Available	Not Used in Prior Housing Element	0	0	0.04831236	0.04831236	1	1*	1*	1238181	754	West Adams - Baldwin Hills - Leimert		Above Moderate
LOS ANGELES	2527 S VINEYARD AVE	90016	5057004009	Low Medium I Residential	R2-1	0	17	0.06729427	Residential - Single Family Residence	YES - Current	NO - Privately-Owned	Available	Not Used in Prior Housing Element	0	0	0.059272492	0.059272492	1	1*	1*	1238181	812	West Adams - Baldwin Hills - Leimert		Above Moderate
LOS ANGELES	2535 S VINEYARD AVE	90016	5057004010	Low Medium I Residential	R2-1	0	17	0.092512905	Residential - Single Family Residence	YES - Current	NO - Privately-Owned	Available	Not Used in Prior Housing Element	0	0	0.04831236	0.04831236	1	1*	1*	1238181	832	West Adams - Baldwin Hills - Leimert		Above Moderate
LOS ANGELES		5057004012		Low Medium I Residential	R2-1	0	17	0.058852821	Residential - Single Family Residence	YES - Current	NO - Privately-Owned	Available	Not Used in Prior Housing Element	0	0	0.065482885	0.065482885	1	1*	1*	1238181	884	West Adams - Baldwin Hills - Leimert		Above Moderate
LOS ANGELES		5057004013		Neighborhood Commercial	C2-1VL-CPIO	0	54	0.037913454	Residential - Single Family Residence	YES - Current	NO - Privately-Owned	Available	Not Used in Prior Housing Element	0	0	0.032740293	0.032740293	1	0	0	1238181	923	West Adams - Baldwin Hills - Leimert		Above Moderate
LOS ANGELES		5057004013		Neighborhood Commercial	C2-1VL-CPIO	0	54	0.046126191	Residential - Single Family Residence	YES - Current	NO - Privately-Owned	Available	Not Used in Prior Housing Element	0	0	0.032740293	0.032740293	1	0	0	1238181	913	West Adams - Baldwin Hills - Leimert		Above Moderate
LOS ANGELES	4729 W ADAMS BLVD	90016	5057004014	Neighborhood Commercial	C2-1VL-CPIO	0	54	0.105484229	Commercial - Commercial - Vacant Land	YES - Current	NO - Privately-Owned	Available	Not Used in Prior Housing Element	0.079762613	0	0	0.079762613	0	0	0	1238181	932	West Adams - Baldwin Hills - Leimert		Lower
LOS ANGELES	4725 W ADAMS BLVD	90016	5057004015	Neighborhood Commercial	C2-1VL-CPIO	0	54	0.094210755	Commercial - Store - One Story	YES - Current	NO - Privately-Owned	Available	Not Used in Prior Housing Element	0.09178071	0	0	0.09178071	0	0	0	1238181	943	West Adams - Baldwin Hills - Leimert		Lower
LOS ANGELES	2416 S LUCERNE AVE	90016	5057004016	Low Medium II Residential	RD1.5-1-O	0	29	0.068871719	Residential - Single Family Residence	YES - Current	NO - Privately-Owned	Available	Not Used in Prior Housing Element	0	0	0.051650351	0.051650351	1	1*	1*	1238181	635	West Adams - Baldwin Hills - Leimert		Above Moderate
LOS ANGELES	2422 S LUCERNE AVE	90016	5057004017	Low Medium II Residential	RD1.5-1-O	0	29	0.068871436	Residential - Single Family Residence	YES - Current	NO - Privately-Owned	Available	Not Used in Prior Housing Element	0	0	0.051650351	0.051650351	1	1*	1*	1238181	643	West Adams - Baldwin Hills - Leimert		Above Moderate
LOS ANGELES	2430 S LUCERNE AVE	90016	5057004019	Low Medium II Residential	RD1.5-1-O	0	29	0.068871719	Residential - Single Family Residence	YES - Current	NO - Privately-Owned	Available	Not Used in Prior Housing Element	0	0	0.051650351	0.051650351	1	1*	1*	1238181	697	West Adams - Baldwin Hills - Leimert		Above Moderate
LOS ANGELES	2508 S LUCERNE AVE	90016	5057004023	Low Medium II Residential	RD1.5-1-O	0	29	0.068871719	Residential - Single Family Residence	YES - Current	NO - Privately-Owned	Available	Not Used in Prior Housing Element	0	0	0.051650351	0.051650351	1	1*	1*	1238181	787	West Adams - Baldwin Hills - Leimert		Above Moderate
LOS ANGELES	2524 S LUCERNE AVE	90016	5057004026	Low Medium II Residential	RD1.5-1-O	0	29	0.086088211	Residential - Double, Duplex, or Two Units - 4 Stories or Less	YES - Current	NO - Privately-Owned	Available	Not Used in Prior Housing Element	0	0	0.161594135	0.161594135	2	2*	2*	1238181	861	West Adams - Baldwin Hills - Leimert	Yes	Above Moderate
LOS ANGELES	2532 S LUCERNE AVE	90016	5057004028	Low Medium II Residential	RD1.5-1-O	0	29	0.060398376	Residential - Single Family Residence	YES - Current	NO - Privately-Owned	Available	Not Used in Prior Housing Element	0	0	0.051650351	0.051650351	1	1*	1*	1238181	915	West Adams - Baldwin Hills - Leimert		Above Moderate
LOS ANGELES	2540 S LUCERNE AVE	90016	5057004029	Neighborhood Commercial	C2-1VL-CPIO	0	54	0.056111525	Residential - Single Family Residence	YES - Current	NO - Privately-Owned	Available	Not Used in Prior Housing Element	0	0	0.182643843	0.182643843	1	0	0	1238181	935	West Adams - Baldwin Hills - Leimert		Above Moderate
LOS ANGELES		5057004029		Neighborhood Commercial	C2-1VL-CPIO	0	54	0.032732352	Residential - Single Family Residence	YES - Current	NO - Privately-Owned	Available	Not Used in Prior Housing Element	0	0	0.05521279	0.05521279	1	0	0	1238181	947	West Adams - Baldwin Hills - Leimert		Above Moderate
LOS ANGELES	4733 W

| | | |

LOS ANGELES	4828 W ADAMS BLVD	90016	5057011010	Neighborhood Commercial	C2-1VL-CPIO	0	54	0.111466056	Commercial - Non-Auto Service and Repair Shop, Paint Shop, or Laundry - One Story	YES - Current	NO - Privately-Owned	Available	Used in Prior Housing Element - Non-Vacant	0.035745662	0	0	0.035745662	0	0	0	1238181	1028	West Adams - Baldwin Hills - Leimert			Lower
LOS ANGELES	2614 S HARCOURT AVE	90016	5057011012	Low Medium I Residential	R2-1	0	17	0.119387779	Residential - Single Family Residence	YES - Current	NO - Privately-Owned	Available	Not Used in Prior Housing Element		0	0	0.115429518	0.115429518	1	2*	2*	1238181	1092	West Adams - Baldwin Hills - Leimert			Above Moderate
LOS ANGELES	2618 S HARCOURT AVE	90016	5057011013	Low Medium I Residential	R2-1	0	17	0.119386725	Residential - Single Family Residence	YES - Current	NO - Privately-Owned	Available	Not Used in Prior Housing Element		0	0	0.115429518	0.115429518	1	2*	2*	1238181	1112	West Adams - Baldwin Hills - Leimert			Above Moderate
LOS ANGELES	2622 S HARCOURT AVE	90016	5057011014	Low Medium I Residential	R2-1	0	17	0.119386241	Residential - Single Family Residence	YES - Current	NO - Privately-Owned	Available	Not Used in Prior Housing Element		0	0	0.030580316	0.030580316	1	2*	2*	1238181	1139	West Adams - Baldwin Hills - Leimert			Above Moderate
LOS ANGELES	2626 S HARCOURT AVE	90016	5057011015	Low Medium I Residential	R2-1	0	17	0.119386502	Residential - Double, Duplex, or Two Units - 4 Stories or Less	YES - Current	NO - Privately-Owned	Available	Not Used in Prior Housing Element		0	0	0.153771592	0.153771592	2	2*	2*	1238181	1160	West Adams - Baldwin Hills - Leimert	Yes		Above Moderate
LOS ANGELES	2630 S HARCOURT AVE	90016	5057011016	Low Medium I Residential	R2-1	0	17	0.119385449	Residential - Single Family Residence	YES - Current	NO - Privately-Owned	Available	Not Used in Prior Housing Element		0	0	0.115429518	0.115429518	1	2*	2*	1238181	1176	West Adams - Baldwin Hills - Leimert			Above Moderate
LOS ANGELES	2647 S PALM GROVE AVE	90016	5057011017	Low Medium I Residential	R2-1	0	17	0.119377064	Residential - Single Family Residence	YES - Current	NO - Privately-Owned	Available	Not Used in Prior Housing Element		0	0	0.030580316	0.030580316	1	2*	2*	1238181	1222	West Adams - Baldwin Hills - Leimert			Above Moderate
LOS ANGELES	2643 S PALM GROVE AVE	90016	5057011018	Low Medium I Residential	R2-1	0	17	0.119377434	Residential - Single Family Residence	YES - Current	NO - Privately-Owned	Available	Not Used in Prior Housing Element		0	0	0.115429518	0.115429518	1	2*	2*	1238181	1201	West Adams - Baldwin Hills - Leimert			Above Moderate
LOS ANGELES	2639 S PALM GROVE AVE	90016	5057011019	Low Medium I Residential	R2-1	0	17	0.119377434	Residential - Single Family Residence	YES - Current	NO - Privately-Owned	Available	Not Used in Prior Housing Element		0	0	0.115429518	0.115429518	1	2*	2*	1238181	1179	West Adams - Baldwin Hills - Leimert			Above Moderate
LOS ANGELES	2635 S PALM GROVE AVE	90016	5057011020	Low Medium I Residential	R2-1	0	17	0.119376058	Residential - Single Family Residence	YES - Current	NO - Privately-Owned	Available	Not Used in Prior Housing Element		0	0	0.115429518	0.115429518	1	2*	2*	1238181	1162	West Adams - Baldwin Hills - Leimert			Above Moderate
LOS ANGELES	2631 S PALM GROVE AVE	90016	5057011021	Low Medium I Residential	R2-1	0	17	0.119377064	Residential - Double, Duplex, or Two Units - 4 Stories or Less	YES - Current	NO - Privately-Owned	Available	Not Used in Prior Housing Element		0	0	0.153771592	0.153771592	2	2*	2*	1238181	1141	West Adams - Baldwin Hills - Leimert	Yes		Above Moderate
LOS ANGELES	2634 S HARCOURT AVE	90016	5057012001	Low Medium I Residential	R2-1	0	17	0.119385226	Residential - Single Family Residence	YES - Current	NO - Privately-Owned	Available	Not Used in Prior Housing Element		0	0	0.115429518	0.115429518	1	2*	2*	1238181	1199	West Adams - Baldwin Hills - Leimert			Above Moderate
LOS ANGELES	2638 S HARCOURT AVE	90016	5057012002	Low Medium I Residential	R2-1	0	17	0.119384482	Residential - Double, Duplex, or Two Units - 4 Stories or Less	YES - Current	NO - Privately-Owned	Available	Not Used in Prior Housing Element		0	0	0.168042791	0.168042791	2	2*	2*	1238181	1221	West Adams - Baldwin Hills - Leimert	Yes		Above Moderate
LOS ANGELES	2644 S HARCOURT AVE	90016	5057012003	Low Medium I Residential	R2-1	0	17	0.119383641	Residential - Double, Duplex, or Two Units - 4 Stories or Less	YES - Current	NO - Privately-Owned	Available	Not Used in Prior Housing Element		0	0	0.168042791	0.168042791	2	2*	2*	1238181	1262	West Adams - Baldwin Hills - Leimert	Yes		Above Moderate
LOS ANGELES	2654 S HARCOURT AVE	90016	5057012004	Low Medium I Residential	R2-1	0	17	0.119382478	Residential - Single Family Residence	YES - Current	NO - Privately-Owned	Available	Not Used in Prior Housing Element		0	0	0.121685493	0.121685493	1	2*	2*	1238181	1303	West Adams - Baldwin Hills - Leimert			Above Moderate
LOS ANGELES			5057012004	Low Medium I Residential	R2-1	0	17	0.089537001	Residential - Single Family Residence	YES - Current	NO - Privately-Owned	Available	Not Used in Prior Housing Element		0	0	0.054481661	0.054481661	1	1*	1*	1238181	1292	West Adams - Baldwin Hills - Leimert			Above Moderate
LOS ANGELES	2658 S HARCOURT AVE	90016	5057012005	Low Medium I Residential	R2-1	0	17	0.119381359	Residential - Single Family Residence	YES - Current	NO - Privately-Owned	Available	Not Used in Prior Housing Element		0	0	0.115429518	0.115429518	1	2*	2*	1238181	1318	West Adams - Baldwin Hills - Leimert			Above Moderate
LOS ANGELES	2662 S HARCOURT AVE	90016	5057012006	Low Medium I Residential	R2-1	0	17	0.119382512	Residential - Single Family Residence	YES - Current	NO - Privately-Owned	Available	Not Used in Prior Housing Element		0	0	0.115429518	0.115429518	1	2*	2*	1238181	1350	West Adams - Baldwin Hills - Leimert			Above Moderate
LOS ANGELES	2666 S HARCOURT AVE	90016	5057012007	Low Medium I Residential	R2-1	0	17	0.119381088	Residential - Single Family Residence	YES - Current	NO - Privately-Owned	Available	Not Used in Prior Housing Element		0	0	0.115429518	0.115429518	1	2*	2*	1238181	1367	West Adams - Baldwin Hills - Leimert			Above Moderate
LOS ANGELES	2670 S HARCOURT AVE	90016	5057012008	Low Medium I Residential	R2-1	0	17	0.119380034	Residential - Double, Duplex, or Two Units - 4 Stories or Less	YES - Current	NO - Privately-Owned	Available	Not Used in Prior Housing Element		0	0	0.043325847	0.043325847	2	2*	2*	1238181	1392	West Adams - Baldwin Hills - Leimert	Yes		Above Moderate
LOS ANGELES	2682 S HARCOURT AVE	90016	5057012010	Low Medium I Residential	R2-1	0	17	0.119378758	Residential - Single Family Residence	YES - Current	NO - Privately-Owned	Available	Not Used in Prior Housing Element		0	0	0.11930193	0.11930193	1	2*	2*	1238181	1452	West Adams - Baldwin Hills - Leimert			Above Moderate
LOS ANGELES	2743 S PALM GROVE AVE	90016	5057012012	Low Medium I Residential	R2-1	0	17	0.119377575	Residential - Three Units (Any Combination) - 4 Stories or Less	YES - Current	NO - Privately-Owned	Available	Not Used in Prior Housing Element		0	0	0.026667812	0.026667812	2	2*	2*	1238181	1472	West Adams - Baldwin Hills - Leimert			Above Moderate
LOS ANGELES	2737 S PALM GROVE AVE	90016	5057012013	Low Medium I Residential	R2-1	0	17	0.119377031	Residential - Single Family Residence	YES - Current	NO - Privately-Owned	Available	Not Used in Prior Housing Element		0	0	0.115429518	0.115429518	1	2*	2*	1238181	1455	West Adams - Baldwin Hills - Leimert			Above Moderate
LOS ANGELES	2733 S PALM GROVE AVE	90016	5057012014	Low Medium I Residential	R2-1	0	17	0.119376803	Residential - Single Family Residence	YES - Current	NO - Privately-Owned	Available	Not Used in Prior Housing Element		0	0	0.030580316	0.030580316	1	2*	2*	1238181	1435	West Adams - Baldwin Hills - Leimert			Above Moderate
LOS ANGELES	2729 S PALM GROVE AVE	90016	5057012015	Low Medium I Residential	R2-1	0	17	0.119377434	Residential - Single Family Residence	YES - Current	NO - Privately-Owned	Available	Not Used in Prior Housing Element		0	0	0.115429518	0.115429518	1	2*	2*	1238181	1410	West Adams - Baldwin Hills - Leimert			Above Moderate
LOS ANGELES	2725 S PALM GROVE AVE	90016	5057012016	Low Medium I Residential	R2-1	0	17	0.119377695	Residential - Single Family Residence	YES - Current	NO - Privately-Owned	Available	Not Used in Prior Housing Element		0	0	0.115429518	0.115429518	1	2*	2*	1238181	1393	West Adams - Baldwin Hills - Leimert			Above Moderate
LOS ANGELES	2721 S PALM GROVE AVE	90016	5057012017	Low Medium I Residential	R2-1	0	17	0.119376058	Residential - Single Family Residence	YES - Current	NO - Privately-Owned	Available	Not Used in Prior Housing Element		0	0	0.115429518	0.115429518	1	2*	2*	1238181	1369	West Adams - Baldwin Hills - Leimert			Above Moderate
LOS ANGELES	2711 S PALM GROVE AVE	90016	5057012018	Low Medium I Residential	R2-1	0	17	0.05968924		YES - Current	NO - Privately-Owned	Available	Not Used in Prior Housing Element		0	0	0.066798782	0.066798782	1	1*	1*	1238181	1328	West Adams - Baldwin Hills - Leimert			Above Moderate
LOS ANGELES	2715 S PALM GROVE AVE	90016	5057012018	Low Medium I Residential	R2-1	0	17	0.119377695		YES - Current	NO - Privately-Owned	Available	Not Used in Prior Housing Element		0	0	0.121685493	0.121685493	1	2*	2*	1238181	1351	West Adams - Baldwin Hills - Leimert			Above Moderate
LOS ANGELES	2709 S PALM GROVE AVE	90016	5057012019	Low Medium I Residential	R2-1	0	17	0.119376803	Residential - Double, Duplex, or Two Units - 4 Stories or Less	YES - Current	NO - Privately-Owned	Available	Not Used in Prior Housing Element		0	0	0.029755682	0.029755682	2	2*	2*	1238181	1304	West Adams - Baldwin Hills - Leimert			Above Moderate
LOS ANGELES	2705 S PALM GROVE AVE	90016	5057012020	Low Medium I Residential	R2-1	0	17	0.119377141	Residential - Single Family Residence	YES - Current	NO - Privately-Owned	Available	Not Used in Prior Housing Element		0	0	0.115429518	0.115429518	1	2*	2*	1238181	1290	West Adams - Baldwin Hills - Leimert			Above Moderate
LOS ANGELES	2701 S PALM GROVE AVE	90016	5057012021	Low Medium I Residential	R2-1	0	17	0.119377434	Residential - Single Family Residence	YES - Current	NO - Privately-Owned	Available	Not Used in Prior Housing Element		0	0	0.115429518	0.115429518	1	2*	2*	1238181	1264	West Adams - Baldwin Hills - Leimert			Above Moderate
LOS ANGELES	2651 S PALM GROVE AVE	90016	5057012022	Low Medium I Residential	R2-1	0	17	0.119377434	Residential - Single Family Residence	YES - Current	NO - Privately-Owned	Available	Not Used in Prior Housing Element		0	0	0.115429518	0.115429518	1	2*	2*	1238181	1244	West Adams - Baldwin Hills - Leimert			Above Moderate
LOS ANGELES	2623 S HARCOURT AVE	90016	5057013001	Low Medium I Residential	R2-1	0	17	0.089532781	Residential - Single Family Residence	YES - Current	NO - Privately-Owned	Available	Not Used in Prior Housing Element		0	0	0.054481661	0.054481661	1	1*	1*	1238181	1096	West Adams - Baldwin Hills - Leimert			Above Moderate
LOS ANGELES	2625 S HARCOURT AVE	90016	5057013001	Low Medium I Residential	R2-1	0	17	0.119378055	Residential - Single Family Residence	YES - Current	NO - Privately-Owned	Available	Not Used in Prior Housing Element		0	0	0.121685493	0.121685493	1	2*	2*	1238181	1111	West Adams - Baldwin Hills - Leimert			Above Moderate
LOS ANGELES	2615 S HARCOURT AVE	90016	5057013002	Low Medium I Residential	R2-1	0	17	0.125035982	Residential - Single Family Residence	YES - Current	NO - Privately-Owned	Available	Not Used in Prior Housing Element		0	0	0.11930193	0.11930193	1	2*	2*	1238181	1088	West Adams - Baldwin Hills - Leimert			Above Moderate
LOS ANGELES	4854 W ADAMS BLVD	90016	5057013004	Neighborhood Commercial	C2-1VL-CPIO	0	54	0.119252277	Commercial - Store One Story	YES - Current	NO - Privately-Owned	Available	Used in Prior Housing Element - Non-Vacant	0.035745662	0	0	0.035745662	0	0	0	1238181	1031	West Adams - Baldwin Hills - Leimert			Lower
LOS ANGELES	4860 W ADAMS BLVD	90016	5057013006	Neighborhood Commercial	C2-1VL-CPIO	0	54	0.057392652	Commercial - Store Combination - Store and Residential Combination - One Story	YES - Current	NO - Privately-Owned	Available	Not Used in Prior Housing Element		0	0	0.023156116	0.023156116	2	0	0	1238181	1035	West Adams - Baldwin Hills - Leimert	Yes		Above Moderate
LOS ANGELES	4864 W ADAMS BLVD	90016	5057013007	Neighborhood Commercial	C2-1VL-CPIO	0	54	0.057392718	Commercial - Store - One Story	YES - Current	NO - Privately-Owned	Available	Used in Prior Housing Element - Non-Vacant		0	0	0.012341017	0.012341017	0	0	0	1238181	1036	West Adams - Baldwin Hills - Leimert			Above Moderate
LOS ANGELES	4866 W ADAMS BLVD	90016	5057013007	Neighborhood Commercial	C2-1VL-CPIO	0	54	0.057393435	Commercial - Store - One Story	YES - Current	NO - Privately-Owned	Available	Used in Prior Housing Element - Non-Vacant		0	0	0.012341017	0.012341017	0	0	0	1238181	1037	West Adams - Baldwin Hills - Leimert			Above Moderate
LOS ANGELES	4874 W ADAMS BLVD	90016	5057013010	Neighborhood Commercial	C2-1VL-CPIO	0	54	0.057392898	Commercial - Store Combination - Store and Residential Combination - One Story	YES - Current	NO - Privately-Owned	Available	Not Used in Prior Housing Element		0	0	0.028453559	0.028453559	0	0	0	1238181	1042	West Adams - Baldwin Hills - Leimert	Yes		Above Moderate
LOS ANGELES	4876 W ADAMS BLVD	90016	5057013011	Neighborhood Commercial	C2-1VL-CPIO	0	54	0.057393614	Commercial - Store - One Story	YES - Current	NO - Privately-Owned	Available	Used in Prior Housing Element - Non-Vacant		0	0	0.012341017	0.012341017	0	0	0	1238181	1043	West Adams - Baldwin Hills - Leimert			Above Moderate
LOS ANGELES	4878 W ADAMS BLVD	90016	5057013011	Neighborhood Commercial	C2-1VL-CPIO	0	54	0.104628243	Commercial - Store - One Story	YES - Current	NO - Privately-Owned	Available	Used in Prior Housing Element - Non-Vacant	0.032697358	0	0	0.032697358	0	0	0	1238181	1044	West Adams - Baldwin Hills - Leimert			Lower
LOS ANGELES	2608 S RIMPAU BLVD	90016	5057013012	Low Medium I Residential	R2-1	0	17	0.155578549	Residential - Single Family Residence	YES - Current	NO - Privately-Owned	Available	Not Used in Prior Housing Element		0	0	0.099358168	0.099358168	1	2*	2*	1238181	1075	West Adams - Baldwin Hills - Leimert			Above Moderate
LOS ANGELES			5057013012	Low Medium I Residential	R2-1	0	17	0.059737073	Residential - Single Family Residence	YES - Current	NO - Privately-Owned	Available	Not Used in Prior Housing Element		0	0	0.066798782	0.066798782	1	1*	1*	1238181	1089	West Adams - Baldwin Hills - Leimert			Above Moderate
LOS ANGELES	2612 S RIMPAU BLVD	90016	5057013013	Low Medium I Residential	R2-1	0	17	0.059736988	Residential - Single Family Residence	YES - Current	NO - Privately-Owned	Available	Not Used in Prior Housing Element		0	0	0.066798782	0.066798782	1	1*	1*	1238181	1099	West Adams - Baldwin Hills - Leimert			Above Moderate
LOS ANGELES	2616 S RIMPAU BLVD	90016	5057013013	Low Medium I Residential	R2-1	0	17	0.119474656	Residential - Single Family Residence	YES - Current	NO - Privately-Owned	Available	Not Used in Prior Housing Element		0	0	0.121685493	0.121685493	1	2*	2*	1238181	1110	West Adams - Baldwin Hills - Leimert			Above Moderate
LOS ANGELES	2620 S RIMPAU BLVD	90016	5057013014	Low Medium I Residential	R2-1	0	17	0.119475187	Residential - Single Family Residence	YES - Current	NO - Privately-Owned	Available	Not Used in Prior Housing Element		0	0	0.115429518	0.115429518	1	2*	2*	1238181	1137	West Adams - Baldwin Hills - Leimert			Above Moderate
LOS ANGELES	2624 S RIMPAU BLVD	90016	5057013015	Low Medium I Residential	R2-1	0	17	0.119476725	Residential - Double, Duplex, or Two Units - 4 Stories or Less	YES - Current	NO - Privately-Owned	Available	Not Used in Prior Housing Element		0	0	0.040487601	0.040487601	2	2*	2*	1238181	1158	West Adams - Baldwin Hills - Leimert	Yes		Above Moderate
LOS ANGELES	2628 S RIMPAU BLVD	90016	5057013016	Low Medium I Residential	R2-1	0	17	0.110515427	Residential - Single Family Residence	YES - Current	NO - Privately-Owned	Available	Not Used in Prior Housing Element		0	0	0.04831236	0.04831236	1	1*	1*	1238181	1173	West Adams - Baldwin Hills - Leimert			Above Moderate
LOS ANGELES	2632 S RIMPAU BLVD	90016	5057013017	Low Medium I Residential	R2-1	0	17	0.119477369	Residential - Single Family Residence	YES - Current	NO - Privately-Owned	Available	Not Used in Prior Housing Element		0	0	0.049780485	0.049780485	1	2*	2*	1238181	1197	West Adams - Baldwin Hills - Leimert			Above Moderate
LOS ANGELES	2636 S RIMPAU BLVD	90016	5057013018	Low Medium I Residential	R2-1	0	17	0.119478794	Residential - Double, Duplex, or Two Units - 4 Stories or Less	YES - Current	NO - Privately-Owned	Available	Not Used in Prior Housing Element		0	0	0.029755682	0.029755682	2	2*	2*	1238181	1218	West Adams - Baldwin Hills - Leimert			Above Moderate
LOS ANGELES	2640 S RIMPAU BLVD	90016	5057013019	Low Medium I Residential	R2-1	0	17	0.059740559	Residential - Single Family Residence	YES - Current	NO - Privately-Owned	Available	Not Used in Prior Housing Element		0	0	0.066798782	0.066798782	1	1*	1*	1238181	1254	West Adams - Baldwin Hills - Leimert			Above Moderate
LOS ANGELES	2644 S RIMPAU BLVD	90016	5057013019	Low Medium I Residential	R2-1	0	17	0.119479177	Residential - Single Family Residence	YES - Current	NO - Privately-Owned	Available	Not Used in Prior Housing Element		0	0	0.121685493	0.121685493	1	2*	2*	1238181	1260	West Adams - Baldwin Hills - Leimert			Above Moderate
LOS ANGELES	2650 S RIMPAU BLVD	90016	5057013020	Low Medium I Residential	R2-1	0	17	0.119481346	Residential - Double, Duplex, or Two Units - 4 Stories or Less	YES - Current	NO - Privately-Owned	Available	Not Used in Prior Housing Element		0	0	0.168042791	0.168042791	2	2*	2*	1238181	1287	West Adams - Baldwin Hills - Leimert	Yes		Above Moderate
LOS ANGELES	2660 S RIMPAU BLVD	90016	5057013022	Low Medium I Residential	R2-1	0	17	0.082751927	Residential - Single Family Residence	YES - Current	NO - Privately-Owned	Available	Not Used in Prior Housing Element		0	0	0.04831236	0.04831236	1	1*	1*	1238181	1348	West Adams - Baldwin Hills - Leimert			Above Moderate
LOS ANGELES	4855 W HICKORY ST	90016	5057013024	Low Medium I Residential	R2-1	0	17	0.119377002	Residential - Single Family Residence	YES - Current	NO - Privately-Owned	Available	Not Used in Prior Housing Element		0	0	0.115429518	0.115429518	1	2*	2*	1238181	1391	West Adams - Baldwin Hills - Leimert			Above Moderate
LOS ANGELES	2671 S HARCOURT AVE	90016	5057013025	Low Medium I Residential	R2-1	0	17	0.119376632	Residential - Double, Duplex, or Two Units - 4 Stories or Less	YES - Current	NO - Privately-Owned	Available	Not Used in Prior Housing Element		0	0	0.153771592	0.153771592	2	2*	2*	1238181	1366	West Adams - Baldwin Hills - Leimert	Yes		Above Moderate
LOS ANGELES	2669 S HARCOURT AVE	90016	5057013026	Low Medium I Residential	R2-1	0	17	0.119377616	Residential - Double, Duplex, or Two Units - 4 Stories or Less	YES - Current	NO - Privately-Owned	Available	Not Used in Prior Housing Element		0	0	0.153771592	0.153771592	2	2*	2*	1238181	1349	West Adams - Baldwin Hills - Leimert	Yes		Above Moderate
LOS ANGELES	2665 S HARCOURT AVE	90016	5057013027	Low Medium I Residential	R2-1	0	17	0.119377572	Residential - Single Family Residence	YES - Current	NO - Privately-Owned	Available	Not Used in Prior Housing Element		0	0	0.115429518	0.115429518	1	2*	2*	1238181	1317	West Adams - Baldwin Hills - Leimert			Above Moderate
LOS ANGELES	2657 S HARCOURT AVE	90016	5057013029	Low Medium I Residential	R2-1	0	17	0.119377703	Residential - Single Family Residence	YES - Current	NO - Privately-Owned	Available	Not Used in Prior Housing Element		0	0	0.115429518	0.115429518	1	2*	2*	1238181	1288	West Adams - Baldwin Hills - Leimert			Above Moderate
LOS ANGELES	2655 S HARCOURT AVE	90016	5057013030	Low Medium I Residential	R2-1	0	17	0.119377115	Residential - Single Family Residence	YES - Current	NO - Privately-Owned	Available	Not Used in Prior Housing Element		0	0	0.115429518	0.115429518	1	2*	2*	1238181	1261	West Adams - Baldwin Hills - Leimert			Above Moderate
LOS ANGELES	2649 S HARCOURT AVE	90016	5057013031	Low Medium I Residential	R2-1	0	17	0.119376371	Residential - Single Family Residence	YES - Current	NO - Privately-Owned	Available	Not Used in Prior Housing Element		0	0	0.115429518	0.115429518	1	2*	2*	1238181	1238	West Adams - Baldwin Hills - Leimert			Above Moderate
LOS ANGELES	2645 S HARCOURT AVE	90016	5057013032	Low Medium I Residential	R2-1	0	17	0.11937742	Residential - Single Family Residence	YES - Current	NO - Privately-Owned	Available	Not Used in Prior Housing Element		0	0	0.115429518	0.115429518	1	2*	2*	1238181	1220	West Adams - Baldwin Hills - Leimert			Above Moderate
LOS ANGELES	2641 S HARCOURT AVE	90016	5057013033	Low Medium I Residential	R2-1	0	17	0.119377263	Residential - Single Family Residence	YES - Current	NO - Privately-Owned	Available	Not Used in Prior Housing Element		0	0	0.115429518	0.115429518	1	2*	2*	1238181	1198	West Adams - Baldwin Hills - Leimert			Above Moderate
LOS ANGELES	2639 S HARCOURT AVE	90016	5057013034	Low Medium I Residential	R2-1	0	17	0.119377002	Residential - Single Family Residence	YES - Current	NO - Privately-Owned	Available	Not Used in Prior Housing Element		0	0	0.115429518	0.115429518	1	2*	2*	1238181	1175	West Adams - Baldwin Hills - Leimert			Above Moderate
LOS ANGELES	2633 S HARCOURT AVE	90016	5057013035	Low Medium I Residential	R2-1	0	17	0.119377115	Residential - Double, Duplex, or Two Units - 4 Stories or Less	YES - Current	NO - Privately-Owned	Available	Not Used in Prior Housing Element		0	0	0.153771592	0.153771592	2	2*	2*	1238181	1159	West Adams - Baldwin Hills - Leimert	Yes		Above Moderate
LOS ANGELES	2629 S HARCOURT AVE	90016	5057013036	Low Medium I Residential	R2-1	0	17	0.119377857	Residential - Single Family Residence	YES - Current	NO - Privately-Owned	Available	Not Used in Prior Housing Element		0	0	0.115429518	0.115429518	1	2*	2*	1238181	1138	West Adams - Baldwin Hills - Leimert			Above Moderate
LOS ANGELES	4868 W ADAMS BLVD	90016	5057013038	Neighborhood Commercial	C2-1VL-CPIO	0	54	0.057392001	Commercial - Store Combination - Store and Residential Combination - One Story	YES - Current	NO - Privately-Owned	Available	Used in Prior Housing Element - Non-Vacant		0	0	0.012341017	0.012341017	0	0	0	1238181	1039	West Adams - Baldwin Hills - Leimert			Above Moderate
LOS ANGELES	4870 W ADAMS BLVD	90016	5057013038	Neighborhood Commercial	C2-1VL-CPIO	0	54	0.057392784	Commercial - Store Combination - Store and Residential Combination - One Story	YES - Current	NO - Privately-Owned	Available	Used in Prior Housing Element - Non-Vacant		0	0	0.012341017	0.012341017	0	0	0	1238181	1040	West Adams - Baldwin Hills - Leimert			Above Moderate
LOS ANGELES	2700 S RIMPAU BLVD	90016	5057014001	Low Medium I Residential	R2-1	0	17	0.11940635	Residential - Single Family Residence	YES - Current	NO - Privately-Owned	Available	Not Used in Prior Housing Element		0	0	0.115429518	0.115429518	1	2*	2*	1238181	1400	West Adams - Baldwin Hills - Leimert			Above Moderate
LOS ANGELES	2704 S RIMPAU BLVD	90016	5057014002	Low Medium I Residential	R2-1	0	17	0.119401554	Residential - Single Family Residence	YES - Current	NO - Privately-Owned	Available	Not Used in Prior Housing Element		0	0	0.030580316	0.030580316	1	2*	2*	1238181	1421	West Adams - Baldwin Hills - Leimert			Above Moderate
LOS ANGELES	2708 S RIMPAU BLVD	90016	5057014003	Low Medium I Residential	R2-1	0	17	0.11939966	Residential - Double, Duplex, or Two Units - 4 Stories or Less	YES - Current	NO - Privately-Owned	Available	Not Used in Prior Housing Element		0	0	0.153771592	0.153771592	2	2*	2*	1238181	1443	West Adams - Baldwin Hills - Leimert	Yes		Above Moderate
LOS ANGELES	2714 S RIMPAU BLVD	90016	5057014004	Low Medium I Residential	R2-1	0	17	0.119396054	Residential - Double, Duplex, or Two Units - 4 Stories or Less	YES - Current	NO - Privately-Owned	Available	Not Used in Prior Housing Element		0	0	0.153771592	0.153771592	2	2*	2*	1238181	1464	West Adams - Baldwin Hills - Leimert	Yes		Above Moderate
LOS ANGELES	2716 S RIMPAU BLVD	90016	5057014005	Low Medium I Residential	R2-1	0	17	0.119392822	Residential - Single Family Residence	YES - Current	NO - Privately-Owned	Available	Not Used in Prior Housing Element		0	0	0.115429518	0.115429518	1	2*	2*	1238181	1478	West Adams - Baldwin Hills - Leimert			Above Moderate
LOS ANGELES	2720 S RIMPAU BLVD	90016	5057014006	Low Medium I Residential	R2-1	0	17	0.119393993	Residential - Single Family Residence	YES - Current	NO - Privately-Owned	Available	Not Used in Prior Housing Element		0	0	0.115429518	0.115429518	1	2*	2*	1238181	1500	West Adams - Baldwin Hills - Leimert			Above Moderate
LOS ANGELES	2724 S RIMPAU BLVD	90016	5057014007	Low Medium I Residential	R2-1	0	17	0.119397609	Residential - Single Family Residence	YES - Current	NO - Privately-Owned	Available	Not Used in Prior Housing Element		0	0	0.115429518	0.115429518	1	2*	2*	1238181	1519	West Adams - Baldwin Hills - Leimert			Above Moderate
LOS ANGELES	2728 S RIMPAU BLVD	90016	5057014008	Low Medium I Residential	R2-1	0	17	0.119397748	Residential - Single Family Residence	YES - Current	NO - Privately-Owned	Available	Not Used in Prior Housing Element		0	0	0.115429518	0.115429518	1	2*	2*	1238181	1538	West Adams - Baldwin Hills - Leimert			Above Moderate
LOS ANGELES	2732 S RIMPAU BLVD	90016	5057014009	Low Medium I Residential	R2-1	0	17	0.119392334	Residential - Single Family Residence	YES - Current	NO - Privately-Owned	Available	Not Used in Prior Housing Element		0	0	0.115429518	0.115429518	1	2*	2*	1238181	1556	West Adams - Baldwin Hills - Leimert			Above Moderate
LOS ANGELES	2738 S RIMPAU BLVD	90016	5057014010	Low Medium I Residential	R2-1	0	17	0.119388648	Residential - Single Family Residence	YES - Current	NO - Privately-Owned	Available	Not Used in Prior Housing Element		0	0	0.115429518	0.115429518	1	2*	2*	1238181	1575	West Adams - Baldwin Hills - Leimert			Above Moderate
LOS ANGELES	2744 S RIMPAU BLVD	90016	5057014

LOS ANGELES	2849 S PALM GROVE AVE	90016	5057015018	Low Medium I Residential	R2-1	0	17	0.119376119	Residential - Single Family Residence	YES - Current	NO - Privately-Owned	Available	Not Used in Prior Housing Element	0	0	0.115429518	0.115429518	1	2*	2*	1208181	63	West Adams - Baldwin Hills - Leimert														Above Moderate
LOS ANGELES	2845 S PALM GROVE AVE	90016	5057015019	Low Medium I Residential	R2-1	0	17	0.119378435	Residential - Double, Duplex, or Two Units - 4 Stories or Less	YES - Current	NO - Privately-Owned	Available	Not Used in Prior Housing Element	0	0	0.151371592	0.151371592	2	2*	2*	1208181	37	West Adams - Baldwin Hills - Leimert	Yes													Above Moderate
LOS ANGELES	2841 S PALM GROVE AVE	90016	5057015020	Low Medium I Residential	R2-1	0	17	0.119377319	Residential - Double, Duplex, or Two Units - 4 Stories or Less	YES - Current	NO - Privately-Owned	Available	Not Used in Prior Housing Element	0	0	0.151371592	0.151371592	2	2*	2*	1208181	23	West Adams - Baldwin Hills - Leimert	Yes													Above Moderate
LOS ANGELES	2837 S PALM GROVE AVE	90016	5057015021	Low Medium I Residential	R2-1	0	17	0.119378006	Residential - Single Family Residence	YES - Current	NO - Privately-Owned	Available	Not Used in Prior Housing Element	0	0	0.115429518	0.115429518	1	2*	2*	1208181	15	West Adams - Baldwin Hills - Leimert														Above Moderate
LOS ANGELES	2833 S PALM GROVE AVE	90016	5057015022	Low Medium I Residential	R2-1	0	17	0.119802163	Residential - Single Family Residence	YES - Current	NO - Privately-Owned	Available	Not Used in Prior Housing Element	0	0	0.115429518	0.115429518	1	2*	2*	1238181	1690	West Adams - Baldwin Hills - Leimert														Above Moderate
LOS ANGELES	2829 S PALM GROVE AVE	90016	5057015023	Low Medium I Residential	R2-1	0	17	0.119378435	Residential - Single Family Residence	YES - Current	NO - Privately-Owned	Available	Not Used in Prior Housing Element	0	0	0.115429518	0.115429518	1	2*	2*	1238181	1678	West Adams - Baldwin Hills - Leimert														Above Moderate
LOS ANGELES	2821 S PALM GROVE AVE	90016	5057015025	Low Medium I Residential	R2-1	0	17	0.119378174	Residential - Single Family Residence	YES - Current	NO - Privately-Owned	Available	Not Used in Prior Housing Element	0	0	0.115429518	0.115429518	1	2*	2*	1238181	1650	West Adams - Baldwin Hills - Leimert														Above Moderate
LOS ANGELES	2817 S PALM GROVE AVE	90016	5057015026	Low Medium I Residential	R2-1	0	17	0.119378918	Residential - Single Family Residence	YES - Current	NO - Privately-Owned	Available	Not Used in Prior Housing Element	0	0	0.115429518	0.115429518	1	2*	2*	1238181	1618	West Adams - Baldwin Hills - Leimert														Above Moderate
LOS ANGELES	2813 S PALM GROVE AVE	90016	5057015027	Low Medium I Residential	R2-1	0	17	0.119377086	Residential - Single Family Residence	YES - Current	NO - Privately-Owned	Available	Not Used in Prior Housing Element	0	0	0.115429518	0.115429518	1	2*	2*	1238181	1603	West Adams - Baldwin Hills - Leimert														Above Moderate
LOS ANGELES	2809 S PALM GROVE AVE	90016	5057015028	Low Medium I Residential	R2-1	0	17	0.119378657	Residential - Double, Duplex, or Two Units - 4 Stories or Less	YES - Current	NO - Privately-Owned	Available	Not Used in Prior Housing Element	0	0	0.151371592	0.151371592	2	2*	2*	1238181	1579	West Adams - Baldwin Hills - Leimert	Yes													Above Moderate
LOS ANGELES	2805 S PALM GROVE AVE	90016	5057015029	Low Medium I Residential	R2-1	0	17	0.119378845	Residential - Double, Duplex, or Two Units - 4 Stories or Less	YES - Current	NO - Privately-Owned	Available	Not Used in Prior Housing Element	0	0	0.151371592	0.151371592	2	2*	2*	1238181	1562	West Adams - Baldwin Hills - Leimert	Yes													Above Moderate
LOS ANGELES	4808 W HICKORY ST	90016	5057015030	Low Medium I Residential	R2-1	0	17	0.059688375	Residential - Single Family Residence	YES - Current	NO - Privately-Owned	Available	Not Used in Prior Housing Element	0	0	0.059272492	0.059272492	1	1*	1*	1238181	1546	West Adams - Baldwin Hills - Leimert														Above Moderate
LOS ANGELES	2801 S PALM GROVE AVE	90016	5057015031	Low Medium I Residential	R2-1	0	17	0.059689396	Residential - Single Family Residence	YES - Current	NO - Privately-Owned	Available	Not Used in Prior Housing Element	0	0	0.059272492	0.059272492	1	1*	1*	1238181	1564	West Adams - Baldwin Hills - Leimert														Above Moderate
LOS ANGELES	2808 S PALM GROVE AVE	90016	5057016003	Low Medium I Residential	R2-1	0	17	0.119472269	Residential - Double, Duplex, or Two Units - 4 Stories or Less	YES - Current	NO - Privately-Owned	Available	Not Used in Prior Housing Element	0	0	0.151371592	0.151371592	2	2*	2*	1238181	1652	West Adams - Baldwin Hills - Leimert	Yes													Above Moderate
LOS ANGELES	2812 S PALM GROVE AVE	90016	5057016004	Low Medium I Residential	R2-1	0	17	0.119471429	Residential - Single Family Residence	YES - Current	NO - Privately-Owned	Available	Not Used in Prior Housing Element	0	0	0.115429518	0.115429518	1	2*	2*	1238181	1667	West Adams - Baldwin Hills - Leimert														Above Moderate
LOS ANGELES	2816 S PALM GROVE AVE	90016	5057016005	Low Medium I Residential	R2-1	0	17	0.119471477	Residential - Single Family Residence	YES - Current	NO - Privately-Owned	Available	Not Used in Prior Housing Element	0	0	0.115429518	0.115429518	1	2*	2*	1238181	1679	West Adams - Baldwin Hills - Leimert														Above Moderate
LOS ANGELES	2820 S PALM GROVE AVE	90016	5057016006	Low Medium I Residential	R2-1	0	17	0.119808703	Residential - Single Family Residence	YES - Current	NO - Privately-Owned	Available	Not Used in Prior Housing Element	0	0	0.115429518	0.115429518	1	2*	2*	1238181	1691	West Adams - Baldwin Hills - Leimert														Above Moderate
LOS ANGELES	2824 S PALM GROVE AVE	90016	5057016007	Low Medium I Residential	R2-1	0	17	0.119471802	Residential - Single Family Residence	YES - Current	NO - Privately-Owned	Available	Not Used in Prior Housing Element	0	0	0.115429518	0.115429518	1	2*	2*	1238181	1722	West Adams - Baldwin Hills - Leimert														Above Moderate
LOS ANGELES	2828 S PALM GROVE AVE	90016	5057016008	Low Medium I Residential	R2-1	0	17	0.119471794	Residential - Single Family Residence	YES - Current	NO - Privately-Owned	Available	Not Used in Prior Housing Element	0	0	0.115429518	0.115429518	1	2*	2*	1208181	24	West Adams - Baldwin Hills - Leimert														Above Moderate
LOS ANGELES	2832 S PALM GROVE AVE	90016	5057016009	Low Medium I Residential	R2-1	0	17	0.119471934	Residential - Single Family Residence	YES - Current	NO - Privately-Owned	Available	Not Used in Prior Housing Element	0	0	0.115429518	0.115429518	1	2*	2*	1238181	38	West Adams - Baldwin Hills - Leimert														Above Moderate
LOS ANGELES	2836 S PALM GROVE AVE	90016	5057016010	Low Medium I Residential	R2-1	0	17	0.119473498	Residential - Single Family Residence	YES - Current	NO - Privately-Owned	Available	Not Used in Prior Housing Element	0	0	0.115429518	0.115429518	1	2*	2*	1208181	65	West Adams - Baldwin Hills - Leimert														Above Moderate
LOS ANGELES	2840 S PALM GROVE AVE	90016	5057016011	Low Medium I Residential	R2-1	0	17	0.119472753	Residential - Single Family Residence	YES - Current	NO - Privately-Owned	Available	Not Used in Prior Housing Element	0	0	0.048128495	0.048128495	1	2*	2*	1208181	87	West Adams - Baldwin Hills - Leimert														Above Moderate
LOS ANGELES	2844 S PALM GROVE AVE	90016	5057016012	Low Medium I Residential	R2-1	0	17	0.119472607	Residential - Single Family Residence	YES - Current	NO - Privately-Owned	Available	Not Used in Prior Housing Element	0	0	0.115429518	0.115429518	1	2*	2*	1208181	101	West Adams - Baldwin Hills - Leimert														Above Moderate
LOS ANGELES	2848 S PALM GROVE AVE	90016	5057016013	Low Medium I Residential	R2-1	0	17	0.119472779	Residential - Single Family Residence	YES - Current	NO - Privately-Owned	Available	Not Used in Prior Housing Element	0	0	0.115429518	0.115429518	1	2*	2*	1208181	120	West Adams - Baldwin Hills - Leimert														Above Moderate
LOS ANGELES	2852 S PALM GROVE AVE	90016	5057016014	Low Medium I Residential	R2-1	0	17	0.119474432	Residential - Double, Duplex, or Two Units - 4 Stories or Less	YES - Current	NO - Privately-Owned	Available	Not Used in Prior Housing Element	0	0	0.151371592	0.151371592	2	2*	2*	1208181	140	West Adams - Baldwin Hills - Leimert	Yes													Above Moderate
LOS ANGELES	2856 S PALM GROVE AVE	90016	5057016015	Low Medium I Residential	R2-1	0	17	0.119472753	Residential - Double, Duplex, or Two Units - 4 Stories or Less	YES - Current	NO - Privately-Owned	Available	Not Used in Prior Housing Element	0	0	0.151371592	0.151371592	2	2*	2*	1208181	163	West Adams - Baldwin Hills - Leimert	Yes													Above Moderate
LOS ANGELES	2903 S VINEYARD AVE	90016	5057016016	Low Medium I Residential	R2-1	0	17	0.111716686	Residential - Single Family Residence	YES - Current	NO - Privately-Owned	Available	Not Used in Prior Housing Element	0	0	0.039338037	0.039338037	1	1*	1*	1238181	1662	West Adams - Baldwin Hills - Leimert														Above Moderate
LOS ANGELES	2909 S VINEYARD AVE	90016	5057016018	Low Medium I Residential	R2-1	0	17	0.099174491	Residential - Single Family Residence	YES - Current	NO - Privately-Owned	Available	Not Used in Prior Housing Element	0	0	0.051650351	0.051650351	1	1*	1*	1238181	1681	West Adams - Baldwin Hills - Leimert														Above Moderate
LOS ANGELES	2913 S VINEYARD AVE	90016	5057016019	Low Medium I Residential	R2-1	0	17	0.143469033	Residential - Double, Duplex, or Two Units - 4 Stories or Less	YES - Current	NO - Privately-Owned	Available	Not Used in Prior Housing Element	0	0	0.123771688	0.123771688	2	2*	2*	1238181	1687	West Adams - Baldwin Hills - Leimert	Yes													Above Moderate
LOS ANGELES	2919 S VINEYARD AVE	90016	5057016020	Low Medium I Residential	R2-1	0	17	0.143253216	Residential - Single Family Residence	YES - Current	NO - Privately-Owned	Available	Not Used in Prior Housing Element	0	0	0.09422054	0.09422054	1	2*	2*	1208181	14	West Adams - Baldwin Hills - Leimert														Above Moderate
LOS ANGELES	2923 S VINEYARD AVE	90016	5057016021	Low Medium I Residential	R2-1	0	17	0.143251984	Residential - Single Family Residence	YES - Current	NO - Privately-Owned	Available	Not Used in Prior Housing Element	0	0	0.09422054	0.09422054	1	2*	2*	1208181	25	West Adams - Baldwin Hills - Leimert														Above Moderate
LOS ANGELES	2929 S VINEYARD AVE	90016	5057016022	Low Medium I Residential	R2-1	0	17	0.143252852	Residential - Single Family Residence	YES - Current	NO - Privately-Owned	Available	Not Used in Prior Housing Element	0	0	0.09422054	0.09422054	1	2*	2*	1208181	46	West Adams - Baldwin Hills - Leimert														Above Moderate
LOS ANGELES	2933 S VINEYARD AVE	90016	5057016023	Low Medium I Residential	R2-1	0	17	0.143253584	Residential - Double, Duplex, or Two Units - 4 Stories or Less	YES - Current	NO - Privately-Owned	Available	Not Used in Prior Housing Element	0	0	0.123771688	0.123771688	2	2*	2*	1208181	74	West Adams - Baldwin Hills - Leimert	Yes													Above Moderate
LOS ANGELES	2939 S VINEYARD AVE	90016	5057016024	Low Medium I Residential	R2-1	0	17	0.143252352	Residential - Single Family Residence	YES - Current	NO - Privately-Owned	Available	Not Used in Prior Housing Element	0	0	0.09422054	0.09422054	1	2*	2*	1208181	97	West Adams - Baldwin Hills - Leimert														Above Moderate
LOS ANGELES	2955 S VINEYARD AVE	90016	5057016027	Low Medium I Residential	R2-1	0	17	0.143252433	Residential - Single Family Residence	YES - Current	NO - Privately-Owned	Available	Not Used in Prior Housing Element	0	0	0.09422054	0.09422054	1	2*	2*	1208181	166	West Adams - Baldwin Hills - Leimert														Above Moderate
LOS ANGELES	4755 W FERNDALE ST	90016	5057016028	Low Medium I Residential	R2-1	0	17	0.068871607	Residential - Single Family Residence	YES - Current	NO - Privately-Owned	Available	Not Used in Prior Housing Element	0	0	0.04831236	0.04831236	1	1*	1*	1208181	191	West Adams - Baldwin Hills - Leimert														Above Moderate
LOS ANGELES	2959 S VINEYARD AVE	90016	5057016029	Low Medium I Residential	R2-1	0	17	0.110195055	Residential - Single Family Residence	YES - Current	NO - Privately-Owned	Available	Not Used in Prior Housing Element	0	0	0.039338037	0.039338037	1	1*	1*	1208181	205	West Adams - Baldwin Hills - Leimert														Above Moderate
LOS ANGELES	4301 W JEFFERSON BLVD	90016	5057020028	Hybrid Industrial	CM-1VL-CPIO	0	54	0.186840248	Industrial - Light Manufacturing - One Story	YES - Current	NO - Privately-Owned	Available	Not Used in Prior Housing Element	0.03391383	0	0	0.03391383	0	0	0	1208181	698	West Adams - Baldwin Hills - Leimert														Lower
LOS ANGELES	4307 W JEFFERSON BLVD	90016	5057020028	Hybrid Industrial	CM-1VL-CPIO	0	54	0.12913421	Industrial - Light Manufacturing - One Story	YES - Current	NO - Privately-Owned	Available	Not Used in Prior Housing Element	0.026627078	0	0	0.026627078	0	0	0	1208181	699	West Adams - Baldwin Hills - Leimert														Lower
LOS ANGELES	4313 W JEFFERSON BLVD	90016	5057020028	Hybrid Industrial	CM-1VL-CPIO	0	54	0.129134205	Industrial - Light Manufacturing - One Story	YES - Current	NO - Privately-Owned	Available	Not Used in Prior Housing Element	0.026627078	0	0	0.026627078	0	0	0	1208181	700	West Adams - Baldwin Hills - Leimert														Lower
LOS ANGELES	4423 W JEFFERSON BLVD	90016	5057021027	Hybrid Industrial	CM-1VL-CPIO	0	54	0.157830381	Industrial - Light Manufacturing - One Story	YES - Current	NO - Privately-Owned	Available	Not Used in Prior Housing Element	0.006292462	0	0	0.006292462	5	0	0	1208181	707	West Adams - Baldwin Hills - Leimert														Lower
LOS ANGELES	4413 W JEFFERSON BLVD	90016	5057021028	Hybrid Industrial	CM-1VL-CPIO	0	54	0.143482762	Industrial - Light Manufacturing - One Story	YES - Current	NO - Privately-Owned	Available	Not Used in Prior Housing Element	0.026627078	0	0	0.026627078	0	0	0	1208181	705	West Adams - Baldwin Hills - Leimert														Lower
LOS ANGELES	4417 W JEFFERSON BLVD	90016	5057021028	Hybrid Industrial	CM-1VL-CPIO	0	54	0.143481509	Industrial - Light Manufacturing - One Story	YES - Current	NO - Privately-Owned	Available	Not Used in Prior Housing Element	0.026627078	0	0	0.026627078	0	0	0	1208181	706	West Adams - Baldwin Hills - Leimert														Lower
LOS ANGELES	4405 W JEFFERSON BLVD	90016	5057021029	Hybrid Industrial	CM-1VL-CPIO	0	54	0.143483038	Commercial - Store - One Story	YES - Current	NO - Privately-Owned	Available	Not Used in Prior Housing Element	0.02924111	0	0	0.02924111	0	0	0	1208181	704	West Adams - Baldwin Hills - Leimert														Lower
LOS ANGELES	4403 W JEFFERSON BLVD	90016	5057021031	Hybrid Industrial	CM-1VL-CPIO	0	54	0.152580166	Industrial - Warehousing, Distribution, Storage - Warehousing, Distribution, Under 10,000 SF - One Story	YES - Current	NO - Privately-Owned	Available	Not Used in Prior Housing Element	0.011146775	0	0	0.011146775	0	0	0	1208181	703	West Adams - Baldwin Hills - Leimert														Lower
LOS ANGELES	4517 W JEFFERSON BLVD	90016	5057022029	Hybrid Industrial	CM-2D-CPIO	0	54	0.143482197	Industrial - Light Manufacturing - One Story	YES - Current	NO - Privately-Owned	Available	Not Used in Prior Housing Element	0.026627078	0	0	0.026627078	0	0	0	1208181	711	West Adams - Baldwin Hills - Leimert														Lower
LOS ANGELES	4521 W JEFFERSON BLVD	90016	5057022029	Hybrid Industrial	CM-2D-CPIO	0	54	0.157832035	Industrial - Light Manufacturing - One Story	YES - Current	NO - Privately-Owned	Available	Not Used in Prior Housing Element	0.026223781	0	0	0.026223781	0	0	0	1208181	712	West Adams - Baldwin Hills - Leimert														Lower
LOS ANGELES	4505 W JEFFERSON BLVD	90016	5057022030	Hybrid Industrial	CM-2D-CPIO	0	54	0.157783734	Industrial - Light Manufacturing - One Story	YES - Current	NO - Privately-Owned	Available	Not Used in Prior Housing Element	0.026223781	0	0	0.026223781	0	0	0	1208181	708	West Adams - Baldwin Hills - Leimert														Lower
LOS ANGELES	4507 W JEFFERSON BLVD	90016	5057022030	Hybrid Industrial	CM-2D-CPIO	0	54	0.143482376	Industrial - Light Manufacturing - One Story	YES - Current	NO - Privately-Owned	Available	Not Used in Prior Housing Element	0.026627078	0	0	0.026627078	0	0	0	1208181	709	West Adams - Baldwin Hills - Leimert														Lower
LOS ANGELES	4511 W JEFFERSON BLVD	90016	5057022030	Hybrid Industrial	CM-2D-CPIO	0	54	0.143482732	Industrial - Light Manufacturing - One Story	YES - Current	NO - Privately-Owned	Available	Not Used in Prior Housing Element	0.026627078	0	0	0.026627078	0	0	0	1208181	710	West Adams - Baldwin Hills - Leimert														Lower
LOS ANGELES	4601 W JEFFERSON BLVD	90016	5057023035	Hybrid Industrial	CM-2D-CPIO	0	54	0.158349942	Industrial - Warehousing, Distribution, Storage - Warehousing, Distribution, Under 10,000 SF - One Story	YES - Current	NO - Privately-Owned	Available	Not Used in Prior Housing Element	0.026223781	0	0	0.026223781	0	0	0	1208181	713	West Adams - Baldwin Hills - Leimert														Lower
LOS ANGELES	4617 W JEFFERSON BLVD	90016	5057023036	Hybrid Industrial	CM-2D-CPIO	0	54	0.140038607	Industrial - Light Manufacturing - One Story	YES - Current	NO - Privately-Owned	Available	Not Used in Prior Housing Element	0.026627078	0	0	0.026627078	0	0	0	1208181	716	West Adams - Baldwin Hills - Leimert														Lower
LOS ANGELES	4625 W JEFFERSON BLVD	90016	5057023037	Hybrid Industrial	CM-2D-CPIO	0	54	0.151464137	Industrial - Light Manufacturing - One Story	YES - Current	NO - Privately-Owned	Available	Not Used in Prior Housing Element	0.011146775	0	0	0.011146775	0	0	0	1208181	717	West Adams - Baldwin Hills - Leimert														Lower
LOS ANGELES	4607 W JEFFERSON BLVD	90016	5057023038	Hybrid Industrial	CM-2D-CPIO	0	54	0.143482162	Commercial - Office Building - One Story	YES - Current	NO - Privately-Owned	Available	Not Used in Prior Housing Element	0.06935171	0	0	0.06935171	0	0	0	1208181	714	West Adams - Baldwin Hills - Leimert														Lower
LOS ANGELES	4613 W JEFFERSON BLVD	90016	5057023038	Hybrid Industrial	CM-2D-CPIO	0	54	0.143482965	Commercial - Store Combination - Store and Residential Combination - One Story	YES - Current	NO - Privately-Owned	Available	Not Used in Prior Housing Element	0	0	0.016625015	0.016625015	0	0	0	1208181	715	West Adams - Baldwin Hills - Leimert	Yes													Above Moderate
LOS ANGELES	4731 W JEFFERSON BLVD	90016	5057024018	Hybrid Industrial	CM-2D-CPIO	0	54	0.155697918	Industrial - Warehousing, Distribution, Storage - Warehousing, Distribution, Under 10,000 SF - One Story	YES - Current	NO - Privately-Owned	Available	Not Used in Prior Housing Element	0.026223781	0	0	0.026223781	0	0	0	1208181	724	West Adams - Baldwin Hills - Leimert														Lower
LOS ANGELES	4723 W JEFFERSON BLVD	90016	5057024019	Hybrid Industrial	CM-2D-CPIO	0	54	0.140038933	Industrial - Warehousing, Distribution, Storage - Warehousing, Distribution, Under 10,000 SF - One Story	YES - Current	NO - Privately-Owned	Available	Not Used in Prior Housing Element	0.026627078	0	0	0.026627078	0	0	0	1208181	722	West Adams - Baldwin Hills - Leimert														Lower
LOS ANGELES			5057024019	Hybrid Industrial	CM-2D-CPIO	0	54	0.016804462	Industrial - Warehousing, Distribution, Storage - Warehousing, Distribution, Under 10,000 SF - One Story	YES - Current	NO - Privately-Owned	Available	Not Used in Prior Housing Element	0	0	0.001444896	0.001444896	0	0	0	1208181	723	West Adams - Baldwin Hills - Leimert														Above Moderate
LOS ANGELES	4713 W JEFFERSON BLVD	90016	5057024020	Hybrid Industrial	CM-2D-CPIO	0	54	0.140039453	Industrial - Light Manufacturing - One Story	YES - Current	NO - Privately-Owned	Available	Not Used in Prior Housing Element	0.011318476	0	0	0.011318476	0	0	0	1208181	720	West Adams - Baldwin Hills - Leimert														Lower
LOS ANGELES	4717 W JEFFERSON BLVD	90016	5057024020	Hybrid Industrial	CM-2D-CPIO	0	54	0.140038577	Industrial - Light Manufacturing - One Story	YES - Current	NO - Privately-Owned	Available	Not Used in Prior Housing Element	0.011318476	0	0	0.011318476	0	0	0	1208181	721	West Adams - Baldwin Hills - Leimert														Lower
LOS ANGELES	4707 W JEFFERSON BLVD	90016	5057024021	Hybrid Industrial	CM-2D-CPIO	0	54	0.143482616	Industrial - Light Manufacturing - One Story	YES - Current	NO - Privately-Owned	Available	Not Used in Prior Housing Element	0.026627078	0	0	0.026627078	0	0	0	1208181	719	West Adams - Baldwin Hills - Leimert														Lower
LOS ANGELES	4701 W JEFFERSON BLVD	90016	5057024022	Hybrid Industrial	CM-2D-CPIO	0	54	0.179796576	Commercial - Office Building - One Story	YES - Current	NO - Privately-Owned	Available	Not Used in Prior Housing Element	0.078488419	0	0	0.078488419	0	0	0	1208181	718	West Adams - Baldwin Hills - Leimert														Lower
LOS ANGELES	2900 S PALM GROVE AVE	90016	5057025001	Low Medium I Residential	R2-1	0	17	0.152371638	Residential - Double, Duplex, or Two Units - 4 Stories or Less	YES - Current	NO - Privately-Owned	Available	Not Used in Prior Housing Element	0	0	0.123771688	0.123771688	2	2*	2*	1208181	212	West Adams - Baldwin Hills - Leimert	Yes													Above Moderate
LOS ANGELES	2908 S PALM GROVE AVE	90016	5057025002	Low Medium I Residential	R2-1	0	17	0.119474139	Residential - Double, Duplex, or Two Units - 4 Stories or Less	YES - Current	NO - Privately-Owned	Available	Not Used in Prior Housing Element	0	0	0.003426821	0.003426821	2	2*	2*	1208181	236	West Adams - Baldwin Hills - Leimert														Above Moderate
LOS ANGELES	2914 S PALM GROVE AVE	90016	5057025004	Low Medium I Residential	R2-1	0	17	0.119475824	Residential - Double, Duplex, or Two Units - 4 Stories or Less	YES - Current	NO - Privately-Owned	Available	Not Used in Prior Housing Element	0	0	0.005752126	0.005752126	2	2*	2*	1208181	276	West Adams - Baldwin Hills - Leimert														Above Moderate
LOS ANGELES	2924 S PALM GROVE AVE	90016	5057025006	Low Medium I Residential	R2-1	0	17	0.11947399	Residential - Double, Duplex, or Two Units - 4 Stories or Less	YES - Current	NO - Privately-Owned	Available	Not Used in Prior Housing Element	0	0	0.151371592	0.151371592	2	2*	2*	1208181	324	West Adams - Baldwin Hills - Leimert	Yes													Above Moderate
LOS ANGELES	2926 S PALM GROVE AVE	90016	5057025007	Low Medium I Residential	R2-1	0	17	0.119474931	Residential - Double, Duplex, or Two Units - 4 Stories or Less	YES - Current	NO - Privately-Owned	Available	Not Used in Prior Housing Element	0	0	0.151371592	0.151371592	2	2*	2*	1208181	344	West Adams - Baldwin Hills - Leimert	Yes													Above Moderate
LOS ANGELES	2930 S PALM GROVE AVE	90016	5057025008	Low Medium I Residential	R2-1	0	17	0.1194743	Residential - Double, Duplex, or Two Units - 4 Stories or Less	YES - Current	NO - Privately-Owned	Available	Not Used in Prior Housing Element	0	0	0.151371592	0.151371592	2	2*	2*	1208181	354	West Adams - Baldwin Hills - Leimert	Yes													Above Moderate
LOS ANGELES	2934 S PALM GROVE AVE	90016	5057025009	Low Medium I Residential	R2-1	0	17	0.119475045	Residential - Double, Duplex, or Two Units - 4 Stories or Less	YES - Current	NO - Privately-Owned	Available	Not Used in Prior Housing Element	0	0	0.17247836	0.17247836	1	2*	2*	1208181	365	West Adams - Baldwin Hills - Leimert	Yes													Above Moderate
LOS ANGELES	2936 S PALM GROVE AVE	90016	5057025010	Low Medium I Residential	R2-1	0	17	0.119475724	Residential - Single Family Residence	YES - Current	NO - Privately-Owned	Available	Not Used in Prior Housing Element	0	0	0.115429518	0.115429518	1	2*	2*	1208181	396	West Adams - Baldwin Hills - Leimert														Above Moderate
LOS ANGELES	2940 S PALM GROVE AVE	90016	5057025011	Low Medium I Residential	R2-1	0	17	0.119475724	Residential - Single Family Residence	YES - Current	NO - Privately-Owned	Available	Not Used in Prior Housing Element	0	0	0.115429518	0.115429518	1	2*	2*	1208181	416	West Adams - Baldwin Hills - Leimert														Above Moderate
LOS ANGELES	2944 S PALM GROVE AVE	90016	5057025012	Low Medium I Residential	R2-1	0	17	0.119475528	Residential - Double, Duplex, or Two Units - 4 Stories or Less	YES - Current	NO - Privately-Owned	Available	Not Used in Prior Housing Element	0	0	0.17247836	0.17247836	1	2*	2*	1208181	435	West Adams - Baldwin Hills - Leimert	Yes													Above Moderate
LOS ANGELES	2948 S PALM GROVE AVE	90016	5057025013	Low Medium I Residential	R2-1	0	17	0.119476207	Residential - Double, Duplex, or Two Units - 4 Stories or Less	YES - Current	NO - Privately-Owned	Available	Not Used in Prior Housing Element	0	0	0.151371592	0.151371592	2	2*	2*	1208181	454	West Adams - Baldwin Hills - Leimert	Yes													Above Moderate
LOS ANGELES	2952 S PALM GROVE AVE	90016	5057025014	Low Medium I Residential	R2-1	0	17	0.119475576	Residential - Double, Duplex, or Two Units - 4 Stories or Less	YES - Current	NO - Privately-Owned	Available	Not Used in Prior Housing Element	0	0	0.151371592	0.151371592	2	2*	2*	1208181	476	West Adams - Baldwin Hills - Leimert	Yes													Above Moderate
LOS ANGELES	2956 S PALM GROVE AVE	90016	5057025015	Low Medium I Residential	R2-1	0	17	0.119476321	Residential - Double, Duplex, or Two Units - 4 Stories or Less	YES - Current	NO - Privately-Owned	Available	Not Used in Prior Housing Element	0	0	0.151371592	0

LOS ANGELES	2935 S PALM GROVE AVE	90016	5057026022	Low Medium I Residential	R2-1	0	17	0.119436157	Residential - Double, Duplex, or Two Units - 4 Stories or Less	YES - Current	NO - Privately-Owned	Available	Not Used in Prior Housing Element	0	0	0.026667812	0.026667812	2	2*	2*	1208181	322	West Adams - Baldwin Hills - Leimert					Above Moderate
LOS ANGELES	2933 S PALM GROVE AVE	90016	5057026023	Low Medium I Residential	R2-1	0	17	0.119435364	Residential - Double, Duplex, or Two Units - 4 Stories or Less	YES - Current	NO - Privately-Owned	Available	Not Used in Prior Housing Element	0	0	0.040487601	0.040487601	2	2*	2*	1208181	295	West Adams - Baldwin Hills - Leimert		Yes			Above Moderate
LOS ANGELES	2927 S PALM GROVE AVE	90016	5057026024	Low Medium I Residential	R2-1	0	17	0.119434161	Residential - Double, Duplex, or Two Units - 4 Stories or Less	YES - Current	NO - Privately-Owned	Available	Not Used in Prior Housing Element	0	0	0.040487601	0.040487601	2	2*	2*	1208181	275	West Adams - Baldwin Hills - Leimert		Yes			Above Moderate
LOS ANGELES	2923 S PALM GROVE AVE	90016	5057026025	Low Medium I Residential	R2-1	0	17	0.119433491	Residential - Single Family Residence	YES - Current	NO - Privately-Owned	Available	Not Used in Prior Housing Element	0	0	0.115429518	0.115429518	1	2*	2*	1208181	254	West Adams - Baldwin Hills - Leimert					Above Moderate
LOS ANGELES	2919 S PALM GROVE AVE	90016	5057026026	Low Medium I Residential	R2-1	0	17	0.119433073	Residential - Double, Duplex, or Two Units - 4 Stories or Less	YES - Current	NO - Privately-Owned	Available	Not Used in Prior Housing Element	0	0	0.022666906	0.022666906	2	2*	2*	1208181	234	West Adams - Baldwin Hills - Leimert		Yes			Above Moderate
LOS ANGELES	2915 S PALM GROVE AVE	90016	5057026027	Low Medium I Residential	R2-1	0	17	0.119432167	Residential - Single Family Residence	YES - Current	NO - Privately-Owned	Available	Not Used in Prior Housing Element	0	0	0.115429518	0.115429518	1	2*	2*	1208181	220	West Adams - Baldwin Hills - Leimert					Above Moderate
LOS ANGELES	2909 S PALM GROVE AVE	90016	5057026029	Low Medium I Residential	R2-1	0	17	0.119431783	Residential - Double, Duplex, or Two Units - 4 Stories or Less	YES - Current	NO - Privately-Owned	Available	Not Used in Prior Housing Element	0	0	0.151371592	0.151371592	2	2*	2*	1208181	174	West Adams - Baldwin Hills - Leimert		Yes			Above Moderate
LOS ANGELES	2800 S RIMPAU BLVD	90016	5057027001	Low Medium I Residential	R2-1	0	17	0.15221532	Residential - Double, Duplex, or Two Units - 4 Stories or Less	YES - Current	NO - Privately-Owned	Available	Not Used in Prior Housing Element	0	0	0.123771688	0.123771688	2	2*	2*	1208181	17	West Adams - Baldwin Hills - Leimert		Yes			Above Moderate
LOS ANGELES	2804 S RIMPAU BLVD	90016	5057027002	Low Medium I Residential	R2-1	0	17	0.119377656	Residential - Single Family Residence	YES - Current	NO - Privately-Owned	Available	Not Used in Prior Housing Element	0	0	0.115429518	0.115429518	1	2*	2*	1208181	35	West Adams - Baldwin Hills - Leimert					Above Moderate
LOS ANGELES	2808 S RIMPAU BLVD	90016	5057027003	Low Medium I Residential	R2-1	0	17	0.119376394	Residential - Double, Duplex, or Two Units - 4 Stories or Less	YES - Current	NO - Privately-Owned	Available	Not Used in Prior Housing Element	0	0	0.151371592	0.151371592	2	2*	2*	1208181	58	West Adams - Baldwin Hills - Leimert		Yes			Above Moderate
LOS ANGELES	2812 S RIMPAU BLVD	90016	5057027004	Low Medium I Residential	R2-1	0	17	0.11937803	Residential - Single Family Residence	YES - Current	NO - Privately-Owned	Available	Not Used in Prior Housing Element	0	0	0.115429518	0.115429518	1	2*	2*	1208181	76	West Adams - Baldwin Hills - Leimert					Above Moderate
LOS ANGELES	2818 S RIMPAU BLVD	90016	5057027005	Low Medium I Residential	R2-1	0	17	0.119376198	Residential - Single Family Residence	YES - Current	NO - Privately-Owned	Available	Not Used in Prior Housing Element	0	0	0.115429518	0.115429518	1	2*	2*	1208181	93	West Adams - Baldwin Hills - Leimert					Above Moderate
LOS ANGELES	2820 S RIMPAU BLVD	90016	5057027006	Low Medium I Residential	R2-1	0	17	0.119377139	Residential - Single Family Residence	YES - Current	NO - Privately-Owned	Available	Not Used in Prior Housing Element	0	0	0.115429518	0.115429518	1	2*	2*	1208181	115	West Adams - Baldwin Hills - Leimert					Above Moderate
LOS ANGELES	2824 S RIMPAU BLVD	90016	5057027007	Low Medium I Residential	R2-1	0	17	0.119378079	Residential - Single Family Residence	YES - Current	NO - Privately-Owned	Available	Not Used in Prior Housing Element	0	0	0.115429518	0.115429518	1	2*	2*	1208181	136	West Adams - Baldwin Hills - Leimert					Above Moderate
LOS ANGELES	2828 S RIMPAU BLVD	90016	5057027008	Low Medium I Residential	R2-1	0	17	0.119378079	Residential - Double, Duplex, or Two Units - 4 Stories or Less	YES - Current	NO - Privately-Owned	Available	Not Used in Prior Housing Element	0	0	0.017053333	0.017053333	2	2*	2*	1208181	150	West Adams - Baldwin Hills - Leimert		Yes			Above Moderate
LOS ANGELES	2832 S RIMPAU BLVD	90016	5057027009	Low Medium I Residential	R2-1	0	17	0.1193774	Residential - Single Family Residence	YES - Current	NO - Privately-Owned	Available	Not Used in Prior Housing Element	0	0	0.115429518	0.115429518	1	2*	2*	1208181	171	West Adams - Baldwin Hills - Leimert					Above Moderate
LOS ANGELES	2836 S RIMPAU BLVD	90016	5057027010	Low Medium I Residential	R2-1	0	17	0.119376394	Residential - Single Family Residence	YES - Current	NO - Privately-Owned	Available	Not Used in Prior Housing Element	0	0	0.115429518	0.115429518	1	2*	2*	1208181	194	West Adams - Baldwin Hills - Leimert					Above Moderate
LOS ANGELES	2848 S RIMPAU BLVD	90016	5057027012	Low Medium I Residential	R2-1	0	17	0.089532769	Residential - Single Family Residence	YES - Current	NO - Privately-Owned	Available	Not Used in Prior Housing Element	0	0	0.04831236	0.04831236	1	1*	1*	1208181	251	West Adams - Baldwin Hills - Leimert					Above Moderate
LOS ANGELES	2852 S RIMPAU BLVD	90016	5057027013	Low Medium I Residential	R2-1	0	17	0.11937834	Residential - Single Family Residence	YES - Current	NO - Privately-Owned	Available	Not Used in Prior Housing Element	0	0	0.11930193	0.11930193	1	2*	2*	1208181	269	West Adams - Baldwin Hills - Leimert					Above Moderate
LOS ANGELES	2860 S RIMPAU BLVD	90016	5057027014	Low Medium I Residential	R2-1	0	17	0.119378079	Residential - Single Family Residence	YES - Current	NO - Privately-Owned	Available	Not Used in Prior Housing Element	0	0	0.115429518	0.115429518	1	2*	2*	1208181	292	West Adams - Baldwin Hills - Leimert					Above Moderate
LOS ANGELES	2857 S HARCOURT AVE	90016	5057027015	Low Medium I Residential	R2-1	0	17	0.119398242	Residential - Single Family Residence	YES - Current	NO - Privately-Owned	Available	Not Used in Prior Housing Element	0	0	0.115429518	0.115429518	1	2*	2*	1208181	341	West Adams - Baldwin Hills - Leimert					Above Moderate
LOS ANGELES	2853 S HARCOURT AVE	90016	5057027016	Low Medium I Residential	R2-1	0	17	0.119396695	Residential - Single Family Residence	YES - Current	NO - Privately-Owned	Available	Not Used in Prior Housing Element	0	0	0.115429518	0.115429518	1	2*	2*	1208181	315	West Adams - Baldwin Hills - Leimert					Above Moderate
LOS ANGELES	2849 S HARCOURT AVE	90016	5057027017	Low Medium I Residential	R2-1	0	17	0.119393881	Residential - Single Family Residence	YES - Current	NO - Privately-Owned	Available	Not Used in Prior Housing Element	0	0	0.115429518	0.115429518	1	2*	2*	1208181	293	West Adams - Baldwin Hills - Leimert					Above Moderate
LOS ANGELES	2841 S HARCOURT AVE	90016	5057027019	Low Medium I Residential	R2-1	0	17	0.119388419	Residential - Single Family Residence	YES - Current	NO - Privately-Owned	Available	Not Used in Prior Housing Element	0	0	0.115429518	0.115429518	1	2*	2*	1208181	252	West Adams - Baldwin Hills - Leimert					Above Moderate
LOS ANGELES	2837 S HARCOURT AVE	90016	5057027020	Low Medium I Residential	R2-1	0	17	0.119384861	Residential - Single Family Residence	YES - Current	NO - Privately-Owned	Available	Not Used in Prior Housing Element	0	0	0.115429518	0.115429518	1	2*	2*	1208181	230	West Adams - Baldwin Hills - Leimert					Above Moderate
LOS ANGELES	2833 S HARCOURT AVE	90016	5057027021	Low Medium I Residential	R2-1	0	17	0.119382374	Residential - Single Family Residence	YES - Current	NO - Privately-Owned	Available	Not Used in Prior Housing Element	0	0	0.115429518	0.115429518	1	2*	2*	1208181	217	West Adams - Baldwin Hills - Leimert					Above Moderate
LOS ANGELES	2831 S HARCOURT AVE	90016	5057027022	Low Medium I Residential	R2-1	0	17	0.119381083	Residential - Double, Duplex, or Two Units - 4 Stories or Less	YES - Current	NO - Privately-Owned	Available	Not Used in Prior Housing Element	0	0	0.003426821	0.003426821	2	2*	2*	1208181	195	West Adams - Baldwin Hills - Leimert					Above Moderate
LOS ANGELES	2825 S HARCOURT AVE	90016	5057027023	Low Medium I Residential	R2-1	0	17	0.11937733	Residential - Double, Duplex, or Two Units - 4 Stories or Less	YES - Current	NO - Privately-Owned	Available	Not Used in Prior Housing Element	0	0	0.151371592	0.151371592	2	2*	2*	1208181	172	West Adams - Baldwin Hills - Leimert		Yes			Above Moderate
LOS ANGELES	2821 S HARCOURT AVE	90016	5057027024	Low Medium I Residential	R2-1	0	17	0.119374777		YES - Current	NO - Privately-Owned	Available	Not Used in Prior Housing Element	0	0	0.17247836	0.17247836	1	2*	2*	1208181	151	West Adams - Baldwin Hills - Leimert		Yes			Above Moderate
LOS ANGELES	2817 S HARCOURT AVE	90016	5057027025	Low Medium I Residential	R2-1	0	17	0.119371285	Residential - Double, Duplex, or Two Units - 4 Stories or Less	YES - Current	NO - Privately-Owned	Available	Not Used in Prior Housing Element	0	0	0.151371592	0.151371592	2	2*	2*	1208181	137	West Adams - Baldwin Hills - Leimert		Yes			Above Moderate
LOS ANGELES	2813 S HARCOURT AVE	90016	5057027026	Low Medium I Residential	R2-1	0	17	0.119369994	Residential - Single Family Residence	YES - Current	NO - Privately-Owned	Available	Not Used in Prior Housing Element	0	0	0.115429518	0.115429518	1	2*	2*	1208181	116	West Adams - Baldwin Hills - Leimert					Above Moderate
LOS ANGELES	2809 S HARCOURT AVE	90016	5057027027	Low Medium I Residential	R2-1	0	17	0.119365561	Residential - Single Family Residence	YES - Current	NO - Privately-Owned	Available	Not Used in Prior Housing Element	0	0	0.115429518	0.115429518	1	2*	2*	1208181	94	West Adams - Baldwin Hills - Leimert					Above Moderate
LOS ANGELES	2805 S HARCOURT AVE	90016	5057027028	Low Medium I Residential	R2-1	0	17	0.119364184	Residential - Single Family Residence	YES - Current	NO - Privately-Owned	Available	Not Used in Prior Housing Element	0	0	0.115429518	0.115429518	1	2*	2*	1208181	77	West Adams - Baldwin Hills - Leimert					Above Moderate
LOS ANGELES	4862 W WESTHAVEN ST	90016	5057028001	Low Medium I Residential	R2-1	0	17	0.119376394	Residential - Double, Duplex, or Two Units - 4 Stories or Less	YES - Current	NO - Privately-Owned	Available	Not Used in Prior Housing Element	0	0	0.022666906	0.022666906	2	2*	2*	1208181	349	West Adams - Baldwin Hills - Leimert		Yes			Above Moderate
LOS ANGELES	2904 S RIMPAU BLVD	90016	5057028002	Low Medium I Residential	R2-1	0	17	0.119378775	Residential - Double, Duplex, or Two Units - 4 Stories or Less	YES - Current	NO - Privately-Owned	Available	Not Used in Prior Housing Element	0	0	0.151371592	0.151371592	2	2*	2*	1208181	359	West Adams - Baldwin Hills - Leimert		Yes			Above Moderate
LOS ANGELES	2908 S RIMPAU BLVD	90016	5057028003	Low Medium I Residential	R2-1	0	17	0.119376198	Residential - Double, Duplex, or Two Units - 4 Stories or Less	YES - Current	NO - Privately-Owned	Available	Not Used in Prior Housing Element	0	0	0.151371592	0.151371592	2	2*	2*	1208181	378	West Adams - Baldwin Hills - Leimert		Yes			Above Moderate
LOS ANGELES	2914 S RIMPAU BLVD	90016	5057028004	Low Medium I Residential	R2-1	0	17	0.119377769	Residential - Double, Duplex, or Two Units - 4 Stories or Less	YES - Current	NO - Privately-Owned	Available	Not Used in Prior Housing Element	0	0	0.063522653	0.063522653	2	2*	2*	1208181	402	West Adams - Baldwin Hills - Leimert		Yes			Above Moderate
LOS ANGELES	2918 S RIMPAU BLVD	90016	5057028005	Low Medium I Residential	R2-1	0	17	0.119377769	Residential - Single Family Residence	YES - Current	NO - Privately-Owned	Available	Not Used in Prior Housing Element	0	0	0.115429518	0.115429518	1	2*	2*	1208181	428	West Adams - Baldwin Hills - Leimert					Above Moderate
LOS ANGELES	2922 S RIMPAU BLVD	90016	5057028006	Low Medium I Residential	R2-1	0	17	0.11937803	Residential - Single Family Residence	YES - Current	NO - Privately-Owned	Available	Not Used in Prior Housing Element	0	0	0.115429518	0.115429518	1	2*	2*	1208181	445	West Adams - Baldwin Hills - Leimert					Above Moderate
LOS ANGELES	2926 S RIMPAU BLVD	90016	5057028007	Low Medium I Residential	R2-1	0	17	0.119375454	Residential - Single Family Residence	YES - Current	NO - Privately-Owned	Available	Not Used in Prior Housing Element	0	0	0.115429518	0.115429518	1	2*	2*	1208181	468	West Adams - Baldwin Hills - Leimert					Above Moderate
LOS ANGELES	2930 S RIMPAU BLVD	90016	5057028008	Low Medium I Residential	R2-1	0	17	0.11937803	Residential - Single Family Residence	YES - Current	NO - Privately-Owned	Available	Not Used in Prior Housing Element	0	0	0.115429518	0.115429518	1	2*	2*	1208181	482	West Adams - Baldwin Hills - Leimert					Above Moderate
LOS ANGELES	2934 S RIMPAU BLVD	90016	5057028009	Low Medium I Residential	R2-1	0	17	0.11937803	Residential - Single Family Residence	YES - Current	NO - Privately-Owned	Available	Not Used in Prior Housing Element	0	0	0.115429518	0.115429518	1	2*	2*	1208181	508	West Adams - Baldwin Hills - Leimert					Above Moderate
LOS ANGELES	2936 S RIMPAU BLVD	90016	5057028010	Low Medium I Residential	R2-1	0	17	0.119377769	Residential - Double, Duplex, or Two Units - 4 Stories or Less	YES - Current	NO - Privately-Owned	Available	Not Used in Prior Housing Element	0	0	0.026667812	0.026667812	2	2*	2*	1208181	526	West Adams - Baldwin Hills - Leimert					Above Moderate
LOS ANGELES	2946 S RIMPAU BLVD	90016	5057028012	Low Medium I Residential	R2-1	0	17	0.11937803	Residential - Single Family Residence	YES - Current	NO - Privately-Owned	Available	Not Used in Prior Housing Element	0	0	0.030580316	0.030580316	1	2*	2*	1208181	570	West Adams - Baldwin Hills - Leimert					Above Moderate
LOS ANGELES	2950 S RIMPAU BLVD	90016	5057028013	Low Medium I Residential	R2-1	0	17	0.119377769	Residential - Double, Duplex, or Two Units - 4 Stories or Less	YES - Current	NO - Privately-Owned	Available	Not Used in Prior Housing Element	0	0	0.151371592	0.151371592	2	2*	2*	1208181	591	West Adams - Baldwin Hills - Leimert		Yes			Above Moderate
LOS ANGELES	2952 S RIMPAU BLVD	90016	5057028014	Low Medium I Residential	R2-1	0	17	0.119377139	Residential - Single Family Residence	YES - Current	NO - Privately-Owned	Available	Not Used in Prior Housing Element	0	0	0.048128495	0.048128495	1	2*	2*	1208181	608	West Adams - Baldwin Hills - Leimert					Above Moderate
LOS ANGELES	2956 S RIMPAU BLVD	90016	5057028015	Low Medium I Residential	R2-1	0	17	0.076804625	Residential - Single Family Residence	YES - Current	NO - Privately-Owned	Available	Not Used in Prior Housing Element	0	0	0.019937891	0.019937891	1	1*	1*	1208181	627	West Adams - Baldwin Hills - Leimert					Above Moderate
LOS ANGELES	2958 S RIMPAU BLVD	90016	5057028016	Low Medium I Residential	R2-1	0	17	0.060480619	Residential - Single Family Residence	YES - Current	NO - Privately-Owned	Available	Not Used in Prior Housing Element	0	0	0.059272492	0.059272492	1	1*	1*	1208181	643	West Adams - Baldwin Hills - Leimert					Above Moderate
LOS ANGELES	2947 S HARCOURT AVE	90016	5057028017	Low Medium I Residential	R2-1	0	17	0.235679096	Residential - Single Family Residence	YES - Current	NO - Privately-Owned	Available	Not Used in Prior Housing Element	0	0.412062293	0	0.412062293	1	0	0	1208181	613	West Adams - Baldwin Hills - Leimert					Moderate
LOS ANGELES	2941 S HARCOURT AVE	90016	5057028018	Low Medium I Residential	R2-1	0	17	0.119431893	Residential - Double, Duplex, or Two Units - 4 Stories or Less	YES - Current	NO - Privately-Owned	Available	Not Used in Prior Housing Element	0	0	0.151371592	0.151371592	2	2*	2*	1208181	593	West Adams - Baldwin Hills - Leimert		Yes			Above Moderate
LOS ANGELES	2939 S HARCOURT AVE	90016	5057028019	Low Medium I Residential	R2-1	0	17	0.119429711	Residential - Single Family Residence	YES - Current	NO - Privately-Owned	Available	Not Used in Prior Housing Element	0	0	0.115429518	0.115429518	1	2*	2*	1208181	571	West Adams - Baldwin Hills - Leimert					Above Moderate
LOS ANGELES	2935 S HARCOURT AVE	90016	5057028020	Low Medium I Residential	R2-1	0	17	0.119427159	Residential - Single Family Residence	YES - Current	NO - Privately-Owned	Available	Not Used in Prior Housing Element	0	0	0.115429518	0.115429518	1	2*	2*	1208181	549	West Adams - Baldwin Hills - Leimert					Above Moderate
LOS ANGELES	2929 S HARCOURT AVE	90016	5057028021	Low Medium I Residential	R2-1	0	17	0.119425499	Residential - Double, Duplex, or Two Units - 4 Stories or Less	YES - Current	NO - Privately-Owned	Available	Not Used in Prior Housing Element	0	0	0.151371592	0.151371592	2	2*	2*	1208181	527	West Adams - Baldwin Hills - Leimert		Yes			Above Moderate
LOS ANGELES	2927 S HARCOURT AVE	90016	5057028022	Low Medium I Residential	R2-1	0	17	0.119420804	Residential - Single Family Residence	YES - Current	NO - Privately-Owned	Available	Not Used in Prior Housing Element	0	0	0.048128495	0.048128495	1	2*	2*	1208181	509	West Adams - Baldwin Hills - Leimert					Above Moderate
LOS ANGELES	2923 S HARCOURT AVE	90016	5057028023	Low Medium I Residential	R2-1	0	17	0.119419514	Residential - Single Family Residence	YES - Current	NO - Privately-Owned	Available	Not Used in Prior Housing Element	0	0	0.115429518	0.115429518	1	2*	2*	1208181	486	West Adams - Baldwin Hills - Leimert					Above Moderate
LOS ANGELES	2917 S HARCOURT AVE	90016	5057028024	Low Medium I Residential	R2-1	0	17	0.119416282	Residential - Double, Duplex, or Two Units - 4 Stories or Less	YES - Current	NO - Privately-Owned	Available	Not Used in Prior Housing Element	0	0	0.151371592	0.151371592	2	2*	2*	1208181	469	West Adams - Baldwin Hills - Leimert		Yes			Above Moderate
LOS ANGELES	2915 S HARCOURT AVE	90016	5057028025	Low Medium I Residential	R2-1	0	17	0.119413469	Residential - Single Family Residence	YES - Current	NO - Privately-Owned	Available	Not Used in Prior Housing Element	0	0	0.115429518	0.115429518	1	2*	2*	1208181	448	West Adams - Baldwin Hills - Leimert					Above Moderate
LOS ANGELES	2911 S HARCOURT AVE	90016	5057028026	Low Medium I Residential	R2-1	0	17	0.119409976	Residential - Single Family Residence	YES - Current	NO - Privately-Owned	Available	Not Used in Prior Housing Element	0	0	0.048128495	0.048128495	1	2*	2*	1208181	429	West Adams - Baldwin Hills - Leimert					Above Moderate
LOS ANGELES	2905 S HARCOURT AVE	90016	5057028027	Low Medium I Residential	R2-1	0	17	0.119409297	Residential - Double, Duplex, or Two Units - 4 Stories or Less	YES - Current	NO - Privately-Owned	Available	Not Used in Prior Housing Element	0	0	0.151371592	0.151371592	2	2*	2*	1208181	403	West Adams - Baldwin Hills - Leimert		Yes			Above Moderate
LOS ANGELES	2901 S HARCOURT AVE	90016	5057028029	Low Medium I Residential	R2-1	0	17	0.070965196	Residential - Single Family Residence	YES - Current	NO - Privately-Owned	Available	Not Used in Prior Housing Element	0	0	0.04831236	0.04831236	1	1*	1*	1208181	398	West Adams - Baldwin Hills - Leimert					Above Moderate
LOS ANGELES	2949 S HARCOURT AVE	90016	5057028030	Low Medium I Residential	R2-1	0	17	0.240320015	Residential - Four Units (Any Combination) - 4 Stories or Less	YES - Current	NO - Privately-Owned	Available	Not Used in Prior Housing Element	0	0.648436403	0	0.648436403	4	0	0	1208181	660	West Adams - Baldwin Hills - Leimert		Yes			Moderate
LOS ANGELES	3006 S RIMPAU BLVD	90016	5057028031	Low Medium I Residential	R2-1	0	17	0.225993195	Residential - Double, Duplex, or Two Units - 4 Stories or Less	YES - Current	NO - Privately-Owned	Available	Not Used in Prior Housing Element	0	0.160260397	0	0.160260397	2	3*	3*	1208181	663	West Adams - Baldwin Hills - Leimert		Yes			Moderate
LOS ANGELES	2957 S HARCOURT AVE	90016	5057028032	Hybrid Industrial	CM-2D-CPIO	0	54	0.116759582	Industrial - Light Manufacturing - One Story	YES - Current	NO - Privately-Owned	Available	Not Used in Prior Housing Element	0.022530466	0	0	0.022530466	0	0	0	1208181	738	West Adams - Baldwin Hills - Leimert					Lower
LOS ANGELES	4905 W JEFFERSON BLVD	90016	5057028032	Hybrid Industrial	CM-2D-CPIO	0	54	0.116536902	Industrial - Light Manufacturing - One Story	YES - Current	NO - Privately-Owned	Available	Not Used in Prior Housing Element	0.022530466	0	0	0.022530466	0	0	0	1208181	739	West Adams - Baldwin Hills - Leimert					Lower
LOS ANGELES	4909 W JEFFERSON BLVD	90016	5057028033	Hybrid Industrial	CM-2D-CPIO	0	54	0.116536612	Commercial - Store - One Story	YES - Current	NO - Privately-Owned	Available	Not Used in Prior Housing Element	0.019536346	0	0	0.019536346	0	0	0	1208181	740	West Adams - Baldwin Hills - Leimert					Lower
LOS ANGELES	4915 W JEFFERSON BLVD	90016	5057028034	Hybrid Industrial	CM-2D-CPIO	0	54	0.116536612	Industrial - Light Manufacturing - One Story	YES - Current	NO - Privately-Owned	Available	Not Used in Prior Housing Element	0.022530466	0	0	0.022530466	0	0	0	1208181	741	West Adams - Baldwin Hills - Leimert					Lower
LOS ANGELES	4917 W JEFFERSON BLVD	90016	5057028034	Hybrid Industrial	CM-2D-CPIO	0	54	0.116536612	Industrial - Light Manufacturing - One Story	YES - Current	NO - Privately-Owned	Available	Not Used in Prior Housing Element	0.022530466	0	0	0.022530466	0	0	0	1208181	742	West Adams - Baldwin Hills - Leimert					Lower
LOS ANGELES	4921 W JEFFERSON BLVD	90016	5057028035	Hybrid Industrial	CM-2D-CPIO	0	54	0.116536612	Industrial - Light Manufacturing - One Story	YES - Current	NO - Privately-Owned	Available	Not Used in Prior Housing Element	0.022530466	0	0	0.022530466	0	0	0	1208181	743	West Adams - Baldwin Hills - Leimert					Lower
LOS ANGELES	4925 W JEFFERSON BLVD	90016	5057028035	Hybrid Industrial	CM-2D-CPIO	0	54	0.058267409	Industrial - Light Manufacturing - One Story	YES - Current	NO - Privately-Owned	Available	Not Used in Prior Housing Element	0	0	0.009686988	0.009686988	0	0	0	1208181	744	West Adams - Baldwin Hills - Leimert					Above Moderate
LOS ANGELES	3020 S RIMPAU BLVD	90016	5057028036	Hybrid Industrial	CM-2D-CPIO	0	54	0.116535714	Industrial - Light Manufacturing - One Story	YES - Current	NO - Privately-Owned	Available	Not Used in Prior Housing Element	0.067619905	0	0	0.067619905	0	0	0	1208181	746	West Adams - Baldwin Hills - Leimert					Lower
LOS ANGELES			5057028036	Hybrid Industrial	CM-2D-CPIO	0	54	0.058269202	Industrial - Light Manufacturing - One Story	YES - Current	NO - Privately-Owned	Available	Not Used in Prior Housing Element	0	0	0.063740039	0.063740039	0	0	0	1208181	745	West Adams - Baldwin Hills - Leimert					Above Moderate
LOS ANGELES	2902 S HARCOURT AVE	90016	5057029001	Low Medium I Residential	R2-1	0	17	0.071625722	Residential - Single Family Residence	YES - Current	NO - Privately-Owned	Available	Not Used in Prior Housing Element	0	0	0.04831236	0.04831236	1	1*	1*	1208181	449	West Adams - Baldwin Hills - Leimert					Above Moderate
LOS ANGELES	2906 S HARCOURT AVE	90016	5057029003	Low Medium I Residential	R2-1	0	17	0.096421431	Residential - Single Family Residence	YES - Current	NO - Privately-Owned	Available	Not Used in Prior Housing Element	0	0	0.04831236	0.04831236	1	1*	1*	1208181	470	West Adams - Baldwin Hills - Leimert					Above Moderate
LOS ANGELES	2910 S HARCOURT AVE	90016	5057029004	Low Medium I Residential	R2-1	0	17	0.119376882	Residential - Single Family Residence	YES - Current	NO - Privately-Owned	Available	Not Used in Prior Housing Element	0	0	0.115429518	0.115429518	1	2*	2*	1208181	488	West Adams - Baldwin Hills - Leimert					Above Moderate
LOS ANGELES	2914 S HARCOURT AVE	90016	5057029005	Low Medium I Residential	R2-1	0	17	0.11937689	Residential - Single Family Residence	YES - Current	NO - Privately-Owned	Available	Not Used in Prior Housing Element	0	0	0.115429518	0.115429518	1	2*	2*	1208181	510	West Adams - Baldwin Hills - Leimert					Above Moderate
LOS ANGELES	2918 S HARCOURT AVE	90016	5057029006	Low Medium I Residential	R2-1	0	17	0.119377151	Residential - Single Family Residence	YES - Current	NO - Privately-Owned	Available	Not Used in Prior Housing Element	0	0	0.115429518	0.115429518	1	2*	2*	1208181	528	West Adams - Baldwin Hills - Leimert					Above Moderate
LOS ANGELES	2926 S HARCOURT AVE	90016	5057029008	Low Medium I Residential	R2-1	0	17	0.119378461	Residential - Single Family Residence	YES - Current	NO - Privately-Owned	Available	Not Used in Prior Housing Element	0	0	0.115429518	0.115429518	1	2*	2*	1208181	572	West Adams - Baldwin Hills - Leimert					Above Moderate
LOS ANGELES	2930 S HARCOURT AVE	90016	5057029009	Low Medium I Residential	R2-1	0	17	0.119377151	Residential - Single Family Residence	YES - Current	NO - Privately-Owned	Available	Not Used in Prior Housing Element	0	0	0.115429518	0.115429518	1	2*	2*	1208181	594	West Adams - Baldwin Hills - Leimert					Above Moderate
LOS ANGELES	2934 S HARCOURT AVE	90016	5057029010	Low Medium I Residential	R2-1	0	17	0.214257446	Residential - Double, Duplex, or Two Units - 4 Stories or Less	YES - Current	NO - Privately-Owned	Available	Not Used in Prior Housing Element	0	0.160260397	0	0.160260397	2	3*	3*	1208181	614	West Adams - Baldwin Hills - Leimert		Yes			Moderate
LOS ANGELES	3027 S PALM GROVE AVE	90016	5057029011	Low Medium I Residential	R2-1	0	17	0.193719156	Residential - Double, Duplex, or Two Units - 4 Stories or Less	YES - Current	NO - Privately-Owned	Available	Not Used in Prior Housing Element

LOS ANGELES	4807 W JEFFERSON BLVD	90016	5057029045	Hybrid Industrial	CM-2D-CPIO	0	54	0.143482849	Industrial - Light Manufacturing - One Story	YES - Current	NO - Privately-Owned	Available	Not Used in Prior Housing Element	0.033719444	0	0	0.033719444	0	0	0	1208181	726	West Adams - Baldwin Hills - Leimert								Lower
LOS ANGELES	4839 W JEFFERSON BLVD	90016	5057029048	Hybrid Industrial	CM-2D-CPIO	0	54	0.116537422	Commercial - Commercial - Wireless Communication Tower - Vacant Parcel with Existing Non-structural Other Imps.	YES - Current	NO - Privately-Owned	Available	Not Used in Prior Housing Element	0.046007052	0	0	0.046007052	0	0	0	1208181	732	West Adams - Baldwin Hills - Leimert								Lower
LOS ANGELES	4811 W JEFFERSON BLVD	90016	5057029050	Hybrid Industrial	CM-2D-CPIO	0	54	0.143482849	Industrial - Warehousing, Distribution, Storage - Warehousing, Distribution, Under 10,000 SF - One Story	YES - Current	NO - Privately-Owned	Available	Not Used in Prior Housing Element	0.011478421	0	0	0.011478421	0	0	0	1208181	727	West Adams - Baldwin Hills - Leimert								Lower
LOS ANGELES	4817 W JEFFERSON BLVD	90016	5057029050	Hybrid Industrial	CM-2D-CPIO	0	54	0.128944317	Industrial - Warehousing, Distribution, Storage - Warehousing, Distribution, Under 10,000 SF - One Story	YES - Current	NO - Privately-Owned	Available	Not Used in Prior Housing Element	0.011478421	0	0	0.011478421	0	0	0	1208181	728	West Adams - Baldwin Hills - Leimert								Lower
LOS ANGELES	2530 S CRENSHAW BLVD	90016	5059003004	Neighborhood Commercial	C2-1-SP	0	108	0.167564411	Residential - Double, Duplex, or Two Units - 4 Stories or Less	YES - Current	NO - Privately-Owned	Available	Used in Prior Housing Element - Non-Vacant	0	0	1.025174558	1.025174558	2	0	0	1238185	611	West Adams - Baldwin Hills - Leimert	Yes							Above Moderate
LOS ANGELES	2524 S CRENSHAW BLVD	90016	5059003005	Neighborhood Commercial	C2-1-SP	0	108	0.177174782	Residential - Single Family Residence	YES - Current	NO - Privately-Owned	Available	Used in Prior Housing Element - Non-Vacant	1.606581116	0	0	1.606581116	1	0	0	1238185	598	West Adams - Baldwin Hills - Leimert								Lower
LOS ANGELES	2520 S CRENSHAW BLVD	90016	5059003006	Neighborhood Commercial	C2-1-SP	0	108	0.180492835	Residential - Single Family Residence	YES - Current	NO - Privately-Owned	Available	Used in Prior Housing Element - Non-Vacant	1.64197129	0	0	1.64197129	1	0	0	1238185	576	West Adams - Baldwin Hills - Leimert								Lower
LOS ANGELES	2514 S CRENSHAW BLVD	90016	5059003007	Neighborhood Commercial	C2-1-SP	0	108	0.183991845	Residential - Single Family Residence	YES - Current	NO - Privately-Owned	Available	Used in Prior Housing Element - Non-Vacant	1.676594979	0	0	1.676594979	1	0	0	1238185	552	West Adams - Baldwin Hills - Leimert								Lower
LOS ANGELES	2510 S CRENSHAW BLVD	90016	5059003008	Neighborhood Commercial	C2-1-SP	0	108	0.181752291	Residential - Five or More Units or Apartments (Any Combination) - 4 Stories or Less	YES - Current	NO - Privately-Owned	Available	Not Used in Prior Housing Element	0	0	0.821685635	0.821685635	5	0	0	1238185	530	West Adams - Baldwin Hills - Leimert	Yes							Above Moderate
LOS ANGELES	2504 S CRENSHAW BLVD	90016	5059003009	Neighborhood Commercial	C2-1-SP	0	108	0.185254411	Residential - Double, Duplex, or Two Units - 4 Stories or Less	YES - Current	NO - Privately-Owned	Available	Used in Prior Housing Element - Non-Vacant	0	0	1.107834911	1.107834911	2	0	0	1238185	517	West Adams - Baldwin Hills - Leimert	Yes							Above Moderate
LOS ANGELES	2537 S BRONSON AVE	90018	5059003010	Low Medium II Residential	RD1.5-1-O	0	29	0.153258505	Residential - Double, Duplex, or Two Units - 4 Stories or Less	YES - Current	NO - Privately-Owned	Available	Not Used in Prior Housing Element	0	0.283404392	0	0.283404392	2	0	0	1238185	540	West Adams - Baldwin Hills - Leimert	Yes							Moderate
LOS ANGELES	2541 S BRONSON AVE	90018	5059003011	Low Medium II Residential	RD1.5-1-O	0	29	0.157133455	Residential - Double, Duplex, or Two Units - 4 Stories or Less	YES - Current	NO - Privately-Owned	Available	Not Used in Prior Housing Element	0	0.283404392	0	0.283404392	2	0	0	1238185	555	West Adams - Baldwin Hills - Leimert	Yes							Moderate
LOS ANGELES	2547 S BRONSON AVE	90018	5059003012	Low Medium II Residential	RD1.5-1-O	0	29	0.161007656	Residential - Single Family Residence	YES - Current	NO - Privately-Owned	Available	Not Used in Prior Housing Element	0	0.068193551	0	0.068193551	1	0	0	1238185	579	West Adams - Baldwin Hills - Leimert								Moderate
LOS ANGELES	2553 S BRONSON AVE	90018	5059003013	Low Medium II Residential	RD1.5-1-O	0	29	0.164881267	Residential - Five or More Units or Apartments (Any Combination) - 4 Stories or Less	YES - Current	NO - Privately-Owned	Available	Not Used in Prior Housing Element	0	0.029562939	0	0.029562939	5	0	0	1238185	601	West Adams - Baldwin Hills - Leimert								Moderate
LOS ANGELES	2532 S CRENSHAW BLVD	90016	5059003020	Community Commercial	C2-2D-O-SP	0	108	0.144619549	Commercial - Service Station - Full Service - No Additional Services	YES - Current	NO - Privately-Owned	Available	Not Used in Prior Housing Element	0.093904545	0	0	0.093904545	1	0	0	1238185	652	West Adams - Baldwin Hills - Leimert								Lower
LOS ANGELES	4357 W ADAMS BLVD	90018	5059003020	Community Commercial	C2-2D-O-SP	0	108	0.124784284	Commercial - Service Station - Full Service - No Additional Services	YES - Current	NO - Privately-Owned	Available	Not Used in Prior Housing Element	0.086648226	0	0	0.086648226	1	0	0	1238185	672	West Adams - Baldwin Hills - Leimert								Lower
LOS ANGELES	4363 W ADAMS BLVD	90018	5059003020	Community Commercial	C2-2D-O-SP	0	108	0.16047756	Commercial - Service Station - Full Service - No Additional Services	YES - Current	NO - Privately-Owned	Available	Not Used in Prior Housing Element	0.100402673	0	0	0.100402673	1	0	0	1238185	659	West Adams - Baldwin Hills - Leimert								Lower
LOS ANGELES	4349 W ADAMS BLVD	90018	5059003021	Neighborhood Commercial	C2-1-O-SP	0	108	0.199967214	Commercial - Commercial - Vacant Land	YES - Current	NO - Privately-Owned	Available	Not Used in Prior Housing Element	0.264136392	0	0	0.264136392	0	0	0	1238185	653	West Adams - Baldwin Hills - Leimert								Lower
LOS ANGELES	2454 S CRENSHAW BLVD	90016	5059004001	Neighborhood Commercial	C2-1-SP	0	108	0.188735025	Residential - Four Units (Any Combination) - 4 Stories or Less	YES - Current	NO - Privately-Owned	Available	Used in Prior Housing Element - Non-Vacant	0	0	0.303392769	0.303392769	4	0	0	1238185	495	West Adams - Baldwin Hills - Leimert	Yes							Above Moderate
LOS ANGELES	2523 S BRONSON AVE	90018	5059004019	Low Medium II Residential	RD1.5-1-O	0	29	0.149163759	Residential - Double, Duplex, or Two Units - 4 Stories or Less	YES - Current	NO - Privately-Owned	Available	Not Used in Prior Housing Element	0	0.283404392	0	0.283404392	2	0	0	1238185	476	West Adams - Baldwin Hills - Leimert	Yes							Moderate
LOS ANGELES	2527 S BRONSON AVE	90018	5059004020	Low Medium II Residential	RD1.5-1-O	0	29	0.149152027	Residential - Single Family Residence	YES - Current	NO - Privately-Owned	Available	Not Used in Prior Housing Element	0	0.476471978	0	0.476471978	1	0	0	1238185	497	West Adams - Baldwin Hills - Leimert								Moderate
LOS ANGELES	2531 S BRONSON AVE	90018	5059004021	Low Medium II Residential	RD1.5-1-O	0	29	0.149758217	Residential - Three Units (Any Combination) - 4 Stories or Less	YES - Current	NO - Privately-Owned	Available	Not Used in Prior Housing Element	0	0.23144626	0	0.23144626	3	0	0	1238185	519	West Adams - Baldwin Hills - Leimert	Yes							Moderate
LOS ANGELES	2511 S BRONSON AVE	90018	5059004025	Low Medium II Residential	RD1.5-1-O	0	29	0.149186892	Residential - Double, Duplex, or Two Units - 4 Stories or Less	YES - Current	NO - Privately-Owned	Available	Not Used in Prior Housing Element	0	0.245125419	0	0.245125419	2	0	0	1238185	433	West Adams - Baldwin Hills - Leimert	Yes							Moderate
LOS ANGELES	2515 S BRONSON AVE	90018	5059004026	Low Medium II Residential	RD1.5-1-O	0	29	0.149174056	Residential - Double, Duplex, or Two Units - 4 Stories or Less	YES - Current	NO - Privately-Owned	Available	Not Used in Prior Housing Element	0	0.245125419	0	0.245125419	2	0	0	1238185	457	West Adams - Baldwin Hills - Leimert	Yes							Moderate
LOS ANGELES	2450 S CRENSHAW BLVD	90016	5059004900	Neighborhood Commercial	C2-1-SP	0	108	0.180916861	Residential - Single Family Residence - Vacant Land	YES - Current	NO - Privately-Owned	Available	Not Used in Prior Housing Element	1.475703627	0	0	1.475703627	0	0	0	1238185	473	West Adams - Baldwin Hills - Leimert								Lower
LOS ANGELES	2444 S CRENSHAW BLVD	90016	5059004901	Neighborhood Commercial	C2-1-SP	0	108	0.185757579	Commercial - Store - One Story	YES - Current	NO - Privately-Owned	Available	Not Used in Prior Housing Element	0.109133247	0	0	0.109133247	1	0	0	1238185	450	West Adams - Baldwin Hills - Leimert								Lower
LOS ANGELES	4327 W ADAMS BLVD	90018	5059005001	Neighborhood Commercial	C2-1-SP	0	108	0.111375985	Commercial - Store - One Story	YES - Current	NO - Privately-Owned	Available	Used in Prior Housing Element - Non-Vacant	0.235240147	0	0	0.235240147	0	0	0	1238185	658	West Adams - Baldwin Hills - Leimert								Lower
LOS ANGELES	4315 W ADAMS BLVD	90018	5059005004	Neighborhood Commercial	C2-1-SP	0	108	0.245180704	Residential - Five or More Units or Apartments (Any Combination) - 4 Stories or Less	YES - Current	NO - Privately-Owned	Available	Not Used in Prior Housing Element	0	0	0.217138295	0.217138295	16	0	0	1238185	637	West Adams - Baldwin Hills - Leimert	Yes							Above Moderate
LOS ANGELES	2547 S 13TH AVE	90018	5059005007	Neighborhood Commercial	C2-1-HPOZ-SP	0	108	0.079891455	Residential - Single Family Residence	YES - Current	NO - Privately-Owned	Available	Not Used in Prior Housing Element	0	0	0.34506501	0.34506501	0	0	0	1238185	635	West Adams - Baldwin Hills - Leimert								Above Moderate
LOS ANGELES	2546 S BRONSON AVE	90018	5059005019	Low Medium II Residential	RD2-1-O	0	21	0.158733355	Residential - Three Units (Any Combination) - 4 Stories or Less	YES - Current	NO - Privately-Owned	Available	Not Used in Prior Housing Element	0	0.213600791	0	0.213600791	3	3*	3*	1238185	610	West Adams - Baldwin Hills - Leimert	Yes							Moderate
LOS ANGELES	2536 S BRONSON AVE	90018	5059005021	Low Medium II Residential	RD2-1-O	0	21	0.165504453	Residential - Double, Duplex, or Two Units - 4 Stories or Less	YES - Current	NO - Privately-Owned	Available	Not Used in Prior Housing Element	0	0.193045056	0	0.193045056	2	3*	3*	1238185	575	West Adams - Baldwin Hills - Leimert	Yes							Moderate
LOS ANGELES	2530 S BRONSON AVE	90018	5059005022	Low Medium II Residential	RD2-1-O	0	21	0.16888803	Residential - Double, Duplex, or Two Units - 4 Stories or Less	YES - Current	NO - Privately-Owned	Available	Not Used in Prior Housing Element	0	0.193045056	0	0.193045056	2	3*	3*	1238185	551	West Adams - Baldwin Hills - Leimert	Yes							Moderate
LOS ANGELES	2526 S BRONSON AVE	90018	5059005023	Low Medium II Residential	RD2-1-O	0	21	0.170484946	Residential - Double, Duplex, or Two Units - 4 Stories or Less	YES - Current	NO - Privately-Owned	Available	Not Used in Prior Housing Element	0	0.193045056	0	0.193045056	2	3*	3*	1238185	528	West Adams - Baldwin Hills - Leimert	Yes							Moderate
LOS ANGELES	2520 S BRONSON AVE	90018	5059005024	Low Medium II Residential	RD2-1-O	0	21	0.170028631	Residential - Double, Duplex, or Two Units - 4 Stories or Less	YES - Current	NO - Privately-Owned	Available	Not Used in Prior Housing Element	0	0.235232878	0	0.235232878	2	3*	3*	1238185	516	West Adams - Baldwin Hills - Leimert	Yes							Moderate
LOS ANGELES	2516 S BRONSON AVE	90018	5059005025	Low Medium II Residential	RD2-1-O	0	21	0.169568927	Residential - Three Units (Any Combination) - 4 Stories or Less	YES - Current	NO - Privately-Owned	Available	Not Used in Prior Housing Element	0	0.213600791	0	0.213600791	3	3*	3*	1238185	492	West Adams - Baldwin Hills - Leimert	Yes							Moderate
LOS ANGELES	2510 S BRONSON AVE	90018	5059005026	Low Medium II Residential	RD2-1-O	0	21	0.169108808	Residential - Double, Duplex, or Two Units - 4 Stories or Less	YES - Current	NO - Privately-Owned	Available	Not Used in Prior Housing Element	0	0.235232878	0	0.235232878	2	3*	3*	1238185	471	West Adams - Baldwin Hills - Leimert	Yes							Moderate
LOS ANGELES	2506 S BRONSON AVE	90018	5059005027	Low Medium II Residential	RD2-1-O	0	21	0.168648396	Residential - Double, Duplex, or Two Units - 4 Stories or Less	YES - Current	NO - Privately-Owned	Available	Not Used in Prior Housing Element	0	0.235232878	0	0.235232878	2	3*	3*	1238185	445	West Adams - Baldwin Hills - Leimert	Yes							Moderate
LOS ANGELES	2500 S BRONSON AVE	90018	5059005028	Low Medium II Residential	RD2-1-O	0	21	0.110796197	Residential - Double, Duplex, or Two Units - 4 Stories or Less	YES - Current	NO - Privately-Owned	Available	Not Used in Prior Housing Element	0	0	0.022350193	0.022350193	2	2*	2*	1238185	422	West Adams - Baldwin Hills - Leimert	Yes							Above Moderate
LOS ANGELES	4321 W ADAMS BLVD	90018	5059005030	Neighborhood Commercial	C2-1-SP	0	108	0.233913819	Commercial - Auto, Recreation Equipment, Construction Equipment Sales and Service - Auto Body Repair Shop - One Story	YES - Current	NO - Privately-Owned	Available	Used in Prior Housing Element - Non-Vacant	0.120512141	0	0	0.120512141	0	0	0	1238185	638	West Adams - Baldwin Hills - Leimert								Lower
LOS ANGELES	4331 W ADAMS BLVD	90018	5059005031	Neighborhood Commercial	C2-1-SP	0	108	0.117499708	Commercial - Restaurant, Cocktail Lounge - Restaurant, Cocktail Lounge, Tavern - One Story	YES - Current	NO - Privately-Owned	Available	Used in Prior Housing Element - Non-Vacant	0.244705883	0	0	0.244705883	0	0	0	1238185	680	West Adams - Baldwin Hills - Leimert								Lower
LOS ANGELES	4303 W ADAMS BLVD	90018	5059005032	Neighborhood Commercial	C2-1-HPOZ-SP	0	108	0.163326463	Residential - Five or More Units or Apartments (Any Combination) - 4 Stories or Less	YES - Current	NO - Privately-Owned	Available	Not Used in Prior Housing Element	0	0	0.095843928	0.095843928	6	0	0	1238185	670	West Adams - Baldwin Hills - Leimert	Yes							Above Moderate
LOS ANGELES	2556 S BRONSON AVE	90018	5059005033	Neighborhood Commercial	C2-1-SP	0	108	0.15887561	Commercial - Store Combination - Store and Office Combination - One Story	YES - Current	NO - Privately-Owned	Available	Not Used in Prior Housing Element	0.036596744	0	0	0.036596744	0	0	0	1238185	674	West Adams - Baldwin Hills - Leimert								Lower
LOS ANGELES	4217 W 25TH ST	90018	5059006014	Low Medium II Residential	RD2-1-HPOZ	0	21	0.118941938	Residential - Double, Duplex, or Two Units - 4 Stories or Less	YES - Current	NO - Privately-Owned	Available	Not Used in Prior Housing Element	0	0	0.149363682	0.149363682	2	2*	2*	1238185	375	West Adams - Baldwin Hills - Leimert	Yes							Above Moderate
LOS ANGELES	4233 W 25TH ST	90018	5059006016	Low Medium II Residential	RD2-1-HPOZ	0	21	0.129103817	Residential - Single Family Residence	YES - Current	NO - Privately-Owned	Available	Not Used in Prior Housing Element	0	0	0.120059413	0.120059413	1	2*	2*	1238185	389	West Adams - Baldwin Hills - Leimert								Above Moderate
LOS ANGELES			5059006016	Low Medium II Residential	RD2-1	0	21	0.050635162	Residential - Single Family Residence	YES - Current	NO - Privately-Owned	Available	Not Used in Prior Housing Element	0	0	0.065901041	0.065901041	1	1*	1*	1238185	390	West Adams - Baldwin Hills - Leimert								Above Moderate
LOS ANGELES	4227 W 25TH ST	90018	5059006018	Low Medium II Residential	RD2-1-HPOZ	0	21	0.109381143	Residential - Single Family Residence	YES - Current	NO - Privately-Owned	Available	Not Used in Prior Housing Element	0	0	0.113884538	0.113884538	1	2*	2*	1238185	386	West Adams - Baldwin Hills - Leimert								Above Moderate
LOS ANGELES	4223 W 25TH ST	90018	5059006019	Low Medium II Residential	RD2-1-HPOZ	0	21	0.113557904	Residential - Single Family Residence	YES - Current	NO - Privately-Owned	Available	Not Used in Prior Housing Element	0	0	0.113884538	0.113884538	1	2*	2*	1238185	384	West Adams - Baldwin Hills - Leimert								Above Moderate
LOS ANGELES	4225 W ADAMS BLVD	90018	5059007001	Medium Residential	R3-1-O-HPOZ	0	54	0.214511433	Residential - Five or More Units or Apartments (Any Combination) - 4 Stories or Less	YES - Current	NO - Privately-Owned	Available	Not Used in Prior Housing Element	0	0	0.099112632	0.099112632	16	0	0	1238185	666	West Adams - Baldwin Hills - Leimert	Yes							Above Moderate
LOS ANGELES	2540 S 13TH AVE	90018	5059007002	Medium Residential	R3-1-O-HPOZ	0	54	0.083793528	Residential - Five or More Units or Apartments (Any Combination) - 4 Stories or Less	YES - Current	NO - Privately-Owned	Available	Not Used in Prior Housing Element	0	0	0.096399611	0.096399611	5	0	0	1238185	634	West Adams - Baldwin Hills - Leimert	Yes							Above Moderate
LOS ANGELES			5059007002	Medium Residential	R3-1-O-HPOZ	0	54	0.0837936	Residential - Five or More Units or Apartments (Any Combination) - 4 Stories or Less	YES - Current	NO - Privately-Owned	Available	Not Used in Prior Housing Element	0	0	0.134266222	0.134266222	5	0	0	1238185	633	West Adams - Baldwin Hills - Leimert								Above Moderate
LOS ANGELES	4201 W ADAMS BLVD	90018	5059007020	Medium Residential	R3-1-O-HPOZ	0	54	0.291209932	Institutional - Church - One Story	YES - Current	NO - Privately-Owned	Available	Not Used in Prior Housing Element	0	0	0.015871424	0.015871424	2	0	0	1238185	641	West Adams - Baldwin Hills - Leimert								Above Moderate
LOS ANGELES	4211 W ADAMS BLVD	90018	5059007020	Medium Residential	R3-1-O-HPOZ	0	54	0.291600547	Institutional - Church - One Story	YES - Current	NO - Privately-Owned	Available	Not Used in Prior Housing Element	0	0	0.015871424	0.015871424	2	0	0	1238185	642	West Adams - Baldwin Hills - Leimert								Above Moderate
LOS ANGELES	4217 W ADAMS BLVD	90018	5059007020	Medium Residential	R3-1-O-HPOZ	0	54	0.214512352	Institutional - Church - One Story	YES - Current	NO - Privately-Owned	Available	Not Used in Prior Housing Element	0	0	0.01286779	0.01286779	2	0	0	1238185	665	West Adams - Baldwin Hills - Leimert								Above Moderate
LOS ANGELES	2531 S 12TH AVE	90018	5059007021	Low II Residential	R1-1-HPOZ	0	1 unit per lot	0.174065462	Commercial - Parking Lot (Commercial Use Property) - Lots - Patron or Employee - One Story	YES - Current	NO - Privately-Owned	Available	Not Used in Prior Housing Element	0	0	0.001283798	0.001283798	0	0	0	1238185	594	West Adams - Baldwin Hills - Leimert								Above Moderate
LOS ANGELES	4131 W ADAMS BLVD	90018	5059008001	Medium Residential	R3-1-O-HPOZ	0	54	0.298306505	Residential - Five or More Units or Apartments (Any Combination) - 4 Stories or Less	YES - Current	NO - Privately-Owned	Available	Not Used in Prior Housing Element	0	0	0.243790057	0.243790057	8	0	0	1238185	631	West Adams - Baldwin Hills - Leimert	Yes							Above Moderate
LOS ANGELES	4117 W ADAMS BLVD	90018	5059008002	Medium Residential	R3-1-O-HPOZ	0	54	0.298305981	Residential - Five or More Units or Apartments (Any Combination) - 4 Stories or Less	YES - Current	NO - Privately-Owned	Available	Not Used in Prior Housing Element	0	0	0.190360472	0.190360472	12	0	0	1238185	630	West Adams - Baldwin Hills - Leimert	Yes							Above Moderate
LOS ANGELES	2531 S 11TH AVE	90018	5059008006	Low II Residential	R1-1-HPOZ	0	1 unit per lot	0.19232612	Institutional - Church - Church Parking Lot - One Story	YES - Current	NO - Privately-Owned	Available	Not Used in Prior Housing Element	0	0	0.000855547	0.000855547	0	0	0	1238185	592	West Adams - Baldwin Hills - Leimert								Above Moderate
LOS ANGELES	4101 W ADAMS BLVD	90018	5059008017	Medium Residential	R3-1-O-HPOZ	0	54	0.296222544	Institutional - Church - One Story	YES - Current	NO - Privately-Owned	Available	Not Used in Prior Housing Element	0	0	0.059370326	0.059370326	0	0	0	1238185	628	West Adams - Baldwin Hills - Leimert								Above Moderate
LOS ANGELES	4109 W ADAMS BLVD	90018	5059008017	Medium Residential	R3-1-O-HPOZ	0	54	0.298302902	Institutional - Church - One Story	YES - Current	NO - Privately-Owned	Available	Not Used in Prior Housing Element	0	0	0.061224853	0.061224853	0	0	0	1238185	629	West Adams - Baldwin Hills - Leimert								Above Moderate
LOS ANGELES			5059010012	Low II Residential	R1-1-HPOZ	0	1 unit per lot	0.028953164	Residential - Single Family Residence - Vacant Land	YES - Current	NO - Privately-Owned	Available	Not Used in Prior Housing Element	0	0	0.050704277	0.050704277	0	0	0	1238185	362	West Adams - Baldwin Hills - Leimert								Above Moderate
LOS ANGELES			5059011005	Medium Residential	R3-1-O-HPOZ	0	54	0.03865706	Commercial - Auto, Recreation Equipment, Construction Equipment Sales and Service - Auto Body Repair Shop - One Story	YES - Current	NO - Privately-Owned	Available	Not Used in Prior Housing Element	0	0	0.056189968	0.056189968	0	2*	2*	1238185	623	West Adams - Baldwin Hills - Leimert								Above Moderate
LOS ANGELES	4003 W ADAMS BLVD	90018	5059011020	Medium Residential	R3-1-O-HPOZ	0	54	0.260675092	Institutional - Church - One Story	YES - Current	NO - Privately-Owned	Available	Not Used in Prior Housing Element	0	0	0.038735314	0.038735314	1	0	0	1238185	649	West Adams - Baldwin Hills - Leimert								Above Moderate
LOS ANGELES	2540 S 10TH AVE	90018	5059012001	Medium Residential	R3-1-O-HPOZ	0	54	0.298303246	Residential - Five or More Units or Apartments (Any Combination) - 4 Stories or Less	YES - Current	NO - Privately-Owned	Available	Not Used in Prior Housing Element	0	0	0.208815104	0.208815104	20	0	0	1238185	622	West Adams - Baldwin Hills - Leimert	Yes							Above Moderate
LOS ANGELES	3919 W ADAMS BLVD	90018	5059012001	Medium Residential	R3-1-O-HPOZ	0	54	0.2983058	Residential - Five or More Units or Apartments (Any Combination) - 4 Stories or Less	YES - Current	NO - Privately-Owned	Available	Not Used in Prior Housing Element	0	0	0.208815104	0.208815104	20	0	0	1238185	621	West Adams - Baldwin Hills - Leimert	Yes							Above Moderate
LOS ANGELES	3911 W ADAMS BLVD	90018	5059012002	Medium Residential	R3-1-O-HPOZ	0	54	0.298304524	Commercial - Store Combination - Store and Residential Combination - One Story	YES - Current	NO - Privately-Owned	Available	Not Used in Prior Housing Element	0	0	0.255702692	0.255702692	0	0	0	1238185	620	West Adams - Baldwin Hills - Leimert								Above Moderate
LOS ANGELES	3901 W ADAMS BLVD	90018	5059012003	Medium Residential	R3-1-O-HPOZ	0	54	0.2976149	Institutional - Church - One Story	YES - Current	NO - Privately-Owned	Available	Not Used in Prior Housing Element	0	0	0.045720984	0.045720984	0	0	0	1238185	619	West Adams - Baldwin Hills - Leimert								Above Moderate
LOS ANGELES			5059013013	Low II Residential	R1-1-HPOZ	0	1 unit per lot	0.059610132	Residential - Single Family Residence - Vacant Land	YES - Current	NO - Privately-Owned	Available	Not Used in Prior Housing Element	0	0	0.050704277	0.050704277	0	0	0	1238185	357	West Adams - Baldwin Hills - Leimert								Above Moderate
LOS ANGELES			5059014***	Low II Residential	R1-1-HPOZ	0	1 unit per lot	0.062506471	Residential - Single Family Residence	YES - Current	NO - Privately-Owned	Available	Not Used in Prior Housing Element	0	0	0.16565721	0.16565721	0	0	0	1238189	1311	West Adams - Baldwin Hills - Leimert								Above Moderate
LOS ANGELES			5059014016	Low II Residential	R1-1-HPOZ	0	1 unit per lot	0.040669013	Residential - Single Family Residence - Vacant Land	YES - Current	NO - Privately-Owned	Available	Not Used in Prior Housing Element	0	0	0.050704277	0.050704277	0	0	0	1238185	352	West Adams - Baldwin Hills - Leimert								Above Moderate
LOS ANGELES			5059015***	Low II Residential	R1-1-HPOZ	0	1 unit per lot	0.100212728		YES - Current	NO - Privately-Owned	Available	Not Used in Prior Housing Element	0	0	0.16565721	0.16565721	0	0	0	1238189	1310	West Adams - Baldwin Hills - Leimert								Above Moderate
LOS ANGELES	3825 W ADAMS BLVD	90018	5059015001	Medium Residential	R3-1-O-HPOZ	0	54	0.298303652	Residential - Single Family Residence	YES - Current	NO - Privately-Owned	Available	Not Used in Prior Housing Element	0	0	1.492867756	1.492867756	1	0	0	1238185	617	West Adams - Baldwin Hills - Leimert								Above Moderate
LOS ANGELES	3817 W ADAMS BLVD	90018	5059015002	Medium Residential	R3-1-O-HPOZ	0	54	0.299293613	Residential - Single Family Residence - Pool	YES - Current	NO - Privately-Owned	Available	Not Used in Prior Housing Element	0	0	1.492867756	1.492867756	1	0	0	1238185	616	West Adams - Baldwin Hills - Leimert								Above Moderate
LOS ANGELES	3811 W ADAMS BLVD	90018	5059015003	Medium Residential	R3-1-O-HPOZ	0	54	0.298304533	Residential - Five or More Units or Apartments (Any Combination) - 4 Stories or Less	YES - Current	NO - Privately-Owned	Available	Not Used in Prior Housing Element	0	0	0.184482658	0.184482658	12	0	0	1238189	658	West Adams - Baldwin Hills - Leimert	Yes							Above Moderate
LOS ANGELES	2551 S 8TH AVE	90018	5059015004	Medium Residential	R3-1-O-HPOZ	0	54	0.298305811	Residential - Five or More Units or Apartments (Any Combination) - 4 Stories or Less	YES - Current	NO - Privately-Owned	Available	Not Used in Prior Housing Element	0	0	0.108148053	0.108148053	14	0	0	1238189	657	West Adams - Baldwin Hills - Leimert	Yes							Above Moderate
LOS ANGELES	2543 S 7TH AVE	90018	5059016008	Medium Residential	R3-1-O-HPOZ	0	54	0.249824694	Residential - Single Family Residence - Mills Act Property	YES - Current	NO - Privately-Owned	Available	Not Used in Prior Housing Element	0	0	0.860201955	0.860201955	1	0	0	1238189	680	West Adams - Baldwin Hills - Leimert								Above Moderate
LOS ANGELES	3709 W ADAMS BLVD	90018	5059016009	Medium Residential	R3-1-O-HPOZ	0	54	0.24982439	Residential - Five or More Units or Apart

LOS ANGELES	3617 W ADAMS BLVD	90018	5059019012	Medium Residential	R3-1-O-HPOZ	0	54	0.166439878	Residential - Four Units (Any Combination) - 4 Stories or Less	YES - Current	NO - Privately-Owned	Available	Not Used in Prior Housing Element	0	0	0.337006527	0.337006527	4	0	0	1238189	677	West Adams - Baldwin Hills - Leimert	Yes	Above Moderate						
LOS ANGELES	3619 W ADAMS BLVD	90018	5059019013	Medium Residential	R3-1-O-HPOZ	0	54	0.08326953	Institutional - Church - One Story	YES - Current	NO - Privately-Owned	Available	Not Used in Prior Housing Element	0	0	0.040696032	0.040696032	0	0	0	1238189	678	West Adams - Baldwin Hills - Leimert		Above Moderate						
LOS ANGELES	3625 W ADAMS BLVD	90018	5059019013	Medium Residential	R3-1-O-HPOZ	0	54	0.249708726	Institutional - Church - One Story	YES - Current	NO - Privately-Owned	Available	Not Used in Prior Housing Element	0	0	0.089746189	0.089746189	0	0	0	1238189	679	West Adams - Baldwin Hills - Leimert		Above Moderate						
LOS ANGELES	2503 S 5TH AVE	90018	5059020001	Low Medium II Residential	RD2-1-O-HPOZ	0	21	0.122076008	Residential - Double, Duplex, or Two Units - 4 Stories or Less - Mills Act Property	YES - Current	NO - Privately-Owned	Available	Not Used in Prior Housing Element	0	0	0.106756377	0.106756377	2	2*	2*	1238189	492	West Adams - Baldwin Hills - Leimert	Yes	Above Moderate						
LOS ANGELES	2509 S 5TH AVE	90018	5059020002	Low Medium II Residential	RD2-1-O-HPOZ	0	21	0.111898953	Residential - Double, Duplex, or Two Units - 4 Stories or Less	YES - Current	NO - Privately-Owned	Available	Not Used in Prior Housing Element	0	0	0.111000872	0.111000872	2	2*	2*	1238189	517	West Adams - Baldwin Hills - Leimert	Yes	Above Moderate						
LOS ANGELES	3512 W 25TH ST	90018	5059020003	Low Medium II Residential	RD2-1-O-HPOZ	0	21	0.050161259	Residential - Single Family Residence	YES - Current	NO - Privately-Owned	Available	Not Used in Prior Housing Element	0	0	0.066353494	0.066353494	1	1*	1*	1238189	493	West Adams - Baldwin Hills - Leimert		Above Moderate						
LOS ANGELES	2519 S 5TH AVE	90018	5059020004	Low Medium II Residential	RD2-1-O-HPOZ	0	21	0.094604351	Residential - Single Family Residence	YES - Current	NO - Privately-Owned	Available	Not Used in Prior Housing Element	0	0	0.149476889	0.149476889	1	2*	2*	1238189	531	West Adams - Baldwin Hills - Leimert		Above Moderate						
LOS ANGELES	2521 S 5TH AVE	90018	5059020004	Low Medium II Residential	RD2-1-O-HPOZ	0	21	0.100428276	Residential - Single Family Residence	YES - Current	NO - Privately-Owned	Available	Not Used in Prior Housing Element	0	0	0.149476889	0.149476889	1	2*	2*	1238189	542	West Adams - Baldwin Hills - Leimert		Above Moderate						
LOS ANGELES	2525 S 5TH AVE	90018	5059020005	Low Medium II Residential	RD2-1-O-HPOZ	0	21	0.137787892	Residential - Double, Duplex, or Two Units - 4 Stories or Less	YES - Current	NO - Privately-Owned	Available	Not Used in Prior Housing Element	0	0	0.090903473	0.090903473	2	2*	2*	1238189	579	West Adams - Baldwin Hills - Leimert	Yes	Above Moderate						
LOS ANGELES	2531 S 5TH AVE	90018	5059020006	Low Medium II Residential	RD2-1-O-HPOZ	0	21	0.172234776	Residential - Single Family Residence	YES - Current	NO - Privately-Owned	Available	Not Used in Prior Housing Element	0	0.097549486	0	0.097549486	1	3*	3*	1238189	593	West Adams - Baldwin Hills - Leimert		Moderate						
LOS ANGELES	2543 S 5TH AVE	90018	5059020009	Medium Residential	R3-1-O-HPOZ	0	54	0.153038054	Institutional - Church - One Story	YES - Current	NO - Privately-Owned	Available	Not Used in Prior Housing Element	0	0	0.060705364	0.060705364	0	0	0	1238189	685	West Adams - Baldwin Hills - Leimert		Above Moderate						
LOS ANGELES	3507 W ADAMS BLVD	90018	5059020009	Medium Residential	R3-1-O-HPOZ	0	54	0.123906895	Institutional - Church - One Story	YES - Current	NO - Privately-Owned	Available	Not Used in Prior Housing Element	0	0	0.054760083	0.054760083	0	0	0	1238189	687	West Adams - Baldwin Hills - Leimert		Above Moderate						
LOS ANGELES			5059020009	Medium Residential	R3-1-O-HPOZ	0	54	0.031101175	Institutional - Church - One Story	YES - Current	NO - Privately-Owned	Available	Not Used in Prior Housing Element	0	0	0.018242973	0.018242973	0	1*	1*	1238189	686	West Adams - Baldwin Hills - Leimert		Above Moderate						
LOS ANGELES			5059020009	Medium Residential	R3-1-O-HPOZ	0	54	0.062044342	Institutional - Church - One Story	YES - Current	NO - Privately-Owned	Available	Not Used in Prior Housing Element	0	0	0.04063122	0.04063122	0	3*	3*	1238189	688	West Adams - Baldwin Hills - Leimert		Above Moderate						
LOS ANGELES	3513 W ADAMS BLVD	90018	5059020011	Medium Residential	R3-1-O-HPOZ	0	54	0.092977681	Residential - Four Units (Any Combination) - 4 Stories or Less	YES - Current	NO - Privately-Owned	Available	Not Used in Prior Housing Element	0	0	0.073001824	0.073001824	4	0	0	1238189	689	West Adams - Baldwin Hills - Leimert	Yes	Above Moderate						
LOS ANGELES	3515 1/2 W ADAMS BLVD	90018	5059020011	Medium Residential	R3-1-O-HPOZ	0	54	0.092975959	Residential - Four Units (Any Combination) - 4 Stories or Less	YES - Current	NO - Privately-Owned	Available	Not Used in Prior Housing Element	0	0	0.073001824	0.073001824	4	0	0	1238189	690	West Adams - Baldwin Hills - Leimert	Yes	Above Moderate						
LOS ANGELES	3527 W ADAMS BLVD	90018	5059020012	Medium Residential	R3-1-O-HPOZ	0	54	0.166490582	Residential - Single Family Residence - Vacant Land	YES - Current	NO - Privately-Owned	Available	Not Used in Prior Housing Element	0	0	0.545372647	0.545372647	0	0	0	1238189	672	West Adams - Baldwin Hills - Leimert		Above Moderate						
LOS ANGELES	3519 W ADAMS BLVD	90018	5059020021	Medium Residential	R3-1-O-HPOZ	0	54	0.225196042	Residential - Four Units (Any Combination) - 4 Stories or Less	YES - Current	NO - Privately-Owned	Available	Not Used in Prior Housing Element	0	0	0.428275228	0.428275228	4	0	0	1238189	684	West Adams - Baldwin Hills - Leimert	Yes	Above Moderate						
LOS ANGELES	2535 S 5TH AVE	90018	5059020022	Low Medium II Residential	RD2-1-O-HPOZ	0	21	0.172234775	Residential - Double, Duplex, or Two Units - 4 Stories or Less	YES - Current	NO - Privately-Owned	Available	Not Used in Prior Housing Element	0	0.134245324	0	0.134245324	2	3*	3*	1238189	604	West Adams - Baldwin Hills - Leimert	Yes	Moderate						
LOS ANGELES	2331 S 5TH AVE	90018	5059021004	Low Medium II Residential	RD2-1-O-HPOZ	0	21	0.166513419	Residential - Single Family Residence - Mills Act Property	YES - Current	NO - Privately-Owned	Available	Not Used in Prior Housing Element	0	0.116768098	0	0.116768098	1	3*	3*	1238189	295	West Adams - Baldwin Hills - Leimert		Moderate						
LOS ANGELES	2405 S 5TH AVE	90018	5059021005	Low Medium II Residential	RD2-1-O-HPOZ	0	21	0.166518442	Residential - Single Family Residence	YES - Current	NO - Privately-Owned	Available	Not Used in Prior Housing Element	0	0.116768098	0	0.116768098	1	3*	3*	1238189	327	West Adams - Baldwin Hills - Leimert		Moderate						
LOS ANGELES	2411 S 5TH AVE	90018	5059021006	Low Medium II Residential	RD2-1-O-HPOZ	0	21	0.166523108	Residential - Single Family Residence	YES - Current	NO - Privately-Owned	Available	Not Used in Prior Housing Element	0	0.116768098	0	0.116768098	1	3*	3*	1238189	343	West Adams - Baldwin Hills - Leimert		Moderate						
LOS ANGELES	2415 S 5TH AVE	90018	5059021007	Low Medium II Residential	RD2-1-O-HPOZ	0	21	0.166529173	Residential - Single Family Residence	YES - Current	NO - Privately-Owned	Available	Not Used in Prior Housing Element	0	0.116768098	0	0.116768098	1	3*	3*	1238189	359	West Adams - Baldwin Hills - Leimert		Moderate						
LOS ANGELES	2421 S 5TH AVE	90018	5059021008	Low Medium II Residential	RD2-1-O-HPOZ	0	21	0.166534557	Residential - Single Family Residence	YES - Current	NO - Privately-Owned	Available	Not Used in Prior Housing Element	0	0.116768098	0	0.116768098	1	3*	3*	1238189	373	West Adams - Baldwin Hills - Leimert		Moderate						
LOS ANGELES	2425 S 5TH AVE	90018	5059021009	Low Medium II Residential	RD2-1-O-HPOZ	0	21	0.166538539	Residential - Double, Duplex, or Two Units - 4 Stories or Less	YES - Current	NO - Privately-Owned	Available	Not Used in Prior Housing Element	0	0.157274377	0	0.157274377	2	3*	3*	1238189	426	West Adams - Baldwin Hills - Leimert	Yes	Moderate						
LOS ANGELES	2321 S 4TH AVE	90018	5059022003	Low Medium II Residential	RD2-1-O-HPOZ	0	21	0.1723069	Residential - Single Family Residence	YES - Current	NO - Privately-Owned	Available	Not Used in Prior Housing Element	0	0.095658845	0	0.095658845	1	3*	3*	1238189	245	West Adams - Baldwin Hills - Leimert		Moderate						
LOS ANGELES	2325 S 4TH AVE	90018	5059022004	Low Medium II Residential	RD2-1-O-HPOZ	0	21	0.172307976	Residential - Single Family Residence	YES - Current	NO - Privately-Owned	Available	Not Used in Prior Housing Element	0	0.095658845	0	0.095658845	1	3*	3*	1238189	257	West Adams - Baldwin Hills - Leimert		Moderate						
LOS ANGELES	2405 S 4TH AVE	90018	5059022006	Low Medium II Residential	RD2-1-O-HPOZ	0	21	0.172307259	Residential - Single Family Residence	YES - Current	NO - Privately-Owned	Available	Not Used in Prior Housing Element	0	0.097549486	0	0.097549486	1	3*	3*	1238189	325	West Adams - Baldwin Hills - Leimert		Moderate						
LOS ANGELES	2409 S 4TH AVE	90018	5059022007	Low Medium II Residential	RD2-1-O-HPOZ	0	21	0.165334483	Residential - Single Family Residence	YES - Current	NO - Privately-Owned	Available	Not Used in Prior Housing Element	0	0.120611811	0	0.120611811	1	3*	3*	1238189	344	West Adams - Baldwin Hills - Leimert		Moderate						
LOS ANGELES			5059022007	Low Medium II Residential	RD2-1-O-HPOZ	0	21	0.086109499	Residential - Single Family Residence	YES - Current	NO - Privately-Owned	Available	Not Used in Prior Housing Element	0	0	0.054919457	0.054919457	1	1*	1*	1238189	357	West Adams - Baldwin Hills - Leimert		Above Moderate						
LOS ANGELES	2427 S 4TH AVE	90018	5059022009	Low Medium II Residential	RD2-1-O-HPOZ	0	21	0.172313718	Residential - Double, Duplex, or Two Units - 4 Stories or Less - Mills Act Property	YES - Current	NO - Privately-Owned	Available	Not Used in Prior Housing Element	0	0.142251492	0	0.142251492	2	3*	3*	1238189	424	West Adams - Baldwin Hills - Leimert	Yes	Moderate						
LOS ANGELES	3411 W 25TH ST	90018	5059022009	Low Medium II Residential	RD2-1-O-HPOZ	0	21	0.17231372	Residential - Double, Duplex, or Two Units - 4 Stories or Less - Mills Act Property	YES - Current	NO - Privately-Owned	Available	Not Used in Prior Housing Element	0	0.142251492	0	0.142251492	2	3*	3*	1238189	439	West Adams - Baldwin Hills - Leimert	Yes	Moderate						
LOS ANGELES	2428 S 5TH AVE	90018	5059022010	Low Medium II Residential	RD2-1-O-HPOZ	0	21	0.149334774	Residential - Double, Duplex, or Two Units - 4 Stories or Less	YES - Current	NO - Privately-Owned	Available	Not Used in Prior Housing Element	0	0.024522202	0	0.024522202	2	3*	3*	1238189	440	West Adams - Baldwin Hills - Leimert	Yes	Moderate						
LOS ANGELES	2424 S 5TH AVE	90018	5059022011	Low Medium II Residential	RD2-1-O-HPOZ	0	21	0.149333697	Residential - Single Family Residence	YES - Current	NO - Privately-Owned	Available	Not Used in Prior Housing Element	0	0.116768098	0	0.116768098	1	3*	3*	1238189	425	West Adams - Baldwin Hills - Leimert		Moderate						
LOS ANGELES	2420 S 5TH AVE	90018	5059022013	Low Medium II Residential	RD2-1-O-HPOZ	0	21	0.149332979	Residential - Single Family Residence	YES - Current	NO - Privately-Owned	Available	Not Used in Prior Housing Element	0	0.116768098	0	0.116768098	1	3*	3*	1238189	372	West Adams - Baldwin Hills - Leimert		Moderate						
LOS ANGELES	2410 S 5TH AVE	90018	5059022014	Low Medium II Residential	RD2-1-O-HPOZ	0	21	0.149330825	Residential - Single Family Residence	YES - Current	NO - Privately-Owned	Available	Not Used in Prior Housing Element	0	0.116768098	0	0.116768098	1	3*	3*	1238189	342	West Adams - Baldwin Hills - Leimert		Moderate						
LOS ANGELES	2328 S 5TH AVE	90018	5059022016	Low Medium II Residential	RD2-1-O-HPOZ	0	21	0.149329032	Residential - Single Family Residence	YES - Current	NO - Privately-Owned	Available	Not Used in Prior Housing Element	0	0.116768098	0	0.116768098	1	3*	3*	1238189	290	West Adams - Baldwin Hills - Leimert		Moderate						
LOS ANGELES	2324 S 5TH AVE	90018	5059022017	Low Medium II Residential	RD2-1-O-HPOZ	0	21	0.149327954	Residential - Double, Duplex, or Two Units - 4 Stories or Less	YES - Current	NO - Privately-Owned	Available	Not Used in Prior Housing Element	0	0.10593164	0	0.10593164	2	3*	3*	1238189	258	West Adams - Baldwin Hills - Leimert		Moderate						
LOS ANGELES	2315 S 4TH AVE	90018	5059022022	Low Medium II Residential	RD2-1-O-HPOZ	0	21	0.07460488	Residential - Single Family Residence - Vacant Land	YES - Current	NO - Privately-Owned	Available	Not Used in Prior Housing Element	0	0	0.123267877	0.123267877	0	1*	1*	1238189	236	West Adams - Baldwin Hills - Leimert		Above Moderate						
LOS ANGELES	3425 W ADAMS BLVD	90018	5059023001	Low Medium II Residential	RD2-1-O-HPOZ	0	21	0.420687483	Residential - Single Family Residence	YES - Current	NO - Privately-Owned	Available	Not Used in Prior Housing Element	0	0.624880779	0	0.624880779	1	0	0	1238189	652	West Adams - Baldwin Hills - Leimert		Moderate						
LOS ANGELES			5059023006	Low Medium II Residential	RD2-1-O-HPOZ	0	21	0.096450802	Residential - Double, Duplex, or Two Units - 4 Stories or Less - Mills Act Property	YES - Current	NO - Privately-Owned	Available	Not Used in Prior Housing Element	0	0	0.136423936	0.136423936	2	2*	2*	1238189	612	West Adams - Baldwin Hills - Leimert		Above Moderate						
LOS ANGELES	2531 S 4TH AVE	90018	5059023007	Low Medium II Residential	RD2-1-O-HPOZ	0	21	0.160746386	Residential - Single Family Residence - Mills Act Property	YES - Current	NO - Privately-Owned	Available	Not Used in Prior Housing Element	0	0.121732163	0	0.121732163	1	3*	3*	1238189	584	West Adams - Baldwin Hills - Leimert		Moderate						
LOS ANGELES	2533 S 4TH AVE	90018	5059023007	Low Medium II Residential	RD2-1-O-HPOZ	0	21	0.09644951	Residential - Single Family Residence - Mills Act Property	YES - Current	NO - Privately-Owned	Available	Not Used in Prior Housing Element	0	0	0.150874901	0.150874901	1	2*	2*	1238189	598	West Adams - Baldwin Hills - Leimert		Above Moderate						
LOS ANGELES	2523 S 4TH AVE	90018	5059023008	Low Medium II Residential	RD2-1-O-HPOZ	0	21	0.160745956	Residential - Single Family Residence	YES - Current	NO - Privately-Owned	Available	Not Used in Prior Housing Element	0	0.018004158	0	0.018004158	1	3*	3*	1238189	549	West Adams - Baldwin Hills - Leimert		Moderate						
LOS ANGELES	2519 S 4TH AVE	90018	5059023009	Low Medium II Residential	RD2-1-O-HPOZ	0	21	0.08037226	Residential - Single Family Residence - Vacant Land	YES - Current	NO - Privately-Owned	Available	Not Used in Prior Housing Element	0	0	0.123267877	0.123267877	0	1*	1*	1238189	541	West Adams - Baldwin Hills - Leimert		Above Moderate						
LOS ANGELES			5059023010	Low Medium II Residential	RD2-1-O-HPOZ	0	21	0.080371723	Residential - Single Family Residence - Vacant Land	YES - Current	NO - Privately-Owned	Available	Not Used in Prior Housing Element	0	0	0.123267877	0.123267877	0	1*	1*	1238189	532	West Adams - Baldwin Hills - Leimert		Above Moderate						
LOS ANGELES	2515 S 4TH AVE	90018	5059023011	Low Medium II Residential	RD2-1-O-HPOZ	0	21	0.160741005	Residential - Single Family Residence	YES - Current	NO - Privately-Owned	Available	Not Used in Prior Housing Element	0	0.018004158	0	0.018004158	1	3*	3*	1238189	520	West Adams - Baldwin Hills - Leimert		Moderate						
LOS ANGELES	2501 S 4TH AVE	90018	5059023012	Low Medium II Residential	RD2-1-O-HPOZ	0	21	0.240502458	Residential - Double, Duplex, or Two Units - 4 Stories or Less	YES - Current	NO - Privately-Owned	Available	Not Used in Prior Housing Element	0	0.294906706	0	0.294906706	2	0	0	1238189	490	West Adams - Baldwin Hills - Leimert		Moderate						
LOS ANGELES	2532 S 5TH AVE	90018	5059023018	Low Medium II Residential	RD2-1-O-HPOZ	0	21	0.160745163	Residential - Single Family Residence - Mills Act Property	YES - Current	NO - Privately-Owned	Available	Not Used in Prior Housing Element	0	0.120611811	0	0.120611811	1	3*	3*	1238189	599	West Adams - Baldwin Hills - Leimert		Moderate						
LOS ANGELES			5059023018	Low Medium II Residential	RD2-1-O-HPOZ	0	21	0.064298382	Residential - Single Family Residence - Mills Act Property	YES - Current	NO - Privately-Owned	Available	Not Used in Prior Housing Element	0	0	0.067233336	0.067233336	1	1*	1*	1238189	613	West Adams - Baldwin Hills - Leimert		Above Moderate						
LOS ANGELES	2538 S 5TH AVE	90018	5059023019	Low Medium II Residential	RD2-1-O-HPOZ	0	21	0.096447471	Residential - Single Family Residence	YES - Current	NO - Privately-Owned	Available	Not Used in Prior Housing Element	0	0	0.140036094	0.140036094	1	2*	2*	1238189	614	West Adams - Baldwin Hills - Leimert		Above Moderate						
LOS ANGELES	3415 W ADAMS BLVD	90018	5059023021	Low Medium II Residential	RD2-1-O-HPOZ	0	21	0.280996464	Residential - Three Units (Any Combination) - 4 Stories or Less	YES - Current	NO - Privately-Owned	Available	Not Used in Prior Housing Element	0	0.230382103	0	0.230382103	3	0	0	1238189	651	West Adams - Baldwin Hills - Leimert	Yes	Moderate						
LOS ANGELES	2516 S 4TH AVE	90018	5059024005	Low Medium II Residential	RD2-1-O-HPOZ	0	21	0.160779388	Residential - Single Family Residence	YES - Current	NO - Privately-Owned	Available	Not Used in Prior Housing Element	0	0.116768098	0	0.116768098	1	3*	3*	1238189	524	West Adams - Baldwin Hills - Leimert		Moderate						
LOS ANGELES	2515 S 3RD AVE	90018	5059024006	Low Medium II Residential	RD2-1-O-HPOZ	0	21	0.16068864	Residential - Single Family Residence	YES - Current	NO - Privately-Owned	Available	Not Used in Prior Housing Element	0	0.116768098	0	0.116768098	1	3*	3*	1238189	523	West Adams - Baldwin Hills - Leimert		Moderate						
LOS ANGELES	2518 S 4TH AVE	90018	5059024007	Low Medium II Residential	RD2-1-O-HPOZ	0	21	0.160780393	Residential - Double, Duplex, or Two Units - 4 Stories or Less	YES - Current	NO - Privately-Owned	Available	Not Used in Prior Housing Element	0	0.157274377	0	0.157274377	2	3*	3*	1238189	540	West Adams - Baldwin Hills - Leimert	Yes	Moderate						
LOS ANGELES	2521 S 3RD AVE	90018	5059024008	Low Medium II Residential	RD2-1-O-HPOZ	0	21	0.160690432	Residential - Single Family Residence	YES - Current	NO - Privately-Owned	Available	Not Used in Prior Housing Element	0	0.116768098	0	0.116768098	1	3*	3*	1238189	539	West Adams - Baldwin Hills - Leimert		Moderate						
LOS ANGELES	2524 S 4TH AVE	90018	5059024009	Low Medium II Residential	RD2-1-O-HPOZ	0	21	0.160779389	Residential - Single Family Residence	YES - Current	NO - Privately-Owned	Available	Not Used in Prior Housing Element	0	0.116768098	0	0.116768098	1	3*	3*	1238189	569	West Adams - Baldwin Hills - Leimert		Moderate						
LOS ANGELES	2523 S 3RD AVE	90018	5059024010	Low Medium II Residential	RD2-1-O-HPOZ	0	21	0.160692514	Residential - Double, Duplex, or Two Units - 4 Stories or Less	YES - Current	NO - Privately-Owned	Available	Not Used in Prior Housing Element	0	0.157274377	0	0.157274377	2	3*	3*	1238189	567	West Adams - Baldwin Hills - Leimert	Yes	Moderate						
LOS ANGELES	2534 S 4TH AVE	90018	5059024011	Low Medium II Residential	RD2-1-O-HPOZ	0	21	0.160779388	Residential - Single Family Residence	YES - Current	NO - Privately-Owned	Available	Not Used in Prior Housing Element	0	0.116768098	0	0.116768098	1	3*	3*	1238189	592	West Adams - Baldwin Hills - Leimert		Moderate						
LOS ANGELES	2533 S 3RD AVE	90018	5059024014	Low Medium II Residential	RD2-1-O-HPOZ	0	21	0.160695741	Residential - Three Units (Any Combination) - 4 Stories or Less	YES - Current	NO - Privately-Owned	Available	Not Used in Prior Housing Element	0	0.142852986	0	0.142852986	3	3*	3*	1238189	602	West Adams - Baldwin Hills - Leimert	Yes	Moderate						
LOS ANGELES	2540 S 4TH AVE	90018	5059024015	Low Medium II Residential	RD2-1-O-HPOZ	0	21	0.160780414	Residential - Three Units (Any Combination) - 4 Stories or Less	YES - Current	NO - Privately-Owned	Available	Not Used in Prior Housing Element	0	0.022184867	0	0.022184867	3	3*	3*	1238189	620	West Adams - Baldwin Hills - Leimert	Yes	Moderate						
LOS ANGELES	2539 S 3RD AVE	90018	5059024016	Low Medium II Residential	RD2-1-O-HPOZ	0	21	0.160696906	Residential - Double, Duplex, or Two Units - 4 Stories or Less	YES - Current	NO - Privately-Owned	Available	Not Used in Prior Housing Element	0	0.024522202	0	0.024522202	2	3*	3*	1238189	618	West Adams - Baldwin Hills - Leimert	Yes	Moderate						
LOS ANGELES	3325 W ADAMS BLVD	90018	5059024019	Low Medium II Residential	RD2-1-O-HPOZ	0	21	0.161675555	Residential - Double, Duplex, or Two Units - 4 Stories or Less	YES - Current	NO - Privately-Owned	Available	Not Used in Prior Housing Element	0	0.157274377	0	0.157274377	2	3*	3*	1238189	669	West Adams - Baldwin Hills - Leimert	Yes	Moderate						
LOS ANGELES	2511 S 3RD AVE	90018	5059024021	Low Medium II Residential	RD2-1-O-HPOZ	0	21	0.16068785	Residential - Single Family Residence	YES - Current	NO - Privately-Owned	Available	Not Used in Prior Housing Element	0	0.018004158	0	0.018004158	1	3*	3*	1238189	509	West Adams - Baldwin Hills - Leimert		Moderate						
LOS ANGELES	2415 S 3RD AVE	90018	5059025011	Low Medium II Residential	RD2-1-O-HPOZ	0	21	0.14936069	Residential - Double, Duplex, or Two Units - 4 Stories or Less	YES - Current	NO - Privately-Owned	Available	Not Used in Prior Housing Element	0	0.157274377	0	0.157274377	2	3*	3*	1238189	355	West Adams - Baldwin Hills - Leimert	Yes	Moderate						
LOS ANGELES	2419 S 3RD AVE	90018	5059025012	Low Medium II Residential	RD2-1-O-HPOZ	0	21	0.149362305	Residential - Three Units (Any Combination) - 4 Stories or Less	YES - Current	NO - Privately-Owned	Available	Not Used in Prior Housing Element	0	0.022184867	0	0.022184867	3	3*	3*	1238189	369	West Adams - Baldwin Hills - Leimert	Yes	Moderate						
LOS ANGELES	2414 S 4TH AVE	90018	5059025016	Low Medium II Residential	RD2-1-O-HPOZ	0	21	0.17227101	Residential - Single Family Residence	YES - Current	NO - Privately-Owned	Available	Not Used in Prior Housing Element	0	0.097549486	0	0.097549486	1	3*	3*	1238189	356	West Adams - Baldwin Hills - Leimert		Moderate						
LOS ANGELES	2410 S 4TH AVE	90018	5059025017	Low Medium II Residential	RD2-1-O-HPOZ	0	21	0.172271011	Residential - Single Family Residence - Mills Act Property	YES - Current	NO - Privately-Owned	Available	Not Used in Prior Housing Element	0	0.095658845	0	0.095658845	1	3*	3*	1238189	340	West Adams - Baldwin Hills - Leimert		Moderate						
LOS ANGELES	2312 S 4TH AVE	90018	5059025026	Low Medium II Residential	RD2-1-O-HPOZ	0	21	0.080192638	Residential - Single Family Residence	YES - Current	NO - Privately-Owned	Available	Not Used in Prior Housing Element	0	0	0.02150435	0.02150435	1	1*	1*	1238189	233	West Adams - Baldwin Hills - Leimert		Above Moderate						
LOS ANGELES	2404 S 4TH AVE	90018	5059025029	Low Medium II Residential	RD2-1-O-HPOZ	0	21	0.086089233	Residential - Single Family Residence - Vacant Land	YES - Current	NO - Privately-Owned	Available	Not Used in Prior Housing Element	0	0	0.123267877	0.123267877	0	1*	1*	1238189	337	West Adams - Baldwin Hills - Leimert		Above Moderate						
LOS ANGELES			5059025029	Low Medium II Residential	RD2-1-O-HPOZ	0	21	0.013429802	Residential - Single Family Residence - Vacant Land	YES - Current	NO - Privately-Owned	Available	Not Used in Prior Housing Element	0	0	0.050993506	0.050993506	0	0	0	1238189	333	West Adams - Baldwin Hills - Leimert		Above Moderate						
LOS ANGELES	2428 S 4TH AVE	90018	5059025BRK	Low Medium II Residential	RD2-1-O-HPOZ	0	21	0.258359705	Residential - Single Family Residence - Mills Act Property	YES - Current	NO - Privately-Owned	Available	Not Used in Prior Housing Element	0	0.051448718	0	0.051448718	4	0	0	1238189	1326	West Adams - Baldwin Hills - Leimert		Moderate						
LOS ANGELES	2323 S 2ND AVE	90018	5059026005	Low Medium II Residential	RD2-1-O-HPOZ	0	21	0.202723398	Residential - Four Units (Any Combination) - 4 Stories or Less	YES - Current	NO - Privately-Owned	Available	Not Used in Prior Housing Element	0	0.036793137	0	0.036793137	4	0	0	1238189	252	West Adams - Baldwin Hills - Leimert	Yes	Moderate						
LOS ANGELES	2333 1/2 S 2ND AVE	90018	5059026006	Low Medium II Residential	RD2-1-O-HPOZ	0	21	0.202002901	Residential - Four Units (Any Combination) - 4 Stories or Less	YES - Current	NO - Privately-Owned	Available	Not Used in Prior Housing Element	0	0.036793137	0	0.036793137	4	0	0	1238189	266	West Adams - Baldwin Hills - Leimert	Yes	Moderate						
LOS ANGELES	2324 S 3RD AVE	90018	5059026016	Low Medium II Residential	RD2-1-O-HPOZ	0	21	0.202726563	Residential - Double, Duplex, or Two Units - 4 Stories or Less	YES - Current	NO - Privately-Owned	Available	Not Used in Prior Housing Element	0	0.164321852	0	0.164321852	2	0	0	1238189	253	West Adams - Baldwin Hills - Leimert	Yes	Moderate						
LOS ANGELES	2330 S 3RD AVE	90018	5059026017	Low Medium II Residential	RD2-1-O-HPOZ	0	21	0.201963441	Residential - Double, Duplex, or Two Units - 4 Stories or Less - Pool	YES - Current	NO - Privately-Owned	Available	Not Used in Prior Housing Element	0	0.13436898	0	0.13436898	3	0	0	1238189	267	West Adams - Baldwin Hills - Leimert	Yes	Moderate						
LOS ANGELES	2410 S 3RD AVE	90018	5059026018	Low Medium II Residential	RD2-1-O-HPOZ	0	21	0.202727812	Residential - Four Units (Any Combination) - 4 Stories or Less	YES - Current	NO - Privately-Owned	Available	Not Used in Prior Housing Element

LOS ANGELES		5059028009	Low Medium II Residential	RD2-1-O-HPOZ	0	21	0.044766669	Residential - Double, Duplex, or Two Units - 4 Stories or Less	YES - Current	NO - Privately-Owned	Available	Not Used in Prior Housing Element	0	0	0.137630117	0.137630117	0	0	0	1238189	574	West Adams - Baldwin Hills - Leimert							Above Moderate
LOS ANGELES	2303 W 25TH ST	90018 5059029001	Low Medium II Residential	RD2-1-O-HPOZ	0	21	0.189627486	Residential - Single Family Residence	YES - Current	NO - Privately-Owned	Available	Not Used in Prior Housing Element	0	0.284798598	0	0.284798598	1	0	0	1238189	448	West Adams - Baldwin Hills - Leimert							Moderate
LOS ANGELES	2309 W 25TH ST	90018 5059029002	Low Medium II Residential	RD2-1-O-HPOZ	0	21	0.151615637	Residential - Single Family Residence	YES - Current	NO - Privately-Owned	Available	Not Used in Prior Housing Element	0	0.116768098	0	0.116768098	1	3*	3*	1238189	450	West Adams - Baldwin Hills - Leimert							Moderate
LOS ANGELES	2315 W 25TH ST	90018 5059029003	Low Medium II Residential	RD2-1-O-HPOZ	0	21	0.189562687	Residential - Single Family Residence	YES - Current	NO - Privately-Owned	Available	Not Used in Prior Housing Element	0	0.275599098	0	0.275599098	1	0	0	1238189	451	West Adams - Baldwin Hills - Leimert							Moderate
LOS ANGELES	2319 1/2 W 25TH ST	90018 5059029004	Low Medium II Residential	RD2-1-O-HPOZ	0	21	0.189542304	Residential - Four Units (Any Combination) - 4 Stories or Less	YES - Current	NO - Privately-Owned	Available	Not Used in Prior Housing Element	0	0.036793137	0	0.036793137	4	0	0	1238189	452	West Adams - Baldwin Hills - Leimert	Yes						Moderate
LOS ANGELES	2314 W 24TH ST	90018 5059029011	Low Medium II Residential	RD2-1-O-HPOZ	0	21	0.172263859	Residential - Single Family Residence	YES - Current	NO - Privately-Owned	Available	Not Used in Prior Housing Element	0	0.095658845	0	0.095658845	1	3*	3*	1238189	416	West Adams - Baldwin Hills - Leimert							Moderate
LOS ANGELES	2308 W 24TH ST	90018 5059029012	Low Medium II Residential	RD2-1-O-HPOZ	0	21	0.172263916	Residential - Single Family Residence	YES - Current	NO - Privately-Owned	Available	Not Used in Prior Housing Element	0	0.040347815	0	0.040347815	1	3*	3*	1238189	415	West Adams - Baldwin Hills - Leimert							Moderate
LOS ANGELES	2300 W 24TH ST	90018 5059029015	Low Medium II Residential	RD2-1-O-HPOZ	0	21	0.172235893	Residential - Double, Duplex, or Two Units - 4 Stories or Less	YES - Current	NO - Privately-Owned	Available	Not Used in Prior Housing Element	0	0.054815584	0	0.054815584	2	3*	3*	1238189	414	West Adams - Baldwin Hills - Leimert	Yes						Moderate
LOS ANGELES	2424 W 23RD ST	90018 5059030008	Low Medium II Residential	RD2-1-O-HPOZ	0	21	0.178024163	Residential - Single Family Residence	YES - Current	NO - Privately-Owned	Available	Not Used in Prior Housing Element	0	0.095658845	0	0.095658845	1	3*	3*	1238189	230	West Adams - Baldwin Hills - Leimert							Moderate
LOS ANGELES	2414 W 23RD ST	90018 5059030010	Low Medium II Residential	RD2-1-O-HPOZ	0	21	0.178105523	Residential - Single Family Residence	YES - Current	NO - Privately-Owned	Available	Not Used in Prior Housing Element	0	0.095658845	0	0.095658845	1	3*	3*	1238189	228	West Adams - Baldwin Hills - Leimert							Moderate
LOS ANGELES	2408 W 23RD ST	90018 5059030011	Low Medium II Residential	RD2-1-O-HPOZ	0	21	0.178149005	Residential - Single Family Residence	YES - Current	NO - Privately-Owned	Available	Not Used in Prior Housing Element	0	0.095658845	0	0.095658845	1	3*	3*	1238189	227	West Adams - Baldwin Hills - Leimert							Moderate
LOS ANGELES	2301 W 24TH ST	90018 5059030900	Low Medium II Residential	RD2-1-O-HPOZ	0	21	0.101085248	Miscellaneous - Government Owned Property	YES - Current	YES - City-Owned	Available	Not Used in Prior Housing Element	0	0	0.006401081	0.006401081	0	2*	2*	1238189	332	West Adams - Baldwin Hills - Leimert							Above Moderate
LOS ANGELES	2321 S ARLINGTON AVE	90018 5059030900	Low Medium II Residential	RD2-1-O-HPOZ	0	21	0.071207674	Miscellaneous - Government Owned Property	YES - Current	YES - City-Owned	Available	Not Used in Prior Housing Element	0	0	0.002319791	0.002319791	0	1*	1*	1238189	309	West Adams - Baldwin Hills - Leimert							Above Moderate
LOS ANGELES	2315 W 24TH ST	90018 5059030901	Low Medium II Residential	RD2-1-O-HPOZ	0	21	0.120540143	Residential - Single Family Residence - Vacant Land	YES - Current	NO - Privately-Owned	Available	Not Used in Prior Housing Element	0	0	0.181141686	0.181141686	0	2*	2*	1238189	312	West Adams - Baldwin Hills - Leimert							Above Moderate
LOS ANGELES	2319 W 24TH ST	90018 5059030901	Low Medium II Residential	RD2-1-O-HPOZ	0	21	0.086105021	Residential - Single Family Residence - Vacant Land	YES - Current	NO - Privately-Owned	Available	Not Used in Prior Housing Element	0	0	0.123267877	0.123267877	0	1*	1*	1238189	313	West Adams - Baldwin Hills - Leimert							Above Moderate
LOS ANGELES	2323 W 24TH ST	90018 5059030902	Low Medium II Residential	RD2-1-O-HPOZ	0	21	0.129133319	Residential - Single Family Residence - Vacant Land	YES - Current	NO - Privately-Owned	Available	Not Used in Prior Housing Element	0	0	0.181141686	0.181141686	0	2*	2*	1238189	315	West Adams - Baldwin Hills - Leimert							Above Moderate
LOS ANGELES		5059030902	Low Medium II Residential	RD2-1-O-HPOZ	0	21	0.086089059	Residential - Single Family Residence - Vacant Land	YES - Current	NO - Privately-Owned	Available	Not Used in Prior Housing Element	0	0	0.123267877	0.123267877	0	1*	1*	1238189	314	West Adams - Baldwin Hills - Leimert							Above Moderate
LOS ANGELES	2327 W 24TH ST	90018 5059030903	Low Medium II Residential	RD2-1-O-HPOZ	0	21	0.172196053	Residential - Single Family Residence - Vacant Land	YES - Current	NO - Privately-Owned	Available	Not Used in Prior Housing Element	0	0.218037415	0	0.218037415	0	3*	3*	1238189	317	West Adams - Baldwin Hills - Leimert							Moderate
LOS ANGELES		5059030903	Low Medium II Residential	RD2-1-O-HPOZ	0	21	0.043061209	Residential - Single Family Residence - Vacant Land	YES - Current	NO - Privately-Owned	Available	Not Used in Prior Housing Element	0	0	0.04168689	0.04168689	0	0	0	1238189	316	West Adams - Baldwin Hills - Leimert							Above Moderate
LOS ANGELES	2309 W 24TH ST	90018 5059030904	Low Medium II Residential	RD2-1-O-HPOZ	0	21	0.172195824	Residential - Single Family Residence	YES - Current	NO - Privately-Owned	Available	Not Used in Prior Housing Element	0	0.098829967	0	0.098829967	1	3*	3*	1238189	310	West Adams - Baldwin Hills - Leimert							Moderate
LOS ANGELES		5059030904	Low Medium II Residential	RD2-1-O-HPOZ	0	21	0.051654835	Residential - Single Family Residence	YES - Current	NO - Privately-Owned	Available	Not Used in Prior Housing Element	0	0	0.06733336	0.06733336	1	1*	1*	1238189	311	West Adams - Baldwin Hills - Leimert							Above Moderate
LOS ANGELES	2330 S CRENSHAW BLVD	90016 5060004004	Medium Residential	R3-1-O	0	54	0.183804089	Residential - Five or More Units or Apartments (Any Combination) - 4 Stories or Less	YES - Current	NO - Privately-Owned	Available	Not Used in Prior Housing Element	0	0	0.067794585	0.067794585	16	0	0	1238185	236	West Adams - Baldwin Hills - Leimert	Yes						Above Moderate
LOS ANGELES	2324 S CRENSHAW BLVD	90016 5060004005	Medium Residential	R3-1-O	0	54	0.183420597	Residential - Double, Duplex, or Two Units - 4 Stories or Less	YES - Current	NO - Privately-Owned	Available	Not Used in Prior Housing Element	0.368123984	0	0	0.368123984	2	0	0	1238185	226	West Adams - Baldwin Hills - Leimert							Lower
LOS ANGELES	2318 S CRENSHAW BLVD	90016 5060004006	Medium Residential	R3-1-O	0	54	0.183038575	Residential - Three Units (Any Combination) - 4 Stories or Less	YES - Current	NO - Privately-Owned	Available	Not Used in Prior Housing Element	0	0	0.552943468	0.552943468	3	0	0	1238185	207	West Adams - Baldwin Hills - Leimert	Yes						Above Moderate
LOS ANGELES	2314 S CRENSHAW BLVD	90016 5060004007	Medium Residential	R3-1-O	0	54	0.182653313	Residential - Four Units (Any Combination) - 4 Stories or Less	YES - Current	NO - Privately-Owned	Available	Not Used in Prior Housing Element	0	0	0.165300155	0.165300155	4	0	0	1238185	184	West Adams - Baldwin Hills - Leimert	Yes						Above Moderate
LOS ANGELES	2310 S CRENSHAW BLVD	90018 5060004008	Medium Residential	R3-1-O	0	54	0.185560782	Residential - Three Units (Any Combination) - 4 Stories or Less	YES - Current	NO - Privately-Owned	Available	Not Used in Prior Housing Element	0	0	0.559950352	0.559950352	3	0	0	1238185	171	West Adams - Baldwin Hills - Leimert	Yes						Above Moderate
LOS ANGELES	2307 S BRONSON AVE	90018 5060004010	Low Medium II Residential	RD2-1-O-CPIO	0	21	0.149221182	Residential - Single Family Residence	YES - Current	NO - Privately-Owned	Available	Not Used in Prior Housing Element	0	0.174473459	0	0.174473459	1	3*	3*	1238185	224	West Adams - Baldwin Hills - Leimert							Moderate
LOS ANGELES	2311 S BRONSON AVE	90018 5060004011	Low Medium II Residential	RD2-1-O-CPIO	0	21	0.149221161	Residential - Double, Duplex, or Two Units - 4 Stories or Less	YES - Current	NO - Privately-Owned	Available	Not Used in Prior Housing Element	0	0.235232878	0	0.235232878	2	3*	3*	1238185	235	West Adams - Baldwin Hills - Leimert	Yes						Moderate
LOS ANGELES	2317 S BRONSON AVE	90018 5060004012	Low Medium II Residential	RD2-1-O-CPIO	0	21	0.149222036	Residential - Single Family Residence	YES - Current	NO - Privately-Owned	Available	Not Used in Prior Housing Element	0	0.174473459	0	0.174473459	1	3*	3*	1238185	255	West Adams - Baldwin Hills - Leimert							Moderate
LOS ANGELES	2321 S BRONSON AVE	90018 5060004013	Low Medium II Residential	RD2-1-O-CPIO	0	21	0.149220416	Residential - Double, Duplex, or Two Units - 4 Stories or Less	YES - Current	NO - Privately-Owned	Available	Not Used in Prior Housing Element	0	0.235232878	0	0.235232878	2	3*	3*	1238185	279	West Adams - Baldwin Hills - Leimert	Yes						Moderate
LOS ANGELES	2303 S BRONSON AVE	90018 5060004016	Low Medium II Residential	RD2-1-O-CPIO	0	21	0.169067248	Residential - Single Family Residence	YES - Current	NO - Privately-Owned	Available	Not Used in Prior Housing Element	0	0.177911228	0	0.177911228	1	3*	3*	1238185	202	West Adams - Baldwin Hills - Leimert							Moderate
LOS ANGELES		5060004017	Low Medium II Residential	RD2-1-O-CPIO	0	21	0.020274266	Residential - Single Family Residence - Vacant Land	YES - Current	NO - Privately-Owned	Available	Not Used in Prior Housing Element	0	0	0.073258978	0.073258978	0	0	0	1238185	312	West Adams - Baldwin Hills - Leimert							Above Moderate
LOS ANGELES		5060004017	Low Medium II Residential	RD2-1-O-CPIO	0	21	0.104679051	Residential - Single Family Residence - Vacant Land	YES - Current	NO - Privately-Owned	Available	Not Used in Prior Housing Element	0	0	0.386969447	0.386969447	0	2*	2*	1238185	297	West Adams - Baldwin Hills - Leimert							Above Moderate
LOS ANGELES	2336 S CRENSHAW BLVD	90016 5060004019	Medium Residential	R3-1-O	0	54	0.18189219	Residential - Five or More Units or Apartments (Any Combination) - 4 Stories or Less	YES - Current	NO - Privately-Owned	Available	Not Used in Prior Housing Element	0.051080894	0	0	0.051080894	10	0	0	1238185	263	West Adams - Baldwin Hills - Leimert							Lower
LOS ANGELES	2250 S CRENSHAW BLVD	90016 5060005002	Medium Residential	R3-1-O	0	54	0.18111201	Residential - Single Family Residence	YES - Current	NO - Privately-Owned	Available	Used in Prior Housing Element - Non-Vacant	0.932402515	0	0	0.932402515	1	0	0	1238185	104	West Adams - Baldwin Hills - Leimert							Lower
LOS ANGELES	2244 S CRENSHAW BLVD	90016 5060005003	Medium Residential	R3-1-O	0	54	0.180726397	Residential - Single Family Residence	YES - Current	NO - Privately-Owned	Available	Used in Prior Housing Element - Non-Vacant	0.932402515	0	0	0.932402515	1	0	0	1238185	83	West Adams - Baldwin Hills - Leimert							Lower
LOS ANGELES	2238 S CRENSHAW BLVD	90016 5060005004	Medium Residential	R3-1-O	0	54	0.180342927	Residential - Three Units (Any Combination) - 4 Stories or Less	YES - Current	NO - Privately-Owned	Available	Not Used in Prior Housing Element	0	0	0.552943468	0.552943468	3	0	0	1238185	61	West Adams - Baldwin Hills - Leimert	Yes						Above Moderate
LOS ANGELES	2224 S CRENSHAW BLVD	90016 5060005007	Medium Residential	R3-1-O	0	54	0.17607543	Residential - Single Family Residence	YES - Current	NO - Privately-Owned	Available	Used in Prior Housing Element - Non-Vacant	0.932402515	0	0	0.932402515	1	0	0	1268185	1310	West Adams - Baldwin Hills - Leimert							Lower
LOS ANGELES	2220 S CRENSHAW BLVD	90016 5060005008	Medium Residential	R3-1-O	0	54	0.178781467	Residential - Three Units (Any Combination) - 4 Stories or Less	YES - Current	NO - Privately-Owned	Available	Used in Prior Housing Element - Non-Vacant	0	0	0.552943468	0.552943468	3	0	0	1268185	1287	West Adams - Baldwin Hills - Leimert	Yes						Above Moderate
LOS ANGELES	2216 S CRENSHAW BLVD	90016 5060005009	Medium Residential	R3-1-O	0	54	0.178413041	Residential - Double, Duplex, or Two Units - 4 Stories or Less	YES - Current	NO - Privately-Owned	Available	Used in Prior Housing Element - Non-Vacant	0	0	0.611882877	0.611882877	2	0	0	1268185	1269	West Adams - Baldwin Hills - Leimert	Yes						Above Moderate
LOS ANGELES	2210 S CRENSHAW BLVD	90016 5060005010	Medium Residential	R3-1-O	0	54	0.178045375	Residential - Single Family Residence	YES - Current	NO - Privately-Owned	Available	Used in Prior Housing Element - Non-Vacant	0.924112797	0	0	0.924112797	1	0	0	1268185	1249	West Adams - Baldwin Hills - Leimert							Lower
LOS ANGELES	2204 S CRENSHAW BLVD	90016 5060005011	Medium Residential	R3-1-O	0	54	0.177675861	Residential - Double, Duplex, or Two Units - 4 Stories or Less	YES - Current	NO - Privately-Owned	Available	Used in Prior Housing Element - Non-Vacant	0	0	0.60636158	0.60636158	2	0	0	1268185	1232	West Adams - Baldwin Hills - Leimert	Yes						Above Moderate
LOS ANGELES	2128 S CRENSHAW BLVD	90016 5060005012	Medium Residential	R3-1-O	0	54	0.177305784	Residential - Five or More Units or Apartments (Any Combination) - 4 Stories or Less	YES - Current	NO - Privately-Owned	Available	Not Used in Prior Housing Element	0.07139616	0	0	0.07139616	9	0	0	1268185	1216	West Adams - Baldwin Hills - Leimert							Lower
LOS ANGELES	2131 S BRONSON AVE	90018 5060005013	Low Medium II Residential	RD2-1-O-CPIO	0	21	0.149220596	Residential - Single Family Residence	YES - Current	NO - Privately-Owned	Available	Not Used in Prior Housing Element	0	0.174473459	0	0.174473459	1	3*	3*	1268185	1238	West Adams - Baldwin Hills - Leimert							Moderate
LOS ANGELES	2201 S BRONSON AVE	90018 5060005014	Low Medium II Residential	RD2-1-O-CPIO	0	21	0.14922199	Residential - Double, Duplex, or Two Units - 4 Stories or Less	YES - Current	NO - Privately-Owned	Available	Not Used in Prior Housing Element	0	0.235232878	0	0.235232878	2	3*	3*	1268185	1259	West Adams - Baldwin Hills - Leimert	Yes						Moderate
LOS ANGELES	2207 S BRONSON AVE	90018 5060005015	Low Medium II Residential	RD2-1-O-CPIO	0	21	0.149222131	Residential - Double, Duplex, or Two Units - 4 Stories or Less	YES - Current	NO - Privately-Owned	Available	Not Used in Prior Housing Element	0	0.235232878	0	0.235232878	2	3*	3*	1268185	1280	West Adams - Baldwin Hills - Leimert	Yes						Moderate
LOS ANGELES	2211 S BRONSON AVE	90018 5060005016	Low Medium II Residential	RD2-1-O-CPIO	0	21	0.149220392	Residential - Double, Duplex, or Two Units - 4 Stories or Less	YES - Current	NO - Privately-Owned	Available	Not Used in Prior Housing Element	0	0.235232878	0	0.235232878	2	3*	3*	1268185	1299	West Adams - Baldwin Hills - Leimert	Yes						Moderate
LOS ANGELES	2223 S BRONSON AVE	90018 5060005018	Low Medium II Residential	RD2-1-O-CPIO	0	21	0.149164081	Residential - Single Family Residence	YES - Current	NO - Privately-Owned	Available	Not Used in Prior Housing Element	0	0.174473459	0	0.174473459	1	3*	3*	1238185	30	West Adams - Baldwin Hills - Leimert							Moderate
LOS ANGELES	2227 S BRONSON AVE	90018 5060005019	Low Medium II Residential	RD2-1-O-CPIO	0	21	0.149475134	Residential - Single Family Residence	YES - Current	NO - Privately-Owned	Available	Not Used in Prior Housing Element	0	0.174473459	0	0.174473459	1	3*	3*	1238185	50	West Adams - Baldwin Hills - Leimert							Moderate
LOS ANGELES	2233 S BRONSON AVE	90018 5060005020	Low Medium II Residential	RD2-1-O-CPIO	0	21	0.149230711	Residential - Double, Duplex, or Two Units - 4 Stories or Less	YES - Current	NO - Privately-Owned	Available	Not Used in Prior Housing Element	0	0.235232878	0	0.235232878	2	3*	3*	1238185	71	West Adams - Baldwin Hills - Leimert	Yes						Moderate
LOS ANGELES	2237 S BRONSON AVE	90018 5060005021	Low Medium II Residential	RD2-1-O-CPIO	0	21	0.149230711	Residential - Single Family Residence	YES - Current	NO - Privately-Owned	Available	Not Used in Prior Housing Element	0	0.174473459	0	0.174473459	1	3*	3*	1238185	93	West Adams - Baldwin Hills - Leimert							Moderate
LOS ANGELES	2245 S BRONSON AVE	90018 5060005023	Low Medium II Residential	RD2-1-O-CPIO	0	21	0.149231777	Residential - Single Family Residence	YES - Current	NO - Privately-Owned	Available	Not Used in Prior Housing Element	0	0.174473459	0	0.174473459	1	3*	3*	1238185	137	West Adams - Baldwin Hills - Leimert							Moderate
LOS ANGELES	2253 S BRONSON AVE	90018 5060005024	Low Medium II Residential	RD2-1-O-CPIO	0	21	0.149230711	Residential - Double, Duplex, or Two Units - 4 Stories or Less	YES - Current	NO - Privately-Owned	Available	Not Used in Prior Housing Element	0	0.235232878	0	0.235232878	2	3*	3*	1238185	156	West Adams - Baldwin Hills - Leimert	Yes						Moderate
LOS ANGELES	2228 S CRENSHAW BLVD	90016 5060005025	Medium Residential	R3-1-O	0	54	0.179602563	Commercial - Store Combination - Store and Residential Combination - One Story	YES - Current	NO - Privately-Owned	Available	Used in Prior Housing Element - Non-Vacant	0.134735358	0	0	0.134735358	2	0	0	1238185	24	West Adams - Baldwin Hills - Leimert							Lower
LOS ANGELES	2118 S CRENSHAW BLVD	90016 5060006002	Medium Residential	R3-1-O	0	54	0.176567813	Residential - Single Family Residence	YES - Current	NO - Privately-Owned	Available	Used in Prior Housing Element - Non-Vacant	0.924112797	0	0	0.924112797	1	0	0	1268185	1177	West Adams - Baldwin Hills - Leimert							Lower
LOS ANGELES	2114 S CRENSHAW BLVD	90016 5060006003	Medium Residential	R3-1-O	0	54	0.17619932	Residential - Single Family Residence	YES - Current	NO - Privately-Owned	Available	Used in Prior Housing Element - Non-Vacant	0.924112797	0	0	0.924112797	1	0	0	1268185	1162	West Adams - Baldwin Hills - Leimert							Lower
LOS ANGELES	2108 S CRENSHAW BLVD	90016 5060006004	Medium Residential	R3-1-O	0	54	0.175830029	Residential - Five or More Units or Apartments (Any Combination) - 4 Stories or Less	YES - Current	NO - Privately-Owned	Available	Not Used in Prior Housing Element	0.07139616	0	0	0.07139616	9	0	0	1268185	1146	West Adams - Baldwin Hills - Leimert							Lower
LOS ANGELES	2104 S CRENSHAW BLVD	90016 5060006005	Medium Residential	R3-1-O	0	54	0.175461053	Residential - Single Family Residence	YES - Current	NO - Privately-Owned	Available	Used in Prior Housing Element - Non-Vacant	0.924112797	0	0	0.924112797	1	0	0	1268185	1128	West Adams - Baldwin Hills - Leimert							Lower
LOS ANGELES	2100 S CRENSHAW BLVD	90016 5060006006	Medium Residential	R3-1-O	0	54	0.17509177	Residential - Double, Duplex, or Two Units - 4 Stories or Less	YES - Current	NO - Privately-Owned	Available	Not Used in Prior Housing Element	0	0	0.547939253	0.547939253	3	0	0	1268185	1113	West Adams - Baldwin Hills - Leimert	Yes						Above Moderate
LOS ANGELES	1928 S CRENSHAW BLVD	90016 5060006007	Medium Residential	R3-1-O	0	54	0.174723694	Residential - Single Family Residence	YES - Current	NO - Privately-Owned	Available	Used in Prior Housing Element - Non-Vacant	0.924112797	0	0	0.924112797	1	0	0	1268185	1094	West Adams - Baldwin Hills - Leimert							Lower
LOS ANGELES	1922 S CRENSHAW BLVD	90016 5060006008	Medium Residential	R3-1-O	0	54	0.174354618	Residential - Five or More Units or Apartments (Any Combination) - 4 Stories or Less	YES - Current	NO - Privately-Owned	Available	Not Used in Prior Housing Element	0.06294719	0	0	0.06294719	8	0	0	1268185	1082	West Adams - Baldwin Hills - Leimert							Lower
LOS ANGELES	4166 W WASHINGTON BLVD	90018 5060006010	Community Commercial	C2-2D-CPIO	0	54	0.252418367	Commercial - Restaurant, Cocktail Lounge - Restaurant, Cocktail Lounge, Tavern - Two Stories	YES - Current	NO - Privately-Owned	Available	Not Used in Prior Housing Element	0.122592594	0	0	0.122592594	0	0	0	1268185	1009	West Adams - Baldwin Hills - Leimert							Lower
LOS ANGELES	4172 W WASHINGTON BLVD	90018 5060006010	Community Commercial	C2-2D-CPIO	0	54	0.196051361	Commercial - Restaurant, Cocktail Lounge - Restaurant, Cocktail Lounge, Tavern - Two Stories	YES - Current	NO - Privately-Owned	Available	Not Used in Prior Housing Element	0.108718896	0	0	0.108718896	0	0	0	1268185	1010	West Adams - Baldwin Hills - Leimert							Lower
LOS ANGELES	4182 W WASHINGTON BLVD	90018 5060006010	Community Commercial	C2-2D-CPIO	0	54	0.152137153	Commercial - Restaurant, Cocktail Lounge - Restaurant, Cocktail Lounge, Tavern - Two Stories	YES - Current	NO - Privately-Owned	Available	Not Used in Prior Housing Element	0.093940906	0	0	0.093940906	0	0	0	1268185	1011	West Adams - Baldwin Hills - Leimert							Lower
LOS ANGELES	4154 W WASHINGTON BLVD	90018 5060006011	Neighborhood Commercial	C2-1VL-CPIO	0	54	0.155493843	Commercial - Store - One Story	YES - Current	NO - Privately-Owned	Available	Used in Prior Housing Element - Non-Vacant	0.048228103	0	0	0.048228103	0	0	0	1268185	1007	West Adams - Baldwin Hills - Leimert							Lower
LOS ANGELES	4160 W WASHINGTON BLVD	90018 5060006011	Neighborhood Commercial	C2-1VL-CPIO	0	54	0.110916974	Commercial - Store - One Story	YES - Current	NO - Privately-Owned	Available	Used in Prior Housing Element - Non-Vacant	0.041910768	0	0	0.041910768	0	0	0	1268185	1008	West Adams - Baldwin Hills - Leimert							Lower
LOS ANGELES	1915 S BRONSON AVE	90018 5060006012	Neighborhood Commercial	C2-1VL-CPIO	0	54	0.074610776	Commercial - Office Building - Office and Residential - One Story	YES - Current	NO - Privately-Owned	Available	Used in Prior Housing Element - Non-Vacant	0	0	0.021586823	0.021586823	0	0	0	1268185	1045	West Adams - Baldwin Hills - Leimert	Yes						Above Moderate
LOS ANGELES		5060006012	Neighborhood Commercial	C2-1VL-CPIO	0	54	0.074610255	Commercial - Office Building - Office and Residential - One Story	YES - Current	NO - Privately-Owned	Available	Used in Prior Housing Element - Non-Vacant	0.030590695	0	0	0.030590695	0	0	0	1268185	1039	West Adams - Baldwin Hills - Leimert							Lower
LOS ANGELES	1921 S BRONSON AVE	90018 5060006013	Low Medium II Residential	RD2-1-O-CPIO	0	21	0.1492215	Residential - Double, Duplex, or Two Units - 4 Stories or Less	YES - Current	NO - Privately-Owned	Available	Not Used in Prior Housing Element	0	0.235232878	0	0.235232878	2	3*	3*	1268185	1048	West Adams - Baldwin Hills - Leimert	Yes						Moderate
LOS ANGELES	1927 S BRONSON AVE	90018 5060006014	Low Medium II Residential	RD2-1-O-CPIO	0	21	0.149220992	Residential - Double, Duplex, or Two Units - 4 Stories or Less	YES - Current	NO - Privately-Owned	Available	Not Used in Prior Housing Element	0	0.235232878	0	0.235232878	2	3*	3*	1268185	1068	West Adams - Baldwin Hills - Leimert	Yes						Moderate
LOS ANGELES	1931 S BRONSON AVE	90018 5060006015	Low Medium II Residential	RD2-1-O-CPIO	0	21	0.149222347	Residential - Double, Duplex, or Two Units - 4 Stories or Less	YES - Current	NO - Privately-Owned	Available	Not Used in Prior Housing Element	0	0.235232878	0	0.235232878	2	3*	3*	1268185	1088	West Adams - Baldwin Hills - Leimert	Yes						Moderate
LOS ANGELES	1937 S BRONSON AVE	90018 5060006016	Low Medium II Residential	RD2-1-O-CPIO	0	21	0.149220458	Residential - Double, Duplex, or Two Units - 4 Stories or Less	YES - Current	NO - Privately-Owned	Available	Not Used in Prior Housing Element	0	0.235232878	0	0.235232878	2	3*	3*	1268185	1107	West Adams - Baldwin Hills - Leimert	Yes						Moderate
LOS ANGELES	1941 S BRONSON AVE	90018 5060006017	Low Medium II Residential	RD2-1-O-CPIO	0	21	0.149221009	Residential - Double, Duplex, or Two Units - 4 Stories or Less	YES - Current	NO - Privately-Owned	Available	Not Used in Prior Housing Element	0	0.235232878	0	0.235232878	2	3*	3*	1268185	1122	West Adams - Baldwin Hills - Leimert	Yes						Moderate
LOS ANGELES	1945 S BRONSON AVE	90018 5060006018	Low Medium II Residential	RD2-1-O-CPIO	0	21	0.149221904	Residential - Double, Duplex, or Two Units - 4 Stories or Less	YES - Current	NO - Privately-Owned	Available	Not Used in Prior Housing Element	0	0.036104619	0	0.036104619	2	3*	3*	1268185	1136	West Adams - Baldwin Hills - Leimert	Yes						Moderate
LOS ANGELES	1953 S BRONSON AVE	90018 5060006019	Low Medium II Residential	RD2-1-O-CPIO	0	21	0.149221269	Residential - Double, Duplex, or Two Units - 4 Stories or Less	YES - Current	NO - Privately-Owned	Available	Not Used in Prior Housing Element	0	0.036104619	0	0.036104619	2	3*	3*	1268185	1152	West Adams - Baldwin Hills - Leimert	Yes						Moderate
LOS ANGELES	2107 S BRONSON AVE	90018 5060006020	Low Medium II Residential	RD2-1-O-CPIO	0	21	0.149220232	Residential - Three Units (Any Combination) - 4 Stories or Less	YES - Current	NO - Privately-Owned	Available	Not Used in Prior Housing Element	0	0.213600791	0	0.213600791	3	3*	3*	1268185	1167	West Adams - Baldwin Hills - Leimert	Yes						Moderate
LOS ANGELES	2111 S BRONSON AVE	90018 5060006021	Low Medium II Residential	RD2-1-O-CPIO	0	21	0.149221921	Residential - Double, Duplex, or Two Units - 4 Stories or Less	YES - Current	NO - Privately-Owned	Available	Not Used in Prior Housing Element	0	0.158218771	0	0.158218771	2	3*	3*	1268185	1188	West Adams - Baldwin Hills - Leimert							Moderate
LOS ANGELES	2117 S BRONSON AVE

LOS ANGELES		5060007004	Neighborhood Commercial	C2-1VL-CPIO	0	54	0.166402932	Commercial - Parking Lot (Commercial Use Property) - Lots - Patron or Employee - One Story	YES - Current	NO - Privately-Owned	Available	Used in Prior Housing Element - Non-Vacant	0.032451758	0	0	0.032451758	0	0	0	1268185	1059	West Adams - Baldwin Hills - Leimert			Lower
LOS ANGELES		5060007005	Neighborhood Commercial	C2-1VL-CPIO	0	54	0.145339818	Institutional - Homes for Aged and Others - One Story	YES - Current	NO - Privately-Owned	Available	Used in Prior Housing Element - Non-Vacant	0.027549646	0	0	0.027549646	0	0	0	1268185	1002	West Adams - Baldwin Hills - Leimert			Lower
LOS ANGELES	1926 S BRONSON AVE	90018	5060007006	Neighborhood Commercial	C2-1VL-CPIO	0	54	0.147490285	Institutional - Homes for Aged and Others - One Story	YES - Current	NO - Privately-Owned	Available	Used in Prior Housing Element - Non-Vacant	0.0352715	0	0	0.0352715	0	0	0	1268185	1101	West Adams - Baldwin Hills - Leimert			Lower
LOS ANGELES	4000 W WASHINGTON BLVD	90018	5060008004	Neighborhood Commercial	C2-1VL-CPIO	0	54	0.165756579	Commercial - Shopping Center (Neighborhood, Community) - One Story	YES - Current	NO - Privately-Owned	Available	Not Used in Prior Housing Element	0.124387413	0	0	0.124387413	0	0	0	1268185	993	West Adams - Baldwin Hills - Leimert			Lower
LOS ANGELES	4016 W WASHINGTON BLVD	90018	5060008004	Neighborhood Commercial	C2-1VL-CPIO	0	54	0.565674914	Commercial - Shopping Center (Neighborhood, Community) - One Story	YES - Current	NO - Privately-Owned	Available	Not Used in Prior Housing Element	0.267009595	0	0	0.267009595	0	0	0	1268185	994	West Adams - Baldwin Hills - Leimert			Lower
LOS ANGELES	4050 W WASHINGTON BLVD	90018	5060008004	Neighborhood Commercial	C2-1VL-CPIO	0	54	0.935228369	Commercial - Shopping Center (Neighborhood, Community) - One Story	YES - Current	NO - Privately-Owned	Available	Not Used in Prior Housing Element	0.214316633	0	0	0.214316633	0	0	0	1268185	995	West Adams - Baldwin Hills - Leimert			Lower
LOS ANGELES	4060 W WASHINGTON BLVD	90018	5060008004	Neighborhood Commercial	C2-1VL-CPIO	0	54	0.592162579	Commercial - Shopping Center (Neighborhood, Community) - One Story	YES - Current	NO - Privately-Owned	Available	Not Used in Prior Housing Element	0.275896579	0	0	0.275896579	0	0	0	1268185	996	West Adams - Baldwin Hills - Leimert			Lower
LOS ANGELES	4068 W WASHINGTON BLVD	90018	5060008004	Neighborhood Commercial	C2-1VL-CPIO	0	54	0.30330922	Commercial - Shopping Center (Neighborhood, Community) - One Story	YES - Current	NO - Privately-Owned	Available	Not Used in Prior Housing Element	0.191133758	0	0	0.191133758	0	0	0	1268185	997	West Adams - Baldwin Hills - Leimert			Lower
LOS ANGELES	4074 W WASHINGTON BLVD	90018	5060008004	Neighborhood Commercial	C2-1VL-CPIO	0	54	0.635706361	Commercial - Shopping Center (Neighborhood, Community) - One Story	YES - Current	NO - Privately-Owned	Available	Not Used in Prior Housing Element	0.282924946	0	0	0.282924946	0	0	0	1268185	998	West Adams - Baldwin Hills - Leimert			Lower
LOS ANGELES	4080 W WASHINGTON BLVD	90018	5060008004	Neighborhood Commercial	C2-1VL-CPIO	0	54	0.501309683	Commercial - Shopping Center (Neighborhood, Community) - One Story	YES - Current	NO - Privately-Owned	Available	Not Used in Prior Housing Element	0.255033374	0	0	0.255033374	0	0	0	1268185	999	West Adams - Baldwin Hills - Leimert			Lower
LOS ANGELES	4100 W WASHINGTON BLVD	90018	5060008004	Neighborhood Commercial	C2-1VL-CPIO	0	54	1.467805745	Commercial - Shopping Center (Neighborhood, Community) - One Story	YES - Current	NO - Privately-Owned	Available	Not Used in Prior Housing Element	0.586269759	0	0	0.586269759	0	0	0	1268185	1000	West Adams - Baldwin Hills - Leimert			Lower
LOS ANGELES		5060008004	Neighborhood Commercial	C2-1VL-CPIO	0	54	2.530559865	Commercial - Shopping Center (Neighborhood, Community) - One Story	YES - Current	NO - Privately-Owned	Available	Not Used in Prior Housing Element	1.621538676	0	0	1.621538676	0	0	0	1268185	1166	West Adams - Baldwin Hills - Leimert			Lower
LOS ANGELES	1946 S BRONSON AVE	90018	5060009002	Low Medium II Residential	RD2-1-O-CPIO	0	21	0.151062995	Residential - Three Units (Any Combination) - 4 Stories or Less	YES - Current	NO - Privately-Owned	Available	Not Used in Prior Housing Element	0	0.032598616	0	0.032598616	3	3*	3*	1268185	1164	West Adams - Baldwin Hills - Leimert	Yes		Moderate
LOS ANGELES	1940 S BRONSON AVE	90018	5060009003	Neighborhood Commercial	C2-1VL-CPIO	0	54	0.150480619	Residential - Double, Duplex, or Two Units - 4 Stories or Less	YES - Current	NO - Privately-Owned	Available	Not Used in Prior Housing Element	0	0	0.537588787	0.537588787	2	0	0	1268185	1147	West Adams - Baldwin Hills - Leimert	Yes		Above Moderate
LOS ANGELES	1936 S BRONSON AVE	90018	5060009004	Neighborhood Commercial	C2-1VL-CPIO	0	54	0.14948447	Residential - Single Family Residence	YES - Current	NO - Privately-Owned	Available	Used in Prior Housing Element - Non-Vacant	0.82618711	0	0	0.82618711	1	0	0	1268185	1130	West Adams - Baldwin Hills - Leimert			Lower
LOS ANGELES	1930 S BRONSON AVE	90018	5060009005	Neighborhood Commercial	C2-1VL-CPIO	0	54	0.148487775	Residential - Three Units (Any Combination) - 4 Stories or Less	YES - Current	NO - Privately-Owned	Available	Not Used in Prior Housing Element	0	0	0.160161906	0.160161906	3	0	0	1268185	1116	West Adams - Baldwin Hills - Leimert	Yes		Above Moderate
LOS ANGELES	4065 W 21ST ST	90018	5060009006	Low Medium II Residential	RD2-1-O-CPIO	0	21	0.125171357	Residential - Single Family Residence	YES - Current	NO - Privately-Owned	Available	Not Used in Prior Housing Element	0	0	0.113884538	0.113884538	1	2*	2*	1268185	1181	West Adams - Baldwin Hills - Leimert			Above Moderate
LOS ANGELES	4061 W 21ST ST	90018	5060009007	Low Medium II Residential	RD2-1-O-CPIO	0	21	0.131967597	Residential - Double, Duplex, or Two Units - 4 Stories or Less	YES - Current	NO - Privately-Owned	Available	Not Used in Prior Housing Element	0	0	0.122118616	0.122118616	2	2*	2*	1268185	1192	West Adams - Baldwin Hills - Leimert	Yes		Above Moderate
LOS ANGELES	4033 W 21ST ST	90018	5060009013	Low Medium II Residential	RD2-1-O-CPIO	0	21	0.141324323	Residential - Double, Duplex, or Two Units - 4 Stories or Less	YES - Current	NO - Privately-Owned	Available	Not Used in Prior Housing Element	0	0.036104619	0	0.036104619	2	3*	3*	1268185	1234	West Adams - Baldwin Hills - Leimert	Yes		Moderate
LOS ANGELES	4029 W 21ST ST	90018	5060009014	Low Medium II Residential	RD2-1-O-CPIO	0	21	0.141971652	Residential - Three Units (Any Combination) - 4 Stories or Less	YES - Current	NO - Privately-Owned	Available	Not Used in Prior Housing Element	0	0.032598616	0	0.032598616	3	3*	3*	1268185	1240	West Adams - Baldwin Hills - Leimert	Yes		Moderate
LOS ANGELES	4023 W 21ST ST	90018	5060009015	Low Medium II Residential	RD2-1-O-CPIO	0	21	0.142619628	Residential - Double, Duplex, or Two Units - 4 Stories or Less	YES - Current	NO - Privately-Owned	Available	Not Used in Prior Housing Element	0	0.235232878	0	0.235232878	2	3*	3*	1268185	1247	West Adams - Baldwin Hills - Leimert	Yes		Moderate
LOS ANGELES	4019 W 21ST ST	90018	5060009016	Low Medium II Residential	RD2-1-O-CPIO	0	21	0.143268579	Residential - Double, Duplex, or Two Units - 4 Stories or Less	YES - Current	NO - Privately-Owned	Available	Not Used in Prior Housing Element	0	0.036104619	0	0.036104619	2	3*	3*	1268185	1257	West Adams - Baldwin Hills - Leimert	Yes		Moderate
LOS ANGELES	2122 S BRONSON AVE	90018	5060010002	Low Medium II Residential	RD2-1-O-CPIO	0	21	0.152428953	Residential - Double, Duplex, or Two Units - 4 Stories or Less	YES - Current	NO - Privately-Owned	Available	Not Used in Prior Housing Element	0	0.235232878	0	0.235232878	2	3*	3*	1268185	1254	West Adams - Baldwin Hills - Leimert	Yes		Moderate
LOS ANGELES	2116 S BRONSON AVE	90018	5060010003	Low Medium II Residential	RD2-1-O-CPIO	0	21	0.151934948	Residential - Double, Duplex, or Two Units - 4 Stories or Less	YES - Current	NO - Privately-Owned	Available	Not Used in Prior Housing Element	0	0.235232878	0	0.235232878	2	3*	3*	1268185	1235	West Adams - Baldwin Hills - Leimert	Yes		Moderate
LOS ANGELES	2110 S BRONSON AVE	90018	5060010004	Low Medium II Residential	RD2-1-O-CPIO	0	21	0.151443283	Residential - Double, Duplex, or Two Units - 4 Stories or Less	YES - Current	NO - Privately-Owned	Available	Not Used in Prior Housing Element	0	0.235232878	0	0.235232878	2	3*	3*	1268185	1217	West Adams - Baldwin Hills - Leimert	Yes		Moderate
LOS ANGELES	4133 W 22ND PL	90018	5060010006	Low Medium II Residential	RD2-1-O-CPIO	0	21	0.098199135	Residential - Double, Duplex, or Two Units - 4 Stories or Less	YES - Current	NO - Privately-Owned	Available	Not Used in Prior Housing Element	0	0	0.027593417	0.027593417	2	2*	2*	1268185	1297	West Adams - Baldwin Hills - Leimert	Yes		Above Moderate
LOS ANGELES	4127 W 22ND PL	90018	5060010007	Low Medium II Residential	RD2-1-O-CPIO	0	21	0.110275789	Residential - Single Family Residence	YES - Current	NO - Privately-Owned	Available	Not Used in Prior Housing Element	0	0	0.113884538	0.113884538	1	2*	2*	1268185	1303	West Adams - Baldwin Hills - Leimert			Above Moderate
LOS ANGELES	4123 W 22ND PL	90018	5060010008	Low Medium II Residential	RD2-1-O-CPIO	0	21	0.110259279	Residential - Single Family Residence	YES - Current	NO - Privately-Owned	Available	Not Used in Prior Housing Element	0	0	0.113884538	0.113884538	1	2*	2*	1268185	1309	West Adams - Baldwin Hills - Leimert			Above Moderate
LOS ANGELES	4117 W 22ND PL	90018	5060010009	Low Medium II Residential	RD2-1-O-CPIO	0	21	0.117875304	Residential - Single Family Residence	YES - Current	NO - Privately-Owned	Available	Not Used in Prior Housing Element	0	0	0.092952132	0.092952132	1	2*	2*	1268185	1316	West Adams - Baldwin Hills - Leimert			Above Moderate
LOS ANGELES	4115 W 22ND PL	90018	5060010010	Low Medium II Residential	RD2-1-O-CPIO	0	21	0.13789702	Residential - Double, Duplex, or Two Units - 4 Stories or Less	YES - Current	NO - Privately-Owned	Available	Not Used in Prior Housing Element	0	0	0.122118616	0.122118616	2	2*	2*	1238185	21	West Adams - Baldwin Hills - Leimert	Yes		Above Moderate
LOS ANGELES	4109 W 22ND PL	90018	5060010011	Low Medium II Residential	RD2-1-O-CPIO	0	21	0.137824039	Residential - Double, Duplex, or Two Units - 4 Stories or Less	YES - Current	NO - Privately-Owned	Available	Not Used in Prior Housing Element	0	0	0.122118616	0.122118616	2	2*	2*	1238185	25	West Adams - Baldwin Hills - Leimert	Yes		Above Moderate
LOS ANGELES	4103 W 22ND PL	90018	5060010012	Low Medium II Residential	RD2-1-O-CPIO	0	21	0.137817029	Residential - Double, Duplex, or Two Units - 4 Stories or Less	YES - Current	NO - Privately-Owned	Available	Not Used in Prior Housing Element	0	0	0.122118616	0.122118616	2	2*	2*	1238185	29	West Adams - Baldwin Hills - Leimert	Yes		Above Moderate
LOS ANGELES	4027 W 22ND PL	90018	5060010015	Low Medium II Residential	RD2-1-O-CPIO	0	21	0.137741878	Residential - Single Family Residence	YES - Current	NO - Privately-Owned	Available	Not Used in Prior Housing Element	0	0	0.092952132	0.092952132	1	2*	2*	1238185	52	West Adams - Baldwin Hills - Leimert			Above Moderate
LOS ANGELES	4023 W 22ND PL	90018	5060010016	Low Medium II Residential	RD2-1-O-CPIO	0	21	0.137713226	Residential - Double, Duplex, or Two Units - 4 Stories or Less	YES - Current	NO - Privately-Owned	Available	Not Used in Prior Housing Element	0	0	0.122118616	0.122118616	2	2*	2*	1238185	62	West Adams - Baldwin Hills - Leimert	Yes		Above Moderate
LOS ANGELES	4019 W 22ND PL	90018	5060010017	Low Medium II Residential	RD2-1-O-CPIO	0	21	0.13774984	Residential - Double, Duplex, or Two Units - 4 Stories or Less	YES - Current	NO - Privately-Owned	Available	Not Used in Prior Housing Element	0	0	0.122118616	0.122118616	2	2*	2*	1238185	70	West Adams - Baldwin Hills - Leimert	Yes		Above Moderate
LOS ANGELES	4015 W 22ND PL	90018	5060010018	Low Medium II Residential	RD2-1-O-CPIO	0	21	0.137749939	Residential - Single Family Residence	YES - Current	NO - Privately-Owned	Available	Not Used in Prior Housing Element	0	0	0.092952132	0.092952132	1	2*	2*	1238185	77	West Adams - Baldwin Hills - Leimert			Above Moderate
LOS ANGELES	4007 W 22ND PL	90018	5060010019	Low Medium II Residential	RD2-1-O-CPIO	0	21	0.137749762	Residential - Double, Duplex, or Two Units - 4 Stories or Less	YES - Current	NO - Privately-Owned	Available	Not Used in Prior Housing Element	0	0	0.122118616	0.122118616	2	2*	2*	1238185	87	West Adams - Baldwin Hills - Leimert	Yes		Above Moderate
LOS ANGELES	4002 W 21ST ST	90018	5060010021	Low Medium II Residential	RD2-1-O-CPIO	0	21	0.138130407	Residential - Double, Duplex, or Two Units - 4 Stories or Less	YES - Current	NO - Privately-Owned	Available	Not Used in Prior Housing Element	0	0.036104619	0	0.036104619	2	3*	3*	1238185	45	West Adams - Baldwin Hills - Leimert	Yes		Moderate
LOS ANGELES	4006 W 21ST ST	90018	5060010022	Low Medium II Residential	RD2-1-O-CPIO	0	21	0.138890284	Residential - Double, Duplex, or Two Units - 4 Stories or Less	YES - Current	NO - Privately-Owned	Available	Not Used in Prior Housing Element	0	0.235232878	0	0.235232878	2	3*	3*	1238185	35	West Adams - Baldwin Hills - Leimert	Yes		Moderate
LOS ANGELES	4018 W 21ST ST	90018	5060010024	Low Medium II Residential	RD2-1-O-CPIO	0	21	0.140358307	Residential - Double, Duplex, or Two Units - 4 Stories or Less	YES - Current	NO - Privately-Owned	Available	Not Used in Prior Housing Element	0	0.036104619	0	0.036104619	2	3*	3*	1238185	23	West Adams - Baldwin Hills - Leimert	Yes		Moderate
LOS ANGELES	4042 W 21ST ST	90018	5060010029	Low Medium II Residential	RD2-1-O-CPIO	0	21	0.14401623	Residential - Double, Duplex, or Two Units - 4 Stories or Less	YES - Current	NO - Privately-Owned	Available	Not Used in Prior Housing Element	0	0.235232878	0	0.235232878	2	3*	3*	1268185	1285	West Adams - Baldwin Hills - Leimert	Yes		Moderate
LOS ANGELES	4077 W 23RD ST	90018	5060011001	Low Medium II Residential	RD2-1-O-CPIO	0	21	0.553809241	Residential - Five or More Units or Apartments (Any Combination) - 4 Stories or Less	YES - Current	NO - Privately-Owned	Available	Not Used in Prior Housing Element	0	0.330671883	0	0.330671883	12	0	0	1238185	113	West Adams - Baldwin Hills - Leimert	Yes		Moderate
LOS ANGELES	4063 1/2 W 23RD ST	90018	5060011002	Low Medium II Residential	RD2-1-O-CPIO	0	21	0.290440669	Residential - Five or More Units or Apartments (Any Combination) - 4 Stories or Less	YES - Current	NO - Privately-Owned	Available	Not Used in Prior Housing Element	0	0.257012191	0	0.257012191	5	0	0	1238185	117	West Adams - Baldwin Hills - Leimert	Yes		Moderate
LOS ANGELES	4057 W 23RD ST	90018	5060011004	Low Medium II Residential	RD2-1-O-CPIO	0	21	0.14755735	Residential - Single Family Residence	YES - Current	NO - Privately-Owned	Available	Not Used in Prior Housing Element	0	0.174473459	0	0.174473459	1	3*	3*	1238185	177	West Adams - Baldwin Hills - Leimert			Moderate
LOS ANGELES	4053 W 23RD ST	90018	5060011005	Low Medium II Residential	RD2-1-O-CPIO	0	21	0.244753904	Residential - Five or More Units or Apartments (Any Combination) - 4 Stories or Less	YES - Current	NO - Privately-Owned	Available	Not Used in Prior Housing Element	0	0.027318081	0	0.027318081	7	0	0	1238185	136	West Adams - Baldwin Hills - Leimert			Moderate
LOS ANGELES	4041 W 23RD ST	90018	5060011007	Low Medium II Residential	RD2-1-O-CPIO	0	21	0.199066761	Residential - Four Units (Any Combination) - 4 Stories or Less	YES - Current	NO - Privately-Owned	Available	Not Used in Prior Housing Element	0	0.163312429	0	0.163312429	4	0	0	1238185	153	West Adams - Baldwin Hills - Leimert	Yes		Moderate
LOS ANGELES	4037 W 23RD ST	90018	5060011008	Low Medium II Residential	RD2-1-O-CPIO	0	21	0.176223019	Residential - Three Units (Any Combination) - 4 Stories or Less	YES - Current	NO - Privately-Owned	Available	Not Used in Prior Housing Element	0	0.073775263	0	0.073775263	3	3*	3*	1238185	158	West Adams - Baldwin Hills - Leimert	Yes		Moderate
LOS ANGELES	4033 W 23RD ST	90018	5060011009	Low Medium II Residential	RD2-1-O-CPIO	0	21	0.153415709	Residential - Single Family Residence	YES - Current	NO - Privately-Owned	Available	Not Used in Prior Housing Element	0	0.174473459	0	0.174473459	1	3*	3*	1238185	172	West Adams - Baldwin Hills - Leimert			Moderate
LOS ANGELES	4027 W 23RD ST	90018	5060011010	Low Medium II Residential	RD2-1-O-CPIO	0	21	0.130736024	Residential - Single Family Residence	YES - Current	NO - Privately-Owned	Available	Not Used in Prior Housing Element	0	0	0.113884538	0.113884538	1	2*	2*	1238185	178	West Adams - Baldwin Hills - Leimert			Above Moderate
LOS ANGELES	4023 W 23RD ST	90018	5060011011	Low Medium II Residential	RD2-1-O-CPIO	0	21	0.108067714	Residential - Single Family Residence	YES - Current	NO - Privately-Owned	Available	Not Used in Prior Housing Element	0	0	0.030156941	0.030156941	1	2*	2*	1238185	183	West Adams - Baldwin Hills - Leimert			Above Moderate
LOS ANGELES	4019 W 23RD ST	90018	5060011012	Low Medium II Residential	RD2-1-O-CPIO	0	21	0.085399764	Residential - Single Family Residence	YES - Current	NO - Privately-Owned	Available	Not Used in Prior Housing Element	0	0	0.047657606	0.047657606	1	1*	1*	1238185	199	West Adams - Baldwin Hills - Leimert			Above Moderate
LOS ANGELES	4009 W 23RD ST	90018	5060011013	Low Medium II Residential	RD2-1-O-CPIO	0	21	0.11823062	Residential - Single Family Residence	YES - Current	NO - Privately-Owned	Available	Not Used in Prior Housing Element	0	0	0.113884538	0.113884538	1	2*	2*	1238185	205	West Adams - Baldwin Hills - Leimert			Above Moderate
LOS ANGELES	2252 S BRONSON AVE	90018	5060011014	Low Medium II Residential	RD2-1-O-CPIO	0	21	0.158221243	Residential - Three Units (Any Combination) - 4 Stories or Less	YES - Current	NO - Privately-Owned	Available	Not Used in Prior Housing Element	0	0.213600791	0	0.213600791	3	3*	3*	1238185	196	West Adams - Baldwin Hills - Leimert	Yes		Moderate
LOS ANGELES	2240 S BRONSON AVE	90018	5060011016	Low Medium II Residential	RD2-1-O-CPIO	0	21	0.157918959	Residential - Double, Duplex, or Two Units - 4 Stories or Less	YES - Current	NO - Privately-Owned	Available	Not Used in Prior Housing Element	0	0.235232878	0	0.235232878	2	3*	3*	1238185	151	West Adams - Baldwin Hills - Leimert	Yes		Moderate
LOS ANGELES	2234 S BRONSON AVE	90018	5060011017	Low Medium II Residential	RD2-1-O-CPIO	0	21	0.157373854	Residential - Double, Duplex, or Two Units - 4 Stories or Less	YES - Current	NO - Privately-Owned	Available	Not Used in Prior Housing Element	0	0.235232878	0	0.235232878	2	3*	3*	1238185	133	West Adams - Baldwin Hills - Leimert	Yes		Moderate
LOS ANGELES	2232 S BRONSON AVE	90018	5060011018	Low Medium II Residential	RD2-1-O-CPIO	0	21	0.156829189	Residential - Single Family Residence	YES - Current	NO - Privately-Owned	Available	Not Used in Prior Housing Element	0	0.174473459	0	0.174473459	1	3*	3*	1238185	109	West Adams - Baldwin Hills - Leimert			Moderate
LOS ANGELES	2226 S BRONSON AVE	90018	5060011019	Low Medium II Residential	RD2-1-O-CPIO	0	21	0.156283707	Residential - Single Family Residence	YES - Current	NO - Privately-Owned	Available	Not Used in Prior Housing Element	0	0.174473459	0	0.174473459	1	3*	3*	1238185	86	West Adams - Baldwin Hills - Leimert			Moderate
LOS ANGELES	2220 S BRONSON AVE	90018	5060011020	Low Medium II Residential	RD2-1-O-CPIO	0	21	0.155737863	Residential - Double, Duplex, or Two Units - 4 Stories or Less	YES - Current	NO - Privately-Owned	Available	Not Used in Prior Housing Element	0	0.235232878	0	0.235232878	2	3*	3*	1238185	64	West Adams - Baldwin Hills - Leimert	Yes		Moderate
LOS ANGELES	4000 W 22ND PL	90018	5060011021	Low Medium II Residential	RD2-1-O-CPIO	0	21	0.137721399	Residential - Double, Duplex, or Two Units - 4 Stories or Less	YES - Current	NO - Privately-Owned	Available	Not Used in Prior Housing Element	0	0	0.122118616	0.122118616	2	2*	2*	1238185	175	West Adams - Baldwin Hills - Leimert	Yes		Above Moderate
LOS ANGELES	4008 W 22ND PL	90018	5060011022	Low Medium II Residential	RD2-1-O-CPIO	0	21	0.137709807	Residential - Double, Duplex, or Two Units - 4 Stories or Less	YES - Current	NO - Privately-Owned	Available	Not Used in Prior Housing Element	0	0	0.018075529	0.018075529	2	2*	2*	1238185	163	West Adams - Baldwin Hills - Leimert	Yes		Above Moderate
LOS ANGELES	4012 W 22ND PL	90018	5060011023	Low Medium II Residential	RD2-1-O-CPIO	0	21	0.137695042	Residential - Single Family Residence	YES - Current	NO - Privately-Owned	Available	Not Used in Prior Housing Element	0	0	0.092952132	0.092952132	1	2*	2*	1238185	155	West Adams - Baldwin Hills - Leimert			Above Moderate
LOS ANGELES	4018 W 22ND PL	90018	5060011024	Low Medium II Residential	RD2-1-O-CPIO	0	21	0.137684214	Residential - Double, Duplex, or Two Units - 4 Stories or Less	YES - Current	NO - Privately-Owned	Available	Not Used in Prior Housing Element	0	0	0.122118616	0.122118616	2	2*	2*	1238185	150	West Adams - Baldwin Hills - Leimert	Yes		Above Moderate
LOS ANGELES	4024 W 22ND PL	90018	5060011025	Low Medium II Residential	RD2-1-O-CPIO	0	21	0.137671381	Residential - Double, Duplex, or Two Units - 4 Stories or Less	YES - Current	NO - Privately-Owned	Available	Not Used in Prior Housing Element	0	0	0.122118616	0.122118616	2	2*	2*	1238185	139	West Adams - Baldwin Hills - Leimert	Yes		Above Moderate
LOS ANGELES	4028 W 22ND PL	90018	5060011026	Low Medium II Residential	RD2-1-O-CPIO	0	21	0.137660256	Residential - Double, Duplex, or Two Units - 4 Stories or Less	YES - Current	NO - Privately-Owned	Available	Not Used in Prior Housing Element	0	0	0.018075529	0.018075529	2	2*	2*	1238185	134	West Adams - Baldwin Hills - Leimert	Yes		Above Moderate
LOS ANGELES	4032 W 22ND PL	90018	5060011027	Low Medium II Residential	RD2-1-O-CPIO	0	21	0.137647184	Residential - Double, Duplex, or Two Units - 4 Stories or Less	YES - Current	NO - Privately-Owned	Available	Not Used in Prior Housing Element	0	0	0.122118616	0.122118616	2	2*	2*	1238185	122	West Adams - Baldwin Hills - Leimert	Yes		Above Moderate
LOS ANGELES	4036 W 22ND PL	90018	5060011028	Low Medium II Residential	RD2-1-O-CPIO	0	21	0.13763537	Residential - Single Family Residence	YES - Current	NO - Privately-Owned	Available	Not Used in Prior Housing Element	0	0	0.092952132	0.092952132	1	2*	2*	1238185	115	West Adams - Baldwin Hills - Leimert			Above Moderate
LOS ANGELES	4102 W 22ND PL	90018	5060011029	Low Medium II Residential	RD2-1-O-CPIO	0	21	0.137620967	Residential - Single Family Residence	YES - Current	NO - Privately-Owned	Available	Not Used in Prior Housing Element	0	0	0.092952132	0.092952132	1	2*	2*	1238185	107	West Adams - Baldwin Hills - Leimert			Above Moderate
LOS ANGELES	4108 W 22ND PL	90018	5060011030	Low Medium II Residential	RD2-1-O-CPIO	0	21	0.137610022	Residential - Double, Duplex, or Two Units - 4 Stories or Less	YES - Current	NO - Privately-Owned	Available	Not Used in Prior Housing Element	0	0	0.122118616	0.122118616	2	2*	2*	1238185	98	West Adams - Baldwin Hills - Leimert	Yes		Above Moderate
LOS ANGELES	4114 W 22ND PL	90018	5060011031	Low Medium II Residential	RD2-1-O-CPIO	0	21	0.137598411	Residential - Double, Duplex, or Two Units - 4 Stories or Less	YES - Current	NO - Privately-Owned	Available	Not Used in Prior Housing Element	0	0	0.122118616	0.122118616	2	2*	2*	1238185	88	West Adams - Baldwin Hills - Leimert	Yes		Above Moderate
LOS ANGELES	4122 W 22ND PL	90018	5060011033	Low Medium II Residential	RD2-1-O-CPIO	0	21	0.11005914	Residential - Single Family Residence	YES - Current	NO - Privately-Owned	Available	Not Used in Prior Housing Element	0	0	0.113884538	0.113884538	1	2*	2*	1238185	74	West Adams - Baldwin Hills - Leimert			Above Moderate
LOS ANGELES	4128 W 22ND PL	90018	5060011034	Low Medium II Residential	RD2-1-O-CPIO	0	21	0.110050482	Residential - Double, Duplex, or Two Units - 4 Stories or Less	YES - Current	NO - Privately-Owned	Available	Not Used in Prior Housing Element	0	0	0.149363682	0.149363682	2	2*	2*	1238185	65	West Adams - Baldwin Hills - Leimert	Yes		Above Moderate
LOS ANGELES	4132 W 22ND PL	90018	5060011035	Low Medium II Residential	RD2-1-O-CPIO	0	21	0.116406507	Residential - Double, Duplex, or Two Units - 4 Stories or Less	YES - Current	NO - Privately-Owned	Available	Not Used in Prior Housing Element	0	0	0.149363682	0.149363682	2	2*	2*	1238185	59	West Adams - Baldwin Hills - Leimert	Yes		Above Moderate
LOS ANGELES	2214 S BRONSON AVE	90018	5060011036	Low Medium II Residential	RD2-1-O-CPIO	0	21	0.211470359	Residential - Five or More Units or Apartments (Any Combination) - 4 Stories or Less	YES - Current	NO - Privately-Owned	Available	Not Used in Prior Housing Element	0	0.050392295	0	0.050392295	5	0	0	1238185	40	West Adams - Baldwin Hills - Leimert	Yes		Moderate
LOS ANGELES	2313 S 12TH AVE	90018	5060012003	Low Medium II Residential	RD2-1-CPIO	0	21	0.126027929	Residential - Single Family Residence	YES - Current	NO - Privately-Owned	Available	Not Used in Prior Housing Element	0	0	0.113884538	0.113884538	1	2*	2*	1238185	252	West Adams - Baldwin Hills - Leimert			Above Moderate
LOS ANGELES	2306 S BRONSON AVE	90018	5060012007	Low Medium II Residential	RD2-1-O-CPIO	0	21	0.160977743	Residential - Single Family Residence	YES - Current	NO - Privately-Owned	Available	Not Used in Prior Housing Element	0	0.174473459	0	0.174473459	1	3*	3*	1238185	241	West Adams - Baldwin Hills - Leimert			Moderate
LOS ANGELES	2300 S BRONSON AVE	90018	5060012008	Low Medium II Residential	RD2-1-O-CPIO	0	21	0.181755084	Residential - Double, Duplex, or Two Units - 4 Stories or Less	YES - Current	NO - Privately-Owned	Available	Not Used in Prior Housing Element	0	0.193045056	0	0.193045056	2	3*	3*	1238185	229	West Adams - Baldwin Hills - Leimert	Yes		Moderate
LOS ANGELES	2317 S 12TH AVE	90018	5060012009	Low Medium II Residential	RD2-1-CPIO	0	21	0.151692371	Residential - Single Family Residence	YES - Current	NO - Privately-Owned

LOS ANGELES	2311 S 10TH AVE	90018	5060013016	Low Medium II Residential	RD2-1-O-CPIO	0	21	0.160891866	Residential - Single Family Residence	YES - Current	NO - Privately-Owned	Available	Not Used in Prior Housing Element	0	0.180239028	0	0.180239028	1	3*	3*	1238185	272	West Adams - Baldwin Hills - Leimert			Moderate
LOS ANGELES	2315 S 10TH AVE	90018	5060013016	Low Medium II Residential	RD2-1-CPIO	0	21	0.054927233	Residential - Single Family Residence	YES - Current	NO - Privately-Owned	Available	Not Used in Prior Housing Element	0	0	0.066780907	0.066780907	1	1*	1*	1238185	294	West Adams - Baldwin Hills - Leimert			Above Moderate
LOS ANGELES	2308 S 10TH AVE	90018	5060014003	Low Medium II Residential	RD2-1-CPIO	0	21	0.16078241	Residential - Single Family Residence	YES - Current	NO - Privately-Owned	Available	Not Used in Prior Housing Element	0	0.174473459	0	0.174473459	1	3*	3*	1238185	271	West Adams - Baldwin Hills - Leimert			Moderate
LOS ANGELES	2304 S 10TH AVE	90018	5060014005	Low Medium II Residential	RD2-1-CPIO	0	21	0.160750272	Residential - Single Family Residence	YES - Current	NO - Privately-Owned	Available	Not Used in Prior Housing Element	0	0.174473459	0	0.174473459	1	3*	3*	1238185	245	West Adams - Baldwin Hills - Leimert			Moderate
LOS ANGELES	2301 S 9TH AVE	90018	5060014006	Low Medium II Residential	RD2-1-CPIO	0	21	0.154572333	Residential - Single Family Residence	YES - Current	NO - Privately-Owned	Available	Not Used in Prior Housing Element	0	0.174473459	0	0.174473459	1	3*	3*	1238185	244	West Adams - Baldwin Hills - Leimert			Moderate
LOS ANGELES	2311 S 9TH AVE	90018	5060014011	Low Medium II Residential	RD2-1-CPIO	0	21	0.148086406	Residential - Single Family Residence	YES - Current	NO - Privately-Owned	Available	Not Used in Prior Housing Element	0	0.177911228	0	0.177911228	1	3*	3*	1238185	270	West Adams - Baldwin Hills - Leimert			Moderate
LOS ANGELES	2304 S 9TH AVE	90018	5060014012	Low Medium II Residential	RD2-1-CPIO	0	21	0.160701205	Residential - Single Family Residence - Pool	YES - Current	NO - Privately-Owned	Available	Not Used in Prior Housing Element	0	0.180239028	0	0.180239028	1	3*	3*	1238185	242	West Adams - Baldwin Hills - Leimert			Moderate
LOS ANGELES	2310 S 9TH AVE	90018	5060014012	Low Medium II Residential	RD2-1-CPIO	0	21	0.087841098	Residential - Single Family Residence - Pool	YES - Current	NO - Privately-Owned	Available	Not Used in Prior Housing Element	0	0	0.054467005	0.054467005	1	1*	1*	1238185	269	West Adams - Baldwin Hills - Leimert			Above Moderate
LOS ANGELES	2301 S 8TH AVE	90018	5060014013	Low Medium II Residential		0	21	0.160730833	Residential - Single Family Residence	YES - Current	NO - Privately-Owned	Available	Not Used in Prior Housing Element	0	0.177911228	0	0.177911228	1	3*	3*	1238189	184	West Adams - Baldwin Hills - Leimert			Moderate
LOS ANGELES	2101 S 9TH AVE	90018	5060015001	Low Medium II Residential	RD2-1-O-CPIO	0	21	0.092778332	Residential - Double, Duplex, or Two Units - 4 Stories or Less	YES - Current	NO - Privately-Owned	Available	Not Used in Prior Housing Element	0	0	0.194639057	0.194639057	2	2*	2*	1268185	1270	West Adams - Baldwin Hills - Leimert	Yes		Above Moderate
LOS ANGELES	2121 S 9TH AVE	90018	5060015004	Low Medium II Residential	RD2-1-O-CPIO	0	21	0.176443688	Residential - Three Units (Any Combination) - 4 Stories or Less	YES - Current	NO - Privately-Owned	Available	Not Used in Prior Housing Element	0	0.175132388	0	0.175132388	3	3*	3*	1268185	1328	West Adams - Baldwin Hills - Leimert	Yes		Moderate
LOS ANGELES	2129 S 9TH AVE	90018	5060015008	Low Medium II Residential	RD2-1-O-CPIO	0	21	0.081493474	Residential - Single Family Residence	YES - Current	NO - Privately-Owned	Available	Not Used in Prior Housing Element	0	0	0.047657606	0.047657606	1	1*	1*	1238185	67	West Adams - Baldwin Hills - Leimert			Above Moderate
LOS ANGELES	2137 S 9TH AVE	90018	5060015009	Low Medium II Residential	RD2-1-O-CPIO	0	21	0.091829838	Residential - Single Family Residence	YES - Current	NO - Privately-Owned	Available	Not Used in Prior Housing Element	0	0	0.047657606	0.047657606	1	1*	1*	1238185	90	West Adams - Baldwin Hills - Leimert			Above Moderate
LOS ANGELES	2139 S 9TH AVE	90018	5060015010	Low Medium II Residential	RD2-1-O-CPIO	0	21	0.091828733	Residential - Single Family Residence	YES - Current	NO - Privately-Owned	Available	Not Used in Prior Housing Element	0	0	0.047657606	0.047657606	1	1*	1*	1238185	111	West Adams - Baldwin Hills - Leimert			Above Moderate
LOS ANGELES	2134 S 10TH AVE	90018	5060015011	Low Medium II Residential	RD2-1-O-CPIO	0	21	0.081733576	Residential - Single Family Residence	YES - Current	NO - Privately-Owned	Available	Not Used in Prior Housing Element	0	0	0.047657606	0.047657606	1	1*	1*	1238185	92	West Adams - Baldwin Hills - Leimert			Above Moderate
LOS ANGELES	2206 S 10TH AVE	90018	5060015013	Low Medium II Residential	RD2-1-O-CPIO	0	21	0.173277186	Residential - Single Family Residence	YES - Current	NO - Privately-Owned	Available	Not Used in Prior Housing Element	0	0.142809588	0	0.142809588	1	3*	3*	1238185	132	West Adams - Baldwin Hills - Leimert			Moderate
LOS ANGELES	2205 S 9TH AVE	90018	5060015014	Low Medium II Residential	RD2-1-O-CPIO	0	21	0.192839262	Residential - Single Family Residence	YES - Current	NO - Privately-Owned	Available	Not Used in Prior Housing Element	0	0.412041271	0	0.412041271	1	0	0	1238185	131	West Adams - Baldwin Hills - Leimert			Moderate
LOS ANGELES	2213 S 9TH AVE	90018	5060015015	Low Medium II Residential	RD2-1-O-CPIO	0	21	0.185949957	Residential - Double, Duplex, or Two Units - 4 Stories or Less	YES - Current	NO - Privately-Owned	Available	Not Used in Prior Housing Element	0	0.245125419	0	0.245125419	2	0	0	1238185	159	West Adams - Baldwin Hills - Leimert	Yes		Moderate
LOS ANGELES	2210 S 10TH AVE	90018	5060015016	Low Medium II Residential	RD2-1-O-CPIO	0	21	0.164446755	Residential - Single Family Residence	YES - Current	NO - Privately-Owned	Available	Not Used in Prior Housing Element	0	0.174473459	0	0.174473459	1	3*	3*	1238185	161	West Adams - Baldwin Hills - Leimert			Moderate
LOS ANGELES	2223 S 9TH AVE	90018	5060015019	Low Medium II Residential	RD2-1-O-CPIO	0	21	0.116289587	Residential - Single Family Residence	YES - Current	NO - Privately-Owned	Available	Not Used in Prior Housing Element	0	0	0.113884538	0.113884538	1	2*	2*	1238185	212	West Adams - Baldwin Hills - Leimert			Above Moderate
LOS ANGELES	3911 W 23RD ST	90018	5060015020	Low Medium II Residential	RD2-1-O-CPIO	0	21	0.055889464	Residential - Single Family Residence	YES - Current	NO - Privately-Owned	Available	Not Used in Prior Housing Element	0	0	0.058473331	0.058473331	1	1*	1*	1238185	213	West Adams - Baldwin Hills - Leimert			Above Moderate
LOS ANGELES	2125 S 9TH AVE	90018	5060015024	Low Medium II Residential	RD2-1-O-CPIO	0	21	0.172391118	Residential - Three Units (Any Combination) - 4 Stories or Less	YES - Current	NO - Privately-Owned	Available	Not Used in Prior Housing Element	0	0.175132388	0	0.175132388	3	3*	3*	1238185	46	West Adams - Baldwin Hills - Leimert	Yes		Moderate
LOS ANGELES	2219 1/2 S 9TH AVE	90018	5060015025	Low Medium II Residential	RD2-1-O-CPIO	0	21	0.172182436	Residential - Three Units (Any Combination) - 4 Stories or Less	YES - Current	NO - Privately-Owned	Available	Not Used in Prior Housing Element	0	0.175132388	0	0.175132388	3	3*	3*	1238185	188	West Adams - Baldwin Hills - Leimert	Yes		Moderate
LOS ANGELES	2105 S 8TH AVE	90018	5060016001	Low Medium II Residential	RD2-1-O-CPIO	0	21	0.171951152	Residential - Single Family Residence	YES - Current	NO - Privately-Owned	Available	Not Used in Prior Housing Element	0	0.142809588	0	0.142809588	1	3*	3*	1268189	1279	West Adams - Baldwin Hills - Leimert			Moderate
LOS ANGELES	2111 S 8TH AVE	90018	5060016002	Low Medium II Residential	RD2-1-O-CPIO	0	21	0.171928362	Residential - Single Family Residence	YES - Current	NO - Privately-Owned	Available	Not Used in Prior Housing Element	0	0.142809588	0	0.142809588	1	3*	3*	1268189	1298	West Adams - Baldwin Hills - Leimert			Moderate
LOS ANGELES	2115 S 8TH AVE	90018	5060016003	Low Medium II Residential	RD2-1-O-CPIO	0	21	0.171951303	Residential - Single Family Residence	YES - Current	NO - Privately-Owned	Available	Not Used in Prior Housing Element	0	0.142809588	0	0.142809588	1	3*	3*	1268189	1315	West Adams - Baldwin Hills - Leimert			Moderate
LOS ANGELES	2117 S 8TH AVE	90018	5060016004	Low Medium II Residential	RD2-1-O-CPIO	0	21	0.172080079	Residential - Single Family Residence	YES - Current	NO - Privately-Owned	Available	Not Used in Prior Housing Element	0	0.142809588	0	0.142809588	1	3*	3*	1268189	1330	West Adams - Baldwin Hills - Leimert			Moderate
LOS ANGELES	2125 S 8TH AVE	90018	5060016005	Low Medium II Residential	RD2-1-O-CPIO	0	21	0.172835536	Residential - Single Family Residence	YES - Current	NO - Privately-Owned	Available	Not Used in Prior Housing Element	0	0.142809588	0	0.142809588	1	3*	3*	1238189	51	West Adams - Baldwin Hills - Leimert			Moderate
LOS ANGELES	2131 S 8TH AVE	90018	5060016006	Low Medium II Residential	RD2-1-O-CPIO	0	21	0.172212063	Residential - Single Family Residence	YES - Current	NO - Privately-Owned	Available	Not Used in Prior Housing Element	0	0.142809588	0	0.142809588	1	3*	3*	1238189	68	West Adams - Baldwin Hills - Leimert			Moderate
LOS ANGELES	2135 S 8TH AVE	90018	5060016007	Low Medium II Residential	RD2-1-O-CPIO	0	21	0.172213142	Residential - Single Family Residence	YES - Current	NO - Privately-Owned	Available	Not Used in Prior Housing Element	0	0.142809588	0	0.142809588	1	3*	3*	1238189	86	West Adams - Baldwin Hills - Leimert			Moderate
LOS ANGELES	2205 S 8TH AVE	90018	5060016008	Low Medium II Residential	RD2-1-O-CPIO	0	21	0.172211706	Residential - Double, Duplex, or Two Units - 4 Stories or Less	YES - Current	NO - Privately-Owned	Available	Not Used in Prior Housing Element	0	0.193045056	0	0.193045056	2	3*	3*	1238189	101	West Adams - Baldwin Hills - Leimert	Yes		Moderate
LOS ANGELES	2209 S 8TH AVE	90018	5060016009	Low Medium II Residential	RD2-1-O-CPIO	0	21	0.172211706	Residential - Double, Duplex, or Two Units - 4 Stories or Less	YES - Current	NO - Privately-Owned	Available	Not Used in Prior Housing Element	0	0.193045056	0	0.193045056	2	3*	3*	1238189	115	West Adams - Baldwin Hills - Leimert	Yes		Moderate
LOS ANGELES	2215 S 8TH AVE	90018	5060016010	Low Medium II Residential	RD2-1-O-CPIO	0	21	0.172212782	Residential - Single Family Residence	YES - Current	NO - Privately-Owned	Available	Not Used in Prior Housing Element	0	0.142809588	0	0.142809588	1	3*	3*	1238189	128	West Adams - Baldwin Hills - Leimert			Moderate
LOS ANGELES	2224 S 9TH AVE	90018	5060016012	Low Medium II Residential	RD2-1-O-CPIO	0	21	0.120525479	Residential - Double, Duplex, or Two Units - 4 Stories or Less	YES - Current	NO - Privately-Owned	Available	Not Used in Prior Housing Element	0	0	0.149363682	0.149363682	2	2*	2*	1238185	211	West Adams - Baldwin Hills - Leimert	Yes		Above Moderate
LOS ANGELES	3819 W 23RD ST	90018	5060016013	Low Medium II Residential	RD2-1-O-CPIO	0	21	0.051424569	Residential - Single Family Residence	YES - Current	NO - Privately-Owned	Available	Not Used in Prior Housing Element	0	0	0.064602345	0.064602345	1	1*	1*	1238185	210	West Adams - Baldwin Hills - Leimert			Above Moderate
LOS ANGELES			5060016013	Low Medium II Residential	RD2-1-O-CPIO	0	21	0.051420944	Residential - Single Family Residence	YES - Current	NO - Privately-Owned	Available	Not Used in Prior Housing Element	0	0	0.064602345	0.064602345	1	1*	1*	1238185	186	West Adams - Baldwin Hills - Leimert			Above Moderate
LOS ANGELES	2218 S 9TH AVE	90018	5060016014	Low Medium II Residential	RD2-1-O-CPIO	0	21	0.120524726	Residential - Double, Duplex, or Two Units - 4 Stories or Less	YES - Current	NO - Privately-Owned	Available	Not Used in Prior Housing Element	0	0	0.149363682	0.149363682	2	2*	2*	1238185	187	West Adams - Baldwin Hills - Leimert	Yes		Above Moderate
LOS ANGELES	2212 S 9TH AVE	90018	5060016015	Low Medium II Residential	RD2-1-O-CPIO	0	21	0.171942254	Residential - Three Units (Any Combination) - 4 Stories or Less	YES - Current	NO - Privately-Owned	Available	Not Used in Prior Housing Element	0	0.175132388	0	0.175132388	3	3*	3*	1238185	166	West Adams - Baldwin Hills - Leimert	Yes		Moderate
LOS ANGELES	2208 S 9TH AVE	90018	5060016016	Low Medium II Residential	RD2-1-O-CPIO	0	21	0.171938929	Residential - Single Family Residence	YES - Current	NO - Privately-Owned	Available	Not Used in Prior Housing Element	0	0.142809588	0	0.142809588	1	3*	3*	1238185	143	West Adams - Baldwin Hills - Leimert			Moderate
LOS ANGELES	2204 S 9TH AVE	90018	5060016017	Low Medium II Residential	RD2-1-O-CPIO	0	21	0.171935725	Residential - Single Family Residence	YES - Current	NO - Privately-Owned	Available	Not Used in Prior Housing Element	0	0.142809588	0	0.142809588	1	3*	3*	1238185	120	West Adams - Baldwin Hills - Leimert			Moderate
LOS ANGELES	2132 S 9TH AVE	90018	5060016018	Low Medium II Residential	RD2-1-O-CPIO	0	21	0.171932099	Residential - Single Family Residence	YES - Current	NO - Privately-Owned	Available	Not Used in Prior Housing Element	0	0.142809588	0	0.142809588	1	3*	3*	1238185	95	West Adams - Baldwin Hills - Leimert			Moderate
LOS ANGELES	2130 S 9TH AVE	90018	5060016019	Low Medium II Residential	RD2-1-O-CPIO	0	21	0.171927399	Residential - Double, Duplex, or Two Units - 4 Stories or Less	YES - Current	NO - Privately-Owned	Available	Not Used in Prior Housing Element	0	0.052115522	0	0.052115522	2	3*	3*	1238185	73	West Adams - Baldwin Hills - Leimert	Yes		Moderate
LOS ANGELES	2126 S 9TH AVE	90018	5060016020	Low Medium II Residential	RD2-1-O-CPIO	0	21	0.171961294	Residential - Single Family Residence	YES - Current	NO - Privately-Owned	Available	Not Used in Prior Housing Element	0	0.142809588	0	0.142809588	1	3*	3*	1238185	49	West Adams - Baldwin Hills - Leimert			Moderate
LOS ANGELES	2120 S 9TH AVE	90018	5060016021	Low Medium II Residential	RD2-1-O-CPIO	0	21	0.172549728	Residential - Single Family Residence	YES - Current	NO - Privately-Owned	Available	Not Used in Prior Housing Element	0	0.059843038	0	0.059843038	1	3*	3*	1268185	1331	West Adams - Baldwin Hills - Leimert			Moderate
LOS ANGELES	2114 S 9TH AVE	90018	5060016022	Low Medium II Residential	RD2-1-O-CPIO	0	21	0.172179298	Residential - Single Family Residence	YES - Current	NO - Privately-Owned	Available	Not Used in Prior Housing Element	0	0.142809588	0	0.142809588	1	3*	3*	1268185	1313	West Adams - Baldwin Hills - Leimert			Moderate
LOS ANGELES	2100 S 9TH AVE	90018	5060016024	Low Medium II Residential	RD2-1-O-CPIO	0	21	0.172178466	Residential - Double, Duplex, or Two Units - 4 Stories or Less	YES - Current	NO - Privately-Owned	Available	Not Used in Prior Housing Element	0	0.193045056	0	0.193045056	2	3*	3*	1268185	1268	West Adams - Baldwin Hills - Leimert	Yes		Moderate
LOS ANGELES	3812 W WASHINGTON BLVD	90018	5060017002	Neighborhood Commercial	C2-1VL-O-CPIO	0	54	0.262878136	Commercial - Store Combination - Store and Residential Combination - One Story	YES - Current	NO - Privately-Owned	Available	Not Used in Prior Housing Element	0.077161643	0	0	0.077161643	0	0	0	1268185	992	West Adams - Baldwin Hills - Leimert			Lower
LOS ANGELES	1920 S 10TH AVE	90018	5060017004	Low Medium II Residential	RD2-1-O-CPIO	0	21	0.171379025	Residential - Single Family Residence	YES - Current	NO - Privately-Owned	Available	Not Used in Prior Housing Element	0	0.142809588	0	0.142809588	1	3*	3*	1268185	1073	West Adams - Baldwin Hills - Leimert			Moderate
LOS ANGELES	1929 S 8TH AVE	90018	5060017006	Low Medium II Residential	RD2-1-O-CPIO	0	21	0.164962763	Residential - Single Family Residence	YES - Current	NO - Privately-Owned	Available	Not Used in Prior Housing Element	0	0.174473459	0	0.174473459	1	3*	3*	1268189	1056	West Adams - Baldwin Hills - Leimert			Moderate
LOS ANGELES	1935 S 8TH AVE	90018	5060017007	Low Medium II Residential	RD2-1-O-CPIO	0	21	0.164118847	Residential - Single Family Residence	YES - Current	NO - Privately-Owned	Available	Not Used in Prior Housing Element	0	0.177911228	0	0.177911228	1	3*	3*	1268189	1072	West Adams - Baldwin Hills - Leimert			Moderate
LOS ANGELES	2010 S 10TH AVE	90018	5060017013	Low Medium II Residential	RD2-1-O-CPIO	0	21	0.188725988	Residential - Four Units (Any Combination) - 4 Stories or Less	YES - Current	NO - Privately-Owned	Available	Not Used in Prior Housing Element	0	0.163312429	0	0.163312429	4	0	0	1268185	1159	West Adams - Baldwin Hills - Leimert	Yes		Moderate
LOS ANGELES	2016 S 10TH AVE	90018	5060017014	Low Medium II Residential	RD2-1-O-CPIO	0	21	0.053625616	Residential - Single Family Residence	YES - Current	NO - Privately-Owned	Available	Not Used in Prior Housing Element	0	0	0.058473331	0.058473331	1	1*	1*	1268185	1187	West Adams - Baldwin Hills - Leimert			Above Moderate
LOS ANGELES	3835 W 21ST ST	90018	5060017015	Low Medium II Residential	RD2-1-O-CPIO	0	21	0.079168187	Residential - Single Family Residence	YES - Current	NO - Privately-Owned	Available	Not Used in Prior Housing Element	0	0	0.047657606	0.047657606	1	1*	1*	1268185	1211	West Adams - Baldwin Hills - Leimert			Above Moderate
LOS ANGELES	3831 W 21ST ST	90018	5060017016	Low Medium II Residential	RD2-1-O-CPIO	0	21	0.098733574	Residential - Double, Duplex, or Two Units - 4 Stories or Less	YES - Current	NO - Privately-Owned	Available	Not Used in Prior Housing Element	0	0	0.182416999	0.182416999	2	2*	2*	1268185	1205	West Adams - Baldwin Hills - Leimert			Above Moderate
LOS ANGELES	3827 W 21ST ST	90018	5060017017	Low Medium II Residential	RD2-1-O-CPIO	0	21	0.172178271	Residential - Double, Duplex, or Two Units - 4 Stories or Less	YES - Current	NO - Privately-Owned	Available	Not Used in Prior Housing Element	0	0.193045056	0	0.193045056	2	3*	3*	1268185	1186	West Adams - Baldwin Hills - Leimert	Yes		Moderate
LOS ANGELES	3821 W 21ST ST	90018	5060017018	Low Medium II Residential	RD2-1-O-CPIO	0	21	0.172177912	Residential - Double, Duplex, or Two Units - 4 Stories or Less	YES - Current	NO - Privately-Owned	Available	Not Used in Prior Housing Element	0	0.193045056	0	0.193045056	2	3*	3*	1268185	1185	West Adams - Baldwin Hills - Leimert	Yes		Moderate
LOS ANGELES	3813 W 21ST ST	90018	5060017020	Low Medium II Residential	RD2-1-O-CPIO	0	21	0.171245701	Residential - Single Family Residence	YES - Current	NO - Privately-Owned	Available	Not Used in Prior Housing Element	0	0.142809588	0	0.142809588	1	3*	3*	1268189	1187	West Adams - Baldwin Hills - Leimert			Moderate
LOS ANGELES	2011 S 8TH AVE	90018	5060017024	Low Medium II Residential	RD2-1-O-CPIO	0	21	0.177898848	Residential - Single Family Residence	YES - Current	NO - Privately-Owned	Available	Not Used in Prior Housing Element	0	0.142809588	0	0.142809588	1	3*	3*	1268189	1129	West Adams - Baldwin Hills - Leimert			Moderate
LOS ANGELES	1901 S 8TH AVE	90018	5060017025	Neighborhood Commercial	C2-1VL-O-CPIO	0	54	0.169595707	Commercial - Store - One Story	YES - Current	NO - Privately-Owned	Available	Not Used in Prior Housing Element	0.071070213	0	0	0.071070213	0	0	0	1268189	985	West Adams - Baldwin Hills - Leimert			Lower
LOS ANGELES			5060017025	Neighborhood Commercial	C2-1VL-O-CPIO	0	54	0.172177705	Commercial - Store - One Story	YES - Current	NO - Privately-Owned	Available	Not Used in Prior Housing Element	0.075418135	0	0	0.075418135	0	0	0	1268189	986	West Adams - Baldwin Hills - Leimert			Lower
LOS ANGELES	1911 S 7TH AVE	90018	5060018001	Neighborhood Commercial	C2-1VL-O-CPIO	0	54	0.057539884	Residential - Rooming/Boarding House	YES - Current	NO - Privately-Owned	Available	Not Used in Prior Housing Element	0	0	0.157541674	0.157541674	0	0	0	1268189	990	West Adams - Baldwin Hills - Leimert			Above Moderate
LOS ANGELES			5060018001	Neighborhood Commercial	C2-1VL-O-CPIO	0	54	0.057392449	Residential - Rooming/Boarding House	YES - Current	NO - Privately-Owned	Available	Not Used in Prior Housing Element	0	0	0.157541674	0.157541674	0	0	0	1268189	991	West Adams - Baldwin Hills - Leimert			Above Moderate
LOS ANGELES	3700 W WASHINGTON BLVD	90018	5060018002	Neighborhood Commercial	C2-1VL-O-CPIO	0	54	0.114957453	Commercial - Store Combination - Store and Residential Combination - One Story	YES - Current	NO - Privately-Owned	Available	Not Used in Prior Housing Element	0	0	0.041426208	0.041426208	0	0	0	1268189	979	West Adams - Baldwin Hills - Leimert	Yes		Above Moderate
LOS ANGELES	3706 W WASHINGTON BLVD	90018	5060018002	Neighborhood Commercial	C2-1VL-O-CPIO	0	54	0.114785256	Commercial - Store Combination - Store and Residential Combination - One Story	YES - Current	NO - Privately-Owned	Available	Not Used in Prior Housing Element	0	0	0.041426208	0.041426208	0	0	0	1268189	980	West Adams - Baldwin Hills - Leimert	Yes		Above Moderate
LOS ANGELES	3712 W WASHINGTON BLVD	90018	5060018003	Neighborhood Commercial	C2-1VL-O-CPIO	0	54	0.17217914	Commercial - Store - One Story	YES - Current	NO - Privately-Owned	Available	Not Used in Prior Housing Element	0.058176175	0	0	0.058176175	0	0	0	1268189	981	West Adams - Baldwin Hills - Leimert			Lower
LOS ANGELES	3716 W WASHINGTON BLVD	90018	5060018004	Neighborhood Commercial	C2-1VL-O-CPIO	0	54	0.172176988	Commercial - Store - One Story	YES - Current	NO - Privately-Owned	Available	Not Used in Prior Housing Element	0.181486364	0	0	0.181486364	0	0	0	1268189	982	West Adams - Baldwin Hills - Leimert			Lower
LOS ANGELES	2010 S 8TH AVE	90018	5060018012	Low Medium II Residential	RD2-1-O-CPIO	0	21	0.172177672	Residential - Single Family Residence	YES - Current	NO - Privately-Owned	Available	Not Used in Prior Housing Element	0	0.142809588	0	0.142809588	1	3*	3*	1268189	1127	West Adams - Baldwin Hills - Leimert			Moderate
LOS ANGELES	2012 S 8TH AVE	90018	5060018013	Low Medium II Residential	RD2-1-O-CPIO	0	21	0.172178032	Residential - Three Units (Any Combination) - 4 Stories or Less	YES - Current	NO - Privately-Owned	Available	Not Used in Prior Housing Element	0	0.175132388	0	0.175132388	3	3*	3*	1268189	1143	West Adams - Baldwin Hills - Leimert	Yes		Moderate
LOS ANGELES	2018 S 8TH AVE	90018	5060018014	Low Medium II Residential	RD2-1-O-CPIO	0	21	0.172179108	Residential - Double, Duplex, or Two Units - 4 Stories or Less	YES - Current	NO - Privately-Owned	Available	Not Used in Prior Housing Element	0	0.193045056	0	0.193045056	2	3*	3*	1268189	1184	West Adams - Baldwin Hills - Leimert	Yes		Moderate
LOS ANGELES	2026 S 8TH AVE	90018	5060018015	Low Medium II Residential	RD2-1-O-CPIO	0	21	0.172177672	Residential - Three Units (Any Combination) - 4 Stories or Less	YES - Current	NO - Privately-Owned	Available	Not Used in Prior Housing Element	0	0.175132388	0	0.175132388	3	3*	3*	1268189	1207	West Adams - Baldwin Hills - Leimert	Yes		Moderate
LOS ANGELES	2031 S 7TH AVE	90018	5060018017	Low Medium II Residential	RD2-1-O-CPIO	0	21	0.172709321	Residential - Double, Duplex, or Two Units - 4 Stories or Less	YES - Current	NO - Privately-Owned	Available	Not Used in Prior Housing Element	0	0.129410765	0	0.129410765	2	3*	3*	1268189	1225	West Adams - Baldwin Hills - Leimert			Moderate
LOS ANGELES	2025 S 7TH AVE	90018	5060018018	Low Medium II Residential	RD2-1-O-CPIO	0	21	0.17266807	Residential - Single Family Residence	YES - Current	NO - Privately-Owned	Available	Not Used in Prior Housing Element	0	0.142809588	0	0.142809588	1	3*	3*	1268189	1206	West Adams - Baldwin Hills - Leimert			Moderate
LOS ANGELES	2021 S 7TH AVE	90018	5060018019	Low Medium II Residential	RD2-1-O-CPIO	0	21	0.172627542	Residential - Single Family Residence	YES - Current	NO - Privately-Owned	Available	Not Used in Prior Housing Element	0	0.142809588	0	0.142809588	1	3*	3*	1268189	1183	West Adams - Baldwin Hills - Leimert			Moderate
LOS ANGELES	2013 S 7TH AVE	90018	5060018020	Low Medium II Residential	RD2-1-O-CPIO	0	21	0.17258629	Residential - Double, Duplex, or Two Units - 4 Stories or Less	YES - Current	NO - Privately-Owned	Available	Not Used in Prior Housing Element	0	0.193045056	0	0.193045056	2	3*	3*	1268189	1142	West Adams - Baldwin Hills - Leimert	Yes		Moderate
LOS ANGELES	2011 S 7TH AVE	90018	5060018021	Low Medium II Residential	RD2-1-O-CPIO	0	21	0.172543242	Residential - Single Family Residence	YES - Current	NO - Privately-Owned	Available	Not Used in Prior Housing Element	0	0.142809588	0	0.142809588	1	3*	3*	1268189	1126	West Adams - Baldwin Hills - Leimert			Moderate
LOS ANGELES	2003 S 7TH AVE	90018	5060018022	Low Medium II Residential	RD2-1-O-CPIO	0	21	0.172504149	Residential - Double, Duplex, or Two Units - 4 Stories or Less	YES - Current	NO - Privately-Owned	Available	Not Used in Prior Housing Element	0	0.193045056	0	0.193045056	2	3*	3*	1268189	1086	West Adams - Baldwin Hills - Leimert	Yes		Moderate
LOS ANGELES	1933 S 7TH AVE	90018	5060018023	Low Medium II Residential	RD2-1-O-CPIO	0	21	0.172461819	Residential - Double, Duplex, or Two Units - 4 Stories or Less	YES - Current	NO - Privately-Owned	Available	Not Used in Prior Housing Element	0	0.193045056	0	0.193045056	2	3*	3*	1268189	1069	West Adams - Baldwin Hills - Leimert	Yes		Moderate
LOS ANGELES	3722 W WASHINGTON BLVD	90018	5060018027	Neighborhood Commercial	C2-1VL-O-CPIO	0	54	0.172178781	Residential - Single Family Residence - Vacant Land	YES - Current	NO - Privately-Owned	Available	Not Used in Prior Housing Element	0.881648093	0	0	0.881648093	0	0	0	1268189	983	West Adams - Baldwin Hills - Leimert			Lower
LOS ANGELES	3726 W WASHINGTON BLVD	90018	5060018028	Neighborhood Commercial	C2-1VL-O-CPIO	0	54	0.172177705	Commercial - Nursery or Greenhouse - Vacant Land	YES - Current	NO - Privately-Owned	Available	Not Used in Prior Housing Element	0.141575407	0	0	0.141575407	0	0	0	1268189	984	West Adams - Baldwin Hills - Leimert			Lower
LOS ANGELES	2125 S 7TH AVE	90018	5060019004	Low Medium II Resid

LOS ANGELES	2214 S 7TH AVE	90018	5060021017	Low Medium II Residential	RD2-1-O-CPIO	0	21	0.171720258	Residential - Three Units (Any Combination) - 4 Stories or Less	YES - Current	NO - Privately-Owned	Available	Not Used in Prior Housing Element	0	0.175132388	0	0.175132388	3	3*	3*	1238189	125	West Adams - Baldwin Hills - Leimert	Yes	Moderate
LOS ANGELES	2208 S 7TH AVE	90018	5060021018	Low Medium II Residential	RD2-1-O-CPIO	0	21	0.171715949	Residential - Double, Duplex, or Two Units - 4 Stories or Less	YES - Current	NO - Privately-Owned	Available	Not Used in Prior Housing Element	0	0.052115522	0	0.052115522	2	3*	3*	1238189	112	West Adams - Baldwin Hills - Leimert	Yes	Moderate
LOS ANGELES	2130 S 7TH AVE	90018	5060021021	Low Medium II Residential	RD2-1-O-CPIO	0	21	0.17169909	Residential - Double, Duplex, or Two Units - 4 Stories or Less	YES - Current	NO - Privately-Owned	Available	Not Used in Prior Housing Element	0	0.193045056	0	0.193045056	2	3*	3*	1238189	65	West Adams - Baldwin Hills - Leimert	Yes	Moderate
LOS ANGELES	2124 S 7TH AVE	90018	5060021022	Low Medium II Residential	RD2-1-O-CPIO	0	21	0.172234348	Residential - Single Family Residence	YES - Current	NO - Privately-Owned	Available	Not Used in Prior Housing Element	0	0.142809588	0	0.142809588	1	3*	3*	1238189	48	West Adams - Baldwin Hills - Leimert		Moderate
LOS ANGELES	2120 S 7TH AVE	90018	5060021023	Low Medium II Residential	RD2-1-O-CPIO	0	21	0.172345493	Residential - Double, Duplex, or Two Units - 4 Stories or Less	YES - Current	NO - Privately-Owned	Available	Not Used in Prior Housing Element	0	0.193045056	0	0.193045056	2	3*	3*	1268189	1327	West Adams - Baldwin Hills - Leimert	Yes	Moderate
LOS ANGELES	2114 S 7TH AVE	90018	5060021024	Low Medium II Residential	RD2-1-O-CPIO	0	21	0.172339838	Residential - Single Family Residence	YES - Current	NO - Privately-Owned	Available	Not Used in Prior Housing Element	0	0.038117391	0	0.038117391	1	3*	3*	1268189	1312	West Adams - Baldwin Hills - Leimert		Moderate
LOS ANGELES	2108 S 7TH AVE	90018	5060021025	Low Medium II Residential	RD2-1-O-CPIO	0	21	0.115376056	Residential - Double, Duplex, or Two Units - 4 Stories or Less	YES - Current	NO - Privately-Owned	Available	Not Used in Prior Housing Element	0	0	0.022350193	0.022350193	2	2*	2*	1268189	1295	West Adams - Baldwin Hills - Leimert	Yes	Above Moderate
LOS ANGELES	3616 W 21ST ST	90018	5060021027	Low Medium II Residential	RD2-1-O-CPIO	0	21	0.115338391	Residential - Single Family Residence	YES - Current	NO - Privately-Owned	Available	Not Used in Prior Housing Element	0	0	0.113884538	0.113884538	1	2*	2*	1268189	1276	West Adams - Baldwin Hills - Leimert		Above Moderate
LOS ANGELES	3613 W 23RD ST	90018	5060021028	Low Medium II Residential	RD2-1-O-CPIO	0	21	0.058362496	Residential - Three Units (Any Combination) - 4 Stories or Less - Vacant Land	YES - Current	NO - Privately-Owned	Available	Not Used in Prior Housing Element	0	0.149722481	0	0.149722481	0	1*	1*	1238189	160	West Adams - Baldwin Hills - Leimert		Above Moderate
LOS ANGELES	3600 W WASHINGTON BLVD	90018	5060022001	Neighborhood Commercial	C2-1VL-O-CPIO	0	54	0.172346696	Commercial - Commercial - Miscellaneous Commercial - One Story	YES - Current	NO - Privately-Owned	Available	Not Used in Prior Housing Element	0.141575407	0	0	0.141575407	0	0	0	1268189	973	West Adams - Baldwin Hills - Leimert		Lower
LOS ANGELES	3606 W WASHINGTON BLVD	90018	5060022002	Neighborhood Commercial	C2-1VL-O-CPIO	0	54	0.172177768	Commercial - Store - One Story	YES - Current	NO - Privately-Owned	Available	Not Used in Prior Housing Element	0.058176175	0	0	0.058176175	0	0	0	1268189	974	West Adams - Baldwin Hills - Leimert		Lower
LOS ANGELES	3612 W WASHINGTON BLVD	90018	5060022003	Neighborhood Commercial	C2-1VL-O-CPIO	0	54	0.172177767	Commercial - Store - One Story	YES - Current	NO - Privately-Owned	Available	Not Used in Prior Housing Element	0.05216331	0	0	0.05216331	1	0	0	1268189	975	West Adams - Baldwin Hills - Leimert		Lower
LOS ANGELES	3616 W WASHINGTON BLVD	90018	5060022004	Neighborhood Commercial	C2-1VL-O-CPIO	0	54	0.172177377	Commercial - Store Combination - Store and Residential Combination - One Story	YES - Current	NO - Privately-Owned	Available	Not Used in Prior Housing Element	0	0	0.040942295	0.040942295	0	0	0	1268189	976	West Adams - Baldwin Hills - Leimert	Yes	Above Moderate
LOS ANGELES	3622 W WASHINGTON BLVD	90018	5060022005	Neighborhood Commercial	C2-1VL-O-CPIO	0	54	0.099450633	Commercial - Store - One Story	YES - Current	NO - Privately-Owned	Available	Not Used in Prior Housing Element	0	0	0.027033897	0.027033897	0	0	0	1268189	977	West Adams - Baldwin Hills - Leimert	Yes	Above Moderate
LOS ANGELES	3626 W WASHINGTON BLVD	90018	5060022005	Neighborhood Commercial	C2-1VL-O-CPIO	0	54	0.099770788	Commercial - Store - One Story	YES - Current	NO - Privately-Owned	Available	Not Used in Prior Housing Element	0	0	0.027033897	0.027033897	0	0	0	1268189	978	West Adams - Baldwin Hills - Leimert	Yes	Above Moderate
LOS ANGELES	1912 S 7TH AVE	90018	5060022006	Neighborhood Commercial	C2-1VL-O-CPIO	0	54	0.072406038	Residential - Four Units (Any Combination) - 4 Stories or Less	YES - Current	NO - Privately-Owned	Available	Not Used in Prior Housing Element	0	0	0.094470005	0.094470005	4	0	0	1268189	4325	West Adams - Baldwin Hills - Leimert	Yes	Above Moderate
LOS ANGELES			5060022006	Neighborhood Commercial	C2-1VL-O-CPIO	0	54	0.072728345	Residential - Four Units (Any Combination) - 4 Stories or Less	YES - Current	NO - Privately-Owned	Available	Not Used in Prior Housing Element	0.131458679	0	0	0.131458679	4	0	0	1268189	4326	West Adams - Baldwin Hills - Leimert		Lower
LOS ANGELES	1926 S 7TH AVE	90018	5060022008	Low Medium II Residential	RD2-1-O-CPIO	0	21	0.172178505	Residential - Double, Duplex, or Two Units - 4 Stories or Less	YES - Current	NO - Privately-Owned	Available	Not Used in Prior Housing Element	0	0.052115522	0	0.052115522	2	3*	3*	1268189	1053	West Adams - Baldwin Hills - Leimert	Yes	Moderate
LOS ANGELES	1932 S 7TH AVE	90018	5060022009	Low Medium II Residential	RD2-1-O-CPIO	0	21	0.172177431	Residential - Double, Duplex, or Two Units - 4 Stories or Less	YES - Current	NO - Privately-Owned	Available	Not Used in Prior Housing Element	0	0.193045056	0	0.193045056	2	3*	3*	1268189	1068	West Adams - Baldwin Hills - Leimert	Yes	Moderate
LOS ANGELES	2010 S 7TH AVE	90018	5060022011	Low Medium II Residential	RD2-1-O-CPIO	0	21	0.172178865	Residential - Double, Duplex, or Two Units - 4 Stories or Less	YES - Current	NO - Privately-Owned	Available	Not Used in Prior Housing Element	0	0.193045056	0	0.193045056	2	3*	3*	1268189	1125	West Adams - Baldwin Hills - Leimert	Yes	Moderate
LOS ANGELES	2020 S 7TH AVE	90018	5060022013	Low Medium II Residential	RD2-1-O-CPIO	0	21	0.172178505	Residential - Double, Duplex, or Two Units - 4 Stories or Less	YES - Current	NO - Privately-Owned	Available	Not Used in Prior Housing Element	0	0.193045056	0	0.193045056	2	3*	3*	1268189	1182	West Adams - Baldwin Hills - Leimert	Yes	Moderate
LOS ANGELES	2025 S 6TH AVE	90018	5060022017	Low Medium II Residential	RD2-1-O-CPIO	0	21	0.1720045	Residential - Single Family Residence	YES - Current	NO - Privately-Owned	Available	Not Used in Prior Housing Element	0	0.142809588	0	0.142809588	1	3*	3*	1268189	1204	West Adams - Baldwin Hills - Leimert		Moderate
LOS ANGELES	2011 S 6TH AVE	90018	5060022020	Low Medium II Residential	RD2-1-O-CPIO	0	21	0.172078394	Residential - Three Units (Any Combination) - 4 Stories or Less	YES - Current	NO - Privately-Owned	Available	Not Used in Prior Housing Element	0	0.175132388	0	0.175132388	3	3*	3*	1268189	1124	West Adams - Baldwin Hills - Leimert	Yes	Moderate
LOS ANGELES	2005 S 6TH AVE	90018	5060022021	Low Medium II Residential	RD2-1-O-CPIO	0	21	0.172102068	Residential - Single Family Residence	YES - Current	NO - Privately-Owned	Available	Not Used in Prior Housing Element	0	0.142809588	0	0.142809588	1	3*	3*	1268189	1083	West Adams - Baldwin Hills - Leimert		Moderate
LOS ANGELES	1933 S 6TH AVE	90018	5060022022	Low Medium II Residential	RD2-1-O-CPIO	0	21	0.172126819	Residential - Double, Duplex, or Two Units - 4 Stories or Less	YES - Current	NO - Privately-Owned	Available	Not Used in Prior Housing Element	0	0.193045056	0	0.193045056	2	3*	3*	1268189	1067	West Adams - Baldwin Hills - Leimert	Yes	Moderate
LOS ANGELES	1925 S 6TH AVE	90018	5060022023	Low Medium II Residential	RD2-1-O-CPIO	0	21	0.172153002	Residential - Single Family Residence	YES - Current	NO - Privately-Owned	Available	Not Used in Prior Housing Element	0	0.142809588	0	0.142809588	1	3*	3*	1268189	1052	West Adams - Baldwin Hills - Leimert		Moderate
LOS ANGELES	3500 W WASHINGTON BLVD	90018	5060023001	Neighborhood Commercial	C2-1VL-O-CPIO	0	54	0.172164419	Commercial - Store - One Story	YES - Current	NO - Privately-Owned	Available	Not Used in Prior Housing Element	0.054829343	0	0	0.054829343	0	0	0	1268189	966	West Adams - Baldwin Hills - Leimert		Lower
LOS ANGELES	3504 W WASHINGTON BLVD	90018	5060023001	Neighborhood Commercial	C2-1VL-O-CPIO	0	54	0.086089044	Commercial - Store - One Story	YES - Current	NO - Privately-Owned	Available	Not Used in Prior Housing Element	0.034623858	0	0	0.034623858	0	0	0	1268189	967	West Adams - Baldwin Hills - Leimert		Lower
LOS ANGELES	3506 W WASHINGTON BLVD	90018	5060023002	Neighborhood Commercial	C2-1VL-O-CPIO	0	54	0.086089941	Commercial - Store - One Story	YES - Current	NO - Privately-Owned	Available	Not Used in Prior Housing Element	0.034623858	0	0	0.034623858	0	0	0	1268189	968	West Adams - Baldwin Hills - Leimert		Lower
LOS ANGELES	3508 W WASHINGTON BLVD	90018	5060023002	Neighborhood Commercial	C2-1VL-O-CPIO	0	54	0.17217773	Commercial - Store - One Story	YES - Current	NO - Privately-Owned	Available	Not Used in Prior Housing Element	0.058176175	0	0	0.058176175	0	0	0	1268189	969	West Adams - Baldwin Hills - Leimert		Lower
LOS ANGELES	3514 W WASHINGTON BLVD	90018	5060023003	Neighborhood Commercial	C2-1VL-O-CPIO	0	54	0.172177773	Commercial - Store - One Story	YES - Current	NO - Privately-Owned	Available	Not Used in Prior Housing Element	0.181486364	0	0	0.181486364	0	0	0	1268189	970	West Adams - Baldwin Hills - Leimert		Lower
LOS ANGELES	3522 W WASHINGTON BLVD	90018	5060023004	Neighborhood Commercial	C2-1VL-O-CPIO	0	54	0.17217773	Commercial - Store - One Story	YES - Current	NO - Privately-Owned	Available	Not Used in Prior Housing Element	0.058176175	0	0	0.058176175	0	0	0	1268189	971	West Adams - Baldwin Hills - Leimert		Lower
LOS ANGELES	3524 W WASHINGTON BLVD	90018	5060023004	Neighborhood Commercial	C2-1VL-O-CPIO	0	54	0.172178806	Commercial - Store - One Story	YES - Current	NO - Privately-Owned	Available	Not Used in Prior Housing Element	0.058176175	0	0	0.058176175	0	0	0	1268189	972	West Adams - Baldwin Hills - Leimert		Lower
LOS ANGELES	1926 S 6TH AVE	90018	5060023006	Low Medium II Residential	RD2-1-O-CPIO	0	21	0.172178235	Residential - Single Family Residence	YES - Current	NO - Privately-Owned	Available	Not Used in Prior Housing Element	0	0.142809588	0	0.142809588	1	3*	3*	1268189	1051	West Adams - Baldwin Hills - Leimert		Moderate
LOS ANGELES	2006 1/2 S 6TH AVE	90018	5060023008	Low Medium II Residential	RD2-1-O-CPIO	0	21	0.17217792	Residential - Three Units (Any Combination) - 4 Stories or Less	YES - Current	NO - Privately-Owned	Available	Not Used in Prior Housing Element	0	0.175132388	0	0.175132388	3	3*	3*	1268189	1082	West Adams - Baldwin Hills - Leimert	Yes	Moderate
LOS ANGELES	2010 S 6TH AVE	90018	5060023009	Low Medium II Residential	RD2-1-O-CPIO	0	21	0.172177358	Residential - Single Family Residence	YES - Current	NO - Privately-Owned	Available	Not Used in Prior Housing Element	0	0.142809588	0	0.142809588	1	3*	3*	1268189	1123	West Adams - Baldwin Hills - Leimert		Moderate
LOS ANGELES	2014 S 6TH AVE	90018	5060023010	Low Medium II Residential	RD2-1-O-CPIO	0	21	0.172178437	Residential - Double, Duplex, or Two Units - 4 Stories or Less	YES - Current	NO - Privately-Owned	Available	Not Used in Prior Housing Element	0	0.193045056	0	0.193045056	2	3*	3*	1268189	1139	West Adams - Baldwin Hills - Leimert	Yes	Moderate
LOS ANGELES	2020 S 6TH AVE	90018	5060023011	Low Medium II Residential	RD2-1-O-CPIO	0	21	0.172178437	Residential - Single Family Residence	YES - Current	NO - Privately-Owned	Available	Not Used in Prior Housing Element	0	0.142809588	0	0.142809588	1	3*	3*	1268189	1180	West Adams - Baldwin Hills - Leimert		Moderate
LOS ANGELES	2024 S 6TH AVE	90018	5060023012	Low Medium II Residential	RD2-1-O-CPIO	0	21	0.17217736	Residential - Double, Duplex, or Two Units - 4 Stories or Less	YES - Current	NO - Privately-Owned	Available	Not Used in Prior Housing Element	0	0.193045056	0	0.193045056	2	3*	3*	1268189	1203	West Adams - Baldwin Hills - Leimert	Yes	Moderate
LOS ANGELES	2029 S 5TH AVE	90018	5060023014	Low Medium II Residential	RD2-1-O-CPIO	0	21	0.171943499	Residential - Double, Duplex, or Two Units - 4 Stories or Less	YES - Current	NO - Privately-Owned	Available	Not Used in Prior Housing Element	0	0.193045056	0	0.193045056	2	3*	3*	1268189	1221	West Adams - Baldwin Hills - Leimert	Yes	Moderate
LOS ANGELES	2025 S 5TH AVE	90018	5060023015	Low Medium II Residential	RD2-1-O-CPIO	0	21	0.1719331	Residential - Double, Duplex, or Two Units - 4 Stories or Less	YES - Current	NO - Privately-Owned	Available	Not Used in Prior Housing Element	0	0.193045056	0	0.193045056	2	3*	3*	1268189	1202	West Adams - Baldwin Hills - Leimert	Yes	Moderate
LOS ANGELES	2019 S 5TH AVE	90018	5060023016	Low Medium II Residential	RD2-1-O-CPIO	0	21	0.171926999	Residential - Double, Duplex, or Two Units - 4 Stories or Less	YES - Current	NO - Privately-Owned	Available	Not Used in Prior Housing Element	0	0.193045056	0	0.193045056	2	3*	3*	1268189	1179	West Adams - Baldwin Hills - Leimert	Yes	Moderate
LOS ANGELES	2015 S 5TH AVE	90018	5060023017	Low Medium II Residential	RD2-1-O-CPIO	0	21	0.171919107	Residential - Single Family Residence	YES - Current	NO - Privately-Owned	Available	Not Used in Prior Housing Element	0	0.142809588	0	0.142809588	1	3*	3*	1268189	1138	West Adams - Baldwin Hills - Leimert		Moderate
LOS ANGELES	2011 S 5TH AVE	90018	5060023018	Low Medium II Residential	RD2-1-O-CPIO	0	21	0.171910498	Residential - Single Family Residence	YES - Current	NO - Privately-Owned	Available	Not Used in Prior Housing Element	0	0.142809588	0	0.142809588	1	3*	3*	1268189	1122	West Adams - Baldwin Hills - Leimert		Moderate
LOS ANGELES	2005 S 5TH AVE	90018	5060023019	Low Medium II Residential	RD2-1-O-CPIO	0	21	0.171899741	Residential - Three Units (Any Combination) - 4 Stories or Less	YES - Current	NO - Privately-Owned	Available	Not Used in Prior Housing Element	0	0.175132388	0	0.175132388	3	3*	3*	1268189	1081	West Adams - Baldwin Hills - Leimert	Yes	Moderate
LOS ANGELES	1933 S 5TH AVE	90018	5060023020	Low Medium II Residential	RD2-1-O-CPIO	0	21	0.171893998	Residential - Single Family Residence	YES - Current	NO - Privately-Owned	Available	Not Used in Prior Housing Element	0	0.142809588	0	0.142809588	1	3*	3*	1268189	1065	West Adams - Baldwin Hills - Leimert		Moderate
LOS ANGELES	1925 S 5TH AVE	90018	5060023021	Low Medium II Residential	RD2-1-O-CPIO	0	21	0.171884206	Residential - Single Family Residence	YES - Current	NO - Privately-Owned	Available	Not Used in Prior Housing Element	0	0.142809588	0	0.142809588	1	3*	3*	1268189	1050	West Adams - Baldwin Hills - Leimert		Moderate
LOS ANGELES	1921 S 5TH AVE	90018	5060023022	Low Medium II Residential	RD2-1-O-CPIO	0	21	0.128051904	Residential - Single Family Residence	YES - Current	NO - Privately-Owned	Available	Not Used in Prior Housing Element	0	0	0.113884538	0.113884538	1	2*	2*	1268189	1034	West Adams - Baldwin Hills - Leimert		Above Moderate
LOS ANGELES	2111 S 5TH AVE	90018	5060024002	Low Medium II Residential	RD2-1-O-CPIO	0	21	0.171969325	Residential - Double, Duplex, or Two Units - 4 Stories or Less	YES - Current	NO - Privately-Owned	Available	Not Used in Prior Housing Element	0	0.193045056	0	0.193045056	2	3*	3*	1268189	1291	West Adams - Baldwin Hills - Leimert	Yes	Moderate
LOS ANGELES	2121 S 5TH AVE	90018	5060024004	Low Medium II Residential	RD2-1-O-CPIO	0	21	0.171986333	Residential - Single Family Residence	YES - Current	NO - Privately-Owned	Available	Not Used in Prior Housing Element	0	0.095658845	0	0.095658845	1	3*	3*	1268189	1324	West Adams - Baldwin Hills - Leimert		Moderate
LOS ANGELES	2125 S 5TH AVE	90018	5060024005	Low Medium II Residential	RD2-1-O-CPIO	0	21	0.172256713	Residential - Single Family Residence	YES - Current	NO - Privately-Owned	Available	Not Used in Prior Housing Element	0	0.095658845	0	0.095658845	1	3*	3*	1238189	44	West Adams - Baldwin Hills - Leimert		Moderate
LOS ANGELES	2131 S 5TH AVE	90018	5060024006	Low Medium II Residential	RD2-1-O-CPIO	0	21	0.172150811	Residential - Single Family Residence	YES - Current	NO - Privately-Owned	Available	Not Used in Prior Housing Element	0	0.095658845	0	0.095658845	1	3*	3*	1238189	62	West Adams - Baldwin Hills - Leimert		Moderate
LOS ANGELES	2203 S 5TH AVE	90018	5060024008	Low Medium II Residential	RD2-1-O-CPIO	0	21	0.172162651	Residential - Three Units (Any Combination) - 4 Stories or Less	YES - Current	NO - Privately-Owned	Available	Not Used in Prior Housing Element	0	0.117207384	0	0.117207384	3	3*	3*	1238189	95	West Adams - Baldwin Hills - Leimert	Yes	Moderate
LOS ANGELES	2211 S 5TH AVE	90018	5060024009	Low Medium II Residential	RD2-1-O-CPIO	0	21	0.172165163	Residential - Single Family Residence	YES - Current	NO - Privately-Owned	Available	Not Used in Prior Housing Element	0	0.095658845	0	0.095658845	1	3*	3*	1238189	109	West Adams - Baldwin Hills - Leimert		Moderate
LOS ANGELES	2214 S 6TH AVE	90018	5060024015	Low Medium II Residential	RD2-1-O-CPIO	0	21	0.172171251	Residential - Single Family Residence	YES - Current	NO - Privately-Owned	Available	Not Used in Prior Housing Element	0	0.142809588	0	0.142809588	1	3*	3*	1238189	123	West Adams - Baldwin Hills - Leimert		Moderate
LOS ANGELES	2118 S 6TH AVE	90018	5060024021	Low Medium II Residential	RD2-1-O-CPIO	0	21	0.172178491	Residential - Double, Duplex, or Two Units - 4 Stories or Less	YES - Current	NO - Privately-Owned	Available	Not Used in Prior Housing Element	0	0.193045056	0	0.193045056	2	3*	3*	1268189	1325	West Adams - Baldwin Hills - Leimert	Yes	Moderate
LOS ANGELES	2114 S 6TH AVE	90018	5060024022	Low Medium II Residential	RD2-1-O-CPIO	0	21	0.172177718	Residential - Single Family Residence	YES - Current	NO - Privately-Owned	Available	Not Used in Prior Housing Element	0	0.142809588	0	0.142809588	1	3*	3*	1268189	1310	West Adams - Baldwin Hills - Leimert		Moderate
LOS ANGELES	3518 W 21ST ST	90018	5060024024	Low Medium II Residential	RD2-1-O-CPIO	0	21	0.17217736	Residential - Three Units (Any Combination) - 4 Stories or Less	YES - Current	NO - Privately-Owned	Available	Not Used in Prior Housing Element	0	0.052115522	0	0.052115522	2	3*	3*	1268189	1272	West Adams - Baldwin Hills - Leimert	Yes	Moderate
LOS ANGELES	2101 S 4TH AVE	90018	5060025001	Low Medium II Residential	RD2-1-O-CPIO	0	21	0.160759301	Residential - Single Family Residence	YES - Current	NO - Privately-Owned	Available	Not Used in Prior Housing Element	0	0.116768098	0	0.116768098	1	3*	3*	1268189	1269	West Adams - Baldwin Hills - Leimert		Moderate
LOS ANGELES	2107 S 4TH AVE	90018	5060025002	Low Medium II Residential	RD2-1-O-CPIO	0	21	0.160763893	Residential - Single Family Residence	YES - Current	NO - Privately-Owned	Available	Not Used in Prior Housing Element	0	0.116768098	0	0.116768098	1	3*	3*	1268189	1289	West Adams - Baldwin Hills - Leimert		Moderate
LOS ANGELES	2115 S 4TH AVE	90018	5060025003	Low Medium II Residential	RD2-1-O-CPIO	0	21	0.160766833	Residential - Single Family Residence	YES - Current	NO - Privately-Owned	Available	Not Used in Prior Housing Element	0	0.116768098	0	0.116768098	1	3*	3*	1268189	1307	West Adams - Baldwin Hills - Leimert		Moderate
LOS ANGELES	2119 S 4TH AVE	90018	5060025004	Low Medium II Residential	RD2-1-O-CPIO	0	21	0.080388312	Residential - Single Family Residence	YES - Current	NO - Privately-Owned	Available	Not Used in Prior Housing Element	0	0	0.055834615	0.055834615	1	1*	1*	1268189	1332	West Adams - Baldwin Hills - Leimert		Above Moderate
LOS ANGELES	2121 S 4TH AVE	90018	5060025004	Low Medium II Residential	RD2-1-O-CPIO	0	21	0.16101125	Residential - Single Family Residence	YES - Current	NO - Privately-Owned	Available	Not Used in Prior Housing Element	0	0.122578979	0	0.122578979	1	3*	3*	1238189	42	West Adams - Baldwin Hills - Leimert		Moderate
LOS ANGELES			5060025004	Low Medium II Residential	RD2-1-O-CPIO	0	21	0.08038435	Residential - Single Family Residence	YES - Current	NO - Privately-Owned	Available	Not Used in Prior Housing Element	0	0	0.055834615	0.055834615	1	1*	1*	1268189	1322	West Adams - Baldwin Hills - Leimert		Above Moderate
LOS ANGELES	2131 S 4TH AVE	90018	5060025005	Low Medium II Residential	RD2-1-O-CPIO	0	21	0.160769423	Residential - Single Family Residence	YES - Current	NO - Privately-Owned	Available	Not Used in Prior Housing Element	0	0.116768098	0	0.116768098	1	3*	3*	1238189	60	West Adams - Baldwin Hills - Leimert		Moderate
LOS ANGELES	2135 S 4TH AVE	90018	5060025006	Low Medium II Residential	RD2-1-O-CPIO	0	21	0.160768131	Residential - Double, Duplex, or Two Units - 4 Stories or Less	YES - Current	NO - Privately-Owned	Available	Not Used in Prior Housing Element	0	0.157274377	0	0.157274377	2	3*	3*	1238189	77	West Adams - Baldwin Hills - Leimert	Yes	Moderate
LOS ANGELES	2212 S 5TH AVE	90018	5060025010	Low Medium II Residential	RD2-1-O-CPIO	0	21	0.160773367	Residential - Single Family Residence	YES - Current	NO - Privately-Owned	Available	Not Used in Prior Housing Element	0	0.116768098	0	0.116768098	1	3*	3*	1238189	121	West Adams - Baldwin Hills - Leimert		Moderate
LOS ANGELES	2210 S 5TH AVE	90018	5060025011	Low Medium II Residential	RD2-1-O-CPIO	0	21	0.160772301	Residential - Single Family Residence	YES - Current	NO - Privately-Owned	Available	Not Used in Prior Housing Element	0	0.116768098	0	0.116768098	1	3*	3*	1238189	108	West Adams - Baldwin Hills - Leimert		Moderate
LOS ANGELES	2204 S 5TH AVE	90018	5060025012	Low Medium II Residential	RD2-1-O-CPIO	0	21	0.160771572	Residential - Single Family Residence	YES - Current	NO - Privately-Owned	Available	Not Used in Prior Housing Element	0	0.116768098	0	0.116768098	1	3*	3*	1238189	94	West Adams - Baldwin Hills - Leimert		Moderate
LOS ANGELES	2136 S 5TH AVE	90018	5060025013	Low Medium II Residential	RD2-1-O-CPIO	0	21	0.160768847	Residential - Double, Duplex, or Two Units - 4 Stories or Less	YES - Current	NO - Privately-Owned	Available	Not Used in Prior Housing Element	0	0.10593164	0	0.10593164	2	3*	3*	1238189	78	West Adams - Baldwin Hills - Leimert		Moderate
LOS ANGELES	2130 S 5TH AVE	90018	5060025014	Low Medium II Residential	RD2-1-O-CPIO	0	21	0.160769779	Residential - Three Units (Any Combination) - 4 Stories or Less	YES - Current	NO - Privately-Owned	Available	Not Used in Prior Housing Element	0	0.142852986	0	0.142852986	3	3*	3*	1238189	61	West Adams - Baldwin Hills - Leimert	Yes	Moderate
LOS ANGELES	2124 S 5TH AVE	90018	5060025015	Low Medium II Residential	RD2-1-O-CPIO	0	21	0.160947522	Residential - Double, Duplex, or Two Units - 4 Stories or Less	YES - Current	NO - Privately-Owned	Available	Not Used in Prior Housing Element	0	0.157274377	0	0.157274377	2	3*	3*	1238189	43	West Adams - Baldwin Hills - Leimert	Yes	Moderate
LOS ANGELES	2120 S 5TH AVE	90018	5060025016	Low Medium II Residential	RD2-1-O-CPIO	0	21	0.160699036	Residential - Single Family Residence	YES - Current	NO - Privately-Owned	Available	Not Used in Prior Housing Element	0	0.116768098	0	0.116768098	1	3*	3*	1268189	1323	West Adams - Baldwin Hills - Leimert		Moderate
LOS ANGELES	2114 S 5TH AVE	90018	5060025017	Low Medium II Residential	RD2-1-O-CPIO	0	21	0.160700038	Residential - Single Family Residence	YES - Current	NO - Privately-Owned	Available	Not Used in Prior Housing Element	0	0.116768098	0	0.116768098	1	3*	3*	1268189	1308	West Adams - Baldwin Hills - Leimert		Moderate
LOS ANGELES	2106 S 5TH AVE	90018	5060025018	Low Medium II Residential	RD2-1-O-CPIO	0	21	0.160699034	Residential - Single Family Residence	YES - Current	NO - Privately-Owned	Available	Not Used in Prior Housing Element	0	0.116768098	0	0.116768098	1	3*	3*	1268189	1290	West Adams - Baldwin Hills - Leimert		Moderate
LOS ANGELES	2215 S 4TH AVE	90018	5060025020	Low Medium II Residential	RD2-1-O-CPIO	0	21	0.134344265	Residential - Double, Duplex, or Two Units - 4 Stories or Less	YES - Current	NO - Privately-Owned	Available	Not Used in Prior Housing Element	0	0	0.106756377	0.106756377	2	2*	2*	1238189	120	West Adams - Baldwin Hills - Leimert	Yes	Above Moderate
LOS ANGELES			5060025021	Low Medium II Residential	RD2-1-O-CPIO	0	21	0.05363824	Residential - Single Family Residence	YES - Current	NO - Privately-Owned	Available	Not Used in Prior Housing Element	0	0	0.015795866	0.015795866	1	1*	1*	1238189	134	West Adams - Baldwin Hills - Leimert		Above Moderate
LOS ANGELES	3400 W WASHINGTON BLVD	90018	5060026001	Neighborhood Commercial	C2-1VL-O-CPIO	0	54	0.172215409	Commercial - Store Combination - Store and Office Combination - One Story	YES - Current	NO - Privately-Owned	Available	Not Used in Prior Housing Element	0.04809356	0	0	0.04809356	0	0	0	1268189	960	West Adams - Baldwin Hills - Leimert		Lower
LOS ANGELES	3406 W WASHINGTON BLVD	90018	5060026001	Neighborhood Commercial	C2-1VL-O-CPIO	0	54	0.154960184	Commercial - Store Combination - Store and Office Combination - One Story	YES - Current	NO - Privately-Owned	Available	Not Used in Prior Housing Element	0.043406877	0	0	0.043406877

LOS ANGELES		5060027002	Neighborhood Commercial	C2-1VL-O-CPIO	0	54	0.057392822	Industrial - Warehousing, Distribution, Storage - Warehousing, Distribution, Under 10,000 SF - One Story	YES - Current	NO - Privately-Owned	Available	Not Used in Prior Housing Element	0	0	0.011554445	0.011554445	0	0	0	1268189	1027	West Adams - Baldwin Hills - Leimert			Above Moderate
LOS ANGELES		5060027005	Neighborhood Commercial	C2-1VL-O-CPIO	0	54	0.057391746	Industrial - Warehousing, Distribution, Storage - Warehousing, Distribution, Under 10,000 SF - One Story	YES - Current	NO - Privately-Owned	Available	Not Used in Prior Housing Element	0	0	0.006360244	0.006360244	2	0	0	1268189	1028	West Adams - Baldwin Hills - Leimert			Above Moderate
LOS ANGELES	2002 S 4TH AVE	90018	5060027010	Low Medium II Residential	RD2-1-O-CPIO	0	21	0.172177748	Residential - Double, Duplex, or Two Units - 4 Stories or Less	YES - Current	NO - Privately-Owned	Available	Not Used in Prior Housing Element	0	0.054815584	0	0.054815584	2	3*	3*	1268189	1078	West Adams - Baldwin Hills - Leimert	Yes	Moderate	
LOS ANGELES	2014 S 4TH AVE	90018	5060027012	Low Medium II Residential	RD2-1-O-CPIO	0	21	0.172177247	Residential - Double, Duplex, or Two Units - 4 Stories or Less	YES - Current	NO - Privately-Owned	Available	Not Used in Prior Housing Element	0	0.129149163	0	0.129149163	2	3*	3*	1268189	1135	West Adams - Baldwin Hills - Leimert	Yes	Moderate	
LOS ANGELES	2018 S 4TH AVE	90018	5060027013	Low Medium II Residential	RD2-1-O-CPIO	0	21	0.160699399	Residential - Double, Duplex, or Two Units - 4 Stories or Less	YES - Current	NO - Privately-Owned	Available	Not Used in Prior Housing Element	0	0.157274377	0	0.157274377	2	3*	3*	1268189	1176	West Adams - Baldwin Hills - Leimert	Yes	Moderate	
LOS ANGELES	2025 S 3RD AVE	90018	5060027017	Low Medium II Residential	RD2-1-O-CPIO	0	21	0.149204907	Residential - Three Units (Any Combination) - 4 Stories or Less	YES - Current	NO - Privately-Owned	Available	Not Used in Prior Housing Element	0	0.15134716	0	0.15134716	3	3*	3*	1268189	1197	West Adams - Baldwin Hills - Leimert	Yes	Moderate	
LOS ANGELES	2019 S 3RD AVE	90018	5060027018	Low Medium II Residential	RD2-1-O-CPIO	0	21	0.149207634	Residential - Double, Duplex, or Two Units - 4 Stories or Less	YES - Current	NO - Privately-Owned	Available	Not Used in Prior Housing Element	0	0.163421285	0	0.163421285	2	3*	3*	1268189	1174	West Adams - Baldwin Hills - Leimert	Yes	Moderate	
LOS ANGELES	2015 S 3RD AVE	90018	5060027019	Low Medium II Residential	RD2-1-O-CPIO	0	21	0.149208495	Residential - Double, Duplex, or Two Units - 4 Stories or Less	YES - Current	NO - Privately-Owned	Available	Not Used in Prior Housing Element	0	0.157274377	0	0.157274377	2	3*	3*	1268189	1134	West Adams - Baldwin Hills - Leimert	Yes	Moderate	
LOS ANGELES	1929 S 3RD AVE	90018	5060027023	Low Medium II Residential	RD2-1-O-CPIO	0	21	0.149214592	Residential - Double, Duplex, or Two Units - 4 Stories or Less	YES - Current	NO - Privately-Owned	Available	Not Used in Prior Housing Element	0	0.028710911	0	0.028710911	2	3*	3*	1268189	1046	West Adams - Baldwin Hills - Leimert			Moderate
LOS ANGELES	2115 S 3RD AVE	90018	5060028003	Low Medium II Residential	RD2-1-O-CPIO	0	21	0.160676373	Residential - Single Family Residence	YES - Current	NO - Privately-Owned	Available	Not Used in Prior Housing Element	0	0.116768098	0	0.116768098	1	3*	3*	1268189	1304	West Adams - Baldwin Hills - Leimert			Moderate
LOS ANGELES	2125 S 3RD AVE	90018	5060028005	Low Medium II Residential	RD2-1-O-CPIO	0	21	0.161009332	Residential - Double, Duplex, or Two Units - 4 Stories or Less	YES - Current	NO - Privately-Owned	Available	Not Used in Prior Housing Element	0	0.157274377	0	0.157274377	2	3*	3*	1238189	40	West Adams - Baldwin Hills - Leimert	Yes	Moderate	
LOS ANGELES	2131 S 3RD AVE	90018	5060028006	Low Medium II Residential	RD2-1-O-CPIO	0	21	0.160780119	Residential - Single Family Residence	YES - Current	NO - Privately-Owned	Available	Not Used in Prior Housing Element	0	0.116768098	0	0.116768098	1	3*	3*	1238189	58	West Adams - Baldwin Hills - Leimert			Moderate
LOS ANGELES	2200 S 4TH AVE	90018	5060028008	Low Medium II Residential	RD2-1-O-CPIO	0	21	0.160781264	Residential - Single Family Residence	YES - Current	NO - Privately-Owned	Available	Not Used in Prior Housing Element	0	0.120611811	0	0.120611811	1	3*	3*	1238189	76	West Adams - Baldwin Hills - Leimert			Moderate
LOS ANGELES		5060028008	Low Medium II Residential	RD2-1-O-CPIO	0	21	0.080360174	Residential - Single Family Residence	YES - Current	NO - Privately-Owned	Available	Not Used in Prior Housing Element	0	0	0.054919457	0.054919457	1	1*	1*	1238189	92	West Adams - Baldwin Hills - Leimert			Above Moderate
LOS ANGELES	2130 S 4TH AVE	90018	5060028009	Low Medium II Residential	RD2-1-O-CPIO	0	21	0.160780546	Residential - Double, Duplex, or Two Units - 4 Stories or Less	YES - Current	NO - Privately-Owned	Available	Not Used in Prior Housing Element	0	0.167644787	0	0.167644787	2	3*	3*	1238189	59	West Adams - Baldwin Hills - Leimert	Yes	Moderate	
LOS ANGELES	2116 S 4TH AVE	90018	5060028012	Low Medium II Residential	RD2-1-O-CPIO	0	21	0.16070005	Residential - Single Family Residence	YES - Current	NO - Privately-Owned	Available	Not Used in Prior Housing Element	0	0.116768098	0	0.116768098	1	3*	3*	1268189	1305	West Adams - Baldwin Hills - Leimert			Moderate
LOS ANGELES	3314 W 21ST ST	90018	5060028014	Low Medium II Residential	RD2-1-O-CPIO	0	21	0.16069969	Residential - Three Units (Any Combination) - 4 Stories or Less	YES - Current	NO - Privately-Owned	Available	Not Used in Prior Housing Element	0	0.022184867	0	0.022184867	3	3*	3*	1268189	1268	West Adams - Baldwin Hills - Leimert	Yes	Moderate	
LOS ANGELES	2204 S 4TH AVE	90018	5060028018	Low Medium II Residential	RD2-1-O-CPIO	0	21	0.077165575	Residential - Single Family Residence	YES - Current	NO - Privately-Owned	Available	Not Used in Prior Housing Element	0	0	0.051403964	0.051403964	1	1*	1*	1238189	105	West Adams - Baldwin Hills - Leimert			Above Moderate
LOS ANGELES	2135 S 3RD AVE	90018	5060028019	Low Medium II Residential	RD2-1-O-CPIO	0	21	0.160598092	Residential - Three Units (Any Combination) - 4 Stories or Less	YES - Current	NO - Privately-Owned	Available	Not Used in Prior Housing Element	0	0.173069227	0	0.173069227	1	3*	3*	1238189	75	West Adams - Baldwin Hills - Leimert	Yes	Moderate	
LOS ANGELES	3303 W 23RD ST	90018	5060028020	Low Medium II Residential	RD2-1-O-CPIO	0	21	0.084912775	Residential - Single Family Residence	YES - Current	NO - Privately-Owned	Available	Not Used in Prior Housing Element	0	0	0.020114139	0.020114139	1	1*	1*	1238189	91	West Adams - Baldwin Hills - Leimert			Above Moderate
LOS ANGELES	2105 S 2ND AVE	90018	5060029001	Low Medium II Residential	RD2-1-O-CPIO	0	21	0.068871601	Residential - Single Family Residence	YES - Current	NO - Privately-Owned	Available	Not Used in Prior Housing Element	0	0	0.048110062	0.048110062	1	1*	1*	1268189	1263	West Adams - Baldwin Hills - Leimert			Above Moderate
LOS ANGELES		5060029002	Low Medium II Residential	RD2-1-O-CPIO	0	21	0.051761256	Residential - Single Family Residence	YES - Current	NO - Privately-Owned	Available	Not Used in Prior Housing Element	0	0	0.065054798	0.065054798	1	1*	1*	1268189	1284	West Adams - Baldwin Hills - Leimert			Above Moderate
LOS ANGELES		5060029002	Low Medium II Residential	RD2-1-O-CPIO	0	21	0.051762298	Residential - Single Family Residence	YES - Current	NO - Privately-Owned	Available	Not Used in Prior Housing Element	0	0	0.065054798	0.065054798	1	1*	1*	1268189	1264	West Adams - Baldwin Hills - Leimert			Above Moderate
LOS ANGELES	3206 W 21ST ST	90018	5060029003	Low Medium II Residential	RD2-1-O-CPIO	0	21	0.051653612	Residential - Single Family Residence	YES - Current	NO - Privately-Owned	Available	Not Used in Prior Housing Element	0	0	0.065054798	0.065054798	1	1*	1*	1268189	1265	West Adams - Baldwin Hills - Leimert			Above Moderate
LOS ANGELES		5060029003	Low Medium II Residential	RD2-1-O-CPIO	0	21	0.051653288	Residential - Single Family Residence	YES - Current	NO - Privately-Owned	Available	Not Used in Prior Housing Element	0	0	0.065054798	0.065054798	1	1*	1*	1268189	1285	West Adams - Baldwin Hills - Leimert			Above Moderate
LOS ANGELES	2109 S 2ND AVE	90018	5060029004	Low Medium II Residential	RD2-1-O-CPIO	0	21	0.068871601	Residential - Single Family Residence	YES - Current	NO - Privately-Owned	Available	Not Used in Prior Housing Element	0	0	0.048110062	0.048110062	1	1*	1*	1268189	1283	West Adams - Baldwin Hills - Leimert			Above Moderate
LOS ANGELES		5060029006	Low Medium II Residential	RD2-1-O-CPIO	0	21	0.046687204	Residential - Single Family Residence - Vacant Land	YES - Current	NO - Privately-Owned	Available	Not Used in Prior Housing Element	0	0	0.15017494	0.15017494	0	1*	1*	1268189	1319	West Adams - Baldwin Hills - Leimert			Above Moderate
LOS ANGELES	2119 S 2ND AVE	90018	5060029007	Low Medium II Residential	RD2-1-O-CPIO	0	21	0.090581049	Residential - Single Family Residence	YES - Current	NO - Privately-Owned	Available	Not Used in Prior Housing Element	0	0	0.048110062	0.048110062	1	1*	1*	1268189	1331	West Adams - Baldwin Hills - Leimert			Above Moderate
LOS ANGELES	2123 S 2ND AVE	90018	5060029008	Low Medium II Residential	RD2-1-O-CPIO	0	21	0.172595387	Residential - Three Units (Any Combination) - 4 Stories or Less	YES - Current	NO - Privately-Owned	Available	Not Used in Prior Housing Element	0	0.117207384	0	0.117207384	3	3*	3*	1238189	38	West Adams - Baldwin Hills - Leimert	Yes	Moderate	
LOS ANGELES	2128 S 3RD AVE	90018	5060029011	Low Medium II Residential	RD2-1-O-CPIO	0	21	0.172300449	Residential - Three Units (Any Combination) - 4 Stories or Less	YES - Current	NO - Privately-Owned	Available	Not Used in Prior Housing Element	0	0.01807407	0	0.01807407	3	3*	3*	1238189	57	West Adams - Baldwin Hills - Leimert	Yes	Moderate	
LOS ANGELES	2124 S 3RD AVE	90018	5060029012	Low Medium II Residential	RD2-1-O-CPIO	0	21	0.172539884	Residential - Double, Duplex, or Two Units - 4 Stories or Less	YES - Current	NO - Privately-Owned	Available	Not Used in Prior Housing Element	0	0.129149163	0	0.129149163	2	3*	3*	1238189	39	West Adams - Baldwin Hills - Leimert	Yes	Moderate	
LOS ANGELES	2120 S 3RD AVE	90018	5060029013	Low Medium II Residential	RD2-1-O-CPIO	0	21	0.17217808	Residential - Single Family Residence	YES - Current	NO - Privately-Owned	Available	Not Used in Prior Housing Element	0	0.095658845	0	0.095658845	1	3*	3*	1268189	1318	West Adams - Baldwin Hills - Leimert			Moderate
LOS ANGELES	2114 S 3RD AVE	90018	5060029014	Low Medium II Residential	RD2-1-O-CPIO	0	21	0.172177748	Residential - Single Family Residence	YES - Current	NO - Privately-Owned	Available	Not Used in Prior Housing Element	0	0.095658845	0	0.095658845	1	3*	3*	1268189	1303	West Adams - Baldwin Hills - Leimert			Moderate
LOS ANGELES	2106 S 3RD AVE	90018	5060029015	Low Medium II Residential	RD2-1-O-CPIO	0	21	0.172178824	Residential - Single Family Residence	YES - Current	NO - Privately-Owned	Available	Not Used in Prior Housing Element	0	0.095658845	0	0.095658845	1	3*	3*	1268189	1286	West Adams - Baldwin Hills - Leimert			Moderate
LOS ANGELES		5060029019	Low Medium II Residential	RD2-1-O-CPIO	0	21	0.11450994	Residential - Double, Duplex, or Two Units - 4 Stories or Less	YES - Current	NO - Privately-Owned	Available	Not Used in Prior Housing Element	0	0	0.066962421	0.066962421	2	2*	2*	1268189	1262	West Adams - Baldwin Hills - Leimert			Above Moderate
LOS ANGELES	2526 W 21ST ST	90018	5060029020	Low Medium II Residential	RD2-1-O-CPIO	0	21	0.085882008	Residential - Single Family Residence	YES - Current	NO - Privately-Owned	Available	Not Used in Prior Housing Element	0	0	0.051403964	0.051403964	1	1*	1*	1268189	1260	West Adams - Baldwin Hills - Leimert			Above Moderate
LOS ANGELES	2518 W 21ST ST	90018	5060029021	Low Medium II Residential	RD2-1-O-CPIO	0	21	0.05725497	Residential - Single Family Residence	YES - Current	NO - Privately-Owned	Available	Not Used in Prior Housing Element	0	0	0.065054798	0.065054798	1	1*	1*	1268189	1258	West Adams - Baldwin Hills - Leimert			Above Moderate
LOS ANGELES	2522 W 21ST ST	90018	5060029021	Low Medium II Residential	RD2-1-O-CPIO	0	21	0.057255865	Residential - Single Family Residence	YES - Current	NO - Privately-Owned	Available	Not Used in Prior Housing Element	0	0	0.065054798	0.065054798	1	1*	1*	1268189	1259	West Adams - Baldwin Hills - Leimert			Above Moderate
LOS ANGELES	2516 W 21ST ST	90018	5060029022	Low Medium II Residential	RD2-1-O-CPIO	0	21	0.085881329	Residential - Single Family Residence	YES - Current	NO - Privately-Owned	Available	Not Used in Prior Housing Element	0	0	0.051403964	0.051403964	1	1*	1*	1268189	1257	West Adams - Baldwin Hills - Leimert			Above Moderate
LOS ANGELES	2514 W 21ST ST	90018	5060029023	Low Medium II Residential	RD2-1-O-CPIO	0	21	0.114510195	Residential - Single Family Residence	YES - Current	NO - Privately-Owned	Available	Not Used in Prior Housing Element	0	0	0.076375479	0.076375479	1	2*	2*	1268189	1255	West Adams - Baldwin Hills - Leimert			Above Moderate
LOS ANGELES	2506 W 21ST ST	90018	5060029025	Low Medium II Residential	RD2-1-O-CPIO	0	21	0.048209611	Residential - Single Family Residence	YES - Current	NO - Privately-Owned	Available	Not Used in Prior Housing Element	0	0	0.065054798	0.065054798	1	1*	1*	1268189	1254	West Adams - Baldwin Hills - Leimert			Above Moderate
LOS ANGELES		5060029025	Low Medium II Residential	RD2-1-O-CPIO	0	21	0.048186769	Residential - Single Family Residence	YES - Current	NO - Privately-Owned	Available	Not Used in Prior Housing Element	0	0	0.065054798	0.065054798	1	1*	1*	1268189	1253	West Adams - Baldwin Hills - Leimert			Above Moderate
LOS ANGELES	2115 S ARLINGTON AVE	90018	5060029027	Neighborhood Commercial	[Q]C2-1-O	0	108	0.50676539	Commercial - Service Station - Self Service - No Additional Services	YES - Current	NO - Privately-Owned	Available	Not Used in Prior Housing Element	0.14142803	0	0	0.14142803	0	0	0	1238189	14	West Adams - Baldwin Hills - Leimert			Lower
LOS ANGELES	2111 S ARLINGTON AVE	90018	5060029028	Low Medium II Residential	RD2-1-O-CPIO	0	21	0.037669109	Residential - Single Family Residence - Vacant Land	YES - Current	NO - Privately-Owned	Available	Not Used in Prior Housing Element	0	0	0.04168689	0.04168689	0	0	0	1268189	1301	West Adams - Baldwin Hills - Leimert			Above Moderate
LOS ANGELES	2129 S 2ND AVE	90018	5060029029	Low Medium II Residential	RD2-1-O-CPIO	0	21	0.172299373	Residential - Single Family Residence	YES - Current	NO - Privately-Owned	Available	Not Used in Prior Housing Element	0	0.095658845	0	0.095658845	1	3*	3*	1238189	56	West Adams - Baldwin Hills - Leimert			Moderate
LOS ANGELES	2135 S 2ND AVE	90018	5060029030	Low Medium II Residential	RD2-1-O-CPIO	0	21	0.158174334	Residential - Double, Duplex, or Two Units - 4 Stories or Less	YES - Current	NO - Privately-Owned	Available	Not Used in Prior Housing Element	0	0.029882395	0	0.029882395	2	3*	3*	1238189	73	West Adams - Baldwin Hills - Leimert			Moderate
LOS ANGELES	2004 S 3RD AVE	90018	5060030010	Low Medium II Residential	RD2-1-O-CPIO	0	21	0.162996088	Residential - Double, Duplex, or Two Units - 4 Stories or Less	YES - Current	NO - Privately-Owned	Available	Not Used in Prior Housing Element	0	0.157274377	0	0.157274377	2	3*	3*	1268189	1076	West Adams - Baldwin Hills - Leimert	Yes	Moderate	
LOS ANGELES	2014 S 3RD AVE	90018	5060030012	Low Medium II Residential	RD2-1-O-CPIO	0	21	0.162994709	Residential - Double, Duplex, or Two Units - 4 Stories or Less	YES - Current	NO - Privately-Owned	Available	Not Used in Prior Housing Element	0	0.157274377	0	0.157274377	2	3*	3*	1268189	1133	West Adams - Baldwin Hills - Leimert	Yes	Moderate	
LOS ANGELES	2018 S 3RD AVE	90018	5060030013	Low Medium II Residential	RD2-1-O-CPIO	0	21	0.16299573	Residential - Double, Duplex, or Two Units - 4 Stories or Less	YES - Current	NO - Privately-Owned	Available	Not Used in Prior Housing Element	0	0.157274377	0	0.157274377	2	3*	3*	1268189	1173	West Adams - Baldwin Hills - Leimert	Yes	Moderate	
LOS ANGELES	2024 S 3RD AVE	90018	5060030014	Low Medium II Residential	RD2-1-O-CPIO	0	21	0.137741624	Residential - Double, Duplex, or Two Units - 4 Stories or Less	YES - Current	NO - Privately-Owned	Available	Not Used in Prior Housing Element	0	0	0.081864864	0.081864864	2	2*	2*	1268189	1194	West Adams - Baldwin Hills - Leimert	Yes	Above Moderate	
LOS ANGELES	2031 S 2ND AVE	90018	5060030016	Medium Residential	R3-1-O-CPIO	0	54	0.117191448	Residential - Five or More Units or Apartments (Any Combination) - 4 Stories or Less	YES - Current	NO - Privately-Owned	Available	Not Used in Prior Housing Element	0	0	0.063314	0.063314	6	0	0	1268189	1212	West Adams - Baldwin Hills - Leimert	Yes	Above Moderate	
LOS ANGELES	3207 W 21ST ST	90018	5060030017	Medium Residential	R3-1-O-CPIO	0	54	0.045914401	Residential - Single Family Residence	YES - Current	NO - Privately-Owned	Available	Not Used in Prior Housing Element	0	0	0.081554526	0.081554526	1	2*	2*	1268189	1213	West Adams - Baldwin Hills - Leimert			Above Moderate
LOS ANGELES		5060030017	Medium Residential	R3-1-O-CPIO	0	54	0.045914401	Residential - Single Family Residence	YES - Current	NO - Privately-Owned	Available	Not Used in Prior Housing Element	0	0	0.081554526	0.081554526	1	2*	2*	1268189	1192	West Adams - Baldwin Hills - Leimert			Above Moderate
LOS ANGELES	2025 S 2ND AVE	90018	5060030018	Medium Residential	R3-1-O-CPIO	0	54	0.117191434	Residential - Single Family Residence	YES - Current	NO - Privately-Owned	Available	Used in Prior Housing Element - Non-Vacant	0.420990837	0	0	0.420990837	1	0	0	1268189	1191	West Adams - Baldwin Hills - Leimert			Lower
LOS ANGELES	2021 1/2 S 2ND AVE	90018	5060030019	Medium Residential	R3-1-O-CPIO	0	54	0.163106955	Residential - Five or More Units or Apartments (Any Combination) - 4 Stories or Less	YES - Current	NO - Privately-Owned	Available	Not Used in Prior Housing Element	0	0	0.259963441	0.259963441	5	0	0	1268189	1172	West Adams - Baldwin Hills - Leimert	Yes	Above Moderate	
LOS ANGELES	2007 S 2ND AVE	90018	5060030021	Medium Residential	R3-1-O-CPIO	0	54	0.163108718	Residential - Four Units (Any Combination) - 4 Stories or Less	YES - Current	NO - Privately-Owned	Available	Not Used in Prior Housing Element	0	0	0.097821736	0.097821736	4	0	0	1268189	1116	West Adams - Baldwin Hills - Leimert	Yes	Above Moderate	
LOS ANGELES	2001 S 2ND AVE	90018	5060030022	Medium Residential	R3-1-O-CPIO	0	54	0.163108418	Residential - Five or More Units or Apartments (Any Combination) - 4 Stories or Less	YES - Current	NO - Privately-Owned	Available	Not Used in Prior Housing Element	0	0	0.098598027	0.098598027	6	0	0	1268189	1075	West Adams - Baldwin Hills - Leimert	Yes	Above Moderate	
LOS ANGELES	2010 S 2ND AVE	90018	5060031009	Medium Residential	R3-1-O-CPIO	0	54	0.162994707	Residential - Double, Duplex, or Two Units - 4 Stories or Less	YES - Current	NO - Privately-Owned	Available	Used in Prior Housing Element - Non-Vacant	0	0	0.363448191	0.363448191	2	0	0	1268189	1115	West Adams - Baldwin Hills - Leimert	Yes	Above Moderate	
LOS ANGELES	2014 S 2ND AVE	90018	5060031010	Medium Residential	R3-1-O-CPIO	0	54	0.162995728	Residential - Four Units (Any Combination) - 4 Stories or Less	YES - Current	NO - Privately-Owned	Available	Not Used in Prior Housing Element	0	0	0.290772724	0.290772724	4	0	0	1268189	1131	West Adams - Baldwin Hills - Leimert	Yes	Above Moderate	
LOS ANGELES	2018 S 2ND AVE	90018	5060031011	Medium Residential	R3-1-O-CPIO	0	54	0.162995067	Residential - Five or More Units or Apartments (Any Combination) - 4 Stories or Less	YES - Current	NO - Privately-Owned	Available	Not Used in Prior Housing Element	0	0	0.087314183	0.087314183	5	0	0	1268189	1171	West Adams - Baldwin Hills - Leimert	Yes	Above Moderate	
LOS ANGELES	2024 S 2ND AVE	90018	5060031012	Medium Residential	R3-1-O-CPIO	0	54	0.162996446	Residential - Single Family Residence	YES - Current	NO - Privately-Owned	Available	Used in Prior Housing Element - Non-Vacant	0.557503128	0	0	0.557503128	1	0	0	1268189	1190	West Adams - Baldwin Hills - Leimert			Lower
LOS ANGELES	2515 W 21ST ST	90018	5060031013	Medium Residential	R3-1-O-CPIO	0	54	0.162994048	Residential - Five or More Units or Apartments (Any Combination) - 4 Stories or Less	YES - Current	NO - Privately-Owned	Available	Not Used in Prior Housing Element	0	0	0.070099121	0.070099121	9	0	0	1268189	1211	West Adams - Baldwin Hills - Leimert	Yes	Above Moderate	
LOS ANGELES	2031 S ARLINGTON AVE	90018	5060031014	Medium Residential	R3-1-O-CPIO	0	54	0.162966672	Residential - Single Family Residence	YES - Current	NO - Privately-Owned	Available	Used in Prior Housing Element - Non-Vacant	0.557503128	0	0	0.557503128	1	0	0	1268189	1210	West Adams - Baldwin Hills - Leimert			Lower
LOS ANGELES	2025 S ARLINGTON AVE	90018	5060031015	Medium Residential	R3-1-O-CPIO	0	54	0.162965715	Residential - Double, Duplex, or Two Units - 4 Stories or Less	YES - Current	NO - Privately-Owned	Available	Used in Prior Housing Element - Non-Vacant	0	0	0.363448191	0.363448191	2	0	0	1268189	1189	West Adams - Baldwin Hills - Leimert	Yes	Above Moderate	
LOS ANGELES	2021 S ARLINGTON AVE	90018	5060031016	Medium Residential	R3-1-O-CPIO	0	54	0.1480438	Residential - Five or More Units or Apartments (Any Combination) - 4 Stories or Less	YES - Current	NO - Privately-Owned	Available	Not Used in Prior Housing Element	0	0	0.061902457	0.061902457	9	0	0	1268189	1170	West Adams - Baldwin Hills - Leimert	Yes	Above Moderate	
LOS ANGELES	2015 S ARLINGTON AVE	90018	5060031017	Medium Residential	R3-1-O-CPIO	0	54	0.162966876	Residential - Four Units (Any Combination) - 4 Stories or Less	YES - Current	NO - Privately-Owned	Available	Not Used in Prior Housing Element	0	0	0.290772724	0.290772724	4	0	0	1268189	1130	West Adams - Baldwin Hills - Leimert	Yes	Above Moderate	
LOS ANGELES	1921 S ARLINGTON AVE	90018	5060031021	Medium Residential	R3-1-O-CPIO	0	54	0.159271557	Residential - Four Units (Any Combination) - 4 Stories or Less	YES - Current	NO - Privately-Owned	Available	Not Used in Prior Housing Element	0	0	0.097821736	0.097821736	4	0	0	1268189	1042	West Adams - Baldwin Hills - Leimert	Yes	Above Moderate	
LOS ANGELES	1907 S ARLINGTON AVE	90018	5060031025	Community Commercial	C2-2D-O-CPIO	0	54	0.1579991	Commercial - Service Station - Self Service - Convenience Store	YES - Current	NO - Privately-Owned	Available	Not Used in Prior Housing Element	0.062321278	0	0	0.062321278	0	0	0	1268189	941	West Adams - Baldwin Hills - Leimert			Lower
LOS ANGELES	2500 W WASHINGTON BLVD	90018	5060031025	Community Commercial	C2-2D-O-CPIO	0	54	0.229571642	Commercial - Service Station - Self Service - Convenience Store	YES - Current	NO - Privately-Owned	Available	Not Used in Prior Housing Element	0.084543785	0	0	0.084543785	0	0	0	1268189	942	West Adams - Baldwin Hills - Leimert			Lower
LOS ANGELES	1932 S 2ND AVE	90018	5060031027	Medium Residential	R3-1-O-CPIO	0	54	0.162994712	Residential - Four Units (Any Combination) - 4 Stories or Less	YES - Current	NO - Privately-Owned	Available	Not Used in Prior Housing Element	0	0	0.290772724	0.290772724	4	0	0	1268189	1058	West Adams - Baldwin Hills - Leimert	Yes	Above Moderate	
LOS ANGELES	2004 S 2ND AVE	90018	5060031028	Medium Residential	R3-1-O-CPIO	0	54	0.162995728	Residential - Four Units (Any Combination) - 4 Stories or Less	YES - Current	NO - Privately-Owned	Available	Not Used in Prior Housing Element	0	0	0.290772724	0.290772724	4	0	0	1268189	1074	West Adams - Baldwin Hills - Leimert	Yes	Above Moderate	
LOS ANGELES	1905 S VICTORIA AVE	90016	5061001001	Medium Residential	R3-1-O	0	54	0.260313555	Residential - Single Family Residence	YES - Current	NO - Privately-Owned	Available	Not Used in Prior Housing Element	0.567894995	0	0	0.567894995	1	0	0	1268185	1016	West Adams - Baldwin Hills - Leimert			Lower
LOS ANGELES	1902 S WELLINGTON ROAD	90016	5061001015	Medium Residential	R3-1-O	0	54	0.323790343	Residential - Five or More Units or Apartments (Any Combination) - 4 Stories or Less	YES - Current	NO - Privately-Owned	Available	Not Used in Prior Housing Element	0	0	0.812772399	0.812772399	6	0	0	1268185	1017	West Adams - Baldwin Hills - Leimert	Yes	Above Moderate	
LOS ANGELES	4366 W WASHINGTON BLVD	90016	5061004001	Medium Residential	R3-1-O	0	54	2.47623405	Residential - Single Family Residence - Vacant Land	YES - Current	NO - Privately-Owned	Available	Not Used in Prior Housing Element	0.986867192	0	0	0.986867192	0	0	0	1268185	1018	West Adams - Baldwin Hills - Leimert			Lower
LOS ANGELES	1915 S WELLINGTON ROAD	90016	5061004002	Low II Residential	R1-1	0	1 unit per lot	0.221866829	Residential - Single Family Residence - Vacant Land	YES - Current	NO - Privately-Owned	Available	Not Used in Prior Housing Element	0	0	0.073258978	0.073258978	0	0	0	1268185	1037	West Adams - Baldwin Hills - Leimert			Above Moderate
LOS ANGELES	4390 W WASHINGTON BLVD	90016	5061004014	Medium Residential	R3-1-O	0	54	0.285322914	Institutional - Church - One Story	YES - Current	NO - Privately-Owned	Available	Used in Prior Housing Element - Non-Vacant	0.127882889	0	0	0.127882889	0	0	0	1268185	1019	West Adams - Baldwin Hills - Leimert			Lower
LOS ANGELES	1908 S VIRGINIA ROAD	90016	5061004015	Low II Residential	R1-1	0	1 unit per lot	0.196677716	Residential - Single Family Residence - Vacant Land	YES - Current	NO - Privately-Owned	Available	Not Used in Prior Housing Element	0	0	0.073258978	0.073258978	0	0	0	1268185	1043	West Adams - Baldwin Hills - Leimert			Above Moderate
LOS ANGELES	4416 W WASHINGTON BLVD	90016	5061005013	Medium Residential	R3-1-O	0	54	0.122248188	Residential - Five or More Units or Apartments (Any Combination) - 4 Stories or Less	YES - Current	NO - Privately-Owned	Available	Not Used in Prior Housing Element	0	0	0.068850689	0.068850689	6	0	0	1268185	1021	West Adams - Baldwin Hills - Leimert	Yes	Above Moderate	
LOS ANGELES	1902 S BUCKINGHAM ROAD	90

LOS ANGELES	1934 S WEST BLVD	90016	5061008007	Low Medium I Residential	R2-1	0	17	0.132670284	Residential - Double, Duplex, or Two Units - 4 Stories or Less	YES - Current	NO - Privately-Owned	Available	Not Used in Prior Housing Element	0	0	0.151371592	0.151371592	2	2*	2*	1268185	1132	West Adams - Baldwin Hills - Leimert	Yes	Above Moderate
LOS ANGELES	1940 S WEST BLVD	90016	5061008008	Low Medium I Residential	R2-1	0	17	0.134947821	Residential - Single Family Residence	YES - Current	NO - Privately-Owned	Available	Not Used in Prior Housing Element	0	0	0.115429518	0.115429518	1	2*	2*	1268185	1149	West Adams - Baldwin Hills - Leimert		Above Moderate
LOS ANGELES	1946 S WEST BLVD	90016	5061008009	Low Medium I Residential	R2-1	0	17	0.135102309	Residential - Single Family Residence	YES - Current	NO - Privately-Owned	Available	Not Used in Prior Housing Element	0	0	0.115429518	0.115429518	1	2*	2*	1268185	1168	West Adams - Baldwin Hills - Leimert		Above Moderate
LOS ANGELES	2008 S WEST BLVD	90016	5061008013	Low Medium I Residential	R2-1	0	17	0.151516825	Residential - Double, Duplex, or Two Units - 4 Stories or Less	YES - Current	NO - Privately-Owned	Available	Not Used in Prior Housing Element	0	0	0.151371592	0.151371592	2	2*	2*	1268185	1229	West Adams - Baldwin Hills - Leimert	Yes	Above Moderate
LOS ANGELES	1905 S BUCKINGHAM ROAD	90016	5061008014	Medium Residential	R3-1-O	0	54	0.247652922	Residential - Five or More Units or Apartments (Any Combination) - 4 Stories or Less	YES - Current	NO - Privately-Owned	Available	Not Used in Prior Housing Element	0	0	0.111840442	0.111840442	16	0	0	1268185	1023	West Adams - Baldwin Hills - Leimert	Yes	Above Moderate
LOS ANGELES	4540 W WASHINGTON BLVD	90016	5061009001	Neighborhood Commercial	C2-1VL-O-CPIO	0	54	0.129640852	Commercial - Office Building - One Story	YES - Current	NO - Privately-Owned	Available	Not Used in Prior Housing Element	0.106354844	0	0	0.106354844	1	0	0	1268185	1029	West Adams - Baldwin Hills - Leimert		Lower
LOS ANGELES	4530 W WASHINGTON BLVD	90016	5061009002	Neighborhood Commercial	C2-1VL-O-CPIO	0	54	0.147336294	Residential - Single Family Residence	YES - Current	NO - Privately-Owned	Available	Not Used in Prior Housing Element	0.774102646	0	0	0.774102646	1	0	0	1268185	1028	West Adams - Baldwin Hills - Leimert		Lower
LOS ANGELES	4524 W WASHINGTON BLVD	90016	5061009003	Neighborhood Commercial	C2-1VL-O-CPIO	0	54	0.104423821	Residential - Single Family Residence	YES - Current	NO - Privately-Owned	Available	Not Used in Prior Housing Element	0.534837842	0	0	0.534837842	1	0	0	1268185	1027	West Adams - Baldwin Hills - Leimert		Lower
LOS ANGELES	4502 W WASHINGTON BLVD	90016	5061009005	Neighborhood Commercial	C2-1VL-O-CPIO	0	54	0.139909922	Commercial - Store Combination - Store and Residential Combination - One Story	YES - Current	NO - Privately-Owned	Available	Not Used in Prior Housing Element	0.07739574	0	0	0.07739574	4	0	0	1268185	1025	West Adams - Baldwin Hills - Leimert		Lower
LOS ANGELES	1919 S WEST BLVD	90016	5061009006	Low Medium I Residential	R2-1	0	17	0.181852673	Residential - Double, Duplex, or Two Units - 4 Stories or Less	YES - Current	NO - Privately-Owned	Available	Not Used in Prior Housing Element	0	0.160341096	0	0.160341096	2	3*	3*	1268185	1046	West Adams - Baldwin Hills - Leimert		Moderate
LOS ANGELES	1921 S WEST BLVD	90016	5061009007	Low Medium I Residential	R2-1	0	17	0.151541809	Residential - Double, Duplex, or Two Units - 4 Stories or Less	YES - Current	NO - Privately-Owned	Available	Not Used in Prior Housing Element	0	0	0.151371592	0.151371592	2	2*	2*	1268185	1070	West Adams - Baldwin Hills - Leimert	Yes	Above Moderate
LOS ANGELES	1927 S WEST BLVD	90016	5061009008	Low Medium I Residential	R2-1	0	17	0.151539098	Residential - Single Family Residence	YES - Current	NO - Privately-Owned	Available	Not Used in Prior Housing Element	0	0	0.115429518	0.115429518	1	2*	2*	1268185	1089	West Adams - Baldwin Hills - Leimert		Above Moderate
LOS ANGELES	1933 S WEST BLVD	90016	5061009009	Low Medium I Residential	R2-1	0	17	0.151534107	Residential - Single Family Residence	YES - Current	NO - Privately-Owned	Available	Not Used in Prior Housing Element	0	0	0.115429518	0.115429518	1	2*	2*	1268185	1110	West Adams - Baldwin Hills - Leimert		Above Moderate
LOS ANGELES	1939 S WEST BLVD	90016	5061009010	Low Medium I Residential	R2-1	0	17	0.151529865		YES - Current	NO - Privately-Owned	Available	Not Used in Prior Housing Element	0	0	0.115429518	0.115429518	1	2*	2*	1268185	1129	West Adams - Baldwin Hills - Leimert		Above Moderate
LOS ANGELES	1945 S WEST BLVD	90016	5061009011	Low Medium I Residential	R2-1	0	17	0.151525622	Residential - Single Family Residence	YES - Current	NO - Privately-Owned	Available	Not Used in Prior Housing Element	0	0	0.115429518	0.115429518	1	2*	2*	1268185	1148	West Adams - Baldwin Hills - Leimert		Above Moderate
LOS ANGELES	1951 S WEST BLVD	90016	5061009012	Low Medium I Residential	R2-1	0	17	0.1515 1994	Residential - Single Family Residence	YES - Current	NO - Privately-Owned	Available	Not Used in Prior Housing Element	0	0	0.115429518	0.115429518	1	2*	2*	1268185	1165	West Adams - Baldwin Hills - Leimert		Above Moderate
LOS ANGELES	2009 S WEST BLVD	90016	5061009014	Low Medium I Residential	R2-1	0	17	0.151510899	Residential - Single Family Residence	YES - Current	NO - Privately-Owned	Available	Not Used in Prior Housing Element	0	0	0.115429518	0.115429518	1	2*	2*	1268185	1207	West Adams - Baldwin Hills - Leimert		Above Moderate
LOS ANGELES	2015 S WEST BLVD	90016	5061009015	Low Medium I Residential	R2-1	0	17	0.151506657	Residential - Single Family Residence	YES - Current	NO - Privately-Owned	Available	Not Used in Prior Housing Element	0	0	0.115429518	0.115429518	1	2*	2*	1268185	1228	West Adams - Baldwin Hills - Leimert		Above Moderate
LOS ANGELES	1954 S HILLCREST DR	90016	5061009017	Low Medium I Residential	R2-1	0	17	0.151516592	Residential - Single Family Residence	YES - Current	NO - Privately-Owned	Available	Not Used in Prior Housing Element	0	0	0.115429518	0.115429518	1	2*	2*	1268185	1213	West Adams - Baldwin Hills - Leimert		Above Moderate
LOS ANGELES	1952 S HILLCREST DR	90016	5061009018	Low Medium I Residential	R2-1	0	17	0.151517386	Residential - Single Family Residence	YES - Current	NO - Privately-Owned	Available	Not Used in Prior Housing Element	0	0	0.115429518	0.115429518	1	2*	2*	1268185	1195	West Adams - Baldwin Hills - Leimert		Above Moderate
LOS ANGELES	1946 S HILLCREST DR	90016	5061009019	Low Medium I Residential	R2-1	0	17	0.151517284	Residential - Single Family Residence	YES - Current	NO - Privately-Owned	Available	Not Used in Prior Housing Element	0	0	0.115429518	0.115429518	1	2*	2*	1268185	1171	West Adams - Baldwin Hills - Leimert		Above Moderate
LOS ANGELES	1940 S HILLCREST DR	90016	5061009020	Low Medium I Residential	R2-1	0	17	0.151515945	Residential - Single Family Residence	YES - Current	NO - Privately-Owned	Available	Not Used in Prior Housing Element	0	0	0.115429518	0.115429518	1	2*	2*	1268185	1153	West Adams - Baldwin Hills - Leimert		Above Moderate
LOS ANGELES	1936 S HILLCREST DR	90016	5061009021	Low Medium I Residential	R2-1	0	17	0.151516887	Residential - Single Family Residence	YES - Current	NO - Privately-Owned	Available	Not Used in Prior Housing Element	0	0	0.115429518	0.115429518	1	2*	2*	1268185	1135	West Adams - Baldwin Hills - Leimert		Above Moderate
LOS ANGELES	1930 S HILLCREST DR	90016	5061009022	Low Medium I Residential	R2-1	0	17	0.151516592	Residential - Single Family Residence	YES - Current	NO - Privately-Owned	Available	Not Used in Prior Housing Element	0	0	0.115429518	0.115429518	1	2*	2*	1268185	1117	West Adams - Baldwin Hills - Leimert		Above Moderate
LOS ANGELES	1924 S HILLCREST DR	90016	5061009023	Low Medium I Residential	R2-1	0	17	0.151517386	Residential - Single Family Residence - Pool	YES - Current	NO - Privately-Owned	Available	Not Used in Prior Housing Element	0	0	0.115429518	0.115429518	1	2*	2*	1268185	1098	West Adams - Baldwin Hills - Leimert		Above Moderate
LOS ANGELES	1916 S HILLCREST DR	90016	5061009024	Low Medium I Residential	R2-1	0	17	0.151517284	Residential - Single Family Residence	YES - Current	NO - Privately-Owned	Available	Not Used in Prior Housing Element	0	0	0.115429518	0.115429518	1	2*	2*	1268185	1078	West Adams - Baldwin Hills - Leimert		Above Moderate
LOS ANGELES	2019 S WEST BLVD	90016	5061010001	Low Medium I Residential	R2-1	0	17	0.151502414	Residential - Single Family Residence	YES - Current	NO - Privately-Owned	Available	Not Used in Prior Housing Element	0	0	0.115429518	0.115429518	1	2*	2*	1268185	1245	West Adams - Baldwin Hills - Leimert		Above Moderate
LOS ANGELES	2025 S WEST BLVD	90016	5061010002	Low Medium I Residential	R2-1	0	17	0.151496732	Residential - Single Family Residence	YES - Current	NO - Privately-Owned	Available	Not Used in Prior Housing Element	0	0	0.115429518	0.115429518	1	2*	2*	1268185	1272	West Adams - Baldwin Hills - Leimert		Above Moderate
LOS ANGELES	2109 S WEST BLVD	90016	5061010004	Low Medium I Residential	R2-1	0	17	0.151488307	Residential - Single Family Residence	YES - Current	NO - Privately-Owned	Available	Not Used in Prior Housing Element	0	0	0.115429518	0.115429518	1	2*	2*	1268185	1318	West Adams - Baldwin Hills - Leimert		Above Moderate
LOS ANGELES	2115 S WEST BLVD	90016	5061010005	Low Medium I Residential	R2-1	0	17	0.152487642	Residential - Single Family Residence	YES - Current	NO - Privately-Owned	Available	Not Used in Prior Housing Element	0	0	0.115429518	0.115429518	1	2*	2*	1238185	32	West Adams - Baldwin Hills - Leimert		Above Moderate
LOS ANGELES	2123 S WEST BLVD	90016	5061010006	Low Medium I Residential	R2-1	0	17	0.151516815	Residential - Single Family Residence	YES - Current	NO - Privately-Owned	Available	Not Used in Prior Housing Element	0	0	0.115429518	0.115429518	1	2*	2*	1238185	54	West Adams - Baldwin Hills - Leimert		Above Moderate
LOS ANGELES	2201 S WEST BLVD	90016	5061010007	Low Medium I Residential	R2-1	0	17	0.151515816	Residential - Single Family Residence	YES - Current	NO - Privately-Owned	Available	Not Used in Prior Housing Element	0	0	0.115429518	0.115429518	1	2*	2*	1238185	79	West Adams - Baldwin Hills - Leimert		Above Moderate
LOS ANGELES	2209 S WEST BLVD	90016	5061010008	Low Medium I Residential	R2-1	0	17	0.15151737	Residential - Single Family Residence	YES - Current	NO - Privately-Owned	Available	Not Used in Prior Housing Element	0	0	0.115429518	0.115429518	1	2*	2*	1238185	106	West Adams - Baldwin Hills - Leimert		Above Moderate
LOS ANGELES	2223 S WEST BLVD	90016	5061010010	Low Medium I Residential	R2-1	0	17	0.151516928	Residential - Double, Duplex, or Two Units - 4 Stories or Less	YES - Current	NO - Privately-Owned	Available	Not Used in Prior Housing Element	0	0	0.151371592	0.151371592	2	2*	2*	1238185	152	West Adams - Baldwin Hills - Leimert	Yes	Above Moderate
LOS ANGELES	2229 S WEST BLVD	90016	5061010011	Low Medium I Residential	R2-1	0	17	0.151516871	Residential - Single Family Residence	YES - Current	NO - Privately-Owned	Available	Not Used in Prior Housing Element	0	0	0.115429518	0.115429518	1	2*	2*	1238185	176	West Adams - Baldwin Hills - Leimert		Above Moderate
LOS ANGELES	2018 S HILLCREST DR	90016	5061010012	Low Medium I Residential	R2-1	0	17	0.151517386	Residential - Double, Duplex, or Two Units - 4 Stories or Less	YES - Current	NO - Privately-Owned	Available	Not Used in Prior Housing Element	0	0	0.004693008	0.004693008	0	2*	2*	1268185	1301	West Adams - Baldwin Hills - Leimert		Above Moderate
LOS ANGELES	2010 S HILLCREST DR	90016	5061010013	Low Medium I Residential	R2-1	0	17	0.151517284	Residential - Double, Duplex, or Two Units - 4 Stories or Less	YES - Current	NO - Privately-Owned	Available	Not Used in Prior Housing Element	0	0	0.151371592	0.151371592	2	2*	2*	1268185	1279	West Adams - Baldwin Hills - Leimert	Yes	Above Moderate
LOS ANGELES	2008 S HILLCREST DR	90016	5061010014	Low Medium I Residential	R2-1	0	17	0.151515945	Residential - Double, Duplex, or Two Units - 4 Stories or Less	YES - Current	NO - Privately-Owned	Available	Not Used in Prior Housing Element	0	0	0.151371592	0.151371592	2	2*	2*	1268185	1255	West Adams - Baldwin Hills - Leimert	Yes	Above Moderate
LOS ANGELES	2000 S HILLCREST DR	90016	5061010015	Low Medium I Residential	R2-1	0	17	0.151516887	Residential - Single Family Residence	YES - Current	NO - Privately-Owned	Available	Not Used in Prior Housing Element	0	0	0.115429518	0.115429518	1	2*	2*	1268185	1233	West Adams - Baldwin Hills - Leimert		Above Moderate
LOS ANGELES	2231 S WEST BLVD	90016	5061010016	Low Medium I Residential	R2-1	0	17	0.208539985	Residential - Double, Duplex, or Two Units - 4 Stories or Less	YES - Current	NO - Privately-Owned	Available	Not Used in Prior Housing Element	0	0.19561286	0	0.19561286	2	3*	3*	1238185	201	West Adams - Baldwin Hills - Leimert	Yes	Moderate
LOS ANGELES	2106 S HILLCREST DR	90016	5061010018	Low Medium I Residential	R2-1	0	17	0.137727901		YES - Current	NO - Privately-Owned	Available	Not Used in Prior Housing Element	0	0	0.115429518	0.115429518	1	2*	2*	1238185	36	West Adams - Baldwin Hills - Leimert		Above Moderate
LOS ANGELES	2112 S HILLCREST DR	90016	5061010019	Low Medium I Residential	R2-1	0	17	0.137725867	Residential - Single Family Residence	YES - Current	NO - Privately-Owned	Available	Not Used in Prior Housing Element	0	0	0.115429518	0.115429518	1	2*	2*	1238185	57	West Adams - Baldwin Hills - Leimert		Above Moderate
LOS ANGELES	2116 S HILLCREST DR	90016	5061010020	Low Medium I Residential	R2-1	0	17	0.137724109	Residential - Single Family Residence	YES - Current	NO - Privately-Owned	Available	Not Used in Prior Housing Element	0	0	0.115429518	0.115429518	1	2*	2*	1238185	80	West Adams - Baldwin Hills - Leimert		Above Moderate
LOS ANGELES	2128 S HILLCREST DR	90016	5061010022	Low Medium I Residential	R2-1	0	17	0.137717279	Residential - Double, Duplex, or Two Units - 4 Stories or Less	YES - Current	NO - Privately-Owned	Available	Not Used in Prior Housing Element	0	0	0.151371592	0.151371592	2	2*	2*	1238185	126	West Adams - Baldwin Hills - Leimert	Yes	Above Moderate
LOS ANGELES	2212 S HILLCREST DR	90016	5061010024	Low Medium I Residential	R2-1	0	17	0.137712206	Residential - Double, Duplex, or Two Units - 4 Stories or Less	YES - Current	NO - Privately-Owned	Available	Not Used in Prior Housing Element	0	0	0.151371592	0.151371592	2	2*	2*	1238185	168	West Adams - Baldwin Hills - Leimert	Yes	Above Moderate
LOS ANGELES	2216 S HILLCREST DR	90016	5061010025	Low Medium I Residential	R2-1	0	17	0.137710726	Residential - Double, Duplex, or Two Units - 4 Stories or Less	YES - Current	NO - Privately-Owned	Available	Not Used in Prior Housing Element	0	0	0.151371592	0.151371592	2	2*	2*	1238185	193	West Adams - Baldwin Hills - Leimert	Yes	Above Moderate
LOS ANGELES	2220 S HILLCREST DR	90016	5061010026	Low Medium I Residential	R2-1	0	17	0.140029764	Residential - Single Family Residence	YES - Current	NO - Privately-Owned	Available	Not Used in Prior Housing Element	0	0	0.115429518	0.115429518	1	2*	2*	1238185	209	West Adams - Baldwin Hills - Leimert		Above Moderate
LOS ANGELES	2015 S HILLCREST DR	90016	5061011001	Low Medium I Residential	R2-1	0	17	0.151517688	Residential - Single Family Residence	YES - Current	NO - Privately-Owned	Available	Not Used in Prior Housing Element	0	0	0.115429518	0.115429518	1	2*	2*	1268185	1253	West Adams - Baldwin Hills - Leimert		Above Moderate
LOS ANGELES	2019 S HILLCREST DR	90016	5061011002	Low Medium I Residential	R2-1	0	17	0.15139529	Residential - Single Family Residence	YES - Current	NO - Privately-Owned	Available	Not Used in Prior Housing Element	0	0	0.115429518	0.115429518	1	2*	2*	1268181	1486	West Adams - Baldwin Hills - Leimert		Above Moderate
LOS ANGELES	2103 S HILLCREST DR	90016	5061011003	Low Medium I Residential	R2-1	0	17	0.151606083	Residential - Double, Duplex, or Two Units - 4 Stories or Less	YES - Current	NO - Privately-Owned	Available	Not Used in Prior Housing Element	0	0	0.151371592	0.151371592	2	2*	2*	1268181	1516	West Adams - Baldwin Hills - Leimert	Yes	Above Moderate
LOS ANGELES	2107 S HILLCREST DR	90016	5061011004	Low Medium I Residential	R2-1	0	17	0.151517056	Residential - Single Family Residence	YES - Current	NO - Privately-Owned	Available	Not Used in Prior Housing Element	0	0	0.17247836	0.17247836	1	2*	2*	1268181	1544	West Adams - Baldwin Hills - Leimert	Yes	Above Moderate
LOS ANGELES	2117 S HILLCREST DR	90016	5061011005	Low Medium I Residential	R2-1	0	17	0.151514687	Residential - Double, Duplex, or Two Units - 4 Stories or Less	YES - Current	NO - Privately-Owned	Available	Not Used in Prior Housing Element	0	0	0.151371592	0.151371592	2	2*	2*	1238181	36	West Adams - Baldwin Hills - Leimert	Yes	Above Moderate
LOS ANGELES	2119 S HILLCREST DR	90016	5061011006	Low Medium I Residential	R2-1	0	17	0.151516469	Residential - Single Family Residence	YES - Current	NO - Privately-Owned	Available	Not Used in Prior Housing Element	0	0	0.115429518	0.115429518	1	2*	2*	1238181	67	West Adams - Baldwin Hills - Leimert		Above Moderate
LOS ANGELES	2125 S HILLCREST DR	90016	5061011007	Low Medium I Residential	R2-1	0	17	0.151516583	Residential - Single Family Residence	YES - Current	NO - Privately-Owned	Available	Not Used in Prior Housing Element	0	0	0.115429518	0.115429518	1	2*	2*	1238181	94	West Adams - Baldwin Hills - Leimert		Above Moderate
LOS ANGELES	2201 S HILLCREST DR	90016	5061011008	Low Medium I Residential	R2-1	0	17	0.151516946	Residential - Single Family Residence	YES - Current	NO - Privately-Owned	Available	Not Used in Prior Housing Element	0	0	0.115429518	0.115429518	1	2*	2*	1238181	124	West Adams - Baldwin Hills - Leimert		Above Moderate
LOS ANGELES	2209 S HILLCREST DR	90016	5061011009	Low Medium I Residential	R2-1	0	17	0.151516095	Residential - Single Family Residence	YES - Current	NO - Privately-Owned	Available	Not Used in Prior Housing Element	0	0	0.115429518	0.115429518	1	2*	2*	1238181	154	West Adams - Baldwin Hills - Leimert		Above Moderate
LOS ANGELES	2215 S HILLCREST DR	90016	5061011010	Low Medium I Residential	R2-1	0	17	0.151516844	Residential - Single Family Residence	YES - Current	NO - Privately-Owned	Available	Not Used in Prior Housing Element	0	0	0.115429518	0.115429518	1	2*	2*	1238181	184	West Adams - Baldwin Hills - Leimert		Above Moderate
LOS ANGELES	2225 S HILLCREST DR	90016	5061011011	Low Medium I Residential	R2-1	0	17	0.183313342	Residential - Single Family Residence	YES - Current	NO - Privately-Owned	Available	Not Used in Prior Housing Element	0	0.176804566	0	0.176804566	1	3*	3*	1238181	250	West Adams - Baldwin Hills - Leimert		Moderate
LOS ANGELES	2221 S HILLCREST DR	90016	5061011012	Low Medium I Residential	R2-1	0	17	0.151515721	Residential - Single Family Residence	YES - Current	NO - Privately-Owned	Available	Not Used in Prior Housing Element	0	0	0.115429518	0.115429518	1	2*	2*	1238181	217	West Adams - Baldwin Hills - Leimert		Above Moderate
LOS ANGELES	2016 S VINEYARD AVE	90016	5061011013	Low Medium II Residential	RD2-1-O	0	21	0.148149579	Residential - Three Units (Any Combination) - 4 Stories or Less	YES - Current	NO - Privately-Owned	Available	Not Used in Prior Housing Element	0	0.216428214	0	0.216428214	3	3*	3*	1268181	1441	West Adams - Baldwin Hills - Leimert	Yes	Moderate
LOS ANGELES	2022 S VINEYARD AVE	90016	5061011014	Low Medium II Residential	RD2-1-O	0	21	0.148203334	Residential - Double, Duplex, or Two Units - 4 Stories or Less	YES - Current	NO - Privately-Owned	Available	Not Used in Prior Housing Element	0	0.238330847	0	0.238330847	2	3*	3*	1268181	1467	West Adams - Baldwin Hills - Leimert	Yes	Moderate
LOS ANGELES	2104 S VINEYARD AVE	90016	5061011015	Low Medium II Residential	RD2-1-O	0	21	0.148255474	Residential - Three Units (Any Combination) - 4 Stories or Less	YES - Current	NO - Privately-Owned	Available	Not Used in Prior Housing Element	0	0.216428214	0	0.216428214	3	3*	3*	1268181	1492	West Adams - Baldwin Hills - Leimert	Yes	Moderate
LOS ANGELES	2106 S VINEYARD AVE	90016	5061011016	Low Medium II Residential	RD2-1-O	0	21	0.14830746	Residential - Double, Duplex, or Two Units - 4 Stories or Less	YES - Current	NO - Privately-Owned	Available	Not Used in Prior Housing Element	0	0.238330847	0	0.238330847	2	3*	3*	1268181	1519	West Adams - Baldwin Hills - Leimert	Yes	Moderate
LOS ANGELES	2112 S VINEYARD AVE	90016	5061011017	Low Medium II Residential	RD2-1-O	0	21	0.148362998	Residential - Single Family Residence	YES - Current	NO - Privately-Owned	Available	Not Used in Prior Housing Element	0	0.176804566	0	0.176804566	1	3*	3*	1268181	1549	West Adams - Baldwin Hills - Leimert		Moderate
LOS ANGELES	2122 S VINEYARD AVE	90016	5061011019	Low Medium II Residential	RD2-1-O	0	21	0.148467577	Residential - Three Units (Any Combination) - 4 Stories or Less	YES - Current	NO - Privately-Owned	Available	Not Used in Prior Housing Element	0	0.03305528	0	0.03305528	3	3*	3*	1238181	60	West Adams - Baldwin Hills - Leimert	Yes	Moderate
LOS ANGELES	2128 S VINEYARD AVE	90016	5061011020	Low Medium II Residential	RD2-1-O	0	21	0.148522423	Residential - Three Units (Any Combination) - 4 Stories or Less	YES - Current	NO - Privately-Owned	Available	Not Used in Prior Housing Element	0	0.216428214	0	0.216428214	3	3*	3*	1238181	86	West Adams - Baldwin Hills - Leimert	Yes	Moderate
LOS ANGELES	2200 S VINEYARD AVE	90016	5061011021	Low Medium II Residential	RD2-1-O	0	21	0.14857404	Residential - Double, Duplex, or Two Units - 4 Stories or Less	YES - Current	NO - Privately-Owned	Available	Not Used in Prior Housing Element	0	0.238330847	0	0.238330847	2	3*	3*	1238181	116	West Adams - Baldwin Hills - Leimert	Yes	Moderate
LOS ANGELES	2206 S VINEYARD AVE	90016	5061011022	Low Medium II Residential	RD2-1-O	0	21	0.148627635	Residential - Single Family Residence	YES - Current	NO - Privately-Owned	Available	Not Used in Prior Housing Element	0	0.176804566	0	0.176804566	1	3*	3*	1238181	141	West Adams - Baldwin Hills - Leimert		Moderate
LOS ANGELES	2212 S VINEYARD AVE	90016	5061011023	Low Medium II Residential	RD2-1-O	0	21	0.13381027	Residential - Single Family Residence	YES - Current	NO - Privately-Owned	Available	Not Used in Prior Housing Element	0	0	0.115429518	0.115429518	1	2*	2*	1238181	166	West Adams - Baldwin Hills - Leimert		Above Moderate
LOS ANGELES	2224 S VINEYARD AVE	90016	5061011025	Low Medium II Residential	RD2-1-O	0	21	0.103538018	Residential - Double, Duplex, or Two Units - 4 Stories or Less	YES - Current	NO - Privately-Owned	Available	Not Used in Prior Housing Element	0	0	0.161594135	0.161594135	2	2*	2*	1238181	228	West Adams - Baldwin Hills - Leimert	Yes	Above Moderate
LOS ANGELES	2226 S VINEYARD AVE	90016	5061011027	Low Medium II Residential	RD2-1-O	0	21	0.113007865	Residential - Double, Duplex, or Two Units - 4 Stories or Less	YES - Current	NO - Privately-Owned	Available	Not Used in Prior Housing Element	0	0	0.151371592	0.151371592	2	2*	2*	1238181	258	West Adams - Baldwin Hills - Leimert	Yes	Above Moderate
LOS ANGELES	4572 W WASHINGTON BLVD	90016	5061012001	Neighborhood Commercial	C2-1VL-O-CPIO	0	54	0.142329953	Institutional - Homes for Aged and Others - One Story	YES - Current	NO - Privately-Owned	Available	Not Used in Prior Housing Element	0	0	0.047653475	0.047653475	1	0	0	1268185	1034	West Adams - Baldwin Hills - Leimert	Yes	Above Moderate
LOS ANGELES	4556 W WASHINGTON BLVD	90016	5061012002	Neighborhood Commercial	C2-1VL-O-CPIO	0	54	0.155426937	Residential - Single Family Residence	YES - Current	NO - Privately-Owned	Available	Not Used in Prior Housing Element	0.864404255	0	0	0.864404255	0	0	0	1268185	1030	West Adams - Baldwin Hills - Leimert		Lower
LOS ANGELES	1917 S HILLCREST DR	90016	5061012003	Low Medium I Residential	R2-1	0	17	0.188260167	Residential - Double, Duplex, or Two Units - 4 Stories or Less	YES - Current	NO - Privately-Owned	Available	Not Used in Prior Housing Element	0	0.238330847	0	0.238330847	2	3*	3*	1268185	1049	West Adams - Baldwin Hills - Leimert	Yes	Moderate
LOS ANGELES	1925 S HILLCREST DR	90016	5061012004	Low Medium I Residential	R2-1	0	17	0.151516595	Residential - Double, Duplex, or Two Units - 4 Stories or Less	YES - Current	NO - Privately-Owned	Available	Not Used in Prior Housing Element	0	0	0.151371592	0.151371592	2	2*	2*	1268185	1076	West Adams - Baldwin Hills - Leimert	Yes	Above Moderate
LOS ANGELES	1929 S HILLCREST DR	90016	5061012005	Low Medium I Residential	R2-1	0	17	0.151516759	Residential - Double, Duplex, or Two Units - 4 Stories or Less	YES - Current	NO - Privately-Owned	Available	Not Used in Prior Housing Element	0	0	0.151371592	0.151371592	2	2*	2*	1268185	1093	West Adams - Baldwin Hills - Leimert	Yes	Above Moderate
LOS ANGELES	1935 S HILLCREST DR	90016	5061012006	Low Medium I Residential	R2-1	0	17	0.15151642	Residential - Double, Duplex, or Two Units - 4 Stories or Less	YES - Current	NO - Privately-Owned	Available	Not Used in Prior Housing Element	0	0	0.151371592	0.151371592	2	2*	2*	1268185	1114	West Adams - Baldwin Hills - Leimert	Yes	Above Moderate
LOS ANGELES	1943 S HILLCREST DR	90016	5061012008	Low Medium I Residential	R2-1	0	17	0.151516782	Residential - Single Family Residence	YES - Current	NO - Privately-Owned	Available	Not Used in Prior Housing Element	0	0	0.115429518	0.115429518	1	2*	2*	1268185	1151	West Adams - Baldwin Hills - Leimert		Above Moderate
LOS ANGELES	1951 S HILLCREST DR	90016	5061012009	Low Medium I Residential	R2-1	0	17	0.151517485	Residential - Single Family Residence	YES - Current	NO - Privately-Owned	Available	Not Used in Prior Housing Element	0	0	0.115429518	0.115429518	1	2*	2*	1268185	1169	West Adams - Baldwin Hills - Leimert		Above Moderate
LOS ANGELES	1959 S HILLCREST DR	90016	5061012010	Low Medium I Residential	R2-1	0	17	0.151516235	Residential - Single Family Residence	YES - Current	NO - Privately-Owned	Available	Not Used in Prior Housing Element	0	0	0.115429518	0.115429518	1	2*	2*	1268185	1191	West Adams - Baldwin Hills - Leimert		Above Moderate
LOS ANGELES	2001 S HILLCREST DR	90016	5061012011	Low Medium I Residential	R2-1	0	17	0.151517205	Residential - Single Family Residence	YES - Current	NO - Privately-Owned	Available	Not Used in Prior Housing Element	0	0	0.115429518	0.115429518	1	2*	2*	1268185

LOS ANGELES	2109 S VINEYARD AVE	90016	5061013012	Low Medium II Residential	RD2-1-O	0	21	0.05360381	Residential - Single Family Residence	YES - Current	NO - Privately-Owned	Available	Not Used in Prior Housing Element	0	0	0.059272492	0.059272492	1	1*	1*	1268181	1509	West Adams - Baldwin Hills - Leimert												Above Moderate
LOS ANGELES	2030 S CLAUDINA AVE	90016	5061013013	Low Medium II Residential	RD2-1-O	0	21	0.05555824		YES - Current	NO - Privately-Owned	Available	Not Used in Prior Housing Element	0	0	0.059272492	0.059272492	1	1*	1*	1268181	1520	West Adams - Baldwin Hills - Leimert												Above Moderate
LOS ANGELES	2115 S VINEYARD AVE	90016	5061013014	Low Medium II Residential	RD2-1-O	0	21	0.051757216	Residential - Single Family Residence	YES - Current	NO - Privately-Owned	Available	Not Used in Prior Housing Element	0	0	0.059272492	0.059272492	1	1*	1*	1268181	1531	West Adams - Baldwin Hills - Leimert												Above Moderate
LOS ANGELES	2038 S CLAUDINA AVE	90016	5061013015	Low Medium II Residential	RD2-1-O	0	21	0.053720521	Residential - Single Family Residence	YES - Current	NO - Privately-Owned	Available	Not Used in Prior Housing Element	0	0	0.003311177	0.003311177	1	1*	1*	1268181	1540	West Adams - Baldwin Hills - Leimert												Above Moderate
LOS ANGELES	2119 S VINEYARD AVE	90016	5061013016	Low Medium II Residential	RD2-1-O	0	21	0.053584455	Residential - Single Family Residence	YES - Current	NO - Privately-Owned	Available	Not Used in Prior Housing Element	0	0	0.059272492	0.059272492	1	1*	1*	1268181	1555	West Adams - Baldwin Hills - Leimert												Above Moderate
LOS ANGELES	2044 S CLAUDINA AVE	90016	5061013017	Low Medium II Residential	RD2-1-O	0	21	0.054060069	Residential - Single Family Residence	YES - Current	NO - Privately-Owned	Available	Not Used in Prior Housing Element	0	0	0.059272492	0.059272492	1	1*	1*	1238181	23	West Adams - Baldwin Hills - Leimert												Above Moderate
LOS ANGELES	2123 S VINEYARD AVE	90016	5061013018	Low Medium II Residential	RD2-1-O	0	21	0.054026346	Residential - Single Family Residence	YES - Current	NO - Privately-Owned	Available	Not Used in Prior Housing Element	0	0	0.059272492	0.059272492	1	1*	1*	1238181	30	West Adams - Baldwin Hills - Leimert												Above Moderate
LOS ANGELES	2050 S CLAUDINA AVE	90016	5061013019	Low Medium II Residential	RD2-1-O	0	21	0.053642627	Residential - Single Family Residence	YES - Current	NO - Privately-Owned	Available	Not Used in Prior Housing Element	0	0	0.059272492	0.059272492	1	1*	1*	1238181	46	West Adams - Baldwin Hills - Leimert												Above Moderate
LOS ANGELES	2127 S VINEYARD AVE	90016	5061013020	Low Medium II Residential	RD2-1-O	0	21	0.053642376	Residential - Single Family Residence	YES - Current	NO - Privately-Owned	Available	Not Used in Prior Housing Element	0	0	0.059272492	0.059272492	1	1*	1*	1238181	50	West Adams - Baldwin Hills - Leimert												Above Moderate
LOS ANGELES	2054 S CLAUDINA AVE	90016	5061013021	Low Medium II Residential	RD2-1-O	0	21	0.053145094	Residential - Single Family Residence	YES - Current	NO - Privately-Owned	Available	Not Used in Prior Housing Element	0	0	0.059272492	0.059272492	1	1*	1*	1238181	68	West Adams - Baldwin Hills - Leimert												Above Moderate
LOS ANGELES	2135 S VINEYARD AVE	90016	5061013022	Low Medium II Residential	RD2-1-O	0	21	0.053143955	Residential - Single Family Residence	YES - Current	NO - Privately-Owned	Available	Not Used in Prior Housing Element	0	0	0.059272492	0.059272492	1	1*	1*	1238181	73	West Adams - Baldwin Hills - Leimert												Above Moderate
LOS ANGELES	1916 S CLAUDINA AVE	90016	5061014004	Low Medium II Residential	RD2-1-O	0	21	0.053720145	Residential - Single Family Residence	YES - Current	NO - Privately-Owned	Available	Not Used in Prior Housing Element	0	0	0.059272492	0.059272492	1	1*	1*	1268181	1227	West Adams - Baldwin Hills - Leimert												Above Moderate
LOS ANGELES	1923 S VINEYARD AVE	90016	5061014005	Low Medium II Residential	RD2-1-O	0	21	0.053747109	Residential - Single Family Residence	YES - Current	NO - Privately-Owned	Available	Not Used in Prior Housing Element	0	0	0.059272492	0.059272492	1	1*	1*	1268181	1234	West Adams - Baldwin Hills - Leimert												Above Moderate
LOS ANGELES	1924 S CLAUDINA AVE	90016	5061014006	Low Medium II Residential	RD2-1-O	0	21	0.053719488	Residential - Single Family Residence	YES - Current	NO - Privately-Owned	Available	Not Used in Prior Housing Element	0	0	0.059272492	0.059272492	1	1*	1*	1268181	1246	West Adams - Baldwin Hills - Leimert												Above Moderate
LOS ANGELES	1927 S VINEYARD AVE	90016	5061014007	Low Medium II Residential	RD2-1-O	0	21	0.053736596	Residential - Single Family Residence	YES - Current	NO - Privately-Owned	Available	Not Used in Prior Housing Element	0	0	0.059272492	0.059272492	1	1*	1*	1268181	1257	West Adams - Baldwin Hills - Leimert												Above Moderate
LOS ANGELES	1928 S CLAUDINA AVE	90016	5061014008	Low Medium II Residential	RD2-1-O	0	21	0.05371991	Residential - Single Family Residence	YES - Current	NO - Privately-Owned	Available	Not Used in Prior Housing Element	0	0	0.059272492	0.059272492	1	1*	1*	1268181	1266	West Adams - Baldwin Hills - Leimert												Above Moderate
LOS ANGELES	1931 S VINEYARD AVE	90016	5061014009	Low Medium II Residential	RD2-1-O	0	21	0.053726566	Residential - Single Family Residence	YES - Current	NO - Privately-Owned	Available	Not Used in Prior Housing Element	0	0	0.059272492	0.059272492	1	1*	1*	1268181	1278	West Adams - Baldwin Hills - Leimert												Above Moderate
LOS ANGELES	1935 S VINEYARD AVE	90016	5061014010	Low Medium II Residential	RD2-1-O	0	21	0.053719759	Residential - Single Family Residence	YES - Current	NO - Privately-Owned	Available	Not Used in Prior Housing Element	0	0	0.059272492	0.059272492	1	1*	1*	1268181	1290	West Adams - Baldwin Hills - Leimert												Above Moderate
LOS ANGELES	1936 S CLAUDINA AVE	90016	5061014011	Low Medium II Residential	RD2-1-O	0	21	0.053716607	Residential - Single Family Residence	YES - Current	NO - Privately-Owned	Available	Not Used in Prior Housing Element	0	0	0.059272492	0.059272492	1	1*	1*	1268181	1285	West Adams - Baldwin Hills - Leimert												Above Moderate
LOS ANGELES	1939 S VINEYARD AVE	90016	5061014012	Low Medium II Residential	RD2-1-O	0	21	0.054898851	Residential - Single Family Residence	YES - Current	NO - Privately-Owned	Available	Not Used in Prior Housing Element	0	0	0.059272492	0.059272492	1	1*	1*	1268181	1313	West Adams - Baldwin Hills - Leimert												Above Moderate
LOS ANGELES	1940 S CLAUDINA AVE	90016	5061014013	Low Medium II Residential	RD2-1-O	0	21	0.052527484	Residential - Single Family Residence	YES - Current	NO - Privately-Owned	Available	Not Used in Prior Housing Element	0	0	0.059272492	0.059272492	1	1*	1*	1268181	1306	West Adams - Baldwin Hills - Leimert												Above Moderate
LOS ANGELES	1944 S CLAUDINA AVE	90016	5061014014	Low Medium II Residential	RD2-1-O	0	21	0.053701241	Residential - Single Family Residence	YES - Current	NO - Privately-Owned	Available	Not Used in Prior Housing Element	0	0	0.059272492	0.059272492	1	1*	1*	1268181	1326	West Adams - Baldwin Hills - Leimert												Above Moderate
LOS ANGELES	1945 S VINEYARD AVE	90016	5061014015	Low Medium II Residential	RD2-1-O	0	21	0.053714571	Residential - Single Family Residence	YES - Current	NO - Privately-Owned	Available	Not Used in Prior Housing Element	0	0	0.059272492	0.059272492	1	1*	1*	1268181	1335	West Adams - Baldwin Hills - Leimert												Above Moderate
LOS ANGELES	1948 S CLAUDINA AVE	90016	5061014016	Low Medium II Residential	RD2-1-O	0	21	0.053701507	Residential - Single Family Residence	YES - Current	NO - Privately-Owned	Available	Not Used in Prior Housing Element	0	0	0.059272492	0.059272492	1	1*	1*	1268181	1340	West Adams - Baldwin Hills - Leimert												Above Moderate
LOS ANGELES	1947 S VINEYARD AVE	90016	5061014017	Low Medium II Residential	RD2-1-O	0	21	0.053704822	Residential - Single Family Residence	YES - Current	NO - Privately-Owned	Available	Not Used in Prior Housing Element	0	0	0.059272492	0.059272492	1	1*	1*	1268181	1354	West Adams - Baldwin Hills - Leimert												Above Moderate
LOS ANGELES	1952 S CLAUDINA AVE	90016	5061014018	Low Medium II Residential	RD2-1-O	0	21	0.107395309	Residential - Double, Duplex, or Two Units - 4 Stories or Less	YES - Current	NO - Privately-Owned	Available	Not Used in Prior Housing Element	0	0	0.151371592	0.151371592	2	2*	2*	1268181	1360	West Adams - Baldwin Hills - Leimert	Yes											Above Moderate
LOS ANGELES	2011 S VINEYARD AVE	90016	5061014019	Low Medium II Residential	RD2-1-O	0	21	0.053968736	Residential - Single Family Residence	YES - Current	NO - Privately-Owned	Available	Not Used in Prior Housing Element	0	0	0.059272492	0.059272492	1	1*	1*	1268181	1384	West Adams - Baldwin Hills - Leimert												Above Moderate
LOS ANGELES	2002 S CLAUDINA AVE	90016	5061014020	Low Medium II Residential	RD2-1-O	0	21	0.053416834	Residential - Single Family Residence	YES - Current	NO - Privately-Owned	Available	Not Used in Prior Housing Element	0	0	0.059272492	0.059272492	1	1*	1*	1268181	1378	West Adams - Baldwin Hills - Leimert												Above Moderate
LOS ANGELES	4610 W WASHINGTON BLVD	90016	5061014900	Neighborhood Commercial	C2-1VL-O-CPIO	0	54	0.217843489	Industrial - Warehousing, Distribution, Storage - Warehousing, Distribution, Under 10,000 SF - One Story	YES - Current	NO - Privately-Owned	Available	Not Used in Prior Housing Element	0.153355059	0	0	0.153355059	0	0	0	1268181	1149	West Adams - Baldwin Hills - Leimert												Lower
LOS ANGELES	4614 W WASHINGTON BLVD	90016	5061014900	Neighborhood Commercial	C2-1VL-O-CPIO	0	54	0.050935822	Industrial - Warehousing, Distribution, Storage - Warehousing, Distribution, Under 10,000 SF - One Story	YES - Current	NO - Privately-Owned	Available	Not Used in Prior Housing Element	0	0	0.090074649	0.090074649	0	0	0	1268181	1150	West Adams - Baldwin Hills - Leimert												Above Moderate
LOS ANGELES	4660 W WASHINGTON BLVD	90016	5061015001	Neighborhood Commercial	C2-1VL-O-CPIO	0	54	0.103742418	Commercial - Store Combination - Store and Office Combination - Two Stories	YES - Current	NO - Privately-Owned	Available	Not Used in Prior Housing Element	0	0	0.020451497	0.020451497	2	0	0	1268181	1155	West Adams - Baldwin Hills - Leimert	Yes											Above Moderate
LOS ANGELES	4654 W WASHINGTON BLVD	90016	5061015002	Neighborhood Commercial	C2-1VL-O-CPIO	0	54	0.105615674	Commercial - Store - One Story	YES - Current	NO - Privately-Owned	Available	Not Used in Prior Housing Element	0.018735827	0	0	0.018735827	3	0	0	1268181	1154	West Adams - Baldwin Hills - Leimert												Lower
LOS ANGELES	4628 W WASHINGTON BLVD	90016	5061015004	Neighborhood Commercial	C2-1VL-O-CPIO	0	54	0.103196053	Industrial - Light Manufacturing - One Story	YES - Current	NO - Privately-Owned	Available	Not Used in Prior Housing Element	0.026401912	0	0	0.026401912	2	0	0	1268181	1152	West Adams - Baldwin Hills - Leimert												Lower
LOS ANGELES	1907 S CLAUDINA AVE	90016	5061015005	Neighborhood Commercial	C2-1VL-O-CPIO	0	54	0.114786039	Residential - Five or More Units or Apartments (Any Combination) - 4 Stories or Less	YES - Current	NO - Privately-Owned	Available	Not Used in Prior Housing Element	0	0	0.075493731	0.075493731	7	0	0	1268181	1151	West Adams - Baldwin Hills - Leimert	Yes											Above Moderate
LOS ANGELES	1921 S CLAUDINA AVE	90016	5061015007	Low Medium II Residential	RD2-1-O	0	21	0.142856858	Residential - Four Units (Any Combination) - 4 Stories or Less	YES - Current	NO - Privately-Owned	Available	Not Used in Prior Housing Element	0	0.044867948	0	0.044867948	0	3*	3*	1268181	1226	West Adams - Baldwin Hills - Leimert	Yes											Moderate
LOS ANGELES	1933 S CLAUDINA AVE	90016	5061015010	Low Medium II Residential	RD2-1-O	0	21	0.142814455	Residential - Double, Duplex, or Two Units - 4 Stories or Less	YES - Current	NO - Privately-Owned	Available	Not Used in Prior Housing Element	0	0.238330847	0	0.238330847	2	3*	3*	1268181	1276	West Adams - Baldwin Hills - Leimert	Yes											Moderate
LOS ANGELES	1937 S CLAUDINA AVE	90016	5061015011	Low Medium II Residential	RD2-1-O	0	21	0.133320232	Residential - Double, Duplex, or Two Units - 4 Stories or Less	YES - Current	NO - Privately-Owned	Available	Not Used in Prior Housing Element	0	0	0.151371592	0.151371592	2	2*	2*	1268181	1298	West Adams - Baldwin Hills - Leimert	Yes											Above Moderate
LOS ANGELES	1943 S CLAUDINA AVE	90016	5061015012	Low Medium II Residential	RD2-1-O	0	21	0.133315858	Residential - Double, Duplex, or Two Units - 4 Stories or Less	YES - Current	NO - Privately-Owned	Available	Not Used in Prior Housing Element	0	0	0.151371592	0.151371592	2	2*	2*	1268181	1321	West Adams - Baldwin Hills - Leimert	Yes											Above Moderate
LOS ANGELES	1947 S CLAUDINA AVE	90016	5061015013	Low Medium II Residential	RD2-1-O	0	21	0.133316678	Residential - Double, Duplex, or Two Units - 4 Stories or Less	YES - Current	NO - Privately-Owned	Available	Not Used in Prior Housing Element	0	0	0.151371592	0.151371592	2	2*	2*	1268181	1345	West Adams - Baldwin Hills - Leimert	Yes											Above Moderate
LOS ANGELES	2003 S CLAUDINA AVE	90016	5061015014	Low Medium II Residential	RD2-1-O	0	21	0.133314414	Residential - Double, Duplex, or Two Units - 4 Stories or Less	YES - Current	NO - Privately-Owned	Available	Not Used in Prior Housing Element	0	0	0.151371592	0.151371592	2	2*	2*	1268181	1365	West Adams - Baldwin Hills - Leimert	Yes											Above Moderate
LOS ANGELES	2009 S CLAUDINA AVE	90016	5061015015	Low Medium II Residential	RD2-1-O	0	21	0.13331343	Residential - Double, Duplex, or Two Units - 4 Stories or Less	YES - Current	NO - Privately-Owned	Available	Not Used in Prior Housing Element	0	0	0.022666906	0.022666906	2	2*	2*	1268181	1388	West Adams - Baldwin Hills - Leimert	Yes											Above Moderate
LOS ANGELES	2031 S CLAUDINA AVE	90016	5061015020	Low Medium II Residential	RD2-1-O	0	21	0.1333067	Residential - Double, Duplex, or Two Units - 4 Stories or Less	YES - Current	NO - Privately-Owned	Available	Not Used in Prior Housing Element	0	0	0.151371592	0.151371592	2	2*	2*	1268181	1491	West Adams - Baldwin Hills - Leimert	Yes											Above Moderate
LOS ANGELES	2039 S CLAUDINA AVE	90016	5061015022	Low Medium II Residential	RD2-1-O	0	21	0.133303485	Residential - Double, Duplex, or Two Units - 4 Stories or Less	YES - Current	NO - Privately-Owned	Available	Not Used in Prior Housing Element	0	0	0.151371592	0.151371592	2	2*	2*	1268181	1542	West Adams - Baldwin Hills - Leimert	Yes											Above Moderate
LOS ANGELES	2045 S CLAUDINA AVE	90016	5061015023	Low Medium II Residential	RD2-1-O	0	21	0.064213655	Residential - Single Family Residence	YES - Current	NO - Privately-Owned	Available	Not Used in Prior Housing Element	0	0	0.008614489	0.008614489	1	1*	1*	1238181	44	West Adams - Baldwin Hills - Leimert												Above Moderate
LOS ANGELES	4623 W 21ST ST	90016	5061015024	Low Medium II Residential	RD2-1-O	0	21	0.097889735	Residential - Double, Duplex, or Two Units - 4 Stories or Less	YES - Current	NO - Privately-Owned	Available	Not Used in Prior Housing Element	0	0	0.184849584	0.184849584	2	2*	2*	1238181	27	West Adams - Baldwin Hills - Leimert	Yes											Above Moderate
LOS ANGELES	2042 S PALM GROVE AVE	90016	5061015025	Low Medium II Residential	RD2-1-O	0	21	0.15052446	Residential - Double, Duplex, or Two Units - 4 Stories or Less	YES - Current	NO - Privately-Owned	Available	Not Used in Prior Housing Element	0	0.238330847	0	0.238330847	2	3*	3*	1238181	40	West Adams - Baldwin Hills - Leimert	Yes											Moderate
LOS ANGELES	2038 S PALM GROVE AVE	90016	5061015026	Low Medium II Residential	RD2-1-O	0	21	0.133149978	Residential - Double, Duplex, or Two Units - 4 Stories or Less	YES - Current	NO - Privately-Owned	Available	Not Used in Prior Housing Element	0	0	0.151371592	0.151371592	2	2*	2*	1268181	1552	West Adams - Baldwin Hills - Leimert	Yes											Above Moderate
LOS ANGELES	2032 S PALM GROVE AVE	90016	5061015027	Low Medium II Residential	RD2-1-O	0	21	0.133151144	Residential - Double, Duplex, or Two Units - 4 Stories or Less	YES - Current	NO - Privately-Owned	Available	Not Used in Prior Housing Element	0	0	0.151371592	0.151371592	2	2*	2*	1268181	1526	West Adams - Baldwin Hills - Leimert	Yes											Above Moderate
LOS ANGELES	2016 S PALM GROVE AVE	90016	5061015031	Low Medium II Residential	RD2-1-O	0	21	0.133151221	Residential - Double, Duplex, or Two Units - 4 Stories or Less	YES - Current	NO - Privately-Owned	Available	Not Used in Prior Housing Element	0	0	0.151371592	0.151371592	2	2*	2*	1268181	1445	West Adams - Baldwin Hills - Leimert	Yes											Above Moderate
LOS ANGELES	2010 S PALM GROVE AVE	90016	5061015032	Low Medium II Residential	RD2-1-O	0	21	0.133151221	Residential - Double, Duplex, or Two Units - 4 Stories or Less	YES - Current	NO - Privately-Owned	Available	Not Used in Prior Housing Element	0	0	0.151371592	0.151371592	2	2*	2*	1268181	1417	West Adams - Baldwin Hills - Leimert	Yes											Above Moderate
LOS ANGELES	2006 S PALM GROVE AVE	90016	5061015033	Low Medium II Residential	RD2-1-O	0	21	0.133149714	Residential - Double, Duplex, or Two Units - 4 Stories or Less	YES - Current	NO - Privately-Owned	Available	Not Used in Prior Housing Element	0	0	0.151371592	0.151371592	2	2*	2*	1268181	1395	West Adams - Baldwin Hills - Leimert	Yes											Above Moderate
LOS ANGELES	2000 S PALM GROVE AVE	90016	5061015034	Low Medium II Residential	RD2-1-O	0	21	0.133150917	Residential - Double, Duplex, or Two Units - 4 Stories or Less	YES - Current	NO - Privately-Owned	Available	Not Used in Prior Housing Element	0	0	0.151371592	0.151371592	2	2*	2*	1268181	1372	West Adams - Baldwin Hills - Leimert	Yes											Above Moderate
LOS ANGELES	1942 S PALM GROVE AVE	90016	5061015036	Low Medium II Residential	RD2-1-O	0	21	0.133150993	Residential - Double, Duplex, or Two Units - 4 Stories or Less	YES - Current	NO - Privately-Owned	Available	Not Used in Prior Housing Element	0	0	0.151371592	0.151371592	2	2*	2*	1268181	1330	West Adams - Baldwin Hills - Leimert	Yes											Above Moderate
LOS ANGELES	1936 S PALM GROVE AVE	90016	5061015037	Low Medium II Residential	RD2-1-O	0	21	0.133149714	Residential - Double, Duplex, or Two Units - 4 Stories or Less	YES - Current	NO - Privately-Owned	Available	Not Used in Prior Housing Element	0	0	0.151371592	0.151371592	2	2*	2*	1268181	1304	West Adams - Baldwin Hills - Leimert	Yes											Above Moderate
LOS ANGELES	1930 S PALM GROVE AVE	90016	5061015038	Low Medium II Residential	RD2-1-O	0	21	0.133151144	Residential - Double, Duplex, or Two Units - 4 Stories or Less	YES - Current	NO - Privately-Owned	Available	Not Used in Prior Housing Element	0	0	0.151371592	0.151371592	2	2*	2*	1268181	1282	West Adams - Baldwin Hills - Leimert	Yes											Above Moderate
LOS ANGELES	1924 S PALM GROVE AVE	90016	5061015039	Low Medium II Residential	RD2-1-O	0	21	0.155684423	Residential - Double, Duplex, or Two Units - 4 Stories or Less	YES - Current	NO - Privately-Owned	Available	Not Used in Prior Housing Element	0	0.238330847	0	0.238330847	2	3*	3*	1268181	1255	West Adams - Baldwin Hills - Leimert	Yes											Moderate
LOS ANGELES	1920 S PALM GROVE AVE	90016	5061015040	Low Medium II Residential	RD2-1-O	0	21	0.155705869	Residential - Double, Duplex, or Two Units - 4 Stories or Less	YES - Current	NO - Privately-Owned	Available	Not Used in Prior Housing Element	0	0.238330847	0	0.238330847	2	3*	3*	1268181	1230	West Adams - Baldwin Hills - Leimert	Yes											Moderate
LOS ANGELES	1906 S PALM GROVE AVE	90016	5061015041	Low Medium II Residential	RD2-1-O	0	21	0.17025914	Residential - Three Units (Any Combination) - 4 Stories or Less	YES - Current	NO - Privately-Owned	Available	Not Used in Prior Housing Element	0	0.19561286	0	0.19561286	2	3*	3*	1268181	1206	West Adams - Baldwin Hills - Leimert	Yes											Moderate
LOS ANGELES	2026 S PALM GROVE AVE	90016	5061015042	Low Medium II Residential	RD2-1-O	0	21	0.133150617	Residential - Single Family Residence	YES - Current	NO - Privately-Owned	Available	Not Used in Prior Housing Element	0	0	0.115429518	0.115429518	1	2*	2*	1268181	1497	West Adams - Baldwin Hills - Leimert												Above Moderate
LOS ANGELES	1917 S PALM GROVE AVE	90016	5061016006	Low Medium II Residential	RD2-1-O	0	21	0.138715644	Residential - Double, Duplex, or Two Units - 4 Stories or Less	YES - Current	NO - Privately-Owned	Available	Not Used in Prior Housing Element	0	0.036609019	0	0.036609019	2	3*	3*	1268181	1225	West Adams - Baldwin Hills - Leimert	Yes											Moderate
LOS ANGELES	1925 S PALM GROVE AVE	90016	5061016007	Low Medium II Residential	RD2-1-O	0	21	0.138702086	Residential - Double, Duplex, or Two Units - 4 Stories or Less	YES - Current	NO - Privately-Owned	Available	Not Used in Prior Housing Element	0	0.238330847	0	0.238330847	2	3*	3*	1268181	1248	West Adams - Baldwin Hills - Leimert	Yes											Moderate
LOS ANGELES	1931 S PALM GROVE AVE	90016	5061016008	Low Medium II Residential	RD2-1-O	0	21	0.138704227	Residential - Single Family Residence	YES - Current	NO - Privately-Owned	Available	Not Used in Prior Housing Element	0	0.26231634	0	0.26231634	1	3*	3*	1268181	1275	West Adams - Baldwin Hills - Leimert	Yes											Moderate
LOS ANGELES	1937 S PALM GROVE AVE	90016	5061016009	Low Medium II Residential	RD2-1-O	0	21	0.133167855	Residential - Double, Duplex, or Two Units - 4 Stories or Less	YES - Current	NO - Privately-Owned	Available	Not Used in Prior Housing Element	0	0	0.151371592	0.151371592	2	2*	2*	1268181	1291	West Adams - Baldwin Hills - Leimert	Yes											Above Moderate
LOS ANGELES	1943 S PALM GROVE AVE	90016	5061016010	Low Medium II Residential	RD2-1-O	0	21	0.133150629	Residential - Single Family Residence	YES - Current	NO - Privately-Owned	Available	Not Used in Prior Housing Element	0	0	0.115429518	0.115429518	1	2*	2*	1268181	1320	West Adams - Baldwin Hills - Leimert												Above Moderate
LOS ANGELES	1947 S PALM GROVE AVE	90016	5061016011	Low Medium II Residential	RD2-1-O	0	21	0.133149877	Residential - Double, Duplex, or Two Units - 4 Stories or Less	YES - Current	NO - Privately-Owned	Available	Not Used in Prior Housing Element	0	0	0.151371592	0.151371592	2	2*	2*	1268181	1341	West Adams - Baldwin Hills - Leimert	Yes											Above Moderate
LOS ANGELES	2003 S PALM GROVE AVE	90016	5061016012	Low Medium II Residential	RD2-1-O	0	21	0.133151456	Residential - Double, Duplex, or Two Units - 4 Stories or Less	YES - Current	NO - Privately-Owned	Available	Not Used in Prior Housing Element	0	0	0.151371592	0.151371592	2	2*	2*	1268181	1364	West Adams - Baldwin Hills - Leimert	Yes											Above Moderate
LOS ANGELES	2009 S PALM GROVE AVE	90016	5061016013	Low Medium II Residential	RD2-1-O	0	21	0.133150481	Residential - Double, Duplex, or Two Units - 4 Stories or Less	YES - Current	NO - Privately-Owned	Available	Not Used in Prior Housing Element	0	0	0.151371592	0.151371592	2	2*	2*	1268181	1386	West Adams - Baldwin Hills - Leimert	Yes											Above Moderate
LOS ANGELES	2013 S PALM GROVE AVE	90016	5061016014	Low Medium II Residential	RD2-1-O	0	21	0.133150857	Residential - Double, Duplex, or Two Units - 4 Stories or Less	YES - Current	NO - Privately-Owned	Available	Not Used in Prior Housing Element	0	0	0.151371592	0.151371592	2	2*	2*	1268181	1409	West Adams - Baldwin Hills - Leimert	Yes											Above Moderate
LOS ANGELES	2017 S PALM GROVE AVE	90016	5061016015	Low Medium II Residential	RD2-1-O	0	21	0.133150481	Residential - Double, Duplex, or Two Units - 4 Stories or Less	YES - Current	NO - Privately-Owned	Available	Not Used in Prior Housing Element	0	0	0.151371592	0.151371592	2	2*	2*	1268181	1434	West Adams - Baldwin Hills - Leimert	Yes											Above Moderate
LOS ANGELES	2033 S PALM GROVE AVE	90016	5061016018	Low Medium II Residential	RD2-1-O	0	21	0.133150481	Residential - Double, Duplex, or Two Units - 4 Stories or Less	YES - Current	NO - Privately-Owned	Available	Not Used in Prior Housing Element	0	0	0.151371592	0.151371592	2	2*	2*	1268181	1487	West Adams - Baldwin Hills - Leimert	Yes											Above Moderate
LOS ANGELES	2035 S PALM GROVE AVE	90016	5061016019	Low Medium II Residential	RD2-1-O	0	21	0.133151233	Residential - Double, Duplex, or Two Units - 4 Stories or Less	YES - Current	NO - Privately-Owned	Available	Not Used in Prior Housing Element	0	0	0.151371592	0.151371592	2	2*	2*	1268181	1515	West Adams - Baldwin Hills - Leimert	Yes											Above Moderate
LOS ANGELES	2041 S PALM GROVE AVE	90016	5061016020	Low Medium II Residential	RD2-1-O	0	21	0.133151411	Residential - Single Family Residence	YES - Current	NO - Privately-Owned	Available	Not Used in Prior Housing Element	0	0	0.115429518	0.115429518	1	2*	2*	1268181	1541	West Adams - Baldwin Hills - Leimert												Above Moderate
LOS ANGELES	2045 S PALM GROVE AVE	90016	5061016021	Low Medium II Residential	RD2-1-O	0	21	0.133099448	Residential - Double, Duplex, or Two Units - 4 Stories or Less	YES - Current	NO - Privately-Owned	Available	Not Used in Prior Housing Element	0	0	0.151371592	0.151371592	2	2*	2*	1238181	24	West Adams - Baldwin Hills - Leimert	Yes											Above Moderate
LOS ANGELES	2051 S PALM GROVE AVE	90016	5061016022	Low Medium II Residential	RD2-1-O	0	21	0.134125971	Residential - Double, Duplex, or Two Units - 4 Stories or Less	YES - Current	NO - Privately-Owned	Available	Not Used in Prior Housing Element	0	0	0.151371592	0.151371592	2	2*	2*	1238181	51	West Adams - Baldwin Hills - Leimert	Yes											Above Moderate
LOS ANGELES	2057 S

LOS ANGELES	4750 W WASHINGTON BLVD	90016	5061017001	Neighborhood Commercial	C2-1VL-O-CPIO	0	54	0.202602824	Commercial - Store - One Story	YES - Current	NO - Privately-Owned	Available	Not Used in Prior Housing Element	0.05492547	0	0	0.05492547	0	0	0	1268181	1166	West Adams - Baldwin Hills - Leimert												Lower
LOS ANGELES	4748 W WASHINGTON BLVD	90016	5061017002	Neighborhood Commercial	C2-1VL-O-CPIO	0	54	0.100292487	Commercial - Store - One Story	YES - Current	NO - Privately-Owned	Available	Not Used in Prior Housing Element	0.022619967	0	0	0.022619967	2	0	0	1268181	1165	West Adams - Baldwin Hills - Leimert												Lower
LOS ANGELES	1910 S RIMPAU BLVD	90016	5061017003	Neighborhood Commercial	C2-1VL-O-CPIO	0	54	0.151219673	Residential - Three Units (Any Combination) - 4 Stories or Less	YES - Current	NO - Privately-Owned	Available	Not Used in Prior Housing Element	0	0	0.14900384	0.14900384	3	0	0	1268181	1198	West Adams - Baldwin Hills - Leimert	Yes											Above Moderate
LOS ANGELES	1914 S RIMPAU BLVD	90016	5061017004	Low Medium II Residential	RD2-1-O	0	21	0.151192918	Residential - Double, Duplex, or Two Units - 4 Stories or Less	YES - Current	NO - Privately-Owned	Available	Not Used in Prior Housing Element	0	0.238330847	0	0.238330847	2	3*	3*	1268181	1217	West Adams - Baldwin Hills - Leimert	Yes											Moderate
LOS ANGELES	1922 1/2 S RIMPAU BLVD	90016	5061017005	Low Medium II Residential	RD2-1-O	0	21	0.151165217	Residential - Double, Duplex, or Two Units - 4 Stories or Less	YES - Current	NO - Privately-Owned	Available	Not Used in Prior Housing Element	0	0.238330847	0	0.238330847	2	3*	3*	1268181	1242	West Adams - Baldwin Hills - Leimert	Yes											Moderate
LOS ANGELES	1926 S RIMPAU BLVD	90016	5061017006	Low Medium II Residential	RD2-1-O	0	21	0.151136228	Residential - Single Family Residence	YES - Current	NO - Privately-Owned	Available	Not Used in Prior Housing Element	0	0.176804566	0	0.176804566	1	3*	3*	1268181	1270	West Adams - Baldwin Hills - Leimert												Moderate
LOS ANGELES	2000 S RIMPAU BLVD	90016	5061017011	Low Medium II Residential	RD2-1-O	0	21	0.150992745	Residential - Single Family Residence	YES - Current	NO - Privately-Owned	Available	Not Used in Prior Housing Element	0	0.176804566	0	0.176804566	1	3*	3*	1268181	1398	West Adams - Baldwin Hills - Leimert												Moderate
LOS ANGELES	2006 S RIMPAU BLVD	90016	5061017012	Low Medium II Residential	RD2-1-O	0	21	0.150964177	Residential - Single Family Residence	YES - Current	NO - Privately-Owned	Available	Not Used in Prior Housing Element	0	0.176804566	0	0.176804566	1	3*	3*	1268181	1425	West Adams - Baldwin Hills - Leimert												Moderate
LOS ANGELES	2010 S RIMPAU BLVD	90016	5061017013	Low Medium II Residential	RD2-1-O	0	21	0.150936653	Residential - Double, Duplex, or Two Units - 4 Stories or Less	YES - Current	NO - Privately-Owned	Available	Not Used in Prior Housing Element	0	0.238330847	0	0.238330847	2	3*	3*	1268181	1457	West Adams - Baldwin Hills - Leimert	Yes											Moderate
LOS ANGELES	2016 S RIMPAU BLVD	90016	5061017014	Low Medium II Residential	RD2-1-O	0	21	0.150908937	Residential - Single Family Residence	YES - Current	NO - Privately-Owned	Available	Not Used in Prior Housing Element	0	0.176804566	0	0.176804566	1	3*	3*	1268181	1482	West Adams - Baldwin Hills - Leimert												Moderate
LOS ANGELES	2024 S RIMPAU BLVD	90016	5061017015	Low Medium II Residential	RD2-1-O	0	21	0.150881865	Residential - Double, Duplex, or Two Units - 4 Stories or Less	YES - Current	NO - Privately-Owned	Available	Not Used in Prior Housing Element	0	0.238330847	0	0.238330847	2	3*	3*	1268181	1512	West Adams - Baldwin Hills - Leimert	Yes											Moderate
LOS ANGELES	2030 S RIMPAU BLVD	90016	5061017016	Low Medium II Residential	RD2-1-O	0	21	0.15085388	Residential - Double, Duplex, or Two Units - 4 Stories or Less	YES - Current	NO - Privately-Owned	Available	Not Used in Prior Housing Element	0	0.238330847	0	0.238330847	2	3*	3*	1268181	1539	West Adams - Baldwin Hills - Leimert	Yes											Moderate
LOS ANGELES	2034 S RIMPAU BLVD	90016	5061017018	Low Medium II Residential	RD2-1-O	0	21	0.12295798	Residential - Double, Duplex, or Two Units - 4 Stories or Less	YES - Current	NO - Privately-Owned	Available	Not Used in Prior Housing Element	0	0	0.151371592	0.151371592	2	2*	2*	1268181	1567	West Adams - Baldwin Hills - Leimert	Yes											Above Moderate
LOS ANGELES	1911 S HARCOURT AVE	90016	5061017020	Low Medium II Residential	RD2-1-O	0	21	0.129193945	Residential - Single Family Residence	YES - Current	NO - Privately-Owned	Available	Not Used in Prior Housing Element	0	0	0.115429518	0.115429518	1	2*	2*	1268181	1202	West Adams - Baldwin Hills - Leimert												Above Moderate
LOS ANGELES	1919 S HARCOURT AVE	90016	5061017021	Low Medium II Residential	RD2-1-O	0	21	0.128685278	Residential - Double, Duplex, or Two Units - 4 Stories or Less	YES - Current	NO - Privately-Owned	Available	Not Used in Prior Housing Element	0	0	0.022666906	0.022666906	2	2*	2*	1268181	1218	West Adams - Baldwin Hills - Leimert	Yes											Above Moderate
LOS ANGELES	1925 1/4 S HARCOURT AVE	90016	5061017022	Low Medium II Residential	RD2-1-O	0	21	0.128764571	Residential - Double, Duplex, or Two Units - 4 Stories or Less	YES - Current	NO - Privately-Owned	Available	Not Used in Prior Housing Element	0	0	0.151371592	0.151371592	2	2*	2*	1268181	1235	West Adams - Baldwin Hills - Leimert	Yes											Above Moderate
LOS ANGELES	1941 S HARCOURT AVE	90016	5061017025	Low Medium II Residential	RD2-1-O	0	21	0.136174607	Residential - Double, Duplex, or Two Units - 4 Stories or Less	YES - Current	NO - Privately-Owned	Available	Not Used in Prior Housing Element	0	0	0.123771688	0.123771688	2	2*	2*	1268181	1307	West Adams - Baldwin Hills - Leimert	Yes											Above Moderate
LOS ANGELES	1945 S HARCOURT AVE	90016	5061017026	Low Medium II Residential	RD2-1-O	0	21	0.13627701	Residential - Double, Duplex, or Two Units - 4 Stories or Less	YES - Current	NO - Privately-Owned	Available	Not Used in Prior Housing Element	0	0	0.123771688	0.123771688	2	2*	2*	1268181	1331	West Adams - Baldwin Hills - Leimert	Yes											Above Moderate
LOS ANGELES	1949 S HARCOURT AVE	90016	5061017027	Low Medium II Residential	RD2-1-O	0	21	0.13637769	Residential - Double, Duplex, or Two Units - 4 Stories or Less	YES - Current	NO - Privately-Owned	Available	Not Used in Prior Housing Element	0	0	0.123771688	0.123771688	2	2*	2*	1268181	1355	West Adams - Baldwin Hills - Leimert	Yes											Above Moderate
LOS ANGELES	2007 S HARCOURT AVE	90016	5061017029	Low Medium II Residential	RD2-1-O	0	21	0.13658335	Residential - Single Family Residence	YES - Current	NO - Privately-Owned	Available	Not Used in Prior Housing Element	0	0	0.09422054	0.09422054	1	2*	2*	1268181	1397	West Adams - Baldwin Hills - Leimert												Above Moderate
LOS ANGELES	2011 S HARCOURT AVE	90016	5061017030	Low Medium II Residential	RD2-1-O	0	21	0.133094118	Residential - Double, Duplex, or Two Units - 4 Stories or Less	YES - Current	NO - Privately-Owned	Available	Not Used in Prior Housing Element	0	0	0.151371592	0.151371592	2	2*	2*	1268181	1420	West Adams - Baldwin Hills - Leimert												Above Moderate
LOS ANGELES	2033 S HARCOURT AVE	90016	5061017035	Low Medium II Residential	RD2-1-O	0	21	0.133545904	Residential - Double, Duplex, or Two Units - 4 Stories or Less	YES - Current	NO - Privately-Owned	Available	Not Used in Prior Housing Element	0	0	0.151371592	0.151371592	2	2*	2*	1268181	1518	West Adams - Baldwin Hills - Leimert	Yes											Above Moderate
LOS ANGELES	2037 S HARCOURT AVE	90016	5061017036	Low Medium II Residential	RD2-1-O	0	21	0.133642371	Residential - Double, Duplex, or Two Units - 4 Stories or Less	YES - Current	NO - Privately-Owned	Available	Not Used in Prior Housing Element	0	0	0.151371592	0.151371592	2	2*	2*	1268181	1543	West Adams - Baldwin Hills - Leimert	Yes											Above Moderate
LOS ANGELES	2017 S HARCOURT AVE	90016	5061017039	Low Medium II Residential	RD2-1-O	0	21	0.133317217	Residential - Double, Duplex, or Two Units - 4 Stories or Less	YES - Current	NO - Privately-Owned	Available	Not Used in Prior Housing Element	0	0	0.151371592	0.151371592	2	2*	2*	1268181	1447	West Adams - Baldwin Hills - Leimert	Yes											Above Moderate
LOS ANGELES	2107 S HARCOURT AVE	90016	5061018002	Low Medium II Residential	RD2-1-O	0	21	0.12677871	Residential - Single Family Residence	YES - Current	NO - Privately-Owned	Available	Not Used in Prior Housing Element	0	0	0.115429518	0.115429518	1	2*	2*	1238181	143	West Adams - Baldwin Hills - Leimert												Above Moderate
LOS ANGELES	2115 S HARCOURT AVE	90016	5061018003	Low Medium II Residential	RD2-1-O	0	21	0.101409524	Residential - Single Family Residence	YES - Current	NO - Privately-Owned	Available	Not Used in Prior Housing Element	0	0	0.145941657	0.145941657	1	2*	2*	1238181	173	West Adams - Baldwin Hills - Leimert												Above Moderate
LOS ANGELES	2119 S HARCOURT AVE	90016	5061018004	Low Medium II Residential	RD2-1-O	0	21	0.076047564	Residential - Single Family Residence	YES - Current	NO - Privately-Owned	Available	Not Used in Prior Housing Element	0	0	0.053402627	0.053402627	1	1*	1*	1238181	208	West Adams - Baldwin Hills - Leimert												Above Moderate
LOS ANGELES	5061018004			Low Medium II Residential	RD2-1-O	0	21	0.050700338	Residential - Single Family Residence	YES - Current	NO - Privately-Owned	Available	Not Used in Prior Housing Element	0	0	0.065482885	0.065482885	1	1*	1*	1238181	198	West Adams - Baldwin Hills - Leimert												Above Moderate
LOS ANGELES	2123 S HARCOURT AVE	90016	5061018005	Low Medium II Residential	RD2-1-O	0	21	0.076042104	Residential - Single Family Residence	YES - Current	NO - Privately-Owned	Available	Not Used in Prior Housing Element	0	0	0.053402627	0.053402627	1	1*	1*	1238181	225	West Adams - Baldwin Hills - Leimert												Above Moderate
LOS ANGELES	5061018005			Low Medium II Residential	RD2-1-O	0	21	0.050690867	Residential - Single Family Residence	YES - Current	NO - Privately-Owned	Available	Not Used in Prior Housing Element	0	0	0.065482885	0.065482885	1	1*	1*	1238181	238	West Adams - Baldwin Hills - Leimert												Above Moderate
LOS ANGELES	2129 S HARCOURT AVE	90016	5061018006	Low Medium II Residential	RD2-1-O	0	21	0.101376126	Residential - Single Family Residence	YES - Current	NO - Privately-Owned	Available	Not Used in Prior Housing Element	0	0	0.145941657	0.145941657	1	2*	2*	1238181	252	West Adams - Baldwin Hills - Leimert												Above Moderate
LOS ANGELES	2207 S HARCOURT AVE	90016	5061018009	Low Medium II Residential	RD2-1-O	0	21	0.101336917	Residential - Double, Duplex, or Two Units - 4 Stories or Less	YES - Current	NO - Privately-Owned	Available	Not Used in Prior Housing Element	0	0	0.197227067	0.197227067	2	2*	2*	1238181	332	West Adams - Baldwin Hills - Leimert	Yes											Above Moderate
LOS ANGELES	2209 S HARCOURT AVE	90016	5061018010	Low Medium II Residential	RD2-1-O	0	21	0.050665262	Residential - Single Family Residence	YES - Current	NO - Privately-Owned	Available	Not Used in Prior Housing Element	0	0	0.065482885	0.065482885	1	1*	1*	1238181	357	West Adams - Baldwin Hills - Leimert												Above Moderate
LOS ANGELES	2215 S HARCOURT AVE	90016	5061018010	Low Medium II Residential	RD2-1-O	0	21	0.075992183	Residential - Single Family Residence	YES - Current	NO - Privately-Owned	Available	Not Used in Prior Housing Element	0	0	0.053402627	0.053402627	1	1*	1*	1238181	369	West Adams - Baldwin Hills - Leimert												Above Moderate
LOS ANGELES	4762 W 21ST ST	90016	5061018013	Low Medium II Residential	RD2-1-O	0	21	0.220270355	Residential - Three Units (Any Combination) - 4 Stories or Less	YES - Current	NO - Privately-Owned	Available	Not Used in Prior Housing Element	0	0.199430612	0	0.199430612	3	0	0	1238181	95	West Adams - Baldwin Hills - Leimert	Yes											Moderate
LOS ANGELES	2110 S RIMPAU BLVD	90016	5061018014	Low Medium II Residential	RD2-1-O	0	21	0.131692994	Residential - Single Family Residence	YES - Current	NO - Privately-Owned	Available	Not Used in Prior Housing Element	0	0	0.115429518	0.115429518	1	2*	2*	1238181	134	West Adams - Baldwin Hills - Leimert												Above Moderate
LOS ANGELES	2114 S RIMPAU BLVD	90016	5061018015	Low Medium II Residential	RD2-1-O	0	21	0.131693829	Residential - Single Family Residence	YES - Current	NO - Privately-Owned	Available	Not Used in Prior Housing Element	0	0	0.115429518	0.115429518	1	2*	2*	1238181	156	West Adams - Baldwin Hills - Leimert												Above Moderate
LOS ANGELES	2128 S RIMPAU BLVD	90016	5061018018	Low Medium II Residential	RD2-1-O	0	21	0.131694742	Residential - Single Family Residence	YES - Current	NO - Privately-Owned	Available	Not Used in Prior Housing Element	0	0	0.115429518	0.115429518	1	2*	2*	1238181	236	West Adams - Baldwin Hills - Leimert												Above Moderate
LOS ANGELES	2132 S RIMPAU BLVD	90016	5061018019	Low Medium II Residential	RD2-1-O	0	21	0.131693642		YES - Current	NO - Privately-Owned	Available	Not Used in Prior Housing Element	0	0	0.115429518	0.115429518	1	2*	2*	1238181	263	West Adams - Baldwin Hills - Leimert												Above Moderate
LOS ANGELES	2136 S RIMPAU BLVD	90016	5061018020	Low Medium II Residential	RD2-1-O	0	21	0.131692861	Residential - Double, Duplex, or Two Units - 4 Stories or Less	YES - Current	NO - Privately-Owned	Available	Not Used in Prior Housing Element	0	0	0.151371592	0.151371592	2	2*	2*	1238181	289	West Adams - Baldwin Hills - Leimert	Yes											Above Moderate
LOS ANGELES	2142 S RIMPAU BLVD	90016	5061018021	Low Medium II Residential	RD2-1-O	0	21	0.131692935	Residential - Single Family Residence - Vacant Land	YES - Current	NO - Privately-Owned	Available	Not Used in Prior Housing Element	0	0	0.274573606	0.274573606	0	2*	2*	1238181	312	West Adams - Baldwin Hills - Leimert												Above Moderate
LOS ANGELES	2146 S RIMPAU BLVD	90016	5061018022	Low Medium II Residential	RD2-1-O	0	21	0.131693759	Residential - Double, Duplex, or Two Units - 4 Stories or Less	YES - Current	NO - Privately-Owned	Available	Not Used in Prior Housing Element	0	0	0.040487601	0.040487601	2	2*	2*	1238181	342	West Adams - Baldwin Hills - Leimert	Yes											Above Moderate
LOS ANGELES	2154 S RIMPAU BLVD	90016	5061018023	Low Medium II Residential	RD2-1-O	0	21	0.170487418	Residential - Double, Duplex, or Two Units - 4 Stories or Less	YES - Current	NO - Privately-Owned	Available	Not Used in Prior Housing Element	0	0.19561286	0	0.19561286	2	3*	3*	1238181	372	West Adams - Baldwin Hills - Leimert	Yes											Moderate
LOS ANGELES	2300 S RIMPAU BLVD	90016	5061019011	Low Medium II Residential	RD2-1-O	0	21	0.186893305	Residential - Four Units (Any Combination) - 4 Stories or Less	YES - Current	NO - Privately-Owned	Available	Not Used in Prior Housing Element	0	0.140615889	0	0.140615889	4	0	0	1238181	440	West Adams - Baldwin Hills - Leimert	Yes											Moderate
LOS ANGELES			5061019012	Low Medium II Residential	RD2-1-O	0	21	0.055096492	Residential - Single Family Residence	YES - Current	NO - Privately-Owned	Available	Not Used in Prior Housing Element	0	0	0.063345522	0.063345522	1	1*	1*	1238181	480	West Adams - Baldwin Hills - Leimert												Above Moderate
LOS ANGELES	2303 S HARCOURT AVE	90016	5061019013	Low Medium II Residential	RD2-1-O	0	21	0.06615878	Residential - Single Family Residence	YES - Current	NO - Privately-Owned	Available	Not Used in Prior Housing Element	0	0	0.063345522	0.063345522	1	1*	1*	1238181	474	West Adams - Baldwin Hills - Leimert												Above Moderate
LOS ANGELES	2309 S HARCOURT AVE	90016	5061019014	Low Medium II Residential	RD2-1-O	0	21	0.08023679	Residential - Single Family Residence	YES - Current	NO - Privately-Owned	Available	Not Used in Prior Housing Element	0	0	0.04831236	0.04831236	1	1*	1*	1238181	502	West Adams - Baldwin Hills - Leimert												Above Moderate
LOS ANGELES	2315 S HARCOURT AVE	90016	5061019015	Low Medium II Residential	RD2-1-O	0	21	0.100920149	Residential - Single Family Residence	YES - Current	NO - Privately-Owned	Available	Not Used in Prior Housing Element	0	0	0.141235507	0.141235507	1	2*	2*	1238181	516	West Adams - Baldwin Hills - Leimert												Above Moderate
LOS ANGELES	2308 S HARCOURT AVE	90016	5061019030	Low Medium II Residential	RD2-1-O	0	21	0.050453643	Residential - Single Family Residence	YES - Current	NO - Privately-Owned	Available	Not Used in Prior Housing Element	0	0	0.065482885	0.065482885	1	1*	1*	1238181	528	West Adams - Baldwin Hills - Leimert												Above Moderate
LOS ANGELES	5061019030			Low Medium II Residential	RD2-1-O	0	21	0.050455583	Residential - Single Family Residence	YES - Current	NO - Privately-Owned	Available	Not Used in Prior Housing Element	0	0	0.065482885	0.065482885	1	1*	1*	1238181	545	West Adams - Baldwin Hills - Leimert												Above Moderate
LOS ANGELES	2306 S HARCOURT AVE	90016	5061019031	Low Medium II Residential	RD2-1-O	0	21	0.060166612	Residential - Single Family Residence	YES - Current	NO - Privately-Owned	Available	Not Used in Prior Housing Element	0	0	0.059272492	0.059272492	1	1*	1*	1238181	513	West Adams - Baldwin Hills - Leimert												Above Moderate
LOS ANGELES	2303 S PALM GROVE AVE	90016	5061019036	Low Medium II Residential	RD2-1-O	0	21	0.060262399	Residential - Single Family Residence	YES - Current	NO - Privately-Owned	Available	Not Used in Prior Housing Element	0	0	0.059272492	0.059272492	1	1*	1*	1238181	556	West Adams - Baldwin Hills - Leimert												Above Moderate
LOS ANGELES	2305 S PALM GROVE AVE	90016	5061019037	Low Medium II Residential	RD2-1-O	0	21	0.046991896	Residential - Single Family Residence - Vacant Land	YES - Current	NO - Privately-Owned	Available	Not Used in Prior Housing Element	0	0	0.151699233	0.151699233	0	1*	1*	1238181	559	West Adams - Baldwin Hills - Leimert												Above Moderate
LOS ANGELES	5061019037			Low Medium II Residential	RD2-1-O	0	21	0.046477082	Residential - Single Family Residence - Vacant Land	YES - Current	NO - Privately-Owned	Available	Not Used in Prior Housing Element	0	0	0.151699233	0.151699233	0	1*	1*	1238181	566	West Adams - Baldwin Hills - Leimert												Above Moderate
LOS ANGELES	2310 S HARCOURT AVE	90016	5061019039	Low Medium II Residential	RD2-1-O	0	21	0.097317149	Residential - Single Family Residence	YES - Current	NO - Privately-Owned	Available	Not Used in Prior Housing Element	0	0	0.145941657	0.145941657	1	2*	2*	1238181	554	West Adams - Baldwin Hills - Leimert												Above Moderate
LOS ANGELES	2109 S CRENSHAW BLVD	90016	5061020042	Medium Residential	R3-1-O	0	54	0.1671164	Residential - Five or More Units or Apartments (Any Combination) - 4 Stories or Less	YES - Current	NO - Privately-Owned	Available	Not Used in Prior Housing Element	0.080277979	0	0	0.080277979	8	0	0	1268185	1109	West Adams - Baldwin Hills - Leimert												Lower
LOS ANGELES	2115 S CRENSHAW BLVD	90016	5061020043	Medium Residential	R3-1-O	0	54	0.166781871	Residential - Double, Duplex, or Two Units - 4 Stories or Less	YES - Current	NO - Privately-Owned	Available	Not Used in Prior Housing Element	0.438639784	0	0	0.438639784	2	0	0	1268185	1127	West Adams - Baldwin Hills - Leimert												Lower
LOS ANGELES	2119 S CRENSHAW BLVD	90016	5061020044	Medium Residential	R3-1-O	0	54	0.166448731	Residential - Double, Duplex, or Two Units - 4 Stories or Less	YES - Current	NO - Privately-Owned	Available	Not Used in Prior Housing Element	0.368123984	0	0	0.368123984	2	0	0	1268185	1143	West Adams - Baldwin Hills - Leimert												Lower
LOS ANGELES	2125 S CRENSHAW BLVD	90016	5061020045	Medium Residential	R3-1-O	0	54	0.166115319	Residential - Four Units (Any Combination) - 4 Stories or Less	YES - Current	NO - Privately-Owned	Available	Not Used in Prior Housing Element	0	0	0.165300155	0.165300155	4	0	0	1268185	1157	West Adams - Baldwin Hills - Leimert	Yes											Above Moderate
LOS ANGELES	2129 S CRENSHAW BLVD	90016	5061020046	Medium Residential	R3-1-O	0	54	0.165781725	Residential - Five or More Units or Apartments (Any Combination) - 4 Stories or Less	YES - Current	NO - Privately-Owned	Available	Not Used in Prior Housing Element	0.080277979	0	0	0.080277979	8	0	0	1268185	1172	West Adams - Baldwin Hills - Leimert												Lower
LOS ANGELES	2203 S CRENSHAW BLVD	90016	5061020047	Medium Residential	R3-1-O	0	54	0.165449367	Residential - Single Family Residence	YES - Current	NO - Privately-Owned	Available	Used in Prior Housing Element - Non-Vacant	0.932402515	0	0	0.932402515	1	0	0	1268185	1193	West Adams - Baldwin Hills - Leimert												Lower
LOS ANGELES	2215 S CRENSHAW BLVD	90016	5061021034	Medium Residential	R3-1-O	0	54	0.164781307	Residential - Double, Duplex, or Two Units - 4 Stories or Less	YES - Current	NO - Privately-Owned	Available	Used in Prior Housing Element - Non-Vacant	0	0	0.240473136	0.240473136	2	0	0	1268185	1227	West Adams - Baldwin Hills - Leimert	Yes											Above Moderate
LOS ANGELES	2219 S CRENSHAW BLVD	90016	5061021035	Medium Residential	R3-1-O	0	54	0.164449289	Residential - Five or More Units or Apartments (Any Combination) - 4 Stories or Less	YES - Current	NO - Privately-Owned	Available	Not Used in Prior Housing Element	0	0	0.105795924	0.105795924	7	0	0	1268185	1244	West Adams - Baldwin Hills - Leimert	Yes											Above Moderate
LOS ANGELES	2223 S CRENSHAW BLVD	90016	5061021036	Medium Residential	R3-1-O	0	54	0.164113851	Residential - Double, Duplex, or Two Units - 4 Stories or Less	YES - Current	NO - Privately-Owned	Available	Used in Prior Housing Element - Non-Vacant	0	0	0.569382325	0.569382325	2	0	0	1268185	1263	West Adams - Baldwin Hills - Leimert	Yes											Above Moderate
LOS ANGELES	2229 S CRENSHAW BLVD	90016	5061021037	Medium Residential	R3-1-O	0	54	0.163780952	Residential - Five or More Units or Apartments (Any Combination) - 4 Stories or Less	YES - Current	NO - Privately-Owned	Available	Not Used in Prior Housing Element	0	0	0.105795924	0.105795924	7	0	0	1268185	1284	West Adams - Baldwin Hills - Leimert	Yes											Above Moderate
LOS ANGELES	2239 S CRENSHAW BLVD	90016	5061021038	Medium Residential	R3-1-O	0	54	0.163447494	Residential - Five or More Units or Apartments (Any Combination) - 4 Stories or Less	YES - Current	NO - Privately-Owned	Available	Not Used in Prior Housing Element	0	0	0.454422802	0.454422802	8	0	0	1268185	1306	West Adams - Baldwin Hills - Leimert	Yes											Above Moderate
LOS ANGELES	2243 S CRENSHAW BLVD	90016	5061021038	Medium Residential	R3-1-O	0	54	0.161590568	Residential - Five or More Units or Apartments (Any Combination) - 4 Stories or Less	YES - Current	NO - Privately-Owned	Available	Not Used in Prior Housing Element	0	0	0.454422802	0.454422802	8	0	0	1268185	1326	West Adams - Baldwin Hills - Leimert	Yes											Above Moderate
LOS ANGELES	2245 S CRENSHAW BLVD	90016	5061021039	Medium Residential	R3-1-O	0	54	0.162797889	Residential - Five or More Units or Apartments (Any Combination) - 4 Stories or Less	YES - Current	NO - Privately-Owned	Available	Not Used in Prior Housing Element	0	0	0.105795924	0.105795924	7	0	0	1238185	37	West Adams - Baldwin Hills - Leimert	Yes											Above Moderate
LOS ANGELES	2251 S CRENSHAW BLVD	90016	5061021040	Medium Residential	R3-1-O	0	54	0.162567361	Residential - Five or More Units or Apartments (Any Combination) - 4 Stories or Less	YES - Current	NO - Privately-Owned	Available	Not Used in Prior Housing Element	0.069502668	0	0	0.069502668	8	0	0	1238185	56	West Adams - Baldwin Hills - Leimert												Lower
LOS ANGELES	2305 S CRENSHAW BLVD	90016	5061021042	Medium Residential	R3-1-O	0	54	0.150858229	Residential - Single Family Residence	YES - Current	NO - Privately-Owned	Available	Used in Prior Housing Element - Non-Vacant	0.826243961	0	0	0.826243961	1	0	0	1238185	102	West Adams - Baldwin Hills - Leimert												Lower
LOS ANGELES	2311 S CRENSHAW BLVD	90016	5061021043	Medium Residential	R3-1-O	0	54	0.161559366	Residential - Single Family Residence	YES - Current	NO - Privately-Owned	Available	Used in Prior Housing Element - Non-Vacant	0.877394915	0	0	0.877394915	1	0	0	1238185	121	West Adams - Baldwin Hills - Leimert												Lower
LOS ANGELES	2313 S CRENSHAW BLVD	90016	5061022043	Medium Residential	R3-1-O	0	54	0.161226487	Residential - Three Units (Any Combination) - 4 Stories or Less	YES - Current	NO - Privately-Owned	Available	Not Used in Prior Housing Element	0	0	0.508756801	0.508756801	3	0	0	1238185	142	West Adams - Baldwin Hills - Leimert	Yes											Above Moderate
LOS ANGELES	2321 S CRENSHAW BLVD	90016	5061022044	Medium Residential	R3-1-O	0	54	0.160890624	Residential - Single Family Residence	YES - Current	NO - Privately-Owned	Available	Used in Prior Housing Element - Non-Vacant	0.877394915	0	0	0.877394915	1	0	0	1238185	162	West Adams - Baldwin Hills - Leimert												Lower
LOS ANGELES	2335 1/2 S CRENSHAW BLVD	90016	5061022047	Medium Residential	R3-1-O	0	54	0.15988469	Residential - Single Family Residence - Vacant Land	YES - Current	NO - Privately-Owned	Available	Used in Two Consecutive Prior Housing Elements - Vacant	0.728153682	0	0	0.728153682	0	0	0	1238185	223	West Adams - Baldwin Hills - Leimert												Lower
LOS ANGELES	2341 S CRENSHAW BLVD	90016	5061022048	Neighborhood Commercial	(Q)C2-1-O	0	108	0.159549075	Commercial - Parking Lot (Commercial Use Property) - Lots - Patron or Employee - One Story	YES - Current	NO - Privately-Owned	Available	Used in Prior Housing Element - Non-Vacant	0.049473766	0	0	0.049473766	0	0	0	1238185	234	West Adams - Baldwin Hills - Leimert												Lower
LOS ANGELES	2325 S CRENSHAW BLVD	90016	5061022051

LOS ANGELES	2100 S HARCOURT AVE	90016	5061023011	Low Medium II Residential	RD2-1-O	0	21	0.101809515	Residential - Double, Duplex, or Two Units - 4 Stories or Less	YES - Current	NO - Privately-Owned	Available	Not Used in Prior Housing Element	0	0	0.184849584	0.184849584	2	2*	2*	1238181	163	West Adams - Baldwin Hills - Leimert	Yes	Above Moderate
LOS ANGELES	4722 W 21ST ST	90016	5061023012	Low Medium II Residential	RD2-1-O	0	21	0.070960735	Residential - Single Family Residence	YES - Current	NO - Privately-Owned	Available	Not Used in Prior Housing Element	0	0	0.04831236	0.04831236	1	1*	1*	1238181	169	West Adams - Baldwin Hills - Leimert		Above Moderate
LOS ANGELES	4761 W 23RD ST	90016	5061023013	Low Medium II Residential	RD2-1-O	0	21	0.055096462	Residential - Single Family Residence	YES - Current	NO - Privately-Owned	Available	Not Used in Prior Housing Element	0	0	0.063345522	0.063345522	1	1*	1*	1238181	458	West Adams - Baldwin Hills - Leimert		Above Moderate
LOS ANGELES	2226 S HARCOURT AVE	90016	5061023014	Low Medium II Residential	RD2-1-O	0	21	0.08013975	Residential - Single Family Residence	YES - Current	NO - Privately-Owned	Available	Not Used in Prior Housing Element	0	0	0.04831236	0.04831236	1	1*	1*	1238181	437	West Adams - Baldwin Hills - Leimert		Above Moderate
LOS ANGELES	2220 S HARCOURT AVE	90016	5061023015	Low Medium II Residential	RD2-1-O	0	21	0.064095167	Residential - Single Family Residence	YES - Current	NO - Privately-Owned	Available	Not Used in Prior Housing Element	0	0	0.063345522	0.063345522	1	1*	1*	1238181	408	West Adams - Baldwin Hills - Leimert		Above Moderate
LOS ANGELES	2216 S HARCOURT AVE	90016	5061023016	Low Medium II Residential	RD2-1-O	0	21	0.050406118	Residential - Single Family Residence	YES - Current	NO - Privately-Owned	Available	Not Used in Prior Housing Element	0	0	0.065482885	0.065482885	1	1*	1*	1238181	385	West Adams - Baldwin Hills - Leimert		Above Moderate
LOS ANGELES	2218 S HARCOURT AVE	90016	5061023016	Low Medium II Residential	RD2-1-O	0	21	0.050408082	Residential - Single Family Residence	YES - Current	NO - Privately-Owned	Available	Not Used in Prior Housing Element	0	0	0.065482885	0.065482885	1	1*	1*	1238181	400	West Adams - Baldwin Hills - Leimert		Above Moderate
LOS ANGELES	2212 S HARCOURT AVE	90016	5061023017	Low Medium II Residential	RD2-1-O	0	21	0.100798902	Residential - Single Family Residence	YES - Current	NO - Privately-Owned	Available	Not Used in Prior Housing Element	0	0	0.141235507	0.141235507	1	2*	2*	1238181	365	West Adams - Baldwin Hills - Leimert		Above Moderate
LOS ANGELES	2208 S HARCOURT AVE	90016	5061023018	Low Medium II Residential	RD2-1-O	0	21	0.10078655	Residential - Single Family Residence	YES - Current	NO - Privately-Owned	Available	Not Used in Prior Housing Element	0	0	0.141235507	0.141235507	1	2*	2*	1238181	339	West Adams - Baldwin Hills - Leimert		Above Moderate
LOS ANGELES	2204 S HARCOURT AVE	90016	5061023019	Low Medium II Residential	RD2-1-O	0	21	0.050384403	Residential - Single Family Residence	YES - Current	NO - Privately-Owned	Available	Not Used in Prior Housing Element	0	0	0.065482885	0.065482885	1	1*	1*	1238181	314	West Adams - Baldwin Hills - Leimert		Above Moderate
LOS ANGELES			5061023019	Low Medium II Residential	RD2-1-O	0	21	0.050389053	Residential - Single Family Residence	YES - Current	NO - Privately-Owned	Available	Not Used in Prior Housing Element	0	0	0.065482885	0.065482885	1	1*	1*	1238181	322	West Adams - Baldwin Hills - Leimert		Above Moderate
LOS ANGELES	2200 S HARCOURT AVE	90016	5061023020	Low Medium II Residential	RD2-1-O	0	21	0.100761109	Residential - Single Family Residence	YES - Current	NO - Privately-Owned	Available	Not Used in Prior Housing Element	0	0	0.141235507	0.141235507	1	2*	2*	1238181	297	West Adams - Baldwin Hills - Leimert		Above Moderate
LOS ANGELES	2203 S PALM GROVE AVE	90016	5061023021	Low Medium II Residential	RD2-1-O	0	21	0.126267113	Residential - Single Family Residence	YES - Current	NO - Privately-Owned	Available	Not Used in Prior Housing Element	0	0	0.115429518	0.115429518	1	2*	2*	1238181	321	West Adams - Baldwin Hills - Leimert		Above Moderate
LOS ANGELES	2209 S PALM GROVE AVE	90016	5061023022	Low Medium II Residential	RD2-1-O	0	21	0.101012603	Residential - Single Family Residence	YES - Current	NO - Privately-Owned	Available	Not Used in Prior Housing Element	0	0	0.145941657	0.145941657	1	2*	2*	1238181	363	West Adams - Baldwin Hills - Leimert		Above Moderate
LOS ANGELES	2221 S PALM GROVE AVE	90016	5061023025	Low Medium II Residential	RD2-1-O	0	21	0.1010114	Residential - Single Family Residence	YES - Current	NO - Privately-Owned	Available	Not Used in Prior Housing Element	0	0	0.145941657	0.145941657	1	2*	2*	1238181	445	West Adams - Baldwin Hills - Leimert		Above Moderate
LOS ANGELES	2227 S PALM GROVE AVE	90016	5061023026	Low Medium II Residential	RD2-1-O	0	21	0.126265495	Residential - Double, Duplex, or Two Units - 4 Stories or Less	YES - Current	NO - Privately-Owned	Available	Not Used in Prior Housing Element	0	0	0.151371592	0.151371592	2	2*	2*	1238181	476	West Adams - Baldwin Hills - Leimert	Yes	Above Moderate
LOS ANGELES	2108 S PALM GROVE AVE	90016	5061024002	Low Medium II Residential	RD2-1-O	0	21	0.12143255	Residential - Double, Duplex, or Two Units - 4 Stories or Less	YES - Current	NO - Privately-Owned	Available	Not Used in Prior Housing Element	0	0	0.151371592	0.151371592	2	2*	2*	1238181	161	West Adams - Baldwin Hills - Leimert	Yes	Above Moderate
LOS ANGELES	4630 W 21ST ST	90016	5061024005	Low Medium II Residential	RD2-1-O	0	21	0.141521657	Residential - Double, Duplex, or Two Units - 4 Stories or Less	YES - Current	NO - Privately-Owned	Available	Not Used in Prior Housing Element	0	0.238330847	0	0.238330847	2	3*	3*	1238181	109	West Adams - Baldwin Hills - Leimert	Yes	Moderate
LOS ANGELES	4624 W 21ST ST	90016	5061024006	Low Medium II Residential	RD2-1-O	0	21	0.132641087	Residential - Double, Duplex, or Two Units - 4 Stories or Less	YES - Current	NO - Privately-Owned	Available	Not Used in Prior Housing Element	0	0	0.151371592	0.151371592	2	2*	2*	1238181	106	West Adams - Baldwin Hills - Leimert	Yes	Above Moderate
LOS ANGELES	4620 W 21ST ST	90016	5061024007	Low Medium II Residential	RD2-1-O	0	21	0.158193636	Residential - Double, Duplex, or Two Units - 4 Stories or Less	YES - Current	NO - Privately-Owned	Available	Not Used in Prior Housing Element	0	0.238330847	0	0.238330847	2	3*	3*	1238181	105	West Adams - Baldwin Hills - Leimert	Yes	Moderate
LOS ANGELES	2317 S LUCERNE AVE	90016	5061024013	Low Medium II Residential	RD2-1-O	0	21	0.206139003	Residential - Four Units (Any Combination) - 4 Stories or Less	YES - Current	NO - Privately-Owned	Available	Not Used in Prior Housing Element	0	0.162552097	0	0.162552097	4	0	0	1238181	175	West Adams - Baldwin Hills - Leimert	Yes	Moderate
LOS ANGELES	2321 S LUCERNE AVE	90016	5061024014	Low Medium II Residential	RD2-1-O	0	21	0.193213232	Residential - Double, Duplex, or Two Units - 4 Stories or Less	YES - Current	NO - Privately-Owned	Available	Not Used in Prior Housing Element	0	0.211406851	0	0.211406851	2	0	0	1238181	176	West Adams - Baldwin Hills - Leimert	Yes	Moderate
LOS ANGELES	2337 S LUCERNE AVE	90016	5061024017	Low Medium II Residential	RD2-1-O	0	21	0.114188804	Residential - Double, Duplex, or Two Units - 4 Stories or Less	YES - Current	NO - Privately-Owned	Available	Not Used in Prior Housing Element	0	0	0.151371592	0.151371592	2	2*	2*	1238181	259	West Adams - Baldwin Hills - Leimert	Yes	Above Moderate
LOS ANGELES	2208 S PALM GROVE AVE	90016	5061025005	Low Medium II Residential	RD2-1-O	0	21	0.097556249	Residential - Single Family Residence	YES - Current	NO - Privately-Owned	Available	Not Used in Prior Housing Element	0	0	0.145941657	0.145941657	1	2*	2*	1238181	427	West Adams - Baldwin Hills - Leimert		Above Moderate
LOS ANGELES	2202 S PALM GROVE AVE	90016	5061025006	Low Medium II Residential	RD2-1-O	0	21	0.092802632	Residential - Single Family Residence	YES - Current	NO - Privately-Owned	Available	Not Used in Prior Housing Element	0	0	0.145941657	0.145941657	1	2*	2*	1238181	404	West Adams - Baldwin Hills - Leimert		Above Moderate
LOS ANGELES	2142 S PALM GROVE AVE	90016	5061025008	Low Medium II Residential	RD2-1-O	0	21	0.09838715	Residential - Single Family Residence	YES - Current	NO - Privately-Owned	Available	Not Used in Prior Housing Element	0	0	0.141235507	0.141235507	1	2*	2*	1238181	345	West Adams - Baldwin Hills - Leimert		Above Moderate
LOS ANGELES	2138 S PALM GROVE AVE	90016	5061025009	Low Medium II Residential	RD2-1-O	0	21	0.068336074	Residential - Single Family Residence	YES - Current	NO - Privately-Owned	Available	Not Used in Prior Housing Element	0	0	0.04831236	0.04831236	1	1*	1*	1238181	320	West Adams - Baldwin Hills - Leimert		Above Moderate
LOS ANGELES	2134 S PALM GROVE AVE	90016	5061025010	Low Medium II Residential	RD2-1-O	0	21	0.076797035	Residential - Single Family Residence	YES - Current	NO - Privately-Owned	Available	Not Used in Prior Housing Element	0	0	0.04831236	0.04831236	1	1*	1*	1238181	302	West Adams - Baldwin Hills - Leimert		Above Moderate
LOS ANGELES	2132 S PALM GROVE AVE	90016	5061025011	Low Medium II Residential	RD2-1-O	0	21	0.075854541	Residential - Single Family Residence	YES - Current	NO - Privately-Owned	Available	Not Used in Prior Housing Element	0	0	0.04831236	0.04831236	1	1*	1*	1238181	278	West Adams - Baldwin Hills - Leimert		Above Moderate
LOS ANGELES	2128 S PALM GROVE AVE	90016	5061025012	Low Medium II Residential	RD2-1-O	0	21	0.074965914	Residential - Single Family Residence	YES - Current	NO - Privately-Owned	Available	Not Used in Prior Housing Element	0	0	0.04831236	0.04831236	1	1*	1*	1238181	255	West Adams - Baldwin Hills - Leimert		Above Moderate
LOS ANGELES	2124 S PALM GROVE AVE	90016	5061025013	Low Medium II Residential	RD2-1-O	0	21	0.07389405	Residential - Single Family Residence	YES - Current	NO - Privately-Owned	Available	Not Used in Prior Housing Element	0	0	0.04831236	0.04831236	1	1*	1*	1238181	232	West Adams - Baldwin Hills - Leimert		Above Moderate
LOS ANGELES	2347 S LUCERNE AVE	90016	5061025014	Low Medium II Residential	RD2-1-O	0	21	0.128461685	Residential - Double, Duplex, or Two Units - 4 Stories or Less	YES - Current	NO - Privately-Owned	Available	Not Used in Prior Housing Element	0	0	0.151371592	0.151371592	2	2*	2*	1238181	299	West Adams - Baldwin Hills - Leimert	Yes	Above Moderate
LOS ANGELES	2353 S LUCERNE AVE	90016	5061025015	Low Medium II Residential	RD2-1-O	0	21	0.072307392	Residential - Single Family Residence	YES - Current	NO - Privately-Owned	Available	Not Used in Prior Housing Element	0	0	0.04831236	0.04831236	1	1*	1*	1238181	340	West Adams - Baldwin Hills - Leimert		Above Moderate
LOS ANGELES	2355 S LUCERNE AVE	90016	5061025016	Low Medium II Residential	RD2-1-O	0	21	0.077771015	Residential - Single Family Residence	YES - Current	NO - Privately-Owned	Available	Not Used in Prior Housing Element	0	0	0.04831236	0.04831236	1	1*	1*	1238181	364	West Adams - Baldwin Hills - Leimert		Above Moderate
LOS ANGELES	2359 S LUCERNE AVE	90016	5061025017	Low Medium II Residential	RD2-1-O	0	21	0.079603989	Residential - Single Family Residence	YES - Current	NO - Privately-Owned	Available	Not Used in Prior Housing Element	0	0	0.04831236	0.04831236	1	1*	1*	1238181	386	West Adams - Baldwin Hills - Leimert		Above Moderate
LOS ANGELES	2363 S LUCERNE AVE	90016	5061025018	Low Medium II Residential	RD2-1-O	0	21	0.088061223	Residential - Single Family Residence	YES - Current	NO - Privately-Owned	Available	Not Used in Prior Housing Element	0	0	0.04831236	0.04831236	1	1*	1*	1238181	411	West Adams - Baldwin Hills - Leimert		Above Moderate
LOS ANGELES	2371 S LUCERNE AVE	90016	5061025020	Low Medium II Residential	RD2-1-O	0	21	0.121968829	Residential - Single Family Residence	YES - Current	NO - Privately-Owned	Available	Not Used in Prior Housing Element	0	0	0.115429518	0.115429518	1	2*	2*	1238181	452	West Adams - Baldwin Hills - Leimert		Above Moderate
LOS ANGELES	2367 S LUCERNE AVE	90016	5061025026	Low Medium II Residential	RD2-1-O	0	21	0.068560248	Residential - Single Family Residence	YES - Current	NO - Privately-Owned	Available	Not Used in Prior Housing Element	0	0	0.04831236	0.04831236	1	1*	1*	1238181	435	West Adams - Baldwin Hills - Leimert		Above Moderate
LOS ANGELES	2222 S PALM GROVE AVE	90016	5061025028	Low Medium II Residential	RD2-1-O	0	21	0.156320242	Residential - Double, Duplex, or Two Units - 4 Stories or Less	YES - Current	NO - Privately-Owned	Available	Not Used in Prior Housing Element	0	0.247665703	0	0.247665703	2	3*	3*	1238181	503	West Adams - Baldwin Hills - Leimert	Yes	Moderate
LOS ANGELES	2368 S LUCERNE AVE	90016	5061026030	Low Medium II Residential	RD2-1-O	0	21	0.140726355	Residential - Single Family Residence	YES - Current	NO - Privately-Owned	Available	Not Used in Prior Housing Element	0	0.077767146	0	0.077767146	1	3*	3*	1238181	505	West Adams - Baldwin Hills - Leimert		Moderate
LOS ANGELES			5061026030	Low Medium II Residential	RD2-1-O	0	21	0.053081332	Residential - Single Family Residence	YES - Current	NO - Privately-Owned	Available	Not Used in Prior Housing Element	0	0	0.028416458	0.028416458	1	1*	1*	1238181	548	West Adams - Baldwin Hills - Leimert		Above Moderate
LOS ANGELES			5061026031	Low Medium II Residential	RD2-1-O	0	21	0.008490992	Residential - Single Family Residence - Vacant Land	YES - Current	NO - Privately-Owned	Available	Not Used in Prior Housing Element	0	0	0.051385432	0.051385432	0	0	0	1238181	565	West Adams - Baldwin Hills - Leimert		Above Moderate
LOS ANGELES			5061026031	Low Medium II Residential	RD2-1-O	0	21	0.008883382	Residential - Single Family Residence - Vacant Land	YES - Current	NO - Privately-Owned	Available	Not Used in Prior Housing Element	0	0	0.051385432	0.051385432	0	0	0	1238181	571	West Adams - Baldwin Hills - Leimert		Above Moderate
LOS ANGELES	2350 S LUCERNE AVE	90016	5061026034	Low Medium II Residential	RD2-1-O	0	21	0.086300419	Residential - Single Family Residence	YES - Current	NO - Privately-Owned	Available	Not Used in Prior Housing Element	0	0	0.04831236	0.04831236	1	1*	1*	1238181	425	West Adams - Baldwin Hills - Leimert		Above Moderate
LOS ANGELES	2340 S LUCERNE AVE	90016	5061026036	Low Medium II Residential	RD2-1-O	0	21	0.103980698	Residential - Double, Duplex, or Two Units - 4 Stories or Less	YES - Current	NO - Privately-Owned	Available	Not Used in Prior Housing Element	0	0	0.02428293	0.02428293	2	2*	2*	1238181	348	West Adams - Baldwin Hills - Leimert	Yes	Above Moderate
LOS ANGELES	2334 S LUCERNE AVE	90016	5061026037	Low Medium II Residential	RD2-1-O	0	21	0.122030719	Residential - Double, Duplex, or Two Units - 4 Stories or Less	YES - Current	NO - Privately-Owned	Available	Not Used in Prior Housing Element	0	0	0.161594135	0.161594135	2	2*	2*	1238181	313	West Adams - Baldwin Hills - Leimert	Yes	Above Moderate
LOS ANGELES	2326 S LUCERNE AVE	90016	5061026038	Low Medium II Residential	RD2-1-O	0	21	0.117643791	Residential - Double, Duplex, or Two Units - 4 Stories or Less	YES - Current	NO - Privately-Owned	Available	Not Used in Prior Housing Element	0	0	0.022666906	0.022666906	2	2*	2*	1238181	294	West Adams - Baldwin Hills - Leimert	Yes	Above Moderate
LOS ANGELES	2318 S LUCERNE AVE	90016	5061026039	Low Medium II Residential	RD2-1-O	0	21	0.092160534	Residential - Single Family Residence	YES - Current	NO - Privately-Owned	Available	Not Used in Prior Housing Element	0	0	0.141235507	0.141235507	1	2*	2*	1238181	285	West Adams - Baldwin Hills - Leimert		Above Moderate
LOS ANGELES	2312 S LUCERNE AVE	90016	5061026040	Low Medium II Residential	RD2-1-O	0	21	0.063987242	Residential - Single Family Residence	YES - Current	NO - Privately-Owned	Available	Not Used in Prior Housing Element	0	0	0.063345522	0.063345522	1	1*	1*	1238181	279	West Adams - Baldwin Hills - Leimert		Above Moderate
LOS ANGELES	2300 S LUCERNE AVE	90016	5061026042	Low Medium II Residential	RD2-1-O	0	21	0.07375325	Residential - Single Family Residence	YES - Current	NO - Privately-Owned	Available	Not Used in Prior Housing Element	0	0	0.072601795	0.072601795	1	1*	1*	1238181	290	West Adams - Baldwin Hills - Leimert	Yes	Above Moderate
LOS ANGELES	2309 S VINEYARD AVE	90016	5061026043	Low Medium II Residential	RD2-1-O	0	21	0.111484941	Residential - Double, Duplex, or Two Units - 4 Stories or Less	YES - Current	NO - Privately-Owned	Available	Not Used in Prior Housing Element	0	0	0.022666906	0.022666906	2	2*	2*	1238181	318	West Adams - Baldwin Hills - Leimert	Yes	Above Moderate
LOS ANGELES	2313 S VINEYARD AVE	90016	5061026044	Low Medium II Residential	RD2-1-O	0	21	0.090235131	Residential - Single Family Residence	YES - Current	NO - Privately-Owned	Available	Not Used in Prior Housing Element	0	0	0.04831236	0.04831236	1	1*	1*	1238181	346	West Adams - Baldwin Hills - Leimert		Above Moderate
LOS ANGELES	2321 S VINEYARD AVE	90016	5061026046	Low Medium II Residential	RD2-1-O	0	21	0.090236213	Residential - Single Family Residence	YES - Current	NO - Privately-Owned	Available	Not Used in Prior Housing Element	0	0	0.04831236	0.04831236	1	1*	1*	1238181	395	West Adams - Baldwin Hills - Leimert		Above Moderate
LOS ANGELES	2325 S VINEYARD AVE	90016	5061026047	Low Medium II Residential	RD2-1-O	0	21	0.104378642	Residential - Double, Duplex, or Two Units - 4 Stories or Less	YES - Current	NO - Privately-Owned	Available	Not Used in Prior Housing Element	0	0	0.022666906	0.022666906	2	2*	2*	1238181	414	West Adams - Baldwin Hills - Leimert	Yes	Above Moderate
LOS ANGELES	2329 S VINEYARD AVE	90016	5061026048	Low Medium II Residential	RD2-1-O	0	21	0.095730753	Residential - Single Family Residence	YES - Current	NO - Privately-Owned	Available	Not Used in Prior Housing Element	0	0	0.141235507	0.141235507	1	2*	2*	1238181	455	West Adams - Baldwin Hills - Leimert		Above Moderate
LOS ANGELES	2403 S VINEYARD AVE	90016	5061026049	Low Medium II Residential	RD2-1-O	0	21	0.058153098	Residential - Single Family Residence	YES - Current	NO - Privately-Owned	Available	Not Used in Prior Housing Element	0	0	0.059272492	0.059272492	1	1*	1*	1238181	533	West Adams - Baldwin Hills - Leimert		Above Moderate
LOS ANGELES	2300 S WEST BLVD	90016	5061027019	Low Medium I Residential	R2-1	0	17	0.188129435	Residential - Double, Duplex, or Two Units - 4 Stories or Less	YES - Current	NO - Privately-Owned	Available	Not Used in Prior Housing Element	0	0.238330847	0	0.238330847	2	3*	3*	1238185	257	West Adams - Baldwin Hills - Leimert	Yes	Moderate
LOS ANGELES	2306 S WEST BLVD	90016	5061027020	Low Medium I Residential	R2-1	0	17	0.137743157	Residential - Double, Duplex, or Two Units - 4 Stories or Less	YES - Current	NO - Privately-Owned	Available	Not Used in Prior Housing Element	0	0	0.151371592	0.151371592	2	2*	2*	1238185	282	West Adams - Baldwin Hills - Leimert	Yes	Above Moderate
LOS ANGELES	2316 S WEST BLVD	90016	5061027022	Low Medium I Residential	R2-1	0	17	0.18795079	Residential - Three Units (Any Combination) - 4 Stories or Less	YES - Current	NO - Privately-Owned	Available	Not Used in Prior Housing Element	0	0.216428214	0	0.216428214	3	3*	3*	1238185	314	West Adams - Baldwin Hills - Leimert	Yes	Moderate
LOS ANGELES	2322 S WEST BLVD	90016	5061027023	Low Medium I Residential	R2-1	0	17	0.137083529	Residential - Single Family Residence	YES - Current	NO - Privately-Owned	Available	Not Used in Prior Housing Element	0	0	0.115429518	0.115429518	1	2*	2*	1238185	324	West Adams - Baldwin Hills - Leimert		Above Moderate
LOS ANGELES	2331 S WEST BLVD	90016	5061027025	Low Medium I Residential	R2-1	0	17	0.122516839	Residential - Single Family Residence	YES - Current	NO - Privately-Owned	Available	Not Used in Prior Housing Element	0	0	0.115429518	0.115429518	1	2*	2*	1238181	459	West Adams - Baldwin Hills - Leimert		Above Moderate
LOS ANGELES	2325 S WEST BLVD	90016	5061027026	Low Medium I Residential	R2-1	0	17	0.121985487	Residential - Double, Duplex, or Two Units - 4 Stories or Less	YES - Current	NO - Privately-Owned	Available	Not Used in Prior Housing Element	0	0	0.151371592	0.151371592	2	2*	2*	1238185	316	West Adams - Baldwin Hills - Leimert	Yes	Above Moderate
LOS ANGELES	2311 S WEST BLVD	90016	5061027027	Low Medium I Residential	R2-1	0	17	0.144910395	Residential - Single Family Residence	YES - Current	NO - Privately-Owned	Available	Not Used in Prior Housing Element	0	0	0.115429518	0.115429518	1	2*	2*	1238185	276	West Adams - Baldwin Hills - Leimert		Above Moderate
LOS ANGELES	2300 S HILLCREST DR	90016	5061027030	Low Medium I Residential	R2-1	0	17	0.162030961	Residential - Double, Duplex, or Two Units - 4 Stories or Less	YES - Current	NO - Privately-Owned	Available	Not Used in Prior Housing Element	0	0	0.082481468	0.082481468	2	2*	2*	1238181	331	West Adams - Baldwin Hills - Leimert		Above Moderate
LOS ANGELES	2304 S HILLCREST DR	90016	5061027031	Low Medium I Residential	R2-1	0	17	0.159320073	Residential - Double, Duplex, or Two Units - 4 Stories or Less	YES - Current	NO - Privately-Owned	Available	Not Used in Prior Housing Element	0	0	0.123771688	0.123771688	2	2*	2*	1238181	353	West Adams - Baldwin Hills - Leimert	Yes	Above Moderate
LOS ANGELES	2308 S HILLCREST DR	90016	5061027032	Low Medium I Residential	R2-1	0	17	0.137743147	Residential - Single Family Residence	YES - Current	NO - Privately-Owned	Available	Not Used in Prior Housing Element	0	0	0.115429518	0.115429518	1	2*	2*	1238181	378	West Adams - Baldwin Hills - Leimert		Above Moderate
LOS ANGELES	2314 S HILLCREST DR	90016	5061027033	Low Medium I Residential	R2-1	0	17	0.137743178	Residential - Double, Duplex, or Two Units - 4 Stories or Less	YES - Current	NO - Privately-Owned	Available	Not Used in Prior Housing Element	0	0	0.151371592	0.151371592	2	2*	2*	1238181	409	West Adams - Baldwin Hills - Leimert	Yes	Above Moderate
LOS ANGELES	2320 S HILLCREST DR	90016	5061027034	Low Medium I Residential	R2-1	0	17	0.13774204	Residential - Single Family Residence	YES - Current	NO - Privately-Owned	Available	Not Used in Prior Housing Element	0	0	0.115429518	0.115429518	1	2*	2*	1238181	436	West Adams - Baldwin Hills - Leimert		Above Moderate
LOS ANGELES	2324 S HILLCREST DR	90016	5061027035	Low Medium I Residential	R2-1	0	17	0.137743764	Residential - Single Family Residence	YES - Current	NO - Privately-Owned	Available	Not Used in Prior Housing Element	0	0	0.115429518	0.115429518	1	2*	2*	1238181	466	West Adams - Baldwin Hills - Leimert		Above Moderate
LOS ANGELES	2335 S HILLCREST DR	90016	5061027037	Low Medium I Residential	R2-1	0	17	0.051985642	Residential - Single Family Residence - Vacant Land	YES - Current	NO - Privately-Owned	Available	Not Used in Prior Housing Element	0	0	0.042021567	0.042021567	0	0	0	1238181	491	West Adams - Baldwin Hills - Leimert		Above Moderate
LOS ANGELES	2331 S HILLCREST DR	90016	5061027038	Low Medium I Residential	R2-1	0	17	0.15520807	Residential - Single Family Residence	YES - Current	NO - Privately-Owned	Available	Not Used in Prior Housing Element	0	0	0.097400415	0.097400415	1	2*	2*	1238181	446	West Adams - Baldwin Hills - Leimert		Above Moderate
LOS ANGELES	2319 S HILLCREST DR	90016	5061027040	Low Medium I Residential	R2-1	0	17	0.148763816	Residential - Double, Duplex, or Two Units - 4 Stories or Less	YES - Current	NO - Privately-Owned	Available	Not Used in Prior Housing Element	0	0	0.151371592	0.151371592	2	2*	2*	1238181	380	West Adams - Baldwin Hills - Leimert	Yes	Above Moderate
LOS ANGELES	2313 S HILLCREST DR	90016	5061027041	Low Medium I Residential	R2-1	0	17	0.148761428	Residential - Single Family Residence	YES - Current	NO - Privately-Owned	Available	Not Used in Prior Housing Element	0	0	0.115429518	0.115429518	1	2*	2*	1238181	351	West Adams - Baldwin Hills - Leimert		Above Moderate
LOS ANGELES	2307 S HILLCREST DR	90016	5061027042	Low Medium I Residential	R2-1	0	17	0.199621905	Residential - Single Family Residence	YES - Current	NO - Privately-Owned	Available	Not Used in Prior Housing Element	0	0.144732535	0	0.144732535	1	3*	3*	1238181	333	West Adams - Baldwin Hills - Leimert		Moderate
LOS ANGELES	4564 W 23RD ST	90016	5061027043	Low Medium II Residential	RD2-1-O	0	21	0.095983322	Residential - Single Family Residence	YES - Current	NO - Privately-Owned	Available	Not Used in Prior Housing Element	0	0	0.141235507	0.141235507	1	2*	2*	1238181	334	West Adams - Baldwin Hills - Leimert		Above Moderate
LOS ANGELES	4568 W 23RD ST	90016	5061027044	Low Medium II Residential	RD2-1-O	0	21	0.063996843	Residential - Single Family Residence	YES - Current	NO - Privately-Owned	Available	Not Used in Prior Housing Element	0	0	0.059272492	0.059272492	1	1*	1*	1238181	335	West Adams - Baldwin Hills - Leimert		Above Moderate
LOS ANGELES	4576 W 23RD ST	90016	5061027045	Low Medium II Residential	RD2-1-O	0	21	0.047988492	Residential - Single Family Residence	YES - Current	NO - Privately-Owned	Available	Not Used in Prior Housing Element	0	0	0.059272492	0.059272492	1	1*	1*	1238181	336	West Adams - Baldwin Hills - Leimert		Above Moderate
LOS ANGELES	2306 S VINEYARD AVE	90016	5061027046	Low Medium II Residential	RD2-1-O	0	21	0.129064295	Residential - Single Family Residence	YES - Current	NO - Privately-Owned	Available	Not Used in Prior Housing Element	0	0	0.115429518	0.115429518	1	2*	2*	1238181	361	West Adams - Baldwin Hills - Leimert		Above Moderate
LOS ANGELES	2310 S VINEYARD AVE	90016	5061027047	Low Medium II Residential	RD2-1-O	0	21	0.129186933	Residential - Double, Duplex, or Two Units - 4 Stories or Less	YES - Current	NO - Privately-Owned	Available	Not Used in Prior Housing Element	0	0	0.151371592	0.151371592	2	2*	2*	1238181	392	West Adams - Baldwin Hills - Leimert	Yes	Above Moderate
LOS ANGELES	2316 S VINEYARD AVE	90016	5061027048	Low Medium II Residential	RD2-1-O	0	21	0.129308796	Residential - Double, Duplex, or Two Units - 4 Stories or Less	YES - Current	NO - Privately-Owned	Available	Not Used in Prior Housing Element	0	0	0.151371592	0.151371592	2	2*	2*	1238181	417	West Adams - Baldwin Hills - Leimert	Yes	Above Moderate
LOS ANGELES	2317 S WEST BLVD	90016	5061027050	Low Medium I Residential	R2-1	0	17	0.2152372728	Residential - Single Family Residence	YES - Current	NO - Privately-Owned	Available	Not Used in Prior Housing Element	0	0.144732535	0	0.144732535	1	3*	3*	1238185	290	West Adams - Baldwin Hills - Leimert		Moderate
LOS ANGELES	2

LOS ANGELES	1900 S VIEW ST	90016	5062001031	Neighborhood Commercial	C2-1VL-O-CPIO	0	54	0.275895705	Commercial - Store - One Story	YES - Current	NO - Privately-Owned	Available	Not Used in Prior Housing Element	0.065266575	0	0	0.065266575	0	0	0	1268181	1169	West Adams - Baldwin Hills - Leimert							Lower
LOS ANGELES	1917 S RIMPAU BLVD	90016	5062001033	Neighborhood Commercial	C2-1VL-O-CPIO	0	54	0.147729401	Commercial - Auto, Recreation Equipment, Construction Equipment Sales and Service - Auto Body Repair Shop - One Story	YES - Current	NO - Privately-Owned	Available	Not Used in Prior Housing Element	0.057846461	0	0	0.057846461	0	0	0	1268181	1193	West Adams - Baldwin Hills - Leimert							Lower
LOS ANGELES	4808 W WASHINGTON BLVD	90016	5062001033	Neighborhood Commercial	C2-1VL-O-CPIO	0	54	0.134829538	Commercial - Auto, Recreation Equipment, Construction Equipment Sales and Service - Auto Body Repair Shop - One Story	YES - Current	NO - Privately-Owned	Available	Not Used in Prior Housing Element	0.054259506	0	0	0.054259506	0	0	0	1268181	1167	West Adams - Baldwin Hills - Leimert							Lower
LOS ANGELES	1909 S WEST VIEW ST	90016	5062002002	Neighborhood Commercial	C2-1VL-O-CPIO	0	54	0.13774334	Commercial - Parking Lot (Commercial Use Property) - Lots - Patron or Employee - One Story	YES - Current	NO - Privately-Owned	Available	Not Used in Prior Housing Element	0.023303928	0	0	0.023303928	1	0	0	1268181	1188	West Adams - Baldwin Hills - Leimert							Lower
LOS ANGELES	1915 S WEST VIEW ST	90016	5062002003	Low Medium II Residential	RD2-1-O	0	21	0.15151686	Residential - Single Family Residence	YES - Current	NO - Privately-Owned	Available	Not Used in Prior Housing Element	0	0.180286306	0	0.180286306	1	3*	3*	1268181	1211	West Adams - Baldwin Hills - Leimert							Moderate
LOS ANGELES	1917 S WEST VIEW ST	90016	5062002004	Low Medium II Residential	RD2-1-O	0	21	0.151516169	Residential - Single Family Residence	YES - Current	NO - Privately-Owned	Available	Not Used in Prior Housing Element	0	0.176804566	0	0.176804566	1	3*	3*	1268181	1231	West Adams - Baldwin Hills - Leimert							Moderate
LOS ANGELES	1927 S VIEW ST	90016	5062002005	Low Medium II Residential	RD2-1-O	0	21	0.15151677	Residential - Single Family Residence	YES - Current	NO - Privately-Owned	Available	Not Used in Prior Housing Element	0	0.176804566	0	0.176804566	1	3*	3*	1268181	1258	West Adams - Baldwin Hills - Leimert							Moderate
LOS ANGELES	2001 S WEST VIEW ST	90016	5062002007	Low Medium II Residential	RD2-1-O	0	21	0.151516169	Residential - Double, Duplex, or Two Units - 4 Stories or Less	YES - Current	NO - Privately-Owned	Available	Not Used in Prior Housing Element	0	0.042977451	0	0.042977451	2	3*	3*	1268181	1310	West Adams - Baldwin Hills - Leimert							Moderate
LOS ANGELES	2005 S VIEW ST	90016	5062002008	Low Medium II Residential	RD2-1-O	0	21	0.15151677	Residential - Single Family Residence	YES - Current	NO - Privately-Owned	Available	Not Used in Prior Housing Element	0	0.176804566	0	0.176804566	1	3*	3*	1268181	1336	West Adams - Baldwin Hills - Leimert							Moderate
LOS ANGELES	2013 S VIEW ST	90016	5062002009	Low Medium II Residential	RD2-1-O	0	21	0.15151686		YES - Current	NO - Privately-Owned	Available	Not Used in Prior Housing Element	0	0.042977451	0	0.042977451	2	3*	3*	1268181	1359	West Adams - Baldwin Hills - Leimert							Moderate
LOS ANGELES	2023 S WEST VIEW ST	90016	5062002011	Low Medium II Residential	RD2-1-O	0	21	0.151517144		YES - Current	NO - Privately-Owned	Available	Not Used in Prior Housing Element	0	0.042977451	0	0.042977451	2	3*	3*	1268181	1408	West Adams - Baldwin Hills - Leimert							Moderate
LOS ANGELES	2029 S WEST VIEW ST	90016	5062002012	Low Medium II Residential	RD2-1-O	0	21	0.151517234	Residential - Single Family Residence	YES - Current	NO - Privately-Owned	Available	Not Used in Prior Housing Element	0	0.176804566	0	0.176804566	1	3*	3*	1268181	1438	West Adams - Baldwin Hills - Leimert							Moderate
LOS ANGELES	2035 S WEST VIEW ST	90016	5062002013	Low Medium II Residential	RD2-1-O	0	21	0.175568699	Residential - Single Family Residence	YES - Current	NO - Privately-Owned	Available	Not Used in Prior Housing Element	0	0.144732535	0	0.144732535	1	3*	3*	1268181	1466	West Adams - Baldwin Hills - Leimert							Moderate
LOS ANGELES	2032 S LONGWOOD AVE	90016	5062002014	Low Medium II Residential	RD2-1-O	0	21	0.121461578	Residential - Double, Duplex, or Two Units - 4 Stories or Less	YES - Current	NO - Privately-Owned	Available	Not Used in Prior Housing Element	0	0	0.00902348	0.00902348	2	2*	2*	1268181	1427	West Adams - Baldwin Hills - Leimert		Yes					Above Moderate
LOS ANGELES	2014 S LONGWOOD AVE	90016	5062002018	Low Medium II Residential	RD2-1-O	0	21	0.151693753	Residential - Double, Duplex, or Two Units - 4 Stories or Less	YES - Current	NO - Privately-Owned	Available	Not Used in Prior Housing Element	0	0.238330847	0	0.238330847	2	3*	3*	1268181	1351	West Adams - Baldwin Hills - Leimert		Yes					Moderate
LOS ANGELES	2000 S LONGWOOD AVE	90016	5062002019	Low Medium II Residential	RD2-1-O	0	21	0.151708602	Residential - Double, Duplex, or Two Units - 4 Stories or Less	YES - Current	NO - Privately-Owned	Available	Not Used in Prior Housing Element	0	0.238330847	0	0.238330847	2	3*	3*	1268181	1299	West Adams - Baldwin Hills - Leimert		Yes					Moderate
LOS ANGELES	2004 S LONGWOOD AVE	90016	5062002020	Low Medium II Residential	RD2-1-O	0	21	0.151699571	Residential - Three Units (Any Combination) - 4 Stories or Less	YES - Current	NO - Privately-Owned	Available	Not Used in Prior Housing Element	0	0.03305528	0	0.03305528	3	3*	3*	1268181	1327	West Adams - Baldwin Hills - Leimert		Yes					Moderate
LOS ANGELES	1932 S LONGWOOD AVE	90016	5062002021	Low Medium II Residential	RD2-1-O	0	21	0.151714544	Residential - Double, Duplex, or Two Units - 4 Stories or Less	YES - Current	NO - Privately-Owned	Available	Not Used in Prior Housing Element	0	0.238330847	0	0.238330847	2	3*	3*	1268181	1273	West Adams - Baldwin Hills - Leimert		Yes					Moderate
LOS ANGELES	1926 S LONGWOOD AVE	90016	5062002022	Low Medium II Residential	RD2-1-O	0	21	0.151722973	Residential - Single Family Residence	YES - Current	NO - Privately-Owned	Available	Not Used in Prior Housing Element	0	0.176804566	0	0.176804566	1	3*	3*	1268181	1244	West Adams - Baldwin Hills - Leimert							Moderate
LOS ANGELES	1920 S LONGWOOD AVE	90016	5062002023	Low Medium II Residential	RD2-1-O	0	21	0.15173027	Residential - Double, Duplex, or Two Units - 4 Stories or Less	YES - Current	NO - Privately-Owned	Available	Not Used in Prior Housing Element	0	0.238330847	0	0.238330847	2	3*	3*	1268181	1219	West Adams - Baldwin Hills - Leimert		Yes					Moderate
LOS ANGELES	1911 S LONGWOOD AVE	90016	5062002028	Neighborhood Commercial	C2-1VL-O-CPIO	0	54	0.151548099	Residential - Five or More Units or Apartments (Any Combination) - 4 Stories or Less	YES - Current	NO - Privately-Owned	Available	Not Used in Prior Housing Element	0	0	0.09968369	0.09968369	7	0	0	1268181	1143	West Adams - Baldwin Hills - Leimert		Yes					Above Moderate
LOS ANGELES	1919 S LONGWOOD AVE	90016	5062002030	Low Medium II Residential	RD2-1-O	0	21	0.151543956	Residential - Single Family Residence	YES - Current	NO - Privately-Owned	Available	Not Used in Prior Housing Element	0	0.176804566	0	0.176804566	1	3*	3*	1268181	1196	West Adams - Baldwin Hills - Leimert							Moderate
LOS ANGELES	1925 S LONGWOOD AVE	90016	5062002031	Low Medium II Residential	RD2-1-O	0	21	0.151543051	Residential - Single Family Residence	YES - Current	NO - Privately-Owned	Available	Not Used in Prior Housing Element	0	0.160341096	0	0.160341096	2	3*	3*	1268181	1216	West Adams - Baldwin Hills - Leimert							Moderate
LOS ANGELES	1931 S LONGWOOD AVE	90016	5062002032	Low Medium II Residential	RD2-1-O	0	21	0.151541203	Residential - Single Family Residence	YES - Current	NO - Privately-Owned	Available	Not Used in Prior Housing Element	0	0.176804566	0	0.176804566	1	3*	3*	1268181	1240	West Adams - Baldwin Hills - Leimert							Moderate
LOS ANGELES	2001 S LONGWOOD AVE	90016	5062002033	Low Medium II Residential	RD2-1-O	0	21	0.151538117	Residential - Double, Duplex, or Two Units - 4 Stories or Less	YES - Current	NO - Privately-Owned	Available	Not Used in Prior Housing Element	0	0.238330847	0	0.238330847	2	3*	3*	1268181	1268	West Adams - Baldwin Hills - Leimert		Yes					Moderate
LOS ANGELES	2013 S LONGWOOD AVE	90016	5062002035	Low Medium II Residential	RD2-1-O	0	21	0.151534916	Residential - Double, Duplex, or Two Units - 4 Stories or Less	YES - Current	NO - Privately-Owned	Available	Not Used in Prior Housing Element	0	0.238330847	0	0.238330847	2	3*	3*	1268181	1322	West Adams - Baldwin Hills - Leimert		Yes					Moderate
LOS ANGELES	2019 S LONGWOOD AVE	90016	5062002036	Low Medium II Residential	RD2-1-O	0	21	0.151533069	Residential - Double, Duplex, or Two Units - 4 Stories or Less	YES - Current	NO - Privately-Owned	Available	Not Used in Prior Housing Element	0	0.238330847	0	0.238330847	2	3*	3*	1268181	1347	West Adams - Baldwin Hills - Leimert		Yes					Moderate
LOS ANGELES	2023 S LONGWOOD AVE	90016	5062002037	Low Medium II Residential	RD2-1-O	0	21	0.137754966	Residential - Single Family Residence	YES - Current	NO - Privately-Owned	Available	Not Used in Prior Housing Element	0	0	0.141164097	0.141164097	1	2*	2*	1268181	1371	West Adams - Baldwin Hills - Leimert		Yes					Above Moderate
LOS ANGELES	2029 S LONGWOOD AVE	90016	5062002038	Low Medium II Residential	RD2-1-O	0	21	0.155626521	Residential - Single Family Residence	YES - Current	NO - Privately-Owned	Available	Not Used in Prior Housing Element	0	0.176804566	0	0.176804566	1	3*	3*	1268181	1394	West Adams - Baldwin Hills - Leimert							Moderate
LOS ANGELES	1900 S LONGWOOD AVE	90016	5062002039	Neighborhood Commercial	C2-1VL-O-CPIO	0	54	0.245852697	Institutional - Homes for Aged and Others - One Story	YES - Current	NO - Privately-Owned	Available	Not Used in Prior Housing Element	0.035558376	0	0	0.035558376	0	0	0	1268181	1136	West Adams - Baldwin Hills - Leimert							Lower
LOS ANGELES	1912 S LONGWOOD AVE	90016	5062002039	Neighborhood Commercial	C2-1VL-O-CPIO	0	54	0.151743914	Institutional - Homes for Aged and Others - One Story	YES - Current	NO - Privately-Owned	Available	Not Used in Prior Housing Element	0.026653361	0	0	0.026653361	0	0	0	1268181	1181	West Adams - Baldwin Hills - Leimert							Lower
LOS ANGELES	1907 S WEST VIEW ST	90016	5062002040	Neighborhood Commercial	C2-1VL-O-CPIO	0	54	0.235269437	Institutional - Homes for Aged and Others - One Story	YES - Current	NO - Privately-Owned	Available	Not Used in Prior Housing Element	0.015692996	0	0	0.015692996	0	0	0	1268181	1144	West Adams - Baldwin Hills - Leimert							Lower
LOS ANGELES	1913 S LONGWOOD AVE	90016	5062002041	Neighborhood Commercial	C2-1VL-O-CPIO	0	54	0.203688698	Institutional - Church - One Story	YES - Current	NO - Privately-Owned	Available	Not Used in Prior Housing Element	0.040037663	0	0	0.040037663	0	0	0	1268181	1122	West Adams - Baldwin Hills - Leimert							Lower
LOS ANGELES	4935 W 21ST ST	90016	5062003001	Low Medium II Residential	RD2-1-O	0	21	0.230250258	Residential - Single Family Residence	YES - Current	NO - Privately-Owned	Available	Not Used in Prior Housing Element	0	0.423471141	0	0.423471141	1	0	0	1268181	1337	West Adams - Baldwin Hills - Leimert							Moderate
LOS ANGELES	4943 W 21ST ST	90016	5062003002	Low Medium II Residential	RD2-1-O	0	21	0.178488031	Residential - Single Family Residence	YES - Current	NO - Privately-Owned	Available	Not Used in Prior Housing Element	0	0.144732535	0	0.144732535	1	3*	3*	1268181	1332	West Adams - Baldwin Hills - Leimert							Moderate
LOS ANGELES	4947 W 21ST ST	90016	5062003003	Low Medium II Residential	RD2-1-O	0	21	0.178488031	Residential - Single Family Residence	YES - Current	NO - Privately-Owned	Available	Not Used in Prior Housing Element	0	0.144732535	0	0.144732535	1	3*	3*	1268181	1323	West Adams - Baldwin Hills - Leimert							Moderate
LOS ANGELES	4953 W 21ST ST	90016	5062003004	Low Medium II Residential	RD2-1-O	0	21	0.178485999	Residential - Single Family Residence	YES - Current	NO - Privately-Owned	Available	Not Used in Prior Housing Element	0	0.144732535	0	0.144732535	1	3*	3*	1268181	1315	West Adams - Baldwin Hills - Leimert							Moderate
LOS ANGELES	4957 W 21ST ST	90016	5062003005	Low Medium II Residential	RD2-1-O	0	21	0.178487938	Residential - Double, Duplex, or Two Units - 4 Stories or Less	YES - Current	NO - Privately-Owned	Available	Not Used in Prior Housing Element	0	0.131159234	0	0.131159234	2	3*	3*	1268181	1311	West Adams - Baldwin Hills - Leimert							Moderate
LOS ANGELES	4963 W 21ST ST	90016	5062003006	Low Medium II Residential	RD2-1-O	0	21	0.178487938	Residential - Single Family Residence	YES - Current	NO - Privately-Owned	Available	Not Used in Prior Housing Element	0	0.144732535	0	0.144732535	1	3*	3*	1268181	1305	West Adams - Baldwin Hills - Leimert							Moderate
LOS ANGELES	4969 W 21ST ST	90016	5062003007	Low Medium II Residential	RD2-1-O	0	21	0.178488031	Residential - Single Family Residence	YES - Current	NO - Privately-Owned	Available	Not Used in Prior Housing Element	0	0.144732535	0	0.144732535	1	3*	3*	1268181	1297	West Adams - Baldwin Hills - Leimert							Moderate
LOS ANGELES	4940 W 20TH ST	90016	5062003010	Neighborhood Commercial	C2-1	0	108	0.175440809	Residential - Single Family Residence	YES - Current	NO - Privately-Owned	Available	Used in Prior Housing Element - Non-Vacant	1.542537689	0	0	1.542537689	1	0	0	1268181	1223	West Adams - Baldwin Hills - Leimert							Lower
LOS ANGELES	4934 W 20TH ST	90016	5062003011	Low Medium II Residential	RD2-1-O	0	21	0.179539774	Residential - Single Family Residence	YES - Current	NO - Privately-Owned	Available	Not Used in Prior Housing Element	0	0.144732535	0	0.144732535	1	3*	3*	1268181	1229	West Adams - Baldwin Hills - Leimert							Moderate
LOS ANGELES	4930 W 20TH ST	90016	5062003012	Low Medium II Residential	RD2-1-O	0	21	0.179540816	Residential - Double, Duplex, or Two Units - 4 Stories or Less	YES - Current	NO - Privately-Owned	Available	Not Used in Prior Housing Element	0	0.177471936	0	0.177471936	3	3*	3*	1268181	1233	West Adams - Baldwin Hills - Leimert		Yes					Moderate
LOS ANGELES	4918 W 20TH ST	90016	5062003014	Low Medium II Residential	RD2-1-O	0	21	0.179536712	Residential - Single Family Residence - Pool	YES - Current	NO - Privately-Owned	Available	Not Used in Prior Housing Element	0	0.144732535	0	0.144732535	1	3*	3*	1268181	1247	West Adams - Baldwin Hills - Leimert							Moderate
LOS ANGELES	4912 W 20TH ST	90016	5062003015	Low Medium II Residential	RD2-1-O	0	21	0.179536702	Residential - Single Family Residence	YES - Current	NO - Privately-Owned	Available	Not Used in Prior Housing Element	0	0.144732535	0	0.144732535	1	3*	3*	1268181	1256	West Adams - Baldwin Hills - Leimert							Moderate
LOS ANGELES	4908 W 20TH ST	90016	5062003016	Low Medium II Residential	RD2-1-O	0	21	0.17953531	Residential - Single Family Residence	YES - Current	NO - Privately-Owned	Available	Not Used in Prior Housing Element	0	0.144732535	0	0.144732535	1	3*	3*	1268181	1261	West Adams - Baldwin Hills - Leimert							Moderate
LOS ANGELES	4900 W 20TH ST	90016	5062003017	Low Medium II Residential	RD2-1-O	0	21	0.208986717	Residential - Single Family Residence	YES - Current	NO - Privately-Owned	Available	Not Used in Prior Housing Element	0	0.412062293	0	0.412062293	1	0	0	1268181	1267	West Adams - Baldwin Hills - Leimert							Moderate
LOS ANGELES			5062003018	Community Commercial	C2-2D-CPIO	0	108	0.000355852	Commercial - Commercial - Vacant Land	YES - Current	NO - Privately-Owned	Available	Not Used in Prior Housing Element	0	0	0.030303988	0.030303988	0	0	0	1268181	1131	West Adams - Baldwin Hills - Leimert							Above Moderate
LOS ANGELES	4930 W WASHINGTON BLVD	90016	5062003020	Community Commercial	C2-2D-CPIO	0	54	0.215095996	Commercial - Hotel and Motel - Motel - Under 50 Rooms - One Story	YES - Current	NO - Privately-Owned	Available	Used in Prior Housing Element - Non-Vacant	0	0	0.020406774	0.020406774	18	0	0	1268181	1100	West Adams - Baldwin Hills - Leimert		Yes					Above Moderate
LOS ANGELES	4924 W WASHINGTON BLVD	90016	5062003021	Community Commercial	C2-2D-CPIO	0	54	0.215093639	Residential - Five or More Units or Apartments (Any Combination) - 4 Stories or Less	YES - Current	NO - Privately-Owned	Available	Used in Prior Housing Element - Non-Vacant	0	0	0.170643497	0.170643497	16	0	0	1268181	1103	West Adams - Baldwin Hills - Leimert		Yes					Above Moderate
LOS ANGELES	4918 W WASHINGTON BLVD	90016	5062003022	Community Commercial	C2-2D-CPIO	0	54	0.215095413	Industrial - Warehousing, Distribution, Storage - Warehousing, Distribution, Under 10,000 SF - One Story	YES - Current	NO - Privately-Owned	Available	Used in Prior Housing Element - Non-Vacant	0.028853761	0	0	0.028853761	2	0	0	1268181	1107	West Adams - Baldwin Hills - Leimert							Lower
LOS ANGELES			5062003022	Community Commercial	C2-2D-CPIO	0	54	0.017925671	Industrial - Warehousing, Distribution, Storage - Warehousing, Distribution, Under 10,000 SF - One Story	YES - Current	NO - Privately-Owned	Available	Used in Prior Housing Element - Non-Vacant	0	0	0.004132063	0.004132063	2	0	0	1268181	1110	West Adams - Baldwin Hills - Leimert							Above Moderate
LOS ANGELES	4910 W WASHINGTON BLVD	90016	5062003023	Community Commercial	C2-2D-CPIO	0	54	0.215096812	Residential - Five or More Units or Apartments (Any Combination) - 4 Stories or Less - Vacant Land	YES - Current	NO - Privately-Owned	Available	Not Used in Prior Housing Element	1.085626888	0	0	1.085626888	0	0	0	1268181	1111	West Adams - Baldwin Hills - Leimert							Lower
LOS ANGELES	4900 W WASHINGTON BLVD	90016	5062003024	Community Commercial	C2-2D-CPIO	0	54	0.263265183	Commercial - Auto, Recreation Equipment, Construction Equipment Sales and Service - Auto Body Repair Shop - One Story	YES - Current	NO - Privately-Owned	Available	Used in Prior Housing Element - Non-Vacant	0.075377349	0	0	0.075377349	2	0	0	1268181	1115	West Adams - Baldwin Hills - Leimert							Lower
LOS ANGELES	4905 W 20TH ST	90016	5062003025	Low Medium II Residential	RD2-1-O	0	21	0.262838584	Residential - Three Units (Any Combination) - 4 Stories or Less	YES - Current	NO - Privately-Owned	Available	Not Used in Prior Housing Element	0	0.24856863	0	0.24856863	3	0	0	1268181	1180	West Adams - Baldwin Hills - Leimert		Yes					Moderate
LOS ANGELES	4917 W 20TH ST	90016	5062003027	Low Medium II Residential	RD2-1-O	0	21	0.223891233	Residential - Single Family Residence	YES - Current	NO - Privately-Owned	Available	Not Used in Prior Housing Element	0	0.412062293	0	0.412062293	1	0	0	1268181	1170	West Adams - Baldwin Hills - Leimert							Moderate
LOS ANGELES	4921 W 20TH ST	90016	5062003028	Low Medium II Residential	RD2-1-O	0	21	0.206669257	Residential - Single Family Residence	YES - Current	NO - Privately-Owned	Available	Not Used in Prior Housing Element	0	0.412062293	0	0.412062293	1	0	0	1268181	1146	West Adams - Baldwin Hills - Leimert							Moderate
LOS ANGELES	4925 W 20TH ST	90016	5062003029	Low Medium II Residential	RD2-1-O	0	21	0.206668144	Residential - Single Family Residence	YES - Current	NO - Privately-Owned	Available	Not Used in Prior Housing Element	0	0.412062293	0	0.412062293	1	0	0	1268181	1142	West Adams - Baldwin Hills - Leimert							Moderate
LOS ANGELES	4933 W 20TH ST	90016	5062003030	Low Medium II Residential	RD2-1-O	0	21	0.206669257	Residential - Double, Duplex, or Two Units - 4 Stories or Less	YES - Current	NO - Privately-Owned	Available	Not Used in Prior Housing Element	0	0.244410405	0	0.244410405	2	0	0	1268181	1138	West Adams - Baldwin Hills - Leimert		Yes					Moderate
LOS ANGELES	4935 1/2 W 20TH ST	90016	5062003031	Neighborhood Commercial	C2-1	0	108	0.180075818	Residential - Single Family Residence - Vacant Land	YES - Current	NO - Privately-Owned	Available	Not Used in Prior Housing Element	1.719886202	0	0	1.719886202	0	0	0	1268181	1134	West Adams - Baldwin Hills - Leimert							Lower
LOS ANGELES			5062003031	Neighborhood Commercial	C2-1	0	108	0.001106474	Residential - Single Family Residence - Vacant Land	YES - Current	NO - Privately-Owned	Available	Not Used in Prior Housing Element	0	0	0.02425541	0.02425541	0	0	0	1268181	1190	West Adams - Baldwin Hills - Leimert							Above Moderate
LOS ANGELES	4973 W 21ST ST	90016	5062003030	Neighborhood Commercial	C2-1	0	108	0.176609234	Residential - Single Family Residence	YES - Current	NO - Privately-Owned	Available	Used in Prior Housing Element - Non-Vacant	1.555083811	0	0	1.555083811	1	0	0	1268181	1287	West Adams - Baldwin Hills - Leimert							Lower
LOS ANGELES			5062003032	Neighborhood Commercial	C2-1	0	108	0.02008407	Residential - Single Family Residence	YES - Current	NO - Privately-Owned	Available	Used in Prior Housing Element - Non-Vacant	0	0	0.046638289	0.046638289	1	0	0	1268181	1308	West Adams - Baldwin Hills - Leimert							Above Moderate
LOS ANGELES	1908 S LA BREA AVE	90016	5062003033	Community Commercial	C2-2D-CPIO	0	54	0.178136511	Commercial - Shopping Center (Neighborhood, Community) - One Story	YES - Current	NO - Privately-Owned	Available	Used in Prior Housing Element - Non-Vacant	0.082112603	0	0	0.082112603	1	0	0	1268181	1092	West Adams - Baldwin Hills - Leimert							Lower
LOS ANGELES	4936 W WASHINGTON BLVD	90016	5062003033	Community Commercial	C2-2D-CPIO	0	54	0.215092815	Commercial - Shopping Center (Neighborhood, Community) - One Story	YES - Current	NO - Privately-Owned	Available	Used in Prior Housing Element - Non-Vacant	0.088826519	0	0	0.088826519	1	0	0	1268181	1096	West Adams - Baldwin Hills - Leimert							Lower
LOS ANGELES	5003 W 20TH ST	90016	5062004006	Low Medium II Residential	RD2-1	0	21	0.206669211	Residential - Single Family Residence - Other Improvements Only	YES - Current	NO - Privately-Owned	Available	Not Used in Prior Housing Element	0	0.412062293	0	0.412062293	1	0	0	1268181	1104	West Adams - Baldwin Hills - Leimert							Moderate
LOS ANGELES	5013 W 20TH ST	90016	5062004007	Low Medium II Residential	RD2-1	0	21	0.223893099	Residential - Double, Duplex, or Two Units - 4 Stories or Less	YES - Current	NO - Privately-Owned	Available	Not Used in Prior Housing Element	0	0.105633488	0	0.105633488	2	0	0	1268181	1102	West Adams - Baldwin Hills - Leimert		Yes					Moderate
LOS ANGELES	5015 W 20TH ST	90016	5062004008	Low Medium II Residential	RD2-1	0	21	0.223890793	Residential - Single Family Residence	YES - Current	NO - Privately-Owned	Available	Not Used in Prior Housing Element	0	0.412062293	0	0.412062293	1	0	0	1268181	1097	West Adams - Baldwin Hills - Leimert							Moderate
LOS ANGELES	5025 W 20TH ST	90016	5062004009	Low Medium II Residential	RD2-1	0	21	0.223892675	Residential - Single Family Residence	YES - Current	NO - Privately-Owned	Available	Not Used in Prior Housing Element	0	0.412062293	0	0.412062293	1	0	0	1268181	1091	West Adams - Baldwin Hills - Leimert							Moderate
LOS ANGELES	1920 S ORANGE DR	90016	5062004010	Low Medium II Residential	RD2-1	0	21	0.195413676	Residential - Double, Duplex, or Two Units - 4 Stories or Less	YES - Current	NO - Privately-Owned	Available	Not Used in Prior Housing Element	0	0.211406851	0	0.211406851	2	0	0	1268181	1090	West Adams - Baldwin Hills - Leimert		Yes					Moderate
LOS ANGELES	5030 W WASHINGTON BLVD	90016	5062004011	Neighborhood Commercial	C2-1VL-CPIO	0	54	0.244918394	Commercial - Auto, Recreation Equipment, Construction Equipment Sales and Service - Auto Body Repair Shop - One Story	YES - Current	NO - Privately-Owned	Available	Not Used in Prior Housing Element	0.148889532	0	0	0.148889532	4	0	0	1268181	1014	West Adams - Baldwin Hills - Leimert							Lower
LOS ANGELES	5022 W WASHINGTON BLVD	90016	5062004012	Neighborhood Commercial	C2-1VL-CPIO	0	54	0.233006	Commercial - Hotel and Motel - Motel - Under 50 Rooms - One Story	YES - Current	NO - Privately-Owned	Available	Not Used in Prior Housing Element	0	0	0.007200691	0.007200691	19	0	0	1268181	1021	West Adams - Baldwin Hills - Leimert		Yes					Above Moderate
LOS ANGELES	5010 W WASHINGTON BLVD	90016	5062004013	Neighborhood Commercial	C2-1VL-CPIO	0	54	0.215084785	Commercial - Office Building - Office and Residential - One Story	YES - Current	NO - Privately-Owned	Available	Not Used in Prior Housing Element	0	0	0.07030552	0.07030552	15	0	0	1268181	1035	West Adams - Baldwin Hills - Leimert		Yes					Above Moderate
LOS ANGELES	5016 W WASHINGTON BLVD	90016	5062004013	Neighborhood Commercial	C2-1VL-CPIO	0	54	0.233006423	Commercial - Office Building - Office and Residential - One Story	YES - Current	NO - Privately-Owned	Available	Not Used in Prior Housing Element	0	0	0.076119274	0.076119274	15	0	0	1268181	1028	West Adams - Baldwin Hills - Leimert		Yes					Above Moderate
LOS ANGELES	5000 W WASHINGTON BLVD	90016	5062004014	Neighborhood Commercial	C2-1VL-CPIO	0	54	0.215084823	Commercial - Hotel and Motel - Motel - Under 50 Rooms - One Story	YES - Current	NO - Privately-Owned	Available	Not Used in Prior Housing Element	0.06134092	0	0	0.06134092	13	0	0	1268181	1042	West Adams - Baldwin Hills - Leimert							Lower
LOS ANGELES	4978 W WASHINGTON BLVD	90016	5062004015	Neighborhood Commercial	C2-1VL-CPIO	0	54	0.215087648	Institutional - Homes for Aged and Others - One Story	YES - Current	NO - Privately-Owned	Available	Used in Prior Housing Element - Non-Vacant	0.103520876	0	0	0.103520876	0	0	0	1268181	1048	West Adams - Baldwin Hills - Leimert							Lower
LOS ANGELES	4957 W 20TH ST	90016	5062004900	Community Commercial	C2-2D-CPIO	0	54	0.206669181	Residential - Single Family Residence	YES - Current	NO - Privately-Owned	Available	Not Used in Prior Housing Element	1.273759574	0	0	1.273759574	1	0	0	1268181	1113	West Adams - Baldwin Hills - Leimert							Lower
L

LOS ANGELES	4958 W 20TH ST	90016	5062005020	Low Medium II Residential	RD2-1	0	21	0.179548819	Residential - Double, Duplex, or Two Units - 4 Stories or Less - Pool	YES - Current	NO - Privately-Owned	Available	Not Used in Prior Housing Element	0	0.19561286	0	0.19561286	2	3*	3*	1268181	1197	West Adams - Baldwin Hills - Leimert	Yes	Moderate						
LOS ANGELES	4950 W 20TH ST	90016	5062005021	Low Medium II Residential	RD2-1	0	21	0.179547099	Institutional - Children's Day Care Center - One Story	YES - Current	NO - Privately-Owned	Available	Not Used in Prior Housing Element	0	0.044917864	0	0.044917864	1	3*	3*	1268181	1201	West Adams - Baldwin Hills - Leimert		Moderate						
LOS ANGELES			5062005023	Neighborhood Commercial	C2-1	0	108	0.020177781	Commercial - Commercial - Miscellaneous Commercial - One Story	YES - Current	NO - Privately-Owned	Available	Not Used in Prior Housing Element	0	0	0	0.044245008	0	0	0	1268181	1212	West Adams - Baldwin Hills - Leimert		Above Moderate						
LOS ANGELES	5053 W 21ST ST	90016	5062005025	Low Medium II Residential	RD2-1	0	21	0.18284706	Residential - Double, Duplex, or Two Units - 4 Stories or Less	YES - Current	NO - Privately-Owned	Available	Not Used in Prior Housing Element	0	0.19561286	0	0.19561286	2	3*	3*	1268181	1213	West Adams - Baldwin Hills - Leimert	Yes	Moderate						
LOS ANGELES	1921 S ORANGE DR	90016	5062006001	Low Medium II Residential	RD2-1	0	21	0.105160769	Residential - Double, Duplex, or Two Units - 4 Stories or Less	YES - Current	NO - Privately-Owned	Available	Not Used in Prior Housing Element	0	0	0.151371592	0.151371592	2	2*	2*	1268181	1105	West Adams - Baldwin Hills - Leimert	Yes	Above Moderate						
LOS ANGELES			5062006002	Low Medium II Residential	RD2-1	0	21	0.074145923	Residential - Single Family Residence	YES - Current	NO - Privately-Owned	Available	Not Used in Prior Housing Element	0	0	0.04831236	0.04831236	1	1*	1*	1268181	1094	West Adams - Baldwin Hills - Leimert		Above Moderate						
LOS ANGELES	5083 W 20TH ST	90016	5062006007	Low Medium II Residential	RD2-1	0	21	0.203747351	Residential - Four Units (Any Combination) - 4 Stories or Less	YES - Current	NO - Privately-Owned	Available	Not Used in Prior Housing Element	0	0.046149534	0	0.046149534	4	0	0	1268181	1050	West Adams - Baldwin Hills - Leimert	Yes	Moderate						
LOS ANGELES	5111 W 20TH ST	90016	5062006009	Low Medium II Residential	RD2-1	0	21	0.203747484	Residential - Four Units (Any Combination) - 4 Stories or Less	YES - Current	NO - Privately-Owned	Available	Not Used in Prior Housing Element	0	0.140615889	0	0.140615889	4	0	0	1268181	1045	West Adams - Baldwin Hills - Leimert	Yes	Moderate						
LOS ANGELES	5131 W 20TH ST	90016	5062006012	Low Medium II Residential	RD2-1	0	21	0.203748466	Residential - Four Units (Any Combination) - 4 Stories or Less	YES - Current	NO - Privately-Owned	Available	Not Used in Prior Housing Element	0	0.140615889	0	0.140615889	4	0	0	1268181	1031	West Adams - Baldwin Hills - Leimert	Yes	Moderate						
LOS ANGELES	5135 W 20TH ST	90016	5062006013	Low Medium II Residential	RD2-1	0	21	0.203746369	Residential - Four Units (Any Combination) - 4 Stories or Less	YES - Current	NO - Privately-Owned	Available	Not Used in Prior Housing Element	0	0.046149534	0	0.046149534	4	0	0	1268181	1027	West Adams - Baldwin Hills - Leimert	Yes	Moderate						
LOS ANGELES	5143 W 20TH ST	90016	5062006015	Low Medium II Residential	RD2-1	0	21	0.113637561	Residential - Single Family Residence	YES - Current	NO - Privately-Owned	Available	Not Used in Prior Housing Element	0	0	0.115429518	0.115429518	1	2*	2*	1268181	1039	West Adams - Baldwin Hills - Leimert		Above Moderate						
LOS ANGELES			5062006016	Low Medium II Residential	RD2-1	0	21	0.049237863	Residential - Single Family Residence	YES - Current	NO - Privately-Owned	Available	Not Used in Prior Housing Element	0	0	0.065482885	0.065482885	1	1*	1*	1268181	1015	West Adams - Baldwin Hills - Leimert		Above Moderate						
LOS ANGELES			5062006016	Low Medium II Residential	RD2-1	0	21	0.056582784	Residential - Single Family Residence	YES - Current	NO - Privately-Owned	Available	Not Used in Prior Housing Element	0	0	0.065482885	0.065482885	1	1*	1*	1268181	1017	West Adams - Baldwin Hills - Leimert		Above Moderate						
LOS ANGELES	5147 W 20TH ST	90016	5062006017	Low Medium II Residential	RD2-1	0	21	0.05050588	Residential - Single Family Residence	YES - Current	NO - Privately-Owned	Available	Not Used in Prior Housing Element	0	0	0.065482885	0.065482885	1	1*	1*	1268181	1036	West Adams - Baldwin Hills - Leimert		Above Moderate						
LOS ANGELES	5151 W 20TH ST	90016	5062006017	Low Medium II Residential	RD2-1	0	21	0.063131993	Residential - Single Family Residence	YES - Current	NO - Privately-Owned	Available	Not Used in Prior Housing Element	0	0	0.065482885	0.065482885	1	1*	1*	1268181	1034	West Adams - Baldwin Hills - Leimert		Above Moderate						
LOS ANGELES	1916 S REDONDO BLVD	90016	5062006018	Low Medium II Residential	RD2-1	0	21	0.111162302	Residential - Single Family Residence	YES - Current	NO - Privately-Owned	Available	Not Used in Prior Housing Element	0	0	0.115429518	0.115429518	1	2*	2*	1268181	1030	West Adams - Baldwin Hills - Leimert		Above Moderate						
LOS ANGELES	5156 W WASHINGTON BLVD	90016	5062006019	Neighborhood Commercial	C2-1VL-CPIO	0	54	0.204429303	Commercial - Store - One Story	YES - Current	NO - Privately-Owned	Available	Used in Prior Housing Element - Non-Vacant	0.045670541	0	0	0.045670541	2	0	0	1268181	933	West Adams - Baldwin Hills - Leimert		Lower						
LOS ANGELES	5148 W WASHINGTON BLVD	90016	5062006020	Neighborhood Commercial	C2-1VL-CPIO	0	54	0.197093394	Commercial - Non-Auto Service and Repair Shop, Paint Shop, or Laundry - One Story	YES - Current	NO - Privately-Owned	Available	Used in Prior Housing Element - Non-Vacant	0.172774918	0	0	0.172774918	0	0	0	1268181	935	West Adams - Baldwin Hills - Leimert		Lower						
LOS ANGELES	5140 W WASHINGTON BLVD	90016	5062006021	Neighborhood Commercial	C2-1VL-CPIO	0	54	0.098563031	Industrial - Light Manufacturing - One Story	YES - Current	NO - Privately-Owned	Available	Not Used in Prior Housing Element	0.118193378	0	0	0.118193378	0	0	0	1268181	939	West Adams - Baldwin Hills - Leimert		Lower						
LOS ANGELES	5136 W WASHINGTON BLVD	90016	5062006022	Neighborhood Commercial	C2-1VL-CPIO	0	54	0.098572872	Commercial - Hotel and Motel - Motel - Under 50 Rooms - One Story	YES - Current	NO - Privately-Owned	Available	Not Used in Prior Housing Element	0.035378907	0	0	0.035378907	6	0	0	1268181	941	West Adams - Baldwin Hills - Leimert		Lower						
LOS ANGELES	5134 W WASHINGTON BLVD	90016	5062006023	Neighborhood Commercial	C2-1VL-CPIO	0	54	0.091000416	Commercial - Hotel and Motel - Motel - Under 50 Rooms - One Story	YES - Current	NO - Privately-Owned	Available	Not Used in Prior Housing Element	0.031755561	0	0	0.031755561	6	0	0	1268181	942	West Adams - Baldwin Hills - Leimert		Lower						
LOS ANGELES			5062006024	Neighborhood Commercial	C2-1VL-CPIO	0	54	0.091008643	Commercial - Parking Lot (Commercial Use Property) - Lots - Patron or Employee - One Story	YES - Current	NO - Privately-Owned	Available	Not Used in Prior Housing Element	0.018479383	0	0	0.018479383	0	0	0	1268181	946	West Adams - Baldwin Hills - Leimert		Lower						
LOS ANGELES	5122 W WASHINGTON BLVD	90016	5062006026	Neighborhood Commercial	C2-1VL-CPIO	0	54	0.181101769	Commercial - Hotel and Motel - Motel - Under 50 Rooms - One Story	YES - Current	NO - Privately-Owned	Available	Not Used in Prior Housing Element	0.013905995	0	0	0.013905995	12	0	0	1268181	953	West Adams - Baldwin Hills - Leimert		Lower						
LOS ANGELES	5116 W WASHINGTON BLVD	90016	5062006027	Neighborhood Commercial	C2-1VL-CPIO	0	54	0.182118722	Commercial - Hotel and Motel - Motel - Under 50 Rooms - One Story	YES - Current	NO - Privately-Owned	Available	Not Used in Prior Housing Element	0.05385256	0	0	0.05385256	11	0	0	1268181	957	West Adams - Baldwin Hills - Leimert		Lower						
LOS ANGELES	5106 W WASHINGTON BLVD	90016	5062006029	Neighborhood Commercial	C2-1VL-CPIO	0	54	0.182192178	Commercial - Store - One Story	YES - Current	NO - Privately-Owned	Available	Used in Prior Housing Element - Non-Vacant	0.156293716	0	0	0.156293716	0	0	0	1268181	964	West Adams - Baldwin Hills - Leimert		Lower						
LOS ANGELES	5100 W WASHINGTON BLVD	90016	5062006030	Neighborhood Commercial	C2-1VL-CPIO	0	54	0.182228552	Residential - Five or More Units or Apartments (Any Combination) - 4 Stories or Less	YES - Current	NO - Privately-Owned	Available	Not Used in Prior Housing Element	0	0	0.27894187	0.27894187	10	0	0	1268181	965	West Adams - Baldwin Hills - Leimert	Yes	Above Moderate						
LOS ANGELES	5068 W WASHINGTON BLVD	90016	5062006032	Neighborhood Commercial	C2-1VL-CPIO	0	54	0.09874131	Commercial - Store - One Story	YES - Current	NO - Privately-Owned	Available	Not Used in Prior Housing Element	0.102292766	0	0	0.102292766	0	0	0	1268181	980	West Adams - Baldwin Hills - Leimert		Lower						
LOS ANGELES	5064 W WASHINGTON BLVD	90016	5062006033	Neighborhood Commercial	C2-1VL-CPIO	0	54	0.098753097	Commercial - Store - One Story	YES - Current	NO - Privately-Owned	Available	Not Used in Prior Housing Element	0.072127531	0	0	0.072127531	2	0	0	1268181	982	West Adams - Baldwin Hills - Leimert		Lower						
LOS ANGELES	5062 W WASHINGTON BLVD	90016	5062006034	Neighborhood Commercial	C2-1VL-CPIO	0	54	0.197537159	Commercial - Hotel and Motel - Motel - Under 50 Rooms - One Story	YES - Current	NO - Privately-Owned	Available	Not Used in Prior Housing Element	0.065124661	0	0	0.065124661	11	0	0	1268181	984	West Adams - Baldwin Hills - Leimert		Lower						
LOS ANGELES	1905 S ORANGE DR	90016	5062006035	Neighborhood Commercial	C2-1VL-CPIO	0	54	0.204585834	Commercial - Commercial - Vacant Land	YES - Current	NO - Privately-Owned	Available	Not Used in Prior Housing Element	0.133344522	0	0	0.133344522	0	0	0	1268181	1008	West Adams - Baldwin Hills - Leimert		Lower						
LOS ANGELES	5105 W 20TH ST	90016	5062006036	Low Medium II Residential	RD2-1	0	21	0.203746369	Residential - Four Units (Any Combination) - 4 Stories or Less	YES - Current	NO - Privately-Owned	Available	Not Used in Prior Housing Element	0	0.046149534	0	0.046149534	4	0	0	1268181	1049	West Adams - Baldwin Hills - Leimert	Yes	Moderate						
LOS ANGELES	2017 S ORANGE DR	90016	5062007001	Low Medium II Residential	RD2-1	0	21	0.085805081	Residential - Single Family Residence	YES - Current	NO - Privately-Owned	Available	Not Used in Prior Housing Element	0	0	0.04831236	0.04831236	1	1*	1*	1268181	1203	West Adams - Baldwin Hills - Leimert		Above Moderate						
LOS ANGELES	2021 S ORANGE DR	90016	5062007002	Low Medium II Residential	RD2-1	0	21	0.078283602	Residential - Single Family Residence	YES - Current	NO - Privately-Owned	Available	Not Used in Prior Housing Element	0	0	0.04831236	0.04831236	1	1*	1*	1268181	1222	West Adams - Baldwin Hills - Leimert		Above Moderate						
LOS ANGELES	2025 S ORANGE DR	90016	5062007003	Low Medium II Residential	RD2-1	0	21	0.082837704	Residential - Single Family Residence	YES - Current	NO - Privately-Owned	Available	Not Used in Prior Housing Element	0	0	0.04831236	0.04831236	1	1*	1*	1268181	1241	West Adams - Baldwin Hills - Leimert		Above Moderate						
LOS ANGELES	5077 W 21ST ST	90016	5062007005	Low Medium II Residential	RD2-1	0	21	0.192849565	Residential - Three Units (Any Combination) - 4 Stories or Less	YES - Current	NO - Privately-Owned	Available	Not Used in Prior Housing Element	0	0.172509563	0	0.172509563	3	0	0	1268181	1195	West Adams - Baldwin Hills - Leimert	Yes	Moderate						
LOS ANGELES	5083 1/2 W 21ST ST	90016	5062007006	Low Medium II Residential	RD2-1	0	21	0.192849331	Residential - Five or More Units or Apartments (Any Combination) - 4 Stories or Less	YES - Current	NO - Privately-Owned	Available	Not Used in Prior Housing Element	0	0.114500794	0	0.114500794	5	0	0	1268181	1192	West Adams - Baldwin Hills - Leimert	Yes	Moderate						
LOS ANGELES	5103 W 21ST ST	90016	5062007007	Low Medium II Residential	RD2-1	0	21	0.17677805	Residential - Double, Duplex, or Two Units - 4 Stories or Less	YES - Current	NO - Privately-Owned	Available	Not Used in Prior Housing Element	0	0.19561286	0	0.19561286	2	3*	3*	1268181	1189	West Adams - Baldwin Hills - Leimert	Yes	Moderate						
LOS ANGELES	5117 W 21ST ST	90016	5062007010	Low Medium II Residential	RD2-1	0	21	0.176780388	Residential - Three Units (Any Combination) - 4 Stories or Less	YES - Current	NO - Privately-Owned	Available	Not Used in Prior Housing Element	0	0.177471936	0	0.177471936	3	3*	3*	1268181	1182	West Adams - Baldwin Hills - Leimert	Yes	Moderate						
LOS ANGELES	5149 W 21ST ST	90016	5062007016	Low Medium II Residential	RD2-1	0	21	0.192982376	Residential - Four Units (Any Combination) - 4 Stories or Less	YES - Current	NO - Privately-Owned	Available	Not Used in Prior Housing Element	0	0.140615889	0	0.140615889	4	0	0	1268177	1162	West Adams - Baldwin Hills - Leimert	Yes	Moderate						
LOS ANGELES	2030 S REDONDO BLVD	90016	5062007018	Low Medium II Residential	RD2-1	0	21	0.090703408	Residential - Single Family Residence	YES - Current	NO - Privately-Owned	Available	Not Used in Prior Housing Element	0	0	0.04831236	0.04831236	1	1*	1*	1268177	1135	West Adams - Baldwin Hills - Leimert		Above Moderate						
LOS ANGELES	2010 S REDONDO BLVD	90016	5062007019	Low Medium II Residential	RD2-1	0	21	0.082046261	Residential - Single Family Residence	YES - Current	NO - Privately-Owned	Available	Not Used in Prior Housing Element	0	0	0.04831236	0.04831236	1	1*	1*	1268177	1109	West Adams - Baldwin Hills - Leimert		Above Moderate						
LOS ANGELES	2002 S REDONDO BLVD	90016	5062007020	Low Medium II Residential	RD2-1	0	21	0.073634863	Residential - Single Family Residence	YES - Current	NO - Privately-Owned	Available	Not Used in Prior Housing Element	0	0	0.04831236	0.04831236	1	1*	1*	1268177	1088	West Adams - Baldwin Hills - Leimert		Above Moderate						
LOS ANGELES	5152 W 20TH ST	90016	5062007021	Low Medium II Residential	RD2-1	0	21	0.083075256	Residential - Single Family Residence	YES - Current	NO - Privately-Owned	Available	Not Used in Prior Housing Element	0	0	0.04831236	0.04831236	1	1*	1*	1268181	1106	West Adams - Baldwin Hills - Leimert		Above Moderate						
LOS ANGELES	5154 W 20TH ST	90016	5062007022	Low Medium II Residential	RD2-1	0	21	0.110169489	Residential - Double, Duplex, or Two Units - 4 Stories or Less	YES - Current	NO - Privately-Owned	Available	Not Used in Prior Housing Element	0	0	0.151371592	0.151371592	2	2*	2*	1268181	1123	West Adams - Baldwin Hills - Leimert	Yes	Above Moderate						
LOS ANGELES			5062007026	Low Medium II Residential	RD2-1	0	21	0.059185593	Residential - Single Family Residence	YES - Current	NO - Privately-Owned	Available	Not Used in Prior Housing Element	0	0	0.059272492	0.059272492	1	1*	1*	1268181	1114	West Adams - Baldwin Hills - Leimert		Above Moderate						
LOS ANGELES	5130 1/2 W 20TH ST	90016	5062007027	Low Medium II Residential	RD2-1	0	21	0.058926933	Residential - Single Family Residence	YES - Current	NO - Privately-Owned	Available	Not Used in Prior Housing Element	0	0	0.059272492	0.059272492	1	1*	1*	1268181	1128	West Adams - Baldwin Hills - Leimert		Above Moderate						
LOS ANGELES	5134 W 20TH ST	90016	5062007028	Low Medium II Residential	RD2-1	0	21	0.058927648	Residential - Single Family Residence	YES - Current	NO - Privately-Owned	Available	Not Used in Prior Housing Element	0	0	0.024571362	0.024571362	1	1*	1*	1268181	1141	West Adams - Baldwin Hills - Leimert		Above Moderate						
LOS ANGELES			5062007030	Low Medium II Residential	RD2-1	0	21	0.058926933	Residential - Single Family Residence	YES - Current	NO - Privately-Owned	Available	Not Used in Prior Housing Element	0	0	0.059272492	0.059272492	1	1*	1*	1268181	1130	West Adams - Baldwin Hills - Leimert		Above Moderate						
LOS ANGELES	5068 W 20TH ST	90016	5062007040	Low Medium II Residential	RD2-1	0	21	0.19279666	Residential - Four Units (Any Combination) - 4 Stories or Less	YES - Current	NO - Privately-Owned	Available	Not Used in Prior Housing Element	0	0.046149534	0	0.046149534	4	0	0	1268181	1133	West Adams - Baldwin Hills - Leimert	Yes	Moderate						
LOS ANGELES	5062 W 20TH ST	90016	5062007041	Low Medium II Residential	RD2-1	0	21	0.192751762	Residential - Three Units (Any Combination) - 4 Stories or Less	YES - Current	NO - Privately-Owned	Available	Not Used in Prior Housing Element	0	0.172509563	0	0.172509563	3	0	0	1268181	1137	West Adams - Baldwin Hills - Leimert	Yes	Moderate						
LOS ANGELES	2001 S ORANGE DR	90016	5062007042	Low Medium II Residential	RD2-1	0	21	0.124106913	Residential - Single Family Residence	YES - Current	NO - Privately-Owned	Available	Not Used in Prior Housing Element	0	0	0.115429518	0.115429518	1	2*	2*	1268181	1140	West Adams - Baldwin Hills - Leimert		Above Moderate						
LOS ANGELES	2011 S ORANGE DR	90016	5062007043	Low Medium II Residential	RD2-1	0	21	0.090132539	Residential - Single Family Residence	YES - Current	NO - Privately-Owned	Available	Not Used in Prior Housing Element	0	0	0.04831236	0.04831236	1	1*	1*	1268181	1183	West Adams - Baldwin Hills - Leimert		Above Moderate						
LOS ANGELES	2110 S REDONDO BLVD	90016	5062008002	Low Medium I Residential	R2-1	0	17	0.165200353	Residential - Single Family Residence	YES - Current	NO - Privately-Owned	Available	Not Used in Prior Housing Element	0	0	0.09422054	0.09422054	1	2*	2*	1268177	1277	West Adams - Baldwin Hills - Leimert		Above Moderate						
LOS ANGELES	2116 S REDONDO BLVD	90016	5062008003	Low Medium I Residential	R2-1	0	17	0.137663456	Residential - Double, Duplex, or Two Units - 4 Stories or Less	YES - Current	NO - Privately-Owned	Available	Not Used in Prior Housing Element	0	0	0.040487601	0.040487601	2	2*	2*	1268177	1307	West Adams - Baldwin Hills - Leimert	Yes	Above Moderate						
LOS ANGELES	2120 S REDONDO BLVD	90016	5062008004	Low Medium I Residential	R2-1	0	17	0.122675026	Residential - Single Family Residence	YES - Current	NO - Privately-Owned	Available	Not Used in Prior Housing Element	0	0	0.115429518	0.115429518	1	2*	2*	1268177	1335	West Adams - Baldwin Hills - Leimert		Above Moderate						
LOS ANGELES	2124 S REDONDO BLVD	90016	5062008005	Low Medium I Residential	R2-1	0	17	0.123894632	Residential - Single Family Residence	YES - Current	NO - Privately-Owned	Available	Not Used in Prior Housing Element	0	0	0.115429518	0.115429518	1	2*	2*	1268177	1364	West Adams - Baldwin Hills - Leimert		Above Moderate						
LOS ANGELES	2130 S REDONDO BLVD	90016	5062008006	Low Medium I Residential	R2-1	0	17	0.123892914	Residential - Single Family Residence	YES - Current	NO - Privately-Owned	Available	Not Used in Prior Housing Element	0	0	0.115429518	0.115429518	1	2*	2*	1268177	1388	West Adams - Baldwin Hills - Leimert		Above Moderate						
LOS ANGELES	2134 S REDONDO BLVD	90016	5062008007	Low Medium I Residential	R2-1	0	17	0.123899784	Residential - Single Family Residence	YES - Current	NO - Privately-Owned	Available	Not Used in Prior Housing Element	0	0	0.115429518	0.115429518	1	2*	2*	1268177	1415	West Adams - Baldwin Hills - Leimert		Above Moderate						
LOS ANGELES	2138 S REDONDO BLVD	90016	5062008008	Low Medium I Residential	R2-1	0	17	0.118383407	Residential - Single Family Residence	YES - Current	NO - Privately-Owned	Available	Not Used in Prior Housing Element	0	0	0.115429518	0.115429518	1	2*	2*	1268177	1443	West Adams - Baldwin Hills - Leimert		Above Moderate						
LOS ANGELES	2148 S REDONDO BLVD	90016	5062008010	Low Medium I Residential	R2-1	0	17	0.11838009	Residential - Single Family Residence	YES - Current	NO - Privately-Owned	Available	Not Used in Prior Housing Element	0	0	0.115429518	0.115429518	1	2*	2*	1268177	1488	West Adams - Baldwin Hills - Leimert		Above Moderate						
LOS ANGELES	2153 S ALSACE AVE	90016	5062008011	Low Medium II Residential	RD2-1	0	21	0.115703162	Residential - Double, Duplex, or Two Units - 4 Stories or Less	YES - Current	NO - Privately-Owned	Available	Not Used in Prior Housing Element	0	0	0.161594135	0.161594135	2	2*	2*	1268177	1514	West Adams - Baldwin Hills - Leimert	Yes	Above Moderate						
LOS ANGELES	2147 S ALSACE AVE	90016	5062008012	Low Medium II Residential	RD2-1	0	21	0.11570715	Residential - Single Family Residence	YES - Current	NO - Privately-Owned	Available	Not Used in Prior Housing Element	0	0	0.115429518	0.115429518	1	2*	2*	1268177	1489	West Adams - Baldwin Hills - Leimert		Above Moderate						
LOS ANGELES	2143 S ALSACE AVE	90016	5062008013	Low Medium II Residential	RD2-1	0	21	0.115710961	Residential - Single Family Residence	YES - Current	NO - Privately-Owned	Available	Not Used in Prior Housing Element	0	0	0.115429518	0.115429518	1	2*	2*	1268177	1470	West Adams - Baldwin Hills - Leimert		Above Moderate						
LOS ANGELES	2131 S ALSACE AVE	90016	5062008016	Low Medium II Residential	RD2-1	0	21	0.123988633	Residential - Double, Duplex, or Two Units - 4 Stories or Less	YES - Current	NO - Privately-Owned	Available	Not Used in Prior Housing Element	0	0	0.151371592	0.151371592	2	2*	2*	1268177	1390	West Adams - Baldwin Hills - Leimert	Yes	Above Moderate						
LOS ANGELES	2115 S ALSACE AVE	90016	5062008019	Low Medium II Residential	RD2-1	0	21	0.137742461	Residential - Single Family Residence	YES - Current	NO - Privately-Owned	Available	Not Used in Prior Housing Element	0	0	0.09422054	0.09422054	1	2*	2*	1268181	1295	West Adams - Baldwin Hills - Leimert		Above Moderate						
LOS ANGELES	2107 S ALSACE AVE	90016	5062008020	Low Medium II Residential	RD2-1	0	21	0.137742461	Residential - Single Family Residence	YES - Current	NO - Privately-Owned	Available	Not Used in Prior Housing Element	0	0	0.09422054	0.09422054	1	2*	2*	1268181	1274	West Adams - Baldwin Hills - Leimert		Above Moderate						
LOS ANGELES	2202 S REDONDO BLVD	90016	5062009001	Low Medium I Residential	R2-1	0	17	0.115624825	Residential - Single Family Residence	YES - Current	NO - Privately-Owned	Available	Not Used in Prior Housing Element	0	0	0.115429518	0.115429518	1	2*	2*	1268177	1519	West Adams - Baldwin Hills - Leimert		Above Moderate						
LOS ANGELES	2206 S REDONDO BLVD	90016	5062009002	Low Medium I Residential	R2-1	0	17	0.115623477	Residential - Single Family Residence	YES - Current	NO - Privately-Owned	Available	Not Used in Prior Housing Element	0	0	0.115429518	0.115429518	1	2*	2*	1268177	1544	West Adams - Baldwin Hills - Leimert		Above Moderate						
LOS ANGELES	2210 S REDONDO BLVD	90016	5062009003	Low Medium I Residential	R2-1	0	17	0.115621599	Residential - Single Family Residence	YES - Current	NO - Privately-Owned	Available	Not Used in Prior Housing Element	0	0	0.115429518	0.115429518	1	2*	2*	1268177	1564	West Adams - Baldwin Hills - Leimert		Above Moderate						
LOS ANGELES	2214 S REDONDO BLVD	90016	5062009004	Low Medium I Residential	R2-1	0	17	0.115196041	Residential - Single Family Residence	YES - Current	NO - Privately-Owned	Available	Not Used in Prior Housing Element	0	0	0.115429518	0.115429518	1	2*	2*	1268177	1587	West Adams - Baldwin Hills - Leimert		Above Moderate						
LOS ANGELES	2218 S REDONDO BLVD	90016	5062009005	Low Medium I Residential	R2-1	0	17	0.115627936	Residential - Single Family Residence	YES - Current	NO - Privately-Owned	Available	Not Used in Prior Housing Element	0	0	0.115429518	0.115429518	1	2*	2*	1238177	27	West Adams - Baldwin Hills - Leimert		Above Moderate						
LOS ANGELES	2222 S REDONDO BLVD	90016	5062009006	Low Medium I Residential	R2-1	0	17	0.115640473	Residential - Single Family Residence	YES - Current	NO - Privately-Owned	Available	Not Used in Prior Housing Element	0	0	0.115429518	0.115429518	1	2*	2*	1238177	47	West Adams - Baldwin Hills - Leimert		Above Moderate						
LOS ANGELES	2226 S REDONDO BLVD	90016	5062009007	Low Medium I Residential	R2-1	0	17	0.115641657	Residential - Single Family Residence	YES - Current	NO - Privately-Owned	Available	Not Used in Prior Housing Element	0	0	0.115429518	0.115429518	1	2*	2*	1238177	72	West Adams - Baldwin Hills - Leimert		Above Moderate						
LOS ANGELES	2238 S REDONDO BLVD	90016	5062009010	Low Medium I Residential	R2-1	0	17	0.110143756	Residential - Single Family Residence	YES - Current	NO - Privately-Owned	Available	Not Used in Prior Housing Element	0	0	0.04831236	0.04831236	1	1*	1*	1238177	135	West Adams - Baldwin Hills - Leimert		Above Moderate						
LOS ANGELES	2242 S REDONDO BLVD	90016	5062009011	Low Medium I Residential	R2-1	0	17	0.110143115	Residential - Single Family Residence	YES - Current	NO - Privately-Owned	Available	Not Used in Prior Housing Element	0	0	0.04831236	0.04831236	1	1*	1*	1238177	154	West Adams - Baldwin Hills - Leimert		Above Moderate						
LOS ANGELES	2249 S ALSACE AVE	90016	5062009013	Low Medium II Residential	RD2-1	0	21	0.110144846	Residential - Single Family Residence	YES - Current	NO - Privately-Owned	Available	Not Used in Prior Housing Element	0	0	0.115429518	0.115429518	1	2*	2*	1238177	198	West Adams - Baldwin Hills - Leimert		Above Moderate						
LOS ANGELES	2243 S ALSACE AVE	90016	5062009014	Low Medium II Residential	RD2-1	0	21	0.110142124	Residential - Single Family Residence	YES - Current	NO - Privately-Owned	Available	Not Used in Prior Housing Element	0	0	0.115429518	0.115429518	1	2*	2*	1238177	176	West Adams - Baldwin Hills - Leimert		Above Moderate						
LOS ANGELES	2239 S ALSACE AVE	90016	5062009015	Low Medium II Residential	RD2-1	0	21	0.110141398	Residential - Double, Duplex, or Two Units - 4 Stories or Less	YES - Current	NO - Privately-Owned	Available	Not Used in Prior Housing Element	0	0	0.151371592	0.151371592	2	2*	2*	1238177	156	West Adams - Baldwin Hills - Leimert	Yes	Above Moderate						
LOS ANGELES	2237 S ALSACE AVE	90016	5062009016	Low Medium II Residential	RD2-1	0	21	0.110138676	Residential - Single Family

LOS ANGELES	2110 S ALSACE AVE	90016	5062011003	Low Medium II Residential	RD2-1	0	21	0.123968482	Residential - Single Family Residence	YES - Current	NO - Privately-Owned	Available	Not Used in Prior Housing Element	0	0	0.115429518	0.115429518	1	2*	2*	1268181	1303	West Adams - Baldwin Hills - Leimert								Above Moderate
LOS ANGELES	2118 S ALSACE AVE	90016	5062011004	Low Medium II Residential	RD2-1	0	21	0.137743004	Residential - Double, Duplex, or Two Units - 4 Stories or Less	YES - Current	NO - Privately-Owned	Available	Not Used in Prior Housing Element	0	0	0.09422054	0.09422054	1	2*	2*	1268181	1328	West Adams - Baldwin Hills - Leimert								Above Moderate
LOS ANGELES	2120 S ALSACE AVE	90016	5062011005	Low Medium II Residential	RD2-1	0	21	0.137742074	Residential - Single Family Residence	YES - Current	NO - Privately-Owned	Available	Not Used in Prior Housing Element	0	0	0.09422054	0.09422054	1	2*	2*	1268181	1348	West Adams - Baldwin Hills - Leimert								Above Moderate
LOS ANGELES	2128 S ALSACE AVE	90016	5062011006	Low Medium II Residential	RD2-1	0	21	0.137742778	Residential - Single Family Residence	YES - Current	NO - Privately-Owned	Available	Not Used in Prior Housing Element	0	0	0.09422054	0.09422054	1	2*	2*	1268181	1369	West Adams - Baldwin Hills - Leimert								Above Moderate
LOS ANGELES	2134 S ALSACE AVE	90016	5062011008	Low Medium II Residential	RD2-1	0	21	0.123968527	Residential - Single Family Residence	YES - Current	NO - Privately-Owned	Available	Not Used in Prior Housing Element	0	0	0.115429518	0.115429518	1	2*	2*	1268181	1412	West Adams - Baldwin Hills - Leimert								Above Moderate
LOS ANGELES	2140 S ALSACE AVE	90016	5062011009	Low Medium II Residential	RD2-1	0	21	0.123967949		YES - Current	NO - Privately-Owned	Available	Not Used in Prior Housing Element	0	0	0.115429518	0.115429518	1	2*	2*	1268181	1436	West Adams - Baldwin Hills - Leimert								Above Moderate
LOS ANGELES	2144 S ALSACE AVE	90016	5062011010	Low Medium II Residential	RD2-1	0	21	0.11570463	Residential - Single Family Residence	YES - Current	NO - Privately-Owned	Available	Not Used in Prior Housing Element	0	0	0.115429518	0.115429518	1	2*	2*	1268181	1460	West Adams - Baldwin Hills - Leimert								Above Moderate
LOS ANGELES	2148 S ALSACE AVE	90016	5062011011	Low Medium II Residential	RD2-1	0	21	0.115702996	Residential - Single Family Residence	YES - Current	NO - Privately-Owned	Available	Not Used in Prior Housing Element	0	0	0.115429518	0.115429518	1	2*	2*	1268181	1484	West Adams - Baldwin Hills - Leimert								Above Moderate
LOS ANGELES	2152 S ALSACE AVE	90016	5062011012	Low Medium II Residential	RD2-1	0	21	0.115723598	Residential - Double, Duplex, or Two Units - 4 Stories or Less	YES - Current	NO - Privately-Owned	Available	Not Used in Prior Housing Element	0	0	0.151371592	0.151371592	2	2*	2*	1268181	1504	West Adams - Baldwin Hills - Leimert		Yes						Above Moderate
LOS ANGELES	2157 S SYCAMORE AVE	90016	5062011013	Low Medium II Residential	RD2-1	0	21	0.137845641	Residential - Single Family Residence - Pool	YES - Current	NO - Privately-Owned	Available	Not Used in Prior Housing Element	0	0	0.09422054	0.09422054	1	2*	2*	1268181	1525	West Adams - Baldwin Hills - Leimert								Above Moderate
LOS ANGELES	2151 S SYCAMORE AVE	90016	5062011014	Low Medium II Residential	RD2-1	0	21	0.137841149	Residential - Single Family Residence	YES - Current	NO - Privately-Owned	Available	Not Used in Prior Housing Element	0	0	0.09422054	0.09422054	1	2*	2*	1268181	1495	West Adams - Baldwin Hills - Leimert								Above Moderate
LOS ANGELES	2147 S SYCAMORE AVE	90016	5062011015	Low Medium II Residential	RD2-1	0	21	0.137837201	Residential - Single Family Residence	YES - Current	NO - Privately-Owned	Available	Not Used in Prior Housing Element	0	0	0.09422054	0.09422054	1	2*	2*	1268181	1470	West Adams - Baldwin Hills - Leimert								Above Moderate
LOS ANGELES	2141 S SYCAMORE AVE	90016	5062011016	Low Medium II Residential	RD2-1	0	21	0.13783566	Residential - Single Family Residence	YES - Current	NO - Privately-Owned	Available	Not Used in Prior Housing Element	0	0	0.09422054	0.09422054	1	2*	2*	1268181	1443	West Adams - Baldwin Hills - Leimert								Above Moderate
LOS ANGELES	2135 S SYCAMORE AVE	90016	5062011017	Low Medium II Residential	RD2-1	0	21	0.124048567	Residential - Double, Duplex, or Two Units - 4 Stories or Less	YES - Current	NO - Privately-Owned	Available	Not Used in Prior Housing Element	0	0	0.063522653	0.063522653	2	2*	2*	1268181	1421	West Adams - Baldwin Hills - Leimert		Yes						Above Moderate
LOS ANGELES	2131 S SYCAMORE AVE	90016	5062011018	Low Medium II Residential	RD2-1	0	21	0.124047003	Residential - Single Family Residence	YES - Current	NO - Privately-Owned	Available	Not Used in Prior Housing Element	0	0	0.115429518	0.115429518	1	2*	2*	1268181	1401	West Adams - Baldwin Hills - Leimert								Above Moderate
LOS ANGELES	2123 S SYCAMORE AVE	90016	5062011020	Low Medium II Residential	RD2-1	0	21	0.124041353	Residential - Single Family Residence	YES - Current	NO - Privately-Owned	Available	Not Used in Prior Housing Element	0	0	0.115429518	0.115429518	1	2*	2*	1268181	1358	West Adams - Baldwin Hills - Leimert								Above Moderate
LOS ANGELES	2119 S SYCAMORE AVE	90016	5062011021	Low Medium II Residential	RD2-1	0	21	0.124038699	Residential - Double, Duplex, or Two Units - 4 Stories or Less	YES - Current	NO - Privately-Owned	Available	Not Used in Prior Housing Element	0	0	0.063522653	0.063522653	2	2*	2*	1268181	1338	West Adams - Baldwin Hills - Leimert		Yes						Above Moderate
LOS ANGELES	2133 S SYCAMORE AVE	90016	5062011022	Low Medium II Residential	RD2-1	0	21	0.124035704	Residential - Single Family Residence	YES - Current	NO - Privately-Owned	Available	Not Used in Prior Housing Element	0	0	0.115429518	0.115429518	1	2*	2*	1268181	1316	West Adams - Baldwin Hills - Leimert								Above Moderate
LOS ANGELES	2112 S SYCAMORE AVE	90016	5062012002	Low Medium II Residential	RD2-1	0	21	0.151515956	Residential - Single Family Residence	YES - Current	NO - Privately-Owned	Available	Not Used in Prior Housing Element	0	0.176804566	0	0.176804566	1	3*	3*	1268181	1318	West Adams - Baldwin Hills - Leimert								Moderate
LOS ANGELES	2116 S SYCAMORE AVE	90016	5062012003	Low Medium II Residential	RD2-1	0	21	0.123968293	Residential - Single Family Residence	YES - Current	NO - Privately-Owned	Available	Not Used in Prior Housing Element	0	0	0.115429518	0.115429518	1	2*	2*	1268181	1343	West Adams - Baldwin Hills - Leimert								Above Moderate
LOS ANGELES	2120 S SYCAMORE AVE	90016	5062012004	Low Medium II Residential	RD2-1	0	21	0.123968006	Residential - Single Family Residence	YES - Current	NO - Privately-Owned	Available	Not Used in Prior Housing Element	0	0	0.115429518	0.115429518	1	2*	2*	1268181	1362	West Adams - Baldwin Hills - Leimert								Above Moderate
LOS ANGELES	2130 S SYCAMORE AVE	90016	5062012006	Low Medium II Residential	RD2-1	0	21	0.123968872	Residential - Single Family Residence	YES - Current	NO - Privately-Owned	Available	Not Used in Prior Housing Element	0	0	0.115429518	0.115429518	1	2*	2*	1268181	1405	West Adams - Baldwin Hills - Leimert								Above Moderate
LOS ANGELES	2134 S SYCAMORE AVE	90016	5062012007	Low Medium II Residential	RD2-1	0	21	0.123968328	Residential - Single Family Residence	YES - Current	NO - Privately-Owned	Available	Not Used in Prior Housing Element	0	0	0.115429518	0.115429518	1	2*	2*	1268181	1430	West Adams - Baldwin Hills - Leimert								Above Moderate
LOS ANGELES	2138 S SYCAMORE AVE	90016	5062012008	Low Medium II Residential	RD2-1	0	21	0.123968872	Residential - Single Family Residence	YES - Current	NO - Privately-Owned	Available	Not Used in Prior Housing Element	0	0	0.115429518	0.115429518	1	2*	2*	1268181	1453	West Adams - Baldwin Hills - Leimert								Above Moderate
LOS ANGELES	2142 S SYCAMORE AVE	90016	5062012009	Low Medium II Residential	RD2-1	0	21	0.123967987	Residential - Single Family Residence	YES - Current	NO - Privately-Owned	Available	Not Used in Prior Housing Element	0	0	0.115429518	0.115429518	1	2*	2*	1268181	1476	West Adams - Baldwin Hills - Leimert								Above Moderate
LOS ANGELES	2148 S SYCAMORE AVE	90016	5062012010	Low Medium II Residential	RD2-1	0	21	0.123969621	Residential - Single Family Residence	YES - Current	NO - Privately-Owned	Available	Not Used in Prior Housing Element	0	0	0.115429518	0.115429518	1	2*	2*	1268181	1500	West Adams - Baldwin Hills - Leimert								Above Moderate
LOS ANGELES	2152 S SYCAMORE AVE	90016	5062012011	Low Medium II Residential	RD2-1	0	21	0.123967375	Residential - Single Family Residence	YES - Current	NO - Privately-Owned	Available	Not Used in Prior Housing Element	0	0	0.11930193	0.11930193	1	2*	2*	1268181	1524	West Adams - Baldwin Hills - Leimert								Above Moderate
LOS ANGELES	2207 S ORANGE DR	90016	5062012012	Low Medium II Residential	RD2-1	0	21	0.123946653	Residential - Single Family Residence	YES - Current	NO - Privately-Owned	Available	Not Used in Prior Housing Element	0	0	0.11930193	0.11930193	1	2*	2*	1268181	1545	West Adams - Baldwin Hills - Leimert								Above Moderate
LOS ANGELES	2201 S ORANGE DR	90016	5062012013	Low Medium II Residential	RD2-1	0	21	0.123953755	Residential - Single Family Residence	YES - Current	NO - Privately-Owned	Available	Not Used in Prior Housing Element	0	0	0.115429518	0.115429518	1	2*	2*	1268181	1523	West Adams - Baldwin Hills - Leimert								Above Moderate
LOS ANGELES	2147 S ORANGE DR	90016	5062012014	Low Medium II Residential	RD2-1	0	21	0.123958996		YES - Current	NO - Privately-Owned	Available	Not Used in Prior Housing Element	0	0	0.115429518	0.115429518	1	2*	2*	1268181	1499	West Adams - Baldwin Hills - Leimert								Above Moderate
LOS ANGELES	2141 S ORANGE DR	90016	5062012015	Low Medium II Residential	RD2-1	0	21	0.123967333	Residential - Single Family Residence	YES - Current	NO - Privately-Owned	Available	Not Used in Prior Housing Element	0	0	0.115429518	0.115429518	1	2*	2*	1268181	1474	West Adams - Baldwin Hills - Leimert								Above Moderate
LOS ANGELES	2135 S ORANGE DR	90016	5062012016	Low Medium II Residential	RD2-1	0	21	0.123971859	Residential - Single Family Residence	YES - Current	NO - Privately-Owned	Available	Not Used in Prior Housing Element	0	0	0.115429518	0.115429518	1	2*	2*	1268181	1451	West Adams - Baldwin Hills - Leimert								Above Moderate
LOS ANGELES	2131 S ORANGE DR	90016	5062012017	Low Medium II Residential	RD2-1	0	21	0.123978699	Residential - Single Family Residence	YES - Current	NO - Privately-Owned	Available	Not Used in Prior Housing Element	0	0	0.115429518	0.115429518	1	2*	2*	1268181	1428	West Adams - Baldwin Hills - Leimert								Above Moderate
LOS ANGELES	2125 S ORANGE DR	90016	5062012018	Low Medium II Residential	RD2-1	0	21	0.137760061	Residential - Single Family Residence	YES - Current	NO - Privately-Owned	Available	Not Used in Prior Housing Element	0	0	0.09422054	0.09422054	1	2*	2*	1268181	1403	West Adams - Baldwin Hills - Leimert								Above Moderate
LOS ANGELES	2117 S ORANGE DR	90016	5062012020	Low Medium II Residential	RD2-1	0	21	0.137776259	Residential - Single Family Residence	YES - Current	NO - Privately-Owned	Available	Not Used in Prior Housing Element	0	0	0.09422054	0.09422054	1	2*	2*	1268181	1357	West Adams - Baldwin Hills - Leimert								Above Moderate
LOS ANGELES	5068 W 21ST ST	90016	5062012021	Low Medium II Residential	RD2-1	0	30	0.101560188	Residential - Single Family Residence	YES - Current	NO - Privately-Owned	Available	Not Used in Prior Housing Element	0	0	0.210392547	0.210392547	1	2*	2*	1268181	1300	West Adams - Baldwin Hills - Leimert		Yes						Above Moderate
LOS ANGELES	2200 S SYCAMORE AVE	90016	5062013002	Low Medium II Residential	RD2-1	0	21	0.117119562	Residential - Single Family Residence	YES - Current	NO - Privately-Owned	Available	Not Used in Prior Housing Element	0	0	0.115429518	0.115429518	1	2*	2*	1238181	32	West Adams - Baldwin Hills - Leimert								Above Moderate
LOS ANGELES	2206 S SYCAMORE AVE	90016	5062013003	Low Medium II Residential	RD2-1	0	21	0.118458965	Residential - Single Family Residence	YES - Current	NO - Privately-Owned	Available	Not Used in Prior Housing Element	0	0	0.115429518	0.115429518	1	2*	2*	1238181	55	West Adams - Baldwin Hills - Leimert								Above Moderate
LOS ANGELES	2216 S SYCAMORE AVE	90016	5062013005	Low Medium II Residential	RD2-1	0	21	0.118459745	Residential - Single Family Residence	YES - Current	NO - Privately-Owned	Available	Not Used in Prior Housing Element	0	0	0.050798106	0.050798106	1	2*	2*	1238181	98	West Adams - Baldwin Hills - Leimert								Above Moderate
LOS ANGELES	2220 S SYCAMORE AVE	90016	5062013006	Low Medium II Residential	RD2-1	0	21	0.11019474	Residential - Single Family Residence	YES - Current	NO - Privately-Owned	Available	Not Used in Prior Housing Element	0	0	0.048128495	0.048128495	1	2*	2*	1238181	128	West Adams - Baldwin Hills - Leimert								Above Moderate
LOS ANGELES	2224 S SYCAMORE AVE	90016	5062013007	Low Medium II Residential	RD2-1	0	21	0.11570448	Residential - Single Family Residence	YES - Current	NO - Privately-Owned	Available	Not Used in Prior Housing Element	0	0	0.115429518	0.115429518	1	2*	2*	1238181	147	West Adams - Baldwin Hills - Leimert								Above Moderate
LOS ANGELES	2228 S SYCAMORE AVE	90016	5062013008	Low Medium II Residential	RD2-1	0	21	0.11570448	Residential - Single Family Residence	YES - Current	NO - Privately-Owned	Available	Not Used in Prior Housing Element	0	0	0.115429518	0.115429518	1	2*	2*	1238181	170	West Adams - Baldwin Hills - Leimert								Above Moderate
LOS ANGELES	2236 S SYCAMORE AVE	90016	5062013010	Low Medium II Residential	RD2-1	0	21	0.11019474	Residential - Single Family Residence	YES - Current	NO - Privately-Owned	Available	Not Used in Prior Housing Element	0	0	0.115429518	0.115429518	1	2*	2*	1238181	223	West Adams - Baldwin Hills - Leimert								Above Moderate
LOS ANGELES	2240 S SYCAMORE AVE	90016	5062013011	Low Medium II Residential	RD2-1	0	21	0.11570448	Residential - Single Family Residence	YES - Current	NO - Privately-Owned	Available	Not Used in Prior Housing Element	0	0	0.11930193	0.11930193	1	2*	2*	1238181	248	West Adams - Baldwin Hills - Leimert								Above Moderate
LOS ANGELES	2250 S SYCAMORE AVE	90016	5062013013	Low Medium II Residential	RD2-1	0	21	0.13774209	Residential - Single Family Residence	YES - Current	NO - Privately-Owned	Available	Not Used in Prior Housing Element	0	0	0.09422054	0.09422054	1	2*	2*	1238181	293	West Adams - Baldwin Hills - Leimert								Above Moderate
LOS ANGELES	2323 S ORANGE DR	90016	5062013015	Low Medium II Residential	RD2-1	0	21	0.115626334	Residential - Single Family Residence	YES - Current	NO - Privately-Owned	Available	Not Used in Prior Housing Element	0	0	0.115429518	0.115429518	1	2*	2*	1238181	296	West Adams - Baldwin Hills - Leimert								Above Moderate
LOS ANGELES	2319 S ORANGE DR	90016	5062013016	Low Medium II Residential	RD2-1	0	21	0.115630572	Residential - Single Family Residence	YES - Current	NO - Privately-Owned	Available	Not Used in Prior Housing Element	0	0	0.115429518	0.115429518	1	2*	2*	1238181	273	West Adams - Baldwin Hills - Leimert								Above Moderate
LOS ANGELES	2315 S ORANGE DR	90016	5062013017	Low Medium II Residential	RD2-1	0	21	0.11563379	Residential - Single Family Residence	YES - Current	NO - Privately-Owned	Available	Not Used in Prior Housing Element	0	0	0.115429518	0.115429518	1	2*	2*	1238181	249	West Adams - Baldwin Hills - Leimert								Above Moderate
LOS ANGELES	2309 S ORANGE DR	90016	5062013018	Low Medium II Residential	RD2-1	0	21	0.115639521	Residential - Single Family Residence	YES - Current	NO - Privately-Owned	Available	Not Used in Prior Housing Element	0	0	0.115429518	0.115429518	1	2*	2*	1238181	226	West Adams - Baldwin Hills - Leimert								Above Moderate
LOS ANGELES	2305 S ORANGE DR	90016	5062013019	Low Medium II Residential	RD2-1	0	21	0.115647279	Residential - Single Family Residence	YES - Current	NO - Privately-Owned	Available	Not Used in Prior Housing Element	0	0	0.115429518	0.115429518	1	2*	2*	1238181	204	West Adams - Baldwin Hills - Leimert								Above Moderate
LOS ANGELES	2301 S ORANGE DR	90016	5062013020	Low Medium II Residential	RD2-1	0	21	0.115652317	Residential - Single Family Residence	YES - Current	NO - Privately-Owned	Available	Not Used in Prior Housing Element	0	0	0.115429518	0.115429518	1	2*	2*	1238181	172	West Adams - Baldwin Hills - Leimert								Above Moderate
LOS ANGELES	2233 S ORANGE DR	90016	5062013021	Low Medium II Residential	RD2-1	0	21	0.118412999	Residential - Single Family Residence	YES - Current	NO - Privately-Owned	Available	Not Used in Prior Housing Element	0	0	0.115429518	0.115429518	1	2*	2*	1238181	148	West Adams - Baldwin Hills - Leimert								Above Moderate
LOS ANGELES	2229 S ORANGE DR	90016	5062013022	Low Medium II Residential	RD2-1	0	21	0.11841742	Residential - Single Family Residence	YES - Current	NO - Privately-Owned	Available	Not Used in Prior Housing Element	0	0	0.115429518	0.115429518	1	2*	2*	1238181	126	West Adams - Baldwin Hills - Leimert								Above Moderate
LOS ANGELES	2223 S ORANGE DR	90016	5062013023	Low Medium II Residential	RD2-1	0	21	0.11841668	Residential - Single Family Residence	YES - Current	NO - Privately-Owned	Available	Not Used in Prior Housing Element	0	0	0.115429518	0.115429518	1	2*	2*	1238181	100	West Adams - Baldwin Hills - Leimert								Above Moderate
LOS ANGELES	2219 S ORANGE DR	90016	5062013024	Low Medium II Residential	RD2-1	0	21	0.118419611	Residential - Single Family Residence	YES - Current	NO - Privately-Owned	Available	Not Used in Prior Housing Element	0	0	0.115429518	0.115429518	1	2*	2*	1238181	75	West Adams - Baldwin Hills - Leimert								Above Moderate
LOS ANGELES	2215 S ORANGE DR	90016	5062013025	Low Medium II Residential	RD2-1	0	21	0.118426183	Residential - Single Family Residence	YES - Current	NO - Privately-Owned	Available	Not Used in Prior Housing Element	0	0	0.115429518	0.115429518	1	2*	2*	1238181	56	West Adams - Baldwin Hills - Leimert								Above Moderate
LOS ANGELES	2211 S ORANGE DR	90016	5062013026	Low Medium II Residential	RD2-1	0	21	0.11689795	Residential - Single Family Residence	YES - Current	NO - Privately-Owned	Available	Not Used in Prior Housing Element	0	0	0.11930193	0.11930193	1	2*	2*	1238181	33	West Adams - Baldwin Hills - Leimert								Above Moderate
LOS ANGELES	2210 S ORANGE DR	90016	5062014001	Low Medium II Residential	RD2-1	0	21	0.118458986	Residential - Single Family Residence	YES - Current	NO - Privately-Owned	Available	Not Used in Prior Housing Element	0	0	0.11930193	0.11930193	1	2*	2*	1238181	69	West Adams - Baldwin Hills - Leimert								Above Moderate
LOS ANGELES	2216 S ORANGE DR	90016	5062014002	Low Medium II Residential	RD2-1	0	21	0.118458965	Residential - Single Family Residence	YES - Current	NO - Privately-Owned	Available	Not Used in Prior Housing Element	0	0	0.115429518	0.115429518	1	2*	2*	1238181	89	West Adams - Baldwin Hills - Leimert								Above Moderate
LOS ANGELES	2218 S ORANGE DR	90016	5062014003	Low Medium II Residential	RD2-1	0	21	0.11845805	Residential - Single Family Residence	YES - Current	NO - Privately-Owned	Available	Not Used in Prior Housing Element	0	0	0.115429518	0.115429518	1	2*	2*	1238181	113	West Adams - Baldwin Hills - Leimert								Above Moderate
LOS ANGELES	2222 S ORANGE DR	90016	5062014004	Low Medium II Residential	RD2-1	0	21	0.11846027	Residential - Single Family Residence	YES - Current	NO - Privately-Owned	Available	Not Used in Prior Housing Element	0	0	0.115429518	0.115429518	1	2*	2*	1238181	138	West Adams - Baldwin Hills - Leimert								Above Moderate
LOS ANGELES	2226 S ORANGE DR	90016	5062014005	Low Medium II Residential	RD2-1	0	21	0.11845955	Residential - Single Family Residence	YES - Current	NO - Privately-Owned	Available	Not Used in Prior Housing Element	0	0	0.115429518	0.115429518	1	2*	2*	1238181	159	West Adams - Baldwin Hills - Leimert								Above Moderate
LOS ANGELES	2232 S ORANGE DR	90016	5062014006	Low Medium II Residential	RD2-1	0	21	0.118458965	Residential - Single Family Residence	YES - Current	NO - Privately-Owned	Available	Not Used in Prior Housing Element	0	0	0.115429518	0.115429518	1	2*	2*	1238181	186	West Adams - Baldwin Hills - Leimert								Above Moderate
LOS ANGELES	2300 S ORANGE DR	90016	5062014007	Low Medium II Residential	RD2-1	0	21	0.11570301		YES - Current	NO - Privately-Owned	Available	Not Used in Prior Housing Element	0	0	0.115429518	0.115429518	1	2*	2*	1238181	213	West Adams - Baldwin Hills - Leimert								Above Moderate
LOS ANGELES	2306 S ORANGE DR	90016	5062014008	Low Medium II Residential	RD2-1	0	21	0.115703567	Residential - Single Family Residence	YES - Current	NO - Privately-Owned	Available	Not Used in Prior Housing Element	0	0	0.115429518	0.115429518	1	2*	2*	1238181	233	West Adams - Baldwin Hills - Leimert								Above Moderate
LOS ANGELES	2308 S ORANGE DR	90016	5062014009	Low Medium II Residential	RD2-1	0	21	0.115705201	Residential - Single Family Residence	YES - Current	NO - Privately-Owned	Available	Not Used in Prior Housing Element	0	0	0.115429518	0.115429518	1	2*	2*	1238181	257	West Adams - Baldwin Hills - Leimert								Above Moderate
LOS ANGELES	2312 S ORANGE DR	90016	5062014010	Low Medium II Residential	RD2-1	0	21	0.115703024	Residential - Single Family Residence	YES - Current	NO - Privately-Owned	Available	Not Used in Prior Housing Element	0	0	0.115429518	0.115429518	1	2*	2*	1238181	282	West Adams - Baldwin Hills - Leimert								Above Moderate
LOS ANGELES	2316 S ORANGE DR	90016	5062014011	Low Medium II Residential	RD2-1	0	21	0.115703567	Residential - Single Family Residence	YES - Current	NO - Privately-Owned	Available	Not Used in Prior Housing Element	0	0	0.115429518	0.115429518	1	2*	2*	1238181	306	West Adams - Baldwin Hills - Leimert								Above Moderate
LOS ANGELES	2320 S ORANGE DR	90016	5062014012	Low Medium II Residential	RD2-1	0	21	0.115705201	Residential - Single Family Residence	YES - Current	NO - Privately-Owned	Available	Not Used in Prior Housing Element	0	0	0.115429518	0.115429518	1	2*	2*	1238181	325	West Adams - Baldwin Hills - Leimert								Above Moderate
LOS ANGELES	2326 S ORANGE DR	90016	5062014013	Low Medium II Residential	RD2-1	0	21	0.137741613	Residential - Double, Duplex, or Two Units - 4 Stories or Less	YES - Current	NO - Privately-Owned	Available	Not Used in Prior Housing Element	0	0	0.123771688	0.123771688	2	2*	2*	1238181	355	West Adams - Baldwin Hills - Leimert		Yes						Above Moderate
LOS ANGELES	2325 S MANSFIELD AVE	90016	5062014016	Low Medium II Residential	RD2-1	0	21	0.115999581	Residential - Double, Duplex, or Two Units - 4 Stories or Less	YES - Current	NO - Privately-Owned	Available	Not Used in Prior Housing Element	0	0	0.043325847	0.043325847	2	2*	2*	1238181	326	West Adams - Baldwin Hills - Leimert		Yes						Above Moderate
LOS ANGELES	2323 S MANSFIELD AVE	90016	5062014017	Low Medium II Residential	RD2-1	0	21	0.088375079	Residential - Single Family Residence	YES - Current	NO - Privately-Owned	Available	Not Used in Prior Housing Element	0	0	0.051650351	0.051650351	1	1*	1*	1238181	308	West Adams - Baldwin Hills - Leimert								Above Moderate
LOS ANGELES	2319 S MANSFIELD AVE	90016	5062014018	Low Medium II Residential	RD2-1	0	21	0.102170329	Residential - Single Family Residence	YES - Current	NO - Privately-Owned	Available	Not Used in Prior Housing Element	0	0	0.115429518	0.115429518	1	2*	2*	1238181	284	West Adams - Baldwin Hills - Leimert								Above Moderate
LOS ANGELES	2313 S MANSFIELD AVE	90016	5062014019	Low Medium II Residential	RD2-1	0	21	0.115965454	Residential - Single Family Residence	YES - Current	NO - Privately-Owned	Available	Not Used in Prior Housing Element	0	0	0.115429518	0.115429518	1	2*	2*	1238181	260	West Adams - Baldwin Hills - Leimert								Above Moderate
LOS ANGELES	2309 S MANSFIELD AVE	90016	5062014020	Low Medium II Residential	RD2-1	0	21	0.115957563	Residential - Single Family Residence	YES - Current	NO - Privately-Owned	Available	Not Used in Prior Housing Element	0	0	0.115429518	0.115429518	1	2*	2*	1238181	234	West Adams - Baldwin Hills - Leimert								Above Moderate
LOS ANGELES	2307 S MANSFIELD AVE	90016	5062014021	Low Medium II Residential	RD2-1	0	21	0.118709977	Residential - Four Units (Any Combination) - 4 Stories or Less	YES - Current	NO - Privately-Owned	Available	Not Used in Prior Housing Element	0	0	0.029829217	0.029829217	0	2*	2*	1238181	214	West Adams - Baldwin Hills - Leimert		Yes						Above Moderate
LOS ANGELES	2301 S MANSFIELD AVE	90016	5062014022	Low Medium II Residential	RD2-1	0	21	0.118698233	Residential - Single Family Residence	YES - Current	NO - Privately-Owned	Available	Not Used in Prior Housing Element	0	0	0.115429518	0.115429518	1	2*	2*	1238181	187	West Adams - Baldwin Hills - Leimert								Above Moderate
LOS ANGELES	2235 S MANSFIELD AVE	90016	5062014023	Low Medium II Residential	RD2-1	0	21	0.118688478	Residential - Single Family Residence	YES - Current	NO - Privately-Owned	Available	Not Used in Prior Housing Element	0	0	0.115429518	0.115429518	1	2*	2*	1238181	160	West Adams - Baldwin Hills - Leimert								Above Moderate
LOS ANGELES	2229 S MANSFIELD AVE	90016	5062014024	Low Medium II Residential	RD2-1	0	21	0.118679074	Residential - Single Family Residence	YES - Current	NO - Privately-Owned	Available	Not Used in Prior Housing Element	0	0	0.115429518	0.115429518	1	2*	2*	1238181	139	West Adams - Baldwin Hills - Leimert								Above Moderate
LOS ANGELES	2225 1/2 S MANSFIELD AVE	90016	5062014025	Low Medium II Residential	RD2-1	0	21	0.118669319	Residential - Single Family Residence	YES - Current	NO - Privately-Owned	Available	Not Used in Prior Housing Element	0	0	0.115429518	0.115429518	1	2*	2*	1238181	115	West Adams - Baldwin Hills - Leimert								Above Moderate
LOS ANGELES	2221 S MANSFIELD AVE	90016	5062014026	Low Medium II Resid

LOS ANGELES	2101 S LA BREA AVE	90016	5062016026	Neighborhood Commercial	C2-1	0	108	0.125794707	Commercial - Store - One Story	YES - Current	NO - Privately-Owned	Available	Used in Prior Housing Element - Non-Vacant	0.063751727	0	0	0.063751727	0	0	0	1268181	1363	West Adams - Baldwin Hills - Leimert			Lower
LOS ANGELES	2218 S MANSFIELD AVE	90016	5062017001	Low Medium II Residential	RD2-1	0	21	0.118459176	Residential - Single Family Residence	YES - Current	NO - Privately-Owned	Available	Not Used in Prior Housing Element	0	0	0.11930193	0.11930193	1	2*	2*	1238181	122	West Adams - Baldwin Hills - Leimert			Above Moderate
LOS ANGELES	2224 S MANSFIELD AVE	90016	5062017002	Low Medium II Residential	RD2-1	0	21	0.118458612	Residential - Single Family Residence	YES - Current	NO - Privately-Owned	Available	Not Used in Prior Housing Element	0	0	0.115429518	0.115429518	1	2*	2*	1238181	145	West Adams - Baldwin Hills - Leimert			Above Moderate
LOS ANGELES	2232 S MANSFIELD AVE	90016	5062017004	Low Medium II Residential	RD2-1	0	21	0.118458612	Residential - Single Family Residence	YES - Current	NO - Privately-Owned	Available	Not Used in Prior Housing Element	0	0	0.115429518	0.115429518	1	2*	2*	1238181	192	West Adams - Baldwin Hills - Leimert			Above Moderate
LOS ANGELES	2300 S MANSFIELD AVE	90016	5062017005	Low Medium II Residential	RD2-1	0	21	0.118458457	Residential - Single Family Residence	YES - Current	NO - Privately-Owned	Available	Not Used in Prior Housing Element	0	0	0.115429518	0.115429518	1	2*	2*	1238181	220	West Adams - Baldwin Hills - Leimert			Above Moderate
LOS ANGELES	2304 S MANSFIELD AVE	90016	5062017006	Low Medium II Residential	RD2-1	0	21	0.118460091	Residential - Single Family Residence	YES - Current	NO - Privately-Owned	Available	Not Used in Prior Housing Element	0	0	0.115429518	0.115429518	1	2*	2*	1238181	245	West Adams - Baldwin Hills - Leimert			Above Moderate
LOS ANGELES	2324 S MANSFIELD AVE	90016	5062017011	Low Medium II Residential	RD2-1	0	21	0.115704672	Residential - Single Family Residence	YES - Current	NO - Privately-Owned	Available	Not Used in Prior Housing Element	0	0	0.115429518	0.115429518	1	2*	2*	1238181	368	West Adams - Baldwin Hills - Leimert			Above Moderate
LOS ANGELES	2330 S MANSFIELD AVE	90016	5062017012	Low Medium II Residential	RD2-1	0	21	0.11570285	Residential - Double, Duplex, or Two Units - 4 Stories or Less	YES - Current	NO - Privately-Owned	Available	Not Used in Prior Housing Element	0	0	0.151371592	0.151371592	2	2*	2*	1238181	396	West Adams - Baldwin Hills - Leimert	Yes		Above Moderate
LOS ANGELES	5037 W BANGOR ST	90016	5062017014	Neighborhood Commercial	C2-1	0	108	0.114592577	Residential - Three Units (Any Combination) - 4 Stories or Less	YES - Current	NO - Privately-Owned	Available	Not Used in Prior Housing Element	0	0	0.178756236	0.178756236	3	0	0	1238181	449	West Adams - Baldwin Hills - Leimert	Yes		Above Moderate
LOS ANGELES	2229 S LA BREA AVE	90016	5062017026	Neighborhood Commercial	C2-1	0	108	0.098649136	Commercial - Store Combination - Store and Residential Combination - One Story	YES - Current	NO - Privately-Owned	Available	Not Used in Prior Housing Element	0.145288742	0	0	0.145288742	1	0	0	1238181	146	West Adams - Baldwin Hills - Leimert			Lower
LOS ANGELES	2319 S LA BREA AVE	90016	5062017028	Neighborhood Commercial	C2-1	0	108	0.096291263	Commercial - Parking Lot (Commercial Use Property) - Lots - Patron or Employee - One Story	YES - Current	NO - Privately-Owned	Available	Not Used in Prior Housing Element - Non-Vacant	0.031944484	0	0	0.031944484	0	0	0	1238181	292	West Adams - Baldwin Hills - Leimert			Lower
LOS ANGELES			5062017028	Neighborhood Commercial	C2-1	0	108	0.029528943	Commercial - Parking Lot (Commercial Use Property) - Lots - Patron or Employee - One Story	YES - Current	NO - Privately-Owned	Available	Used in Prior Housing Element - Non-Vacant	0	0	0.00550252	0.00550252	0	0	0	1238181	315	West Adams - Baldwin Hills - Leimert			Above Moderate
LOS ANGELES	2315 S LA BREA AVE	90016	5062017029	Neighborhood Commercial	C2-1	0	108	0.098606087	Commercial - Auto, Recreation Equipment, Construction Equipment Sales and Service - Used Car Sales - One Story	YES - Current	NO - Privately-Owned	Available	Used in Prior Housing Element - Non-Vacant	0.070848745	0	0	0.070848745	0	0	0	1238181	268	West Adams - Baldwin Hills - Leimert			Lower
LOS ANGELES			5062017029	Neighborhood Commercial	C2-1	0	108	0.09861648	Commercial - Auto, Recreation Equipment, Construction Equipment Sales and Service - Used Car Sales - One Story	YES - Current	NO - Privately-Owned	Available	Used in Prior Housing Element - Non-Vacant	0.070848745	0	0	0.070848745	0	0	0	1238181	246	West Adams - Baldwin Hills - Leimert			Lower
LOS ANGELES	2320 S MANSFIELD AVE	90016	5062017030	Low Medium II Residential	RD2-1	0	21	0.115704129	Residential - Three Units (Any Combination) - 4 Stories or Less	YES - Current	NO - Privately-Owned	Available	Not Used in Prior Housing Element	0	0	0.11930193	0.11930193	1	2*	2*	1238181	341	West Adams - Baldwin Hills - Leimert			Above Moderate
LOS ANGELES	2331 S LA BREA AVE	90016	5062017031	Neighborhood Commercial	C2-1	0	108	0.096276536	Commercial - Service Station - Full Service - No Additional Services	YES - Current	NO - Privately-Owned	Available	Used in Prior Housing Element - Non-Vacant	0.06608616	0	0	0.06608616	0	0	0	1238181	370	West Adams - Baldwin Hills - Leimert			Lower
LOS ANGELES	2335 S LA BREA AVE	90016	5062017031	Neighborhood Commercial	C2-1	0	108	0.096270273	Commercial - Service Station - Full Service - No Additional Services	YES - Current	NO - Privately-Owned	Available	Used in Prior Housing Element - Non-Vacant	0.06608616	0	0	0.06608616	0	0	0	1238181	397	West Adams - Baldwin Hills - Leimert			Lower
LOS ANGELES	2339 S LA BREA AVE	90016	5062017031	Neighborhood Commercial	C2-1	0	108	0.096266454	Commercial - Service Station - Full Service - No Additional Services	YES - Current	NO - Privately-Owned	Available	Used in Prior Housing Element - Non-Vacant	0.06608616	0	0	0.06608616	0	0	0	1238181	424	West Adams - Baldwin Hills - Leimert			Lower
LOS ANGELES			5062017031	Neighborhood Commercial	C2-1	0	108	0.031127343	Commercial - Service Station - Full Service - No Additional Services	YES - Current	NO - Privately-Owned	Available	Used in Prior Housing Element - Non-Vacant	0	0	0.005334567	0.005334567	0	0	0	1238181	362	West Adams - Baldwin Hills - Leimert			Above Moderate
LOS ANGELES	2233 S LA BREA AVE	90016	5062017034	Neighborhood Commercial	C2-1	0	108	0.098640225	Commercial - Auto, Recreation Equipment, Construction Equipment Sales and Service - Auto Body Repair Shop - One Story	YES - Current	NO - Privately-Owned	Available	Not Used in Prior Housing Element	0.059129351	0	0	0.059129351	3	0	0	1238181	168	West Adams - Baldwin Hills - Leimert			Lower
LOS ANGELES	2235 S LA BREA AVE	90016	5062017034	Neighborhood Commercial	C2-1	0	108	0.098630285	Commercial - Auto, Recreation Equipment, Construction Equipment Sales and Service - Auto Body Repair Shop - One Story	YES - Current	NO - Privately-Owned	Available	Not Used in Prior Housing Element	0.059129351	0	0	0.059129351	3	0	0	1238181	194	West Adams - Baldwin Hills - Leimert			Lower
LOS ANGELES	2307 S LA BREA AVE	90016	5062017034	Neighborhood Commercial	C2-1	0	108	0.096649853	Commercial - Auto, Recreation Equipment, Construction Equipment Sales and Service - Auto Body Repair Shop - One Story	YES - Current	NO - Privately-Owned	Available	Not Used in Prior Housing Element	0.055978009	0	0	0.055978009	3	0	0	1238181	222	West Adams - Baldwin Hills - Leimert			Lower
LOS ANGELES	2226 S LA BREA AVE	90016	5062018001	Neighborhood Commercial	C2-1	0	108	0.101838101	Residential - Three Units (Any Combination) - 4 Stories or Less	YES - Current	NO - Privately-Owned	Available	Not Used in Prior Housing Element	0	0	0.492492294	0.492492294	3	0	0	1238181	183	West Adams - Baldwin Hills - Leimert	Yes		Above Moderate
LOS ANGELES	2232 S LA BREA AVE	90016	5062018002	Neighborhood Commercial	C2-1	0	108	0.101896065	Industrial - Light Manufacturing - One Story	YES - Current	NO - Privately-Owned	Available	Not Used in Prior Housing Element	0.032003596	0	0	0.032003596	0	0	0	1238181	209	West Adams - Baldwin Hills - Leimert			Lower
LOS ANGELES	2238 S LA BREA AVE	90016	5062018003	Neighborhood Commercial	C2-1	0	108	0.101953757	Commercial - Parking Lot (Commercial Use Property) - Lots - Patron or Employee - One Story	YES - Current	NO - Privately-Owned	Available	Not Used in Prior Housing Element	0.012243942	0	0	0.012243942	0	0	0	1238181	231	West Adams - Baldwin Hills - Leimert			Lower
LOS ANGELES	2306 S LA BREA AVE	90016	5062018004	Neighborhood Commercial	C2-1	0	108	0.102010922	Commercial - Store Combination - Store and Residential Combination - One Story	YES - Current	NO - Privately-Owned	Available	Not Used in Prior Housing Element	0.141701329	0	0	0.141701329	1	0	0	1238181	256	West Adams - Baldwin Hills - Leimert			Lower
LOS ANGELES	2308 S LA BREA AVE	90016	5062018005	Neighborhood Commercial	C2-1	0	108	0.10206756	Residential - Five or More Units or Apartments (Any Combination) - 4 Stories or Less	YES - Current	NO - Privately-Owned	Available	Not Used in Prior Housing Element	0	0	0.089081973	0.089081973	6	0	0	1238181	281	West Adams - Baldwin Hills - Leimert	Yes		Above Moderate
LOS ANGELES	2314 S LA BREA AVE	90016	5062018006	Neighborhood Commercial	C2-1	0	108	0.102124118	Commercial - Parking Lot (Commercial Use Property) - Lots - Patron or Employee - One Story	YES - Current	NO - Privately-Owned	Available	Not Used in Prior Housing Element	0.033728242	0	0	0.033728242	0	0	0	1238181	307	West Adams - Baldwin Hills - Leimert			Lower
LOS ANGELES	2335 S HIGHLAND AVE	90016	5062018017	Low Medium II Residential	RD2-1-O	0	21	0.115704042	Residential - Single Family Residence	YES - Current	NO - Privately-Owned	Available	Not Used in Prior Housing Element	0	0	0.115429518	0.115429518	1	2*	2*	1238181	406	West Adams - Baldwin Hills - Leimert			Above Moderate
LOS ANGELES	2331 S HIGHLAND AVE	90016	5062018018	Low Medium II Residential	RD2-1-O	0	21	0.115704585	Residential - Single Family Residence	YES - Current	NO - Privately-Owned	Available	Not Used in Prior Housing Element	0	0	0.115429518	0.115429518	1	2*	2*	1238181	377	West Adams - Baldwin Hills - Leimert			Above Moderate
LOS ANGELES	2327 S HIGHLAND AVE	90016	5062018019	Low Medium II Residential	RD2-1-O	0	21	0.115703866	Residential - Single Family Residence	YES - Current	NO - Privately-Owned	Available	Not Used in Prior Housing Element	0	0	0.115429518	0.115429518	1	2*	2*	1238181	354	West Adams - Baldwin Hills - Leimert			Above Moderate
LOS ANGELES	2323 S HIGHLAND AVE	90016	5062018020	Low Medium II Residential	RD2-1-O	0	21	0.118460002	Residential - Single Family Residence	YES - Current	NO - Privately-Owned	Available	Not Used in Prior Housing Element	0	0	0.030580316	0.030580316	1	2*	2*	1238181	324	West Adams - Baldwin Hills - Leimert			Above Moderate
LOS ANGELES	2319 S HIGHLAND AVE	90016	5062018021	Low Medium II Residential	RD2-1-O	0	21	0.118460373	Residential - Single Family Residence	YES - Current	NO - Privately-Owned	Available	Not Used in Prior Housing Element	0	0	0.115429518	0.115429518	1	2*	2*	1238181	304	West Adams - Baldwin Hills - Leimert			Above Moderate
LOS ANGELES	2313 S HIGHLAND AVE	90016	5062018022	Low Medium II Residential	RD2-1-O	0	21	0.118457105	Residential - Single Family Residence	YES - Current	NO - Privately-Owned	Available	Not Used in Prior Housing Element	0	0	0.115429518	0.115429518	1	2*	2*	1238181	277	West Adams - Baldwin Hills - Leimert			Above Moderate
LOS ANGELES	2309 S HIGHLAND AVE	90016	5062018023	Low Medium II Residential	RD2-1-O	0	21	0.118460352	Residential - Single Family Residence	YES - Current	NO - Privately-Owned	Available	Not Used in Prior Housing Element	0	0	0.115429518	0.115429518	1	2*	2*	1238181	253	West Adams - Baldwin Hills - Leimert			Above Moderate
LOS ANGELES	2307 S HIGHLAND AVE	90016	5062018024	Low Medium II Residential	RD2-1-O	0	21	0.118458739	Residential - Single Family Residence	YES - Current	NO - Privately-Owned	Available	Not Used in Prior Housing Element	0	0	0.115429518	0.115429518	1	2*	2*	1238181	229	West Adams - Baldwin Hills - Leimert			Above Moderate
LOS ANGELES	2303 S HIGHLAND AVE	90016	5062018025	Low Medium II Residential	RD2-1-O	0	21	0.118457105	Residential - Single Family Residence	YES - Current	NO - Privately-Owned	Available	Not Used in Prior Housing Element	0	0	0.11930193	0.11930193	1	2*	2*	1238181	206	West Adams - Baldwin Hills - Leimert			Above Moderate
LOS ANGELES	2318 S LA BREA AVE	90016	5062018026	Neighborhood Commercial	C2-1	0	108	0.099806012	Commercial - Auto, Recreation Equipment, Construction Equipment Sales and Service - Auto Body Repair Shop - One Story	YES - Current	NO - Privately-Owned	Available	Used in Prior Housing Element - Non-Vacant	0.168738282	0	0	0.168738282	0	0	0	1238181	327	West Adams - Baldwin Hills - Leimert			Lower
LOS ANGELES	2322 S LA BREA AVE	90016	5062018026	Neighborhood Commercial	C2-1	0	108	0.099859852	Commercial - Auto, Recreation Equipment, Construction Equipment Sales and Service - Auto Body Repair Shop - One Story	YES - Current	NO - Privately-Owned	Available	Used in Prior Housing Element - Non-Vacant	0.168738282	0	0	0.168738282	0	0	0	1238181	359	West Adams - Baldwin Hills - Leimert			Lower
LOS ANGELES	2326 1/2 S LA BREA AVE	90016	5062018026	Neighborhood Commercial	C2-1	0	108	0.099913834	Commercial - Auto, Recreation Equipment, Construction Equipment Sales and Service - Auto Body Repair Shop - One Story	YES - Current	NO - Privately-Owned	Available	Used in Prior Housing Element - Non-Vacant	0.168738282	0	0	0.168738282	0	0	0	1238181	382	West Adams - Baldwin Hills - Leimert			Lower
LOS ANGELES	2330 S LA BREA AVE	90016	5062018026	Neighborhood Commercial	C2-1	0	108	0.096852033	Commercial - Auto, Recreation Equipment, Construction Equipment Sales and Service - Auto Body Repair Shop - One Story	YES - Current	NO - Privately-Owned	Available	Used in Prior Housing Element - Non-Vacant	0.159680586	0	0	0.159680586	0	0	0	1238181	410	West Adams - Baldwin Hills - Leimert			Lower
LOS ANGELES	2218 S LA BREA AVE	90016	5062018027	Neighborhood Commercial	C2-1	0	108	0.106440887	Commercial - Store Combination - Store and Office Combination - One Story	YES - Current	NO - Privately-Owned	Available	Not Used in Prior Housing Element	0.053443955	0	0	0.053443955	2	0	0	1238181	130	West Adams - Baldwin Hills - Leimert			Lower
LOS ANGELES	2222 S LA BREA AVE	90016	5062018028	Neighborhood Commercial	C2-1	0	108	0.106502765	Commercial - Office Building - One Story	YES - Current	NO - Privately-Owned	Available	Not Used in Prior Housing Element	0.013737514	0	0	0.013737514	3	0	0	1238181	152	West Adams - Baldwin Hills - Leimert			Lower
LOS ANGELES	2231 S HIGHLAND AVE	90016	5062018029	Low Medium II Residential	RD2-1-O	0	21	0.115703702	Residential - Single Family Residence	YES - Current	NO - Privately-Owned	Available	Not Used in Prior Housing Element	0	0	0.11930193	0.11930193	1	2*	2*	1238181	174	West Adams - Baldwin Hills - Leimert			Above Moderate
LOS ANGELES	2227 S HIGHLAND AVE	90016	5062018030	Low Medium II Residential	RD2-1-O	0	21	0.115703687	Residential - Single Family Residence	YES - Current	NO - Privately-Owned	Available	Not Used in Prior Housing Element	0	0	0.115429518	0.115429518	1	2*	2*	1238181	151	West Adams - Baldwin Hills - Leimert			Above Moderate
LOS ANGELES	2223 S HIGHLAND AVE	90016	5062018031	Low Medium II Residential	RD2-1-O	0	21	0.115704764	Residential - Single Family Residence	YES - Current	NO - Privately-Owned	Available	Not Used in Prior Housing Element	0	0	0.115429518	0.115429518	1	2*	2*	1238181	131	West Adams - Baldwin Hills - Leimert			Above Moderate
LOS ANGELES			5062018032	Low Medium II Residential	RD2-1-O	0	21	0.037842329	Residential - Single Family Residence - Vacant Land	YES - Current	NO - Privately-Owned	Available	Not Used in Prior Housing Element	0	0	0.042021567	0.042021567	0	0	0	1238181	433	West Adams - Baldwin Hills - Leimert			Above Moderate
LOS ANGELES	2100 S LA BREA AVE	90016	5062019001	Neighborhood Commercial	C2-1	0	108	0.143750968	Residential - Five or More Units or Apartments (Any Combination) - 4 Stories or Less	YES - Current	NO - Privately-Owned	Available	Not Used in Prior Housing Element	0	0	0.132320467	0.132320467	8	0	0	1268181	1385	West Adams - Baldwin Hills - Leimert	Yes		Above Moderate
LOS ANGELES	2106 S LA BREA AVE	90016	5062019002	Neighborhood Commercial	C2-1	0	108	0.141042943	Residential - Double, Duplex, or Two Units - 4 Stories or Less	YES - Current	NO - Privately-Owned	Available	Not Used in Prior Housing Element	0	0	0.804571921	0.804571921	2	0	0	1268181	1413	West Adams - Baldwin Hills - Leimert	Yes		Above Moderate
LOS ANGELES	2116 S LA BREA AVE	90016	5062019004	Neighborhood Commercial	C2-1	0	108	0.117698789	Commercial - Store - One Story	YES - Current	NO - Privately-Owned	Available	Used in Prior Housing Element - Non-Vacant	0.080015334	0	0	0.080015334	0	0	0	1268181	1472	West Adams - Baldwin Hills - Leimert			Lower
LOS ANGELES	2200 S LA BREA AVE	90016	5062019008	Neighborhood Commercial	C2-1	0	108	0.104800658	Commercial - Store - One Story	YES - Current	NO - Privately-Owned	Available	Not Used in Prior Housing Element	0.177612805	0	0	0.177612805	0	0	0	1238181	29	West Adams - Baldwin Hills - Leimert			Lower
LOS ANGELES	2214 S LA BREA AVE	90016	5062019011	Neighborhood Commercial	C2-1	0	108	0.106377605	Residential - Single Family Residence	YES - Current	NO - Privately-Owned	Available	Not Used in Prior Housing Element	0.949003637	0	0	0.949003637	1	0	0	1238181	102	West Adams - Baldwin Hills - Leimert			Lower
LOS ANGELES	2219 S HIGHLAND AVE	90016	5062019017	Low Medium II Residential	RD2-1-O	0	21	0.11570313	Residential - Single Family Residence	YES - Current	NO - Privately-Owned	Available	Not Used in Prior Housing Element	0	0	0.115429518	0.115429518	1	2*	2*	1238181	107	West Adams - Baldwin Hills - Leimert			Above Moderate
LOS ANGELES	2215 S HIGHLAND AVE	90016	5062019018	Low Medium II Residential	RD2-1-O	0	21	0.11570313	Residential - Single Family Residence	YES - Current	NO - Privately-Owned	Available	Not Used in Prior Housing Element	0	0	0.048128495	0.048128495	1	2*	2*	1238181	83	West Adams - Baldwin Hills - Leimert			Above Moderate
LOS ANGELES	2207 S HIGHLAND AVE	90016	5062019020	Low Medium II Residential	RD2-1-O	0	21	0.123968903	Residential - Double, Duplex, or Two Units - 4 Stories or Less	YES - Current	NO - Privately-Owned	Available	Not Used in Prior Housing Element	0	0	0.151371592	0.151371592	2	2*	2*	1238181	37	West Adams - Baldwin Hills - Leimert	Yes		Above Moderate
LOS ANGELES	2201 S HIGHLAND AVE	90016	5062019021	Low Medium II Residential	RD2-1-O	0	21	0.124804833	Residential - Single Family Residence	YES - Current	NO - Privately-Owned	Available	Not Used in Prior Housing Element	0	0	0.115429518	0.115429518	1	2*	2*	1268181	1554	West Adams - Baldwin Hills - Leimert			Above Moderate
LOS ANGELES	2127 S HIGHLAND AVE	90016	5062019022	Low Medium II Residential	RD2-1-O	0	21	0.123967711	Residential - Single Family Residence	YES - Current	NO - Privately-Owned	Available	Not Used in Prior Housing Element	0	0	0.115429518	0.115429518	1	2*	2*	1268181	1530	West Adams - Baldwin Hills - Leimert			Above Moderate
LOS ANGELES	2115 S HIGHLAND AVE	90016	5062019024	Low Medium II Residential	RD2-1-O	0	21	0.137741394	Residential - Double, Duplex, or Two Units - 4 Stories or Less	YES - Current	NO - Privately-Owned	Available	Not Used in Prior Housing Element	0	0	0.123771688	0.123771688	2	2*	2*	1268181	1478	West Adams - Baldwin Hills - Leimert	Yes		Above Moderate
LOS ANGELES	2111 S HIGHLAND AVE	90016	5062019025	Low Medium II Residential	RD2-1-O	0	21	0.137742959	Residential - Single Family Residence	YES - Current	NO - Privately-Owned	Available	Not Used in Prior Housing Element	0	0	0.09422054	0.09422054	1	2*	2*	1268181	1452	West Adams - Baldwin Hills - Leimert			Above Moderate
LOS ANGELES	2109 S HIGHLAND AVE	90016	5062019026	Low Medium II Residential	RD2-1-O	0	21	0.137742889	Residential - Double, Duplex, or Two Units - 4 Stories or Less	YES - Current	NO - Privately-Owned	Available	Not Used in Prior Housing Element	0	0	0.123771688	0.123771688	2	2*	2*	1268181	1426	West Adams - Baldwin Hills - Leimert	Yes		Above Moderate
LOS ANGELES	2101 S HIGHLAND AVE	90016	5062019027	Low Medium II Residential	RD2-1-O	0	21	0.152494746	Residential - Single Family Residence	YES - Current	NO - Privately-Owned	Available	Not Used in Prior Housing Element	0	0.176804566	0	0.176804566	1	3*	3*	1268181	1402	West Adams - Baldwin Hills - Leimert			Moderate
LOS ANGELES	2112 S LA BREA AVE	90016	5062019030	Neighborhood Commercial	C2-1	0	108	0.11762248	Commercial - Store - One Story	YES - Current	NO - Privately-Owned	Available	Used in Prior Housing Element - Non-Vacant	0.061562274	0	0	0.061562274	0	0	0	1268181	1446	West Adams - Baldwin Hills - Leimert			Lower
LOS ANGELES	2120 S LA BREA AVE	90016	5062019031	Neighborhood Commercial	C2-1	0	108	0.117777319	Commercial - Store Combination - Store and Office Combination - One Story	YES - Current	NO - Privately-Owned	Available	Used in Prior Housing Element - Non-Vacant	0.024083078	0	0	0.024083078	0	0	0	1268181	1498	West Adams - Baldwin Hills - Leimert			Lower
LOS ANGELES	2124 S LA BREA AVE	90016	5062019031	Neighborhood Commercial	C2-1	0	108	0.10606957	Commercial - Store Combination - Store and Office Combination - One Story	YES - Current	NO - Privately-Owned	Available	Used in Prior Housing Element - Non-Vacant	0.022020786	0	0	0.022020786	0	0	0	1268181	1527	West Adams - Baldwin Hills - Leimert			Lower
LOS ANGELES	2126 S LA BREA AVE	90016	5062019031	Neighborhood Commercial	C2-1	0	108	0.106127924	Commercial - Store Combination - Store and Office Combination - One Story	YES - Current	NO - Privately-Owned	Available	Used in Prior Housing Element - Non-Vacant	0.022020786	0	0	0.022020786	0	0	0	1268181	1550	West Adams - Baldwin Hills - Leimert			Lower
LOS ANGELES	2206 S LA BREA AVE	90016	5062019032	Neighborhood Commercial	C2-1	0	108	0.106251832	Commercial - Store Combination - Store and Residential Combination - One Story	YES - Current	NO - Privately-Owned	Available	Not Used in Prior Housing Element	0.439859685	0	0	0.439859685	1	0	0	1238181	52	West Adams - Baldwin Hills - Leimert			Lower
LOS ANGELES	2210 S LA BREA AVE	90016	5062019032	Neighborhood Commercial	C2-1	0	108	0.106315186	Commercial - Store Combination - Store and Residential Combination - One Story	YES - Current	NO - Privately-Owned	Available	Not Used in Prior Housing Element	0.439859685	0	0	0.439859685	1	0	0	1238181	76	West Adams - Baldwin Hills - Leimert			Lower
LOS ANGELES	4940 W 215T ST	90016	5062020001	Low Medium II Residential	RD2-1-O	0	21	0.088432186	Residential - Single Family Residence	YES - Current	NO - Privately-Owned	Available	Not Used in Prior Housing Element	0	0	0.04831236	0.04831236	1	1*	1*	1268181	1422	West Adams - Baldwin Hills - Leimert			Above Moderate
LOS ANGELES			5062020000	Low Medium II Residential	RD2-1-O	0	21	0.08045801	Residential - Single Family Residence	YES - Current	NO - Privately-Owned	Available	Not Used in Prior Housing Element	0	0	0.04831236	0.04831236	1	1*	1*	1268181	1431	West Adams - Baldwin Hills - Leimert			Above Moderate
LOS ANGELES	4932 W 215T ST	90016	5062020003	Low Medium II Residential	RD2-1-O	0	21	0.094447263	Residential - Single Family Residence	YES - Current	NO - Privately-Owned	Available	Not Used in Prior Housing Element	0	0	0.141235507	0.141235507	1	2*	2*	1268181	1437	West Adams - Baldwin Hills - Leimert			Above Moderate
LOS ANGELES	2102 S HIGHLAND DR	90016	5062020004	Low Medium II Residential	RD2-1-O	0	21	0.069346772	Residential - Single Family Residence	YES - Current	NO - Privately-Owned	Available	Not Used in Prior Housing Element	0	0	0.04831236	0.04831236	1	1*	1*	1268181	1454	West Adams - Baldwin Hills - Leimert			Above Moderate
LOS ANGELES	2105 S LONGWOOD AVE	90016	5062020005	Low Medium II Residential	RD2-1-O	0	21	0.077000838	Residential - Single Family Residence	YES - Current	NO - Privately-Owned	Available	Not Used in Prior Housing Element	0	0	0.04831236	0.04831236	1	1*	1*	1268181	1463	West Adams - Baldwin Hills - Leimert			Above Moderate
LOS ANGELES	2108 S HIGHLAND DR	90016	5062020006	Low Medium II Residential	RD2-1-O	0	21	0.13775709	Residential - Single Family Residence	YES - Current	NO - Privately-Owned	Available	Not Used in Prior Housing Element	0	0	0.09422054	0.09422054	1	2*	2*	1268181	1473	West Adams - Baldwin Hills - Leimert			Above Moderate
LOS ANGELES	2112 S HIGHLAND DR	90016	5062020007	Low Medium II Residential	RD2-1-O	0	21	0.137753185	Residential - Double, Duplex, or Two Units - 4 Stories or Less	YES - Current	NO - Privately-Owned	Available	Not Used in Prior Housing Element	0	0	0.123771688	0.123771688	2	2*	2*	1268181	1496	West Adams - Baldwin Hills - Leimert	Yes		Above Moderate
LOS ANGELES	2119 S LONGWOOD AVE	90016	5062020008	Low Medium II Residential	RD2-1-O	0	21	0.13775074	Residential - Single Family Residence	YES - Current	NO - Privately-Owned	Available	Not Used in Prior Housing Element	0	0	0.024786108	0.024786108	1	2*	2*	1268181	1522	West Adams - Baldwin Hills - Leimert			Above Moderate
LOS ANGELES	2125 S LONGWOOD AVE	90016	5062020009	Low Medium II Residential	RD2-1-O	0	21	0.142331852	Residential - Double, Duplex, or Two Units - 4 Stories or Less	YES - Current	NO - Privately-Owned	Available	Not Used in Prior Housing Element	0	0.042977451	0	0.042977451	2	3*	3*	1268181	1546	West Adams - Baldwin Hills - Leimert			Moderate
LOS ANGELES	2127 S LONGWOOD AVE	90016	5062020010	Low Medium II Residential	RD2-1-O	0	21	0.142356124	Residential - Single Family Residence	YES - Current	NO - Privately-Owned	Available	Not Used in Prior Housing Element	0	0.176804566	0	0.176804566	1	3*	3*	1238181	34	West Adams - Baldwin Hills - Leimert			Moderate
LOS ANGELES	2133 S LONGWOOD AVE	90016	5062020011	Low Medium II Residential	RD2-1-O	0	21	0.137742797	Residential - Single Family Residence	YES - Current	NO - Privately-Owned	Available	Not Used in Prior Housing Element	0	0	0.09422054	0.09422054	1	2*	2*	1238181	57	West Adams - Baldwin Hills - Leimert			Above Moderate
LOS ANGELES	2201 S LONGWOOD AVE	90016	5062020012	Low Medium II Residential	RD2-1-O	0	21	0.137740319	Residential - Single Family Residence	YES - Current	NO - Privately-Owned	Available	Not Used in Prior Housing Element	0	0	0.09422054	0.09422054	1	2*	2*

LOS ANGELES	2314 S HIGHLAND AVE	90016	5062020032	Low Medium II Residential	RD2-1-O	0	21	0.052201541	Residential - Single Family Residence	YES - Current	NO - Privately-Owned	Available	Not Used in Prior Housing Element	0	0	0.059272492	0.059272492	1	1*	1*	1238181	265	West Adams - Baldwin Hills - Leimert						Above Moderate
LOS ANGELES			5062020033	Low Medium II Residential	RD2-1-O	0	21	0.078272001	Residential - Single Family Residence	YES - Current	NO - Privately-Owned	Available	Not Used in Prior Housing Element	0	0	0.04831236	0.04831236	1	1*	1*	1238181	298	West Adams - Baldwin Hills - Leimert						Above Moderate
LOS ANGELES	2101 S WEST VIEW ST	90016	5062021001	Low Medium II Residential	RD2-1-O	0	21	0.129772928	Residential - Single Family Residence	YES - Current	NO - Privately-Owned	Available	Not Used in Prior Housing Element	0	0	0.115429518	0.115429518	1	2*	2*	1268181	1528	West Adams - Baldwin Hills - Leimert						Above Moderate
LOS ANGELES	2105 S VIEW ST	90016	5062021002	Low Medium II Residential	RD2-1-O	0	21	0.112948826	Residential - Single Family Residence	YES - Current	NO - Privately-Owned	Available	Not Used in Prior Housing Element	0	0	0.115429518	0.115429518	1	2*	2*	1268181	1621	West Adams - Baldwin Hills - Leimert						Above Moderate
LOS ANGELES	2109 S VIEW ST	90016	5062021003	Low Medium II Residential	RD2-1-O	0	21	0.137743145	Residential - Single Family Residence	YES - Current	NO - Privately-Owned	Available	Not Used in Prior Housing Element	0	0	0.09422054	0.09422054	1	2*	2*	1238181	28	West Adams - Baldwin Hills - Leimert						Above Moderate
LOS ANGELES	2115 S WEST VIEW ST	90016	5062021004	Low Medium II Residential	RD2-1-O	0	21	0.137740805	Residential - Single Family Residence	YES - Current	NO - Privately-Owned	Available	Not Used in Prior Housing Element	0	0	0.09422054	0.09422054	1	2*	2*	1238181	53	West Adams - Baldwin Hills - Leimert						Above Moderate
LOS ANGELES	2119 S WEST VIEW ST	90016	5062021005	Low Medium II Residential	RD2-1-O	0	21	0.137742988	Residential - Single Family Residence	YES - Current	NO - Privately-Owned	Available	Not Used in Prior Housing Element	0	0	0.09422054	0.09422054	1	2*	2*	1238181	77	West Adams - Baldwin Hills - Leimert						Above Moderate
LOS ANGELES	2135 S WEST VIEW ST	90016	5062021008	Low Medium II Residential	RD2-1-O	0	21	0.137494522	Residential - Single Family Residence	YES - Current	NO - Privately-Owned	Available	Not Used in Prior Housing Element	0	0	0.09422054	0.09422054	1	2*	2*	1238181	155	West Adams - Baldwin Hills - Leimert						Above Moderate
LOS ANGELES	2153 S VIEW ST	90016	5062021011	Low Medium II Residential	RD2-1-O	0	21	0.13774266	Residential - Single Family Residence	YES - Current	NO - Privately-Owned	Available	Not Used in Prior Housing Element	0	0	0.09422054	0.09422054	1	2*	2*	1238181	235	West Adams - Baldwin Hills - Leimert						Above Moderate
LOS ANGELES	2161 S WEST VIEW ST	90016	5062021013	Low Medium II Residential	RD2-1-O	0	21	0.176145395	Residential - Three Units (Any Combination) - 4 Stories or Less	YES - Current	NO - Privately-Owned	Available	Not Used in Prior Housing Element	0	0.004157983	0	0.004157983	3	3*	3*	1238181	288	West Adams - Baldwin Hills - Leimert						Moderate
LOS ANGELES	2222 S LONGWOOD AVE	90016	5062021015	Low Medium II Residential	RD2-1-O	0	21	0.137779376	Residential - Single Family Residence	YES - Current	NO - Privately-Owned	Available	Not Used in Prior Housing Element	0	0	0.09422054	0.09422054	1	2*	2*	1238181	243	West Adams - Baldwin Hills - Leimert						Above Moderate
LOS ANGELES	2216 S LONGWOOD AVE	90016	5062021016	Low Medium II Residential	RD2-1-O	0	21	0.137782047	Residential - Double, Duplex, or Two Units - 4 Stories or Less	YES - Current	NO - Privately-Owned	Available	Not Used in Prior Housing Element	0	0	0.123771688	0.123771688	2	2*	2*	1238181	219	West Adams - Baldwin Hills - Leimert	Yes					Above Moderate
LOS ANGELES	2212 S LONGWOOD AVE	90016	5062021017	Low Medium II Residential	RD2-1-O	0	21	0.137784897	Residential - Single Family Residence	YES - Current	NO - Privately-Owned	Available	Not Used in Prior Housing Element	0	0	0.09422054	0.09422054	1	2*	2*	1238181	191	West Adams - Baldwin Hills - Leimert						Above Moderate
LOS ANGELES	2208 S LONGWOOD AVE	90016	5062021018	Low Medium II Residential	RD2-1-O	0	21	0.137786705	Residential - Single Family Residence	YES - Current	NO - Privately-Owned	Available	Not Used in Prior Housing Element	0	0	0.09422054	0.09422054	1	2*	2*	1238181	164	West Adams - Baldwin Hills - Leimert						Above Moderate
LOS ANGELES	2200 S LONGWOOD AVE	90016	5062021019	Low Medium II Residential	RD2-1-O	0	21	0.110231829	Residential - Single Family Residence	YES - Current	NO - Privately-Owned	Available	Not Used in Prior Housing Element	0	0	0.115429518	0.115429518	1	2*	2*	1238181	144	West Adams - Baldwin Hills - Leimert						Above Moderate
LOS ANGELES	2134 S LONGWOOD AVE	90016	5062021020	Low Medium II Residential	RD2-1-O	0	21	0.082637843	Residential - Single Family Residence	YES - Current	NO - Privately-Owned	Available	Not Used in Prior Housing Element	0	0	0.051650351	0.051650351	1	1*	1*	1238181	123	West Adams - Baldwin Hills - Leimert						Above Moderate
LOS ANGELES	2130 S LONGWOOD AVE	90016	5062021022	Low Medium II Residential	RD2-1-O	0	21	0.082676724	Residential - Single Family Residence	YES - Current	NO - Privately-Owned	Available	Not Used in Prior Housing Element	0	0	0.051650351	0.051650351	1	1*	1*	1238181	87	West Adams - Baldwin Hills - Leimert						Above Moderate
LOS ANGELES	2118 S LONGWOOD AVE	90016	5062021024	Low Medium II Residential	RD2-1-O	0	21	0.137799365	Residential - Double, Duplex, or Two Units - 4 Stories or Less	YES - Current	NO - Privately-Owned	Available	Not Used in Prior Housing Element	0	0	0.123771688	0.123771688	2	2*	2*	1238181	42	West Adams - Baldwin Hills - Leimert	Yes					Above Moderate
LOS ANGELES	2114 S LONGWOOD AVE	90016	5062021025	Low Medium II Residential	RD2-1-O	0	21	0.137802471	Residential - Double, Duplex, or Two Units - 4 Stories or Less	YES - Current	NO - Privately-Owned	Available	Not Used in Prior Housing Element	0	0	0.123771688	0.123771688	2	2*	2*	1268181	1557	West Adams - Baldwin Hills - Leimert	Yes					Above Moderate
LOS ANGELES	2112 S LONGWOOD AVE	90016	5062021027	Low Medium II Residential	RD2-1-O	0	21	0.114870162	Residential - Double, Duplex, or Two Units - 4 Stories or Less	YES - Current	NO - Privately-Owned	Available	Not Used in Prior Housing Element	0	0	0.151371592	0.151371592	2	2*	2*	1268181	1532	West Adams - Baldwin Hills - Leimert	Yes					Above Moderate
LOS ANGELES	4864 W 21ST ST	90016	5062021028	Low Medium II Residential	RD2-1-O	0	21	0.093537011	Residential - Single Family Residence	YES - Current	NO - Privately-Owned	Available	Not Used in Prior Housing Element	0	0	0.145941657	0.145941657	1	2*	2*	1268181	1511	West Adams - Baldwin Hills - Leimert						Above Moderate
LOS ANGELES	2104 S LONGWOOD AVE	90016	5062021029	Low Medium II Residential	RD2-1-O	0	21	0.115045592	Residential - Double, Duplex, or Two Units - 4 Stories or Less	YES - Current	NO - Privately-Owned	Available	Not Used in Prior Housing Element	0	0	0.005516821	0.005516821	2	2*	2*	1268181	1490	West Adams - Baldwin Hills - Leimert	Yes					Above Moderate
LOS ANGELES	2105 S RIMPAU BLVD	90016	5062022001	Low Medium II Residential	RD2-1-O	0	21	0.122366021	Residential - Double, Duplex, or Two Units - 4 Stories or Less	YES - Current	NO - Privately-Owned	Available	Not Used in Prior Housing Element	0	0	0.022666906	0.022666906	2	2*	2*	1238181	66	West Adams - Baldwin Hills - Leimert	Yes					Above Moderate
LOS ANGELES	2107 S RIMPAU BLVD	90016	5062022002	Low Medium II Residential	RD2-1-O	0	21	0.1198367	Residential - Double, Duplex, or Two Units - 4 Stories or Less	YES - Current	NO - Privately-Owned	Available	Not Used in Prior Housing Element	0	0	0.151371592	0.151371592	2	2*	2*	1238181	81	West Adams - Baldwin Hills - Leimert	Yes					Above Moderate
LOS ANGELES	2113 S RIMPAU BLVD	90016	5062022003	Low Medium II Residential	RD2-1-O	0	21	0.137743594	Residential - Double, Duplex, or Two Units - 4 Stories or Less	YES - Current	NO - Privately-Owned	Available	Not Used in Prior Housing Element	0	0	0.123771688	0.123771688	2	2*	2*	1238181	99	West Adams - Baldwin Hills - Leimert	Yes					Above Moderate
LOS ANGELES	2117 S RIMPAU BLVD	90016	5062022004	Low Medium II Residential	RD2-1-O	0	21	0.13774177	Residential - Double, Duplex, or Two Units - 4 Stories or Less	YES - Current	NO - Privately-Owned	Available	Not Used in Prior Housing Element	0	0	0.123771688	0.123771688	2	2*	2*	1238181	129	West Adams - Baldwin Hills - Leimert	Yes					Above Moderate
LOS ANGELES	2121 S RIMPAU BLVD	90016	5062022005	Low Medium II Residential	RD2-1-O	0	21	0.137743969	Residential - Double, Duplex, or Two Units - 4 Stories or Less	YES - Current	NO - Privately-Owned	Available	Not Used in Prior Housing Element	0	0	0.123771688	0.123771688	2	2*	2*	1238181	153	West Adams - Baldwin Hills - Leimert	Yes					Above Moderate
LOS ANGELES	2125 S RIMPAU BLVD	90016	5062022006	Low Medium II Residential	RD2-1-O	0	21	0.137742525	Residential - Three Units (Any Combination) - 4 Stories or Less	YES - Current	NO - Privately-Owned	Available	Not Used in Prior Housing Element	0	0	0.09422054	0.09422054	1	2*	2*	1238181	178	West Adams - Baldwin Hills - Leimert						Above Moderate
LOS ANGELES	2135 S RIMPAU BLVD	90016	5062022008	Low Medium II Residential	RD2-1-O	0	21	0.13774221	Residential - Double, Duplex, or Two Units - 4 Stories or Less	YES - Current	NO - Privately-Owned	Available	Not Used in Prior Housing Element	0	0	0.123771688	0.123771688	2	2*	2*	1238181	230	West Adams - Baldwin Hills - Leimert	Yes					Above Moderate
LOS ANGELES	2141 S RIMPAU BLVD	90016	5062022009	Low Medium II Residential	RD2-1-O	0	21	0.137742038	Residential - Single Family Residence	YES - Current	NO - Privately-Owned	Available	Not Used in Prior Housing Element	0	0	0.09422054	0.09422054	1	2*	2*	1238181	261	West Adams - Baldwin Hills - Leimert						Above Moderate
LOS ANGELES	2147 S RIMPAU BLVD	90016	5062022010	Low Medium II Residential	RD2-1-O	0	21	0.137742332	Residential - Double, Duplex, or Two Units - 4 Stories or Less	YES - Current	NO - Privately-Owned	Available	Not Used in Prior Housing Element	0	0	0.123771688	0.123771688	2	2*	2*	1238181	287	West Adams - Baldwin Hills - Leimert	Yes					Above Moderate
LOS ANGELES	2151 S RIMPAU BLVD	90016	5062022011	Low Medium II Residential	RD2-1-O	0	21	0.137743633	Residential - Single Family Residence	YES - Current	NO - Privately-Owned	Available	Not Used in Prior Housing Element	0	0	0.09422054	0.09422054	1	2*	2*	1238181	310	West Adams - Baldwin Hills - Leimert						Above Moderate
LOS ANGELES	2155 S RIMPAU BLVD	90016	5062022012	Low Medium II Residential	RD2-1-O	0	21	0.102447072	Residential - Double, Duplex, or Two Units - 4 Stories or Less	YES - Current	NO - Privately-Owned	Available	Not Used in Prior Housing Element	0	0	0.151371592	0.151371592	2	2*	2*	1238181	350	West Adams - Baldwin Hills - Leimert	Yes					Above Moderate
LOS ANGELES	2156 S VIEW ST	90016	5062022014	Low Medium II Residential	RD2-1-O	0	21	0.166264244	Residential - Double, Duplex, or Two Units - 4 Stories or Less	YES - Current	NO - Privately-Owned	Available	Not Used in Prior Housing Element	0	0.238330847	0	0.238330847	2	3*	3*	1238181	317	West Adams - Baldwin Hills - Leimert	Yes					Moderate
LOS ANGELES	2150 S WEST VIEW ST	90016	5062022015	Low Medium II Residential	RD2-1-O	0	21	0.13772097	Residential - Single Family Residence	YES - Current	NO - Privately-Owned	Available	Not Used in Prior Housing Element	0	0	0.09422054	0.09422054	1	2*	2*	1238181	295	West Adams - Baldwin Hills - Leimert						Above Moderate
LOS ANGELES	2146 S VIEW ST	90016	5062022016	Low Medium II Residential	RD2-1-O	0	21	0.137716783	Residential - Single Family Residence	YES - Current	NO - Privately-Owned	Available	Not Used in Prior Housing Element	0	0	0.09422054	0.09422054	1	2*	2*	1238181	266	West Adams - Baldwin Hills - Leimert						Above Moderate
LOS ANGELES	2142 1/2 S WEST VIEW ST	90016	5062022017	Low Medium II Residential	RD2-1-O	0	21	0.137710977	Residential - Single Family Residence	YES - Current	NO - Privately-Owned	Available	Not Used in Prior Housing Element	0	0	0.141164097	0.141164097	1	2*	2*	1238181	240	West Adams - Baldwin Hills - Leimert	Yes					Above Moderate
LOS ANGELES	2134 S WEST VIEW ST	90016	5062022018	Low Medium II Residential	RD2-1-O	0	21	0.137707586	Residential - Single Family Residence	YES - Current	NO - Privately-Owned	Available	Not Used in Prior Housing Element	0	0	0.09422054	0.09422054	1	2*	2*	1238181	216	West Adams - Baldwin Hills - Leimert						Above Moderate
LOS ANGELES	2130 S WEST VIEW ST	90016	5062022019	Low Medium II Residential	RD2-1-O	0	21	0.137701282	Residential - Single Family Residence	YES - Current	NO - Privately-Owned	Available	Not Used in Prior Housing Element	0	0	0.09422054	0.09422054	1	2*	2*	1238181	189	West Adams - Baldwin Hills - Leimert						Above Moderate
LOS ANGELES	2126 S WEST VIEW ST	90016	5062022020	Low Medium II Residential	RD2-1-O	0	21	0.137698864	Residential - Single Family Residence	YES - Current	NO - Privately-Owned	Available	Not Used in Prior Housing Element	0	0	0.09422054	0.09422054	1	2*	2*	1238181	162	West Adams - Baldwin Hills - Leimert						Above Moderate
LOS ANGELES	2122 S WEST VIEW ST	90016	5062022021	Low Medium II Residential	RD2-1-O	0	21	0.137692513	Residential - Single Family Residence	YES - Current	NO - Privately-Owned	Available	Not Used in Prior Housing Element	0	0	0.09422054	0.09422054	1	2*	2*	1238181	137	West Adams - Baldwin Hills - Leimert						Above Moderate
LOS ANGELES	2114 S VIEW ST	90016	5062022022	Low Medium II Residential	RD2-1-O	0	21	0.137688259	Residential - Double, Duplex, or Two Units - 4 Stories or Less	YES - Current	NO - Privately-Owned	Available	Not Used in Prior Housing Element	0	0	0.123771688	0.123771688	2	2*	2*	1238181	111	West Adams - Baldwin Hills - Leimert	Yes					Above Moderate
LOS ANGELES	2110 S VIEW ST	90016	5062022023	Low Medium II Residential	RD2-1-O	0	21	0.137682818	Residential - Double, Duplex, or Two Units - 4 Stories or Less	YES - Current	NO - Privately-Owned	Available	Not Used in Prior Housing Element	0	0	0.123771688	0.123771688	2	2*	2*	1238181	84	West Adams - Baldwin Hills - Leimert	Yes					Above Moderate
LOS ANGELES	2106 S VIEW ST	90016	5062022024	Low Medium II Residential	RD2-1-O	0	21	0.137680572	Residential - Single Family Residence	YES - Current	NO - Privately-Owned	Available	Not Used in Prior Housing Element	0	0	0.09422054	0.09422054	1	2*	2*	1238181	61	West Adams - Baldwin Hills - Leimert						Above Moderate
LOS ANGELES	4866 W 23RD ST	90016	5062023002	Low Medium II Residential	RD2-1-O	0	21	0.062202477	Residential - Single Family Residence	YES - Current	NO - Privately-Owned	Available	Not Used in Prior Housing Element	0	0	0.059272492	0.059272492	1	1*	1*	1238181	402	West Adams - Baldwin Hills - Leimert						Above Moderate
LOS ANGELES	2330 S WEST VIEW ST	90016	5062023011	Low Medium II Residential	RD2-1-O	0	21	0.109787135	Residential - Single Family Residence	YES - Current	NO - Privately-Owned	Available	Not Used in Prior Housing Element	0	0	0.115429518	0.115429518	1	2*	2*	1238181	542	West Adams - Baldwin Hills - Leimert						Above Moderate
LOS ANGELES	2324 S WEST VIEW ST	90016	5062023012	Low Medium II Residential	RD2-1-O	0	21	0.109784157	Residential - Single Family Residence	YES - Current	NO - Privately-Owned	Available	Not Used in Prior Housing Element	0	0	0.115429518	0.115429518	1	2*	2*	1238181	519	West Adams - Baldwin Hills - Leimert						Above Moderate
LOS ANGELES	2320 S VIEW ST	90016	5062023013	Low Medium II Residential	RD2-1-O	0	21	0.054894047	Residential - Single Family Residence	YES - Current	NO - Privately-Owned	Available	Not Used in Prior Housing Element	0	0	0.065482885	0.065482885	1	1*	1*	1238181	498	West Adams - Baldwin Hills - Leimert						Above Moderate
LOS ANGELES			5062023013	Low Medium II Residential	RD2-1-O	0	21	0.054893693	Residential - Single Family Residence	YES - Current	NO - Privately-Owned	Available	Not Used in Prior Housing Element	0	0	0.065482885	0.065482885	1	1*	1*	1238181	506	West Adams - Baldwin Hills - Leimert						Above Moderate
LOS ANGELES	2318 S VIEW ST	90016	5062023014	Low Medium II Residential	RD2-1-O	0	21	0.091936906	Residential - Single Family Residence	YES - Current	NO - Privately-Owned	Available	Not Used in Prior Housing Element	0	0	0.051650351	0.051650351	1	1*	1*	1238181	478	West Adams - Baldwin Hills - Leimert						Above Moderate
LOS ANGELES	2312 S VIEW ST	90016	5062023015	Low Medium II Residential	RD2-1-O	0	21	0.119388273	Residential - Double, Duplex, or Two Units - 4 Stories or Less	YES - Current	NO - Privately-Owned	Available	Not Used in Prior Housing Element	0	0	0.151371592	0.151371592	2	2*	2*	1238181	447	West Adams - Baldwin Hills - Leimert	Yes					Above Moderate
LOS ANGELES	2306 S VIEW ST	90016	5062023016	Low Medium II Residential	RD2-1-O	0	21	0.146844015	Residential - Single Family Residence	YES - Current	NO - Privately-Owned	Available	Not Used in Prior Housing Element	0	0.176804566	0	0.176804566	1	3*	3*	1238181	418	West Adams - Baldwin Hills - Leimert						Moderate
LOS ANGELES	2313 S RIMPAU BLVD	90016	5062023018	Low Medium II Residential	RD2-1-O	0	21	0.130104752	Residential - Single Family Residence	YES - Current	NO - Privately-Owned	Available	Not Used in Prior Housing Element	0	0	0.11930193	0.11930193	1	2*	2*	1238181	463	West Adams - Baldwin Hills - Leimert						Above Moderate
LOS ANGELES	2323 S RIMPAU BLVD	90016	5062023020	Low Medium II Residential	RD2-1-O	0	21	0.132106195	Residential - Single Family Residence	YES - Current	NO - Privately-Owned	Available	Not Used in Prior Housing Element	0	0	0.115429518	0.115429518	1	2*	2*	1238181	518	West Adams - Baldwin Hills - Leimert						Above Moderate
LOS ANGELES	2329 S RIMPAU BLVD	90016	5062023021	Low Medium II Residential	RD2-1-O	0	21	0.155200711	Residential - Double, Duplex, or Two Units - 4 Stories or Less	YES - Current	NO - Privately-Owned	Available	Not Used in Prior Housing Element	0	0.254079348	0	0.254079348	2	3*	3*	1238181	546	West Adams - Baldwin Hills - Leimert	Yes					Moderate
LOS ANGELES	2336 S WEST VIEW ST	90016	5062023022	Low Medium II Residential	RD2-1-O	0	21	0.050120882	Residential - Single Family Residence	YES - Current	NO - Privately-Owned	Available	Not Used in Prior Housing Element	0	0	0.065482885	0.065482885	1	1*	1*	1238181	570	West Adams - Baldwin Hills - Leimert						Above Moderate
LOS ANGELES			5062023022	Low Medium II Residential	RD2-1-O	0	21	0.051370706	Residential - Single Family Residence	YES - Current	NO - Privately-Owned	Available	Not Used in Prior Housing Element	0	0	0.065482885	0.065482885	1	1*	1*	1238181	1836	West Adams - Baldwin Hills - Leimert						Above Moderate
LOS ANGELES	2406 S ORANGE DR	90016	5062024029	Low Medium II Residential	RD2-1	0	21	0.110194396	Residential - Single Family Residence	YES - Current	NO - Privately-Owned	Available	Not Used in Prior Housing Element	0	0	0.115429518	0.115429518	1	2*	2*	1238181	461	West Adams - Baldwin Hills - Leimert						Above Moderate
LOS ANGELES	2408 S ORANGE DR	90016	5062024030	Low Medium II Residential	RD2-1	0	21	0.110194939	Residential - Single Family Residence	YES - Current	NO - Privately-Owned	Available	Not Used in Prior Housing Element	0	0	0.115429518	0.115429518	1	2*	2*	1238181	486	West Adams - Baldwin Hills - Leimert						Above Moderate
LOS ANGELES	2435 S ORANGE DR	90016	5062024032	Low Medium II Residential	RD2-1	0	21	0.115703365	Residential - Single Family Residence	YES - Current	NO - Privately-Owned	Available	Not Used in Prior Housing Element	0	0	0.115429518	0.115429518	1	2*	2*	1238181	578	West Adams - Baldwin Hills - Leimert						Above Moderate
LOS ANGELES	2431 S ORANGE DR	90016	5062024033	Low Medium II Residential	RD2-1	0	21	0.115703365	Residential - Single Family Residence	YES - Current	NO - Privately-Owned	Available	Not Used in Prior Housing Element	0	0	0.115429518	0.115429518	1	2*	2*	1238181	563	West Adams - Baldwin Hills - Leimert						Above Moderate
LOS ANGELES	2427 S ORANGE DR	90016	5062024034	Low Medium II Residential	RD2-1	0	21	0.115703922	Residential - Double, Duplex, or Two Units - 4 Stories or Less	YES - Current	NO - Privately-Owned	Available	Not Used in Prior Housing Element	0	0	0.022666906	0.022666906	2	2*	2*	1238181	550	West Adams - Baldwin Hills - Leimert	Yes					Above Moderate
LOS ANGELES	2421 S ORANGE DR	90016	5062024035	Low Medium II Residential	RD2-1	0	21	0.115703922	Residential - Single Family Residence	YES - Current	NO - Privately-Owned	Available	Not Used in Prior Housing Element	0	0	0.115429518	0.115429518	1	2*	2*	1238181	522	West Adams - Baldwin Hills - Leimert						Above Moderate
LOS ANGELES	2419 S ORANGE DR	90016	5062024036	Low Medium II Residential	RD2-1	0	21	0.11019438	Residential - Single Family Residence	YES - Current	NO - Privately-Owned	Available	Not Used in Prior Housing Element	0	0	0.115429518	0.115429518	1	2*	2*	1238181	499	West Adams - Baldwin Hills - Leimert						Above Moderate
LOS ANGELES	2415 S ORANGE DR	90016	5062024037	Low Medium II Residential	RD2-1	0	21	0.11019438	Residential - Single Family Residence	YES - Current	NO - Privately-Owned	Available	Not Used in Prior Housing Element	0	0	0.115429518	0.115429518	1	2*	2*	1238181	472	West Adams - Baldwin Hills - Leimert						Above Moderate
LOS ANGELES	2409 S ORANGE DR	90016	5062024038	Low Medium II Residential	RD2-1	0	21	0.11019438	Residential - Single Family Residence	YES - Current	NO - Privately-Owned	Available	Not Used in Prior Housing Element	0	0	0.115429518	0.115429518	1	2*	2*	1238181	443	West Adams - Baldwin Hills - Leimert						Above Moderate
LOS ANGELES	2407 S ORANGE DR	90016	5062024039	Low Medium II Residential	RD2-1	0	21	0.11019438	Residential - Single Family Residence	YES - Current	NO - Privately-Owned	Available	Not Used in Prior Housing Element	0	0	0.115429518	0.115429518	1	2*	2*	1238181	421	West Adams - Baldwin Hills - Leimert						Above Moderate
LOS ANGELES	2401 S ORANGE DR	90016	5062024040	Low Medium II Residential	RD2-1	0	21	0.137742477	Residential - Single Family Residence	YES - Current	NO - Privately-Owned	Available	Not Used in Prior Housing Element	0	0	0.09422054	0.09422054	1	2*	2*	1238181	390	West Adams - Baldwin Hills - Leimert						Above Moderate
LOS ANGELES	2300 S SYCAMORE AVE	90016	5062024041	Low Medium II Residential	RD2-1	0	21	0.137743249	Residential - Single Family Residence	YES - Current	NO - Privately-Owned	Available	Not Used in Prior Housing Element	0	0	0.09422054	0.09422054	1	2*	2*	1238181	360	West Adams - Baldwin Hills - Leimert						Above Moderate
LOS ANGELES	2306 S SYCAMORE AVE	90016	5062024042	Low Medium II Residential	RD2-1	0	21	0.110193837	Residential - Single Family Residence	YES - Current	NO - Privately-Owned	Available	Not Used in Prior Housing Element	0	0	0.115429518	0.115429518	1	2*	2*	1238181	394	West Adams - Baldwin Hills - Leimert						Above Moderate
LOS ANGELES	2314 S SYCAMORE AVE	90016	5062024044	Low Medium II Residential	RD2-1	0	21	0.055097736	Residential - Single Family Residence	YES - Current	NO - Privately-Owned	Available	Not Used in Prior Housing Element	0	0	0.066798782	0.066798782	1	1*	1*	1238181	456	West Adams - Baldwin Hills - Leimert						Above Moderate
LOS ANGELES	2318 S SYCAMORE AVE	90016	5062024044	Low Medium II Residential	RD2-1	0	21	0.110194381	Residential - Single Family Residence	YES - Current	NO - Privately-Owned	Available	Not Used in Prior Housing Element	0	0	0.121685493	0.121685493	1	2*	2*	1238181	467	West Adams - Baldwin Hills - Leimert						Above Moderate
LOS ANGELES	2322 S SYCAMORE AVE	90016	5062024045	Low Medium II Residential	RD2-1	0	21	0.110193837	Residential - Single Family Residence	YES - Current	NO - Privately-Owned	Available	Not Used in Prior Housing Element	0	0	0.115429518	0.115429518	1	2*	2*	1238181	497	West Adams - Baldwin Hills - Leimert						Above Moderate
LOS ANGELES	2326 S SYCAMORE AVE	90016	5062024046	Low Medium II Residential	RD2-1	0	21	0.110195471		YES - Current	NO - Privately-Owned	Available	Not Used in Prior Housing Element	0	0	0.115429518	0.115429518	1	2*	2*	1238181	520	West Adams - Baldwin Hills - Leimert						Above Moderate
LOS ANGELES	2402 S SYCAMORE AVE	90016	5062024047	Low Medium II Residential	RD2-1	0	21	0.110193837		YES - Current	NO - Privately-Owned	Available	Not Used in Prior Housing Element	0	0	0.005516821	0.005516821	2	2*	2*	1238181	547	West Adams - Baldwin Hills - Leimert	Yes					Above Moderate
LOS ANGELES	2406 S SYCAMORE AVE	90016	5062024048	Low Medium II Residential	RD2-1	0	21	0.110193837	Residential - Single Family Residence	YES - Current	NO - Privately-Owned	Available	Not Used in Prior Housing Element	0	0	0.115429518	0.115429518	1	2*	2*	1238181	561	West Adams - Baldwin Hills - Leimert						Above Moderate
LOS ANGELES	2410 S SYCAMORE AVE	90016	5062024049	Low Medium II Residential	RD2-1	0	21	0.115703555	Residential - Single Family Residence	YES - Current	NO - Privately-Owned	Available	Not Used in Prior Housing Element	0	0	0.11930193	0.11930193	1	2*	2*	1238181	575	West Adams - Baldwin Hills - Leimert						Above Moderate
LOS ANGELES	2414 S SYCAMORE AVE	90016	5062024050	Low Medium II Residential	RD2-1	0	21	0.107329676	Residential - Single Family Residence	YES - Current	NO - Privately-Owned	Available	Not Used in Prior Housing Element	0	0	0.115429518	0.115429518	1	2*	2*	1238181	582	West Adams - Baldwin Hills - Leimert						Above Moderate
LOS ANGELES			5062024053	Low Medium II Residential	RD2-1	0	21	0.046270181	Residential - Single Family Residence - Vacant Land	YES - Current	NO - Privately-Owned	Available	Not Used in Prior Housing Element	0	0	0.151699233	0.151699233	0	1*	1*	1238181	590	West Adams - Baldwin Hills - Leimert						Above Moderate
LOS ANGELES	2415 S SYCAMORE AVE	90016	5062025049	Low Medium II Residential	RD2-1	0	21	0.055139212	Residential - Single Family Residence	YES - Current	NO - Privately-Owned	Available	Not Used in Prior Housing Element	0	0	0.065482885	0.065482885	1	1*	1*	1238177	538	West

LOS ANGELES	2300 S REDONDO BLVD	90016	5062026044	Low Medium II Residential	RD2-1	0	21	0.110150286	Residential - Four Units (Any Combination) - 4 Stories or Less	YES - Current	NO - Privately-Owned	Available	Not Used in Prior Housing Element	0	0	0.029829217	0.029829217	0	2*	2*	1238177	225	West Adams - Baldwin Hills - Leimert	Yes	Above Moderate							
LOS ANGELES			5062026044	Low Medium II Residential	RD2-1	0	21	0.008260278	Residential - Four Units (Any Combination) - 4 Stories or Less	YES - Current	NO - Privately-Owned	Available	Not Used in Prior Housing Element	0	0	0.003479599	0.003479599	0	0	0	1238177	246	West Adams - Baldwin Hills - Leimert		Above Moderate							
LOS ANGELES	2306 S REDONDO BLVD	90016	5062026045	Low Medium II Residential	RD2-1	0	21	0.101891211	Residential - Single Family Residence	YES - Current	NO - Privately-Owned	Available	Not Used in Prior Housing Element	0	0	0.141235507	0.141235507	1	2*	2*	1238177	247	West Adams - Baldwin Hills - Leimert		Above Moderate							
LOS ANGELES	2310 S REDONDO BLVD	90016	5062026046	Low Medium II Residential	RD2-1	0	21	0.110153734	Residential - Single Family Residence	YES - Current	NO - Privately-Owned	Available	Not Used in Prior Housing Element	0	0	0.115429518	0.115429518	1	2*	2*	1238177	266	West Adams - Baldwin Hills - Leimert		Above Moderate							
LOS ANGELES	2314 S REDONDO BLVD	90016	5062026047	Low Medium II Residential	RD2-1	0	21	0.11015555	Residential - Single Family Residence	YES - Current	NO - Privately-Owned	Available	Not Used in Prior Housing Element	0	0	0.115429518	0.115429518	1	2*	2*	1238177	287	West Adams - Baldwin Hills - Leimert		Above Moderate							
LOS ANGELES	2318 S REDONDO BLVD	90016	5062026048	Low Medium II Residential	RD2-1	0	21	0.110158091	Residential - Single Family Residence	YES - Current	NO - Privately-Owned	Available	Not Used in Prior Housing Element	0	0	0.115429518	0.115429518	1	2*	2*	1238177	310	West Adams - Baldwin Hills - Leimert		Above Moderate							
LOS ANGELES	2322 S REDONDO BLVD	90016	5062026049	Low Medium II Residential	RD2-1	0	21	0.110161175	Residential - Single Family Residence	YES - Current	NO - Privately-Owned	Available	Not Used in Prior Housing Element	0	0	0.121685493	0.121685493	1	2*	2*	1238177	332	West Adams - Baldwin Hills - Leimert		Above Moderate							
LOS ANGELES			5062026049	Low Medium II Residential	RD2-1	0	21	0.055080679	Residential - Single Family Residence	YES - Current	NO - Privately-Owned	Available	Not Used in Prior Housing Element	0	0	0.066798782	0.066798782	1	1*	1*	1238177	355	West Adams - Baldwin Hills - Leimert		Above Moderate							
LOS ANGELES	2334 S REDONDO BLVD	90016	5062026052	Low Medium II Residential	RD2-1	0	21	0.110167346	Residential - Single Family Residence	YES - Current	NO - Privately-Owned	Available	Not Used in Prior Housing Element	0	0	0.115429518	0.115429518	1	2*	2*	1238177	430	West Adams - Baldwin Hills - Leimert		Above Moderate							
LOS ANGELES	2338 S REDONDO BLVD	90016	5062026053	Low Medium II Residential	RD2-1	0	21	0.110169705	Residential - Single Family Residence	YES - Current	NO - Privately-Owned	Available	Not Used in Prior Housing Element	0	0	0.115429518	0.115429518	1	2*	2*	1238177	451	West Adams - Baldwin Hills - Leimert		Above Moderate							
LOS ANGELES	2346 S REDONDO BLVD	90016	5062026054	Low Medium II Residential	RD2-1	0	21	0.110171339	Residential - Single Family Residence	YES - Current	NO - Privately-Owned	Available	Not Used in Prior Housing Element	0	0	0.115429518	0.115429518	1	2*	2*	1238177	474	West Adams - Baldwin Hills - Leimert		Above Moderate							
LOS ANGELES	2402 S REDONDO BLVD	90016	5062026055	Low Medium II Residential	RD2-1	0	21	0.110172428	Residential - Single Family Residence	YES - Current	NO - Privately-Owned	Available	Not Used in Prior Housing Element	0	0	0.115429518	0.115429518	1	2*	2*	1238177	492	West Adams - Baldwin Hills - Leimert		Above Moderate							
LOS ANGELES	2406 S REDONDO BLVD	90016	5062026056	Low Medium II Residential	RD2-1	0	21	0.11017673	Residential - Single Family Residence	YES - Current	NO - Privately-Owned	Available	Not Used in Prior Housing Element	0	0	0.115429518	0.115429518	1	2*	2*	1238177	521	West Adams - Baldwin Hills - Leimert		Above Moderate							
LOS ANGELES	2414 S REDONDO BLVD	90016	5062026058	Low Medium II Residential	RD2-1	0	21	0.110179325	Residential - Single Family Residence	YES - Current	NO - Privately-Owned	Available	Not Used in Prior Housing Element	0	0	0.115429518	0.115429518	1	2*	2*	1238177	566	West Adams - Baldwin Hills - Leimert		Above Moderate							
LOS ANGELES	2418 S REDONDO BLVD	90016	5062026059	Low Medium II Residential	RD2-1	0	21	0.105008295	Residential - Single Family Residence	YES - Current	NO - Privately-Owned	Available	Not Used in Prior Housing Element	0	0	0.11930193	0.11930193	1	2*	2*	1238177	591	West Adams - Baldwin Hills - Leimert		Above Moderate							
LOS ANGELES	2300 S HIGHLAND DR	90016	5062027001	Low Medium II Residential	RD2-1-O	0	21	0.075806674	Residential - Single Family Residence	YES - Current	NO - Privately-Owned	Available	Not Used in Prior Housing Element	0	0	0.04831236	0.04831236	1	1*	1*	1238181	303	West Adams - Baldwin Hills - Leimert		Above Moderate							
LOS ANGELES	2303 S LONGWOOD AVE	90016	5062027002	Low Medium II Residential	RD2-1-O	0	21	0.081675184	Residential - Single Family Residence	YES - Current	NO - Privately-Owned	Available	Not Used in Prior Housing Element	0	0	0.04831236	0.04831236	1	1*	1*	1238181	311	West Adams - Baldwin Hills - Leimert		Above Moderate							
LOS ANGELES	2308 S HIGHLAND DR	90016	5062027003	Low Medium II Residential	RD2-1-O	0	21	0.075789066	Residential - Single Family Residence	YES - Current	NO - Privately-Owned	Available	Not Used in Prior Housing Element	0	0	0.04831236	0.04831236	1	1*	1*	1238181	329	West Adams - Baldwin Hills - Leimert		Above Moderate							
LOS ANGELES	2309 S LONGWOOD AVE	90016	5062027004	Low Medium II Residential	RD2-1-O	0	21	0.081598752	Residential - Single Family Residence	YES - Current	NO - Privately-Owned	Available	Not Used in Prior Housing Element	0	0	0.04831236	0.04831236	1	1*	1*	1238181	343	West Adams - Baldwin Hills - Leimert		Above Moderate							
LOS ANGELES	2314 S HIGHLAND DR	90016	5062027005	Low Medium II Residential	RD2-1-O	0	21	0.075792033	Residential - Single Family Residence	YES - Current	NO - Privately-Owned	Available	Not Used in Prior Housing Element	0	0	0.04831236	0.04831236	1	1*	1*	1238181	366	West Adams - Baldwin Hills - Leimert		Above Moderate							
LOS ANGELES	2317 S LONGWOOD AVE	90016	5062027006	Low Medium II Residential	RD2-1-O	0	21	0.081601515	Residential - Single Family Residence	YES - Current	NO - Privately-Owned	Available	Not Used in Prior Housing Element	0	0	0.04831236	0.04831236	1	1*	1*	1238181	375	West Adams - Baldwin Hills - Leimert		Above Moderate							
LOS ANGELES	2318 S HIGHLAND DR	90016	5062027007	Low Medium II Residential	RD2-1-O	0	21	0.079226186	Residential - Single Family Residence	YES - Current	NO - Privately-Owned	Available	Not Used in Prior Housing Element	0	0	0.04831236	0.04831236	1	1*	1*	1238181	398	West Adams - Baldwin Hills - Leimert		Above Moderate							
LOS ANGELES	2323 S LONGWOOD AVE	90016	5062027008	Low Medium II Residential	RD2-1-O	0	21	0.079225367	Residential - Single Family Residence	YES - Current	NO - Privately-Owned	Available	Not Used in Prior Housing Element	0	0	0.04831236	0.04831236	1	1*	1*	1238181	416	West Adams - Baldwin Hills - Leimert		Above Moderate							
LOS ANGELES	2329 S LONGWOOD AVE	90016	5062027010	Low Medium II Residential	RD2-1-O	0	21	0.079327112	Residential - Single Family Residence	YES - Current	NO - Privately-Owned	Available	Not Used in Prior Housing Element	0	0	0.04831236	0.04831236	1	1*	1*	1238181	453	West Adams - Baldwin Hills - Leimert		Above Moderate							
LOS ANGELES	2303 S WEST VIEW ST	90016	5062027019	Low Medium II Residential	RD2-1-O	0	21	0.148221816	Residential - Single Family Residence - Vacant Land	YES - Current	NO - Privately-Owned	Available	Not Used in Prior Housing Element	0	0.160341096	0	0.160341096	2	3*	3*	1238181	352	West Adams - Baldwin Hills - Leimert		Moderate							
LOS ANGELES	2300 S LONGWOOD AVE	90016	5062027020	Low Medium II Residential	RD2-1-O	0	21	0.075984507	Residential - Single Family Residence	YES - Current	NO - Privately-Owned	Available	Not Used in Prior Housing Element	0	0	0.012588744	0.012588744	1	1*	1*	1238181	328	West Adams - Baldwin Hills - Leimert		Above Moderate							
LOS ANGELES			5062027023	Low Medium II Residential	RD2-1-O	0	21	0.110255405	Residential - Single Family Residence	YES - Current	NO - Privately-Owned	Available	Not Used in Prior Housing Element	0	0	0.115429518	0.115429518	1	2*	2*	1238181	504	West Adams - Baldwin Hills - Leimert		Above Moderate							
LOS ANGELES	2326 S LONGWOOD AVE	90016	5062027024	Low Medium II Residential	RD2-1-O	0	21	0.110265438	Residential - Single Family Residence	YES - Current	NO - Privately-Owned	Available	Not Used in Prior Housing Element	0	0	0.115429518	0.115429518	1	2*	2*	1238181	483	West Adams - Baldwin Hills - Leimert		Above Moderate							
LOS ANGELES	2322 S LONGWOOD AVE	90016	5062027025	Low Medium II Residential	RD2-1-O	0	21	0.055137528	Residential - Single Family Residence	YES - Current	NO - Privately-Owned	Available	Not Used in Prior Housing Element	0	0	0.065482885	0.065482885	1	1*	1*	1238181	460	West Adams - Baldwin Hills - Leimert		Above Moderate							
LOS ANGELES			5062027025	Low Medium II Residential	RD2-1-O	0	21	0.055134528	Residential - Single Family Residence	YES - Current	NO - Privately-Owned	Available	Not Used in Prior Housing Element	0	0	0.065482885	0.065482885	1	1*	1*	1238181	469	West Adams - Baldwin Hills - Leimert		Above Moderate							
LOS ANGELES	2320 S LONGWOOD AVE	90016	5062027026	Low Medium II Residential	RD2-1-O	0	21	0.110283116	Residential - Single Family Residence	YES - Current	NO - Privately-Owned	Available	Not Used in Prior Housing Element	0	0	0.115429518	0.115429518	1	2*	2*	1238181	430	West Adams - Baldwin Hills - Leimert		Above Moderate							
LOS ANGELES	2316 S LONGWOOD AVE	90016	5062027027	Low Medium II Residential	RD2-1-O	0	21	0.171517815	Residential - Three Units (Any Combination) - 4 Stories or Less	YES - Current	NO - Privately-Owned	Available	Not Used in Prior Housing Element	0	0.177471936	0	0.177471936	3	3*	3*	1238181	401	West Adams - Baldwin Hills - Leimert	Yes	Moderate							
LOS ANGELES	2308 S LONGWOOD AVE	90016	5062027028	Low Medium II Residential	RD2-1-O	0	21	0.110804976	Residential - Single Family Residence	YES - Current	NO - Privately-Owned	Available	Not Used in Prior Housing Element	0	0	0.115429518	0.115429518	1	2*	2*	1238181	374	West Adams - Baldwin Hills - Leimert		Above Moderate							
LOS ANGELES			5062027030	Low Medium II Residential	RD2-1-O	0	21	0.057253054	Residential - Single Family Residence	YES - Current	NO - Privately-Owned	Available	Not Used in Prior Housing Element	0	0	0.063345522	0.063345522	1	1*	1*	1238181	344	West Adams - Baldwin Hills - Leimert		Above Moderate							
LOS ANGELES	2309 S WEST VIEW ST	90016	5062027031	Low Medium II Residential	RD2-1-O	0	21	0.147520681	Residential - Three Units (Any Combination) - 4 Stories or Less	YES - Current	NO - Privately-Owned	Available	Not Used in Prior Housing Element	0	0.238330847	0	0.238330847	2	3*	3*	1238181	379	West Adams - Baldwin Hills - Leimert	Yes	Moderate							
LOS ANGELES	2315 S WEST VIEW ST	90016	5062027032	Low Medium II Residential	RD2-1-O	0	21	0.147521523	Residential - Double, Duplex, or Two Units - 4 Stories or Less	YES - Current	NO - Privately-Owned	Available	Not Used in Prior Housing Element	0	0.238330847	0	0.238330847	2	3*	3*	1238181	412	West Adams - Baldwin Hills - Leimert	Yes	Moderate							
LOS ANGELES	2321 S WEST VIEW ST	90016	5062027033	Low Medium II Residential	RD2-1-O	0	21	0.147522391	Residential - Three Units (Any Combination) - 4 Stories or Less	YES - Current	NO - Privately-Owned	Available	Not Used in Prior Housing Element	0	0.216428214	0	0.216428214	3	3*	3*	1238181	439	West Adams - Baldwin Hills - Leimert	Yes	Moderate							
LOS ANGELES	2329 S WEST VIEW ST	90016	5062027034	Low Medium II Residential	RD2-1-O	0	21	0.110202835	Residential - Single Family Residence	YES - Current	NO - Privately-Owned	Available	Not Used in Prior Housing Element	0	0	0.115429518	0.115429518	1	2*	2*	1238181	475	West Adams - Baldwin Hills - Leimert		Above Moderate							
LOS ANGELES	2331 S VIEW ST	90016	5062027035	Low Medium II Residential	RD2-1-O	0	21	0.055102555	Residential - Single Family Residence	YES - Current	NO - Privately-Owned	Available	Not Used in Prior Housing Element	0	0	0.009574118	0.009574118	1	1*	1*	1238181	500	West Adams - Baldwin Hills - Leimert		Above Moderate							
LOS ANGELES			5062027035	Low Medium II Residential	RD2-1-O	0	21	0.05510104	Residential - Single Family Residence	YES - Current	NO - Privately-Owned	Available	Not Used in Prior Housing Element	0	0	0.009574118	0.009574118	1	1*	1*	1238181	509	West Adams - Baldwin Hills - Leimert		Above Moderate							
LOS ANGELES	2337 S WEST VIEW ST	90016	5062027037	Low Medium II Residential	RD2-1-O	0	21	0.110203047	Residential - Single Family Residence	YES - Current	NO - Privately-Owned	Available	Not Used in Prior Housing Element	0	0	0.115429518	0.115429518	1	2*	2*	1238181	544	West Adams - Baldwin Hills - Leimert		Above Moderate							
LOS ANGELES	2343 S VIEW ST	90016	5062027042	Low Medium II Residential	RD2-1-O	0	21	0.052430599	Residential - Single Family Residence - Vacant Land	YES - Current	NO - Privately-Owned	Available	Not Used in Prior Housing Element	0	0	0.151699233	0.151699233	0	1*	1*	1238181	560	West Adams - Baldwin Hills - Leimert		Above Moderate							
LOS ANGELES			5062027042	Low Medium II Residential	RD2-1-O	0	21	0.033101421	Residential - Single Family Residence - Vacant Land	YES - Current	NO - Privately-Owned	Available	Not Used in Prior Housing Element	0	0	0.051385432	0.051385432	0	0	0	1238181	567	West Adams - Baldwin Hills - Leimert		Above Moderate							
LOS ANGELES	2334 S LONGWOOD AVE	90016	5062027043	Low Medium II Residential	RD2-1-O	0	21	0.055124428	Residential - Single Family Residence	YES - Current	NO - Privately-Owned	Available	Not Used in Prior Housing Element	0	0	0.027205199	0.027205199	1	1*	1*	1238181	526	West Adams - Baldwin Hills - Leimert		Above Moderate							
LOS ANGELES			5062027044	Low Medium II Residential	RD2-1-O	0	21	0.055122793	Residential - Single Family Residence	YES - Current	NO - Privately-Owned	Available	Not Used in Prior Housing Element	0	0	0.027205199	0.027205199	1	1*	1*	1238181	541	West Adams - Baldwin Hills - Leimert		Above Moderate							
LOS ANGELES	2324 S HIGHLAND DR	90016	5062027045	Low Medium II Residential	RD2-1-O	0	21	0.079226786	Residential - Single Family Residence	YES - Current	NO - Privately-Owned	Available	Not Used in Prior Housing Element	0	0	0.04831236	0.04831236	1	1*	1*	1238181	429	West Adams - Baldwin Hills - Leimert		Above Moderate							
LOS ANGELES	2332 S HIGHLAND DR	90016	5062027046	Low Medium II Residential	RD2-1-O	0	21	0.069127642	Residential - Single Family Residence	YES - Current	NO - Privately-Owned	Available	Not Used in Prior Housing Element	0	0	0.04831236	0.04831236	1	1*	1*	1238181	468	West Adams - Baldwin Hills - Leimert		Above Moderate							
LOS ANGELES	5242 W WASHINGTON BLVD	90016	5063001001	Neighborhood Commercial	C2-1VL-CPIO	0	54	0.198165612	Industrial - Warehousing, Distribution, Storage - Warehousing, Distribution, Under 10,000 SF - One Story	YES - Current	NO - Privately-Owned	Available	Not Used in Prior Housing Element	0.023269483	0	0	0.023269483	1	0	0	1268177	872	West Adams - Baldwin Hills - Leimert		Lower							
LOS ANGELES	5244 W WASHINGTON BLVD	90016	5063001001	Neighborhood Commercial	C2-1VL-CPIO	0	54	0.080701051	Industrial - Warehousing, Distribution, Storage - Warehousing, Distribution, Under 10,000 SF - One Story	YES - Current	NO - Privately-Owned	Available	Not Used in Prior Housing Element	0.011191241	0	0	0.011191241	1	0	0	1268177	875	West Adams - Baldwin Hills - Leimert		Lower							
LOS ANGELES	1908 S DUNSMUIR AVE	90016	5063001005	Low Medium II Residential	RD1.5-1	0	29	0.226284847	Residential - Five or More Units or Apartments (Any Combination) - 4 Stories or Less	YES - Current	NO - Privately-Owned	Available	Not Used in Prior Housing Element	0	0.142407449	0	0.142407449	8	0	0	1268177	945	West Adams - Baldwin Hills - Leimert	Yes	Moderate							
LOS ANGELES	1917 S REDONDO BLVD	90016	5063001006	Low Medium II Residential	RD1.5-1	0	29	0.11672044	Residential - Single Family Residence	YES - Current	NO - Privately-Owned	Available	Not Used in Prior Housing Element	0	0.176804566	0	0.176804566	1	3*	3*	1268177	984	West Adams - Baldwin Hills - Leimert		Moderate							
LOS ANGELES	1925 S REDONDO BLVD	90016	5063001007	Low Medium II Residential	RD1.5-1	0	29	0.095202357	Residential - Single Family Residence	YES - Current	NO - Privately-Owned	Available	Not Used in Prior Housing Element	0	0	0.115429518	0.115429518	1	2*	2*	1268177	1019	West Adams - Baldwin Hills - Leimert		Above Moderate							
LOS ANGELES	5167 W 20TH ST	90016	5063001008	Low Medium II Residential	RD1.5-1	0	29	0.154913474	Residential - Five or More Units or Apartments (Any Combination) - 4 Stories or Less	YES - Current	NO - Privately-Owned	Available	Not Used in Prior Housing Element	0	0.132357012	0	0.132357012	5	0	0	1268177	977	West Adams - Baldwin Hills - Leimert	Yes	Moderate							
LOS ANGELES	5175 W 20TH ST	90016	5063001009	Low Medium II Residential	RD1.5-1	0	29	0.172101706	Residential - Four Units (Any Combination) - 4 Stories or Less	YES - Current	NO - Privately-Owned	Available	Not Used in Prior Housing Element	0	0.162552097	0	0.162552097	4	0	0	1268177	975	West Adams - Baldwin Hills - Leimert	Yes	Moderate							
LOS ANGELES	5179 W 20TH ST	90016	5063001010	Low Medium II Residential	RD1.5-1	0	29	0.17207381	Residential - Four Units (Any Combination) - 4 Stories or Less	YES - Current	NO - Privately-Owned	Available	Not Used in Prior Housing Element	0	0.162552097	0	0.162552097	4	0	0	1268177	972	West Adams - Baldwin Hills - Leimert	Yes	Moderate							
LOS ANGELES	5183 W 20TH ST	90016	5063001011	Low Medium II Residential	RD1.5-1	0	29	0.172044681	Residential - Four Units (Any Combination) - 4 Stories or Less	YES - Current	NO - Privately-Owned	Available	Not Used in Prior Housing Element	0	0.022119256	0	0.022119256	4	0	0	1268177	968	West Adams - Baldwin Hills - Leimert	Yes	Moderate							
LOS ANGELES	5187 W 20TH ST	90016	5063001012	Low Medium II Residential	RD1.5-1	0	29	0.172017082	Residential - Double, Duplex, or Two Units - 4 Stories or Less	YES - Current	NO - Privately-Owned	Available	Not Used in Prior Housing Element	0	0.244410405	0	0.244410405	2	0	0	1268177	965	West Adams - Baldwin Hills - Leimert	Yes	Moderate							
LOS ANGELES	5193 W 20TH ST	90016	5063001013	Low Medium II Residential	RD1.5-1	0	29	0.171987172	Residential - Four Units (Any Combination) - 4 Stories or Less	YES - Current	NO - Privately-Owned	Available	Not Used in Prior Housing Element	0	0.053334305	0	0.053334305	4	0	0	1268177	957	West Adams - Baldwin Hills - Leimert	Yes	Moderate							
LOS ANGELES	5203 W 20TH ST	90016	5063001014	Low Medium II Residential	RD1.5-1	0	29	0.171962291	Residential - Four Units (Any Combination) - 4 Stories or Less	YES - Current	NO - Privately-Owned	Available	Not Used in Prior Housing Element	0	0.162552097	0	0.162552097	4	0	0	1268177	953	West Adams - Baldwin Hills - Leimert	Yes	Moderate							
LOS ANGELES	5209 W 20TH ST	90016	5063001015	Low Medium II Residential	RD1.5-1	0	29	0.171933685	Residential - Double, Duplex, or Two Units - 4 Stories or Less	YES - Current	NO - Privately-Owned	Available	Not Used in Prior Housing Element	0	0.244410405	0	0.244410405	2	0	0	1268177	952	West Adams - Baldwin Hills - Leimert	Yes	Moderate							
LOS ANGELES	5215 W 20TH ST	90016	5063001016	Low Medium II Residential	RD1.5-1	0	29	0.171904783	Residential - Five or More Units or Apartments (Any Combination) - 4 Stories or Less	YES - Current	NO - Privately-Owned	Available	Not Used in Prior Housing Element	0	0.107661749	0	0.107661749	6	0	0	1268177	947	West Adams - Baldwin Hills - Leimert	Yes	Moderate							
LOS ANGELES	5225 W 20TH ST	90016	5063001018	Low Medium II Residential	RD1.5-1	0	29	0.171851185	Residential - Single Family Residence	YES - Current	NO - Privately-Owned	Available	Not Used in Prior Housing Element	0	0.412062293	0	0.412062293	1	0	0	1268177	941	West Adams - Baldwin Hills - Leimert		Moderate							
LOS ANGELES	5229 W 20TH ST	90016	5063001019	Low Medium II Residential	RD1.5-1	0	29	0.171821277	Residential - Four Units (Any Combination) - 4 Stories or Less	YES - Current	NO - Privately-Owned	Available	Not Used in Prior Housing Element	0	0.162552097	0	0.162552097	4	0	0	1268177	935	West Adams - Baldwin Hills - Leimert	Yes	Moderate							
LOS ANGELES	5233 W 20TH ST	90016	5063001020	Low Medium II Residential	RD1.5-1	0	29	0.171793678	Residential - Three Units (Any Combination) - 4 Stories or Less	YES - Current	NO - Privately-Owned	Available	Not Used in Prior Housing Element	0	0.199430612	0	0.199430612	3	0	0	1268177	934	West Adams - Baldwin Hills - Leimert	Yes	Moderate							
LOS ANGELES	5234 W WASHINGTON BLVD	90016	5063001022	Neighborhood Commercial	C2-1VL-CPIO	0	54	0.150315282	Commercial - Office Building - One Story	YES - Current	NO - Privately-Owned	Available	Not Used in Prior Housing Element	0.139726582	0	0	0.139726582	0	0	0	1268177	866	West Adams - Baldwin Hills - Leimert		Lower							
LOS ANGELES	5224 W WASHINGTON BLVD	90016	5063001023	Neighborhood Commercial	C2-1VL-CPIO	0	54	0.168482281	Institutional - Homes for Aged and Others - One Story	YES - Current	NO - Privately-Owned	Available	Not Used in Prior Housing Element	0	0	0.06110898	0.06110898	0	0	0	1268177	865	West Adams - Baldwin Hills - Leimert	Yes	Above Moderate							
LOS ANGELES	5230 W WASHINGTON BLVD	90016	5063001023	Neighborhood Commercial	C2-1VL-CPIO	0	54	0.161390257	Institutional - Homes for Aged and Others - One Story	YES - Current	NO - Privately-Owned	Available	Not Used in Prior Housing Element	0	0	0.06110898	0.06110898	0	0	0	1268177	864	West Adams - Baldwin Hills - Leimert	Yes	Above Moderate							
LOS ANGELES	5202 W WASHINGTON BLVD	90016	5063001027	Neighborhood Commercial	C2-1VL-CPIO	0	54	0.171987879	Commercial - Store Combination - Store and Office Combination - One Story	YES - Current	NO - Privately-Owned	Available	Not Used in Prior Housing Element	0.157259826	0	0	0.157259826	0	0	0	1268177	886	West Adams - Baldwin Hills - Leimert		Lower							
LOS ANGELES	5190 W WASHINGTON BLVD	90016	5063001029	Neighborhood Commercial	C2-1VL-CPIO	0	54	0.171952968	Commercial - Office Building - One Story	YES - Current	NO - Privately-Owned	Available	Not Used in Prior Housing Element	0.141629096	0	0	0.141629096	1	0	0	1268177	890	West Adams - Baldwin Hills - Leimert		Lower							
LOS ANGELES	5186 W WASHINGTON BLVD	90016	5063001030	Neighborhood Commercial	C2-1VL-CPIO	0	54	0.171915745	Residential - Five or More Units or Apartments (Any Combination) - 4 Stories or Less	YES - Current	NO - Privately-Owned	Available	Not Used in Prior Housing Element	0	0	0.126832064	0.126832064	6	0	0	1268177	893	West Adams - Baldwin Hills - Leimert	Yes	Above Moderate							
LOS ANGELES	5180 W WASHINGTON BLVD	90016	5063001031	Neighborhood Commercial	C2-1VL-CPIO	0	54	0.171878188	Commercial - Hotel and Motel - Motel - Under 50 Rooms - One Story	YES - Current	NO - Privately-Owned	Available	Not Used in Prior Housing Element	0	0	0.047545396	0.047545396	8	0	0	1268177	898	West Adams - Baldwin Hills - Leimert	Yes	Above Moderate							
LOS ANGELES	5246 W WASHINGTON BLVD	90016	5063001034	Neighborhood Commercial	C2-1VL-CPIO	0	54	0.081442661	Industrial - Light Manufacturing - One Story	YES - Current	NO - Privately-Owned	Available	Not Used in Prior Housing Element	0.030343368	0	0	0.030343368	0	0	0	1268177	882	West Adams - Baldwin Hills - Leimert		Lower							
LOS ANGELES	5250 W WASHINGTON BLVD	90016	5063001034	Neighborhood Commercial	C2-1VL-CPIO	0	54	0.081318826	Industrial - Light Manufacturing - One Story	YES - Current	NO - Privately-Owned	Available	Not Used in Prior Housing Element	0.030343368	0	0	0.030343368	0	0	0	1268177	889	West Adams - Baldwin Hills - Leimert		Lower							
LOS ANGELES	5252 W WASHINGTON BLVD	90016	5063001034	Neighborhood Commercial	C2-1VL-CPIO	0	54	0.080305183	Industrial - Light Manufacturing - One Story	YES - Current	NO - Privately-Owned	Available	Not Used in Prior Housing Element	0.030343368	0	0	0.030343368	0	0	0	1268177	892	West Adams - Baldwin Hills - Leimert		Lower							
LOS ANGELES	5256 W WASHINGTON BLVD	90016	5063001034	Neighborhood Commercial	C2-1VL-CPIO	0	54	0.086651012	Industrial - Light Manufacturing - One Story	YES - Current	NO - Privately-Owned	Available	Not Used in Prior Housing Element	0.034343782	0	0	0.034343782	0	0	0	1268177	900	West Adams - Baldwin Hills - Leimert		Lower							
LOS ANGELES	5210 W WASHINGTON BLVD	90016	5063001035	Neighborhood Commercial	C2-1VL-CPIO	0	54	0.172026553	Commercial - Professional Building - One Story	YES - Current	NO - Privately-Owned	Available	Not Used in Prior Housing Element	0.050071858	0	0	0.050071858	0	0	0	1268177	877	West Adams - Baldwin Hills - Leimert		Lower							
LOS ANGELES	5214 W WASHINGTON BLVD	90016	5063001035	Neighborhood Commercial	C2-1VL-CPIO	0	54	0.172064892	Commercial - Professional Building - One Story	YES - Current	NO - Privately-Owned	Available	Not Used in Prior Housing Element	0.050071858	0	0	0.050071858	0	0	0	1268177	873	West Adams - Baldwin Hills - Leimert		Lower							
LOS ANGELES	5220 W WASHINGTON BLVD	90016	5063001035	Neighborhood Commercial	C2-1VL-CPIO	0	54	0.171697805	Commercial - Professional Building - One Story	YES - Current	NO - Privately-Owned	Available	Not Used in Prior Housing Element	0.050071858	0	0	0.050071858	0	0	0	1268177	869	West Adams - Baldwin

LOS ANGELES	5202 W 20TH ST	90016	5063002029	Low Medium II Residential	RD2-1	0	21	0.160790069	Residential - Single Family Residence - Pool	YES - Current	NO - Privately-Owned	Available	Not Used in Prior Housing Element	0	0.176804566	0	0.176804566	1	3*	3*	1268177	1056	West Adams - Baldwin Hills - Leimert								Moderate
LOS ANGELES	5188 1/2 W 20TH ST	90016	5063002031	Low Medium II Residential	RD2-1	0	21	0.160771348	Residential - Three Units (Any Combination) - 4 Stories or Less	YES - Current	NO - Privately-Owned	Available	Not Used in Prior Housing Element	0	0.00526435	0	0.00526435	3	3*	3*	1268177	1062	West Adams - Baldwin Hills - Leimert								Moderate
LOS ANGELES	5182 W 20TH ST	90016	5063002032	Low Medium II Residential	RD2-1	0	21	0.160761447	Residential - Single Family Residence	YES - Current	NO - Privately-Owned	Available	Not Used in Prior Housing Element	0	0.176804566	0	0.176804566	1	3*	3*	1268177	1067	West Adams - Baldwin Hills - Leimert								Moderate
LOS ANGELES	5178 W 20TH ST	90016	5063002033	Low Medium II Residential	RD2-1	0	21	0.192900455	Residential - Four Units (Any Combination) - 4 Stories or Less	YES - Current	NO - Privately-Owned	Available	Not Used in Prior Housing Element	0	0.140615889	4	0	0	0.140615889	4	0	0	1268177	1070	West Adams - Baldwin Hills - Leimert	Yes	Moderate					
LOS ANGELES	5166 W 20TH ST	90016	5063002035	Low Medium II Residential	RD2-1	0	21	0.140887649	Residential - Three Units (Any Combination) - 4 Stories or Less	YES - Current	NO - Privately-Owned	Available	Not Used in Prior Housing Element	0	0.216428214	0	0.216428214	3	3*	3*	1268177	1080	West Adams - Baldwin Hills - Leimert	Yes	Moderate							
LOS ANGELES			5063002037	Low Medium II Residential	RD2-1	0	21	0.055174219		YES - Current	NO - Privately-Owned	Available	Not Used in Prior Housing Element	0	0	0.477599192	0.477599192	0	1*	1*	1268177	1685	West Adams - Baldwin Hills - Leimert								Above Moderate
LOS ANGELES			5063002038	Low Medium II Residential	RD2-1	0	21	0.0361312		YES - Current	NO - Privately-Owned	Available	Not Used in Prior Housing Element	0	0	0.139140284	0.139140284	0	0	0	1268177	1686	West Adams - Baldwin Hills - Leimert								Above Moderate
LOS ANGELES			5063002039	Low Medium II Residential	RD2-1	0	21	0.03819116		YES - Current	NO - Privately-Owned	Available	Not Used in Prior Housing Element	0	0	0.139140284	0.139140284	0	0	0	1268177	1687	West Adams - Baldwin Hills - Leimert								Above Moderate
LOS ANGELES			5063002040	Low Medium II Residential	RD2-1	0	21	0.040250374		YES - Current	NO - Privately-Owned	Available	Not Used in Prior Housing Element	0	0	0.139140284	0.139140284	0	0	0	1268177	1688	West Adams - Baldwin Hills - Leimert								Above Moderate
LOS ANGELES	2015 S REDONDO BLVD	90016	5063002041	Low Medium II Residential	RD2-1	0	21	0.06169727		YES - Current	NO - Privately-Owned	Available	Not Used in Prior Housing Element	0	0	0.477599192	0.477599192	0	1*	1*	1268177	1689	West Adams - Baldwin Hills - Leimert								Above Moderate
LOS ANGELES	2100 S CLOVERDALE AVE	90016	5063003001	Low Medium I Residential	R2-1	0	17	0.084881269	Residential - Single Family Residence	YES - Current	NO - Privately-Owned	Available	Not Used in Prior Housing Element	0	0	0.04831236	0.04831236	1	1*	1*	1268177	1220	West Adams - Baldwin Hills - Leimert								Above Moderate
LOS ANGELES			5063003027	Low Medium I Residential	R2-1	0	17	0.110194726	Residential - Single Family Residence	YES - Current	NO - Privately-Owned	Available	Not Used in Prior Housing Element	0	0	0.051650351	0.051650351	1	1*	1*	1268177	1263	West Adams - Baldwin Hills - Leimert								Above Moderate
LOS ANGELES	2116 S CLOVERDALE AVE	90016	5063003028	Low Medium I Residential	R2-1	0	17	0.137743543	Residential - Single Family Residence	YES - Current	NO - Privately-Owned	Available	Not Used in Prior Housing Element	0	0	0.11930193	0.11930193	1	2*	2*	1268177	1284	West Adams - Baldwin Hills - Leimert								Above Moderate
LOS ANGELES	2120 S CLOVERDALE AVE	90016	5063003029	Low Medium I Residential	R2-1	0	17	0.123967229	Residential - Single Family Residence	YES - Current	NO - Privately-Owned	Available	Not Used in Prior Housing Element	0	0	0.11930193	0.11930193	1	2*	2*	1268177	1308	West Adams - Baldwin Hills - Leimert								Above Moderate
LOS ANGELES	2122 S CLOVERDALE AVE	90016	5063003030	Low Medium I Residential	R2-1	0	17	0.123968862	Residential - Single Family Residence	YES - Current	NO - Privately-Owned	Available	Not Used in Prior Housing Element	0	0	0.11930193	0.11930193	1	2*	2*	1268177	1328	West Adams - Baldwin Hills - Leimert								Above Moderate
LOS ANGELES	2128 S CLOVERDALE AVE	90016	5063003031	Low Medium I Residential	R2-1	0	17	0.123968522	Residential - Single Family Residence	YES - Current	NO - Privately-Owned	Available	Not Used in Prior Housing Element	0	0	0.11930193	0.11930193	1	2*	2*	1268177	1360	West Adams - Baldwin Hills - Leimert								Above Moderate
LOS ANGELES	2132 S CLOVERDALE AVE	90016	5063003032	Low Medium I Residential	R2-1	0	17	0.115703917	Residential - Double, Duplex, or Two Units - 4 Stories or Less	YES - Current	NO - Privately-Owned	Available	Not Used in Prior Housing Element	0	0	0.161594135	0.161594135	2	2*	2*	1268177	1384	West Adams - Baldwin Hills - Leimert	Yes							Above Moderate
LOS ANGELES	2136 S CLOVERDALE AVE	90016	5063003033	Low Medium I Residential	R2-1	0	17	0.115704816	Residential - Single Family Residence	YES - Current	NO - Privately-Owned	Available	Not Used in Prior Housing Element	0	0	0.11930193	0.11930193	1	2*	2*	1268177	1410	West Adams - Baldwin Hills - Leimert								Above Moderate
LOS ANGELES	2142 S CLOVERDALE AVE	90016	5063003034	Low Medium I Residential	R2-1	0	17	0.115703346	Residential - Single Family Residence	YES - Current	NO - Privately-Owned	Available	Not Used in Prior Housing Element	0	0	0.11930193	0.11930193	1	2*	2*	1268177	1433	West Adams - Baldwin Hills - Leimert								Above Moderate
LOS ANGELES	2147 S REDONDO BLVD	90016	5063003035	Low Medium I Residential	R2-1	0	17	0.118459594	Residential - Single Family Residence	YES - Current	NO - Privately-Owned	Available	Not Used in Prior Housing Element	0	0	0.11930193	0.11930193	1	2*	2*	1268177	1457	West Adams - Baldwin Hills - Leimert								Above Moderate
LOS ANGELES	2143 S REDONDO BLVD	90016	5063003036	Low Medium I Residential	R2-1	0	17	0.118459728	Residential - Single Family Residence	YES - Current	NO - Privately-Owned	Available	Not Used in Prior Housing Element	0	0	0.11930193	0.11930193	1	2*	2*	1268177	1432	West Adams - Baldwin Hills - Leimert								Above Moderate
LOS ANGELES	2137 S REDONDO BLVD	90016	5063003037	Low Medium I Residential	R2-1	0	17	0.118458927	Residential - Single Family Residence	YES - Current	NO - Privately-Owned	Available	Not Used in Prior Housing Element	0	0	0.11930193	0.11930193	1	2*	2*	1268177	1408	West Adams - Baldwin Hills - Leimert								Above Moderate
LOS ANGELES	2131 S REDONDO BLVD	90016	5063003038	Low Medium I Residential	R2-1	0	17	0.123966345	Residential - Single Family Residence	YES - Current	NO - Privately-Owned	Available	Not Used in Prior Housing Element	0	0	0.11930193	0.11930193	1	2*	2*	1268177	1381	West Adams - Baldwin Hills - Leimert								Above Moderate
LOS ANGELES	2129 S REDONDO BLVD	90016	5063003039	Low Medium I Residential	R2-1	0	17	0.123965698	Residential - Single Family Residence	YES - Current	NO - Privately-Owned	Available	Not Used in Prior Housing Element	0	0	0.11930193	0.11930193	1	2*	2*	1268177	1356	West Adams - Baldwin Hills - Leimert								Above Moderate
LOS ANGELES	2125 S REDONDO BLVD	90016	5063003040	Low Medium I Residential	R2-1	0	17	0.123965221	Residential - Single Family Residence	YES - Current	NO - Privately-Owned	Available	Not Used in Prior Housing Element	0	0	0.11930193	0.11930193	1	2*	2*	1268177	1327	West Adams - Baldwin Hills - Leimert								Above Moderate
LOS ANGELES	2121 S REDONDO BLVD	90016	5063003041	Low Medium I Residential	R2-1	0	17	0.137737396	Residential - Single Family Residence	YES - Current	NO - Privately-Owned	Available	Not Used in Prior Housing Element	0	0	0.11930193	0.11930193	1	2*	2*	1268177	1305	West Adams - Baldwin Hills - Leimert								Above Moderate
LOS ANGELES	2115 S REDONDO BLVD	90016	5063003042	Low Medium I Residential	R2-1	0	17	0.137736806	Residential - Single Family Residence	YES - Current	NO - Privately-Owned	Available	Not Used in Prior Housing Element	0	0	0.11930193	0.11930193	1	2*	2*	1268177	1279	West Adams - Baldwin Hills - Leimert								Above Moderate
LOS ANGELES	2109 S REDONDO BLVD	90016	5063003043	Low Medium I Residential	R2-1	0	17	0.137735127	Residential - Single Family Residence	YES - Current	NO - Privately-Owned	Available	Not Used in Prior Housing Element	0	0	0.11930193	0.11930193	1	2*	2*	1268177	1249	West Adams - Baldwin Hills - Leimert								Above Moderate
LOS ANGELES	2200 S CLOVERDALE AVE	90016	5063004025	Low Medium I Residential	R2-1	0	17	0.115703346	Residential - Single Family Residence	YES - Current	NO - Privately-Owned	Available	Not Used in Prior Housing Element	0	0	0.11930193	0.11930193	1	2*	2*	1268177	1461	West Adams - Baldwin Hills - Leimert								Above Moderate
LOS ANGELES	2204 S CLOVERDALE AVE	90016	5063004026	Low Medium I Residential	R2-1	0	17	0.115703346	Residential - Single Family Residence	YES - Current	NO - Privately-Owned	Available	Not Used in Prior Housing Element	0	0	0.11930193	0.11930193	1	2*	2*	1268177	1483	West Adams - Baldwin Hills - Leimert								Above Moderate
LOS ANGELES	2210 S CLOVERDALE AVE	90016	5063004027	Low Medium I Residential	R2-1	0	17	0.115703332	Residential - Single Family Residence - Pool	YES - Current	NO - Privately-Owned	Available	Not Used in Prior Housing Element	0	0	0.049780485	0.049780485	1	2*	2*	1268177	1506	West Adams - Baldwin Hills - Leimert								Above Moderate
LOS ANGELES	2218 S CLOVERDALE AVE	90016	5063004029	Low Medium I Residential	R2-1	0	17	0.115703686	Residential - Single Family Residence	YES - Current	NO - Privately-Owned	Available	Not Used in Prior Housing Element	0	0	0.11930193	0.11930193	1	2*	2*	1268177	1557	West Adams - Baldwin Hills - Leimert								Above Moderate
LOS ANGELES	2222 S CLOVERDALE AVE	90016	5063004030	Low Medium I Residential	R2-1	0	17	0.115702052	Residential - Single Family Residence	YES - Current	NO - Privately-Owned	Available	Not Used in Prior Housing Element	0	0	0.11930193	0.11930193	1	2*	2*	1268177	1578	West Adams - Baldwin Hills - Leimert								Above Moderate
LOS ANGELES	2230 S CLOVERDALE AVE	90016	5063004032	Low Medium I Residential	R2-1	0	17	0.110197434	Residential - Single Family Residence	YES - Current	NO - Privately-Owned	Available	Not Used in Prior Housing Element	0	0	0.051650351	0.051650351	1	1*	1*	1238177	40	West Adams - Baldwin Hills - Leimert								Above Moderate
LOS ANGELES	2232 S CLOVERDALE AVE	90016	5063004033	Low Medium I Residential	R2-1	0	17	0.110204002	Residential - Single Family Residence	YES - Current	NO - Privately-Owned	Available	Not Used in Prior Housing Element	0	0	0.051650351	0.051650351	1	1*	1*	1238177	64	West Adams - Baldwin Hills - Leimert								Above Moderate
LOS ANGELES	2242 S CLOVERDALE AVE	90016	5063004035	Low Medium I Residential	R2-1	0	17	0.110202187	Residential - Single Family Residence	YES - Current	NO - Privately-Owned	Available	Not Used in Prior Housing Element	0	0	0.051650351	0.051650351	1	1*	1*	1238177	103	West Adams - Baldwin Hills - Leimert								Above Moderate
LOS ANGELES	2248 S CLOVERDALE AVE	90016	5063004036	Low Medium I Residential	R2-1	0	17	0.110205274	Residential - Single Family Residence	YES - Current	NO - Privately-Owned	Available	Not Used in Prior Housing Element	0	0	0.051650351	0.051650351	1	1*	1*	1238177	121	West Adams - Baldwin Hills - Leimert								Above Moderate
LOS ANGELES	2243 S REDONDO BLVD	90016	5063004038	Low Medium I Residential	R2-1	0	17	0.110204912	Residential - Single Family Residence	YES - Current	NO - Privately-Owned	Available	Not Used in Prior Housing Element	0	0	0.051650351	0.051650351	1	1*	1*	1238177	124	West Adams - Baldwin Hills - Leimert								Above Moderate
LOS ANGELES	2239 S REDONDO BLVD	90016	5063004039	Low Medium I Residential	R2-1	0	17	0.110203459	Residential - Single Family Residence	YES - Current	NO - Privately-Owned	Available	Not Used in Prior Housing Element	0	0	0.051650351	0.051650351	1	1*	1*	1238177	105	West Adams - Baldwin Hills - Leimert								Above Moderate
LOS ANGELES	2235 S REDONDO BLVD	90016	5063004040	Low Medium I Residential	R2-1	0	17	0.110202371	Residential - Single Family Residence	YES - Current	NO - Privately-Owned	Available	Not Used in Prior Housing Element	0	0	0.051650351	0.051650351	1	1*	1*	1238177	84	West Adams - Baldwin Hills - Leimert								Above Moderate
LOS ANGELES	2227 S REDONDO BLVD	90016	5063004042	Low Medium I Residential	R2-1	0	17	0.115724929	Residential - Double, Duplex, or Two Units - 4 Stories or Less	YES - Current	NO - Privately-Owned	Available	Not Used in Prior Housing Element	0	0	0.161594135	0.161594135	2	2*	2*	1238177	42	West Adams - Baldwin Hills - Leimert	Yes							Above Moderate
LOS ANGELES	2223 S REDONDO BLVD	90016	5063004043	Low Medium I Residential	R2-1	0	17	0.115630081	Residential - Single Family Residence	YES - Current	NO - Privately-Owned	Available	Not Used in Prior Housing Element	0	0	0.11930193	0.11930193	1	2*	2*	1268177	1600	West Adams - Baldwin Hills - Leimert								Above Moderate
LOS ANGELES	2219 S REDONDO BLVD	90016	5063004044	Low Medium I Residential	R2-1	0	17	0.115738028	Residential - Double, Duplex, or Two Units - 4 Stories or Less	YES - Current	NO - Privately-Owned	Available	Not Used in Prior Housing Element	0	0	0.161594135	0.161594135	2	2*	2*	1268177	1580	West Adams - Baldwin Hills - Leimert	Yes							Above Moderate
LOS ANGELES	2215 S REDONDO BLVD	90016	5063004045	Low Medium I Residential	R2-1	0	17	0.115740084	Residential - Single Family Residence	YES - Current	NO - Privately-Owned	Available	Not Used in Prior Housing Element	0	0	0.11930193	0.11930193	1	2*	2*	1268177	1558	West Adams - Baldwin Hills - Leimert								Above Moderate
LOS ANGELES	2211 S REDONDO BLVD	90016	5063004046	Low Medium I Residential	R2-1	0	17	0.115739947	Residential - Single Family Residence	YES - Current	NO - Privately-Owned	Available	Not Used in Prior Housing Element	0	0	0.11930193	0.11930193	1	2*	2*	1268177	1532	West Adams - Baldwin Hills - Leimert								Above Moderate
LOS ANGELES	2207 S REDONDO BLVD	90016	5063004047	Low Medium I Residential	R2-1	0	17	0.115741989	Residential - Single Family Residence	YES - Current	NO - Privately-Owned	Available	Not Used in Prior Housing Element	0	0	0.11930193	0.11930193	1	2*	2*	1268177	1507	West Adams - Baldwin Hills - Leimert								Above Moderate
LOS ANGELES	2203 S REDONDO BLVD	90016	5063004048	Low Medium I Residential	R2-1	0	17	0.115743337	Residential - Single Family Residence	YES - Current	NO - Privately-Owned	Available	Not Used in Prior Housing Element	0	0	0.11930193	0.11930193	1	2*	2*	1268177	1484	West Adams - Baldwin Hills - Leimert								Above Moderate
LOS ANGELES	2343 S REDONDO BLVD	90016	5063005005	Low Medium II Residential	RD2-1	0	21	0.110211261	Residential - Single Family Residence	YES - Current	NO - Privately-Owned	Available	Not Used in Prior Housing Element	0	0	0.121685493	0.121685493	1	2*	2*	1238177	415	West Adams - Baldwin Hills - Leimert								Above Moderate
LOS ANGELES	2345 S REDONDO BLVD	90016	5063005005	Low Medium II Residential	RD2-1	0	21	0.055105995	Residential - Single Family Residence	YES - Current	NO - Privately-Owned	Available	Not Used in Prior Housing Element	0	0	0.066798782	0.066798782	1	1*	1*	1238177	439	West Adams - Baldwin Hills - Leimert								Above Moderate
LOS ANGELES	2423 S REDONDO BLVD	90016	5063005033	Low Medium II Residential	RD2-1	0	21	0.110217797	Residential - Single Family Residence	YES - Current	NO - Privately-Owned	Available	Not Used in Prior Housing Element	0	0	0.115429518	0.115429518	1	2*	2*	1238177	582	West Adams - Baldwin Hills - Leimert								Above Moderate
LOS ANGELES			5063005039	Low Medium II Residential	RD2-1	0	21	0.008264438	Residential - Single Family Residence - Vacant Land	YES - Current	NO - Privately-Owned	Available	Not Used in Prior Housing Element	0	0	0.051385432	0.051385432	0	0	0	1238177	1873	West Adams - Baldwin Hills - Leimert								Above Moderate
LOS ANGELES			5063005040	Low Medium II Residential	RD2-1	0	21	0.005509724	Residential - Single Family Residence - Vacant Land	YES - Current	NO - Privately-Owned	Available	Not Used in Prior Housing Element	0	0	0.051385432	0.051385432	0	0	0	1238177	1855	West Adams - Baldwin Hills - Leimert								Above Moderate
LOS ANGELES	2427 S REDONDO BLVD	90016	5063005042	Low Medium II Residential	RD2-1	0	21	0.105503774	Residential - Single Family Residence	YES - Current	NO - Privately-Owned	Available	Not Used in Prior Housing Element	0	0	0.121685493	0.121685493	1	2*	2*	1238177	603	West Adams - Baldwin Hills - Leimert								Above Moderate
LOS ANGELES	2415 S REDONDO BLVD	90016	5063005043	Low Medium II Residential	RD2-1	0	21	0.110216775	Residential - Single Family Residence	YES - Current	NO - Privately-Owned	Available	Not Used in Prior Housing Element	0	0	0.121685493	0.121685493	1	2*	2*	1238177	535	West Adams - Baldwin Hills - Leimert								Above Moderate
LOS ANGELES	2409 S REDONDO BLVD	90016	5063005044	Low Medium II Residential	RD2-1	0	21	0.110217616	Residential - Double, Duplex, or Two Units - 4 Stories or Less	YES - Current	NO - Privately-Owned	Available	Not Used in Prior Housing Element	0	0	0.161594135	0.161594135	2	2*	2*	1238177	509	West Adams - Baldwin Hills - Leimert	Yes							Above Moderate
LOS ANGELES	2407 S REDONDO BLVD	90016	5063005045	Low Medium II Residential	RD2-1	0	21	0.11021562	Residential - Single Family Residence	YES - Current	NO - Privately-Owned	Available	Not Used in Prior Housing Element	0	0	0.11930193	0.11930193	1	2*	2*	1238177	484	West Adams - Baldwin Hills - Leimert								Above Moderate
LOS ANGELES	2337 S REDONDO BLVD	90016	5063005047	Low Medium II Residential	RD2-1	0	21	0.110213986	Residential - Single Family Residence	YES - Current	NO - Privately-Owned	Available	Not Used in Prior Housing Element	0	0	0.11930193	0.11930193	1	2*	2*	1238177	390	West Adams - Baldwin Hills - Leimert								Above Moderate
LOS ANGELES	2331 S REDONDO BLVD	90016	5063005048	Low Medium II Residential	RD2-1	0	21	0.055105132	Residential - Single Family Residence	YES - Current	NO - Privately-Owned	Available	Not Used in Prior Housing Element	0	0	0.067690289	0.067690289	1	1*	1*	1238177	356	West Adams - Baldwin Hills - Leimert								Above Moderate
LOS ANGELES	2335 S REDONDO BLVD	90016	5063005048	Low Medium II Residential	RD2-1	0	21	0.110212717	Residential - Single Family Residence	YES - Current	NO - Privately-Owned	Available	Not Used in Prior Housing Element	0	0	0.123300084	0.123300084	1	2*	2*	1238177	367	West Adams - Baldwin Hills - Leimert								Above Moderate
LOS ANGELES	2327 S REDONDO BLVD	90016	5063005049	Low Medium II Residential	RD2-1	0	21	0.110210719	Residential - Single Family Residence	YES - Current	NO - Privately-Owned	Available	Not Used in Prior Housing Element	0	0	0.123300084	0.123300084	1	2*	2*	1238177	324	West Adams - Baldwin Hills - Leimert								Above Moderate
LOS ANGELES			5063005049	Low Medium II Residential	RD2-1	0	21	0.055106494	Residential - Single Family Residence	YES - Current	NO - Privately-Owned	Available	Not Used in Prior Housing Element	0	0	0.067690289	0.067690289	1	1*	1*	1238177	344	West Adams - Baldwin Hills - Leimert								Above Moderate
LOS ANGELES	2323 S REDONDO BLVD	90016	5063005050	Low Medium II Residential	RD2-1	0	21	0.110211556	Residential - Double, Duplex, or Two Units - 4 Stories or Less	YES - Current	NO - Privately-Owned	Available	Not Used in Prior Housing Element	0	0	0.161594135	0.161594135	2	2*	2*	1238177	301	West Adams - Baldwin Hills - Leimert	Yes							Above Moderate
LOS ANGELES	2315 S REDONDO BLVD	90016	5063005052	Low Medium II Residential	RD2-1	0	21	0.11020871	Residential - Single Family Residence	YES - Current	NO - Privately-Owned	Available	Not Used in Prior Housing Element	0	0	0.11930193	0.11930193	1	2*	2*	1238177	259	West Adams - Baldwin Hills - Leimert								Above Moderate
LOS ANGELES	2307 S REDONDO BLVD	90016	5063005053	Low Medium II Residential	RD2-1	0	21	0.055101775	Residential - Single Family Residence	YES - Current	NO - Privately-Owned	Available	Not Used in Prior Housing Element	0	0	0.067690289	0.067690289	1	1*	1*	1238177	226	West Adams - Baldwin Hills - Leimert								Above Moderate
LOS ANGELES	2311 S REDONDO BLVD	90016	5063005053	Low Medium II Residential	RD2-1	0	21	0.110209085	Residential - Single Family Residence	YES - Current	NO - Privately-Owned	Available	Not Used in Prior Housing Element	0	0	0.123300084	0.123300084	1	2*	2*	1238177	236	West Adams - Baldwin Hills - Leimert								Above Moderate
LOS ANGELES	2302 S CLOVERDALE AVE	90016	5063005055	Low Medium II Residential	RD2-1	0	21	0.110205454	Residential - Double, Duplex, or Two Units - 4 Stories or Less	YES - Current	NO - Privately-Owned	Available	Not Used in Prior Housing Element	0	0	0.161594135	0.161594135	2	2*	2*	1238177	171	West Adams - Baldwin Hills - Leimert	Yes							Above Moderate
LOS ANGELES	2306 S CLOVERDALE AVE	90016	5063005056	Low Medium II Residential	RD2-1	0	21	0.110206906	Residential - Single Family Residence - Pool	YES - Current	NO - Privately-Owned	Available	Not Used in Prior Housing Element	0	0	0.11930193	0.11930193	1	2*	2*	1238177	192	West Adams - Baldwin Hills - Leimert								Above Moderate
LOS ANGELES	2310 S CLOVERDALE AVE	90016	5063005057	Low Medium II Residential	RD2-1	0	21	0.110208358	Residential - Single Family Residence	YES - Current	NO - Privately-Owned	Available	Not Used in Prior Housing Element	0	0	0.11930193	0.11930193	1	2*	2*	1238177	212	West Adams - Baldwin Hills - Leimert								Above Moderate
LOS ANGELES	2312 S CLOVERDALE AVE	90016	5063005058	Low Medium II Residential	RD2-1	0	21	0.110208903	Residential - Single Family Residence	YES - Current	NO - Privately-Owned	Available	Not Used in Prior Housing Element	0	0	0.11930193	0.11930193	1	2*	2*	1238177	235	West Adams - Baldwin Hills - Leimert								Above Moderate
LOS ANGELES	2316 S CLOVERDALE AVE	90016	5063005059	Low Medium II Residential	RD2-1	0	21	0.110208721	Residential - Single Family Residence	YES - Current	NO - Privately-Owned	Available	Not Used in Prior Housing Element	0	0	0.11930193	0.11930193	1	2*	2*	1238177	258	West Adams - Baldwin Hills - Leimert								Above Moderate
LOS ANGELES	2320 S CLOVERDALE AVE	90016	5063005060	Low Medium II Residential	RD2-1	0	21	0.110208539	Residential - Single Family Residence	YES - Current	NO - Privately-Owned	Available	Not Used in Prior Housing Element	0	0	0.11930193	0.11930193	1	2*	2*	1238177	275	West Adams - Baldwin Hills - Leimert								Above Moderate
LOS ANGELES	2326 S CLOVERDALE AVE	90016	5063005061	Low Medium II Residential	RD2-1	0	21	0.11021217	Residential - Single Family Residence	YES - Current	NO - Privately-Owned	Available	Not Used in Prior Housing Element	0	0	0.11930193	0.11930193	1	2*	2*	1238177	298	West Adams - Baldwin Hills - Leimert								Above Moderate
LOS ANGELES	2330 S CLOVERDALE AVE	90016	5063005062	Low Medium II Residential	RD2-1	0	21	0.110211081	Residential - Single Family Residence	YES - Current	NO - Privately-Owned	Available	Not Used in Prior Housing Element	0	0	0.11930193	0.11930193	1	2*	2*	1238177	321	West Adams - Baldwin Hills - Leimert								Above Moderate
LOS ANGELES	2334 S CLOVERDALE AVE	90016	5063005063	Low Medium II Residential	RD2-1	0	21	0.110213259	Residential - Single Family Residence	YES - Current	NO - Privately-Owned	Available	Not Used in Prior Housing Element	0	0	0.11930193	0.11930193	1	2*	2*	1238177	341	West Adams - Baldwin Hills - Leimert								Above Moderate
LOS ANGELES	2342 S CLOVERDALE AVE	90016	5063005065	Low Medium II Residential	RD2-1	0	21	0.110212895	Residential - Single Family Residence	YES - Current	NO - Privately-Owned	Available	Not Used in Prior Housing Element	0	0	0.11930193	0.11930193	1	2*	2*	1238177	388	West Adams - Baldwin Hills - Leimert								Above Moderate
LOS ANGELES	2340 S CLOVERDALE AVE	90016	5063005066	Low Medium II Residential	RD2-1	0	21	0.110214892	Residential - Single Family Residence	YES - Current	NO - Privately-Owned	Available	Not Used in Prior Housing Element	0	0	0.11930193	0.11930193	1	2*	2*	1238177	411	West Adams - Baldwin Hills - Leimert								Above Moderate
LOS ANGELES	2350 S CLOVERDALE AVE	90016	5063005067	Low Medium II Residential	RD2-1	0	21	0.110214892	Residential - Double, Duplex, or Two Units - 4 Stories or Less	YES - Current	NO - Privately-Owned	Available	Not Used in Prior Housing Element	0	0	0.02428293	0.02428293	2	2*	2*	1238177	436	West Adams - Baldwin Hills - Leimert	Yes							Above Moderate
LOS ANGELES	2356 S CLOVERDALE AVE	90016	5063005068	Low Medium II Residential	RD2-1	0	21	0.11021471	Residential - Double, Duplex, or Two Units - 4 Stories or Less	YES - Current	NO - Privately-Owned	Available	Not Used in Prior Housing Element	0	0	0.161594135	0.161594135	2	2*	2*	1238177	459	West Adams - Baldwin Hills - Leimert	Yes							Above Moderate
LOS ANGELES	2360 S CLOVERDALE AVE	90016	5063005069	Low Medium II Residential	RD2-1	0	21	0.110215437	Residential - Double, Duplex, or Two Units - 4 Stories or Less	YES - Current	NO - Privately-Owned	Available	Not Used in Prior Housing Element	0	0	0.043325847	0.043325847	2	2*	2*	1238177	481	West Adams - Baldwin Hills - Leimert	Yes							Above Moderate
LOS ANGELES	2402 S CLOVERDALE AVE	90016	5063005070	Low Medium II Residential	RD2-1	0	21	0.110217432	Residential - Double, Duplex, or Two Units - 4 Stories or Less	YES - Current	NO - Privately-Owned	Available	Not Used in Prior Housing Element	0	0	0.070709802	0.070709802	2	2*	2*	1238177	507	West Adams - Baldwin Hills - Leimert	Yes							Above Moderate
LOS ANGELES	2408 S CLOVERDALE AV

LOS ANGELES	5414 W WASHINGTON BLVD	90016	5063006094	Neighborhood Commercial	C2-1VL-CPIO	0	54	0.051810471	Commercial - Commercial - Vacant Land	YES - Current	NO - Privately-Owned	Available	Not Used in Prior Housing Element	0	0	0.121978113	0.121978113	0	0	0	1268177	1357	West Adams - Baldwin Hills - Leimert			Above Moderate
LOS ANGELES	5408 W WASHINGTON BLVD	90016	5063006095	Neighborhood Commercial	C2-1VL-CPIO	0	54	0.05033213	Commercial - Store - One Story	YES - Current	NO - Privately-Owned	Available	Not Used in Prior Housing Element	0	0	0.00870116	0.00870116	0	0	0	1268177	1339	West Adams - Baldwin Hills - Leimert			Above Moderate
LOS ANGELES	5410 W WASHINGTON BLVD	90016	5063006095	Neighborhood Commercial	C2-1VL-CPIO	0	54	0.051802713	Commercial - Store - One Story	YES - Current	NO - Privately-Owned	Available	Not Used in Prior Housing Element	0	0	0.00870116	0.00870116	0	0	0	1268177	1346	West Adams - Baldwin Hills - Leimert			Above Moderate
LOS ANGELES	5424 W WASHINGTON BLVD	90016	5063006096	Neighborhood Commercial	C2-1VL-CPIO	0	54	0.052267274	Commercial - Non-Auto Service and Repair Shop, Paint Shop, or Laundry - One Story	YES - Current	NO - Privately-Owned	Available	Not Used in Prior Housing Element	0	0	0.006403408	0.006403408	0	0	0	1268177	1379	West Adams - Baldwin Hills - Leimert			Above Moderate
LOS ANGELES	2102 S CARMONA AVE	90016	5063006097	Neighborhood Commercial	C2-1VL-CPIO	0	54	0.064559236	Commercial - Store Combination - Store and Residential Combination - One Story	YES - Current	NO - Privately-Owned	Available	Not Used in Prior Housing Element	0	0	0.001910969	0.001910969	2	0	0	1268177	1438	West Adams - Baldwin Hills - Leimert			Above Moderate
LOS ANGELES	5438 W WASHINGTON BLVD	90016	5063006097	Neighborhood Commercial	C2-1VL-CPIO	0	54	0.051734085	Commercial - Store Combination - Store and Residential Combination - One Story	YES - Current	NO - Privately-Owned	Available	Not Used in Prior Housing Element	0	0	0.00105075	0.00105075	2	0	0	1268177	1428	West Adams - Baldwin Hills - Leimert			Above Moderate
LOS ANGELES			5063006097	Neighborhood Commercial	C2-1VL-CPIO	0	54	0.044902433	Commercial - Store Combination - Store and Residential Combination - One Story	YES - Current	NO - Privately-Owned	Available	Not Used in Prior Housing Element	0	0	0.001466666	0.001466666	2	0	0	1268177	1455	West Adams - Baldwin Hills - Leimert			Above Moderate
LOS ANGELES	5430 W WASHINGTON BLVD	90016	5063006098	Neighborhood Commercial	C2-1VL-CPIO	0	54	0.051706096	Residential - Double, Duplex, or Two Units - 4 Stories or Less	YES - Current	NO - Privately-Owned	Available	Not Used in Prior Housing Element	0	0	0.039764634	0.039764634	2	0	0	1268177	1403	West Adams - Baldwin Hills - Leimert	Yes		Above Moderate
LOS ANGELES	5436 W WASHINGTON BLVD	90016	5063006098	Neighborhood Commercial	C2-1VL-CPIO	0	54	0.051724276	Residential - Double, Duplex, or Two Units - 4 Stories or Less	YES - Current	NO - Privately-Owned	Available	Not Used in Prior Housing Element	0	0	0.039764634	0.039764634	2	0	0	1268177	1420	West Adams - Baldwin Hills - Leimert	Yes		Above Moderate
LOS ANGELES	2422 S CARMONA AVE	90016	5063007055	Low Medium II Residential	RD1.5-1	0	29	0.139512097	Residential - Single Family Residence	YES - Current	NO - Privately-Owned	Available	Not Used in Prior Housing Element	0	0.356362045	0	0.356362045	1	0	0	1238177	604	West Adams - Baldwin Hills - Leimert			Moderate
LOS ANGELES	2416 S CARMONA AVE	90016	5063007056	Low Medium II Residential	RD1.5-1	0	29	0.139513089	Residential - Single Family Residence	YES - Current	NO - Privately-Owned	Available	Not Used in Prior Housing Element	0	0.356362045	0	0.356362045	1	0	0	1238177	580	West Adams - Baldwin Hills - Leimert			Moderate
LOS ANGELES	2414 S CARMONA AVE	90016	5063007057	Low Medium II Residential	RD1.5-1	0	29	0.139515374	Residential - Single Family Residence	YES - Current	NO - Privately-Owned	Available	Not Used in Prior Housing Element	0	0.356362045	0	0.356362045	1	0	0	1238177	555	West Adams - Baldwin Hills - Leimert			Moderate
LOS ANGELES	2406 S CARMONA AVE	90016	5063007059	Low Medium II Residential	RD1.5-1	0	29	0.139519241	Residential - Single Family Residence	YES - Current	NO - Privately-Owned	Available	Not Used in Prior Housing Element	0	0.153784615	0	0.153784615	1	0	0	1238177	503	West Adams - Baldwin Hills - Leimert			Moderate
LOS ANGELES	5516 W GLENNIE LANE	90016	5063007060	Low Medium II Residential	RD1.5-1	0	29	0.139794136	Residential - Three Units (Any Combination) - 4 Stories or Less	YES - Current	NO - Privately-Owned	Available	Not Used in Prior Housing Element	0	0.172509563	0	0.172509563	3	0	0	1238177	476	West Adams - Baldwin Hills - Leimert	Yes		Moderate
LOS ANGELES	2332 S CARMONA AVE	90016	5063007061	Low Medium II Residential	RD1.5-1	0	29	0.139511503	Residential - Single Family Residence	YES - Current	NO - Privately-Owned	Available	Not Used in Prior Housing Element	0	0.356362045	0	0.356362045	1	0	0	1238177	424	West Adams - Baldwin Hills - Leimert			Moderate
LOS ANGELES	2326 S CARMONA AVE	90016	5063007062	Low Medium II Residential	RD1.5-1	0	29	0.139524889	Residential - Four Units (Any Combination) - 4 Stories or Less	YES - Current	NO - Privately-Owned	Available	Not Used in Prior Housing Element	0	0.140615889	0	0.140615889	4	0	0	1238177	396	West Adams - Baldwin Hills - Leimert	Yes		Moderate
LOS ANGELES	2322 S CARMONA AVE	90016	5063007063	Low Medium II Residential	RD1.5-1	0	29	0.139528167	Residential - Double, Duplex, or Two Units - 4 Stories or Less	YES - Current	NO - Privately-Owned	Available	Not Used in Prior Housing Element	0	0.090105549	0	0.090105549	2	0	0	1238177	370	West Adams - Baldwin Hills - Leimert	Yes		Moderate
LOS ANGELES	2318 S CARMONA AVE	90016	5063007064	Low Medium II Residential	RD1.5-1	0	29	0.139527175	Residential - Three Units (Any Combination) - 4 Stories or Less	YES - Current	NO - Privately-Owned	Available	Not Used in Prior Housing Element	0	0.172509563	0	0.172509563	3	0	0	1238177	343	West Adams - Baldwin Hills - Leimert	Yes		Moderate
LOS ANGELES	2316 S CARMONA AVE	90016	5063007065	Low Medium II Residential	RD1.5-1	0	29	0.139529425	Residential - Single Family Residence	YES - Current	NO - Privately-Owned	Available	Not Used in Prior Housing Element	0	0.120187023	0	0.120187023	1	0	0	1238177	317	West Adams - Baldwin Hills - Leimert			Moderate
LOS ANGELES	2308 S CARMONA AVE	90016	5063007066	Low Medium II Residential	RD1.5-1	0	29	0.134366767	Residential - Single Family Residence	YES - Current	NO - Privately-Owned	Available	Not Used in Prior Housing Element	0	0.060668761	0	0.060668761	1	3*	3*	1238177	290	West Adams - Baldwin Hills - Leimert			Moderate
LOS ANGELES	2304 S CARMONA AVE	90016	5063007067	Low Medium II Residential	RD1.5-1	0	29	0.139533334	Residential - Four Units (Any Combination) - 4 Stories or Less	YES - Current	NO - Privately-Owned	Available	Not Used in Prior Housing Element	0	0.153784615	0	0.153784615	1	0	0	1238177	267	West Adams - Baldwin Hills - Leimert			Moderate
LOS ANGELES	2302 1/2 S CARMONA AVE	90016	5063007068	Low Medium II Residential	RD1.5-1	0	29	0.139534476	Residential - Four Units (Any Combination) - 4 Stories or Less	YES - Current	NO - Privately-Owned	Available	Not Used in Prior Housing Element	0	0.211406851	0	0.211406851	2	0	0	1238177	244	West Adams - Baldwin Hills - Leimert	Yes		Moderate
LOS ANGELES	2232 S CARMONA AVE	90016	5063007069	Low Medium II Residential	RD1.5-1	0	29	0.139535928	Residential - Five or More Units or Apartments (Any Combination) - 4 Stories or Less	YES - Current	NO - Privately-Owned	Available	Not Used in Prior Housing Element	0	0.037339841	0	0.037339841	5	0	0	1238177	220	West Adams - Baldwin Hills - Leimert	Yes		Moderate
LOS ANGELES	2226 S CARMONA AVE	90016	5063007070	Low Medium II Residential	RD1.5-1	0	29	0.139539795	Residential - Four Units (Any Combination) - 4 Stories or Less	YES - Current	NO - Privately-Owned	Available	Not Used in Prior Housing Element	0	0.046149534	0	0.046149534	4	0	0	1238177	199	West Adams - Baldwin Hills - Leimert	Yes		Moderate
LOS ANGELES	2224 1/2 S CARMONA AVE	90016	5063007071	Low Medium II Residential	RD1.5-1	0	29	0.139539981	Residential - Single Family Residence	YES - Current	NO - Privately-Owned	Available	Not Used in Prior Housing Element	0	0.356362045	0	0.356362045	1	0	0	1238177	175	West Adams - Baldwin Hills - Leimert			Moderate
LOS ANGELES	2214 S CARMONA AVE	90016	5063007073	Low Medium II Residential	RD1.5-1	0	29	0.139544279	Residential - Double, Duplex, or Two Units - 4 Stories or Less	YES - Current	NO - Privately-Owned	Available	Not Used in Prior Housing Element	0	0.211406851	0	0.211406851	2	0	0	1238177	131	West Adams - Baldwin Hills - Leimert	Yes		Moderate
LOS ANGELES	2231 S HAUSER BLVD	90016	5063007076	Low Medium II Residential	RD1.5-1	0	29	0.139541084	Residential - Five or More Units or Apartments (Any Combination) - 4 Stories or Less	YES - Current	NO - Privately-Owned	Available	Not Used in Prior Housing Element	0	0.037339841	0	0.037339841	5	0	0	1238177	172	West Adams - Baldwin Hills - Leimert	Yes		Moderate
LOS ANGELES	2235 S HAUSER BLVD	90016	5063007077	Low Medium II Residential	RD1.5-1	0	29	0.139540052	Residential - Three Units (Any Combination) - 4 Stories or Less	YES - Current	NO - Privately-Owned	Available	Not Used in Prior Housing Element	0	0.172509563	0	0.172509563	3	0	0	1238177	197	West Adams - Baldwin Hills - Leimert	Yes		Moderate
LOS ANGELES	2239 S HAUSER BLVD	90016	5063007078	Low Medium II Residential	RD1.5-1	0	29	0.13953863	Residential - Four Units (Any Combination) - 4 Stories or Less	YES - Current	NO - Privately-Owned	Available	Not Used in Prior Housing Element	0	0.046149534	0	0.046149534	4	0	0	1238177	218	West Adams - Baldwin Hills - Leimert	Yes		Moderate
LOS ANGELES	2307 S HAUSER BLVD	90016	5063007080	Low Medium II Residential	RD1.5-1	0	29	0.139534891	Residential - Four Units (Any Combination) - 4 Stories or Less	YES - Current	NO - Privately-Owned	Available	Not Used in Prior Housing Element	0	0.018861931	0	0.018861931	4	0	0	1238177	265	West Adams - Baldwin Hills - Leimert	Yes		Moderate
LOS ANGELES	2315 S HAUSER BLVD	90016	5063007082	Low Medium II Residential	RD1.5-1	0	29	0.139532145	Residential - Three Units (Any Combination) - 4 Stories or Less	YES - Current	NO - Privately-Owned	Available	Not Used in Prior Housing Element	0	0.263889402	0	0.263889402	3	0	0	1238177	314	West Adams - Baldwin Hills - Leimert			Moderate
LOS ANGELES	2319 S HAUSER BLVD	90016	5063007083	Low Medium II Residential	RD1.5-1	0	29	0.139530466	Residential - Single Family Residence	YES - Current	NO - Privately-Owned	Available	Not Used in Prior Housing Element	0	0.356362045	0	0.356362045	1	0	0	1238177	340	West Adams - Baldwin Hills - Leimert			Moderate
LOS ANGELES	2321 S HAUSER BLVD	90016	5063007084	Low Medium II Residential	RD1.5-1	0	29	0.139528612	Residential - Double, Duplex, or Two Units - 4 Stories or Less	YES - Current	NO - Privately-Owned	Available	Not Used in Prior Housing Element	0	0.211406851	0	0.211406851	2	0	0	1238177	368	West Adams - Baldwin Hills - Leimert	Yes		Moderate
LOS ANGELES	2333 S HAUSER BLVD	90016	5063007086	Low Medium II Residential	RD1.5-1	0	29	0.13952453	Residential - Five or More Units or Apartments (Any Combination) - 4 Stories or Less	YES - Current	NO - Privately-Owned	Available	Not Used in Prior Housing Element	0	0.037339841	0	0.037339841	5	0	0	1238177	419	West Adams - Baldwin Hills - Leimert	Yes		Moderate
LOS ANGELES	5509 W GLENNIE LANE	90016	5063007087	Low Medium II Residential	RD1.5-1	0	29	0.139535271	Residential - Double, Duplex, or Two Units - 4 Stories or Less	YES - Current	NO - Privately-Owned	Available	Not Used in Prior Housing Element	0	0.211406851	0	0.211406851	2	0	0	1238177	448	West Adams - Baldwin Hills - Leimert	Yes		Moderate
LOS ANGELES	2401 S HAUSER BLVD	90016	5063007088	Low Medium II Residential	RD1.5-1	0	29	0.077681472	Residential - Single Family Residence	YES - Current	NO - Privately-Owned	Available	Not Used in Prior Housing Element	0	0	0.115429518	0.115429518	1	2*	2*	1238177	510	West Adams - Baldwin Hills - Leimert			Above Moderate
LOS ANGELES	5510 W GLENNIE LANE	90016	5063007089	Low Medium II Residential	RD1.5-1	0	29	0.062102905	Residential - Single Family Residence	YES - Current	NO - Privately-Owned	Available	Not Used in Prior Housing Element	0	0	0.04831236	0.04831236	1	1*	1*	1238177	497	West Adams - Baldwin Hills - Leimert			Above Moderate
LOS ANGELES	2426 S CARMONA AVE	90016	5063007097	Low Medium II Residential	RD1.5-1	0	29	0.122517387	Residential - Double, Duplex, or Two Units - 4 Stories or Less	YES - Current	NO - Privately-Owned	Available	Not Used in Prior Housing Element	0	0.105452013	0	0.105452013	2	3*	3*	1238177	624	West Adams - Baldwin Hills - Leimert	Yes		Moderate
LOS ANGELES	2227 S HAUSER BLVD	90016	5063007099	Low Medium II Residential	RD1.5-1	0	29	0.13231364	Residential - Double, Duplex, or Two Units - 4 Stories or Less	YES - Current	NO - Privately-Owned	Available	Not Used in Prior Housing Element	0	0.004670923	0	0.004670923	2	3*	3*	1238177	148	West Adams - Baldwin Hills - Leimert			Moderate
LOS ANGELES	2405 S HAUSER BLVD	90016	5063007100	Low Medium II Residential	RD1.5-1	0	29	0.139517343	Residential - Single Family Residence	YES - Current	NO - Privately-Owned	Available	Not Used in Prior Housing Element	0	0.356362045	0	0.356362045	1	0	0	1238177	528	West Adams - Baldwin Hills - Leimert			Moderate
LOS ANGELES	2409 S HAUSER BLVD	90016	5063007100	Low Medium II Residential	RD1.5-1	0	29	0.139516437	Residential - Single Family Residence	YES - Current	NO - Privately-Owned	Available	Not Used in Prior Housing Element	0	0.356362045	0	0.356362045	1	0	0	1238177	554	West Adams - Baldwin Hills - Leimert			Moderate
LOS ANGELES	2413 S HAUSER BLVD	90016	5063007100	Low Medium II Residential	RD1.5-1	0	29	0.139515446	Residential - Single Family Residence - Vacant Land	YES - Current	NO - Privately-Owned	Available	Not Used in Prior Housing Element	0	0.343226337	0	0.343226337	0	0	0	1238177	577	West Adams - Baldwin Hills - Leimert			Moderate
LOS ANGELES	2419 S HAUSER BLVD	90016	5063007100	Low Medium II Residential	RD1.5-1	0	29	0.13951316	Residential - Single Family Residence	YES - Current	NO - Privately-Owned	Available	Not Used in Prior Housing Element	0	0.356362045	0	0.356362045	1	0	0	1238177	598	West Adams - Baldwin Hills - Leimert			Moderate
LOS ANGELES	2423 S HAUSER BLVD	90016	5063007100	Low Medium II Residential	RD1.5-1	0	29	0.139511148	Residential - Single Family Residence	YES - Current	NO - Privately-Owned	Available	Not Used in Prior Housing Element	0	0.377196229	0	0.377196229	1	0	0	1238177	622	West Adams - Baldwin Hills - Leimert			Moderate
LOS ANGELES			5063007100	Low Medium II Residential	RD1.5-1	0	29	0.05541145	Residential - Single Family Residence	YES - Current	NO - Privately-Owned	Available	Not Used in Prior Housing Element	0	0	0.055740869	0.055740869	1	1*	1*	1238177	637	West Adams - Baldwin Hills - Leimert			Above Moderate
LOS ANGELES	2347 S CLOVERDALE AVE	90016	5063008004	Low Medium II Residential	RD2-1	0	21	0.110191297	Residential - Double, Duplex, or Two Units - 4 Stories or Less	YES - Current	NO - Privately-Owned	Available	Not Used in Prior Housing Element	0	0	0.063522653	0.063522653	2	2*	2*	1238177	379	West Adams - Baldwin Hills - Leimert	Yes		Above Moderate
LOS ANGELES	2423 S CLOVERDALE AVE	90016	5063008047	Low Medium II Residential	RD2-1	0	21	0.110191116	Residential - Single Family Residence	YES - Current	NO - Privately-Owned	Available	Not Used in Prior Housing Element	0	0	0.11930193	0.11930193	1	2*	2*	1238177	590	West Adams - Baldwin Hills - Leimert			Above Moderate
LOS ANGELES	2421 S CLOVERDALE AVE	90016	5063008048	Low Medium II Residential	RD2-1	0	21	0.110189846		YES - Current	NO - Privately-Owned	Available	Not Used in Prior Housing Element	0	0	0.043325847	0.043325847	2	2*	2*	1238177	569	West Adams - Baldwin Hills - Leimert	Yes		Above Moderate
LOS ANGELES	2417 S CLOVERDALE AVE	90016	5063008049	Low Medium II Residential	RD2-1	0	21	0.110190389	Residential - Single Family Residence	YES - Current	NO - Privately-Owned	Available	Not Used in Prior Housing Element	0	0	0.11930193	0.11930193	1	2*	2*	1238177	548	West Adams - Baldwin Hills - Leimert			Above Moderate
LOS ANGELES	2409 S CLOVERDALE AVE	90016	5063008050	Low Medium II Residential	RD2-1	0	21	0.110189846	Residential - Double, Duplex, or Two Units - 4 Stories or Less	YES - Current	NO - Privately-Owned	Available	Not Used in Prior Housing Element	0	0	0.161594135	0.161594135	2	2*	2*	1238177	527	West Adams - Baldwin Hills - Leimert	Yes		Above Moderate
LOS ANGELES	2407 S CLOVERDALE AVE	90016	5063008051	Low Medium II Residential	RD2-1	0	21	0.110190389	Residential - Single Family Residence	YES - Current	NO - Privately-Owned	Available	Not Used in Prior Housing Element	0	0	0.11930193	0.11930193	1	2*	2*	1238177	500	West Adams - Baldwin Hills - Leimert			Above Moderate
LOS ANGELES	2401 S CLOVERDALE AVE	90016	5063008052	Low Medium II Residential	RD2-1	0	21	0.110189846	Residential - Single Family Residence	YES - Current	NO - Privately-Owned	Available	Not Used in Prior Housing Element	0	0	0.11930193	0.11930193	1	2*	2*	1238177	478	West Adams - Baldwin Hills - Leimert			Above Moderate
LOS ANGELES	2349 S CLOVERDALE AVE	90016	5063008055	Low Medium II Residential	RD2-1	0	21	0.11018912	Residential - Double, Duplex, or Two Units - 4 Stories or Less	YES - Current	NO - Privately-Owned	Available	Not Used in Prior Housing Element	0	0	0.161594135	0.161594135	2	2*	2*	1238177	403	West Adams - Baldwin Hills - Leimert	Yes		Above Moderate
LOS ANGELES			5063008056	Low Medium II Residential	RD2-1	0	21	0.005509778	Residential - Single Family Residence - Vacant Land	YES - Current	NO - Privately-Owned	Available	Not Used in Prior Housing Element	0	0	0.051385432	0.051385432	0	0	0	1238177	1940	West Adams - Baldwin Hills - Leimert			Above Moderate
LOS ANGELES	2343 S CLOVERDALE AVE	90016	5063008057	Low Medium II Residential	RD2-1	0	21	0.11019039	Residential - Single Family Residence	YES - Current	NO - Privately-Owned	Available	Not Used in Prior Housing Element	0	0	0.11930193	0.11930193	1	2*	2*	1238177	352	West Adams - Baldwin Hills - Leimert			Above Moderate
LOS ANGELES	2339 S CLOVERDALE AVE	90016	5063008058	Low Medium II Residential	RD2-1	0	21	0.11019039	Residential - Single Family Residence	YES - Current	NO - Privately-Owned	Available	Not Used in Prior Housing Element	0	0	0.11930193	0.11930193	1	2*	2*	1238177	331	West Adams - Baldwin Hills - Leimert			Above Moderate
LOS ANGELES	2335 S CLOVERDALE AVE	90016	5063008059	Low Medium II Residential	RD2-1	0	21	0.11019039	Residential - Single Family Residence	YES - Current	NO - Privately-Owned	Available	Not Used in Prior Housing Element	0	0	0.11930193	0.11930193	1	2*	2*	1238177	307	West Adams - Baldwin Hills - Leimert			Above Moderate
LOS ANGELES	2331 S CLOVERDALE AVE	90016	5063008060	Low Medium II Residential	RD2-1	0	21	0.110190391	Residential - Single Family Residence	YES - Current	NO - Privately-Owned	Available	Not Used in Prior Housing Element	0	0	0.11930193	0.11930193	1	2*	2*	1238177	286	West Adams - Baldwin Hills - Leimert			Above Moderate
LOS ANGELES			5063008061	Low Medium II Residential	RD2-1	0	21	0.005509184	Residential - Single Family Residence - Vacant Land	YES - Current	NO - Privately-Owned	Available	Not Used in Prior Housing Element	0	0	0.051385432	0.051385432	0	0	0	1238177	1952	West Adams - Baldwin Hills - Leimert			Above Moderate
LOS ANGELES	2323 S CLOVERDALE AVE	90016	5063008062	Low Medium II Residential	RD2-1	0	21	0.11019057	Residential - Single Family Residence	YES - Current	NO - Privately-Owned	Available	Not Used in Prior Housing Element	0	0	0.11930193	0.11930193	1	2*	2*	1238177	243	West Adams - Baldwin Hills - Leimert			Above Moderate
LOS ANGELES	2319 S CLOVERDALE AVE	90016	5063008063	Low Medium II Residential	RD2-1	0	21	0.110189664	Residential - Single Family Residence	YES - Current	NO - Privately-Owned	Available	Not Used in Prior Housing Element	0	0	0.11930193	0.11930193	1	2*	2*	1238177	224	West Adams - Baldwin Hills - Leimert			Above Moderate
LOS ANGELES	2315 S CLOVERDALE AVE	90016	5063008064	Low Medium II Residential	RD2-1	0	21	0.110191298	Residential - Single Family Residence	YES - Current	NO - Privately-Owned	Available	Not Used in Prior Housing Element	0	0	0.11930193	0.11930193	1	2*	2*	1238177	205	West Adams - Baldwin Hills - Leimert			Above Moderate
LOS ANGELES	2301 S CLOVERDALE AVE	90016	5063008066	Low Medium II Residential	RD2-1	0	21	0.110191298	Residential - Five or More Units or Apartments (Any Combination) - 4 Stories or Less	YES - Current	NO - Privately-Owned	Available	Not Used in Prior Housing Element	0	0	0.124466041	0.124466041	1	2*	2*	1238177	142	West Adams - Baldwin Hills - Leimert			Above Moderate
LOS ANGELES	2307 S CLOVERDALE AVE	90016	5063008066	Low Medium II Residential	RD2-1	0	21	0.110190208	Residential - Five or More Units or Apartments (Any Combination) - 4 Stories or Less	YES - Current	NO - Privately-Owned	Available	Not Used in Prior Housing Element	0	0	0.124466041	0.124466041	1	2*	2*	1238177	162	West Adams - Baldwin Hills - Leimert			Above Moderate
LOS ANGELES	2302 S COCHRAN AVE	90016	5063008067	Low Medium II Residential	RD1.5-1	0	29	0.110189846	Residential - Single Family Residence	YES - Current	NO - Privately-Owned	Available	Not Used in Prior Housing Element	0	0.180286306	0	0.180286306	1	3*	3*	1238177	119	West Adams - Baldwin Hills - Leimert			Moderate
LOS ANGELES	2306 S COCHRAN AVE	90016	5063008068	Low Medium II Residential	RD1.5-1	0	29	0.110191115	Residential - Single Family Residence	YES - Current	NO - Privately-Owned	Available	Not Used in Prior Housing Element	0	0.180286306	0	0.180286306	1	3*	3*	1238177	141	West Adams - Baldwin Hills - Leimert			Moderate
LOS ANGELES	2310 S COCHRAN AVE	90016	5063008069	Low Medium II Residential	RD1.5-1	0	29	0.110190572	Residential - Three Units (Any Combination) - 4 Stories or Less	YES - Current	NO - Privately-Owned	Available	Not Used in Prior Housing Element	0	0.229329157	0	0.229329157	3	3*	3*	1238177	161	West Adams - Baldwin Hills - Leimert	Yes		Moderate
LOS ANGELES	2314 S COCHRAN AVE	90016	5063008070	Low Medium II Residential	RD1.5-1	0	29	0.110192023	Residential - Single Family Residence	YES - Current	NO - Privately-Owned	Available	Not Used in Prior Housing Element	0	0.180286306	0	0.180286306	1	3*	3*	1238177	181	West Adams - Baldwin Hills - Leimert			Moderate
LOS ANGELES	2318 S COCHRAN AVE	90016	5063008071	Low Medium II Residential	RD1.5-1	0	29	0.110190572	Residential - Single Family Residence	YES - Current	NO - Privately-Owned	Available	Not Used in Prior Housing Element	0	0.180286306	0	0.180286306	1	3*	3*	1238177	204	West Adams - Baldwin Hills - Leimert			Moderate
LOS ANGELES	2326 S COCHRAN AVE	90016	5063008073	Low Medium II Residential	RD1.5-1	0	29	0.110191116	Residential - Single Family Residence	YES - Current	NO - Privately-Owned	Available	Not Used in Prior Housing Element	0	0.180286306	0	0.180286306	1	3*	3*	1238177	242	West Adams - Baldwin Hills - Leimert			Moderate
LOS ANGELES	2330 S COCHRAN AVE	90016	5063008074	Low Medium II Residential	RD1.5-1	0	29	0.110191116	Residential - Single Family Residence	YES - Current	NO - Privately-Owned	Available	Not Used in Prior Housing Element	0	0.180286306	0	0.180286306	1	3*	3*	1238177	263	West Adams - Baldwin Hills - Leimert			Moderate
LOS ANGELES	2334 S COCHRAN AVE	90016	5063008075	Low Medium II Residential	RD1.5-1	0	29	0.11019148	Residential - Three Units (Any Combination) - 4 Stories or Less	YES - Current	NO - Privately-Owned	Available	Not Used in Prior Housing Element	0	0.035144998	0	0.035144998	3	3*	3*	1238177	283	West Adams - Baldwin Hills - Leimert	Yes		Moderate
LOS ANGELES	2338 S COCHRAN AVE	90016	5063008076	Low Medium II Residential	RD1.5-1	0	29	0.110191115	Residential - Three Units (Any Combination) - 4 Stories or Less	YES - Current	NO - Privately-Owned	Available	Not Used in Prior Housing Element	0	0.035144998	0	0.035144998	3	3*	3*	1238177	304	West Adams - Baldwin Hills - Leimert	Yes		Moderate
LOS ANGELES	2342 S COCHRAN AVE	90016	5063008077	Low Medium II Residential	RD1.5-1	0	29	0.110189665	Residential - Single Family Residence	YES - Current	NO - Privately-Owned	Available	Not Used in Prior Housing Element	0	0.180286306	0	0.180286306	1	3*	3*	1238177	329	West Adams - Baldwin Hills - Leimert			Moderate
LOS ANGELES	2346 S COCHRAN AVE	90016	5063008078	Low Medium II Residential	RD1.5-1	0	29	0.110191842	Residential - Single Family Residence	YES - Current	NO - Privately-Owned	Available	Not Used in Prior Housing Element	0	0.048539293	0	0.048539293	1	3*	3*	1238177	349	West Adams - Baldwin Hills - Leimert			Moderate
LOS ANGELES	2350 S COCHRAN AVE	90016	5063008079	Low Medium II Residential	RD1.5-1	0	29	0.110190572	Residential - Single Family Residence	YES - Current	NO - Privately-Owned	Available	Not Used in Prior Housing Element	0	0.180286306	0	0.180286306	1	3*	3*	1238177	377	West Adams - Baldwin Hills - Leimert			Moderate
LOS ANGELES	2354 S COCHRAN AVE	90016	5063008080	Low Medium II Residential	RD1.5-1	0	29	0.110192023	Residential - Single Family Residence	YES - Current	NO - Privately-Owned	Available	Not Used in Prior Housing Element	0	0.180286306	0	0.180286306	1	3*	3*	1238177	400	West Adams - Baldwin Hills - Leimert			Moderate
LOS ANGELES	2358 S COCHRAN AVE	90016	5063008081	Low Medium II Residential	RD1.5-1	0	29	0.110190572	Residential - Three Units (Any Combination) - 4 Stories or Less	YES - Current	NO - Privately-Owned	Available	Not Used in Prior Housing Element	0	0.229329157	0	0.229329157	3	3*	3*	1238177	422	West Adams - Baldwin Hills - Leimert	Yes		Moderate
LOS ANGELES	2404 S COCHRAN AVE	90016	5063008082	Low Medium II Residential	RD1.5-1	0	29	0.11018912	Residential - Single Family Residence	YES - Current	NO - Privately-Owned	Available	Not Used in Prior Housing Element	0	0.180286306	0	0.180286306	1	3*	3*	1238177	453	West Adams - Baldwin Hills - Leimert			Moderate
LOS ANGELES	2406 S COCHRAN AVE	90016	5063008083	Low Medium II Residential	RD1.5-1	0	29

LOS ANGELES	2238 S COCHRAN AVE	90016	5063009062	Low Medium I Residential	R2-1	0	17	0.110194042	Residential - Single Family Residence	YES - Current	NO - Privately-Owned	Available	Not Used in Prior Housing Element	0	0	0.051650351	0.051650351	1	1*	1*	1268177	1589	West Adams - Baldwin Hills - Leimert								Above Moderate
LOS ANGELES			5063009063	Low Medium I Residential	R2-1	0	17	0.005531986	Residential - Single Family Residence - Vacant Land	YES - Current	NO - Privately-Owned	Available	Not Used in Prior Housing Element	0	0	0.051385432	0.051385432	0	0	0	1238177	1888	West Adams - Baldwin Hills - Leimert								Above Moderate
LOS ANGELES	2248 S COCHRAN AVE	90016	5063009065	Low Medium I Residential	R2-1	0	17	0.110192024	Residential - Single Family Residence	YES - Current	NO - Privately-Owned	Available	Not Used in Prior Housing Element	0	0	0.051650351	0.051650351	1	1*	1*	1238177	71	West Adams - Baldwin Hills - Leimert								Above Moderate
LOS ANGELES			5063009066	Low Medium I Residential	R2-1	0	17	0.005507392	Residential - Single Family Residence - Vacant Land	YES - Current	NO - Privately-Owned	Available	Not Used in Prior Housing Element	0	0	0.051385432	0.051385432	0	0	0	1238177	1891	West Adams - Baldwin Hills - Leimert								Above Moderate
LOS ANGELES	2239 S CLOVERDALE AVE	90016	5063009068	Low Medium I Residential	R2-1	0	17	0.110190572	Residential - Single Family Residence	YES - Current	NO - Privately-Owned	Available	Not Used in Prior Housing Element	0	0	0.051650351	0.051650351	1	1*	1*	1238177	50	West Adams - Baldwin Hills - Leimert								Above Moderate
LOS ANGELES	2233 S CLOVERDALE AVE	90016	5063009070	Low Medium I Residential	R2-1	0	17	0.110633904	Residential - Single Family Residence	YES - Current	NO - Privately-Owned	Available	Not Used in Prior Housing Element	0	0	0.051650351	0.051650351	1	1*	1*	1268177	1590	West Adams - Baldwin Hills - Leimert								Above Moderate
LOS ANGELES	2229 S CLOVERDALE AVE	90016	5063009071	Low Medium I Residential	R2-1	0	17	0.115701578	Residential - Single Family Residence	YES - Current	NO - Privately-Owned	Available	Not Used in Prior Housing Element	0	0	0.11930193	0.11930193	1	2*	2*	1268177	1570	West Adams - Baldwin Hills - Leimert								Above Moderate
LOS ANGELES	2223 S CLOVERDALE AVE	90016	5063009072	Low Medium I Residential	R2-1	0	17	0.11570087	Residential - Single Family Residence	YES - Current	NO - Privately-Owned	Available	Not Used in Prior Housing Element	0	0	0.11930193	0.11930193	1	2*	2*	1268177	1549	West Adams - Baldwin Hills - Leimert								Above Moderate
LOS ANGELES	2219 S CLOVERDALE AVE	90016	5063009073	Low Medium I Residential	R2-1	0	17	0.115702354	Residential - Single Family Residence	YES - Current	NO - Privately-Owned	Available	Not Used in Prior Housing Element	0	0	0.11930193	0.11930193	1	2*	2*	1268177	1524	West Adams - Baldwin Hills - Leimert								Above Moderate
LOS ANGELES	2215 S CLOVERDALE AVE	90016	5063009074	Low Medium I Residential	R2-1	0	17	0.11570072	Residential - Single Family Residence	YES - Current	NO - Privately-Owned	Available	Not Used in Prior Housing Element	0	0	0.049780485	0.049780485	1	2*	2*	1268177	1498	West Adams - Baldwin Hills - Leimert								Above Moderate
LOS ANGELES	2211 S CLOVERDALE AVE	90016	5063009075	Low Medium I Residential	R2-1	0	17	0.11570234	Residential - Single Family Residence	YES - Current	NO - Privately-Owned	Available	Not Used in Prior Housing Element	0	0	0.11930193	0.11930193	1	2*	2*	1268177	1477	West Adams - Baldwin Hills - Leimert								Above Moderate
LOS ANGELES	2207 S CLOVERDALE AVE	90016	5063009076	Low Medium I Residential	R2-1	0	17	0.11570072	Residential - Single Family Residence	YES - Current	NO - Privately-Owned	Available	Not Used in Prior Housing Element	0	0	0.11930193	0.11930193	1	2*	2*	1268177	1451	West Adams - Baldwin Hills - Leimert								Above Moderate
LOS ANGELES	2201 S CLOVERDALE AVE	90016	5063009077	Low Medium I Residential	R2-1	0	17	0.115702912	Residential - Single Family Residence	YES - Current	NO - Privately-Owned	Available	Not Used in Prior Housing Element	0	0	0.11930193	0.11930193	1	2*	2*	1268177	1427	West Adams - Baldwin Hills - Leimert								Above Moderate
LOS ANGELES	2139 S CLOVERDALE AVE	90016	5063009078	Low Medium I Residential	R2-1	0	17	0.115631681	Residential - Single Family Residence	YES - Current	NO - Privately-Owned	Available	Not Used in Prior Housing Element	0	0	0.11930193	0.11930193	1	2*	2*	1268177	1397	West Adams - Baldwin Hills - Leimert								Above Moderate
LOS ANGELES	2137 S CLOVERDALE AVE	90016	5063009079	Low Medium I Residential	R2-1	0	17	0.115631137	Residential - Double, Duplex, or Two Units - 4 Stories or Less	YES - Current	NO - Privately-Owned	Available	Not Used in Prior Housing Element	0	0	0.161594135	0.161594135	2	2*	2*	1268177	1374	West Adams - Baldwin Hills - Leimert	Yes							Above Moderate
LOS ANGELES	2127 S CLOVERDALE AVE	90016	5063009081	Low Medium I Residential	R2-1	0	17	0.123891277	Residential - Single Family Residence	YES - Current	NO - Privately-Owned	Available	Not Used in Prior Housing Element	0	0	0.11930193	0.11930193	1	2*	2*	1268177	1323	West Adams - Baldwin Hills - Leimert								Above Moderate
LOS ANGELES	2123 S CLOVERDALE AVE	90016	5063009082	Low Medium I Residential	R2-1	0	17	0.123890562	Residential - Single Family Residence	YES - Current	NO - Privately-Owned	Available	Not Used in Prior Housing Element	0	0	0.11930193	0.11930193	1	2*	2*	1268177	1301	West Adams - Baldwin Hills - Leimert								Above Moderate
LOS ANGELES	2121 S CLOVERDALE AVE	90016	5063009083	Low Medium I Residential	R2-1	0	17	0.123891141	Residential - Double, Duplex, or Two Units - 4 Stories or Less	YES - Current	NO - Privately-Owned	Available	Not Used in Prior Housing Element	0	0	0.043325847	0.043325847	2	2*	2*	1268177	1280	West Adams - Baldwin Hills - Leimert	Yes							Above Moderate
LOS ANGELES			5063009084	Low Medium I Residential	R2-1	0	17	0.006968095	Residential - Single Family Residence - Vacant Land	YES - Current	NO - Privately-Owned	Available	Not Used in Prior Housing Element	0	0	0.051385432	0.051385432	0	0	0	1268177	1647	West Adams - Baldwin Hills - Leimert								Above Moderate
LOS ANGELES	2109 S CLOVERDALE AVE	90016	5063009085	Low Medium I Residential	R2-1	0	17	0.117657615	Residential - Single Family Residence	YES - Current	NO - Privately-Owned	Available	Not Used in Prior Housing Element	0	0	0.11930193	0.11930193	1	2*	2*	1268177	1224	West Adams - Baldwin Hills - Leimert								Above Moderate
LOS ANGELES	5206 W 21ST ST	90016	5063009086	Low Medium I Residential	R2-1	0	17	0.05839903	Residential - Single Family Residence	YES - Current	NO - Privately-Owned	Available	Not Used in Prior Housing Element	0	0	0.063345522	0.063345522	1	1*	1*	1268177	1208	West Adams - Baldwin Hills - Leimert								Above Moderate
LOS ANGELES	2235 S CLOVERDALE AVE	90016	5063009087	Low Medium I Residential	R2-1	0	17	0.110191981	Residential - Single Family Residence	YES - Current	NO - Privately-Owned	Available	Not Used in Prior Housing Element	0	0	0.04831236	0.04831236	1	1*	1*	1238177	31	West Adams - Baldwin Hills - Leimert								Above Moderate
LOS ANGELES			5063009087	Low Medium I Residential	R2-1	0	17	0.005507527	Residential - Single Family Residence - Vacant Land	YES - Current	NO - Privately-Owned	Available	Not Used in Prior Housing Element	0	0	0.051385432	0.051385432	0	0	0	1268177	1632	West Adams - Baldwin Hills - Leimert								Above Moderate
LOS ANGELES	2232 S DUNSMUIR AVE	90016	5063010002	Low Medium I Residential	R2-1	0	17	0.1334934	Residential - Single Family Residence	YES - Current	NO - Privately-Owned	Available	Not Used in Prior Housing Element	0	0	0.116108197	0.116108197	1	2*	2*	1268177	1571	West Adams - Baldwin Hills - Leimert								Above Moderate
LOS ANGELES	2228 S DUNSMUIR AVE	90016	5063010003	Low Medium I Residential	R2-1	0	17	0.119377029	Residential - Single Family Residence	YES - Current	NO - Privately-Owned	Available	Not Used in Prior Housing Element	0	0	0.116108197	0.116108197	1	2*	2*	1268177	1551	West Adams - Baldwin Hills - Leimert								Above Moderate
LOS ANGELES	2224 S DUNSMUIR AVE	90016	5063010004	Low Medium I Residential	R2-1	0	17	0.149221056	Residential - Single Family Residence	YES - Current	NO - Privately-Owned	Available	Not Used in Prior Housing Element	0	0	0.116108197	0.116108197	1	2*	2*	1268177	1520	West Adams - Baldwin Hills - Leimert								Above Moderate
LOS ANGELES	2210 S DUNSMUIR AVE	90016	5063010007	Low Medium I Residential	R2-1	0	17	0.149220693	Residential - Single Family Residence	YES - Current	NO - Privately-Owned	Available	Not Used in Prior Housing Element	0	0	0.116108197	0.116108197	1	2*	2*	1268177	1445	West Adams - Baldwin Hills - Leimert								Above Moderate
LOS ANGELES	2206 S DUNSMUIR AVE	90016	5063010008	Low Medium I Residential	R2-1	0	17	0.134298936	Residential - Single Family Residence	YES - Current	NO - Privately-Owned	Available	Not Used in Prior Housing Element	0	0	0.116108197	0.116108197	1	2*	2*	1268177	1419	West Adams - Baldwin Hills - Leimert								Above Moderate
LOS ANGELES	2200 S DUNSMUIR AVE	90016	5063010009	Low Medium I Residential	R2-1	0	17	0.11937819	Residential - Double, Duplex, or Two Units - 4 Stories or Less	YES - Current	NO - Privately-Owned	Available	Not Used in Prior Housing Element	0	0	0.185528272	0.185528272	2	2*	2*	1268177	1394	West Adams - Baldwin Hills - Leimert	Yes							Above Moderate
LOS ANGELES	2138 S DUNSMUIR AVE	90016	5063010010	Low Medium I Residential	R2-1	0	17	0.149219988	Residential - Double, Duplex, or Two Units - 4 Stories or Less	YES - Current	NO - Privately-Owned	Available	Not Used in Prior Housing Element	0	0	0.116108197	0.116108197	1	2*	2*	1268177	1367	West Adams - Baldwin Hills - Leimert								Above Moderate
LOS ANGELES	2132 S DUNSMUIR AVE	90016	5063010011	Low Medium I Residential	R2-1	0	17	0.134299482	Residential - Double, Duplex, or Two Units - 4 Stories or Less	YES - Current	NO - Privately-Owned	Available	Not Used in Prior Housing Element	0	0	0.152050281	0.152050281	2	2*	2*	1268177	1340	West Adams - Baldwin Hills - Leimert	Yes							Above Moderate
LOS ANGELES	2130 S DUNSMUIR AVE	90016	5063010012	Low Medium I Residential	R2-1	0	17	0.119376459	Residential - Double, Duplex, or Two Units - 4 Stories or Less	YES - Current	NO - Privately-Owned	Available	Not Used in Prior Housing Element	0	0	0.078664362	0.078664362	2	2*	2*	1268177	1314	West Adams - Baldwin Hills - Leimert	Yes							Above Moderate
LOS ANGELES	2126 S DUNSMUIR AVE	90016	5063010013	Low Medium I Residential	R2-1	0	17	0.149221387	Residential - Single Family Residence	YES - Current	NO - Privately-Owned	Available	Not Used in Prior Housing Element	0	0	0.116108197	0.116108197	1	2*	2*	1268177	1294	West Adams - Baldwin Hills - Leimert								Above Moderate
LOS ANGELES	2120 S DUNSMUIR AVE	90016	5063010014	Low Medium I Residential	R2-1	0	17	0.134298997	Residential - Single Family Residence	YES - Current	NO - Privately-Owned	Available	Not Used in Prior Housing Element	0	0	0.116108197	0.116108197	1	2*	2*	1268177	1267	West Adams - Baldwin Hills - Leimert								Above Moderate
LOS ANGELES	2116 S DUNSMUIR AVE	90016	5063010015	Low Medium I Residential	R2-1	0	17	0.119376106	Residential - Single Family Residence	YES - Current	NO - Privately-Owned	Available	Not Used in Prior Housing Element	0	0	0.141914186	0.141914186	1	2*	2*	1268177	1246	West Adams - Baldwin Hills - Leimert								Above Moderate
LOS ANGELES	2112 S DUNSMUIR AVE	90016	5063010016	Low Medium I Residential	R2-1	0	17	0.134299462	Residential - Single Family Residence	YES - Current	NO - Privately-Owned	Available	Not Used in Prior Housing Element	0	0	0.116108197	0.116108197	1	2*	2*	1268177	1221	West Adams - Baldwin Hills - Leimert								Above Moderate
LOS ANGELES	2108 S DUNSMUIR AVE	90016	5063010017	Low Medium I Residential	R2-1	0	17	0.119377435	Residential - Single Family Residence	YES - Current	NO - Privately-Owned	Available	Not Used in Prior Housing Element	0	0	0.141914186	0.141914186	1	2*	2*	1268177	1203	West Adams - Baldwin Hills - Leimert								Above Moderate
LOS ANGELES	2106 S DUNSMUIR AVE	90016	5063010018	Low Medium I Residential	R2-1	0	17	0.13429938	Residential - Single Family Residence	YES - Current	NO - Privately-Owned	Available	Not Used in Prior Housing Element	0	0	0.027346496	0.027346496	2	2*	2*	1268177	1184	West Adams - Baldwin Hills - Leimert								Above Moderate
LOS ANGELES	2100 S DUNSMUIR AVE	90016	5063010019	Low Medium I Residential	R2-1	0	17	0.134731428	Residential - Single Family Residence	YES - Current	NO - Privately-Owned	Available	Not Used in Prior Housing Element	0	0	0.116108197	0.116108197	1	2*	2*	1268177	1169	West Adams - Baldwin Hills - Leimert								Above Moderate
LOS ANGELES	2239 S COCHRAN AVE	90016	5063010023	Low Medium I Residential	R2-1	0	17	0.109707403	Residential - Single Family Residence	YES - Current	NO - Privately-Owned	Available	Not Used in Prior Housing Element	0	0	0.04831236	0.04831236	1	1*	1*	1268177	1581	West Adams - Baldwin Hills - Leimert								Above Moderate
LOS ANGELES	2231 S COCHRAN AVE	90016	5063010026	Low Medium I Residential	R2-1	0	17	0.115158252	Residential - Single Family Residence	YES - Current	NO - Privately-Owned	Available	Not Used in Prior Housing Element	0	0	0.115429518	0.115429518	1	2*	2*	1268177	1511	West Adams - Baldwin Hills - Leimert								Above Moderate
LOS ANGELES	2229 S COCHRAN AVE	90016	5063010027	Low Medium I Residential	R2-1	0	17	0.115146468	Residential - Double, Duplex, or Two Units - 4 Stories or Less	YES - Current	NO - Privately-Owned	Available	Not Used in Prior Housing Element	0	0	0.153171592	0.153171592	2	2*	2*	1268177	1486	West Adams - Baldwin Hills - Leimert	Yes							Above Moderate
LOS ANGELES	2225 S COCHRAN AVE	90016	5063010028	Low Medium I Residential	R2-1	0	17	0.115132871	Residential - Single Family Residence	YES - Current	NO - Privately-Owned	Available	Not Used in Prior Housing Element	0	0	0.116108197	0.116108197	1	2*	2*	1268177	1466	West Adams - Baldwin Hills - Leimert								Above Moderate
LOS ANGELES	2223 S COCHRAN AVE	90016	5063010029	Low Medium I Residential	R2-1	0	17	0.115132149	Residential - Single Family Residence	YES - Current	NO - Privately-Owned	Available	Not Used in Prior Housing Element	0	0	0.116108197	0.116108197	1	2*	2*	1268177	1442	West Adams - Baldwin Hills - Leimert								Above Moderate
LOS ANGELES	2207 S COCHRAN AVE	90016	5063010031	Low Medium I Residential	R2-1	0	17	0.115096754	Residential - Single Family Residence	YES - Current	NO - Privately-Owned	Available	Not Used in Prior Housing Element	0	0	0.141914186	0.141914186	1	2*	2*	1268177	1392	West Adams - Baldwin Hills - Leimert								Above Moderate
LOS ANGELES	2203 S COCHRAN AVE	90016	5063010032	Low Medium I Residential	R2-1	0	17	0.115084538	Residential - Single Family Residence	YES - Current	NO - Privately-Owned	Available	Not Used in Prior Housing Element	0	0	0.141914186	0.141914186	1	2*	2*	1268177	1368	West Adams - Baldwin Hills - Leimert								Above Moderate
LOS ANGELES	2137 S COCHRAN AVE	90016	5063010033	Low Medium I Residential	R2-1	0	17	0.115072025	Residential - Single Family Residence	YES - Current	NO - Privately-Owned	Available	Not Used in Prior Housing Element	0	0	0.013630262	0.013630262	1	2*	2*	1238177	1343	West Adams - Baldwin Hills - Leimert	Yes							Above Moderate
LOS ANGELES	2131 S COCHRAN AVE	90016	5063010034	Low Medium I Residential	R2-1	0	17	0.115055978	Residential - Single Family Residence	YES - Current	NO - Privately-Owned	Available	Not Used in Prior Housing Element	0	0	0.048764816	0.048764816	1	1*	1*	1238177	1318	West Adams - Baldwin Hills - Leimert								Above Moderate
LOS ANGELES	2127 S COCHRAN AVE	90016	5063010035	Low Medium I Residential	R2-1	0	17	0.115047684	Residential - Single Family Residence	YES - Current	NO - Privately-Owned	Available	Not Used in Prior Housing Element	0	0	0.048764816	0.048764816	1	1*	1*	1268177	1299	West Adams - Baldwin Hills - Leimert								Above Moderate
LOS ANGELES	2123 S COCHRAN AVE	90016	5063010036	Low Medium I Residential	R2-1	0	17	0.123251994	Residential - Single Family Residence	YES - Current	NO - Privately-Owned	Available	Not Used in Prior Housing Element	0	0	0.116108197	0.116108197	1	2*	2*	1268177	1273	West Adams - Baldwin Hills - Leimert								Above Moderate
LOS ANGELES	2119 S COCHRAN AVE	90016	5063010037	Low Medium I Residential	R2-1	0	17	0.123237325	Residential - Single Family Residence	YES - Current	NO - Privately-Owned	Available	Not Used in Prior Housing Element	0	0	0.116108197	0.116108197	1	2*	2*	1268177	1253	West Adams - Baldwin Hills - Leimert								Above Moderate
LOS ANGELES	2117 S COCHRAN AVE	90016	5063010038	Low Medium I Residential	R2-1	0	17	0.136912818	Residential - Single Family Residence	YES - Current	NO - Privately-Owned	Available	Not Used in Prior Housing Element	0	0	0.116108197	0.116108197	1	2*	2*	1268177	1225	West Adams - Baldwin Hills - Leimert								Above Moderate
LOS ANGELES	2109 S COCHRAN AVE	90016	5063010039	Low Medium I Residential	R2-1	0	17	0.136896758	Residential - Single Family Residence	YES - Current	NO - Privately-Owned	Available	Not Used in Prior Housing Element	0	0	0.115429518	0.115429518	1	2*	2*	1268177	1199	West Adams - Baldwin Hills - Leimert								Above Moderate
LOS ANGELES	2101 S COCHRAN AVE	90016	5063010040	Low Medium I Residential	R2-1	0	17	0.135035922	Residential - Single Family Residence	YES - Current	NO - Privately-Owned	Available	Not Used in Prior Housing Element	0	0	0.115429518	0.115429518	1	2*	2*	1268177	1183	West Adams - Baldwin Hills - Leimert								Above Moderate
LOS ANGELES	2422 S DUNSMUIR AVE	90016	5063011001	Low Medium II Residential	RD2-1	0	21	0.149020835	Residential - Single Family Residence	YES - Current	NO - Privately-Owned	Available	Not Used in Prior Housing Element	0	0.176804566	0	0.176804566	1	3*	3*	1238177	542	West Adams - Baldwin Hills - Leimert								Moderate
LOS ANGELES	2418 S DUNSMUIR AVE	90016	5063011002	Low Medium II Residential	RD2-1	0	21	0.149000532	Residential - Single Family Residence	YES - Current	NO - Privately-Owned	Available	Not Used in Prior Housing Element	0	0.176804566	0	0.176804566	1	3*	3*	1238177	512	West Adams - Baldwin Hills - Leimert								Moderate
LOS ANGELES	2412 S DUNSMUIR AVE	90016	5063011003	Low Medium II Residential	RD2-1	0	21	0.148980814	Residential - Single Family Residence	YES - Current	NO - Privately-Owned	Available	Not Used in Prior Housing Element	0	0.176804566	0	0.176804566	1	3*	3*	1238177	480	West Adams - Baldwin Hills - Leimert								Moderate
LOS ANGELES	2408 S DUNSMUIR AVE	90016	5063011004	Low Medium II Residential	RD2-1	0	21	0.134066128	Residential - Single Family Residence	YES - Current	NO - Privately-Owned	Available	Not Used in Prior Housing Element	0	0	0.115429518	0.115429518	1	2*	2*	1238177	456	West Adams - Baldwin Hills - Leimert								Above Moderate
LOS ANGELES	2400 S DUNSMUIR AVE	90016	5063011006	Low Medium II Residential	RD2-1	0	21	0.134032755	Residential - Single Family Residence	YES - Current	NO - Privately-Owned	Available	Not Used in Prior Housing Element	0	0	0.048128495	0.048128495	1	2*	2*	1238177	399	West Adams - Baldwin Hills - Leimert								Above Moderate
LOS ANGELES	2354 S DUNSMUIR AVE	90016	5063011007	Low Medium II Residential	RD2-1	0	21	0.119125144	Residential - Single Family Residence	YES - Current	NO - Privately-Owned	Available	Not Used in Prior Housing Element	0	0	0.115429518	0.115429518	1	2*	2*	1238177	376	West Adams - Baldwin Hills - Leimert								Above Moderate
LOS ANGELES	2350 S DUNSMUIR AVE	90016	5063011008	Low Medium II Residential	RD2-1	0	21	0.148890012	Residential - Single Family Residence	YES - Current	NO - Privately-Owned	Available	Not Used in Prior Housing Element	0	0.176804566	0	0.176804566	1	3*	3*	1238177	347	West Adams - Baldwin Hills - Leimert								Moderate
LOS ANGELES	2346 S DUNSMUIR AVE	90016	5063011009	Low Medium II Residential	RD2-1	0	21	0.133984378	Residential - Single Family Residence	YES - Current	NO - Privately-Owned	Available	Not Used in Prior Housing Element	0	0	0.115429518	0.115429518	1	2*	2*	1238177	322	West Adams - Baldwin Hills - Leimert								Above Moderate
LOS ANGELES	2342 S DUNSMUIR AVE	90016	5063011010	Low Medium II Residential	RD2-1	0	21	0.119084333	Residential - Single Family Residence	YES - Current	NO - Privately-Owned	Available	Not Used in Prior Housing Element	0	0	0.115429518	0.115429518	1	2*	2*	1238177	300	West Adams - Baldwin Hills - Leimert								Above Moderate
LOS ANGELES	2332 S DUNSMUIR AVE	90016	5063011013	Low Medium II Residential	RD2-1	0	21	0.133936612	Residential - Single Family Residence	YES - Current	NO - Privately-Owned	Available	Not Used in Prior Housing Element	0	0	0.115429518	0.115429518	1	2*	2*	1238177	248	West Adams - Baldwin Hills - Leimert								Above Moderate
LOS ANGELES	2328 S DUNSMUIR AVE	90016	5063011014	Low Medium II Residential	RD2-1	0	21	0.119040554	Residential - Single Family Residence - Guesthouse	YES - Current	NO - Privately-Owned	Available	Not Used in Prior Housing Element	0	0	0.115429518	0.115429518	1	2*	2*	1238177	229	West Adams - Baldwin Hills - Leimert								Above Moderate
LOS ANGELES	2324 S DUNSMUIR AVE	90016	5063011015	Low Medium II Residential	RD2-1	0	21	0.148783488	Residential - Single Family Residence	YES - Current	NO - Privately-Owned	Available	Not Used in Prior Housing Element	0	0.176804566	0	0.176804566	1	3*	3*	1238177	202	West Adams - Baldwin Hills - Leimert								Moderate
LOS ANGELES	2320 S DUNSMUIR AVE	90016	5063011016	Low Medium II Residential	RD2-1	0	21	0.133888472	Residential - Double, Duplex, or Two Units - 4 Stories or Less	YES - Current	NO - Privately-Owned	Available	Not Used in Prior Housing Element	0	0	0.040487601	0.040487601	2	2*	2*	1238177	179	West Adams - Baldwin Hills - Leimert	Yes							Above Moderate
LOS ANGELES	2318 S DUNSMUIR AVE	90016	5063011017	Low Medium II Residential	RD2-1	0	21	0.118997708	Residential - Single Family Residence	YES - Current	NO - Privately-Owned	Available	Not Used in Prior Housing Element	0	0	0.115429518	0.115429518	1	2*	2*	1238177	159	West Adams - Baldwin Hills - Leimert								Above Moderate
LOS ANGELES	2308 S DUNSMUIR AVE	90016	5063011019	Low Medium II Residential	RD2-1	0	21	0.11897091	Residential - Single Family Residence	YES - Current	NO - Privately-Owned	Available	Not Used in Prior Housing Element	0	0	0.115429518	0.115429518	1	2*	2*	1238177	115	West Adams - Baldwin Hills - Leimert								Above Moderate
LOS ANGELES	2427 S COCHRAN AVE	90016	5063011022	Low Medium II Residential	RD2-1	0	21	0.110194957	Residential - Single Family Residence	YES - Current	NO - Privately-Owned	Available	Not Used in Prior Housing Element	0	0	0.115429518	0.115429518	1	2*	2*	1238177	557	West Adams - Baldwin Hills - Leimert								Above Moderate
LOS ANGELES	2423 S COCHRAN AVE	90016	5063011023	Low Medium II Residential	RD2-1	0	21	0.110196808	Residential - Single Family Residence	YES - Current	NO - Privately-Owned	Available	Not Used in Prior Housing Element	0	0	0.115429518	0.115429518	1	2*	2*	1238177	536	West Adams - Baldwin Hills - Leimert								Above Moderate
LOS ANGELES	2421 S COCHRAN AVE	90016	5063011024	Low Medium II Residential	RD2-1	0	21	0.110191841	Residential - Double, Duplex, or Two Units - 4 Stories or Less	YES - Current	NO - Privately-Owned	Available	Not Used in Prior Housing Element	0	0	0.115429518	0.115429518	1	2*	2*	1238177	513	West Adams - Baldwin Hills - Leimert								Above Moderate
LOS ANGELES	2415 S COCHRAN AVE	90016	5063011025	Low Medium II Residential	RD2-1	0	21	0.110196059	Residential - Single Family Residence	YES - Current	NO - Privately-Owned	Available	Not Used in Prior Housing Element	0	0	0.115429518	0.115429518	1	2*	2*	1238177	485	West Adams - Baldwin Hills - Leimert								Above Moderate
LOS ANGELES	2411 S COCHRAN AVE	90016	5063011026	Low Medium II Residential	RD2-1	0	21	0.110193932	Residential - Double, Duplex, or Two Units - 4 Stories or Less	YES - Current	NO - Privately-Owned	Available	Not Used in Prior Housing Element	0	0	0.022666906	0.022666906	2	2*	2*	1238177	465	West Adams - Baldwin Hills - Leimert	Yes							Above Moderate
LOS ANGELES	2407 S COCHRAN AVE	90016	5063011027	Low Medium II Residential	RD2-1	0	21	0.110195015	Residential - Single Family Residence	YES - Current	NO - Privately-Owned	Available	Not Used in Prior Housing Element	0	0	0.115429518	0.115429518	1	2*	2*	1238177	441	West Adams - Baldwin Hills - Leimert								Above Moderate
LOS ANGELES	2403 S COCHRAN AVE	90016	5063011028	Low Medium II Residential	RD2-1	0	21	0.110193505	Residential - Single Family Residence	YES - Current	NO - Privately-Owned	Available	Not Used in Prior Housing Element	0	0	0.115429518	0.115429518	1	2*	2*	1238177	416	West Adams - Baldwin Hills - Leimert								Above Moderate
LOS ANGELES	2355 S COCHRAN AVE	90016	5063011030	Low Medium II Residential	RD2-1	0	21	0.110195119	Residential - Single Family Residence	YES - Current	NO - Privately-Owned	Available	Not Used in Prior Housing Element	0	0	0.115429518	0.115429518	1	2*	2*	1238177	362	West Adams - Baldwin Hills - Leimert								Above Moderate
LOS ANGELES	2351 S COCHRAN AVE	90016	5063011031	Low Medium II Residential	RD2-1	0	21	0.110194394	Residential - Single Family Residence	YES - Current	NO - Privately-Owned	Available	Not Used in Prior Housing Element	0	0	0.048128495	0.048128495	1	2*	2*	1238177	339	West Adams - Baldwin Hills - Leimert								Above Moderate
LOS ANGELES	2345 S COCHRAN AVE	90016	5063011032	Low Medium II Residential	RD2-1	0	21	0.110195095	Residential - Double, Duplex, or Two Units - 4 Stories or Less	YES - Current	NO - Privately-Owned	Available	Not Used in Prior Housing Element	0	0	0.151371592	0.151371592	2	2*	2*	1238177	318	West Adams - Baldwin Hills - Leimert	Yes							Above Moderate
LOS ANGELES	2343 S COCHRAN AVE	90016	5063011033	Low Medium II Residential	RD2-1	0	21	0.110192931	Residential - Single Family Residence	YES - Current	NO - Privately

LOS ANGELES	2323 S CARMONA AVE	90016	5063012063	Low Medium II Residential	RD1.5-1	0	29	0.139244227	Residential - Double, Duplex, or Two Units - 4 Stories or Less	YES - Current	NO - Privately-Owned	Available	Not Used in Prior Housing Element	0	0.09138709	0	0.09138709	2	0	0	1238177	345	West Adams - Baldwin Hills - Leimert	Yes	Moderate
LOS ANGELES	2333 S CARMONA AVE	90016	5063012065	Low Medium II Residential	RD1.5-1	0	29	0.139303552	Residential - Five or More Units or Apartments (Any Combination) - 4 Stories or Less	YES - Current	NO - Privately-Owned	Available	Not Used in Prior Housing Element	0	0.037339841	0	0.037339841	5	0	0	1238177	397	West Adams - Baldwin Hills - Leimert	Yes	Moderate
LOS ANGELES	2335 S CARMONA AVE	90016	5063012066	Low Medium II Residential	RD1.5-1	0	29	0.13932916	Residential - Double, Duplex, or Two Units - 4 Stories or Less	YES - Current	NO - Privately-Owned	Available	Not Used in Prior Housing Element	0	0.211406851	0	0.211406851	2	0	0	1238177	425	West Adams - Baldwin Hills - Leimert	Yes	Moderate
LOS ANGELES	2401 S CARMONA AVE	90016	5063012067	Low Medium II Residential	RD1.5-1	0	29	0.139358834	Residential - Single Family Residence	YES - Current	NO - Privately-Owned	Available	Not Used in Prior Housing Element	0	0.356362045	0	0.356362045	1	0	0	1238177	454	West Adams - Baldwin Hills - Leimert		Moderate
LOS ANGELES	2405 S CARMONA AVE	90016	5063012068	Low Medium II Residential	RD1.5-1	0	29	0.139388149	Residential - Three Units (Any Combination) - 4 Stories or Less	YES - Current	NO - Privately-Owned	Available	Not Used in Prior Housing Element	0	0.172509563	0	0.172509563	3	0	0	1238177	479	West Adams - Baldwin Hills - Leimert	Yes	Moderate
LOS ANGELES	2411 S CARMONA AVE	90016	5063012069	Low Medium II Residential	RD1.5-1	0	29	0.139415729	Residential - Four Units (Any Combination) - 4 Stories or Less	YES - Current	NO - Privately-Owned	Available	Not Used in Prior Housing Element	0	0.356362045	0	0.356362045	1	0	0	1238177	506	West Adams - Baldwin Hills - Leimert		Moderate
LOS ANGELES	2419 S CARMONA AVE	90016	5063012071	Low Medium II Residential	RD1.5-1	0	29	0.139474008	Residential - Single Family Residence	YES - Current	NO - Privately-Owned	Available	Not Used in Prior Housing Element	0	0.356362045	0	0.356362045	1	0	0	1238177	558	West Adams - Baldwin Hills - Leimert		Moderate
LOS ANGELES	2423 S CARMONA AVE	90016	5063012072	Low Medium II Residential	RD1.5-1	0	29	0.139500407		YES - Current	NO - Privately-Owned	Available	Not Used in Prior Housing Element	0	0.356362045	0	0.356362045	1	0	0	1238177	583	West Adams - Baldwin Hills - Leimert		Moderate
LOS ANGELES	2119 S CARMONA AVE	90016	5063013019	Neighborhood Commercial	C2-1VL-CPIO	0	54	0.092514624	Residential - Single Family Residence	YES - Current	NO - Privately-Owned	Available	Not Used in Prior Housing Element	0.534837842	0	0	0.534837842	1	0	0	1268177	1543	West Adams - Baldwin Hills - Leimert		Lower
LOS ANGELES	2125 S CARMONA AVE	90016	5063013020	Low Medium II Residential	RD1.5-1	0	29	0.138818663	Residential - Double, Duplex, or Two Units - 4 Stories or Less	YES - Current	NO - Privately-Owned	Available	Not Used in Prior Housing Element	0	0.211406851	0	0.211406851	2	0	0	1268177	1574	West Adams - Baldwin Hills - Leimert	Yes	Moderate
LOS ANGELES	2201 S CARMONA AVE	90016	5063013022	Low Medium II Residential	RD1.5-1	0	29	0.138853643	Residential - Three Units (Any Combination) - 4 Stories or Less	YES - Current	NO - Privately-Owned	Available	Not Used in Prior Housing Element	0	0.172509563	0	0.172509563	3	0	0	1238177	36	West Adams - Baldwin Hills - Leimert	Yes	Moderate
LOS ANGELES	2205 S CARMONA AVE	90016	5063013023	Low Medium II Residential	RD1.5-1	0	29	0.138873463	Residential - Single Family Residence	YES - Current	NO - Privately-Owned	Available	Not Used in Prior Housing Element	0	0.356362045	0	0.356362045	1	0	0	1238177	63	West Adams - Baldwin Hills - Leimert		Moderate
LOS ANGELES	2209 S CARMONA AVE	90016	5063013024	Low Medium II Residential	RD1.5-1	0	29	0.138929509	Residential - Single Family Residence	YES - Current	NO - Privately-Owned	Available	Not Used in Prior Housing Element	0	0.153784615	0	0.153784615	1	0	0	1238177	86	West Adams - Baldwin Hills - Leimert		Moderate
LOS ANGELES	2213 S CARMONA AVE	90016	5063013025	Low Medium II Residential	RD1.5-1	0	29	0.138959903	Residential - Double, Duplex, or Two Units - 4 Stories or Less	YES - Current	NO - Privately-Owned	Available	Not Used in Prior Housing Element	0	0.211406851	0	0.211406851	2	0	0	1238177	108	West Adams - Baldwin Hills - Leimert	Yes	Moderate
LOS ANGELES	2217 S CARMONA AVE	90016	5063013026	Low Medium II Residential	RD1.5-1	0	29	0.138989695	Residential - Single Family Residence	YES - Current	NO - Privately-Owned	Available	Not Used in Prior Housing Element	0	0.356362045	0	0.356362045	1	0	0	1238177	133	West Adams - Baldwin Hills - Leimert		Moderate
LOS ANGELES	2223 S CARMONA AVE	90016	5063013027	Low Medium II Residential	RD1.5-1	0	29	0.139017963	Residential - Three Units (Any Combination) - 4 Stories or Less	YES - Current	NO - Privately-Owned	Available	Not Used in Prior Housing Element	0	0.074254936	0	0.074254936	3	0	0	1238177	153	West Adams - Baldwin Hills - Leimert	Yes	Moderate
LOS ANGELES	2225 S CARMONA AVE	90016	5063013028	Low Medium II Residential	RD1.5-1	0	29	0.139046877	Residential - Double, Duplex, or Two Units - 4 Stories or Less	YES - Current	NO - Privately-Owned	Available	Not Used in Prior Housing Element	0	0.211406851	0	0.211406851	2	0	0	1238177	177	West Adams - Baldwin Hills - Leimert	Yes	Moderate
LOS ANGELES	2231 S CARMONA AVE	90016	5063013029	Low Medium II Residential	RD1.5-1	0	29	0.139074269	Residential - Single Family Residence	YES - Current	NO - Privately-Owned	Available	Not Used in Prior Housing Element	0	0.356362045	0	0.356362045	1	0	0	1238177	201	West Adams - Baldwin Hills - Leimert		Moderate
LOS ANGELES	2216 1/2 S MARVIN AVE	90016	5063013034	Low Medium II Residential	RD1.5-1	0	29	0.149221574	Residential - Four Units (Any Combination) - 4 Stories or Less	YES - Current	NO - Privately-Owned	Available	Not Used in Prior Housing Element	0	0.046149534	0	0.046149534	4	0	0	1238177	66	West Adams - Baldwin Hills - Leimert	Yes	Moderate
LOS ANGELES	2232 S MARVIN AVE	90016	5063013038	Low Medium II Residential	RD1.5-1	0	29	0.149220646	Residential - Single Family Residence	YES - Current	NO - Privately-Owned	Available	Not Used in Prior Housing Element	0	0.356362045	0	0.356362045	1	0	0	1238177	164	West Adams - Baldwin Hills - Leimert		Moderate
LOS ANGELES	2212 S MARVIN AVE	90016	5063013039	Neighborhood Commercial	C2-1VL-CPIO	0	54	0.079601554	Commercial - Office Building - One Story	YES - Current	NO - Privately-Owned	Available	Used in Prior Housing Element - Non-Vacant	0.059389472	0	0	0.059389472	0	0	0	1238177	53	West Adams - Baldwin Hills - Leimert		Lower
LOS ANGELES	5468 W WASHINGTON BLVD	90016	5063013039	Neighborhood Commercial	C2-1VL-CPIO	0	54	0.154768785	Commercial - Office Building - One Story	YES - Current	NO - Privately-Owned	Available	Used in Prior Housing Element - Non-Vacant	0.108742647	0	0	0.108742647	0	0	0	1268177	1550	West Adams - Baldwin Hills - Leimert		Lower
LOS ANGELES	5470 W WASHINGTON BLVD	90016	5063013039	Neighborhood Commercial	C2-1VL-CPIO	0	54	0.116256019	Commercial - Office Building - One Story	YES - Current	NO - Privately-Owned	Available	Used in Prior Housing Element - Non-Vacant	0.090504932	0	0	0.090504932	0	0	0	1268177	1566	West Adams - Baldwin Hills - Leimert		Lower
LOS ANGELES	2101 S CARMONA AVE	90016	5063013041	Neighborhood Commercial	C2-1VL-CPIO	0	54	0.08370484	Industrial - Light Manufacturing - One Story	YES - Current	NO - Privately-Owned	Available	Not Used in Prior Housing Element	0.034343782	0	0	0.034343782	0	0	0	1268177	1464	West Adams - Baldwin Hills - Leimert		Lower
LOS ANGELES	5450 W WASHINGTON BLVD	90016	5063013041	Neighborhood Commercial	C2-1VL-CPIO	0	54	0.050619115	Industrial - Light Manufacturing - One Story	YES - Current	NO - Privately-Owned	Available	Not Used in Prior Housing Element	0	0	0.005755213	0.005755213	0	0	0	1268177	1490	West Adams - Baldwin Hills - Leimert		Above Moderate
LOS ANGELES	5452 W WASHINGTON BLVD	90016	5063013041	Neighborhood Commercial	C2-1VL-CPIO	0	54	0.051787301	Industrial - Light Manufacturing - One Story	YES - Current	NO - Privately-Owned	Available	Not Used in Prior Housing Element	0	0	0.005755213	0.005755213	0	0	0	1268177	1500	West Adams - Baldwin Hills - Leimert		Above Moderate
LOS ANGELES	5454 W WASHINGTON BLVD	90016	5063013041	Neighborhood Commercial	C2-1VL-CPIO	0	54	0.05178681	Industrial - Light Manufacturing - One Story	YES - Current	NO - Privately-Owned	Available	Not Used in Prior Housing Element	0	0	0.005755213	0.005755213	0	0	0	1268177	1505	West Adams - Baldwin Hills - Leimert		Above Moderate
LOS ANGELES	5460 W WASHINGTON BLVD	90016	5063013041	Neighborhood Commercial	C2-1VL-CPIO	0	54	0.148386421	Commercial - Store - One Story	YES - Current	NO - Privately-Owned	Available	Not Used in Prior Housing Element	0.139726582	0	0	0.139726582	0	0	0	1268177	1515	West Adams - Baldwin Hills - Leimert		Lower
LOS ANGELES	2445 S DUNSMUIR AVE	90016	5063014009	Low Medium II Residential	RD2-1	0	21	0.084796452	Residential - Single Family Residence	YES - Current	NO - Privately-Owned	Available	Not Used in Prior Housing Element	0	0	0.04831236	0.04831236	1	1*	1*	1238177	610	West Adams - Baldwin Hills - Leimert		Above Moderate
LOS ANGELES	2436 S BURNSIDE AVE	90016	5063014010	Low Medium II Residential	RD2-1	0	21	0.072408336	Residential - Single Family Residence	YES - Current	NO - Privately-Owned	Available	Not Used in Prior Housing Element	0	0	0.048764816	0.048764816	1	1*	1*	1238177	599	West Adams - Baldwin Hills - Leimert		Above Moderate
LOS ANGELES	2430 S BURNSIDE AVE	90016	5063014011	Low Medium II Residential	RD2-1	0	21	0.177314205	Residential - Three Units (Any Combination) - 4 Stories or Less	YES - Current	NO - Privately-Owned	Available	Not Used in Prior Housing Element	0	0.177471936	0	0.177471936	3	3*	3*	1238177	576	West Adams - Baldwin Hills - Leimert	Yes	Moderate
LOS ANGELES	2435 S DUNSMUIR AVE	90016	5063014012	Low Medium II Residential	RD2-1	0	21	0.161961456	Residential - Single Family Residence	YES - Current	NO - Privately-Owned	Available	Not Used in Prior Housing Element	0	0.176804566	0	0.176804566	1	3*	3*	1238177	551	West Adams - Baldwin Hills - Leimert		Moderate
LOS ANGELES	2429 S DUNSMUIR AVE	90016	5063014013	Low Medium II Residential	RD2-1	0	21	0.107848927	Residential - Double, Duplex, or Two Units - 4 Stories or Less	YES - Current	NO - Privately-Owned	Available	Not Used in Prior Housing Element	0	0	0.151371592	0.151371592	2	2*	2*	1238177	534	West Adams - Baldwin Hills - Leimert	Yes	Above Moderate
LOS ANGELES	2420 S BURNSIDE AVE	90016	5063014014	Low Medium II Residential	RD2-1	0	21	0.074750033	Residential - Single Family Residence	YES - Current	NO - Privately-Owned	Available	Not Used in Prior Housing Element	0	0	0.007381218	0.007381218	1	1*	1*	1238177	517	West Adams - Baldwin Hills - Leimert		Above Moderate
LOS ANGELES	2423 S DUNSMUIR AVE	90016	5063014015	Low Medium II Residential	RD2-1	0	21	0.103394236	Residential - Single Family Residence	YES - Current	NO - Privately-Owned	Available	Not Used in Prior Housing Element	0	0	0.115429518	0.115429518	1	2*	2*	1238177	505	West Adams - Baldwin Hills - Leimert		Above Moderate
LOS ANGELES	2414 S BURNSIDE AVE	90016	5063014016	Low Medium II Residential	RD2-1	0	21	0.081985429	Residential - Single Family Residence	YES - Current	NO - Privately-Owned	Available	Not Used in Prior Housing Element	0	0	0.0130412	0.0130412	1	1*	1*	1238177	487	West Adams - Baldwin Hills - Leimert		Above Moderate
LOS ANGELES	2419 S DUNSMUIR AVE	90016	5063014017	Low Medium II Residential	RD2-1	0	21	0.105258088	Residential - Single Family Residence	YES - Current	NO - Privately-Owned	Available	Not Used in Prior Housing Element	0	0	0.115429518	0.115429518	1	2*	2*	1238177	472	West Adams - Baldwin Hills - Leimert		Above Moderate
LOS ANGELES	2410 S BURNSIDE AVE	90016	5063014018	Low Medium II Residential	RD2-1	0	21	0.082902362	Residential - Single Family Residence	YES - Current	NO - Privately-Owned	Available	Not Used in Prior Housing Element	0	0	0.048764816	0.048764816	1	1*	1*	1238177	458	West Adams - Baldwin Hills - Leimert		Above Moderate
LOS ANGELES	2415 S DUNSMUIR AVE	90016	5063014019	Low Medium II Residential	RD2-1	0	21	0.105603463	Residential - Single Family Residence	YES - Current	NO - Privately-Owned	Available	Not Used in Prior Housing Element	0	0	0.115429518	0.115429518	1	2*	2*	1238177	445	West Adams - Baldwin Hills - Leimert		Above Moderate
LOS ANGELES	2404 S BURNSIDE AVE	90016	5063014020	Low Medium II Residential	RD2-1	0	21	0.085340026	Residential - Single Family Residence	YES - Current	NO - Privately-Owned	Available	Not Used in Prior Housing Element	0	0	0.048764816	0.048764816	1	1*	1*	1238177	433	West Adams - Baldwin Hills - Leimert		Above Moderate
LOS ANGELES	2409 S DUNSMUIR AVE	90016	5063014021	Low Medium II Residential	RD2-1	0	21	0.096074322	Residential - Single Family Residence	YES - Current	NO - Privately-Owned	Available	Not Used in Prior Housing Element	0	0	0.141235507	0.141235507	1	2*	2*	1238177	417	West Adams - Baldwin Hills - Leimert		Above Moderate
LOS ANGELES	2400 S BURNSIDE AVE	90016	5063014022	Low Medium II Residential	RD2-1	0	21	0.078150723	Residential - Single Family Residence	YES - Current	NO - Privately-Owned	Available	Not Used in Prior Housing Element	0	0	0.048764816	0.048764816	1	1*	1*	1238177	405	West Adams - Baldwin Hills - Leimert		Above Moderate
LOS ANGELES	2405 S DUNSMUIR AVE	90016	5063014023	Low Medium II Residential	RD2-1	0	21	0.114786549	Residential - Single Family Residence	YES - Current	NO - Privately-Owned	Available	Not Used in Prior Housing Element	0	0	0.115429518	0.115429518	1	2*	2*	1238177	383	West Adams - Baldwin Hills - Leimert		Above Moderate
LOS ANGELES	2318 S BURNSIDE AVE	90016	5063014024	Low Medium II Residential	RD2-1	0	21	0.081441785	Residential - Single Family Residence	YES - Current	NO - Privately-Owned	Available	Not Used in Prior Housing Element	0	0	0.048764816	0.048764816	1	1*	1*	1238177	373	West Adams - Baldwin Hills - Leimert		Above Moderate
LOS ANGELES	2401 S DUNSMUIR AVE	90016	5063014025	Low Medium II Residential	RD2-1	0	21	0.10330631	Residential - Double, Duplex, or Two Units - 4 Stories or Less	YES - Current	NO - Privately-Owned	Available	Not Used in Prior Housing Element	0	0	0.151371592	0.151371592	2	2*	2*	1238177	359	West Adams - Baldwin Hills - Leimert	Yes	Above Moderate
LOS ANGELES	2312 S BURNSIDE AVE	90016	5063014026	Low Medium II Residential	RD2-1	0	21	0.075674813	Residential - Single Family Residence	YES - Current	NO - Privately-Owned	Available	Not Used in Prior Housing Element	0	0	0.048764816	0.048764816	1	1*	1*	1238177	346	West Adams - Baldwin Hills - Leimert		Above Moderate
LOS ANGELES	2449 S DUNSMUIR AVE	90016	5063014027	Low Medium II Residential	RD2-1	0	21	0.097568755	Residential - Double, Duplex, or Two Units - 4 Stories or Less	YES - Current	NO - Privately-Owned	Available	Not Used in Prior Housing Element	0	0	0.205028951	0.205028951	2	2*	2*	1238177	630	West Adams - Baldwin Hills - Leimert	Yes	Above Moderate
LOS ANGELES	2444 S BURNSIDE AVE	90016	5063014028	Low Medium II Residential	RD2-1	0	21	0.06722613	Residential - Single Family Residence	YES - Current	NO - Privately-Owned	Available	Not Used in Prior Housing Element	0	0	0.063797975	0.063797975	1	1*	1*	1238177	639	West Adams - Baldwin Hills - Leimert		Above Moderate
LOS ANGELES	2355 S DUNSMUIR AVE	90016	5063015001	Low Medium II Residential	RD2-1	0	21	0.080492934	Residential - Single Family Residence	YES - Current	NO - Privately-Owned	Available	Not Used in Prior Housing Element	0	0	0.04831236	0.04831236	1	1*	1*	1238177	335	West Adams - Baldwin Hills - Leimert		Above Moderate
LOS ANGELES	2308 S BURNSIDE AVE	90016	5063015002	Low Medium II Residential	RD2-1	0	21	0.080492711	Residential - Single Family Residence	YES - Current	NO - Privately-Owned	Available	Not Used in Prior Housing Element	0	0	0.048764816	0.048764816	1	1*	1*	1238177	326	West Adams - Baldwin Hills - Leimert		Above Moderate
LOS ANGELES	2351 S DUNSMUIR AVE	90016	5063015003	Low Medium II Residential	RD2-1	0	21	0.114786003	Residential - Single Family Residence	YES - Current	NO - Privately-Owned	Available	Not Used in Prior Housing Element	0	0	0.115429518	0.115429518	1	2*	2*	1238177	306	West Adams - Baldwin Hills - Leimert		Above Moderate
LOS ANGELES	2304 S BURNSIDE AVE	90016	5063015004	Low Medium II Residential	RD2-1	0	21	0.088951067	Residential - Single Family Residence	YES - Current	NO - Privately-Owned	Available	Not Used in Prior Housing Element	0	0	0.048764816	0.048764816	1	1*	1*	1238177	293	West Adams - Baldwin Hills - Leimert		Above Moderate
LOS ANGELES	2349 S DUNSMUIR AVE	90016	5063015005	Low Medium II Residential	RD2-1	0	21	0.107997496	Residential - Double, Duplex, or Two Units - 4 Stories or Less	YES - Current	NO - Privately-Owned	Available	Not Used in Prior Housing Element	0	0	0.02334559	0.02334559	2	2*	2*	1238177	279	West Adams - Baldwin Hills - Leimert	Yes	Above Moderate
LOS ANGELES	2343 S DUNSMUIR AVE	90016	5063015007	Low Medium II Residential	RD2-1	0	21	0.091828481	Residential - Single Family Residence	YES - Current	NO - Privately-Owned	Available	Not Used in Prior Housing Element	0	0	0.048764816	0.048764816	1	1*	1*	1238177	262	West Adams - Baldwin Hills - Leimert		Above Moderate
LOS ANGELES	2339 S DUNSMUIR AVE	90016	5063015009	Low Medium II Residential	RD2-1	0	21	0.114786222	Residential - Double, Duplex, or Two Units - 4 Stories or Less	YES - Current	NO - Privately-Owned	Available	Not Used in Prior Housing Element	0	0	0.152050281	0.152050281	2	2*	2*	1238177	237	West Adams - Baldwin Hills - Leimert	Yes	Above Moderate
LOS ANGELES	2236 S BURNSIDE AVE	90016	5063015010	Low Medium II Residential	RD2-1	0	21	0.096460028	Residential - Double, Duplex, or Two Units - 4 Stories or Less	YES - Current	NO - Privately-Owned	Available	Not Used in Prior Housing Element	0	0	0.185528272	0.185528272	2	2*	2*	1238177	221	West Adams - Baldwin Hills - Leimert	Yes	Above Moderate
LOS ANGELES	2335 S DUNSMUIR AVE	90016	5063015011	Low Medium II Residential	RD2-1	0	21	0.098391529	Residential - Single Family Residence	YES - Current	NO - Privately-Owned	Available	Not Used in Prior Housing Element	0	0	0.141914186	0.141914186	1	2*	2*	1238177	214	West Adams - Baldwin Hills - Leimert		Above Moderate
LOS ANGELES	2232 S BURNSIDE AVE	90016	5063015012	Low Medium II Residential	RD2-1	0	21	0.094108009	Residential - Single Family Residence	YES - Current	NO - Privately-Owned	Available	Not Used in Prior Housing Element	0	0	0.141914186	0.141914186	1	2*	2*	1238177	200	West Adams - Baldwin Hills - Leimert		Above Moderate
LOS ANGELES	2331 S DUNSMUIR AVE	90016	5063015013	Low Medium II Residential	RD2-1	0	21	0.087453587	Residential - Single Family Residence	YES - Current	NO - Privately-Owned	Available	Not Used in Prior Housing Element	0	0	0.048764816	0.048764816	1	1*	1*	1238177	194	West Adams - Baldwin Hills - Leimert		Above Moderate
LOS ANGELES	2228 S BURNSIDE AVE	90016	5063015014	Low Medium II Residential	RD2-1	0	21	0.08554882	Residential - Single Family Residence	YES - Current	NO - Privately-Owned	Available	Not Used in Prior Housing Element	0	0	0.048764816	0.048764816	1	1*	1*	1238177	178	West Adams - Baldwin Hills - Leimert		Above Moderate
LOS ANGELES	2327 S DUNSMUIR AVE	90016	5063015015	Low Medium II Residential	RD2-1	0	21	0.109408764	Residential - Single Family Residence	YES - Current	NO - Privately-Owned	Available	Not Used in Prior Housing Element	0	0	0.116108197	0.116108197	1	2*	2*	1238177	167	West Adams - Baldwin Hills - Leimert		Above Moderate
LOS ANGELES	2224 S BURNSIDE AVE	90016	5063015016	Low Medium II Residential	RD2-1	0	21	0.109343054	Residential - Single Family Residence	YES - Current	NO - Privately-Owned	Available	Not Used in Prior Housing Element	0	0	0.116108197	0.116108197	1	2*	2*	1238177	151	West Adams - Baldwin Hills - Leimert		Above Moderate
LOS ANGELES	2323 S DUNSMUIR AVE	90016	5063015017	Low Medium II Residential	RD2-1	0	21	0.0992204	Residential - Single Family Residence	YES - Current	NO - Privately-Owned	Available	Not Used in Prior Housing Element	0	0	0.141914186	0.141914186	1	2*	2*	1238177	146	West Adams - Baldwin Hills - Leimert		Above Moderate
LOS ANGELES	2220 S BURNSIDE AVE	90016	5063015018	Low Medium II Residential	RD2-1	0	21	0.100038338	Residential - Double, Duplex, or Two Units - 4 Stories or Less	YES - Current	NO - Privately-Owned	Available	Not Used in Prior Housing Element	0	0	0.185528272	0.185528272	2	2*	2*	1238177	130	West Adams - Baldwin Hills - Leimert	Yes	Above Moderate
LOS ANGELES	2319 S DUNSMUIR AVE	90016	5063015019	Low Medium II Residential	RD2-1	0	21	0.089073154	Residential - Single Family Residence	YES - Current	NO - Privately-Owned	Available	Not Used in Prior Housing Element	0	0	0.048764816	0.048764816	1	1*	1*	1238177	127	West Adams - Baldwin Hills - Leimert		Above Moderate
LOS ANGELES	2216 S BURNSIDE AVE	90016	5063015020	Low Medium II Residential	RD2-1	0	21	0.088934564	Residential - Single Family Residence	YES - Current	NO - Privately-Owned	Available	Not Used in Prior Housing Element	0	0	0.048764816	0.048764816	1	1*	1*	1238177	110	West Adams - Baldwin Hills - Leimert		Above Moderate
LOS ANGELES	2315 S DUNSMUIR AVE	90016	5063015021	Low Medium II Residential	RD2-1	0	21	0.103307116	Residential - Single Family Residence	YES - Current	NO - Privately-Owned	Available	Not Used in Prior Housing Element	0	0	0.116108197	0.116108197	1	2*	2*	1238177	102	West Adams - Baldwin Hills - Leimert		Above Moderate
LOS ANGELES	2212 S BURNSIDE AVE	90016	5063015022	Low Medium II Residential	RD2-1	0	21	0.100204087	Residential - Single Family Residence	YES - Current	NO - Privately-Owned	Available	Not Used in Prior Housing Element	0	0	0.141914186	0.141914186	1	2*	2*	1238177	87	West Adams - Baldwin Hills - Leimert		Above Moderate
LOS ANGELES	2309 S DUNSMUIR AVE	90016	5063015023	Low Medium II Residential	RD2-1	0	21	0.091829071	Residential - Single Family Residence	YES - Current	NO - Privately-Owned	Available	Not Used in Prior Housing Element	0	0	0.048764816	0.048764816	1	1*	1*	1238177	82	West Adams - Baldwin Hills - Leimert		Above Moderate
LOS ANGELES	2208 S BURNSIDE AVE	90016	5063015024	Low Medium II Residential	RD2-1	0	21	0.090963926	Residential - Single Family Residence	YES - Current	NO - Privately-Owned	Available	Not Used in Prior Housing Element	0	0	0.048764816	0.048764816	1	1*	1*	1238177	67	West Adams - Baldwin Hills - Leimert		Above Moderate
LOS ANGELES	2305 S DUNSMUIR AVE	90016	5063015025	Low Medium II Residential	RD2-1	0	21	0.107438697	Residential - Double, Duplex, or Two Units - 4 Stories or Less	YES - Current	NO - Privately-Owned	Available	Not Used in Prior Housing Element	0	0	0.152050281	0.152050281	2	2*	2*	1238177	57	West Adams - Baldwin Hills - Leimert	Yes	Above Moderate
LOS ANGELES	2204 S BURNSIDE AVE	90016	5063015026	Low Medium II Residential	RD2-1	0	21	0.100328334	Residential - Double, Duplex, or Two Units - 4 Stories or Less	YES - Current	NO - Privately-Owned	Available	Not Used in Prior Housing Element	0	0	0.185528272	0.185528272	2	2*	2*	1238177	41	West Adams - Baldwin Hills - Leimert	Yes	Above Moderate
LOS ANGELES	2301 S DUNSMUIR AVE	90016	5063015027	Low Medium II Residential	RD2-1	0	21	0.104455581	Residential - Single Family Residence	YES - Current	NO - Privately-Owned	Available	Not Used in Prior Housing Element	0	0	0.116108197	0.116108197	1	2*	2*	1238177	33	West Adams - Baldwin Hills - Leimert		Above Moderate
LOS ANGELES	2202 S BURNSIDE AVE	90016	5063015028	Low Medium II Residential	RD2-1	0	21	0.105563873	Residential - Double, Duplex, or Two Units - 4 Stories or Less	YES - Current	NO - Privately-Owned	Available	Not Used in Prior Housing Element	0	0	0.152050281	0.152050281	2	2*	2*	1238177	22	West Adams - Baldwin Hills - Leimert	Yes	Above Moderate
LOS ANGELES	2237 S DUNSMUIR AVE	90016	5063016001	Low Medium I Residential	R2-1	0	17	0.119666798	Residential - Double, Duplex, or Two Units - 4 Stories or Less	YES - Current	NO - Privately-Owned	Available	Not Used in Prior Housing Element	0	0	0.033565852	0.033565852	2	2*	2*	1268177	1561	West Adams - Baldwin Hills - Leimert		Above Moderate
LOS ANGELES	2126 S BURNSIDE AVE	90016	5063016002	Low Medium II Residential	RD1.5-1	0	29	0.119668049	Residential - Three Units (Any Combination) - 4 Stories or Less	YES - Current	NO - Privately-Owned	Available	Not Used in Prior Housing Element	0	0.153338563	0	0.153338563	3	3*	3*	1268177	1538	West Adams - Baldwin Hills - Leimert	Yes	Moderate
LOS ANGELES	2231 S DUNSMUIR AVE	90016	5063016003	Low Medium I Residential	R2-1	0	17	0.108890081	Residential - Single Family Residence	YES - Current	NO - Privately-Owned	Available	Not Used in Prior Housing Element	0	0	0.048764816	0.048764816	1	1*	1*	1268177	1531	West Adams - Baldwin Hills - Leimert		Above Moderate
LOS ANGELES	2122 S BURNSIDE AVE	90016	5063016004	Low Medium II Residential	RD1.5-1	0	29	0.096732945	Residential - Single Family Residence	YES - Current	NO - Privately-Owned	Available	Not Used in Prior Housing Element	0	0	0.116108197	0.116108197	1	2*	2*	1268177	1512	West Adams - Baldwin Hills - Leimert		Above Moderate
LOS ANGELES	2227 S DUNSMUIR AVE	90016	5063016005	Low Medium I Residential	R2-1	0	17	0.097736768	Residential - Single Family Residence	YES - Current	NO - Privately-Owned	Available	Not Used in Prior Housing Element	0	0	0.048764816	0.048764816	1	1*	1*	1268177	1508	West Adams - Baldwin Hills - Leimert		Above Moderate
LOS ANGELES	2118 S BURNSIDE AVE	90016	5063016006	Low Medium II Residential	RD1.5-1	0	29	0.097736704	Residential - Single Family Residence	YES - Current	NO - Privately-Owned	Available	Not Used in Prior Housing Element	0	0	0.116108197	0.116108197	1	2*	2*	1268177	1487	West Adams - Baldwin Hills - Leimert		Above Moderate
LOS ANGELES	2223 S DUNSMUIR AVE	90016	5063016007	Low Medium

LOS ANGELES	2014 S BURNSIDE AVE	90016	5063017010	Low Medium II Residential	RD1.5-1	0	29	0.105479085	Residential - Three Units (Any Combination) - 4 Stories or Less	YES - Current	NO - Privately-Owned	Available	Not Used in Prior Housing Element	0	0.009358197	0	0.009358197	3	3*	3*	1268177	1099	West Adams - Baldwin Hills - Leimert	Yes	Moderate
LOS ANGELES	2033 S DUNSMUIR AVE	90016	5063017011	Low Medium II Residential	RD1.5-1	0	29	0.180270504	Residential - Four Units (Any Combination) - 4 Stories or Less	YES - Current	NO - Privately-Owned	Available	Not Used in Prior Housing Element	0	0.158648497	0	0.158648497	4	0	0	1268177	1085	West Adams - Baldwin Hills - Leimert	Yes	Moderate
LOS ANGELES	2031 S DUNSMUIR AVE	90016	5063017012	Low Medium II Residential	RD1.5-1	0	29	0.183340922	Residential - Five or More Units or Apartments (Any Combination) - 4 Stories or Less	YES - Current	NO - Privately-Owned	Available	Not Used in Prior Housing Element	0	0.037762982	0	0.037762982	6	0	0	1268177	1071	West Adams - Baldwin Hills - Leimert	Yes	Moderate
LOS ANGELES	2027 S DUNSMUIR AVE	90016	5063017013	Low Medium II Residential	RD1.5-1	0	29	0.132872328	Residential - Single Family Residence	YES - Current	NO - Privately-Owned	Available	Not Used in Prior Housing Element	0	0.096940809	0	0.096940809	1	3*	3*	1268177	1053	West Adams - Baldwin Hills - Leimert		Moderate
LOS ANGELES	2019 S DUNSMUIR AVE	90016	5063017014	Low Medium II Residential	RD1.5-1	0	29	0.121958596	Residential - Single Family Residence	YES - Current	NO - Privately-Owned	Available	Not Used in Prior Housing Element	0	0.11832217	0	0.11832217	1	3*	3*	1268177	1018	West Adams - Baldwin Hills - Leimert		Moderate
LOS ANGELES	5262 W WASHINGTON BLVD	90016	5063017015	Neighborhood Commercial	C2-1VL-CPIO	0	54	0.072587027	Commercial - Auto, Recreation Equipment, Construction Equipment Sales and Service - Auto Body Repair Shop - One Story	YES - Current	NO - Privately-Owned	Available	Not Used in Prior Housing Element	0.020437431	0	0	0.020437431	0	0	0	1268177	948	West Adams - Baldwin Hills - Leimert		Lower
LOS ANGELES	5264 W WASHINGTON BLVD	90016	5063017015	Neighborhood Commercial	C2-1VL-CPIO	0	54	0.064850542	Commercial - Auto, Recreation Equipment, Construction Equipment Sales and Service - Auto Body Repair Shop - One Story	YES - Current	NO - Privately-Owned	Available	Not Used in Prior Housing Element	0	0	0.023960456	0.023960456	0	0	0	1268177	949	West Adams - Baldwin Hills - Leimert		Above Moderate
LOS ANGELES	5268 W WASHINGTON BLVD	90016	5063017015	Neighborhood Commercial	C2-1VL-CPIO	0	54	0.03957812	Commercial - Auto, Recreation Equipment, Construction Equipment Sales and Service - Auto Body Repair Shop - One Story	YES - Current	NO - Privately-Owned	Available	Not Used in Prior Housing Element	0	0	0.029533634	0.029533634	0	0	0	1268177	958	West Adams - Baldwin Hills - Leimert		Above Moderate
LOS ANGELES			5063017015	Neighborhood Commercial	C2-1VL-CPIO	0	54	0.014302075	Commercial - Auto, Recreation Equipment, Construction Equipment Sales and Service - Auto Body Repair Shop - One Story	YES - Current	NO - Privately-Owned	Available	Not Used in Prior Housing Element	0	0	0.00358516	0.00358516	0	0	0	1268177	973	West Adams - Baldwin Hills - Leimert		Above Moderate
LOS ANGELES	5284 W WASHINGTON BLVD	90016	5063017021	Neighborhood Commercial	C2-1VL-CPIO	0	54	0.080384272	Industrial - Light Manufacturing - One Story	YES - Current	NO - Privately-Owned	Available	Not Used in Prior Housing Element	0.018412696	0	0	0.018412696	0	0	0	1268177	1012	West Adams - Baldwin Hills - Leimert		Lower
LOS ANGELES	5290 W WASHINGTON BLVD	90016	5063017021	Neighborhood Commercial	C2-1VL-CPIO	0	54	0.080380125	Industrial - Light Manufacturing - One Story	YES - Current	NO - Privately-Owned	Available	Not Used in Prior Housing Element	0.018412696	0	0	0.018412696	0	0	0	1268177	1023	West Adams - Baldwin Hills - Leimert		Lower
LOS ANGELES	5292 W WASHINGTON BLVD	90016	5063017021	Neighborhood Commercial	C2-1VL-CPIO	0	54	0.090437651	Industrial - Light Manufacturing - One Story	YES - Current	NO - Privately-Owned	Available	Not Used in Prior Housing Element	0.022667306	0	0	0.022667306	0	0	0	1268177	1031	West Adams - Baldwin Hills - Leimert		Lower
LOS ANGELES	5278 W WASHINGTON BLVD	90016	5063017022	Neighborhood Commercial	C2-1VL-CPIO	0	54	0.080392218	Industrial - Light Manufacturing - One Story	YES - Current	NO - Privately-Owned	Available	Not Used in Prior Housing Element	0.018412696	0	0	0.018412696	0	0	0	1268177	993	West Adams - Baldwin Hills - Leimert		Lower
LOS ANGELES	5280 W WASHINGTON BLVD	90016	5063017022	Neighborhood Commercial	C2-1VL-CPIO	0	54	0.080388242	Industrial - Light Manufacturing - One Story	YES - Current	NO - Privately-Owned	Available	Not Used in Prior Housing Element	0.018412696	0	0	0.018412696	0	0	0	1268177	1002	West Adams - Baldwin Hills - Leimert		Lower
LOS ANGELES	2014 S RIDGELEY DR	90016	5063018004	Low Medium II Residential	RD1.5-1	0	29	0.25630384	Residential - Five or More Units or Apartments (Any Combination) - 4 Stories or Less	YES - Current	NO - Privately-Owned	Available	Not Used in Prior Housing Element	0	0.03743653	0	0.03743653	10	0	0	1268177	1207	West Adams - Baldwin Hills - Leimert	Yes	Moderate
LOS ANGELES	2030 S RIDGELEY DR	90016	5063018007	Low Medium II Residential	RD1.5-1	0	29	0.083170722	Residential - Double, Duplex, or Two Units - 4 Stories or Less	YES - Current	NO - Privately-Owned	Available	Not Used in Prior Housing Element	0	0	0.168721479	0.168721479	2	2*	2*	1268177	1297	West Adams - Baldwin Hills - Leimert	Yes	Above Moderate
LOS ANGELES	2036 S RIDGELEY DR	90016	5063018008	Low Medium II Residential	RD1.5-1	0	29	0.166937038	Residential - Single Family Residence	YES - Current	NO - Privately-Owned	Available	Not Used in Prior Housing Element	0	0.295461357	0	0.295461357	1	0	0	1268177	1316	West Adams - Baldwin Hills - Leimert		Moderate
LOS ANGELES	2023 S BURNSIDE AVE	90016	5063018012	Low Medium II Residential	RD1.5-1	0	29	0.159298941	Residential - Single Family Residence - Vacant Land	YES - Current	NO - Privately-Owned	Available	Not Used in Prior Housing Element	0	0.284608215	0	0.284608215	0	0	0	1268177	1136	West Adams - Baldwin Hills - Leimert		Moderate
LOS ANGELES	2029 S BURNSIDE AVE	90016	5063018013	Low Medium II Residential	RD1.5-1	0	29	0.132401642	Residential - Single Family Residence	YES - Current	NO - Privately-Owned	Available	Not Used in Prior Housing Element	0	0.096940809	0	0.096940809	1	3*	3*	1268177	1163	West Adams - Baldwin Hills - Leimert		Moderate
LOS ANGELES	2033 S BURNSIDE AVE	90016	5063018014	Low Medium II Residential	RD1.5-1	0	29	0.132441569	Residential - Double, Duplex, or Two Units - 4 Stories or Less	YES - Current	NO - Privately-Owned	Available	Not Used in Prior Housing Element	0	0.130861032	0	0.130861032	2	3*	3*	1268177	1174	West Adams - Baldwin Hills - Leimert	Yes	Moderate
LOS ANGELES	2037 S BURNSIDE AVE	90016	5063018015	Low Medium II Residential	RD1.5-1	0	29	0.132480472	Residential - Four Units (Any Combination) - 4 Stories or Less	YES - Current	NO - Privately-Owned	Available	Not Used in Prior Housing Element	0	0.024749778	0	0.024749778	0	3*	3*	1268177	1187	West Adams - Baldwin Hills - Leimert	Yes	Moderate
LOS ANGELES	2041 S BURNSIDE AVE	90016	5063018016	Low Medium II Residential	RD1.5-1	0	29	0.132519694	Residential - Double, Duplex, or Two Units - 4 Stories or Less	YES - Current	NO - Privately-Owned	Available	Not Used in Prior Housing Element	0	0.008425177	0	0.008425177	2	3*	3*	1268177	1209	West Adams - Baldwin Hills - Leimert	Yes	Moderate
LOS ANGELES	2047 S BURNSIDE AVE	90016	5063018017	Low Medium II Residential	RD1.5-1	0	29	0.132558956	Residential - Three Units (Any Combination) - 4 Stories or Less	YES - Current	NO - Privately-Owned	Available	Not Used in Prior Housing Element	0	0.118767083	0	0.118767083	3	3*	3*	1268177	1226	West Adams - Baldwin Hills - Leimert	Yes	Moderate
LOS ANGELES	2049 S BURNSIDE AVE	90016	5063018018	Low Medium II Residential	RD1.5-1	0	29	0.132597267	Residential - Three Units (Any Combination) - 4 Stories or Less	YES - Current	NO - Privately-Owned	Available	Not Used in Prior Housing Element	0	0.118767083	0	0.118767083	3	3*	3*	1268177	1245	West Adams - Baldwin Hills - Leimert	Yes	Moderate
LOS ANGELES	2053 S BURNSIDE AVE	90016	5063018019	Low Medium II Residential	RD1.5-1	0	29	0.13263763	Residential - Single Family Residence	YES - Current	NO - Privately-Owned	Available	Not Used in Prior Housing Element	0	0.096940809	0	0.096940809	1	3*	3*	1268177	1268	West Adams - Baldwin Hills - Leimert		Moderate
LOS ANGELES	2057 S BURNSIDE AVE	90016	5063018020	Low Medium II Residential	RD1.5-1	0	29	0.132675826	Residential - Single Family Residence	YES - Current	NO - Privately-Owned	Available	Not Used in Prior Housing Element	0	0.096940809	0	0.096940809	1	3*	3*	1268177	1291	West Adams - Baldwin Hills - Leimert		Moderate
LOS ANGELES	2061 S BURNSIDE AVE	90016	5063018021	Low Medium II Residential	RD1.5-1	0	29	0.13271724	Residential - Single Family Residence	YES - Current	NO - Privately-Owned	Available	Not Used in Prior Housing Element	0	0.096940809	0	0.096940809	1	3*	3*	1268177	1311	West Adams - Baldwin Hills - Leimert		Moderate
LOS ANGELES	2065 S BURNSIDE AVE	90016	5063018022	Low Medium II Residential	RD1.5-1	0	29	0.132756694	Residential - Single Family Residence	YES - Current	NO - Privately-Owned	Available	Not Used in Prior Housing Element	0	0.096940809	0	0.096940809	1	3*	3*	1268177	1329	West Adams - Baldwin Hills - Leimert		Moderate
LOS ANGELES	2101 S BURNSIDE AVE	90016	5063018024	Low Medium II Residential	RD1.5-1	0	29	0.132833328	Residential - Single Family Residence	YES - Current	NO - Privately-Owned	Available	Not Used in Prior Housing Element	0	0.096940809	0	0.096940809	1	3*	3*	1268177	1380	West Adams - Baldwin Hills - Leimert		Moderate
LOS ANGELES	2105 S BURNSIDE AVE	90016	5063018025	Low Medium II Residential	RD1.5-1	0	29	0.132873726	Residential - Double, Duplex, or Two Units - 4 Stories or Less	YES - Current	NO - Privately-Owned	Available	Not Used in Prior Housing Element	0	0.130861032	0	0.130861032	2	3*	3*	1268177	1400	West Adams - Baldwin Hills - Leimert	Yes	Moderate
LOS ANGELES	5338 W WASHINGTON BLVD	90016	5063018026	Neighborhood Commercial	C2-1VL-CPIO	0	54	0.174156772	Commercial - Auto, Recreation Equipment, Construction Equipment Sales and Service - Auto Body Repair Shop - One Story	YES - Current	NO - Privately-Owned	Available	Not Used in Prior Housing Element	0.098175971	0	0	0.098175971	0	0	0	1268177	1153	West Adams - Baldwin Hills - Leimert		Lower
LOS ANGELES	5310 W WASHINGTON BLVD	90016	5063018031	Neighborhood Commercial	C2-1VL-CPIO	0	54	0.160983966	Industrial - Parking Lot (Industrial Use Property) - One Story	YES - Current	NO - Privately-Owned	Available	Not Used in Prior Housing Element	0.033807132	0	0	0.033807132	0	0	0	1268177	1064	West Adams - Baldwin Hills - Leimert		Lower
LOS ANGELES	5312 W WASHINGTON BLVD	90016	5063018031	Neighborhood Commercial	C2-1VL-CPIO	0	54	0.134702741	Industrial - Parking Lot (Industrial Use Property) - One Story	YES - Current	NO - Privately-Owned	Available	Not Used in Prior Housing Element	0.030498163	0	0	0.030498163	0	0	0	1268177	1081	West Adams - Baldwin Hills - Leimert		Lower
LOS ANGELES	5322 W WASHINGTON BLVD	90016	5063018031	Neighborhood Commercial	C2-1VL-CPIO	0	54	0.121110175	Industrial - Parking Lot (Industrial Use Property) - One Story	YES - Current	NO - Privately-Owned	Available	Not Used in Prior Housing Element	0.026543315	0	0	0.026543315	0	0	0	1268177	1615	West Adams - Baldwin Hills - Leimert		Lower
LOS ANGELES	5324 W WASHINGTON BLVD	90016	5063018031	Neighborhood Commercial	C2-1VL-CPIO	0	54	0.188262059	Industrial - Parking Lot (Industrial Use Property) - One Story	YES - Current	NO - Privately-Owned	Available	Not Used in Prior Housing Element	0.04123731	0	0	0.04123731	0	0	0	1268177	1115	West Adams - Baldwin Hills - Leimert		Lower
LOS ANGELES	5330 W WASHINGTON BLVD	90016	5063018031	Neighborhood Commercial	C2-1VL-CPIO	0	54	0.181062772	Industrial - Parking Lot (Industrial Use Property) - One Story	YES - Current	NO - Privately-Owned	Available	Not Used in Prior Housing Element	0.04123731	0	0	0.04123731	0	0	0	1268177	1131	West Adams - Baldwin Hills - Leimert		Lower
LOS ANGELES	2046 S RIDGELEY DR	90016	5063019001	Low Medium II Residential	RD1.5-1	0	29	0.148027682	Residential - Single Family Residence	YES - Current	NO - Privately-Owned	Available	Not Used in Prior Housing Element	0	0.238479614	0	0.238479614	1	0	0	1268177	1385	West Adams - Baldwin Hills - Leimert		Moderate
LOS ANGELES	2050 S RIDGELEY DR	90016	5063019002	Low Medium II Residential	RD1.5-1	0	29	0.070796937	Residential - Single Family Residence	YES - Current	NO - Privately-Owned	Available	Not Used in Prior Housing Element	0	0	0.151477486	0.151477486	1	2*	2*	1268177	1412	West Adams - Baldwin Hills - Leimert		Above Moderate
LOS ANGELES	2100 S RIDGELEY DR	90016	5063019002	Low Medium II Residential	RD1.5-1	0	29	0.074275229	Residential - Single Family Residence	YES - Current	NO - Privately-Owned	Available	Not Used in Prior Housing Element	0	0	0.225069684	0.225069684	1	2*	2*	1268177	1423	West Adams - Baldwin Hills - Leimert	Yes	Above Moderate
LOS ANGELES	2102 S RIDGELEY DR	90016	5063019003	Low Medium II Residential	RD1.5-1	0	29	0.145485068	Residential - Four Units (Any Combination) - 4 Stories or Less	YES - Current	NO - Privately-Owned	Available	Not Used in Prior Housing Element	0	0.013669837	0	0.013669837	4	0	0	1268177	1441	West Adams - Baldwin Hills - Leimert	Yes	Moderate
LOS ANGELES	2106 S RIDGELEY DR	90016	5063019004	Low Medium II Residential	RD1.5-1	0	29	0.220703116	Residential - Five or More Units or Apartments (Any Combination) - 4 Stories or Less	YES - Current	NO - Privately-Owned	Available	Not Used in Prior Housing Element	0	0.029881306	0	0.029881306	5	0	0	1268177	1460	West Adams - Baldwin Hills - Leimert		Moderate
LOS ANGELES	2112 S RIDGELEY DR	90016	5063019005	Low Medium II Residential	RD1.5-1	0	29	0.110707079	Residential - Double, Duplex, or Two Units - 4 Stories or Less	YES - Current	NO - Privately-Owned	Available	Not Used in Prior Housing Element	0	0.15933969	0	0.15933969	2	3*	3*	1268177	1497	West Adams - Baldwin Hills - Leimert	Yes	Moderate
LOS ANGELES	2114 S RIDGELEY DR	90016	5063019006	Low Medium II Residential	RD1.5-1	0	29	0.110942094	Residential - Double, Duplex, or Two Units - 4 Stories or Less	YES - Current	NO - Privately-Owned	Available	Not Used in Prior Housing Element	0	0.004382098	0	0.004382098	2	3*	3*	1268177	1516	West Adams - Baldwin Hills - Leimert		Moderate
LOS ANGELES	2116 S RIDGELEY DR	90016	5063019007	Low Medium II Residential	RD1.5-1	0	29	0.219173958	Residential - Five or More Units or Apartments (Any Combination) - 4 Stories or Less	YES - Current	NO - Privately-Owned	Available	Not Used in Prior Housing Element	0	0.032119115	0	0.032119115	8	0	0	1268177	1533	West Adams - Baldwin Hills - Leimert	Yes	Moderate
LOS ANGELES	2126 S RIDGELEY DR	90016	5063019008	Low Medium II Residential	RD1.5-1	0	29	0.206285469	Residential - Five or More Units or Apartments (Any Combination) - 4 Stories or Less	YES - Current	NO - Privately-Owned	Available	Not Used in Prior Housing Element	0	0.02657271	0	0.02657271	8	0	0	1268177	1573	West Adams - Baldwin Hills - Leimert	Yes	Moderate
LOS ANGELES	2202 S RIDGELEY DR	90016	5063019009	Low Medium II Residential	RD1.5-1	0	29	0.22099815	Residential - Four Units (Any Combination) - 4 Stories or Less	YES - Current	NO - Privately-Owned	Available	Not Used in Prior Housing Element	0	0.184986806	0	0.184986806	4	0	0	1238177	24	West Adams - Baldwin Hills - Leimert	Yes	Moderate
LOS ANGELES	2208 S RIDGELEY DR	90016	5063019010	Low Medium II Residential	RD1.5-1	0	29	0.221927861	Residential - Double, Duplex, or Two Units - 4 Stories or Less	YES - Current	NO - Privately-Owned	Available	Not Used in Prior Housing Element	0	0.100178817	0	0.100178817	2	0	0	1238177	55	West Adams - Baldwin Hills - Leimert	Yes	Moderate
LOS ANGELES	2212 S RIDGELEY DR	90016	5063019011	Low Medium II Residential	RD1.5-1	0	29	0.219363885	Residential - Three Units (Any Combination) - 4 Stories or Less	YES - Current	NO - Privately-Owned	Available	Not Used in Prior Housing Element	0	0.198819262	0	0.198819262	3	0	0	1238177	91	West Adams - Baldwin Hills - Leimert	Yes	Moderate
LOS ANGELES	2226 S RIDGELEY DR	90016	5063019013	Low Medium II Residential	RD1.5-1	0	29	0.221162366	Residential - Five or More Units or Apartments (Any Combination) - 4 Stories or Less	YES - Current	NO - Privately-Owned	Available	Not Used in Prior Housing Element	0	0.128808153	0	0.128808153	6	0	0	1238177	155	West Adams - Baldwin Hills - Leimert	Yes	Moderate
LOS ANGELES	2230 S RIDGELEY DR	90016	5063019014	Low Medium II Residential	RD1.5-1	0	29	0.14794095	Residential - Single Family Residence	YES - Current	NO - Privately-Owned	Available	Not Used in Prior Housing Element	0	0.238479614	0	0.238479614	1	0	0	1238177	185	West Adams - Baldwin Hills - Leimert		Moderate
LOS ANGELES	2238 S RIDGELEY DR	90016	5063019016	Low Medium II Residential	RD1.5-1	0	29	0.14872847	Residential - Single Family Residence	YES - Current	NO - Privately-Owned	Available	Not Used in Prior Housing Element	0	0.238479614	0	0.238479614	1	0	0	1238177	231	West Adams - Baldwin Hills - Leimert		Moderate
LOS ANGELES	2109 S BURNSIDE AVE	90016	5063019017	Low Medium II Residential	RD1.5-1	0	29	0.132914039	Residential - Double, Duplex, or Two Units - 4 Stories or Less	YES - Current	NO - Privately-Owned	Available	Not Used in Prior Housing Element	0	0.130861032	0	0.130861032	2	3*	3*	1268177	1424	West Adams - Baldwin Hills - Leimert	Yes	Moderate
LOS ANGELES	2115 S BURNSIDE AVE	90016	5063019018	Low Medium II Residential	RD1.5-1	0	29	0.132950998	Residential - Three Units (Any Combination) - 4 Stories or Less	YES - Current	NO - Privately-Owned	Available	Not Used in Prior Housing Element	0	0.118767083	0	0.118767083	3	3*	3*	1268177	1449	West Adams - Baldwin Hills - Leimert	Yes	Moderate
LOS ANGELES	2117 S BURNSIDE AVE	90016	5063019019	Low Medium II Residential	RD1.5-1	0	29	0.13299125	Residential - Four Units (Any Combination) - 4 Stories or Less	YES - Current	NO - Privately-Owned	Available	Not Used in Prior Housing Element	0	0.024749778	0	0.024749778	0	3*	3*	1268177	1473	West Adams - Baldwin Hills - Leimert	Yes	Moderate
LOS ANGELES	2123 S BURNSIDE AVE	90016	5063019020	Low Medium II Residential	RD1.5-1	0	29	0.133030469	Residential - Double, Duplex, or Two Units - 4 Stories or Less	YES - Current	NO - Privately-Owned	Available	Not Used in Prior Housing Element	0	0.087891942	0	0.087891942	2	3*	3*	1268177	1495	West Adams - Baldwin Hills - Leimert		Moderate
LOS ANGELES	2125 S BURNSIDE AVE	90016	5063019021	Low Medium II Residential	RD1.5-1	0	29	0.133068736	Residential - Single Family Residence	YES - Current	NO - Privately-Owned	Available	Not Used in Prior Housing Element	0	0.096940809	0	0.096940809	1	3*	3*	1268177	1518	West Adams - Baldwin Hills - Leimert		Moderate
LOS ANGELES	2129 1/2 S BURNSIDE AVE	90016	5063019022	Low Medium II Residential	RD1.5-1	0	29	0.133109073		YES - Current	NO - Privately-Owned	Available	Not Used in Prior Housing Element	0	0.035677129	0	0.035677129	2	3*	3*	1268177	1542	West Adams - Baldwin Hills - Leimert	Yes	Moderate
LOS ANGELES	2205 S BURNSIDE AVE	90016	5063019024	Low Medium II Residential	RD1.5-1	0	29	0.133187893	Residential - Single Family Residence	YES - Current	NO - Privately-Owned	Available	Not Used in Prior Housing Element	0	0.096940809	0	0.096940809	1	3*	3*	1268177	1585	West Adams - Baldwin Hills - Leimert		Moderate
LOS ANGELES	2213 S BURNSIDE AVE	90016	5063019026	Low Medium II Residential	RD1.5-1	0	29	0.133264267	Residential - Three Units (Any Combination) - 4 Stories or Less	YES - Current	NO - Privately-Owned	Available	Not Used in Prior Housing Element	0	0.118767083	0	0.118767083	3	3*	3*	1238177	44	West Adams - Baldwin Hills - Leimert	Yes	Moderate
LOS ANGELES	2217 S BURNSIDE AVE	90016	5063019027	Low Medium II Residential	RD1.5-1	0	29	0.133299028	Residential - Double, Duplex, or Two Units - 4 Stories or Less	YES - Current	NO - Privately-Owned	Available	Not Used in Prior Housing Element	0	0.130861032	0	0.130861032	2	3*	3*	1238177	69	West Adams - Baldwin Hills - Leimert	Yes	Moderate
LOS ANGELES	2223 S BURNSIDE AVE	90016	5063019028	Low Medium II Residential	RD1.5-1	0	29	0.133333294	Residential - Double, Duplex, or Two Units - 4 Stories or Less	YES - Current	NO - Privately-Owned	Available	Not Used in Prior Housing Element	0	0.003566404	0	0.003566404	2	3*	3*	1238177	88	West Adams - Baldwin Hills - Leimert		Moderate
LOS ANGELES	2231 S BURNSIDE AVE	90016	5063019030	Low Medium II Residential	RD1.5-1	0	29	0.133404016		YES - Current	NO - Privately-Owned	Available	Not Used in Prior Housing Element	0	0.096940809	0	0.096940809	1	3*	3*	1238177	129	West Adams - Baldwin Hills - Leimert		Moderate
LOS ANGELES	2233 S BURNSIDE AVE	90016	5063019031	Low Medium II Residential	RD1.5-1	0	29	0.133437587	Residential - Single Family Residence	YES - Current	NO - Privately-Owned	Available	Not Used in Prior Housing Element	0	0.096940809	0	0.096940809	1	3*	3*	1238177	147	West Adams - Baldwin Hills - Leimert		Moderate
LOS ANGELES	2237 S BURNSIDE AVE	90016	5063019032	Low Medium II Residential	RD1.5-1	0	29	0.133474322	Residential - Four Units (Any Combination) - 4 Stories or Less	YES - Current	NO - Privately-Owned	Available	Not Used in Prior Housing Element	0	0.024749778	0	0.024749778	0	3*	3*	1238177	168	West Adams - Baldwin Hills - Leimert	Yes	Moderate
LOS ANGELES	2245 S BURNSIDE AVE	90016	5063019034	Low Medium II Residential	RD1.5-1	0	29	0.133337673	Residential - Single Family Residence	YES - Current	NO - Privately-Owned	Available	Not Used in Prior Housing Element	0	0.096940809	0	0.096940809	1	3*	3*	1238177	209	West Adams - Baldwin Hills - Leimert		Moderate
LOS ANGELES	2301 S BURNSIDE AVE	90016	5063019035	Low Medium II Residential	RD1.5-1	0	29	0.13378554	Residential - Single Family Residence	YES - Current	NO - Privately-Owned	Available	Not Used in Prior Housing Element	0	0.096940809	0	0.096940809	1	3*	3*	1238177	232	West Adams - Baldwin Hills - Leimert		Moderate
LOS ANGELES	2305 S BURNSIDE AVE	90016	5063019036	Low Medium II Residential	RD1.5-1	0	29	0.133614002	Residential - Three Units (Any Combination) - 4 Stories or Less	YES - Current	NO - Privately-Owned	Available	Not Used in Prior Housing Element	0	0.118767083	0	0.118767083	3	3*	3*	1238177	254	West Adams - Baldwin Hills - Leimert	Yes	Moderate
LOS ANGELES	2246 S RIDGELEY DR	90016	5063020001	Low Medium II Residential	RD1.5-1	0	29	0.220281058	Residential - Five or More Units or Apartments (Any Combination) - 4 Stories or Less	YES - Current	NO - Privately-Owned	Available	Not Used in Prior Housing Element	0	0.049853446	0	0.049853446	5	0	0	1238177	252	West Adams - Baldwin Hills - Leimert	Yes	Moderate
LOS ANGELES	2300 S RIDGELEY DR	90016	5063020002	Low Medium II Residential	RD1.5-1	0	29	0.221152038	Residential - Four Units (Any Combination) - 4 Stories or Less	YES - Current	NO - Privately-Owned	Available	Not Used in Prior Housing Element	0	0.073799568	0	0.073799568	4	0	0	1238177	282	West Adams - Baldwin Hills - Leimert	Yes	Moderate
LOS ANGELES	2304 S RIDGELEY DR	90016	5063020003	Low Medium II Residential	RD1.5-1	0	29	0.222023166	Residential - Three Units (Any Combination) - 4 Stories or Less	YES - Current	NO - Privately-Owned	Available	Not Used in Prior Housing Element	0	0.085395956	0	0.085395956	3	0	0	1238177	320	West Adams - Baldwin Hills - Leimert	Yes	Moderate
LOS ANGELES	2312 S RIDGELEY DR	90016	5063020004	Low Medium II Residential	RD1.5-1	0	29	0.21928952	Residential - Three Units (Any Combination) - 4 Stories or Less	YES - Current	NO - Privately-Owned	Available	Not Used in Prior Housing Element	0	0.198819262	0	0.198819262	3	0	0	1238177	353	West Adams - Baldwin Hills - Leimert	Yes	Moderate
LOS ANGELES	2316 S RIDGELEY DR	90016	5063020005	Low Medium II Residential	RD1.5-1	0	29	0.220132652	Residential - Five or More Units or Apartments (Any Combination) - 4 Stories or Less	YES - Current	NO - Privately-Owned	Available	Not Used in Prior Housing Element	0	0.04306173	0	0.04306173	6	0	0	1238177	391	West Adams - Baldwin Hills - Leimert	Yes	Moderate
LOS ANGELES	2324 S RIDGELEY DR	90016	5063020006	Low Medium II Residential	RD1.5-1	0	29	0.144806682	Residential - Single Family Residence	YES - Current	NO - Privately-Owned	Available	Not Used in Prior Housing Element	0	0.238479614	0	0.238479614	1	0	0	1238177	431	West Adams - Baldwin Hills - Leimert		Moderate
LOS ANGELES	2400 S RIDGELEY DR	90016	5063020008	Low Medium II Residential	RD1.5-1	0	29	0.219002165	Residential - Five or More Units or Apartments (Any Combination) - 4 Stories or Less	YES - Current	NO - Privately-Owned	Available	Not Used in Prior Housing Element	0	0.128808153	0	0.128808153	6	0	0	1238177	499	West Adams - Baldwin Hills - Leimert	Yes	Moderate
LOS ANGELES	2406 S RIDGELEY DR	90016	5063020009	Low Medium II Residential	RD1.5-1	0	29	0.219817544	Residential - Five or More Units or Apartments (Any Combination) - 4 Stories or Less	YES - Current	NO - Privately-Owned	Available	Not Used in Prior Housing Element	0	0.04306173	0	0.04306173	6	0	0	1238177	539	West Adams - Baldwin Hills - Leimert	Yes	Moderate
LOS ANGELES	2414 1/2 S RIDGELEY DR	90016	5063020010	Low Medium II Residential	RD1.5-1	0	29	0.220631813	Residential - Four Units (Any Combination) - 4 Stories or Less	YES - Current	NO - Privately-Owned	Available	Not Used in Prior Housing Element	0	0.064663495	0	0.064663495	5	0	0	1238177	570	West Adams - Baldwin Hills - Leimert	Yes	Moderate
LOS ANGELES	2416 S RIDGELEY DR	90016	5063020011	Low Medium II Residential	RD1.5-1	0	29	0.221446068	Residential - Five or More Units or Apartments (Any Combination) - 4 Stories or Less	YES - Current	NO - Privately-Owned	Available	Not Used in Prior Housing Element	0	0.04306173	0	0.04306173	6	0	0	1238177	602	West Adams - Baldwin Hills - Leimert	Yes	Moderate
LOS ANGELES	2426 S RI

LOS ANGELES	2421 S BURNSIDE AVE	90016	5063020024	Low Medium II Residential	RD1.5-1	0	29	0.133963431	Residential - Double, Duplex, or Two Units - 4 Stories or Less	YES - Current	NO - Privately-Owned	Available	Not Used in Prior Housing Element	0	0.130861032	0	0.130861032	2	3*	3*	1238177	482	West Adams - Baldwin Hills - Leimert	Yes	Moderate
LOS ANGELES	2425 1/2 S BURNSIDE AVE	90016	5063020025	Low Medium II Residential	RD1.5-1	0	29	0.133997114	Residential - Three Units (Any Combination) - 4 Stories or Less	YES - Current	NO - Privately-Owned	Available	Not Used in Prior Housing Element	0	0.004865542	0	0.004865542	3	3*	3*	1238177	508	West Adams - Baldwin Hills - Leimert	Yes	Moderate
LOS ANGELES	2433 S BURNSIDE AVE	90016	5063020027	Low Medium II Residential	RD1.5-1	0	29	0.134066788	Residential - Three Units (Any Combination) - 4 Stories or Less	YES - Current	NO - Privately-Owned	Available	Not Used in Prior Housing Element	0	0.050311154	0	0.050311154	3	3*	3*	1238177	556	West Adams - Baldwin Hills - Leimert	Yes	Moderate
LOS ANGELES	2441 S BURNSIDE AVE	90016	5063020029	Low Medium II Residential	RD1.5-1	0	29	0.134139167	Residential - Single Family Residence	YES - Current	NO - Privately-Owned	Available	Not Used in Prior Housing Element	0	0.096940809	0	0.096940809	1	3*	3*	1238177	596	West Adams - Baldwin Hills - Leimert		Moderate
LOS ANGELES	2445 S BURNSIDE AVE	90016	5063020030	Low Medium II Residential	RD1.5-1	0	29	0.134170896	Residential - Double, Duplex, or Two Units - 4 Stories or Less	YES - Current	NO - Privately-Owned	Available	Not Used in Prior Housing Element	0	0.035677129	0	0.035677129	2	3*	3*	1238177	615	West Adams - Baldwin Hills - Leimert	Yes	Moderate
LOS ANGELES	2449 S BURNSIDE AVE	90016	5063020031	Low Medium II Residential	RD1.5-1	0	29	0.13420672	Residential - Single Family Residence	YES - Current	NO - Privately-Owned	Available	Not Used in Prior Housing Element	0	0.144128871	0	0.144128871	1	3*	3*	1238177	631	West Adams - Baldwin Hills - Leimert	Yes	Moderate
LOS ANGELES		5063020033		Low Medium II Residential	RD1.5-1	0	29	0.073968125	Residential - Single Family Residence	YES - Current	NO - Privately-Owned	Available	Not Used in Prior Housing Element	0	0	0	0.059846096	1	2*	2*	1238177	652	West Adams - Baldwin Hills - Leimert		Above Moderate
LOS ANGELES		5063020034		Low Medium II Residential	RD1.5-1	0	29	0.089941053	Residential - Single Family Residence	YES - Current	NO - Privately-Owned	Available	Not Used in Prior Housing Element	0	0	0	0.050459169	1	2*	2*	1238177	646	West Adams - Baldwin Hills - Leimert		Above Moderate
LOS ANGELES	2328 S RIDGELEY DR	90016	5063020900	Low Medium II Residential	RD1.5-1	0	29	0.22181812	Residential - Five or More Units or Apartments (Any Combination) - 4 Stories or Less	YES - Current	NO - Privately-Owned	Available	Used in Prior Housing Element - Non-Vacant	0	0.226102835	0	0.226102835	8	0	0	1238177	466	West Adams - Baldwin Hills - Leimert		Moderate
LOS ANGELES	2303 S MARVIN AVE	90016	5063021030	Low Medium II Residential	RD1.5-1	0	29	0.149249608	Residential - Three Units (Any Combination) - 4 Stories or Less	YES - Current	NO - Privately-Owned	Available	Not Used in Prior Housing Element	0	0.172509563	0	0.172509563	3	0	0	1238177	203	West Adams - Baldwin Hills - Leimert	Yes	Moderate
LOS ANGELES	2233 S MARVIN AVE	90016	5063021032	Low Medium II Residential	RD1.5-1	0	29	0.149222124	Residential - Four Units (Any Combination) - 4 Stories or Less	YES - Current	NO - Privately-Owned	Available	Not Used in Prior Housing Element	0	0.046149534	0	0.046149534	4	0	0	1238177	149	West Adams - Baldwin Hills - Leimert	Yes	Moderate
LOS ANGELES	5500 W WASHINGTON BLVD	90016	5063021034	Neighborhood Commercial	C2-1VL-CPIO	0	54	0.200341123	Industrial - Warehousing, Distribution, Storage - Warehousing, Distribution, 10,000 to 24,999 SF - One Story	YES - Current	NO - Privately-Owned	Available	Not Used in Prior Housing Element	0.063314312	0	0	0.063314312	0	0	0	1238177	29	West Adams - Baldwin Hills - Leimert		Lower
LOS ANGELES	5510 W WASHINGTON BLVD	90016	5063021034	Neighborhood Commercial	C2-1VL-CPIO	0	54	0.177796236	Industrial - Warehousing, Distribution, Storage - Warehousing, Distribution, 10,000 to 24,999 SF - One Story	YES - Current	NO - Privately-Owned	Available	Not Used in Prior Housing Element	0.061156052	0	0	0.061156052	0	0	0	1238177	34	West Adams - Baldwin Hills - Leimert		Lower
LOS ANGELES	5514 W WASHINGTON BLVD	90016	5063021034	Neighborhood Commercial	C2-1VL-CPIO	0	54	0.139401509	Industrial - Warehousing, Distribution, Storage - Warehousing, Distribution, 10,000 to 24,999 SF - One Story	YES - Current	NO - Privately-Owned	Available	Not Used in Prior Housing Element	0.05215545	0	0	0.05215545	0	0	0	1238177	54	West Adams - Baldwin Hills - Leimert		Lower
LOS ANGELES		5063021034		Neighborhood Commercial	C2-1VL-CPIO	0	54	0.004971572	Industrial - Warehousing, Distribution, Storage - Warehousing, Distribution, 10,000 to 24,999 SF - One Story	YES - Current	NO - Privately-Owned	Available	Not Used in Prior Housing Element	0	0	0.001218668	0.001218668	0	0	0	1238177	139	West Adams - Baldwin Hills - Leimert		Above Moderate
LOS ANGELES	5520 W WASHINGTON BLVD	90016	5063021041	Neighborhood Commercial	C2-1VL-CPIO	0	54	0.160933777	Industrial - Warehousing, Distribution, Storage - Warehousing, Distribution, Under 10,000 SF - One Story	YES - Current	NO - Privately-Owned	Available	Not Used in Prior Housing Element	0.022814118	0	0	0.022814118	0	0	0	1238177	81	West Adams - Baldwin Hills - Leimert		Lower
LOS ANGELES	5522 W WASHINGTON BLVD	90016	5063021041	Neighborhood Commercial	C2-1VL-CPIO	0	54	0.10388824	Industrial - Warehousing, Distribution, Storage - Warehousing, Distribution, Under 10,000 SF - One Story	YES - Current	NO - Privately-Owned	Available	Not Used in Prior Housing Element	0.01648316	0	0	0.01648316	0	0	0	1238177	100	West Adams - Baldwin Hills - Leimert		Lower
LOS ANGELES	5532 W WASHINGTON BLVD	90016	5063021041	Neighborhood Commercial	C2-1VL-CPIO	0	54	0.099521327	Industrial - Warehousing, Distribution, Storage - Warehousing, Distribution, Under 10,000 SF - One Story	YES - Current	NO - Privately-Owned	Available	Not Used in Prior Housing Element	0.014991128	0	0	0.014991128	0	0	0	1238177	122	West Adams - Baldwin Hills - Leimert		Lower
LOS ANGELES		5063021041		Neighborhood Commercial	C2-1VL-CPIO	0	54	0.003262475	Industrial - Warehousing, Distribution, Storage - Warehousing, Distribution, Under 10,000 SF - One Story	YES - Current	NO - Privately-Owned	Available	Not Used in Prior Housing Element	0	0	0.000372861	0.000372861	0	0	0	1238177	118	West Adams - Baldwin Hills - Leimert		Above Moderate
LOS ANGELES		5063021041		Neighborhood Commercial	C2-1VL-CPIO	0	54	0.058179015	Industrial - Warehousing, Distribution, Storage - Warehousing, Distribution, Under 10,000 SF - One Story	YES - Current	NO - Privately-Owned	Available	Not Used in Prior Housing Element	0	0	0.003316488	0.003316488	0	0	0	1238177	132	West Adams - Baldwin Hills - Leimert		Above Moderate
LOS ANGELES	5650 W WASHINGTON BLVD	90016	5063022034	Community Commercial	C2-2D-CPIO	0	54	0.078413888	Industrial - Warehousing, Distribution, Storage - Warehousing, Distribution, Under 10,000 SF - One Story	YES - Current	NO - Privately-Owned	Available	Not Used in Prior Housing Element	0.066412218	0	0	0.066412218	0	0	0	1238173	263	West Adams - Baldwin Hills - Leimert		Lower
LOS ANGELES	5600 W WASHINGTON BLVD	90016	5063022035	Neighborhood Commercial	C2-1VL-CPIO	0	54	0.077645378	Industrial - Light Manufacturing - One Story	YES - Current	NO - Privately-Owned	Available	Not Used in Prior Housing Element	0.030343368	0	0	0.030343368	0	0	0	1238177	288	West Adams - Baldwin Hills - Leimert		Lower
LOS ANGELES	5606 W WASHINGTON BLVD	90016	5063022035	Neighborhood Commercial	C2-1VL-CPIO	0	54	0.075106146	Industrial - Light Manufacturing - One Story	YES - Current	NO - Privately-Owned	Available	Not Used in Prior Housing Element	0.030343368	0	0	0.030343368	0	0	0	1238177	299	West Adams - Baldwin Hills - Leimert		Lower
LOS ANGELES	5620 W WASHINGTON BLVD	90016	5063022038	Neighborhood Commercial	C2-1VL-CPIO	0	54	0.075241197	Commercial - Auto, Recreation Equipment, Construction Equipment Sales and Service - Auto Body Repair Shop - One Story	YES - Current	NO - Privately-Owned	Available	Not Used in Prior Housing Element	0.026100653	0	0	0.026100653	0	0	0	1238173	219	West Adams - Baldwin Hills - Leimert		Lower
LOS ANGELES	5624 W WASHINGTON BLVD	90016	5063022038	Neighborhood Commercial	C2-1VL-CPIO	0	54	0.075125597	Commercial - Auto, Recreation Equipment, Construction Equipment Sales and Service - Auto Body Repair Shop - One Story	YES - Current	NO - Privately-Owned	Available	Not Used in Prior Housing Element	0.026100653	0	0	0.026100653	0	0	0	1238173	225	West Adams - Baldwin Hills - Leimert		Lower
LOS ANGELES	5628 W WASHINGTON BLVD	90016	5063022039	Neighborhood Commercial	C2-1VL-CPIO	0	54	0.075122577	Commercial - Store - One Story	YES - Current	NO - Privately-Owned	Available	Not Used in Prior Housing Element	0.026100653	0	0	0.026100653	0	0	0	1238173	232	West Adams - Baldwin Hills - Leimert		Lower
LOS ANGELES	5632 W WASHINGTON BLVD	90016	5063022040	Neighborhood Commercial	C2-1VL-CPIO	0	54	0.078678834	Industrial - Light Manufacturing - Two Stories	YES - Current	NO - Privately-Owned	Available	Not Used in Prior Housing Element	0.038846574	0	0	0.038846574	0	0	0	1238173	239	West Adams - Baldwin Hills - Leimert		Lower
LOS ANGELES	2412 S THURMAN AVE	90016	5063022041	Medium Residential	R3-1	0	54	0.156704287	Commercial - Office Building - One Story	YES - Current	NO - Privately-Owned	Available	Used in Prior Housing Element - Non-Vacant	0.01946437	0	0	0.01946437	0	0	0	1238173	271	West Adams - Baldwin Hills - Leimert		Lower
LOS ANGELES	2416 S THURMAN AVE	90016	5063022041	Medium Residential	R3-1	0	54	0.10995798	Commercial - Office Building - One Story	YES - Current	NO - Privately-Owned	Available	Used in Prior Housing Element - Non-Vacant	0.015223223	0	0	0.015223223	0	0	0	1238173	316	West Adams - Baldwin Hills - Leimert		Lower
LOS ANGELES	2415 S CLYDE AVE	90016	5063022042	Medium Residential	R3-1	0	54	0.096800377	Commercial - Parking Lot (Commercial Use Property) - Lots - Patron or Employee - One Story	YES - Current	NO - Privately-Owned	Available	Not Used in Prior Housing Element	0.007570729	0	0	0.007570729	0	0	0	1238177	502	West Adams - Baldwin Hills - Leimert		Lower
LOS ANGELES	2409 S CLYDE AVE	90016	5063022043	Medium Residential	R3-1	0	54	0.105673922	Residential - Single Family Residence	YES - Current	NO - Privately-Owned	Available	Not Used in Prior Housing Element	0.588985205	0	0	0.588985205	1	0	0	1238177	475	West Adams - Baldwin Hills - Leimert		Lower
LOS ANGELES	2405 S CLYDE AVE	90016	5063022044	Medium Residential	R3-1	0	54	0.113425131	Residential - Single Family Residence	YES - Current	NO - Privately-Owned	Available	Used in Prior Housing Element - Non-Vacant	0.653685319	0	0	0.653685319	1	0	0	1238177	446	West Adams - Baldwin Hills - Leimert		Lower
LOS ANGELES	2311 S CLYDE AVE	90016	5063022046	Medium Residential	R3-1	0	54	0.134930799	Residential - Single Family Residence	YES - Current	NO - Privately-Owned	Available	Used in Prior Housing Element - Non-Vacant	0.767965907	0	0	0.767965907	1	0	0	1238177	374	West Adams - Baldwin Hills - Leimert		Lower
LOS ANGELES	5562 W WASHINGTON BLVD	90016	5063022047	Neighborhood Commercial	C2-1VL-CPIO	0	54	0.080824368	Industrial - Warehousing, Distribution, Storage - Warehousing, Distribution, Under 10,000 SF - One Story	YES - Current	NO - Privately-Owned	Available	Not Used in Prior Housing Element	0.030343368	0	0	0.030343368	0	0	0	1238177	213	West Adams - Baldwin Hills - Leimert		Lower
LOS ANGELES	5566 W WASHINGTON BLVD	90016	5063022047	Neighborhood Commercial	C2-1VL-CPIO	0	54	0.079525163	Industrial - Warehousing, Distribution, Storage - Warehousing, Distribution, Under 10,000 SF - One Story	YES - Current	NO - Privately-Owned	Available	Not Used in Prior Housing Element	0.030343368	0	0	0.030343368	0	0	0	1238177	227	West Adams - Baldwin Hills - Leimert		Lower
LOS ANGELES	5570 W WASHINGTON BLVD	90016	5063022048	Neighborhood Commercial	C2-1VL-CPIO	0	54	0.079526907	Industrial - Warehousing, Distribution, Storage - Warehousing, Distribution, Under 10,000 SF - One Story	YES - Current	NO - Privately-Owned	Available	Not Used in Prior Housing Element	0.011988325	0	0	0.011988325	0	0	0	1238177	238	West Adams - Baldwin Hills - Leimert		Lower
LOS ANGELES	5574 W WASHINGTON BLVD	90016	5063022049	Neighborhood Commercial	C2-1VL-CPIO	0	54	0.079529644	Commercial - Store Combination - Store and Office Combination - One Story	YES - Current	NO - Privately-Owned	Available	Not Used in Prior Housing Element	0.026100653	0	0	0.026100653	0	0	0	1238177	251	West Adams - Baldwin Hills - Leimert		Lower
LOS ANGELES	2314 S CLYDE AVE	90016	5063022050	Medium Residential	R3-1	0	54	0.1942533	Residential - Five or More Units or Apartments (Any Combination) - 4 Stories or Less	YES - Current	NO - Privately-Owned	Available	Not Used in Prior Housing Element	0	0	0.446625957	0.446625957	6	0	0	1238177	291	West Adams - Baldwin Hills - Leimert	Yes	Above Moderate
LOS ANGELES	2316 S CLYDE AVE	90016	5063022051	Medium Residential	R3-1	0	54	0.154213898	Residential - Four Units (Any Combination) - 4 Stories or Less	YES - Current	NO - Privately-Owned	Available	Not Used in Prior Housing Element	0	0	0.150245234	0.150245234	4	0	0	1238177	358	West Adams - Baldwin Hills - Leimert	Yes	Above Moderate
LOS ANGELES	2320 S CLYDE AVE	90016	5063022052	Medium Residential	R3-1	0	54	0.121050833	Residential - Single Family Residence	YES - Current	NO - Privately-Owned	Available	Not Used in Prior Housing Element	0.706776309	0	0	0.706776309	1	0	0	1238177	382	West Adams - Baldwin Hills - Leimert		Lower
LOS ANGELES	2326 S CLYDE AVE	90016	5063022053	Medium Residential	R3-1	0	54	0.13487692	Residential - Four Units (Any Combination) - 4 Stories or Less	YES - Current	NO - Privately-Owned	Available	Not Used in Prior Housing Element	0	0	0.125956093	0.125956093	4	0	0	1238177	413	West Adams - Baldwin Hills - Leimert	Yes	Above Moderate
LOS ANGELES	2400 S CLYDE AVE	90016	5063022054	Medium Residential	R3-1	0	54	0.121726119	Residential - Double, Duplex, or Two Units - 4 Stories or Less	YES - Current	NO - Privately-Owned	Available	Not Used in Prior Housing Element	0	0	0.444208646	0.444208646	2	0	0	1238177	444	West Adams - Baldwin Hills - Leimert	Yes	Above Moderate
LOS ANGELES	2404 S CLYDE AVE	90016	5063022055	Medium Residential	R3-1	0	54	0.135628035	Residential - Single Family Residence	YES - Current	NO - Privately-Owned	Available	Not Used in Prior Housing Element	0.767965907	0	0	0.767965907	1	0	0	1238177	469	West Adams - Baldwin Hills - Leimert		Lower
LOS ANGELES	2408 S CLYDE AVE	90016	5063022056	Medium Residential	R3-1	0	54	0.114832522	Residential - Single Family Residence	YES - Current	NO - Privately-Owned	Available	Used in Prior Housing Element - Non-Vacant	0.653685319	0	0	0.653685319	1	0	0	1238177	498	West Adams - Baldwin Hills - Leimert		Lower
LOS ANGELES	2323 S CURSON AVE	90016	5063022069	Neighborhood Commercial	C2-1VL-CPIO	0	54	0.053457925	Industrial - Industrial - Wireless Communication Tower - Vacant Land	YES - Current	NO - Privately-Owned	Available	Not Used in Prior Housing Element	0	0	0.163755333	0.163755333	0	0	0	1238177	1844	West Adams - Baldwin Hills - Leimert		Above Moderate
LOS ANGELES	5548 W WASHINGTON BLVD	90016	5063022071	Neighborhood Commercial	C2-1VL-CPIO	0	54	0.146557353	Residential - Five or More Units or Apartments (Any Combination) - 4 Stories or Less	YES - Current	NO - Privately-Owned	Available	Not Used in Prior Housing Element	0	0	0.083063735	0.083063735	8	0	0	1238177	174	West Adams - Baldwin Hills - Leimert	Yes	Above Moderate
LOS ANGELES	5556 W WASHINGTON BLVD	90016	5063022072	Neighborhood Commercial	C2-1VL-CPIO	0	54	0.133251224	Commercial - Office Building - One Story	YES - Current	NO - Privately-Owned	Available	Not Used in Prior Housing Element	0.038686738	0	0	0.038686738	0	0	0	1238177	193	West Adams - Baldwin Hills - Leimert		Lower
LOS ANGELES	5656 W WASHINGTON BLVD	90016	5063022073	Community Commercial	C2-2D-CPIO	0	54	0.064221055	Commercial - Store - One Story	YES - Current	NO - Privately-Owned	Available	Not Used in Prior Housing Element	0.038686738	0	0	0.038686738	0	0	0	1238173	274	West Adams - Baldwin Hills - Leimert		Lower
LOS ANGELES	5662 W WASHINGTON BLVD	90016	5063022073	Community Commercial	C2-2D-CPIO	0	54	0.042345109	Commercial - Store - One Story	YES - Current	NO - Privately-Owned	Available	Not Used in Prior Housing Element	0.026100653	0	0	0.026100653	0	0	0	1238173	283	West Adams - Baldwin Hills - Leimert		Lower
LOS ANGELES		5063022073		Community Commercial	C2-2D-CPIO	0	54	0.003714969	Commercial - Store - One Story	YES - Current	NO - Privately-Owned	Available	Not Used in Prior Housing Element	0	0	0.001364307	0.001364307	0	0	0	1238173	292	West Adams - Baldwin Hills - Leimert		Above Moderate
LOS ANGELES		5063022073		Community Commercial	C2-2D-CPIO	0	54	0.005309513	Commercial - Store - One Story	YES - Current	NO - Privately-Owned	Available	Not Used in Prior Housing Element	0	0	0.001364307	0.001364307	0	0	0	1238173	322	West Adams - Baldwin Hills - Leimert		Above Moderate
LOS ANGELES	5610 W WASHINGTON BLVD	90016	5063022074	Neighborhood Commercial	C2-1VL-CPIO	0	54	0.075107448	Industrial - Light Manufacturing - One Story	YES - Current	NO - Privately-Owned	Available	Not Used in Prior Housing Element	0.015610504	0	0	0.015610504	0	0	0	1238177	309	West Adams - Baldwin Hills - Leimert		Lower
LOS ANGELES	5616 W WASHINGTON BLVD	90016	5063022074	Neighborhood Commercial	C2-1VL-CPIO	0	54	0.075108964	Industrial - Light Manufacturing - One Story	YES - Current	NO - Privately-Owned	Available	Not Used in Prior Housing Element	0.015610504	0	0	0.015610504	0	0	0	1238177	325	West Adams - Baldwin Hills - Leimert		Lower
LOS ANGELES	5542 W WASHINGTON BLVD	90016	5063022077	Neighborhood Commercial	C2-1VL-CPIO	0	54	0.172876714	Industrial - Warehousing, Distribution, Storage - Wireless Communication Tower - One Story	YES - Current	NO - Privately-Owned	Available	Not Used in Prior Housing Element	0.058267917	0	0	0.058267917	0	0	0	1238177	160	West Adams - Baldwin Hills - Leimert		Lower
LOS ANGELES	2417 1/2 S RIDGELEY DR	90016	5063023004	Low Medium II Residential	RD1.5-1	0	29	0.217753638	Residential - Five or More Units or Apartments (Any Combination) - 4 Stories or Less	YES - Current	NO - Privately-Owned	Available	Not Used in Prior Housing Element	0	0.191176178	0	0.191176178	6	0	0	1238177	540	West Adams - Baldwin Hills - Leimert	Yes	Moderate
LOS ANGELES	2401 S RIDGELEY DR	90016	5063023006	Low Medium II Residential	RD1.5-1	0	29	0.198079782	Residential - Four Units (Any Combination) - 4 Stories or Less	YES - Current	NO - Privately-Owned	Available	Not Used in Prior Housing Element	0	0.209721518	0	0.209721518	4	0	0	1238177	467	West Adams - Baldwin Hills - Leimert	Yes	Moderate
LOS ANGELES	2331 S RIDGELEY DR	90016	5063023007	Low Medium II Residential	RD1.5-1	0	29	0.218883372	Residential - Five or More Units or Apartments (Any Combination) - 4 Stories or Less	YES - Current	NO - Privately-Owned	Available	Not Used in Prior Housing Element	0	0.046142622	0	0.046142622	8	0	0	1238177	432	West Adams - Baldwin Hills - Leimert	Yes	Moderate
LOS ANGELES	2325 S RIDGELEY DR	90016	5063023008	Low Medium II Residential	RD1.5-1	0	29	0.218038033	Residential - Five or More Units or Apartments (Any Combination) - 4 Stories or Less	YES - Current	NO - Privately-Owned	Available	Not Used in Prior Housing Element	0	0.046142622	0	0.046142622	8	0	0	1238177	392	West Adams - Baldwin Hills - Leimert	Yes	Moderate
LOS ANGELES	2319 S RIDGELEY DR	90016	5063023009	Low Medium II Residential	RD1.5-1	0	29	0.217193207	Residential - Four Units (Any Combination) - 4 Stories or Less	YES - Current	NO - Privately-Owned	Available	Not Used in Prior Housing Element	0	0.256112605	0	0.256112605	4	0	0	1238177	357	West Adams - Baldwin Hills - Leimert	Yes	Moderate
LOS ANGELES	2313 S RIDGELEY DR	90016	5063023010	Low Medium II Residential	RD1.5-1	0	29	0.216349275	Residential - Five or More Units or Apartments (Any Combination) - 4 Stories or Less	YES - Current	NO - Privately-Owned	Available	Not Used in Prior Housing Element	0	0.053751459	0	0.053751459	7	0	0	1238177	323	West Adams - Baldwin Hills - Leimert	Yes	Moderate
LOS ANGELES	2420 S HAUSER BLVD	90016	5063023012	Low Medium II Residential	RD1.5-1	0	29	0.139630399	Residential - Double, Duplex, or Two Units - 4 Stories or Less	YES - Current	NO - Privately-Owned	Available	Not Used in Prior Housing Element	0	0.211406851	0	0.211406851	2	0	0	1238177	617	West Adams - Baldwin Hills - Leimert	Yes	Moderate
LOS ANGELES	2416 S HAUSER BLVD	90016	5063023013	Low Medium II Residential	RD1.5-1	0	29	0.139656633	Residential - Single Family Residence	YES - Current	NO - Privately-Owned	Available	Not Used in Prior Housing Element	0	0.356362045	0	0.356362045	1	0	0	1238177	595	West Adams - Baldwin Hills - Leimert		Moderate
LOS ANGELES	2412 S HAUSER BLVD	90016	5063023014	Low Medium II Residential	RD1.5-1	0	29	0.139683247	Residential - Single Family Residence	YES - Current	NO - Privately-Owned	Available	Not Used in Prior Housing Element	0	0.356362045	0	0.356362045	1	0	0	1238177	575	West Adams - Baldwin Hills - Leimert		Moderate
LOS ANGELES	2406 S HAUSER BLVD	90016	5063023015	Low Medium II Residential	RD1.5-1	0	29	0.139709507	Residential - Single Family Residence	YES - Current	NO - Privately-Owned	Available	Not Used in Prior Housing Element	0	0.356362045	0	0.356362045	1	0	0	1238177	550	West Adams - Baldwin Hills - Leimert		Moderate
LOS ANGELES	2342 S HAUSER BLVD	90016	5063023017	Low Medium II Residential	RD1.5-1	0	29	0.139761356	Residential - Single Family Residence	YES - Current	NO - Privately-Owned	Available	Not Used in Prior Housing Element	0	0.356362045	0	0.356362045	1	0	0	1238177	490	West Adams - Baldwin Hills - Leimert		Moderate
LOS ANGELES	2336 S HAUSER BLVD	90016	5063023018	Low Medium II Residential	RD1.5-1	0	29	0.139787262	Residential - Double, Duplex, or Two Units - 4 Stories or Less	YES - Current	NO - Privately-Owned	Available	Not Used in Prior Housing Element	0	0.211406851	0	0.211406851	2	0	0	1238177	468	West Adams - Baldwin Hills - Leimert	Yes	Moderate
LOS ANGELES	2330 S HAUSER BLVD	90016	5063023019	Low Medium II Residential	RD1.5-1	0	29	0.139812444	Residential - Single Family Residence	YES - Current	NO - Privately-Owned	Available	Not Used in Prior Housing Element	0	0.356362045	0	0.356362045	1	0	0	1238177	442	West Adams - Baldwin Hills - Leimert		Moderate
LOS ANGELES	2326 S HAUSER BLVD	90016	5063023020	Low Medium II Residential	RD1.5-1	0	29	0.139838879	Residential - Double, Duplex, or Two Units - 4 Stories or Less	YES - Current	NO - Privately-Owned	Available	Not Used in Prior Housing Element	0	0.211406851	0	0.211406851	2	0	0	1238177	414	West Adams - Baldwin Hills - Leimert	Yes	Moderate
LOS ANGELES	2322 S HAUSER BLVD	90016	5063023021	Low Medium II Residential	RD1.5-1	0	29	0.121268297	Residential - Double, Duplex, or Two Units - 4 Stories or Less	YES - Current	NO - Privately-Owned	Available	Not Used in Prior Housing Element	0	0.238330847	0	0.238330847	2	3*	3*	1238177	389	West Adams - Baldwin Hills - Leimert	Yes	Moderate
LOS ANGELES	2318 S HAUSER BLVD	90016	5063023022	Low Medium II Residential	RD1.5-1	0	29	0.139891168	Residential - Single Family Residence	YES - Current	NO - Privately-Owned	Available	Not Used in Prior Housing Element	0	0.356362045	0	0.356362045	1	0	0	1238177	360	West Adams - Baldwin Hills - Leimert		Moderate
LOS ANGELES	2314 S HAUSER BLVD	90016	5063023023	Low Medium II Residential	RD1.5-1	0	29	0.139916188	Residential - Double, Duplex, or Two Units - 4 Stories or Less	YES - Current	NO - Privately-Owned	Available	Not Used in Prior Housing Element	0	0.211406851	0	0.211406851	2	0	0	1238177	333	West Adams - Baldwin Hills - Leimert	Yes	Moderate
LOS ANGELES	2308 S HAUSER BLVD	90016	5063023024	Low Medium II Residential	RD1.5-1	0	29	0.139942183	Residential - Single Family Residence	YES - Current	NO - Privately-Owned	Available	Not Used in Prior Housing Element	0	0.356362045	0	0.356362045	1	0	0	1238177	308	West Adams - Baldwin Hills - Leimert		Moderate
LOS ANGELES	2300 S HAUSER BLVD	90016	5063023026	Low Medium II Residential	RD1.5-1	0	29	0.139993078	Residential - Double, Duplex, or Two Units - 4 Stories or Less	YES - Current	NO - Privately-Owned	Available	Not Used in Prior Housing Element	0	0.291791832	0	0.291791832	2	0	0	1238177	261	West Adams - Baldwin Hills - Leimert		Moderate
LOS ANGELES	2424 S HAUSER BLVD	90016	5063023028	Low Medium II Residential	RD1.5-1	0	29	0.127951945	Residential - Single Family Residence - Vacant Land	YES - Current	NO - Privately-Owned	Available	Not Used in Prior Housing Element	0	0.33058548	0	0.33058548	0	3*	3*	1238177	635	West Adams - Baldwin Hills - Leimert		Moderate
LOS ANGELES		5063023028		Low Medium II Residential	RD1.5-1	0	29	0.009022712	Residential - Single Family Residence - Vacant Land	YES - Current	NO - Privately-Owned	Available	Not Used in Prior Housing Element	0	0	0.051385432	0.051385432	0	0	0	1238177	655	West Adams - Baldwin Hills - Leimert		Above Moderate
LOS ANGELES		5063023028		Low Medium II Residential	RD1.5-1	0	29	0.05487354	Residential - Single Family Residence - Vacant Land	YES - Current	NO - Privately-Owned	Available	Not Used in Prior Housing Element	0	0	0.124452496	0.124452496	0	1*	1*	1238177	651	West Adams - Baldwin Hills - Leimert		Above Moderate
LOS ANGELES	2243 S RIDGELEY DR	90016	5063024002	Low Medium II Residential	RD1.5-1	0	29	0.217283794	Residential - Five or More Units or Apartments (Any Combination) - 4 Stories or Less	YES - Current	NO - Privately-Owned	Available	Not Used in Prior Housing Element	0	0.221333608	0	0.221333608	5	0	0	1238177	219	West Adams - Baldwin Hills - Leimert	Yes	Moderate
LOS ANGELES	2225 S RIDGELEY DR	90016	5063024005	Low Medium II Residential	RD1.5-1	0	29	0.21810773	Residential - Four Units (Any Combination) - 4 Stories or Less	YES - Current	NO - Privately-Owned	Available	Not Used in Pr

LOS ANGELES	2122 S HAUSER BLVD	90016	5063024025	Low Medium II Residential	RD1.5-1	0	29	0.140252149	Residential - Single Family Residence	YES - Current	NO - Privately-Owned	Available	Not Used in Prior Housing Element	0	0.238479614	0	0.238479614	1	0	0	1238177	28	West Adams - Baldwin Hills - Leimert										Moderate
LOS ANGELES	2116 S HAUSER BLVD	90016	5063024026	Low Medium II Residential	RD1.5-1	0	29	0.140277602	Residential - Double, Duplex, or Two Units - 4 Stories or Less	YES - Current	NO - Privately-Owned	Available	Not Used in Prior Housing Element	0	0.04770081	0	0.04770081	2	0	0	1268177	1586	West Adams - Baldwin Hills - Leimert		Yes								Moderate
LOS ANGELES	2112 S HAUSER BLVD	90016	5063024027	Low Medium II Residential	RD1.5-1	0	29	0.140304474	Residential - Single Family Residence	YES - Current	NO - Privately-Owned	Available	Not Used in Prior Housing Element	0	0.238479614	0	0.238479614	1	0	0	1268177	1562	West Adams - Baldwin Hills - Leimert										Moderate
LOS ANGELES	2100 S HAUSER BLVD	90016	5063024030	Low Medium II Residential	RD1.5-1	0	29	0.132117831	Residential - Single Family Residence	YES - Current	NO - Privately-Owned	Available	Not Used in Prior Housing Element	0	0.096940809	0	0.096940809	1	3*	3*	1268177	1485	West Adams - Baldwin Hills - Leimert										Moderate
LOS ANGELES	2123 S RIDGELEY DR	90016	5063024033	Low Medium II Residential	RD1.5-1	0	29	0.216052548	Residential - Double, Duplex, or Two Units - 4 Stories or Less	YES - Current	NO - Privately-Owned	Available	Not Used in Prior Housing Element	0	0.229586953	0	0.229586953	2	0	0	1268177	1502	West Adams - Baldwin Hills - Leimert		Yes								Moderate
LOS ANGELES	2108 S HAUSER BLVD	90016	5063024035	Low Medium II Residential	RD1.5-1	0	29	0.133098595	Residential - Single Family Residence	YES - Current	NO - Privately-Owned	Available	Not Used in Prior Housing Element	0	0.096940809	0	0.096940809	1	3*	3*	1268177	1537	West Adams - Baldwin Hills - Leimert										Moderate
LOS ANGELES	2117 S RIDGELEY DR	90016	5063025002	Low Medium II Residential	RD1.5-1	0	29	0.134540348	Residential - Three Units (Any Combination) - 4 Stories or Less	YES - Current	NO - Privately-Owned	Available	Not Used in Prior Housing Element	0	0.118767083	0	0.118767083	3	3*	3*	1268177	1481	West Adams - Baldwin Hills - Leimert		Yes								Moderate
LOS ANGELES	2045 S RIDGELEY DR	90016	5063025004	Low Medium II Residential	RD1.5-1	0	29	0.216554614	Residential - Three Units (Any Combination) - 4 Stories or Less	YES - Current	NO - Privately-Owned	Available	Not Used in Prior Housing Element	0	0.085395956	0	0.085395956	3	0	0	1268177	1391	West Adams - Baldwin Hills - Leimert		Yes								Moderate
LOS ANGELES	2039 S RIDGELEY DR	90016	5063025005	Low Medium II Residential	RD1.5-1	0	29	0.221502921	Residential - Five or More Units or Apartments (Any Combination) - 4 Stories or Less	YES - Current	NO - Privately-Owned	Available	Not Used in Prior Housing Element	0	0.04306173	0	0.04306173	6	0	0	1268177	1353	West Adams - Baldwin Hills - Leimert		Yes								Moderate
LOS ANGELES	2037 S RIDGELEY DR	90016	5063025006	Low Medium II Residential	RD1.5-1	0	29	0.206382627	Residential - Three Units (Any Combination) - 4 Stories or Less	YES - Current	NO - Privately-Owned	Available	Not Used in Prior Housing Element	0	0.186091679	0	0.186091679	3	0	0	1268177	1321	West Adams - Baldwin Hills - Leimert		Yes								Moderate
LOS ANGELES	2027 S RIDGELEY DR	90016	5063025007	Low Medium II Residential	RD1.5-1	0	29	0.222947667	Residential - Five or More Units or Apartments (Any Combination) - 4 Stories or Less	YES - Current	NO - Privately-Owned	Available	Not Used in Prior Housing Element	0	0.032119115	8	0	0	1268177	1288	West Adams - Baldwin Hills - Leimert		Yes								Moderate
LOS ANGELES	5364 W WASHINGTON BLVD	90016	5063025008	Neighborhood Commercial	C2-1VL-CPIO	0	54	0.207121908	Commercial - Commercial - Vacant Land	YES - Current	NO - Privately-Owned	Available	Not Used in Prior Housing Element	0.090416007	0	0	0.090416007	0	0	0	1268177	1200	West Adams - Baldwin Hills - Leimert										Lower
LOS ANGELES	2030 1/2 S HAUSER BLVD	90016	5063025011	Low Medium II Residential	RD1.5-1	0	29	0.140407801	Residential - Four Units (Any Combination) - 4 Stories or Less	YES - Current	NO - Privately-Owned	Available	Not Used in Prior Housing Element	0	0.238479614	0	0.238479614	1	0	0	1268177	1459	West Adams - Baldwin Hills - Leimert										Moderate
LOS ANGELES	2024 1/2 S HAUSER BLVD	90016	5063025012	Low Medium II Residential	RD1.5-1	0	29	0.140433736	Residential - Three Units (Any Combination) - 4 Stories or Less	YES - Current	NO - Privately-Owned	Available	Not Used in Prior Housing Element	0	0.115911281	0	0.115911281	3	0	0	1268177	1436	West Adams - Baldwin Hills - Leimert		Yes								Moderate
LOS ANGELES	2020 S HAUSER BLVD	90016	5063025013	Low Medium II Residential	RD1.5-1	0	29	0.140458879	Residential - Single Family Residence	YES - Current	NO - Privately-Owned	Available	Not Used in Prior Housing Element	0	0.238479614	0	0.238479614	1	0	0	1268177	1409	West Adams - Baldwin Hills - Leimert										Moderate
LOS ANGELES	2014 S HAUSER BLVD	90016	5063025014	Low Medium II Residential	RD1.5-1	0	29	0.140483818	Residential - Three Units (Any Combination) - 4 Stories or Less	YES - Current	NO - Privately-Owned	Available	Not Used in Prior Housing Element	0	0.038873303	0	0.038873303	3	0	0	1268177	1382	West Adams - Baldwin Hills - Leimert		Yes								Moderate
LOS ANGELES	2000 S HAUSER BLVD	90016	5063025024	Neighborhood Commercial	C2-1VL-CPIO	0	54	0.128142426	Commercial - Store - One Story	YES - Current	NO - Privately-Owned	Available	Not Used in Prior Housing Element	0.032633171	0	0	0.032633171	1	0	0	1268177	1300	West Adams - Baldwin Hills - Leimert										Lower
LOS ANGELES	5376 W WASHINGTON BLVD	90016	5063025024	Neighborhood Commercial	C2-1VL-CPIO	0	54	0.053125103	Commercial - Store - One Story	YES - Current	NO - Privately-Owned	Available	Not Used in Prior Housing Element	0	0	0.02898078	0.02898078	1	0	0	1268177	1233	West Adams - Baldwin Hills - Leimert										Above Moderate
LOS ANGELES	5380 W WASHINGTON BLVD	90016	5063025024	Neighborhood Commercial	C2-1VL-CPIO	0	54	0.043287255	Commercial - Store - One Story	YES - Current	NO - Privately-Owned	Available	Not Used in Prior Housing Element	0	0	0.023715028	0.023715028	1	0	0	1268177	1254	West Adams - Baldwin Hills - Leimert										Above Moderate
LOS ANGELES	5382 W WASHINGTON BLVD	90016	5063025024	Neighborhood Commercial	C2-1VL-CPIO	0	54	0.066905375	Commercial - Store - One Story	YES - Current	NO - Privately-Owned	Available	Not Used in Prior Housing Element	0	0	0.023620078	0.023620078	1	0	0	1268177	1261	West Adams - Baldwin Hills - Leimert										Above Moderate
LOS ANGELES	5384 W WASHINGTON BLVD	90016	5063025024	Neighborhood Commercial	C2-1VL-CPIO	0	54	0.051653586	Commercial - Store - One Story	YES - Current	NO - Privately-Owned	Available	Not Used in Prior Housing Element	0	0	0.023715028	0.023715028	1	0	0	1268177	1269	West Adams - Baldwin Hills - Leimert										Above Moderate
LOS ANGELES	5388 W WASHINGTON BLVD	90016	5063025024	Neighborhood Commercial	C2-1VL-CPIO	0	54	0.036185513	Commercial - Store - One Story	YES - Current	NO - Privately-Owned	Available	Not Used in Prior Housing Element	0	0	0.029113526	0.029113526	1	0	0	1268177	1278	West Adams - Baldwin Hills - Leimert										Above Moderate
LOS ANGELES	5390 W WASHINGTON BLVD	90016	5063025024	Neighborhood Commercial	C2-1VL-CPIO	0	54	0.046332313	Commercial - Store - One Story	YES - Current	NO - Privately-Owned	Available	Not Used in Prior Housing Element	0	0	0.023715028	0.023715028	1	0	0	1268177	1285	West Adams - Baldwin Hills - Leimert										Above Moderate
LOS ANGELES	5350 W WASHINGTON BLVD	90016	5063025026	Neighborhood Commercial	C2-1VL-CPIO	0	54	0.183802118	Commercial - Commercial - Miscellaneous Commercial - One Story	YES - Current	NO - Privately-Owned	Available	Not Used in Prior Housing Element	0.014499808	0	0	0.014499808	1	0	0	1268177	1180	West Adams - Baldwin Hills - Leimert										Lower
LOS ANGELES	5360 W WASHINGTON BLVD	90016	5063025026	Neighborhood Commercial	C2-1VL-CPIO	0	54	0.182899772	Commercial - Commercial - Miscellaneous Commercial - One Story	YES - Current	NO - Privately-Owned	Available	Not Used in Prior Housing Element	0.014499808	0	0	0.014499808	1	0	0	1268177	1189	West Adams - Baldwin Hills - Leimert										Lower
LOS ANGELES	2111 S RIDGELEY DR	90016	5063025027	Low Medium II Residential	RD1.5-1	0	29	0.083928462	Residential - Double, Duplex, or Two Units - 4 Stories or Less	YES - Current	NO - Privately-Owned	Available	Not Used in Prior Housing Element	0	0	0.168721479	0.168721479	2	2*	2*	1268177	1467	West Adams - Baldwin Hills - Leimert		Yes								Above Moderate
LOS ANGELES	2107 S RIDGELEY DR	90016	5063025028	Low Medium II Residential	RD1.5-1	0	29	0.150483231	Residential - Double, Duplex, or Two Units - 4 Stories or Less	YES - Current	NO - Privately-Owned	Available	Not Used in Prior Housing Element	0	0.141842806	0	0.141842806	2	0	0	1268177	1430	West Adams - Baldwin Hills - Leimert		Yes								Moderate
LOS ANGELES	1815 S COCHRAN AVE	90019	5064001001	Low Medium II Residential	RD1.5-1-O	0	29	0.129179881	Residential - Single Family Residence	YES - Current	NO - Privately-Owned	Available	Not Used in Prior Housing Element	0	0.195157599	0	0.195157599	1	3*	3*	1268177	340	West Adams - Baldwin Hills - Leimert										Moderate
LOS ANGELES	1819 S COCHRAN AVE	90019	5064001002	Low Medium II Residential	RD1.5-1-O	0	29	0.113800663	Residential - Double, Duplex, or Two Units - 4 Stories or Less	YES - Current	NO - Privately-Owned	Available	Not Used in Prior Housing Element	0	0.318984497	0	0.318984497	2	3*	3*	1268177	375	West Adams - Baldwin Hills - Leimert		Yes								Moderate
LOS ANGELES	1823 S COCHRAN AVE	90019	5064001003	Low Medium II Residential	RD1.5-1-O	0	29	0.128787948	Residential - Three Units (Any Combination) - 4 Stories or Less	YES - Current	NO - Privately-Owned	Available	Not Used in Prior Housing Element	0	0.238666463	0	0.238666463	3	3*	3*	1268177	393	West Adams - Baldwin Hills - Leimert		Yes								Moderate
LOS ANGELES	1829 S COCHRAN AVE	90019	5064001004	Low Medium II Residential	RD1.5-1-O	0	29	0.116567043	Residential - Single Family Residence	YES - Current	NO - Privately-Owned	Available	Not Used in Prior Housing Element	0	0.237781674	0	0.237781674	1	3*	3*	1268177	420	West Adams - Baldwin Hills - Leimert										Moderate
LOS ANGELES	1835 S COCHRAN AVE	90019	5064001005	Low Medium II Residential	RD1.5-1-O	0	29	0.117194707	Residential - Single Family Residence	YES - Current	NO - Privately-Owned	Available	Not Used in Prior Housing Element	0	0.237781674	0	0.237781674	1	3*	3*	1268177	440	West Adams - Baldwin Hills - Leimert										Moderate
LOS ANGELES	1839 S COCHRAN AVE	90019	5064001006	Low Medium II Residential	RD1.5-1-O	0	29	0.130963542	Residential - Single Family Residence	YES - Current	NO - Privately-Owned	Available	Not Used in Prior Housing Element	0	0.195157599	0	0.195157599	1	3*	3*	1268177	468	West Adams - Baldwin Hills - Leimert										Moderate
LOS ANGELES	1849 S COCHRAN AVE	90019	5064001008	Low Medium II Residential	RD1.5-1-O	0	29	0.132517275	Residential - Single Family Residence	YES - Current	NO - Privately-Owned	Available	Not Used in Prior Housing Element	0	0.195157599	0	0.195157599	1	3*	3*	1268177	511	West Adams - Baldwin Hills - Leimert										Moderate
LOS ANGELES	1855 S COCHRAN AVE	90019	5064001009	Low Medium II Residential	RD1.5-1-O	0	29	0.133284726	Residential - Double, Duplex, or Two Units - 4 Stories or Less	YES - Current	NO - Privately-Owned	Available	Not Used in Prior Housing Element	0	0.262683678	0	0.262683678	2	3*	3*	1268177	533	West Adams - Baldwin Hills - Leimert		Yes								Moderate
LOS ANGELES	1859 S COCHRAN AVE	90019	5064001010	Low Medium II Residential	RD1.5-1-O	0	29	0.120620724	Residential - Three Units (Any Combination) - 4 Stories or Less	YES - Current	NO - Privately-Owned	Available	Not Used in Prior Housing Element	0	0.045134573	0	0.045134573	3	3*	3*	1268177	563	West Adams - Baldwin Hills - Leimert		Yes								Moderate
LOS ANGELES	1863 S COCHRAN AVE	90019	5064001011	Low Medium II Residential	RD1.5-1-O	0	29	0.134499542	Residential - Single Family Residence	YES - Current	NO - Privately-Owned	Available	Not Used in Prior Housing Element	0	0.195157599	0	0.195157599	1	3*	3*	1268177	591	West Adams - Baldwin Hills - Leimert										Moderate
LOS ANGELES	1869 S COCHRAN AVE	90019	5064001012	Low Medium II Residential	RD1.5-1-O	0	29	0.135535935	Residential - Double, Duplex, or Two Units - 4 Stories or Less	YES - Current	NO - Privately-Owned	Available	Not Used in Prior Housing Element	0	0.262683678	0	0.262683678	2	3*	3*	1268177	626	West Adams - Baldwin Hills - Leimert		Yes								Moderate
LOS ANGELES	1873 S COCHRAN AVE	90019	5064001013	Low Medium II Residential	RD1.5-1-O	0	29	0.136313431	Residential - Double, Duplex, or Two Units - 4 Stories or Less	YES - Current	NO - Privately-Owned	Available	Not Used in Prior Housing Element	0	0.262683678	0	0.262683678	2	3*	3*	1268177	651	West Adams - Baldwin Hills - Leimert		Yes								Moderate
LOS ANGELES	1883 S COCHRAN AVE	90019	5064001015	Low Medium II Residential	RD1.5-1-O	0	29	0.199390471	Residential - Single Family Residence	YES - Current	NO - Privately-Owned	Available	Not Used in Prior Housing Element	0	0.489435291	0	0.489435291	1	0	0	1268177	703	West Adams - Baldwin Hills - Leimert										Moderate
LOS ANGELES	1887 S COCHRAN AVE	90019	5064001016	Neighborhood Commercial	C2-1VL-CPIO	0	54	0.021995857	Residential - Single Family Residence	YES - Current	NO - Privately-Owned	Available	Not Used in Prior Housing Element	0	0	0.091616845	0.091616845	1	0	0	1268177	756	West Adams - Baldwin Hills - Leimert										Above Moderate
LOS ANGELES		5064001016		Neighborhood Commercial	C2-1VL-CPIO	0	54	0.022371024	Residential - Single Family Residence	YES - Current	NO - Privately-Owned	Available	Not Used in Prior Housing Element	0	0	0.091616845	0.091616845	1	0	0	1268177	760	West Adams - Baldwin Hills - Leimert										Above Moderate
LOS ANGELES		5064001016		Neighborhood Commercial	C2-1VL-CPIO	0	54	0.022482133	Residential - Single Family Residence	YES - Current	NO - Privately-Owned	Available	Not Used in Prior Housing Element	0	0	0.091616845	0.091616845	1	0	0	1268177	757	West Adams - Baldwin Hills - Leimert										Above Moderate
LOS ANGELES	1895 S COCHRAN AVE	90019	5064001018	Neighborhood Commercial	C2-1VL-CPIO	0	54	0.086305862	Residential - Three Units (Any Combination) - 4 Stories or Less	YES - Current	NO - Privately-Owned	Available	Not Used in Prior Housing Element	0.31885047	0	0	0.31885047	3	0	0	1268177	759	West Adams - Baldwin Hills - Leimert										Lower
LOS ANGELES	1800 S COCHRAN PL	90019	5064001019	Low Medium II Residential	RD1.5-1	0	29	0.161193352	Residential - Single Family Residence - Pool and Misc.	YES - Current	NO - Privately-Owned	Available	Not Used in Prior Housing Element	0	0.420457011	0	0.420457011	1	0	0	1268177	379	West Adams - Baldwin Hills - Leimert										Moderate
LOS ANGELES	1808 S COCHRAN PL	90019	5064001020	Low Medium II Residential	RD1.5-1	0	29	0.128210529	Residential - Single Family Residence - Pool	YES - Current	NO - Privately-Owned	Available	Not Used in Prior Housing Element	0	0.195157599	0	0.195157599	1	3*	3*	1268177	426	West Adams - Baldwin Hills - Leimert										Moderate
LOS ANGELES	1812 S COCHRAN PL	90019	5064001021	Low Medium II Residential	RD1.5-1	0	29	0.146146174	Residential - Single Family Residence	YES - Current	NO - Privately-Owned	Available	Not Used in Prior Housing Element	0	0.375868535	0	0.375868535	1	0	0	1268177	462	West Adams - Baldwin Hills - Leimert										Moderate
LOS ANGELES	1818 S COCHRAN PL	90019	5064001022	Low Medium II Residential	RD1.5-1	0	29	0.143664219	Residential - Single Family Residence	YES - Current	NO - Privately-Owned	Available	Not Used in Prior Housing Element	0	0.157002461	0	0.157002461	1	0	0	1268177	496	West Adams - Baldwin Hills - Leimert										Moderate
LOS ANGELES	1826 S COCHRAN PL	90019	5064001023	Low Medium II Residential	RD1.5-1	0	29	0.14518376	Residential - Single Family Residence	YES - Current	NO - Privately-Owned	Available	Not Used in Prior Housing Element	0	0.363619244	0	0.363619244	1	0	0	1268177	523	West Adams - Baldwin Hills - Leimert										Moderate
LOS ANGELES	1832 S COCHRAN PL	90019	5064001024	Low Medium II Residential	RD1.5-1	0	29	0.146735674	Residential - Single Family Residence	YES - Current	NO - Privately-Owned	Available	Not Used in Prior Housing Element	0	0.363619244	0	0.363619244	1	0	0	1268177	566	West Adams - Baldwin Hills - Leimert										Moderate
LOS ANGELES	1840 S COCHRAN PL	90019	5064001025	Low Medium II Residential	RD1.5-1	0	29	0.143776869	Residential - Single Family Residence	YES - Current	NO - Privately-Owned	Available	Not Used in Prior Housing Element	0	0.363619244	0	0.363619244	1	0	0	1268177	611	West Adams - Baldwin Hills - Leimert										Moderate
LOS ANGELES	1846 S COCHRAN PL	90019	5064001026	Low Medium II Residential	RD1.5-1	0	29	0.185787659	Residential - Single Family Residence	YES - Current	NO - Privately-Owned	Available	Not Used in Prior Housing Element	0	0.489435291	0	0.489435291	1	0	0	1268177	648	West Adams - Baldwin Hills - Leimert										Moderate
LOS ANGELES	1854 S COCHRAN PL	90019	5064001027	Low Medium II Residential	RD1.5-1	0	29	0.156970896	Residential - Single Family Residence	YES - Current	NO - Privately-Owned	Available	Not Used in Prior Housing Element	0	0.420457011	0	0.420457011	1	0	0	1268177	695	West Adams - Baldwin Hills - Leimert										Moderate
LOS ANGELES	1862 S COCHRAN PL	90019	5064001028	Low Medium II Residential	RD1.5-1	0	29	0.12468457	Residential - Single Family Residence	YES - Current	NO - Privately-Owned	Available	Not Used in Prior Housing Element	0	0.237781674	0	0.237781674	1	3*	3*	1268177	730	West Adams - Baldwin Hills - Leimert										Moderate
LOS ANGELES	5180 W VENICE BLVD	90019	5064002001	Neighborhood Commercial	C2-1VL-CPIO	0	54	0.113673805	Commercial - Auto, Recreation Equipment, Construction Equipment Sales and Service - Auto Body Repair Shop - One Story	YES - Current	NO - Privately-Owned	Available	Not Used in Prior Housing Element	0.047414899	0	0	0.047414899	0	0	0	1268177	245	West Adams - Baldwin Hills - Leimert										Lower
LOS ANGELES			5064002001	Neighborhood Commercial	C2-1VL-CPIO	0	54	0.058366965	Commercial - Auto, Recreation Equipment, Construction Equipment Sales and Service - Auto Body Repair Shop - One Story	YES - Current	NO - Privately-Owned	Available	Not Used in Prior Housing Element	0	0	0.048123376	0.048123376	0	0	0	1268177	252	West Adams - Baldwin Hills - Leimert										Above Moderate
LOS ANGELES		5064002002		Low Medium II Residential	RD2-1-O	0	21	0.125331161	Residential - Single Family Residence	YES - Current	NO - Privately-Owned	Available	Not Used in Prior Housing Element	0	0	0.15671382	0.15671382	1	2*	2*	1268177	357	West Adams - Baldwin Hills - Leimert										Above Moderate
LOS ANGELES	5216 W VENICE BLVD	90019	5064002008	Neighborhood Commercial	C2-1VL-CPIO	0	54	0.089513968	Commercial - Store - One Story	YES - Current	NO - Privately-Owned	Available	Not Used in Prior Housing Element	0.060427845	0	0	0.060427845	1	0	0	1268177	276	West Adams - Baldwin Hills - Leimert										Lower
LOS ANGELES	5208 W VENICE BLVD	90019	5064002009	Neighborhood Commercial	C2-1VL-CPIO	0	54	0.089476935	Residential - Single Family Residence	YES - Current	NO - Privately-Owned	Available	Not Used in Prior Housing Element	0.531634378	0	0	0.531634378	1	0	0	1268177	267	West Adams - Baldwin Hills - Leimert										Lower
LOS ANGELES	5212 W VENICE BLVD	90019	5064002009	Neighborhood Commercial	C2-1VL-CPIO	0	54	0.089482304	Residential - Single Family Residence	YES - Current	NO - Privately-Owned	Available	Not Used in Prior Housing Element	0.531634378	0	0	0.531634378	1	0	0	1268177	269	West Adams - Baldwin Hills - Leimert										Lower
LOS ANGELES	1710 S BURNSIDE AVE	90019	5064002011	Low Medium II Residential	RD1.5-1	0	29	0.092604558	Residential - Single Family Residence	YES - Current	NO - Privately-Owned	Available	Not Used in Prior Housing Element	0	0	0.15671382	0.15671382	1	2*	2*	1268177	497	West Adams - Baldwin Hills - Leimert										Above Moderate
LOS ANGELES	1706 S BURNSIDE AVE	90019	5064002012	Low Medium II Residential	RD1.5-1	0	29	0.083566769	Residential - Single Family Residence	YES - Current	NO - Privately-Owned	Available	Not Used in Prior Housing Element	0	0	0.15671382	0.15671382	1	2*	2*	1268177	481	West Adams - Baldwin Hills - Leimert										Above Moderate
LOS ANGELES	1700 S BURNSIDE AVE	90019	5064002013	Low Medium II Residential	RD1.5-1	0	29	0.106745776	Residential - Single Family Residence	YES - Current	NO - Privately-Owned	Available	Not Used in Prior Housing Element	0	0.158973575	0	0.158973575	1	3*	3*	1268177	459	West Adams - Baldwin Hills - Leimert										Moderate
LOS ANGELES	1628 S BURNSIDE AVE	90019	5064002014	Low Medium II Residential	RD1.5-1	0	29	0.110192649	Residential - Single Family Residence	YES - Current	NO - Privately-Owned	Available	Not Used in Prior Housing Element	0	0.158973575	0	0.158973575	1	3*	3*	1268177	434	West Adams - Baldwin Hills - Leimert										Moderate
LOS ANGELES	1624 S BURNSIDE AVE	90019	5064002015	Low Medium II Residential	RD1.5-1	0	29	0.12396592	Residential - Double, Duplex, or Two Units - 4 Stories or Less	YES - Current	NO - Privately-Owned	Available	Not Used in Prior Housing Element	0	0.213108778	0	0.213108778	2	3*	3*	1268177	411	West Adams - Baldwin Hills - Leimert		Yes								Moderate
LOS ANGELES	1618 S BURNSIDE AVE	90019	5064002016	Low Medium II Residential	RD1.5-1	0	29	0.137735945	Residential - Double, Duplex, or Two Units - 4 Stories or Less	YES - Current	NO - Privately-Owned	Available	Not Used in Prior Housing Element	0	0.175574911	0	0.175574911	2	3*	3*	1268177	391	West Adams - Baldwin Hills - Leimert		Yes								Moderate
LOS ANGELES	1612 S BURNSIDE AVE	90019	5064002017	Low Medium II Residential	RD1.5-1	0	29	0.1983522	Residential - Double, Duplex, or Two Units - 4 Stories or Less - Pool	YES - Current	NO - Privately-Owned	Available	Not Used in Prior Housing Element	0	0.22671808	0	0.22671808	2	0	0	1268177	358	West Adams - Baldwin Hills - Leimert		Yes								Moderate
LOS ANGELES	5324 W VENICE BLVD	90019	5064002018	Neighborhood Commercial	C2-1VL-CPIO	0	54	0.081776438	Commercial - Parking Lot (Commercial Use Property) - Lots - Patron or Employee - One Story	YES - Current	NO - Privately-Owned	Available	Not Used in Prior Housing Element	0.013147097	0	0	0.013147097	0	0	0	1268177	311	West Adams - Baldwin Hills - Leimert										Lower
LOS ANGELES	5320 W VENICE BLVD	90019	5064002019	Neighborhood Commercial	C2-1VL-CPIO	0	54	0.040888863	Commercial - Parking Lot (Commercial Use Property) - Lots - Patron or Employee - One Story	YES - Current	NO - Privately-Owned	Available	Not Used in Prior Housing Element	0	0	0.027406861	0.027406861	0	0	0	1268177	310	West Adams - Baldwin Hills - Leimert										Above Moderate
LOS ANGELES		5064002020		Neighborhood Commercial	C2-1VL-CPIO	0	54	0.040872051	Commercial - Parking Lot (Commercial Use Property) - Lots - Patron or Employee - One Story	YES - Current	NO - Privately-Owned	Available	Not Used in Prior Housing Element	0	0	0.027406861	0.027406861	0	0	0	1268177	1682	West Adams - Baldwin Hills - Leimert										Above Moderate
LOS ANGELES	5316 W VENICE BLVD	90019	5064002021	Neighborhood Commercial	C2-1VL-CPIO	0	54	0.045898637	Commercial - Parking Lot (Commercial Use Property) - Lots - Patron or Employee - One Story	YES - Current	NO - Privately-Owned	Available	Not Used in Prior Housing Element	0	0	0.164564466	0.164564466	0	0	0	1268177	308	West Adams - Baldwin Hills - Leimert										Above Moderate
LOS ANGELES	5310 W VENICE BLVD	90019	5064002022	Neighborhood Commercial	C2-1VL-CPIO	0	54	0.082881975	Commercial - Office Building - One Story	YES - Current	NO - Privately-Owned	Available	Not Used in Prior Housing Element	0.056045607	0	0	0.056045607	1	0	0	1268177	303	West Adams - Baldwin Hills - Leimert										Lower
LOS ANGELES	5314 W VENICE BLVD	90019	5064002022	Neighborhood Commercial	C2-1VL-CPIO	0	54	0.080569365	Commercial - Office Building - One Story	YES - Current	NO - Privately-Owned	Available	Not Used in Prior Housing Element	0.056561727	0	0	0.056561727	1	0	0	1268177	305	West Adams - Baldwin Hills - Leimert										Lower
LOS ANGELES		5064002022		Neighborhood Commercial	C2-1VL-CPIO	0	54	0.035849243	Commercial - Office Building - One Story	YES - Current	NO - Privately-Owned	Available	Not Used in Prior Housing Element	0	0	0.092818397	0.092818397	1	0	0	1268177	307	West Adams - Baldwin Hills - Leimert										Above Moderate
LOS ANGELES	5308 W VENICE BLVD	90019	5064002023	Neighborhood Commercial	C2-1VL-CPIO	0	54	0.081702618	Commercial - Non-Auto Service and Repair Shop, Paint Shop, or Laundry - One Story	YES - Current	NO - Privately-Owned	Available	Not Used in Prior Housing Element	0.049412973	0	0	0.049412973	1	0	0	1268177	300	West Adams - Baldwin Hills - Leimert										Lower
LOS ANGELES	5304 W VENICE BLVD	90019	5064002024	Neighborhood Commercial	C2-1VL-CPIO	0	54	0.081689361	Commercial - Office Building - One Story	YES - Current	NO - Privately-Owned	Available	Not Used in Prior Housing Element	0.049412973	0	0	0.049412973	1	0	0	1268177	296	West Adams - Baldwin Hills - Leimert										Lower
LOS ANGELES	5302 W VENICE BLVD	90019	5064002025	Neighborhood

LOS ANGELES	1835 S COCHRAN PL	90019	5064003016	Low Medium II Residential	RD1.5-1	0	29	0.138325791	Residential - Single Family Residence	YES - Current	NO - Privately-Owned	Available	Not Used in Prior Housing Element	0	0.363619244	0	0.363619244	1	0	0	1268177	597	West Adams - Baldwin Hills - Leimert										Moderate
LOS ANGELES	1827 S COCHRAN PL	90019	5064003017	Low Medium II Residential	RD1.5-1	0	29	0.139671024	Residential - Single Family Residence	YES - Current	NO - Privately-Owned	Available	Not Used in Prior Housing Element	0	0.363619244	0	0.363619244	1	0	0	1268177	554	West Adams - Baldwin Hills - Leimert										Moderate
LOS ANGELES	1819 S COCHRAN PL	90019	5064003018	Low Medium II Residential	RD1.5-1	0	29	0.139670669	Residential - Single Family Residence	YES - Current	NO - Privately-Owned	Available	Not Used in Prior Housing Element	0	0.363619244	0	0.363619244	1	0	0	1268177	509	West Adams - Baldwin Hills - Leimert										Moderate
LOS ANGELES	1817 S COCHRAN PL	90019	5064003019	Low Medium II Residential	RD1.5-1	0	29	0.139671566	Residential - Single Family Residence	YES - Current	NO - Privately-Owned	Available	Not Used in Prior Housing Element	0	0.157002461	0	0.157002461	1	0	0	1268177	477	West Adams - Baldwin Hills - Leimert										Moderate
LOS ANGELES	1807 S COCHRAN PL	90019	5064003020	Low Medium II Residential	RD1.5-1	0	29	0.141490653	Residential - Single Family Residence - Pool	YES - Current	NO - Privately-Owned	Available	Not Used in Prior Housing Element	0	0.363619244	0	0.363619244	1	0	0	1268177	431	West Adams - Baldwin Hills - Leimert										Moderate
LOS ANGELES	1800 S BURNSIDE AVE	90019	5064004001	Low Medium II Residential	RD2-1	0	21	0.160080181	Residential - Single Family Residence	YES - Current	NO - Privately-Owned	Available	Not Used in Prior Housing Element	0	0.158973575	0	0.158973575	1	3*	1268177	612	West Adams - Baldwin Hills - Leimert										Moderate
LOS ANGELES	1804 S BURNSIDE AVE	90019	5064004002	Low Medium II Residential	RD2-1	0	21	0.124313173	Residential - Single Family Residence	YES - Current	NO - Privately-Owned	Available	Not Used in Prior Housing Element	0	0	0.15671382	0.15671382	1	2*	1268177	656	West Adams - Baldwin Hills - Leimert										Above Moderate
LOS ANGELES	1810 S BURNSIDE AVE	90019	5064004003	Low Medium II Residential	RD2-1	0	21	0.124313039	Residential - Single Family Residence	YES - Current	NO - Privately-Owned	Available	Not Used in Prior Housing Element	0	0	0.15671382	0.15671382	1	2*	1268177	683	West Adams - Baldwin Hills - Leimert										Above Moderate
LOS ANGELES	1816 S BURNSIDE AVE	90019	5064004004	Low Medium II Residential	RD2-1	0	21	0.124312792	Residential - Single Family Residence	YES - Current	NO - Privately-Owned	Available	Not Used in Prior Housing Element	0	0	0.15671382	0.15671382	1	2*	1268177	713	West Adams - Baldwin Hills - Leimert										Above Moderate
LOS ANGELES	1820 S BURNSIDE AVE	90019	5064004005	Low Medium II Residential	RD2-1	0	21	0.124313682	Residential - Single Family Residence	YES - Current	NO - Privately-Owned	Available	Not Used in Prior Housing Element	0	0	0.066208845	0.066208845	1	2*	1268177	741	West Adams - Baldwin Hills - Leimert										Above Moderate
LOS ANGELES	1826 S BURNSIDE AVE	90019	5064004006	Low Medium II Residential	RD2-1	0	21	0.124312523	Residential - Double, Duplex, or Two Units - 4 Stories or Less	YES - Current	NO - Privately-Owned	Available	Not Used in Prior Housing Element	0	0	0.057975054	0.057975054	2	2*	1268177	774	West Adams - Baldwin Hills - Leimert										Above Moderate
LOS ANGELES	1834 S BURNSIDE AVE	90019	5064004007	Low Medium II Residential	RD2-1	0	21	0.124313667	Residential - Single Family Residence	YES - Current	NO - Privately-Owned	Available	Not Used in Prior Housing Element	0	0	0.15671382	0.15671382	1	2*	1268177	807	West Adams - Baldwin Hills - Leimert										Above Moderate
LOS ANGELES	1840 S BURNSIDE AVE	90019	5064004008	Low Medium II Residential	RD2-1	0	21	0.124313041	Residential - Single Family Residence	YES - Current	NO - Privately-Owned	Available	Not Used in Prior Housing Element	0	0	0.15671382	0.15671382	1	2*	1268177	834	West Adams - Baldwin Hills - Leimert										Above Moderate
LOS ANGELES	1846 S BURNSIDE AVE	90019	5064004009	Low Medium II Residential	RD2-1	0	21	0.140382132	Residential - Single Family Residence	YES - Current	NO - Privately-Owned	Available	Not Used in Prior Housing Element	0	0.158973575	0	0.158973575	1	3*	1268177	855	West Adams - Baldwin Hills - Leimert										Moderate
LOS ANGELES	1900 S BURNSIDE AVE	90016	5064004010	Low Medium II Residential	RD2-1	0	21	0.128975089	Residential - Single Family Residence	YES - Current	NO - Privately-Owned	Available	Not Used in Prior Housing Element	0	0	0.116108197	0.116108197	1	2*	1268177	876	West Adams - Baldwin Hills - Leimert										Above Moderate
LOS ANGELES	5285 W WASHINGTON BLVD	90016	5064004012	Neighborhood Commercial	C2-1VL-CPIO	0	54	0.097568321	Industrial - Warehousing, Distribution, Storage - Warehousing, Distribution, Under 10,000 SF - One Story	YES - Current	NO - Privately-Owned	Available	Not Used in Prior Housing Element	0.026951511	0	0	0.026951511	0	0	0	1268177	899	West Adams - Baldwin Hills - Leimert										Lower
LOS ANGELES	5287 W WASHINGTON BLVD	90016	5064004012	Neighborhood Commercial	C2-1VL-CPIO	0	54	0.09756662	Industrial - Warehousing, Distribution, Storage - Warehousing, Distribution, Under 10,000 SF - One Story	YES - Current	NO - Privately-Owned	Available	Not Used in Prior Housing Element	0.026951511	0	0	0.026951511	0	0	0	1268177	913	West Adams - Baldwin Hills - Leimert										Lower
LOS ANGELES	1861 S DUNSMUIR AVE	90019	5064004016	Low Medium II Residential	RD1.5-1	0	29	0.230625591	Residential - Single Family Residence	YES - Current	NO - Privately-Owned	Available	Not Used in Prior Housing Element	0	0.491241074	0	0.491241074	1	0	0	1268177	831	West Adams - Baldwin Hills - Leimert										Moderate
LOS ANGELES	1855 S DUNSMUIR AVE	90019	5064004017	Low Medium II Residential	RD1.5-1	0	29	0.168430089	Residential - Single Family Residence	YES - Current	NO - Privately-Owned	Available	Not Used in Prior Housing Element	0	0.130773664	0	0.130773664	1	0	0	1268177	784	West Adams - Baldwin Hills - Leimert										Moderate
LOS ANGELES	1851 S DUNSMUIR AVE	90019	5064004018	Low Medium II Residential	RD1.5-1	0	29	0.1353328		YES - Current	NO - Privately-Owned	Available	Not Used in Prior Housing Element	0	0.130557525	0	0.130557525	1	3*	1268177	749	West Adams - Baldwin Hills - Leimert										Moderate
LOS ANGELES	1843 S DUNSMUIR AVE	90019	5064004019	Low Medium II Residential	RD1.5-1	0	29	0.135332597	Residential - Single Family Residence	YES - Current	NO - Privately-Owned	Available	Not Used in Prior Housing Element	0	0.035591826	0	0.035591826	1	3*	1268177	721	West Adams - Baldwin Hills - Leimert										Moderate
LOS ANGELES	1837 S DUNSMUIR AVE	90019	5064004020	Low Medium II Residential	RD1.5-1	0	29	0.135331174	Residential - Single Family Residence	YES - Current	NO - Privately-Owned	Available	Not Used in Prior Housing Element	0	0.130557525	0	0.130557525	1	3*	1268177	686	West Adams - Baldwin Hills - Leimert										Moderate
LOS ANGELES	1829 S DUNSMUIR AVE	90019	5064004021	Low Medium II Residential	RD1.5-1	0	29	0.13530147	Residential - Single Family Residence	YES - Current	NO - Privately-Owned	Available	Not Used in Prior Housing Element	0	0.130557525	0	0.130557525	1	3*	1268177	657	West Adams - Baldwin Hills - Leimert										Moderate
LOS ANGELES	1815 S DUNSMUIR AVE	90019	5064004023	Low Medium II Residential	RD1.5-1	0	29	0.125710008	Residential - Single Family Residence	YES - Current	NO - Privately-Owned	Available	Not Used in Prior Housing Element	0	0.158973575	0	0.158973575	1	3*	1268177	589	West Adams - Baldwin Hills - Leimert										Moderate
LOS ANGELES	1807 S DUNSMUIR AVE	90019	5064004024	Low Medium II Residential	RD1.5-1	0	29	0.145857752	Residential - Single Family Residence	YES - Current	NO - Privately-Owned	Available	Not Used in Prior Housing Element	0	0.304147184	0	0.304147184	1	0	0	1268177	536	West Adams - Baldwin Hills - Leimert										Moderate
LOS ANGELES	1867 S DUNSMUIR AVE	90019	5064004025	Neighborhood Commercial	C2-1VL-CPIO	0	54	0.099568264	Industrial - Light Manufacturing - One Story	YES - Current	NO - Privately-Owned	Available	Not Used in Prior Housing Element	0.011456608	0	0	0.011456608	0	0	0	1268177	851	West Adams - Baldwin Hills - Leimert										Lower
LOS ANGELES	5271 W WASHINGTON BLVD	90016	5064004025	Neighborhood Commercial	C2-1VL-CPIO	0	54	0.097885667	Industrial - Light Manufacturing - One Story	YES - Current	NO - Privately-Owned	Available	Not Used in Prior Housing Element	0.011456608	0	0	0.011456608	0	0	0	1268177	863	West Adams - Baldwin Hills - Leimert										Lower
LOS ANGELES	5275 W WASHINGTON BLVD	90016	5064004025	Neighborhood Commercial	C2-1VL-CPIO	0	54	0.097567101	Industrial - Light Manufacturing - One Story	YES - Current	NO - Privately-Owned	Available	Not Used in Prior Housing Element	0.011456608	0	0	0.011456608	0	0	0	1268177	881	West Adams - Baldwin Hills - Leimert										Lower
LOS ANGELES	5299 W WASHINGTON BLVD	90016	5064004026	Neighborhood Commercial	C2-1VL-CPIO	0	54	0.216625424	Recreational - Theater - Legitimate (Stage) Theater - One Story	YES - Current	NO - Privately-Owned	Available	Not Used in Prior Housing Element	0.017768974	0	0	0.017768974	0	0	0	1268177	919	West Adams - Baldwin Hills - Leimert										Lower
LOS ANGELES	1706 S RIDGELEY DR	90019	5064005003	Low Medium II Residential	RD1.5-1	0	29	0.120647768	Residential - Double, Duplex, or Two Units - 4 Stories or Less	YES - Current	NO - Privately-Owned	Available	Not Used in Prior Housing Element	0	0.213108778	0	0.213108778	2	3*	1268177	564	West Adams - Baldwin Hills - Leimert	Yes									Moderate
LOS ANGELES	1700 S RIDGELEY DR	90019	5064005004	Low Medium II Residential	RD1.5-1	0	29	0.121092369	Residential - Single Family Residence	YES - Current	NO - Privately-Owned	Available	Not Used in Prior Housing Element	0	0.158973575	0	0.158973575	1	3*	1268177	535	West Adams - Baldwin Hills - Leimert										Moderate
LOS ANGELES	1634 S RIDGELEY DR	90019	5064005005	Low Medium II Residential	RD1.5-1	0	29	0.133570279	Residential - Three Units (Any Combination) - 4 Stories or Less	YES - Current	NO - Privately-Owned	Available	Not Used in Prior Housing Element	0	0.159563434	0	0.159563434	3	3*	1268177	513	West Adams - Baldwin Hills - Leimert	Yes									Moderate
LOS ANGELES	1630 S RIDGELEY DR	90019	5064005006	Low Medium II Residential	RD1.5-1	0	29	0.120672286	Residential - Double, Duplex, or Two Units - 4 Stories or Less	YES - Current	NO - Privately-Owned	Available	Not Used in Prior Housing Element	0	0.213108778	0	0.213108778	2	3*	1268177	493	West Adams - Baldwin Hills - Leimert	Yes									Moderate
LOS ANGELES	1626 S RIDGELEY DR	90019	5064005007	Low Medium II Residential	RD1.5-1	0	29	0.134591796	Residential - Single Family Residence	YES - Current	NO - Privately-Owned	Available	Not Used in Prior Housing Element	0	0.130557525	0	0.130557525	1	3*	1268177	474	West Adams - Baldwin Hills - Leimert										Moderate
LOS ANGELES	1622 S RIDGELEY DR	90019	5064005008	Low Medium II Residential	RD1.5-1	0	29	0.121591643	Residential - Single Family Residence	YES - Current	NO - Privately-Owned	Available	Not Used in Prior Housing Element	0	0.158973575	0	0.158973575	1	3*	1268177	447	West Adams - Baldwin Hills - Leimert										Moderate
LOS ANGELES	1618 S RIDGELEY DR	90019	5064005009	Low Medium II Residential	RD1.5-1	0	29	0.135610892	Residential - Single Family Residence	YES - Current	NO - Privately-Owned	Available	Not Used in Prior Housing Element	0	0.130557525	0	0.130557525	1	3*	1268177	422	West Adams - Baldwin Hills - Leimert										Moderate
LOS ANGELES	1616 S RIDGELEY DR	90019	5064005010	Low Medium II Residential	RD1.5-1	0	29	0.192720665	Residential - Four Units (Any Combination) - 4 Stories or Less	YES - Current	NO - Privately-Owned	Available	Not Used in Prior Housing Element	0	0.161937815	0	0.161937815	4	0	0	1268177	386	West Adams - Baldwin Hills - Leimert	Yes									Moderate
LOS ANGELES	5350 W VENICE BLVD	90019	5064005015	Neighborhood Commercial	C2-1VL-CPIO	0	54	0.082639893	Commercial - Commercial - Vacant Land	YES - Current	NO - Privately-Owned	Available	Not Used in Prior Housing Element	0.046565924	0	0	0.046565924	0	0	0	1268177	323	West Adams - Baldwin Hills - Leimert										Lower
LOS ANGELES	5356 W VENICE BLVD	90019	5064005016	Neighborhood Commercial	C2-1VL-CPIO	0	54	0.080705616	Commercial - Office Building - One Story	YES - Current	NO - Privately-Owned	Available	Not Used in Prior Housing Element	0.008931804	0	0	0.008931804	1	0	0	1268177	322	West Adams - Baldwin Hills - Leimert										Lower
LOS ANGELES	1615 S BURNSIDE AVE	90019	5064005017	Low Medium II Residential	RD1.5-1	0	29	0.138661337	Residential - Single Family Residence	YES - Current	NO - Privately-Owned	Available	Not Used in Prior Housing Element	0	0.304147184	0	0.304147184	1	0	0	1268177	380	West Adams - Baldwin Hills - Leimert										Moderate
LOS ANGELES	1619 S BURNSIDE AVE	90019	5064005018	Low Medium II Residential	RD1.5-1	0	29	0.109439992	Residential - Single Family Residence	YES - Current	NO - Privately-Owned	Available	Not Used in Prior Housing Element	0	0.158973575	0	0.158973575	1	3*	1268177	398	West Adams - Baldwin Hills - Leimert										Moderate
LOS ANGELES	1625 S BURNSIDE AVE	90019	5064005019	Low Medium II Residential	RD1.5-1	0	29	0.122892082	Residential - Double, Duplex, or Two Units - 4 Stories or Less	YES - Current	NO - Privately-Owned	Available	Not Used in Prior Housing Element	0	0.213108778	0	0.213108778	2	3*	1268177	417	West Adams - Baldwin Hills - Leimert	Yes									Moderate
LOS ANGELES	1701 S BURNSIDE AVE	90019	5064005021	Low Medium II Residential	RD1.5-1	0	29	0.108800979	Residential - Double, Duplex, or Two Units - 4 Stories or Less	YES - Current	NO - Privately-Owned	Available	Not Used in Prior Housing Element	0	0.213108778	0	0.213108778	2	3*	1268177	470	West Adams - Baldwin Hills - Leimert	Yes									Moderate
LOS ANGELES	1707 S BURNSIDE AVE	90019	5064005022	Low Medium II Residential	RD1.5-1	0	29	0.122175503	Residential - Single Family Residence	YES - Current	NO - Privately-Owned	Available	Not Used in Prior Housing Element	0	0.158973575	0	0.158973575	1	3*	1268177	485	West Adams - Baldwin Hills - Leimert										Moderate
LOS ANGELES	1715 S BURNSIDE AVE	90019	5064005023	Low Medium II Residential	RD1.5-1	0	29	0.135469629	Residential - Three Units (Any Combination) - 4 Stories or Less	YES - Current	NO - Privately-Owned	Available	Not Used in Prior Housing Element	0	0.159563434	0	0.159563434	3	3*	1268177	506	West Adams - Baldwin Hills - Leimert	Yes									Moderate
LOS ANGELES	5358 W VENICE BLVD	90019	5064005025	Neighborhood Commercial	C2-1VL-CPIO	0	54	0.08271952	Industrial - Light Manufacturing - One Story	YES - Current	NO - Privately-Owned	Available	Not Used in Prior Housing Element	0.022118783	0	0	0.022118783	1	0	0	1268177	327	West Adams - Baldwin Hills - Leimert										Lower
LOS ANGELES	5362 W VENICE BLVD	90019	5064005025	Neighborhood Commercial	C2-1VL-CPIO	0	54	0.082798369	Industrial - Light Manufacturing - One Story	YES - Current	NO - Privately-Owned	Available	Not Used in Prior Housing Element	0.022118783	0	0	0.022118783	1	0	0	1268177	329	West Adams - Baldwin Hills - Leimert										Lower
LOS ANGELES	5364 W VENICE BLVD	90019	5064005025	Neighborhood Commercial	C2-1VL-CPIO	0	54	0.082457028	Industrial - Light Manufacturing - One Story	YES - Current	NO - Privately-Owned	Available	Not Used in Prior Housing Element	0.022118783	0	0	0.022118783	1	0	0	1268177	332	West Adams - Baldwin Hills - Leimert										Lower
LOS ANGELES	5368 W VENICE BLVD	90019	5064005025	Neighborhood Commercial	C2-1VL-CPIO	0	54	0.082534999	Industrial - Light Manufacturing - One Story	YES - Current	NO - Privately-Owned	Available	Not Used in Prior Housing Element	0.022118783	0	0	0.022118783	1	0	0	1268177	335	West Adams - Baldwin Hills - Leimert										Lower
LOS ANGELES	1712 S RIDGELEY DR	90019	5064005026	Low Medium II Residential	RD1.5-1	0	29	0.160814186	Residential - Four Units (Any Combination) - 4 Stories or Less	YES - Current	NO - Privately-Owned	Available	Not Used in Prior Housing Element	0	0.119675279	0	0.119675279	4	0	0	1268177	594	West Adams - Baldwin Hills - Leimert	Yes									Moderate
LOS ANGELES	1924 S RIDGELEY DR	90016	5064006002	Neighborhood Commercial	C2-1VL-CPIO	0	54	0.077438479	Residential - Four Units (Any Combination) - 4 Stories or Less	YES - Current	NO - Privately-Owned	Available	Not Used in Prior Housing Element	0.018981349	0	0	0.018981349	4	0	0	1268177	1036	West Adams - Baldwin Hills - Leimert										Lower
LOS ANGELES	1910 S RIDGELEY DR	90016	5064006003	Low Medium II Residential	RD1.5-1	0	29	0.162172461	Commercial - Parking Lot (Commercial Use Property) - Lots - Patron or Employee - One Story	YES - Current	NO - Privately-Owned	Available	Not Used in Prior Housing Element	0	0.012875999	0	0.012875999	0	0	0	1268177	990	West Adams - Baldwin Hills - Leimert										Moderate
LOS ANGELES	1906 S RIDGELEY DR	90016	5064006004	Low Medium II Residential	RD1.5-1	0	29	0.127573506	Residential - Single Family Residence	YES - Current	NO - Privately-Owned	Available	Not Used in Prior Housing Element	0	0.11832217	0	0.11832217	1	3*	1268177	964	West Adams - Baldwin Hills - Leimert										Moderate
LOS ANGELES	1900 S RIDGELEY DR	90016	5064006005	Low Medium II Residential	RD1.5-1	0	29	0.115152193	Residential - Single Family Residence	YES - Current	NO - Privately-Owned	Available	Not Used in Prior Housing Element	0	0.050118512	0	0.050118512	1	3*	1268177	942	West Adams - Baldwin Hills - Leimert										Moderate
LOS ANGELES	1838 S RIDGELEY DR	90019	5064006006	Low Medium II Residential	RD1.5-1	0	29	0.128316096	Residential - Single Family Residence	YES - Current	NO - Privately-Owned	Available	Not Used in Prior Housing Element	0	0.130557525	0	0.130557525	1	3*	1268177	920	West Adams - Baldwin Hills - Leimert										Moderate
LOS ANGELES	1834 S RIDGELEY DR	90019	5064006007	Low Medium II Residential	RD1.5-1	0	29	0.115818113	Residential - Single Family Residence	YES - Current	NO - Privately-Owned	Available	Not Used in Prior Housing Element	0	0.158973575	0	0.158973575	1	3*	1268177	897	West Adams - Baldwin Hills - Leimert										Moderate
LOS ANGELES	1830 S RIDGELEY DR	90019	5064006008	Low Medium II Residential	RD1.5-1	0	29	0.116133756	Residential - Single Family Residence	YES - Current	NO - Privately-Owned	Available	Not Used in Prior Housing Element	0	0.158973575	0	0.158973575	1	3*	1268177	868	West Adams - Baldwin Hills - Leimert										Moderate
LOS ANGELES	1828 S RIDGELEY DR	90019	5064006009	Low Medium II Residential	RD1.5-1	0	29	0.129407145	Residential - Double, Duplex, or Two Units - 4 Stories or Less	YES - Current	NO - Privately-Owned	Available	Not Used in Prior Housing Element	0	0.004853796	0	0.004853796	2	3*	1268177	846	West Adams - Baldwin Hills - Leimert										Moderate
LOS ANGELES	1822 S RIDGELEY DR	90019	5064006010	Low Medium II Residential	RD1.5-1	0	29	0.116800457	Residential - Three Units (Any Combination) - 4 Stories or Less	YES - Current	NO - Privately-Owned	Available	Not Used in Prior Housing Element	0	0.19389385	0	0.19389385	3	3*	1268177	832	West Adams - Baldwin Hills - Leimert	Yes									Moderate
LOS ANGELES	1820 S RIDGELEY DR	90019	5064006011	Low Medium II Residential	RD1.5-1	0	29	0.117115479	Residential - Double, Duplex, or Two Units - 4 Stories or Less	YES - Current	NO - Privately-Owned	Available	Not Used in Prior Housing Element	0	0.213108778	0	0.213108778	2	3*	1268177	811	West Adams - Baldwin Hills - Leimert	Yes									Moderate
LOS ANGELES	1810 S RIDGELEY DR	90019	5064006013	Low Medium II Residential	RD1.5-1	0	29	0.117782288	Residential - Single Family Residence	YES - Current	NO - Privately-Owned	Available	Not Used in Prior Housing Element	0	0.158973575	0	0.158973575	1	3*	1268177	755	West Adams - Baldwin Hills - Leimert										Moderate
LOS ANGELES	1800 S RIDGELEY DR	90019	5064006014	Low Medium II Residential	RD1.5-1	0	29	0.275592089	Residential - Single Family Residence	YES - Current	NO - Privately-Owned	Available	Used in Prior Housing Element - Non-Vacant	0	0.213838935	0	0.213838935	1	0	0	1268177	697	West Adams - Baldwin Hills - Leimert										Moderate
LOS ANGELES	1807 S BURNSIDE AVE	90019	5064006015	Low Medium II Residential	RD1.5-1	0	29	0.141894144	Residential - Single Family Residence	YES - Current	NO - Privately-Owned	Available	Not Used in Prior Housing Element	0	0.304147184	0	0.304147184	1	0	0	1268177	666	West Adams - Baldwin Hills - Leimert										Moderate
LOS ANGELES	1811 S BURNSIDE AVE	90019	5064006016	Low Medium II Residential	RD1.5-1	0	29	0.105642874	Residential - Single Family Residence	YES - Current	NO - Privately-Owned	Available	Not Used in Prior Housing Element	0	0.158973575	0	0.158973575	1	3*	1268177	698	West Adams - Baldwin Hills - Leimert										Moderate
LOS ANGELES	1815 S BURNSIDE AVE	90019	5064006017	Low Medium II Residential	RD1.5-1	0	29	0.105249942	Residential - Single Family Residence	YES - Current	NO - Privately-Owned	Available	Not Used in Prior Housing Element	0	0.158973575	0	0.158973575	1	3*	1268177	715	West Adams - Baldwin Hills - Leimert										Moderate
LOS ANGELES	1819 S BURNSIDE AVE	90019	5064006018	Low Medium II Residential	RD1.5-1	0	29	0.118061733	Residential - Single Family Residence	YES - Current	NO - Privately-Owned	Available	Not Used in Prior Housing Element	0	0.158973575	0	0.158973575	1	3*	1268177	733	West Adams - Baldwin Hills - Leimert										Moderate
LOS ANGELES	1823 S BURNSIDE AVE	90019	5064006019	Low Medium II Residential	RD1.5-1	0	29	0.104635807	Residential - Single Family Residence	YES - Current	NO - Privately-Owned	Available	Not Used in Prior Housing Element	0	0.158973575	0	0.158973575	1	3*	1268177	758	West Adams - Baldwin Hills - Leimert										Moderate
LOS ANGELES	1827 S BURNSIDE AVE	90019	5064006020	Low Medium II Residential	RD1.5-1	0	29	0.117371586	Residential - Single Family Residence	YES - Current	NO - Privately-Owned	Available	Not Used in Prior Housing Element	0	0.158973575	0	0.158973575	1	3*	1268177	780	West Adams - Baldwin Hills - Leimert										Moderate
LOS ANGELES	1831 S BURNSIDE AVE	90019	5064006021	Low Medium II Residential	RD1.5-1	0	29	0.104022506	Residential - Single Family Residence	YES - Current	NO - Privately-Owned	Available	Not Used in Prior Housing Element	0	0.158973575	0	0.158973575	1	3*	1268177	808	West Adams - Baldwin Hills - Leimert										Moderate
LOS ANGELES	1835 S BURNSIDE AVE	90019	5064006022	Low Medium II Residential	RD1.5-1	0	29	0.116680361	Residential - Single Family Residence	YES - Current	NO - Privately-Owned	Available	Not Used in Prior Housing Element	0	0.158973575	0	0.158973575	1	3*	1268177	826	West Adams - Baldwin Hills - Leimert										Moderate
LOS ANGELES	1901 S BURNSIDE AVE	90016	5064006024	Low Medium II Residential	RD1.5-1	0	29	0.103048417	Residential - Single Family Residence	YES - Current	NO - Privately-Owned	Available	Not Used in Prior Housing Element	0	0	0.026524904	0.026524904	1	2*	1268177	861	West Adams - Baldwin Hills - Leimert										Above Moderate
LOS ANGELES	1907 S BURNSIDE AVE	90016	5064006025	Low Medium II Residential	RD1.5-1	0	29	0.115583765	Residential - Single Family Residence	YES - Current	NO - Privately-Owned	Available	Not Used in Prior Housing Element	0	0.11832217	0	0.11832217	1	3*	1268177	887	West Adams - Baldwin Hills - Leimert										Moderate
LOS ANGELES	1911 S BURNSIDE AVE	90016	5064006026	Low Medium II Residential	RD1.5-1	0	29	0.127999234	Residential - Three Units (Any Combination) - 4 Stories or Less	YES - Current	NO - Privately-Owned	Available	Not Used in Prior Housing Element	0	0.118767083	0	0.118767083	3	3*	1268177	909	West Adams - Baldwin Hills - Leimert	Yes									Moderate
LOS ANGELES	1915 S BURNSIDE AVE	90016	5064006027	Low Medium II Residential	RD1.5-1	0	29	0.139006954	Residential - Single Family Residence	YES - Current	NO - Privately-Owned	Available	Not Used in Prior Housing Element	0	0.238479614	0	0.238479614	1	0	0	1268177	932	West Adams - Baldwin Hills - Leimert										Moderate
LOS ANGELES	1923 S RIDGELEY DR	90016	5064007003	Low Medium II Residential	RD1.5-1	0	29	0.114066862	Residential - Double, Duplex, or Two Units - 4 Stories or Less	YES - Current	NO - Privately-Owned	Available	Not Used in Prior Housing Element	0	0.15933969	0	0.15933969	2	3*	1268177	1044	West Adams - Baldwin Hills - Leimert	Yes									Moderate
LOS ANGELES	1915 S RIDGELEY DR	90016	5064007005	Low Medium II Residential	RD1.5-1	0	29	0.114360572	Residential - Single Family Residence	YES - Current	NO - Privately-Owned	Available	Not Used in Prior Housing Element	0	0.11832217	0	0.11832217	1	3*	1268177	1007	West Adams - Baldwin Hills - Leimert										Moderate
LOS ANGELES	1907 S RIDGELEY DR	90016	5064007007	Low Medium II Residential	RD1.5-1	0	29	0.101923699	Residential - Single Family Residence	YES - Current	NO - Privately-Owned	Available	Not Used in Prior Housing Element	0	0	0.116108197	0.116108197	1	2*	1268177	966	West Adams - Baldwin Hills - Leimert										Above Moderate
LOS ANGELES	1903 S RIDGELEY DR	90016	5064007008	Low Medium II Residential	RD1.5-1	0	29	0.127577441	Residential - Double, Duplex, or Two Units - 4 Stories or Less	YES - Current	NO - Privately-Owned	Available	Not Used in Prior Housing Element	0	0.15933969	0	0.15933969	2	3*	1268177	938	West Adams - Baldwin Hills - Leimert	Yes									Moderate
LOS ANGELES	1841 S RIDGELEY DR	90019	5064007009	Low Medium II Residential	RD1.5

LOS ANGELES	1730 S HAUSER BLVD	90019	5064008008	Low Medium II Residential	RD1.5-1	0	29	0.140611568	Residential - Double, Duplex, or Two Units - 4 Stories or Less	YES - Current	NO - Privately-Owned	Available	Not Used in Prior Housing Element	0	0.060873907	0	0.060873907	2	0	0	1268177	498	West Adams - Baldwin Hills - Leimert	Yes	Moderate
LOS ANGELES	1724 S HAUSER BLVD	90019	5064008009	Low Medium II Residential	RD1.5-1	0	29	0.156118784	Residential - Three Units (Any Combination) - 4 Stories or Less	YES - Current	NO - Privately-Owned	Available	Not Used in Prior Housing Element	0	0.146554112	0	0.146554112	3	0	0	1268177	478	West Adams - Baldwin Hills - Leimert	Yes	Moderate
LOS ANGELES	1720 S HAUSER BLVD	90019	5064008010	Low Medium II Residential	RD1.5-1	0	29	0.140400411	Residential - Double, Duplex, or Two Units - 4 Stories or Less	YES - Current	NO - Privately-Owned	Available	Not Used in Prior Housing Element	0	0.180958107	0	0.180958107	2	0	0	1268177	453	West Adams - Baldwin Hills - Leimert	Yes	Moderate
LOS ANGELES	1716 S HAUSER BLVD	90019	5064008011	Low Medium II Residential	RD1.5-1	0	29	0.229884735	Residential - Double, Duplex, or Two Units - 4 Stories or Less	YES - Current	NO - Privately-Owned	Available	Not Used in Prior Housing Element	0	0.309612679	0	0.309612679	2	0	0	1268177	418	West Adams - Baldwin Hills - Leimert	Yes	Moderate
LOS ANGELES	1721 S RIDGELEY DR	90019	5064008014	Low Medium II Residential	RD1.5-1	0	29	0.229420611	Residential - Five or More Units or Apartments (Any Combination) - 4 Stories or Less	YES - Current	NO - Privately-Owned	Available	Not Used in Prior Housing Element	0	0.051293324	0	0.051293324	6	0	0	1268177	635	West Adams - Baldwin Hills - Leimert	Yes	Moderate
LOS ANGELES	1715 S RIDGELEY DR	90019	5064008015	Low Medium II Residential	RD1.5-1	0	29	0.104080173	Residential - Single Family Residence	YES - Current	NO - Privately-Owned	Available	Not Used in Prior Housing Element	0	0.158973575	0	0.158973575	1	3*	3*	1268177	613	West Adams - Baldwin Hills - Leimert		Moderate
LOS ANGELES	1711 S RIDGELEY DR	90019	5064008016	Low Medium II Residential	RD1.5-1	0	29	0.117244331	Residential - Double, Duplex, or Two Units - 4 Stories or Less	YES - Current	NO - Privately-Owned	Available	Not Used in Prior Housing Element	0	0.144403768	0	0.144403768	2	3*	3*	1268177	586	West Adams - Baldwin Hills - Leimert		Moderate
LOS ANGELES	1707 S RIDGELEY DR	90019	5064008017	Low Medium II Residential	RD1.5-1	0	29	0.130462316	Residential - Single Family Residence	YES - Current	NO - Privately-Owned	Available	Not Used in Prior Housing Element	0	0.130557525	0	0.130557525	1	3*	3*	1268177	555	West Adams - Baldwin Hills - Leimert		Moderate
LOS ANGELES	1703 S RIDGELEY DR	90019	5064008018	Low Medium II Residential	RD1.5-1	0	29	0.117588206	Residential - Single Family Residence	YES - Current	NO - Privately-Owned	Available	Not Used in Prior Housing Element	0	0.158973575	0	0.158973575	1	3*	3*	1268177	525	West Adams - Baldwin Hills - Leimert		Moderate
LOS ANGELES	1637 S RIDGELEY DR	90019	5064008019	Low Medium II Residential	RD1.5-1	0	29	0.130844363	Residential - Single Family Residence - Pool	YES - Current	NO - Privately-Owned	Available	Not Used in Prior Housing Element	0	0.130557525	0	0.130557525	1	3*	3*	1268177	503	West Adams - Baldwin Hills - Leimert		Moderate
LOS ANGELES	1631 S RIDGELEY DR	90019	5064008020	Low Medium II Residential	RD1.5-1	0	29	0.104819408	Residential - Single Family Residence	YES - Current	NO - Privately-Owned	Available	Not Used in Prior Housing Element	0	0.158973575	0	0.158973575	1	3*	3*	1268177	486	West Adams - Baldwin Hills - Leimert		Moderate
LOS ANGELES	1629 S RIDGELEY DR	90019	5064008021	Low Medium II Residential	RD1.5-1	0	29	0.118076862	Residential - Double, Duplex, or Two Units - 4 Stories or Less	YES - Current	NO - Privately-Owned	Available	Not Used in Prior Housing Element	0	0.005963387	0	0.005963387	2	3*	3*	1268177	467	West Adams - Baldwin Hills - Leimert		Moderate
LOS ANGELES	1623 S RIDGELEY DR	90019	5064008022	Low Medium II Residential	RD1.5-1	0	29	0.105094171	Residential - Three Units (Any Combination) - 4 Stories or Less	YES - Current	NO - Privately-Owned	Available	Not Used in Prior Housing Element	0	0.19389385	0	0.19389385	3	3*	3*	1268177	445	West Adams - Baldwin Hills - Leimert	Yes	Moderate
LOS ANGELES	1619 S RIDGELEY DR	90019	5064008023	Low Medium II Residential	RD1.5-1	0	29	0.131510746	Residential - Single Family Residence	YES - Current	NO - Privately-Owned	Available	Not Used in Prior Housing Element	0	0.130557525	0	0.130557525	1	3*	3*	1268177	419	West Adams - Baldwin Hills - Leimert		Moderate
LOS ANGELES	1615 S RIDGELEY DR	90019	5064008024	Low Medium II Residential	RD1.5-1	0	29	0.077646557	Residential - Single Family Residence	YES - Current	NO - Privately-Owned	Available	Not Used in Prior Housing Element	0	0	0.15671382	0.15671382	1	2*	2*	1268177	405	West Adams - Baldwin Hills - Leimert		Above Moderate
LOS ANGELES	5404 W VENICE BLVD	90019	5064008026	Neighborhood Commercial	C2-1VL-CPIO	0	54	0.034998907	Commercial - Office Building - One Story	YES - Current	NO - Privately-Owned	Available	Not Used in Prior Housing Element	0	0	0.034974879	0.034974879	0	0	0	1268177	350	West Adams - Baldwin Hills - Leimert		Above Moderate
LOS ANGELES	5408 W VENICE BLVD	90019	5064008026	Neighborhood Commercial	C2-1VL-CPIO	0	54	0.0791128	Commercial - Office Building - One Story	YES - Current	NO - Privately-Owned	Available	Not Used in Prior Housing Element	0.0611904	0	0	0.0611904	0	0	0	1268177	352	West Adams - Baldwin Hills - Leimert		Lower
LOS ANGELES			5064008026	Neighborhood Commercial	C2-1VL-CPIO	0	54	0.004118224	Commercial - Office Building - One Story	YES - Current	NO - Privately-Owned	Available	Not Used in Prior Housing Element	0	0	0.014378889	0.014378889	0	0	0	1268177	355	West Adams - Baldwin Hills - Leimert		Above Moderate
LOS ANGELES	5402 W VENICE BLVD	90019	5064008027	Neighborhood Commercial	C2-1VL-CPIO	0	54	0.077951659	Commercial - Office Building - One Story	YES - Current	NO - Privately-Owned	Available	Not Used in Prior Housing Element	0.007615283	0	0	0.007615283	1	0	0	1268177	346	West Adams - Baldwin Hills - Leimert		Lower
LOS ANGELES			5064008027	Neighborhood Commercial	C2-1VL-CPIO	0	54	0.044129073	Commercial - Office Building - One Story	YES - Current	NO - Privately-Owned	Available	Not Used in Prior Housing Element	0	0	0.004671776	0.004671776	1	0	0	1268177	348	West Adams - Baldwin Hills - Leimert		Above Moderate
LOS ANGELES	5418 W VENICE BLVD	90019	5064008028	Neighborhood Commercial	C2-1VL-CPIO	0	54	0.093644815	Commercial - Service Station - Full Service - No Additional Services	YES - Current	NO - Privately-Owned	Available	Not Used in Prior Housing Element	0.025688915	0	0	0.025688915	0	0	0	1268177	359	West Adams - Baldwin Hills - Leimert		Lower
LOS ANGELES	5420 W VENICE BLVD	90019	5064008028	Neighborhood Commercial	C2-1VL-CPIO	0	54	0.093017761	Commercial - Service Station - Full Service - No Additional Services	YES - Current	NO - Privately-Owned	Available	Not Used in Prior Housing Element	0.025688915	0	0	0.025688915	0	0	0	1268177	361	West Adams - Baldwin Hills - Leimert		Lower
LOS ANGELES	5424 W VENICE BLVD	90019	5064008028	Neighborhood Commercial	C2-1VL-CPIO	0	54	0.092402568	Commercial - Service Station - Full Service - No Additional Services	YES - Current	NO - Privately-Owned	Available	Not Used in Prior Housing Element	0.025688915	0	0	0.025688915	0	0	0	1268177	369	West Adams - Baldwin Hills - Leimert		Lower
LOS ANGELES			5064008028	Neighborhood Commercial	C2-1VL-CPIO	0	54	0.074750707	Commercial - Service Station - Full Service - No Additional Services	YES - Current	NO - Privately-Owned	Available	Not Used in Prior Housing Element	0.026083792	0	0	0.026083792	0	0	0	1268177	356	West Adams - Baldwin Hills - Leimert		Lower
LOS ANGELES			5064008028	Neighborhood Commercial	C2-1VL-CPIO	0	54	0.092996473	Commercial - Service Station - Full Service - No Additional Services	YES - Current	NO - Privately-Owned	Available	Not Used in Prior Housing Element	0.025688915	0	0	0.025688915	0	0	0	1268177	366	West Adams - Baldwin Hills - Leimert		Lower
LOS ANGELES	1774 S CARMONA AVE	90019	5064009001	Low Medium II Residential	RD1.5-1	0	29	0.146018314	Residential - Single Family Residence	YES - Current	NO - Privately-Owned	Available	Not Used in Prior Housing Element	0	0.304147184	0	0.304147184	1	0	0	1268177	772	West Adams - Baldwin Hills - Leimert		Moderate
LOS ANGELES	1770 S CARMONA AVE	90019	5064009000	Low Medium II Residential	RD1.5-1	0	29	0.128817951	Residential - Single Family Residence	YES - Current	NO - Privately-Owned	Available	Not Used in Prior Housing Element	0	0.130557525	0	0.130557525	1	3*	3*	1268177	744	West Adams - Baldwin Hills - Leimert		Moderate
LOS ANGELES	1762 S CARMONA AVE	90019	5064009004	Low Medium II Residential	RD1.5-1	0	29	0.116621908	Residential - Single Family Residence	YES - Current	NO - Privately-Owned	Available	Not Used in Prior Housing Element	0	0.158973575	0	0.158973575	1	3*	3*	1268177	706	West Adams - Baldwin Hills - Leimert		Moderate
LOS ANGELES	1756 S CARMONA AVE	90019	5064009005	Low Medium II Residential	RD1.5-1	0	29	0.116621968	Residential - Single Family Residence	YES - Current	NO - Privately-Owned	Available	Not Used in Prior Housing Element	0	0.158973575	0	0.158973575	1	3*	3*	1268177	682	West Adams - Baldwin Hills - Leimert		Moderate
LOS ANGELES	1752 S CARMONA AVE	90019	5064009006	Low Medium II Residential	RD1.5-1	0	29	0.116621967	Residential - Single Family Residence	YES - Current	NO - Privately-Owned	Available	Not Used in Prior Housing Element	0	0.158973575	0	0.158973575	1	3*	3*	1268177	668	West Adams - Baldwin Hills - Leimert		Moderate
LOS ANGELES	1748 S CARMONA AVE	90019	5064009007	Low Medium II Residential	RD1.5-1	0	29	0.116621947	Residential - Double, Duplex, or Two Units - 4 Stories or Less	YES - Current	NO - Privately-Owned	Available	Not Used in Prior Housing Element	0	0.213108778	0	0.213108778	2	3*	3*	1268177	643	West Adams - Baldwin Hills - Leimert	Yes	Moderate
LOS ANGELES	1744 S CARMONA AVE	90019	5064009008	Low Medium II Residential	RD1.5-1	0	29	0.116622505	Residential - Three Units (Any Combination) - 4 Stories or Less	YES - Current	NO - Privately-Owned	Available	Not Used in Prior Housing Element	0	0.030542171	0	0.030542171	3	3*	3*	1268177	619	West Adams - Baldwin Hills - Leimert	Yes	Moderate
LOS ANGELES	1738 S CARMONA AVE	90019	5064009009	Low Medium II Residential	RD1.5-1	0	29	0.116621817	Residential - Three Units (Any Combination) - 4 Stories or Less	YES - Current	NO - Privately-Owned	Available	Not Used in Prior Housing Element	0	0.19389385	0	0.19389385	3	3*	3*	1268177	593	West Adams - Baldwin Hills - Leimert	Yes	Moderate
LOS ANGELES	1734 S CARMONA AVE	90019	5064009010	Low Medium II Residential	RD1.5-1	0	29	0.116621914	Residential - Single Family Residence	YES - Current	NO - Privately-Owned	Available	Not Used in Prior Housing Element	0	0.158973575	0	0.158973575	1	3*	3*	1268177	567	West Adams - Baldwin Hills - Leimert		Moderate
LOS ANGELES	1732 S CARMONA AVE	90019	5064009011	Low Medium II Residential	RD1.5-1	0	29	0.116621957	Residential - Single Family Residence	YES - Current	NO - Privately-Owned	Available	Not Used in Prior Housing Element	0	0.158973575	0	0.158973575	1	3*	3*	1268177	547	West Adams - Baldwin Hills - Leimert		Moderate
LOS ANGELES	1728 S CARMONA AVE	90019	5064009012	Low Medium II Residential	RD1.5-1	0	29	0.116621908	Residential - Single Family Residence	YES - Current	NO - Privately-Owned	Available	Not Used in Prior Housing Element	0	0.158973575	0	0.158973575	1	3*	3*	1268177	520	West Adams - Baldwin Hills - Leimert		Moderate
LOS ANGELES			5064009013	Low Medium II Residential	RD1.5-1	0	29	0.116621926	Residential - Single Family Residence	YES - Current	NO - Privately-Owned	Available	Not Used in Prior Housing Element	0	0.158973575	0	0.158973575	1	3*	3*	1268177	504	West Adams - Baldwin Hills - Leimert		Moderate
LOS ANGELES	1718 S CARMONA AVE	90019	5064009014	Low Medium II Residential	RD1.5-1	0	29	0.116621667	Residential - Three Units (Any Combination) - 4 Stories or Less	YES - Current	NO - Privately-Owned	Available	Not Used in Prior Housing Element	0	0.19389385	0	0.19389385	3	3*	3*	1268177	487	West Adams - Baldwin Hills - Leimert	Yes	Moderate
LOS ANGELES	1716 1/2 S CARMONA AVE	90019	5064009015	Low Medium II Residential	RD1.5-1	0	29	0.194309124	Residential - Double, Duplex, or Two Units - 4 Stories or Less	YES - Current	NO - Privately-Owned	Available	Not Used in Prior Housing Element	0	0.22671808	0	0.22671808	2	0	0	1268177	457	West Adams - Baldwin Hills - Leimert	Yes	Moderate
LOS ANGELES	5522 W VENICE BLVD	90019	5064009016	Neighborhood Commercial	C2-1VL-CPIO	0	54	0.102954764	Industrial - Light Manufacturing - One Story	YES - Current	NO - Privately-Owned	Available	Not Used in Prior Housing Element	0.025260459	0	0	0.025260459	1	0	0	1268177	402	West Adams - Baldwin Hills - Leimert		Lower
LOS ANGELES			5064009016	Neighborhood Commercial	C2-1VL-CPIO	0	54	0.102954764	Industrial - Light Manufacturing - One Story	YES - Current	NO - Privately-Owned	Available	Not Used in Prior Housing Element	0.025260459	0	0	0.025260459	1	0	0	1268177	404	West Adams - Baldwin Hills - Leimert		Lower
LOS ANGELES	5518 W VENICE BLVD	90019	5064009017	Neighborhood Commercial	C2-1VL-CPIO	0	54	0.102953932	Residential - Single Family Residence	YES - Current	NO - Privately-Owned	Available	Not Used in Prior Housing Element	0.368433845	0	0	0.368433845	1	0	0	1268177	399	West Adams - Baldwin Hills - Leimert		Lower
LOS ANGELES	5514 W VENICE BLVD	90019	5064009018	Neighborhood Commercial	C2-1VL-CPIO	0	54	0.102955956	Commercial - Commercial - Vacant Land	YES - Current	NO - Privately-Owned	Available	Not Used in Prior Housing Element	0.055035308	0	0	0.055035308	0	0	0	1268177	394	West Adams - Baldwin Hills - Leimert		Lower
LOS ANGELES	5512 W VENICE BLVD	90019	5064009019	Neighborhood Commercial	C2-1VL-CPIO	0	54	0.102954255	Residential - Single Family Residence	YES - Current	NO - Privately-Owned	Available	Not Used in Prior Housing Element	0.368433845	0	0	0.368433845	1	0	0	1268177	390	West Adams - Baldwin Hills - Leimert		Lower
LOS ANGELES	1717 S HAUSER BLVD	90019	5064009022	Low Medium II Residential	RD1.5-1	0	29	0.132548766	Residential - Single Family Residence	YES - Current	NO - Privately-Owned	Available	Not Used in Prior Housing Element	0	0.130557525	0	0.130557525	1	3*	3*	1268177	444	West Adams - Baldwin Hills - Leimert		Moderate
LOS ANGELES	1721 S HAUSER BLVD	90019	5064009023	Low Medium II Residential	RD1.5-1	0	29	0.124107352	Residential - Double, Duplex, or Two Units - 4 Stories or Less	YES - Current	NO - Privately-Owned	Available	Not Used in Prior Housing Element	0	0.091897213	0	0.091897213	2	3*	3*	1268177	463	West Adams - Baldwin Hills - Leimert		Moderate
LOS ANGELES	1725 S HAUSER BLVD	90019	5064009024	Low Medium II Residential	RD1.5-1	0	29	0.124105462	Residential - Double, Duplex, or Two Units - 4 Stories or Less	YES - Current	NO - Privately-Owned	Available	Not Used in Prior Housing Element	0	0.213108778	0	0.213108778	2	3*	3*	1268177	483	West Adams - Baldwin Hills - Leimert		Moderate
LOS ANGELES	1731 S HAUSER BLVD	90019	5064009025	Low Medium II Residential	RD1.5-1	0	29	0.155137371	Residential - Four Units (Any Combination) - 4 Stories or Less	YES - Current	NO - Privately-Owned	Available	Not Used in Prior Housing Element	0	0.040050197	0	0.040050197	4	0	0	1268177	500	West Adams - Baldwin Hills - Leimert	Yes	Moderate
LOS ANGELES	1735 S HAUSER BLVD	90019	5064009026	Low Medium II Residential	RD1.5-1	0	29	0.124110699	Residential - Single Family Residence	YES - Current	NO - Privately-Owned	Available	Not Used in Prior Housing Element	0	0.158973575	0	0.158973575	1	3*	3*	1268177	519	West Adams - Baldwin Hills - Leimert		Moderate
LOS ANGELES	1743 1/2 S HAUSER BLVD	90019	5064009027	Low Medium II Residential	RD1.5-1	0	29	0.155141106	Residential - Four Units (Any Combination) - 4 Stories or Less	YES - Current	NO - Privately-Owned	Available	Not Used in Prior Housing Element	0	0.024003599	0	0.024003599	4	0	0	1268177	546	West Adams - Baldwin Hills - Leimert		Moderate
LOS ANGELES	1745 S HAUSER BLVD	90019	5064009028	Low Medium II Residential	RD1.5-1	0	29	0.139628288	Residential - Four Units (Any Combination) - 4 Stories or Less	YES - Current	NO - Privately-Owned	Available	Not Used in Prior Housing Element	0	0.040419769	0	0.040419769	4	0	0	1268177	571	West Adams - Baldwin Hills - Leimert	Yes	Moderate
LOS ANGELES	1751 S HAUSER BLVD	90019	5064009029	Low Medium II Residential	RD1.5-1	0	29	0.124116393	Residential - Single Family Residence	YES - Current	NO - Privately-Owned	Available	Not Used in Prior Housing Element	0	0.158973575	0	0.158973575	1	3*	3*	1268177	602	West Adams - Baldwin Hills - Leimert		Moderate
LOS ANGELES	1761 S HAUSER BLVD	90019	5064009031	Low Medium II Residential	RD1.5-1	0	29	0.124119053	Residential - Double, Duplex, or Two Units - 4 Stories or Less	YES - Current	NO - Privately-Owned	Available	Not Used in Prior Housing Element	0	0.213108778	0	0.213108778	2	3*	3*	1268177	655	West Adams - Baldwin Hills - Leimert	Yes	Moderate
LOS ANGELES	1765 S HAUSER BLVD	90019	5064009032	Low Medium II Residential	RD1.5-1	0	29	0.139636064	Residential - Three Units (Any Combination) - 4 Stories or Less	YES - Current	NO - Privately-Owned	Available	Not Used in Prior Housing Element	0	0.021427831	0	0.021427831	3	0	0	1268177	676	West Adams - Baldwin Hills - Leimert	Yes	Moderate
LOS ANGELES	1771 S HAUSER BLVD	90019	5064009033	Low Medium II Residential	RD1.5-1	0	29	0.124124509	Residential - Single Family Residence	YES - Current	NO - Privately-Owned	Available	Not Used in Prior Housing Element	0	0.158973575	0	0.158973575	1	3*	3*	1268177	699	West Adams - Baldwin Hills - Leimert		Moderate
LOS ANGELES	1777 S HAUSER BLVD	90019	5064009034	Low Medium II Residential	RD1.5-1	0	29	0.27695418	Residential - Five or More Units or Apartments (Any Combination) - 4 Stories or Less	YES - Current	NO - Privately-Owned	Available	Not Used in Prior Housing Element	0	0.230960512	0	0.230960512	5	0	0	1268177	719	West Adams - Baldwin Hills - Leimert	Yes	Moderate
LOS ANGELES	5502 W VENICE BLVD	90019	5064009035	Neighborhood Commercial	C2-1VL-CPIO	0	54	0.103026146	Residential - Single Family Residence	YES - Current	NO - Privately-Owned	Available	Not Used in Prior Housing Element	0.40008316	0	0	0.40008316	1	0	0	1268177	383	West Adams - Baldwin Hills - Leimert		Lower
LOS ANGELES	5506 W VENICE BLVD	90019	5064009035	Neighborhood Commercial	C2-1VL-CPIO	0	54	0.102954764	Residential - Single Family Residence	YES - Current	NO - Privately-Owned	Available	Not Used in Prior Housing Element	0.40008316	0	0	0.40008316	1	0	0	1268177	384	West Adams - Baldwin Hills - Leimert		Lower
LOS ANGELES	1900 S CARMONA AVE	90016	5064010001	Low Medium II Residential	RD1.5-1	0	29	0.116790931	Residential - Single Family Residence	YES - Current	NO - Privately-Owned	Available	Not Used in Prior Housing Element	0	0.11832217	0	0.11832217	1	3*	3*	1268177	1083	West Adams - Baldwin Hills - Leimert		Moderate
LOS ANGELES	1840 S CARMONA AVE	90019	5064010002	Low Medium II Residential	RD1.5-1	0	29	0.145089228	Residential - Single Family Residence	YES - Current	NO - Privately-Owned	Available	Not Used in Prior Housing Element	0	0.304147184	0	0.304147184	1	0	0	1268177	1059	West Adams - Baldwin Hills - Leimert		Moderate
LOS ANGELES	1836 S CARMONA AVE	90019	5064010003	Low Medium II Residential	RD1.5-1	0	29	0.116791345	Residential - Single Family Residence	YES - Current	NO - Privately-Owned	Available	Not Used in Prior Housing Element	0	0.158973575	0	0.158973575	1	3*	3*	1268177	1040	West Adams - Baldwin Hills - Leimert		Moderate
LOS ANGELES	1832 S CARMONA AVE	90019	5064010004	Low Medium II Residential	RD1.5-1	0	29	0.131389773	Residential - Single Family Residence	YES - Current	NO - Privately-Owned	Available	Not Used in Prior Housing Element	0	0.130557525	0	0.130557525	1	3*	3*	1268177	1022	West Adams - Baldwin Hills - Leimert		Moderate
LOS ANGELES	1828 S CARMONA AVE	90019	5064010005	Low Medium II Residential	RD1.5-1	0	29	0.116791085	Residential - Single Family Residence	YES - Current	NO - Privately-Owned	Available	Not Used in Prior Housing Element	0	0.158973575	0	0.158973575	1	3*	3*	1268177	1003	West Adams - Baldwin Hills - Leimert		Moderate
LOS ANGELES	1812 S CARMONA AVE	90019	5064010009	Low Medium II Residential	RD1.5-1	0	29	0.131387885	Residential - Single Family Residence	YES - Current	NO - Privately-Owned	Available	Not Used in Prior Housing Element	0	0.130557525	0	0.130557525	1	3*	3*	1268177	922	West Adams - Baldwin Hills - Leimert		Moderate
LOS ANGELES	1808 1/2 S CARMONA AVE	90019	5064010010	Low Medium II Residential	RD1.5-1	0	29	0.116789588	Residential - Three Units (Any Combination) - 4 Stories or Less	YES - Current	NO - Privately-Owned	Available	Not Used in Prior Housing Element	0	0.030542171	0	0.030542171	3	3*	3*	1268177	903	West Adams - Baldwin Hills - Leimert	Yes	Moderate
LOS ANGELES	1800 S CARMONA AVE	90019	5064010012	Low Medium II Residential	RD1.5-1	0	29	0.15454289	Residential - Four Units (Any Combination) - 4 Stories or Less	YES - Current	NO - Privately-Owned	Available	Not Used in Prior Housing Element	0	0.119675279	0	0.119675279	4	0	0	1268177	848	West Adams - Baldwin Hills - Leimert	Yes	Moderate
LOS ANGELES	1801 S HAUSER BLVD	90019	5064010013	Low Medium II Residential	RD1.5-1	0	29	0.173801228	Residential - Four Units (Any Combination) - 4 Stories or Less	YES - Current	NO - Privately-Owned	Available	Not Used in Prior Housing Element	0	0.136178464	0	0.136178464	4	0	0	1268177	828	West Adams - Baldwin Hills - Leimert	Yes	Moderate
LOS ANGELES	1821 S HAUSER BLVD	90019	5064010015	Low Medium II Residential	RD1.5-1	0	29	0.154965676	Residential - Double, Duplex, or Two Units - 4 Stories or Less	YES - Current	NO - Privately-Owned	Available	Not Used in Prior Housing Element	0	0.179332495	0	0.179332495	2	0	0	1268177	894	West Adams - Baldwin Hills - Leimert	Yes	Moderate
LOS ANGELES	1825 S HAUSER BLVD	90019	5064010016	Low Medium II Residential	RD1.5-1	0	29	0.139466686	Residential - Three Units (Any Combination) - 4 Stories or Less	YES - Current	NO - Privately-Owned	Available	Not Used in Prior Housing Element	0	0.147888213	0	0.147888213	3	0	0	1268177	918	West Adams - Baldwin Hills - Leimert	Yes	Moderate
LOS ANGELES	1831 S HAUSER BLVD	90019	5064010017	Low Medium II Residential	RD1.5-1	0	29	0.15496516	Residential - Double, Duplex, or Two Units - 4 Stories or Less	YES - Current	NO - Privately-Owned	Available	Not Used in Prior Housing Element	0	0.179332495	0	0.179332495	2	0	0	1268177	937	West Adams - Baldwin Hills - Leimert	Yes	Moderate
LOS ANGELES	1901 S HAUSER BLVD	90016	5064010018	Low Medium II Residential	RD1.5-1	0	29	0.139468376	Residential - Three Units (Any Combination) - 4 Stories or Less	YES - Current	NO - Privately-Owned	Available	Not Used in Prior Housing Element	0	0.115911281	0	0.115911281	3	0	0	1268177	963	West Adams - Baldwin Hills - Leimert	Yes	Moderate
LOS ANGELES	1907 S HAUSER BLVD	90016	5064010019	Low Medium II Residential	RD1.5-1	0	29	0.154964277	Residential - Double, Duplex, or Two Units - 4 Stories or Less	YES - Current	NO - Privately-Owned	Available	Not Used in Prior Housing Element	0	0.175709993	0	0.175709993	2	0	0	1268177	988	West Adams - Baldwin Hills - Leimert	Yes	Moderate
LOS ANGELES	1911 S HAUSER BLVD	90016	5064010020	Low Medium II Residential	RD1.5-1	0	29	0.123972533	Residential - Three Units (Any Combination) - 4 Stories or Less	YES - Current	NO - Privately-Owned	Available	Not Used in Prior Housing Element	0	0.144737935	0	0.144737935	3	3*	3*	1268177	1008	West Adams - Baldwin Hills - Leimert	Yes	Moderate
LOS ANGELES	1917 S HAUSER BLVD	90016	5064010021	Low Medium II Residential	RD1.5-1	0	29	0.1549598	Residential - Double, Duplex, or Two Units - 4 Stories or Less	YES - Current	NO - Privately-Owned	Available	Not Used in Prior Housing Element	0	0.175709993	0	0.175709993	2	0	0	1268177	1027	West Adams - Baldwin Hills - Leimert	Yes	Moderate
LOS ANGELES	1921 S HAUSER BLVD	90016	5064010022	Low Medium II Residential	RD1.5-1	0	29	0.139464837	Residential - Single Family Residence	YES - Current	NO - Privately-Owned	Available	Not Used in Prior Housing Element	0	0.238479614	0	0.238479614	1	0	0	1268177	1046	West Adams - Baldwin Hills - Leimert		Moderate
LOS ANGELES	1925 S HAUSER BLVD	90016	5064010023	Low Medium II Residential	RD1.5-1	0	29	0.154961343	Residential - Double, Duplex, or Two Units - 4 Stories or Less	YES - Current	NO - Privately-Owned	Available	Not Used in Prior Housing Element	0	0.175709993	0	0.175709993	2	0	0	1268177	1069	West Adams - Baldwin Hills - Leimert	Yes	Moderate
LOS ANGELES	1929 S HAUSER BLVD	90016	5064010024	Low Medium II Residential	RD1.5-1	0	29	0.139463822	Residential - Single Family Residence	YES - Current	NO - Privately-Owned	Available	Not Used in Prior Housing Element	0	0.238479614	0	0.238479614	1	0	0	1268177	1090	West Adams - Baldwin Hills - Leimert		Moderate
LOS ANGELES	5409 W WASHINGTON BLVD	90016	5064011002	Neighborhood Commercial	C2-1VL-CPIO	0	54	0.077038087	Commercial - Office Building - One Story	YES - Current	NO - Privately-Owned	Available	Not Used in Prior Housing Element	0.047948924	0	0	0.047948924	0	0	0	1268177	1210	West Adams - Baldwin Hills - Leimert		Lower
LOS ANGELES	5413 W WASHINGTON BLVD	90016	5064011003	Neighborhood Commercial	C2-1VL-CPIO	0	54	0.077171776	Industrial - Light Manufacturing - One Story	YES - Current	NO - Privately-Owned	Available	Not Used in Prior Housing Element	0.018412696	0	0	0.018412696	0	0	0	1268177	1218	West Adams - Baldwin Hills - Leimert		Lower
LOS ANGELES	5417 W WASHINGTON BLVD	90016	5064011004	Neighborhood Commercial	C2-1VL-CPIO	0	54	0.077307736	Commercial - Parking Lot (Commercial Use Property) - Lots - Patron or Employee - One Story	YES - Current	NO - Privately-Owned	Available	Not Used in Prior Housing Element	0.012875999	0	0	0.012875999	0	0	0	1268177	1230	West Adams

LOS ANGELES	5435 W WASHINGTON BLVD	90016	5064011025	Neighborhood Commercial	C2-1VL-CPIO	0	54	0.079955886	Commercial - Store Combination - Store and Residential Combination - One Story	YES - Current	NO - Privately-Owned	Available	Not Used in Prior Housing Element	0	0	0.012564711	0.012564711	2	0	0	1268177	1293	West Adams - Baldwin Hills - Leimert	Yes	Above Moderate
LOS ANGELES	1945 S CARMONA AVE	90016	5064012003	Low Medium II Residential	RD1.5-1	0	29	0.242357953	Institutional - Church - One Story	YES - Current	NO - Privately-Owned	Available	Not Used in Prior Housing Element	0	0.064662404	0	0.064662404	0	0	0	1268177	1296	West Adams - Baldwin Hills - Leimert		Moderate
LOS ANGELES	1941 S CARMONA AVE	90016	5064012004	Low Medium II Residential	RD1.5-1	0	29	0.146404929	Residential - Single Family Residence	YES - Current	NO - Privately-Owned	Available	Not Used in Prior Housing Element	0	0.356362045	0	0.356362045	1	0	0	1268177	1274	West Adams - Baldwin Hills - Leimert		Moderate
LOS ANGELES	1929 S CARMONA AVE	90016	5064012006	Low Medium II Residential	RD1.5-1	0	29	0.163500585	Residential - Single Family Residence	YES - Current	NO - Privately-Owned	Available	Not Used in Prior Housing Element	0	0.412062293	0	0.412062293	1	0	0	1268177	1205	West Adams - Baldwin Hills - Leimert		Moderate
LOS ANGELES	1925 S CARMONA AVE	90016	5064012007	Low Medium II Residential	RD1.5-1	0	29	0.163090505	Residential - Single Family Residence	YES - Current	NO - Privately-Owned	Available	Not Used in Prior Housing Element	0	0.412062293	0	0.412062293	1	0	0	1268177	1185	West Adams - Baldwin Hills - Leimert		Moderate
LOS ANGELES	5499 W WASHINGTON BLVD	90016	5064012008	Neighborhood Commercial	C2-1VL-CPIO	0	54	0.062247142	Commercial - Parking Lot (Commercial Use Property) - Lots - Patron or Employee - One Story	YES - Current	NO - Privately-Owned	Available	Not Used in Prior Housing Element	0	0	0.023865411	0.023865411	0	0	0	1268177	1463	West Adams - Baldwin Hills - Leimert		Above Moderate
LOS ANGELES	5495 W WASHINGTON BLVD	90016	5064012009	Neighborhood Commercial	C2-1VL-CPIO	0	54	0.066324393	Commercial - Store - One Story	YES - Current	NO - Privately-Owned	Available	Not Used in Prior Housing Element	0	0	0.009920155	0.009920155	0	0	0	1268177	1447	West Adams - Baldwin Hills - Leimert		Above Moderate
LOS ANGELES	5485 W WASHINGTON BLVD	90016	5064012010	Neighborhood Commercial	C2-1VL-CPIO	0	54	0.066333427	Commercial - Store - One Story	YES - Current	NO - Privately-Owned	Available	Not Used in Prior Housing Element	0	0	0.009920155	0.009920155	0	0	0	1268177	1437	West Adams - Baldwin Hills - Leimert		Above Moderate
LOS ANGELES	5477 W WASHINGTON BLVD	90016	5064012011	Neighborhood Commercial	C2-1VL-CPIO	0	54	0.066353322	Commercial - Parking Lot (Commercial Use Property) - Lots - Patron or Employee - One Story	YES - Current	NO - Privately-Owned	Available	Not Used in Prior Housing Element	0	0	0.023865411	0.023865411	0	0	0	1268177	1422	West Adams - Baldwin Hills - Leimert		Above Moderate
LOS ANGELES			5064012012	Low Medium II Residential	RD1.5-1	0	29	0.015924486	Commercial - Commercial - Vacant Land	YES - Current	NO - Privately-Owned	Available	Not Used in Prior Housing Element	0	0	0.022311494	0.022311494	0	0	0	1268177	1454	West Adams - Baldwin Hills - Leimert		Above Moderate
LOS ANGELES	2108 S MARVIN AVE	90016	5064012013	Low Medium II Residential	RD1.5-1	0	29	0.147665404	Residential - Double, Duplex, or Two Units - 4 Stories or Less	YES - Current	NO - Privately-Owned	Available	Not Used in Prior Housing Element	0	0.211406851	0	0.211406851	2	0	0	1268177	1405	West Adams - Baldwin Hills - Leimert	Yes	Moderate
LOS ANGELES	2104 S MARVIN AVE	90016	5064012015	Low Medium II Residential	RD1.5-1	0	29	0.062294499	Residential - Single Family Residence	YES - Current	NO - Privately-Owned	Available	Not Used in Prior Housing Element	0	0	0.04831236	0.04831236	1	1*	1*	1268177	1387	West Adams - Baldwin Hills - Leimert		Above Moderate
LOS ANGELES	2100 S MARVIN AVE	90016	5064012016	Low Medium II Residential	RD1.5-1	0	29	0.103461711	Residential - Single Family Residence	YES - Current	NO - Privately-Owned	Available	Not Used in Prior Housing Element	0	0	0.097400415	0.097400415	1	2*	2*	1268177	1365	West Adams - Baldwin Hills - Leimert		Above Moderate
LOS ANGELES	1940 S MARVIN AVE	90016	5064012019	Low Medium II Residential	RD1.5-1	0	29	0.132002983	Residential - Double, Duplex, or Two Units - 4 Stories or Less	YES - Current	NO - Privately-Owned	Available	Not Used in Prior Housing Element	0	0.19561286	0	0.19561286	2	3*	3*	1268177	1286	West Adams - Baldwin Hills - Leimert	Yes	Moderate
LOS ANGELES	1936 S MARVIN AVE	90016	5064012020	Low Medium II Residential	RD1.5-1	0	29	0.132004473	Residential - Single Family Residence	YES - Current	NO - Privately-Owned	Available	Not Used in Prior Housing Element	0	0.144732535	0	0.144732535	1	3*	3*	1268177	1259	West Adams - Baldwin Hills - Leimert		Moderate
LOS ANGELES	1930 S MARVIN AVE	90016	5064012021	Low Medium II Residential	RD1.5-1	0	29	0.132003499	Residential - Double, Duplex, or Two Units - 4 Stories or Less	YES - Current	NO - Privately-Owned	Available	Not Used in Prior Housing Element	0	0.19561286	0	0.19561286	2	3*	3*	1268177	1231	West Adams - Baldwin Hills - Leimert	Yes	Moderate
LOS ANGELES	1918 S MARVIN AVE	90016	5064012023	Low Medium II Residential	RD1.5-1	0	29	0.132003788	Residential - Single Family Residence	YES - Current	NO - Privately-Owned	Available	Not Used in Prior Housing Element	0	0.144732535	0	0.144732535	1	3*	3*	1268177	1182	West Adams - Baldwin Hills - Leimert		Moderate
LOS ANGELES	1916 S MARVIN AVE	90016	5064012024	Low Medium II Residential	RD1.5-1	0	29	0.132003751	Residential - Single Family Residence	YES - Current	NO - Privately-Owned	Available	Not Used in Prior Housing Element	0	0.144732535	0	0.144732535	1	3*	3*	1268177	1166	West Adams - Baldwin Hills - Leimert		Moderate
LOS ANGELES	5443 W WASHINGTON BLVD	90016	5064012025	Neighborhood Commercial	C2-1VL-CPIO	0	54	0.091123266	Commercial - Office Building - One Story	YES - Current	NO - Privately-Owned	Available	Not Used in Prior Housing Element	0.038077426	0	0	0.038077426	0	0	0	1268177	1333	West Adams - Baldwin Hills - Leimert		Lower
LOS ANGELES			5064012025	Neighborhood Commercial	C2-1VL-CPIO	0	54	0.070696347	Commercial - Office Building - One Story	YES - Current	NO - Privately-Owned	Available	Not Used in Prior Housing Element	0.033854288	0	0	0.033854288	0	0	0	1268177	1338	West Adams - Baldwin Hills - Leimert		Lower
LOS ANGELES	1921 S CARMONA AVE	90016	5064013001	Low Medium II Residential	RD1.5-1	0	29	0.144626546	Residential - Single Family Residence	YES - Current	NO - Privately-Owned	Available	Not Used in Prior Housing Element	0	0.356362045	0	0.356362045	1	0	0	1268177	1171	West Adams - Baldwin Hills - Leimert		Moderate
LOS ANGELES	1915 S CARMONA AVE	90016	5064013002	Low Medium II Residential	RD1.5-1	0	29	0.180327693	Residential - Double, Duplex, or Two Units - 4 Stories or Less	YES - Current	NO - Privately-Owned	Available	Not Used in Prior Housing Element	0	0.294382048	0	0.294382048	2	0	0	1268177	1155	West Adams - Baldwin Hills - Leimert	Yes	Moderate
LOS ANGELES	1911 S CARMONA AVE	90016	5064013003	Low Medium II Residential	RD1.5-1	0	29	0.161861074	Residential - Four Units (Any Combination) - 4 Stories or Less	YES - Current	NO - Privately-Owned	Available	Not Used in Prior Housing Element	0	0.053334305	0	0.053334305	4	0	0	1268177	1134	West Adams - Baldwin Hills - Leimert	Yes	Moderate
LOS ANGELES	1907 S CARMONA AVE	90016	5064013004	Low Medium II Residential	RD1.5-1	0	29	0.161452848	Residential - Single Family Residence	YES - Current	NO - Privately-Owned	Available	Not Used in Prior Housing Element	0	0.412062293	0	0.412062293	1	0	0	1268177	1110	West Adams - Baldwin Hills - Leimert		Moderate
LOS ANGELES	1901 S CARMONA AVE	90016	5064013005	Low Medium II Residential	RD1.5-1	0	29	0.178912383	Residential - Four Units (Any Combination) - 4 Stories or Less	YES - Current	NO - Privately-Owned	Available	Not Used in Prior Housing Element	0	0.209721518	0	0.209721518	4	0	0	1268177	1087	West Adams - Baldwin Hills - Leimert	Yes	Moderate
LOS ANGELES	1841 S CARMONA AVE	90019	5064013006	Low Medium II Residential	RD1.5-1	0	29	0.178405371	Residential - Single Family Residence	YES - Current	NO - Privately-Owned	Available	Not Used in Prior Housing Element	0	0.432088077	0	0.432088077	1	0	0	1268177	1066	West Adams - Baldwin Hills - Leimert		Moderate
LOS ANGELES	1837 S CARMONA AVE	90019	5064013007	Low Medium II Residential	RD1.5-1	0	29	0.177900791	Residential - Single Family Residence	YES - Current	NO - Privately-Owned	Available	Not Used in Prior Housing Element	0	0.432088077	0	0.432088077	1	0	0	1268177	1043	West Adams - Baldwin Hills - Leimert		Moderate
LOS ANGELES	1833 S CARMONA AVE	90019	5064013008	Low Medium II Residential	RD1.5-1	0	29	0.17739512	Residential - Three Units (Any Combination) - 4 Stories or Less	YES - Current	NO - Privately-Owned	Available	Not Used in Prior Housing Element	0	0.095300986	0	0.095300986	3	0	0	1268177	1021	West Adams - Baldwin Hills - Leimert	Yes	Moderate
LOS ANGELES	1831 S CARMONA AVE	90019	5064013009	Low Medium II Residential	RD1.5-1	0	29	0.141551934	Residential - Three Units (Any Combination) - 4 Stories or Less	YES - Current	NO - Privately-Owned	Available	Not Used in Prior Housing Element	0	0.023998252	0	0.023998252	3	0	0	1268177	1001	West Adams - Baldwin Hills - Leimert	Yes	Moderate
LOS ANGELES	1823 S CARMONA AVE	90019	5064013010	Low Medium II Residential	RD1.5-1	0	29	0.158858726	Residential - Three Units (Any Combination) - 4 Stories or Less	YES - Current	NO - Privately-Owned	Available	Not Used in Prior Housing Element	0	0.086419994	0	0.086419994	3	0	0	1268177	979	West Adams - Baldwin Hills - Leimert	Yes	Moderate
LOS ANGELES	1819 S CARMONA AVE	90019	5064013011	Low Medium II Residential	RD1.5-1	0	29	0.140863818	Residential - Single Family Residence	YES - Current	NO - Privately-Owned	Available	Not Used in Prior Housing Element	0	0.363619244	0	0.363619244	1	0	0	1268177	959	West Adams - Baldwin Hills - Leimert		Moderate
LOS ANGELES	1815 S CARMONA AVE	90019	5064013012	Low Medium II Residential	RD1.5-1	0	29	0.175625965	Residential - Single Family Residence	YES - Current	NO - Privately-Owned	Available	Not Used in Prior Housing Element	0	0.432088077	0	0.432088077	1	0	0	1268177	936	West Adams - Baldwin Hills - Leimert		Moderate
LOS ANGELES	1811 S CARMONA AVE	90019	5064013013	Low Medium II Residential	RD1.5-1	0	29	0.135775156	Residential - Single Family Residence	YES - Current	NO - Privately-Owned	Available	Not Used in Prior Housing Element	0	0.195157599	0	0.195157599	1	3*	3*	1268177	924	West Adams - Baldwin Hills - Leimert		Moderate
LOS ANGELES	1805 S CARMONA AVE	90019	5064013014	Low Medium II Residential	RD1.5-1	0	29	0.080369262	Residential - Single Family Residence	YES - Current	NO - Privately-Owned	Available	Not Used in Prior Housing Element	0	0	0.156035131	0.156035131	1	2*	2*	1268177	915	West Adams - Baldwin Hills - Leimert		Above Moderate
LOS ANGELES	1801 S CARMONA AVE	90019	5064013015	Low Medium II Residential	RD1.5-1	0	29	0.067039143	Residential - Single Family Residence	YES - Current	NO - Privately-Owned	Available	Not Used in Prior Housing Element	0	0	0.066030765	0.066030765	1	1*	1*	1268177	895	West Adams - Baldwin Hills - Leimert		Above Moderate
LOS ANGELES	1910 S MARVIN AVE	90016	5064013016	Low Medium II Residential	RD1.5-1	0	29	0.13200296	Residential - Single Family Residence	YES - Current	NO - Privately-Owned	Available	Not Used in Prior Housing Element	0	0.144732535	0	0.144732535	1	3*	3*	1268177	1150	West Adams - Baldwin Hills - Leimert		Moderate
LOS ANGELES	1900 S MARVIN AVE	90016	5064013018	Low Medium II Residential	RD1.5-1	0	29	0.132004523	Residential - Single Family Residence	YES - Current	NO - Privately-Owned	Available	Not Used in Prior Housing Element	0	0.144732535	0	0.144732535	1	3*	3*	1268177	1097	West Adams - Baldwin Hills - Leimert		Moderate
LOS ANGELES	1834 S MARVIN AVE	90019	5064013019	Low Medium II Residential	RD1.5-1	0	29	0.132002969	Residential - Three Units (Any Combination) - 4 Stories or Less	YES - Current	NO - Privately-Owned	Available	Not Used in Prior Housing Element	0	0.238666463	0	0.238666463	3	3*	3*	1268177	1077	West Adams - Baldwin Hills - Leimert	Yes	Moderate
LOS ANGELES	1832 S MARVIN AVE	90019	5064013020	Low Medium II Residential	RD1.5-1	0	29	0.132003064	Residential - Single Family Residence	YES - Current	NO - Privately-Owned	Available	Not Used in Prior Housing Element	0	0.195157599	0	0.195157599	1	3*	3*	1268177	1052	West Adams - Baldwin Hills - Leimert		Moderate
LOS ANGELES	1826 S MARVIN AVE	90019	5064013021	Low Medium II Residential	RD1.5-1	0	29	0.132003812	Residential - Double, Duplex, or Two Units - 4 Stories or Less	YES - Current	NO - Privately-Owned	Available	Not Used in Prior Housing Element	0	0.262683678	0	0.262683678	2	3*	3*	1268177	1032	West Adams - Baldwin Hills - Leimert	Yes	Moderate
LOS ANGELES	1820 S MARVIN AVE	90019	5064013022	Low Medium II Residential	RD1.5-1	0	29	0.132003266	Residential - Double, Duplex, or Two Units - 4 Stories or Less	YES - Current	NO - Privately-Owned	Available	Not Used in Prior Housing Element	0	0.262683678	0	0.262683678	2	3*	3*	1268177	1009	West Adams - Baldwin Hills - Leimert	Yes	Moderate
LOS ANGELES	1816 S MARVIN AVE	90019	5064013023	Low Medium II Residential	RD1.5-1	0	29	0.132003322	Residential - Single Family Residence	YES - Current	NO - Privately-Owned	Available	Not Used in Prior Housing Element	0	0.195157599	0	0.195157599	1	3*	3*	1268177	989	West Adams - Baldwin Hills - Leimert		Moderate
LOS ANGELES	1812 S MARVIN AVE	90019	5064013024	Low Medium II Residential	RD1.5-1	0	29	0.132002876	Residential - Single Family Residence	YES - Current	NO - Privately-Owned	Available	Not Used in Prior Housing Element	0	0.195157599	0	0.195157599	1	3*	3*	1268177	960	West Adams - Baldwin Hills - Leimert		Moderate
LOS ANGELES	1800 S MARVIN AVE	90019	5064013025	Low Medium II Residential	RD1.5-1	0	29	0.17210553	Residential - Double, Duplex, or Two Units - 4 Stories or Less	YES - Current	NO - Privately-Owned	Available	Not Used in Prior Housing Element	0	0.249481907	0	0.249481907	2	0	0	1268177	927	West Adams - Baldwin Hills - Leimert	Yes	Moderate
LOS ANGELES	1767 S CARMONA AVE	90019	5064014003	Low Medium II Residential	RD2-1	0	21	0.154362112	Residential - Three Units (Any Combination) - 4 Stories or Less	YES - Current	NO - Privately-Owned	Available	Not Used in Prior Housing Element	0	0.19389385	0	0.19389385	3	3*	3*	1268177	740	West Adams - Baldwin Hills - Leimert	Yes	Moderate
LOS ANGELES	1761 S CARMONA AVE	90019	5064014004	Low Medium II Residential	RD2-1	0	21	0.171078761	Residential - Double, Duplex, or Two Units - 4 Stories or Less	YES - Current	NO - Privately-Owned	Available	Not Used in Prior Housing Element	0	0.175574911	0	0.175574911	2	3*	3*	1268177	718	West Adams - Baldwin Hills - Leimert	Yes	Moderate
LOS ANGELES	1757 S CARMONA AVE	90019	5064014005	Low Medium II Residential	RD2-1	0	21	0.170619305	Residential - Single Family Residence	YES - Current	NO - Privately-Owned	Available	Not Used in Prior Housing Element	0	0.130557525	0	0.130557525	1	3*	3*	1268177	693	West Adams - Baldwin Hills - Leimert		Moderate
LOS ANGELES	1751 S CARMONA AVE	90019	5064014006	Low Medium II Residential	RD2-1	0	21	0.170159365	Residential - Single Family Residence	YES - Current	NO - Privately-Owned	Available	Not Used in Prior Housing Element	0	0.130557525	0	0.130557525	1	3*	3*	1268177	670	West Adams - Baldwin Hills - Leimert		Moderate
LOS ANGELES	1745 S CARMONA AVE	90019	5064014007	Low Medium II Residential	RD2-1	0	21	0.169699142	Residential - Single Family Residence	YES - Current	NO - Privately-Owned	Available	Not Used in Prior Housing Element	0	0.158973575	0	0.158973575	1	3*	3*	1268177	641	West Adams - Baldwin Hills - Leimert		Moderate
LOS ANGELES	1741 S CARMONA AVE	90019	5064014008	Low Medium II Residential	RD2-1	0	21	0.152337516	Residential - Single Family Residence	YES - Current	NO - Privately-Owned	Available	Not Used in Prior Housing Element	0	0.158973575	0	0.158973575	1	3*	3*	1268177	615	West Adams - Baldwin Hills - Leimert		Moderate
LOS ANGELES	1737 S CARMONA AVE	90019	5064014009	Low Medium II Residential	RD2-1	0	21	0.168827342	Residential - Single Family Residence	YES - Current	NO - Privately-Owned	Available	Not Used in Prior Housing Element	0	0.158973575	0	0.158973575	1	3*	3*	1268177	584	West Adams - Baldwin Hills - Leimert		Moderate
LOS ANGELES	1733 S CARMONA AVE	90019	5064014010	Low Medium II Residential	RD2-1	0	21	0.151551228	Residential - Single Family Residence	YES - Current	NO - Privately-Owned	Available	Not Used in Prior Housing Element	0	0.158973575	0	0.158973575	1	3*	3*	1268177	556	West Adams - Baldwin Hills - Leimert		Moderate
LOS ANGELES	1729 S CARMONA AVE	90019	5064014011	Low Medium II Residential	RD2-1	0	21	0.134400377	Residential - Single Family Residence	YES - Current	NO - Privately-Owned	Available	Not Used in Prior Housing Element	0	0	0.15671382	0.15671382	1	2*	2*	1268177	530	West Adams - Baldwin Hills - Leimert		Above Moderate
LOS ANGELES	1727 1/2 S CARMONA AVE	90019	5064014012	Low Medium II Residential	RD2-1	0	21	0.150848029	Residential - Three Units (Any Combination) - 4 Stories or Less	YES - Current	NO - Privately-Owned	Available	Not Used in Prior Housing Element	0	0.083306497	0	0.083306497	3	3*	3*	1268177	510	West Adams - Baldwin Hills - Leimert	Yes	Moderate
LOS ANGELES	1721 S CARMONA AVE	90019	5064014013	Low Medium II Residential	RD2-1	0	21	0.133775542	Residential - Single Family Residence	YES - Current	NO - Privately-Owned	Available	Not Used in Prior Housing Element	0	0	0.15671382	0.15671382	1	2*	2*	1268177	492	West Adams - Baldwin Hills - Leimert		Above Moderate
LOS ANGELES	1717 S CARMONA AVE	90019	5064014014	Low Medium II Residential	RD2-1	0	21	0.133643252	Residential - Double, Duplex, or Two Units - 4 Stories or Less	YES - Current	NO - Privately-Owned	Available	Not Used in Prior Housing Element	0	0	0.204676402	0.204676402	2	2*	2*	1268177	480	West Adams - Baldwin Hills - Leimert	Yes	Above Moderate
LOS ANGELES	5614 W VENICE BLVD	90019	5064014015	Neighborhood Commercial	C2-1VL-CPIO	0	54	0.104647531	Industrial - Light Manufacturing - One Story	YES - Current	NO - Privately-Owned	Available	Not Used in Prior Housing Element	0.023187451	0	0	0.023187451	1	0	0	1268177	427	West Adams - Baldwin Hills - Leimert		Lower
LOS ANGELES	5610 W VENICE BLVD	90019	5064014016	Neighborhood Commercial	C2-1VL-CPIO	0	54	0.098050984	Industrial - Light Manufacturing - One Story	YES - Current	NO - Privately-Owned	Available	Not Used in Prior Housing Element	0.023187451	0	0	0.023187451	1	0	0	1268177	425	West Adams - Baldwin Hills - Leimert		Lower
LOS ANGELES	5602 W VENICE BLVD	90019	5064014017	Neighborhood Commercial	C2-1VL-CPIO	0	54	0.097335136	Commercial - Store Combination - Store and Residential Combination - One Story	YES - Current	NO - Privately-Owned	Available	Not Used in Prior Housing Element	0	0	0.012194718	0.012194718	4	0	0	1268177	416	West Adams - Baldwin Hills - Leimert	Yes	Above Moderate
LOS ANGELES	5606 W VENICE BLVD	90019	5064014017	Neighborhood Commercial	C2-1VL-CPIO	0	54	0.09805263	Commercial - Store Combination - Store and Residential Combination - One Story	YES - Current	NO - Privately-Owned	Available	Not Used in Prior Housing Element	0	0	0.012194718	0.012194718	4	0	0	1268177	421	West Adams - Baldwin Hills - Leimert	Yes	Above Moderate
LOS ANGELES	1778 S MARVIN AVE	90019	5064014018	Low Medium II Residential	RD2-1	0	21	0.186126587	Residential - Single Family Residence	YES - Current	NO - Privately-Owned	Available	Not Used in Prior Housing Element	0	0.363619244	0	0.363619244	1	0	0	1268177	841	West Adams - Baldwin Hills - Leimert		Moderate
LOS ANGELES	1772 S MARVIN AVE	90019	5064014019	Low Medium II Residential	RD2-1	0	21	0.110053449	Residential - Double, Duplex, or Two Units - 4 Stories or Less	YES - Current	NO - Privately-Owned	Available	Not Used in Prior Housing Element	0	0	0.203997713	0.203997713	2	2*	2*	1268177	821	West Adams - Baldwin Hills - Leimert	Yes	Above Moderate
LOS ANGELES	1764 S MARVIN AVE	90019	5064014020	Low Medium II Residential	RD2-1	0	21	0.132003648	Residential - Single Family Residence	YES - Current	NO - Privately-Owned	Available	Not Used in Prior Housing Element	0	0	0.156035131	0.156035131	1	2*	2*	1268177	796	West Adams - Baldwin Hills - Leimert		Above Moderate
LOS ANGELES	1760 S MARVIN AVE	90019	5064014021	Low Medium II Residential	RD2-1	0	21	0.132004095	Residential - Single Family Residence	YES - Current	NO - Privately-Owned	Available	Not Used in Prior Housing Element	0	0	0.156035131	0.156035131	1	2*	2*	1268177	766	West Adams - Baldwin Hills - Leimert		Above Moderate
LOS ANGELES	1756 S MARVIN AVE	90019	5064014022	Low Medium II Residential	RD2-1	0	21	0.132003103	Residential - Single Family Residence	YES - Current	NO - Privately-Owned	Available	Not Used in Prior Housing Element	0	0	0.156035131	0.156035131	1	2*	2*	1268177	735	West Adams - Baldwin Hills - Leimert		Above Moderate
LOS ANGELES	1750 S MARVIN AVE	90019	5064014023	Low Medium II Residential	RD2-1	0	21	0.132003247	Residential - Single Family Residence	YES - Current	NO - Privately-Owned	Available	Not Used in Prior Housing Element	0	0	0.066208845	0.066208845	1	2*	2*	1268177	712	West Adams - Baldwin Hills - Leimert		Above Moderate
LOS ANGELES	1740 S MARVIN AVE	90019	5064014025	Low Medium II Residential	RD2-1	0	21	0.132003326	Residential - Single Family Residence	YES - Current	NO - Privately-Owned	Available	Not Used in Prior Housing Element	0	0	0.15671382	0.15671382	1	2*	2*	1268177	667	West Adams - Baldwin Hills - Leimert		Above Moderate
LOS ANGELES	1736 S MARVIN AVE	90019	5064014026	Low Medium II Residential	RD2-1	0	21	0.132003924	Residential - Double, Duplex, or Two Units - 4 Stories or Less	YES - Current	NO - Privately-Owned	Available	Not Used in Prior Housing Element	0	0	0.204676402	0.204676402	2	2*	2*	1268177	637	West Adams - Baldwin Hills - Leimert	Yes	Above Moderate
LOS ANGELES	1730 S MARVIN AVE	90019	5064014027	Low Medium II Residential	RD2-1	0	21	0.132003418	Residential - Single Family Residence	YES - Current	NO - Privately-Owned	Available	Not Used in Prior Housing Element	0	0	0.15671382	0.15671382	1	2*	2*	1268177	607	West Adams - Baldwin Hills - Leimert		Above Moderate
LOS ANGELES	1726 S MARVIN AVE	90019	5064014028	Low Medium II Residential	RD2-1	0	21	0.1320038	Residential - Single Family Residence	YES - Current	NO - Privately-Owned	Available	Not Used in Prior Housing Element	0	0	0.15671382	0.15671382	1	2*	2*	1268177	573	West Adams - Baldwin Hills - Leimert		Above Moderate
LOS ANGELES	1722 S MARVIN AVE	90019	5064014029	Low Medium II Residential	RD2-1	0	21	0.118802184	Residential - Double, Duplex, or Two Units - 4 Stories or Less	YES - Current	NO - Privately-Owned	Available	Not Used in Prior Housing Element	0	0	0.055875711	0.055875711	2	2*	2*	1268177	553	West Adams - Baldwin Hills - Leimert	Yes	Above Moderate
LOS ANGELES	1716 S MARVIN AVE	90019	5064014030	Low Medium II Residential	RD2-1	0	21	0.152966818	Residential - Three Units (Any Combination) - 4 Stories or Less	YES - Current	NO - Privately-Owned	Available	Not Used in Prior Housing Element	0	0.19389385	0	0.19389385	3	3*	3*	1268177	522	West Adams - Baldwin Hills - Leimert	Yes	Moderate
LOS ANGELES	1714 S MARVIN AVE	90019	5064014031	Low Medium II Residential	RD2-1	0	21	0.152964843	Residential - Single Family Residence	YES - Current	NO - Privately-Owned	Available	Not Used in Prior Housing Element	0	0.158973575	0	0.158973575	1	3*	3*	1268177	491	West Adams - Baldwin Hills - Leimert		Moderate
LOS ANGELES	5618 W VENICE BLVD	90019	5064014033	Neighborhood Commercial	C2-1VL-CPIO	0	54	0.098300439	Commercial - Store Combination - Store and Residential Combination - One Story	YES - Current	NO - Privately-Owned	Available	Not Used in Prior Housing Element	0	0	0.01447548	0.01447548	1	0	0	1268177	432	West Adams - Baldwin Hills - Leimert	Yes	Above Moderate
LOS ANGELES	1777 S CARMONA AVE	90019	5064014034	Low Medium II Residential	RD2-1	0	21	0.336640435	Residential - Three Units (Any Combination) - 4 Stories or Less	YES - Current	NO - Privately-Owned	Available	Not Used in Prior Housing Element	0	0.293387222	0	0.293387222	3	0	0	1268177	795	West Adams - Baldwin Hills - Leimert	Yes	Moderate
LOS ANGELES	1878 S CURSON AVE	90019	5064015001	Low Medium II Residential	RD1.5-1	0	29	0.12966514	Residential - Single Family Residence	YES - Current	NO - Privately-Owned	Available	Not Used in Prior Housing Element	0	0.198983842	0	0.198983842	1	3*	3*	1268177	884	West Adams - Baldwin Hills - Leimert		Moderate
LOS ANGELES	1783 S MARVIN AVE	90019	5064015003	Low Medium II Residential	RD1.5-1	0	29	0.161685051	Residential - Four Units (Any Combination) - 4 Stories or Less	YES - Current	NO - Privately-Owned	Available	Not Used in Prior Housing Element	0	0.165961795	0	0.165961795	4	0	0	1268177	885	West Adams - Baldwin Hills - Leimert	Yes	Moderate
LOS ANGELES	1781 S MARVIN AVE	90019	5064015004	Low Medium II Residential	RD1.5-1	0	29	0.138737482	Residential - Single Family Residence	YES - Current	NO - Privately-Owned	Available	Not Used in Prior Housing Element	0	0.363619244	0	0.363619244	1	0	0	1268177	853	West Adams - Baldwin Hills - Leimert		Moderate
LOS ANGELES	1775 S MARVIN AVE	90019	5064015005	Low Medium II Residential	RD1.5-1	0	29	0.145355815	Residential - Single Family Residence	YES - Current	NO - Privately-Owned	Available	Not Used in Prior Housing Element	0	0.363619244	0	0.363619244	1	0	0	1268177	829	West Adams - Baldwin Hills - Leimert		Moderate
LOS ANGELES	1866 S CURSON AVE	90019	5064015007	Low Medium II Residential	RD1.5-1	0	29	0.110107438	Residential - Single Family Residence	YES - Current	NO - Privately-Owned	Available	Not Used in Prior Housing Element	0	0.237781674	0	0.237781674	1	3*	3*	1268177	817	West Adams - Baldwin Hills - Leimert		Moderate
LOS ANGELES	1854 S CURSON AVE	90019	5064015009	Low Medium II Residential	RD1.5-1	0	29	0.132017148	Residential - Three Units (Any Combination) - 4 Stories or Less	YES - Current	N

LOS ANGELES	1741 S MARVIN AVE	90019	5064015028	Low Medium II Residential	RD1.5-1	0	29	0.132217033	Residential - Single Family Residence - Pool	YES - Current	NO - Privately-Owned	Available	Not Used in Prior Housing Element	0	0.195157599	0	0.195157599	1	3*	3*	1268177	649	West Adams - Baldwin Hills - Leimert			Moderate
LOS ANGELES	1751 S MARVIN AVE	90019	5064015030	Low Medium II Residential	RD1.5-1	0	29	0.132194661	Residential - Single Family Residence	YES - Current	NO - Privately-Owned	Available	Not Used in Prior Housing Element	0	0.195157599	0	0.195157599	1	3*	3*	1268177	701	West Adams - Baldwin Hills - Leimert			Moderate
LOS ANGELES	1757 S MARVIN AVE	90019	5064015031	Low Medium II Residential	RD1.5-1	0	29	0.132184511	Residential - Single Family Residence	YES - Current	NO - Privately-Owned	Available	Not Used in Prior Housing Element	0	0.195157599	0	0.195157599	1	3*	3*	1268177	726	West Adams - Baldwin Hills - Leimert			Moderate
LOS ANGELES	1761 S MARVIN AVE	90019	5064015032	Low Medium II Residential	RD1.5-1	0	29	0.132173604	Residential - Single Family Residence	YES - Current	NO - Privately-Owned	Available	Not Used in Prior Housing Element	0	0.195157599	0	0.195157599	1	3*	3*	1268177	750	West Adams - Baldwin Hills - Leimert			Moderate
LOS ANGELES	1767 S MARVIN AVE	90019	5064015033	Low Medium II Residential	RD1.5-1	0	29	0.132162268	Residential - Single Family Residence	YES - Current	NO - Privately-Owned	Available	Not Used in Prior Housing Element	0	0.195157599	0	0.195157599	1	3*	3*	1268177	779	West Adams - Baldwin Hills - Leimert			Moderate
LOS ANGELES	1771 S MARVIN AVE	90019	5064015034	Low Medium II Residential	RD1.5-1	0	29	0.118936536	Residential - Single Family Residence	YES - Current	NO - Privately-Owned	Available	Not Used in Prior Housing Element	0	0.237781674	0	0.237781674	1	3*	3*	1268177	810	West Adams - Baldwin Hills - Leimert			Moderate
LOS ANGELES	2040 S CURSON AVE	90016	5064016001	Low Medium II Residential	RD2-1	0	21	0.114736198	Residential - Double, Duplex, or Two Units - 4 Stories or Less	YES - Current	NO - Privately-Owned	Available	Not Used in Prior Housing Element	0	0	0.151371592	0.151371592	2	2*	2*	1268177	1270	West Adams - Baldwin Hills - Leimert	Yes		Above Moderate
LOS ANGELES	2030 S CURSON AVE	90016	5064016003	Low Medium II Residential	RD2-1	0	21	0.118803529	Residential - Single Family Residence	YES - Current	NO - Privately-Owned	Available	Not Used in Prior Housing Element	0	0	0.115429518	0.115429518	1	2*	2*	1268177	1222	West Adams - Baldwin Hills - Leimert			Above Moderate
LOS ANGELES	2028 S CURSON AVE	90016	5064016004	Low Medium II Residential	RD2-1	0	21	0.13200317	Residential - Single Family Residence	YES - Current	NO - Privately-Owned	Available	Not Used in Prior Housing Element	0	0	0.115429518	0.115429518	1	2*	2*	1268177	1198	West Adams - Baldwin Hills - Leimert			Above Moderate
LOS ANGELES	2020 S CURSON AVE	90016	5064016006	Low Medium II Residential	RD2-1	0	21	0.13200307	Residential - Single Family Residence	YES - Current	NO - Privately-Owned	Available	Not Used in Prior Housing Element	0	0	0.115429518	0.115429518	1	2*	2*	1268177	1165	West Adams - Baldwin Hills - Leimert			Above Moderate
LOS ANGELES	2012 S CURSON AVE	90016	5064016007	Low Medium II Residential	RD2-1	0	21	0.13200367	Residential - Single Family Residence	YES - Current	NO - Privately-Owned	Available	Not Used in Prior Housing Element	0	0	0.115429518	0.115429518	1	2*	2*	1268177	1146	West Adams - Baldwin Hills - Leimert			Above Moderate
LOS ANGELES	2006 S CURSON AVE	90016	5064016008	Low Medium II Residential	RD2-1	0	21	0.132004579	Residential - Double, Duplex, or Two Units - 4 Stories or Less	YES - Current	NO - Privately-Owned	Available	Not Used in Prior Housing Element	0	0	0.151371592	0.151371592	2	2*	2*	1268177	1118	West Adams - Baldwin Hills - Leimert	Yes		Above Moderate
LOS ANGELES	1922 S CURSON AVE	90016	5064016009	Low Medium II Residential	RD2-1	0	21	0.132003674	Residential - Double, Duplex, or Two Units - 4 Stories or Less	YES - Current	NO - Privately-Owned	Available	Not Used in Prior Housing Element	0	0	0.101123652	0.101123652	2	2*	2*	1268177	1092	West Adams - Baldwin Hills - Leimert			Above Moderate
LOS ANGELES	1912 S CURSON AVE	90016	5064016011	Low Medium II Residential	RD2-1	0	21	0.132003645	Residential - Double, Duplex, or Two Units - 4 Stories or Less	YES - Current	NO - Privately-Owned	Available	Not Used in Prior Housing Element	0	0	0.151371592	0.151371592	2	2*	2*	1268177	1047	West Adams - Baldwin Hills - Leimert	Yes		Above Moderate
LOS ANGELES	1906 S CURSON AVE	90016	5064016012	Low Medium II Residential	RD2-1	0	21	0.132002993	Residential - Single Family Residence	YES - Current	NO - Privately-Owned	Available	Not Used in Prior Housing Element	0	0	0.115429518	0.115429518	1	2*	2*	1268177	1028	West Adams - Baldwin Hills - Leimert			Above Moderate
LOS ANGELES	1904 S CURSON AVE	90016	5064016013	Low Medium II Residential	RD2-1	0	21	0.198601381	Residential - Double, Duplex, or Two Units - 4 Stories or Less	YES - Current	NO - Privately-Owned	Available	Not Used in Prior Housing Element	0	0.127047372	0	0.127047372	2	0	0	1268177	991	West Adams - Baldwin Hills - Leimert			Moderate
LOS ANGELES	1809 S MARVIN AVE	90019	5064016014	Low Medium II Residential	RD2-1	0	21	0.165001853	Residential - Single Family Residence	YES - Current	NO - Privately-Owned	Available	Not Used in Prior Housing Element	0	0.237781674	0	0.237781674	1	3*	3*	1268177	962	West Adams - Baldwin Hills - Leimert			Moderate
LOS ANGELES	1823 S MARVIN AVE	90019	5064016015	Low Medium II Residential	RD2-1	0	21	0.132108974	Residential - Double, Duplex, or Two Units - 4 Stories or Less	YES - Current	NO - Privately-Owned	Available	Not Used in Prior Housing Element	0	0	0.203997713	0.203997713	2	2*	2*	1268177	998	West Adams - Baldwin Hills - Leimert	Yes		Above Moderate
LOS ANGELES	1827 S MARVIN AVE	90019	5064016016	Low Medium II Residential	RD2-1	0	21	0.132104932	Residential - Double, Duplex, or Two Units - 4 Stories or Less	YES - Current	NO - Privately-Owned	Available	Not Used in Prior Housing Element	0	0	0.203997713	0.203997713	2	2*	2*	1268177	1020	West Adams - Baldwin Hills - Leimert	Yes		Above Moderate
LOS ANGELES	1833 S MARVIN AVE	90019	5064016017	Low Medium II Residential	RD2-1	0	21	0.132097428	Residential - Double, Duplex, or Two Units - 4 Stories or Less	YES - Current	NO - Privately-Owned	Available	Not Used in Prior Housing Element	0	0	0.203997713	0.203997713	2	2*	2*	1268177	1042	West Adams - Baldwin Hills - Leimert	Yes		Above Moderate
LOS ANGELES	1903 S MARVIN AVE	90016	5064016019	Low Medium II Residential	RD2-1	0	21	0.132087573	Residential - Single Family Residence	YES - Current	NO - Privately-Owned	Available	Not Used in Prior Housing Element	0	0	0.115429518	0.115429518	1	2*	2*	1268177	1086	West Adams - Baldwin Hills - Leimert			Above Moderate
LOS ANGELES	1911 S MARVIN AVE	90016	5064016021	Low Medium II Residential	RD2-1	0	21	0.132076577	Residential - Single Family Residence	YES - Current	NO - Privately-Owned	Available	Not Used in Prior Housing Element	0	0	0.115429518	0.115429518	1	2*	2*	1268177	1138	West Adams - Baldwin Hills - Leimert			Above Moderate
LOS ANGELES	1917 S MARVIN AVE	90016	5064016022	Low Medium II Residential	RD2-1	0	21	0.132070447	Residential - Single Family Residence	YES - Current	NO - Privately-Owned	Available	Not Used in Prior Housing Element	0	0	0.048128495	0.048128495	1	2*	2*	1268177	1158	West Adams - Baldwin Hills - Leimert			Above Moderate
LOS ANGELES	1921 S MARVIN AVE	90016	5064016023	Low Medium II Residential	RD2-1	0	21	0.132066814	Residential - Single Family Residence	YES - Current	NO - Privately-Owned	Available	Not Used in Prior Housing Element	0	0	0.115429518	0.115429518	1	2*	2*	1268177	1176	West Adams - Baldwin Hills - Leimert			Above Moderate
LOS ANGELES	1927 S MARVIN AVE	90016	5064016024	Low Medium II Residential	RD2-1	0	21	0.132060596	Residential - Single Family Residence	YES - Current	NO - Privately-Owned	Available	Not Used in Prior Housing Element	0	0	0.115429518	0.115429518	1	2*	2*	1268177	1191	West Adams - Baldwin Hills - Leimert			Above Moderate
LOS ANGELES	1931 S MARVIN AVE	90016	5064016025	Low Medium II Residential	RD2-1	0	21	0.132054448	Residential - Single Family Residence	YES - Current	NO - Privately-Owned	Available	Not Used in Prior Housing Element	0	0	0.115429518	0.115429518	1	2*	2*	1268177	1216	West Adams - Baldwin Hills - Leimert			Above Moderate
LOS ANGELES	1941 S MARVIN AVE	90016	5064016027	Low Medium II Residential	RD2-1	0	21	0.118840568	Residential - Single Family Residence	YES - Current	NO - Privately-Owned	Available	Not Used in Prior Housing Element	0	0	0.115429518	0.115429518	1	2*	2*	1268177	1266	West Adams - Baldwin Hills - Leimert			Above Moderate
LOS ANGELES	1945 S MARVIN AVE	90016	5064016028	Low Medium II Residential	RD2-1	0	21	0.118835178	Residential - Double, Duplex, or Two Units - 4 Stories or Less	YES - Current	NO - Privately-Owned	Available	Not Used in Prior Housing Element	0	0	0.151371592	0.151371592	2	2*	2*	1268177	1292	West Adams - Baldwin Hills - Leimert	Yes		Above Moderate
LOS ANGELES			5064016029	Low Medium II Residential	RD2-1	0	21	0.068848531		YES - Current	NO - Privately-Owned	Available	Not Used in Prior Housing Element	0	0	0.399652886	0.399652886	0	1*	1*	1268177	1683	West Adams - Baldwin Hills - Leimert			Above Moderate
LOS ANGELES			5064016030	Low Medium II Residential	RD2-1	0	21	0.063155551		YES - Current	NO - Privately-Owned	Available	Not Used in Prior Housing Element	0	0	0.477599192	0.477599192	0	1*	1*	1268177	1684	West Adams - Baldwin Hills - Leimert			Above Moderate
LOS ANGELES	5531 W WASHINGTON BLVD	90016	5064017001	Neighborhood Commercial	C2-1VL-CPIO	0	54	0.062846137	Commercial - Auto, Recreation Equipment, Construction Equipment Sales and Service - Auto Body Repair Shop - One Story	YES - Current	NO - Privately-Owned	Available	Not Used in Prior Housing Element	0	0	0.008904904	0.008904904	1	0	0	1268177	1593	West Adams - Baldwin Hills - Leimert			Above Moderate
LOS ANGELES	5527 W WASHINGTON BLVD	90016	5064017002	Neighborhood Commercial	C2-1VL-CPIO	0	54	0.060060075	Commercial - Parking Lot (Commercial Use Property) - Lots - Patron or Employee - One Story	YES - Current	NO - Privately-Owned	Available	Not Used in Prior Housing Element	0	0	0.009523061	0.009523061	0	0	0	1268177	1582	West Adams - Baldwin Hills - Leimert			Above Moderate
LOS ANGELES	2206 S CURSON AVE	90016	5064017004	Low Medium II Residential	RD1.5-1	0	29	0.110764272	Residential - Single Family Residence	YES - Current	NO - Privately-Owned	Available	Not Used in Prior Housing Element	0	0.176804566	0	0.176804566	1	3*	3*	1268177	1552	West Adams - Baldwin Hills - Leimert			Moderate
LOS ANGELES	2134 S CURSON AVE	90016	5064017005	Low Medium II Residential	RD1.5-1	0	29	0.124678052	Residential - Double, Duplex, or Two Units - 4 Stories or Less	YES - Current	NO - Privately-Owned	Available	Not Used in Prior Housing Element	0	0.238330847	0	0.238330847	2	3*	3*	1268177	1522	West Adams - Baldwin Hills - Leimert	Yes		Moderate
LOS ANGELES	2130 S CURSON AVE	90016	5064017006	Low Medium II Residential	RD1.5-1	0	29	0.132004633	Residential - Single Family Residence	YES - Current	NO - Privately-Owned	Available	Not Used in Prior Housing Element	0	0.144732535	0	0.144732535	1	3*	3*	1268177	1492	West Adams - Baldwin Hills - Leimert			Moderate
LOS ANGELES	2126 S CURSON AVE	90016	5064017007	Low Medium II Residential	RD1.5-1	0	29	0.132003047	Residential - Single Family Residence	YES - Current	NO - Privately-Owned	Available	Not Used in Prior Housing Element	0	0.144732535	0	0.144732535	1	3*	3*	1268177	1465	West Adams - Baldwin Hills - Leimert			Moderate
LOS ANGELES	2122 S CURSON AVE	90016	5064017008	Low Medium II Residential	RD1.5-1	0	29	0.13200383	Residential - Single Family Residence	YES - Current	NO - Privately-Owned	Available	Not Used in Prior Housing Element	0	0.144732535	0	0.144732535	1	3*	3*	1268177	1440	West Adams - Baldwin Hills - Leimert			Moderate
LOS ANGELES	2118 S CURSON AVE	90016	5064017009	Low Medium II Residential	RD1.5-1	0	29	0.132004422	Residential - Double, Duplex, or Two Units - 4 Stories or Less	YES - Current	NO - Privately-Owned	Available	Not Used in Prior Housing Element	0	0.19561286	0	0.19561286	2	3*	3*	1268177	1406	West Adams - Baldwin Hills - Leimert	Yes		Moderate
LOS ANGELES	2112 S CURSON AVE	90016	5064017010	Low Medium II Residential	RD1.5-1	0	29	0.132005408	Residential - Double, Duplex, or Two Units - 4 Stories or Less	YES - Current	NO - Privately-Owned	Available	Not Used in Prior Housing Element	0	0.19561286	0	0.19561286	2	3*	3*	1268177	1377	West Adams - Baldwin Hills - Leimert	Yes		Moderate
LOS ANGELES	2106 S CURSON AVE	90016	5064017011	Low Medium II Residential	RD1.5-1	0	29	0.132003836	Residential - Single Family Residence	YES - Current	NO - Privately-Owned	Available	Not Used in Prior Housing Element	0	0.144732535	0	0.144732535	1	3*	3*	1268177	1349	West Adams - Baldwin Hills - Leimert			Moderate
LOS ANGELES	2100 S CURSON AVE	90016	5064017012	Low Medium II Residential	RD1.5-1	0	29	0.132003744	Residential - Single Family Residence	YES - Current	NO - Privately-Owned	Available	Not Used in Prior Housing Element	0	0.144732535	0	0.144732535	1	3*	3*	1268177	1319	West Adams - Baldwin Hills - Leimert			Moderate
LOS ANGELES	2107 S MARVIN AVE	90016	5064017014	Low Medium II Residential	RD1.5-1	0	29	0.132019068	Residential - Three Units (Any Combination) - 4 Stories or Less	YES - Current	NO - Privately-Owned	Available	Not Used in Prior Housing Element	0	0.026804953	0	0.026804953	3	3*	3*	1268177	1369	West Adams - Baldwin Hills - Leimert	Yes		Moderate
LOS ANGELES	2117 S MARVIN AVE	90016	5064017016	Low Medium II Residential	RD1.5-1	0	29	0.206837263	Residential - Five or More Units or Apartments (Any Combination) - 4 Stories or Less	YES - Current	NO - Privately-Owned	Available	Not Used in Prior Housing Element	0	0.072744117	0	0.072744117	5	0	0	1268177	1429	West Adams - Baldwin Hills - Leimert	Yes		Moderate
LOS ANGELES	2121 S MARVIN AVE	90016	5064017017	Low Medium II Residential	RD1.5-1	0	29	0.206480083	Residential - Five or More Units or Apartments (Any Combination) - 4 Stories or Less	YES - Current	NO - Privately-Owned	Available	Not Used in Prior Housing Element	0	0.037823013	0	0.037823013	8	0	0	1268177	1474	West Adams - Baldwin Hills - Leimert	Yes		Moderate
LOS ANGELES	5503 W WASHINGTON BLVD	90016	5064017018	Neighborhood Commercial	C2-1VL-CPIO	0	54	0.066068024	Industrial - Light Manufacturing - One Story	YES - Current	NO - Privately-Owned	Available	Not Used in Prior Housing Element	0	0	0.008950732	0.008950732	0	0	0	1268177	1513	West Adams - Baldwin Hills - Leimert			Above Moderate
LOS ANGELES	5505 W WASHINGTON BLVD	90016	5064017018	Neighborhood Commercial	C2-1VL-CPIO	0	54	0.066070582	Industrial - Light Manufacturing - One Story	YES - Current	NO - Privately-Owned	Available	Not Used in Prior Housing Element	0	0	0.008950732	0.008950732	0	0	0	1268177	1499	West Adams - Baldwin Hills - Leimert			Above Moderate
LOS ANGELES	5509 W WASHINGTON BLVD	90016	5064017018	Neighborhood Commercial	C2-1VL-CPIO	0	54	0.066065082	Industrial - Light Manufacturing - One Story	YES - Current	NO - Privately-Owned	Available	Not Used in Prior Housing Element	0	0	0.008950732	0.008950732	0	0	0	1268177	1526	West Adams - Baldwin Hills - Leimert			Above Moderate
LOS ANGELES	5515 W WASHINGTON BLVD	90016	5064017019	Neighborhood Commercial	C2-1VL-CPIO	0	54	0.066004633	Recreational - One Story	YES - Current	NO - Privately-Owned	Available	Not Used in Prior Housing Element	0	0	0.011378755	0.011378755	0	0	0	1268177	1541	West Adams - Baldwin Hills - Leimert			Above Moderate
LOS ANGELES	2102 S CLYDE AVE	90016	5064018001	Low Medium II Residential	RD2-1	0	21	0.146390334	Residential - Single Family Residence	YES - Current	NO - Privately-Owned	Available	Not Used in Prior Housing Element	0	0.176804566	0	0.176804566	1	3*	3*	1268177	1271	West Adams - Baldwin Hills - Leimert			Moderate
LOS ANGELES	2106 S CLYDE AVE	90016	5064018002	Low Medium II Residential	RD2-1	0	21	0.135354103	Residential - Single Family Residence	YES - Current	NO - Privately-Owned	Available	Not Used in Prior Housing Element	0	0	0.115429518	0.115429518	1	2*	2*	1268177	1298	West Adams - Baldwin Hills - Leimert			Above Moderate
LOS ANGELES	2118 S CLYDE AVE	90016	5064018004	Low Medium II Residential	RD2-1	0	21	0.120979439		YES - Current	NO - Privately-Owned	Available	Not Used in Prior Housing Element	0	0	0.115429518	0.115429518	1	2*	2*	1268177	1352	West Adams - Baldwin Hills - Leimert			Above Moderate
LOS ANGELES	2120 S CLYDE AVE	90016	5064018005	Low Medium II Residential	RD2-1	0	21	0.151631988	Residential - Double, Duplex, or Two Units - 4 Stories or Less	YES - Current	NO - Privately-Owned	Available	Not Used in Prior Housing Element	0	0.238330847	0	0.238330847	2	3*	3*	1268177	1373	West Adams - Baldwin Hills - Leimert	Yes		Moderate
LOS ANGELES	2126 S CLYDE AVE	90016	5064018006	Low Medium II Residential	RD2-1	0	21	0.1368543	Residential - Single Family Residence	YES - Current	NO - Privately-Owned	Available	Not Used in Prior Housing Element	0	0	0.09422054	0.09422054	1	2*	2*	1268177	1401	West Adams - Baldwin Hills - Leimert			Above Moderate
LOS ANGELES	2130 S CLYDE AVE	90016	5064018007	Low Medium II Residential	RD2-1	0	21	0.121953354	Residential - Single Family Residence	YES - Current	NO - Privately-Owned	Available	Not Used in Prior Housing Element	0	0	0.115429518	0.115429518	1	2*	2*	1268177	1431	West Adams - Baldwin Hills - Leimert			Above Moderate
LOS ANGELES	2134 S CLYDE AVE	90016	5064018008	Low Medium II Residential	RD2-1	0	21	0.137542545	Residential - Single Family Residence	YES - Current	NO - Privately-Owned	Available	Not Used in Prior Housing Element	0	0	0.09422054	0.09422054	1	2*	2*	1268177	1452	West Adams - Baldwin Hills - Leimert			Above Moderate
LOS ANGELES	2140 S CLYDE AVE	90016	5064018009	Low Medium II Residential	RD2-1	0	21	0.153253775	Residential - Three Units (Any Combination) - 4 Stories or Less	YES - Current	NO - Privately-Owned	Available	Not Used in Prior Housing Element	0	0.091739371	0	0.091739371	3	3*	3*	1268177	1479	West Adams - Baldwin Hills - Leimert	Yes		Moderate
LOS ANGELES	2206 S CLYDE AVE	90016	5064018011	Low Medium II Residential	RD2-1	0	21	0.138636344	Residential - Three Units (Any Combination) - 4 Stories or Less	YES - Current	NO - Privately-Owned	Available	Not Used in Prior Housing Element	0	0.216428214	0	0.216428214	3	3*	3*	1268177	1528	West Adams - Baldwin Hills - Leimert	Yes		Moderate
LOS ANGELES	2212 S CLYDE AVE	90016	5064018012	Low Medium II Residential	RD2-1	0	21	0.154467771	Residential - Three Units (Any Combination) - 4 Stories or Less	YES - Current	NO - Privately-Owned	Available	Not Used in Prior Housing Element	0	0.216428214	0	0.216428214	3	3*	3*	1268177	1555	West Adams - Baldwin Hills - Leimert	Yes		Moderate
LOS ANGELES	2220 S CLYDE AVE	90016	5064018014	Low Medium II Residential	RD2-1	0	21	0.148064377	Residential - Double, Duplex, or Two Units - 4 Stories or Less	YES - Current	NO - Privately-Owned	Available	Not Used in Prior Housing Element	0	0.238330847	0	0.238330847	2	3*	3*	1268177	1603	West Adams - Baldwin Hills - Leimert	Yes		Moderate
LOS ANGELES	2226 S CLYDE AVE	90016	5064018015	Low Medium II Residential	RD2-1	0	21	0.136765325	Residential - Double, Duplex, or Two Units - 4 Stories or Less	YES - Current	NO - Privately-Owned	Available	Not Used in Prior Housing Element	0	0	0.123771688	0.123771688	2	2*	2*	1238177	52	West Adams - Baldwin Hills - Leimert	Yes		Above Moderate
LOS ANGELES	5555 W WASHINGTON BLVD	90016	5064018016	Neighborhood Commercial	C2-1VL-CPIO	0	54	0.085455119	Industrial - Warehousing, Distribution, Storage - Warehousing, Distribution, Under 10,000 SF - One Story	YES - Current	NO - Privately-Owned	Available	Not Used in Prior Housing Element	0.106694949	0	0	0.106694949	0	0	0	1238177	68	West Adams - Baldwin Hills - Leimert			Lower
LOS ANGELES	5559 W WASHINGTON BLVD	90016	5064018017	Neighborhood Commercial	C2-1VL-CPIO	0	54	0.088844786	Commercial - Commercial - Vacant Land	YES - Current	NO - Privately-Owned	Available	Not Used in Prior Housing Element	0.071570587	0	0	0.071570587	0	0	0	1238177	78	West Adams - Baldwin Hills - Leimert			Lower
LOS ANGELES	2101 S CURSON AVE	90016	5064018019	Low Medium II Residential	RD2-1	0	21	0.132299468	Residential - Single Family Residence	YES - Current	NO - Privately-Owned	Available	Not Used in Prior Housing Element	0	0	0.115429518	0.115429518	1	2*	2*	1268177	1295	West Adams - Baldwin Hills - Leimert			Above Moderate
LOS ANGELES	2107 S CURSON AVE	90016	5064018020	Low Medium II Residential	RD2-1	0	21	0.130167969	Residential - Single Family Residence	YES - Current	NO - Privately-Owned	Available	Not Used in Prior Housing Element	0	0	0.115429518	0.115429518	1	2*	2*	1268177	1317	West Adams - Baldwin Hills - Leimert			Above Moderate
LOS ANGELES	2115 S CURSON AVE	90016	5064018021	Low Medium II Residential	RD2-1	0	21	0.128712154	Residential - Single Family Residence	YES - Current	NO - Privately-Owned	Available	Not Used in Prior Housing Element	0	0	0.115429518	0.115429518	1	2*	2*	1268177	1348	West Adams - Baldwin Hills - Leimert			Above Moderate
LOS ANGELES	2119 S CURSON AVE	90016	5064018022	Low Medium II Residential	RD2-1	0	21	0.127256371	Residential - Double, Duplex, or Two Units - 4 Stories or Less	YES - Current	NO - Privately-Owned	Available	Not Used in Prior Housing Element	0	0	0.101123652	0.101123652	2	2*	2*	1268177	1376	West Adams - Baldwin Hills - Leimert			Above Moderate
LOS ANGELES	2123 S CURSON AVE	90016	5064018023	Low Medium II Residential	RD2-1	0	21	0.113275796	Residential - Double, Duplex, or Two Units - 4 Stories or Less	YES - Current	NO - Privately-Owned	Available	Not Used in Prior Housing Element	0	0	0.151371592	0.151371592	2	2*	2*	1268177	1407	West Adams - Baldwin Hills - Leimert	Yes		Above Moderate
LOS ANGELES	2127 S CURSON AVE	90016	5064018024	Low Medium II Residential	RD2-1	0	21	0.112110189	Residential - Single Family Residence	YES - Current	NO - Privately-Owned	Available	Not Used in Prior Housing Element	0	0	0.115429518	0.115429518	1	2*	2*	1268177	1434	West Adams - Baldwin Hills - Leimert			Above Moderate
LOS ANGELES	2131 S CURSON AVE	90016	5064018025	Low Medium II Residential	RD2-1	0	21	0.110918326	Residential - Single Family Residence	YES - Current	NO - Privately-Owned	Available	Not Used in Prior Housing Element	0	0	0.115429518	0.115429518	1	2*	2*	1268177	1458	West Adams - Baldwin Hills - Leimert			Above Moderate
LOS ANGELES	2135 S CURSON AVE	90016	5064018026	Low Medium II Residential	RD2-1	0	21	0.109751324	Residential - Single Family Residence	YES - Current	NO - Privately-Owned	Available	Not Used in Prior Housing Element	0	0	0.115429518	0.115429518	1	2*	2*	1268177	1482	West Adams - Baldwin Hills - Leimert			Above Moderate
LOS ANGELES	2201 S CURSON AVE	90016	5064018027	Low Medium II Residential	RD2-1	0	21	0.108560266	Residential - Single Family Residence	YES - Current	NO - Privately-Owned	Available	Not Used in Prior Housing Element	0	0	0.115429518	0.115429518	1	2*	2*	1268177	1509	West Adams - Baldwin Hills - Leimert			Above Moderate
LOS ANGELES	2207 S CURSON AVE	90016	5064018028	Low Medium II Residential	RD2-1	0	21	0.152268097	Residential - Double, Duplex, or Two Units - 4 Stories or Less	YES - Current	NO - Privately-Owned	Available	Not Used in Prior Housing Element	0	0.238330847	0	0.238330847	2	3*	3*	1268177	1536	West Adams - Baldwin Hills - Leimert	Yes		Moderate
LOS ANGELES	2211 S CURSON AVE	90016	5064018029	Low Medium II Residential	RD2-1	0	21	0.14979628	Residential - Single Family Residence	YES - Current	NO - Privately-Owned	Available	Not Used in Prior Housing Element	0	0.176804566	0	0.176804566	1	3*	3*	1268177	1579	West Adams - Baldwin Hills - Leimert			Moderate
LOS ANGELES	2215 S CURSON AVE	90016	5064018030	Low Medium II Residential	RD2-1	0	21	0.154731618	Residential - Double, Duplex, or Two Units - 4 Stories or Less	YES - Current	NO - Privately-Owned	Available	Not Used in Prior Housing Element	0	0.238330847	0	0.238330847	2	3*	3*	1238177	23	West Adams - Baldwin Hills - Leimert	Yes		Moderate
LOS ANGELES	5547 W WASHINGTON BLVD	90016	5064018031	Neighborhood Commercial	C2-1VL-CPIO	0	54	0.073145808	Commercial - Office Building - One Story	YES - Current	NO - Privately-Owned	Available	Not Used in Prior Housing Element	0.073477431	0	0	0.073477431	1	0	0	1238177	58	West Adams - Baldwin Hills - Leimert			Lower
LOS ANGELES	5551 W WASHINGTON BLVD	90016	5064018031	Neighborhood Commercial	C2-1VL-CPIO	0	54	0.076244195	Commercial - Office Building - One Story	YES - Current	NO - Privately-Owned	Available	Not Used in Prior Housing Element	0.073477431	0	0	0.073477431	1	0	0	1238177	75	West Adams - Baldwin Hills - Leimert			Lower
LOS ANGELES	5541 W WASHINGTON BLVD	90016	5064018032	Neighborhood Commercial	C2-1VL-CPIO	0	54	0.07314787	Commercial - Store - One Story	YES - Current	NO - Privately-Owned	Available	Not Used in Prior Housing Element	0.026100653	0	0	0.026100653	0	0	0	1238177	45	West Adams - Baldwin Hills - Leimert			Lower
LOS ANGELES	5563 W WASHINGTON BLVD	90016	5064018033	Neighborhood Commercial	C2-1VL-CPIO	0	54	0.088845564	Industrial - Light Manufacturing - One Story	YES - Current	NO - Privately-Owned	Available	Not Used in Prior Housing Element	0.034125525	0	0	0.034125525	0	0	0	1238177	89	West Adams - Baldwin Hills - Leimert			Lower
LOS ANGELES	5567 W WASHINGTON BLVD	90016	5064018034	Neighborhood Commercial	C2-1VL-CPIO	0	54	0.088845288	Industrial - Light Manufacturing - One Story	YES - Current	NO - Privately-Owned	Available	Not Used in Prior Housing Element	0.034125525	0	0	0.034125525	0	0	0	1238177	101	West Adams - Baldwin Hills - Leimert			Lower
LOS ANGELES	5571 W WASHINGTON BLVD	90016	5064018034	Neighborhood Commercial	C2-1VL-CPIO	0	54	0.056340952	Industrial - Light Manufacturing - One Story	YES - Current	NO - Privately-Owned	Available	Not Used in Prior Housing Element	0	0	0.011150717	0.011150717	0	0	0	1238177	117	West

LOS ANGELES	1847 S CURSON AVE	90019	5064020009	Low Medium II Residential	RD1.5-1	0	29	0.168209317	Residential - Double, Duplex, or Two Units - 4 Stories or Less	YES - Current	NO - Privately-Owned	Available	Not Used in Prior Housing Element	0	0.280061588	0	0.280061588	2	0	0	1268177	692	West Adams - Baldwin Hills - Leimert	Yes	Moderate
LOS ANGELES	1851 S CURSON AVE	90019	5064020010	Low Medium II Residential	RD1.5-1	0	29	0.154437334	Residential - Four Units (Any Combination) - 4 Stories or Less	YES - Current	NO - Privately-Owned	Available	Not Used in Prior Housing Element	0	0.165961795	0	0.165961795	4	0	0	1268177	717	West Adams - Baldwin Hills - Leimert	Yes	Moderate
LOS ANGELES	1855 1/2 S CURSON AVE	90019	5064020011	Low Medium II Residential	RD1.5-1	0	29	0.165298494	Residential - Three Units (Any Combination) - 4 Stories or Less	YES - Current	NO - Privately-Owned	Available	Not Used in Prior Housing Element	0	0.225404128	0	0.225404128	3	0	0	1268177	739	West Adams - Baldwin Hills - Leimert	Yes	Moderate
LOS ANGELES	1861 S CURSON AVE	90019	5064020012	Low Medium II Residential	RD1.5-1	0	29	0.163845113	Residential - Four Units (Any Combination) - 4 Stories or Less	YES - Current	NO - Privately-Owned	Available	Not Used in Prior Housing Element	0	0.420457011	0	0.420457011	1	0	0	1268177	770	West Adams - Baldwin Hills - Leimert		Moderate
LOS ANGELES	1867 S CURSON AVE	90019	5064020013	Low Medium II Residential	RD1.5-1	0	29	0.146188842	Residential - Single Family Residence	YES - Current	NO - Privately-Owned	Available	Not Used in Prior Housing Element	0	0.363619244	0	0.363619244	1	0	0	1268177	799	West Adams - Baldwin Hills - Leimert		Moderate
LOS ANGELES	5724 W VENICE BLVD	90019	5064020015	Neighborhood Commercial	C2-1VL-CPIO	0	54	0.082195326	Commercial - Office Building - One Story	YES - Current	NO - Privately-Owned	Available	Not Used in Prior Housing Element	0.076528865	0	0	0.076528865	1	0	0	1268177	524	West Adams - Baldwin Hills - Leimert		Lower
LOS ANGELES	5728 W VENICE BLVD	90019	5064020016	Neighborhood Commercial	C2-1VL-CPIO	0	54	0.085796174	Recreational - Club, Lodge Hall, Fraternal Organization - One Story	YES - Current	NO - Privately-Owned	Available	Not Used in Prior Housing Element	0.093262243	0	0	0.093262243	1	0	0	1268177	531	West Adams - Baldwin Hills - Leimert		Lower
LOS ANGELES	5732 W VENICE BLVD	90019	5064020016	Neighborhood Commercial	C2-1VL-CPIO	0	54	0.08730307	Recreational - Club, Lodge Hall, Fraternal Organization - One Story	YES - Current	NO - Privately-Owned	Available	Not Used in Prior Housing Element	0.093262243	0	0	0.093262243	1	0	0	1268177	540	West Adams - Baldwin Hills - Leimert		Lower
LOS ANGELES	1824 S CLYDE AVE	90019	5064020018	Low Medium II Residential	RD1.5-1	0	29	0.138930963	Residential - Single Family Residence	YES - Current	NO - Privately-Owned	Available	Not Used in Prior Housing Element	0	0.363619244	0	0.363619244	1	0	0	1268177	665	West Adams - Baldwin Hills - Leimert		Moderate
LOS ANGELES	1828 S CLYDE AVE	90019	5064020019	Low Medium II Residential	RD1.5-1	0	29	0.139347569	Residential - Single Family Residence	YES - Current	NO - Privately-Owned	Available	Not Used in Prior Housing Element	0	0.159205502	0	0.159205502	1	0	0	1268177	688	West Adams - Baldwin Hills - Leimert		Moderate
LOS ANGELES	1832 S CLYDE AVE	90019	5064020020	Low Medium II Residential	RD1.5-1	0	29	0.139764864	Residential - Five or More Units or Apartments (Any Combination) - 4 Stories or Less	YES - Current	NO - Privately-Owned	Available	Not Used in Prior Housing Element	0	0.038152573	5	0.038152573	5	0	0	1268177	714	West Adams - Baldwin Hills - Leimert	Yes	Moderate
LOS ANGELES	1838 S CLYDE AVE	90019	5064020021	Low Medium II Residential	RD1.5-1	0	29	0.112108917	Residential - Single Family Residence	YES - Current	NO - Privately-Owned	Available	Not Used in Prior Housing Element	0	0.237781674	1	3*	3*	0.237781674	1	3*	1268177	736	West Adams - Baldwin Hills - Leimert		Moderate
LOS ANGELES	1842 S CLYDE AVE	90019	5064020022	Low Medium II Residential	RD1.5-1	0	29	0.126444088	Residential - Single Family Residence	YES - Current	NO - Privately-Owned	Available	Not Used in Prior Housing Element	0	0.237781674	1	3*	3*	0.237781674	1	3*	1268177	762	West Adams - Baldwin Hills - Leimert		Moderate
LOS ANGELES	1846 S CLYDE AVE	90019	5064020023	Low Medium II Residential	RD1.5-1	0	29	0.140887204	Residential - Single Family Residence	YES - Current	NO - Privately-Owned	Available	Not Used in Prior Housing Element	0	0.363619244	1	0	0	0.363619244	1	0	1268177	786	West Adams - Baldwin Hills - Leimert		Moderate
LOS ANGELES	1854 S CLYDE AVE	90019	5064020025	Low Medium II Residential	RD1.5-1	0	29	0.127453555	Residential - Single Family Residence	YES - Current	NO - Privately-Owned	Available	Not Used in Prior Housing Element	0	0.237781674	1	3*	3*	0.237781674	1	3*	1268177	833	West Adams - Baldwin Hills - Leimert		Moderate
LOS ANGELES	1860 S CLYDE AVE	90019	5064020026	Low Medium II Residential	RD1.5-1	0	29	0.142009474	Residential - Single Family Residence - Pool	YES - Current	NO - Privately-Owned	Available	Not Used in Prior Housing Element	0	0.363619244	1	0	0	0.363619244	1	0	1268177	847	West Adams - Baldwin Hills - Leimert		Moderate
LOS ANGELES	1900 S CLYDE AVE	90019	5064020027	Low Medium II Residential	RD1.5-1	0	29	0.113909069	Residential - Single Family Residence	YES - Current	NO - Privately-Owned	Available	Not Used in Prior Housing Element	0	0.237781674	1	3*	3*	0.237781674	1	3*	1268177	870	West Adams - Baldwin Hills - Leimert		Moderate
LOS ANGELES	1906 S CLYDE AVE	90019	5064020028	Low Medium II Residential	RD1.5-1	0	29	0.128463946	Residential - Single Family Residence	YES - Current	NO - Privately-Owned	Available	Not Used in Prior Housing Element	0	0.195157599	1	3*	3*	0.195157599	1	3*	1268177	896	West Adams - Baldwin Hills - Leimert		Moderate
LOS ANGELES	1908 1/2 S CLYDE AVE	90019	5064020029	Low Medium II Residential	RD1.5-1	0	29	0.143134592	Residential - Three Units (Any Combination) - 4 Stories or Less	YES - Current	NO - Privately-Owned	Available	Not Used in Prior Housing Element	0	0.176108497	3	0	0	0.176108497	3	0	1268177	916	West Adams - Baldwin Hills - Leimert	Yes	Moderate
LOS ANGELES	1924 S CLYDE AVE	90019	5064020032	Low Medium II Residential	RD1.5-1	0	29	0.098221903	Residential - Single Family Residence	YES - Current	NO - Privately-Owned	Available	Not Used in Prior Housing Element	0	0	0.156035131	0.156035131	1	2*	2*	1268177	980	West Adams - Baldwin Hills - Leimert		Above Moderate
LOS ANGELES	1891 S CURSON AVE	90019	5064020033	Low Medium II Residential	RD1.5-1	0	29	0.243867745	Residential - Double, Duplex, or Two Units - 4 Stories or Less	YES - Current	NO - Privately-Owned	Available	Not Used in Prior Housing Element	0	0.39652577	0	0.39652577	2	0	0	1268177	928	West Adams - Baldwin Hills - Leimert	Yes	Moderate
LOS ANGELES			5064020034	Low Medium II Residential	RD1.5-1	0	29	0.020864052	Residential - Single Family Residence - Vacant Land	YES - Current	NO - Privately-Owned	Available	Not Used in Prior Housing Element	0	0	0.051385432	0.051385432	0	0	0	1268177	926	West Adams - Baldwin Hills - Leimert		Above Moderate
LOS ANGELES	1889 S CURSON AVE	90019	5064020035	Low Medium II Residential	RD1.5-1	0	29	0.140314257	Residential - Single Family Residence	YES - Current	NO - Privately-Owned	Available	Not Used in Prior Housing Element	0	0.363619244	0	0.363619244	1	0	0	1268177	905	West Adams - Baldwin Hills - Leimert		Moderate
LOS ANGELES	1883 S CURSON AVE	90019	5064020036	Low Medium II Residential	RD1.5-1	0	29	0.141508558	Residential - Single Family Residence	YES - Current	NO - Privately-Owned	Available	Not Used in Prior Housing Element	0	0.363619244	0	0.363619244	1	0	0	1268177	880	West Adams - Baldwin Hills - Leimert		Moderate
LOS ANGELES	1879 S CURSON AVE	90019	5064020037	Low Medium II Residential	RD1.5-1	0	29	0.142670738	Residential - Single Family Residence	YES - Current	NO - Privately-Owned	Available	Not Used in Prior Housing Element	0	0.375868535	0	0.375868535	1	0	0	1268177	858	West Adams - Baldwin Hills - Leimert		Moderate
LOS ANGELES	1875 S CURSON AVE	90019	5064020038	Low Medium II Residential	RD1.5-1	0	29	0.131129739	Residential - Single Family Residence	YES - Current	NO - Privately-Owned	Available	Not Used in Prior Housing Element	0	0.082463282	1	3*	3*	0.082463282	1	3*	1268177	840	West Adams - Baldwin Hills - Leimert		Moderate
LOS ANGELES	1873 S CURSON AVE	90019	5064020039	Low Medium II Residential	RD1.5-1	0	29	0.14502571		YES - Current	NO - Privately-Owned	Available	Not Used in Prior Housing Element	0	0.122717169	0	0.122717169	1	0	0	1268177	823	West Adams - Baldwin Hills - Leimert		Moderate
LOS ANGELES	5720 W VENICE BLVD	90019	5064020040	Neighborhood Commercial	C2-1VL-CPIO	0	54	0.06688091	Commercial - Store - One Story	YES - Current	NO - Privately-Owned	Available	Not Used in Prior Housing Element	0	0	0.012625277	0.012625277	1	0	0	1268177	517	West Adams - Baldwin Hills - Leimert		Above Moderate
LOS ANGELES	1815 S CURSON AVE	90019	5064020041	Low Medium II Residential	RD1.5-1	0	29	0.151284851	Commercial - Commercial - Vacant Land	YES - Current	NO - Privately-Owned	Available	Not Used in Prior Housing Element	0	0.055036953	0	0.055036953	0	0	0	1268177	559	West Adams - Baldwin Hills - Leimert		Moderate
LOS ANGELES	5738 W VENICE BLVD	90019	5064021001	Neighborhood Commercial	C2-1VL-CPIO	0	54	0.094764766	Commercial - Commercial - Miscellaneous Commercial - One Story	YES - Current	NO - Privately-Owned	Available	Not Used in Prior Housing Element	0.043053116	0	0	0.043053116	0	0	0	1268177	569	West Adams - Baldwin Hills - Leimert		Lower
LOS ANGELES	5742 W VENICE BLVD	90019	5064021002	Neighborhood Commercial	C2-1VL-CPIO	0	54	0.097042428	Commercial - Office Building - One Story	YES - Current	NO - Privately-Owned	Available	Not Used in Prior Housing Element	0.087777979	0	0	0.087777979	1	0	0	1268177	585	West Adams - Baldwin Hills - Leimert		Lower
LOS ANGELES	5746 W VENICE BLVD	90019	5064021003	Neighborhood Commercial	C2-1VL-CPIO	0	54	0.096507643	Industrial - Light Manufacturing - One Story	YES - Current	NO - Privately-Owned	Available	Not Used in Prior Housing Element	0.041610064	0	0	0.041610064	1	0	0	1268177	592	West Adams - Baldwin Hills - Leimert		Lower
LOS ANGELES	5750 W VENICE BLVD	90019	5064021004	Neighborhood Commercial	C2-1VL-CPIO	0	54	0.095607801	Industrial - Light Manufacturing - One Story	YES - Current	NO - Privately-Owned	Available	Not Used in Prior Housing Element	0.041610064	0	0	0.041610064	1	0	0	1268177	605	West Adams - Baldwin Hills - Leimert		Lower
LOS ANGELES	5754 W VENICE BLVD	90019	5064021005	Neighborhood Commercial	C2-1VL-CPIO	0	54	0.094217134	Commercial - Parking Lot (Commercial Use Property) - Lots - Patron or Employee - One Story	YES - Current	NO - Privately-Owned	Available	Not Used in Prior Housing Element	0.021056072	0	0	0.021056072	0	0	0	1268177	617	West Adams - Baldwin Hills - Leimert		Lower
LOS ANGELES	5758 W VENICE BLVD	90019	5064021006	Neighborhood Commercial	C2-1VL-CPIO	0	54	0.092311677	Industrial - Light Manufacturing - One Story	YES - Current	NO - Privately-Owned	Available	Not Used in Prior Housing Element	0.101482424	0	0	0.101482424	1	0	0	1268177	629	West Adams - Baldwin Hills - Leimert		Lower
LOS ANGELES	5762 W VENICE BLVD	90019	5064021007	Neighborhood Commercial	C2-1VL-CPIO	0	54	0.089998869	Commercial - Commercial - Miscellaneous Commercial - One Story	YES - Current	NO - Privately-Owned	Available	Not Used in Prior Housing Element	0.015642795	0	0	0.015642795	1	0	0	1268177	640	West Adams - Baldwin Hills - Leimert		Lower
LOS ANGELES	1806 S THURMAN AVE	90019	5064021008	Neighborhood Commercial	C2-1VL-CPIO	0	54	0.087145911	Commercial - Store - One Story	YES - Current	NO - Privately-Owned	Available	Not Used in Prior Housing Element	0.01546188	0	0	0.01546188	3	0	0	1268177	650	West Adams - Baldwin Hills - Leimert		Lower
LOS ANGELES	1827 S CLYDE AVE	90019	5064021009	Low Medium II Residential	RD2-1	0	21	0.062418962	Residential - Single Family Residence	YES - Current	NO - Privately-Owned	Available	Not Used in Prior Housing Element	0	0	0.080319583	0.080319583	1	1*	1*	1268177	671	West Adams - Baldwin Hills - Leimert		Above Moderate
LOS ANGELES	1831 S CLYDE AVE	90019	5064021010	Low Medium II Residential	RD2-1	0	21	0.096693167	Residential - Single Family Residence	YES - Current	NO - Privately-Owned	Available	Not Used in Prior Housing Element	0	0	0.190497708	0.190497708	1	2*	2*	1268177	691	West Adams - Baldwin Hills - Leimert		Above Moderate
LOS ANGELES	1837 S CLYDE AVE	90019	5064021011	Low Medium II Residential	RD2-1	0	21	0.149056276	Residential - Single Family Residence	YES - Current	NO - Privately-Owned	Available	Not Used in Prior Housing Element	0	0.237781674	1	3*	3*	0.237781674	1	3*	1268177	704	West Adams - Baldwin Hills - Leimert		Moderate
LOS ANGELES	1841 S CLYDE AVE	90019	5064021012	Low Medium II Residential	RD2-1	0	21	0.11952107	Residential - Single Family Residence	YES - Current	NO - Privately-Owned	Available	Not Used in Prior Housing Element	0	0	0.161215013	0.161215013	1	2*	2*	1268177	728	West Adams - Baldwin Hills - Leimert		Above Moderate
LOS ANGELES	1845 S CLYDE AVE	90019	5064021013	Low Medium II Residential	RD2-1	0	21	0.12727648	Residential - Single Family Residence	YES - Current	NO - Privately-Owned	Available	Not Used in Prior Housing Element	0	0	0.065530162	0.065530162	1	2*	2*	1268177	747	West Adams - Baldwin Hills - Leimert		Above Moderate
LOS ANGELES	1847 S CLYDE AVE	90019	5064021014	Low Medium II Residential	RD2-1	0	21	0.150091943		YES - Current	NO - Privately-Owned	Available	Not Used in Prior Housing Element	0	0.237781674	1	3*	3*	0.237781674	1	3*	1268177	773	West Adams - Baldwin Hills - Leimert		Moderate
LOS ANGELES	1853 S CLYDE AVE	90019	5064021015	Low Medium II Residential	RD2-1	0	21	0.120348588	Residential - Single Family Residence	YES - Current	NO - Privately-Owned	Available	Not Used in Prior Housing Element	0	0	0.156035131	0.156035131	1	2*	2*	1268177	804	West Adams - Baldwin Hills - Leimert		Above Moderate
LOS ANGELES	1857 S CLYDE AVE	90019	5064021016	Low Medium II Residential	RD2-1	0	21	0.135685453	Residential - Single Family Residence	YES - Current	NO - Privately-Owned	Available	Not Used in Prior Housing Element	0	0	0.156035131	0.156035131	1	2*	2*	1268177	822	West Adams - Baldwin Hills - Leimert		Above Moderate
LOS ANGELES	1861 S CLYDE AVE	90019	5064021017	Low Medium II Residential	RD2-1	0	21	0.151124999	Residential - Single Family Residence	YES - Current	NO - Privately-Owned	Available	Not Used in Prior Housing Element	0	0.237781674	1	3*	3*	0.237781674	1	3*	1268177	839	West Adams - Baldwin Hills - Leimert		Moderate
LOS ANGELES	1903 S CLYDE AVE	90019	5064021018	Low Medium II Residential	RD2-1	0	21	0.136341683	Residential - Single Family Residence	YES - Current	NO - Privately-Owned	Available	Not Used in Prior Housing Element	0	0	0.127612075	0.127612075	1	2*	2*	1268177	859	West Adams - Baldwin Hills - Leimert		Above Moderate
LOS ANGELES	1915 S CLYDE AVE	90019	5064021020	Low Medium II Residential	RD2-1	0	21	0.152211316	Residential - Single Family Residence	YES - Current	NO - Privately-Owned	Available	Not Used in Prior Housing Element	0	0.237781674	1	3*	3*	0.237781674	1	3*	1268177	907	West Adams - Baldwin Hills - Leimert		Moderate
LOS ANGELES	1919 S CLYDE AVE	90019	5064021021	Low Medium II Residential	RD2-1	0	21	0.137304659	Residential - Single Family Residence	YES - Current	NO - Privately-Owned	Available	Not Used in Prior Housing Element	0	0	0.127612075	0.127612075	1	2*	2*	1268177	929	West Adams - Baldwin Hills - Leimert		Above Moderate
LOS ANGELES	1921 S CLYDE AVE	90019	5064021022	Low Medium II Residential	RD2-1	0	21	0.137896563	Residential - Double, Duplex, or Two Units - 4 Stories or Less	YES - Current	NO - Privately-Owned	Available	Not Used in Prior Housing Element	0	0	0.044883429	0.044883429	2	2*	2*	1268177	951	West Adams - Baldwin Hills - Leimert	Yes	Above Moderate
LOS ANGELES	1935 S CLYDE AVE	90019	5064021024	Low Medium II Residential	RD2-1	0	21	0.131932627	Residential - Single Family Residence	YES - Current	NO - Privately-Owned	Available	Not Used in Prior Housing Element	0	0	0.127612075	0.127612075	1	2*	2*	1268177	1000	West Adams - Baldwin Hills - Leimert		Above Moderate
LOS ANGELES	1937 S CLYDE AVE	90019	5064021025	Low Medium II Residential	RD2-1	0	21	0.210551515	Residential - Single Family Residence	YES - Current	NO - Privately-Owned	Available	Not Used in Prior Housing Element	0	0.420457011	0	0.420457011	1	0	0	1268177	1017	West Adams - Baldwin Hills - Leimert		Moderate
LOS ANGELES	1948 S THURMAN AVE	90016	5064021026	Low Medium II Residential	RD2-1	0	21	0.221376718	Residential - Single Family Residence	YES - Current	NO - Privately-Owned	Available	Not Used in Prior Housing Element	0	0.412062293	0	0.412062293	1	0	0	1268177	1058	West Adams - Baldwin Hills - Leimert		Moderate
LOS ANGELES	1940 S THURMAN AVE	90016	5064021027	Low Medium II Residential	RD2-1	0	21	0.134776396	Residential - Single Family Residence	YES - Current	NO - Privately-Owned	Available	Not Used in Prior Housing Element	0	0	0.09422054	0.09422054	1	2*	2*	1268177	1039	West Adams - Baldwin Hills - Leimert		Above Moderate
LOS ANGELES	1936 S THURMAN AVE	90016	5064021028	Low Medium II Residential	RD2-1	0	21	0.149152463	Residential - Single Family Residence	YES - Current	NO - Privately-Owned	Available	Not Used in Prior Housing Element	0	0.176804566	0	0.176804566	1	3*	3*	1268177	1016	West Adams - Baldwin Hills - Leimert		Moderate
LOS ANGELES	1930 S THURMAN AVE	90016	5064021029	Low Medium II Residential	RD2-1	0	21	0.118868293	Residential - Single Family Residence	YES - Current	NO - Privately-Owned	Available	Not Used in Prior Housing Element	0	0	0.115429518	0.115429518	1	2*	2*	1268177	999	West Adams - Baldwin Hills - Leimert		Above Moderate
LOS ANGELES	1926 S THURMAN AVE	90016	5064021030	Low Medium II Residential	RD2-1	0	21	0.13324378	Residential - Single Family Residence	YES - Current	NO - Privately-Owned	Available	Not Used in Prior Housing Element	0	0	0.09422054	0.09422054	1	2*	2*	1268177	976	West Adams - Baldwin Hills - Leimert		Above Moderate
LOS ANGELES	1920 S THURMAN AVE	90016	5064021031	Low Medium II Residential	RD2-1	0	21	0.147467873	Residential - Single Family Residence	YES - Current	NO - Privately-Owned	Available	Not Used in Prior Housing Element	0	0.176804566	0	0.176804566	1	3*	3*	1268177	950	West Adams - Baldwin Hills - Leimert		Moderate
LOS ANGELES	1916 S THURMAN AVE	90016	5064021032	Low Medium II Residential	RD2-1	0	21	0.117505884	Residential - Single Family Residence	YES - Current	NO - Privately-Owned	Available	Not Used in Prior Housing Element	0	0	0.115429518	0.115429518	1	2*	2*	1268177	933	West Adams - Baldwin Hills - Leimert		Above Moderate
LOS ANGELES	1912 S THURMAN AVE	90016	5064021033	Low Medium II Residential	RD2-1	0	21	0.131711646	Residential - Single Family Residence	YES - Current	NO - Privately-Owned	Available	Not Used in Prior Housing Element	0	0	0.09422054	0.09422054	1	2*	2*	1268177	914	West Adams - Baldwin Hills - Leimert		Above Moderate
LOS ANGELES	1906 S THURMAN AVE	90016	5064021034	Low Medium II Residential	RD2-1	0	21	0.145764453	Residential - Single Family Residence	YES - Current	NO - Privately-Owned	Available	Not Used in Prior Housing Element	0	0.176804566	0	0.176804566	1	3*	3*	1268177	888	West Adams - Baldwin Hills - Leimert		Moderate
LOS ANGELES	1900 S THURMAN AVE	90016	5064021035	Low Medium II Residential	RD2-1	0	21	0.116142357	Residential - Single Family Residence	YES - Current	NO - Privately-Owned	Available	Not Used in Prior Housing Element	0	0	0.115429518	0.115429518	1	2*	2*	1268177	862	West Adams - Baldwin Hills - Leimert		Above Moderate
LOS ANGELES	1842 S THURMAN AVE	90019	5064021036	Low Medium II Residential	RD2-1	0	21	0.130178435	Residential - Single Family Residence	YES - Current	NO - Privately-Owned	Available	Not Used in Prior Housing Element	0	0	0.156035131	0.156035131	1	2*	2*	1268177	845	West Adams - Baldwin Hills - Leimert		Above Moderate
LOS ANGELES	1838 S THURMAN AVE	90019	5064021037	Low Medium II Residential	RD2-1	0	21	0.14406131	Residential - Single Family Residence	YES - Current	NO - Privately-Owned	Available	Not Used in Prior Housing Element	0	0.237781674	1	3*	3*	0.237781674	1	3*	1268177	827	West Adams - Baldwin Hills - Leimert		Moderate
LOS ANGELES	1832 S THURMAN AVE	90019	5064021038	Low Medium II Residential	RD2-1	0	21	0.114781336	Residential - Single Family Residence	YES - Current	NO - Privately-Owned	Available	Not Used in Prior Housing Element	0	0	0.156035131	0.156035131	1	2*	2*	1268177	809	West Adams - Baldwin Hills - Leimert		Above Moderate
LOS ANGELES	1828 S THURMAN AVE	90019	5064021039	Low Medium II Residential	RD2-1	0	21	0.128644797	Residential - Single Family Residence	YES - Current	NO - Privately-Owned	Available	Not Used in Prior Housing Element	0	0	0.156035131	0.156035131	1	2*	2*	1268177	782	West Adams - Baldwin Hills - Leimert		Above Moderate
LOS ANGELES	1824 S THURMAN AVE	90019	5064021040	Low Medium II Residential	RD2-1	0	21	0.142358622	Residential - Three Units (Any Combination) - 4 Stories or Less	YES - Current	NO - Privately-Owned	Available	Not Used in Prior Housing Element	0	0.237781674	1	3*	3*	0.237781674	1	3*	1268177	752	West Adams - Baldwin Hills - Leimert		Moderate
LOS ANGELES	1818 S/8 S THURMAN AVE	90019	5064021042	Low Medium II Residential	RD2-1	0	21	0.244905306	Residential - Single Family Residence	YES - Current	NO - Privately-Owned	Available	Not Used in Prior Housing Element	0	0.489435291	1	0	0	0.489435291	1	0	1268177	705	West Adams - Baldwin Hills - Leimert		Moderate
LOS ANGELES	2019 S CLYDE AVE	90016	5064022001	Low Medium II Residential	RD1.5-1	0	29	0.140588189	Residential - Single Family Residence	YES - Current	NO - Privately-Owned	Available	Not Used in Prior Housing Element	0	0.153784615	0	0.153784615	1	0	0	1268177	1168	West Adams - Baldwin Hills - Leimert		Moderate
LOS ANGELES	2025 S CLYDE AVE	90016	5064022002	Low Medium II Residential	RD1.5-1	0	29	0.156540556	Residential - Four Units (Any Combination) - 4 Stories or Less	YES - Current	NO - Privately-Owned	Available	Not Used in Prior Housing Element	0	0.162552097	4	0	0	0.162552097	4	0	1268177	1181	West Adams - Baldwin Hills - Leimert		Moderate
LOS ANGELES	2029 S CLYDE AVE	90016	5064022003	Low Medium II Residential	RD1.5-1	0	29	0.141184581	Residential - Four Units (Any Combination) - 4 Stories or Less	YES - Current	NO - Privately-Owned	Available	Not Used in Prior Housing Element	0	0.140615889	4	0	0	0.140615889	4	0	1268177	1204	West Adams - Baldwin Hills - Leimert	Yes	Moderate
LOS ANGELES	2101 1/2 S CLYDE AVE	90016	5064022004	Low Medium II Residential	RD1.5-1	0	29	0.157204123	Residential - Four Units (Any Combination) - 4 Stories or Less	YES - Current	NO - Privately-Owned	Available	Not Used in Prior Housing Element	0	0.040094266	4	0	0	0.040094266	4	0	1268177	1229	West Adams - Baldwin Hills - Leimert		Moderate
LOS ANGELES	2105 S CLYDE AVE	90016	5064022005	Low Medium II Residential	RD1.5-1	0	29	0.126014165	Residential - Single Family Residence	YES - Current	NO - Privately-Owned	Available	Not Used in Prior Housing Element	0	0.144732535	1	3*	3*	0.144732535	1	3*	1268177	1255	West Adams - Baldwin Hills - Leimert		Moderate
LOS ANGELES	2111 S CLYDE AVE	90016	5064022006	Low Medium II Residential	RD1.5-1	0	29	0.157831286	Residential - Four Units (Any Combination) - 4 Stories or Less - Pool	YES - Current	NO - Privately-Owned	Available	Not Used in Prior Housing Element	0	0.053334305	4	0	0	0.053334305	4	0	1268177	1275	West Adams - Baldwin Hills - Leimert	Yes	Moderate
LOS ANGELES	2115 S CLYDE AVE	90016	5064022007	Low Medium II Residential	RD1.5-1	0	29	0.142346936	Residential - Single Family Residence	YES - Current	NO - Privately-Owned	Available	Not Used in Prior Housing Element	0	0.356362045	1	0	0	0.356362045	1	0	1268177	1302	West Adams - Baldwin Hills - Leimert		Moderate
LOS ANGELES	2119 S CLYDE AVE	90016	5064022008	Low Medium II Residential	RD1.5-1	0	29	0.126767746	Residential - Single Family Residence	YES - Current	NO - Privately-Owned	Available	Not Used in Prior Housing Element	0	0.144732535	1	3*	3*	0.144732535	1	3*	1268177	1326	West Adams - Baldwin Hills - Leimert		Moderate
LOS ANGELES	2123 S CLYDE AVE	90016	5064022009	Low Medium II Residential	RD1.5-1	0	29	0.142879873	Residential - Single Family Residence	YES - Current	NO - Privately-Owned	Available	Not Used in Prior Housing Element	0	0.356362045	1	0	0	0.356362045	1	0	1268177	1347	West Adams - Baldwin Hills - Leimert		Moderate
LOS ANGELES	2127 S CLYDE AVE	90016	5064022010	Low Medium II Residential	RD1.5-1	0	29	0.127241821	Residential - Single Family Residence	YES - Current	NO - Privately-Owned	Available	Not Used in Prior Housing Element	0	0.144732535	1	3*	3*	0.144732535	1	3*	1268177	1375	West Adams - Baldwin Hills - Leimert		Moderate
LOS ANGELES	2133 S CLYDE AVE	90016	5064022011	Low Medium II Residential	RD1.5-1	0	29	0.159365357	Residential - Single Family Residence	YES - Current	NO - Privately-Owned	Available	Not Used in Prior Housing Element	0	0.177778769	1	0	0	0.177778769	1	0	1268177	1396	West Adams - Baldwin Hills - Leimert		Moderate
LOS ANGELES	2137 S CLYDE AVE	90016	5064022012	Low Medium II Residential	RD1.5-1	0	29	0.14372853	Residential - Single Family Residence	YES - Current	NO - Privately-Owned	Available	Not Used in Prior Housing Element	0	0.153784615	1	0	0	0.153784615	1	0	1268177	1426	West Adams - Baldwin Hills - Leimert		Moderate
LOS ANGELES	2143 S CLYDE AVE	90016	5064022013	Low Medium II Residential	RD1.5-1	0	29	0.127953388	Residential - Single Family Residence	YES - Current	NO - Privately-Owned	Available	Not Used in Prior Housing Element	0	0.144732535	1	3*	3*	0.144732535	1	3*	1268177	1453	West Adams - Baldwin Hills - Leimert		Moderate
LOS ANGELES	2201 S CLYDE AVE	90016	5064022014	Low Medium II Residential	RD1.5-1	0

LOS ANGELES	2322 S THURMAN AVE	90016	5064023014	Low Medium II Residential		RD1.5-1	0	29	0.148954141	Residential - Double, Duplex, or Two Units - 4 Stories or Less	YES - Current	NO - Privately-Owned	Available	Not Used in Prior Housing Element	0	0.211406851	0	0.211406851	2	0	0	1238173	119	West Adams - Baldwin Hills - Leimert		Yes	Moderate
LOS ANGELES	2314 S THURMAN AVE	90016	5064023015	Low Medium II Residential		RD1.5-1	0	29	0.13332353	Residential - Single Family Residence	YES - Current	NO - Privately-Owned	Available	Not Used in Prior Housing Element	0	0.144732535	0	0.144732535	1	3*	3*	1238173	98	West Adams - Baldwin Hills - Leimert			Moderate
LOS ANGELES	2224 S THURMAN AVE	90016	5064023020	Low Medium II Residential		RD1.5-1	0	29	0.131007375	Residential - Double, Duplex, or Two Units - 4 Stories or Less	YES - Current	NO - Privately-Owned	Available	Not Used in Prior Housing Element	0	0.19561286	0	0.19561286	2	3*	3*	1268177	1601	West Adams - Baldwin Hills - Leimert		Yes	Moderate
LOS ANGELES	2220 S THURMAN AVE	90016	5064023021	Low Medium II Residential		RD1.5-1	0	29	0.146898507	Residential - Five or More Units or Apartments (Any Combination) - 4 Stories or Less	YES - Current	NO - Privately-Owned	Available	Not Used in Prior Housing Element	0	0.114500794	0	0.114500794	5	0	0	1268177	1577	West Adams - Baldwin Hills - Leimert		Yes	Moderate
LOS ANGELES	2216 S THURMAN AVE	90016	5064023022	Low Medium II Residential		RD1.5-1	0	29	0.162614206	Residential - Single Family Residence	YES - Current	NO - Privately-Owned	Available	Not Used in Prior Housing Element	0	0.412062293	0	0.412062293	1	0	0	1268177	1553	West Adams - Baldwin Hills - Leimert			Moderate
LOS ANGELES	2210 S THURMAN AVE	90016	5064023023	Low Medium II Residential		RD1.5-1	0	29	0.129633475	Residential - Single Family Residence	YES - Current	NO - Privately-Owned	Available	Not Used in Prior Housing Element	0	0.144732535	0	0.144732535	1	3*	3*	1268177	1527	West Adams - Baldwin Hills - Leimert			Moderate
LOS ANGELES	2208 S THURMAN AVE	90016	5064023024	Low Medium II Residential		RD1.5-1	0	29	0.145351384	Residential - Four Units (Any Combination) - 4 Stories or Less	YES - Current	NO - Privately-Owned	Available	Not Used in Prior Housing Element	0	0.140615889	0	0.140615889	4	0	0	1268177	1503	West Adams - Baldwin Hills - Leimert		Yes	Moderate
LOS ANGELES	5623 W WASHINGTON BLVD	90016	5064023026	Neighborhood Commercial		C2-1VL-CPIO	0	54	0.086590724	Commercial - Office Building - One Story	YES - Current	NO - Privately-Owned	Available	Not Used in Prior Housing Element	0.086848748	0	0	0.086848748	1	0	0	1238173	152	West Adams - Baldwin Hills - Leimert			Lower
LOS ANGELES			5064023026	Neighborhood Commercial		C2-1VL-CPIO	0	54	0.027574607	Commercial - Office Building - One Story	YES - Current	NO - Privately-Owned	Available	Not Used in Prior Housing Element	0	0	0.024710611	0.024710611	1	0	0	1238173	172	West Adams - Baldwin Hills - Leimert			Above Moderate
LOS ANGELES			5064023026	Neighborhood Commercial		C2-1VL-CPIO	0	54	0.060585175	Commercial - Office Building - One Story	YES - Current	NO - Privately-Owned	Available	Not Used in Prior Housing Element	0	0	0.083163276	0.083163276	1	0	0	1238173	164	West Adams - Baldwin Hills - Leimert			Above Moderate
LOS ANGELES			5064023026	Neighborhood Commercial		C2-1VL-CPIO	0	54	0.085229716	Commercial - Office Building - One Story	YES - Current	NO - Privately-Owned	Available	Not Used in Prior Housing Element	0.086848748	0	0	0.086848748	1	0	0	1238173	160	West Adams - Baldwin Hills - Leimert			Lower
LOS ANGELES	5625 W WASHINGTON BLVD	90016	5064023027	Neighborhood Commercial		C2-1VL-CPIO	0	54	0.059045495	Commercial - Auto, Recreation Equipment, Construction Equipment Sales and Service - Auto Body Repair Shop - One Story	YES - Current	NO - Privately-Owned	Available	Not Used in Prior Housing Element	0	0	0.00472533	0.00472533	0	0	0	1238173	183	West Adams - Baldwin Hills - Leimert			Above Moderate
LOS ANGELES			5064023027	Neighborhood Commercial		C2-1VL-CPIO	0	54	0.001370711	Commercial - Auto, Recreation Equipment, Construction Equipment Sales and Service - Auto Body Repair Shop - One Story	YES - Current	NO - Privately-Owned	Available	Not Used in Prior Housing Element	0	0	0.000433282	0.000433282	0	0	0	1238173	201	West Adams - Baldwin Hills - Leimert			Above Moderate
LOS ANGELES			5064023027	Neighborhood Commercial		C2-1VL-CPIO	0	54	0.026024959	Commercial - Auto, Recreation Equipment, Construction Equipment Sales and Service - Auto Body Repair Shop - One Story	YES - Current	NO - Privately-Owned	Available	Not Used in Prior Housing Element	0	0	0.001154727	0.001154727	0	0	0	1238173	191	West Adams - Baldwin Hills - Leimert			Above Moderate
LOS ANGELES			5064023027	Neighborhood Commercial		C2-1VL-CPIO	0	54	0.076029322	Commercial - Auto, Recreation Equipment, Construction Equipment Sales and Service - Auto Body Repair Shop - One Story	YES - Current	NO - Privately-Owned	Available	Not Used in Prior Housing Element	0.010182209	0	0	0.010182209	0	0	0	1238173	185	West Adams - Baldwin Hills - Leimert			Lower
LOS ANGELES			5064023027	Neighborhood Commercial		C2-1VL-CPIO	0	54	0.084772431	Commercial - Auto, Recreation Equipment, Construction Equipment Sales and Service - Auto Body Repair Shop - One Story	YES - Current	NO - Privately-Owned	Available	Not Used in Prior Housing Element	0.010182209	0	0	0.010182209	0	0	0	1238173	180	West Adams - Baldwin Hills - Leimert			Lower
LOS ANGELES	2340 S FAIRFAX AVE	90016	5064024011	Hybrid Industrial		CM-2D-CPIO	0	54	3.393278758	Industrial - Warehousing, Distribution, Storage - Warehousing, Distribution, Under 10,000 SF - One Story	YES - Current	NO - Privately-Owned	Available	Not Used in Prior Housing Element	2.997419342	0	0	2.997419342	1	0	0	1238173	148	West Adams - Baldwin Hills - Leimert			Lower
LOS ANGELES	5710 W GLENNIE LANE	90016	5064024BRK	Low Medium II Residential		[Q]RD1.5-1	0	29	1.482420958	Residential - Single Family Residence - Condominium	YES - Current	NO - Privately-Owned	Available	Not Used in Prior Housing Element	0	0.127810627	0	0.127810627	34	0	0	1238173	2199	West Adams - Baldwin Hills - Leimert			Moderate
LOS ANGELES	5670 W COLOGNE ST	90016	5064025001	Low Medium II Residential		RD2-1	0	21	0.113415534	Residential - Single Family Residence	YES - Current	NO - Privately-Owned	Available	Not Used in Prior Housing Element	0	0	0.115429518	0.115429518	1	2*	2*	1268173	910	West Adams - Baldwin Hills - Leimert			Above Moderate
LOS ANGELES	2100 S SPAULDING AVE	90016	5064025002	Low Medium II Residential		RD2-1	0	21	0.111188408	Residential - Single Family Residence	YES - Current	NO - Privately-Owned	Available	Not Used in Prior Housing Element	0	0	0.115429518	0.115429518	1	2*	2*	1268173	922	West Adams - Baldwin Hills - Leimert			Above Moderate
LOS ANGELES	2104 S SPAULDING AVE	90016	5064025003	Low Medium II Residential		RD2-1	0	21	0.112906013	Residential - Single Family Residence	YES - Current	NO - Privately-Owned	Available	Not Used in Prior Housing Element	0	0	0.115429518	0.115429518	1	2*	2*	1268173	928	West Adams - Baldwin Hills - Leimert			Above Moderate
LOS ANGELES	2108 S SPAULDING AVE	90016	5064025004	Low Medium II Residential		RD2-1	0	21	0.113570558	Residential - Single Family Residence	YES - Current	NO - Privately-Owned	Available	Not Used in Prior Housing Element	0	0	0.115429518	0.115429518	1	2*	2*	1268173	935	West Adams - Baldwin Hills - Leimert			Above Moderate
LOS ANGELES	2112 S SPAULDING AVE	90016	5064025005	Low Medium II Residential		RD2-1	0	21	0.114234241	Residential - Single Family Residence	YES - Current	NO - Privately-Owned	Available	Not Used in Prior Housing Element	0	0	0.115429518	0.115429518	1	2*	2*	1268173	941	West Adams - Baldwin Hills - Leimert			Above Moderate
LOS ANGELES	2116 S SPAULDING AVE	90016	5064025006	Low Medium II Residential		RD2-1	0	21	0.114898671	Residential - Single Family Residence - Therapy Pool (Spa)	YES - Current	NO - Privately-Owned	Available	Not Used in Prior Housing Element	0	0	0.115429518	0.115429518	1	2*	2*	1268173	952	West Adams - Baldwin Hills - Leimert			Above Moderate
LOS ANGELES	2122 S SPAULDING AVE	90016	5064025007	Low Medium II Residential		RD2-1	0	21	0.113044104	Residential - Single Family Residence	YES - Current	NO - Privately-Owned	Available	Not Used in Prior Housing Element	0	0	0.048128495	0.048128495	1	2*	2*	1268173	963	West Adams - Baldwin Hills - Leimert			Above Moderate
LOS ANGELES	2200 S SPAULDING AVE	90016	5064025008	Low Medium II Residential		RD2-1	0	21	0.113679594	Residential - Single Family Residence	YES - Current	NO - Privately-Owned	Available	Not Used in Prior Housing Element	0	0	0.115429518	0.115429518	1	2*	2*	1268173	972	West Adams - Baldwin Hills - Leimert			Above Moderate
LOS ANGELES	2204 S SPAULDING AVE	90016	5064025009	Low Medium II Residential		RD2-1	0	21	0.114314937	Residential - Single Family Residence	YES - Current	NO - Privately-Owned	Available	Not Used in Prior Housing Element	0	0	0.115429518	0.115429518	1	2*	2*	1268173	980	West Adams - Baldwin Hills - Leimert			Above Moderate
LOS ANGELES	2214 S SPAULDING AVE	90016	5064025011	Low Medium II Residential		RD2-1	0	21	0.112996269	Residential - Single Family Residence - Pool	YES - Current	NO - Privately-Owned	Available	Not Used in Prior Housing Element	0	0	0.115429518	0.115429518	1	2*	2*	1268173	1001	West Adams - Baldwin Hills - Leimert			Above Moderate
LOS ANGELES	2220 S SPAULDING AVE	90016	5064025012	Low Medium II Residential		RD2-1	0	21	0.113606109	Residential - Single Family Residence	YES - Current	NO - Privately-Owned	Available	Not Used in Prior Housing Element	0	0	0.048128495	0.048128495	1	2*	2*	1268173	1012	West Adams - Baldwin Hills - Leimert			Above Moderate
LOS ANGELES	2234 S SPAULDING AVE	90016	5064025015	Low Medium II Residential		RD2-1	0	21	0.115428725	Residential - Single Family Residence	YES - Current	NO - Privately-Owned	Available	Not Used in Prior Housing Element	0	0	0.115429518	0.115429518	1	2*	2*	1268173	1051	West Adams - Baldwin Hills - Leimert			Above Moderate
LOS ANGELES	2310 S SPAULDING AVE	90016	5064025018	Low Medium II Residential		RD2-1	0	21	0.078502902	Residential - Single Family Residence	YES - Current	NO - Privately-Owned	Available	Not Used in Prior Housing Element	0	0	0.04831236	0.04831236	1	1*	1*	1238173	56	West Adams - Baldwin Hills - Leimert			Above Moderate
LOS ANGELES	2307 S THURMAN AVE	90016	5064025019	Low Medium II Residential		RD2-1	0	21	0.122013896	Residential - Double, Duplex, or Two Units - 4 Stories or Less	YES - Current	NO - Privately-Owned	Available	Not Used in Prior Housing Element	0	0	0.022666906	0.022666906	2	2*	2*	1238173	54	West Adams - Baldwin Hills - Leimert		Yes	Above Moderate
LOS ANGELES	2301 S THURMAN AVE	90016	5064025020	Low Medium II Residential		RD2-1	0	21	0.116758794	Residential - Single Family Residence	YES - Current	NO - Privately-Owned	Available	Not Used in Prior Housing Element	0	0	0.115429518	0.115429518	1	2*	2*	1238173	42	West Adams - Baldwin Hills - Leimert			Above Moderate
LOS ANGELES	2233 S THURMAN AVE	90016	5064025021	Low Medium II Residential		RD2-1	0	21	0.115668546	Residential - Single Family Residence	YES - Current	NO - Privately-Owned	Available	Not Used in Prior Housing Element	0	0	0.115429518	0.115429518	1	2*	2*	1238173	25	West Adams - Baldwin Hills - Leimert			Above Moderate
LOS ANGELES	2229 S THURMAN AVE	90016	5064025022	Low Medium II Residential		RD2-1	0	21	0.115008788	Residential - Single Family Residence	YES - Current	NO - Privately-Owned	Available	Not Used in Prior Housing Element	0	0	0.115429518	0.115429518	1	2*	2*	1268173	1048	West Adams - Baldwin Hills - Leimert			Above Moderate
LOS ANGELES	2225 S THURMAN AVE	90016	5064025023	Low Medium II Residential		RD2-1	0	21	0.114374771	Residential - Double, Duplex, or Two Units - 4 Stories or Less	YES - Current	NO - Privately-Owned	Available	Not Used in Prior Housing Element	0	0	0.040487601	0.040487601	2	2*	2*	1268173	1036	West Adams - Baldwin Hills - Leimert		Yes	Above Moderate
LOS ANGELES	2219 S THURMAN AVE	90016	5064025024	Low Medium II Residential		RD2-1	0	21	0.113743752	Residential - Single Family Residence	YES - Current	NO - Privately-Owned	Available	Not Used in Prior Housing Element	0	0	0.115429518	0.115429518	1	2*	2*	1268173	1023	West Adams - Baldwin Hills - Leimert			Above Moderate
LOS ANGELES	2215 S THURMAN AVE	90016	5064025025	Low Medium II Residential		RD2-1	0	21	0.113109751	Residential - Single Family Residence	YES - Current	NO - Privately-Owned	Available	Not Used in Prior Housing Element	0	0	0.115429518	0.115429518	1	2*	2*	1268173	1010	West Adams - Baldwin Hills - Leimert			Above Moderate
LOS ANGELES	2211 S THURMAN AVE	90016	5064025026	Low Medium II Residential		RD2-1	0	21	0.112478713	Residential - Single Family Residence	YES - Current	NO - Privately-Owned	Available	Not Used in Prior Housing Element	0	0	0.115429518	0.115429518	1	2*	2*	1268173	997	West Adams - Baldwin Hills - Leimert			Above Moderate
LOS ANGELES	2205 S THURMAN AVE	90016	5064025027	Low Medium II Residential		RD2-1	0	21	0.114379543		YES - Current	NO - Privately-Owned	Available	Not Used in Prior Housing Element	0	0	0.115429518	0.115429518	1	2*	2*	1268173	987	West Adams - Baldwin Hills - Leimert			Above Moderate
LOS ANGELES	2201 1/2 S THURMAN AVE	90016	5064025028	Low Medium II Residential		RD2-1	0	21	0.113717417	Residential - Double, Duplex, or Two Units - 4 Stories or Less	YES - Current	NO - Privately-Owned	Available	Not Used in Prior Housing Element	0	0	0.063522653	0.063522653	2	2*	2*	1268173	978	West Adams - Baldwin Hills - Leimert		Yes	Above Moderate
LOS ANGELES	2127 S THURMAN AVE	90016	5064025029	Low Medium II Residential		RD2-1	0	21	0.113055743	Residential - Single Family Residence	YES - Current	NO - Privately-Owned	Available	Not Used in Prior Housing Element	0	0	0.115429518	0.115429518	1	2*	2*	1268173	971	West Adams - Baldwin Hills - Leimert			Above Moderate
LOS ANGELES	2121 S THURMAN AVE	90016	5064025030	Low Medium II Residential		RD2-1	0	21	0.114883655	Residential - Double, Duplex, or Two Units - 4 Stories or Less	YES - Current	NO - Privately-Owned	Available	Not Used in Prior Housing Element	0	0	0.151371592	0.151371592	2	2*	2*	1268173	960	West Adams - Baldwin Hills - Leimert		Yes	Above Moderate
LOS ANGELES	2117 S THURMAN AVE	90016	5064025031	Low Medium II Residential		RD2-1	0	21	0.11419272	Residential - Single Family Residence	YES - Current	NO - Privately-Owned	Available	Not Used in Prior Housing Element	0	0	0.115429518	0.115429518	1	2*	2*	1268173	950	West Adams - Baldwin Hills - Leimert			Above Moderate
LOS ANGELES	2111 S THURMAN AVE	90016	5064025032	Low Medium II Residential		RD2-1	0	21	0.113501814	Residential - Single Family Residence	YES - Current	NO - Privately-Owned	Available	Not Used in Prior Housing Element	0	0	0.115429518	0.115429518	1	2*	2*	1268173	939	West Adams - Baldwin Hills - Leimert			Above Moderate
LOS ANGELES	2107 S THURMAN AVE	90016	5064025033	Low Medium II Residential		RD2-1	0	21	0.112808104	Residential - Single Family Residence	YES - Current	NO - Privately-Owned	Available	Not Used in Prior Housing Element	0	0	0.115429518	0.115429518	1	2*	2*	1268173	933	West Adams - Baldwin Hills - Leimert			Above Moderate
LOS ANGELES	2101 S THURMAN AVE	90016	5064025034	Low Medium II Residential		RD2-1	0	21	0.121812199	Residential - Single Family Residence	YES - Current	NO - Privately-Owned	Available	Not Used in Prior Housing Element	0	0	0.115429518	0.115429518	1	2*	2*	1268173	926	West Adams - Baldwin Hills - Leimert			Above Moderate
LOS ANGELES	2017 S THURMAN AVE	90016	5064025035	Low Medium II Residential		RD2-1	0	21	0.121669149	Residential - Single Family Residence	YES - Current	NO - Privately-Owned	Available	Not Used in Prior Housing Element	0	0	0.115429518	0.115429518	1	2*	2*	1268173	919	West Adams - Baldwin Hills - Leimert			Above Moderate
LOS ANGELES	2011 S THURMAN AVE	90016	5064025036	Low Medium II Residential		RD2-1	0	21	0.120168014	Residential - Single Family Residence	YES - Current	NO - Privately-Owned	Available	Not Used in Prior Housing Element	0	0	0.115429518	0.115429518	1	2*	2*	1268173	911	West Adams - Baldwin Hills - Leimert			Above Moderate
LOS ANGELES	2009 S THURMAN AVE	90016	5064025037	Low Medium II Residential		RD2-1	0	21	0.134657266	Residential - Double, Duplex, or Two Units - 4 Stories or Less	YES - Current	NO - Privately-Owned	Available	Not Used in Prior Housing Element	0	0	0.123771688	0.123771688	2	2*	2*	1268173	895	West Adams - Baldwin Hills - Leimert		Yes	Above Moderate
LOS ANGELES	5772 W VENICE BLVD	90019	5064026001	Neighborhood Commercial		C2-1VL-CPIO	0	54	0.070363324	Commercial - Store - One Story	YES - Current	NO - Privately-Owned	Available	Not Used in Prior Housing Element	0	0	0.076813531	0.076813531	0	0	0	1268177	681	West Adams - Baldwin Hills - Leimert			Above Moderate
LOS ANGELES	5776 W VENICE BLVD	90019	5064026002	Neighborhood Commercial		C2-1VL-CPIO	0	54	0.060388028	Commercial - Auto, Recreation Equipment, Construction Equipment Sales and Service - Auto Body Repair Shop - One Story	YES - Current	NO - Privately-Owned	Available	Not Used in Prior Housing Element	0	0	0.094210687	0.094210687	0	0	0	1268177	707	West Adams - Baldwin Hills - Leimert			Above Moderate
LOS ANGELES	5780 W VENICE BLVD	90019	5064026002	Neighborhood Commercial		C2-1VL-CPIO	0	54	0.06008868	Commercial - Auto, Recreation Equipment, Construction Equipment Sales and Service - Auto Body Repair Shop - One Story	YES - Current	NO - Privately-Owned	Available	Not Used in Prior Housing Element	0	0	0.094210687	0.094210687	0	0	0	1268177	711	West Adams - Baldwin Hills - Leimert			Above Moderate
LOS ANGELES	5782 W VENICE BLVD	90019	5064026003	Neighborhood Commercial		C2-1VL-CPIO	0	54	0.059019555	Commercial - Office Building - One Story	YES - Current	NO - Privately-Owned	Available	Not Used in Prior Housing Element	0	0	0.004457141	0.004457141	1	0	0	1268177	723	West Adams - Baldwin Hills - Leimert			Above Moderate
LOS ANGELES	5784 W VENICE BLVD	90019	5064026004	Neighborhood Commercial		C2-1VL-CPIO	0	54	0.058931186	Commercial - Store - One Story	YES - Current	NO - Privately-Owned	Available	Not Used in Prior Housing Element	0	0	0.013740397	0.013740397	0	0	0	1268177	727	West Adams - Baldwin Hills - Leimert			Above Moderate
LOS ANGELES	5786 W VENICE BLVD	90019	5064026005	Neighborhood Commercial		(T)(Q)C2-1VL-CPIO	0	54	0.058781357	Commercial - Store - One Story	YES - Current	NO - Privately-Owned	Available	Not Used in Prior Housing Element	0	0	0.085266227	0.085266227	1	0	0	1268177	731	West Adams - Baldwin Hills - Leimert			Above Moderate
LOS ANGELES	5788 W VENICE BLVD	90019	5064026006	Neighborhood Commercial		(T)(Q)C2-1VL-CPIO	0	54	0.058654206	Commercial - Store - One Story	YES - Current	NO - Privately-Owned	Available	Not Used in Prior Housing Element	0	0	0.015336533	0.015336533	1	0	0	1268177	737	West Adams - Baldwin Hills - Leimert			Above Moderate
LOS ANGELES	5794 W VENICE BLVD	90019	5064026007	Neighborhood Commercial		(T)(Q)C2-1VL-CPIO	0	54	0.055862216	Commercial - Store - One Story	YES - Current	NO - Privately-Owned	Available	Not Used in Prior Housing Element	0	0	0.016162357	0.016162357	1	0	0	1268177	753	West Adams - Baldwin Hills - Leimert			Above Moderate
LOS ANGELES			5064026007	Neighborhood Commercial		(T)(Q)C2-1VL-CPIO	0	54	0.058113207	Commercial - Store - One Story	YES - Current	NO - Privately-Owned	Available	Not Used in Prior Housing Element	0	0	0.016162357	0.016162357	1	0	0	1268177	746	West Adams - Baldwin Hills - Leimert			Above Moderate
LOS ANGELES	1906 S SPAULDING AVE	90016	5064026008	Neighborhood Commercial		C2-1VL-CPIO	0	54	0.060992284	Residential - Three Units (Any Combination) - 4 Stories or Less	YES - Current	NO - Privately-Owned	Available	Not Used in Prior Housing Element	0	0	0.20111289	0.20111289	3	0	0	1268177	789	West Adams - Baldwin Hills - Leimert		Yes	Above Moderate
LOS ANGELES	1920 S SPAULDING AVE	90016	5064026009	Low Medium II Residential		RD2-1	0	21	0.11103037	Residential - Single Family Residence	YES - Current	NO - Privately-Owned	Available	Not Used in Prior Housing Element	0	0	0.115429518	0.115429518	1	2*	2*	1268177	844	West Adams - Baldwin Hills - Leimert			Above Moderate
LOS ANGELES	1924 S SPAULDING AVE	90016	5064026010	Low Medium II Residential		RD2-1	0	21	0.111987901	Residential - Single Family Residence	YES - Current	NO - Privately-Owned	Available	Not Used in Prior Housing Element	0	0	0.115429518	0.115429518	1	2*	2*	1268177	860	West Adams - Baldwin Hills - Leimert			Above Moderate
LOS ANGELES	1930 S SPAULDING AVE	90016	5064026011	Low Medium II Residential		RD2-1	0	21	0.112876754	Residential - Single Family Residence	YES - Current	NO - Privately-Owned	Available	Not Used in Prior Housing Element	0	0	0.115429518	0.115429518	1	2*	2*	1268177	891	West Adams - Baldwin Hills - Leimert			Above Moderate
LOS ANGELES	1934 S SPAULDING AVE	90016	5064026012	Low Medium II Residential		RD2-1	0	21	0.111547855	Residential - Single Family Residence	YES - Current	NO - Privately-Owned	Available	Not Used in Prior Housing Element	0	0	0.048128495	0.048128495	1	2*	2*	1268177	917	West Adams - Baldwin Hills - Leimert			Above Moderate
LOS ANGELES	1940 S SPAULDING AVE	90016	5064026013	Low Medium II Residential		RD2-1	0	21	0.112381056	Residential - Single Family Residence	YES - Current	NO - Privately-Owned	Available	Not Used in Prior Housing Element	0	0	0.115429518	0.115429518	1	2*	2*	1268177	940	West Adams - Baldwin Hills - Leimert			Above Moderate
LOS ANGELES	1944 S SPAULDING AVE	90016	5064026014	Low Medium II Residential		RD2-1	0	21	0.11321503	Residential - Single Family Residence	YES - Current	NO - Privately-Owned	Available	Not Used in Prior Housing Element	0	0	0.115429518	0.115429518	1	2*	2*	1268177	967	West Adams - Baldwin Hills - Leimert			Above Moderate
LOS ANGELES	1948 S SPAULDING AVE	90016	5064026015	Low Medium II Residential		RD2-1	0	21	0.111781375	Residential - Single Family Residence	YES - Current	NO - Privately-Owned	Available	Not Used in Prior Housing Element	0	0	0.115429518	0.115429518	1	2*	2*	1268177	992	West Adams - Baldwin Hills - Leimert			Above Moderate
LOS ANGELES	2000 S SPAULDING AVE	90016	5064026016	Low Medium II Residential		RD2-1	0	21	0.112581763	Residential - Single Family Residence	YES - Current	NO - Privately-Owned	Available	Not Used in Prior Housing Element	0	0	0.115429518	0.115429518	1	2*	2*	1268177	1011	West Adams - Baldwin Hills - Leimert			Above Moderate
LOS ANGELES	2006 S SPAULDING AVE	90016	5064026017	Low Medium II Residential		RD2-1	0	21	0.111131193	Residential - Single Family Residence	YES - Current	NO - Privately-Owned	Available	Not Used in Prior Housing Element	0	0	0.115429518	0.115429518	1	2*	2*	1268177	1034	West Adams - Baldwin Hills - Leimert			Above Moderate
LOS ANGELES	2010 S SPAULDING AVE	90016	5064026018	Low Medium II Residential		RD2-1	0	21	0.111899461	Residential - Single Family Residence	YES - Current	NO - Privately-Owned	Available	Not Used in Prior Housing Element	0	0	0.115429518	0.115429518	1	2*	2*	1268177	1055	West Adams - Baldwin Hills - Leimert			Above Moderate
LOS ANGELES	2016 S SPAULDING AVE	90016	5064026019	Low Medium II Residential		RD2-1	0	21	0.112662432	Residential - Single Family Residence	YES - Current	NO - Privately-Owned	Available	Not Used in Prior Housing Element	0	0	0.115429518	0.115429518	1	2*	2*	1268177	1078	West Adams - Baldwin Hills - Leimert			Above Moderate
LOS ANGELES	2020 S SPAULDING AVE	90016	5064026020	Low Medium II Residential		RD2-1	0	21	0.111103551	Residential - Single Family Residence	YES - Current	NO - Privately-Owned	Available	Not Used in Prior Housing Element	0	0	0.115429518	0.115429518	1	2*	2*	1268173	819	West Adams - Baldwin Hills - Leimert			Above Moderate
LOS ANGELES	2024 S SPAULDING AVE	90016	5064026021	Low Medium II Residential		RD2-1	0	21	0.111842174	Residential - Single Family Residence	YES - Current	NO - Privately-Owned	Available	Not Used in Prior Housing Element	0	0	0.115429518	0.115429518	1	2*	2*	1268173	835	West Adams - Baldwin Hills - Leimert			Above Moderate
LOS ANGELES	2030 S SPAULDING AVE	90016	5064026022	Low Medium II Residential		RD2-1	0	21	0.109521309	Residential - Single Family Residence	YES - Current	NO - Privately-Owned	Available	Not Used in Prior Housing Element	0	0	0.048128495	0.048128495	1	2*	2*	1268173	855	West Adams - Baldwin Hills - Leimert			Above Moderate
LOS ANGELES	2036 S SPAULDING AVE	90016	5064026023	Low Medium II Residential		RD2-1	0	21	0.096356683	Residential - Single Family Residence	YES - Current	NO - Privately-Owned	Available	Not Used in Prior Housing Element	0	0	0.141235507	0.141235507	1	2*	2*	1268173	872	West Adams - Baldwin Hills - Leimert			Above Moderate
LOS ANGELES	1965 S THURMAN AVE	90016	5064026024	Low Medium II Residential		RD2-1	0	21	0.112123963	Residential - Single Family Residence	YES - Current	NO - Privately-Owned	Available	Not Used in Prior Housing Element	0	0	0.11930193	0.11930193	1	2*	2*	1268177	1128	West Adams - Baldwin Hills - Leimert			Above Moderate
LOS ANGELES	1955 S THURMAN AVE	90016	5064026025	Low Medium II Residential		RD2-1	0	21	0.115223911	Residential - Single Family Residence	YES - Current	NO - Privately-Owned	Available	Not Used in Prior Housing Element	0	0	0.115429518	0.115429518	1	2*	2*	1268177	1101	West Adams - Baldwin Hills - Leimert			Above Moderate
LOS ANGELES	1951 S THURMAN AVE	90016	5064026026	Low Medium II Residential		RD2-1	0	21	0.125813763	Residential - Single Family Residence	YES - Current	NO - Privately-Owned	Available	Not Used in Prior Housing Element	0	0	0.115429518	0.115429518	1	2*	2*	1268177	1076	West Adams - Baldwin Hills - Leimert			Above Moderate
LOS ANGELES	1945 S THURMAN AVE	90016	5064026027	Low Medium II Residential		RD2-1	0	21	0.124837858	Residential - Single Family Residence	YES - Current	NO - Privately-Owned	Available	Not Used in Prior Housing Element	0	0	0.115429518	0.115429518	1	2*	2*	1268177	1050	West Adams - Baldwin Hills - Leimert			Above Moderate
LOS ANGELES	1941 S THURMAN AVE	90016	5064026028	Low Medium II Residential		RD2-1	0	21	0.123862068	Residential - Single Family Residence	YES - Current	NO - Privately-Owned	Available	Not Used in Prior Housing Element	0	0	0.115429518	0.115429518	1	2*	2*	1268177	1029	West Adams - Baldwin Hills - Leim

LOS ANGELES	1939 S SPAULDING AVE	90016	5064027029	Low Medium II Residential	RD2-1	0	21	0.127134246	Residential - Single Family Residence	YES - Current	NO - Privately-Owned	Available	Not Used in Prior Housing Element	0	0	0.115429518	0.115429518	1	2*	2*	1268173	723	West Adams - Baldwin Hills - Leimert								Above Moderate
LOS ANGELES	1935 S SPAULDING AVE	90016	5064027030	Low Medium II Residential	RD2-1	0	21	0.117280822	Residential - Single Family Residence	YES - Current	NO - Privately-Owned	Available	Not Used in Prior Housing Element	0	0	0.115429518	0.115429518	1	2*	2*	1268173	713	West Adams - Baldwin Hills - Leimert								Above Moderate
LOS ANGELES	1927 S SPAULDING AVE	90016	5064027031	Low Medium II Residential	RD2-1	0	21	0.113605695	Residential - Single Family Residence	YES - Current	NO - Privately-Owned	Available	Not Used in Prior Housing Element	0	0	0.11930193	0.11930193	1	2*	2*	1268173	686	West Adams - Baldwin Hills - Leimert								Above Moderate
LOS ANGELES	1900 S GENESEE AVE	90019	5064027032	Neighborhood Commercial	C2-1VL-CPIO	0	54	0.052353562	Commercial - Office Building - One Story	YES - Current	NO - Privately-Owned	Available	Not Used in Prior Housing Element	0	0	0.008958626	0.008958626	0	0	0	1268173	676	West Adams - Baldwin Hills - Leimert								Above Moderate
LOS ANGELES	5824 W VENICE BLVD	90019	5064027032	Neighborhood Commercial	C2-1VL-CPIO	0	54	0.057392451	Commercial - Office Building - One Story	YES - Current	NO - Privately-Owned	Available	Not Used in Prior Housing Element	0	0	0.017030607	0.017030607	0	0	0	1268173	663	West Adams - Baldwin Hills - Leimert								Above Moderate
LOS ANGELES	5828 W VENICE BLVD	90019	5064027032	Neighborhood Commercial	C2-1VL-CPIO	0	54	0.057392451	Commercial - Office Building - One Story	YES - Current	NO - Privately-Owned	Available	Not Used in Prior Housing Element	0	0	0.017030607	0.017030607	0	0	0	1268173	669	West Adams - Baldwin Hills - Leimert								Above Moderate
LOS ANGELES	5850 W VENICE BLVD	90019	5064027032	Neighborhood Commercial	C2-1VL-CPIO	0	54	0.057348027	Commercial - Office Building - One Story	YES - Current	NO - Privately-Owned	Available	Not Used in Prior Housing Element	0	0	0.017030607	0.017030607	0	0	0	1268173	673	West Adams - Baldwin Hills - Leimert								Above Moderate
LOS ANGELES	5720 W COLOGNE ST	90016	5064028001	Low Medium II Residential	RD2-1	0	21	0.059367317	Residential - Single Family Residence	YES - Current	NO - Privately-Owned	Available	Not Used in Prior Housing Element	0	0	0.059272492	0.059272492	1	1*	1*	1268173	940	West Adams - Baldwin Hills - Leimert								Above Moderate
LOS ANGELES	5726 W COLOGNE ST	90016	5064028002	Low Medium II Residential	RD2-1	0	21	0.06254776	Residential - Single Family Residence	YES - Current	NO - Privately-Owned	Available	Not Used in Prior Housing Element	0	0	0.059272492	0.059272492	1	1*	1*	1268173	948	West Adams - Baldwin Hills - Leimert								Above Moderate
LOS ANGELES	2200 S GENESEE AVE	90016	5064028003	Low Medium II Residential	RD2-1	0	21	0.113199092	Residential - Single Family Residence	YES - Current	NO - Privately-Owned	Available	Not Used in Prior Housing Element	0	0	0.115429518	0.115429518	1	2*	2*	1268173	957	West Adams - Baldwin Hills - Leimert								Above Moderate
LOS ANGELES	2206 S GENESEE AVE	90016	5064028004	Low Medium II Residential	RD2-1	0	21	0.110578054	Residential - Single Family Residence	YES - Current	NO - Privately-Owned	Available	Not Used in Prior Housing Element	0	0	0.115429518	0.115429518	1	2*	2*	1268173	966	West Adams - Baldwin Hills - Leimert								Above Moderate
LOS ANGELES	2210 S GENESEE AVE	90016	5064028005	Low Medium II Residential	RD2-1	0	21	0.111208268	Residential - Single Family Residence	YES - Current	NO - Privately-Owned	Available	Not Used in Prior Housing Element	0	0	0.115429518	0.115429518	1	2*	2*	1268173	973	West Adams - Baldwin Hills - Leimert								Above Moderate
LOS ANGELES	2212 S GENESEE AVE	90016	5064028006	Low Medium II Residential	RD2-1	0	21	0.111787569	Residential - Single Family Residence	YES - Current	NO - Privately-Owned	Available	Not Used in Prior Housing Element	0	0	0.115429518	0.115429518	1	2*	2*	1268173	981	West Adams - Baldwin Hills - Leimert								Above Moderate
LOS ANGELES	2218 S GENESEE AVE	90016	5064028007	Low Medium II Residential	RD2-1	0	21	0.112419872	Residential - Single Family Residence	YES - Current	NO - Privately-Owned	Available	Not Used in Prior Housing Element	0	0	0.115429518	0.115429518	1	2*	2*	1268173	992	West Adams - Baldwin Hills - Leimert								Above Moderate
LOS ANGELES	2224 S GENESEE AVE	90016	5064028008	Low Medium II Residential	RD2-1	0	21	0.112998867	Residential - Single Family Residence	YES - Current	NO - Privately-Owned	Available	Not Used in Prior Housing Element	0	0	0.115429518	0.115429518	1	2*	2*	1268173	1005	West Adams - Baldwin Hills - Leimert								Above Moderate
LOS ANGELES	2228 S GENESEE AVE	90016	5064028009	Low Medium II Residential	RD2-1	0	21	0.11363008	Residential - Double, Duplex, or Two Units - 4 Stories or Less	YES - Current	NO - Privately-Owned	Available	Not Used in Prior Housing Element	0	0	0.153171592	0.153171592	2	2*	2*	1268173	1017	West Adams - Baldwin Hills - Leimert		Yes						Above Moderate
LOS ANGELES	2300 S GENESEE AVE	90016	5064028010	Low Medium II Residential	RD2-1	0	21	0.11421032	Residential - Single Family Residence	YES - Current	NO - Privately-Owned	Available	Not Used in Prior Housing Element	0	0	0.115429518	0.115429518	1	2*	2*	1268173	1030	West Adams - Baldwin Hills - Leimert								Above Moderate
LOS ANGELES	2306 S GENESEE AVE	90016	5064028011	Low Medium II Residential	RD2-1	0	21	0.114840367	Residential - Single Family Residence	YES - Current	NO - Privately-Owned	Available	Not Used in Prior Housing Element	0	0	0.115429518	0.115429518	1	2*	2*	1268173	1040	West Adams - Baldwin Hills - Leimert								Above Moderate
LOS ANGELES	2310 S GENESEE AVE	90016	5064028012	Low Medium II Residential	RD2-1	0	21	0.115409056	Residential - Single Family Residence	YES - Current	NO - Privately-Owned	Available	Not Used in Prior Housing Element	0	0	0.115429518	0.115429518	1	2*	2*	1268173	1055	West Adams - Baldwin Hills - Leimert								Above Moderate
LOS ANGELES	2316 S GENESEE AVE	90016	5064028013	Low Medium II Residential	RD2-1	0	21	0.11747081	Residential - Single Family Residence	YES - Current	NO - Privately-Owned	Available	Not Used in Prior Housing Element	0	0	0.017032477	0.017032477	1	2*	2*	1238173	31	West Adams - Baldwin Hills - Leimert								Above Moderate
LOS ANGELES	2320 S GENESEE AVE	90016	5064028014	Low Medium II Residential	RD2-1	0	21	0.082847897	Residential - Single Family Residence	YES - Current	NO - Privately-Owned	Available	Not Used in Prior Housing Element	0	0	0.04831236	0.04831236	1	1*	1*	1238173	46	West Adams - Baldwin Hills - Leimert								Above Moderate
LOS ANGELES	2313 S SPAULDING AVE	90016	5064028015	Low Medium II Residential	RD1.5-1	0	29	0.094827624	Residential - Single Family Residence	YES - Current	NO - Privately-Owned	Available	Not Used in Prior Housing Element	0	0	0.11930193	0.11930193	1	2*	2*	1238173	49	West Adams - Baldwin Hills - Leimert								Above Moderate
LOS ANGELES	2309 S SPAULDING AVE	90016	5064028016	Low Medium II Residential	RD1.5-1	0	29	0.107969842	Residential - Double, Duplex, or Two Units - 4 Stories or Less	YES - Current	NO - Privately-Owned	Available	Not Used in Prior Housing Element	0	0.064926164	0	0.064926164	2	3*	3*	1238173	34	West Adams - Baldwin Hills - Leimert		Yes						Moderate
LOS ANGELES	2305 S SPAULDING AVE	90016	5064028017	Low Medium II Residential	RD1.5-1	0	29	0.114878527	Residential - Single Family Residence	YES - Current	NO - Privately-Owned	Available	Not Used in Prior Housing Element	0	0.176804566	0	0.176804566	1	3*	3*	1268173	1057	West Adams - Baldwin Hills - Leimert								Moderate
LOS ANGELES	2231 S SPAULDING AVE	90016	5064028019	Low Medium II Residential	RD1.5-1	0	29	0.113661002	Residential - Single Family Residence	YES - Current	NO - Privately-Owned	Available	Not Used in Prior Housing Element	0	0.176804566	0	0.176804566	1	3*	3*	1268173	1032	West Adams - Baldwin Hills - Leimert								Moderate
LOS ANGELES	2229 S SPAULDING AVE	90016	5064028020	Low Medium II Residential	RD1.5-1	0	29	0.113051921	Residential - Single Family Residence	YES - Current	NO - Privately-Owned	Available	Not Used in Prior Housing Element	0	0.176804566	0	0.176804566	1	3*	3*	1268173	1019	West Adams - Baldwin Hills - Leimert								Moderate
LOS ANGELES	2221 S SPAULDING AVE	90016	5064028021	Low Medium II Residential	RD1.5-1	0	29	0.112442056	Residential - Three Units (Any Combination) - 4 Stories or Less	YES - Current	NO - Privately-Owned	Available	Not Used in Prior Housing Element	0	0.03305528	0	0.03305528	3	3*	3*	1268173	1007	West Adams - Baldwin Hills - Leimert		Yes						Moderate
LOS ANGELES	2215 S SPAULDING AVE	90016	5064028023	Low Medium II Residential	RD1.5-1	0	29	0.111223916	Residential - Double, Duplex, or Two Units - 4 Stories or Less	YES - Current	NO - Privately-Owned	Available	Not Used in Prior Housing Element	0	0.238330847	0	0.238330847	2	3*	3*	1268173	982	West Adams - Baldwin Hills - Leimert		Yes						Moderate
LOS ANGELES	2205 S SPAULDING AVE	90016	5064028025	Low Medium II Residential	RD1.5-1	0	29	0.110005415	Residential - Single Family Residence	YES - Current	NO - Privately-Owned	Available	Not Used in Prior Housing Element	0	0.074490084	0	0.074490084	1	3*	3*	1268173	967	West Adams - Baldwin Hills - Leimert								Moderate
LOS ANGELES	2201 S SPAULDING AVE	90016	5064028026	Low Medium II Residential	RD1.5-1	0	29	0.11187606	Residential - Single Family Residence	YES - Current	NO - Privately-Owned	Available	Not Used in Prior Housing Element	0	0.176804566	0	0.176804566	1	3*	3*	1268173	958	West Adams - Baldwin Hills - Leimert								Moderate
LOS ANGELES	2107 S SPAULDING AVE	90016	5064028029	Low Medium II Residential	RD1.5-1	0	29	0.114747818	Residential - Single Family Residence	YES - Current	NO - Privately-Owned	Available	Not Used in Prior Housing Element	0	0.176804566	0	0.176804566	1	3*	3*	1268173	930	West Adams - Baldwin Hills - Leimert								Moderate
LOS ANGELES	6000 W VENICE BLVD	90034	5064031003	Neighborhood Commercial	C2-1VL-CPIO	0	54	0.11320147	Commercial - Office Building - One Story	YES - Current	NO - Privately-Owned	Available	Not Used in Prior Housing Element	0.020717515	0	0	0.020717515	0	0	0	1238173	50	West Adams - Baldwin Hills - Leimert								Lower
LOS ANGELES	5949 W BURCHARD AVE	90034	5064031004	Neighborhood Commercial	C2-1VL-CPIO	0	54	0.065308459	Commercial - Parking Lot (Commercial Use Property) - Lots - Patron or Employee - One Story	YES - Current	NO - Privately-Owned	Available	Not Used in Prior Housing Element	0	0	0.016501065	0.016501065	0	0	0	1238173	58	West Adams - Baldwin Hills - Leimert								Above Moderate
LOS ANGELES	6004 W VENICE BLVD	90034	5064031004	Neighborhood Commercial	C2-1VL-CPIO	0	54	0.057393238	Commercial - Parking Lot (Commercial Use Property) - Lots - Patron or Employee - One Story	YES - Current	NO - Privately-Owned	Available	Not Used in Prior Housing Element	0	0	0.020418441	0.020418441	0	0	0	1238173	52	West Adams - Baldwin Hills - Leimert								Above Moderate
LOS ANGELES	5941 W BURCHARD AVE	90034	5064031005	Hybrid Industrial	R3-1VL	0	54	0.079760565	Residential - Four Units (Any Combination) - 4 Stories or Less	YES - Current	NO - Privately-Owned	Available	Not Used in Prior Housing Element	0	0	0.067992568	0.067992568	4	0	0	1238173	76	West Adams - Baldwin Hills - Leimert		Yes						Above Moderate
LOS ANGELES	5933 W BURCHARD AVE	90034	5064031006	Hybrid Industrial	R3-1VL	0	54	0.106459884	Residential - Four Units (Any Combination) - 4 Stories or Less	YES - Current	NO - Privately-Owned	Available	Not Used in Prior Housing Element	0	0	0.095347509	0.095347509	4	0	0	1238173	84	West Adams - Baldwin Hills - Leimert		Yes						Above Moderate
LOS ANGELES	5927 W BURCHARD AVE	90034	5064031007	Hybrid Industrial	R3-1VL	0	54	0.099741745	Residential - Double, Duplex, or Two Units - 4 Stories or Less	YES - Current	NO - Privately-Owned	Available	Not Used in Prior Housing Element	0.243837491	0	0	0.243837491	2	0	0	1238173	92	West Adams - Baldwin Hills - Leimert								Lower
LOS ANGELES	5921 W BURCHARD AVE	90034	5064031008	Hybrid Industrial	R3-1VL	0	54	0.109766594	Residential - Double, Duplex, or Two Units - 4 Stories or Less	YES - Current	NO - Privately-Owned	Available	Not Used in Prior Housing Element	0	0	0.441461453	0.441461453	2	0	0	1238173	103	West Adams - Baldwin Hills - Leimert		Yes						Above Moderate
LOS ANGELES	6032 W VENICE BLVD	90034	5064031009	Neighborhood Commercial	C2-1VL-CPIO	0	54	0.09798635	Residential - Double, Duplex, or Two Units - 4 Stories or Less	YES - Current	NO - Privately-Owned	Available	Not Used in Prior Housing Element	0	0	0.36779075	0.36779075	2	0	0	1238173	75	West Adams - Baldwin Hills - Leimert		Yes						Above Moderate
LOS ANGELES	6036 W VENICE BLVD	90034	5064031010	Neighborhood Commercial	C2-1VL-CPIO	0	54	0.057392636	Commercial - Store - One Story	YES - Current	NO - Privately-Owned	Available	Not Used in Prior Housing Element	0	0	0.142298922	0.142298922	0	0	0	1238173	79	West Adams - Baldwin Hills - Leimert								Above Moderate
LOS ANGELES	6038 W VENICE BLVD	90034	5064031011	Neighborhood Commercial	C2-1VL-CPIO	0	54	0.050682995	Commercial - Commercial - Miscellaneous Commercial - One Story	YES - Current	NO - Privately-Owned	Available	Not Used in Prior Housing Element	0	0	0.165129822	0.165129822	0	0	0	1238173	85	West Adams - Baldwin Hills - Leimert								Above Moderate
LOS ANGELES	6040 W VENICE BLVD	90034	5064031012	Neighborhood Commercial	C2-1VL-CPIO	0	54	0.034862704	Commercial - Commercial - Vacant Land	YES - Current	NO - Privately-Owned	Available	Not Used in Prior Housing Element	0	0	0.095899355	0.095899355	0	0	0	1238173	88	West Adams - Baldwin Hills - Leimert								Above Moderate
LOS ANGELES	6042 W VENICE BLVD	90034	5064031012	Neighborhood Commercial	C2-1VL-CPIO	0	54	0.018990806	Commercial - Commercial - Vacant Land	YES - Current	NO - Privately-Owned	Available	Not Used in Prior Housing Element	0	0	0.117155719	0.117155719	0	0	0	1238173	94	West Adams - Baldwin Hills - Leimert								Above Moderate
LOS ANGELES			5064031012	Neighborhood Commercial	C2-1VL-CPIO	0	54	0.003849835	Commercial - Commercial - Vacant Land	YES - Current	NO - Privately-Owned	Available	Not Used in Prior Housing Element	0	0	0.039522997	0.039522997	0	0	0	1238173	101	West Adams - Baldwin Hills - Leimert								Above Moderate
LOS ANGELES			5064031013	Hybrid Industrial	R3-1VL	0	54	0.001611198	Commercial - Commercial - Vacant Land	YES - Current	NO - Privately-Owned	Available	Not Used in Prior Housing Element	0	0	0.039522997	0.039522997	0	0	0	1238173	131	West Adams - Baldwin Hills - Leimert								Above Moderate
LOS ANGELES			5064031013	Hybrid Industrial	R3-1VL	0	54	0.022381528	Commercial - Commercial - Vacant Land	YES - Current	NO - Privately-Owned	Available	Not Used in Prior Housing Element	0	0	0.095899355	0.095899355	0	1*	1*	1238173	115	West Adams - Baldwin Hills - Leimert								Above Moderate
LOS ANGELES			5064031013	Hybrid Industrial	R3-1VL	0	54	0.048909418	Commercial - Commercial - Vacant Land	YES - Current	NO - Privately-Owned	Available	Not Used in Prior Housing Element	0	0	0.174288011	0.174288011	0	2*	2*	1238173	104	West Adams - Baldwin Hills - Leimert								Above Moderate
LOS ANGELES	5934 W CADILLAC AVE	90034	5064031017	Hybrid Industrial	(T)(Q)CM-1	0	54	0.097040846	Industrial - Warehousing, Distribution, Storage - Warehousing, Distribution, Under 10,000 SF - One Story	YES - Current	NO - Privately-Owned	Available	Not Used in Prior Housing Element	0.011746933	0	0	0.011746933	0	0	0	1238173	71	West Adams - Baldwin Hills - Leimert								Lower
LOS ANGELES	5942 W CADILLAC AVE	90034	5064031017	Hybrid Industrial	(T)(Q)CM-1	0	54	0.10178154	Industrial - Warehousing, Distribution, Storage - Warehousing, Distribution, Under 10,000 SF - One Story	YES - Current	NO - Privately-Owned	Available	Not Used in Prior Housing Element	0.011746933	0	0	0.011746933	0	0	0	1238173	61	West Adams - Baldwin Hills - Leimert								Lower
LOS ANGELES	8640 W HERVEY ST	90034	5065001001	Low Medium II Residential	RD1.5-1	0	29	0.089245868	Residential - Double, Duplex, or Two Units - 4 Stories or Less	YES - Current	NO - Privately-Owned	Available	Not Used in Prior Housing Element	0	0	0.250969076	0.250969076	2	2*	2*	1238169	694	West Adams - Baldwin Hills - Leimert		Yes						Above Moderate
LOS ANGELES	8644 W HERVEY ST	90034	5065001002	Low Medium II Residential	RD1.5-1	0	29	0.108339361	Residential - Single Family Residence	YES - Current	NO - Privately-Owned	Available	Not Used in Prior Housing Element	0	0.194605827	0	0.194605827	1	3*	3*	1238169	688	West Adams - Baldwin Hills - Leimert								Moderate
LOS ANGELES	2852 S CORNING ST	90034	5065001003	Low Medium II Residential	RD1.5-1	0	29	0.110196229	Residential - Single Family Residence	YES - Current	NO - Privately-Owned	Available	Not Used in Prior Housing Element	0	0.194605827	0	0.194605827	1	3*	3*	1238169	668	West Adams - Baldwin Hills - Leimert								Moderate
LOS ANGELES	2854 S CORNING ST	90034	5065001004	Low Medium II Residential	RD1.5-1	0	29	0.11019401	Residential - Single Family Residence	YES - Current	NO - Privately-Owned	Available	Not Used in Prior Housing Element	0	0.194605827	0	0.194605827	1	3*	3*	1238169	686	West Adams - Baldwin Hills - Leimert								Moderate
LOS ANGELES	2860 S CORNING ST	90034	5065001005	Low Medium II Residential	RD1.5-1	0	29	0.110195489	Residential - Single Family Residence	YES - Current	NO - Privately-Owned	Available	Not Used in Prior Housing Element	0	0.194605827	0	0.194605827	1	3*	3*	1238169	701	West Adams - Baldwin Hills - Leimert								Moderate
LOS ANGELES	8697 W VENICE BLVD	90034	5065001011	Community Commercial	C2-2D-CPIO	0	54	0.060257187	Commercial - Store Combination - Store and Residential Combination - One Story	YES - Current	NO - Privately-Owned	Available	Not Used in Prior Housing Element	0	0	0.00823633	0.00823633	3	0	0	1238169	771	West Adams - Baldwin Hills - Leimert		Yes						Above Moderate
LOS ANGELES			5065001011	Community Commercial	C2-2D-CPIO	0	54	0.052164499	Commercial - Store Combination - Store and Residential Combination - One Story	YES - Current	NO - Privately-Owned	Available	Not Used in Prior Housing Element	0.010167133	0	0	0.010167133	3	0	0	1238169	774	West Adams - Baldwin Hills - Leimert								Lower
LOS ANGELES	8687 W VENICE BLVD	90034	5065001012	Community Commercial	C2-2D-CPIO	0	54	0.043160772	Industrial - Light Manufacturing - One Story	YES - Current	NO - Privately-Owned	Available	Not Used in Prior Housing Element	0.021055713	0	0	0.021055713	0	0	0	1238169	763	West Adams - Baldwin Hills - Leimert								Lower
LOS ANGELES	8719 W CATTARAUGUS AVE	90034	5065001022	Community Commercial	C2-2D-CPIO	0	54	0.048793205	Residential - Four Units (Any Combination) - 4 Stories or Less	YES - Current	NO - Privately-Owned	Available	Not Used in Prior Housing Element	0	0	0.377428678	0.377428678	4	0	0	1238169	756	West Adams - Baldwin Hills - Leimert		Yes						Above Moderate
LOS ANGELES	8721 W CATTARAUGUS AVE	90034	5065001022	Community Commercial	C2-2D-CPIO	0	54	0.051594676	Residential - Four Units (Any Combination) - 4 Stories or Less	YES - Current	NO - Privately-Owned	Available	Not Used in Prior Housing Element	0	0	0.377428678	0.377428678	4	0	0	1238169	753	West Adams - Baldwin Hills - Leimert		Yes						Above Moderate
LOS ANGELES	8713 W CATTARAUGUS AVE	90034	5065001023	Community Commercial	C2-2D-CPIO	0	54	0.042653395	Residential - Five or More Units or Apartments (Any Combination) - 4 Stories or Less	YES - Current	NO - Privately-Owned	Available	Not Used in Prior Housing Element	0	0	0.112767649	0.112767649	6	0	0	1238169	766	West Adams - Baldwin Hills - Leimert		Yes						Above Moderate
LOS ANGELES			5065001023	Community Commercial	C2-2D-CPIO	0	54	0.048793179	Residential - Five or More Units or Apartments (Any Combination) - 4 Stories or Less	YES - Current	NO - Privately-Owned	Available	Not Used in Prior Housing Element	0.136758804	0	0	0.136758804	6	0	0	1238169	768	West Adams - Baldwin Hills - Leimert								Lower
LOS ANGELES	2868 S CORNING ST	90034	5065001024	Low Medium II Residential	RD1.5-1	0	29	0.199665017	Residential - Four Units (Any Combination) - 4 Stories or Less	YES - Current	NO - Privately-Owned	Available	Not Used in Prior Housing Element	0	0.177814543	0	0.177814543	4	0	0	1238169	716	West Adams - Baldwin Hills - Leimert		Yes						Moderate
LOS ANGELES	8685 W VENICE BLVD	90034	5065001025	Community Commercial	C2-2D-CPIO	0	54	0.043157334	Commercial - Store Combination - Store and Residential Combination - One Story	YES - Current	NO - Privately-Owned	Available	Not Used in Prior Housing Element	0	0	0.011352792	0.011352792	1	0	0	1238169	755	West Adams - Baldwin Hills - Leimert		Yes						Above Moderate
LOS ANGELES			5065001025	Community Commercial	C2-2D-CPIO	0	54	0.012052928	Commercial - Store Combination - Store and Residential Combination - One Story	YES - Current	NO - Privately-Owned	Available	Not Used in Prior Housing Element	0	0	0.009303638	0.009303638	1	0	0	1238169	1772	West Adams - Baldwin Hills - Leimert								Above Moderate
LOS ANGELES	8681 W VENICE BLVD	90034	5065001026	Community Commercial	C2-2D-CPIO	0	54	0.043153012	Commercial - Store - One Story	YES - Current	NO - Privately-Owned	Available	Not Used in Prior Housing Element	0.018258728	0	0	0.018258728	0	0	0	1238169	749	West Adams - Baldwin Hills - Leimert								Lower
LOS ANGELES			5065001026	Community Commercial	C2-2D-CPIO	0	54	0.012052678	Commercial - Store - One Story	YES - Current	NO - Privately-Owned	Available	Not Used in Prior Housing Element	0	0	0.009854148	0.009854148	0	0	0	1238169	1771	West Adams - Baldwin Hills - Leimert								Above Moderate
LOS ANGELES	8677 W VENICE BLVD	90034	5065001027	Community Commercial	C2-2D-CPIO	0	54	0.043148873	Commercial - Parking Lot (Commercial Use Property) - Lots - Patron or Employee - One Story	YES - Current	NO - Privately-Owned	Available	Not Used in Prior Housing Element	0.04297435	0	0	0.04297435	0	0	0	1238169	743	West Adams - Baldwin Hills - Leimert								Lower
LOS ANGELES			5065001027	Community Commercial	C2-2D-CPIO	0	54	0.012052678	Commercial - Parking Lot (Commercial Use Property) - Lots - Patron or Employee - One Story	YES - Current	NO - Privately-Owned	Available	Not Used in Prior Housing Element	0	0	0.135896349	0.135896349	0	0	0	1238169	1770	West Adams - Baldwin Hills - Leimert								Above Moderate
LOS ANGELES	8669 W VENICE BLVD	90034	5065001028	Community Commercial	C2-2D-CPIO	0	54	0.043140566	Residential - Double, Duplex, or Two Units - 4 Stories or Less	YES - Current	NO - Privately-Owned	Available	Not Used in Prior Housing Element	0.28399601	0	0	0.28399601	2	0	0	1238169	732	West Adams - Baldwin Hills - Leimert								Lower
LOS ANGELES	8673 W VENICE BLVD	90034	5065001028	Community Commercial	C2-2D-CPIO	0	54	0.043145052	Residential - Double, Duplex, or Two Units - 4 Stories or Less	YES - Current	NO - Privately-Owned	Available	Not Used in Prior Housing Element	0.28399601	0	0	0.28399601	2	0	0	1238169	737	West Adams - Baldwin Hills - Leimert								Lower
LOS ANGELES			5065001028	Community Commercial	C2-2D-CPIO	0	54	0.024105144	Residential - Double, Duplex, or Two Units - 4 Stories or Less	YES - Current	NO - Privately-Owned	Available	Not Used in Prior Housing Element	0	0	0.305163217	0.305163217	2	0	0	1238169	1757	West Adams - Baldwin Hills - Leimert								Above Moderate
LOS ANGELES	8665 W VENICE BLVD	90034	5065001029	Community Commercial	C2-2D-CPIO	0	54	0.043136841	Commercial - Store Combination - Store and Residential Combination - One Story	YES - Current	NO - Privately-Owned	Available	Not Used in Prior Housing Element	0	0	0.011352792	0.011352792	1	0	0	1238169	726	West Adams - Baldwin Hills - Leimert		Yes						Above Moderate
LOS ANGELES			5065001029	Community Commercial	C2-2D-CPIO	0	54	0.012052381	Commercial - Store Combination - Store and Residential Combination - One Story	YES - Current	NO - Privately-Owned	Available	Not Used in Prior Housing Element	0	0	0.009303638	0.009303638	1	0	0	1238169	1767	West Adams - Baldwin Hills - Leimert								Above Moderate
LOS ANGELES	8661 W VENICE BLVD	90034	5065001030	Community Commercial	C2-2D-CPIO	0	54	0.043133461	Commercial - Non-Auto Service and Repair Shop, Paint Shop, or Laundry - One Story	YES - Current	NO - Privately-Owned	Available	Not Used in Prior Housing Element	0.018258728	0	0	0.018258728	0	0	0	1238169	718	West Adams - Baldwin Hills - Leimert								Lower
LOS ANGELES			5065001030	Community Commercial	C2-2D-CPIO	0	54	0.012052614	Commercial - Non-Auto Service and Repair Shop, Paint Shop, or Laundry - One Story	YES - Current	NO - Privately-Owned	Available	Not Used in Prior Housing Element	0	0	0.009854148	0.009854148	0	0	0	1238169	1768	West Adams - Baldwin Hills - Leimert								Above Moderate
LOS ANGELES	8659 W VENICE BLVD	90034	5065001031	Community Commercial	C2-2D-CPIO	0	54	0.042662295	Commercial - Store Combination - Store and Residential Combination - One Story	YES - Current	NO - Privately-Owned	Available	Not Used in Prior Housing Element	0	0	0.039524087	0.039524087	0	0	0	1238169	707	West Adams - Baldwin Hills - Leimert		Yes						Above Moderate
LOS ANGELES			5065001031	Community Commercial	C2-2D-CPIO	0	54	0.021138732	Commercial - Store Combination - Store and Residential Combination - One Story	YES - Current	NO - Privately-Owned	Available	Not Used in Prior Housing Element	0	0	0.144167116	0.144167116	0	0	0	1238169	1769	West Adams - Baldwin Hills - Leimert								Above Moderate
LOS ANGELES			5065001031	Community Commercial	C2-2D-CPIO	0	54	0.043129581	Commercial - Store Combination - Store and Residential Combination - One Story	YES - Current	NO - Privately-Owned	Available	Not Used in Prior Housing Element	0.054795259	0	0	0.054795259	0	0	0	1238169	711	West Adams - Baldwin Hills - Leimert								Lower

LOS ANGELES	8512 W HARGIS ST	90034	5065002BRK	Low Medium II Residential	RD2-1	0	21	0.114785783	Residential - Single Family Residence - Condominium	YES - Current	NO - Privately-Owned	Available	Not Used in Prior Housing Element	0	0	0.006241015	0.006241015	2	2*	2*	1238173	2223	West Adams - Baldwin Hills - Leimert							Above Moderate
LOS ANGELES	6129 W MELVIL ST	90034	5065003014	Low Medium II Residential	RD2-1	0	21	0.114930615	Residential - Double, Duplex, or Two Units - 4 Stories or Less	YES - Current	NO - Privately-Owned	Available	Not Used in Prior Housing Element	0	0	0.006241015	0.006241015	2	2*	2*	1238173	931	West Adams - Baldwin Hills - Leimert							Above Moderate
LOS ANGELES	6125 W MELVIL ST	90034	5065003015	Low Medium II Residential	RD2-1	0	21	0.114943642	Residential - Single Family Residence	YES - Current	NO - Privately-Owned	Available	Not Used in Prior Housing Element	0	0	0.081062025	0.081062025	2	2*	2*	1238173	934	West Adams - Baldwin Hills - Leimert							Above Moderate
LOS ANGELES	6121 W MELVIL ST	90034	5065003016	Low Medium II Residential	RD2-1	0	21	0.114957371	Residential - Single Family Residence	YES - Current	NO - Privately-Owned	Available	Not Used in Prior Housing Element	0	0	0.191934586	0.191934586	1	2*	2*	1238173	937	West Adams - Baldwin Hills - Leimert							Above Moderate
LOS ANGELES	6115 W MELVIL ST	90034	5065003017	Low Medium II Residential	RD2-1	0	21	0.115010299	Residential - Double, Duplex, or Two Units - 4 Stories or Less	YES - Current	NO - Privately-Owned	Available	Not Used in Prior Housing Element	0	0	0.250290388	0.250290388	2	2*	2*	1238173	1015	West Adams - Baldwin Hills - Leimert		Yes					Above Moderate
LOS ANGELES	6111 W MELVIL ST	90034	5065003018	Low Medium II Residential	RD2-1	0	21	0.116766602	Residential - Single Family Residence	YES - Current	NO - Privately-Owned	Available	Not Used in Prior Housing Element	0	0	0.185377121	0.185377121	1	2*	2*	1238173	1024	West Adams - Baldwin Hills - Leimert							Above Moderate
LOS ANGELES	6105 W MELVIL ST	90034	5065003019	Low Medium II Residential	RD2-1	0	21	0.094533287	Residential - Double, Duplex, or Two Units - 4 Stories or Less	YES - Current	NO - Privately-Owned	Available	Not Used in Prior Housing Element	0	0	0.018679715	0.018679715	2	2*	2*	1238173	1031	West Adams - Baldwin Hills - Leimert		Yes					Above Moderate
LOS ANGELES	6090 W HARGIS ST	90034	5065003027	Low Medium II Residential	RD2-1	0	21	0.114785891	Residential - Single Family Residence	YES - Current	NO - Privately-Owned	Available	Not Used in Prior Housing Element	0	0	0.191934586	0.191934586	1	2*	2*	1238173	930	West Adams - Baldwin Hills - Leimert							Above Moderate
LOS ANGELES	6094 W HARGIS ST	90034	5065003028	Low Medium II Residential	RD2-1	0	21	0.114785725	Residential - Single Family Residence - Therapy Pool (Spa)	YES - Current	NO - Privately-Owned	Available	Not Used in Prior Housing Element	0	0	0.007235873	0.007235873	1	2*	2*	1238173	925	West Adams - Baldwin Hills - Leimert							Above Moderate
LOS ANGELES	6102 W HARGIS ST	90034	5065003029	Low Medium II Residential	RD2-1	0	21	0.114786	Residential - Double, Duplex, or Two Units - 4 Stories or Less	YES - Current	NO - Privately-Owned	Available	Not Used in Prior Housing Element	0	0	0.250290388	0.250290388	2	2*	2*	1238173	923	West Adams - Baldwin Hills - Leimert		Yes					Above Moderate
LOS ANGELES	6108 W HARGIS ST	90034	5065003030	Low Medium II Residential	RD2-1	0	21	0.114785885	Residential - Double, Duplex, or Two Units - 4 Stories or Less	YES - Current	NO - Privately-Owned	Available	Not Used in Prior Housing Element	0	0	0.250290388	0.250290388	2	2*	2*	1238173	2054	West Adams - Baldwin Hills - Leimert		Yes					Above Moderate
LOS ANGELES	6110 W HARGIS ST	90034	5065003031	Low Medium II Residential	RD2-1	0	21	0.11478566	Residential - Single Family Residence	YES - Current	NO - Privately-Owned	Available	Not Used in Prior Housing Element	0	0	0.191934586	0.191934586	1	2*	2*	1238173	911	West Adams - Baldwin Hills - Leimert							Above Moderate
LOS ANGELES	6116 W HARGIS ST	90034	5065003032	Low Medium II Residential	RD2-1	0	21	0.114786455	Residential - Single Family Residence	YES - Current	NO - Privately-Owned	Available	Not Used in Prior Housing Element	0	0	0.191934586	0.191934586	1	2*	2*	1238173	907	West Adams - Baldwin Hills - Leimert							Above Moderate
LOS ANGELES	2802 S LA CIENEGA AVE	90034	5065003034	Neighborhood Commercial	C2-1	0	108	0.122337923	Commercial - Store Combination - Store and Office Combination - One Story	YES - Current	NO - Privately-Owned	Available	Used in Prior Housing Element - Non-Vacant	0.079083782	0	0	0.079083782	0	0	0	1238173	893	West Adams - Baldwin Hills - Leimert							Lower
LOS ANGELES	2810 S LA CIENEGA AVE	90034	5065003037	Neighborhood Commercial	C2-1	0	108	0.122042761	Commercial - Office Building - One Story	YES - Current	NO - Privately-Owned	Available	Used in Prior Housing Element - Non-Vacant	0.040283801	0	0	0.040283801	0	0	0	1238173	926	West Adams - Baldwin Hills - Leimert							Lower
LOS ANGELES	6080 W HARGIS ST	90034	5065003044	Low Medium II Residential	RD2-1	0	21	0.073466654	Residential - Single Family Residence	YES - Current	NO - Privately-Owned	Available	Not Used in Prior Housing Element	1	0	0.080935955	0.080935955	1	1*	1*	1238173	936	West Adams - Baldwin Hills - Leimert							Above Moderate
LOS ANGELES	6086 W HARGIS ST	90034	5065003046	Low Medium II Residential	RD2-1	0	21	0.109991035	Residential - Single Family Residence - Therapy Pool (Spa)	YES - Current	NO - Privately-Owned	Available	Not Used in Prior Housing Element	0	0	0.191934586	0.191934586	1	2*	2*	1238173	933	West Adams - Baldwin Hills - Leimert							Above Moderate
LOS ANGELES	2620 S ALVIRA ST	90034	5065004028	Low Medium II Residential	RD1.5-1	0	29	0.265054945	Commercial - Parking Lot (Commercial Use Property) - Lots - Patron or Employee - One Story	YES - Current	NO - Privately-Owned	Available	Used in Prior Housing Element - Non-Vacant	0	0.010300095	0	0.010300095	0	0	0	1238173	785	West Adams - Baldwin Hills - Leimert							Moderate
LOS ANGELES			5065004028	Low Medium II Residential	RD1.5-1	0	29	0.015447903	Commercial - Parking Lot (Commercial Use Property) - Lots - Patron or Employee - One Story	YES - Current	NO - Privately-Owned	Available	Used in Prior Housing Element - Non-Vacant	0	0	0.002353834	0.002353834	0	0	0	1238173	2132	West Adams - Baldwin Hills - Leimert							Above Moderate
LOS ANGELES	2616 S CULLEN ST	90034	5065005009	Low Medium II Residential	RD1.5-1	0	29	0.091417361	Residential - Double, Duplex, or Two Units - 4 Stories or Less	YES - Current	NO - Privately-Owned	Available	Not Used in Prior Housing Element	0	0	0.006241015	0.006241015	2	2*	2*	1238173	664	West Adams - Baldwin Hills - Leimert							Above Moderate
LOS ANGELES	2630 S CULLEN ST	90034	5065005011	Low Medium II Residential	RD1.5-1	0	29	0.137742706	Residential - Single Family Residence	YES - Current	NO - Privately-Owned	Available	Not Used in Prior Housing Element	0	0.009291447	0	0.009291447	1	3*	3*	1238173	732	West Adams - Baldwin Hills - Leimert							Moderate
LOS ANGELES	2634 S CULLEN ST	90034	5065005012	Low Medium II Residential	RD1.5-1	0	29	0.137734977	Residential - Three Units (Any Combination) - 4 Stories or Less	YES - Current	NO - Privately-Owned	Available	Not Used in Prior Housing Element	0	0.292300433	0	0.292300433	3	3*	3*	1238173	762	West Adams - Baldwin Hills - Leimert		Yes					Moderate
LOS ANGELES	2638 S CULLEN ST	90034	5065005013	Low Medium II Residential	RD1.5-1	0	29	0.159364234	Residential - Single Family Residence	YES - Current	NO - Privately-Owned	Available	Not Used in Prior Housing Element	0	0.460874867	0	0.460874867	1	1	0	1238173	792	West Adams - Baldwin Hills - Leimert							Moderate
LOS ANGELES	2629 S ALVIRA ST	90034	5065005014	Low Medium II Residential	RD1.5-1	0	29	0.159429328	Residential - Five or More Units or Apartments (Any Combination) - 4 Stories or Less	YES - Current	NO - Privately-Owned	Available	Not Used in Prior Housing Element	0	0.048631417	0	0.048631417	5	0	0	1238173	808	West Adams - Baldwin Hills - Leimert		Yes					Moderate
LOS ANGELES	2625 S ALVIRA ST	90034	5065005015	Low Medium II Residential	RD1.5-1	0	29	0.137765996	Residential - Three Units (Any Combination) - 4 Stories or Less	YES - Current	NO - Privately-Owned	Available	Not Used in Prior Housing Element	0	0.045489849	0	0.045489849	3	3*	3*	1238173	787	West Adams - Baldwin Hills - Leimert		Yes					Moderate
LOS ANGELES	2615 S ALVIRA ST	90034	5065005017	Low Medium II Residential	RD1.5-1	0	29	0.116648031	Commercial - Parking Lot (Commercial Use Property) - Lots - Patron or Employee - One Story	YES - Current	NO - Privately-Owned	Available	Not Used in Prior Housing Element	0	0.049916504	0	0.049916504	0	3*	3*	1238173	714	West Adams - Baldwin Hills - Leimert							Moderate
LOS ANGELES	6071 W HARGIS ST	90034	5065005018	Low Medium II Residential	RD1.5-1	0	29	0.115236598	Residential - Single Family Residence	YES - Current	NO - Privately-Owned	Available	Not Used in Prior Housing Element	0	0.291230053	0	0.291230053	1	3*	3*	1238173	904	West Adams - Baldwin Hills - Leimert							Moderate
LOS ANGELES	6081 W HARGIS ST	90034	5065005020	Low Medium II Residential	RD1.5-1	0	29	0.115189477	Residential - Double, Duplex, or Two Units - 4 Stories or Less	YES - Current	NO - Privately-Owned	Available	Not Used in Prior Housing Element	0	0.389078486	0	0.389078486	2	3*	3*	1238173	892	West Adams - Baldwin Hills - Leimert		Yes					Moderate
LOS ANGELES	6089 W HARGIS ST	90034	5065005021	Low Medium II Residential	RD1.5-1	0	29	0.115166178	Residential - Single Family Residence	YES - Current	NO - Privately-Owned	Available	Not Used in Prior Housing Element	0	0.291230053	0	0.291230053	1	3*	3*	1238173	884	West Adams - Baldwin Hills - Leimert							Moderate
LOS ANGELES	6091 W HARGIS ST	90034	5065005022	Low Medium II Residential	RD1.5-1	0	29	0.115142057	Residential - Single Family Residence	YES - Current	NO - Privately-Owned	Available	Not Used in Prior Housing Element	0	0.291230053	0	0.291230053	1	3*	3*	1238173	2053	West Adams - Baldwin Hills - Leimert							Moderate
LOS ANGELES	6095 W HARGIS ST	90034	5065005023	Low Medium II Residential	RD1.5-1	0	29	0.115118357	Residential - Double, Duplex, or Two Units - 4 Stories or Less	YES - Current	NO - Privately-Owned	Available	Not Used in Prior Housing Element	0	0.389078486	0	0.389078486	2	3*	3*	1238173	827	West Adams - Baldwin Hills - Leimert		Yes					Moderate
LOS ANGELES	2624 S CULLEN ST	90034	5065005031	Low Medium II Residential	RD1.5-1	0	29	0.053357517	Residential - Single Family Residence	YES - Current	NO - Privately-Owned	Available	Not Used in Prior Housing Element	0	0	0.002843446	0.002843446	1	1*	1*	1238173	2219	West Adams - Baldwin Hills - Leimert							Above Moderate
LOS ANGELES	2626 S CULLEN ST	90034	5065005032	Low Medium II Residential	RD1.5-1	0	29	0.036340202	Residential - Single Family Residence	YES - Current	NO - Privately-Owned	Available	Not Used in Prior Housing Element	0	0	0.003597349	0.003597349	1	1*	1*	1238173	2220	West Adams - Baldwin Hills - Leimert							Above Moderate
LOS ANGELES	6077 W HARGIS ST	90034	5065005034	Low Medium II Residential	RD1.5-1	0	29	0.033729619	Residential - Single Family Residence - Small Lot	YES - Current	NO - Privately-Owned	Available	Not Used in Prior Housing Element	0	0	0.221548867	0.221548867	0	0	0	1238173	2224	West Adams - Baldwin Hills - Leimert							Above Moderate
LOS ANGELES	6075 1/2 W HARGIS ST	90034	5065005035	Low Medium II Residential	RD1.5-1	0	29	0.028553759	Residential - Single Family Residence - Small Lot	YES - Current	NO - Privately-Owned	Available	Not Used in Prior Housing Element	0	0	0.221548867	0.221548867	0	0	0	1238173	2225	West Adams - Baldwin Hills - Leimert							Above Moderate
LOS ANGELES	6075 W HARGIS ST	90034	5065005036	Low Medium II Residential	RD1.5-1	0	29	0.047190398	Residential - Single Family Residence - Small Lot	YES - Current	NO - Privately-Owned	Available	Not Used in Prior Housing Element	0	0	0.730773735	0.730773735	0	1*	1*	1238173	2226	West Adams - Baldwin Hills - Leimert							Above Moderate
LOS ANGELES	2635 S LA CIENEGA BLVD	90034	5065006001	Community Commercial	C2-2D-CPIO	0	54	0.056228332	Commercial - Store - One Story	YES - Current	NO - Privately-Owned	Available	Not Used in Prior Housing Element	0.02969528	0	0	0.02969528	0	0	0	1238173	534	West Adams - Baldwin Hills - Leimert							Lower
LOS ANGELES	2639 S LA CIENEGA BLVD	90034	5065006001	Community Commercial	C2-2D-CPIO	0	54	0.058453107	Commercial - Store - One Story	YES - Current	NO - Privately-Owned	Available	Not Used in Prior Housing Element	0.029408644	0	0	0.029408644	0	0	0	1238173	546	West Adams - Baldwin Hills - Leimert							Lower
LOS ANGELES	2631 S LA CIENEGA BLVD	90034	5065006001	Community Commercial	C2-2D-CPIO	0	54	0.054337533	Commercial - Store - One Story	YES - Current	NO - Privately-Owned	Available	Not Used in Prior Housing Element	0.02969528	0	0	0.02969528	0	0	0	1238173	554	West Adams - Baldwin Hills - Leimert							Lower
LOS ANGELES	2631 S LA CIENEGA BLVD	90034	5065006002	Community Commercial	C2-2D-CPIO	0	54	0.057343538	Commercial - Office Building - One Story	YES - Current	NO - Privately-Owned	Available	Not Used in Prior Housing Element	0.092297047	0	0	0.092297047	0	0	0	1238173	523	West Adams - Baldwin Hills - Leimert							Lower
LOS ANGELES	2627 S LA CIENEGA BLVD	90034	5065006003	Community Commercial	C2-2D-CPIO	0	54	0.057345733	Commercial - Store - One Story	YES - Current	NO - Privately-Owned	Available	Not Used in Prior Housing Element	0.02969528	0	0	0.02969528	0	0	0	1238173	517	West Adams - Baldwin Hills - Leimert							Lower
LOS ANGELES	2605 S LA CIENEGA BLVD	90034	5065006004	Community Commercial	C2-2D-CPIO	0	54	0.038806348	Commercial - Auto, Recreation Equipment, Construction Equipment Sales and Service - Auto Body Repair Shop - One Story	YES - Current	NO - Privately-Owned	Available	Not Used in Prior Housing Element	0.067362934	0	0	0.067362934	0	0	0	1238173	463	West Adams - Baldwin Hills - Leimert							Lower
LOS ANGELES	2609 S LA CIENEGA BLVD	90034	5065006004	Community Commercial	C2-2D-CPIO	0	54	0.056246607	Commercial - Auto, Recreation Equipment, Construction Equipment Sales and Service - Auto Body Repair Shop - One Story	YES - Current	NO - Privately-Owned	Available	Not Used in Prior Housing Element	0.092297047	0	0	0.092297047	0	0	0	1238173	472	West Adams - Baldwin Hills - Leimert							Lower
LOS ANGELES	2611 S LA CIENEGA BLVD	90034	5065006004	Community Commercial	C2-2D-CPIO	0	54	0.057352826	Commercial - Auto, Recreation Equipment, Construction Equipment Sales and Service - Auto Body Repair Shop - One Story	YES - Current	NO - Privately-Owned	Available	Not Used in Prior Housing Element	0.092297047	0	0	0.092297047	0	0	0	1238173	479	West Adams - Baldwin Hills - Leimert							Lower
LOS ANGELES	2615 S LA CIENEGA BLVD	90034	5065006004	Community Commercial	C2-2D-CPIO	0	54	0.057351615	Commercial - Auto, Recreation Equipment, Construction Equipment Sales and Service - Auto Body Repair Shop - One Story	YES - Current	NO - Privately-Owned	Available	Not Used in Prior Housing Element	0.092297047	0	0	0.092297047	0	0	0	1238173	485	West Adams - Baldwin Hills - Leimert							Lower
LOS ANGELES	2619 S LA CIENEGA BLVD	90034	5065006004	Community Commercial	C2-2D-CPIO	0	54	0.057349991	Commercial - Auto, Recreation Equipment, Construction Equipment Sales and Service - Auto Body Repair Shop - One Story	YES - Current	NO - Privately-Owned	Available	Not Used in Prior Housing Element	0.092297047	0	0	0.092297047	0	0	0	1238173	495	West Adams - Baldwin Hills - Leimert							Lower
LOS ANGELES	2623 S LA CIENEGA BLVD	90034	5065006004	Community Commercial	C2-2D-CPIO	0	54	0.057346944	Commercial - Auto, Recreation Equipment, Construction Equipment Sales and Service - Auto Body Repair Shop - One Story	YES - Current	NO - Privately-Owned	Available	Not Used in Prior Housing Element	0.092297047	0	0	0.092297047	0	0	0	1238173	503	West Adams - Baldwin Hills - Leimert							Lower
LOS ANGELES	2612 S LA CIENEGA AVE	90034	5065006005	Community Commercial	C2-2D-CPIO	0	54	0.09126927	Residential - Four Units (Any Combination) - 4 Stories or Less	YES - Current	NO - Privately-Owned	Available	Not Used in Prior Housing Element	0	0	0.142176595	0.142176595	4	0	0	1238173	536	West Adams - Baldwin Hills - Leimert		Yes					Above Moderate
LOS ANGELES	2620 S LA CIENEGA AVE	90034	5065006006	Community Commercial	C2-2D-CPIO	0	54	0.057393542	Industrial - Warehousing, Distribution, Storage - Warehousing, Distribution, Under 10,000 SF - One Story	YES - Current	NO - Privately-Owned	Available	Not Used in Prior Housing Element	0.013612327	0	0	0.013612327	0	0	0	1238173	579	West Adams - Baldwin Hills - Leimert							Lower
LOS ANGELES	2624 S LA CIENEGA AVE	90034	5065006007	Community Commercial	C2-2D-CPIO	0	54	0.057393228	Commercial - Office Building - Office and Residential - One Story	YES - Current	NO - Privately-Owned	Available	Not Used in Prior Housing Element	0	0	0.065511038	0.065511038	0	0	0	1238173	596	West Adams - Baldwin Hills - Leimert		Yes					Above Moderate
LOS ANGELES	2630 S LA CIENEGA AVE	90034	5065006008	Community Commercial	C2-2D-CPIO	0	54	0.05739182	Commercial - Auto, Recreation Equipment, Construction Equipment Sales and Service - Auto Body Repair Shop - One Story	YES - Current	NO - Privately-Owned	Available	Not Used in Prior Housing Element - Non-Vacant	0.092297047	0	0	0.092297047	0	0	0	1238173	612	West Adams - Baldwin Hills - Leimert							Lower
LOS ANGELES			5065006008	Community Commercial	C2-2D-CPIO	0	54	0.057393542	Commercial - Auto, Recreation Equipment, Construction Equipment Sales and Service - Auto Body Repair Shop - One Story	YES - Current	NO - Privately-Owned	Available	Used in Prior Housing Element - Non-Vacant	0.091441512	0	0	0.091441512	0	0	0	1238173	626	West Adams - Baldwin Hills - Leimert							Lower
LOS ANGELES	2634 S LA CIENEGA AVE	90034	5065006009	Community Commercial	C2-2D-CPIO	0	54	0.057392804	Commercial - Non-Auto Service and Repair Shop, Paint Shop, or Laundry - One Story	YES - Current	NO - Privately-Owned	Available	Not Used in Prior Housing Element	0.011590346	0	0	0.011590346	0	0	0	1238173	640	West Adams - Baldwin Hills - Leimert							Lower
LOS ANGELES	2636 S LA CIENEGA AVE	90034	5065006010	Community Commercial	C2-2D-CPIO	0	54	0.057392804	Commercial - Non-Auto Service and Repair Shop, Paint Shop, or Laundry - One Story	YES - Current	NO - Privately-Owned	Available	Not Used in Prior Housing Element	0.091441512	0	0	0.091441512	0	0	0	1238173	659	West Adams - Baldwin Hills - Leimert							Lower
LOS ANGELES	2640 S LA CIENEGA AVE	90034	5065006011	Community Commercial	C2-2D-CPIO	0	54	0.057393542	Commercial - Auto, Recreation Equipment, Construction Equipment Sales and Service - Auto Body Repair Shop - One Story	YES - Current	NO - Privately-Owned	Available	Used in Prior Housing Element - Non-Vacant	0.038085469	0	0	0.038085469	0	0	0	1238173	672	West Adams - Baldwin Hills - Leimert							Lower
LOS ANGELES	2642 S LA CIENEGA AVE	90034	5065006011	Community Commercial	C2-2D-CPIO	0	54	0.057392134	Commercial - Auto, Recreation Equipment, Construction Equipment Sales and Service - Auto Body Repair Shop - One Story	YES - Current	NO - Privately-Owned	Available	Used in Prior Housing Element - Non-Vacant	0.038085469	0	0	0.038085469	0	0	0	1238173	689	West Adams - Baldwin Hills - Leimert							Lower
LOS ANGELES	2644 S LA CIENEGA AVE	90034	5065006012	Community Commercial	C2-2D-CPIO	0	54	0.05739358	Commercial - Commercial - Miscellaneous Commercial - One Story	YES - Current	NO - Privately-Owned	Available	Not Used in Prior Housing Element	0.091441512	0	0	0.091441512	0	0	0	1238173	700	West Adams - Baldwin Hills - Leimert							Lower
LOS ANGELES	2646 S LA CIENEGA AVE	90034	5065006013	Community Commercial	C2-2D-CPIO	0	54	0.057393156	Commercial - Store Combination - Store and Residential Combination - One Story	YES - Current	NO - Privately-Owned	Available	Used in Prior Housing Element - Non-Vacant	0	0	0.020734902	0.020734902	0	0	0	1238173	719	West Adams - Baldwin Hills - Leimert		Yes					Above Moderate
LOS ANGELES	2648 S LA CIENEGA AVE	90034	5065006013	Community Commercial	C2-2D-CPIO	0	54	0.057392841	Commercial - Store Combination - Store and Residential Combination - One Story	YES - Current	NO - Privately-Owned	Available	Used in Prior Housing Element - Non-Vacant	0	0	0.020734902	0.020734902	0	0	0	1238173	735	West Adams - Baldwin Hills - Leimert		Yes					Above Moderate
LOS ANGELES	2652 S LA CIENEGA AVE	90034	5065006013	Community Commercial	C2-2D-CPIO	0	54	0.072744014	Commercial - Store Combination - Store and Residential Combination - One Story	YES - Current	NO - Privately-Owned	Available	Used in Prior Housing Element - Non-Vacant	0	0	0.026053453	0.026053453	0	0	0	1238173	747	West Adams - Baldwin Hills - Leimert		Yes					Above Moderate
LOS ANGELES	2641 S CULLEN ST	90034	5065006014	Low Medium II Residential	RD1.5-1	0	29	0.115637803	Residential - Three Units (Any Combination) - 4 Stories or Less	YES - Current	NO - Privately-Owned	Available	Not Used in Prior Housing Element	0	0.354437041	0	0.354437041	3	3*	3*	1238173	768	West Adams - Baldwin Hills - Leimert		Yes					Moderate
LOS ANGELES	2625 S CULLEN ST	90034	5065006017	Low Medium II Residential	RD1.5-1	0	29	0.137743289	Residential - Single Family Residence	YES - Current	NO - Privately-Owned	Available	Not Used in Prior Housing Element	0	0.101881403	0	0.101881403	1	3*	3*	1238173	675	West Adams - Baldwin Hills - Leimert							Moderate
LOS ANGELES	6103 W HARGIS ST	90034	5065006020	Low Medium II Residential	RD1.5-1	0	29	0.115094953	Residential - Double, Duplex, or Two Units - 4 Stories or Less	YES - Current	NO - Privately-Owned	Available	Not Used in Prior Housing Element	0	0.389078486	0	0.389078486	2	3*	3*	1238173	807	West Adams - Baldwin Hills - Leimert		Yes					Moderate
LOS ANGELES	6107 W HARGIS ST	90034	5065006021	Low Medium II Residential	RD1.5-1	0	29	0.115070587	Residential - Single Family Residence	YES - Current	NO - Privately-Owned	Available	Not Used in Prior Housing Element	0	0.08012622	0	0.08012622	1	3*	3*	1238173	800	West Adams - Baldwin Hills - Leimert							Moderate
LOS ANGELES	6111 W HARGIS ST	90034	5065006022	Low Medium II Residential	RD1.5-1	0	29	0.115048113	Residential - Single Family Residence	YES - Current	NO - Privately-Owned	Available	Not Used in Prior Housing Element	0	0.291230053	0	0.291230053	1	3*	3*	1238173	794	West Adams - Baldwin Hills - Leimert							Moderate
LOS ANGELES	6117 W HARGIS ST	90034	5065006023	Low Medium II Residential	RD1.5-1	0	29	0.115023888	Residential - Single Family Residence	YES - Current	NO - Privately-Owned	Available	Not Used in Prior Housing Element	0	0.291230053	0	0.291230053	1	3*	3*	1238173	786	West Adams - Baldwin Hills - Leimert							Moderate
LOS ANGELES	6121 W HARGIS ST	90034	5065006024	Low Medium II Residential	RD1.5-1	0	29	0.115000981	Residential - Single Family Residence	YES - Current	NO - Privately-Owned	Available	Not Used in Prior Housing Element	0	0.291230053	0	0.291230053	1	3*	3*	1238173	777	West Adams - Baldwin Hills - Leimert							Moderate
LOS ANGELES	2615 S LA CIENEGA AVE	90034	5065007003	Community Commercial	C2-2D-CPIO	0	54	0.057508489	Commercial - Store - One Story	YES - Current	NO - Privately-Owned	Available	Used in Prior Housing Element - Non-Vacant	0.091441512	0	0	0.091441512	0	0	0	1238173	481	West Adams - Baldwin Hills - Leimert							Lower
LOS ANGELES	2617 S LA CIENEGA AVE	90034	5065007003	Community Commercial	C2-2D-CPIO	0	54	0.057503706	Commercial - Store - One Story	YES - Current	NO - Privately-Owned	Available	Used in Prior Housing Element - Non-Vacant	0.091441512	0	0	0.091441512	0	0	0	1238173	494	West Adams - Baldwin Hills - Leimert							Lower
LOS ANGELES	2619 S LA CIENEGA AVE	90034	5065007004	Community Commercial	C2-2D-CPIO	0	54	0.057498992	Commercial - Store Combination - Store and Residential Combination - One Story	YES - Current	NO - Privately-Owned	Available	Not Used in Prior Housing Element	0.025177567	0	0	0.025177567	4	0	0	1238173	513	West Adams - Baldwin Hills - Leimert							Lower
LOS ANGELES	2623 S LA CIENEGA AVE	90034	5065007004	Community Commercial	C2-2D-CPIO	0	54	0.057493224	Commercial - Store Combination - Store and Residential Combination - One Story	YES - Current	NO - Privately-Owned	Available	Not Used in Prior Housing Element	0.025177567	0	0	0.025177567	4	0	0	1238173	525	West Adams - Baldwin Hills - Leimert							Lower
LOS ANGELES	2625 S LA CIENEGA AVE	90034	5065007004	Community Commercial	C2-2D-CPIO	0	54	0.057489143	Commercial - Store Combination - Store and Residential Combination - One Story	YES - Current	NO - Privately-Owned	Available	Not Used in Prior Housing Element	0.025177567	0	0	0.025177567	4	0	0	1238173	544	West Adams - Baldwin Hills - Leimert							Lower
LOS ANGELES	2627 S LA CIENEGA AVE	90034	5065007004	Community Commercial	C2-2D-CPIO	0	54	0.05748436	Commercial - Store Combination - Store and Residential Combination - One Story	YES - Current	NO - Privately-Owned	Available	Not Used in Prior Housing Element	0.025177567	0	0	0.025177567	4	0	0	1238173	559	West Adams - Baldwin Hills - Leimert							Lower
LOS ANGELES	2635 S LA CIENEGA AVE	90034	5065007006	Community Commercial	C2-2D-CPIO	0	54	0.057469409	Residential - Single Family Residence - Vacant Land	YES - Current	NO - Privately-Owned	Available	Not Used in Prior Housing Element	0.442717034	0	0	0.442717034	0	0	0	1238173	610	West Adams - Baldwin Hills - Leimert							Lower
LOS ANGELES	2639 S LA CIENEGA AVE	90034	5065007006	Community Commercial	C2-2D-CPIO	0	54	0.057465366	Residential - Single Family Residence - Vacant Land	YES - Current	NO - Privately-Owned	Available	Not Used in Prior Housing Element	0.442717034	0	0	0.442717034	0	0	0	1238173	623	West Adams - Baldwin Hills - Leimert							Lower
LOS ANGELES	2641 S LA CIENEGA AVE	90034	5065007006	Community Commercial	C2-2D-CPIO	0	54	0.057459912	Residential - Single Family Residence - Vacant Land	YES - Current	NO - Privately-Owned	Available	Not Used in Prior Housing Element	0.442717034	0	0	0.442717034	0	0	0	1238173	639	West Adams - Baldwin Hills - Leimert						

LOS ANGELES	8509 W HARGIS ST	90034	5065007024	Low Medium II Residential		RD2-1	0	21	0.11504652	Residential - Single Family Residence	YES - Current	NO - Privately-Owned	Available	Not Used in Prior Housing Element	0	0	0.191934586	0.191934586	1	2*	2*	1238173	726	West Adams - Baldwin Hills - Leimert							Above Moderate
LOS ANGELES	8517 W HARGIS ST	90034	5065007025	Low Medium II Residential		RD2-1	0	21	0.115038851	Residential - Single Family Residence	YES - Current	NO - Privately-Owned	Available	Not Used in Prior Housing Element	0	0	0.191934586	0.191934586	1	2*	2*	1238173	716	West Adams - Baldwin Hills - Leimert							Above Moderate
LOS ANGELES	8521 W HARGIS ST	90034	5065007026	Low Medium II Residential		RD2-1	0	21	0.115030295	Residential - Double, Duplex, or Two Units - 4 Stories or Less	YES - Current	NO - Privately-Owned	Available	Not Used in Prior Housing Element	0	0	0.250290388	0.250290388	2	2*	2*	1238173	703	West Adams - Baldwin Hills - Leimert		Yes	Above Moderate				
LOS ANGELES	8527 W HARGIS ST	90034	5065007028	Low Medium II Residential		RD2-1	0	21	0.115013225	Residential - Double, Duplex, or Two Units - 4 Stories or Less	YES - Current	NO - Privately-Owned	Available	Not Used in Prior Housing Element	0	0	0.250290388	0.250290388	2	2*	2*	1238173	685	West Adams - Baldwin Hills - Leimert		Yes	Above Moderate				
LOS ANGELES	8535 W HARGIS ST	90034	5065007029	Low Medium II Residential		RD2-1	0	21	0.115946729	Residential - Double, Duplex, or Two Units - 4 Stories or Less	YES - Current	NO - Privately-Owned	Available	Not Used in Prior Housing Element	0	0	0.006241015	0.006241015	2	2*	2*	1238169	717	West Adams - Baldwin Hills - Leimert							Above Moderate
LOS ANGELES	8545 W HARGIS ST	90034	5065007030	Low Medium II Residential		RD2-1	0	21	0.13114842	Residential - Single Family Residence	YES - Current	NO - Privately-Owned	Available	Not Used in Prior Housing Element	0	0	0.191934586	0.191934586	1	2*	2*	1238169	714	West Adams - Baldwin Hills - Leimert							Above Moderate
LOS ANGELES	8584 W VENICE BLVD	90034	5065007031	Neighborhood Commercial		C2-1VL-CPIO	0	54	0.052088574	Commercial - Store Combination - Store and Office Combination - One Story	YES - Current	NO - Privately-Owned	Available	Used in Prior Housing Element - Non-Vacant	0	0	0.011252882	0.011252882	0	0	0	1238169	674	West Adams - Baldwin Hills - Leimert							Above Moderate
LOS ANGELES			5065007031	Neighborhood Commercial		C2-1VL-CPIO	0	54	0.060035506	Commercial - Store Combination - Store and Office Combination - One Story	YES - Current	NO - Privately-Owned	Available	Used in Prior Housing Element - Non-Vacant	0	0	0.017168758	0.017168758	0	0	0	1238169	681	West Adams - Baldwin Hills - Leimert							Above Moderate
LOS ANGELES			5065007031	Neighborhood Commercial		C2-1VL-CPIO	0	54	0.166152545	Commercial - Store Combination - Store and Office Combination - One Story	YES - Current	NO - Privately-Owned	Available	Used in Prior Housing Element - Non-Vacant	0.056636335	0	0	0.056636335	0	0	0	1238169	696	West Adams - Baldwin Hills - Leimert							Lower
LOS ANGELES	8526 W VENICE BLVD	90034	5065007032	Neighborhood Commercial		C2-1VL-CPIO	0	54	0.057313593	Commercial - Store - One Story	YES - Current	NO - Privately-Owned	Available	Not Used in Prior Housing Element	0	0	0.021237686	0.021237686	0	0	0	1238173	483	West Adams - Baldwin Hills - Leimert							Above Moderate
LOS ANGELES	8540 W VENICE BLVD	90034	5065007033	Neighborhood Commercial		C2-1VL-CPIO	0	54	0.057322344	Industrial - Warehousing, Distribution, Storage - Warehousing, Distribution, Under 10,000 SF - One Story	YES - Current	NO - Privately-Owned	Available	Used in Prior Housing Element - Non-Vacant	0	0	0.054160309	0.054160309	0	0	0	1238173	520	West Adams - Baldwin Hills - Leimert							Above Moderate
LOS ANGELES	8544 W VENICE BLVD	90034	5065007033	Neighborhood Commercial		C2-1VL-CPIO	0	54	0.057323939	Industrial - Warehousing, Distribution, Storage - Warehousing, Distribution, Under 10,000 SF - One Story	YES - Current	NO - Privately-Owned	Available	Used in Prior Housing Element - Non-Vacant	0	0	0.054160309	0.054160309	0	0	0	1238173	526	West Adams - Baldwin Hills - Leimert							Above Moderate
LOS ANGELES	8548 W VENICE BLVD	90034	5065007033	Neighborhood Commercial		C2-1VL-CPIO	0	54	0.057326028	Industrial - Warehousing, Distribution, Storage - Warehousing, Distribution, Under 10,000 SF - One Story	YES - Current	NO - Privately-Owned	Available	Used in Prior Housing Element - Non-Vacant	0	0	0.054160309	0.054160309	0	0	0	1238173	539	West Adams - Baldwin Hills - Leimert							Above Moderate
LOS ANGELES	8528 W VENICE BLVD	90034	5065007034	Neighborhood Commercial		C2-1VL-CPIO	0	54	0.057316376	Industrial - Warehousing, Distribution, Storage - Warehousing, Distribution, Under 10,000 SF - One Story	YES - Current	NO - Privately-Owned	Available	Used in Prior Housing Element - Non-Vacant	0	0	0.011614349	0.011614349	0	0	0	1238173	490	West Adams - Baldwin Hills - Leimert							Above Moderate
LOS ANGELES	8530 W VENICE BLVD	90034	5065007034	Neighborhood Commercial		C2-1VL-CPIO	0	54	0.057318464	Industrial - Warehousing, Distribution, Storage - Warehousing, Distribution, Under 10,000 SF - One Story	YES - Current	NO - Privately-Owned	Available	Used in Prior Housing Element - Non-Vacant	0	0	0.011614349	0.011614349	0	0	0	1238173	500	West Adams - Baldwin Hills - Leimert							Above Moderate
LOS ANGELES	2607 S LA CIENEGA AVE	90034	5065007035	Community Commercial		C2-2D-CPIO	0	54	0.057094962	Commercial - Restaurant, Cocktail Lounge - Restaurant, Cocktail Lounge, Tavern - One Story	YES - Current	NO - Privately-Owned	Available	Used in Prior Housing Element - Non-Vacant	0.011712384	0	0	0.011712384	0	0	0	1238173	442	West Adams - Baldwin Hills - Leimert							Lower
LOS ANGELES	2609 S LA CIENEGA AVE	90034	5065007035	Community Commercial		C2-2D-CPIO	0	54	0.057517353	Commercial - Restaurant, Cocktail Lounge - Restaurant, Cocktail Lounge, Tavern - One Story	YES - Current	NO - Privately-Owned	Available	Used in Prior Housing Element - Non-Vacant	0.011590346	0	0	0.011590346	0	0	0	1238173	454	West Adams - Baldwin Hills - Leimert							Lower
LOS ANGELES	2611 S LA CIENEGA AVE	90034	5065007035	Community Commercial		C2-2D-CPIO	0	54	0.057513272	Commercial - Restaurant, Cocktail Lounge - Restaurant, Cocktail Lounge, Tavern - One Story	YES - Current	NO - Privately-Owned	Available	Used in Prior Housing Element - Non-Vacant	0.011590346	0	0	0.011590346	0	0	0	1238173	471	West Adams - Baldwin Hills - Leimert							Lower
LOS ANGELES	8500 W VENICE BLVD	90034	5065007035	Community Commercial		C2-2D-CPIO	0	54	0.086582262	Commercial - Restaurant, Cocktail Lounge - Restaurant, Cocktail Lounge, Tavern - One Story	YES - Current	NO - Privately-Owned	Available	Used in Prior Housing Element - Non-Vacant	0.01588059	0	0	0.01588059	0	0	0	1238173	418	West Adams - Baldwin Hills - Leimert							Lower
LOS ANGELES	2629 S LA CIENEGA AVE	90034	5065007038	Community Commercial		C2-2D-CPIO	0	54	0.0574793	Commercial - Store - One Story	YES - Current	NO - Privately-Owned	Available	Used in Prior Housing Element - Non-Vacant	0.091441512	0	0	0.091441512	0	0	0	1238173	578	West Adams - Baldwin Hills - Leimert							Lower
LOS ANGELES	2633 S LA CIENEGA AVE	90034	5065007038	Community Commercial		C2-2D-CPIO	0	54	0.057474863	Commercial - Store - One Story	YES - Current	NO - Privately-Owned	Available	Used in Prior Housing Element - Non-Vacant	0.091441512	0	0	0.091441512	0	0	0	1238173	594	West Adams - Baldwin Hills - Leimert							Lower
LOS ANGELES			5065007038	Community Commercial		C2-2D-CPIO	0	54	0.011478636	Commercial - Store - One Story	YES - Current	NO - Privately-Owned	Available	Used in Prior Housing Element - Non-Vacant	0	0	0.052489001	0.052489001	0	0	0	1238173	2202	West Adams - Baldwin Hills - Leimert							Above Moderate
LOS ANGELES			5065007039	Community Commercial		C2-2D-CPIO	0	54	0.011589585	Commercial - Commercial - Vacant Land	YES - Current	NO - Privately-Owned	Available	Not Used in Prior Housing Element	0	0	0.111001647	0.111001647	0	0	0	1238173	2201	West Adams - Baldwin Hills - Leimert							Above Moderate
LOS ANGELES			5065007039	Community Commercial		C2-2D-CPIO	0	54	0.031354954	Commercial - Commercial - Vacant Land	YES - Current	NO - Privately-Owned	Available	Not Used in Prior Housing Element	0	0	0.433620715	0.433620715	0	0	0	1238173	607	West Adams - Baldwin Hills - Leimert							Above Moderate
LOS ANGELES			5065007039	Community Commercial		C2-2D-CPIO	0	54	0.573107859	Commercial - Commercial - Vacant Land	YES - Current	NO - Privately-Owned	Available	Not Used in Prior Housing Element	0.454419613	0	0	0.454419613	0	0	0	1238173	567	West Adams - Baldwin Hills - Leimert							Lower
LOS ANGELES	2806 S CORNING ST	90034	5065008001	Low Medium II Residential		RD1.5-1	0	29	0.131922691	Residential - Double, Duplex, or Two Units - 4 Stories or Less	YES - Current	NO - Privately-Owned	Available	Not Used in Prior Housing Element	0	0.321319592	0	0.321319592	2	3*	3*	1238169	543	West Adams - Baldwin Hills - Leimert		Yes	Moderate				
LOS ANGELES	8650 W OLIN ST	90034	5065008002	Low Medium II Residential		RD1.5-1	0	29	0.138823489	Residential - Single Family Residence	YES - Current	NO - Privately-Owned	Available	Not Used in Prior Housing Element	0	0.398558807	0	0.398558807	1	0	0	1238169	550	West Adams - Baldwin Hills - Leimert							Moderate
LOS ANGELES	8640 W OLIN ST	90034	5065008005	Low Medium II Residential		RD1.5-1	0	29	0.19043742	Residential - Three Units (Any Combination) - 4 Stories or Less	YES - Current	NO - Privately-Owned	Available	Not Used in Prior Housing Element	0	0.120452845	0	0.120452845	3	0	0	1238169	565	West Adams - Baldwin Hills - Leimert		Yes	Moderate				
LOS ANGELES	8636 W OLIN ST	90034	5065008006	Low Medium II Residential		RD1.5-1	0	29	0.190435781	Residential - Double, Duplex, or Two Units - 4 Stories or Less	YES - Current	NO - Privately-Owned	Available	Not Used in Prior Housing Element	0	0.536443377	0	0.536443377	1	0	0	1238169	568	West Adams - Baldwin Hills - Leimert							Moderate
LOS ANGELES	8630 W OLIN ST	90034	5065008007	Low Medium II Residential		RD1.5-1	0	29	0.190429464	Residential - Single Family Residence	YES - Current	NO - Privately-Owned	Available	Not Used in Prior Housing Element	0	0.536443377	0	0.536443377	1	0	0	1238169	576	West Adams - Baldwin Hills - Leimert							Moderate
LOS ANGELES	8628 W OLIN ST	90034	5065008008	Low Medium II Residential		RD1.5-1	0	29	0.190424465	Residential - Five or More Units or Apartments (Any Combination) - 4 Stories or Less	YES - Current	NO - Privately-Owned	Available	Not Used in Prior Housing Element	0	0.027135864	0	0.027135864	5	0	0	1238169	582	West Adams - Baldwin Hills - Leimert		Yes	Moderate				
LOS ANGELES	8607 W VENICE BLVD	90034	5065008011	Neighborhood Commercial		C2-1VL-CPIO	0	54	0.166838378	Commercial - Store Combination - Store and Residential Combination - One Story	YES - Current	NO - Privately-Owned	Available	Used in Prior Housing Element - Non-Vacant	0.056636335	0	0	0.056636335	0	0	0	1238169	608	West Adams - Baldwin Hills - Leimert							Lower
LOS ANGELES	2818 S CORNING ST	90034	5065008012	Low Medium II Residential		RD1.5-1	0	29	0.115748178	Residential - Single Family Residence	YES - Current	NO - Privately-Owned	Available	Not Used in Prior Housing Element	0	0.083623695	0	0.083623695	1	3*	3*	1238169	606	West Adams - Baldwin Hills - Leimert							Moderate
LOS ANGELES	8641 W HERVEY ST	90034	5065008015	Low Medium II Residential		RD1.5-1	0	29	0.115584475	Residential - Single Family Residence	YES - Current	NO - Privately-Owned	Available	Not Used in Prior Housing Element	0	0.194605827	0	0.194605827	1	3*	3*	1238169	621	West Adams - Baldwin Hills - Leimert							Moderate
LOS ANGELES	8639 W HERVEY ST	90034	5065008016	Low Medium II Residential		RD1.5-1	0	29	0.117148624	Residential - Three Units (Any Combination) - 4 Stories or Less	YES - Current	NO - Privately-Owned	Available	Not Used in Prior Housing Element	0	0.354437041	0	0.354437041	3	3*	3*	1238169	627	West Adams - Baldwin Hills - Leimert		Yes	Moderate				
LOS ANGELES	8635 W HERVEY ST	90034	5065008017	Low Medium II Residential		RD1.5-1	0	29	0.225422149	Residential - Double, Duplex, or Two Units - 4 Stories or Less	YES - Current	NO - Privately-Owned	Available	Not Used in Prior Housing Element	0	0.383598348	0	0.383598348	2	0	0	1238169	632	West Adams - Baldwin Hills - Leimert		Yes	Moderate				
LOS ANGELES	8635 W VENICE BLVD	90034	5065008020	Neighborhood Commercial		C2-1VL-CPIO	0	54	0.043097158	Commercial - Commercial - Miscellaneous Commercial - One Story	YES - Current	NO - Privately-Owned	Available	Not Used in Prior Housing Element	0	0	0.095742542	0.095742542	0	0	0	1238169	662	West Adams - Baldwin Hills - Leimert							Above Moderate
LOS ANGELES	8627 W VENICE BLVD	90034	5065008021	Neighborhood Commercial		C2-1VL-CPIO	0	54	0.043093825	Industrial - Warehousing, Distribution, Storage - Warehousing, Distribution, Under 10,000 SF - One Story	YES - Current	NO - Privately-Owned	Available	Used in Prior Housing Element - Non-Vacant	0	0	0.01263775	0.01263775	0	0	0	1238169	653	West Adams - Baldwin Hills - Leimert							Above Moderate
LOS ANGELES			5065008021	Neighborhood Commercial		C2-1VL-CPIO	0	54	0.038714467	Industrial - Warehousing, Distribution, Storage - Warehousing, Distribution, Under 10,000 SF - One Story	YES - Current	NO - Privately-Owned	Available	Used in Prior Housing Element - Non-Vacant	0	0	0.01263775	0.01263775	0	0	0	1238169	647	West Adams - Baldwin Hills - Leimert							Above Moderate
LOS ANGELES			5065008021	Neighborhood Commercial		C2-1VL-CPIO	0	54	0.042478935	Industrial - Warehousing, Distribution, Storage - Warehousing, Distribution, Under 10,000 SF - One Story	YES - Current	NO - Privately-Owned	Available	Used in Prior Housing Element - Non-Vacant	0	0	0.01263775	0.01263775	0	0	0	1238169	645	West Adams - Baldwin Hills - Leimert							Above Moderate
LOS ANGELES	8639 W VENICE BLVD	90034	5065008022	Neighborhood Commercial		C2-1VL-CPIO	0	54	0.043101585	Commercial - Store - One Story	YES - Current	NO - Privately-Owned	Available	Not Used in Prior Housing Element	0	0	0.095742542	0.095742542	0	0	0	1238169	669	West Adams - Baldwin Hills - Leimert							Above Moderate
LOS ANGELES			5065008022	Neighborhood Commercial		C2-1VL-CPIO	0	54	0.043105119	Commercial - Store - One Story	YES - Current	NO - Privately-Owned	Available	Not Used in Prior Housing Element	0	0	0.095742542	0.095742542	0	0	0	1238169	676	West Adams - Baldwin Hills - Leimert							Above Moderate
LOS ANGELES			5065008022	Neighborhood Commercial		C2-1VL-CPIO	0	54	0.043109996	Commercial - Store - One Story	YES - Current	NO - Privately-Owned	Available	Not Used in Prior Housing Element	0	0	0.095742542	0.095742542	0	0	0	1238169	683	West Adams - Baldwin Hills - Leimert							Above Moderate
LOS ANGELES			5065008022	Neighborhood Commercial		C2-1VL-CPIO	0	54	0.043113722	Commercial - Store - One Story	YES - Current	NO - Privately-Owned	Available	Not Used in Prior Housing Element	0	0	0.095742542	0.095742542	0	0	0	1238169	689	West Adams - Baldwin Hills - Leimert							Above Moderate
LOS ANGELES	2640 S CORNING ST	90034	5065009001	Medium Residential		[Q]R3-1	0	36	0.168537769	Residential - Four Units (Any Combination) - 4 Stories or Less	YES - Current	NO - Privately-Owned	Available	Not Used in Prior Housing Element	0	0	0.134488806	0.134488806	4	0	0	1238169	405	West Adams - Baldwin Hills - Leimert		Yes	Above Moderate				
LOS ANGELES	2646 S CORNING ST	90034	5065009002	Medium Residential		[Q]R3-1	0	36	0.191772414	Residential - Five or More Units or Apartments (Any Combination) - 4 Stories or Less	YES - Current	NO - Privately-Owned	Available	Not Used in Prior Housing Element	0	0	0.078513336	0.078513336	7	0	0	1238169	426	West Adams - Baldwin Hills - Leimert		Yes	Above Moderate				
LOS ANGELES	8651 W OLIN ST	90034	5065009005	Medium Residential		[Q]R3-1	0	36	0.114814458	Residential - Single Family Residence	YES - Current	NO - Privately-Owned	Available	Not Used in Prior Housing Element	0.460874867	0	0	0.460874867	1	0	0	1238169	484	West Adams - Baldwin Hills - Leimert							Lower
LOS ANGELES	8645 W OLIN ST	90034	5065009006	Medium Residential		[Q]R3-1	0	36	0.166665617	Residential - Five or More Units or Apartments (Any Combination) - 4 Stories or Less	YES - Current	NO - Privately-Owned	Available	Not Used in Prior Housing Element	0	0	0.236266077	0.236266077	6	0	0	1238169	472	West Adams - Baldwin Hills - Leimert		Yes	Above Moderate				
LOS ANGELES	8639 W OLIN ST	90034	5065009007	Medium Residential		[Q]R3-1	0	36	0.166438846	Residential - Five or More Units or Apartments (Any Combination) - 4 Stories or Less	YES - Current	NO - Privately-Owned	Available	Not Used in Prior Housing Element	0	0	0.236266077	0.236266077	6	0	0	1238169	479	West Adams - Baldwin Hills - Leimert		Yes	Above Moderate				
LOS ANGELES	2653 S GARTH AVE	90034	5065009010	Medium Residential		[Q]R3-1	0	36	0.051713585	Residential - Single Family Residence	YES - Current	NO - Privately-Owned	Available	Not Used in Prior Housing Element	0	0	0.030395702	0.030395702	1	1*	1*	1238169	491	West Adams - Baldwin Hills - Leimert							Above Moderate
LOS ANGELES			5065009010	Medium Residential		[Q]R3-1	0	36	0.05162968	Residential - Single Family Residence	YES - Current	NO - Privately-Owned	Available	Not Used in Prior Housing Element	0	0	0.037377319	0.037377319	1	1*	1*	1238169	489	West Adams - Baldwin Hills - Leimert							Above Moderate
LOS ANGELES	2647 S GARTH AVE	90034	5065009011	Medium Residential		[Q]R3-1	0	36	0.191774304	Residential - Single Family Residence	YES - Current	NO - Privately-Owned	Available	Not Used in Prior Housing Element	0.790498424	0	0	0.790498424	1	0	0	1238169	453	West Adams - Baldwin Hills - Leimert							Lower
LOS ANGELES	2637 S GARTH AVE	90034	5065009013	Medium Residential		[Q]R3-1	0	36	0.172179593	Residential - Single Family Residence	YES - Current	NO - Privately-Owned	Available	Not Used in Prior Housing Element	0.731086111	0	0	0.731086111	1	0	0	1238169	403	West Adams - Baldwin Hills - Leimert							Lower
LOS ANGELES	2629 S GARTH AVE	90034	5065009014	Medium Residential		[Q]R3-1	0	36	0.172179593	Residential - Five or More Units or Apartments (Any Combination) - 4 Stories or Less	YES - Current	NO - Privately-Owned	Available	Not Used in Prior Housing Element	0	0	0.098227991	0.098227991	5	0	0	1238169	387	West Adams - Baldwin Hills - Leimert		Yes	Above Moderate				
LOS ANGELES	2625 S GARTH AVE	90034	5065009015	Medium Residential		[Q]R3-1	0	36	0.172180739	Residential - Double, Duplex, or Two Units - 4 Stories or Less	YES - Current	NO - Privately-Owned	Available	Not Used in Prior Housing Element	0	0	0.460446617	0.460446617	2	0	0	1238169	363	West Adams - Baldwin Hills - Leimert		Yes	Above Moderate				
LOS ANGELES	2621 S GARTH AVE	90034	5065009016	Medium Residential		[Q]R3-1	0	36	0.168060436	Residential - Three Units (Any Combination) - 4 Stories or Less	YES - Current	NO - Privately-Owned	Available	Not Used in Prior Housing Element	0	0	0.365611345	0.365611345	3	0	0	1238169	340	West Adams - Baldwin Hills - Leimert		Yes	Above Moderate				
LOS ANGELES	2650 S CORNING ST	90034	5065009017	Medium Residential		[Q]R3-1	0	36	0.166440976	Residential - Five or More Units or Apartments (Any Combination) - 4 Stories or Less	YES - Current	NO - Privately-Owned	Available	Not Used in Prior Housing Element	0	0	0.066683754	0.066683754	9	0	0	1238169	454	West Adams - Baldwin Hills - Leimert		Yes	Above Moderate				
LOS ANGELES	8622 W BEVERLYWOOD ST	90034	5065010002	Medium Residential		[Q]R3-1	0	36	0.162666277	Residential - Four Units (Any Combination) - 4 Stories or Less	YES - Current	NO - Privately-Owned	Available	Not Used in Prior Housing Element	0	0	0.288772315	0.288772315	4	0	0	1238169	285	West Adams - Baldwin Hills - Leimert		Yes	Above Moderate				
LOS ANGELES	8616 W BEVERLYWOOD ST	90034	5065010003	Medium Residential		[Q]R3-1	0	36	0.166269572	Residential - Four Units (Any Combination) - 4 Stories or Less	YES - Current	NO - Privately-Owned	Available	Not Used in Prior Housing Element	0	0	0.316271007	0.316271007	4	0	0	1238169	292	West Adams - Baldwin Hills - Leimert		Yes	Above Moderate				
LOS ANGELES	8612 W BEVERLYWOOD ST	90034	5065010004	Medium Residential		[Q]R3-1	0	36	0.166322104	Residential - Four Units (Any Combination) - 4 Stories or Less	YES - Current	NO - Privately-Owned	Available	Not Used in Prior Housing Element	0	0	0.316271007	0.316271007	4	0	0	1238169	301	West Adams - Baldwin Hills - Leimert		Yes	Above Moderate				
LOS ANGELES	8606 W BEVERLYWOOD ST	90034	5065010005	Medium Residential		[Q]R3-1	0	36	0.166438702	Residential - Four Units (Any Combination) - 4 Stories or Less	YES - Current	NO - Privately-Owned	Available	Not Used in Prior Housing Element	0	0	0.316271007	0.316271007	4	0	0	1238169	309	West Adams - Baldwin Hills - Leimert		Yes	Above Moderate				
LOS ANGELES	2601 S CHARITON ST	90034	5065010006	Medium Residential		[Q]R3-1	0	36	0.166439413	Residential - Four Units (Any Combination) - 4 Stories or Less	YES - Current	NO - Privately-Owned	Available	Not Used in Prior Housing Element	0	0	0.316271007	0.316271007	4	0	0	1238169	322	West Adams - Baldwin Hills - Leimert		Yes	Above Moderate				
LOS ANGELES	2614 S GARTH AVE	90034	5065010007	Medium Residential		[Q]R3-1	0	36	0.171787478	Residential - Five or More Units or Apartments (Any Combination) - 4 Stories or Less	YES - Current	NO - Privately-Owned	Available	Not Used in Prior Housing Element	0	0	0.057283778	0.057283778	8	0	0	1238169	347	West Adams - Baldwin Hills - Leimert		Yes	Above Moderate				
LOS ANGELES	2620 S GARTH AVE	90034	5065010008	Medium Residential		[Q]R3-1	0	36	0.172177807	Residential - Single Family Residence	YES - Current	NO - Privately-Owned	Available	Not Used in Prior Housing Element	0.731086111	0	0	0.731086111	1	0	0	1238169	373	West Adams - Baldwin Hills - Leimert							Lower
LOS ANGELES	2624 S GARTH AVE	90034	5065010009	Medium Residential		[Q]R3-1	0	36	0.172179846	Residential - Single Family Residence	YES - Current	NO - Privately-Owned	Available	Not Used in Prior Housing Element	0.731086111	0	0	0.731086111	1	0	0	1238169	395	West Adams - Baldwin Hills - Leimert							Lower
LOS ANGELES	2630 S GARTH AVE	90034	5065010010	Medium Residential		[Q]R3-1	0	36	0.172179153	Residential - Five or More Units or Apartments (Any Combination) - 4 Stories or Less	YES - Current	NO - Privately-Owned	Available	Not Used in Prior Housing Element	0	0	0.053559224	0.053559224	9	0	0	1238169	412	West Adams - Baldwin Hills - Leimert		Yes	Above Moderate				
LOS ANGELES	2636 S GARTH AVE	90034	5065010011	Medium Residential		[Q]R3-1	0	36	0.1721787	Residential - Five or More Units or Apartments (Any Combination) - 4 Stories or Less	YES - Current	NO - Privately-Owned	Available	Not Used in Prior Housing Element	0	0	0.053559224	0.053559224	9	0	0	1238169	436	West Adams - Baldwin Hills - Leimert		Yes	Above Moderate				
LOS ANGELES	2640 S GARTH AVE	90034	5065010012	Medium Residential		[Q]R3-1	0	36	0.172179593	Residential - Double, Duplex, or Two Units - 4 Stories or Less	YES - Current	NO - Privately-Owned	Available	Not Used in Prior Housing Element	0	0	0.460446617	0.460446617	2	0	0	1238169	462	West Adams - Baldwin Hills - Leimert		Yes	Above Moderate				
LOS ANGELES	2646 S GARTH AVE	90034	5065010013	Medium Residential		[Q]R3-1	0	36	0.191772424	Residential - Five or More Units or Apartments (Any Combination) - 4 Stories or Less	YES - Current	NO - Privately-Owned	Available	Not Used in Prior Housing Element	0	0	0.136520094	0.136520094	5	0	0	1238169	485	West Adams - Baldwin Hills - Leimert		Yes	Above Moderate				
LOS ANGELES	8621 W OLIN ST	90034	5065010014	Medium Residential		[Q]R3-1	0	36	0.109079129	Residential - Single Family Residence	YES - Current	NO - Privately-Owned	Available	Not Used in Prior Housing Element	0	0	0.196628004	0.196628004	1	3*	3*	1238169	530	West Adams - Baldwin Hills - Leimert							Above Moderate
LOS ANGELES	2652 S GARTH AVE	90034	5065010015	Medium Residential		[Q]R3-1	0	36	0.057359877	Residential - Single Family Residence	YES - Current	NO - Privately-Owned	Available	Not Used in Prior Housing Element	0	0	0.204763699	0.204763699	1	2*	2*	1238169	507	West Adams - Baldwin Hills - Leimert							Above Moderate
LOS ANGELES			5065010015	Medium Residential		[Q]R3-1	0	36	0.057359426	Residential - Single Family Residence	YES - Current	NO - Privately-Owned	Available	Not Used in Prior Housing Element	0	0	0.204763699	0.204763699	1	2*	2*	1238169	515	West Adams - Baldwin Hills - Leimert							Above Moderate
LOS ANGELES	8617 W OLIN ST	90034	5065010016	Medium Residential		[Q]R3-1	0	36	0.109079089	Residential - Single Family Residence	YES - Current	NO - Privately-Owned	Available	Not Used in Prior Housing Element	0	0	0.196628004	0.196628004	1	3*	3*	1238169	537	West Adams - Baldwin Hills - Leimert							Above Moderate
LOS ANGELES	8613 W OLIN ST	90034	5065010017	Medium Residential		[Q]R3-1	0	36	0.166726802	Residential - Four Units (Any Combination) - 4 Stories or Less	YES - Current	NO - Privately-Owned	Available	Not Used in Prior Housing Element	0	0	0.316271007	0.316271007	4	0	0	1238169	525	West Adams - Baldwin Hills - Leimert		Yes	Above Moderate				
LOS ANGELES	8611 W OLIN ST	90034	5065010018	Medium Residential		[Q]R3-1	0	36	0.166435513	Residential - Four Units (Any Combination) - 4 Stories or Less	YES - Current	NO - Privately-Owned	Available	Not Used in Prior Housing Element	0	0	0.316271007	0.316271007	4	0	0	1238169	531	West Adams - Baldwin Hills - Leimert		Yes	Above Moderate				
LOS ANGELES	2647 S CHARITON ST	90034	5065010021	Medium Residential		[Q]R3-1	0	36	0.191606984	Commercial - Parking Lot (Commercial Use Property) - Lots - Patron or Employee - One Story	YES - Current	NO - Privately-Owned	Available	Not Used in Prior Housing Element	0.115649915	0	0	0.115649915	0	0	0	1238169	505	West Adams - Baldwin Hills - Leimert

LOS ANGELES	8530 W BEVERLYWOOD ST	90034	5065011009	Low Medium II Residential	RD1.5-1	0	29	0.166438752	Residential - Four Units (Any Combination) - 4 Stories or Less	YES - Current	NO - Privately-Owned	Available	Not Used in Prior Housing Element	0	0.182423338	0	0.182423338	4	0	0	1238173	226	West Adams - Baldwin Hills - Leimert	Yes	Moderate
LOS ANGELES	8522 W BEVERLYWOOD ST	90034	5065011010	Low Medium II Residential	RD1.5-1	0	29	0.166440346	Residential - Four Units (Any Combination) - 4 Stories or Less	YES - Current	NO - Privately-Owned	Available	Not Used in Prior Housing Element	0	0.060056844	0	0.060056844	4	0	0	1238173	230	West Adams - Baldwin Hills - Leimert	Yes	Moderate
LOS ANGELES	8516 W BEVERLYWOOD ST	90034	5065011011	Low Medium II Residential	RD1.5-1	0	29	0.16136789	Residential - Three Units (Any Combination) - 4 Stories or Less	YES - Current	NO - Privately-Owned	Available	Not Used in Prior Housing Element	0	0.223675451	0	0.223675451	3	0	0	1238173	234	West Adams - Baldwin Hills - Leimert	Yes	Moderate
LOS ANGELES			5065011012	Low Medium II Residential	RD1.5-1	0	29	0.016023361	Residential - Single Family Residence - Vacant Land	YES - Current	NO - Privately-Owned	Available	Not Used in Prior Housing Element	0	0	0.089536554	0.089536554	0	0	0	1238173	244	West Adams - Baldwin Hills - Leimert		Above Moderate
LOS ANGELES	2614 S CHARITON ST	90034	5065011013	Low Medium II Residential	RD1.5-1	0	29	0.152129856	Residential - Four Units (Any Combination) - 4 Stories or Less	YES - Current	NO - Privately-Owned	Available	Not Used in Prior Housing Element	0	0.030607557	0	0.030607557	4	0	0	1238173	269	West Adams - Baldwin Hills - Leimert		Moderate
LOS ANGELES	2620 S CHARITON ST	90034	5065011014	Low Medium II Residential	RD1.5-1	0	29	0.207532484	Residential - Double, Duplex, or Two Units - 4 Stories or Less	YES - Current	NO - Privately-Owned	Available	Not Used in Prior Housing Element	0	0.383598348	0	0.383598348	2	0	0	1238173	288	West Adams - Baldwin Hills - Leimert	Yes	Moderate
LOS ANGELES	8543 W VENICE BLVD	90034	5065011019	Neighborhood Commercial	C2-1VL-CPIO	0	54	0.057325815	Commercial - Store Combination - Store and Office Combination - One Story	YES - Current	NO - Privately-Owned	Available	Not Used in Prior Housing Element	0	0	0.007555363	0.007555363	1	0	0	1238173	303	West Adams - Baldwin Hills - Leimert		Above Moderate
LOS ANGELES	8567 W VENICE BLVD	90034	5065011025	Neighborhood Commercial	C2-1VL-CPIO	0	54	0.057345769	Commercial - Store Combination - Store and Residential Combination - One Story	YES - Current	NO - Privately-Owned	Available	Not Used in Prior Housing Element	0	0	0.032332295	0.032332295	0	0	0	1238173	356	West Adams - Baldwin Hills - Leimert	Yes	Above Moderate
LOS ANGELES	8571 W VENICE BLVD	90034	5065011026	Neighborhood Commercial	C2-1VL-CPIO	0	54	0.057348842	Commercial - Non-Auto Service and Repair Shop, Paint Shop, or Laundry - One Story	YES - Current	NO - Privately-Owned	Available	Used in Prior Housing Element - Non-Vacant	0	0	0.021237686	0.021237686	0	0	0	1238173	368	West Adams - Baldwin Hills - Leimert		Above Moderate
LOS ANGELES	8577 W VENICE BLVD	90034	5065011026	Neighborhood Commercial	C2-1VL-CPIO	0	54	0.057352088	Commercial - Non-Auto Service and Repair Shop, Paint Shop, or Laundry - One Story	YES - Current	NO - Privately-Owned	Available	Used in Prior Housing Element - Non-Vacant	0	0	0.021237686	0.021237686	0	0	0	1238173	374	West Adams - Baldwin Hills - Leimert		Above Moderate
LOS ANGELES	8583 W VENICE BLVD	90034	5065011029	Neighborhood Commercial	C2-1VL-CPIO	0	54	0.057706008	Commercial - Store - One Story	YES - Current	NO - Privately-Owned	Available	Not Used in Prior Housing Element	0	0	0.11630441	0.11630441	0	0	0	1238169	508	West Adams - Baldwin Hills - Leimert		Above Moderate
LOS ANGELES	2648 S CHARITON ST	90034	5065011030	Neighborhood Commercial	C2-1VL-CPIO	0	54	0.128886073	Residential - Five or More Units or Apartments (Any Combination) - 4 Stories or Less	YES - Current	NO - Privately-Owned	Available	Not Used in Prior Housing Element	0	0	0.078023654	0.078023654	8	0	0	1238169	520	West Adams - Baldwin Hills - Leimert	Yes	Above Moderate
LOS ANGELES	8679 W VENICE BLVD	90034	5065011032	Neighborhood Commercial	C2-1VL-CPIO	0	54	0.059065726	Commercial - Store - One Story	YES - Current	NO - Privately-Owned	Available	Not Used in Prior Housing Element	0	0	0.017168758	0.017168758	0	0	0	1238173	1	West Adams - Baldwin Hills - Leimert		Above Moderate
LOS ANGELES	8555 W VENICE BLVD	90034	5065011034	Neighborhood Commercial	C2-1VL-CPIO	0	54	0.057335794	Industrial - Light Manufacturing - One Story	YES - Current	NO - Privately-Owned	Available	Not Used in Prior Housing Element	0	0	0.019237411	0.019237411	0	0	0	1238173	332	West Adams - Baldwin Hills - Leimert		Above Moderate
LOS ANGELES			5065011034	Neighborhood Commercial	C2-1VL-CPIO	0	54	0.002652436	Industrial - Light Manufacturing - One Story	YES - Current	NO - Privately-Owned	Available	Not Used in Prior Housing Element	0	0	0.002209019	0.002209019	0	0	0	1238173	339	West Adams - Baldwin Hills - Leimert		Above Moderate
LOS ANGELES	8527 W VENICE BLVD	90034	5065011036	Community Commercial	C2-2D-CPIO	0	54	0.057315765	Commercial - Auto, Recreation Equipment, Construction Equipment Sales and Service - Auto Body Repair Shop - One Story	YES - Current	NO - Privately-Owned	Available	Used in Prior Housing Element - Non-Vacant	0.011712384	0	0	0.011712384	0	0	0	1238173	285	West Adams - Baldwin Hills - Leimert		Lower
LOS ANGELES	8531 W VENICE BLVD	90034	5065011036	Neighborhood Commercial	C2-1VL-CPIO	0	54	0.057318906	Commercial - Auto, Recreation Equipment, Construction Equipment Sales and Service - Auto Body Repair Shop - One Story	YES - Current	NO - Privately-Owned	Available	Used in Prior Housing Element - Non-Vacant	0	0	0.00842792	0.00842792	0	0	0	1238173	290	West Adams - Baldwin Hills - Leimert		Above Moderate
LOS ANGELES	8535 W VENICE BLVD	90034	5065011036	Neighborhood Commercial	C2-1VL-CPIO	0	54	0.057322433	Commercial - Auto, Recreation Equipment, Construction Equipment Sales and Service - Auto Body Repair Shop - One Story	YES - Current	NO - Privately-Owned	Available	Used in Prior Housing Element - Non-Vacant	0	0	0.00842792	0.00842792	0	0	0	1238173	297	West Adams - Baldwin Hills - Leimert		Above Moderate
LOS ANGELES	2501 S LA CIENEGA BLVD	90034	5065011037	Community Commercial	C2-2D-CPIO	0	54	0.053327904	Commercial - Shopping Center (Neighborhood, Community) - One Story	YES - Current	NO - Privately-Owned	Available	Used in Prior Housing Element - Non-Vacant	0.047578663	0	0	0.047578663	0	0	0	1238173	252	West Adams - Baldwin Hills - Leimert		Lower
LOS ANGELES	8503 W VENICE BLVD	90034	5065011037	Community Commercial	C2-2D-CPIO	0	54	0.057294877	Commercial - Shopping Center (Neighborhood, Community) - One Story	YES - Current	NO - Privately-Owned	Available	Used in Prior Housing Element - Non-Vacant	0.052360326	0	0	0.052360326	0	0	0	1238173	251	West Adams - Baldwin Hills - Leimert		Lower
LOS ANGELES	8507 W VENICE BLVD	90034	5065011037	Community Commercial	C2-2D-CPIO	0	54	0.057298259	Commercial - Shopping Center (Neighborhood, Community) - One Story	YES - Current	NO - Privately-Owned	Available	Used in Prior Housing Element - Non-Vacant	0.052360326	0	0	0.052360326	0	0	0	1238173	257	West Adams - Baldwin Hills - Leimert		Lower
LOS ANGELES	8511 W VENICE BLVD	90034	5065011037	Community Commercial	C2-2D-CPIO	0	54	0.057302587	Commercial - Shopping Center (Neighborhood, Community) - One Story	YES - Current	NO - Privately-Owned	Available	Used in Prior Housing Element - Non-Vacant	0.052360326	0	0	0.052360326	0	0	0	1238173	259	West Adams - Baldwin Hills - Leimert		Lower
LOS ANGELES	8515 W VENICE BLVD	90034	5065011037	Community Commercial	C2-2D-CPIO	0	54	0.057305419	Commercial - Shopping Center (Neighborhood, Community) - One Story	YES - Current	NO - Privately-Owned	Available	Used in Prior Housing Element - Non-Vacant	0.052360326	0	0	0.052360326	0	0	0	1238173	267	West Adams - Baldwin Hills - Leimert		Lower
LOS ANGELES	8517 W VENICE BLVD	90034	5065011037	Community Commercial	C2-2D-CPIO	0	54	0.057308308	Commercial - Shopping Center (Neighborhood, Community) - One Story	YES - Current	NO - Privately-Owned	Available	Used in Prior Housing Element - Non-Vacant	0.052360326	0	0	0.052360326	0	0	0	1238173	277	West Adams - Baldwin Hills - Leimert		Lower
LOS ANGELES	8521 W VENICE BLVD	90034	5065011037	Community Commercial	C2-2D-CPIO	0	54	0.057312384	Commercial - Shopping Center (Neighborhood, Community) - One Story	YES - Current	NO - Privately-Owned	Available	Used in Prior Housing Element - Non-Vacant	0.038452068	0	0	0.038452068	0	0	0	1238173	280	West Adams - Baldwin Hills - Leimert		Lower
LOS ANGELES	8559 W VENICE BLVD	90034	5065011038	Neighborhood Commercial	C2-1VL-CPIO	0	54	0.054685827	Commercial - Store - One Story	YES - Current	NO - Privately-Owned	Available	Not Used in Prior Housing Element	0	0	0.021237686	0.021237686	0	0	0	1238173	342	West Adams - Baldwin Hills - Leimert		Above Moderate
LOS ANGELES			5065011038	Neighborhood Commercial	C2-1VL-CPIO	0	54	0.002426197	Commercial - Store - One Story	YES - Current	NO - Privately-Owned	Available	Not Used in Prior Housing Element	0	0	0.002454314	0.002454314	0	0	0	1238173	347	West Adams - Baldwin Hills - Leimert		Above Moderate
LOS ANGELES	8563 W VENICE BLVD	90034	5065011039	Neighborhood Commercial	C2-1VL-CPIO	0	54	0.05491702	Commercial - Store - One Story	YES - Current	NO - Privately-Owned	Available	Not Used in Prior Housing Element	0	0	0.142298922	0.142298922	0	0	0	1238173	351	West Adams - Baldwin Hills - Leimert		Above Moderate
LOS ANGELES	8547 W VENICE BLVD	90034	5065011040	Neighborhood Commercial	C2-1VL-CPIO	0	54	0.057329197	Industrial - Warehousing, Distribution, Storage - Warehousing, Distribution, Under 10,000 SF - One Story	YES - Current	NO - Privately-Owned	Available	Used in Prior Housing Element - Non-Vacant	0	0	0.019237411	0.019237411	0	0	0	1238173	313	West Adams - Baldwin Hills - Leimert		Above Moderate
LOS ANGELES	8551 W VENICE BLVD	90034	5065011040	Neighborhood Commercial	C2-1VL-CPIO	0	54	0.057331391	Industrial - Warehousing, Distribution, Storage - Warehousing, Distribution, Under 10,000 SF - One Story	YES - Current	NO - Privately-Owned	Available	Used in Prior Housing Element - Non-Vacant	0	0	0.019237411	0.019237411	0	0	0	1238173	324	West Adams - Baldwin Hills - Leimert		Above Moderate
LOS ANGELES			5065011040	Neighborhood Commercial	C2-1VL-CPIO	0	54	0.024104883	Industrial - Warehousing, Distribution, Storage - Warehousing, Distribution, Under 10,000 SF - One Story	YES - Current	NO - Privately-Owned	Available	Used in Prior Housing Element - Non-Vacant	0	0	0.005480645	0.005480645	0	0	0	1238173	2144	West Adams - Baldwin Hills - Leimert		Above Moderate
LOS ANGELES	2600 S LA CIENEGA BLVD	90034	5065012022	Community Commercial	C2-2D-CPIO	0	54	0.04249802	Commercial - Auto, Recreation Equipment, Construction Equipment Sales and Service - Auto Body Repair Shop - One Story	YES - Current	NO - Privately-Owned	Available	Not Used in Prior Housing Element	0.033387381	0	0	0.033387381	0	0	0	1238173	386	West Adams - Baldwin Hills - Leimert		Lower
LOS ANGELES	6086 W COMEY AVE	90034	5065012029	Community Commercial	C2-2D-CPIO	0	54	0.111102366	Industrial - Light Manufacturing - One Story	YES - Current	NO - Privately-Owned	Available	Not Used in Prior Housing Element	0.072392981	0	0	0.072392981	1	0	0	1238173	299	West Adams - Baldwin Hills - Leimert		Lower
LOS ANGELES	6078 W COMEY AVE	90034	5065012030	Low Medium II Residential	RD2-1	0	21	0.105270706	Residential - Single Family Residence	YES - Current	NO - Privately-Owned	Available	Not Used in Prior Housing Element	0	0	0.191934586	0.191934586	1	2*	2*	1238173	340	West Adams - Baldwin Hills - Leimert		Above Moderate
LOS ANGELES	6068 W COMEY AVE	90034	5065012032	Low Medium II Residential	RD2-1	0	21	0.134876037		YES - Current	NO - Privately-Owned	Available	Not Used in Prior Housing Element	0	0	0.066041382	0.066041382	1	2*	2*	1238173	378	West Adams - Baldwin Hills - Leimert		Above Moderate
LOS ANGELES	6056 W COMEY AVE	90034	5065012033	Low Medium II Residential	RD2-1	0	21	0.137866449	Residential - Single Family Residence	YES - Current	NO - Privately-Owned	Available	Not Used in Prior Housing Element	0	0	0.157221866	0.157221866	1	2*	2*	1238173	403	West Adams - Baldwin Hills - Leimert		Above Moderate
LOS ANGELES	6046 W COMEY AVE	90034	5065012035	Low Medium II Residential	RD2-1	0	21	0.137868456	Residential - Single Family Residence	YES - Current	NO - Privately-Owned	Available	Not Used in Prior Housing Element	0	0	0.157221866	0.157221866	1	2*	2*	1238173	422	West Adams - Baldwin Hills - Leimert		Above Moderate
LOS ANGELES	6040 W COMEY AVE	90034	5065012036	Low Medium II Residential	RD2-1	0	21	0.137868008	Residential - Single Family Residence	YES - Current	NO - Privately-Owned	Available	Not Used in Prior Housing Element	0	0	0.157221866	0.157221866	1	2*	2*	1238173	440	West Adams - Baldwin Hills - Leimert		Above Moderate
LOS ANGELES	6036 W COMEY AVE	90034	5065012037	Low Medium II Residential	RD2-1	0	21	0.137870036	Residential - Single Family Residence - Therapy Pool (Spa)	YES - Current	NO - Privately-Owned	Available	Not Used in Prior Housing Element	0	0	0.157221866	0.157221866	1	2*	2*	1238173	457	West Adams - Baldwin Hills - Leimert		Above Moderate
LOS ANGELES	6030 W COMEY AVE	90034	5065012038	Low Medium II Residential	RD2-1	0	21	0.137870239	Residential - Single Family Residence	YES - Current	NO - Privately-Owned	Available	Not Used in Prior Housing Element	0	0	0.009408665	0.009408665	1	2*	2*	1238173	475	West Adams - Baldwin Hills - Leimert		Above Moderate
LOS ANGELES	6026 W COMEY AVE	90034	5065012039	Low Medium II Residential	RD2-1	0	21	0.137870816	Residential - Double, Duplex, or Two Units - 4 Stories or Less	YES - Current	NO - Privately-Owned	Available	Not Used in Prior Housing Element	0	0	0.086981168	0.086981168	2	2*	2*	1238173	487	West Adams - Baldwin Hills - Leimert	Yes	Above Moderate
LOS ANGELES	6012 W COMEY AVE	90034	5065012043	Low Medium II Residential	RD2-1	0	21	0.13794688	Residential - Double, Duplex, or Two Units - 4 Stories or Less	YES - Current	NO - Privately-Owned	Available	Not Used in Prior Housing Element	0	0	0.205531508	0.205531508	2	2*	2*	1238173	548	West Adams - Baldwin Hills - Leimert	Yes	Above Moderate
LOS ANGELES	6006 W COMEY AVE	90034	5065012044	Low Medium II Residential	RD2-1	0	21	0.14451986	Residential - Double, Duplex, or Two Units - 4 Stories or Less	YES - Current	NO - Privately-Owned	Available	Not Used in Prior Housing Element	0	0.389078486	0	0.389078486	2	3*	3*	1238173	566	West Adams - Baldwin Hills - Leimert	Yes	Moderate
LOS ANGELES	6022 W COMEY AVE	90034	5065012047	Low Medium II Residential	RD2-1	0	21	0.137871819	Residential - Double, Duplex, or Two Units - 4 Stories or Less	YES - Current	NO - Privately-Owned	Available	Not Used in Prior Housing Element	0	0	0.205531508	0.205531508	2	2*	2*	1238173	507	West Adams - Baldwin Hills - Leimert	Yes	Above Moderate
LOS ANGELES	6148 W VENICE BLVD	90034	5065012048	Community Commercial	C2-2D-CPIO	0	54	0.057749785	Industrial - Light Manufacturing - One Story	YES - Current	NO - Privately-Owned	Available	Not Used in Prior Housing Element	0.046949949	0	0	0.046949949	0	0	0	1238173	358	West Adams - Baldwin Hills - Leimert		Lower
LOS ANGELES	6152 W VENICE BLVD	90034	5065012048	Community Commercial	C2-2D-CPIO	0	54	0.051946401	Industrial - Light Manufacturing - One Story	YES - Current	NO - Privately-Owned	Available	Not Used in Prior Housing Element	0.04293587	0	0	0.04293587	0	0	0	1238173	369	West Adams - Baldwin Hills - Leimert		Lower
LOS ANGELES			5065012054	Low Medium II Residential	RD2-1	0	21	0.049293043	Residential - Single Family Residence - Vacant Land	YES - Current	NO - Privately-Owned	Available	Not Used in Prior Housing Element	0	0	0.261114264	0.261114264	0	1*	1*	1238173	2189	West Adams - Baldwin Hills - Leimert		Above Moderate
LOS ANGELES			5065012055	Low Medium II Residential	RD2-1	0	21	0.047328025	Residential - Single Family Residence - Vacant Land	YES - Current	NO - Privately-Owned	Available	Not Used in Prior Housing Element	0	0	0.261114264	0.261114264	0	1*	1*	1238173	2190	West Adams - Baldwin Hills - Leimert		Above Moderate
LOS ANGELES			5065012056	Low Medium II Residential	RD2-1	0	21	0.046168751	Commercial - Parking Lot (Commercial Use Property) - Lots - Patron or Employee - Vacant Land	YES - Current	NO - Privately-Owned	Available	Not Used in Prior Housing Element	0	0	0.117155719	0.117155719	0	1*	1*	1238173	2191	West Adams - Baldwin Hills - Leimert		Above Moderate
LOS ANGELES			5065012057	Low Medium II Residential	RD2-1	0	21	0.045889581	Commercial - Parking Lot (Commercial Use Property) - Lots - Patron or Employee - Vacant Land	YES - Current	NO - Privately-Owned	Available	Not Used in Prior Housing Element	0	0	0.032266158	0.032266158	0	0	0	1238173	2192	West Adams - Baldwin Hills - Leimert		Above Moderate
LOS ANGELES			5065012058	Low Medium II Residential	RD2-1	0	21	0.045914713	Commercial - Parking Lot (Commercial Use Property) - Lots - Patron or Employee - Vacant Land	YES - Current	NO - Privately-Owned	Available	Not Used in Prior Housing Element	0	0	0.032266158	0.032266158	0	0	0	1238173	2193	West Adams - Baldwin Hills - Leimert		Above Moderate
LOS ANGELES			5065012059	Low Medium II Residential	RD2-1	0	21	0.045914251	Commercial - Parking Lot (Commercial Use Property) - Lots - Patron or Employee - Vacant Land	YES - Current	NO - Privately-Owned	Available	Not Used in Prior Housing Element	0	0	0.032266158	0.032266158	0	0	0	1238173	2194	West Adams - Baldwin Hills - Leimert		Above Moderate
LOS ANGELES			5065012060	Low Medium II Residential	RD2-1	0	21	0.045914254	Residential - Single Family Residence - Vacant Land	YES - Current	NO - Privately-Owned	Available	Not Used in Prior Housing Element	0	0	0.073580891	0.073580891	0	0	0	1238173	2195	West Adams - Baldwin Hills - Leimert		Above Moderate
LOS ANGELES			5065012061	Low Medium II Residential	RD2-1	0	21	0.045914254	Residential - Single Family Residence - Vacant Land	YES - Current	NO - Privately-Owned	Available	Not Used in Prior Housing Element	0	0	0.073580891	0.073580891	0	0	0	1238173	2216	West Adams - Baldwin Hills - Leimert		Above Moderate
LOS ANGELES			5065012062	Low Medium II Residential	RD2-1	0	21	0.04591381	Residential - Single Family Residence - Vacant Land	YES - Current	NO - Privately-Owned	Available	Not Used in Prior Housing Element	0	0	0.042021567	0.042021567	0	0	0	1238173	2180	West Adams - Baldwin Hills - Leimert		Above Moderate
LOS ANGELES			5065012063	Low Medium II Residential	RD2-1	0	21	0.045913181	Residential - Single Family Residence - Vacant Land	YES - Current	NO - Privately-Owned	Available	Not Used in Prior Housing Element	0	0	0.042021567	0.042021567	0	0	0	1238173	2181	West Adams - Baldwin Hills - Leimert		Above Moderate
LOS ANGELES			5065012064	Low Medium II Residential	RD2-1	0	21	0.045914713	Residential - Single Family Residence - Vacant Land	YES - Current	NO - Privately-Owned	Available	Not Used in Prior Housing Element	0	0	0.042021567	0.042021567	0	0	0	1238173	2182	West Adams - Baldwin Hills - Leimert		Above Moderate
LOS ANGELES			5065012065	Low Medium II Residential	RD2-1	0	21	0.04591391	Residential - Single Family Residence - Vacant Land	YES - Current	NO - Privately-Owned	Available	Not Used in Prior Housing Element	0	0	0.042021567	0.042021567	0	0	0	1238173	2183	West Adams - Baldwin Hills - Leimert		Above Moderate
LOS ANGELES			5065012066	Low Medium II Residential	RD2-1	0	21	0.045915157	Residential - Single Family Residence - Vacant Land	YES - Current	NO - Privately-Owned	Available	Not Used in Prior Housing Element	0	0	0.042021567	0.042021567	0	0	0	1238173	2184	West Adams - Baldwin Hills - Leimert		Above Moderate
LOS ANGELES			5065012067	Low Medium II Residential	RD2-1	0	21	0.045971611	Residential - Single Family Residence - Vacant Land	YES - Current	NO - Privately-Owned	Available	Not Used in Prior Housing Element	0	0	0.042021567	0.042021567	0	0	0	1238173	2185	West Adams - Baldwin Hills - Leimert		Above Moderate
LOS ANGELES			5065012068	Low Medium II Residential	RD2-1	0	21	0.048207429	Residential - Single Family Residence - Vacant Land	YES - Current	NO - Privately-Owned	Available	Not Used in Prior Housing Element	0	0	0.151699233	0.151699233	0	1*	1*	1238173	2186	West Adams - Baldwin Hills - Leimert		Above Moderate
LOS ANGELES	6138 W VENICE BLVD	90034	5065012070	Community Commercial	C2-2D-CPIO	0	54	0.057747484	Commercial - Auto, Recreation Equipment, Construction Equipment Sales and Service - Auto Body Repair Shop - One Story	YES - Current	NO - Privately-Owned	Available	Not Used in Prior Housing Element	0.049753997	0	0	0.049753997	1	0	0	1238173	333	West Adams - Baldwin Hills - Leimert		Lower
LOS ANGELES	6142 W VENICE BLVD	90034	5065012070	Community Commercial	C2-2D-CPIO	0	54	0.057751016	Commercial - Auto, Recreation Equipment, Construction Equipment Sales and Service - Auto Body Repair Shop - One Story	YES - Current	NO - Privately-Owned	Available	Not Used in Prior Housing Element	0.049753997	0	0	0.049753997	1	0	0	1238173	341	West Adams - Baldwin Hills - Leimert		Lower
LOS ANGELES	6144 W VENICE BLVD	90034	5065012070	Community Commercial	C2-2D-CPIO	0	54	0.057751016	Commercial - Auto, Recreation Equipment, Construction Equipment Sales and Service - Auto Body Repair Shop - One Story	YES - Current	NO - Privately-Owned	Available	Not Used in Prior Housing Element	0.049753997	0	0	0.049753997	1	0	0	1238173	350	West Adams - Baldwin Hills - Leimert		Lower
LOS ANGELES	6134 W VENICE BLVD	90034	5065012071	Community Commercial	C2-2D-CPIO	0	54	0.076209584	Commercial - Store Combination - Store and Office Combination - One Story	YES - Current	NO - Privately-Owned	Available	Not Used in Prior Housing Element	0.013801788	0	0	0.013801788	8	0	0	1238173	306	West Adams - Baldwin Hills - Leimert		Lower
LOS ANGELES			5065012071	Community Commercial	C2-2D-CPIO	0	54	0.141732759	Commercial - Store Combination - Store and Office Combination - One Story	YES - Current	NO - Privately-Owned	Available	Not Used in Prior Housing Element	0.021061335	0	0	0.021061335	8	0	0	1238173	2188	West Adams - Baldwin Hills - Leimert		Lower
LOS ANGELES	5942 W COMEY AVE	90034	5065013016	Low Medium II Residential	RD2-1	0	21	0.14924567	Residential - Double, Duplex, or Two Units - 4 Stories or Less	YES - Current	NO - Privately-Owned	Available	Not Used in Prior Housing Element	0	0.389078486	0	0.389078486	2	3*	3*	1238173	644	West Adams - Baldwin Hills - Leimert	Yes	Moderate
LOS ANGELES	5938 W COMEY AVE	90034	5065013017	Low Medium II Residential	RD2-1	0	21	0.149222442	Residential - Three Units (Any Combination) - 4 Stories or Less	YES - Current	NO - Privately-Owned	Available	Not Used in Prior Housing Element	0	0.354437041	0	0.354437041	3	3*	3*	1238173	662	West Adams - Baldwin Hills - Leimert	Yes	Moderate
LOS ANGELES	5926 W COMEY AVE	90034	5065013030	Low Medium II Residential	RD2-1	0	21	0.138225894	Residential - Double, Duplex, or Two Units - 4 Stories or Less	YES - Current	NO - Privately-Owned	Available	Not Used in Prior Housing Element	0	0.403778887	0	0.403778887	2	3*	3*	1238173	696	West Adams - Baldwin Hills - Leimert	Yes	Moderate
LOS ANGELES	5900 W DAUPHIN AVE	90034	5065016009	Low Medium II Residential	RD2-1	0	21	0.114706229	Residential - Single Family Residence	YES - Current	NO - Privately-Owned	Available	Not Used in Prior Housing Element	0	0	0.191934586	0.191934586	1	2*	2*	1238173	611	West Adams - Baldwin Hills - Leimert		Above Moderate
LOS ANGELES	5904 W DAUPHIN AVE	90034	5065016010	Low Medium II Residential	RD2-1	0	21	0.114711898	Residential - Single Family Residence	YES - Current	NO - Privately-Owned	Available	Not Used in Prior Housing Element	0	0	0.191934586	0.191934586	1	2*	2*	1238173	590	West Adams - Baldwin Hills - Leimert		Above Moderate
LOS ANGELES	5910 W DAUPHIN AVE	90034	5065016011	Low Medium II Residential	RD2-1	0	21	0.114716488	Residential - Double, Duplex, or Two Units - 4 Stories or Less	YES - Current	NO - Privately-Owned	Available	Not Used in Prior Housing Element	0	0	0.068340191	0.068340191	2	2*	2*	1238173	575	West Adams - Baldwin Hills - Leimert	Yes	Above Moderate
LOS ANGELES	5914 W DAUPHIN AVE	90034	5065016012	Low Medium II Residential	RD2-1	0	21	0.114721078	Residential - Single Family Residence	YES - Current	NO - Privately-Owned	Available	Not Used in Prior Housing Element	0	0	0.191934586	0.191934586	1	2*	2*	1238173	552	West Adams - Baldwin Hills - Leimert		Above Moderate
LOS ANGELES	5920 W DAUPHIN AVE	90034	5065016013	Low Medium II Residential	RD2-1	0	21	0.114724954	Residential - Single Family Residence	YES - Current	NO - Privately-Owned	Available	Not Used in Prior Housing Element	0	0	0.191934586	0.191934586	1	2*	2*	1238173	531	West Adams - Baldwin Hills - Leimert		Above Moderate
LOS ANGELES	5935 W COMEY AVE	90034	5065016016	Low Medium II Residential	RD2-1	0	21	0.114786684	Residential - Single Family Residence	YES - Current	NO - Privately-Owned	Available	Not Used in Prior Housing Element	0	0	0.191934586	0.191934586	1	2*	2*	1238173	584	West Adams - Baldwin Hills - Leimert		Above Moderate
LOS ANGELES	5931 W COMEY AVE	90034	5065016017	Low Medium II Residential	RD2-1	0	21	0.114785969	Residential - Single Family Residence	YES - Current	NO - Privately-Owned	Available	Not Used in Prior Housing Element	0	0	0.191934586	0.191934586	1	2*	2*	1238173	604	West Adams - Baldwin Hills - Leimert		Above Moderate
LOS ANGELES	5927 W COMEY AVE	90034	5065016018	Low Medium II Residential	RD2-1	0	21	0.114786107	Residential - Single Family Residence	YES - Current	NO - Privately-Owned	Available	Not Used in Prior Housing Element	0	0	0.191934586	0.191934586	1	2*	2*	1238173	622	West Adams - Baldwin Hills - Leimert		Above Moderate
LOS ANGELES	5921 W COMEY AVE	90034	5065016019	Low Medium II Residential	RD2-1	0	21	0.114785743	Residential - Single Family Residence	YES - Current	NO - Privately-Owned	Available	Not Used in Prior Housing Element	0	0	0.191934586	0.191934586	1	2*	2*	1238173	642	West Adams - Baldwin Hills - Leimert		Above Moderate
LOS ANGELES	6006 W DAUPHIN AVE	90034	5065017002	Low Medium II Residential	RD2-1	0	21	0.114747665	Residential - Single Family Residence	YES - Current	NO - Privately-Owned	Available	Not Used in Prior Housing Element	0	0	0.191934586	0.191934586	1	2*	2*	1238173	445	West Adams - Baldwin Hills - Leimert		Above Moderate
LOS ANGEL

LOS ANGELES	6047 W COMEY AVE	90034	5065017025	Low Medium II Residential	RD2-1	0	21	0.114786506	Residential - Single Family Residence	YES - Current	NO - Privately-Owned	Available	Not Used in Prior Housing Element	0	0	0.191934586	0.191934586	1	2*	2*	1238173	376	West Adams - Baldwin Hills - Leimert								Above Moderate
LOS ANGELES	6045 W COMEY AVE	90034	5065017026	Low Medium II Residential	RD2-1	0	21	0.114785792	Residential - Double, Duplex, or Two Units - 4 Stories or Less	YES - Current	NO - Privately-Owned	Available	Not Used in Prior Housing Element	0	0	0.045260368	0.045260368	2	2*	2*	1238173	391	West Adams - Baldwin Hills - Leimert								Above Moderate
LOS ANGELES	6037 W COMEY AVE	90034	5065017027	Low Medium II Residential	RD2-1	0	21	0.114785566	Residential - Double, Duplex, or Two Units - 4 Stories or Less	YES - Current	NO - Privately-Owned	Available	Not Used in Prior Housing Element	0	0	0.106609109	0.106609109	2	2*	2*	1238173	402	West Adams - Baldwin Hills - Leimert	Yes							Above Moderate
LOS ANGELES	6033 W COMEY AVE	90034	5065017028	Low Medium II Residential	RD2-1	0	21	0.114785792	Residential - Single Family Residence	YES - Current	NO - Privately-Owned	Available	Not Used in Prior Housing Element	0	0	0.191934586	0.191934586	1	2*	2*	1238173	411	West Adams - Baldwin Hills - Leimert								Above Moderate
LOS ANGELES	6027 W COMEY AVE	90034	5065017029	Low Medium II Residential	RD2-1	0	21	0.114786506	Residential - Single Family Residence	YES - Current	NO - Privately-Owned	Available	Not Used in Prior Housing Element	0	0	0.191934586	0.191934586	1	2*	2*	1238173	421	West Adams - Baldwin Hills - Leimert								Above Moderate
LOS ANGELES	6023 W COMEY AVE	90034	5065017030	Low Medium II Residential	RD2-1	0	21	0.114786143	Residential - Single Family Residence	YES - Current	NO - Privately-Owned	Available	Not Used in Prior Housing Element	0	0	0.191934586	0.191934586	1	2*	2*	1238173	438	West Adams - Baldwin Hills - Leimert								Above Moderate
LOS ANGELES	6011 W COMEY AVE	90034	5065017032	Low Medium II Residential	RD2-1	0	21	0.11478593	Residential - Single Family Residence	YES - Current	NO - Privately-Owned	Available	Not Used in Prior Housing Element	0	0	0.191934586	0.191934586	1	2*	2*	1238173	473	West Adams - Baldwin Hills - Leimert								Above Moderate
LOS ANGELES	6007 W COMEY AVE	90034	5065017033	Low Medium II Residential	RD2-1	0	21	0.114785428	Residential - Single Family Residence	YES - Current	NO - Privately-Owned	Available	Not Used in Prior Housing Element	0	0	0.191934586	0.191934586	1	2*	2*	1238173	486	West Adams - Baldwin Hills - Leimert								Above Moderate
LOS ANGELES	6102 W VENICE BLVD	90034	5065017040	Neighborhood Commercial	C2-1VL-CPIO	0	54	0.098036079	Residential - Single Family Residence - Vacant Land	YES - Current	NO - Privately-Owned	Available	Not Used in Prior Housing Element	0.393974018	0	0	0.393974018	4	0	0	1238173	235	West Adams - Baldwin Hills - Leimert								Lower
LOS ANGELES	6108 W VENICE BLVD	90034	5065017041	Neighborhood Commercial	C2-1VL-CPIO	0	54	0.057389386	Commercial - Auto, Recreation Equipment, Construction Equipment Sales and Service - Auto Body Repair Shop - One Story	YES - Current	NO - Privately-Owned	Available	Not Used in Prior Housing Element	0	0	0.142298922	0.142298922	0	0	0	1238173	250	West Adams - Baldwin Hills - Leimert								Above Moderate
LOS ANGELES			5065017041	Neighborhood Commercial	C2-1VL-CPIO	0	54	0.010331	Commercial - Auto, Recreation Equipment, Construction Equipment Sales and Service - Auto Body Repair Shop - One Story	YES - Current	NO - Privately-Owned	Available	Not Used in Prior Housing Element	0	0	0.01754611	0.01754611	0	0	0	1238173	2210	West Adams - Baldwin Hills - Leimert								Above Moderate
LOS ANGELES	6110 W VENICE BLVD	90034	5065017042	Neighborhood Commercial	C2-1VL-CPIO	0	54	0.057388772	Commercial - Auto, Recreation Equipment, Construction Equipment Sales and Service - Auto Body Repair Shop - One Story	YES - Current	NO - Privately-Owned	Available	Used in Prior Housing Element - Non-Vacant	0	0	0.142298922	0.142298922	0	0	0	1238173	253	West Adams - Baldwin Hills - Leimert								Above Moderate
LOS ANGELES	6112 W VENICE BLVD	90034	5065017042	Neighborhood Commercial	C2-1VL-CPIO	0	54	0.057389576	Commercial - Auto, Recreation Equipment, Construction Equipment Sales and Service - Auto Body Repair Shop - One Story	YES - Current	NO - Privately-Owned	Available	Used in Prior Housing Element - Non-Vacant	0	0	0.142298922	0.142298922	0	0	0	1238173	258	West Adams - Baldwin Hills - Leimert								Above Moderate
LOS ANGELES			5065017042	Neighborhood Commercial	C2-1VL-CPIO	0	54	0.020661557	Commercial - Auto, Recreation Equipment, Construction Equipment Sales and Service - Auto Body Repair Shop - One Story	YES - Current	NO - Privately-Owned	Available	Used in Prior Housing Element - Non-Vacant	0	0	0.052489001	0.052489001	0	0	0	1238173	2211	West Adams - Baldwin Hills - Leimert								Above Moderate
LOS ANGELES	6114 W VENICE BLVD	90034	5065017043	Neighborhood Commercial	C2-1VL-CPIO	0	54	0.057388772	Commercial - Auto, Recreation Equipment, Construction Equipment Sales and Service - Auto Body Repair Shop - One Story	YES - Current	NO - Privately-Owned	Available	Not Used in Prior Housing Element	0	0	0.142298922	0.142298922	0	0	0	1238173	261	West Adams - Baldwin Hills - Leimert								Above Moderate
LOS ANGELES			5065017043	Neighborhood Commercial	C2-1VL-CPIO	0	54	0.010330855	Commercial - Auto, Recreation Equipment, Construction Equipment Sales and Service - Auto Body Repair Shop - One Story	YES - Current	NO - Privately-Owned	Available	Not Used in Prior Housing Element	0	0	0.01754611	0.01754611	0	0	0	1238173	2212	West Adams - Baldwin Hills - Leimert								Above Moderate
LOS ANGELES	6118 W VENICE BLVD	90034	5065017044	Neighborhood Commercial	C2-1VL-CPIO	0	54	0.102043389	Commercial - Office Building - One Story	YES - Current	NO - Privately-Owned	Available	Used in Prior Housing Element - Non-Vacant	0.036961051	0	0	0.036961051	0	0	0	1238173	270	West Adams - Baldwin Hills - Leimert								Lower
LOS ANGELES			5065017044	Neighborhood Commercial	C2-1VL-CPIO	0	54	0.022032167	Commercial - Office Building - One Story	YES - Current	NO - Privately-Owned	Available	Used in Prior Housing Element - Non-Vacant	0	0	0.007569977	0.007569977	0	0	0	1238173	2213	West Adams - Baldwin Hills - Leimert								Above Moderate
LOS ANGELES	5902 W ERNEST AVE	90034	5065018001	Low Medium II Residential	RD2-1	0	21	0.114975429	Residential - Double, Duplex, or Two Units - 4 Stories or Less	YES - Current	NO - Privately-Owned	Available	Not Used in Prior Housing Element	0	0	0.250290388	0.250290388	2	2*	2*	1238173	367	West Adams - Baldwin Hills - Leimert	Yes							Above Moderate
LOS ANGELES	5906 W ERNEST AVE	90034	5065018002	Low Medium II Residential	RD2-1	0	21	0.114727196	Residential - Single Family Residence	YES - Current	NO - Privately-Owned	Available	Not Used in Prior Housing Element	0	0	0.191934586	0.191934586	1	2*	2*	1238173	346	West Adams - Baldwin Hills - Leimert								Above Moderate
LOS ANGELES	5910 W ERNEST AVE	90034	5065018003	Low Medium II Residential	RD2-1	0	21	0.114713702	Residential - Single Family Residence	YES - Current	NO - Privately-Owned	Available	Not Used in Prior Housing Element	0	0	0.191934586	0.191934586	1	2*	2*	1238173	330	West Adams - Baldwin Hills - Leimert								Above Moderate
LOS ANGELES	5916 W ERNEST AVE	90034	5065018004	Low Medium II Residential	RD2-1	0	21	0.114701587	Residential - Double, Duplex, or Two Units - 4 Stories or Less	YES - Current	NO - Privately-Owned	Available	Not Used in Prior Housing Element	0	0	0.250290388	0.250290388	2	2*	2*	1238173	307	West Adams - Baldwin Hills - Leimert	Yes							Above Moderate
LOS ANGELES	6006 W ERNEST AVE	90034	5065018006	Low Medium II Residential	RD2-1	0	21	0.114677193	Residential - Single Family Residence	YES - Current	NO - Privately-Owned	Available	Not Used in Prior Housing Element	0	0	0.191934586	0.191934586	1	2*	2*	1238173	282	West Adams - Baldwin Hills - Leimert								Above Moderate
LOS ANGELES	6010 W ERNEST AVE	90034	5065018007	Low Medium II Residential	RD2-1	0	21	0.113542509	Residential - Single Family Residence	YES - Current	NO - Privately-Owned	Available	Not Used in Prior Housing Element	0	0	0.078116405	0.078116405	1	2*	2*	1238173	272	West Adams - Baldwin Hills - Leimert	Yes							Above Moderate
LOS ANGELES	6065 W DAUPHIN AVE	90034	5065018011	Low Medium II Residential	RD1.5-1	0	29	0.160397459	Residential - Four Units (Any Combination) - 4 Stories or Less	YES - Current	NO - Privately-Owned	Available	Not Used in Prior Housing Element	0	0.182423338	0	0.182423338	4	0	0	1238173	233	West Adams - Baldwin Hills - Leimert	Yes							Moderate
LOS ANGELES			5065018012	Low Medium II Residential	RD1.5-1	0	29	0.044325877	Residential - Single Family Residence	YES - Current	NO - Privately-Owned	Available	Not Used in Prior Housing Element	0	0	0.098997003	0.098997003	1	1*	1*	1238173	246	West Adams - Baldwin Hills - Leimert								Above Moderate
LOS ANGELES	6059 W DAUPHIN AVE	90034	5065018013	Low Medium II Residential	RD1.5-1	0	29	0.070460192	Residential - Single Family Residence	YES - Current	NO - Privately-Owned	Available	Not Used in Prior Housing Element	0	0	0.233892882	0.233892882	1	2*	2*	1238173	243	West Adams - Baldwin Hills - Leimert								Above Moderate
LOS ANGELES			5065018014	Low Medium II Residential	RD1.5-1	0	29	0.044325572	Residential - Single Family Residence	YES - Current	NO - Privately-Owned	Available	Not Used in Prior Housing Element	0	0	0.098997003	0.098997003	1	1*	1*	1238173	256	West Adams - Baldwin Hills - Leimert								Above Moderate
LOS ANGELES	6053 W DAUPHIN AVE	90034	5065018015	Low Medium II Residential	RD1.5-1	0	29	0.070461712	Residential - Single Family Residence	YES - Current	NO - Privately-Owned	Available	Not Used in Prior Housing Element	0	0	0.233892882	0.233892882	1	2*	2*	1238173	262	West Adams - Baldwin Hills - Leimert								Above Moderate
LOS ANGELES	6047 W DAUPHIN AVE	90034	5065018016	Low Medium II Residential	RD1.5-1	0	29	0.114786368	Residential - Single Family Residence	YES - Current	NO - Privately-Owned	Available	Not Used in Prior Housing Element	0	0.291230053	0	0.291230053	1	3*	3*	1238173	265	West Adams - Baldwin Hills - Leimert								Moderate
LOS ANGELES	6043 W DAUPHIN AVE	90034	5065018017	Low Medium II Residential	RD1.5-1	0	29	0.113627848	Residential - Single Family Residence	YES - Current	NO - Privately-Owned	Available	Not Used in Prior Housing Element	0	0.291230053	0	0.291230053	1	3*	3*	1238173	278	West Adams - Baldwin Hills - Leimert								Moderate
LOS ANGELES	6027 W DAUPHIN AVE	90034	5065018019	Low Medium II Residential	RD2-1	0	21	0.114785578	Residential - Single Family Residence	YES - Current	NO - Privately-Owned	Available	Not Used in Prior Housing Element	0	0	0.191934586	0.191934586	1	2*	2*	1238173	326	West Adams - Baldwin Hills - Leimert								Above Moderate
LOS ANGELES	6023 W DAUPHIN AVE	90034	5065018020	Low Medium II Residential	RD2-1	0	21	0.114785578	Residential - Single Family Residence	YES - Current	NO - Privately-Owned	Available	Not Used in Prior Housing Element	0	0	0.191934586	0.191934586	1	2*	2*	1238173	343	West Adams - Baldwin Hills - Leimert								Above Moderate
LOS ANGELES	6017 W DAUPHIN AVE	90034	5065018021	Low Medium II Residential	RD2-1	0	21	0.114785077	Residential - Single Family Residence	YES - Current	NO - Privately-Owned	Available	Not Used in Prior Housing Element	0	0	0.191934586	0.191934586	1	2*	2*	1238173	360	West Adams - Baldwin Hills - Leimert								Above Moderate
LOS ANGELES	6011 W DAUPHIN AVE	90034	5065018022	Low Medium II Residential	RD2-1	0	21	0.114786152	Residential - Single Family Residence	YES - Current	NO - Privately-Owned	Available	Not Used in Prior Housing Element	0	0	0.191934586	0.191934586	1	2*	2*	1238173	381	West Adams - Baldwin Hills - Leimert								Above Moderate
LOS ANGELES	6007 W DAUPHIN AVE	90034	5065018023	Low Medium II Residential	RD2-1	0	21	0.114786519	Residential - Single Family Residence	YES - Current	NO - Privately-Owned	Available	Not Used in Prior Housing Element	0	0	0.191934586	0.191934586	1	2*	2*	1238173	393	West Adams - Baldwin Hills - Leimert								Above Moderate
LOS ANGELES	6003 W DAUPHIN AVE	90034	5065018024	Low Medium II Residential	RD2-1	0	21	0.114960451	Residential - Double, Duplex, or Two Units - 4 Stories or Less	YES - Current	NO - Privately-Owned	Available	Not Used in Prior Housing Element	0	0	0.250290388	0.250290388	2	2*	2*	1238173	404	West Adams - Baldwin Hills - Leimert	Yes							Above Moderate
LOS ANGELES	6080 W VENICE BLVD	90034	5065018025	Neighborhood Commercial	C2-1VL-CPIO	0	54	0.055956967	Residential - Double, Duplex, or Two Units - 4 Stories or Less	YES - Current	NO - Privately-Owned	Available	Not Used in Prior Housing Element	0	0	0.426774251	0.426774251	2	0	0	1238173	210	West Adams - Baldwin Hills - Leimert	Yes							Above Moderate
LOS ANGELES	5905 W ERNEST AVE	90034	5065018028	Low Medium II Residential	RD2-1	0	21	0.129390114	Residential - Double, Duplex, or Two Units - 4 Stories or Less	YES - Current	NO - Privately-Owned	Available	Not Used in Prior Housing Element	0	0	0.250290388	0.250290388	2	2*	2*	1238173	286	West Adams - Baldwin Hills - Leimert	Yes							Above Moderate
LOS ANGELES	5903 W ERNEST AVE	90034	5065018029	Low Medium II Residential	RD2-1	0	21	0.117221937	Residential - Double, Duplex, or Two Units - 4 Stories or Less	YES - Current	NO - Privately-Owned	Available	Not Used in Prior Housing Element	0	0	0.250290388	0.250290388	2	2*	2*	1238173	298	West Adams - Baldwin Hills - Leimert	Yes							Above Moderate
LOS ANGELES	6082 W VENICE BLVD	90034	5065018032	Neighborhood Commercial	C2-1VL-CPIO	0	54	0.057390287	Residential - Single Family Residence - Vacant Land	YES - Current	NO - Privately-Owned	Available	Not Used in Prior Housing Element	0	0	0.394621253	0.394621253	3	0	0	1238173	213	West Adams - Baldwin Hills - Leimert	Yes							Above Moderate
LOS ANGELES	6086 W VENICE BLVD	90034	5065018033	Neighborhood Commercial	C2-1VL-CPIO	0	54	0.102058029	Commercial - Auto, Recreation Equipment, Construction Equipment Sales and Service - Auto Body Repair Shop - One Story	YES - Current	NO - Privately-Owned	Available	Not Used in Prior Housing Element	0.080134937	0	0	0.080134937	1	0	0	1238173	216	West Adams - Baldwin Hills - Leimert								Lower
LOS ANGELES			5065018033	Neighborhood Commercial	C2-1VL-CPIO	0	54	0.022032378	Commercial - Auto, Recreation Equipment, Construction Equipment Sales and Service - Auto Body Repair Shop - One Story	YES - Current	NO - Privately-Owned	Available	Not Used in Prior Housing Element	0	0	0.052765036	0.052765036	1	0	0	1238173	2204	West Adams - Baldwin Hills - Leimert								Above Moderate
LOS ANGELES	5820 W ERNEST AVE	90034	5065019008	Low Medium II Residential	RD1.5-1	0	29	0.114713072	Residential - Single Family Residence	YES - Current	NO - Privately-Owned	Available	Not Used in Prior Housing Element	0	0.291230053	0	0.291230053	1	3*	3*	1238173	535	West Adams - Baldwin Hills - Leimert								Moderate
LOS ANGELES	5828 W ERNEST AVE	90034	5065019009	Low Medium II Residential	RD1.5-1	0	29	0.114757424	Residential - Double, Duplex, or Two Units - 4 Stories or Less	YES - Current	NO - Privately-Owned	Available	Not Used in Prior Housing Element	0	0.389078486	0	0.389078486	2	3*	3*	1238173	518	West Adams - Baldwin Hills - Leimert	Yes							Moderate
LOS ANGELES	5830 W ERNEST AVE	90034	5065019010	Low Medium II Residential	RD1.5-1	0	29	0.114769026	Residential - Single Family Residence	YES - Current	NO - Privately-Owned	Available	Not Used in Prior Housing Element	0	0.291230053	0	0.291230053	1	3*	3*	1238173	496	West Adams - Baldwin Hills - Leimert								Moderate
LOS ANGELES	5836 W ERNEST AVE	90034	5065019011	Low Medium II Residential	RD1.5-1	0	29	0.114770105	Residential - Single Family Residence	YES - Current	NO - Privately-Owned	Available	Not Used in Prior Housing Element	0	0.291230053	0	0.291230053	1	3*	3*	1238173	480	West Adams - Baldwin Hills - Leimert								Moderate
LOS ANGELES	5840 W ERNEST AVE	90034	5065019012	Low Medium II Residential	RD1.5-1	0	29	0.114769741	Residential - Single Family Residence	YES - Current	NO - Privately-Owned	Available	Not Used in Prior Housing Element	0	0.291230053	0	0.291230053	1	3*	3*	1238173	466	West Adams - Baldwin Hills - Leimert								Moderate
LOS ANGELES	5846 W ERNEST AVE	90034	5065019013	Low Medium II Residential	RD1.5-1	0	29	0.114770531	Residential - Single Family Residence	YES - Current	NO - Privately-Owned	Available	Not Used in Prior Housing Element	0	0.291230053	0	0.291230053	1	3*	3*	1238173	448	West Adams - Baldwin Hills - Leimert								Moderate
LOS ANGELES	5854 W ERNEST AVE	90034	5065019014	Low Medium II Residential	RD1.5-1	0	29	0.114770393	Residential - Three Units (Any Combination) - 4 Stories or Less	YES - Current	NO - Privately-Owned	Available	Not Used in Prior Housing Element	0	0.153147376	0	0.153147376	3	3*	3*	1238173	427	West Adams - Baldwin Hills - Leimert	Yes							Moderate
LOS ANGELES	5856 W ERNEST AVE	90034	5065019015	Low Medium II Residential	RD1.5-1	0	29	0.114770745	Residential - Single Family Residence	YES - Current	NO - Privately-Owned	Available	Not Used in Prior Housing Element	0	0.291230053	0	0.291230053	1	3*	3*	1238173	416	West Adams - Baldwin Hills - Leimert								Moderate
LOS ANGELES	5860 W ERNEST AVE	90034	5065019016	Low Medium II Residential	RD1.5-1	0	29	0.114759973	Residential - Single Family Residence	YES - Current	NO - Privately-Owned	Available	Not Used in Prior Housing Element	0	0.291230053	0	0.291230053	1	3*	3*	1238173	408	West Adams - Baldwin Hills - Leimert								Moderate
LOS ANGELES	5927 W DAUPHIN AVE	90034	5065019017	Low Medium II Residential	RD1.5-1	0	29	0.114838357	Residential - Three Units (Any Combination) - 4 Stories or Less	YES - Current	NO - Privately-Owned	Available	Not Used in Prior Housing Element	0	0.354437041	0	0.354437041	3	3*	3*	1238173	444	West Adams - Baldwin Hills - Leimert	Yes							Moderate
LOS ANGELES	5919 W DAUPHIN AVE	90034	5065019018	Low Medium II Residential	RD1.5-1	0	29	0.114835758	Residential - Single Family Residence	YES - Current	NO - Privately-Owned	Available	Not Used in Prior Housing Element	0	0.291230053	0	0.291230053	1	3*	3*	1238173	459	West Adams - Baldwin Hills - Leimert								Moderate
LOS ANGELES	5915 W DAUPHIN AVE	90034	5065019019	Low Medium II Residential	RD1.5-1	0	29	0.114851364	Residential - Single Family Residence	YES - Current	NO - Privately-Owned	Available	Not Used in Prior Housing Element	0	0.291230053	0	0.291230053	1	3*	3*	1238173	476	West Adams - Baldwin Hills - Leimert								Moderate
LOS ANGELES	5907 W DAUPHIN AVE	90034	5065019020	Low Medium II Residential	RD1.5-1	0	29	0.114855515	Residential - Single Family Residence	YES - Current	NO - Privately-Owned	Available	Not Used in Prior Housing Element	0	0.291230053	0	0.291230053	1	3*	3*	1238173	488	West Adams - Baldwin Hills - Leimert								Moderate
LOS ANGELES	5905 W DAUPHIN AVE	90034	5065019021	Low Medium II Residential	RD1.5-1	0	29	0.11486126	Residential - Double, Duplex, or Two Units - 4 Stories or Less	YES - Current	NO - Privately-Owned	Available	Not Used in Prior Housing Element	0	0.264761889	0	0.264761889	2	3*	3*	1238173	510	West Adams - Baldwin Hills - Leimert								Moderate
LOS ANGELES	5901 W DAUPHIN AVE	90034	5065019022	Low Medium II Residential	RD1.5-1	0	29	0.11486506	Residential - Double, Duplex, or Two Units - 4 Stories or Less	YES - Current	NO - Privately-Owned	Available	Not Used in Prior Housing Element	0	0.389078486	0	0.389078486	2	3*	3*	1238173	528	West Adams - Baldwin Hills - Leimert	Yes							Moderate
LOS ANGELES	5873 W DAUPHIN AVE	90034	5065019023	Low Medium II Residential	RD1.5-1	0	29	0.114868721	Residential - Single Family Residence	YES - Current	NO - Privately-Owned	Available	Not Used in Prior Housing Element	0	0.291230053	0	0.291230053	1	3*	3*	1238173	550	West Adams - Baldwin Hills - Leimert								Moderate
LOS ANGELES	5816 W ERNEST AVE	90034	5065019035	Low Medium II Residential	RD1.5-1	0	29	0.047980354	Residential - Single Family Residence	YES - Current	NO - Privately-Owned	Available	Not Used in Prior Housing Element	0	0	0.014808881	0.014808881	1	1*	1*	1238173	555	West Adams - Baldwin Hills - Leimert								Above Moderate
LOS ANGELES	5865 W DAUPHIN AVE	90034	5065019037	Low Medium II Residential	RD1.5-1	0	29	0.076018052	Residential - Single Family Residence	YES - Current	NO - Privately-Owned	Available	Not Used in Prior Housing Element	0	0	0.029114979	0.029114979	1	2*	2*	1238173	583	West Adams - Baldwin Hills - Leimert								Above Moderate
LOS ANGELES	5832 W DAVID AVE	90034	5065020008	Low Medium II Residential	RD1.5-1	0	29	0.114845041	Residential - Single Family Residence	YES - Current	NO - Privately-Owned	Available	Not Used in Prior Housing Element	0	0.291230053	0	0.291230053	1	3*	3*	1238173	432	West Adams - Baldwin Hills - Leimert								Moderate
LOS ANGELES	5836 W DAVID AVE	90034	5065020009	Low Medium II Residential	RD1.5-1	0	29	0.114837427	Residential - Single Family Residence	YES - Current	NO - Privately-Owned	Available	Not Used in Prior Housing Element	0	0.291230053	0	0.291230053	1	3*	3*	1238173	419	West Adams - Baldwin Hills - Leimert								Moderate
LOS ANGELES	5842 W DAVID AVE	90034	5065020010	Low Medium II Residential	RD1.5-1	0	29	0.114834781	Residential - Single Family Residence	YES - Current	NO - Privately-Owned	Available	Not Used in Prior Housing Element	0	0.291230053	0	0.291230053	1	3*	3*	1238173	410	West Adams - Baldwin Hills - Leimert								Moderate
LOS ANGELES	5848 W DAVID AVE	90034	5065020011	Low Medium II Residential	RD1.5-1	0	29	0.114829827	Residential - Single Family Residence	YES - Current	NO - Privately-Owned	Available	Not Used in Prior Housing Element	0	0.291230053	0	0.291230053	1	3*	3*	1238173	399	West Adams - Baldwin Hills - Leimert								Moderate
LOS ANGELES	5852 W DAVID AVE	90034	5065020012	Low Medium II Residential	RD1.5-1	0	29	0.114824873	Residential - Three Units (Any Combination) - 4 Stories or Less	YES - Current	NO - Privately-Owned	Available	Not Used in Prior Housing Element	0	0.354437041	0	0.354437041	3	3*	3*	1238173	388	West Adams - Baldwin Hills - Leimert	Yes							Moderate
LOS ANGELES	5858 W DAVID AVE	90034	5065020013	Low Medium II Residential	RD1.5-1	0	29	0.114821073	Residential - Single Family Residence	YES - Current	NO - Privately-Owned	Available	Not Used in Prior Housing Element	0	0.291230053	0	0.291230053	1	3*	3*	1238173	372	West Adams - Baldwin Hills - Leimert								Moderate
LOS ANGELES	5862 W DAVID AVE	90034	5065020014	Low Medium II Residential	RD1.5-1	0	29	0.114816483	Residential - Three Units (Any Combination) - 4 Stories or Less	YES - Current	NO - Privately-Owned	Available	Not Used in Prior Housing Element	0	0.638607574	0	0.638607574	0	3*	3*	1238173	352	West Adams - Baldwin Hills - Leimert								Moderate
LOS ANGELES	5868 W DAVID AVE	90034	5065020015	Low Medium II Residential	RD1.5-1	0	29	0.114811892	Residential - Single Family Residence	YES - Current	NO - Privately-Owned	Available	Not Used in Prior Housing Element	0	0.291230053	0	0.291230053	1	3*	3*	1238173	334	West Adams - Baldwin Hills - Leimert								Moderate
LOS ANGELES	5872 W DAVID AVE	90034	5065020016	Low Medium II Residential	RD1.5-1	0	29	0.114807302	Residential - Single Family Residence	YES - Current	NO - Privately-Owned	Available	Not Used in Prior Housing Element	0	0.291230053	0	0.291230053	1	3*	3*	1238173	314	West Adams - Baldwin Hills - Leimert								Moderate
LOS ANGELES	5876 W DAVID AVE	90034	5065020017	Low Medium II Residential	RD1.5-1	0	29	0.114755373	Residential - Single Family Residence	YES - Current	NO - Privately-Owned	Available	Not Used in Prior Housing Element	0	0.291230053	0	0.291230053	1	3*	3*	1238173	295	West Adams - Baldwin Hills - Leimert								Moderate
LOS ANGELES	5861 W ERNEST AVE	90034	5065020018	Low Medium II Residential	RD1.5-1	0	29	0.114768186	Residential - Three Units (Any Combination) - 4 Stories or Less	YES - Current	NO - Privately-Owned	Available	Not Used in Prior Housing Element	0	0.638607574	0	0.638607574	0	3*	3*	1238173	345	West Adams - Baldwin Hills - Leimert								Moderate
LOS ANGELES	5857 W ERNEST AVE	90034	5065020019	Low Medium II Residential	RD1.5-1	0	29	0.114785743	Residential - Single Family Residence	YES - Current	NO - Privately-Owned	Available	Not Used in Prior Housing Element	0	0.124756864	0	0.124756864	1	3*	3*	1238173	364	West Adams - Baldwin Hills - Leimert								Moderate
LOS ANGELES	5851 W ERNEST AVE	90034	5065020020	Low Medium II Residential	RD1.5-1	0	29	0.114786107	Residential - Single Family Residence	YES - Current	NO - Privately-Owned	Available	Not Used in Prior Housing Element	0	0.291230053	0	0.291230053	1	3*	3*	1238173	384	West Adams - Baldwin Hills - Leimert								Moderate
LOS ANGELES	5835 W ERNEST AVE	90034	5065020023	Low Medium II Residential	RD1.5-1	0	29	0.114784953	Residential - Single Family Residence	YES - Current	NO - Privately-Owned	Available	Not Used in Prior Housing Element	0	0.291230053	0	0.291230053	1	3*	3*	1238173	415	West Adams - Baldwin Hills - Leimert								Moderate
LOS ANGELES	5827 W ERNEST AVE	90034	5065020025	Low Medium II Residential	RD1.5-1	0	29	0.114786822	Residential - Single Family Residence	YES - Current	NO - Privately-Owned	Available	Not Used in Prior Housing Element	0	0.291230053	0	0.291230053	1	3*	3*	1238173	446	West Adams - Baldwin Hills - Leimert								Moderate
LOS ANGELES	5821 W ERNEST AVE	90034	5065020026	Low Medium II Residential	RD1.5-1	0	29	0.11478553	Residential - Single Family Residence	YES - Current	NO - Privately-Owned	Available	Not Used in Prior Housing Element	0	0.291230053	0	0.291230053	1	3*	3*	1238173	464	West Adams - Baldwin Hills - Leimert								Moderate
LOS ANGELES	5819 W ERNEST AVE	90034	5065020027	Low Medium II Residential	RD1.5-1	0	29	0.114780822	Residential - Single Family Residence - Pool	YES - Current	NO - Privately-Owned	Available	Not Used in Prior Housing Element	0	0.124756864	0	0.124

LOS ANGELES	2310 S LA CIENEGA BLVD	90034	5066001005	Neighborhood Commercial	C2-1VL-CPIO	0	54	0.057405009	Commercial - Parking Lot (Commercial Use Property) - Lots - Patron or Employee - One Story	YES - Current	NO - Privately-Owned	Available	Used in Prior Housing Element - Non-Vacant	0	0	0.012804887	0.012804887	0	0	0	1268173	1015	West Adams - Baldwin Hills - Leimert		Above Moderate
LOS ANGELES			5066001005	Neighborhood Commercial	C2-1VL-CPIO	0	54	0.057402529	Commercial - Parking Lot (Commercial Use Property) - Lots - Patron or Employee - One Story	YES - Current	NO - Privately-Owned	Available	Used in Prior Housing Element - Non-Vacant	0	0	0.012804887	0.012804887	0	0	0	1268173	1022	West Adams - Baldwin Hills - Leimert		Above Moderate
LOS ANGELES	2314 S LA CIENEGA BLVD	90034	5066001006	Neighborhood Commercial	C2-1VL-CPIO	0	54	0.057401421	Commercial - Restaurant, Cocktail Lounge - Restaurant, Cocktail Lounge, Tavern - One Story	YES - Current	NO - Privately-Owned	Available	Not Used in Prior Housing Element	0	0	0.037976226	0.037976226	0	0	0	1268173	1031	West Adams - Baldwin Hills - Leimert		Above Moderate
LOS ANGELES			5066001006	Neighborhood Commercial	C2-1VL-CPIO	0	54	0.057393738	Commercial - Restaurant, Cocktail Lounge - Restaurant, Cocktail Lounge, Tavern - One Story	YES - Current	NO - Privately-Owned	Available	Not Used in Prior Housing Element	0	0	0.037976226	0.037976226	0	0	0	1268173	1060	West Adams - Baldwin Hills - Leimert		Above Moderate
LOS ANGELES			5066001006	Neighborhood Commercial	C2-1VL-CPIO	0	54	0.057395234	Commercial - Restaurant, Cocktail Lounge - Restaurant, Cocktail Lounge, Tavern - One Story	YES - Current	NO - Privately-Owned	Available	Not Used in Prior Housing Element	0	0	0.037976226	0.037976226	0	0	0	1268173	1053	West Adams - Baldwin Hills - Leimert		Above Moderate
LOS ANGELES			5066001006	Neighborhood Commercial	C2-1VL-CPIO	0	54	0.057397287	Commercial - Restaurant, Cocktail Lounge - Restaurant, Cocktail Lounge, Tavern - One Story	YES - Current	NO - Privately-Owned	Available	Not Used in Prior Housing Element	0	0	0.037976226	0.037976226	0	0	0	1268173	1045	West Adams - Baldwin Hills - Leimert		Above Moderate
LOS ANGELES			5066001006	Neighborhood Commercial	C2-1VL-CPIO	0	54	0.057398465	Commercial - Restaurant, Cocktail Lounge - Restaurant, Cocktail Lounge, Tavern - One Story	YES - Current	NO - Privately-Owned	Available	Not Used in Prior Housing Element	0	0	0.037976226	0.037976226	0	0	0	1268173	1037	West Adams - Baldwin Hills - Leimert		Above Moderate
LOS ANGELES	2326 S LA CIENEGA BLVD	90034	5066001007	Neighborhood Commercial	C2-1VL-CPIO	0	54	0.057394536	Commercial - Commercial - Vacant Land	YES - Current	NO - Privately-Owned	Available	Not Used in Prior Housing Element	0	0	0.295908505	0.295908505	0	0	0	1238173	29	West Adams - Baldwin Hills - Leimert		Above Moderate
LOS ANGELES	6060 W CADILLAC AVE	90034	5066001008	Medium Residential	R3-1	0	54	0.170737675	Residential - Five or More Units or Apartments (Any Combination) - 4 Stories or Less	YES - Current	NO - Privately-Owned	Available	Not Used in Prior Housing Element	0	0	0.122236478	0.122236478	8	0	0	1268173	1002	West Adams - Baldwin Hills - Leimert	Yes	Above Moderate
LOS ANGELES	6046 W CADILLAC AVE	90034	5066001011	Medium Residential	R3-1	0	54	0.170739474	Residential - Five or More Units or Apartments (Any Combination) - 4 Stories or Less	YES - Current	NO - Privately-Owned	Available	Not Used in Prior Housing Element	0	0	0.122236478	0.122236478	8	0	0	1268173	1016	West Adams - Baldwin Hills - Leimert	Yes	Above Moderate
LOS ANGELES	6040 W CADILLAC AVE	90034	5066001012	Medium Residential	R3-1	0	54	0.170739305	Residential - Five or More Units or Apartments (Any Combination) - 4 Stories or Less	YES - Current	NO - Privately-Owned	Available	Not Used in Prior Housing Element	0	0	0.135818458	0.135818458	7	0	0	1268173	1021	West Adams - Baldwin Hills - Leimert	Yes	Above Moderate
LOS ANGELES	6036 W CADILLAC AVE	90034	5066001013	Medium Residential	R3-1	0	54	0.2791711	Residential - Five or More Units or Apartments (Any Combination) - 4 Stories or Less	YES - Current	NO - Privately-Owned	Available	Not Used in Prior Housing Element	0	0	0.16071046	0.16071046	14	0	0	1268173	1024	West Adams - Baldwin Hills - Leimert	Yes	Above Moderate
LOS ANGELES	6030 W CADILLAC AVE	90034	5066001014	Medium Residential	R3-1	0	54	0.215077895	Residential - Five or More Units or Apartments (Any Combination) - 4 Stories or Less	YES - Current	NO - Privately-Owned	Available	Not Used in Prior Housing Element	0	0	0.153177336	0.153177336	9	0	0	1268173	1029	West Adams - Baldwin Hills - Leimert	Yes	Above Moderate
LOS ANGELES	6026 W CADILLAC AVE	90034	5066001015	Medium Residential	R3-1	0	54	0.150964275	Residential - Five or More Units or Apartments (Any Combination) - 4 Stories or Less	YES - Current	NO - Privately-Owned	Available	Not Used in Prior Housing Element	0	0	0.428700817	0.428700817	5	0	0	1268173	1033	West Adams - Baldwin Hills - Leimert	Yes	Above Moderate
LOS ANGELES	6020 W CADILLAC AVE	90034	5066001016	Medium Residential	R3-1	0	54	0.110226311	Residential - Three Units (Any Combination) - 4 Stories or Less	YES - Current	NO - Privately-Owned	Available	Not Used in Prior Housing Element	0	0	0.372917491	0.372917491	3	0	0	1268173	1039	West Adams - Baldwin Hills - Leimert	Yes	Above Moderate
LOS ANGELES	6029 W VENICE BLVD	90034	5066001026	Neighborhood Commercial	C2-1VL-CPIO	0	54	0.057393009	Industrial - Light Manufacturing - One Story	YES - Current	NO - Privately-Owned	Available	Not Used in Prior Housing Element	0	0	0.129550713	0.129550713	0	0	0	1238173	55	West Adams - Baldwin Hills - Leimert		Above Moderate
LOS ANGELES	6031 W VENICE BLVD	90034	5066001026	Neighborhood Commercial	C2-1VL-CPIO	0	54	0.057393154	Industrial - Light Manufacturing - One Story	YES - Current	NO - Privately-Owned	Available	Not Used in Prior Housing Element	0	0	0.129550713	0.129550713	0	0	0	1238173	62	West Adams - Baldwin Hills - Leimert		Above Moderate
LOS ANGELES	6035 W VENICE BLVD	90034	5066001026	Neighborhood Commercial	C2-1VL-CPIO	0	54	0.057331789	Industrial - Light Manufacturing - One Story	YES - Current	NO - Privately-Owned	Available	Not Used in Prior Housing Element	0	0	0.129550713	0.129550713	0	0	0	1238173	64	West Adams - Baldwin Hills - Leimert		Above Moderate
LOS ANGELES	6053 W DAVID AVE	90034	5066001027	Neighborhood Commercial	C2-1VL-CPIO	0	54	0.083208603	Commercial - Store Combination - Store and Residential Combination - One Story	YES - Current	NO - Privately-Owned	Available	Not Used in Prior Housing Element	0.029498798	0	0	0.029498798	0	0	0	1238173	68	West Adams - Baldwin Hills - Leimert		Lower
LOS ANGELES	6059 W DAVID AVE	90034	5066001028	Medium Residential	R3-1	0	54	0.163973894	Residential - Four Units (Any Combination) - 4 Stories or Less	YES - Current	NO - Privately-Owned	Available	Not Used in Prior Housing Element	0	0	0.178610551	0.178610551	4	0	0	1238173	27	West Adams - Baldwin Hills - Leimert	Yes	Above Moderate
LOS ANGELES	6067 W DAVID AVE	90034	5066001029	Medium Residential	R3-1	0	54	0.170761753	Residential - Four Units (Any Combination) - 4 Stories or Less	YES - Current	NO - Privately-Owned	Available	Not Used in Prior Housing Element	0	0	0.185938227	0.185938227	4	0	0	1238173	22	West Adams - Baldwin Hills - Leimert	Yes	Above Moderate
LOS ANGELES	6071 W DAVID AVE	90034	5066001030	Medium Residential	R3-1	0	54	0.170757348	Residential - Four Units (Any Combination) - 4 Stories or Less	YES - Current	NO - Privately-Owned	Available	Not Used in Prior Housing Element	0	0	0.185938227	0.185938227	4	0	0	1238173	19	West Adams - Baldwin Hills - Leimert	Yes	Above Moderate
LOS ANGELES	6075 W DAVID AVE	90034	5066001031	Medium Residential	R3-1	0	54	0.170751821	Residential - Four Units (Any Combination) - 4 Stories or Less	YES - Current	NO - Privately-Owned	Available	Not Used in Prior Housing Element	0	0	0.185938227	0.185938227	4	0	0	1238173	17	West Adams - Baldwin Hills - Leimert	Yes	Above Moderate
LOS ANGELES	6081 W DAVID AVE	90034	5066001032	Medium Residential	R3-1	0	54	0.170746561	Residential - Four Units (Any Combination) - 4 Stories or Less	YES - Current	NO - Privately-Owned	Available	Not Used in Prior Housing Element	0	0	0.185938227	0.185938227	4	0	0	1238173	16	West Adams - Baldwin Hills - Leimert	Yes	Above Moderate
LOS ANGELES	6066 W CADILLAC AVE	90034	5066001900	Medium Residential	R3-1	0	54	0.275430818	Miscellaneous - Government Owned Property	YES - Current	YES - City-Owned	Available	Used in Prior Housing Element - Non-Vacant	0.020261009	0	0	0.020261009	0	0	0	1268173	995	West Adams - Baldwin Hills - Leimert		Lower
LOS ANGELES	2004 S LA CIENEGA BLVD	90034	5066002001	Neighborhood Commercial	C2-1VL-CPIO	0	54	0.193223985	Commercial - Store - One Story	YES - Current	NO - Privately-Owned	Available	Used in Prior Housing Element - Non-Vacant	0.153627753	0	0	0.153627753	2	0	0	1268173	800	West Adams - Baldwin Hills - Leimert		Lower
LOS ANGELES	2006 S LA CIENEGA BLVD	90034	5066002002	Neighborhood Commercial	C2-1VL-CPIO	0	54	0.142934439	Commercial - Office Building - One Story	YES - Current	NO - Privately-Owned	Available	Not Used in Prior Housing Element	0.047888745	0	0	0.047888745	2	0	0	1268173	817	West Adams - Baldwin Hills - Leimert		Lower
LOS ANGELES			5066002027	Neighborhood Commercial	C2-1VL-CPIO	0	54	0.277598778	Commercial - Restaurant, Cocktail Lounge - Fast Food - Auto Oriented - One Story	YES - Current	NO - Privately-Owned	Available	Not Used in Prior Housing Element	0.101841678	0	0	0.101841678	0	0	0	1268173	945	West Adams - Baldwin Hills - Leimert		Lower
LOS ANGELES	2030 S LA CIENEGA BLVD	90034	5066002029	Neighborhood Commercial	C2-1VL-CPIO	0	54	0.08345112	Commercial - Parking Lot (Commercial Use Property) - Parking Structures - Patron or Employee - One Story	YES - Current	NO - Privately-Owned	Available	Used in Prior Housing Element - Non-Vacant	0.0071372	0	0	0.0071372	0	0	0	1268173	836	West Adams - Baldwin Hills - Leimert		Lower
LOS ANGELES	5961 W VENICE BLVD	90034	5066003005	Neighborhood Commercial	C2-1VL-CPIO	0	54	0.500653386	Commercial - Hotel and Motel - Motel - Under 50 Rooms - One Story	YES - Current	NO - Privately-Owned	Available	Not Used in Prior Housing Element	0.341851491	0	0	0.341851491	0	0	0	1268173	916	West Adams - Baldwin Hills - Leimert		Lower
LOS ANGELES	5986 W GUTHRIE AVE	90034	5066003008	Medium Residential	R3-1	0	54	0.143481911	Residential - Three Units (Any Combination) - 4 Stories or Less	YES - Current	NO - Privately-Owned	Available	Not Used in Prior Housing Element	0	0	0.518023872	0.518023872	3	0	0	1268173	883	West Adams - Baldwin Hills - Leimert	Yes	Above Moderate
LOS ANGELES	5982 W GUTHRIE AVE	90034	5066003009	Medium Residential	R3-1	0	54	0.1434815	Residential - Three Units (Any Combination) - 4 Stories or Less	YES - Current	NO - Privately-Owned	Available	Not Used in Prior Housing Element	0	0	0.518023872	0.518023872	3	0	0	1268173	886	West Adams - Baldwin Hills - Leimert	Yes	Above Moderate
LOS ANGELES	5978 W GUTHRIE AVE	90034	5066003010	Medium Residential	R3-1	0	54	0.143481992	Residential - Three Units (Any Combination) - 4 Stories or Less	YES - Current	NO - Privately-Owned	Available	Not Used in Prior Housing Element	0	0	0.518023872	0.518023872	3	0	0	1268173	890	West Adams - Baldwin Hills - Leimert	Yes	Above Moderate
LOS ANGELES	5974 W GUTHRIE AVE	90034	5066003011	Medium Residential	R3-1	0	54	0.143483009	Residential - Three Units (Any Combination) - 4 Stories or Less	YES - Current	NO - Privately-Owned	Available	Not Used in Prior Housing Element	0	0	0.518023872	0.518023872	3	0	0	1268173	893	West Adams - Baldwin Hills - Leimert	Yes	Above Moderate
LOS ANGELES	5970 W GUTHRIE AVE	90034	5066003012	Medium Residential	R3-1	0	54	0.143482454	Residential - Three Units (Any Combination) - 4 Stories or Less	YES - Current	NO - Privately-Owned	Available	Not Used in Prior Housing Element	0	0	0.518023872	0.518023872	3	0	0	1268173	896	West Adams - Baldwin Hills - Leimert	Yes	Above Moderate
LOS ANGELES	5966 W GUTHRIE AVE	90034	5066003013	Medium Residential	R3-1	0	54	0.143481911	Residential - Three Units (Any Combination) - 4 Stories or Less	YES - Current	NO - Privately-Owned	Available	Not Used in Prior Housing Element	0	0	0.518023872	0.518023872	3	0	0	1268173	899	West Adams - Baldwin Hills - Leimert	Yes	Above Moderate
LOS ANGELES	5960 W GUTHRIE AVE	90034	5066003014	Medium Residential	R3-1	0	54	0.143483009	Residential - Three Units (Any Combination) - 4 Stories or Less	YES - Current	NO - Privately-Owned	Available	Not Used in Prior Housing Element	0	0	0.518023872	0.518023872	3	0	0	1268173	902	West Adams - Baldwin Hills - Leimert	Yes	Above Moderate
LOS ANGELES	5956 W GUTHRIE AVE	90034	5066003015	Neighborhood Commercial	C2-1VL-CPIO	0	54	0.143481263	Residential - Three Units (Any Combination) - 4 Stories or Less	YES - Current	NO - Privately-Owned	Available	Not Used in Prior Housing Element	0	0	0.468803465	0.468803465	3	0	0	1268173	904	West Adams - Baldwin Hills - Leimert	Yes	Above Moderate
LOS ANGELES	5946 W GUTHRIE AVE	90034	5066003016	Neighborhood Commercial	C2-1VL-CPIO	0	54	0.235957938	Commercial - Store Combination - Store and Residential Combination - One Story	YES - Current	NO - Privately-Owned	Available	Not Used in Prior Housing Element	0.219611168	0	0	0.219611168	0	0	0	1268173	905	West Adams - Baldwin Hills - Leimert		Lower
LOS ANGELES	5990 W GUTHRIE AVE	90034	5066003017	Medium Residential	R3-1	0	54	0.153954233	Residential - Three Units (Any Combination) - 4 Stories or Less	YES - Current	NO - Privately-Owned	Available	Not Used in Prior Housing Element	0	0	0.570289537	0.570289537	3	0	0	1268173	880	West Adams - Baldwin Hills - Leimert	Yes	Above Moderate
LOS ANGELES	6066 W SAWYER ST	90035	5066004016	Neighborhood Commercial	C2-1VL-CPIO	0	54	0.099137696	Residential - Four Units (Any Combination) - 4 Stories or Less	YES - Current	NO - Privately-Owned	Available	Not Used in Prior Housing Element	0	0	0.068663464	0.068663464	4	0	0	1268173	502	West Adams - Baldwin Hills - Leimert	Yes	Above Moderate
LOS ANGELES	1900 S LA CIENEGA BLVD	90034	5066004017	Neighborhood Commercial	C2-1VL-CPIO	0	54	0.070164102	Commercial - Store - One Story	YES - Current	NO - Privately-Owned	Available	Not Used in Prior Housing Element	0	0	0.010065952	0.010065952	3	0	0	1268173	498	West Adams - Baldwin Hills - Leimert		Above Moderate
LOS ANGELES	1910 S LA CIENEGA BLVD	90034	5066004018	Neighborhood Commercial	C2-1VL-CPIO	0	54	0.162132356	Commercial - Auto, Recreation Equipment, Construction Equipment Sales and Service - Used Car Sales - One Story	YES - Current	NO - Privately-Owned	Available	Used in Prior Housing Element - Non-Vacant	0.176885795	0	0	0.176885795	0	0	0	1268173	520	West Adams - Baldwin Hills - Leimert		Lower
LOS ANGELES			5066004018	Neighborhood Commercial	C2-1VL-CPIO	0	54	0.161002637	Commercial - Auto, Recreation Equipment, Construction Equipment Sales and Service - Used Car Sales - One Story	YES - Current	NO - Privately-Owned	Available	Used in Prior Housing Element - Non-Vacant	0.176885795	0	0	0.176885795	0	0	0	1268173	541	West Adams - Baldwin Hills - Leimert		Lower
LOS ANGELES	1916 S LA CIENEGA BLVD	90034	5066004019	Neighborhood Commercial	C2-1VL-CPIO	0	54	0.159871591	Commercial - Auto, Recreation Equipment, Construction Equipment Sales and Service - Used Car Sales - One Story	YES - Current	NO - Privately-Owned	Available	Used in Prior Housing Element - Non-Vacant	0.053378902	0	0	0.053378902	0	0	0	1268173	562	West Adams - Baldwin Hills - Leimert		Lower
LOS ANGELES			5066004019	Neighborhood Commercial	C2-1VL-CPIO	0	54	0.158742867	Commercial - Auto, Recreation Equipment, Construction Equipment Sales and Service - Used Car Sales - One Story	YES - Current	NO - Privately-Owned	Available	Used in Prior Housing Element - Non-Vacant	0.053378902	0	0	0.053378902	0	0	0	1268173	583	West Adams - Baldwin Hills - Leimert		Lower
LOS ANGELES	1942 S LA CIENEGA BLVD	90034	5066004022	Neighborhood Commercial	C2-1VL-CPIO	0	54	0.154222767	Residential - Five or More Units or Apartments (Any Combination) - 4 Stories or Less	YES - Current	NO - Privately-Owned	Available	Not Used in Prior Housing Element	0	0	0.099849822	0.099849822	8	0	0	1268173	670	West Adams - Baldwin Hills - Leimert	Yes	Above Moderate
LOS ANGELES	1946 S LA CIENEGA BLVD	90034	5066004023	Neighborhood Commercial	C2-1VL-CPIO	0	54	0.153092158	Industrial - Light Manufacturing - One Story	YES - Current	NO - Privately-Owned	Available	Used in Prior Housing Element - Non-Vacant	0.181538881	0	0	0.181538881	0	0	0	1268173	688	West Adams - Baldwin Hills - Leimert		Lower
LOS ANGELES			5066004023	Neighborhood Commercial	C2-1VL-CPIO	0	54	0.149702208	Industrial - Light Manufacturing - One Story	YES - Current	NO - Privately-Owned	Available	Used in Prior Housing Element - Non-Vacant	0.181538881	0	0	0.181538881	0	0	0	1268173	738	West Adams - Baldwin Hills - Leimert		Lower
LOS ANGELES			5066004023	Neighborhood Commercial	C2-1VL-CPIO	0	54	0.150833022	Industrial - Light Manufacturing - One Story	YES - Current	NO - Privately-Owned	Available	Used in Prior Housing Element - Non-Vacant	0.181538881	0	0	0.181538881	0	0	0	1268173	722	West Adams - Baldwin Hills - Leimert		Lower
LOS ANGELES			5066004023	Neighborhood Commercial	C2-1VL-CPIO	0	54	0.151960389	Industrial - Light Manufacturing - One Story	YES - Current	NO - Privately-Owned	Available	Used in Prior Housing Element - Non-Vacant	0.181538881	0	0	0.181538881	0	0	0	1268173	705	West Adams - Baldwin Hills - Leimert		Lower
LOS ANGELES	1976 S LA CIENEGA BLVD	90034	5066004024	Neighborhood Commercial	C2-1VL-CPIO	0	54	0.198608226	Commercial - Shopping Center (Neighborhood, Community)	YES - Current	NO - Privately-Owned	Available	Used in Prior Housing Element - Non-Vacant	0.080624536	0	0	0.080624536	0	0	0	1268173	769	West Adams - Baldwin Hills - Leimert		Lower
LOS ANGELES			5066004024	Neighborhood Commercial	C2-1VL-CPIO	0	54	0.148295673	Commercial - Shopping Center (Neighborhood, Community)	YES - Current	NO - Privately-Owned	Available	Used in Prior Housing Element - Non-Vacant	0.065304124	0	0	0.065304124	0	0	0	1268173	756	West Adams - Baldwin Hills - Leimert		Lower
LOS ANGELES	1930 S LA CIENEGA BLVD	90034	5066004026	Neighborhood Commercial	C2-1VL-CPIO	0	54	0.157611844	Commercial - Auto, Recreation Equipment, Construction Equipment Sales and Service - Used Car Sales - One Story	YES - Current	NO - Privately-Owned	Available	Not Used in Prior Housing Element	0.070681248	0	0	0.070681248	0	0	0	1268173	605	West Adams - Baldwin Hills - Leimert		Lower
LOS ANGELES	1936 S LA CIENEGA BLVD	90034	5066004026	Neighborhood Commercial	C2-1VL-CPIO	0	54	0.153057175	Commercial - Auto, Recreation Equipment, Construction Equipment Sales and Service - Used Car Sales - One Story	YES - Current	NO - Privately-Owned	Available	Not Used in Prior Housing Element	0.070681248	0	0	0.070681248	0	0	0	1268173	647	West Adams - Baldwin Hills - Leimert		Lower
LOS ANGELES			5066004026	Neighborhood Commercial	C2-1VL-CPIO	0	54	0.15648219	Commercial - Auto, Recreation Equipment, Construction Equipment Sales and Service - Used Car Sales - One Story	YES - Current	NO - Privately-Owned	Available	Not Used in Prior Housing Element	0.070681248	0	0	0.070681248	0	0	0	1268173	626	West Adams - Baldwin Hills - Leimert		Lower
LOS ANGELES	6068 W 18TH ST	90035	5066005001	Medium Residential	R3-1	0	54	0.206442068	Residential - Three Units (Any Combination) - 4 Stories or Less	YES - Current	NO - Privately-Owned	Available	Not Used in Prior Housing Element	0	0	0.56889165	0.56889165	3	0	0	1268173	246	West Adams - Baldwin Hills - Leimert	Yes	Above Moderate
LOS ANGELES	6074 W 18TH ST	90035	5066005002	Medium Residential	R3-1	0	54	0.149220759	Residential - Three Units (Any Combination) - 4 Stories or Less	YES - Current	NO - Privately-Owned	Available	Not Used in Prior Housing Element	0	0	0.42925753	0.42925753	3	0	0	1268173	238	West Adams - Baldwin Hills - Leimert	Yes	Above Moderate
LOS ANGELES	6080 W 18TH ST	90035	5066005003	Medium Residential	R3-1	0	54	0.149221743	Residential - Three Units (Any Combination) - 4 Stories or Less	YES - Current	NO - Privately-Owned	Available	Not Used in Prior Housing Element	0	0	0.42925753	0.42925753	3	0	0	1268173	235	West Adams - Baldwin Hills - Leimert	Yes	Above Moderate
LOS ANGELES	6086 W 18TH ST	90035	5066005004	Medium Residential	R3-1	0	54	0.14922104	Residential - Three Units (Any Combination) - 4 Stories or Less	YES - Current	NO - Privately-Owned	Available	Not Used in Prior Housing Element	0	0	0.42925753	0.42925753	3	0	0	1268173	232	West Adams - Baldwin Hills - Leimert	Yes	Above Moderate
LOS ANGELES	6104 W 18TH ST	90035	5066005005	Medium Residential	R3-1	0	54	0.130851678	Residential - Three Units (Any Combination) - 4 Stories or Less	YES - Current	NO - Privately-Owned	Available	Not Used in Prior Housing Element	0	0	0.361310256	0.361310256	3	0	0	1268173	229	West Adams - Baldwin Hills - Leimert	Yes	Above Moderate
LOS ANGELES	1842 S LA CIENEGA BLVD	90035	5066005011	Neighborhood Commercial	C2-1VL-CPIO	0	54	0.359851663	Commercial - Auto, Recreation Equipment, Construction Equipment Sales and Service - Auto Body Repair Shop - One Story	YES - Current	NO - Privately-Owned	Available	Used in Prior Housing Element - Non-Vacant	0.073174441	0	0	0.073174441	1	0	0	1268173	349	West Adams - Baldwin Hills - Leimert		Lower
LOS ANGELES	1852 S LA CIENEGA BLVD	90035	5066005011	Neighborhood Commercial	C2-1VL-CPIO	0	54	0.310013682	Commercial - Auto, Recreation Equipment, Construction Equipment Sales and Service - Auto Body Repair Shop - One Story	YES - Current	NO - Privately-Owned	Available	Used in Prior Housing Element - Non-Vacant	0.068010047	0	0	0.068010047	1	0	0	1268173	373	West Adams - Baldwin Hills - Leimert		Lower
LOS ANGELES	1862 S LA CIENEGA BLVD	90035	5066005011	Neighborhood Commercial	C2-1VL-CPIO	0	54	0.237714171	Commercial - Auto, Recreation Equipment, Construction Equipment Sales and Service - Auto Body Repair Shop - One Story	YES - Current	NO - Privately-Owned	Available	Used in Prior Housing Element - Non-Vacant	0.05618278	0	0	0.05618278	1	0	0	1268173	416	West Adams - Baldwin Hills - Leimert		Lower
LOS ANGELES			5066005011	Neighborhood Commercial	C2-1VL-CPIO	0	54	0.271285252	Commercial - Auto, Recreation Equipment, Construction Equipment Sales and Service - Auto Body Repair Shop - One Story	YES - Current	NO - Privately-Owned	Available	Used in Prior Housing Element - Non-Vacant	0.061493777	0	0	0.061493777	1	0	0	1268173	388	West Adams - Baldwin Hills - Leimert		Lower
LOS ANGELES	1868 S LA CIENEGA BLVD	90035	5066005012	Neighborhood Commercial	C2-1VL-CPIO	0	54	0.255483646	Recreational - Athletic and Amusement Facility - Dance Hall - One Story	YES - Current	NO - Privately-Owned	Available	Used in Prior Housing Element - Non-Vacant	0.062446498	0	0	0.062446498	1	0	0	1268173	442	West Adams - Baldwin Hills - Leimert		Lower
LOS ANGELES	1830 S LA CIENEGA BLVD	90035	5066005025	Neighborhood Commercial	C2-1VL-CPIO	0	54	0.255521813	Commercial - Commercial - Miscellaneous Commercial - One Story	YES - Current	NO - Privately-Owned	Available	Used in Prior Housing Element - Non-Vacant	0.060082772	0	0	0.060082772	1	0	0	1268173	295	West Adams - Baldwin Hills - Leimert		Lower
LOS ANGELES			5066005025	Neighborhood Commercial	C2-1VL-CPIO	0	54	0.139601281	Commercial - Commercial - Miscellaneous Commercial - One Story	YES - Current	NO - Privately-Owned	Available	Used in Prior Housing Element - Non-Vacant	0.039275111	0	0	0.039275111	1	0	0	1268173	252	West Adams - Baldwin Hills - Leimert		Lower
LOS ANGELES			5066005025	Neighborhood Commercial	C2-1VL-CPIO	0	54	0.152467113	Commercial - Commercial - Miscellaneous Commercial - One Story	YES - Current	NO - Privately-Owned	Available	Used in Prior Housing Element - Non-Vacant	0.041607177	0	0	0.041607177	1	0	0	1268173	265	West Adams - Baldwin Hills - Leimert		Lower
LOS ANGELES			5066005025	Neighborhood Commercial	C2-1VL-CPIO	0	54	0.169046565	Commercial - Commercial - Miscellaneous Commercial - One Story	YES - Current	NO - Privately-Owned	Available	Used in Prior Housing Element - Non-Vacant	0.04385196	0	0	0.04385196	1	0	0	1268173	280	West Adams - Baldwin Hills - Leimert		Lower
LOS ANGELES			5066005025	Neighborhood Commercial	C2-1VL-CPIO	0	54	0.346091491	Commercial - Commercial - Miscellaneous Commercial - One Story	YES - Current	NO - Privately-Owned	Available	Used in Prior Housing Element - Non-Vacant	0.072286326	0	0	0.072286326	1	0	0	1268173	313	West Adams - Baldwin Hills - Leimert		Lower
LOS ANGELES			5066005025	Neighborhood Commercial	C2-1VL-CPIO	0	54	0.367739108	Commercial - Commercial - Miscellaneous Commercial - One Story	YES - Current	NO - Privately-Owned	Available	Used in Prior Housing Element - Non-Vacant	0.074907144	0	0	0.074907144	1	0	0	1268173	329	West Adams - Baldwin Hills - Leimert		Lower
LOS ANGELES	1812 S LA CIENEGA BLVD	90035	5066005026	Neighborhood Commercial	C2-1VL-CPIO	0	54	0.234893896	Commercial - Shopping Center (Neighborhood, Community) - One Story	YES - Current	NO - Privately-Owned	Available	Used in Prior Housing Element - Non-Vacant	0.021525229	0	0	0.021525229	0	0	0	1268173	218	West Adams - Baldwin Hills - Leimert		Lower
LOS ANGELES			5066005026	Neighborhood Commercial	C2-1VL-CPIO	0	54	0.016850597	Commercial - Shopping Center (Neighborhood, Community) - One Story	YES - Current	NO - Privately-Owned	Available	Used in Prior Housing Element - Non-Vacant	0	0	0.000730441	0.000730441	0	0	0	1268173	250	West Adams - Baldwin Hills - Leimert		Above Moderate
LOS ANGELES	5953 W GUTHRIE AVE	90034	5066016004	Medium Residential	R3-1	0	54	0.157906562	Residential - Four Units (Any Combination) - 4 Stories or Less	YES - Current	NO - Privately-Owned	Available	Not Used in Prior Housing Element	0	0	0.169020474	0.169020474	4	0	0	1268173	854	West Adams - Baldwin Hills - Leimert	Yes	Above Moderate

LOS ANGELES	5957 W GUTHRIE AVE	90034	5066016005	Medium Residential	R3-1	0	54	0.157905904	Residential - Four Units (Any Combination) - 4 Stories or Less	YES - Current	NO - Privately-Owned	Available	Not Used in Prior Housing Element	0	0	0.169020474	0.169020474	4	0	0	1268173	849	West Adams - Baldwin Hills - Leimert	Yes	Above Moderate
LOS ANGELES	5961 W GUTHRIE AVE	90034	5066016006	Medium Residential	R3-1	0	54	0.157904846	Residential - Four Units (Any Combination) - 4 Stories or Less	YES - Current	NO - Privately-Owned	Available	Not Used in Prior Housing Element	0	0	0.169020474	0.169020474	4	0	0	1268173	845	West Adams - Baldwin Hills - Leimert	Yes	Above Moderate
LOS ANGELES	5965 W GUTHRIE AVE	90034	5066016007	Medium Residential	R3-1	0	54	0.157905188	Residential - Four Units (Any Combination) - 4 Stories or Less	YES - Current	NO - Privately-Owned	Available	Not Used in Prior Housing Element	0	0	0.169020474	0.169020474	4	0	0	1268173	840	West Adams - Baldwin Hills - Leimert	Yes	Above Moderate
LOS ANGELES	5969 W GUTHRIE AVE	90034	5066016008	Medium Residential	R3-1	0	54	0.157904177	Residential - Four Units (Any Combination) - 4 Stories or Less	YES - Current	NO - Privately-Owned	Available	Not Used in Prior Housing Element	0	0	0.169020474	0.169020474	4	0	0	1268173	834	West Adams - Baldwin Hills - Leimert	Yes	Above Moderate
LOS ANGELES	5973 W GUTHRIE AVE	90034	5066016009	Medium Residential	R3-1	0	54	0.157905775	Residential - Four Units (Any Combination) - 4 Stories or Less	YES - Current	NO - Privately-Owned	Available	Not Used in Prior Housing Element	0	0	0.169020474	0.169020474	4	0	0	1268173	830	West Adams - Baldwin Hills - Leimert	Yes	Above Moderate
LOS ANGELES	5977 W GUTHRIE AVE	90034	5066016010	Medium Residential	R3-1	0	54	0.157904092	Residential - Four Units (Any Combination) - 4 Stories or Less	YES - Current	NO - Privately-Owned	Available	Not Used in Prior Housing Element	0	0	0.169020474	0.169020474	4	0	0	1268173	826	West Adams - Baldwin Hills - Leimert	Yes	Above Moderate
LOS ANGELES	5981 W GUTHRIE AVE	90034	5066016011	Medium Residential	R3-1	0	54	0.157903993	Residential - Four Units (Any Combination) - 4 Stories or Less	YES - Current	NO - Privately-Owned	Available	Not Used in Prior Housing Element	0	0	0.169020474	0.169020474	4	0	0	1268173	821	West Adams - Baldwin Hills - Leimert	Yes	Above Moderate
LOS ANGELES	5985 W GUTHRIE AVE	90034	5066016012	Medium Residential	R3-1	0	54	0.157904885	Residential - Four Units (Any Combination) - 4 Stories or Less	YES - Current	NO - Privately-Owned	Available	Not Used in Prior Housing Element	0	0	0.169020474	0.169020474	4	0	0	1268173	818	West Adams - Baldwin Hills - Leimert	Yes	Above Moderate
LOS ANGELES	5989 W GUTHRIE AVE	90034	5066016013	Medium Residential	R3-1	0	54	0.170456297	Residential - Four Units (Any Combination) - 4 Stories or Less	YES - Current	NO - Privately-Owned	Available	Not Used in Prior Housing Element	0	0	0.185938227	0.185938227	4	0	0	1268173	814	West Adams - Baldwin Hills - Leimert	Yes	Above Moderate
LOS ANGELES	5899 W VENICE BLVD	90019	5066016034	Neighborhood Commercial	C2-1VL-CPIO	0	54	0.738612291	Institutional - Church - One Story	YES - Current	NO - Privately-Owned	Available	Used in Prior Housing Element - Non-Vacant	0.01181011	0	0	0.01181011	0	0	0	1268173	737	West Adams - Baldwin Hills - Leimert		Lower
LOS ANGELES			5066016034	Neighborhood Commercial	C2-1VL-CPIO	0	54	0.154561238	Institutional - Church - One Story	YES - Current	NO - Privately-Owned	Available	Used in Prior Housing Element - Non-Vacant	0.007443748	0	0	0.007443748	0	0	0	1268173	736	West Adams - Baldwin Hills - Leimert		Lower
LOS ANGELES			5066016034	Neighborhood Commercial	C2-1VL-CPIO	0	54	0.57492941	Institutional - Church - One Story	YES - Current	NO - Privately-Owned	Available	Used in Prior Housing Element - Non-Vacant	0.01849761	0	0	0.01849761	0	0	0	1268173	706	West Adams - Baldwin Hills - Leimert		Lower
LOS ANGELES	5941 W VENICE BLVD	90034	5066016035	Neighborhood Commercial	C2-1VL-CPIO	0	54	0.319554319		YES - Current	NO - Privately-Owned	Available	Used in Prior Housing Element - Non-Vacant	0.050783309	0	0	0.050783309	0	0	0	1268173	866	West Adams - Baldwin Hills - Leimert		Lower
LOS ANGELES			5066016035	Neighborhood Commercial	C2-1VL-CPIO	0	54	0.157904862		YES - Current	NO - Privately-Owned	Available	Used in Prior Housing Element - Non-Vacant	0.032166661	0	0	0.032166661	0	0	0	1268173	857	West Adams - Baldwin Hills - Leimert		Lower
LOS ANGELES			5066016035	Neighborhood Commercial	C2-1VL-CPIO	0	54	0.157904943		YES - Current	NO - Privately-Owned	Available	Used in Prior Housing Element - Non-Vacant	0.032166661	0	0	0.032166661	0	0	0	1268173	863	West Adams - Baldwin Hills - Leimert		Lower
LOS ANGELES	5901 W VENICE BLVD	90034	5066016037	Neighborhood Commercial	C2-1VL-CPIO	0	54	2.321681487	Industrial - Motion Picture, Radio and Television Industry - Transmission Facility - One Story	YES - Current	NO - Privately-Owned	Available	Used in Prior Housing Element - Non-Vacant	3.685301971	0	0	3.685301971	0	0	0	1268173	3008	West Adams - Baldwin Hills - Leimert		Lower
LOS ANGELES			5066016099	Low II Residential	R1-1	0	1 unit per lot	0.298153995	Residential - Single Family Residence - Vacant Land	YES - Current	NO - Privately-Owned	Available	Not Used in Prior Housing Element	0	0	0.089536554	0.089536554	0	0	0	1268173	3098	West Adams - Baldwin Hills - Leimert		Above Moderate
LOS ANGELES			5066016100	Low II Residential	R1-1	0	1 unit per lot	0.191821884	Residential - Single Family Residence - Vacant Land	YES - Current	NO - Privately-Owned	Available	Not Used in Prior Housing Element	0	0	0.089536554	0.089536554	0	0	0	1268173	3099	West Adams - Baldwin Hills - Leimert		Above Moderate
LOS ANGELES	5871 W VENICE BLVD	90019	5066021012	Neighborhood Commercial	C2-1VL-CPIO	0	54	0.273578519	Commercial - Parking Lot (Commercial Use Property) - Lots - Patron or Employee - One Story	YES - Current	NO - Privately-Owned	Available	Used in Prior Housing Element - Non-Vacant	0.077071345	0	0	0.077071345	0	0	0	1268173	638	West Adams - Baldwin Hills - Leimert		Lower
LOS ANGELES	5877 W VENICE BLVD	90019	5066021012	Neighborhood Commercial	C2-1VL-CPIO	0	54	0.376431979	Commercial - Parking Lot (Commercial Use Property) - Lots - Patron or Employee - One Story	YES - Current	NO - Privately-Owned	Available	Used in Prior Housing Element - Non-Vacant	0.094359922	0	0	0.094359922	0	0	0	1268173	662	West Adams - Baldwin Hills - Leimert		Lower
LOS ANGELES	1870 S ORANGE GROVE AVE	90019	5066021013	Neighborhood Commercial	C2-1VL-CPIO	0	54	0.137671726	Residential - Single Family Residence	YES - Current	NO - Privately-Owned	Available	Used in Prior Housing Element - Non-Vacant	0.628328776	0	0	0.628328776	1	0	0	1268173	701	West Adams - Baldwin Hills - Leimert		Lower
LOS ANGELES	5144 W VENICE BLVD	90019	5067001002	Neighborhood Commercial	C2-1VL-CPIO	0	54	0.073580019	Commercial - Commercial - Vacant Land	YES - Current	NO - Privately-Owned	Available	Not Used in Prior Housing Element	0.064975379	0	0	0.064975379	0	0	0	1268181	224	West Adams - Baldwin Hills - Leimert		Lower
LOS ANGELES	5138 W VENICE BLVD	90019	5067001003	Neighborhood Commercial	C2-1VL-CPIO	0	54	0.073580001	Commercial - Office Building - One Story	YES - Current	NO - Privately-Owned	Available	Not Used in Prior Housing Element	0.083301838	0	0	0.083301838	0	0	0	1268181	217	West Adams - Baldwin Hills - Leimert		Lower
LOS ANGELES	5142 W VENICE BLVD	90019	5067001003	Neighborhood Commercial	C2-1VL-CPIO	0	54	0.073578321	Commercial - Office Building - One Story	YES - Current	NO - Privately-Owned	Available	Not Used in Prior Housing Element	0.083301838	0	0	0.083301838	0	0	0	1268181	220	West Adams - Baldwin Hills - Leimert		Lower
LOS ANGELES	5136 W VENICE BLVD	90019	5067001004	Neighborhood Commercial	C2-1VL-CPIO	0	54	0.073578368	Commercial - Commercial - Vacant Land	YES - Current	NO - Privately-Owned	Available	Not Used in Prior Housing Element	0.064975379	0	0	0.064975379	0	0	0	1268181	213	West Adams - Baldwin Hills - Leimert		Lower
LOS ANGELES	5122 W VENICE BLVD	90019	5067001005	Neighborhood Commercial	C2-1VL-CPIO	0	54	0.073580001	Commercial - Non-Auto Service and Repair Shop, Paint Shop, or Laundry - One Story	YES - Current	NO - Privately-Owned	Available	Not Used in Prior Housing Element	0.083301838	0	0	0.083301838	0	0	0	1268181	210	West Adams - Baldwin Hills - Leimert		Lower
LOS ANGELES	5128 W VENICE BLVD	90019	5067001006	Neighborhood Commercial	C2-1VL-CPIO	0	54	0.073579251	Commercial - Store - One Story	YES - Current	NO - Privately-Owned	Available	Not Used in Prior Housing Element	0.083301838	0	0	0.083301838	0	0	0	1268181	208	West Adams - Baldwin Hills - Leimert		Lower
LOS ANGELES	5126 W VENICE BLVD	90019	5067001007	Neighborhood Commercial	C2-1VL-CPIO	0	54	0.073579219	Commercial - Auto, Recreation Equipment, Construction Equipment Sales and Service - Auto Body Repair Shop - One Story	YES - Current	NO - Privately-Owned	Available	Not Used in Prior Housing Element	0.01363694	0	0	0.01363694	0	0	0	1268181	206	West Adams - Baldwin Hills - Leimert		Lower
LOS ANGELES	5120 W VENICE BLVD	90019	5067001008	Neighborhood Commercial	C2-1VL-CPIO	0	54	0.054849294	Residential - Single Family Residence	YES - Current	NO - Privately-Owned	Available	Not Used in Prior Housing Element	0	0	0.261715204	0.261715204	0	0	0	1268181	196	West Adams - Baldwin Hills - Leimert		Above Moderate
LOS ANGELES	5122 W VENICE BLVD	90019	5067001008	Neighborhood Commercial	C2-1VL-CPIO	0	54	0.073580001	Residential - Single Family Residence	YES - Current	NO - Privately-Owned	Available	Not Used in Prior Housing Element	0.512582618	0	0	0.512582618	0	0	0	1268181	203	West Adams - Baldwin Hills - Leimert		Lower
LOS ANGELES			5067001008	Neighborhood Commercial	C2-1VL-CPIO	0	54	0.000418599	Residential - Single Family Residence	YES - Current	NO - Privately-Owned	Available	Not Used in Prior Housing Element	0	0	0.032922781	0.032922781	0	0	0	1268181	260	West Adams - Baldwin Hills - Leimert		Above Moderate
LOS ANGELES	5116 W VENICE BLVD	90019	5067001009	Neighborhood Commercial	C2-1VL-CPIO	0	54	0.073161842	Commercial - Store - One Story	YES - Current	NO - Privately-Owned	Available	Not Used in Prior Housing Element	0.009035464	0	0	0.009035464	0	0	0	1268181	192	West Adams - Baldwin Hills - Leimert		Lower
LOS ANGELES			5067001009	Neighborhood Commercial	C2-1VL-CPIO	0	54	0.018729639	Commercial - Store - One Story	YES - Current	NO - Privately-Owned	Available	Not Used in Prior Housing Element	0	0	0.002236023	0.002236023	0	0	0	1268181	195	West Adams - Baldwin Hills - Leimert		Above Moderate
LOS ANGELES	5110 W VENICE BLVD	90019	5067001010	Neighborhood Commercial	C2-1VL-CPIO	0	54	0.073580428	Commercial - Professional Building - One Story	YES - Current	NO - Privately-Owned	Available	Not Used in Prior Housing Element	0.083301838	0	0	0.083301838	0	0	0	1268181	184	West Adams - Baldwin Hills - Leimert		Lower
LOS ANGELES	5114 W VENICE BLVD	90019	5067001010	Neighborhood Commercial	C2-1VL-CPIO	0	54	0.073578789	Commercial - Professional Building - One Story	YES - Current	NO - Privately-Owned	Available	Not Used in Prior Housing Element	0.083301838	0	0	0.083301838	0	0	0	1268181	185	West Adams - Baldwin Hills - Leimert		Lower
LOS ANGELES	5100 W VENICE BLVD	90019	5067001011	Neighborhood Commercial	C2-1VL-CPIO	0	54	0.088525508	Commercial - Auto, Recreation Equipment, Construction Equipment Sales and Service - Car Wash Only, Self-service Type - One Story	YES - Current	NO - Privately-Owned	Available	Not Used in Prior Housing Element	0.038915938	0	0	0.038915938	0	0	0	1268181	174	West Adams - Baldwin Hills - Leimert		Lower
LOS ANGELES	5104 W VENICE BLVD	90019	5067001011	Neighborhood Commercial	C2-1VL-CPIO	0	54	0.073579219	Commercial - Auto, Recreation Equipment, Construction Equipment Sales and Service - Car Wash Only, Self-service Type - One Story	YES - Current	NO - Privately-Owned	Available	Not Used in Prior Housing Element	0.034599228	0	0	0.034599228	0	0	0	1268181	178	West Adams - Baldwin Hills - Leimert		Lower
LOS ANGELES	5108 W VENICE BLVD	90019	5067001011	Neighborhood Commercial	C2-1VL-CPIO	0	54	0.073579696	Commercial - Auto, Recreation Equipment, Construction Equipment Sales and Service - Car Wash Only, Self-service Type - One Story	YES - Current	NO - Privately-Owned	Available	Not Used in Prior Housing Element	0.034599228	0	0	0.034599228	0	0	0	1268181	182	West Adams - Baldwin Hills - Leimert		Lower
LOS ANGELES	5154 W VENICE BLVD	90019	5067001012	Neighborhood Commercial	C2-1VL-CPIO	0	54	0.073319479	Industrial - Light Manufacturing - One Story	YES - Current	NO - Privately-Owned	Available	Not Used in Prior Housing Element	0.083257127	0	0	0.083257127	0	0	0	1268181	238	West Adams - Baldwin Hills - Leimert		Lower
LOS ANGELES	5158 W VENICE BLVD	90019	5067001012	Neighborhood Commercial	C2-1VL-CPIO	0	54	0.067134179	Industrial - Light Manufacturing - One Story	YES - Current	NO - Privately-Owned	Available	Not Used in Prior Housing Element	0	0	0.085670632	0.085670632	0	0	0	1268181	240	West Adams - Baldwin Hills - Leimert		Above Moderate
LOS ANGELES			5067001012	Neighborhood Commercial	C2-1VL-CPIO	0	54	0.006886634	Industrial - Light Manufacturing - One Story	YES - Current	NO - Privately-Owned	Available	Not Used in Prior Housing Element	0	0	0.012845619	0.012845619	0	0	0	1268181	235	West Adams - Baldwin Hills - Leimert		Above Moderate
LOS ANGELES			5067001012	Neighborhood Commercial	C2-1VL-CPIO	0	54	0.008514041	Industrial - Light Manufacturing - One Story	YES - Current	NO - Privately-Owned	Available	Not Used in Prior Housing Element	0	0	0.012845619	0.012845619	0	0	0	1268181	304	West Adams - Baldwin Hills - Leimert		Above Moderate
LOS ANGELES			5067001012	Neighborhood Commercial	C2-1VL-CPIO	0	54	0.040866284	Industrial - Light Manufacturing - One Story	YES - Current	NO - Privately-Owned	Available	Not Used in Prior Housing Element	0	0	0.070411456	0.070411456	0	0	0	1268181	236	West Adams - Baldwin Hills - Leimert		Above Moderate
LOS ANGELES	5148 W VENICE BLVD	90019	5067001013	Neighborhood Commercial	C2-1VL-CPIO	0	54	0.073173123	Commercial - Store Combination - Store and Residential Combination - One Story	YES - Current	NO - Privately-Owned	Available	Not Used in Prior Housing Element	0.07207122	0	0	0.07207122	0	0	0	1268181	230	West Adams - Baldwin Hills - Leimert		Lower
LOS ANGELES	5150 W VENICE BLVD	90019	5067001013	Neighborhood Commercial	C2-1VL-CPIO	0	54	0.024363072	Commercial - Store Combination - Store and Residential Combination - One Story	YES - Current	NO - Privately-Owned	Available	Not Used in Prior Housing Element	0	0	0.04242537	0.04242537	0	0	0	1268181	234	West Adams - Baldwin Hills - Leimert		Above Moderate
LOS ANGELES			5067001013	Neighborhood Commercial	C2-1VL-CPIO	0	54	0.002851865	Commercial - Store Combination - Store and Residential Combination - One Story	YES - Current	NO - Privately-Owned	Available	Not Used in Prior Housing Element	0	0	0.014152661	0.014152661	0	0	0	1268181	300	West Adams - Baldwin Hills - Leimert		Above Moderate
LOS ANGELES	5189 W PICKFORD ST	90019	5067001014	Low Medium II Residential	RD1.5-1-O	0	29	0.20509832	Residential - Five or More Units or Apartments (Any Combination) - 4 Stories or Less	YES - Current	NO - Privately-Owned	Available	Not Used in Prior Housing Element	0	0.084314731	0	0.084314731	6	0	0	1268181	302	West Adams - Baldwin Hills - Leimert	Yes	Moderate
LOS ANGELES	5177 W PICKFORD ST	90019	5067001015	Low Medium II Residential	RD1.5-1-O	0	29	0.130818809	Residential - Three Units (Any Combination) - 4 Stories or Less	YES - Current	NO - Privately-Owned	Available	Not Used in Prior Housing Element	0	0.009252698	0	0.009252698	3	3*	3*	1268181	290	West Adams - Baldwin Hills - Leimert	Yes	Moderate
LOS ANGELES	5175 W PICKFORD ST	90019	5067001016	Low Medium II Residential	RD1.5-1-O	0	29	0.174136373	Residential - Three Units (Any Combination) - 4 Stories or Less	YES - Current	NO - Privately-Owned	Available	Not Used in Prior Housing Element	0	0.074194366	0	0.074194366	3	0	0	1268181	281	West Adams - Baldwin Hills - Leimert	Yes	Moderate
LOS ANGELES	5171 W PICKFORD ST	90019	5067001017	Low Medium II Residential	RD1.5-1-O	0	29	0.204435645	Residential - Four Units (Any Combination) - 4 Stories or Less	YES - Current	NO - Privately-Owned	Available	Not Used in Prior Housing Element	0	0.23867586	0	0.23867586	4	0	0	1268181	276	West Adams - Baldwin Hills - Leimert	Yes	Moderate
LOS ANGELES	1707 S REDONDO BLVD	90019	5067001020	Low Medium II Residential	RD1.5-1-O	0	29	0.178683112	Residential - Three Units (Any Combination) - 4 Stories or Less	YES - Current	NO - Privately-Owned	Available	Not Used in Prior Housing Element	0	0.253743482	0	0.253743482	3	0	0	1268181	296	West Adams - Baldwin Hills - Leimert	Yes	Moderate
LOS ANGELES	1713 S REDONDO BLVD	90019	5067001021	Low Medium II Residential	RD1.5-1-O	0	29	0.15721283	Residential - Double, Duplex, or Two Units - 4 Stories or Less	YES - Current	NO - Privately-Owned	Available	Not Used in Prior Housing Element	0	0.249481907	0	0.249481907	2	0	0	1268181	326	West Adams - Baldwin Hills - Leimert	Yes	Moderate
LOS ANGELES	1715 S REDONDO BLVD	90019	5067001022	Low Medium II Residential	RD1.5-1-O	0	29	0.151577352	Residential - Four Units (Any Combination) - 4 Stories or Less	YES - Current	NO - Privately-Owned	Available	Not Used in Prior Housing Element	0	0.143564782	0	0.143564782	4	0	0	1268181	350	West Adams - Baldwin Hills - Leimert	Yes	Moderate
LOS ANGELES	5038 W VENICE BLVD	90019	5067002004	Neighborhood Commercial	C2-1VL-CPIO	0	54	0.081142406	Commercial - Office Building - One Story	YES - Current	NO - Privately-Owned	Available	Not Used in Prior Housing Element	0.030198759	0	0	0.030198759	0	0	0	1268181	107	West Adams - Baldwin Hills - Leimert		Lower
LOS ANGELES	5032 W VENICE BLVD	90019	5067002005	Neighborhood Commercial	C2-1VL-CPIO	0	54	0.071263446	Commercial - Non-Auto Service and Repair Shop, Paint Shop, or Laundry - One Story	YES - Current	NO - Privately-Owned	Available	Not Used in Prior Housing Element	0.026683015	0	0	0.026683015	0	0	0	1268181	100	West Adams - Baldwin Hills - Leimert		Lower
LOS ANGELES	5034 W VENICE BLVD	90019	5067002005	Neighborhood Commercial	C2-1VL-CPIO	0	54	0.067448074	Commercial - Non-Auto Service and Repair Shop, Paint Shop, or Laundry - One Story	YES - Current	NO - Privately-Owned	Available	Not Used in Prior Housing Element	0	0	0.013740397	0.013740397	0	0	0	1268181	102	West Adams - Baldwin Hills - Leimert		Above Moderate
LOS ANGELES			5067002006	Neighborhood Commercial	C2-1VL-CPIO	0	54	0.009986795	Commercial - Commercial - Vacant Land	YES - Current	NO - Privately-Owned	Available	Not Used in Prior Housing Element	0	0	0.030303988	0.030303988	0	0	0	1268181	155	West Adams - Baldwin Hills - Leimert		Above Moderate
LOS ANGELES			5067002006	Neighborhood Commercial	C2-1VL-CPIO	0	54	0.01369254	Commercial - Commercial - Vacant Land	YES - Current	NO - Privately-Owned	Available	Not Used in Prior Housing Element	0	0	0.024703328	0.024703328	0	0	0	1268181	156	West Adams - Baldwin Hills - Leimert		Above Moderate
LOS ANGELES	1617 S ORANGE DR	90019	5067002007	Low Medium II Residential	RD2-1-O	0	21	0.141433575	Residential - Double, Duplex, or Two Units - 4 Stories or Less	YES - Current	NO - Privately-Owned	Available	Not Used in Prior Housing Element	0	0.318984497	0	0.318984497	2	3*	3*	1268181	161	West Adams - Baldwin Hills - Leimert	Yes	Moderate
LOS ANGELES	1623 S ORANGE DR	90019	5067002008	Low Medium II Residential	RD2-1-O	0	21	0.160700313	Residential - Double, Duplex, or Two Units - 4 Stories or Less	YES - Current	NO - Privately-Owned	Available	Not Used in Prior Housing Element	0	0.318984497	0	0.318984497	2	3*	3*	1268181	180	West Adams - Baldwin Hills - Leimert	Yes	Moderate
LOS ANGELES	1627 S ORANGE DR	90019	5067002009	Low Medium II Residential	RD2-1-O	0	21	0.160699281	Residential - Double, Duplex, or Two Units - 4 Stories or Less	YES - Current	NO - Privately-Owned	Available	Not Used in Prior Housing Element	0	0.318984497	0	0.318984497	2	3*	3*	1268181	211	West Adams - Baldwin Hills - Leimert	Yes	Moderate
LOS ANGELES	1631 S ORANGE DR	90019	5067002010	Low Medium II Residential	RD2-1-O	0	21	0.128559821	Residential - Four Units (Any Combination) - 4 Stories or Less	YES - Current	NO - Privately-Owned	Available	Not Used in Prior Housing Element	0	0	0.203997713	0.203997713	2	2*	2*	1268181	242	West Adams - Baldwin Hills - Leimert	Yes	Above Moderate
LOS ANGELES	1635 S ORANGE DR	90019	5067002011	Low Medium II Residential	RD2-1-O	0	21	0.144629637	Residential - Double, Duplex, or Two Units - 4 Stories or Less	YES - Current	NO - Privately-Owned	Available	Not Used in Prior Housing Element	0	0.049947301	0	0.049947301	2	3*	3*	1268181	263	West Adams - Baldwin Hills - Leimert	Yes	Moderate
LOS ANGELES	1641 S ORANGE DR	90019	5067002012	Low Medium II Residential	RD2-1-O	0	21	0.128559275	Residential - Double, Duplex, or Two Units - 4 Stories or Less	YES - Current	NO - Privately-Owned	Available	Not Used in Prior Housing Element	0	0	0.033243421	0.033243421	2	2*	2*	1268181	291	West Adams - Baldwin Hills - Leimert	Yes	Above Moderate
LOS ANGELES	1647 S ORANGE DR	90019	5067002013	Low Medium II Residential	RD2-1-O	0	21	0.14463035	Residential - Single Family Residence	YES - Current	NO - Privately-Owned	Available	Not Used in Prior Housing Element	0	0.237781674	0	0.237781674	1	3*	3*	1268181	322	West Adams - Baldwin Hills - Leimert		Moderate
LOS ANGELES	1653 S ORANGE DR	90019	5067002014	Low Medium II Residential	RD2-1-O	0	21	0.128559451	Residential - Double, Duplex, or Two Units - 4 Stories or Less	YES - Current	NO - Privately-Owned	Available	Not Used in Prior Housing Element	0	0	0.232043946	0.232043946	1	2*	2*	1268181	342	West Adams - Baldwin Hills - Leimert	Yes	Above Moderate
LOS ANGELES	1701 S ORANGE DR	90019	5067002015	Low Medium II Residential	RD2-1-O	0	21	0.144628911	Residential - Three Units (Any Combination) - 4 Stories or Less	YES - Current	NO - Privately-Owned	Available	Not Used in Prior Housing Element	0	0.290162086	0	0.290162086	3	3*	3*	1268181	363	West Adams - Baldwin Hills - Leimert	Yes	Moderate
LOS ANGELES	1707 S ORANGE DR	90019	5067002016	Low Medium II Residential	RD2-1-O	0	21	0.128560032	Residential - Single Family Residence	YES - Current	NO - Privately-Owned	Available	Not Used in Prior Housing Element	0	0	0.156035131	0.156035131	1	2*	2*	1268181	384	West Adams - Baldwin Hills - Leimert		Above Moderate
LOS ANGELES	1711 S ORANGE DR	90019	5067002017	Low Medium II Residential	RD2-1-O	0	21	0.144628472	Residential - Single Family Residence	YES - Current	NO - Privately-Owned	Available	Not Used in Prior Housing Element	0	0.237781674	0	0.237781674	1	3*	3*	1268181	404	West Adams - Baldwin Hills - Leimert		Moderate
LOS ANGELES	1717 S ORANGE DR	90019	5067002018	Low Medium II Residential	RD2-1-O	0	21	0.128561187	Residential - Single Family Residence	YES - Current	NO - Privately-Owned	Available	Not Used in Prior Housing Element	0	0	0.156035131	0.156035131	1	2*	2*	1268181	425	West Adams - Baldwin Hills - Leimert		Above Moderate
LOS ANGELES	1721 S ORANGE DR	90019	5067002019	Low Medium II Residential	RD2-1-O	0	21	0.144629295	Residential - Double, Duplex, or Two Units - 4 Stories or Less	YES - Current	NO - Privately-Owned	Available	Not Used in Prior Housing Element	0	0.318984497	0	0.318984497	2	3*	3*	1268181	446	West Adams - Baldwin Hills - Leimert	Yes	Moderate
LOS ANGELES	1725 S ORANGE DR	90019	5067002020	Low Medium II Residential	RD2-1-O	0	21	0.128559397	Residential - Double, Duplex, or Two Units - 4 Stories or Less	YES - Current	NO - Privately-Owned	Available	Not Used in Prior Housing Element	0	0	0.012521414	0.012521414	2	2*	2*	1268181	469	West Adams - Baldwin Hills - Leimert	Yes	Above Moderate
LOS ANGELES	5049 W PICKFORD ST	90019	5067002022	Low Medium II Residential	RD2-1-O	0	21	0.129221765	Residential - Double, Duplex, or Two Units - 4 Stories or Less	YES - Current	NO - Privately-Owned	Available	Not Used in Prior Housing Element	0	0	0.031051145	0.031051145	2	2*	2*	1268181	471	West Adams - Baldwin Hills - Leimert	Yes	Above Moderate
LOS ANGELES	1722 S SYCAMORE AVE	90019	5067002023	Low Medium II Residential	RD2-1-O	0	21	0.114865845	Residential - Single Family Residence	YES - Current	NO - Privately-Owned	Available	Not Used in Prior Housing Element	0	0	0.156035131	0.156035131	1	2*	2*	1268181	449	West Adams - Baldwin Hills - Leimert		Above Moderate
LOS ANGELES	1718 S SYCAMORE AVE	90019	5067002024	Low Medium II Residential	RD2-1-O	0	21	0.129222252	Residential - Double, Duplex, or Two Units - 4 Stories or Less	YES - Current	NO - Privately-Owned	Available	Not Used in Prior Housing Element	0	0	0.203997713	0.203997713	2	2*	2*	1268181	428	West Adams - Baldwin Hills - Leimert	Yes	Above Moderate
LOS ANGELES	1716 S SYCAMORE AVE	90019	5067002025	Low Medium II Residential	RD2-1-O	0	21	0.129226616	Residential - Single Family Residence	YES - Current	NO - Privately-Owned	Available	Not Used in Prior Housing Element	0	0	0.156035131	0.156035131	1	2*	2*	1268181	407	West Adams - Baldwin Hills - Leimert		Above Moderate
LOS ANGELES	1710 S SYCAMORE AVE	90019	5067002026	Low Medium II Residential	RD2-1-O	0	21	0.114866449	Residential - Single Family Residence	YES - Current	NO - Privately-Owned	Available	Not Used in Prior Housing Element	0	0	0.156035131	0.156035131	1	2*	2*	1268181	388	West Adams - Baldwin Hills - Leimert		Above Moderate
LOS ANGELES	1706 S SYCAMORE AVE	90019	5067002027	Low Medium II Residential	RD2-1-O	0	21	0.12922766	Residential - Single Family Residence	YES - Current	NO - Privately-Owned	Available	Not Used in Prior Housing Element	0	0	0.156035131	0.156035131	1	2*	2*	1268181	366	West Adams - Baldwin Hills - Leimert		Above Moderate
LOS ANGELES	1702 S SYCAMORE AVE	90019	5067002028	Low Medium II Residential	RD2-1-O	0	21	0.114869752	Residential - Single Family Residence	YES - Current	NO - Privately-Owned	Available	Not Used in Prior Housing Element	0	0	0.156035131	0.156035131	1	2*	2*	1268181	346	West Adams - Baldwin Hills - Leimert		Above Moderate
LOS ANGELES	1636 S SYCAMORE A

LOS ANGELES	1725 S SYCAMORE AVE	90019	5067002044	Low Medium II Residential	RD1.5-1-O	0	29	0.114791025	Residential - Double, Duplex, or Two Units - 4 Stories or Less	YES - Current	NO - Privately-Owned	Available	Not Used in Prior Housing Element	0	0.318984497	0	0.318984497	2	3*	3*	1268181	422	West Adams - Baldwin Hills - Leimert	Yes	Moderate
LOS ANGELES	1604 S REDONDO BLVD	90019	5067002046	Neighborhood Commercial	C2-1VL-CPIO	0	54	0.089304831	Commercial - Auto, Recreation Equipment, Construction Equipment Sales and Service - Auto Body Repair Shop - One Story	YES - Current	NO - Privately-Owned	Available	Not Used in Prior Housing Element	0.038915938	0	0	0.038915938	0	0	0	1268181	162	West Adams - Baldwin Hills - Leimert		Lower
LOS ANGELES	5060 W VENICE BLVD	90019	5067002046	Neighborhood Commercial	C2-1VL-CPIO	0	54	0.086434019	Commercial - Auto, Recreation Equipment, Construction Equipment Sales and Service - Auto Body Repair Shop - One Story	YES - Current	NO - Privately-Owned	Available	Not Used in Prior Housing Element	0.039163196	0	0	0.039163196	0	0	0	1268181	134	West Adams - Baldwin Hills - Leimert		Lower
LOS ANGELES	5066 W VENICE BLVD	90019	5067002046	Neighborhood Commercial	C2-1VL-CPIO	0	54	0.086258491	Commercial - Auto, Recreation Equipment, Construction Equipment Sales and Service - Auto Body Repair Shop - One Story	YES - Current	NO - Privately-Owned	Available	Not Used in Prior Housing Element	0.039163196	0	0	0.039163196	0	0	0	1268181	136	West Adams - Baldwin Hills - Leimert		Lower
LOS ANGELES	5070 W VENICE BLVD	90019	5067002046	Neighborhood Commercial	C2-1VL-CPIO	0	54	0.086257977	Commercial - Auto, Recreation Equipment, Construction Equipment Sales and Service - Auto Body Repair Shop - One Story	YES - Current	NO - Privately-Owned	Available	Not Used in Prior Housing Element	0.039163196	0	0	0.039163196	0	0	0	1268181	141	West Adams - Baldwin Hills - Leimert		Lower
LOS ANGELES	5074 W VENICE BLVD	90019	5067002046	Neighborhood Commercial	C2-1VL-CPIO	0	54	0.085647477	Commercial - Auto, Recreation Equipment, Construction Equipment Sales and Service - Auto Body Repair Shop - One Story	YES - Current	NO - Privately-Owned	Available	Not Used in Prior Housing Element	0.039163196	0	0	0.039163196	0	0	0	1268181	143	West Adams - Baldwin Hills - Leimert		Lower
LOS ANGELES	5076 W VENICE BLVD	90019	5067002046	Neighborhood Commercial	C2-1VL-CPIO	0	54	0.07431995	Commercial - Auto, Recreation Equipment, Construction Equipment Sales and Service - Auto Body Repair Shop - One Story	YES - Current	NO - Privately-Owned	Available	Not Used in Prior Housing Element	0.034599228	0	0	0.034599228	0	0	0	1268181	146	West Adams - Baldwin Hills - Leimert		Lower
LOS ANGELES	5080 W VENICE BLVD	90019	5067002046	Neighborhood Commercial	C2-1VL-CPIO	0	54	0.074318311	Commercial - Auto, Recreation Equipment, Construction Equipment Sales and Service - Auto Body Repair Shop - One Story	YES - Current	NO - Privately-Owned	Available	Not Used in Prior Housing Element	0.034599228	0	0	0.034599228	0	0	0	1268181	149	West Adams - Baldwin Hills - Leimert		Lower
LOS ANGELES	5082 W VENICE BLVD	90019	5067002046	Neighborhood Commercial	C2-1VL-CPIO	0	54	0.074318311	Commercial - Auto, Recreation Equipment, Construction Equipment Sales and Service - Auto Body Repair Shop - One Story	YES - Current	NO - Privately-Owned	Available	Not Used in Prior Housing Element	0.034599228	0	0	0.034599228	0	0	0	1268181	153	West Adams - Baldwin Hills - Leimert		Lower
LOS ANGELES	5084 W VENICE BLVD	90019	5067002046	Neighborhood Commercial	C2-1VL-CPIO	0	54	0.07431995	Commercial - Auto, Recreation Equipment, Construction Equipment Sales and Service - Auto Body Repair Shop - One Story	YES - Current	NO - Privately-Owned	Available	Not Used in Prior Housing Element	0.034599228	0	0	0.034599228	0	0	0	1268181	157	West Adams - Baldwin Hills - Leimert		Lower
LOS ANGELES	5088 W VENICE BLVD	90019	5067002046	Neighborhood Commercial	C2-1VL-CPIO	0	54	0.074318311	Commercial - Auto, Recreation Equipment, Construction Equipment Sales and Service - Auto Body Repair Shop - One Story	YES - Current	NO - Privately-Owned	Available	Not Used in Prior Housing Element	0.034599228	0	0	0.034599228	0	0	0	1268181	158	West Adams - Baldwin Hills - Leimert		Lower
LOS ANGELES	1612 S REDONDO BLVD	90019	5067002047	Low Medium II Residential	RD1.5-1-O	0	29	0.361337656	Residential - Five or More Units or Apartments (Any Combination) - 4 Stories or Less	YES - Current	NO - Privately-Owned	Available	Not Used in Prior Housing Element	0	0.076481642	0	0.076481642	12	0	0	1268181	215	West Adams - Baldwin Hills - Leimert	Yes	Moderate
LOS ANGELES	1622 1/2 S REDONDO BLVD	90019	5067002048	Low Medium II Residential	RD1.5-1-O	0	29	0.175228719	Residential - Three Units (Any Combination) - 4 Stories or Less	YES - Current	NO - Privately-Owned	Available	Not Used in Prior Housing Element	0	0.224057636	0	0.224057636	3	0	0	1268181	264	West Adams - Baldwin Hills - Leimert	Yes	Moderate
LOS ANGELES	1624 S REDONDO BLVD	90019	5067002049	Low Medium II Residential	RD1.5-1-O	0	29	0.178993872	Residential - Four Units (Any Combination) - 4 Stories or Less	YES - Current	NO - Privately-Owned	Available	Not Used in Prior Housing Element	0	0.214107275	0	0.214107275	4	0	0	1268181	288	West Adams - Baldwin Hills - Leimert	Yes	Moderate
LOS ANGELES	1700 S REDONDO BLVD	90019	5067002050	Low Medium II Residential	RD1.5-1-O	0	29	0.184574243	Residential - Double, Duplex, or Two Units - 4 Stories or Less	YES - Current	NO - Privately-Owned	Available	Not Used in Prior Housing Element	0	0.300480962	0	0.300480962	2	0	0	1268181	320	West Adams - Baldwin Hills - Leimert	Yes	Moderate
LOS ANGELES	1706 S REDONDO BLVD	90019	5067002051	Low Medium II Residential	RD1.5-1-O	0	29	0.213875124	Residential - Four Units (Any Combination) - 4 Stories or Less	YES - Current	NO - Privately-Owned	Available	Not Used in Prior Housing Element	0	0.261457121	0	0.261457121	4	0	0	1268181	340	West Adams - Baldwin Hills - Leimert	Yes	Moderate
LOS ANGELES	1710 S REDONDO BLVD	90019	5067002052	Low Medium II Residential	RD1.5-1-O	0	29	0.15080076	Residential - Four Units (Any Combination) - 4 Stories or Less	YES - Current	NO - Privately-Owned	Available	Not Used in Prior Housing Element	0	0.085854301	0	0.085854301	4	0	0	1268181	365	West Adams - Baldwin Hills - Leimert		Moderate
LOS ANGELES	1716 S REDONDO BLVD	90019	5067002053	Low Medium II Residential	RD1.5-1-O	0	29	0.181057311	Residential - Four Units (Any Combination) - 4 Stories or Less	YES - Current	NO - Privately-Owned	Available	Not Used in Prior Housing Element	0	0.070541686	0	0.070541686	4	0	0	1268181	383	West Adams - Baldwin Hills - Leimert	Yes	Moderate
LOS ANGELES	1720 S REDONDO BLVD	90019	5067002054	Low Medium II Residential	RD1.5-1-O	0	29	0.199938498	Residential - Five or More Units or Apartments (Any Combination) - 4 Stories or Less	YES - Current	NO - Privately-Owned	Available	Not Used in Prior Housing Element	0	0.049598402	0	0.049598402	6	0	0	1268181	408	West Adams - Baldwin Hills - Leimert	Yes	Moderate
LOS ANGELES	5077 W PICKFORD ST	90019	5067002055	Low Medium II Residential	RD1.5-1-O	0	29	0.166999645	Residential - Double, Duplex, or Two Units - 4 Stories or Less	YES - Current	NO - Privately-Owned	Available	Not Used in Prior Housing Element	0	0.249481907	0	0.249481907	2	0	0	1268181	385	West Adams - Baldwin Hills - Leimert	Yes	Moderate
LOS ANGELES	5042 W VENICE BLVD	90019	5067002056	Neighborhood Commercial	C2-1VL-CPIO	0	54	0.081141197	Industrial - Light Manufacturing - One Story	YES - Current	NO - Privately-Owned	Available	Not Used in Prior Housing Element	0.033937886	0	0	0.033937886	1	0	0	1268181	110	West Adams - Baldwin Hills - Leimert		Lower
LOS ANGELES	5044 W VENICE BLVD	90019	5067002056	Neighborhood Commercial	C2-1VL-CPIO	0	54	0.081141248	Industrial - Light Manufacturing - One Story	YES - Current	NO - Privately-Owned	Available	Not Used in Prior Housing Element	0.033937886	0	0	0.033937886	1	0	0	1268181	113	West Adams - Baldwin Hills - Leimert		Lower
LOS ANGELES	5048 W VENICE BLVD	90019	5067002056	Neighborhood Commercial	C2-1VL-CPIO	0	54	0.081142087	Industrial - Light Manufacturing - One Story	YES - Current	NO - Privately-Owned	Available	Not Used in Prior Housing Element	0.033937886	0	0	0.033937886	1	0	0	1268181	116	West Adams - Baldwin Hills - Leimert		Lower
LOS ANGELES	5053 W VENICE BLVD	90019	5067002056	Neighborhood Commercial	C2-1VL-CPIO	0	54	0.064207246	Industrial - Light Manufacturing - One Story	YES - Current	NO - Privately-Owned	Available	Not Used in Prior Housing Element	0	0	0.012258746	0.012258746	1	0	0	1268181	118	West Adams - Baldwin Hills - Leimert		Above Moderate
LOS ANGELES	5054 W VENICE BLVD	90019	5067002056	Neighborhood Commercial	C2-1VL-CPIO	0	54	0.071967041	Industrial - Light Manufacturing - One Story	YES - Current	NO - Privately-Owned	Available	Not Used in Prior Housing Element	0.029984934	0	0	0.029984934	1	0	0	1268181	123	West Adams - Baldwin Hills - Leimert		Lower
LOS ANGELES	5058 W VENICE BLVD	90019	5067002056	Neighborhood Commercial	C2-1VL-CPIO	0	54	0.071968027	Industrial - Light Manufacturing - One Story	YES - Current	NO - Privately-Owned	Available	Not Used in Prior Housing Element	0.029984934	0	0	0.029984934	1	0	0	1268181	127	West Adams - Baldwin Hills - Leimert		Lower
LOS ANGELES	5018 W VENICE BLVD	90019	5067003002	Neighborhood Commercial	C2-1VL-CPIO	0	54	0.081142115	Industrial - Light Manufacturing - One Story	YES - Current	NO - Privately-Owned	Available	Used in Prior Housing Element - Non-Vacant	0.031014721	0	0	0.031014721	0	0	0	1268181	83	West Adams - Baldwin Hills - Leimert		Lower
LOS ANGELES	5020 W VENICE BLVD	90019	5067003002	Neighborhood Commercial	C2-1VL-CPIO	0	54	0.081142144	Industrial - Light Manufacturing - One Story	YES - Current	NO - Privately-Owned	Available	Used in Prior Housing Element - Non-Vacant	0.031014721	0	0	0.031014721	0	0	0	1268181	85	West Adams - Baldwin Hills - Leimert		Lower
LOS ANGELES	5016 W VENICE BLVD	90019	5067003003	Neighborhood Commercial	C2-1VL-CPIO	0	54	0.081141247	Industrial - Light Manufacturing - One Story	YES - Current	NO - Privately-Owned	Available	Not Used in Prior Housing Element	0.031014721	0	0	0.031014721	0	0	0	1268181	81	West Adams - Baldwin Hills - Leimert		Lower
LOS ANGELES	5012 W VENICE BLVD	90019	5067003004	Neighborhood Commercial	C2-1VL-CPIO	0	54	0.081141254	Commercial - Store - One Story	YES - Current	NO - Privately-Owned	Available	Not Used in Prior Housing Element	0.026683015	0	0	0.026683015	0	0	0	1268181	80	West Adams - Baldwin Hills - Leimert		Lower
LOS ANGELES	5008 W VENICE BLVD	90019	5067003005	Neighborhood Commercial	C2-1VL-CPIO	0	54	0.081142069	Commercial - Store Combination - Store and Residential Combination - One Story	YES - Current	NO - Privately-Owned	Available	Not Used in Prior Housing Element	0.067594567	0	0	0.067594567	1	0	0	1268181	78	West Adams - Baldwin Hills - Leimert		Lower
LOS ANGELES	5002 W VENICE BLVD	90019	5067003006	Neighborhood Commercial	C2-1VL-CPIO	0	54	0.081451713	Industrial - Light Manufacturing - Wireless Communication Tower - One Story	YES - Current	NO - Privately-Owned	Available	Used in Prior Housing Element - Non-Vacant	0.027832173	0	0	0.027832173	1	0	0	1268181	69	West Adams - Baldwin Hills - Leimert		Lower
LOS ANGELES	5006 W VENICE BLVD	90019	5067003006	Neighborhood Commercial	C2-1VL-CPIO	0	54	0.081141782	Industrial - Light Manufacturing - Wireless Communication Tower - One Story	YES - Current	NO - Privately-Owned	Available	Used in Prior Housing Element - Non-Vacant	0.027832173	0	0	0.027832173	1	0	0	1268181	71	West Adams - Baldwin Hills - Leimert		Lower
LOS ANGELES	1619 S MANSFIELD AVE	90019	5067003007	Low Medium II Residential	RD2-1-O	0	21	0.040503721	Industrial - Industrial - Vacant Land	YES - Current	NO - Privately-Owned	Available	Not Used in Prior Housing Element	0	0	0.022450946	0.022450946	0	0	0	1268181	125	West Adams - Baldwin Hills - Leimert		Above Moderate
LOS ANGELES	1617 S MANSFIELD AVE	90019	5067003008	Low Medium II Residential	RD2-1-O	0	21	0.117802937	Residential - Double, Duplex, or Two Units - 4 Stories or Less	YES - Current	NO - Privately-Owned	Available	Not Used in Prior Housing Element	0	0	0.203997713	0.203997713	2	2*	2*	1268181	133	West Adams - Baldwin Hills - Leimert	Yes	Above Moderate
LOS ANGELES	1623 S MANSFIELD AVE	90019	5067003009	Low Medium II Residential	RD2-1-O	0	21	0.114786066	Residential - Single Family Residence	YES - Current	NO - Privately-Owned	Available	Not Used in Prior Housing Element	0	0	0.156035131	0.156035131	1	2*	2*	1268181	148	West Adams - Baldwin Hills - Leimert		Above Moderate
LOS ANGELES	1633 S MANSFIELD AVE	90019	5067003011	Low Medium II Residential	RD2-1-O	0	21	0.129133381	Residential - Double, Duplex, or Two Units - 4 Stories or Less	YES - Current	NO - Privately-Owned	Available	Not Used in Prior Housing Element	0	0	0.203997713	0.203997713	2	2*	2*	1268181	201	West Adams - Baldwin Hills - Leimert	Yes	Above Moderate
LOS ANGELES	1637 S MANSFIELD AVE	90019	5067003012	Low Medium II Residential	RD2-1-O	0	21	0.143482299	Residential - Single Family Residence	YES - Current	NO - Privately-Owned	Available	Not Used in Prior Housing Element	0	0.237781674	0	0.237781674	1	3*	3*	1268181	227	West Adams - Baldwin Hills - Leimert		Moderate
LOS ANGELES	1703 S MANSFIELD AVE	90019	5067003013	Low Medium II Residential	RD2-1-O	0	21	0.114784204	Residential - Single Family Residence	YES - Current	NO - Privately-Owned	Available	Not Used in Prior Housing Element	0	0	0.156035131	0.156035131	1	2*	2*	1268181	256	West Adams - Baldwin Hills - Leimert		Above Moderate
LOS ANGELES	1707 S MANSFIELD AVE	90019	5067003014	Low Medium II Residential	RD2-1-O	0	21	0.143482213	Residential - Single Family Residence	YES - Current	NO - Privately-Owned	Available	Not Used in Prior Housing Element	0	0.237781674	0	0.237781674	1	3*	3*	1268181	274	West Adams - Baldwin Hills - Leimert		Moderate
LOS ANGELES	1711 S MANSFIELD AVE	90019	5067003015	Low Medium II Residential	RD2-1-O	0	21	0.114786283	Residential - Single Family Residence	YES - Current	NO - Privately-Owned	Available	Not Used in Prior Housing Element	0	0	0.156035131	0.156035131	1	2*	2*	1268181	315	West Adams - Baldwin Hills - Leimert		Above Moderate
LOS ANGELES	1717 S MANSFIELD AVE	90019	5067003016	Low Medium II Residential	RD2-1-O	0	21	0.129132682	Residential - Single Family Residence	YES - Current	NO - Privately-Owned	Available	Not Used in Prior Housing Element	0	0	0.156035131	0.156035131	1	2*	2*	1268181	333	West Adams - Baldwin Hills - Leimert		Above Moderate
LOS ANGELES	1721 S MANSFIELD AVE	90019	5067003017	Low Medium II Residential	RD2-1-O	0	21	0.114786066	Residential - Single Family Residence	YES - Current	NO - Privately-Owned	Available	Not Used in Prior Housing Element	0	0	0.156035131	0.156035131	1	2*	2*	1268181	357	West Adams - Baldwin Hills - Leimert		Above Moderate
LOS ANGELES	1725 S MANSFIELD AVE	90019	5067003018	Low Medium II Residential	RD2-1-O	0	21	0.129134346	Residential - Single Family Residence	YES - Current	NO - Privately-Owned	Available	Not Used in Prior Housing Element	0	0	0.156035131	0.156035131	1	2*	2*	1268181	374	West Adams - Baldwin Hills - Leimert		Above Moderate
LOS ANGELES	1729 S MANSFIELD AVE	90019	5067003019	Low Medium II Residential	RD2-1-O	0	21	0.114784576	Residential - Single Family Residence	YES - Current	NO - Privately-Owned	Available	Not Used in Prior Housing Element	0	0	0.156035131	0.156035131	1	2*	2*	1268181	393	West Adams - Baldwin Hills - Leimert		Above Moderate
LOS ANGELES	1737 S MANSFIELD AVE	90019	5067003021	Low Medium II Residential	RD2-1-O	0	21	0.114785518	Residential - Double, Duplex, or Two Units - 4 Stories or Less	YES - Current	NO - Privately-Owned	Available	Not Used in Prior Housing Element	0	0	0.203997713	0.203997713	2	2*	2*	1268181	436	West Adams - Baldwin Hills - Leimert	Yes	Above Moderate
LOS ANGELES	1743 S MANSFIELD AVE	90019	5067003022	Low Medium II Residential	RD2-1-O	0	21	0.129134313	Residential - Single Family Residence	YES - Current	NO - Privately-Owned	Available	Not Used in Prior Housing Element	0	0	0.156035131	0.156035131	1	2*	2*	1268181	458	West Adams - Baldwin Hills - Leimert		Above Moderate
LOS ANGELES	1747 S MANSFIELD AVE	90019	5067003023	Low Medium II Residential	RD2-1-O	0	21	0.114784028	Residential - Single Family Residence	YES - Current	NO - Privately-Owned	Available	Not Used in Prior Housing Element	0	0	0.156035131	0.156035131	1	2*	2*	1268181	480	West Adams - Baldwin Hills - Leimert		Above Moderate
LOS ANGELES	1757 S MANSFIELD AVE	90019	5067003024	Low Medium II Residential	RD2-1-O	0	21	0.129133328	Residential - Single Family Residence	YES - Current	NO - Privately-Owned	Available	Not Used in Prior Housing Element	0	0	0.156035131	0.156035131	1	2*	2*	1268181	501	West Adams - Baldwin Hills - Leimert		Above Moderate
LOS ANGELES	1755 S MANSFIELD AVE	90019	5067003025	Low Medium II Residential	RD2-1-O	0	21	0.114784969	Residential - Single Family Residence	YES - Current	NO - Privately-Owned	Available	Not Used in Prior Housing Element	0	0	0.156035131	0.156035131	1	2*	2*	1268181	524	West Adams - Baldwin Hills - Leimert		Above Moderate
LOS ANGELES	1728 S ORANGE DR	90019	5067003027	Low Medium II Residential	RD2-1-O	0	21	0.160745336	Residential - Single Family Residence	YES - Current	NO - Privately-Owned	Available	Not Used in Prior Housing Element	0	0.237781674	0	0.237781674	1	3*	3*	1268181	518	West Adams - Baldwin Hills - Leimert		Moderate
LOS ANGELES	1724 S ORANGE DR	90019	5067003028	Low Medium II Residential	RD2-1-O	0	21	0.128601651	Residential - Single Family Residence	YES - Current	NO - Privately-Owned	Available	Not Used in Prior Housing Element	0	0	0.156035131	0.156035131	1	2*	2*	1268181	502	West Adams - Baldwin Hills - Leimert		Above Moderate
LOS ANGELES	1720 S ORANGE DR	90019	5067003029	Low Medium II Residential	RD2-1-O	0	21	0.144683444	Residential - Three Units (Any Combination) - 4 Stories or Less	YES - Current	NO - Privately-Owned	Available	Not Used in Prior Housing Element	0	0.290162086	0	0.290162086	3	3*	3*	1268181	478	West Adams - Baldwin Hills - Leimert	Yes	Moderate
LOS ANGELES	1714 S ORANGE DR	90019	5067003030	Low Medium II Residential	RD2-1-O	0	21	0.128613773	Residential - Single Family Residence	YES - Current	NO - Privately-Owned	Available	Not Used in Prior Housing Element	0	0	0.156035131	0.156035131	1	2*	2*	1268181	459	West Adams - Baldwin Hills - Leimert		Above Moderate
LOS ANGELES	1710 S ORANGE DR	90019	5067003031	Low Medium II Residential	RD2-1-O	0	21	0.144697978	Residential - Double, Duplex, or Two Units - 4 Stories or Less	YES - Current	NO - Privately-Owned	Available	Not Used in Prior Housing Element	0	0.08820481	0	0.08820481	2	3*	3*	1268181	434	West Adams - Baldwin Hills - Leimert	Yes	Moderate
LOS ANGELES	1706 S ORANGE DR	90019	5067003032	Low Medium II Residential	RD2-1-O	0	21	0.128626371	Residential - Single Family Residence	YES - Current	NO - Privately-Owned	Available	Not Used in Prior Housing Element	0	0	0.156035131	0.156035131	1	2*	2*	1268181	417	West Adams - Baldwin Hills - Leimert		Above Moderate
LOS ANGELES	1654 S ORANGE DR	90019	5067003034	Low Medium II Residential	RD2-1-O	0	21	0.160798319	Residential - Single Family Residence	YES - Current	NO - Privately-Owned	Available	Not Used in Prior Housing Element	0	0.237781674	0	0.237781674	1	3*	3*	1268181	372	West Adams - Baldwin Hills - Leimert		Moderate
LOS ANGELES	1640 S ORANGE DR	90019	5067003037	Low Medium II Residential	RD2-1-O	0	21	0.12865582	Residential - Single Family Residence	YES - Current	NO - Privately-Owned	Available	Not Used in Prior Housing Element	0	0	0.156035131	0.156035131	1	2*	2*	1268181	308	West Adams - Baldwin Hills - Leimert		Above Moderate
LOS ANGELES	1630 S ORANGE DR	90019	5067003039	Low Medium II Residential	RD2-1-O	0	21	0.128671019	Residential - Single Family Residence	YES - Current	NO - Privately-Owned	Available	Not Used in Prior Housing Element	0	0	0.156035131	0.156035131	1	2*	2*	1268181	252	West Adams - Baldwin Hills - Leimert		Above Moderate
LOS ANGELES	1626 S ORANGE DR	90019	5067003040	Low Medium II Residential	RD2-1-O	0	21	0.144760772	Residential - Double, Duplex, or Two Units - 4 Stories or Less	YES - Current	NO - Privately-Owned	Available	Not Used in Prior Housing Element	0	0.318984497	0	0.318984497	2	3*	3*	1268181	228	West Adams - Baldwin Hills - Leimert	Yes	Moderate
LOS ANGELES	1622 S ORANGE DR	90019	5067003041	Low Medium II Residential	RD2-1-O	0	21	0.144769238	Residential - Single Family Residence	YES - Current	NO - Privately-Owned	Available	Not Used in Prior Housing Element	0	0.237781674	0	0.237781674	1	3*	3*	1268181	202	West Adams - Baldwin Hills - Leimert		Moderate
LOS ANGELES	1618 S ORANGE DR	90019	5067003042	Low Medium II Residential	RD2-1-O	0	21	0.128689713	Residential - Double, Duplex, or Two Units - 4 Stories or Less	YES - Current	NO - Privately-Owned	Available	Not Used in Prior Housing Element	0	0	0.203997713	0.203997713	2	2*	2*	1268181	173	West Adams - Baldwin Hills - Leimert	Yes	Above Moderate
LOS ANGELES	1610 S ORANGE DR	90019	5067003043	Low Medium II Residential	RD2-1-O	0	21	0.257968268	Residential - Five or More Units or Apartments (Any Combination) - 4 Stories or Less	YES - Current	NO - Privately-Owned	Available	Not Used in Prior Housing Element	0	0.180529284	0	0.180529284	5	0	0	1268181	138	West Adams - Baldwin Hills - Leimert	Yes	Moderate
LOS ANGELES	5024 W VENICE BLVD	90019	5067003044	Neighborhood Commercial	C2-1VL-CPIO	0	54	0.081140784	Commercial - Auto, Recreation Equipment, Construction Equipment Sales and Service - Auto Service Centers (No Gasoline) - One Story	YES - Current	NO - Privately-Owned	Available	Used in Prior Housing Element - Non-Vacant	0.034599228	0	0	0.034599228	0	0	0	1268181	87	West Adams - Baldwin Hills - Leimert		Lower
LOS ANGELES	5028 W VENICE BLVD	90019	5067003044	Neighborhood Commercial	C2-1VL-CPIO	0	54	0.080615519	Commercial - Auto, Recreation Equipment, Construction Equipment Sales and Service - Auto Service Centers (No Gasoline) - One Story	YES - Current	NO - Privately-Owned	Available	Used in Prior Housing Element - Non-Vacant	0.034599228	0	0	0.034599228	0	0	0	1268181	93	West Adams - Baldwin Hills - Leimert		Lower
LOS ANGELES	4908 W ST ELMO DR	90019	5067004001	Low Medium II Residential	RD1.5-1-O	0	29	0.143145179	Residential - Five or More Units or Apartments (Any Combination) - 4 Stories or Less	YES - Current	NO - Privately-Owned	Available	Not Used in Prior Housing Element	0	0.038152573	0	0.038152573	5	0	0	1268181	371	West Adams - Baldwin Hills - Leimert	Yes	Moderate
LOS ANGELES	1707 S HIGHLAND AVE	90019	5067004002	Low Medium II Residential	RD1.5-1-O	0	29	0.129133543	Residential - Double, Duplex, or Two Units - 4 Stories or Less	YES - Current	NO - Privately-Owned	Available	Not Used in Prior Housing Element	0	0.262683678	0	0.262683678	2	3*	3*	1268181	392	West Adams - Baldwin Hills - Leimert	Yes	Moderate
LOS ANGELES	1711 S HIGHLAND AVE	90019	5067004003	Low Medium II Residential	RD1.5-1-O	0	29	0.114786016	Residential - Single Family Residence	YES - Current	NO - Privately-Owned	Available	Not Used in Prior Housing Element	0	0.237781674	0	0.237781674	1	3*	3*	1268181	414	West Adams - Baldwin Hills - Leimert		Moderate
LOS ANGELES	1717 S HIGHLAND AVE	90019	5067004004	Low Medium II Residential	RD1.5-1-O	0	29	0.12913298	Residential - Single Family Residence	YES - Current	NO - Privately-Owned	Available	Not Used in Prior Housing Element	0	0.195157599	0	0.195157599	1	3*	3*	1268181	433	West Adams - Baldwin Hills - Leimert		Moderate
LOS ANGELES	1721 S HIGHLAND AVE	90019	5067004005	Low Medium II Residential	RD1.5-1-O	0	29	0.114786106	Residential - Double, Duplex, or Two Units - 4 Stories or Less	YES - Current	NO - Privately-Owned	Available	Not Used in Prior Housing Element	0	0.318984497	0	0.318984497	2	3*	3*	1268181	457	West Adams - Baldwin Hills - Leimert	Yes	Moderate
LOS ANGELES	1725 S HIGHLAND AVE	90019	5067004006	Low Medium II Residential	RD1.5-1-O	0	29	0.11478622	Residential - Single Family Residence	YES - Current	NO - Privately-Owned	Available	Not Used in Prior Housing Element	0	0.237781674	0	0.237781674	1	3*	3*	1268181	477	West Adams - Baldwin Hills - Leimert		Moderate
LOS ANGELES	1729 S HIGHLAND AVE	90019	5067004007	Low Medium II Residential	RD1.5-1-O	0	29	0.143480883	Residential - Single Family Residence	YES - Current	NO - Privately-Owned	Available	Not Used in Prior Housing Element	0	0.363619244	0	0.363619244	1	0	0	1268181	495	West Adams - Baldwin Hills - Leimert		Moderate
LOS ANGELES	1731 S HIGHLAND AVE	90019	5067004008	Low Medium II Residential	RD1.5-1-O	0	29	0.114785292	Residential - Single Family Residence	YES - Current	NO - Privately-Owned	Available	Not Used in Prior Housing Element	0	0.237781674	0	0.237781674	1	3*	3*	1268181	522	West Adams - Baldwin Hills - Leimert		Moderate
LOS ANGELES	1737 S HIGHLAND AVE	90019	5067004009	Low Medium II Residential	RD1.5-1-O	0	29	0.129134145	Residential - Single Family Residence	YES - Current	NO - Privately-Owned	Available	Not Used in Prior Housing Element	0	0.195157599	0	0.195157599	1	3*	3*	1268181	546	West Adams - Baldwin Hills - Leimert		Moderate
LOS ANGELES	1741 S HIGHLAND AVE	90019	5067004010	Low Medium II Residential	RD1.5-1-O	0	29	0.114784947	Residential - Single Family Residence	YES - Current	NO - Privately-Owned	Available	Not Used in Prior Housing Element	0	0.237781674	0	0.237781674	1	3*	3*	1268181	564	West Adams - Baldwin Hills - Leimert		Moderate
LOS ANGELES	1747 S HIGHLAND AVE	90019	5067004011	Low Medium II Residential	RD1.5-1-O	0	29	0.114785255	Residential - Single Family Residence	YES - Current	NO - Privately-Owned	Available	Not Used in Prior Housing Element	0	0.237781674	0	0.237781674	1	3*	3*	1268181	584	West Adams - Baldwin Hills - Leimert		Moderate
LOS ANGELES	1749 S HIGHLAND AVE	90019	5067004012	Low Medium II Residential	RD1.5-1-O	0	29	0.13774228	Residential - Three Units (Any Combination) - 4 Stories or Less	YES - Current	NO - Privately-Owned	Available	Not Used in Prior Housing Element	0	0.238666463	0	0.238666463	3	3*	3*	1268181	602	West Adams - Baldwin Hills - Leimert	Yes	Moderate
LOS ANGELES	1755 S HIGHLAND AVE	90019	5067004013	Low Medium II Residential	RD1.5-1-O	0	29	0.129133428	Residential - Three Units (Any Combination) - 4 Stories or Less	YES -

LOS ANGELES	1730 S LA BREA AVE	90019	5067004021	Medium Residential	R3-1-O	0	54	0.16636	Residential - Five or More Units or Apartments (Any Combination) - 4 Stories or Less	YES - Current	NO - Privately-Owned	Available	Not Used in Prior Housing Element	0	0	0.12956319	0.12956319	6	0	0	1268181	489	West Adams - Baldwin Hills - Leimert	Yes	Above Moderate
LOS ANGELES	1726 S LA BREA AVE	90019	5067004022	Medium Residential	R3-1-O	0	54	0.149732253	Residential - Five or More Units or Apartments (Any Combination) - 4 Stories or Less	YES - Current	NO - Privately-Owned	Available	Not Used in Prior Housing Element	0	0	0.090532936	0.090532936	8	0	0	1268181	465	West Adams - Baldwin Hills - Leimert	Yes	Above Moderate
LOS ANGELES	1720 S LA BREA AVE	90019	5067004023	Medium Residential	R3-1-O	0	54	0.149736661	Residential - Three Units (Any Combination) - 4 Stories or Less	YES - Current	NO - Privately-Owned	Available	Not Used in Prior Housing Element	0	0	0.489126182	0.489126182	3	0	0	1268181	444	West Adams - Baldwin Hills - Leimert	Yes	Above Moderate
LOS ANGELES	1716 S LA BREA AVE	90019	5067004024	Medium Residential	R3-1-O	0	54	0.133103243	Residential - Three Units (Any Combination) - 4 Stories or Less	YES - Current	NO - Privately-Owned	Available	Not Used in Prior Housing Element	0	0	0.429496443	0.429496443	3	0	0	1268181	420	West Adams - Baldwin Hills - Leimert	Yes	Above Moderate
LOS ANGELES	1710 S LA BREA AVE	90019	5067004025	Medium Residential	R3-1-O	0	54	0.149746448	Residential - Four Units (Any Combination) - 4 Stories or Less	YES - Current	NO - Privately-Owned	Available	Not Used in Prior Housing Element	0	0	0.436929226	0.436929226	4	0	0	1268181	399	West Adams - Baldwin Hills - Leimert	Yes	Above Moderate
LOS ANGELES	1706 1/2 S LA BREA AVE	90019	5067004026	Medium Residential	R3-1-O	0	54	0.166392411	Residential - Five or More Units or Apartments (Any Combination) - 4 Stories or Less	YES - Current	NO - Privately-Owned	Available	Not Used in Prior Housing Element	0	0	0.104919612	0.104919612	8	0	0	1268181	375	West Adams - Baldwin Hills - Leimert	Yes	Above Moderate
LOS ANGELES	4916 W ST ELMO DR	90019	5067004027	Medium Residential	R3-1-O	0	54	0.183038453	Residential - Five or More Units or Apartments (Any Combination) - 4 Stories or Less	YES - Current	NO - Privately-Owned	Available	Not Used in Prior Housing Element	0	0	0.160052808	0.160052808	5	0	0	1268181	351	West Adams - Baldwin Hills - Leimert	Yes	Above Moderate
LOS ANGELES	1701 S LA BREA AVE	90019	5067004028	Medium Residential	R3-1-O	0	54	0.160268812	Residential - Five or More Units or Apartments (Any Combination) - 4 Stories or Less	YES - Current	NO - Privately-Owned	Available	Not Used in Prior Housing Element	0	0	0.11661515	0.11661515	12	0	0	1268181	310	West Adams - Baldwin Hills - Leimert	Yes	Above Moderate
LOS ANGELES	1707 S LA BREA AVE	90019	5067004028	Medium Residential	R3-1-O	0	54	0.144630124	Residential - Five or More Units or Apartments (Any Combination) - 4 Stories or Less	YES - Current	NO - Privately-Owned	Available	Not Used in Prior Housing Element	0	0	0.103636704	0.103636704	12	0	0	1268181	336	West Adams - Baldwin Hills - Leimert	Yes	Above Moderate
LOS ANGELES	1711 S LA BREA AVE	90019	5067004029	Medium Residential	R3-1-O	0	54	0.128557564	Residential - Single Family Residence	YES - Current	NO - Privately-Owned	Available	Used in Prior Housing Element - Non-Vacant	0.721174765	0	0	0.721174765	1	0	0	1268181	360	West Adams - Baldwin Hills - Leimert		Lower
LOS ANGELES	1723 S LA BREA AVE	90019	5067004031	Medium Residential	R3-1-O	0	54	0.144628212	Residential - Three Units (Any Combination) - 4 Stories or Less	YES - Current	NO - Privately-Owned	Available	Not Used in Prior Housing Element	0	0	0.442002407	0.442002407	3	0	0	1268181	419	West Adams - Baldwin Hills - Leimert	Yes	Above Moderate
LOS ANGELES	1729 S LA BREA AVE	90019	5067004032	Medium Residential	R3-1-O	0	54	0.128560379	Residential - Four Units (Any Combination) - 4 Stories or Less	YES - Current	NO - Privately-Owned	Available	Not Used in Prior Housing Element	0	0	0.339183819	0.339183819	4	0	0	1268181	442	West Adams - Baldwin Hills - Leimert	Yes	Above Moderate
LOS ANGELES	1733 S LA BREA AVE	90019	5067004033	Medium Residential	R3-1-O	0	54	0.128558467	Residential - Three Units (Any Combination) - 4 Stories or Less	YES - Current	NO - Privately-Owned	Available	Not Used in Prior Housing Element	0	0	0.39227457	0.39227457	3	0	0	1268181	461	West Adams - Baldwin Hills - Leimert	Yes	Above Moderate
LOS ANGELES	1737 S LA BREA AVE	90019	5067004034	Medium Residential	R3-1-O	0	54	0.144629071	Residential - Three Units (Any Combination) - 4 Stories or Less	YES - Current	NO - Privately-Owned	Available	Not Used in Prior Housing Element	0	0	0.442002407	0.442002407	3	0	0	1268181	482	West Adams - Baldwin Hills - Leimert	Yes	Above Moderate
LOS ANGELES	1743 S LA BREA AVE	90019	5067004035	Medium Residential	R3-1-O	0	54	0.128560368	Residential - Five or More Units or Apartments (Any Combination) - 4 Stories or Less	YES - Current	NO - Privately-Owned	Available	Not Used in Prior Housing Element	0	0	0.061087976	0.061087976	8	0	0	1268181	504	West Adams - Baldwin Hills - Leimert	Yes	Above Moderate
LOS ANGELES	1747 S LA BREA AVE	90019	5067004036	Medium Residential	R3-1-O	0	54	0.128561072	Residential - Five or More Units or Apartments (Any Combination) - 4 Stories or Less	YES - Current	NO - Privately-Owned	Available	Not Used in Prior Housing Element	0	0	0.082825497	0.082825497	6	0	0	1268181	525	West Adams - Baldwin Hills - Leimert	Yes	Above Moderate
LOS ANGELES	1749 S LA BREA AVE	90019	5067004037	Medium Residential	R3-1-O	0	54	0.160697095	Residential - Single Family Residence	YES - Current	NO - Privately-Owned	Available	Used in Prior Housing Element - Non-Vacant	0.895274431	0	0	0.895274431	1	0	0	1268181	549	West Adams - Baldwin Hills - Leimert		Lower
LOS ANGELES	1755 S LA BREA AVE	90019	5067004038	Medium Residential	R3-1-O	0	54	0.14462907	Residential - Four Units (Any Combination) - 4 Stories or Less	YES - Current	NO - Privately-Owned	Available	Not Used in Prior Housing Element	0	0	0.389256963	0.389256963	4	0	0	1268181	570	West Adams - Baldwin Hills - Leimert	Yes	Above Moderate
LOS ANGELES	4953 W PICKFORD ST	90019	5067004039	Medium Residential	R3-1-O	0	54	0.160700772	Residential - Five or More Units or Apartments (Any Combination) - 4 Stories or Less	YES - Current	NO - Privately-Owned	Available	Not Used in Prior Housing Element	0	0	0.096080862	0.096080862	8	0	0	1268181	591	West Adams - Baldwin Hills - Leimert	Yes	Above Moderate
LOS ANGELES	1700 S MANSFIELD AVE	90019	5067004040	Low Medium II Residential	RD1.5-1-O	0	29	0.074455048	Residential - Single Family Residence	YES - Current	NO - Privately-Owned	Available	Not Used in Prior Housing Element	0	0	0.156035131	0.156035131	1	2*	2*	1268181	277	West Adams - Baldwin Hills - Leimert		Above Moderate
LOS ANGELES	4966 W ST ELMO DR	90019	5067004041	Low Medium II Residential	RD1.5-1-O	0	29	0.068680499	Residential - Single Family Residence	YES - Current	NO - Privately-Owned	Available	Not Used in Prior Housing Element	0	0	0.065578312	0.065578312	1	1*	1*	1268181	292	West Adams - Baldwin Hills - Leimert		Above Moderate
LOS ANGELES	1712 S MANSFIELD AVE	90019	5067004043	Low Medium II Residential	RD1.5-1-O	0	29	0.114831036	Residential - Double, Duplex, or Two Units - 4 Stories or Less	YES - Current	NO - Privately-Owned	Available	Not Used in Prior Housing Element	0	0.049947301	0	0.049947301	2	3*	3*	1268181	339	West Adams - Baldwin Hills - Leimert	Yes	Moderate
LOS ANGELES	1716 S MANSFIELD AVE	90019	5067004044	Low Medium II Residential	RD1.5-1-O	0	29	0.143542003	Residential - Double, Duplex, or Two Units - 4 Stories or Less	YES - Current	NO - Privately-Owned	Available	Not Used in Prior Housing Element	0	0.21579237	0	0.21579237	2	0	0	1268181	362	West Adams - Baldwin Hills - Leimert	Yes	Moderate
LOS ANGELES	1720 S MANSFIELD AVE	90019	5067004045	Low Medium II Residential	RD1.5-1-O	0	29	0.114833243	Residential - Single Family Residence	YES - Current	NO - Privately-Owned	Available	Not Used in Prior Housing Element	0	0.237781674	0	0.237781674	1	3*	3*	1268181	381	West Adams - Baldwin Hills - Leimert		Moderate
LOS ANGELES	1724 S MANSFIELD AVE	90019	5067004046	Low Medium II Residential	RD1.5-1-O	0	29	0.129189887	Residential - Single Family Residence	YES - Current	NO - Privately-Owned	Available	Not Used in Prior Housing Element	0	0.195157599	0	0.195157599	1	3*	3*	1268181	402	West Adams - Baldwin Hills - Leimert		Moderate
LOS ANGELES	1726 S MANSFIELD AVE	90019	5067004047	Low Medium II Residential	RD1.5-1-O	0	29	0.114836372	Residential - Double, Duplex, or Two Units - 4 Stories or Less	YES - Current	NO - Privately-Owned	Available	Not Used in Prior Housing Element	0	0.318984497	0	0.318984497	2	3*	3*	1268181	423	West Adams - Baldwin Hills - Leimert	Yes	Moderate
LOS ANGELES	1734 S MANSFIELD AVE	90019	5067004048	Low Medium II Residential	RD1.5-1-O	0	29	0.143546415	Residential - Three Units (Any Combination) - 4 Stories or Less	YES - Current	NO - Privately-Owned	Available	Not Used in Prior Housing Element	0	0.176108497	0	0.176108497	3	0	0	1268181	443	West Adams - Baldwin Hills - Leimert	Yes	Moderate
LOS ANGELES	1738 S MANSFIELD AVE	90019	5067004049	Low Medium II Residential	RD1.5-1-O	0	29	0.129193358	Residential - Double, Duplex, or Two Units - 4 Stories or Less	YES - Current	NO - Privately-Owned	Available	Not Used in Prior Housing Element	0	0.262683678	0	0.262683678	2	3*	3*	1268181	470	West Adams - Baldwin Hills - Leimert	Yes	Moderate
LOS ANGELES	1744 S MANSFIELD AVE	90019	5067004050	Low Medium II Residential	RD1.5-1-O	0	29	0.114838604	Residential - Double, Duplex, or Two Units - 4 Stories or Less	YES - Current	NO - Privately-Owned	Available	Not Used in Prior Housing Element	0	0.049947301	0	0.049947301	2	3*	3*	1268181	490	West Adams - Baldwin Hills - Leimert	Yes	Moderate
LOS ANGELES	1746 S MANSFIELD AVE	90019	5067004051	Low Medium II Residential	RD1.5-1-O	0	29	0.129194473	Residential - Single Family Residence	YES - Current	NO - Privately-Owned	Available	Not Used in Prior Housing Element	0	0.195157599	0	0.195157599	1	3*	3*	1268181	510	West Adams - Baldwin Hills - Leimert		Moderate
LOS ANGELES	1750 S MANSFIELD AVE	90019	5067004052	Low Medium II Residential	RD1.5-1-O	0	29	0.114841828	Residential - Double, Duplex, or Two Units - 4 Stories or Less	YES - Current	NO - Privately-Owned	Available	Not Used in Prior Housing Element	0	0.049947301	0	0.049947301	2	3*	3*	1268181	534	West Adams - Baldwin Hills - Leimert	Yes	Moderate
LOS ANGELES	1756 S MANSFIELD AVE	90019	5067004053	Low Medium II Residential	RD1.5-1-O	0	29	0.129198055	Residential - Double, Duplex, or Two Units - 4 Stories or Less	YES - Current	NO - Privately-Owned	Available	Not Used in Prior Housing Element	0	0.262683678	0	0.262683678	2	3*	3*	1268181	557	West Adams - Baldwin Hills - Leimert	Yes	Moderate
LOS ANGELES	4973 W PICKFORD ST	90019	5067004054	Low Medium II Residential	RD1.5-1-O	0	29	0.1291987	Residential - Double, Duplex, or Two Units - 4 Stories or Less	YES - Current	NO - Privately-Owned	Available	Not Used in Prior Housing Element	0	0.262683678	0	0.262683678	2	3*	3*	1268181	573	West Adams - Baldwin Hills - Leimert	Yes	Moderate
LOS ANGELES	1615 S HIGHLAND AVE	90019	5067005003	Low Medium II Residential	RD1.5-1-O	0	29	0.10564134	Residential - Single Family Residence	YES - Current	NO - Privately-Owned	Available	Not Used in Prior Housing Element	0	0.237781674	0	0.237781674	1	3*	3*	1268181	59	West Adams - Baldwin Hills - Leimert		Moderate
LOS ANGELES	1631 S HIGHLAND AVE	90019	5067005006	Low Medium II Residential	RD1.5-1-O	0	29	0.129156059	Residential - Double, Duplex, or Two Units - 4 Stories or Less	YES - Current	NO - Privately-Owned	Available	Not Used in Prior Housing Element	0	0.262683678	0	0.262683678	2	3*	3*	1268181	111	West Adams - Baldwin Hills - Leimert	Yes	Moderate
LOS ANGELES	1637 S HIGHLAND AVE	90019	5067005007	Low Medium II Residential	RD1.5-1-O	0	29	0.143501103	Residential - Double, Duplex, or Two Units - 4 Stories or Less	YES - Current	NO - Privately-Owned	Available	Not Used in Prior Housing Element	0	0.21579237	0	0.21579237	2	0	0	1268181	135	West Adams - Baldwin Hills - Leimert	Yes	Moderate
LOS ANGELES	1643 S HIGHLAND AVE	90019	5067005008	Low Medium II Residential	RD1.5-1-O	0	29	0.114795904	Residential - Single Family Residence	YES - Current	NO - Privately-Owned	Available	Not Used in Prior Housing Element	0	0.237781674	0	0.237781674	1	3*	3*	1268181	160	West Adams - Baldwin Hills - Leimert		Moderate
LOS ANGELES	1647 S HIGHLAND AVE	90019	5067005009	Low Medium II Residential	RD1.5-1-O	0	29	0.129139896	Residential - Single Family Residence	YES - Current	NO - Privately-Owned	Available	Not Used in Prior Housing Element	0	0.195157599	0	0.195157599	1	3*	3*	1268181	181	West Adams - Baldwin Hills - Leimert		Moderate
LOS ANGELES	1655 S HIGHLAND AVE	90019	5067005011	Low Medium II Residential	RD1.5-1-O	0	29	0.114782298	Residential - Double, Duplex, or Two Units - 4 Stories or Less	YES - Current	NO - Privately-Owned	Available	Not Used in Prior Housing Element	0	0.318984497	0	0.318984497	2	3*	3*	1268181	241	West Adams - Baldwin Hills - Leimert	Yes	Moderate
LOS ANGELES	1663 S HIGHLAND AVE	90019	5067005013	Low Medium II Residential	RD1.5-1-O	0	29	0.114770228	Residential - Double, Duplex, or Two Units - 4 Stories or Less	YES - Current	NO - Privately-Owned	Available	Not Used in Prior Housing Element	0	0.049947301	0	0.049947301	2	3*	3*	1268181	287	West Adams - Baldwin Hills - Leimert	Yes	Moderate
LOS ANGELES	1669 S HIGHLAND AVE	90019	5067005014	Low Medium II Residential	RD1.5-1-O	0	29	0.143458788	Residential - Double, Duplex, or Two Units - 4 Stories or Less	YES - Current	NO - Privately-Owned	Available	Not Used in Prior Housing Element	0	0.21579237	0	0.21579237	2	0	0	1268181	317	West Adams - Baldwin Hills - Leimert	Yes	Moderate
LOS ANGELES	1652 S LA BREA AVE	90019	5067005015	Medium Residential	R3-1-O	0	54	0.166438991	Residential - Five or More Units or Apartments (Any Combination) - 4 Stories or Less	YES - Current	NO - Privately-Owned	Available	Not Used in Prior Housing Element	0	0	0.118516338	0.118516338	14	0	0	1268181	284	West Adams - Baldwin Hills - Leimert	Yes	Above Moderate
LOS ANGELES	1642 S LA BREA AVE	90019	5067005016	Medium Residential	R3-1-O	0	54	0.166439672	Residential - Four Units (Any Combination) - 4 Stories or Less	YES - Current	NO - Privately-Owned	Available	Not Used in Prior Housing Element	0	0	0.509932613	0.509932613	4	0	0	1268181	233	West Adams - Baldwin Hills - Leimert	Yes	Above Moderate
LOS ANGELES	1622 S LA BREA AVE	90019	5067005019	Community Commercial	C2-2D-O-CPIO	0	54	0.166437473	Residential - Five or More Units or Apartments (Any Combination) - 4 Stories or Less	YES - Current	NO - Privately-Owned	Available	Not Used in Prior Housing Element	0	0	0.244251376	0.244251376	8	0	0	1268181	126	West Adams - Baldwin Hills - Leimert	Yes	Above Moderate
LOS ANGELES	1618 S LA BREA AVE	90019	5067005020	Community Commercial	C2-2D-O-CPIO	0	54	0.149795683	Residential - Double, Duplex, or Two Units - 4 Stories or Less	YES - Current	NO - Privately-Owned	Available	Used in Prior Housing Element - Non-Vacant	0	0	0.938185453	0.938185453	2	0	0	1268181	101	West Adams - Baldwin Hills - Leimert	Yes	Above Moderate
LOS ANGELES	1604 S LA BREA AVE	90019	5067005021	Community Commercial	C2-2D-O-CPIO	0	54	0.079122846	Commercial - Service Station - Full Service - No Additional Services	YES - Current	NO - Privately-Owned	Available	Not Used in Prior Housing Element	0.063994434	0	0	0.063994434	0	0	0	1268181	25	West Adams - Baldwin Hills - Leimert		Lower
LOS ANGELES	1614 S LA BREA AVE	90019	5067005021	Community Commercial	C2-2D-O-CPIO	0	54	0.268488663	Commercial - Service Station - Full Service - No Additional Services	YES - Current	NO - Privately-Owned	Available	Not Used in Prior Housing Element	0.131838469	0	0	0.131838469	0	0	0	1268181	70	West Adams - Baldwin Hills - Leimert		Lower
LOS ANGELES	4936 W VENICE BLVD	90019	5067005021	Community Commercial	C2-2D-O-CPIO	0	54	0.073101997	Commercial - Service Station - Full Service - No Additional Services	YES - Current	NO - Privately-Owned	Available	Not Used in Prior Housing Element	0.060000055	0	0	0.060000055	0	0	0	1268181	18	West Adams - Baldwin Hills - Leimert		Lower
LOS ANGELES	4940 W VENICE BLVD	90019	5067005021	Community Commercial	C2-2D-O-CPIO	0	54	0.073100737	Commercial - Service Station - Full Service - No Additional Services	YES - Current	NO - Privately-Owned	Available	Not Used in Prior Housing Element	0.060000055	0	0	0.060000055	0	0	0	1268181	20	West Adams - Baldwin Hills - Leimert		Lower
LOS ANGELES	4942 W VENICE BLVD	90019	5067005021	Community Commercial	C2-2D-O-CPIO	0	54	0.073100424	Commercial - Service Station - Full Service - No Additional Services	YES - Current	NO - Privately-Owned	Available	Not Used in Prior Housing Element	0.060000055	0	0	0.060000055	0	0	0	1268181	21	West Adams - Baldwin Hills - Leimert		Lower
LOS ANGELES	4946 W VENICE BLVD	90019	5067005021	Community Commercial	C2-2D-O-CPIO	0	54	0.073101287	Commercial - Service Station - Full Service - No Additional Services	YES - Current	NO - Privately-Owned	Available	Not Used in Prior Housing Element	0.060000055	0	0	0.060000055	0	0	0	1268181	23	West Adams - Baldwin Hills - Leimert		Lower
LOS ANGELES	4970 W VENICE BLVD	90019	5067005022	Community Commercial	C2-2D-O-CPIO	0	54	0.07675544	Industrial - Light Manufacturing - One Story	YES - Current	NO - Privately-Owned	Available	Used in Prior Housing Element - Non-Vacant	0.164919618	0	0	0.164919618	0	0	0	1268181	45	West Adams - Baldwin Hills - Leimert		Lower
LOS ANGELES	4974 W VENICE BLVD	90019	5067005022	Community Commercial	C2-2D-O-CPIO	0	54	0.060916955	Industrial - Light Manufacturing - One Story	YES - Current	NO - Privately-Owned	Available	Used in Prior Housing Element - Non-Vacant	0.143925315	0	0	0.143925315	0	0	0	1268181	47	West Adams - Baldwin Hills - Leimert		Lower
LOS ANGELES		5067005022		Community Commercial	C2-2D-O-CPIO	0	54	0.015838485	Industrial - Light Manufacturing - One Story	YES - Current	NO - Privately-Owned	Available	Used in Prior Housing Element - Non-Vacant	0	0	0.031348872	0.031348872	0	0	0	1268181	46	West Adams - Baldwin Hills - Leimert		Above Moderate
LOS ANGELES	1601 S LA BREA AVE	90019	5067005023	Community Commercial	C2-2D-O-CPIO	0	54	0.078743677	Commercial - Store - One Story	YES - Current	NO - Privately-Owned	Available	Used in Prior Housing Element - Non-Vacant	0.14271425	0	0	0.14271425	0	0	0	1268181	34	West Adams - Baldwin Hills - Leimert		Lower
LOS ANGELES	4962 W VENICE BLVD	90019	5067005023	Community Commercial	C2-2D-O-CPIO	0	54	0.076756299	Commercial - Store - One Story	YES - Current	NO - Privately-Owned	Available	Used in Prior Housing Element - Non-Vacant	0.14271425	0	0	0.14271425	0	0	0	1268181	43	West Adams - Baldwin Hills - Leimert		Lower
LOS ANGELES		5067005023		Community Commercial	C2-2D-O-CPIO	0	54	0.07675544	Commercial - Store - One Story	YES - Current	NO - Privately-Owned	Available	Used in Prior Housing Element - Non-Vacant	0.14271425	0	0	0.14271425	0	0	0	1268181	36	West Adams - Baldwin Hills - Leimert		Lower
LOS ANGELES	1617 S LA BREA AVE	90019	5067005024	Community Commercial	C2-2D-O-CPIO	0	54	0.185298549	Commercial - Store - One Story	YES - Current	NO - Privately-Owned	Available	Not Used in Prior Housing Element	0.201985951	0	0	0.201985951	0	0	0	1268181	96	West Adams - Baldwin Hills - Leimert		Lower
LOS ANGELES	1625 S LA BREA AVE	90019	5067005025	Medium Residential	R3-1-O	0	54	0.160713065	Residential - Five or More Units or Apartments (Any Combination) - 4 Stories or Less	YES - Current	NO - Privately-Owned	Available	Not Used in Prior Housing Element	0	0	0.096080862	0.096080862	8	0	0	1268181	117	West Adams - Baldwin Hills - Leimert	Yes	Above Moderate
LOS ANGELES	1629 S LA BREA AVE	90019	5067005026	Medium Residential	R3-1-O	0	54	0.144640941	Residential - Five or More Units or Apartments (Any Combination) - 4 Stories or Less	YES - Current	NO - Privately-Owned	Available	Not Used in Prior Housing Element	0	0	0.137259775	0.137259775	4	0	0	1268181	142	West Adams - Baldwin Hills - Leimert	Yes	Above Moderate
LOS ANGELES	1631 S LA BREA AVE	90019	5067005027	Medium Residential	R3-1-O	0	54	0.144643226	Residential - Five or More Units or Apartments (Any Combination) - 4 Stories or Less	YES - Current	NO - Privately-Owned	Available	Not Used in Prior Housing Element	0	0	0.120386642	0.120386642	5	0	0	1268181	164	West Adams - Baldwin Hills - Leimert	Yes	Above Moderate
LOS ANGELES	1639 S LA BREA AVE	90019	5067005028	Medium Residential	R3-1-O	0	54	0.128572675	Residential - Four Units (Any Combination) - 4 Stories or Less	YES - Current	NO - Privately-Owned	Available	Not Used in Prior Housing Element	0	0	0.111924595	0.111924595	4	0	0	1268181	186	West Adams - Baldwin Hills - Leimert	Yes	Above Moderate
LOS ANGELES	1645 S LA BREA AVE	90019	5067005029	Medium Residential	R3-1-O	0	54	0.144644212	Residential - Five or More Units or Apartments (Any Combination) - 4 Stories or Less	YES - Current	NO - Privately-Owned	Available	Not Used in Prior Housing Element	0	0	0.080944109	0.080944109	8	0	0	1268181	214	West Adams - Baldwin Hills - Leimert	Yes	Above Moderate
LOS ANGELES	1649 S LA BREA AVE	90019	5067005030	Medium Residential	R3-1-O	0	54	0.160718155	Residential - Five or More Units or Apartments (Any Combination) - 4 Stories or Less	YES - Current	NO - Privately-Owned	Available	Not Used in Prior Housing Element	0	0	0.067255452	0.067255452	11	0	0	1268181	243	West Adams - Baldwin Hills - Leimert	Yes	Above Moderate
LOS ANGELES	4984 W VENICE BLVD	90019	5067005031	Community Commercial	C2-2D-O-CPIO	0	54	0.086258647	Industrial - Light Manufacturing - One Story	YES - Current	NO - Privately-Owned	Available	Used in Prior Housing Element - Non-Vacant	0.059564894	0	0	0.059564894	0	0	0	1268181	58	West Adams - Baldwin Hills - Leimert		Lower
LOS ANGELES	4988 W VENICE BLVD	90019	5067005031	Community Commercial	C2-2D-O-CPIO	0	54	0.086259175	Industrial - Light Manufacturing - One Story	YES - Current	NO - Privately-Owned	Available	Used in Prior Housing Element - Non-Vacant	0.059564894	0	0	0.059564894	0	0	0	1268181	61	West Adams - Baldwin Hills - Leimert		Lower
LOS ANGELES		5067005031		Community Commercial	C2-2D-O-CPIO	0	54	0.002755632	Industrial - Light Manufacturing - One Story	YES - Current	NO - Privately-Owned	Available	Used in Prior Housing Element - Non-Vacant	0	0	0.001740393	0.001740393	0	0	0	1268181	57	West Adams - Baldwin Hills - Leimert		Above Moderate
LOS ANGELES	4976 W VENICE BLVD	90019	5067005032	Community Commercial	C2-2D-O-CPIO	0	54	0.085722084	Industrial - Light Manufacturing - One Story	YES - Current	NO - Privately-Owned	Available	Used in Prior Housing Element - Non-Vacant	0.185634412	0	0	0.185634412	0	0	0	1268181	51	West Adams - Baldwin Hills - Leimert		Lower
LOS ANGELES	4980 W VENICE BLVD	90019	5067005032	Community Commercial	C2-2D-O-CPIO	0	54	0.083503016	Industrial - Light Manufacturing - One Story	YES - Current	NO - Privately-Owned	Available	Used in Prior Housing Element - Non-Vacant	0.174882048	0	0	0.174882048	0	0	0	1268181	53	West Adams - Baldwin Hills - Leimert		Lower
LOS ANGELES	1610 S MANSFIELD AVE	90019	5067005033	Medium Residential	R3-1-O	0	54	0.23736897	Residential - Five or More Units or Apartments (Any Combination) - 4 Stories or Less	YES - Current	NO - Privately-Owned	Available	Not Used in Prior Housing Element	0	0	0.145995845	0.145995845	10	0	0	1268181	106	West Adams - Baldwin Hills - Leimert	Yes	Above Moderate
LOS ANGELES	1620 S MANSFIELD AVE	90019	5067005034	Low Medium II Residential	RD2-1-O	0	21	0.129164015	Residential - Single Family Residence	YES - Current	NO - Privately-Owned	Available	Used in Prior Housing Element - Non-Vacant	0	0	0.156035131	0.156035131	1	2*	2*	1268181	144	West Adams - Baldwin Hills - Leimert		Above Moderate
LOS ANGELES	1622 S MANSFIELD AVE	90019	5067005035	Low Medium II Residential	RD2-1-O	0	21	0.114813012	Residential - Single Family Residence	YES - Current	NO - Privately-Owned	Available	Used in Prior Housing Element - Non-Vacant	0	0	0.156035131	0.156035131	1	2*	2*	1268181	165	West Adams - Baldwin Hills - Leimert		Above Moderate
LOS ANGELES	1626 S MANSFIELD AVE	90019	5067005036	Low Medium II Residential	RD2-1-O	0	21	0.12916326	Residential - Double, Duplex, or Two Units - 4 Stories or Less	YES - Current	NO - Privately-Owned	Available	Not Used in Prior Housing Element	0	0	0.203997713	0.203997713	2	2*	2*	1268181	187	West Adams - Baldwin Hills - Leimert	Yes	Above Moderate
LOS ANGELES	1632 S MANSFIELD AVE	90019	5067005037	Low Medium II Residential	RD2-1-O	0	21	0.143515625	Residential - Three Units (Any Combination) - 4 Stories or Less	YES - Current	NO - Privately-Owned	Available	Not Used in Prior Housing Element	0	0.290162086	0	0.290162086	3	3*	3*	1268181	219	West Adams - Baldwin Hills - Leimert	Yes	Moderate
LOS ANGELES	4912 W VENICE BLVD	90019	5067006002	Community Commercial	C2-2D-O-CPIO	0	54	0.086372645	Commercial - Store - One Story	YES - Current	NO - Privately-Owned	Available	Not Used in Prior Housing Element	0.114211846	0	0	0.114211846	0	0	0	1298181	1289	West Adams - Baldwin Hills - Leimert		Lower
LOS ANGELES	4906 W VENICE BLVD	90019	5067006003	Community Commercial	C2-2D-O-CPIO	0	54	0.08610826	Commercial - Commercial - Vacant Land	YES - Current	NO - Privately-Owned	Available	Not Used in Prior Housing Element	0.088767584	0	0	0.088767584	0	0	0	1298181	1285	West Adams - Baldwin Hills - Leimert		Lower
LOS ANGELES	4902 W VENICE BLVD	90019	5067006004	Community Commercial	C2-2D-O-CPIO	0	54	0.086360604	Commercial - Commercial - Vacant Land	YES - Current	NO - Privately-Owned	Available	Not Used in Prior Housing Element	0.088767584	0	0	0.088767584	0	0	0	1298181	1282	West Adams - Baldwin Hills - Leimert		Lower
LOS ANGELES	1614 S HIGHLAND AVE	90019	5067006005	Low Medium II Residential	RD1.5-1-O	0	29	0.213304141	Residential - Single Family Residence	YES - Current	NO - Privately-Owned	Available	Used in Prior Housing Element - Non-Vacant	0	0.401423961	0	0.401423961	1	0	0	1268181	35	West Adams - Baldwin Hills - Leimert		Moderate
LOS ANGELES	1618

LOS ANGELES	1654 S HIGHLAND AVE	90019	5067006015	Low Medium II Residential	RD1.5-1-O	0	29	0.114785372	Residential - Single Family Residence	YES - Current	NO - Privately-Owned	Available	Not Used in Prior Housing Element	0	0.125296783	0	0.125296783	1	3*	3*	1268181	270	West Adams - Baldwin Hills - Leimert			Moderate
LOS ANGELES	1658 S HIGHLAND AVE	90019	5067006016	Low Medium II Residential	RD1.5-1-O	0	29	0.114786079	Residential - Single Family Residence	YES - Current	NO - Privately-Owned	Available	Not Used in Prior Housing Element	0	0.125296783	0	0.125296783	1	3*	3*	1268181	295	West Adams - Baldwin Hills - Leimert			Moderate
LOS ANGELES	1719 S LONGWOOD AVE	90019	5067006020	Low Medium II Residential	RD1.5-1-O	0	29	0.149553146	Residential - Four Units (Any Combination) - 4 Stories or Less	YES - Current	NO - Privately-Owned	Available	Not Used in Prior Housing Element	0	0.069749197	0	0.069749197	4	0	0	1268181	332	West Adams - Baldwin Hills - Leimert			Moderate
LOS ANGELES	1717 S LONGWOOD AVE	90019	5067006021	Low Medium II Residential	RD1.5-1-O	0	29	0.130039275	Residential - Double, Duplex, or Two Units - 4 Stories or Less	YES - Current	NO - Privately-Owned	Available	Not Used in Prior Housing Element	0	0.138811389	0	0.138811389	2	3*	3*	1268181	312	West Adams - Baldwin Hills - Leimert	Yes		Moderate
LOS ANGELES	1711 S LONGWOOD AVE	90019	5067006022	Low Medium II Residential	RD1.5-1-O	0	29	0.130030943	Residential - Double, Duplex, or Two Units - 4 Stories or Less	YES - Current	NO - Privately-Owned	Available	Not Used in Prior Housing Element	0	0.138811389	0	0.138811389	2	3*	3*	1268181	278	West Adams - Baldwin Hills - Leimert	Yes		Moderate
LOS ANGELES	1679 S LONGWOOD AVE	90019	5067006028	Low Medium II Residential	RD1.5-1-O	0	29	0.129979784	Residential - Double, Duplex, or Two Units - 4 Stories or Less	YES - Current	NO - Privately-Owned	Available	Not Used in Prior Housing Element	0	0.058127448	0	0.058127448	2	3*	3*	1268181	108	West Adams - Baldwin Hills - Leimert	Yes		Moderate
LOS ANGELES	1675 S LONGWOOD AVE	90019	5067006029	Low Medium II Residential	RD1.5-1-O	0	29	0.129969066	Residential - Single Family Residence	YES - Current	NO - Privately-Owned	Available	Not Used in Prior Housing Element	0	0.042549799	0	0.042549799	1	3*	3*	1268181	90	West Adams - Baldwin Hills - Leimert			Moderate
LOS ANGELES	1671 S LONGWOOD AVE	90019	5067006030	Low Medium II Residential	RD1.5-1-O	0	29	0.129965403	Residential - Single Family Residence	YES - Current	NO - Privately-Owned	Available	Not Used in Prior Housing Element	0	0.102325031	0	0.102325031	1	3*	3*	1268181	73	West Adams - Baldwin Hills - Leimert			Moderate
LOS ANGELES	1663 S LONGWOOD AVE	90019	5067006032	Low Medium II Residential	RD1.5-1-O	0	29	0.196700723	Residential - Double, Duplex, or Two Units - 4 Stories or Less	YES - Current	NO - Privately-Owned	Available	Not Used in Prior Housing Element	0	0.215981936	0	0.215981936	2	0	0	1268181	26	West Adams - Baldwin Hills - Leimert	Yes		Moderate
LOS ANGELES	1653 S LONGWOOD AVE	90019	5067006034	Community Commercial	C2-2D-O-CPIO	0	54	0.129870985	Residential - Three Units (Any Combination) - 4 Stories or Less	YES - Current	NO - Privately-Owned	Available	Not Used in Prior Housing Element	0	0	0.529759526	0.529759526	4	0	0	1298181	1286	West Adams - Baldwin Hills - Leimert	Yes		Above Moderate
LOS ANGELES	1649 S LONGWOOD AVE	90019	5067006035	Community Commercial	C2-2D-O-CPIO	0	54	0.091775081	Residential - Single Family Residence	YES - Current	NO - Privately-Owned	Available	Not Used in Prior Housing Element	0.68937254	0	0	0.68937254	1	0	0	1298181	1273	West Adams - Baldwin Hills - Leimert			Lower
LOS ANGELES	4872 W VENICE BLVD	90019	5067006036	Community Commercial	C2-2D-O-CPIO	0	54	0.038090405	Commercial - Store Combination - Store and Office Combination - One Story	YES - Current	NO - Privately-Owned	Available	Not Used in Prior Housing Element	0.01865944	0	0	0.01865944	0	0	0	1298181	1268	West Adams - Baldwin Hills - Leimert			Lower
LOS ANGELES	1645 S LONGWOOD AVE	90019	5067006037	Community Commercial	C2-2D-O-CPIO	0	54	0.097984262	Residential - Five or More Units or Apartments (Any Combination) - 4 Stories or Less	YES - Current	NO - Privately-Owned	Available	Not Used in Prior Housing Element	0	0	0.122591314	0.122591314	5	0	0	1298181	1256	West Adams - Baldwin Hills - Leimert	Yes		Above Moderate
LOS ANGELES	1641 S LONGWOOD AVE	90019	5067006038	Community Commercial	C2-2D-O-CPIO	0	54	0.028849702	Commercial - Store Combination - Store and Residential Combination - One Story	YES - Current	NO - Privately-Owned	Available	Not Used in Prior Housing Element	0	0	0.008468098	0.008468098	0	0	0	1298181	1249	West Adams - Baldwin Hills - Leimert			Above Moderate
LOS ANGELES	4813 W ST CHARLES PL	90019	5067007004	Low Medium II Residential	RD1.5-1-O	0	29	0.151962221	Residential - Five or More Units or Apartments (Any Combination) - 4 Stories or Less	YES - Current	NO - Privately-Owned	Available	Not Used in Prior Housing Element	0	0.010676724	0	0.010676724	5	0	0	1298181	1199	West Adams - Baldwin Hills - Leimert	Yes		Moderate
LOS ANGELES	4800 W VENICE BLVD	90019	5067007005	Low Medium II Residential	RD1.5-1-O	0	29	0.057889279	Commercial - Store Combination - Store and Office Combination - One Story	YES - Current	NO - Privately-Owned	Available	Not Used in Prior Housing Element	0	0	0.014378101	0.014378101	1	1*	1*	1298181	1186	West Adams - Baldwin Hills - Leimert			Above Moderate
LOS ANGELES	4810 W VENICE BLVD	90019	5067007006	Low Medium II Residential	RD1.5-1-O	0	29	0.05390105	Residential - Single Family Residence	YES - Current	NO - Privately-Owned	Available	Not Used in Prior Housing Element	0	0	0.03630029	0.03630029	1	1*	1*	1298181	1195	West Adams - Baldwin Hills - Leimert			Above Moderate
LOS ANGELES	1635 S RIMPAU BLVD	90019	5067007007	Low Medium II Residential	RD1.5-1-O	0	29	0.099059559	Residential - Single Family Residence	YES - Current	NO - Privately-Owned	Available	Not Used in Prior Housing Element	0	0	0.081417176	0.081417176	1	2*	2*	1298181	1200	West Adams - Baldwin Hills - Leimert			Above Moderate
LOS ANGELES	1643 S RIMPAU BLVD	90019	5067007008	Low Medium II Residential	RD1.5-1-O	0	29	0.157830377	Residential - Three Units (Any Combination) - 4 Stories or Less	YES - Current	NO - Privately-Owned	Available	Not Used in Prior Housing Element	0	0.118829572	0	0.118829572	4	0	0	1298181	1216	West Adams - Baldwin Hills - Leimert	Yes		Moderate
LOS ANGELES	4809 W ST CHARLES PL	90019	5067007009	Low Medium II Residential	RD1.5-1-O	0	29	0.059344451	Residential - Single Family Residence	YES - Current	NO - Privately-Owned	Available	Not Used in Prior Housing Element	0	0	0.033934966	0.033934966	1	1*	1*	1298181	1239	West Adams - Baldwin Hills - Leimert			Above Moderate
LOS ANGELES	1649 S RIMPAU BLVD	90019	5067007010	Low Medium II Residential	RD1.5-1-O	0	29	0.098485598	Residential - Single Family Residence	YES - Current	NO - Privately-Owned	Available	Not Used in Prior Housing Element	0	0	0.081417176	0.081417176	1	2*	2*	1298181	1247	West Adams - Baldwin Hills - Leimert			Above Moderate
LOS ANGELES	4857 W 17TH ST	90019	5067007011	Low Medium II Residential	RD1.5-1-O	0	29	0.103304606	Residential - Double, Duplex, or Two Units - 4 Stories or Less	YES - Current	NO - Privately-Owned	Available	Not Used in Prior Housing Element	0	0	0.001667055	0.001667055	2	2*	2*	1268181	17	West Adams - Baldwin Hills - Leimert			Above Moderate
LOS ANGELES	1650 S LONGWOOD AVE	90019	5067007012	Low Medium II Residential	RD1.5-1-O	0	29	0.057529473	Residential - Single Family Residence	YES - Current	NO - Privately-Owned	Available	Not Used in Prior Housing Element	0	0	0.033934966	0.03934966	1	1*	1*	1268181	10	West Adams - Baldwin Hills - Leimert			Above Moderate
LOS ANGELES	4851 W 17TH ST	90019	5067007014	Low Medium II Residential	RD1.5-1-O	0	29	0.16088379	Residential - Three Units (Any Combination) - 4 Stories or Less	YES - Current	NO - Privately-Owned	Available	Not Used in Prior Housing Element	0	0.146015754	0	0.146015754	3	0	0	1268181	12	West Adams - Baldwin Hills - Leimert	Yes		Moderate
LOS ANGELES	4839 W 17TH ST	90019	5067007016	Low Medium II Residential	RD1.5-1-O	0	29	0.160905199	Residential - Five or More Units or Apartments (Any Combination) - 4 Stories or Less	YES - Current	NO - Privately-Owned	Available	Not Used in Prior Housing Element	0	0.025061248	0	0.025061248	6	0	0	1268181	22	West Adams - Baldwin Hills - Leimert	Yes		Moderate
LOS ANGELES	4829 1/2 W 17TH ST	90019	5067007018	Low Medium II Residential	RD1.5-1-O	0	29	0.112497887	Residential - Double, Duplex, or Two Units - 4 Stories or Less	YES - Current	NO - Privately-Owned	Available	Not Used in Prior Housing Element	0	0.003937326	0	0.003937326	2	3*	3*	1268181	32	West Adams - Baldwin Hills - Leimert			Moderate
LOS ANGELES	4813 W 17TH ST	90019	5067007021	Low Medium II Residential	RD1.5-1-O	0	29	0.160959708	Residential - Five or More Units or Apartments (Any Combination) - 4 Stories or Less	YES - Current	NO - Privately-Owned	Available	Not Used in Prior Housing Element	0	0.025061248	0	0.025061248	6	0	0	1268181	60	West Adams - Baldwin Hills - Leimert	Yes		Moderate
LOS ANGELES	4807 W 17TH ST	90019	5067007022	Low Medium II Residential	RD1.5-1-O	0	29	0.160856999	Residential - Four Units (Any Combination) - 4 Stories or Less	YES - Current	NO - Privately-Owned	Available	Not Used in Prior Housing Element	0	0.049837396	0	0.049837396	4	0	0	1268181	66	West Adams - Baldwin Hills - Leimert	Yes		Moderate
LOS ANGELES	1673 S RIMPAU BLVD	90019	5067007023	Low Medium II Residential	RD1.5-1-O	0	29	0.04962454	Residential - Single Family Residence	YES - Current	NO - Privately-Owned	Available	Not Used in Prior Housing Element	0	0	0.041706938	0.041706938	1	1*	1*	1268181	121	West Adams - Baldwin Hills - Leimert			Above Moderate
LOS ANGELES	1665 S RIMPAU BLVD	90019	5067007025	Low Medium II Residential	RD1.5-1-O	0	29	0.05023276	Residential - Single Family Residence	YES - Current	NO - Privately-Owned	Available	Not Used in Prior Housing Element	0	0	0.041706938	0.041706938	1	1*	1*	1268181	88	West Adams - Baldwin Hills - Leimert			Above Moderate
LOS ANGELES	1663 S RIMPAU BLVD	90019	5067007026	Low Medium II Residential	RD1.5-1-O	0	29	0.050673537	Residential - Single Family Residence	YES - Current	NO - Privately-Owned	Available	Not Used in Prior Housing Element	0	0	0.041706938	0.041706938	1	1*	1*	1268181	77	West Adams - Baldwin Hills - Leimert			Above Moderate
LOS ANGELES	4846 W ST CHARLES PL	90019	5067007028	Low Medium II Residential	RD1.5-1-O	0	29	0.160700158	Residential - Three Units (Any Combination) - 4 Stories or Less	YES - Current	NO - Privately-Owned	Available	Not Used in Prior Housing Element	0	0.146015754	0	0.146015754	3	0	0	1298181	1241	West Adams - Baldwin Hills - Leimert	Yes		Moderate
LOS ANGELES	4840 W ST CHARLES PL	90019	5067007029	Low Medium II Residential	RD1.5-1-O	0	29	0.160698246	Residential - Double, Duplex, or Two Units - 4 Stories or Less	YES - Current	NO - Privately-Owned	Available	Not Used in Prior Housing Element	0	0.179239729	0	0.179239729	2	0	0	1298181	1250	West Adams - Baldwin Hills - Leimert	Yes		Moderate
LOS ANGELES	4832 W ST CHARLES PL	90019	5067007030	Low Medium II Residential	RD1.5-1-O	0	29	0.160698549	Residential - Three Units (Any Combination) - 4 Stories or Less	YES - Current	NO - Privately-Owned	Available	Not Used in Prior Housing Element	0	0.146015754	0	0.146015754	3	0	0	1298181	1260	West Adams - Baldwin Hills - Leimert	Yes		Moderate
LOS ANGELES	4830 W ST CHARLES PL	90019	5067007031	Low Medium II Residential	RD1.5-1-O	0	29	0.160700935	Residential - Three Units (Any Combination) - 4 Stories or Less	YES - Current	NO - Privately-Owned	Available	Not Used in Prior Housing Element	0	0.146015754	0	0.146015754	3	0	0	1298181	1269	West Adams - Baldwin Hills - Leimert	Yes		Moderate
LOS ANGELES	4822 W ST CHARLES PL	90019	5067007032	Low Medium II Residential	RD1.5-1-O	0	29	0.160698544	Residential - Four Units (Any Combination) - 4 Stories or Less	YES - Current	NO - Privately-Owned	Available	Not Used in Prior Housing Element	0	0.118829572	0	0.118829572	4	0	0	1298181	1277	West Adams - Baldwin Hills - Leimert	Yes		Moderate
LOS ANGELES	4814 W ST CHARLES PL	90019	5067007034	Low Medium II Residential	RD1.5-1-O	0	29	0.160699081	Residential - Five or More Units or Apartments (Any Combination) - 4 Stories or Less	YES - Current	NO - Privately-Owned	Available	Not Used in Prior Housing Element	0	0.096606298	0	0.096606298	5	0	0	1298181	1290	West Adams - Baldwin Hills - Leimert	Yes		Moderate
LOS ANGELES	4806 W ST CHARLES PL	90019	5067007035	Low Medium II Residential	RD1.5-1-O	0	29	0.160611746	Residential - Double, Duplex, or Two Units - 4 Stories or Less	YES - Current	NO - Privately-Owned	Available	Not Used in Prior Housing Element	0	0.179239729	0	0.179239729	2	0	0	1298181	1296	West Adams - Baldwin Hills - Leimert	Yes		Moderate
LOS ANGELES	1655 S RIMPAU BLVD	90019	5067007036	Low Medium II Residential	RD1.5-1-O	0	29	0.057910493	Residential - Single Family Residence	YES - Current	NO - Privately-Owned	Available	Not Used in Prior Housing Element	0	0	0.033934966	0.033934966	1	1*	1*	1268181	54	West Adams - Baldwin Hills - Leimert			Above Moderate
LOS ANGELES	1651 S RIMPAU BLVD	90019	5067007037	Low Medium II Residential	RD1.5-1-O	0	29	0.14738043	Residential - Three Units (Any Combination) - 4 Stories or Less	YES - Current	NO - Privately-Owned	Available	Not Used in Prior Housing Element	0	0.126314119	0	0.126314119	3	0	0	1268181	13	West Adams - Baldwin Hills - Leimert	Yes		Moderate
LOS ANGELES	1638 S LONGWOOD AVE	90019	5067007038	Low Medium II Residential	RD1.5-1-O	0	29	0.059510866	Residential - Single Family Residence - Vacant Land	YES - Current	NO - Privately-Owned	Available	Not Used in Prior Housing Element	0	0	0.088258559	0.088258559	0	1*	1*	1298181	1231	West Adams - Baldwin Hills - Leimert			Above Moderate
LOS ANGELES	1640 S LONGWOOD AVE	90019	5067007039	Low Medium II Residential	RD1.5-1-O	0	29	0.09185698	Residential - Single Family Residence	YES - Current	NO - Privately-Owned	Available	Not Used in Prior Housing Element	0	0	0.081417176	0.081417176	1	2*	2*	1298181	1242	West Adams - Baldwin Hills - Leimert			Above Moderate
LOS ANGELES	1644 S LONGWOOD AVE	90019	5067007040	Low Medium II Residential	RD1.5-1-O	0	29	0.114831323	Residential - Single Family Residence	YES - Current	NO - Privately-Owned	Available	Not Used in Prior Housing Element	0	0.125296783	0	0.125296783	1	3*	3*	1298181	1266	West Adams - Baldwin Hills - Leimert			Moderate
LOS ANGELES	1678 S LONGWOOD AVE	90019	5067008001	Low Medium II Residential	RD1.5-1-O	0	29	0.086754985	Residential - Double, Duplex, or Two Units - 4 Stories or Less	YES - Current	NO - Privately-Owned	Available	Not Used in Prior Housing Element	0	0	0.044568841	0.044568841	2	2*	2*	1268181	151	West Adams - Baldwin Hills - Leimert	Yes		Above Moderate
LOS ANGELES	4859 W SATURN ST	90019	5067008002	Low Medium II Residential	RD1.5-1-O	0	29	0.073953009	Residential - Single Family Residence	YES - Current	NO - Privately-Owned	Available	Not Used in Prior Housing Element	0	0	0.081417176	0.081417176	1	2*	2*	1268181	190	West Adams - Baldwin Hills - Leimert			Above Moderate
LOS ANGELES	4853 W SATURN ST	90019	5067008003	Low Medium II Residential	RD1.5-1-O	0	29	0.16071173	Residential - Double, Duplex, or Two Units - 4 Stories or Less	YES - Current	NO - Privately-Owned	Available	Not Used in Prior Housing Element	0	0.179239729	0	0.179239729	2	0	0	1268181	159	West Adams - Baldwin Hills - Leimert	Yes		Moderate
LOS ANGELES	4841 W SATURN ST	90019	5067008005	Low Medium II Residential	RD1.5-1-O	0	29	0.128672773	Residential - Single Family Residence	YES - Current	NO - Privately-Owned	Available	Not Used in Prior Housing Element	0	0.102325031	0	0.102325031	1	3*	3*	1268181	188	West Adams - Baldwin Hills - Leimert			Moderate
LOS ANGELES	4833 W SATURN ST	90019	5067008006	Low Medium II Residential	RD1.5-1-O	0	29	0.160731197	Residential - Three Units (Any Combination) - 4 Stories or Less	YES - Current	NO - Privately-Owned	Available	Not Used in Prior Housing Element	0	0.076965051	0	0.076965051	2	0	0	1268181	193	West Adams - Baldwin Hills - Leimert	Yes		Moderate
LOS ANGELES	4817 W SATURN ST	90019	5067008008	Low Medium II Residential	RD1.5-1-O	0	29	0.16073159	Residential - Five or More Units or Apartments (Any Combination) - 4 Stories or Less	YES - Current	NO - Privately-Owned	Available	Not Used in Prior Housing Element	0	0.146015754	0	0.146015754	6	0	0	1268181	226	West Adams - Baldwin Hills - Leimert	Yes		Moderate
LOS ANGELES	4823 W SATURN ST	90019	5067008008	Low Medium II Residential	RD1.5-1-O	0	29	0.160727604	Residential - Five or More Units or Apartments (Any Combination) - 4 Stories or Less	YES - Current	NO - Privately-Owned	Available	Not Used in Prior Housing Element	0	0.146015754	0	0.146015754	6	0	0	1268181	216	West Adams - Baldwin Hills - Leimert	Yes		Moderate
LOS ANGELES	4815 W SATURN ST	90019	5067008009	Low Medium II Residential	RD1.5-1-O	0	29	0.160733891	Residential - Four Units (Any Combination) - 4 Stories or Less	YES - Current	NO - Privately-Owned	Available	Not Used in Prior Housing Element	0	0.118829572	0	0.118829572	4	0	0	1268181	239	West Adams - Baldwin Hills - Leimert	Yes		Moderate
LOS ANGELES	4803 W SATURN ST	90019	5067008010	Low Medium II Residential	RD1.5-1-O	0	29	0.160736657	Residential - Three Units (Any Combination) - 4 Stories or Less	YES - Current	NO - Privately-Owned	Available	Not Used in Prior Housing Element	0	0.146015754	0	0.146015754	3	0	0	1268181	245	West Adams - Baldwin Hills - Leimert	Yes		Moderate
LOS ANGELES	4801 W SATURN ST	90019	5067008011	Low Medium II Residential	RD1.5-1-O	0	29	0.128822166	Residential - Single Family Residence	YES - Current	NO - Privately-Owned	Available	Not Used in Prior Housing Element	0	0.102325031	0	0.102325031	1	3*	3*	1268181	275	West Adams - Baldwin Hills - Leimert			Moderate
LOS ANGELES	1685 S RIMPAU BLVD	90019	5067008012	Low Medium II Residential	RD1.5-1-O	0	29	0.059735561	Residential - Single Family Residence	YES - Current	NO - Privately-Owned	Available	Not Used in Prior Housing Element	0	0	0.033934966	0.033934966	1	1*	1*	1268181	254	West Adams - Baldwin Hills - Leimert			Above Moderate
LOS ANGELES	1676 S LONGWOOD AVE	90019	5067008013	Low Medium II Residential	RD1.5-1-O	0	29	0.042608536	Residential - Single Family Residence	YES - Current	NO - Privately-Owned	Available	Not Used in Prior Housing Element	0	0	0.046117893	0.046117893	1	1*	1*	1268181	132	West Adams - Baldwin Hills - Leimert			Above Moderate
LOS ANGELES			5067008013	Low Medium II Residential	RD1.5-1-O	0	29	0.042608418	Residential - Single Family Residence	YES - Current	NO - Privately-Owned	Available	Not Used in Prior Housing Element	0	0	0.046117893	0.046117893	1	1*	1*	1268181	140	West Adams - Baldwin Hills - Leimert			Above Moderate
LOS ANGELES			5067008014	Low Medium II Residential	RD1.5-1-O	0	29	0.041322368	Residential - Single Family Residence	YES - Current	NO - Privately-Owned	Available	Not Used in Prior Housing Element	0	0	0.046117893	0.046117893	1	1*	1*	1268181	114	West Adams - Baldwin Hills - Leimert			Above Moderate
LOS ANGELES			5067008014	Low Medium II Residential	RD1.5-1-O	0	29	0.041323051	Residential - Single Family Residence	YES - Current	NO - Privately-Owned	Available	Not Used in Prior Housing Element	0	0	0.046117893	0.046117893	1	1*	1*	1268181	122	West Adams - Baldwin Hills - Leimert			Above Moderate
LOS ANGELES	4858 W 17TH ST	90019	5067008015	Low Medium II Residential	RD1.5-1-O	0	29	0.076765685	Residential - Single Family Residence	YES - Current	NO - Privately-Owned	Available	Not Used in Prior Housing Element	0	0	0.084175766	0.084175766	1	2*	2*	1268181	84	West Adams - Baldwin Hills - Leimert			Above Moderate
LOS ANGELES	4852 W 17TH ST	90019	5067008016	Low Medium II Residential	RD1.5-1-O	0	29	0.067524006	Residential - Single Family Residence	YES - Current	NO - Privately-Owned	Available	Not Used in Prior Housing Element	0	0	0.033934966	0.033934966	1	1*	1*	1268181	95	West Adams - Baldwin Hills - Leimert			Above Moderate
LOS ANGELES	4848 W 17TH ST	90019	5067008017	Low Medium II Residential	RD1.5-1-O	0	29	0.160696964	Residential - Single Family Residence	YES - Current	NO - Privately-Owned	Available	Not Used in Prior Housing Element	0	0.303713873	0	0.303713873	1	0	0	1268181	98	West Adams - Baldwin Hills - Leimert			Moderate
LOS ANGELES	4842 W 17TH ST	90019	5067008018	Low Medium II Residential	RD1.5-1-O	0	29	0.160698274	Residential - Single Family Residence	YES - Current	NO - Privately-Owned	Available	Not Used in Prior Housing Element	0	0.303713873	0	0.303713873	1	0	0	1268181	104	West Adams - Baldwin Hills - Leimert			Moderate
LOS ANGELES	4836 W 17TH ST	90019	5067008019	Low Medium II Residential	RD1.5-1-O	0	29	0.160696476	Residential - Double, Duplex, or Two Units - 4 Stories or Less	YES - Current	NO - Privately-Owned	Available	Not Used in Prior Housing Element	0	0.179239729	0	0.179239729	2	0	0	1268181	112	West Adams - Baldwin Hills - Leimert	Yes		Moderate
LOS ANGELES	4832 W 17TH ST	90019	5067008020	Low Medium II Residential	RD1.5-1-O	0	29	0.16069889	Residential - Four Units (Any Combination) - 4 Stories or Less	YES - Current	NO - Privately-Owned	Available	Not Used in Prior Housing Element	0	0.025061248	0	0.025061248	6	0	0	1268181	119	West Adams - Baldwin Hills - Leimert	Yes		Moderate
LOS ANGELES	4826 W 17TH ST	90019	5067008021	Low Medium II Residential	RD1.5-1-O	0	29	0.160696362	Residential - Double, Duplex, or Two Units - 4 Stories or Less	YES - Current	NO - Privately-Owned	Available	Not Used in Prior Housing Element	0	0.179239729	0	0.179239729	2	0	0	1268181	129	West Adams - Baldwin Hills - Leimert	Yes		Moderate
LOS ANGELES	4814 W 17TH ST	90019	5067008023	Low Medium II Residential	RD1.5-1-O	0	29	0.160696362	Residential - Four Units (Any Combination) - 4 Stories or Less	YES - Current	NO - Privately-Owned	Available	Not Used in Prior Housing Element	0	0.118829572	0	0.118829572	4	0	0	1268181	154	West Adams - Baldwin Hills - Leimert	Yes		Moderate
LOS ANGELES	4808 W 17TH ST	90019	5067008024	Low Medium II Residential	RD1.5-1-O	0	29	0.128557282	Residential - Three Units (Any Combination) - 4 Stories or Less	YES - Current	NO - Privately-Owned	Available	Not Used in Prior Housing Element	0	0.125775772	0	0.125775772	3	3*	3*	1268181	163	West Adams - Baldwin Hills - Leimert	Yes		Moderate
LOS ANGELES			5067008025	Low Medium II Residential	RD1.5-1-O	0	29	0.066846809	Residential - Single Family Residence	YES - Current	NO - Privately-Owned	Available	Not Used in Prior Housing Element	0	0	0.03630029	0.03630029	1	1*	1*	1268181	170	West Adams - Baldwin Hills - Leimert			Above Moderate
LOS ANGELES	1679 S RIMPAU BLVD	90019	5067008026	Low Medium II Residential	RD1.5-1-O	0	29	0.063525418	Residential - Single Family Residence	YES - Current	NO - Privately-Owned	Available	Not Used in Prior Housing Element	0	0	0.03630029	0.03630029	1	1*	1*	1268181	199	West Adams - Baldwin Hills - Leimert			Above Moderate
LOS ANGELES	4829 W SATURN ST	90019	5067008028	Low Medium II Residential	RD1.5-1-O	0	29	0.160724654	Residential - Four Units (Any Combination) - 4 Stories or Less	YES - Current	NO - Privately-Owned	Available	Not Used in Prior Housing Element	0	0.118829572	0	0.118829572	4	0	0	1268181	207	West Adams - Baldwin Hills - Leimert	Yes		Moderate
LOS ANGELES	1732 S LONGWOOD AVE	90019	5067009001	Low Medium II Residential	RD1.5-1-O	0	29	0.056893558	Residential - Single Family Residence	YES - Current	NO - Privately-Owned	Available	Not Used in Prior Housing Element	0	0	0.004732472	0.004732472	1	1*	1*	1268181	440	West Adams - Baldwin Hills - Leimert			Above Moderate
LOS ANGELES	1736 S LONGWOOD AVE	90019	5067009002	Low Medium II Residential	RD1.5-1-O	0	29	0.052227586	Residential - Single Family Residence	YES - Current	NO - Privately-Owned	Available	Not Used in Prior Housing Element	0	0	0.033934966	0.033934966	1	1*	1*	1268181	464	West Adams - Baldwin Hills - Leimert			Above Moderate
LOS ANGELES	1740 S LONGWOOD AVE	90019	5067009003	Low Medium II Residential	RD1.5-1-O	0	29	0.0533901	Residential - Single Family Residence	YES - Current	NO - Privately-Owned	Available	Not Used in Prior Housing Element	0	0	0.033934966	0.033934966	1	1*	1*	1268181	488	West Adams - Baldwin Hills - Leimert			Above Moderate
LOS ANGELES	4841 W 18TH ST	90019	5067009006	Low Medium II Residential	RD1.5-1-O	0	29	0.160615013	Residential - Four Units (Any Combination) - 4 Stories or Less	YES - Current	NO - Privately-Owned	Available	Not Used in Prior Housing Element	0	0.038599322	0	0.038599322	4	0	0	1268181	530	West Adams - Baldwin Hills - Leimert	Yes		Moderate
LOS ANGELES	4839 W 18TH ST	90019	5067009008	Low Medium II Residential	RD1.5-1-O	0	29	0.160626452	Residential - Four Units (Any Combination) - 4 Stories or Less	YES - Current	NO - Privately-Owned	Available	Not Used in Prior Housing Element	0	0.015746538	0	0.015746538	4	0	0	1268181	538	West Adams - Baldwin Hills - Leimert	Yes		Moderate
LOS ANGELES	4829 W 18TH ST	90019	5067009012	Low Medium II Residential	RD1.5-1-O	0	29	0.160647162	Residential - Double, Duplex, or Two Units - 4 Stories or Less	YES - Current	NO - Privately-Owned	Available	Not Used in Prior Housing Element	0	0.179239729	0	0.179239729	2	0	0	1268181	558	West Adams - Baldwin Hills - Leimert	Yes		Moderate
LOS ANGELES	4820 W ST ELMO DR	90019	5067009018	Low Medium II Residential	RD1.5-1-O	0	29	0.160687751	Residential - Single Family Residence	YES - Current	NO - Privately-Owned	Available	Not Used in Prior Housing Element	0	0.303713873	0	0.303713873	1	0	0	1268181	496	West Adams - Baldwin Hills - Leimert			Moderate
LOS ANGELES	4811 W 18TH ST	90019	5067009019	Low Medium II Residential	RD1.5-1-O	0	29	0.160677723	Residential - Double, Duplex, or Two Units - 4 Stories or Less	YES - Current	NO - Privately-Owned	Available	Not Used in Prior Housing Element	0	0.179239729	0	0.179239729	2	0	0	1268181	577	West Adams - Baldwin Hills - Leimert	Yes		Moderate
LOS ANGELES	4816 W ST ELMO DR	90019	5067009020	Low Medium II Residential	RD1.5-1-O	0	29	0.160689455	Residential - Double, Duplex, or Two Units - 4 Stories or Less	YES - Current	N

LOS ANGELES	4809 W ST ELMO DR	90019	5067009038	Low Medium II Residential	RD1.5-1-O	0	29	0.158049318	Residential - Three Units (Any Combination) - 4 Stories or Less	YES - Current	NO - Privately-Owned	Available	Not Used in Prior Housing Element	0	0.061535668	0	0.061535668	3	0	0	1268181	416	West Adams - Baldwin Hills - Leimert		Yes	Moderate
LOS ANGELES	4807 1/2 W ST ELMO DR	90019	5067009039	Low Medium II Residential	RD1.5-1-O	0	29	0.158404154	Residential - Four Units (Any Combination) - 4 Stories or Less	YES - Current	NO - Privately-Owned	Available	Not Used in Prior Housing Element	0	0.118829572	0	0.118829572	4	0	0	1268181	426	West Adams - Baldwin Hills - Leimert		Yes	Moderate
LOS ANGELES			5067009040	Low Medium II Residential	RD1.5-1-O	0	29	0.086839422	Residential - Single Family Residence	YES - Current	NO - Privately-Owned	Available	Not Used in Prior Housing Element	0	0	0.081417176	0.081417176	1	2*	2*	1268181	431	West Adams - Baldwin Hills - Leimert			Above Moderate
LOS ANGELES	1775 S RIMPAU BLVD	90019	5067009041	Low Medium II Residential	RD1.5-1-O	0	29	0.087771277	Residential - Single Family Residence	YES - Current	NO - Privately-Owned	Available	Not Used in Prior Housing Element	0	0	0.081417176	0.081417176	1	2*	2*	1268181	468	West Adams - Baldwin Hills - Leimert			Above Moderate
LOS ANGELES	1714 S LONGWOOD AVE	90019	5067009042	Low Medium II Residential	RD1.5-1-O	0	29	0.040173786	Residential - Single Family Residence	YES - Current	NO - Privately-Owned	Available	Not Used in Prior Housing Element	0	0	0.047053176	0.047053176	1	1*	1*	1268181	329	West Adams - Baldwin Hills - Leimert			Above Moderate
LOS ANGELES			5067009042	Low Medium II Residential	RD1.5-1-O	0	29	0.040174076	Residential - Single Family Residence	YES - Current	NO - Privately-Owned	Available	Not Used in Prior Housing Element	0	0	0.047053176	0.047053176	1	1*	1*	1268181	338	West Adams - Baldwin Hills - Leimert			Above Moderate
LOS ANGELES			5067009043	Low Medium II Residential	RD1.5-1-O	0	29	0.040174116	Residential - Single Family Residence	YES - Current	NO - Privately-Owned	Available	Not Used in Prior Housing Element	0	0	0.047053176	0.047053176	1	1*	1*	1268181	321	West Adams - Baldwin Hills - Leimert			Above Moderate
LOS ANGELES			5067009043	Low Medium II Residential	RD1.5-1-O	0	29	0.040174594	Residential - Single Family Residence	YES - Current	NO - Privately-Owned	Available	Not Used in Prior Housing Element	0	0	0.047053176	0.047053176	1	1*	1*	1268181	313	West Adams - Baldwin Hills - Leimert			Above Moderate
LOS ANGELES	1704 S LONGWOOD AVE	90019	5067009044	Low Medium II Residential	RD1.5-1-O	0	29	0.040174818	Residential - Single Family Residence	YES - Current	NO - Privately-Owned	Available	Not Used in Prior Housing Element	0	0	0.047053176	0.047053176	1	1*	1*	1268181	285	West Adams - Baldwin Hills - Leimert			Above Moderate
LOS ANGELES			5067009044	Low Medium II Residential	RD1.5-1-O	0	29	0.04017434	Residential - Single Family Residence	YES - Current	NO - Privately-Owned	Available	Not Used in Prior Housing Element	0	0	0.047053176	0.047053176	1	1*	1*	1268181	297	West Adams - Baldwin Hills - Leimert			Above Moderate
LOS ANGELES	4852 W SATURN ST	90019	5067009045	Low Medium II Residential	RD1.5-1-O	0	29	0.040174466	Residential - Single Family Residence	YES - Current	NO - Privately-Owned	Available	Not Used in Prior Housing Element	0	0	0.047053176	0.047053176	1	1*	1*	1268181	271	West Adams - Baldwin Hills - Leimert			Above Moderate
LOS ANGELES	4858 W SATURN ST	90019	5067009045	Low Medium II Residential	RD1.5-1-O	0	29	0.040174731	Residential - Single Family Residence	YES - Current	NO - Privately-Owned	Available	Not Used in Prior Housing Element	0	0	0.047053176	0.047053176	1	1*	1*	1268181	265	West Adams - Baldwin Hills - Leimert			Above Moderate
LOS ANGELES	4847 W ST ELMO DR	90019	5067009046	Low Medium II Residential	RD1.5-1-O	0	29	0.155917037	Residential - Five or More Units or Apartments (Any Combination) - 4 Stories or Less	YES - Current	NO - Privately-Owned	Available	Not Used in Prior Housing Element	0	0.031139491	0	0.031139491	6	0	0	1268181	370	West Adams - Baldwin Hills - Leimert		Yes	Moderate
LOS ANGELES	4836 W SATURN ST	90019	5067009047	Low Medium II Residential	RD1.5-1-O	0	29	0.157827803	Residential - Five or More Units or Apartments (Any Combination) - 4 Stories or Less	YES - Current	NO - Privately-Owned	Available	Not Used in Prior Housing Element	0	0.025061248	0	0.025061248	6	0	0	1268181	293	West Adams - Baldwin Hills - Leimert		Yes	Moderate
LOS ANGELES	4834 W SATURN ST	90019	5067009048	Low Medium II Residential	RD1.5-1-O	0	29	0.160698087	Residential - Five or More Units or Apartments (Any Combination) - 4 Stories or Less	YES - Current	NO - Privately-Owned	Available	Not Used in Prior Housing Element	0	0.025061248	0	0.025061248	6	0	0	1268181	306	West Adams - Baldwin Hills - Leimert		Yes	Moderate
LOS ANGELES	4826 W SATURN ST	90019	5067009050	Low Medium II Residential	RD1.5-1-O	0	29	0.160696956	Residential - Five or More Units or Apartments (Any Combination) - 4 Stories or Less	YES - Current	NO - Privately-Owned	Available	Not Used in Prior Housing Element	0	0.025061248	0	0.025061248	6	0	0	1268181	325	West Adams - Baldwin Hills - Leimert		Yes	Moderate
LOS ANGELES	4822 W SATURN ST	90019	5067009051	Low Medium II Residential	RD1.5-1-O	0	29	0.16069896	Residential - Three Units (Any Combination) - 4 Stories or Less	YES - Current	NO - Privately-Owned	Available	Not Used in Prior Housing Element	0	0.146015754	0	0.146015754	3	0	0	1268181	334	West Adams - Baldwin Hills - Leimert		Yes	Moderate
LOS ANGELES	4818 W SATURN ST	90019	5067009052	Low Medium II Residential	RD1.5-1-O	0	29	0.160697529	Residential - Four Units (Any Combination) - 4 Stories or Less	YES - Current	NO - Privately-Owned	Available	Not Used in Prior Housing Element	0	0.022485802	0	0.022485802	4	0	0	1268181	341	West Adams - Baldwin Hills - Leimert			Moderate
LOS ANGELES	4812 W SATURN ST	90019	5067009053	Low Medium II Residential	RD1.5-1-O	0	29	0.160696913	Residential - Four Units (Any Combination) - 4 Stories or Less	YES - Current	NO - Privately-Owned	Available	Not Used in Prior Housing Element	0	0.022485802	0	0.022485802	4	0	0	1268181	352	West Adams - Baldwin Hills - Leimert			Moderate
LOS ANGELES	4808 W SATURN ST	90019	5067009054	Low Medium II Residential	RD1.5-1-O	0	29	0.160696913	Residential - Five or More Units or Apartments (Any Combination) - 4 Stories or Less	YES - Current	NO - Privately-Owned	Available	Not Used in Prior Housing Element	0	0.025061248	0	0.025061248	6	0	0	1268181	361	West Adams - Baldwin Hills - Leimert		Yes	Moderate
LOS ANGELES	1733 S RIMPAU BLVD	90019	5067009056	Low Medium II Residential	RD1.5-1-O	0	29	0.169338454	Residential - Three Units (Any Combination) - 4 Stories or Less	YES - Current	NO - Privately-Owned	Available	Not Used in Prior Housing Element	0	0.061535668	0	0.061535668	3	0	0	1268181	367	West Adams - Baldwin Hills - Leimert		Yes	Moderate
LOS ANGELES	4828 W ST ELMO DR	90019	5067009057	Low Medium II Residential	RD1.5-1-O	0	29	0.160688389	Residential - Five or More Units or Apartments (Any Combination) - 4 Stories or Less	YES - Current	NO - Privately-Owned	Available	Not Used in Prior Housing Element	0	0.195995015	0	0.195995015	5	0	0	1268181	491	West Adams - Baldwin Hills - Leimert		Yes	Moderate
LOS ANGELES	4836 W ST ELMO DR	90019	5067009057	Low Medium II Residential	RD1.5-1-O	0	29	0.160689455	Residential - Five or More Units or Apartments (Any Combination) - 4 Stories or Less	YES - Current	NO - Privately-Owned	Available	Not Used in Prior Housing Element	0	0.195995015	0	0.195995015	5	0	0	1268181	473	West Adams - Baldwin Hills - Leimert		Yes	Moderate
LOS ANGELES	4854 W 18TH ST	90019	5067010001	Low Medium II Residential	RD2-1-O	0	21	0.160221859	Residential - Three Units (Any Combination) - 4 Stories or Less	YES - Current	NO - Privately-Owned	Available	Not Used in Prior Housing Element	0	0.153805447	0	0.153805447	3	3*	3*	1268181	607	West Adams - Baldwin Hills - Leimert		Yes	Moderate
LOS ANGELES	4838 1/2 W 18TH ST	90019	5067010004	Low Medium II Residential	RD2-1-O	0	21	0.160689296	Residential - Three Units (Any Combination) - 4 Stories or Less	YES - Current	NO - Privately-Owned	Available	Not Used in Prior Housing Element	0	0.005619155	0	0.005619155	3	3*	3*	1268181	633	West Adams - Baldwin Hills - Leimert		Yes	Moderate
LOS ANGELES	4734 W 18TH ST	90019	5067010005	Low Medium II Residential	RD2-1-O	0	21	0.160689024	Residential - Single Family Residence	YES - Current	NO - Privately-Owned	Available	Not Used in Prior Housing Element	0	0.052341038	0	0.052341038	1	3*	3*	1268181	638	West Adams - Baldwin Hills - Leimert			Moderate
LOS ANGELES	4830 W 18TH ST	90019	5067010006	Low Medium II Residential	RD2-1-O	0	21	0.160687898	Residential - Single Family Residence	YES - Current	NO - Privately-Owned	Available	Not Used in Prior Housing Element	0	0.052341038	0	0.052341038	1	3*	3*	1268181	652	West Adams - Baldwin Hills - Leimert			Moderate
LOS ANGELES	4824 W 18TH ST	90019	5067010007	Low Medium II Residential	RD2-1-O	0	21	0.160689256	Residential - Single Family Residence	YES - Current	NO - Privately-Owned	Available	Not Used in Prior Housing Element	0	0.125296783	0	0.125296783	1	3*	3*	1268181	661	West Adams - Baldwin Hills - Leimert			Moderate
LOS ANGELES	1818 S LONGWOOD AVE	90019	5067010009	Low Medium II Residential	RD2-1-O	0	21	0.132343206	Residential - Double, Duplex, or Two Units - 4 Stories or Less	YES - Current	NO - Privately-Owned	Available	Not Used in Prior Housing Element	0	0	0.10707272	0.10707272	2	2*	2*	1268181	678	West Adams - Baldwin Hills - Leimert		Yes	Above Moderate
LOS ANGELES	4825 W PICKFORD ST	90019	5067010012	Low Medium II Residential	RD2-1-O	0	21	0.132361148	Residential - Double, Duplex, or Two Units - 4 Stories or Less	YES - Current	NO - Privately-Owned	Available	Not Used in Prior Housing Element	0	0	0.044568841	0.044568841	2	2*	2*	1268181	696	West Adams - Baldwin Hills - Leimert		Yes	Above Moderate
LOS ANGELES	4821 W PICKFORD ST	90019	5067010013	Low Medium II Residential	RD2-1-O	0	21	0.132370346	Residential - Single Family Residence	YES - Current	NO - Privately-Owned	Available	Not Used in Prior Housing Element	0	0	0.081417176	0.081417176	1	2*	2*	1268181	702	West Adams - Baldwin Hills - Leimert			Above Moderate
LOS ANGELES	4817 W PICKFORD ST	90019	5067010014	Low Medium II Residential	RD2-1-O	0	21	0.132372403	Residential - Single Family Residence	YES - Current	NO - Privately-Owned	Available	Not Used in Prior Housing Element	0	0	0.081417176	0.081417176	1	2*	2*	1268181	712	West Adams - Baldwin Hills - Leimert			Above Moderate
LOS ANGELES	4813 W PICKFORD ST	90019	5067010015	Low Medium II Residential	RD2-1-O	0	21	0.132379152	Residential - Single Family Residence	YES - Current	NO - Privately-Owned	Available	Not Used in Prior Housing Element	0	0	0.081417176	0.081417176	1	2*	2*	1268181	718	West Adams - Baldwin Hills - Leimert			Above Moderate
LOS ANGELES	4809 W PICKFORD ST	90019	5067010016	Low Medium II Residential	RD2-1-O	0	21	0.132385336	Residential - Double, Duplex, or Two Units - 4 Stories or Less	YES - Current	NO - Privately-Owned	Available	Not Used in Prior Housing Element	0	0	0.10707272	0.10707272	2	2*	2*	1268181	726	West Adams - Baldwin Hills - Leimert		Yes	Above Moderate
LOS ANGELES	4805 W PICKFORD ST	90019	5067010017	Low Medium II Residential	RD2-1-O	0	21	0.132390254	Residential - Single Family Residence	YES - Current	NO - Privately-Owned	Available	Not Used in Prior Housing Element	0	0	0.081417176	0.081417176	1	2*	2*	1268181	732	West Adams - Baldwin Hills - Leimert			Above Moderate
LOS ANGELES	4803 W PICKFORD ST	90019	5067010018	Low Medium II Residential	RD2-1-O	0	21	0.146429432	Residential - Single Family Residence	YES - Current	NO - Privately-Owned	Available	Not Used in Prior Housing Element	0	0.125296783	0	0.125296783	1	3*	3*	1268181	741	West Adams - Baldwin Hills - Leimert			Moderate
LOS ANGELES	4800 W PICKFORD ST	90019	5067010019	Low Medium II Residential	RD1.5-1-O	0	29	0.07700497	Residential - Single Family Residence	YES - Current	NO - Privately-Owned	Available	Not Used in Prior Housing Element	0	0	0.084175766	0.084175766	1	2*	2*	1268181	847	West Adams - Baldwin Hills - Leimert			Above Moderate
LOS ANGELES	4806 W PICKFORD ST	90019	5067010021	Low Medium II Residential	RD1.5-1-O	0	29	0.080838749	Residential - Single Family Residence	YES - Current	NO - Privately-Owned	Available	Not Used in Prior Housing Element	0	0	0.081417176	0.081417176	1	2*	2*	1268181	836	West Adams - Baldwin Hills - Leimert			Above Moderate
LOS ANGELES	4810 W PICKFORD ST	90019	5067010022	Low Medium II Residential	RD1.5-1-O	0	29	0.105596509	Residential - Single Family Residence - Guesthouse	YES - Current	NO - Privately-Owned	Available	Not Used in Prior Housing Element	0	0.033289104	0	0.033289104	1	3*	3*	1268181	831	West Adams - Baldwin Hills - Leimert			Moderate
LOS ANGELES	4814 W PICKFORD ST	90019	5067010023	Low Medium II Residential	RD1.5-1-O	0	29	0.105595071	Residential - Single Family Residence	YES - Current	NO - Privately-Owned	Available	Not Used in Prior Housing Element	0	0.125296783	0	0.125296783	1	3*	3*	1268181	820	West Adams - Baldwin Hills - Leimert			Moderate
LOS ANGELES	4818 W PICKFORD ST	90019	5067010024	Low Medium II Residential	RD1.5-1-O	0	29	0.105595071	Residential - Single Family Residence	YES - Current	NO - Privately-Owned	Available	Not Used in Prior Housing Element	0	0.052341038	0	0.052341038	1	3*	3*	1268181	809	West Adams - Baldwin Hills - Leimert			Moderate
LOS ANGELES	4824 1/2 W PICKFORD ST	90019	5067010025	Low Medium II Residential	RD1.5-1-O	0	29	0.119368355	Residential - Three Units (Any Combination) - 4 Stories or Less	YES - Current	NO - Privately-Owned	Available	Not Used in Prior Housing Element	0	0.009183615	0	0.009183615	3	3*	3*	1268181	805	West Adams - Baldwin Hills - Leimert		Yes	Moderate
LOS ANGELES	4834 W PICKFORD ST	90019	5067010028	Low Medium II Residential	RD1.5-1-O	0	29	0.110185003	Residential - Double, Duplex, or Two Units - 4 Stories or Less	YES - Current	NO - Privately-Owned	Available	Not Used in Prior Housing Element	0	0.003937326	0	0.003937326	2	3*	3*	1268181	783	West Adams - Baldwin Hills - Leimert			Moderate
LOS ANGELES	1850 S LONGWOOD AVE	90019	5067010031	Low Medium II Residential	RD1.5-1-O	0	29	0.109965362	Residential - Double, Duplex, or Two Units - 4 Stories or Less	YES - Current	NO - Privately-Owned	Available	Not Used in Prior Housing Element	0	0.169625223	0	0.169625223	2	3*	3*	1268181	883	West Adams - Baldwin Hills - Leimert		Yes	Moderate
LOS ANGELES	4833 W MASCOT ST	90019	5067010033	Low Medium II Residential	RD1.5-1-O	0	29	0.10690838	Residential - Single Family Residence	YES - Current	NO - Privately-Owned	Available	Not Used in Prior Housing Element	0	0.125296783	0	0.125296783	1	3*	3*	1268181	892	West Adams - Baldwin Hills - Leimert			Moderate
LOS ANGELES	4829 W MASCOT ST	90019	5067010034	Low Medium II Residential	RD1.5-1-O	0	29	0.147128063	Residential - Single Family Residence	YES - Current	NO - Privately-Owned	Available	Not Used in Prior Housing Element	0	0.262686414	0	0.262686414	1	0	0	1268181	867	West Adams - Baldwin Hills - Leimert			Moderate
LOS ANGELES	4825 W MASCOT ST	90019	5067010035	Low Medium II Residential	RD1.5-1-O	0	29	0.135133928	Residential - Single Family Residence	YES - Current	NO - Privately-Owned	Available	Not Used in Prior Housing Element	0	0.102325031	0	0.102325031	1	3*	3*	1268181	879	West Adams - Baldwin Hills - Leimert			Moderate
LOS ANGELES	4821 W MASCOT ST	90019	5067010036	Low Medium II Residential	RD1.5-1-O	0	29	0.122864914	Residential - Single Family Residence	YES - Current	NO - Privately-Owned	Available	Not Used in Prior Housing Element	0	0.125296783	0	0.125296783	1	3*	3*	1268181	887	West Adams - Baldwin Hills - Leimert			Moderate
LOS ANGELES	4809 W MASCOT ST	90019	5067010039	Low Medium II Residential	RD1.5-1-O	0	29	0.099834023	Residential - Single Family Residence	YES - Current	NO - Privately-Owned	Available	Not Used in Prior Housing Element	0	0	0.081417176	0.081417176	1	2*	2*	1268181	900	West Adams - Baldwin Hills - Leimert			Above Moderate
LOS ANGELES	4805 W MASCOT ST	90019	5067010040	Low Medium II Residential	RD1.5-1-O	0	29	0.101337618	Residential - Single Family Residence	YES - Current	NO - Privately-Owned	Available	Not Used in Prior Housing Element	0	0	0.081417176	0.081417176	1	2*	2*	1268181	899	West Adams - Baldwin Hills - Leimert			Above Moderate
LOS ANGELES	4828 W PICKFORD ST	90019	5067010043	Low Medium II Residential	RD1.5-1-O	0	29	0.05016166		YES - Current	NO - Privately-Owned	Available	Not Used in Prior Housing Element	0	0	0.350760841	0.350760841	0	1*	1*	1268181	1653	West Adams - Baldwin Hills - Leimert			Above Moderate
LOS ANGELES	4826 1/2 W PICKFORD ST	90019	5067010044	Low Medium II Residential	RD1.5-1-O	0	29	0.031539534		YES - Current	NO - Privately-Owned	Available	Not Used in Prior Housing Element	0	0	0.100211692	0.100211692	0	0	0	1268181	1654	West Adams - Baldwin Hills - Leimert			Above Moderate
LOS ANGELES	4826 W PICKFORD ST	90019	5067010045	Low Medium II Residential	RD1.5-1-O	0	29	0.038428272		YES - Current	NO - Privately-Owned	Available	Not Used in Prior Housing Element	0	0	0.350760841	0.350760841	0	1*	1*	1268181	1655	West Adams - Baldwin Hills - Leimert			Above Moderate
LOS ANGELES	4828 1/2 W PICKFORD ST	90019	5067010046	Low Medium II Residential	RD1.5-1-O	0	29	0.042171797		YES - Current	NO - Privately-Owned	Available	Not Used in Prior Housing Element	0	0	0.350760841	0.350760841	0	1*	1*	1268181	1656	West Adams - Baldwin Hills - Leimert			Above Moderate
LOS ANGELES	4830 W PICKFORD ST	90019	5067010047	Low Medium II Residential	RD1.5-1-O	0	29	0.034807116		YES - Current	NO - Privately-Owned	Available	Not Used in Prior Housing Element	0	0	0.350760841	0.350760841	0	1*	1*	1268181	1657	West Adams - Baldwin Hills - Leimert			Above Moderate
LOS ANGELES	4830 1/2 W PICKFORD ST	90019	5067010048	Low Medium II Residential	RD1.5-1-O	0	29	0.041627423		YES - Current	NO - Privately-Owned	Available	Not Used in Prior Housing Element	0	0	0.350760841	0.350760841	0	1*	1*	1268181	1658	West Adams - Baldwin Hills - Leimert			Above Moderate
LOS ANGELES	4861 W MASCOT ST	90019	5067011001	Low Medium II Residential	RD1.5-1-O	0	29	0.151037445	Residential - Four Units (Any Combination) - 4 Stories or Less	YES - Current	NO - Privately-Owned	Available	Not Used in Prior Housing Element	0	0.024215593	0	0.024215593	3	0	0	1268181	897	West Adams - Baldwin Hills - Leimert			Moderate
LOS ANGELES	1853 S LONGWOOD AVE	90019	5067011003	Low Medium II Residential	RD1.5-1-O	0	29	0.135753652	Residential - Three Units (Any Combination) - 4 Stories or Less	YES - Current	NO - Privately-Owned	Available	Not Used in Prior Housing Element	0	0.034708089	0	0.034708089	3	3*	3*	1268181	842	West Adams - Baldwin Hills - Leimert			Moderate
LOS ANGELES	1841 S LONGWOOD AVE	90019	5067011006	Low Medium II Residential	RD1.5-1-O	0	29	0.135732106	Residential - Single Family Residence	YES - Current	NO - Privately-Owned	Available	Not Used in Prior Housing Element	0	0.102325031	0	0.102325031	1	3*	3*	1268181	772	West Adams - Baldwin Hills - Leimert			Moderate
LOS ANGELES	1835 S LONGWOOD AVE	90019	5067011007	Low Medium II Residential	RD1.5-1-O	0	29	0.135726186	Residential - Single Family Residence	YES - Current	NO - Privately-Owned	Available	Not Used in Prior Housing Element	0	0.102325031	0	0.102325031	1	3*	3*	1268181	753	West Adams - Baldwin Hills - Leimert			Moderate
LOS ANGELES	1833 S LONGWOOD AVE	90019	5067011008	Low Medium II Residential	RD1.5-1-O	0	29	0.135716828	Residential - Single Family Residence	YES - Current	NO - Privately-Owned	Available	Not Used in Prior Housing Element	0	0.026995707	0	0.026995707	1	3*	3*	1268181	731	West Adams - Baldwin Hills - Leimert			Moderate
LOS ANGELES	1829 S LONGWOOD AVE	90019	5067011009	Low Medium II Residential	RD1.5-1-O	0	29	0.135710833	Residential - Single Family Residence	YES - Current	NO - Privately-Owned	Available	Not Used in Prior Housing Element	0	0.102325031	0	0.102325031	1	3*	3*	1268181	710	West Adams - Baldwin Hills - Leimert			Moderate
LOS ANGELES	1825 S LONGWOOD AVE	90019	5067011010	Low Medium II Residential	RD1.5-1-O	0	29	0.13570256	Residential - Three Units (Any Combination) - 4 Stories or Less	YES - Current	NO - Privately-Owned	Available	Not Used in Prior Housing Element	0	0.125775772	0	0.125775772	3	3*	3*	1268181	688	West Adams - Baldwin Hills - Leimert		Yes	Moderate
LOS ANGELES	1821 S LONGWOOD AVE	90019	5067011011	Low Medium II Residential	RD1.5-1-O	0	29	0.135695587	Residential - Single Family Residence	YES - Current	NO - Privately-Owned	Available	Not Used in Prior Housing Element	0	0.102325031	0	0.102325031	1	3*	3*	1268181	669	West Adams - Baldwin Hills - Leimert			Moderate
LOS ANGELES	1813 S LONGWOOD AVE	90019	5067011013	Low Medium II Residential	RD1.5-1-O	0	29	0.156178449	Residential - Three Units (Any Combination) - 4 Stories or Less	YES - Current	NO - Privately-Owned	Available	Not Used in Prior Housing Element	0	0.062423596	0	0.062423596	3	0	0	1268181	618	West Adams - Baldwin Hills - Leimert		Yes	Moderate
LOS ANGELES	1765 S LONGWOOD AVE	90019	5067011016	Low Medium II Residential	RD1.5-1-O	0	29	0.162652558	Residential - Four Units (Any Combination) - 4 Stories or Less	YES - Current	NO - Privately-Owned	Available	Not Used in Prior Housing Element	0	0.038599322	0	0.038599322	4	0	0	1268181	555	West Adams - Baldwin Hills - Leimert		Yes	Moderate
LOS ANGELES	1753 S LONGWOOD AVE	90019	5067011018	Low Medium II Residential	RD1.5-1-O	0	29	0.162633118	Residential - Double, Duplex, or Two Units - 4 Stories or Less	YES - Current	NO - Privately-Owned	Available	Not Used in Prior Housing Element	0	0.179239729	0	0.179239729	2	0	0	1268181	500	West Adams - Baldwin Hills - Leimert		Yes	Moderate
LOS ANGELES	1743 S LONGWOOD AVE	90019	5067011020	Low Medium II Residential	RD1.5-1-O	0	29	0.162611417	Residential - Three Units (Any Combination) - 4 Stories or Less	YES - Current	NO - Privately-Owned	Available	Not Used in Prior Housing Element	0	0.146015754	0	0.146015754	3	0	0	1268181	450	West Adams - Baldwin Hills - Leimert		Yes	Moderate
LOS ANGELES	1737 S LONGWOOD AVE	90019	5067011021	Low Medium II Residential	RD1.5-1-O	0	29	0.16259925	Residential - Double, Duplex, or Two Units - 4 Stories or Less	YES - Current	NO - Privately-Owned	Available	Not Used in Prior Housing Element	0	0.179239729	0	0.179239729	2	0	0	1268181	427	West Adams - Baldwin Hills - Leimert		Yes	Moderate
LOS ANGELES	4868 W ST ELMO DR	90019	5067011022	Low Medium II Residential	RD1.5-1-O	0	29	0.105110276	Residential - Double, Duplex, or Two Units - 4 Stories or Less	YES - Current	NO - Privately-Owned	Available	Not Used in Prior Housing Element	0	0.169625223	0	0.169625223	2	3*	3*	1268181	415	West Adams - Baldwin Hills - Leimert		Yes	Moderate
LOS ANGELES	1806 S HIGHLAND AVE	90019	5067011024	Low Medium II Residential	RD1.5-1-O	0	29	0.14348198	Residential - Double, Duplex, or Two Units - 4 Stories or Less	YES - Current	NO - Privately-Owned	Available	Not Used in Prior Housing Element	0	0.155048096	0	0.155048096	2	0	0	1268181	760	West Adams - Baldwin Hills - Leimert		Yes	Moderate
LOS ANGELES	1810 S HIGHLAND AVE	90019	5067011025	Low Medium II Residential	RD1.5-1-O	0	29	0.143481723	Residential - Single Family Residence	YES - Current	NO - Privately-Owned	Available	Not Used in Prior Housing Element	0	0.262686414	0	0.262686414	1	0	0	1268181	782	West Adams - Baldwin Hills - Leimert			Moderate
LOS ANGELES	1816 S HIGHLAND AVE	90019	5067011026	Low Medium II Residential	RD1.5-1-O	0	29	0.143481906	Residential - Double, Duplex, or Two Units - 4 Stories or Less	YES - Current	NO - Privately-Owned	Available	Not Used in Prior Housing Element	0	0.214629972	0	0.214629972	2	0	0	1268181	808	West Adams - Baldwin Hills - Leimert			Moderate
LOS ANGELES	1820 S HIGHLAND AVE	90019	5067011027	Low Medium II Residential	RD1.5-1-O	0	29	0.14348194	Residential - Four Units (Any Combination) - 4 Stories or Less	YES - Current	NO - Privately-Owned	Available	Not Used in Prior Housing Element	0	0.033403415	0	0.033403415	4	0	0	1268181	839	West Adams - Baldwin Hills - Leimert		Yes	Moderate
LOS ANGELES	1824 S HIGHLAND AVE	90019	5067011028	Low Medium II Residential	RD1.5-1-O	0	29	0.146966036	Residential - Four Units (Any Combination) - 4 Stories or Less	YES - Current	NO - Privately-Owned	Available	Not Used in Prior Housing Element	0	0.033403415	0	0.033403415	4	0	0	1268181	870	West Adams - Baldwin Hills - Leimert		Yes	Moderate
LOS ANGELES	4872 W ST ELMO DR	90019	5067011029	Low Medium II Residential	RD1.5-1-O	0	29	0.143482042	Residential - Four Units (Any Combination) - 4 Stories or Less	YES - Current	NO - Privately-Owned	Available	Not Used in Prior Housing Element	0	0.019464471	0	0.019464471	4	0	0	1268181	396	West Adams - Baldwin Hills - Leimert			Moderate
LOS ANGELES	1710 S HIGHLAND AVE	90019	5067011031	Low Medium II Residential	RD1.5-1-O	0	29	0.114784835	Residential - Double, Duplex, or Two Units - 4 Stories or Less	YES - Current	NO - Privately-Owned	Available	Not Used in Prior Housing Element	0	0.169625223	0	0.169625223	2	3*	3*	1268181	445	West Adams - Baldwin Hills - Leimert		Yes	Moderate
LOS ANGELES	1716 S HIGHLAND AVE	90019	5067011032	Low Medium II Residential	RD1.5-1-O	0	29	0.129133273	Residential - Single Family Residence	YES - Current	NO - Privately-Owned	Available	Not Used in Prior Housing Element	0	0.102325031	0	0.102325031	1	3*	3*	1268181	462	West Adams - Baldwin Hills - Leimert			Moderate
LOS ANGELES	1724 S HIGHLAND AVE	90019	5067011034	Low Medium II Residential	RD1.5-1-O	0	29	0.114785396	Residential - Single Family Residence	YES - Current	NO - Privately-Owned	Available	Not Used in Prior Housing Element	0	0.125296783	0	0.125296783	1	3*	3*	1268181	506	West Adams - Baldwin Hills - Leimert			Moderate
LOS ANGELES	1730 S HIGHLAND AVE	90019	5067011035	Low Medium II Residential	RD1.5-1-O	0	29	0.143482608	Residential - Double, Duplex, or Two Units - 4 Stories or Less	YES - Current	NO - Privately-Owned	Available	Not Used in Prior Housing Element	0	0.021261317

LOS ANGELES	4825 W WASHINGTON BLVD	90016	5067012016	Neighborhood Commercial	C2-1VL-CPIO	0	54	0.167214557	Industrial - Warehousing, Distribution, Storage - Warehousing, Distribution, Under 10,000 SF - One Story	YES - Current	NO - Privately-Owned	Available	Used in Prior Housing Element - Non-Vacant	0.046511106	0	0	0.046511106	0	0	0	1268181	1087	West Adams - Baldwin Hills - Leimert			Lower
LOS ANGELES	4821 W WASHINGTON BLVD	90016	5067012017	Neighborhood Commercial	C2-1VL-CPIO	0	54	0.160526397	Commercial - Parking Lot (Commercial Use Property) - Lots - Patron or Employee - One Story	YES - Current	NO - Privately-Owned	Available	Used in Prior Housing Element - Non-Vacant	0.02080326	0	0	0.02080326	0	0	0	1268181	1086	West Adams - Baldwin Hills - Leimert			Lower
LOS ANGELES	4819 W WASHINGTON BLVD	90016	5067012018	Neighborhood Commercial	C2-1VL-CPIO	0	54	0.160526291	Commercial - Parking Lot (Commercial Use Property) - Lots - Patron or Employee - One Story	YES - Current	NO - Privately-Owned	Available	Used in Prior Housing Element - Non-Vacant	0.018858082	0	0	0.018858082	0	0	0	1268181	1085	West Adams - Baldwin Hills - Leimert			Lower
LOS ANGELES	4800 W MASCOT ST	90019	5067012020	Low Medium II Residential	RD1.5-1-O	0	29	0.115845917	Residential - Three Units (Any Combination) - 4 Stories or Less	YES - Current	NO - Privately-Owned	Available	Not Used in Prior Housing Element	0	0.163118237	0	0.163118237	3	3*	3*	1268181	973	West Adams - Baldwin Hills - Leimert	Yes		Moderate
LOS ANGELES	4804 W MASCOT ST	90019	5067012021	Low Medium II Residential	RD1.5-1-O	0	29	0.102709947	Residential - Single Family Residence	YES - Current	NO - Privately-Owned	Available	Not Used in Prior Housing Element	0	0	0.066332191	0.066332191	1	2*	2*	1268181	974	West Adams - Baldwin Hills - Leimert			Above Moderate
LOS ANGELES	4810 W MASCOT ST	90019	5067012022	Low Medium II Residential	RD1.5-1-O	0	29	0.128560321	Residential - Single Family Residence	YES - Current	NO - Privately-Owned	Available	Not Used in Prior Housing Element	0	0.042549799	0	0.042549799	1	3*	3*	1268181	975	West Adams - Baldwin Hills - Leimert			Moderate
LOS ANGELES	4818 W MASCOT ST	90019	5067012024	Low Medium II Residential	RD1.5-1-O	0	29	0.128559317	Residential - Double, Duplex, or Two Units - 4 Stories or Less	YES - Current	NO - Privately-Owned	Available	Not Used in Prior Housing Element	0	0.038434517	0	0.038434517	2	3*	3*	1268181	977	West Adams - Baldwin Hills - Leimert			Moderate
LOS ANGELES	4822 W MASCOT ST	90019	5067012025	Low Medium II Residential	RD1.5-1-O	0	29	0.144511457	Residential - Five or More Units or Apartments (Any Combination) - 4 Stories or Less	YES - Current	NO - Privately-Owned	Available	Not Used in Prior Housing Element	0	0.034488709	0	0.034488709	5	0	0	1268181	978	West Adams - Baldwin Hills - Leimert	Yes		Moderate
LOS ANGELES	4826 W MASCOT ST	90019	5067012026	Low Medium II Residential	RD1.5-1-O	0	29	0.15595892	Residential - Four Units (Any Combination) - 4 Stories or Less	YES - Current	NO - Privately-Owned	Available	Not Used in Prior Housing Element	0	0.022485802	0	0.022485802	4	0	0	1268181	979	West Adams - Baldwin Hills - Leimert			Moderate
LOS ANGELES	4830 W MASCOT ST	90019	5067012027	Low Medium II Residential	RD1.5-1-O	0	29	0.147673394	Residential - Double, Duplex, or Two Units - 4 Stories or Less	YES - Current	NO - Privately-Owned	Available	Not Used in Prior Housing Element	0	0.092810306	0	0.092810306	2	0	0	1268181	969	West Adams - Baldwin Hills - Leimert			Moderate
LOS ANGELES	4834 W MASCOT ST	90019	5067012028	Low Medium II Residential	RD1.5-1-O	0	29	0.13820161	Residential - Single Family Residence	YES - Current	NO - Privately-Owned	Available	Not Used in Prior Housing Element	0	0.262686414	0	0.262686414	1	0	0	1268181	966	West Adams - Baldwin Hills - Leimert			Moderate
LOS ANGELES	4833 W WASHINGTON BLVD	90016	5067012029	Neighborhood Commercial	C2-1VL-CPIO	0	54	0.169915018	Institutional - Homes for Aged and Others - One Story	YES - Current	NO - Privately-Owned	Available	Used in Prior Housing Element - Non-Vacant	0.005425816	0	0	0.005425816	0	0	0	1268181	1057	West Adams - Baldwin Hills - Leimert			Lower
LOS ANGELES	4839 W WASHINGTON BLVD	90016	5067012029	Neighborhood Commercial	C2-1VL-CPIO	0	54	0.160881979	Institutional - Homes for Aged and Others - One Story	YES - Current	NO - Privately-Owned	Available	Used in Prior Housing Element - Non-Vacant	0.005425816	0	0	0.005425816	0	0	0	1268181	1054	West Adams - Baldwin Hills - Leimert			Lower
LOS ANGELES	4843 W WASHINGTON BLVD	90016	5067012029	Neighborhood Commercial	C2-1VL-CPIO	0	54	0.160925173	Institutional - Homes for Aged and Others - One Story	YES - Current	NO - Privately-Owned	Available	Used in Prior Housing Element - Non-Vacant	0.00576042	0	0	0.00576042	0	0	0	1268181	1051	West Adams - Baldwin Hills - Leimert			Lower
LOS ANGELES	4849 W WASHINGTON BLVD	90016	5067012029	Neighborhood Commercial	C2-1VL-CPIO	0	54	0.160965521	Institutional - Homes for Aged and Others - One Story	YES - Current	NO - Privately-Owned	Available	Used in Prior Housing Element - Non-Vacant	0.00576042	0	0	0.00576042	0	0	0	1268181	1047	West Adams - Baldwin Hills - Leimert			Lower
LOS ANGELES	4855 W WASHINGTON BLVD	90016	5067012029	Neighborhood Commercial	C2-1VL-CPIO	0	54	0.161006822	Institutional - Homes for Aged and Others - One Story	YES - Current	NO - Privately-Owned	Available	Used in Prior Housing Element - Non-Vacant	0.00576042	0	0	0.00576042	0	0	0	1268181	1043	West Adams - Baldwin Hills - Leimert			Lower
LOS ANGELES	4861 W WASHINGTON BLVD	90016	5067012029	Neighborhood Commercial	C2-1VL-CPIO	0	54	0.161049601	Institutional - Homes for Aged and Others - One Story	YES - Current	NO - Privately-Owned	Available	Used in Prior Housing Element - Non-Vacant	0.00576042	0	0	0.00576042	0	0	0	1268181	1038	West Adams - Baldwin Hills - Leimert			Lower
LOS ANGELES	1801 S HIGHLAND AVE	90019	5067013001	Low Medium II Residential	RD1.5-1-O	0	29	0.143349435	Residential - Four Units (Any Combination) - 4 Stories or Less	YES - Current	NO - Privately-Owned	Available	Not Used in Prior Housing Element	0	0.047146355	0	0.047146355	4	0	0	1268181	703	West Adams - Baldwin Hills - Leimert	Yes		Moderate
LOS ANGELES	1807 S HIGHLAND AVE	90019	5067013002	Low Medium II Residential	RD1.5-1-O	0	29	0.129008716	Residential - Single Family Residence	YES - Current	NO - Privately-Owned	Available	Not Used in Prior Housing Element	0	0.195157599	0	0.195157599	1	3*	3*	1268181	730	West Adams - Baldwin Hills - Leimert			Moderate
LOS ANGELES	1811 S HIGHLAND AVE	90019	5067013003	Low Medium II Residential	RD1.5-1-O	0	29	0.114669115	Residential - Double, Duplex, or Two Units - 4 Stories or Less	YES - Current	NO - Privately-Owned	Available	Not Used in Prior Housing Element	0	0.318984497	0	0.318984497	2	3*	3*	1268181	754	West Adams - Baldwin Hills - Leimert	Yes		Moderate
LOS ANGELES	1821 S HIGHLAND AVE	90019	5067013005	Low Medium II Residential	RD1.5-1-O	0	29	0.11466026	Residential - Three Units (Any Combination) - 4 Stories or Less	YES - Current	NO - Privately-Owned	Available	Not Used in Prior Housing Element	0	0.045134573	0	0.045134573	3	3*	3*	1268181	800	West Adams - Baldwin Hills - Leimert	Yes		Moderate
LOS ANGELES	1825 S HIGHLAND AVE	90019	5067013006	Low Medium II Residential	RD1.5-1-O	0	29	0.128987685	Residential - Three Units (Any Combination) - 4 Stories or Less	YES - Current	NO - Privately-Owned	Available	Not Used in Prior Housing Element	0	0.036663696	0	0.036663696	3	3*	3*	1268181	821	West Adams - Baldwin Hills - Leimert	Yes		Moderate
LOS ANGELES	1829 S HIGHLAND AVE	90019	5067013007	Low Medium II Residential	RD1.5-1-O	0	29	0.114650638	Residential - Single Family Residence	YES - Current	NO - Privately-Owned	Available	Not Used in Prior Housing Element	0	0.237781674	0	0.237781674	1	3*	3*	1268181	851	West Adams - Baldwin Hills - Leimert			Moderate
LOS ANGELES	1833 S HIGHLAND AVE	90019	5067013008	Low Medium II Residential	RD1.5-1-O	0	29	0.143305464	Residential - Four Units (Any Combination) - 4 Stories or Less	YES - Current	NO - Privately-Owned	Available	Not Used in Prior Housing Element	0	0.047146355	0	0.047146355	4	0	0	1268181	873	West Adams - Baldwin Hills - Leimert	Yes		Moderate
LOS ANGELES	1837 S HIGHLAND AVE	90019	5067013009	Low Medium II Residential	RD1.5-1-O	0	29	0.12897149	Residential - Three Units (Any Combination) - 4 Stories or Less	YES - Current	NO - Privately-Owned	Available	Not Used in Prior Housing Element	0	0.238666463	0	0.238666463	3	3*	3*	1268181	902	West Adams - Baldwin Hills - Leimert	Yes		Moderate
LOS ANGELES	1843 S HIGHLAND AVE	90019	5067013010	Low Medium II Residential	RD1.5-1-O	0	29	0.114635181	Residential - Single Family Residence	YES - Current	NO - Privately-Owned	Available	Not Used in Prior Housing Element	0	0.237781674	0	0.237781674	1	3*	3*	1268181	921	West Adams - Baldwin Hills - Leimert			Moderate
LOS ANGELES	1847 S HIGHLAND AVE	90019	5067013011	Low Medium II Residential	RD1.5-1-O	0	29	0.143288476	Residential - Double, Duplex, or Two Units - 4 Stories or Less	YES - Current	NO - Privately-Owned	Available	Not Used in Prior Housing Element	0	0.21579237	0	0.21579237	2	0	0	1268181	938	West Adams - Baldwin Hills - Leimert	Yes		Moderate
LOS ANGELES	1851 S HIGHLAND AVE	90019	5067013012	Low Medium II Residential	RD1.5-1-O	0	29	0.126445458	Residential - Double, Duplex, or Two Units - 4 Stories or Less	YES - Current	NO - Privately-Owned	Available	Not Used in Prior Housing Element	0	0.318984497	0	0.318984497	2	3*	3*	1268181	961	West Adams - Baldwin Hills - Leimert	Yes		Moderate
LOS ANGELES	1852 S LA BREA AVE	90019	5067013019	Medium Residential	R3-1-O	0	54	0.14602875	Residential - Double, Duplex, or Two Units - 4 Stories or Less	YES - Current	NO - Privately-Owned	Available	Not Used in Prior Housing Element	0	0	0.501666075	0.501666075	2	0	0	1268181	945	West Adams - Baldwin Hills - Leimert	Yes		Above Moderate
LOS ANGELES	1846 S LA BREA AVE	90019	5067013020	Medium Residential	R3-1-O	0	54	0.166438443	Residential - Four Units (Any Combination) - 4 Stories or Less	YES - Current	NO - Privately-Owned	Available	Not Used in Prior Housing Element	0	0	0.482436687	0.482436687	4	0	0	1268181	924	West Adams - Baldwin Hills - Leimert	Yes		Above Moderate
LOS ANGELES	1842 1/2 S LA BREA AVE	90019	5067013021	Medium Residential	R3-1-O	0	54	0.166438264	Residential - Four Units (Any Combination) - 4 Stories or Less	YES - Current	NO - Privately-Owned	Available	Not Used in Prior Housing Element	0	0	0.159775436	0.159775436	4	0	0	1268181	901	West Adams - Baldwin Hills - Leimert	Yes		Above Moderate
LOS ANGELES	1838 S LA BREA AVE	90019	5067013022	Medium Residential	R3-1-O	0	54	0.14979655	Residential - Four Units (Any Combination) - 4 Stories or Less	YES - Current	NO - Privately-Owned	Available	Not Used in Prior Housing Element	0	0	0.436929226	0.436929226	4	0	0	1268181	877	West Adams - Baldwin Hills - Leimert	Yes		Above Moderate
LOS ANGELES	1830 S LA BREA AVE	90019	5067013023	Medium Residential	R3-1-O	0	54	0.166438284	Commercial - Hotel and Motel - Motel - Under 50 Rooms - One Story	YES - Current	NO - Privately-Owned	Available	Not Used in Prior Housing Element	0.070492767	0	0	0.070492767	14	0	0	1268181	846	West Adams - Baldwin Hills - Leimert			Lower
LOS ANGELES	1818 S LA BREA AVE	90019	5067013026	Medium Residential	R3-1-O	0	54	0.166439142	Residential - Five or More Units or Apartments (Any Combination) - 4 Stories or Less	YES - Current	NO - Privately-Owned	Available	Not Used in Prior Housing Element	0	0	0.143901464	0.143901464	5	0	0	1268181	751	West Adams - Baldwin Hills - Leimert	Yes		Above Moderate
LOS ANGELES	1810 S LA BREA AVE	90019	5067013027	Medium Residential	R3-1-O	0	54	0.133149998	Residential - Five or More Units or Apartments (Any Combination) - 4 Stories or Less	YES - Current	NO - Privately-Owned	Available	Not Used in Prior Housing Element	0	0	0.08076691	0.08076691	7	0	0	1268181	729	West Adams - Baldwin Hills - Leimert	Yes		Above Moderate
LOS ANGELES	1806 S LA BREA AVE	90019	5067013028	Medium Residential	R3-1-O	0	54	0.14979457	Residential - Double, Duplex, or Two Units - 4 Stories or Less	YES - Current	NO - Privately-Owned	Available	Used in Prior Housing Element - Non-Vacant	0	0	0.547358698	0.547358698	2	0	0	1268181	705	West Adams - Baldwin Hills - Leimert	Yes		Above Moderate
LOS ANGELES	1804 1/4 S LA BREA AVE	90019	5067013029	Medium Residential	R3-1-O	0	54	0.166438504	Residential - Five or More Units or Apartments (Any Combination) - 4 Stories or Less	YES - Current	NO - Privately-Owned	Available	Used in Prior Housing Element - Non-Vacant	0	0	0.104919612	0.104919612	8	0	0	1268181	681	West Adams - Baldwin Hills - Leimert	Yes		Above Moderate
LOS ANGELES	4901 W WASHINGTON BLVD	90016	5067013031	Community Commercial	C2-2D-CPIO	0	54	0.074816591	Commercial - Office Building - One Story	YES - Current	NO - Privately-Owned	Available	Used in Prior Housing Element - Non-Vacant	0.012728775	0	0	0.012728775	0	0	0	1268181	1020	West Adams - Baldwin Hills - Leimert			Lower
LOS ANGELES	4905 W WASHINGTON BLVD	90016	5067013031	Community Commercial	C2-2D-CPIO	0	54	0.074386497	Commercial - Office Building - One Story	YES - Current	NO - Privately-Owned	Available	Used in Prior Housing Element - Non-Vacant	0.012728775	0	0	0.012728775	0	0	0	1268181	1016	West Adams - Baldwin Hills - Leimert			Lower
LOS ANGELES	4907 W WASHINGTON BLVD	90016	5067013031	Community Commercial	C2-2D-CPIO	0	54	0.074386497	Commercial - Office Building - One Story	YES - Current	NO - Privately-Owned	Available	Used in Prior Housing Element - Non-Vacant	0.012728775	0	0	0.012728775	0	0	0	1268181	1013	West Adams - Baldwin Hills - Leimert			Lower
LOS ANGELES	1806 S MANSFIELD AVE	90019	5067014002	Low Medium II Residential	RD2-1-O	0	21	0.114785518	Residential - Single Family Residence	YES - Current	NO - Privately-Owned	Available	Not Used in Prior Housing Element	0	0	0.156035131	0.156035131	1	2*	2*	1268181	651	West Adams - Baldwin Hills - Leimert			Above Moderate
LOS ANGELES	1810 S MANSFIELD AVE	90019	5067014003	Low Medium II Residential	RD2-1-O	0	21	0.129133613	Residential - Double, Duplex, or Two Units - 4 Stories or Less	YES - Current	NO - Privately-Owned	Available	Not Used in Prior Housing Element	0	0	0.203997713	0.203997713	2	2*	2*	1268181	668	West Adams - Baldwin Hills - Leimert	Yes		Above Moderate
LOS ANGELES	1818 S MANSFIELD AVE	90019	5067014005	Low Medium II Residential	RD2-1-O	0	21	0.129132496	Residential - Single Family Residence	YES - Current	NO - Privately-Owned	Available	Not Used in Prior Housing Element	0	0	0.156035131	0.156035131	1	2*	2*	1268181	711	West Adams - Baldwin Hills - Leimert			Above Moderate
LOS ANGELES	1822 S MANSFIELD AVE	90019	5067014006	Low Medium II Residential	RD2-1-O	0	21	0.11478635	Residential - Single Family Residence	YES - Current	NO - Privately-Owned	Available	Not Used in Prior Housing Element	0	0	0.156035131	0.156035131	1	2*	2*	1268181	737	West Adams - Baldwin Hills - Leimert			Above Moderate
LOS ANGELES	1828 S MANSFIELD AVE	90019	5067014007	Low Medium II Residential	RD2-1-O	0	21	0.129133328	Residential - Single Family Residence	YES - Current	NO - Privately-Owned	Available	Not Used in Prior Housing Element	0	0	0.156035131	0.156035131	1	2*	2*	1268181	755	West Adams - Baldwin Hills - Leimert			Above Moderate
LOS ANGELES	1832 S MANSFIELD AVE	90019	5067014008	Low Medium II Residential	RD2-1-O	0	21	0.114784634	Residential - Single Family Residence	YES - Current	NO - Privately-Owned	Available	Not Used in Prior Housing Element	0	0	0.156035131	0.156035131	1	2*	2*	1268181	776	West Adams - Baldwin Hills - Leimert			Above Moderate
LOS ANGELES	1840 S MANSFIELD AVE	90019	5067014010	Low Medium II Residential	RD2-1-O	0	21	0.114785501	Residential - Single Family Residence	YES - Current	NO - Privately-Owned	Available	Not Used in Prior Housing Element	0	0	0.161215013	0.161215013	1	2*	2*	1268181	824	West Adams - Baldwin Hills - Leimert			Above Moderate
LOS ANGELES	1844 S MANSFIELD AVE	90019	5067014011	Low Medium II Residential	RD2-1-O	0	21	0.12913384	Residential - Single Family Residence	YES - Current	NO - Privately-Owned	Available	Not Used in Prior Housing Element	0	0	0.156035131	0.156035131	1	2*	2*	1268181	853	West Adams - Baldwin Hills - Leimert			Above Moderate
LOS ANGELES	1852 S MANSFIELD AVE	90019	5067014012	Low Medium II Residential	RD2-1-O	0	21	0.143481277	Residential - Single Family Residence	YES - Current	NO - Privately-Owned	Available	Not Used in Prior Housing Element	0	0.237781674	0	0.237781674	1	3*	3*	1268181	880	West Adams - Baldwin Hills - Leimert			Moderate
LOS ANGELES	1854 S MANSFIELD AVE	90019	5067014013	Low Medium II Residential	RD2-1-O	0	21	0.131881346	Residential - Single Family Residence	YES - Current	NO - Privately-Owned	Available	Not Used in Prior Housing Element	0	0	0.156035131	0.156035131	1	2*	2*	1268181	907	West Adams - Baldwin Hills - Leimert			Above Moderate
LOS ANGELES	1864 S MANSFIELD AVE	90019	5067014014	Community Commercial	C2-2D-CPIO	0	54	0.069785509	Commercial - Store Combination - Store and Office Combination - One Story	YES - Current	NO - Privately-Owned	Available	Used in Prior Housing Element - Non-Vacant	0.091510481	0	0	0.091510481	0	0	0	1268181	936	West Adams - Baldwin Hills - Leimert			Lower
LOS ANGELES	4973 W WASHINGTON BLVD	90016	5067014014	Community Commercial	C2-2D-CPIO	0	54	0.068876461	Commercial - Store Combination - Store and Office Combination - One Story	YES - Current	NO - Privately-Owned	Available	Used in Prior Housing Element - Non-Vacant	0.091510481	0	0	0.091510481	0	0	0	1268181	940	West Adams - Baldwin Hills - Leimert			Lower
LOS ANGELES	4977 W WASHINGTON BLVD	90016	5067014014	Community Commercial	C2-2D-CPIO	0	54	0.068876371	Commercial - Store Combination - Store and Office Combination - One Story	YES - Current	NO - Privately-Owned	Available	Used in Prior Housing Element - Non-Vacant	0.091510481	0	0	0.091510481	0	0	0	1268181	937	West Adams - Baldwin Hills - Leimert			Lower
LOS ANGELES	4971 W WASHINGTON BLVD	90016	5067014015	Community Commercial	C2-2D-CPIO	0	54	0.068876371	Commercial - Parking Lot (Commercial Use Property) - Lots - Patron or Employee - One Story	YES - Current	NO - Privately-Owned	Available	Not Used in Prior Housing Element	0.018420464	0	0	0.018420464	0	0	0	1268181	943	West Adams - Baldwin Hills - Leimert			Lower
LOS ANGELES	4965 W WASHINGTON BLVD	90016	5067014016	Community Commercial	C2-2D-CPIO	0	54	0.06887681	Commercial - Store - One Story	YES - Current	NO - Privately-Owned	Available	Not Used in Prior Housing Element	0.029259554	0	0	0.029259554	0	0	0	1268181	947	West Adams - Baldwin Hills - Leimert			Lower
LOS ANGELES	4958 W PICKFORD ST	90019	5067014017	Medium Residential	R3-1-O	0	54	0.158804509	Residential - Four Units (Any Combination) - 4 Stories or Less	YES - Current	NO - Privately-Owned	Available	Not Used in Prior Housing Element	0	0	0.436929226	0.436929226	4	0	0	1268181	642	West Adams - Baldwin Hills - Leimert	Yes		Above Moderate
LOS ANGELES	1809 S LA BREA AVE	90019	5067014018	Medium Residential	R3-1-O	0	54	0.144697484	Residential - Three Units (Any Combination) - 4 Stories or Less	YES - Current	NO - Privately-Owned	Available	Not Used in Prior Housing Element	0	0	0.442002407	0.442002407	3	0	0	1268181	667	West Adams - Baldwin Hills - Leimert	Yes		Above Moderate
LOS ANGELES	1811 S LA BREA AVE	90019	5067014019	Medium Residential	R3-1-O	0	54	0.1447002	Residential - Three Units (Any Combination) - 4 Stories or Less	YES - Current	NO - Privately-Owned	Available	Not Used in Prior Housing Element	0	0	0.442002407	0.442002407	3	0	0	1268181	689	West Adams - Baldwin Hills - Leimert	Yes		Above Moderate
LOS ANGELES	1815 S LA BREA AVE	90019	5067014020	Medium Residential	R3-1-O	0	54	0.144701518	Residential - Five or More Units or Apartments (Any Combination) - 4 Stories or Less	YES - Current	NO - Privately-Owned	Available	Not Used in Prior Housing Element	0	0	0.086669993	0.086669993	7	0	0	1268181	714	West Adams - Baldwin Hills - Leimert	Yes		Above Moderate
LOS ANGELES	1821 S LA BREA AVE	90019	5067014021	Medium Residential	R3-1-O	0	54	0.128624549	Residential - Single Family Residence	YES - Current	NO - Privately-Owned	Available	Used in Prior Housing Element - Non-Vacant	0.721174765	0	0	0.721174765	1	0	0	1268181	740	West Adams - Baldwin Hills - Leimert			Lower
LOS ANGELES	1825 S LA BREA AVE	90019	5067014022	Medium Residential	R3-1-O	0	54	0.144702603	Residential - Double, Duplex, or Two Units - 4 Stories or Less	YES - Current	NO - Privately-Owned	Available	Not Used in Prior Housing Element	0	0	0.501666075	0.501666075	2	0	0	1268181	757	West Adams - Baldwin Hills - Leimert	Yes		Above Moderate
LOS ANGELES	1829 1/2 S LA BREA AVE	90019	5067014023	Medium Residential	R3-1-O	0	54	0.160782232	Residential - Five or More Units or Apartments (Any Combination) - 4 Stories or Less	YES - Current	NO - Privately-Owned	Available	Not Used in Prior Housing Element	0	0	0.108087938	0.108087938	7	0	0	1268181	780	West Adams - Baldwin Hills - Leimert	Yes		Above Moderate
LOS ANGELES	1833 S LA BREA AVE	90019	5067014024	Medium Residential	R3-1-O	0	54	0.160785594	Residential - Five or More Units or Apartments (Any Combination) - 4 Stories or Less	YES - Current	NO - Privately-Owned	Available	Not Used in Prior Housing Element	0	0	0.096080862	0.096080862	8	0	0	1268181	804	West Adams - Baldwin Hills - Leimert	Yes		Above Moderate
LOS ANGELES	1839 S LA BREA AVE	90019	5067014025	Medium Residential	R3-1-O	0	54	0.144706036	Residential - Double, Duplex, or Two Units - 4 Stories or Less	YES - Current	NO - Privately-Owned	Available	Not Used in Prior Housing Element	0	0	0.501666075	0.501666075	2	0	0	1268181	835	West Adams - Baldwin Hills - Leimert	Yes		Above Moderate
LOS ANGELES	1843 S LA BREA AVE	90019	5067014026	Medium Residential	R3-1-O	0	54	0.160787626	Residential - Five or More Units or Apartments (Any Combination) - 4 Stories or Less	YES - Current	NO - Privately-Owned	Available	Not Used in Prior Housing Element	0	0	0.096080862	0.096080862	8	0	0	1268181	862	West Adams - Baldwin Hills - Leimert	Yes		Above Moderate
LOS ANGELES	1849 1/4 S LA BREA AVE	90019	5067014027	Medium Residential	R3-1-O	0	54	0.160788065	Residential - Five or More Units or Apartments (Any Combination) - 4 Stories or Less	YES - Current	NO - Privately-Owned	Available	Not Used in Prior Housing Element	0	0	0.121536747	0.121536747	6	0	0	1268181	895	West Adams - Baldwin Hills - Leimert	Yes		Above Moderate
LOS ANGELES	1851 S LA BREA AVE	90019	5067014028	Medium Residential	R3-1-O	0	54	0.165244084	Residential - Five or More Units or Apartments (Any Combination) - 4 Stories or Less	YES - Current	NO - Privately-Owned	Available	Not Used in Prior Housing Element	0	0	0.059634626	0.059634626	12	0	0	1268181	914	West Adams - Baldwin Hills - Leimert	Yes		Above Moderate
LOS ANGELES	4957 W WASHINGTON BLVD	90016	5067014029	Community Commercial	C2-2D-CPIO	0	54	0.077141612	Commercial - Service Station - Full Service - Lift	YES - Current	NO - Privately-Owned	Available	Used in Prior Housing Element - Non-Vacant	0.081498156	0	0	0.081498156	0	0	0	1268181	956	West Adams - Baldwin Hills - Leimert			Lower
LOS ANGELES	4961 W WASHINGTON BLVD	90016	5067014029	Community Commercial	C2-2D-CPIO	0	54	0.077141612	Commercial - Service Station - Full Service - Lift	YES - Current	NO - Privately-Owned	Available	Used in Prior Housing Element - Non-Vacant	0.081498156	0	0	0.081498156	0	0	0	1268181	954	West Adams - Baldwin Hills - Leimert			Lower
LOS ANGELES	4963 W WASHINGTON BLVD	90016	5067014029	Community Commercial	C2-2D-CPIO	0	54	0.077141612	Commercial - Service Station - Full Service - Lift	YES - Current	NO - Privately-Owned	Available	Used in Prior Housing Element - Non-Vacant	0.081498156	0	0	0.081498156	0	0	0	1268181	951	West Adams - Baldwin Hills - Leimert			Lower
LOS ANGELES	1865 S LA BREA AVE	90019	5067014030	Community Commercial	C2-2D-CPIO	0	54	0.076692907	Commercial - Service Station - Full Service - No Additional Services	YES - Current	NO - Privately-Owned	Available	Used in Prior Housing Element - Non-Vacant	0.081498156	0	0	0.081498156	0	0	0	1268181	962	West Adams - Baldwin Hills - Leimert			Lower
LOS ANGELES	4955 W WASHINGTON BLVD	90016	5067014030	Community Commercial	C2-2D-CPIO	0	54	0.077141681	Commercial - Service Station - Full Service - No Additional Services	YES - Current	NO - Privately-Owned	Available	Used in Prior Housing Element - Non-Vacant	0.081498156	0	0	0.081498156	0	0	0	1268181	959	West Adams - Baldwin Hills - Leimert			Lower
LOS ANGELES	1803 S MANSFIELD AVE	90019	5067015001	Low Medium II Residential	RD1.5-1-O	0	29	0.143481529	Residential - Double, Duplex, or Two Units - 4 Stories or Less	YES - Current	NO - Privately-Owned	Available	Not Used in Prior Housing Element	0	0.21579237	0	0.21579237	2	0	0	1268181	596	West Adams - Baldwin Hills - Leimert	Yes		Moderate
LOS ANGELES	1807 S MANSFIELD AVE	90019	5067015002	Low Medium II Residential	RD1.5-1-O	0	29	0.114785342	Residential - Single Family Residence	YES - Current	NO - Privately-Owned	Available	Not Used in Prior Housing Element	0	0.237781674	0	0.237781674	1	3*	3*	1268181	614	West Adams - Baldwin Hills - Leimert			Moderate
LOS ANGELES	1811 S MANSFIELD AVE	90019	5067015003	Low Medium II Residential	RD1.5-1-O	0	29	0.129133415	Residential - Double, Duplex, or Two Units - 4 Stories or Less	YES - Current	NO - Privately-Owned	Available	Not Used in Prior Housing Element	0	0.262683678	0	0.262683678	2	3*	3*	1268181	639	West Adams - Baldwin Hills - Leimert	Yes		Moderate
LOS ANGELES	1815 S MANSFIELD AVE	90019	5067015004	Low Medium II Residential	RD1.5-1-O	0	29	0.114785724	Residential - Single Family Residence	YES - Current	NO - Privately-Owned	Available	Not Used in Prior Housing Element	0	0.237781674	0	0.237781674	1	3*	3*	1268181	663	West Adams - Baldwin Hills - Leimert			Moderate
LOS ANGELES	1819 S MANSFIELD AVE	90019	5067015005	Low Medium II Residential	RD1.5-1-O	0	29	0.129133294	Residential - Single Family Residence	YES - Current	NO - Privately-Owned	Available	Not Used in Prior Housing Element	0	0.195157599	0	0.195157599	1	3*	3*	1268181	682	West Adams - Baldwin Hills - Leimert			Moderate
LOS ANGELES	1823 S MANSFIELD AV

LOS ANGELES	1852 S ORANGE DR	90019	5067015025	Low Medium II Residential	RD1.5-1-O	0	29	0.160634619	Residential - Double, Duplex, or Two Units - 4 Stories or Less	YES - Current	NO - Privately-Owned	Available	Not Used in Prior Housing Element	0	0.249481907	0	0.249481907	2	0	0	1268181	830	West Adams - Baldwin Hills - Leimert	Yes	Moderate
LOS ANGELES	1846 S ORANGE DR	90019	5067015026	Low Medium II Residential	RD1.5-1-O	0	29	0.144577219	Residential - Single Family Residence	YES - Current	NO - Privately-Owned	Available	Not Used in Prior Housing Element	0	0.363619244	0	0.363619244	1	0	0	1268181	802	West Adams - Baldwin Hills - Leimert		Moderate
LOS ANGELES	1842 S ORANGE DR	90019	5067015027	Low Medium II Residential	RD1.5-1-O	0	29	0.160651842	Residential - Double, Duplex, or Two Units - 4 Stories or Less	YES - Current	NO - Privately-Owned	Available	Not Used in Prior Housing Element	0	0.249481907	0	0.249481907	2	0	0	1268181	775	West Adams - Baldwin Hills - Leimert	Yes	Moderate
LOS ANGELES	1838 S ORANGE DR	90019	5067015028	Low Medium II Residential	RD1.5-1-O	0	29	0.128528623	Residential - Single Family Residence	YES - Current	NO - Privately-Owned	Available	Not Used in Prior Housing Element	0	0.195157599	0	0.195157599	1	3*	3*	1268181	756	West Adams - Baldwin Hills - Leimert		Moderate
LOS ANGELES	1834 S ORANGE DR	90019	5067015029	Low Medium II Residential	RD1.5-1-O	0	29	0.144601055	Residential - Double, Duplex, or Two Units - 4 Stories or Less	YES - Current	NO - Privately-Owned	Available	Not Used in Prior Housing Element	0	0.21579237	0	0.21579237	2	0	0	1268181	736	West Adams - Baldwin Hills - Leimert	Yes	Moderate
LOS ANGELES	1828 S ORANGE DR	90019	5067015030	Low Medium II Residential	RD1.5-1-O	0	29	0.160675969	Residential - Single Family Residence	YES - Current	NO - Privately-Owned	Available	Not Used in Prior Housing Element	0	0.420457011	0	0.420457011	1	0	0	1268181	707	West Adams - Baldwin Hills - Leimert		Moderate
LOS ANGELES	1824 S ORANGE DR	90019	5067015031	Low Medium II Residential	RD1.5-1-O	0	29	0.144615928	Residential - Double, Duplex, or Two Units - 4 Stories or Less	YES - Current	NO - Privately-Owned	Available	Not Used in Prior Housing Element	0	0.21579237	0	0.21579237	2	0	0	1268181	684	West Adams - Baldwin Hills - Leimert	Yes	Moderate
LOS ANGELES	1820 S ORANGE DR	90019	5067015032	Low Medium II Residential	RD1.5-1-O	0	29	0.128552823	Residential - Single Family Residence	YES - Current	NO - Privately-Owned	Available	Not Used in Prior Housing Element	0	0.195157599	0	0.195157599	1	3*	3*	1268181	665	West Adams - Baldwin Hills - Leimert		Moderate
LOS ANGELES	1818 S ORANGE DR	90019	5067015033	Low Medium II Residential	RD1.5-1-O	0	29	0.144629505	Residential - Double, Duplex, or Two Units - 4 Stories or Less	YES - Current	NO - Privately-Owned	Available	Not Used in Prior Housing Element	0	0.21579237	0	0.21579237	2	0	0	1268181	641	West Adams - Baldwin Hills - Leimert	Yes	Moderate
LOS ANGELES	1810 S ORANGE DR	90019	5067015034	Low Medium II Residential	RD1.5-1-O	0	29	0.144637782	Residential - Double, Duplex, or Two Units - 4 Stories or Less	YES - Current	NO - Privately-Owned	Available	Not Used in Prior Housing Element	0	0.21579237	0	0.21579237	2	0	0	1268181	616	West Adams - Baldwin Hills - Leimert	Yes	Moderate
LOS ANGELES	1806 S ORANGE DR	90019	5067015035	Low Medium II Residential	RD1.5-1-O	0	29	0.144644059	Residential - Single Family Residence	YES - Current	NO - Privately-Owned	Available	Not Used in Prior Housing Element	0	0.363619244	0	0.363619244	1	0	0	1268181	599	West Adams - Baldwin Hills - Leimert		Moderate
LOS ANGELES	1802 S ORANGE DR	90019	5067015036	Low Medium II Residential	RD1.5-1-O	0	29	0.160724953	Residential - Single Family Residence	YES - Current	NO - Privately-Owned	Available	Not Used in Prior Housing Element	0	0.420457011	0	0.420457011	1	0	0	1268181	578	West Adams - Baldwin Hills - Leimert		Moderate
LOS ANGELES	5015 W WASHINGTON BLVD	90016	5067015037	Neighborhood Commercial	C2-1VL-CPIO	0	54	0.071631744	Commercial - Store - One Story	YES - Current	NO - Privately-Owned	Available	Not Used in Prior Housing Element	0.026100653	0	0	0.026100653	0	0	0	1268181	916	West Adams - Baldwin Hills - Leimert		Lower
LOS ANGELES	1801 S ORANGE DR	90019	5067016001	Low Medium II Residential	RD1.5-1-O	0	29	0.160699281	Residential - Single Family Residence	YES - Current	NO - Privately-Owned	Available	Not Used in Prior Housing Element	0	0.420457011	0	0.420457011	1	0	0	1268181	543	West Adams - Baldwin Hills - Leimert		Moderate
LOS ANGELES	1817 S ORANGE DR	90019	5067016004	Low Medium II Residential	RD1.5-1-O	0	29	0.144628404	Residential - Single Family Residence	YES - Current	NO - Privately-Owned	Available	Not Used in Prior Housing Element	0	0.363619244	0	0.363619244	1	0	0	1268181	605	West Adams - Baldwin Hills - Leimert		Moderate
LOS ANGELES	1821 S ORANGE DR	90019	5067016005	Low Medium II Residential	RD1.5-1-O	0	29	0.128559275	Residential - Single Family Residence	YES - Current	NO - Privately-Owned	Available	Not Used in Prior Housing Element	0	0.195157599	0	0.195157599	1	3*	3*	1268181	628	West Adams - Baldwin Hills - Leimert		Moderate
LOS ANGELES	1829 S ORANGE DR	90019	5067016007	Low Medium II Residential	RD1.5-1-O	0	29	0.160699862	Residential - Single Family Residence	YES - Current	NO - Privately-Owned	Available	Not Used in Prior Housing Element	0	0.420457011	0	0.420457011	1	0	0	1268181	670	West Adams - Baldwin Hills - Leimert		Moderate
LOS ANGELES	1837 S ORANGE DR	90019	5067016009	Low Medium II Residential	RD1.5-1-O	0	29	0.144629192	Residential - Single Family Residence	YES - Current	NO - Privately-Owned	Available	Not Used in Prior Housing Element	0	0.363619244	0	0.363619244	1	0	0	1268181	720	West Adams - Baldwin Hills - Leimert		Moderate
LOS ANGELES	1843 S ORANGE DR	90019	5067016010	Low Medium II Residential	RD1.5-1-O	0	29	0.160699862	Residential - Double, Duplex, or Two Units - 4 Stories or Less	YES - Current	NO - Privately-Owned	Available	Not Used in Prior Housing Element	0	0.249481907	0	0.249481907	2	0	0	1268181	746	West Adams - Baldwin Hills - Leimert	Yes	Moderate
LOS ANGELES	1851 1/2 S ORANGE DR	90019	5067016011	Low Medium II Residential	RD1.5-1-O	0	29	0.160699486	Residential - Four Units (Any Combination) - 4 Stories or Less	YES - Current	NO - Privately-Owned	Available	Not Used in Prior Housing Element	0	0.054486681	0	0.054486681	4	0	0	1268181	767	West Adams - Baldwin Hills - Leimert	Yes	Moderate
LOS ANGELES	1855 S ORANGE DR	90019	5067016012	Low Medium II Residential	RD1.5-1-O	0	29	0.160700279	Residential - Five or More Units or Apartments (Any Combination) - 4 Stories or Less	YES - Current	NO - Privately-Owned	Available	Not Used in Prior Housing Element	0	0.044089481	0	0.044089481	5	0	0	1268181	790	West Adams - Baldwin Hills - Leimert	Yes	Moderate
LOS ANGELES	5067 W WASHINGTON BLVD	90016	5067016017	Neighborhood Commercial	C2-1VL-CPIO	0	54	0.071664988	Industrial - Motion Picture, Radio and Television Industry - Studio - One Story	YES - Current	NO - Privately-Owned	Available	Not Used in Prior Housing Element	0.01225256	0	0	0.01225256	1	0	0	1268181	878	West Adams - Baldwin Hills - Leimert		Lower
LOS ANGELES	5071 W WASHINGTON BLVD	90016	5067016017	Neighborhood Commercial	C2-1VL-CPIO	0	54	0.071665782	Industrial - Motion Picture, Radio and Television Industry - Studio - One Story	YES - Current	NO - Privately-Owned	Available	Not Used in Prior Housing Element	0.01225256	0	0	0.01225256	1	0	0	1268181	872	West Adams - Baldwin Hills - Leimert		Lower
LOS ANGELES	1860 S SYCAMORE AVE	90019	5067016019	Low Medium II Residential	RD1.5-1-O	0	29	0.124664175	Residential - Double, Duplex, or Two Units - 4 Stories or Less	YES - Current	NO - Privately-Owned	Available	Not Used in Prior Housing Element	0	0.137167141	0	0.137167141	2	3*	3*	1268181	823	West Adams - Baldwin Hills - Leimert	Yes	Moderate
LOS ANGELES	1856 S SYCAMORE AVE	90019	5067016020	Low Medium II Residential	RD1.5-1-O	0	29	0.14356003	Residential - Four Units (Any Combination) - 4 Stories or Less	YES - Current	NO - Privately-Owned	Available	Not Used in Prior Housing Element	0	0.047146355	0	0.047146355	4	0	0	1268181	792	West Adams - Baldwin Hills - Leimert	Yes	Moderate
LOS ANGELES	1852 S SYCAMORE AVE	90019	5067016021	Low Medium II Residential	RD1.5-1-O	0	29	0.143561889	Residential - Four Units (Any Combination) - 4 Stories or Less	YES - Current	NO - Privately-Owned	Available	Not Used in Prior Housing Element	0	0.047146355	0	0.047146355	4	0	0	1268181	768	West Adams - Baldwin Hills - Leimert	Yes	Moderate
LOS ANGELES	1842 S SYCAMORE AVE	90019	5067016023	Low Medium II Residential	RD1.5-1-O	0	29	0.143563823	Residential - Single Family Residence	YES - Current	NO - Privately-Owned	Available	Not Used in Prior Housing Element	0	0.363619244	0	0.363619244	1	0	0	1268181	719	West Adams - Baldwin Hills - Leimert		Moderate
LOS ANGELES	1838 S SYCAMORE AVE	90019	5067016024	Low Medium II Residential	RD1.5-1-O	0	29	0.129210061	Residential - Double, Duplex, or Two Units - 4 Stories or Less	YES - Current	NO - Privately-Owned	Available	Not Used in Prior Housing Element	0	0.262683678	0	0.262683678	2	3*	3*	1268181	694	West Adams - Baldwin Hills - Leimert	Yes	Moderate
LOS ANGELES	1834 S SYCAMORE AVE	90019	5067016025	Low Medium II Residential	RD1.5-1-O	0	29	0.14356767	Residential - Double, Duplex, or Two Units - 4 Stories or Less	YES - Current	NO - Privately-Owned	Available	Not Used in Prior Housing Element	0	0.21579237	0	0.21579237	2	0	0	1268181	671	West Adams - Baldwin Hills - Leimert	Yes	Moderate
LOS ANGELES	1828 S SYCAMORE AVE	90019	5067016026	Low Medium II Residential	RD1.5-1-O	0	29	0.11485447	Residential - Double, Duplex, or Two Units - 4 Stories or Less	YES - Current	NO - Privately-Owned	Available	Not Used in Prior Housing Element	0	0.049947301	0	0.049947301	2	3*	3*	1268181	655	West Adams - Baldwin Hills - Leimert	Yes	Moderate
LOS ANGELES	1824 S SYCAMORE AVE	90019	5067016027	Low Medium II Residential	RD1.5-1-O	0	29	0.129214321	Residential - Single Family Residence	YES - Current	NO - Privately-Owned	Available	Not Used in Prior Housing Element	0	0.195157599	0	0.195157599	1	3*	3*	1268181	629	West Adams - Baldwin Hills - Leimert		Moderate
LOS ANGELES	1820 S SYCAMORE AVE	90019	5067016028	Low Medium II Residential	RD1.5-1-O	0	29	0.114857051	Residential - Single Family Residence	YES - Current	NO - Privately-Owned	Available	Not Used in Prior Housing Element	0	0.237781674	0	0.237781674	1	3*	3*	1268181	609	West Adams - Baldwin Hills - Leimert		Moderate
LOS ANGELES	1810 S SYCAMORE AVE	90019	5067016030	Low Medium II Residential	RD1.5-1-O	0	29	0.114858863	Residential - Single Family Residence	YES - Current	NO - Privately-Owned	Available	Not Used in Prior Housing Element	0	0.237781674	0	0.237781674	1	3*	3*	1268181	569	West Adams - Baldwin Hills - Leimert		Moderate
LOS ANGELES	1806 S SYCAMORE AVE	90019	5067016031	Low Medium II Residential	RD1.5-1-O	0	29	0.129216754	Residential - Single Family Residence	YES - Current	NO - Privately-Owned	Available	Not Used in Prior Housing Element	0	0.082463282	0	0.082463282	1	3*	3*	1268181	551	West Adams - Baldwin Hills - Leimert		Moderate
LOS ANGELES	1802 S SYCAMORE AVE	90019	5067016032	Low Medium II Residential	RD1.5-1-O	0	29	0.082645712	Residential - Single Family Residence	YES - Current	NO - Privately-Owned	Available	Not Used in Prior Housing Element	0	0	0.156035131	0.156035131	1	2*	2*	1268181	519	West Adams - Baldwin Hills - Leimert		Above Moderate
LOS ANGELES	5044 W PICKFORD ST	90019	5067016033	Low Medium II Residential	RD1.5-1-O	0	29	0.060931058	Residential - Single Family Residence	YES - Current	NO - Privately-Owned	Available	Not Used in Prior Housing Element	0	0	0.065578312	0.065578312	1	1*	1*	1268181	535	West Adams - Baldwin Hills - Leimert		Above Moderate
LOS ANGELES	1871 S ORANGE DR	90019	5067016034	Neighborhood Commercial	C2-1VL-CPIO	0	54	0.083174977	Industrial - Warehousing, Distribution, Storage - Warehousing, Distribution, 10,000 to 24,999 SF - Two Stories	YES - Current	NO - Privately-Owned	Available	Not Used in Prior Housing Element	0.034343782	0	0	0.034343782	0	0	0	1268181	893	West Adams - Baldwin Hills - Leimert		Lower
LOS ANGELES	5055 W WASHINGTON BLVD	90016	5067016034	Neighborhood Commercial	C2-1VL-CPIO	0	54	0.071661434	Industrial - Warehousing, Distribution, Storage - Warehousing, Distribution, 10,000 to 24,999 SF - Two Stories	YES - Current	NO - Privately-Owned	Available	Not Used in Prior Housing Element	0.030343368	0	0	0.030343368	0	0	0	1268181	891	West Adams - Baldwin Hills - Leimert		Lower
LOS ANGELES	5057 W WASHINGTON BLVD	90016	5067016034	Neighborhood Commercial	C2-1VL-CPIO	0	54	0.071663113	Industrial - Warehousing, Distribution, Storage - Warehousing, Distribution, 10,000 to 24,999 SF - Two Stories	YES - Current	NO - Privately-Owned	Available	Not Used in Prior Housing Element	0.026261676	0	0	0.026261676	0	0	0	1268181	889	West Adams - Baldwin Hills - Leimert		Lower
LOS ANGELES	5061 W WASHINGTON BLVD	90016	5067016034	Neighborhood Commercial	C2-1VL-CPIO	0	54	0.071663005	Industrial - Warehousing, Distribution, Storage - Warehousing, Distribution, 10,000 to 24,999 SF - Two Stories	YES - Current	NO - Privately-Owned	Available	Not Used in Prior Housing Element	0.026261676	0	0	0.026261676	0	0	0	1268181	885	West Adams - Baldwin Hills - Leimert		Lower
LOS ANGELES	5063 W WASHINGTON BLVD	90016	5067016034	Neighborhood Commercial	C2-1VL-CPIO	0	54	0.071663475	Industrial - Warehousing, Distribution, Storage - Warehousing, Distribution, 10,000 to 24,999 SF - Two Stories	YES - Current	NO - Privately-Owned	Available	Not Used in Prior Housing Element	0.026261676	0	0	0.026261676	0	0	0	1268181	882	West Adams - Baldwin Hills - Leimert		Lower
LOS ANGELES	5065 W WASHINGTON BLVD	90016	5067016034	Neighborhood Commercial	C2-1VL-CPIO	0	54	0.07166376	Industrial - Warehousing, Distribution, Storage - Warehousing, Distribution, 10,000 to 24,999 SF - Two Stories	YES - Current	NO - Privately-Owned	Available	Not Used in Prior Housing Element	0.026261676	0	0	0.026261676	0	0	0	1268181	881	West Adams - Baldwin Hills - Leimert		Lower
LOS ANGELES	5084 W PICKFORD ST	90019	5067017001	Low Medium II Residential	RD1.5-1-O	0	29	0.140711238	Residential - Five or More Units or Apartments (Any Combination) - 4 Stories or Less	YES - Current	NO - Privately-Owned	Available	Not Used in Prior Housing Element	0	0.038152573	0	0.038152573	5	0	0	1268181	474	West Adams - Baldwin Hills - Leimert	Yes	Moderate
LOS ANGELES	1806 S ALSACE AVE	90019	5067017002	Low Medium II Residential	RD1.5-1-O	0	29	0.126641255	Residential - Double, Duplex, or Two Units - 4 Stories or Less	YES - Current	NO - Privately-Owned	Available	Not Used in Prior Housing Element	0	0.318984497	0	0.318984497	2	3*	3*	1268181	497	West Adams - Baldwin Hills - Leimert	Yes	Moderate
LOS ANGELES	1810 S ALSACE AVE	90019	5067017003	Low Medium II Residential	RD1.5-1-O	0	29	0.11257107	Residential - Single Family Residence	YES - Current	NO - Privately-Owned	Available	Not Used in Prior Housing Element	0	0.237781674	0	0.237781674	1	3*	3*	1268181	520	West Adams - Baldwin Hills - Leimert		Moderate
LOS ANGELES	1816 S ALSACE AVE	90019	5067017004	Low Medium II Residential	RD1.5-1-O	0	29	0.140714987	Residential - Double, Duplex, or Two Units - 4 Stories or Less	YES - Current	NO - Privately-Owned	Available	Not Used in Prior Housing Element	0	0.21579237	0	0.21579237	2	0	0	1268181	545	West Adams - Baldwin Hills - Leimert	Yes	Moderate
LOS ANGELES	1820 S ALSACE AVE	90019	5067017005	Low Medium II Residential	RD1.5-1-O	0	29	0.126643685	Residential - Single Family Residence	YES - Current	NO - Privately-Owned	Available	Not Used in Prior Housing Element	0	0.237781674	0	0.237781674	1	3*	3*	1268181	567	West Adams - Baldwin Hills - Leimert		Moderate
LOS ANGELES	1834 S ALSACE AVE	90019	5067017008	Low Medium II Residential	RD1.5-1-O	0	29	0.126648287	Residential - Double, Duplex, or Two Units - 4 Stories or Less	YES - Current	NO - Privately-Owned	Available	Not Used in Prior Housing Element	0	0.318984497	0	0.318984497	2	3*	3*	1268181	632	West Adams - Baldwin Hills - Leimert	Yes	Moderate
LOS ANGELES	1838 S ALSACE AVE	90019	5067017009	Low Medium II Residential	RD1.5-1-O	0	29	0.112577249	Residential - Single Family Residence	YES - Current	NO - Privately-Owned	Available	Not Used in Prior Housing Element	0	0.237781674	0	0.237781674	1	3*	3*	1268181	658	West Adams - Baldwin Hills - Leimert		Moderate
LOS ANGELES	1842 S ALSACE AVE	90019	5067017010	Low Medium II Residential	RD1.5-1-O	0	29	0.140722695	Residential - Single Family Residence	YES - Current	NO - Privately-Owned	Available	Not Used in Prior Housing Element	0	0.363619244	0	0.363619244	1	0	0	1268181	675	West Adams - Baldwin Hills - Leimert		Moderate
LOS ANGELES	1848 S ALSACE AVE	90019	5067017011	Low Medium II Residential	RD1.5-1-O	0	29	0.126651181	Residential - Single Family Residence	YES - Current	NO - Privately-Owned	Available	Not Used in Prior Housing Element	0	0.237781674	0	0.237781674	1	3*	3*	1268181	699	West Adams - Baldwin Hills - Leimert		Moderate
LOS ANGELES	1854 S ALSACE AVE	90019	5067017012	Low Medium II Residential	RD1.5-1-O	0	29	0.112580278	Residential - Single Family Residence	YES - Current	NO - Privately-Owned	Available	Not Used in Prior Housing Element	0	0.237781674	0	0.237781674	1	3*	3*	1268181	721	West Adams - Baldwin Hills - Leimert		Moderate
LOS ANGELES	1860 S ALSACE AVE	90019	5067017013	Low Medium II Residential	RD1.5-1-O	0	29	0.140726103	Residential - Four Units (Any Combination) - 4 Stories or Less	YES - Current	NO - Privately-Owned	Available	Not Used in Prior Housing Element	0	0.047146355	0	0.047146355	4	0	0	1268181	744	West Adams - Baldwin Hills - Leimert	Yes	Moderate
LOS ANGELES	1866 S ALSACE AVE	90019	5067017014	Low Medium II Residential	RD1.5-1-O	0	29	0.126653893	Residential - Double, Duplex, or Two Units - 4 Stories or Less	YES - Current	NO - Privately-Owned	Available	Not Used in Prior Housing Element	0	0.318984497	0	0.318984497	2	3*	3*	1268181	765	West Adams - Baldwin Hills - Leimert	Yes	Moderate
LOS ANGELES	1876 1/2 S ALSACE AVE	90019	5067017015	Low Medium II Residential	RD1.5-1-O	0	29	0.157256568	Residential - Four Units (Any Combination) - 4 Stories or Less	YES - Current	NO - Privately-Owned	Available	Not Used in Prior Housing Element	0	0.054486681	0	0.054486681	4	0	0	1268181	786	West Adams - Baldwin Hills - Leimert	Yes	Moderate
LOS ANGELES	1880 S ALSACE AVE	90019	5067017016	Neighborhood Commercial	C2-1VL-CPIO	0	54	0.085567385	Commercial - Store Combination - Store and Residential Combination - One Story	YES - Current	NO - Privately-Owned	Available	Used in Prior Housing Element - Non-Vacant	0.073477431	0	0	0.073477431	1	0	0	1268181	837	West Adams - Baldwin Hills - Leimert		Lower
LOS ANGELES	5121 W WASHINGTON BLVD	90016	5067017016	Neighborhood Commercial	C2-1VL-CPIO	0	54	0.085457014	Commercial - Store Combination - Store and Residential Combination - One Story	YES - Current	NO - Privately-Owned	Available	Used in Prior Housing Element - Non-Vacant	0.073477431	0	0	0.073477431	1	0	0	1268181	840	West Adams - Baldwin Hills - Leimert		Lower
LOS ANGELES	5119 W WASHINGTON BLVD	90016	5067017017	Neighborhood Commercial	C2-1VL-CPIO	0	54	0.085456067	Industrial - Light Manufacturing - One Story	YES - Current	NO - Privately-Owned	Available	Not Used in Prior Housing Element	0.030343368	0	0	0.030343368	0	0	0	1268181	845	West Adams - Baldwin Hills - Leimert		Lower
LOS ANGELES	5115 W WASHINGTON BLVD	90016	5067017018	Neighborhood Commercial	C2-1VL-CPIO	0	54	0.085455449	Commercial - Commercial - Vacant Land	YES - Current	NO - Privately-Owned	Available	Not Used in Prior Housing Element	0.064975379	0	0	0.064975379	0	0	0	1268181	850	West Adams - Baldwin Hills - Leimert		Lower
LOS ANGELES	1801 S SYCAMORE AVE	90019	5067017019	Low Medium II Residential	RD1.5-1-O	0	29	0.143482017	Residential - Four Units (Any Combination) - 4 Stories or Less	YES - Current	NO - Privately-Owned	Available	Not Used in Prior Housing Element	0	0.047146355	0	0.047146355	4	0	0	1268181	493	West Adams - Baldwin Hills - Leimert	Yes	Moderate
LOS ANGELES	1811 S SYCAMORE AVE	90019	5067017021	Low Medium II Residential	RD1.5-1-O	0	29	0.143482283	Residential - Four Units (Any Combination) - 4 Stories or Less	YES - Current	NO - Privately-Owned	Available	Not Used in Prior Housing Element	0	0.047146355	0	0.047146355	4	0	0	1268181	542	West Adams - Baldwin Hills - Leimert	Yes	Moderate
LOS ANGELES	1817 S SYCAMORE AVE	90019	5067017022	Low Medium II Residential	RD1.5-1-O	0	29	0.12913351	Residential - Double, Duplex, or Two Units - 4 Stories or Less	YES - Current	NO - Privately-Owned	Available	Not Used in Prior Housing Element	0	0.262683678	0	0.262683678	2	3*	3*	1268181	565	West Adams - Baldwin Hills - Leimert	Yes	Moderate
LOS ANGELES	1821 S SYCAMORE AVE	90019	5067017023	Low Medium II Residential	RD1.5-1-O	0	29	0.12913321	Residential - Double, Duplex, or Two Units - 4 Stories or Less	YES - Current	NO - Privately-Owned	Available	Not Used in Prior Housing Element	0	0.052709055	0	0.052709055	1	3*	3*	1268181	587	West Adams - Baldwin Hills - Leimert		Moderate
LOS ANGELES	1825 S SYCAMORE AVE	90019	5067017024	Low Medium II Residential	RD1.5-1-O	0	29	0.126499673	Residential - Three Units (Any Combination) - 4 Stories or Less	YES - Current	NO - Privately-Owned	Available	Not Used in Prior Housing Element	0	0.290162086	0	0.290162086	3	3*	3*	1268181	608	West Adams - Baldwin Hills - Leimert	Yes	Moderate
LOS ANGELES	1831 S SYCAMORE AVE	90019	5067017025	Low Medium II Residential	RD1.5-1-O	0	29	0.129133943	Residential - Double, Duplex, or Two Units - 4 Stories or Less	YES - Current	NO - Privately-Owned	Available	Not Used in Prior Housing Element	0	0.272912604	0	0.272912604	2	3*	3*	1268181	631	West Adams - Baldwin Hills - Leimert	Yes	Moderate
LOS ANGELES	1835 S SYCAMORE AVE	90019	5067017026	Low Medium II Residential	RD1.5-1-O	0	29	0.129133521	Residential - Single Family Residence	YES - Current	NO - Privately-Owned	Available	Not Used in Prior Housing Element	0	0.198983842	0	0.198983842	1	3*	3*	1268181	656	West Adams - Baldwin Hills - Leimert		Moderate
LOS ANGELES	1841 S SYCAMORE AVE	90019	5067017027	Low Medium II Residential	RD1.5-1-O	0	29	0.114785794	Residential - Single Family Residence	YES - Current	NO - Privately-Owned	Available	Not Used in Prior Housing Element	0	0.237781674	0	0.237781674	1	3*	3*	1268181	676	West Adams - Baldwin Hills - Leimert		Moderate
LOS ANGELES	1843 S SYCAMORE AVE	90019	5067017028	Low Medium II Residential	RD1.5-1-O	0	29	0.143481322	Residential - Double, Duplex, or Two Units - 4 Stories or Less	YES - Current	NO - Privately-Owned	Available	Not Used in Prior Housing Element	0	0.21579237	0	0.21579237	2	0	0	1268181	697	West Adams - Baldwin Hills - Leimert	Yes	Moderate
LOS ANGELES	1849 S SYCAMORE AVE	90019	5067017029	Low Medium II Residential	RD1.5-1-O	0	29	0.114787104	Residential - Single Family Residence	YES - Current	NO - Privately-Owned	Available	Not Used in Prior Housing Element	0	0.242396718	0	0.242396718	1	3*	3*	1268181	727	West Adams - Baldwin Hills - Leimert		Moderate
LOS ANGELES	1851 S SYCAMORE AVE	90019	5067017030	Low Medium II Residential	RD1.5-1-O	0	29	0.143481205	Residential - Four Units (Any Combination) - 4 Stories or Less	YES - Current	NO - Privately-Owned	Available	Not Used in Prior Housing Element	0	0.047146355	0	0.047146355	4	0	0	1268181	748	West Adams - Baldwin Hills - Leimert	Yes	Moderate
LOS ANGELES	1857 S SYCAMORE AVE	90019	5067017031	Low Medium II Residential	RD1.5-1-O	0	29	0.143482741	Residential - Double, Duplex, or Two Units - 4 Stories or Less	YES - Current	NO - Privately-Owned	Available	Not Used in Prior Housing Element	0	0.07476832	0	0.07476832	3	0	0	1268181	770	West Adams - Baldwin Hills - Leimert	Yes	Moderate
LOS ANGELES	5103 W WASHINGTON BLVD	90016	5067017033	Neighborhood Commercial	C2-1VL-CPIO	0	54	0.073483139	Industrial - Light Manufacturing - One Story	YES - Current	NO - Privately-Owned	Available	Used in Prior Housing Element - Non-Vacant	0.030343368	0	0	0.030343368	0	0	0	1268181	861	West Adams - Baldwin Hills - Leimert		Lower
LOS ANGELES	5105 W WASHINGTON BLVD	90016	5067017033	Neighborhood Commercial	C2-1VL-CPIO	0	54	0.068913802	Industrial - Light Manufacturing - One Story	YES - Current	NO - Privately-Owned	Available	Used in Prior Housing Element - Non-Vacant	0	0	0.008950732	0.008950732	0	0	0	1268181	859	West Adams - Baldwin Hills - Leimert		Above Moderate
LOS ANGELES	5107 W WASHINGTON BLVD	90016	5067017033	Neighborhood Commercial	C2-1VL-CPIO	0	54	0.068913264	Industrial - Light Manufacturing - One Story	YES - Current	NO - Privately-Owned	Available	Used in Prior Housing Element - Non-Vacant	0	0	0.008950732	0.008950732	0	0	0	1268181	858	West Adams - Baldwin Hills - Leimert		Above Moderate
LOS ANGELES	5111 W WASHINGTON BLVD	90016	5067017033	Neighborhood Commercial	C2-1VL-CPIO	0	54	0.068914386	Industrial - Light Manufacturing - One Story	YES - Current	NO - Privately-Owned	Available	Used in Prior Housing Element - Non-Vacant	0	0	0.008950732	0.008950732	0	0	0	1268181	855	West Adams - Baldwin Hills - Leimert		Above Moderate
LOS ANGELES	5113 W WASHINGTON BLVD	90016	5067017033	Neighborhood Commercial	C2-1VL-CPIO	0	54	0.06891358	Industrial - Light Manufacturing - One Story	YES - Current	NO - Privately-Owned	Available	Used in Prior Housing Element - Non-Vacant	0	0	0.008950732	0.008950732	0	0	0	1268181	854	West Adams - Baldwin Hills - Leimert		Above Moderate
LOS ANGELES	1802 S REDONDO BLVD	90019	5067018001	Low Medium II Residential	RD1.5-1-O	0	29	0.116544303	Residential - Single Family Residence	YES - Current	NO - Privately-Owned	Available	Not Used in Prior Housing Element	0	0.237781674	0	0.237781674	1	3*	3*	1268181	451	West Adams - Baldwin Hills - Leimert		Moderate
LOS ANGELES	1806 S REDONDO BLVD	90019	5067018002	Low Medium II Residential	RD1.5-1-O	0	29	0.104879331	Residential - Double, Duplex, or Two Units - 4 Stories or Less	YES -

LOS ANGELES	1862 S REDONDO BLVD	90019	5067018014	Low Medium II Residential	RD1.5-1-O	0	29	0.140497913	Residential - Double, Duplex, or Two Units - 4 Stories or Less	YES - Current	NO - Privately-Owned	Available	Not Used in Prior Housing Element	0	0.21579237	0	0.21579237	2	0	0	1268181	717	West Adams - Baldwin Hills - Leimert		Yes	Moderate
LOS ANGELES	1868 S REDONDO BLVD	90019	5067018015	Low Medium II Residential	RD1.5-1-O	0	29	0.156482211	Residential - Double, Duplex, or Two Units - 4 Stories or Less	YES - Current	NO - Privately-Owned	Available	Not Used in Prior Housing Element	0	0.249481907	0	0.249481907	2	0	0	1268181	743	West Adams - Baldwin Hills - Leimert		Yes	Moderate
LOS ANGELES	1874 S REDONDO BLVD	90019	5067018016	Low Medium II Residential	RD1.5-1-O	0	29	0.167210063	Residential - Four Units (Any Combination) - 4 Stories or Less	YES - Current	NO - Privately-Owned	Available	Not Used in Prior Housing Element	0	0.054486681	0	0.054486681	4	0	0	1268181	763	West Adams - Baldwin Hills - Leimert		Yes	Moderate
LOS ANGELES	1835 S ALSACE AVE	90019	5067018017	Low Medium II Residential	RD1.5-1-O	0	29	0.103306587	Residential - Single Family Residence	YES - Current	NO - Privately-Owned	Available	Not Used in Prior Housing Element	0	0	0.127612075	0.127612075	1	2*	2*	1268181	617	West Adams - Baldwin Hills - Leimert			Above Moderate
LOS ANGELES	1843 S ALSACE AVE	90019	5067018018	Low Medium II Residential	RD1.5-1-O	0	29	0.103306983	Residential - Single Family Residence	YES - Current	NO - Privately-Owned	Available	Not Used in Prior Housing Element	0	0	0.127612075	0.127612075	1	2*	2*	1268181	645	West Adams - Baldwin Hills - Leimert			Above Moderate
LOS ANGELES	1849 S ALSACE AVE	90019	5067018019	Low Medium II Residential	RD1.5-1-O	0	29	0.110194156	Residential - Single Family Residence	YES - Current	NO - Privately-Owned	Available	Not Used in Prior Housing Element	0	0.237781674	0	0.237781674	1	3*	3*	1268181	666	West Adams - Baldwin Hills - Leimert			Moderate
LOS ANGELES	1853 S ALSACE AVE	90019	5067018020	Low Medium II Residential	RD1.5-1-O	0	29	0.123968745	Residential - Single Family Residence - Pool	YES - Current	NO - Privately-Owned	Available	Not Used in Prior Housing Element	0	0.237781674	0	0.237781674	1	3*	3*	1268181	685	West Adams - Baldwin Hills - Leimert			Moderate
LOS ANGELES	1857 S ALSACE AVE	90019	5067018021	Low Medium II Residential	RD1.5-1-O	0	29	0.137741324	Residential - Single Family Residence	YES - Current	NO - Privately-Owned	Available	Not Used in Prior Housing Element	0	0.195157599	0	0.195157599	1	3*	3*	1268181	708	West Adams - Baldwin Hills - Leimert			Moderate
LOS ANGELES	1863 S ALSACE AVE	90019	5067018022	Low Medium II Residential	RD1.5-1-O	0	29	0.12396999	Residential - Single Family Residence	YES - Current	NO - Privately-Owned	Available	Not Used in Prior Housing Element	0	0.237781674	0	0.237781674	1	3*	3*	1268181	739	West Adams - Baldwin Hills - Leimert			Moderate
LOS ANGELES	1875 S ALSACE AVE	90019	5067018024	Low Medium II Residential	RD1.5-1-O	0	29	0.146210617	Residential - Single Family Residence	YES - Current	NO - Privately-Owned	Available	Not Used in Prior Housing Element	0	0.363619244	0	0.363619244	1	0	0	1268181	777	West Adams - Baldwin Hills - Leimert			Moderate
LOS ANGELES	5147 W WASHINGTON BLVD	90016	5067018026	Neighborhood Commercial	C2-1VL-CPIO	0	54	0.07388464	Commercial - Store Combination - Store and Residential Combination - One Story	YES - Current	NO - Privately-Owned	Available	Used in Prior Housing Element - Non-Vacant	0	0	0.018351061	0.018351061	0	0	0	1268181	815	West Adams - Baldwin Hills - Leimert		Yes	Above Moderate
LOS ANGELES	5151 W WASHINGTON BLVD	90016	5067018026	Neighborhood Commercial	C2-1VL-CPIO	0	54	0.073885079	Commercial - Store Combination - Store and Residential Combination - One Story	YES - Current	NO - Privately-Owned	Available	Used in Prior Housing Element - Non-Vacant	0	0	0.018351061	0.018351061	0	0	0	1268181	813	West Adams - Baldwin Hills - Leimert		Yes	Above Moderate
LOS ANGELES	5133 W WASHINGTON BLVD	90016	5067018028	Neighborhood Commercial	C2-1VL-CPIO	0	54	0.074184924	Commercial - Office Building - One Story	YES - Current	NO - Privately-Owned	Available	Used in Prior Housing Element - Non-Vacant	0.081561665	0	0	0.081561665	0	0	0	1268181	833	West Adams - Baldwin Hills - Leimert			Lower
LOS ANGELES	5135 W WASHINGTON BLVD	90016	5067018028	Neighborhood Commercial	C2-1VL-CPIO	0	54	0.073880925	Commercial - Office Building - One Story	YES - Current	NO - Privately-Owned	Available	Used in Prior Housing Element - Non-Vacant	0.081561665	0	0	0.081561665	0	0	0	1268181	829	West Adams - Baldwin Hills - Leimert			Lower
LOS ANGELES	5137 W WASHINGTON BLVD	90016	5067018028	Neighborhood Commercial	C2-1VL-CPIO	0	54	0.06341585	Commercial - Office Building - One Story	YES - Current	NO - Privately-Owned	Available	Used in Prior Housing Element - Non-Vacant	0	0	0.069382484	0.069382484	0	0	0	1268181	828	West Adams - Baldwin Hills - Leimert			Above Moderate
LOS ANGELES	1880 S REDONDO BLVD	90019	5067018029	Neighborhood Commercial	C2-1VL-CPIO	0	54	0.121624243	Commercial - Store - One Story	YES - Current	NO - Privately-Owned	Available	Used in Prior Housing Element - Non-Vacant	0.047414899	0	0	0.047414899	0	0	0	1268181	806	West Adams - Baldwin Hills - Leimert			Lower
LOS ANGELES	5153 W WASHINGTON BLVD	90016	5067018029	Neighborhood Commercial	C2-1VL-CPIO	0	54	0.073885917	Commercial - Store - One Story	YES - Current	NO - Privately-Owned	Available	Used in Prior Housing Element - Non-Vacant	0.034599228	0	0	0.034599228	0	0	0	1268181	810	West Adams - Baldwin Hills - Leimert			Lower
LOS ANGELES	1822 S REDONDO BLVD	90019	5067018030	Low Medium II Residential	RD1.5-1-O	0	29	0.053599466	Residential - Single Family Residence - Small Lot	YES - Current	NO - Privately-Owned	Available	Not Used in Prior Housing Element	0	0	0.002208948	0.002208948	1	1*	1*	1268181	1630	West Adams - Baldwin Hills - Leimert			Above Moderate
LOS ANGELES	1823 S ALSACE AVE	90019	5067018035	Low Medium II Residential	RD1.5-1-O	0	29	0.043420739	Residential - Single Family Residence - Small Lot	YES - Current	NO - Privately-Owned	Available	Not Used in Prior Housing Element	0	0	0.004408392	0.004408392	1	1*	1*	1268181	1635	West Adams - Baldwin Hills - Leimert			Above Moderate
LOS ANGELES	1828 S REDONDO BLVD	90019	5067018036	Low Medium II Residential	RD1.5-1-O	0	29	0.051096622	Residential - Single Family Residence - Small Lot	YES - Current	NO - Privately-Owned	Available	Not Used in Prior Housing Element	0	0	0.002817865	0.002817865	1	1*	1*	1268181	1636	West Adams - Baldwin Hills - Leimert			Above Moderate
LOS ANGELES	1829 1/2 S ALSACE AVE	90019	5067018041	Low Medium II Residential	RD1.5-1-O	0	29	0.044368537	Residential - Single Family Residence - Small Lot	YES - Current	NO - Privately-Owned	Available	Not Used in Prior Housing Element	0	0	0.004408392	0.004408392	1	1*	1*	1268181	1641	West Adams - Baldwin Hills - Leimert			Above Moderate
LOS ANGELES	5186 W PICKFORD ST	90019	5067019001	Low Medium II Residential	RD1.5-1-O	0	29	0.140611472	Residential - Four Units (Any Combination) - 4 Stories or Less	YES - Current	NO - Privately-Owned	Available	Not Used in Prior Housing Element	0	0.143564782	0	0.143564782	4	0	0	1268181	373	West Adams - Baldwin Hills - Leimert		Yes	Moderate
LOS ANGELES	1804 S CLOVERDALE AVE	90019	5067019002	Low Medium II Residential	RD1.5-1-O	0	29	0.126550212	Residential - Three Units (Any Combination) - 4 Stories or Less	YES - Current	NO - Privately-Owned	Available	Not Used in Prior Housing Element	0	0.290162086	0	0.290162086	3	3*	3*	1268181	395	West Adams - Baldwin Hills - Leimert		Yes	Moderate
LOS ANGELES	1810 S CLOVERDALE AVE	90019	5067019003	Low Medium II Residential	RD1.5-1-O	0	29	0.11249059	Residential - Single Family Residence	YES - Current	NO - Privately-Owned	Available	Not Used in Prior Housing Element	0	0.237781674	0	0.237781674	1	3*	3*	1268181	418	West Adams - Baldwin Hills - Leimert			Moderate
LOS ANGELES	1814 S CLOVERDALE AVE	90019	5067019004	Low Medium II Residential	RD1.5-1-O	0	29	0.126550212	Residential - Single Family Residence	YES - Current	NO - Privately-Owned	Available	Not Used in Prior Housing Element	0	0.237781674	0	0.237781674	1	3*	3*	1268181	435	West Adams - Baldwin Hills - Leimert			Moderate
LOS ANGELES	1818 S CLOVERDALE AVE	90019	5067019005	Low Medium II Residential	RD1.5-1-O	0	29	0.112490196	Residential - Three Units (Any Combination) - 4 Stories or Less	YES - Current	NO - Privately-Owned	Available	Not Used in Prior Housing Element	0	0.045134573	0	0.045134573	3	3*	3*	1268181	460	West Adams - Baldwin Hills - Leimert		Yes	Moderate
LOS ANGELES	1824 S CLOVERDALE AVE	90019	5067019006	Low Medium II Residential	RD1.5-1-O	0	29	0.126550521	Residential - Three Units (Any Combination) - 4 Stories or Less	YES - Current	NO - Privately-Owned	Available	Not Used in Prior Housing Element	0	0.290162086	0	0.290162086	3	3*	3*	1268181	479	West Adams - Baldwin Hills - Leimert		Yes	Moderate
LOS ANGELES	1828 S CLOVERDALE AVE	90019	5067019007	Low Medium II Residential	RD1.5-1-O	0	29	0.112489953	Residential - Single Family Residence - Pool	YES - Current	NO - Privately-Owned	Available	Not Used in Prior Housing Element	0	0.237781674	0	0.237781674	1	3*	3*	1268181	503	West Adams - Baldwin Hills - Leimert			Moderate
LOS ANGELES	1838 S CLOVERDALE AVE	90019	5067019009	Low Medium II Residential	RD1.5-1-O	0	29	0.11248931	Residential - Double, Duplex, or Two Units - 4 Stories or Less	YES - Current	NO - Privately-Owned	Available	Not Used in Prior Housing Element	0	0.012813158	0	0.012813158	2	3*	3*	1268181	550	West Adams - Baldwin Hills - Leimert		Yes	Moderate
LOS ANGELES	1842 S CLOVERDALE AVE	90019	5067019010	Low Medium II Residential	RD1.5-1-O	0	29	0.140612779	Residential - Double, Duplex, or Two Units - 4 Stories or Less	YES - Current	NO - Privately-Owned	Available	Not Used in Prior Housing Element	0	0.21579237	0	0.21579237	2	0	0	1268181	563	West Adams - Baldwin Hills - Leimert		Yes	Moderate
LOS ANGELES	1844 S CLOVERDALE AVE	90019	5067019011	Low Medium II Residential	RD1.5-1-O	0	29	0.112488861	Residential - Double, Duplex, or Two Units - 4 Stories or Less	YES - Current	NO - Privately-Owned	Available	Not Used in Prior Housing Element	0	0.318984497	0	0.318984497	2	3*	3*	1268177	578	West Adams - Baldwin Hills - Leimert		Yes	Moderate
LOS ANGELES	1848 S CLOVERDALE AVE	90019	5067019012	Low Medium II Residential	RD1.5-1-O	0	29	0.126550302	Residential - Single Family Residence	YES - Current	NO - Privately-Owned	Available	Not Used in Prior Housing Element	0	0.237781674	0	0.237781674	1	3*	3*	1268177	603	West Adams - Baldwin Hills - Leimert			Moderate
LOS ANGELES	1854 1/2 S CLOVERDALE AVE	90019	5067019013	Low Medium II Residential	RD1.5-1-O	0	29	0.112490741	Residential - Double, Duplex, or Two Units - 4 Stories or Less	YES - Current	NO - Privately-Owned	Available	Not Used in Prior Housing Element	0	0.318984497	0	0.318984497	2	3*	3*	1268177	632	West Adams - Baldwin Hills - Leimert		Yes	Moderate
LOS ANGELES	1858 S CLOVERDALE AVE	90019	5067019014	Low Medium II Residential	RD1.5-1-O	0	29	0.126550526	Residential - Single Family Residence	YES - Current	NO - Privately-Owned	Available	Not Used in Prior Housing Element	0	0.237781674	0	0.237781674	1	3*	3*	1268177	652	West Adams - Baldwin Hills - Leimert			Moderate
LOS ANGELES	1860 S CLOVERDALE AVE	90019	5067019015	Low Medium II Residential	RD1.5-1-O	0	29	0.126551185	Residential - Single Family Residence	YES - Current	NO - Privately-Owned	Available	Not Used in Prior Housing Element	0	0.237781674	0	0.237781674	1	3*	3*	1268177	677	West Adams - Baldwin Hills - Leimert			Moderate
LOS ANGELES	1866 S CLOVERDALE AVE	90019	5067019016	Low Medium II Residential	RD1.5-1-O	0	29	0.126551635	Residential - Three Units (Any Combination) - 4 Stories or Less	YES - Current	NO - Privately-Owned	Available	Not Used in Prior Housing Element	0	0.045134573	0	0.045134573	3	3*	3*	1268177	700	West Adams - Baldwin Hills - Leimert		Yes	Moderate
LOS ANGELES	1872 S CLOVERDALE AVE	90019	5067019017	Low Medium II Residential	RD1.5-1-O	0	29	0.126550293	Residential - Single Family Residence	YES - Current	NO - Privately-Owned	Available	Not Used in Prior Housing Element	0	0.237781674	0	0.237781674	1	3*	3*	1268177	724	West Adams - Baldwin Hills - Leimert			Moderate
LOS ANGELES	1878 S CLOVERDALE AVE	90019	5067019018	Low Medium II Residential	RD1.5-1-O	0	29	0.141614896	Residential - Single Family Residence	YES - Current	NO - Privately-Owned	Available	Not Used in Prior Housing Element	0	0.363619244	0	0.363619244	1	0	0	1268177	742	West Adams - Baldwin Hills - Leimert			Moderate
LOS ANGELES	5172 W PICKFORD ST	90019	5067019020	Low Medium II Residential	RD1.5-1-O	0	29	0.119376357	Residential - Single Family Residence	YES - Current	NO - Privately-Owned	Available	Not Used in Prior Housing Element	0	0.237781674	0	0.237781674	1	3*	3*	1268181	397	West Adams - Baldwin Hills - Leimert			Moderate
LOS ANGELES	5168 W PICKFORD ST	90019	5067019021	Low Medium II Residential	RD1.5-1-O	0	29	0.134299036	Residential - Single Family Residence	YES - Current	NO - Privately-Owned	Available	Not Used in Prior Housing Element	0	0.195157599	0	0.195157599	1	3*	3*	1268181	405	West Adams - Baldwin Hills - Leimert			Moderate
LOS ANGELES	5164 W PICKFORD ST	90019	5067019022	Low Medium II Residential	RD1.5-1-O	0	29	0.17707003	Residential - Five or More Units or Apartments (Any Combination) - 4 Stories or Less	YES - Current	NO - Privately-Owned	Available	Not Used in Prior Housing Element	0	0.052276699	0	0.052276699	5	0	0	1268181	411	West Adams - Baldwin Hills - Leimert			Moderate
LOS ANGELES	1807 S REDONDO BLVD	90019	5067019023	Low Medium II Residential	RD1.5-1-O	0	29	0.121136238	Residential - Double, Duplex, or Two Units - 4 Stories or Less	YES - Current	NO - Privately-Owned	Available	Not Used in Prior Housing Element	0	0.049947301	0	0.049947301	2	3*	3*	1268181	432	West Adams - Baldwin Hills - Leimert		Yes	Moderate
LOS ANGELES	1831 S REDONDO BLVD	90019	5067019028	Low Medium II Residential	RD1.5-1-O	0	29	0.196932295	Residential - Three Units (Any Combination) - 4 Stories or Less	YES - Current	NO - Privately-Owned	Available	Not Used in Prior Housing Element	0	0.253743482	0	0.253743482	3	0	0	1268181	532	West Adams - Baldwin Hills - Leimert		Yes	Moderate
LOS ANGELES	1847 S REDONDO BLVD	90019	5067019031	Low Medium II Residential	RD1.5-1-O	0	29	0.162259007	Residential - Single Family Residence	YES - Current	NO - Privately-Owned	Available	Not Used in Prior Housing Element	0	0.420457011	0	0.420457011	1	0	0	1268181	603	West Adams - Baldwin Hills - Leimert			Moderate
LOS ANGELES	1853 S REDONDO BLVD	90019	5067019032	Low Medium II Residential	RD1.5-1-O	0	29	0.140120841	Residential - Double, Duplex, or Two Units - 4 Stories or Less	YES - Current	NO - Privately-Owned	Available	Not Used in Prior Housing Element	0	0.21579237	0	0.21579237	2	0	0	1268181	627	West Adams - Baldwin Hills - Leimert		Yes	Moderate
LOS ANGELES	1857 S REDONDO BLVD	90019	5067019033	Low Medium II Residential	RD1.5-1-O	0	29	0.151228325	Residential - Single Family Residence	YES - Current	NO - Privately-Owned	Available	Not Used in Prior Housing Element	0	0.363619244	0	0.363619244	1	0	0	1268181	654	West Adams - Baldwin Hills - Leimert			Moderate
LOS ANGELES	1861 S REDONDO BLVD	90019	5067019034	Low Medium II Residential	RD1.5-1-O	0	29	0.133905645	Residential - Three Units (Any Combination) - 4 Stories or Less	YES - Current	NO - Privately-Owned	Available	Not Used in Prior Housing Element	0	0.238666463	0	0.238666463	3	3*	3*	1268181	677	West Adams - Baldwin Hills - Leimert		Yes	Moderate
LOS ANGELES	1867 S REDONDO BLVD	90019	5067019035	Low Medium II Residential	RD1.5-1-O	0	29	0.148192041	Residential - Single Family Residence	YES - Current	NO - Privately-Owned	Available	Not Used in Prior Housing Element	0	0.363619244	0	0.363619244	1	0	0	1268181	698	West Adams - Baldwin Hills - Leimert			Moderate
LOS ANGELES	1871 S REDONDO BLVD	90019	5067019036	Low Medium II Residential	RD1.5-1-O	0	29	0.133363951	Residential - Three Units (Any Combination) - 4 Stories or Less	YES - Current	NO - Privately-Owned	Available	Not Used in Prior Housing Element	0	0.238666463	0	0.238666463	3	3*	3*	1268181	723	West Adams - Baldwin Hills - Leimert		Yes	Moderate
LOS ANGELES	1875 S REDONDO BLVD	90019	5067019037	Low Medium II Residential	RD1.5-1-O	0	29	0.164123969	Residential - Double, Duplex, or Two Units - 4 Stories or Less	YES - Current	NO - Privately-Owned	Available	Not Used in Prior Housing Element	0	0.249481907	0	0.249481907	2	0	0	1268181	749	West Adams - Baldwin Hills - Leimert		Yes	Moderate
LOS ANGELES	1880 S CLOVERDALE AVE	90019	5067019038	Neighborhood Commercial	C2-1VL-O-CPIO	0	54	0.030138962	Residential - Single Family Residence	YES - Current	NO - Privately-Owned	Available	Not Used in Prior Housing Element	0	0	0.072429186	0.072429186	1	0	0	1268177	788	West Adams - Baldwin Hills - Leimert			Above Moderate
LOS ANGELES			5067019038	Neighborhood Commercial	C2-1VL-O-CPIO	0	54	0.030139279	Residential - Single Family Residence	YES - Current	NO - Privately-Owned	Available	Not Used in Prior Housing Element	0	0	0.072429186	0.072429186	1	0	0	1268177	791	West Adams - Baldwin Hills - Leimert			Above Moderate
LOS ANGELES	5183 W WASHINGTON BLVD	90016	5067019039	Neighborhood Commercial	C2-1VL-O-CPIO	0	54	0.042103538	Commercial - Store - One Story	YES - Current	NO - Privately-Owned	Available	Not Used in Prior Housing Element	0	0	0.008022476	0.008022476	0	0	0	1268177	818	West Adams - Baldwin Hills - Leimert			Above Moderate
LOS ANGELES	5185 W WASHINGTON BLVD	90016	5067019039	Neighborhood Commercial	C2-1VL-O-CPIO	0	54	0.042103025	Commercial - Store - One Story	YES - Current	NO - Privately-Owned	Available	Not Used in Prior Housing Element	0	0	0.008022476	0.008022476	0	0	0	1268177	815	West Adams - Baldwin Hills - Leimert			Above Moderate
LOS ANGELES	5179 W WASHINGTON BLVD	90016	5067019040	Neighborhood Commercial	C2-1VL-O-CPIO	0	54	0.072242046	Commercial - Store - One Story	YES - Current	NO - Privately-Owned	Available	Not Used in Prior Housing Element	0.070566018	0	0	0.070566018	0	0	0	1268177	794	West Adams - Baldwin Hills - Leimert			Lower
LOS ANGELES	5177 W WASHINGTON BLVD	90016	5067019041	Neighborhood Commercial	C2-1VL-O-CPIO	0	54	0.072242788	Commercial - Store Combination - Store and Residential Combination - One Story	YES - Current	NO - Privately-Owned	Available	Not Used in Prior Housing Element	0.070566018	0	0	0.070566018	0	0	0	1268177	797	West Adams - Baldwin Hills - Leimert			Lower
LOS ANGELES	5175 W WASHINGTON BLVD	90016	5067019042	Neighborhood Commercial	C2-1VL-O-CPIO	0	54	0.072241987	Commercial - Store - One Story	YES - Current	NO - Privately-Owned	Available	Not Used in Prior Housing Element	0.070566018	0	0	0.070566018	0	0	0	1268177	798	West Adams - Baldwin Hills - Leimert			Lower
LOS ANGELES	5171 W WASHINGTON BLVD	90016	5067019043	Neighborhood Commercial	C2-1VL-O-CPIO	0	54	0.072241987	Commercial - Store - One Story	YES - Current	NO - Privately-Owned	Available	Not Used in Prior Housing Element	0.070566018	0	0	0.070566018	0	0	0	1268177	803	West Adams - Baldwin Hills - Leimert			Lower
LOS ANGELES	5169 W WASHINGTON BLVD	90016	5067019044	Neighborhood Commercial	C2-1VL-O-CPIO	0	54	0.073175179	Commercial - Store Combination - Store and Office Combination - One Story	YES - Current	NO - Privately-Owned	Available	Not Used in Prior Housing Element	0.011538056	0	0	0.011538056	0	0	0	1268177	805	West Adams - Baldwin Hills - Leimert			Lower
LOS ANGELES	1881 S REDONDO BLVD	90019	5067019045	Neighborhood Commercial	C2-1VL-O-CPIO	0	54	0.123501276	Commercial - Auto, Recreation Equipment, Construction Equipment Sales and Service - Auto Body Repair Shop - One Story	YES - Current	NO - Privately-Owned	Available	Not Used in Prior Housing Element	0.121207693	0	0	0.121207693	0	0	0	1268181	796	West Adams - Baldwin Hills - Leimert			Lower
LOS ANGELES			5067019045	Neighborhood Commercial	C2-1VL-O-CPIO	0	54	0.07224227	Commercial - Auto, Recreation Equipment, Construction Equipment Sales and Service - Auto Body Repair Shop - One Story	YES - Current	NO - Privately-Owned	Available	Not Used in Prior Housing Element	0.070566018	0	0	0.070566018	0	0	0	1268181	791	West Adams - Baldwin Hills - Leimert			Lower
LOS ANGELES	5158 W REDONDO CT	90019	5067019050	Low Medium II Residential	RD1.5-1-O	0	29	0.0443595	Residential - Single Family Residence - Small Lot	YES - Current	NO - Privately-Owned	Available	Not Used in Prior Housing Element	0	0	0.002817865	0.002817865	1	1*	1*	1268181	1645	West Adams - Baldwin Hills - Leimert			Above Moderate
LOS ANGELES	5160 W REDONDO CT	90019	5067019051	Low Medium II Residential	RD1.5-1-O	0	29	0.04764931	Residential - Single Family Residence - Small Lot	YES - Current	NO - Privately-Owned	Available	Not Used in Prior Housing Element	0	0	0.002817865	0.002817865	1	1*	1*	1268181	1646	West Adams - Baldwin Hills - Leimert			Above Moderate
LOS ANGELES	5164 W REDONDO CT	90019	5067019053	Low Medium II Residential	RD1.5-1-O	0	29	0.059960082	Residential - Single Family Residence - Small Lot	YES - Current	NO - Privately-Owned	Available	Not Used in Prior Housing Element	0	0	0.002208948	0.002208948	1	1*	1*	1268181	1648	West Adams - Baldwin Hills - Leimert			Above Moderate
LOS ANGELES	5151 W REDONDO CT	90019	5067019054	Low Medium II Residential	RD1.5-1-O	0	29	0.043782757	Residential - Single Family Residence - Small Lot	YES - Current	NO - Privately-Owned	Available	Not Used in Prior Housing Element	0	0	0.004408392	0.004408392	1	1*	1*	1268181	1649	West Adams - Baldwin Hills - Leimert			Above Moderate
LOS ANGELES	5196 W PICKFORD ST	90019	5067020002	Low Medium II Residential	RD2-1-O	0	21	0.048718882	Residential - Single Family Residence	YES - Current	NO - Privately-Owned	Available	Not Used in Prior Housing Element	0	0	0.080319583	0.080319583	1	1*	1*	1268177	325	West Adams - Baldwin Hills - Leimert			Above Moderate
LOS ANGELES	1810 S COCHRAN AVE	90019	5067020004	Low Medium II Residential	RD2-1-O	0	21	0.126748162	Residential - Double, Duplex, or Two Units - 4 Stories or Less	YES - Current	NO - Privately-Owned	Available	Not Used in Prior Housing Element	0	0	0.203997713	0.203997713	2	2*	2*	1268177	353	West Adams - Baldwin Hills - Leimert	Yes		Above Moderate
LOS ANGELES	1812 S COCHRAN AVE	90019	5067020005	Low Medium II Residential	RD2-1-O	0	21	0.126762609	Residential - Double, Duplex, or Two Units - 4 Stories or Less	YES - Current	NO - Privately-Owned	Available	Not Used in Prior Housing Element	0	0	0.203997713	0.203997713	2	2*	2*	1268177	378	West Adams - Baldwin Hills - Leimert	Yes		Above Moderate
LOS ANGELES	1820 S COCHRAN AVE	90019	5067020006	Low Medium II Residential	RD2-1-O	0	21	0.112692997	Residential - Single Family Residence	YES - Current	NO - Privately-Owned	Available	Not Used in Prior Housing Element	0	0	0.156035131	0.156035131	1	2*	2*	1268177	397	West Adams - Baldwin Hills - Leimert			Above Moderate
LOS ANGELES	1824 S COCHRAN AVE	90019	5067020007	Low Medium II Residential	RD2-1-O	0	21	0.12679342	Residential - Double, Duplex, or Two Units - 4 Stories or Less	YES - Current	NO - Privately-Owned	Available	Not Used in Prior Housing Element	0	0	0.203997713	0.203997713	2	2*	2*	1268177	415	West Adams - Baldwin Hills - Leimert	Yes		Above Moderate
LOS ANGELES	1828 S COCHRAN AVE	90019	5067020008	Low Medium II Residential	RD2-1-O	0	21	0.126808685	Residential - Single Family Residence	YES - Current	NO - Privately-Owned	Available	Not Used in Prior Housing Element	0	0	0.156035131	0.156035131	1	2*	2*	1268177	436	West Adams - Baldwin Hills - Leimert			Above Moderate
LOS ANGELES	1832 S COCHRAN AVE	90019	5067020009	Low Medium II Residential	RD2-1-O	0	21	0.140919685	Residential - Double, Duplex, or Two Units - 4 Stories or Less	YES - Current	NO - Privately-Owned	Available	Not Used in Prior Housing Element	0	0.318984497	0	0.318984497	2	3*	3*	1268177	466	West Adams - Baldwin Hills - Leimert	Yes		Moderate
LOS ANGELES	1838 S COCHRAN AVE	90019	5067020010	Low Medium II Residential	RD2-1-O	0	21	0.126842932	Residential - Single Family Residence	YES - Current	NO - Privately-Owned	Available	Not Used in Prior Housing Element	0	0	0.156035131	0.156035131	1	2*	2*	1268177	488	West Adams - Baldwin Hills - Leimert			Above Moderate
LOS ANGELES	1842 S COCHRAN AVE	90019	5067020011	Low Medium II Residential	RD2-1-O	0	21	0.140954604	Residential - Single Family Residence	YES - Current	NO - Privately-Owned	Available	Not Used in Prior Housing Element	0	0.237781674	0	0.237781674	1	3*	3*	1268177	508	West Adams - Baldwin Hills - Leimert			Moderate
LOS ANGELES	1846 S COCHRAN AVE	90019	5067020012	Low Medium II Residential	RD2-1-O	0	21	0.12687608	Residential - Double, Duplex, or Two Units - 4 Stories or Less	YES - Current	NO - Privately-Owned	Available	Not Used in Prior Housing Element	0	0	0.156035131	0.156035131	1	2*	2*	1268177	529	West Adams - Baldwin Hills - Leimert			Above Moderate
LOS ANGELES	1852 S COCHRAN AVE	90019	5067020013	Low Medium II Residential	RD2-1-O	0	21	0.140992538	Residential - Double, Duplex, or Two Units - 4 Stories or Less	YES - Current	NO - Privately-Owned	Available	Not Used in Prior Housing Element	0	0.318984497	0	0.318984497	2	3*	3*	1268177	560	West Adams - Baldwin Hills - Leimert	Yes		Moderate
LOS ANGELES	1858 S COCHRAN AVE	90019	5067020014	Low Medium II Residential	RD2-1-O	0	21	0.141013041	Residential - Single Family Residence	YES - Current	NO - Privately-Owned	Available	Not Used in Prior Housing Element	0	0.237781674	0	0.237781674	1	3*	3*	1268177	588	West Adams - Baldwin Hills - Leimert			Moderate
LOS ANGELES	1868 S COCHRAN AVE	90019	5067020016	Low Medium II Residential	RD2-1-O	0	21	0.141049319	Residential - Single Family Residence	YES - Current	NO - Privately-Owned	Available	Not Used in Prior Housing Element	0	0.237781674	0	0.237781674	1	3*	3*	1268177	644	West Adams - Baldwin Hills - Leimert			Moderate
LOS ANGELES	1872 S COCHRAN AVE	90019	5067020017	Low Medium II Residential	RD2-1-O

LOS ANGELES	5702 W 18TH ST	90019	5069006020	Neighborhood Commercial	C2-1VL-CPIO	0	54	0.061808096	Residential - Double, Duplex, or Two Units - 4 Stories or Less	YES - Current	NO - Privately-Owned	Available	Not Used in Prior Housing Element	0	0	0.262683678	0.262683678	2	0	0	1268177	515	West Adams - Baldwin Hills - Leimert	Yes	Above Moderate
LOS ANGELES	5801 W VENICE BLVD	90019	5069006021	Neighborhood Commercial	C2-1VL-CPIO	0	54	0.054528542	Residential - Single Family Residence	YES - Current	NO - Privately-Owned	Available	Not Used in Prior Housing Element	0	0	0.237781674	0.237781674	1	0	0	1268177	543	West Adams - Baldwin Hills - Leimert		Above Moderate
LOS ANGELES	5819 W VENICE BLVD	90019	5069006022	Neighborhood Commercial	C2-1VL-CPIO	0	54	0.031786013	Residential - Single Family Residence	YES - Current	NO - Privately-Owned	Available	Not Used in Prior Housing Element	0	0	0.072429186	0.072429186	1	0	0	1268177	604	West Adams - Baldwin Hills - Leimert		Above Moderate
LOS ANGELES	1641 S CRENSHAW BLVD	90019	5071001028	Medium Residential	R3-1-O	0	54	0.214244365	Residential - Five or More Units or Apartments (Any Combination) - 4 Stories or Less	YES - Current	NO - Privately-Owned	Available	Not Used in Prior Housing Element	0	0	0.078973457	0.078973457	16	0	0	1268185	326	West Adams - Baldwin Hills - Leimert	Yes	Above Moderate
LOS ANGELES	1645 S CRENSHAW BLVD	90019	5071001029	Medium Residential	R3-1-O	0	54	0.214563587	Residential - Single Family Residence	YES - Current	NO - Privately-Owned	Available	Not Used in Prior Housing Element	0.969201386	0	0	0.969201386	1	0	0	1268185	357	West Adams - Baldwin Hills - Leimert		Lower
LOS ANGELES	1707 S CRENSHAW BLVD	90019	5071001031	Medium Residential	R3-1-O	0	54	0.171125356	Residential - Double, Duplex, or Two Units - 4 Stories or Less	YES - Current	NO - Privately-Owned	Available	Not Used in Prior Housing Element	0	0	0.52373004	0.52373004	2	0	0	1268185	407	West Adams - Baldwin Hills - Leimert	Yes	Above Moderate
LOS ANGELES	1717 S CRENSHAW BLVD	90019	5071001033	Medium Residential	R3-1-O	0	54	0.171529472	Residential - Rooming/Boarding House	YES - Current	NO - Privately-Owned	Available	Not Used in Prior Housing Element	0	0	0.579647827	0.579647827	1	0	0	1268185	453	West Adams - Baldwin Hills - Leimert	Yes	Above Moderate
LOS ANGELES	1721 S CRENSHAW BLVD	90019	5071001034	Medium Residential	R3-1-O	0	54	0.17109102	Residential - Rooming/Boarding House	YES - Current	NO - Privately-Owned	Available	Used in Prior Housing Element - Non-Vacant	0.807140923	0	0	0.807140923	1	0	0	1268185	474	West Adams - Baldwin Hills - Leimert		Lower
LOS ANGELES	1731 S CRENSHAW BLVD	90019	5071001035	Medium Residential	R3-1-O	0	54	0.161787165	Residential - Four Units (Any Combination) - 4 Stories or Less	YES - Current	NO - Privately-Owned	Available	Not Used in Prior Housing Element	0	0	0.052503353	0.052503353	4	0	0	1268185	515	West Adams - Baldwin Hills - Leimert	Yes	Above Moderate
LOS ANGELES	1727 S CRENSHAW BLVD	90019	5071001036	Medium Residential	R3-1-O	0	54	0.17193453	Residential - Single Family Residence	YES - Current	NO - Privately-Owned	Available	Not Used in Prior Housing Element	0.26827395	0	0	0.26827395	1	0	0	1268185	493	West Adams - Baldwin Hills - Leimert		Lower
LOS ANGELES	1735 S CRENSHAW BLVD	90019	5071001037	Medium Residential	R3-1-O	0	54	0.17234	Residential - Single Family Residence	YES - Current	NO - Privately-Owned	Available	Not Used in Prior Housing Element	0.807140923	0	0	0.807140923	1	0	0	1268185	539	West Adams - Baldwin Hills - Leimert		Lower
LOS ANGELES	1741 S CRENSHAW BLVD	90019	5071001038	Medium Residential	R3-1-O	0	54	0.172541711	Residential - Five or More Units or Apartments (Any Combination) - 4 Stories or Less	YES - Current	NO - Privately-Owned	Available	Not Used in Prior Housing Element	0	0	0.074388027	0.074388027	10	0	0	1268185	557	West Adams - Baldwin Hills - Leimert	Yes	Above Moderate
LOS ANGELES	4203 W ST CHARLES PL	90019	5071001039	Medium Residential	R3-1-O	0	54	0.173138913	Residential - Five or More Units or Apartments (Any Combination) - 4 Stories or Less	YES - Current	NO - Privately-Owned	Available	Not Used in Prior Housing Element	0	0	0.063024824	0.063024824	12	0	0	1268185	581	West Adams - Baldwin Hills - Leimert	Yes	Above Moderate
LOS ANGELES	1601 S CRENSHAW BLVD	90019	5071001042	Community Commercial	C2-2D-O-CPIO	0	54	0.160912983	Commercial - Restaurant, Cocktail Lounge - Restaurant, Cocktail Lounge, Tavern - One Story	YES - Current	NO - Privately-Owned	Available	Not Used in Prior Housing Element	0.082180152	0	0	0.082180152	1	0	0	1268185	192	West Adams - Baldwin Hills - Leimert		Lower
LOS ANGELES	1615 S CRENSHAW BLVD	90019	5071001042	Community Commercial	C2-2D-O-CPIO	0	54	0.161368332	Commercial - Restaurant, Cocktail Lounge - Restaurant, Cocktail Lounge, Tavern - One Story	YES - Current	NO - Privately-Owned	Available	Not Used in Prior Housing Element	0.082180152	0	0	0.082180152	1	0	0	1268185	210	West Adams - Baldwin Hills - Leimert		Lower
LOS ANGELES			5071001042	Community Commercial	C2-2D-O-CPIO	0	54	0.030685837	Commercial - Restaurant, Cocktail Lounge - Restaurant, Cocktail Lounge, Tavern - One Story	YES - Current	NO - Privately-Owned	Available	Not Used in Prior Housing Element	0	0	0.013146578	0.013146578	1	0	0	1268185	187	West Adams - Baldwin Hills - Leimert		Above Moderate
LOS ANGELES	1705 1/2 S CRENSHAW BLVD	90019	5071001043	Medium Residential	R3-1-O	0	54	0.150261142	Residential - Five or More Units or Apartments (Any Combination) - 4 Stories or Less	YES - Current	NO - Privately-Owned	Available	Not Used in Prior Housing Element	0	0	0.043803197	0.043803197	5	0	0	1268185	386	West Adams - Baldwin Hills - Leimert	Yes	Above Moderate
LOS ANGELES	1757 S CRENSHAW BLVD	90019	5071002016	Medium Residential	R3-1-O	0	54	0.172881234	Residential - Single Family Residence	YES - Current	NO - Privately-Owned	Available	Not Used in Prior Housing Element	0.799820852	0	0	0.799820852	1	0	0	1268185	619	West Adams - Baldwin Hills - Leimert		Lower
LOS ANGELES	1761 S CRENSHAW BLVD	90019	5071002017	Medium Residential	R3-1-O	0	54	0.17359694	Residential - Single Family Residence	YES - Current	NO - Privately-Owned	Available	Not Used in Prior Housing Element	0.842209151	0	0	0.842209151	1	0	0	1268185	639	West Adams - Baldwin Hills - Leimert		Lower
LOS ANGELES	1805 S CRENSHAW BLVD	90019	5071002018	Medium Residential	R3-1-O	0	54	0.173309336	Residential - Rooming/Boarding House	YES - Current	NO - Privately-Owned	Available	Not Used in Prior Housing Element	0.88546679	0	0	0.88546679	1	0	0	1268185	661	West Adams - Baldwin Hills - Leimert		Lower
LOS ANGELES	1807 S CRENSHAW BLVD	90019	5071002018	Medium Residential	R3-1-O	0	54	0.173754889	Residential - Rooming/Boarding House	YES - Current	NO - Privately-Owned	Available	Not Used in Prior Housing Element	0.88546679	0	0	0.88546679	1	0	0	1268185	682	West Adams - Baldwin Hills - Leimert		Lower
LOS ANGELES	1815 S CRENSHAW BLVD	90019	5071002019	Medium Residential	R3-1-O	0	54	0.173960521	Residential - Single Family Residence	YES - Current	NO - Privately-Owned	Available	Not Used in Prior Housing Element	0.118382027	0	0	0.118382027	1	0	0	1268185	704	West Adams - Baldwin Hills - Leimert		Lower
LOS ANGELES	1821 S CRENSHAW BLVD	90019	5071002020	Medium Residential	R3-1-O	0	54	0.174159936	Residential - Five or More Units or Apartments (Any Combination) - 4 Stories or Less	YES - Current	NO - Privately-Owned	Available	Not Used in Prior Housing Element	0	0	0.123825995	0.123825995	16	0	0	1268185	723	West Adams - Baldwin Hills - Leimert	Yes	Above Moderate
LOS ANGELES	1823 S CRENSHAW BLVD	90019	5071002020	Medium Residential	R3-1-O	0	54	0.174364154	Residential - Five or More Units or Apartments (Any Combination) - 4 Stories or Less	YES - Current	NO - Privately-Owned	Available	Not Used in Prior Housing Element	0	0	0.123825995	0.123825995	16	0	0	1268185	743	West Adams - Baldwin Hills - Leimert	Yes	Above Moderate
LOS ANGELES	1833 S CRENSHAW BLVD	90019	5071002022	Medium Residential	R3-1-O	0	54	0.174768804	Residential - Three Units (Any Combination) - 4 Stories or Less	YES - Current	NO - Privately-Owned	Available	Not Used in Prior Housing Element	0	0	0.498069522	0.498069522	3	0	0	1268185	787	West Adams - Baldwin Hills - Leimert	Yes	Above Moderate
LOS ANGELES	1837 S CRENSHAW BLVD	90019	5071002023	Medium Residential	R3-1-O	0	54	0.169230866	Residential - Double, Duplex, or Two Units - 4 Stories or Less	YES - Current	NO - Privately-Owned	Available	Not Used in Prior Housing Element	0	0	0.52373004	0.52373004	2	0	0	1268185	810	West Adams - Baldwin Hills - Leimert	Yes	Above Moderate
LOS ANGELES	1843 S CRENSHAW BLVD	90019	5071002024	Medium Residential	R3-1-O	0	54	0.175173203	Residential - Three Units (Any Combination) - 4 Stories or Less	YES - Current	NO - Privately-Owned	Available	Not Used in Prior Housing Element	0	0	0.580138886	0.580138886	3	0	0	1268185	831	West Adams - Baldwin Hills - Leimert	Yes	Above Moderate
LOS ANGELES	1847 S CRENSHAW BLVD	90019	5071002024	Medium Residential	R3-1-O	0	54	0.175375096	Residential - Three Units (Any Combination) - 4 Stories or Less	YES - Current	NO - Privately-Owned	Available	Not Used in Prior Housing Element	0	0	0.580138886	0.580138886	3	0	0	1268185	853	West Adams - Baldwin Hills - Leimert	Yes	Above Moderate
LOS ANGELES	1853 S CRENSHAW BLVD	90019	5071002025	Medium Residential	R3-1-O	0	54	0.175578284	Residential - Single Family Residence	YES - Current	NO - Privately-Owned	Available	Not Used in Prior Housing Element	0.842209151	0	0	0.842209151	1	0	0	1268185	874	West Adams - Baldwin Hills - Leimert		Lower
LOS ANGELES	1857 S CRENSHAW BLVD	90019	5071002026	Medium Residential	R3-1-O	0	54	0.175779896	Residential - Single Family Residence	YES - Current	NO - Privately-Owned	Available	Not Used in Prior Housing Element	0.842209151	0	0	0.842209151	1	0	0	1268185	896	West Adams - Baldwin Hills - Leimert		Lower
LOS ANGELES	1844 S VICTORIA AVE	90019	5071002041	Medium Residential	R3-1-O	0	54	0.271240029	Residential - Five or More Units or Apartments (Any Combination) - 4 Stories or Less	YES - Current	NO - Privately-Owned	Available	Not Used in Prior Housing Element	0	0	0.091923547	0.091923547	17	0	0	1268185	978	West Adams - Baldwin Hills - Leimert	Yes	Above Moderate
LOS ANGELES	4209 W WASHINGTON BLVD	90016	5071002042	Community Commercial	C2-2D-CPIO	0	54	0.20894091	Commercial - Shopping Center (Neighborhood, Community) - One Story	YES - Current	NO - Privately-Owned	Available	Not Used in Prior Housing Element	0.016365112	0	0	0.016365112	11	0	0	1268185	927	West Adams - Baldwin Hills - Leimert		Lower
LOS ANGELES			5071002042	Community Commercial	C2-2D-CPIO	0	54	0.177545701	Commercial - Shopping Center (Neighborhood, Community) - One Story	YES - Current	NO - Privately-Owned	Available	Not Used in Prior Housing Element	0.015322215	0	0	0.015322215	11	0	0	1268185	941	West Adams - Baldwin Hills - Leimert		Lower
LOS ANGELES			5071002042	Community Commercial	C2-2D-CPIO	0	54	0.233502043	Commercial - Shopping Center (Neighborhood, Community) - One Story	YES - Current	NO - Privately-Owned	Available	Not Used in Prior Housing Element	0.016848497	0	0	0.016848497	11	0	0	1268185	921	West Adams - Baldwin Hills - Leimert		Lower
LOS ANGELES	1860 S WELLINGTON ROAD	90019	5071003029	Medium Residential	R3-1-O-HPOZ	0	54	0.273189948	Residential - Single Family Residence	YES - Current	NO - Privately-Owned	Available	Not Used in Prior Housing Element	0	0	1.192499048	1.192499048	1	0	0	1268185	979	West Adams - Baldwin Hills - Leimert		Above Moderate
LOS ANGELES	1855 S VICTORIA AVE	90019	5071003031	Medium Residential	R3-1-O	0	54	0.318408782	Residential - Five or More Units or Apartments (Any Combination) - 4 Stories or Less	YES - Current	NO - Privately-Owned	Available	Not Used in Prior Housing Element	0	0	0.67894806	0.67894806	7	0	0	1268185	971	West Adams - Baldwin Hills - Leimert	Yes	Above Moderate
LOS ANGELES	1600 S WELLINGTON ROAD	90019	5071004035	Low II Residential	R1-1-HPOZ	0	1 unit per lot	0.170649703	Residential - Single Family Residence - Vacant Land	YES - Current	NO - Privately-Owned	Available	Not Used in Prior Housing Element	0	0	0.038522893	0.038522893	0	0	0	1268185	108	West Adams - Baldwin Hills - Leimert		Above Moderate
LOS ANGELES	1867 S WELLINGTON ROAD	90019	5071006032	Medium Residential	R3-1-O	0	54	0.330970615	Residential - Single Family Residence	YES - Current	NO - Privately-Owned	Available	Not Used in Prior Housing Element	1.282232052	0	0	1.282232052	1	0	0	1268185	972	West Adams - Baldwin Hills - Leimert		Lower
LOS ANGELES	1864 S VIRGINIA ROAD	90019	5071006051	Medium Residential	R3-1-O	0	54	0.276915934	Residential - Five or More Units or Apartments (Any Combination) - 4 Stories or Less	YES - Current	NO - Privately-Owned	Available	Not Used in Prior Housing Element	0	0	0.117360288	0.117360288	14	0	0	1268185	980	West Adams - Baldwin Hills - Leimert	Yes	Above Moderate
LOS ANGELES	1723 S VIRGINIA ROAD	90019	5071007057	Low II Residential	R1-1-HPOZ	0	1 unit per lot	0.205379982	Residential - Single Family Residence - Vacant Land	YES - Current	NO - Privately-Owned	Available	Not Used in Prior Housing Element	0	0	0.038522893	0.038522893	0	0	0	1268185	518	West Adams - Baldwin Hills - Leimert		Above Moderate
LOS ANGELES	1859 S VIRGINIA ROAD	90019	5071007072	Low II Residential	R1-1-HPOZ	0	1 unit per lot	0.068475632	Residential - Single Family Residence - Vacant Land	YES - Current	NO - Privately-Owned	Available	Not Used in Prior Housing Element	0	0	0.038522893	0.038522893	0	0	0	1268185	923	West Adams - Baldwin Hills - Leimert		Above Moderate
LOS ANGELES	1865 S VIRGINIA ROAD	90019	5071007072	Low II Residential	R1-1-HPOZ	0	1 unit per lot	0.222545303	Residential - Single Family Residence - Vacant Land	YES - Current	NO - Privately-Owned	Available	Not Used in Prior Housing Element	0	0	0.038522893	0.038522893	0	0	0	1268185	930	West Adams - Baldwin Hills - Leimert		Above Moderate
LOS ANGELES	1871 S VIRGINIA ROAD	90019	5071007073	Medium Residential	R3-1-O	0	54	0.325141076	Institutional - Church - One Story	YES - Current	NO - Privately-Owned	Available	Not Used in Prior Housing Element	0.038751362	0	0	0.038751362	0	0	0	1268185	974	West Adams - Baldwin Hills - Leimert		Lower
LOS ANGELES	1876 S BUCKINGHAM ROAD	90019	5071007093	Medium Residential	R3-1-O	0	54	0.255824764	Residential - Five or More Units or Apartments (Any Combination) - 4 Stories or Less	YES - Current	NO - Privately-Owned	Available	Not Used in Prior Housing Element	0	0	0.077137569	0.077137569	17	0	0	1268185	982	West Adams - Baldwin Hills - Leimert	Yes	Above Moderate
LOS ANGELES	4472 W VENICE BLVD	90019	5071009031	Low Medium II Residential	RD1.5-1	0	29	0.077159282	Residential - Double, Duplex, or Two Units - 4 Stories or Less	YES - Current	NO - Privately-Owned	Available	Not Used in Prior Housing Element	0	0	0.113460919	0.113460919	2	2*	2*	1298185	1284	West Adams - Baldwin Hills - Leimert	Yes	Above Moderate
LOS ANGELES	1614 S LA FAYETTE ROAD	90019	5071009034	Low Medium II Residential	RD1.5-1	0	29	0.107720225	Residential - Double, Duplex, or Two Units - 4 Stories or Less	YES - Current	NO - Privately-Owned	Available	Not Used in Prior Housing Element	0	0.027140815	0	0.027140815	2	3*	3*	1298185	1340	West Adams - Baldwin Hills - Leimert	Yes	Moderate
LOS ANGELES	1628 S LA FAYETTE ROAD	90019	5071009036	Low Medium II Residential	RD1.5-1	0	29	0.101358122	Residential - Double, Duplex, or Two Units - 4 Stories or Less	YES - Current	NO - Privately-Owned	Available	Not Used in Prior Housing Element	0	0	0.113460919	0.113460919	2	2*	2*	1268185	36	West Adams - Baldwin Hills - Leimert	Yes	Above Moderate
LOS ANGELES	1632 S LA FAYETTE ROAD	90019	5071009037	Low Medium II Residential	RD1.5-1	0	29	0.107834508	Residential - Single Family Residence	YES - Current	NO - Privately-Owned	Available	Not Used in Prior Housing Element	0	0.132734701	0	0.132734701	1	3*	3*	1268185	56	West Adams - Baldwin Hills - Leimert		Moderate
LOS ANGELES	1636 S LA FAYETTE ROAD	90019	5071009038	Low Medium II Residential	RD1.5-1	0	29	0.104426773	Residential - Double, Duplex, or Two Units - 4 Stories or Less	YES - Current	NO - Privately-Owned	Available	Not Used in Prior Housing Element	0	0.179579473	0	0.179579473	2	3*	3*	1268185	79	West Adams - Baldwin Hills - Leimert	Yes	Moderate
LOS ANGELES	1642 S LA FAYETTE ROAD	90019	5071009039	Low Medium II Residential	RD1.5-1	0	29	0.11003304	Residential - Double, Duplex, or Two Units - 4 Stories or Less	YES - Current	NO - Privately-Owned	Available	Not Used in Prior Housing Element	0	0.179579473	0	0.179579473	2	3*	3*	1268185	106	West Adams - Baldwin Hills - Leimert	Yes	Moderate
LOS ANGELES	1650 S LA FAYETTE ROAD	90019	5071009040	Low Medium II Residential	RD1.5-1	0	29	0.105976644	Residential - Single Family Residence	YES - Current	NO - Privately-Owned	Available	Not Used in Prior Housing Element	0	0.132734701	0	0.132734701	1	3*	3*	1268185	132	West Adams - Baldwin Hills - Leimert		Moderate
LOS ANGELES	1656 S LA FAYETTE ROAD	90019	5071009041	Low Medium II Residential	RD1.5-1	0	29	0.101920787	Residential - Double, Duplex, or Two Units - 4 Stories or Less	YES - Current	NO - Privately-Owned	Available	Not Used in Prior Housing Element	0	0	0.113460919	0.113460919	2	2*	2*	1268185	158	West Adams - Baldwin Hills - Leimert	Yes	Above Moderate
LOS ANGELES	1683 S LA FAYETTE ROAD	90019	5071009047	Low Medium II Residential	[Q]RD1.5-1-O	0	29	0.05219569	Residential - Single Family Residence	YES - Current	NO - Privately-Owned	Available	Not Used in Prior Housing Element	0	0	0.005046815	0.005046815	1	1*	1*	1268185	268	West Adams - Baldwin Hills - Leimert		Above Moderate
LOS ANGELES	1675 S LA FAYETTE ROAD	90019	5071009048	Low Medium II Residential	[Q]RD1.5-1-O	0	29	0.079211783	Residential - Double, Duplex, or Two Units - 4 Stories or Less	YES - Current	NO - Privately-Owned	Available	Not Used in Prior Housing Element	0	0	0.016725987	0.016725987	2	2*	2*	1268185	241	West Adams - Baldwin Hills - Leimert	Yes	Above Moderate
LOS ANGELES			5071009050	Low Medium II Residential	[Q]RD1.5-1-O	0	29	0.05867824	Residential - Single Family Residence	YES - Current	NO - Privately-Owned	Available	Not Used in Prior Housing Element	0	0	0.058000267	0.058000267	1	1*	1*	1268185	200	West Adams - Baldwin Hills - Leimert	Yes	Above Moderate
LOS ANGELES	1663 S LA FAYETTE ROAD	90019	5071009051	Low Medium II Residential	[Q]RD1.5-1-O	0	29	0.093236548	Residential - Double, Duplex, or Two Units - 4 Stories or Less	YES - Current	NO - Privately-Owned	Available	Not Used in Prior Housing Element	0	0	0.113460919	0.113460919	2	2*	2*	1268185	171	West Adams - Baldwin Hills - Leimert	Yes	Above Moderate
LOS ANGELES	1651 S LA FAYETTE ROAD	90019	5071009052	Low Medium II Residential	[Q]RD1.5-1-O	0	29	0.113990401	Residential - Double, Duplex, or Two Units - 4 Stories or Less	YES - Current	NO - Privately-Owned	Available	Not Used in Prior Housing Element	0	0.179579473	0	0.179579473	2	3*	3*	1268185	115	West Adams - Baldwin Hills - Leimert	Yes	Moderate
LOS ANGELES	1643 S LA FAYETTE ROAD	90019	5071009053	Low Medium II Residential	[Q]RD1.5-1-O	0	29	0.109103331	Residential - Three Units (Any Combination) - 4 Stories or Less	YES - Current	NO - Privately-Owned	Available	Not Used in Prior Housing Element	0	0.024484684	0	0.024484684	3	3*	3*	1268185	88	West Adams - Baldwin Hills - Leimert	Yes	Moderate
LOS ANGELES	1637 S LA FAYETTE ROAD	90019	5071009054	Low Medium II Residential	[Q]RD1.5-1-O	0	29	0.082252289	Residential - Double, Duplex, or Two Units - 4 Stories or Less	YES - Current	NO - Privately-Owned	Available	Not Used in Prior Housing Element	0	0	0.121201506	0.121201506	2	2*	2*	1268185	62	West Adams - Baldwin Hills - Leimert	Yes	Above Moderate
LOS ANGELES	1625 S LA FAYETTE ROAD	90019	5071009056	Low Medium II Residential	[Q]RD1.5-1-O	0	29	0.111735275	Residential - Double, Duplex, or Two Units - 4 Stories or Less	YES - Current	NO - Privately-Owned	Available	Not Used in Prior Housing Element	0	0.179579473	0	0.179579473	2	3*	3*	1268185	19	West Adams - Baldwin Hills - Leimert	Yes	Moderate
LOS ANGELES	4492 W 16TH PL	90019	5071009057	Low Medium II Residential	[Q]RD1.5-1-O	0	29	0.08232157	Residential - Single Family Residence	YES - Current	NO - Privately-Owned	Available	Not Used in Prior Housing Element	0	0	0.01252143	0.01252143	1	2*	2*	1298185	1337	West Adams - Baldwin Hills - Leimert		Above Moderate
LOS ANGELES	4490 W 16TH PL	90019	5071009058	Low Medium II Residential	[Q]RD1.5-1-O	0	29	0.086712133	Residential - Double, Duplex, or Two Units - 4 Stories or Less	YES - Current	NO - Privately-Owned	Available	Not Used in Prior Housing Element	0	0	0.016725987	0.016725987	2	2*	2*	1298185	1345	West Adams - Baldwin Hills - Leimert	Yes	Above Moderate
LOS ANGELES			5071009061	Low Medium II Residential	[Q]RD1.5-1-O	0	29	0.06220059	Residential - Single Family Residence - Vacant Land	YES - Current	NO - Privately-Owned	Available	Not Used in Prior Housing Element	0	0	0.093487877	0.093487877	0	1*	1*	1298185	1260	West Adams - Baldwin Hills - Leimert		Above Moderate
LOS ANGELES	1616 S WEST BLVD	90019	5071009066	Low Medium II Residential	[Q]RD1.5-1-O	0	29	0.116145706	Residential - Single Family Residence	YES - Current	NO - Privately-Owned	Available	Not Used in Prior Housing Element	0	0.132734701	0	0.132734701	1	3*	3*	1268185	40	West Adams - Baldwin Hills - Leimert		Moderate
LOS ANGELES	1620 S WEST BLVD	90019	5071009067	Low Medium II Residential	[Q]RD1.5-1-O	0	29	0.115747485	Residential - Single Family Residence	YES - Current	NO - Privately-Owned	Available	Not Used in Prior Housing Element	0	0.132734701	0	0.132734701	1	3*	3*	1268185	71	West Adams - Baldwin Hills - Leimert		Moderate
LOS ANGELES	1624 S WEST BLVD	90019	5071009068	Low Medium II Residential	[Q]RD1.5-1-O	0	29	0.099077935	Residential - Single Family Residence	YES - Current	NO - Privately-Owned	Available	Not Used in Prior Housing Element	0	0	0.086312547	0.086312547	1	2*	2*	1268185	102	West Adams - Baldwin Hills - Leimert		Above Moderate
LOS ANGELES	1634 S WEST BLVD	90019	5071009070	Low Medium II Residential	[Q]RD1.5-1-O	0	29	0.115264975	Residential - Single Family Residence	YES - Current	NO - Privately-Owned	Available	Not Used in Prior Housing Element	0	0.132734701	0	0.132734701	1	3*	3*	1268185	161	West Adams - Baldwin Hills - Leimert		Moderate
LOS ANGELES	1640 S WEST BLVD	90019	5071009071	Low Medium II Residential	[Q]RD1.5-1-O	0	29	0.115095714	Residential - Double, Duplex, or Two Units - 4 Stories or Less	YES - Current	NO - Privately-Owned	Available	Not Used in Prior Housing Element	0	0.120252228	0	0.120252228	2	3*	3*	1268185	193	West Adams - Baldwin Hills - Leimert		Moderate
LOS ANGELES	1644 S WEST BLVD	90019	5071009072	Low Medium II Residential	[Q]RD1.5-1-O	0	29	0.057483877	Residential - Single Family Residence	YES - Current	NO - Privately-Owned	Available	Not Used in Prior Housing Element	0	0	0.035999542	0.035999542	1	1*	1*	1268185	221	West Adams - Baldwin Hills - Leimert		Above Moderate
LOS ANGELES	1646 S WEST BLVD	90019	5071009073	Low Medium II Residential	[Q]RD1.5-1-O	0	29	0.057442372	Residential - Single Family Residence	YES - Current	NO - Privately-Owned	Available	Not Used in Prior Housing Element	0	0	0.035999542	0.035999542	1	1*	1*	1268185	237	West Adams - Baldwin Hills - Leimert		Above Moderate
LOS ANGELES			5071010034	Low Medium II Residential	RD1.5-1XL-O	0	29	0.641468473	Residential - Five or More Units or Apartments (Any Combination) - 4 Stories or Less	YES - Current	NO - Privately-Owned	Available	Not Used in Prior Housing Element	0	0.474604154	0	0.474604154	18	0	0	1268185	501	West Adams - Baldwin Hills - Leimert		Moderate
LOS ANGELES			5071010035	Low Medium II Residential	RD1.5-1XL-O	0	29	0.252820377	Residential - Single Family Residence - Vacant Land	YES - Current	NO - Privately-Owned	Available	Not Used in Prior Housing Element	0	0.464975476	0	0.464975476	0	0	0	1268185	466	West Adams - Baldwin Hills - Leimert		Moderate
LOS ANGELES			5071010036	Low Medium II Residential	RD1.5-1XL-O	0	29	0.211218063	Residential - Single Family Residence - Other Improvements Only	YES - Current	NO - Privately-Owned	Available	Not Used in Prior Housing Element	0	0.181742942	0	0.181742942	0	0	0	1268185	429	West Adams - Baldwin Hills - Leimert		Moderate
LOS ANGELES	1723 S LA FAYETTE ROAD	90019	5071010037	Low Medium II Residential	RD1.5-1XL-O	0	29	0.182857397	Residential - Double, Duplex, or Two Units - 4 Stories or Less	YES - Current	NO - Privately-Owned	Available	Not Used in Prior Housing Element	0	0.251927567	0	0.251927567	2	0	0	1268185	394	West Adams - Baldwin Hills - Leimert	Yes	Moderate
LOS ANGELES	1672 S WEST BLVD	90019	5071010050	Low Medium II Residential	RD1.5-1XL-O	0	29	0.089538534	Residential - Single Family Residence	YES - Current	NO - Privately-Owned	Available	Not Used in Prior Housing Element	0	0	0.089232498	0.089232498	1	2*	2*	1268185	420	West Adams - Baldwin Hills - Leimert		Above Moderate
LOS ANGELES	1680 S WEST BLVD	90019	5071010051	Low Medium II Residential	RD1.5-1XL-O	0	29	0.113799081	Residential - Single Family Residence	YES - Current	NO - Privately-Owned	Available	Not Used in Prior Housing Element	0	0.137167293	0	0.137167293	1	3*	3*	1268185	447	West Adams - Baldwin Hills - Leimert		Moderate
LOS ANGELES	1682 S WEST BLVD	90019	5071010052	Low Medium II Residential	RD1.5-1XL-O	0	29	0.113629723	Residential - Three Units (Any Combination) - 4 Stories or Less	YES - Current	NO - Privately-Owned	Available	Not Used in Prior Housing Element	0	0.162867701	0	0.162867701	3	3*	3*	1268185	478	West Adams - Baldwin Hills - Leimert	Yes	Moderate
LOS ANGELES	1686 S WEST BLVD	90019	5071010053	Low Medium II Residential	RD1.5-1XL-O	0	29	0.113461459	Residential - Double, Duplex, or Two Units - 4 Stories or Less	YES - Current	NO - Privately-Owned	Available	Not Used in Prior Housing Element	0	0.027140815	0	0.027140815	2	3*	3*	1268185	509	West Adams - Baldwin Hills - Leimert	Yes	Moderate
LOS ANGELES	1700 S WEST BLVD	90019	5071010055	Low Medium II Residential	RD1.5-1XL-O	0	29	0.096973489	Residential -

LOS ANGELES	1806 S WEST BLVD	90019	5071011047	Low Medium II Residential	RD1.5-1XL-O	0	29	0.111339296	Residential - Double, Duplex, or Two Units - 4 Stories or Less	YES - Current	NO - Privately-Owned	Available	Not Used in Prior Housing Element	0	0.169625223	0	0.169625223	2	3*	3*	1268185	898	West Adams - Baldwin Hills - Leimert	Yes	Moderate
LOS ANGELES	1810 S WEST BLVD	90019	5071011048	Low Medium II Residential	RD1.5-1XL-O	0	29	0.055624153	Residential - Single Family Residence	YES - Current	NO - Privately-Owned	Available	Not Used in Prior Housing Element	0	0	0.033934966	0.033934966	1	1*	1*	1268185	932	West Adams - Baldwin Hills - Leimert		Above Moderate
LOS ANGELES	1816 S WEST BLVD	90019	5071011050	Medium Residential	R3-1-O	0	54	0.087585239	Commercial - Auto, Recreation Equipment, Construction Equipment Sales and Service - Auto Body Repair Shop - One Story	YES - Current	NO - Privately-Owned	Available	Not Used in Prior Housing Element	0.065712792	0	0	0.065712792	0	0	0	1268185	977	West Adams - Baldwin Hills - Leimert		Lower
LOS ANGELES	4465 W WASHINGTON BLVD	90016	5071011050	Medium Residential	R3-1-O	0	54	0.076884766	Commercial - Auto, Recreation Equipment, Construction Equipment Sales and Service - Auto Body Repair Shop - One Story	YES - Current	NO - Privately-Owned	Available	Not Used in Prior Housing Element	0.058043734	0	0	0.058043734	0	0	0	1268185	983	West Adams - Baldwin Hills - Leimert		Lower
LOS ANGELES	1891 S BUCKINGHAM ROAD	90019	5071011051	Medium Residential	R3-1-O	0	54	0.269572373	Residential - Five or More Units or Apartments (Any Combination) - 4 Stories or Less	YES - Current	NO - Privately-Owned	Available	Used in Prior Housing Element - Non-Vacant	0	0	0.167955211	0.167955211	5	0	0	1268185	975	West Adams - Baldwin Hills - Leimert	Yes	Above Moderate
LOS ANGELES	4568 W SATURN ST	90019	5071012028	Low Medium II Residential	RD1.5-1-O	0	29	0.160949266	Residential - Three Units (Any Combination) - 4 Stories or Less	YES - Current	NO - Privately-Owned	Available	Not Used in Prior Housing Element	0	0.146015754	0	0.146015754	3	0	0	1268185	488	West Adams - Baldwin Hills - Leimert	Yes	Moderate
LOS ANGELES	4562 W SATURN ST	90019	5071012029	Low Medium II Residential	RD1.5-1-O	0	29	0.128597245	Residential - Single Family Residence	YES - Current	NO - Privately-Owned	Available	Not Used in Prior Housing Element	0	0.102325031	0	0.102325031	1	3*	3*	1268185	495	West Adams - Baldwin Hills - Leimert		Moderate
LOS ANGELES	4558 W SATURN ST	90019	5071012030	Low Medium II Residential	RD1.5-1-O	0	29	0.160747928	Residential - Four Units (Any Combination) - 4 Stories or Less	YES - Current	NO - Privately-Owned	Available	Not Used in Prior Housing Element	0	0.038599322	0	0.038599322	4	0	0	1268185	498	West Adams - Baldwin Hills - Leimert	Yes	Moderate
LOS ANGELES	4548 W SATURN ST	90019	5071012032	Low Medium II Residential	RD1.5-1-O	0	29	0.160747928	Residential - Double, Duplex, or Two Units - 4 Stories or Less	YES - Current	NO - Privately-Owned	Available	Not Used in Prior Housing Element	0	0.179239729	0	0.179239729	2	0	0	1268185	516	West Adams - Baldwin Hills - Leimert	Yes	Moderate
LOS ANGELES	4542 W SATURN ST	90019	5071012033	Low Medium II Residential	RD1.5-1-O	0	29	0.160746	Residential - Double, Duplex, or Two Units - 4 Stories or Less	YES - Current	NO - Privately-Owned	Available	Not Used in Prior Housing Element	0	0.179239729	0	0.179239729	2	0	0	1268185	525	West Adams - Baldwin Hills - Leimert	Yes	Moderate
LOS ANGELES	4536 W SATURN ST	90019	5071012034	Low Medium II Residential	RD1.5-1-O	0	29	0.160748745	Residential - Single Family Residence	YES - Current	NO - Privately-Owned	Available	Not Used in Prior Housing Element	0	0.303713873	0	0.303713873	1	0	0	1268185	532	West Adams - Baldwin Hills - Leimert		Moderate
LOS ANGELES	4532 W SATURN ST	90019	5071012035	Low Medium II Residential	RD1.5-1-O	0	29	0.160744934	Residential - Double, Duplex, or Two Units - 4 Stories or Less	YES - Current	NO - Privately-Owned	Available	Not Used in Prior Housing Element	0	0.179239729	0	0.179239729	2	0	0	1268185	541	West Adams - Baldwin Hills - Leimert	Yes	Moderate
LOS ANGELES	4526 W SATURN ST	90019	5071012036	Low Medium II Residential	RD1.5-1-O	0	29	0.160746839	Residential - Single Family Residence	YES - Current	NO - Privately-Owned	Available	Not Used in Prior Housing Element	0	0.303713873	0	0.303713873	1	0	0	1268185	545	West Adams - Baldwin Hills - Leimert		Moderate
LOS ANGELES	4510 W SATURN ST	90019	5071012039	Low Medium II Residential	RD1.5-1-O	0	29	0.160746839	Residential - Four Units (Any Combination) - 4 Stories or Less	YES - Current	NO - Privately-Owned	Available	Not Used in Prior Housing Element	0	0.118829572	0	0.118829572	4	0	0	1268185	566	West Adams - Baldwin Hills - Leimert	Yes	Moderate
LOS ANGELES	4508 W SATURN ST	90019	5071012040	Low Medium II Residential	RD1.5-1-O	0	29	0.16074684	Residential - Three Units (Any Combination) - 4 Stories or Less	YES - Current	NO - Privately-Owned	Available	Not Used in Prior Housing Element	0	0.146015754	0	0.146015754	3	0	0	1268185	574	West Adams - Baldwin Hills - Leimert	Yes	Moderate
LOS ANGELES	4500 W SATURN ST	90019	5071012041	Low Medium II Residential	RD1.5-1-O	0	29	0.160746839	Residential - Four Units (Any Combination) - 4 Stories or Less	YES - Current	NO - Privately-Owned	Available	Not Used in Prior Housing Element	0	0.038599322	0	0.038599322	4	0	0	1268185	582	West Adams - Baldwin Hills - Leimert	Yes	Moderate
LOS ANGELES	1715 S WEST BLVD	90019	5071012042	Low Medium II Residential	RD1.5-1-O	0	29	0.080349326	Residential - Single Family Residence	YES - Current	NO - Privately-Owned	Available	Not Used in Prior Housing Element	0	0	0.081417176	0.081417176	1	2*	2*	1268185	640	West Adams - Baldwin Hills - Leimert		Above Moderate
LOS ANGELES	1727 S WEST BLVD	90019	5071012043	Low Medium II Residential	RD1.5-1-O	0	29	0.080349735	Residential - Single Family Residence	YES - Current	NO - Privately-Owned	Available	Not Used in Prior Housing Element	0	0	0.081417176	0.081417176	1	2*	2*	1268185	671	West Adams - Baldwin Hills - Leimert		Above Moderate
LOS ANGELES	4507 W ST ELMO DR	90019	5071012044	Low Medium II Residential	RD1.5-1-O	0	29	0.160700355	Residential - Single Family Residence - Pool	YES - Current	NO - Privately-Owned	Available	Not Used in Prior Housing Element	0	0.303713873	0	0.303713873	1	0	0	1268185	632	West Adams - Baldwin Hills - Leimert		Moderate
LOS ANGELES	4511 W ST ELMO DR	90019	5071012045	Low Medium II Residential	RD1.5-1-O	0	29	0.160699878	Residential - Single Family Residence	YES - Current	NO - Privately-Owned	Available	Not Used in Prior Housing Element	0	0.303713873	0	0.303713873	1	0	0	1268185	627	West Adams - Baldwin Hills - Leimert		Moderate
LOS ANGELES	4517 W ST ELMO DR	90019	5071012046	Low Medium II Residential	RD1.5-1-O	0	29	0.16069922	Residential - Single Family Residence	YES - Current	NO - Privately-Owned	Available	Not Used in Prior Housing Element	0	0.303713873	0	0.303713873	1	0	0	1268185	620	West Adams - Baldwin Hills - Leimert		Moderate
LOS ANGELES	4527 W ST ELMO DR	90019	5071012048	Low Medium II Residential	RD1.5-1-O	0	29	0.160699878	Residential - Double, Duplex, or Two Units - 4 Stories or Less	YES - Current	NO - Privately-Owned	Available	Not Used in Prior Housing Element	0	0.179239729	0	0.179239729	2	0	0	1268185	605	West Adams - Baldwin Hills - Leimert	Yes	Moderate
LOS ANGELES	4533 W ST ELMO DR	90019	5071012049	Low Medium II Residential	RD1.5-1-O	0	29	0.160699039	Residential - Double, Duplex, or Two Units - 4 Stories or Less	YES - Current	NO - Privately-Owned	Available	Not Used in Prior Housing Element	0	0.179239729	0	0.179239729	2	0	0	1268185	600	West Adams - Baldwin Hills - Leimert	Yes	Moderate
LOS ANGELES	4539 W ST ELMO DR	90019	5071012050	Low Medium II Residential	RD1.5-1-O	0	29	0.160700945	Residential - Four Units (Any Combination) - 4 Stories or Less	YES - Current	NO - Privately-Owned	Available	Not Used in Prior Housing Element	0	0.038599322	0	0.038599322	4	0	0	1268185	590	West Adams - Baldwin Hills - Leimert	Yes	Moderate
LOS ANGELES	4543 W ST ELMO DR	90019	5071012051	Low Medium II Residential	RD1.5-1-O	0	29	0.160699878	Residential - Three Units (Any Combination) - 4 Stories or Less	YES - Current	NO - Privately-Owned	Available	Not Used in Prior Housing Element	0	0.062423596	0	0.062423596	3	0	0	1268185	585	West Adams - Baldwin Hills - Leimert	Yes	Moderate
LOS ANGELES	4549 W ST ELMO DR	90019	5071012052	Low Medium II Residential	RD1.5-1-O	0	29	0.16069922	Residential - Four Units (Any Combination) - 4 Stories or Less	YES - Current	NO - Privately-Owned	Available	Not Used in Prior Housing Element	0	0.038599322	0	0.038599322	4	0	0	1268185	579	West Adams - Baldwin Hills - Leimert	Yes	Moderate
LOS ANGELES	4553 W ST ELMO DR	90019	5071012053	Low Medium II Residential	RD1.5-1-O	0	29	0.160698359	Residential - Four Units (Any Combination) - 4 Stories or Less	YES - Current	NO - Privately-Owned	Available	Not Used in Prior Housing Element	0	0.038599322	0	0.038599322	4	0	0	1268185	571	West Adams - Baldwin Hills - Leimert	Yes	Moderate
LOS ANGELES	4557 W ST ELMO DR	90019	5071012054	Low Medium II Residential	RD1.5-1-O	0	29	0.16069922	Residential - Four Units (Any Combination) - 4 Stories or Less	YES - Current	NO - Privately-Owned	Available	Not Used in Prior Housing Element	0	0.038599322	0	0.038599322	4	0	0	1268185	562	West Adams - Baldwin Hills - Leimert	Yes	Moderate
LOS ANGELES	4565 W ST ELMO DR	90019	5071012055	Low Medium II Residential	RD1.5-1-O	0	29	0.128559494	Residential - Three Units (Any Combination) - 4 Stories or Less	YES - Current	NO - Privately-Owned	Available	Not Used in Prior Housing Element	0	0.133447623	0	0.133447623	3	3*	3*	1268185	556	West Adams - Baldwin Hills - Leimert	Yes	Moderate
LOS ANGELES	1750 S VINEYARD AVE	90019	5071012056	Low Medium II Residential	RD1.5-1-O	0	29	0.144765096	Residential - Single Family Residence	YES - Current	NO - Privately-Owned	Available	Not Used in Prior Housing Element	0	0.262686414	0	0.262686414	1	0	0	1268185	548	West Adams - Baldwin Hills - Leimert		Moderate
LOS ANGELES	1710 S VINEYARD AVE	90019	5071013035	Low Medium II Residential	RD1.5-1-O	0	29	0.074181107	Residential - Single Family Residence	YES - Current	NO - Privately-Owned	Available	Not Used in Prior Housing Element	0	0	0.099825856	0.099825856	1	2*	2*	1268185	330	West Adams - Baldwin Hills - Leimert		Above Moderate
LOS ANGELES	4562 W 17TH ST	90019	5071013036	Low Medium II Residential	RD1.5-1-O	0	29	0.064336376	Residential - Single Family Residence	YES - Current	NO - Privately-Owned	Available	Not Used in Prior Housing Element	0	0	0.03630029	0.03630029	1	1*	1*	1268185	337	West Adams - Baldwin Hills - Leimert		Above Moderate
LOS ANGELES	1712 S VINEYARD AVE	90019	5071013037	Low Medium II Residential	RD1.5-1-O	0	29	0.040262791	Residential - Single Family Residence	YES - Current	NO - Privately-Owned	Available	Not Used in Prior Housing Element	0	0	0.044599244	0.044599244	1	1*	1*	1268185	363	West Adams - Baldwin Hills - Leimert		Above Moderate
LOS ANGELES	1714 S VINEYARD AVE	90019	5071013038	Low Medium II Residential	RD1.5-1-O	0	29	0.040258612	Residential - Single Family Residence	YES - Current	NO - Privately-Owned	Available	Not Used in Prior Housing Element	0	0	0.044599244	0.044599244	1	1*	1*	1268185	379	West Adams - Baldwin Hills - Leimert		Above Moderate
LOS ANGELES	4560 W 17TH ST	90019	5071013039	Low Medium II Residential	RD1.5-1-O	0	29	0.160763409	Residential - Three Units (Any Combination) - 4 Stories or Less	YES - Current	NO - Privately-Owned	Available	Not Used in Prior Housing Element	0	0.146015754	0	0.146015754	3	0	0	1268185	345	West Adams - Baldwin Hills - Leimert	Yes	Moderate
LOS ANGELES	4552 W 17TH ST	90019	5071013040	Low Medium II Residential	RD1.5-1-O	0	29	0.160753561	Residential - Single Family Residence	YES - Current	NO - Privately-Owned	Available	Not Used in Prior Housing Element	0	0.303713873	0	0.303713873	1	0	0	1268185	353	West Adams - Baldwin Hills - Leimert		Moderate
LOS ANGELES	4536 W 17TH ST	90019	5071013043	Low Medium II Residential	RD1.5-1-O	0	29	0.160734505	Residential - Five or More Units or Apartments (Any Combination) - 4 Stories or Less	YES - Current	NO - Privately-Owned	Available	Not Used in Prior Housing Element	0	0.025061248	0	0.025061248	6	0	0	1268185	377	West Adams - Baldwin Hills - Leimert	Yes	Moderate
LOS ANGELES	4532 W 17TH ST	90019	5071013044	Low Medium II Residential	RD1.5-1-O	0	29	0.160724069	Residential - Four Units (Any Combination) - 4 Stories or Less - Pool	YES - Current	NO - Privately-Owned	Available	Not Used in Prior Housing Element	0	0.015505135	0	0.015505135	4	0	0	1268185	383	West Adams - Baldwin Hills - Leimert	Yes	Moderate
LOS ANGELES	4526 W 17TH ST	90019	5071013045	Low Medium II Residential	RD1.5-1-O	0	29	0.160719147	Residential - Five or More Units or Apartments (Any Combination) - 4 Stories or Less	YES - Current	NO - Privately-Owned	Available	Not Used in Prior Housing Element	0	0.031139491	0	0.031139491	5	0	0	1268185	391	West Adams - Baldwin Hills - Leimert	Yes	Moderate
LOS ANGELES	4516 W 17TH ST	90019	5071013047	Low Medium II Residential	RD1.5-1-O	0	29	0.160703129	Residential - Single Family Residence	YES - Current	NO - Privately-Owned	Available	Not Used in Prior Housing Element	0	0.303713873	0	0.303713873	1	0	0	1268185	406	West Adams - Baldwin Hills - Leimert		Moderate
LOS ANGELES	4512 W 17TH ST	90019	5071013048	Low Medium II Residential	RD1.5-1-O	0	29	0.160696482	Residential - Single Family Residence	YES - Current	NO - Privately-Owned	Available	Not Used in Prior Housing Element	0	0.303713873	0	0.303713873	1	0	0	1268185	414	West Adams - Baldwin Hills - Leimert		Moderate
LOS ANGELES	4506 W 17TH ST	90019	5071013049	Low Medium II Residential	RD1.5-1-O	0	29	0.160689108	Residential - Single Family Residence	YES - Current	NO - Privately-Owned	Available	Not Used in Prior Housing Element	0	0.303713873	0	0.303713873	1	0	0	1268185	421	West Adams - Baldwin Hills - Leimert		Moderate
LOS ANGELES	1675 S WEST BLVD	90019	5071013050	Low Medium II Residential	RD1.5-1-O	0	29	0.045913847	Residential - Single Family Residence	YES - Current	NO - Privately-Owned	Available	Not Used in Prior Housing Element	0	0	0.041706938	0.041706938	1	1*	1*	1268185	435	West Adams - Baldwin Hills - Leimert		Above Moderate
LOS ANGELES			5071013051	Low Medium II Residential	RD1.5-1-O	0	29	0.057312395	Residential - Single Family Residence	YES - Current	NO - Privately-Owned	Available	Not Used in Prior Housing Element	0	0	0.033934966	0.033934966	1	1*	1*	1268185	449	West Adams - Baldwin Hills - Leimert		Above Moderate
LOS ANGELES	1679 S WEST BLVD	90019	5071013052	Low Medium II Residential	RD1.5-1-O	0	29	0.057455317	Residential - Single Family Residence	YES - Current	NO - Privately-Owned	Available	Not Used in Prior Housing Element	0	0	0.033934966	0.033934966	1	1*	1*	1268185	472	West Adams - Baldwin Hills - Leimert		Above Moderate
LOS ANGELES	4501 W SATURN ST	90019	5071013053	Low Medium II Residential	RD1.5-1-O	0	29	0.16069922	Residential - Double, Duplex, or Two Units - 4 Stories or Less	YES - Current	NO - Privately-Owned	Available	Not Used in Prior Housing Element	0	0.179239729	0	0.179239729	2	0	0	1268185	491	West Adams - Baldwin Hills - Leimert	Yes	Moderate
LOS ANGELES	4507 W SATURN ST	90019	5071013054	Low Medium II Residential	RD1.5-1-O	0	29	0.16069922	Residential - Single Family Residence	YES - Current	NO - Privately-Owned	Available	Not Used in Prior Housing Element	0	0.303713873	0	0.303713873	1	0	0	1268185	486	West Adams - Baldwin Hills - Leimert		Moderate
LOS ANGELES	4513 1/2 W SATURN ST	90019	5071013055	Low Medium II Residential	RD1.5-1-O	0	29	0.160699878	Residential - Single Family Residence	YES - Current	NO - Privately-Owned	Available	Not Used in Prior Housing Element	0	0.303713873	0	0.303713873	1	0	0	1268185	479	West Adams - Baldwin Hills - Leimert		Moderate
LOS ANGELES	4515 W SATURN ST	90019	5071013056	Low Medium II Residential	RD1.5-1-O	0	29	0.160698154	Residential - Four Units (Any Combination) - 4 Stories or Less	YES - Current	NO - Privately-Owned	Available	Not Used in Prior Housing Element	0	0.038599322	0	0.038599322	4	0	0	1268185	473	West Adams - Baldwin Hills - Leimert	Yes	Moderate
LOS ANGELES	4523 W SATURN ST	90019	5071013057	Low Medium II Residential	RD1.5-1-O	0	29	0.160700059	Residential - Double, Duplex, or Two Units - 4 Stories or Less	YES - Current	NO - Privately-Owned	Available	Not Used in Prior Housing Element	0	0.179239729	0	0.179239729	2	0	0	1268185	467	West Adams - Baldwin Hills - Leimert	Yes	Moderate
LOS ANGELES	4527 W SATURN ST	90019	5071013058	Low Medium II Residential	RD1.5-1-O	0	29	0.160698812	Residential - Four Units (Any Combination) - 4 Stories or Less	YES - Current	NO - Privately-Owned	Available	Not Used in Prior Housing Element	0	0.038599322	0	0.038599322	4	0	0	1268185	458	West Adams - Baldwin Hills - Leimert	Yes	Moderate
LOS ANGELES	4535 W SATURN ST	90019	5071013059	Low Medium II Residential	RD1.5-1-O	0	29	0.160699878	Residential - Double, Duplex, or Two Units - 4 Stories or Less	YES - Current	NO - Privately-Owned	Available	Not Used in Prior Housing Element	0	0.179239729	0	0.179239729	2	0	0	1268185	450	West Adams - Baldwin Hills - Leimert	Yes	Moderate
LOS ANGELES	4545 W SATURN ST	90019	5071013061	Low Medium II Residential	RD1.5-1-O	0	29	0.160700059	Residential - Single Family Residence	YES - Current	NO - Privately-Owned	Available	Not Used in Prior Housing Element	0	0.303713873	0	0.303713873	1	0	0	1268185	438	West Adams - Baldwin Hills - Leimert		Moderate
LOS ANGELES	4563 W SATURN ST	90019	5071013066	Low Medium II Residential	RD1.5-1-O	0	29	0.089992249	Residential - Double, Duplex, or Two Units - 4 Stories or Less	YES - Current	NO - Privately-Owned	Available	Not Used in Prior Housing Element	0	0	0.01687072	0.01687072	2	2*	2*	1268185	425	West Adams - Baldwin Hills - Leimert	Yes	Above Moderate
LOS ANGELES	1720 S VINEYARD AVE	90019	5071013067	Low Medium II Residential	RD1.5-1-O	0	29	0.101440479	Residential - Single Family Residence	YES - Current	NO - Privately-Owned	Available	Not Used in Prior Housing Element	0	0	0.081417176	0.081417176	1	2*	2*	1268185	416	West Adams - Baldwin Hills - Leimert		Above Moderate
LOS ANGELES	1652 S VINEYARD AVE	90019	5071014033	Low Medium II Residential	RD1.5-1-O	0	29	0.161167317	Residential - Five or More Units or Apartments (Any Combination) - 4 Stories or Less	YES - Current	NO - Privately-Owned	Available	Not Used in Prior Housing Element	0	0.032161902	0	0.032161902	6	0	0	1268185	172	West Adams - Baldwin Hills - Leimert	Yes	Moderate
LOS ANGELES	4562 W ST CHARLES PL	90019	5071014034	Low Medium II Residential	RD1.5-1-O	0	29	0.128525468	Residential - Single Family Residence	YES - Current	NO - Privately-Owned	Available	Not Used in Prior Housing Element	0	0.026995707	0	0.026995707	1	3*	3*	1268185	180	West Adams - Baldwin Hills - Leimert		Moderate
LOS ANGELES	4552 W ST CHARLES PL	90019	5071014036	Low Medium II Residential	RD1.5-1-O	0	29	0.160674067	Residential - Single Family Residence	YES - Current	NO - Privately-Owned	Available	Not Used in Prior Housing Element	0	0.303713873	0	0.303713873	1	0	0	1268185	191	West Adams - Baldwin Hills - Leimert		Moderate
LOS ANGELES	4546 W ST CHARLES PL	90019	5071014037	Low Medium II Residential	RD1.5-1-O	0	29	0.160684251	Residential - Three Units (Any Combination) - 4 Stories or Less	YES - Current	NO - Privately-Owned	Available	Not Used in Prior Housing Element	0	0.146015754	0	0.146015754	3	0	0	1268185	198	West Adams - Baldwin Hills - Leimert	Yes	Moderate
LOS ANGELES	4540 W ST CHARLES PL	90019	5071014038	Low Medium II Residential	RD1.5-1-O	0	29	0.160694643	Residential - Double, Duplex, or Two Units - 4 Stories or Less	YES - Current	NO - Privately-Owned	Available	Not Used in Prior Housing Element	0	0.179239729	0	0.179239729	2	0	0	1268185	206	West Adams - Baldwin Hills - Leimert	Yes	Moderate
LOS ANGELES	4534 W ST CHARLES PL	90019	5071014039	Low Medium II Residential	RD1.5-1-O	0	29	0.160703762	Residential - Four Units (Any Combination) - 4 Stories or Less	YES - Current	NO - Privately-Owned	Available	Not Used in Prior Housing Element	0	0.118829572	0	0.118829572	4	0	0	1268185	211	West Adams - Baldwin Hills - Leimert	Yes	Moderate
LOS ANGELES	4516 W ST CHARLES PL	90019	5071014043	Low Medium II Residential	RD1.5-1-O	0	29	0.160742987	Residential - Three Units (Any Combination) - 4 Stories or Less	YES - Current	NO - Privately-Owned	Available	Not Used in Prior Housing Element	0	0.146015754	0	0.146015754	3	0	0	1268185	243	West Adams - Baldwin Hills - Leimert	Yes	Moderate
LOS ANGELES	4514 W ST CHARLES PL	90019	5071014044	Low Medium II Residential	RD1.5-1-O	0	29	0.160751903	Residential - Double, Duplex, or Two Units - 4 Stories or Less	YES - Current	NO - Privately-Owned	Available	Not Used in Prior Housing Element	0	0.179239729	0	0.179239729	2	0	0	1268185	249	West Adams - Baldwin Hills - Leimert	Yes	Moderate
LOS ANGELES	4506 W ST CHARLES PL	90019	5071014045	Low Medium II Residential	RD1.5-1-O	0	29	0.160762	Residential - Double, Duplex, or Two Units - 4 Stories or Less	YES - Current	NO - Privately-Owned	Available	Not Used in Prior Housing Element	0	0.20911462	0	0.20911462	2	0	0	1268185	262	West Adams - Baldwin Hills - Leimert	Yes	Moderate
LOS ANGELES	1653 S WEST BLVD	90019	5071014046	Low Medium II Residential	RD1.5-1-O	0	29	0.095918726	Residential - Single Family Residence	YES - Current	NO - Privately-Owned	Available	Not Used in Prior Housing Element	0	0	0.086312547	0.086312547	1	2*	2*	1268185	269	West Adams - Baldwin Hills - Leimert		Above Moderate
LOS ANGELES	1661 S WEST BLVD	90019	5071014047	Low Medium II Residential	RD1.5-1-O	0	29	0.064853864	Residential - Single Family Residence	YES - Current	NO - Privately-Owned	Available	Not Used in Prior Housing Element	0	0	0.035999542	0.035999542	1	1*	1*	1268185	305	West Adams - Baldwin Hills - Leimert		Above Moderate
LOS ANGELES	1663 S WEST BLVD	90019	5071014048	Low Medium II Residential	RD1.5-1-O	0	29	0.16069987	Residential - Five or More Units or Apartments (Any Combination) - 4 Stories or Less	YES - Current	NO - Privately-Owned	Available	Not Used in Prior Housing Element	0	0.029535339	0	0.029535339	6	0	0	1268185	335	West Adams - Baldwin Hills - Leimert	Yes	Moderate
LOS ANGELES	4507 W 17TH ST	90019	5071014049	Low Medium II Residential	RD1.5-1-O	0	29	0.16069987	Residential - Single Family Residence - Vacant Land	YES - Current	NO - Privately-Owned	Available	Not Used in Prior Housing Element	0	0.292390954	0	0.292390954	0	0	0	1268185	327	West Adams - Baldwin Hills - Leimert		Moderate
LOS ANGELES	4511 W 17TH ST	90019	5071014050	Low Medium II Residential	RD1.5-1-O	0	29	0.160697965	Residential - Single Family Residence	YES - Current	NO - Privately-Owned	Available	Not Used in Prior Housing Element	0	0.303713873	0	0.303713873	1	0	0	1268185	317	West Adams - Baldwin Hills - Leimert		Moderate
LOS ANGELES	4517 W 17TH ST	90019	5071014051	Low Medium II Residential	RD1.5-1-O	0	29	0.16069987	Residential - Single Family Residence - Vacant Land	YES - Current	NO - Privately-Owned	Available	Not Used in Prior Housing Element	0	0.292390954	0	0.292390954	0	0	0	1268185	307	West Adams - Baldwin Hills - Leimert		Moderate
LOS ANGELES	4527 W 17TH ST	90019	5071014053	Low Medium II Residential	RD1.5-1-O	0	29	0.16069987	Residential - Single Family Residence	YES - Current	NO - Privately-Owned	Available	Not Used in Prior Housing Element	0	0.303713873	0	0.303713873	1	0	0	1268185	294	West Adams - Baldwin Hills - Leimert		Moderate
LOS ANGELES	4535 W 17TH ST	90019	5071014054	Low Medium II Residential	RD1.5-1-O	0	29	0.160697965	Residential - Four Units (Any Combination) - 4 Stories or Less	YES - Current	NO - Privately-Owned	Available	Not Used in Prior Housing Element	0	0.015505135	0	0.015505135	4	0	0	1268185	290	West Adams - Baldwin Hills - Leimert	Yes	Moderate
LOS ANGELES	4539 W 17TH ST	90019	5071014055	Low Medium II Residential	RD1.5-1-O	0	29	0.16069987	Residential - Four Units (Any Combination) - 4 Stories or Less	YES - Current	NO - Privately-Owned	Available	Not Used in Prior Housing Element	0	0.118829572	0	0.118829572	4	0	0	1268185	276	West Adams - Baldwin Hills - Leimert	Yes	Moderate
LOS ANGELES	4543 W 17TH ST	90019	5071014056	Low Medium II Residential	RD1.5-1-O	0	29	0.16069987	Residential - Double, Duplex, or Two Units - 4 Stories or Less	YES - Current	NO - Privately-Owned	Available	Not Used in Prior Housing Element	0	0.179239729	0	0.179239729	2	0	0	1268185	272	West Adams - Baldwin Hills - Leimert	Yes	Moderate
LOS ANGELES	4547 W 17TH ST	90019	5071014057	Low Medium II Residential	RD1.5-1-O	0	29	0.160698804	Residential - Double, Duplex, or Two Units - 4 Stories or Less	YES - Current	NO - Privately-Owned	Available	Not Used in Prior Housing Element	0	0.179239729	0	0.179239729	2	0	0	1268185	265	West Adams - Baldwin Hills - Leimert	Yes	Moderate
LOS ANGELES	4557 W 17TH ST	90019	5071014059	Low Medium II Residential	RD1.5-1-O	0	29	0.160699211	Residential - Single Family Residence	YES - Current	NO - Privately-Owned	Available	Not Used in Prior Housing Element	0	0.303713873	0	0.303713873	1	0	0	1268185	245	West Adams - Baldwin Hills - Leimert		Moderate
LOS ANGELES	4563 W 17TH ST	90019	5071014060	Low Medium II Residential	RD1.5-1-O	0	29	0.12855937	Residential - Single Family Residence	YES - Current	NO - Privately-Owned	Available	Not Used in Prior Housing Element	0	0.102325031	0	0.102325031	1	3*	3*	1268185	240	West Adams - Baldwin Hills - Leimert		Moderate
LOS ANGELES	4567 W 17TH ST	90019	5071014061	Low Medium II Residential	RD1.5-1-O	0	29	0.161154246	Residential - Single Family Residence	YES - Current	NO - Privately-Owned	Available	Not Used in Prior Housing Element	0	0.303713873	0	0.303713873	1	0	0	1268185	231	West Adams - Baldwin Hills - Leimert		Moderate
LOS ANGELES	4526 W ST CHARLES PL	90019	5071014062	Low Medium II Residential	RD1.5-1-O	0	29	0.160723499	Residential - Single Family Residence	YES - Current	NO - Privately-Owned	Available	Not Used in Prior Housing Element	0	0.942892492	0	0.942892492	0	0	0	1268185	225	West Adams - Baldwin Hills - Leimert		Moderate
LOS ANGELES	4532 W ST CHARLES PL	90019	5071014062	Low Med

LOS ANGELES	4512 W LOMITA ST	90019	5071015044	Low Medium II Residential		RD1.5-1-O	0	29	0.160666498	Residential - Double, Duplex, or Two Units - 4 Stories or Less	YES - Current	NO - Privately-Owned	Available	Not Used in Prior Housing Element	0	0.090083118	0	0.090083118	2	0	0	1268185	98	West Adams - Baldwin Hills - Leimert		Yes	Moderate	
LOS ANGELES	1649 S WEST BLVD	90019	5071015047	Low Medium II Residential		RD1.5-1-O	0	29	0.160699024	Residential - Four Units (Any Combination) - 4 Stories or Less	YES - Current	NO - Privately-Owned	Available	Not Used in Prior Housing Element	0	0.045337126	0	0.045337126	4	0	0	1268185	177	West Adams - Baldwin Hills - Leimert		Yes	Moderate	
LOS ANGELES	4507 W ST CHARLES PL	90019	5071015048	Low Medium II Residential		RD1.5-1-O	0	29	0.160699874	Residential - Single Family Residence	YES - Current	NO - Privately-Owned	Available	Not Used in Prior Housing Element	0	0.353491193	0	0.353491193	1	0	0	1268185	168	West Adams - Baldwin Hills - Leimert			Moderate	
LOS ANGELES	4511 W ST CHARLES PL	90019	5071015049	Low Medium II Residential		RD1.5-1-O	0	29	0.160699237	Residential - Three Units (Any Combination) - 4 Stories or Less	YES - Current	NO - Privately-Owned	Available	Not Used in Prior Housing Element	0	0.170487255	0	0.170487255	3	0	0	1268185	162	West Adams - Baldwin Hills - Leimert		Yes	Moderate	
LOS ANGELES	4525 W ST CHARLES PL	90019	5071015051	Low Medium II Residential		RD1.5-1-O	0	29	0.160699215	Residential - Double, Duplex, or Two Units - 4 Stories or Less	YES - Current	NO - Privately-Owned	Available	Not Used in Prior Housing Element	0	0.179239729	0	0.179239729	2	0	0	1268185	146	West Adams - Baldwin Hills - Leimert		Yes	Moderate	
LOS ANGELES	4527 W ST CHARLES PL	90019	5071015052	Low Medium II Residential		RD1.5-1-O	0	29	0.160699216	Residential - Single Family Residence - Pool	YES - Current	NO - Privately-Owned	Available	Not Used in Prior Housing Element	0	0.303713873	0	0.303713873	1	0	0	1268185	138	West Adams - Baldwin Hills - Leimert			Moderate	
LOS ANGELES	4539 1/2 W ST CHARLES PL	90019	5071015054	Low Medium II Residential		RD1.5-1-O	0	29	0.160699194	Residential - Four Units (Any Combination) - 4 Stories or Less	YES - Current	NO - Privately-Owned	Available	Not Used in Prior Housing Element	0	0.038599322	0	0.038599322	4	0	0	1268185	123	West Adams - Baldwin Hills - Leimert		Yes	Moderate	
LOS ANGELES	4543 W ST CHARLES PL	90019	5071015055	Low Medium II Residential		RD1.5-1-O	0	29	0.160699215	Residential - Single Family Residence	YES - Current	NO - Privately-Owned	Available	Not Used in Prior Housing Element	0	0.303713873	0	0.303713873	1	0	0	1268185	120	West Adams - Baldwin Hills - Leimert			Moderate	
LOS ANGELES	4553 W ST CHARLES PL	90019	5071015057	Low Medium II Residential		RD1.5-1-O	0	29	0.160699215	Residential - Three Units (Any Combination) - 4 Stories or Less	YES - Current	NO - Privately-Owned	Available	Not Used in Prior Housing Element	0	0.146015754	0	0.146015754	3	0	0	1268185	101	West Adams - Baldwin Hills - Leimert		Yes	Moderate	
LOS ANGELES	4557 W ST CHARLES PL	90019	5071015058	Low Medium II Residential		RD1.5-1-O	0	29	0.160699874	Residential - Single Family Residence	YES - Current	NO - Privately-Owned	Available	Not Used in Prior Housing Element	0	0.303713873	0	0.303713873	1	0	0	1268185	96	West Adams - Baldwin Hills - Leimert			Moderate	
LOS ANGELES	4563 W ST CHARLES PL	90019	5071015059	Low Medium II Residential		RD1.5-1-O	0	29	0.12855949	Residential - Single Family Residence	YES - Current	NO - Privately-Owned	Available	Not Used in Prior Housing Element	0	0.102325031	0	0.102325031	1	3*	3*	1268185	89	West Adams - Baldwin Hills - Leimert			Moderate	
LOS ANGELES	4567 W ST CHARLES PL	90019	5071015060	Low Medium II Residential		RD1.5-1-O	0	29	0.16131326	Residential - Four Units (Any Combination) - 4 Stories or Less	YES - Current	NO - Privately-Owned	Available	Not Used in Prior Housing Element	0	0.118829572	0	0.118829572	4	0	0	1268185	80	West Adams - Baldwin Hills - Leimert		Yes	Moderate	
LOS ANGELES	4562 W 16TH PL	90019	5071016012	Low Medium II Residential		RD1.5-1-O	0	29	0.091804072	Residential - Single Family Residence	YES - Current	NO - Privately-Owned	Available	Not Used in Prior Housing Element	0	0	0.087856606	0.087856606	1	2*	2*	1298185	1229	West Adams - Baldwin Hills - Leimert			Above Moderate	
LOS ANGELES	4566 W 16TH PL	90019	5071016012	Low Medium II Residential		RD1.5-1-O	0	29	0.114755658	Residential - Single Family Residence	YES - Current	NO - Privately-Owned	Available	Not Used in Prior Housing Element	0	0.130711672	0	0.130711672	1	3*	3*	1298185	1217	West Adams - Baldwin Hills - Leimert			Moderate	
LOS ANGELES	1616 S VINEYARD AVE	90019	5071016013	Low Medium II Residential		RD1.5-1-O	0	29	0.045913788	Residential - Single Family Residence	YES - Current	NO - Privately-Owned	Available	Not Used in Prior Housing Element	0	0	0.046117893	0.046117893	1	1*	1*	1298185	1264	West Adams - Baldwin Hills - Leimert			Above Moderate	
LOS ANGELES			5071016013	Low Medium II Residential		RD1.5-1-O	0	29	0.036731212	Residential - Single Family Residence	YES - Current	NO - Privately-Owned	Available	Not Used in Prior Housing Element	0	0	0.046117893	0.046117893	1	1*	1*	1298185	1273	West Adams - Baldwin Hills - Leimert			Above Moderate	
LOS ANGELES	4556 1/2 W 16TH PL	90019	5071016014	Low Medium II Residential		RD1.5-1-O	0	29	0.160670267	Residential - Four Units (Any Combination) - 4 Stories or Less	YES - Current	NO - Privately-Owned	Available	Not Used in Prior Housing Element	0	0.022485802	0	0.022485802	4	0	0	1298185	1233	West Adams - Baldwin Hills - Leimert			Moderate	
LOS ANGELES	4552 W 16TH PL	90019	5071016015	Low Medium II Residential		RD1.5-1-O	0	29	0.160670126	Residential - Single Family Residence	YES - Current	NO - Privately-Owned	Available	Not Used in Prior Housing Element	0	0.303713873	0	0.303713873	1	0	0	1298185	1240	West Adams - Baldwin Hills - Leimert			Moderate	
LOS ANGELES	4546 W 16TH PL	90019	5071016016	Low Medium II Residential		RD1.5-1-O	0	29	0.160670126	Residential - Single Family Residence	YES - Current	NO - Privately-Owned	Available	Not Used in Prior Housing Element	0	0.303713873	0	0.303713873	1	0	0	1298185	1249	West Adams - Baldwin Hills - Leimert			Moderate	
LOS ANGELES	4542 W 16TH PL	90019	5071016017	Low Medium II Residential		RD1.5-1-O	0	29	0.160669038	Residential - Single Family Residence	YES - Current	NO - Privately-Owned	Available	Not Used in Prior Housing Element	0	0.303713873	0	0.303713873	1	0	0	1298185	1257	West Adams - Baldwin Hills - Leimert			Moderate	
LOS ANGELES	4532 W 16TH PL	90019	5071016019	Low Medium II Residential		RD1.5-1-O	0	29	0.160669038	Residential - Double, Duplex, or Two Units - 4 Stories or Less	YES - Current	NO - Privately-Owned	Available	Not Used in Prior Housing Element	0	0.179239729	0	0.179239729	2	0	0	1298185	1270	West Adams - Baldwin Hills - Leimert		Yes	Moderate	
LOS ANGELES	4526 W 16TH PL	90019	5071016020	Low Medium II Residential		RD1.5-1-O	0	29	0.160669468	Residential - Single Family Residence	YES - Current	NO - Privately-Owned	Available	Not Used in Prior Housing Element	0	0.353491193	0	0.353491193	1	0	0	1298185	1277	West Adams - Baldwin Hills - Leimert			Moderate	
LOS ANGELES	4522 W 16TH PL	90019	5071016021	Low Medium II Residential		RD1.5-1-O	0	29	0.160670104	Residential - Single Family Residence	YES - Current	NO - Privately-Owned	Available	Not Used in Prior Housing Element	0	0.353491193	0	0.353491193	1	0	0	1298185	1282	West Adams - Baldwin Hills - Leimert			Moderate	
LOS ANGELES	4516 W 16TH PL	90019	5071016022	Low Medium II Residential		RD1.5-1-O	0	29	0.16066906	Residential - Single Family Residence	YES - Current	NO - Privately-Owned	Available	Not Used in Prior Housing Element	0	0.353491193	0	0.353491193	1	0	0	1298185	1289	West Adams - Baldwin Hills - Leimert			Moderate	
LOS ANGELES	4512 W 16TH PL	90019	5071016023	Low Medium II Residential		RD1.5-1-O	0	29	0.16066906	Residential - Single Family Residence	YES - Current	NO - Privately-Owned	Available	Not Used in Prior Housing Element	0	0.353491193	0	0.353491193	1	0	0	1298185	1296	West Adams - Baldwin Hills - Leimert			Moderate	
LOS ANGELES	4508 W 16TH PL	90019	5071016024	Low Medium II Residential		RD1.5-1-O	0	29	0.160670126	Residential - Four Units (Any Combination) - 4 Stories or Less	YES - Current	NO - Privately-Owned	Available	Not Used in Prior Housing Element	0	0.045337126	0	0.045337126	4	0	0	1298185	1305	West Adams - Baldwin Hills - Leimert		Yes	Moderate	
LOS ANGELES	4500 W 16TH PL	90019	5071016025	Low Medium II Residential		RD1.5-1-O	0	29	0.161728403	Residential - Double, Duplex, or Two Units - 4 Stories or Less	YES - Current	NO - Privately-Owned	Available	Not Used in Prior Housing Element	0	0.20911462	0	0.20911462	2	0	0	1298185	1314	West Adams - Baldwin Hills - Leimert		Yes	Moderate	
LOS ANGELES	4513 W LOMITA ST	90019	5071016028	Low Medium II Residential		RD1.5-1-O	0	29	0.161035071	Residential - Three Units (Any Combination) - 4 Stories or Less	YES - Current	NO - Privately-Owned	Available	Not Used in Prior Housing Element	0	0.056016876	0	0.056016876	3	0	0	1268185	15	West Adams - Baldwin Hills - Leimert		Yes	Moderate	
LOS ANGELES	4517 W LOMITA ST	90019	5071016029	Low Medium II Residential		RD1.5-1-O	0	29	0.161604748	Residential - Single Family Residence	YES - Current	NO - Privately-Owned	Available	Not Used in Prior Housing Element	0	0.353491193	0	0.353491193	1	0	0	1268185	13	West Adams - Baldwin Hills - Leimert			Moderate	
LOS ANGELES	4523 W LOMITA ST	90019	5071016030	Low Medium II Residential		RD1.5-1-O	0	29	0.160889289	Residential - Double, Duplex, or Two Units - 4 Stories or Less	YES - Current	NO - Privately-Owned	Available	Not Used in Prior Housing Element	0	0.20911462	0	0.20911462	2	0	0	1298185	1344	West Adams - Baldwin Hills - Leimert		Yes	Moderate	
LOS ANGELES	4527 W LOMITA ST	90019	5071016031	Low Medium II Residential		RD1.5-1-O	0	29	0.160868429	Residential - Single Family Residence	YES - Current	NO - Privately-Owned	Available	Not Used in Prior Housing Element	0	0.303713873	0	0.303713873	1	0	0	1298185	1335	West Adams - Baldwin Hills - Leimert			Moderate	
LOS ANGELES	4533 W LOMITA ST	90019	5071016032	Low Medium II Residential		RD1.5-1-O	0	29	0.16084301	Residential - Single Family Residence	YES - Current	NO - Privately-Owned	Available	Not Used in Prior Housing Element	0	0.303713873	0	0.303713873	1	0	0	1298185	1330	West Adams - Baldwin Hills - Leimert			Moderate	
LOS ANGELES	4537 W LOMITA ST	90019	5071016033	Low Medium II Residential		RD1.5-1-O	0	29	0.160821453	Residential - Double, Duplex, or Two Units - 4 Stories or Less	YES - Current	NO - Privately-Owned	Available	Not Used in Prior Housing Element	0	0.179239729	0	0.179239729	2	0	0	1298185	1322	West Adams - Baldwin Hills - Leimert		Yes	Moderate	
LOS ANGELES	4541 W LOMITA ST	90019	5071016034	Low Medium II Residential		RD1.5-1-O	0	29	0.160796323	Residential - Single Family Residence	YES - Current	NO - Privately-Owned	Available	Not Used in Prior Housing Element	0	0.303713873	0	0.303713873	1	0	0	1298185	1316	West Adams - Baldwin Hills - Leimert			Moderate	
LOS ANGELES	4547 W LOMITA ST	90019	5071016035	Low Medium II Residential		RD1.5-1-O	0	29	0.160772707	Residential - Double, Duplex, or Two Units - 4 Stories or Less	YES - Current	NO - Privately-Owned	Available	Not Used in Prior Housing Element	0	0.076965051	0	0.076965051	2	0	0	1298185	1308	West Adams - Baldwin Hills - Leimert		Yes	Moderate	
LOS ANGELES	4551 1/4 W LOMITA ST	90019	5071016036	Low Medium II Residential		RD1.5-1-O	0	29	0.160749499	Residential - Three Units (Any Combination) - 4 Stories or Less	YES - Current	NO - Privately-Owned	Available	Not Used in Prior Housing Element	0	0.061535668	0	0.061535668	3	0	0	1298185	1301	West Adams - Baldwin Hills - Leimert		Yes	Moderate	
LOS ANGELES	4557 W LOMITA ST	90019	5071016037	Low Medium II Residential		RD1.5-1-O	0	29	0.160724407	Residential - Single Family Residence	YES - Current	NO - Privately-Owned	Available	Not Used in Prior Housing Element	0	0.303713873	0	0.303713873	1	0	0	1298185	1292	West Adams - Baldwin Hills - Leimert			Moderate	
LOS ANGELES	4563 W LOMITA ST	90019	5071016038	Low Medium II Residential		RD1.5-1-O	0	29	0.128562383	Residential - Single Family Residence	YES - Current	NO - Privately-Owned	Available	Not Used in Prior Housing Element	0	0.102325031	0	0.102325031	1	3*	3*	1298185	1287	West Adams - Baldwin Hills - Leimert			Moderate	
LOS ANGELES	4567 W LOMITA ST	90019	5071016039	Low Medium II Residential		RD1.5-1-O	0	29	0.114768146	Residential - Single Family Residence	YES - Current	NO - Privately-Owned	Available	Not Used in Prior Housing Element	0	0.125296783	0	0.125296783	1	3*	3*	1298185	1299	West Adams - Baldwin Hills - Leimert			Moderate	
LOS ANGELES	1620 S VINEYARD AVE	90019	5071016040	Low Medium II Residential		RD1.5-1-O	0	29	0.045914468	Residential - Single Family Residence	YES - Current	NO - Privately-Owned	Available	Not Used in Prior Housing Element	0	0	0.041706938	0.041706938	1	1*	1*	1298185	1279	West Adams - Baldwin Hills - Leimert			Above Moderate	
LOS ANGELES	4543 W 16TH PL	90019	5071016043	Low Medium II Residential		RD1.5-1-O	0	29	0.050209835	Residential - Single Family Residence	YES - Current	NO - Privately-Owned	Available	Not Used in Prior Housing Element	0	0	0.047053176	0.047053176	1	1*	1*	1298185	1183	West Adams - Baldwin Hills - Leimert			Above Moderate	
LOS ANGELES	4547 W 16TH PL	90019	5071016043	Low Medium II Residential		RD1.5-1-O	0	29	0.074858319	Residential - Single Family Residence	YES - Current	NO - Privately-Owned	Available	Not Used in Prior Housing Element	0	0	0.10526011	0.10526011	1	2*	2*	1298185	1180	West Adams - Baldwin Hills - Leimert			Above Moderate	
LOS ANGELES	4537 W 16TH PL	90019	5071016044	Low Medium II Residential		RD1.5-1-O	0	29	0.101754482	Residential - Single Family Residence	YES - Current	NO - Privately-Owned	Available	Not Used in Prior Housing Element	0	0	0.085874408	0.085874408	1	2*	2*	1298185	1187	West Adams - Baldwin Hills - Leimert			Above Moderate	
LOS ANGELES			5071016044	Low Medium II Residential		RD1.5-1-O	0	29	0.052843541	Residential - Single Family Residence	YES - Current	NO - Privately-Owned	Available	Not Used in Prior Housing Element	0	0	0.038307735	0.038307735	1	1*	1*	1298185	1184	West Adams - Baldwin Hills - Leimert			Above Moderate	
LOS ANGELES	4533 W 16TH PL	90019	5071016045	Low Medium II Residential		RD1.5-1-O	0	29	0.124120882	Residential - Single Family Residence	YES - Current	NO - Privately-Owned	Available	Not Used in Prior Housing Element	0	0.135377356	0	0.135377356	1	3*	3*	1298185	1191	West Adams - Baldwin Hills - Leimert			Moderate	
LOS ANGELES	4529 W 16TH PL	90019	5071016046	Low Medium II Residential		RD1.5-1-O	0	29	0.134657102	Residential - Single Family Residence	YES - Current	NO - Privately-Owned	Available	Not Used in Prior Housing Element	0	0.108438304	0	0.108438304	1	3*	3*	1298185	1199	West Adams - Baldwin Hills - Leimert			Moderate	
LOS ANGELES	4521 W 16TH PL	90019	5071016047	Low Medium II Residential		RD1.5-1-O	0	29	0.144640991		YES - Current	NO - Privately-Owned	Available	Not Used in Prior Housing Element	0	0.305724871	0	0.305724871	1	0	0	1298185	1203	West Adams - Baldwin Hills - Leimert			Moderate	
LOS ANGELES	4513 W 16TH PL	90019	5071016049	Low Medium II Residential		RD1.5-1-O	0	29	0.157898036	Residential - Four Units (Any Combination) - 4 Stories or Less	YES - Current	NO - Privately-Owned	Available	Not Used in Prior Housing Element	0	0.045337126	0	0.045337126	4	0	0	1298185	1212	West Adams - Baldwin Hills - Leimert		Yes	Moderate	
LOS ANGELES	4509 W 16TH PL	90019	5071016051	Low Medium II Residential		RD1.5-1-O	0	29	0.12871467	Residential - Double, Duplex, or Two Units - 4 Stories or Less	YES - Current	NO - Privately-Owned	Available	Not Used in Prior Housing Element	0	0.152910769	0	0.152910769	2	3*	3*	1298185	1236	West Adams - Baldwin Hills - Leimert			Moderate	
LOS ANGELES	4501 W 16TH PL	90019	5071016053	Low Medium II Residential		RD1.5-1-O	0	29	0.174493032	Residential - Single Family Residence	YES - Current	NO - Privately-Owned	Available	Not Used in Prior Housing Element	0	0.372098136	0	0.372098136	1	0	0	1298185	1238	West Adams - Baldwin Hills - Leimert			Moderate	
LOS ANGELES	4700 W VENICE BLVD	90019	5071017005	Low Medium II Residential		RD1.5-1-O	0	29	0.130131687	Residential - Three Units (Any Combination) - 4 Stories or Less	YES - Current	NO - Privately-Owned	Available	Not Used in Prior Housing Element	0	0.125775772	0	0.125775772	3	3*	3*	1298185	1202	West Adams - Baldwin Hills - Leimert		Yes	Moderate	
LOS ANGELES			5071017006	Low Medium II Residential		RD1.5-1-O	0	29	0.040691378	Residential - Single Family Residence	YES - Current	NO - Privately-Owned	Available	Not Used in Prior Housing Element	0	0	0.00635992	0.00635992	1	1*	1*	1298185	1194	West Adams - Baldwin Hills - Leimert			Above Moderate	
LOS ANGELES	4649 W LOMITA ST	90019	5071017007	Low Medium II Residential		RD1.5-1-O	0	29	0.111342229	Residential - Single Family Residence	YES - Current	NO - Privately-Owned	Available	Not Used in Prior Housing Element	0	0.125296783	0	0.125296783	1	3*	3*	1298185	1218	West Adams - Baldwin Hills - Leimert			Moderate	
LOS ANGELES	4644 W VENICE BLVD	90019	5071017008	Low Medium II Residential		RD1.5-1-O	0	29	0.115392886	Residential - Three Units (Any Combination) - 4 Stories or Less	YES - Current	NO - Privately-Owned	Available	Not Used in Prior Housing Element	0	0.153805447	0	0.153805447	3	3*	3*	1298185	1186	West Adams - Baldwin Hills - Leimert		Yes	Moderate	
LOS ANGELES	4643 W LOMITA ST	90019	5071017009	Low Medium II Residential		RD1.5-1-O	0	29	0.076905675	Residential - Double, Duplex, or Two Units - 4 Stories or Less	YES - Current	NO - Privately-Owned	Available	Not Used in Prior Housing Element	0	0	0.002203976	0.002203976	2	2*	2*	1298185	1242	West Adams - Baldwin Hills - Leimert			Above Moderate	
LOS ANGELES			5071017013	Low Medium II Residential		RD1.5-1-O	0	29	0.057392246	Residential - Single Family Residence	YES - Current	NO - Privately-Owned	Available	Not Used in Prior Housing Element	0	0	0.033934966	0.033934966	1	1*	1*	1298185	1243	West Adams - Baldwin Hills - Leimert			Above Moderate	
LOS ANGELES	4637 W LOMITA ST	90019	5071017014	Low Medium II Residential		RD1.5-1-O	0	29	0.057392473	Residential - Single Family Residence	YES - Current	NO - Privately-Owned	Available	Not Used in Prior Housing Element	0	0	0.033934966	0.033934966	1	1*	1*	1298185	1263	West Adams - Baldwin Hills - Leimert			Above Moderate	
LOS ANGELES	4631 W LOMITA ST	90019	5071017015	Low Medium II Residential		RD1.5-1-O	0	29	0.057392472	Residential - Single Family Residence	YES - Current	NO - Privately-Owned	Available	Not Used in Prior Housing Element	0	0	0.033934966	0.033934966	1	1*	1*	1298185	1272	West Adams - Baldwin Hills - Leimert			Above Moderate	
LOS ANGELES			5071017016	Low Medium II Residential		RD1.5-1-O	0	29	0.057392472	Residential - Single Family Residence	YES - Current	NO - Privately-Owned	Available	Not Used in Prior Housing Element	0	0	0.033934966	0.033934966	1	1*	1*	1298185	1252	West Adams - Baldwin Hills - Leimert			Above Moderate	
LOS ANGELES	4621 W LOMITA ST	90019	5071017018	Low Medium II Residential		RD1.5-1-O	0	29	0.229569323	Residential - Five or More Units or Apartments (Any Combination) - 4 Stories or Less	YES - Current	NO - Privately-Owned	Available	Not Used in Prior Housing Element	0	0.028463149	0	0.028463149	6	0	0	1298185	1204	West Adams - Baldwin Hills - Leimert			Moderate	
LOS ANGELES	1619 S VINEYARD AVE	90019	5071017023	Low Medium II Residential		RD1.5-1-O	0	29	0.172179006	Residential - Single Family Residence	YES - Current	NO - Privately-Owned	Available	Not Used in Prior Housing Element	0	0.303713873	0	0.303713873	1	0	0	1298185	1251	West Adams - Baldwin Hills - Leimert			Moderate	
LOS ANGELES	1615 S VINEYARD AVE	90019	5071017024	Low Medium II Residential		RD1.5-1-O	0	29	0.172177417	Residential - Single Family Residence	YES - Current	NO - Privately-Owned	Available	Not Used in Prior Housing Element	0	0.130048537	0	0.130048537	1	0	0	1298185	1228	West Adams - Baldwin Hills - Leimert			Moderate	
LOS ANGELES	1609 S VINEYARD AVE	90019	5071017025	Low Medium II Residential		RD1.5-1-O	0	29	0.172178325	Residential - Three Units (Any Combination) - 4 Stories or Less	YES - Current	NO - Privately-Owned	Available	Not Used in Prior Housing Element	0	0.061535668	0	0.061535668	3	0	0	1298185	1196	West Adams - Baldwin Hills - Leimert		Yes	Moderate	
LOS ANGELES	1607 S VINEYARD AVE	90019	5071017027	Low Medium II Residential		RD1.5-1-O	0	29	0.17217719	Residential - Four Units (Any Combination) - 4 Stories or Less	YES - Current	NO - Privately-Owned	Available	Not Used in Prior Housing Element	0	0.050561529	0	0.050561529	4	0	0	1298185	1166	West Adams - Baldwin Hills - Leimert		Yes	Moderate	
LOS ANGELES	1603 S VINEYARD AVE	90019	5071017028	Low Medium II Residential		RD1.5-1-O	0	29	0.132849052	Residential - Three Units (Any Combination) - 4 Stories or Less	YES - Current	NO - Privately-Owned	Available	Not Used in Prior Housing Element	0	0.033420812	0	0.033420812	3	3*	3*	1298185	1378	West Adams - Baldwin Hills - Leimert		Yes	Moderate	
LOS ANGELES	4717 W LOMITA ST	90019	5071017031	Low Medium II Residential		RD1.5-1-O	0	29	0.036880974	Residential - Single Family Residence	YES - Current	NO - Privately-Owned	Available	Not Used in Prior Housing Element	0	0	0.044599244	0.044599244	1	1*	1*	1298185	1220	West Adams - Baldwin Hills - Leimert			Above Moderate	
LOS ANGELES	4707 W LOMITA ST	90019	5071017040	Low Medium II Residential		RD1.5-1-O	0	29	0.099047259	Residential - Single Family Residence - Vacant Land	YES - Current	NO - Privately-Owned	Available	Not Used in Prior Housing Element	0	0	0.195898676	0.195898676	0	2*	2*	1298185	1207	West Adams - Baldwin Hills - Leimert			Above Moderate	
LOS ANGELES	4711 W LOMITA ST	90019	5071017040	Low Medium II Residential		RD1.5-1-O	0	29	0.067964178	Residential - Single Family Residence - Vacant Land	YES - Current	NO - Privately-Owned	Available	Not Used in Prior Housing Element	0	0	0.088258559	0.088258559	0	1*	1*	1298185	1213	West Adams - Baldwin Hills - Leimert			Above Moderate	
LOS ANGELES	1638 S RIMPAU BLVD	90019	5071018001	Low Medium II Residential		RD1.5-1-O	0	29	0.040024409	Residential - Single Family Residence	YES - Current	NO - Privately-Owned	Available	Not Used in Prior Housing Element	0	0	0.046117893	0.046117893	1	1*	1*	1298181	1226	West Adams - Baldwin Hills - Leimert			Above Moderate	
LOS ANGELES			5071018001	Low Medium II Residential		RD1.5-1-O	0	29	0.039720067	Residential - Single Family Residence	YES - Current	NO - Privately-Owned	Available	Not Used in Prior Housing Element	0	0	0.046117893	0.046117893	1	1*	1*	1298181	1235	West Adams - Baldwin Hills - Leimert			Above Moderate	
LOS ANGELES	1640 S RIMPAU BLVD	90019	5071018002	Low Medium II Residential		RD1.5-1-O	0	29	0.040174119	Residential - Single Family Residence	YES - Current	NO - Privately-Owned	Available	Not Used in Prior Housing Element	0	0	0.046117893	0.046117893	1	1*	1*	1298181	1244	West Adams - Baldwin Hills - Leimert			Above Moderate	
LOS ANGELES			5071018002	Low Medium II Residential		RD1.5-1-O	0	29	0.040174081	Residential - Single Family Residence	YES - Current	NO - Privately-Owned	Available	Not Used in Prior Housing Element	0	0	0.046117893	0.046117893	1	1*	1*	1298181	1253	West Adams - Baldwin Hills - Leimert			Above Moderate	
LOS ANGELES	1642 S RIMPAU BLVD	90019	5071018003	Low Medium II Residential		RD1.5-1-O	0	29	0.040174245	Residential - Single Family Residence	YES - Current	NO - Privately-Owned	Available	Not Used in Prior Housing Element	0	0	0.044599244	0.044599244	1	1*	1*	1298181	1264	West Adams - Baldwin Hills - Leimert			Above Moderate	
LOS ANGELES	1644 S RIMPAU BLVD	90019	5071018004	Low Medium II Residential		RD1.5-1-O	0	29	0.040358083	Residential - Single Family Residence	YES - Current	NO - Privately-Owned	Available	Not Used in Prior Housing Element	0	0	0.044599244	0.044599244	1	1*	1*	1298181	1280	West Adams - Baldwin Hills - Leimert			Above Moderate	
LOS ANGELES	4733 W ST CHARLES PL	90019	5071018005	Low Medium II Residential		RD1.5-1-O	0	29	0.056667798	Residential - Single Family Residence	YES - Current	NO - Privately-Owned	Available	Not Used in Prior Housing Element	0	0	0.004732472	0.004732472	1	1*	1*	1298181	1274	West Adams - Baldwin Hills - Leimert			Above Moderate	
LOS ANGELES	4711 W ST CHARLES PL	90019	5071018010	Low Medium II Residential		RD1.5-1-O	0	29	0.161052608	Residential - Five or More Units or Apartments (Any Combination) - 4 Stories or Less	YES - Current	NO - Privately-Owned	Available	Not Used in Prior Housing Element	0	0.031139491	0	0.031139491	5	0	0	1298185	1327	West Adams - Baldwin Hills - Leimert		Yes	Moderate	
LOS ANGELES	4703 W ST CHARLES PL	90019	5071018012	Low Medium II Residential		RD1.5-1-O	0	29	0.161054928	Residential - Five or More Units or Apartments (Any Combination) - 4 Stories or Less	YES - Current	NO - Privately-Owned	Available	Not Used in Prior Housing Element	0	0.031139491	0	0.031139491	5	0	0	1298185	1343	West Adams - Baldwin Hills - Leimert		Yes	Moderate	
LOS ANGELES	4643 W ST CHARLES PL	90019	5071018014	Low Medium II Residential		RD1.5-1-O	0	29	0.161015144	Residential - Single Family Residence	YES - Current	NO - Privately-Owned	Available	Not Used in Prior Housing Element	0	0.303713873	0	0.303713873	1	0	0	1268185	14	West Adams - Baldwin Hills - Leimert			Moderate	
LOS ANGELES	4639 W ST CHARLES PL	90019	5071018015	Low Medium II Residential		RD1.5-1-O	0	29	0.160994934	Residential - Single Family Residence	YES - Current	NO - Privately-Owned	Available	Not Used in Prior Housing Element	0	0.130048537	0	0.130048537	1	0	0	1268185	16	West Adams - Baldwin Hills - Leimert			Moderate	
LOS ANGELES	4635 W ST CHARLES PL	90019	5071018016	Low Medium II Residential		RD1.5-1-O	0	29	0.16097551	Residential - Double, Duplex, or Two Units - 4 Stories or Less	YES - Current	NO - Privately-Owned	Available

LOS ANGELES	4727 W 17TH ST	90019	5071019003	Low Medium II Residential	RD1.5-1-O	0	29	0.160699614	Residential - Single Family Residence	YES - Current	NO - Privately-Owned	Available	Not Used in Prior Housing Element	0	0.303713873	0	0.303713873	1	0	0	1268181	105	West Adams - Baldwin Hills - Leimert			Moderate
LOS ANGELES	4723 W 17TH ST	90019	5071019004	Low Medium II Residential	RD1.5-1-O	0	29	0.160697708	Residential - Double, Duplex, or Two Units - 4 Stories or Less	YES - Current	NO - Privately-Owned	Available	Not Used in Prior Housing Element	0	0.179239729	0	0.179239729	2	0	0	1268181	115	West Adams - Baldwin Hills - Leimert	Yes		Moderate
LOS ANGELES	4719 W 17TH ST	90019	5071019005	Low Medium II Residential	RD1.5-1-O	0	29	0.160700907	Residential - Single Family Residence	YES - Current	NO - Privately-Owned	Available	Not Used in Prior Housing Element	0	0.219792435	0	0.219792435	1	0	0	1268181	124	West Adams - Baldwin Hills - Leimert	Yes		Moderate
LOS ANGELES	4711 W 17TH ST	90019	5071019006	Low Medium II Residential	RD1.5-1-O	0	29	0.160541378	Residential - Double, Duplex, or Two Units - 4 Stories or Less	YES - Current	NO - Privately-Owned	Available	Not Used in Prior Housing Element	0	0.024199014	0	0.024199014	2	0	0	1268181	130	West Adams - Baldwin Hills - Leimert	Yes		Moderate
LOS ANGELES	4709 W 17TH ST	90019	5071019007	Low Medium II Residential	RD1.5-1-O	0	29	0.160712224	Residential - Five or More Units or Apartments (Any Combination) - 4 Stories or Less	YES - Current	NO - Privately-Owned	Available	Not Used in Prior Housing Element	0	0.096606298	0	0.096606298	5	0	0	1268181	139	West Adams - Baldwin Hills - Leimert	Yes		Moderate
LOS ANGELES	4705 W 17TH ST	90019	5071019008	Low Medium II Residential	RD1.5-1-O	0	29	0.160673327	Residential - Single Family Residence	YES - Current	NO - Privately-Owned	Available	Not Used in Prior Housing Element	0	0.303713873	0	0.303713873	1	0	0	1268185	144	West Adams - Baldwin Hills - Leimert			Moderate
LOS ANGELES	4645 W 17TH ST	90019	5071019010	Low Medium II Residential	RD1.5-1-O	0	29	0.160698343	Residential - Four Units (Any Combination) - 4 Stories or Less	YES - Current	NO - Privately-Owned	Available	Not Used in Prior Housing Element	0	0.118829572	0	0.118829572	4	0	0	1268185	160	West Adams - Baldwin Hills - Leimert	Yes		Moderate
LOS ANGELES	4633 W 17TH ST	90019	5071019012	Low Medium II Residential	RD1.5-1-O	0	29	0.160698343	Residential - Single Family Residence	YES - Current	NO - Privately-Owned	Available	Not Used in Prior Housing Element	0	0.303713873	0	0.303713873	1	0	0	1268185	175	West Adams - Baldwin Hills - Leimert			Moderate
LOS ANGELES	4617 W 17TH ST	90019	5071019015	Low Medium II Residential	RD1.5-1-O	0	29	0.160699568	Residential - Single Family Residence	YES - Current	NO - Privately-Owned	Available	Not Used in Prior Housing Element	0	0.303713873	0	0.303713873	1	0	0	1268185	196	West Adams - Baldwin Hills - Leimert			Moderate
LOS ANGELES	4613 W 17TH ST	90019	5071019016	Low Medium II Residential	RD1.5-1-O	0	29	0.160698502	Residential - Single Family Residence	YES - Current	NO - Privately-Owned	Available	Not Used in Prior Housing Element	0	0.303713873	0	0.303713873	1	0	0	1268185	204	West Adams - Baldwin Hills - Leimert			Moderate
LOS ANGELES	1675 S VINEYARD AVE	90019	5071019018	Low Medium II Residential	RD1.5-1-O	0	29	0.060813146	Residential - Single Family Residence	YES - Current	NO - Privately-Owned	Available	Not Used in Prior Housing Element	0	0	0.033934966	0.033934966	1	1*	1*	1268185	261	West Adams - Baldwin Hills - Leimert			Above Moderate
LOS ANGELES	1671 S VINEYARD AVE	90019	5071019019	Low Medium II Residential	RD1.5-1-O	0	29	0.045914399	Residential - Single Family Residence	YES - Current	NO - Privately-Owned	Available	Not Used in Prior Housing Element	0	0	0.041706938	0.041706938	1	1*	1*	1268185	238	West Adams - Baldwin Hills - Leimert			Above Moderate
LOS ANGELES	1667 S VINEYARD AVE	90019	5071019020	Low Medium II Residential	RD1.5-1-O	0	29	0.053971801	Residential - Single Family Residence	YES - Current	NO - Privately-Owned	Available	Not Used in Prior Housing Element	0	0	0.033934966	0.033934966	1	1*	1*	1268185	216	West Adams - Baldwin Hills - Leimert			Above Moderate
LOS ANGELES	1658 S RIMPAU BLVD	90019	5071019021	Low Medium II Residential	RD1.5-1-O	0	29	0.045913861	Residential - Single Family Residence	YES - Current	NO - Privately-Owned	Available	Not Used in Prior Housing Element	0	0	0.041706938	0.041706938	1	1*	1*	1268181	76	West Adams - Baldwin Hills - Leimert			Above Moderate
LOS ANGELES	1656 S RIMPAU BLVD	90019	5071019022	Low Medium II Residential	RD1.5-1-O	0	29	0.068912185	Residential - Single Family Residence	YES - Current	NO - Privately-Owned	Available	Not Used in Prior Housing Element	0	0	0.033934966	0.033934966	1	1*	1*	1268181	44	West Adams - Baldwin Hills - Leimert			Above Moderate
LOS ANGELES	4736 W ST CHARLES PL	90019	5071019023	Low Medium II Residential	RD1.5-1-O	0	29	0.044766763	Residential - Single Family Residence	YES - Current	NO - Privately-Owned	Available	Not Used in Prior Housing Element	0	0	0.00591761	0.00591761	1	1*	1*	1268181	28	West Adams - Baldwin Hills - Leimert			Above Moderate
LOS ANGELES	4728 W ST CHARLES PL	90019	5071019025	Low Medium II Residential	RD1.5-1-O	0	29	0.160730427	Residential - Five or More Units or Apartments (Any Combination) - 4 Stories or Less	YES - Current	NO - Privately-Owned	Available	Not Used in Prior Housing Element	0	0.025061248	0	0.025061248	6	0	0	1268181	40	West Adams - Baldwin Hills - Leimert	Yes		Moderate
LOS ANGELES	4720 1/2 W ST CHARLES PL	90019	5071019026	Low Medium II Residential	RD1.5-1-O	0	29	0.160721579	Residential - Four Units (Any Combination) - 4 Stories or Less	YES - Current	NO - Privately-Owned	Available	Not Used in Prior Housing Element	0	0.303713873	0	0.303713873	1	0	0	1268181	48	West Adams - Baldwin Hills - Leimert			Moderate
LOS ANGELES	4716 W ST CHARLES PL	90019	5071019027	Low Medium II Residential	RD1.5-1-O	0	29	0.128578132	Residential - Single Family Residence	YES - Current	NO - Privately-Owned	Available	Not Used in Prior Housing Element	0	0.102325031	0	0.102325031	1	3*	3*	1268181	56	West Adams - Baldwin Hills - Leimert			Moderate
LOS ANGELES	4712 W ST CHARLES PL	90019	5071019028	Low Medium II Residential	RD1.5-1-O	0	29	0.16074737	Residential - Double, Duplex, or Two Units - 4 Stories or Less	YES - Current	NO - Privately-Owned	Available	Not Used in Prior Housing Element	0	0.19187234	0	0.19187234	2	0	0	1268181	65	West Adams - Baldwin Hills - Leimert	Yes		Moderate
LOS ANGELES	4706 W ST CHARLES PL	90019	5071019029	Low Medium II Residential	RD1.5-1-O	0	29	0.160650595	Residential - Double, Duplex, or Two Units - 4 Stories or Less	YES - Current	NO - Privately-Owned	Available	Not Used in Prior Housing Element	0	0.179239729	0	0.179239729	2	0	0	1268185	73	West Adams - Baldwin Hills - Leimert	Yes		Moderate
LOS ANGELES	4702 W ST CHARLES PL	90019	5071019030	Low Medium II Residential	RD1.5-1-O	0	29	0.16057006	Residential - Single Family Residence	YES - Current	NO - Privately-Owned	Available	Not Used in Prior Housing Element	0	0.303713873	0	0.303713873	1	0	0	1268185	81	West Adams - Baldwin Hills - Leimert			Moderate
LOS ANGELES	4644 W ST CHARLES PL	90019	5071019033	Low Medium II Residential	RD1.5-1-O	0	29	0.160706067	Residential - Four Units (Any Combination) - 4 Stories or Less	YES - Current	NO - Privately-Owned	Available	Not Used in Prior Housing Element	0	0.118829572	0	0.118829572	4	0	0	1268185	97	West Adams - Baldwin Hills - Leimert	Yes		Moderate
LOS ANGELES	4642 W ST CHARLES PL	90019	5071019034	Low Medium II Residential	RD1.5-1-O	0	29	0.160698258	Residential - Three Units (Any Combination) - 4 Stories or Less	YES - Current	NO - Privately-Owned	Available	Not Used in Prior Housing Element	0	0.146015754	0	0.146015754	3	0	0	1268185	104	West Adams - Baldwin Hills - Leimert	Yes		Moderate
LOS ANGELES	4634 W ST CHARLES PL	90019	5071019035	Low Medium II Residential	RD1.5-1-O	0	29	0.160689706	Residential - Three Units (Any Combination) - 4 Stories or Less	YES - Current	NO - Privately-Owned	Available	Not Used in Prior Housing Element	0	0.047752246	0	0.047752246	3	0	0	1268185	113	West Adams - Baldwin Hills - Leimert	Yes		Moderate
LOS ANGELES	4622 W ST CHARLES PL	90019	5071019037	Low Medium II Residential	RD1.5-1-O	0	29	0.160675186	Residential - Four Units (Any Combination) - 4 Stories or Less	YES - Current	NO - Privately-Owned	Available	Not Used in Prior Housing Element	0	0.038599322	0	0.038599322	4	0	0	1268185	126	West Adams - Baldwin Hills - Leimert	Yes		Moderate
LOS ANGELES	4618 W ST CHARLES PL	90019	5071019038	Low Medium II Residential	RD1.5-1-O	0	29	0.160668539	Residential - Four Units (Any Combination) - 4 Stories or Less	YES - Current	NO - Privately-Owned	Available	Not Used in Prior Housing Element	0	0.038599322	0	0.038599322	4	0	0	1268185	135	West Adams - Baldwin Hills - Leimert	Yes		Moderate
LOS ANGELES	4612 W ST CHARLES PL	90019	5071019039	Low Medium II Residential	RD1.5-1-O	0	29	0.160659986	Residential - Single Family Residence	YES - Current	NO - Privately-Owned	Available	Not Used in Prior Housing Element	0	0.303713873	0	0.303713873	1	0	0	1268185	142	West Adams - Baldwin Hills - Leimert			Moderate
LOS ANGELES	1682 S RIMPAU BLVD	90019	5071020001	Low Medium II Residential	RD2-1-O	0	21	0.052645791	Residential - Single Family Residence	YES - Current	NO - Privately-Owned	Available	Not Used in Prior Housing Element	0	0	0.041706938	0.041706938	1	1*	1*	1268181	272	West Adams - Baldwin Hills - Leimert			Above Moderate
LOS ANGELES	1684 S RIMPAU BLVD	90019	5071020002	Low Medium II Residential	RD2-1-O	0	21	0.052801178	Residential - Single Family Residence	YES - Current	NO - Privately-Owned	Available	Not Used in Prior Housing Element	0	0	0.041706938	0.041706938	1	1*	1*	1268181	305	West Adams - Baldwin Hills - Leimert			Above Moderate
LOS ANGELES	1686 S RIMPAU BLVD	90019	5071020003	Low Medium II Residential	RD2-1-O	0	21	0.055097285	Residential - Single Family Residence	YES - Current	NO - Privately-Owned	Available	Not Used in Prior Housing Element	0	0	0.002190413	0.002190413	1	1*	1*	1268181	331	West Adams - Baldwin Hills - Leimert			Above Moderate
LOS ANGELES	4733 W SATURN ST	90019	5071020004	Low Medium II Residential	RD2-1-O	0	21	0.1605571	Residential - Single Family Residence	YES - Current	NO - Privately-Owned	Available	Not Used in Prior Housing Element	0	0.125296783	0	0.125296783	1	3*	3*	1268181	283	West Adams - Baldwin Hills - Leimert			Moderate
LOS ANGELES	4727 W SATURN ST	90019	5071020005	Low Medium II Residential	RD2-1-O	0	21	0.160569247	Residential - Single Family Residence	YES - Current	NO - Privately-Owned	Available	Not Used in Prior Housing Element	0	0.125296783	0	0.125296783	1	3*	3*	1268181	294	West Adams - Baldwin Hills - Leimert			Moderate
LOS ANGELES	4723 W SATURN ST	90019	5071020006	Low Medium II Residential	RD2-1-O	0	21	0.160583697	Residential - Single Family Residence	YES - Current	NO - Privately-Owned	Available	Not Used in Prior Housing Element	0	0.125296783	0	0.125296783	1	3*	3*	1268181	307	West Adams - Baldwin Hills - Leimert			Moderate
LOS ANGELES	4719 W SATURN ST	90019	5071020007	Low Medium II Residential	RD2-1-O	0	21	0.160596471	Residential - Three Units (Any Combination) - 4 Stories or Less	YES - Current	NO - Privately-Owned	Available	Not Used in Prior Housing Element	0	0.153805447	0	0.153805447	3	3*	3*	1268181	319	West Adams - Baldwin Hills - Leimert	Yes		Moderate
LOS ANGELES	4711 W SATURN ST	90019	5071020008	Low Medium II Residential	RD2-1-O	0	21	0.16061049	Residential - Double, Duplex, or Two Units - 4 Stories or Less	YES - Current	NO - Privately-Owned	Available	Not Used in Prior Housing Element	0	0.030049731	0	0.030049731	2	3*	3*	1268181	327	West Adams - Baldwin Hills - Leimert			Moderate
LOS ANGELES	4707 W SATURN ST	90019	5071020009	Low Medium II Residential	RD2-1-O	0	21	0.160623014	Residential - Single Family Residence	YES - Current	NO - Privately-Owned	Available	Not Used in Prior Housing Element	0	0.125296783	0	0.125296783	1	3*	3*	1268181	335	West Adams - Baldwin Hills - Leimert			Moderate
LOS ANGELES	4703 W SATURN ST	90019	5071020010	Low Medium II Residential	RD2-1-O	0	21	0.160498923	Residential - Single Family Residence	YES - Current	NO - Privately-Owned	Available	Not Used in Prior Housing Element	0	0.125296783	0	0.125296783	1	3*	3*	1268181	343	West Adams - Baldwin Hills - Leimert			Moderate
LOS ANGELES	4647 W SATURN ST	90019	5071020011	Low Medium II Residential	RD2-1-O	0	21	0.160613006	Residential - Single Family Residence	YES - Current	NO - Privately-Owned	Available	Not Used in Prior Housing Element	0	0.125296783	0	0.125296783	1	3*	3*	1268181	353	West Adams - Baldwin Hills - Leimert			Moderate
LOS ANGELES	4645 W SATURN ST	90019	5071020012	Low Medium II Residential	RD2-1-O	0	21	0.160754221	Residential - Double, Duplex, or Two Units - 4 Stories or Less	YES - Current	NO - Privately-Owned	Available	Not Used in Prior Housing Element	0	0.030049731	0	0.030049731	2	3*	3*	1268185	313	West Adams - Baldwin Hills - Leimert			Moderate
LOS ANGELES	4639 W SATURN ST	90019	5071020013	Low Medium II Residential	RD2-1-O	0	21	0.160699616	Residential - Three Units (Any Combination) - 4 Stories or Less	YES - Current	NO - Privately-Owned	Available	Not Used in Prior Housing Element	0	0.153805447	0	0.153805447	3	3*	3*	1268185	325	West Adams - Baldwin Hills - Leimert	Yes		Moderate
LOS ANGELES	4633 W SATURN ST	90019	5071020014	Low Medium II Residential	RD2-1-O	0	21	0.160700252	Residential - Three Units (Any Combination) - 4 Stories or Less	YES - Current	NO - Privately-Owned	Available	Not Used in Prior Housing Element	0	0.153805447	0	0.153805447	3	3*	3*	1268185	332	West Adams - Baldwin Hills - Leimert	Yes		Moderate
LOS ANGELES	4619 W SATURN ST	90019	5071020017	Low Medium II Residential	RD2-1-O	0	21	0.160700274	Residential - Double, Duplex, or Two Units - 4 Stories or Less	YES - Current	NO - Privately-Owned	Available	Not Used in Prior Housing Element	0	0.169625223	0	0.169625223	2	3*	3*	1268185	360	West Adams - Baldwin Hills - Leimert	Yes		Moderate
LOS ANGELES	4611 W SATURN ST	90019	5071020018	Low Medium II Residential	RD2-1-O	0	21	0.160700274	Residential - Double, Duplex, or Two Units - 4 Stories or Less	YES - Current	NO - Privately-Owned	Available	Not Used in Prior Housing Element	0	0.169625223	0	0.169625223	2	3*	3*	1268185	365	West Adams - Baldwin Hills - Leimert	Yes		Moderate
LOS ANGELES	4607 W SATURN ST	90019	5071020019	Low Medium II Residential	RD2-1-O	0	21	0.160699934	Residential - Single Family Residence	YES - Current	NO - Privately-Owned	Available	Not Used in Prior Housing Element	0	0.033289104	0	0.033289104	1	3*	3*	1268185	375	West Adams - Baldwin Hills - Leimert			Moderate
LOS ANGELES	1680 S RIMPAU BLVD	90019	5071020021	Low Medium II Residential	RD2-1-O	0	21	0.05295615	Residential - Single Family Residence	YES - Current	NO - Privately-Owned	Available	Not Used in Prior Housing Element	0	0	0.041706938	0.041706938	1	1*	1*	1268181	250	West Adams - Baldwin Hills - Leimert			Above Moderate
LOS ANGELES	1678 S RIMPAU BLVD	90019	5071020022	Low Medium II Residential	RD2-1-O	0	21	0.052801214	Residential - Single Family Residence	YES - Current	NO - Privately-Owned	Available	Not Used in Prior Housing Element	0	0	0.041706938	0.041706938	1	1*	1*	1268181	221	West Adams - Baldwin Hills - Leimert			Above Moderate
LOS ANGELES	1676 S RIMPAU BLVD	90019	5071020023	Low Medium II Residential	RD2-1-O	0	21	0.054940774	Residential - Single Family Residence	YES - Current	NO - Privately-Owned	Available	Not Used in Prior Housing Element	0	0	0.041706938	0.041706938	1	1*	1*	1268181	191	West Adams - Baldwin Hills - Leimert			Above Moderate
LOS ANGELES	4726 W 17TH ST	90019	5071020025	Low Medium II Residential	RD2-1-O	0	21	0.160699455	Residential - Single Family Residence	YES - Current	NO - Privately-Owned	Available	Not Used in Prior Housing Element	0	0.125296783	0	0.125296783	1	3*	3*	1268181	212	West Adams - Baldwin Hills - Leimert			Moderate
LOS ANGELES	4724 W 17TH ST	90019	5071020026	Low Medium II Residential	RD2-1-O	0	21	0.160699455	Residential - Double, Duplex, or Two Units - 4 Stories or Less	YES - Current	NO - Privately-Owned	Available	Not Used in Prior Housing Element	0	0.169625223	0	0.169625223	2	3*	3*	1268181	223	West Adams - Baldwin Hills - Leimert	Yes		Moderate
LOS ANGELES	4714 W 17TH ST	90019	5071020028	Low Medium II Residential	RD2-1-O	0	21	0.160699614	Residential - Double, Duplex, or Two Units - 4 Stories or Less	YES - Current	NO - Privately-Owned	Available	Not Used in Prior Housing Element	0	0.169625223	0	0.169625223	2	3*	3*	1268181	244	West Adams - Baldwin Hills - Leimert	Yes		Moderate
LOS ANGELES	4706 W 17TH ST	90019	5071020029	Low Medium II Residential	RD2-1-O	0	21	0.160697708	Residential - Single Family Residence	YES - Current	NO - Privately-Owned	Available	Not Used in Prior Housing Element	0	0.125296783	0	0.125296783	1	3*	3*	1268181	251	West Adams - Baldwin Hills - Leimert			Moderate
LOS ANGELES	4634 W 17TH ST	90019	5071020033	Low Medium II Residential	RD2-1-O	0	21	0.160769285	Residential - Single Family Residence	YES - Current	NO - Privately-Owned	Available	Not Used in Prior Housing Element	0	0.125296783	0	0.125296783	1	3*	3*	1268185	266	West Adams - Baldwin Hills - Leimert			Moderate
LOS ANGELES	4630 W 17TH ST	90019	5071020034	Low Medium II Residential	RD2-1-O	0	21	0.160770895	Residential - Single Family Residence	YES - Current	NO - Privately-Owned	Available	Not Used in Prior Housing Element	0	0.125296783	0	0.125296783	1	3*	3*	1268185	274	West Adams - Baldwin Hills - Leimert			Moderate
LOS ANGELES	4624 W 17TH ST	90019	5071020035	Low Medium II Residential	RD2-1-O	0	21	0.160773142	Residential - Double, Duplex, or Two Units - 4 Stories or Less	YES - Current	NO - Privately-Owned	Available	Not Used in Prior Housing Element	0	0.169625223	0	0.169625223	2	3*	3*	1268185	281	West Adams - Baldwin Hills - Leimert	Yes		Moderate
LOS ANGELES	4616 W 17TH ST	90019	5071020036	Low Medium II Residential	RD2-1-O	0	21	0.160775408	Residential - Single Family Residence	YES - Current	NO - Privately-Owned	Available	Not Used in Prior Housing Element	0	0.125296783	0	0.125296783	1	3*	3*	1268185	291	West Adams - Baldwin Hills - Leimert			Moderate
LOS ANGELES	4612 W 17TH ST	90019	5071020037	Low Medium II Residential	RD2-1-O	0	21	0.103384515	Residential - Single Family Residence	YES - Current	NO - Privately-Owned	Available	Not Used in Prior Housing Element	0	0	0.081417176	0.081417176	1	2*	2*	1268185	296	West Adams - Baldwin Hills - Leimert			Above Moderate
LOS ANGELES	1707 S VINEYARD AVE	90019	5071020039	Low Medium II Residential	RD2-1-O	0	21	0.057392007	Residential - Single Family Residence	YES - Current	NO - Privately-Owned	Available	Not Used in Prior Housing Element	0	0	0.046117893	0.046117893	1	1*	1*	1268185	331	West Adams - Baldwin Hills - Leimert			Above Moderate
LOS ANGELES			5071020039	Low Medium II Residential	RD2-1-O	0	21	0.057392688	Residential - Single Family Residence	YES - Current	NO - Privately-Owned	Available	Not Used in Prior Housing Element	0	0	0.046117893	0.046117893	1	1*	1*	1268185	323	West Adams - Baldwin Hills - Leimert			Above Moderate
LOS ANGELES	1711 S VINEYARD AVE	90019	5071020040	Low Medium II Residential	RD2-1-O	0	21	0.057392688	Residential - Single Family Residence	YES - Current	NO - Privately-Owned	Available	Not Used in Prior Housing Element	0	0	0.047686952	0.047686952	1	1*	1*	1268185	359	West Adams - Baldwin Hills - Leimert			Above Moderate
LOS ANGELES			5071020040	Low Medium II Residential	RD2-1-O	0	21	0.057393142	Residential - Single Family Residence	YES - Current	NO - Privately-Owned	Available	Not Used in Prior Housing Element	0	0	0.047686952	0.047686952	1	1*	1*	1268185	340	West Adams - Baldwin Hills - Leimert			Above Moderate
LOS ANGELES			5071020040	Low Medium II Residential	RD2-1-O	0	21	0.057393368	Residential - Single Family Residence	YES - Current	NO - Privately-Owned	Available	Not Used in Prior Housing Element	0	0	0.047686952	0.047686952	1	1*	1*	1268185	350	West Adams - Baldwin Hills - Leimert			Above Moderate
LOS ANGELES	4644 W 17TH ST	90019	5071020042	Low Medium II Residential	RD2-1-O	0	21	0.160632369	Residential - Double, Duplex, or Two Units - 4 Stories or Less	YES - Current	NO - Privately-Owned	Available	Not Used in Prior Housing Element	0	0.169625223	0	0.169625223	2	3*	3*	1268185	246	West Adams - Baldwin Hills - Leimert	Yes		Moderate
LOS ANGELES	4603 W SATURN ST	90019	5071020043	Low Medium II Residential	RD2-1-O	0	21	0.080349355	Pool	YES - Current	NO - Privately-Owned	Available	Not Used in Prior Housing Element	0	0	0.033934966	0.033934966	1	1*	1*	1268185	413	West Adams - Baldwin Hills - Leimert			Above Moderate
LOS ANGELES	4564 W ST ELMO DR	90019	5071021021	Low Medium II Residential	RD1.5-1-O	0	29	0.128601329	Residential - Single Family Residence	YES - Current	NO - Privately-Owned	Available	Not Used in Prior Housing Element	0	0.02068955	0	0.02068955	2	3*	3*	1268185	642	West Adams - Baldwin Hills - Leimert	Yes		Moderate
LOS ANGELES	4558 W ST ELMO DR	90019	5071021022	Low Medium II Residential	RD1.5-1-O	0	29	0.160753853	Residential - Double, Duplex, or Two Units - 4 Stories or Less	YES - Current	NO - Privately-Owned	Available	Not Used in Prior Housing Element	0	0.038599322	0	0.038599322	4	0	0	1268185	646	West Adams - Baldwin Hills - Leimert	Yes		Moderate
LOS ANGELES	4554 W ST ELMO DR	90019	5071021023	Low Medium II Residential	RD1.5-1-O	0	29	0.160755484	Residential - Four Units (Any Combination) - 4 Stories or Less	YES - Current	NO - Privately-Owned	Available	Not Used in Prior Housing Element	0	0.038599322	0	0.038599322	4	0	0	1268185	654	West Adams - Baldwin Hills - Leimert	Yes		Moderate
LOS ANGELES	4548 W ST ELMO DR	90019	5071021024	Low Medium II Residential	RD1.5-1-O	0	29	0.160758389	Residential - Four Units (Any Combination) - 4 Stories or Less	YES - Current	NO - Privately-Owned	Available	Not Used in Prior Housing Element	0	0.038599322	0	0.038599322	4	0	0	1268185	664	West Adams - Baldwin Hills - Leimert	Yes		Moderate
LOS ANGELES	4544 W ST ELMO DR	90019	5071021025	Low Medium II Residential	RD1.5-1-O	0	29	0.160760702	Residential - Four Units (Any Combination) - 4 Stories or Less	YES - Current	NO - Privately-Owned	Available	Not Used in Prior Housing Element	0	0.038599322	0	0.038599322	4	0	0	1268185	670	West Adams - Baldwin Hills - Leimert	Yes		Moderate
LOS ANGELES	4536 W ST ELMO DR	90019	5071021026	Low Medium II Residential	RD1.5-1-O	0	29	0.160763608	Residential - Single Family Residence	YES - Current	NO - Privately-Owned	Available	Not Used in Prior Housing Element	0	0.303713873	0	0.303713873	1	0	0	1268185	680	West Adams - Baldwin Hills - Leimert			Moderate
LOS ANGELES	4532 W ST ELMO DR	90019	5071021027	Low Medium II Residential	RD1.5-1-O	0	29	0.1607644	Residential - Five or More Units or Apartments (Any Combination) - 4 Stories or Less	YES - Current	NO - Privately-Owned	Available	Not Used in Prior Housing Element	0	0.031139491	0	0.031139491	5	0	0	1268185	685	West Adams - Baldwin Hills - Leimert	Yes		Moderate
LOS ANGELES	4528 W ST ELMO DR	90019	5071021028	Low Medium II Residential	RD1.5-1-O	0	29	0.160768372	Residential - Three Units (Any Combination) - 4 Stories or Less	YES - Current	NO - Privately-Owned	Available	Not Used in Prior Housing Element	0	0.047752246	0	0.047752246	3	0	0	1268185	689	West Adams - Baldwin Hills - Leimert	Yes		Moderate
LOS ANGELES	4524 W ST ELMO DR	90019	5071021029	Low Medium II Residential	RD1.5-1-O	0	29	0.160770004	Residential - Four Units (Any Combination) - 4 Stories or Less	YES - Current	NO - Privately-Owned	Available	Not Used in Prior Housing Element	0	0.038599322	0	0.038599322	4	0	0	1268185	698	West Adams - Baldwin Hills - Leimert	Yes		Moderate
LOS ANGELES	4518 W ST ELMO DR	90019	5071021030	Low Medium II Residential	RD1.5-1-O	0	29	0.160772909	Residential - Four Units (Any Combination) - 4 Stories or Less	YES - Current	NO - Privately-Owned	Available	Not Used in Prior Housing Element	0	0.118829572	0	0.118829572	4	0	0	1268185	707	West Adams - Baldwin Hills - Leimert	Yes		Moderate
LOS ANGELES	4514 W ST ELMO DR	90019	5071021031	Low Medium II Residential	RD1.5-1-O	0	29	0.160774563	Residential - Double, Duplex, or Two Units - 4 Stories or Less	YES - Current	NO - Privately-Owned	Available	Not Used in Prior Housing Element	0	0.179239729	0	0.179239729	2	0	0	1268185	712	West Adams - Baldwin Hills - Leimert	Yes		Moderate
LOS ANGELES	4508 W ST ELMO DR	90019	5071021032	Low Medium II Residential	RD1.5-1-O	0	29	0.160777618	Residential - Double, Duplex, or Two Units - 4 Stories or Less	YES - Current	NO - Privately-Owned	Available	Not Used in Prior Housing Element	0	0.179239729	0	0.179239729	2	0	0	1268185	721	West Adams - Baldwin Hills - Leimert	Yes		Moderate
LOS ANGELES	1735 S WEST BLVD	90019	5071021033	Low Medium II Residential	RD1.5-1-O	0	29	0.082312887	Residential - Double, Duplex, or Two Units - 4 Stories or Less	YES - Current	NO - Privately-Owned	Available	Not Used in Prior Housing Element	0	0	0.015732915	0.015732915	2	2*	2*	1268185	729	West Adams - Baldwin Hills - Leimert	Yes		Above Moderate
LOS ANGELES	1737 S WEST BLVD	90019	5071021034	Low Medium II Residential	RD1.5-1-O	0	29	0.078467034	Residential - Double, Duplex, or Two Units - 4 Stories or Less	YES - Current	NO - Privately-Owned	Available	Not Used in Prior Housing Element	0	0	0.015732915	0.015732915	2	2*	2*	1268185	758	West Adams - Baldwin Hills - Leimert	Yes		Above Moderate
LOS ANGELES	1749 S WEST BLVD	90019	5071021035	Low Medium II Residential	RD1.5-1-O	0	29	0.160699224	Residential - Four Units (Any Combination) - 4 Stories or Less	YES - Current	NO - Privately-Owned	Available	Not Used in Prior Housing Element	0	0.118829572	0	0.118829572	4	0	0	1268185	790	West Adams - Baldwin Hills - Leimert	Yes		Moderate
LOS ANGELES	4511 W 18TH ST	90019	5071021037	Low Medium II Residential	RD1.5-1-O	0	29	0.160699224	Residential - Single Family Residence	YES - Current	NO - Privately-Owned	Available	Not Used in Prior Housing Element	0	0.303713873	0	0.303713873	1	0	0	1268185	773	West Adams - Baldwin

LOS ANGELES	4625 W 18TH ST	90019	5071022014	Low Medium II Residential	RD1.5-1-O	0	29	0.160804013	Residential - Double, Duplex, or Two Units - 4 Stories or Less	YES - Current	NO - Privately-Owned	Available	Not Used in Prior Housing Element	0	0.179239729	0	0.179239729	2	0	0	1268181	724	West Adams - Baldwin Hills - Leimert	Yes	Moderate
LOS ANGELES	4615 W 18TH ST	90019	5071022017	Low Medium II Residential	RD1.5-1-O	0	29	0.16070038	Residential - Three Units (Any Combination) - 4 Stories or Less	YES - Current	NO - Privately-Owned	Available	Not Used in Prior Housing Element	0	0.146015754	0	0.146015754	3	0	0	1268185	666	West Adams - Baldwin Hills - Leimert	Yes	Moderate
LOS ANGELES	4609 W 18TH ST	90019	5071022018	Low Medium II Residential	RD1.5-1-O	0	29	0.16069972	Residential - Four Units (Any Combination) - 4 Stories or Less	YES - Current	NO - Privately-Owned	Available	Not Used in Prior Housing Element	0	0.118829572	0	0.118829572	4	0	0	1268185	674	West Adams - Baldwin Hills - Leimert	Yes	Moderate
LOS ANGELES	4606 W ST ELMO DR	90019	5071022019	Low Medium II Residential	RD1.5-1-O	0	29	0.102832675	Residential - Double, Duplex, or Two Units - 4 Stories or Less	YES - Current	NO - Privately-Owned	Available	Not Used in Prior Housing Element	0	0	0.08736155	0.08736155	2	2*	2*	1268181	613	West Adams - Baldwin Hills - Leimert	Yes	Above Moderate
LOS ANGELES	1783 S VINEYARD AVE	90019	5071022020	Low Medium II Residential	RD1.5-1-O	0	29	0.158238863	Residential - Three Units (Any Combination) - 4 Stories or Less	YES - Current	NO - Privately-Owned	Available	Not Used in Prior Housing Element	0	0.146015754	0	0.146015754	3	0	0	1268185	684	West Adams - Baldwin Hills - Leimert	Yes	Moderate
LOS ANGELES	4600 W ST ELMO DR	90019	5071022021	Low Medium II Residential	RD1.5-1-O	0	29	0.111378537	Residential - Single Family Residence - Vacant Land	YES - Current	NO - Privately-Owned	Available	Not Used in Prior Housing Element	0	0.287848324	0	0.287848324	0	3*	3*	1268185	618	West Adams - Baldwin Hills - Leimert		Moderate
LOS ANGELES	4714 W ST ELMO DR	90019	5071022025	Low Medium II Residential	RD1.5-1-O	0	29	0.195614148	Residential - Four Units (Any Combination) - 4 Stories or Less	YES - Current	NO - Privately-Owned	Available	Not Used in Prior Housing Element	0	0.064545959	0	0.064545959	4	0	0	1268181	581	West Adams - Baldwin Hills - Leimert	Yes	Moderate
LOS ANGELES	4648 W ST ELMO DR	90019	5071022029	Low Medium II Residential	RD1.5-1-O	0	29	0.114791909	Residential - Single Family Residence	YES - Current	NO - Privately-Owned	Available	Not Used in Prior Housing Element	0	0.125296783	0	0.125296783	1	3*	3*	1268181	604	West Adams - Baldwin Hills - Leimert		Moderate
LOS ANGELES	4632 W ST ELMO DR	90019	5071022032	Low Medium II Residential	RD1.5-1-O	0	29	0.183631881	Residential - Single Family Residence	YES - Current	NO - Privately-Owned	Available	Not Used in Prior Housing Element	0	0.353620195	0	0.353620195	1	0	0	1268181	630	West Adams - Baldwin Hills - Leimert		Moderate
LOS ANGELES	4628 W ST ELMO DR	90019	5071022033	Low Medium II Residential	RD1.5-1-O	0	29	0.180511458	Residential - Double, Duplex, or Two Units - 4 Stories or Less	YES - Current	NO - Privately-Owned	Available	Not Used in Prior Housing Element	0	0.215981936	0	0.215981936	2	0	0	1268181	637	West Adams - Baldwin Hills - Leimert	Yes	Moderate
LOS ANGELES	4624 W ST ELMO DR	90019	5071022034	Low Medium II Residential	RD1.5-1-O	0	29	0.180291588	Residential - Three Units (Any Combination) - 4 Stories or Less	YES - Current	NO - Privately-Owned	Available	Not Used in Prior Housing Element	0	0.024374732	0	0.024374732	3	0	0	1268185	586	West Adams - Baldwin Hills - Leimert	Yes	Moderate
LOS ANGELES	4616 W ST ELMO DR	90019	5071022035	Low Medium II Residential	RD1.5-1-O	0	29	0.179119762	Residential - Single Family Residence	YES - Current	NO - Privately-Owned	Available	Not Used in Prior Housing Element	0	0.353620195	0	0.353620195	1	0	0	1268185	592	West Adams - Baldwin Hills - Leimert		Moderate
LOS ANGELES	4612 W ST ELMO DR	90019	5071022036	Low Medium II Residential	RD1.5-1-O	0	29	0.120120811	Residential - Single Family Residence	YES - Current	NO - Privately-Owned	Available	Not Used in Prior Housing Element	0	0.125296783	0	0.125296783	1	3*	3*	1268185	601	West Adams - Baldwin Hills - Leimert		Moderate
LOS ANGELES	1798 S RIMPAU BLVD	90019	5071022037	Low Medium II Residential	RD1.5-1-O	0	29	0.146129574	Residential - Single Family Residence	YES - Current	NO - Privately-Owned	Available	Not Used in Prior Housing Element	0	0.112504184	0	0.112504184	1	0	0	1268181	615	West Adams - Baldwin Hills - Leimert		Moderate
LOS ANGELES	4739 W 18TH ST	90019	5071022038	Low Medium II Residential	RD1.5-1-O	0	29	0.130770516	Residential - Single Family Residence	YES - Current	NO - Privately-Owned	Available	Not Used in Prior Housing Element	0	0.102325031	0	0.102325031	1	3*	3*	1268181	624	West Adams - Baldwin Hills - Leimert		Moderate
LOS ANGELES	1782 S RIMPAU BLVD	90019	5071022041	Low Medium II Residential	RD1.5-1-O	0	29	0.190003848	Residential - Four Units (Any Combination) - 4 Stories or Less	YES - Current	NO - Privately-Owned	Available	Not Used in Prior Housing Element	0	0.153452241	0	0.153452241	4	0	0	1268181	597	West Adams - Baldwin Hills - Leimert	Yes	Moderate
LOS ANGELES	4617 W 18TH ST	90019	5071022044	Low Medium II Residential	RD1.5-1-O	0	29	0.16046125	Residential - Double, Duplex, or Two Units - 4 Stories or Less	YES - Current	NO - Privately-Owned	Available	Not Used in Prior Housing Element	0	0.179239729	0	0.179239729	2	0	0	1268185	662	West Adams - Baldwin Hills - Leimert	Yes	Moderate
LOS ANGELES	1740 S RIMPAU BLVD	90019	5071022045	Low Medium II Residential	RD1.5-1-O	0	29	0.104925702	Residential - Double, Duplex, or Two Units - 4 Stories or Less	YES - Current	NO - Privately-Owned	Available	Not Used in Prior Housing Element	0	0.169625223	0	0.169625223	2	3*	3*	1268181	430	West Adams - Baldwin Hills - Leimert	Yes	Moderate
LOS ANGELES	4733 W ST ELMO DR	90019	5071022046	Low Medium II Residential	RD1.5-1-O	0	29	0.102493356	Residential - Double, Duplex, or Two Units - 4 Stories or Less	YES - Current	NO - Privately-Owned	Available	Not Used in Prior Housing Element	0	0	0.08736155	0.08736155	2	2*	2*	1268181	438	West Adams - Baldwin Hills - Leimert	Yes	Above Moderate
LOS ANGELES	4728 W SATURN ST	90019	5071022049	Low Medium II Residential	RD1.5-1-O	0	29	0.137742695	Residential - Double, Duplex, or Two Units - 4 Stories or Less	YES - Current	NO - Privately-Owned	Available	Not Used in Prior Housing Element	0	0.138811389	0	0.138811389	2	3*	3*	1268181	400	West Adams - Baldwin Hills - Leimert	Yes	Moderate
LOS ANGELES	4725 W ST ELMO DR	90019	5071022050	Low Medium II Residential	RD1.5-1-O	0	29	0.1474982	Residential - Double, Duplex, or Two Units - 4 Stories or Less	YES - Current	NO - Privately-Owned	Available	Not Used in Prior Housing Element	0	0.155048096	0	0.155048096	2	0	0	1268181	467	West Adams - Baldwin Hills - Leimert	Yes	Moderate
LOS ANGELES	4716 W SATURN ST	90019	5071022052	Low Medium II Residential	RD1.5-1-O	0	29	0.160699329	Residential - Single Family Residence	YES - Current	NO - Privately-Owned	Available	Not Used in Prior Housing Element	0	0.303713873	0	0.303713873	1	0	0	1268181	413	West Adams - Baldwin Hills - Leimert		Moderate
LOS ANGELES	4712 W SATURN ST	90019	5071022053	Low Medium II Residential	RD1.5-1-O	0	29	0.160699446	Residential - Five or More Units or Apartments (Any Combination) - 4 Stories or Less	YES - Current	NO - Privately-Owned	Available	Not Used in Prior Housing Element	0	0.025061248	0	0.025061248	6	0	0	1268181	424	West Adams - Baldwin Hills - Leimert	Yes	Moderate
LOS ANGELES	4711 W ST ELMO DR	90019	5071022054	Low Medium II Residential	RD1.5-1-O	0	29	0.148071214	Residential - Single Family Residence	YES - Current	NO - Privately-Owned	Available	Not Used in Prior Housing Element	0	0.262686414	0	0.262686414	1	0	0	1268181	492	West Adams - Baldwin Hills - Leimert		Moderate
LOS ANGELES	4717 W ST ELMO DR	90019	5071022055	Low Medium II Residential	RD1.5-1-O	0	29	0.148921501	Residential - Single Family Residence	YES - Current	NO - Privately-Owned	Available	Not Used in Prior Housing Element	0	0.262686414	0	0.262686414	1	0	0	1268181	484	West Adams - Baldwin Hills - Leimert		Moderate
LOS ANGELES	1826 S RIMPAU BLVD	90019	5071023001	Low Medium II Residential	RD1.5-1-O	0	29	0.126455295	Residential - Three Units (Any Combination) - 4 Stories or Less	YES - Current	NO - Privately-Owned	Available	Not Used in Prior Housing Element	0	0.153805447	0	0.153805447	3	3*	3*	1268181	759	West Adams - Baldwin Hills - Leimert	Yes	Moderate
LOS ANGELES	4723 W PICKFORD ST	90019	5071023002	Low Medium II Residential	RD1.5-1-O	0	29	0.134986903	Residential - Three Units (Any Combination) - 4 Stories or Less	YES - Current	NO - Privately-Owned	Available	Not Used in Prior Housing Element	0	0.125775772	0	0.125775772	3	3*	3*	1268181	762	West Adams - Baldwin Hills - Leimert	Yes	Moderate
LOS ANGELES	4711 W PICKFORD ST	90019	5071023003	Low Medium II Residential	RD1.5-1-O	0	29	0.160699114	Residential - Single Family Residence	YES - Current	NO - Privately-Owned	Available	Used in Prior Housing Element - Non-Vacant	0	0.335842946	0	0.335842946	1	0	0	1268181	779	West Adams - Baldwin Hills - Leimert		Moderate
LOS ANGELES	4717 W PICKFORD ST	90019	5071023003	Low Medium II Residential	RD1.5-1-O	0	29	0.160699753	Residential - Single Family Residence	YES - Current	NO - Privately-Owned	Available	Used in Prior Housing Element - Non-Vacant	0	0.335842946	0	0.335842946	1	0	0	1268181	769	West Adams - Baldwin Hills - Leimert		Moderate
LOS ANGELES	4705 W PICKFORD ST	90019	5071023004	Low Medium II Residential	RD1.5-1-O	0	29	0.160699774	Residential - Double, Duplex, or Two Units - 4 Stories or Less	YES - Current	NO - Privately-Owned	Available	Not Used in Prior Housing Element	0	0.022485802	0	0.022485802	4	0	0	1268181	785	West Adams - Baldwin Hills - Leimert		Moderate
LOS ANGELES	4703 W PICKFORD ST	90019	5071023005	Low Medium II Residential	RD1.5-1-O	0	29	0.160699774	Residential - Single Family Residence	YES - Current	NO - Privately-Owned	Available	Not Used in Prior Housing Element	0	0.303713873	0	0.303713873	1	0	0	1268181	795	West Adams - Baldwin Hills - Leimert		Moderate
LOS ANGELES	4673 W PICKFORD ST	90019	5071023006	Low Medium II Residential	RD1.5-1-O	0	29	0.160699114	Residential - Single Family Residence	YES - Current	NO - Privately-Owned	Available	Not Used in Prior Housing Element	0	0.303713873	0	0.303713873	1	0	0	1268181	803	West Adams - Baldwin Hills - Leimert		Moderate
LOS ANGELES	4671 W PICKFORD ST	90019	5071023007	Low Medium II Residential	RD1.5-1-O	0	29	0.160699753	Residential - Double, Duplex, or Two Units - 4 Stories or Less	YES - Current	NO - Privately-Owned	Available	Not Used in Prior Housing Element	0	0.179239729	0	0.179239729	2	0	0	1268181	812	West Adams - Baldwin Hills - Leimert	Yes	Moderate
LOS ANGELES	4667 W PICKFORD ST	90019	5071023008	Low Medium II Residential	RD1.5-1-O	0	29	0.160699114	Residential - Double, Duplex, or Two Units - 4 Stories or Less	YES - Current	NO - Privately-Owned	Available	Not Used in Prior Housing Element	0	0.179239729	0	0.179239729	2	0	0	1268181	826	West Adams - Baldwin Hills - Leimert	Yes	Moderate
LOS ANGELES	4661 W PICKFORD ST	90019	5071023009	Low Medium II Residential	RD1.5-1-O	0	29	0.160699753	Residential - Single Family Residence	YES - Current	NO - Privately-Owned	Available	Not Used in Prior Housing Element	0	0.303713873	0	0.303713873	1	0	0	1268181	834	West Adams - Baldwin Hills - Leimert		Moderate
LOS ANGELES	4651 W PICKFORD ST	90019	5071023011	Low Medium II Residential	RD1.5-1-O	0	29	0.160699114	Residential - Double, Duplex, or Two Units - 4 Stories or Less	YES - Current	NO - Privately-Owned	Available	Not Used in Prior Housing Element	0	0.179239729	0	0.179239729	2	0	0	1268181	857	West Adams - Baldwin Hills - Leimert	Yes	Moderate
LOS ANGELES	4647 W PICKFORD ST	90019	5071023012	Low Medium II Residential	RD1.5-1-O	0	29	0.160699753	Residential - Single Family Residence	YES - Current	NO - Privately-Owned	Available	Not Used in Prior Housing Element	0	0.303713873	0	0.303713873	1	0	0	1268181	863	West Adams - Baldwin Hills - Leimert		Moderate
LOS ANGELES	4643 W PICKFORD ST	90019	5071023013	Low Medium II Residential	RD1.5-1-O	0	29	0.160699774	Residential - Four Units (Any Combination) - 4 Stories or Less	YES - Current	NO - Privately-Owned	Available	Not Used in Prior Housing Element	0	0.118829572	0	0.118829572	4	0	0	1268181	874	West Adams - Baldwin Hills - Leimert	Yes	Moderate
LOS ANGELES	4639 W PICKFORD ST	90019	5071023014	Low Medium II Residential	RD1.5-1-O	0	29	0.160700612	Residential - Four Units (Any Combination) - 4 Stories or Less	YES - Current	NO - Privately-Owned	Available	Not Used in Prior Housing Element	0	0.118829572	0	0.118829572	4	0	0	1268181	886	West Adams - Baldwin Hills - Leimert	Yes	Moderate
LOS ANGELES	4631 1/2 W PICKFORD ST	90019	5071023015	Low Medium II Residential	RD1.5-1-O	0	29	0.160698048	Residential - Four Units (Any Combination) - 4 Stories or Less	YES - Current	NO - Privately-Owned	Available	Not Used in Prior Housing Element	0	0.038599322	0	0.038599322	4	0	0	1268181	896	West Adams - Baldwin Hills - Leimert	Yes	Moderate
LOS ANGELES	4629 W PICKFORD ST	90019	5071023016	Low Medium II Residential	RD1.5-1-O	0	29	0.160699753	Residential - Double, Duplex, or Two Units - 4 Stories or Less	YES - Current	NO - Privately-Owned	Available	Not Used in Prior Housing Element	0	0.179239729	0	0.179239729	2	0	0	1268181	904	West Adams - Baldwin Hills - Leimert	Yes	Moderate
LOS ANGELES	4623 W PICKFORD ST	90019	5071023017	Low Medium II Residential	RD1.5-1-O	0	29	0.160699114	Residential - Four Units (Any Combination) - 4 Stories or Less	YES - Current	NO - Privately-Owned	Available	Not Used in Prior Housing Element	0	0.038599322	0	0.038599322	4	0	0	1268181	910	West Adams - Baldwin Hills - Leimert	Yes	Moderate
LOS ANGELES	4617 W PICKFORD ST	90019	5071023018	Low Medium II Residential	RD1.5-1-O	0	29	0.160562008	Residential - Single Family Residence	YES - Current	NO - Privately-Owned	Available	Not Used in Prior Housing Element	0	0.303713873	0	0.303713873	1	0	0	1268181	917	West Adams - Baldwin Hills - Leimert		Moderate
LOS ANGELES	4611 W PICKFORD ST	90019	5071023019	Low Medium II Residential	RD1.5-1-O	0	29	0.159889654	Residential - Double, Duplex, or Two Units - 4 Stories or Less	YES - Current	NO - Privately-Owned	Available	Not Used in Prior Housing Element	0	0.179239729	0	0.179239729	2	0	0	1268181	925	West Adams - Baldwin Hills - Leimert	Yes	Moderate
LOS ANGELES	4607 W PICKFORD ST	90019	5071023020	Low Medium II Residential	RD1.5-1-O	0	29	0.160437043	Residential - Four Units (Any Combination) - 4 Stories or Less	YES - Current	NO - Privately-Owned	Available	Not Used in Prior Housing Element	0	0.038599322	0	0.038599322	4	0	0	1268185	822	West Adams - Baldwin Hills - Leimert	Yes	Moderate
LOS ANGELES	1814 S RIMPAU BLVD	90019	5071023022	Low Medium II Residential	RD1.5-1-O	0	29	0.115188143	Residential - Single Family Residence	YES - Current	NO - Privately-Owned	Available	Not Used in Prior Housing Element	0	0.125296783	0	0.125296783	1	3*	3*	1268181	713	West Adams - Baldwin Hills - Leimert		Moderate
LOS ANGELES	1800 S RIMPAU BLVD	90019	5071023023	Low Medium II Residential	RD1.5-1-O	0	29	0.154662781	Residential - Four Units (Any Combination) - 4 Stories or Less	YES - Current	NO - Privately-Owned	Available	Not Used in Prior Housing Element	0	0.118829572	0	0.118829572	4	0	0	1268181	700	West Adams - Baldwin Hills - Leimert	Yes	Moderate
LOS ANGELES	4744 W 18TH ST	90019	5071023024	Low Medium II Residential	RD1.5-1-O	0	29	0.160512107	Residential - Three Units (Any Combination) - 4 Stories or Less	YES - Current	NO - Privately-Owned	Available	Not Used in Prior Housing Element	0	0.146015754	0	0.146015754	3	0	0	1268181	706	West Adams - Baldwin Hills - Leimert	Yes	Moderate
LOS ANGELES	4738 W 18TH ST	90019	5071023025	Low Medium II Residential	RD1.5-1-O	0	29	0.160518798	Residential - Single Family Residence	YES - Current	NO - Privately-Owned	Available	Not Used in Prior Housing Element	0	0.303713873	0	0.303713873	1	0	0	1268181	716	West Adams - Baldwin Hills - Leimert		Moderate
LOS ANGELES	4736 W 18TH ST	90019	5071023026	Low Medium II Residential	RD1.5-1-O	0	29	0.160530393	Residential - Single Family Residence	YES - Current	NO - Privately-Owned	Available	Not Used in Prior Housing Element	0	0.303713873	0	0.303713873	1	0	0	1268181	725	West Adams - Baldwin Hills - Leimert		Moderate
LOS ANGELES	4730 W 18TH ST	90019	5071023027	Low Medium II Residential	RD1.5-1-O	0	29	0.160536246	Residential - Single Family Residence	YES - Current	NO - Privately-Owned	Available	Not Used in Prior Housing Element	0	0.303713873	0	0.303713873	1	0	0	1268181	735	West Adams - Baldwin Hills - Leimert		Moderate
LOS ANGELES	4726 W 18TH ST	90019	5071023028	Low Medium II Residential	RD1.5-1-O	0	29	0.160546137	Residential - Single Family Residence	YES - Current	NO - Privately-Owned	Available	Not Used in Prior Housing Element	0	0.303713873	0	0.303713873	1	0	0	1268181	745	West Adams - Baldwin Hills - Leimert		Moderate
LOS ANGELES	4720 W 18TH ST	90019	5071023029	Low Medium II Residential	RD1.5-1-O	0	29	0.160533487	Residential - Double, Duplex, or Two Units - 4 Stories or Less	YES - Current	NO - Privately-Owned	Available	Not Used in Prior Housing Element	0	0.179239729	0	0.179239729	2	0	0	1268181	752	West Adams - Baldwin Hills - Leimert	Yes	Moderate
LOS ANGELES	4716 W 18TH ST	90019	5071023030	Low Medium II Residential	RD1.5-1-O	0	29	0.160564443	Residential - Single Family Residence	YES - Current	NO - Privately-Owned	Available	Not Used in Prior Housing Element	0	0.303713873	0	0.303713873	1	0	0	1268181	761	West Adams - Baldwin Hills - Leimert		Moderate
LOS ANGELES	4658 W 18TH ST	90019	5071023031	Low Medium II Residential	RD1.5-1-O	0	29	0.160570935	Residential - Single Family Residence	YES - Current	NO - Privately-Owned	Available	Not Used in Prior Housing Element	0	0.303713873	0	0.303713873	1	0	0	1268181	764	West Adams - Baldwin Hills - Leimert		Moderate
LOS ANGELES	4654 W 18TH ST	90019	5071023032	Low Medium II Residential	RD1.5-1-O	0	29	0.160579507	Residential - Single Family Residence	YES - Current	NO - Privately-Owned	Available	Not Used in Prior Housing Element	0	0.303713873	0	0.303713873	1	0	0	1268181	774	West Adams - Baldwin Hills - Leimert		Moderate
LOS ANGELES	4650 1/2 W 18TH ST	90019	5071023033	Low Medium II Residential	RD1.5-1-O	0	29	0.160588561	Residential - Double, Duplex, or Two Units - 4 Stories or Less	YES - Current	NO - Privately-Owned	Available	Not Used in Prior Housing Element	0	0.179239729	0	0.179239729	2	0	0	1268181	781	West Adams - Baldwin Hills - Leimert	Yes	Moderate
LOS ANGELES	4646 W 18TH ST	90019	5071023034	Low Medium II Residential	RD1.5-1-O	0	29	0.160596976	Residential - Three Units (Any Combination) - 4 Stories or Less	YES - Current	NO - Privately-Owned	Available	Not Used in Prior Housing Element	0	0.146015754	0	0.146015754	3	0	0	1268181	789	West Adams - Baldwin Hills - Leimert	Yes	Moderate
LOS ANGELES	4638 W 18TH ST	90019	5071023035	Low Medium II Residential	RD1.5-1-O	0	29	0.16060603	Residential - Double, Duplex, or Two Units - 4 Stories or Less	YES - Current	NO - Privately-Owned	Available	Not Used in Prior Housing Element	0	0.179239729	0	0.179239729	2	0	0	1268181	801	West Adams - Baldwin Hills - Leimert	Yes	Moderate
LOS ANGELES	4630 1/2 W 18TH ST	90019	5071023036	Low Medium II Residential	RD1.5-1-O	0	29	0.160613379	Residential - Double, Duplex, or Two Units - 4 Stories or Less	YES - Current	NO - Privately-Owned	Available	Not Used in Prior Housing Element	0	0.022485802	0	0.022485802	4	0	0	1268181	807	West Adams - Baldwin Hills - Leimert		Moderate
LOS ANGELES	4628 W 18TH ST	90019	5071023037	Low Medium II Residential	RD1.5-1-O	0	29	0.160623251	Residential - Single Family Residence	YES - Current	NO - Privately-Owned	Available	Not Used in Prior Housing Element	0	0.303713873	0	0.303713873	1	0	0	1268181	817	West Adams - Baldwin Hills - Leimert		Moderate
LOS ANGELES	4620 W 18TH ST	90019	5071023039	Low Medium II Residential	RD1.5-1-O	0	29	0.16067942	Residential - Four Units (Any Combination) - 4 Stories or Less	YES - Current	NO - Privately-Owned	Available	Not Used in Prior Housing Element	0	0.022485802	0	0.022485802	4	0	0	1268181	838	West Adams - Baldwin Hills - Leimert		Moderate
LOS ANGELES	4608 W 18TH ST	90019	5071023040	Low Medium II Residential	RD1.5-1-O	0	29	0.162028064	Residential - Three Units (Any Combination) - 4 Stories or Less	YES - Current	NO - Privately-Owned	Available	Not Used in Prior Housing Element	0	0.061535668	0	0.061535668	3	0	0	1268185	755	West Adams - Baldwin Hills - Leimert	Yes	Moderate
LOS ANGELES	4606 W 18TH ST	90019	5071023041	Low Medium II Residential	RD1.5-1-O	0	29	0.157077431	Residential - Single Family Residence	YES - Current	NO - Privately-Owned	Available	Not Used in Prior Housing Element	0	0.303713873	0	0.303713873	1	0	0	1268185	763	West Adams - Baldwin Hills - Leimert		Moderate
LOS ANGELES	1843 S VINEYARD AVE	90019	5071023042	Low Medium II Residential	RD1.5-1-O	0	29	0.160235921	Residential - Three Units (Any Combination) - 4 Stories or Less	YES - Current	NO - Privately-Owned	Available	Not Used in Prior Housing Element	0	0.146015754	0	0.146015754	3	0	0	1268185	768	West Adams - Baldwin Hills - Leimert	Yes	Moderate
LOS ANGELES	4566 W PICKFORD ST	90019	5071024013	Neighborhood Commercial	C2-1VL-O-CPIO	0	54	0.097567871	Commercial - Store - One Story	YES - Current	NO - Privately-Owned	Available	Not Used in Prior Housing Element	0.020974337	0	0	0.020974337	0	0	0	1268185	949	West Adams - Baldwin Hills - Leimert		Lower
LOS ANGELES	4562 W PICKFORD ST	90019	5071024014	Neighborhood Commercial	C2-1VL-O-CPIO	0	54	0.130133271	Commercial - Commercial - Vacant Land	YES - Current	NO - Privately-Owned	Available	Not Used in Prior Housing Element	0.068481749	0	0	0.068481749	0	0	0	1268185	962	West Adams - Baldwin Hills - Leimert		Lower
LOS ANGELES	4558 W PICKFORD ST	90019	5071024015	Neighborhood Commercial	C2-1VL-O-CPIO	0	54	0.145380233	Commercial - Store - One Story	YES - Current	NO - Privately-Owned	Available	Not Used in Prior Housing Element	0.067065788	0	0	0.067065788	2	0	0	1268185	969	West Adams - Baldwin Hills - Leimert		Lower
LOS ANGELES	4552 W PICKFORD ST	90019	5071024016	Neighborhood Commercial	C2-1VL-O-CPIO	0	54	0.126174018	Commercial - Store Combination - Store and Residential Combination - One Story	YES - Current	NO - Privately-Owned	Available	Not Used in Prior Housing Element	0.023986129	0	0	0.023986129	1	0	0	1268185	976	West Adams - Baldwin Hills - Leimert		Lower
LOS ANGELES	4569 W WASHINGTON BLVD	90016	5071024019	Neighborhood Commercial	C2-1VL-O-CPIO	0	54	0.082384086	Commercial - Store Combination - Store and Residential Combination - One Story	YES - Current	NO - Privately-Owned	Available	Not Used in Prior Housing Element	0.023529575	0	0	0.023529575	0	0	0	1268185	987	West Adams - Baldwin Hills - Leimert		Lower
LOS ANGELES	4564 W 18TH ST	90019	5071024020	Low Medium II Residential	RD1.5-1-O	0	29	0.160685432	Residential - Four Units (Any Combination) - 4 Stories or Less	YES - Current	NO - Privately-Owned	Available	Not Used in Prior Housing Element	0	0.044491234	0	0.044491234	4	0	0	1268185	786	West Adams - Baldwin Hills - Leimert	Yes	Moderate
LOS ANGELES	4560 W 18TH ST	90019	5071024021	Low Medium II Residential	RD1.5-1-O	0	29	0.096408592	Residential - Single Family Residence	YES - Current	NO - Privately-Owned	Available	Not Used in Prior Housing Element	0	0	0.081417176	0.081417176	1	2*	2*	1268185	792	West Adams - Baldwin Hills - Leimert		Above Moderate
LOS ANGELES	4558 W 18TH ST	90019	5071024022	Low Medium II Residential	RD1.5-1-O	0	29	0.160684677	Residential - Double, Duplex, or Two Units - 4 Stories or Less	YES - Current	NO - Privately-Owned	Available	Not Used in Prior Housing Element	0	0.179239729	0	0.179239729	2	0	0	1268185	798	West Adams - Baldwin Hills - Leimert	Yes	Moderate
LOS ANGELES	4552 W 18TH ST	90019	5071024023	Low Medium II Residential	RD1.5-1-O	0	29	0.160684674	Residential - Three Units (Any Combination) - 4 Stories or Less	YES - Current	NO - Privately-Owned	Available	Not Used in Prior Housing Element	0	0.146015754	0	0.146015754	3	0	0	1268185	807	West Adams - Baldwin Hills - Leimert	Yes	Moderate
LOS ANGELES	4546 W 18TH ST	90019	5071024024	Low Medium II Residential	RD1.5-1-O	0	29	0.131761213	Residential - Single Family Residence	YES - Current	NO - Privately-Owned	Available	Not Used in Prior Housing Element	0	0.102325031	0	0.102325031	1	3*	3*	1268185	812	West Adams - Baldwin Hills - Leimert		Moderate
LOS ANGELES	4542 W 18TH ST	90019	5071024025	Low Medium II Residential	RD1.5-1-O	0	29	0.160683608	Residential - Five or More Units or Apartments (Any Combination) - 4 Stories or Less	YES - Current	NO - Privately-Owned	Available	Not Used in Prior Housing Element	0	0.021675018	0	0.021675018	5	0	0	1268185	817	West Adams - Baldwin Hills - Leimert		Moderate
LOS ANGELES	4536 W 18TH ST	90019	5071024026	Low Medium II Residential	RD1.5-1-O	0	29	0.160683789	Residential - Single Family Residence	YES - Current	NO - Privately-Owned	Available	Not Used in Prior Housing Element	0	0.303713873	0	0.303713873	1	0	0	1268185	826	West Adams - Baldwin Hills - Leimert		Moderate
LOS ANGELES	4532 W 18TH ST	90019	5071024027	Low Medium II Residential	RD1.5-1-O	0	29	0.160683767	Residential - Double, Duplex, or Two Units - 4 Stories or Less	YES - Current	NO - Privately-Owned	Available	Not Used in Prior Housing Element	0	0.179239729	0	0.179239729	2	0	0	1268185	834	West Adams - Baldwin Hills - Leimert	Yes	Moderate
LOS ANGELES	4526 W 18TH ST	90019	5071024028	Low Medium II Residential	RD1.5-1-O	0	29	0.160683767	Residential - Double, Duplex, or Two Units - 4 Stories or Less	YES - Current	NO - Privately-Owned	Available	Not Used in Prior Housing Element	0	0.179239729	0	0.179239729	2	0	0	1268185	840	West Adams - Baldwin Hills - Leimert	Y

LOS ANGELES	4559 1/2 W PICKFORD ST	90019	5071024039	Low Medium II Residential	RD1.5-1-O	0	29	0.160688304	Residential - Double, Duplex, or Two Units - 4 Stories or Less	YES - Current	NO - Privately-Owned	Available	Not Used in Prior Housing Element	0	0.179239729	0	0.179239729	2	0	0	1268185	861	West Adams - Baldwin Hills - Leimert	Yes	Moderate
LOS ANGELES	4565 W PICKFORD ST	90019	5071024040	Low Medium II Residential	RD1.5-1-O	0	29	0.128549276	Residential - Double, Duplex, or Two Units - 4 Stories or Less	YES - Current	NO - Privately-Owned	Available	Not Used in Prior Housing Element	0	0.138811389	0	0.138811389	2	3*	3*	1268185	858	West Adams - Baldwin Hills - Leimert	Yes	Moderate
LOS ANGELES	4533 W WASHINGTON BLVD	90016	5071024044	Neighborhood Commercial	C2-1VL-O-CPIO	0	54	0.079616874	Commercial - Restaurant, Cocktail Lounge - Fast Food - Walk Up - One Story	YES - Current	NO - Privately-Owned	Available	Not Used in Prior Housing Element	0.059294388	0	0	0.059294388	0	0	0	1268185	990	West Adams - Baldwin Hills - Leimert		Lower
LOS ANGELES			5071024044	Neighborhood Commercial	C2-1VL-O-CPIO	0	54	0.031877596	Commercial - Restaurant, Cocktail Lounge - Fast Food - Walk Up - One Story	YES - Current	NO - Privately-Owned	Available	Not Used in Prior Housing Element	0	0	0.017675632	0.017675632	0	0	0	1268185	989	West Adams - Baldwin Hills - Leimert		Above Moderate
LOS ANGELES	4535 W WASHINGTON BLVD	90016	5071024045	Neighborhood Commercial	C2-1VL-O-CPIO	0	54	0.036678996	Commercial - Auto, Recreation Equipment, Construction Equipment Sales and Service - Wireless Communication Tower - One Story	YES - Current	NO - Privately-Owned	Available	Not Used in Prior Housing Element	0	0	0.001609209	0.001609209	0	0	0	1268185	988	West Adams - Baldwin Hills - Leimert		Above Moderate
LOS ANGELES	4541 W WASHINGTON BLVD	90016	5071024045	Neighborhood Commercial	C2-1VL-O-CPIO	0	54	0.087761987	Commercial - Auto, Recreation Equipment, Construction Equipment Sales and Service - Wireless Communication Tower - One Story	YES - Current	NO - Privately-Owned	Available	Not Used in Prior Housing Element	0.007727512	0	0	0.007727512	0	0	0	1268185	986	West Adams - Baldwin Hills - Leimert		Lower
LOS ANGELES	4549 W WASHINGTON BLVD	90016	5071024045	Neighborhood Commercial	C2-1VL-O-CPIO	0	54	0.106968023	Commercial - Auto, Recreation Equipment, Construction Equipment Sales and Service - Wireless Communication Tower - One Story	YES - Current	NO - Privately-Owned	Available	Not Used in Prior Housing Element	0.008466693	0	0	0.008466693	0	0	0	1268185	984	West Adams - Baldwin Hills - Leimert		Lower
LOS ANGELES	1884 S RIMPAU BLVD	90019	5071025001	Neighborhood Commercial	C2-1VL-O-CPIO	0	54	0.072017702	Commercial - Store - One Story	YES - Current	NO - Privately-Owned	Available	Not Used in Prior Housing Element	0.015793401	0	0	0.015793401	0	0	0	1268181	1099	West Adams - Baldwin Hills - Leimert		Lower
LOS ANGELES	4755 W WASHINGTON BLVD	90016	5071025001	Neighborhood Commercial	C2-1VL-O-CPIO	0	54	0.090837313	Commercial - Store - One Story	YES - Current	NO - Privately-Owned	Available	Not Used in Prior Housing Element	0.020504582	0	0	0.020504582	0	0	0	1268181	1098	West Adams - Baldwin Hills - Leimert		Lower
LOS ANGELES	1880 S RIMPAU BLVD	90019	5071025002	Neighborhood Commercial	C2-1VL-O-CPIO	0	54	0.072766799	Residential - Four Units (Any Combination) - 4 Stories or Less	YES - Current	NO - Privately-Owned	Available	Not Used in Prior Housing Element	0	0	0.051032013	0.051032013	4	0	0	1268181	1080	West Adams - Baldwin Hills - Leimert	Yes	Above Moderate
LOS ANGELES			5071025002	Neighborhood Commercial	C2-1VL-O-CPIO	0	54	0.071847203	Residential - Four Units (Any Combination) - 4 Stories or Less	YES - Current	NO - Privately-Owned	Available	Not Used in Prior Housing Element	0.071294323	0	0	0.071294323	4	0	0	1268181	1079	West Adams - Baldwin Hills - Leimert		Lower
LOS ANGELES	4749 W WASHINGTON BLVD	90016	5071025004	Neighborhood Commercial	C2-1VL-O-CPIO	0	54	0.162684815	Commercial - Store - One Story	YES - Current	NO - Privately-Owned	Available	Not Used in Prior Housing Element	0.097809987	0	0	0.097809987	0	0	0	1268181	1078	West Adams - Baldwin Hills - Leimert		Lower
LOS ANGELES	4716 W MASCOT ST	90019	5071025005	Low Medium II Residential	RD1.5-1-O	0	29	0.1589664	Residential - Single Family Residence	YES - Current	NO - Privately-Owned	Available	Not Used in Prior Housing Element	0	0.303713873	0	0.303713873	1	0	0	1268181	1004	West Adams - Baldwin Hills - Leimert		Moderate
LOS ANGELES	4743 W WASHINGTON BLVD	90016	5071025006	Neighborhood Commercial	C2-1VL-O-CPIO	0	54	0.162681351	Commercial - Store - One Story	YES - Current	NO - Privately-Owned	Available	Not Used in Prior Housing Element	0.030547258	0	0	0.030547258	0	0	0	1268181	1077	West Adams - Baldwin Hills - Leimert		Lower
LOS ANGELES	4714 W MASCOT ST	90019	5071025007	Low Medium II Residential	RD1.5-1-O	0	29	0.158962439	Residential - Single Family Residence	YES - Current	NO - Privately-Owned	Available	Not Used in Prior Housing Element	0	0.303713873	0	0.303713873	1	0	0	1268181	1003	West Adams - Baldwin Hills - Leimert		Moderate
LOS ANGELES	4737 W WASHINGTON BLVD	90016	5071025008	Neighborhood Commercial	C2-1VL-O-CPIO	0	54	0.162682302	Commercial - Store Combination - Store and Residential Combination - One Story	YES - Current	NO - Privately-Owned	Available	Not Used in Prior Housing Element	0.030547258	0	0	0.030547258	0	0	0	1268181	1076	West Adams - Baldwin Hills - Leimert		Lower
LOS ANGELES	4712 W MASCOT ST	90019	5071025009	Low Medium II Residential	RD1.5-1-O	0	29	0.158965395	Residential - Single Family Residence	YES - Current	NO - Privately-Owned	Available	Not Used in Prior Housing Element	0	0.303713873	0	0.303713873	1	0	0	1268181	1002	West Adams - Baldwin Hills - Leimert		Moderate
LOS ANGELES	4733 W WASHINGTON BLVD	90016	5071025010	Neighborhood Commercial	C2-1VL-O-CPIO	0	54	0.162679563	Commercial - Office Building - Loft-type Buildings - One Story	YES - Current	NO - Privately-Owned	Available	Not Used in Prior Housing Element	0.039936808	0	0	0.039936808	0	0	0	1268181	1075	West Adams - Baldwin Hills - Leimert		Lower
LOS ANGELES	4706 W MASCOT ST	90019	5071025011	Low Medium II Residential	RD1.5-1-O	0	29	0.158963433	Residential - Single Family Residence	YES - Current	NO - Privately-Owned	Available	Not Used in Prior Housing Element	0	0.303713873	0	0.303713873	1	0	0	1268181	1001	West Adams - Baldwin Hills - Leimert		Moderate
LOS ANGELES	4729 W WASHINGTON BLVD	90019	5071025012	Neighborhood Commercial	C2-1VL-O-CPIO	0	54	0.162681166	Commercial - Store - One Story	YES - Current	NO - Privately-Owned	Available	Not Used in Prior Housing Element	0.030547258	0	0	0.030547258	0	0	0	1268181	1074	West Adams - Baldwin Hills - Leimert		Lower
LOS ANGELES	4700 W MASCOT ST	90019	5071025013	Low Medium II Residential	RD1.5-1-O	0	29	0.1589664	Residential - Single Family Residence	YES - Current	NO - Privately-Owned	Available	Not Used in Prior Housing Element	0	0.303713873	0	0.303713873	1	0	0	1268181	1000	West Adams - Baldwin Hills - Leimert		Moderate
LOS ANGELES	4721 W WASHINGTON BLVD	90019	5071025014	Neighborhood Commercial	C2-1VL-O-CPIO	0	54	0.162676997	Commercial - Store - One Story	YES - Current	NO - Privately-Owned	Available	Not Used in Prior Housing Element	0.097809987	0	0	0.097809987	0	0	0	1268181	1073	West Adams - Baldwin Hills - Leimert		Lower
LOS ANGELES	4678 W MASCOT ST	90019	5071025015	Low Medium II Residential	RD1.5-1-O	0	29	0.15896342	Residential - Double, Duplex, or Two Units - 4 Stories or Less	YES - Current	NO - Privately-Owned	Available	Not Used in Prior Housing Element	0	0.179239729	0	0.179239729	2	0	0	1268181	999	West Adams - Baldwin Hills - Leimert	Yes	Moderate
LOS ANGELES	4713 W WASHINGTON BLVD	90019	5071025019	Neighborhood Commercial	C2-1VL-O-CPIO	0	54	0.162677103	Commercial - Store - One Story	YES - Current	NO - Privately-Owned	Available	Not Used in Prior Housing Element	0.097809987	0	0	0.097809987	0	0	0	1268181	1093	West Adams - Baldwin Hills - Leimert		Lower
LOS ANGELES	4670 W MASCOT ST	90019	5071025020	Low Medium II Residential	RD1.5-1-O	0	29	0.127169934	Residential - Single Family Residence	YES - Current	NO - Privately-Owned	Available	Not Used in Prior Housing Element	0	0.125296783	0	0.125296783	1	3*	3*	1268181	997	West Adams - Baldwin Hills - Leimert		Moderate
LOS ANGELES	4709 W WASHINGTON BLVD	90019	5071025021	Neighborhood Commercial	C2-1VL-O-CPIO	0	54	0.162675719	Industrial - Light Manufacturing - One Story	YES - Current	NO - Privately-Owned	Available	Not Used in Prior Housing Element	0.046511106	0	0	0.046511106	0	0	0	1268181	1070	West Adams - Baldwin Hills - Leimert		Lower
LOS ANGELES	4666 W MASCOT ST	90019	5071025022	Low Medium II Residential	RD1.5-1-O	0	29	0.082660459	Residential - Single Family Residence	YES - Current	NO - Privately-Owned	Available	Not Used in Prior Housing Element	0	0	0.084175766	0.084175766	1	2*	2*	1268181	995	West Adams - Baldwin Hills - Leimert		Above Moderate
LOS ANGELES	4660 W MASCOT ST	90019	5071025024	Low Medium II Residential	RD1.5-1-O	0	29	0.076303955	Residential - Double, Duplex, or Two Units - 4 Stories or Less	YES - Current	NO - Privately-Owned	Available	Not Used in Prior Housing Element	0	0	0.145589295	0.145589295	2	2*	2*	1268181	1622	West Adams - Baldwin Hills - Leimert	Yes	Above Moderate
LOS ANGELES	4656 W MASCOT ST	90019	5071025025	Low Medium II Residential	RD1.5-1-O	0	29	0.114453945	Residential - Double, Duplex, or Two Units - 4 Stories or Less	YES - Current	NO - Privately-Owned	Available	Not Used in Prior Housing Element	0	0.176380849	0	0.176380849	2	3*	3*	1268181	993	West Adams - Baldwin Hills - Leimert	Yes	Moderate
LOS ANGELES	4645 W WASHINGTON BLVD	90016	5071025026	Neighborhood Commercial	C2-1VL-O-CPIO	0	54	0.162674166	Commercial - Store Combination - Store and Residential Combination - One Story	YES - Current	NO - Privately-Owned	Available	Not Used in Prior Housing Element	0.087990966	0	0	0.087990966	1	0	0	1268181	1068	West Adams - Baldwin Hills - Leimert		Lower
LOS ANGELES	4652 W MASCOT ST	90019	5071025027	Low Medium II Residential	RD1.5-1-O	0	29	0.141867876	Residential - Double, Duplex, or Two Units - 4 Stories or Less	YES - Current	NO - Privately-Owned	Available	Not Used in Prior Housing Element	0	0.165973109	0	0.165973109	2	0	0	1268181	991	West Adams - Baldwin Hills - Leimert	Yes	Moderate
LOS ANGELES	4650 W MASCOT ST	90019	5071025028	Low Medium II Residential	RD1.5-1-O	0	29	0.157302639	Residential - Three Units (Any Combination) - 4 Stories or Less	YES - Current	NO - Privately-Owned	Available	Not Used in Prior Housing Element	0	0.021680494	0	0.021680494	3	0	0	1268181	988	West Adams - Baldwin Hills - Leimert	Yes	Moderate
LOS ANGELES	4641 W WASHINGTON BLVD	90016	5071025029	Neighborhood Commercial	C2-1VL-O-CPIO	0	54	0.162672324	Commercial - Store - One Story	YES - Current	NO - Privately-Owned	Available	Not Used in Prior Housing Element	0.030547258	0	0	0.030547258	0	0	0	1268181	1067	West Adams - Baldwin Hills - Leimert		Lower
LOS ANGELES	4646 W MASCOT ST	90019	5071025031	Low Medium II Residential	RD1.5-1-O	0	29	0.158964413	Residential - Single Family Residence	YES - Current	NO - Privately-Owned	Available	Not Used in Prior Housing Element	0	0.303713873	0	0.303713873	1	0	0	1268181	987	West Adams - Baldwin Hills - Leimert		Moderate
LOS ANGELES	4644 W MASCOT ST	90019	5071025033	Low Medium II Residential	RD1.5-1-O	0	29	0.158964413	Residential - Double, Duplex, or Two Units - 4 Stories or Less	YES - Current	NO - Privately-Owned	Available	Not Used in Prior Housing Element	0	0.146015754	0	0.146015754	3	0	0	1268181	986	West Adams - Baldwin Hills - Leimert	Yes	Moderate
LOS ANGELES	4625 W WASHINGTON BLVD	90016	5071025034	Neighborhood Commercial	C2-1VL-O-CPIO	0	54	0.162669807	Industrial - Warehousing, Distribution, Storage - Warehousing, Distribution, 10,000 to 24,999 SF - One Story	YES - Current	NO - Privately-Owned	Available	Not Used in Prior Housing Element	0.035684568	0	0	0.035684568	0	0	0	1268181	1063	West Adams - Baldwin Hills - Leimert		Lower
LOS ANGELES	4631 W WASHINGTON BLVD	90016	5071025034	Neighborhood Commercial	C2-1VL-O-CPIO	0	54	0.162670889	Industrial - Warehousing, Distribution, Storage - Warehousing, Distribution, 10,000 to 24,999 SF - One Story	YES - Current	NO - Privately-Owned	Available	Not Used in Prior Housing Element	0.035684568	0	0	0.035684568	0	0	0	1268181	1064	West Adams - Baldwin Hills - Leimert		Lower
LOS ANGELES	4637 W WASHINGTON BLVD	90016	5071025034	Neighborhood Commercial	C2-1VL-O-CPIO	0	54	0.162671606	Industrial - Warehousing, Distribution, Storage - Warehousing, Distribution, 10,000 to 24,999 SF - One Story	YES - Current	NO - Privately-Owned	Available	Not Used in Prior Housing Element	0.035684568	0	0	0.035684568	0	0	0	1268181	1066	West Adams - Baldwin Hills - Leimert		Lower
LOS ANGELES	4623 W WASHINGTON BLVD	90016	5071025036	Neighborhood Commercial	C2-1VL-O-CPIO	0	54	0.162668737	Industrial - Motion Picture, Radio and Television Industry - Studio - One Story	YES - Current	NO - Privately-Owned	Available	Not Used in Prior Housing Element	0.031909993	0	0	0.031909993	1	0	0	1268181	1062	West Adams - Baldwin Hills - Leimert		Lower
LOS ANGELES	4628 W PICKFORD ST	90019	5071025037	Low Medium II Residential	RD1.5-1-O	0	29	0.144354969	Residential - Double, Duplex, or Two Units - 4 Stories or Less	YES - Current	NO - Privately-Owned	Available	Not Used in Prior Housing Element	0	0.155048096	0	0.155048096	2	0	0	1268181	1007	West Adams - Baldwin Hills - Leimert	Yes	Moderate
LOS ANGELES	4619 W WASHINGTON BLVD	90016	5071025038	Neighborhood Commercial	C2-1VL-O-CPIO	0	54	0.162667302	Commercial - Store - One Story	YES - Current	NO - Privately-Owned	Available	Not Used in Prior Housing Element	0.030547258	0	0	0.030547258	0	0	0	1268181	1061	West Adams - Baldwin Hills - Leimert		Lower
LOS ANGELES	4620 W PICKFORD ST	90019	5071025039	Low Medium II Residential	RD1.5-1-O	0	29	0.125115201	Residential - Single Family Residence	YES - Current	NO - Privately-Owned	Available	Not Used in Prior Housing Element	0	0.125296783	0	0.125296783	1	3*	3*	1268181	1012	West Adams - Baldwin Hills - Leimert		Moderate
LOS ANGELES	4616 W PICKFORD ST	90019	5071025041	Low Medium II Residential	RD1.5-1-O	0	29	0.105875061	Residential - Three Units (Any Combination) - 4 Stories or Less	YES - Current	NO - Privately-Owned	Available	Not Used in Prior Housing Element	0	0.174424803	0	0.174424803	3	3*	3*	1268181	1019	West Adams - Baldwin Hills - Leimert	Yes	Moderate
LOS ANGELES	4606 W PICKFORD ST	90019	5071025044	Medium Residential	R3-1VL-O	0	54	0.065620632	Residential - Double, Duplex, or Two Units - 4 Stories or Less	YES - Current	NO - Privately-Owned	Available	Not Used in Prior Housing Element	0	0	0.02068955	0.02068955	2	3*	3*	1268181	1033	West Adams - Baldwin Hills - Leimert	Yes	Above Moderate
LOS ANGELES	1851 S VINEYARD AVE	90019	5071025045	Medium Residential	R3-1VL-O	0	54	0.052568638	Residential - Single Family Residence	YES - Current	NO - Privately-Owned	Available	Not Used in Prior Housing Element	0	0	0.009453162	0.009453162	1	2*	2*	1268181	1044	West Adams - Baldwin Hills - Leimert		Above Moderate
LOS ANGELES	4719 W WASHINGTON BLVD	90019	5071025046	Neighborhood Commercial	C2-1VL-O-CPIO	0	54	0.099120853	Commercial - Store - One Story	YES - Current	NO - Privately-Owned	Available	Not Used in Prior Housing Element	0.072779187	0	0	0.072779187	0	0	0	1268181	1095	West Adams - Baldwin Hills - Leimert		Lower
LOS ANGELES			5071025046	Neighborhood Commercial	C2-1VL-O-CPIO	0	54	0.063556495	Commercial - Store - One Story	YES - Current	NO - Privately-Owned	Available	Not Used in Prior Housing Element	0	0	0.023800129	0.023800129	0	0	0	1268181	1072	West Adams - Baldwin Hills - Leimert		Above Moderate
LOS ANGELES	4727 W MASCOT ST	90019	5071025047	Low Medium II Residential	RD2-1-O	0	21	0.095543165	Residential - Double, Duplex, or Two Units - 4 Stories or Less	YES - Current	NO - Privately-Owned	Available	Not Used in Prior Housing Element	0	0	0.002863703	0.002863703	2	2*	2*	1268181	915	West Adams - Baldwin Hills - Leimert		Above Moderate
LOS ANGELES	4726 W PICKFORD ST	90019	5071025048	Low Medium II Residential	RD2-1-O	0	21	0.08498233	Residential - Single Family Residence	YES - Current	NO - Privately-Owned	Available	Not Used in Prior Housing Element	0	0	0.008713155	0.008713155	1	1*	1*	1268181	865	West Adams - Baldwin Hills - Leimert		Above Moderate
LOS ANGELES	4723 W MASCOT ST	90019	5071025049	Low Medium II Residential	RD2-1-O	0	21	0.095953425	Residential - Double, Duplex, or Two Units - 4 Stories or Less	YES - Current	NO - Privately-Owned	Available	Not Used in Prior Housing Element	0	0	0.002863703	0.002863703	2	2*	2*	1268181	920	West Adams - Baldwin Hills - Leimert		Above Moderate
LOS ANGELES	4712 W PICKFORD ST	90019	5071025051	Low Medium II Residential	RD2-1-O	0	21	0.086519824	Residential - Single Family Residence	YES - Current	NO - Privately-Owned	Available	Not Used in Prior Housing Element	0	0	0.037542555	0.037542555	1	1*	1*	1268181	888	West Adams - Baldwin Hills - Leimert		Above Moderate
LOS ANGELES	4715 W MASCOT ST	90019	5071025051	Low Medium II Residential	RD2-1-O	0	21	0.08633567	Residential - Single Family Residence	YES - Current	NO - Privately-Owned	Available	Not Used in Prior Housing Element	0	0	0.037542555	0.037542555	1	1*	1*	1268181	923	West Adams - Baldwin Hills - Leimert		Above Moderate
LOS ANGELES	4711 W MASCOT ST	90019	5071025052	Low Medium II Residential	RD2-1-O	0	21	0.076717501	Residential - Single Family Residence	YES - Current	NO - Privately-Owned	Available	Not Used in Prior Housing Element	0	0	0.033934966	0.033934966	1	1*	1*	1268181	928	West Adams - Baldwin Hills - Leimert		Above Moderate
LOS ANGELES	4710 W PICKFORD ST	90019	5071025053	Low Medium II Residential	RD2-1-O	0	21	0.07684902	Residential - Single Family Residence	YES - Current	NO - Privately-Owned	Available	Not Used in Prior Housing Element	0	0	0.033934966	0.033934966	1	1*	1*	1268181	898	West Adams - Baldwin Hills - Leimert		Above Moderate
LOS ANGELES	4615 W WASHINGTON BLVD	90016	5071025901	Neighborhood Commercial	C2-1VL-O-CPIO	0	54	0.162666219	Commercial - Parking Lot (Commercial Use Property) - Lots - Patron or Employee - One Story	YES - Current	NO - Privately-Owned	Available	Not Used in Prior Housing Element	0.006446944	0	0	0.006446944	0	0	0	1268181	1060	West Adams - Baldwin Hills - Leimert		Lower
LOS ANGELES	4609 W WASHINGTON BLVD	90016	5071025902	Neighborhood Commercial	C2-1VL-O-CPIO	0	54	0.162665515	Commercial - Parking Lot (Commercial Use Property) - Lots - Patron or Employee - One Story	YES - Current	NO - Privately-Owned	Available	Not Used in Prior Housing Element	0.006446944	0	0	0.006446944	0	0	0	1268181	1059	West Adams - Baldwin Hills - Leimert		Lower
LOS ANGELES	4161 W WASHINGTON BLVD	90018	5072001003	Neighborhood Commercial	C2-1VL-O-CPIO	0	54	0.157038971	Commercial - Store Combination - Store and Residential Combination - One Story	YES - Current	NO - Privately-Owned	Available	Used in Prior Housing Element - Non-Vacant	0	0	0.030560978	0.030560978	0	0	0	1268185	945	West Adams - Baldwin Hills - Leimert	Yes	Above Moderate
LOS ANGELES	4165 W WASHINGTON BLVD	90018	5072001018	Community Commercial	C2-2D-CPIO	0	54	0.135568007	Commercial - Store - One Story	YES - Current	NO - Privately-Owned	Available	Used in Prior Housing Element - Non-Vacant	0.051056355	0	0	0.051056355	0	0	0	1268185	968	West Adams - Baldwin Hills - Leimert		Lower
LOS ANGELES	1852 S CRENSHAW BLVD	90019	5072001019	Medium Residential	R3-1-O	0	54	0.173464894	Residential - Single Family Residence	YES - Current	NO - Privately-Owned	Available	Used in Prior Housing Element - Non-Vacant	0.842209151	0	0	0.842209151	1	0	0	1268185	915	West Adams - Baldwin Hills - Leimert		Lower
LOS ANGELES	1836 S CRENSHAW BLVD	90019	5072001022	Medium Residential	R3-1-O	0	54	0.172172531	Residential - Single Family Residence	YES - Current	NO - Privately-Owned	Available	Used in Prior Housing Element - Non-Vacant	0.799820852	0	0	0.799820852	1	0	0	1268185	844	West Adams - Baldwin Hills - Leimert		Lower
LOS ANGELES	1832 S CRENSHAW BLVD	90019	5072001023	Medium Residential	R3-1-O	0	54	0.171744361	Residential - Rooming/Boarding House	YES - Current	NO - Privately-Owned	Available	Used in Prior Housing Element - Non-Vacant	0.799820852	0	0	0.799820852	1	0	0	1268185	821	West Adams - Baldwin Hills - Leimert		Lower
LOS ANGELES	1822 S CRENSHAW BLVD	90019	5072001025	Medium Residential	R3-1-O	0	54	0.170883241	Residential - Single Family Residence	YES - Current	NO - Privately-Owned	Available	Used in Prior Housing Element - Non-Vacant	0.799820852	0	0	0.799820852	1	0	0	1268185	780	West Adams - Baldwin Hills - Leimert		Lower
LOS ANGELES	1816 S CRENSHAW BLVD	90019	5072001026	Medium Residential	R3-1-O	0	54	0.170450989	Residential - Single Family Residence	YES - Current	NO - Privately-Owned	Available	Used in Prior Housing Element - Non-Vacant	0.799820852	0	0	0.799820852	1	0	0	1268185	760	West Adams - Baldwin Hills - Leimert		Lower
LOS ANGELES	1812 S CRENSHAW BLVD	90019	5072001027	Medium Residential	R3-1-O	0	54	0.170020106	Residential - Double, Duplex, or Two Units - 4 Stories or Less	YES - Current	NO - Privately-Owned	Available	Used in Prior Housing Element - Non-Vacant	0	0	0.52373004	0.52373004	2	0	0	1268185	738	West Adams - Baldwin Hills - Leimert	Yes	Above Moderate
LOS ANGELES	1802 S CRENSHAW BLVD	90019	5072001028	Medium Residential	R3-1-O	0	54	0.16916115	Residential - Double, Duplex, or Two Units - 4 Stories or Less	YES - Current	NO - Privately-Owned	Available	Used in Prior Housing Element - Non-Vacant	0.799820852	0	0	0.799820852	2	0	0	1268185	695	West Adams - Baldwin Hills - Leimert		Lower
LOS ANGELES	1806 S CRENSHAW BLVD	90019	5072001028	Medium Residential	R3-1-O	0	54	0.169592122	Residential - Double, Duplex, or Two Units - 4 Stories or Less	YES - Current	NO - Privately-Owned	Available	Used in Prior Housing Element - Non-Vacant	0.799820852	0	0	0.799820852	2	0	0	1268185	717	West Adams - Baldwin Hills - Leimert		Lower
LOS ANGELES	1762 S CRENSHAW BLVD	90019	5072001029	Medium Residential	R3-1-O	0	54	0.168729097	Residential - Single Family Residence	YES - Current	NO - Privately-Owned	Available	Used in Prior Housing Element - Non-Vacant	0.799820852	0	0	0.799820852	1	0	0	1268185	679	West Adams - Baldwin Hills - Leimert		Lower
LOS ANGELES	1756 S CRENSHAW BLVD	90019	5072001030	Medium Residential	R3-1-O	0	54	0.168298705	Residential - Five or More Units or Apartments (Any Combination) - 4 Stories or Less	YES - Current	NO - Privately-Owned	Available	Not Used in Prior Housing Element	0	0	0.427194738	0.427194738	4	0	0	1268185	655	West Adams - Baldwin Hills - Leimert	Yes	Above Moderate
LOS ANGELES	1842 S CRENSHAW BLVD	90019	5072001031	Medium Residential	R3-1-O	0	54	0.1726036	Recreational - Club, Lodge Hall, Fraternal Organization - One Story	YES - Current	NO - Privately-Owned	Available	Used in Prior Housing Element - Non-Vacant	0.147435331	0	0	0.147435331	1	0	0	1268185	866	West Adams - Baldwin Hills - Leimert		Lower
LOS ANGELES	1846 S CRENSHAW BLVD	90019	5072001031	Medium Residential	R3-1-O	0	54	0.17303555	Recreational - Club, Lodge Hall, Fraternal Organization - One Story	YES - Current	NO - Privately-Owned	Available	Used in Prior Housing Element - Non-Vacant	0.155183812	0	0	0.155183812	1	0	0	1268185	890	West Adams - Baldwin Hills - Leimert		Lower
LOS ANGELES	4153 W WASHINGTON BLVD	90018	5072001032	Neighborhood Commercial	C2-1VL-O-CPIO	0	54	0.123270682	Commercial - Auto, Recreation Equipment, Construction Equipment Sales and Service - Auto Body Repair Shop - One Story	YES - Current	NO - Privately-Owned	Available	Used in Prior Housing Element - Non-Vacant	0.09197858	0	0	0.09197858	0	0	0	1268185	967	West Adams - Baldwin Hills - Leimert		Lower
LOS ANGELES	4155 W WASHINGTON BLVD	90018	5072001032	Neighborhood Commercial	C2-1VL-O-CPIO	0	54	0.142659776	Commercial - Auto, Recreation Equipment, Construction Equipment Sales and Service - Auto Body Repair Shop - One Story	YES - Current	NO - Privately-Owned	Available	Used in Prior Housing Element - Non-Vacant	0.098996611	0	0	0.098996611	0	0	0	1268185	956	West Adams - Baldwin Hills - Leimert		Lower
LOS ANGELES	4177 W WASHINGTON BLVD	90018	5072001034	Community Commercial	C2-2D-CPIO	0	54	0.090994187	Commercial - Restaurant, Cocktail Lounge - Restaurant, Cocktail Lounge, Tavern - One Story	YES - Current	NO - Privately-Owned	Available	Not Used in Prior Housing Element	0.05377895	0	0	0.05377895	1	0	0	1268185	973	West Adams - Baldwin Hills - Leimert		Lower
LOS ANGELES			5072001034	Community Commercial	C2-2D-CPIO	0	54	0.040864309	Commercial - Restaurant, Cocktail Lounge - Restaurant, Cocktail Lounge, Tavern - One Story	YES - Current	NO - Privately-Owned	Available	Not Used in Prior Housing Element	0.028199507	0	0	0.028199507	1	0	0	1268185	943	West Adams - Baldwin Hills - Leimert		Lower
LOS ANGELES			5072001034	Community Commercial	C2-2D-CPIO	0	54	0.150296382	Commercial - Restaurant, Cocktail Lounge - Restaurant, Cocktail Lounge, Tavern - One Story	YES - Current	NO - Privately-Owned	Available	Not Used in Prior Housing Element	0.077637983	0	0	0.077637983	1	0	0	1268185	954	West Adams - Baldwin Hills - Leimert		Lower
LOS ANGELES	1703 S BRONSON AVE	90019	5072002012	Low Medium II Residential	RD2-1-O-CPIO	0	21	0.179241094	Residential - Single Family Residence	YES - Current	NO - Privately-Owned	Available	Not Used in Prior Housing Element	0	0.108438304	0	0.108438304	1	3*	3*	1268185	441	West Adams - Baldwin Hills - Leimert		Moderate
LOS ANGELES	1752 S CRENSHAW BLVD	90019	5072002013	Medium Residential	R3-1-O	0	54	0.167869622	Residential - Four Units (Any Combination) - 4 Stories or Less	YES - Current	NO - Privately-Owned	Available	Not Used in Prior Housing Element	0	0	0.427194738	0.427194738	4	0	0	1268185	633	West Adams - Baldwin Hills - Leimert	Yes	Above Moderate
LOS ANGELES	1746 S CRENSHAW BLVD	90019

LOS ANGELES	1706 S CRENSHAW BLVD	90019	5072002022	Medium Residential	R3-1-O	0	54	0.163912638	Residential - Double, Duplex, or Two Units - 4 Stories or Less	YES - Current	NO - Privately-Owned	Available	Used in Prior Housing Element - Non-Vacant	0	0	0.515112543	0.515112543	2	0	0	1268185	448	West Adams - Baldwin Hills - Leimert	Yes	Above Moderate
LOS ANGELES	1702 S CRENSHAW BLVD	90019	5072002023	Medium Residential	R3-1-O	0	54	0.163322863	Residential - Double, Duplex, or Two Units - 4 Stories or Less	YES - Current	NO - Privately-Owned	Available	Used in Prior Housing Element - Non-Vacant	0	0	0.515112543	0.515112543	2	0	0	1268185	427	West Adams - Baldwin Hills - Leimert	Yes	Above Moderate
LOS ANGELES	1732 S CRENSHAW BLVD	90019	5072002024	Medium Residential	R3-1-O	0	54	0.16040766	Residential - Five or More Units or Apartments (Any Combination) - 4 Stories or Less	YES - Current	NO - Privately-Owned	Available	Not Used in Prior Housing Element	0.045764711	0	0	0.045764711	8	0	0	1268185	553	West Adams - Baldwin Hills - Leimert		Lower
LOS ANGELES	1639 S BRONSON AVE	90019	5072003018	Low Medium II Residential	RD2-1-O-CPIO	0	21	0.135270129	Residential - Double, Duplex, or Two Units - 4 Stories or Less	YES - Current	NO - Privately-Owned	Available	Not Used in Prior Housing Element	0	0	0.038423283	0.038423283	2	2*	2*	1268185	417	West Adams - Baldwin Hills - Leimert	Yes	Above Moderate
LOS ANGELES	1642 S CRENSHAW BLVD	90019	5072003020	Medium Residential	R3-1-O	0	54	0.197640309	Residential - Five or More Units or Apartments (Any Combination) - 4 Stories or Less	YES - Current	NO - Privately-Owned	Available	Not Used in Prior Housing Element	0	0	0.13850688	0.13850688	6	0	0	1268185	398	West Adams - Baldwin Hills - Leimert	Yes	Above Moderate
LOS ANGELES	1636 S CRENSHAW BLVD	90019	5072003021	Medium Residential	R3-1-O	0	54	0.196783762	Residential - Five or More Units or Apartments (Any Combination) - 4 Stories or Less	YES - Current	NO - Privately-Owned	Available	Not Used in Prior Housing Element	0	0	0.152454492	0.152454492	5	0	0	1268185	370	West Adams - Baldwin Hills - Leimert	Yes	Above Moderate
LOS ANGELES	1632 S CRENSHAW BLVD	90019	5072003022	Medium Residential	R3-1-O	0	54	0.16174845	Residential - Double, Duplex, or Two Units - 4 Stories or Less	YES - Current	NO - Privately-Owned	Available	Used in Prior Housing Element - Non-Vacant	0	0	0.487336099	0.487336099	2	0	0	1268185	348	West Adams - Baldwin Hills - Leimert	Yes	Above Moderate
LOS ANGELES	1628 S CRENSHAW BLVD	90019	5072003023	Medium Residential	R3-1-O	0	54	0.161780663	Residential - Single Family Residence	YES - Current	NO - Privately-Owned	Available	Used in Prior Housing Element - Non-Vacant	0.752651811	0	0	0.752651811	1	0	0	1268185	321	West Adams - Baldwin Hills - Leimert		Lower
LOS ANGELES	1622 S CRENSHAW BLVD	90019	5072003024	Medium Residential	R3-1-O	0	54	0.161812609	Residential - Single Family Residence	YES - Current	NO - Privately-Owned	Available	Used in Prior Housing Element - Non-Vacant	0.752651811	0	0	0.752651811	1	0	0	1268185	297	West Adams - Baldwin Hills - Leimert		Lower
LOS ANGELES	1618 S CRENSHAW BLVD	90019	5072003025	Medium Residential	R3-1-O	0	54	0.161843469	Residential - Single Family Residence	YES - Current	NO - Privately-Owned	Available	Used in Prior Housing Element - Non-Vacant	0.752651811	0	0	0.752651811	1	0	0	1268185	275	West Adams - Baldwin Hills - Leimert		Lower
LOS ANGELES	1612 S CRENSHAW BLVD	90019	5072003033	Community Commercial	C2-2D-O-CPIO	0	54	0.161875968	Commercial - Service Station - Full Service - Lift	YES - Current	NO - Privately-Owned	Available	Not Used in Prior Housing Element	0.084367808	0	0	0.084367808	0	0	0	1268185	252	West Adams - Baldwin Hills - Leimert		Lower
LOS ANGELES	4176 W VENICE BLVD	90019	5072003033	Community Commercial	C2-2D-O-CPIO	0	54	0.161905965	Commercial - Service Station - Full Service - Lift	YES - Current	NO - Privately-Owned	Available	Not Used in Prior Housing Element	0.084367808	0	0	0.084367808	0	0	0	1268185	229	West Adams - Baldwin Hills - Leimert		Lower
LOS ANGELES			5072003033	Community Commercial	C2-2D-O-CPIO	0	54	0.042643101	Commercial - Service Station - Full Service - Lift	YES - Current	NO - Privately-Owned	Available	Not Used in Prior Housing Element	0.032950708	0	0	0.032950708	0	0	0	1268185	224	West Adams - Baldwin Hills - Leimert		Lower
LOS ANGELES	4153 W VENICE BLVD	90019	5072004001	Community Commercial	C2-2D-O-CPIO	0	54	0.25245884	Commercial - Auto, Recreation Equipment, Construction Equipment Sales and Service - Auto Body Repair Shop - One Story	YES - Current	NO - Privately-Owned	Available	Not Used in Prior Housing Element	0.257930803	0	0	0.257930803	0	0	0	1268185	174	West Adams - Baldwin Hills - Leimert		Lower
LOS ANGELES	1517 S BRONSON AVE	90019	5072004002	Medium Residential	R3-1-O-CPIO	0	54	0.144198069	Residential - Five or More Units or Apartments (Any Combination) - 4 Stories or Less	YES - Current	NO - Privately-Owned	Available	Not Used in Prior Housing Element	0	0	0.087791333	0.087791333	6	0	0	1268185	151	West Adams - Baldwin Hills - Leimert	Yes	Above Moderate
LOS ANGELES	1511 S BRONSON AVE	90019	5072004003	Medium Residential	R3-1-O-CPIO	0	54	0.144463434	Residential - Three Units (Any Combination) - 4 Stories or Less	YES - Current	NO - Privately-Owned	Available	Not Used in Prior Housing Element	0	0	0.114369231	0.114369231	4	0	0	1268185	130	West Adams - Baldwin Hills - Leimert	Yes	Above Moderate
LOS ANGELES	1507 S BRONSON AVE	90019	5072004004	Medium Residential	R3-1-O-CPIO	0	54	0.144464426	Residential - Four Units (Any Combination) - 4 Stories or Less	YES - Current	NO - Privately-Owned	Available	Not Used in Prior Housing Element	0	0	0.347878227	0.347878227	4	0	0	1268185	110	West Adams - Baldwin Hills - Leimert	Yes	Above Moderate
LOS ANGELES	1501 S BRONSON AVE	90019	5072004005	Medium Residential	R3-1-O-CPIO	0	54	0.144463735	Residential - Five or More Units or Apartments (Any Combination) - 4 Stories or Less	YES - Current	NO - Privately-Owned	Available	Not Used in Prior Housing Element	0	0	0.100233759	0.100233759	5	0	0	1268185	86	West Adams - Baldwin Hills - Leimert	Yes	Above Moderate
LOS ANGELES	1451 S BRONSON AVE	90019	5072004006	Medium Residential	R3-1-O-CPIO	0	54	0.144465418	Residential - Three Units (Any Combination) - 4 Stories or Less	YES - Current	NO - Privately-Owned	Available	Not Used in Prior Housing Element	0	0	0.114369231	0.114369231	4	0	0	1268185	65	West Adams - Baldwin Hills - Leimert	Yes	Above Moderate
LOS ANGELES	1449 S BRONSON AVE	90019	5072004007	Medium Residential	R3-1-O-CPIO	0	54	0.14448974	Residential - Three Units (Any Combination) - 4 Stories or Less	YES - Current	NO - Privately-Owned	Available	Not Used in Prior Housing Element	0	0	0.114369231	0.114369231	4	0	0	1268185	45	West Adams - Baldwin Hills - Leimert	Yes	Above Moderate
LOS ANGELES	1439 S BRONSON AVE	90019	5072004008	Medium Residential	R3-1-O-CPIO	0	54	0.144326388	Residential - Three Units (Any Combination) - 4 Stories or Less	YES - Current	NO - Privately-Owned	Available	Not Used in Prior Housing Element	0	0	0.347878227	0.347878227	4	0	0	1268185	24	West Adams - Baldwin Hills - Leimert	Yes	Above Moderate
LOS ANGELES	1433 S BRONSON AVE	90019	5072004009	Medium Residential	R3-1-O-CPIO	0	54	0.144304898	Residential - Five or More Units or Apartments (Any Combination) - 4 Stories or Less	YES - Current	NO - Privately-Owned	Available	Not Used in Prior Housing Element	0	0	0.100233759	0.100233759	5	0	0	1298185	1352	West Adams - Baldwin Hills - Leimert	Yes	Above Moderate
LOS ANGELES	1427 S BRONSON AVE	90019	5072004010	Medium Residential	R3-1-O-CPIO	0	54	0.144268715	Residential - Five or More Units or Apartments (Any Combination) - 4 Stories or Less	YES - Current	NO - Privately-Owned	Available	Not Used in Prior Housing Element	0	0	0.100233759	0.100233759	5	0	0	1298185	1329	West Adams - Baldwin Hills - Leimert	Yes	Above Moderate
LOS ANGELES	1526 S CRENSHAW BLVD	90019	5072004015	Medium Residential	R3-1-O	0	54	0.161464699	Recreational - Club, Lodge Hall, Fraternal Organization - One Story	YES - Current	NO - Privately-Owned	Available	Not Used in Prior Housing Element	0.041522792	0	0	0.041522792	1	0	0	1268185	125	West Adams - Baldwin Hills - Leimert		Lower
LOS ANGELES	1522 S CRENSHAW BLVD	90019	5072004016	Medium Residential	R3-1-O	0	54	0.162356198	Residential - Double, Duplex, or Two Units - 4 Stories or Less	YES - Current	NO - Privately-Owned	Available	Used in Prior Housing Element - Non-Vacant	0	0	0.515112543	0.515112543	2	0	0	1268185	105	West Adams - Baldwin Hills - Leimert	Yes	Above Moderate
LOS ANGELES	1516 S CRENSHAW BLVD	90019	5072004017	Medium Residential	R3-1-O	0	54	0.162487784	Residential - Single Family Residence	YES - Current	NO - Privately-Owned	Available	Used in Prior Housing Element - Non-Vacant	0.795649338	0	0	0.795649338	1	0	0	1268185	83	West Adams - Baldwin Hills - Leimert		Lower
LOS ANGELES	1512 S CRENSHAW BLVD	90019	5072004018	Medium Residential	R3-1-O	0	54	0.16262011	Residential - Single Family Residence	YES - Current	NO - Privately-Owned	Available	Used in Prior Housing Element - Non-Vacant	0.795649338	0	0	0.795649338	1	0	0	1268185	61	West Adams - Baldwin Hills - Leimert		Lower
LOS ANGELES	1506 S CRENSHAW BLVD	90019	5072004019	Medium Residential	R3-1-O	0	54	0.162741829	Residential - Single Family Residence	YES - Current	NO - Privately-Owned	Available	Used in Prior Housing Element - Non-Vacant	0.795649338	0	0	0.795649338	1	0	0	1268185	41	West Adams - Baldwin Hills - Leimert		Lower
LOS ANGELES	1502 S CRENSHAW BLVD	90019	5072004020	Medium Residential	R3-1-O	0	54	0.163040458		YES - Current	NO - Privately-Owned	Available	Used in Prior Housing Element - Non-Vacant	0.795649338	0	0	0.795649338	1	0	0	1268185	21	West Adams - Baldwin Hills - Leimert		Lower
LOS ANGELES	1436 S CRENSHAW BLVD	90019	5072004021	Medium Residential	R3-1-O	0	54	0.162919456	Residential - Double, Duplex, or Two Units - 4 Stories or Less	YES - Current	NO - Privately-Owned	Available	Used in Prior Housing Element - Non-Vacant	0	0	0.515112543	0.515112543	2	0	0	1298185	1348	West Adams - Baldwin Hills - Leimert	Yes	Above Moderate
LOS ANGELES	1432 S CRENSHAW BLVD	90019	5072004022	Medium Residential	R3-1-O	0	54	0.163045833	Residential - Single Family Residence	YES - Current	NO - Privately-Owned	Available	Used in Prior Housing Element - Non-Vacant	0.795649338	0	0	0.795649338	1	0	0	1298185	1324	West Adams - Baldwin Hills - Leimert		Lower
LOS ANGELES	1424 S CRENSHAW BLVD	90019	5072004023	Medium Residential	R3-1-O	0	54	0.16317297	Residential - Single Family Residence	YES - Current	NO - Privately-Owned	Available	Used in Prior Housing Element - Non-Vacant	0.795649338	0	0	0.795649338	1	0	0	1298185	1306	West Adams - Baldwin Hills - Leimert		Lower
LOS ANGELES	1532 S CRENSHAW BLVD	90019	5072004026	Community Commercial	C2-2D-O-CPIO	0	54	0.161987574	Commercial - Service Station - Full Service - No Additional Services	YES - Current	NO - Privately-Owned	Available	Not Used in Prior Housing Element	0.203524625	0	0	0.203524625	0	0	0	1268185	148	West Adams - Baldwin Hills - Leimert		Lower
LOS ANGELES	4169 W VENICE BLVD	90019	5072004026	Community Commercial	C2-2D-O-CPIO	0	54	0.121339844	Commercial - Service Station - Full Service - No Additional Services	YES - Current	NO - Privately-Owned	Available	Not Used in Prior Housing Element	0.166149125	0	0	0.166149125	0	0	0	1268185	169	West Adams - Baldwin Hills - Leimert		Lower
LOS ANGELES	1416 S CRENSHAW BLVD	90019	5072004900	Medium Residential	R3-1-O	0	54	0.163298995	Miscellaneous - Government Owned Property	YES - Current	YES - City-Owned	Available	Used in Prior Housing Element - Non-Vacant	0.003914427	0	0	0.003914427	2	0	0	1298185	1283	West Adams - Baldwin Hills - Leimert		Lower
LOS ANGELES	1421 S BRONSON AVE	90019	5072005001	Medium Residential	R3-1-O-CPIO	0	54	0.144193881	Residential - Four Units (Any Combination) - 4 Stories or Less	YES - Current	NO - Privately-Owned	Available	Not Used in Prior Housing Element	0	0	0.114369231	0.114369231	4	0	0	1298185	1286	West Adams - Baldwin Hills - Leimert	Yes	Above Moderate
LOS ANGELES	1409 S BRONSON AVE	90019	5072005002	Medium Residential	R3-1-O-CPIO	0	54	0.144111501	Residential - Four Units (Any Combination) - 4 Stories or Less	YES - Current	NO - Privately-Owned	Available	Not Used in Prior Housing Element	0	0	0.114369231	0.114369231	4	0	0	1298185	1268	West Adams - Baldwin Hills - Leimert	Yes	Above Moderate
LOS ANGELES	1405 S BRONSON AVE	90019	5072005003	Medium Residential	R3-1-O-CPIO	0	54	0.144105238	Residential - Four Units (Any Combination) - 4 Stories or Less	YES - Current	NO - Privately-Owned	Available	Not Used in Prior Housing Element	0	0	0.114369231	0.114369231	4	0	0	1298189	1124	West Adams - Baldwin Hills - Leimert	Yes	Above Moderate
LOS ANGELES	1351 S BRONSON AVE	90019	5072005004	Medium Residential	R3-1-O-CPIO	0	54	0.144064449	Residential - Four Units (Any Combination) - 4 Stories or Less	YES - Current	NO - Privately-Owned	Available	Not Used in Prior Housing Element	0	0	0.114369231	0.114369231	4	0	0	1298189	1103	West Adams - Baldwin Hills - Leimert	Yes	Above Moderate
LOS ANGELES	1347 S BRONSON AVE	90019	5072005005	Medium Residential	R3-1-O-CPIO	0	54	0.144007588	Residential - Four Units (Any Combination) - 4 Stories or Less	YES - Current	NO - Privately-Owned	Available	Not Used in Prior Housing Element	0	0	0.114369231	0.114369231	4	0	0	1298189	1089	West Adams - Baldwin Hills - Leimert	Yes	Above Moderate
LOS ANGELES	1339 S BRONSON AVE	90019	5072005006	Medium Residential	R3-1-O-CPIO	0	54	0.144020344	Residential - Four Units (Any Combination) - 4 Stories or Less	YES - Current	NO - Privately-Owned	Available	Not Used in Prior Housing Element	0	0	0.114369231	0.114369231	4	0	0	1298189	1071	West Adams - Baldwin Hills - Leimert	Yes	Above Moderate
LOS ANGELES	1329 S BRONSON AVE	90019	5072005008	Medium Residential	R3-1-O-CPIO	0	54	0.143970026	Residential - Double, Duplex, or Two Units - 4 Stories or Less	YES - Current	NO - Privately-Owned	Available	Not Used in Prior Housing Element	0	0	0.448912978	0.448912978	2	0	0	1298189	1024	West Adams - Baldwin Hills - Leimert	Yes	Above Moderate
LOS ANGELES	1325 S BRONSON AVE	90019	5072005009	Medium Residential	R3-1-O-CPIO	0	54	0.12957229	Residential - Five or More Units or Apartments (Any Combination) - 4 Stories or Less	YES - Current	NO - Privately-Owned	Available	Not Used in Prior Housing Element	0	0	0.047031294	0.047031294	12	0	0	1298189	1009	West Adams - Baldwin Hills - Leimert	Yes	Above Moderate
LOS ANGELES	4154 W PICO BLVD	90019	5072005012	Community Commercial	C4-2D-O-CPIO	0	54	0.119832153	Commercial - Store Combination - Store and Residential Combination - Two Stories	YES - Current	NO - Privately-Owned	Available	Used in Prior Housing Element - Non-Vacant	0.052223656	0	0	0.052223656	0	0	0	1298189	964	West Adams - Baldwin Hills - Leimert		Lower
LOS ANGELES	4158 W PICO BLVD	90019	5072005013	Community Commercial	C4-2D-O-CPIO	0	54	0.216349205	Commercial - Auto, Recreation Equipment, Construction Equipment Sales and Service - Auto Body Repair Shop - One Story	YES - Current	NO - Privately-Owned	Available	Used in Prior Housing Element - Non-Vacant	0.0743105	0	0	0.0743105	0	0	0	1298189	962	West Adams - Baldwin Hills - Leimert		Lower
LOS ANGELES	1412 S CRENSHAW BLVD	90019	5072005014	Medium Residential	R3-1-O	0	54	0.163425434	Residential - Single Family Residence	YES - Current	NO - Privately-Owned	Available	Used in Prior Housing Element - Non-Vacant	0.795649338	0	0	0.795649338	1	0	0	1298185	1265	West Adams - Baldwin Hills - Leimert		Lower
LOS ANGELES	1406 S CRENSHAW BLVD	90019	5072005015	Medium Residential	R3-1-O	0	54	0.163551159	Residential - Five or More Units or Apartments (Any Combination) - 4 Stories or Less	YES - Current	NO - Privately-Owned	Available	Not Used in Prior Housing Element	0	0	0.094972748	0.094972748	7	0	0	1298185	1246	West Adams - Baldwin Hills - Leimert	Yes	Above Moderate
LOS ANGELES	1402 S CRENSHAW BLVD	90019	5072005016	Medium Residential	R3-1-O	0	54	0.163676495	Residential - Single Family Residence	YES - Current	NO - Privately-Owned	Available	Used in Prior Housing Element - Non-Vacant	0.795649338	0	0	0.795649338	1	0	0	1298185	1221	West Adams - Baldwin Hills - Leimert		Lower
LOS ANGELES	1330 S CRENSHAW BLVD	90019	5072005019	Medium Residential	R3-1-O	0	54	0.164028246	Residential - Single Family Residence	YES - Current	NO - Privately-Owned	Available	Used in Prior Housing Element - Non-Vacant	0.795649338	0	0	0.795649338	1	0	0	1298185	1154	West Adams - Baldwin Hills - Leimert		Lower
LOS ANGELES	1322 S CRENSHAW BLVD	90019	5072005020	Medium Residential	R3-1-O	0	54	0.164116529	Residential - Four Units (Any Combination) - 4 Stories or Less	YES - Current	NO - Privately-Owned	Available	Not Used in Prior Housing Element	0	0	0.410692978	0.410692978	4	0	0	1298185	1140	West Adams - Baldwin Hills - Leimert	Yes	Above Moderate
LOS ANGELES	1320 S CRENSHAW BLVD	90019	5072005021	Medium Residential	R3-1-O	0	54	0.164277239	Residential - Four Units (Any Combination) - 4 Stories or Less	YES - Current	NO - Privately-Owned	Available	Not Used in Prior Housing Element	0	0	0.410692978	0.410692978	4	0	0	1298185	1130	West Adams - Baldwin Hills - Leimert	Yes	Above Moderate
LOS ANGELES	1304 S CRENSHAW BLVD	90019	5072005025	Community Commercial	C4-2D-O-CPIO	0	54	0.149091839	Industrial - Warehousing, Distribution, Storage - Public Storage (Bekins, Lyons) - One Story	YES - Current	NO - Privately-Owned	Available	Used in Prior Housing Element - Non-Vacant	0.035645762	0	0	0.035645762	0	0	0	1298189	948	West Adams - Baldwin Hills - Leimert		Lower
LOS ANGELES	4164 W PICO BLVD	90019	5072005025	Community Commercial	C4-2D-O-CPIO	0	54	0.179485184	Industrial - Warehousing, Distribution, Storage - Public Storage (Bekins, Lyons) - One Story	YES - Current	NO - Privately-Owned	Available	Used in Prior Housing Element - Non-Vacant	0.039406769	0	0	0.039406769	0	0	0	1298189	958	West Adams - Baldwin Hills - Leimert		Lower
LOS ANGELES	4170 W PICO BLVD	90019	5072005025	Community Commercial	C4-2D-O-CPIO	0	54	0.16347109	Industrial - Warehousing, Distribution, Storage - Public Storage (Bekins, Lyons) - One Story	YES - Current	NO - Privately-Owned	Available	Used in Prior Housing Element - Non-Vacant	0.037154154	0	0	0.037154154	0	0	0	1298189	951	West Adams - Baldwin Hills - Leimert		Lower
LOS ANGELES	1307 S BRONSON AVE	90019	5072005026	Community Commercial	C4-2D-O-CPIO	0	54	0.088194819	Commercial - Store Combination - Store and Residential Combination - One Story	YES - Current	NO - Privately-Owned	Available	Not Used in Prior Housing Element	0.127372496	0	0	0.127372496	1	0	0	1298189	993	West Adams - Baldwin Hills - Leimert		Lower
LOS ANGELES	4150 W PICO BLVD	90019	5072005026	Community Commercial	C4-2D-O-CPIO	0	54	0.105984995	Commercial - Store Combination - Store and Residential Combination - One Story	YES - Current	NO - Privately-Owned	Available	Not Used in Prior Housing Element	0.146750334	0	0	0.146750334	1	0	0	1298189	965	West Adams - Baldwin Hills - Leimert		Lower
LOS ANGELES	1310 S CRENSHAW BLVD	90019	5072005027	Medium Residential	R3-1-O	0	54	0.128287744	Residential - Three Units (Any Combination) - 4 Stories or Less	YES - Current	NO - Privately-Owned	Available	Not Used in Prior Housing Element	0	0	0.439460778	0.439460778	1	0	0	1298189	996	West Adams - Baldwin Hills - Leimert	Yes	Above Moderate
LOS ANGELES	1322 S BRONSON AVE	90019	5072006005	Low Medium II Residential	RD2-1-O-CPIO	0	21	0.120443701	Residential - Double, Duplex, or Two Units - 4 Stories or Less	YES - Current	NO - Privately-Owned	Available	Not Used in Prior Housing Element	0	0	0.016725987	0.016725987	2	2*	2*	1298189	1020	West Adams - Baldwin Hills - Leimert	Yes	Above Moderate
LOS ANGELES	1330 S BRONSON AVE	90019	5072006007	Low Medium II Residential	RD2-1-O-CPIO	0	21	0.122022931	Residential - Double, Duplex, or Two Units - 4 Stories or Less	YES - Current	NO - Privately-Owned	Available	Not Used in Prior Housing Element	0	0	0.113460919	0.113460919	2	2*	2*	1298189	1066	West Adams - Baldwin Hills - Leimert	Yes	Above Moderate
LOS ANGELES	1336 S BRONSON AVE	90019	5072006008	Low Medium II Residential	RD2-1-O-CPIO	0	21	0.122788168	Residential - Double, Duplex, or Two Units - 4 Stories or Less	YES - Current	NO - Privately-Owned	Available	Not Used in Prior Housing Element	0	0	0.113460919	0.113460919	2	2*	2*	1298189	1082	West Adams - Baldwin Hills - Leimert	Yes	Above Moderate
LOS ANGELES	1348 S BRONSON AVE	90019	5072006010	Low Medium II Residential	RD2-1-O-CPIO	0	21	0.124367084	Residential - Double, Duplex, or Two Units - 4 Stories or Less	YES - Current	NO - Privately-Owned	Available	Not Used in Prior Housing Element	0	0	0.113460919	0.113460919	2	2*	2*	1298189	1117	West Adams - Baldwin Hills - Leimert	Yes	Above Moderate
LOS ANGELES	1319 S 12TH AVE	90019	5072006016	Low Medium II Residential	RD2-1-O-CPIO	0	21	0.151119119	Residential - Single Family Residence	YES - Current	NO - Privately-Owned	Available	Not Used in Prior Housing Element	0	0.132734701	0	0.132734701	1	3*	3*	1298189	1017	West Adams - Baldwin Hills - Leimert		Moderate
LOS ANGELES	1325 S 12TH AVE	90019	5072006017	Low Medium II Residential	RD2-1-O-CPIO	0	21	0.152876978	Residential - Single Family Residence	YES - Current	NO - Privately-Owned	Available	Not Used in Prior Housing Element	0	0.132734701	0	0.132734701	1	3*	3*	1298189	1048	West Adams - Baldwin Hills - Leimert		Moderate
LOS ANGELES	1331 S 12TH AVE	90019	5072006018	Low Medium II Residential	RD2-1-O-CPIO	0	21	0.154573069	Residential - Single Family Residence	YES - Current	NO - Privately-Owned	Available	Not Used in Prior Housing Element	0	0.132734701	0	0.132734701	1	3*	3*	1298189	1059	West Adams - Baldwin Hills - Leimert		Moderate
LOS ANGELES	1339 S 12TH AVE	90019	5072006019	Low Medium II Residential	RD2-1-O-CPIO	0	21	0.156331654	Residential - Single Family Residence	YES - Current	NO - Privately-Owned	Available	Not Used in Prior Housing Element	0	0.019736132	0	0.019736132	1	3*	3*	1298189	1078	West Adams - Baldwin Hills - Leimert		Moderate
LOS ANGELES	1341 S 12TH AVE	90019	5072006020	Low Medium II Residential	RD2-1-O-CPIO	0	21	0.158026327	Residential - Double, Duplex, or Two Units - 4 Stories or Less	YES - Current	NO - Privately-Owned	Available	Not Used in Prior Housing Element	0	0.179579473	0	0.179579473	2	3*	3*	1298189	1097	West Adams - Baldwin Hills - Leimert	Yes	Moderate
LOS ANGELES	1403 S 12TH AVE	90019	5072006021	Low Medium II Residential	RD2-1-O-CPIO	0	21	0.15978524	Residential - Three Units (Any Combination) - 4 Stories or Less	YES - Current	NO - Privately-Owned	Available	Not Used in Prior Housing Element	0	0.024484684	0	0.024484684	3	3*	3*	1298189	1112	West Adams - Baldwin Hills - Leimert	Yes	Moderate
LOS ANGELES	1407 S 12TH AVE	90019	5072006022	Low Medium II Residential	RD2-1-O-CPIO	0	21	0.161479987	Residential - Three Units (Any Combination) - 4 Stories or Less	YES - Current	NO - Privately-Owned	Available	Not Used in Prior Housing Element	0	0.162867701	0	0.162867701	3	3*	3*	1298189	1132	West Adams - Baldwin Hills - Leimert	Yes	Moderate
LOS ANGELES	1413 S 12TH AVE	90019	5072006023	Low Medium II Residential	RD2-1-O-CPIO	0	21	0.163240684	Residential - Double, Duplex, or Two Units - 4 Stories or Less	YES - Current	NO - Privately-Owned	Available	Not Used in Prior Housing Element	0	0.179579473	0	0.179579473	2	3*	3*	1298189	1150	West Adams - Baldwin Hills - Leimert	Yes	Moderate
LOS ANGELES	1417 S 12TH AVE	90019	5072006024	Low Medium II Residential	RD2-1-O-CPIO	0	21	0.181473432	Residential - Three Units (Any Combination) - 4 Stories or Less	YES - Current	NO - Privately-Owned	Available	Not Used in Prior Housing Element	0	0.019815514	0	0.019815514	3	3*	3*	1298189	1171	West Adams - Baldwin Hills - Leimert	Yes	Moderate
LOS ANGELES	1423 S 12TH AVE	90019	5072006025	Low Medium II Residential	RD2-1-O-CPIO	0	21	0.183527942	Residential - Three Units (Any Combination) - 4 Stories or Less	YES - Current	NO - Privately-Owned	Available	Not Used in Prior Housing Element	0	0.133241165	0	0.133241165	3	3*	3*	1298189	1193	West Adams - Baldwin Hills - Leimert	Yes	Moderate
LOS ANGELES	4112 W PICO BLVD	90019	5072006026	Neighborhood Commercial	C4-1VL-O-CPIO	0	54	0.153016164	Commercial - Professional Building - One Story	YES - Current	NO - Privately-Owned	Available	Used in Prior Housing Element - Non-Vacant	0.118986146	0	0	0.118986146	0	0	0	1298189	971	West Adams - Baldwin Hills - Leimert		Lower
LOS ANGELES	4116 W PICO BLVD	90019	5072006026	Neighborhood Commercial	C4-1VL-O-CPIO	0	54	0.111684207	Commercial - Professional Building - One Story	YES - Current	NO - Privately-Owned	Available	Used in Prior Housing Element - Non-Vacant	0.095316581	0	0	0.095316581	0	0	0	1298189	970	West Adams - Baldwin Hills - Leimert		Lower
LOS ANGELES	4124 W PICO BLVD	90019	5072006026	Neighborhood Commercial	C4-1VL-O-CPIO	0	54	0.108457685	Commercial - Professional Building - One Story	YES - Current	NO - Privately-Owned	Available	Used in Prior Housing Element - Non-Vacant	0.086594414	0	0	0.086594414	0	0	0	1298189	969	West Adams - Baldwin Hills - Leimert		Lower
LOS ANGELES	4100 W PICO BLVD	90019	5072006028	Neighborhood Commercial	C4-1VL-O-CPIO	0	54	0.207651059	Commercial - Shopping Center (Neighborhood, Community) - One Story	YES - Current	NO - Privately-Owned	Available	Not Used in Prior Housing Element	0.063346113	0	0	0.063346113	0	0	0	1298189	974	West Adams - Baldwin Hills - Leimert		Lower
LOS ANGELES			5072006028	Neighborhood Commercial	C4-1VL-O-CPIO	0	54	0.149435748	Commercial - Shopping Center (Neighborhood, Community) - One Story	YES - Current	NO - Privately-Owned	Available	Not Used in Prior Housing Element	0.048979506	0	0	0.048979506	0	0	0	1298189	1002	West Adams - Baldwin Hills - Leimert		Lower
LOS ANGELES			5072006028	Neighborhood Commercial	C4-1VL-O-CPIO	0	54	0.186106236	Commercial - Shopping Center (Neighborhood, Community) - One Story	YES - Current	NO - Privately-Owned	Available	Not Used in Prior Housing Element	0.057792646	0	0	0.057792646	0	0	0	1298189	973	West Adams - Baldwin Hills -

LOS ANGELES	1449 S 12TH AVE	90019	5072007015	Low Medium II Residential	RD2-1-O-CPIO	0	21	0.184210539	Residential - Three Units (Any Combination) - 4 Stories or Less	YES - Current	NO - Privately-Owned	Available	Not Used in Prior Housing Element	0	0.147478616	0	0.147478616	3	0	0	1268189	57	West Adams - Baldwin Hills - Leimert	Yes	Moderate					
LOS ANGELES	1467 S 12TH AVE	90019	5072007017	Low Medium II Residential	RD2-1-O-CPIO	0	21	0.037622386	Commercial - Parking Lot (Commercial Use Property) - Lots - Patron or Employee - One Story	YES - Current	NO - Privately-Owned	Available	Not Used in Prior Housing Element	0	0	0.000701589	0.000701589	0	0	0	1268189	4331	West Adams - Baldwin Hills - Leimert		Above Moderate					
LOS ANGELES	4111 W VENICE BLVD	90019	5072007020 5072007022	Low Medium II Residential Low Medium II Residential	RD2-1-O-CPIO RD2-1-O-CPIO	0	21	0.105289724 0.3358846	Commercial - Parking Lot (Commercial Use Property) - Lots - Patron or Employee - One Story Commercial - Store - One Story	YES - Current YES - Current	NO - Privately-Owned NO - Privately-Owned	Available Available	Not Used in Prior Housing Element Used in Prior Housing Element - Non-Vacant	0 0	0 0.103227847	0.014348572 0	0.014348572 0.103227847	0 0	2* 0	2* 0	1268189 1268189	176 158	West Adams - Baldwin Hills - Leimert West Adams - Baldwin Hills - Leimert		Above Moderate Moderate					
LOS ANGELES	4070 W PICO BLVD	90019	5072008001	Neighborhood Commercial	C4-1VL-O-CPIO	0	54	0.246716615	Commercial - Store - One Story	YES - Current	NO - Privately-Owned	Available	Not Used in Prior Housing Element	0.050042993	0	0	0.050042993	1	0	0	1298189	980	West Adams - Baldwin Hills - Leimert		Lower					
LOS ANGELES	1306 S 12TH AVE	90019	5072008002	Neighborhood Commercial	C4-1VL-O-CPIO	0	54	0.236476307	Commercial - Store Combination - Store and Residential Combination - One Story	YES - Current	NO - Privately-Owned	Available	Not Used in Prior Housing Element	0	0	0.009256345	0.009256345	18	0	0	1298189	997	West Adams - Baldwin Hills - Leimert	Yes	Above Moderate					
LOS ANGELES	1320 S 12TH AVE	90019	5072008004	Low Medium II Residential	RD2-1-O-CPIO	0	21	0.142093215	Residential - Single Family Residence	YES - Current	NO - Privately-Owned	Available	Not Used in Prior Housing Element	0	0.135377356	0	0.135377356	1	3*	3*	1298189	1053	West Adams - Baldwin Hills - Leimert		Moderate					
LOS ANGELES	1324 S 12TH AVE	90019	5072008005	Low Medium II Residential	RD2-1-O-CPIO	0	21	0.142583062	Residential - Single Family Residence	YES - Current	NO - Privately-Owned	Available	Not Used in Prior Housing Element	0	0.132734701	0	0.132734701	1	3*	3*	1298189	1073	West Adams - Baldwin Hills - Leimert		Moderate					
LOS ANGELES	1332 S 12TH AVE	90019	5072008006	Low Medium II Residential	RD2-1-O-CPIO	0	21	0.14307164	Residential - Single Family Residence	YES - Current	NO - Privately-Owned	Available	Not Used in Prior Housing Element	0	0.132734701	0	0.132734701	1	3*	3*	1298189	1093	West Adams - Baldwin Hills - Leimert		Moderate					
LOS ANGELES	1338 S 12TH AVE	90019	5072008007	Low Medium II Residential	RD2-1-O-CPIO	0	21	0.143561882	Residential - Single Family Residence	YES - Current	NO - Privately-Owned	Available	Not Used in Prior Housing Element	0	0.132734701	0	0.132734701	1	3*	3*	1298189	1105	West Adams - Baldwin Hills - Leimert		Moderate					
LOS ANGELES	1342 S 12TH AVE	90019	5072008008	Low Medium II Residential	RD2-1-O-CPIO	0	21	0.144050723	Residential - Single Family Residence	YES - Current	NO - Privately-Owned	Available	Not Used in Prior Housing Element	0	0.132734701	0	0.132734701	1	3*	3*	1298189	1126	West Adams - Baldwin Hills - Leimert		Moderate					
LOS ANGELES	1402 S 12TH AVE	90019	5072008009	Low Medium II Residential	RD2-1-O-CPIO	0	21	0.144541902	Residential - Single Family Residence	YES - Current	NO - Privately-Owned	Available	Not Used in Prior Housing Element	0	0.132734701	0	0.132734701	1	3*	3*	1298189	1147	West Adams - Baldwin Hills - Leimert		Moderate					
LOS ANGELES	1406 S 12TH AVE	90019	5072008010	Low Medium II Residential	RD2-1-O-CPIO	0	21	0.145031448	Residential - Single Family Residence	YES - Current	NO - Privately-Owned	Available	Not Used in Prior Housing Element	0	0.132734701	0	0.132734701	1	3*	3*	1298189	1168	West Adams - Baldwin Hills - Leimert		Moderate					
LOS ANGELES	1411 S NORTON AVE	90019	5072008011	Low Medium II Residential	RD2-1-O-CPIO	0	21	0.137036281	Residential - Single Family Residence	YES - Current	NO - Privately-Owned	Available	Not Used in Prior Housing Element	0	0	0.070341589	0.070341589	1	2*	2*	1298189	1186	West Adams - Baldwin Hills - Leimert		Above Moderate					
LOS ANGELES	1407 S NORTON AVE	90019	5072008012	Low Medium II Residential	RD2-1-O-CPIO	0	21	0.137208903	Residential - Single Family Residence	YES - Current	NO - Privately-Owned	Available	Not Used in Prior Housing Element	0	0	0.070341589	0.070341589	1	2*	2*	1298189	1167	West Adams - Baldwin Hills - Leimert		Above Moderate					
LOS ANGELES	1401 S NORTON AVE	90019	5072008013	Low Medium II Residential	RD2-1-O-CPIO	0	21	0.13738314	Residential - Double, Duplex, or Two Units - 4 Stories or Less	YES - Current	NO - Privately-Owned	Available	Not Used in Prior Housing Element	0	0	0.092604375	0.092604375	2	2*	2*	1298189	1146	West Adams - Baldwin Hills - Leimert	Yes	Above Moderate					
LOS ANGELES	1345 S NORTON AVE	90019	5072008014	Low Medium II Residential	RD2-1-O-CPIO	0	21	0.137555131	Residential - Double, Duplex, or Two Units - 4 Stories or Less	YES - Current	NO - Privately-Owned	Available	Not Used in Prior Housing Element	0	0	0.092604375	0.092604375	2	2*	2*	1298189	1125	West Adams - Baldwin Hills - Leimert	Yes	Above Moderate					
LOS ANGELES	1339 S NORTON AVE	90019	5072008015	Low Medium II Residential	RD2-1-O-CPIO	0	21	0.137728418	Residential - Double, Duplex, or Two Units - 4 Stories or Less	YES - Current	NO - Privately-Owned	Available	Not Used in Prior Housing Element	0	0	0.092604375	0.092604375	2	2*	2*	1298189	1104	West Adams - Baldwin Hills - Leimert	Yes	Above Moderate					
LOS ANGELES	1315 S NORTON AVE	90019	5072008018	Neighborhood Commercial	C4-1VL-O-CPIO	0	54	0.138618646	Institutional - Church - Wireless Communication Tower - One Story	YES - Current	NO - Privately-Owned	Available	Not Used in Prior Housing Element	0.025623956	0	0	0.025623956	0	0	0	1298189	1008	West Adams - Baldwin Hills - Leimert		Lower					
LOS ANGELES	1319 S NORTON AVE	90019	5072008018	Neighborhood Commercial	C4-1VL-O-CPIO	0	54	0.138204845	Institutional - Church - Wireless Communication Tower - One Story	YES - Current	NO - Privately-Owned	Available	Not Used in Prior Housing Element	0.025623956	0	0	0.025623956	0	0	0	1298189	1025	West Adams - Baldwin Hills - Leimert		Lower					
LOS ANGELES	4050 W PICO BLVD	90019	5072008018	Neighborhood Commercial	C4-1VL-O-CPIO	0	54	0.178438508	Institutional - Church - Wireless Communication Tower - One Story	YES - Current	NO - Privately-Owned	Available	Not Used in Prior Housing Element	0.030442586	0	0	0.030442586	0	0	0	1298189	989	West Adams - Baldwin Hills - Leimert		Lower					
LOS ANGELES	4058 W PICO BLVD	90019	5072008018	Neighborhood Commercial	C4-1VL-O-CPIO	0	54	0.157232236	Institutional - Church - Wireless Communication Tower - One Story	YES - Current	NO - Privately-Owned	Available	Not Used in Prior Housing Element	0.027293701	0	0	0.027293701	0	0	0	1298189	987	West Adams - Baldwin Hills - Leimert		Lower					
LOS ANGELES			5072008018	Neighborhood Commercial	C4-1VL-O-CPIO	0	54	0.027664904	Institutional - Church - Wireless Communication Tower - One Story	YES - Current	NO - Privately-Owned	Available	Not Used in Prior Housing Element	0	0	0.002621773	0.002621773	0	0	0	1298189	1052	West Adams - Baldwin Hills - Leimert		Above Moderate					
LOS ANGELES	1316 S 12TH AVE	90019	5072008026	Neighborhood Commercial	C4-1VL-O-CPIO	0	54	0.113241057	Residential - Four Units (Any Combination) - 4 Stories or Less	YES - Current	NO - Privately-Owned	Available	Not Used in Prior Housing Element	0	0	0.094810955	0.094810955	4	0	0	1298189	1030	West Adams - Baldwin Hills - Leimert	Yes	Above Moderate					
LOS ANGELES	1314 S NORTON AVE	90019	5072008027	Low Medium II Residential	RD2-1-O-CPIO	0	21	0.1230919	Commercial - Supermarket - Supermarket - 12,000 SF or More - One Story	YES - Current	NO - Privately-Owned	Available	Not Used in Prior Housing Element	0	0	0.001037036	0.001037036	0	2*	2*	1298189	1047	West Adams - Baldwin Hills - Leimert		Above Moderate					
LOS ANGELES	4000 W PICO BLVD	90019	5072008027	Neighborhood Commercial	C4-1VL-O-CPIO	0	54	0.193194823	Commercial - Supermarket - Supermarket - 12,000 SF or More - One Story	YES - Current	NO - Privately-Owned	Available	Not Used in Prior Housing Element	0.017047621	0	0	0.017047621	0	0	0	1298189	991	West Adams - Baldwin Hills - Leimert		Lower					
LOS ANGELES	4008 W PICO BLVD	90019	5072008027	Neighborhood Commercial	C4-1VL-O-CPIO	0	54	0.219887849	Commercial - Supermarket - Supermarket - 12,000 SF or More - One Story	YES - Current	NO - Privately-Owned	Available	Not Used in Prior Housing Element	0.019286247	0	0	0.019286247	0	0	0	1298189	990	West Adams - Baldwin Hills - Leimert		Lower					
LOS ANGELES	1320 S NORTON AVE	90019	5072008029	Low Medium II Residential	RD2-1-O-CPIO	0	21	0.123921786	Commercial - Parking Lot (Commercial Use Property) - Lots - Patron or Employee - One Story	YES - Current	NO - Privately-Owned	Available	Used in Prior Housing Element - Non-Vacant	0	0	0.005560124	0.005560124	0	2*	2*	1298189	1058	West Adams - Baldwin Hills - Leimert		Above Moderate					
LOS ANGELES	1324 S NORTON AVE	90019	5072008029	Low Medium II Residential	RD2-1-O-CPIO	0	21	0.126104231	Commercial - Parking Lot (Commercial Use Property) - Lots - Patron or Employee - One Story	YES - Current	NO - Privately-Owned	Available	Used in Prior Housing Element - Non-Vacant	0	0	0.005560124	0.005560124	0	2*	2*	1298189	1077	West Adams - Baldwin Hills - Leimert		Above Moderate					
LOS ANGELES	1330 S NORTON AVE	90019	5072008029	Low Medium II Residential	RD2-1-O-CPIO	0	21	0.128310988	Commercial - Parking Lot (Commercial Use Property) - Lots - Patron or Employee - One Story	YES - Current	NO - Privately-Owned	Available	Used in Prior Housing Element - Non-Vacant	0	0	0.005560124	0.005560124	0	2*	2*	1298189	1095	West Adams - Baldwin Hills - Leimert		Above Moderate					
LOS ANGELES	1336 S NORTON AVE	90019	5072008029	Low Medium II Residential	RD2-1-O-CPIO	0	21	0.130515667	Commercial - Parking Lot (Commercial Use Property) - Lots - Patron or Employee - One Story	YES - Current	NO - Privately-Owned	Available	Used in Prior Housing Element - Non-Vacant	0	0	0.005560124	0.005560124	0	2*	2*	1298189	1111	West Adams - Baldwin Hills - Leimert		Above Moderate					
LOS ANGELES	1340 S NORTON AVE	90019	5072008030	Low Medium II Residential	RD2-1-O-CPIO	0	21	0.132721823	Commercial - Parking Lot (Commercial Use Property) - Lots - Patron or Employee - One Story	YES - Current	NO - Privately-Owned	Available	Used in Prior Housing Element - Non-Vacant	0	0	0.004398753	0.004398753	0	2*	2*	1298189	1127	West Adams - Baldwin Hills - Leimert		Above Moderate					
LOS ANGELES	1346 S NORTON AVE	90019	5072008030	Low Medium II Residential	RD2-1-O-CPIO	0	21	0.134926433	Commercial - Parking Lot (Commercial Use Property) - Lots - Patron or Employee - One Story	YES - Current	NO - Privately-Owned	Available	Used in Prior Housing Element - Non-Vacant	0	0	0.004398753	0.004398753	0	2*	2*	1298189	1149	West Adams - Baldwin Hills - Leimert		Above Moderate					
LOS ANGELES	1400 S NORTON AVE	90019	5072008030	Low Medium II Residential	RD2-1-O-CPIO	0	21	0.137132614	Commercial - Parking Lot (Commercial Use Property) - Lots - Patron or Employee - One Story	YES - Current	NO - Privately-Owned	Available	Used in Prior Housing Element - Non-Vacant	0	0	0.004398753	0.004398753	0	2*	2*	1298189	1170	West Adams - Baldwin Hills - Leimert		Above Moderate					
LOS ANGELES	1406 S NORTON AVE	90019	5072008030	Low Medium II Residential	RD2-1-O-CPIO	0	21	0.13836012	Commercial - Parking Lot (Commercial Use Property) - Lots - Patron or Employee - One Story	YES - Current	NO - Privately-Owned	Available	Used in Prior Housing Element - Non-Vacant	0	0.008658938	0	0.008658938	0	3*	3*	1298189	1192	West Adams - Baldwin Hills - Leimert		Moderate					
LOS ANGELES	1412 S NORTON AVE	90019	5072008030	Low Medium II Residential	RD2-1-O-CPIO	0	21	0.138415316	Commercial - Parking Lot (Commercial Use Property) - Lots - Patron or Employee - One Story	YES - Current	NO - Privately-Owned	Available	Used in Prior Housing Element - Non-Vacant	0	0.008658938	0	0.008658938	0	3*	3*	1298189	1214	West Adams - Baldwin Hills - Leimert		Moderate					
LOS ANGELES	1463 S NORTON AVE	90019	5072009009	Low Medium II Residential	RD2-1-O-CPIO	0	21	0.276427701	Residential - Three Units (Any Combination) - 4 Stories or Less	YES - Current	NO - Privately-Owned	Available	Not Used in Prior Housing Element	0	0.253355348	0	0.253355348	3	0	0	1268189	137	West Adams - Baldwin Hills - Leimert	Yes	Moderate					
LOS ANGELES	1464 S 12TH AVE	90019	5072009010	Low Medium II Residential	RD2-1-O-CPIO	0	21	0.125983253	Residential - Single Family Residence	YES - Current	NO - Privately-Owned	Available	Not Used in Prior Housing Element	0	0	0.086312547	0.086312547	1	2*	2*	1268189	138	West Adams - Baldwin Hills - Leimert		Above Moderate					
LOS ANGELES			5072009011	Low Medium II Residential	RD2-1-O-CPIO	0	21	0.121491375	Residential - Single Family Residence	YES - Current	NO - Privately-Owned	Available	Not Used in Prior Housing Element	0	0	0.086312547	0.086312547	1	2*	2*	1268189	123	West Adams - Baldwin Hills - Leimert		Above Moderate					
LOS ANGELES	1456 S 12TH AVE	90019	5072009012	Low Medium II Residential	RD2-1-O-CPIO	0	21	0.125208278	Residential - Single Family Residence	YES - Current	NO - Privately-Owned	Available	Not Used in Prior Housing Element	0	0	0.086312547	0.086312547	1	2*	2*	1268189	105	West Adams - Baldwin Hills - Leimert		Above Moderate					
LOS ANGELES	1412 S 12TH AVE	90019	5072009013	Low Medium II Residential	RD2-1-O-CPIO	0	21	0.145599884	Residential - Single Family Residence	YES - Current	NO - Privately-Owned	Available	Not Used in Prior Housing Element	0	0.132734701	0	0.132734701	1	3*	3*	1298189	1188	West Adams - Baldwin Hills - Leimert		Moderate					
LOS ANGELES	1422 S 12TH AVE	90019	5072009015	Low Medium II Residential	RD2-1-O-CPIO	0	21	0.15522252	Residential - Double, Duplex, or Two Units - 4 Stories or Less	YES - Current	NO - Privately-Owned	Available	Not Used in Prior Housing Element	0	0.179579473	0	0.179579473	2	3*	3*	1298189	1232	West Adams - Baldwin Hills - Leimert	Yes	Moderate					
LOS ANGELES	1428 S 12TH AVE	90019	5072009016	Low Medium II Residential	RD2-1-O-CPIO	0	21	0.155489882	Residential - Single Family Residence - Pool	YES - Current	NO - Privately-Owned	Available	Not Used in Prior Housing Element	0	0.132734701	0	0.132734701	1	3*	3*	1268189	23	West Adams - Baldwin Hills - Leimert		Moderate					
LOS ANGELES	1434 3/4 S 12TH AVE	90019	5072009017	Low Medium II Residential	RD2-1-O-CPIO	0	21	0.155191058	Residential - Three Units (Any Combination) - 4 Stories or Less	YES - Current	NO - Privately-Owned	Available	Not Used in Prior Housing Element	0	0.043680082	0	0.043680082	3	3*	3*	1268189	33	West Adams - Baldwin Hills - Leimert	Yes	Moderate					
LOS ANGELES	1438 S 12TH AVE	90019	5072009018	Low Medium II Residential	RD2-1-O-CPIO	0	21	0.155219572	Residential - Single Family Residence	YES - Current	NO - Privately-Owned	Available	Not Used in Prior Housing Element	0	0.132734701	0	0.132734701	1	3*	3*	1268189	48	West Adams - Baldwin Hills - Leimert		Moderate					
LOS ANGELES	1442 S 12TH AVE	90019	5072009019	Low Medium II Residential	RD2-1-O-CPIO	0	21	0.155219531	Residential - Three Units (Any Combination) - 4 Stories or Less	YES - Current	NO - Privately-Owned	Available	Not Used in Prior Housing Element	0	0.162867701	0	0.162867701	3	3*	3*	1268189	69	West Adams - Baldwin Hills - Leimert	Yes	Moderate					
LOS ANGELES	1450 S 12TH AVE	90019	5072009020	Low Medium II Residential	RD2-1-O-CPIO	0	21	0.141185938	Residential - Single Family Residence	YES - Current	NO - Privately-Owned	Available	Not Used in Prior Housing Element	0	0.132734701	0	0.132734701	1	3*	3*	1298189	89	West Adams - Baldwin Hills - Leimert		Moderate					
LOS ANGELES	1433 S NORTON AVE	90019	5072009025	Low Medium II Residential	RD2-1-O-CPIO	0	21	0.142429388	Residential - Three Units (Any Combination) - 4 Stories or Less	YES - Current	NO - Privately-Owned	Available	Not Used in Prior Housing Element	0	0.162867701	0	0.162867701	3	3*	3*	1268189	30	West Adams - Baldwin Hills - Leimert	Yes	Moderate					
LOS ANGELES	1417 S NORTON AVE	90019	5072009028	Low Medium II Residential	RD2-1-O-CPIO	0	21	0.137080149	Residential - Single Family Residence	YES - Current	NO - Privately-Owned	Available	Not Used in Prior Housing Element	0	0	0.070341589	0.070341589	1	2*	2*	1298189	1206	West Adams - Baldwin Hills - Leimert		Above Moderate					
LOS ANGELES	1416 S NORTON AVE	90019	5072009029	Low Medium II Residential	RD2-1-O-CPIO	0	21	0.139075496	Residential - Double, Duplex, or Two Units - 4 Stories or Less	YES - Current	NO - Privately-Owned	Available	Not Used in Prior Housing Element	0	0.179579473	0	0.179579473	2	3*	3*	1298189	1235	West Adams - Baldwin Hills - Leimert	Yes	Moderate					
LOS ANGELES	1422 S NORTON AVE	90019	5072009030	Low Medium II Residential	RD2-1-O-CPIO	0	21	0.152338817	Residential - Double, Duplex, or Two Units - 4 Stories or Less	YES - Current	NO - Privately-Owned	Available	Not Used in Prior Housing Element	0	0.120252228	0	0.120252228	2	3*	3*	1268189	24	West Adams - Baldwin Hills - Leimert		Moderate					
LOS ANGELES	1428 S NORTON AVE	90019	5072009031	Low Medium II Residential	RD2-1-O-CPIO	0	21	0.137349423	Residential - Single Family Residence	YES - Current	NO - Privately-Owned	Available	Not Used in Prior Housing Element	0	0	0.072733811	0.072733811	1	2*	2*	1268189	34	West Adams - Baldwin Hills - Leimert		Above Moderate					
LOS ANGELES	1432 S NORTON AVE	90019	5072009032	Low Medium II Residential	RD2-1-O-CPIO	0	21	0.152581087	Residential - Single Family Residence	YES - Current	NO - Privately-Owned	Available	Not Used in Prior Housing Element	0	0.132734701	0	0.132734701	1	3*	3*	1298189	56	West Adams - Baldwin Hills - Leimert		Moderate					
LOS ANGELES	1436 S NORTON AVE	90019	5072009033	Low Medium II Residential	RD2-1-O-CPIO	0	21	0.152327349	Residential - Double, Duplex, or Two Units - 4 Stories or Less	YES - Current	NO - Privately-Owned	Available	Not Used in Prior Housing Element	0	0.179579473	0	0.179579473	2	3*	3*	1298189	77	West Adams - Baldwin Hills - Leimert	Yes	Moderate					
LOS ANGELES	1444 S NORTON AVE	90019	5072009034	Low Medium II Residential	RD2-1-O-CPIO	0	21	0.152074271	Residential - Three Units (Any Combination) - 4 Stories or Less	YES - Current	NO - Privately-Owned	Available	Not Used in Prior Housing Element	0	0.024484684	0	0.024484684	3	3*	3*	1268189	97	West Adams - Baldwin Hills - Leimert	Yes	Moderate					
LOS ANGELES	1450 S NORTON AVE	90019	5072009035	Low Medium II Residential	RD2-1-O-CPIO	0	21	0.15215673	Residential - Three Units (Any Combination) - 4 Stories or Less	YES - Current	NO - Privately-Owned	Available	Not Used in Prior Housing Element	0	0.162867701	0	0.162867701	3	3*	3*	1268189	117	West Adams - Baldwin Hills - Leimert	Yes	Moderate					
LOS ANGELES	1611 S 12TH AVE	90019	5072010002	Low Medium II Residential	RD2-1-O-CPIO	0	21	0.153138459	Residential - Single Family Residence	YES - Current	NO - Privately-Owned	Available	Not Used in Prior Housing Element	0	0.132734701	0	0.132734701	1	3*	3*	1268185	320	West Adams - Baldwin Hills - Leimert		Moderate					
LOS ANGELES	1615 S 12TH AVE	90019	5072010003	Low Medium II Residential	RD2-1-O-CPIO	0	21	0.153013292	Residential - Single Family Residence	YES - Current	NO - Privately-Owned	Available	Not Used in Prior Housing Element	0	0.132734701	0	0.132734701	1	3*	3*	1268185	347	West Adams - Baldwin Hills - Leimert		Moderate					
LOS ANGELES	1621 S 12TH AVE	90019	5072010004	Low Medium II Residential	RD2-1-O-CPIO	0	21	0.152887508	Residential - Single Family Residence	YES - Current	NO - Privately-Owned	Available	Not Used in Prior Housing Element	0	0.132734701	0	0.132734701	1	3*	3*	1268185	371	West Adams - Baldwin Hills - Leimert		Moderate					
LOS ANGELES	1625 S 12TH AVE	90019	5072010005	Low Medium II Residential	RD2-1-O-CPIO	0	21	0.152762063	Residential - Single Family Residence	YES - Current	NO - Privately-Owned	Available	Not Used in Prior Housing Element	0	0.132734701	0	0.132734701	1	3*	3*	1268185	392	West Adams - Baldwin Hills - Leimert		Moderate					
LOS ANGELES	1631 S 12TH AVE	90019	5072010006	Low Medium II Residential	RD2-1-O-CPIO	0	21	0.152637459	Residential - Single Family Residence	YES - Current	NO - Privately-Owned	Available	Not Used in Prior Housing Element	0	0.132734701	0	0.132734701	1	3*	3*	1268185	415	West Adams - Baldwin Hills - Leimert		Moderate					
LOS ANGELES	1635 S 12TH AVE	90019	5072010007	Low Medium II Residential	RD2-1-O-CPIO	0	21	0.152506392	Residential - Single Family Residence	YES - Current	NO - Privately-Owned	Available	Not Used in Prior Housing Element	0	0.132734701	0	0.132734701	1	3*	3*	1268185	442	West Adams - Baldwin Hills - Leimert		Moderate					
LOS ANGELES	1640 S 12TH AVE	90019	5072010009	Low Medium II Residential	RD2-1-O-CPIO	0	21	0.161260697	Residential - Single Family Residence	YES - Current	NO - Privately-Owned	Available	Not Used in Prior Housing Element	0	0.132734701	0	0.132734701	1	3*	3*	1298189	367	West Adams - Baldwin Hills - Leimert		Moderate					
LOS ANGELES	1636 S 12TH AVE	90019	5072010010	Low Medium II Residential	RD2-1-O-CPIO	0	21	0.159264632	Residential - Single Family Residence	YES - Current	NO - Privately-Owned	Available	Not Used in Prior Housing Element	0	0.132734701	0	0.132734701	1	3*	3*	1298189	342	West Adams - Baldwin Hills - Leimert		Moderate					
LOS ANGELES	1630 S 12TH AVE	90019	5072010011	Low Medium II Residential	RD2-1-O-CPIO	0	21	0.157266663	Residential - Single Family Residence	YES - Current	NO - Privately-Owned	Available	Not Used in Prior Housing Element	0	0.132734701	0	0.132734701	1	3*	3*	1298189	317	West Adams - Baldwin Hills - Leimert		Moderate					
LOS ANGELES	1624 S 12TH AVE	90019	5072010012	Low Medium II Residential	RD2-1-O-CPIO	0	21	0.155268322	Residential - Double, Duplex, or Two Units - 4 Stories or Less	YES - Current	NO - Privately-Owned	Available	Not Used in Prior Housing Element	0	0.179579473	0	0.179579473	2	3*	3*	1268189	299	West Adams - Baldwin Hills - Leimert	Yes	Moderate					
LOS ANGELES	1620 S 12TH AVE	90019	5072010013	Low Medium II Residential	RD2-1-O-CPIO	0	21	0.153271864	Residential - Single Family Residence	YES - Current	NO - Privately-Owned	Available	Not Used in Prior Housing Element	0	0.132734701	0	0.132734701	1	3*	3*	1268189	283	West Adams - Baldwin Hills - Leimert		Moderate					
LOS ANGELES	1607 S NORTON AVE	90019	5072010017	Low Medium II Residential	RD2-1-O-CPIO	0	21	0.124453186	Residential - Double, Duplex, or Two Units - 4 Stories or Less	YES - Current	NO - Privately-Owned	Available	Not Used in Prior Housing Element	0	0	0.113460919	0.113460919	2	2*	2*	1268189	279	West Adams - Baldwin Hills - Leimert	Yes	Above Moderate					
LOS ANGELES	1611 S NORTON AVE	90019	5072010018	Low Medium II Residential	RD2-1-O-CPIO	0	21	0.160596913	Residential - Double, Duplex, or Two Units - 4 Stories or Less	YES - Current	NO - Privately-Owned	Available	Not Used in Prior Housing Element	0	0.179579473	0	0.179579473	2	3*	3*	1268189	281	West Adams - Baldwin Hills - Leimert	Yes	Moderate					
LOS ANGELES	1617 S NORTON AVE	90019	5072010019	Low Medium II Residential	RD2-1-O-CPIO	0	21	0.160597225	Residential - Single Family Residence	YES - Current	NO - Privately-Owned	Available	Not Used in Prior Housing Element	0	0.132734701	0	0.132734701	1	3*	3*	1268189	284	West Adams - Baldwin Hills - Leimert		Moderate					
LOS ANGELES	1621 S NORTON AVE	90019	5072010020	Low Medium II Residential	RD2-1-O-CPIO	0	21	0.160596474	Residential - Single Family Residence	YES - Current	NO - Privately-Owned	Available	Not Used in Prior Housing Element	0	0.132734701	0	0.132734701	1	3*	3*	1268189	306	West Adams - Baldwin Hills - Leimert		Moderate					
LOS ANGELES	1627 S NORTON AVE	90019	5072010021	Low Medium II Residential	RD2-1-O-CPIO	0	21	0.160596159	Residential - Single Family Residence	YES - Current	NO - Privately-Owned	Available	Not Used in Prior Housing Element	0	0.132734701	0	0.132734701	1	3*	3*	1268189	321	West Adams - Baldwin Hills - Leimert		Moderate					
LOS ANGELES	1631 S NORTON AVE	90019	5072010022	Low Medium II Residential	RD2-1-O-CPIO	0	21	0.160597271	Residential - Single Family Residence	YES - Current	NO - Privately-Owned	Available	Not Used in Prior Housing Element	0	0.132734701	0	0.132734701	1	3*	3*	1268189	344	West Adams - Baldwin Hills - Leimert		Moderate					
LOS ANGELES	1635 S NORTON AVE	90019	5072010023	Low Medium II Residential	RD2-1-O-CPIO	0	21	0.160596159	Residential - Single Family Residence - Pool	YES - Current	NO - Privately-Owned	Available	Not Used in Prior Housing Element	0	0.132734701	0	0.132734701	1	3*	3*	1268189	368	West Adams - Baldwin Hills - Leimert		Moderate					
LOS ANGELES	1631 S 7TH AVE	90019	5072011003	Low Medium II Residential	RD2-1XL-O-CPIO	0	21	0.112920924	Residential - Single Family Residence	YES - Current	NO - Privately-Owned	Available	Not Used in Prior Housing Element	0	0	0.086312547	0.086312547	1	2*	2*	1268189	419	West Adams - Baldwin Hills - Leimert		Above Moderate					
LOS ANGELES	1635 S 7TH AVE	90019	5072011004	Low Medium II Residential	RD2-1XL-O-CPIO	0	21	0.106937643	Residential - Single Family Residence	YES - Current	NO - Privately-Owned	Available	Not Used in Prior Housing Element	0	0	0.086312547	0.086312547	1	2*	2*	1268189	435	West Adams - Baldwin Hills - Leimert		Above Moderate					
LOS

LOS ANGELES	1707 S 6TH AVE	90019	5072017002	Low Medium II Residential	RD2-1XL-O-CPIO	0	21	0.172413087	Residential - Single Family Residence	YES - Current	NO - Privately-Owned	Available	Not Used in Prior Housing Element	0	0.108438304	0	0.108438304	1	3*	3*	1268189	646	West Adams - Baldwin Hills - Leimert									Moderate
LOS ANGELES	1713 S 6TH AVE	90019	5072015003	Low Medium II Residential	RD2-1XL-O-CPIO	0	21	0.172382955	Residential - Double, Duplex, or Two Units - 4 Stories or Less	YES - Current	NO - Privately-Owned	Available	Not Used in Prior Housing Element	0	0.147022033	0	0.147022033	2	3*	3*	1268189	666	West Adams - Baldwin Hills - Leimert								Yes	Moderate
LOS ANGELES	1733 S 6TH AVE	90019	5072015007	Low Medium II Residential	RD2-1XL-O-CPIO	0	21	0.17226602	Residential - Single Family Residence	YES - Current	NO - Privately-Owned	Available	Not Used in Prior Housing Element	0	0.108438304	0	0.108438304	1	3*	3*	1268189	749	West Adams - Baldwin Hills - Leimert									Moderate
LOS ANGELES	3601 W WASHINGTON BLVD	90018	5072015009	Neighborhood Commercial	C2-1VL-O-CPIO	0	54	0.229476991	Residential - Five or More Units or Apartments (Any Combination) - 4 Stories or Less	YES - Current	NO - Privately-Owned	Available	Not Used in Prior Housing Element	0	0	0.148379205	0.148379205	12	0	0	1268189	825	West Adams - Baldwin Hills - Leimert								Yes	Above Moderate
LOS ANGELES	3605 W WASHINGTON BLVD	90018	5072015009	Neighborhood Commercial	C2-1VL-O-CPIO	0	54	0.229570283	Residential - Five or More Units or Apartments (Any Combination) - 4 Stories or Less	YES - Current	NO - Privately-Owned	Available	Not Used in Prior Housing Element	0	0	0.154719144	0.154719144	12	0	0	1268189	827	West Adams - Baldwin Hills - Leimert								Yes	Above Moderate
LOS ANGELES	3611 W WASHINGTON BLVD	90018	5072015010	Neighborhood Commercial	C2-1VL-O-CPIO	0	54	0.229570283	Industrial - Parking Lot (Industrial Use Property) - One Story	YES - Current	NO - Privately-Owned	Available	Not Used in Prior Housing Element	0.036623314	0	0	0.036623314	0	0	0	1268189	828	West Adams - Baldwin Hills - Leimert									Lower
LOS ANGELES	3617 W WASHINGTON BLVD	90018	5072015011	Neighborhood Commercial	C2-1VL-O-CPIO	0	54	0.229570283	Industrial - Warehousing, Distribution, Storage - Public Storage - Mini Warehouse - One Story	YES - Current	NO - Privately-Owned	Available	Not Used in Prior Housing Element	0.075531855	0	0	0.075531855	0	0	0	1268189	829	West Adams - Baldwin Hills - Leimert									Lower
LOS ANGELES	3621 W WASHINGTON BLVD	90018	5072015011	Neighborhood Commercial	C2-1VL-O-CPIO	0	54	0.229570283	Industrial - Warehousing, Distribution, Storage - Public Storage - Mini Warehouse - One Story	YES - Current	NO - Privately-Owned	Available	Not Used in Prior Housing Element	0.075531855	0	0	0.075531855	0	0	0	1268189	830	West Adams - Baldwin Hills - Leimert									Lower
LOS ANGELES	3629 W WASHINGTON BLVD	90018	5072015011	Neighborhood Commercial	C2-1VL-O-CPIO	0	54	0.229570642	Industrial - Warehousing, Distribution, Storage - Public Storage - Mini Warehouse - One Story	YES - Current	NO - Privately-Owned	Available	Not Used in Prior Housing Element	0.075531855	0	0	0.075531855	0	0	0	1268189	831	West Adams - Baldwin Hills - Leimert									Lower
LOS ANGELES	1738 S 7TH AVE	90019	5072015012	Low Medium II Residential	RD2-1XL-O-CPIO	0	21	0.172178878	Residential - Three Units (Any Combination) - 4 Stories or Less	YES - Current	NO - Privately-Owned	Available	Not Used in Prior Housing Element	0	0.019815514	0	0.019815514	3	3*	3*	1268189	782	West Adams - Baldwin Hills - Leimert								Yes	Moderate
LOS ANGELES	1732 S 7TH AVE	90019	5072015013	Low Medium II Residential	RD2-1XL-O-CPIO	0	21	0.172177802	Residential - Three Units (Any Combination) - 4 Stories or Less	YES - Current	NO - Privately-Owned	Available	Not Used in Prior Housing Element	0	0.133241165	0	0.133241165	3	3*	3*	1268189	750	West Adams - Baldwin Hills - Leimert								Yes	Moderate
LOS ANGELES	1728 S 7TH AVE	90019	5072015014	Low Medium II Residential	RD2-1XL-O-CPIO	0	21	0.172178519	Residential - Double, Duplex, or Two Units - 4 Stories or Less	YES - Current	NO - Privately-Owned	Available	Not Used in Prior Housing Element	0	0.147022033	0	0.147022033	2	3*	3*	1268189	736	West Adams - Baldwin Hills - Leimert								Yes	Moderate
LOS ANGELES	1712 S 7TH AVE	90019	5072015017	Low Medium II Residential	RD2-1XL-O-CPIO	0	21	0.172176725	Residential - Single Family Residence	YES - Current	NO - Privately-Owned	Available	Not Used in Prior Housing Element	0	0.108438304	0	0.108438304	1	3*	3*	1268189	667	West Adams - Baldwin Hills - Leimert									Moderate
LOS ANGELES	1706 S 7TH AVE	90019	5072015018	Low Medium II Residential	RD2-1XL-O-CPIO	0	21	0.172178518	Residential - Single Family Residence	YES - Current	NO - Privately-Owned	Available	Not Used in Prior Housing Element	0	0.108438304	0	0.108438304	1	3*	3*	1268189	647	West Adams - Baldwin Hills - Leimert									Moderate
LOS ANGELES	1613 S 6TH AVE	90019	5072016001	Low Medium II Residential	RD2-1XL-O-CPIO	0	21	0.145149519	Residential - Double, Duplex, or Two Units - 4 Stories or Less	YES - Current	NO - Privately-Owned	Available	Not Used in Prior Housing Element	0	0.179579473	0	0.179579473	2	3*	3*	1268189	340	West Adams - Baldwin Hills - Leimert								Yes	Moderate
LOS ANGELES	1619 S 6TH AVE	90019	5072016002	Low Medium II Residential	RD2-1XL-O-CPIO	0	21	0.145124622	Residential - Double, Duplex, or Two Units - 4 Stories or Less	YES - Current	NO - Privately-Owned	Available	Not Used in Prior Housing Element	0	0.179579473	0	0.179579473	2	3*	3*	1268189	366	West Adams - Baldwin Hills - Leimert								Yes	Moderate
LOS ANGELES	1625 S 6TH AVE	90019	5072016003	Low Medium II Residential	RD2-1XL-O-CPIO	0	21	0.145102064	Residential - Single Family Residence	YES - Current	NO - Privately-Owned	Available	Not Used in Prior Housing Element	0	0.132734701	0	0.132734701	1	3*	3*	1268189	391	West Adams - Baldwin Hills - Leimert									Moderate
LOS ANGELES	1629 S 6TH AVE	90019	5072016004	Low Medium II Residential	RD2-1XL-O-CPIO	0	21	0.145076482	Residential - Single Family Residence	YES - Current	NO - Privately-Owned	Available	Not Used in Prior Housing Element	0	0.132734701	0	0.132734701	1	3*	3*	1268189	416	West Adams - Baldwin Hills - Leimert									Moderate
LOS ANGELES	1635 S 6TH AVE	90019	5072016005	Low Medium II Residential	RD2-1XL-O-CPIO	0	21	0.1450536	Residential - Three Units (Any Combination) - 4 Stories or Less	YES - Current	NO - Privately-Owned	Available	Not Used in Prior Housing Element	0	0.009781254	0	0.009781254	3	3*	3*	1268189	434	West Adams - Baldwin Hills - Leimert								Yes	Moderate
LOS ANGELES	1639 S 6TH AVE	90019	5072016006	Low Medium II Residential	RD2-1XL-O-CPIO	0	21	0.155082472	Residential - Single Family Residence	YES - Current	NO - Privately-Owned	Available	Not Used in Prior Housing Element	0	0.132734701	0	0.132734701	1	3*	3*	1268189	466	West Adams - Baldwin Hills - Leimert									Moderate
LOS ANGELES	3610 W VENICE BLVD	90019	5072016007	Neighborhood Commercial	C2-1VL-O-CPIO	0	54	0.125833463	Commercial - Store - One Story	YES - Current	NO - Privately-Owned	Available	Used in Prior Housing Element - Non-Vacant	0.103227847	0	0	0.103227847	0	0	0	1268189	309	West Adams - Baldwin Hills - Leimert									Lower
LOS ANGELES	1611 S 6TH AVE	90019	5072016008	Neighborhood Commercial	C2-1VL-O-CPIO	0	54	0.125814548	Residential - Single Family Residence	YES - Current	NO - Privately-Owned	Available	Not Used in Prior Housing Element	0.567560172	0	0	0.567560172	1	0	0	1268189	315	West Adams - Baldwin Hills - Leimert									Lower
LOS ANGELES	1643 S 6TH AVE	90019	5072016009	Low Medium II Residential	RD2-1XL-O-CPIO	0	21	0.125670853	Residential - Single Family Residence	YES - Current	NO - Privately-Owned	Available	Not Used in Prior Housing Element	0	0	0.086312547	0.086312547	1	2*	2*	1268189	487	West Adams - Baldwin Hills - Leimert									Above Moderate
LOS ANGELES	1647 S 6TH AVE	90019	5072016010	Low Medium II Residential	RD2-1XL-O-CPIO	0	21	0.12565468	Residential - Double, Duplex, or Two Units - 4 Stories or Less	YES - Current	NO - Privately-Owned	Available	Not Used in Prior Housing Element	0	0	0.129452473	0.129452473	1	2*	2*	1268189	500	West Adams - Baldwin Hills - Leimert								Yes	Above Moderate
LOS ANGELES	1651 S 6TH AVE	90019	5072016011	Low Medium II Residential	RD2-1XL-O-CPIO	0	21	0.125636774	Residential - Single Family Residence	YES - Current	NO - Privately-Owned	Available	Not Used in Prior Housing Element	0	0	0.086312547	0.086312547	1	2*	2*	1268189	542	West Adams - Baldwin Hills - Leimert									Above Moderate
LOS ANGELES	1655 S 6TH AVE	90019	5072016012	Low Medium II Residential	RD2-1XL-O-CPIO	0	21	0.125618142	Residential - Single Family Residence	YES - Current	NO - Privately-Owned	Available	Not Used in Prior Housing Element	0	0	0.086312547	0.086312547	1	2*	2*	1268189	564	West Adams - Baldwin Hills - Leimert									Above Moderate
LOS ANGELES	1659 S 6TH AVE	90019	5072016013	Low Medium II Residential	RD2-1XL-O-CPIO	0	21	0.138482495	Residential - Double, Duplex, or Two Units - 4 Stories or Less	YES - Current	NO - Privately-Owned	Available	Not Used in Prior Housing Element	0	0.179579473	0	0.179579473	2	3*	3*	1268189	585	West Adams - Baldwin Hills - Leimert								Yes	Moderate
LOS ANGELES	1616 S 7TH AVE	90019	5072016016	Low Medium II Residential	RD2-1XL-O-CPIO	0	21	0.12534638	Residential - Single Family Residence	YES - Current	NO - Privately-Owned	Available	Not Used in Prior Housing Element	0	0	0.086312547	0.086312547	1	2*	2*	1268189	341	West Adams - Baldwin Hills - Leimert									Above Moderate
LOS ANGELES	1618 S 7TH AVE	90019	5072016017	Low Medium II Residential	RD2-1XL-O-CPIO	0	21	0.125344092	Residential - Single Family Residence	YES - Current	NO - Privately-Owned	Available	Not Used in Prior Housing Element	0	0	0.086312547	0.086312547	1	2*	2*	1268189	363	West Adams - Baldwin Hills - Leimert									Above Moderate
LOS ANGELES	1622 S 7TH AVE	90019	5072016018	Low Medium II Residential	RD2-1XL-O-CPIO	0	21	0.125346101	Residential - Single Family Residence	YES - Current	NO - Privately-Owned	Available	Not Used in Prior Housing Element	0	0	0.086312547	0.086312547	1	2*	2*	1268189	389	West Adams - Baldwin Hills - Leimert									Above Moderate
LOS ANGELES	1626 S 7TH AVE	90019	5072016019	Low Medium II Residential	RD2-1XL-O-CPIO	0	21	0.125346099	Residential - Single Family Residence	YES - Current	NO - Privately-Owned	Available	Not Used in Prior Housing Element	0	0	0.086312547	0.086312547	1	2*	2*	1268189	403	West Adams - Baldwin Hills - Leimert									Above Moderate
LOS ANGELES	1630 S 7TH AVE	90019	5072016020	Low Medium II Residential	RD2-1XL-O-CPIO	0	21	0.125346101	Residential - Single Family Residence	YES - Current	NO - Privately-Owned	Available	Not Used in Prior Housing Element	0	0	0.086312547	0.086312547	1	2*	2*	1268189	421	West Adams - Baldwin Hills - Leimert									Above Moderate
LOS ANGELES	1642 S 7TH AVE	90019	5072016023	Low Medium II Residential	RD2-1XL-O-CPIO	0	21	0.12534638	Residential - Double, Duplex, or Two Units - 4 Stories or Less	YES - Current	NO - Privately-Owned	Available	Not Used in Prior Housing Element	0	0	0.113460919	0.113460919	2	2*	2*	1268189	489	West Adams - Baldwin Hills - Leimert								Yes	Above Moderate
LOS ANGELES	1644 S 7TH AVE	90019	5072016024	Low Medium II Residential	RD2-1XL-O-CPIO	0	21	0.125344092	Residential - Single Family Residence	YES - Current	NO - Privately-Owned	Available	Not Used in Prior Housing Element	0	0	0.086312547	0.086312547	1	2*	2*	1268189	501	West Adams - Baldwin Hills - Leimert									Above Moderate
LOS ANGELES	1648 S 7TH AVE	90019	5072016025	Low Medium II Residential	RD2-1XL-O-CPIO	0	21	0.125346101	Residential - Single Family Residence	YES - Current	NO - Privately-Owned	Available	Not Used in Prior Housing Element	0	0	0.086312547	0.086312547	1	2*	2*	1268189	543	West Adams - Baldwin Hills - Leimert									Above Moderate
LOS ANGELES	1652 S 7TH AVE	90019	5072016026	Low Medium II Residential	RD2-1XL-O-CPIO	0	21	0.125345247	Residential - Single Family Residence	YES - Current	NO - Privately-Owned	Available	Not Used in Prior Housing Element	0	0	0.086312547	0.086312547	1	2*	2*	1268189	565	West Adams - Baldwin Hills - Leimert									Above Moderate
LOS ANGELES	1656 S 7TH AVE	90019	5072016027	Low Medium II Residential	RD2-1XL-O-CPIO	0	21	0.099006258	Residential - Single Family Residence	YES - Current	NO - Privately-Owned	Available	Not Used in Prior Housing Element	0	0	0.086312547	0.086312547	1	2*	2*	1268189	587	West Adams - Baldwin Hills - Leimert									Above Moderate
LOS ANGELES	1610 S 7TH AVE	90019	5072016029	Neighborhood Commercial	C2-1VL-O-CPIO	0	54	0.125344371	Commercial - Auto, Recreation Equipment, Construction Equipment Sales and Service - Auto Body Repair Shop - One Story	YES - Current	NO - Privately-Owned	Available	Used in Prior Housing Element - Non-Vacant	0.012452997	0	0	0.012452997	0	0	0	1268189	316	West Adams - Baldwin Hills - Leimert									Lower
LOS ANGELES	3620 W VENICE BLVD	90019	5072016029	Neighborhood Commercial	C2-1VL-O-CPIO	0	54	0.123375702	Commercial - Auto, Recreation Equipment, Construction Equipment Sales and Service - Auto Body Repair Shop - One Story	YES - Current	NO - Privately-Owned	Available	Used in Prior Housing Element - Non-Vacant	0.012452997	0	0	0.012452997	0	0	0	1268189	310	West Adams - Baldwin Hills - Leimert									Lower
LOS ANGELES	1501 S 6TH AVE	90019	5072017001	Low Medium II Residential	RD2-1-O-CPIO	0	21	0.07963408	Residential - Single Family Residence	YES - Current	NO - Privately-Owned	Available	Not Used in Prior Housing Element	0	0	0.039820975	0.039820975	1	1*	1*	1268189	55	West Adams - Baldwin Hills - Leimert									Above Moderate
LOS ANGELES	1505 S 6TH AVE	90019	5072017002	Low Medium II Residential	RD2-1-O-CPIO	0	21	0.102647791	Residential - Single Family Residence	YES - Current	NO - Privately-Owned	Available	Not Used in Prior Housing Element	0	0	0.089232498	0.089232498	1	2*	2*	1268189	75	West Adams - Baldwin Hills - Leimert									Above Moderate
LOS ANGELES	1511 S 6TH AVE	90019	5072017003	Low Medium II Residential	RD2-1-O-CPIO	0	21	0.12591842	Residential - Double, Duplex, or Two Units - 4 Stories or Less	YES - Current	NO - Privately-Owned	Available	Not Used in Prior Housing Element	0	0	0.121201506	0.121201506	2	2*	2*	1268189	95	West Adams - Baldwin Hills - Leimert								Yes	Above Moderate
LOS ANGELES	1515 S 6TH AVE	90019	5072017004	Low Medium II Residential	RD2-1-O-CPIO	0	21	0.149242453	Residential - Single Family Residence	YES - Current	NO - Privately-Owned	Available	Not Used in Prior Housing Element	0	0.135377356	0	0.135377356	1	3*	3*	1268189	114	West Adams - Baldwin Hills - Leimert									Moderate
LOS ANGELES	1523 S 6TH AVE	90019	5072017005	Low Medium II Residential	RD2-1-O-CPIO	0	21	0.172260636	Residential - Single Family Residence	YES - Current	NO - Privately-Owned	Available	Not Used in Prior Housing Element	0	0.110611171	0	0.110611171	1	3*	3*	1268189	134	West Adams - Baldwin Hills - Leimert									Moderate
LOS ANGELES	1527 S 6TH AVE	90019	5072017006	Low Medium II Residential	RD2-1-O-CPIO	0	21	0.195278819	Residential - Single Family Residence	YES - Current	NO - Privately-Owned	Available	Not Used in Prior Housing Element	0	0.316097903	0	0.316097903	1	0	0	1268189	154	West Adams - Baldwin Hills - Leimert									Moderate
LOS ANGELES	1543 S 6TH AVE	90019	5072017008	Low Medium II Residential	RD2-1-O-CPIO	0	21	0.172177408	Residential - Single Family Residence	YES - Current	NO - Privately-Owned	Available	Not Used in Prior Housing Element	0	0.108438304	0	0.108438304	1	3*	3*	1268189	207	West Adams - Baldwin Hills - Leimert									Moderate
LOS ANGELES	1547 S 6TH AVE	90019	5072017009	Low Medium II Residential	RD2-1-O-CPIO	0	21	0.172178482	Residential - Single Family Residence	YES - Current	NO - Privately-Owned	Available	Not Used in Prior Housing Element	0	0.108438304	0	0.108438304	1	3*	3*	1268189	226	West Adams - Baldwin Hills - Leimert									Moderate
LOS ANGELES	1551 S 6TH AVE	90019	5072017010	Neighborhood Commercial	C2-1VL-O-CPIO	0	54	0.172177408	Residential - Four Units (Any Combination) - 4 Stories or Less	YES - Current	NO - Privately-Owned	Available	Not Used in Prior Housing Element	0	0	0.133189682	0.133189682	4	0	0	1268189	249	West Adams - Baldwin Hills - Leimert								Yes	Above Moderate
LOS ANGELES	1559 S 6TH AVE	90019	5072017011	Neighborhood Commercial	C2-1VL-O-CPIO	0	54	0.172177408	Residential - Four Units (Any Combination) - 4 Stories or Less	YES - Current	NO - Privately-Owned	Available	Not Used in Prior Housing Element	0	0	0.133189682	0.133189682	4	0	0	1268189	271	West Adams - Baldwin Hills - Leimert								Yes	Above Moderate
LOS ANGELES			5072017014	Low Medium II Residential	RD2-1-O-CPIO	0	21	0.019767487	Residential - Single Family Residence - Other Improvements Only	YES - Current	NO - Privately-Owned	Available	Not Used in Prior Housing Element	0	0	0.018074238	0.018074238	0	0	0	1268189	209	West Adams - Baldwin Hills - Leimert									Above Moderate
LOS ANGELES			5072017014	Low Medium II Residential	RD2-1-O-CPIO	0	21	0.092154928	Residential - Single Family Residence - Other Improvements Only	YES - Current	NO - Privately-Owned	Available	Not Used in Prior Housing Element	0	0	0.120739397	0.120739397	0	2*	2*	1268189	208	West Adams - Baldwin Hills - Leimert									Above Moderate
LOS ANGELES			5072017015	Low Medium II Residential	RD2-1-O-CPIO	0	21	0.0000296	Residential - Single Family Residence	YES - Current	NO - Privately-Owned	Available	Used in Prior Housing Element - Non-Vacant	0	0	0.128262281	0.128262281	0	0	0	1268189	239	West Adams - Baldwin Hills - Leimert									Above Moderate
LOS ANGELES			5072017015	Low Medium II Residential	RD2-1-O-CPIO	0	21	0.00310611	Residential - Single Family Residence	YES - Current	NO - Privately-Owned	Available	Used in Prior Housing Element - Non-Vacant	0	0	0.128262281	0.128262281	0	0	0	1268189	253	West Adams - Baldwin Hills - Leimert									Above Moderate
LOS ANGELES			5072017015	Low Medium II Residential	RD2-1-O-CPIO	0	21	0.011653861	Residential - Single Family Residence	YES - Current	NO - Privately-Owned	Available	Used in Prior Housing Element - Non-Vacant	0	0	0.128262281	0.128262281	0	0	0	1268189	252	West Adams - Baldwin Hills - Leimert									Above Moderate
LOS ANGELES			5072017015	Low Medium II Residential	RD2-1-O-CPIO	0	21	0.01229001	Residential - Single Family Residence	YES - Current	NO - Privately-Owned	Available	Used in Prior Housing Element - Non-Vacant	0	0	0.128262281	0.128262281	0	0	0	1268189	230	West Adams - Baldwin Hills - Leimert									Above Moderate
LOS ANGELES			5072017015	Low Medium II Residential	RD2-1-O-CPIO	0	21	0.014311081	Residential - Single Family Residence	YES - Current	NO - Privately-Owned	Available	Used in Prior Housing Element - Non-Vacant	0	0	0.128262281	0.128262281	0	0	0	1268189	274	West Adams - Baldwin Hills - Leimert									Above Moderate
LOS ANGELES			5072017015	Low Medium II Residential	RD2-1-O-CPIO	0	21	0.023467204	Residential - Single Family Residence	YES - Current	NO - Privately-Owned	Available	Used in Prior Housing Element - Non-Vacant	0	0	0.128262281	0.128262281	0	0	0	1268189	275	West Adams - Baldwin Hills - Leimert									Above Moderate
LOS ANGELES			5072017015	Low Medium II Residential	RD2-1-O-CPIO	0	21	0.038523839	Residential - Single Family Residence	YES - Current	NO - Privately-Owned	Available	Used in Prior Housing Element - Non-Vacant	0	0	0.105906737	0.105906737	0	0	0	1268189	233	West Adams - Baldwin Hills - Leimert									Above Moderate
LOS ANGELES	1315 S 5TH AVE	90019	5072018001	Neighborhood Commercial	C4-1VL-O-CPIO	0	54	0.125345082	Residential - Four Units (Any Combination) - 4 Stories or Less	YES - Current	NO - Privately-Owned	Available	Not Used in Prior Housing Element	0	0	0.092440977	0.092440977	4	0	0	1298189	1057	West Adams - Baldwin Hills - Leimert								Yes	Above Moderate
LOS ANGELES	1311 S 5TH AVE	90019	5072018002	Neighborhood Commercial	C4-1VL-O-CPIO	0	54	0.125346208	Residential - Four Units (Any Combination) - 4 Stories or Less	YES - Current	NO - Privately-Owned	Available	Not Used in Prior Housing Element	0	0	0.092440977	0.092440977	4	0	0	1298189	1046	West Adams - Baldwin Hills - Leimert								Yes	Above Moderate
LOS ANGELES	1307 S 5TH AVE	90019	5072018003	Neighborhood Commercial	C4-1VL-O-CPIO	0	54	0.125344702	Residential - Four Units (Any Combination) - 4 Stories or Less	YES - Current	NO - Privately-Owned	Available	Not Used in Prior Housing Element	0	0	0.117642238	0.117642238	4	0	0	1298189	1011	West Adams - Baldwin Hills - Leimert								Yes	Above Moderate
LOS ANGELES	3818 W PICO BLVD	90019	5072018004	Neighborhood Commercial	C4-1VL-O-CPIO	0	54	0.188139508	Commercial - Store Combination - Store and Residential Combination - One Story	YES - Current	NO - Privately-Owned	Available	Used in Prior Housing Element - Non-Vacant	0	0	0.040129811	0.040129811	0	0	0	1298189	994	West Adams - Baldwin Hills - Leimert								Yes	Above Moderate
LOS ANGELES	1306 S 6TH AVE	90019	5072018005	Neighborhood Commercial	C4-1VL-O-CPIO	0	54	0.256814965	Residential - Five or More Units or Apartments (Any Combination) - 4 Stories or Less	YES - Current	NO - Privately-Owned	Available	Not Used in Prior Housing Element	0	0	0.148127055	0.148127055	12	0	0	1298189	1012	West Adams - Baldwin Hills - Leimert								Yes	Above Moderate
LOS ANGELES	1319 S 5TH AVE	90019	5072018006	Low Medium II Residential	RD2-1-O-CPIO	0	21	0.172756188	Residential - Single Family Residence	YES - Current	NO - Privately-Owned	Available	Not Used in Prior Housing Element	0	0.108438304	0	0.108438304	1	3*	3*	1298189	1079	West Adams - Baldwin Hills - Leimert									Moderate
LOS ANGELES	1339 S 5TH AVE	90019	5072018009	Low Medium II Residential	RD2-1-O-CPIO	0	21	0.172202649	Residential - Double, Duplex, or Two Units - 4 Stories or Less	YES - Current	NO - Privately-Owned	Available	Not Used in Prior Housing Element	0	0.147022033	0	0.147022033	2	3*	3*	1298189	1142	West Adams - Baldwin Hills - Leimert								Yes	Moderate
LOS ANGELES	1343 S 5TH AVE	90019	5072018010	Low Medium II Residential	RD2-1-O-CPIO	0	21	0.172204945	Residential - Double, Duplex, or Two Units - 4 Stories or Less	YES - Current	NO - Privately-Owned	Available	Not Used in Prior Housing Element	0	0.147022033	0	0.147022033	2	3*	3*	1298189	1164	West Adams - Baldwin Hills - Leimert								Yes	Moderate
LOS ANGELES	1347 S 5TH AVE	90019	5072018011	Low Medium II Residential	RD2-1-O-CPIO	0	21	0.172205088	Residential - Single Family Residence	YES - Current	NO - Privately-Owned	Available	Not Used in Prior Housing Element	0	0.108438304	0	0.108438304	1	3*	3*	1298189	1182	West Adams - Baldwin Hills - Leimert									Moderate
LOS ANGELES	1407 S 5TH AVE	90019	5072018012	Low Medium II Residential	RD2-1-O-CPIO	0	21	0.172202123	Residential - Double, Duplex, or Two Units - 4 Stories or Less	YES - Current	NO - Privately-Owned	Available	Not Used in Prior Housing Element	0	0.147022033	0	0.147022033	2	3*	3*	1298189	1204	West Adams - Baldwin Hills - Leimert								Yes	Moderate
LOS ANGELES	1418 S 6TH AVE	90019	5072018016	Medium Residential	R3-1-O-CPIO	0	54	0.137766811	Residential - Double, Duplex, or Two Units - 4 Stories or Less	YES - Current	NO - Privately-Owned	Available	Not Used in Prior Housing Element	0	0	0.181517301	0.181517301	2	0	0	1298189	1254	West Adams - Baldwin Hills - Leimert								Yes	Above Moderate
LOS ANGELES	1414 S 6TH AVE	90019	5072018017	Medium Residential	R3-1-O-CPIO	0	54	0.137760637	Residential - Five or More Units or Apartments (Any Combination) - 4 Stories or Less	YES - Current	NO - Privately-Owned	Available	Not Used in Prior Housing Element	0	0	0.082300662	0.082300662	6	0	0	1298189	1231	West Adams - Baldwin Hills - Leimert								Yes	Above Moderate
LOS ANGELES	1406 S 6TH AVE	90019	5072018018	Medium Residential	R3-1-O-CPIO	0	54	0.13611649	Residential - Single Family Residence	YES - Current	NO - Privately-Owned	Available	Used in Prior Housing Element - Non-Vacant	0.658820313	0	0	0.658820313	1	0	0	1298189	1208	West Adams - Baldwin Hills - Leimert									Lower
LOS ANGELES	1348 S 6TH AVE	90019	5072018019	Medium Residential	R3-1-O-CPIO	0	54	0.094234354	Residential - Five or More Units or Apartments (Any Combination) - 4 Stories or Less	YES - Current	NO - Privately-Owned	Available	Not Used in Prior Housing Element	0	0	0.049789733	0.049789733	5	0	0	1298189	1191	West Adams - Baldwin Hills - Leimert								Yes	Above Moderate
LOS ANGELES	1340 S 6TH AVE	90019	5072018020	Medium Residential	R3-1-O-CPIO	0	54	0.057115114	Residential - Single Family Residence	YES - Current	NO - Privately-Owned	Available	Used in Prior Housing Element - Non-Vacant	0	0	0.113949886	0.113949886	1	3*	3*	1298189	1172	West Adams - Baldwin Hills - Leimert									Above Moderate
LOS ANGELES			5072018020	Medium Residential	R3-1-O-CPIO	0	54	0.059651845	Residential - Single Family Residence	YES - Current	NO - Privately-Owned	Available	Used in Prior Housing Element - Non-Vacant	0	0	0.113949886	0.113949886	1	3*	3*	1298189	1183	West Adams - Baldwin Hills - Leimert									Above Moderate
LOS ANGELES	1336 S 6TH AVE	90019	5072018021	Medium Residential	R3-1-O-CPIO	0	54	0.0257004456	Residential - Single Family Residence	YES - Current	NO - Privately-Owned	Available	Used in Prior Housing Element - Non-Vacant	0	0	0.041577417	0.041577417	1	1*	1*	1298189	1152	West Adams - Baldwin Hills - Leimert									Above Moderate
LOS ANGELES			5072018021	Medium Residential	R3-1-O-CPIO	0	54	0.080915428	Residential - Single Family Residence	YES - Current	NO - Privately-Owned	Available	Not Used in Prior Housing Element	0

LOS ANGELES	1617 S 5TH AVE	90019	5072020003	Low Medium II Residential	RD2-1XL-O-CPIO	0	21	0.172344924	Residential - Double, Duplex, or Two Units - 4 Stories or Less	YES - Current	NO - Privately-Owned	Available	Not Used in Prior Housing Element	0	0.147022033	0	0.147022033	2	3*	3*	1268189	355	West Adams - Baldwin Hills - Leimert	Yes	Moderate
LOS ANGELES	1621 S 5TH AVE	90019	5072020004	Low Medium II Residential	RD2-1XL-O-CPIO	0	21	0.172347515	Residential - Single Family Residence	YES - Current	NO - Privately-Owned	Available	Not Used in Prior Housing Element	0	0.108438304	0	0.108438304	1	3*	3*	1268189	382	West Adams - Baldwin Hills - Leimert		Moderate
LOS ANGELES	1625 S 5TH AVE	90019	5072020005	Low Medium II Residential	RD2-1XL-O-CPIO	0	21	0.17235174	Residential - Single Family Residence	YES - Current	NO - Privately-Owned	Available	Not Used in Prior Housing Element	0	0.108438304	0	0.108438304	1	3*	3*	1268189	410	West Adams - Baldwin Hills - Leimert		Moderate
LOS ANGELES	1631 S 5TH AVE	90019	5072020006	Low Medium II Residential	RD2-1XL-O-CPIO	0	21	0.172353533	Residential - Double, Duplex, or Two Units - 4 Stories or Less	YES - Current	NO - Privately-Owned	Available	Not Used in Prior Housing Element	0	0.147022033	0	0.147022033	2	3*	3*	1268189	429	West Adams - Baldwin Hills - Leimert	Yes	Moderate
LOS ANGELES	1637 S 5TH AVE	90019	5072020007	Low Medium II Residential	RD2-1XL-O-CPIO	0	21	0.172357122	Residential - Single Family Residence	YES - Current	NO - Privately-Owned	Available	Not Used in Prior Housing Element	0	0.108438304	0	0.108438304	1	3*	3*	1268189	463	West Adams - Baldwin Hills - Leimert		Moderate
LOS ANGELES	1643 S 5TH AVE	90019	5072020008	Low Medium II Residential	RD2-1XL-O-CPIO	0	21	0.172358914	Residential - Double, Duplex, or Two Units - 4 Stories or Less	YES - Current	NO - Privately-Owned	Available	Not Used in Prior Housing Element	0	0.147022033	0	0.147022033	2	3*	3*	1268189	485	West Adams - Baldwin Hills - Leimert	Yes	Moderate
LOS ANGELES	1647 S 5TH AVE	90019	5072020009	Low Medium II Residential	RD2-1XL-O-CPIO	0	21	0.172361782	Residential - Single Family Residence	YES - Current	NO - Privately-Owned	Available	Not Used in Prior Housing Element	0	0.108438304	0	0.108438304	1	3*	3*	1268189	514	West Adams - Baldwin Hills - Leimert		Moderate
LOS ANGELES	1653 S 5TH AVE	90019	5072020010	Low Medium II Residential	RD2-1XL-O-CPIO	0	21	0.172364653	Residential - Double, Duplex, or Two Units - 4 Stories or Less	YES - Current	NO - Privately-Owned	Available	Not Used in Prior Housing Element	0	0.147022033	0	0.147022033	2	3*	3*	1268189	554	West Adams - Baldwin Hills - Leimert	Yes	Moderate
LOS ANGELES	1642 1/2 S 6TH AVE	90019	5072020015	Low Medium II Residential	RD2-1XL-O-CPIO	0	21	0.172176691	Residential - Double, Duplex, or Two Units - 4 Stories or Less	YES - Current	NO - Privately-Owned	Available	Not Used in Prior Housing Element	0	0.021981128	0	0.021981128	2	3*	3*	1268189	486	West Adams - Baldwin Hills - Leimert	Yes	Moderate
LOS ANGELES	1626 S 6TH AVE	90019	5072020017	Low Medium II Residential	RD2-1XL-O-CPIO	0	21	0.172178483	Residential - Three Units (Any Combination) - 4 Stories or Less	YES - Current	NO - Privately-Owned	Available	Not Used in Prior Housing Element	0	0.141352165	0	0.141352165	3	3*	3*	1268189	411	West Adams - Baldwin Hills - Leimert	Yes	Moderate
LOS ANGELES	1622 S 6TH AVE	90019	5072020018	Low Medium II Residential	RD2-1XL-O-CPIO	0	21	0.161845623	Residential - Three Units (Any Combination) - 4 Stories or Less	YES - Current	NO - Privately-Owned	Available	Not Used in Prior Housing Element	0	0.162867701	0	0.162867701	3	3*	3*	1268189	383	West Adams - Baldwin Hills - Leimert	Yes	Moderate
LOS ANGELES	1610 S 6TH AVE	90019	5072020020	Neighborhood Commercial	C2-1VL-O-CPIO	0	54	0.172175973	Residential - Three Units (Any Combination) - 4 Stories or Less	YES - Current	NO - Privately-Owned	Available	Not Used in Prior Housing Element	0	0	0.44757092	0.44757092	3	0	0	1268189	332	West Adams - Baldwin Hills - Leimert	Yes	Above Moderate
LOS ANGELES	1600 S 6TH AVE	90019	5072020021	Neighborhood Commercial	C2-1VL-O-CPIO	0	54	0.172178125	Commercial - Store - One Story	YES - Current	NO - Privately-Owned	Available	Used in Prior Housing Element - Non-Vacant	0.058165789	0	0	0.058165789	0	0	0	1268189	308	West Adams - Baldwin Hills - Leimert		Lower
LOS ANGELES	1701 S 5TH AVE	90019	5072021001	Low Medium II Residential	RD2-1XL-O-CPIO	0	21	0.106787388	Residential - Single Family Residence	YES - Current	NO - Privately-Owned	Available	Not Used in Prior Housing Element	0	0	0.01252143	0.01252143	1	2*	2*	1268189	621	West Adams - Baldwin Hills - Leimert		Above Moderate
LOS ANGELES	1705 S 5TH AVE	90019	5072021003	Low Medium II Residential	RD2-1XL-O-CPIO	0	21	0.172377483	Residential - Three Units (Any Combination) - 4 Stories or Less	YES - Current	NO - Privately-Owned	Available	Not Used in Prior Housing Element	0	0.162171507	0	0.162171507	1	3*	3*	1268189	644	West Adams - Baldwin Hills - Leimert	Yes	Moderate
LOS ANGELES	1711 S 5TH AVE	90019	5072021004	Low Medium II Residential	RD2-1XL-O-CPIO	0	21	0.172381142	Residential - Single Family Residence	YES - Current	NO - Privately-Owned	Available	Not Used in Prior Housing Element	0	0.108438304	0	0.108438304	1	3*	3*	1268189	664	West Adams - Baldwin Hills - Leimert		Moderate
LOS ANGELES	1717 S 5TH AVE	90019	5072021005	Low Medium II Residential	RD2-1XL-O-CPIO	0	21	0.172382576	Residential - Single Family Residence	YES - Current	NO - Privately-Owned	Available	Not Used in Prior Housing Element	0	0.108438304	0	0.108438304	1	3*	3*	1268189	695	West Adams - Baldwin Hills - Leimert		Moderate
LOS ANGELES	1725 S 5TH AVE	90019	5072021006	Low Medium II Residential	RD2-1XL-O-CPIO	0	21	0.172385804	Residential - Single Family Residence - Pool	YES - Current	NO - Privately-Owned	Available	Not Used in Prior Housing Element	0	0.108438304	0	0.108438304	1	3*	3*	1268189	715	West Adams - Baldwin Hills - Leimert		Moderate
LOS ANGELES	1727 S 5TH AVE	90019	5072021007	Low Medium II Residential	RD2-1XL-O-CPIO	0	21	0.172388674	Residential - Single Family Residence	YES - Current	NO - Privately-Owned	Available	Not Used in Prior Housing Element	0	0.108438304	0	0.108438304	1	3*	3*	1268189	733	West Adams - Baldwin Hills - Leimert		Moderate
LOS ANGELES	1733 S 5TH AVE	90019	5072021008	Low Medium II Residential	RD2-1XL-O-CPIO	0	21	0.172392263	Residential - Single Family Residence	YES - Current	NO - Privately-Owned	Available	Not Used in Prior Housing Element	0	0.108438304	0	0.108438304	1	3*	3*	1268189	747	West Adams - Baldwin Hills - Leimert		Moderate
LOS ANGELES	1737 S 5TH AVE	90019	5072021009	Low Medium II Residential	RD2-1XL-O-CPIO	0	21	0.172394413	Residential - Single Family Residence	YES - Current	NO - Privately-Owned	Available	Not Used in Prior Housing Element	0	0.108438304	0	0.108438304	1	3*	3*	1268189	779	West Adams - Baldwin Hills - Leimert		Moderate
LOS ANGELES	1803 S 5TH AVE	90019	5072021010	Neighborhood Commercial	C2-1VL-O-CPIO	0	54	0.115228645	Commercial - Auto, Recreation Equipment, Construction Equipment Sales and Service - Auto Body Repair Shop - One Story	YES - Current	NO - Privately-Owned	Available	Not Used in Prior Housing Element	0.103867853	0	0	0.103867853	0	0	0	1268189	818	West Adams - Baldwin Hills - Leimert		Lower
LOS ANGELES			5072021010	Neighborhood Commercial	C2-1VL-O-CPIO	0	54	0.114784932	Commercial - Auto, Recreation Equipment, Construction Equipment Sales and Service - Auto Body Repair Shop - One Story	YES - Current	NO - Privately-Owned	Available	Not Used in Prior Housing Element	0.103867853	0	0	0.103867853	0	0	0	1268189	819	West Adams - Baldwin Hills - Leimert		Lower
LOS ANGELES	3501 W WASHINGTON BLVD	90018	5072021011	Neighborhood Commercial	C2-1VL-O-CPIO	0	54	0.115240124	Commercial - Auto, Recreation Equipment, Construction Equipment Sales and Service - Auto Body Repair Shop - One Story	YES - Current	NO - Privately-Owned	Available	Not Used in Prior Housing Element	0.09197858	0	0	0.09197858	0	0	0	1268189	902	West Adams - Baldwin Hills - Leimert		Lower
LOS ANGELES	3509 W WASHINGTON BLVD	90018	5072021011	Neighborhood Commercial	C2-1VL-O-CPIO	0	54	0.114786367	Commercial - Auto, Recreation Equipment, Construction Equipment Sales and Service - Auto Body Repair Shop - One Story	YES - Current	NO - Privately-Owned	Available	Not Used in Prior Housing Element	0.09197858	0	0	0.09197858	0	0	0	1268189	903	West Adams - Baldwin Hills - Leimert		Lower
LOS ANGELES	3513 W WASHINGTON BLVD	90018	5072021012	Neighborhood Commercial	C2-1VL-O-CPIO	0	54	0.229570223	Commercial - Store - One Story	YES - Current	NO - Privately-Owned	Available	Not Used in Prior Housing Element	0.160306334	0	0	0.160306334	0	0	0	1268189	820	West Adams - Baldwin Hills - Leimert		Lower
LOS ANGELES	3517 W WASHINGTON BLVD	90018	5072021013	Neighborhood Commercial	C2-1VL-O-CPIO	0	54	0.229570223	Commercial - Store - One Story	YES - Current	NO - Privately-Owned	Available	Not Used in Prior Housing Element	0.160306334	0	0	0.160306334	0	0	0	1268189	821	West Adams - Baldwin Hills - Leimert		Lower
LOS ANGELES	1802 S 6TH AVE	90019	5072021014	Neighborhood Commercial	C2-1VL-O-CPIO	0	54	0.229568788	Industrial - Light Manufacturing - One Story	YES - Current	NO - Privately-Owned	Available	Not Used in Prior Housing Element	0.185489058	0	0	0.185489058	0	0	0	1268189	823	West Adams - Baldwin Hills - Leimert		Lower
LOS ANGELES	3521 W WASHINGTON BLVD	90018	5072021014	Neighborhood Commercial	C2-1VL-O-CPIO	0	54	0.229571658	Industrial - Light Manufacturing - One Story	YES - Current	NO - Privately-Owned	Available	Not Used in Prior Housing Element	0.185489058	0	0	0.185489058	0	0	0	1268189	822	West Adams - Baldwin Hills - Leimert		Lower
LOS ANGELES	1738 S 6TH AVE	90019	5072021015	Low Medium II Residential	RD2-1XL-O-CPIO	0	21	0.172177398	Residential - Three Units (Any Combination) - 4 Stories or Less	YES - Current	NO - Privately-Owned	Available	Not Used in Prior Housing Element	0	0.133241165	0	0.133241165	3	3*	3*	1268189	780	West Adams - Baldwin Hills - Leimert	Yes	Moderate
LOS ANGELES	1738 1/2 S 6TH AVE	90019	5072021017	Low Medium II Residential	RD2-1XL-O-CPIO	0	21	0.172177399	Residential - Three Units (Any Combination) - 4 Stories or Less	YES - Current	NO - Privately-Owned	Available	Not Used in Prior Housing Element	0	0.133241165	0	0.133241165	3	3*	3*	1268189	734	West Adams - Baldwin Hills - Leimert	Yes	Moderate
LOS ANGELES	1724 S 6TH AVE	90019	5072021018	Low Medium II Residential	RD2-1XL-O-CPIO	0	21	0.172177398	Residential - Single Family Residence	YES - Current	NO - Privately-Owned	Available	Not Used in Prior Housing Element	0	0.108438304	0	0.108438304	1	3*	3*	1268189	716	West Adams - Baldwin Hills - Leimert		Moderate
LOS ANGELES	1716 S 6TH AVE	90019	5072021019	Low Medium II Residential	RD2-1XL-O-CPIO	0	21	0.172177399	Residential - Single Family Residence	YES - Current	NO - Privately-Owned	Available	Not Used in Prior Housing Element	0	0.108438304	0	0.108438304	1	3*	3*	1268189	696	West Adams - Baldwin Hills - Leimert		Moderate
LOS ANGELES	1710 S 6TH AVE	90019	5072021020	Low Medium II Residential	RD2-1XL-O-CPIO	0	21	0.172178475	Residential - Double, Duplex, or Two Units - 4 Stories or Less	YES - Current	NO - Privately-Owned	Available	Not Used in Prior Housing Element	0	0.014354456	0	0.014354456	2	3*	3*	1268189	665	West Adams - Baldwin Hills - Leimert		Moderate
LOS ANGELES	1711 S 4TH AVE	90019	5072022003	Low Medium II Residential	RD2-1XL-O-CPIO	0	21	0.160702652	Residential - Single Family Residence	YES - Current	NO - Privately-Owned	Available	Not Used in Prior Housing Element	0	0.055523255	0	0.055523255	1	3*	3*	1268189	660	West Adams - Baldwin Hills - Leimert		Moderate
LOS ANGELES	1721 S 4TH AVE	90019	5072022005	Low Medium II Residential	RD2-1XL-O-CPIO	0	21	0.160704015	Residential - Double, Duplex, or Two Units - 4 Stories or Less	YES - Current	NO - Privately-Owned	Available	Not Used in Prior Housing Element	0	0.932166195	0	0.932166195	2	3*	3*	1268189	711	West Adams - Baldwin Hills - Leimert	Yes	Moderate
LOS ANGELES	1733 S 4TH AVE	90019	5072022007	Low Medium II Residential	RD2-1XL-O-CPIO	0	21	0.160702652	Residential - Double, Duplex, or Two Units - 4 Stories or Less	YES - Current	NO - Privately-Owned	Available	Not Used in Prior Housing Element	0	0.027140815	0	0.027140815	2	3*	3*	1268189	743	West Adams - Baldwin Hills - Leimert	Yes	Moderate
LOS ANGELES	1803 S 4TH AVE	90019	5072022008	Low Medium II Residential	RD2-1XL-O-CPIO	0	21	0.162537826	Residential - Single Family Residence	YES - Current	NO - Privately-Owned	Available	Not Used in Prior Housing Element	0	0.135377356	0	0.135377356	1	3*	3*	1268189	775	West Adams - Baldwin Hills - Leimert		Moderate
LOS ANGELES	1813 S 4TH AVE	90019	5072022009	Neighborhood Commercial	C2-1VL-O-CPIO	0	54	0.057392468	Industrial - Warehousing, Distribution, Storage - Warehousing, Distribution, Under 10,000 SF - One Story	YES - Current	NO - Privately-Owned	Available	Not Used in Prior Housing Element	0	0	0.046932475	0.046932475	0	0	0	1268189	812	West Adams - Baldwin Hills - Leimert		Above Moderate
LOS ANGELES			5072022009	Neighborhood Commercial	C2-1VL-O-CPIO	0	54	0.001836548	Industrial - Warehousing, Distribution, Storage - Warehousing, Distribution, Under 10,000 SF - One Story	YES - Current	NO - Privately-Owned	Available	Not Used in Prior Housing Element	0	0	0.00694912	0.00694912	0	0	0	1268189	802	West Adams - Baldwin Hills - Leimert		Above Moderate
LOS ANGELES			5072022009	Neighborhood Commercial	C2-1VL-O-CPIO	0	54	0.007346247	Industrial - Warehousing, Distribution, Storage - Warehousing, Distribution, Under 10,000 SF - One Story	YES - Current	NO - Privately-Owned	Available	Not Used in Prior Housing Element	0	0	0.00694912	0.00694912	0	0	0	1268189	800	West Adams - Baldwin Hills - Leimert		Above Moderate
LOS ANGELES			5072022009	Neighborhood Commercial	C2-1VL-O-CPIO	0	54	0.007347109	Industrial - Warehousing, Distribution, Storage - Warehousing, Distribution, Under 10,000 SF - One Story	YES - Current	NO - Privately-Owned	Available	Not Used in Prior Housing Element	0	0	0.00694912	0.00694912	0	0	0	1268189	799	West Adams - Baldwin Hills - Leimert		Above Moderate
LOS ANGELES			5072022009	Neighborhood Commercial	C2-1VL-O-CPIO	0	54	0.00918291	Industrial - Warehousing, Distribution, Storage - Warehousing, Distribution, Under 10,000 SF - One Story	YES - Current	NO - Privately-Owned	Available	Not Used in Prior Housing Element	0	0	0.00694912	0.00694912	0	0	0	1268189	801	West Adams - Baldwin Hills - Leimert		Above Moderate
LOS ANGELES			5072022009	Neighborhood Commercial	C2-1VL-O-CPIO	0	54	0.011478422	Industrial - Warehousing, Distribution, Storage - Warehousing, Distribution, Under 10,000 SF - One Story	YES - Current	NO - Privately-Owned	Available	Not Used in Prior Housing Element	0	0	0.005616878	0.005616878	0	0	0	1268189	813	West Adams - Baldwin Hills - Leimert		Above Moderate
LOS ANGELES			5072022009	Neighborhood Commercial	C2-1VL-O-CPIO	0	54	0.045914118	Industrial - Warehousing, Distribution, Storage - Warehousing, Distribution, Under 10,000 SF - One Story	YES - Current	NO - Privately-Owned	Available	Not Used in Prior Housing Element	0	0	0.031216646	0.031216646	0	0	0	1268189	811	West Adams - Baldwin Hills - Leimert		Above Moderate
LOS ANGELES			5072022009	Neighborhood Commercial	C2-1VL-O-CPIO	0	54	0.045919857	Industrial - Warehousing, Distribution, Storage - Warehousing, Distribution, Under 10,000 SF - One Story	YES - Current	NO - Privately-Owned	Available	Not Used in Prior Housing Element	0	0	0.031216646	0.031216646	0	0	0	1268189	810	West Adams - Baldwin Hills - Leimert		Above Moderate
LOS ANGELES	3401 W WASHINGTON BLVD	90018	5072022010	Neighborhood Commercial	C2-1VL-O-CPIO	0	54	0.137755553	Industrial - Warehousing, Distribution, Storage - Warehousing, Distribution, 10,000 to 24,999 SF - Two Stories	YES - Current	NO - Privately-Owned	Available	Not Used in Prior Housing Element	0.012162474	0	0	0.012162474	0	0	0	1268189	870	West Adams - Baldwin Hills - Leimert		Lower
LOS ANGELES			5072022010	Neighborhood Commercial	C2-1VL-O-CPIO	0	54	0.137742639	Industrial - Warehousing, Distribution, Storage - Warehousing, Distribution, 10,000 to 24,999 SF - Two Stories	YES - Current	NO - Privately-Owned	Available	Not Used in Prior Housing Element	0.015528975	0	0	0.015528975	0	0	0	1268189	871	West Adams - Baldwin Hills - Leimert		Lower
LOS ANGELES	3415 W WASHINGTON BLVD	90018	5072022011	Neighborhood Commercial	C2-1VL-O-CPIO	0	54	0.172177762	Commercial - Office Building - One Story	YES - Current	NO - Privately-Owned	Available	Not Used in Prior Housing Element	0.052458599	0	0	0.052458599	0	0	0	1268189	873	West Adams - Baldwin Hills - Leimert		Lower
LOS ANGELES	3417 W WASHINGTON BLVD	90018	5072022012	Neighborhood Commercial	C2-1VL-O-CPIO	0	54	0.172178267	Residential - Double, Duplex, or Two Units - 4 Stories or Less	YES - Current	NO - Privately-Owned	Available	Not Used in Prior Housing Element	0	0	0.478664741	0.478664741	2	0	0	1268189	875	West Adams - Baldwin Hills - Leimert	Yes	Above Moderate
LOS ANGELES	1738 S 5TH AVE	90019	5072022016	Low Medium II Residential	RD2-1XL-O-CPIO	0	21	0.162404489	Residential - Single Family Residence	YES - Current	NO - Privately-Owned	Available	Not Used in Prior Housing Element	0	0.135377356	0	0.135377356	1	3*	3*	1268189	777	West Adams - Baldwin Hills - Leimert		Moderate
LOS ANGELES	1730 S 5TH AVE	90019	5072022017	Low Medium II Residential	RD2-1XL-O-CPIO	0	21	0.160699065	Residential - Double, Duplex, or Two Units - 4 Stories or Less	YES - Current	NO - Privately-Owned	Available	Not Used in Prior Housing Element	0	0.120252228	0	0.120252228	2	3*	3*	1268189	745	West Adams - Baldwin Hills - Leimert		Moderate
LOS ANGELES	1726 S 5TH AVE	90019	5072022018	Low Medium II Residential	RD2-1XL-O-CPIO	0	21	0.16070007	Residential - Double, Duplex, or Two Units - 4 Stories or Less	YES - Current	NO - Privately-Owned	Available	Not Used in Prior Housing Element	0	0.179579473	0	0.179579473	2	3*	3*	1268189	731	West Adams - Baldwin Hills - Leimert	Yes	Moderate
LOS ANGELES	1716 S 5TH AVE	90019	5072022020	Low Medium II Residential	RD2-1XL-O-CPIO	0	21	0.160699065	Residential - Single Family Residence	YES - Current	NO - Privately-Owned	Available	Not Used in Prior Housing Element	0	0.132734701	0	0.132734701	1	3*	3*	1268189	693	West Adams - Baldwin Hills - Leimert		Moderate
LOS ANGELES	1706 S 5TH AVE	90019	5072022022	Low Medium II Residential	RD2-1XL-O-CPIO	0	21	0.160700068		YES - Current	NO - Privately-Owned	Available	Not Used in Prior Housing Element	0	0.132734701	0	0.132734701	1	3*	3*	1268189	642	West Adams - Baldwin Hills - Leimert		Moderate
LOS ANGELES	3400 W VENICE BLVD	90019	5072023001	Neighborhood Commercial	C2-1VL-O-CPIO	0	54	0.160702652	Residential - Four Units (Any Combination) - 4 Stories or Less	YES - Current	NO - Privately-Owned	Available	Not Used in Prior Housing Element	0	0	0.404177338	0.404177338	4	0	0	1268189	303	West Adams - Baldwin Hills - Leimert	Yes	Above Moderate
LOS ANGELES	1613 S 4TH AVE	90019	5072023002	Neighborhood Commercial	C2-1VL-O-CPIO	0	54	0.160702652	Residential - Three Units (Any Combination) - 4 Stories or Less	YES - Current	NO - Privately-Owned	Available	Not Used in Prior Housing Element	0	0	0.133189682	0.133189682	4	0	0	1268189	328	West Adams - Baldwin Hills - Leimert	Yes	Above Moderate
LOS ANGELES	1619 S 4TH AVE	90019	5072023003	Low Medium II Residential	RD2-1XL-O-CPIO	0	21	0.160703655	Residential - Single Family Residence	YES - Current	NO - Privately-Owned	Available	Not Used in Prior Housing Element	0	0.132734701	0	0.132734701	1	3*	3*	1268189	352	West Adams - Baldwin Hills - Leimert		Moderate
LOS ANGELES	1621 S 4TH AVE	90019	5072023004	Low Medium II Residential	RD2-1XL-O-CPIO	0	21	0.160702652	Residential - Three Units (Any Combination) - 4 Stories or Less	YES - Current	NO - Privately-Owned	Available	Not Used in Prior Housing Element	0	0.162867701	0	0.162867701	3	3*	3*	1268189	378	West Adams - Baldwin Hills - Leimert	Yes	Moderate
LOS ANGELES	1635 S 4TH AVE	90019	5072023006	Low Medium II Residential	RD2-1XL-O-CPIO	0	21	0.160702293	Residential - Single Family Residence	YES - Current	NO - Privately-Owned	Available	Not Used in Prior Housing Element	0	0.132734701	0	0.132734701	1	3*	3*	1268189	425	West Adams - Baldwin Hills - Leimert		Moderate
LOS ANGELES	1637 S 4TH AVE	90019	5072023007	Low Medium II Residential	RD2-1XL-O-CPIO	0	21	0.160702293	Residential - Single Family Residence	YES - Current	NO - Privately-Owned	Available	Not Used in Prior Housing Element	0	0.132734701	0	0.132734701	1	3*	3*	1268189	459	West Adams - Baldwin Hills - Leimert		Moderate
LOS ANGELES	1643 S 4TH AVE	90019	5072023008	Low Medium II Residential	RD2-1XL-O-CPIO	0	21	0.160703657	Residential - Single Family Residence	YES - Current	NO - Privately-Owned	Available	Not Used in Prior Housing Element	0	0.132734701	0	0.132734701	1	3*	3*	1268189	481	West Adams - Baldwin Hills - Leimert		Moderate
LOS ANGELES	1653 S 4TH AVE	90019	5072023010	Low Medium II Residential	RD2-1XL-O-CPIO	0	21	0.160702293	Residential - Single Family Residence	YES - Current	NO - Privately-Owned	Available	Not Used in Prior Housing Element	0	0.132734701	0	0.132734701	1	3*	3*	1268189	550	West Adams - Baldwin Hills - Leimert		Moderate
LOS ANGELES	1658 S 5TH AVE	90019	5072023012	Low Medium II Residential	RD2-1XL-O-CPIO	0	21	0.160699065	Residential - Single Family Residence	YES - Current	NO - Privately-Owned	Available	Not Used in Prior Housing Element	0	0.019736132	0	0.019736132	1	3*	3*	1268189	577	West Adams - Baldwin Hills - Leimert		Moderate
LOS ANGELES	1654 S 5TH AVE	90019	5072023013	Low Medium II Residential	RD2-1XL-O-CPIO	0	21	0.160699064	Residential - Single Family Residence	YES - Current	NO - Privately-Owned	Available	Not Used in Prior Housing Element	0	0.132734701	0	0.132734701	1	3*	3*	1268189	552	West Adams - Baldwin Hills - Leimert		Moderate
LOS ANGELES	1642 S 5TH AVE	90019	5072023016	Low Medium II Residential	RD2-1XL-O-CPIO	0	21	0.16070007	Residential - Single Family Residence	YES - Current	NO - Privately-Owned	Available	Not Used in Prior Housing Element	0	0.132734701	0	0.132734701	1	3*	3*	1268189	483	West Adams - Baldwin Hills - Leimert		Moderate
LOS ANGELES	1636 S 5TH AVE	90019	5072023017	Low Medium II Residential	RD2-1XL-O-CPIO	0	21	0.160699064	Residential - Double, Duplex, or Two Units - 4 Stories or Less	YES - Current	NO - Privately-Owned	Available	Not Used in Prior Housing Element	0	0.179579473	0	0.179579473	2	3*	3*	1268189	461	West Adams - Baldwin Hills - Leimert	Yes	Moderate
LOS ANGELES	1632 S 5TH AVE	90019	5072023018	Low Medium II Residential	RD2-1XL-O-CPIO	0	21	0.16070007	Residential - Single Family Residence	YES - Current	NO - Privately-Owned	Available	Not Used in Prior Housing Element	0	0.132734701	0	0.132734701	1	3*	3*	1268189	427	West Adams - Baldwin Hills - Leimert		Moderate
LOS ANGELES	1626 S 5TH AVE	90019	5072023019	Low Medium II Residential	RD2-1XL-O-CPIO	0	21	0.160699065	Residential - Single Family Residence	YES - Current	NO - Privately-Owned	Available	Not Used in Prior Housing Element	0	0.132734701	0	0.132734701	1	3*	3*	1268189	408	West Adams - Baldwin Hills - Leimert		Moderate
LOS ANGELES	1622 S 5TH AVE	90019	5072023020	Low Medium II Residential	RD2-1XL-O-CPIO	0	21	0.160698706	Residential - Single Family Residence	YES - Current	NO - Privately-Owned	Available	Not Used in Prior Housing Element	0	0.132734701	0	0.132734701	1	3*	3*	1268189	380	West Adams - Baldwin Hills - Leimert		Moderate
LOS ANGELES	1616 S 5TH AVE	90019	5072023021	Low Medium II Residential	RD2-1XL-O-CPIO	0	21	0.160698706	Residential - Single Family Residence	YES - Current	NO - Privately-Owned	Available	Not Used in Prior Housing Element	0	0.132734701	0	0.132734701	1	3*	3*	1268189	353	West Adams - Baldwin Hills - Leimert		Moderate
LOS ANGELES	1612 S 5TH AVE	90019	5072023022	Neighborhood Commercial	C2-1VL-O-CPIO	0	54	0.16070007	Residential - Single Family Residence	YES - Current	NO - Privately-Owned	Available	Used in Prior Housing Element - Non-Vacant	0.756596625	0	0	0.756596625	1	0	0	1268189	329	West Adams - Baldwin Hills - Leimert		Lower
LOS ANGELES	3414 W VENICE BLVD	90019	5072023023	Neighborhood Commercial	C2-1VL-O-CPIO	0	54	0.16069971	Industrial - Warehousing, Distribution, Storage - Warehousing, Distribution, Under 10,000 SF - One Story	YES - Current	NO - Privately-Owned	Available	Used in Prior Housing Element - Non-Vacant	0.154863317	0	0	0.154863317	0	0	0	1268189	305	West Adams - Baldwin Hills - Leimert		Lower
LOS ANGELES	1646 S 5TH AVE	90019	5072023024	Low Medium II Residential	RD2-1XL-O-CPIO	0	21	0.160699065	Residential - Single Family Residence	YES - Current	NO - Privately-Owned	Available	Not Used in Prior Housing Element	0	0.132734701	0	0.132734701	1	3*	3*	1268189	512	West Adams - Baldwin Hills - Leimert		Moderate
LOS ANGELES	1501 S 4TH AVE	90019	5072024001	Low Medium II Residential	RD1.5-1-O-CPIO	0	29	0.160702287	Residential - Single Family Residence	YES - Current	NO - Privately-Owned	Available	Not Used in Prior Housing Element	0	0.353491193	0	0.353491193	1	0	0	1268189	51	West Adams - Baldwin Hills - Leimert		Moderate
LOS ANGELES	1507 S 4TH AVE	90019	5072024002	Low Medium II Residential	RD1.5-1-O-CPIO	0	29	0.160703291	Residential - Four Units (Any Combination) - 4 Stories or Less	YES - Current	NO - Privately-Owned	Available	Not Used in Prior Housing Element	0	0.045337126	0	0.045337126	4	0	0	1268189	71	West Adams - Baldwin Hills - Leimert	Yes	Moderate
LOS ANGELES	1511 S 4TH AVE	90019	5072024003	Low Medium II Residential	RD1.5-1-O-CPIO	0	29	0.160700925	Residential - Four Units (Any Combination) - 4 Stories or Less	YES - Current	NO - Privately-Owned	Available	Not Used in Prior Housing Element	0	0.045337126	0	0.045337126	4	0	0	1268189	90	West Adams - Baldwin Hills - Leimert	Yes	Moderate
LOS ANGELES	1519 S 4TH AVE	90019

LOS ANGELES	1526 S 5TH AVE	90019	5072024021	Low Medium II Residential	RD1.5-1-O-CPIO	0	29	0.160700064	Residential - Double, Duplex, or Two Units - 4 Stories or Less	YES - Current	NO - Privately-Owned	Available	Not Used in Prior Housing Element	0	0.20911462	0	0.20911462	2	0	0	1268189	151	West Adams - Baldwin Hills - Leimert	Yes	Moderate
LOS ANGELES	1522 S 5TH AVE	90019	5072024022	Low Medium II Residential	RD1.5-1-O-CPIO	0	29	0.160697696	Residential - Double, Duplex, or Two Units - 4 Stories or Less	YES - Current	NO - Privately-Owned	Available	Not Used in Prior Housing Element	0	0.20911462	0	0.20911462	2	0	0	1268189	131	West Adams - Baldwin Hills - Leimert	Yes	Moderate
LOS ANGELES	1510 S 5TH AVE	90019	5072024024	Low Medium II Residential	RD1.5-1-O-CPIO	0	29	0.160699059	Residential - Single Family Residence	YES - Current	NO - Privately-Owned	Available	Not Used in Prior Housing Element	0	0.353491193	0	0.353491193	1	0	0	1268189	92	West Adams - Baldwin Hills - Leimert		Moderate
LOS ANGELES	1506 S 5TH AVE	90019	5072024025	Low Medium II Residential	RD1.5-1-O-CPIO	0	29	0.160699704	Residential - Four Units (Any Combination) - 4 Stories or Less	YES - Current	NO - Privately-Owned	Available	Not Used in Prior Housing Element	0	0.112970772	0	0.112970772	5	0	0	1268189	72	West Adams - Baldwin Hills - Leimert	Yes	Moderate
LOS ANGELES	1500 S 5TH AVE	90019	5072024026	Low Medium II Residential	RD1.5-1-O-CPIO	0	29	0.160699704	Residential - Four Units (Any Combination) - 4 Stories or Less	YES - Current	NO - Privately-Owned	Available	Not Used in Prior Housing Element	0	0.045337126	0	0.045337126	4	0	0	1268189	52	West Adams - Baldwin Hills - Leimert	Yes	Moderate
LOS ANGELES	1537 S 4TH AVE	90019	5072024027	Low Medium II Residential	RD1.5-1-O-CPIO	0	29	0.160701642	Residential - Four Units (Any Combination) - 4 Stories or Less	YES - Current	NO - Privately-Owned	Available	Not Used in Prior Housing Element	0	0.062231361	0	0.062231361	4	0	0	1268189	184	West Adams - Baldwin Hills - Leimert	Yes	Moderate
LOS ANGELES	3714 W PICO BLVD	90019	5072025003	Neighborhood Commercial	C4-1VL-O-CPIO	0	54	0.216720126	Residential - Rooming/Boarding House	YES - Current	NO - Privately-Owned	Available	Not Used in Prior Housing Element	0	0	0.182141693	0.182141693	3	0	0	1298189	1001	West Adams - Baldwin Hills - Leimert	Yes	Above Moderate
LOS ANGELES	3718 1/2 W PICO BLVD	90019	5072025004	Neighborhood Commercial	C4-1VL-O-CPIO	0	54	0.21672036	Commercial - Store Combination - Store and Residential Combination - One Story	YES - Current	NO - Privately-Owned	Available	Not Used in Prior Housing Element	0	0	0.015930172	0.015930172	8	0	0	1298189	1000	West Adams - Baldwin Hills - Leimert	Yes	Above Moderate
LOS ANGELES	3722 W PICO BLVD	90019	5072025005	Neighborhood Commercial	C4-1VL-O-CPIO	0	54	0.058156929	Commercial - Store Combination - Store and Residential Combination - One Story	YES - Current	NO - Privately-Owned	Available	Used in Prior Housing Element - Non-Vacant	0	0	0.021046769	0.021046769	0	0	0	1298189	999	West Adams - Baldwin Hills - Leimert	Yes	Above Moderate
LOS ANGELES	3728 W PICO BLVD	90019	5072025005	Neighborhood Commercial	C4-1VL-O-CPIO	0	54	0.062855144	Commercial - Store Combination - Store and Residential Combination - One Story	YES - Current	NO - Privately-Owned	Available	Used in Prior Housing Element - Non-Vacant	0	0	0.017013155	0.017013155	0	0	0	1298189	998	West Adams - Baldwin Hills - Leimert	Yes	Above Moderate
LOS ANGELES	1406 S 5TH AVE	90019	5072025014	Low Medium II Residential	RD2-1-O-CPIO	0	21	0.160724804	Residential - Three Units (Any Combination) - 4 Stories or Less	YES - Current	NO - Privately-Owned	Available	Not Used in Prior Housing Element	0	0.162867701	0	0.162867701	3	3*	3*	1298189	1203	West Adams - Baldwin Hills - Leimert	Yes	Moderate
LOS ANGELES	1412 S 5TH AVE	90019	5072025015	Low Medium II Residential	RD2-1-O-CPIO	0	21	0.160725593	Residential - Single Family Residence	YES - Current	NO - Privately-Owned	Available	Not Used in Prior Housing Element	0	0.132734701	0	0.132734701	1	3*	3*	1298189	1227	West Adams - Baldwin Hills - Leimert		Moderate
LOS ANGELES	3409 W 15TH ST	90019	5072025016	Low Medium II Residential	RD2-1-O-CPIO	0	21	0.160727704	Institutional - Church - One Story	YES - Current	NO - Privately-Owned	Available	Not Used in Prior Housing Element	0	0.045472933	0	0.045472933	0	3*	3*	1298189	1250	West Adams - Baldwin Hills - Leimert		Moderate
LOS ANGELES	1415 S 4TH AVE	90019	5072025018	Low Medium II Residential	RD2-1-O-CPIO	0	21	0.160725598	Residential - Single Family Residence	YES - Current	NO - Privately-Owned	Available	Not Used in Prior Housing Element	0	0.132734701	0	0.132734701	1	3*	3*	1298189	1226	West Adams - Baldwin Hills - Leimert		Moderate
LOS ANGELES	1401 S 4TH AVE	90019	5072025020	Low Medium II Residential	RD2-1-O-CPIO	0	21	0.160719929	Residential - Three Units (Any Combination) - 4 Stories or Less	YES - Current	NO - Privately-Owned	Available	Not Used in Prior Housing Element	0	0.027140815	0	0.027140815	2	3*	3*	1298189	1180	West Adams - Baldwin Hills - Leimert	Yes	Moderate
LOS ANGELES	1339 S 4TH AVE	90019	5072025021	Low Medium II Residential	RD2-1-O-CPIO	0	21	0.160719786	Residential - Three Units (Any Combination) - 4 Stories or Less	YES - Current	NO - Privately-Owned	Available	Not Used in Prior Housing Element	0	0.024484684	0	0.024484684	3	3*	3*	1298189	1162	West Adams - Baldwin Hills - Leimert	Yes	Moderate
LOS ANGELES	1335 S 4TH AVE	90019	5072025022	Low Medium II Residential	RD2-1-O-CPIO	0	21	0.160715984	Residential - Three Units (Any Combination) - 4 Stories or Less	YES - Current	NO - Privately-Owned	Available	Not Used in Prior Housing Element	0	0.024484684	0	0.024484684	3	3*	3*	1298189	1140	West Adams - Baldwin Hills - Leimert	Yes	Moderate
LOS ANGELES	1331 S 4TH AVE	90019	5072025023	Low Medium II Residential	RD2-1-O-CPIO	0	21	0.160716199	Residential - Single Family Residence	YES - Current	NO - Privately-Owned	Available	Not Used in Prior Housing Element	0	0.132734701	0	0.132734701	1	3*	3*	1298189	1119	West Adams - Baldwin Hills - Leimert		Moderate
LOS ANGELES	1323 S 4TH AVE	90019	5072025024	Low Medium II Residential	RD2-1-O-CPIO	0	21	0.23885247	Residential - Four Units (Any Combination) - 4 Stories or Less	YES - Current	NO - Privately-Owned	Available	Not Used in Prior Housing Element	0	0.179226089	0	0.179226089	4	0	0	1298189	1091	West Adams - Baldwin Hills - Leimert	Yes	Moderate
LOS ANGELES	3700 W PICO BLVD	90019	5072025025	Neighborhood Commercial	C4-1VL-O-CPIO	0	54	0.211767107	Commercial - Auto, Recreation Equipment, Construction Equipment Sales and Service - Auto Body Repair Shop - One Story	YES - Current	NO - Privately-Owned	Available	Used in Prior Housing Element - Non-Vacant	0.065787028	0	0	0.065787028	0	0	0	1298189	1004	West Adams - Baldwin Hills - Leimert		Lower
LOS ANGELES	3708 W PICO BLVD	90019	5072025025	Neighborhood Commercial	C4-1VL-O-CPIO	0	54	0.213277271	Commercial - Auto, Recreation Equipment, Construction Equipment Sales and Service - Auto Body Repair Shop - One Story	YES - Current	NO - Privately-Owned	Available	Used in Prior Housing Element - Non-Vacant	0.065787028	0	0	0.065787028	0	0	0	1298189	1003	West Adams - Baldwin Hills - Leimert		Lower
LOS ANGELES	3602 W PICO BLVD	90019	5072026001	Neighborhood Commercial	C4-1VL-O-CPIO	0	54	0.147847842	Commercial - Store Combination - Store and Residential Combination - One Story	YES - Current	NO - Privately-Owned	Available	Used in Prior Housing Element - Non-Vacant	0	0	0.034047661	0.034047661	0	0	0	1298189	1016	West Adams - Baldwin Hills - Leimert	Yes	Above Moderate
LOS ANGELES	3608 W PICO BLVD	90019	5072026002	Neighborhood Commercial	C4-1VL-O-CPIO	0	54	0.147848732	Commercial - Store Combination - Store and Residential Combination - One Story	YES - Current	NO - Privately-Owned	Available	Used in Prior Housing Element - Non-Vacant	0	0	0.026256984	0.026256984	0	0	0	1298189	1015	West Adams - Baldwin Hills - Leimert	Yes	Above Moderate
LOS ANGELES	3612 W PICO BLVD	90019	5072026003	Neighborhood Commercial	C4-1VL-O-CPIO	0	54	0.147848118	Commercial - Store - One Story	YES - Current	NO - Privately-Owned	Available	Used in Prior Housing Element - Non-Vacant	0.037613619	0	0	0.037613619	0	0	0	1298189	1014	West Adams - Baldwin Hills - Leimert		Lower
LOS ANGELES	3618 W PICO BLVD	90019	5072026005	Neighborhood Commercial	C4-1VL-O-CPIO	0	54	0.216719934	Commercial - Store - One Story	YES - Current	NO - Privately-Owned	Available	Used in Prior Housing Element - Non-Vacant	0.050442379	0	0	0.050442379	0	0	0	1298189	1013	West Adams - Baldwin Hills - Leimert		Lower
LOS ANGELES	3622 W PICO BLVD	90019	5072026005	Neighborhood Commercial	C4-1VL-O-CPIO	0	54	0.176408553	Commercial - Store - One Story	YES - Current	NO - Privately-Owned	Available	Used in Prior Housing Element - Non-Vacant	0.044347879	0	0	0.044347879	0	0	0	1298189	1010	West Adams - Baldwin Hills - Leimert		Lower
LOS ANGELES	3650 W PICO BLVD	90019	5072026006	Neighborhood Commercial	C4-1VL-O-CPIO	0	54	0.178668329	Commercial - Store Combination - Store and Residential Combination - One Story	YES - Current	NO - Privately-Owned	Available	Used in Prior Housing Element - Non-Vacant	0	0	0.040129811	0.040129811	0	0	0	1298189	1007	West Adams - Baldwin Hills - Leimert	Yes	Above Moderate
LOS ANGELES	1328 S 4TH AVE	90019	5072026008	Low Medium II Residential	RD2-1-O-CPIO	0	21	0.160797554	Residential - Single Family Residence	YES - Current	NO - Privately-Owned	Available	Not Used in Prior Housing Element	0	0.132734701	0	0.132734701	1	3*	3*	1298189	1116	West Adams - Baldwin Hills - Leimert		Moderate
LOS ANGELES	1332 S 4TH AVE	90019	5072026009	Low Medium II Residential	RD2-1-O-CPIO	0	21	0.160796621	Residential - Single Family Residence	YES - Current	NO - Privately-Owned	Available	Not Used in Prior Housing Element	0	0.132734701	0	0.132734701	1	3*	3*	1298189	1139	West Adams - Baldwin Hills - Leimert		Moderate
LOS ANGELES	1336 S 4TH AVE	90019	5072026010	Low Medium II Residential	RD2-1-O-CPIO	0	21	0.160796621	Residential - Single Family Residence	YES - Current	NO - Privately-Owned	Available	Not Used in Prior Housing Element	0	0.132734701	0	0.132734701	1	3*	3*	1298189	1161	West Adams - Baldwin Hills - Leimert		Moderate
LOS ANGELES	1400 S 4TH AVE	90019	5072026011	Low Medium II Residential	RD2-1-O-CPIO	0	21	0.160797626	Residential - Double, Duplex, or Two Units - 4 Stories or Less	YES - Current	NO - Privately-Owned	Available	Not Used in Prior Housing Element	0	0.179579473	0	0.179579473	2	3*	3*	1298189	1179	West Adams - Baldwin Hills - Leimert	Yes	Moderate
LOS ANGELES	1406 S 4TH AVE	90019	5072026012	Low Medium II Residential	RD2-1-O-CPIO	0	21	0.160795258	Residential - Double, Duplex, or Two Units - 4 Stories or Less	YES - Current	NO - Privately-Owned	Available	Not Used in Prior Housing Element	0	0.120252228	0	0.120252228	2	3*	3*	1298189	1201	West Adams - Baldwin Hills - Leimert		Moderate
LOS ANGELES	1410 S 4TH AVE	90019	5072026013	Low Medium II Residential	RD2-1-O-CPIO	0	21	0.160796909	Residential - Double, Duplex, or Two Units - 4 Stories or Less	YES - Current	NO - Privately-Owned	Available	Not Used in Prior Housing Element	0	0.179579473	0	0.179579473	2	3*	3*	1298189	1225	West Adams - Baldwin Hills - Leimert	Yes	Moderate
LOS ANGELES	1416 S 4TH AVE	90019	5072026014	Low Medium II Residential	RD2-1-O-CPIO	0	21	0.160796206	Residential - Single Family Residence	YES - Current	NO - Privately-Owned	Available	Not Used in Prior Housing Element	0	0.132734701	0	0.132734701	1	3*	3*	1298189	1247	West Adams - Baldwin Hills - Leimert		Moderate
LOS ANGELES	1415 S 3RD AVE	90019	5072026016	Low Medium II Residential	RD2-1-O-CPIO	0	21	0.160794042	Residential - Single Family Residence	YES - Current	NO - Privately-Owned	Available	Not Used in Prior Housing Element	0	0.132734701	0	0.132734701	1	3*	3*	1298189	1223	West Adams - Baldwin Hills - Leimert		Moderate
LOS ANGELES	1403 S 3RD AVE	90019	5072026018	Low Medium II Residential	RD2-1-O-CPIO	0	21	0.160788303	Residential - Single Family Residence	YES - Current	NO - Privately-Owned	Available	Not Used in Prior Housing Element	0	0.132734701	0	0.132734701	1	3*	3*	1298189	1178	West Adams - Baldwin Hills - Leimert		Moderate
LOS ANGELES	1335 S 3RD AVE	90019	5072026019	Low Medium II Residential	RD2-1-O-CPIO	0	21	0.160784428	Residential - Three Units (Any Combination) - 4 Stories or Less	YES - Current	NO - Privately-Owned	Available	Not Used in Prior Housing Element	0	0.024484684	0	0.024484684	3	3*	3*	1298189	1160	West Adams - Baldwin Hills - Leimert	Yes	Moderate
LOS ANGELES	1329 S 3RD AVE	90019	5072026020	Low Medium II Residential	RD2-1-O-CPIO	0	21	0.160781559	Residential - Double, Duplex, or Two Units - 4 Stories or Less	YES - Current	NO - Privately-Owned	Available	Not Used in Prior Housing Element	0	0.179579473	0	0.179579473	2	3*	3*	1298189	1138	West Adams - Baldwin Hills - Leimert	Yes	Moderate
LOS ANGELES	1321 S 3RD AVE	90019	5072026021	Low Medium II Residential	RD2-1-O-CPIO	0	21	0.229174836	Residential - Five or More Units or Apartments (Any Combination) - 4 Stories or Less	YES - Current	NO - Privately-Owned	Available	Not Used in Prior Housing Element	0	0.036630728	0	0.036630728	6	0	0	1298189	1102	West Adams - Baldwin Hills - Leimert	Yes	Moderate
LOS ANGELES	3310 W 15TH ST	90019	5072027001	Low Medium II Residential	RD1.5-1-O-CPIO	0	29	0.160812476	Residential - Three Units (Any Combination) - 4 Stories or Less	YES - Current	NO - Privately-Owned	Available	Not Used in Prior Housing Element	0	0.20911462	0	0.20911462	2	0	0	1268189	49	West Adams - Baldwin Hills - Leimert		Moderate
LOS ANGELES	1509 S 3RD AVE	90019	5072027003	Low Medium II Residential	RD1.5-1-O-CPIO	0	29	0.160808101	Residential - Three Units (Any Combination) - 4 Stories or Less	YES - Current	NO - Privately-Owned	Available	Not Used in Prior Housing Element	0	0.170487255	0	0.170487255	3	0	0	1268189	87	West Adams - Baldwin Hills - Leimert	Yes	Moderate
LOS ANGELES	1517 S 3RD AVE	90019	5072027004	Low Medium II Residential	RD1.5-1-O-CPIO	0	29	0.160805589	Residential - Single Family Residence	YES - Current	NO - Privately-Owned	Available	Not Used in Prior Housing Element	0	0.353491193	0	0.353491193	1	0	0	1268189	108	West Adams - Baldwin Hills - Leimert		Moderate
LOS ANGELES	1519 S 3RD AVE	90019	5072027005	Low Medium II Residential	RD1.5-1-O-CPIO	0	29	0.16080272	Residential - Single Family Residence	YES - Current	NO - Privately-Owned	Available	Not Used in Prior Housing Element	0	0.353491193	0	0.353491193	1	0	0	1268189	128	West Adams - Baldwin Hills - Leimert		Moderate
LOS ANGELES	1527 S 3RD AVE	90019	5072027006	Low Medium II Residential	RD1.5-1-O-CPIO	0	29	0.160800497	Residential - Double, Duplex, or Two Units - 4 Stories or Less	YES - Current	NO - Privately-Owned	Available	Not Used in Prior Housing Element	0	0.040809283	0	0.040809283	2	0	0	1268189	146	West Adams - Baldwin Hills - Leimert		Moderate
LOS ANGELES	1533 1/4 S 3RD AVE	90019	5072027007	Low Medium II Residential	RD1.5-1-O-CPIO	0	29	0.160795618	Residential - Three Units (Any Combination) - 4 Stories or Less	YES - Current	NO - Privately-Owned	Available	Not Used in Prior Housing Element	0	0.20911462	0	0.20911462	2	0	0	1268189	165	West Adams - Baldwin Hills - Leimert	Yes	Moderate
LOS ANGELES	1541 S 3RD AVE	90019	5072027009	Low Medium II Residential	RD1.5-1-O-CPIO	0	29	0.160791601	Residential - Double, Duplex, or Two Units - 4 Stories or Less	YES - Current	NO - Privately-Owned	Available	Not Used in Prior Housing Element	0	0.028953589	0	0.028953589	2	0	0	1268189	201	West Adams - Baldwin Hills - Leimert	Yes	Moderate
LOS ANGELES	1545 S 3RD AVE	90019	5072027010	Low Medium II Residential	RD1.5-1-O-CPIO	0	29	0.160788372	Residential - Single Family Residence	YES - Current	NO - Privately-Owned	Available	Not Used in Prior Housing Element	0	0.353491193	0	0.353491193	1	0	0	1268189	220	West Adams - Baldwin Hills - Leimert		Moderate
LOS ANGELES	1551 S 3RD AVE	90019	5072027011	Neighborhood Commercial	C2-1VL-O-CPIO	0	54	0.160785367	Residential - Three Units (Any Combination) - 4 Stories or Less	YES - Current	NO - Privately-Owned	Available	Not Used in Prior Housing Element	0	0	0.44757092	0.44757092	3	0	0	1268189	243	West Adams - Baldwin Hills - Leimert	Yes	Above Moderate
LOS ANGELES	1557 S 3RD AVE	90019	5072027012	Neighborhood Commercial	C2-1VL-O-CPIO	0	54	0.083652678	Residential - Double, Duplex, or Two Units - 4 Stories or Less	YES - Current	NO - Privately-Owned	Available	Not Used in Prior Housing Element	0	0	0.07824741	0.07824741	2	0	0	1268189	263	West Adams - Baldwin Hills - Leimert	Yes	Above Moderate
LOS ANGELES	3309 W VENICE BLVD	90019	5072027013	Neighborhood Commercial	C2-1VL-O-CPIO	0	54	0.076875559	Residential - Double, Duplex, or Two Units - 4 Stories or Less	YES - Current	NO - Privately-Owned	Available	Not Used in Prior Housing Element	0	0	0.069112062	0.069112062	2	0	0	1268189	265	West Adams - Baldwin Hills - Leimert	Yes	Above Moderate
LOS ANGELES	1558 S 4TH AVE	90019	5072027014	Neighborhood Commercial	C2-1VL-O-CPIO	0	54	0.160504858	Residential - Five or More Units or Apartments (Any Combination) - 4 Stories or Less	YES - Current	NO - Privately-Owned	Available	Not Used in Prior Housing Element	0	0	0.101643932	0.101643932	6	0	0	1268189	266	West Adams - Baldwin Hills - Leimert	Yes	Above Moderate
LOS ANGELES	1550 S 4TH AVE	90019	5072027015	Neighborhood Commercial	C2-1VL-O-CPIO	0	54	0.160699059	Residential - Single Family Residence	YES - Current	NO - Privately-Owned	Available	Used in Prior Housing Element - Non-Vacant	0.756596625	0	0	0.756596625	1	0	0	1298189	244	West Adams - Baldwin Hills - Leimert		Lower
LOS ANGELES	1546 S 4TH AVE	90019	5072027016	Low Medium II Residential	RD1.5-1-O-CPIO	0	29	0.1606987	Residential - Double, Duplex, or Two Units - 4 Stories or Less	YES - Current	NO - Privately-Owned	Available	Not Used in Prior Housing Element	0	0.353491193	0	0.353491193	1	0	0	1268189	221	West Adams - Baldwin Hills - Leimert		Moderate
LOS ANGELES	1542 S 4TH AVE	90019	5072027017	Low Medium II Residential	RD1.5-1-O-CPIO	0	29	0.160698342	Residential - Four Units (Any Combination) - 4 Stories or Less	YES - Current	NO - Privately-Owned	Available	Not Used in Prior Housing Element	0	0.138850965	0	0.138850965	4	0	0	1268189	202	West Adams - Baldwin Hills - Leimert	Yes	Moderate
LOS ANGELES	1536 S 4TH AVE	90019	5072027018	Low Medium II Residential	RD1.5-1-O-CPIO	0	29	0.160699704	Residential - Four Units (Any Combination) - 4 Stories or Less	YES - Current	NO - Privately-Owned	Available	Not Used in Prior Housing Element	0	0.045337126	0	0.045337126	4	0	0	1268189	183	West Adams - Baldwin Hills - Leimert	Yes	Moderate
LOS ANGELES	1526 S 4TH AVE	90019	5072027020	Low Medium II Residential	RD1.5-1-O-CPIO	0	29	0.160699059	Residential - Single Family Residence	YES - Current	NO - Privately-Owned	Available	Not Used in Prior Housing Element	0	0.353491193	0	0.353491193	1	0	0	1268189	148	West Adams - Baldwin Hills - Leimert		Moderate
LOS ANGELES	1522 S 4TH AVE	90019	5072027021	Low Medium II Residential	RD1.5-1-O-CPIO	0	29	0.160699704	Residential - Single Family Residence	YES - Current	NO - Privately-Owned	Available	Not Used in Prior Housing Element	0	0.353491193	0	0.353491193	1	0	0	1268189	129	West Adams - Baldwin Hills - Leimert		Moderate
LOS ANGELES	1516 S 4TH AVE	90019	5072027022	Low Medium II Residential	RD1.5-1-O-CPIO	0	29	0.160697696	Residential - Three Units (Any Combination) - 4 Stories or Less	YES - Current	NO - Privately-Owned	Available	Not Used in Prior Housing Element	0	0.056016876	0	0.056016876	3	0	0	1268189	109	West Adams - Baldwin Hills - Leimert	Yes	Moderate
LOS ANGELES	1508 S 4TH AVE	90019	5072027023	Low Medium II Residential	RD1.5-1-O-CPIO	0	29	0.160699059	Residential - Single Family Residence	YES - Current	NO - Privately-Owned	Available	Not Used in Prior Housing Element	0	0.353491193	0	0.353491193	1	0	0	1268189	88	West Adams - Baldwin Hills - Leimert		Moderate
LOS ANGELES	1504 S 4TH AVE	90019	5072027024	Low Medium II Residential	RD1.5-1-O-CPIO	0	29	0.160700709	Residential - Double, Duplex, or Two Units - 4 Stories or Less	YES - Current	NO - Privately-Owned	Available	Not Used in Prior Housing Element	0	0.20911462	0	0.20911462	2	0	0	1268189	70	West Adams - Baldwin Hills - Leimert	Yes	Moderate
LOS ANGELES	1500 S 4TH AVE	90019	5072027025	Low Medium II Residential	RD1.5-1-O-CPIO	0	29	0.1606987	Residential - Single Family Residence - Pool	YES - Current	NO - Privately-Owned	Available	Not Used in Prior Housing Element	0	0.353491193	0	0.353491193	1	0	0	1268189	50	West Adams - Baldwin Hills - Leimert		Moderate
LOS ANGELES	1534 1/2 S 4TH AVE	90019	5072027BRK	Low Medium II Residential	RD1.5-1-O-CPIO	0	29	0.160699059	Residential - Single Family Residence - Condo Conversion	YES - Current	NO - Privately-Owned	Available	Not Used in Prior Housing Element	0	0.045337126	0	0.045337126	4	0	0	1268189	4337	West Adams - Baldwin Hills - Leimert	Yes	Moderate
LOS ANGELES	3308 W VENICE BLVD	90019	5072028001	Neighborhood Commercial	C2-1VL-O-CPIO	0	54	0.160774317	Commercial - Store Combination - Store and Residential Combination - One Story	YES - Current	NO - Privately-Owned	Available	Used in Prior Housing Element - Non-Vacant	0.037806345	0	0	0.037806345	1	0	0	1268189	301	West Adams - Baldwin Hills - Leimert		Lower
LOS ANGELES	1611 S 3RD AVE	90019	5072028002	Neighborhood Commercial	C2-1VL-O-CPIO	0	54	0.160771447	Residential - Double, Duplex, or Two Units - 4 Stories or Less	YES - Current	NO - Privately-Owned	Available	Not Used in Prior Housing Element	0	0	0.495486841	0.495486841	2	0	0	1268189	323	West Adams - Baldwin Hills - Leimert	Yes	Above Moderate
LOS ANGELES	1619 S 3RD AVE	90019	5072028003	Low Medium II Residential	RD2-1-O-CPIO	0	21	0.160769277	Residential - Single Family Residence	YES - Current	NO - Privately-Owned	Available	Not Used in Prior Housing Element	0	0.132734701	0	0.132734701	1	3*	3*	1268189	350	West Adams - Baldwin Hills - Leimert		Moderate
LOS ANGELES	1621 S 3RD AVE	90019	5072028004	Low Medium II Residential	RD2-1-O-CPIO	0	21	0.160765708	Residential - Double, Duplex, or Two Units - 4 Stories or Less	YES - Current	NO - Privately-Owned	Available	Not Used in Prior Housing Element	0	0.050186129	0	0.050186129	2	3*	3*	1268189	375	West Adams - Baldwin Hills - Leimert		Moderate
LOS ANGELES	1633 S 3RD AVE	90019	5072028006	Low Medium II Residential	RD2-1-O-CPIO	0	21	0.160760328	Residential - Single Family Residence	YES - Current	NO - Privately-Owned	Available	Not Used in Prior Housing Element	0	0.132734701	0	0.132734701	1	3*	3*	1268189	423	West Adams - Baldwin Hills - Leimert		Moderate
LOS ANGELES	1637 S 3RD AVE	90019	5072028007	Low Medium II Residential	RD2-1-O-CPIO	0	21	0.160756454	Residential - Double, Duplex, or Two Units - 4 Stories or Less	YES - Current	NO - Privately-Owned	Available	Not Used in Prior Housing Element	0	0.162867701	0	0.162867701	3	3*	3*	1268189	457	West Adams - Baldwin Hills - Leimert	Yes	Moderate
LOS ANGELES	1647 S 3RD AVE	90019	5072028009	Low Medium II Residential	RD2-1-O-CPIO	0	21	0.160751072	Residential - Single Family Residence	YES - Current	NO - Privately-Owned	Available	Not Used in Prior Housing Element	0	0.132734701	0	0.132734701	1	3*	3*	1268189	508	West Adams - Baldwin Hills - Leimert		Moderate
LOS ANGELES	1653 S 3RD AVE	90019	5072028010	Low Medium II Residential	RD2-1-O-CPIO	0	21	0.160748254	Residential - Single Family Residence	YES - Current	NO - Privately-Owned	Available	Not Used in Prior Housing Element	0	0.132734701	0	0.132734701	1	3*	3*	1268189	548	West Adams - Baldwin Hills - Leimert		Moderate
LOS ANGELES	1657 S 3RD AVE	90019	5072028011	Low Medium II Residential	RD2-1-O-CPIO	0	21	0.101057466	Residential - Double, Duplex, or Two Units - 4 Stories or Less	YES - Current	NO - Privately-Owned	Available	Not Used in Prior Housing Element	0	0	0.02069442	0.02069442	2	2*	2*	1268189	569	West Adams - Baldwin Hills - Leimert	Yes	Above Moderate
LOS ANGELES	1656 S 4TH AVE	90019	5072028014	Low Medium II Residential	RD2-1XL-O-CPIO	0	21	0.0961667	Residential - Double, Duplex, or Two Units - 4 Stories or Less	YES - Current	NO - Privately-Owned	Available	Not Used in Prior Housing Element	0	0	0.02069442	0.02069442	2	2*	2*	1268189	572	West Adams - Baldwin Hills - Leimert	Yes	Above Moderate
LOS ANGELES	1648 S 4TH AVE	90019	5072028016	Low Medium II Residential	RD2-1XL-O-CPIO	0	21	0.160698706	Residential - Single Family Residence	YES - Current	NO - Privately-Owned	Available	Not Used in Prior Housing Element	0	0.132734701	0	0.132734701	1	3*	3*	1268189	509	West Adams - Baldwin Hills - Leimert		Moderate
LOS ANGELES	1644 S 4TH AVE	90019	5072028017	Low Medium II Residential	RD2-1XL-O-CPIO	0	21	0.160698706	Residential - Single Family Residence	YES - Current	NO - Privately-Owned	Available	Not Used in Prior Housing Element	0	0.132734701	0	0.132734701	1	3*	3*	1268189	480	West Adams - Baldwin Hills - Leimert		Moderate
LOS ANGELES	1638 S 4TH AVE	90019	5072028018	Low Medium II Residential	RD2-1XL-O-CPIO	0	21	0.16070007	Residential - Three Units (Any Combination) - 4 Stories or Less	YES - Current	NO - Privately-Owned	Available	Not Used in Prior Housing Element	0	0.162867701	0	0.162867701	3	3*	3*	1268189	458	West Adams - Baldwin Hills - Leimert	Yes	Moderate
LOS ANGELES	1634 S 4TH AVE	90019	5072028019	Low Medium II Residential	RD2-1XL-O-CPIO	0	21	0.16069971	Residential - Single Family Residence	YES - Current	NO - Privately-Owned	Available	Not Used in Prior Housing Element	0	0.132734701	0	0.132734701	1	3*	3*	1268189	424	West Adams - Baldwin Hills - Leimert		Moderate
LOS ANGELES	1626 S 4TH AVE	90019	5072028020	Low Medium II Residential	RD2-1XL-O-CPIO	0	21	0.160697701	Residential - Three Units (Any Combination) - 4 Stories or Less	YES - Current	NO - Privately-Owned	Available	Not Used in Prior Housing Element	0	0.162867701	0	0.162867701	3	3*

LOS ANGELES	1705 S 3RD AVE	90019	5072029009	Low Medium II Residential	RD2-1-O-CPIO	0	21	0.131871056	Residential - Double, Duplex, or Two Units - 4 Stories or Less	YES - Current	NO - Privately-Owned	Available	Not Used in Prior Housing Element	0	0	0.084511691	0.084511691	2	2*	2*	1268189	635	West Adams - Baldwin Hills - Leimert	Yes	Above Moderate
LOS ANGELES	1815 S 3RD AVE	90019	5072029010	Low Medium II Residential	RD2-1-O-CPIO	0	21	0.143480627	Residential - Single Family Residence	YES - Current	NO - Privately-Owned	Available	Not Used in Prior Housing Element	0	0.045352012	0	0.045352012	1	3*	3*	1268189	844	West Adams - Baldwin Hills - Leimert		Moderate
LOS ANGELES	3311 W WASHINGTON BLVD	90018	5072029011	Neighborhood Commercial	C2-1VL-O-CPIO	0	54	0.150367723	Commercial - Store - One Story	YES - Current	NO - Privately-Owned	Available	Not Used in Prior Housing Element	0.073807359	0	0	0.073807359	0	0	0	1268189	892	West Adams - Baldwin Hills - Leimert		Lower
LOS ANGELES	3307 W WASHINGTON BLVD	90018	5072029012	Neighborhood Commercial	C2-1VL-O-CPIO	0	54	0.150369782	Commercial - Store - One Story	YES - Current	NO - Privately-Owned	Available	Not Used in Prior Housing Element	0.073807359	0	0	0.073807359	0	0	0	1268189	891	West Adams - Baldwin Hills - Leimert		Lower
LOS ANGELES	3303 W WASHINGTON BLVD	90018	5072029013	Neighborhood Commercial	C2-1VL-O-CPIO	0	54	0.150367903	Commercial - Store - One Story	YES - Current	NO - Privately-Owned	Available	Not Used in Prior Housing Element	0.024547735	0	0	0.024547735	0	0	0	1268189	890	West Adams - Baldwin Hills - Leimert		Lower
LOS ANGELES	3319 W WASHINGTON BLVD	90018	5072029015	Neighborhood Commercial	C2-1VL-O-CPIO	0	54	0.075185361	Commercial - Commercial - Vacant Land	YES - Current	NO - Privately-Owned	Available	Not Used in Prior Housing Element	0.031312209	0	0	0.031312209	0	0	0	1268189	894	West Adams - Baldwin Hills - Leimert		Lower
LOS ANGELES	1716 S 4TH AVE	90019	5072029022	Low Medium II Residential	RD2-1XL-O-CPIO	0	21	0.142494893	Residential - Double, Duplex, or Two Units - 4 Stories or Less	YES - Current	NO - Privately-Owned	Available	Not Used in Prior Housing Element	0	0.186713988	0	0.186713988	2	3*	3*	1268189	690	West Adams - Baldwin Hills - Leimert	Yes	Moderate
LOS ANGELES	1706 S 4TH AVE	90019	5072029024	Low Medium II Residential	RD2-1XL-O-CPIO	0	21	0.160737228	Residential - Single Family Residence	YES - Current	NO - Privately-Owned	Available	Not Used in Prior Housing Element	0	0.132734701	0	0.132734701	1	3*	3*	1268189	639	West Adams - Baldwin Hills - Leimert		Moderate
LOS ANGELES	2519 W WASHINGTON BLVD	90018	5072030003	Neighborhood Commercial	C2-1VL-O-CPIO	0	54	0.10285124	Commercial - Store - One Story	YES - Current	NO - Privately-Owned	Available	Not Used in Prior Housing Element	0.016210373	0	0	0.016210373	0	0	0	1268189	854	West Adams - Baldwin Hills - Leimert		Lower
LOS ANGELES	2521 W WASHINGTON BLVD	90018	5072030003	Neighborhood Commercial	C2-1VL-O-CPIO	0	54	0.171408673	Commercial - Store - One Story	YES - Current	NO - Privately-Owned	Available	Not Used in Prior Housing Element	0.024175619	0	0	0.024175619	0	0	0	1268189	855	West Adams - Baldwin Hills - Leimert		Lower
LOS ANGELES	2537 W WASHINGTON BLVD	90018	5072030004	Neighborhood Commercial	C2-1VL-O-CPIO	0	54	0.171394084	Commercial - Store - One Story	YES - Current	NO - Privately-Owned	Available	Not Used in Prior Housing Element	0.024175619	0	0	0.024175619	0	0	0	1268189	857	West Adams - Baldwin Hills - Leimert		Lower
LOS ANGELES		5072030004		Neighborhood Commercial	C2-1VL-O-CPIO	0	54	0.017138647	Commercial - Store - One Story	YES - Current	NO - Privately-Owned	Available	Not Used in Prior Housing Element	0	0	0.000658512	0.000658512	0	0	0	1268189	858	West Adams - Baldwin Hills - Leimert		Above Moderate
LOS ANGELES		5072030004		Neighborhood Commercial	C2-1VL-O-CPIO	0	54	0.017139902	Commercial - Store - One Story	YES - Current	NO - Privately-Owned	Available	Not Used in Prior Housing Element	0	0	0.000658512	0.000658512	0	0	0	1268189	856	West Adams - Baldwin Hills - Leimert		Above Moderate
LOS ANGELES	3201 W WASHINGTON BLVD	90018	5072030005	Neighborhood Commercial	C2-1VL-O-CPIO	0	54	0.188521009	Commercial - Store - One Story	YES - Current	NO - Privately-Owned	Available	Not Used in Prior Housing Element	0.080544282	0	0	0.080544282	0	0	0	1268189	859	West Adams - Baldwin Hills - Leimert		Lower
LOS ANGELES	3205 W WASHINGTON BLVD	90018	5072030006	Neighborhood Commercial	C2-1VL-O-CPIO	0	54	0.171370615	Commercial - Auto, Recreation Equipment, Construction Equipment Sales and Service - Auto Body Repair Shop - One Story	YES - Current	NO - Privately-Owned	Available	Not Used in Prior Housing Element	0.02181319	0	0	0.02181319	1	0	0	1268189	860	West Adams - Baldwin Hills - Leimert		Lower
LOS ANGELES	3209 W WASHINGTON BLVD	90018	5072030007	Neighborhood Commercial	C2-1VL-O-CPIO	0	54	0.171358406	Commercial - Store Combination - Store and Residential Combination - One Story	YES - Current	NO - Privately-Owned	Available	Not Used in Prior Housing Element	0	0	0.008468668	0.008468668	7	0	0	1268189	861	West Adams - Baldwin Hills - Leimert	Yes	Above Moderate
LOS ANGELES	3215 W WASHINGTON BLVD	90018	5072030008	Neighborhood Commercial	C2-1VL-O-CPIO	0	54	0.171345569	Commercial - Store - One Story	YES - Current	NO - Privately-Owned	Available	Not Used in Prior Housing Element	0.07269277	0	0	0.07269277	0	0	0	1268189	862	West Adams - Baldwin Hills - Leimert		Lower
LOS ANGELES	3225 W WASHINGTON BLVD	90018	5072030009	Neighborhood Commercial	C2-1VL-O-CPIO	0	54	0.171334914	Industrial - Warehousing, Distribution, Storage - Warehousing, Distribution, Under 10,000 SF - One Story	YES - Current	NO - Privately-Owned	Available	Not Used in Prior Housing Element	0.018480177	0	0	0.018480177	4	0	0	1268189	863	West Adams - Baldwin Hills - Leimert		Lower
LOS ANGELES		5072030010		Low Medium II Residential	RD1.5-1-O-CPIO	0	29	0.044444162	Residential - Single Family Residence	YES - Current	NO - Privately-Owned	Available	Not Used in Prior Housing Element	0	0	0.051016331	0.051016331	1	1*	1*	1268189	840	West Adams - Baldwin Hills - Leimert		Above Moderate
LOS ANGELES		5072030010		Low Medium II Residential	RD1.5-1-O-CPIO	0	29	0.044444765	Residential - Single Family Residence	YES - Current	NO - Privately-Owned	Available	Not Used in Prior Housing Element	0	0	0.051016331	0.051016331	1	1*	1*	1268189	790	West Adams - Baldwin Hills - Leimert		Above Moderate
LOS ANGELES		5072030010		Low Medium II Residential	RD1.5-1-O-CPIO	0	29	0.044949819	Residential - Single Family Residence	YES - Current	NO - Privately-Owned	Available	Not Used in Prior Housing Element	0	0	0.051016331	0.051016331	1	1*	1*	1268189	768	West Adams - Baldwin Hills - Leimert		Above Moderate
LOS ANGELES	3220 W 18TH ST	90019	5072030011	Low Medium II Residential	RD1.5-1-O-CPIO	0	29	0.045460928	Residential - Single Family Residence	YES - Current	NO - Privately-Owned	Available	Not Used in Prior Housing Element	0	0	0.051016331	0.051016331	1	1*	1*	1268189	767	West Adams - Baldwin Hills - Leimert		Above Moderate
LOS ANGELES		5072030011		Low Medium II Residential	RD1.5-1-O-CPIO	0	29	0.044949497	Residential - Single Family Residence	YES - Current	NO - Privately-Owned	Available	Not Used in Prior Housing Element	0	0	0.051016331	0.051016331	1	1*	1*	1268189	789	West Adams - Baldwin Hills - Leimert		Above Moderate
LOS ANGELES		5072030011		Low Medium II Residential	RD1.5-1-O-CPIO	0	29	0.044950013	Residential - Single Family Residence	YES - Current	NO - Privately-Owned	Available	Not Used in Prior Housing Element	0	0	0.051016331	0.051016331	1	1*	1*	1268189	837	West Adams - Baldwin Hills - Leimert		Above Moderate
LOS ANGELES	3216 W 18TH ST	90019	5072030012	Low Medium II Residential	RD1.5-1-O-CPIO	0	29	0.044950138	Residential - Single Family Residence	YES - Current	NO - Privately-Owned	Available	Not Used in Prior Housing Element	0	0	0.051016331	0.051016331	1	1*	1*	1268189	766	West Adams - Baldwin Hills - Leimert		Above Moderate
LOS ANGELES		5072030012		Low Medium II Residential	RD1.5-1-O-CPIO	0	29	0.044444765	Residential - Single Family Residence	YES - Current	NO - Privately-Owned	Available	Not Used in Prior Housing Element	0	0	0.051016331	0.051016331	1	1*	1*	1268189	788	West Adams - Baldwin Hills - Leimert		Above Moderate
LOS ANGELES		5072030012		Low Medium II Residential	RD1.5-1-O-CPIO	0	29	0.044445447	Residential - Single Family Residence	YES - Current	NO - Privately-Owned	Available	Not Used in Prior Housing Element	0	0	0.051016331	0.051016331	1	1*	1*	1268189	835	West Adams - Baldwin Hills - Leimert		Above Moderate
LOS ANGELES	3212 W 18TH ST	90019	5072030013	Low Medium II Residential	RD1.5-1-O-CPIO	0	29	0.136881519	Residential - Three Units (Any Combination) - 4 Stories or Less	YES - Current	NO - Privately-Owned	Available	Not Used in Prior Housing Element	0	0.044639948	0	0.044639948	3	3*	3*	1268189	765	West Adams - Baldwin Hills - Leimert	Yes	Moderate
LOS ANGELES	3206 W 18TH ST	90019	5072030014	Low Medium II Residential	RD1.5-1-O-CPIO	0	29	0.152089861	Residential - Double, Duplex, or Two Units - 4 Stories or Less	YES - Current	NO - Privately-Owned	Available	Not Used in Prior Housing Element	0	0.185806811	0	0.185806811	1	0	0	1268189	764	West Adams - Baldwin Hills - Leimert	Yes	Moderate
LOS ANGELES	3202 W 18TH ST	90019	5072030015	Low Medium II Residential	RD1.5-1-O-CPIO	0	29	0.152090201	Residential - Rooming/Boarding House	YES - Current	NO - Privately-Owned	Available	Not Used in Prior Housing Element	0	0.124029987	0	0.124029987	3	0	0	1268189	763	West Adams - Baldwin Hills - Leimert	Yes	Moderate
LOS ANGELES	2532 W 18TH ST	90019	5072030016	Low Medium II Residential	RD1.5-1-O-CPIO	0	29	0.15209022	Residential - Double, Duplex, or Two Units - 4 Stories or Less	YES - Current	NO - Privately-Owned	Available	Not Used in Prior Housing Element	0	0.15186803	0	0.15186803	2	0	0	1268189	761	West Adams - Baldwin Hills - Leimert	Yes	Moderate
LOS ANGELES	2530 W 18TH ST	90019	5072030017	Low Medium II Residential	RD1.5-1-O-CPIO	0	29	0.15209004	Residential - Single Family Residence	YES - Current	NO - Privately-Owned	Available	Not Used in Prior Housing Element	0	0.255901873	0	0.255901873	1	0	0	1268189	760	West Adams - Baldwin Hills - Leimert		Moderate
LOS ANGELES	2526 W 18TH ST	90019	5072030018	Low Medium II Residential	RD1.5-1-O-CPIO	0	29	0.152090076	Residential - Four Units (Any Combination) - 4 Stories or Less	YES - Current	NO - Privately-Owned	Available	Not Used in Prior Housing Element	0	0.10122896	0	0.10122896	4	0	0	1268189	759	West Adams - Baldwin Hills - Leimert	Yes	Moderate
LOS ANGELES	2518 W 18TH ST	90019	5072030019	Low Medium II Residential	RD1.5-1-O-CPIO	0	29	0.152089933	Residential - Double, Duplex, or Two Units - 4 Stories or Less	YES - Current	NO - Privately-Owned	Available	Not Used in Prior Housing Element	0	0.15186803	0	0.15186803	2	0	0	1268189	758	West Adams - Baldwin Hills - Leimert	Yes	Moderate
LOS ANGELES	1845 S ARLINGTON AVE	90019	5072030022	Neighborhood Commercial	C2-1VL-O-CPIO	0	54	0.097683682	Commercial - Store - One Story	YES - Current	NO - Privately-Owned	Available	Not Used in Prior Housing Element	0.020532254	0	0	0.020532254	0	0	0	1268189	878	West Adams - Baldwin Hills - Leimert		Lower
LOS ANGELES	2503 W WASHINGTON BLVD	90018	5072030020	Neighborhood Commercial	C2-1VL-O-CPIO	0	54	0.081399162	Commercial - Store - One Story	YES - Current	NO - Privately-Owned	Available	Not Used in Prior Housing Element	0.016837738	0	0	0.016837738	0	0	0	1268189	879	West Adams - Baldwin Hills - Leimert		Lower
LOS ANGELES		5072030022		Neighborhood Commercial	C2-1VL-O-CPIO	0	108	0.005625628	Commercial - Store - One Story	YES - Current	NO - Privately-Owned	Available	Not Used in Prior Housing Element	0	0	0.001203139	0.001203139	0	0	0	1268189	850	West Adams - Baldwin Hills - Leimert		Above Moderate
LOS ANGELES		5072030022		Neighborhood Commercial	C2-1VL-O-CPIO	0	54	0.005625834	Commercial - Store - One Story	YES - Current	NO - Privately-Owned	Available	Not Used in Prior Housing Element	0	0	0.001203139	0.001203139	0	0	0	1268189	872	West Adams - Baldwin Hills - Leimert		Above Moderate
LOS ANGELES		5072030022		Neighborhood Commercial	C2-1VL-O-CPIO	0	54	0.032558469	Commercial - Store - One Story	YES - Current	NO - Privately-Owned	Available	Not Used in Prior Housing Element	0	0	0.002931754	0.002931754	0	0	0	1268189	880	West Adams - Baldwin Hills - Leimert		Above Moderate
LOS ANGELES	2507 W WASHINGTON BLVD	90018	5072030023	Neighborhood Commercial	C2-1VL-O-CPIO	0	54	0.048838877	Commercial - Store - One Story	YES - Current	NO - Privately-Owned	Available	Not Used in Prior Housing Element	0	0	0.002952584	0.002952584	0	0	0	1268189	881	West Adams - Baldwin Hills - Leimert		Above Moderate
LOS ANGELES	2509 W WASHINGTON BLVD	90018	5072030023	Neighborhood Commercial	C2-1VL-O-CPIO	0	54	0.081393423	Commercial - Store - One Story	YES - Current	NO - Privately-Owned	Available	Not Used in Prior Housing Element	0.013289754	0	0	0.013289754	0	0	0	1268189	882	West Adams - Baldwin Hills - Leimert		Lower
LOS ANGELES	2513 W WASHINGTON BLVD	90018	5072030023	Neighborhood Commercial	C2-1VL-O-CPIO	0	54	0.034287583	Commercial - Store - One Story	YES - Current	NO - Privately-Owned	Available	Not Used in Prior Housing Element	0	0	0.00197206	0.00197206	0	0	0	1268189	851	West Adams - Baldwin Hills - Leimert		Above Moderate
LOS ANGELES		5072030023		Neighborhood Commercial	C2-1VL-O-CPIO	0	54	0.003461928	Commercial - Store - One Story	YES - Current	NO - Privately-Owned	Available	Not Used in Prior Housing Element	0	0	0.000809254	0.000809254	0	0	0	1268189	874	West Adams - Baldwin Hills - Leimert		Above Moderate
LOS ANGELES		5072030023		Neighborhood Commercial	C2-1VL-O-CPIO	0	108	0.003462	Commercial - Store - One Story	YES - Current	NO - Privately-Owned	Available	Not Used in Prior Housing Element	0	0	0.000809254	0.000809254	0	0	0	1268189	4332	West Adams - Baldwin Hills - Leimert		Above Moderate
LOS ANGELES	3227 W WASHINGTON BLVD	90018	5072030024	Neighborhood Commercial	C2-1VL-O-CPIO	0	54	0.085663097	Commercial - Store - One Story	YES - Current	NO - Privately-Owned	Available	Not Used in Prior Housing Element	0.050759859	0	0	0.050759859	0	0	0	1268189	864	West Adams - Baldwin Hills - Leimert		Lower
LOS ANGELES	3229 W WASHINGTON BLVD	90018	5072030024	Neighborhood Commercial	C2-1VL-O-CPIO	0	54	0.085661356	Commercial - Store - One Story	YES - Current	NO - Privately-Owned	Available	Not Used in Prior Housing Element	0.050759859	0	0	0.050759859	0	0	0	1268189	865	West Adams - Baldwin Hills - Leimert		Lower
LOS ANGELES	3233 W WASHINGTON BLVD	90018	5072030024	Neighborhood Commercial	C2-1VL-O-CPIO	0	54	0.1027884	Commercial - Store - One Story	YES - Current	NO - Privately-Owned	Available	Not Used in Prior Housing Element	0.059992509	0	0	0.059992509	0	0	0	1268189	866	West Adams - Baldwin Hills - Leimert		Lower
LOS ANGELES	2514 W 18TH ST	90019	5072030026	Low Medium II Residential	RD1.5-1-O-CPIO	0	29	0.152089904	Residential - Five or More Units or Apartments (Any Combination) - 4 Stories or Less	YES - Current	NO - Privately-Owned	Available	Not Used in Prior Housing Element	0	0.027548231	0	0.027548231	5	0	0	1268189	757	West Adams - Baldwin Hills - Leimert	Yes	Moderate
LOS ANGELES	2515 W WASHINGTON BLVD	90018	5072030027	Neighborhood Commercial	C2-1VL-O-CPIO	0	54	0.154612233	Commercial - Store - One Story	YES - Current	NO - Privately-Owned	Available	Not Used in Prior Housing Element	0.031093359	0	0	0.031093359	0	0	0	1268189	852	West Adams - Baldwin Hills - Leimert		Lower
LOS ANGELES	2517 W WASHINGTON BLVD	90018	5072030027	Neighborhood Commercial	C2-1VL-O-CPIO	0	54	0.085710666	Commercial - Store - One Story	YES - Current	NO - Privately-Owned	Available	Not Used in Prior Housing Element	0.020848073	0	0	0.020848073	0	0	0	1268189	853	West Adams - Baldwin Hills - Leimert		Lower
LOS ANGELES	1803 S ARLINGTON AVE	90019	5072030900	Low Medium II Residential	RD1.5-1-O-CPIO	0	29	0.135483469	Miscellaneous - Government Owned Property	YES - Current	YES - City-Owned	Available	Used in Prior Housing Element - Non-Vacant	0	0.001597536	0	0.001597536	0	3*	3*	1268189	755	West Adams - Baldwin Hills - Leimert		Moderate
LOS ANGELES		5072030900		Low Medium II Residential	RD1.5-1-O-CPIO	0	29	0.133953283	Miscellaneous - Government Owned Property	YES - Current	YES - City-Owned	Available	Used in Prior Housing Element - Non-Vacant	0	0.001597536	0	0.001597536	0	3*	3*	1268189	787	West Adams - Baldwin Hills - Leimert		Moderate
LOS ANGELES	1725 S ARLINGTON AVE	90019	5072031001	Low Medium II Residential	RD1.5-1-O-CPIO	0	29	0.152090868	Residential - Three Units (Any Combination) - 4 Stories or Less	YES - Current	NO - Privately-Owned	Available	Not Used in Prior Housing Element	0	0.124029987	0	0.124029987	3	0	0	1268189	720	West Adams - Baldwin Hills - Leimert	Yes	Moderate
LOS ANGELES	1721 S ARLINGTON AVE	90019	5072031002	Low Medium II Residential	RD1.5-1-O-CPIO	0	29	0.152089326	Residential - Single Family Residence	YES - Current	NO - Privately-Owned	Available	Not Used in Prior Housing Element	0	0.255901873	0	0.255901873	1	0	0	1268189	699	West Adams - Baldwin Hills - Leimert		Moderate
LOS ANGELES	1717 S ARLINGTON AVE	90019	5072031003	Low Medium II Residential	RD1.5-1-O-CPIO	0	29	0.152091296	Residential - Single Family Residence	YES - Current	NO - Privately-Owned	Available	Not Used in Prior Housing Element	0	0.255901873	0	0.255901873	1	0	0	1268189	670	West Adams - Baldwin Hills - Leimert		Moderate
LOS ANGELES	2513 W 18TH ST	90019	5072031004	Low Medium II Residential	RD1.5-1-O-CPIO	0	29	0.157946476	Residential - Four Units (Any Combination) - 4 Stories or Less	YES - Current	NO - Privately-Owned	Available	Not Used in Prior Housing Element	0	0.033514801	0	0.033514801	4	0	0	1268189	676	West Adams - Baldwin Hills - Leimert	Yes	Moderate
LOS ANGELES	2519 W 18TH ST	90019	5072031005	Low Medium II Residential	RD1.5-1-O-CPIO	0	29	0.157938139	Residential - Double, Duplex, or Two Units - 4 Stories or Less	YES - Current	NO - Privately-Owned	Available	Not Used in Prior Housing Element	0	0.150498718	0	0.150498718	2	0	0	1268189	677	West Adams - Baldwin Hills - Leimert	Yes	Moderate
LOS ANGELES	2525 W 18TH ST	90019	5072031006	Low Medium II Residential	RD1.5-1-O-CPIO	0	29	0.157926839	Residential - Single Family Residence	YES - Current	NO - Privately-Owned	Available	Not Used in Prior Housing Element	0	0.253624856	0	0.253624856	1	0	0	1268189	678	West Adams - Baldwin Hills - Leimert		Moderate
LOS ANGELES	2527 W 18TH ST	90019	5072031007	Low Medium II Residential	RD1.5-1-O-CPIO	0	29	0.157919487	Residential - Double, Duplex, or Two Units - 4 Stories or Less	YES - Current	NO - Privately-Owned	Available	Not Used in Prior Housing Element	0	0.150498718	0	0.150498718	2	0	0	1268189	679	West Adams - Baldwin Hills - Leimert	Yes	Moderate
LOS ANGELES	2533 W 18TH ST	90019	5072031008	Low Medium II Residential	RD1.5-1-O-CPIO	0	29	0.157909173	Residential - Single Family Residence	YES - Current	NO - Privately-Owned	Available	Not Used in Prior Housing Element	0	0.253624856	0	0.253624856	1	0	0	1268189	681	West Adams - Baldwin Hills - Leimert		Moderate
LOS ANGELES	3203 W 18TH ST	90019	5072031009	Low Medium II Residential	RD1.5-1-O-CPIO	0	29	0.157899919	Residential - Double, Duplex, or Two Units - 4 Stories or Less	YES - Current	NO - Privately-Owned	Available	Not Used in Prior Housing Element	0	0.150498718	0	0.150498718	2	0	0	1268189	682	West Adams - Baldwin Hills - Leimert	Yes	Moderate
LOS ANGELES	3207 W 18TH ST	90019	5072031010	Low Medium II Residential	RD1.5-1-O-CPIO	0	29	0.157890703	Residential - Single Family Residence	YES - Current	NO - Privately-Owned	Available	Not Used in Prior Housing Element	0	0.253624856	0	0.253624856	1	0	0	1268189	684	West Adams - Baldwin Hills - Leimert		Moderate
LOS ANGELES	3211 W 18TH ST	90019	5072031011	Low Medium II Residential	RD1.5-1-O-CPIO	0	29	0.142536162	Residential - Double, Duplex, or Two Units - 4 Stories or Less	YES - Current	NO - Privately-Owned	Available	Not Used in Prior Housing Element	0	0.15186803	0	0.15186803	2	0	0	1268189	685	West Adams - Baldwin Hills - Leimert	Yes	Moderate
LOS ANGELES	1716 S 3RD AVE	90019	5072031013	Low Medium II Residential	RD1.5-1-O-CPIO	0	29	0.136880543		YES - Current	NO - Privately-Owned	Available	Not Used in Prior Housing Element	0	0.036372328	0	0.036372328	1	3*	3*	1268189	703	West Adams - Baldwin Hills - Leimert		Moderate
LOS ANGELES	1710 S 3RD AVE	90019	5072031015	Low Medium II Residential	RD1.5-1-O-CPIO	0	29	0.136880848	Residential - Single Family Residence	YES - Current	NO - Privately-Owned	Available	Not Used in Prior Housing Element	0	0.036372328	0	0.036372328	1	3*	3*	1268189	654	West Adams - Baldwin Hills - Leimert		Moderate
LOS ANGELES	1708 S 3RD AVE	90019	5072031016	Low Medium II Residential	RD1.5-1-O-CPIO	0	29	0.136880848	Residential - Double, Duplex, or Two Units - 4 Stories or Less	YES - Current	NO - Privately-Owned	Available	Not Used in Prior Housing Element	0	0.049233571	0	0.049233571	2	3*	3*	1268189	634	West Adams - Baldwin Hills - Leimert	Yes	Moderate
LOS ANGELES	1700 S 3RD AVE	90019	5072031017	Low Medium II Residential	RD1.5-1-O-CPIO	0	29	0.136882122	Residential - Double, Duplex, or Two Units - 4 Stories or Less	YES - Current	NO - Privately-Owned	Available	Not Used in Prior Housing Element	0	0.049233571	0	0.049233571	2	3*	3*	1268189	613	West Adams - Baldwin Hills - Leimert	Yes	Moderate
LOS ANGELES	3208 W 17TH ST	90019	5072031018	Low Medium II Residential	RD1.5-1-O-CPIO	0	29	0.142549883	Residential - Double, Duplex, or Two Units - 4 Stories or Less	YES - Current	NO - Privately-Owned	Available	Not Used in Prior Housing Element	0	0.15186803	0	0.15186803	2	0	0	1268189	609	West Adams - Baldwin Hills - Leimert	Yes	Moderate
LOS ANGELES	3202 W 17TH ST	90019	5072031019	Low Medium II Residential	RD1.5-1-O-CPIO	0	29	0.142047806	Residential - Single Family Residence	YES - Current	NO - Privately-Owned	Available	Not Used in Prior Housing Element	0	0.255901873	0	0.255901873	1	0	0	1268189	608	West Adams - Baldwin Hills - Leimert		Moderate
LOS ANGELES	2634 W 17TH ST	90019	5072031020	Low Medium II Residential	RD1.5-1-O-CPIO	0	29	0.142045798	Residential - Single Family Residence	YES - Current	NO - Privately-Owned	Available	Not Used in Prior Housing Element	0	0.255901873	0	0.255901873	1	0	0	1268189	607	West Adams - Baldwin Hills - Leimert		Moderate
LOS ANGELES	2630 W 17TH ST	90019	5072031021	Low Medium II Residential	RD1.5-1-O-CPIO	0	29	0.157830527	Residential - Single Family Residence	YES - Current	NO - Privately-Owned	Available	Not Used in Prior Housing Element	0	0.253624856	0	0.253624856	1	0	0	1268189	606	West Adams - Baldwin Hills - Leimert		Moderate
LOS ANGELES	2624 W 17TH ST	90019	5072031022	Low Medium II Residential	RD1.5-1-O-CPIO	0	29	0.157828555	Residential - Double, Duplex, or Two Units - 4 Stories or Less	YES - Current	NO - Privately-Owned	Available	Not Used in Prior Housing Element	0	0.150498718	0	0.150498718	2	0	0	1268189	605	West Adams - Baldwin Hills - Leimert	Yes	Moderate
LOS ANGELES	2620 W 17TH ST	90019	5072031023	Low Medium II Residential	RD1.5-1-O-CPIO	0	29	0.157830527	Residential - Single Family Residence	YES - Current	NO - Privately-Owned	Available	Not Used in Prior Housing Element	0	0.253624856	0	0.253624856	1	0	0	1268189	604	West Adams - Baldwin Hills - Leimert		Moderate
LOS ANGELES	2614 W 17TH ST	90019	5072031024	Low Medium II Residential	RD1.5-1-O-CPIO	0	29	0.157829268	Residential - Four Units (Any Combination) - 4 Stories or Less	YES - Current	NO - Privately-Owned	Available	Not Used in Prior Housing Element	0	0.1003104	0	0.1003104	4	0	0	1268189	603	West Adams - Baldwin Hills - Leimert	Yes	Moderate
LOS ANGELES	1707 S ARLINGTON AVE	90019	5072031026	Low Medium II Residential	RD1.5-1-O-CPIO	0	29	0.071741206	Residential - Single Family Residence	YES - Current	NO - Privately-Owned	Available	Not Used in Prior Housing Element	0	0	0.075804079	0.075804079	1	2*	2*	1268189	637	West Adams - Baldwin Hills - Leimert		Above Moderate
LOS ANGELES		5072031026		Low Medium II Residential	RD1.5-1-O-CPIO	0	29	0.035870513	Residential - Single Family Residence	YES - Current	NO - Privately-Owned	Available	Not Used in Prior Housing Element	0	0	0.051016331	0.051016331	1	1*	1*	1268189	648	West Adams - Baldwin Hills - Leimert		Above Moderate
LOS ANGELES	1709 S ARLINGTON AVE	90019	5072031027	Low Medium II Residential	RD1.5-1-O-CPIO	0	29	0.035870423	Residential - Single Family Residence	YES - Current	NO - Privately-Owned	Available	Not Used in Prior Housing Element	0	0	0.051016331	0.051016331	1	1*	1*	1268189	652	West Adams - Baldwin Hills - Leimert		Above Moderate
LOS ANGELES	1711 S ARLINGTON AVE	90019	5072031027	Low Medium II Residential	RD1.5-1-O-CPIO	0	29	0.07174013	Residential - Single Family Residence	YES - Current	NO - Privately-Owned	Available	Not Used in Prior Housing Element	0	0	0.075804079	0.075804079	1	2*	2*	1268189	658	West Adams - Baldwin Hills - Leimert		Above Moderate
LOS ANGELES	3212 W 17TH ST	90019	5072031028	Low Medium II Residential	RD1.5-1-O-CPIO	0	29	0.094698328	Residential - Single Family Residence	YES - Current	NO - Privately-Owned	Available	Not Used in Prior Housing Element	0	0	0.057994151	0.057994151	1	2*	2*	1268189	612	West Adams - Baldwin Hills - Leimert		Above Moderate
LOS ANGELES	3210 W 17TH ST	90019	5072031029	Low Medium II Residential	RD1.5-1-O-CPIO	0	29	0.078914639	Residential - Single Family Residence	YES - Current	NO - Privately-Owned	Available	Not Used in Prior Housing Element	0	0	0.059940785	0.059940785	1	2*	2*	1268189	610	West Adams - Baldwin Hills - Leimert		Above Moderate

LOS ANGELES	2621 W 16TH PL	90019	5072033009	Low Medium II Residential	RD1.5-1-O-CPIO	0	29	0.057392693	Residential - Single Family Residence	YES - Current	NO - Privately-Owned	Available	Not Used in Prior Housing Element	0	0	0.041633132	0.041633132	1	1*	1*	1268189	397	West Adams - Baldwin Hills - Leimert							Above Moderate
LOS ANGELES			5072033009	Low Medium II Residential	RD1.5-1-O-CPIO	0	29	0.05739183	Residential - Single Family Residence	YES - Current	NO - Privately-Owned	Available	Not Used in Prior Housing Element	0	0	0.041633132	0.041633132	1	1*	1*	1268189	371	West Adams - Baldwin Hills - Leimert							Above Moderate
LOS ANGELES			5072033009	Low Medium II Residential	RD1.5-1-O-CPIO	0	29	0.057392764	Residential - Single Family Residence	YES - Current	NO - Privately-Owned	Available	Not Used in Prior Housing Element	0	0	0.041633132	0.041633132	1	1*	1*	1268189	346	West Adams - Baldwin Hills - Leimert							Above Moderate
LOS ANGELES	1612 S 2ND AVE	90019	5072033010	Low Medium II Residential	RD1.5-1-O-CPIO	0	29	0.04843954	Residential - Single Family Residence	YES - Current	NO - Privately-Owned	Available	Not Used in Prior Housing Element	0	0	0.047746894	0.047746894	1	1*	1*	1268189	365	West Adams - Baldwin Hills - Leimert							Above Moderate
LOS ANGELES	1610 S 2ND AVE	90019	5072033011	Low Medium II Residential	RD1.5-1-O-CPIO	0	29	0.0663461	Residential - Single Family Residence	YES - Current	NO - Privately-Owned	Available	Not Used in Prior Housing Element	0	0	0.036451998	0.036451998	1	1*	1*	1268189	347	West Adams - Baldwin Hills - Leimert							Above Moderate
LOS ANGELES	1608 S 2ND AVE	90019	5072033012	Neighborhood Commercial	C2-1VL-O-CPIO	0	54	0.172177384	Residential - Double, Duplex, or Two Units - 4 Stories or Less	YES - Current	NO - Privately-Owned	Available	Used in Prior Housing Element - Non-Vacant	0	0	0.304788101	0.304788101	2	0	0	1268189	319	West Adams - Baldwin Hills - Leimert	Yes						Above Moderate
LOS ANGELES	3116 W VENICE BLVD	90019	5072033013	Neighborhood Commercial	C2-1VL-O-CPIO	0	54	0.169595312	Commercial - Auto, Recreation Equipment, Construction Equipment Sales and Service - Auto Body Repair Shop - One Story	YES - Current	NO - Privately-Owned	Available	Not Used in Prior Housing Element	0.068355212	0	0	0.068355212	2	0	0	1268189	297	West Adams - Baldwin Hills - Leimert							Lower
LOS ANGELES	1609 S 2ND AVE	90019	5072033015	Neighborhood Commercial	C2-1VL-O-CPIO	0	54	0.172357455	Residential - Single Family Residence	YES - Current	NO - Privately-Owned	Available	Used in Prior Housing Element - Non-Vacant	1.702787089	0	0	1.702787089	0	0	0	1268189	320	West Adams - Baldwin Hills - Leimert							Lower
LOS ANGELES	1615 S 2ND AVE	90019	5072033016	Low Medium II Residential	RD1.5-1-O-CPIO	0	29	0.172348489	Residential - Three Units (Any Combination) - 4 Stories or Less	YES - Current	NO - Privately-Owned	Available	Not Used in Prior Housing Element	0	0.135207921	0	0.135207921	3	0	0	1268189	348	West Adams - Baldwin Hills - Leimert	Yes						Moderate
LOS ANGELES	1621 S 2ND AVE	90019	5072033017	Low Medium II Residential	RD1.5-1-O-CPIO	0	29	0.172338914	Residential - Four Units (Any Combination) - 4 Stories or Less	YES - Current	NO - Privately-Owned	Available	Not Used in Prior Housing Element	0	0.033514801	0	0.033514801	4	0	0	1268189	373	West Adams - Baldwin Hills - Leimert	Yes						Moderate
LOS ANGELES	1627 S 2ND AVE	90019	5072033018	Low Medium II Residential	RD1.5-1-O-CPIO	0	29	0.091369662	Residential - Double, Duplex, or Two Units - 4 Stories or Less	YES - Current	NO - Privately-Owned	Available	Not Used in Prior Housing Element	0	0	0.011603114	0.011603114	2	2*	2*	1268189	399	West Adams - Baldwin Hills - Leimert	Yes						Above Moderate
LOS ANGELES	3209 W 16TH PL	90019	5072033019	Low Medium II Residential	RD1.5-1-O-CPIO	0	29	0.080959813	Residential - Double, Duplex, or Two Units - 4 Stories or Less	YES - Current	NO - Privately-Owned	Available	Not Used in Prior Housing Element	0	0	0.011603114	0.011603114	2	2*	2*	1268189	400	West Adams - Baldwin Hills - Leimert	Yes						Above Moderate
LOS ANGELES	1618 S 3RD AVE	90019	5072033022	Low Medium II Residential	RD1.5-1-O-CPIO	0	29	0.17217883	Residential - Single Family Residence	YES - Current	NO - Privately-Owned	Available	Not Used in Prior Housing Element	0	0.253624856	0	0.253624856	1	0	0	1268189	349	West Adams - Baldwin Hills - Leimert							Moderate
LOS ANGELES	1612 S 3RD AVE	90019	5072033023	Neighborhood Commercial	C2-1VL-O-CPIO	0	54	0.172176678	Residential - Single Family Residence	YES - Current	NO - Privately-Owned	Available	Used in Prior Housing Element - Non-Vacant	0	0	0.483721447	0.483721447	0	0	0	1268189	322	West Adams - Baldwin Hills - Leimert	Yes						Above Moderate
LOS ANGELES	3100 W VENICE BLVD	90019	5072033027	Community Commercial	C2-2D-O-CPIO	0	54	0.153082021	Commercial - Store - One Story	YES - Current	NO - Privately-Owned	Available	Used in Prior Housing Element - Non-Vacant	0.016001886	0	0	0.016001886	1	0	0	1268189	296	West Adams - Baldwin Hills - Leimert							Lower
LOS ANGELES			5072033027	Community Commercial	C2-2D-O-CPIO	0	54	0.155057427	Commercial - Store - One Story	YES - Current	NO - Privately-Owned	Available	Used in Prior Housing Element - Non-Vacant	0.016001886	0	0	0.016001886	1	0	0	1268189	318	West Adams - Baldwin Hills - Leimert							Lower
LOS ANGELES	3210 W VENICE BLVD	90019	5072033028	Neighborhood Commercial	C2-1VL-O-CPIO	0	54	0.169787032	Commercial - Auto, Recreation Equipment, Construction Equipment Sales and Service - Auto Body Repair Shop - One Story	YES - Current	NO - Privately-Owned	Available	Used in Prior Housing Element - Non-Vacant	0.083903032	0	0	0.083903032	0	0	0	1268189	298	West Adams - Baldwin Hills - Leimert							Lower
LOS ANGELES	3224 W VENICE BLVD	90019	5072033029	Neighborhood Commercial	C2-1VL-O-CPIO	0	54	0.169596222	Commercial - Store Combination - Store and Residential Combination - One Story	YES - Current	NO - Privately-Owned	Available	Used in Prior Housing Element - Non-Vacant	0.043475531	0	0	0.043475531	0	0	0	1268189	300	West Adams - Baldwin Hills - Leimert							Lower
LOS ANGELES	1503 S ARLINGTON AVE	90019	5072034001	Low Medium II Residential	RD1.5-1-O-CPIO	0	29	0.172243386	Residential - Double, Duplex, or Two Units - 4 Stories or Less	YES - Current	NO - Privately-Owned	Available	Not Used in Prior Housing Element	0	0.150498718	0	0.150498718	2	0	0	1268189	42	West Adams - Baldwin Hills - Leimert	Yes						Moderate
LOS ANGELES	1507 S ARLINGTON AVE	90019	5072034002	Low Medium II Residential	RD1.5-1-O-CPIO	0	29	0.172243309	Residential - Four Units (Any Combination) - 4 Stories or Less	YES - Current	NO - Privately-Owned	Available	Not Used in Prior Housing Element	0	0.033514801	0	0.033514801	4	0	0	1268189	64	West Adams - Baldwin Hills - Leimert	Yes						Moderate
LOS ANGELES	1537 S ARLINGTON AVE	90019	5072034008	Low Medium II Residential	RD1.5-1-O-CPIO	0	29	0.172256708	Residential - Single Family Residence	YES - Current	NO - Privately-Owned	Available	Not Used in Prior Housing Element	0	0.253624856	0	0.253624856	1	0	0	1268189	178	West Adams - Baldwin Hills - Leimert							Moderate
LOS ANGELES	1541 S ARLINGTON AVE	90019	5072034009	Low Medium II Residential	RD1.5-1-O-CPIO	0	29	0.172257813	Residential - Four Units (Any Combination) - 4 Stories or Less	YES - Current	NO - Privately-Owned	Available	Not Used in Prior Housing Element	0	0.1003104	0	0.1003104	4	0	0	1268189	197	West Adams - Baldwin Hills - Leimert	Yes						Moderate
LOS ANGELES	3113 W VENICE BLVD	90019	5072034012	Neighborhood Commercial	C2-1VL-O-CPIO	0	54	0.057208446	Commercial - Store - One Story	YES - Current	NO - Privately-Owned	Available	Used in Prior Housing Element - Non-Vacant	0	0	0.003233716	0.003233716	0	0	0	1268189	257	West Adams - Baldwin Hills - Leimert							Above Moderate
LOS ANGELES	3121 W VENICE BLVD	90019	5072034013	Neighborhood Commercial	C2-1VL-O-CPIO	0	54	0.114440922	Residential - Five or More Units or Apartments (Any Combination) - 4 Stories or Less	YES - Current	NO - Privately-Owned	Available	Not Used in Prior Housing Element	0	0	0.032008266	0.032008266	8	0	0	1268189	258	West Adams - Baldwin Hills - Leimert	Yes						Above Moderate
LOS ANGELES	1550 S 2ND AVE	90019	5072034014	Neighborhood Commercial	C2-1VL-O-CPIO	0	54	0.1721781	Residential - Five or More Units or Apartments (Any Combination) - 4 Stories or Less	YES - Current	NO - Privately-Owned	Available	Not Used in Prior Housing Element	0	0	0.049985242	0.049985242	9	0	0	1268189	238	West Adams - Baldwin Hills - Leimert	Yes						Above Moderate
LOS ANGELES	1546 1/2 S 2ND AVE	90019	5072034015	Low Medium II Residential	RD1.5-1-O-CPIO	0	29	0.172178459	Residential - Three Units (Any Combination) - 4 Stories or Less	YES - Current	NO - Privately-Owned	Available	Not Used in Prior Housing Element	0	0.041143194	0	0.041143194	3	0	0	1268189	217	West Adams - Baldwin Hills - Leimert	Yes						Moderate
LOS ANGELES	1534 S 2ND AVE	90019	5072034017	Low Medium II Residential	RD1.5-1-O-CPIO	0	29	0.172178459	Residential - Double, Duplex, or Two Units - 4 Stories or Less	YES - Current	NO - Privately-Owned	Available	Not Used in Prior Housing Element	0	0.065476224	0	0.065476224	2	0	0	1268189	179	West Adams - Baldwin Hills - Leimert	Yes						Moderate
LOS ANGELES	1528 S 2ND AVE	90019	5072034018	Low Medium II Residential	RD1.5-1-O-CPIO	0	29	0.172178817	Residential - Four Units (Any Combination) - 4 Stories or Less	YES - Current	NO - Privately-Owned	Available	Not Used in Prior Housing Element	0	0.033514801	0	0.033514801	4	0	0	1268189	162	West Adams - Baldwin Hills - Leimert	Yes						Moderate
LOS ANGELES	1524 S 2ND AVE	90019	5072034019	Low Medium II Residential	RD1.5-1-O-CPIO	0	29	0.172176665	Residential - Four Units (Any Combination) - 4 Stories or Less	YES - Current	NO - Privately-Owned	Available	Not Used in Prior Housing Element	0	0.1003104	0	0.1003104	4	0	0	1268189	140	West Adams - Baldwin Hills - Leimert	Yes						Moderate
LOS ANGELES	1518 S 2ND AVE	90019	5072034020	Low Medium II Residential	RD1.5-1-O-CPIO	0	29	0.172178459	Residential - Three Units (Any Combination) - 4 Stories or Less	YES - Current	NO - Privately-Owned	Available	Not Used in Prior Housing Element	0	0.053366471	0	0.053366471	3	0	0	1268189	125	West Adams - Baldwin Hills - Leimert	Yes						Moderate
LOS ANGELES	1553 S ARLINGTON AVE	90019	5072034029	Community Commercial	C2-2D-O-CPIO	0	54	0.155044048	Residential - Single Family Residence - Vacant Land	YES - Current	NO - Privately-Owned	Available	Not Used in Prior Housing Element	0	0	0.407791391	0.407791391	0	0	0	1268189	216	West Adams - Baldwin Hills - Leimert	Yes						Above Moderate
LOS ANGELES	3101 W VENICE BLVD	90019	5072034029	Community Commercial	C2-2D-O-CPIO	0	54	0.15254703	Residential - Single Family Residence - Vacant Land	YES - Current	NO - Privately-Owned	Available	Not Used in Prior Housing Element	0	0	0.407791391	0.407791391	0	0	0	1268189	256	West Adams - Baldwin Hills - Leimert	Yes						Above Moderate
LOS ANGELES			5072034029	Community Commercial	C2-2D-O-CPIO	0	54	0.155045232	Residential - Single Family Residence - Vacant Land	YES - Current	NO - Privately-Owned	Available	Not Used in Prior Housing Element	0.562415865	0	0	0.562415865	0	0	0	1268189	237	West Adams - Baldwin Hills - Leimert							Lower
LOS ANGELES	3210 W 15TH ST	90019	5072035001	Low Medium II Residential	RD1.5-1-O-CPIO	0	29	0.172513493	Residential - Four Units (Any Combination) - 4 Stories or Less	YES - Current	NO - Privately-Owned	Available	Not Used in Prior Housing Element	0	0.051888099	0	0.051888099	4	0	0	1268189	45	West Adams - Baldwin Hills - Leimert	Yes						Moderate
LOS ANGELES	1511 S 2ND AVE	90019	5072035002	Low Medium II Residential	RD1.5-1-O-CPIO	0	29	0.172504528	Residential - Single Family Residence	YES - Current	NO - Privately-Owned	Available	Not Used in Prior Housing Element	0	0.363339216	0	0.363339216	1	0	0	1268189	66	West Adams - Baldwin Hills - Leimert							Moderate
LOS ANGELES	1515 S 2ND AVE	90019	5072035004	Low Medium II Residential	RD1.5-1-O-CPIO	0	29	0.172483363	Residential - Double, Duplex, or Two Units - 4 Stories or Less	YES - Current	NO - Privately-Owned	Available	Not Used in Prior Housing Element	0	0.222454566	0	0.222454566	2	0	0	1268189	106	West Adams - Baldwin Hills - Leimert	Yes						Moderate
LOS ANGELES	1529 S 2ND AVE	90019	5072035006	Low Medium II Residential	RD1.5-1-O-CPIO	0	29	0.17246184	Residential - Single Family Residence	YES - Current	NO - Privately-Owned	Available	Not Used in Prior Housing Element	0	0.363339216	0	0.363339216	1	0	0	1268189	141	West Adams - Baldwin Hills - Leimert							Moderate
LOS ANGELES	1531 S 2ND AVE	90019	5072035007	Low Medium II Residential	RD1.5-1-O-CPIO	0	29	0.17245395	Residential - Double, Duplex, or Two Units - 4 Stories or Less	YES - Current	NO - Privately-Owned	Available	Not Used in Prior Housing Element	0	0.222454566	0	0.222454566	2	0	0	1268189	163	West Adams - Baldwin Hills - Leimert	Yes						Moderate
LOS ANGELES	1537 S 2ND AVE	90019	5072035008	Low Medium II Residential	RD1.5-1-O-CPIO	0	29	0.172443908	Residential - Double, Duplex, or Two Units - 4 Stories or Less	YES - Current	NO - Privately-Owned	Available	Not Used in Prior Housing Element	0	0.222454566	0	0.222454566	2	0	0	1268189	180	West Adams - Baldwin Hills - Leimert	Yes						Moderate
LOS ANGELES	1547 S 2ND AVE	90019	5072035010	Low Medium II Residential	RD1.5-1-O-CPIO	0	29	0.172421306	Residential - Three Units (Any Combination) - 4 Stories or Less	YES - Current	NO - Privately-Owned	Available	Not Used in Prior Housing Element	0	0.187707505	0	0.187707505	3	0	0	1268189	218	West Adams - Baldwin Hills - Leimert	Yes						Moderate
LOS ANGELES	1553 S 2ND AVE	90019	5072035011	Neighborhood Commercial	C2-1VL-O-CPIO	0	54	0.172413418	Residential - Five or More Units or Apartments (Any Combination) - 4 Stories or Less	YES - Current	NO - Privately-Owned	Available	Not Used in Prior Housing Element	0	0	0.071841162	0.071841162	8	0	0	1268189	240	West Adams - Baldwin Hills - Leimert	Yes						Above Moderate
LOS ANGELES	3201 W VENICE BLVD	90019	5072035012	Neighborhood Commercial	C2-1VL-O-CPIO	0	54	0.171969855	Commercial - Auto, Recreation Equipment, Construction Equipment Sales and Service - Auto Body Repair Shop - One Story	YES - Current	NO - Privately-Owned	Available	Used in Prior Housing Element - Non-Vacant	0.100682847	0	0	0.100682847	0	0	0	1268189	259	West Adams - Baldwin Hills - Leimert							Lower
LOS ANGELES	1552 S 3RD AVE	90019	5072035015	Neighborhood Commercial	C2-1VL-O-CPIO	0	54	0.172178121	Residential - Single Family Residence	YES - Current	NO - Privately-Owned	Available	Used in Prior Housing Element - Non-Vacant	0.883977604	0	0	0.883977604	0	0	0	1268189	242	West Adams - Baldwin Hills - Leimert							Lower
LOS ANGELES	1546 1/2 S 3RD AVE	90019	5072035016	Low Medium II Residential	RD1.5-1-O-CPIO	0	29	0.172175968	Residential - Four Units (Any Combination) - 4 Stories or Less	YES - Current	NO - Privately-Owned	Available	Not Used in Prior Housing Element	0	0.045337126	0	0.045337126	4	0	0	1268189	219	West Adams - Baldwin Hills - Leimert	Yes						Moderate
LOS ANGELES	1542 S 3RD AVE	90019	5072035017	Low Medium II Residential	RD1.5-1-O-CPIO	0	29	0.172176328	Residential - Four Units (Any Combination) - 4 Stories or Less	YES - Current	NO - Privately-Owned	Available	Not Used in Prior Housing Element	0	0.138850965	0	0.138850965	4	0	0	1268189	200	West Adams - Baldwin Hills - Leimert	Yes						Moderate
LOS ANGELES	1536 S 3RD AVE	90019	5072035018	Low Medium II Residential	RD1.5-1-O-CPIO	0	29	0.172178121	Residential - Three Units (Any Combination) - 4 Stories or Less	YES - Current	NO - Privately-Owned	Available	Not Used in Prior Housing Element	0	0.170487255	0	0.170487255	3	0	0	1268189	181	West Adams - Baldwin Hills - Leimert	Yes						Moderate
LOS ANGELES	1532 S 3RD AVE	90019	5072035019	Low Medium II Residential	RD1.5-1-O-CPIO	0	29	0.172178121	Residential - Single Family Residence	YES - Current	NO - Privately-Owned	Available	Not Used in Prior Housing Element	0	0.353491193	0	0.353491193	1	0	0	1268189	164	West Adams - Baldwin Hills - Leimert							Moderate
LOS ANGELES	1514 S 3RD AVE	90019	5072035022	Low Medium II Residential	RD1.5-1-O-CPIO	0	29	0.172177404	Residential - Single Family Residence	YES - Current	NO - Privately-Owned	Available	Not Used in Prior Housing Element	0	0.353491193	0	0.353491193	1	0	0	1268189	107	West Adams - Baldwin Hills - Leimert							Moderate
LOS ANGELES	1502 S 3RD AVE	90019	5072035025	Low Medium II Residential	RD1.5-1-O-CPIO	0	29	0.116058674	Residential - Single Family Residence	YES - Current	NO - Privately-Owned	Available	Not Used in Prior Housing Element	0	0.132734701	0	0.132734701	1	3*	3*	1268189	47	West Adams - Baldwin Hills - Leimert							Moderate
LOS ANGELES	3216 W 15TH ST	90019	5072035026	Low Medium II Residential	RD1.5-1-O-CPIO	0	29	0.056118379	Residential - Single Family Residence	YES - Current	NO - Privately-Owned	Available	Not Used in Prior Housing Element	0	0	0.035999542	0.035999542	1	1*	1*	1268189	46	West Adams - Baldwin Hills - Leimert							Above Moderate
LOS ANGELES	3217 W VENICE BLVD	90019	5072035027	Neighborhood Commercial	C2-1VL-O-CPIO	0	54	0.171813679	Commercial - Auto, Recreation Equipment, Construction Equipment Sales and Service - Auto Body Repair Shop - One Story	YES - Current	NO - Privately-Owned	Available	Used in Prior Housing Element - Non-Vacant	0.042268331	0	0	0.042268331	0	0	0	1268189	261	West Adams - Baldwin Hills - Leimert							Lower
LOS ANGELES	1508 S 3RD AVE	90019	5072035028	Low Medium II Residential	RD1.5-1-O-CPIO	0	29	0.172178234	Residential - Single Family Residence	YES - Current	NO - Privately-Owned	Available	Not Used in Prior Housing Element	0	0.353491193	0	0.353491193	1	0	0	1268189	67	West Adams - Baldwin Hills - Leimert							Moderate
LOS ANGELES	3502 W PICO BLVD	90019	5072036001	Neighborhood Commercial	C4-1VL-O-CPIO	0	54	0.086088688	Commercial - Store Combination - Store and Residential Combination - One Story	YES - Current	NO - Privately-Owned	Available	Used in Prior Housing Element - Non-Vacant	0	0	0.022610629	0.022610629	0	0	0	1298189	1043	West Adams - Baldwin Hills - Leimert	Yes						Above Moderate
LOS ANGELES	3504 W PICO BLVD	90019	5072036001	Neighborhood Commercial	C4-1VL-O-CPIO	0	54	0.086088688	Commercial - Store Combination - Store and Residential Combination - One Story	YES - Current	NO - Privately-Owned	Available	Used in Prior Housing Element - Non-Vacant	0	0	0.022610629	0.022610629	0	0	0	1298189	1044	West Adams - Baldwin Hills - Leimert	Yes						Above Moderate
LOS ANGELES	3510 W PICO BLVD	90019	5072036001	Neighborhood Commercial	C4-1VL-O-CPIO	0	54	0.086088867	Commercial - Store Combination - Store and Residential Combination - One Story	YES - Current	NO - Privately-Owned	Available	Used in Prior Housing Element - Non-Vacant	0	0	0.022610629	0.022610629	0	0	0	1298189	1045	West Adams - Baldwin Hills - Leimert	Yes						Above Moderate
LOS ANGELES	1316 S 3RD AVE	90019	5072036007	Low Medium II Residential	RD1.5-1-O-CPIO	0	29	0.200384276	Residential - Five or More Units or Apartments (Any Combination) - 4 Stories or Less	YES - Current	NO - Privately-Owned	Available	Not Used in Prior Housing Element	0	0.049227208	0	0.049227208	5	0	0	1298189	1110	West Adams - Baldwin Hills - Leimert	Yes						Moderate
LOS ANGELES	1328 S 3RD AVE	90019	5072036008	Low Medium II Residential	RD1.5-1-O-CPIO	0	29	0.172379345	Residential - Three Units (Any Combination) - 4 Stories or Less	YES - Current	NO - Privately-Owned	Available	Not Used in Prior Housing Element	0	0.187707505	0	0.187707505	3	0	0	1298189	1137	West Adams - Baldwin Hills - Leimert	Yes						Moderate
LOS ANGELES	1334 S 3RD AVE	90019	5072036009	Low Medium II Residential	RD1.5-1-O-CPIO	0	29	0.172368585	Residential - Double, Duplex, or Two Units - 4 Stories or Less	YES - Current	NO - Privately-Owned	Available	Not Used in Prior Housing Element	0	0.222454566	0	0.222454566	2	0	0	1298189	1158	West Adams - Baldwin Hills - Leimert	Yes						Moderate
LOS ANGELES	1402 S 3RD AVE	90019	5072036010	Low Medium II Residential	RD1.5-1-O-CPIO	0	29	0.172356749	Residential - Five or More Units or Apartments (Any Combination) - 4 Stories or Less	YES - Current	NO - Privately-Owned	Available	Not Used in Prior Housing Element	0	0.043486314	0	0.043486314	5	0	0	1298189	1177	West Adams - Baldwin Hills - Leimert	Yes						Moderate
LOS ANGELES	1412 S 3RD AVE	90019	5072036012	Low Medium II Residential	RD1.5-1-O-CPIO	0	29	0.116621977	Residential - Single Family Residence	YES - Current	NO - Privately-Owned	Available	Not Used in Prior Housing Element	0	0.14646509	0	0.14646509	0	3*	3*	1298189	1222	West Adams - Baldwin Hills - Leimert							Moderate
LOS ANGELES	1416 S 3RD AVE	90019	5072036013	Low Medium II Residential	RD1.5-1-O-CPIO	0	29	0.17232238	Residential - Five or More Units or Apartments (Any Combination) - 4 Stories or Less	YES - Current	NO - Privately-Owned	Available	Not Used in Prior Housing Element	0	0.04266543	0	0.04266543	6	0	0	1298189	1245	West Adams - Baldwin Hills - Leimert	Yes						Moderate
LOS ANGELES	1417 S 2ND AVE	90019	5072036014	Low Medium II Residential	RD1.5-1-O-CPIO	0	29	0.17231799	Residential - Five or More Units or Apartments (Any Combination) - 4 Stories or Less	YES - Current	NO - Privately-Owned	Available	Not Used in Prior Housing Element	0	0.036630728	0	0.036630728	5	0	0	1298189	1244	West Adams - Baldwin Hills - Leimert	Yes						Moderate
LOS ANGELES	1409 S 2ND AVE	90019	5072036016	Low Medium II Residential	RD1.5-1-O-CPIO	0	29	0.17231764	Residential - Double, Duplex, or Two Units - 4 Stories or Less	YES - Current	NO - Privately-Owned	Available	Not Used in Prior Housing Element	0	0.20911462	0	0.20911462	2	0	0	1298189	1198	West Adams - Baldwin Hills - Leimert	Yes						Moderate
LOS ANGELES	1329 S 2ND AVE	90019	5072036019	Low Medium II Residential	RD1.5-1-O-CPIO	0	29	0.172316563	Residential - Five or More Units or Apartments (Any Combination) - 4 Stories or Less	YES - Current	NO - Privately-Owned	Available	Not Used in Prior Housing Element	0	0.029535339	0	0.029535339	6	0	0	1298189	1136	West Adams - Baldwin Hills - Leimert	Yes						Moderate
LOS ANGELES	3520 W PICO BLVD	90019	5072036021	Neighborhood Commercial	C4-1VL-O-CPIO	0	54	0.215367955	Commercial - Store Combination - Store and Residential Combination - One Story	YES - Current	NO - Privately-Owned	Available	Used in Prior Housing Element - Non-Vacant	0	0	0.031164654	0.031164654	4	0	0	1298189	1029	West Adams - Baldwin Hills - Leimert	Yes						Above Moderate
LOS ANGELES	3524 W PICO BLVD	90019	5072036021	Neighborhood Commercial	C4-1VL-O-CPIO	0	54	0.220188293	Commercial - Store Combination - Store and Residential Combination - One Story	YES - Current	NO - Privately-Owned	Available	Used in Prior Housing Element - Non-Vacant	0	0	0.032462262	0.032462262	4	0	0	1298189	1023	West Adams - Baldwin Hills - Leimert	Yes						Above Moderate
LOS ANGELES	3530 W PICO BLVD	90019	5072036021	Neighborhood Commercial	C4-1VL-O-CPIO	0	54	0.220185204	Commercial - Store Combination - Store and Residential Combination - One Story	YES - Current	NO - Privately-Owned	Available	Used in Prior Housing Element - Non-Vacant	0	0	0.032462262	0.032462262	4	0	0	1298189	1022	West Adams - Baldwin Hills - Leimert	Yes						Above Moderate
LOS ANGELES	3400 W PICO BLVD	90019	5072037001	Community Commercial	C4-2D-O-CPIO	0	54	0.218090287	Commercial - Auto, Recreation Equipment, Construction Equipment Sales and Service - Auto Body Repair Shop - One Story	YES - Current	NO - Privately-Owned	Available	Used in Prior Housing Element - Non-Vacant	0.147746426	0	0	0.147746426	0	0	0	1298189	1036	West Adams - Baldwin Hills - Leimert							Lower
LOS ANGELES	3408 W PICO BLVD	90019	5072037002	Community Commercial	C4-2D-O-CPIO	0	54	0.218090287	Commercial - Commercial - Vacant Land	YES - Current	NO - Privately-Owned	Available	Not Used in Prior Housing Element	0.142157355	0	0	0.142157355	0	0	0	1298189	1037	West Adams - Baldwin Hills - Leimert							Lower
LOS ANGELES	3412 W PICO BLVD	90019	5072037003	Community Commercial	C4-2D-O-CPIO	0	54	0.21809129	Commercial - Auto, Recreation Equipment, Construction Equipment Sales and Service - Auto Body Repair Shop - One Story	YES - Current	NO - Privately-Owned	Available	Used in Prior Housing Element - Non-Vacant	0.078404294	0	0	0.078404294	0	0	0	1298189	1038	West Adams - Baldwin Hills - Leimert							Lower
LOS ANGELES	3418 W PICO BLVD	90019	5072037004	Neighborhood Commercial	C4-1VL-O-CPIO	0	54	0.21809129	Commercial - Store - One Story	YES - Current	NO - Privately-Owned	Available	Used in Prior Housing Element - Non-Vacant	0.167183086	0	0	0.167183086	0	0	0	1298189	1040	West Adams - Baldwin Hills - Leimert							Lower
LOS ANGELES	3422 W PICO BLVD	90019	5072037005	Neighborhood Commercial	C4-1VL-O-CPIO	0	54	0.21809129	Commercial - Auto, Recreation Equipment, Construction Equipment Sales and Service - Auto Body Repair Shop - One Story	YES - Current	NO - Privately-Owned	Available	Used in Prior Housing Element - Non-Vacant	0.052568682	0	0	0.052568682	0	0	0	1298189	1041	West Adams - Baldwin Hills - Leimert							Lower
LOS ANGELES	1310 S 2ND AVE	90019	5072037006	Neighborhood Commercial	C4-1VL-O-CPIO	0	54	0.218415687	Commercial - Store Combination - Store and Residential Combination - One Story	YES - Current	NO - Privately-Owned	Available	Used in Prior Housing Element - Non-Vacant	0	0	0.04754772	0.04754772	0	0	0	1298189	1042	West Adams - Baldwin Hills - Leimert	Yes						Above Moderate
LOS ANGELES	1326 S 2ND AVE	90019	5072037008	Low Medium II Residential	RD1.5-1-O-CPIO	0	29	0.172221146	Residential - Four Units (Any Combination) - 4 Stories or Less	YES - Current	NO - Privately-Owned	Available	Not Used in Prior Housing Element	0	0.045337126	0	0.045337126

LOS ANGELES	1411 S ARLINGTON AVE	90019	5072037022	Low Medium II Residential	RD1.5-1-O-CPIO	0	29	0.154992752	Residential - Three Units (Any Combination) - 4 Stories or Less	YES - Current	NO - Privately-Owned	Available	Not Used in Prior Housing Element	0	0.017760046	0	0.017760046	3	0	0	1298189	1218	West Adams - Baldwin Hills - Leimert	Yes	Moderate
LOS ANGELES	1323 S ARLINGTON AVE	90019	5072037023	Low Medium II Residential	RD1.5-1-O-CPIO	0	29	0.171453738	Residential - Double, Duplex, or Two Units - 4 Stories or Less	YES - Current	NO - Privately-Owned	Available	Not Used in Prior Housing Element	0	0.150498718	0	0.150498718	2	0	0	1298189	1113	West Adams - Baldwin Hills - Leimert	Yes	Moderate
LOS ANGELES	4402 W PICO BLVD	90019	5082012001	Neighborhood Commercial	C4-1VL-O-CPIO	0	54	0.178720306	Residential - Single Family Residence	YES - Current	NO - Privately-Owned	Available	Used in Prior Housing Element - Non-Vacant	0.354271419	0	0	0.354271419	0	0	0	1298185	1065	West Adams - Baldwin Hills - Leimert		Lower
LOS ANGELES	4406 W PICO BLVD	90019	5082012002	Neighborhood Commercial	C4-1VL-O-CPIO	0	54	0.158326222	Commercial - Office Building - One Story	YES - Current	NO - Privately-Owned	Available	Used in Prior Housing Element - Non-Vacant	0.052234616	0	0	0.052234616	0	0	0	1298185	1064	West Adams - Baldwin Hills - Leimert		Lower
LOS ANGELES	4412 W PICO BLVD	90019	5082012003	Neighborhood Commercial	C4-1VL-O-CPIO	0	54	0.158264232	Commercial - Office Building - One Story	YES - Current	NO - Privately-Owned	Available	Used in Prior Housing Element - Non-Vacant	0.013463207	0	0	0.013463207	1	0	0	1298185	1063	West Adams - Baldwin Hills - Leimert		Lower
LOS ANGELES	4430 W PICO BLVD	90019	5082012006	Neighborhood Commercial	C4-1VL-O-CPIO	0	54	0.165646035	Commercial - Non-Auto Service and Repair Shop, Paint Shop, or Laundry - One Story	YES - Current	NO - Privately-Owned	Available	Used in Prior Housing Element - Non-Vacant	0.11356319	0	0	0.11356319	1	0	0	1298185	1060	West Adams - Baldwin Hills - Leimert		Lower
LOS ANGELES	4442 W PICO BLVD	90019	5082012008	Neighborhood Commercial	C4-1VL-O-CPIO	0	54	0.176019523	Commercial - Hotel and Motel - Motel - Under 50 Rooms - One Story	YES - Current	NO - Privately-Owned	Available	Not Used in Prior Housing Element	0	0	0.026849353	0.026849353	12	0	0	1298185	1058	West Adams - Baldwin Hills - Leimert	Yes	Above Moderate
LOS ANGELES	4466 W PICO BLVD	90019	5082012009	Neighborhood Commercial	C4-1VL-O-CPIO	0	54	0.179065198	Commercial - Auto, Recreation Equipment, Construction Equipment Sales and Service - Auto Body Repair Shop - One Story	YES - Current	NO - Privately-Owned	Available	Used in Prior Housing Element - Non-Vacant	0.140616477	0	0	0.140616477	0	0	0	1298185	1051	West Adams - Baldwin Hills - Leimert		Lower
LOS ANGELES	4474 W PICO BLVD	90019	5082012010	Neighborhood Commercial	C4-1VL-O-CPIO	0	54	0.179064921	Commercial - Auto, Recreation Equipment, Construction Equipment Sales and Service - Auto Body Repair Shop - One Story	YES - Current	NO - Privately-Owned	Available	Used in Prior Housing Element - Non-Vacant	0.057792646	0	0	0.057792646	0	0	0	1298185	1049	West Adams - Baldwin Hills - Leimert		Lower
LOS ANGELES	4478 W PICO BLVD	90019	5082012010	Neighborhood Commercial	C4-1VL-O-CPIO	0	54	0.231473124	Commercial - Auto, Recreation Equipment, Construction Equipment Sales and Service - Auto Body Repair Shop - One Story	YES - Current	NO - Privately-Owned	Available	Used in Prior Housing Element - Non-Vacant	0.070838711	0	0	0.070838711	0	0	0	1298185	1047	West Adams - Baldwin Hills - Leimert		Lower
LOS ANGELES	4403 W VICTORIA PARK DR	90019	5082012011	Low Medium I Residential	R2-1-O	0	17	0.214889215	Residential - Double, Duplex, or Two Units - 4 Stories or Less	YES - Current	NO - Privately-Owned	Available	Not Used in Prior Housing Element	0	0.120191109	0	0.120191109	2	3*	3*	1298185	1098	West Adams - Baldwin Hills - Leimert	Yes	Moderate
LOS ANGELES	4411 W VICTORIA PARK DR	90019	5082012012	Low Medium I Residential	R2-1-O	0	17	0.192282181	Residential - Double, Duplex, or Two Units - 4 Stories or Less	YES - Current	NO - Privately-Owned	Available	Not Used in Prior Housing Element	0	0.147022033	0	0.147022033	2	3*	3*	1298185	1096	West Adams - Baldwin Hills - Leimert	Yes	Moderate
LOS ANGELES	4415 W VICTORIA PARK DR	90019	5082012013	Low Medium I Residential	R2-1-O	0	17	0.200266063	Residential - Double, Duplex, or Two Units - 4 Stories or Less	YES - Current	NO - Privately-Owned	Available	Not Used in Prior Housing Element	0	0.147022033	0	0.147022033	2	3*	3*	1298185	1094	West Adams - Baldwin Hills - Leimert	Yes	Moderate
LOS ANGELES	4423 W VICTORIA PARK DR	90019	5082012014	Low Medium I Residential	R2-1-O	0	17	0.185540543	Residential - Double, Duplex, or Two Units - 4 Stories or Less	YES - Current	NO - Privately-Owned	Available	Not Used in Prior Housing Element	0	0.021981128	0	0.021981128	2	3*	3*	1298185	1093	West Adams - Baldwin Hills - Leimert	Yes	Moderate
LOS ANGELES	4427 W VICTORIA PARK DR	90019	5082012015	Low Medium I Residential	R2-1-O	0	17	0.19339607	Residential - Double, Duplex, or Two Units - 4 Stories or Less	YES - Current	NO - Privately-Owned	Available	Not Used in Prior Housing Element	0	0.147022033	0	0.147022033	2	3*	3*	1298185	1091	West Adams - Baldwin Hills - Leimert	Yes	Moderate
LOS ANGELES	4433 W VICTORIA PARK DR	90019	5082012016	Low Medium I Residential	R2-1-O	0	17	0.224165215	Residential - Double, Duplex, or Two Units - 4 Stories or Less	YES - Current	NO - Privately-Owned	Available	Not Used in Prior Housing Element	0	0.120191109	0	0.120191109	2	3*	3*	1298185	1090	West Adams - Baldwin Hills - Leimert	Yes	Moderate
LOS ANGELES	4439 W VICTORIA PARK DR	90019	5082012017	Low Medium I Residential	R2-1-O	0	17	0.298155429	Residential - Single Family Residence	YES - Current	NO - Privately-Owned	Available	Not Used in Prior Housing Element	0	0.458841741	0	0.458841741	1	0	0	1298185	1089	West Adams - Baldwin Hills - Leimert		Moderate
LOS ANGELES	4445 W VICTORIA PARK DR	90019	5082012018	Low Medium I Residential	R2-1-O	0	17	0.264056509	Residential - Double, Duplex, or Two Units - 4 Stories or Less	YES - Current	NO - Privately-Owned	Available	Not Used in Prior Housing Element	0	0.236816621	0	0.236816621	2	0	0	1298185	1088	West Adams - Baldwin Hills - Leimert	Yes	Moderate
LOS ANGELES	4449 W VICTORIA PARK DR	90019	5082012019	Low Medium I Residential	R2-1-O	0	17	0.242645625	Residential - Double, Duplex, or Two Units - 4 Stories or Less	YES - Current	NO - Privately-Owned	Available	Not Used in Prior Housing Element	0	0.236816621	0	0.236816621	2	0	0	1298185	1086	West Adams - Baldwin Hills - Leimert	Yes	Moderate
LOS ANGELES	4453 W VICTORIA PARK DR	90019	5082012020	Low Medium I Residential	R2-1-O	0	17	0.226113742	Residential - Double, Duplex, or Two Units - 4 Stories or Less	YES - Current	NO - Privately-Owned	Available	Not Used in Prior Housing Element	0	0.120191109	0	0.120191109	2	3*	3*	1298185	1084	West Adams - Baldwin Hills - Leimert	Yes	Moderate
LOS ANGELES	4457 W VICTORIA PARK DR	90019	5082012021	Low Medium I Residential	R2-1-O	0	17	0.210454285	Residential - Double, Duplex, or Two Units - 4 Stories or Less	YES - Current	NO - Privately-Owned	Available	Not Used in Prior Housing Element	0	0.147022033	0	0.147022033	2	3*	3*	1298185	1081	West Adams - Baldwin Hills - Leimert	Yes	Moderate
LOS ANGELES	4461 W VICTORIA PARK DR	90019	5082012022	Low Medium I Residential	R2-1-O	0	17	0.206486005	Residential - Double, Duplex, or Two Units - 4 Stories or Less	YES - Current	NO - Privately-Owned	Available	Not Used in Prior Housing Element	0	0.147022033	0	0.147022033	2	3*	3*	1298185	1078	West Adams - Baldwin Hills - Leimert	Yes	Moderate
LOS ANGELES	4465 W VICTORIA PARK DR	90019	5082012023	Low Medium I Residential	R2-1-O	0	17	0.190147553	Residential - Double, Duplex, or Two Units - 4 Stories or Less	YES - Current	NO - Privately-Owned	Available	Not Used in Prior Housing Element	0	0.147022033	0	0.147022033	2	3*	3*	1298185	1076	West Adams - Baldwin Hills - Leimert	Yes	Moderate
LOS ANGELES	4471 W VICTORIA PARK DR	90019	5082012024	Low Medium I Residential	R2-1-O	0	17	0.173172487	Residential - Double, Duplex, or Two Units - 4 Stories or Less	YES - Current	NO - Privately-Owned	Available	Not Used in Prior Housing Element	0	0.186713988	0	0.186713988	2	3*	3*	1298185	1072	West Adams - Baldwin Hills - Leimert	Yes	Moderate
LOS ANGELES	4475 W VICTORIA PARK DR	90019	5082012025	Low Medium I Residential	R2-1-O	0	17	0.179737713	Residential - Single Family Residence	YES - Current	NO - Privately-Owned	Available	Not Used in Prior Housing Element	0	0.108438304	0	0.108438304	1	3*	3*	1298185	1067	West Adams - Baldwin Hills - Leimert		Moderate
LOS ANGELES	4446 W PICO BLVD	90019	5082012900	Neighborhood Commercial	C4-1VL-O-CPIO	0	54	0.181204805	Miscellaneous - Government Owned Property	YES - Current	YES - City-Owned	Available	Used in Prior Housing Element - Non-Vacant	0.013634652	0	0	0.013634652	0	0	0	1298185	1056	West Adams - Baldwin Hills - Leimert		Lower
LOS ANGELES	4454 W PICO BLVD	90019	5082012900	Neighborhood Commercial	C4-1VL-O-CPIO	0	54	0.182929508	Miscellaneous - Government Owned Property	YES - Current	YES - City-Owned	Available	Used in Prior Housing Element - Non-Vacant	0.013634652	0	0	0.013634652	0	0	0	1298185	1055	West Adams - Baldwin Hills - Leimert		Lower
LOS ANGELES	4460 W PICO BLVD	90019	5082012900	Neighborhood Commercial	C4-1VL-O-CPIO	0	54	0.188487926	Miscellaneous - Government Owned Property	YES - Current	YES - City-Owned	Available	Used in Prior Housing Element - Non-Vacant	0.014318466	0	0	0.014318466	0	0	0	1298185	1053	West Adams - Baldwin Hills - Leimert		Lower
LOS ANGELES	4402 W VICTORIA PARK PL	90019	5082013001	Low Medium I Residential	R2-1-O	0	17	0.170707365	Residential - Double, Duplex, or Two Units - 4 Stories or Less	YES - Current	NO - Privately-Owned	Available	Not Used in Prior Housing Element	0	0	0.07549696	0.07549696	2	2*	2*	1298185	1311	West Adams - Baldwin Hills - Leimert	Yes	Above Moderate
LOS ANGELES	4416 W VICTORIA PARK PL	90019	5082013002	Low Medium I Residential	R2-1-O	0	17	0.178567825	Residential - Double, Duplex, or Two Units - 4 Stories or Less	YES - Current	NO - Privately-Owned	Available	Not Used in Prior Housing Element	0	0.021981128	0	0.021981128	2	3*	3*	1298185	1294	West Adams - Baldwin Hills - Leimert	Yes	Moderate
LOS ANGELES	4426 W VICTORIA PARK PL	90019	5082013005	Low Medium I Residential	R2-1-O	0	17	0.252333893	Residential - Single Family Residence	YES - Current	NO - Privately-Owned	Available	Not Used in Prior Housing Element	0	0.400378084	0	0.400378084	1	0	0	1298185	1266	West Adams - Baldwin Hills - Leimert		Moderate
LOS ANGELES	4430 W VICTORIA PARK PL	90019	5082013006	Low Medium I Residential	R2-1-O	0	17	0.271847754	Residential - Double, Duplex, or Two Units - 4 Stories or Less	YES - Current	NO - Privately-Owned	Available	Not Used in Prior Housing Element	0	0.365031239	0	0.365031239	2	0	0	1298185	1245	West Adams - Baldwin Hills - Leimert		Moderate
LOS ANGELES	4434 W VICTORIA PARK PL	90019	5082013007	Low Medium I Residential	R2-1-O	0	17	0.226666776	Residential - Double, Duplex, or Two Units - 4 Stories or Less	YES - Current	NO - Privately-Owned	Available	Not Used in Prior Housing Element	0	0.120191109	0	0.120191109	2	3*	3*	1298185	1210	West Adams - Baldwin Hills - Leimert	Yes	Moderate
LOS ANGELES	4438 W VICTORIA PARK PL	90019	5082013008	Low Medium I Residential	R2-1-O	0	17	0.177558354	Residential - Double, Duplex, or Two Units - 4 Stories or Less	YES - Current	NO - Privately-Owned	Available	Not Used in Prior Housing Element	0	0.147022033	0	0.147022033	2	3*	3*	1298185	1167	West Adams - Baldwin Hills - Leimert	Yes	Moderate
LOS ANGELES	4458 W VICTORIA PARK DR	90019	5082013010	Low Medium I Residential	R2-1-O	0	17	0.186483134	Residential - Single Family Residence - Pool	YES - Current	NO - Privately-Owned	Available	Not Used in Prior Housing Element	0	0.108438304	0	0.108438304	1	3*	3*	1298185	1129	West Adams - Baldwin Hills - Leimert		Moderate
LOS ANGELES	4468 W VICTORIA PARK DR	90019	5082013011	Low Medium I Residential	R2-1-O	0	17	0.170872649	Residential - Double, Duplex, or Two Units - 4 Stories or Less	YES - Current	NO - Privately-Owned	Available	Not Used in Prior Housing Element	0	0	0.013492204	0.013492204	2	2*	2*	1298185	1120	West Adams - Baldwin Hills - Leimert	Yes	Above Moderate
LOS ANGELES	1407 S NADEAU DR	90019	5082013012	Low Medium I Residential	R2-1-O	0	17	0.165147866	Residential - Single Family Residence	YES - Current	NO - Privately-Owned	Available	Not Used in Prior Housing Element	0	0	0.070341589	0.070341589	1	2*	2*	1298185	1145	West Adams - Baldwin Hills - Leimert		Above Moderate
LOS ANGELES	4446 W VICTORIA PARK DR	90019	5082013013	Low Medium I Residential	R2-1-O	0	17	0.250825241	Residential - Double, Duplex, or Two Units - 4 Stories or Less	YES - Current	NO - Privately-Owned	Available	Not Used in Prior Housing Element	0	0.327420497	0	0.327420497	2	0	0	1298185	1149	West Adams - Baldwin Hills - Leimert		Moderate
LOS ANGELES	1415 S NADEAU DR	90019	5082013014	Low Medium I Residential	R2-1-O	0	17	0.192839481	Residential - Double, Duplex, or Two Units - 4 Stories or Less	YES - Current	NO - Privately-Owned	Available	Not Used in Prior Housing Element	0	0.147022033	0	0.147022033	2	3*	3*	1298185	1155	West Adams - Baldwin Hills - Leimert	Yes	Moderate
LOS ANGELES	1416 S NADEAU DR	90019	5082013015	Low Medium I Residential	R2-1-O	0	17	0.182485661	Residential - Single Family Residence	YES - Current	NO - Privately-Owned	Available	Not Used in Prior Housing Element	0	0.108438304	0	0.108438304	1	3*	3*	1298185	1201	West Adams - Baldwin Hills - Leimert		Moderate
LOS ANGELES	1423 S NADEAU DR	90019	5082013016	Low Medium I Residential	R2-1-O	0	17	0.192837336	Residential - Double, Duplex, or Two Units - 4 Stories or Less	YES - Current	NO - Privately-Owned	Available	Not Used in Prior Housing Element	0	0.147022033	0	0.147022033	2	3*	3*	1298185	1171	West Adams - Baldwin Hills - Leimert	Yes	Moderate
LOS ANGELES	1422 S NADEAU DR	90019	5082013017	Low Medium I Residential	R2-1-O	0	17	0.216875623	Residential - Double, Duplex, or Two Units - 4 Stories or Less	YES - Current	NO - Privately-Owned	Available	Not Used in Prior Housing Element	0	0.120191109	0	0.120191109	2	3*	3*	1298185	1231	West Adams - Baldwin Hills - Leimert	Yes	Moderate
LOS ANGELES	1427 S NADEAU DR	90019	5082013018	Low Medium I Residential	R2-1-O	0	17	0.185118148	Residential - Single Family Residence	YES - Current	NO - Privately-Owned	Available	Not Used in Prior Housing Element	0	0.108438304	0	0.108438304	1	3*	3*	1298185	1206	West Adams - Baldwin Hills - Leimert		Moderate
LOS ANGELES	1428 S NADEAU DR	90019	5082013019	Low Medium I Residential	R2-1-O	0	17	0.202065077	Residential - Double, Duplex, or Two Units - 4 Stories or Less	YES - Current	NO - Privately-Owned	Available	Not Used in Prior Housing Element	0	0.147022033	0	0.147022033	2	3*	3*	1298185	1258	West Adams - Baldwin Hills - Leimert	Yes	Moderate
LOS ANGELES	4476 W VICTORIA PARK DR	90019	5082013020	Low Medium I Residential	R2-1-O	0	17	0.196597347	Residential - Double, Duplex, or Two Units - 4 Stories or Less	YES - Current	NO - Privately-Owned	Available	Not Used in Prior Housing Element	0	0.152910769	0	0.152910769	2	3*	3*	1298185	1118	West Adams - Baldwin Hills - Leimert	Yes	Moderate
LOS ANGELES	1410 S WEST BLVD	90019	5082013021	Low Medium I Residential	R2-1-O	0	17	0.1571615	Residential - Single Family Residence	YES - Current	NO - Privately-Owned	Available	Not Used in Prior Housing Element	0	0	0.074207041	0.074207041	1	2*	2*	1298185	1125	West Adams - Baldwin Hills - Leimert		Above Moderate
LOS ANGELES	1418 S WEST BLVD	90019	5082013022	Low Medium I Residential	R2-1-O	0	17	0.193226942	Residential - Double, Duplex, or Two Units - 4 Stories or Less	YES - Current	NO - Privately-Owned	Available	Not Used in Prior Housing Element	0	0.147022033	0	0.147022033	2	3*	3*	1298185	1144	West Adams - Baldwin Hills - Leimert	Yes	Moderate
LOS ANGELES	1422 S WEST BLVD	90019	5082013023	Low Medium I Residential	R2-1-O	0	17	0.193224339	Residential - Double, Duplex, or Two Units - 4 Stories or Less	YES - Current	NO - Privately-Owned	Available	Not Used in Prior Housing Element	0	0.147022033	0	0.147022033	2	3*	3*	1298185	1158	West Adams - Baldwin Hills - Leimert	Yes	Moderate
LOS ANGELES	1426 S WEST BLVD	90019	5082013024	Low Medium I Residential	R2-1-O	0	17	0.144197193	Residential - Double, Duplex, or Two Units - 4 Stories or Less	YES - Current	NO - Privately-Owned	Available	Not Used in Prior Housing Element	0	0	0.092604375	0.092604375	2	2*	2*	1298185	1178	West Adams - Baldwin Hills - Leimert	Yes	Above Moderate
LOS ANGELES	4424 W VICTORIA PARK PL	90019	5082013025	Low Medium I Residential	R2-1-O	0	17	0.203038202	Residential - Double, Duplex, or Two Units - 4 Stories or Less	YES - Current	NO - Privately-Owned	Available	Not Used in Prior Housing Element	0	0.050160035	0	0.050160035	2	3*	3*	1298185	1281	West Adams - Baldwin Hills - Leimert	Yes	Moderate
LOS ANGELES	4300 W VICTORIA PARK DR	90019	5082014001	Low Medium I Residential	R2-1-O	0	17	0.226507818	Residential - Single Family Residence	YES - Current	NO - Privately-Owned	Available	Not Used in Prior Housing Element	0	0.08848207	0	0.08848207	1	3*	3*	1298185	1313	West Adams - Baldwin Hills - Leimert		Moderate
LOS ANGELES	1519 S VICTORIA AVE	90019	5082014003	Low Medium I Residential	R2-1-O	0	17	0.192296688	Residential - Single Family Residence	YES - Current	NO - Privately-Owned	Available	Not Used in Prior Housing Element	0	0.108438304	0	0.108438304	1	3*	3*	1268185	35	West Adams - Baldwin Hills - Leimert		Moderate
LOS ANGELES	4301 W VENICE BLVD	90019	5082014004	Low Medium I Residential	R2-1-O	0	17	0.202621225	Residential - Double, Duplex, or Two Units - 4 Stories or Less	YES - Current	NO - Privately-Owned	Available	Not Used in Prior Housing Element	0	0.120191109	0	0.120191109	2	3*	3*	1268185	57	West Adams - Baldwin Hills - Leimert	Yes	Moderate
LOS ANGELES		5082014006	Low Medium I Residential	R2-1-O	0	17	0.072980825	Residential - Single Family Residence - Vacant Land	YES - Current	NO - Privately-Owned	Available	Not Used in Prior Housing Element	0	0	0.093487877	0.093487877	0	1*	1*	1298185	1192	West Adams - Baldwin Hills - Leimert		Above Moderate
LOS ANGELES	4350 W VICTORIA PARK DR	90019	5082014008	Low Medium I Residential	R2-1-O	0	17	0.208817661	Residential - Single Family Residence	YES - Current	NO - Privately-Owned	Available	Not Used in Prior Housing Element	0	0.08848207	0	0.08848207	1	3*	3*	1298185	1157	West Adams - Baldwin Hills - Leimert		Moderate
LOS ANGELES	4362 W VICTORIA PARK DR	90019	5082014009	Low Medium I Residential	R2-1-O	0	17	0.216092746	Residential - Single Family Residence	YES - Current	NO - Privately-Owned	Available	Not Used in Prior Housing Element	0	0.08848207	0	0.08848207	1	3*	3*	1298185	1148	West Adams - Baldwin Hills - Leimert		Moderate
LOS ANGELES	4402 W VICTORIA PARK DR	90019	5082014010	Low Medium I Residential	R2-1-O	0	17	0.215278789	Residential - Double, Duplex, or Two Units - 4 Stories or Less	YES - Current	NO - Privately-Owned	Available	Not Used in Prior Housing Element	0	0.120191109	0	0.120191109	2	3*	3*	1298185	1141	West Adams - Baldwin Hills - Leimert	Yes	Moderate
LOS ANGELES	4410 W VICTORIA PARK DR	90019	5082014011	Low Medium I Residential	R2-1-O	0	17	0.208789605	Residential - Double, Duplex, or Two Units - 4 Stories or Less	YES - Current	NO - Privately-Owned	Available	Not Used in Prior Housing Element	0	0.120191109	0	0.120191109	2	3*	3*	1298185	1138	West Adams - Baldwin Hills - Leimert	Yes	Moderate
LOS ANGELES	4422 W VICTORIA PARK DR	90019	5082014012	Low Medium I Residential	R2-1-O	0	17	0.158575973	Residential - Double, Duplex, or Two Units - 4 Stories or Less	YES - Current	NO - Privately-Owned	Available	Not Used in Prior Housing Element	0	0	0.092604375	0.092604375	2	2*	2*	1298185	1135	West Adams - Baldwin Hills - Leimert	Yes	Above Moderate
LOS ANGELES	4424 W VICTORIA PARK DR	90019	5082014013	Low Medium I Residential	R2-1-O	0	17	0.145195012	Residential - Single Family Residence	YES - Current	NO - Privately-Owned	Available	Not Used in Prior Housing Element	0	0	0.070341589	0.070341589	1	2*	2*	1298185	1136	West Adams - Baldwin Hills - Leimert		Above Moderate
LOS ANGELES	4432 W VICTORIA PARK DR	90019	5082014014	Low Medium I Residential	R2-1-O	0	17	0.163579249	Residential - Double, Duplex, or Two Units - 4 Stories or Less	YES - Current	NO - Privately-Owned	Available	Not Used in Prior Housing Element	0	0	0.092604375	0.092604375	2	2*	2*	1298185	1147	West Adams - Baldwin Hills - Leimert	Yes	Above Moderate
LOS ANGELES	4310 W VICTORIA PARK PL	90019	5082014015	Low Medium I Residential	R2-1-O	0	17	0.157175831	Residential - Double, Duplex, or Two Units - 4 Stories or Less	YES - Current	NO - Privately-Owned	Available	Not Used in Prior Housing Element	0	0	0.092604375	0.092604375	2	2*	2*	1298185	1302	West Adams - Baldwin Hills - Leimert	Yes	Above Moderate
LOS ANGELES	4318 W VICTORIA PARK PL	90019	5082014016	Low Medium I Residential	R2-1-O	0	17	0.15551688	Residential - Single Family Residence - Mills Act Property	YES - Current	NO - Privately-Owned	Available	Not Used in Prior Housing Element	0	0	0.010067097	0.010067097	1	2*	2*	1298185	1303	West Adams - Baldwin Hills - Leimert		Above Moderate
LOS ANGELES	4326 W VICTORIA PARK DR	90019	5082014017	Low Medium I Residential	R2-1-O	0	17	0.203087835	Residential - Double, Duplex, or Two Units - 4 Stories or Less	YES - Current	NO - Privately-Owned	Available	Not Used in Prior Housing Element	0	0.120191109	0	0.120191109	2	3*	3*	1298185	1326	West Adams - Baldwin Hills - Leimert	Yes	Moderate
LOS ANGELES	4334 W VICTORIA PARK PL	90019	5082014018	Low Medium I Residential	R2-1-O	0	17	0.248751727	Residential - Single Family Residence	YES - Current	NO - Privately-Owned	Available	Not Used in Prior Housing Element	0	0.400378084	0	0.400378084	1	0	0	1298185	1339	West Adams - Baldwin Hills - Leimert		Moderate
LOS ANGELES	4342 W VICTORIA PARK DR	90019	5082014020	Low Medium I Residential	R2-1-O	0	17	0.207770314	Residential - Double, Duplex, or Two Units - 4 Stories or Less	YES - Current	NO - Privately-Owned	Available	Not Used in Prior Housing Element	0	0.120191109	0	0.120191109	2	3*	3*	1298185	1342	West Adams - Baldwin Hills - Leimert	Yes	Moderate
LOS ANGELES	4346 W VICTORIA PARK PL	90019	5082014023	Low Medium I Residential	R2-1-O	0	17	0.203041652	Residential - Single Family Residence	YES - Current	NO - Privately-Owned	Available	Not Used in Prior Housing Element	0	0.08848207	0	0.08848207	1	3*	3*	1298185	1336	West Adams - Baldwin Hills - Leimert		Moderate
LOS ANGELES	4341 W VICTORIA PARK PL	90019	5082014024	Low Medium I Residential	R2-1-O	0	17	0.108728426	Residential - Single Family Residence	YES - Current	NO - Privately-Owned	Available	Not Used in Prior Housing Element	0	0	0.031317464	0.031317464	1	1*	1*	1298185	1234	West Adams - Baldwin Hills - Leimert		Above Moderate
LOS ANGELES	4351 W VICTORIA PARK PL	90019	5082014025	Low Medium I Residential	R2-1-O	0	17	0.167744656	Residential - Double, Duplex, or Two Units - 4 Stories or Less	YES - Current	NO - Privately-Owned	Available	Not Used in Prior Housing Element	0	0	0.092604375	0.092604375	2	2*	2*	1298185	1224	West Adams - Baldwin Hills - Leimert	Yes	Above Moderate
LOS ANGELES	4352 W VICTORIA PARK PL	90019	5082014026	Low Medium I Residential	R2-1-O	0	17	0.178563447	Residential - Double, Duplex, or Two Units - 4 Stories or Less	YES - Current	NO - Privately-Owned	Available	Not Used in Prior Housing Element	0	0.021981128	0	0.021981128	2	3*	3*	1298185	1331	West Adams - Baldwin Hills - Leimert	Yes	Moderate
LOS ANGELES	4359 W VICTORIA PARK PL	90019	5082014027	Low Medium I Residential	R2-1-O	0	17	0.216218574	Residential - Single Family Residence - Mills Act Property	YES - Current	NO - Privately-Owned	Available	Not Used in Prior Housing Element	0	0.08848207	0	0.08848207	1	3*	3*	1298185	1208	West Adams - Baldwin Hills - Leimert		Moderate
LOS ANGELES	4362 W VICTORIA PARK PL	90019	5082014028	Low Medium I Residential	R2-1-O	0	17	0.172060742	Residential - Double, Duplex, or Two Units - 4 Stories or Less	YES - Current	NO - Privately-Owned	Available	Not Used in Prior Housing Element	0	0	0.010857808	0.010857808	2	2*	2*	1298185	1320	West Adams - Baldwin Hills - Leimert	Yes	Above Moderate
LOS ANGELES	4403 W VICTORIA PARK PL	90019	5082014029	Low Medium I Residential	R2-1-O	0	17	0.215221517	Residential - Double, Duplex, or Two Units - 4 Stories or Less	YES - Current	NO - Privately-Owned	Available	Not Used in Prior Housing Element	0	0.080068338	0	0.080068338	2	3*	3*	1298185	1198	West Adams - Baldwin Hills - Leimert		Moderate
LOS ANGELES	4411 W VICTORIA PARK PL	90019	5082014030	Low Medium I Residential	R2-1-O	0	17	0.208815026	Residential - Single Family Residence	YES - Current	NO - Privately-Owned	Available	Not Used in Prior Housing Element	0	0.012855921	0	0.012855921	1	3*	3*	1298185	1182	West Adams - Baldwin Hills - Leimert		Moderate
LOS ANGELES	4425 W VICTORIA PARK PL	90019	5082014031	Low Medium I Residential	R2-1-O	0	17	0.158620836	Residential - Double, Duplex, or Two Units - 4 Stories or Less	YES - Current	NO - Privately-Owned	Available	Not Used in Prior Housing Element	0	0	0.092604375	0.092604375	2	2*	2*	1298185	1176	West Adams - Baldwin Hills - Leimert	Yes	Above Moderate
LOS ANGELES	4433 W VICTORIA PARK PL	90019	5082014032	Low Medium I Residential	R2-1-O	0	17	0.145161555	Residential - Double, Duplex, or Two Units - 4 Stories or Less	YES - Current	NO - Privately-Owned	Available	Not Used in Prior Housing Element	0	0	0.092604375	0.092604375	2	2*	2*	1298185	1172	West Adams - Baldwin Hills - Leimert	Yes	Above Moderate
LOS ANGELES	4436 W VICTORIA PARK DR	90019	5082014034	Low Medium I Residential	R2-1-O	0	17	0.164198336	Residential - Single Family Residence	YES - Current	NO - Privately-Owned	Available	Not Used in Prior Housing Element	0	0	0.075926381	0.075926381	1	2*	2*	1298185	1235	West Adams - Baldwin Hills - Leimert		Above Moderate
LOS ANGELES	4340

LOS ANGELES	1409 S VICTORIA AVE	90019	5082015012	Low Medium I Residential	R2-1-O	0	17	0.182509167	Residential - Double, Duplex, or Two Units - 4 Stories or Less	YES - Current	NO - Privately-Owned	Available	Not Used in Prior Housing Element	0	0.098180902	0	0.098180902	2	3*	3*	1298185	1142	West Adams - Baldwin Hills - Leimert		Moderate
LOS ANGELES	1415 S VICTORIA AVE	90019	5082015013	Low Medium I Residential	R2-1-O	0	17	0.161847237	Residential - Single Family Residence	YES - Current	NO - Privately-Owned	Available	Not Used in Prior Housing Element	0	0	0.070341589	0.070341589	1	2*	2*	1298185	1159	West Adams - Baldwin Hills - Leimert		Above Moderate
LOS ANGELES	4305 W VICTORIA PARK DR	90019	5082015014	Low Medium I Residential	R2-1-O	0	17	0.250283461	Residential - Double, Duplex, or Two Units - 4 Stories or Less	YES - Current	NO - Privately-Owned	Available	Not Used in Prior Housing Element	0	0.236816621	0	0.236816621	2	0	0	1298185	1188	West Adams - Baldwin Hills - Leimert	Yes	Moderate
LOS ANGELES	4311 W VICTORIA PARK DR	90019	5082015015	Low Medium I Residential	R2-1-O	0	17	0.222639115	Residential - Single Family Residence - Mills Act Property	YES - Current	NO - Privately-Owned	Available	Not Used in Prior Housing Element	0	0.012855921	0	0.012855921	1	3*	3*	1298185	1200	West Adams - Baldwin Hills - Leimert		Moderate
LOS ANGELES	4325 W VICTORIA PARK DR	90019	5082015016	Low Medium I Residential	R2-1-O	0	17	0.232104387	Residential - Single Family Residence	YES - Current	NO - Privately-Owned	Available	Not Used in Prior Housing Element	0	0.353491193	0	0.353491193	1	0	0	1298185	1152	West Adams - Baldwin Hills - Leimert		Moderate
LOS ANGELES	4337 W VICTORIA PARK DR	90019	5082015019	Low Medium I Residential	R2-1-O	0	17	0.505810042	Residential - Single Family Residence - Pool	YES - Current	NO - Privately-Owned	Available	Used in Prior Housing Element - Non-Vacant	0	0.752651811	0	0.752651811	1	0	0	1298185	1111	West Adams - Baldwin Hills - Leimert		Moderate
LOS ANGELES	4347 W VICTORIA PARK DR	90019	5082015020	Low Medium I Residential	R2-1-O	0	17	0.429007684	Residential - Double, Duplex, or Two Units - 4 Stories or Less	YES - Current	NO - Privately-Owned	Available	Used in Prior Housing Element - Non-Vacant	0	0.450811911	0	0.450811911	2	0	0	1298185	1109	West Adams - Baldwin Hills - Leimert	Yes	Moderate
LOS ANGELES	4353 W VICTORIA PARK DR	90019	5082015020	Low Medium I Residential	R2-1-O	0	17	0.156901553	Residential - Double, Duplex, or Two Units - 4 Stories or Less	YES - Current	NO - Privately-Owned	Available	Used in Prior Housing Element - Non-Vacant	0	0	0.1122933	0.1122933	2	2*	2*	1298185	1108	West Adams - Baldwin Hills - Leimert	Yes	Above Moderate
LOS ANGELES	4355 W VICTORIA PARK DR	90019	5082015021	Low Medium I Residential	R2-1-O	0	17	0.144538216	Residential - Double, Duplex, or Two Units - 4 Stories or Less	YES - Current	NO - Privately-Owned	Available	Not Used in Prior Housing Element	0	0	0.102975869	0.102975869	2	2*	2*	1298185	1106	West Adams - Baldwin Hills - Leimert	Yes	Above Moderate
LOS ANGELES	4357 W VICTORIA PARK DR	90019	5082015022	Low Medium I Residential	R2-1-O	0	17	0.192308026	Residential - Double, Duplex, or Two Units - 4 Stories or Less	YES - Current	NO - Privately-Owned	Available	Not Used in Prior Housing Element	0	0.147022033	0	0.147022033	2	3*	3*	1298185	1104	West Adams - Baldwin Hills - Leimert	Yes	Moderate
LOS ANGELES	4331 W VICTORIA PARK DR	90019	5082015025	Low Medium I Residential	R2-1-O	0	17	0.277649465	Residential - Double, Duplex, or Two Units - 4 Stories or Less	YES - Current	NO - Privately-Owned	Available	Not Used in Prior Housing Element	0	0.263997361	0	0.263997361	2	0	0	1298185	1127	West Adams - Baldwin Hills - Leimert	Yes	Moderate
LOS ANGELES	4300 W PICO BLVD	90019	5082015026	Neighborhood Commercial	C4-1VL-O-CPIO	0	54	0.266692488	Commercial - Auto, Recreation Equipment, Construction Equipment Sales and Service - Auto Body Repair Shop - One Story	YES - Current	NO - Privately-Owned	Available	Used in Prior Housing Element - Non-Vacant	0.177133945	0	0	0.177133945	0	0	0	1298185	1083	West Adams - Baldwin Hills - Leimert		Lower
LOS ANGELES	4312 W PICO BLVD	90019	5082015026	Neighborhood Commercial	C4-1VL-O-CPIO	0	54	0.176867488	Commercial - Auto, Recreation Equipment, Construction Equipment Sales and Service - Auto Body Repair Shop - One Story	YES - Current	NO - Privately-Owned	Available	Used in Prior Housing Element - Non-Vacant	0.133074928	0	0	0.133074928	0	0	0	1298185	1080	West Adams - Baldwin Hills - Leimert		Lower
LOS ANGELES		5082015026	Neighborhood Commercial	C4-1VL-O-CPIO	0	54	0.006731526	Commercial - Auto, Recreation Equipment, Construction Equipment Sales and Service - Auto Body Repair Shop - One Story	YES - Current	NO - Privately-Owned	Available	Used in Prior Housing Element - Non-Vacant	0	0	0.00766951	0.00766951	0	0	0	1298185	1110	West Adams - Baldwin Hills - Leimert		Above Moderate
LOS ANGELES		5082015026	Neighborhood Commercial	C4-1VL-O-CPIO	0	54	0.006788644	Commercial - Auto, Recreation Equipment, Construction Equipment Sales and Service - Auto Body Repair Shop - One Story	YES - Current	NO - Privately-Owned	Available	Used in Prior Housing Element - Non-Vacant	0	0	0.00766951	0.00766951	0	0	0	1298185	1082	West Adams - Baldwin Hills - Leimert		Above Moderate
LOS ANGELES	4334 W PICO BLVD	90019	5082015029	Neighborhood Commercial	C4-1VL-O-CPIO	0	54	0.160697792	Commercial - Auto, Recreation Equipment, Construction Equipment Sales and Service - Auto Body Repair Shop - One Story	YES - Current	NO - Privately-Owned	Available	Used in Prior Housing Element - Non-Vacant	0.051900048	0	0	0.051900048	0	0	0	1298185	1071	West Adams - Baldwin Hills - Leimert		Lower
LOS ANGELES	4338 W PICO BLVD	90019	5082015029	Neighborhood Commercial	C4-1VL-O-CPIO	0	54	0.192839153	Commercial - Auto, Recreation Equipment, Construction Equipment Sales and Service - Auto Body Repair Shop - One Story	YES - Current	NO - Privately-Owned	Available	Used in Prior Housing Element - Non-Vacant	0.057792646	0	0	0.057792646	0	0	0	1298185	1069	West Adams - Baldwin Hills - Leimert		Lower
LOS ANGELES	4346 W PICO BLVD	90019	5082015029	Neighborhood Commercial	C4-1VL-O-CPIO	0	54	0.276892781	Commercial - Auto, Recreation Equipment, Construction Equipment Sales and Service - Auto Body Repair Shop - One Story	YES - Current	NO - Privately-Owned	Available	Used in Prior Housing Element - Non-Vacant	0.07509508	0	0	0.07509508	0	0	0	1298185	1068	West Adams - Baldwin Hills - Leimert		Lower
LOS ANGELES	4214 W PICO BLVD	90019	5082023001	Community Commercial	C4-2D-O-CPIO	0	54	0.122562863	Commercial - Store - One Story	YES - Current	NO - Privately-Owned	Available	Used in Prior Housing Element - Non-Vacant	0.172818484	0	0	0.172818484	0	0	0	1298185	1097	West Adams - Baldwin Hills - Leimert		Lower
LOS ANGELES	1341 S CRENSHAW BLVD	90019	5082023007	Medium Residential	R3-1-O	0	54	0.166373113	Residential - Five or More Units or Apartments (Any Combination) - 4 Stories or Less	YES - Current	NO - Privately-Owned	Available	Not Used in Prior Housing Element	0	0	0.09216857	0.09216857	8	0	0	1298185	1156	West Adams - Baldwin Hills - Leimert	Yes	Above Moderate
LOS ANGELES	1401 S CRENSHAW BLVD	90019	5082023008	Medium Residential	R3-1-O	0	54	0.164033879	Residential - Double, Duplex, or Two Units - 4 Stories or Less	YES - Current	NO - Privately-Owned	Available	Used in Prior Housing Element - Non-Vacant	0	0	0.526875448	0.526875448	2	0	0	1298185	1168	West Adams - Baldwin Hills - Leimert	Yes	Above Moderate
LOS ANGELES	1407 S CRENSHAW BLVD	90019	5082023009	Medium Residential	R3-1-O	0	54	0.161714581	Residential - Rooming/Boarding House	YES - Current	NO - Privately-Owned	Available	Used in Prior Housing Element - Non-Vacant	0	0	0.058212323	0.058212323	13	0	0	1298185	1195	West Adams - Baldwin Hills - Leimert	Yes	Above Moderate
LOS ANGELES	1417 S CRENSHAW BLVD	90019	5082023010	Medium Residential	R3-1-O	0	54	0.164370345	Residential - Four Units (Any Combination) - 4 Stories or Less	YES - Current	NO - Privately-Owned	Available	Not Used in Prior Housing Element	0	0	0.429774332	0.429774332	4	0	0	1298185	1226	West Adams - Baldwin Hills - Leimert	Yes	Above Moderate
LOS ANGELES	1423 S CRENSHAW BLVD	90019	5082023011	Medium Residential	R3-1-O	0	54	0.167040489	Residential - Single Family Residence - Vacant Land	YES - Current	NO - Privately-Owned	Available	Not Used in Prior Housing Element	0.696474886	0	0	0.696474886	0	0	0	1298185	1248	West Adams - Baldwin Hills - Leimert		Lower
LOS ANGELES	1427 S CRENSHAW BLVD	90019	5082023012	Medium Residential	R3-1-O	0	54	0.167208881	Residential - Single Family Residence - Vacant Land	YES - Current	NO - Privately-Owned	Available	Not Used in Prior Housing Element	0.696474886	0	0	0.696474886	0	0	0	1298185	1267	West Adams - Baldwin Hills - Leimert		Lower
LOS ANGELES	1503 S CRENSHAW BLVD	90019	5082023015	Medium Residential	R3-1-O	0	54	0.163073497	Residential - Single Family Residence	YES - Current	NO - Privately-Owned	Available	Used in Prior Housing Element - Non-Vacant	0.804559898	0	0	0.804559898	1	0	0	1298185	1328	West Adams - Baldwin Hills - Leimert		Lower
LOS ANGELES	1507 S CRENSHAW BLVD	90019	5082023016	Medium Residential	R3-1-O	0	54	0.161406096	Residential - Single Family Residence	YES - Current	NO - Privately-Owned	Available	Used in Prior Housing Element - Non-Vacant	0.768039733	0	0	0.768039733	1	0	0	1298185	1351	West Adams - Baldwin Hills - Leimert		Lower
LOS ANGELES	1515 S CRENSHAW BLVD	90019	5082023017	Medium Residential	R3-1-O	0	54	0.16518928	Residential - Five or More Units or Apartments (Any Combination) - 4 Stories or Less	YES - Current	NO - Privately-Owned	Available	Not Used in Prior Housing Element	0	0	0.092749798	0.092749798	8	0	0	1268185	22	West Adams - Baldwin Hills - Leimert	Yes	Above Moderate
LOS ANGELES	1517 S CRENSHAW BLVD	90019	5082023018	Medium Residential	R3-1-O	0	54	0.168393476	Residential - Three Units (Any Combination) - 4 Stories or Less	YES - Current	NO - Privately-Owned	Available	Not Used in Prior Housing Element	0	0	0.473070955	0.473070955	3	0	0	1268185	43	West Adams - Baldwin Hills - Leimert	Yes	Above Moderate
LOS ANGELES	1523 S CRENSHAW BLVD	90019	5082023019	Medium Residential	R3-1-O	0	54	0.168553559	Residential - Single Family Residence	YES - Current	NO - Privately-Owned	Available	Used in Prior Housing Element - Non-Vacant	0.799820852	0	0	0.799820852	1	0	0	1268185	64	West Adams - Baldwin Hills - Leimert		Lower
LOS ANGELES	4222 W PICO BLVD	90019	5082023024	Neighborhood Commercial	C4-1VL-O-CPIO	0	54	0.137299311	Commercial - Store - One Story	YES - Current	NO - Privately-Owned	Available	Used in Prior Housing Element - Non-Vacant	0.035296436	0	0	0.035296436	0	0	0	1298185	1095	West Adams - Baldwin Hills - Leimert		Lower
LOS ANGELES	4224 W PICO BLVD	90019	5082023024	Neighborhood Commercial	C4-1VL-O-CPIO	0	54	0.168008768	Commercial - Store - One Story	YES - Current	NO - Privately-Owned	Available	Used in Prior Housing Element - Non-Vacant	0.039844941	0	0	0.039844941	0	0	0	1298185	1092	West Adams - Baldwin Hills - Leimert		Lower
LOS ANGELES	4228 W PICO BLVD	90019	5082023024	Neighborhood Commercial	C4-1VL-O-CPIO	0	54	0.143396345	Commercial - Store - One Story	YES - Current	NO - Privately-Owned	Available	Used in Prior Housing Element - Non-Vacant	0.035066772	0	0	0.035066772	0	0	0	1298185	1102	West Adams - Baldwin Hills - Leimert		Lower
LOS ANGELES	1312 S VICTORIA AVE	90019	5082023025	Low Medium I Residential	R2-1-O	0	17	0.193220372	Residential - Three Units (Any Combination) - 4 Stories or Less	YES - Current	NO - Privately-Owned	Available	Not Used in Prior Housing Element	0	0.133241165	0	0.133241165	3	3*	3*	1298185	1113	West Adams - Baldwin Hills - Leimert	Yes	Moderate
LOS ANGELES	1318 S VICTORIA AVE	90019	5082023026	Low Medium I Residential	R2-1-O	0	17	0.193233014	Residential - Three Units (Any Combination) - 4 Stories or Less	YES - Current	NO - Privately-Owned	Available	Not Used in Prior Housing Element	0	0.019815514	0	0.019815514	3	3*	3*	1298185	1119	West Adams - Baldwin Hills - Leimert	Yes	Moderate
LOS ANGELES	1324 S VICTORIA AVE	90019	5082023027	Low Medium I Residential	R2-1-O	0	17	0.193244524	Residential - Double, Duplex, or Two Units - 4 Stories or Less	YES - Current	NO - Privately-Owned	Available	Not Used in Prior Housing Element	0	0.147022033	0	0.147022033	2	3*	3*	1298185	1132	West Adams - Baldwin Hills - Leimert	Yes	Moderate
LOS ANGELES	1402 S VICTORIA AVE	90019	5082023028	Low Medium I Residential	R2-1-O	0	17	0.193255638	Residential - Single Family Residence	YES - Current	NO - Privately-Owned	Available	Not Used in Prior Housing Element	0	0.108438304	0	0.108438304	1	3*	3*	1298185	1146	West Adams - Baldwin Hills - Leimert		Moderate
LOS ANGELES	1408 S VICTORIA AVE	90019	5082023029	Low Medium I Residential	R2-1-O	0	17	0.193267268	Residential - Single Family Residence	YES - Current	NO - Privately-Owned	Available	Not Used in Prior Housing Element	0	0.108438304	0	0.108438304	1	3*	3*	1298185	1160	West Adams - Baldwin Hills - Leimert		Moderate
LOS ANGELES	1420 S VICTORIA AVE	90019	5082023031	Low Medium I Residential	R2-1-O	0	17	0.19329197	Residential - Double, Duplex, or Two Units - 4 Stories or Less	YES - Current	NO - Privately-Owned	Available	Not Used in Prior Housing Element	0	0.021981128	0	0.021981128	2	3*	3*	1298185	1223	West Adams - Baldwin Hills - Leimert	Yes	Moderate
LOS ANGELES	1426 S VICTORIA AVE	90019	5082023032	Low Medium I Residential	R2-1-O	0	17	0.19330245	Residential - Single Family Residence	YES - Current	NO - Privately-Owned	Available	Not Used in Prior Housing Element	0	0.108438304	0	0.108438304	1	3*	3*	1298185	1250	West Adams - Baldwin Hills - Leimert		Moderate
LOS ANGELES	1432 S VICTORIA AVE	90019	5082023033	Low Medium I Residential	R2-1-O	0	17	0.193314596	Residential - Single Family Residence	YES - Current	NO - Privately-Owned	Available	Not Used in Prior Housing Element	0	0.015945008	0	0.015945008	1	3*	3*	1298185	1275	West Adams - Baldwin Hills - Leimert		Moderate
LOS ANGELES	1438 S VICTORIA AVE	90019	5082023034	Low Medium I Residential	R2-1-O	0	17	0.193325968	Residential - Three Units (Any Combination) - 4 Stories or Less	YES - Current	NO - Privately-Owned	Available	Not Used in Prior Housing Element	0	0.019815514	0	0.019815514	3	3*	3*	1298185	1295	West Adams - Baldwin Hills - Leimert	Yes	Moderate
LOS ANGELES	1502 S VICTORIA AVE	90019	5082023035	Low Medium I Residential	R2-1-O	0	17	0.193338344	Residential - Single Family Residence	YES - Current	NO - Privately-Owned	Available	Not Used in Prior Housing Element	0	0.110611171	0	0.110611171	1	3*	3*	1298185	1321	West Adams - Baldwin Hills - Leimert		Moderate
LOS ANGELES	1508 S VICTORIA AVE	90019	5082023036	Low Medium I Residential	R2-1-O	0	17	0.16112589	Residential - Single Family Residence	YES - Current	NO - Privately-Owned	Available	Not Used in Prior Housing Element	0	0	0.074207041	0.074207041	1	2*	2*	1298185	1353	West Adams - Baldwin Hills - Leimert		Above Moderate
LOS ANGELES		5082023036	Low Medium I Residential	R2-1-O	0	17	0.070449994	Residential - Single Family Residence	YES - Current	NO - Privately-Owned	Available	Not Used in Prior Housing Element	0	0	0.040631443	0.040631443	1	1*	1*	1268185	26	West Adams - Baldwin Hills - Leimert		Above Moderate
LOS ANGELES	1516 S VICTORIA AVE	90019	5082023037	Low Medium I Residential	R2-1-O	0	17	0.122366818	Residential - Double, Duplex, or Two Units - 4 Stories or Less	YES - Current	NO - Privately-Owned	Available	Not Used in Prior Housing Element	0	0	0.126088858	0.126088858	2	2*	2*	1268185	34	West Adams - Baldwin Hills - Leimert	Yes	Above Moderate
LOS ANGELES	1520 S VICTORIA AVE	90019	5082023038	Low Medium I Residential	R2-1-O	0	17	0.083668471	Residential - Single Family Residence	YES - Current	NO - Privately-Owned	Available	Not Used in Prior Housing Element	0	0	0.040631443	0.040631443	1	1*	1*	1268185	63	West Adams - Baldwin Hills - Leimert		Above Moderate
LOS ANGELES	1524 S VICTORIA AVE	90019	5082023038	Low Medium I Residential	R2-1-O	0	17	0.14790202	Residential - Single Family Residence	YES - Current	NO - Privately-Owned	Available	Not Used in Prior Housing Element	0	0	0.074207041	0.074207041	1	2*	2*	1268185	72	West Adams - Baldwin Hills - Leimert		Above Moderate
LOS ANGELES	1532 S VICTORIA AVE	90019	5082023039	Low Medium I Residential	R2-1-O	0	17	0.141121061	Residential - Single Family Residence	YES - Current	NO - Privately-Owned	Available	Not Used in Prior Housing Element	0	0	0.072733811	0.072733811	1	2*	2*	1268185	99	West Adams - Baldwin Hills - Leimert		Above Moderate
LOS ANGELES	1527 S CRENSHAW BLVD	90019	5082023042	Community Commercial	C2-2D-O-CPIO	0	54	0.118394722	Commercial - Shopping Center (Neighborhood, Community) - One Story	YES - Current	NO - Privately-Owned	Available	Not Used in Prior Housing Element	0.055321284	0	0	0.055321284	10	0	0	1268185	92	West Adams - Baldwin Hills - Leimert		Lower
LOS ANGELES	1535 S CRENSHAW BLVD	90019	5082023042	Community Commercial	C2-2D-O-CPIO	0	54	0.096510292	Commercial - Shopping Center (Neighborhood, Community) - One Story	YES - Current	NO - Privately-Owned	Available	Not Used in Prior Housing Element	0.046965933	0	0	0.046965933	10	0	0	1268185	117	West Adams - Baldwin Hills - Leimert		Lower
LOS ANGELES	1539 S CRENSHAW BLVD	90019	5082023042	Community Commercial	C2-2D-O-CPIO	0	54	0.066645338	Commercial - Shopping Center (Neighborhood, Community) - One Story	YES - Current	NO - Privately-Owned	Available	Not Used in Prior Housing Element	0.03459668	0	0	0.03459668	10	0	0	1268185	109	West Adams - Baldwin Hills - Leimert		Lower
LOS ANGELES	1541 S CRENSHAW BLVD	90019	5082023042	Community Commercial	C2-2D-O-CPIO	0	54	0.121057298	Commercial - Shopping Center (Neighborhood, Community) - One Story	YES - Current	NO - Privately-Owned	Available	Not Used in Prior Housing Element	0.055321284	0	0	0.055321284	10	0	0	1268185	129	West Adams - Baldwin Hills - Leimert		Lower
LOS ANGELES	1437 S CRENSHAW BLVD	90019	5082023048	Medium Residential	R3-1-O	0	54	0.161803041	Residential - Single Family Residence	YES - Current	NO - Privately-Owned	Available	Used in Prior Housing Element - Non-Vacant	0.752651811	0	0	0.752651811	1	0	0	1298185	1309	West Adams - Baldwin Hills - Leimert		Lower
LOS ANGELES	2749 S SEPULVEDA BLVD	90064	4251001003	Medium Residential	R3-1	0	54	0.112100097	Residential - Three Units (Any Combination) - 4 Stories or Less	YES - Current	NO - Privately-Owned	Available	Not Used in Prior Housing Element	0	0	0.123779558	0.123779558	3	0	0	1238157	1154	West Los Angeles	Yes	Above Moderate
LOS ANGELES	2753 S SEPULVEDA BLVD	90064	4251001004	Medium Residential	R3-1	0	54	0.112089557	Residential - Three Units (Any Combination) - 4 Stories or Less	YES - Current	NO - Privately-Owned	Available	Not Used in Prior Housing Element	0	0	0.123779558	0.123779558	3	0	0	1238157	1169	West Los Angeles	Yes	Above Moderate
LOS ANGELES	11203 W SARDIS AVE	90064	4251001005	Medium Residential	R3-1	0	54	0.123395115	Residential - Three Units (Any Combination) - 4 Stories or Less	YES - Current	NO - Privately-Owned	Available	Not Used in Prior Housing Element	0	0	0.403429663	0.403429663	3	0	0	1238157	1183	West Los Angeles	Yes	Above Moderate
LOS ANGELES	2746 S SEPULVEDA BLVD	90064	4251001009	Medium Residential	R3-1	0	54	0.10022573	Residential - Three Units (Any Combination) - 4 Stories or Less	YES - Current	NO - Privately-Owned	Available	Not Used in Prior Housing Element	0	0	0.106072411	0.106072411	3	0	0	1238157	1101	West Los Angeles	Yes	Above Moderate
LOS ANGELES	2742 S SEPULVEDA BLVD	90064	4251001010	Medium Residential	R3-1	0	54	0.11275215	Residential - Double, Duplex, or Two Units - 4 Stories or Less	YES - Current	NO - Privately-Owned	Available	Not Used in Prior Housing Element	0	0	0.431283191	0.431283191	2	0	0	1238157	1085	West Los Angeles	Yes	Above Moderate
LOS ANGELES	2738 S SEPULVEDA BLVD	90064	4251001011	Medium Residential	R3-1	0	54	0.112747433	Residential - Four Units (Any Combination) - 4 Stories or Less	YES - Current	NO - Privately-Owned	Available	Not Used in Prior Housing Element	0	0	0.106607204	0.106607204	4	0	0	1238157	1070	West Los Angeles	Yes	Above Moderate
LOS ANGELES	11209 W SARDIS AVE	90064	4251001027	Medium Residential	R3-1	0	54	0.07031773	Residential - Three Units (Any Combination) - 4 Stories or Less	YES - Current	NO - Privately-Owned	Available	Not Used in Prior Housing Element	0	0	0.025423108	0.025423108	3	3*	3*	1238157	1186	West Los Angeles		Above Moderate
LOS ANGELES	2745 S SEPULVEDA BLVD	90064	4251001028	Medium Residential	R3-1	0	54	0.053065956	Residential - Single Family Residence - Other Improvements Only	YES - Current	NO - Privately-Owned	Available	Not Used in Prior Housing Element	0	0	0.023998627	0.023998627	1	2*	2*	1238157	1138	West Los Angeles		Above Moderate
LOS ANGELES	2825 S SEPULVEDA BLVD	90064	4251002006	Medium Residential	R3-1	0	54	0.347732253	Residential - Five or More Units or Apartments (Any Combination) - 4 Stories or Less - Pool	YES - Current	NO - Privately-Owned	Available	Not Used in Prior Housing Element	0	0	0.226385897	0.226385897	12	0	0	1208157	14	West Los Angeles	Yes	Above Moderate
LOS ANGELES	2961 S SEPULVEDA BLVD	90064	4251002016	Community Commercial	C2-1VL	0	108	0.336537428	Commercial - Shopping Center (Neighborhood, Community) - One Story	YES - Current	NO - Privately-Owned	Available	Used in Prior Housing Element - Non-Vacant	0.345586404	0	0	0.345586404	0	0	0	1208157	228	West Los Angeles		Lower
LOS ANGELES		4251002016	Community Commercial	C2-1VL	0	108	0.011656897	Commercial - Shopping Center (Neighborhood, Community) - One Story	YES - Current	NO - Privately-Owned	Available	Used in Prior Housing Element - Non-Vacant	0	0	0.03395898	0.03395898	0	0	0	1208157	276	West Los Angeles		Above Moderate
LOS ANGELES		4251002016	Community Commercial	C2-1VL	0	108	0.057151809	Commercial - Shopping Center (Neighborhood, Community) - One Story	YES - Current	NO - Privately-Owned	Available	Used in Prior Housing Element - Non-Vacant	0	0	0.148505044	0.148505044	0	0	0	1208157	271	West Los Angeles		Above Moderate
LOS ANGELES	11205 W NATIONAL BLVD	90064	4251002022	Community Commercial	C2-1VL	0	108	0.346368265	Commercial - Shopping Center (Neighborhood, Community) - Wireless Communication Tower - One Story	YES - Current	NO - Privately-Owned	Available	Used in Prior Housing Element - Non-Vacant	0.148961091	0	0	0.148961091	0	0	0	1208157	244	West Los Angeles		Lower
LOS ANGELES	11225 W NATIONAL BLVD	90064	4251002022	Community Commercial	C2-1VL	0	108	0.216674835	Commercial - Shopping Center (Neighborhood, Community) - Wireless Communication Tower - One Story	YES - Current	NO - Privately-Owned	Available	Used in Prior Housing Element - Non-Vacant	0.116717599	0	0	0.116717599	0	0	0	1208157	263	West Los Angeles		Lower
LOS ANGELES	2830 S SEPULVEDA BLVD	90064	4251003018	Medium Residential	R3-1	0	54	0.298427571	Residential - Five or More Units or Apartments (Any Combination) - 4 Stories or Less - Pool	YES - Current	NO - Privately-Owned	Available	Not Used in Prior Housing Element	0	0	0.106192799	0.106192799	25	0	0	1238157	1267	West Los Angeles	Yes	Above Moderate
LOS ANGELES	2820 S SEPULVEDA BLVD	90064	4251003019	Medium Residential	R3-1	0	54	0.249333128	Residential - Five or More Units or Apartments (Any Combination) - 4 Stories or Less - Pool	YES - Current	NO - Privately-Owned	Available	Not Used in Prior Housing Element	0	0	0.072630921	0.072630921	21	0	0	1238157	1227	West Los Angeles	Yes	Above Moderate
LOS ANGELES	2812 S SEPULVEDA BLVD	90064	4251003026	Medium Residential	R3-1	0	54	0.122398262	Residential - Four Units (Any Combination) - 4 Stories or Less	YES - Current	NO - Privately-Owned	Available	Not Used in Prior Housing Element	0	0	0.11521183	0.11521183	4	0	0	1238157	1203	West Los Angeles	Yes	Above Moderate
LOS ANGELES	2990 S SEPULVEDA BLVD	90064	4251003033	Community Commercial	C2-1VL	0	108	0.278691608	Commercial - Office Building - One Story	YES - Current	NO - Privately-Owned	Available	Used in Prior Housing Element - Non-Vacant	0.056589508	0	0	0.056589508	0	0	0	1208157	219	West Los Angeles		Lower
LOS ANGELES	11131 W NATIONAL BLVD	90064	4251003900	Community Commercial	C2-1VL	0	108	0.140204145	Miscellaneous - Government Owned Property	YES - Current	YES - City-Owned	Available	Not Used in Prior Housing Element	0.013483022	0	0	0.013483022	0	0	0	1208157	185	West Los Angeles		Lower
LOS ANGELES		4251003900	Community Commercial	C2-1VL	0	108	0.142171884	Miscellaneous - Government Owned Property	YES - Current	YES - City-Owned	Available	Not Used in Prior Housing Element	0.013401432	0	0	0.013401432	0	0	0	1208157	198	West Los Angeles		Lower
LOS ANGELES		4251003900	Community Commercial	C2-1VL	0	108	0.142172785	Miscellaneous - Government Owned Property	YES - Current	YES - City-Owned	Available	Not Used in Prior Housing Element	0.013401432	0	0	0.013401432	0	0	0	1208157	190	West Los Angeles		Lower
LOS ANGELES		4251003900	Community Commercial	C2-1VL	0	108	0.166706383	Miscellaneous - Government Owned Property	YES - Current	YES - City-Owned	Available	Not Used in Prior Housing Element	0.015540288	0	0	0.015540288	0	0	0	1208157	207	West Los Angeles		Lower
LOS ANGELES	11111 W NATIONAL BLVD	90064	4251004022	Low Medium II Residential	RD1.5-1	0	29	0.142176828	Residential - Three Units (Any Combination) - 4 Stories or Less	YES - Current	NO - Privately-Owned	Available	Not Used in Prior Housing Element	0	0	0.182488722	0.182488722	3	0	0	1208157	136	West Los Angeles	Yes	Above Moderate
LOS ANGELES	2953 S TILDEN AVE	90064	4251004023	Low Medium II Residential	RD1.5-1	0	29	0.148531162	Residential - Three Units (Any Combination) - 4 Stories or Less	YES - Current	NO - Privately-Owned	Available	Not Used in Prior Housing Element	0	0	0.182488722	0.182488722	3	0	0	1208157	132	West Los Angeles	Yes	Above Moderate
LOS ANGELES	11113 W NATIONAL BLVD	90064	4251004RK	Low Medium II Residential	RD1.5-1	0	29	0.414224752	Residential - Single Family Residence - Condominium	YES - Current	NO - Privately-Owned	Available	Not Used in Prior Housing Element	0	0	0.084136466	0.084136466	10	0	0	1208157	1121	West Los Angeles		Above Moderate
LOS ANGELES	2959 S MILITARY AVE	90064	4251005042	Medium Residential	R3-1

LOS ANGELES			4251006041	Low Residential	R1-1	0	1 unit per lot	0.042307898	Residential - Single Family Residence - Vacant Land	YES - Current	NO - Privately-Owned	Available	Not Used in Prior Housing Element	0	0	0.188063753	0.188063753	0	0	0	1238157	976	West Los Angeles							Above Moderate
LOS ANGELES	2967 S VETERAN AVE	90064	4251007025	Medium Residential	R3-1	0	54	0.095768718	Residential - Double, Duplex, or Two Units - 4 Stories or Less	YES - Current	NO - Privately-Owned	Available	Not Used in Prior Housing Element	0	0	0.30801332	0.30801332	2	0	0	1238157	1239	West Los Angeles						Yes	Above Moderate
LOS ANGELES	10927 W NATIONAL BLVD	90064	4251007026	Medium Residential	R3-1	0	54	0.100028712	Residential - Five or More Units or Apartments (Any Combination) - 4 Stories or Less	YES - Current	NO - Privately-Owned	Available	Not Used in Prior Housing Element	0	0	0.082207172	0.082207172	8	0	0	1238157	1245	West Los Angeles						Yes	Above Moderate
LOS ANGELES	10941 W NATIONAL BLVD	90064	4251007026	Medium Residential	R3-1	0	54	0.100024139	Residential - Five or More Units or Apartments (Any Combination) - 4 Stories or Less	YES - Current	NO - Privately-Owned	Available	Not Used in Prior Housing Element	0	0	0.082207172	0.082207172	8	0	0	1238157	1252	West Los Angeles						Yes	Above Moderate
LOS ANGELES	10945 W NATIONAL BLVD	90064	4251007027	Medium Residential	R3-1	0	54	0.100021916	Residential - Three Units (Any Combination) - 4 Stories or Less	YES - Current	NO - Privately-Owned	Available	Not Used in Prior Housing Element	0	0	0.097501221	0.097501221	3	0	0	1238157	1262	West Los Angeles						Yes	Above Moderate
LOS ANGELES	10957 W NATIONAL BLVD	90064	4251007030	Medium Residential	R3-1	0	54	0.100013665	Residential - Five or More Units or Apartments (Any Combination) - 4 Stories or Less	YES - Current	NO - Privately-Owned	Available	Not Used in Prior Housing Element	0	0	0.262775111	0.262775111	3	0	0	1238157	1284	West Los Angeles						Yes	Above Moderate
LOS ANGELES	10971 W NATIONAL BLVD	90064	4251007032	Medium Residential	R3-1	0	54	0.100960569	Residential - Single Family Residence	YES - Current	NO - Privately-Owned	Available	Not Used in Prior Housing Element	0.5048594	0	0	0.5048594	1	0	0	1238157	1309	West Los Angeles							Lower
LOS ANGELES	10963 W NATIONAL BLVD	90064	4251007037	Medium Residential	R3-1	0	54	0.09725645	Residential - Double, Duplex, or Two Units - 4 Stories or Less	YES - Current	NO - Privately-Owned	Available	Not Used in Prior Housing Element	0	0	0.158518636	0.158518636	2	0	0	1238157	1291	West Los Angeles						Yes	Above Moderate
LOS ANGELES	10965 W NATIONAL BLVD	90064	4251007037	Medium Residential	R3-1	0	54	0.09725258	Residential - Double, Duplex, or Two Units - 4 Stories or Less	YES - Current	NO - Privately-Owned	Available	Not Used in Prior Housing Element	0	0	0.158518636	0.158518636	2	0	0	1238157	1302	West Los Angeles						Yes	Above Moderate
LOS ANGELES	10951 W NATIONAL BLVD	90064	4251007BRK	Medium Residential	R3-1	0	54	0.194526781	Residential - Single Family Residence - Condominium	YES - Current	NO - Privately-Owned	Available	Not Used in Prior Housing Element	0.073722403	0	0	0.073722403	11	0	0	1238157	1269	West Los Angeles							Lower
LOS ANGELES	10815 W NATIONAL BLVD	90064	4254002009	General Commercial	C2-1VL	0	108	0.258156095	Commercial - Service Station - Full Service - No Additional Services	YES - Current	NO - Privately-Owned	Available	Used in Prior Housing Element - Non-Vacant	0.376118445	0	0	0.376118445	0	0	0	1238157	1009	West Los Angeles							Lower
LOS ANGELES	2940 S WESTWOOD BLVD	90064	4254002010	General Commercial	C2-1VL	0	108	0.161775172	Commercial - Office Building - One Story	YES - Current	NO - Privately-Owned	Available	Used in Prior Housing Element - Non-Vacant	0.034779456	0	0	0.034779456	0	0	0	1238157	983	West Los Angeles							Lower
LOS ANGELES	10801 W NATIONAL BLVD	90064	4254002020	General Commercial	C2-1VL	0	108	0.789301976	Commercial - Office Building - 6 to 13 Stories	YES - Current	NO - Privately-Owned	Available	Used in Prior Housing Element - Non-Vacant	0.03764838	0	0	0.03764838	0	0	0	1238157	947	West Los Angeles							Lower
LOS ANGELES	2943 S WESTWOOD BLVD	90064	4254003002	General Commercial	C2-1VL	0	108	0.106531977	Commercial - Office Building - One Story	YES - Current	NO - Privately-Owned	Available	Used in Prior Housing Element - Non-Vacant	0.068298854	0	0	0.068298854	0	0	0	1238157	1041	West Los Angeles							Lower
LOS ANGELES	10871 W NATIONAL BLVD	90064	4254003033	Medium Residential	R3-1	0	54	0.08856886	Residential - Four Units (Any Combination) - 4 Stories or Less	YES - Current	NO - Privately-Owned	Available	Not Used in Prior Housing Element	0	0	0.096958483	0.096958483	4	0	0	1238157	1146	West Los Angeles						Yes	Above Moderate
LOS ANGELES	2951 S WESTWOOD BLVD	90064	4254003039	General Commercial	C2-1VL	0	108	0.266038476	Commercial - Restaurant, Cocktail Lounge - Restaurant, Cocktail Lounge, Tavern - One Story	YES - Current	NO - Privately-Owned	Available	Used in Prior Housing Element - Non-Vacant	0.156110805	0	0	0.156110805	0	0	0	1238157	1056	West Los Angeles							Lower
LOS ANGELES	10919 W NATIONAL BLVD	90064	4254004003	Medium Residential	R3-1	0	54	0.102514714	Residential - Four Units (Any Combination) - 4 Stories or Less	YES - Current	NO - Privately-Owned	Available	Not Used in Prior Housing Element	0	0	0.089079022	0.089079022	4	0	0	1238157	1198	West Los Angeles						Yes	Above Moderate
LOS ANGELES	10921 W NATIONAL BLVD	90064	4254004004	Medium Residential	R3-1	0	54	0.105014019	Residential - Four Units (Any Combination) - 4 Stories or Less	YES - Current	NO - Privately-Owned	Available	Not Used in Prior Housing Element	0	0	0.089079022	0.089079022	4	0	0	1238157	1205	West Los Angeles						Yes	Above Moderate
LOS ANGELES	2968 S VETERAN AVE	90064	4254004005	Medium Residential	R3-1	0	54	0.105009845	Residential - Three Units (Any Combination) - 4 Stories or Less	YES - Current	NO - Privately-Owned	Available	Not Used in Prior Housing Element	0	0	0.106072411	0.106072411	3	0	0	1238157	1213	West Los Angeles						Yes	Above Moderate
LOS ANGELES	2947 S KELTON AVE	90064	4254004010	Low Residential	R1-1	0	1 unit per lot	0.127927936	Residential - Single Family Residence	YES - Current	NO - Privately-Owned	Available	Not Used in Prior Housing Element	0	0	0.025654924	0.025654924	0	0	0	1238157	1091	West Los Angeles							Above Moderate
LOS ANGELES	10662 W PICO BLVD	90064	4255001005	Neighborhood Commercial	C2-1VL-O-POD	0	108	0.063133314	Commercial - Store - One Story	YES - Current	NO - Privately-Owned	Available	Used in Prior Housing Element - Non-Vacant	0	0	0.015496548	0.015496548	0	0	0	1268157	660	West Los Angeles							Above Moderate
LOS ANGELES	10664 W PICO BLVD	90064	4255001005	Neighborhood Commercial	C2-1VL-O-POD	0	108	0.063131676	Commercial - Store - One Story	YES - Current	NO - Privately-Owned	Available	Used in Prior Housing Element - Non-Vacant	0	0	0.015496548	0.015496548	0	0	0	1268157	666	West Los Angeles							Above Moderate
LOS ANGELES	10666 W PICO BLVD	90064	4255001005	Neighborhood Commercial	C2-1VL-O-POD	0	108	0.063133314	Commercial - Store - One Story	YES - Current	NO - Privately-Owned	Available	Used in Prior Housing Element - Non-Vacant	0	0	0.015496548	0.015496548	0	0	0	1268157	673	West Los Angeles							Above Moderate
LOS ANGELES	10660 W PICO BLVD	90064	4255001006	Neighborhood Commercial	C2-1VL-O-POD	0	108	0.063131879	Commercial - Parking Lot (Commercial Use Property) - Lots - Patron or Employee - One Story	YES - Current	NO - Privately-Owned	Available	Not Used in Prior Housing Element	0	0	0.037058762	0.037058762	0	0	0	1268157	652	West Los Angeles							Above Moderate
LOS ANGELES	10650 W PICO BLVD	90064	4255001007	Neighborhood Commercial	C2-1VL-O-POD	0	108	0.063133314	Commercial - Store - One Story	YES - Current	NO - Privately-Owned	Available	Used in Prior Housing Element - Non-Vacant	0	0	0.015496548	0.015496548	0	0	0	1268157	623	West Los Angeles							Above Moderate
LOS ANGELES	10652 W PICO BLVD	90064	4255001007	Neighborhood Commercial	C2-1VL-O-POD	0	108	0.063131123	Commercial - Store - One Story	YES - Current	NO - Privately-Owned	Available	Used in Prior Housing Element - Non-Vacant	0	0	0.015496548	0.015496548	0	0	0	1268157	630	West Los Angeles							Above Moderate
LOS ANGELES	10654 W PICO BLVD	90064	4255001007	Neighborhood Commercial	C2-1VL-O-POD	0	108	0.039142184	Commercial - Store - One Story	YES - Current	NO - Privately-Owned	Available	Used in Prior Housing Element - Non-Vacant	0	0	0.014560042	0.014560042	0	0	0	1268157	638	West Los Angeles							Above Moderate
LOS ANGELES	10656 W PICO BLVD	90064	4255001007	Neighborhood Commercial	C2-1VL-O-POD	0	108	0.063132433	Commercial - Store - One Story	YES - Current	NO - Privately-Owned	Available	Used in Prior Housing Element - Non-Vacant	0	0	0.015496548	0.015496548	0	0	0	1268157	646	West Los Angeles							Above Moderate
LOS ANGELES			4255001007	Neighborhood Commercial	C2-1VL-O-POD	0	108	0.023990249	Commercial - Store - One Story	YES - Current	NO - Privately-Owned	Available	Used in Prior Housing Element - Non-Vacant	0	0	0.009793553	0.009793553	0	0	0	1268157	642	West Los Angeles							Above Moderate
LOS ANGELES	10636 W PICO BLVD	90064	4255001008	Neighborhood Commercial	C2-1VL-O-POD	0	108	0.063132433	Commercial - Auto, Recreation Equipment, Construction Equipment Sales and Service - Auto Body Repair Shop - One Story	YES - Current	NO - Privately-Owned	Available	Used in Prior Housing Element - Non-Vacant	0	0	0.015496548	0.015496548	0	0	0	1268157	585	West Los Angeles							Above Moderate
LOS ANGELES	10640 W PICO BLVD	90064	4255001008	Neighborhood Commercial	C2-1VL-O-POD	0	108	0.063132433	Commercial - Auto, Recreation Equipment, Construction Equipment Sales and Service - Auto Body Repair Shop - One Story	YES - Current	NO - Privately-Owned	Available	Used in Prior Housing Element - Non-Vacant	0	0	0.015496548	0.015496548	0	0	0	1268157	595	West Los Angeles							Above Moderate
LOS ANGELES	10644 W PICO BLVD	90064	4255001008	Neighborhood Commercial	C2-1VL-O-POD	0	108	0.063132172	Commercial - Auto, Recreation Equipment, Construction Equipment Sales and Service - Auto Body Repair Shop - One Story	YES - Current	NO - Privately-Owned	Available	Used in Prior Housing Element - Non-Vacant	0	0	0.015496548	0.015496548	0	0	0	1268157	602	West Los Angeles							Above Moderate
LOS ANGELES	10646 W PICO BLVD	90064	4255001008	Neighborhood Commercial	C2-1VL-O-POD	0	108	0.063132172	Commercial - Auto, Recreation Equipment, Construction Equipment Sales and Service - Auto Body Repair Shop - One Story	YES - Current	NO - Privately-Owned	Available	Used in Prior Housing Element - Non-Vacant	0	0	0.015496548	0.015496548	0	0	0	1268157	605	West Los Angeles							Above Moderate
LOS ANGELES	10648 W PICO BLVD	90064	4255001008	Neighborhood Commercial	C2-1VL-O-POD	0	108	0.063132433	Commercial - Auto, Recreation Equipment, Construction Equipment Sales and Service - Auto Body Repair Shop - One Story	YES - Current	NO - Privately-Owned	Available	Used in Prior Housing Element - Non-Vacant	0	0	0.015496548	0.015496548	0	0	0	1268157	617	West Los Angeles							Above Moderate
LOS ANGELES			4255001008	Neighborhood Commercial	C2-1VL-O-POD	0	108	0.063131123	Commercial - Auto, Recreation Equipment, Construction Equipment Sales and Service - Auto Body Repair Shop - One Story	YES - Current	NO - Privately-Owned	Available	Used in Prior Housing Element - Non-Vacant	0	0	0.015496548	0.015496548	0	0	0	1268157	578	West Los Angeles							Above Moderate
LOS ANGELES	10630 W PICO BLVD	90064	4255001009	Neighborhood Commercial	C2-1VL-O-POD	0	108	0.063133314	Residential - Single Family Residence - Vacant Land	YES - Current	NO - Privately-Owned	Available	Not Used in Prior Housing Element	0	0	0.506265068	0.506265068	0	0	0	1268157	572	West Los Angeles							Above Moderate
LOS ANGELES	10609 W AYRES AVE	90064	4255001012	Low Medium II Residential	RD2-1	0	21	0.144629111	Residential - Double, Duplex, or Two Units - 4 Stories or Less	YES - Current	NO - Privately-Owned	Available	Not Used in Prior Housing Element	0	0	0.55423336	0.55423336	2	3*	3*	1268157	627	West Los Angeles						Yes	Above Moderate
LOS ANGELES	10613 W AYRES AVE	90064	4255001013	Low Medium II Residential	RD2-1	0	21	0.144632002	Residential - Double, Duplex, or Two Units - 4 Stories or Less	YES - Current	NO - Privately-Owned	Available	Not Used in Prior Housing Element	0	0	0.55423336	0.55423336	2	3*	3*	1268157	645	West Los Angeles						Yes	Above Moderate
LOS ANGELES	10617 W AYRES AVE	90064	4255001014	Low Medium II Residential	RD2-1	0	21	0.144631211	Residential - Double, Duplex, or Two Units - 4 Stories or Less	YES - Current	NO - Privately-Owned	Available	Not Used in Prior Housing Element	0	0	0.55423336	0.55423336	2	3*	3*	1268157	659	West Los Angeles						Yes	Above Moderate
LOS ANGELES	10623 W AYRES AVE	90064	4255001015	Low Medium II Residential	RD2-1	0	21	0.144629783	Residential - Double, Duplex, or Two Units - 4 Stories or Less	YES - Current	NO - Privately-Owned	Available	Not Used in Prior Housing Element	0	0	0.55423336	0.55423336	2	3*	3*	1268157	672	West Los Angeles						Yes	Above Moderate
LOS ANGELES	10629 W AYRES AVE	90064	4255001016	Low Medium II Residential	RD2-1	0	21	0.144629613	Residential - Double, Duplex, or Two Units - 4 Stories or Less	YES - Current	NO - Privately-Owned	Available	Not Used in Prior Housing Element	0	0	0.55423336	0.55423336	2	3*	3*	1268157	687	West Los Angeles						Yes	Above Moderate
LOS ANGELES	10647 W AYRES AVE	90064	4255001019	Low Medium II Residential	RD2-1	0	21	0.14463054	Commercial - Parking Lot (Commercial Use Property) - Lots - Patron or Employee - One Story	YES - Current	NO - Privately-Owned	Available	Not Used in Prior Housing Element	0	0	0.032718495	0.032718495	0	3*	3*	1268157	727	West Los Angeles							Above Moderate
LOS ANGELES	10651 W AYRES AVE	90064	4255001020	Low Medium II Residential	RD2-1	0	21	0.148907683	Commercial - Parking Lot (Commercial Use Property) - Lots - Patron or Employee - One Story	YES - Current	NO - Privately-Owned	Available	Not Used in Prior Housing Element	0	0	0.032718495	0.032718495	0	3*	3*	1268157	740	West Los Angeles							Above Moderate
LOS ANGELES	10668 W PICO BLVD	90064	4255001025	Neighborhood Commercial	C2-1VL-O-POD	0	108	0.063132433	Commercial - Store - One Story	YES - Current	NO - Privately-Owned	Available	Used in Prior Housing Element - Non-Vacant	0	0	0.015496548	0.015496548	0	0	0	1268157	679	West Los Angeles							Above Moderate
LOS ANGELES			4255001025	Neighborhood Commercial	C2-1VL-O-POD	0	108	0.063131123	Commercial - Store - One Story	YES - Current	NO - Privately-Owned	Available	Used in Prior Housing Element - Non-Vacant	0	0	0.015496548	0.015496548	0	0	0	1268157	684	West Los Angeles							Above Moderate
LOS ANGELES	10657 W AYRES AVE	90064	4255001027	Neighborhood Commercial	C2-1VL-O-POD	0	108	0.311699209	Commercial - Parking Lot (Commercial Use Property) - Lots - Patron or Employee - One Story	YES - Current	NO - Privately-Owned	Available	Used in Prior Housing Element - Non-Vacant	0.077487958	0	0	0.077487958	0	0	0	1268157	753	West Los Angeles							Lower
LOS ANGELES	10680 W PICO BLVD	90064	4255001028	Neighborhood Commercial	C2-1VL-O-POD	0	108	0.216191297	Commercial - Bank, Savings and Loan - Four Stories	YES - Current	NO - Privately-Owned	Available	Used in Prior Housing Element - Non-Vacant	0.140996765	0	0	0.140996765	0	0	0	1268157	709	West Los Angeles							Lower
LOS ANGELES	10670 W PICO BLVD	90064	4255001029	Neighborhood Commercial	C2-1VL-O-POD	0	108	0.103624757	Commercial - Commercial - Vacant Land	YES - Current	NO - Privately-Owned	Available	Not Used in Prior Housing Element	0.16804859	0	0	0.16804859	0	0	0	1268157	698	West Los Angeles							Lower
LOS ANGELES			4255001030	Neighborhood Commercial	C2-1VL-O-POD	0	108	0.056508009	Commercial - Parking Lot (Commercial Use Property) - Lots - Patron or Employee - One Story	YES - Current	NO - Privately-Owned	Available	Used in Prior Housing Element - Non-Vacant	0	0	0.018487038	0.018487038	0	0	0	1268157	561	West Los Angeles							Above Moderate
LOS ANGELES			4255001030	Neighborhood Commercial	C2-1VL-O-POD	0	108	0.063132725	Commercial - Parking Lot (Commercial Use Property) - Lots - Patron or Employee - One Story	YES - Current	NO - Privately-Owned	Available	Used in Prior Housing Element - Non-Vacant	0	0	0.014882265	0.014882265	0	0	0	1268157	563	West Los Angeles							Above Moderate
LOS ANGELES	10652 W AYRES AVE	90064	4255002001	Low Medium I Residential	R2-1-O	0	17	0.147536832	Residential - Double, Duplex, or Two Units - 4 Stories or Less	YES - Current	NO - Privately-Owned	Available	Not Used in Prior Housing Element	0	0	0.074503939	0.074503939	2	2*	2*	1268157	806	West Los Angeles						Yes	Above Moderate
LOS ANGELES	10646 W AYRES AVE	90064	4255002002	Low Medium I Residential	R2-1-O	0	17	0.140643998	Residential - Double, Duplex, or Two Units - 4 Stories or Less	YES - Current	NO - Privately-Owned	Available	Not Used in Prior Housing Element	0	0	0.461345208	0.461345208	2	2*	2*	1268157	795	West Los Angeles						Yes	Above Moderate
LOS ANGELES	10636 W AYRES AVE	90064	4255002004	Low Medium I Residential	R2-1-O	0	17	0.137775425	Residential - Double, Duplex, or Two Units - 4 Stories or Less	YES - Current	NO - Privately-Owned	Available	Not Used in Prior Housing Element	0	0	0.490206707	0.490206707	2	2*	2*	1268157	772	West Los Angeles						Yes	Above Moderate
LOS ANGELES	10632 W AYRES AVE	90064	4255002005	Low Medium I Residential	R2-1-O	0	17	0.13777464	Residential - Single Family Residence	YES - Current	NO - Privately-Owned	Available	Not Used in Prior Housing Element	0	0	0.357781577	0.357781577	1	2*	2*	1268157	758	West Los Angeles							Above Moderate
LOS ANGELES	10628 W AYRES AVE	90064	4255002006	Low Medium I Residential	R2-1-O	0	17	0.13777377	Residential - Double, Duplex, or Two Units - 4 Stories or Less	YES - Current	NO - Privately-Owned	Available	Not Used in Prior Housing Element	0	0	0.130804887	0.130804887	2	2*	2*	1268157	751	West Los Angeles						Yes	Above Moderate
LOS ANGELES	10622 W AYRES AVE	90064	4255002007	Low Medium I Residential	R2-1-O	0	17	0.137774947	Residential - Single Family Residence - Therapy Pool (Spa)	YES - Current	NO - Privately-Owned	Available	Not Used in Prior Housing Element	0	0	0.357781577	0.357781577	1	2*	2*	1268157	736	West Los Angeles							Above Moderate
LOS ANGELES	10616 W AYRES AVE	90064	4255002008	Low Medium I Residential	R2-1-O	0	17	0.137775412	Residential - Double, Duplex, or Two Units - 4 Stories or Less	YES - Current	NO - Privately-Owned	Available	Not Used in Prior Housing Element	0	0	0.130804887	0.130804887	2	2*	2*	1268157	725	West Los Angeles						Yes	Above Moderate
LOS ANGELES	10614 W AYRES AVE	90064	4255002009	Low Medium I Residential	R2-1-O	0	17	0.137774797	Residential - Single Family Residence	YES - Current	NO - Privately-Owned	Available	Not Used in Prior Housing Element	0	0	0.357781577	0.357781577	1	2*	2*	1268157	716	West Los Angeles							Above Moderate
LOS ANGELES	10608 W AYRES AVE	90064	4255002010	Low Medium I Residential	R2-1-O	0	17	0.137775738	Residential - Single Family Residence - Other Improvements Only	YES - Current	NO - Privately-Owned	Available	Not Used in Prior Housing Element	0	0	0.357781577	0.357781577	1	2*	2*	1268157	701	West Los Angeles							Above Moderate
LOS ANGELES	10600 W AYRES AVE	90064	4255002011	Low Medium I Residential	R2-1-O	0	17	0.137776245	Residential - Double, Duplex, or Two Units - 4 Stories or Less	YES - Current	NO - Privately-Owned	Available	Not Used in Prior Housing Element	0	0	0.461345208	0.461345208	2	2*	2*	1268157	686	West Los Angeles						Yes	Above Moderate
LOS ANGELES	2450 S OVERLAND AVE	90064	4255002023	Neighborhood Commercial	C2-1VL-O-POD	0	108	0.125116296	Commercial - Store Combination - Store and Residential Combination - One Story	YES - Current	NO - Privately-Owned	Available	Used in Prior Housing Element - Non-Vacant	0	0	0.05484868	0.05484868	0	0	0	1268157	821	West Los Angeles						Yes	Above Moderate
LOS ANGELES	2458 S OVERLAND AVE	90064	4255002023	Neighborhood Commercial	C2-1VL-O-POD	0	108	0.050046312	Commercial - Store Combination - Store and Residential Combination - One Story	YES - Current	NO - Privately-Owned	Available	Used in Prior Housing Element - Non-Vacant	0	0	0.014552166	0.014552166	0	0	0	1268157	839	West Los Angeles						Yes	Above Moderate
LOS ANGELES	2460 S OVERLAND AVE	90064	4255002024	Neighborhood Commercial	C2-1VL-O-POD	0	108	0.075069791	Commercial - Store - One Story	YES - Current	NO - Privately-Owned	Available	Not Used in Prior Housing Element	0.051362157	0	0	0.051362157	0	0	0	1268157	847	West Los Angeles							Lower
LOS ANGELES	2468 S OVERLAND AVE	90064	4255002025	Neighborhood Commercial	C2-1VL-O-POD	0	108	0.125117727	Commercial - Professional Building - One Story	YES - Current	NO - Privately-Owned	Available	Not Used in Prior Housing Element	0.215930539	0	0	0.215930539	1	0	0	1268157	857	West Los Angeles							Lower
LOS ANGELES	2472 S OVERLAND AVE	90064	4255002026	Neighborhood Commercial	C2-1VL-O-POD	0	108	0.125116436	Commercial - Professional Building - Medical Dental Building - One Story	YES - Current	NO - Privately-Owned	Available	Used in Prior Housing Element - Non-Vacant	0.24615199	0	0	0.24615199	0	0	0	1268157	870	West Los Angeles							Lower
LOS ANGELES	2476 S OVERLAND AVE	90064	4255002027	Neighborhood Commercial	C2-1VL-O-POD	0	108	0.12305289	Commercial - Bank, Savings and Loan - Two Stories	YES - Current	NO - Privately-Owned	Available	Used in Prior Housing Element - Non-Vacant	0.038656064	0	0	0.038656064	0	0	0	1268157	886	West Los Angeles							Lower
LOS ANGELES	2500 S OVERLAND AVE	90064	4255003024	Neighborhood Commercial	C1-1VL-O	0	54	0.125116517	Commercial - Professional Building - One Story	YES - Current	NO - Privately-Owned	Available	Used in Prior Housing Element - Non-Vacant	0.044036208	0	0	0.044036208	0	0	0	1268157	918	West Los Angeles							Lower
LOS ANGELES	2506 S OVERLAND AVE	90064	4255003025	Neighborhood Commercial	C1-1VL-O	0	54	0.062558056	Commercial - Office Building - Office and Residential - One Story	YES - Current	NO - Privately-Owned	Available	Not Used in Prior Housing Element	0	0	0.041452463	0.041452463	0	0	0	1268157	933	West Los Angeles							Above Moderate
LOS ANGELES	2510 S OVERLAND AVE	90064	4255003026	Neighborhood Commercial	C1-1VL-O	0	54	0.062559497	Commercial - Store Combination - Store and Residential Combination - One Story	YES - Current	NO - Privately-Owned	Available	Not Used in Prior Housing Element	0	0	0.041452463	0.041452463	0	0	0	1268157	938	West Los Angeles							Above Moderate
LOS ANGELES	2516 S OVERLAND AVE	90064	4255003032	Neighborhood Commercial	C1-1VL-O	0	54	0.122820193	Commercial - Shopping Center (Neighborhood, Community) - One Story	YES - Current	NO - Privately-Owned	Available	Used in Prior Housing Element - Non-Vacant	0.017274881	0	0	0.017274881	0	0	0	1268157	946	West Los Angeles							Lower
LOS ANGELES	2524 S OVERLAND AVE	90064	4255003032	Neighborhood Commercial	C1-1VL-O	0	54	0.12282093	Commercial - Shopping Center (Neighborhood, Community) - One Story	YES - Current	NO - Privately-Owned	Available	Used in Prior Housing Element - Non-Vacant	0.017274881	0	0	0.017274881	0	0	0	1268157	961	West Los Angeles							Lower
LOS ANGELES	2540 S OVERLAND AVE	90064	4255003032	Neighborhood Commercial	C1-1VL-O	0	54	0.120983334	Commercial - Shopping Center (Neighborhood, Community) - One Story	YES - Current	NO - Privately-Owned	Available	Used in Prior Housing Element - Non-Vacant	0.017274881	0	0	0.017274881	0	0	0	1268157	974	West Los Angeles							Lower
LOS ANGELES	2558 S OVERLAND AVE	90064	4255004024	Neighborhood Commercial	C1-1VL-O	0	54	0.125117219	Commercial - Professional Building - One Story	YES - Current	NO - Privately-Owned	Available	Not Used in Prior Housing Element	0.038399743	0	0	0.038399743	1	0	0	1268157	1020	West Los Angeles							Lower
LOS ANGELES	2564 S OVERLAND AVE	90064	4255004025	Neighborhood Commercial	C1-1VL-O	0	54	0.12511675	Commercial - Office Building - 6 to 13 Stories	YES - Current	NO - Privately-Owned	Available	Used in Prior Housing Element - Non-Vacant	0.022457899	0	0	0.022457899	0	0	0	1268157	1037	West Los Angeles							Lower
LOS ANGELES	2572 S OVERLAND AVE	90064	4255004025	Neighborhood Commercial	C1-1VL-O	0	54	0.125118088	Commercial - Office Building - 6 to 13 Stories	YES - Current	NO - Privately-Owned	Available	Used in Prior Housing Element - Non-Vacant	0.022457899	0	0	0.022457899	0	0	0	1268157	1054	West Los Angeles							Lower
LOS ANGELES	2578 S OVERLAND AVE	90064	4255004025	Neighborhood Commercial	C1-1VL-O	0	54	0.125281142	Commercial - Office Building - 6 to 13 Stories	YES - Current	NO - Privately-Owned	Available	Used in Prior Housing Element - Non-Vacant	0.022457899	0	0	0.022457899	0	0	0	1268157	1072	West Los Angeles							Lower
LOS ANGELES	2550 S OVERLAND AVE	90064	4255004027	Neighborhood Commercial	C1-1VL-O	0	54	0.120239873	Commercial - Office Building - Office and Residential - One Story	YES - Current	NO - Privately-Owned	Available	Not Used in Prior Housing Element	0.0175574	0	0	0.0175574	0	0	0	1268157	1004	West Los Angeles							Lower
LOS ANGELES	2634 S OVERLAND AVE	90064	4255005026	High Medium Residential	R4-1VL-O	0	108	0.125116396	Recreational - Club, Lodge Hall, Fraternal Organization - One Story	YES - Current	NO - Privately-Owned	Available	Used in Prior Housing Element - Non-Vacant	0.260399866	0	0	0.260399866	0	0	0	1268157	1203	West Los Angeles							Lower
LOS ANGELES			4255006001	Low Residential	R1-1	0	1 unit per lot	0.016474905	Miscellaneous - Government Owned Property - Vacant Land	YES - Current	YES - City-Owned	Available	Not Used in Prior Housing Element	0	0	0.003628624	0.003628624	0	0	0	1238157	49	West Los Angeles							Above Moderate
LOS ANGELES			4255006001	Low Residential	R1-1	0	1 unit per lot	0.046828634	Miscellaneous - Government

LOS ANGELES		4255009901	Open Space	R1-1	0	1 unit per lot	0.063126208	Miscellaneous - Government Owned Property	YES - Current	YES - City-Owned	Available	Not Used in Prior Housing Element	0	0	0.003854852	0.003854852	0	0	0	1238161	668	West Los Angeles								Above Moderate
LOS ANGELES		4255009901	Open Space	C2-1VL	0	108	0.097847159	Miscellaneous - Government Owned Property	YES - Current	YES - City-Owned	Available	Not Used in Prior Housing Element	0.019323945	0	0	0.019323945	0	0	0	1238161	684	West Los Angeles								Lower
LOS ANGELES		4255009901	Open Space	R1-1	0	1 unit per lot	0.11596456	Miscellaneous - Government Owned Property	YES - Current	YES - City-Owned	Available	Not Used in Prior Housing Element	0	0	0.003854852	0.003854852	0	0	0	1238161	628	West Los Angeles								Above Moderate
LOS ANGELES	2999 S OVERLAND AVE	90064	4255010055	General Commercial	[Q]C2-1VL	108	0.91623713	Commercial - Office Building - Two Stories	YES - Current	NO - Privately-Owned	Available	Not Used in Prior Housing Element	1.70619192	0	0	1.70619192	0	0	0	1238161	682	West Los Angeles								Lower
LOS ANGELES	2800 S GLENDON AVE	90064	4255013034	Low Residential	R1-1	0	1 unit per lot	0.144095537	Residential - Single Family Residence	YES - Current	NO - Privately-Owned	Available	Not Used in Prior Housing Element	0	0	0.188063753	0.188063753	0	0	0	1238157	519	West Los Angeles								Above Moderate
LOS ANGELES	10767 W CLARKSON ROAD	90064	4255013037	Low Residential	R1-1	0	1 unit per lot	0.108380825	Residential - Single Family Residence - Vacant Land	YES - Current	NO - Privately-Owned	Available	Not Used in Prior Housing Element	0	0	0.188063753	0.188063753	0	0	0	1238157	1611	West Los Angeles								Above Moderate
LOS ANGELES			4255013037	Low Residential	R1-1	0	1 unit per lot	0.013917457	Residential - Single Family Residence - Vacant Land	YES - Current	NO - Privately-Owned	Available	Not Used in Prior Housing Element	0	0	0.188063753	0.188063753	0	0	0	1238157	871	West Los Angeles								Above Moderate
LOS ANGELES	2729 S OVERLAND AVE	90064	4255018005	Low Residential	R1-1	0	1 unit per lot	0.151533161	Residential - Single Family Residence	YES - Current	NO - Privately-Owned	Available	Not Used in Prior Housing Element	0	0	0.188063753	0.188063753	0	0	0	1238157	191	West Los Angeles								Above Moderate
LOS ANGELES	10720 W AYRES AVE	90064	4255027005	Low Residential	R1-1-O	0	1 unit per lot	0.140770959	Residential - Single Family Residence - Vacant Land	YES - Current	NO - Privately-Owned	Available	Not Used in Prior Housing Element	0	0	0.188063753	0.188063753	0	0	0	1268157	992	West Los Angeles								Above Moderate
LOS ANGELES	10740 W PICO BLVD	90064	4255028014	Community Commercial	MU(EC)-O	0		1.406911611	Commercial - Shopping Center (Regional) - One Story	YES - Current	NO - Privately-Owned	Available	Not Used in Prior Housing Element	16.56466484	0	0	16.56466484	0	0	0	1268157	829	West Los Angeles								Lower
LOS ANGELES	10800 W PICO BLVD	90064	4255028014	Community Commercial	MU(EC)-O	0		0.552770631	Commercial - Shopping Center (Regional) - One Story	YES - Current	NO - Privately-Owned	Available	Not Used in Prior Housing Element	4.769376683	0	0	4.769376683	0	0	0	1268157	893	West Los Angeles								Lower
LOS ANGELES	10830 W PICO BLVD	90064	4255028014	Community Commercial	MU(EC)-O	0		0.415329725	Commercial - Shopping Center (Regional) - One Story	YES - Current	NO - Privately-Owned	Available	Not Used in Prior Housing Element	4.186620331	0	0	4.186620331	0	0	0	1268157	947	West Los Angeles								Lower
LOS ANGELES			4255028014	Community Commercial	MU(EC)-O	0		0.261419079	Commercial - Shopping Center (Regional) - One Story	YES - Current	NO - Privately-Owned	Available	Not Used in Prior Housing Element	3.093885422	0	0	3.093885422	0	0	0	1268157	962	West Los Angeles								Lower
LOS ANGELES			4255028014	Community Commercial	MU(EC)-O	0		0.415330215	Commercial - Shopping Center (Regional) - One Story	YES - Current	NO - Privately-Owned	Available	Not Used in Prior Housing Element	4.186620331	0	0	4.186620331	0	0	0	1268157	929	West Los Angeles								Lower
LOS ANGELES			4255028014	Community Commercial	MU(EC)-O	0		0.440594977	Commercial - Shopping Center (Regional) - One Story	YES - Current	NO - Privately-Owned	Available	Not Used in Prior Housing Element	4.324657989	0	0	4.324657989	0	0	0	1268157	916	West Los Angeles								Lower
LOS ANGELES			4255028014	Community Commercial	MU(EC)-O	0		0.515495507	Commercial - Shopping Center (Regional) - One Story	YES - Current	NO - Privately-Owned	Available	Not Used in Prior Housing Element	4.67337513	0	0	4.67337513	0	0	0	1268157	872	West Los Angeles								Lower
LOS ANGELES			4255028014	Community Commercial	MU(EC)-O	0		2.459907937	Commercial - Shopping Center (Regional) - One Story	YES - Current	NO - Privately-Owned	Available	Not Used in Prior Housing Element	9.412819064	0	0	9.412819064	0	0	0	1268157	927	West Los Angeles								Lower
LOS ANGELES	10942 W PICO BLVD	90064	4256001005	Neighborhood Commercial	NMU(EC)-POD	0		0.09410662	Commercial - Restaurant, Cocktail Lounge - Restaurant, Cocktail Lounge, Tavern - One Story	YES - Current	NO - Privately-Owned	Available	Used in Prior Housing Element - Non-Vacant	0.030526945	0	0	0.030526945	0	0	0	1268157	1135	West Los Angeles								Lower
LOS ANGELES	10944 W PICO BLVD	90064	4256001005	Neighborhood Commercial	NMU(EC)-POD	0		0.096517721	Commercial - Restaurant, Cocktail Lounge - Restaurant, Cocktail Lounge, Tavern - One Story	YES - Current	NO - Privately-Owned	Available	Used in Prior Housing Element - Non-Vacant	0.030526945	0	0	0.030526945	0	0	0	1268157	1146	West Los Angeles								Lower
LOS ANGELES	10936 W PICO BLVD	90064	4256001006	Neighborhood Commercial	NMU(EC)-POD	0		0.094105955	Commercial - Store - One Story	YES - Current	NO - Privately-Owned	Available	Not Used in Prior Housing Element	0.030526945	0	0	0.030526945	0	0	0	1268157	1125	West Los Angeles								Lower
LOS ANGELES	10934 W PICO BLVD	90064	4256001007	Neighborhood Commercial	NMU(EC)-POD	0		0.094105251	Commercial - Parking Lot (Commercial Use Property) - Lots - Patron or Employee - One Story	YES - Current	NO - Privately-Owned	Available	Not Used in Prior Housing Element	0.019246432	0	0	0.019246432	0	0	0	1268157	1118	West Los Angeles								Lower
LOS ANGELES	10928 W PICO BLVD	90064	4256001008	Neighborhood Commercial	NMU(EC)-POD	0		0.094104129	Commercial - Restaurant, Cocktail Lounge - Restaurant, Cocktail Lounge, Tavern - One Story	YES - Current	NO - Privately-Owned	Available	Not Used in Prior Housing Element	0.030526945	0	0	0.030526945	0	0	0	1268157	1109	West Los Angeles								Lower
LOS ANGELES	10924 W PICO BLVD	90064	4256001009	Neighborhood Commercial	NMU(EC)-POD	0		0.096512655	Commercial - Store - One Story	YES - Current	NO - Privately-Owned	Available	Not Used in Prior Housing Element	0.030526945	0	0	0.030526945	0	0	0	1268157	1103	West Los Angeles								Lower
LOS ANGELES	10922 W PICO BLVD	90064	4256001010	Neighborhood Commercial	NMU(EC)-POD	0		0.096671727	Commercial - Store - One Story	YES - Current	NO - Privately-Owned	Available	Not Used in Prior Housing Element	0.030526945	0	0	0.030526945	0	0	0	1268157	1092	West Los Angeles								Lower
LOS ANGELES	10918 W PICO BLVD	90064	4256001011	Neighborhood Commercial	NMU(EC)-POD	0		0.091805432	Commercial - Store - One Story	YES - Current	NO - Privately-Owned	Available	Not Used in Prior Housing Element	0.016908867	0	0	0.016908867	3	0	0	1268157	1084	West Los Angeles								Lower
LOS ANGELES	10916 W PICO BLVD	90064	4256001012	Neighborhood Commercial	NMU(EC)-POD	0		0.057377839	Commercial - Restaurant, Cocktail Lounge - Restaurant, Cocktail Lounge, Tavern - One Story	YES - Current	NO - Privately-Owned	Available	Not Used in Prior Housing Element	0.020026371	0	0	0.020026371	0	0	0	1268157	1079	West Los Angeles								Lower
LOS ANGELES	10910 W PICO BLVD	90064	4256001013	Neighborhood Commercial	NMU(EC)-POD	0		0.093800021	Commercial - Restaurant, Cocktail Lounge - Restaurant, Cocktail Lounge, Tavern - One Story	YES - Current	NO - Privately-Owned	Available	Used in Prior Housing Element - Non-Vacant	0.030526945	0	0	0.030526945	0	0	0	1268157	1067	West Los Angeles								Lower
LOS ANGELES	10914 W PICO BLVD	90064	4256001013	Neighborhood Commercial	NMU(EC)-POD	0		0.032131499	Commercial - Restaurant, Cocktail Lounge - Restaurant, Cocktail Lounge, Tavern - One Story	YES - Current	NO - Privately-Owned	Available	Used in Prior Housing Element - Non-Vacant	0	0	0.041810632	0.041810632	0	0	0	1268157	1074	West Los Angeles								Above Moderate
LOS ANGELES			4256001013	Neighborhood Commercial	NMU(EC)-POD	0		0.005757262	Commercial - Restaurant, Cocktail Lounge - Restaurant, Cocktail Lounge, Tavern - One Story	YES - Current	NO - Privately-Owned	Available	Used in Prior Housing Element - Non-Vacant	0	0	0.006119233	0.006119233	0	0	0	1268157	1659	West Los Angeles								Above Moderate
LOS ANGELES	2537 S MIDVALE AVE	90064	4256003008	Low Residential	R1-1-O	0	1 unit per lot	0.139920722	Residential - Single Family Residence - Modular	YES - Current	NO - Privately-Owned	Available	Not Used in Prior Housing Element	0	0	0.267953897	0.267953897	0	0	0	1268157	1286	West Los Angeles						Yes		Above Moderate
LOS ANGELES	2579 S KELTON AVE	90064	4256004018	Medium Residential	R2-1-O	0	17	0.094769606	Residential - Single Family Residence	YES - Current	NO - Privately-Owned	Available	Not Used in Prior Housing Element	0	0	0.186141336	0.186141336	1	1*	1*	1238157	116	West Los Angeles								Above Moderate
LOS ANGELES	10939 W EXPOSITION BLVD	90064	4256004019	Medium Residential	R2-1-O	0	17	0.094785684	Residential - Single Family Residence	YES - Current	NO - Privately-Owned	Available	Not Used in Prior Housing Element	0	0	0.186141336	0.186141336	1	1*	1*	1238157	121	West Los Angeles								Above Moderate
LOS ANGELES	10953 W EXPOSITION BLVD	90064	4256004023	Medium Residential	R2-1-O	0	17	0.094599732	Residential - Single Family Residence	YES - Current	NO - Privately-Owned	Available	Not Used in Prior Housing Element	0	0	0.186141336	0.186141336	1	1*	1*	1238157	135	West Los Angeles								Above Moderate
LOS ANGELES	10967 W EXPOSITION BLVD	90064	4256005016	Medium Residential	R2-1-O	0	17	0.094791955	Residential - Single Family Residence	YES - Current	NO - Privately-Owned	Available	Not Used in Prior Housing Element	0	0	0.186141336	0.186141336	1	1*	1*	1238157	147	West Los Angeles								Above Moderate
LOS ANGELES	10971 W EXPOSITION BLVD	90064	4256005017	Medium Residential	R2-1-O	0	17	0.094793247	Residential - Single Family Residence	YES - Current	NO - Privately-Owned	Available	Not Used in Prior Housing Element	0	0	0.186141336	0.186141336	1	1*	1*	1238157	150	West Los Angeles								Above Moderate
LOS ANGELES	10975 W EXPOSITION BLVD	90064	4256005018	Medium Residential	R2-1-O	0	17	0.094794539	Residential - Single Family Residence	YES - Current	NO - Privately-Owned	Available	Not Used in Prior Housing Element	0	0	0.186141336	0.186141336	1	1*	1*	1238157	155	West Los Angeles								Above Moderate
LOS ANGELES	10979 W EXPOSITION BLVD	90064	4256005019	Medium Residential	R2-1-O	0	17	0.094794628	Residential - Single Family Residence	YES - Current	NO - Privately-Owned	Available	Not Used in Prior Housing Element	0	0	0.186141336	0.186141336	1	1*	1*	1238157	158	West Los Angeles								Above Moderate
LOS ANGELES	10983 W EXPOSITION BLVD	90064	4256005020	Medium Residential	R2-1-O	0	17	0.094605193	Residential - Single Family Residence	YES - Current	NO - Privately-Owned	Available	Not Used in Prior Housing Element	0	0	0.186141336	0.186141336	1	1*	1*	1238157	163	West Los Angeles								Above Moderate
LOS ANGELES	11003 W EXPOSITION BLVD	90064	4256006013	Medium Residential	R2-1-O	0	17	0.100468834	Residential - Single Family Residence	YES - Current	NO - Privately-Owned	Available	Not Used in Prior Housing Element	0	0	0.186141336	0.186141336	1	1*	1*	1238157	170	West Los Angeles								Above Moderate
LOS ANGELES	11007 W EXPOSITION BLVD	90064	4256006014	Medium Residential	R2-1-O	0	17	0.094796461	Residential - Single Family Residence	YES - Current	NO - Privately-Owned	Available	Not Used in Prior Housing Element	0	0	0.186141336	0.186141336	1	1*	1*	1238157	172	West Los Angeles								Above Moderate
LOS ANGELES	11015 W EXPOSITION BLVD	90064	4256006016	Medium Residential	R2-1-O	0	17	0.094799208	Residential - Single Family Residence	YES - Current	NO - Privately-Owned	Available	Not Used in Prior Housing Element	0	0	0.186141336	0.186141336	1	1*	1*	1238157	177	West Los Angeles								Above Moderate
LOS ANGELES	10990 W PICO BLVD	90064	4256007001	Neighborhood Commercial	NMU(EC)-POD	0		0.096508261	Commercial - Restaurant, Cocktail Lounge - Fast Food - Auto Oriented - One Story	YES - Current	NO - Privately-Owned	Available	Used in Prior Housing Element - Non-Vacant	0.039582995	0	0	0.039582995	0	0	0	1268157	1255	West Los Angeles								Lower
LOS ANGELES	11002 W PICO BLVD	90064	4256007001	Neighborhood Commercial	NMU(EC)-POD	0		0.096541283	Commercial - Restaurant, Cocktail Lounge - Fast Food - Auto Oriented - One Story	YES - Current	NO - Privately-Owned	Available	Used in Prior Housing Element - Non-Vacant	0.039582995	0	0	0.039582995	0	0	0	1268153	1087	West Los Angeles								Lower
LOS ANGELES	11008 W PICO BLVD	90064	4256007001	Neighborhood Commercial	NMU(EC)-POD	0		0.096506799	Commercial - Restaurant, Cocktail Lounge - Fast Food - Auto Oriented - One Story	YES - Current	NO - Privately-Owned	Available	Used in Prior Housing Element - Non-Vacant	0.039582995	0	0	0.039582995	0	0	0	1268153	1093	West Los Angeles								Lower
LOS ANGELES	11010 W PICO BLVD	90064	4256007001	Neighborhood Commercial	NMU(EC)-POD	0		0.095613942	Commercial - Restaurant, Cocktail Lounge - Fast Food - Auto Oriented - One Story	YES - Current	NO - Privately-Owned	Available	Used in Prior Housing Element - Non-Vacant	0.039582995	0	0	0.039582995	0	0	0	1268153	1103	West Los Angeles								Lower
LOS ANGELES	10986 W PICO BLVD	90064	4256007002	Neighborhood Commercial	NMU(EC)-POD	0		0.096425404	Commercial - Store - One Story	YES - Current	NO - Privately-Owned	Available	Not Used in Prior Housing Element	0.030526945	0	0	0.030526945	0	0	0	1268157	1246	West Los Angeles								Lower
LOS ANGELES	10982 W PICO BLVD	90064	4256007003	Neighborhood Commercial	NMU(EC)-POD	0		0.09768356	Commercial - Restaurant, Cocktail Lounge - Restaurant, Cocktail Lounge, Tavern - One Story	YES - Current	NO - Privately-Owned	Available	Not Used in Prior Housing Element	0.030526945	0	0	0.030526945	0	0	0	1268157	1237	West Los Angeles								Lower
LOS ANGELES	10976 W PICO BLVD	90064	4256007004	Neighborhood Commercial	NMU(EC)-POD	0		0.103582625	Commercial - Parking Lot (Commercial Use Property) - Lots - Patron or Employee - One Story	YES - Current	NO - Privately-Owned	Available	Used in Prior Housing Element - Non-Vacant	0.019246432	0	0	0.019246432	0	0	0	1268157	1227	West Los Angeles								Lower
LOS ANGELES			4256007004	Neighborhood Commercial	NMU(EC)-POD	0		0.017217414	Commercial - Parking Lot (Commercial Use Property) - Lots - Patron or Employee - One Story	YES - Current	NO - Privately-Owned	Available	Used in Prior Housing Element - Non-Vacant	0	0	0.04326109	0.04326109	0	0	0	1268157	1664	West Los Angeles								Above Moderate
LOS ANGELES	10972 W PICO BLVD	90064	4256007011	Neighborhood Commercial	NMU(EC)-POD	0		0.096525542	Commercial - Restaurant, Cocktail Lounge - Restaurant, Cocktail Lounge, Tavern - One Story	YES - Current	NO - Privately-Owned	Available	Used in Prior Housing Element - Non-Vacant	0.030526945	0	0	0.030526945	0	0	0	1268157	1214	West Los Angeles								Lower
LOS ANGELES			4256007011	Neighborhood Commercial	NMU(EC)-POD	0		0.017217369	Commercial - Restaurant, Cocktail Lounge - Restaurant, Cocktail Lounge, Tavern - One Story	YES - Current	NO - Privately-Owned	Available	Used in Prior Housing Element - Non-Vacant	0	0	0.018516889	0.018516889	0	0	0	1268157	1223	West Los Angeles								Above Moderate
LOS ANGELES	10970 W PICO BLVD	90064	4256007012	Neighborhood Commercial	NMU(EC)-POD	0		0.094114416	Commercial - Store - One Story	YES - Current	NO - Privately-Owned	Available	Not Used in Prior Housing Element	0.030526945	0	0	0.030526945	0	0	0	1268157	1204	West Los Angeles								Lower
LOS ANGELES	10964 W PICO BLVD	90064	4256007013	Neighborhood Commercial	NMU(EC)-POD	0		0.094113713	Commercial - Store - One Story	YES - Current	NO - Privately-Owned	Available	Not Used in Prior Housing Element	0.023199332	0	0	0.023199332	2	0	0	1268157	1196	West Los Angeles								Lower
LOS ANGELES	10960 W PICO BLVD	90064	4256007014	Neighborhood Commercial	NMU(EC)-POD	0		0.09411259	Commercial - Store Combination - Store and Office Combination - One Story	YES - Current	NO - Privately-Owned	Available	Not Used in Prior Housing Element	0.030526945	0	0	0.030526945	0	0	0	1268157	1184	West Los Angeles								Lower
LOS ANGELES	10956 W PICO BLVD	90064	4256007015	Neighborhood Commercial	NMU(EC)-POD	0		0.09411114	Commercial - Store Combination - Store and Office Combination - One Story	YES - Current	NO - Privately-Owned	Available	Not Used in Prior Housing Element	0.030526945	0	0	0.030526945	0	0	0	1268157	1178	West Los Angeles								Lower
LOS ANGELES	10950 W PICO BLVD	90064	4256007016	Neighborhood Commercial	NMU(EC)-POD	0		0.096520641	Commercial - Auto, Recreation Equipment, Construction Equipment Sales and Service - Auto Body Repair Shop - One Story	YES - Current	NO - Privately-Owned	Available	Not Used in Prior Housing Element	0.010274771	0	0	0.010274771	1	0	0	1268157	1168	West Los Angeles								Lower
LOS ANGELES	2527 S SEPULVEDA BLVD	90064	4256011010	Medium Residential	R3-1	0	54	0.110995505	Residential - Three Units (Any Combination) - 4 Stories or Less	YES - Current	NO - Privately-Owned	Available	Not Used in Prior Housing Element	0	0	0.37189718	0.37189718	3	0	0	1238153	344	West Los Angeles						Yes		Above Moderate
LOS ANGELES	2523 S SEPULVEDA BLVD	90064	4256011011	Medium Residential	R3-1	0	54	0.112089934	Residential - Double, Duplex, or Two Units - 4 Stories or Less	YES - Current	NO - Privately-Owned	Available	Not Used in Prior Housing Element	0	0	0.431283191	0.431283191	2	0	0	1238153	337	West Los Angeles						Yes		Above Moderate
LOS ANGELES	2519 S SEPULVEDA BLVD	90064	4256011012	Medium Residential	R3-1	0	54	0.112088725	Residential - Four Units (Any Combination) - 4 Stories or Less	YES - Current	NO - Privately-Owned	Available	Not Used in Prior Housing Element	0	0	0.322729105	0.322729105	4	0	0	1238153	322	West Los Angeles						Yes		Above Moderate
LOS ANGELES	11235 W RICHLAND AVE	90064	4256012005	Medium Residential	R3-1	0	54	0.173235663	Residential - Five or More Units or Apartments (Any Combination) - 4 Stories or Less	YES - Current	NO - Privately-Owned	Available	Not Used in Prior Housing Element	0.081055838	0	0	0.081055838	9	0	0	1238153	565	West Los Angeles								Lower
LOS ANGELES	2589 S SEPULVEDA BLVD	90064	4256012008	Medium Residential	R3-1	0	54	0.110940111	Residential - Five or More Units or Apartments (Any Combination) - 4 Stories or Less	YES - Current	NO - Privately-Owned	Available	Not Used in Prior Housing Element	0	0	0.042792351	0.042792351	10	0	0	1238153	524	West Los Angeles						Yes		Above Moderate
LOS ANGELES	2581 S SEPULVEDA BLVD	90064	4256012010	Medium Residential	R3-1	0	54	0.112089105	Residential - Five or More Units or Apartments (Any Combination) - 4 Stories or Less	YES - Current	NO - Privately-Owned	Available	Not Used in Prior Housing Element	0.046295208	0	0	0.046295208	6	0	0	1238153	488	West Los Angeles								Lower
LOS ANGELES	2577 S SEPULVEDA BLVD	90064	4256012011	Medium Residential	R3-1	0	54	0.112088616	Residential - Five or More Units or Apartments (Any Combination) - 4 Stories or Less	YES - Current	NO - Privately-Owned	Available	Not Used in Prior Housing Element	0	0	0.091757682	0.091757682	5	0	0	1238153	470	West Los Angeles						Yes		Above Moderate
LOS ANGELES	2571 S SEPULVEDA BLVD	90064	4256012012	Medium Residential	R3-1	0	54	0.112087779	Residential - Four Units (Any Combination) - 4 Stories or Less	YES - Current	NO - Privately-Owned	Available	Not Used in Prior Housing Element	0	0	0.322729105	0.322729105	4	0	0	1238153	457	West Los Angeles						Yes		Above Moderate
LOS ANGELES	2567 S SEPULVEDA BLVD	90064	4256012013	Medium Residential	R3-1	0	54	0.112089037	Residential - Four Units (Any Combination) - 4 Stories or Less	YES - Current	NO - Privately-Owned	Available	Not Used in Prior Housing Element	0	0	0.322729105	0.322729105	4	0	0	1238153	440	West Los Angeles						Yes		Above Moderate
LOS ANGELES	2563 S SEPULVEDA BLVD	90064	4256012014	Medium Residential	R3-1	0	54	0.112089082	Residential - Four Units (Any Combination) - 4 Stories or Less	YES - Current	NO - Privately-Owned	Available	Not Used in Prior Housing Element	0.080331544	0	0	0.080331544	4	0	0	1238153	428	West Los Angeles								Lower
LOS ANGELES	2559 S SEPULVEDA BLVD	90064	4256012015	Medium Residential	R3-1	0	54	0.112088475	Residential - Four Units (Any Combination) - 4 Stories or Less	YES - Current	NO - Privately-Owned	Available	Not Used in Prior Housing Element	0.080331544	0	0	0.080331544	4	0	0	1238153	416	West Los Angeles								Lower
LOS ANGELES	2555 S SEPULVEDA BLVD	90064	4256012016	Medium Residential	R3-1	0	54	0.112088979	Residential - Five or More Units or Apartments (Any Combination) - 4 Stories or Less	YES - Current	NO - Privately-Owned	Available	Not Used in Prior Housing Element	0	0	0.058235065	0.058235065	8	0	0	1238153	402	West Los Angeles						Yes		Above Moderate
LOS ANGELES	2549 S SEPULVEDA BLVD	90064	4256012017	Medium Residential	R3-1	0	54	0.112088979	Residential - Four Units (Any Combination) - 4 Stories or Less	YES - Current	NO - Privately-Owned	Available	Not Used in Prior Housing Element	0.623795366	0	0	0.623795366	0	0	0	1238153	391	West Los Angeles								Lower
LOS ANGELES	2545 S SEPULVEDA BLVD	90064	4256012018	Medium Residential	R3-1	0	54	0.112088941	Residential - Three Units (Any Combination) - 4 Stories or Less	YES - Current	NO - Privately-Owned	Available	Not Used in Prior Housing Element	0	0	0.37189718	0.37189718	3	0	0	1238153	379	West Los Angeles						Yes		Above Moderate
LOS ANGELES	2541 S SEPULVEDA BLVD	90064	4256012019	Medium Residential	R3-1	0	54	0.112088438	Residential - Five or More Units or Apartments (Any Combination) - 4 Stories or Less	YES - Current	NO - Privately-Owned	Available	Not Used in Prior Housing Element	0.058430355	0	0	0.058430355	6	0	0	1238153	366	West Los Angeles								Lower
LOS ANGELES	2535 S SEPULVEDA BLVD	90064	4256012020	Medium Residential	R3-1	0	54	0.113180125	Residential - Three Units (Any Combination) - 4 Stories or Less	YES - Current	NO - Privately-Owned	Available	Not Used in Prior Housing Element	0	0	0.403429663	0.403429663	3	0	0	1238153	358	West Los Angeles						Yes		Above Moderate
LOS ANGELES			4256012042	Medium Residential	R3-1	0	54	0.027709619	Residential - Single Family Residence - Therapy Pool (Spa)	YES - Current	NO - Privately-Owned	Available	Not Used in Prior Housing Element	0	0	0.204682183	0.204682183	1	1*	1*	1238153	607	West Los Angeles								Above Moderate
LOS ANGELES	2596 S COTNER AVE	90064	4256012044	Medium Residential	R3-1	0	54	0.086089325	Residential - Double, Duplex, or Two Units - 4 Stories or Less	YES - Current	NO - Privately-Owned	Available	Not Used in Prior Housing Element	0	0	0.347716618	0.347716618	2	0	0	1238153	578	West Los Angeles						Yes		Above Moderate
LOS ANGELES	11222 W RICHLAND AVE	90064	4256013005	Medium Residential	R3-1	0	54	0.177919008	Residential - Five or More Units or Apartments (Any Combination) - 4 Stories or Less	YES - Current	NO - Privately-Owned	Available	Not Used in Prior Housing Element	0.095844702	0	0	0.095844702	5	0	0	1238153	609	West Los Angeles								Lower
LOS ANGELES	11210 W RICHLAND AVE	90064	4256013006	Medium Residential	R3-1	0	54	0.178930679	Residential - Four Units (Any Combination) - 4 Stories or Less	YES - Current	NO - Privately-Owned	Available	Not Used in Prior Housing Element	0	0	0.552171171	0.552171171	4	0	0	1238153	595	West Los Angeles						Yes		Above Moderate
LOS ANGELES	2607 S SEPULVEDA BLVD	90064	4256013025	Medium Residential	R3-1	0	54	0.11208863	Residential - Five or More Units or Apartments (Any Com) - 4 Stories or Less	YES - Current	NO - Privately-Owned	Available	Not Used in Prior Housing Element	0.058430355	0	0	0.058430355	6	0	0	1238153	585	West Los Angeles								Lower
LOS ANGELES	2613 S SEPULVEDA BLVD	90064	4256013026	Medium Residential	R3-1	0	54	0.11208863	Residential - Five or More Units or Apartments (Any Combination) - 4 Stories or Less	YES - Current	NO - Privately-Owned	Available	Not Used in Prior Housing Element	0	0	0.058235065	0.058235065	8	0	0	1238153	602	West Los Angeles						Yes		Above Moderate
LOS ANGELES	2625 S SEPULVEDA BLVD	90064	4256013029	Medium Residential	R3-1	0	54	0.111396431	Residential - Five or More Units or Apartments (Any Combination) - 4 Stories or Less	YES - Current	NO - Privately-Owned	Available	Not Used in Prior Housing Element	0.058430355	0	0	0.058430355	6	0	0	1238157	865	West Los Angeles								Lower
LOS ANGELES	11228 W RICHLAND AVE	90064	4256013038	Medium Residential	R3-1	0	54	0.177918135	Residential - Double, Duplex, or Two Units - 4 Stories or Less	YES - Current	NO - Privately-Owned	Available	Used in Prior Housing Element - Non-Vacant	0	0	0.688731334	0.688731334	2	0	0	1238153	639	West Los Angeles						Yes		Above Moderate
LOS ANGELES	11224 W RICHLAND AVE	90064	4256013039	Medium Residential	R3-1	0	54	0.177918748	Residential - Five or More Units or Apartments (Any Combination) - 4 Stories or Less	YES - Current	NO - Privately-Owned	Available	Not Used in Prior Housing Element	0	0	0.171522467	0.171522467	6	0	0	1238153	627	West Los Angeles						Yes		Above Moderate
LOS ANGELES	11234 W RICHLAND AVE

LOS ANGELES	2612 S SEPULVEDA BLVD	90064	4256015012	Medium Residential	R3-1	0	54	0.112722397	Residential - Double, Duplex, or Two Units - 4 Stories or Less	YES - Current	NO - Privately-Owned	Available	Not Used in Prior Housing Element	0.259559712	0	0	0.259559712	2	0	0	1238157	754	West Los Angeles							Lower
LOS ANGELES	2606 S SEPULVEDA BLVD	90064	4256015013	Medium Residential	R3-1	0	54	0.112721641	Residential - Four Units (Any Combination) - 4 Stories or Less	YES - Current	NO - Privately-Owned	Available	Not Used in Prior Housing Element	0	0	0.106607204	0.106607204	4	0	0	1238157	735	West Los Angeles		Yes					Above Moderate
LOS ANGELES	11164 W RICHLAND AVE	90064	4256015014	Medium Residential	R3-1	0	54	0.111573928	Residential - Double, Duplex, or Two Units - 4 Stories or Less	YES - Current	NO - Privately-Owned	Available	Not Used in Prior Housing Element	0	0	0.431283191	0.431283191	2	0	0	1238157	713	West Los Angeles		Yes					Above Moderate
LOS ANGELES	2642 S SEPULVEDA BLVD	90064	4256015030	Medium Residential	R3-1	0	54	0.112727141	Residential - Five or More Units or Apartments (Any Combination) - 4 Stories or Less	YES - Current	NO - Privately-Owned	Available	Not Used in Prior Housing Element	0.057323743	0	0	0.057323743	7	0	0	1238157	885	West Los Angeles							Lower
LOS ANGELES			4256015031	Low Residential	R1-1	0	1 unit per lot	0.031039802	Residential - Single Family Residence - Vacant Land	YES - Current	NO - Privately-Owned	Available	Not Used in Prior Housing Element	0	0	0.188063753	0.188063753	0	0	0	1238157	891	West Los Angeles							Above Moderate
LOS ANGELES	2524 S SEPULVEDA BLVD	90064	4256016001	Medium Residential	R3-1	0	54	0.117817012	Residential - Five or More Units or Apartments (Any Combination) - 4 Stories or Less	YES - Current	NO - Privately-Owned	Available	Not Used in Prior Housing Element	0.05414912	0	0	0.05414912	7	0	0	1238153	296	West Los Angeles							Lower
LOS ANGELES	2540 S SEPULVEDA BLVD	90064	4256016005	High Medium Residential	[T][Q]R4-1	0	108	0.112605395	Commercial - Hotel and Motel - Hotel - Under 50 Rooms	YES - Current	NO - Privately-Owned	Available	Not Used in Prior Housing Element	0.089032884	0	0	0.089032884	1	0	0	1238153	343	West Los Angeles							Lower
LOS ANGELES	2544 S SEPULVEDA BLVD	90064	4256016006	High Medium Residential	[T][Q]R4-1	0	108	0.112605875	Commercial - Hotel and Motel - Hotel - Under 50 Rooms - One Story	YES - Current	NO - Privately-Owned	Available	Not Used in Prior Housing Element	0.027694087	0	0	0.027694087	11	0	0	1238153	348	West Los Angeles							Lower
LOS ANGELES	2546 S SEPULVEDA BLVD	90064	4256016007	High Medium Residential	[T][Q]R4-1	0	108	0.112605197	Commercial - Hotel and Motel - Hotel - Under 50 Rooms - One Story	YES - Current	NO - Privately-Owned	Available	Not Used in Prior Housing Element	0.027694087	0	0	0.027694087	11	0	0	1238153	357	West Los Angeles							Lower
LOS ANGELES	2564 S SEPULVEDA BLVD	90064	4256016010	Medium Residential	R3-1	0	54	0.112605522	Residential - Double, Duplex, or Two Units - 4 Stories or Less	YES - Current	NO - Privately-Owned	Available	Not Used in Prior Housing Element	0	0	0.466248536	0.466248536	2	0	0	1238153	390	West Los Angeles		Yes					Above Moderate
LOS ANGELES	2568 S SEPULVEDA BLVD	90064	4256016011	Medium Residential	R3-1	0	54	0.112658554	Residential - Three Units (Any Combination) - 4 Stories or Less	YES - Current	NO - Privately-Owned	Available	Not Used in Prior Housing Element	0	0	0.133775443	0.133775443	3	0	0	1238153	401	West Los Angeles		Yes					Above Moderate
LOS ANGELES	2572 S SEPULVEDA BLVD	90064	4256016012	Medium Residential	R3-1	0	54	0.112691479	Residential - Five or More Units or Apartments (Any Combination) - 4 Stories or Less	YES - Current	NO - Privately-Owned	Available	Not Used in Prior Housing Element	0	0	0.099159515	0.099159515	5	0	0	1238153	415	West Los Angeles		Yes					Above Moderate
LOS ANGELES	2576 S SEPULVEDA BLVD	90064	4256016013	Medium Residential	R3-1	0	54	0.112649037	Residential - Double, Duplex, or Two Units - 4 Stories or Less - Pool	YES - Current	NO - Privately-Owned	Available	Not Used in Prior Housing Element	0	0	0.431283191	0.431283191	2	0	0	1238153	427	West Los Angeles		Yes					Above Moderate
LOS ANGELES	2580 S SEPULVEDA BLVD	90064	4256016014	Medium Residential	R3-1	0	54	0.112635812	Residential - Single Family Residence	YES - Current	NO - Privately-Owned	Available	Used in Prior Housing Element - Non-Vacant	0.685557765	0	0	0.685557765	1	0	0	1238153	439	West Los Angeles							Lower
LOS ANGELES	2590 S SEPULVEDA BLVD	90064	4256016016	Medium Residential	R3-1	0	54	0.111569954	Residential - Double, Duplex, or Two Units - 4 Stories or Less	YES - Current	NO - Privately-Owned	Available	Not Used in Prior Housing Element	0	0	0.431283191	0.431283191	2	0	0	1238157	670	West Los Angeles		Yes					Above Moderate
LOS ANGELES	2500 S SEPULVEDA BLVD	90064	4256016032	Medium Residential	R3-1	0	54	0.036971432	Commercial - Store - One Story	YES - Current	NO - Privately-Owned	Available	Not Used in Prior Housing Element	0	0	0.033949873	0.033949873	0	2*	2*	1238153	257	West Los Angeles							Above Moderate
LOS ANGELES	2510 S SEPULVEDA BLVD	90064	4256016033	Medium Residential	R3-1	0	54	0.05323185	Commercial - Store - One Story	YES - Current	NO - Privately-Owned	Available	Not Used in Prior Housing Element	0	0	0.022302371	0.022302371	0	2*	2*	1238153	274	West Los Angeles							Above Moderate
LOS ANGELES	11170 W EXPOSITION BLVD	90064	4256016033	Medium Residential	R3-1	0	54	0.104674442	Residential - Single Family Residence	YES - Current	NO - Privately-Owned	Available	Not Used in Prior Housing Element	0.67345956	0	0	0.67345956	1	0	0	1238153	256	West Los Angeles							Lower
LOS ANGELES	11164 W EXPOSITION BLVD	90064	4256016034	Medium Residential	R3-1	0	54	0.10467568	Residential - Single Family Residence	YES - Current	NO - Privately-Owned	Available	Not Used in Prior Housing Element	0.67345956	0	0	0.67345956	1	0	0	1238153	253	West Los Angeles							Lower
LOS ANGELES	11162 W EXPOSITION BLVD	90064	4256016035	Medium Residential	RD1.5-1	0	29	0.10467935	Residential - Three Units (Any Combination) - 4 Stories or Less	YES - Current	NO - Privately-Owned	Available	Not Used in Prior Housing Element	0	0	0.01534255	0.01534255	3	3*	3*	1238153	252	West Los Angeles							Above Moderate
LOS ANGELES	11158 W EXPOSITION BLVD	90064	4256016036	Medium Residential	RD1.5-1	0	29	0.104680366	Residential - Single Family Residence	YES - Current	NO - Privately-Owned	Available	Not Used in Prior Housing Element	0	0	0.425708675	0.425708675	1	3*	3*	1238153	250	West Los Angeles							Above Moderate
LOS ANGELES	11150 W EXPOSITION BLVD	90064	4256016037	Medium Residential	RD1.5-1	0	29	0.104657196	Residential - Single Family Residence	YES - Current	NO - Privately-Owned	Available	Not Used in Prior Housing Element	0	0	0.425708675	0.425708675	1	3*	3*	1238153	248	West Los Angeles							Above Moderate
LOS ANGELES	2548 S BENTLEY AVE	90064	4256017006	Low Residential	R1-1	0	1 unit per lot	0.137824352	Residential - Single Family Residence - Vacant Land	YES - Current	NO - Privately-Owned	Available	Not Used in Prior Housing Element	0	0	0.188063753	0.188063753	0	0	0	1238157	478	West Los Angeles							Above Moderate
LOS ANGELES	11100 W EXPOSITION BLVD	90064	4256017029	Medium Residential	R2-1	0	17	0.110183347	Residential - Single Family Residence	YES - Current	NO - Privately-Owned	Available	Not Used in Prior Housing Element	0	0	0.153037441	0.153037441	1	1*	1*	1238157	323	West Los Angeles							Above Moderate
LOS ANGELES	11020 W EXPOSITION BLVD	90064	4256022002	Medium Residential	R2-1	0	17	0.111225068	Residential - Single Family Residence	YES - Current	NO - Privately-Owned	Available	Not Used in Prior Housing Element	0	0	0.153037441	0.153037441	1	1*	1*	1238157	310	West Los Angeles							Above Moderate
LOS ANGELES	11010 W EXPOSITION BLVD	90064	4256022003	Medium Residential	R2-1	0	17	0.111229371	Residential - Single Family Residence	YES - Current	NO - Privately-Owned	Available	Not Used in Prior Housing Element	0	0	0.064992791	0.064992791	1	1*	1*	1238157	307	West Los Angeles							Above Moderate
LOS ANGELES	11000 W EXPOSITION BLVD	90064	4256022006	Medium Residential	R2-1	0	17	0.110808737	Residential - Single Family Residence	YES - Current	NO - Privately-Owned	Available	Not Used in Prior Housing Element	0	0	0.153037441	0.153037441	1	1*	1*	1238157	295	West Los Angeles							Above Moderate
LOS ANGELES	2601 S GREENFIELD AVE	90064	4256023020	Medium Residential	R2-1	0	17	0.120551926	Residential - Double, Duplex, or Two Units - 4 Stories or Less	YES - Current	NO - Privately-Owned	Available	Not Used in Prior Housing Element	0	0	0.091392696	0.091392696	2	2*	2*	1238157	267	West Los Angeles		Yes					Above Moderate
LOS ANGELES	2560 S MILITARY AVE	90064	4256023048	Medium Residential	R2-1	0	17	0.11992443	Residential - Double, Duplex, or Two Units - 4 Stories or Less	YES - Current	NO - Privately-Owned	Available	Not Used in Prior Housing Element	0	0	0.554914105	0.554914105	2	2*	2*	1238157	286	West Los Angeles		Yes					Above Moderate
LOS ANGELES	10938 W EXPOSITION BLVD	90064	4256026018	Medium Residential	R2-1	0	17	0.1137575	Residential - Single Family Residence	YES - Current	NO - Privately-Owned	Available	Not Used in Prior Housing Element	0	0	0.064992791	0.064992791	1	1*	1*	1238157	247	West Los Angeles							Above Moderate
LOS ANGELES	10942 W EXPOSITION BLVD	90064	4256026019	Medium Residential	R2-1	0	17	0.113757348	Residential - Single Family Residence	YES - Current	NO - Privately-Owned	Available	Not Used in Prior Housing Element	0	0	0.064992791	0.064992791	1	1*	1*	1238157	249	West Los Angeles							Above Moderate
LOS ANGELES	10946 W EXPOSITION BLVD	90064	4256026020	Medium Residential	R2-1	0	17	0.11375876	Residential - Single Family Residence	YES - Current	NO - Privately-Owned	Available	Not Used in Prior Housing Element	0	0	0.153037441	0.153037441	1	1*	1*	1238157	253	West Los Angeles							Above Moderate
LOS ANGELES	10914 W EXPOSITION BLVD	90064	4256027017	Medium Residential	R2-1	0	17	0.113754433	Residential - Single Family Residence	YES - Current	NO - Privately-Owned	Available	Not Used in Prior Housing Element	0	0	0.153037441	0.153037441	1	1*	1*	1238157	229	West Los Angeles							Above Moderate
LOS ANGELES	2600 S VETERAN AVE	90064	4256027019	Medium Residential	R2-1	0	17	0.113628895	Residential - Single Family Residence	YES - Current	NO - Privately-Owned	Available	Not Used in Prior Housing Element	0	0	0.153037441	0.153037441	1	1*	1*	1238157	238	West Los Angeles							Above Moderate
LOS ANGELES	11854 W IDAHO AVE	90025	4259001001	Medium Residential	[Q]R3-1	0	54	0.055097691	Residential - Double, Duplex, or Two Units - 4 Stories or Less	YES - Current	NO - Privately-Owned	Available	Not Used in Prior Housing Element	0	0	0.013553796	0.013553796	2	2*	2*	1268149	755	West Los Angeles							Above Moderate
LOS ANGELES	1607 S WESTGATE AVE	90025	4259001002	Medium Residential	[Q]R3-1	0	54	0.036731842	Residential - Single Family Residence	YES - Current	NO - Privately-Owned	Available	Not Used in Prior Housing Element	0	0	0.138530612	0.138530612	1	1*	1*	1268149	769	West Los Angeles							Above Moderate
LOS ANGELES	1609 S WESTGATE AVE	90025	4259001005	Medium Residential	[Q]R3-1	0	54	0.055097691	Residential - Single Family Residence	YES - Current	NO - Privately-Owned	Available	Not Used in Prior Housing Element	0	0	0.250841868	0.250841868	1	2*	2*	1268149	782	West Los Angeles							Above Moderate
LOS ANGELES	1631 S WESTGATE AVE	90025	4259001012	Medium Residential	[Q]R3-1	0	54	0.160700042	Residential - Five or More Units or Apartments (Any Combination) - 4 Stories or Less	YES - Current	NO - Privately-Owned	Available	Not Used in Prior Housing Element	0	0	0.037713449	0.037713449	9	0	0	1268149	858	West Los Angeles		Yes					Above Moderate
LOS ANGELES	1637 S WESTGATE AVE	90025	4259001013	Medium Residential	[Q]R3-1	0	54	0.160702843	Residential - Five or More Units or Apartments (Any Combination) - 4 Stories or Less	YES - Current	NO - Privately-Owned	Available	Not Used in Prior Housing Element	0	0	0.099256225	0.099256225	8	0	0	1268149	875	West Los Angeles		Yes					Above Moderate
LOS ANGELES	1641 S WESTGATE AVE	90025	4259001014	Medium Residential	[Q]R3-1	0	54	0.160700742	Residential - Five or More Units or Apartments (Any Combination) - 4 Stories or Less	YES - Current	NO - Privately-Owned	Available	Not Used in Prior Housing Element	0	0	0.069979079	0.069979079	9	0	0	1268149	890	West Los Angeles		Yes					Above Moderate
LOS ANGELES	1645 S WESTGATE AVE	90025	4259001015	Medium Residential	[Q]R3-1	0	54	0.08035052	Residential - Double, Duplex, or Two Units - 4 Stories or Less	YES - Current	NO - Privately-Owned	Available	Not Used in Prior Housing Element	0	0	0.207599357	0.207599357	2	0	0	1268149	907	West Los Angeles		Yes					Above Moderate
LOS ANGELES	11859 W IOWA AVE	90025	4259001016	Medium Residential	[Q]R3-1	0	54	0.080350104	Residential - Double, Duplex, or Two Units - 4 Stories or Less	YES - Current	NO - Privately-Owned	Available	Not Used in Prior Housing Element	0	0	0.207599357	0.207599357	2	0	0	1268149	926	West Los Angeles		Yes					Above Moderate
LOS ANGELES	1640 S ARMACOST AVE	90025	4259001019	Medium Residential	[Q]R3-1	0	54	0.160701099	Residential - Five or More Units or Apartments (Any Combination) - 4 Stories or Less	YES - Current	NO - Privately-Owned	Available	Not Used in Prior Housing Element	0	0	0.069979079	0.069979079	9	0	0	1268149	928	West Los Angeles		Yes					Above Moderate
LOS ANGELES	1634 S ARMACOST AVE	90025	4259001021	Medium Residential	[Q]R3-1	0	54	0.160700957	Residential - Five or More Units or Apartments (Any Combination) - 4 Stories or Less	YES - Current	NO - Privately-Owned	Available	Not Used in Prior Housing Element	0	0	0.069979079	0.069979079	9	0	0	1268149	913	West Los Angeles		Yes					Above Moderate
LOS ANGELES	1626 S ARMACOST AVE	90025	4259001022	Medium Residential	[Q]R3-1	0	54	0.160701567	Residential - Five or More Units or Apartments (Any Combination) - 4 Stories or Less	YES - Current	NO - Privately-Owned	Available	Not Used in Prior Housing Element	0	0	0.069979079	0.069979079	9	0	0	1268149	896	West Los Angeles		Yes					Above Moderate
LOS ANGELES	1622 S ARMACOST AVE	90025	4259001023	Medium Residential	[Q]R3-1	0	54	0.141997679	Residential - Five or More Units or Apartments (Any Combination) - 4 Stories or Less	YES - Current	NO - Privately-Owned	Available	Not Used in Prior Housing Element	0	0	0.273924887	0.273924887	6	0	0	1268149	881	West Los Angeles		Yes					Above Moderate
LOS ANGELES	1610 S ARMACOST AVE	90025	4259001026	Medium Residential	[Q]R3-1	0	54	0.144633093	Residential - Four Units (Any Combination) - 4 Stories or Less	YES - Current	NO - Privately-Owned	Available	Not Used in Prior Housing Element	0	0	0.352614135	0.352614135	4	0	0	1268149	836	West Los Angeles		Yes					Above Moderate
LOS ANGELES	11870 W IDAHO AVE	90025	4259001BRK	Medium Residential	[Q]R3-1	0	54	0.292458454	Residential - Single Family Residence - Condominium	YES - Current	NO - Privately-Owned	Available	Not Used in Prior Housing Element	0.103954246	0	0	0.103954246	21	0	0	1268149	1250	West Los Angeles							Lower
LOS ANGELES	1608 S BROCKTON AVE	90025	4259002003	Medium Residential	[Q]R3-1	0	54	0.169309911	Residential - Five or More Units or Apartments (Any Combination) - 4 Stories or Less	YES - Current	NO - Privately-Owned	Available	Not Used in Prior Housing Element	0	0	0.083999953	0.083999953	9	0	0	1268145	817	West Los Angeles		Yes					Above Moderate
LOS ANGELES	11928 W IDAHO AVE	90025	4259002005	Medium Residential	[Q]R3-1	0	54	0.107130289	Residential - Three Units (Any Combination) - 4 Stories or Less	YES - Current	NO - Privately-Owned	Available	Not Used in Prior Housing Element	0	0	0.086347745	0.086347745	3	0	0	1268145	802	West Los Angeles		Yes					Above Moderate
LOS ANGELES	11916 W IDAHO AVE	90025	4259002006	Medium Residential	[Q]R3-1	0	54	0.067744314	Residential - Single Family Residence	YES - Current	NO - Privately-Owned	Available	Not Used in Prior Housing Element	0	0	0.010330971	0.010330971	1	3*	3*	1268145	792	West Los Angeles							Above Moderate
LOS ANGELES	1611 S ARMACOST AVE	90025	4259002010	Medium Residential	[Q]R3-1	0	54	0.153807631	Residential - Five or More Units or Apartments (Any Combination) - 4 Stories or Less	YES - Current	NO - Privately-Owned	Available	Not Used in Prior Housing Element	0	0	0.110332981	0.110332981	5	0	0	1268145	790	West Los Angeles		Yes					Above Moderate
LOS ANGELES	1613 S ARMACOST AVE	90025	4259002011	Medium Residential	[Q]R3-1	0	54	0.154643741	Residential - Four Units (Any Combination) - 4 Stories or Less	YES - Current	NO - Privately-Owned	Available	Not Used in Prior Housing Element	0	0	0.367365569	0.367365569	4	0	0	1268145	806	West Los Angeles		Yes					Above Moderate
LOS ANGELES	1619 S ARMACOST AVE	90025	4259002012	Medium Residential	[Q]R3-1	0	54	0.155171756	Residential - Five or More Units or Apartments (Any Combination) - 4 Stories or Less	YES - Current	NO - Privately-Owned	Available	Not Used in Prior Housing Element	0	0	0.110332981	0.110332981	5	0	0	1268145	824	West Los Angeles		Yes					Above Moderate
LOS ANGELES	1625 S ARMACOST AVE	90025	4259002013	Medium Residential	[Q]R3-1	0	54	0.151486066	Residential - Five or More Units or Apartments (Any Combination) - 4 Stories or Less	YES - Current	NO - Privately-Owned	Available	Not Used in Prior Housing Element	0	0	0.098473571	0.098473571	6	0	0	1268149	930	West Los Angeles		Yes					Above Moderate
LOS ANGELES	11917 W IOWA AVE	90025	4259002016	Medium Residential	[Q]R3-1	0	54	0.038886559	Residential - Single Family Residence	YES - Current	NO - Privately-Owned	Available	Not Used in Prior Housing Element	0	0	0.258540368	0.258540368	1	2*	2*	1268149	1020	West Los Angeles							Above Moderate
LOS ANGELES			4259002016	Medium Residential	[Q]R3-1	0	54	0.030588122	Residential - Single Family Residence	YES - Current	NO - Privately-Owned	Available	Not Used in Prior Housing Element	0	0	0.145840895	0.145840895	1	1*	1*	1268149	1006	West Los Angeles							Above Moderate
LOS ANGELES	1641 S ARMACOST AVE	90025	4259002017	Medium Residential	[Q]R3-1	0	54	0.121385789	Residential - Five or More Units or Apartments (Any Combination) - 4 Stories or Less	YES - Current	NO - Privately-Owned	Available	Not Used in Prior Housing Element	0	0	0.067434561	0.067434561	6	0	0	1268149	974	West Los Angeles		Yes					Above Moderate
LOS ANGELES	1645 S ARMACOST AVE	90025	4259002018	Medium Residential	[Q]R3-1	0	54	0.115001325	Residential - Double, Duplex, or Two Units - 4 Stories or Less	YES - Current	NO - Privately-Owned	Available	Not Used in Prior Housing Element	0	0	0.358312273	0.358312273	2	0	0	1268149	992	West Los Angeles		Yes					Above Moderate
LOS ANGELES	11915 W IOWA AVE	90025	4259002019	Medium Residential	[Q]R3-1	0	54	0.039429358	Residential - Single Family Residence	YES - Current	NO - Privately-Owned	Available	Not Used in Prior Housing Element	0	0	0.246036077	0.246036077	1	2*	2*	1268149	1011	West Los Angeles							Above Moderate
LOS ANGELES	11919 W IOWA AVE	90025	4259002021	Medium Residential	[Q]R3-1	0	54	0.064280254	Residential - Double, Duplex, or Two Units - 4 Stories or Less	YES - Current	NO - Privately-Owned	Available	Not Used in Prior Housing Element	0	0	0.008870454	0.008870454	2	3*	3*	1268145	907	West Los Angeles							Above Moderate
LOS ANGELES	11923 W IOWA AVE	90025	4259002022	Medium Residential	[Q]R3-1	0	54	0.078055619	Residential - Three Units (Any Combination) - 4 Stories or Less	YES - Current	NO - Privately-Owned	Available	Not Used in Prior Housing Element	0	0	0.057054888	0.057054888	3	0	0	1268145	914	West Los Angeles		Yes					Above Moderate
LOS ANGELES	11927 W IOWA AVE	90025	4259002023	Medium Residential	[Q]R3-1	0	54	0.128560804	Residential - Five or More Units or Apartments (Any Combination) - 4 Stories or Less	YES - Current	NO - Privately-Owned	Available	Not Used in Prior Housing Element	0	0	0.087016158	0.087016158	5	0	0	1268145	921	West Los Angeles		Yes					Above Moderate
LOS ANGELES	1640 S BROCKTON AVE	90025	4259002024	Medium Residential	[Q]R3-1	0	54	0.337773534	Residential - Five or More Units or Apartments (Any Combination) - 4 Stories or Less	YES - Current	NO - Privately-Owned	Available	Not Used in Prior Housing Element	0	0	0.129558863	0.129558863	18	0	0	1268145	885	West Los Angeles		Yes					Above Moderate
LOS ANGELES	1616 S BROCKTON AVE	90025	4259002064	Medium Residential	[Q]R3-1	0	54	0.257774533	Residential - Five or More Units or Apartments (Any Combination) - 4 Stories or Less	YES - Current	NO - Privately-Owned	Available	Not Used in Prior Housing Element	0.081119531	0	0	0.081119531	14	0	0	1268145	1240	West Los Angeles							Lower
LOS ANGELES	1606 S BUNDY DR	90025	4259003002	Medium Residential	[Q]R3-1	0	54	0.126743948	Residential - Four Units (Any Combination) - 4 Stories or Less	YES - Current	NO - Privately-Owned	Available	Not Used in Prior Housing Element	0	0	0.100715534	0.100715534	4	0	0	1268145	920	West Los Angeles		Yes					Above Moderate
LOS ANGELES	1612 S BUNDY DR	90025	4259003003	Medium Residential	[Q]R3-1	0	54	0.135560001	Residential - Five or More Units or Apartments (Any Combination) - 4 Stories or Less	YES - Current	NO - Privately-Owned	Available	Not Used in Prior Housing Element	0	0	0.040373046	0.040373046	5	0	0	1268145	931	West Los Angeles		Yes					Above Moderate
LOS ANGELES	1634 S BUNDY DR	90025	4259003009	Medium Residential	[Q]R3-1	0	54	0.129533586	Residential - Four Units (Any Combination) - 4 Stories or Less	YES - Current	NO - Privately-Owned	Available	Not Used in Prior Housing Element	0	0	0.107696955	0.107696955	4	0	0	1268145	999	West Los Angeles		Yes					Above Moderate
LOS ANGELES	11979 W IOWA AVE	90025	4259003012	Medium Residential	[Q]R3-1	0	54	0.108921886	Residential - Four Units (Any Combination) - 4 Stories or Less	YES - Current	NO - Privately-Owned	Available	Not Used in Prior Housing Element	0.114303565	0	0	0.114303565	4	0	0	1268145	1012	West Los Angeles							Lower
LOS ANGELES	11975 W IOWA AVE	90025	4259003013	Medium Residential	[Q]R3-1	0	54	0.170921965	Residential - Five or More Units or Apartments (Any Combination) - 4 Stories or Less	YES - Current	NO - Privately-Owned	Available	Not Used in Prior Housing Element	0	0	0.083999953	0.083999953	9	0	0	1268145	986	West Los Angeles		Yes					Above Moderate
LOS ANGELES	11969 W IOWA AVE	90025	4259003014	Medium Residential	[Q]R3-1	0	54	0.170921647	Residential - Five or More Units or Apartments (Any Combination) - 4 Stories or Less	YES - Current	NO - Privately-Owned	Available	Not Used in Prior Housing Element	0	0	0.093066394	0.093066394	8	0	0	1268145	976	West Los Angeles		Yes					Above Moderate
LOS ANGELES	11965 W IOWA AVE	90025	4259003015	Medium Residential	[Q]R3-1	0	54	0.17095339	Residential - Five or More Units or Apartments (Any Combination) - 4 Stories or Less	YES - Current	NO - Privately-Owned	Available	Not Used in Prior Housing Element	0	0	0.376433289	0.376433289	5	0	0	1268145	964	West Los Angeles		Yes					Above Moderate
LOS ANGELES	11966 W IDAHO AVE	90025	4259003024	Medium Residential	[Q]R3-1	0	54	0.544460147	Residential - Five or More Units or Apartments (Any Combination) - 4 Stories or Less	YES - Current	NO - Privately-Owned	Available	Used in Prior Housing Element - Non-Vacant	1.441365105	0	0	1.441365105	0	0	0	1268145	875	West Los Angeles							Lower
LOS ANGELES	1611 S BROCKTON AVE	90025	4259003026	Medium Residential	[Q]R3-1	0	54	0.169308933	Residential - Five or More Units or Apartments (Any Combination) - 4 Stories or Less	YES - Current	NO - Privately-Owned	Available	Not Used in Prior Housing Element	0	0	0.083999953	0.083999953	9	0	0	1268145	883	West Los Angeles		Yes					Above Moderate
LOS ANGELES	1619 S BROCKTON AVE	90025	4259003027	Medium Residential	[Q]R3-1	0	54	0.168027819	Residential - Five or More Units or Apartments (Any Combination) - 4 Stories or Less	YES - Current	NO - Privately-Owned	Available	Not Used in Prior Housing Element	0	0	0.10310565	0.10310565	7	0	0	1268145	895	West Los Angeles		Yes					Above Moderate
LOS ANGELES	1616 S BUNDY DR	90025	4259003029	Medium Residential	[Q]R3-1	0	54	0.128198924	Residential - Five or More Units or Apartments (Any Combination) - 4 Stories or Less	YES - Current	NO - Privately-Owned	Available	Not Used in Prior Housing Element	0.038365808	0	0	0.038365808	7	0	0	1268145	943	West Los Angeles							Lower
LOS ANGELES	1600 S BUNDY DR	90025	4259003034	Medium Residential	[Q]R3-1	0	54	0.18065902	Residential - Five or More Units or Apartments (Any Combination) - 4 Stories or Less	YES - Current	NO - Privately-Owned	Available	Not Used in Prior Housing Element	0.075290939	0	0	0.075290939	8	0	0	1268145	906	West Los Angeles							Lower
LOS ANGELES	11985 W IOWA AVE	90025	4259003035	Medium Residential	[Q]R3-1	0	54	0.051112888	Residential - Single Family Residence	YES - Current	NO - Privately-Owned	Available	Not Used in Prior Housing Element	0	0	0.2030972	0.2030972	1	2*	2*	1268145	1039	West Los Angeles							Above Moderate
LOS ANGELES	1638 S BUNDY DR	90025	4259003036	Medium Residential	[Q]R3-1	0	54	0.060247541	Residential - Single Family Residence	YES - Current	NO - Privately-Owned	Available	Not Used in Prior Housing Element	0	0	0.010330971	0.010330971	1	3*	3*	1268145	1024	West Los Angeles							Above Moderate
LOS ANGELES	1620 S BUNDY DR	90025	4259003037	Medium Residential	[Q]R3-1	0	54	0.120740248	Residential - Single Family Residence	YES - Current	NO - Privately-Owned	Available	Used in Prior Housing Element - Non-Vacant	0.567212009	0	0	0.567212009	1	0	0	1268145	958	West Los Angeles							Lower
LOS ANGELES	1623 S BROCKTON AVE	90025	4259003038	Medium Residential	[Q]R3-1	0	54	0.157831821	Residential - Five or More Units or Apartments (Any Combination) - 4 Stories or Less	YES - Current	NO - Privately-Owned	Available	Not Used in Prior Housing Element

LOS ANGELES	1633 S AMHERST AVE	90025	4259005027	Low Residential	R1-1	0	1 unit per lot	0.153528209	Residential - Single Family Residence	YES - Current	NO - Privately-Owned	Available	Not Used in Prior Housing Element	0	0	0.133625162	0.133625162	0	0	0	1238	145	21	West Los Angeles				Above Moderate
LOS ANGELES	11983 W WALNUT LANE	90025	4259012012	Medium Residential	[Q]R3-1	0	54	0.114786434	Residential - Four Units (Any Combination) - 4 Stories or Less	YES - Current	NO - Privately-Owned	Available	Not Used in Prior Housing Element	0	0	0.090349364	0.090349364	4	0	0	1268	145	1097	West Los Angeles		Yes		Above Moderate
LOS ANGELES	11975 W WALNUT LANE	90025	4259012014	Medium Residential	[Q]R3-1	0	54	0.114787752	Residential - Double, Duplex, or Two Units - 4 Stories or Less	YES - Current	NO - Privately-Owned	Available	Not Used in Prior Housing Element	0	0	0.358312273	0.358312273	2	0	0	1268	145	1081	West Los Angeles		Yes		Above Moderate
LOS ANGELES	11969 W WALNUT LANE	90025	4259012015	Medium Residential	[Q]R3-1	0	54	0.114786148	Residential - Three Units (Any Combination) - 4 Stories or Less	YES - Current	NO - Privately-Owned	Available	Not Used in Prior Housing Element	0	0	0.044582981	0.044582981	3	0	0	1268	145	1072	West Los Angeles		Yes		Above Moderate
LOS ANGELES	11967 W WALNUT LANE	90025	4259012016	Medium Residential	[Q]R3-1	0	54	0.114786351	Residential - Four Units (Any Combination) - 4 Stories or Less	YES - Current	NO - Privately-Owned	Available	Not Used in Prior Housing Element	0	0	0.090349364	0.090349364	4	0	0	1268	145	1062	West Los Angeles		Yes		Above Moderate
LOS ANGELES	11963 W WALNUT LANE	90025	4259012017	Medium Residential	[Q]R3-1	0	54	0.113419223	Residential - Five or More Units or Apartments (Any Combination) - 4 Stories or Less	YES - Current	NO - Privately-Owned	Available	Not Used in Prior Housing Element	0	0	0.033245286	0.033245286	5	0	0	1268	149	1150	West Los Angeles		Yes		Above Moderate
LOS ANGELES	11956 W WALNUT LANE	90025	4259012021	Medium Residential	R3-1	0	54	0.114787071	Residential - Four Units (Any Combination) - 4 Stories or Less	YES - Current	NO - Privately-Owned	Available	Not Used in Prior Housing Element	0	0	0.119484921	0.119484921	4	0	0	1268	149	1194	West Los Angeles		Yes		Above Moderate
LOS ANGELES	11964 W WALNUT LANE	90025	4259012022	Medium Residential	R3-1	0	54	0.114787113	Residential - Three Units (Any Combination) - 4 Stories or Less	YES - Current	NO - Privately-Owned	Available	Not Used in Prior Housing Element	0	0	0.41678068	0.41678068	3	0	0	1268	149	1203	West Los Angeles		Yes		Above Moderate
LOS ANGELES	11972 W WALNUT LANE	90025	4259012025	Medium Residential	R3-1	0	54	0.114682684	Residential - Four Units (Any Combination) - 4 Stories or Less	YES - Current	NO - Privately-Owned	Available	Not Used in Prior Housing Element	0	0	0.119484921	0.119484921	4	0	0	1238	145	17	West Los Angeles		Yes		Above Moderate
LOS ANGELES	11975 W NEBRASKA AVE	90025	4259012032	Medium Residential	R3-1	0	54	0.115332227	Residential - Four Units (Any Combination) - 4 Stories or Less	YES - Current	NO - Privately-Owned	Available	Not Used in Prior Housing Element	0	0	0.119484921	0.119484921	4	0	0	1238	149	76	West Los Angeles		Yes		Above Moderate
LOS ANGELES	11971 W NEBRASKA AVE	90025	4259012033	Medium Residential	R3-1	0	54	0.115337307	Residential - Five or More Units or Apartments (Any Combination) - 4 Stories or Less	YES - Current	NO - Privately-Owned	Available	Not Used in Prior Housing Element	0	0	0.102893113	0.102893113	5	0	0	1238	149	67	West Los Angeles		Yes		Above Moderate
LOS ANGELES	1718 S BUNDY DR	90025	4259012071	Medium Residential	[Q]R3-1	0	54	0.185614747	Residential - Five or More Units or Apartments (Any Combination) - 4 Stories or Less	YES - Current	NO - Privately-Owned	Available	Not Used in Prior Housing Element	0	0	0.08941378	0.08941378	10	0	0	1268	145	1106	West Los Angeles		Yes		Above Moderate
LOS ANGELES	1717 S ARMACOST AVE	90025	4259013004	Low Medium II Residential	[Q]RD1.5-1	0	29	0.144582779	Residential - Four Units (Any Combination) - 4 Stories or Less	YES - Current	NO - Privately-Owned	Available	Not Used in Prior Housing Element	0	0	0.035292272	0.035292272	4	0	0	1268	149	1069	West Los Angeles				Above Moderate
LOS ANGELES	1721 S ARMACOST AVE	90025	4259013005	Low Medium II Residential	[Q]RD1.5-1	0	29	0.14135698	Residential - Five or More Units or Apartments (Any Combination) - 4 Stories or Less	YES - Current	NO - Privately-Owned	Available	Not Used in Prior Housing Element	0	0	0.03787785	0.03787785	5	0	0	1268	149	1084	West Los Angeles		Yes		Above Moderate
LOS ANGELES	1725 S ARMACOST AVE	90025	4259013006	Low Medium II Residential	[Q]RD1.5-1	0	29	0.141346118	Residential - Four Units (Any Combination) - 4 Stories or Less	YES - Current	NO - Privately-Owned	Available	Not Used in Prior Housing Element	0	0	0.138705596	0.138705596	4	0	0	1268	149	1093	West Los Angeles		Yes		Above Moderate
LOS ANGELES	1729 S ARMACOST AVE	90025	4259013007	Low Medium II Residential	[Q]RD1.5-1	0	29	0.141336257	Residential - Five or More Units or Apartments (Any Combination) - 4 Stories or Less	YES - Current	NO - Privately-Owned	Available	Not Used in Prior Housing Element	0	0	0.016119109	0.016119109	5	0	0	1268	149	1104	West Los Angeles		Yes		Above Moderate
LOS ANGELES	1739 S ARMACOST AVE	90025	4259013009	Low Medium II Residential	[Q]RD1.5-1	0	29	0.141315049	Residential - Five or More Units or Apartments (Any Combination) - 4 Stories or Less	YES - Current	NO - Privately-Owned	Available	Not Used in Prior Housing Element	0	0	0.044096053	0.044096053	5	0	0	1268	149	1124	West Los Angeles		Yes		Above Moderate
LOS ANGELES	1743 S ARMACOST AVE	90025	4259013010	Low Medium II Residential	RD1.5-1	0	29	0.144514828	Residential - Single Family Residence	YES - Current	NO - Privately-Owned	Available	Not Used in Prior Housing Element	0	0	0.416383374	0.416383374	1	0	0	1268	149	1135	West Los Angeles				Above Moderate
LOS ANGELES	1749 S ARMACOST AVE	90025	4259013011	Low Medium II Residential	RD1.5-1	0	29	0.144505768	Residential - Double, Duplex, or Two Units - 4 Stories or Less	YES - Current	NO - Privately-Owned	Available	Not Used in Prior Housing Element	0	0	0.247761869	0.247761869	2	0	0	1268	149	1149	West Los Angeles		Yes		Above Moderate
LOS ANGELES	1730 S BROCKTON AVE	90025	4259013020	Medium Residential	[Q]R3-1	0	54	0.14141691	Residential - Five or More Units or Apartments (Any Combination) - 4 Stories or Less	YES - Current	NO - Privately-Owned	Available	Not Used in Prior Housing Element	0	0	0.044447862	0.044447862	5	0	0	1268	149	1129	West Los Angeles		Yes		Above Moderate
LOS ANGELES	1752 S BROCKTON AVE	90025	4259013025	Medium Residential	R3-1	0	54	0.144630162	Residential - Five or More Units or Apartments (Any Combination) - 4 Stories or Less	YES - Current	NO - Privately-Owned	Available	Not Used in Prior Housing Element	0.070746586	0	0	0.070746586	6	0	0	1268	149	1195	West Los Angeles				Lower
LOS ANGELES	1756 S BROCKTON AVE	90025	4259013026	Medium Residential	R3-1	0	54	0.140527671	Residential - Five or More Units or Apartments (Any Combination) - 4 Stories or Less	YES - Current	NO - Privately-Owned	Available	Not Used in Prior Housing Element	0	0	0.138942777	0.138942777	5	0	0	1268	149	1206	West Los Angeles		Yes		Above Moderate
LOS ANGELES	11866 W IOWA AVE	90025	4259014004	Low Medium II Residential	[Q]RD1.5-1	0	29	0.118845414	Residential - Single Family Residence	YES - Current	NO - Privately-Owned	Available	Not Used in Prior Housing Element	0	0	0.151993394	0.151993394	1	3*	3*	1268	149	979	West Los Angeles				Above Moderate
LOS ANGELES	1710 S ARMACOST AVE	90025	4259014007	Low Medium II Residential	[Q]RD1.5-1	0	29	0.138851285	Residential - Four Units (Any Combination) - 4 Stories or Less	YES - Current	NO - Privately-Owned	Available	Not Used in Prior Housing Element	0	0	0.059459396	0.059459396	4	0	0	1268	149	1016	West Los Angeles		Yes		Above Moderate
LOS ANGELES	1714 S ARMACOST AVE	90025	4259014010	Low Medium II Residential	[Q]RD1.5-1	0	29	0.13885336	Residential - Five or More Units or Apartments (Any Combination) - 4 Stories or Less	YES - Current	NO - Privately-Owned	Available	Not Used in Prior Housing Element	0	0	0.03787785	0.03787785	5	0	0	1268	149	1030	West Los Angeles		Yes		Above Moderate
LOS ANGELES	1722 S ARMACOST AVE	90025	4259014011	Low Medium II Residential	[Q]RD1.5-1	0	29	0.13885316	Residential - Four Units (Any Combination) - 4 Stories or Less	YES - Current	NO - Privately-Owned	Available	Not Used in Prior Housing Element	0	0	0.04649353	0.04649353	4	0	0	1268	149	1044	West Los Angeles		Yes		Above Moderate
LOS ANGELES	1727 S WESTGATE AVE	90025	4259014014	Low Medium II Residential	[Q]RD1.5-1	0	29	0.208947221	Residential - Five or More Units or Apartments (Any Combination) - 4 Stories or Less	YES - Current	NO - Privately-Owned	Available	Not Used in Prior Housing Element	0	0	0.050308502	0.050308502	8	0	0	1268	149	1040	West Los Angeles		Yes		Above Moderate
LOS ANGELES	1726 S ARMACOST AVE	90025	4259014015	Low Medium II Residential	[Q]RD1.5-1	0	29	0.138469515	Residential - Single Family Residence	YES - Current	NO - Privately-Owned	Available	Not Used in Prior Housing Element	0	0	0.348117292	0.348117292	1	0	0	1268	149	1064	West Los Angeles				Above Moderate
LOS ANGELES	1730 S ARMACOST AVE	90025	4259014016	Low Medium II Residential	[Q]RD1.5-1	0	29	0.138469373	Residential - Five or More Units or Apartments (Any Combination) - 4 Stories or Less - Vacant Land	YES - Current	NO - Privately-Owned	Available	Not Used in Prior Housing Element	0	0	0.335414141	0.335414141	0	0	0	1268	149	1075	West Los Angeles				Above Moderate
LOS ANGELES	1734 S ARMACOST AVE	90025	4259014017	Low Medium II Residential	[Q]RD1.5-1	0	29	0.138928146	Residential - Four Units (Any Combination) - 4 Stories or Less	YES - Current	NO - Privately-Owned	Available	Not Used in Prior Housing Element	0	0	0.04649353	0.04649353	4	0	0	1268	149	1087	West Los Angeles		Yes		Above Moderate
LOS ANGELES	1743 S WESTGATE AVE	90025	4259014022	Low Medium II Residential	[Q]RD1.5-1	0	29	0.135519154	Residential - Three Units (Any Combination) - 4 Stories or Less	YES - Current	NO - Privately-Owned	Available	Not Used in Prior Housing Element	0	0	0.030434476	0.030434476	3	3*	3*	1268	149	1082	West Los Angeles		Yes		Above Moderate
LOS ANGELES	1724 S ARMACOST AVE	90025	4259014060	Low Medium II Residential	[Q]RD1.5-1	0	29	0.043961277	Residential - Single Family Residence	YES - Current	NO - Privately-Owned	Available	Not Used in Prior Housing Element	0	0	0.006559832	0.006559832	1	1*	1*	1268	149	1314	West Los Angeles				Above Moderate
LOS ANGELES			4259014061	Low Medium II Residential	[Q]RD1.5-1	0	29	0.042388302	Residential - Single Family Residence	YES - Current	NO - Privately-Owned	Available	Not Used in Prior Housing Element	0	0	0.006559832	0.006559832	1	1*	1*	1268	149	1315	West Los Angeles				Above Moderate
LOS ANGELES			4259014062	Low Medium II Residential	[Q]RD1.5-1	0	29	0.052119472	Residential - Single Family Residence	YES - Current	NO - Privately-Owned	Available	Not Used in Prior Housing Element	0	0	0.007933801	0.007933801	1	1*	1*	1268	149	1316	West Los Angeles				Above Moderate
LOS ANGELES	11871 W NEBRASKA AVE	90025	4259014RK	Low Medium II Residential	RD1.5-1	0	29	0.704307296	Residential - Single Family Residence - Condominium	YES - Current	NO - Privately-Owned	Available	Not Used in Prior Housing Element	0	0	0.105387345	0.105387345	27	0	0	1268	149	1091	West Los Angeles				Above Moderate
LOS ANGELES	1800 S BUNDY DR	90025	4259017023	Medium Residential	R3-1	0	54	0.173486599	Residential - Five or More Units or Apartments (Any Combination) - 4 Stories or Less	YES - Current	NO - Privately-Owned	Available	Not Used in Prior Housing Element	0	0	0.139118249	0.139118249	10	0	0	1238	149	140	West Los Angeles		Yes		Above Moderate
LOS ANGELES	1808 S BUNDY DR	90025	4259017024	Medium Residential	R3-1	0	54	0.165843457	Residential - Five or More Units or Apartments (Any Combination) - 4 Stories or Less	YES - Current	NO - Privately-Owned	Available	Not Used in Prior Housing Element	0	0	0.042016923	0.042016923	10	0	0	1238	149	156	West Los Angeles		Yes		Above Moderate
LOS ANGELES	1814 S BUNDY DR	90025	4259017025	Medium Residential	R3-1	0	54	0.15642339	Residential - Five or More Units or Apartments (Any Combination) - 4 Stories or Less	YES - Current	NO - Privately-Owned	Available	Not Used in Prior Housing Element	0	0	0.045695733	0.045695733	10	0	0	1238	149	174	West Los Angeles		Yes		Above Moderate
LOS ANGELES	1820 S BUNDY DR	90025	4259017026	Medium Residential	R3-1	0	54	0.147013906	Residential - Five or More Units or Apartments (Any Combination) - 4 Stories or Less	YES - Current	NO - Privately-Owned	Available	Not Used in Prior Housing Element	0	0	0.08195475	0.08195475	9	0	0	1238	149	191	West Los Angeles		Yes		Above Moderate
LOS ANGELES	1826 S BUNDY DR	90025	4259017027	Medium Residential	R3-1	0	54	0.140104899	Residential - Five or More Units or Apartments (Any Combination) - 4 Stories or Less	YES - Current	NO - Privately-Owned	Available	Not Used in Prior Housing Element	0	0	0.045932227	0.045932227	8	0	0	1238	149	210	West Los Angeles		Yes		Above Moderate
LOS ANGELES	1832 S BUNDY DR	90025	4259017028	Medium Residential	R3-1	0	54	0.139761134	Residential - Five or More Units or Apartments (Any Combination) - 4 Stories or Less	YES - Current	NO - Privately-Owned	Available	Not Used in Prior Housing Element	0	0	0.098050494	0.098050494	9	0	0	1238	149	227	West Los Angeles		Yes		Above Moderate
LOS ANGELES	1838 S BUNDY DR	90025	4259017029	Medium Residential	R3-1	0	54	0.139759613	Residential - Five or More Units or Apartments (Any Combination) - 4 Stories or Less	YES - Current	NO - Privately-Owned	Available	Not Used in Prior Housing Element	0	0	0.098050494	0.098050494	9	0	0	1238	149	246	West Los Angeles		Yes		Above Moderate
LOS ANGELES	1850 S BUNDY DR	90025	4259017031	Medium Residential	R3-1	0	54	0.139761125	Residential - Five or More Units or Apartments (Any Combination) - 4 Stories or Less	YES - Current	NO - Privately-Owned	Available	Not Used in Prior Housing Element	0	0	0.098050494	0.098050494	9	0	0	1238	149	270	West Los Angeles		Yes		Above Moderate
LOS ANGELES	1856 S BUNDY DR	90025	4259017032	Medium Residential	R3-1	0	54	0.139760817	Residential - Five or More Units or Apartments (Any Combination) - 4 Stories or Less	YES - Current	NO - Privately-Owned	Available	Not Used in Prior Housing Element	0	0	0.098050494	0.098050494	9	0	0	1238	149	279	West Los Angeles		Yes		Above Moderate
LOS ANGELES	11955 W MISSOURI AVE	90025	4259017033	Medium Residential	R3-1	0	54	0.171033852	Residential - Five or More Units or Apartments (Any Combination) - 4 Stories or Less	YES - Current	NO - Privately-Owned	Available	Not Used in Prior Housing Element	0	0	0.132176137	0.132176137	10	0	0	1238	149	288	West Los Angeles		Yes		Above Moderate
LOS ANGELES	1844 S BUNDY DR	90025	4259017BRK	Medium Residential	R3-1	0	54	0.139763183	Residential - Single Family Residence - Condominium	YES - Current	NO - Privately-Owned	Available	Not Used in Prior Housing Element	0.074207454	0	0	0.074207454	7	0	0	1238	149	260	West Los Angeles				Lower
LOS ANGELES	2216 S CARMELINA AVE	90064	4259027007	Low Medium II Residential	RD1.5-1	0	29	0.147585467	Commercial - Parking Lot (Commercial Use Property) - Lots - Patron or Employee - One Story	YES - Current	NO - Privately-Owned	Available	Not Used in Prior Housing Element	0	0	0.017352488	0.017352488	0	0	0	1238	149	883	West Los Angeles				Above Moderate
LOS ANGELES	2220 S CARMELINA AVE	90064	4259027008	Low Medium II Residential	RD1.5-1	0	29	0.143389491	Residential - Three Units (Any Combination) - 4 Stories or Less	YES - Current	NO - Privately-Owned	Available	Not Used in Prior Housing Element	0	0	0.209400341	0.209400341	3	0	0	1238	149	892	West Los Angeles		Yes		Above Moderate
LOS ANGELES	2226 S CARMELINA AVE	90064	4259027009	Low Medium II Residential	RD1.5-1	0	29	0.143413977	Residential - Three Units (Any Combination) - 4 Stories or Less	YES - Current	NO - Privately-Owned	Available	Not Used in Prior Housing Element	0	0	0.209400341	0.209400341	3	0	0	1238	149	909	West Los Angeles		Yes		Above Moderate
LOS ANGELES	2232 S CARMELINA AVE	90064	4259027010	Low Medium II Residential	RD1.5-1	0	29	0.143435036	Residential - Four Units (Any Combination) - 4 Stories or Less	YES - Current	NO - Privately-Owned	Available	Not Used in Prior Housing Element	0	0	0.170721416	0.170721416	4	0	0	1238	149	928	West Los Angeles		Yes		Above Moderate
LOS ANGELES	2238 1/2 S CARMELINA AVE	90064	4259027011	Low Medium II Residential	RD1.5-1	0	29	0.143458235	Residential - Four Units (Any Combination) - 4 Stories or Less	YES - Current	NO - Privately-Owned	Available	Not Used in Prior Housing Element	0	0	0.170721416	0.170721416	4	0	0	1238	149	942	West Los Angeles		Yes		Above Moderate
LOS ANGELES	2242 S CARMELINA AVE	90064	4259027012	Low Medium II Residential	RD1.5-1	0	29	0.143480552	Residential - Three Units (Any Combination) - 4 Stories or Less	YES - Current	NO - Privately-Owned	Available	Not Used in Prior Housing Element	0	0	0.209400341	0.209400341	3	0	0	1238	149	959	West Los Angeles		Yes		Above Moderate
LOS ANGELES	2248 S CARMELINA AVE	90064	4259027013	Low Medium II Residential	RD1.5-1	0	29	0.143501123	Residential - Three Units (Any Combination) - 4 Stories or Less	YES - Current	NO - Privately-Owned	Available	Not Used in Prior Housing Element	0	0	0.209400341	0.209400341	3	0	0	1238	149	975	West Los Angeles		Yes		Above Moderate
LOS ANGELES	2252 S CARMELINA AVE	90064	4259027014	Low Medium II Residential	RD1.5-1	0	29	0.143524189	Residential - Three Units (Any Combination) - 4 Stories or Less	YES - Current	NO - Privately-Owned	Available	Not Used in Prior Housing Element	0	0	0.209400341	0.209400341	3	0	0	1238	149	992	West Los Angeles		Yes		Above Moderate
LOS ANGELES	2256 S CARMELINA AVE	90064	4259027015	Low Medium II Residential	RD1.5-1	0	29	0.143545642	Residential - Five or More Units or Apartments (Any Combination) - 4 Stories or Less	YES - Current	NO - Privately-Owned	Available	Not Used in Prior Housing Element	0	0	0.036683362	0.036683362	6	0	0	1238	149	1009	West Los Angeles		Yes		Above Moderate
LOS ANGELES	2270 S CARMELINA AVE	90064	4259027017	Low Medium II Residential	RD1.5-1	0	29	0.143590792	Residential - Three Units (Any Combination) - 4 Stories or Less	YES - Current	NO - Privately-Owned	Available	Not Used in Prior Housing Element	0	0	0.209400341	0.209400341	3	0	0	1238	149	1042	West Los Angeles		Yes		Above Moderate
LOS ANGELES	2276 S CARMELINA AVE	90064	4259027018	Low Medium II Residential	RD1.5-1	0	29	0.143613506	Residential - Four Units (Any Combination) - 4 Stories or Less	YES - Current	NO - Privately-Owned	Available	Not Used in Prior Housing Element	0	0	0.147681132	0.147681132	4	0	0	1238	149	1058	West Los Angeles		Yes		Above Moderate
LOS ANGELES			4259027019	Low Medium II Residential	RD1.5-1	0	29	0.143634533	Residential - Single Family Residence	YES - Current	NO - Privately-Owned	Available	Not Used in Prior Housing Element	0	0	0.271541315	0.271541315	1	0	0	1238	149	1076	West Los Angeles		Yes		Above Moderate
LOS ANGELES	2265 S WELLESLEY AVE	90064	4259027020	Medium Residential	R3(EC)	0	36	0.143634892	Residential - Single Family Residence	YES - Current	NO - Privately-Owned	Available	Not Used in Prior Housing Element	0.089181684	0	0	0.089181684	1	0	0	1238	149	1027	West Los Angeles				Lower
LOS ANGELES	2259 S WELLESLEY AVE	90064	4259027021	Medium Residential	R3(EC)	0	36	0.143613482	Residential - Single Family Residence	YES - Current	NO - Privately-Owned	Available	Not Used in Prior Housing Element	0.617714345	0	0	0.617714345	1	0	0	1238	149	1014	West Los Angeles				Lower
LOS ANGELES	2255 S WELLESLEY AVE	90064	4259027022	Medium Residential	R3(EC)	0	36	0.143591135	Residential - Single Family Residence	YES - Current	NO - Privately-Owned	Available	Not Used in Prior Housing Element	0.617714345	0	0	0.617714345	1	0	0	1238	149	1001	West Los Angeles				Lower
LOS ANGELES	2249 S WELLESLEY AVE	90064	4259027023	Medium Residential	R3(EC)	0	36	0.143568422	Residential - Single Family Residence	YES - Current	NO - Privately-Owned	Available	Not Used in Prior Housing Element	0.617714345	0	0	0.617714345	1	0	0	1238	149	986	West Los Angeles				Lower
LOS ANGELES	2245 S WELLESLEY AVE	90064	4259027024	Medium Residential	R3(EC)	0	36	0.143546999	Residential - Single Family Residence	YES - Current	NO - Privately-Owned	Available	Not Used in Prior Housing Element	0.617714345	0	0	0.617714345	1	0	0	1238	149	968	West Los Angeles				Lower
LOS ANGELES	2239 S WELLESLEY AVE	90064	4259027025	Medium Residential	R3(EC)	0	36	0.143524682	Residential - Double, Duplex, or Two Units - 4 Stories or Less	YES - Current	NO - Privately-Owned	Available	Not Used in Prior Housing Element	0	0	0.379300714	0.379300714	2	0	0	1238	149	952	West Los Angeles		Yes		Above Moderate
LOS ANGELES	2235 S WELLESLEY AVE	90064	4259027026	Medium Residential	R3(EC)	0	36	0.143501848	Residential - Double, Duplex, or Two Units - 4 Stories or Less	YES - Current	NO - Privately-Owned	Available	Not Used in Prior Housing Element	0	0	0.161925018	0.161925018	2	0	0	1238	149	936	West Los Angeles		Yes		Above Moderate
LOS ANGELES	2229 S WELLESLEY AVE	90064	4259027027	Medium Residential	R3(EC)	0	36	0.143479015	Residential - Single Family Residence	YES - Current	NO - Privately-Owned	Available	Not Used in Prior Housing Element	0.089181684	0	0	0.089181684	1	0	0	1238	149	921	West Los Angeles				Lower
LOS ANGELES	2225 S WELLESLEY AVE	90064	4259027028	Medium Residential	R3(EC)	0	36	0.143457197	Residential - Single Family Residence	YES - Current	NO - Privately-Owned	Available	Not Used in Prior Housing Element	0.617714345	0	0	0.617714345	1	0	0	1238	149	901	West Los Angeles				Lower
LOS ANGELES	2219 S WELLESLEY AVE	90064	4259027029	Medium Residential	R3(EC)	0	36	0.143435378	Residential - Double, Duplex, or Two Units - 4 Stories or Less	YES - Current	NO - Privately-Owned	Available	Not Used in Prior Housing Element	0	0	0.379300714	0.379300714	2	0	0	1238	149	881	West Los Angeles		Yes		Above Moderate
LOS ANGELES	2215 S WELLESLEY AVE	90064	4259027030	Medium Residential	R3(EC)	0	36	0.223872024	Residential - Single Family Residence - Pool	YES - Current	NO - Privately-Owned	Available	Not Used in Prior Housing Element	0.397456616	0	0	0.397456616	1	0	0	1238	149	869	West Los Angeles				Lower
LOS ANGELES	2302 S CARMELINA AVE	90064	4259028001	Medium Residential	R3-1	0	54	0.143679741	Residential - Five or More Units or Apartments (Any Combination) - 4 Stories or Less	YES - Current	NO - Privately-Owned	Available	Not Used in Prior Housing Element	0	0	0.072942413	0.072942413	9	0	0	1238	149	1103	West Los Angeles		Yes		Above Moderate
LOS ANGELES	2304 S CARMELINA AVE	90064	4259028002	Medium Residential	R3-1	0	54	0.143529563	Residential - Five or More Units or Apartments (Any Combination) - 4 Stories or Less	YES - Current	NO - Privately-Owned	Available	Not Used in Prior Housing Element	0	0	0.083361497	0.083361497	8	0	0	1208	149	28	West Los Angeles		Yes		Above Moderate
LOS ANGELES	2308 S CARMELINA AVE	90064	4259028003	Medium Residential	R3-1	0	54	0.143464769	Residential - Five or More Units or Apartments (Any Combination) - 4 Stories or Less	YES - Current	NO - Privately-Owned	Available	Not Used in Prior Housing Element	0	0	0.108651498	0.108651498	6	0	0	1208	149	38	West Los Angeles		Yes		Above Moderate
LOS ANGELES	2318 S CARMELINA AVE	90064	4259028004	Medium Residential	R3-1	0	54	0.14396690	Residential - Five or More Units or Apartments (Any Combination) - 4 Stories or Less	YES - Current	NO - Privately-Owned	Available	Not Used in Prior Housing Element	0	0	0.050949493	0.050949493	5	0	0	1208	149	50	West Los Angeles		Yes		Above Moderate
LOS ANGELES	2324 S CARMELINA AVE	90064	4259028005	Medium Residential	R3-1	0	54	0.143845165	Residential - Five or More Units or Apartments (Any Combination) - 4 Stories or Less	YES - Current	NO - Privately-Owned	Available	Not Used in Prior Housing Element	0	0	0.108651498	0.108651498	6	0	0	1208	149	58	West Los Angeles		Yes		Above Moderate
LOS ANGELES	2336 S CARMELINA AVE	90064	4259028006	Medium Residential	R3-1	0	54	0.116014391	Residential - Four Units (Any Combination) - 4 Stories or Less	YES - Current	NO - Privately-Owned	Available	Not Used in Prior Housing Element	0	0	0.106607204	0.106607204	4	0	0	1208	149	67	West Los Angeles		Yes		Above Moderate
LOS ANGELES	12331 W PICO BLVD	90064	4259028008	General Commercial	C2-1VL	0	108	0.101516979	Residential - Five or More Units or Apartments (Any Combination) - 4 Stories or Less	YES - Current	NO - Privately-Owned	Available	Not Used in Prior Housing Element	1.124896842	0	0	1.124896842	0	0	0	1208	149	87	West Los Angeles				Lower
LOS ANGELES			4259028009	General Commercial	C2-1VL	0	108	0.093941078	Residential - Five or More Units or Apartments (Any Combination) - 4 Stories or Less	YES - Current	NO - Privately-Owned	Available	Not Used in Prior Housing Element	0.964434814	0	0	0.964434814	0	0	0	1208	149	82	West Los Angeles				Lower
LOS ANGELES	12303 W PICO BLVD	90064	4259028010	General Commercial	C2-1VL	0	108	0.101517958	Residential - Five or More Units or Apartments (Any Combination) - 4 Stories or Less	YES - Current	NO - Privately-Owned	Available	Not Used in Prior Housing Element	1.00893333	0	0	1.00893333	0	0	0	1208	149	71	West Los Angeles				Lower
LOS ANGELES	12311 W PICO BLVD	90064	4259028010	General Commercial	C2-1VL	0	108	0.101516979	Residential - Five or More Units or Apartments (Any Combination) - 4 Stories or Less	YES - Current	NO - Privately-Owned	Available	Not Used in Prior Housing Element	1.00893333	0	0	1.00893333	0	0	0	1208	149	77	West Los Angeles				Lower
LOS ANGELES			4259028010	General Commercial	C2-1VL	0	108	0.007576047	Residential - Five or More Units or Apartments (Any Combination) - 4 Stories or Less	YES - Current	NO - Privately-Owned	Available	Not Used in Prior Housing Element	0	0

LOS ANGELES	2329 S WELLESLEY AVE	90064	4259028012	Medium Residential	R3-1	0	54	0.202385512	Residential - Five or More Units or Apartments (Any Combination) - 4 Stories or Less	YES - Current	NO - Privately-Owned	Available	Not Used in Prior Housing Element	0	0	0.105174042	0.105174042	12	0	0	1208149	45	West Los Angeles		Yes	Above Moderate
LOS ANGELES	2323 S WELLESLEY AVE	90064	4259028013	Low Medium I Residential	R2-1	0	17	0.143861154	Residential - Single Family Residence	YES - Current	NO - Privately-Owned	Available	Not Used in Prior Housing Element	0	0	0.357781577	0.357781577	1	2*	2*	1208149	34	West Los Angeles			Above Moderate
LOS ANGELES	2319 S WELLESLEY AVE	90064	4259028014	Low Medium I Residential	R2-1	0	17	0.14450642	Residential - Single Family Residence	YES - Current	NO - Privately-Owned	Available	Not Used in Prior Housing Element	0	0	0.357781577	0.357781577	1	2*	2*	1208149	23	West Los Angeles			Above Moderate
LOS ANGELES	2313 S WELLESLEY AVE	90064	4259028015	Low Medium I Residential	R2-1	0	17	0.143725066	Residential - Single Family Residence	YES - Current	NO - Privately-Owned	Available	Not Used in Prior Housing Element	0	0	0.357781577	0.357781577	1	2*	2*	1238149	1101	West Los Angeles			Above Moderate
LOS ANGELES	2307 S WELLESLEY AVE	90064	4259028016	Low Medium I Residential	R2-1	0	17	0.143701878	Residential - Single Family Residence	YES - Current	NO - Privately-Owned	Available	Not Used in Prior Housing Element	0	0	0.357781577	0.357781577	1	2*	2*	1238149	1086	West Los Angeles			Above Moderate
LOS ANGELES	2301 S WELLESLEY AVE	90064	4259028017	Low Medium I Residential	R2-1	0	17	0.143680805	Residential - Double, Duplex, or Two Units - 4 Stories or Less	YES - Current	NO - Privately-Owned	Available	Not Used in Prior Housing Element	0	0	0.461345208	0.461345208	2	2*	2*	1238149	1070	West Los Angeles		Yes	Above Moderate
LOS ANGELES	12222 W TENNESSEE AVE	90064	4259029001	Medium Residential	R3(EC)	0	36	0.14336413	Residential - Single Family Residence	YES - Current	NO - Privately-Owned	Available	Not Used in Prior Housing Element	0.617714345	0	0	0.617714345	1	0	0	1238149	1007	West Los Angeles			Lower
LOS ANGELES	2306 S WELLESLEY AVE	90064	4259029002	Medium Residential	R3(EC)	0	36	0.143352577	Residential - Single Family Residence	YES - Current	NO - Privately-Owned	Available	Not Used in Prior Housing Element	0.617714345	0	0	0.617714345	1	0	0	1238149	1019	West Los Angeles			Lower
LOS ANGELES	2312 S WELLESLEY AVE	90064	4259029003	Medium Residential	R3(EC)	0	36	0.143342677	Residential - Double, Duplex, or Two Units - 4 Stories or Less	YES - Current	NO - Privately-Owned	Available	Not Used in Prior Housing Element	0	0	0.344478947	0.344478947	2	0	0	1238149	1039	West Los Angeles		Yes	Above Moderate
LOS ANGELES	2318 S WELLESLEY AVE	90064	4259029004	Medium Residential	R3(EC)	0	36	0.143330638	Residential - Single Family Residence	YES - Current	NO - Privately-Owned	Available	Not Used in Prior Housing Element	0.560915565	0	0	0.560915565	1	0	0	1238149	1057	West Los Angeles			Lower
LOS ANGELES	2322 S WELLESLEY AVE	90064	4259029005	Medium Residential	R3(EC)	0	36	0.143320372	Residential - Single Family Residence	YES - Current	NO - Privately-Owned	Available	Not Used in Prior Housing Element	0.560915565	0	0	0.560915565	1	0	0	1238149	1074	West Los Angeles			Lower
LOS ANGELES	2328 S WELLESLEY AVE	90064	4259029006	Medium Residential	R3(EC)	0	36	0.143309486	Residential - Single Family Residence	YES - Current	NO - Privately-Owned	Available	Not Used in Prior Housing Element	0.560915565	0	0	0.560915565	1	0	0	1238149	1093	West Los Angeles			Lower
LOS ANGELES	2334 S WELLESLEY AVE	90064	4259029007	Medium Residential	R3-1	0	54	0.187498069	Residential - Five or More Units or Apartments (Any Combination) - 4 Stories or Less	YES - Current	NO - Privately-Owned	Available	Not Used in Prior Housing Element	0.074708895	0	0	0.074708895	11	0	0	1208149	17	West Los Angeles			Lower
LOS ANGELES	12235 W PICO BLVD	90064	4259029008	General Commercial	C2-1VL	0	108	0.108588069	Commercial - Parking Lot (Commercial Use Property) - Lots - Patron or Employee - One Story	YES - Current	NO - Privately-Owned	Available	Not Used in Prior Housing Element	0.17371362	0	0	0.17371362	0	0	0	1208149	52	West Los Angeles			Lower
LOS ANGELES	12229 W PICO BLVD	90064	4259029009	General Commercial	C2-1VL	0	108	0.108588069	Commercial - Office Building - One Story	YES - Current	NO - Privately-Owned	Available	Not Used in Prior Housing Element	0.222892112	0	0	0.222892112	0	0	0	1208149	46	West Los Angeles			Lower
LOS ANGELES	12223 W PICO BLVD	90064	4259029010	General Commercial	C2-1VL	0	108	0.108588906	Commercial - Store - One Story	YES - Current	NO - Privately-Owned	Available	Not Used in Prior Housing Element	0.071012721	0	0	0.071012721	0	0	0	1208149	39	West Los Angeles			Lower
LOS ANGELES	12217 W PICO BLVD	90064	4259029011	General Commercial	C2-1VL	0	108	0.108588895	Commercial - Office Building	YES - Current	NO - Privately-Owned	Available	Not Used in Prior Housing Element	0.027444675	0	0	0.027444675	0	0	0	1208149	31	West Los Angeles			Lower
LOS ANGELES	12211 W PICO BLVD	90064	4259029012	General Commercial	C2-1VL	0	108	0.108600902	Commercial - Professional Building - One Story	YES - Current	NO - Privately-Owned	Available	Not Used in Prior Housing Element	0.092238014	0	0	0.092238014	0	0	0	1208149	25	West Los Angeles			Lower
LOS ANGELES	12205 W PICO BLVD	90064	4259029013	General Commercial	C2-1VL	0	108	0.108941888	Commercial - Store Combination - Store and Office Combination - One Story	YES - Current	NO - Privately-Owned	Available	Not Used in Prior Housing Element	0.027444675	0	0	0.027444675	0	0	0	1238149	1104	West Los Angeles			Lower
LOS ANGELES	2339 S AMHERST AVE	90064	4259029014	Medium Residential	R3(EC)	0	36	0.130399139	Residential - Single Family Residence	YES - Current	NO - Privately-Owned	Available	Not Used in Prior Housing Element	0.235678518	0	0	0.235678518	1	0	0	1238149	1084	West Los Angeles			Lower
LOS ANGELES	2331 S AMHERST AVE	90064	4259029015	Medium Residential	R3(EC)	0	36	0.143298118	Residential - Double, Duplex, or Two Units - 4 Stories or Less	YES - Current	NO - Privately-Owned	Available	Not Used in Prior Housing Element	0	0	0.344478947	0.344478947	2	0	0	1238149	1068	West Los Angeles		Yes	Above Moderate
LOS ANGELES	2329 S AMHERST AVE	90064	4259029016	Medium Residential	R3(EC)	0	36	0.143309277	Residential - Single Family Residence	YES - Current	NO - Privately-Owned	Available	Not Used in Prior Housing Element	0.560915565	0	0	0.560915565	1	0	0	1238149	1049	West Los Angeles			Lower
LOS ANGELES	2323 S AMHERST AVE	90064	4259029017	Medium Residential	R3(EC)	0	36	0.143319543	Residential - Single Family Residence	YES - Current	NO - Privately-Owned	Available	Not Used in Prior Housing Element	0.560915565	0	0	0.560915565	1	0	0	1238149	1026	West Los Angeles			Lower
LOS ANGELES	2319 S AMHERST AVE	90064	4259029018	Medium Residential	R3(EC)	0	36	0.143331096	Residential - Single Family Residence	YES - Current	NO - Privately-Owned	Available	Not Used in Prior Housing Element	0.617714345	0	0	0.617714345	1	0	0	1238149	1013	West Los Angeles			Lower
LOS ANGELES	2313 S AMHERST AVE	90064	4259029019	Medium Residential	R3(EC)	0	36	0.143341361	Residential - Single Family Residence	YES - Current	NO - Privately-Owned	Available	Not Used in Prior Housing Element	0.617714345	0	0	0.617714345	1	0	0	1238149	998	West Los Angeles			Lower
LOS ANGELES	2307 S AMHERST AVE	90064	4259029020	Medium Residential	R3(EC)	0	36	0.14335252	Residential - Single Family Residence	YES - Current	NO - Privately-Owned	Available	Not Used in Prior Housing Element	0.617714345	0	0	0.617714345	1	0	0	1238149	983	West Los Angeles			Lower
LOS ANGELES		4259029021		Medium Residential	R3(EC)	0	36	0.143363679	Residential - Single Family Residence	YES - Current	NO - Privately-Owned	Available	Not Used in Prior Housing Element	0.617714345	0	0	0.617714345	1	0	0	1238149	965	West Los Angeles			Lower
LOS ANGELES	12202 W EXPOSITION BLVD	90064	4259030001	Medium Residential	R3-1	0	54	0.108083194	Residential - Single Family Residence	YES - Current	NO - Privately-Owned	Available	Not Used in Prior Housing Element	0.67345956	0	0	0.67345956	1	0	0	1238149	751	West Los Angeles			Lower
LOS ANGELES	12206 W EXPOSITION BLVD	90064	4259030002	Medium Residential	R3-1	0	54	0.108010805	Residential - Single Family Residence	YES - Current	NO - Privately-Owned	Available	Not Used in Prior Housing Element	0.67345956	0	0	0.67345956	1	0	0	1238149	756	West Los Angeles			Lower
LOS ANGELES	12210 W EXPOSITION BLVD	90064	4259030003	Medium Residential	R3-1	0	54	0.108057452	Residential - Single Family Residence	YES - Current	NO - Privately-Owned	Available	Not Used in Prior Housing Element	0.67345956	0	0	0.67345956	1	0	0	1238149	759	West Los Angeles			Lower
LOS ANGELES	12214 W EXPOSITION BLVD	90064	4259030004	Medium Residential	R3-1	0	54	0.108057565	Residential - Single Family Residence	YES - Current	NO - Privately-Owned	Available	Not Used in Prior Housing Element	0.67345956	0	0	0.67345956	1	0	0	1238149	763	West Los Angeles			Lower
LOS ANGELES	12218 W EXPOSITION BLVD	90064	4259030005	Medium Residential	R3-1	0	54	0.108058373	Residential - Single Family Residence	YES - Current	NO - Privately-Owned	Available	Not Used in Prior Housing Element	0.67345956	0	0	0.67345956	1	0	0	1238149	770	West Los Angeles			Lower
LOS ANGELES	12222 W EXPOSITION BLVD	90064	4259030006	Medium Residential	R3-1	0	54	0.10805826	Residential - Single Family Residence	YES - Current	NO - Privately-Owned	Available	Not Used in Prior Housing Element	0.67345956	0	0	0.67345956	1	0	0	1238149	776	West Los Angeles			Lower
LOS ANGELES	2200 S WELLESLEY AVE	90064	4259030007	Medium Residential	R3-1	0	54	0.108082755	Residential - Single Family Residence	YES - Current	NO - Privately-Owned	Available	Not Used in Prior Housing Element	0.67345956	0	0	0.67345956	1	0	0	1238149	783	West Los Angeles			Lower
LOS ANGELES	2226 1/2 S WELLESLEY AVE	90064	4259030008	Medium Residential	R3(EC)	0	36	0.198908814	Residential - Three Units (Any Combination) - 4 Stories or Less	YES - Current	NO - Privately-Owned	Available	Not Used in Prior Housing Element	0	0	0.454557469	0.454557469	3	0	0	1238149	844	West Los Angeles		Yes	Above Moderate
LOS ANGELES	2230 S WELLESLEY AVE	90064	4259030009	Medium Residential	R3(EC)	0	36	0.143462302	Residential - Single Family Residence	YES - Current	NO - Privately-Owned	Available	Not Used in Prior Housing Element	0.089181684	0	0	0.089181684	1	0	0	1238149	855	West Los Angeles			Lower
LOS ANGELES	2234 S WELLESLEY AVE	90064	4259030010	Medium Residential	R3(EC)	0	36	0.143453795	Residential - Single Family Residence	YES - Current	NO - Privately-Owned	Available	Not Used in Prior Housing Element	0.26685521	0	0	0.26685521	1	0	0	1238149	873	West Los Angeles			Lower
LOS ANGELES		4259030011		Medium Residential	R3(EC)	0	36	0.143441244	Residential - Single Family Residence	YES - Current	NO - Privately-Owned	Available	Not Used in Prior Housing Element	0.617714345	0	0	0.617714345	1	0	0	1238149	891	West Los Angeles			Lower
LOS ANGELES	2244 S WELLESLEY AVE	90064	4259030012	Medium Residential	R3(EC)	0	36	0.14342969	Residential - Single Family Residence	YES - Current	NO - Privately-Owned	Available	Not Used in Prior Housing Element	0.617714345	0	0	0.617714345	1	0	0	1238149	908	West Los Angeles			Lower
LOS ANGELES	2258 S WELLESLEY AVE	90064	4259030015	Medium Residential	R3(EC)	0	36	0.143396592	Residential - Single Family Residence	YES - Current	NO - Privately-Owned	Available	Not Used in Prior Housing Element	0.617714345	0	0	0.617714345	1	0	0	1238149	957	West Los Angeles			Lower
LOS ANGELES	12221 W TENNESSEE AVE	90064	4259030016	Medium Residential	R3(EC)	0	36	0.143387208	Residential - Single Family Residence	YES - Current	NO - Privately-Owned	Available	Not Used in Prior Housing Element	0.617714345	0	0	0.617714345	1	0	0	1238149	974	West Los Angeles			Lower
LOS ANGELES	2245 S AMHERST AVE	90064	4259030017	Medium Residential	R3(EC)	0	36	0.143387272	Residential - Single Family Residence - Pool	YES - Current	NO - Privately-Owned	Available	Not Used in Prior Housing Element	0.617714345	0	0	0.617714345	1	0	0	1238149	933	West Los Angeles			Lower
LOS ANGELES	2241 S AMHERST AVE	90064	4259030018	Medium Residential	R3(EC)	0	36	0.143397171	Residential - Single Family Residence	YES - Current	NO - Privately-Owned	Available	Not Used in Prior Housing Element	0.617714345	0	0	0.617714345	1	0	0	1238149	919	West Los Angeles			Lower
LOS ANGELES	2235 S AMHERST AVE	90064	4259030019	Medium Residential	R3(EC)	0	36	0.143408725	Residential - Single Family Residence	YES - Current	NO - Privately-Owned	Available	Not Used in Prior Housing Element	0.617714345	0	0	0.617714345	1	0	0	1238149	899	West Los Angeles			Lower
LOS ANGELES	2231 S AMHERST AVE	90064	4259030020	Medium Residential	R3(EC)	0	36	0.14341899	Residential - Single Family Residence	YES - Current	NO - Privately-Owned	Available	Not Used in Prior Housing Element	0.617714345	0	0	0.617714345	1	0	0	1238149	879	West Los Angeles			Lower
LOS ANGELES	2225 S AMHERST AVE	90064	4259030021	Medium Residential	R3(EC)	0	36	0.143430149	Residential - Single Family Residence	YES - Current	NO - Privately-Owned	Available	Not Used in Prior Housing Element	0.617714345	0	0	0.617714345	1	0	0	1238149	863	West Los Angeles			Lower
LOS ANGELES	2221 S AMHERST AVE	90064	4259030022	Medium Residential	R3(EC)	0	36	0.143441307	Residential - Single Family Residence	YES - Current	NO - Privately-Owned	Available	Not Used in Prior Housing Element	0.617714345	0	0	0.617714345	1	0	0	1238149	846	West Los Angeles			Lower
LOS ANGELES	2215 S AMHERST AVE	90064	4259030023	Medium Residential	R3(EC)	0	36	0.137713772	Residential - Single Family Residence	YES - Current	NO - Privately-Owned	Available	Not Used in Prior Housing Element	0.601087034	0	0	0.601087034	1	0	0	1238149	825	West Los Angeles			Lower
LOS ANGELES	2211 S AMHERST AVE	90064	4259030024	Medium Residential	R3(EC)	0	36	0.13726534	Residential - Single Family Residence	YES - Current	NO - Privately-Owned	Available	Not Used in Prior Housing Element	0.545822936	0	0	0.545822936	1	0	0	1238149	816	West Los Angeles			Lower
LOS ANGELES	12102 W EXPOSITION BLVD	90064	4259031002	Neighborhood Commercial	RAS4-1VL	0	108	0.101012128	Residential - Single Family Residence	YES - Current	NO - Privately-Owned	Available	Not Used in Prior Housing Element	1.183305979	0	0	1.183305979	1	0	0	1238149	717	West Los Angeles			Lower
LOS ANGELES	12106 W EXPOSITION BLVD	90064	4259031003	Neighborhood Commercial	RAS4-1VL	0	108	0.101012828	Residential - Single Family Residence	YES - Current	NO - Privately-Owned	Available	Not Used in Prior Housing Element	1.183305979	0	0	1.183305979	1	0	0	1238149	721	West Los Angeles			Lower
LOS ANGELES	12110 W EXPOSITION BLVD	90064	4259031004	Neighborhood Commercial	RAS4-1VL	0	108	0.101011993	Residential - Single Family Residence	YES - Current	NO - Privately-Owned	Available	Not Used in Prior Housing Element	1.183305979	0	0	1.183305979	1	0	0	1238149	727	West Los Angeles			Lower
LOS ANGELES	12114 W EXPOSITION BLVD	90064	4259031005	Neighborhood Commercial	RAS4-1VL	0	108	0.101011293	Residential - Single Family Residence	YES - Current	NO - Privately-Owned	Available	Not Used in Prior Housing Element	1.183305979	0	0	1.183305979	1	0	0	1238149	732	West Los Angeles			Lower
LOS ANGELES	2200 S AMHERST AVE	90064	4259031006	Neighborhood Commercial	RAS4-1VL	0	108	0.101013291	Residential - Single Family Residence	YES - Current	NO - Privately-Owned	Available	Not Used in Prior Housing Element	1.183305979	0	0	1.183305979	1	0	0	1238149	739	West Los Angeles			Lower
LOS ANGELES	2222 S AMHERST AVE	90064	4259031007	Neighborhood Commercial	RAS4-1VL	0	108	0.126373047	Residential - Double, Duplex, or Two Units - 4 Stories or Less	YES - Current	NO - Privately-Owned	Available	Not Used in Prior Housing Element	0	0	1.028413028	1.028413028	2	0	0	1238149	796	West Los Angeles		Yes	Above Moderate
LOS ANGELES	2226 S AMHERST AVE	90064	4259031007	Neighborhood Commercial	RAS4-1VL	0	108	0.123584138	Residential - Double, Duplex, or Two Units - 4 Stories or Less	YES - Current	NO - Privately-Owned	Available	Not Used in Prior Housing Element	0	0	1.028413028	1.028413028	2	0	0	1238149	790	West Los Angeles		Yes	Above Moderate
LOS ANGELES	2230 S AMHERST AVE	90064	4259031008	Neighborhood Commercial	RAS4-1VL	0	108	0.143482243	Residential - Single Family Residence	YES - Current	NO - Privately-Owned	Available	Not Used in Prior Housing Element	1.581496549	0	0	1.581496549	1	0	0	1238149	807	West Los Angeles			Lower
LOS ANGELES	2234 S AMHERST AVE	90064	4259031009	Neighborhood Commercial	RAS4-1VL	0	108	0.143483532	Residential - Single Family Residence	YES - Current	NO - Privately-Owned	Available	Not Used in Prior Housing Element	1.581496549	0	0	1.581496549	1	0	0	1238149	834	West Los Angeles			Lower
LOS ANGELES	2240 S AMHERST AVE	90064	4259031010	Neighborhood Commercial	RAS4-1VL	0	108	0.143482243	Residential - Single Family Residence	YES - Current	NO - Privately-Owned	Available	Not Used in Prior Housing Element	1.581496549	0	0	1.581496549	1	0	0	1238149	853	West Los Angeles			Lower
LOS ANGELES	2244 S AMHERST AVE	90064	4259031011	Neighborhood Commercial	RAS4-1VL	0	108	0.143483532	Residential - Single Family Residence	YES - Current	NO - Privately-Owned	Available	Not Used in Prior Housing Element	1.581496549	0	0	1.581496549	1	0	0	1238149	872	West Los Angeles			Lower
LOS ANGELES	2233 S BUNDY DR	90064	4259031012	Neighborhood Commercial	RAS4-1VL	0	108	0.13839334	Residential - Single Family Residence	YES - Current	NO - Privately-Owned	Available	Not Used in Prior Housing Element	0.220995378	0	0	0.220995378	1	0	0	1238149	824	West Los Angeles			Lower
LOS ANGELES	2227 S BUNDY DR	90064	4259031013	Neighborhood Commercial	RAS4-1VL	0	108	0.139498317	Residential - Single Family Residence	YES - Current	NO - Privately-Owned	Available	Not Used in Prior Housing Element	1.540691638	0	0	1.540691638	1	0	0	1238149	801	West Los Angeles			Lower
LOS ANGELES	2221 S BUNDY DR	90064	4259031014	Neighborhood Commercial	RAS4-1VL	0	108	0.139495135	Residential - Single Family Residence	YES - Current	NO - Privately-Owned	Available	Not Used in Prior Housing Element	1.540691638	0	0	1.540691638	1	0	0	1238149	784	West Los Angeles			Lower
LOS ANGELES	2201 S BUNDY DR	90064	4259031016	Neighborhood Commercial	RAS4-1VL	0	108	0.113620026	Residential - Single Family Residence	YES - Current	NO - Privately-Owned	Available	Not Used in Prior Housing Element	0.646877521	0	0	0.646877521	1	0	0	1238149	714	West Los Angeles			Lower
LOS ANGELES	2302 S AMHERST AVE	90064	4259032001	Neighborhood Commercial	RAS4-1VL	0	108	0.143791565	Residential - Single Family Residence	YES - Current	NO - Privately-Owned	Available	Not Used in Prior Housing Element	1.581496549	0	0	1.581496549	1	0	0	1238149	907	West Los Angeles			Lower
LOS ANGELES	2306 S AMHERST AVE	90064	4259032002	Neighborhood Commercial	RAS4-1VL	0	108	0.143793991	Residential - Single Family Residence	YES - Current	NO - Privately-Owned	Available	Not Used in Prior Housing Element	1.581496549	0	0	1.581496549	1	0	0	1238149	926	West Los Angeles			Lower
LOS ANGELES	2312 S AMHERST AVE	90064	4259032003	Neighborhood Commercial	RAS4-1VL	0	108	0.143793845	Residential - Single Family Residence	YES - Current	NO - Privately-Owned	Available	Not Used in Prior Housing Element	0.647674043	0	0	0.647674043	2	0	0	1238149	940	West Los Angeles			Lower
LOS ANGELES	2318 S AMHERST AVE	90064	4259032004	Neighborhood Commercial	RAS4-1VL	0	108	0.143797531	Residential - Single Family Residence	YES - Current	NO - Privately-Owned	Available	Not Used in Prior Housing Element	1.581496549	0	0	1.581496549	1	0	0	1238149	955	West Los Angeles			Lower
LOS ANGELES	2322 S AMHERST AVE	90064	4259032005	Neighborhood Commercial	RAS4-1VL	0	108	0.143798299	Residential - Single Family Residence	YES - Current	NO - Privately-Owned	Available	Not Used in Prior Housing Element	1.581496549	0	0	1.581496549	1	0	0	1238149	972	West Los Angeles			Lower
LOS ANGELES	2328 S AMHERST AVE	90064	4259032006	Neighborhood Commercial	RAS4-1VL	0	108	0.143801607	Residential - Single Family Residence - Pool	YES - Current	NO - Privately-Owned	Available	Not Used in Prior Housing Element	1.581496549	0	0	1.581496549	1	0	0	1238149	990	West Los Angeles			Lower
LOS ANGELES	2332 S AMHERST AVE	90064	4259032007	Neighborhood Commercial	RAS4-1VL	0	108	0.143803636	Residential - Single Family Residence	YES - Current	NO - Privately-Owned	Available	Not Used in Prior Housing Element	1.499020475	0	0	1.499020475	1	0	0	1238149	1006	West Los Angeles			Lower
LOS ANGELES	2336 S AMHERST AVE	90064	4259032008	Neighborhood Commercial	RAS4-1VL	0	108	0.143804373	Residential - Single Family Residence	YES - Current	NO - Privately-Owned	Available	Not Used in Prior Housing Element	1.499020475	0	0	1.499020475	1	0	0	1238149	1018	West Los Angeles			Lower
LOS ANGELES	2339 S BUNDY DR	90064	4259032017	Neighborhood Commercial	RAS4-1VL	0	108	0.139213138	Residential - Single Family Residence	YES - Current	NO - Privately-Owned	Available	Not Used in Prior Housing Element	0.209123369	0	0	0.209123369	1	0	0	1238149	985	West Los Angeles			Lower
LOS ANGELES	2333 S BUNDY DR	90064	4259032018	Neighborhood Commercial	RAS4-1VL	0	108	0.139211984	Residential - Single Family Residence	YES - Current	NO - Privately-Owned	Available	Not Used in Prior Housing Element	1.540691638	0	0	1.540691638	1	0	0	1238149	967	West Los Angeles			Lower
LOS ANGELES	2329 S BUNDY DR	90064	4259032019	Neighborhood Commercial	RAS4-1VL	0	108	0.139209608	Residential - Single Family Residence	YES - Current	NO - Privately-Owned	Available	Not Used in Prior Housing Element	1.540691638	0	0	1.540691638	1	0	0	1238149	951	West Los Angeles			Lower
LOS ANGELES	2323 S BUNDY DR	90064	4259032020	Neighborhood Commercial	RAS4-1VL	0	108	0.139208442	Residential - Single Family Residence	YES - Current	NO - Privately-Owned	Available	Not Used in Prior Housing Element	1.540691638	0	0	1.540691638	1	0	0	1238149	935	West Los Angeles			Lower
LOS ANGELES	2319 S BUNDY DR	90064	4259032021	Neighborhood Commercial	RAS4-1VL	0	108	0.139206066	Residential - Single Family Residence	YES - Current	NO - Privately-Owned	Available	Not Used in Prior Housing Element	1.540691638	0	0	1.540691638	1	0	0	1238149	920	West Los Angeles			Lower
LOS ANGELES	2313 S BUNDY DR	90064	4259032022	Neighborhood Commercial	RAS4-1VL	0	108	0.139203661	Residential - Single Family Residence	YES - Current	NO - Privately-Owned	Available	Not Used in Prior Housing Element	1.540691638	0	0	1.540691638	1	0	0	1238149	900	West Los Angeles			Lower
LOS ANGELES	2307 S BUNDY DR	90064	4259032023	Neighborhood Commercial	RAS4-1VL	0	108	0.139202854	Residential - Single Family Residence	YES - Current	NO - Privately-Owned	Available	Not Used in Prior Housing Element	1.540691638	0	0	1.540691638	1	0	0	1238149	880	West Los Angeles			Lower
LOS ANGELES	12101 W PICO BLVD	90064	4259032025	General Commercial	C2-1VL	0	108	0.071820602	Commercial - Restaurant, Cocktail Lounge - Fast Food - Auto Oriented - One Story	YES - Current	NO - Privately-Owned	Available	Not Used in Prior Housing Element	0.066635136	0	0	0.066635136	0	0	0	1238149	1031	West Los Angeles			Lower
LOS ANGELES	12105 W PICO BLVD	90064	4259032025	General Commercial	C2-1VL	0	108	0.101012271	Commercial - Restaurant, Cocktail Lounge - Fast Food - Auto Oriented - One Story	YES - Current	NO - Privately-Owned	Available	Not Used in Prior Housing Element	0.085626693	0	0	0.085626693	0	0	0	1238149	1035	West Los Angeles			Lower
LOS ANGELES	2340 S AMHERST AVE	90064	4259032027	Low Residential	R3-1	0	54	0.115263623	Commercial - Parking Lot (Commercial Use Property) - Lots - Patron or Employee - One Story	YES - Current	NO - Privately-Owned	Available	Not Used in Prior Housing Element	0.010977027	0	0	0.010977027	0	0	0	1238149	1036	West Los Angeles			Lower
LOS ANGELES	2345 S BUNDY DR	90064	4259032027	General Commercial	R3-1	0	54	0.194262827	Commercial - Parking Lot (Commercial Use Property) - Lots - Patron or Employee - One Story	YES - Current	NO - Privately-Owned	Available	Not Used in Prior Housing Element	0.016089162	0	0	0.016089162	0	0	0	1238149	1000	West Los Angeles			Lower
LOS ANGELES	12121 W PICO BLVD	90064	4259032028	General Commercial	C2-1VL	0	108	0.101012651	Commercial - Store - One Story	YES - Current	NO - Privately-Owned	Available	Not Used in Prior Housing Element	0.033523209	0	0	0.033523209	0	0	0	1238149	1060	West Los Angeles			Lower
LOS ANGELES	12127 W PICO BLVD	90064	4259032028	General Commercial	C2-1VL	0	108	0.101011292	Commercial - Store - One Story	YES - Current	NO - Privately-Owned	Available	Not Used in Prior Housing Element	0.033523209	0	0	0.033523209	0	0	0	1238149	1071	West Los Angeles			Lower
LOS ANGELES	12133 W PICO BLVD	90064	4259032028	General Commercial	C2-1VL	0	108	0.101013453	Commercial - Store - One Story	YES - Current	NO - Privately-Owned	Available	Not Used in Prior Housing Element	0.033523209	0	0	0.033523209	0	0	0	1238149	1079	West Los Angeles			Lower
LOS ANGELES	12139 W PICO BLVD	90064	4259032028	General Commercial	C2-1VL	0	108	0.0990399	Commercial - Store - One Story	YES - Current	NO - Privately-Owned	Available	Not Used in Prior Housing Element	0.033523209	0	0	0.033523209	0	0	0	1238149	1090	West Los Angeles			Lower
LOS ANGELES		4259032028	General Commercial	C2-1VL	0	108	0.101011445	Commercial - Store - One Story	YES - Current	NO - Privately-Owned	Available	Not Used in Prior Housing Element	0.033523209	0	0	0.033523209	0	0	0	1238149	1048	West Los Angeles			Lower
LOS ANGELES	2353 S WESTGATE AVE	90064	4259033001	Medium Residential	R3(EC)	0	36	0.07575886	Residential - Single Family Resid

LOS ANGELES	11932 W TENNESSEE AVE	90064	4259034008	Neighborhood Commercial		RAS4-1VL	0	108	0.061057362	Residential - Single Family Residence	YES - Current	NO - Privately-Owned	Available	Not Used in Prior Housing Element	0.795695543	0	0	0.795695543	1	0	0	1238149	833	West Los Angeles									Lower
LOS ANGELES	11936 W TENNESSEE AVE	90064	4259034008	Neighborhood Commercial		RAS4-1VL	0	108	0.063105788	Residential - Single Family Residence	YES - Current	NO - Privately-Owned	Available	Not Used in Prior Housing Element	0.854382908	0	0	0.854382908	1	0	0	1238149	837	West Los Angeles									Lower
LOS ANGELES	2304 S BUNDY DR	90064	4259034009	Neighborhood Commercial		RAS4-1VL	0	108	0.107621437	Residential - Single Family Residence	YES - Current	NO - Privately-Owned	Available	Not Used in Prior Housing Element	1.280748451	0	0	1.280748451	1	0	0	1238149	842	West Los Angeles									Lower
LOS ANGELES	2330 S BUNDY DR	90064	4259034010	Neighborhood Commercial		RAS4-1VL	0	108	0.098839171	Residential - Single Family Residence	YES - Current	NO - Privately-Owned	Available	Not Used in Prior Housing Element	1.183305979	0	0	1.183305979	1	0	0	1238149	895	West Los Angeles									Lower
LOS ANGELES	11931 W TENNESSEE PL	90064	4259034011	Neighborhood Commercial		RAS4-1VL	0	108	0.072895822	Residential - Single Family Residence	YES - Current	NO - Privately-Owned	Available	Not Used in Prior Housing Element	0.137580346	0	0	0.137580346	1	0	0	1238149	890	West Los Angeles									Lower
LOS ANGELES			4259034011	Neighborhood Commercial		RAS4-1VL	0	108	0.03518575	Residential - Single Family Residence	YES - Current	NO - Privately-Owned	Available	Not Used in Prior Housing Element	0	0	0.019862811	0.019862811	1	3*	3*	1238149	885	West Los Angeles									Above Moderate
LOS ANGELES	11927 W TENNESSEE PL	90064	4259034012	Neighborhood Commercial		RAS4-1VL	0	108	0.066574359	Residential - Single Family Residence	YES - Current	NO - Privately-Owned	Available	Not Used in Prior Housing Element	0.89600749	0	0	0.89600749	1	0	0	1238149	877	West Los Angeles									Lower
LOS ANGELES			4259034012	Neighborhood Commercial		RAS4-1VL	0	108	0.034550382	Residential - Single Family Residence	YES - Current	NO - Privately-Owned	Available	Not Used in Prior Housing Element	0	0	0.470271921	0.470271921	1	3*	3*	1238149	882	West Los Angeles									Above Moderate
LOS ANGELES	11919 W TENNESSEE PL	90064	4259034013	Medium Residential		R3(EC)	0	36	0.06341292	Residential - Single Family Residence	YES - Current	NO - Privately-Owned	Available	Not Used in Prior Housing Element	0	0	0.369098747	0.369098747	1	2*	2*	1238149	874	West Los Angeles									Above Moderate
LOS ANGELES	11917 W TENNESSEE PL	90064	4259034014	Medium Residential		R3(EC)	0	36	0.06647467	Residential - Single Family Residence	YES - Current	NO - Privately-Owned	Available	Not Used in Prior Housing Element	0	0	0.376045382	0.376045382	1	2*	2*	1238149	860	West Los Angeles									Above Moderate
LOS ANGELES			4259034014	Medium Residential		R3(EC)	0	36	0.035717222	Residential - Single Family Residence	YES - Current	NO - Privately-Owned	Available	Not Used in Prior Housing Element	0	0	0.208590865	0.208590865	1	1*	1*	1238149	866	West Los Angeles									Above Moderate
LOS ANGELES	11900 W EXPOSITION BLVD	90064	4259035001	Medium Residential		R3-1	0	54	0.096777076	Residential - Single Family Residence	YES - Current	NO - Privately-Owned	Available	Not Used in Prior Housing Element	0.665934682	0	0	0.665934682	1	0	0	1238149	631	West Los Angeles									Lower
LOS ANGELES			4259035001	Medium Residential		R3-1	0	54	0.075759989	Residential - Single Family Residence	YES - Current	NO - Privately-Owned	Available	Not Used in Prior Housing Element	0.545458126	0	0	0.545458126	1	0	0	1238149	634	West Los Angeles									Lower
LOS ANGELES	11906 W EXPOSITION BLVD	90064	4259035002	Medium Residential		R3-1	0	54	0.063062794	Residential - Single Family Residence	YES - Current	NO - Privately-Owned	Available	Not Used in Prior Housing Element	0	0	0.463176978	0.463176978	1	3*	3*	1238149	640	West Los Angeles									Above Moderate
LOS ANGELES			4259035002	Medium Residential		R3-1	0	54	0.063077342	Residential - Single Family Residence	YES - Current	NO - Privately-Owned	Available	Not Used in Prior Housing Element	0	0	0.463176978	0.463176978	1	3*	3*	1238149	647	West Los Angeles									Above Moderate
LOS ANGELES	11910 W EXPOSITION BLVD	90064	4259035003	Medium Residential		R3-1	0	54	0.063076629	Residential - Single Family Residence	YES - Current	NO - Privately-Owned	Available	Not Used in Prior Housing Element	0	0	0.463176978	0.463176978	1	3*	3*	1238149	650	West Los Angeles									Above Moderate
LOS ANGELES	11912 W EXPOSITION BLVD	90064	4259035003	Medium Residential		R3-1	0	54	0.063077342	Residential - Single Family Residence	YES - Current	NO - Privately-Owned	Available	Not Used in Prior Housing Element	0	0	0.463176978	0.463176978	1	3*	3*	1238149	655	West Los Angeles									Above Moderate
LOS ANGELES	11914 W EXPOSITION BLVD	90064	4259035004	Medium Residential		R3-1	0	54	0.063077342	Residential - Single Family Residence	YES - Current	NO - Privately-Owned	Available	Not Used in Prior Housing Element	0	0	0.456177628	0.456177628	1	3*	3*	1238149	658	West Los Angeles									Above Moderate
LOS ANGELES			4259035004	Medium Residential		R3-1	0	54	0.025253083	Residential - Single Family Residence	YES - Current	NO - Privately-Owned	Available	Not Used in Prior Housing Element	0	0	0.211234999	0.211234999	1	1*	1*	1238149	661	West Los Angeles									Above Moderate
LOS ANGELES	11918 W EXPOSITION BLVD	90064	4259035005	Medium Residential		R3-1	0	54	0.063076893	Residential - Single Family Residence	YES - Current	NO - Privately-Owned	Available	Not Used in Prior Housing Element	0	0	0.030677562	0.030677562	1	3*	3*	1238149	666	West Los Angeles									Above Moderate
LOS ANGELES			4259035005	Medium Residential		R3-1	0	54	0.037824206	Residential - Single Family Residence	YES - Current	NO - Privately-Owned	Available	Not Used in Prior Housing Element	0	0	0.030944739	0.030944739	1	2*	2*	1238149	663	West Los Angeles									Above Moderate
LOS ANGELES	11922 W EXPOSITION BLVD	90064	4259035006	Medium Residential		R3-1	0	54	0.063077342	Residential - Single Family Residence	YES - Current	NO - Privately-Owned	Available	Not Used in Prior Housing Element	0	0	0.456177628	0.456177628	1	3*	3*	1238149	668	West Los Angeles									Above Moderate
LOS ANGELES			4259035006	Medium Residential		R3-1	0	54	0.031565857	Residential - Single Family Residence	YES - Current	NO - Privately-Owned	Available	Not Used in Prior Housing Element	0	0	0.173936844	0.173936844	1	1*	1*	1238149	672	West Los Angeles									Above Moderate
LOS ANGELES	11926 W EXPOSITION BLVD	90064	4259035007	Medium Residential		R3-1	0	54	0.063076618	Residential - Single Family Residence	YES - Current	NO - Privately-Owned	Available	Not Used in Prior Housing Element	0	0	0.456177628	0.456177628	1	3*	3*	1238149	677	West Los Angeles									Above Moderate
LOS ANGELES			4259035007	Medium Residential		R3-1	0	54	0.031510632	Residential - Single Family Residence	YES - Current	NO - Privately-Owned	Available	Not Used in Prior Housing Element	0	0	0.173936844	0.173936844	1	1*	1*	1238149	673	West Los Angeles									Above Moderate
LOS ANGELES	11928 W EXPOSITION BLVD	90064	4259035008	Neighborhood Commercial		RAS4-1VL	0	108	0.063078163	Residential - Single Family Residence	YES - Current	NO - Privately-Owned	Available	Not Used in Prior Housing Element	0.830513567	0	0	0.830513567	1	0	0	1238149	679	West Los Angeles									Above Moderate
LOS ANGELES			4259035008	Neighborhood Commercial		RAS4-1VL	0	108	0.025252299	Residential - Single Family Residence	YES - Current	NO - Privately-Owned	Available	Not Used in Prior Housing Element	0	0	0.390297782	0.390297782	1	2*	2*	1238149	682	West Los Angeles									Above Moderate
LOS ANGELES	11932 W EXPOSITION BLVD	90064	4259035009	Neighborhood Commercial		RAS4-1VL	0	108	0.056764497	Residential - Single Family Residence	YES - Current	NO - Privately-Owned	Available	Not Used in Prior Housing Element	0.786363888	0	0	0.786363888	1	0	0	1238149	687	West Los Angeles									Lower
LOS ANGELES			4259035009	Neighborhood Commercial		RAS4-1VL	0	108	0.037823414	Residential - Single Family Residence	YES - Current	NO - Privately-Owned	Available	Not Used in Prior Housing Element	0.549561071	0	0	0.549561071	1	0	0	1238149	683	West Los Angeles									Lower
LOS ANGELES	11934 W EXPOSITION BLVD	90064	4259035010	Neighborhood Commercial		RAS4-1VL	0	108	0.063077342	Residential - Single Family Residence	YES - Current	NO - Privately-Owned	Available	Not Used in Prior Housing Element	0.838038468	0	0	0.838038468	1	0	0	1238149	689	West Los Angeles									Lower
LOS ANGELES			4259035010	Neighborhood Commercial		RAS4-1VL	0	108	0.025252933	Residential - Single Family Residence	YES - Current	NO - Privately-Owned	Available	Not Used in Prior Housing Element	0	0	0.391617537	0.391617537	1	2*	2*	1238149	691	West Los Angeles									Above Moderate
LOS ANGELES	11938 W EXPOSITION BLVD	90064	4259035011	Neighborhood Commercial		RAS4-1VL	0	108	0.063076468	Residential - Single Family Residence	YES - Current	NO - Privately-Owned	Available	Not Used in Prior Housing Element	0.84435885	0	0	0.84435885	1	0	0	1238149	694	West Los Angeles									Lower
LOS ANGELES			4259035011	Neighborhood Commercial		RAS4-1VL	0	108	0.037824497	Residential - Single Family Residence	YES - Current	NO - Privately-Owned	Available	Not Used in Prior Housing Element	0.549561071	0	0	0.549561071	1	0	0	1238149	692	West Los Angeles									Lower
LOS ANGELES	11942 W EXPOSITION BLVD	90064	4259035012	Neighborhood Commercial		RAS4-1VL	0	108	0.072946817	Residential - Single Family Residence	YES - Current	NO - Privately-Owned	Available	Not Used in Prior Housing Element	0.97138086	0	0	0.97138086	1	0	0	1238149	697	West Los Angeles									Lower
LOS ANGELES			4259035012	Neighborhood Commercial		RAS4-1VL	0	108	0.069112598	Residential - Single Family Residence	YES - Current	NO - Privately-Owned	Available	Not Used in Prior Housing Element	0.914714277	0	0	0.914714277	1	0	0	1238149	712	West Los Angeles									Lower
LOS ANGELES	2220 S BUNDY DR	90064	4259035013	Neighborhood Commercial		RAS4-1VL	0	108	0.075179431	Residential - Single Family Residence	YES - Current	NO - Privately-Owned	Available	Not Used in Prior Housing Element	0.920204848	0	0	0.920204848	1	0	0	1238149	749	West Los Angeles									Lower
LOS ANGELES	2228 S BUNDY DR	90064	4259035014	Neighborhood Commercial		RAS4-1VL	0	108	0.067047627	Residential - Single Family Residence	YES - Current	NO - Privately-Owned	Available	Not Used in Prior Housing Element	0.859684229	0	0	0.859684229	1	0	0	1238149	769	West Los Angeles									Lower
LOS ANGELES	11939 W TENNESSEE AVE	90064	4259035015	Neighborhood Commercial		RAS4-1VL	0	108	0.063137565	Residential - Single Family Residence	YES - Current	NO - Privately-Owned	Available	Not Used in Prior Housing Element	0.854382908	0	0	0.854382908	1	0	0	1238149	744	West Los Angeles									Lower
LOS ANGELES	11941 W TENNESSEE AVE	90064	4259035015	Neighborhood Commercial		RAS4-1VL	0	108	0.063138721	Residential - Single Family Residence	YES - Current	NO - Privately-Owned	Available	Not Used in Prior Housing Element	0.854382908	0	0	0.854382908	1	0	0	1238149	746	West Los Angeles									Lower
LOS ANGELES	11935 W TENNESSEE AVE	90064	4259035016	Neighborhood Commercial		RAS4-1VL	0	108	0.063138021	Residential - Single Family Residence	YES - Current	NO - Privately-Owned	Available	Not Used in Prior Housing Element	0.854382908	0	0	0.854382908	1	0	0	1238149	736	West Los Angeles									Lower
LOS ANGELES	11937 W TENNESSEE AVE	90064	4259035016	Neighborhood Commercial		RAS4-1VL	0	108	0.063138375	Residential - Single Family Residence	YES - Current	NO - Privately-Owned	Available	Not Used in Prior Housing Element	0.854382908	0	0	0.854382908	1	0	0	1238149	741	West Los Angeles									Lower
LOS ANGELES	11931 W TENNESSEE AVE	90064	4259035017	Neighborhood Commercial		RAS4-1VL	0	108	0.063138746	Residential - Single Family Residence	YES - Current	NO - Privately-Owned	Available	Not Used in Prior Housing Element	0.854382908	0	0	0.854382908	1	0	0	1238149	729	West Los Angeles									Lower
LOS ANGELES	11933 W TENNESSEE AVE	90064	4259035017	Neighborhood Commercial		RAS4-1VL	0	108	0.063139184	Residential - Single Family Residence	YES - Current	NO - Privately-Owned	Available	Not Used in Prior Housing Element	0.854382908	0	0	0.854382908	1	0	0	1238149	733	West Los Angeles									Lower
LOS ANGELES	11925 W TENNESSEE AVE	90064	4259035018	Medium Residential		R3(EC)	0	36	0.063138375	Residential - Single Family Residence	YES - Current	NO - Privately-Owned	Available	Not Used in Prior Housing Element	0	0	0.380742538	0.380742538	1	2*	2*	1238149	722	West Los Angeles									Above Moderate
LOS ANGELES	11929 W TENNESSEE AVE	90064	4259035018	Medium Residential		R3(EC)	0	36	0.063137565	Residential - Single Family Residence	YES - Current	NO - Privately-Owned	Available	Not Used in Prior Housing Element	0	0	0.380742538	0.380742538	1	2*	2*	1238149	726	West Los Angeles									Above Moderate
LOS ANGELES	11921 W TENNESSEE AVE	90064	4259035019	Medium Residential		R3(EC)	0	36	0.063139545	Residential - Single Family Residence	YES - Current	NO - Privately-Owned	Available	Not Used in Prior Housing Element	0	0	0.165098298	0.165098298	1	2*	2*	1238149	716	West Los Angeles									Above Moderate
LOS ANGELES	11923 W TENNESSEE AVE	90064	4259035019	Medium Residential		R3(EC)	0	36	0.063138009	Residential - Single Family Residence	YES - Current	NO - Privately-Owned	Available	Not Used in Prior Housing Element	0	0	0.165098298	0.165098298	1	2*	2*	1238149	720	West Los Angeles									Above Moderate
LOS ANGELES	11917 W TENNESSEE AVE	90064	4259035020	Medium Residential		R3(EC)	0	36	0.063137913	Residential - Single Family Residence	YES - Current	NO - Privately-Owned	Available	Not Used in Prior Housing Element	0	0	0.165098298	0.165098298	1	2*	2*	1238149	709	West Los Angeles									Above Moderate
LOS ANGELES	11919 W TENNESSEE AVE	90064	4259035020	Medium Residential		R3(EC)	0	36	0.063138735	Residential - Single Family Residence	YES - Current	NO - Privately-Owned	Available	Not Used in Prior Housing Element	0	0	0.165098298	0.165098298	1	2*	2*	1238149	713	West Los Angeles									Above Moderate
LOS ANGELES	11913 W TENNESSEE AVE	90064	4259035021	Medium Residential		R3(EC)	0	36	0.063138735	Residential - Single Family Residence	YES - Current	NO - Privately-Owned	Available	Not Used in Prior Housing Element	0	0	0.380742538	0.380742538	1	2*	2*	1238149	705	West Los Angeles									Above Moderate
LOS ANGELES	11915 W TENNESSEE AVE	90064	4259035021	Medium Residential		R3(EC)	0	36	0.063138735	Residential - Single Family Residence	YES - Current	NO - Privately-Owned	Available	Not Used in Prior Housing Element	0	0	0.380742538	0.380742538	1	2*	2*	1238149	707	West Los Angeles									Above Moderate
LOS ANGELES	11907 W TENNESSEE AVE	90064	4259035022	Medium Residential		R3(EC)	0	36	0.063197353	Residential - Single Family Residence	YES - Current	NO - Privately-Owned	Available	Not Used in Prior Housing Element	0	0	0.380742538	0.380742538	1	2*	2*	1238149	700	West Los Angeles									Above Moderate
LOS ANGELES	11911 W TENNESSEE AVE	90064	4259035022	Medium Residential		R3(EC)	0	36	0.063138723	Residential - Single Family Residence	YES - Current	NO - Privately-Owned	Available	Not Used in Prior Housing Element	0	0	0.380742538	0.380742538	1	2*	2*	1238149	703	West Los Angeles									Above Moderate
LOS ANGELES	11901 W TENNESSEE AVE	90064	4259035023	Medium Residential		R3(EC)	0	36	0.082900024	Residential - Single Family Residence	YES - Current	NO - Privately-Owned	Available	Not Used in Prior Housing Element	0	0	0.53267684	0.53267684	1	3*	3*	1238149	699	West Los Angeles									Above Moderate
LOS ANGELES	11801 W TENNESSEE AVE	90064	4259036001	Medium Residential		R3(EC)	0	36	0.073978736	Residential - Single Family Residence	YES - Current	NO - Privately-Owned	Available	Not Used in Prior Housing Element	0	0	0.357781577	0.357781577	1	2*	2*	1238149	629	West Los Angeles									Above Moderate
LOS ANGELES	11807 W TENNESSEE AVE	90064	4259036002	Medium Residential		R3(EC)	0	36	0.063237579	Residential - Single Family Residence	YES - Current	NO - Privately-Owned	Available	Not Used in Prior Housing Element	0	0	0.459720325	0.459720325	1	2*	2*	1238149	632	West Los Angeles									Above Moderate
LOS ANGELES	11809 W TENNESSEE AVE	90064	4259036002	Medium Residential		R3(EC)	0	36	0.063214969	Residential - Single Family Residence	YES - Current	NO - Privately-Owned	Available	Not Used in Prior Housing Element	0	0	0.459720325	0.459720325	1	2*	2*	1238149	635	West Los Angeles									Above Moderate
LOS ANGELES	11811 W TENNESSEE AVE	90064	4259036003	Medium Residential		R3(EC)	0	36	0.063214957	Residential - Single Family Residence	YES - Current	NO - Privately-Owned	Available	Not Used in Prior Housing Element	0	0	0.130307382	0.130307382	1	2*	2*	1238149	639	West Los Angeles									Above Moderate
LOS ANGELES	11815 W TENNESSEE AVE	90064	4259036003	Medium Residential		R3(EC)	0	36	0.063215683	Residential - Single Family Residence	YES - Current	NO - Privately-Owned	Available	Not Used in Prior Housing Element	0	0	0.130307382	0.130307382	1	2*	2*	1238149	646	West Los Angeles									Above Moderate
LOS ANGELES	11817 W TENNESSEE AVE	90064	4259036004	Medium Residential		R3(EC)	0	36	0.063214147	Residential - Single Family Residence	YES - Current	NO - Privately-Owned	Available	Not Used in Prior Housing Element	0	0	0.459720325	0.459720325	1	2*	2*	1238149	649	West Los Angeles									Above Moderate
LOS ANGELES	11821 W TENNESSEE AVE	90064	4259036004	Medium Residential		R3(EC)	0	36	0.063214957	Residential - Single Family Residence	YES - Current	NO - Privately-Owned	Available	Not Used in Prior Housing Element	0	0	0.459720325	0.459720325	1	2*	2*	1238149	654	West Los Angeles									Above Moderate
LOS ANGELES	11823 W TENNESSEE AVE	90064	4259036005	Medium Residential		R3(EC)	0	36	0.063214969	Residential - Single Family Residence	YES - Current	NO - Privately-Owned	Available	Not Used in Prior Housing Element	0	0	0.459720325	0.459720325	1	2*	2*	1238149	657	West Los Angeles									Above Moderate
LOS ANGELES	11825 W TENNESSEE AVE	90064	4259036005	Medium Residential		R3(EC)	0	36	0.063214969	Residential - Single Family Residence	YES - Current	NO - Privately-Owned	Available	Not Used in Prior Housing Element	0	0	0.459720325	0.459720325	1	2*	2*	1238149	660	West Los Angeles									Above Moderate
LOS ANGELES	11835 W TENNESSEE AVE	90064	4259036007	Medium Residential		R3(EC)	0	36	0.063216504	Residential - Single Family Residence	YES - Current	NO - Privately-Owned	Available	Not Used in Prior Housing Element	0	0	0.459720325	0.459720325	1	2*	2*	1238149	671	West Los Angeles									Above Moderate
LOS ANGELES	11837 W TENNESSEE AVE	90064	4259036007	Medium Residential		R3(EC)	0	36	0.063214597	Residential - Single Family Residence	YES - Current	NO - Privately-Owned	Available	Not Used in Prior Housing Element	0	0	0.459720325	0.459720325	1	2*	2*	1238149	676	West Los Angeles									Above Moderate
LOS ANGELES	11841 W TENNESSEE AVE	90064	4259036008	Medium Residential		R3(EC)	0	36	0.063214969	Residential - Single Family Residence	YES - Current	NO - Privately-Owned	Available	Not Used in Prior Housing Element	0	0	0.459720325	0.459720325	1	2*	2*	1238149	678	West Los Angeles									Above Moderate
LOS ANGELES	11843 W TENNESSEE AVE	90064	4259036008	Medium Residential		R3(EC)	0	36	0.063214969	Residential - Single Family Residence	YES - Current	NO - Privately-Owned	Available	Not Used in Prior Housing Element	0	0	0.380742538	0.380742538	1	2*	2*	1238149	681	West Los Angeles									Above Moderate
LOS ANGELES	2280 S WESTGATE AVE	90064	4259036009	Medium Residential		R3(EC)	0	36	0.097964654	Residential - Single Family Residence	YES - Current	NO - Privately-Owned	Available	Not Used in Prior Housing Element	0	0	0.442461956	0.442461956	1	3*	3*	1238149	686	West Los Angeles									Above Moderate
LOS ANGELES	11838 W EXPOSITION BLVD	90064	4259036010	Medium Residential		R3-1	0	54	0.06297902	Residential - Single Family Residence	YES - Current	NO - Privately-Owned	Available	Not Used in Prior Housing Element	0	0	0.465531278	0.465531278	1	3*	3*	1238149	615	West Los Angeles									Above Moderate
LOS ANGELES	11842 W EXPOSITION BLVD	90064	4259036010	Medium Residential		R3-1	0	54	0.073922984	Residential - Single Family Residence	YES - Current	NO - Privately-Owned	Available	Not Used in Prior Housing Element	0.534659004	0	0	0.534659004	1	0	0	1238149	618	West Los Angeles									Lower
LOS ANGELES	11832 W EXPOSITION BLVD	90064	4259036011	Medium Residential		R3-1	0	54	0.062978211	Residential - Single Family Residence	YES - Current	NO - Privately-Owned	Available	Not Used in Prior Housing Element	0	0	0.463176978	0.463176978	1	3*	3*	1238149	610	West Los Angeles									Above Moderate
LOS ANGELES	11836 W EXPOSITION BLVD	90064	4259036011	Medium Residential		R3-1	0	54	0.062978211	Residential - Single Family Residence	YES - Current	NO - Privately-Owned	Available	Not Used in Prior Housing Element	0	0	0.463176978	0.463176978	1	3*	3*	1238149	612	West Los Angeles									Above Moderate
LOS ANGELES	11826 W EXPOSITION BLVD	90064	4259036012	Medium Residential		R3-1	0	54	0.06297902	Residential - Single Family Residence	YES - Current	NO - Privately-Owned	Available	Not Used in Prior Housing Element	0	0	0.463176978	0.463176978	1	3*	3*	1238149	605	West Los Angeles									Above Moderate
LOS ANGELES	11830 W EXPOSITION BLVD	90064	4259036012	Medium Residential		R3-1	0	54	0.06297902	Residential - Single Family Residence	YES - Current	NO - Privately-Owned	Available	Not Used in Prior Housing Element	0	0	0.463176978	0.463176978	1	3*	3*	1238149	608	West Los Angeles									Above Moderate
LOS ANGELES	11822 W EXPOSITION BLVD	90064	4259036013	Medium Residential		R3-1	0	54	0.06297902	Residential - Single Family Residence	YES - Current	NO - Privately-Owned	Available	Not Used in Prior Housing Element	0	0	0.55706917	0.55706917	1	3*	3*	1238149	600	West Los Angeles									Above Moderate
LOS ANGELES	11824 W EXPOSITION BLVD	90064	4259036013	Medium Residential		R3-1	0	54	0.062977486	Residential - Single Family Residence	YES - Current	NO - Privately-Owned	Available	Not Used in Prior Housing Element	0	0	0.55706917	0.55706917	1	3*	3*	1238149	604	West Los Angeles									Above Moderate
LOS ANGELES	11816 W EXPOSITION BLVD	90064	4259036014	Medium Residential		R3-1	0	54	0.062978211	Residential - Single Family Residence	YES - Current	NO - Privately-Owned	Available	Not Used in Prior Housing Element	0	0	0.55706917	0.55706917	1	3*	3*	1238149	595	West Los Angeles									Above Moderate
LOS ANGELES	11818 W EXPOSITION BLVD	90064	4259036014	Medium Residential		R3-1	0	54	0.062978211	Residential - Single Family Residence	YES - Current	NO - Privately-Owned	Available	Not Used in Prior Housing Element	0	0	0.55706917	0.55706917	1	3*	3*	1238149	597	West Los Angeles									Above Moderate
LOS ANGELES	11812 W EXPOSITION BLVD	90064	4259036015	Medium Residential		R3-1	0	54	0.062978936	Residential - Single Family Residence	YES - Current	NO - Privately-Owned	Available	Not Used in Prior Housing Element	0	0	0.55706917	0.55706917	1	3*	3*	1238149	590	West Los Angeles									Above Moderate
LOS ANGELES	11814 W EXPOSITION BLVD	90064	4259036015	Medium Residential		R3-1	0	54	0.062978211	Residential - Single Family Residence	YES - Current	NO - Privately-Owned	Available	Not Used in Prior Housing Element	0	0	0.55706917	0.55706917	1	3*	3*	1238149	593	West Los Angeles									Above Moderate
LOS ANGELES	11808 W EXPOSITION BLVD	90064	4259036016	Medium Residential		R3-1	0	54	0.06297902	Residential - Single Family Residence	YES - Current	NO - Privately-Owned	Available	Not Used in Prior Housing Element	0	0	0.55706917	0.55706917	1	3*	3*	1238149	586	West Los Angeles									Above Moderate
LOS ANGELES	11810 W EXPOSITION BLVD	90064	4259036016	Medium Residential		R3-1	0	54	0.062978211	Residential - Single Family Residence	YES - Current	NO - Privately-Owned	Available	Not Used in Prior Housing Element	0	0	0.55706917	0.55706917	1	3*	3*	1238149	589	West Los Angeles									Above Moderate
LOS ANGELES	11802 W EXPOSITION BLVD	90064	4259036017	Medium Residential		R3-1	0	54	0.100471728	Residential - Single Family Residence	YES - Current	NO - Privately-Owned	Available	Not Used in Prior Housing Element	0.285642415	0	0	0.285642415	1	0	0	1238149	582	West Los Angeles									Lower
LOS ANGELES	11806 W EXPOSITION BLVD	90064	4259036017	Medium Residential		R3-1	0	54	0.062965196	Residential - Single Family Residence	YES - Current	NO - Privately-Owned	Available	Not Used in Prior Housing Element	0	0	0.249714518	0.249714518	1	3*	3*	1238149	584	West Los Angeles									Above Moderate
LOS ANGELES	11829 W TENNESSEE AVE	90064	4259036018	Medium Residential		R3(EC)	0	36	0.063214597	Residential - Single Family Residence	YES - Current	NO - Privately-Owned	Available	Not Used in Prior Housing Element	0	0	0.018057581	0.018057581	1	2*	2*	1238149	665	West Los Angeles									Above Moderate
LOS ANGELES	11831 W TENNESSEE AVE	90064	4259036019	Medium Residential		R3(EC)	0	36	0.063214969	Residential - Single Family Residence	YES - Current	NO - Privately-Owned	Available	Not Used in Prior Housing Element	0	0	0.018057581	0.018057581	1	2*	2*	1238149	667	West Los Angeles									Above Moderate
LOS ANGELES	2300 S WESTGATE AVE	90064	4259037001	Medium Residential		R3(EC)	0	36	0.140023936	Residential - Single Family Residence	YES - Current	NO - Privately-Owned	Available	Not Used in Prior Housing

LOS ANGELES	2114 S SAWTELLE BLVD	90025	4260001031	Neighborhood Commercial	C2-1VL	0	108	0.411545415	Commercial - Shopping Center (Neighborhood, Community) - One Story	YES - Current	NO - Privately-Owned	Available	Used in Prior Housing Element - Non-Vacant	0.072627032	0	0	0.072627032	0	0	0	1268153	894	West Los Angeles			Lower
LOS ANGELES	2122 S SAWTELLE BLVD	90025	4260001031	Neighborhood Commercial	C2-1VL	0	108	0.090342716	Commercial - Shopping Center (Neighborhood, Community) - One Story	YES - Current	NO - Privately-Owned	Available	Used in Prior Housing Element - Non-Vacant	0.034715732	0	0	0.034715732	0	0	0	1268153	931	West Los Angeles			Lower
LOS ANGELES	2124 S SAWTELLE BLVD	90025	4260001031	Neighborhood Commercial	C2-1VL	0	108	0.133844931	Commercial - Shopping Center (Neighborhood, Community) - One Story	YES - Current	NO - Privately-Owned	Available	Used in Prior Housing Element - Non-Vacant	0.046385592	0	0	0.046385592	0	0	0	1268153	942	West Los Angeles			Lower
LOS ANGELES	2130 S SAWTELLE BLVD	90025	4260001031	Neighborhood Commercial	C2-1VL	0	108	0.169607063	Commercial - Shopping Center (Neighborhood, Community) - One Story	YES - Current	NO - Privately-Owned	Available	Used in Prior Housing Element - Non-Vacant	0.054457158	0	0	0.054457158	0	0	0	1268153	959	West Los Angeles			Lower
LOS ANGELES	2121 S BELOIT AVE	90025	4260001BRK	Medium Residential	R3-1	0	54	0.568585515	Residential - Single Family Residence - Condo Conversion	YES - Current	NO - Privately-Owned	Available	Not Used in Prior Housing Element	0.124478197	0	0	0.124478197	37	0	0	1268153	1415	West Los Angeles			Lower
LOS ANGELES	2126 S CORINTH AVE	90025	4260002014	Low Medium I Residential	R2-1	0	17	0.142012152	Residential - Double, Duplex, or Two Units - 4 Stories or Less	YES - Current	NO - Privately-Owned	Available	Not Used in Prior Housing Element	0	0	0.324913788	0.324913788	2	2*	2*	1268153	1030	West Los Angeles	Yes		Above Moderate
LOS ANGELES	2122 S CORINTH AVE	90025	4260002015	Low Medium I Residential	R2-1	0	17	0.137275306	Residential - Double, Duplex, or Two Units - 4 Stories or Less	YES - Current	NO - Privately-Owned	Available	Not Used in Prior Housing Element	0	0	0.325592458	0.325592458	2	2*	2*	1268153	1017	West Los Angeles	Yes		Above Moderate
LOS ANGELES	11324 W MISSISSIPPI AVE	90025	4260002018	Low Medium I Residential	R2-1	0	17	0.242199305	Residential - Three Units (Any Combination) - 4 Stories or Less	YES - Current	NO - Privately-Owned	Available	Not Used in Prior Housing Element	0	0	0.169766515	0.169766515	3	3*	3*	1268153	955	West Los Angeles	Yes		Above Moderate
LOS ANGELES	11345 W OLYMPIC BLVD	90064	4260002019	Neighborhood Commercial	C2-1VL	0	108	0.501936047	Commercial - Bank, Savings and Loan - One Story	YES - Current	NO - Privately-Owned	Available	Used in Prior Housing Element - Non-Vacant	0.172596911	0	0	0.172596911	0	0	0	1268153	1053	West Los Angeles			Lower
LOS ANGELES	11320 W MISSISSIPPI AVE	90025	4260002023	Low Medium I Residential	R2-1	0	17	0.118035323	Residential - Double, Duplex, or Two Units - 4 Stories or Less	YES - Current	NO - Privately-Owned	Available	Not Used in Prior Housing Element	0	0	0.051700491	0.051700491	2	2*	2*	1268153	940	West Los Angeles	Yes		Above Moderate
LOS ANGELES	2101 S SAWTELLE BLVD	90025	4260002029	Neighborhood Commercial	C2-1VL	0	108	0.182742691	Commercial - Store Combination - Store and Office Combination - One Story	YES - Current	NO - Privately-Owned	Available	Used in Prior Housing Element - Non-Vacant	0.036430255	0	0	0.036430255	0	0	0	1268153	909	West Los Angeles			Lower
LOS ANGELES	2107 S SAWTELLE BLVD	90025	4260002029	Neighborhood Commercial	C2-1VL	0	108	0.169309357	Commercial - Store Combination - Store and Office Combination - One Story	YES - Current	NO - Privately-Owned	Available	Used in Prior Housing Element - Non-Vacant	0.034087788	0	0	0.034087788	0	0	0	1268153	924	West Los Angeles			Lower
LOS ANGELES	2109 S SAWTELLE BLVD	90025	4260002029	Neighborhood Commercial	C2-1VL	0	108	0.136952425	Commercial - Store Combination - Store and Office Combination - One Story	YES - Current	NO - Privately-Owned	Available	Used in Prior Housing Element - Non-Vacant	0.030686084	0	0	0.030686084	0	0	0	1268153	943	West Los Angeles			Lower
LOS ANGELES	2113 S SAWTELLE BLVD	90025	4260002029	Neighborhood Commercial	C2-1VL	0	108	0.136957231	Commercial - Store Combination - Store and Office Combination - One Story	YES - Current	NO - Privately-Owned	Available	Used in Prior Housing Element - Non-Vacant	0.03581508	0	0	0.03581508	0	0	0	1268153	960	West Los Angeles			Lower
LOS ANGELES	2119 S SAWTELLE BLVD	90025	4260002029	Neighborhood Commercial	C2-1VL	0	108	0.136956109	Commercial - Store Combination - Store and Office Combination - One Story	YES - Current	NO - Privately-Owned	Available	Used in Prior Housing Element - Non-Vacant	0.036444987	0	0	0.036444987	0	0	0	1268153	971	West Los Angeles			Lower
LOS ANGELES	2125 S SAWTELLE BLVD	90025	4260002029	Neighborhood Commercial	C2-1VL	0	108	0.13875061	Commercial - Store Combination - Store and Office Combination - One Story	YES - Current	NO - Privately-Owned	Available	Used in Prior Housing Element - Non-Vacant	0.036444987	0	0	0.036444987	0	0	0	1268153	986	West Los Angeles			Lower
LOS ANGELES	11301 W OLYMPIC BLVD	90064	4260002032	Neighborhood Commercial	C2-1VL	0	108	0.117715523	Commercial - Shopping Center (Neighborhood, Community) - One Story	YES - Current	NO - Privately-Owned	Available	Used in Prior Housing Element - Non-Vacant	0.042390048	0	0	0.042390048	0	0	0	1268153	1060	West Los Angeles			Lower
LOS ANGELES	2131 S SAWTELLE BLVD	90025	4260002032	Neighborhood Commercial	C2-1VL	0	108	0.130279406	Commercial - Shopping Center (Neighborhood, Community) - One Story	YES - Current	NO - Privately-Owned	Available	Used in Prior Housing Element - Non-Vacant	0.046385592	0	0	0.046385592	0	0	0	1268153	1001	West Los Angeles			Lower
LOS ANGELES	2135 S SAWTELLE BLVD	90025	4260002032	Neighborhood Commercial	C2-1VL	0	108	0.130192174	Commercial - Shopping Center (Neighborhood, Community) - One Story	YES - Current	NO - Privately-Owned	Available	Used in Prior Housing Element - Non-Vacant	0.046385592	0	0	0.046385592	0	0	0	1268153	1015	West Los Angeles			Lower
LOS ANGELES			4260002032	Neighborhood Commercial	C2-1VL	0	108	0.119702176	Commercial - Shopping Center (Neighborhood, Community) - One Story	YES - Current	NO - Privately-Owned	Available	Used in Prior Housing Element - Non-Vacant	0.043862417	0	0	0.043862417	0	0	0	1268153	1046	West Los Angeles			Lower
LOS ANGELES			4260002032	Neighborhood Commercial	C2-1VL	0	108	0.55144776	Commercial - Shopping Center (Neighborhood, Community) - One Story	YES - Current	NO - Privately-Owned	Available	Used in Prior Housing Element - Non-Vacant	0.06697064	0	0	0.06697064	0	0	0	1268153	1026	West Los Angeles			Lower
LOS ANGELES	11355 W OLYMPIC BLVD	90064	4260003008	General Commercial	(T)(Q)C2-2D	0	108	1.554052151	Commercial - Office Building - 6 to 13 Stories	YES - Current	NO - Privately-Owned	Available	Not Used in Prior Housing Element	0.009545905	0	0	0.009545905	0	0	0	1268153	1080	West Los Angeles			Lower
LOS ANGELES			4260003008	General Commercial	(T)(Q)C2-2D	0	108	2.033863337	Commercial - Office Building - 6 to 13 Stories	YES - Current	NO - Privately-Owned	Available	Not Used in Prior Housing Element	0.009103052	0	0	0.009103052	0	0	0	1268153	997	West Los Angeles			Lower
LOS ANGELES	11402 W MISSISSIPPI AVE	90025	4260004001	Low Medium I Residential	R2-1	0	17	0.086378873	Residential - Single Family Residence	YES - Current	NO - Privately-Owned	Available	Not Used in Prior Housing Element	0	0	0.129884052	0.129884052	1	1*	1*	1268153	1068	West Los Angeles			Above Moderate
LOS ANGELES	11408 W MISSISSIPPI AVE	90025	4260004002	Low Medium I Residential	R2-1	0	17	0.084373086	Residential - Single Family Residence	YES - Current	NO - Privately-Owned	Available	Not Used in Prior Housing Element	0	0	0.158161056	0.158161056	1	1*	1*	1268153	1074	West Los Angeles			Above Moderate
LOS ANGELES	11412 W MISSISSIPPI AVE	90025	4260004003	Low Medium I Residential	R2-1	0	17	0.084376098	Residential - Single Family Residence	YES - Current	NO - Privately-Owned	Available	Not Used in Prior Housing Element	0	0	0.158161056	0.158161056	1	1*	1*	1268153	1081	West Los Angeles			Above Moderate
LOS ANGELES	11416 W MISSISSIPPI AVE	90025	4260004004	Low Medium I Residential	R2-1	0	17	0.084379047	Residential - Single Family Residence	YES - Current	NO - Privately-Owned	Available	Not Used in Prior Housing Element	0	0	0.158161056	0.158161056	1	1*	1*	1268153	1090	West Los Angeles			Above Moderate
LOS ANGELES	11420 W MISSISSIPPI AVE	90025	4260004005	Low Medium I Residential	R2-1	0	17	0.084381318	Residential - Single Family Residence	YES - Current	NO - Privately-Owned	Available	Not Used in Prior Housing Element	0	0	0.158161056	0.158161056	1	1*	1*	1268153	1096	West Los Angeles			Above Moderate
LOS ANGELES	11424 W MISSISSIPPI AVE	90025	4260004006	Low Medium I Residential	R2-1	0	17	0.084380306	Residential - Single Family Residence	YES - Current	NO - Privately-Owned	Available	Not Used in Prior Housing Element	0	0	0.158161056	0.158161056	1	1*	1*	1268153	1106	West Los Angeles			Above Moderate
LOS ANGELES	11428 W MISSISSIPPI AVE	90025	4260004007	Low Medium I Residential	R2-1	0	17	0.084336764	Residential - Single Family Residence	YES - Current	NO - Privately-Owned	Available	Not Used in Prior Housing Element	0	0	0.158161056	0.158161056	1	1*	1*	1268153	1115	West Los Angeles			Above Moderate
LOS ANGELES	2135 S PURDUE AVE	90025	4260004020	General Commercial	R2-1	0	17	0.148981386	Residential - Single Family Residence	YES - Current	NO - Privately-Owned	Available	Not Used in Prior Housing Element	0	0	0.2030972	0.2030972	1	2*	2*	1268153	1152	West Los Angeles			Above Moderate
LOS ANGELES	2131 S PURDUE AVE	90025	4260004021	Low Medium I Residential	R2-1	0	17	0.145590379	Residential - Single Family Residence	YES - Current	NO - Privately-Owned	Available	Not Used in Prior Housing Element	0	0	0.2030972	0.2030972	1	2*	2*	1268153	1144	West Los Angeles			Above Moderate
LOS ANGELES	2127 S PURDUE AVE	90025	4260004022	Low Medium I Residential	R2-1	0	17	0.145595044	Residential - Single Family Residence	YES - Current	NO - Privately-Owned	Available	Not Used in Prior Housing Element	0	0	0.2030972	0.2030972	1	2*	2*	1268153	1134	West Los Angeles			Above Moderate
LOS ANGELES	2121 S PURDUE AVE	90025	4260004023	Low Medium I Residential	R2-1	0	17	0.145606181	Residential - Double, Duplex, or Two Units - 4 Stories or Less	YES - Current	NO - Privately-Owned	Available	Not Used in Prior Housing Element	0	0	0.262694073	0.262694073	2	2*	2*	1268153	1123	West Los Angeles	Yes		Above Moderate
LOS ANGELES	2115 S PURDUE AVE	90025	4260004025	Low Medium I Residential	R2-1	0	17	0.145606004	Residential - Single Family Residence	YES - Current	NO - Privately-Owned	Available	Not Used in Prior Housing Element	0	0	0.2030972	0.2030972	1	2*	2*	1268153	1100	West Los Angeles			Above Moderate
LOS ANGELES	2109 S PURDUE AVE	90025	4260004026	Low Medium I Residential	R2-1	0	17	0.145607455	Residential - Single Family Residence	YES - Current	NO - Privately-Owned	Available	Not Used in Prior Housing Element	0	0	0.2030972	0.2030972	1	2*	2*	1268153	1089	West Los Angeles			Above Moderate
LOS ANGELES	2139 S PURDUE AVE	90025	4260004046	General Commercial	R2-1	0	17	0.145578336	Institutional - Church - One Story	YES - Current	NO - Privately-Owned	Available	Not Used in Prior Housing Element	0	0	0.155437601	0.155437601	0	2*	2*	1238153	32	West Los Angeles			Above Moderate
LOS ANGELES	2141 S PURDUE AVE	90025	4260004046	General Commercial	R2-1	0	17	0.145576353	Institutional - Church - One Story	YES - Current	NO - Privately-Owned	Available	Not Used in Prior Housing Element	0	0	0.155437601	0.155437601	0	2*	2*	1238153	41	West Los Angeles			Above Moderate
LOS ANGELES	2147 S PURDUE AVE	90025	4260004046	General Commercial	C2-1	0	108	0.207046632	Institutional - Church - One Story	YES - Current	NO - Privately-Owned	Available	Not Used in Prior Housing Element	0.128866517	0	0	0.128866517	0	0	0	1238153	53	West Los Angeles			Lower
LOS ANGELES	11532 W MISSISSIPPI AVE	90025	4260005001	Low Medium I Residential	R2-1	0	17	0.135140758	Residential - Double, Duplex, or Two Units - 4 Stories or Less	YES - Current	NO - Privately-Owned	Available	Not Used in Prior Housing Element	0	0	0.114359295	0.114359295	2	2*	2*	1238149	28	West Los Angeles	Yes		Above Moderate
LOS ANGELES	11518 W MISSISSIPPI AVE	90025	4260005002	Low Medium I Residential	R2-1	0	17	0.123529751	Residential - Single Family Residence	YES - Current	NO - Privately-Owned	Available	Not Used in Prior Housing Element	0	0	0.246036077	0.246036077	1	2*	2*	1238149	19	West Los Angeles			Above Moderate
LOS ANGELES	11514 W MISSISSIPPI AVE	90025	4260005003	Low Medium I Residential	R2-1	0	17	0.123494881	Residential - Single Family Residence	YES - Current	NO - Privately-Owned	Available	Not Used in Prior Housing Element	0	0	0.246036077	0.246036077	1	2*	2*	1268153	1150	West Los Angeles			Above Moderate
LOS ANGELES	2110 S COLBY AVE	90025	4260005006	Medium Residential	R3-1	0	54	0.187032433	Residential - Five or More Units or Apartments (Any Combination) - 4 Stories or Less	YES - Current	NO - Privately-Owned	Available	Not Used in Prior Housing Element	0.066909836	0	0	0.066909836	10	0	0	1238153	46	West Los Angeles			Lower
LOS ANGELES	2116 S COLBY AVE	90025	4260005009	Medium Residential	R3-1	0	54	0.187015712	Residential - Five or More Units or Apartments (Any Combination) - 4 Stories or Less	YES - Current	NO - Privately-Owned	Available	Not Used in Prior Housing Element	0.074488789	0	0	0.074488789	9	0	0	1238153	59	West Los Angeles			Lower
LOS ANGELES	2146 S COLBY AVE	90025	4260005014	General Commercial	(Q)C2-1	0	108	0.121672676	Residential - Single Family Residence	YES - Current	NO - Privately-Owned	Available	Used in Prior Housing Element - Non-Vacant	0.982199907	0	0	0.982199907	1	0	0	1238153	130	West Los Angeles			Lower
LOS ANGELES	11543 W OLYMPIC BLVD	90064	4260005017	General Commercial	C2-1	0	108	0.059092175	Commercial - Office Building - One Story	YES - Current	NO - Privately-Owned	Available	Used in Prior Housing Element - Non-Vacant	0	0	0.022786546	0.022786546	0	0	0	1238153	144	West Los Angeles			Above Moderate
LOS ANGELES	11545 W OLYMPIC BLVD	90064	4260005017	General Commercial	C2-1	0	108	0.059092277	Commercial - Office Building - One Story	YES - Current	NO - Privately-Owned	Available	Used in Prior Housing Element - Non-Vacant	0	0	0.022786546	0.022786546	0	0	0	1238153	152	West Los Angeles			Above Moderate
LOS ANGELES			4260005017	General Commercial	C2-1	0	108	0.059091688	Commercial - Office Building - One Story	YES - Current	NO - Privately-Owned	Available	Used in Prior Housing Element - Non-Vacant	0	0	0.022786546	0.022786546	0	0	0	1238153	139	West Los Angeles			Above Moderate
LOS ANGELES	2126 S COLBY AVE	90025	4260005026	Medium Residential	R3-1	0	54	0.187016894	Residential - Five or More Units or Apartments (Any Combination) - 4 Stories or Less	YES - Current	NO - Privately-Owned	Available	Not Used in Prior Housing Element	0	0	0.081454253	0.081454253	11	0	0	1238153	72	West Los Angeles	Yes		Above Moderate
LOS ANGELES	2132 S COLBY AVE	90025	4260005027	Medium Residential	R3-1	0	54	0.187017182	Residential - Five or More Units or Apartments (Any Combination) - 4 Stories or Less	YES - Current	NO - Privately-Owned	Available	Not Used in Prior Housing Element	0	0	0.081454253	0.081454253	11	0	0	1238153	90	West Los Angeles	Yes		Above Moderate
LOS ANGELES	11505 W OLYMPIC BLVD	90064	4260005900	General Commercial	C2-1	0	108	0.119510611	Miscellaneous - Government Owned Property	YES - Current	YES - City-Owned	Available	Used in Prior Housing Element - Non-Vacant	0.021351826	0	0	0.021351826	0	0	0	1238153	116	West Los Angeles			Lower
LOS ANGELES			4260005900	General Commercial	C2-1	0	108	0.059092157	Miscellaneous - Government Owned Property	YES - Current	YES - City-Owned	Available	Used in Prior Housing Element - Non-Vacant	0	0	0.013847033	0.013847033	0	0	0	1238153	134	West Los Angeles			Above Moderate
LOS ANGELES			4260005900	General Commercial	R2-1	0	17	0.121650418	Miscellaneous - Government Owned Property	YES - Current	YES - City-Owned	Available	Used in Prior Housing Element - Non-Vacant	0	0	0.017241298	0.017241298	0	2*	2*	1238153	91	West Los Angeles			Above Moderate
LOS ANGELES			4260005900	General Commercial	R2-1	0	17	0.121654687	Miscellaneous - Government Owned Property	YES - Current	YES - City-Owned	Available	Used in Prior Housing Element - Non-Vacant	0	0	0.017241298	0.017241298	0	2*	2*	1238153	106	West Los Angeles			Above Moderate
LOS ANGELES			4260005900	General Commercial	R2-1	0	17	0.12166332	Miscellaneous - Government Owned Property	YES - Current	YES - City-Owned	Available	Used in Prior Housing Element - Non-Vacant	0	0	0.017241298	0.017241298	0	2*	2*	1238153	77	West Los Angeles			Above Moderate
LOS ANGELES	2113 S BUTLER AVE	90025	4260005901	Low Medium I Residential	R2-1	0	17	0.187034406	Residential - Single Family Residence - Vacant Land	YES - Current	NO - Privately-Owned	Available	Not Used in Prior Housing Element	0	0	0.319050455	0.319050455	0	3*	3*	1238153	28	West Los Angeles			Above Moderate
LOS ANGELES	2117 S BUTLER AVE	90025	4260005902	Low Medium I Residential	R2-1	0	17	0.187046892	Residential - Single Family Residence	YES - Current	NO - Privately-Owned	Available	Not Used in Prior Housing Element	0	0	0.151993394	0.151993394	1	3*	3*	1238153	39	West Los Angeles			Above Moderate
LOS ANGELES	2123 S BUTLER AVE	90025	4260005903	Low Medium I Residential	R2-1	0	17	0.240018364	Residential - Single Family Residence - Vacant Land	YES - Current	NO - Privately-Owned	Available	Not Used in Prior Housing Element	0	0	0.335414141	0.335414141	0	0	0	1238153	54	West Los Angeles			Above Moderate
LOS ANGELES			4260005904	Low Medium I Residential	R2-1	0	17	0.134116095	Residential - Single Family Residence - Vacant Land	YES - Current	NO - Privately-Owned	Available	Not Used in Prior Housing Element	0	0	0.456298208	0.456298208	0	2*	2*	1238153	65	West Los Angeles			Above Moderate
LOS ANGELES	11502 W MISSISSIPPI AVE	90025	4260005905	Low Medium I Residential	R2-1	0	17	0.135124951	Residential - Double, Duplex, or Two Units - 4 Stories or Less	YES - Current	NO - Privately-Owned	Available	Not Used in Prior Housing Element	0	0	0.456298208	0.456298208	0	2*	2*	1268153	1133	West Los Angeles			Above Moderate
LOS ANGELES	11506 W MISSISSIPPI AVE	90025	4260005906	Low Medium I Residential	R2-1	0	17	0.123583311	Residential - Double, Duplex, or Two Units - 4 Stories or Less	YES - Current	NO - Privately-Owned	Available	Not Used in Prior Housing Element	0	0	0.217166591	0.217166591	2	2*	2*	1268153	1142	West Los Angeles			Above Moderate
LOS ANGELES	2103 S COLBY AVE	90025	4260006001	Low Medium I Residential	R2-1	0	17	0.165585835	Residential - Single Family Residence	YES - Current	NO - Privately-Owned	Available	Not Used in Prior Housing Element	0	0	0.250841868	0.250841868	1	2*	2*	1238149	58	West Los Angeles			Above Moderate
LOS ANGELES	2107 S COLBY AVE	90025	4260006002	Low Medium I Residential	R2-1	0	17	0.153721537	Residential - Single Family Residence - Vacant Land	YES - Current	NO - Privately-Owned	Available	Not Used in Prior Housing Element	0	0	0.572102666	0.572102666	0	2*	2*	1238149	77	West Los Angeles			Above Moderate
LOS ANGELES	2117 S COLBY AVE	90025	4260006003	Low Medium I Residential	R2-1	0	17	0.153830694	Residential - Double, Duplex, or Two Units - 4 Stories or Less	YES - Current	NO - Privately-Owned	Available	Not Used in Prior Housing Element	0	0	0.324913788	0.324913788	2	2*	2*	1238149	92	West Los Angeles	Yes		Above Moderate
LOS ANGELES			4260006004	Low Medium I Residential	R2-1	0	17	0.153623241	Residential - Single Family Residence	YES - Current	NO - Privately-Owned	Available	Not Used in Prior Housing Element	0	0	0.250841868	0.250841868	1	2*	2*	1238149	110	West Los Angeles			Above Moderate
LOS ANGELES	2110 S FEDERAL AVE	90025	4260006008	Low Medium I Residential	R2-1	0	17	0.153793077	Residential - Double, Duplex, or Two Units - 4 Stories or Less	YES - Current	NO - Privately-Owned	Available	Not Used in Prior Housing Element	0	0	0.324913788	0.324913788	2	2*	2*	1238149	138	West Los Angeles	Yes		Above Moderate
LOS ANGELES	11567 W OLYMPIC BLVD	90064	4260006023	General Commercial	C2-1	0	108	0.081325515	Commercial - Office Building - Office and Residential - One Story	YES - Current	NO - Privately-Owned	Available	Not Used in Prior Housing Element	0.180160725	0	0	0.180160725	0	0	0	1238149	267	West Los Angeles			Lower
LOS ANGELES	11577 W OLYMPIC BLVD	90064	4260006024	General Commercial	C2-1	0	108	0.108301035	Commercial - Store - One Story	YES - Current	NO - Privately-Owned	Available	Not Used in Prior Housing Element	0.080180341	0	0	0.080180341	1	0	0	1238149	277	West Los Angeles			Lower
LOS ANGELES	2148 S COLBY AVE	90025	4260006032	General Commercial	C2-1	0	108	0.187561297	Commercial - Store - One Story	YES - Current	NO - Privately-Owned	Available	Used in Prior Housing Element - Non-Vacant	0.033998406	0	0	0.033998406	1	0	0	1238149	234	West Los Angeles			Lower
LOS ANGELES	2148 S FEDERAL AVE	90025	4260006036	General Commercial	(Q)C2-1	0	108	0.232316248	Commercial - Office Building - One Story	YES - Current	NO - Privately-Owned	Available	Not Used in Prior Housing Element	0.048550054	0	0	0.048550054	0	0	0	1238149	1139	West Los Angeles			Lower
LOS ANGELES	2126 S FEDERAL AVE	90025	4260006BRK	Low Medium I Residential	(T)(Q)C2-1	0	108	0.237409926	Residential - Single Family Residence - Condominium	YES - Current	NO - Privately-Owned	Available	Not Used in Prior Housing Element	0.169389148	0	0	0.169389148	30	0	0	1238149	188	West Los Angeles			Lower
LOS ANGELES	2107 S FEDERAL AVE	90025	4260007002	Low Medium I Residential	R2-1	0	17	0.142210989	Residential - Single Family Residence	YES - Current	NO - Privately-Owned	Available	Not Used in Prior Housing Element	0	0	0.25016318	0.25016318	1	2*	2*	1238149	176	West Los Angeles			Above Moderate
LOS ANGELES	2111 S FEDERAL AVE	90025	4260007003	Low Medium I Residential	R2-1	0	17	0.142208897	Residential - Double, Duplex, or Two Units - 4 Stories or Less	YES - Current	NO - Privately-Owned	Available	Not Used in Prior Housing Element	0	0	0.324913788	0.324913788	2	2*	2*	1238149	190	West Los Angeles	Yes		Above Moderate
LOS ANGELES	2115 S FEDERAL AVE	90025	4260007004	Low Medium I Residential	R2-1	0	17	0.142209756	Residential - Double, Duplex, or Two Units - 4 Stories or Less	YES - Current	NO - Privately-Owned	Available	Not Used in Prior Housing Element	0	0	0.324913788	0.324913788	2	2*	2*	1238149	205	West Los Angeles	Yes		Above Moderate
LOS ANGELES	2123 S FEDERAL AVE	90025	4260007006	Low Medium I Residential	R2-1	0	17	0.142208529	Residential - Single Family Residence - Guesthouse	YES - Current	NO - Privately-Owned	Available	Not Used in Prior Housing Element	0	0	0.25016318	0.25016318	1	2*	2*	1238149	230	West Los Angeles			Above Moderate
LOS ANGELES	2130 S BARRY AVE	90025	4260007017	Low Medium I Residential	R2-1	0	17	0.142208897	Residential - Double, Duplex, or Two Units - 4 Stories or Less	YES - Current	NO - Privately-Owned	Available	Not Used in Prior Housing Element	0	0	0.324913788	0.324913788	2	2*	2*	1238149	285	West Los Angeles	Yes		Above Moderate
LOS ANGELES	2126 S BARRY AVE	90025	4260007018	Low Medium I Residential	R2-1	0	17	0.142209953	Residential - Single Family Residence	YES - Current	NO - Privately-Owned	Available	Not Used in Prior Housing Element	0	0	0.25016318	0.25016318	1	2*	2*	1238149	275	West Los Angeles			Above Moderate
LOS ANGELES	2122 S BARRY AVE	90025	4260007019	Low Medium I Residential	R2-1	0	17	0.142208548	Residential - Double, Duplex, or Two Units - 4 Stories or Less	YES - Current	NO - Privately-Owned	Available	Not Used in Prior Housing Element	0	0	0.324913788	0.324913788	2	2*	2*	1238149	263	West Los Angeles	Yes		Above Moderate
LOS ANGELES	2118 S BARRY AVE	90025	4260007020	Low Medium I Residential	R2-1	0	17	0.142209407	Residential - Double, Duplex, or Two Units - 4 Stories or Less	YES - Current	NO - Privately-Owned	Available	Not Used in Prior Housing Element	0	0	0.324913788	0.324913788	2	2*	2*	1238149	257	West Los Angeles	Yes		Above Moderate
LOS ANGELES	2110 S BARRY AVE	90025	4260007022	Low Medium I Residential	R2-1	0	17	0.142208548	Residential - Single Family Residence	YES - Current	NO - Privately-Owned	Available	Not Used in Prior Housing Element	0	0	0.25016318	0.25016318	1	2*	2*	1238149	225	West Los Angeles			Above Moderate
LOS ANGELES	2106 S BARRY AVE	90025	4260007023	Low Medium I Residential	R2-1	0	17	0.142210444	Residential - Single Family Residence	YES - Current	NO - Privately-Owned	Available	Not Used in Prior Housing Element	0	0	0.25016318	0.25016318	1	2*	2*	1238149	213	West Los Angeles			Above Moderate
LOS ANGELES	2102 S BARRY AVE	90025	4260007024	Low Medium I Residential	R2-1	0	17	0.134945248	Residential - Single Family Residence	YES - Current	NO - Privately-Owned	Available	Not Used in Prior Housing Element	0	0	0.30396713	0.30396713	1	2*	2*	1238149	196	West Los Angeles			Above Moderate
LOS ANGELES	11611 W OLYMPIC BLVD	90064	4260007028	General Commercial	(T)(Q)C2-1	0	108	0.071446232	Industrial - Warehousing, Distribution, Storage - Public Storage - Mini Warehouse - Four Stories	YES - Current	NO - Privately-Owned	Available	Not Used in Prior Housing Element	0.034718061	0	0	0.034718061	0	0	0	1238149	305	West Los Angeles			Lower
LOS ANGELES	11613 W OLYMPIC BLVD	90064	4260007028	General Commercial	(T)(Q)C2-1	0	108	0.027548901	Industrial - Warehousing, Distribution, Storage - Public Storage - Mini Warehouse - Four Stories	YES - Current	NO - Privately-Owned	Available	Not Used in Prior Housing Element	0	0	0.002742976	0.002742976	0	0	0	1238149	320	West Los Angeles			Above Moderate
LOS ANGELES	11625 W OLYMPIC BLVD	90064	4260007028	General Commercial	(T)(Q)C2-1	0	108	0.098993125	Industrial - Warehousing, Distribution, Storage - Public Storage - Mini Warehouse - Four Stories	YES - Current	NO - Privately-

LOS ANGELES	11521 W PICO BLVD	90064	4260026002	Limited Industrial	CM-1VL	0	54	0.054886079	Commercial - Parking Lot (Commercial Use Property) - Lots - Patron or Employee - One Story	YES - Current	NO - Privately-Owned	Available	Not Used in Prior Housing Element	0	0	0.044715202	0.044715202	0	0	0	1238153	469	West Los Angeles								Above Moderate
LOS ANGELES	11522 W EXPOSITION BLVD	90064	4260026002	Limited Industrial	CM-1VL	0	54	0.060227714	Commercial - Parking Lot (Commercial Use Property) - Lots - Patron or Employee - One Story	YES - Current	NO - Privately-Owned	Available	Not Used in Prior Housing Element	0	0	0.033253011	0.033253011	0	0	0	1238153	472	West Los Angeles								Above Moderate
LOS ANGELES	11524 W EXPOSITION BLVD	90064	4260026003	Limited Industrial	CM-1VL	0	54	0.065570053	Commercial - Parking Lot (Commercial Use Property) - Lots - Patron or Employee - One Story	YES - Current	NO - Privately-Owned	Available	Not Used in Prior Housing Element	0	0	0.033253011	0.033253011	0	0	0	1238153	474	West Los Angeles								Above Moderate
LOS ANGELES	11534 W EXPOSITION BLVD	90064	4260026008	Limited Industrial	CM-1VL	0	54	0.144506469	Recreational - Club, Lodge Hall, Fraternal Organization - One Story	YES - Current	NO - Privately-Owned	Available	Not Used in Prior Housing Element	0.093617982	0	0	0.093617982	1	0	0	1238153	482	West Los Angeles								Lower
LOS ANGELES	11529 W PICO BLVD	90064	4260026011	Limited Industrial	CM-1VL	0	54	0.070910726	Commercial - Store - One Story	YES - Current	NO - Privately-Owned	Available	Not Used in Prior Housing Element	0	0	0.031204665	0.031204665	0	0	0	1238153	477	West Los Angeles								Above Moderate
LOS ANGELES	11531 W PICO BLVD	90064	4260026012	Limited Industrial	CM-1VL	0	54	0.076252676	Commercial - Store - One Story	YES - Current	NO - Privately-Owned	Available	Not Used in Prior Housing Element	0.026793931	0	0	0.026793931	0	0	0	1238153	480	West Los Angeles								Lower
LOS ANGELES	11535 W PICO BLVD	90064	4260026013	Limited Industrial	CM-1VL	0	54	0.151047643	Commercial - Store - One Story	YES - Current	NO - Privately-Owned	Available	Not Used in Prior Housing Element	0.031846872	0	0	0.031846872	0	0	0	1238153	508	West Los Angeles								Lower
LOS ANGELES	11600 W EXPOSITION BLVD	90064	4260027001	General Commercial	C2-1VL	0	108	0.064484844	Commercial - Store - One Story	YES - Current	NO - Privately-Owned	Available	Not Used in Prior Housing Element	0	0	0.042169839	0.042169839	1	0	0	1238153	498	West Los Angeles								Above Moderate
LOS ANGELES	11604 W EXPOSITION BLVD	90064	4260027001	General Commercial	C2-1VL	0	108	0.054157778	Commercial - Store - One Story	YES - Current	NO - Privately-Owned	Available	Not Used in Prior Housing Element	0	0	0.051953745	0.051953745	1	0	0	1238153	504	West Los Angeles								Above Moderate
LOS ANGELES	11606 W EXPOSITION BLVD	90064	4260027002	General Commercial	C2-1VL	0	108	0.05638724	Residential - Single Family Residence	YES - Current	NO - Privately-Owned	Available	Not Used in Prior Housing Element	0	0	0.299852848	0.299852848	0	0	0	1238153	507	West Los Angeles								Above Moderate
LOS ANGELES	11608 W EXPOSITION BLVD	90064	4260027002	General Commercial	C2-1VL	0	108	0.058617418	Residential - Single Family Residence	YES - Current	NO - Privately-Owned	Available	Not Used in Prior Housing Element	0	0	0.299852848	0.299852848	0	0	0	1238153	512	West Los Angeles								Above Moderate
LOS ANGELES	11616 W EXPOSITION BLVD	90064	4260027005	General Commercial	C2-1VL	0	108	0.065308451	Commercial - Store Combination - Store and Residential Combination - One Story	YES - Current	NO - Privately-Owned	Available	Not Used in Prior Housing Element	0	0	0.019230728	0.019230728	0	0	0	1238153	521	West Los Angeles						Yes		Above Moderate
LOS ANGELES	11618 W EXPOSITION BLVD	90064	4260027005	General Commercial	C2-1VL	0	108	0.067537014	Commercial - Store Combination - Store and Residential Combination - One Story	YES - Current	NO - Privately-Owned	Available	Not Used in Prior Housing Element	0	0	0.019230728	0.019230728	0	0	0	1238153	523	West Los Angeles						Yes		Above Moderate
LOS ANGELES	11620 W EXPOSITION BLVD	90064	4260027006	General Commercial	C2-1VL	0	108	0.069768892	Recreational - Club, Lodge Hall, Fraternal Organization - One Story	YES - Current	NO - Privately-Owned	Available	Not Used in Prior Housing Element	0	0	0.042674962	0.042674962	0	0	0	1238153	529	West Los Angeles								Above Moderate
LOS ANGELES	11622 W EXPOSITION BLVD	90064	4260027007	General Commercial	C2-1VL	0	108	0.07199697	Commercial - Store Combination - Store and Residential Combination - One Story	YES - Current	NO - Privately-Owned	Available	Not Used in Prior Housing Element	0	0	0.046569522	0.046569522	0	0	0	1238153	532	West Los Angeles						Yes		Above Moderate
LOS ANGELES	11613 W PICO BLVD	90064	4260027018	General Commercial	C2-1VL	0	108	0.063174212	Commercial - Professional Building - One Story	YES - Current	NO - Privately-Owned	Available	Not Used in Prior Housing Element	0	0	0.015496548	0.015496548	0	0	0	1238153	577	West Los Angeles								Above Moderate
LOS ANGELES	11605 W PICO BLVD	90064	4260027022	General Commercial	C2-1VL	0	108	0.058472364	Commercial - Store Combination - Store and Residential Combination - One Story	YES - Current	NO - Privately-Owned	Available	Not Used in Prior Housing Element	0	0	0.02946147	0.02946147	0	0	0	1238153	556	West Los Angeles						Yes		Above Moderate
LOS ANGELES	11601 W PICO BLVD	90064	4260027023	General Commercial	C2-1VL	0	108	0.056487702	Commercial - Office Building - One Story	YES - Current	NO - Privately-Owned	Available	Not Used in Prior Housing Element	0	0	0.131565964	0.131565964	0	0	0	1238153	551	West Los Angeles								Above Moderate
LOS ANGELES	2260 S BARRINGTON AVE	90064	4260027025	Neighborhood Commercial	C1-1VL	0	54	0.109520417	Residential - Five or More Units or Apartments (Any Combination) - 4 Stories or Less	YES - Current	NO - Privately-Owned	Available	Not Used in Prior Housing Element	0	0	0.058235065	0.058235065	8	0	0	1238149	528	West Los Angeles						Yes		Above Moderate
LOS ANGELES	11651 W PICO BLVD	90064	4260027027	General Commercial	C2-1VL	0	108	0.177550675	Commercial - Store Combination - Store and Office Combination - One Story	YES - Current	NO - Privately-Owned	Available	Not Used in Prior Housing Element	0.125737513	0	0	0.125737513	0	0	0	1238149	576	West Los Angeles								Lower
LOS ANGELES	2280 S BARRINGTON AVE	90064	4260027030	Neighborhood Commercial	C1-1VL	0	54	0.107085735	Residential - Five or More Units or Apartments (Any Combination) - 4 Stories or Less	YES - Current	NO - Privately-Owned	Available	Not Used in Prior Housing Element	0	0	0.053451173	0.053451173	8	0	0	1238149	542	West Los Angeles						Yes		Above Moderate
LOS ANGELES	11626 W EXPOSITION BLVD	90064	4260027033	General Commercial	C2-1VL	0	108	0.086494161	Industrial - Light Manufacturing - One Story	YES - Current	NO - Privately-Owned	Available	Not Used in Prior Housing Element	0.070436174	0	0	0.070436174	0	0	0	1238153	535	West Los Angeles								Lower
LOS ANGELES	11630 W TENNESSEE AVE	90064	4260027033	General Commercial	C2-1VL	0	108	0.071297669	Industrial - Light Manufacturing - One Story	YES - Current	NO - Privately-Owned	Available	Not Used in Prior Housing Element	0.05971934	0	0	0.05971934	0	0	0	1238153	543	West Los Angeles								Lower
LOS ANGELES	11634 W TENNESSEE AVE	90064	4260027033	General Commercial	C2-1VL	0	108	0.055941029	Industrial - Light Manufacturing - One Story	YES - Current	NO - Privately-Owned	Available	Not Used in Prior Housing Element	0	0	0.017400061	0.017400061	0	0	0	1238153	564	West Los Angeles								Above Moderate
LOS ANGELES	11638 W TENNESSEE AVE	90064	4260027033	General Commercial	C2-1VL	0	108	0.042976368	Industrial - Light Manufacturing - One Story	YES - Current	NO - Privately-Owned	Available	Not Used in Prior Housing Element	0	0	0.013167459	0.013167459	0	0	0	1238153	580	West Los Angeles								Above Moderate
LOS ANGELES	11607 W PICO BLVD	90064	4260027035	General Commercial	C2-1VL	0	108	0.057093213	Commercial - Restaurant, Cocktail Lounge - Restaurant, Cocktail Lounge, Tavern - One Story	YES - Current	NO - Privately-Owned	Available	Not Used in Prior Housing Element	0	0	0.029008254	0.029008254	0	0	0	1238153	562	West Los Angeles								Above Moderate
LOS ANGELES	11609 W PICO BLVD	90064	4260027036	General Commercial	C2-1VL	0	108	0.059120161	Commercial - Store - One Story	YES - Current	NO - Privately-Owned	Available	Not Used in Prior Housing Element	0	0	0.018252911	0.018252911	1	0	0	1238153	566	West Los Angeles								Above Moderate
LOS ANGELES	11611 W PICO BLVD	90064	4260027036	General Commercial	C2-1VL	0	108	0.061146132	Commercial - Store - One Story	YES - Current	NO - Privately-Owned	Available	Not Used in Prior Housing Element	0	0	0.014691553	0.014691553	1	0	0	1238153	572	West Los Angeles								Above Moderate
LOS ANGELES	2270 S BARRINGTON AVE	90064	4260027037	Neighborhood Commercial	C1-1VL	0	54	0.122814373	Residential - Five or More Units or Apartments (Any Combination) - 4 Stories or Less	YES - Current	NO - Privately-Owned	Available	Not Used in Prior Housing Element	0	0	0.194042212	0.194042212	8	0	0	1238149	531	West Los Angeles						Yes		Above Moderate
LOS ANGELES	11641 W PICO BLVD	90064	4260027038	General Commercial	C2-1VL	0	108	0.054127563	Commercial - Restaurant, Cocktail Lounge - Restaurant, Cocktail Lounge, Tavern - One Story	YES - Current	NO - Privately-Owned	Available	Not Used in Prior Housing Element	0	0	0.05466525	0.05466525	0	0	0	1238153	623	West Los Angeles								Above Moderate
LOS ANGELES	11647 W PICO BLVD	90064	4260027038	General Commercial	C2-1VL	0	108	0.135853022	Commercial - Restaurant, Cocktail Lounge - Restaurant, Cocktail Lounge, Tavern - One Story	YES - Current	NO - Privately-Owned	Available	Not Used in Prior Housing Element	0.10810516	0	0	0.10810516	0	0	0	1238153	611	West Los Angeles								Lower
LOS ANGELES			4260027038	General Commercial	C2-1VL	0	108	0.068190763	Commercial - Restaurant, Cocktail Lounge - Restaurant, Cocktail Lounge, Tavern - One Story	YES - Current	NO - Privately-Owned	Available	Not Used in Prior Housing Element	0	0	0.035992286	0.035992286	0	0	0	1238153	616	West Los Angeles								Above Moderate
LOS ANGELES	11629 W PICO BLVD	90064	4260027040	General Commercial	C2-1VL	0	108	0.068776063	Commercial - Parking Lot (Commercial Use Property) - Lots - Patron or Employee - One Story	YES - Current	NO - Privately-Owned	Available	Not Used in Prior Housing Element	0	0	0.185598361	0.185598361	0	0	0	1238153	606	West Los Angeles								Above Moderate
LOS ANGELES	11633 W PICO BLVD	90064	4260027040	General Commercial	C2-1VL	0	108	0.0654363	Commercial - Parking Lot (Commercial Use Property) - Lots - Patron or Employee - One Story	YES - Current	NO - Privately-Owned	Available	Not Used in Prior Housing Element	0	0	0.185598361	0.185598361	0	0	0	1238153	610	West Los Angeles								Above Moderate
LOS ANGELES	11661 W TENNESSEE AVE	90064	4260027043	Neighborhood Commercial	C1-1VL	0	54	0.176143951	Residential - Four Units (Any Combination) - 4 Stories or Less	YES - Current	NO - Privately-Owned	Available	Not Used in Prior Housing Element	0	0	0.569526258	0.569526258	4	0	0	1238149	527	West Los Angeles						Yes		Above Moderate
LOS ANGELES	11651 W TENNESSEE AVE	90064	4260027044	Neighborhood Commercial	C1-1VL	0	54	0.128756982	Residential - Four Units (Any Combination) - 4 Stories or Less	YES - Current	NO - Privately-Owned	Available	Not Used in Prior Housing Element	0	0	0.123393801	0.123393801	4	0	0	1238149	523	West Los Angeles						Yes		Above Moderate
LOS ANGELES	11675 W PICO BLVD	90064	4260027045	General Commercial	C2-1VL	0	108	0.173652554	Commercial - Service Station - Full Service - No Additional Services	YES - Current	NO - Privately-Owned	Available	Not Used in Prior Housing Element	0.126546767	0	0	0.126546767	0	0	0	1238149	587	West Los Angeles								Lower
LOS ANGELES	2302 S BARRINGTON AVE	90064	4260027046	General Commercial	C2-1VL	0	108	0.099755177	Industrial - Light Manufacturing - One Story	YES - Current	NO - Privately-Owned	Available	Not Used in Prior Housing Element	0.098297807	0	0	0.098297807	0	0	0	1238149	574	West Los Angeles								Lower
LOS ANGELES	11710 W EXPOSITION BLVD	90064	4260028003	Medium Residential	R3-1	0	54	0.072794741		YES - Current	NO - Privately-Owned	Available	Not Used in Prior Housing Element	0	0	0.442461956	0.442461956	1	3*	3*	1238149	536	West Los Angeles								Above Moderate
LOS ANGELES	11714 W EXPOSITION BLVD	90064	4260028004	Medium Residential	R3-1	0	54	0.074782025	Residential - Single Family Residence	YES - Current	NO - Privately-Owned	Available	Not Used in Prior Housing Element	0.432162094	0	0	0.432162094	1	0	0	1238149	537	West Los Angeles								Lower
LOS ANGELES	11720 W EXPOSITION BLVD	90064	4260028006	Medium Residential	R3-1	0	54	0.058508205	Residential - Single Family Residence	YES - Current	NO - Privately-Owned	Available	Not Used in Prior Housing Element	0	0	0.548832572	0.548832572	1	3*	3*	1238149	543	West Los Angeles								Above Moderate
LOS ANGELES			4260028006	Medium Residential	R3-1	0	54	0.029631593	Residential - Single Family Residence	YES - Current	NO - Privately-Owned	Available	Not Used in Prior Housing Element	0	0	0.211234999	0.211234999	1	1*	1*	1238149	1133	West Los Angeles								Above Moderate
LOS ANGELES	11724 W EXPOSITION BLVD	90064	4260028007	Medium Residential	R3-1	0	54	0.060742788	Residential - Single Family Residence	YES - Current	NO - Privately-Owned	Available	Not Used in Prior Housing Element	0	0	0.548832572	0.548832572	1	3*	3*	1238149	545	West Los Angeles								Above Moderate
LOS ANGELES			4260028007	Medium Residential	R3-1	0	54	0.029992868	Residential - Single Family Residence	YES - Current	NO - Privately-Owned	Available	Not Used in Prior Housing Element	0	0	0.211234999	0.211234999	1	1*	1*	1238149	544	West Los Angeles								Above Moderate
LOS ANGELES	11728 W EXPOSITION BLVD	90064	4260028008	Medium Residential	R3-1	0	54	0.051473444	Residential - Single Family Residence	YES - Current	NO - Privately-Owned	Available	Not Used in Prior Housing Element	0	0	0.380742538	0.380742538	1	2*	2*	1238149	546	West Los Angeles								Above Moderate
LOS ANGELES	11730 W EXPOSITION BLVD	90064	4260028008	Medium Residential	R3-1	0	54	0.052248401	Residential - Single Family Residence	YES - Current	NO - Privately-Owned	Available	Not Used in Prior Housing Element	0	0	0.380742538	0.380742538	1	2*	2*	1238149	548	West Los Angeles								Above Moderate
LOS ANGELES	11732 W EXPOSITION BLVD	90064	4260028009	Medium Residential	R3-1	0	54	0.053025209	Residential - Single Family Residence	YES - Current	NO - Privately-Owned	Available	Not Used in Prior Housing Element	0	0	0.380742538	0.380742538	1	2*	2*	1238149	549	West Los Angeles								Above Moderate
LOS ANGELES	11736 W EXPOSITION BLVD	90064	4260028009	Medium Residential	R3-1	0	54	0.053802035	Residential - Single Family Residence	YES - Current	NO - Privately-Owned	Available	Not Used in Prior Housing Element	0	0	0.380742538	0.380742538	1	2*	2*	1238149	550	West Los Angeles								Above Moderate
LOS ANGELES	11738 W EXPOSITION BLVD	90064	4260028010	Medium Residential	R3-1	0	54	0.05457754	Residential - Single Family Residence	YES - Current	NO - Privately-Owned	Available	Not Used in Prior Housing Element	0	0	0.317169714	0.317169714	1	2*	2*	1238149	552	West Los Angeles								Above Moderate
LOS ANGELES	11740 W EXPOSITION BLVD	90064	4260028010	Medium Residential	R3-1	0	54	0.055353425	Residential - Single Family Residence	YES - Current	NO - Privately-Owned	Available	Not Used in Prior Housing Element	0	0	0.553526151	0.553526151	1	3*	3*	1238149	554	West Los Angeles								Above Moderate
LOS ANGELES	11742 W EXPOSITION BLVD	90064	4260028011	Medium Residential	R3-1	0	54	0.056129644	Residential - Single Family Residence	YES - Current	NO - Privately-Owned	Available	Not Used in Prior Housing Element	0	0	0.55706917	0.55706917	1	3*	3*	1238149	555	West Los Angeles								Above Moderate
LOS ANGELES	11744 W EXPOSITION BLVD	90064	4260028011	Medium Residential	R3-1	0	54	0.056905857	Residential - Single Family Residence	YES - Current	NO - Privately-Owned	Available	Not Used in Prior Housing Element	0	0	0.55706917	0.55706917	1	3*	3*	1238149	558	West Los Angeles								Above Moderate
LOS ANGELES	11746 W EXPOSITION BLVD	90064	4260028012	Medium Residential	R3-1	0	54	0.057681738	Residential - Single Family Residence	YES - Current	NO - Privately-Owned	Available	Not Used in Prior Housing Element	0	0	0.55706917	0.55706917	1	3*	3*	1238149	559	West Los Angeles								Above Moderate
LOS ANGELES	11750 W EXPOSITION BLVD	90064	4260028012	Medium Residential	R3-1	0	54	0.058457196	Residential - Single Family Residence	YES - Current	NO - Privately-Owned	Available	Not Used in Prior Housing Element	0	0	0.55706917	0.55706917	1	3*	3*	1238149	561	West Los Angeles								Above Moderate
LOS ANGELES	11756 W EXPOSITION BLVD	90064	4260028014	Medium Residential	R3-1	0	54	0.060788008	Residential - Single Family Residence	YES - Current	NO - Privately-Owned	Available	Not Used in Prior Housing Element	0	0	0.247330534	0.247330534	1	3*	3*	1238149	566	West Los Angeles								Above Moderate
LOS ANGELES	11758 W EXPOSITION BLVD	90064	4260028014	Medium Residential	R3-1	0	54	0.061562027	Residential - Single Family Residence	YES - Current	NO - Privately-Owned	Available	Not Used in Prior Housing Element	0	0	0.247330534	0.247330534	1	3*	3*	1238149	569	West Los Angeles								Above Moderate
LOS ANGELES	11760 W EXPOSITION BLVD	90064	4260028015	Medium Residential	R3-1	0	54	0.06233817	Residential - Single Family Residence	YES - Current	NO - Privately-Owned	Available	Not Used in Prior Housing Element	0	0	0.53267684	0.53267684	1	3*	3*	1238149	570	West Los Angeles								Above Moderate
LOS ANGELES	2250 S GRANVILLE AVE	90064	4260028016	Medium Residential	R3-1	0	54	0.071886635	Residential - Single Family Residence	YES - Current	NO - Privately-Owned	Available	Not Used in Prior Housing Element	0	0	0.029358778	0.029358778	1	3*	3*	1238149	572	West Los Angeles								Above Moderate
LOS ANGELES	11763 W TENNESSEE AVE	90064	4260028017	Medium Residential	R3(EC)	0	36	0.06543604	Residential - Single Family Residence	YES - Current	NO - Privately-Owned	Available	Not Used in Prior Housing Element	0	0	0.384130383	0.384130383	1	2*	2*	1238149	611	West Los Angeles								Above Moderate
LOS ANGELES	11765 W TENNESSEE AVE	90064	4260028017	Medium Residential	R3(EC)	0	36	0.094944222	Residential - Single Family Residence	YES - Current	NO - Privately-Owned	Available	Not Used in Prior Housing Element	0	0	0.553526151	0.553526151	1	3*	3*	1238149	614	West Los Angeles								Above Moderate
LOS ANGELES	11757 W TENNESSEE AVE	90064	4260028018	Medium Residential	R3(EC)	0	36	0.066993684	Residential - Single Family Residence	YES - Current	NO - Privately-Owned	Available	Not Used in Prior Housing Element	0	0	0.380742538	0.380742538	1	2*	2*	1238149	606	West Los Angeles								Above Moderate
LOS ANGELES	11759 W TENNESSEE AVE	90064	4260028018	Medium Residential	R3(EC)	0	36	0.066215057	Residential - Single Family Residence	YES - Current	NO - Privately-Owned	Available	Not Used in Prior Housing Element	0	0	0.380742538	0.380742538	1	2*	2*	1238149	609	West Los Angeles								Above Moderate
LOS ANGELES	11753 W TENNESSEE AVE	90064	4260028019	Medium Residential	R3(EC)	0	36	0.068554284	Residential - Single Family Residence	YES - Current	NO - Privately-Owned	Available	Not Used in Prior Housing Element	0	0	0.380742538	0.380742538	1	2*	2*	1238149	599	West Los Angeles								Above Moderate
LOS ANGELES	11755 W TENNESSEE AVE	90064	4260028019	Medium Residential	R3(EC)	0	36	0.067774426	Residential - Single Family Residence	YES - Current	NO - Privately-Owned	Available	Not Used in Prior Housing Element	0	0	0.380742538	0.380742538	1	2*	2*	1238149	603	West Los Angeles								Above Moderate
LOS ANGELES	11749 W TENNESSEE AVE	90064	4260028020	Medium Residential	R3(EC)	0	36	0.081204776	Residential - Single Family Residence	YES - Current	NO - Privately-Owned	Available	Not Used in Prior Housing Element	0	0	0.29509871	0.29509871	1	2*	2*	1238149	596	West Los Angeles								Above Moderate
LOS ANGELES	11745 W TENNESSEE AVE	90064	4260028021	Medium Residential	R3(EC)	0	36	0.066936579	Residential - Single Family Residence	YES - Current	NO - Privately-Owned	Available	Not Used in Prior Housing Element	0	0	0.380742538	0.380742538	1	2*	2*	1238149	591	West Los Angeles								Above Moderate
LOS ANGELES	11747 W TENNESSEE AVE	90064	4260028021	Medium Residential	R3(EC)	0	36	0.068226276	Residential - Single Family Residence	YES - Current	NO - Privately-Owned	Available	Not Used in Prior Housing Element	0	0	0.380742538	0.380742538	1	2*	2*	1238149	594	West Los Angeles								Above Moderate
LOS ANGELES	11741 W TENNESSEE AVE	90064	4260028022	Medium Residential	R3(EC)	0	36	0.064360332	Residential - Single Family Residence	YES - Current	NO - Privately-Owned	Available	Not Used in Prior Housing Element	0	0	0.459720325	0.459720325	1	2*	2*	1238149	585	West Los Angeles								Above Moderate
LOS ANGELES	11743 W TENNESSEE AVE	90064	4260028022	Medium Residential	R3(EC)	0	36	0.065648221	Residential - Single Family Residence	YES - Current	NO - Privately-Owned	Available	Not Used in Prior Housing Element	0	0	0.380742538	0.380742538	1	2*	2*	1238149	588	West Los Angeles								Above Moderate
LOS ANGELES	11735 W TENNESSEE AVE	90064	4260028023	Medium Residential	R3(EC)	0	36	0.061783687	Residential - Single Family Residence	YES - Current	NO - Privately-Owned	Available	Not Used in Prior Housing Element	0	0	0.459720325	0.459720325	1	2*	2*	1238149	580	West Los Angeles								Above Moderate
LOS ANGELES	11739 W TENNESSEE AVE	90064	4260028023	Medium Residential	R3(EC)	0	36	0.063072178	Residential - Single Family Residence	YES - Current	NO - Privately-Owned	Available	Not Used in Prior Housing Element	0	0	0.459720325	0.459720325	1	2*	2*	1238149	583	West Los Angeles								Above Moderate
LOS ANGELES	11731 W TENNESSEE AVE	90064	4260028024	Medium Residential	R3(EC)	0	36	0.0592063	Residential - Single Family Residence	YES - Current	NO - Privately-Owned	Available	Not Used in Prior Housing Element	0	0	0.459720325	0.459720325	1	2*	2*	1238149	577	West Los Angeles								Above Moderate
LOS ANGELES	11733 W TENNESSEE AVE	90064	4260028024	Medium Residential	R3(EC)	0	36	0.060494551	Residential - Single Family Residence	YES - Current	NO - Privately-Owned	Available	Not Used in Prior Housing Element	0	0	0.459720325	0.459720325	1	2*	2*	1238149	579	West Los Angeles								Above Moderate
LOS ANGELES	11727 W TENNESSEE AVE	90064	4260028025	Medium Residential	R3(EC)	0	36	0.056629021	Residential - Single Family Residence	YES - Current	NO - Privately-Owned	Available	Not Used in Prior Housing Element	0	0	0.459720325	0.459720325	1	2*	2*	1238149	571	West Los Angeles								Above Moderate
LOS ANGELES	11729 W TENNESSEE AVE	90064	4260028025	Medium Residential	R3(EC)	0	36	0.05791855	Residential - Single Family Residence	YES - Current	NO - Privately-Owned	Available	Not Used in Prior Housing Element	0	0	0.459720325	0.459720325	1	2*	2*	1238149	573	West Los Angeles								Above Moderate
LOS ANGELES	11723 W TENNESSEE AVE	90064	4260028026	Medium Residential	R3(EC)	0	36	0.066253934	Residential - Single Family Residence	YES - Current	NO - Privately-Owned	Available	Not Used in Prior Housing Element	0	0	0.376045382	0.376045382	1	2*	2*	1238149	568	West Los Angeles								Above Moderate
LOS ANGELES			4260028026	Medium Residential	R3(EC)	0	36	0.032368935	Residential - Single Family Residence	YES - Current	NO - Privately-Owned	Available	Not Used in Prior Housing Element	0	0	0.252680659	0.252680659	1	1*	1*	1238149	565	West Los Angeles								Above Moderate
LOS ANGELES	11717 W TENNESSEE AVE	90064	4260028027	Medium Residential	R3(EC)	0	36	0.062543376	Residential - Single Family Residence	YES - Current	NO - Privately-Owned	Available	Not Used in Prior Housing Element	0	0	0.454150629	0.454150629	1	2*	2*	1238149	563	West Los Angeles								Above Moderate
LOS ANGELES	11719 W TENNESSEE AVE	90064	4260028027	Medium Residential	R3(EC)	0	36	0.032030664	Residential - Single Family Residence	YES - Current	NO - Privately-Owned	Available	Not Used in Prior Housing Element	0	0	0.252680659	0.252680659	1	1*	1*	1238149	1134	West Los Angeles								Above Moderate
LOS ANGELES	11713 W TENNESSEE AVE	90064	4260028028	Medium Residential	R3(EC)	0	36	0.080506695	Residential - Single Family Residence	YES - Current	NO - Privately-Owned	Available	Not Used in Prior Housing Element	0	0	0.357781577	0.357781577	1	2*	2*	1238149	560	West Los Angeles								Above Moderate
LOS ANGELES	11709 W TENNESSEE AVE	90064	4260028029	Medium Residential	R3(EC)	0	36	0.07720667	Residential - Single Family Residence	YES - Current	NO - Privately-Owned	Available	Not Used in Prior Housing Element	0	0	0.357781577	0.357781577	1	2*	2*	1238149	556	West Los Angeles								Above Moderate
LOS ANGELES	11703 W TENNESSEE AVE	90064	4260028030	Medium Residential	R3(EC)	0	36	0.038160939	Residential - Single Family Residence	YES - Current	NO - Privately-Owned	Available	Not Used in Prior Housing Element	0	0	0.208590865	0.208590865	1	1*	1*	1238149	551	West Los Angeles								Above Moderate
LOS ANGELES	11705 W TENNESSEE AVE	90064	4260028030	Medium Residential	R3(EC)	0	36	0.073908473	Residential - Single Family Residence	YES - Current	NO - Privately-Owned	Available	Not Used in Prior Housing Element	0	0	0.376045382	0.376045382	1	2*	2*	1238149	553	West Los Angeles								Above Moderate
LOS ANGELES	11702 W EXPOSITION BLVD	90064	4260028031	Medium Residential	R3-1	0	54	0.053747866	Residential - Single Family Residence	YES - Current	NO - Privately-Owned	Available	Not Used in Prior Housing Element	0	0	0.384130383	0.384130383	1	2*	2*	1238149	532	West Los Angeles								Above Moderate
LOS ANGELES	11706 W EXPOSITION BLVD	90064	4260028031	Medium Residential	R3-1	0	54	0.070807081	Residential - Single Family Residence

LOS ANGELES	11737 W PICO BLVD	90064	4260029029	General Commercial	C2-1VL	0	108	0.058627206	Commercial - Non-Auto Service and Repair Shop, Paint Shop, or Laundry - One Story	YES - Current	NO - Privately-Owned	Available	Not Used in Prior Housing Element	0	0	0.019241141	0.019241141	0	0	0	1238149	693	West Los Angeles					Above Moderate
LOS ANGELES	11731 W PICO BLVD	90064	4260029030	General Commercial	C2-1VL	0	108	0.076249797	Commercial - Store Combination - Store and Residential Combination - One Story	YES - Current	NO - Privately-Owned	Available	Not Used in Prior Housing Element	0	0	0.038289933	0.038289933	0	0	0	1238149	684	West Los Angeles		Yes			Above Moderate
LOS ANGELES	11725 W PICO BLVD	90064	4260029031	General Commercial	C2-1VL	0	108	0.074056396	Commercial - Store - One Story	YES - Current	NO - Privately-Owned	Available	Not Used in Prior Housing Element	0.051362157	0	0	0.051362157	0	0	0	1238149	674	West Los Angeles					Lower
LOS ANGELES	11719 W PICO BLVD	90064	4260029032	General Commercial	C2-1VL	0	108	0.071862354	Commercial - Store - One Story	YES - Current	NO - Privately-Owned	Available	Not Used in Prior Housing Element	0.051362157	0	0	0.051362157	0	0	0	1238149	664	West Los Angeles					Lower
LOS ANGELES	11711 W PICO BLVD	90064	4260029033	General Commercial	C2-1VL	0	108	0.069669042	Commercial - Store - One Story	YES - Current	NO - Privately-Owned	Available	Not Used in Prior Housing Element	0	0	0.087412143	0.087412143	0	0	0	1238149	653	West Los Angeles					Above Moderate
LOS ANGELES	11705 W PICO BLVD	90064	4260029034	General Commercial	C2-1VL	0	108	0.067473886	Commercial - Store - One Story	YES - Current	NO - Privately-Owned	Available	Not Used in Prior Housing Element	0	0	0.012446514	0.012446514	0	0	0	1238149	637	West Los Angeles					Above Moderate
LOS ANGELES	2273 S BARRINGTON AVE	90064	4260029035	General Commercial	C2-1VL	0	108	0.046415683	Commercial - Store - One Story	YES - Current	NO - Privately-Owned	Available	Not Used in Prior Housing Element	0	0	0.011727647	0.011727647	0	0	0	1238149	627	West Los Angeles					Above Moderate
LOS ANGELES	11779 W PICO BLVD	90064	4260029036	General Commercial	C2-1VL	0	108	0.059226639	Commercial - Store - One Story	YES - Current	NO - Privately-Owned	Available	Not Used in Prior Housing Element	0	0	0.131565964	0.131565964	0	0	0	1238149	761	West Los Angeles					Above Moderate
LOS ANGELES	11785 W PICO BLVD	90064	4260029037	General Commercial	C2-1VL	0	108	0.060083461	Commercial - Office Building - One Story	YES - Current	NO - Privately-Owned	Available	Not Used in Prior Housing Element	0	0	0.107297385	0.107297385	0	0	0	1238149	765	West Los Angeles					Above Moderate
LOS ANGELES	11755 W PICO BLVD	90064	4260029038	General Commercial	C2-1VL	0	108	0.064797907	Commercial - Restaurant, Cocktail Lounge - Restaurant, Cocktail Lounge, Tavern - One Story	YES - Current	NO - Privately-Owned	Available	Not Used in Prior Housing Element	0	0	0.107297385	0.107297385	0	0	0	1238149	723	West Los Angeles					Above Moderate
LOS ANGELES	11765 W PICO BLVD	90064	4260029038	General Commercial	C2-1VL	0	108	0.055798631	Commercial - Restaurant, Cocktail Lounge - Restaurant, Cocktail Lounge, Tavern - One Story	YES - Current	NO - Privately-Owned	Available	Not Used in Prior Housing Element	0	0	0.131565964	0.131565964	0	0	0	1238149	737	West Los Angeles					Above Moderate
LOS ANGELES			4260029038	General Commercial	C2-1VL	0	108	0.054941581	Commercial - Restaurant, Cocktail Lounge - Restaurant, Cocktail Lounge, Tavern - One Story	YES - Current	NO - Privately-Owned	Available	Not Used in Prior Housing Element	0	0	0.131565964	0.131565964	0	0	0	1238149	730	West Los Angeles					Above Moderate
LOS ANGELES	11726 W TENNESSEE AVE	90064	4260029039	Medium Residential	R3(EC)	0	36	0.066170631	Residential - Single Family Residence	YES - Current	NO - Privately-Owned	Available	Not Used in Prior Housing Element	0	0	0.376045382	0.376045382	1	2*	2*	1238149	638	West Los Angeles					Above Moderate
LOS ANGELES			4260029039	Medium Residential	R3(EC)	0	36	0.032320057	Residential - Single Family Residence	YES - Current	NO - Privately-Owned	Available	Not Used in Prior Housing Element	0	0	0.252680659	0.252680659	1	1*	1*	1238149	630	West Los Angeles					Above Moderate
LOS ANGELES	11702 W TENNESSEE AVE	90064	4260029040	Medium Residential	R3(EC)	0	36	0.056199202	Residential - Single Family Residence	YES - Current	NO - Privately-Owned	Available	Not Used in Prior Housing Element	0	0	0.130307382	0.130307382	1	2*	2*	1238149	598	West Los Angeles					Above Moderate
LOS ANGELES	11704 W TENNESSEE AVE	90064	4260029040	Medium Residential	R3(EC)	0	36	0.070248353	Residential - Single Family Residence	YES - Current	NO - Privately-Owned	Available	Not Used in Prior Housing Element	0	0	0.106442884	0.106442884	1	2*	2*	1238149	601	West Los Angeles					Above Moderate
LOS ANGELES	1504 S FEDERAL AVE	90025	4261001BRK	Medium Residential	R3-1	0	54	0.131407942	Residential - Single Family Residence - Condo Conversion	YES - Current	NO - Privately-Owned	Available	Not Used in Prior Housing Element	0	0	0.034783168	0.034783168	8	0	0	1298149	590	West Los Angeles		Yes			Above Moderate
LOS ANGELES	1505 S BUTLER AVE	90025	4261002003	Medium Residential	(Q)R3-1	0	54	0.077480575	Residential - Four Units (Any Combination) - 4 Stories or Less	YES - Current	NO - Privately-Owned	Available	Not Used in Prior Housing Element	0	0	0.04649353	0.04649353	4	0	0	1298149	484	West Los Angeles		Yes			Above Moderate
LOS ANGELES	11513 W SANTA MONICA BLVD	90025	4261002010	Neighborhood Commercial	C2-1VL	0	108	0.110188625	Commercial - Store - One Story	YES - Current	NO - Privately-Owned	Available	Used in Prior Housing Element - Non-Vacant	0.062804271	0	0	0.062804271	0	0	0	1298149	592	West Los Angeles					Lower
LOS ANGELES	1512 S COLBY AVE	90025	4261002011	Medium Residential	(Q)R3-1	0	54	0.160701541	Residential - Five or More Units or Apartments (Any Combination) - 4 Stories or Less	YES - Current	NO - Privately-Owned	Available	Not Used in Prior Housing Element	0	0	0.078423753	0.078423753	8	0	0	1298149	545	West Los Angeles		Yes			Above Moderate
LOS ANGELES	1516 S COLBY AVE	90025	4261002014	Medium Residential	(Q)R3-1	0	54	0.184442907	Residential - Five or More Units or Apartments (Any Combination) - 4 Stories or Less	YES - Current	NO - Privately-Owned	Available	Not Used in Prior Housing Element	0	0	0.103109881	0.103109881	11	0	0	1298149	563	West Los Angeles		Yes			Above Moderate
LOS ANGELES			4261002015	Neighborhood Commercial	C2-1VL	0	108	0.025598741	Commercial - Commercial - Vacant Land	YES - Current	NO - Privately-Owned	Available	Not Used in Prior Housing Element	0	0	0.11930691	0.11930691	0	0	0	1298149	582	West Los Angeles					Above Moderate
LOS ANGELES			4261002016	Medium Residential	(Q)R3-1	0	54	0.019838222	Residential - Single Family Residence - Vacant Land	YES - Current	NO - Privately-Owned	Available	Not Used in Prior Housing Element	0	0	0.3842803	0.3842803	0	1*	1*	1298149	826	West Los Angeles					Above Moderate
LOS ANGELES	11531 W SANTA MONICA BLVD	90025	4261002017	Neighborhood Commercial	C2-1VL	0	108	0.195609347	Commercial - Store - One Story	YES - Current	NO - Privately-Owned	Available	Used in Prior Housing Element - Non-Vacant	0.090926373	0	0	0.090926373	0	0	0	1268149	31	West Los Angeles					Lower
LOS ANGELES	11521 W SANTA MONICA BLVD	90025	4261002018	Neighborhood Commercial	C2-1VL	0	108	0.217711879	Recreational - Theater - Movie - Indoor - One Story	YES - Current	NO - Privately-Owned	Available	Used in Prior Housing Element - Non-Vacant	0.13542389	0	0	0.13542389	0	0	0	1268149	25	West Los Angeles					Lower
LOS ANGELES			4261002018	Neighborhood Commercial	C2-1VL	0	108	0.002773072	Recreational - Theater - Movie - Indoor - One Story	YES - Current	NO - Privately-Owned	Available	Used in Prior Housing Element - Non-Vacant	0	0	0.003165208	0.003165208	0	0	0	1298149	825	West Los Angeles					Above Moderate
LOS ANGELES	11501 W SANTA MONICA BLVD	90025	4261002021	Neighborhood Commercial	C2-1VL	0	108	0.231337538	Commercial - Bank, Savings and Loan - One Story	YES - Current	NO - Privately-Owned	Available	Used in Prior Housing Element - Non-Vacant	0.097724386	0	0	0.097724386	1	0	0	1298149	576	West Los Angeles					Lower
LOS ANGELES	1527 S BUTLER AVE	90025	4261002021	Neighborhood Commercial	C2-1VL	0	108	0.160678754	Commercial - Bank, Savings and Loan - One Story	YES - Current	NO - Privately-Owned	Available	Used in Prior Housing Element - Non-Vacant	0.077559255	0	0	0.077559255	1	0	0	1298149	561	West Los Angeles					Lower
LOS ANGELES	11517 W SANTA MONICA BLVD	90025	4261002022	Neighborhood Commercial	C2-1VL	0	108	0.082633028	Commercial - Store - One Story	YES - Current	NO - Privately-Owned	Available	Used in Prior Housing Element - Non-Vacant	0.048366545	0	0	0.048366545	0	0	0	1268149	23	West Los Angeles					Lower
LOS ANGELES	11516 W OHIO AVE	90025	4261002023	Medium Residential	(Q)R3-1	0	54	0.103307836	Residential - Single Family Residence - Condo Conversion	YES - Current	NO - Privately-Owned	Available	Not Used in Prior Housing Element	0.038724773	0	0	0.038724773	6	0	0	1298149	852	West Los Angeles					Lower
LOS ANGELES	1519 S PURDUE AVE	90025	4261003006	Medium Residential	(Q)R3-1	0	54	0.149185407	Residential - Five or More Units or Apartments (Any Combination) - 4 Stories or Less	YES - Current	NO - Privately-Owned	Available	Not Used in Prior Housing Element	0	0	0.099381201	0.099381201	6	0	0	1298149	435	West Los Angeles		Yes			Above Moderate
LOS ANGELES	1527 S PURDUE AVE	90025	4261003007	Medium Residential	(Q)R3-1	0	54	0.149177317	Institutional - Church - One Story	YES - Current	NO - Privately-Owned	Available	Used in Prior Housing Element - Non-Vacant	0.020474467	0	0	0.020474467	2	0	0	1298149	455	West Los Angeles					Lower
LOS ANGELES	1531 S PURDUE AVE	90025	4261003008	Medium Residential	(Q)R3-1	0	54	0.119342384	Commercial - Office Building - One Story	YES - Current	NO - Privately-Owned	Available	Used in Prior Housing Element - Non-Vacant	0.031133673	0	0	0.031133673	1	0	0	1298149	479	West Los Angeles					Lower
LOS ANGELES	11423 W SANTA MONICA BLVD	90025	4261003010	Neighborhood Commercial	C2-1VL	0	108	0.102928202	Commercial - Shopping Center (Neighborhood, Community) - One Story	YES - Current	NO - Privately-Owned	Available	Used in Prior Housing Element - Non-Vacant	0.059518901	0	0	0.059518901	0	0	0	1298149	557	West Los Angeles					Lower
LOS ANGELES	11431 W SANTA MONICA BLVD	90025	4261003010	Neighborhood Commercial	C2-1VL	0	108	0.112608869	Commercial - Shopping Center (Neighborhood, Community) - One Story	YES - Current	NO - Privately-Owned	Available	Used in Prior Housing Element - Non-Vacant	0.062804271	0	0	0.062804271	0	0	0	1298149	566	West Los Angeles					Lower
LOS ANGELES	1512 S BUTLER AVE	90025	4261003014	Medium Residential	(Q)R3-1	0	54	0.149222323	Residential - Five or More Units or Apartments (Any Combination) - 4 Stories or Less	YES - Current	NO - Privately-Owned	Available	Not Used in Prior Housing Element	0	0	0.079147495	0.079147495	8	0	0	1298149	440	West Los Angeles		Yes			Above Moderate
LOS ANGELES	1506 S BUTLER AVE	90025	4261003015	Medium Residential	(Q)R3-1	0	54	0.149221355	Residential - Five or More Units or Apartments (Any Combination) - 4 Stories or Less	YES - Current	NO - Privately-Owned	Available	Not Used in Prior Housing Element	0	0	0.079147495	0.079147495	8	0	0	1298149	423	West Los Angeles		Yes			Above Moderate
LOS ANGELES	11424 W OHIO AVE	90025	4261003016	Medium Residential	(Q)R3-1	0	54	0.149222435	Residential - Five or More Units or Apartments (Any Combination) - 4 Stories or Less	YES - Current	NO - Privately-Owned	Available	Not Used in Prior Housing Element	0	0	0.079147495	0.079147495	8	0	0	1298149	405	West Los Angeles		Yes			Above Moderate
LOS ANGELES	11416 W OHIO AVE	90025	4261003017	Medium Residential	(Q)R3-1	0	54	0.160699963	Residential - Five or More Units or Apartments (Any Combination) - 4 Stories or Less	YES - Current	NO - Privately-Owned	Available	Not Used in Prior Housing Element	0	0	0.328449458	0.328449458	5	0	0	1298149	397	West Los Angeles		Yes			Above Moderate
LOS ANGELES	11419 W SANTA MONICA BLVD	90025	4261003019	Neighborhood Commercial	C2-1VL	0	108	0.135627558	Commercial - Store - One Story	YES - Current	NO - Privately-Owned	Available	Used in Prior Housing Element - Non-Vacant	0.068820754	0	0	0.068820754	0	0	0	1298149	521	West Los Angeles					Lower
LOS ANGELES			4261003019	Neighborhood Commercial	C2-1VL	0	108	0.109343826	Commercial - Store - One Story	YES - Current	NO - Privately-Owned	Available	Used in Prior Housing Element - Non-Vacant	0.062804271	0	0	0.062804271	0	0	0	1298149	537	West Los Angeles					Lower
LOS ANGELES			4261003019	Neighborhood Commercial	C2-1VL	0	108	0.114303072	Commercial - Store - One Story	YES - Current	NO - Privately-Owned	Available	Used in Prior Housing Element - Non-Vacant	0.062804271	0	0	0.062804271	0	0	0	1298149	546	West Los Angeles					Lower
LOS ANGELES	1516 S BUTLER AVE	90025	4261003020	Medium Residential	(Q)R3-1	0	54	0.14922105	Residential - Five or More Units or Apartments (Any Combination) - 4 Stories or Less	YES - Current	NO - Privately-Owned	Available	Not Used in Prior Housing Element	0	0	0.079147495	0.079147495	8	0	0	1298149	463	West Los Angeles		Yes			Above Moderate
LOS ANGELES	1520 S BUTLER AVE	90025	4261003021	Medium Residential	(Q)R3-1	0	54	0.149222571	Residential - Five or More Units or Apartments (Any Combination) - 4 Stories or Less	YES - Current	NO - Privately-Owned	Available	Not Used in Prior Housing Element	0	0	0.083784856	0.083784856	10	0	0	1298149	486	West Los Angeles		Yes			Above Moderate
LOS ANGELES	1526 S BUTLER AVE	90025	4261003900	Medium Residential	(Q)R3-1	0	54	0.149221602	Miscellaneous - Government Owned Property	YES - Current	YES - City-Owned	Available	Used in Prior Housing Element - Non-Vacant	0.015733251	0	0	0.015733251	0	0	0	1298149	504	West Los Angeles					Lower
LOS ANGELES	1530 S BUTLER AVE	90025	4261003900	Medium Residential	(Q)R3-1	0	54	0.119377698	Miscellaneous - Government Owned Property	YES - Current	YES - City-Owned	Available	Used in Prior Housing Element - Non-Vacant	0.012977415	0	0	0.012977415	0	0	0	1298149	526	West Los Angeles					Lower
LOS ANGELES			4261003900	Medium Residential	(Q)R3-1	0	54	0.072330421	Miscellaneous - Government Owned Property	YES - Current	YES - City-Owned	Available	Used in Prior Housing Element - Non-Vacant	0	0	0.005849892	0.005849892	0	3*	3*	1298149	495	West Los Angeles					Above Moderate
LOS ANGELES	1505 S PURDUE AVE	90025	4261003BRK	Medium Residential	(Q)R3-1	0	54	0.291286951	Residential - Single Family Residence - Condominium	YES - Current	NO - Privately-Owned	Available	Not Used in Prior Housing Element	0.092743016	0	0	0.092743016	15	0	0	1298149	366	West Los Angeles					Lower
LOS ANGELES	11350 W OHIO AVE	90025	4261004002	Medium Residential	(Q)R3-1	0	54	0.132004379	Residential - Five or More Units or Apartments (Any Combination) - 4 Stories or Less	YES - Current	NO - Privately-Owned	Available	Not Used in Prior Housing Element	0	0	0.100147169	0.100147169	7	0	0	1298149	269	West Los Angeles		Yes			Above Moderate
LOS ANGELES	1511 S CORINTH AVE	90025	4261004004	Medium Residential	(Q)R3-1	0	54	0.160700864	Residential - Five or More Units or Apartments (Any Combination) - 4 Stories or Less	YES - Current	NO - Privately-Owned	Available	Not Used in Prior Housing Element	0	0	0.078423753	0.078423753	8	0	0	1298149	305	West Los Angeles		Yes			Above Moderate
LOS ANGELES	1517 S CORINTH AVE	90025	4261004005	Medium Residential	(Q)R3-1	0	54	0.160700864	Residential - Five or More Units or Apartments (Any Combination) - 4 Stories or Less	YES - Current	NO - Privately-Owned	Available	Not Used in Prior Housing Element	0	0	0.099256225	0.099256225	8	0	0	1298149	324	West Los Angeles		Yes			Above Moderate
LOS ANGELES	1523 S CORINTH AVE	90025	4261004006	Medium Residential	(Q)R3-1	0	54	0.160699227	Residential - Five or More Units or Apartments (Any Combination) - 4 Stories or Less	YES - Current	NO - Privately-Owned	Available	Not Used in Prior Housing Element	0	0	0.088580787	0.088580787	9	0	0	1298149	342	West Los Angeles		Yes			Above Moderate
LOS ANGELES	1527 S CORINTH AVE	90025	4261004007	Medium Residential	(Q)R3-1	0	54	0.16069999	Residential - Five or More Units or Apartments (Any Combination) - 4 Stories or Less	YES - Current	NO - Privately-Owned	Available	Not Used in Prior Housing Element	0	0	0.088580787	0.088580787	9	0	0	1298149	360	West Los Angeles		Yes			Above Moderate
LOS ANGELES	1539 S CORINTH AVE	90025	4261004010	Medium Residential	(Q)R3-1	0	54	0.16069999	Residential - Five or More Units or Apartments (Any Combination) - 4 Stories or Less	YES - Current	NO - Privately-Owned	Available	Not Used in Prior Housing Element	0	0	0.078423753	0.078423753	8	0	0	1298149	416	West Los Angeles		Yes			Above Moderate
LOS ANGELES	11339 W SANTA MONICA BLVD	90025	4261004013	Neighborhood Commercial	C2-1VL	0	108	0.224741809	Commercial - Store - One Story	YES - Current	NO - Privately-Owned	Available	Used in Prior Housing Element - Non-Vacant	0.12680684	0	0	0.12680684	0	0	0	1298149	478	West Los Angeles					Lower
LOS ANGELES	11351 W SANTA MONICA BLVD	90025	4261004014	Neighborhood Commercial	C2-1VL	0	108	0.231273624	Commercial - Store - One Story	YES - Current	NO - Privately-Owned	Available	Used in Prior Housing Element - Non-Vacant	0.102001201	0	0	0.102001201	0	0	0	1298149	499	West Los Angeles					Lower
LOS ANGELES	1544 S PURDUE AVE	90025	4261004014	Neighborhood Commercial	C2-1VL	0	108	0.160700864	Commercial - Store - One Story	YES - Current	NO - Privately-Owned	Available	Used in Prior Housing Element - Non-Vacant	0.0809526	0	0	0.0809526	0	0	0	1298149	482	West Los Angeles					Lower
LOS ANGELES	1520 S PURDUE AVE	90025	4261004019	Medium Residential	(Q)R3-1	0	54	0.160701449	Residential - Five or More Units or Apartments (Any Combination) - 4 Stories or Less	YES - Current	NO - Privately-Owned	Available	Not Used in Prior Housing Element	0	0	0.069979079	0.069979079	9	0	0	1298149	384	West Los Angeles		Yes			Above Moderate
LOS ANGELES	1516 S PURDUE AVE	90025	4261004020	Medium Residential	(Q)R3-1	0	54	0.160701556	Residential - Five or More Units or Apartments (Any Combination) - 4 Stories or Less	YES - Current	NO - Privately-Owned	Available	Not Used in Prior Housing Element	0	0	0.069979079	0.069979079	9	0	0	1298149	364	West Los Angeles		Yes			Above Moderate
LOS ANGELES	1500 S PURDUE AVE	90025	4261004027	Medium Residential	(Q)R3-1	0	54	0.466070052	Residential - Five or More Units or Apartments (Any Combination) - 4 Stories or Less	YES - Current	NO - Privately-Owned	Available	Used in Prior Housing Element - Non-Vacant	0.126905408	0	0	0.126905408	27	0	0	1298149	851	West Los Angeles					Lower
LOS ANGELES	1536 S PURDUE AVE	90025	4261004900	Medium Residential	(Q)R3-1	0	54	0.160698937	Miscellaneous - Government Owned Property	YES - Current	YES - City-Owned	Available	Used in Prior Housing Element - Non-Vacant	0.015588814	0	0	0.015588814	0	0	0	1298149	437	West Los Angeles					Lower
LOS ANGELES	1538 S PURDUE AVE	90025	4261004901	Medium Residential	(Q)R3-1	0	54	0.160700864	Miscellaneous - Government Owned Property	YES - Current	YES - City-Owned	Available	Used in Prior Housing Element - Non-Vacant	0.015588814	0	0	0.015588814	0	0	0	1298149	458	West Los Angeles					Lower
LOS ANGELES	1551 S CORINTH AVE	90025	4261004902	Neighborhood Commercial	C2-1VL	0	108	0.160615581	Miscellaneous - Government Owned Property	YES - Current	YES - City-Owned	Available	Used in Prior Housing Element - Non-Vacant	0.0291293	0	0	0.0291293	0	0	0	1298149	453	West Los Angeles					Lower
LOS ANGELES	1547 S CORINTH AVE	90025	4261004903	Medium Residential	(Q)R3-1	0	54	0.160784492	Residential - Single Family Residence	YES - Current	NO - Privately-Owned	Available	Used in Prior Housing Element - Non-Vacant	0.621446252	0	0	0.621446252	0	0	0	1298149	434	West Los Angeles					Lower
LOS ANGELES	1511 S SAWTELLE BLVD	90025	4261005004	Neighborhood Commercial	(Q)C2-1	0	54	0.160700939	Commercial - Store Combination - Store and Residential Combination - One Story	YES - Current	NO - Privately-Owned	Available	Not Used in Prior Housing Element	0	0	0.031002985	0.031002985	0	0	0	1298149	209	West Los Angeles		Yes			Above Moderate
LOS ANGELES	1517 S SAWTELLE BLVD	90025	4261005005	Neighborhood Commercial	(Q)C2-1	0	54	0.160700605	Residential - Five or More Units or Apartments (Any Combination) - 4 Stories or Less	YES - Current	NO - Privately-Owned	Available	Not Used in Prior Housing Element	0	0	0.062775284	0.062775284	11	0	0	1298149	228	West Los Angeles		Yes			Above Moderate
LOS ANGELES	1531 S SAWTELLE BLVD	90025	4261005008	Neighborhood Commercial	(Q)C2-1	0	54	0.160700315	Commercial - Store - One Story	YES - Current	NO - Privately-Owned	Available	Not Used in Prior Housing Element	0.129245251	0	0	0.129245251	0	0	0	1298149	283	West Los Angeles					Lower
LOS ANGELES			4261005008	Neighborhood Commercial	(Q)C2-1	0	54	0.006428043	Commercial - Store - One Story	YES - Current	NO - Privately-Owned	Available	Not Used in Prior Housing Element	0	0	0.028612682	0.028612682	0	0	0	1298149	302	West Los Angeles					Above Moderate
LOS ANGELES			4261005009	Neighborhood Commercial	(Q)C2-1	0	54	0.006336175	Residential - Single Family Residence - Vacant Land	YES - Current	NO - Privately-Owned	Available	Not Used in Prior Housing Element	0	0	0.133625162	0.133625162	0	0	0	1298149	304	West Los Angeles					Above Moderate
LOS ANGELES	11317 W MASSACHUSETTS AVE	90025	4261005016	Medium Residential	(Q)R3-1	0	54	0.04592991	Commercial - Store - One Story	YES - Current	NO - Privately-Owned	Available	Used in Prior Housing Element - Non-Vacant	0	0	0.102919221	0.102919221	0	2*	2*	1298149	383	West Los Angeles					Above Moderate
LOS ANGELES			4261005016	Medium Residential	(Q)R3-1	0	54	0.045914508	Commercial - Store - One Story	YES - Current	NO - Privately-Owned	Available	Used in Prior Housing Element - Non-Vacant	0	0	0.102919221	0.102919221	0	2*	2*	1298149	363	West Los Angeles					Above Moderate
LOS ANGELES	1526 S CORINTH AVE	90025	4261005019	Medium Residential	(Q)R3-1	0	54	0.160699227	Residential - Five or More Units or Apartments (Any Combination) - 4 Stories or Less	YES - Current	NO - Privately-Owned	Available	Not Used in Prior Housing Element	0	0	0.069979079	0.069979079	9	0	0	1298149	309	West Los Angeles		Yes			Above Moderate
LOS ANGELES	1520 S CORINTH AVE	90025	4261005020	Medium Residential	(Q)R3-1	0	54	0.16069999	Residential - Five or More Units or Apartments (Any Combination) - 4 Stories or Less	YES - Current	NO - Privately-Owned	Available	Not Used in Prior Housing Element	0	0	0.069979079	0.069979079	9	0	0	1298149	293	West Los Angeles		Yes			Above Moderate
LOS ANGELES	1516 S CORINTH AVE	90025	4261005021	Medium Residential	(Q)R3-1	0	54	0.160700279	Residential - Five or More Units or Apartments (Any Combination) - 4 Stories or Less	YES - Current	NO - Privately-Owned	Available	Not Used in Prior Housing Element	0	0	0.069979079	0.069979079	9	0	0	1298149	271	West Los Angeles		Yes			Above Moderate
LOS ANGELES	1512 S CORINTH AVE	90025	4261005022	Medium Residential	(Q)R3-1	0	54	0.160699826	Residential - Five or More Units or Apartments (Any Combination) - 4 Stories or Less	YES - Current	NO - Privately-Owned	Available	Not Used in Prior Housing Element	0	0	0.078423753	0.078423753	8	0	0	1298149	255	West Los Angeles		Yes			Above Moderate
LOS ANGELES	11330 W OHIO AVE	90025	4261005025	Medium Residential	(Q)R3-1	0	54	0.160698806	Residential - Five or More Units or Apartments (Any Combination) - 4 Stories or Less	YES - Current	NO - Privately-Owned	Available	Not Used in Prior Housing Element	0	0	0.077897547	0.077897547	11	0	0	1298149	217	West Los Angeles		Yes			Above Moderate
LOS ANGELES	1540 S CORINTH AVE	90025	4261005027	Medium Residential	(Q)R3-1	0	54	0.057392885	Commercial - Parking Lot (Commercial Use Property) - Lots - Patron or Employee - One Story	YES - Current	NO - Privately-Owned	Available	Used in Prior Housing Element - Non-Vacant	0	0	0.027161509	0.027161509	0	3*	3*	1298149	387	West Los Angeles					Above Moderate
LOS ANGELES			4261005027	Medium Residential	(Q)R3-1	0	54	0.160701357	Commercial - Parking Lot (Commercial Use Property) - Lots - Patron or Employee - One Story	YES - Current	NO - Privately-Owned	Available	Used in Prior Housing Element - Non-Vacant	0.028206088	0	0	0.028206088	0	0	0	1298149	344	West Los Angeles					Lower
LOS ANGELES			4261005027	Medium Residential	(Q)R3-1	0	54	0.057407035	Commercial - Parking Lot (Commercial Use Property) - Lots - Patron or Employee - One Story	YES - Current	NO - Privately-Owned	Available	Used in Prior Housing Element - Non-Vacant	0	0	0.027161509	0.027161509	0	3*	3*	1298149	404	West Los Angeles					Above Moderate
LOS ANGELES	1537 S SAWTELLE BLVD	90025	4261005044	Neighborhood Commercial	(Q)C2-1	0	54	0.102963917	Commercial - Office Building - Office and Residential - Three Stories	YES - Current	NO - Privately-Owned	Available	Not Used in Prior Housing Element	0.015565446	0	0	0.015565446	1	0	0	1298149	307	West Los Angeles					Lower
LOS ANGELES			4261005044	Neighborhood Commercial	(Q)C2-1	0	54	0.042768665	Commercial - Office Building - Office and Residential - Three Stories	YES - Current	NO - Privately-Owned	Available	Not Used in Prior Housing Element	0	0	0.00937581	0.00937581	1	0	0	1298149	318	West Los Angeles					Above Moderate
LOS ANGELES	1545 S SAWTELLE BLVD	90025	4261005045	Neighborhood Commercial	(Q)C2-1	0	54	0.156683	Commercial - Office Building - One Story	YES - Current	NO - Privately-Owned	Available	Used in Prior Housing Element - Non-Vacant	0.020805715	0	0	0.020805715	1	0	0	1298149	341	West Los Angeles					Lower
LOS ANGELES	11318 W OHIO AVE	90025	4261005BRK	Medium Residential	R4-1	0	108	0.303530118	Residential - Single Family Residence - Condominium	YES - Current	NO - Privately-Owned	Available	Not Used in Prior Housing Element	0.273

LOS ANGELES	1560 S CORINTH AVE	90025	4261007001	Neighborhood Commercial	C2-1VL	0	108	0.010560151	Commercial - Store - One Story	YES - Current	NO - Privately-Owned	Available	Used in Prior Housing Element - Non-Vacant	0	0	0.003533686	0.003533686	0	0	0	1298149	644	West Los Angeles								Above Moderate
LOS ANGELES	1601 S SAWTELLE BLVD	90025	4261007007	Neighborhood Commercial	C2-1VL	0	108	0.160391126	Commercial - Restaurant, Cocktail Lounge - Restaurant, Cocktail Lounge, Tavern - One Story	YES - Current	NO - Privately-Owned	Available	Used in Prior Housing Element - Non-Vacant	0.102525051	0	0	0.102525051	0	0	0	1298149	382	West Los Angeles								Lower
LOS ANGELES	1607 S SAWTELLE BLVD	90025	4261007008	Neighborhood Commercial	C2-1VL	0	108	0.160392418	Commercial - Parking Lot (Commercial Use Property) - Lots - Patron or Employee - One Story	YES - Current	NO - Privately-Owned	Available	Used in Prior Housing Element - Non-Vacant	0.022390326	0	0	0.022390326	0	0	0	1298149	400	West Los Angeles								Lower
LOS ANGELES	1607 S BELOIT AVE	90025	4261007012	Neighborhood Commercial	C2-1VL	0	108	0.160979775	Commercial - Store Combination - Store and Residential Combination - Two Stories	YES - Current	NO - Privately-Owned	Available	Used in Prior Housing Element - Non-Vacant	0	0	0.073837442	0.073837442	0	0	0	1298149	308	West Los Angeles								Above Moderate
LOS ANGELES	1608 S SAWTELLE BLVD	90025	4261007022	Neighborhood Commercial	C2-1VL	0	108	0.160700694	Industrial - Warehousing, Distribution, Storage - Warehousing, Distribution, Under 10,000 SF - One Story	YES - Current	NO - Privately-Owned	Available	Used in Prior Housing Element - Non-Vacant	0.039684922	0	0	0.039684922	0	0	0	1298149	347	West Los Angeles								Lower
LOS ANGELES	11315 W SANTA MONICA BLVD	90025	4261007027	Neighborhood Commercial	C2-1VL	0	108	0.194230889	Commercial - Service Station - Full Service - No Additional Services	YES - Current	NO - Privately-Owned	Available	Used in Prior Housing Element - Non-Vacant	0.273191947	0	0	0.273191947	0	0	0	1298149	420	West Los Angeles								Lower
LOS ANGELES	1617 S BELOIT AVE	90025	4261007030	Neighborhood Commercial	C2-1VL	0	108	0.115079095	Commercial - Service Station - Self Service - Convenience Store	YES - Current	NO - Privately-Owned	Available	Used in Prior Housing Element - Non-Vacant	0.080390833	0	0	0.080390833	0	0	0	1298149	343	West Los Angeles								Lower
LOS ANGELES	1623 S BELOIT AVE	90025	4261007030	Neighborhood Commercial	C2-1VL	0	108	0.19483689	Commercial - Service Station - Self Service - Convenience Store	YES - Current	NO - Privately-Owned	Available	Used in Prior Housing Element - Non-Vacant	0.116398958	0	0	0.116398958	0	0	0	1298149	361	West Los Angeles								Lower
LOS ANGELES			4261007030	Neighborhood Commercial	C2-1VL	0	108	0.045914749	Commercial - Service Station - Self Service - Convenience Store	YES - Current	NO - Privately-Owned	Available	Used in Prior Housing Element - Non-Vacant	0	0	0.035343833	0.035343833	0	0	0	1298149	371	West Los Angeles								Above Moderate
LOS ANGELES			4261007030	Neighborhood Commercial	C2-1VL	0	108	0.058773821	Commercial - Service Station - Self Service - Convenience Store	YES - Current	NO - Privately-Owned	Available	Used in Prior Housing Element - Non-Vacant	0	0	0.042999995	0.042999995	0	0	0	1298149	388	West Los Angeles								Above Moderate
LOS ANGELES	11269 W SANTA MONICA BLVD	90025	4261007031	Neighborhood Commercial	C2-1VL	0	108	0.067855701	Commercial - Shopping Center (Neighborhood, Community) - One Story	YES - Current	NO - Privately-Owned	Available	Used in Prior Housing Element - Non-Vacant	0	0	0.005268566	0.005268566	0	0	0	1298149	385	West Los Angeles								Above Moderate
LOS ANGELES	11287 W SANTA MONICA BLVD	90025	4261007031	Neighborhood Commercial	C2-1VL	0	108	0.171738244	Commercial - Shopping Center (Neighborhood, Community) - One Story	YES - Current	NO - Privately-Owned	Available	Used in Prior Housing Element - Non-Vacant	0.035383182	0	0	0.035383182	0	0	0	1298149	809	West Los Angeles								Lower
LOS ANGELES	1610 S SAWTELLE BLVD	90025	4261007031	Neighborhood Commercial	C2-1VL	0	108	0.057394035	Commercial - Shopping Center (Neighborhood, Community) - One Story	YES - Current	NO - Privately-Owned	Available	Used in Prior Housing Element - Non-Vacant	0	0	0.006473595	0.006473595	0	0	0	1298149	365	West Los Angeles								Above Moderate
LOS ANGELES	1612 S SAWTELLE BLVD	90025	4261007031	Neighborhood Commercial	C2-1VL	0	108	0.057392349	Commercial - Shopping Center (Neighborhood, Community) - One Story	YES - Current	NO - Privately-Owned	Available	Used in Prior Housing Element - Non-Vacant	0	0	0.006473595	0.006473595	0	0	0	1298149	375	West Los Angeles								Above Moderate
LOS ANGELES	1614 S SAWTELLE BLVD	90025	4261007031	Neighborhood Commercial	C2-1VL	0	108	0.028695987	Commercial - Shopping Center (Neighborhood, Community) - One Story	YES - Current	NO - Privately-Owned	Available	Used in Prior Housing Element - Non-Vacant	0	0	0.002907631	0.002907631	0	0	0	1298149	380	West Los Angeles								Above Moderate
LOS ANGELES	11272 W MASSACHUSETTS AVE	90025	4261007032	Neighborhood Commercial	C2-1VL	0	108	0.157256005	Commercial - Office Building - Four Stories	YES - Current	NO - Privately-Owned	Available	Used in Prior Housing Element - Non-Vacant	0.043852836	0	0	0.043852836	0	0	0	1298149	329	West Los Angeles								Lower
LOS ANGELES	11316 W MASSACHUSETTS AVE	90025	4261007033	Neighborhood Commercial	C2-1VL	0	108	0.086318428	Commercial - Auto, Recreation Equipment, Construction Equipment Sales and Service - Used Car Sales - One Story	YES - Current	NO - Privately-Owned	Available	Not Used in Prior Housing Element	0.062780715	0	0	0.062780715	0	0	0	1298149	421	West Los Angeles								Lower
LOS ANGELES	11317 W SANTA MONICA BLVD	90025	4261007033	Neighborhood Commercial	C2-1VL	0	108	0.058521616	Commercial - Auto, Recreation Equipment, Construction Equipment Sales and Service - Used Car Sales - One Story	YES - Current	NO - Privately-Owned	Available	Not Used in Prior Housing Element	0	0	0.027527639	0.027527639	0	0	0	1298149	439	West Los Angeles								Above Moderate
LOS ANGELES	11319 W SANTA MONICA BLVD	90025	4261007033	Neighborhood Commercial	C2-1VL	0	108	0.037381153	Commercial - Auto, Recreation Equipment, Construction Equipment Sales and Service - Used Car Sales - One Story	YES - Current	NO - Privately-Owned	Available	Not Used in Prior Housing Element	0	0	0.027762383	0.027762383	0	0	0	1298149	448	West Los Angeles								Above Moderate
LOS ANGELES	11321 W SANTA MONICA BLVD	90025	4261007033	Neighborhood Commercial	C2-1VL	0	108	0.031214159	Commercial - Auto, Recreation Equipment, Construction Equipment Sales and Service - Used Car Sales - One Story	YES - Current	NO - Privately-Owned	Available	Not Used in Prior Housing Element	0	0	0.012381849	0.012381849	0	0	0	1298149	454	West Los Angeles								Above Moderate
LOS ANGELES	11323 W SANTA MONICA BLVD	90025	4261007033	Neighborhood Commercial	C2-1VL	0	108	0.023471276	Commercial - Auto, Recreation Equipment, Construction Equipment Sales and Service - Used Car Sales - One Story	YES - Current	NO - Privately-Owned	Available	Not Used in Prior Housing Element	0	0	0.015204184	0.015204184	0	0	0	1298149	459	West Los Angeles								Above Moderate
LOS ANGELES	11325 W SANTA MONICA BLVD	90025	4261007033	Neighborhood Commercial	C2-1VL	0	108	0.019536479	Commercial - Auto, Recreation Equipment, Construction Equipment Sales and Service - Used Car Sales - One Story	YES - Current	NO - Privately-Owned	Available	Not Used in Prior Housing Element	0	0	0.018666078	0.018666078	0	0	0	1298149	465	West Los Angeles								Above Moderate
LOS ANGELES			4261007033	Neighborhood Commercial	C2-1VL	0	108	0.021579913	Commercial - Auto, Recreation Equipment, Construction Equipment Sales and Service - Used Car Sales - One Story	YES - Current	NO - Privately-Owned	Available	Not Used in Prior Housing Element	0	0	0.015204184	0.015204184	0	0	0	1298149	436	West Los Angeles								Above Moderate
LOS ANGELES	1611 S BELOIT AVE	90025	4261007034	Neighborhood Commercial	C2-1VL	0	108	0.138029402	Miscellaneous - Government Owned Property	YES - Current	YES - City-Owned	Available	Not Used in Prior Housing Element	0.025981861	0	0	0.025981861	0	0	0	1298149	325	West Los Angeles								Lower
LOS ANGELES			4261007034	Neighborhood Commercial	C2-1VL	0	108	0.022957457	Miscellaneous - Government Owned Property	YES - Current	YES - City-Owned	Available	Not Used in Prior Housing Element	0	0	0.005226702	0.005226702	0	0	0	1298149	359	West Los Angeles								Above Moderate
LOS ANGELES	11266 W SANTA MONICA BLVD	90025	4261008004	Neighborhood Commercial	C2-1VL	0	108	0.122287465	Commercial - Store - One Story	YES - Current	NO - Privately-Owned	Available	Used in Prior Housing Element - Non-Vacant	0.062228635	0	0	0.062228635	0	0	0	1298149	462	West Los Angeles								Lower
LOS ANGELES	11270 W SANTA MONICA BLVD	90025	4261008005	Neighborhood Commercial	C2-1VL	0	108	0.168218108	Recreational - Theater - Movie - Indoor - One Story	YES - Current	NO - Privately-Owned	Available	Used in Prior Housing Element - Non-Vacant	0.087910528	0	0	0.087910528	0	0	0	1298149	471	West Los Angeles								Lower
LOS ANGELES	11276 W SANTA MONICA BLVD	90025	4261008006	Neighborhood Commercial	C2-1VL	0	108	0.186040557	Commercial - Store - One Story	YES - Current	NO - Privately-Owned	Available	Used in Prior Housing Element - Non-Vacant	0.037665197	0	0	0.037665197	0	0	0	1298149	480	West Los Angeles								Lower
LOS ANGELES	1713 S BELOIT AVE	90025	4261008008	High Medium Residential	[Q]R4-1	0	108	0.160690374	Residential - Three Units (Any Combination) - 4 Stories or Less	YES - Current	NO - Privately-Owned	Available	Used in Prior Housing Element - Non-Vacant	0	0	0.826568186	0.826568186	3	0	0	1298149	493	West Los Angeles							Yes	Above Moderate
LOS ANGELES	1719 S BELOIT AVE	90025	4261008009	High Medium Residential	[Q]R4-1	0	108	0.160691586	Residential - Double, Duplex, or Two Units - 4 Stories or Less	YES - Current	NO - Privately-Owned	Available	Used in Prior Housing Element - Non-Vacant	0	0	0.873923302	0.873923302	2	0	0	1298149	511	West Los Angeles							Yes	Above Moderate
LOS ANGELES	1668 S SAWTELLE BLVD	90025	4261008017	Neighborhood Commercial	C2-1VL	0	108	0.160734424	Commercial - Store - One Story	YES - Current	NO - Privately-Owned	Available	Used in Prior Housing Element - Non-Vacant	0.0809526	0	0	0.0809526	0	0	0	1298149	585	West Los Angeles								Lower
LOS ANGELES	1662 S SAWTELLE BLVD	90025	4261008018	Neighborhood Commercial	C2-1VL	0	108	0.160764935	Commercial - Auto, Recreation Equipment, Construction Equipment Sales and Service - Auto Body Repair Shop - One Story	YES - Current	NO - Privately-Owned	Available	Used in Prior Housing Element - Non-Vacant	0.243158848	0	0	0.243158848	0	0	0	1298149	574	West Los Angeles								Lower
LOS ANGELES			4261008020	Neighborhood Commercial	C2-1VL	0	108	0.020683217	Commercial - Parking Lot (Commercial Use Property) - Lots - Patron or Employee - One Story	YES - Current	NO - Privately-Owned	Available	Not Used in Prior Housing Element	0	0	0.019921151	0.019921151	0	0	0	1298149	827	West Los Angeles								Above Moderate
LOS ANGELES	1709 S BELOIT AVE	90025	4261008023	High Medium Residential	[Q]R4-1	0	108	0.109326641	Commercial - Parking Lot (Commercial Use Property) - Lots - Commercial Parking - One Story	YES - Current	NO - Privately-Owned	Available	Used in Prior Housing Element - Non-Vacant	0.016854183	0	0	0.016854183	0	0	0	1298149	475	West Los Angeles								Lower
LOS ANGELES	11322 W SANTA MONICA BLVD	90025	4261009005	Neighborhood Commercial	C2-1VL	0	108	0.05944182	Commercial - Store - One Story	YES - Current	NO - Privately-Owned	Available	Not Used in Prior Housing Element	0	0	0.01274991	0.01274991	2	0	0	1298149	535	West Los Angeles								Above Moderate
LOS ANGELES	11324 W SANTA MONICA BLVD	90025	4261009006	Neighborhood Commercial	C2-1VL	0	108	0.078835317	Commercial - Store Combination - Store and Office Combination - One Story	YES - Current	NO - Privately-Owned	Available	Not Used in Prior Housing Element	0.012277077	0	0	0.012277077	0	0	0	1298149	539	West Los Angeles								Lower
LOS ANGELES	1616 S CORINTH AVE	90025	4261009008	Neighborhood Commercial	C2-1VL	0	108	0.013595019	Commercial - Store Combination - Store and Office Combination - One Story	YES - Current	NO - Privately-Owned	Available	Not Used in Prior Housing Element	0	0	0.003533686	0.003533686	0	0	0	1298149	587	West Los Angeles								Above Moderate
LOS ANGELES	11311 W IDAHO AVE	90025	4261009012	Neighborhood Commercial	C2-1VL	0	108	0.110538928	Commercial - Store - One Story	YES - Current	NO - Privately-Owned	Available	Used in Prior Housing Element - Non-Vacant	0.040896624	0	0	0.040896624	0	0	0	1298149	547	West Los Angeles								Lower
LOS ANGELES	1637 S SAWTELLE BLVD	90025	4261009014	Neighborhood Commercial	C2-1VL	0	108	0.050220134	Commercial - Non-Auto Service and Repair Shop, Paint Shop, or Laundry - One Story	YES - Current	NO - Privately-Owned	Available	Used in Prior Housing Element - Non-Vacant	0	0	0.068905883	0.068905883	0	0	0	1298149	530	West Los Angeles								Above Moderate
LOS ANGELES	1641 S SAWTELLE BLVD	90025	4261009014	Neighborhood Commercial	C2-1VL	0	108	0.050219395	Commercial - Non-Auto Service and Repair Shop, Paint Shop, or Laundry - One Story	YES - Current	NO - Privately-Owned	Available	Used in Prior Housing Element - Non-Vacant	0	0	0.068905883	0.068905883	0	0	0	1298149	540	West Los Angeles								Above Moderate
LOS ANGELES	1643 S SAWTELLE BLVD	90025	4261009014	Neighborhood Commercial	C2-1VL	0	108	0.064272127	Commercial - Non-Auto Service and Repair Shop, Paint Shop, or Laundry - One Story	YES - Current	NO - Privately-Owned	Available	Used in Prior Housing Element - Non-Vacant	0	0	0.08370451	0.08370451	0	0	0	1298149	551	West Los Angeles								Above Moderate
LOS ANGELES	1656 S CORINTH AVE	90025	4261009015	Neighborhood Commercial	C2-1	0	108	0.117434654	Residential - Five or More Units or Apartments (Any Combination) - 4 Stories or Less	YES - Current	NO - Privately-Owned	Available	Not Used in Prior Housing Element	0	0	0.134759992	0.134759992	5	0	0	1268149	55	West Los Angeles							Yes	Above Moderate
LOS ANGELES	11322 W IDAHO AVE	90025	4261009016	Neighborhood Commercial	C2-1	0	108	0.110102713	Commercial - Office Building - One Story	YES - Current	NO - Privately-Owned	Available	Used in Prior Housing Element - Non-Vacant	0.079536092	0	0	0.079536092	0	0	0	1268149	45	West Los Angeles								Lower
LOS ANGELES	1651 S SAWTELLE BLVD	90025	4261009018	Neighborhood Commercial	C2-1VL	0	108	0.057312899	Commercial - Store - One Story	YES - Current	NO - Privately-Owned	Available	Not Used in Prior Housing Element	0	0	0.10246608	0.10246608	0	0	0	1298149	575	West Los Angeles								Above Moderate
LOS ANGELES	1653 S SAWTELLE BLVD	90025	4261009019	Neighborhood Commercial	C2-1VL	0	108	0.057321545	Commercial - Store - One Story	YES - Current	NO - Privately-Owned	Available	Not Used in Prior Housing Element	0	0	0.015591706	0.015591706	0	0	0	1298149	581	West Los Angeles								Above Moderate
LOS ANGELES	1655 S SAWTELLE BLVD	90025	4261009020	Neighborhood Commercial	C2-1VL	0	108	0.057328342	Commercial - Store Combination - Store and Residential Combination - One Story	YES - Current	NO - Privately-Owned	Available	Not Used in Prior Housing Element	0	0	0.023149672	0.023149672	0	0	0	1298149	586	West Los Angeles								Above Moderate
LOS ANGELES	1657 S SAWTELLE BLVD	90025	4261009021	Neighborhood Commercial	C2-1VL	0	108	0.072528254	Commercial - Office Building - One Story	YES - Current	NO - Privately-Owned	Available	Not Used in Prior Housing Element	0.044786669	0	0	0.044786669	0	0	0	1298149	594	West Los Angeles								Lower
LOS ANGELES	1659 S SAWTELLE BLVD	90025	4261009022	Neighborhood Commercial	C2-1VL	0	108	0.185979246	Commercial - Store Combination - Store and Residential Combination - One Story	YES - Current	NO - Privately-Owned	Available	Not Used in Prior Housing Element	0	0	0.043902352	0.043902352	4	0	0	1268149	33	West Los Angeles							Yes	Above Moderate
LOS ANGELES	11317 W IOWA AVE	90025	4261009024	Neighborhood Commercial	C2-1	0	108	0.136641935	Residential - Five or More Units or Apartments (Any Combination) - 4 Stories or Less	YES - Current	NO - Privately-Owned	Available	Not Used in Prior Housing Element	0	0	0.349272618	0.349272618	8	0	0	1268149	63	West Los Angeles							Yes	Above Moderate
LOS ANGELES	11321 W IOWA AVE	90025	4261009025	Neighborhood Commercial	C2-1	0	108	0.151516877	Commercial - Office Building - One Story	YES - Current	NO - Privately-Owned	Available	Used in Prior Housing Element - Non-Vacant	0.078283794	0	0	0.078283794	0	0	0	1268149	71	West Los Angeles								Lower
LOS ANGELES	11333 W IOWA AVE	90025	4261009026	Neighborhood Commercial	C2-1	0	108	0.145457323	Commercial - Office Building - One Story	YES - Current	NO - Privately-Owned	Available	Used in Prior Housing Element - Non-Vacant	0.075057648	0	0	0.075057648	0	0	0	1268149	83	West Los Angeles								Lower
LOS ANGELES	1666 S CORINTH AVE	90025	4261009027	Neighborhood Commercial	C2-1	0	108	0.027272901	Commercial - Office Building - One Story	YES - Current	NO - Privately-Owned	Available	Not Used in Prior Housing Element	0	0	0.010409547	0.010409547	0	0	0	1268149	96	West Los Angeles								Above Moderate
LOS ANGELES	1674 S CORINTH AVE	90025	4261009028	Neighborhood Commercial	C2-1	0	108	0.027272651	Commercial - Office Building - Two Stories	YES - Current	NO - Privately-Owned	Available	Not Used in Prior Housing Element	0	0	0.010409547	0.010409547	0	0	0	1268149	116	West Los Angeles								Above Moderate
LOS ANGELES	11310 W SANTA MONICA BLVD	90025	4261009030	Neighborhood Commercial	C2-1VL	0	108	0.114233508	Commercial - Store Combination - Store and Residential Combination - One Story	YES - Current	NO - Privately-Owned	Available	Used in Prior Housing Element - Non-Vacant	0.079536092	0	0	0.079536092	0	0	0	1298149	517	West Los Angeles								Lower
LOS ANGELES	11318 W SANTA MONICA BLVD	90025	4261009032	Neighborhood Commercial	C2-1VL	0	108	0.131520966	Commercial - Store - One Story	YES - Current	NO - Privately-Owned	Available	Used in Prior Housing Element - Non-Vacant	3.108205652	0	0	3.108205652	0	0	0	1298149	524	West Los Angeles								Lower
LOS ANGELES	11330 W SANTA MONICA BLVD	90025	4261009033	Neighborhood Commercial	C2-1VL	0	108	0.094696057	Commercial - Store Combination - Store and Office Combination - One Story	YES - Current	NO - Privately-Owned	Available	Used in Prior Housing Element - Non-Vacant	0.025854251	0	0	0.025854251	1	0	0	1298149	544	West Los Angeles								Lower
LOS ANGELES			4261009033	Neighborhood Commercial	C2-1VL	0	108	0.117893946	Commercial - Store Combination - Store and Office Combination - One Story	YES - Current	NO - Privately-Owned	Available	Used in Prior Housing Element - Non-Vacant	0.03095937	0	0	0.03095937	1	0	0	1298149	578	West Los Angeles								Lower
LOS ANGELES	1633 S SAWTELLE BLVD	90025	4261009034	Neighborhood Commercial	C2-1VL	0	108	0.215406518	Commercial - Office Building - One Story	YES - Current	NO - Privately-Owned	Available	Used in Prior Housing Element - Non-Vacant	0.051117772	0	0	0.051117772	0	0	0	1268149	53	West Los Angeles								Lower
LOS ANGELES			4261009035	Neighborhood Commercial	C2-1VL	0	108	0.002814898	Commercial - Store - One Story	YES - Current	NO - Privately-Owned	Available	Not Used in Prior Housing Element	0	0	0.388423562	0.388423562	0	0	0	1298149	516	West Los Angeles								Above Moderate
LOS ANGELES			4261009035	Neighborhood Commercial	C2-1VL	0	108	0.028271606	Commercial - Store - One Story	YES - Current	NO - Privately-Owned	Available	Not Used in Prior Housing Element	0	0	0.657558298	0.657558298	0	0	0	1298149	531	West Los Angeles								Above Moderate
LOS ANGELES			4261009035	Neighborhood Commercial	C2-1VL	0	108	0.029121278	Commercial - Store - One Story	YES - Current	NO - Privately-Owned	Available	Not Used in Prior Housing Element	0	0	0.657558298	0.657558298	0	0	0	1298149	515	West Los Angeles								Above Moderate
LOS ANGELES	11304 W SANTA MONICA BLVD	90025	4261009036	Neighborhood Commercial	C2-1VL	0	108	0.088556222	Commercial - Store - One Story	YES - Current	NO - Privately-Owned	Available	Not Used in Prior Housing Element	0.122329268	0	0	0.122329268	0	0	0	1298149	505	West Los Angeles								Lower
LOS ANGELES	11300 W SANTA MONICA BLVD	90025	4261009037	Neighborhood Commercial	C2-1VL	0	108	0.059078137	Commercial - Store - One Story	YES - Current	NO - Privately-Owned	Available	Not Used in Prior Housing Element	0	0	0.214556891	0.214556891	0	0	0	1298149	496	West Los Angeles								Above Moderate
LOS ANGELES	11323 W IDAHO AVE	90025	4261009038	Neighborhood Commercial	C2-1VL	0	108	0.110538523	Commercial - Store - One Story	YES - Current	NO - Privately-Owned	Available	Not Used in Prior Housing Element	0.062804271	0	0	0.062804271	0	0	0	1298149	572	West Los Angeles								Lower
LOS ANGELES			4261009038	Neighborhood Commercial	C2-1VL	0	108	0.110539735	Commercial - Store - One Story	YES - Current	NO - Privately-Owned	Available	Not Used in Prior Housing Element	0.062804271	0	0	0.062804271	0	0	0	1298149	560	West Los Angeles								Lower
LOS ANGELES	11312 W IDAHO AVE	90025	4261009900	Neighborhood Commercial	C2-1	0	108	0.110178722	Miscellaneous - Government Owned Property	YES - Current	YES - City-Owned	Available	Used in Prior Housing Element - Non-Vacant	0.022601967	0	0	0.022601967	0	0	0	1298149	596	West Los Angeles								Lower
LOS ANGELES	11318 W IDAHO AVE	90025	4261009900	Neighborhood Commercial	C2-1	0	108	0.110112342	Miscellaneous - Government Owned Property	YES - Current	YES - City-Owned	Available	Used in Prior Housing Element - Non-Vacant	0.022601967	0	0	0.022601967	0	0	0	1268149	38	West Los Angeles								Lower
LOS ANGELES	1616 S BUTLER AVE	90025	4261011021	Neighborhood Commercial	R3-1	0	54	0.068515806	Commercial - Parking Lot (Commercial Use Property) - Lots - Patron or Employee - One Story	YES - Current	NO - Privately-Owned	Available	Not Used in Prior Housing Element	0	0	0.0221701	0.0221701	0	3*	3*	1268149	104	West Los Angeles								Above Moderate
LOS ANGELES	1610 S BUTLER AVE	90025	4261011023	Neighborhood Commercial	C2-1VL	0	108	0.204552292	Commercial - Office Building - One Story	YES - Current	NO - Privately-Owned	Available	Used in Prior Housing Element - Non-Vacant	0.117582419	0	0	0.117582419	0	0	0	1268149	56	West Los Angeles								Lower
LOS ANGELES			4261011023	Neighborhood Commercial	R3-1	0	54	0.004373622	Commercial - Office Building - One Story	YES - Current	NO - Privately-Owned	Available	Used in Prior Housing Element - Non-Vacant	0	0	0.006446663	0.006446663	0	0	0	1268149	103	West Los Angeles								Above Moderate
LOS ANGELES	11420 W SANTA MONICA BLVD	90025	4261011024	Neighborhood Commercial	C2-1VL	0	108	0.208200865	Commercial - Office Building - One Story	YES - Current	NO - Privately-Owned	Available	Used in Prior Housing Element - Non-Vacant	0.278956731	0	0	0.278956731	0	0	0	1268149	47	West Los Angeles								Lower
LOS ANGELES	1622 S BUTLER AVE	90025	4261011024	Neighborhood Commercial	R3-1	0	54	0.16067589	Commercial - Office Building - One Story	YES - Current	NO - Privately-Owned	Available	Used in Prior Housing Element - Non-Vacant	0.130026057	0	0	0.130026057	0	0	0	1268149	99	West Los Angeles								Lower
LOS ANGELES			4261011024	Neighborhood Commercial	C2-1VL	0	108	0.087784822	Commercial - Office Building - One Story	YES - Current	NO - Privately-Owned	Available	Used in Prior Housing Element - Non-Vacant	0.083660299	0	0	0.083660299	0	0	0	1268149	79	West Los Angeles								Lower
LOS ANGELES	1609 S BUTLER AVE	90025	4261012003	Medium Residential	[Q]R3-1	0	54	0.160509673	Residential - Five or More Units or Apartments (Any Combination) - 4 Stories or Less	YES - Current	NO - Privately-Owned	Available	Not Used in Prior Housing Element	0	0	0.088580787	0.088580787	9	0	0	1268149	95	West Los Angeles							Yes	Above Moderate
LOS ANGELES	1623 S BUTLER AVE	90025	4261012006	Medium Residential	[Q]R3-1	0	54	0.160505939	Residential - Five or More Units or Apartments (Any Combination) - 4 Stories or Less	YES - Current	NO - Privately-Owned	Available	Not Used in Prior Housing Element	0.053101156	0	0	0.053101156	9	0	0	1268149	141	West Los Angeles								Lower
LOS ANGELES	11525 W IOWA AVE	90025	4261012017	Medium Residential	[Q]R3-1	0	54	0.126265145	Residential - Three Units (Any Combination) - 4 Stories or Less	YES - Current	NO - Privately-Owned	Available	Not Used in Prior Housing Element	0	0	0.346143472	0.346143472	3	0	0	1268149	340	West Los Angeles							Yes	Above Moderate
LOS ANGELES	1672 S COLBY AVE	90025	4261012018	Medium Residential	[Q]R3-1	0	54	0.126264664	Residential - Five or More Units or Apartments (Any Combination) - 4 Stories or Less	YES - Current	NO - Privately-Owned	Available	Not Used in Prior Housing Element	0	0	0.034994509	0.034994509	7	0	0	1268149	323	West Los Angeles							Yes	Above Moderate
LOS ANGELES	1668 S COLBY AVE	90025	4261012019	Medium Residential	[Q]R3-1	0	54	0.126264729	Residential - Five or More Units or Apartments (Any Combination) - 4 Stories or Less	YES - Current	NO - Privately-Owned	Available	Not Used in Prior Housing Element	0	0	0.075170383	0.075170383	6	0	0	1268149	308	West Los Angeles							Yes	Above Moderate
LOS ANGELES	1662 S COLBY AVE	90025	4261012020	Medium Residential	[Q]R3-1	0	54	0.126266015	Residential - Five or More Units or Apartments (Any Combination) - 4 Stories or Less	YES - Current	NO - Privately-Owned	Available	Not Used in Prior Housing Element	0	0	0.075170383	0.075170383	6	0	0	1268149	291	West Los Angeles							Yes	Above Moderate
LOS ANGELES	1658 S COLBY AVE	90025	4261012021	Medium Residential	[Q]R3-1	0	54	0.126263813	Residential - Five or More Units or Apartments (Any Combination) - 4 Stories or Less	YES - Current	NO - Privately-Owned	Available	Not Used in Prior Housing Element	0	0	0.06492989

LOS ANGELES	11540 W SANTA MONICA BLVD	90025	4261012039	Neighborhood Commercial	C2-1VL	0	108	0.288343426	Commercial - Store Combination - Store and Office Combination - One Story	YES - Current	NO - Privately-Owned	Available	Used in Prior Housing Element - Non-Vacant	0.048756919	0	0	0.048756919	0	0	0	1268149	98	West Los Angeles			Lower
LOS ANGELES	11500 W SANTA MONICA BLVD	90025	4261012041	Neighborhood Commercial	C2-1VL	0	108	0.161453201	Commercial - Store - One Story	YES - Current	NO - Privately-Owned	Available	Not Used in Prior Housing Element	0.044203581	0	0	0.044203581	0	0	0	1268149	74	West Los Angeles			Lower
LOS ANGELES	11508 W SANTA MONICA BLVD	90025	4261012041	Neighborhood Commercial	C2-1VL	0	108	0.111526291	Commercial - Store - One Story	YES - Current	NO - Privately-Owned	Available	Not Used in Prior Housing Element	0.034297055	0	0	0.034297055	0	0	0	1268149	87	West Los Angeles			Lower
LOS ANGELES	1650 S COLBY AVE	90025	4261012042	Medium Residential	[Q]R3-1	0	54	0.123395475	Residential - Single Family Residence - Condo Conversion	YES - Current	NO - Privately-Owned	Available	Not Used in Prior Housing Element	0.066055854	0	0	0.066055854	5	0	0	1268149	1294	West Los Angeles			Lower
LOS ANGELES	11550 W SANTA MONICA BLVD	90025	4261013001	Neighborhood Commercial	C2-1VL	0	108	0.129574593	Commercial - Store - One Story	YES - Current	NO - Privately-Owned	Available	Used in Prior Housing Element - Non-Vacant	0.060524172	0	0	0.060524172	1	0	0	1268149	128	West Los Angeles			Lower
LOS ANGELES	11554 W SANTA MONICA BLVD	90025	4261013002	Neighborhood Commercial	C2-1VL	0	108	0.138711408	Commercial - Store - One Story	YES - Current	NO - Privately-Owned	Available	Used in Prior Housing Element - Non-Vacant	0.190804987	1	0	0.190804987	1	0	0	1268149	137	West Los Angeles			Lower
LOS ANGELES	11562 W SANTA MONICA BLVD	90025	4261013003	Neighborhood Commercial	C2-1VL	0	108	0.116641165	Commercial - Auto, Recreation Equipment, Construction Equipment Sales and Service - Auto Body Repair Shop - One Story	YES - Current	NO - Privately-Owned	Available	Used in Prior Housing Element - Non-Vacant	0.062228635	0	0	0.062228635	0	0	0	1268149	147	West Los Angeles			Lower
LOS ANGELES	1621 S COLBY AVE	90025	4261013009	Medium Residential	[Q]R3-1	0	54	0.137815135	Residential - Five or More Units or Apartments (Any Combination) - 4 Stories or Less	YES - Current	NO - Privately-Owned	Available	Not Used in Prior Housing Element	0	0	0.091804937	0.091804937	6	0	0	1268149	203	West Los Angeles	Yes	Above Moderate	
LOS ANGELES	1635 S COLBY AVE	90025	4261013012	Medium Residential	[Q]R3-1	0	54	0.140982933	Residential - Five or More Units or Apartments (Any Combination) - 4 Stories or Less	YES - Current	NO - Privately-Owned	Available	Not Used in Prior Housing Element	0	0	0.104339108	0.104339108	5	0	0	1268149	241	West Los Angeles	Yes	Above Moderate	
LOS ANGELES	1639 S COLBY AVE	90025	4261013013	Medium Residential	[Q]R3-1	0	54	0.140995074	Residential - Five or More Units or Apartments (Any Combination) - 4 Stories or Less	YES - Current	NO - Privately-Owned	Available	Not Used in Prior Housing Element	0	0	0.091804937	0.091804937	6	0	0	1268149	251	West Los Angeles	Yes	Above Moderate	
LOS ANGELES	1643 S COLBY AVE	90025	4261013014	Medium Residential	[Q]R3-1	0	54	0.153824145	Residential - Five or More Units or Apartments (Any Combination) - 4 Stories or Less	YES - Current	NO - Privately-Owned	Available	Not Used in Prior Housing Element	0	0	0.098473571	0.098473571	8	0	0	1268149	265	West Los Angeles	Yes	Above Moderate	
LOS ANGELES	1657 S COLBY AVE	90025	4261013016	Medium Residential	[Q]R3-1	0	54	0.141036041	Residential - Five or More Units or Apartments (Any Combination) - 4 Stories or Less	YES - Current	NO - Privately-Owned	Available	Not Used in Prior Housing Element	0	0	0.104339108	0.104339108	5	0	0	1268149	311	West Los Angeles	Yes	Above Moderate	
LOS ANGELES	1661 S COLBY AVE	90025	4261013017	Medium Residential	[Q]R3-1	0	54	0.14104439	Residential - Five or More Units or Apartments (Any Combination) - 4 Stories or Less	YES - Current	NO - Privately-Owned	Available	Not Used in Prior Housing Element	0	0	0.104339108	0.104339108	5	0	0	1268149	322	West Los Angeles	Yes	Above Moderate	
LOS ANGELES	11565 W IOWA AVE	90025	4261013022	Medium Residential	[Q]R3-1	0	54	0.063913393	Residential - Double, Duplex, or Two Units - 4 Stories or Less	YES - Current	NO - Privately-Owned	Available	Not Used in Prior Housing Element	0	0	0.033528116	0.033528116	2	3*	3*	1268149	408	West Los Angeles	Yes	Above Moderate	
LOS ANGELES	11569 W IOWA AVE	90025	4261013023	Medium Residential	[Q]R3-1	0	54	0.044077737	Residential - Single Family Residence	YES - Current	NO - Privately-Owned	Available	Not Used in Prior Housing Element	0	0	0.2030972	0.2030972	1	2*	2*	1268149	424	West Los Angeles			Above Moderate
LOS ANGELES	11571 W IOWA AVE	90025	4261013024	Medium Residential	[Q]R3-1	0	54	0.049036301	Residential - Single Family Residence	YES - Current	NO - Privately-Owned	Available	Not Used in Prior Housing Element	0	0	0.2030972	0.2030972	1	2*	2*	1268149	435	West Los Angeles			Above Moderate
LOS ANGELES	1678 S FEDERAL AVE	90025	4261013025	Medium Residential	[Q]R3-1	0	54	0.143942268	Residential - Five or More Units or Apartments (Any Combination) - 4 Stories or Less	YES - Current	NO - Privately-Owned	Available	Not Used in Prior Housing Element	0	0	0.080768839	0.080768839	7	0	0	1268149	391	West Los Angeles	Yes	Above Moderate	
LOS ANGELES	1672 S FEDERAL AVE	90025	4261013026	Medium Residential	[Q]R3-1	0	54	0.14394099	Residential - Five or More Units or Apartments (Any Combination) - 4 Stories or Less	YES - Current	NO - Privately-Owned	Available	Not Used in Prior Housing Element	0	0	0.091804937	0.091804937	6	0	0	1268149	376	West Los Angeles	Yes	Above Moderate	
LOS ANGELES	1638 S FEDERAL AVE	90025	4261013032	Medium Residential	[Q]R3-1	0	54	0.14394164	Residential - Three Units (Any Combination) - 4 Stories or Less	YES - Current	NO - Privately-Owned	Available	Not Used in Prior Housing Element	0	0	0.399861664	0.399861664	3	0	0	1268149	271	West Los Angeles	Yes	Above Moderate	
LOS ANGELES	1634 S FEDERAL AVE	90025	4261013033	Medium Residential	[Q]R3-1	0	54	0.14394164	Residential - Five or More Units or Apartments (Any Combination) - 4 Stories or Less	YES - Current	NO - Privately-Owned	Available	Not Used in Prior Housing Element	0	0	0.104339108	0.104339108	5	0	0	1268149	259	West Los Angeles	Yes	Above Moderate	
LOS ANGELES	11574 W SANTA MONICA BLVD	90025	4261013037	Neighborhood Commercial	C2-1VL	0	108	0.134091514	Commercial - Service Station - Full Service - No Additional Services	YES - Current	NO - Privately-Owned	Available	Used in Prior Housing Element - Non-Vacant	0.206668022	0	0	0.206668022	0	0	0	1268149	157	West Los Angeles			Lower
LOS ANGELES	11576 W SANTA MONICA BLVD	90025	4261013037	Neighborhood Commercial	C2-1VL	0	108	0.131527251	Commercial - Service Station - Full Service - No Additional Services	YES - Current	NO - Privately-Owned	Available	Used in Prior Housing Element - Non-Vacant	0.206668022	0	0	0.206668022	0	0	0	1268149	176	West Los Angeles			Lower
LOS ANGELES			4261013037	Neighborhood Commercial	C2-1VL	0	108	0.009204709	Commercial - Service Station - Full Service - No Additional Services	YES - Current	NO - Privately-Owned	Available	Used in Prior Housing Element - Non-Vacant	0	0	0.023358555	0.023358555	0	0	0	1268149	154	West Los Angeles			Above Moderate
LOS ANGELES			4261013037	Neighborhood Commercial	C2-1VL	0	108	0.023436005	Commercial - Service Station - Full Service - No Additional Services	YES - Current	NO - Privately-Owned	Available	Used in Prior Housing Element - Non-Vacant	0	0	0.056747335	0.056747335	0	0	0	1268149	174	West Los Angeles			Above Moderate
LOS ANGELES			4261013037	Neighborhood Commercial	C2-1VL	0	108	0.043056115	Commercial - Service Station - Full Service - No Additional Services	YES - Current	NO - Privately-Owned	Available	Used in Prior Housing Element - Non-Vacant	0	0	0.084409842	0.084409842	0	0	0	1268149	170	West Los Angeles			Above Moderate
LOS ANGELES			4261013037	Neighborhood Commercial	C2-1VL	0	108	0.151947698	Commercial - Service Station - Full Service - No Additional Services	YES - Current	NO - Privately-Owned	Available	Used in Prior Housing Element - Non-Vacant	0.235125005	0	0	0.235125005	0	0	0	1268149	188	West Los Angeles			Lower
LOS ANGELES	1620 S FEDERAL AVE	90025	4261013042	Medium Residential	[Q]R3-1	0	54	0.141415608	Residential - Five or More Units or Apartments (Any Combination) - 4 Stories or Less	YES - Current	NO - Privately-Owned	Available	Not Used in Prior Housing Element	0	0	0.131998658	0.131998658	5	0	0	1268149	224	West Los Angeles	Yes	Above Moderate	
LOS ANGELES	1616 S FEDERAL AVE	90025	4261013043	Medium Residential	[Q]R3-1	0	54	0.141921179	Residential - Five or More Units or Apartments (Any Combination) - 4 Stories or Less	YES - Current	NO - Privately-Owned	Available	Not Used in Prior Housing Element	0.068717964	0	0	0.068717964	6	0	0	1268149	210	West Los Angeles			Lower
LOS ANGELES	1615 S COLBY AVE	90025	4261013900	Medium Residential	[Q]R3-1	0	54	0.140935012	Miscellaneous - Government Owned Property	YES - Current	YES - City-Owned	Available	Used in Prior Housing Element - Non-Vacant	0.015828984	0	0	0.015828984	0	0	0	1268149	171	West Los Angeles			Lower
LOS ANGELES	1617 S COLBY AVE	90025	4261013900	Medium Residential	[Q]R3-1	0	54	0.140943846	Miscellaneous - Government Owned Property	YES - Current	YES - City-Owned	Available	Used in Prior Housing Element - Non-Vacant	0.015828984	0	0	0.015828984	0	0	0	1268149	189	West Los Angeles			Lower
LOS ANGELES	11558 W IOWA AVE	90025	4261014004	Medium Residential	[Q]R3-1	0	54	0.118834781	Residential - Four Units (Any Combination) - 4 Stories or Less	YES - Current	NO - Privately-Owned	Available	Not Used in Prior Housing Element	0	0	0.30555234	0.30555234	4	0	0	1268149	433	West Los Angeles	Yes	Above Moderate	
LOS ANGELES	1703 S BUTLER AVE	90025	4261014006	Medium Residential	[Q]R3-1	0	54	0.052208086	Residential - Single Family Residence	YES - Current	NO - Privately-Owned	Available	Not Used in Prior Housing Element	0	0	0.2030972	0.2030972	1	2*	2*	1268149	407	West Los Angeles			Above Moderate
LOS ANGELES	1705 S COLBY AVE	90025	4261014007	Medium Residential	[Q]R3-1	0	54	0.047656709	Residential - Single Family Residence	YES - Current	NO - Privately-Owned	Available	Not Used in Prior Housing Element	0	0	0.2030972	0.2030972	1	2*	2*	1268149	426	West Los Angeles			Above Moderate
LOS ANGELES	1707 S COLBY AVE	90025	4261014008	Medium Residential	[Q]R3-1	0	54	0.021215025	Residential - Single Family Residence	YES - Current	NO - Privately-Owned	Available	Not Used in Prior Housing Element	0	0	0.174039865	0.174039865	1	1*	1*	1268149	439	West Los Angeles			Above Moderate
LOS ANGELES			4261014008	Medium Residential	[Q]R3-1	0	54	0.028696457	Residential - Single Family Residence	YES - Current	NO - Privately-Owned	Available	Not Used in Prior Housing Element	0	0	0.143057466	0.143057466	1	1*	1*	1268149	446	West Los Angeles			Above Moderate
LOS ANGELES			4261014011	Medium Residential	[Q]R3-1	0	54	0.166096513	Residential - Single Family Residence - Vacant Land	YES - Current	NO - Privately-Owned	Available	Not Used in Prior Housing Element	0.673606163	0	0	0.673606163	0	0	0	1268149	512	West Los Angeles			Lower
LOS ANGELES	1752 S FEDERAL AVE	90025	4261014021	Medium Residential	[Q]R3-1	0	54	0.17998350	Residential - Five or More Units or Apartments (Any Combination) - 4 Stories or Less	YES - Current	NO - Privately-Owned	Available	Not Used in Prior Housing Element	0	0	0.038639514	0.038639514	9	0	0	1268149	604	West Los Angeles	Yes	Above Moderate	
LOS ANGELES	1745 S COLBY AVE	90025	4261014022	Medium Residential	[Q]R3-1	0	54	0.189587321	Residential - Five or More Units or Apartments (Any Combination) - 4 Stories or Less - Pool	YES - Current	NO - Privately-Owned	Available	Not Used in Prior Housing Element	0	0	0.08941378	0.08941378	10	0	0	1268149	571	West Los Angeles	Yes	Above Moderate	
LOS ANGELES	1751 S COLBY AVE	90025	4261014023	Medium Residential	[Q]R3-1	0	54	0.170668449	Residential - Five or More Units or Apartments (Any Combination) - 4 Stories or Less	YES - Current	NO - Privately-Owned	Available	Not Used in Prior Housing Element	0	0	0.083999953	0.083999953	9	0	0	1268149	589	West Los Angeles	Yes	Above Moderate	
LOS ANGELES	1754 S FEDERAL AVE	90025	4261014024	Medium Residential	[Q]R3-1	0	54	0.180147964	Residential - Five or More Units or Apartments (Any Combination) - 4 Stories or Less	YES - Current	NO - Privately-Owned	Available	Not Used in Prior Housing Element	0	0	0.114923134	0.114923134	9	0	0	1268149	626	West Los Angeles	Yes	Above Moderate	
LOS ANGELES	1721 S COLBY AVE	90025	4261014117	Medium Residential	[Q]R3-1	0	54	0.206122964	Residential - Five or More Units or Apartments (Any Combination) - 4 Stories or Less - Pool	YES - Current	NO - Privately-Owned	Available	Not Used in Prior Housing Element	0	0	0.154786545	0.154786545	6	0	0	1268149	473	West Los Angeles	Yes	Above Moderate	
LOS ANGELES	1723 S COLBY AVE	90025	4261014117	Medium Residential	[Q]R3-1	0	54	0.112803162	Residential - Double, Duplex, or Two Units - 4 Stories or Less	YES - Current	NO - Privately-Owned	Available	Not Used in Prior Housing Element	0	0	0.358312273	0.358312273	2	0	0	1268149	491	West Los Angeles	Yes	Above Moderate	
LOS ANGELES			4261014117	Medium Residential	[Q]R3-1	0	54	0.130824637	Residential - Single Family Residence - Vacant Land	YES - Current	NO - Privately-Owned	Available	Not Used in Prior Housing Element	0.572641861	0	0	0.572641861	0	0	0	1268149	460	West Los Angeles			Lower
LOS ANGELES	1702 S COLBY AVE	90025	4261015001	Medium Residential	[Q]R3-1	0	54	0.044385247	Residential - Single Family Residence	YES - Current	NO - Privately-Owned	Available	Not Used in Prior Housing Element	0	0	0.2030972	0.2030972	1	2*	2*	1268149	379	West Los Angeles			Above Moderate
LOS ANGELES	11524 W IOWA AVE	90025	4261015004	Medium Residential	[Q]R3-1	0	54	0.045023253	Residential - Double, Duplex, or Two Units - 4 Stories or Less	YES - Current	NO - Privately-Owned	Available	Not Used in Prior Housing Element	0	0	0.042193142	0.042193142	2	2*	2*	1268149	370	West Los Angeles	Yes	Above Moderate	
LOS ANGELES	11514 W IOWA AVE	90025	4261015005	Medium Residential	[Q]R3-1	0	54	0.078761414	Residential - Double, Duplex, or Two Units - 4 Stories or Less	YES - Current	NO - Privately-Owned	Available	Not Used in Prior Housing Element	0	0	0.069994226	0.069994226	2	0	0	1268149	363	West Los Angeles	Yes	Above Moderate	
LOS ANGELES	11510 W IOWA AVE	90025	4261015006	Medium Residential	[Q]R3-1	0	54	0.182510287	Residential - Five or More Units or Apartments (Any Combination) - 4 Stories or Less	YES - Current	NO - Privately-Owned	Available	Not Used in Prior Housing Element	0	0	0.111451292	0.111451292	7	0	0	1268149	338	West Los Angeles	Yes	Above Moderate	
LOS ANGELES	1707 S BUTLER AVE	90025	4261015007	Medium Residential	[Q]R3-1	0	54	0.138355909	Residential - Single Family Residence	YES - Current	NO - Privately-Owned	Available	Used in Prior Housing Element - Non-Vacant	0.704865873	0	0	0.704865873	1	0	0	1268149	355	West Los Angeles			Lower
LOS ANGELES	1711 S BUTLER AVE	90025	4261015008	Medium Residential	[Q]R3-1	0	54	0.124630575	Residential - Single Family Residence	YES - Current	NO - Privately-Owned	Available	Used in Prior Housing Element - Non-Vacant	0.632507211	0	0	0.632507211	1	0	0	1268149	367	West Los Angeles			Lower
LOS ANGELES	1715 S BUTLER AVE	90025	4261015009	Medium Residential	[Q]R3-1	0	54	0.124631519	Residential - Single Family Residence	YES - Current	NO - Privately-Owned	Available	Used in Prior Housing Element - Non-Vacant	0.632507211	0	0	0.632507211	1	0	0	1268149	375	West Los Angeles			Lower
LOS ANGELES	1719 S BUTLER AVE	90025	4261015010	Medium Residential	[Q]R3-1	0	54	0.124782062	Residential - Double, Duplex, or Two Units - 4 Stories or Less	YES - Current	NO - Privately-Owned	Available	Not Used in Prior Housing Element	0	0	0.399499851	0.399499851	2	0	0	1268149	390	West Los Angeles	Yes	Above Moderate	
LOS ANGELES	1724 S COLBY AVE	90025	4261015012	Medium Residential	[Q]R3-1	0	54	0.186863989	Residential - Five or More Units or Apartments (Any Combination) - 4 Stories or Less	YES - Current	NO - Privately-Owned	Available	Not Used in Prior Housing Element	0	0	0.081454253	0.081454253	11	0	0	1268149	444	West Los Angeles	Yes	Above Moderate	
LOS ANGELES	1737 S BUTLER AVE	90025	4261015017	Medium Residential	[Q]R3-1	0	54	0.187073431	Residential - Five or More Units or Apartments (Any Combination) - 4 Stories or Less	YES - Current	NO - Privately-Owned	Available	Not Used in Prior Housing Element	0	0	0.113173029	0.113173029	10	0	0	1268149	453	West Los Angeles	Yes	Above Moderate	
LOS ANGELES	1743 S BUTLER AVE	90025	4261015018	Medium Residential	[Q]R3-1	0	54	0.187072328	Residential - Five or More Units or Apartments (Any Combination) - 4 Stories or Less	YES - Current	NO - Privately-Owned	Available	Not Used in Prior Housing Element	0.080634597	0	0	0.080634597	8	0	0	1268149	479	West Los Angeles			Lower
LOS ANGELES	1738 S COLBY AVE	90025	4261015019	Medium Residential	[Q]R3-1	0	54	0.186825651	Residential - Five or More Units or Apartments (Any Combination) - 4 Stories or Less	YES - Current	NO - Privately-Owned	Available	Not Used in Prior Housing Element	0	0	0.08941378	0.08941378	10	0	0	1268149	505	West Los Angeles	Yes	Above Moderate	
LOS ANGELES	1748 S COLBY AVE	90025	4261015020	Medium Residential	[Q]R3-1	0	54	0.121513193	Residential - Three Units (Any Combination) - 4 Stories or Less	YES - Current	NO - Privately-Owned	Available	Not Used in Prior Housing Element	0.079412156	0	0	0.079412156	3	0	0	1268149	526	West Los Angeles			Lower
LOS ANGELES	1749 S BUTLER AVE	90025	4261015021	Medium Residential	[Q]R3-1	0	54	0.160446	Residential - Five or More Units or Apartments (Any Combination) - 4 Stories or Less	YES - Current	NO - Privately-Owned	Available	Not Used in Prior Housing Element	0	0	0.033376835	0.033376835	8	0	0	1268149	498	West Los Angeles	Yes	Above Moderate	
LOS ANGELES	11521 W NEBRASKA AVE	90025	4261015025	Medium Residential	[Q]R3-1	0	54	0.049625844	Residential - Single Family Residence	YES - Current	NO - Privately-Owned	Available	Not Used in Prior Housing Element	0	0	0.2030972	0.2030972	1	2*	2*	1268149	546	West Los Angeles			Above Moderate
LOS ANGELES	11525 W NEBRASKA AVE	90025	4261015026	Medium Residential	[Q]R3-1	0	54	0.049623278	Residential - Single Family Residence	YES - Current	NO - Privately-Owned	Available	Not Used in Prior Housing Element	0	0	0.2030972	0.2030972	1	2*	2*	1268149	553	West Los Angeles			Above Moderate
LOS ANGELES	11527 W NEBRASKA AVE	90025	4261015027	Medium Residential	[Q]R3-1	0	54	0.049623278	Residential - Single Family Residence	YES - Current	NO - Privately-Owned	Available	Not Used in Prior Housing Element	0	0	0.2030972	0.2030972	1	2*	2*	1268149	564	West Los Angeles			Above Moderate
LOS ANGELES	11422 W IOWA AVE	90025	4261016002	Medium Residential	[Q]R3-1	0	54	0.205388795	Residential - Five or More Units or Apartments (Any Combination) - 4 Stories or Less	YES - Current	NO - Privately-Owned	Available	Not Used in Prior Housing Element	0	0	0.092736216	0.092736216	12	0	0	1268149	295	West Los Angeles	Yes	Above Moderate	
LOS ANGELES	1711 S PURDUE AVE	90025	4261016006	Medium Residential	[Q]R3-1	0	54	0.194131018	Residential - Five or More Units or Apartments (Any Combination) - 4 Stories or Less	YES - Current	NO - Privately-Owned	Available	Not Used in Prior Housing Element	0	0	0.087434626	0.087434626	11	0	0	1268149	292	West Los Angeles	Yes	Above Moderate	
LOS ANGELES	1717 S PURDUE AVE	90025	4261016007	Medium Residential	[Q]R3-1	0	54	0.194132077	Residential - Five or More Units or Apartments (Any Combination) - 4 Stories or Less	YES - Current	NO - Privately-Owned	Available	Not Used in Prior Housing Element	0	0	0.115639534	0.115639534	8	0	0	1268149	315	West Los Angeles	Yes	Above Moderate	
LOS ANGELES	1720 S BUTLER AVE	90025	4261016009	Medium Residential	[Q]R3-1	0	54	0.194122739	Residential - Five or More Units or Apartments (Any Combination) - 4 Stories or Less	YES - Current	NO - Privately-Owned	Available	Not Used in Prior Housing Element	0	0	0.087434626	0.087434626	11	0	0	1268149	344	West Los Angeles	Yes	Above Moderate	
LOS ANGELES	1724 S BUTLER AVE	90025	4261016010	Medium Residential	[Q]R3-1	0	54	0.194120971	Residential - Five or More Units or Apartments (Any Combination) - 4 Stories or Less	YES - Current	NO - Privately-Owned	Available	Not Used in Prior Housing Element	0	0	0.115639534	0.115639534	8	0	0	1268149	360	West Los Angeles	Yes	Above Moderate	
LOS ANGELES	1732 S BUTLER AVE	90025	4261016013	Medium Residential	[Q]R3-1	0	54	0.157821724	Residential - Five or More Units or Apartments (Any Combination) - 4 Stories or Less	YES - Current	NO - Privately-Owned	Available	Not Used in Prior Housing Element	0	0	0.037713449	0.037713449	9	0	0	1268149	377	West Los Angeles	Yes	Above Moderate	
LOS ANGELES	1741 S PURDUE AVE	90025	4261016016	Medium Residential	[Q]R3-1	0	54	0.194701817	Residential - Five or More Units or Apartments (Any Combination) - 4 Stories or Less	YES - Current	NO - Privately-Owned	Available	Not Used in Prior Housing Element	0	0	0.100834606	0.100834606	12	0	0	1268149	383	West Los Angeles	Yes	Above Moderate	
LOS ANGELES	1748 S BUTLER AVE	90025	4261016021	Medium Residential	[Q]R3-1	0	54	0.108325214	Residential - Single Family Residence	YES - Current	NO - Privately-Owned	Available	Not Used in Prior Housing Element	0.4919541	0	0	0.4919541	1	0	0	1268149	458	West Los Angeles			Lower
LOS ANGELES	1756 S BUTLER AVE	90025	4261016022	Medium Residential	[Q]R3-1	0	54	0.140977545	Residential - Three Units (Any Combination) - 4 Stories or Less	YES - Current	NO - Privately-Owned	Available	Not Used in Prior Housing Element	0	0	0.399861664	0.399861664	3	0	0	1268149	468	West Los Angeles	Yes	Above Moderate	
LOS ANGELES	1740 S BUTLER AVE	90025	4261016023	Medium Residential	[Q]R3-1	0	54	0.191296793	Residential - Five or More Units or Apartments (Any Combination) - 4 Stories or Less	YES - Current	NO - Privately-Owned	Available	Not Used in Prior Housing Element	0.065421302	0	0	0.065421302	13	0	0	1268149	399	West Los Angeles			Lower
LOS ANGELES	11428 W IOWA AVE	90025	4261016024	Medium Residential	[Q]R3-1	0	54	0.087624591	Institutional - Church - One Story	YES - Current	NO - Privately-Owned	Available	Not Used in Prior Housing Element	0.007190709	0	0	0.007190709	1	0	0	1268149	317	West Los Angeles			Lower
LOS ANGELES			4261016025	Medium Residential	[Q]R3-1	0	54	0.191216943	Commercial - Parking Lot (Commercial Use Property) - Lots - Patron or Employee - One Story	YES - Current	NO - Privately-Owned	Available	Used in Prior Housing Element - Non-Vacant	0.014969525	0	0	0.014969525	0	0	0	1268149	330	West Los Angeles			Lower
LOS ANGELES			4261016025	Medium Residential	[Q]R3-1	0	54	0.03109591	Commercial - Parking Lot (Commercial Use Property) - Lots - Patron or Employee - One Story	YES - Current	NO - Privately-Owned	Available	Used in Prior Housing Element - Non-Vacant	0	0	0.01017725	0.01017725	0	1*	1*	1268149	324	West Los Angeles			Above Moderate
LOS ANGELES	1705 S CORINTH AVE	90025	4261017001	Medium Residential	[Q]R3-1	0	54	0.12109992	Residential - Five or More Units or Apartments (Any Combination) - 4 Stories or Less	YES - Current	NO - Privately-Owned	Available	Not Used in Prior Housing Element	0	0	0.058248305	0.058248305	7	0	0	1268149	183	West Los Angeles	Yes	Above Moderate	
LOS ANGELES	1723 S CORINTH AVE	90025	4261017008	Medium Residential	[Q]R3-1	0	54	0.168932871	Residential - Five or More Units or Apartments (Any Combination) - 4 Stories or Less	YES - Current	NO - Privately-Owned	Available	Not Used in Prior Housing Element	0	0	0.075812928	0.075812928	10	0	0	1268149	249	West Los Angeles	Yes	Above Moderate	
LOS ANGELES	1731 S CORINTH AVE	90025	4261017009	Medium Residential	[Q]R3-1	0	54	0.247372958	Residential - Five or More Units or Apartments (Any Combination) - 4 Stories or Less	YES - Current	NO - Privately-Owned	Available	Not Used in Prior Housing Element	0.042763084	0	0	0.042763084	13	0	0	1268149	266	West Los Angeles			Lower
LOS ANGELES	1720 S PURDUE AVE	90025	4261017010	Medium Residential	[Q]R3-1	0	54	0.139224625	Residential - Five or More Units or Apartments (Any Combination) - 4 Stories or Less	YES - Current	NO - Privately-Owned	Available	Not Used in Prior Housing Element	0	0	0.104339108	0.104339108	5	0	0	1268149	280	West Los Angeles	Yes	Above Moderate	
LOS ANGELES	1730 S PURDUE AVE	90025	4261017012	Medium Residential	[Q]R3-1	0	54	0.138611865	Residential - Five or More Units or Apartments (Any Combination) - 4 Stories or Less	YES - Current	NO - Privately-Owned	Available	Not Used in Prior Housing Element	0	0	0.091804937	0.091804937	6	0	0	1268149	313	West Los Angeles	Yes	Above Moderate	
LOS ANGELES	1736 S PURDUE AVE	90025	4261017013	Medium Residential	[Q]R3-1	0	54	0.22941012	Residential - Five or More Units or Apartments (Any Combination) - 4 Stories or Less	YES - Current	NO - Privately-Owned	Available	Not Used in Prior Housing Element	0	0	0.098832223	0.098832223	12	0	0	1268149	314	West Los Angeles	Yes	Above Moderate	
LOS ANGELES	1738 S PURDUE AVE	90025	4261017014	Medium Residential	[Q]R3-1	0	54	0.229460562	Residential - Five or More Units or Apartments (Any Combination) - 4 Stories or Less	YES - Current	NO - Privately-Owned	Available	Not Used in Prior Housing Element	0	0	0.106854373	0.106854373	14	0	0	1268149	328	West Los Angeles	Yes	Above Moderate	
LOS ANGELES	1750 S PURDUE AVE	90025	4261017015	Medium Residential	[Q]R3-1	0	54	0.101241503	Residential - Five or More Units or Apartments (Any Combination) - 4 Stories or Less	YES - Current	NO - Privately-Owned	Available	Not Used in Prior Housing Element	0	0	0.051749646	0.051749646	6	0	0	1268149	358	West Los Angeles	Yes	Above Moderate	
LOS ANGELES	1735 S CORINTH AVE	90025	4261017018	Medium Residential	[Q]R3-1	0	54	0.0981423	Residential - Single Family Residence	YES - Current	NO - Privately-Owned	Available	Not Used in Prior Housing Element	0.4919541	0	0	0.4919541	1	0	0	1268149	288	West Los Angeles			Lower

LOS ANGELES	1771 S BELOIT AVE	90025	4261019005	High Medium Residential	[Q]R4-1	0	108	0.208325398	Residential - Five or More Units or Apartments (Any Combination) - 4 Stories or Less	YES - Current	NO - Privately-Owned	Available	Not Used in Prior Housing Element	0.174008691	0	0	0.174008691	12	0	0	1268149	123	West Los Angeles			Lower
LOS ANGELES	11269 W NEBRASKA AVE	90025	4261019010	Neighborhood Commercial	C2-1VL	0	108	0.093435741	Commercial - Commercial - Vacant Land	YES - Current	NO - Privately-Owned	Available	Not Used in Prior Housing Element	0.122329268	0	0	0.122329268	0	0	0	1268149	223	West Los Angeles			Lower
LOS ANGELES	1770 S SAWTELLE BLVD	90025	4261019011	Neighborhood Commercial	C2-1VL	0	108	0.092804862	Commercial - Office Building - One Story	YES - Current	NO - Privately-Owned	Available	Not Used in Prior Housing Element	0.036890792	0	0	0.036890792	2	0	0	1268149	238	West Los Angeles			Lower
LOS ANGELES	1750 S SAWTELLE BLVD	90025	4261019019	Neighborhood Commercial	C2-1VL	0	108	0.171002351	Residential - Five or More Units or Apartments (Any Combination) - 5 Stories or More	YES - Current	NO - Privately-Owned	Available	Not Used in Prior Housing Element	0	0	0.043958349	0.043958349	15	0	0	1268149	206	West Los Angeles	Yes		Above Moderate
LOS ANGELES	1733 S BELOIT AVE	90025	4261019026	High Medium Residential	[Q]R4-1	0	108	0.753375119	Residential - Five or More Units or Apartments (Any Combination) - 4 Stories or Less	YES - Current	NO - Privately-Owned	Available	Not Used in Prior Housing Element	1.60371846	0	0	1.60371846	66	0	0	1268149	24	West Los Angeles			Lower
LOS ANGELES	11272 W NEBRASKA AVE	90025	4261020002	Neighborhood Commercial	C2-1VL	0	108	0.121099316	Residential - Single Family Residence - Vacant Land	YES - Current	NO - Privately-Owned	Available	Used in Two Consecutive Prior Housing Elements - Vacant	0.894185811	0	0	0.894185811	0	0	0	1268149	264	West Los Angeles			Lower
LOS ANGELES	11258 W NEBRASKA AVE	90025	4261020004	Medium Residential	[Q]R3-1	0	54	0.108989123	Residential - Four Units (Any Combination) - 4 Stories or Less	YES - Current	NO - Privately-Owned	Available	Not Used in Prior Housing Element	0	0	0.082456255	0.082456255	4	0	0	1268153	247	West Los Angeles	Yes		Above Moderate
LOS ANGELES	11256 W NEBRASKA AVE	90025	4261020006	Medium Residential	[Q]R3-1	0	54	0.075185228	Residential - Double, Duplex, or Two Units - 4 Stories or Less	YES - Current	NO - Privately-Owned	Available	Not Used in Prior Housing Element	0.052432112	0	0	0.052432112	2	0	0	1268153	234	West Los Angeles			Lower
LOS ANGELES	1801 S BELOIT AVE	90025	4261020007	Medium Residential	[Q]R3-1	0	54	0.067666648	Residential - Double, Duplex, or Two Units - 4 Stories or Less	YES - Current	NO - Privately-Owned	Available	Not Used in Prior Housing Element	0	0	0.014066838	0.014066838	2	3*	3*	1268153	221	West Los Angeles	Yes		Above Moderate
LOS ANGELES	1807 1/2 S BELOIT AVE	90025	4261020008	Medium Residential	[Q]R3-1	0	54	0.0964213	Residential - Double, Duplex, or Two Units - 4 Stories or Less	YES - Current	NO - Privately-Owned	Available	Not Used in Prior Housing Element	0.417234308	0	0	0.417234308	2	0	0	1268153	263	West Los Angeles			Lower
LOS ANGELES	1829 S BELOIT AVE	90025	4261020013	Medium Residential	[Q]R3-1	0	54	0.160700021	Residential - Five or More Units or Apartments (Any Combination) - 4 Stories or Less	YES - Current	NO - Privately-Owned	Available	Not Used in Prior Housing Element	0	0	0.099256225	0.099256225	8	0	0	1268153	325	West Los Angeles	Yes		Above Moderate
LOS ANGELES	1837 S BELOIT AVE	90025	4261020014	Medium Residential	[Q]R3-1	0	54	0.160700021	Residential - Five or More Units or Apartments (Any Combination) - 4 Stories or Less	YES - Current	NO - Privately-Owned	Available	Not Used in Prior Housing Element	0	0	0.087881856	0.087881856	7	0	0	1268153	343	West Los Angeles	Yes		Above Moderate
LOS ANGELES	1845 S BELOIT AVE	90025	4261020016	Medium Residential	[Q]R3-1	0	54	0.160701658	Residential - Five or More Units or Apartments (Any Combination) - 4 Stories or Less	YES - Current	NO - Privately-Owned	Available	Not Used in Prior Housing Element	0.059516706	0	0	0.059516706	8	0	0	1268153	374	West Los Angeles			Lower
LOS ANGELES	1849 S BELOIT AVE	90025	4261020017	Medium Residential	[Q]R3-1	0	54	0.16069987	Residential - Five or More Units or Apartments (Any Combination) - 4 Stories or Less	YES - Current	NO - Privately-Owned	Available	Not Used in Prior Housing Element	0	0	0.088580787	0.088580787	9	0	0	1268153	389	West Los Angeles	Yes		Above Moderate
LOS ANGELES	1855 S BELOIT AVE	90025	4261020018	Medium Residential	[Q]R3-1	0	54	0.160701506	Residential - Five or More Units or Apartments (Any Combination) - 4 Stories or Less	YES - Current	NO - Privately-Owned	Available	Not Used in Prior Housing Element	0	0	0.037713449	0.037713449	9	0	0	1268153	404	West Los Angeles	Yes		Above Moderate
LOS ANGELES	1840 S SAWTELLE BLVD	90025	4261020022	Neighborhood Commercial	C2-1VL	0	108	0.145847932	Residential - Single Family Residence	YES - Current	NO - Privately-Owned	Available	Used in Prior Housing Element - Non-Vacant	1.366580027	0	0	1.366580027	0	0	0	1268153	393	West Los Angeles			Lower
LOS ANGELES	1834 S SAWTELLE BLVD	90025	4261020023	Neighborhood Commercial	C2-1VL	0	108	0.145841942	Commercial - Store Combination - Store and Residential Combination - One Story	YES - Current	NO - Privately-Owned	Available	Not Used in Prior Housing Element	0	0	0.03421493	0.03421493	4	0	0	1268153	377	West Los Angeles	Yes		Above Moderate
LOS ANGELES	1816 S SAWTELLE BLVD	90025	4261020026	Neighborhood Commercial	C2-1VL	0	108	0.23462258	Commercial - Store Combination - Store and Residential Combination - One Story	YES - Current	NO - Privately-Owned	Available	Not Used in Prior Housing Element	0	0	0.054266067	0.054266067	5	0	0	1268149	305	West Los Angeles	Yes		Above Moderate
LOS ANGELES	1810 S SAWTELLE BLVD	90025	4261020027	Neighborhood Commercial	C2-1VL	0	108	0.112490417	Commercial - Store Combination - Store and Residential Combination - One Story	YES - Current	NO - Privately-Owned	Available	Not Used in Prior Housing Element	0	0	0.101461954	0.101461954	2	0	0	1268149	284	West Los Angeles	Yes		Above Moderate
LOS ANGELES	1819 S BELOIT AVE	90025	4261020031	Medium Residential	[Q]R3-1	0	54	0.115634834	Residential - Three Units (Any Combination) - 4 Stories or Less	YES - Current	NO - Privately-Owned	Available	Not Used in Prior Housing Element	0	0	0.044582981	0.044582981	3	0	0	1268153	297	West Los Angeles	Yes		Above Moderate
LOS ANGELES	1850 S SAWTELLE BLVD	90025	4261020034	Neighborhood Commercial	C2-1VL	0	108	0.15848694	Commercial - Office Building - One Story	YES - Current	NO - Privately-Owned	Available	Used in Prior Housing Element - Non-Vacant	0.043852836	0	0	0.043852836	0	0	0	1268153	422	West Los Angeles			Lower
LOS ANGELES			4261020034	Neighborhood Commercial	C2-1VL	0	108	0.158481944	Commercial - Office Building - One Story	YES - Current	NO - Privately-Owned	Available	Used in Prior Housing Element - Non-Vacant	0.043852836	0	0	0.043852836	0	0	0	1268153	409	West Los Angeles			Lower
LOS ANGELES	1839 S BELOIT AVE	90025	4261020038	Medium Residential	[Q]R3-1	0	54	0.160701186	Residential - Five or More Units or Apartments (Any Combination) - 4 Stories or Less	YES - Current	NO - Privately-Owned	Available	Not Used in Prior Housing Element	0.066704124	0	0	0.066704124	7	0	0	1268153	360	West Los Angeles			Lower
LOS ANGELES	1800 S SAWTELLE BLVD	90025	4261020039	Neighborhood Commercial	C2-1VL	0	108	0.115108072	Commercial - Restaurant, Cocktail Lounge - Restaurant, Cocktail Lounge, Tavern - One Story	YES - Current	NO - Privately-Owned	Available	Not Used in Prior Housing Element	0.14077108	0	0	0.14077108	2	0	0	1268149	274	West Los Angeles			Lower
LOS ANGELES	1828 S SAWTELLE BLVD	90025	4261020900	Neighborhood Commercial	C2-1VL	0	108	0.316151086	Commercial - Office Building - Three Stories	YES - Current	NO - Privately-Owned	Available	Used in Prior Housing Element - Non-Vacant	0.063976772	0	0	0.063976772	0	0	0	1268153	348	West Los Angeles			Lower
LOS ANGELES	11266 W NEBRASKA AVE	90025	4261020901	Neighborhood Commercial	C2-1VL	0	108	0.096879621	Commercial - Parking Lot (Commercial Use Property) - Lots - Patron or Employee - One Story	YES - Current	NO - Privately-Owned	Available	Not Used in Prior Housing Element	0.015430651	0	0	0.015430651	0	0	0	1268149	252	West Los Angeles			Lower
LOS ANGELES			4261020BRK	Medium Residential	[Q]R3-1	0	54	0.085400319	Residential - Single Family Residence - Condominium	YES - Current	NO - Privately-Owned	Available	Not Used in Prior Housing Element	0.049955338	0	0	0.049955338	2	0	0	1268153	1425	West Los Angeles			Lower
LOS ANGELES	1801 S SAWTELLE BLVD	90025	4261021001	Neighborhood Commercial	C2-1VL	0	108	0.169538763	Commercial - Restaurant, Cocktail Lounge - Restaurant, Cocktail Lounge, Tavern - One Story	YES - Current	NO - Privately-Owned	Available	Not Used in Prior Housing Element	0	0	0.018271054	0.018271054	3	0	0	1268149	300	West Los Angeles	Yes		Above Moderate
LOS ANGELES	1805 S SAWTELLE BLVD	90025	4261021002	Neighborhood Commercial	C2-1VL	0	108	0.169540862	Residential - Five or More Units or Apartments (Any Combination) - 4 Stories or Less	YES - Current	NO - Privately-Owned	Available	Not Used in Prior Housing Element	0.244513059	0	0	0.244513059	7	0	0	1268149	319	West Los Angeles			Lower
LOS ANGELES	1822 S CORINTH AVE	90025	4261021019	Medium Residential	[Q]R3-1	0	54	0.197661566	Residential - Five or More Units or Apartments (Any Combination) - 4 Stories or Less	YES - Current	NO - Privately-Owned	Available	Not Used in Prior Housing Element	0	0	0.040841472	0.040841472	10	0	0	1268149	402	West Los Angeles	Yes		Above Moderate
LOS ANGELES	1816 S CORINTH AVE	90025	4261021020	Medium Residential	[Q]R3-1	0	54	0.197663203	Residential - Five or More Units or Apartments (Any Combination) - 4 Stories or Less	YES - Current	NO - Privately-Owned	Available	Not Used in Prior Housing Element	0	0	0.126923167	0.126923167	7	0	0	1268149	381	West Los Angeles	Yes		Above Moderate
LOS ANGELES	1812 S CORINTH AVE	90025	4261021021	Medium Residential	[Q]R3-1	0	54	0.197660964	Residential - Five or More Units or Apartments (Any Combination) - 4 Stories or Less	YES - Current	NO - Privately-Owned	Available	Not Used in Prior Housing Element	0	0	0.087434626	0.087434626	11	0	0	1268149	362	West Los Angeles	Yes		Above Moderate
LOS ANGELES	1806 S CORINTH AVE	90025	4261021022	Medium Residential	[Q]R3-1	0	54	0.169540038	Residential - Five or More Units or Apartments (Any Combination) - 4 Stories or Less	YES - Current	NO - Privately-Owned	Available	Not Used in Prior Housing Element	0	0	0.045278011	0.045278011	9	0	0	1268149	349	West Los Angeles	Yes		Above Moderate
LOS ANGELES	11328 W NEBRASKA AVE	90025	4261021023	Medium Residential	[Q]R3-1	0	54	0.169538274	Residential - Five or More Units or Apartments (Any Combination) - 4 Stories or Less	YES - Current	NO - Privately-Owned	Available	Not Used in Prior Housing Element	0	0	0.075812928	0.075812928	10	0	0	1268149	335	West Los Angeles	Yes		Above Moderate
LOS ANGELES	1823 S SAWTELLE BLVD	90025	4261021027	Neighborhood Commercial	C2-1VL	0	108	0.12989271	Commercial - Professional Building - One Story	YES - Current	NO - Privately-Owned	Available	Used in Prior Housing Element - Non-Vacant	0.029249801	0	0	0.029249801	0	0	0	1268149	368	West Los Angeles			Lower
LOS ANGELES	1849 S SAWTELLE BLVD	90025	4261021028	Neighborhood Commercial	C2-1VL	0	108	0.169760167	Commercial - Office Building - 14 to 20 Stories	YES - Current	NO - Privately-Owned	Available	Used in Prior Housing Element - Non-Vacant	0.043187672	0	0	0.043187672	0	0	0	1268153	463	West Los Angeles			Lower
LOS ANGELES			4261021028	Neighborhood Commercial	C2-1VL	0	108	0.048440221	Commercial - Office Building - 14 to 20 Stories	YES - Current	NO - Privately-Owned	Available	Used in Prior Housing Element - Non-Vacant	0	0	0.006427944	0.006427944	0	0	0	1268153	495	West Los Angeles			Above Moderate
LOS ANGELES			4261021028	Neighborhood Commercial	C2-1VL	0	108	0.121098131	Commercial - Office Building - 14 to 20 Stories	YES - Current	NO - Privately-Owned	Available	Used in Prior Housing Element - Non-Vacant	0.03350891	0	0	0.03350891	0	0	0	1268153	477	West Los Angeles			Lower
LOS ANGELES	1841 S SAWTELLE BLVD	90025	4261021029	Neighborhood Commercial	C2-1VL	0	108	0.194839382	Residential - Five or More Units or Apartments (Any Combination) - 4 Stories or Less	YES - Current	NO - Privately-Owned	Available	Not Used in Prior Housing Element	0.050842119	0	0	0.050842119	21	0	0	1268149	429	West Los Angeles			Lower
LOS ANGELES	11334 W NEBRASKA AVE	90025	4261022001	Medium Residential	[Q]R3-1	0	54	0.16935446	Residential - Five or More Units or Apartments (Any Combination) - 4 Stories or Less	YES - Current	NO - Privately-Owned	Available	Not Used in Prior Housing Element	0	0	0.083999953	0.083999953	9	0	0	1268149	372	West Los Angeles	Yes		Above Moderate
LOS ANGELES	1811 S CORINTH AVE	90025	4261022003	Medium Residential	[Q]R3-1	0	54	0.169363687	Residential - Five or More Units or Apartments (Any Combination) - 4 Stories or Less	YES - Current	NO - Privately-Owned	Available	Not Used in Prior Housing Element	0	0	0.045278011	0.045278011	9	0	0	1268149	409	West Los Angeles	Yes		Above Moderate
LOS ANGELES	1839 S CORINTH AVE	90025	4261022008	Medium Residential	[Q]R3-1	0	54	0.169384241	Residential - Five or More Units or Apartments (Any Combination) - 4 Stories or Less	YES - Current	NO - Privately-Owned	Available	Not Used in Prior Housing Element	0	0	0.075812928	0.075812928	10	0	0	1268149	502	West Los Angeles	Yes		Above Moderate
LOS ANGELES	1855 S CORINTH AVE	90025	4261022011	Medium Residential	[Q]R3-1	0	54	0.169302533	Residential - Double, Duplex, or Two Units - 4 Stories or Less	YES - Current	NO - Privately-Owned	Available	Used in Prior Housing Element - Non-Vacant	0	0	0.508807409	0.508807409	2	0	0	1268149	555	West Los Angeles	Yes		Above Moderate
LOS ANGELES	1848 S PURDUE AVE	90025	4261022013	Medium Residential	[Q]R3-1	0	54	0.169474868	Residential - Five or More Units or Apartments (Any Combination) - 4 Stories or Less	YES - Current	NO - Privately-Owned	Available	Not Used in Prior Housing Element	0	0	0.083999953	0.083999953	9	0	0	1268149	573	West Los Angeles	Yes		Above Moderate
LOS ANGELES	1828 S PURDUE AVE	90025	4261022017	Medium Residential	[Q]R3-1	0	54	0.169474879	Residential - Five or More Units or Apartments (Any Combination) - 4 Stories or Less	YES - Current	NO - Privately-Owned	Available	Not Used in Prior Housing Element	0.062860417	0	0	0.062860417	9	0	0	1268149	504	West Los Angeles			Lower
LOS ANGELES	1822 S PURDUE AVE	90025	4261022018	Medium Residential	[Q]R3-1	0	54	0.169476044	Residential - Five or More Units or Apartments (Any Combination) - 4 Stories or Less	YES - Current	NO - Privately-Owned	Available	Not Used in Prior Housing Element	0	0	0.075812928	0.075812928	10	0	0	1268149	486	West Los Angeles	Yes		Above Moderate
LOS ANGELES	1816 S PURDUE AVE	90025	4261022019	Medium Residential	[Q]R3-1	0	54	0.169474879	Residential - Five or More Units or Apartments (Any Combination) - 4 Stories or Less	YES - Current	NO - Privately-Owned	Available	Not Used in Prior Housing Element	0.062860417	0	0	0.062860417	9	0	0	1268149	471	West Los Angeles			Lower
LOS ANGELES	1802 S PURDUE AVE	90025	4261022024	Medium Residential	[Q]R3-1	0	54	0.090789643	Residential - Three Units (Any Combination) - 4 Stories or Less	YES - Current	NO - Privately-Owned	Available	Not Used in Prior Housing Element	0.040128198	0	0	0.040128198	3	0	0	1268149	427	West Los Angeles			Lower
LOS ANGELES	11356 W NEBRASKA AVE	90025	4261022026	Medium Residential	[Q]R3-1	0	54	0.078684599	Residential - Single Family Residence	YES - Current	NO - Privately-Owned	Available	Used in Prior Housing Element - Non-Vacant	0.374769539	0	0	0.374769539	1	0	0	1268149	410	West Los Angeles			Lower
LOS ANGELES			4261022026	Medium Residential	[Q]R3-1	0	54	0.037306004	Residential - Single Family Residence	YES - Current	NO - Privately-Owned	Available	Used in Prior Housing Element - Non-Vacant	0	0	0.265826297	0.265826297	1	2*	2*	1268149	430	West Los Angeles			Above Moderate
LOS ANGELES	1825 S PURDUE AVE	90025	4261022048	Medium Residential	[Q]R3-1	0	54	0.138201033	Residential - Five or More Units or Apartments (Any Combination) - 4 Stories or Less	YES - Current	NO - Privately-Owned	Available	Not Used in Prior Housing Element	0	0	0.104339108	0.104339108	5	0	0	1268149	540	West Los Angeles	Yes		Above Moderate
LOS ANGELES	1828 S BUTLER AVE	90025	4261022052	Medium Residential	[Q]R3-1	0	54	0.197661368	Residential - Five or More Units or Apartments (Any Combination) - 4 Stories or Less	YES - Current	NO - Privately-Owned	Available	Not Used in Prior Housing Element	0	0	0.115639534	0.115639534	8	0	0	1268149	598	West Los Angeles	Yes		Above Moderate
LOS ANGELES	1845 S PURDUE AVE	90025	4261022054	Medium Residential	[Q]R3-1	0	54	0.144623041	Residential - Five or More Units or Apartments (Any Combination) - 4 Stories or Less	YES - Current	NO - Privately-Owned	Available	Not Used in Prior Housing Element	0	0	0.042585369	0.042585369	6	0	0	1268149	610	West Los Angeles	Yes		Above Moderate
LOS ANGELES	1834 S BUTLER AVE	90025	4261022060	Medium Residential	[Q]R3-1	0	54	0.144630493	Residential - Five or More Units or Apartments (Any Combination) - 4 Stories or Less	YES - Current	NO - Privately-Owned	Available	Not Used in Prior Housing Element	0	0	0.104339108	0.104339108	5	0	0	1268149	618	West Los Angeles	Yes		Above Moderate
LOS ANGELES	1812 S BUTLER AVE	90025	4261022064	Medium Residential	[Q]R3-1	0	54	0.131774584	Residential - Five or More Units or Apartments (Any Combination) - 4 Stories or Less	YES - Current	NO - Privately-Owned	Available	Not Used in Prior Housing Element	0	0	0.094770391	0.094770391	5	0	0	1268149	533	West Los Angeles	Yes		Above Moderate
LOS ANGELES	1807 S PURDUE AVE	90025	4261022066	Medium Residential	[Q]R3-1	0	54	0.169539865	Residential - Five or More Units or Apartments (Any Combination) - 4 Stories or Less	YES - Current	NO - Privately-Owned	Available	Not Used in Prior Housing Element	0	0	0.075812928	0.075812928	10	0	0	1268149	483	West Los Angeles	Yes		Above Moderate
LOS ANGELES	1821 S PURDUE AVE	90025	4261022069	Medium Residential	[Q]R3-1	0	54	0.131773293	Residential - Three Units (Any Combination) - 4 Stories or Less	YES - Current	NO - Privately-Owned	Available	Not Used in Prior Housing Element	0	0	0.36312899	0.36312899	3	0	0	1268149	528	West Los Angeles	Yes		Above Moderate
LOS ANGELES	1803 S PURDUE AVE	90025	4261022095	Medium Residential	[Q]R3-1	0	54	0.162001997	Residential - Five or More Units or Apartments (Any Combination) - 4 Stories or Less	YES - Current	NO - Privately-Owned	Available	Not Used in Prior Housing Element	0.05236277	0	0	0.05236277	9	0	0	1268149	470	West Los Angeles			Lower
LOS ANGELES	1826 S BUTLER AVE	90025	4261022119	Medium Residential	[Q]R3-1	0	54	0.194819653	Residential - Five or More Units or Apartments (Any Combination) - 4 Stories or Less	YES - Current	NO - Privately-Owned	Available	Not Used in Prior Housing Element	0.0595895	0	0	0.0595895	12	0	0	1268149	580	West Los Angeles			Lower
LOS ANGELES	1815 S PURDUE AVE	90025	4261022121	Medium Residential	[Q]R3-1	0	54	0.25884133	Residential - Five or More Units or Apartments (Any Combination) - 4 Stories or Less	YES - Current	NO - Privately-Owned	Available	Not Used in Prior Housing Element	0.07974848	0	0	0.07974848	15	0	0	1268149	1239	West Los Angeles			Lower
LOS ANGELES	1803 S BUTLER AVE	90025	4261024001	Medium Residential	[Q]R3-1	0	54	0.168667066	Residential - Five or More Units or Apartments (Any Combination) - 4 Stories or Less	YES - Current	NO - Privately-Owned	Available	Not Used in Prior Housing Element	0	0	0.049343002	0.049343002	6	0	0	1268149	548	West Los Angeles	Yes		Above Moderate
LOS ANGELES	1855 S BUTLER AVE	90025	4261024021	Medium Residential	[Q]R3-1	0	54	0.18750347	Residential - Five or More Units or Apartments (Any Combination) - 4 Stories or Less	YES - Current	NO - Privately-Owned	Available	Not Used in Prior Housing Element	0	0	0.08941378	0.08941378	10	0	0	1268149	735	West Los Angeles	Yes		Above Moderate
LOS ANGELES	1819 S COLBY AVE	90025	4261025005	Medium Residential	[Q]R3-1	0	54	0.129708426	Residential - Five or More Units or Apartments (Any Combination) - 4 Stories or Less	YES - Current	NO - Privately-Owned	Available	Not Used in Prior Housing Element	0	0	0.083386311	0.083386311	6	0	0	1268149	690	West Los Angeles	Yes		Above Moderate
LOS ANGELES	1823 S COLBY AVE	90025	4261025006	Medium Residential	[Q]R3-1	0	54	0.129717162	Residential - Five or More Units or Apartments (Any Combination) - 4 Stories or Less	YES - Current	NO - Privately-Owned	Available	Not Used in Prior Housing Element	0	0	0.083386311	0.083386311	6	0	0	1268149	701	West Los Angeles	Yes		Above Moderate
LOS ANGELES	1831 S COLBY AVE	90025	4261025008	Medium Residential	[Q]R3-1	0	54	0.129732679	Residential - Five or More Units or Apartments (Any Combination) - 4 Stories or Less	YES - Current	NO - Privately-Owned	Available	Not Used in Prior Housing Element	0	0	0.083386311	0.083386311	6	0	0	1268149	736	West Los Angeles	Yes		Above Moderate
LOS ANGELES	1835 S COLBY AVE	90025	4261025009	Medium Residential	[Q]R3-1	0	54	0.129741364	Residential - Single Family Residence	YES - Current	NO - Privately-Owned	Available	Used in Prior Housing Element - Non-Vacant	0	0	0.46633991	0.46633991	1	0	0	1268149	747	West Los Angeles	Yes		Above Moderate
LOS ANGELES	1839 S COLBY AVE	90025	4261025010	Medium Residential	[Q]R3-1	0	54	0.129749638	Residential - Five or More Units or Apartments (Any Combination) - 4 Stories or Less	YES - Current	NO - Privately-Owned	Available	Not Used in Prior Housing Element	0	0	0.094770391	0.094770391	5	0	0	1268149	764	West Los Angeles	Yes		Above Moderate
LOS ANGELES	1841 S COLBY AVE	90025	4261025011	Medium Residential	[Q]R3-1	0	54	0.129757252	Residential - Five or More Units or Apartments (Any Combination) - 4 Stories or Less	YES - Current	NO - Privately-Owned	Available	Not Used in Prior Housing Element	0	0	0.094770391	0.094770391	5	0	0	1268149	779	West Los Angeles	Yes		Above Moderate
LOS ANGELES	1847 S COLBY AVE	90025	4261025013	Medium Residential	[Q]R3-1	0	54	0.129767028	Residential - Four Units (Any Combination) - 4 Stories or Less	YES - Current	NO - Privately-Owned	Available	Not Used in Prior Housing Element	0	0	0.107696955	0.107696955	4	0	0	1268149	793	West Los Angeles	Yes		Above Moderate
LOS ANGELES	1851 S COLBY AVE	90025	4261025014	Medium Residential	[Q]R3-1	0	54	0.087238043	Residential - Single Family Residence	YES - Current	NO - Privately-Owned	Available	Not Used in Prior Housing Element	0.414067554	0	0	0.414067554	1	0	0	1268149	810	West Los Angeles			Lower
LOS ANGELES	1855 S COLBY AVE	90025	4261025015	Medium Residential	[Q]R3-1	0	54	0.109079438	Residential - Four Units (Any Combination) - 4 Stories or Less	YES - Current	NO - Privately-Owned	Available	Not Used in Prior Housing Element	0	0	0.082456255	0.082456255	4	0	0	1268149	828	West Los Angeles	Yes		Above Moderate
LOS ANGELES	11565 W MISSOURI AVE	90025	4261025016	Medium Residential	[Q]R3-1	0	54	0.053198831	Residential - Single Family Residence	YES - Current	NO - Privately-Owned	Available	Not Used in Prior Housing Element	0	0	0.034282577	0.034282577	1	2*	2*	1268149	846	West Los Angeles			Above Moderate
LOS ANGELES			4261025016	Medium Residential	[Q]R3-1	0	54	0.042537018	Residential - Single Family Residence	YES - Current	NO - Privately-Owned	Available	Not Used in Prior Housing Element	0	0	0.034282577	0.034282577	1	2*	2*	1268149	835	West Los Angeles			Above Moderate
LOS ANGELES	1848 S FEDERAL AVE	90025	4261025019	Medium Residential	[Q]R3-1	0	54	0.129599546	Residential - Single Family Residence - Vacant Land	YES - Current	NO - Privately-Owned	Available	Used in Two Consecutive Prior Housing Elements - Vacant	0.572641861	0	0	0.572641861	0	0	0	1268149	837	West Los Angeles			Lower
LOS ANGELES	1840 S FEDERAL AVE	90025	4261025020	Medium Residential	[Q]R3-1	0	54	0.129597741	Residential - Four Units (Any Combination) - 4 Stories or Less	YES - Current	NO - Privately-Owned	Available	Not Used in Prior Housing Element	0	0	0.107696955	0.107696955	4	0	0	1268149	822	West Los Angeles	Yes		Above Moderate
LOS ANGELES	1838 S FEDERAL AVE	90025	4261025021	Medium Residential	[Q]R3-1	0	54	0.129597742	Residential - Double, Duplex, or Two Units - 4 Stories or Less	YES - Current	NO - Privately-Owned	Available	Not Used in Prior Housing Element	0	0	0.411606163	0.411606163	2	0	0	1268149	804	West Los Angeles	Yes		Above Moderate
LOS ANGELES	1834 S FEDERAL AVE	90025	4261025022	Medium Residential	[Q]R3-1	0	54	0.129599391	Residential - Four Units (Any Combination) - 4 Stories or Less	YES - Current	NO - Privately-Owned	Available	Not Used in Prior Housing Element	0	0	0.107696955	0.107696955	4	0	0	1268149	787	West Los Angeles	Yes		Above Moderate
LOS ANGELES	1830 S FEDERAL AVE	90025	4261025023	Medium Residential	[Q]R3-1	0	54	0.129598916	Residential - Five or More Units or Apartments (Any Combination) - 4 Stories or Less	YES - Current	NO - Privately-Owned	Available	Not Used in Prior Housing Element	0	0	0.094770391	0.094770391	5	0	0	1268149	773	West Los Angeles	Yes		Above Moderate
LOS ANGELES	1826 S FEDERAL AVE	90025	4261025024	Medium Residential	[Q]R3-1	0	54	0.129597741	Residential - Five or More Units or Apartments (Any Combination) - 4 Stories or Less	YES - Current	NO - Privately-Owned	Available	Not Used in Prior Housing Element	0	0	0.083386311	0.083386311	6	0	0	1268149	759	West Los Angeles	Yes		Above Moderate
LOS ANGELES	1824 S FEDERAL AVE	90025	4261025025	Medium Residential	[Q]R3-1	0	54	0.129597742	Residential - Five or More Units or Apartments (Any Combination) - 4 Stories or Less	YES - Current	NO - Privately-Owned	Available	Not Used in Prior Housing Element	0	0	0.083386311	0.083386311	6	0	0	1268149	744	West Los Angeles	Yes		Above Moderate

LOS ANGELES	1818 S FEDERAL AVE	90025	4261025026	Medium Residential	[Q]R3-1	0	54	0.129598916	Residential - Five or More Units or Apartments (Any Combination) - 4 Stories or Less	YES - Current	NO - Privately-Owned	Available	Not Used in Prior Housing Element	0	0	0.083386311	0.083386311	6	0	0	1268149	733	West Los Angeles		Yes	Above Moderate
LOS ANGELES	1814 S FEDERAL AVE	90025	4261025027	Medium Residential	[Q]R3-1	0	54	0.129597742	Residential - Single Family Residence	YES - Current	NO - Privately-Owned	Available	Used in Prior Housing Element - Non-Vacant	0.640001357	0	0	0.640001357	1	0	0	1268149	713	West Los Angeles			Lower
LOS ANGELES	11570 W NEBRASKA AVE	90025	4261025030	Medium Residential	[Q]R3-1	0	54	0.162008326	Residential - Five or More Units or Apartments (Any Combination) - 4 Stories or Less	YES - Current	NO - Privately-Owned	Available	Not Used in Prior Housing Element	0	0	0.088580787	0.088580787	9	0	0	1268149	672	West Los Angeles		Yes	Above Moderate
LOS ANGELES	1904 S FEDERAL AVE	90025	4261026001	Low Medium I Residential	R2-1	0	17	0.123874209	Residential - Double, Duplex, or Two Units - 4 Stories or Less	YES - Current	NO - Privately-Owned	Available	Not Used in Prior Housing Element	0	0	0.316900563	0.316900563	2	2*	2*	1268149	921	West Los Angeles		Yes	Above Moderate
LOS ANGELES	11584 W MISSOURI AVE	90025	4261026002	Low Medium I Residential	R2-1	0	17	0.118677269	Residential - Single Family Residence	YES - Current	NO - Privately-Owned	Available	Not Used in Prior Housing Element	0	0	0.246036077	0.246036077	1	2*	2*	1268149	910	West Los Angeles			Above Moderate
LOS ANGELES	11580 W MISSOURI AVE	90025	4261026003	Low Medium I Residential	R2-1	0	17	0.118677269	Residential - Single Family Residence	YES - Current	NO - Privately-Owned	Available	Not Used in Prior Housing Element	0	0	0.246036077	0.246036077	1	2*	2*	1268149	899	West Los Angeles			Above Moderate
LOS ANGELES	11566 W MISSOURI AVE	90025	4261026004	Low Medium I Residential	R2-1	0	17	0.118676856	Residential - Double, Duplex, or Two Units - 4 Stories or Less	YES - Current	NO - Privately-Owned	Available	Not Used in Prior Housing Element	0	0	0.217166591	0.217166591	2	2*	2*	1268149	889	West Los Angeles			Above Moderate
LOS ANGELES	11554 W MISSOURI AVE	90025	4261026005	Low Medium I Residential	R2-1	0	17	0.118677677	Residential - Single Family Residence	YES - Current	NO - Privately-Owned	Available	Not Used in Prior Housing Element	0	0	0.246036077	0.246036077	1	2*	2*	1268149	874	West Los Angeles			Above Moderate
LOS ANGELES	1925 S COLBY AVE	90025	4261026007	Low Medium I Residential	R2-1	0	17	0.420216873	Residential - Five or More Units or Apartments (Any Combination) - 4 Stories or Less	YES - Current	NO - Privately-Owned	Available	Not Used in Prior Housing Element	0	0	0.248779365	0.248779365	6	0	0	1268149	937	West Los Angeles		Yes	Above Moderate
LOS ANGELES	1924 S FEDERAL AVE	90025	4261026008	Low Medium I Residential	R2-1	0	17	0.139955542	Residential - Single Family Residence	YES - Current	NO - Privately-Owned	Available	Not Used in Prior Housing Element	0	0	0.2030972	0.2030972	1	2*	2*	1268149	972	West Los Angeles			Above Moderate
LOS ANGELES	1928 S FEDERAL AVE	90025	4261026009	Low Medium I Residential	R2-1	0	17	0.139954183	Residential - Single Family Residence	YES - Current	NO - Privately-Owned	Available	Not Used in Prior Housing Element	0	0	0.2030972	0.2030972	1	2*	2*	1268149	988	West Los Angeles			Above Moderate
LOS ANGELES	1932 S FEDERAL AVE	90025	4261026010	Low Medium I Residential	R2-1	0	17	0.139954183	Residential - Single Family Residence	YES - Current	NO - Privately-Owned	Available	Not Used in Prior Housing Element	0	0	0.2030972	0.2030972	1	2*	2*	1268149	1001	West Los Angeles			Above Moderate
LOS ANGELES	1936 S FEDERAL AVE	90025	4261026011	Low Medium I Residential	R2-1	0	17	0.13995542	Residential - Single Family Residence	YES - Current	NO - Privately-Owned	Available	Not Used in Prior Housing Element	0	0	0.2030972	0.2030972	1	2*	2*	1268149	1015	West Los Angeles			Above Moderate
LOS ANGELES	1940 S FEDERAL AVE	90025	4261026012	Low Medium I Residential	R2-1	0	17	0.139953481	Residential - Single Family Residence - Pool	YES - Current	NO - Privately-Owned	Available	Not Used in Prior Housing Element	0	0	0.2030972	0.2030972	1	2*	2*	1268149	1029	West Los Angeles			Above Moderate
LOS ANGELES	1944 S FEDERAL AVE	90025	4261026013	Low Medium I Residential	R2-1	0	17	0.139953996	Residential - Single Family Residence - Pool	YES - Current	NO - Privately-Owned	Available	Not Used in Prior Housing Element	0	0	0.056335586	0.056335586	1	2*	2*	1268149	1042	West Los Angeles			Above Moderate
LOS ANGELES	1935 S COLBY AVE	90025	4261026014	Low Medium I Residential	R2-1	0	17	0.170830633	Residential - Single Family Residence	YES - Current	NO - Privately-Owned	Available	Not Used in Prior Housing Element	0	0	0.250841868	0.250841868	1	2*	2*	1268149	976	West Los Angeles			Above Moderate
LOS ANGELES	1943 S COLBY AVE	90025	4261026015	Low Medium I Residential	R2-1	0	17	0.170834448	Residential - Single Family Residence	YES - Current	NO - Privately-Owned	Available	Not Used in Prior Housing Element	0	0	0.250841868	0.250841868	1	2*	2*	1268149	996	West Los Angeles			Above Moderate
LOS ANGELES	1949 S COLBY AVE	90025	4261026016	Low Medium I Residential	R2-1	0	17	0.078585833	Residential - Single Family Residence	YES - Current	NO - Privately-Owned	Available	Not Used in Prior Housing Element	0	0	0.174039865	0.174039865	1	1*	1*	1268149	1012	West Los Angeles			Above Moderate
LOS ANGELES			4261026016	Low Medium I Residential	R2-1	0	17	0.092256574	Residential - Single Family Residence	YES - Current	NO - Privately-Owned	Available	Not Used in Prior Housing Element	0	0	0.143057466	0.143057466	1	1*	1*	1268149	1021	West Los Angeles			Above Moderate
LOS ANGELES	1953 S COLBY AVE	90025	4261026017	Low Medium I Residential	R2-1	0	17	0.172554421	Residential - Single Family Residence	YES - Current	NO - Privately-Owned	Available	Not Used in Prior Housing Element	0	0	0.151993394	0.151993394	1	3*	3*	1268149	1031	West Los Angeles			Above Moderate
LOS ANGELES	1957 S COLBY AVE	90025	4261026018	Low Medium I Residential	R2-1	0	17	0.198188797	Residential - Double, Duplex, or Two Units - 4 Stories or Less	YES - Current	NO - Privately-Owned	Available	Not Used in Prior Housing Element	0	0	0.089666313	0.089666313	2	3*	3*	1268149	1047	West Los Angeles		Yes	Above Moderate
LOS ANGELES	1954 S FEDERAL AVE	90025	4261026019	Low Medium I Residential	R2-1	0	17	0.139954874	Residential - Single Family Residence - Pool	YES - Current	NO - Privately-Owned	Available	Not Used in Prior Housing Element	0	0	0.2030972	0.2030972	1	2*	2*	1268149	1051	West Los Angeles			Above Moderate
LOS ANGELES	1958 S FEDERAL AVE	90025	4261026020	Low Medium I Residential	R2-1	0	17	0.151901697	Residential - Single Family Residence	YES - Current	NO - Privately-Owned	Available	Not Used in Prior Housing Element	0	0	0.2030972	0.2030972	1	2*	2*	1268149	1063	West Los Angeles			Above Moderate
LOS ANGELES	11573 W LA GRANGE AVE	90025	4261026021	Low Medium I Residential	R2-1	0	17	0.170676433	Residential - Double, Duplex, or Two Units - 4 Stories or Less	YES - Current	NO - Privately-Owned	Available	Not Used in Prior Housing Element	0	0	0.325592458	0.325592458	2	2*	2*	1268149	1076	West Los Angeles		Yes	Above Moderate
LOS ANGELES	1911 S COLBY AVE	90025	4261026022	Low Medium I Residential	R2-1	0	17	0.210066345	Residential - Single Family Residence	YES - Current	NO - Privately-Owned	Available	Not Used in Prior Housing Element	0	0	0.066697133	0.066697133	1	3*	3*	1268149	898	West Los Angeles			Above Moderate
LOS ANGELES	1919 S COLBY AVE	90025	4261026023	Low Medium I Residential	R2-1	0	17	0.210639033	Residential - Double, Duplex, or Two Units - 4 Stories or Less	YES - Current	NO - Privately-Owned	Available	Not Used in Prior Housing Element	0	0	0.200495911	0.200495911	2	3*	3*	1268149	917	West Los Angeles		Yes	Above Moderate
LOS ANGELES	1920 S FEDERAL AVE	90025	4261026025	Low Medium I Residential	R2-1	0	17	0.139953775	Residential - Double, Duplex, or Two Units - 4 Stories or Less	YES - Current	NO - Privately-Owned	Available	Not Used in Prior Housing Element	0	0	0.262694073	0.262694073	2	2*	2*	1268149	945	West Los Angeles		Yes	Above Moderate
LOS ANGELES	1922 S FEDERAL AVE	90025	4261026026	Low Medium I Residential	R2-1	0	17	0.140492717	Residential - Double, Duplex, or Two Units - 4 Stories or Less	YES - Current	NO - Privately-Owned	Available	Not Used in Prior Housing Element	0	0	0.114359295	0.114359295	2	2*	2*	1268149	961	West Los Angeles		Yes	Above Moderate
LOS ANGELES			4261026BRK	Low Medium I Residential	R2-1	0	17	0.121806097	Residential - Single Family Residence - Condominium	YES - Current	NO - Privately-Owned	Available	Not Used in Prior Housing Element	0	0	0.00917777	0.00917777	2	2*	2*	1268149	1260	West Los Angeles			Above Moderate
LOS ANGELES	1904 S COLBY AVE	90025	4261027002	Low Medium I Residential	R2-1	0	17	0.16094882	Residential - Double, Duplex, or Two Units - 4 Stories or Less	YES - Current	NO - Privately-Owned	Available	Not Used in Prior Housing Element	0	0	0.262694073	0.262694073	2	2*	2*	1268149	812	West Los Angeles		Yes	Above Moderate
LOS ANGELES	1915 S BUTLER AVE	90025	4261027005	Low Medium I Residential	R2-1	0	17	0.242944279	Residential - Double, Duplex, or Two Units - 4 Stories or Less	YES - Current	NO - Privately-Owned	Available	Not Used in Prior Housing Element	0	0	0.207599357	0.207599357	2	0	0	1268149	824	West Los Angeles		Yes	Above Moderate
LOS ANGELES	1910 S COLBY AVE	90025	4261027006	Low Medium I Residential	R2-1	0	17	0.139924256	Residential - Double, Duplex, or Two Units - 4 Stories or Less	YES - Current	NO - Privately-Owned	Available	Not Used in Prior Housing Element	0	0	0.262694073	0.262694073	2	2*	2*	1268149	850	West Los Angeles		Yes	Above Moderate
LOS ANGELES	1916 S COLBY AVE	90025	4261027007	Low Medium I Residential	R2-1	0	17	0.15209228	Residential - Single Family Residence	YES - Current	NO - Privately-Owned	Available	Not Used in Prior Housing Element	0	0	0.2030972	0.2030972	1	2*	2*	1268149	868	West Los Angeles			Above Moderate
LOS ANGELES	1927 S BUTLER AVE	90025	4261027010	Low Medium I Residential	R2-1	0	17	0.151851121	Residential - Double, Duplex, or Two Units - 4 Stories or Less	YES - Current	NO - Privately-Owned	Available	Not Used in Prior Housing Element	0	0	0.262694073	0.262694073	2	2*	2*	1268149	871	West Los Angeles		Yes	Above Moderate
LOS ANGELES	1931 S BUTLER AVE	90025	4261027011	Low Medium I Residential	R2-1	0	17	0.151857651	Residential - Double, Duplex, or Two Units - 4 Stories or Less	YES - Current	NO - Privately-Owned	Available	Not Used in Prior Housing Element	0	0	0.262694073	0.262694073	2	2*	2*	1268149	885	West Los Angeles		Yes	Above Moderate
LOS ANGELES	1926 S COLBY AVE	90025	4261027012	Low Medium I Residential	R2-1	0	17	0.152091436	Residential - Double, Duplex, or Two Units - 4 Stories or Less	YES - Current	NO - Privately-Owned	Available	Not Used in Prior Housing Element	0	0	0.262694073	0.262694073	2	2*	2*	1268149	900	West Los Angeles		Yes	Above Moderate
LOS ANGELES	1930 S COLBY AVE	90025	4261027013	Low Medium I Residential	R2-1	0	17	0.152092539	Residential - Double, Duplex, or Two Units - 4 Stories or Less	YES - Current	NO - Privately-Owned	Available	Not Used in Prior Housing Element	0	0	0.262694073	0.262694073	2	2*	2*	1268149	916	West Los Angeles		Yes	Above Moderate
LOS ANGELES	1936 S COLBY AVE	90025	4261027014	Low Medium I Residential	R2-1	0	17	0.124715401	Residential - Single Family Residence	YES - Current	NO - Privately-Owned	Available	Not Used in Prior Housing Element	0	0	0.246036077	0.246036077	1	2*	2*	1268149	933	West Los Angeles			Above Moderate
LOS ANGELES	1944 S COLBY AVE	90025	4261027016	Low Medium I Residential	R2-1	0	17	0.12471509	Residential - Single Family Residence	YES - Current	NO - Privately-Owned	Available	Not Used in Prior Housing Element	0	0	0.246036077	0.246036077	1	2*	2*	1268149	963	West Los Angeles			Above Moderate
LOS ANGELES	1935 S BUTLER AVE	90025	4261027017	Low Medium I Residential	R2-1	0	17	0.191345887	Residential - Three Units (Any Combination) - 4 Stories or Less	YES - Current	NO - Privately-Owned	Available	Not Used in Prior Housing Element	0	0	0.183458734	0.183458734	3	3*	3*	1268149	902	West Los Angeles		Yes	Above Moderate
LOS ANGELES	1941 S BUTLER AVE	90025	4261027018	Low Medium I Residential	R2-1	0	17	0.18224152	Residential - Double, Duplex, or Two Units - 4 Stories or Less	YES - Current	NO - Privately-Owned	Available	Not Used in Prior Housing Element	0	0	0.089666313	0.089666313	2	3*	3*	1268149	922	West Los Angeles		Yes	Above Moderate
LOS ANGELES	1951 S BUTLER AVE	90025	4261027019	Low Medium I Residential	R2-1	0	17	0.126054146	Residential - Single Family Residence	YES - Current	NO - Privately-Owned	Available	Not Used in Prior Housing Element	0	0	0.246036077	0.246036077	1	2*	2*	1268149	940	West Los Angeles			Above Moderate
LOS ANGELES	1955 S BUTLER AVE	90025	4261027021	Low Medium I Residential	R2-1	0	17	0.160994431	Residential - Double, Duplex, or Two Units - 4 Stories or Less	YES - Current	NO - Privately-Owned	Available	Not Used in Prior Housing Element	0	0	0.262694073	0.262694073	2	2*	2*	1268149	968	West Los Angeles		Yes	Above Moderate
LOS ANGELES	1948 S COLBY AVE	90025	4261027022	Low Medium I Residential	R2-1	0	17	0.12623568	Residential - Single Family Residence	YES - Current	NO - Privately-Owned	Available	Not Used in Prior Housing Element	0	0	0.246036077	0.246036077	1	2*	2*	1268149	973	West Los Angeles			Above Moderate
LOS ANGELES	1952 S COLBY AVE	90025	4261027023	Low Medium I Residential	R2-1	0	17	0.124715555	Residential - Double, Duplex, or Two Units - 4 Stories or Less	YES - Current	NO - Privately-Owned	Available	Not Used in Prior Housing Element	0	0	0.336631989	0.336631989	2	2*	2*	1268149	990	West Los Angeles		Yes	Above Moderate
LOS ANGELES	11428 W MISSOURI AVE	90025	4261028001	Low Medium II Residential	[Q]RD1.5-1	0	29	0.096879915	Residential - Single Family Residence	YES - Current	NO - Privately-Owned	Available	Not Used in Prior Housing Element	0	0	0.2030972	0.2030972	1	2*	2*	1268149	749	West Los Angeles			Above Moderate
LOS ANGELES	11424 W MISSOURI AVE	90025	4261028002	Low Medium II Residential	[Q]RD1.5-1	0	29	0.096880365	Residential - Single Family Residence	YES - Current	NO - Privately-Owned	Available	Not Used in Prior Housing Element	0	0	0.2030972	0.2030972	1	2*	2*	1268149	740	West Los Angeles			Above Moderate
LOS ANGELES	11418 W MISSOURI AVE	90025	4261028003	Low Medium II Residential	[Q]RD1.5-1	0	29	0.104145188	Residential - Single Family Residence - Condo Conversion	YES - Current	NO - Privately-Owned	Available	Not Used in Prior Housing Element	0	0	0.151993394	0.151993394	1	3*	3*	1268149	729	West Los Angeles			Above Moderate
LOS ANGELES	11410 W MISSOURI AVE	90025	4261028005	Medium Residential	[Q]R3-1	0	54	0.096880365	Residential - Four Units (Any Combination) - 4 Stories or Less	YES - Current	NO - Privately-Owned	Available	Not Used in Prior Housing Element	0	0	0.072814021	0.072814021	4	0	0	1268149	703	West Los Angeles		Yes	Above Moderate
LOS ANGELES	11406 W MISSOURI AVE	90025	4261028006	Medium Residential	[Q]R3-1	0	54	0.208261245	Residential - Five or More Units or Apartments (Any Combination) - 4 Stories or Less	YES - Current	NO - Privately-Owned	Available	Not Used in Prior Housing Element	0	0	0.154786545	0.154786545	6	0	0	1268149	686	West Los Angeles		Yes	Above Moderate
LOS ANGELES	1913 S PURDUE AVE	90025	4261028007	Low Medium I Residential	R2-1	0	17	0.416458167	Institutional - Church - One Story	YES - Current	NO - Privately-Owned	Available	Used in Prior Housing Element - Non-Vacant	0	0	0.00878333	0.00878333	1	0	0	1268149	722	West Los Angeles			Above Moderate
LOS ANGELES	1914 S BUTLER AVE	90025	4261028008	Low Medium I Residential	R2-1	0	17	0.13883346	Residential - Double, Duplex, or Two Units - 4 Stories or Less	YES - Current	NO - Privately-Owned	Available	Not Used in Prior Housing Element	0	0	0.262694073	0.262694073	2	2*	2*	1268149	760	West Los Angeles		Yes	Above Moderate
LOS ANGELES	1918 S BUTLER AVE	90025	4261028009	Low Medium I Residential	R2-1	0	17	0.138834537	Residential - Single Family Residence - Vacant Land	YES - Current	NO - Privately-Owned	Available	Not Used in Prior Housing Element	0	0	0.008544578	0.008544578	1	2*	2*	1268149	776	West Los Angeles			Above Moderate
LOS ANGELES	1922 S BUTLER AVE	90025	4261028010	Low Medium I Residential	R2-1	0	17	0.138832813	Residential - Single Family Residence	YES - Current	NO - Privately-Owned	Available	Not Used in Prior Housing Element	0	0	0.2030972	0.2030972	1	2*	2*	1268149	790	West Los Angeles			Above Moderate
LOS ANGELES	1926 S BUTLER AVE	90025	4261028011	Low Medium I Residential	R2-1	0	17	0.208251557	Residential - Double, Duplex, or Two Units - 4 Stories or Less	YES - Current	NO - Privately-Owned	Available	Not Used in Prior Housing Element	0	0	0.200495911	0.200495911	2	3*	3*	1268149	807	West Los Angeles		Yes	Above Moderate
LOS ANGELES	1930 S BUTLER AVE	90025	4261028012	Low Medium I Residential	R2-1	0	17	0.208251557	Residential - Double, Duplex, or Two Units - 4 Stories or Less	YES - Current	NO - Privately-Owned	Available	Not Used in Prior Housing Element	0	0	0.200495911	0.200495911	2	3*	3*	1268149	831	West Los Angeles		Yes	Above Moderate
LOS ANGELES	1935 S PURDUE AVE	90025	4261028017	Low Medium I Residential	R2-1	0	17	0.138814496	Residential - Single Family Residence	YES - Current	NO - Privately-Owned	Available	Not Used in Prior Housing Element	0	0	0.2030972	0.2030972	1	2*	2*	1268149	814	West Los Angeles			Above Moderate
LOS ANGELES	1939 S PURDUE AVE	90025	4261028018	Low Medium I Residential	R2-1	0	17	0.138815969	Residential - Single Family Residence - Pool	YES - Current	NO - Privately-Owned	Available	Not Used in Prior Housing Element	0	0	0.2030972	0.2030972	1	2*	2*	1268149	830	West Los Angeles			Above Moderate
LOS ANGELES	1945 S PURDUE AVE	90025	4261028019	Low Medium I Residential	R2-1	0	17	0.138813921	Residential - Single Family Residence	YES - Current	NO - Privately-Owned	Available	Not Used in Prior Housing Element	0	0	0.01337036	0.01337036	1	2*	2*	1268149	842	West Los Angeles			Above Moderate
LOS ANGELES	1938 S BUTLER AVE	90025	4261028020	Low Medium I Residential	R2-1	0	17	0.138832813	Residential - Double, Duplex, or Two Units - 4 Stories or Less	YES - Current	NO - Privately-Owned	Available	Not Used in Prior Housing Element	0	0	0.262694073	0.262694073	2	2*	2*	1268149	852	West Los Angeles		Yes	Above Moderate
LOS ANGELES	1942 S BUTLER AVE	90025	4261028021	Low Medium I Residential	R2-1	0	17	0.13883404	Residential - Single Family Residence	YES - Current	NO - Privately-Owned	Available	Not Used in Prior Housing Element	0	0	0.2030972	0.2030972	1	2*	2*	1268149	867	West Los Angeles			Above Moderate
LOS ANGELES	1946 S BUTLER AVE	90025	4261028022	Low Medium I Residential	R2-1	0	17	0.13883444	Residential - Double, Duplex, or Two Units - 4 Stories or Less	YES - Current	NO - Privately-Owned	Available	Not Used in Prior Housing Element	0	0	0.17896086	0.17896086	2	2*	2*	1268149	879	West Los Angeles			Above Moderate
LOS ANGELES	1957 S PURDUE AVE	90025	4261028025	Low Medium I Residential	R2-1	0	17	0.220067541	Residential - Single Family Residence	YES - Current	NO - Privately-Owned	Available	Not Used in Prior Housing Element	0	0	0.125898147	0.125898147	1	3*	3*	1268149	882	West Los Angeles			Above Moderate
LOS ANGELES	1925 S PURDUE AVE	90025	4261028026	Low Medium I Residential	R2-1	0	17	0.208226327	Residential - Single Family Residence	YES - Current	NO - Privately-Owned	Available	Not Used in Prior Housing Element	0	0	0.151993394	0.151993394	1	3*	3*	1268149	768	West Los Angeles			Above Moderate
LOS ANGELES	1929 S PURDUE AVE	90025	4261028029	Low Medium I Residential	R2-1	0	17	0.208226468	Residential - Double, Duplex, or Two Units - 4 Stories or Less	YES - Current	NO - Privately-Owned	Available	Not Used in Prior Housing Element	0	0	0.089666313	0.089666313	2	3*	3*	1268149	788	West Los Angeles		Yes	Above Moderate
LOS ANGELES	1954 S BUTLER AVE	90025	4261028033	Low Medium I Residential	R2-1	0	17	0.278186292	Residential - Single Family Residence - Pool	YES - Current	NO - Privately-Owned	Available	Not Used in Prior Housing Element	0	0	0.182703209	0.182703209	1	0	0	1268149	1262	West Los Angeles			Above Moderate
LOS ANGELES	1950 S BUTLER AVE	90025	4261028034	Low Medium I Residential	R2-1	0	17	0.167183961	Residential - Single Family Residence - Pool	YES - Current	NO - Privately-Owned	Available	Not Used in Prior Housing Element	0	0	0.056335586	0.056335586	1	2*	2*	1268149	1263	West Los Angeles			Above Moderate
LOS ANGELES	1955 S PURDUE AVE	90025	4261028BRK	Low Medium I Residential	R2-1	0	17	0.239254998	Residential - Single Family Residence - Condominium	YES - Current	NO - Privately-Owned	Available	Not Used in Prior Housing Element	0	0	0.041430425	0.041430425	2	0	0	1268149	1241	West Los Angeles			Above Moderate
LOS ANGELES	11350 W MISSOURI AVE	90025	4261029002	Low Medium I Residential	R2-1	0	17	0.121099832	Residential - Double, Duplex, or Two Units - 4 Stories or Less	YES - Current	NO - Privately-Owned	Available	Not Used in Prior Housing Element	0	0	0.051700491	0.051700491	2	2*	2*	1268149	625	West Los Angeles		Yes	Above Moderate
LOS ANGELES	1927 S CORINTH AVE	90025	4261029008	Low Medium I Residential	R2-1	0	17	0.138844599	Residential - Single Family Residence	YES - Current	NO - Privately-Owned	Available	Not Used in Prior Housing Element	0	0	0.2030972	0.2030972	1	2*	2*	1268149	676	West Los Angeles			Above Moderate
LOS ANGELES	1918 S PURDUE AVE	90025	4261029017	Low Medium I Residential	R2-1	0	17	0.152952058	Residential - Double, Duplex, or Two Units - 4 Stories or Less	YES - Current	NO - Privately-Owned	Available	Not Used in Prior Housing Element	0	0	0.262694073	0.262694073	2	2*	2*	1268149	693	West Los Angeles		Yes	Above Moderate
LOS ANGELES	1914 S PURDUE AVE	90025	4261029018	Low Medium I Residential	R2-1	0	17	0.152952454	Residential - Single Family Residence	YES - Current	NO - Privately-Owned	Available	Not Used in Prior Housing Element	0	0	0.2030972	0.2030972	1	2*	2*	1268149	679	West Los Angeles			Above Moderate
LOS ANGELES	1910 S PURDUE AVE	90025	4261029019	Low Medium I Residential	R2-1	0	17	0.152953244	Residential - Double, Duplex, or Two Units - 4 Stories or Less	YES - Current	NO - Privately-Owned	Available	Not Used in Prior Housing Element	0	0	0.262694073	0.262694073	2	2*	2*	1268149	665	West Los Angeles		Yes	Above Moderate
LOS ANGELES	1906 S PURDUE AVE	90025	4261029020	Low Medium I Residential	R2-1	0	17	0.129134845	Residential - Single Family Residence	YES - Current	NO - Privately-Owned	Available	Not Used in Prior Housing Element	0	0	0.2030972	0.2030972	1	2*	2*	1268149	659	West Los Angeles			Above Moderate
LOS ANGELES	1960 S PURDUE AVE	90025	4261029021	Low Medium I Residential	R2-1	0	17	0.103960982	Residential - Single Family Residence	YES - Current	NO - Privately-Owned	Available	Not Used in Prior Housing Element	0	0	0.138530612	0.138530612	1	1*	1*	1268153	799	West Los Angeles			Above Moderate
LOS ANGELES	1954 S PURDUE AVE	90025	4261029022	Low Medium I Residential	R2-1	0	17	0.091828669	Residential - Single Family Residence	YES - Current	NO - Privately-Owned	Available	Not Used in Prior Housing Element	0	0	0.129884052	0.129884052	1	1*	1*	1268153	785	West Los Angeles			Above Moderate
LOS ANGELES	1950 S PURDUE AVE	90025	4261029024	Low Medium II Residential	(T)(Q)RD1.5-1	0	29	0.151987941	Residential - Single Family Residence	YES - Current	NO - Privately-Owned	Available	Not Used in Prior Housing Element	0	0	0.348117292	0.348117292	1	0	0	1268153	759	West Los Angeles			Above Moderate
LOS ANGELES	1951 S CORINTH AVE	90025	4261029025	Low Medium II Residential	R2-1	0	17	0.152064856	Residential - Double, Duplex, or Two Units - 4 Stories or Less	YES - Current	NO - Privately-Owned	Available	Not Used in Prior Housing Element	0	0	0.262694073	0.262694073	2	2*	2*	1268153	722	West Los Angeles		Yes	Above Moderate
LOS ANGELES	1955 S CORINTH AVE	90025	4261029026	Low Medium I Residential	R2-1	0	17	0.152206558	Residential - Single Family Residence	YES - Current	NO - Privately-Owned	Available	Not Used in Prior Housing Element	0	0	0.2030972	0.2030972	1	2*	2*	1268153	740	West Los Angeles			Above Moderate
LOS ANGELES	1959 S CORINTH AVE	90025	4261029027	Low Medium I Residential	R2-1	0	17	0.153414574	Residential - Single Family Residence	YES - Current	NO - Privately-Owned	Available	Not Used in Prior Housing Element	0	0	0.2030972	0.2030972	1	2*	2*	1268153	752	West Los Angeles			Above Moderate
LOS ANGELES	11342 W MISSOURI AVE	90025	4261029028	Low Medium I Residential	R2-1	0	17	0.121156986	Residential - Double, Duplex, or Two Units - 4 Stories or Less	YES - Current	NO - Privately-Owned	Available	Not Used in Prior Housing Element	0	0	0.148659909	0.148659909	2	2*	2*	1268149	613	West Los Angeles		Yes	Above Moderate
LOS ANGELES	1970 S CORINTH AVE	90025	4261030***	Low Medium I Residential	R2-1	0	17	0.126544045		YES - Current	NO - Privately-Owned	Available	Not Used in Prior Housing Element	0	0	1.338554382	1.338554382	0	2*	2*	1268153	1474	West Los Angeles			Above Moderate
LOS ANGELES	1905 S SAWTELLE BLVD	90025	4261030001	Neighborhood Commercial	C2-1VL	0	108	0.359040606	Commercial - Store Combination - Store and Residential Combination - One Story	YES - Current	NO - Privately-Owned	Available	Used in Prior Housing Element - Non-Vacant	0.373678956	0	0	0.373678956	0	0	0	1268153	514	West Los Angeles			Lower
LOS ANGELES	1909 S SAWTELLE BLVD	90025	4261030002	Neighborhood Commercial	C2-1VL	0	108	0.378952391	Residential - Three Units (Any Combination) - 4 Stories or Less	YES - Current	NO - Privately-Owned	Available	Used in Prior Housing Element - Non-Vacant	2.063767004	0	0	2.063767004	3	0	0	1268153	541	West Los Angeles			Lower
LOS ANGELES	1927 S SAWTELLE BLVD	90025	4261030004	Neighborhood Commercial	C2-1VL	0	108	0.208225519	Residential - Single Family Residence - Other Improvements Only	YES - Current	NO - Priv

LOS ANGELES	1957 S BELOIT AVE	90025	4261031017	Medium Residential	[Q]R3-1	0	54	0.188136472	Residential - Five or More Units or Apartments (Any Combination) - 4 Stories or Less	YES - Current	NO - Privately-Owned	Available	Not Used in Prior Housing Element	0	0	0.103109881	0.103109881	11	0	0	1268153	598	West Los Angeles	Yes	Above Moderate
LOS ANGELES			4261031026	Neighborhood Commercial	C2-1VL	0	108	0.12990809	Commercial - Commercial - Vacant Land	YES - Current	NO - Privately-Owned	Available	Not Used in Prior Housing Element	0.162049816	0	0	0.162049816	0	0	0	1268153	533	West Los Angeles		Lower
LOS ANGELES			4261031027	Neighborhood Commercial	C2-1VL	0	108	0.129892169	Commercial - Commercial - Vacant Land	YES - Current	NO - Privately-Owned	Available	Not Used in Prior Housing Element	0.162049816	0	0	0.162049816	0	0	0	1268153	545	West Los Angeles		Lower
LOS ANGELES			4261031028	Neighborhood Commercial	C2-1VL	0	108	0.129892169	Commercial - Commercial - Vacant Land	YES - Current	NO - Privately-Owned	Available	Not Used in Prior Housing Element	0.162049816	0	0	0.162049816	0	0	0	1268153	558	West Los Angeles		Lower
LOS ANGELES	1940 S SAWTELLE BLVD	90025	4261031029	Neighborhood Commercial	C2-1VL	0	108	0.12672459	Commercial - Commercial - Vacant Land	YES - Current	NO - Privately-Owned	Available	Not Used in Prior Housing Element	0.1539235	0	0	0.1539235	0	0	0	1268153	585	West Los Angeles		Lower
LOS ANGELES			4261031029	Neighborhood Commercial	C2-1VL	0	108	0.126722469	Commercial - Commercial - Vacant Land	YES - Current	NO - Privately-Owned	Available	Not Used in Prior Housing Element	0.1539235	0	0	0.1539235	0	0	0	1268153	571	West Los Angeles		Lower
LOS ANGELES			4261031030	Neighborhood Commercial	C2-1VL	0	108	0.15372447	Commercial - Commercial - Vacant Land	YES - Current	NO - Privately-Owned	Available	Not Used in Prior Housing Element	0.184353083	0	0	0.184353083	0	0	0	1268153	595	West Los Angeles		Lower
LOS ANGELES	1950 S SAWTELLE BLVD	90025	4261031031	Neighborhood Commercial	C2-1VL	0	108	0.169412343	Commercial - Office Building - Three Stories	YES - Current	NO - Privately-Owned	Available	Used in Prior Housing Element - Non-Vacant	0.043187672	0	0	0.043187672	0	0	0	1268153	611	West Los Angeles		Lower
LOS ANGELES			4261031031	Neighborhood Commercial	C2-1VL	0	108	0.020661375	Commercial - Office Building - Three Stories	YES - Current	NO - Privately-Owned	Available	Used in Prior Housing Element - Non-Vacant	0	0	0.005310225	0.005310225	0	0	0	1268153	610	West Los Angeles		Above Moderate
LOS ANGELES	1956 S SAWTELLE BLVD	90025	4261031032	Neighborhood Commercial	C2-1VL	0	108	0.136217402	Commercial - Commercial - Vacant Land	YES - Current	NO - Privately-Owned	Available	Not Used in Prior Housing Element	0.170014742	0	0	0.170014742	0	0	0	1268153	640	West Los Angeles		Lower
LOS ANGELES	11267 W LA GRANGE AVE	90025	4261031033	Neighborhood Commercial	C2-1VL	0	108	0.0546417	Commercial - Commercial - Vacant Land	YES - Current	NO - Privately-Owned	Available	Not Used in Prior Housing Element	0	0	0.214556891	0.214556891	0	0	0	1268153	630	West Los Angeles		Above Moderate
LOS ANGELES			4261031033	Neighborhood Commercial	C2-1VL	0	108	0.023416076	Commercial - Commercial - Vacant Land	YES - Current	NO - Privately-Owned	Available	Not Used in Prior Housing Element	0	0	0.11930691	0.11930691	0	0	0	1268153	625	West Los Angeles		Above Moderate
LOS ANGELES	1929 S BELOIT AVE	90025	4261031036	Medium Residential	[Q]R3-1	0	54	1.092479017	Residential - Single Family Residence - Condominium	YES - Current	NO - Privately-Owned	Available	Used in Prior Housing Element - Non-Vacant	0.857039213	0	0	0.857039213	63	0	0	1268153	1442	West Los Angeles		Lower
LOS ANGELES	11264 W LA GRANGE AVE	90025	4261032003	Medium Residential	R3-1	0	54	0.115094502	Residential - Double, Duplex, or Two Units - 4 Stories or Less	YES - Current	NO - Privately-Owned	Available	Not Used in Prior Housing Element	0	0	0.358312273	0.358312273	2	0	0	1268153	658	West Los Angeles	Yes	Above Moderate
LOS ANGELES	11262 W LA GRANGE AVE	90025	4261032004	Medium Residential	R3-1	0	54	0.121100403	Residential - Single Family Residence	YES - Current	NO - Privately-Owned	Available	Used in Prior Housing Element - Non-Vacant	0.567212009	0	0	0.567212009	1	0	0	1268153	646	West Los Angeles		Lower
LOS ANGELES	11250 W LA GRANGE AVE	90025	4261032005	Medium Residential	R3-1	0	54	0.121098439	Residential - Double, Duplex, or Two Units - 4 Stories or Less	YES - Current	NO - Privately-Owned	Available	Used in Prior Housing Element - Non-Vacant	0.567212009	0	0	0.567212009	1	0	0	1268153	635	West Los Angeles		Lower
LOS ANGELES	2013 S BELOIT AVE	90025	4261032007	Medium Residential	R3-1	0	54	0.13885371	Residential - Double, Duplex, or Two Units - 4 Stories or Less	YES - Current	NO - Privately-Owned	Available	Not Used in Prior Housing Element	0	0	0.453256577	0.453256577	2	0	0	1268153	667	West Los Angeles	Yes	Above Moderate
LOS ANGELES	2017 S BELOIT AVE	90025	4261032008	Medium Residential	[Q]R3-1	0	54	0.13607153	Residential - Single Family Residence - Vacant Land	YES - Current	NO - Privately-Owned	Available	Not Used in Prior Housing Element	0.630652308	0	0	0.630652308	0	0	0	1268153	679	West Los Angeles		Lower
LOS ANGELES	2023 S BELOIT AVE	90025	4261032009	Medium Residential	[Q]R3-1	0	54	0.136969914	Commercial - Commercial - Vacant Land	YES - Current	NO - Privately-Owned	Available	Not Used in Prior Housing Element	0.103528373	0	0	0.103528373	0	0	0	1268153	687	West Los Angeles		Lower
LOS ANGELES	2041 S BELOIT AVE	90025	4261032017	Medium Residential	R3-1	0	54	0.157469092	Residential - Five or More Units or Apartments (Any Combination) - 4 Stories or Less	YES - Current	NO - Privately-Owned	Available	Not Used in Prior Housing Element	0	0	0.041940298	0.041940298	6	0	0	1268153	741	West Los Angeles	Yes	Above Moderate
LOS ANGELES	11263 W MISSISSIPPI AVE	90025	4261032022	Medium Residential	R3-1	0	54	0.22687502	Residential - Five or More Units or Apartments (Any Combination) - 4 Stories or Less	YES - Current	NO - Privately-Owned	Available	Not Used in Prior Housing Element	0.073953243	0	0	0.073953243	12	0	0	1268153	793	West Los Angeles		Lower
LOS ANGELES	2068 S SAWTELLE BLVD	90025	4261032024	Neighborhood Commercial	C2-1VL	0	108	0.281094018	Commercial - Restaurant, Cocktail Lounge - Restaurant, Cocktail Lounge, Tavern - One Story	YES - Current	NO - Privately-Owned	Available	Used in Prior Housing Element - Non-Vacant	0.34084686	0	0	0.34084686	0	0	0	1268153	816	West Los Angeles		Lower
LOS ANGELES	2044 S SAWTELLE BLVD	90025	4261032025	Neighborhood Commercial	C2-1VL	0	108	0.188403499	Commercial - Store Combination - Store and Office Combination - One Story	YES - Current	NO - Privately-Owned	Available	Used in Prior Housing Element - Non-Vacant	0.105951405	0	0	0.105951405	1	0	0	1268153	794	West Los Angeles		Lower
LOS ANGELES			4261032025	Neighborhood Commercial	C2-1VL	0	108	0.069484759	Commercial - Store Combination - Store and Office Combination - One Story	YES - Current	NO - Privately-Owned	Available	Used in Prior Housing Element - Non-Vacant	0	0	0.027799905	0.027799905	1	0	0	1268153	808	West Los Angeles		Above Moderate
LOS ANGELES	2014 S SAWTELLE BLVD	90025	4261032026	Neighborhood Commercial	C2-1VL	0	108	0.205426758	Commercial - Professional Building - One Story	YES - Current	NO - Privately-Owned	Available	Used in Prior Housing Element - Non-Vacant	0.118846642	0	0	0.118846642	0	0	0	1268153	711	West Los Angeles		Lower
LOS ANGELES			4261032026	Neighborhood Commercial	C2-1VL	0	108	0.076825903	Commercial - Professional Building - One Story	YES - Current	NO - Privately-Owned	Available	Used in Prior Housing Element - Non-Vacant	0.056800071	0	0	0.056800071	0	0	0	1268153	730	West Los Angeles		Lower
LOS ANGELES	2028 1/8 S SAWTELLE BLVD	90025	4261032027	Neighborhood Commercial	C2-1VL	0	108	0.167013724	Commercial - Store Combination - Store and Residential Combination - One Story	YES - Current	NO - Privately-Owned	Available	Not Used in Prior Housing Element	0	0	0.038273148	0.038273148	4	0	0	1268153	738	West Los Angeles	Yes	Above Moderate
LOS ANGELES	2004 S SAWTELLE BLVD	90025	4261032054	Neighborhood Commercial	C2-1VL	0	108	0.237995466	Commercial - Store - One Story	YES - Current	NO - Privately-Owned	Available	Not Used in Prior Housing Element	0.106488403	0	0	0.106488403	7	0	0	1268153	676	West Los Angeles		Lower
LOS ANGELES	2010 S SAWTELLE BLVD	90025	4261032054	Neighborhood Commercial	C2-1VL	0	108	0.208249889	Commercial - Store - One Story	YES - Current	NO - Privately-Owned	Available	Not Used in Prior Housing Element	0.096920931	0	0	0.096920931	7	0	0	1268153	696	West Los Angeles		Lower
LOS ANGELES			4261032054	Neighborhood Commercial	C2-1VL	0	108	0.106866895	Commercial - Store - One Story	YES - Current	NO - Privately-Owned	Available	Not Used in Prior Housing Element	0.06176065	0	0	0.06176065	7	0	0	1268153	668	West Los Angeles		Lower
LOS ANGELES	2030 S SAWTELLE BLVD	90025	4261032056	Neighborhood Commercial	C2-1VL	0	108	0.167014541	Commercial - Restaurant, Cocktail Lounge - Restaurant, Cocktail Lounge, Tavern - One Story	YES - Current	NO - Privately-Owned	Available	Used in Prior Housing Element - Non-Vacant	0.09799443	0	0	0.09799443	1	0	0	1268153	753	West Los Angeles		Lower
LOS ANGELES	2040 S SAWTELLE BLVD	90025	4261032056	Neighborhood Commercial	C2-1VL	0	108	0.205438221	Commercial - Restaurant, Cocktail Lounge - Restaurant, Cocktail Lounge, Tavern - One Story	YES - Current	NO - Privately-Owned	Available	Used in Prior Housing Element - Non-Vacant	0.11342477	0	0	0.11342477	1	0	0	1268153	773	West Los Angeles		Lower
LOS ANGELES	2001 S SAWTELLE BLVD	90025	4261033005	Neighborhood Commercial	C2-1VL	0	108	0.157342234	Commercial - Office Building - One Story	YES - Current	NO - Privately-Owned	Available	Used in Prior Housing Element - Non-Vacant	0.104256345	0	0	0.104256345	0	0	0	1268153	707	West Los Angeles		Lower
LOS ANGELES	2005 S SAWTELLE BLVD	90025	4261033006	Neighborhood Commercial	C2-1VL	0	108	0.162782018	Commercial - Store Combination - Store and Residential Combination - One Story	YES - Current	NO - Privately-Owned	Available	Used in Prior Housing Element - Non-Vacant	0.0809526	0	0	0.0809526	0	0	0	1268153	723	West Los Angeles		Lower
LOS ANGELES	2006 S CORINTH AVE	90025	4261033007	Low Medium I Residential	R2-1	0	17	0.178621381	Residential - Double, Duplex, or Two Units - 4 Stories or Less	YES - Current	NO - Privately-Owned	Available	Not Used in Prior Housing Element	0	0	0.033528116	0.033528116	2	3*	3*	1268153	757	West Los Angeles	Yes	Above Moderate
LOS ANGELES	2010 S CORINTH AVE	90025	4261033008	Low Medium I Residential	R2-1	0	17	0.138834228	Residential - Double, Duplex, or Two Units - 4 Stories or Less	YES - Current	NO - Privately-Owned	Available	Not Used in Prior Housing Element	0	0	0.262694073	0.262694073	2	2*	2*	1268153	776	West Los Angeles	Yes	Above Moderate
LOS ANGELES	2012 S CORINTH AVE	90025	4261033009	Low Medium I Residential	R2-1	0	17	0.138833067	Residential - Single Family Residence	YES - Current	NO - Privately-Owned	Available	Not Used in Prior Housing Element	0	0	0.2030972	0.2030972	1	2*	2*	1268153	788	West Los Angeles		Above Moderate
LOS ANGELES	2016 S CORINTH AVE	90025	4261033010	Low Medium I Residential	R2-1	0	17	0.138833375	Residential - Double, Duplex, or Two Units - 4 Stories or Less	YES - Current	NO - Privately-Owned	Available	Not Used in Prior Housing Element	0	0	0.114359295	0.114359295	2	2*	2*	1268153	802	West Los Angeles	Yes	Above Moderate
LOS ANGELES	2011 S SAWTELLE BLVD	90025	4261033011	Neighborhood Commercial	C2-1VL	0	108	0.198741374	Commercial - Store Combination - Store and Residential Combination - One Story	YES - Current	NO - Privately-Owned	Available	Used in Prior Housing Element - Non-Vacant	0	0	0.186342163	0.186342163	1	0	0	1268153	742	West Los Angeles	Yes	Above Moderate
LOS ANGELES	2015 S SAWTELLE BLVD	90025	4261033012	Neighborhood Commercial	C2-1VL	0	108	0.203039017	Commercial - Store Combination - Store and Residential Combination - One Story	YES - Current	NO - Privately-Owned	Available	Used in Prior Housing Element - Non-Vacant	0.093696408	0	0	0.093696408	0	0	0	1268153	763	West Los Angeles		Lower
LOS ANGELES	2027 S SAWTELLE BLVD	90025	4261033013	Neighborhood Commercial	C2-1VL	0	108	0.247146421	Commercial - Store Combination - Store and Residential Combination - One Story	YES - Current	NO - Privately-Owned	Available	Used in Prior Housing Element - Non-Vacant	0	0	0.076441306	0.076441306	0	0	0	1268153	780	West Los Angeles	Yes	Above Moderate
LOS ANGELES	2031 S SAWTELLE BLVD	90025	4261033014	Neighborhood Commercial	C2-1VL	0	108	0.16930765	Commercial - Restaurant, Cocktail Lounge - Restaurant, Cocktail Lounge, Tavern - One Story	YES - Current	NO - Privately-Owned	Available	Not Used in Prior Housing Element	0.102677774	0	0	0.102677774	0	0	0	1268153	804	West Los Angeles		Lower
LOS ANGELES	2022 S CORINTH AVE	90025	4261033015	Low Medium I Residential	R2-1	0	17	0.138784653	Residential - Single Family Residence	YES - Current	NO - Privately-Owned	Available	Not Used in Prior Housing Element	0	0	0.2030972	0.2030972	1	2*	2*	1268153	811	West Los Angeles		Above Moderate
LOS ANGELES	2024 S CORINTH AVE	90025	4261033016	Low Medium I Residential	R2-1	0	17	0.138732398	Residential - Double, Duplex, or Two Units - 4 Stories or Less	YES - Current	NO - Privately-Owned	Available	Not Used in Prior Housing Element	0	0	0.262694073	0.262694073	2	2*	2*	1268153	825	West Los Angeles	Yes	Above Moderate
LOS ANGELES	2026 S CORINTH AVE	90025	4261033017	Low Medium I Residential	R2-1	0	17	0.13872472	Residential - Double, Duplex, or Two Units - 4 Stories or Less	YES - Current	NO - Privately-Owned	Available	Not Used in Prior Housing Element	0	0	0.073929071	0.073929071	2	2*	2*	1268153	839	West Los Angeles	Yes	Above Moderate
LOS ANGELES	2038 S CORINTH AVE	90025	4261033019	Low Medium I Residential	R2-1	0	17	0.138714862	Residential - Single Family Residence	YES - Current	NO - Privately-Owned	Available	Not Used in Prior Housing Element	0	0	0.2030972	0.2030972	1	2*	2*	1268153	867	West Los Angeles		Above Moderate
LOS ANGELES	2040 S CORINTH AVE	90025	4261033020	Low Medium I Residential	R2-1	0	17	0.138701654	Residential - Single Family Residence	YES - Current	NO - Privately-Owned	Available	Not Used in Prior Housing Element	0	0	0.2030972	0.2030972	1	2*	2*	1268153	875	West Los Angeles		Above Moderate
LOS ANGELES	11311 W MISSISSIPPI AVE	90025	4261033022	Neighborhood Commercial	C2-1VL	0	108	0.319371519	Commercial - Store Combination - Store and Residential Combination - One Story	YES - Current	NO - Privately-Owned	Available	Not Used in Prior Housing Element	0.024317309	0	0	0.024317309	18	0	0	1268153	859	West Los Angeles		Lower
LOS ANGELES	11315 W MISSISSIPPI AVE	90025	4261033023	Low Medium I Residential	R2-1	0	17	0.152589402	Commercial - Parking Lot (Commercial Use Property) - Lots - Patron or Employee - One Story	YES - Current	NO - Privately-Owned	Available	Not Used in Prior Housing Element	0	0	0.009727415	0.009727415	0	2*	2*	1268153	885	West Los Angeles		Above Moderate
LOS ANGELES	2045 S SAWTELLE BLVD	90025	4261033026	Neighborhood Commercial	C2-1VL	0	108	0.409065656	Commercial - Office Building - One Story	YES - Current	NO - Privately-Owned	Available	Used in Prior Housing Element - Non-Vacant	0.070482036	0	0	0.070482036	0	0	0	1268153	818	West Los Angeles		Lower
LOS ANGELES	11320 W LA GRANGE AVE	90025	4261033BRK	Low Medium I Residential	R2-1	0	17	0.148951689	Residential - Single Family Residence - Condominium	YES - Current	NO - Privately-Owned	Available	Not Used in Prior Housing Element	0	0	0.007471487	0.007471487	2	2*	2*	1268153	1473	West Los Angeles		Above Moderate
LOS ANGELES	2000 S PURDUE AVE	90025	4261034001	Low Medium I Residential	R2-1	0	17	0.32907485	Residential - Single Family Residence - Vacant Land	YES - Current	NO - Privately-Owned	Available	Not Used in Prior Housing Element	0	0	0.458664536	0.458664536	0	0	0	1268153	824	West Los Angeles		Above Moderate
LOS ANGELES	2003 S CORINTH AVE	90025	4261034002	Low Medium I Residential	R2-1	0	17	0.38509688	Institutional - Church - One Story	YES - Current	NO - Privately-Owned	Available	Used in Prior Housing Element - Non-Vacant	0	0	0.071175139	0.071175139	0	0	0	1268153	790	West Los Angeles		Above Moderate
LOS ANGELES			4261034002	Low Medium I Residential	R2-1	0	17	0.078478002	Institutional - Church - One Story	YES - Current	NO - Privately-Owned	Available	Used in Prior Housing Element - Non-Vacant	0	0	0.061302274	0.061302274	0	1*	1*	1268153	822	West Los Angeles		Above Moderate
LOS ANGELES	2015 S CORINTH AVE	90025	4261034003	Low Medium I Residential	R2-1	0	17	0.209886987	Residential - Single Family Residence	YES - Current	NO - Privately-Owned	Available	Not Used in Prior Housing Element	0	0	0.066697133	0.066697133	1	3*	3*	1268153	828	West Los Angeles		Above Moderate
LOS ANGELES	2017 S CORINTH AVE	90025	4261034004	Low Medium I Residential	R2-1	0	17	0.148891247	Residential - Double, Duplex, or Two Units - 4 Stories or Less	YES - Current	NO - Privately-Owned	Available	Not Used in Prior Housing Element	0	0	0.262694073	0.262694073	2	2*	2*	1268153	846	West Los Angeles	Yes	Above Moderate
LOS ANGELES	2010 S PURDUE AVE	90025	4261034005	Low Medium I Residential	R2-1	0	17	0.246446617	Residential - Single Family Residence - Vacant Land	YES - Current	NO - Privately-Owned	Available	Not Used in Prior Housing Element	0	0	0.335414141	0.335414141	0	0	0	1268153	856	West Los Angeles		Above Moderate
LOS ANGELES	2020 S PURDUE AVE	90025	4261034006	Low Medium I Residential	R2-1	0	17	0.148993334	Residential - Double, Duplex, or Two Units - 4 Stories or Less	YES - Current	NO - Privately-Owned	Available	Not Used in Prior Housing Element	0	0	0.262694073	0.262694073	2	2*	2*	1268153	877	West Los Angeles	Yes	Above Moderate
LOS ANGELES	2024 S PURDUE AVE	90025	4261034007	Low Medium I Residential	R2-1	0	17	0.138819271	Residential - Single Family Residence	YES - Current	NO - Privately-Owned	Available	Not Used in Prior Housing Element	0	0	0.2030972	0.2030972	1	2*	2*	1268153	891	West Los Angeles		Above Moderate
LOS ANGELES	2026 S PURDUE AVE	90025	4261034008	Low Medium I Residential	R2-1	0	17	0.138804934	Residential - Double, Duplex, or Two Units - 4 Stories or Less	YES - Current	NO - Privately-Owned	Available	Not Used in Prior Housing Element	0	0	0.262694073	0.262694073	2	2*	2*	1268153	902	West Los Angeles	Yes	Above Moderate
LOS ANGELES	2030 S PURDUE AVE	90025	4261034009	Low Medium I Residential	R2-1	0	17	0.138806478	Residential - Single Family Residence	YES - Current	NO - Privately-Owned	Available	Not Used in Prior Housing Element	0	0	0.008544578	0.008544578	1	2*	2*	1268153	916	West Los Angeles		Above Moderate
LOS ANGELES	2025 S CORINTH AVE	90025	4261034010	Low Medium I Residential	R2-1	0	17	0.138759423	Residential - Double, Duplex, or Two Units - 4 Stories or Less	YES - Current	NO - Privately-Owned	Available	Not Used in Prior Housing Element	0	0	0.262694073	0.262694073	2	2*	2*	1268153	861	West Los Angeles	Yes	Above Moderate
LOS ANGELES	2027 S CORINTH AVE	90025	4261034011	Low Medium I Residential	R2-1	0	17	0.138783086	Residential - Single Family Residence	YES - Current	NO - Privately-Owned	Available	Not Used in Prior Housing Element	0	0	0.2030972	0.2030972	1	2*	2*	1268153	871	West Los Angeles		Above Moderate
LOS ANGELES	2031 S CORINTH AVE	90025	4261034012	Low Medium I Residential	R2-1	0	17	0.138790428	Residential - Double, Duplex, or Two Units - 4 Stories or Less	YES - Current	NO - Privately-Owned	Available	Not Used in Prior Housing Element	0	0	0.042193142	0.042193142	2	2*	2*	1268153	882	West Los Angeles	Yes	Above Moderate
LOS ANGELES	2041 S CORINTH AVE	90025	4261034014	Low Medium I Residential	R2-1	0	17	0.160456163	Residential - Single Family Residence	YES - Current	NO - Privately-Owned	Available	Not Used in Prior Housing Element	0	0	0.2030972	0.2030972	1	2*	2*	1268153	911	West Los Angeles		Above Moderate
LOS ANGELES	2047 S CORINTH AVE	90025	4261034015	Low Medium I Residential	R2-1	0	17	0.152102893	Residential - Double, Duplex, or Two Units - 4 Stories or Less	YES - Current	NO - Privately-Owned	Available	Not Used in Prior Housing Element	0	0	0.262694073	0.262694073	2	2*	2*	1268153	925	West Los Angeles	Yes	Above Moderate
LOS ANGELES	11341 W MISSISSIPPI AVE	90025	4261034016	Low Medium I Residential	R2-1	0	17	0.148293502	Residential - Single Family Residence	YES - Current	NO - Privately-Owned	Available	Not Used in Prior Housing Element	0	0	0.2030972	0.2030972	1	2*	2*	1268153	938	West Los Angeles		Above Moderate
LOS ANGELES	11351 W MISSISSIPPI AVE	90025	4261034018	Low Medium I Residential	R2-1	0	17	0.152104444	Residential - Double, Duplex, or Two Units - 4 Stories or Less	YES - Current	NO - Privately-Owned	Available	Not Used in Prior Housing Element	0	0	0.262694073	0.262694073	2	2*	2*	1268153	965	West Los Angeles	Yes	Above Moderate
LOS ANGELES	11357 W MISSISSIPPI AVE	90025	4261034019	Low Medium I Residential	R2-1	0	17	0.147449782	Residential - Single Family Residence	YES - Current	NO - Privately-Owned	Available	Not Used in Prior Housing Element	0	0	0.2030972	0.2030972	1	2*	2*	1268153	979	West Los Angeles		Above Moderate
LOS ANGELES	2040 S PURDUE AVE	90025	4261034021	Low Medium I Residential	R2-1	0	17	0.160366958	Residential - Single Family Residence	YES - Current	NO - Privately-Owned	Available	Not Used in Prior Housing Element	0	0	0.2030972	0.2030972	1	2*	2*	1268153	945	West Los Angeles		Above Moderate
LOS ANGELES	2034 S PURDUE AVE	90025	4261034022	Low Medium I Residential	R2-1	0	17	0.162505118	Residential - Single Family Residence	YES - Current	NO - Privately-Owned	Available	Not Used in Prior Housing Element	0	0	0.2030972	0.2030972	1	2*	2*	1268153	927	West Los Angeles		Above Moderate
LOS ANGELES	11365 W MISSISSIPPI AVE	90025	4261034025	Low Medium I Residential	R2-1	0	17	0.14795279	Residential - Single Family Residence	YES - Current	NO - Privately-Owned	Available	Not Used in Prior Housing Element	0	0	1.181188393	1.181188393	0	2*	2*	1268153	1476	West Los Angeles		Above Moderate
LOS ANGELES	2037 S CORINTH AVE	90025	4261034BRK	Low Medium I Residential	R2-1	0	17	0.162494097	Residential - Single Family Residence - Condo Conversion	YES - Current	NO - Privately-Owned	Available	Not Used in Prior Housing Element	0	0	0.262694073	0.262694073	2	2*	2*	1268153	1413	West Los Angeles	Yes	Above Moderate
LOS ANGELES	2005 S PURDUE AVE	90025	4261035002	Low Medium I Residential	R2-1	0	17	0.169279381	Residential - Double, Duplex, or Two Units - 4 Stories or Less	YES - Current	NO - Privately-Owned	Available	Not Used in Prior Housing Element	0	0	0.262694073	0.262694073	2	2*	2*	1268149	939	West Los Angeles	Yes	Above Moderate
LOS ANGELES	2000 S BUTLER AVE	90025	4261035003	Low Medium I Residential	R2-1	0	17	0.216716125	Residential - Single Family Residence	YES - Current	NO - Privately-Owned	Available	Not Used in Prior Housing Element	0	0	0.125898147	0.125898147	1	3*	3*	1268149	959	West Los Angeles		Above Moderate
LOS ANGELES	2021 S PURDUE AVE	90025	4261035007	Low Medium I Residential	R2-1	0	17	0.138781279	Residential - Single Family Residence	YES - Current	NO - Privately-Owned	Available	Not Used in Prior Housing Element	0	0	0.2030972	0.2030972	1	2*	2*	1268149	985	West Los Angeles		Above Moderate
LOS ANGELES	2029 S PURDUE AVE	90025	4261035009	Low Medium I Residential	R2-1	0	17	0.16930903	Residential - Single Family Residence	YES - Current	NO - Privately-Owned	Available	Not Used in Prior Housing Element	0	0	0.2030972	0.2030972	1	2*	2*	1268153	963	West Los Angeles		Above Moderate
LOS ANGELES			4261035010	Low Medium I Residential	R2-1	0	17	0.038942116	Residential - Single Family Residence - Vacant Land	YES - Current	NO - Privately-Owned	Available	Not Used in Prior Housing Element	0	0	0.133625162	0.133625162	0	0	0	1268153	981	West Los Angeles		Above Moderate
LOS ANGELES	2026 S BUTLER AVE	90025	4261035011	Low Medium I Residential	R2-1	0	17	0.204962748	Residential - Double, Duplex, or Two Units - 4 Stories or Less	YES - Current	NO - Privately-Owned	Available	Not Used in Prior Housing Element	0	0	0.200495911	0.200495911	2	3*	3*	1268153	977	West Los Angeles	Yes	Above Moderate
LOS ANGELES	2032 S BUTLER AVE	90025	4261035012	Low Medium I Residential	R2-1	0	17	0.169334313	Residential - Double, Duplex, or Two Units - 4 Stories or Less	YES - Current	NO - Privately-Owned	Available	Not Used in Prior Housing Element	0	0	0.262694073	0.262694073	2	2*	2*	1268153	998	West Los Angeles	Yes	Above Moderate
LOS ANGELES	2036 S BUTLER AVE	90025	4261035013	Low Medium I Residential	R2-1	0	17	0.113454404	Residential - Single Family Residence	YES - Current	NO - Privately-Owned	Available	Not Used in Prior Housing Element	0	0	0.138530612	0.138530612	1	1*	1*	1268153	1016	West Los Angeles		Above Moderate
LOS ANGELES	2040 S BUTLER AVE	90025	4261035014	Low Medium I Residential	R2-1	0	17	0.152399967	Residential - Double, Duplex, or Two Units - 4 Stories or Less	YES - Current	NO - Privately-Owned	Available	Not Used in Prior Housing Element	0	0	0.297013187	0.297013187	1	2*	2*	1268153	1027	West Los Angeles	Yes	Above Moderate
LOS ANGELES	2044 S BUTLER AVE	90025	4261035015	Low Medium I Residential	R2-1	0	17	0.150706238	Residential - Double, Duplex, or Two Units - 4 Stories or Less	YES - Current	NO - Privately-Owned	Available	Not Used in Prior Housing Element	0	0	0.049353361	0.049353361	2	2*	2*	1268153	1040	West Los Angeles		Above Moderate
LOS ANGELES	2037 S PURDUE AVE	90025	4261035016	Low Medium I Residential	R2-1	0	17	0.113417809	Residential - Single Family Residence	YES - Current	NO - Privately-Owned	Available	Not Used in Prior Housing Element	0	0	0.129884052	0.129884052	1	1*	1*	1268153	985	West Los Angeles		Above Moderate
LOS ANGELES	2039 S PURDUE AVE	90025	4261035017	Low Medium I Residential	R2-1	0	17	0.152378981	Residential - Single Family Residence	YES - Current	NO - Privately-Owned	Available	Not Used in Prior Housing Element	0	0	0.2030972	0.2030972	1	2*

LOS ANGELES	2028 S COLBY AVE	90025	4261036011	Low Medium I Residential	R2-1	0	17	0.121624725	Residential - Single Family Residence	YES - Current	NO - Privately-Owned	Available	Not Used in Prior Housing Element	0	0	0.106765628	0.106765628	1	2*	2*	1268149	1113	West Los Angeles								Above Moderate
LOS ANGELES	2026 S COLBY AVE	90025	4261036012	Low Medium I Residential	R2-1	0	17	0.121621234	Residential - Single Family Residence	YES - Current	NO - Privately-Owned	Available	Not Used in Prior Housing Element	0	0	0.246036077	0.246036077	1	2*	2*	1268149	1103	West Los Angeles								Above Moderate
LOS ANGELES	2014 S COLBY AVE	90025	4261036015	Low Medium I Residential	R2-1	0	17	0.152016005	Residential - Single Family Residence	YES - Current	NO - Privately-Owned	Available	Not Used in Prior Housing Element	0	0	0.2030972	0.2030972	1	2*	2*	1268149	1068	West Los Angeles								Above Moderate
LOS ANGELES	2008 S COLBY AVE	90025	4261036016	Low Medium I Residential	R2-1	0	17	0.152011908	Residential - Double, Duplex, or Two Units - 4 Stories or Less	YES - Current	NO - Privately-Owned	Available	Not Used in Prior Housing Element	0	0	0.017621109	0.017621109	2	2*	2*	1268149	1053	West Los Angeles		Yes						Above Moderate
LOS ANGELES	11524 W LA GRANGE AVE	90025	4261036017	Low Medium I Residential	R2-1	0	17	0.08279119	Residential - Single Family Residence	YES - Current	NO - Privately-Owned	Available	Not Used in Prior Housing Element	0	0	0.006559832	0.006559832	1	1*	1*	1268149	1049	West Los Angeles								Above Moderate
LOS ANGELES	11518 W LA GRANGE AVE	90025	4261036018	Low Medium I Residential	R2-1	0	17	0.073775375	Residential - Single Family Residence	YES - Current	NO - Privately-Owned	Available	Not Used in Prior Housing Element	0	0	0.158161056	0.158161056	1	1*	1*	1268149	1037	West Los Angeles								Above Moderate
LOS ANGELES	2044 S COLBY AVE	90025	4261036022	Low Medium I Residential	R2-1	0	17	0.136841942	Residential - Double, Duplex, or Two Units - 4 Stories or Less	YES - Current	NO - Privately-Owned	Available	Not Used in Prior Housing Element	0	0	0.262694073	0.262694073	2	2*	2*	1268149	1155	West Los Angeles		Yes						Above Moderate
LOS ANGELES	2038 S COLBY AVE	90025	4261036023	Low Medium I Residential	R2-1	0	17	0.136838488	Residential - Double, Duplex, or Two Units - 4 Stories or Less	YES - Current	NO - Privately-Owned	Available	Not Used in Prior Housing Element	0	0	0.262694073	0.262694073	2	2*	2*	1268149	1145	West Los Angeles		Yes						Above Moderate
LOS ANGELES	2034 S COLBY AVE	90025	4261036024	Low Medium I Residential	R2-1	0	17	0.136834587	Residential - Double, Duplex, or Two Units - 4 Stories or Less	YES - Current	NO - Privately-Owned	Available	Not Used in Prior Housing Element	0	0	0.262694073	0.262694073	2	2*	2*	1268149	1131	West Los Angeles		Yes						Above Moderate
LOS ANGELES	2037 S BUTLER AVE	90025	4261036025	Low Medium I Residential	R2-1	0	17	0.136779928	Residential - Single Family Residence	YES - Current	NO - Privately-Owned	Available	Not Used in Prior Housing Element	0	0	0.2030972	0.2030972	1	2*	2*	1268149	1109	West Los Angeles								Above Moderate
LOS ANGELES	2049 S BUTLER AVE	90025	4261036029	Low Medium I Residential	R2-1	0	17	0.136779701	Residential - Double, Duplex, or Two Units - 4 Stories or Less	YES - Current	NO - Privately-Owned	Available	Not Used in Prior Housing Element	0	0	0.262694073	0.262694073	2	2*	2*	1268149	1140	West Los Angeles		Yes						Above Moderate
LOS ANGELES	11507 W MISSISSIPPI AVE	90025	4261036030	Low Medium I Residential	R2-1	0	17	0.146351336	Residential - Double, Duplex, or Two Units - 4 Stories or Less	YES - Current	NO - Privately-Owned	Available	Not Used in Prior Housing Element	0	0	0.262694073	0.262694073	2	2*	2*	1268149	1153	West Los Angeles		Yes						Above Moderate
LOS ANGELES	2048 S COLBY AVE	90025	4261036033	Low Medium I Residential	R2-1	0	17	0.136846657	Residential - Double, Duplex, or Two Units - 4 Stories or Less	YES - Current	NO - Privately-Owned	Available	Not Used in Prior Housing Element	0	0	0.262694073	0.262694073	2	2*	2*	1268149	1171	West Los Angeles		Yes						Above Moderate
LOS ANGELES	2041 S BUTLER AVE	90025	4261036034	Low Medium I Residential	R2-1	0	17	0.136778826	Residential - Double, Duplex, or Two Units - 4 Stories or Less	YES - Current	NO - Privately-Owned	Available	Not Used in Prior Housing Element	0	0	0.262694073	0.262694073	2	2*	2*	1268149	1118	West Los Angeles		Yes						Above Moderate
LOS ANGELES	2045 S BUTLER AVE	90025	4261036035	Low Medium I Residential	R2-1	0	17	0.136779928	Residential - Double, Duplex, or Two Units - 4 Stories or Less	YES - Current	NO - Privately-Owned	Available	Not Used in Prior Housing Element	0	0	0.262694073	0.262694073	2	2*	2*	1268149	1128	West Los Angeles		Yes						Above Moderate
LOS ANGELES	2016 S COLBY AVE	90025	4261036036	Low Medium I Residential	R2-1	0	17	0.121616436	Residential - Single Family Residence	YES - Current	NO - Privately-Owned	Available	Not Used in Prior Housing Element	0	0	0.2617558	0.2617558	1	2*	2*	1268149	1085	West Los Angeles								Above Moderate
LOS ANGELES	2020 S COLBY AVE	90025	4261036036	Low Medium I Residential	R2-1	0	17	0.121618365	Residential - Single Family Residence	YES - Current	NO - Privately-Owned	Available	Not Used in Prior Housing Element	0	0	0.2617558	0.2617558	1	2*	2*	1268149	1092	West Los Angeles								Above Moderate
LOS ANGELES	2019 S BUTLER AVE	90025	4261036040	Low Medium I Residential	R2-1	0	17	0.119745585	Residential - Double, Duplex, or Two Units - 4 Stories or Less	YES - Current	NO - Privately-Owned	Available	Not Used in Prior Housing Element	0	0	0.00917777	0.00917777	2	2*	2*	1268149	1055	West Los Angeles								Above Moderate
LOS ANGELES	2025 S BUTLER AVE	90025	4261036BRK	Low Medium I Residential	R2-1	0	17	0.119745124	Residential - Single Family Residence - Planned Unit Development (PUD)	YES - Current	NO - Privately-Owned	Available	Not Used in Prior Housing Element	0	0	0.012000848	0.012000848	0	2*	2*	1268149	1272	West Los Angeles								Above Moderate
LOS ANGELES	11556 W LA GRANGE AVE	90025	4261037001	Low Medium I Residential	R2-1	0	17	0.360389436	Residential - Single Family Residence - Vacant Land	YES - Current	NO - Privately-Owned	Available	Not Used in Prior Housing Element	0	0	0.516548157	0.516548157	0	0	0	1268149	1078	West Los Angeles								Above Moderate
LOS ANGELES	11570 W LA GRANGE AVE	90025	4261037002	Low Medium I Residential	R2-1	0	17	0.206599161	Residential - Double, Duplex, or Two Units - 4 Stories or Less	YES - Current	NO - Privately-Owned	Available	Not Used in Prior Housing Element	0	0	0.277207351	0.277207351	2	3*	3*	1268149	1106	West Los Angeles		Yes						Above Moderate
LOS ANGELES	2020 S FEDERAL AVE	90025	4261037004	Low Medium I Residential	R2-1	0	17	0.840229975	Residential - Single Family Residence - Vacant Land	YES - Current	NO - Privately-Owned	Available	Not Used in Prior Housing Element	0	0	1.122350496	1.122350496	0	0	0	1268149	1105	West Los Angeles								Above Moderate
LOS ANGELES	2027 S COLBY AVE	90025	4261037005	Low Medium I Residential	R2-1	0	17	0.280153431	Commercial - Nursery or Greenhouse - One Story	YES - Current	NO - Privately-Owned	Available	Not Used in Prior Housing Element	0	0	0.068194167	0.068194167	1	0	0	1268149	1134	West Los Angeles								Above Moderate
LOS ANGELES	2031 S COLBY AVE	90025	4261037006	Low Medium I Residential	R2-1	0	17	0.140081751	Residential - Single Family Residence	YES - Current	NO - Privately-Owned	Available	Not Used in Prior Housing Element	1	0	0.2030972	0.2030972	1	2*	2*	1268149	1158	West Los Angeles								Above Moderate
LOS ANGELES	2035 S COLBY AVE	90025	4261037007	Low Medium I Residential	R2-1	0	17	0.210129429	Residential - Single Family Residence	YES - Current	NO - Privately-Owned	Available	Not Used in Prior Housing Element	0	0	0.207922912	0.207922912	1	3*	3*	1268149	1172	West Los Angeles								Above Moderate
LOS ANGELES	2045 S COLBY AVE	90025	4261037008	Low Medium I Residential	R2-1	0	17	0.210251933	Residential - Single Family Residence	YES - Current	NO - Privately-Owned	Available	Not Used in Prior Housing Element	0	0	0.207922912	0.207922912	1	3*	3*	1268149	1192	West Los Angeles								Above Moderate
LOS ANGELES	2051 S COLBY AVE	90025	4261037009	Low Medium I Residential	R2-1	0	17	0.149194932	Residential - Single Family Residence	YES - Current	NO - Privately-Owned	Available	Not Used in Prior Housing Element	0	0	0.250841868	0.250841868	1	2*	2*	1238149	16	West Los Angeles								Above Moderate
LOS ANGELES	2055 S COLBY AVE	90025	4261037010	Low Medium I Residential	R2-1	0	17	0.134299785	Residential - Double, Duplex, or Two Units - 4 Stories or Less	YES - Current	NO - Privately-Owned	Available	Not Used in Prior Housing Element	0	0	0.0842951	0.0842951	1	2*	2*	1238149	21	West Los Angeles		Yes						Above Moderate
LOS ANGELES	11569 W MISSISSIPPI AVE	90025	4261037012	Low Medium I Residential	R2-1	0	17	0.096879494	Residential - Single Family Residence	YES - Current	NO - Privately-Owned	Available	Not Used in Prior Housing Element	0	0	0.129431593	0.129431593	1	1*	1*	1238149	40	West Los Angeles								Above Moderate
LOS ANGELES	11573 W MISSISSIPPI AVE	90025	4261037013	Low Medium I Residential	R2-1	0	17	0.096879385	Residential - Single Family Residence	YES - Current	NO - Privately-Owned	Available	Not Used in Prior Housing Element	0	0	0.054682636	0.054682636	1	1*	1*	1238149	51	West Los Angeles								Above Moderate
LOS ANGELES	2044 S FEDERAL AVE	90025	4261037015	Low Medium I Residential	R2-1	0	17	0.140188615	Residential - Double, Duplex, or Two Units - 4 Stories or Less	YES - Current	NO - Privately-Owned	Available	Not Used in Prior Housing Element	0	0	0.324913788	0.324913788	2	2*	2*	1268149	1222	West Los Angeles		Yes						Above Moderate
LOS ANGELES	2040 S FEDERAL AVE	90025	4261037016	Low Medium I Residential	R2-1	0	17	0.140009951	Residential - Single Family Residence	YES - Current	NO - Privately-Owned	Available	Not Used in Prior Housing Element	0	0	0.25016318	0.25016318	1	2*	2*	1268149	1211	West Los Angeles								Above Moderate
LOS ANGELES	2038 S FEDERAL AVE	90025	4261037017	Low Medium I Residential	R2-1	0	17	0.140010228	Residential - Double, Duplex, or Two Units - 4 Stories or Less	YES - Current	NO - Privately-Owned	Available	Not Used in Prior Housing Element	0	0	0.324913788	0.324913788	2	2*	2*	1268149	1202	West Los Angeles		Yes						Above Moderate
LOS ANGELES	2024 S FEDERAL AVE	90025	4261037020	Low Medium I Residential	R2-1	0	17	0.140011048	Residential - Single Family Residence	YES - Current	NO - Privately-Owned	Available	Not Used in Prior Housing Element	0	0	0.25016318	0.25016318	1	2*	2*	1268149	1166	West Los Angeles								Above Moderate
LOS ANGELES	11616 W OHIO AVE	90025	4262001001	Medium Residential	[Q]R3-1	0	54	0.045913988	Residential - Single Family Residence	YES - Current	NO - Privately-Owned	Available	Not Used in Prior Housing Element	0	0	0.2030972	0.2030972	1	2*	2*	1268149	97	West Los Angeles								Above Moderate
LOS ANGELES	11620 W OHIO AVE	90025	4262001002	Medium Residential	[Q]R3-1	0	54	0.114786155	Residential - Five or More Units or Apartments (Any Combination) - 4 Stories or Less	YES - Current	NO - Privately-Owned	Available	Not Used in Prior Housing Element	0	0	0.067434561	0.067434561	6	0	0	1268149	106	West Los Angeles		Yes						Above Moderate
LOS ANGELES	1506 S BARRY AVE	90025	4262001003	Medium Residential	[Q]R3-1	0	54	0.16070107	Residential - Five or More Units or Apartments (Any Combination) - 4 Stories or Less	YES - Current	NO - Privately-Owned	Available	Not Used in Prior Housing Element	0	0	0.088580787	0.088580787	9	0	0	1268149	112	West Los Angeles		Yes						Above Moderate
LOS ANGELES	1510 S BARRY AVE	90025	4262001004	Medium Residential	[Q]R3-1	0	54	0.160700811	Residential - Five or More Units or Apartments (Any Combination) - 4 Stories or Less	YES - Current	NO - Privately-Owned	Available	Not Used in Prior Housing Element	0	0	0.078423753	0.078423753	8	0	0	1268149	129	West Los Angeles		Yes						Above Moderate
LOS ANGELES	11625 W SANTA MONICA BLVD	90025	4262001006	Neighborhood Commercial	C2-1VL	0	108	0.096707221	Commercial - Store - One Story	YES - Current	NO - Privately-Owned	Available	Used in Prior Housing Element - Non-Vacant	0.05577876	0	0	0.05577876	0	0	0	1268149	177	West Los Angeles								Lower
LOS ANGELES	11629 W SANTA MONICA BLVD	90025	4262001006	Neighborhood Commercial	C2-1VL	0	108	0.088871722	Commercial - Store - One Story	YES - Current	NO - Privately-Owned	Available	Used in Prior Housing Element - Non-Vacant	0.051964322	0	0	0.051964322	0	0	0	1268149	191	West Los Angeles								Lower
LOS ANGELES	11617 W SANTA MONICA BLVD	90025	4262001007	Neighborhood Commercial	C2-1VL	0	108	0.083006527	Commercial - Store - One Story	YES - Current	NO - Privately-Owned	Available	Not Used in Prior Housing Element	0.020559053	0	0	0.020559053	0	0	0	1268149	165	West Los Angeles								Lower
LOS ANGELES	1503 S FEDERAL AVE	90025	4262001010	Medium Residential	[Q]R3-1	0	54	0.091984586	Residential - Three Units (Any Combination) - 4 Stories or Less	YES - Current	NO - Privately-Owned	Available	Not Used in Prior Housing Element	0	0	0.074693446	0.074693446	3	0	0	1268149	60	West Los Angeles		Yes						Above Moderate
LOS ANGELES	1517 S FEDERAL AVE	90025	4262001013	Medium Residential	[Q]R3-1	0	54	0.160816995	Residential - Five or More Units or Apartments (Any Combination) - 4 Stories or Less	YES - Current	NO - Privately-Owned	Available	Not Used in Prior Housing Element	0	0	0.069979079	0.069979079	9	0	0	1268149	108	West Los Angeles		Yes						Above Moderate
LOS ANGELES	1521 S FEDERAL AVE	90025	4262001014	Neighborhood Commercial	C2-1VL	0	108	0.080451096	Commercial - Parking Lot (Commercial Use Property) - Lots - Patron or Employee - One Story	YES - Current	NO - Privately-Owned	Available	Not Used in Prior Housing Element	0.012450641	0	0	0.012450641	0	0	0	1268149	121	West Los Angeles								Lower
LOS ANGELES	11609 W SANTA MONICA BLVD	90025	4262001015	Neighborhood Commercial	C2-1VL	0	108	0.080267396	Commercial - Store - One Story	YES - Current	NO - Privately-Owned	Available	Used in Prior Housing Element - Non-Vacant	0.133196339	0	0	0.133196339	0	0	0	1268149	156	West Los Angeles								Lower
LOS ANGELES			4262001015	Neighborhood Commercial	C2-1VL	0	108	0.00803463	Commercial - Store - One Story	YES - Current	NO - Privately-Owned	Available	Used in Prior Housing Element - Non-Vacant	0	0	0.023358555	0.023358555	0	0	0	1268149	153	West Los Angeles								Above Moderate
LOS ANGELES			4262001015	Neighborhood Commercial	C2-1VL	0	108	0.072315409	Commercial - Store - One Story	YES - Current	NO - Privately-Owned	Available	Used in Prior Housing Element - Non-Vacant	0.134421304	0	0	0.134421304	0	0	0	1268149	139	West Los Angeles								Lower
LOS ANGELES	11601 W SANTA MONICA BLVD	90025	4262001016	Neighborhood Commercial	C2-1VL	0	108	0.095734281	Commercial - Hotel and Motel - Hotel - Under 50 Rooms - One Story	YES - Current	NO - Privately-Owned	Available	Not Used in Prior Housing Element	0.03003701	0	0	0.03003701	0	0	0	1268149	138	West Los Angeles								Lower
LOS ANGELES	1516 S BARRY AVE	90025	4262001900	Neighborhood Commercial	C2-1VL	0	108	0.160700111	Miscellaneous - Government Owned Property	YES - Current	YES - City-Owned	Available	Used in Prior Housing Element - Non-Vacant	0.0291293	0	0	0.0291293	0	0	0	1268149	143	West Los Angeles								Lower
LOS ANGELES	11680 W OHIO AVE	90025	4262002001	Medium Residential	[Q]R3-1	0	54	0.160701373	Residential - Five or More Units or Apartments (Any Combination) - 4 Stories or Less	YES - Current	NO - Privately-Owned	Available	Not Used in Prior Housing Element	0	0	0.078423753	0.078423753	8	0	0	1268149	185	West Los Angeles		Yes						Above Moderate
LOS ANGELES	1506 S BARRINGTON AVE	90025	4262002002	Medium Residential	[Q]R3-1	0	54	0.159698285	Residential - Five or More Units or Apartments (Any Combination) - 4 Stories or Less	YES - Current	NO - Privately-Owned	Available	Not Used in Prior Housing Element	0.108778715	0	0	0.108778715	8	0	0	1268149	201	West Los Angeles								Lower
LOS ANGELES	11677 W SANTA MONICA BLVD	90025	4262002006	Neighborhood Commercial	C2-1VL	0	108	0.091105044	Commercial - Auto, Recreation Equipment, Construction Equipment Sales and Service - Auto Body Repair Shop - One Story	YES - Current	NO - Privately-Owned	Available	Not Used in Prior Housing Element	0.051964322	0	0	0.051964322	0	0	0	1268149	247	West Los Angeles								Lower
LOS ANGELES	11653 W SANTA MONICA BLVD	90025	4262002014	Neighborhood Commercial	C2-1VL	0	108	0.087296642	Commercial - Store - One Story	YES - Current	NO - Privately-Owned	Available	Not Used in Prior Housing Element	0.036544566	0	0	0.036544566	3	0	0	1268149	205	West Los Angeles								Lower
LOS ANGELES	1517 S BARRY AVE	90025	4262002014	Neighborhood Commercial	C2-1VL	0	108	0.091136581	Commercial - Store - One Story	YES - Current	NO - Privately-Owned	Available	Not Used in Prior Housing Element	0.039262556	0	0	0.039262556	3	0	0	1268149	198	West Los Angeles								Lower
LOS ANGELES	11657 W SANTA MONICA BLVD	90025	4262002015	Neighborhood Commercial	C2-1VL	0	108	0.083456657	Commercial - Store - One Story	YES - Current	NO - Privately-Owned	Available	Not Used in Prior Housing Element	0.048366545	0	0	0.048366545	0	0	0	1268149	212	West Los Angeles								Lower
LOS ANGELES	11661 W SANTA MONICA BLVD	90025	4262002016	Neighborhood Commercial	C2-1VL	0	108	0.079617259	Commercial - Store - One Story	YES - Current	NO - Privately-Owned	Available	Not Used in Prior Housing Element	0.044376254	0	0	0.044376254	0	0	0	1268149	222	West Los Angeles								Lower
LOS ANGELES	11669 W SANTA MONICA BLVD	90025	4262002017	Neighborhood Commercial	C2-1VL	0	108	0.08481127	Commercial - Office Building - One Story	YES - Current	NO - Privately-Owned	Available	Used in Prior Housing Element - Non-Vacant	0.048366545	0	0	0.048366545	0	0	0	1268149	234	West Los Angeles								Lower
LOS ANGELES	11671 W SANTA MONICA BLVD	90025	4262002017	Neighborhood Commercial	C2-1VL	0	108	0.098951333	Commercial - Office Building - One Story	YES - Current	NO - Privately-Owned	Available	Used in Prior Housing Element - Non-Vacant	0.05577876	0	0	0.05577876	0	0	0	1268149	240	West Los Angeles								Lower
LOS ANGELES	1510 S BARRINGTON AVE	90025	4262002BRK	Medium Residential	[Q]R3-1	0	54	0.140265843	Residential - Single Family Residence - Condo Conversion	YES - Current	NO - Privately-Owned	Available	Not Used in Prior Housing Element	0.053917311	0	0	0.053917311	8	0	0	1268149	1279	West Los Angeles								Lower
LOS ANGELES	11729 W SANTA MONICA BLVD	90025	4262003002	General Commercial	C2-1VL	0	108	0.09292569	Commercial - Auto, Recreation Equipment, Construction Equipment Sales and Service - Auto Body Repair Shop - One Story	YES - Current	NO - Privately-Owned	Available	Not Used in Prior Housing Element	0.043785086	0	0	0.043785086	1	0	0	1268149	316	West Los Angeles								Lower
LOS ANGELES	11725 W SANTA MONICA BLVD	90025	4262003003	General Commercial	C2-1VL	0	108	0.050952431	Commercial - Office Building - One Story	YES - Current	NO - Privately-Owned	Available	Not Used in Prior Housing Element	0	0	0.018415431	0.018415431	0	0	0	1268149	303	West Los Angeles								Above Moderate
LOS ANGELES			4262003003	General Commercial	C2-1VL	0	108	0.0393571	Commercial - Office Building - One Story	YES - Current	NO - Privately-Owned	Available	Not Used in Prior Housing Element	0	0	0.027762383	0.027762383	0	0	0	1268149	310	West Los Angeles								Above Moderate
LOS ANGELES	11717 W SANTA MONICA BLVD	90025	4262003004	General Commercial	C2-1VL	0	108	0.096634273	Commercial - Auto, Recreation Equipment, Construction Equipment Sales and Service - Auto Body Repair Shop - One Story	YES - Current	NO - Privately-Owned	Available	Not Used in Prior Housing Element	0.046998943	0	0	0.046998943	1	0	0	1268149	293	West Los Angeles								Lower
LOS ANGELES	11706 W OHIO AVE	90025	4262003005	Medium Residential	[Q]R3-1	0	54	0.160700389	Residential - Four Units (Any Combination) - 4 Stories or Less	YES - Current	NO - Privately-Owned	Available	Not Used in Prior Housing Element	0	0	0.367365569	0.367365569	4	0	0	1268149	232	West Los Angeles		Yes						Above Moderate
LOS ANGELES	1507 S BARRINGTON AVE	90025	4262003006	Medium Residential	[Q]R3-1	0	54	0.160700735	Residential - Single Family Residence	YES - Current	NO - Privately-Owned	Available	Used in Prior Housing Element - Non-Vacant	0.704194725	0	0	0.704194725	1	0	0	1268149	243	West Los Angeles								Lower
LOS ANGELES	1511 S BARRINGTON AVE	90025	4262003007	General Commercial	C2-1VL	0	108	0.133927489	Commercial - Auto, Recreation Equipment, Construction Equipment Sales and Service - Auto Body Repair Shop - One Story	YES - Current	NO - Privately-Owned	Available	Used in Prior Housing Element - Non-Vacant	0.206668022	0	0	0.206668022	0	0	0	1268149	255	West Los Angeles								Lower
LOS ANGELES	11715 W SANTA MONICA BLVD	90025	4262003008	General Commercial	C2-1VL	0	108	0.026775074	Commercial - Auto, Recreation Equipment, Construction Equipment Sales and Service - Auto Body Repair Shop - One Story	YES - Current	NO - Privately-Owned	Available	Not Used in Prior Housing Element	0	0	0.008607986	0.008607986	0	0	0	1268149	281	West Los Angeles								Above Moderate
LOS ANGELES	11715 1/2 W SANTA MONICA BLVD	90025	4262003009	General Commercial	C2-1VL	0	108	0.04067872	Commercial - Auto, Recreation Equipment, Construction Equipment Sales and Service - Auto Body Repair Shop - One Story	YES - Current	NO - Privately-Owned	Available	Not Used in Prior Housing Element	0	0	0.013751188	0.013751188	1	0	0	1268149	297	West Los Angeles								Above Moderate
LOS ANGELES	11711 W SANTA MONICA BLVD	90025	4262003010	General Commercial	C2-1VL	0	108	0.032702681	Commercial - Store Combination - Store and Office Combination - One Story	YES - Current	NO - Privately-Owned	Available	Not Used in Prior Housing Element	0	0	0.0057291	0.0057291	1	0	0	1268149	290	West Los Angeles								Above Moderate
LOS ANGELES	11701 W SANTA MONICA BLVD	90025	4262003011	General Commercial	C2-1VL	0	108	0.100541957	Commercial - Store - One Story	YES - Current	NO - Privately-Owned	Available	Not Used in Prior Housing Element	0.048163253	0	0	0.048163253	1	0	0	1268149	270	West Los Angeles								Lower
LOS ANGELES	11722 W OHIO AVE	90025	4262003BRK	Medium Residential	[Q]R3-1	0	54	0.313148694	Residential - Single Family Residence - Condominium	YES - Current	NO - Privately-Owned	Available	Not Used in Prior Housing Element	0.090054914	0	0	0.090054914	18	0	0	1268149	1299	West Los Angeles								Lower
LOS ANGELES	11827 W SANTA MONICA BLVD	90025	4262004001	General Commercial	C2-1VL	0	108	0.099021167	Commercial - Auto, Recreation Equipment, Construction Equipment Sales and Service - Auto Body Repair Shop - One Story	YES - Current	NO - Privately-Owned	Available	Not Used in Prior Housing Element	0.05577876	0	0	0.05577876	0	0	0	1268145	372	West Los Angeles								Lower
LOS ANGELES	11819 W SANTA MONICA BLVD	90025	4262004002	General Commercial	C2-1VL	0	108	0.106997174	Commercial - Restaurant, Cocktail Lounge - Restaurant, Cocktail Lounge, Tavern - One Story	YES - Current	NO - Privately-Owned	Available	Used in Prior Housing Element - Non-Vacant	0.177615923	0	0	0.177615923	0	0	0	1268145	348	West Los Angeles								Lower
LOS ANGELES	11823 W SANTA MONICA BLVD	90025	4262004002	General Commercial	C2-1VL	0	108	0.099778047	Commercial - Restaurant, Cocktail Lounge - Restaurant, Cocktail Lounge, Tavern - One Story	YES - Current	NO - Privately-Owned	Available	Used in Prior Housing Element - Non-Vacant	0.167452094	0	0	0.167452094	0	0	0	1268145	358	West Los Angeles								Lower
LOS ANGELES	11811 W SANTA MONICA BLVD	90025	4262004003	General Commercial	C2-1VL	0	108	0.114218006	Commercial - Store Combination - Store and Residential Combination - One Story	YES - Current	NO - Privately-Owned	Available	Not Used in Prior Housing Element	0	0	0.045225447	0.045225447	0	0	0	1268145	330	West Los Angeles		Yes						Above Moderate
LOS ANGELES	11806 W OHIO AVE	90025	4262004004	General Commercial	C2-1VL	0	108	0.120871414	Commercial - Store - One Story	YES - Current	NO - Privately-Owned	Available	Used in Prior Housing Element - Non-Vacant	0.062228635	0	0	0.062228635	0	0	0	1268149	389	West Los Angeles								Lower
LOS ANGELES	11773 W SANTA MONICA BLVD	90025	4262004006	General Commercial	C2-1VL	0	108	0.153023122	Commercial - Store - One Story	YES - Current	NO - Privately-Owned	Available	Used in Prior Housing Element - Non-Vacant	0.209862277	0	0	0.209862277	2	0	0	1268149	345	West Los Angeles								Lower
LOS ANGELES	11779 W SANTA MONICA BLVD	90025	4262004006	General Commercial	C2-1VL	0	108	0.155099947	Commercial - Store - One Story	YES - Current	NO - Privately-Owned	Available	Used in Prior Housing Element - Non-Vacant	0.209862277	0	0	0.209862277	2	0	0	1268149	357	West Los Angeles								Lower
LOS ANGELES	11803 W SANTA MONICA BLVD	90025	4262004007	General Commercial	C2-1VL	0	108	0.135525338	Commercial - Auto, Recreation Equipment, Construction Equipment Sales and Service - New Car Sales and Service - One Story	YES - Current	NO - Privately-Owned	Available	Not Used in Prior Housing Element	0.029663184	0	0	0.029663184	0	0	0	1268149	378	West Los Angeles								Lower
LOS ANGELES	1479 S STONER AVE	90025	4262004900	General Commercial	C2-1VL	0	108	0.19546978	Miscellaneous - Government Owned Property	YES - Current	YES - City-Owned	Available	Used in Prior Housing Element - Non-Vacant	0.032715318	0	0	0.032715318	0	0	0	1268149	307	West Los Angeles								Lower
LOS ANGELES			4262004900	General Commercial	C2-1VL	0	108	0.160255763	Miscellaneous - Government Owned Property	YES - Current	YES - City-Owned	Available	Used in Prior Housing Element - Non-Vacant	0.0291293	0	0	0.0291293	0	0	0	1268149	339	West Los Angeles								Lower

LOS ANGELES	1532 S WESTGATE AVE	90025	4262005016	Medium Residential	[Q]R3-1	0	54	0.160701966	Residential - Five or More Units or Apartments (Any Combination) - 4 Stories or Less	YES - Current	NO - Privately-Owned	Available	Not Used in Prior Housing Element	0	0	0.037713449	0.037713449	9	0	0	1268149	594	West Los Angeles	Yes	Above Moderate
LOS ANGELES	1526 S WESTGATE AVE	90025	4262005017	Medium Residential	[Q]R3-1	0	54	0.160699809	Residential - Four Units (Any Combination) - 4 Stories or Less	YES - Current	NO - Privately-Owned	Available	Not Used in Prior Housing Element	0	0	0.367365569	0.367365569	4	0	0	1268149	578	West Los Angeles	Yes	Above Moderate
LOS ANGELES	1518 S WESTGATE AVE	90025	4262005900	Medium Residential	[Q]R3-1	0	54	0.146503569	Residential - Five or More Units or Apartments (Any Combination) - 4 Stories or Less	YES - Current	NO - Privately-Owned	Available	Not Used in Prior Housing Element	0.0474222	0	0	0.0474222	9	0	0	1268149	563	West Los Angeles		Lower
LOS ANGELES	1519 S GRANVILLE AVE	90025	4262005902	Medium Residential	[Q]R3-1	0	54	0.160699444	Residential - Five or More Units or Apartments (Any Combination) - 4 Stories or Less	YES - Current	NO - Privately-Owned	Available	Not Used in Prior Housing Element	0.053101156	0	0	0.053101156	9	0	0	1268149	522	West Los Angeles		Lower
LOS ANGELES	1535 S GRANVILLE AVE	90025	4262005BRK	Medium Residential	[Q]R3-1	0	54	0.3156619	Residential - Single Family Residence - Condo Conversion	YES - Current	NO - Privately-Owned	Available	Not Used in Prior Housing Element	0.088802055	0	0	0.088802055	18	0	0	1268149	572	West Los Angeles		Lower
LOS ANGELES	1519 S STONER AVE	90025	4262006009	Medium Residential	[Q]R3-1	0	54	0.159222351	Residential - Five or More Units or Apartments (Any Combination) - 4 Stories or Less	YES - Current	NO - Privately-Owned	Available	Not Used in Prior Housing Element	0	0	0.079047836	0.079047836	10	0	0	1268149	456	West Los Angeles	Yes	Above Moderate
LOS ANGELES	1525 S STONER AVE	90025	4262006010	Medium Residential	[Q]R3-1	0	54	0.16037893	Residential - Five or More Units or Apartments (Any Combination) - 4 Stories or Less	YES - Current	NO - Privately-Owned	Available	Not Used in Prior Housing Element	0	0	0.069979079	0.069979079	9	0	0	1268149	474	West Los Angeles	Yes	Above Moderate
LOS ANGELES	1531 S STONER AVE	90025	4262006011	Medium Residential	[Q]R3-1	0	54	0.160389296	Residential - Five or More Units or Apartments (Any Combination) - 4 Stories or Less	YES - Current	NO - Privately-Owned	Available	Not Used in Prior Housing Element	0	0	0.069979079	0.069979079	9	0	0	1268149	489	West Los Angeles	Yes	Above Moderate
LOS ANGELES	1535 S STONER AVE	90025	4262006012	Medium Residential	[Q]R3-1	0	54	0.160398242	Residential - Five or More Units or Apartments (Any Combination) - 4 Stories or Less	YES - Current	NO - Privately-Owned	Available	Not Used in Prior Housing Element	0	0	0.069979079	0.069979079	9	0	0	1268149	506	West Los Angeles	Yes	Above Moderate
LOS ANGELES	1545 S STONER AVE	90025	4262006014	Medium Residential	[Q]R3-1	0	54	0.150791988	Residential - Five or More Units or Apartments (Any Combination) - 4 Stories or Less	YES - Current	NO - Privately-Owned	Available	Not Used in Prior Housing Element	0	0	0.108709432	0.108709432	8	0	0	1268149	536	West Los Angeles	Yes	Above Moderate
LOS ANGELES	1548 S GRANVILLE AVE	90025	4262006015	Medium Residential	[Q]R3-1	0	54	0.160830836	Residential - Five or More Units or Apartments (Any Combination) - 4 Stories or Less	YES - Current	NO - Privately-Owned	Available	Not Used in Prior Housing Element	0	0	0.069979079	0.069979079	9	0	0	1268149	576	West Los Angeles	Yes	Above Moderate
LOS ANGELES	1544 S GRANVILLE AVE	90025	4262006016	Medium Residential	[Q]R3-1	0	54	0.160571639	Residential - Five or More Units or Apartments (Any Combination) - 4 Stories or Less	YES - Current	NO - Privately-Owned	Available	Not Used in Prior Housing Element	0.059516706	0	0	0.059516706	8	0	0	1268149	560	West Los Angeles		Lower
LOS ANGELES	1538 S GRANVILLE AVE	90025	4262006017	Medium Residential	[Q]R3-1	0	54	0.160699859	Residential - Five or More Units or Apartments (Any Combination) - 4 Stories or Less	YES - Current	NO - Privately-Owned	Available	Not Used in Prior Housing Element	0	0	0.088580787	0.088580787	9	0	0	1268149	541	West Los Angeles	Yes	Above Moderate
LOS ANGELES	1532 S GRANVILLE AVE	90025	4262006018	Medium Residential	[Q]R3-1	0	54	0.160700734	Residential - Five or More Units or Apartments (Any Combination) - 4 Stories or Less	YES - Current	NO - Privately-Owned	Available	Not Used in Prior Housing Element	0.05236277	0	0	0.05236277	9	0	0	1268149	525	West Los Angeles		Lower
LOS ANGELES	1530 S GRANVILLE AVE	90025	4262006019	Medium Residential	[Q]R3-1	0	54	0.160700444	Residential - Five or More Units or Apartments (Any Combination) - 4 Stories or Less	YES - Current	NO - Privately-Owned	Available	Not Used in Prior Housing Element	0	0	0.05571058	0.05571058	11	0	0	1268149	511	West Los Angeles	Yes	Above Moderate
LOS ANGELES	1524 S GRANVILLE AVE	90025	4262006031	Medium Residential	[Q]R3-1	0	54	0.16070176	Residential - Five or More Units or Apartments (Any Combination) - 4 Stories or Less	YES - Current	NO - Privately-Owned	Available	Not Used in Prior Housing Element	0.046716109	0	0	0.046716109	10	0	0	1268149	1285	West Los Angeles		Lower
LOS ANGELES	1541 S STONER AVE	90025	4262006BRK	Medium Residential	[Q]R3-1	0	54	0.157285925	Residential - Single Family Residence - Condominium	YES - Current	NO - Privately-Owned	Available	Not Used in Prior Housing Element	0.073717348	0	0	0.073717348	6	0	0	1268149	519	West Los Angeles		Lower
LOS ANGELES	11710 W SANTA MONICA BLVD	90025	4262007005	General Commercial	C2-1VL	0	108	0.31134637	Commercial - Store - One Story	YES - Current	NO - Privately-Owned	Available	Used in Prior Housing Element - Non-Vacant	0.149731952	0	0	0.149731952	0	0	0	1268149	337	West Los Angeles		Lower
LOS ANGELES	11700 W SANTA MONICA BLVD	90025	4262007006	General Commercial	C2-1VL	0	108	0.135333794	Commercial - Store - One Story	YES - Current	NO - Privately-Owned	Available	Used in Prior Housing Element - Non-Vacant	0.181864853	0	0	0.181864853	1	0	0	1268149	327	West Los Angeles		Lower
LOS ANGELES	1545 S BARRINGTON AVE	90025	4262007007	General Commercial	C2-1VL	0	108	0.160610753	Commercial - Parking Lot (Commercial Use Property) - Lots - Patron or Employee - One Story	YES - Current	NO - Privately-Owned	Available	Used in Prior Housing Element - Non-Vacant	0.052710552	0	0	0.052710552	0	0	0	1268149	348	West Los Angeles		Lower
LOS ANGELES	1557 S BARRINGTON AVE	90025	4262007009	Medium Residential	[Q]R3-1	0	54	0.160700666	Residential - Five or More Units or Apartments (Any Combination) - 4 Stories or Less - Other Improvements Only	YES - Current	NO - Privately-Owned	Available	Not Used in Prior Housing Element	0.076257437	0	0	0.076257437	0	0	0	1268149	395	West Los Angeles		Lower
LOS ANGELES	1563 S BARRINGTON AVE	90025	4262007010	Medium Residential	[Q]R3-1	0	54	0.160701692	Residential - Five or More Units or Apartments (Any Combination) - 4 Stories or Less - Other Improvements Only	YES - Current	NO - Privately-Owned	Available	Not Used in Prior Housing Element	0.076257437	0	0	0.076257437	0	0	0	1268149	413	West Los Angeles		Lower
LOS ANGELES	1567 S BARRINGTON AVE	90025	4262007011	Medium Residential	[Q]R3-1	0	54	0.160700207	Residential - Five or More Units or Apartments (Any Combination) - 4 Stories or Less	YES - Current	NO - Privately-Owned	Available	Not Used in Prior Housing Element	0	0	0.088580787	0.088580787	9	0	0	1268149	432	West Los Angeles	Yes	Above Moderate
LOS ANGELES	11701 W IDAHO AVE	90025	4262007012	Medium Residential	[Q]R3-1	0	54	0.160701692	Residential - Four Units (Any Combination) - 4 Stories or Less	YES - Current	NO - Privately-Owned	Available	Not Used in Prior Housing Element	0	0	0.12360955	0.12360955	4	0	0	1268149	454	West Los Angeles	Yes	Above Moderate
LOS ANGELES	11721 W IDAHO AVE	90025	4262007013	Medium Residential	[Q]R3-1	0	54	0.160699492	Residential - Five or More Units or Apartments (Any Combination) - 4 Stories or Less	YES - Current	NO - Privately-Owned	Available	Not Used in Prior Housing Element	0	0	0.088580787	0.088580787	9	0	0	1268149	494	West Los Angeles	Yes	Above Moderate
LOS ANGELES	1532 S STONER AVE	90025	4262007015	Medium Residential	[Q]R3-1	0	54	0.160700299	Residential - Five or More Units or Apartments (Any Combination) - 4 Stories or Less	YES - Current	NO - Privately-Owned	Available	Not Used in Prior Housing Element	0	0	0.029773744	0.029773744	9	0	0	1268149	461	West Los Angeles	Yes	Above Moderate
LOS ANGELES	1528 S STONER AVE	90025	4262007016	Medium Residential	[Q]R3-1	0	54	0.160700906	Residential - Five or More Units or Apartments (Any Combination) - 4 Stories or Less	YES - Current	NO - Privately-Owned	Available	Not Used in Prior Housing Element	0	0	0.062440161	0.062440161	10	0	0	1268149	437	West Los Angeles	Yes	Above Moderate
LOS ANGELES	1524 S STONER AVE	90025	4262007017	Medium Residential	[Q]R3-1	0	54	0.149940002	Commercial - Parking Lot (Commercial Use Property) - Lots - Patron or Employee - One Story	YES - Current	NO - Privately-Owned	Available	Used in Prior Housing Element - Non-Vacant	0.011982689	0	0	0.011982689	0	0	0	1268149	417	West Los Angeles		Lower
LOS ANGELES	11726 W SANTA MONICA BLVD	90025	4262007030	General Commercial	C2-1VL	0	108	0.200826604	Commercial - Store - One Story	YES - Current	NO - Privately-Owned	Available	Used in Prior Housing Element - Non-Vacant	0.089220698	0	0	0.089220698	1	0	0	1268149	361	West Los Angeles		Lower
LOS ANGELES	1518 S STONER AVE	90025	4262007030	General Commercial	C2-1VL	0	108	0.064280302	Commercial - Store - One Story	YES - Current	NO - Privately-Owned	Available	Used in Prior Housing Element - Non-Vacant	0	0	0.012452858	0.012452858	1	0	0	1268149	400	West Los Angeles		Above Moderate
LOS ANGELES	1520 S STONER AVE	90025	4262007030	General Commercial	C2-1VL	0	108	0.076333066	Commercial - Store - One Story	YES - Current	NO - Privately-Owned	Available	Used in Prior Housing Element - Non-Vacant	0.042257532	0	0	0.042257532	1	0	0	1268149	412	West Los Angeles		Lower
LOS ANGELES	11714 W SANTA MONICA BLVD	90025	4262007031	General Commercial	C2-1VL	0	108	0.249705028	Commercial - Store Combination - Store and Office Combination - One Story	YES - Current	NO - Privately-Owned	Available	Not Used in Prior Housing Element	0.04345462	0	0	0.04345462	1	0	0	1268149	352	West Los Angeles		Lower
LOS ANGELES		4262007031	General Commercial	C2-1VL	0	108	0.075185114	Commercial - Store Combination - Store and Office Combination - One Story	YES - Current	NO - Privately-Owned	Available	Not Used in Prior Housing Element	0.018170461	0	0	0.018170461	1	0	0	1268149	1242	West Los Angeles		Lower
LOS ANGELES	1538 S STONER AVE	90025	4262007BRK	Medium Residential	[Q]R3-1	0	54	0.157831971	Residential - Single Family Residence - Condominium	YES - Current	NO - Privately-Owned	Available	Not Used in Prior Housing Element	0.05236277	0	0	0.05236277	9	0	0	1268149	1237	West Los Angeles		Lower
LOS ANGELES	11650 W SANTA MONICA BLVD	90025	4262008022	Neighborhood Commercial	(T)(Q)C2-1VL	0	108	0.216062115	Commercial - Commercial - Vacant Land	YES - Current	NO - Privately-Owned	Available	Not Used in Prior Housing Element	0.223669316	0	0	0.223669316	0	0	0	1268149	262	West Los Angeles		Lower
LOS ANGELES	11660 W SANTA MONICA BLVD	90025	4262008022	Neighborhood Commercial	(T)(Q)C2-1VL	0	108	0.257143228	Commercial - Commercial - Vacant Land	YES - Current	NO - Privately-Owned	Available	Not Used in Prior Housing Element	0.2478616	0	0	0.2478616	0	0	0	1268149	272	West Los Angeles		Lower
LOS ANGELES	11674 W SANTA MONICA BLVD	90025	4262008022	Neighborhood Commercial	(T)(Q)C2-1VL	0	108	2.023919087	Commercial - Commercial - Vacant Land	YES - Current	NO - Privately-Owned	Available	Not Used in Prior Housing Element	5.867604107	0	0	5.867604107	0	0	0	1268149	285	West Los Angeles		Lower
LOS ANGELES	1551 S BARRY AVE	90025	4262008022	Neighborhood Commercial	(T)(Q)C2-1VL	0	108	0.171239305	Commercial - Parking Lot (Commercial Use Property) - Lots - Patron or Employee - Vacant Land	YES - Current	NO - Privately-Owned	Available	Not Used in Prior Housing Element	0.196092522	0	0	0.196092522	0	0	0	1268149	302	West Los Angeles		Lower
LOS ANGELES	1621 S FEDERAL AVE	90025	4262009005	Medium Residential	[Q]R3-1	0	54	0.160700744	Residential - Five or More Units or Apartments (Any Combination) - 4 Stories or Less	YES - Current	NO - Privately-Owned	Available	Not Used in Prior Housing Element	0	0	0.033643197	0.033643197	10	0	0	1268149	256	West Los Angeles	Yes	Above Moderate
LOS ANGELES	1625 S FEDERAL AVE	90025	4262009006	Medium Residential	[Q]R3-1	0	54	0.160701941	Residential - Five or More Units or Apartments (Any Combination) - 4 Stories or Less	YES - Current	NO - Privately-Owned	Available	Not Used in Prior Housing Element	0	0	0.069979079	0.069979079	9	0	0	1268149	273	West Los Angeles	Yes	Above Moderate
LOS ANGELES	11633 W IDAHO AVE	90025	4262009008	Medium Residential	[Q]R3-1	0	54	0.160701611	Residential - Five or More Units or Apartments (Any Combination) - 4 Stories or Less	YES - Current	NO - Privately-Owned	Available	Not Used in Prior Housing Element	0	0	0.05571058	0.05571058	11	0	0	1268149	326	West Los Angeles	Yes	Above Moderate
LOS ANGELES	1566 S BARRY AVE	90025	4262009009	Medium Residential	[Q]R3-1	0	54	0.160699099	Residential - Five or More Units or Apartments (Any Combination) - 4 Stories or Less	YES - Current	NO - Privately-Owned	Available	Not Used in Prior Housing Element	0	0	0.062440161	0.062440161	10	0	0	1268149	312	West Los Angeles	Yes	Above Moderate
LOS ANGELES	1562 S BARRY AVE	90025	4262009010	Medium Residential	[Q]R3-1	0	54	0.160700264	Residential - Five or More Units or Apartments (Any Combination) - 4 Stories or Less	YES - Current	NO - Privately-Owned	Available	Not Used in Prior Housing Element	0	0	0.023690788	0.023690788	11	0	0	1268149	294	West Los Angeles	Yes	Above Moderate
LOS ANGELES	11628 W SANTA MONICA BLVD	90025	4262009011	Neighborhood Commercial	C2-1VL	0	108	0.351130393	Commercial - Store Combination - Store and Office Combination - One Story	YES - Current	NO - Privately-Owned	Available	Used in Prior Housing Element - Non-Vacant	0.053590293	0	0	0.053590293	0	0	0	1268149	227	West Los Angeles		Lower
LOS ANGELES		4262009011	Neighborhood Commercial	C2-1VL	0	108	0.355562779	Commercial - Store Combination - Store and Office Combination - One Story	YES - Current	NO - Privately-Owned	Available	Used in Prior Housing Element - Non-Vacant	0.05277698	0	0	0.05277698	0	0	0	1268149	239	West Los Angeles		Lower
LOS ANGELES	11600 W SANTA MONICA BLVD	90025	4262009024	Neighborhood Commercial	C2-1VL	0	108	0.316937426	Commercial - Service Station - Full Service - No Additional Services	YES - Current	NO - Privately-Owned	Available	Not Used in Prior Housing Element	0.318913817	0	0	0.318913817	2	0	0	1268149	202	West Los Angeles		Lower
LOS ANGELES	11618 W SANTA MONICA BLVD	90025	4262009024	Neighborhood Commercial	C2-1VL	0	108	0.334033109	Commercial - Restaurant, Cocktail Lounge - Fast Food - Walk Up - One Story	YES - Current	NO - Privately-Owned	Available	Not Used in Prior Housing Element	0.351999755	0	0	0.351999755	1	0	0	1268149	214	West Los Angeles		Lower
LOS ANGELES	1631 S FEDERAL AVE	90025	4262009BRK	Medium Residential	[Q]R3-1	0	54	0.148205608	Residential - Single Family Residence - Condominium	YES - Current	NO - Privately-Owned	Available	Not Used in Prior Housing Element	0.052846808	0	0	0.052846808	9	0	0	1268149	1234	West Los Angeles		Lower
LOS ANGELES	1645 S FEDERAL AVE	90025	4262010002	Medium Residential	[Q]R3-1	0	54	0.160700763	Residential - Five or More Units or Apartments (Any Combination) - 4 Stories or Less	YES - Current	NO - Privately-Owned	Available	Not Used in Prior Housing Element	0	0	0.05571058	0.05571058	11	0	0	1268149	341	West Los Angeles	Yes	Above Moderate
LOS ANGELES	1661 S FEDERAL AVE	90025	4262010005	Medium Residential	[Q]R3-1	0	54	0.160701445	Residential - Five or More Units or Apartments (Any Combination) - 4 Stories or Less	YES - Current	NO - Privately-Owned	Available	Not Used in Prior Housing Element	0	0	0.05571058	0.05571058	11	0	0	1268149	382	West Los Angeles	Yes	Above Moderate
LOS ANGELES	1671 S FEDERAL AVE	90025	4262010007	Medium Residential	[Q]R3-1	0	54	0.160701547	Residential - Five or More Units or Apartments (Any Combination) - 4 Stories or Less	YES - Current	NO - Privately-Owned	Available	Not Used in Prior Housing Element	0	0	0.05571058	0.05571058	11	0	0	1268149	415	West Los Angeles	Yes	Above Moderate
LOS ANGELES	1675 S FEDERAL AVE	90025	4262010008	Medium Residential	[Q]R3-1	0	54	0.158120893	Residential - Five or More Units or Apartments (Any Combination) - 4 Stories or Less	YES - Current	NO - Privately-Owned	Available	Not Used in Prior Housing Element	0	0	0.037713449	0.037713449	9	0	0	1268149	434	West Los Angeles	Yes	Above Moderate
LOS ANGELES	1640 S BARRY AVE	90025	4262010011	Medium Residential	[Q]R3-1	0	54	0.236481593	Residential - Five or More Units or Apartments (Any Combination) - 4 Stories or Less - Pool	YES - Current	NO - Privately-Owned	Available	Not Used in Prior Housing Element	0	0	0.122746859	0.122746859	15	0	0	1268149	495	West Los Angeles	Yes	Above Moderate
LOS ANGELES	1626 S BARRY AVE	90025	4262010014	Medium Residential	[Q]R3-1	0	54	0.160701491	Residential - Five or More Units or Apartments (Any Combination) - 4 Stories or Less	YES - Current	NO - Privately-Owned	Available	Not Used in Prior Housing Element	0	0	0.05571058	0.05571058	11	0	0	1268149	438	West Los Angeles	Yes	Above Moderate
LOS ANGELES	1616 S BARRY AVE	90025	4262010016	Medium Residential	[Q]R3-1	0	54	0.160701623	Residential - Five or More Units or Apartments (Any Combination) - 4 Stories or Less	YES - Current	NO - Privately-Owned	Available	Not Used in Prior Housing Element	0.05236277	0	0	0.05236277	9	0	0	1268149	401	West Los Angeles		Lower
LOS ANGELES	1610 S BARRY AVE	90025	4262010017	Medium Residential	[Q]R3-1	0	54	0.160700682	Residential - Five or More Units or Apartments (Any Combination) - 4 Stories or Less	YES - Current	NO - Privately-Owned	Available	Not Used in Prior Housing Element	0	0	0.078423753	0.078423753	8	0	0	1268149	384	West Los Angeles	Yes	Above Moderate
LOS ANGELES	1606 S BARRY AVE	90025	4262010018	Medium Residential	[Q]R3-1	0	54	0.160699046	Residential - Five or More Units or Apartments (Any Combination) - 4 Stories or Less	YES - Current	NO - Privately-Owned	Available	Not Used in Prior Housing Element	0	0	0.078423753	0.078423753	8	0	0	1268149	369	West Los Angeles	Yes	Above Moderate
LOS ANGELES	11624 W IDAHO AVE	90025	4262010019	Medium Residential	[Q]R3-1	0	54	0.160701557	Residential - Five or More Units or Apartments (Any Combination) - 4 Stories or Less	YES - Current	NO - Privately-Owned	Available	Not Used in Prior Housing Element	0	0	0.037713449	0.037713449	9	0	0	1268149	356	West Los Angeles	Yes	Above Moderate
LOS ANGELES		4262010056	Medium Residential	[Q]R3-1	0	54	0.233513629	Residential - Five or More Units or Apartments (Any Combination) - 4 Stories or Less	YES - Current	NO - Privately-Owned	Available	Not Used in Prior Housing Element	0.124340717	0	0	0.124340717	14	0	0	1268149	1292	West Los Angeles		Lower
LOS ANGELES	1601 S BARRY AVE	90025	4262011001	Medium Residential	[Q]R3-1	0	54	0.160701878	Residential - Five or More Units or Apartments (Any Combination) - 4 Stories or Less	YES - Current	NO - Privately-Owned	Available	Not Used in Prior Housing Element	0	0	0.088580787	0.088580787	9	0	0	1268149	398	West Los Angeles	Yes	Above Moderate
LOS ANGELES	1605 S BARRY AVE	90025	4262011002	Medium Residential	[Q]R3-1	0	54	0.160700241	Residential - Five or More Units or Apartments (Any Combination) - 4 Stories or Less	YES - Current	NO - Privately-Owned	Available	Not Used in Prior Housing Element	0	0	0.069979079	0.069979079	9	0	0	1268149	416	West Los Angeles	Yes	Above Moderate
LOS ANGELES	1613 S BARRY AVE	90025	4262011003	Medium Residential	[Q]R3-1	0	54	0.160700531	Residential - Five or More Units or Apartments (Any Combination) - 4 Stories or Less	YES - Current	NO - Privately-Owned	Available	Not Used in Prior Housing Element	0	0	0.069979079	0.069979079	9	0	0	1268149	436	West Los Angeles	Yes	Above Moderate
LOS ANGELES	1617 S BARRY AVE	90025	4262011004	Medium Residential	[Q]R3-1	0	54	0.160700045	Residential - Single Family Residence	YES - Current	NO - Privately-Owned	Available	Used in Prior Housing Element - Non-Vacant	0.704194725	0	0	0.704194725	1	0	0	1268149	457	West Los Angeles		Lower
LOS ANGELES	11655 W IOWA AVE	90025	4262011009	Medium Residential	[Q]R3-1	0	54	0.236750316	Residential - Five or More Units or Apartments (Any Combination) - 4 Stories or Less	YES - Current	NO - Privately-Owned	Available	Not Used in Prior Housing Element	0	0	0.104922853	0.104922853	12	0	0	1268149	535	West Los Angeles	Yes	Above Moderate
LOS ANGELES	11663 W IOWA AVE	90025	4262011010	Medium Residential	[Q]R3-1	0	54	0.236888149	Residential - Five or More Units or Apartments (Any Combination) - 4 Stories or Less	YES - Current	NO - Privately-Owned	Available	Not Used in Prior Housing Element	0	0	0.113534521	0.113534521	11	0	0	1268149	577	West Los Angeles	Yes	Above Moderate
LOS ANGELES	1602 S BARRINGTON AVE	90025	4262011018	Medium Residential	[Q]R3-1	0	54	0.145769647	Residential - Five or More Units or Apartments (Any Combination) - 4 Stories or Less	YES - Current	NO - Privately-Owned	Available	Not Used in Prior Housing Element	0	0	0.079126261	0.079126261	9	0	0	1268149	441	West Los Angeles	Yes	Above Moderate
LOS ANGELES	1628 S STONER AVE	90025	4262012006	Medium Residential	[Q]R3-1	0	54	0.11972125	Residential - Double, Duplex, or Two Units - 4 Stories or Less	YES - Current	NO - Privately-Owned	Available	Used in Prior Housing Element - Non-Vacant	0	0	0.390380669	0.390380669	2	0	0	1268149	622	West Los Angeles	Yes	Above Moderate
LOS ANGELES		4262012006	Medium Residential	[Q]R3-1	0	54	0.040978749	Residential - Double, Duplex, or Two Units - 4 Stories or Less	YES - Current	NO - Privately-Owned	Available	Used in Prior Housing Element - Non-Vacant	0	0	0.213576984	0.213576984	2	2*	2*	1268149	637	West Los Angeles		Above Moderate
LOS ANGELES	11705 W IOWA AVE	90025	4262012018	Medium Residential	[Q]R3-1	0	54	0.160701289	Residential - Double, Duplex, or Two Units - 4 Stories or Less	YES - Current	NO - Privately-Owned	Available	Used in Prior Housing Element - Non-Vacant	0.621446252	0	0	0.621446252	0	0	0	1268149	634	West Los Angeles		Lower
LOS ANGELES	11723 W IOWA AVE	90025	4262012019	Medium Residential	[Q]R3-1	0	54	0.160701692	Residential - Four Units (Any Combination) - 4 Stories or Less	YES - Current	NO - Privately-Owned	Available	Not Used in Prior Housing Element	0	0	0.150764987	0.150764987	4	0	0	1268149	675	West Los Angeles	Yes	Above Moderate
LOS ANGELES	1638 S STONER AVE	90025	4262012019	Medium Residential	[Q]R3-1	0	54	0.119722223	Residential - Four Units (Any Combination) - 4 Stories or Less	YES - Current	NO - Privately-Owned	Available	Not Used in Prior Housing Element	0	0	0.12546612	0.12546612	4	0	0	1268149	660	West Los Angeles	Yes	Above Moderate
LOS ANGELES	1639 S BARRINGTON AVE	90025	4262012021	Medium Residential	[Q]R3-1	0	54	0.160700678	Residential - Double, Duplex, or Two Units - 4 Stories or Less	YES - Current	NO - Privately-Owned	Available	Used in Prior Housing Element - Non-Vacant	0.621446252	0	0	0.621446252	0	0	0	1268149	616	West Los Angeles		Lower
LOS ANGELES	1602 S STONER AVE	90025	4262012025	Medium Residential	[Q]R3-1	0	54	0.160701471	Institutional - Church - One Story	YES - Current	NO - Privately-Owned	Available	Not Used in Prior Housing Element	0.032539696	0	0	0.032539696	2	0	0	1268149	529	West Los Angeles		Lower
LOS ANGELES	1606 S STONER AVE	90025	4262012025	Medium Residential	[Q]R3-1	0	54	0.119722424	Institutional - Church - One Story	YES - Current	NO - Privately-Owned	Available	Not Used in Prior Housing Element	0.02708756	0	0	0.02708756	2	0	0	1268149	544	West Los Angeles		Lower
LOS ANGELES	1609 S BARRINGTON AVE	90025	4262012025	Medium Residential	[Q]R3-1	0	54	0.160701512	Institutional - Church - One Story	YES - Current	NO - Privately-Owned	Available	Not Used in Prior Housing Element	0.032539696	0	0	0.032539696	2	0	0	1268149	508	West Los Angeles		Lower
LOS ANGELES	1610 S STONER AVE	90025	4262012025	Medium Residential	[Q]R3-1	0	54	0.160701304	Institutional - Church - One Story	YES - Current	NO - Privately-Owned	Available	Not Used in Prior Housing Element	0.032539696	0	0	0.032539696	2	0	0	1268149	562	West Los Angeles		Lower
LOS ANGELES	1615 S BARRINGTON AVE	90025	4262012025	Medium Residential	[Q]R3-1	0	54	0.160699875	Institutional - Church - One Story	YES - Current	NO - Privately-Owned	Available	Not Used in Prior Housing Element	0.032539696	0	0	0.032539696	2	0	0	1268149	523	West Los Angeles		Lower
LOS ANGELES	1619 S BARRINGTON AVE	90025	4262012025	Medium Residential	[Q]R3-1	0	54	0.160699875	Institutional - Church - One Story	YES - Current	NO - Privately-Owned	Available	Not Used in Prior Housing Element	0.032539696	0	0	0.032539696	2	0	0	1268149	539	West Los Angeles		Lower
LOS ANGELES	1622 S STONER AVE	90025	4262012025	Medium Residential	[Q]R3-1	0	54	0.119722734	Institutional - Church - One Story	YES - Current	NO - Privately-Owned	Available	Not Used in Prior Housing Element	0.02708756	0	0	0.02708756	2	0	0	1268149	595	West Los Angeles		Lower
LOS ANGELES	1623 S BARRINGTON AVE	90025	4262012025	Medium Residential	[Q]R3-1	0	54	0.119722897	Institutional - Church - One Story	YES - Current	NO - Privately-Owned	Available	Not Used in Prior Housing Element	0.02708756	0	0	0.02708756	2	0	0	1268149	558	West Los Angeles		Lower
LOS ANGELES	1627 S BARRINGTON AVE	90025	4262012025	Medium Residential	[Q]R3-1	0	54	0.11740313	Institutional - Church - One Story	YES - Current	NO - Privately-Owned	Available	Not Used in Prior Housing Element	0.02708756	0	0	0.02708756	2	0	0	1268149	569	West Los Angeles		Lower

LOS ANGELES	1631 S BARRINGTON AVE	90025	4262012025	Medium Residential		Q	R3-1	0	54	0.119721721	Institutional - Church - One Story	YES - Current	NO - Privately-Owned	Available	Not Used in Prior Housing Element	0.02708756	0	0	0.02708756	2	0	0	1268149	585	West Los Angeles			Lower
LOS ANGELES	1635 S BARRINGTON AVE	90025	4262012025	Medium Residential		Q	R3-1	0	54	0.160701289	Institutional - Church - One Story	YES - Current	NO - Privately-Owned	Available	Not Used in Prior Housing Element	0.032539696	0	0	0.032539696	2	0	0	1268149	599	West Los Angeles			Lower
LOS ANGELES			4262012025	Medium Residential		Q	R3-1	0	54	0.081266085	Institutional - Church - One Story	YES - Current	NO - Privately-Owned	Available	Not Used in Prior Housing Element	0.017616307	0	0	0.017616307	2	0	0	1268149	1325	West Los Angeles			Lower
LOS ANGELES			4262012025	Medium Residential		Q	R3-1	0	54	0.119721396	Institutional - Church - One Story	YES - Current	NO - Privately-Owned	Available	Not Used in Prior Housing Element	0.02708756	0	0	0.02708756	2	0	0	1268149	579	West Los Angeles			Lower
LOS ANGELES			4262012025	Medium Residential		Q	R3-1	0	54	0.160699699	Institutional - Church - One Story	YES - Current	NO - Privately-Owned	Available	Not Used in Prior Housing Element	0.032539696	0	0	0.032539696	2	0	0	1268149	493	West Los Angeles			Lower
LOS ANGELES			4262012025	Medium Residential		Q	R3-1	0	54	0.040978142	Institutional - Church - One Story	YES - Current	NO - Privately-Owned	Available	Not Used in Prior Housing Element	0	0	0.019878939	0.019878939	2	2*	2*	1268149	556	West Los Angeles			Above Moderate
LOS ANGELES			4262012025	Medium Residential		Q	R3-1	0	54	0.04097962	Institutional - Church - One Story	YES - Current	NO - Privately-Owned	Available	Not Used in Prior Housing Element	0	0	0.019878939	0.019878939	2	2*	2*	1268149	583	West Los Angeles			Above Moderate
LOS ANGELES			4262012025	Medium Residential		Q	R3-1	0	54	0.040979671	Institutional - Church - One Story	YES - Current	NO - Privately-Owned	Available	Not Used in Prior Housing Element	0	0	0.019878939	0.019878939	2	2*	2*	1268149	588	West Los Angeles			Above Moderate
LOS ANGELES	11772 W IDAHO AVE	90025	4262013002	Medium Residential		Q	R3-1	0	54	0.065083152	Residential - Single Family Residence	YES - Current	NO - Privately-Owned	Available	Not Used in Prior Housing Element	0	0	0.009806465	0.009806465	1	3*	3*	1268149	608	West Los Angeles			Above Moderate
LOS ANGELES	11759 W IOWA AVE	90025	4262013015	Medium Residential		Q	R3-1	0	54	0.08448301	Residential - Single Family Residence	YES - Current	NO - Privately-Owned	Available	Not Used in Prior Housing Element	0.414067554	0	0	0.414067554	1	0	0	1268149	728	West Los Angeles			Lower
LOS ANGELES	1638 S GRANVILLE AVE	90025	4262013018	Medium Residential		Q	R3-1	0	54	0.167242338	Residential - Five or More Units or Apartments (Any Combination) - 4 Stories or Less	YES - Current	NO - Privately-Owned	Available	Not Used in Prior Housing Element	0	0	0.106317341	0.106317341	9	0	0	1268149	742	West Los Angeles		Yes	Above Moderate
LOS ANGELES	1626 S GRANVILLE AVE	90025	4262013021	Medium Residential		Q	R3-1	0	54	0.14880232	Residential - Five or More Units or Apartments (Any Combination) - 4 Stories or Less	YES - Current	NO - Privately-Owned	Available	Not Used in Prior Housing Element	0	0	0.111349151	0.111349151	5	0	0	1268149	694	West Los Angeles		Yes	Above Moderate
LOS ANGELES	1605 1/2 S STONER AVE	90025	4262013061	Medium Residential		Q	R3-1	0	54	0.242669172	Residential - Five or More Units or Apartments (Any Combination) - 4 Stories or Less	YES - Current	NO - Privately-Owned	Available	Not Used in Prior Housing Element	0.189403117	0	0	0.189403117	1	0	0	1268149	1289	West Los Angeles			Lower
LOS ANGELES	1641 S STONER AVE	90025	4262013075	Medium Residential		Q	R3-1	0	54	0.141458144	Residential - Single Family Residence	YES - Current	NO - Privately-Owned	Available	Not Used in Prior Housing Element	0.630652308	0	0	0.630652308	0	0	0	1268149	1332	West Los Angeles			Lower
LOS ANGELES	1603 S GRANVILLE AVE	90025	4262014006	Medium Residential		Q	R3-1	0	54	0.160691614	Residential - Five or More Units or Apartments (Any Combination) - 4 Stories or Less	YES - Current	NO - Privately-Owned	Available	Not Used in Prior Housing Element	0	0	0.088580787	0.088580787	9	0	0	1268149	667	West Los Angeles		Yes	Above Moderate
LOS ANGELES	1627 S GRANVILLE AVE	90025	4262014012	Medium Residential		Q	R3-1	0	54	0.137869213	Residential - Five or More Units or Apartments (Any Combination) - 4 Stories or Less	YES - Current	NO - Privately-Owned	Available	Not Used in Prior Housing Element	0	0	0.116166055	0.116166055	6	0	0	1268149	761	West Los Angeles		Yes	Above Moderate
LOS ANGELES	1631 S GRANVILLE AVE	90025	4262014013	Medium Residential		Q	R3-1	0	54	0.128560498	Residential - Five or More Units or Apartments (Any Combination) - 4 Stories or Less	YES - Current	NO - Privately-Owned	Available	Not Used in Prior Housing Element	0	0	0.087016158	0.087016158	5	0	0	1268149	778	West Los Angeles		Yes	Above Moderate
LOS ANGELES	1635 S GRANVILLE AVE	90025	4262014014	Medium Residential		Q	R3-1	0	54	0.12856015	Residential - Four Units (Any Combination) - 4 Stories or Less	YES - Current	NO - Privately-Owned	Available	Not Used in Prior Housing Element	0	0	0.042915968	0.042915968	4	0	0	1268149	792	West Los Angeles		Yes	Above Moderate
LOS ANGELES	1641 S GRANVILLE AVE	90025	4262014015	Medium Residential		Q	R3-1	0	54	0.128560663	Residential - Five or More Units or Apartments (Any Combination) - 4 Stories or Less	YES - Current	NO - Privately-Owned	Available	Not Used in Prior Housing Element	0	0	0.075170383	0.075170383	6	0	0	1268149	809	West Los Angeles		Yes	Above Moderate
LOS ANGELES	11813 W IOWA AVE	90025	4262014016	Medium Residential		Q	R3-1	0	54	0.143024966	Residential - Five or More Units or Apartments (Any Combination) - 4 Stories or Less	YES - Current	NO - Privately-Owned	Available	Not Used in Prior Housing Element	0	0	0.131998658	0.131998658	5	0	0	1268149	825	West Los Angeles		Yes	Above Moderate
LOS ANGELES	11825 W IOWA AVE	90025	4262014017	Medium Residential		Q	R3-1	0	54	0.150461808	Residential - Five or More Units or Apartments (Any Combination) - 4 Stories or Less	YES - Current	NO - Privately-Owned	Available	Not Used in Prior Housing Element	0	0	0.098473571	0.098473571	6	0	0	1268149	863	West Los Angeles		Yes	Above Moderate
LOS ANGELES	1642 S WESTGATE AVE	90025	4262014018	Medium Residential		Q	R3-1	0	54	0.128560568	Residential - Five or More Units or Apartments (Any Combination) - 4 Stories or Less	YES - Current	NO - Privately-Owned	Available	Not Used in Prior Housing Element	0	0	0.075170383	0.075170383	6	0	0	1268149	845	West Los Angeles		Yes	Above Moderate
LOS ANGELES	1638 S WESTGATE AVE	90025	4262014019	Medium Residential		Q	R3-1	0	54	0.112489769	Residential - Three Units (Any Combination) - 4 Stories or Less	YES - Current	NO - Privately-Owned	Available	Not Used in Prior Housing Element	0	0	0.310467482	0.310467482	3	0	0	1268149	838	West Los Angeles		Yes	Above Moderate
LOS ANGELES	1707 S GRANVILLE AVE	90025	4262015002	Low Medium II Residential		Q	RD1.5-1	0	29	0.108886154	Residential - Double, Duplex, or Two Units - 4 Stories or Less	YES - Current	NO - Privately-Owned	Available	Not Used in Prior Housing Element	0	0	0.200495911	0.200495911	2	3*	3*	1268149	880	West Los Angeles		Yes	Above Moderate
LOS ANGELES	11814 W IOWA AVE	90025	4262015003	Low Medium II Residential		Q	RD1.5-1	0	29	0.124543232	Residential - Single Family Residence	YES - Current	NO - Privately-Owned	Available	Not Used in Prior Housing Element	0	0	0.151993394	0.151993394	1	3*	3*	1268149	883	West Los Angeles			Above Moderate
LOS ANGELES	11818 W IOWA AVE	90025	4262015004	Low Medium II Residential		Q	RD1.5-1	0	29	0.124542453	Residential - Single Family Residence	YES - Current	NO - Privately-Owned	Available	Not Used in Prior Housing Element	0	0	0.151993394	0.151993394	1	3*	3*	1268149	895	West Los Angeles			Above Moderate
LOS ANGELES	11822 W IOWA AVE	90025	4262015005	Low Medium II Residential		Q	RD1.5-1	0	29	0.124544509	Residential - Single Family Residence	YES - Current	NO - Privately-Owned	Available	Not Used in Prior Housing Element	0	0	0.151993394	0.151993394	1	3*	3*	1268149	905	West Los Angeles			Above Moderate
LOS ANGELES	11826 W IOWA AVE	90025	4262015006	Low Medium II Residential		Q	RD1.5-1	0	29	0.124800064	Residential - Double, Duplex, or Two Units - 4 Stories or Less	YES - Current	NO - Privately-Owned	Available	Not Used in Prior Housing Element	0	0	0.200495911	0.200495911	2	3*	3*	1268149	918	West Los Angeles		Yes	Above Moderate
LOS ANGELES	1721 S GRANVILLE AVE	90025	4262015009	Low Medium II Residential		Q	RD1.5-1	0	29	0.135383001	Residential - Four Units (Any Combination) - 4 Stories or Less	YES - Current	NO - Privately-Owned	Available	Not Used in Prior Housing Element	0	0	0.269614124	0.269614124	0	3*	3*	1268149	923	West Los Angeles			Above Moderate
LOS ANGELES	1716 S WESTGATE AVE	90025	4262015011	Low Medium II Residential		Q	RD1.5-1	0	29	0.135488625	Residential - Single Family Residence	YES - Current	NO - Privately-Owned	Available	Not Used in Prior Housing Element	0	0	0.125898147	0.125898147	1	3*	3*	1268149	942	West Los Angeles			Above Moderate
LOS ANGELES	1720 S WESTGATE AVE	90025	4262015012	Low Medium II Residential		Q	RD1.5-1	0	29	0.135491114	Residential - Single Family Residence	YES - Current	NO - Privately-Owned	Available	Not Used in Prior Housing Element	0	0	0.125898147	0.125898147	1	3*	3*	1268149	957	West Los Angeles			Above Moderate
LOS ANGELES	1724 S WESTGATE AVE	90025	4262015013	Low Medium II Residential		Q	RD1.5-1	0	29	0.138858038	Residential - Five or More Units or Apartments (Any Combination) - 4 Stories or Less	YES - Current	NO - Privately-Owned	Available	Not Used in Prior Housing Element	0	0	0.03787785	0.03787785	5	0	0	1268149	970	West Los Angeles		Yes	Above Moderate
LOS ANGELES	1725 S GRANVILLE AVE	90025	4262015016	Low Medium II Residential		Q	RD1.5-1	0	29	0.169265024	Residential - Double, Duplex, or Two Units - 4 Stories or Less	YES - Current	NO - Privately-Owned	Available	Not Used in Prior Housing Element	0	0	0.246888864	0.246888864	2	0	0	1268149	935	West Los Angeles		Yes	Above Moderate
LOS ANGELES	11821 W NEBRASKA AVE	90025	4262015025	Low Medium II Residential		RD1.5-1	0	29	0.116300408	Residential - Single Family Residence	YES - Current	NO - Privately-Owned	Available	Not Used in Prior Housing Element	0	0	0.151993394	0.151993394	1	3*	3*	1268149	1048	West Los Angeles			Above Moderate
LOS ANGELES	1748 S WESTGATE AVE	90025	4262015067	Low Medium II Residential		Q	RD1.5-1	0	29	0.090078301	Residential - Double, Duplex, or Two Units - 4 Stories or Less	YES - Current	NO - Privately-Owned	Available	Not Used in Prior Housing Element	0	0	0.262694073	0.262694073	2	2*	2*	1268149	1060	West Los Angeles		Yes	Above Moderate
LOS ANGELES	1752 S WESTGATE AVE	90025	4262015068	Low Medium II Residential		RD1.5-1	0	29	0.146879387	Residential - Single Family Residence	YES - Current	NO - Privately-Owned	Available	Not Used in Prior Housing Element	0	0	0.416383374	0.416383374	1	0	0	1268149	1072	West Los Angeles			Above Moderate
LOS ANGELES	1745 S STONER AVE	90025	4262016010	Medium Residential		Q	R3-1	0	36	0.169285642	Residential - Double, Duplex, or Two Units - 4 Stories or Less	YES - Current	NO - Privately-Owned	Available	Not Used in Prior Housing Element	0	0	0.358312273	0.358312273	2	0	0	1268149	919	West Los Angeles		Yes	Above Moderate
LOS ANGELES	1747 S STONER AVE	90025	4262016011	Medium Residential		Q	R3-1	0	36	0.169308483	Residential - Three Units (Any Combination) - 4 Stories or Less	YES - Current	NO - Privately-Owned	Available	Not Used in Prior Housing Element	0	0	0.310467482	0.310467482	3	0	0	1268149	934	West Los Angeles		Yes	Above Moderate
LOS ANGELES	11768 W IOWA AVE	90025	4262016013	Medium Residential		Q	R3-1	0	36	0.054595128	Residential - Single Family Residence	YES - Current	NO - Privately-Owned	Available	Not Used in Prior Housing Element	0	0	0.319826889	0.319826889	0	1*	1*	1268149	806	West Los Angeles			Above Moderate
LOS ANGELES	1706 S GRANVILLE AVE	90025	4262016015	Medium Residential		Q	R3-1	0	36	0.169185613	Residential - Five or More Units or Apartments (Any Combination) - 4 Stories or Less	YES - Current	NO - Privately-Owned	Available	Not Used in Prior Housing Element	0	0	0.050308502	0.050308502	8	0	0	1268149	829	West Los Angeles		Yes	Above Moderate
LOS ANGELES	1728 S GRANVILLE AVE	90025	4262016020	Medium Residential		Q	R3-1	0	36	0.135449312	Residential - Five or More Units or Apartments (Any Combination) - 4 Stories or Less	YES - Current	NO - Privately-Owned	Available	Not Used in Prior Housing Element	0	0	0.134663299	0.134663299	5	0	0	1268149	906	West Los Angeles		Yes	Above Moderate
LOS ANGELES	1748 S GRANVILLE AVE	90025	4262016024	Medium Residential		Q	R3-1	0	36	0.169276134	Residential - Three Units (Any Combination) - 4 Stories or Less	YES - Current	NO - Privately-Owned	Available	Not Used in Prior Housing Element	0	0	0.310467482	0.310467482	3	0	0	1268149	969	West Los Angeles		Yes	Above Moderate
LOS ANGELES	1715 S BARRINGTON AVE	90025	4262017007	Low Medium II Residential		Q	RD1.5-1	0	29	0.15440043	Residential - Five or More Units or Apartments (Any Combination) - 4 Stories or Less	YES - Current	NO - Privately-Owned	Available	Not Used in Prior Housing Element	0	0	0.03668413	0.03668413	6	0	0	1268149	710	West Los Angeles		Yes	Above Moderate
LOS ANGELES	1723 S BARRINGTON AVE	90025	4262017011	Low Medium II Residential		Q	RD1.5-1	0	29	0.138976982	Residential - Five or More Units or Apartments (Any Combination) - 4 Stories or Less	YES - Current	NO - Privately-Owned	Available	Not Used in Prior Housing Element	0	0	0.03787785	0.03787785	5	0	0	1268149	748	West Los Angeles		Yes	Above Moderate
LOS ANGELES	1733 S BARRINGTON AVE	90025	4262017015	Low Medium II Residential		Q	RD1.5-1	0	29	0.15238672	Residential - Single Family Residence	YES - Current	NO - Privately-Owned	Available	Not Used in Prior Housing Element	0	0	0.348117292	0.348117292	1	0	0	1268149	783	West Los Angeles			Above Moderate
LOS ANGELES	1737 S BARRINGTON AVE	90025	4262017017	Low Medium II Residential		Q	RD1.5-1	0	29	0.152415745	Residential - Three Units (Any Combination) - 4 Stories or Less	YES - Current	NO - Privately-Owned	Available	Not Used in Prior Housing Element	0	0	0.169766515	0.169766515	3	0	0	1268149	796	West Los Angeles		Yes	Above Moderate
LOS ANGELES	1757 S BARRINGTON AVE	90025	4262017025	Low Medium II Residential		Q	RD1.5-1	0	29	0.169318066	Residential - Single Family Residence	YES - Current	NO - Privately-Owned	Available	Not Used in Prior Housing Element	0	0	0.414067554	0.414067554	1	0	0	1268149	869	West Los Angeles			Above Moderate
LOS ANGELES	11719 W NEBRASKA AVE	90025	4262017026	Low Medium II Residential		Q	RD1.5-1	0	29	0.169438709	Residential - Three Units (Any Combination) - 4 Stories or Less	YES - Current	NO - Privately-Owned	Available	Not Used in Prior Housing Element	0	0	0.086729801	0.086729801	3	0	0	1268149	904	West Los Angeles		Yes	Above Moderate
LOS ANGELES	1739 S BARRINGTON AVE	90025	4262017096	Low Medium II Residential		Q	RD1.5-1	0	29	0.043918377	Residential - Single Family Residence - Townhouse Format - Condominium	YES - Current	NO - Privately-Owned	Available	Not Used in Prior Housing Element	0	0	0.009745342	0.009745342	1	1*	1*	1268149	1309	West Los Angeles			Above Moderate
LOS ANGELES	1741 S BARRINGTON AVE	90025	4262017097	Low Medium II Residential		Q	RD1.5-1	0	29	0.035100996	Residential - Single Family Residence - Townhouse Format - Condominium	YES - Current	NO - Privately-Owned	Available	Not Used in Prior Housing Element	0	0	0.009745342	0.009745342	1	1*	1*	1268149	1310	West Los Angeles			Above Moderate
LOS ANGELES	1743 S BARRINGTON AVE	90025	4262017098	Low Medium II Residential		Q	RD1.5-1	0	29	0.035099669	Residential - Single Family Residence - Townhouse Format - Condominium	YES - Current	NO - Privately-Owned	Available	Not Used in Prior Housing Element	0	0	0.009745342	0.009745342	1	1*	1*	1268149	1311	West Los Angeles			Above Moderate
LOS ANGELES	1745 S BARRINGTON AVE	90025	4262017099	Low Medium II Residential		Q	RD1.5-1	0	29	0.037978312	Residential - Single Family Residence - Townhouse Format - Condominium	YES - Current	NO - Privately-Owned	Available	Not Used in Prior Housing Element	0	0	0.009745342	0.009745342	1	1*	1*	1268149	1312	West Los Angeles			Above Moderate
LOS ANGELES	1746 S STONER AVE	90025	4262017100	Low Medium II Residential		Q	RD1.5-1	0	29	0.042321321	Residential - Single Family Residence	YES - Current	NO - Privately-Owned	Available	Not Used in Prior Housing Element	0	0	0.3842803	0.3842803	0	1*	1*	1268149	1320	West Los Angeles			Above Moderate
LOS ANGELES	1754 S STONER AVE	90025	4262017101	Low Medium II Residential		Q	RD1.5-1	0	29	0.042337866	Residential - Single Family Residence	YES - Current	NO - Privately-Owned	Available	Not Used in Prior Housing Element	0	0	0.3842803	0.3842803	0	1*	1*	1268149	1321	West Los Angeles			Above Moderate
LOS ANGELES	1750 S STONER AVE	90025	4262017102	Low Medium II Residential		Q	RD1.5-1	0	29	0.042325622	Residential - Single Family Residence	YES - Current	NO - Privately-Owned	Available	Not Used in Prior Housing Element	0	0	0.3842803	0.3842803	0	1*	1*	1268149	1322	West Los Angeles			Above Moderate
LOS ANGELES	1752 S STONER AVE	90025	4262017103	Low Medium II Residential		Q	RD1.5-1	0	29	0.042341868	Residential - Single Family Residence	YES - Current	NO - Privately-Owned	Available	Not Used in Prior Housing Element	0	0	0.3842803	0.3842803	0	1*	1*	1268149	1323	West Los Angeles			Above Moderate
LOS ANGELES	1707 S BARRY AVE	90025	4262018003	Low Medium II Residential		Q	RD1.5-1	0	29	0.178622215	Residential - Four Units (Any Combination) - 4 Stories or Less	YES - Current	NO - Privately-Owned	Available	Not Used in Prior Housing Element	0	0	0.072814021	0.072814021	4	0	0	1268149	601	West Los Angeles		Yes	Above Moderate
LOS ANGELES	1706 S BARRINGTON AVE	90025	4262018004	Low Medium II Residential		Q	RD1.5-1	0	29	0.178648566	Residential - Four Units (Any Combination) - 4 Stories or Less	YES - Current	NO - Privately-Owned	Available	Not Used in Prior Housing Element	0	0	0.216929927	0.216929927	4	0	0	1268149	639	West Los Angeles		Yes	Above Moderate
LOS ANGELES	1711 S BARRY AVE	90025	4262018006	Low Medium II Residential		Q	RD1.5-1	0	29	0.169308733	Residential - Four Units (Any Combination) - 4 Stories or Less	YES - Current	NO - Privately-Owned	Available	Not Used in Prior Housing Element	0	0	0.055282496	0.055282496	4	0	0	1268149	619	West Los Angeles		Yes	Above Moderate
LOS ANGELES	1755 S BARRY AVE	90025	4262018018	Low Medium II Residential		Q	RD1.5-1	0	29	0.164303749	Residential - Single Family Residence	YES - Current	NO - Privately-Owned	Available	Not Used in Prior Housing Element	0	0	0.414067554	0.414067554	1	0	0	1268149	774	West Los Angeles			Above Moderate
LOS ANGELES	1754 S BARRINGTON AVE	90025	4262018019	Low Medium II Residential		Q	RD1.5-1	0	29	0.187951834	Residential - Three Units (Any Combination) - 4 Stories or Less	YES - Current	NO - Privately-Owned	Available	Not Used in Prior Housing Element	0	0	0.256632251	0.256632251	3	0	0	1268149	811	West Los Angeles		Yes	Above Moderate
LOS ANGELES	1746 S BARRINGTON AVE	90025	4262018020	Low Medium II Residential		Q	RD1.5-1	0	29	0.169328515	Residential - Single Family Residence	YES - Current	NO - Privately-Owned	Available	Not Used in Prior Housing Element	0	0	0.414067554	0.414067554	1	0	0	1268149	794	West Los Angeles			Above Moderate
LOS ANGELES	1734 S BARRINGTON AVE	90025	4262018026	Low Medium II Residential		Q	RD1.5-1	0	29	0.169566327	Residential - Three Units (Any Combination) - 4 Stories or Less	YES - Current	NO - Privately-Owned	Available	Not Used in Prior Housing Element	0	0	0.201887137	0.201887137	3	0	0	1268149	754	West Los Angeles		Yes	Above Moderate
LOS ANGELES	11610 W IOWA AVE	90025	4262019001	Medium Residential		Q	R3-1	0	54	0.170343978	Residential - Five or More Units or Apartments (Any Combination) - 4 Stories or Less	YES - Current	NO - Privately-Owned	Available	Not Used in Prior Housing Element	0	0	0.061746773	0.061746773	12	0	0	1268149	499	West Los Angeles		Yes	Above Moderate
LOS ANGELES	1707 S FEDERAL AVE	90025	4262019002	Medium Residential		Q	R3-1	0	54	0.168735441	Residential - Five or More Units or Apartments (Any Combination) - 4 Stories or Less	YES - Current	NO - Privately-Owned	Available	Not Used in Prior Housing Element	0	0	0.035747384	0.035747384	9	0	0	1268149	516	West Los Angeles		Yes	Above Moderate
LOS ANGELES	1711 S FEDERAL AVE	90025	4262019003	Medium Residential		Q	R3-1	0	54	0.199269051	Residential - Five or More Units or Apartments (Any Combination) - 4 Stories or Less - Pool	YES - Current	NO - Privately-Owned	Available	Not Used in Prior Housing Element	0	0	0.115639534	0.115639534	8	0	0	1268149	531	West Los Angeles		Yes	Above Moderate
LOS ANGELES	1719 S FEDERAL AVE	90025	4262019004	Medium Residential		Q	R3-1	0	54	0.196053717	Residential - Five or More Units or Apartments (Any Combination) - 4 Stories or Less	YES - Current	NO - Privately-Owned	Available	Not Used in Prior Housing Element	0	0	0.091859979	0.091859979	13	0	0	1268149	552	West Los Angeles		Yes	Above Moderate
LOS ANGELES	1725 S FEDERAL AVE	90025	4262019005	Medium Residential		Q	R3-1	0	54	0.160700724	Residential - Five or More Units or Apartments (Any Combination) - 4 Stories or Less	YES - Current	NO - Privately-Owned	Available	Not Used in Prior Housing Element	0	0	0.099256225	0.099256225	8	0	0	1268149	574	West Los Angeles		Yes	Above Moderate
LOS ANGELES	1749 S FEDERAL AVE	90025	4262019009	Medium Residential		Q	R3-1	0	54	0.168735414	Residential - Five or More Units or Apartments (Any Combination) - 4 Stories or Less	YES - Current	NO - Privately-Owned	Available	Not Used in Prior Housing Element	0.062860417	0	0	0.062860417	9	0	0	1268149	661	West Los Angeles			Lower
LOS ANGELES	1748 S BARRY AVE	90025	4262019013	Medium Residential		Q	R3-1	0	54	0.060262235	Residential - Single Family Residence	YES - Current	NO - Privately-Owned	Available	Used in Prior Housing Element - Non-Vacant	0	0	0.15907656	0.15907656	1	3*	3*	1268149	723	West Los Angeles			Above Moderate
LOS ANGELES	1756 S BARRY AVE	90025	4262019013	Medium Residential		Q	R3-1	0	54	0.060910419	Residential - Single Family Residence	YES - Current	NO - Privately-Owned	Available	Used in Prior Housing Element - Non-Vacant	0	0	0.15907656	0.15907656	1	3*	3*	1268149	743	West Los Angeles			Above Moderate
LOS ANGELES	1742 S BARRY AVE	90025	4262019014	Medium Residential		Q	R3-1	0	54	0.157485868	Residential - Five or More Units or Apartments (Any Combination) - 4 Stories or Less - Condominium	YES - Current	NO - Privately-Owned	Available	Not Used in Prior Housing Element	0.058689442	0	0	0.058689442	8	0	0	1268149	685	West Los Angeles			Lower
LOS ANGELES	1740 S BARRY AVE	90025	4262019015	Medium Residential		Q	R3-1	0	54	0.157488629	Residential - Five or More Units or Apartments (Any Combination) - 4 Stories or Less	YES - Current	NO - Privately-Owned	Available	Not Used in Prior Housing Element	0.059516706	0	0	0.059516706	8	0	0	1268149	669	West Los Angeles			Lower
LOS ANGELES	1734 S BARRY AVE	90025	4262019016	Medium Residential		Q	R3-1	0	54	0.157485213	Residential - Five or More Units or Apartments (Any Combination) - 4 Stories or Less	YES - Current	NO - Privately-Owned	Available	Not Used in Prior Housing Element	0	0	0.078423753	0.078423753	8	0	0	1268149	648	West Los Angeles		Yes	Above Moderate
LOS ANGELES	1730 S BARRY AVE	90025	4262019017	Medium Residential		Q	R3-1	0	54	0.157488014	Residential - Five or More Units or Apartments (Any Combination) - 4 Stories or Less	YES - Current	NO - Privately-Owned	Available	Not Used in Prior Housing Element	0	0	0.041940298	0.041940298	6	0	0	1268149	631	West Los Angeles		Yes	Above Moderate
LOS ANGELES	1724 S BARRY AVE	90025	4262019018	Medium Residential		Q	R3-1	0	54	0.160700825	Residential - Five or More Units or Apartments (Any Combination) - 4 Stories or Less	YES - Current	NO - Privately-Owned	Available	Not Used in Prior Housing Element	0	0	0.099256225	0.099256225	8	0	0	1268149	612	West Los Angeles		Yes	Above Moderate
LOS ANGELES	1720 S BARRY AVE	90025	4262019019	Medium Residential		Q	R3-1	0	54	0.128560688	Residential - Double, Duplex, or Two Units - 4 Stories or Less	YES - Current	NO - Privately-Owned	Available	Not Used in Prior Housing Element	0	0	0.399499851	0.399499851	2	0	0	1268149	600	West Los Angeles		Yes	Above Moderate
LOS ANGELES	1712 S BARRY AVE	90025	4262019021	Medium Residential		Q	R3-1	0	54	0.138201831	Residential - Four Units (Any Combination) - 4 Stories or Less	YES - Current	NO - Privately-Owned	Available	Not Used in Prior Housing Element	0	0	0.11857181	0.11857181	4	0	0	1268149	570	West Los Angeles		Yes	Above Moderate
LOS ANGELES	1710 S BARRY AVE	90025	4262019022	Medium Residential		Q	R3-1	0	54	0.168736135	Residential - Five or More Units or Apartments (Any Combination) - 4 Stories or Less	YES - Current	NO - Privately-Owned	Available	Not Used in Prior Housing Element	0	0	0.093066394	0.093066394	8	0	0	1268149	551	West Los Angeles		Yes	Above Moderate
LOS ANGELES	11620 W IOWA AVE	90025	4262019023	Medium Residential		Q	R3-1	0	54	0.170343035	Residential - Five or More Units or Apartments (Any Combination) - 4 Stories or Less	YES - Current	NO - Privately-Owned	Available	Not Used in Prior Housing Element	0	0	0.040176762	0.040176762	8	0	0	1268149	532	West Los Angeles		Yes	Above Moderate
LOS ANGELES	1806 S BARRY AVE	90025	4262020003	Low Medium II Residential		Q	RD1.5-1	0	29	0.18790639	Residential - Three Units (Any Combination) - 4 Stories or Less	YES - Current	NO - Privately-Owned	Available	Not Used in Prior Housing Element	0	0	0.256632251	0.256632251	3	0	0	1268149	781	West Los Angeles		Yes	Above Moderate
LOS ANGELES	1813 S FEDERAL AVE	90025	4262020007	Medium Residential		Q	R3-1	0	54	0.186249008	Residential - Five or More Units or Apartments (Any Combination) - 4 Stories or Less	YES - Current	NO - Privately-Owned	Available	Not Used in

LOS ANGELES	1820 S BARRY AVE	90025	4262020016	Low Medium II Residential	[Q]RD1.5-1	0	29	0.138891386	Residential - Five or More Units or Apartments (Any Combination) - 4 Stories or Less	YES - Current	NO - Privately-Owned	Available	Not Used in Prior Housing Element	0	0	0.03787785	0.03787785	5	0	0	1268149	843	West Los Angeles	Yes	Above Moderate
LOS ANGELES	1801 S FEDERAL AVE	90025	4262020026	Medium Residential	[Q]R3-1	0	54	0.357227089	Residential - Five or More Units or Apartments (Any Combination) - 4 Stories or Less	YES - Current	NO - Privately-Owned	Available	Not Used in Prior Housing Element	0	0	0.073905853	0.073905853	22	0	0	1268149	721	West Los Angeles	Yes	Above Moderate
LOS ANGELES	1815 S BARRY AVE	90025	4262021004	Low Medium II Residential	[Q]RD1.5-1	0	29	0.136414682	Residential - Single Family Residence	YES - Current	NO - Privately-Owned	Available	Not Used in Prior Housing Element	0	0	0.125898147	0.125898147	1	3*	3*	1268149	865	West Los Angeles		Above Moderate
LOS ANGELES	1819 S BARRY AVE	90025	4262021005	Low Medium II Residential	[Q]RD1.5-1	0	29	0.13641601	Residential - Double, Duplex, or Two Units - 4 Stories or Less	YES - Current	NO - Privately-Owned	Available	Not Used in Prior Housing Element	0	0	0.167034018	0.167034018	2	3*	3*	1268149	878	West Los Angeles	Yes	Above Moderate
LOS ANGELES	1823 S BARRY AVE	90025	4262021006	Low Medium II Residential	[Q]RD1.5-1	0	29	0.136413964	Residential - Single Family Residence	YES - Current	NO - Privately-Owned	Available	Not Used in Prior Housing Element	0	0	0.125898147	0.125898147	1	3*	3*	1268149	894	West Los Angeles		Above Moderate
LOS ANGELES	1851 S BARRY AVE	90025	4262021012	Low Medium II Residential	RD1.5-1	0	29	0.136401671	Residential - Double, Duplex, or Two Units - 4 Stories or Less	YES - Current	NO - Privately-Owned	Available	Not Used in Prior Housing Element	0	0	0.047843173	0.047843173	2	3*	3*	1268149	980	West Los Angeles	Yes	Above Moderate
LOS ANGELES	1855 S BARRY AVE	90025	4262021013	Low Medium II Residential	RD1.5-1	0	29	0.148301384	Residential - Three Units (Any Combination) - 4 Stories or Less	YES - Current	NO - Privately-Owned	Available	Not Used in Prior Housing Element	0	0	0.201887137	0.201887137	3	0	0	1268149	997	West Los Angeles	Yes	Above Moderate
LOS ANGELES	11671 W MISSOURI AVE	90025	4262021014	Low Medium II Residential	RD1.5-1	0	29	0.146777123	Residential - Three Units (Any Combination) - 4 Stories or Less	YES - Current	NO - Privately-Owned	Available	Not Used in Prior Housing Element	0	0	0.20236246	0.20236246	3	0	0	1268149	1033	West Los Angeles	Yes	Above Moderate
LOS ANGELES	1850 S BARRINGTON AVE	90025	4262021094	Low Medium II Residential	RD1.5-1	0	29	0.13131866	Residential - Double, Duplex, or Two Units - 4 Stories or Less	YES - Current	NO - Privately-Owned	Available	Not Used in Prior Housing Element	0	0	0.019221376	0.019221376	3	3*	3*	1268149	1017	West Los Angeles	Yes	Above Moderate
LOS ANGELES	1851 S BARRINGTON AVE	90025	4262022012	Low Medium II Residential	RD1.5-1	0	29	0.149009878	Residential - Five or More Units or Apartments (Any Combination) - 4 Stories or Less	YES - Current	NO - Privately-Owned	Available	Not Used in Prior Housing Element	0	0	0.155523586	0.155523586	5	0	0	1268149	1061	West Los Angeles	Yes	Above Moderate
LOS ANGELES	1857 S BARRINGTON AVE	90025	4262022013	Low Medium II Residential	RD1.5-1	0	29	0.162537243	Residential - Five or More Units or Apartments (Any Combination) - 4 Stories or Less	YES - Current	NO - Privately-Owned	Available	Not Used in Prior Housing Element	0	0	0.041214556	0.041214556	6	0	0	1268149	1073	West Los Angeles	Yes	Above Moderate
LOS ANGELES	11720 W NEBRASKA AVE	90025	4262022014	Low Medium II Residential	[Q]RD1.5-1	0	29	0.162536284	Residential - Five or More Units or Apartments (Any Combination) - 4 Stories or Less	YES - Current	NO - Privately-Owned	Available	Not Used in Prior Housing Element	0	0	0.03668413	0.03668413	6	0	0	1268149	938	West Los Angeles	Yes	Above Moderate
LOS ANGELES	1838 S STONER AVE	90025	4262022022	Low Medium II Residential	RD1.5-1	0	29	0.148991503	Residential - Single Family Residence	YES - Current	NO - Privately-Owned	Available	Not Used in Prior Housing Element	0	0	0.481495208	0.481495208	1	0	0	1268149	1054	West Los Angeles		Above Moderate
LOS ANGELES	1842 S STONER AVE	90025	4262022023	Low Medium II Residential	RD1.5-1	0	29	0.148993227	Residential - Single Family Residence	YES - Current	NO - Privately-Owned	Available	Not Used in Prior Housing Element	0	0	0.481495208	0.481495208	1	0	0	1268149	1066	West Los Angeles		Above Moderate
LOS ANGELES	1846 S STONER AVE	90025	4262022024	Low Medium II Residential	RD1.5-1	0	29	0.148992951	Residential - Four Units (Any Combination) - 4 Stories or Less	YES - Current	NO - Privately-Owned	Available	Not Used in Prior Housing Element	0	0	0.190850455	0.190850455	4	0	0	1268149	1080	West Los Angeles	Yes	Above Moderate
LOS ANGELES	11733 W MISSOURI AVE	90025	4262022091	Low Medium II Residential	RD1.5-1	0	29	0.04488128	Residential - Single Family Residence - Small Lot	YES - Current	NO - Privately-Owned	Available	Not Used in Prior Housing Element	0	0	0.009292886	0.009292886	1	1*	1*	1268149	1326	West Los Angeles		Above Moderate
LOS ANGELES	1856 S STONER AVE	90025	4262022094	Low Medium II Residential	RD1.5-1	0	29	0.049334876	Residential - Single Family Residence - Small Lot	YES - Current	NO - Privately-Owned	Available	Not Used in Prior Housing Element	0	0	0.007481345	0.007481345	1	1*	1*	1268149	1329	West Los Angeles		Above Moderate
LOS ANGELES	1817 S BARRINGTON AVE	90025	4262022095	Low Medium II Residential	[Q]RD1.5-1	0	29	0.133473851	Residential - Single Family Residence	YES - Current	NO - Privately-Owned	Available	Not Used in Prior Housing Element	0	0	0.125898147	0.125898147	1	3*	3*	1268149	1331	West Los Angeles		Above Moderate
LOS ANGELES	1850 S STONER AVE	90025	4262022096	Low Medium II Residential	RD1.5-1	0	29	0.057966248		YES - Current	NO - Privately-Owned	Available	Not Used in Prior Housing Element	0	0	0.898495197	0.898495197	0	1*	1*	1268149	1333	West Los Angeles		Above Moderate
LOS ANGELES	1852 S STONER AVE	90025	4262022097	Low Medium II Residential	RD1.5-1	0	29	0.042774705		YES - Current	NO - Privately-Owned	Available	Not Used in Prior Housing Element	0	0	1.037593651	1.037593651	0	1*	1*	1268149	1334	West Los Angeles		Above Moderate
LOS ANGELES	1854 S STONER AVE	90025	4262022098	Low Medium II Residential	RD1.5-1	0	29	0.04831179		YES - Current	NO - Privately-Owned	Available	Not Used in Prior Housing Element	0	0	1.037593651	1.037593651	0	1*	1*	1268149	1335	West Los Angeles		Above Moderate
LOS ANGELES	11742 W MISSOURI AVE	90025	4262026001	Low Medium I Residential	R2-1	0	17	0.12067274	Residential - Double, Duplex, or Two Units - 4 Stories or Less	YES - Current	NO - Privately-Owned	Available	Not Used in Prior Housing Element	0	0	0.393362439	0.393362439	2	2*	2*	1268149	1146	West Los Angeles	Yes	Above Moderate
LOS ANGELES	1912 S STONER AVE	90025	4262026007	Low Medium I Residential	R2-1	0	17	0.138866771	Residential - Single Family Residence	YES - Current	NO - Privately-Owned	Available	Not Used in Prior Housing Element	0	0	0.25016318	0.25016318	1	2*	2*	1268149	1156	West Los Angeles		Above Moderate
LOS ANGELES	1936 S STONER AVE	90025	4262026013	Low Medium I Residential	R2-1	0	17	0.138924889	Residential - Single Family Residence	YES - Current	NO - Privately-Owned	Available	Not Used in Prior Housing Element	0	0	0.25016318	0.25016318	1	2*	2*	1238149	25	West Los Angeles		Above Moderate
LOS ANGELES	1942 S STONER AVE	90025	4262026014	Low Medium I Residential	R2-1	0	17	0.138849613	Residential - Double, Duplex, or Two Units - 4 Stories or Less	YES - Current	NO - Privately-Owned	Available	Not Used in Prior Housing Element	0	0	0.324913788	0.324913788	2	2*	2*	1238149	38	West Los Angeles	Yes	Above Moderate
LOS ANGELES	1944 S STONER AVE	90025	4262026015	Low Medium I Residential	R2-1	0	17	0.138823665	Residential - Double, Duplex, or Two Units - 4 Stories or Less	YES - Current	NO - Privately-Owned	Available	Not Used in Prior Housing Element	0	0	0.324913788	0.324913788	2	2*	2*	1238149	57	West Los Angeles	Yes	Above Moderate
LOS ANGELES	11707 W LA GRANGE AVE	90025	4262026018	Low Medium I Residential	R2-1	0	17	0.114826449	Residential - Single Family Residence	YES - Current	NO - Privately-Owned	Available	Not Used in Prior Housing Element	0	0	0.106033134	0.106033134	1	1*	1*	1238149	71	West Los Angeles		Above Moderate
LOS ANGELES	11701 W LA GRANGE AVE	90025	4262026020	Low Medium I Residential	R2-1	0	17	0.117771307	Residential - Single Family Residence	YES - Current	NO - Privately-Owned	Available	Not Used in Prior Housing Element	0	0	0.13044135	0.13044135	1	2*	2*	1238149	50	West Los Angeles		Above Moderate
LOS ANGELES	1947 S BARRINGTON AVE	90025	4262026022	Low Medium I Residential	R2-1	0	17	0.136040017	Residential - Double, Duplex, or Two Units - 4 Stories or Less	YES - Current	NO - Privately-Owned	Available	Not Used in Prior Housing Element	0	0	0.008444049	0.008444049	2	2*	2*	1238149	33	West Los Angeles		Above Moderate
LOS ANGELES			4262026024	Low Medium I Residential	R2-1	0	17	0.155550912	Residential - Single Family Residence - Vacant Land	YES - Current	NO - Privately-Owned	Available	Not Used in Prior Housing Element	0	0	0.571423995	0.571423995	0	2*	2*	1238149	66	West Los Angeles		Above Moderate
LOS ANGELES	11711 W LA GRANGE AVE	90025	4262026025	Low Medium I Residential	R2-1	0	17	0.114832259	Residential - Single Family Residence	YES - Current	NO - Privately-Owned	Available	Not Used in Prior Housing Element	0	0	0.106033134	0.106033134	1	1*	1*	1238149	97	West Los Angeles		Above Moderate
LOS ANGELES	1950 S STONER AVE	90025	4262026026	Low Medium I Residential	R2-1	0	17	0.145234941	Residential - Single Family Residence	YES - Current	NO - Privately-Owned	Available	Not Used in Prior Housing Element	0	0	0.25016318	0.25016318	1	2*	2*	1238149	79	West Los Angeles		Above Moderate
LOS ANGELES	1956 S STONER AVE	90025	4262026027	Low Medium I Residential	R2-1	0	17	0.13350137	Residential - Double, Duplex, or Two Units - 4 Stories or Less	YES - Current	NO - Privately-Owned	Available	Not Used in Prior Housing Element	0	0	0.393362439	0.393362439	2	2*	2*	1238149	114	West Los Angeles	Yes	Above Moderate
LOS ANGELES	1941 S BARRINGTON AVE	90025	4262026028	Low Medium I Residential	R2-1	0	17	0.379890254	Institutional - Church - One Story	YES - Current	NO - Privately-Owned	Available	Used in Prior Housing Element - Non-Vacant	0	0	0.090457758	0.090457758	0	0	0	1238149	10	West Los Angeles		Above Moderate
LOS ANGELES	1928 S STONER AVE	90025	4262026029	Low Medium II Residential	[Q]RD2-1	0	21	0.796528377	Residential - Five or More Units or Apartments (Any Combination) - 4 Stories or Less	YES - Current	NO - Privately-Owned	Available	Not Used in Prior Housing Element	0	0	0.290895477	0.290895477	10	0	0	1268149	1165	West Los Angeles	Yes	Above Moderate
LOS ANGELES	11724 W MISSOURI AVE	90025	4262026030	Low Medium I Residential	R2-1	0	17	0.121122095	Institutional - Church - One Story	YES - Current	NO - Privately-Owned	Available	Not Used in Prior Housing Element	0	0	0.099005172	0.099005172	2	2*	2*	1268149	1117	West Los Angeles		Above Moderate
LOS ANGELES	1903 S BARRINGTON AVE	90025	4262026030	Low Medium I Residential	R2-1	0	17	0.196664055	Institutional - Church - One Story	YES - Current	NO - Privately-Owned	Available	Not Used in Prior Housing Element	0	0	0.120244905	0.120244905	2	3*	3*	1268149	1107	West Los Angeles		Above Moderate
LOS ANGELES	1917 S BARRY AVE	90025	4262027004	Low Medium II Residential	R2-1	0	17	0.208283749	Residential - Double, Duplex, or Two Units - 4 Stories or Less	YES - Current	NO - Privately-Owned	Available	Not Used in Prior Housing Element	0	0	0.415132356	0.415132356	2	3*	3*	1268149	1081	West Los Angeles	Yes	Above Moderate
LOS ANGELES	1922 S BARRINGTON AVE	90025	4262027006	Low Medium II Residential	R2-1	0	17	0.20832053	Residential - Double, Duplex, or Two Units - 4 Stories or Less	YES - Current	NO - Privately-Owned	Available	Not Used in Prior Housing Element	0	0	0.415132356	0.415132356	2	3*	3*	1268149	1108	West Los Angeles	Yes	Above Moderate
LOS ANGELES	1930 S BARRINGTON AVE	90025	4262027008	Low Medium I Residential	R2-1	0	17	0.145607822	Residential - Single Family Residence	YES - Current	NO - Privately-Owned	Available	Not Used in Prior Housing Element	0	0	0.25016318	0.25016318	1	2*	2*	1268149	1141	West Los Angeles		Above Moderate
LOS ANGELES	1923 S BARRY AVE	90025	4262027009	Low Medium II Residential	R2-1	0	17	0.27085399	Residential - Five or More Units or Apartments (Any Combination) - 4 Stories or Less	YES - Current	NO - Privately-Owned	Available	Not Used in Prior Housing Element	0	0	0.105552924	0.105552924	8	0	0	1268149	1095	West Los Angeles	Yes	Above Moderate
LOS ANGELES	1935 S BARRY AVE	90025	4262027011	Low Medium I Residential	R2-1	0	17	0.138815039	Residential - Single Family Residence	YES - Current	NO - Privately-Owned	Available	Not Used in Prior Housing Element	0	0	0.25016318	0.25016318	1	2*	2*	1268149	1125	West Los Angeles		Above Moderate
LOS ANGELES	1941 S BARRY AVE	90025	4262027012	Low Medium I Residential	R2-1	0	17	0.138817566	Residential - Double, Duplex, or Two Units - 4 Stories or Less	YES - Current	NO - Privately-Owned	Available	Not Used in Prior Housing Element	0	0	0.324913788	0.324913788	2	2*	2*	1268149	1136	West Los Angeles	Yes	Above Moderate
LOS ANGELES	1945 S BARRY AVE	90025	4262027013	Low Medium I Residential	R2-1	0	17	0.138817639	Residential - Double, Duplex, or Two Units - 4 Stories or Less	YES - Current	NO - Privately-Owned	Available	Not Used in Prior Housing Element	0	0	0.324913788	0.324913788	2	2*	2*	1268149	1148	West Los Angeles	Yes	Above Moderate
LOS ANGELES	1936 S BARRINGTON AVE	90025	4262027014	Low Medium I Residential	R2-1	0	17	0.138833789	Residential - Single Family Residence	YES - Current	NO - Privately-Owned	Available	Not Used in Prior Housing Element	0	0	0.25016318	0.25016318	1	2*	2*	1268149	1152	West Los Angeles		Above Moderate
LOS ANGELES	1903 S FEDERAL AVE	90025	4262027022	Low Medium I Residential	R2-1	0	17	0.205842689	Residential - Double, Duplex, or Two Units - 4 Stories or Less	YES - Current	NO - Privately-Owned	Available	Not Used in Prior Housing Element	0	0	0.200495911	0.200495911	2	3*	3*	1268149	947	West Los Angeles	Yes	Above Moderate
LOS ANGELES	11612 W MISSOURI AVE	90025	4262027023	Low Medium I Residential	R2-1	0	17	0.151374807	Residential - Double, Duplex, or Two Units - 4 Stories or Less	YES - Current	NO - Privately-Owned	Available	Not Used in Prior Housing Element	0	0	0.114359295	0.114359295	2	2*	2*	1268149	966	West Los Angeles	Yes	Above Moderate
LOS ANGELES	11620 W MISSOURI AVE	90025	4262027024	Low Medium I Residential	R2-1	0	17	0.181161595	Residential - Three Units (Any Combination) - 4 Stories or Less	YES - Current	NO - Privately-Owned	Available	Not Used in Prior Housing Element	0	0	0.052981001	0.052981001	3	3*	3*	1268149	982	West Los Angeles		Above Moderate
LOS ANGELES	1906 S BARRY AVE	90025	4262027025	Low Medium I Residential	R2-1	0	17	0.176082619	Residential - Double, Duplex, or Two Units - 4 Stories or Less	YES - Current	NO - Privately-Owned	Available	Not Used in Prior Housing Element	0	0	0.200495911	0.200495911	2	3*	3*	1268149	1000	West Los Angeles	Yes	Above Moderate
LOS ANGELES	1912 S BARRY AVE	90025	4262027026	Low Medium I Residential	R2-1	0	17	0.208250497	Residential - Double, Duplex, or Two Units - 4 Stories or Less	YES - Current	NO - Privately-Owned	Available	Not Used in Prior Housing Element	0	0	0.277207351	0.277207351	2	3*	3*	1268149	1018	West Los Angeles	Yes	Above Moderate
LOS ANGELES	1920 S BARRY AVE	90025	4262027027	Low Medium I Residential	R2-1	0	17	0.208251615	Residential - Three Units (Any Combination) - 4 Stories or Less	YES - Current	NO - Privately-Owned	Available	Not Used in Prior Housing Element	0	0	0.171967244	0.171967244	3	3*	3*	1268149	1036	West Los Angeles		Above Moderate
LOS ANGELES	1909 S FEDERAL AVE	90025	4262027028	Low Medium I Residential	R2-1	0	17	0.18352451	Residential - Single Family Residence	YES - Current	NO - Privately-Owned	Available	Not Used in Prior Housing Element	0	0	0.154792142	0.154792142	1	3*	3*	1268149	981	West Los Angeles		Above Moderate
LOS ANGELES	1921 S FEDERAL AVE	90025	4262027029	Low Medium I Residential	R2-1	0	17	0.208230949	Residential - Double, Duplex, or Two Units - 4 Stories or Less	YES - Current	NO - Privately-Owned	Available	Not Used in Prior Housing Element	0	0	0.200495911	0.200495911	2	3*	3*	1268149	1004	West Los Angeles	Yes	Above Moderate
LOS ANGELES	1925 S FEDERAL AVE	90025	4262027030	Low Medium I Residential	R2-1	0	17	0.208228052	Residential - Double, Duplex, or Two Units - 4 Stories or Less	YES - Current	NO - Privately-Owned	Available	Not Used in Prior Housing Element	0	0	0.200495911	0.200495911	2	3*	3*	1268149	1025	West Los Angeles	Yes	Above Moderate
LOS ANGELES	1933 S FEDERAL AVE	90025	4262027031	Low Medium I Residential	R2-1	0	17	0.208226443	Residential - Single Family Residence	YES - Current	NO - Privately-Owned	Available	Not Used in Prior Housing Element	0	0	0.207922912	0.207922912	1	3*	3*	1268149	1045	West Los Angeles		Above Moderate
LOS ANGELES	1926 S BARRY AVE	90025	4262027032	Low Medium I Residential	R2-1	0	17	0.138832111	Residential - Single Family Residence - Vacant Land	YES - Current	NO - Privately-Owned	Available	Not Used in Prior Housing Element	0	0	0.571423995	0.571423995	0	2*	2*	1268149	1056	West Los Angeles		Above Moderate
LOS ANGELES	1934 S BARRY AVE	90025	4262027034	Low Medium I Residential	R2-1	0	17	0.138832591	Residential - Double, Duplex, or Two Units - 4 Stories or Less	YES - Current	NO - Privately-Owned	Available	Not Used in Prior Housing Element	0	0	0.008444049	0.008444049	2	2*	2*	1268149	1079	West Los Angeles		Above Moderate
LOS ANGELES	1938 S BARRY AVE	90025	4262027036	Low Medium I Residential	R2-1	0	17	0.14221979	Residential - Single Family Residence	YES - Current	NO - Privately-Owned	Available	Not Used in Prior Housing Element	0	0	0.25016318	0.25016318	1	2*	2*	1268149	1099	West Los Angeles		Above Moderate
LOS ANGELES	1944 S BARRY AVE	90025	4262027037	Low Medium I Residential	R2-1	0	17	0.135447773	Residential - Single Family Residence	YES - Current	NO - Privately-Owned	Available	Not Used in Prior Housing Element	0	0	0.25016318	0.25016318	1	2*	2*	1268149	1112	West Los Angeles		Above Moderate
LOS ANGELES	1935 S FEDERAL AVE	90025	4262027038	Low Medium I Residential	R2-1	0	17	0.145588148	Residential - Single Family Residence	YES - Current	NO - Privately-Owned	Available	Not Used in Prior Housing Element	0	0	0.010433637	0.010433637	1	2*	2*	1268149	1059	West Los Angeles		Above Moderate
LOS ANGELES			4262027039	Low Medium I Residential	R2-1	0	17	0.101571579	Residential - Single Family Residence - Vacant Land	YES - Current	NO - Privately-Owned	Available	Not Used in Prior Housing Element	0	0	0.265165877	0.265165877	0	1*	1*	1268149	1248	West Los Angeles		Above Moderate
LOS ANGELES	1949 S FEDERAL AVE	90025	4262027040	Low Medium I Residential	R2-1	0	17	0.169286751	Residential - Double, Duplex, or Two Units - 4 Stories or Less	YES - Current	NO - Privately-Owned	Available	Not Used in Prior Housing Element	0	0	0.055599649	0.055599649	1	2*	2*	1268149	1083	West Los Angeles		Above Moderate
LOS ANGELES	11603 W LA GRANGE AVE	90025	4262027041	Low Medium I Residential	R2-1	0	17	0.133842337	Residential - Double, Duplex, or Two Units - 4 Stories or Less	YES - Current	NO - Privately-Owned	Available	Not Used in Prior Housing Element	0	0	0.170860255	0.170860255	2	2*	2*	1268149	1094	West Los Angeles	Yes	Above Moderate
LOS ANGELES	11611 W LA GRANGE AVE	90025	4262027043	Low Medium I Residential	R2-1	0	17	0.130797397	Residential - Single Family Residence	YES - Current	NO - Privately-Owned	Available	Not Used in Prior Housing Element	0	0	0.30396713	0.30396713	1	2*	2*	1268149	1110	West Los Angeles		Above Moderate
LOS ANGELES	11615 W LA GRANGE AVE	90025	4262027044	Low Medium I Residential	R2-1	0	17	0.13079761	Residential - Single Family Residence	YES - Current	NO - Privately-Owned	Available	Not Used in Prior Housing Element	0	0	0.30396713	0.30396713	1	2*	2*	1268149	1116	West Los Angeles		Above Moderate
LOS ANGELES	11619 W LA GRANGE AVE	90025	4262027045	Low Medium I Residential	R2-1	0	17	0.130796526	Residential - Single Family Residence	YES - Current	NO - Privately-Owned	Available	Not Used in Prior Housing Element	0	0	0.30396713	0.30396713	1	2*	2*	1268149	1123	West Los Angeles		Above Moderate
LOS ANGELES	11625 W LA GRANGE AVE	90025	4262027046	Low Medium I Residential	R2-1	0	17	0.130796035	Residential - Single Family Residence	YES - Current	NO - Privately-Owned	Available	Not Used in Prior Housing Element	0	0	0.30396713	0.30396713	1	2*	2*	1268149	1130	West Los Angeles		Above Moderate
LOS ANGELES	1958 S BARRY AVE	90025	4262027047	Low Medium I Residential	R2-1	0	17	0.130794895	Residential - Single Family Residence	YES - Current	NO - Privately-Owned	Available	Not Used in Prior Housing Element	0	0	0.0838247	0.0838247	1	2*	2*	1268149	1138	West Los Angeles		Above Moderate
LOS ANGELES	2003 S FEDERAL AVE	90025	4262029001	Low Medium I Residential	R2-1	0	17	0.119721148	Residential - Single Family Residence	YES - Current	NO - Privately-Owned	Available	Not Used in Prior Housing Element	0	0	0.30396713	0.30396713	1	2*	2*	1268149	1144	West Los Angeles		Above Moderate
LOS ANGELES	2005 S FEDERAL AVE	90025	4262029002	Low Medium I Residential	R2-1	0	17	0.116365314	Residential - Double, Duplex, or Two Units - 4 Stories or Less	YES - Current	NO - Privately-Owned	Available	Not Used in Prior Housing Element	0	0	0.393362439	0.393362439	2	2*	2*	1268149	1157	West Los Angeles	Yes	Above Moderate
LOS ANGELES	11610 W LA GRANGE AVE	90025	4262029003	Low Medium I Residential	R2-1	0	17	0.12110001	Residential - Single Family Residence	YES - Current	NO - Privately-Owned	Available	Not Used in Prior Housing Element	0	0	0.30396713	0.30396713	1	2*	2*	1268149	1163	West Los Angeles		Above Moderate
LOS ANGELES	2010 S BARRY AVE	90025	4262029006	Low Medium I Residential	R2-1	0	17	0.18624158	Residential - Double, Duplex, or Two Units - 4 Stories or Less	YES - Current	NO - Privately-Owned	Available	Not Used in Prior Housing Element	0	0	0.500423384	0.500423384	2	3*	3*	1268149	1191	West Los Angeles	Yes	Above Moderate
LOS ANGELES	2014 S BARRY AVE	90025	4262029007	Low Medium I Residential	R2-1	0	17	0.138835127	Residential - Double, Duplex, or Two Units - 4 Stories or Less	YES - Current	NO - Privately-Owned	Available	Not Used in Prior Housing Element	0	0	0.324913788	0.324913788	2	2*	2*	1268149	1204	West Los Angeles	Yes	Above Moderate
LOS ANGELES	2020 S BARRY AVE	90025	4262029008	Low Medium I Residential	R2-1	0	17	0.139248987	Residential - Single Family Residence	YES - Current	NO - Privately-Owned	Available	Not Used in Prior Housing Element	0	0	0.25016318	0.25016318	1	2*	2*	1268149	1213	West Los Angeles		Above Moderate
LOS ANGELES	2011 S FEDERAL AVE	90025	4262029010	Low Medium I Residential	R2-1	0	17	0.138812207	Residential - Double, Duplex, or Two Units - 4 Stories or Less	YES - Current	NO - Privately-Owned	Available	Not Used in Prior Housing Element	0	0	0.009754953	0.009754953	1	2*	2*	1268149	1175	West Los Angeles		Above Moderate
LOS ANGELES	2015 S FEDERAL AVE	90025	4262029011	Low Medium I Residential	R2-1	0	17	0.138814003	Residential - Single Family Residence - Guesthouse	YES - Current	NO - Privately-Owned	Available	Not Used in Prior Housing Element	0	0	0.078074947	0.078074947	0	2*	2*	1268149	1186	West Los Angeles		Above Moderate
LOS ANGELES	2017 S FEDERAL AVE	90025	4262029012	Low Medium I Residential	R2-1	0	17	0.139002525	Residential - Double, Duplex, or Two Units - 4 Stories or Less	YES - Current	NO - Privately-Owned	Available	Not Used in Prior Housing Element	0	0	0.05094384	0.05094384	2	2*	2*	1268149	1197	West Los Angeles	Yes	Above Moderate
LOS ANGELES	2039 S FEDERAL AVE	90025	4262029015	Low Medium I Residential	R2-1	0	17	0.155869948	Residential - Double, Duplex, or Two Units - 4 Stories or Less	YES - Current	NO - Privately-Owned	Available	Not Used in Prior Housing Element	0	0	0.324913788	0.324913788	2	2*	2*	1238149	52	West Los Angeles	Yes	Above Moderate
LOS ANGELES	2045 S FEDERAL AVE	90025	4262029016	Low Medium I Residential	R2-1	0	17	0.169310796	Residential - Single Family Residence	YES - Current	NO - Privately-Owned	Available	Not Used in Prior Housing Element	0	0	0.012617392	0.012617392	1	2*	2*	1238149	72	West Los Angeles		Above Moderate
LOS ANGELES			4262029017	Low Medium I Residential	R2-1	0	17	0.008608678	Residential - Single Family Residence - Vacant Land	YES - Current	NO - Privately-Owned	Available	Not Used in Prior Housing Element	0	0	0.133398938	0.133398938	0	0	0	1238149	111	West Los Angeles		Above Moderate
LOS ANGELES	2044 S BARRY AVE	90025	4262029019	Low Medium I Residential	R2-1	0	17	0.16069978	Residential - Single Family Residence	YES - Current	NO - Privately-Owned	Available	Not Used in Prior Housing Element	0	0	0.25016318	0.25016318	1	2*	2*	1238149	112	West Los Angeles		Above Moderate
LOS ANGELES	11633 W MISSISSIPPI AVE	90025	4262029020	Low Medium I Residential	R2-1	0	17	0.12110027	Residential - Single Family Residence	YES - Current	NO - Privately-Owned	Available	Not Used in Prior Housing Element	0	0	0.313705587	0.313705587	1	2*	2*	1238149	166	West Los Angeles		Above Moderate
LOS ANGELES	11629 W MISSISSIPPI AVE	90025	4262029021	Low Medium I Residential	R2-1	0	17	0.108990088	Residential - Single Family Residence - Pool	YES - Current	NO - Privately-Owned	Available	Not Used in Prior Housing Element	0	0	0.113179684	0.113179684	1	1*	1*	1238149	155	West Los Angeles		Above Moderate
LOS ANGELES	11623 W MISSISSIPPI AVE	90025	4262029022	Low Medium I Residential	R2-1	0	17	0.10898921	Residential - Single Family Residence	YES - Current	NO - Privately-Owned	Available	Not Used in Prior Housing Element	0	0	0.113179684	0.113179684	1	1*	1*	1238149	141	West Los Angeles		Above Moderate
LOS ANGELES	2023 S FEDERAL AVE	90025	4262029027	Low Medium I Residential	R2-1	0	17	0.157751541	Residential -

LOS ANGELES	11673 W MISSISSIPPI AVE	90025	4262030020	Low Medium I Residential	R2-1	0	17	0.096880057	Residential - Single Family Residence	YES - Current	NO - Privately-Owned	Available	Not Used in Prior Housing Element	0	0	0.129431593	0.129431593	1	1*	1*	1238149	247	West Los Angeles			Above Moderate
LOS ANGELES	2056 S BARRINGTON AVE	90025	4262030021	Low Medium I Residential	R2-1	0	17	0.09657509	Residential - Single Family Residence	YES - Current	NO - Privately-Owned	Available	Not Used in Prior Housing Element	0	0	0.129431593	0.129431593	1	1*	1*	1238149	256	West Los Angeles			Above Moderate
LOS ANGELES	2029 S BARRY AVE	90025	4262030022	Low Medium I Residential	R2-1	0	17	0.168734565	Residential - Double, Duplex, or Two Units - 4 Stories or Less	YES - Current	NO - Privately-Owned	Available	Not Used in Prior Housing Element	0	0	0.139829743	0.139829743	2	2*	2*	1238149	126	West Los Angeles		Yes	Above Moderate
LOS ANGELES	2027 S BARRY AVE	90025	4262030023	Low Medium I Residential	R2-1	0	17	0.168735895	Residential - Double, Duplex, or Two Units - 4 Stories or Less - Pool	YES - Current	NO - Privately-Owned	Available	Not Used in Prior Housing Element	0	0	0.139829743	0.139829743	2	2*	2*	1238149	106	West Los Angeles		Yes	Above Moderate
LOS ANGELES	2025 S BARRY AVE	90025	4262030024	Low Medium I Residential	R2-1	0	17	0.168735364	Residential - Double, Duplex, or Two Units - 4 Stories or Less	YES - Current	NO - Privately-Owned	Available	Not Used in Prior Housing Element	0	0	0.139829743	0.139829743	2	2*	2*	1238149	85	West Los Angeles		Yes	Above Moderate
LOS ANGELES	2001 S BARRY AVE	90025	4262030025	Low Medium I Residential	R2-1	0	17	0.187286985	Residential - Double, Duplex, or Two Units - 4 Stories or Less	YES - Current	NO - Privately-Owned	Available	Not Used in Prior Housing Element	0	0	0.500423384	0.500423384	2	3*	3*	1238149	18	West Los Angeles		Yes	Above Moderate
LOS ANGELES	11664 W LA GRANGE AVE	90025	4262030026	Low Medium I Residential	R2-1	0	17	0.119211317	Residential - Double, Duplex, or Two Units - 4 Stories or Less	YES - Current	NO - Privately-Owned	Available	Not Used in Prior Housing Element	0	0	0.170860255	0.170860255	2	2*	2*	1238149	48	West Los Angeles		Yes	Above Moderate
LOS ANGELES	11672 W LA GRANGE AVE	90025	4262030027	Low Medium I Residential	R2-1	0	17	0.11807105	Residential - Double, Duplex, or Two Units - 4 Stories or Less	YES - Current	NO - Privately-Owned	Available	Not Used in Prior Housing Element	0	0	0.393624239	0.393624239	2	2*	2*	1238149	64	West Los Angeles		Yes	Above Moderate
LOS ANGELES			4262030036	Low Medium I Residential	(Q)RD2-1	0	21	0.000895266	Residential - Single Family Residence - Vacant Land	YES - Current	NO - Privately-Owned	Available	Not Used in Prior Housing Element	0	0	0.133398938	0.133398938	0	0	0	1238149	1141	West Los Angeles			Above Moderate
LOS ANGELES			4262030037	Low Medium I Residential	(Q)RD2-1	0	21	0.000895389	Residential - Single Family Residence - Vacant Land	YES - Current	NO - Privately-Owned	Available	Not Used in Prior Housing Element	0	0	0.133398938	0.133398938	0	0	0	1238149	1142	West Los Angeles			Above Moderate
LOS ANGELES	2015 S BARRY AVE	90025	4262030054	Low Medium I Residential	R2-1	0	17	0.162062238	Residential - Single Family Residence	YES - Current	NO - Privately-Owned	Available	Not Used in Prior Housing Element	0	0	0.571423995	0.571423995	0	2*	2*	1238149	1160	West Los Angeles			Above Moderate
LOS ANGELES	2017 S BARRY AVE	90025	4262030055	Low Medium I Residential	R2-1	0	17	0.162062117	Residential - Single Family Residence	YES - Current	NO - Privately-Owned	Available	Not Used in Prior Housing Element	0	0	0.571423995	0.571423995	0	2*	2*	1238149	1161	West Los Angeles			Above Moderate
LOS ANGELES	2038 S BARRINGTON AVE	90025	4262030BRK	Low Medium I Residential	(Q)RD2-1	0	21	0.720989836	Residential - Single Family Residence - Condominium	YES - Current	NO - Privately-Owned	Available	Not Used in Prior Housing Element	0	0	0.074538998	0.074538998	20	0	0	1238149	1143	West Los Angeles			Above Moderate
LOS ANGELES	1217 S AMHERST AVE	90025	4263001004	Medium Residential	(Q)R3-1	0	54	0.16075352	Residential - Five or More Units or Apartments (Any Combination) - 4 Stories or Less	YES - Current	NO - Privately-Owned	Available	Not Used in Prior Housing Element	0	0	0.088580787	0.088580787	9	0	0	1268145	333	West Los Angeles		Yes	Above Moderate
LOS ANGELES	1221 S AMHERST AVE	90025	4263001005	Medium Residential	(Q)R3-1	0	54	0.160756288	Residential - Five or More Units or Apartments (Any Combination) - 4 Stories or Less	YES - Current	NO - Privately-Owned	Available	Not Used in Prior Housing Element	0	0	0.088580787	0.088580787	10	0	0	1268145	353	West Los Angeles		Yes	Above Moderate
LOS ANGELES	1237 S AMHERST AVE	90025	4263001008	Medium Residential	(Q)R3-1	0	54	0.160764363	Residential - Five or More Units or Apartments (Any Combination) - 4 Stories or Less	YES - Current	NO - Privately-Owned	Available	Not Used in Prior Housing Element	0	0	0.069979079	0.069979079	9	0	0	1268145	401	West Los Angeles		Yes	Above Moderate
LOS ANGELES	1241 S AMHERST AVE	90025	4263001009	Medium Residential	(Q)R3-1	0	54	0.160763971	Residential - Five or More Units or Apartments (Any Combination) - 4 Stories or Less	YES - Current	NO - Privately-Owned	Available	Not Used in Prior Housing Element	0	0	0.078423753	0.078423753	8	0	0	1268145	416	West Los Angeles		Yes	Above Moderate
LOS ANGELES	1247 S AMHERST AVE	90025	4263001010	Medium Residential	(Q)R3-1	0	54	0.160768813	Residential - Five or More Units or Apartments (Any Combination) - 4 Stories or Less	YES - Current	NO - Privately-Owned	Available	Not Used in Prior Housing Element	0	0	0.088580787	0.088580787	9	0	0	1268145	425	West Los Angeles		Yes	Above Moderate
LOS ANGELES	1250 S WELLESLEY AVE	90025	4263001012	Medium Residential	(Q)R3-1	0	54	0.185471367	Residential - Five or More Units or Apartments (Any Combination) - 4 Stories or Less	YES - Current	NO - Privately-Owned	Available	Not Used in Prior Housing Element	0	0	0.113173029	0.113173029	10	0	0	1268145	482	West Los Angeles		Yes	Above Moderate
LOS ANGELES	1246 S WELLESLEY AVE	90025	4263001013	Medium Residential	(Q)R3-1	0	54	0.160726835	Residential - Five or More Units or Apartments (Any Combination) - 4 Stories or Less	YES - Current	NO - Privately-Owned	Available	Not Used in Prior Housing Element	0	0	0.099256225	0.099256225	8	0	0	1268145	466	West Los Angeles		Yes	Above Moderate
LOS ANGELES	1242 S WELLESLEY AVE	90025	4263001014	Medium Residential	(Q)R3-1	0	54	0.16072809	Residential - Five or More Units or Apartments (Any Combination) - 4 Stories or Less	YES - Current	NO - Privately-Owned	Available	Not Used in Prior Housing Element	0	0	0.099256225	0.099256225	8	0	0	1268145	454	West Los Angeles		Yes	Above Moderate
LOS ANGELES	1234 S WELLESLEY AVE	90025	4263001016	Medium Residential	(Q)R3-1	0	54	0.160731244	Residential - Five or More Units or Apartments (Any Combination) - 4 Stories or Less	YES - Current	NO - Privately-Owned	Available	Not Used in Prior Housing Element	0	0	0.088580787	0.088580787	9	0	0	1268145	430	West Los Angeles		Yes	Above Moderate
LOS ANGELES	1228 S WELLESLEY AVE	90025	4263001017	Medium Residential	(Q)R3-1	0	54	0.160733894	Residential - Five or More Units or Apartments (Any Combination) - 4 Stories or Less	YES - Current	NO - Privately-Owned	Available	Not Used in Prior Housing Element	0.058689442	0	0	0.058689442	8	0	0	1268145	420	West Los Angeles			Lower
LOS ANGELES	1220 S WELLESLEY AVE	90025	4263001018	Medium Residential	(Q)R3-1	0	54	0.160733982	Residential - Five or More Units or Apartments (Any Combination) - 4 Stories or Less	YES - Current	NO - Privately-Owned	Available	Not Used in Prior Housing Element	0	0	0.037713449	0.037713449	9	0	0	1268145	405	West Los Angeles		Yes	Above Moderate
LOS ANGELES	1241 S BUNDY DR	90025	4263002007	Medium Residential	R3-1	0	54	0.154022165	Residential - Five or More Units or Apartments (Any Combination) - 4 Stories or Less	YES - Current	NO - Privately-Owned	Available	Not Used in Prior Housing Element	0	0	0.098473571	0.098473571	6	0	0	1268145	301	West Los Angeles		Yes	Above Moderate
LOS ANGELES	1216 S AMHERST AVE	90025	4263002046	Medium Residential	R3-1	0	54	0.057734786	Commercial - Office Building - 14 to 20 Stories	YES - Current	NO - Privately-Owned	Available	Not Used in Prior Housing Element	0	0	0.007298137	0.007298137	0	3*	3*	1268145	273	West Los Angeles			Above Moderate
LOS ANGELES	1219 S BUNDY DR	90025	4263002046	Medium Residential	R3-1	0	54	0.13568135	Commercial - Office Building - 14 to 20 Stories	YES - Current	NO - Privately-Owned	Available	Not Used in Prior Housing Element	0.021513271	0	0	0.021513271	0	0	0	1268145	238	West Los Angeles			Lower
LOS ANGELES			4263002047	Medium Residential	(Q)R3-1	0	54	0.030355484	Commercial - Commercial - Vacant Land	YES - Current	NO - Privately-Owned	Available	Not Used in Prior Housing Element	0	0	0.145390224	0.145390224	0	1*	1*	1268145	291	West Los Angeles			Above Moderate
LOS ANGELES	1250 S AMHERST AVE	90025	4263002BRK	Medium Residential	(Q)R3-1	0	54	0.313987531	Residential - Single Family Residence - Condominium	YES - Current	NO - Privately-Owned	Available	Not Used in Prior Housing Element	0.103396043	0	0	0.103396043	23	0	0	1268145	369	West Los Angeles			Lower
LOS ANGELES	12036 W WILSHIRE BLVD	90025	4263003003	Community Commercial	(Q)C2-1L-CDO	0	108	0.114869156	Commercial - Store - One Story	YES - Current	NO - Privately-Owned	Available	Not Used in Prior Housing Element	0.188567765	0	0	0.188567765	0	0	0	1268145	162	West Los Angeles			Lower
LOS ANGELES	12016 W WILSHIRE BLVD	90025	4263003007	Community Commercial	(Q)C2-1L-CDO	0	108	0.10103712	Commercial - Office Building - One Story	YES - Current	NO - Privately-Owned	Available	Not Used in Prior Housing Element	0.070637677	0	0	0.070637677	0	0	0	1268145	125	West Los Angeles			Lower
LOS ANGELES	12008 W WILSHIRE BLVD	90025	4263003008	Community Commercial	(Q)C2-1L-CDO	0	108	0.10103095	Commercial - Office Building - One Story	YES - Current	NO - Privately-Owned	Available	Not Used in Prior Housing Element	0.070637677	0	0	0.070637677	0	0	0	1268145	111	West Los Angeles			Lower
LOS ANGELES	12000 W WILSHIRE BLVD	90025	4263003009	Community Commercial	(Q)C2-1L-CDO	0	108	0.112827674	Commercial - Store Combination - Store and Office Combination - One Story	YES - Current	NO - Privately-Owned	Available	Not Used in Prior Housing Element	0.174306303	0	0	0.174306303	1	0	0	1268145	92	West Los Angeles			Lower
LOS ANGELES	12004 W WILSHIRE BLVD	90025	4263003009	Community Commercial	(Q)C2-1L-CDO	0	108	0.10100411	Commercial - Store Combination - Store and Office Combination - One Story	YES - Current	NO - Privately-Owned	Available	Not Used in Prior Housing Element	0.154789907	0	0	0.154789907	1	0	0	1268145	101	West Los Angeles			Lower
LOS ANGELES	12020 W WILSHIRE BLVD	90025	4263003012	Community Commercial	(Q)C2-1L-CDO	0	108	0.114845848	Commercial - Store Combination - Store and Residential Combination - One Story	YES - Current	NO - Privately-Owned	Available	Not Used in Prior Housing Element	0.062804271	0	0	0.062804271	0	0	0	1268145	137	West Los Angeles			Lower
LOS ANGELES	1218 S BROCKTON AVE	90025	4263005009	Medium Residential	(Q)R3-1	0	54	0.163722657	Residential - Five or More Units or Apartments (Any Combination) - 4 Stories or Less	YES - Current	NO - Privately-Owned	Available	Not Used in Prior Housing Element	0	0	0.041104468	0.041104468	9	0	0	1298145	1069	West Los Angeles		Yes	Above Moderate
LOS ANGELES	1224 S BROCKTON AVE	90025	4263005012	Medium Residential	(Q)R3-1	0	54	0.163776992	Institutional - Homes for Aged and Others - One Story	YES - Current	NO - Privately-Owned	Available	Used in Prior Housing Element - Non-Vacant	0	0	0.056903864	0.056903864	1	0	0	1268145	27	West Los Angeles		Yes	Above Moderate
LOS ANGELES	1230 S BROCKTON AVE	90025	4263005012	Medium Residential	(Q)R3-1	0	54	0.161623852	Institutional - Homes for Aged and Others - One Story	YES - Current	NO - Privately-Owned	Available	Used in Prior Housing Element - Non-Vacant	0	0	0.052208997	0.052208997	1	0	0	1268145	37	West Los Angeles		Yes	Above Moderate
LOS ANGELES	1232 S BROCKTON AVE	90025	4263005014	Medium Residential	(Q)R3-1	0	54	0.161618467	Residential - Five or More Units or Apartments (Any Combination) - 4 Stories or Less	YES - Current	NO - Privately-Owned	Available	Not Used in Prior Housing Element	0	0	0.088580787	0.088580787	9	0	0	1268145	48	West Los Angeles		Yes	Above Moderate
LOS ANGELES	1237 S ARMACOST AVE	90025	4263005015	Medium Residential	(Q)R3-1	0	54	0.162952436	Residential - Five or More Units or Apartments (Any Combination) - 4 Stories or Less	YES - Current	NO - Privately-Owned	Available	Not Used in Prior Housing Element	0	0	0.098473571	0.098473571	6	0	0	1298145	1079	West Los Angeles		Yes	Above Moderate
LOS ANGELES	1236 S BROCKTON AVE	90025	4263005016	Medium Residential	(Q)R3-1	0	54	0.161384961	Residential - Five or More Units or Apartments (Any Combination) - 4 Stories or Less	YES - Current	NO - Privately-Owned	Available	Not Used in Prior Housing Element	0	0	0.069979079	0.069979079	9	0	0	1268145	62	West Los Angeles		Yes	Above Moderate
LOS ANGELES	1243 S ARMACOST AVE	90025	4263005017	Medium Residential	(Q)R3-1	0	54	0.163057315	Residential - Five or More Units or Apartments (Any Combination) - 4 Stories or Less	YES - Current	NO - Privately-Owned	Available	Not Used in Prior Housing Element	0.108778715	0	0	0.108778715	8	0	0	1268145	32	West Los Angeles			Lower
LOS ANGELES	1240 S BROCKTON AVE	90025	4263005018	Medium Residential	(Q)R3-1	0	54	0.161147831	Residential - Five or More Units or Apartments (Any Combination) - 4 Stories or Less	YES - Current	NO - Privately-Owned	Available	Not Used in Prior Housing Element	0	0	0.088580787	0.088580787	9	0	0	1268145	75	West Los Angeles		Yes	Above Moderate
LOS ANGELES	1247 S ARMACOST AVE	90025	4263005019	Medium Residential	(Q)R3-1	0	54	0.161074674	Residential - Five or More Units or Apartments (Any Combination) - 4 Stories or Less	YES - Current	NO - Privately-Owned	Available	Not Used in Prior Housing Element	0	0	0.088580787	0.088580787	9	0	0	1268145	45	West Los Angeles		Yes	Above Moderate
LOS ANGELES	1246 S BROCKTON AVE	90025	4263005020	Medium Residential	(Q)R3-1	0	54	0.161144245	Residential - Five or More Units or Apartments (Any Combination) - 4 Stories or Less	YES - Current	NO - Privately-Owned	Available	Not Used in Prior Housing Element	0	0	0.098133534	0.098133534	9	0	0	1268145	86	West Los Angeles		Yes	Above Moderate
LOS ANGELES	1251 S ARMACOST AVE	90025	4263005021	Medium Residential	(Q)R3-1	0	54	0.160982121	Residential - Five or More Units or Apartments (Any Combination) - 4 Stories or Less	YES - Current	NO - Privately-Owned	Available	Not Used in Prior Housing Element	0	0	0.037713449	0.037713449	10	0	0	1268145	56	West Los Angeles		Yes	Above Moderate
LOS ANGELES	11918 W WILSHIRE BLVD	90025	4263005029	Community Commercial	(Q)C2-1L-CDO	0	108	0.107794664	Commercial - Store Combination - Store and Office Combination - One Story	YES - Current	NO - Privately-Owned	Available	Not Used in Prior Housing Element	0.059159534	0	0	0.059159534	0	0	0	1298145	1019	West Los Angeles			Lower
LOS ANGELES	11908 W WILSHIRE BLVD	90025	4263005030	Community Commercial	(Q)C2-1L-CDO	0	108	0.11322978	Commercial - Store Combination - Store and Office Combination - One Story	YES - Current	NO - Privately-Owned	Available	Not Used in Prior Housing Element	0	0	0.025124495	0.025124495	4	0	0	1298145	1006	West Los Angeles		Yes	Above Moderate
LOS ANGELES	11906 W WILSHIRE BLVD	90025	4263005031	Community Commercial	(Q)C2-1L-CDO	0	108	0.149292539	Commercial - Store Combination - Store and Office Combination - One Story	YES - Current	NO - Privately-Owned	Available	Not Used in Prior Housing Element	0.075057648	0	0	0.075057648	0	0	0	1298145	991	West Los Angeles			Lower
LOS ANGELES	1212 S BROCKTON AVE	90025	4263005033	Medium Residential	(Q)R3-1	0	54	0.161659267	Residential - Five or More Units or Apartments (Any Combination) - 4 Stories or Less	YES - Current	NO - Privately-Owned	Available	Not Used in Prior Housing Element	0.05236277	0	0	0.05236277	9	0	0	1298145	1057	West Los Angeles			Lower
LOS ANGELES	11920 W WILSHIRE BLVD	90025	4263005035	Community Commercial	(Q)C2-1L-CDO	0	108	0.124161194	Commercial - Restaurant, Cocktail Lounge - Restaurant, Cocktail Lounge, Tavern - One Story	YES - Current	NO - Privately-Owned	Available	Not Used in Prior Housing Element	0.083678657	0	0	0.083678657	0	0	0	1298145	1027	West Los Angeles			Lower
LOS ANGELES	11926 W WILSHIRE BLVD	90025	4263005035	Community Commercial	(Q)C2-1L-CDO	0	108	0.114409748	Commercial - Restaurant, Cocktail Lounge - Restaurant, Cocktail Lounge, Tavern - One Story	YES - Current	NO - Privately-Owned	Available	Not Used in Prior Housing Element	0.080390833	0	0	0.080390833	0	0	0	1298145	1042	West Los Angeles			Lower
LOS ANGELES	11982 W WILSHIRE BLVD	90025	4263005037	Community Commercial	(Q)C2-1L-CDO	0	108	0.112862348	Commercial - Store - One Story	YES - Current	NO - Privately-Owned	Available	Not Used in Prior Housing Element	0.188567765	0	0	0.188567765	0	0	0	1268145	67	West Los Angeles			Lower
LOS ANGELES	11968 W WILSHIRE BLVD	90025	4263005038	Community Commercial	(Q)C2-1L-CDO	0	108	0.057400987	Commercial - Store - One Story	YES - Current	NO - Privately-Owned	Available	Not Used in Prior Housing Element	0	0	0.015591706	0.015591706	0	0	0	1268145	50	West Los Angeles			Above Moderate
LOS ANGELES	11972 W WILSHIRE BLVD	90025	4263005038	Community Commercial	(Q)C2-1L-CDO	0	108	0.102542574	Commercial - Store - One Story	YES - Current	NO - Privately-Owned	Available	Not Used in Prior Housing Element	0.059518901	0	0	0.059518901	0	0	0	1268145	55	West Los Angeles			Lower
LOS ANGELES			4263005038	Community Commercial	(Q)C2-1L-CDO	0	108	0.012260105	Commercial - Store - One Story	YES - Current	NO - Privately-Owned	Available	Not Used in Prior Housing Element	0	0	0.003533686	0.003533686	0	0	0	1268145	54	West Los Angeles			Above Moderate
LOS ANGELES	11966 W WILSHIRE BLVD	90025	4263005039	Community Commercial	(Q)C2-1L-CDO	0	108	0.04591837	Commercial - Store - One Story	YES - Current	NO - Privately-Owned	Available	Not Used in Prior Housing Element	0	0	0.019013739	0.019013739	0	0	0	1268145	46	West Los Angeles			Above Moderate
LOS ANGELES	11962 W WILSHIRE BLVD	90025	4263005040	Community Commercial	(Q)C2-1L-CDO	0	108	0.111347763	Commercial - Store Combination - Store and Office Combination - One Story	YES - Current	NO - Privately-Owned	Available	Not Used in Prior Housing Element	0.188567765	0	0	0.188567765	0	0	0	1268145	36	West Los Angeles			Lower
LOS ANGELES			4263005040	Community Commercial	(Q)C2-1L-CDO	0	108	0.011478988	Commercial - Store Combination - Store and Office Combination - One Story	YES - Current	NO - Privately-Owned	Available	Not Used in Prior Housing Element	0	0	0.023358555	0.023358555	0	0	0	1268145	44	West Los Angeles			Above Moderate
LOS ANGELES	11954 W WILSHIRE BLVD	90025	4263005041	Community Commercial	(Q)C2-1L-CDO	0	108	0.116587996	Commercial - Store - One Story	YES - Current	NO - Privately-Owned	Available	Not Used in Prior Housing Element	0.062228635	0	0	0.062228635	0	0	0	1268145	26	West Los Angeles			Lower
LOS ANGELES			4263005041	Community Commercial	(Q)C2-1L-CDO	0	108	0.00344323	Commercial - Store - One Story	YES - Current	NO - Privately-Owned	Available	Not Used in Prior Housing Element	0	0	0.004340809	0.004340809	0	0	0	1268145	35	West Los Angeles			Above Moderate
LOS ANGELES			4263005041	Community Commercial	(Q)C2-1L-CDO	0	108	0.010905565	Commercial - Store - One Story	YES - Current	NO - Privately-Owned	Available	Not Used in Prior Housing Element	0	0	0.003533686	0.003533686	0	0	0	1298145	1080	West Los Angeles			Above Moderate
LOS ANGELES	11952 W WILSHIRE BLVD	90025	4263005042	Community Commercial	(Q)C2-1L-CDO	0	108	0.045913493	Commercial - Office Building - Three Stories	YES - Current	NO - Privately-Owned	Available	Not Used in Prior Housing Element	0	0	0.00789771	0.00789771	0	0	0	1298145	1074	West Los Angeles			Above Moderate
LOS ANGELES	11950 W WILSHIRE BLVD	90025	4263005043	Community Commercial	(Q)C2-1L-CDO	0	108	0.069882565	Commercial - Store - One Story	YES - Current	NO - Privately-Owned	Available	Not Used in Prior Housing Element	0	0	0.009343586	0.009343586	1	0	0	1298145	1072	West Los Angeles			Above Moderate
LOS ANGELES	1245 S BROCKTON AVE	90025	4263005045	Medium Residential	(Q)R3-1	0	54	0.157507602	Residential - Five or More Units or Apartments (Any Combination) - 4 Stories or Less	YES - Current	NO - Privately-Owned	Available	Not Used in Prior Housing Element	0	0	0.088580787	0.088580787	9	0	0	1268145	110	West Los Angeles		Yes	Above Moderate
LOS ANGELES	1249 S BROCKTON AVE	90025	4263005046	Medium Residential	(Q)R3-1	0	54	0.157515349	Residential - Five or More Units or Apartments (Any Combination) - 4 Stories or Less	YES - Current	NO - Privately-Owned	Available	Not Used in Prior Housing Element	0	0	0.05571058	0.05571058	11	0	0	1268145	127	West Los Angeles		Yes	Above Moderate
LOS ANGELES	1251 S BROCKTON AVE	90025	4263005047	Medium Residential	(Q)R3-1	0	54	0.157523105	Residential - Five or More Units or Apartments (Any Combination) - 4 Stories or Less	YES - Current	NO - Privately-Owned	Available	Not Used in Prior Housing Element	0.058689442	0	0	0.058689442	8	0	0	1268145	142	West Los Angeles			Lower
LOS ANGELES	11975 W TEXAS AVE	90025	4263005050	Medium Residential	(Q)R3-1	0	54	0.157243031	Residential - Five or More Units or Apartments (Any Combination) - 4 Stories or Less	YES - Current	NO - Privately-Owned	Available	Not Used in Prior Housing Element	0.05236277	0	0	0.05236277	9	0	0	1268145	186	West Los Angeles			Lower
LOS ANGELES	1254 S SALTAIR AVE	90025	4263005051	Medium Residential	(Q)R3-1	0	54	0.157766011	Residential - Five or More Units or Apartments (Any Combination) - 4 Stories or Less	YES - Current	NO - Privately-Owned	Available	Not Used in Prior Housing Element	0.05236277	0	0	0.05236277	9	0	0	1268145	176	West Los Angeles			Lower
LOS ANGELES	1250 S SALTAIR AVE	90025	4263005052	Medium Residential	(Q)R3-1	0	54	0.157799465	Residential - Five or More Units or Apartments (Any Combination) - 4 Stories or Less	YES - Current	NO - Privately-Owned	Available	Not Used in Prior Housing Element	0.05236277	0	0	0.05236277	9	0	0	1268145	165	West Los Angeles			Lower
LOS ANGELES	1244 S SALTAIR AVE	90025	4263005053	Medium Residential	(Q)R3-1	0	54	0.157831043	Residential - Five or More Units or Apartments (Any Combination) - 4 Stories or Less	YES - Current	NO - Privately-Owned	Available	Not Used in Prior Housing Element	0	0	0.078423753	0.078423753	8	0	0	1268145	155	West Los Angeles		Yes	Above Moderate
LOS ANGELES	1240 S SALTAIR AVE	90025	4263005054	Medium Residential	(Q)R3-1	0	54	0.15786436	Residential - Five or More Units or Apartments (Any Combination) - 4 Stories or Less	YES - Current	NO - Privately-Owned	Available	Not Used in Prior Housing Element	0	0	0.088580787	0.088580787	9	0	0	1268145	146	West Los Angeles		Yes	Above Moderate
LOS ANGELES	1234 S SALTAIR AVE	90025	4263005055	Medium Residential	(Q)R3-1	0	54	0.157895473	Residential - Five or More Units or Apartments (Any Combination) - 4 Stories or Less	YES - Current	NO - Privately-Owned	Available	Not Used in Prior Housing Element	0	0	0.069979079	0.069979079	9	0	0	1268145	132	West Los Angeles		Yes	Above Moderate
LOS ANGELES	1228 S SALTAIR AVE	90025	4263005056	Medium Residential	(Q)R3-1	0	54	0.157928063	Residential - Five or More Units or Apartments (Any Combination) - 4 Stories or Less	YES - Current	NO - Privately-Owned	Available	Not Used in Prior Housing Element	0	0	0.069979079	0.069979079	9	0	0	1268145	116	West Los Angeles		Yes	Above Moderate
LOS ANGELES	1220 1/2 S SALTAIR AVE	90025	4263005057	Medium Residential	(Q)R3-1	0	54	0.157993959	Residential - Four Units (Any Combination) - 4 Stories or Less	YES - Current	NO - Privately-Owned	Available	Not Used in Prior Housing Element	0	0	0.367365569	0.367365569	4	0	0	1268145	88	West Los Angeles		Yes	Above Moderate
LOS ANGELES	11900 W WILSHIRE BLVD	90025	4263005099	Community Commercial	(Q)C2-1L-CDO	0	108	0.155140528	Commercial - Restaurant, Cocktail Lounge - Fast Food - Auto Oriented - One Story	YES - Current	NO - Privately-Owned	Available	Not Used in Prior Housing Element	0.100209758	0	0	0.100209758	0	0	0	1298145	979	West Los Angeles			Lower
LOS ANGELES	1215 S GRANVILLE AVE	90025	4263007008	Medium Residential	(Q)R3-1	0	54	0.160692094	Residential - Five or More Units or Apartments (Any Combination) - 4 Stories or Less	YES - Current	NO - Privately-Owned	Available	Not Used in Prior Housing Element	0	0	0.078423753	0.078423753	8	0	0	1298145	841	West Los Angeles		Yes	Above Moderate
LOS ANGELES	1219 S GRANVILLE AVE	90025	4263007010	Medium Residential	(Q)R3-1	0	54	0.16069915	Residential - Five or More Units or Apartments (Any Combination) - 4 Stories or Less	YES - Current	NO - Privately-Owned	Available	Not Used in Prior Housing Element	0	0	0.069979079	0.069979079	9	0	0	1298145	854	West Los Angeles		Yes	Above Moderate
LOS ANGELES	1224 S WESTGATE AVE	90025	4263007013	Medium Residential	(Q)R3-1	0	54	0.160700051	Residential - Four Units (Any Combination) - 4 Stories or Less	YES - Current	NO - Privately-Owned	Available	Not Used in Prior Housing Element	0	0	0.367365569	0.367365569	4	0	0	1298145	924	West Los Angeles		Yes	Above Moderate
LOS ANGELES	1230 S WESTGATE AVE	90025	4263007015	Medium Residential	(Q)R3-1	0	54	0.160701244	Residential - Five or More Units or Apartments (Any Combination) - 4 Stories or Less	YES - Current	NO - Privately-Owned	Available	Not Used in Prior Housing Element	0	0	0.098473571	0.098473571	6	0	0	1298145	937	West Los Angeles		Yes	Above Moderate
LOS ANGELES	1234 S WESTGATE AVE	90025	4263007017	Medium Residential	(Q)R3-1	0	54	0.160700954	Residential - Five or More Units or Apartments (Any Combination) - 4 Stories or Less	YES - Current	NO - Privately-Owned	Available	Not Used in Prior Housing Element	0	0	0.098473571	0.098473571	6	0	0	1298145	949	West Los Angeles		Yes	Above Moderate
LOS ANGELES	1240 S WESTGATE AVE	90025	4

LOS ANGELES	1256 S WESTGATE AVE	90025	4263007025	Medium Residential	[Q]R3-1	0	54	0.165330016	Residential - Five or More Units or Apartments (Any Combination) - 4 Stories or Less	YES - Current	NO - Privately-Owned	Available	Not Used in Prior Housing Element	0	0	0.086157496	0.086157496	10	0	0	1298145	1010	West Los Angeles		Yes	Above Moderate
LOS ANGELES	1261 1/2 S GRANVILLE AVE	90025	4263007026	Medium Residential	[Q]R3-1	0	54	0.165381245	Residential - Five or More Units or Apartments (Any Combination) - 4 Stories or Less	YES - Current	NO - Privately-Owned	Available	Not Used in Prior Housing Element	0	0	0.095967077	0.095967077	10	0	0	1298145	974	West Los Angeles		Yes	Above Moderate
LOS ANGELES	11827 W TEXAS AVE	90025	4263007027	Medium Residential	[Q]R3-1	0	54	0.160700884	Residential - Five or More Units or Apartments (Any Combination) - 4 Stories or Less	YES - Current	NO - Privately-Owned	Available	Not Used in Prior Housing Element	0	0	0.088580787	0.088580787	9	0	0	1298145	1046	West Los Angeles		Yes	Above Moderate
LOS ANGELES	1241 1/2 S GRANVILLE AVE	90025	4263007037	Medium Residential	[Q]R3-1	0	54	0.160724521	Residential - Five or More Units or Apartments (Any Combination) - 4 Stories or Less	YES - Current	NO - Privately-Owned	Available	Not Used in Prior Housing Element	0	0	0.069979079	0.069979079	9	0	0	1298145	920	West Los Angeles		Yes	Above Moderate
LOS ANGELES	1257 S GRANVILLE AVE	90025	4263007040	Medium Residential	[Q]R3-1	0	54	0.157874642	Residential - Five or More Units or Apartments (Any Combination) - 4 Stories or Less	YES - Current	NO - Privately-Owned	Available	Not Used in Prior Housing Element	0	0	0.037713449	0.037713449	9	0	0	1298145	959	West Los Angeles		Yes	Above Moderate
LOS ANGELES	11876 W WILSHIRE BLVD	90025	4263007072	Community Commercial	[Q]C2-1L-CDO	0	108	0.119617699	Commercial - Store - One Story	YES - Current	NO - Privately-Owned	Available	Not Used in Prior Housing Element	0.062228635	0	0	0.062228635	0	0	0	1298145	950	West Los Angeles			Lower
LOS ANGELES	11872 W WILSHIRE BLVD	90025	4263007073	Community Commercial	[Q]C2-1L-CDO	0	108	0.128233396	Commercial - Store - One Story	YES - Current	NO - Privately-Owned	Available	Not Used in Prior Housing Element	0.196301246	0	0	0.196301246	0	0	0	1298145	940	West Los Angeles			Lower
LOS ANGELES	11866 W WILSHIRE BLVD	90025	4263007074	Community Commercial	[Q]C2-1L-CDO	0	108	0.108005928	Commercial - Office Building - One Story	YES - Current	NO - Privately-Owned	Available	Not Used in Prior Housing Element	0.031856967	0	0	0.031856967	0	0	0	1298145	931	West Los Angeles			Lower
LOS ANGELES	11856 W WILSHIRE BLVD	90025	4263007075	Community Commercial	[Q]C2-1L-CDO	0	108	0.153172082	Commercial - Professional Building - One Story	YES - Current	NO - Privately-Owned	Available	Not Used in Prior Housing Element	0.042151444	0	0	0.042151444	0	0	0	1298145	902	West Los Angeles			Lower
LOS ANGELES	11860 W WILSHIRE BLVD	90025	4263007076	Community Commercial	[Q]C2-1L-CDO	0	108	0.116334625	Commercial - Professional Building - One Story	YES - Current	NO - Privately-Owned	Available	Not Used in Prior Housing Element	0.03350891	0	0	0.03350891	0	0	0	1298145	914	West Los Angeles			Lower
LOS ANGELES	11850 W WILSHIRE BLVD	90025	4263007076	Community Commercial	[Q]C2-1L-CDO	0	108	0.161785993	Commercial - Office Building - Two Stories	YES - Current	NO - Privately-Owned	Available	Not Used in Prior Housing Element	0.0809526	0	0	0.0809526	0	0	0	1298145	890	West Los Angeles			Lower
LOS ANGELES	1214 S ARMACOST AVE	90025	4263007077	Medium Residential	[Q]R3-1	0	54	0.160378579	Residential - Single Family Residence - Vacant Land	YES - Current	NO - Privately-Owned	Available	Not Used in Prior Housing Element	0.621446252	0	0	0.621446252	0	0	0	1298145	968	West Los Angeles			Lower
LOS ANGELES			4263007081	Medium Residential	[Q]R3-1	0	54	0.080188999	Residential - Double, Duplex, or Two Units - 4 Stories or Less	YES - Current	NO - Privately-Owned	Available	Not Used in Prior Housing Element	0.052432112	0	0	0.052432112	2	0	0	1298145	1005	West Los Angeles			Lower
LOS ANGELES	1226 S ARMACOST AVE	90025	4263007083	Medium Residential	[Q]R3-1	0	54	0.160377397	Residential - Five or More Units or Apartments (Any Combination) - 4 Stories or Less	YES - Current	NO - Privately-Owned	Available	Not Used in Prior Housing Element	0	0	0.088580787	0.088580787	9	0	0	1298145	1012	West Los Angeles		Yes	Above Moderate
LOS ANGELES	1249 S WESTGATE AVE	90025	4263007089	Medium Residential	[Q]R3-1	0	54	0.160701562	Residential - Five or More Units or Apartments (Any Combination) - 4 Stories or Less	YES - Current	NO - Privately-Owned	Available	Not Used in Prior Housing Element	0	0	0.078423753	0.078423753	8	0	0	1298145	1022	West Los Angeles		Yes	Above Moderate
LOS ANGELES	1253 S WESTGATE AVE	90025	4263007091	Medium Residential	[Q]R3-1	0	54	0.151059595	Residential - Five or More Units or Apartments (Any Combination) - 4 Stories or Less	YES - Current	NO - Privately-Owned	Available	Not Used in Prior Housing Element	0	0	0.139567509	0.139567509	5	0	0	1298145	1035	West Los Angeles		Yes	Above Moderate
LOS ANGELES	1257 S WESTGATE AVE	90025	4263007093	Medium Residential	[Q]R3-1	0	54	0.16070037	Residential - Five or More Units or Apartments (Any Combination) - 4 Stories or Less	YES - Current	NO - Privately-Owned	Available	Not Used in Prior Housing Element	0	0	0.098133534	0.098133534	9	0	0	1298145	1049	West Los Angeles		Yes	Above Moderate
LOS ANGELES	11861 W TEXAS AVE	90025	4263007097	Medium Residential	[Q]R3-1	0	54	0.129655979	Residential - Five or More Units or Apartments (Any Combination) - 4 Stories or Less	YES - Current	NO - Privately-Owned	Available	Not Used in Prior Housing Element	0	0	0.083386311	0.083386311	6	0	0	1268145	29	West Los Angeles			Above Moderate
LOS ANGELES	1261 S WESTGATE AVE	90025	4263007099	Medium Residential	[Q]R3-1	0	54	0.16169054	Residential - Five or More Units or Apartments (Any Combination) - 4 Stories or Less	YES - Current	NO - Privately-Owned	Available	Not Used in Prior Housing Element	0	0	0.069979079	0.069979079	9	0	0	1298145	1067	West Los Angeles		Yes	Above Moderate
LOS ANGELES	11857 W TEXAS AVE	90025	4263007101	Medium Residential	[Q]R3-1	0	54	0.159787196	Residential - Five or More Units or Apartments (Any Combination) - 4 Stories or Less	YES - Current	NO - Privately-Owned	Available	Not Used in Prior Housing Element	0.05236277	0	0	0.05236277	9	0	0	1268145	22	West Los Angeles			Lower
LOS ANGELES	1240 S GRANVILLE AVE	90025	4263008004	Medium Residential	[Q]R3-1	0	54	0.160700039	Residential - Five or More Units or Apartments (Any Combination) - 4 Stories or Less	YES - Current	NO - Privately-Owned	Available	Not Used in Prior Housing Element	0	0	0.088580787	0.088580787	9	0	0	1298145	893	West Los Angeles		Yes	Above Moderate
LOS ANGELES	1252 S GRANVILLE AVE	90025	4263008006	Medium Residential	[Q]R3-1	0	54	0.160700886	Residential - Five or More Units or Apartments (Any Combination) - 4 Stories or Less	YES - Current	NO - Privately-Owned	Available	Not Used in Prior Housing Element	0	0	0.088580787	0.088580787	9	0	0	1298145	907	West Los Angeles		Yes	Above Moderate
LOS ANGELES	1256 S GRANVILLE AVE	90025	4263008008	Medium Residential	[Q]R3-1	0	54	0.160700332	Residential - Five or More Units or Apartments (Any Combination) - 4 Stories or Less	YES - Current	NO - Privately-Owned	Available	Not Used in Prior Housing Element	0	0	0.099256225	0.099256225	8	0	0	1298145	922	West Los Angeles		Yes	Above Moderate
LOS ANGELES	1262 S GRANVILLE AVE	90025	4263008010	Medium Residential	[Q]R3-1	0	54	0.160700886	Residential - Five or More Units or Apartments (Any Combination) - 4 Stories or Less	YES - Current	NO - Privately-Owned	Available	Not Used in Prior Housing Element	0	0	0.079047836	0.079047836	10	0	0	1298145	935	West Los Angeles		Yes	Above Moderate
LOS ANGELES	1269 N STONER AVE	90025	4263008011	Medium Residential	[Q]R3-1	0	54	0.160710293	Residential - Five or More Units or Apartments (Any Combination) - 4 Stories or Less	YES - Current	NO - Privately-Owned	Available	Not Used in Prior Housing Element	0.05236277	0	0	0.05236277	9	0	0	1298145	901	West Los Angeles			Lower
LOS ANGELES	11770 W WILSHIRE BLVD	90025	4263008RK	General Commercial	[Q]C2-2-CDO	0	108	2.810076685	Commercial - Office Building - 14 to 20 Stories	YES - Current	NO - Privately-Owned	Available	Not Used in Prior Housing Element	0.008826277	0	0	0.008826277	41	0	0	1298145	1202	West Los Angeles			Lower
LOS ANGELES	1270 S STONER AVE	90025	4263009023	Medium Residential	[Q]R3-1	0	54	0.160699564	Residential - Five or More Units or Apartments (Any Combination) - 4 Stories or Less	YES - Current	NO - Privately-Owned	Available	Not Used in Prior Housing Element	0.053101156	0	0	0.053101156	9	0	0	1298145	900	West Los Angeles			Lower
LOS ANGELES	11701 W TEXAS AVE	90025	4263009RK	Medium Residential	[Q]R3-1	0	54	0.731617357	Residential - Single Family Residence - Condo Conversion	YES - Current	NO - Privately-Owned	Available	Not Used in Prior Housing Element	0	0	0.093077238	0.093077238	41	0	0	1298145	1148	West Los Angeles		Yes	Above Moderate
LOS ANGELES	1275 S BARRY AVE	90025	4263011013	Medium Residential	[Q]R3-1	0	54	0.160700878	Residential - Five or More Units or Apartments (Any Combination) - 4 Stories or Less	YES - Current	NO - Privately-Owned	Available	Not Used in Prior Housing Element	0	0	0.141448628	0.141448628	8	0	0	1298145	755	West Los Angeles		Yes	Above Moderate
LOS ANGELES	1277 S BARRY AVE	90025	4263011015	Medium Residential	[Q]R3-1	0	54	0.160701962	Residential - Five or More Units or Apartments (Any Combination) - 4 Stories or Less	YES - Current	NO - Privately-Owned	Available	Not Used in Prior Housing Element	0	0	0.125867888	0.125867888	9	0	0	1298145	765	West Los Angeles		Yes	Above Moderate
LOS ANGELES	1225 S BARRY AVE	90025	4263011026	Medium Residential	[Q]R3-1	0	54	0.160699656	Residential - Five or More Units or Apartments (Any Combination) - 4 Stories or Less	YES - Current	NO - Privately-Owned	Available	Not Used in Prior Housing Element	0	0	0.125867888	0.125867888	9	0	0	1298145	610	West Los Angeles		Yes	Above Moderate
LOS ANGELES	1218 S BARRINGTON AVE	90025	4263011027	Medium Residential	[Q]R3-1	0	54	0.160582306	Residential - Five or More Units or Apartments (Any Combination) - 4 Stories or Less	YES - Current	NO - Privately-Owned	Available	Not Used in Prior Housing Element	0	0	0.106481496	0.106481496	13	0	0	1298145	642	West Los Angeles		Yes	Above Moderate
LOS ANGELES	1229 S BARRY AVE	90025	4263011029	Medium Residential	[Q]R3-1	0	54	0.160702167	Residential - Five or More Units or Apartments (Any Combination) - 4 Stories or Less	YES - Current	NO - Privately-Owned	Available	Not Used in Prior Housing Element	0.073012104	0	0	0.073012104	9	0	0	1298145	623	West Los Angeles			Lower
LOS ANGELES	1239 S BARRY AVE	90025	4263011032	Medium Residential	[Q]R3-1	0	54	0.160699366	Residential - Five or More Units or Apartments (Any Combination) - 4 Stories or Less	YES - Current	NO - Privately-Owned	Available	Not Used in Prior Housing Element	0	0	0.132358465	0.132358465	13	0	0	1298145	638	West Los Angeles		Yes	Above Moderate
LOS ANGELES			4263011032	Medium Residential	[Q]R3-1	0	54	0.160702167	Residential - Five or More Units or Apartments (Any Combination) - 4 Stories or Less	YES - Current	NO - Privately-Owned	Available	Not Used in Prior Housing Element	0.184847787	0	0	0.184847787	13	0	0	1298145	655	West Los Angeles			Lower
LOS ANGELES	1243 S BARRY AVE	90025	4263011034	Medium Residential	[Q]R3-1	0	54	0.160700294	Residential - Five or More Units or Apartments (Any Combination) - 4 Stories or Less	YES - Current	NO - Privately-Owned	Available	Not Used in Prior Housing Element	0	0	0.05163506	0.05163506	9	0	0	1298145	670	West Los Angeles		Yes	Above Moderate
LOS ANGELES	1215 S BARRY AVE	90025	4263011038	Medium Residential	[Q]R3-1	0	54	0.160701141	Residential - Five or More Units or Apartments (Any Combination) - 4 Stories or Less	YES - Current	NO - Privately-Owned	Available	Not Used in Prior Housing Element	0	0	0.124847811	0.124847811	7	0	0	1298145	579	West Los Angeles		Yes	Above Moderate
LOS ANGELES	1221 S BARRY AVE	90025	4263011039	Medium Residential	[Q]R3-1	0	54	0.160701293	Residential - Five or More Units or Apartments (Any Combination) - 4 Stories or Less	YES - Current	NO - Privately-Owned	Available	Not Used in Prior Housing Element	0	0	0.111044258	0.111044258	8	0	0	1298145	594	West Los Angeles		Yes	Above Moderate
LOS ANGELES	1263 S BARRY AVE	90025	4263011117	Medium Residential	[Q]R3-1	0	54	0.16070053	Residential - Five or More Units or Apartments (Any Combination) - 4 Stories or Less	YES - Current	NO - Privately-Owned	Available	Not Used in Prior Housing Element	0.904276371	0	0	0.904276371	0	0	0	1298145	730	West Los Angeles			Lower
LOS ANGELES	1267 S BARRY AVE	90025	4263011117	Medium Residential	[Q]R3-1	0	54	0.160699737	Residential - Five or More Units or Apartments (Any Combination) - 4 Stories or Less	YES - Current	NO - Privately-Owned	Available	Not Used in Prior Housing Element	0.904276371	0	0	0.904276371	0	0	0	1298145	740	West Los Angeles			Lower
LOS ANGELES	1242 S BARRINGTON AVE	90025	4263011BRK	Medium Residential	[Q]R3-1	0	54	1.055979663	Residential - Single Family Residence - Condominium	YES - Current	NO - Privately-Owned	Available	Not Used in Prior Housing Element	0	0	2.318789923	2.318789923	74	0	0	1298145	710	West Los Angeles		Yes	Above Moderate
LOS ANGELES	1235 S FEDERAL AVE	90025	4263013015	High Medium Residential	[Q]R4-1	0	108	0.150101143	Residential - Five or More Units or Apartments (Any Combination) - 4 Stories or Less - Pool	YES - Current	NO - Privately-Owned	Available	Not Used in Prior Housing Element	0	0	0.254749531	0.254749531	9	0	0	1298149	69	West Los Angeles		Yes	Above Moderate
LOS ANGELES	1238 S BARRY AVE	90025	4263013016	Medium Residential	[Q]R3-1	0	54	0.160734296	Residential - Five or More Units or Apartments (Any Combination) - 4 Stories or Less	YES - Current	NO - Privately-Owned	Available	Not Used in Prior Housing Element	0	0	0.124847811	0.124847811	7	0	0	1298145	613	West Los Angeles		Yes	Above Moderate
LOS ANGELES	1243 S FEDERAL AVE	90025	4263013017	High Medium Residential	[Q]R4-1	0	108	0.15010006	Residential - Five or More Units or Apartments (Any Combination) - 4 Stories or Less - Pool	YES - Current	NO - Privately-Owned	Available	Not Used in Prior Housing Element	0	0	0.210372743	0.210372743	16	0	0	1298149	76	West Los Angeles		Yes	Above Moderate
LOS ANGELES	1242 S BARRY AVE	90025	4263013018	Medium Residential	[Q]R3-1	0	54	0.160714474	Residential - Five or More Units or Apartments (Any Combination) - 4 Stories or Less	YES - Current	NO - Privately-Owned	Available	Not Used in Prior Housing Element	0	0	0.111044258	0.111044258	8	0	0	1298145	627	West Los Angeles		Yes	Above Moderate
LOS ANGELES	1247 S FEDERAL AVE	90025	4263013019	High Medium Residential	[Q]R4-1	0	108	0.150096585	Residential - Five or More Units or Apartments (Any Combination) - 4 Stories or Less - Pool	YES - Current	NO - Privately-Owned	Available	Not Used in Prior Housing Element	0	0	0.085891882	0.085891882	16	0	0	1298149	81	West Los Angeles		Yes	Above Moderate
LOS ANGELES	1250 S BARRY AVE	90025	4263013020	Medium Residential	[Q]R3-1	0	54	0.160693243	Residential - Five or More Units or Apartments (Any Combination) - 4 Stories or Less	YES - Current	NO - Privately-Owned	Available	Not Used in Prior Housing Element	0	0	0.111044258	0.111044258	8	0	0	1298145	641	West Los Angeles		Yes	Above Moderate
LOS ANGELES	1252 S BARRY AVE	90025	4263013023	Medium Residential	[Q]R3-1	0	54	0.160672159	Residential - Five or More Units or Apartments (Any Combination) - 4 Stories or Less	YES - Current	NO - Privately-Owned	Available	Not Used in Prior Housing Element	0.195843101	0	0	0.195843101	6	0	0	1298145	657	West Los Angeles			Lower
LOS ANGELES	1262 S BARRY AVE	90025	4263013027	Medium Residential	[Q]R3-1	0	54	0.160366664	Residential - Five or More Units or Apartments (Any Combination) - 4 Stories or Less	YES - Current	NO - Privately-Owned	Available	Not Used in Prior Housing Element	0	0	0.125867888	0.125867888	9	0	0	1298149	124	West Los Angeles		Yes	Above Moderate
LOS ANGELES	1266 S BARRY AVE	90025	4263013029	Medium Residential	[Q]R3-1	0	54	0.160389696	Residential - Five or More Units or Apartments (Any Combination) - 4 Stories or Less - Pool	YES - Current	NO - Privately-Owned	Available	Not Used in Prior Housing Element	0	0	0.141448628	0.141448628	8	0	0	1298149	131	West Los Angeles		Yes	Above Moderate
LOS ANGELES	1275 S FEDERAL AVE	90025	4263013032	High Medium Residential	[Q]R4-1	0	108	0.15002415	Residential - Five or More Units or Apartments (Any Combination) - 4 Stories or Less	YES - Current	NO - Privately-Owned	Available	Not Used in Prior Housing Element	0	0	0.174496192	0.174496192	19	0	0	1298149	123	West Los Angeles		Yes	Above Moderate
LOS ANGELES	1281 S FEDERAL AVE	90025	4263013034	High Medium Residential	[Q]R4-1	0	108	0.1500215	Residential - Five or More Units or Apartments (Any Combination) - 4 Stories or Less	YES - Current	NO - Privately-Owned	Available	Not Used in Prior Housing Element	0	0	0.288167393	0.288167393	7	0	0	1298149	130	West Los Angeles		Yes	Above Moderate
LOS ANGELES	1251 S FEDERAL AVE	90025	4263013048	High Medium Residential	[Q]R4-1	0	108	0.07504847	Residential - Five or More Units or Apartments (Any Combination) - 4 Stories or Less	YES - Current	NO - Privately-Owned	Available	Not Used in Prior Housing Element	0	0	0.211725619	0.211725619	8	0	0	1298149	86	West Los Angeles		Yes	Above Moderate
LOS ANGELES	1253 S FEDERAL AVE	90025	4263013048	High Medium Residential	[Q]R4-1	0	108	0.07504586	Residential - Five or More Units or Apartments (Any Combination) - 4 Stories or Less	YES - Current	NO - Privately-Owned	Available	Not Used in Prior Housing Element	0	0	0.211725619	0.211725619	8	0	0	1298149	90	West Los Angeles		Yes	Above Moderate
LOS ANGELES	1255 S FEDERAL AVE	90025	4263013BRK	High Medium Residential	[Q]R4-1	0	108	0.441742871	Residential - Single Family Residence - Condominium	YES - Current	NO - Privately-Owned	Available	Not Used in Prior Housing Element	0.243079069	0	0	0.243079069	52	0	0	1298149	108	West Los Angeles			Lower
LOS ANGELES	1310 S BARRINGTON AVE	90025	4263014007	Medium Residential	[Q]R3-1	0	54	0.145749982	Residential - Five or More Units or Apartments (Any Combination) - 4 Stories or Less	YES - Current	NO - Privately-Owned	Available	Not Used in Prior Housing Element	0	0	0.079126261	0.079126261	9	0	0	1298149	354	West Los Angeles		Yes	Above Moderate
LOS ANGELES	1314 S BARRINGTON AVE	90025	4263014009	Medium Residential	[Q]R3-1	0	54	0.16066918	Residential - Five or More Units or Apartments (Any Combination) - 4 Stories or Less	YES - Current	NO - Privately-Owned	Available	Not Used in Prior Housing Element	0	0	0.078423753	0.078423753	8	0	0	1298149	374	West Los Angeles		Yes	Above Moderate
LOS ANGELES	1317 S BARRY AVE	90025	4263014010	Medium Residential	[Q]R3-1	0	54	0.160700161	Residential - Four Units (Any Combination) - 4 Stories or Less	YES - Current	NO - Privately-Owned	Available	Not Used in Prior Housing Element	0	0	0.12360955	0.12360955	4	0	0	1298149	330	West Los Angeles		Yes	Above Moderate
LOS ANGELES	1322 S BARRINGTON AVE	90025	4263014011	Medium Residential	[Q]R3-1	0	54	0.160664893	Residential - Double, Duplex, or Two Units - 4 Stories or Less	YES - Current	NO - Privately-Owned	Available	Used in Prior Housing Element - Non-Vacant	0	0	0.459155947	0.459155947	2	0	0	1298149	391	West Los Angeles		Yes	Above Moderate
LOS ANGELES	1321 S BARRY AVE	90025	4263014012	Medium Residential	[Q]R3-1	0	54	0.160699287	Residential - Five or More Units or Apartments (Any Combination) - 4 Stories or Less	YES - Current	NO - Privately-Owned	Available	Not Used in Prior Housing Element	0	0	0.069979079	0.069979079	9	0	0	1298149	348	West Los Angeles		Yes	Above Moderate
LOS ANGELES	1329 S BARRY AVE	90025	4263014014	Medium Residential	[Q]R3-1	0	54	0.160700313	Residential - Five or More Units or Apartments (Any Combination) - 4 Stories or Less	YES - Current	NO - Privately-Owned	Available	Not Used in Prior Housing Element	0	0	0.088580787	0.088580787	9	0	0	1298149	368	West Los Angeles		Yes	Above Moderate
LOS ANGELES	1333 S BARRY AVE	90025	4263014016	Medium Residential	[Q]R3-1	0	54	0.160700577	Residential - Five or More Units or Apartments (Any Combination) - 4 Stories or Less	YES - Current	NO - Privately-Owned	Available	Not Used in Prior Housing Element	0	0	0.069979079	0.069979079	9	0	0	1298149	386	West Los Angeles		Yes	Above Moderate
LOS ANGELES	1339 S BARRY AVE	90025	4263014019	Medium Residential	[Q]R3-1	0	54	0.160700898	Residential - Five or More Units or Apartments (Any Combination) - 4 Stories or Less	YES - Current	NO - Privately-Owned	Available	Not Used in Prior Housing Element	0	0	0.037713449	0.037713449	9	0	0	1298149	403	West Los Angeles		Yes	Above Moderate
LOS ANGELES	1302 S BARRY AVE	90025	4263014020	Medium Residential	[Q]R3-1	0	54	0.161135639	Residential - Five or More Units or Apartments (Any Combination) - 4 Stories or Less	YES - Current	NO - Privately-Owned	Available	Not Used in Prior Housing Element	0	0	0.157615699	0.157615699	5	0	0	1298149	221	West Los Angeles		Yes	Above Moderate
LOS ANGELES	1303 S FEDERAL AVE	90025	4263014021	Medium Residential	[Q]R3-1	0	54	0.14922291	Residential - Five or More Units or Apartments (Any Combination) - 4 Stories or Less	YES - Current	NO - Privately-Owned	Available	Not Used in Prior Housing Element	0	0	0.104627144	0.104627144	8	0	0	1298149	193	West Los Angeles		Yes	Above Moderate
LOS ANGELES	1307 S FEDERAL AVE	90025	4263014023	Medium Residential	[Q]R3-1	0	54	0.149222077	Residential - Five or More Units or Apartments (Any Combination) - 4 Stories or Less	YES - Current	NO - Privately-Owned	Available	Not Used in Prior Housing Element	0	0	0.082655951	0.082655951	10	0	0	1298149	204	West Los Angeles		Yes	Above Moderate
LOS ANGELES	1311 S FEDERAL AVE	90025	4263014025	Medium Residential	[Q]R3-1	0	54	0.14922111	Residential - Five or More Units or Apartments (Any Combination) - 4 Stories or Less	YES - Current	NO - Privately-Owned	Available	Not Used in Prior Housing Element	0	0	0.104627144	0.104627144	8	0	0	1298149	220	West Los Angeles		Yes	Above Moderate
LOS ANGELES	1316 S BARRY AVE	90025	4263014026	Medium Residential	[Q]R3-1	0	54	0.161111954	Residential - Five or More Units or Apartments (Any Combination) - 4 Stories or Less	YES - Current	NO - Privately-Owned	Available	Not Used in Prior Housing Element	0	0	0.125867888	0.125867888	9	0	0	1298149	279	West Los Angeles		Yes	Above Moderate
LOS ANGELES	1317 S FEDERAL AVE	90025	4263014027	Medium Residential	[Q]R3-1	0	54	0.14922111	Residential - Five or More Units or Apartments (Any Combination) - 4 Stories or Less	YES - Current	NO - Privately-Owned	Available	Not Used in Prior Housing Element	0	0	0.104627144	0.104627144	8	0	0	1298149	238	West Los Angeles		Yes	Above Moderate
LOS ANGELES	1324 S BARRY AVE	90025	4263014028	Medium Residential	[Q]R3-1	0	54	0.161102556	Residential - Five or More Units or Apartments (Any Combination) - 4 Stories or Less	YES - Current	NO - Privately-Owned	Available	Not Used in Prior Housing Element	0	0	0.125867888	0.125867888	9	0	0	1298149	298	West Los Angeles		Yes	Above Moderate
LOS ANGELES	1323 S FEDERAL AVE	90025	4263014029	Medium Residential	[Q]R3-1	0	54	0.149222077	Residential - Five or More Units or Apartments (Any Combination) - 4 Stories or Less	YES - Current	NO - Privately-Owned	Available	Not Used in Prior Housing Element	0	0	0.133264868	0.133264868	8	0	0	1298149	260	West Los Angeles		Yes	Above Moderate
LOS ANGELES	1328 S BARRY AVE	90025	4263014030	Medium Residential	[Q]R3-1	0	54	0.161095704	Residential - Five or More Units or Apartments (Any Combination) - 4 Stories or Less	YES - Current	NO - Privately-Owned	Available	Not Used in Prior Housing Element	0	0	0.088498412	0.088498412	9	0	0	1298149	315	West Los Angeles		Yes	Above Moderate
LOS ANGELES	1329 S FEDERAL AVE	90025	4263014031	Medium Residential	[Q]R3-1	0	54	0.149222077	Residential - Five or More Units or Apartments (Any Combination) - 4 Stories or Less	YES - Current	NO - Privately-Owned	Available	Not Used in Prior Housing Element	0	0	0.104627144	0.104627144	8	0	0	1298149	278	West Los Angeles		Yes	Above Moderate
LOS ANGELES	1332 S BARRY AVE	90025	4263014032	Medium Residential	[Q]R3-1	0	54	0.161086656	Residential - Five or More Units or Apartments (Any Combination) - 4 Stories or Less	YES - Current	NO - Privately-Owned	Available	Not Used in Prior Housing Element	0	0	0.125529774	0.125529774	8	0	0	1298149	331	West Los Angeles		Yes	Above Moderate
LOS ANGELES	1333 S FEDERAL AVE	90025	4263014033	Medium Residential	[Q]R3-1	0	54	0.14922291	Residential - Five or More Units or Apartments (Any Combination) - 4 Stories or Less	YES - Current	NO - Privately-Owned	Available	Not Used in Prior Housing Element	0	0	0.118589528	0.118589528	9	0	0	1298149	296	West Los Angeles		Yes	Above Moderate
LOS ANGELES	1334 S BARRY AVE	90025	4263014034	Medium Residential	[Q]R3-1	0	54	0.161079512	Residential - Five or More Units or Apartments (Any Combination) - 4 Stories or Less	YES - Current	NO - Privately-Owned	Available	Not Used in Prior Housing Element	0	0	0.099256225	0.099256225	8	0	0	1298149	352	West Los Angeles		Yes	Above Moderate

LOS ANGELES	1339 S FEDERAL AVE	90025	4263014035	Medium Residential		[Q]R3-1	0	54	0.149221142	Residential - Five or More Units or Apartments (Any Combination) - 4 Stories or Less	YES - Current	NO - Privately-Owned	Available	Not Used in Prior Housing Element	0	0	0.133264868	0.133264868	8	0	0	1298149	314	West Los Angeles		Yes	Above Moderate
LOS ANGELES	11521 W ROCHESTER AVE	90025	4263015030	Medium Residential		[Q]R3-1	0	54	0.13774237	Residential - Five or More Units or Apartments (Any Combination) - 4 Stories or Less	YES - Current	NO - Privately-Owned	Available	Not Used in Prior Housing Element	0	0	0.140042561	0.140042561	5	0	0	1298149	165	West Los Angeles		Yes	Above Moderate
LOS ANGELES	1330 S FEDERAL AVE	90025	4263015069	Medium Residential		[Q]R3-1	0	54	0.48722627		YES - Current	NO - Privately-Owned	Available	Not Used in Prior Housing Element	6.09302063	0	0	6.09302063	0	0	0	1298149	857	West Los Angeles			Lower
LOS ANGELES	11535 W ROCHESTER AVE	90025	4263015BRK	Medium Residential		[Q]R3-1	0	54	0.449044982	Residential - Single Family Residence - Condo Conversion	YES - Current	NO - Privately-Owned	Available	Not Used in Prior Housing Element	0.166644752	0	0	0.166644752	29	0	0	1298149	821	West Los Angeles			Lower
LOS ANGELES	1450 S BUTLER AVE	90025	4263016012	Medium Residential		[Q]R3-1	0	54	0.134299603	Residential - Four Units (Any Combination) - 4 Stories or Less	YES - Current	NO - Privately-Owned	Available	Not Used in Prior Housing Element	0	0	0.148402984	0.148402984	4	0	0	1298149	301	West Los Angeles		Yes	Above Moderate
LOS ANGELES	11400 W ROCHESTER AVE	90025	4263016030	Medium Residential		[Q]R3-1	0	54	1.079757838	Residential - Five or More Units or Apartments (Any Combination) - 4 Stories or Less - Pool	YES - Current	NO - Privately-Owned	Available	Not Used in Prior Housing Element	0	0	0.951241627	0.951241627	95	0	0	1298149	103	West Los Angeles		Yes	Above Moderate
LOS ANGELES	11554 W WYOMING AVE	90025	4263016031	Medium Residential		[Q]R3-1	0	54	0.076348875	Residential - Four Units (Any Combination) - 4 Stories or Less	YES - Current	NO - Privately-Owned	Available	Not Used in Prior Housing Element	0	0	0.058829769	0.058829769	4	0	0	1298149	411	West Los Angeles		Yes	Above Moderate
LOS ANGELES	11562 W WYOMING AVE	90025	4263016032	Medium Residential		[Q]R3-1	0	54	0.069413151	Residential - Single Family Residence	YES - Current	NO - Privately-Owned	Available	Not Used in Prior Housing Element	0	0	0.125898147	0.125898147	1	3*	3*	1298149	429	West Los Angeles			Above Moderate
LOS ANGELES	1445 S COLBY AVE	90025	4263016033	Medium Residential		[Q]R3-1	0	54	0.130684184	Residential - Five or More Units or Apartments (Any Combination) - 4 Stories or Less	YES - Current	NO - Privately-Owned	Available	Not Used in Prior Housing Element	0	0	0.094770391	0.094770391	5	0	0	1298149	432	West Los Angeles		Yes	Above Moderate
LOS ANGELES	1453 S COLBY AVE	90025	4263016035	Medium Residential		[Q]R3-1	0	54	0.130683106	Residential - Five or More Units or Apartments (Any Combination) - 4 Stories or Less	YES - Current	NO - Privately-Owned	Available	Not Used in Prior Housing Element	0	0	0.083386311	0.083386311	6	0	0	1298149	467	West Los Angeles		Yes	Above Moderate
LOS ANGELES	11565 W OHIO AVE	90025	4263016037	Medium Residential		[Q]R3-1	0	54	0.123967748	Residential - Five or More Units or Apartments (Any Combination) - 4 Stories or Less	YES - Current	NO - Privately-Owned	Available	Not Used in Prior Housing Element	0	0	0.037058141	0.037058141	5	0	0	1298149	528	West Los Angeles		Yes	Above Moderate
LOS ANGELES	11571 W OHIO AVE	90025	4263016038	Medium Residential		[Q]R3-1	0	54	0.123969387	Residential - Five or More Units or Apartments (Any Combination) - 4 Stories or Less	YES - Current	NO - Privately-Owned	Available	Not Used in Prior Housing Element	0	0	0.087016158	0.087016158	5	0	0	1298149	542	West Los Angeles		Yes	Above Moderate
LOS ANGELES	1460 S FEDERAL AVE	90025	4263016039	Medium Residential		[Q]R3-1	0	54	0.123955199	Residential - Four Units (Any Combination) - 4 Stories or Less	YES - Current	NO - Privately-Owned	Available	Not Used in Prior Housing Element	0	0	0.100715534	0.100715534	4	0	0	1298149	555	West Los Angeles		Yes	Above Moderate
LOS ANGELES	1448 S FEDERAL AVE	90025	4263016041	Medium Residential		[Q]R3-1	0	54	0.061984031	Residential - Three Units (Any Combination) - 4 Stories or Less	YES - Current	NO - Privately-Owned	Available	Not Used in Prior Housing Element	0	0	0.032228526	0.032228526	3	3*	3*	1298149	509	West Los Angeles		Yes	Above Moderate
LOS ANGELES	1444 S FEDERAL AVE	90025	4263016042	Medium Residential		[Q]R3-1	0	54	0.078035195	Residential - Five or More Units or Apartments (Any Combination) - 4 Stories or Less	YES - Current	NO - Privately-Owned	Available	Not Used in Prior Housing Element	0	0	0.03787785	0.03787785	5	0	0	1298149	473	West Los Angeles		Yes	Above Moderate
LOS ANGELES			4263016043	Medium Residential		[Q]R3-1	0	54	0.051653964	Residential - Single Family Residence	YES - Current	NO - Privately-Owned	Available	Not Used in Prior Housing Element	0	0	0.2030972	0.2030972	1	2*	2*	1298149	835	West Los Angeles			Above Moderate
LOS ANGELES	1441 S BUTLER AVE	90025	4263016044	Medium Residential		[Q]R3-1	0	54	0.160686897	Residential - Five or More Units or Apartments (Any Combination) - 4 Stories or Less	YES - Current	NO - Privately-Owned	Available	Not Used in Prior Housing Element	0.073012104	0	0	0.073012104	9	0	0	1298149	317	West Los Angeles			Lower
LOS ANGELES	1445 S BUTLER AVE	90025	4263016045	Medium Residential		[Q]R3-1	0	54	0.145196817	Residential - Five or More Units or Apartments (Any Combination) - 4 Stories or Less	YES - Current	NO - Privately-Owned	Available	Not Used in Prior Housing Element	0.069240831	0	0	0.069240831	8	0	0	1298149	337	West Los Angeles			Lower
LOS ANGELES	1449 S BUTLER AVE	90025	4263016046	Medium Residential		[Q]R3-1	0	54	0.144594338	Residential - Five or More Units or Apartments (Any Combination) - 4 Stories or Less	YES - Current	NO - Privately-Owned	Available	Not Used in Prior Housing Element	0	0	0.176623598	0.176623598	5	0	0	1298149	353	West Los Angeles		Yes	Above Moderate
LOS ANGELES	1453 S BUTLER AVE	90025	4263016047	Medium Residential		[Q]R3-1	0	54	0.144580061	Residential - Five or More Units or Apartments (Any Combination) - 4 Stories or Less	YES - Current	NO - Privately-Owned	Available	Not Used in Prior Housing Element	0	0	0.107173499	0.107173499	6	0	0	1298149	369	West Los Angeles		Yes	Above Moderate
LOS ANGELES	11501 W OHIO AVE	90025	4263016048	Medium Residential		[Q]R3-1	0	54	0.068872028	Residential - Three Units (Any Combination) - 4 Stories or Less	YES - Current	NO - Privately-Owned	Available	Not Used in Prior Housing Element	0	0	0.024799217	0.024799217	3	3*	3*	1298149	412	West Los Angeles		Yes	Above Moderate
LOS ANGELES	11507 W OHIO AVE	90025	4263016050	Medium Residential		[Q]R3-1	0	54	0.068871968	Residential - Single Family Residence	YES - Current	NO - Privately-Owned	Available	Not Used in Prior Housing Element	0	0	0.125898147	0.125898147	1	3*	3*	1298149	811	West Los Angeles			Above Moderate
LOS ANGELES	11511 W OHIO AVE	90025	4263016051	Medium Residential		[Q]R3-1	0	54	0.137742587	Residential - Five or More Units or Apartments (Any Combination) - 4 Stories or Less	YES - Current	NO - Privately-Owned	Available	Not Used in Prior Housing Element	0	0	0.039090686	0.039090686	6	0	0	1298149	415	West Los Angeles		Yes	Above Moderate
LOS ANGELES	11515 W OHIO AVE	90025	4263016052	Medium Residential		[Q]R3-1	0	54	0.137743547	Residential - Five or More Units or Apartments (Any Combination) - 4 Stories or Less	YES - Current	NO - Privately-Owned	Available	Not Used in Prior Housing Element	0	0	0.056286894	0.056286894	5	0	0	1298149	430	West Los Angeles		Yes	Above Moderate
LOS ANGELES	1456 S COLBY AVE	90025	4263016054	Medium Residential		[Q]R3-1	0	54	0.099531163	Residential - Five or More Units or Apartments (Any Combination) - 4 Stories or Less	YES - Current	NO - Privately-Owned	Available	Not Used in Prior Housing Element	0	0	0.04361738	0.04361738	7	0	0	1298149	414	West Los Angeles		Yes	Above Moderate
LOS ANGELES	1452 S COLBY AVE	90025	4263016055	Medium Residential		[Q]R3-1	0	54	0.122650961	Residential - Five or More Units or Apartments (Any Combination) - 4 Stories or Less	YES - Current	NO - Privately-Owned	Available	Not Used in Prior Housing Element	0	0	0.088298281	0.088298281	7	0	0	1298149	396	West Los Angeles		Yes	Above Moderate
LOS ANGELES	1444 S COLBY AVE	90025	4263016056	Medium Residential		[Q]R3-1	0	54	0.144469233	Residential - Five or More Units or Apartments (Any Combination) - 4 Stories or Less	YES - Current	NO - Privately-Owned	Available	Not Used in Prior Housing Element	0	0	0.112805074	0.112805074	7	0	0	1298149	377	West Los Angeles		Yes	Above Moderate
LOS ANGELES	11520 W WYOMING AVE	90025	4263016057	Medium Residential		[Q]R3-1	0	54	0.160509989	Residential - Five or More Units or Apartments (Any Combination) - 4 Stories or Less	YES - Current	NO - Privately-Owned	Available	Not Used in Prior Housing Element	0	0	0.125867888	0.125867888	9	0	0	1298149	357	West Los Angeles		Yes	Above Moderate
LOS ANGELES	11527 W OHIO AVE	90025	4263016068	Medium Residential		[Q]R3-1	0	54	0.117213518	Residential - Five or More Units or Apartments (Any Combination) - 4 Stories or Less	YES - Current	NO - Privately-Owned	Available	Not Used in Prior Housing Element	0.058435428	0	0	0.058435428	5	0	0	1298149	456	West Los Angeles			Lower
LOS ANGELES	1407 S COLBY AVE	90025	4263017001	Medium Residential		[Q]R3-1	0	54	0.109333208	Residential - Three Units (Any Combination) - 4 Stories or Less	YES - Current	NO - Privately-Owned	Available	Not Used in Prior Housing Element	0	0	0.147509366	0.147509366	3	0	0	1298149	265	West Los Angeles		Yes	Above Moderate
LOS ANGELES	11548 W ROCHESTER AVE	90025	4263017004	Medium Residential		[Q]R3-1	0	54	0.115736875	Residential - Four Units (Any Combination) - 4 Stories or Less	YES - Current	NO - Privately-Owned	Available	Not Used in Prior Housing Element	0	0	0.119484921	0.119484921	4	0	0	1298149	300	West Los Angeles		Yes	Above Moderate
LOS ANGELES	1410 S FEDERAL AVE	90025	4263017006	Medium Residential		[Q]R3-1	0	54	0.038450762	Residential - Double, Duplex, or Two Units - 4 Stories or Less	YES - Current	NO - Privately-Owned	Available	Not Used in Prior Housing Element	0	0	0.071588118	0.071588118	2	2*	2*	1298149	350	West Los Angeles		Yes	Above Moderate
LOS ANGELES			4263017006	Medium Residential		[Q]R3-1	0	54	0.038712569	Residential - Double, Duplex, or Two Units - 4 Stories or Less	YES - Current	NO - Privately-Owned	Available	Not Used in Prior Housing Element	0	0	0.047433239	0.047433239	2	2*	2*	1298149	340	West Los Angeles			Above Moderate
LOS ANGELES	1415 S COLBY AVE	90025	4263017007	Medium Residential		[Q]R3-1	0	54	0.098349243	Residential - Single Family Residence	YES - Current	NO - Privately-Owned	Available	Not Used in Prior Housing Element	0.688227117	0	0	0.688227117	1	0	0	1298149	311	West Los Angeles			Lower
LOS ANGELES	11502 W ROCHESTER AVE	90025	4263017009	Medium Residential		[Q]R3-1	0	54	0.129202315	Residential - Five or More Units or Apartments (Any Combination) - 4 Stories or Less	YES - Current	NO - Privately-Owned	Available	Not Used in Prior Housing Element	0	0	0.135412762	0.135412762	6	0	0	1298149	180	West Los Angeles		Yes	Above Moderate
LOS ANGELES	11504 W ROCHESTER AVE	90025	4263017010	Medium Residential		[Q]R3-1	0	54	0.12920325	Residential - Five or More Units or Apartments (Any Combination) - 4 Stories or Less	YES - Current	NO - Privately-Owned	Available	Not Used in Prior Housing Element	0	0	0.093321669	0.093321669	7	0	0	1298149	192	West Los Angeles		Yes	Above Moderate
LOS ANGELES	1429 S BUTLER AVE	90025	4263017020	Medium Residential		[Q]R3-1	0	54	0.051653639	Residential - Double, Duplex, or Two Units - 4 Stories or Less	YES - Current	NO - Privately-Owned	Available	Not Used in Prior Housing Element	0	0	0.05094384	0.05094384	2	2*	2*	1298149	264	West Los Angeles		Yes	Above Moderate
LOS ANGELES	1424 S COLBY AVE	90025	4263017023	Medium Residential		[Q]R3-1	0	54	0.144429681	Residential - Five or More Units or Apartments (Any Combination) - 4 Stories or Less	YES - Current	NO - Privately-Owned	Available	Not Used in Prior Housing Element	0	0	0.138942777	0.138942777	5	0	0	1298149	289	West Los Angeles		Yes	Above Moderate
LOS ANGELES	11621 W OHIO AVE	90025	4263019003	Medium Residential		[Q]R3-1	0	54	0.1721786	Residential - Five or More Units or Apartments (Any Combination) - 4 Stories or Less	YES - Current	NO - Privately-Owned	Available	Not Used in Prior Housing Element	0	0	0.106317341	0.106317341	9	0	0	1268149	40	West Los Angeles		Yes	Above Moderate
LOS ANGELES	11609 W OHIO AVE	90025	4263019005	Medium Residential		[Q]R3-1	0	54	0.137372647	Residential - Five or More Units or Apartments (Any Combination) - 4 Stories or Less	YES - Current	NO - Privately-Owned	Available	Not Used in Prior Housing Element	0	0	0.091804937	0.091804937	6	0	0	1298149	588	West Los Angeles		Yes	Above Moderate
LOS ANGELES	11601 W OHIO AVE	90025	4263019008	Medium Residential		[Q]R3-1	0	54	0.059459984	Residential - Single Family Residence	YES - Current	NO - Privately-Owned	Available	Not Used in Prior Housing Element	0	0	0.154792142	0.154792142	1	3*	3*	1298149	595	West Los Angeles			Above Moderate
LOS ANGELES	1455 S FEDERAL AVE	90025	4263019009	Medium Residential		[Q]R3-1	0	54	0.07851566	Residential - Four Units (Any Combination) - 4 Stories or Less	YES - Current	NO - Privately-Owned	Available	Not Used in Prior Housing Element	0	0	0.201730013	0.201730013	3	0	0	1298149	573	West Los Angeles		Yes	Above Moderate
LOS ANGELES	1450 S BARRY AVE	90025	4263019010	Medium Residential		[Q]R3-1	0	54	0.160700801	Residential - Five or More Units or Apartments (Any Combination) - 4 Stories or Less	YES - Current	NO - Privately-Owned	Available	Not Used in Prior Housing Element	0	0	0.087881856	0.087881856	7	0	0	1298149	583	West Los Angeles		Yes	Above Moderate
LOS ANGELES	1453 S FEDERAL AVE	90025	4263019011	Medium Residential		[Q]R3-1	0	54	0.149511301	Institutional - Church - One Story	YES - Current	NO - Privately-Owned	Available	Used in Prior Housing Element - Non-Vacant	0.06987384	0	0	0.06987384	1	0	0	1298149	550	West Los Angeles			Lower
LOS ANGELES	1444 S BARRY AVE	90025	4263019012	Medium Residential		[Q]R3-1	0	54	0.160702014	Residential - Five or More Units or Apartments (Any Combination) - 4 Stories or Less	YES - Current	NO - Privately-Owned	Available	Not Used in Prior Housing Element	0	0	0.078423753	0.078423753	8	0	0	1298149	567	West Los Angeles		Yes	Above Moderate
LOS ANGELES	1451 S FEDERAL AVE	90025	4263019013	Medium Residential		[Q]R3-1	0	54	0.149517202	Institutional - Church - Church Parking Lot - One Story	YES - Current	NO - Privately-Owned	Available	Used in Prior Housing Element - Non-Vacant	0.007113223	0	0	0.007113223	0	0	0	1298149	529	West Los Angeles			Lower
LOS ANGELES			4263019013	Medium Residential		[Q]R3-1	0	54	0.011480134	Institutional - Church - Church Parking Lot - One Story	YES - Current	NO - Privately-Owned	Available	Used in Prior Housing Element - Non-Vacant	0	0	0.0029947	0.0029947	0	0	0	1298149	525	West Los Angeles			Above Moderate
LOS ANGELES	1440 S BARRY AVE	90025	4263019014	Medium Residential		[Q]R3-1	0	54	0.160703403	Residential - Five or More Units or Apartments (Any Combination) - 4 Stories or Less	YES - Current	NO - Privately-Owned	Available	Not Used in Prior Housing Element	0	0	0.088580787	0.088580787	9	0	0	1298149	552	West Los Angeles		Yes	Above Moderate
LOS ANGELES	1433 S FEDERAL AVE	90025	4263019018	Medium Residential		[Q]R3-1	0	54	0.149531433	Residential - Five or More Units or Apartments (Any Combination) - 4 Stories or Less	YES - Current	NO - Privately-Owned	Available	Not Used in Prior Housing Element	0.065802842	0	0	0.065802842	8	0	0	1298149	488	West Los Angeles			Lower
LOS ANGELES	1432 S BARRY AVE	90025	4263019019	Medium Residential		[Q]R3-1	0	54	0.160705626	Residential - Five or More Units or Apartments (Any Combination) - 4 Stories or Less	YES - Current	NO - Privately-Owned	Available	Not Used in Prior Housing Element	0	0	0.05571058	0.05571058	11	0	0	1298149	510	West Los Angeles		Yes	Above Moderate
LOS ANGELES	1426 S BARRY AVE	90025	4263019021	Medium Residential		[Q]R3-1	0	54	0.16070531	Residential - Five or More Units or Apartments (Any Combination) - 4 Stories or Less	YES - Current	NO - Privately-Owned	Available	Not Used in Prior Housing Element	0	0	0.088580787	0.088580787	9	0	0	1298149	490	West Los Angeles		Yes	Above Moderate
LOS ANGELES	1422 S BARRY AVE	90025	4263019023	Medium Residential		[Q]R3-1	0	54	0.160707211	Residential - Five or More Units or Apartments (Any Combination) - 4 Stories or Less	YES - Current	NO - Privately-Owned	Available	Not Used in Prior Housing Element	0	0	0.078423753	0.078423753	8	0	0	1298149	469	West Los Angeles		Yes	Above Moderate
LOS ANGELES	1416 S BARRY AVE	90025	4263019025	Medium Residential		[Q]R3-1	0	54	0.16070631	Residential - Five or More Units or Apartments (Any Combination) - 4 Stories or Less	YES - Current	NO - Privately-Owned	Available	Not Used in Prior Housing Element	0	0	0.087881856	0.087881856	7	0	0	1298149	446	West Los Angeles		Yes	Above Moderate
LOS ANGELES	1412 S BARRY AVE	90025	4263019027	Medium Residential		[Q]R3-1	0	54	0.160708388	Residential - Five or More Units or Apartments (Any Combination) - 4 Stories or Less	YES - Current	NO - Privately-Owned	Available	Not Used in Prior Housing Element	0	0	0.069979079	0.069979079	9	0	0	1298149	428	West Los Angeles		Yes	Above Moderate
LOS ANGELES	1411 S FEDERAL AVE	90025	4263019028	Medium Residential		[Q]R3-1	0	54	0.149567169	Residential - Five or More Units or Apartments (Any Combination) - 4 Stories or Less	YES - Current	NO - Privately-Owned	Available	Not Used in Prior Housing Element	0	0	0.070625238	0.070625238	10	0	0	1298149	390	West Los Angeles		Yes	Above Moderate
LOS ANGELES	1425 S FEDERAL AVE	90025	4263019040	Medium Residential		[Q]R3-1	0	54	0.149547076	Institutional - Church - One Story	YES - Current	NO - Privately-Owned	Available	Used in Prior Housing Element - Non-Vacant	0.03209085	0	0	0.03209085	1	0	0	1298149	426	West Los Angeles			Lower
LOS ANGELES			4263019040	Medium Residential		[Q]R3-1	0	54	0.149543144	Institutional - Church - One Story	YES - Current	NO - Privately-Owned	Available	Used in Prior Housing Element - Non-Vacant	0.03209085	0	0	0.03209085	1	0	0	1298149	468	West Los Angeles			Lower
LOS ANGELES			4263019040	Medium Residential		[Q]R3-1	0	54	0.149553803	Institutional - Church - One Story	YES - Current	NO - Privately-Owned	Available	Used in Prior Housing Element - Non-Vacant	0.03209085	0	0	0.03209085	1	0	0	1298149	443	West Los Angeles			Lower
LOS ANGELES			4263019040	Medium Residential		[Q]R3-1	0	54	0.149558996	Institutional - Church - One Story	YES - Current	NO - Privately-Owned	Available	Used in Prior Housing Element - Non-Vacant	0.03209085	0	0	0.03209085	1	0	0	1298149	407	West Los Angeles			Lower
LOS ANGELES			4263019040	Medium Residential		[Q]R3-1	0	54	0.04590131	Institutional - Church - One Story	YES - Current	NO - Privately-Owned	Available	Used in Prior Housing Element - Non-Vacant	0	0	0.030934417	0.030934417	1	2*	2*	1298149	840	West Los Angeles			Above Moderate
LOS ANGELES	1460 S BARRINGTON AVE	90025	4263020001	Medium Residential		[Q]R3-1	0	54	0.056244911	Residential - Double, Duplex, or Two Units - 4 Stories or Less	YES - Current	NO - Privately-Owned	Available	Not Used in Prior Housing Element	0	0	0.00934519	0.00934519	2	3*	3*	1268149	132	West Los Angeles			Above Moderate
LOS ANGELES	1472 S BARRINGTON AVE	90025	4263020002	Medium Residential		[Q]R3-1	0	54	0.115935223	Residential - Five or More Units or Apartments (Any Combination) - 4 Stories or Less	YES - Current	NO - Privately-Owned	Available	Not Used in Prior Housing Element	0	0	0.067434561	0.067434561	6	0	0	1268149	149	West Los Angeles		Yes	Above Moderate
LOS ANGELES	11671 W OHIO AVE	90025	4263020003	Medium Residential		[Q]R3-1	0	54	0.172178877	Residential - Double, Duplex, or Two Units - 4 Stories or Less	YES - Current	NO - Privately-Owned	Available	Used in Prior Housing Element - Non-Vacant	0	0	0.508807409	0.508807409	2	0	0	1268149	117	West Los Angeles		Yes	Above Moderate
LOS ANGELES	11667 W OHIO AVE	90025	4263020004	Medium Residential		[Q]R3-1	0	54	0.137819345	Residential - Five or More Units or Apartments (Any Combination) - 4 Stories or Less	YES - Current	NO - Privately-Owned	Available	Not Used in Prior Housing Element	0	0	0.091804937	0.091804937	6	0	0	1268149	110	West Los Angeles		Yes	Above Moderate
LOS ANGELES	11661 W OHIO AVE	90025	4263020005	Medium Residential		[Q]R3-1	0	54	0.137743087	Residential - Five or More Units or Apartments (Any Combination) - 4 Stories or Less	YES - Current	NO - Privately-Owned	Available	Not Used in Prior Housing Element	0	0	0.116166055	0.116166055	6	0	0	1268149	100	West Los Angeles		Yes	Above Moderate
LOS ANGELES	11655 W OHIO AVE	90025	4263020006	Medium Residential		[Q]R3-1	0	54	0.172180289	Residential - Five or More Units or Apartments (Any Combination) - 4 Stories or Less	YES - Current	NO - Privately-Owned	Available	Not Used in Prior Housing Element	0	0	0.095967077	0.095967077	10	0	0	1268149	86	West Los Angeles		Yes	Above Moderate
LOS ANGELES	11651 W OHIO AVE	90025	4263020007	Medium Residential		[Q]R3-1	0	54	0.057393173	Residential - Single Family Residence	YES - Current	NO - Privately-Owned	Available	Not Used in Prior Housing Element	0	0	0.151993394	0.151993394	1	3*	3*	1268149	107	West Los Angeles			Above Moderate
LOS ANGELES	1459 S BARRY AVE	90025	4263020008	Medium Residential		[Q]R3-1	0	54	0.057393542	Residential - Single Family Residence	YES - Current	NO - Privately-Owned	Available	Not Used in Prior Housing Element	0	0	0.151993394	0.151993394	1	3*	3*	1268149	90	West Los Angeles			Above Moderate
LOS ANGELES	1455 S BARRY AVE	90025	4263020009	Medium Residential		[Q]R3-1	0	54	0.057393373	Residential - Double, Duplex, or Two Units - 4 Stories or Less	YES - Current	NO - Privately-Owned	Available	Not Used in Prior Housing Element	0	0	0.033528116	0.033528116	2	3*	3*	1268149	73	West Los Angeles		Yes	Above Moderate
LOS ANGELES	1451 S BARRY AVE	90025	4263020010	Medium Residential		[Q]R3-1	0	54	0.160701148	Residential - Five or More Units or Apartments (Any Combination) - 4 Stories or Less	YES - Current	NO - Privately-Owned	Available	Not Used in Prior Housing Element	0	0	0.079047836	0.079047836	10	0	0	1268149	54	West Los Angeles		Yes	Above Moderate
LOS ANGELES	1440 S BARRINGTON AVE	90025	4263020013	Medium Residential		[Q]R3-1	0	54	0.160701358	Residential - Five or More Units or Apartments (Any Combination) - 4 Stories or Less	YES - Current	NO - Privately-Owned	Available	Not Used in Prior Housing Element	0	0	0.087881856	0.087881856	7	0	0	1268149	58	West Los Angeles		Yes	Above Moderate
LOS ANGELES	1438 S BARRINGTON AVE	90025	4263020015	Medium Residential		[Q]R3-1	0	54	0.160700184	Residential - Five or More Units or Apartments (Any Combination) - 4 Stories or Less	YES - Current	NO - Privately-Owned	Available	Not Used in Prior Housing Element	0	0	0.087881856	0.087881856	7	0	0	1268149	43	West Los Angeles		Yes	Above Moderate
LOS ANGELES	1430 S BARRINGTON AVE	90025	4263020017	Medium Residential		[Q]R3-1	0	54	0.158619917	Residential - Five or More Units or Apartments (Any Combination) - 4 Stories or Less	YES - Current	NO - Privately-Owned	Available	Not Used in Prior Housing Element	0	0	0.087881856	0.087881856	7	0	0	1298149	597	West Los Angeles		Yes	Above Moderate
LOS ANGELES	1426 S BARRINGTON AVE	90025	4263020019	Medium Residential		[Q]R3-1	0	54	0.145749937	Residential - Five or More Units or Apartments (Any Combination) - 4 Stories or Less	YES - Current	NO - Privately-Owned	Available	Not Used in Prior Housing Element	0	0	0.079126261	0.079126261	9	0	0	1298149	584	West Los Angeles		Yes	Above Moderate
LOS ANGELES	1427 S BARRY AVE	90025	4263020020	Medium Residential		[Q]R3-1	0	54	0.16066073	Residential - Five or More Units or Apartments (Any Combination) - 4 Stories or Less	YES - Current	NO - Privately-Owned	Available	Not Used in Prior Housing Element	0	0	0.088580787	0.088580787	9	0	0	1298149	549	West Los Angeles		Yes	Above Moderate
LOS ANGELES	1418 S BARRINGTON AVE	90025	4263020021	Medium Residential		[Q]R3-1	0	54	0.160700714	Residential - Double, Duplex, or Two Units - 4 Stories or Less	YES - Current	NO - Privately-Owned	Available	Used in Prior Housing Element - Non-Vacant	0	0	0.459155947	0.459155947	2	0	0	1298149	571	West Los Angeles		Yes	Above Moderate
LOS ANGELES	1421 S BARRY AVE	90025	4263020022	Medium Residential		[Q]R3-1	0	54	0.160664779	Residential - Five or More Units or Apartments (Any Combination) - 4 Stories or Less	YES - Current	NO - Privately-Owned	Available	Not Used in Prior Housing Element	0	0	0.088580787	0.088580787	9	0	0	1298149	527	West Los Angeles		Yes	Above Moderate
LOS ANGELES	1410 S BARRINGTON AVE	90025	4263020025	Medium Residential		[Q]R3-1	0	54	0.145781635	Residential - Five or More Units or Apartments (Any Combination) - 4 Stories or Less	YES - Current	NO - Privately-Owned	Available	Not Used in Prior Housing Element	0	0	0.079126261	0.079126261	9	0	0	1298149	534	West Los Angeles		Yes	Above Moderate
LOS ANGELES	1405 S BARRY AVE	90025	4263020028	Medium Residential		[Q]R3-1	0	54	0.16068307	Residential - Five or More Units or Apartments (Any Combination) - 4 Stories or Less	YES - Current	NO - Privately-Owned	Available	Not Used in Prior Housing Element	0	0	0.078423753	0.078423753	8	0	0	1298149	466	West Los Angeles		Yes	Above Moderate

LOS ANGELES	11727 W OHIO AVE	90025	4263021010	Medium Residential		[Q]R3-1	0	54	0.177539125	Residential - Five or More Units or Apartments (Any Combination) - 4 Stories or Less	YES - Current	NO - Privately-Owned	Available	Not Used in Prior Housing Element	0	0	0.09079822	0.09079822	9	0	0	1268149	220	West Los Angeles		Yes	Above Moderate
LOS ANGELES	11711 W OHIO AVE	90025	4263021BRK	Medium Residential		[Q]R3-1	0	54	0.776838379	Residential - Single Family Residence - Condominium	YES - Current	NO - Privately-Owned	Available	Not Used in Prior Housing Element	0.118823066	0	0	0.118823066	48	0	0	1268149	1232	West Los Angeles			Lower
LOS ANGELES	1326 S SALTAIR AVE	90025	4263023005	Medium Residential		[Q]R3-1	0	54	0.160686723	Residential - Five or More Units or Apartments (Any Combination) - 4 Stories or Less	YES - Current	NO - Privately-Owned	Available	Not Used in Prior Housing Element	0	0	0.088580787	0.088580787	9	0	0	1268145	266	West Los Angeles		Yes	Above Moderate
LOS ANGELES	11953 W ROCHESTER AVE	90025	4263023008	Medium Residential		[Q]R3-1	0	54	0.160488924	Residential - Five or More Units or Apartments (Any Combination) - 4 Stories or Less	YES - Current	NO - Privately-Owned	Available	Not Used in Prior Housing Element	0	0	0.099256225	0.099256225	8	0	0	1268145	261	West Los Angeles		Yes	Above Moderate
LOS ANGELES	1333 S BROCKTON AVE	90025	4263023009	Medium Residential		[Q]R3-1	0	54	0.160482199	Residential - Five or More Units or Apartments (Any Combination) - 4 Stories or Less	YES - Current	NO - Privately-Owned	Available	Not Used in Prior Housing Element	0	0	0.087881856	0.087881856	7	0	0	1268145	250	West Los Angeles		Yes	Above Moderate
LOS ANGELES	1327 S BROCKTON AVE	90025	4263023010	Medium Residential		[Q]R3-1	0	54	0.161896802	Residential - Five or More Units or Apartments (Any Combination) - 4 Stories or Less	YES - Current	NO - Privately-Owned	Available	Not Used in Prior Housing Element	0	0	0.037713449	0.037713449	9	0	0	1268145	231	West Los Angeles		Yes	Above Moderate
LOS ANGELES	1300 S ARMACOST AVE	90025	4263023018	Medium Residential		[Q]R3-1	0	54	0.160817725	Residential - Five or More Units or Apartments (Any Combination) - 4 Stories or Less	YES - Current	NO - Privately-Owned	Available	Not Used in Prior Housing Element	0	0	0.110332981	0.110332981	5	0	0	1268145	87	West Los Angeles		Yes	Above Moderate
LOS ANGELES	1306 S ARMACOST AVE	90025	4263023019	Medium Residential		[Q]R3-1	0	54	0.160827042	Residential - Five or More Units or Apartments (Any Combination) - 4 Stories or Less	YES - Current	NO - Privately-Owned	Available	Not Used in Prior Housing Element	0	0	0.088580787	0.088580787	9	0	0	1268145	99	West Los Angeles		Yes	Above Moderate
LOS ANGELES	1317 S WESTGATE AVE	90025	4263023023	Medium Residential		[Q]R3-1	0	54	0.240790447	Residential - Five or More Units or Apartments (Any Combination) - 4 Stories or Less	YES - Current	NO - Privately-Owned	Available	Not Used in Prior Housing Element	0.058676669	0	0	0.058676669	17	0	0	1268145	90	West Los Angeles			Lower
LOS ANGELES	1320 S ARMACOST AVE	90025	4263023024	Medium Residential		[Q]R3-1	0	54	0.160865151	Residential - Five or More Units or Apartments (Any Combination) - 4 Stories or Less	YES - Current	NO - Privately-Owned	Available	Not Used in Prior Housing Element	0	0	0.037713449	0.037713449	9	0	0	1268145	145	West Los Angeles		Yes	Above Moderate
LOS ANGELES	1326 S ARMACOST AVE	90025	4263023025	Medium Residential		[Q]R3-1	0	54	0.160876426	Residential - Five or More Units or Apartments (Any Combination) - 4 Stories or Less	YES - Current	NO - Privately-Owned	Available	Not Used in Prior Housing Element	0	0	0.088580787	0.088580787	9	0	0	1268145	154	West Los Angeles		Yes	Above Moderate
LOS ANGELES	11873 W ROCHESTER AVE	90025	4263023027	Medium Residential		[Q]R3-1	0	54	0.184564928	Residential - Five or More Units or Apartments (Any Combination) - 4 Stories or Less	YES - Current	NO - Privately-Owned	Available	Not Used in Prior Housing Element	0	0	0.107728627	0.107728627	8	0	0	1268145	172	West Los Angeles		Yes	Above Moderate
LOS ANGELES	11865 W ROCHESTER AVE	90025	4263023028	Medium Residential		[Q]R3-1	0	54	0.138051815	Residential - Five or More Units or Apartments (Any Combination) - 4 Stories or Less	YES - Current	NO - Privately-Owned	Available	Not Used in Prior Housing Element	0	0	0.116166055	0.116166055	6	0	0	1268145	164	West Los Angeles		Yes	Above Moderate
LOS ANGELES	1327 S WESTGATE AVE	90025	4263023063	Medium Residential		[Q]R3-1	0	54	0.316475681	Residential - Five or More Units or Apartments (Any Combination) - 4 Stories or Less	YES - Current	NO - Privately-Owned	Available	Not Used in Prior Housing Element	0.088802055	0	0	0.088802055	20	0	0	1268145	112	West Los Angeles			Lower
LOS ANGELES	1345 S WESTGATE AVE	90025	4263023091	Medium Residential		[Q]R3-1	0	54	0.315789892	Residential - Five or More Units or Apartments (Any Combination) - 4 Stories or Less	YES - Current	NO - Privately-Owned	Available	Not Used in Prior Housing Element	0.088802055	0	0	0.088802055	18	0	0	1268145	1235	West Los Angeles			Lower
LOS ANGELES	1304 S BUNDY DR	90025	4263024001	Medium Residential		R2-1	0	17	0.064451024	Residential - Single Family Residence	YES - Current	NO - Privately-Owned	Available	Not Used in Prior Housing Element	0	0	0.174039865	0.174039865	1	1*	1*	1268145	331	West Los Angeles			Above Moderate
LOS ANGELES			4263024001	Medium Residential		R2-1	0	17	0.065037681	Residential - Single Family Residence	YES - Current	NO - Privately-Owned	Available	Not Used in Prior Housing Element	0	0	0.174039865	0.174039865	1	1*	1*	1268145	317	West Los Angeles			Above Moderate
LOS ANGELES			4263024002	Medium Residential		R2-1	0	17	0.065038365	Residential - Single Family Residence	YES - Current	NO - Privately-Owned	Available	Not Used in Prior Housing Element	0	0	0.168586695	0.168586695	1	1*	1*	1268145	342	West Los Angeles			Above Moderate
LOS ANGELES			4263024003	Medium Residential		R2-1	0	17	0.066056872	Residential - Single Family Residence	YES - Current	NO - Privately-Owned	Available	Not Used in Prior Housing Element	0	0	0.168586695	0.168586695	1	1*	1*	1268145	363	West Los Angeles			Above Moderate
LOS ANGELES	12038 W TEXAS AVE	90025	4263024004	Medium Residential		R2-1	0	17	0.098033566	Residential - Single Family Residence	YES - Current	NO - Privately-Owned	Available	Not Used in Prior Housing Element	0	0	0.129884052	0.129884052	1	1*	1*	1268145	310	West Los Angeles			Above Moderate
LOS ANGELES	12035 W RHODE ISLAND AVE	90025	4263024005	Medium Residential		R2-1	0	17	0.098039708	Residential - Single Family Residence	YES - Current	NO - Privately-Owned	Available	Not Used in Prior Housing Element	0	0	0.129884052	0.129884052	1	1*	1*	1268145	336	West Los Angeles			Above Moderate
LOS ANGELES	12026 W TEXAS AVE	90025	4263024006	Medium Residential		R2-1	0	17	0.097939663	Residential - Single Family Residence	YES - Current	NO - Privately-Owned	Available	Not Used in Prior Housing Element	0	0	0.129884052	0.129884052	1	1*	1*	1268145	296	West Los Angeles			Above Moderate
LOS ANGELES	12022 W TEXAS AVE	90025	4263024008	Medium Residential		R2-1	0	17	0.097961737	Residential - Single Family Residence	YES - Current	NO - Privately-Owned	Available	Not Used in Prior Housing Element	0	0	0.129884052	0.129884052	1	1*	1*	1268145	279	West Los Angeles			Above Moderate
LOS ANGELES	12023 W RHODE ISLAND AVE	90025	4263024009	Medium Residential		R2-1	0	17	0.097993618	Residential - Single Family Residence	YES - Current	NO - Privately-Owned	Available	Not Used in Prior Housing Element	0	0	0.129884052	0.129884052	1	1*	1*	1268145	312	West Los Angeles			Above Moderate
LOS ANGELES	12019 W RHODE ISLAND AVE	90025	4263024011	Medium Residential		R2-1	0	17	0.097970227	Residential - Single Family Residence	YES - Current	NO - Privately-Owned	Available	Not Used in Prior Housing Element	0	0	0.129884052	0.129884052	1	1*	1*	1268145	298	West Los Angeles			Above Moderate
LOS ANGELES	12011 W RHODE ISLAND AVE	90025	4263024013	Medium Residential		R2-1	0	17	0.097947571	Residential - Single Family Residence	YES - Current	NO - Privately-Owned	Available	Not Used in Prior Housing Element	0	0	0.129884052	0.129884052	1	1*	1*	1268145	283	West Los Angeles			Above Moderate
LOS ANGELES	12012 W RHODE ISLAND AVE	90025	4263024026	Medium Residential		[Q]R3-1	0	54	0.195651853	Residential - Double, Duplex, or Two Units - 4 Stories or Less	YES - Current	NO - Privately-Owned	Available	Not Used in Prior Housing Element	0.071821862	0	0	0.071821862	10	0	0	1268145	339	West Los Angeles			Lower
LOS ANGELES	1337 S SALTAIR AVE	90025	4263024028	Medium Residential		[Q]R3-1	0	54	0.049358808	Residential - Single Family Residence	YES - Current	NO - Privately-Owned	Available	Not Used in Prior Housing Element	0	0	0.2030972	0.2030972	1	2*	2*	1268145	360	West Los Angeles			Above Moderate
LOS ANGELES	1308 S AMHERST AVE	90025	4263025002	Medium Residential		[Q]R3-1	0	54	0.160516304	Residential - Five or More Units or Apartments (Any Combination) - 4 Stories or Less	YES - Current	NO - Privately-Owned	Available	Not Used in Prior Housing Element	0	0	0.088580787	0.088580787	9	0	0	1268145	432	West Los Angeles		Yes	Above Moderate
LOS ANGELES	1312 S AMHERST AVE	90025	4263025003	Medium Residential		[Q]R3-1	0	54	0.160529062	Residential - Five or More Units or Apartments (Any Combination) - 4 Stories or Less	YES - Current	NO - Privately-Owned	Available	Not Used in Prior Housing Element	0	0	0.088580787	0.088580787	9	0	0	1268145	444	West Los Angeles		Yes	Above Moderate
LOS ANGELES	1326 S AMHERST AVE	90025	4263025007	Medium Residential		[Q]R3-1	0	54	0.160568604	Residential - Five or More Units or Apartments (Any Combination) - 4 Stories or Less	YES - Current	NO - Privately-Owned	Available	Not Used in Prior Housing Element	0	0	0.088580787	0.088580787	9	0	0	1268145	483	West Los Angeles		Yes	Above Moderate
LOS ANGELES	1332 S AMHERST AVE	90025	4263025008	Medium Residential		[Q]R3-1	0	54	0.16058109	Residential - Five or More Units or Apartments (Any Combination) - 4 Stories or Less	YES - Current	NO - Privately-Owned	Available	Not Used in Prior Housing Element	0	0	0.042274825	0.042274825	8	0	0	1268145	495	West Los Angeles		Yes	Above Moderate
LOS ANGELES	1333 S BUNDY DR	90025	4263025013	Medium Residential		[Q]R3-1	0	54	0.145716388	Residential - Five or More Units or Apartments (Any Combination) - 4 Stories or Less	YES - Current	NO - Privately-Owned	Available	Not Used in Prior Housing Element	0	0	0.079126261	0.079126261	9	0	0	1268145	457	West Los Angeles		Yes	Above Moderate
LOS ANGELES	1317 S BUNDY DR	90025	4263025015	Medium Residential		[Q]R3-1	0	54	0.145676434	Residential - Five or More Units or Apartments (Any Combination) - 4 Stories or Less	YES - Current	NO - Privately-Owned	Available	Not Used in Prior Housing Element	0	0	0.033676673	0.033676673	9	0	0	1268145	433	West Los Angeles		Yes	Above Moderate
LOS ANGELES	1313 S BUNDY DR	90025	4263025017	Medium Residential		[Q]R3-1	0	54	0.160560974	Residential - Five or More Units or Apartments (Any Combination) - 4 Stories or Less	YES - Current	NO - Privately-Owned	Available	Not Used in Prior Housing Element	0	0	0.069979079	0.069979079	9	0	0	1268145	402	West Los Angeles		Yes	Above Moderate
LOS ANGELES	1309 S BUNDY DR	90025	4263025018	Medium Residential		[Q]R3-1	0	54	0.145618846	Residential - Five or More Units or Apartments (Any Combination) - 4 Stories or Less	YES - Current	NO - Privately-Owned	Available	Not Used in Prior Housing Element	0	0	0.033676673	0.033676673	9	0	0	1268145	389	West Los Angeles		Yes	Above Moderate
LOS ANGELES	1322 S AMHERST AVE	90025	4263025020	Medium Residential		[Q]R3-1	0	54	0.160553055	Residential - Five or More Units or Apartments (Any Combination) - 4 Stories or Less	YES - Current	NO - Privately-Owned	Available	Not Used in Prior Housing Element	0	0	0.088580787	0.088580787	9	0	0	1268145	467	West Los Angeles		Yes	Above Moderate
LOS ANGELES	1315 S BUNDY DR	90025	4263025021	Medium Residential		[Q]R3-1	0	54	0.145657505	Residential - Five or More Units or Apartments (Any Combination) - 4 Stories or Less	YES - Current	NO - Privately-Owned	Available	Not Used in Prior Housing Element	0	0	0.044447862	0.044447862	5	0	0	1268145	422	West Los Angeles		Yes	Above Moderate
LOS ANGELES	12120 W TEXAS AVE	90025	4263025022	Medium Residential		[Q]R3-1	0	54	0.165236848	Residential - Five or More Units or Apartments (Any Combination) - 4 Stories or Less	YES - Current	NO - Privately-Owned	Available	Used in Prior Housing Element - Non-Vacant	0.057071469	0	0	0.057071469	9	0	0	1268145	419	West Los Angeles			Lower
LOS ANGELES	12112 W TEXAS AVE	90025	4263025038	Medium Residential		[Q]R3-1	0	54	0.149842893	Residential - Five or More Units or Apartments (Any Combination) - 4 Stories or Less	YES - Current	NO - Privately-Owned	Available	Not Used in Prior Housing Element	0.046716109	0	0	0.046716109	10	0	0	1268145	376	West Los Angeles			Lower
LOS ANGELES	1337 S BUNDY DR	90025	4263025039	Medium Residential		[Q]R3-1	0	54	0.192346486	Residential - Five or More Units or Apartments (Any Combination) - 4 Stories or Less	YES - Current	NO - Privately-Owned	Available	Not Used in Prior Housing Element	0.0595895	0	0	0.0595895	12	0	0	1268145	468	West Los Angeles			Lower
LOS ANGELES	1326 S WELLESLEY AVE	90025	4263026011	Medium Residential		[Q]R3-1	0	54	0.168993193	Residential - Five or More Units or Apartments (Any Combination) - 4 Stories or Less	YES - Current	NO - Privately-Owned	Available	Not Used in Prior Housing Element	0	0	0.093066394	0.093066394	8	0	0	1268145	589	West Los Angeles		Yes	Above Moderate
LOS ANGELES	1325 S AMHERST AVE	90025	4263026013	Medium Residential		[Q]R3-1	0	54	0.169367056	Residential - Five or More Units or Apartments (Any Combination) - 4 Stories or Less	YES - Current	NO - Privately-Owned	Available	Not Used in Prior Housing Element	0	0	0.106317341	0.106317341	9	0	0	1268145	540	West Los Angeles		Yes	Above Moderate
LOS ANGELES	1332 S WELLESLEY AVE	90025	4263026014	Medium Residential		[Q]R3-1	0	54	0.169071115	Residential - Five or More Units or Apartments (Any Combination) - 4 Stories or Less	YES - Current	NO - Privately-Owned	Available	Not Used in Prior Housing Element	0	0	0.093066394	0.093066394	8	0	0	1268145	603	West Los Angeles		Yes	Above Moderate
LOS ANGELES	1316 S WELLESLEY AVE	90025	4263026022	Medium Residential		[Q]R3-1	0	54	0.168831045	Residential - Double, Duplex, or Two Units - 4 Stories or Less	YES - Current	NO - Privately-Owned	Available	Used in Prior Housing Element - Non-Vacant	0	0	0.508807409	0.508807409	2	0	0	1268145	557	West Los Angeles		Yes	Above Moderate
LOS ANGELES	1309 S AMHERST AVE	90025	4263026028	Medium Residential		[Q]R3-1	0	54	0.500091987	Residential - Five or More Units or Apartments (Any Combination) - 4 Stories or Less	YES - Current	NO - Privately-Owned	Available	Not Used in Prior Housing Element	0	0	0.083928522	0.083928522	28	0	0	1268145	472	West Los Angeles		Yes	Above Moderate
LOS ANGELES	12207 W ROCHESTER AVE	90025	4263026042	Medium Residential		[Q]R3-1	0	54	0.586161179	Residential - Five or More Units or Apartments (Any Combination) - 4 Stories or Less	YES - Current	NO - Privately-Owned	Available	Used in Prior Housing Element - Non-Vacant	0.127309653	0	0	0.127309653	32	0	0	1268145	1233	West Los Angeles			Lower
LOS ANGELES	1402 S WELLESLEY AVE	90025	4263027001	Medium Residential		[Q]R3-1	0	54	0.188880979	Residential - Five or More Units or Apartments (Any Combination) - 4 Stories or Less	YES - Current	NO - Privately-Owned	Available	Not Used in Prior Housing Element	0.060947196	0	0	0.060947196	11	0	0	1268145	681	West Los Angeles			Lower
LOS ANGELES	1410 S WELLESLEY AVE	90025	4263027005	Medium Residential		[Q]R3-1	0	54	0.105335491	Residential - Double, Duplex, or Two Units - 4 Stories or Less	YES - Current	NO - Privately-Owned	Available	Used in Prior Housing Element - Non-Vacant	0.519585824	0	0	0.519585824	2	0	0	1268145	717	West Los Angeles			Lower
LOS ANGELES	1414 S WELLESLEY AVE	90025	4263027005	Medium Residential		[Q]R3-1	0	54	0.21539913	Residential - Double, Duplex, or Two Units - 4 Stories or Less	YES - Current	NO - Privately-Owned	Available	Used in Prior Housing Element - Non-Vacant	0.935187542	0	0	0.935187542	2	0	0	1268145	728	West Los Angeles			Lower
LOS ANGELES	1417 S AMHERST AVE	90025	4263027006	Medium Residential		[Q]R3-1	0	54	0.160805868	Residential - Five or More Units or Apartments (Any Combination) - 4 Stories or Less	YES - Current	NO - Privately-Owned	Available	Not Used in Prior Housing Element	0	0	0.042274825	0.042274825	8	0	0	1268145	664	West Los Angeles		Yes	Above Moderate
LOS ANGELES	1427 S AMHERST AVE	90025	4263027008	Medium Residential		[Q]R3-1	0	54	0.200899343	Residential - Five or More Units or Apartments (Any Combination) - 4 Stories or Less	YES - Current	NO - Privately-Owned	Available	Not Used in Prior Housing Element	0	0	0.087434626	0.087434626	11	0	0	1268145	696	West Los Angeles		Yes	Above Moderate
LOS ANGELES	1421 S AMHERST AVE	90025	4263027016	Medium Residential		[Q]R3-1	0	54	0.157935458	Residential - Five or More Units or Apartments (Any Combination) - 4 Stories or Less	YES - Current	NO - Privately-Owned	Available	Not Used in Prior Housing Element	0	0	0.037713449	0.037713449	9	0	0	1268145	680	West Los Angeles		Yes	Above Moderate
LOS ANGELES	12223 W SANTA MONICA BLVD	90025	4263027017	Neighborhood Commercial		C2-1VL	0	108	0.153117911	Commercial - Shopping Center (Neighborhood, Community) - One Story	YES - Current	NO - Privately-Owned	Available	Used in Prior Housing Element - Non-Vacant	0.033270121	0	0	0.033270121	0	0	0	1268145	755	West Los Angeles			Lower
LOS ANGELES	12229 W SANTA MONICA BLVD	90025	4263027017	Neighborhood Commercial		C2-1VL	0	108	0.165162093	Commercial - Shopping Center (Neighborhood, Community) - One Story	YES - Current	NO - Privately-Owned	Available	Used in Prior Housing Element - Non-Vacant	0.034087788	0	0	0.034087788	0	0	0	1268145	765	West Los Angeles			Lower
LOS ANGELES	12247 W SANTA MONICA BLVD	90025	4263027017	Neighborhood Commercial		C2-1VL	0	108	0.164185987	Commercial - Shopping Center (Neighborhood, Community) - One Story	YES - Current	NO - Privately-Owned	Available	Used in Prior Housing Element - Non-Vacant	0.034087788	0	0	0.034087788	0	0	0	1268145	772	West Los Angeles			Lower
LOS ANGELES	12201 W SANTA MONICA BLVD	90025	4263027019	Neighborhood Commercial		C2-1VL	0	108	0.136925827	Commercial - Store - One Story	YES - Current	NO - Privately-Owned	Available	Used in Prior Housing Element - Non-Vacant	0.038877342	0	0	0.038877342	0	0	0	1268145	726	West Los Angeles			Lower
LOS ANGELES	12207 W SANTA MONICA BLVD	90025	4263027019	Neighborhood Commercial		C2-1VL	0	108	0.165159209	Commercial - Store - One Story	YES - Current	NO - Privately-Owned	Available	Used in Prior Housing Element - Non-Vacant	0.043187672	0	0	0.043187672	0	0	0	1268145	732	West Los Angeles			Lower
LOS ANGELES	12217 W SANTA MONICA BLVD	90025	4263027019	Neighborhood Commercial		C2-1VL	0	108	0.16516111	Commercial - Store - One Story	YES - Current	NO - Privately-Owned	Available	Used in Prior Housing Element - Non-Vacant	0.043187672	0	0	0.043187672	0	0	0	1268145	743	West Los Angeles			Lower
LOS ANGELES			4263027019	Neighborhood Commercial		C2-1VL	0	108	0.012683212	Commercial - Store - One Story	YES - Current	NO - Privately-Owned	Available	Used in Prior Housing Element - Non-Vacant	0	0	0.002179511	0.002179511	0	0	0	1268145	722	West Los Angeles			Above Moderate
LOS ANGELES	12120 W ROCHESTER AVE	90025	4263028001	Medium Residential		[Q]R3-1	0	54	0.208865733	Residential - Five or More Units or Apartments (Any Combination) - 4 Stories or Less	YES - Current	NO - Privately-Owned	Available	Not Used in Prior Housing Element	0	0	0.092736216	0.092736216	12	0	0	1268145	551	West Los Angeles		Yes	Above Moderate
LOS ANGELES	1415 S BUNDY DR	90025	4263028005	Medium Residential		[Q]R3-1	0	54	0.145824443	Residential - Five or More Units or Apartments (Any Combination) - 4 Stories or Less	YES - Current	NO - Privately-Owned	Available	Not Used in Prior Housing Element	0	0	0.033676673	0.033676673	9	0	0	1268145	535	West Los Angeles		Yes	Above Moderate
LOS ANGELES	1408 S AMHERST AVE	90025	4263028006	Medium Residential		[Q]R3-1	0	54	0.160651349	Residential - Five or More Units or Apartments (Any Combination) - 4 Stories or Less	YES - Current	NO - Privately-Owned	Available	Not Used in Prior Housing Element	0	0	0.099256225	0.099256225	8	0	0	1268145	576	West Los Angeles		Yes	Above Moderate
LOS ANGELES	1419 S BUNDY DR	90025	4263028007	Medium Residential		[Q]R3-1	0	54	0.160767013	Residential - Five or More Units or Apartments (Any Combination) - 4 Stories or Less	YES - Current	NO - Privately-Owned	Available	Not Used in Prior Housing Element	0	0	0.069979079	0.069979079	9	0	0	1268145	545	West Los Angeles		Yes	Above Moderate
LOS ANGELES	1416 S AMHERST AVE	90025	4263028008	Medium Residential		[Q]R3-1	0	54	0.160664053	Residential - Five or More Units or Apartments (Any Combination) - 4 Stories or Less	YES - Current	NO - Privately-Owned	Available	Not Used in Prior Housing Element	0	0	0.047386251	0.047386251	7	0	0	1268145	590	West Los Angeles		Yes	Above Moderate
LOS ANGELES	1425 S BUNDY DR	90025	4263028009	Medium Residential		[Q]R3-1	0	54	0.145863798	Residential - Five or More Units or Apartments (Any Combination) - 4 Stories or Less	YES - Current	NO - Privately-Owned	Available	Not Used in Prior Housing Element	0	0	0.079126261	0.079126261	9	0	0	1268145	563	West Los Angeles		Yes	Above Moderate
LOS ANGELES	1418 S AMHERST AVE	90025	4263028010	Medium Residential		[Q]R3-1	0	54	0.160677234	Residential - Five or More Units or Apartments (Any Combination) - 4 Stories or Less	YES - Current	NO - Privately-Owned	Available	Not Used in Prior Housing Element	0	0	0.037713449	0.037713449	9	0	0	1268145	606	West Los Angeles		Yes	Above Moderate
LOS ANGELES	1435 S BUNDY DR	90025	4263028013	Medium Residential		[Q]R3-1	0	54	0.14590267	Residential - Five or More Units or Apartments (Any Combination) - 4 Stories or Less	YES - Current	NO - Privately-Owned	Available	Not Used in Prior Housing Element	0	0	0.079126261	0.079126261	9	0	0	1268145	594	West Los Angeles		Yes	Above Moderate
LOS ANGELES	1439 S BUNDY DR	90025	4263028015	Medium Residential		[Q]R3-1	0	54	0.145922744	Residential - Five or More Units or Apartments (Any Combination) - 4 Stories or Less	YES - Current	NO - Privately-Owned	Available	Not Used in Prior Housing Element	0	0	0.033676673	0.033676673	9	0	0	1268145	609	West Los Angeles		Yes	Above Moderate
LOS ANGELES	1430 S AMHERST AVE	90025	4263028016	Medium Residential		[Q]R3-1	0	54	0.205907934	Residential - Five or More Units or Apartments (Any Combination) - 4 Stories or Less	YES - Current	NO - Privately-Owned	Available	Not Used in Prior Housing Element	0	0	0.049972423	0.049972423	12	0	0	1268145	653	West Los Angeles		Yes	Above Moderate
LOS ANGELES	1443 S BUNDY DR	90025	4263028017	Medium Residential		[Q]R3-1	0	54	0.168106722	Residential - Five or More Units or Apartments (Any Combination) - 4 Stories or Less	YES - Current	NO - Privately-Owned	Available	Not Used in Prior Housing Element	0	0	0.059567077	0.059567077	10	0	0	1268145	628	West Los Angeles		Yes	Above Moderate
LOS ANGELES	12101 W SANTA MONICA BLVD	90025	4263028050	Neighborhood Commercial		C2-1VL	0	108	0.098076607	Commercial - Shopping Center (Neighborhood, Community) - One Story	YES - Current	NO - Privately-Owned	Available	Used in Prior Housing Element - Non-Vacant	0.03003701	0	0	0.03003701	0	0	0	1268145	648	West Los Angeles			Lower
LOS ANGELES	12105 W SANTA MONICA BLVD	90025	4263028050	Neighborhood Commercial		C2-1VL	0	108	0.165159855	Commercial - Shopping Center (Neighborhood, Community) - One Story	YES - Current	NO - Privately-Owned	Available	Used in Prior Housing Element - Non-Vacant	0.043187672	0	0	0.043187672	0	0	0	1268145	659	West Los Angeles			Lower
LOS ANGELES	12115 W SANTA MONICA BLVD	90025	4263028050	Neighborhood Commercial		C2-1VL	0	108	0.16537283	Commercial - Shopping Center (Neighborhood, Community) - One Story	YES - Current	NO - Privately-Owned	Available	Used in Prior Housing Element - Non-Vacant	0.043187672	0	0	0.043187672	0	0	0	1268145	665	West Los Angeles			Lower
LOS ANGELES	1424 S AMHERST AVE	90025	4263028BRK	Medium Residential		[Q]R3-1	0	54	0.315657254	Residential - Single Family Residence - Condo Conversion	YES - Current	NO - Privately-Owned	Available	Not Used in Prior Housing Element	0	0	0.175941631	0.175941631	22	0	0	1268145	622	West Los Angeles		Yes	Above Moderate
LOS ANGELES	12000 W ROCHESTER AVE	90025	4263029001	Medium Residential		[Q]R3-1	0	54	0.160758677	Residential - Five or More Units or Apartments (Any Combination) - 4 Stories or Less	YES - Current	NO - Privately-Owned	Available	Not Used in Prior Housing Element	0	0	0.087881856	0.087881856	7	0	0	1268145	396	West Los Angeles		Yes	Above Moderate
LOS ANGELES	1415 S SALTAIR AVE	90025	4263029007	Medium Residential		[Q]R3-1	0	54	0.160857697	Residential - Five or More Units or Apartments (Any Combination) - 4 Stories or Less	YES - Current	NO - Privately-Owned	Available	Not Used in Prior Housing Element	0	0	0.088580787	0.088580787	9	0	0	1268145	427	West Los Angeles		Yes	Above Moderate
LOS ANGELES	1419 S SALTAIR AVE	90025	4263029009	Medium Residential		[Q]R3-1	0	54	0.160907299	Residential - Five or More Units or Apartments (Any Combination) - 4 Stories or Less	YES - Current	NO - Privately-Owned	Available	Not Used in Prior Housing Element	0	0	0.037713449	0.037713449	9	0	0	1268145	442	West Los Angeles		Yes	Above Moderate
LOS ANGELES	1423 S SALTAIR AVE	90025	4263029011	Medium Residential		[Q]R3-1	0	54	0.160955503	Residential - Five or More Units or Apartments (Any Combination) - 4 Stories or Less	YES - Current	NO - Privately-Owned	Available	Not Used in Prior Housing Element	0	0	0.088580787	0.088580787	9	0	0	1268145	458	West Los Angeles		Yes	Above Moderate
LOS ANGELES	1427 S SALTAIR AVE	90025	4263029013	Medium Residential		[Q]R3-1	0	54	0.161006652	Residential - Five or More Units or Apartments (Any Combination) - 4 Stories or Less	YES - Current	NO - Privately-Owned	Available	Not Used in Prior Housing Element	0.05236277	0	0	0.05236277	9	0	0	1268145	473	West Los Angeles			Lower

Adopted November 2021

Appendix 4.1

LOS ANGELES	1433 S SALTAIR AVE	90025	4263029015	Medium Residential		[Q]R3-1	0	54	0.161056024	Residential - Five or More Units or Apartments (Any Combination) - 4 Stories or Less	YES - Current	NO - Privately-Owned	Available	Not Used in Prior Housing Element	0	0	0.088580787	0.088580787	9	0	0	1268145	486	West Los Angeles		Yes	Above Moderate
LOS ANGELES	1447 S SALTAIR AVE	90025	4263029021	Medium Residential		[Q]R3-1	0	54	0.226242747	Residential - Five or More Units or Apartments (Any Combination) - 4 Stories or Less	YES - Current	NO - Privately-Owned	Available	Not Used in Prior Housing Element	0	0	0.098749705	0.098749705	15	0	0	1268145	538	West Los Angeles		Yes	Above Moderate
LOS ANGELES	12001 W SANTA MONICA BLVD	90025	4263029029	Neighborhood Commercial		C2-1VL	0	108	0.19575246	Institutional - Homes for Aged and Others - One Story	YES - Current	NO - Privately-Owned	Available	Used in Prior Housing Element - Non-Vacant	0.051268507	0	0	0.051268507	1	0	0	1268145	569	West Los Angeles			Lower
LOS ANGELES	12009 W SANTA MONICA BLVD	90025	4263029029	Neighborhood Commercial		C2-1VL	0	108	0.195780289	Institutional - Homes for Aged and Others - One Story	YES - Current	NO - Privately-Owned	Available	Used in Prior Housing Element - Non-Vacant	0.051268507	0	0	0.051268507	1	0	0	1268145	583	West Los Angeles			Lower
LOS ANGELES	1402 S SALTAIR AVE	90025	4263029031	Medium Residential		[Q]R3-1	0	54	0.160480016	Residential - Five or More Units or Apartments (Any Combination) - 4 Stories or Less	YES - Current	NO - Privately-Owned	Available	Not Used in Prior Housing Element	0	0	0.088580787	0.088580787	9	0	0	1268145	347	West Los Angeles		Yes	Above Moderate
LOS ANGELES	11956 W ROCHESTER AVE	90025	4263029032	Medium Residential		[Q]R3-1	0	54	0.160506992	Residential - Five or More Units or Apartments (Any Combination) - 4 Stories or Less	YES - Current	NO - Privately-Owned	Available	Not Used in Prior Housing Element	0	0	0.098473571	0.098473571	6	0	0	1268145	302	West Los Angeles		Yes	Above Moderate
LOS ANGELES	1406 S SALTAIR AVE	90025	4263029033	Medium Residential		[Q]R3-1	0	54	0.160431726	Residential - Five or More Units or Apartments (Any Combination) - 4 Stories or Less	YES - Current	NO - Privately-Owned	Available	Not Used in Prior Housing Element	0	0	0.078423753	0.078423753	8	0	0	1268145	365	West Los Angeles		Yes	Above Moderate
LOS ANGELES	1418 S SALTAIR AVE	90025	4263029036	Medium Residential		[Q]R3-1	0	54	0.160332359	Residential - Four Units (Any Combination) - 4 Stories or Less	YES - Current	NO - Privately-Owned	Available	Not Used in Prior Housing Element	0	0	0.367365569	0.367365569	4	0	0	1268145	399	West Los Angeles		Yes	Above Moderate
LOS ANGELES	1420 S SALTAIR AVE	90025	4263029037	Medium Residential		[Q]R3-1	0	54	0.16028443	Residential - Five or More Units or Apartments (Any Combination) - 4 Stories or Less	YES - Current	NO - Privately-Owned	Available	Not Used in Prior Housing Element	0	0	0.088580787	0.088580787	9	0	0	1268145	418	West Los Angeles		Yes	Above Moderate
LOS ANGELES	1427 S BROCKTON AVE	90025	4263029039	Medium Residential		[Q]R3-1	0	54	0.160557419	Residential - Five or More Units or Apartments (Any Combination) - 4 Stories or Less	YES - Current	NO - Privately-Owned	Available	Not Used in Prior Housing Element	0.05236277	0	0	0.05236277	9	0	0	1268145	395	West Los Angeles			Lower
LOS ANGELES	1433 S BROCKTON AVE	90025	4263029041	Medium Residential		[Q]R3-1	0	54	0.160563981	Residential - Five or More Units or Apartments (Any Combination) - 4 Stories or Less	YES - Current	NO - Privately-Owned	Available	Not Used in Prior Housing Element	0	0	0.078423753	0.078423753	8	0	0	1268145	412	West Los Angeles		Yes	Above Moderate
LOS ANGELES	1437 S BROCKTON AVE	90025	4263029042	Medium Residential		[Q]R3-1	0	54	0.160571153	Residential - Five or More Units or Apartments (Any Combination) - 4 Stories or Less	YES - Current	NO - Privately-Owned	Available	Not Used in Prior Housing Element	0	0	0.078423753	0.078423753	8	0	0	1268145	424	West Los Angeles		Yes	Above Moderate
LOS ANGELES	1443 S BROCKTON AVE	90025	4263029044	Medium Residential		[Q]R3-1	0	54	0.160577619	Residential - Five or More Units or Apartments (Any Combination) - 4 Stories or Less	YES - Current	NO - Privately-Owned	Available	Not Used in Prior Housing Element	0	0	0.037713449	0.037713449	9	0	0	1268145	441	West Los Angeles		Yes	Above Moderate
LOS ANGELES	1447 S BROCKTON AVE	90025	4263029046	Medium Residential		[Q]R3-1	0	54	0.160585202	Residential - Five or More Units or Apartments (Any Combination) - 4 Stories or Less	YES - Current	NO - Privately-Owned	Available	Not Used in Prior Housing Element	0	0	0.037713449	0.037713449	9	0	0	1268145	455	West Los Angeles		Yes	Above Moderate
LOS ANGELES	11959 W SANTA MONICA BLVD	90025	4263029052	General Commercial		C2-1VL	0	108	0.168972769	Commercial - Store - One Story	YES - Current	NO - Privately-Owned	Available	Used in Prior Housing Element - Non-Vacant	0.080210476	0	0	0.080210476	0	0	0	1268145	518	West Los Angeles			Lower
LOS ANGELES	11957 W SANTA MONICA BLVD	90025	4263029053	General Commercial		C2-1VL	0	108	0.168956142	Commercial - Store Combination - Store and Office Combination - One Story	YES - Current	NO - Privately-Owned	Available	Used in Prior Housing Element - Non-Vacant	0.034087788	0	0	0.034087788	0	0	0	1268145	505	West Los Angeles			Lower
LOS ANGELES	11951 W SANTA MONICA BLVD	90025	4263029054	General Commercial		C2-1VL	0	108	0.168936196	Commercial - Store - One Story	YES - Current	NO - Privately-Owned	Available	Not Used in Prior Housing Element	0.177223881	0	0	0.177223881	3	0	0	1268145	497	West Los Angeles			Lower
LOS ANGELES	11967 W SANTA MONICA BLVD	90025	4263029127	General Commercial		C2-1VL	0	108	0.166714653	Commercial - Bank, Savings and Loan - One Story	YES - Current	NO - Privately-Owned	Available	Used in Prior Housing Element - Non-Vacant	0.104125988	0	0	0.104125988	0	0	0	1268145	527	West Los Angeles			Lower
LOS ANGELES	11975 W SANTA MONICA BLVD	90025	4263029127	General Commercial		C2-1VL	0	108	0.161841258	Commercial - Bank, Savings and Loan - One Story	YES - Current	NO - Privately-Owned	Available	Used in Prior Housing Element - Non-Vacant	0.105088692	0	0	0.105088692	0	0	0	1268145	549	West Los Angeles			Lower
LOS ANGELES		4263029127		General Commercial		C2-1VL	0	108	0.166732523	Commercial - Bank, Savings and Loan - One Story	YES - Current	NO - Privately-Owned	Available	Used in Prior Housing Element - Non-Vacant	0.104125988	0	0	0.104125988	0	0	0	1268145	539	West Los Angeles			Lower
LOS ANGELES	1400 S BROCKTON AVE	90025	4263031001	Medium Residential		[Q]R3-1	0	54	0.16107925	Residential - Five or More Units or Apartments (Any Combination) - 4 Stories or Less	YES - Current	NO - Privately-Owned	Available	Not Used in Prior Housing Element	0	0	0.078423753	0.078423753	8	0	0	1268145	255	West Los Angeles		Yes	Above Moderate
LOS ANGELES	11900 W ROCHESTER AVE	90025	4263031002	Medium Residential		[Q]R3-1	0	54	0.160752096	Residential - Five or More Units or Apartments (Any Combination) - 4 Stories or Less	YES - Current	NO - Privately-Owned	Available	Not Used in Prior Housing Element	0	0	0.087881856	0.087881856	7	0	0	1268145	222	West Los Angeles		Yes	Above Moderate
LOS ANGELES	1408 S BROCKTON AVE	90025	4263031003	Medium Residential		[Q]R3-1	0	54	0.161069173	Residential - Five or More Units or Apartments (Any Combination) - 4 Stories or Less	YES - Current	NO - Privately-Owned	Available	Not Used in Prior Housing Element	0	0	0.037713449	0.037713449	9	0	0	1268145	270	West Los Angeles		Yes	Above Moderate
LOS ANGELES	1412 S BROCKTON AVE	90025	4263031005	Medium Residential		[Q]R3-1	0	54	0.161060556	Residential - Five or More Units or Apartments (Any Combination) - 4 Stories or Less	YES - Current	NO - Privately-Owned	Available	Not Used in Prior Housing Element	0	0	0.078423753	0.078423753	8	0	0	1268145	287	West Los Angeles		Yes	Above Moderate
LOS ANGELES	1413 S ARMACOST AVE	90025	4263031006	Medium Residential		[Q]R3-1	0	54	0.160728329	Residential - Five or More Units or Apartments (Any Combination) - 4 Stories or Less	YES - Current	NO - Privately-Owned	Available	Not Used in Prior Housing Element	0	0	0.098473571	0.098473571	6	0	0	1268145	252	West Los Angeles		Yes	Above Moderate
LOS ANGELES	1416 S BROCKTON AVE	90025	4263031007	Medium Residential		[Q]R3-1	0	54	0.161052536	Residential - Five or More Units or Apartments (Any Combination) - 4 Stories or Less	YES - Current	NO - Privately-Owned	Available	Not Used in Prior Housing Element	0	0	0.088580787	0.088580787	9	0	0	1268145	309	West Los Angeles		Yes	Above Moderate
LOS ANGELES	1422 S BROCKTON AVE	90025	4263031009	Medium Residential		[Q]R3-1	0	54	0.161045391	Residential - Five or More Units or Apartments (Any Combination) - 4 Stories or Less	YES - Current	NO - Privately-Owned	Available	Not Used in Prior Housing Element	0	0	0.088580787	0.088580787	9	0	0	1268145	325	West Los Angeles		Yes	Above Moderate
LOS ANGELES	1426 S BROCKTON AVE	90025	4263031011	Medium Residential		[Q]R3-1	0	54	0.16103751	Residential - Five or More Units or Apartments (Any Combination) - 4 Stories or Less	YES - Current	NO - Privately-Owned	Available	Not Used in Prior Housing Element	0.053101156	0	0	0.053101156	9	0	0	1268145	345	West Los Angeles			Lower
LOS ANGELES	1432 S BROCKTON AVE	90025	4263031013	Medium Residential		[Q]R3-1	0	54	0.161025946	Residential - Five or More Units or Apartments (Any Combination) - 4 Stories or Less	YES - Current	NO - Privately-Owned	Available	Not Used in Prior Housing Element	0	0	0.037713449	0.037713449	9	0	0	1268145	362	West Los Angeles		Yes	Above Moderate
LOS ANGELES	1433 S ARMACOST AVE	90025	4263031014	Medium Residential		[Q]R3-1	0	54	0.160678197	Residential - Five or More Units or Apartments (Any Combination) - 4 Stories or Less	YES - Current	NO - Privately-Owned	Available	Not Used in Prior Housing Element	0	0	0.037713449	0.037713449	9	0	0	1268145	319	West Los Angeles		Yes	Above Moderate
LOS ANGELES	1436 S BROCKTON AVE	90025	4263031015	Medium Residential		[Q]R3-1	0	54	0.161019705	Residential - Five or More Units or Apartments (Any Combination) - 4 Stories or Less	YES - Current	NO - Privately-Owned	Available	Not Used in Prior Housing Element	0	0	0.088580787	0.088580787	9	0	0	1268145	381	West Los Angeles		Yes	Above Moderate
LOS ANGELES	1442 S BROCKTON AVE	90025	4263031017	Medium Residential		[Q]R3-1	0	54	0.161009309	Residential - Five or More Units or Apartments (Any Combination) - 4 Stories or Less	YES - Current	NO - Privately-Owned	Available	Not Used in Prior Housing Element	0	0	0.042274825	0.042274825	8	0	0	1268145	398	West Los Angeles		Yes	Above Moderate
LOS ANGELES	1446 S BROCKTON AVE	90025	4263031019	Medium Residential		[Q]R3-1	0	54	0.161002192	Residential - Five or More Units or Apartments (Any Combination) - 4 Stories or Less	YES - Current	NO - Privately-Owned	Available	Not Used in Prior Housing Element	0	0	0.088580787	0.088580787	9	0	0	1268145	414	West Los Angeles		Yes	Above Moderate
LOS ANGELES	1447 S ARMACOST AVE	90025	4263031020	Medium Residential		[Q]R3-1	0	54	0.16064468	Residential - Five or More Units or Apartments (Any Combination) - 4 Stories or Less	YES - Current	NO - Privately-Owned	Available	Not Used in Prior Housing Element	0	0	0.099256225	0.099256225	8	0	0	1268145	377	West Los Angeles		Yes	Above Moderate
LOS ANGELES	1450 S BROCKTON AVE	90025	4263031021	Medium Residential		[Q]R3-1	0	54	0.160993699	Residential - Five or More Units or Apartments (Any Combination) - 4 Stories or Less	YES - Current	NO - Privately-Owned	Available	Not Used in Prior Housing Element	0	0	0.088580787	0.088580787	9	0	0	1268145	428	West Los Angeles		Yes	Above Moderate
LOS ANGELES	1451 S ARMACOST AVE	90025	4263031022	Medium Residential		[Q]R3-1	0	54	0.160629827	Residential - Five or More Units or Apartments (Any Combination) - 4 Stories or Less	YES - Current	NO - Privately-Owned	Available	Not Used in Prior Housing Element	0	0	0.087881856	0.087881856	7	0	0	1268145	393	West Los Angeles		Yes	Above Moderate
LOS ANGELES	1456 S BROCKTON AVE	90025	4263031023	Medium Residential		[Q]R3-1	0	54	0.150858451	Residential - Five or More Units or Apartments (Any Combination) - 4 Stories or Less	YES - Current	NO - Privately-Owned	Available	Not Used in Prior Housing Element	0	0	0.098473571	0.098473571	6	0	0	1268145	445	West Los Angeles		Yes	Above Moderate
LOS ANGELES	1457 S ARMACOST AVE	90025	4263031024	Medium Residential		[Q]R3-1	0	54	0.21907294	Residential - Five or More Units or Apartments (Any Combination) - 4 Stories or Less	YES - Current	NO - Privately-Owned	Available	Not Used in Prior Housing Element	0.062071212	0	0	0.062071212	14	0	0	1268145	410	West Los Angeles			Lower
LOS ANGELES	1417 S ARMACOST AVE	90025	4263031030	Medium Residential		[Q]R3-1	0	54	0.1607151	Residential - Five or More Units or Apartments (Any Combination) - 4 Stories or Less	YES - Current	NO - Privately-Owned	Available	Not Used in Prior Housing Element	0	0	0.452100188	0.452100188	0	0	0	1268145	263	West Los Angeles		Yes	Above Moderate
LOS ANGELES	1423 S ARMACOST AVE	90025	4263031030	Medium Residential		[Q]R3-1	0	54	0.160703783	Residential - Five or More Units or Apartments (Any Combination) - 4 Stories or Less	YES - Current	NO - Privately-Owned	Available	Not Used in Prior Housing Element	0	0	0.452100188	0.452100188	0	0	0	1268145	282	West Los Angeles		Yes	Above Moderate
LOS ANGELES	11915 W SANTA MONICA BLVD	90025	4263031032	General Commercial		C2-1VL	0	108	0.168860434	Commercial - Shopping Center (Neighborhood, Community) - One Story	YES - Current	NO - Privately-Owned	Available	Used in Prior Housing Element - Non-Vacant	0.034087788	0	0	0.034087788	0	0	0	1268145	463	West Los Angeles			Lower
LOS ANGELES	11931 W SANTA MONICA BLVD	90025	4263031032	General Commercial		C2-1VL	0	108	0.168879669	Commercial - Shopping Center (Neighborhood, Community) - One Story	YES - Current	NO - Privately-Owned	Available	Used in Prior Housing Element - Non-Vacant	0.034087788	0	0	0.034087788	0	0	0	1268145	471	West Los Angeles			Lower
LOS ANGELES	11945 W SANTA MONICA BLVD	90025	4263031032	General Commercial		C2-1VL	0	108	0.167090163	Commercial - Shopping Center (Neighborhood, Community) - One Story	YES - Current	NO - Privately-Owned	Available	Used in Prior Housing Element - Non-Vacant	0.034087788	0	0	0.034087788	0	0	0	1268145	480	West Los Angeles			Lower
LOS ANGELES	11901 W SANTA MONICA BLVD	90025	4263031034	General Commercial		C2-1VL	0	108	0.166246395	Commercial - Shopping Center (Neighborhood, Community) - One Story	YES - Current	NO - Privately-Owned	Available	Used in Prior Housing Element - Non-Vacant	0.034087788	0	0	0.034087788	0	0	0	1268145	436	West Los Angeles			Lower
LOS ANGELES		4263031034		General Commercial		C2-1VL	0	108	0.168825084	Commercial - Shopping Center (Neighborhood, Community) - One Story	YES - Current	NO - Privately-Owned	Available	Used in Prior Housing Element - Non-Vacant	0.034087788	0	0	0.034087788	0	0	0	1268145	447	West Los Angeles			Lower
LOS ANGELES		4263031034		General Commercial		C2-1VL	0	108	0.168841301	Commercial - Shopping Center (Neighborhood, Community) - One Story	YES - Current	NO - Privately-Owned	Available	Used in Prior Housing Element - Non-Vacant	0.034087788	0	0	0.034087788	0	0	0	1268145	452	West Los Angeles			Lower
LOS ANGELES	1439 S ARMACOST AVE	90025	4263031043	Medium Residential		[Q]R3-1	0	54	0.160666729	Residential - Four Units (Any Combination) - 4 Stories or Less	YES - Current	NO - Privately-Owned	Available	Not Used in Prior Housing Element	0.621446252	0	0	0.621446252	0	0	0	1268145	338	West Los Angeles			Lower
LOS ANGELES		4263031043		Medium Residential		[Q]R3-1	0	54	0.160655123	Residential - Four Units (Any Combination) - 4 Stories or Less	YES - Current	NO - Privately-Owned	Available	Not Used in Prior Housing Element	0.621446252	0	0	0.621446252	0	0	0	1268145	357	West Los Angeles			Lower
LOS ANGELES	1409 S ARMACOST AVE	90025	4263031BRK	Medium Residential		[Q]R3-1	0	54	0.15787	Residential - Single Family Residence - Condominium	YES - Current	NO - Privately-Owned	Available	Not Used in Prior Housing Element	0.059516706	0	0	0.059516706	8	0	0	1268145	1226	West Los Angeles			Lower
LOS ANGELES	1403 S WESTGATE AVE	90025	4263032002	Medium Residential		[Q]R3-1	0	54	0.160549682	Residential - Five or More Units or Apartments (Any Combination) - 4 Stories or Less	YES - Current	NO - Privately-Owned	Available	Not Used in Prior Housing Element	0	0	0.037713449	0.037713449	9	0	0	1268145	175	West Los Angeles		Yes	Above Moderate
LOS ANGELES	1408 S ARMACOST AVE	90025	4263032003	Medium Residential		[Q]R3-1	0	54	0.160940563	Residential - Five or More Units or Apartments (Any Combination) - 4 Stories or Less	YES - Current	NO - Privately-Owned	Available	Not Used in Prior Housing Element	0	0	0.088580787	0.088580787	9	0	0	1268145	205	West Los Angeles		Yes	Above Moderate
LOS ANGELES	1414 S ARMACOST AVE	90025	4263032005	Medium Residential		[Q]R3-1	0	54	0.160951638	Residential - Five or More Units or Apartments (Any Combination) - 4 Stories or Less	YES - Current	NO - Privately-Owned	Available	Not Used in Prior Housing Element	0	0	0.078423753	0.078423753	8	0	0	1268145	214	West Los Angeles		Yes	Above Moderate
LOS ANGELES	1416 S ARMACOST AVE	90025	4263032007	Medium Residential		[Q]R3-1	0	54	0.160962954	Residential - Five or More Units or Apartments (Any Combination) - 4 Stories or Less	YES - Current	NO - Privately-Owned	Available	Not Used in Prior Housing Element	0	0	0.078423753	0.078423753	8	0	0	1268145	224	West Los Angeles		Yes	Above Moderate
LOS ANGELES	1422 S ARMACOST AVE	90025	4263032009	Medium Residential		[Q]R3-1	0	54	0.16097606	Residential - Five or More Units or Apartments (Any Combination) - 4 Stories or Less	YES - Current	NO - Privately-Owned	Available	Not Used in Prior Housing Element	0	0	0.078423753	0.078423753	8	0	0	1268145	239	West Los Angeles		Yes	Above Moderate
LOS ANGELES	1426 S ARMACOST AVE	90025	4263032011	Medium Residential		[Q]R3-1	0	54	0.160987054	Residential - Five or More Units or Apartments (Any Combination) - 4 Stories or Less	YES - Current	NO - Privately-Owned	Available	Not Used in Prior Housing Element	0	0	0.078423753	0.078423753	8	0	0	1268145	254	West Los Angeles		Yes	Above Moderate
LOS ANGELES	1432 S ARMACOST AVE	90025	4263032013	Medium Residential		[Q]R3-1	0	54	0.161000009	Residential - Three Units (Any Combination) - 4 Stories or Less	YES - Current	NO - Privately-Owned	Available	Not Used in Prior Housing Element	0	0	0.410771728	0.410771728	3	0	0	1268145	268	West Los Angeles		Yes	Above Moderate
LOS ANGELES	1433 S WESTGATE AVE	90025	4263032014	Medium Residential		[Q]R3-1	0	54	0.160567469	Residential - Five or More Units or Apartments (Any Combination) - 4 Stories or Less	YES - Current	NO - Privately-Owned	Available	Not Used in Prior Housing Element	0	0	0.047011394	0.047011394	5	0	0	1268145	234	West Los Angeles		Yes	Above Moderate
LOS ANGELES	1436 S ARMACOST AVE	90025	4263032015	Medium Residential		[Q]R3-1	0	54	0.16101106	Residential - Five or More Units or Apartments (Any Combination) - 4 Stories or Less	YES - Current	NO - Privately-Owned	Available	Not Used in Prior Housing Element	0	0	0.088580787	0.088580787	9	0	0	1268145	285	West Los Angeles		Yes	Above Moderate
LOS ANGELES	1440 S ARMACOST AVE	90025	4263032017	Medium Residential		[Q]R3-1	0	54	0.161024323	Residential - Five or More Units or Apartments (Any Combination) - 4 Stories or Less	YES - Current	NO - Privately-Owned	Available	Not Used in Prior Housing Element	0	0	0.088580787	0.088580787	9	0	0	1268145	306	West Los Angeles		Yes	Above Moderate
LOS ANGELES	1447 S WESTGATE AVE	90025	4263032020	Medium Residential		[Q]R3-1	0	54	0.160575951	Residential - Five or More Units or Apartments (Any Combination) - 4 Stories or Less	YES - Current	NO - Privately-Owned	Available	Not Used in Prior Housing Element	0	0	0.078423753	0.078423753	8	0	0	1268145	281	West Los Angeles		Yes	Above Moderate
LOS ANGELES	1453 S WESTGATE AVE	90025	4263032022	Medium Residential		[Q]R3-1	0	54	0.160580436	Residential - Five or More Units or Apartments (Any Combination) - 4 Stories or Less	YES - Current	NO - Privately-Owned	Available	Not Used in Prior Housing Element	0	0	0.069979079	0.069979079	9	0	0	1268145	299	West Los Angeles		Yes	Above Moderate
LOS ANGELES	1457 S WESTGATE AVE	90025	4263032024	Medium Residential		[Q]R3-1	0	54	0.160581832	Residential - Five or More Units or Apartments (Any Combination) - 4 Stories or Less	YES - Current	NO - Privately-Owned	Available	Not Used in Prior Housing Element	0	0	0.087881856	0.087881856	7	0	0	1268145	315	West Los Angeles		Yes	Above Moderate
LOS ANGELES	1463 S WESTGATE AVE	90025	4263032027	Medium Residential		[Q]R3-1	0	54	0.215462255	Residential - Five or More Units or Apartments (Any Combination) - 4 Stories or Less	YES - Current	NO - Privately-Owned	Available	Not Used in Prior Housing Element	0	0	0.098956089	0.098956089	14	0	0	1268145	334	West Los Angeles		Yes	Above Moderate
LOS ANGELES	11861 W SANTA MONICA BLVD	90025	4263032032	General Commercial		(T)(Q)RAS4-1VL	0	108	0.168709953	Commercial - Parking Lot (Commercial Use Property) - Lots - Patron or Employee - One Story	YES - Current	NO - Privately-Owned	Available	Not Used in Prior Housing Element	0.17891217	0	0	0.17891217	0	0	0	1268145	392	West Los Angeles			Lower
LOS ANGELES	11851 W SANTA MONICA BLVD	90025	4263032034	General Commercial		C2-1VL	0	108	0.168673291	Commercial - Store Combination - Store and Office Combination - One Story	YES - Current	NO - Privately-Owned	Available	Used in Prior Housing Element - Non-Vacant	0.080210476	0	0	0.080210476	0	0	0	1268145	373	West Los Angeles			Lower
LOS ANGELES	1460 1/2 S ARMACOST AVE	90025	4263032044	Medium Residential		[Q]R3-1	0	54	0.080646468	Residential - Single Family Residence - Vacant Parcel with Existing Non-structural Other Imps.	YES - Current	NO - Privately-Owned	Available	Not Used in Prior Housing Element	0.335414141	0	0	0.335414141	0	0	0	1268145	391	West Los Angeles			Lower
LOS ANGELES		4263032045		Medium Residential		[Q]R3-1	0	54	0.055551921	Residential - Single Family Residence - Vacant Land	YES - Current	NO - Privately-Owned	Available	Not Used in Prior Housing Element	0	0	0.319050455	0.319050455	0	3*	3*	1268145	380	West Los Angeles			Above Moderate
LOS ANGELES	11867 W SANTA MONICA BLVD	90025	4263032046	General Commercial		C2-1VL	0	108	0.165881339	Commercial - Store - Wireless Communication Tower - One Story	YES - Current	NO - Privately-Owned	Available	Used in Prior Housing Element - Non-Vacant	0.043187672	0	0	0.043187672	0	0	0	1268145	404	West Los Angeles			Lower
LOS ANGELES	11871 W SANTA MONICA BLVD	90025	4263032046	General Commercial		C2-1VL	0	108	0.165900757	Commercial - Store - Wireless Communication Tower - One Story	YES - Current	NO - Privately-Owned	Available	Used in Prior Housing Element - Non-Vacant	0.043187672	0	0	0.043187672	0	0	0	1268145	411	West Los Angeles			Lower
LOS ANGELES	11879 W SANTA MONICA BLVD	90025	4263032046	General Commercial		C2-1VL	0	108	0.164510253	Commercial - Store - Wireless Communication Tower - One Story	YES - Current	NO - Privately-Owned	Available	Used in Prior Housing Element - Non-Vacant	0.043187672	0	0	0.043187672	0	0	0	1268145	423	West Los Angeles			Lower
LOS ANGELES	1411 S WESTGATE AVE	90025	4263032047	Medium Residential		[Q]R3-1	0	54	0.158260631	Residential - Five or More Units or Apartments (Any Combination) - 4 Stories or Less	YES - Current	NO - Privately-Owned	Available	Not Used in Prior Housing Element	0.05236277	0	0	0.05236277	9	0	0	1268145	193	West Los Angeles			Lower
LOS ANGELES	1446 S ARMACOST AVE	90025	4263032049	Medium Residential		[Q]R3-1	0	54	0.473390963	Residential - Single Family Residence - Condominium	YES - Current	NO - Privately-Owned	Available	Not Used in Prior Housing Element	0.108063646	0	0	0.108063646	27	0	0	1268145	1225	West Los Angeles			Lower
LOS ANGELES	1535 S WESTGATE AVE	90025	4263033009	Medium Residential		[Q]R3-1	0	54	0.160807373	Residential - Five or More Units or Apartments (Any Combination) - 4 Stories or Less	YES - Current	NO - Privately-Owned	Available	Not Used in Prior Housing Element	0	0	0.088580787	0.088580787	9	0	0	1268145	561	West Los Angeles		Yes	Above Moderate
LOS ANGELES	1545 S WESTGATE AVE	90025	4263033011	Medium Residential		[Q]R3-1	0	54	0.160702948	Residential - Four Units (Any Combination) - 4 Stories or Less	YES - Current	NO - Privately-Owned	Available	Not Used in Prior Housing Element	0	0	0.12360955	0.12360955	4	0	0	1268149	681	West Los Angeles		Yes	Above Moderate
LOS ANGELES	1549 S WESTGATE AVE	90025	4263033012	Medium Residential		[Q]R3-1	0	54	0.160699534	Residential - Five or More Units or Apartments (Any Combination) - 4 Stories or Less	YES - Current	NO - Privately-Owned	Available	Not Used in Prior Housing Element	0	0	0.069979079	0.069979079	9	0	0	1268149	695	West Los Angeles		Yes	Above Moderate
LOS ANGELES	11877 W IDAHO AVE	90025	4263033014	Medium Residential		[Q]R3-1	0	54	0.160776035	Residential - Five or More Units or Apartments (Any Combination) - 4 Stories or Less	YES - Current	NO - Privately-Owned	Available	Not Used in Prior Housing Element	0	0	0.069979079	0.069979079	9	0	0	1268145	671	West Los Angeles		Yes	Above Moderate

LOS ANGELES	1552 S ARMACOST AVE	90025	4263033015	Medium Residential	[Q]R3-1	0	54	0.160786572	Residential - Five or More Units or Apartments (Any Combination) - 4 Stories or Less	YES - Current	NO - Privately-Owned	Available	Not Used in Prior Housing Element	0	0	0.037713449	0.037713449	9	0	0	1268145	652	West Los Angeles		Yes	Above Moderate
LOS ANGELES	1546 S ARMACOST AVE	90025	4263033016	Medium Residential	[Q]R3-1	0	54	0.160796071	Residential - Five or More Units or Apartments (Any Combination) - 4 Stories or Less	YES - Current	NO - Privately-Owned	Available	Not Used in Prior Housing Element	0.05236277	0	0	0.05236277	9	0	0	1268145	634	West Los Angeles			Lower
LOS ANGELES	1542 S ARMACOST AVE	90025	4263033017	Medium Residential	[Q]R3-1	0	54	0.160805852	Residential - Five or More Units or Apartments (Any Combination) - 4 Stories or Less	YES - Current	NO - Privately-Owned	Available	Not Used in Prior Housing Element	0.058225494	0	0	0.058225494	6	0	0	1268145	615	West Los Angeles			Lower
LOS ANGELES	1532 S ARMACOST AVE	90025	4263033024	Medium Residential	[Q]R3-1	0	54	0.160827642	Residential - Five or More Units or Apartments (Any Combination) - 4 Stories or Less	YES - Current	NO - Privately-Owned	Available	Not Used in Prior Housing Element	0	0	0.041940298	0.041940298	6	0	0	1268145	584	West Los Angeles		Yes	Above Moderate
LOS ANGELES	11858 W SANTA MONICA BLVD	90025	4263033055	General Commercial	C2-1VL	0	108	0.296235304	Commercial - Shopping Center (Neighborhood, Community) - One Story	YES - Current	NO - Privately-Owned	Available	Used in Prior Housing Element - Non-Vacant	0.049614898	0	0	0.049614898	0	0	0	1268145	462	West Los Angeles			Lower
LOS ANGELES	11870 W SANTA MONICA BLVD	90025	4263033055	General Commercial	C2-1VL	0	108	0.158778237	Commercial - Shopping Center (Neighborhood, Community) - One Story	YES - Current	NO - Privately-Owned	Available	Used in Prior Housing Element - Non-Vacant	0.034403611	0	0	0.034403611	0	0	0	1268145	478	West Los Angeles			Lower
LOS ANGELES	11872 W SANTA MONICA BLVD	90025	4263033055	General Commercial	C2-1VL	0	108	0.172611155	Commercial - Shopping Center (Neighborhood, Community) - One Story	YES - Current	NO - Privately-Owned	Available	Used in Prior Housing Element - Non-Vacant	0.035383182	0	0	0.035383182	0	0	0	1268145	490	West Los Angeles			Lower
LOS ANGELES	1516 S ARMACOST AVE	90025	4263033055	General Commercial	C2-1VL	0	108	0.120628952	Commercial - Shopping Center (Neighborhood, Community) - One Story	YES - Current	NO - Privately-Owned	Available	Used in Prior Housing Element - Non-Vacant	0.026449012	0	0	0.026449012	0	0	0	1268145	534	West Los Angeles			Lower
LOS ANGELES			4263033055	General Commercial	C2-1VL	0	108	0.04021047	Commercial - Shopping Center (Neighborhood, Community) - One Story	YES - Current	NO - Privately-Owned	Available	Used in Prior Housing Element - Non-Vacant	0	0	0.006529045	0.006529045	0	0	0	1268145	522	West Los Angeles			Above Moderate
LOS ANGELES			4263033055	General Commercial	C2-1VL	0	108	0.040226275	Commercial - Shopping Center (Neighborhood, Community) - One Story	YES - Current	NO - Privately-Owned	Available	Used in Prior Housing Element - Non-Vacant	0	0	0.006529045	0.006529045	0	0	0	1268145	504	West Los Angeles			Above Moderate
LOS ANGELES			4263033055	General Commercial	C2-1VL	0	108	0.0629614	Commercial - Shopping Center (Neighborhood, Community) - One Story	YES - Current	NO - Privately-Owned	Available	Used in Prior Housing Element - Non-Vacant	0	0	0.005268566	0.005268566	0	0	0	1268145	475	West Los Angeles			Above Moderate
LOS ANGELES			4263033055	General Commercial	C2-1VL	0	108	0.118366975	Commercial - Shopping Center (Neighborhood, Community) - One Story	YES - Current	NO - Privately-Owned	Available	Used in Prior Housing Element - Non-Vacant	0.026449012	0	0	0.026449012	0	0	0	1268145	514	West Los Angeles			Lower
LOS ANGELES	11930 W SANTA MONICA BLVD	90025	4263034001	General Commercial	C2-1VL	0	108	0.102485535	Commercial - Store Combination - Store and Residential Combination - One Story	YES - Current	NO - Privately-Owned	Available	Not Used in Prior Housing Element	0	0	0.03042048	0.03042048	2	0	0	1268145	567	West Los Angeles		Yes	Above Moderate
LOS ANGELES	11922 W SANTA MONICA BLVD	90025	4263034002	General Commercial	C2-1VL	0	108	0.073454739	Commercial - Restaurant, Cocktail Lounge - Restaurant, Cocktail Lounge, Tavern - One Story	YES - Current	NO - Privately-Owned	Available	Not Used in Prior Housing Element	0.057324976	0	0	0.057324976	0	0	0	1268145	560	West Los Angeles			Lower
LOS ANGELES			4263034002	General Commercial	C2-1VL	0	108	0.028590501	Commercial - Restaurant, Cocktail Lounge - Restaurant, Cocktail Lounge, Tavern - One Story	YES - Current	NO - Privately-Owned	Available	Not Used in Prior Housing Element	0	0	0.019361687	0.019361687	0	0	0	1268145	559	West Los Angeles			Above Moderate
LOS ANGELES	11918 W SANTA MONICA BLVD	90025	4263034005	General Commercial	C2-1VL	0	108	0.042036481	Commercial - Office Building - One Story	YES - Current	NO - Privately-Owned	Available	Not Used in Prior Housing Element	0	0	0.084409842	0.084409842	0	0	0	1268145	554	West Los Angeles			Above Moderate
LOS ANGELES	11914 W SANTA MONICA BLVD	90025	4263034006	General Commercial	C2-1VL	0	108	0.08796276	Commercial - Professional Building - One Story	YES - Current	NO - Privately-Owned	Available	Not Used in Prior Housing Element	0.065806675	0	0	0.065806675	0	0	0	1268145	546	West Los Angeles			Lower
LOS ANGELES	1519 S ARMACOST AVE	90025	4263034010	Medium Residential	[Q]R3-1	0	54	0.16072324	Residential - Five or More Units or Apartments (Any Combination) - 4 Stories or Less	YES - Current	NO - Privately-Owned	Available	Not Used in Prior Housing Element	0	0	0.023690788	0.023690788	11	0	0	1268145	582	West Los Angeles		Yes	Above Moderate
LOS ANGELES	1525 S ARMACOST AVE	90025	4263034011	Medium Residential	[Q]R3-1	0	54	0.160732997	Residential - Five or More Units or Apartments (Any Combination) - 4 Stories or Less	YES - Current	NO - Privately-Owned	Available	Not Used in Prior Housing Element	0	0	0.069979079	0.069979079	9	0	0	1268145	599	West Los Angeles		Yes	Above Moderate
LOS ANGELES			4263034012	Medium Residential	[Q]R3-1	0	54	0.160741728	Residential - Five or More Units or Apartments (Any Combination) - 4 Stories or Less	YES - Current	NO - Privately-Owned	Available	Not Used in Prior Housing Element	0.097085357	0	0	0.097085357	9	0	0	1268145	613	West Los Angeles			Lower
LOS ANGELES	1535 S ARMACOST AVE	90025	4263034013	Medium Residential	[Q]R3-1	0	54	0.160752511	Residential - Five or More Units or Apartments (Any Combination) - 4 Stories or Less	YES - Current	NO - Privately-Owned	Available	Not Used in Prior Housing Element	0	0	0.069979079	0.069979079	9	0	0	1268145	632	West Los Angeles		Yes	Above Moderate
LOS ANGELES	1537 S ARMACOST AVE	90025	4263034014	Medium Residential	[Q]R3-1	0	54	0.160761368	Residential - Five or More Units or Apartments (Any Combination) - 4 Stories or Less	YES - Current	NO - Privately-Owned	Available	Not Used in Prior Housing Element	0	0	0.069979079	0.069979079	9	0	0	1268145	649	West Los Angeles		Yes	Above Moderate
LOS ANGELES	1543 S ARMACOST AVE	90025	4263034015	Medium Residential	[Q]R3-1	0	54	0.160772611	Residential - Five or More Units or Apartments (Any Combination) - 4 Stories or Less	YES - Current	NO - Privately-Owned	Available	Not Used in Prior Housing Element	0	0	0.069979079	0.069979079	9	0	0	1268145	667	West Los Angeles		Yes	Above Moderate
LOS ANGELES	1549 S ARMACOST AVE	90025	4263034016	Medium Residential	[Q]R3-1	0	54	0.1607819	Residential - Five or More Units or Apartments (Any Combination) - 4 Stories or Less	YES - Current	NO - Privately-Owned	Available	Not Used in Prior Housing Element	0	0	0.069979079	0.069979079	9	0	0	1268145	685	West Los Angeles		Yes	Above Moderate
LOS ANGELES	1558 S BROCKTON AVE	90025	4263034022	Medium Residential	[Q]R3-1	0	54	0.160448089	Residential - Five or More Units or Apartments (Any Combination) - 4 Stories or Less	YES - Current	NO - Privately-Owned	Available	Not Used in Prior Housing Element	0.137604997	0	0	0.137604997	8	0	0	1268145	745	West Los Angeles			Lower
LOS ANGELES	1552 S BROCKTON AVE	90025	4263034023	Medium Residential	[Q]R3-1	0	54	0.160479235	Residential - Five or More Units or Apartments (Any Combination) - 4 Stories or Less	YES - Current	NO - Privately-Owned	Available	Not Used in Prior Housing Element	0	0	0.069979079	0.069979079	9	0	0	1268145	725	West Los Angeles		Yes	Above Moderate
LOS ANGELES	1536 S BROCKTON AVE	90025	4263034026	Medium Residential	[Q]R3-1	0	54	0.160569222	Residential - Five or More Units or Apartments (Any Combination) - 4 Stories or Less	YES - Current	NO - Privately-Owned	Available	Not Used in Prior Housing Element	0	0	0.069979079	0.069979079	9	0	0	1268145	673	West Los Angeles		Yes	Above Moderate
LOS ANGELES	11919 W IDAHO AVE	90025	4263034030	Medium Residential	[Q]R3-1	0	54	0.16035666	Residential - Five or More Units or Apartments (Any Combination) - 4 Stories or Less	YES - Current	NO - Privately-Owned	Available	Not Used in Prior Housing Element	0	0	0.079047836	0.079047836	10	0	0	1268145	760	West Los Angeles		Yes	Above Moderate
LOS ANGELES	11900 W SANTA MONICA BLVD	90025	4263034031	General Commercial	C2-1VL	0	108	0.184469909	Industrial - Warehousing, Distribution, Storage - Warehousing, Distribution, Under 10,000 SF - One Story	YES - Current	NO - Privately-Owned	Available	Used in Prior Housing Element - Non-Vacant	0.043447481	0	0	0.043447481	0	0	0	1268145	513	West Los Angeles			Lower
LOS ANGELES	11908 W SANTA MONICA BLVD	90025	4263034031	General Commercial	C2-1VL	0	108	0.222019187	Industrial - Warehousing, Distribution, Storage - Warehousing, Distribution, Under 10,000 SF - One Story	YES - Current	NO - Privately-Owned	Available	Used in Prior Housing Element - Non-Vacant	0.047820958	0	0	0.047820958	0	0	0	1268145	528	West Los Angeles			Lower
LOS ANGELES	1540 S BROCKTON AVE	90025	4263034034	Medium Residential	[Q]R3-1	0	54	0.157669698	Residential - Five or More Units or Apartments (Any Combination) - 4 Stories or Less	YES - Current	NO - Privately-Owned	Available	Not Used in Prior Housing Element	0.05236277	0	0	0.05236277	9	0	0	1268145	1222	West Los Angeles			Lower
LOS ANGELES	1559 S ARMACOST AVE	90025	4263034035	Medium Residential	[Q]R3-1	0	54	0.150427264	Residential - Five or More Units or Apartments (Any Combination) - 4 Stories or Less	YES - Current	NO - Privately-Owned	Available	Not Used in Prior Housing Element	0.053101156	0	0	0.053101156	9	0	0	1268145	1241	West Los Angeles			Lower
LOS ANGELES	1553 S ARMACOST AVE	90025	4263034BRK	Medium Residential	[Q]R3-1	0	54	0.157921191	Residential - Single Family Residence - Condominium	YES - Current	NO - Privately-Owned	Available	Not Used in Prior Housing Element	0.059516706	0	0	0.059516706	8	0	0	1268145	1245	West Los Angeles			Lower
LOS ANGELES	1511 S BROCKTON AVE	90025	4263035003	General Commercial	C2-1VL	0	108	0.053428736	Commercial - Store - One Story	YES - Current	NO - Privately-Owned	Available	Not Used in Prior Housing Element	0	0	0.022525267	0.022525267	0	0	0	1268145	636	West Los Angeles			Above Moderate
LOS ANGELES			4263035003	General Commercial	C2-1VL	0	108	0.062079308	Commercial - Store - One Story	YES - Current	NO - Privately-Owned	Available	Not Used in Prior Housing Element	0	0	0.022421828	0.022421828	0	0	0	1268145	650	West Los Angeles			Above Moderate
LOS ANGELES	1513 S BROCKTON AVE	90025	4263035006	Medium Residential	[Q]R3-1	0	54	0.160799029	Residential - Five or More Units or Apartments (Any Combination) - 4 Stories or Less	YES - Current	NO - Privately-Owned	Available	Not Used in Prior Housing Element	0	0	0.033643197	0.033643197	10	0	0	1268145	651	West Los Angeles		Yes	Above Moderate
LOS ANGELES	1531 S BROCKTON AVE	90025	4263035008	Medium Residential	[Q]R3-1	0	54	0.161015559	Residential - Five or More Units or Apartments (Any Combination) - 4 Stories or Less	YES - Current	NO - Privately-Owned	Available	Not Used in Prior Housing Element	0	0	0.037713449	0.037713449	9	0	0	1268145	687	West Los Angeles		Yes	Above Moderate
LOS ANGELES	1537 S BROCKTON AVE	90025	4263035009	Medium Residential	[Q]R3-1	0	54	0.161040593	Residential - Five or More Units or Apartments (Any Combination) - 4 Stories or Less	YES - Current	NO - Privately-Owned	Available	Not Used in Prior Housing Element	0	0	0.042274825	0.042274825	8	0	0	1268145	706	West Los Angeles		Yes	Above Moderate
LOS ANGELES	1539 S BROCKTON AVE	90025	4263035010	Medium Residential	[Q]R3-1	0	54	0.16106457	Residential - Five or More Units or Apartments (Any Combination) - 4 Stories or Less	YES - Current	NO - Privately-Owned	Available	Not Used in Prior Housing Element	0	0	0.078423753	0.078423753	8	0	0	1268145	724	West Los Angeles		Yes	Above Moderate
LOS ANGELES	1553 S BROCKTON AVE	90025	4263035013	Medium Residential	[Q]R3-1	0	54	0.161135012	Residential - Five or More Units or Apartments (Any Combination) - 4 Stories or Less	YES - Current	NO - Privately-Owned	Available	Not Used in Prior Housing Element	0	0	0.037713449	0.037713449	9	0	0	1268145	773	West Los Angeles		Yes	Above Moderate
LOS ANGELES	1559 S BROCKTON AVE	90025	4263035014	Medium Residential	[Q]R3-1	0	54	0.161159434	Residential - Five or More Units or Apartments (Any Combination) - 4 Stories or Less	YES - Current	NO - Privately-Owned	Available	Not Used in Prior Housing Element	0	0	0.078423753	0.078423753	8	0	0	1268145	788	West Los Angeles		Yes	Above Moderate
LOS ANGELES	1563 S BROCKTON AVE	90025	4263035015	Medium Residential	[Q]R3-1	0	54	0.161182798	Residential - Five or More Units or Apartments (Any Combination) - 4 Stories or Less	YES - Current	NO - Privately-Owned	Available	Not Used in Prior Housing Element	0	0	0.069979079	0.069979079	9	0	0	1268145	805	West Los Angeles		Yes	Above Moderate
LOS ANGELES	1536 S SALTAIR AVE	90025	4263035022	Medium Residential	[Q]R3-1	0	54	0.137872074	Residential - Five or More Units or Apartments (Any Combination) - 4 Stories or Less	YES - Current	NO - Privately-Owned	Available	Not Used in Prior Housing Element	0.053167619	0	0	0.053167619	8	0	0	1268145	747	West Los Angeles			Lower
LOS ANGELES	1540 S SALTAIR AVE	90025	4263035023	Medium Residential	[Q]R3-1	0	54	0.13787466	Residential - Five or More Units or Apartments (Any Combination) - 4 Stories or Less	YES - Current	NO - Privately-Owned	Available	Not Used in Prior Housing Element	0	0	0.089939192	0.089939192	8	0	0	1268145	763	West Los Angeles		Yes	Above Moderate
LOS ANGELES	1546 S SALTAIR AVE	90025	4263035024	Medium Residential	[Q]R3-1	0	54	0.137876544	Residential - Five or More Units or Apartments (Any Combination) - 4 Stories or Less	YES - Current	NO - Privately-Owned	Available	Not Used in Prior Housing Element	0	0	0.080768839	0.080768839	7	0	0	1268145	775	West Los Angeles		Yes	Above Moderate
LOS ANGELES	1550 S SALTAIR AVE	90025	4263035025	Medium Residential	[Q]R3-1	0	54	0.137880531	Residential - Five or More Units or Apartments (Any Combination) - 4 Stories or Less	YES - Current	NO - Privately-Owned	Available	Not Used in Prior Housing Element	0	0	0.07105349	0.07105349	8	0	0	1268145	791	West Los Angeles		Yes	Above Moderate
LOS ANGELES	11970 W OHIO AVE	90025	4263035030	General Commercial	C2-1VL	0	108	0.153639511	Commercial - Restaurant, Cocktail Lounge - Restaurant, Cocktail Lounge, Tavern - One Story	YES - Current	NO - Privately-Owned	Available	Used in Prior Housing Element - Non-Vacant	0.235125005	0	0	0.235125005	0	0	0	1268145	620	West Los Angeles			Lower
LOS ANGELES			4263035030	General Commercial	C2-1VL	0	108	0.029255674	Commercial - Restaurant, Cocktail Lounge - Restaurant, Cocktail Lounge, Tavern - One Story	YES - Current	NO - Privately-Owned	Available	Used in Prior Housing Element - Non-Vacant	0	0	0.046325564	0.046325564	0	0	0	1268145	635	West Los Angeles			Above Moderate
LOS ANGELES			4263035030	General Commercial	C2-1VL	0	108	0.165649907	Commercial - Restaurant, Cocktail Lounge - Restaurant, Cocktail Lounge, Tavern - One Story	YES - Current	NO - Privately-Owned	Available	Used in Prior Housing Element - Non-Vacant	0.240940402	0	0	0.240940402	0	0	0	1268145	640	West Los Angeles			Lower
LOS ANGELES	11952 W SANTA MONICA BLVD	90025	4263035031	General Commercial	C2-1VL	0	108	0.050400299	Commercial - Service Station - Full Service - Convenience Store, Service Bay	YES - Current	NO - Privately-Owned	Available	Used in Prior Housing Element - Non-Vacant	0	0	0.068905883	0.068905883	0	0	0	1268145	596	West Los Angeles			Above Moderate
LOS ANGELES	11954 W SANTA MONICA BLVD	90025	4263035031	General Commercial	C2-1VL	0	108	0.053506466	Commercial - Service Station - Full Service - Convenience Store, Service Bay	YES - Current	NO - Privately-Owned	Available	Used in Prior Housing Element - Non-Vacant	0	0	0.083547413	0.083547413	0	0	0	1268145	601	West Los Angeles			Above Moderate
LOS ANGELES	11960 W SANTA MONICA BLVD	90025	4263035031	General Commercial	C2-1VL	0	108	0.126455957	Commercial - Service Station - Full Service - Convenience Store, Service Bay	YES - Current	NO - Privately-Owned	Available	Used in Prior Housing Element - Non-Vacant	0.196301246	0	0	0.196301246	0	0	0	1268145	605	West Los Angeles			Lower
LOS ANGELES			4263035031	General Commercial	C2-1VL	0	108	0.052231626	Commercial - Service Station - Full Service - Convenience Store, Service Bay	YES - Current	NO - Privately-Owned	Available	Used in Prior Housing Element - Non-Vacant	0	0	0.068905883	0.068905883	0	0	0	1268145	625	West Los Angeles			Above Moderate
LOS ANGELES			4263035031	General Commercial	C2-1VL	0	108	0.061655464	Commercial - Service Station - Full Service - Convenience Store, Service Bay	YES - Current	NO - Privately-Owned	Available	Used in Prior Housing Element - Non-Vacant	0	0	0.08370451	0.08370451	0	0	0	1268145	641	West Los Angeles			Above Moderate
LOS ANGELES			4263035031	General Commercial	C2-1VL	0	108	0.126080752	Commercial - Service Station - Full Service - Convenience Store, Service Bay	YES - Current	NO - Privately-Owned	Available	Used in Prior Housing Element - Non-Vacant	0.196301246	0	0	0.196301246	0	0	0	1268145	587	West Los Angeles			Lower
LOS ANGELES	1501 S SALTAIR AVE	90025	4263036002	Neighborhood Commercial	C2-1	0	108	0.049255634	Residential - Single Family Residence	YES - Current	NO - Privately-Owned	Available	Used in Prior Housing Element - Non-Vacant	0	0	0.014969745	0.014969745	0	0	0	1268145	675	West Los Angeles			Above Moderate
LOS ANGELES			4263036002	Neighborhood Commercial	(Q)C2-1	0	108	0.004596258	Residential - Single Family Residence	YES - Current	NO - Privately-Owned	Available	Used in Prior Housing Element - Non-Vacant	0	0	0.006233544	0.006233544	0	0	0	1268145	1187	West Los Angeles			Above Moderate
LOS ANGELES			4263036002	Neighborhood Commercial	C2-1	0	108	0.031700528	Residential - Single Family Residence	YES - Current	NO - Privately-Owned	Available	Used in Prior Housing Element - Non-Vacant	0	0	0.01006516	0.01006516	0	0	0	1268145	703	West Los Angeles			Above Moderate
LOS ANGELES			4263036002	Neighborhood Commercial	C2-1	0	108	0.040471949	Residential - Single Family Residence	YES - Current	NO - Privately-Owned	Available	Used in Prior Housing Element - Non-Vacant	0	0	0.022576057	0.022576057	0	0	0	1268145	688	West Los Angeles			Above Moderate
LOS ANGELES	1535 S SALTAIR AVE	90025	4263036007	Medium Residential	[Q]R3-1	0	54	0.1262646	Residential - Five or More Units or Apartments (Any Combination) - 4 Stories or Less	YES - Current	NO - Privately-Owned	Available	Not Used in Prior Housing Element	0	0	0.06492989	0.06492989	7	0	0	1268145	768	West Los Angeles		Yes	Above Moderate
LOS ANGELES	1543 S SALTAIR AVE	90025	4263036009	Medium Residential	[Q]R3-1	0	54	0.126264962	Residential - Double, Duplex, or Two Units - 4 Stories or Less	YES - Current	NO - Privately-Owned	Available	Not Used in Prior Housing Element	0	0	0.399499851	0.399499851	2	0	0	1268145	800	West Los Angeles		Yes	Above Moderate
LOS ANGELES	1547 S SALTAIR AVE	90025	4263036010	Medium Residential	[Q]R3-1	0	54	0.126265807	Residential - Five or More Units or Apartments (Any Combination) - 4 Stories or Less	YES - Current	NO - Privately-Owned	Available	Not Used in Prior Housing Element	0	0	0.06492989	0.06492989	7	0	0	1268145	818	West Los Angeles		Yes	Above Moderate
LOS ANGELES	1553 S SALTAIR AVE	90025	4263036011	Medium Residential	[Q]R3-1	0	54	0.126264892	Residential - Five or More Units or Apartments (Any Combination) - 4 Stories or Less	YES - Current	NO - Privately-Owned	Available	Not Used in Prior Housing Element	0	0	0.087016158	0.087016158	5	0	0	1268145	838	West Los Angeles		Yes	Above Moderate
LOS ANGELES	1556 S BUNDY DR	90025	4263036012	Medium Residential	[Q]R3-1	0	54	0.074824403	Residential - Single Family Residence	YES - Current	NO - Privately-Owned	Available	Not Used in Prior Housing Element	0.348117292	0	0	0.348117292	1	0	0	1268145	864	West Los Angeles			Lower
LOS ANGELES	1550 S BUNDY DR	90025	4263036013	Medium Residential	[Q]R3-1	0	54	0.103146442	Residential - Five or More Units or Apartments (Any Combination) - 4 Stories or Less	YES - Current	NO - Privately-Owned	Available	Not Used in Prior Housing Element	0	0	0.02847282	0.02847282	6	0	0	1268145	851	West Los Angeles		Yes	Above Moderate
LOS ANGELES	1536 S BUNDY DR	90025	4263036016	Medium Residential	[Q]R3-1	0	54	0.129371723	Residential - Five or More Units or Apartments (Any Combination) - 4 Stories or Less	YES - Current	NO - Privately-Owned	Available	Not Used in Prior Housing Element	0	0	0.039550174	0.039550174	7	0	0	1268145	797	West Los Angeles		Yes	Above Moderate
LOS ANGELES	1532 S BUNDY DR	90025	4263036017	Medium Residential	[Q]R3-1	0	54	0.138114346	Residential - Four Units (Any Combination) - 4 Stories or Less	YES - Current	NO - Privately-Owned	Available	Not Used in Prior Housing Element	0	0	0.11857181	0.11857181	4	0	0	1268145	779	West Los Angeles		Yes	Above Moderate
LOS ANGELES	1528 S BUNDY DR	90025	4263036018	Medium Residential	[Q]R3-1	0	54	0.135246303	Residential - Five or More Units or Apartments (Any Combination) - 4 Stories or Less	YES - Current	NO - Privately-Owned	Available	Not Used in Prior Housing Element	0	0	0.081691738	0.081691738	8	0	0	1268145	766	West Los Angeles		Yes	Above Moderate
LOS ANGELES			4263036028	Neighborhood Commercial	(Q)C2-1	0	108	0.000238769	Commercial - Office Building - Wireless Communication Tower - Three Stories	YES - Current	NO - Privately-Owned	Available	Not Used in Prior Housing Element	0	0	0.002677848	0.002677848	0	0	0	1268145	754	West Los Angeles			Above Moderate
LOS ANGELES			4263036028	Neighborhood Commercial	(Q)C2-1	0	108	0.004333561	Commercial - Office Building - Wireless Communication Tower - Three Stories	YES - Current	NO - Privately-Owned	Available	Not Used in Prior Housing Element	0	0	0.002677848	0.002677848	0	0	0	1268145	714	West Los Angeles			Above Moderate
LOS ANGELES			4263036028	Neighborhood Commercial	(Q)C2-1	0	108	0.010474131	Commercial - Office Building - Wireless Communication Tower - Three Stories	YES - Current	NO - Privately-Owned	Available	Not Used in Prior Housing Element	0	0	0.002179511	0.002179511	0	0	0	1268145	739	West Los Angeles			Above Moderate
LOS ANGELES			4263036028	Neighborhood Commercial	(Q)C2-1	0	108	0.022174567	Commercial - Office Building - Wireless Communication Tower - Three Stories	YES - Current	NO - Privately-Owned	Available	Not Used in Prior Housing Element	0	0	0.005310225	0.005310225	0	0	0	1268145	721	West Los Angeles			Above Moderate
LOS ANGELES	1524 S BUNDY DR	90025	4263036038	Medium Residential	[Q]R3-1	0	54	0.140504037	Residential - Five or More Units or Apartments (Any Combination) - 4 Stories or Less	YES - Current	NO - Privately-Owned	Available	Not Used in Prior Housing Element	0	0	0.044447862	0.044447862	5	0	0	1268145	749	West Los Angeles		Yes	Above Moderate
LOS ANGELES	1539 S SALTAIR AVE	90025	4263036BRK	Medium Residential	[Q]R3-1	0	54	0.12339479	Residential - Single Family Residence - Condominium	YES - Current	NO - Privately-Owned	Available	Not Used in Prior Housing Element	0.056259274	0	0	0.056259274	6	0	0	1268145	784	West Los Angeles			Lower
LOS ANGELES	12118 W SANTA MONICA BLVD	90025	4263037002	Neighborhood Commercial	C2-1VL	0	108	0.08827616	Commercial - Store - One Story	YES - Current	NO - Privately-Owned	Available	Not Used in Prior Housing Element	0.048074539	0	0	0.048074539	0	0	0	1268145	751	West Los Angeles			Lower
LOS ANGELES	12130 W SANTA MONICA BLVD	90025	4263037003	Neighborhood Commercial	C2-1VL	0	108	0.09266223	Commercial - Store - One Story	YES - Current	NO - Privately-Owned	Available	Not Used in Prior Housing Element	0.051964322	0	0	0.051964322	0	0	0	1268145	761	West Los Angeles			Lower
LOS ANGELES	12138 W SANTA MONICA BLVD	90025	4263037004	Neighborhood Commercial	C2-1VL	0	108	0.093988377	Commercial - Store - One Story	YES - Current	NO - Privately-Owned	Available	Not Used in Prior Housing Element	0.051964322	0	0	0.051964322	0	0	0	1268145	771	West Los Angeles			Lower
LOS ANGELES	12144 W SANTA MONICA BLVD	90025	4263037005	Neighborhood Commercial	C2-1VL	0	108	0.103273846	Commercial - Store - One Story	YES - Current	NO - Privately-Owned	Available	Not Used in Prior Housing Element	0.059518901	0	0	0.059518901	0	0	0	1268145	778	West Los Angeles			Lower
LOS ANGELES	12234 W SANTA MONICA BLVD	90025	4263037008	Neighborhood Commercial	C2-1VL	0	108	0.120502952	Commercial - Store - One Story	YES - Current	NO - Privately-Owned	Available	Used in Prior Housing Element - Non-Vacant	0.062228635	0	0	0.062228635	0	0	0	1268145	832	West Los Angeles			Lower

LOS ANGELES	12238 W SANTA MONICA BLVD	90025	4263037008	Neighborhood Commercial	C2-1VL	0	108	0.062479423	Commercial - Store - One Story	YES - Current	NO - Privately-Owned	Available	Used in Prior Housing Element - Non-Vacant	0	0	0.012693877	0.012693877	0	0	0	1268145	839	West Los Angeles								Above Moderate
LOS ANGELES	12240 W SANTA MONICA BLVD	90025	4263037009	Neighborhood Commercial	C2-1VL	0	108	0.063940633	Commercial - Office Building - One Story	YES - Current	NO - Privately-Owned	Available	Used in Prior Housing Element - Non-Vacant	0	0	0.012693877	0.012693877	0	0	0	1268145	843	West Los Angeles								Above Moderate
LOS ANGELES	12248 W SANTA MONICA BLVD	90025	4263037009	Neighborhood Commercial	C2-1VL	0	108	0.130361401	Commercial - Office Building - One Story	YES - Current	NO - Privately-Owned	Available	Used in Prior Housing Element - Non-Vacant	0	0	0.068820754	0.068820754	0	0	0	1268145	848	West Los Angeles								Above Moderate
LOS ANGELES	12247 W OHIO AVE	90025	4263037010	Neighborhood Commercial	R3-1	0	54	0.172664373	Commercial - Parking Lot (Commercial Use Property) - Lots - Patron or Employee - One Story	YES - Current	NO - Privately-Owned	Available	Used in Prior Housing Element - Non-Vacant	0.012980918	0	0	0.012980918	0	0	0	1268145	887	West Los Angeles								Lower
LOS ANGELES	12239 W OHIO AVE	90025	4263037011	Neighborhood Commercial	R3-1	0	54	0.164392307	Commercial - Parking Lot (Commercial Use Property) - Lots - Patron or Employee - One Story	YES - Current	NO - Privately-Owned	Available	Used in Prior Housing Element - Non-Vacant	0.013059923	0	0	0.013059923	0	0	0	1268145	878	West Los Angeles								Lower
LOS ANGELES			4263037012	Neighborhood Commercial	R3-1	0	54	0.154169924	Commercial - Parking Lot (Commercial Use Property) - Lots - Patron or Employee - One Story	YES - Current	NO - Privately-Owned	Available	Used in Prior Housing Element - Non-Vacant	0.011982689	0	0	0.011982689	0	0	0	1268145	867	West Los Angeles								Lower
LOS ANGELES	12223 W OHIO AVE	90025	4263037013	Neighborhood Commercial	R3-1	0	54	0.14394904	Commercial - Parking Lot (Commercial Use Property) - Lots - Patron or Employee - One Story	YES - Current	NO - Privately-Owned	Available	Used in Prior Housing Element - Non-Vacant	0.028640298	0	0	0.028640298	0	0	0	1268145	855	West Los Angeles								Lower
LOS ANGELES	12215 W OHIO AVE	90025	4263037014	Neighborhood Commercial	R3-1	0	54	0.133729365	Commercial - Parking Lot (Commercial Use Property) - Lots - Patron or Employee - One Story	YES - Current	NO - Privately-Owned	Available	Used in Prior Housing Element - Non-Vacant	0.026014899	0	0	0.026014899	0	0	0	1268145	849	West Los Angeles								Lower
LOS ANGELES			4263037015	Neighborhood Commercial	R3-1	0	54	0.12350656	Commercial - Parking Lot (Commercial Use Property) - Lots - Patron or Employee - One Story	YES - Current	NO - Privately-Owned	Available	Used in Prior Housing Element - Non-Vacant	0.026173063	0	0	0.026173063	0	0	0	1268145	834	West Los Angeles								Lower
LOS ANGELES	12147 W OHIO AVE	90025	4263037016	Neighborhood Commercial	C2-1	0	108	0.100579201	Commercial - Parking Lot (Commercial Use Property) - Lots - Patron or Employee - One Story	YES - Current	NO - Privately-Owned	Available	Not Used in Prior Housing Element	0.036322605	0	0	0.036322605	0	0	0	1268145	819	West Los Angeles								Lower
LOS ANGELES	12139 W OHIO AVE	90025	4263037017	Neighborhood Commercial	C2-1	0	108	0.098157953	Commercial - Parking Lot (Commercial Use Property) - Lots - Patron or Employee - One Story	YES - Current	NO - Privately-Owned	Available	Not Used in Prior Housing Element	0.036322605	0	0	0.036322605	0	0	0	1268145	804	West Los Angeles								Lower
LOS ANGELES	12131 W OHIO AVE	90025	4263037018	Neighborhood Commercial	C2-1	0	108	0.092230617	Commercial - Parking Lot (Commercial Use Property) - Lots - Patron or Employee - One Story	YES - Current	NO - Privately-Owned	Available	Not Used in Prior Housing Element	0.033838972	0	0	0.033838972	0	0	0	1268145	793	West Los Angeles								Lower
LOS ANGELES	12123 W OHIO AVE	90025	4263037019	Neighborhood Commercial	C2-1	0	108	0.088518351	Commercial - Parking Lot (Commercial Use Property) - Lots - Patron or Employee - One Story	YES - Current	NO - Privately-Owned	Available	Not Used in Prior Housing Element	0.033838972	0	0	0.033838972	0	0	0	1268145	782	West Los Angeles								Lower
LOS ANGELES	12112 W SANTA MONICA BLVD	90025	4263037020	Neighborhood Commercial	C2-1VL	0	108	0.095468665	Commercial - Store Combination - Store and Office Combination - One Story	YES - Current	NO - Privately-Owned	Available	Used in Prior Housing Element - Non-Vacant	0.070637677	0	0	0.070637677	0	0	0	1268145	737	West Los Angeles								Lower
LOS ANGELES	12113 W OHIO AVE	90025	4263037020	Neighborhood Commercial	C2-1VL	0	108	0.091449186	Commercial - Store Combination - Store and Office Combination - One Story	YES - Current	NO - Privately-Owned	Available	Used in Prior Housing Element - Non-Vacant	0.065806675	0	0	0.065806675	0	0	0	1268145	759	West Los Angeles								Lower
LOS ANGELES	12100 W SANTA MONICA BLVD	90025	4263037021	Neighborhood Commercial	C2-1VL	0	108	0.114669976	Commercial - Restaurant, Cocktail Lounge - Restaurant, Cocktail Lounge, Tavern - One Story	YES - Current	NO - Privately-Owned	Available	Used in Prior Housing Element - Non-Vacant	0.188567765	0	0	0.188567765	0	0	0	1268145	731	West Los Angeles								Lower
LOS ANGELES	12200 W SANTA MONICA BLVD	90025	4263037022	Neighborhood Commercial	C2-1VL	0	108	0.09079039	Commercial - Supermarket - Supermarket - 12,000 SF or More - One Story	YES - Current	NO - Privately-Owned	Available	Used in Prior Housing Element - Non-Vacant	0.022087821	0	0	0.022087821	0	0	0	1268145	789	West Los Angeles								Lower
LOS ANGELES	12210 W SANTA MONICA BLVD	90025	4263037022	Neighborhood Commercial	C2-1VL	0	108	0.096732134	Commercial - Supermarket - Supermarket - 12,000 SF or More - One Story	YES - Current	NO - Privately-Owned	Available	Used in Prior Housing Element - Non-Vacant	0.023708837	0	0	0.023708837	0	0	0	1268145	798	West Los Angeles								Lower
LOS ANGELES	12218 W SANTA MONICA BLVD	90025	4263037022	Neighborhood Commercial	C2-1VL	0	108	0.102675431	Commercial - Supermarket - Supermarket - 12,000 SF or More - One Story	YES - Current	NO - Privately-Owned	Available	Used in Prior Housing Element - Non-Vacant	0.025298231	0	0	0.025298231	0	0	0	1268145	803	West Los Angeles								Lower
LOS ANGELES	12226 W SANTA MONICA BLVD	90025	4263037022	Neighborhood Commercial	C2-1VL	0	108	0.108617199	Commercial - Supermarket - Supermarket - 12,000 SF or More - One Story	YES - Current	NO - Privately-Owned	Available	Used in Prior Housing Element - Non-Vacant	0.02514525	0	0	0.02514525	0	0	0	1268145	815	West Los Angeles								Lower
LOS ANGELES	12230 W SANTA MONICA BLVD	90025	4263037022	Neighborhood Commercial	C2-1VL	0	108	0.11456113	Commercial - Supermarket - Supermarket - 12,000 SF or More - One Story	YES - Current	NO - Privately-Owned	Available	Used in Prior Housing Element - Non-Vacant	0.026694043	0	0	0.026694043	0	0	0	1268145	823	West Los Angeles								Lower
LOS ANGELES	12116 1/2 W OHIO AVE	90025	4263038004	Medium Residential	[Q]R3-1	0	54	0.088039247	Residential - Four Units (Any Combination) - 4 Stories or Less	YES - Current	NO - Privately-Owned	Available	Not Used in Prior Housing Element	0	0	0.075144821	0.075144821	4	0	0	1268145	812	West Los Angeles							Yes	Above Moderate
LOS ANGELES	1535 S BUNDY DR	90025	4263038008	Medium Residential	[Q]R3-1	0	54	0.137651712	Residential - Four Units (Any Combination) - 4 Stories or Less	YES - Current	NO - Privately-Owned	Available	Not Used in Prior Housing Element	0	0	0.11857181	0.11857181	4	0	0	1268145	842	West Los Angeles							Yes	Above Moderate
LOS ANGELES	1519 S BUNDY DR	90025	4263038032	Medium Residential	[Q]R3-1	0	54	0.102695772	Commercial - Store - One Story	YES - Current	NO - Privately-Owned	Available	Used in Prior Housing Element - Non-Vacant	0.013617493	0	0	0.013617493	0	0	0	1268145	787	West Los Angeles								Lower
LOS ANGELES			4263038032	Medium Residential	[Q]R3-1	0	54	0.110049018	Commercial - Store - One Story	YES - Current	NO - Privately-Owned	Available	Used in Prior Housing Element - Non-Vacant	0.015420009	0	0	0.015420009	0	0	0	1268145	795	West Los Angeles								Lower
LOS ANGELES			4263038032	Medium Residential	[Q]R3-1	0	54	0.022009771	Commercial - Store - One Story	YES - Current	NO - Privately-Owned	Available	Used in Prior Housing Element - Non-Vacant	0	0	0.00539372	0.00539372	0	1*	1*	1268145	809	West Los Angeles								Above Moderate
LOS ANGELES	12101 W IDAHO AVE	90025	4263038033	Medium Residential	[Q]R3-1	0	54	0.161506732	Residential - Five or More Units or Apartments (Any Combination) - 4 Stories or Less	YES - Current	NO - Privately-Owned	Available	Not Used in Prior Housing Element	0.046716109	0	0	0.046716109	10	0	0	1268145	922	West Los Angeles								Lower
LOS ANGELES	1529 S BUNDY DR	90025	4263038036	Medium Residential	[Q]R3-1	0	54	0.137835371	Residential - Five or More Units or Apartments (Any Combination) - 4 Stories or Less	YES - Current	NO - Privately-Owned	Available	Not Used in Prior Housing Element	0.046762552	0	0	0.046762552	9	0	0	1268145	826	West Los Angeles								Lower
LOS ANGELES	1546 S AMHERST AVE	90025	4263038100	Medium Residential	[Q]R3-1	0	54	0.17664456	Residential - Five or More Units or Apartments (Any Combination) - 4 Stories or Less	YES - Current	NO - Privately-Owned	Available	Not Used in Prior Housing Element	0.046192734	0	0	0.046192734	12	0	0	1268145	1234	West Los Angeles								Lower
LOS ANGELES	1533 S AMHERST AVE	90025	4263039005	High Medium Residential	[Q]R4-1	0	108	0.178235151	Residential - Five or More Units or Apartments (Any Combination) - 4 Stories or Less	YES - Current	NO - Privately-Owned	Available	Not Used in Prior Housing Element	0.093229736	0	0	0.093229736	21	0	0	1268145	945	West Los Angeles								Lower
LOS ANGELES	1562 S WELLESLEY AVE	90025	4263039010	Low Medium I Residential	R2-1	0	17	0.157552233	Residential - Double, Duplex, or Two Units - 4 Stories or Less	YES - Current	NO - Privately-Owned	Available	Not Used in Prior Housing Element	0	0	0.262694073	0.262694073	2	2*	2*	1268145	1066	West Los Angeles							Yes	Above Moderate
LOS ANGELES	1556 S WELLESLEY AVE	90025	4263039011	Low Medium I Residential	R2-1	0	17	0.137654586	Residential - Single Family Residence	YES - Current	NO - Privately-Owned	Available	Not Used in Prior Housing Element	0	0	0.2030972	0.2030972	1	2*	2*	1268145	1051	West Los Angeles								Above Moderate
LOS ANGELES	1550 S WELLESLEY AVE	90025	4263039012	Low Medium I Residential	R2-1	0	17	0.137652111	Residential - Single Family Residence	YES - Current	NO - Privately-Owned	Available	Not Used in Prior Housing Element	0	0	0.087413353	0.087413353	1	2*	2*	1268145	1038	West Los Angeles								Above Moderate
LOS ANGELES	1540 S WELLESLEY AVE	90025	4263039014	Low Medium I Residential	R2-1	0	17	0.137653348	Residential - Single Family Residence	YES - Current	NO - Privately-Owned	Available	Not Used in Prior Housing Element	0	0	0.2030972	0.2030972	1	2*	2*	1268145	1008	West Los Angeles								Above Moderate
LOS ANGELES	1534 S WELLESLEY AVE	90025	4263039015	Low Medium I Residential	R2-1	0	17	0.137653348	Residential - Single Family Residence	YES - Current	NO - Privately-Owned	Available	Not Used in Prior Housing Element	0	0	0.2030972	0.2030972	1	2*	2*	1268145	995	West Los Angeles								Above Moderate
LOS ANGELES	1530 S WELLESLEY AVE	90025	4263039016	Low Medium I Residential	R2-1	0	17	0.137653688	Residential - Double, Duplex, or Two Units - 4 Stories or Less	YES - Current	NO - Privately-Owned	Available	Not Used in Prior Housing Element	0	0	0.042193142	0.042193142	2	2*	2*	1268145	981	West Los Angeles							Yes	Above Moderate
LOS ANGELES	1516 S WELLESLEY AVE	90025	4263039018	Low Medium I Residential	R2-1	0	17	0.144875269	Residential - Double, Duplex, or Two Units - 4 Stories or Less	YES - Current	NO - Privately-Owned	Available	Not Used in Prior Housing Element	0	0	0.262694073	0.262694073	2	2*	2*	1268145	954	West Los Angeles							Yes	Above Moderate
LOS ANGELES	1512 S WELLESLEY AVE	90025	4263039019	Low Medium I Residential	R2-1	0	17	0.139052633	Residential - Double, Duplex, or Two Units - 4 Stories or Less	YES - Current	NO - Privately-Owned	Available	Not Used in Prior Housing Element	0	0	0.26269407	0.26269407	2	2*	2*	1268145	939	West Los Angeles							Yes	Above Moderate
LOS ANGELES	12222 W OHIO AVE	90025	4263039021	Medium Residential	[Q]R3-1	0	54	0.149863139	Residential - Five or More Units or Apartments (Any Combination) - 4 Stories or Less	YES - Current	NO - Privately-Owned	Available	Not Used in Prior Housing Element	0	0	0.087881856	0.087881856	7	0	0	1268145	902	West Los Angeles							Yes	Above Moderate
LOS ANGELES	12214 W OHIO AVE	90025	4263039022	Medium Residential	[Q]R3-1	0	54	0.13775882	Residential - Four Units (Any Combination) - 4 Stories or Less	YES - Current	NO - Privately-Owned	Available	Not Used in Prior Housing Element	0	0	0.11857181	0.11857181	4	0	0	1268145	894	West Los Angeles							Yes	Above Moderate
LOS ANGELES	1505 S AMHERST AVE	90025	4263039023	Medium Residential	[Q]R3-1	0	54	0.134617415	Residential - Five or More Units or Apartments (Any Combination) - 4 Stories or Less	YES - Current	NO - Privately-Owned	Available	Not Used in Prior Housing Element	0.048293163	0	0	0.048293163	8	0	0	1268145	884	West Los Angeles								Lower
LOS ANGELES	1502 S CENTINELA AVE	90025	4267029001	Medium Residential	[Q]R3-1	0	54	0.139945618	Residential - Double, Duplex, or Two Units - 4 Stories or Less	YES - Current	NO - Privately-Owned	Available	Not Used in Prior Housing Element	0	0	0.453256577	0.453256577	2	0	0	1268145	1110	West Los Angeles							Yes	Above Moderate
LOS ANGELES	1508 S CENTINELA AVE	90025	4267029002	Medium Residential	[Q]R3-1	0	54	0.175114104	Residential - Five or More Units or Apartments (Any Combination) - 4 Stories or Less	YES - Current	NO - Privately-Owned	Available	Not Used in Prior Housing Element	0	0	0.083999953	0.083999953	9	0	0	1268145	1118	West Los Angeles							Yes	Above Moderate
LOS ANGELES	1512 S CENTINELA AVE	90025	4267029003	Medium Residential	[Q]R3-1	0	54	0.174933371	Residential - Five or More Units or Apartments (Any Combination) - 4 Stories or Less	YES - Current	NO - Privately-Owned	Available	Not Used in Prior Housing Element	0	0	0.050177015	0.050177015	8	0	0	1238145	19	West Los Angeles							Yes	Above Moderate
LOS ANGELES	12403 W IDAHO AVE	90025	4267029014	Low Medium I Residential	R2-1	0	17	0.174185128	Residential - Double, Duplex, or Two Units - 4 Stories or Less	YES - Current	NO - Privately-Owned	Available	Not Used in Prior Housing Element	0	0	0.200495911	0.200495911	2	3*	3*	1238145	80	West Los Angeles							Yes	Above Moderate
LOS ANGELES	1551 S CARMELINA AVE	90025	4267029016	Low Medium I Residential	R2-1	0	17	0.157193053	Residential - Single Family Residence	YES - Current	NO - Privately-Owned	Available	Not Used in Prior Housing Element	0	0	0.2030972	0.2030972	1	2*	2*	1238145	63	West Los Angeles								Above Moderate
LOS ANGELES	1547 S CARMELINA AVE	90025	4267029017	Low Medium I Residential	R2-1	0	17	0.157186176	Residential - Single Family Residence	YES - Current	NO - Privately-Owned	Available	Not Used in Prior Housing Element	0	0	0.056335586	0.056335586	1	2*	2*	1238145	54	West Los Angeles								Above Moderate
LOS ANGELES	1543 S CARMELINA AVE	90025	4267029018	Low Medium I Residential	R2-1	0	17	0.157180377	Residential - Single Family Residence	YES - Current	NO - Privately-Owned	Available	Not Used in Prior Housing Element	0	0	0.2030972	0.2030972	1	2*	2*	1238145	46	West Los Angeles								Above Moderate
LOS ANGELES	1535 S CARMELINA AVE	90025	4267029020	Low Medium I Residential	R2-1	0	17	0.157166968	Residential - Single Family Residence	YES - Current	NO - Privately-Owned	Available	Not Used in Prior Housing Element	0	0	0.2030972	0.2030972	1	2*	2*	1238145	26	West Los Angeles								Above Moderate
LOS ANGELES	1529 S CARMELINA AVE	90025	4267029021	Low Medium I Residential	R2-1	0	17	0.157159943	Residential - Single Family Residence	YES - Current	NO - Privately-Owned	Available	Not Used in Prior Housing Element	0	0	0.2030972	0.2030972	1	2*	2*	1238145	16	West Los Angeles								Above Moderate
LOS ANGELES	1525 S CARMELINA AVE	90025	4267029022	Low Medium I Residential	R2-1	0	17	0.157152573	Residential - Single Family Residence	YES - Current	NO - Privately-Owned	Available	Not Used in Prior Housing Element	0	0	0.2030972	0.2030972	1	2*	2*	1268145	1117	West Los Angeles								Above Moderate
LOS ANGELES	1521 S CARMELINA AVE	90025	4267029023	Low Medium I Residential	R2-1	0	17	0.174691357	Residential - Single Family Residence	YES - Current	NO - Privately-Owned	Available	Not Used in Prior Housing Element	0	0	0.151993394	0.151993394	1	3*	3*	1268145	1107	West Los Angeles								Above Moderate
LOS ANGELES	1515 S CARMELINA AVE	90025	4267029024	Low Medium I Residential	R2-1	0	17	0.174791441	Residential - Single Family Residence	YES - Current	NO - Privately-Owned	Available	Not Used in Prior Housing Element	0	0	0.151993394	0.151993394	1	3*	3*	1268145	1094	West Los Angeles								Above Moderate
LOS ANGELES	1509 S CARMELINA AVE	90025	4267029025	Low Medium I Residential	R2-1	0	17	0.174921581	Residential - Double, Duplex, or Two Units - 4 Stories or Less	YES - Current	NO - Privately-Owned	Available	Not Used in Prior Housing Element	0	0	0.098599595	0.098599595	1	3*	3*	1268145	1080	West Los Angeles							Yes	Above Moderate
LOS ANGELES	12400 W OHIO AVE	90025	4267029028	Low Medium I Residential	R2-1	0	17	0.139858465	Residential - Double, Duplex, or Two Units - 4 Stories or Less	YES - Current	NO - Privately-Owned	Available	Not Used in Prior Housing Element	0	0	0.262694073	0.262694073	2	2*	2*	1268145	1069	West Los Angeles							Yes	Above Moderate
LOS ANGELES	1518 S CENTINELA AVE	90025	4267029065	Medium Residential	[Q]R3-1	0	54	0.174802129	Residential - Five or More Units or Apartments (Any Combination) - 4 Stories or Less	YES - Current	NO - Privately-Owned	Available	Not Used in Prior Housing Element	0.063746563	0	0	0.063746563	9	0	0	1238145	28	West Los Angeles								Lower
LOS ANGELES	1518 S CARMELINA AVE	90025	4267030004	Low Medium I Residential	R2-1	0	17	0.178258002	Residential - Double, Duplex, or Two Units - 4 Stories or Less	YES - Current	NO - Privately-Owned	Available	Not Used in Prior Housing Element	0	0	0.200495911	0.200495911	2	3*	3*	1268145	1045	West Los Angeles							Yes	Above Moderate
LOS ANGELES	1524 S CARMELINA AVE	90025	4267030005	Low Medium I Residential	R2-1	0	17	0.160430706	Residential - Single Family Residence	YES - Current	NO - Privately-Owned	Available	Not Used in Prior Housing Element	0	0	0.2030972	0.2030972	1	2*	2*	1268145	1059	West Los Angeles								Above Moderate
LOS ANGELES	1528 S CARMELINA AVE	90025	4267030006	Low Medium I Residential	R2-1	0	17	0.160433858	Residential - Single Family Residence	YES - Current	NO - Privately-Owned	Available	Not Used in Prior Housing Element	0	0	0.2030972	0.2030972	1	2*	2*	1268145	1075	West Los Angeles								Above Moderate
LOS ANGELES	1532 S CARMELINA AVE	90025	4267030007	Low Medium I Residential	R2-1	0	17	0.160432823	Residential - Single Family Residence	YES - Current	NO - Privately-Owned	Available	Not Used in Prior Housing Element	0	0	0.2030972	0.2030972	1	2*	2*	1268145	1087	West Los Angeles								Above Moderate
LOS ANGELES	1538 S CARMELINA AVE	90025	4267030008	Low Medium I Residential	R2-1	0	17	0.160432654	Residential - Single Family Residence	YES - Current	NO - Privately-Owned	Available	Not Used in Prior Housing Element	0	0	0.2030972	0.2030972	1	2*	2*	1268145	1098	West Los Angeles								Above Moderate
LOS ANGELES	1546 S CARMELINA AVE	90025	4267030010	Low Medium I Residential	R2-1	0	17	0.160563782	Residential - Single Family Residence	YES - Current	NO - Privately-Owned	Available	Not Used in Prior Housing Element	0	0	0.2030972	0.2030972	1	2*	2*	1238145	12	West Los Angeles								Above Moderate
LOS ANGELES	12315 W IDAHO AVE	90025	4267030014	Low Medium I Residential	R2-1	0	17	0.177979368	Residential - Double, Duplex, or Two Units - 4 Stories or Less	YES - Current	NO - Privately-Owned	Available	Not Used in Prior Housing Element	0	0	0.200495911	0.200495911	2	3*	3*	1238145	37	West Los Angeles							Yes	Above Moderate
LOS ANGELES	1559 S WELLESLEY AVE	90025	4267030015	Low Medium I Residential	R2-1	0	17	0.178478877	Residential - Single Family Residence	YES - Current	NO - Privately-Owned	Available	Not Used in Prior Housing Element	0	0	0.151993394	0.151993394	1	3*	3*	1268145	1115	West Los Angeles								Above Moderate
LOS ANGELES	1555 S WELLESLEY AVE	90025	4267030016	Low Medium I Residential	R2-1	0	17	0.160432843	Residential - Single Family Residence	YES - Current	NO - Privately-Owned	Available	Not Used in Prior Housing Element	0	0	0.056335586	0.056335586	1	2*	2*	1268145	1104	West Los Angeles								Above Moderate
LOS ANGELES	1551 S WELLESLEY AVE	90025	4267030017	Low Medium I Residential	R2-1	0	17	0.160837278	Residential - Double, Duplex, or Two Units - 4 Stories or Less	YES - Current	NO - Privately-Owned	Available	Not Used in Prior Housing Element	0	0	0.262694073	0.262694073	2	2*	2*	1268145	1093	West Los Angeles							Yes	Above Moderate
LOS ANGELES	1547 S WELLESLEY AVE	90025	4267030018	Low Medium I Residential	R2-1	0	17	0.160583688	Residential - Single Family Residence	YES - Current	NO - Privately-Owned	Available	Not Used in Prior Housing Element	0	0	0.2030972	0.2030972	1	2*	2*	1268145	1082	West Los Angeles								Above Moderate
LOS ANGELES	1541 S WELLESLEY AVE	90025	4267030019	Low Medium I Residential	R2-1	0	17	0.160570543	Residential - Single Family Residence	YES - Current	NO - Privately-Owned	Available	Not Used in Prior Housing Element	0	0	0.2030972	0.2030972	1	2*	2*	1268145	1068	West Los Angeles								Above Moderate
LOS ANGELES	1537 S WELLESLEY AVE	90025	4267030020	Low Medium I Residential	R2-1	0	17	0.16055646	Residential - Single Family Residence	YES - Current	NO - Privately-Owned	Available	Not Used in Prior Housing Element	0	0	0.2030972	0.2030972	1	2*	2*	1268145	1054	West Los Angeles								Above Moderate
LOS ANGELES	1533 S WELLESLEY AVE	90025	4267030021	Low Medium I Residential	R2-1	0	17	0.160542257	Residential - Single Family Residence - Vacant Land	YES - Current	NO - Privately-Owned	Available	Not Used in Prior Housing Element	0	0	0.456298208	0.456298208	0	2*	2*	1268145	1040	West Los Angeles								Above Moderate
LOS ANGELES	1523 S WELLESLEY AVE	90025	4267030023	Low Medium I Residential	R2-1	0	17	0.160511959	Residential - Single Family Residence	YES - Current	NO - Privately-Owned	Available	Not Used in Prior Housing Element	0	0	0.2030972	0.2030972	1	2*	2*	1268145	1013	West Los Angeles								Above Moderate
LOS ANGELES	1505 S WELLESLEY AVE	90025	4267030026	Low Medium I Residential	R2-1	0	17	0.178297597	Residential - Three Units (Any Combination) - 4 Stories or Less	YES - Current	NO - Privately-Owned	Available	Not Used in Prior Housing Element	0	0	0.183458734	0.183458734	3	3*	3*	1268145	977	West Los Angeles							Yes	Above Moderate
LOS ANGELES	1503 1/2 S WELLESLEY AVE	90025	4267030027	Low Medium I Residential	R2-1	0	17	0.142624225	Residential - Double, Duplex, or Two Units - 4 Stories or Less	YES - Current	NO - Privately-Owned	Available	Not Used in Prior Housing Element	0	0	0.262694073	0.262694073	2	2*	2*	1268145	967	West Los Angeles							Yes	Above Moderate
LOS ANGELES	1556 S CARMELINA AVE	90025	4267030028	Low Medium I Residential	R2-1	0	17	0.160218101	Residential - Double, Duplex, or Two Units - 4 Stories or Less	YES - Current	NO - Privately-Owned	Available	Not Used in Prior Housing Element	0	0	0.26269407	0.26269407	2	2*	2*	1238145	27	West Los Angeles							Yes	Above Moderate
LOS ANGELES	12304 W SANTA MONICA BLVD	90025	4267031001	Neighborhood Commercial	C2-1VL	0	108	0.770700008	Commercial - Office Building - Three Stories	YES - Current	NO - Privately-Owned	Available	Used in Prior Housing Element - Non-Vacant	0.074662846	0	0	0.074662846	0	0	0	1268145	865	West Los Angeles								Lower
LOS ANGELES	12400 W SANTA MONICA BLVD	90025	4267031003	Neighborhood Commercial	C2-1VL	0	108	0.242206511	Commercial - Store - One Story	YES - Current	NO - Privately-Owned	Available	Not Used in Prior Housing Element	0.083783289	0	0	0.083783289	3	0	0	1268145	919	West Los Angeles								Lower
LOS ANGELES	12408 W SANTA MONICA BLVD	90025	4267031004	Neighborhood Commercial	C2-1VL	0	108	0.211460223	Commercial - Office Building - One Story	YES - Current	NO - Privately-Owned	Available	Used in Prior Housing Element - Non-Vacant	0.28531527	0	0	0.28531527	0	0	0	1268145	928	West Los Angeles								Lower
LOS ANGELES	12416 W SANTA MONICA BLVD	90025	4267031005	Neighborhood Commercial	C2-1VL	0	108	0.211461985	Commercial - Store - One Story	YES - Current	NO - Privately-Owned	Available	Used in Prior Housing Element - Non-Vacant	0.28531527	0	0	0.28531527	0	0	0	1268145	938	West Los Angeles								Lower
LOS ANGELES	12420 W SANTA MONICA BLVD	90025	4267031006	Neighborhood Commercial	C2-1VL	0	108	0.211460223	Commercial - Restaurant, Cocktail Lounge - Restaurant, Cocktail Lounge, Tavern - One Story	YES - Current	NO - Privately-Owned	Available	Used in Prior Housing Element - Non-Vacant	0.094947001	0	0	0.094947001	0	0	0	1268145	948	West Los Angeles								Lower
LOS ANGELES	12434 W SANTA MONICA BLVD	90025	4267031006	Neighborhood Commercial	C2-1VL	0	108	0.242650656	Commercial - Restaurant, Cocktail Lounge - Restaurant, Cocktail Lounge, Tavern - One Story	YES - Current	NO - Privately-Owned	Available	Used in Prior Housing Element - Non-Vacant	0.104434721	0	0	0.104434721	0	0	0	1268145	962	West Los Angeles		

LOS ANGELES	1448 S CARMELINA AVE	90025	4267031020	Low Medium I Residential	R2-1	0	17	0.196102721	Residential - Single Family Residence	YES - Current	NO - Privately-Owned	Available	Not Used in Prior Housing Element	0	0	0.151993394	0.151993394	1	3*	3*	1268145	927	West Los Angeles			Above Moderate
LOS ANGELES	1452 S CARMELINA AVE	90025	4267031021	Low Medium I Residential	R2-1	0	17	0.196103735	Residential - Single Family Residence	YES - Current	NO - Privately-Owned	Available	Not Used in Prior Housing Element	0	0	0.154792142	0.154792142	1	3*	3*	1268145	941	West Los Angeles			Above Moderate
LOS ANGELES	1458 S CARMELINA AVE	90025	4267031022	Low Medium I Residential	R2-1	0	17	0.17826468	Residential - Single Family Residence - Pool	YES - Current	NO - Privately-Owned	Available	Not Used in Prior Housing Element	0	0	0.151993394	0.151993394	1	3*	3*	1268145	959	West Los Angeles			Above Moderate
LOS ANGELES	1466 S CARMELINA AVE	90025	4267031023	Low Medium I Residential	R2-1	0	17	0.167577525	Residential - Double, Duplex, or Two Units - 4 Stories or Less	YES - Current	NO - Privately-Owned	Available	Not Used in Prior Housing Element	0	0	0.262694073	0.262694073	2	2*	2*	1268145	973	West Los Angeles	Yes		Above Moderate
LOS ANGELES	1473 S WELLESLEY AVE	90025	4267031024	Low Medium I Residential	R2-1	0	17	0.166635378	Residential - Double, Duplex, or Two Units - 4 Stories or Less	YES - Current	NO - Privately-Owned	Available	Not Used in Prior Housing Element	0	0	0.017621109	0.017621109	2	2*	2*	1268145	930	West Los Angeles	Yes		Above Moderate
LOS ANGELES	1467 S WELLESLEY AVE	90025	4267031025	Low Medium I Residential	R2-1	0	17	0.178204772	Residential - Single Family Residence	YES - Current	NO - Privately-Owned	Available	Not Used in Prior Housing Element	0	0	0.151993394	0.151993394	1	3*	3*	1268145	917	West Los Angeles			Above Moderate
LOS ANGELES	1463 S WELLESLEY AVE	90025	4267031026	Low Medium I Residential	R2-1	0	17	0.178185474	Residential - Single Family Residence	YES - Current	NO - Privately-Owned	Available	Not Used in Prior Housing Element	0	0	0.151993394	0.151993394	1	3*	3*	1268145	908	West Los Angeles			Above Moderate
LOS ANGELES	1420 S CENTINELA AVE	90025	4267031030	Medium Residential	[Q]R3-1	0	54	0.155941178	Institutional - Church - One Story	YES - Current	NO - Privately-Owned	Available	Used in Prior Housing Element - Non-Vacant	0.025496826	0	0	0.025496826	0	0	0	1268145	988	West Los Angeles			Lower
LOS ANGELES	1426 S CENTINELA AVE	90025	4267031030	Medium Residential	[Q]R3-1	0	54	0.174931882	Institutional - Church - One Story	YES - Current	NO - Privately-Owned	Available	Used in Prior Housing Element - Non-Vacant	0.027621218	0	0	0.027621218	0	0	0	1268145	994	West Los Angeles			Lower
LOS ANGELES	1430 S CENTINELA AVE	90025	4267031030	Medium Residential	[Q]R3-1	0	54	0.174933602	Institutional - Church - One Story	YES - Current	NO - Privately-Owned	Available	Used in Prior Housing Element - Non-Vacant	0.027621218	0	0	0.027621218	0	0	0	1268145	1005	West Los Angeles			Lower
LOS ANGELES	1436 S CENTINELA AVE	90025	4267031031	Medium Residential	[Q]R3-1	0	54	0.174930835	Residential - Five or More Units or Apartments (Any Combination) - 4 Stories or Less	YES - Current	NO - Privately-Owned	Available	Not Used in Prior Housing Element	0	0	0.040856201	0.040856201	10	0	0	1268145	1019	West Los Angeles	Yes		Above Moderate
LOS ANGELES	12318 W SANTA MONICA BLVD	90025	4267031032	Neighborhood Commercial	C2-1VL	0	108	0.190393241	Commercial - Office Building - Three Stories	YES - Current	NO - Privately-Owned	Available	Used in Prior Housing Element - Non-Vacant	0.047720517	0	0	0.047720517	0	0	0	1268145	889	West Los Angeles			Lower
LOS ANGELES	12324 W SANTA MONICA BLVD	90025	4267031032	Neighborhood Commercial	C2-1VL	0	108	0.190033572	Commercial - Office Building - Three Stories	YES - Current	NO - Privately-Owned	Available	Used in Prior Housing Element - Non-Vacant	0.047720517	0	0	0.047720517	0	0	0	1268145	897	West Los Angeles			Lower
LOS ANGELES	12330 W SANTA MONICA BLVD	90025	4267031032	Neighborhood Commercial	C2-1VL	0	108	0.220613404	Commercial - Office Building - Three Stories	YES - Current	NO - Privately-Owned	Available	Used in Prior Housing Element - Non-Vacant	0.052524457	0	0	0.052524457	0	0	0	1268145	903	West Los Angeles			Lower
LOS ANGELES	12411 W SANTA MONICA BLVD	90025	4267032001	Neighborhood Commercial	C2-1VL	0	108	0.20988976	Commercial - Auto, Recreation Equipment, Construction Equipment Sales and Service - Auto Body Repair Shop - One Story	YES - Current	NO - Privately-Owned	Available	Used in Prior Housing Element - Non-Vacant	0.278956731	0	0	0.278956731	0	0	0	1268145	877	West Los Angeles			Lower
LOS ANGELES	1300 S CARMELINA AVE	90025	4267033001	Medium Residential	[Q]R3-1	0	54	0.114534006	Residential - Five or More Units or Apartments (Any Combination) - 4 Stories or Less	YES - Current	NO - Privately-Owned	Available	Not Used in Prior Housing Element	0	0	0.067434561	0.067434561	6	0	0	1268145	658	West Los Angeles	Yes		Above Moderate
LOS ANGELES	1319 S WELLESLEY AVE	90025	4267033008	Medium Residential	[Q]R3-1	0	54	0.338979419	Residential - Five or More Units or Apartments (Any Combination) - 4 Stories or Less	YES - Current	NO - Privately-Owned	Available	Not Used in Prior Housing Element	0	0	0.129558863	0.129558863	18	0	0	1268145	608	West Los Angeles	Yes		Above Moderate
LOS ANGELES	1320 S CARMELINA AVE	90025	4267033009	Medium Residential	[Q]R3-1	0	54	0.169470717	Residential - Five or More Units or Apartments (Any Combination) - 4 Stories or Less	YES - Current	NO - Privately-Owned	Available	Not Used in Prior Housing Element	0	0	0.093066394	0.093066394	8	0	0	1268145	686	West Los Angeles	Yes		Above Moderate
LOS ANGELES	1326 S CARMELINA AVE	90025	4267033010	Medium Residential	[Q]R3-1	0	54	0.169465955	Residential - Five or More Units or Apartments (Any Combination) - 4 Stories or Less	YES - Current	NO - Privately-Owned	Available	Not Used in Prior Housing Element	0	0	0.093066394	0.093066394	8	0	0	1268145	701	West Los Angeles	Yes		Above Moderate
LOS ANGELES	1321 S WELLESLEY AVE	90025	4267033011	Medium Residential	[Q]R3-1	0	54	0.169461138	Residential - Five or More Units or Apartments (Any Combination) - 4 Stories or Less	YES - Current	NO - Privately-Owned	Available	Not Used in Prior Housing Element	0	0	0.10310565	0.10310565	7	0	0	1268145	638	West Los Angeles	Yes		Above Moderate
LOS ANGELES	1338 S CARMELINA AVE	90025	4267033014	Medium Residential	[Q]R3-1	0	54	0.169445259	Residential - Five or More Units or Apartments (Any Combination) - 4 Stories or Less	YES - Current	NO - Privately-Owned	Available	Not Used in Prior Housing Element	0	0	0.10310565	0.10310565	7	0	0	1268145	733	West Los Angeles	Yes		Above Moderate
LOS ANGELES	12311 W ROCHESTER AVE	90025	4267033021	Medium Residential	[Q]R3-1	0	54	0.143676928	Residential - Five or More Units or Apartments (Any Combination) - 4 Stories or Less	YES - Current	NO - Privately-Owned	Available	Not Used in Prior Housing Element	0	0	0.080768839	0.080768839	7	0	0	1268145	715	West Los Angeles	Yes		Above Moderate
LOS ANGELES	12315 W ROCHESTER AVE	90025	4267033022	Medium Residential	[Q]R3-1	0	54	0.1166622	Residential - Single Family Residence	YES - Current	NO - Privately-Owned	Available	Used in Prior Housing Element - Non-Vacant	0.567212009	0	0	0.567212009	1	0	0	1268145	746	West Los Angeles			Lower
LOS ANGELES	1352 S CARMELINA AVE	90025	4267033026	Medium Residential	[Q]R3-1	0	54	0.500369473	Residential - Five or More Units or Apartments (Any Combination) - 4 Stories or Less	YES - Current	NO - Privately-Owned	Available	Not Used in Prior Housing Element	0	0	0.089067496	0.089067496	26	0	0	1268145	750	West Los Angeles	Yes		Above Moderate
LOS ANGELES	1306 S CENTINELA AVE	90025	4267034002	Medium Residential	[Q]R3-1	0	54	0.075458949	Residential - Single Family Residence	YES - Current	NO - Privately-Owned	Available	Not Used in Prior Housing Element	0.348117292	0	0	0.348117292	1	0	0	1268145	785	West Los Angeles			Lower
LOS ANGELES	1316 S CENTINELA AVE	90025	4267034009	Medium Residential	[Q]R3-1	0	54	0.198751176	Residential - Five or More Units or Apartments (Any Combination) - 4 Stories or Less	YES - Current	NO - Privately-Owned	Available	Not Used in Prior Housing Element	0	0	0.121484044	0.121484044	10	0	0	1268145	783	West Los Angeles	Yes		Above Moderate
LOS ANGELES	1315 S CARMELINA AVE	90025	4267034010	Medium Residential	[Q]R3-1	0	54	0.168944717	Residential - Five or More Units or Apartments (Any Combination) - 4 Stories or Less	YES - Current	NO - Privately-Owned	Available	Not Used in Prior Housing Element	0.069654258	0	0	0.069654258	8	0	0	1268145	723	West Los Angeles			Lower
LOS ANGELES	1322 S CENTINELA AVE	90025	4267034012	Medium Residential	[Q]R3-1	0	54	0.198338513	Residential - Five or More Units or Apartments (Any Combination) - 4 Stories or Less	YES - Current	NO - Privately-Owned	Available	Not Used in Prior Housing Element	0	0	0.121484044	0.121484044	10	0	0	1268145	796	West Los Angeles	Yes		Above Moderate
LOS ANGELES	1330 S CENTINELA AVE	90025	4267034016	Medium Residential	[Q]R3-1	0	54	0.198308331	Residential - Five or More Units or Apartments (Any Combination) - 4 Stories or Less	YES - Current	NO - Privately-Owned	Available	Not Used in Prior Housing Element	0	0	0.146332286	0.146332286	8	0	0	1268145	828	West Los Angeles	Yes		Above Moderate
LOS ANGELES	1336 S CENTINELA AVE	90025	4267034017	Medium Residential	[Q]R3-1	0	54	0.198295243	Residential - Five or More Units or Apartments (Any Combination) - 4 Stories or Less	YES - Current	NO - Privately-Owned	Available	Not Used in Prior Housing Element	0	0	0.095978914	0.095978914	10	0	0	1268145	845	West Los Angeles	Yes		Above Moderate
LOS ANGELES	12431 W ROCHESTER AVE	90025	4267034020	Neighborhood Commercial	C2-1VL	0	108	0.162550117	Residential - Five or More Units or Apartments (Any Combination) - 5 Stories or More	YES - Current	NO - Privately-Owned	Available	Used in Prior Housing Element - Non-Vacant	0.0809526	0	0	0.0809526	0	0	0	1268145	888	West Los Angeles			Lower
LOS ANGELES	1352 S CENTINELA AVE	90025	4267034020	Neighborhood Commercial	C2-1VL	0	108	0.170730282	Residential - Five or More Units or Apartments (Any Combination) - 5 Stories or More	YES - Current	NO - Privately-Owned	Available	Used in Prior Housing Element - Non-Vacant	0.083259673	0	0	0.083259673	0	0	0	1268145	898	West Los Angeles			Lower
LOS ANGELES	1226 S MCCLELLAN DR	90025	4267036002	Medium Residential	[Q]R3-1	0	54	0.253675631	Residential - Five or More Units or Apartments (Any Combination) - 4 Stories or Less	YES - Current	NO - Privately-Owned	Available	Not Used in Prior Housing Element	0.141338825	0	0	0.141338825	14	0	0	1268145	552	West Los Angeles			Lower
LOS ANGELES	1222 S MCCLELLAN DR	90025	4267036003	Medium Residential	[Q]R3-1	0	54	0.253756712	Residential - Five or More Units or Apartments (Any Combination) - 4 Stories or Less	YES - Current	NO - Privately-Owned	Available	Not Used in Prior Housing Element	0	0	0.126896989	0.126896989	11	0	0	1268145	529	West Los Angeles	Yes		Above Moderate
LOS ANGELES	1225 S WELLESLEY AVE	90025	4267036009	Medium Residential	[Q]R3-1	0	54	0.172198287	Residential - Four Units (Any Combination) - 4 Stories or Less	YES - Current	NO - Privately-Owned	Available	Not Used in Prior Housing Element	0.573271024	0	0	0.573271024	4	0	0	1268145	451	West Los Angeles			Lower
LOS ANGELES	1227 S WELLESLEY AVE	90025	4267036010	Medium Residential	[Q]R3-1	0	54	0.172213484	Residential - Five or More Units or Apartments (Any Combination) - 4 Stories or Less	YES - Current	NO - Privately-Owned	Available	Not Used in Prior Housing Element	0	0	0.106317341	0.106317341	9	0	0	1268145	465	West Los Angeles	Yes		Above Moderate
LOS ANGELES	1233 S WELLESLEY AVE	90025	4267036011	Medium Residential	[Q]R3-1	0	54	0.172226183	Residential - Five or More Units or Apartments (Any Combination) - 4 Stories or Less	YES - Current	NO - Privately-Owned	Available	Not Used in Prior Housing Element	0	0	0.106317341	0.106317341	9	0	0	1268145	479	West Los Angeles	Yes		Above Moderate
LOS ANGELES	1243 S WELLESLEY AVE	90025	4267036012	Medium Residential	[Q]R3-1	0	54	0.193103416	Residential - Five or More Units or Apartments (Any Combination) - 4 Stories or Less	YES - Current	NO - Privately-Owned	Available	Not Used in Prior Housing Element	0	0	0.110681367	0.110681367	11	0	0	1268145	494	West Los Angeles	Yes		Above Moderate
LOS ANGELES	1251 S WELLESLEY AVE	90025	4267036013	Medium Residential	[Q]R3-1	0	54	0.102954561	Residential - Five or More Units or Apartments (Any Combination) - 4 Stories or Less	YES - Current	NO - Privately-Owned	Available	Not Used in Prior Housing Element	0.038418587	0	0	0.038418587	7	0	0	1268145	532	West Los Angeles			Lower
LOS ANGELES	12307 W TEXAS AVE	90025	4267036015	Medium Residential	[Q]R3-1	0	54	0.054618131	Residential - Single Family Residence	YES - Current	NO - Privately-Owned	Available	Used in Prior Housing Element - Non-Vacant	0	0	0.273041439	0.273041439	1	2*	2*	1268145	558	West Los Angeles			Above Moderate
LOS ANGELES	12311 W TEXAS AVE	90025	4267036015	Medium Residential	[Q]R3-1	0	54	0.097527221	Residential - Single Family Residence	YES - Current	NO - Privately-Owned	Available	Used in Prior Housing Element - Non-Vacant	0.519585824	0	0	0.519585824	1	0	0	1268145	566	West Los Angeles			Lower
LOS ANGELES	12409 W TEXAS AVE	90025	4267036021	Medium Residential	[Q]R3-1	0	54	0.172118062	Residential - Five or More Units or Apartments (Any Combination) - 4 Stories or Less	YES - Current	NO - Privately-Owned	Available	Not Used in Prior Housing Element	0	0	0.083999953	0.083999953	9	0	0	1268145	644	West Los Angeles	Yes		Above Moderate
LOS ANGELES	12415 W TEXAS AVE	90025	4267036022	Medium Residential	[Q]R3-1	0	54	0.172110404	Residential - Five or More Units or Apartments (Any Combination) - 4 Stories or Less	YES - Current	NO - Privately-Owned	Available	Not Used in Prior Housing Element	0	0	0.075812928	0.075812928	10	0	0	1268145	660	West Los Angeles	Yes		Above Moderate
LOS ANGELES	1230 S MCCLELLAN DR	90025	4267036029	Medium Residential	[Q]R3-1	0	54	0.203834461	Residential - Five or More Units or Apartments (Any Combination) - 4 Stories or Less	YES - Current	NO - Privately-Owned	Available	Not Used in Prior Housing Element	0	0	0.112297842	0.112297842	9	0	0	1268145	572	West Los Angeles	Yes		Above Moderate
LOS ANGELES	1236 S MCCLELLAN DR	90025	4267036034	Medium Residential	[Q]R3-1	0	54	0.159173827	Residential - Five or More Units or Apartments (Any Combination) - 4 Stories or Less	YES - Current	NO - Privately-Owned	Available	Not Used in Prior Housing Element	0	0	0.088580787	0.088580787	9	0	0	1268145	595	West Los Angeles	Yes		Above Moderate
LOS ANGELES	1215 S WELLESLEY AVE	90025	4267036038	Medium Residential	[Q]R3-1	0	54	0.172172401	Commercial - Office Building - Four Stories	YES - Current	NO - Privately-Owned	Available	Used in Prior Housing Element - Non-Vacant	0.02526851	0	0	0.02526851	0	0	0	1268145	426	West Los Angeles			Lower
LOS ANGELES	1221 S WELLESLEY AVE	90025	4267036038	Medium Residential	[Q]R3-1	0	54	0.172187082	Commercial - Office Building - Four Stories	YES - Current	NO - Privately-Owned	Available	Used in Prior Housing Element - Non-Vacant	0.02526851	0	0	0.02526851	0	0	0	1268145	440	West Los Angeles			Lower
LOS ANGELES	1245 S WELLESLEY AVE	90025	4267036RK	Medium Residential	[Q]R3-1	0	54	0.226120965	Residential - Single Family Residence - Condominium	YES - Current	NO - Privately-Owned	Available	Not Used in Prior Housing Element	0.074996053	0	0	0.074996053	12	0	0	1268145	1184	West Los Angeles			Lower
LOS ANGELES	2819 S CANFIELD AVE	90034	4301001035	Low Residential	R1V2	0	1 unit per lot	0.200277003	Residential - Single Family Residence	YES - Current	NO - Privately-Owned	Available	Not Used in Prior Housing Element	0	0	0.107982898	0.107982898	0	0	0	1238169	125	West Los Angeles			Above Moderate
LOS ANGELES	2256 S BAGLEY AVE	90034	4302002009	Low Residential	R1V2-O	0	1 unit per lot	0.219442588	Residential - Single Family Residence - Pool	YES - Current	NO - Privately-Owned	Available	Not Used in Prior Housing Element	0	0	0.002129817	0.002129817	0	0	0	1268169	646	West Los Angeles			Above Moderate
LOS ANGELES			4302008046	Low Residential	R1V2-O	0	1 unit per lot	0.203217943	Residential - Single Family Residence - Vacant Land	YES - Current	NO - Privately-Owned	Available	Not Used in Prior Housing Element	0	0	0.113732803	0.113732803	0	0	0	1268169	155	West Los Angeles			Above Moderate
LOS ANGELES	2230 S HILLSBORO AVE	90034	4302009009	Low Residential	R1V2-O	0	1 unit per lot	0.1592622	Residential - Single Family Residence	YES - Current	NO - Privately-Owned	Available	Not Used in Prior Housing Element	0	0	0.107982898	0.107982898	0	0	0	1268169	581	West Los Angeles			Above Moderate
LOS ANGELES			4302009017	Low Residential	R1V2-O	0	1 unit per lot	0.079314216	Residential - Single Family Residence - Vacant Land	YES - Current	NO - Privately-Owned	Available	Not Used in Prior Housing Element	0	0	0.113732803	0.113732803	0	0	0	1268169	553	West Los Angeles			Above Moderate
LOS ANGELES	9019 W DAVID AVE	90034	4302010013	Low Residential	R1V2-O	0	1 unit per lot	0.147668915	Residential - Single Family Residence - Pool and Misc.	YES - Current	NO - Privately-Owned	Available	Not Used in Prior Housing Element	0	0	0.107982898	0.107982898	0	0	0	1268169	751	West Los Angeles			Above Moderate
LOS ANGELES	2242 S CANFIELD AVE	90034	4302010019	Low Residential	R1V2-O	0	1 unit per lot	0.143636506	Residential - Single Family Residence	YES - Current	NO - Privately-Owned	Available	Not Used in Prior Housing Element	0	0	0.022062016	0.022062016	0	0	0	1268169	634	West Los Angeles			Above Moderate
LOS ANGELES	2101 W DAVID AVE	90034	4302010036	Low Residential	R1V2-O	0	1 unit per lot	0.023400045	Residential - Single Family Residence - Vacant Land	YES - Current	NO - Privately-Owned	Available	Not Used in Prior Housing Element	0	0	0.113732803	0.113732803	0	0	0	1268169	746	West Los Angeles			Above Moderate
LOS ANGELES	2367 S ROBERTSON BLVD	90034	4302011018	Neighborhood Office Commercial	C2-1-O	0	108	0.057398398	Commercial - Office Building - One Story	YES - Current	NO - Privately-Owned	Available	Not Used in Prior Housing Element	0	0	0.049890822	0.049890822	2	0	0	1268169	968	West Los Angeles			Above Moderate
LOS ANGELES	2369 S ROBERTSON BLVD	90034	4302011018	Neighborhood Office Commercial	C2-1-O	0	108	0.077559315	Commercial - Office Building - One Story	YES - Current	NO - Privately-Owned	Available	Used in Prior Housing Element - Non-Vacant	0.107729793	0	0	0.107729793	2	0	0	1268169	984	West Los Angeles			Lower
LOS ANGELES	2363 S ROBERTSON BLVD	90034	4302011019	Neighborhood Office Commercial	C2-1-O	0	108	0.057397013	Commercial - Store - One Story	YES - Current	NO - Privately-Owned	Available	Not Used in Prior Housing Element	0	0	0.008260963	0.008260963	0	0	0	1268169	957	West Los Angeles			Above Moderate
LOS ANGELES	2359 S ROBERTSON BLVD	90034	4302011020	Neighborhood Office Commercial	C2-1-O	0	108	0.057398388	Commercial - Store - One Story	YES - Current	NO - Privately-Owned	Available	Not Used in Prior Housing Element	0	0	0.003428568	0.003428568	0	0	0	1268169	939	West Los Angeles			Above Moderate
LOS ANGELES	9106 W PICO BLVD	90035	4305001002	Neighborhood Commercial	C4-1VL-O	0	108	0.126797551	Commercial - Restaurant, Cocktail Lounge - Restaurant, Cocktail Lounge, Tavern - One Story	YES - Current	NO - Privately-Owned	Available	Used in Prior Housing Element - Non-Vacant	0.05105876	0	0	0.05105876	0	0	0	1328169	886	West Los Angeles			Lower
LOS ANGELES	9116 W PICO BLVD	90035	4305001003	Neighborhood Commercial	C4-1VL-O	0	108	0.126261661	Commercial - Store - Combination - One Story	YES - Current	NO - Privately-Owned	Available	Used in Prior Housing Element - Non-Vacant	0.021692534	0	0	0.021692534	0	0	0	1328169	887	West Los Angeles			Lower
LOS ANGELES	9118 W PICO BLVD	90035	4305001004	Neighborhood Commercial	C4-1VL-O	0	108	0.126263957	Commercial - Store - One Story	YES - Current	NO - Privately-Owned	Available	Used in Prior Housing Element - Non-Vacant	0.05105876	0	0	0.05105876	0	0	0	1328169	888	West Los Angeles			Lower
LOS ANGELES	9124 W PICO BLVD	90035	4305001004	Neighborhood Commercial	C4-1VL-O	0	108	0.126263096	Commercial - Store - One Story	YES - Current	NO - Privately-Owned	Available	Used in Prior Housing Element - Non-Vacant	0.05105876	0	0	0.05105876	0	0	0	1328169	889	West Los Angeles			Lower
LOS ANGELES	1427 S DOHENY DR	90035	4305001008	Medium Residential	R3-1-O	0	54	0.091214055	Residential - Single Family Residence	YES - Current	NO - Privately-Owned	Available	Not Used in Prior Housing Element	0.358984101	0	0	0.358984101	1	0	0	1328169	1023	West Los Angeles			Lower
LOS ANGELES	1425 S DOHENY DR	90035	4305001009	Medium Residential	R3-1-O	0	54	0.047495712	Residential - Single Family Residence	YES - Current	NO - Privately-Owned	Available	Not Used in Prior Housing Element	0	0	0.183603179	0.183603179	1	2*	2*	1328169	994	West Los Angeles			Above Moderate
LOS ANGELES			4305001009	Medium Residential	R3-1-O	0	54	0.043769439	Residential - Single Family Residence	YES - Current	NO - Privately-Owned	Available	Not Used in Prior Housing Element	0	0	0.183603179	0.183603179	1	2*	2*	1328169	1004	West Los Angeles			Above Moderate
LOS ANGELES	1421 S DOHENY DR	90035	4305001010	Medium Residential	R3-1-O	0	54	0.067464964	Residential - Single Family Residence	YES - Current	NO - Privately-Owned	Available	Not Used in Prior Housing Element	0	0	0.008979727	0.008979727	1	3*	3*	1328169	979	West Los Angeles			Above Moderate
LOS ANGELES			4305001010	Medium Residential	R3-1-O	0	54	0.023715752	Residential - Single Family Residence	YES - Current	NO - Privately-Owned	Available	Not Used in Prior Housing Element	0	0	0.009865697	0.009865697	1	1*	1*	1328169	972	West Los Angeles			Above Moderate
LOS ANGELES	1417 S DOHENY DR	90035	4305001011	Medium Residential	R3-1-O	0	54	0.091250095	Residential - Single Family Residence	YES - Current	NO - Privately-Owned	Available	Not Used in Prior Housing Element	0.358984101	0	0	0.358984101	1	0	0	1328169	938	West Los Angeles			Lower
LOS ANGELES	1418 S DOHENY DR	90035	4305001013	Medium Residential	R3-1-O	0	54	0.073967786	Residential - Single Family Residence	YES - Current	NO - Privately-Owned	Available	Not Used in Prior Housing Element	0.310462153	0	0	0.310462153	1	0	0	1328169	937	West Los Angeles			Lower
LOS ANGELES	1421 S CANFIELD AVE	90035	4305001015	Medium Residential	R3-1-O	0	54	0.079832123	Residential - Single Family Residence	YES - Current	NO - Privately-Owned	Available	Not Used in Prior Housing Element	0.310462153	0	0	0.310462153	1	0	0	1328169	975	West Los Angeles			Lower
LOS ANGELES	1422 S DOHENY DR	90035	4305001016	Medium Residential	R3-1-O	0	54	0.079722217	Residential - Single Family Residence	YES - Current	NO - Privately-Owned	Available	Not Used in Prior Housing Element	0.310462153	0	0	0.310462153	1	0	0	1328169	978	West Los Angeles			Lower
LOS ANGELES	1426 S DOHENY DR	90035	4305001017	Medium Residential	R3-1-O	0	54	0.080004797	Residential - Single Family Residence	YES - Current	NO - Privately-Owned	Available	Not Used in Prior Housing Element	0.310462153	0	0	0.310462153	1	0	0	1328169	1010	West Los Angeles			Lower
LOS ANGELES	1425 S CANFIELD AVE	90035	4305001018	Medium Residential	R3-1-O	0	54	0.080722188	Residential - Single Family Residence	YES - Current	NO - Privately-Owned	Available	Not Used in Prior Housing Element	0.310462153	0	0	0.310462153	1	0	0	1328169	1008	West Los Angeles			Lower
LOS ANGELES	1433 S CANFIELD AVE	90035	4305002001	Medium Residential	R3-1-O	0	54	0.147693894	Residential - Four Units (Any Combination) - 4 Stories or Less	YES - Current	NO - Privately-Owned	Available	Not Used in Prior Housing Element	0	0	0.091830522	0.091830522	4	0	0	1328169	1051	West Los Angeles	Yes		Above Moderate
LOS ANGELES	1443 1/2 S CANFIELD AVE	90035	4305002004	Medium Residential	R3-1-O	0	54	0.13294802	Residential - Double, Duplex, or Two Units - 4 Stories or Less	YES - Current	NO - Privately-Owned	Available	Not Used in Prior Housing Element	0	0	0.304681563	0.304681563	2	0	0	1328169	1090	West Los Angeles	Yes		Above Moderate
LOS ANGELES	1447 S CANFIELD AVE	90035	4305002005	Medium Residential	R3-1-O	0	54	0.118892945	Residential - Three Units (Any Combination) - 4 Stories or Less	YES - Current	NO - Privately-Owned	Available	Not Used in Prior Housing Element	0	0	0.081314987	0.081314987	3	0	0	1298169	53	West Los Angeles	Yes		Above Moderate
LOS ANGELES	1449 S CANFIELD AVE	90035	4305002006	Medium Residential	R3-1-O	0	54	0.147747984	Residential - Four Units (Any Combination) - 4 Stories or Less	YES - Current	NO - Privately-Owned	Available	Not Used in Prior Housing Element	0	0	0.103712626	0.103712626	5	0	0	1298169	71	West Los Angeles	Yes		Above Moderate
LOS ANGELES	1457 S CANFIELD AVE	90035	4305002007	Medium Residential	R3-1-O	0	54	0.13297896	Residential - Three Units (Any Combination) - 4 Stories or Less	YES - Current	NO - Privately-Owned	Available	Not Used in Prior Housing Element	0	0	0.0900987	0.0900987	3	0	0	1298169	101	West Los Angeles	Yes		Above Moderate
LOS ANGELES	1464 S DOHENY DR	90035	4305002010	Medium Residential	R3-1-O	0	54	0.118213904	Residential - Double, Duplex, or Two Units - 4 Stories or Less	YES - Current	NO - Privately-Owned	Available	Not Used in Prior Housing Element	0	0	0.089094347	0.089094347	2	0	0	1298169	149	West Los Angeles	Yes		Above Moderate
LOS ANGELES	1469 S CANFIELD AVE	90035	4305002011	Medium Residential	R3-1-O	0	54	0.147916437	Residential - Five or More Units or Apartments (Any Combination) - 4 Stories or Less	YES - Current	NO - Privately-Owned	Available	Not Used in Prior Housing Element	0	0	0.05821903	0.05821903	8	0	0	1298169	164	West Los Angeles	Yes		Above Moderate
LOS ANGELES			4305002027	Low Residential	R1V2-O	0	1 unit per lot	0.025953844	Residential - Single Family Residence - Vacant Land	YES - Current	NO - Privately-Owned	Available	Not Used in Prior Housing Element	0	0	0.113732803	0.113732803	0	0	0	1298169	139	West Los Angeles			Above Moderate
LOS ANGELES	1437 S CANFIELD AVE	90035

LOS ANGELES	1460 S CANFIELD AVE	90035	4305006007	Medium Residential	R3-1-O	0	54	0.147216676	Residential - Double, Duplex, or Two Units - 4 Stories or Less	YES - Current	NO - Privately-Owned	Available	Used in Prior Housing Element - Non-Vacant	0	0	0.342974216	0.342974216	2	0	0	1298169	125	West Los Angeles	Yes	Above Moderate
LOS ANGELES	1456 S CANFIELD AVE	90035	4305006008	Medium Residential	R3-1-O	0	54	0.132483791	Residential - Double, Duplex, or Two Units - 4 Stories or Less	YES - Current	NO - Privately-Owned	Available	Not Used in Prior Housing Element	0	0	0.304681563	0.304681563	2	0	0	1298169	100	West Los Angeles	Yes	Above Moderate
LOS ANGELES	1438 S CANFIELD AVE	90035	4305006012	Medium Residential	R3-1-O	0	54	0.132250356	Residential - Four Units (Any Combination) - 4 Stories or Less	YES - Current	NO - Privately-Owned	Available	Not Used in Prior Housing Element	0	0	0.10031451	0.10031451	4	0	0	1328169	1074	West Los Angeles	Yes	Above Moderate
LOS ANGELES	1434 S CANFIELD AVE	90035	4305006013	Medium Residential	R3-1-O	0	54	0.159025498	Residential - Four Units (Any Combination) - 4 Stories or Less	YES - Current	NO - Privately-Owned	Available	Not Used in Prior Housing Element	0	0	0.100090606	0.100090606	4	0	0	1328169	1049	West Los Angeles	Yes	Above Moderate
LOS ANGELES	1452 S CANFIELD AVE	90035	4305006029	Medium Residential	R3-1-O	0	54	0.144894631	Residential - Five or More Units or Apartments (Any Combination) - 4 Stories or Less	YES - Current	NO - Privately-Owned	Available	Not Used in Prior Housing Element	0.039091978	0	0	0.039091978	8	0	0	1298169	1565	West Los Angeles		Lower
LOS ANGELES	8976 W PICO BLVD	90035	4305007001	Neighborhood Commercial	C4-1VL-O	0	108	0.088155975	Commercial - Store - One Story	YES - Current	NO - Privately-Owned	Available	Not Used in Prior Housing Element	0.038554573	0	0	0.038554573	0	0	0	1328169	869	West Los Angeles		Lower
LOS ANGELES	8972 W PICO BLVD	90035	4305007002	Neighborhood Commercial	C4-1VL-O	0	108	0.08815577	Commercial - Store - One Story	YES - Current	NO - Privately-Owned	Available	Not Used in Prior Housing Element	0.038554573	0	0	0.038554573	0	0	0	1328169	868	West Los Angeles		Lower
LOS ANGELES	1417 S CREST DR	90035	4305007005	Medium Residential	R3-1-O	0	54	0.13015504	Residential - Five or More Units or Apartments (Any Combination) - 4 Stories or Less	YES - Current	NO - Privately-Owned	Available	Not Used in Prior Housing Element	0.04037438	0	0	0.04037438	7	0	0	1328169	952	West Los Angeles		Lower
LOS ANGELES	1421 S CREST DR	90035	4305007006	Medium Residential	R3-1-O	0	54	0.117623366	Residential - Four Units (Any Combination) - 4 Stories or Less	YES - Current	NO - Privately-Owned	Available	Not Used in Prior Housing Element	0	0	0.066496176	0.066496176	4	0	0	1328169	983	West Los Angeles	Yes	Above Moderate
LOS ANGELES	1427 S CREST DR	90035	4305007007	Medium Residential	R3-1-O	0	54	0.189626498	Residential - Five or More Units or Apartments (Any Combination) - 4 Stories or Less	YES - Current	NO - Privately-Owned	Available	Not Used in Prior Housing Element	0	0	0.078214354	0.078214354	9	0	0	1328169	1000	West Los Angeles	Yes	Above Moderate
LOS ANGELES	9055 W ALCOTT ST	90035	4305007008	Medium Residential	R3-1-O	0	54	0.181053348	Residential - Five or More Units or Apartments (Any Combination) - 4 Stories or Less	YES - Current	NO - Privately-Owned	Available	Not Used in Prior Housing Element	0	0	0.043195701	0.043195701	8	0	0	1328169	960	West Los Angeles	Yes	Above Moderate
LOS ANGELES	9039 W ALCOTT ST	90035	4305007011	Medium Residential	R3-1-O	0	54	0.170653378	Residential - Five or More Units or Apartments (Any Combination) - 4 Stories or Less	YES - Current	NO - Privately-Owned	Available	Not Used in Prior Housing Element	0	0	0.085338843	0.085338843	9	0	0	1328169	957	West Los Angeles	Yes	Above Moderate
LOS ANGELES	9031 W ALCOTT ST	90035	4305007012	Medium Residential	R3-1-O	0	54	0.181396564	Residential - Five or More Units or Apartments (Any Combination) - 4 Stories or Less	YES - Current	NO - Privately-Owned	Available	Not Used in Prior Housing Element	0.048839377	0	0	0.048839377	10	0	0	1328169	956	West Los Angeles		Lower
LOS ANGELES	9060 W PICO BLVD	90035	4305007013	Neighborhood Commercial	C4-1VL-O	0	108	0.088154048	Commercial - Store Combination - Store and Office Combination - One Story	YES - Current	NO - Privately-Owned	Available	Not Used in Prior Housing Element	0.013993929	0	0	0.013993929	1	0	0	1328169	883	West Los Angeles		Lower
LOS ANGELES	9054 W PICO BLVD	90035	4305007014	Neighborhood Commercial	C4-1VL-O	0	108	0.088155721	Commercial - Store - One Story	YES - Current	NO - Privately-Owned	Available	Not Used in Prior Housing Element	0.115900505	0	0	0.115900505	0	0	0	1328169	882	West Los Angeles		Lower
LOS ANGELES	9052 W PICO BLVD	90035	4305007015	Neighborhood Commercial	C4-1VL-O	0	108	0.088154451	Commercial - Store Combination - Store and Residential Combination - One Story	YES - Current	NO - Privately-Owned	Available	Not Used in Prior Housing Element	0	0	0.009931276	0.009931276	1	0	0	1328169	881	West Los Angeles	Yes	Above Moderate
LOS ANGELES	9025 W ALCOTT ST	90035	4305007020	Medium Residential	R3-1-O	0	54	0.19137892	Residential - Five or More Units or Apartments (Any Combination) - 4 Stories or Less	YES - Current	NO - Privately-Owned	Available	Not Used in Prior Housing Element	0.048099342	0	0	0.048099342	11	0	0	1328169	955	West Los Angeles		Lower
LOS ANGELES	9023 W ALCOTT ST	90035	4305007021	Medium Residential	R3-1-O	0	54	0.191144078	Residential - Five or More Units or Apartments (Any Combination) - 4 Stories or Less	YES - Current	NO - Privately-Owned	Available	Not Used in Prior Housing Element	0	0	0.081422707	0.081422707	11	0	0	1328169	954	West Los Angeles	Yes	Above Moderate
LOS ANGELES	9022 W PICO BLVD	90035	4305007023	Neighborhood Commercial	C4-1VL-O	0	108	0.11024964	Institutional - Church - One Story	YES - Current	NO - Privately-Owned	Available	Used in Prior Housing Element - Non-Vacant	0.027168341	0	0	0.027168341	0	0	0	1328169	875	West Los Angeles		Lower
LOS ANGELES	9014 W PICO BLVD	90035	4305007024	Neighborhood Commercial	C4-1VL-O	0	108	0.088293509	Commercial - Store Combination - Store and Residential Combination - One Story	YES - Current	NO - Privately-Owned	Available	Not Used in Prior Housing Element	0	0	0.01397814	0.01397814	4	0	0	1328169	874	West Los Angeles	Yes	Above Moderate
LOS ANGELES	9012 W PICO BLVD	90035	4305007025	Neighborhood Commercial	C4-1VL-O	0	108	0.088154	Commercial - Store - One Story	YES - Current	NO - Privately-Owned	Available	Not Used in Prior Housing Element	0.038554573	0	0	0.038554573	0	0	0	1328169	873	West Los Angeles		Lower
LOS ANGELES	9006 W PICO BLVD	90035	4305007026	Neighborhood Commercial	C4-1VL-O	0	108	0.08815577	Commercial - Store - One Story	YES - Current	NO - Privately-Owned	Available	Not Used in Prior Housing Element	0.038554573	0	0	0.038554573	0	0	0	1328169	872	West Los Angeles		Lower
LOS ANGELES	9002 W PICO BLVD	90035	4305007027	Neighborhood Commercial	C4-1VL-O	0	108	0.088154253	Commercial - Store - One Story	YES - Current	NO - Privately-Owned	Available	Not Used in Prior Housing Element	0.038554573	0	0	0.038554573	0	0	0	1328169	871	West Los Angeles		Lower
LOS ANGELES	8964 W PICO BLVD	90035	4305007031	Neighborhood Commercial	C4-1VL-O	0	108	0.072570894	Commercial - Auto, Recreation Equipment, Construction Equipment Sales and Service - Auto Body Repair Shop - One Story	YES - Current	NO - Privately-Owned	Available	Used in Prior Housing Element - Non-Vacant	0.042151622	0	0	0.042151622	0	0	0	1328169	866	West Los Angeles		Lower
LOS ANGELES	8968 W PICO BLVD	90035	4305007031	Neighborhood Commercial	C4-1VL-O	0	108	0.088154	Commercial - Auto, Recreation Equipment, Construction Equipment Sales and Service - Auto Body Repair Shop - One Story	YES - Current	NO - Privately-Owned	Available	Used in Prior Housing Element - Non-Vacant	0.049359128	0	0	0.049359128	0	0	0	1328169	867	West Los Angeles		Lower
LOS ANGELES	9040 W PICO BLVD	90035	4305007064	Neighborhood Commercial	C4-1VL-O	0	108	0.086685853	Institutional - Church - One Story	YES - Current	NO - Privately-Owned	Available	Not Used in Prior Housing Element	0.009831192	0	0	0.009831192	0	0	0	1328169	879	West Los Angeles		Lower
LOS ANGELES			4305007064	Neighborhood Commercial	C4-1VL-O	0	108	0.08668559	Institutional - Church - One Story	YES - Current	NO - Privately-Owned	Available	Not Used in Prior Housing Element	0.009831192	0	0	0.009831192	0	0	0	1328169	877	West Los Angeles		Lower
LOS ANGELES			4305007064	Neighborhood Commercial	C4-1VL-O	0	108	0.086685852	Institutional - Church - One Story	YES - Current	NO - Privately-Owned	Available	Not Used in Prior Housing Element	0.009831192	0	0	0.009831192	0	0	0	1328169	880	West Los Angeles		Lower
LOS ANGELES			4305007064	Neighborhood Commercial	C4-1VL-O	0	108	0.086686484	Institutional - Church - One Story	YES - Current	NO - Privately-Owned	Available	Not Used in Prior Housing Element	0.009831192	0	0	0.009831192	0	0	0	1328169	878	West Los Angeles		Lower
LOS ANGELES			4305007064	Neighborhood Commercial	C4-1VL-O	0	108	0.087218945	Institutional - Church - One Story	YES - Current	NO - Privately-Owned	Available	Not Used in Prior Housing Element	0.009831192	0	0	0.009831192	0	0	0	1328169	876	West Los Angeles		Lower
LOS ANGELES			4305027025	Low Residential	R1V2	0	1 unit per lot	0.048679356	Residential - Single Family Residence - Vacant Land	YES - Current	NO - Privately-Owned	Available	Not Used in Prior Housing Element	0	0	0.113732803	0.113732803	0	0	0	1298169	1383	West Los Angeles		Above Moderate
LOS ANGELES			4305027026	Low Residential	R1V2	0	1 unit per lot	0.048322544	Residential - Single Family Residence - Vacant Land	YES - Current	NO - Privately-Owned	Available	Not Used in Prior Housing Element	0	0	0.113732803	0.113732803	0	0	0	1298169	1321	West Los Angeles		Above Moderate
LOS ANGELES			4305028025	Low Residential	R1V2	0	1 unit per lot	0.050012758	Residential - Single Family Residence - Vacant Land	YES - Current	NO - Privately-Owned	Available	Not Used in Prior Housing Element	0	0	0.113732803	0.113732803	0	0	0	1298169	1467	West Los Angeles		Above Moderate
LOS ANGELES			4305028040	Low Residential	R1V2	0	1 unit per lot	0.046912066	Residential - Single Family Residence - Vacant Land	YES - Current	NO - Privately-Owned	Available	Not Used in Prior Housing Element	0	0	0.113732803	0.113732803	0	0	0	1268169	71	West Los Angeles		Above Moderate
LOS ANGELES	1806 S BAGLEY AVE	90035	4305030007	Low Residential	R1V2	0	1 unit per lot	0.136721822	Residential - Single Family Residence	YES - Current	NO - Privately-Owned	Available	Not Used in Prior Housing Element	0	0	0.113732803	0.113732803	0	0	0	1298169	1105	West Los Angeles		Above Moderate
LOS ANGELES	1417 S EDRIS DR	90035	4306001007	Medium Residential	RD1.5-1-O	0	29	0.171340539	Residential - Single Family Residence	YES - Current	NO - Privately-Owned	Available	Not Used in Prior Housing Element	0	0	0.051905143	0.051905143	1	0	0	132A167	292	West Los Angeles		Above Moderate
LOS ANGELES	9600 W PICO BLVD	90035	4306001037	Neighborhood Commercial	C4-1VL-O	0	108	0.167059721	Commercial - Shopping Center (Neighborhood, Community) - One Story	YES - Current	NO - Privately-Owned	Available	Not Used in Prior Housing Element	0.029800684	0	0	0.029800684	9	0	0	132A167	258	West Los Angeles		Lower
LOS ANGELES	9606 W PICO BLVD	90035	4306001037	Neighborhood Commercial	C4-1VL-O	0	108	0.162306346	Commercial - Shopping Center (Neighborhood, Community) - One Story	YES - Current	NO - Privately-Owned	Available	Not Used in Prior Housing Element	0.028709707	0	0	0.028709707	9	0	0	132A167	259	West Los Angeles		Lower
LOS ANGELES	9616 W PICO BLVD	90035	4306001037	Neighborhood Commercial	C4-1VL-O	0	108	0.143419033	Commercial - Shopping Center (Neighborhood, Community) - One Story	YES - Current	NO - Privately-Owned	Available	Not Used in Prior Housing Element	0.028021157	0	0	0.028021157	9	0	0	132A167	260	West Los Angeles		Lower
LOS ANGELES	9618 W PICO BLVD	90035	4306001037	Neighborhood Commercial	C4-1VL-O	0	108	0.140098027	Commercial - Shopping Center (Neighborhood, Community) - One Story	YES - Current	NO - Privately-Owned	Available	Not Used in Prior Housing Element	0.027030263	0	0	0.027030263	9	0	0	132A167	261	West Los Angeles		Lower
LOS ANGELES	9624 W PICO BLVD	90035	4306001037	Neighborhood Commercial	C4-1VL-O	0	108	0.15069005	Commercial - Shopping Center (Neighborhood, Community) - One Story	YES - Current	NO - Privately-Owned	Available	Not Used in Prior Housing Element	0.029152079	0	0	0.029152079	9	0	0	132A167	262	West Los Angeles		Lower
LOS ANGELES	9630 W PICO BLVD	90035	4306001037	Neighborhood Commercial	C4-1VL-O	0	108	0.152305378	Commercial - Shopping Center (Neighborhood, Community) - One Story	YES - Current	NO - Privately-Owned	Available	Not Used in Prior Housing Element	0.029152079	0	0	0.029152079	9	0	0	132A167	263	West Los Angeles		Lower
LOS ANGELES	9636 W PICO BLVD	90035	4306001037	Neighborhood Commercial	C4-1VL-O	0	108	0.183306337	Commercial - Shopping Center (Neighborhood, Community) - One Story	YES - Current	NO - Privately-Owned	Available	Not Used in Prior Housing Element	0.031722535	0	0	0.031722535	9	0	0	132A167	264	West Los Angeles		Lower
LOS ANGELES	1416 S BEVERWIL DR	90035	4306001038	Medium Residential	RD1.5-1-O	0	29	0.222424845	Residential - Single Family Residence	YES - Current	NO - Privately-Owned	Available	Used in Prior Housing Element - Non-Vacant	0	0	0.4351789	0.4351789	1	0	0	132A167	293	West Los Angeles		Above Moderate
LOS ANGELES			4306001038	Medium Residential	RD1.5-1-O	0	29	0.038046169	Residential - Single Family Residence	YES - Current	NO - Privately-Owned	Available	Used in Prior Housing Element - Non-Vacant	0	0	0.155521262	0.155521262	1	1*	1*	132A167	361	West Los Angeles		Above Moderate
LOS ANGELES	9562 W PICO BLVD	90035	4306002003	Neighborhood Commercial	C4-1VL-O	0	108	0.058900765	Commercial - Restaurant, Cocktail Lounge - Restaurant, Cocktail Lounge, Tavern - One Story	YES - Current	NO - Privately-Owned	Available	Not Used in Prior Housing Element	0	0	0.012969851	0.012969851	0	0	0	132A167	255	West Los Angeles		Above Moderate
LOS ANGELES	9552 W PICO BLVD	90035	4306002004	Neighborhood Commercial	C4-1VL-O	0	108	0.059128596	Commercial - Store - One Story	YES - Current	NO - Privately-Owned	Available	Not Used in Prior Housing Element	0	0	0.008733214	0.008733214	0	0	0	132A167	254	West Los Angeles		Above Moderate
LOS ANGELES	9548 W PICO BLVD	90035	4306002005	Neighborhood Commercial	C4-1VL-O	0	108	0.059152023	Recreational - Athletic and Amusement Facility - Gymnasium, Health Spa - One Story	YES - Current	NO - Privately-Owned	Available	Used in Prior Housing Element - Non-Vacant	0	0	0.001777128	0.001777128	0	0	0	132A167	252	West Los Angeles		Above Moderate
LOS ANGELES	9550 W PICO BLVD	90035	4306002005	Neighborhood Commercial	C4-1VL-O	0	108	0.059181059	Recreational - Athletic and Amusement Facility - Gymnasium, Health Spa - One Story	YES - Current	NO - Privately-Owned	Available	Not Used in Prior Housing Element	0	0	0.001777128	0.001777128	0	0	0	132A167	253	West Los Angeles		Above Moderate
LOS ANGELES	9540 W PICO BLVD	90035	4306002006	Neighborhood Commercial	C4-1VL-O	0	108	0.058662339	Commercial - Store Combination - Store and Office Combination - One Story	YES - Current	NO - Privately-Owned	Available	Not Used in Prior Housing Element	0	0	0.00830465	0.00830465	1	0	0	132A167	250	West Los Angeles		Above Moderate
LOS ANGELES			4306002006	Neighborhood Commercial	C4-1VL-O	0	108	0.058949928	Commercial - Store Combination - Store and Office Combination - One Story	YES - Current	NO - Privately-Owned	Available	Not Used in Prior Housing Element	0	0	0.00830465	0.00830465	1	0	0	132A167	251	West Los Angeles		Above Moderate
LOS ANGELES	9532 W PICO BLVD	90035	4306002007	Neighborhood Commercial	C4-1VL-O	0	108	0.056213349	Commercial - Store Combination - Store and Office Combination - One Story	YES - Current	NO - Privately-Owned	Available	Used in Prior Housing Element - Non-Vacant	0	0	0.012969851	0.012969851	0	0	0	132A167	248	West Los Angeles		Above Moderate
LOS ANGELES	9536 W PICO BLVD	90035	4306002007	Neighborhood Commercial	C4-1VL-O	0	108	0.058207379	Commercial - Store Combination - Store and Office Combination - One Story	YES - Current	NO - Privately-Owned	Available	Used in Prior Housing Element - Non-Vacant	0	0	0.012969851	0.012969851	0	0	0	132A167	249	West Los Angeles		Above Moderate
LOS ANGELES	1412 S EDRIS DR	90035	4306002012	Medium Residential	(Q)R3-1-O	0	54	0.167810702	Commercial - Parking Lot (Commercial Use Property) - Lots - Patron or Employee - One Story	YES - Current	NO - Privately-Owned	Available	Not Used in Prior Housing Element	0.024498904	0	0	0.024498904	0	0	0	132A167	272	West Los Angeles		Lower
LOS ANGELES	9526 W PICO BLVD	90035	4306002013	Neighborhood Commercial	C4-1VL-O	0	108	0.05740252	Commercial - Office Building - One Story	YES - Current	NO - Privately-Owned	Available	Used in Prior Housing Element - Non-Vacant	0	0	0.005387559	0.005387559	0	0	0	132A167	246	West Los Angeles		Above Moderate
LOS ANGELES	9528 W PICO BLVD	90035	4306002013	Neighborhood Commercial	C4-1VL-O	0	108	0.055430882	Commercial - Office Building - One Story	YES - Current	NO - Privately-Owned	Available	Used in Prior Housing Element - Non-Vacant	0	0	0.005387559	0.005387559	0	0	0	132A167	247	West Los Angeles		Above Moderate
LOS ANGELES	1409 S BEVERLY DR	90035	4306002016	Medium Residential	(Q)R3-1VL-O	0	54	0.164143063	Residential - Five or More Units or Apartments (Any Combination) - 4 Stories or Less	YES - Current	NO - Privately-Owned	Available	Not Used in Prior Housing Element	0.065376945	0	0	0.065376945	6	0	0	132A167	267	West Los Angeles		Lower
LOS ANGELES	1421 S BEVERLY DR	90035	4306002017	Medium Residential	(Q)R3-1VL-O	0	54	0.159977937	Residential - Five or More Units or Apartments (Any Combination) - 4 Stories or Less	YES - Current	NO - Privately-Owned	Available	Not Used in Prior Housing Element	0	0	0.079703905	0.079703905	6	0	0	132A167	289	West Los Angeles	Yes	Above Moderate
LOS ANGELES	1420 S REEVES ST	90035	4306002020	Medium Residential	(Q)R3-1-O	0	54	0.159748293	Residential - Four Units (Any Combination) - 4 Stories or Less	YES - Current	NO - Privately-Owned	Available	Not Used in Prior Housing Element	0	0	0.100090606	0.100090606	4	0	0	132A167	290	West Los Angeles	Yes	Above Moderate
LOS ANGELES	1416 S REEVES ST	90035	4306002021	Medium Residential	(Q)R3-1-O	0	54	0.163949712	Residential - Five or More Units or Apartments (Any Combination) - 4 Stories or Less	YES - Current	NO - Privately-Owned	Available	Not Used in Prior Housing Element	0	0	0.109052369	0.109052369	6	0	0	132A167	268	West Los Angeles	Yes	Above Moderate
LOS ANGELES	9564 W PICO BLVD	90035	4306002022	Neighborhood Commercial	C4-1VL-O	0	108	0.058597255	Commercial - Office Building - One Story	YES - Current	NO - Privately-Owned	Available	Used in Prior Housing Element - Non-Vacant	0	0	0.012969851	0.012969851	0	0	0	132A167	256	West Los Angeles		Above Moderate
LOS ANGELES	9570 W PICO BLVD	90035	4306002022	Neighborhood Commercial	C4-1VL-O	0	108	0.102066106	Commercial - Office Building - One Story	YES - Current	NO - Privately-Owned	Available	Used in Prior Housing Element - Non-Vacant	0.05542052	0	0	0.05542052	0	0	0	132A167	257	West Los Angeles		Lower
LOS ANGELES	9428 W PICO BLVD	90035	4306003002	Neighborhood Commercial	C4-1VL-O	0	108	0.057394929	Commercial - Non-Auto Service and Repair Shop, Paint Shop, or Laundry - One Story	YES - Current	NO - Privately-Owned	Available	Not Used in Prior Housing Element	0	0	0.008733214	0.008733214	0	0	0	132A167	232	West Los Angeles		Above Moderate
LOS ANGELES	9420 W PICO BLVD	90035	4306003003	Neighborhood Commercial	C4-1VL-O	0	108	0.057397497	Commercial - Restaurant, Cocktail Lounge - Restaurant, Cocktail Lounge, Tavern - One Story	YES - Current	NO - Privately-Owned	Available	Used in Prior Housing Element - Non-Vacant	0	0	0.008733214	0.008733214	0	0	0	132A167	230	West Los Angeles		Above Moderate
LOS ANGELES	9424 W PICO BLVD	90035	4306003003	Neighborhood Commercial	C4-1VL-O	0	108	0.057394986	Commercial - Restaurant, Cocktail Lounge - Restaurant, Cocktail Lounge, Tavern - One Story	YES - Current	NO - Privately-Owned	Available	Used in Prior Housing Element - Non-Vacant	0	0	0.008733214	0.008733214	0	0	0	132A167	231	West Los Angeles		Above Moderate
LOS ANGELES	9400 W PICO BLVD	90035	4306003004	Neighborhood Commercial	C4-1VL-O	0	108	0.055427864	Commercial - Store - One Story	YES - Current	NO - Privately-Owned	Available	Used in Prior Housing Element - Non-Vacant	0	0	0.008733214	0.008733214	0	0	0	132A167	228	West Los Angeles		Above Moderate
LOS ANGELES	9410 W PICO BLVD	90035	4306003004	Neighborhood Commercial	C4-1VL-O	0	108	0.05739678	Commercial - Store - One Story	YES - Current	NO - Privately-Owned	Available	Used in Prior Housing Element - Non-Vacant	0	0	0.008733214	0.008733214	0	0	0	132A167	229	West Los Angeles		Above Moderate
LOS ANGELES	1414 S BEVERLY DR	90035	4306003010	Medium Residential	(Q)R3-1VL-O	0	54	0.164312965	Residential - Five or More Units or Apartments (Any Combination) - 4 Stories or Less	YES - Current	NO - Privately-Owned	Available	Not Used in Prior Housing Element	0	0	0.086154288	0.086154288	6	0	0	132A167	266	West Los Angeles	Yes	Above Moderate
LOS ANGELES	9326 W PICO BLVD	90035	4306003013	Neighborhood Commercial	C4-1VL-O	0	108	0.126305315	Commercial - Parking Lot (Commercial Use Property) - Lots - Patron or Employee - One Story	YES - Current	NO - Privately-Owned	Available	Used in Prior Housing Element - Non-Vacant	0.033239632	0	0	0.033239632	0	0	0	132A167	225	West Los Angeles		Lower
LOS ANGELES	9334 W PICO BLVD	90035	4306003014	Neighborhood Commercial	C4-1VL-O	0	108	0.126482755	Commercial - Store - One Story	YES - Current	NO - Privately-Owned	Available	Used in Prior Housing Element - Non-Vacant	0.05105876	0	0	0.05105876	0	0	0	132A167	226	West Los Angeles		Lower
LOS ANGELES	9340 W PICO BLVD	90035	4306003015	Neighborhood Commercial	C4-1VL-O	0	108	0.151425943	Commercial - Store Combination - Store and Office Combination - One Story	YES - Current	NO - Privately-Owned	Available	Used in Prior Housing Element - Non-Vacant	0.0256697	0	0	0.0256697	0	0	0	132A167	227	West Los Angeles		Lower
LOS ANGELES	1420 S REXFORD DR	90035	4306003016	Medium Residential	(Q)R3-1-O	0	54	0.218490303	Residential - Five or More Units or Apartments (Any Combination) - 4 Stories or Less	YES - Current	NO - Privately-Owned	Available	Not Used in Prior Housing Element	0	0	0.091680894	0.091680894	12	0	0	132A167	282	West Los Angeles	Yes	Above Moderate
LOS ANGELES	9319 W ALCOTT ST	90035	4306003018	Medium Residential	(Q)R3-1-O	0	54	0.093551362	Residential - Four Units (Any Combination) - 4 Stories or Less	YES - Current	NO - Privately-Owned	Available	Not Used in Prior Housing Element	0	0	0.036623554	0.036623554	4	0	0	132A167	279	West Los Angeles	Yes	Above Moderate
LOS ANGELES	1415 S GLENVILLE DR	90035	4306003021	Medium Residential	(Q)R3-1-O	0	54	0.059229604	Residential - Single Family Residence	YES - Current	NO - Privately-Owned	Available	Not Used in Prior Housing Element	0	0	0.129608297	0.129608297	1	3*	3*	132A167	275	West Los Angeles		Above Moderate
LOS ANGELES	9301 W ALCOTT ST	90035	4306003023	Medium Residential	(Q)R3-1-O	0	54	0.083540322	Residential - Single Family Residence	YES - Current	NO - Privately-Owned	Available	Not Used in Prior Housing Element	0.358984101	0	0	0.358984101	1	0	0	132A167	294	West Los Angeles		Lower
LOS ANGELES	9401 W ALCOTT ST	90035	4306003030	Medium Residential	(Q)R3-1-O	0	54	0.308151936	Residential - Single Family Residence - Condominium	YES - Current	NO - Privately-Owned	Available	Not Used in Prior Housing Element	0.79714942	0	0	0.79714942	0	0	0	132A167	369	West Los Angeles		Lower
LOS ANGELES	1415 S REXFORD DR	90035	4306003047	Medium Residential	(Q)R3-1-O	0	54	0.16414117	Residential - Five or More Units or Apartments (Any Combination) - 4 Stories or Less	YES - Current	NO - Privately-Owned	Available	Not Used in Prior Housing Element	0.040835801	0	0	0.040835801	10	0	0	132A167	371	West Los Angeles		Lower
LOS ANGELES	9448 W PICO BLVD	90035	4306003048	Neighborhood Commercial	C4-1VL-O	0	108	0.077418753	Commercial - Service Station - Full Service - No Additional Services	YES - Current	NO - Privately-Owned	Available	Not Used in Prior Housing Element	0.043748012	0	0	0.043748012	1	0	0	132A167	237	West Los Angeles		Lower
LOS ANGELES			4306003048	Neighborhood Commercial	C4-1VL-O	0	108	0.056243722	Commercial - Service Station - Full Service - No Additional Services	YES - Current	NO - Privately-Owned	Available	Not Used in Prior Housing Element	0	0	0.023651673	0.023651673	1	0	0	132A167	235	West Los Angeles		Above Moderate
LOS ANGELES			4306003048	Neighborhood Commercial	C4-1VL-O	0	108	0.056245171	Commercial - Service Station - Full Service - No Additional Services	YES - Current	NO - Privately-Owned	Available	Not Used in Prior Housing Element	0	0	0.023651673	0.023651673	1	0	0	132A167	233	West Los Angeles		Above Moderate
LOS ANGELES			4306003048	Neighborhood Commercial	C4-1VL-O	0	108	0.056245502	Commercial - Service Station - Full Service - No Additional Services	YES - Current	NO - Privately-Owned	Available	Not Used in Prior Housing Element	0	0	0.023651673	0.023651673	1	0	0	132A167	234	West Los Angeles		Above Moderate
LOS ANGELES			4306003048	Neighborhood Commercial	C4-1VL-O	0	108	0.056475351	Commercial - Service Station - Full Service - No Additional Services	YES - Current	NO - Privately-Owned	Available	Not Used in Prior Housing Element	0	0	0.023651673	0.023651673	1	0	0	132A167	236	West Los Angeles		Above Moderate
LOS ANGELES	1416 S BEVERLY DR	90035	4306003049	Medium Residential	(Q)R3-1VL-O	0	54	0.160302677	Residential - Three Units (Any Combination) - 4 Stories or Less	YES - Current	NO - Privately-Owned	Available	Not Used in Prior Housing Element	0	0	1.197100878	1.197100878	0	0	0	132A167	287	West Los Angeles	Yes	Above Moderate
LOS ANGELES	1424 S BEVERLY DR	90035	4306003049	Medium Residential	(Q)R3-1VL-O	0	54	0.162287429	Residential - Three Units (Any Combination) - 4 Stories or Less	YES - Current	NO - Privately-Owned	Available	Not Used in Prior Housing Element	0	0	1.197100878

LOS ANGELES	9176 W PICO BLVD	90035	4306004003	Neighborhood Commercial	C4-1VL-O	0	108	0.126370641	Commercial - Parking Lot (Commercial Use Property) - Lots - Patron or Employee - One Story	YES - Current	NO - Privately-Owned	Available	Used in Prior Housing Element - Non-Vacant	0.033239632	0	0	0.033239632	0	0	0	1328169	892	West Los Angeles			Lower
LOS ANGELES	9188 W PICO BLVD	90035	4306004004	Neighborhood Commercial	C4-1VL-O	0	108	0.151518081	Commercial - Store - One Story	YES - Current	NO - Privately-Owned	Available	Used in Prior Housing Element - Non-Vacant	0.077360212	0	0	0.077360212	0	0	0	1328169	894	West Los Angeles			Lower
LOS ANGELES			4306004004	Neighborhood Commercial	C4-1VL-O	0	108	0.126205924	Commercial - Store - One Story	YES - Current	NO - Privately-Owned	Available	Used in Prior Housing Element - Non-Vacant	0.0653699	0	0	0.0653699	0	0	0	1328169	893	West Los Angeles			Lower
LOS ANGELES	1411 S CARDIFF AVE	90035	4306004005	Neighborhood Commercial	C4-1VL-O	0	108	0.151512345	Commercial - Professional Building - One Story	YES - Current	NO - Privately-Owned	Available	Used in Prior Housing Element - Non-Vacant	0.181715957	0	0	0.181715957	0	0	0	1328169	895	West Los Angeles			Lower
LOS ANGELES	9214 W PICO BLVD	90035	4306004006	Neighborhood Commercial	C4-1VL-O	0	108	0.126345369	Commercial - Store - One Story	YES - Current	NO - Privately-Owned	Available	Used in Prior Housing Element - Non-Vacant	0.064674214	0	0	0.064674214	0	0	0	1328169	896	West Los Angeles			Lower
LOS ANGELES	9225 W ALCOTT ST	90035	4306004008	Medium Residential	R3-1-O	0	54	0.218504018	Residential - Single Family Residence - Pool	YES - Current	NO - Privately-Owned	Available	Used in Prior Housing Element - Non-Vacant	0.758424819	0	0	0.758424819	1	0	0	132A167	274	West Los Angeles			Lower
LOS ANGELES	9221 W ALCOTT ST	90035	4306004009	Medium Residential	R3-1-O	0	54	0.182233746	Residential - Five or More Units or Apartments (Any Combination) - 4 Stories or Less - Pool	YES - Current	NO - Privately-Owned	Available	Not Used in Prior Housing Element	0	0	0	0.109050412	5	0	0	132A167	273	West Los Angeles	Yes	Above Moderate	
LOS ANGELES	1422 S CARDIFF AVE	90035	4306004015	Medium Residential	R3-1-O	0	54	0.077135822	Residential - Single Family Residence	YES - Current	NO - Privately-Owned	Available	Not Used in Prior Housing Element	0.310462153	0	0	0.310462153	1	0	0	1328169	980	West Los Angeles			Lower
LOS ANGELES	1426 S CARDIFF AVE	90035	4306004016	Medium Residential	R3-1-O	0	54	0.074380972	Residential - Single Family Residence	YES - Current	NO - Privately-Owned	Available	Not Used in Prior Housing Element	0.310462153	0	0	0.310462153	1	0	0	1328169	1015	West Los Angeles			Lower
LOS ANGELES	9169 W ALCOTT ST	90035	4306004017	Medium Residential	R3-1-O	0	54	0.182254924	Residential - Five or More Units or Apartments (Any Combination) - 4 Stories or Less	YES - Current	NO - Privately-Owned	Available	Not Used in Prior Housing Element	0	0	0	0.043195701	8	0	0	1328169	943	West Los Angeles	Yes		Above Moderate
LOS ANGELES	9157 W ALCOTT ST	90035	4306004019	Medium Residential	R3-1-O	0	54	0.182099482	Residential - Five or More Units or Apartments (Any Combination) - 4 Stories or Less	YES - Current	NO - Privately-Owned	Available	Not Used in Prior Housing Element	0	0	0	0.043195701	8	0	0	1328169	941	West Los Angeles	Yes		Above Moderate
LOS ANGELES	1417 S OAKHURST DR	90035	4306004020	Medium Residential	R3-1-O	0	54	0.066974722	Residential - Single Family Residence	YES - Current	NO - Privately-Owned	Available	Not Used in Prior Housing Element	0	0	0	0.129608297	1	3*	3*	1328169	940	West Los Angeles			Above Moderate
LOS ANGELES	1421 S OAKHURST DR	90035	4306004021	Medium Residential	R3-1-O	0	54	0.077135817	Residential - Single Family Residence	YES - Current	NO - Privately-Owned	Available	Not Used in Prior Housing Element	0.310462153	0	0	0.310462153	1	0	0	1328169	976	West Los Angeles			Lower
LOS ANGELES	1425 S OAKHURST DR	90035	4306004022	Medium Residential	R3-1-O	0	54	0.074380536	Residential - Single Family Residence	YES - Current	NO - Privately-Owned	Available	Not Used in Prior Housing Element	0.310462153	0	0	0.310462153	1	0	0	1328169	1014	West Los Angeles			Lower
LOS ANGELES	9215 W ALCOTT ST	90035	4306004025	Medium Residential	R3-1-O	0	54	0.182084534	Residential - Five or More Units or Apartments (Any Combination) - 4 Stories or Less	YES - Current	NO - Privately-Owned	Available	Not Used in Prior Housing Element	0	0	0	0.109050412	5	0	0	1328169	947	West Los Angeles	Yes		Above Moderate
LOS ANGELES	9150 W PICO BLVD	90035	4306004036	Neighborhood Commercial	C4-1VL-O	0	108	0.148945575	Commercial - Store Combination - Store and Office Combination - One Story	YES - Current	NO - Privately-Owned	Available	Not Used in Prior Housing Element	0.031262737	0	0	0.031262737	0	0	0	1328169	890	West Los Angeles			Lower
LOS ANGELES	9165 W ALCOTT ST	90035	4306004RK	Medium Residential	R3-1-O	0	54	0.176405383	Residential - Single Family Residence - Condominium	YES - Current	NO - Privately-Owned	Available	Not Used in Prior Housing Element	0.050423728	0	0	0.050423728	9	0	0	1328169	942	West Los Angeles			Lower
LOS ANGELES	1490 S CARDIFF AVE	90035	4306005007	Low Medium I Residential	R2-1-O	0	17	0.167163863	Residential - Single Family Residence	YES - Current	NO - Privately-Owned	Available	Not Used in Prior Housing Element	0	0	0	0.01123517	1	2*	2*	1298169	276	West Los Angeles			Above Moderate
LOS ANGELES	1484 S CARDIFF AVE	90035	4306005008	Low Medium I Residential	R2-1-O	0	17	0.155061388	Residential - Single Family Residence	YES - Current	NO - Privately-Owned	Available	Not Used in Prior Housing Element	0	0	0.177867973	0.177867973	1	2*	2*	1298169	240	West Los Angeles			Above Moderate
LOS ANGELES	1478 S CARDIFF AVE	90035	4306005009	Low Medium I Residential	R2-1-O	0	17	0.130177702	Residential - Single Family Residence	YES - Current	NO - Privately-Owned	Available	Not Used in Prior Housing Element	0	0	0.076189315	0.076189315	1	2*	2*	1298169	212	West Los Angeles			Above Moderate
LOS ANGELES	1472 S CARDIFF AVE	90035	4306005010	Low Medium I Residential	R2-1-O	0	17	0.074483471	Residential - Single Family Residence	YES - Current	NO - Privately-Owned	Available	Not Used in Prior Housing Element	0	0	0.022925235	0.022925235	1	1*	1*	1298169	174	West Los Angeles			Above Moderate
LOS ANGELES			4306005010	Low Medium I Residential	R2-1-O	0	17	0.105365875	Residential - Single Family Residence	YES - Current	NO - Privately-Owned	Available	Not Used in Prior Housing Element	0	0	0.018678056	0.018678056	1	1*	1*	1298169	186	West Los Angeles			Above Moderate
LOS ANGELES	1466 S CARDIFF AVE	90035	4306005011	Low Medium I Residential	R2-1-O	0	17	0.18043089	Residential - Single Family Residence	YES - Current	NO - Privately-Owned	Available	Not Used in Prior Housing Element	0	0	0.129608297	0.129608297	1	3*	3*	1298169	143	West Los Angeles			Above Moderate
LOS ANGELES	1430 S CARDIFF AVE	90035	4306005012	Low Medium I Residential	R2-1-O	0	17	0.17049249	Residential - Double, Duplex, or Two Units - 4 Stories or Less	YES - Current	NO - Privately-Owned	Available	Not Used in Prior Housing Element	0	0	0.043424419	0.043424419	2	2*	2*	1328169	1055	West Los Angeles	Yes		Above Moderate
LOS ANGELES	1440 S CARDIFF AVE	90035	4306005013	Low Medium I Residential	R2-1-O	0	17	0.165312716	Residential - Double, Duplex, or Two Units - 4 Stories or Less	YES - Current	NO - Privately-Owned	Available	Not Used in Prior Housing Element	0	0	0.223535943	0.223535943	2	2*	2*	1328169	1077	West Los Angeles	Yes		Above Moderate
LOS ANGELES	1446 S CARDIFF AVE	90035	4306005014	Low Medium I Residential	R2-1-O	0	17	0.165082251	Residential - Double, Duplex, or Two Units - 4 Stories or Less	YES - Current	NO - Privately-Owned	Available	Not Used in Prior Housing Element	0	0	0.035506359	0.035506359	2	2*	2*	1298169	35	West Los Angeles	Yes		Above Moderate
LOS ANGELES	1450 S CARDIFF AVE	90035	4306005015	Low Medium I Residential	R2-1-O	0	17	0.165090288	Residential - Double, Duplex, or Two Units - 4 Stories or Less	YES - Current	NO - Privately-Owned	Available	Not Used in Prior Housing Element	0	0	0.223535943	0.223535943	2	2*	2*	1298169	61	West Los Angeles	Yes		Above Moderate
LOS ANGELES	1454 S CARDIFF AVE	90035	4306005016	Low Medium I Residential	R2-1-O	0	17	0.16509599	Residential - Double, Duplex, or Two Units - 4 Stories or Less	YES - Current	NO - Privately-Owned	Available	Not Used in Prior Housing Element	0	0	0.035506359	0.035506359	2	2*	2*	1298169	87	West Los Angeles	Yes		Above Moderate
LOS ANGELES	1460 S CARDIFF AVE	90035	4306005017	Low Medium I Residential	R2-1-O	0	17	0.16516758	Residential - Single Family Residence	YES - Current	NO - Privately-Owned	Available	Not Used in Prior Housing Element	0	0	0.172301686	0.172301686	1	2*	2*	1298169	115	West Los Angeles			Above Moderate
LOS ANGELES	1491 S CARDIFF AVE	90035	4306006013	Low Medium I Residential	R2-1-O	0	17	0.166411851	Residential - Single Family Residence	YES - Current	NO - Privately-Owned	Available	Not Used in Prior Housing Element	0	0	0.073727381	0.073727381	1	2*	2*	1298169	278	West Los Angeles			Above Moderate
LOS ANGELES	1485 S CARDIFF AVE	90035	4306006014	Low Medium I Residential	R2-1-O	0	17	0.154977054	Residential - Single Family Residence	YES - Current	NO - Privately-Owned	Available	Not Used in Prior Housing Element	0	0	0.172301686	0.172301686	1	2*	2*	1298169	241	West Los Angeles			Above Moderate
LOS ANGELES	1479 S CARDIFF AVE	90035	4306006015	Low Medium I Residential	R2-1-O	0	17	0.154978489	Residential - Single Family Residence	YES - Current	NO - Privately-Owned	Available	Not Used in Prior Housing Element	0	0	0.172301686	0.172301686	1	2*	2*	1298169	213	West Los Angeles			Above Moderate
LOS ANGELES	1475 S CARDIFF AVE	90035	4306006016	Low Medium I Residential	R2-1-O	0	17	0.154980641	Residential - Single Family Residence	YES - Current	NO - Privately-Owned	Available	Not Used in Prior Housing Element	0	0	0.172301686	0.172301686	1	2*	2*	1298169	187	West Los Angeles			Above Moderate
LOS ANGELES	1471 S CARDIFF AVE	90035	4306006017	Low Medium I Residential	R2-1-O	0	17	0.154981465	Residential - Single Family Residence	YES - Current	NO - Privately-Owned	Available	Not Used in Prior Housing Element	0	0	0.01123517	0.01123517	1	2*	2*	1298169	157	West Los Angeles			Above Moderate
LOS ANGELES	1455 S CARDIFF AVE	90035	4306006020	Low Medium I Residential	R2-1-O	0	17	0.154986129	Residential - Single Family Residence - Pool	YES - Current	NO - Privately-Owned	Available	Not Used in Prior Housing Element	0	0	0.172301686	0.172301686	1	2*	2*	1298169	82	West Los Angeles			Above Moderate
LOS ANGELES	1451 S CARDIFF AVE	90035	4306006021	Low Medium I Residential	R2-1-O	0	17	0.154988891	Residential - Double, Duplex, or Two Units - 4 Stories or Less	YES - Current	NO - Privately-Owned	Available	Not Used in Prior Housing Element	0	0	0.151639938	0.151639938	2	2*	2*	1298169	57	West Los Angeles			Above Moderate
LOS ANGELES	1445 S CARDIFF AVE	90035	4306006022	Low Medium I Residential	R2-1-O	0	17	0.155024241	Residential - Single Family Residence	YES - Current	NO - Privately-Owned	Available	Not Used in Prior Housing Element	0	0	0.172301686	0.172301686	1	2*	2*	1298169	29	West Los Angeles			Above Moderate
LOS ANGELES	1441 S CARDIFF AVE	90035	4306006023	Low Medium I Residential	R2-1-O	0	17	0.155125349	Residential - Double, Duplex, or Two Units - 4 Stories or Less	YES - Current	NO - Privately-Owned	Available	Not Used in Prior Housing Element	0	0	0.223535943	0.223535943	2	2*	2*	1328169	1075	West Los Angeles	Yes		Above Moderate
LOS ANGELES	1454 S REXFORD DR	90035	4306007005	Medium Residential	[Q]R3-1-O	0	54	0.15502976	Residential - Five or More Units or Apartments (Any Combination) - 4 Stories or Less	YES - Current	NO - Privately-Owned	Available	Not Used in Prior Housing Element	0	0	0.079703905	0.079703905	6	0	0	1298165	70	West Los Angeles	Yes		Above Moderate
LOS ANGELES	1460 S REXFORD DR	90035	4306007006	Medium Residential	[Q]R3-1-O	0	54	0.15502976	Residential - Five or More Units or Apartments (Any Combination) - 4 Stories or Less	YES - Current	NO - Privately-Owned	Available	Not Used in Prior Housing Element	0	0	0.100886484	0.100886484	6	0	0	1298165	89	West Los Angeles	Yes		Above Moderate
LOS ANGELES	1480 S REXFORD DR	90035	4306007010	Medium Residential	[Q]R3-1-O	0	54	0.155029402	Residential - Double, Duplex, or Two Units - 4 Stories or Less	YES - Current	NO - Privately-Owned	Available	Not Used in Prior Housing Element	0	0	0.125654425	0.125654425	2	0	0	1298165	189	West Los Angeles	Yes		Above Moderate
LOS ANGELES	1484 S REXFORD DR	90035	4306007026	Medium Residential	[Q]R3-1-O	0	54	0.155029043	Residential - Double, Duplex, or Two Units - 4 Stories or Less	YES - Current	NO - Privately-Owned	Available	Not Used in Prior Housing Element	0	0	0.128542855	0.128542855	2	0	0	1298165	211	West Los Angeles	Yes		Above Moderate
LOS ANGELES	1488 S REXFORD DR	90035	4306007027	Medium Residential	[Q]R3-1-O	0	54	0.161230951	Residential - Five or More Units or Apartments (Any Combination) - 4 Stories or Less	YES - Current	NO - Privately-Owned	Available	Not Used in Prior Housing Element	0.06778918	0	0	0.06778918	5	0	0	1298165	240	West Los Angeles			Lower
LOS ANGELES	1431 S REXFORD DR	90035	4306008001	Medium Residential	[Q]R3-1-O	0	54	0.163649722	Residential - Double, Duplex, or Two Units - 4 Stories or Less	YES - Current	NO - Privately-Owned	Available	Not Used in Prior Housing Element	0	0	0.135826823	0.135826823	2	0	0	132A167	308	West Los Angeles	Yes		Above Moderate
LOS ANGELES	1439 S REXFORD DR	90035	4306008002	Medium Residential	[Q]R3-1-O	0	54	0.149220953	Residential - Five or More Units or Apartments (Any Combination) - 4 Stories or Less	YES - Current	NO - Privately-Owned	Available	Not Used in Prior Housing Element	0	0	0.081949636	0.081949636	5	0	0	132A167	321	West Los Angeles	Yes		Above Moderate
LOS ANGELES	1443 S REXFORD DR	90035	4306008003	Medium Residential	[Q]R3-1-O	0	54	0.149110794	Residential - Five or More Units or Apartments (Any Combination) - 4 Stories or Less	YES - Current	NO - Privately-Owned	Available	Not Used in Prior Housing Element	0	0	0.103712626	0.103712626	5	0	0	1298165	16	West Los Angeles	Yes		Above Moderate
LOS ANGELES	1449 S REXFORD DR	90035	4306008004	Medium Residential	[Q]R3-1-O	0	54	0.149375217	Residential - Five or More Units or Apartments (Any Combination) - 4 Stories or Less	YES - Current	NO - Privately-Owned	Available	Not Used in Prior Housing Element	0	0	0.065250382	0.065250382	7	0	0	1298165	36	West Los Angeles	Yes		Above Moderate
LOS ANGELES	1453 S REXFORD DR	90035	4306008005	Medium Residential	[Q]R3-1-O	0	54	0.149375934	Residential - Five or More Units or Apartments (Any Combination) - 4 Stories or Less	YES - Current	NO - Privately-Owned	Available	Not Used in Prior Housing Element	0	0	0.073127039	0.073127039	6	0	0	1298165	63	West Los Angeles	Yes		Above Moderate
LOS ANGELES	1459 S REXFORD DR	90035	4306008006	Medium Residential	[Q]R3-1-O	0	54	0.14937701	Residential - Four Units (Any Combination) - 4 Stories or Less	YES - Current	NO - Privately-Owned	Available	Not Used in Prior Housing Element	0	0	0.091830522	0.091830522	4	0	0	1298165	83	West Los Angeles	Yes		Above Moderate
LOS ANGELES	1473 S REXFORD DR	90035	4306008009	Medium Residential	[Q]R3-1-O	0	54	0.149377295	Residential - Five or More Units or Apartments (Any Combination) - 4 Stories or Less	YES - Current	NO - Privately-Owned	Available	Not Used in Prior Housing Element	0	0	0.073127039	0.073127039	6	0	0	1298165	152	West Los Angeles	Yes		Above Moderate
LOS ANGELES	1479 S REXFORD DR	90035	4306008010	Medium Residential	[Q]R3-1-O	0	54	0.149380239	Residential - Five or More Units or Apartments (Any Combination) - 4 Stories or Less	YES - Current	NO - Privately-Owned	Available	Not Used in Prior Housing Element	0	0	0.073127039	0.073127039	6	0	0	1298165	182	West Los Angeles	Yes		Above Moderate
LOS ANGELES	1483 S REXFORD DR	90035	4306008011	Medium Residential	[Q]R3-1-O	0	54	0.149381314	Residential - Five or More Units or Apartments (Any Combination) - 4 Stories or Less	YES - Current	NO - Privately-Owned	Available	Not Used in Prior Housing Element	0	0	0.073127039	0.073127039	6	0	0	1298165	204	West Los Angeles	Yes		Above Moderate
LOS ANGELES	1489 S REXFORD DR	90035	4306008012	Medium Residential	[Q]R3-1-O	0	54	0.148888329	Residential - Double, Duplex, or Two Units - 4 Stories or Less	YES - Current	NO - Privately-Owned	Available	Not Used in Prior Housing Element	0	0	0.115283109	0.115283109	2	0	0	1298165	231	West Los Angeles	Yes		Above Moderate
LOS ANGELES	1442 S BEVERLY DR	90035	4306008022	Medium Residential	[Q]R3-1VL-O	0	54	0.149041439	Residential - Five or More Units or Apartments (Any Combination) - 4 Stories or Less	YES - Current	NO - Privately-Owned	Available	Not Used in Prior Housing Element	0	0	0.081949636	0.081949636	5	0	0	1298165	17	West Los Angeles	Yes		Above Moderate
LOS ANGELES	1436 S BEVERLY DR	90035	4306008023	Medium Residential	[Q]R3-1VL-O	0	54	0.149439044	Residential - Five or More Units or Apartments (Any Combination) - 4 Stories or Less	YES - Current	NO - Privately-Owned	Available	Not Used in Prior Housing Element	0	0	0.081949636	0.081949636	5	0	0	132A167	322	West Los Angeles	Yes		Above Moderate
LOS ANGELES	1432 S BEVERLY DR	90035	4306008024	Medium Residential	[Q]R3-1VL-O	0	54	0.162410446	Residential - Double, Duplex, or Two Units - 4 Stories or Less	YES - Current	NO - Privately-Owned	Available	Not Used in Prior Housing Element	0	0	0.125654425	0.125654425	2	0	0	132A167	309	West Los Angeles	Yes		Above Moderate
LOS ANGELES	1450 S BEVERLY DR	90035	4306008BRK	Medium Residential	[Q]R3-1VL-O	0	54	0.447664004	Residential - Single Family Residence - Condominium	YES - Current	NO - Privately-Owned	Available	Not Used in Prior Housing Element	0.088243214	0	0	0	24	0	0	1298165	1216	West Los Angeles			Lower
LOS ANGELES	1449 S BEVERLY DR	90035	4306009006	Medium Residential	[Q]R3-1VL-O	0	54	0.14929358	Residential - Double, Duplex, or Two Units - 4 Stories or Less	YES - Current	NO - Privately-Owned	Available	Not Used in Prior Housing Element	0	0	0.115283109	0.115283109	2	0	0	1298165	38	West Los Angeles	Yes		Above Moderate
LOS ANGELES	1453 S BEVERLY DR	90035	4306009007	Medium Residential	[Q]R3-1VL-O	0	54	0.149297167	Residential - Five or More Units or Apartments (Any Combination) - 4 Stories or Less	YES - Current	NO - Privately-Owned	Available	Not Used in Prior Housing Element	0	0	0.073127039	0.073127039	6	0	0	1298165	66	West Los Angeles	Yes		Above Moderate
LOS ANGELES	1461 S BEVERLY DR	90035	4306009008	Medium Residential	[Q]R3-1VL-O	0	54	0.149302262	Residential - Four Units (Any Combination) - 4 Stories or Less	YES - Current	NO - Privately-Owned	Available	Not Used in Prior Housing Element	0	0	0.091830522	0.091830522	4	0	0	1298165	85	West Los Angeles	Yes		Above Moderate
LOS ANGELES	1465 S BEVERLY DR	90035	4306009009	Medium Residential	[Q]R3-1VL-O	0	54	0.149303623	Residential - Five or More Units or Apartments (Any Combination) - 4 Stories or Less	YES - Current	NO - Privately-Owned	Available	Not Used in Prior Housing Element	0	0	0.092560679	0.092560679	6	0	0	1298165	112	West Los Angeles	Yes		Above Moderate
LOS ANGELES	1485 S BEVERLY DR	90035	4306009013	Medium Residential	[Q]R3-1VL-O	0	54	0.149319264	Residential - Five or More Units or Apartments (Any Combination) - 4 Stories or Less	YES - Current	NO - Privately-Owned	Available	Not Used in Prior Housing Element	0	0	0.073709175	0.073709175	8	0	0	1298165	207	West Los Angeles	Yes		Above Moderate
LOS ANGELES	1489 S BEVERLY DR	90035	4306009014	Medium Residential	[Q]R3-1VL-O	0	54	0.147349661	Residential - Double, Duplex, or Two Units - 4 Stories or Less	YES - Current	NO - Privately-Owned	Available	Not Used in Prior Housing Element	0	0	0.115283109	0.115283109	2	0	0	1298165	233	West Los Angeles	Yes		Above Moderate
LOS ANGELES	9515 W CASHIO ST	90035	4306009015	Medium Residential	[Q]R3-1-O	0	54	0.148533734	Residential - Five or More Units or Apartments (Any Combination) - 4 Stories or Less	YES - Current	NO - Privately-Owned	Available	Not Used in Prior Housing Element	0	0	0.092560679	0.092560679	6	0	0	1298165	234	West Los Angeles	Yes		Above Moderate
LOS ANGELES	1482 S REEVES ST	90035	4306009016	Medium Residential	[Q]R3-1-O	0	54	0.14902621	Residential - Five or More Units or Apartments (Any Combination) - 4 Stories or Less	YES - Current	NO - Privately-Owned	Available	Not Used in Prior Housing Element	0.034388192	0	0	0.034388192	8	0	0	1298165	208	West Los Angeles			Lower
LOS ANGELES	1462 S REEVES ST	90035	4306009021	Medium Residential	[Q]R3-1-O	0	54	0.149023988	Residential - Four Units (Any Combination) - 4 Stories or Less	YES - Current	NO - Privately-Owned	Available	Not Used in Prior Housing Element	0	0	0.091830522	0.091830522	4	0	0	1298165	113	West Los Angeles	Yes		Above Moderate
LOS ANGELES	1458 S REEVES ST	90035	4306009022	Medium Residential	[Q]R3-1-O	0	54	0.149026782	Residential - Five or More Units or Apartments (Any Combination) - 4 Stories or Less	YES - Current	NO - Privately-Owned	Available	Not Used in Prior Housing Element	0	0	0.073127039	0.073127039	6	0	0	1298165	86	West Los Angeles	Yes		Above Moderate
LOS ANGELES	1443 S BEVERLY DR	90035	4306009028	Medium Residential	[Q]R3-1VL-O	0	54	0.148804766	Residential - Double, Duplex, or Two Units - 4 Stories or Less	YES - Current	NO - Privately-Owned	Available	Not Used in Prior Housing Element	0	0	0.115283109	0.115283109	2	0	0	1298165	18	West Los Angeles	Yes		Above Moderate
LOS ANGELES	1472 S REEVES ST	90035	4306009033	Medium Residential	[Q]R3-1-O	0	54	0.149025278	Residential - Four Units (Any Combination) - 4 Stories or Less	YES - Current	NO - Privately-Owned	Available	Not Used in Prior Housing Element	0	0	0.091830522	0.091830522	4	0	0	1298165	155	West Los Angeles	Yes		Above Moderate
LOS ANGELES	1439 S BEVERLY DR	90035	4306009034	Medium Residential	[Q]R3-1VL-O	0	54	0.149221313	Residential - Double, Duplex, or Two Units - 4 Stories or Less	YES - Current	NO - Privately-Owned	Available	Not Used in Prior Housing Element	0	0	0.115283109	0.115283109	2	0	0	132A167	323	West Los Angeles	Yes		Above Moderate
LOS ANGELES	1478 S REEVES ST	90035	4306009035	Medium Residential	[Q]R3-1-O	0	54	0.149026568	Residential - Double, Duplex, or Two Units - 4 Stories or Less	YES - Current	NO - Privately-Owned	Available	Not Used in Prior Housing Element	0	0	0.115283109	0.115283109	2	0	0	1298165	186	West Los Angeles	Yes		Above Moderate
LOS ANGELES	1479 S BEVERLY DR	90035	4306009044	Medium Residential	[Q]R3-1VL-O	0	54	0.149315318	Residential - Five or More Units or Apartments (Any Combination) - 4 Stories or Less	YES - Current	NO - Privately-Owned	Available	Not Used in Prior Housing Element	0.05549252	0	0	0.05549252	6	0	0	1298165	184	West Los Angeles			Lower
LOS ANGELES	1454 S REEVES ST	90035	4306009BRK	Medium Residential	[Q]R3-1-O	0	54	0.149024919	Residential - Single Family Residence - Condominium	YES - Current	NO - Privately-Owned	Available	Not Used in Prior Housing Element	0	0	0.091830522	0.091830522	8	0	0	1298165	67	West Los Angeles	Yes		Above Moderate
LOS ANGELES	9510 W ALCOTT ST	90035	4306009BRK	Medium Residential	[Q]R3-1VL-O	0	54	0.162170506	Residential - Single Family Residence - Condominium	YES - Current	NO - Privately-Owned	Available	Not Used in Prior Housing Element	0	0	0.100096606	0.100096606	8	0	0	132A167	310	West Los Angeles	Yes		Above Moderate
LOS ANGELES	9550 W ALCOTT ST	90035	4306010001	Medium Residential	[Q]R3-1-O	0	54	0.158155078	Residential - Five or More Units or Apartments (Any Combination) - 4 Stories or Less	YES - Current	NO - Privately-Owned	Available	Not Used in Prior Housing Element	0.047471495	0	0	0.047471495	8	0	0	132A167	312	West Los Angeles			Lower
LOS ANGELES	1465 S REEVES ST	90035	4306010012	Medium Residential	[Q]R3-1-O	0	54	0.170456898	Residential - Five or More Units or Apartments (Any Combination) - 4 Stories or Less	YES - Current	NO - Privately-Owned	Available	Not Used in Prior Housing Element	0	0	0.074687617	0.074687617	8	0	0	1298165	125	West Los Angeles	Yes		Above Moderate
LOS ANGELES	1471 S REEVES ST	90035	4306010013	Medium Residential	[Q]R3-1-O	0	54	0.170458862	Residential - Double, Duplex, or Two Units - 4 Stories or Less	YES - Current	NO - Privately-Owned	Available	Not Used in Prior Housing Element	0	0	0.410907555	0.410907555	2	0	0	1298165	147	West Los Angeles	Yes		Above Moderate
LOS ANGELES	1475 S REEVES ST	90035	4306010014	Medium Residential	[Q]R3-1-O	0	54	0.170458835	Residential - Five or More Units or Apartments (Any Combination) - 4 Stories or Less	YES - Current	NO - Privately-Owned	Available	Not Used in Prior Housing Element	0	0	0.116055143	0.116055143	6	0	0	1298165	175	West Los Angeles	Yes		Above Moderate
LOS ANGELES	1481 S REEVES ST	90035	4306010015	Medium Residential	[Q]R3-1-O	0	54	0.170456505	Residential - Five or More Units or Apartments (Any Combination) - 4 Stories or Less	YES - Current	NO - Privately-Owned	Available	Not Used in Prior Housing Element	0	0	0.116055143	0.116055143	6	0	0	1298165	201	West Los Angeles	Yes		Above Moderate
LOS ANGELES	1487 S REEVES ST	90035	4306010016	Medium Residential	[Q]R3-1-O	0	54	0.181773134	Residential - Five or More Units or Apartments (Any Combination) - 4 Stories or Less	YES - Current	NO - Privately-Owned	Available	Not Used in Prior Housing Element	0	0	0.112449443	0.112449443	7	0	0	1298165	227	West Los Angeles	Yes		Above Moderate
LOS ANGELES	1470 S EDRIS DR	90035	4306010020	Low Residential	R1V2-O	0	1 unit per lot	0.185938538	Residential - Single Family Residence - Pool	YES - Current	NO - Privately-Owned	Available	Not Used in Prior Housing Element	0	0	0.113732803	0.113732803	0	0	0	1298165	143	West Los Angeles			Above Moderate
LOS ANGELES	1457 N REEVES ST	90035	4306010BRK	Medium Residential	[Q]R3-1-O	0	54	0.340916021	Residential - Single Family Residence - Condominium	YES - Current	NO - Privately-Owned	Available	Not Used in Prior Housing Element	0.090958057	0	0	0.090958057	15	0	0	1298165	75	West Los Angeles			Lower
LOS ANGELES			4306011013	Low Residential	R1V2-

LOS ANGELES	1565 S BEVERLY DR	90035	4306014024	Medium Residential	[Q]R3-1VL-O	0	36	0.172096208	Residential - Single Family Residence	YES - Current	NO - Privately-Owned	Available	Not Used in Prior Housing Element	0.421638632	0	0	0.421638632	1	0	0	1298165	456	West Los Angeles									Lower
LOS ANGELES	1571 S BEVERLY DR	90035	4306014025	Medium Residential	[Q]R3-1VL-O	0	36	0.171603976	Residential - Single Family Residence - Pool	YES - Current	NO - Privately-Owned	Available	Not Used in Prior Housing Element	0.421638632	0	0	0.421638632	1	0	0	1298165	481	West Los Angeles									Lower
LOS ANGELES	1560 S REEVES ST	90035	4306014038	Low Residential	R1V2-O	0	1 unit per lot	0.209429026	Residential - Single Family Residence	YES - Current	NO - Privately-Owned	Available	Not Used in Prior Housing Element	0	0	0.002251732	0.002251732	0	0	0	1298165	434	West Los Angeles									Above Moderate
LOS ANGELES	1549 S BEVERLY DR	90035	4306014104	Medium Residential	[Q]R3-1VL-O	0	36	0.297664378	Residential - Five or More Units or Apartments (Any Combination) - 4 Stories or Less	YES - Current	NO - Privately-Owned	Available	Not Used in Prior Housing Element	0	0	0.074169607	0.074169607	12	0	0	1298165	1236	West Los Angeles	Yes								Above Moderate
LOS ANGELES	1529 S BEVERLY DR	90035	4306014105	Medium Residential	[Q]R3-1VL-O	0	36	0.149349425	Residential - Five or More Units or Apartments (Any Combination) - 4 Stories or Less	YES - Current	NO - Privately-Owned	Available	Not Used in Prior Housing Element	0.034267747	0	0	0.034267747	5	0	0	1298165	1240	West Los Angeles									Lower
LOS ANGELES	1556 S BEVERLY DR	90035	4306015016	Medium Residential	[Q]R3-1VL-O	0	36	0.149221535	Residential - Single Family Residence	YES - Current	NO - Privately-Owned	Available	Not Used in Prior Housing Element	0.146744002	0	0	0.146744002	0	0	0	1298165	422	West Los Angeles									Lower
LOS ANGELES	1550 1/2 S BEVERLY DR	90035	4306015017	Medium Residential	[Q]R3-1VL-O	0	36	0.149221177	Residential - Five or More Units or Apartments (Any Combination) - 4 Stories or Less	YES - Current	NO - Privately-Owned	Available	Not Used in Prior Housing Element	0	0	0.038062518	0.038062518	6	0	0	1298165	409	West Los Angeles	Yes								Above Moderate
LOS ANGELES	1546 S BEVERLY DR	90035	4306015018	Medium Residential	[Q]R3-1VL-O	0	36	0.149220818	Residential - Four Units (Any Combination) - 4 Stories or Less	YES - Current	NO - Privately-Owned	Available	Not Used in Prior Housing Element	0	0	0.053582413	0.053582413	4	0	0	1298165	393	West Los Angeles	Yes								Above Moderate
LOS ANGELES	1540 S BEVERLY DR	90035	4306015019	Medium Residential	[Q]R3-1VL-O	0	36	0.149220818	Residential - Five or More Units or Apartments (Any Combination) - 4 Stories or Less	YES - Current	NO - Privately-Owned	Available	Not Used in Prior Housing Element	0	0	0.038062518	0.038062518	6	0	0	1298165	381	West Los Angeles	Yes								Above Moderate
LOS ANGELES	1534 S BEVERLY DR	90035	4306015020	Medium Residential	[Q]R3-1VL-O	0	36	0.149221176	Residential - Five or More Units or Apartments (Any Combination) - 4 Stories or Less	YES - Current	NO - Privately-Owned	Available	Not Used in Prior Housing Element	0	0	0.038062518	0.038062518	6	0	0	1298165	365	West Los Angeles	Yes								Above Moderate
LOS ANGELES	1530 S BEVERLY DR	90035	4306015021	Medium Residential	[Q]R3-1VL-O	0	36	0.149220553	Residential - Four Units (Any Combination) - 4 Stories or Less	YES - Current	NO - Privately-Owned	Available	Not Used in Prior Housing Element	0	0	0.053582413	0.053582413	4	0	0	1298165	352	West Los Angeles	Yes								Above Moderate
LOS ANGELES	1526 S BEVERLY DR	90035	4306015022	Medium Residential	[Q]R3-1VL-O	0	36	0.149220244	Residential - Four Units (Any Combination) - 4 Stories or Less	YES - Current	NO - Privately-Owned	Available	Not Used in Prior Housing Element	0	0	0.053582413	0.053582413	4	0	0	1298165	340	West Los Angeles	Yes								Above Moderate
LOS ANGELES	1570 S BEVERLY DR	90035	4306015028	Medium Residential	[Q]R3-1VL-O	0	36	0.219935138	Residential - Single Family Residence	YES - Current	NO - Privately-Owned	Available	Not Used in Prior Housing Element	0.523927569	0	0	0.523927569	1	0	0	1298165	459	West Los Angeles									Lower
LOS ANGELES	1560 S BEVERLY DR	90035	4306015040	Medium Residential	[Q]R3-1VL-O	0	36	0.237890859	Residential - Five or More Units or Apartments (Any Combination) - 4 Stories or Less	YES - Current	NO - Privately-Owned	Available	Not Used in Prior Housing Element	0.070113828	0	0	0.070113828	10	0	0	1298165	440	West Los Angeles									Lower
LOS ANGELES	1518 S BEVERLY DR	90035	4306015041	Medium Residential	[Q]R3-1VL-O	0	36	0.149222109	Residential - Four Units (Any Combination) - 4 Stories or Less	YES - Current	NO - Privately-Owned	Available	Not Used in Prior Housing Element	0	0	0.053582413	0.053582413	4	0	0	1298165	321	West Los Angeles	Yes								Above Moderate
LOS ANGELES	1500 S BEVERLY DR	90035	4306015BRK	Medium Residential	[Q]R3-1VL-O	0	36	0.171122306	Residential - Five or More Units or Apartments (Any Combination) - 4 Stories or Less	YES - Current	NO - Privately-Owned	Available	Not Used in Prior Housing Element	0	0	0.020205685	0.020205685	8	0	0	1298165	1243	West Los Angeles	Yes								Above Moderate
LOS ANGELES	9344 W MONTE MAR DR	90035	4306022010	Low Residential	R1V2	0	1 unit per lot	0.144084379	Residential - Single Family Residence - Pool	YES - Current	NO - Privately-Owned	Available	Not Used in Prior Housing Element	0	0	0.002251732	0.002251732	0	0	0	1298165	586	West Los Angeles									Above Moderate
LOS ANGELES			4306022015	Low Residential	R1V2-O	0	1 unit per lot	0.039597579	Residential - Single Family Residence - Vacant Land	YES - Current	NO - Privately-Owned	Available	Not Used in Prior Housing Element	0	0	0.113732803	0.113732803	0	0	0	1298165	594	West Los Angeles									Above Moderate
LOS ANGELES			4306022029	Low Residential	R1V2	0	1 unit per lot	0.039369149	Residential - Single Family Residence - Vacant Land	YES - Current	NO - Privately-Owned	Available	Not Used in Prior Housing Element	0	0	0.113732803	0.113732803	0	0	0	1298165	640	West Los Angeles									Above Moderate
LOS ANGELES	9500 W MONTE MAR DR	90035	4306023001	Low Residential	R1V2-O	0	1 unit per lot	0.192958759	Residential - Single Family Residence	YES - Current	NO - Privately-Owned	Available	Not Used in Prior Housing Element	0	0	0.113732803	0.113732803	0	0	0	1298165	599	West Los Angeles									Above Moderate
LOS ANGELES	9515 W KIRKSIDE ROAD	90035	4306023016	Low Residential	R1V2-O	0	1 unit per lot	0.1515161	Residential - Single Family Residence - Pool and Misc.	YES - Current	NO - Privately-Owned	Available	Not Used in Prior Housing Element	0	0	0.002251732	0.002251732	0	0	0	1298165	651	West Los Angeles									Above Moderate
LOS ANGELES			4306023018	Low Residential	R1V2-O	0	1 unit per lot	0.039398013	Residential - Single Family Residence - Vacant Land	YES - Current	NO - Privately-Owned	Available	Not Used in Prior Housing Element	0	0	0.113732803	0.113732803	0	0	0	1298165	600	West Los Angeles									Above Moderate
LOS ANGELES			4306023020	Low Residential	R1V2-O	0	1 unit per lot	0.03937756	Residential - Single Family Residence - Vacant Land	YES - Current	NO - Privately-Owned	Available	Not Used in Prior Housing Element	0	0	0.113732803	0.113732803	0	0	0	1298165	644	West Los Angeles									Above Moderate
LOS ANGELES			4306023035	Low Residential	R1V2-O	0	1 unit per lot	0.027156952	Residential - Single Family Residence - Vacant Land	YES - Current	NO - Privately-Owned	Available	Not Used in Prior Housing Element	0	0	0.113732803	0.113732803	0	0	0	1298165	662	West Los Angeles									Above Moderate
LOS ANGELES			4306023036	Low Residential	R1V2-O	0	1 unit per lot	0.029218962	Residential - Single Family Residence - Vacant Land	YES - Current	NO - Privately-Owned	Available	Not Used in Prior Housing Element	0	0	0.113732803	0.113732803	0	0	0	1298165	614	West Los Angeles									Above Moderate
LOS ANGELES			4306024003	Low Residential	R1V2-O	0	1 unit per lot	0.039377132	Residential - Single Family Residence - Vacant Land	YES - Current	NO - Privately-Owned	Available	Not Used in Prior Housing Element	0	0	0.113732803	0.113732803	0	0	0	1298165	739	West Los Angeles									Above Moderate
LOS ANGELES			4306024004	Low Residential	R1V2-O	0	1 unit per lot	0.039373717	Residential - Single Family Residence - Vacant Land	YES - Current	NO - Privately-Owned	Available	Not Used in Prior Housing Element	0	0	0.113732803	0.113732803	0	0	0	1298165	694	West Los Angeles									Above Moderate
LOS ANGELES			4306024035	Low Residential	R1V2-O	0	1 unit per lot	0.025766268	Residential - Single Family Residence - Vacant Land	YES - Current	NO - Privately-Owned	Available	Not Used in Prior Housing Element	0	0	0.113732803	0.113732803	0	0	0	1298165	759	West Los Angeles									Above Moderate
LOS ANGELES			4306024036	Low Residential	R1V2-O	0	1 unit per lot	0.025665845	Residential - Single Family Residence - Vacant Land	YES - Current	NO - Privately-Owned	Available	Not Used in Prior Housing Element	0	0	0.113732803	0.113732803	0	0	0	1298165	714	West Los Angeles									Above Moderate
LOS ANGELES	9354 W KIRKSIDE ROAD	90035	4306025009	Low Residential	R1V2	0	1 unit per lot	0.147438467	Residential - Single Family Residence - Pool	YES - Current	NO - Privately-Owned	Available	Not Used in Prior Housing Element	0	0	0.002251732	0.002251732	0	0	0	1298165	686	West Los Angeles									Above Moderate
LOS ANGELES			4306025036	Low Residential	R1V2	0	1 unit per lot	0.039375851	Residential - Single Family Residence - Vacant Land	YES - Current	NO - Privately-Owned	Available	Not Used in Prior Housing Element	0	0	0.113732803	0.113732803	0	0	0	1298165	690	West Los Angeles									Above Moderate
LOS ANGELES			4306025037	Low Residential	R1V2	0	1 unit per lot	0.039375121	Residential - Single Family Residence - Vacant Land	YES - Current	NO - Privately-Owned	Available	Not Used in Prior Housing Element	0	0	0.113732803	0.113732803	0	0	0	1298165	736	West Los Angeles									Above Moderate
LOS ANGELES	9443 W OAKMORE ROAD	90035	4306025042	Low Residential	R1V2	0	1 unit per lot	0.189676193	Residential - Single Family Residence - Other Improvements Only	YES - Current	NO - Privately-Owned	Available	Not Used in Prior Housing Element	0	0	0.113732803	0.113732803	0	0	0	1298165	733	West Los Angeles									Above Moderate
LOS ANGELES			4306026035	Low Residential	R1V2	0	1 unit per lot	0.039591645	Residential - Single Family Residence - Vacant Land	YES - Current	NO - Privately-Owned	Available	Not Used in Prior Housing Element	0	0	0.113732803	0.113732803	0	0	0	1298165	784	West Los Angeles									Above Moderate
LOS ANGELES			4306026036	Low Residential	R1V2	0	1 unit per lot	0.039382593	Residential - Single Family Residence - Vacant Land	YES - Current	NO - Privately-Owned	Available	Not Used in Prior Housing Element	0	0	0.113732803	0.113732803	0	0	0	1298165	829	West Los Angeles									Above Moderate
LOS ANGELES			4306027003	Low Residential	R1V2-O	0	1 unit per lot	0.039377004	Residential - Single Family Residence - Vacant Land	YES - Current	NO - Privately-Owned	Available	Not Used in Prior Housing Element	0	0	0.113732803	0.113732803	0	0	0	1298165	831	West Los Angeles									Above Moderate
LOS ANGELES			4306027004	Low Residential	R1V2-O	0	1 unit per lot	0.039377137	Residential - Single Family Residence - Vacant Land	YES - Current	NO - Privately-Owned	Available	Not Used in Prior Housing Element	0	0	0.113732803	0.113732803	0	0	0	1298165	788	West Los Angeles									Above Moderate
LOS ANGELES			4306027037	Low Residential	R1V2-O	0	1 unit per lot	0.026272326	Residential - Single Family Residence - Vacant Land	YES - Current	NO - Privately-Owned	Available	Not Used in Prior Housing Element	0	0	0.113732803	0.113732803	0	0	0	1298165	850	West Los Angeles									Above Moderate
LOS ANGELES			4306027038	Low Residential	R1V2-O	0	1 unit per lot	0.025935241	Residential - Single Family Residence - Vacant Land	YES - Current	NO - Privately-Owned	Available	Not Used in Prior Housing Element	0	0	0.113732803	0.113732803	0	0	0	1298165	806	West Los Angeles									Above Moderate
LOS ANGELES	9406 W CRESTA DR	90035	4306028006	Low Residential	R1V2	0	1 unit per lot	0.162288933	Residential - Single Family Residence	YES - Current	NO - Privately-Owned	Available	Not Used in Prior Housing Element	0	0	0.113732803	0.113732803	0	0	0	1298165	884	West Los Angeles									Above Moderate
LOS ANGELES			4306028033	Low Residential	R1V2	0	1 unit per lot	0.041015106	Residential - Single Family Residence - Vacant Land	YES - Current	NO - Privately-Owned	Available	Not Used in Prior Housing Element	0	0	0.113732803	0.113732803	0	0	0	1298165	882	West Los Angeles									Above Moderate
LOS ANGELES			4306028034	Low Residential	R1V2	0	1 unit per lot	0.048259805	Residential - Single Family Residence - Vacant Land	YES - Current	NO - Privately-Owned	Available	Not Used in Prior Housing Element	0	0	0.113732803	0.113732803	0	0	0	1298165	930	West Los Angeles									Above Moderate
LOS ANGELES	1420 S PEERLESS PL	90035	4307001009	Neighborhood Commercial, Medium Residential	R3-1-O, R3-1VL-O	0	54	7.224054343	Residential - Five or More Units or Apartments (Any Combination) - 4 Stories or Less	YES - Current	NO - Privately-Owned	Available	Not Used in Prior Housing Element	0.007690849	201	0	0.007690849	201	0	0	1298165	1204	West Los Angeles									Lower
LOS ANGELES	1445 S ROXBURY DR	90035	4307003010	Low Residential	R1V2-O	0	1 unit per lot	0.14107779	Residential - Single Family Residence	YES - Current	NO - Privately-Owned	Available	Not Used in Prior Housing Element	0	0	0.003839579	0.003839579	0	0	0	1298165	230	West Los Angeles									Above Moderate
LOS ANGELES	1415 S ROXBURY DR	90035	4307003016	Low Residential	R1V2-O	0	1 unit per lot	0.141748567	Commercial - Parking Lot (Commercial Use Property) - Lots - Patron or Employee - One Story	YES - Current	NO - Privately-Owned	Available	Not Used in Prior Housing Element	0	0	0.009379336	0.009379336	0	0	0	1298165	91	West Los Angeles									Above Moderate
LOS ANGELES	9800 W PICO BLVD	90035	4307003018	Neighborhood Commercial	C4-1VL-O	0	108	0.058101449	Commercial - Bank, Savings and Loan - One Story	YES - Current	NO - Privately-Owned	Available	Used in Prior Housing Element - Non-Vacant	0	0	0.009273338	0.009273338	0	0	0	1298165	56	West Los Angeles									Above Moderate
LOS ANGELES	9820 W PICO BLVD	90035	4307003018	Neighborhood Commercial	C4-1VL-O	0	108	0.058129152	Commercial - Bank, Savings and Loan - One Story	YES - Current	NO - Privately-Owned	Available	Used in Prior Housing Element - Non-Vacant	0	0	0.009273338	0.009273338	0	0	0	1298165	59	West Los Angeles									Above Moderate
LOS ANGELES			4307003018	Neighborhood Commercial	C4-1VL-O	0	108	0.058076565	Commercial - Bank, Savings and Loan - One Story	YES - Current	NO - Privately-Owned	Available	Used in Prior Housing Element - Non-Vacant	0	0	0.009273338	0.009273338	0	0	0	1298165	52	West Los Angeles									Above Moderate
LOS ANGELES			4307003018	Neighborhood Commercial	C4-1VL-O	0	108	0.058155781	Commercial - Bank, Savings and Loan - One Story	YES - Current	NO - Privately-Owned	Available	Used in Prior Housing Element - Non-Vacant	0	0	0.009273338	0.009273338	0	0	0	1298165	62	West Los Angeles									Above Moderate
LOS ANGELES			4307003018	Neighborhood Commercial	C4-1VL-O	0	108	0.058181302	Commercial - Bank, Savings and Loan - One Story	YES - Current	NO - Privately-Owned	Available	Used in Prior Housing Element - Non-Vacant	0	0	0.009273338	0.009273338	0	0	0	1298165	73	West Los Angeles									Above Moderate
LOS ANGELES			4307003018	Neighborhood Commercial	C4-1VL-O	0	108	0.080381791	Commercial - Bank, Savings and Loan - One Story	YES - Current	NO - Privately-Owned	Available	Used in Prior Housing Element - Non-Vacant	0.019969073	0	0	0.019969073	0	0	0	1298165	77	West Los Angeles									Lower
LOS ANGELES			4307003019	Neighborhood Commercial	C4-1VL-O	0	108	0.058023439	Commercial - Parking Lot (Commercial Use Property) - Lots - Patron or Employee - One Story	YES - Current	NO - Privately-Owned	Available	Not Used in Prior Housing Element	0	0	0.013730215	0.013730215	0	0	0	1298165	39	West Los Angeles									Above Moderate
LOS ANGELES			4307003019	Neighborhood Commercial	C4-1VL-O	0	108	0.058049298	Commercial - Parking Lot (Commercial Use Property) - Lots - Patron or Employee - One Story	YES - Current	NO - Privately-Owned	Available	Not Used in Prior Housing Element	0	0	0.013730215	0.013730215	0	0	0	1298165	49	West Los Angeles									Above Moderate
LOS ANGELES			4307003019	Neighborhood Commercial	C4-1VL-O	0	108	0.079390133	Commercial - Parking Lot (Commercial Use Property) - Lots - Patron or Employee - One Story	YES - Current	NO - Privately-Owned	Available	Not Used in Prior Housing Element	0.013180383	0	0	0.013180383	0	0	0	1298165	32	West Los Angeles									Lower
LOS ANGELES	1414 S ROXBURY DR	90035	4307004002	Low Residential	R1V2-O	0	1 unit per lot	0.143970534	Residential - Single Family Residence - Vacant Land	YES - Current	NO - Privately-Owned	Available	Not Used in Prior Housing Element	0	0	0.272451067	0.272451067	0	0	0	1298165	55	West Los Angeles									Above Moderate
LOS ANGELES	1420 S ROXBURY DR	90035	4307004003	Low Residential	R1V2-O	0	1 unit per lot	0.143970544	Residential - Single Family Residence - Vacant Land	YES - Current	NO - Privately-Owned	Available	Not Used in Prior Housing Element	0	0	0.272451067	0.272451067	0	0	0	1298165	79	West Los Angeles									Above Moderate
LOS ANGELES	1424 S ROXBURY DR	90035	4307004004	Low Residential	R1V2-O	0	1 unit per lot	0.143968929	Residential - Single Family Residence - Vacant Land	YES - Current	NO - Privately-Owned	Available	Not Used in Prior Housing Element	0	0	0.272451067	0.272451067	0	0	0	1298165	101	West Los Angeles									Above Moderate
LOS ANGELES	9786 W PICO BLVD	90035	4307004009	Neighborhood Commercial	C4-1VL-O	0	108	0.346768598	Recreational - Theater - Movie - Indoor - One Story	YES - Current	NO - Privately-Owned	Available	Used in Prior Housing Element - Non-Vacant	0.070193934	0	0	0.070193934	1	0	0	1298165	11	West Los Angeles									Lower
LOS ANGELES	9730 W PICO BLVD	90035	4307006005	Neighborhood Commercial	C4-1VL-O	0	108	0.149487202	Commercial - Commercial - Vacant Land	YES - Current	NO - Privately-Owned	Available	Not Used in Prior Housing Element	0.13511579	0	0	0.13511579	0	0	0	1324165	314	West Los Angeles									Lower
LOS ANGELES	9728 W PICO BLVD	90035	4307006006	Neighborhood Commercial	C4-1VL-O	0	108	0.158437208	Commercial - Commercial - Vacant Land	YES - Current	NO - Privately-Owned	Available	Not Used in Prior Housing Element	0.145287403	0	0	0.145287403	0	0	0	1324165	308	West Los Angeles									Lower
LOS ANGELES	9724 W PICO BLVD	90035	4307006007	Neighborhood Commercial	C4-1VL-O	0	108	0.164707544	Commercial - Commercial - Vacant Land	YES - Current	NO - Privately-Owned	Available	Not Used in Prior Housing Element	0.143089411	0	0	0.143089411	0	0	0	1324165	303	West Los Angeles									Lower
LOS ANGELES	9712 W PICO BLVD	90035	4307006008	Neighborhood Commercial	C4-1VL-O	0	108	0.171137377	Commercial - Commercial - Vacant Land	YES - Current	NO - Privately-Owned	Available	Not Used in Prior Housing Element	0.147943917	0	0	0.147943917	0	0	0	1324165	299	West Los Angeles									Lower
LOS ANGELES	9706 W PICO BLVD	90035	4307006009	Neighborhood Commercial	C4-1VL-O	0	108	0.176525503	Commercial - Commercial - Vacant Land	YES - Current	NO - Privately-Owned	Available	Not Used in Prior Housing Element	0.147051707	0	0	0.147051707	0	0	0	1324165	293	West Los Angeles									Lower
LOS ANGELES			4307006010	Neighborhood Commercial	C4-1VL-O	0	108	0.180872708	Commercial - Commercial - Vacant Land	YES - Current	NO - Privately-Owned	Available	Not Used in Prior Housing Element	0.151776597	0	0	0.151776597	0	0	0	1324167	283	West Los Angeles									Lower
LOS ANGELES	9700 W PICO BLVD	90035	4307006011	Neighborhood Commercial	C4-1VL-O	0	108	0.194754866	Commercial - Office Building - One Story	YES - Current	NO - Privately-Owned	Available	Used in Prior Housing Element - Non-Vacant	0.209096326	0	0	0.209096326	0	0	0	1324167	270	West Los Angeles									Lower
LOS ANGELES	9734 W PICO BLVD	90035	4307006022	Neighborhood Commercial	C4-1VL-O	0	108	0.14166136	Commercial - Auto, Recreation Equipment, Construction Equipment Sales and Service - New Car Sales and Service - One Story	YES - Current	NO - Privately-Owned	Available	Used in Prior Housing Element - Non-Vacant	0.071293837	0	0	0.071293837	0	0	0	1324165	317	West Los Angeles									Lower
LOS ANGELES	9740 W PICO BLVD	90035	4307006022	Neighborhood Commercial	C4-1VL-O	0	108	0.133836214	Commercial - Auto, Recreation Equipment, Construction Equipment Sales and Service - New Car Sales and Service - One Story	YES - Current	NO - Privately-Owned	Available	Used in Prior Housing Element - Non-Vacant	0.068580658	0	0	0.068580658	0	0	0	1324165	320	West Los Angeles									Lower
LOS ANGELES	9746 W PICO BLVD	90035	4307006022	Neighborhood Commercial	C4-1VL-O	0	108	0.126012117	Commercial - Auto, Recreation Equipment, Construction Equipment Sales and Service - New Car Sales and Service - One Story	YES - Current	NO - Privately-Owned	Available	Used in Prior Housing Element - Non-Vacant	0.0653699	0	0	0.0653699	0	0	0	1324165	324	West Los Angeles									Lower
LOS ANGELES	9750 W PICO BLVD	90035	4307006022	Neighborhood Commercial	C4-1VL-O	0	108	0.116312971	Commercial - Auto, Recreation Equipment, Construction Equipment Sales and Service - New Car Sales and Service - One Story	YES - Current	NO - Privately-Owned	Available	Used in Prior Housing Element - Non-Vacant	0.062471116	0	0	0.062471116	0	0	0	1324165	328	West Los Angeles									Lower
LOS ANGELES			4307010013	Low Residential	R1V2-O	0	1 unit per lot	0.01200475	Residential - Single Family Residence - Vacant Land	YES - Current	NO - Privately-Owned	Available	Not Used in Prior Housing Element	0	0	0.171731222	0.171731222	0	0	0	1298165	396	West Los Angeles									Above Moderate
LOS ANGELES			4307010014	Low Residential	R1V2-O	0	1 unit per lot	0.010671044	Residential - Single Family Residence - Vacant Land	YES - Current	NO - Privately-Owned	Available	Not Used in Prior Housing Element	0	0	0.171731222	0.171731222	0	0	0	1298165	413	West Los Angeles									Above Moderate
LOS ANGELES			4307010015	Low Residential	R1V2-O	0	1 unit per lot	0.019485219	Residential - Single Family Residence - Vacant Land	YES - Current	NO - Privately-Owned	Available	Not Used in Prior Housing Element	0	0	0.171731222	0.171731222	0	0	0	1298165	442	West Los Angeles									Above Moderate
LOS ANGELES			4307011021	Low Residential	R1V2-O	0	1 unit per lot	0.024575564	Residential - Single Family Residence - Vacant Land	YES - Current	NO - Privately-Owned	Available	Not Used in Prior Housing Element	0	0	0.171731222	0.171731222	0	0	0	1298165	477	West Los Angeles									Above Moderate
LOS ANGELES			4307011022	Low Residential	R1V2-O	0	1 unit per lot	0.025137771	Residential - Single Family Residence - Vacant Land	YES - Current	NO - Privately-Owned	Available	Not Used in Prior Housing Element	0	0	0.171731222	0.171731222	0	0	0	1298165	518	West Los Angeles									Above Moderate
LOS ANGELES			4307011023	Low Residential	R1V2-O	0	1 unit per lot	0.025358746	Residential - Single Family Residence - Vacant Land	YES - Current	NO - Privately-Owned	Available	Not Used in Prior Housing Element	0	0	0.113732803	0.113732803	0	0	0	1298165	557	West Los Angeles									Above Moderate
LOS ANGELES			4307012902	Low Residential	R1V2-O	0	1 unit per lot	0.001340353	Miscellaneous - Government Owned Property	YES - Current	YES - City-Owned	Available	Used in Prior Housing Element - Non-Vacant	0	0	0.003475909	0.003475909	0	0	0	1298165	575	West Los Angeles									Above Moderate
LOS ANGELES			4307012902	Low Residential	R1V2-O	0	1 unit per lot	0.067669381	Miscellaneous - Government Owned Property	YES - Current	YES - City-Owned	Available	Used in Prior Housing Element - Non-Vacant	0	0	0.003475909	0.003475909	0	0	0	1298165	572	West Los Angeles									Above Moderate
LOS ANGELES			4307012902	Low Residential	R1V2-O	0	1 unit per lot	0.814571686	Miscellaneous - Government Owned Property	YES - Current	YES - City-Owned	Available	Used in Prior Housing Element - Non-Vacant	0	0	0.003475909	0.003475909	0	0	0	1298165	384	West Los Angeles									Above Moderate
LOS ANGELES			4307013910	Low Residential	R1V2-O	0	1 unit per lot	0.058566383	Miscellaneous - Government Owned Property	YES - Current	YES - City-Owned	Available	Not Used in Prior Housing Element	0	0	0.003475909	0.003475909	0	0	0	1298165	1229	West Los Angeles									Above Moderate
LOS ANGELES			4307013910	Low Residential	R1V2-O	0	1 unit per lot	0.167856694	Miscellaneous - Government Owned Property	YES - Current	YES - City-Owned	Available	Not Used in Prior Housing Element	0	0	0.005923804	0.005923804	0	0	0	1298165	588	West Los Angeles									Above Moderate
LOS ANGELES			4307013910	Low Residential	R1V2-O	0	1 unit per lot	0.647086852	Miscellaneous - Government Owned Property	YES - Current	YES - City-Owned	Available	Not Used in Prior Housing Element	0	0	0.003475909	0.003475909	0	0	0	1298165	591	West Los Angeles									Above Moderate
LOS ANGELES	2018 S ROXBURY DR	90035	4307014030	Low Residential	R1V2-O	0	1 unit per lot	0.231929395	Residential - Single Family Residence - Pool	YES - Current	NO - Privately-Owned	Available	Not Used in Prior Housing Element	0	0	0.02535333	0.02535333	0	0	0	1298165	880	West Los Angeles									Above Moderate
LOS ANGELES			4307014030	Low Residential	R1V2-O	0	1 unit per lot	0.009165832	Residential - Single Family Residence - Pool	YES - Current	NO - Privately-Owned	Available	Not Used in Prior Housing Element	0	0	0.02535333	0.02535333	0	0	0	1298165	1234	West Los Angeles									Above Moderate
LOS ANGELES			4307014908	Low Residential	R1V2-O	0	1 unit per lot	0.023603268	Miscellaneous - Government Owned Property - Vacant Land	YES - Current	YES - City-Owned	Available	Not Used in Prior Housing Element	0	0	0.002213916	0.

LOS ANGELES			4309002024	Low Residential		R1V2-O	0	1 unit per lot	0.026478591		YES - Current	NO - Privately-Owned	Available	Not Used in Prior Housing Element	0	0	0.324713564	0.324713564	0	0	0	1268165	1405	West Los Angeles							Above Moderate
LOS ANGELES			4309002902	Low Residential		R1V2-O	0	1 unit per lot	0.003934113	Miscellaneous - Government Owned Property	YES - Current	YES - City-Owned	Available	Used in Prior Housing Element - Non-Vacant	0	0	0.003570944	0.003570944	0	0	0	1268165	247	West Los Angeles							Above Moderate
LOS ANGELES			4309002902	Low Residential		R1V2-O	0	1 unit per lot	0.005820786	Miscellaneous - Government Owned Property	YES - Current	YES - City-Owned	Available	Used in Prior Housing Element - Non-Vacant	0	0	0.002094045	0.002094045	0	0	0	1268165	179	West Los Angeles							Above Moderate
LOS ANGELES			4309002902	Low Residential		R1V2-O	0	1 unit per lot	0.011022859	Miscellaneous - Government Owned Property	YES - Current	YES - City-Owned	Available	Used in Prior Housing Element - Non-Vacant	0	0	0.003570944	0.003570944	0	0	0	1268165	251	West Los Angeles							Above Moderate
LOS ANGELES			4309002902	Low Residential		R1V2-O	0	1 unit per lot	0.0224638	Miscellaneous - Government Owned Property	YES - Current	YES - City-Owned	Available	Used in Prior Housing Element - Non-Vacant	0	0	0.003570944	0.003570944	0	0	0	1268165	141	West Los Angeles							Above Moderate
LOS ANGELES			4309002902	Low Residential		R1V2-O	0	1 unit per lot	0.308116977	Miscellaneous - Government Owned Property	YES - Current	YES - City-Owned	Available	Used in Prior Housing Element - Non-Vacant	0	0	0.003570944	0.003570944	0	0	0	1268165	1395	West Los Angeles							Above Moderate
LOS ANGELES			4309002902	Low Residential		R1V2-O	0	1 unit per lot	0.668195955	Miscellaneous - Government Owned Property	YES - Current	YES - City-Owned	Available	Used in Prior Housing Element - Non-Vacant	0	0	0.003570944	0.003570944	0	0	0	1268165	256	West Los Angeles							Above Moderate
LOS ANGELES	2317 S BEVERWIL DR	90034	4309002903	Low Residential		R1V2-O	0	1 unit per lot	1.086181417	Miscellaneous - Government Owned Property	YES - Current	YES - City-Owned	Available	Not Used in Prior Housing Element	0	0	0.324713564	0.324713564	0	0	0	1268165	253	West Los Angeles							Above Moderate
LOS ANGELES			4309002903	Low Residential		R1V2-O	0	1 unit per lot	0.001928038	Miscellaneous - Government Owned Property	YES - Current	YES - City-Owned	Available	Not Used in Prior Housing Element	0	0	0.324713564	0.324713564	0	0	0	1268165	176	West Los Angeles							Above Moderate
LOS ANGELES			4309002903	Low Residential		R1V2-O	0	1 unit per lot	0.004431294	Miscellaneous - Government Owned Property	YES - Current	YES - City-Owned	Available	Not Used in Prior Housing Element	0	0	0.324713564	0.324713564	0	0	0	1268165	246	West Los Angeles							Above Moderate
LOS ANGELES			4309002903	Low Residential		R1V2-O	0	1 unit per lot	0.007733714	Miscellaneous - Government Owned Property	YES - Current	YES - City-Owned	Available	Not Used in Prior Housing Element	0	0	0.324713564	0.324713564	0	0	0	1268165	1394	West Los Angeles							Above Moderate
LOS ANGELES			4309002903	Low Residential		R1V2-O	0	1 unit per lot	0.078393367	Miscellaneous - Government Owned Property	YES - Current	YES - City-Owned	Available	Not Used in Prior Housing Element	0	0	0.324713564	0.324713564	0	0	0	1268165	182	West Los Angeles							Above Moderate
LOS ANGELES			4309003901	Low Residential		R1V2-O	0	1 unit per lot	0.022044623	Miscellaneous - Government Owned Property	YES - Current	YES - City-Owned	Available	Not Used in Prior Housing Element	0	0	0.002094045	0.002094045	0	0	0	1268165	122	West Los Angeles							Above Moderate
LOS ANGELES			4309003901	Low Residential		R1V2-O	0	1 unit per lot	0.039780893	Miscellaneous - Government Owned Property	YES - Current	YES - City-Owned	Available	Not Used in Prior Housing Element	0	0	0.002094045	0.002094045	0	0	0	1268165	1391	West Los Angeles							Above Moderate
LOS ANGELES			4309003902	Low Residential		R1V2-O	0	1 unit per lot	0.000691541	Miscellaneous - Government Owned Property	YES - Current	YES - City-Owned	Available	Not Used in Prior Housing Element	0	0	0.002094045	0.002094045	0	0	0	1268165	1401	West Los Angeles							Above Moderate
LOS ANGELES	2319 S DUXBURY CIR	90034	4309008025	Low Residential		R1V2-O	0	1 unit per lot	0.298294917	Residential - Single Family Residence - Pool	YES - Current	NO - Privately-Owned	Available	Not Used in Prior Housing Element	0	0	0.014148425	0.014148425	0	0	0	1268165	518	West Los Angeles							Above Moderate
LOS ANGELES	2145 S DUXBURY CIR	90034	4309009024	Low Residential		R1V2-O	0	1 unit per lot	0.778690597	Residential - Single Family Residence - Pool and Misc.	YES - Current	NO - Privately-Owned	Available	Not Used in Prior Housing Element	0	0	0.014148425	0.014148425	0	0	0	1268165	127	West Los Angeles							Above Moderate
LOS ANGELES			4309009033	Low Residential		R1V2-O	0	1 unit per lot	0.020667761	Residential - Single Family Residence - Vacant Land	YES - Current	NO - Privately-Owned	Available	Not Used in Prior Housing Element	0	0	0.113732803	0.113732803	0	0	0	1268165	49	West Los Angeles							Above Moderate
LOS ANGELES			4309009034	Low Residential		R1V2-O	0	1 unit per lot	0.020232474	Residential - Single Family Residence - Vacant Land	YES - Current	NO - Privately-Owned	Available	Not Used in Prior Housing Element	0	0	0.113732803	0.113732803	0	0	0	1268165	38	West Los Angeles							Above Moderate
LOS ANGELES			4309010023	Low Residential		R1V2-O	0	1 unit per lot	0.019173452	Residential - Single Family Residence - Vacant Land	YES - Current	NO - Privately-Owned	Available	Not Used in Prior Housing Element	0	0	0.113732803	0.113732803	0	0	0	1268165	1200	West Los Angeles							Above Moderate
LOS ANGELES			4309010024	Low Residential		R1V2-O	0	1 unit per lot	0.020513415	Residential - Single Family Residence - Vacant Land	YES - Current	NO - Privately-Owned	Available	Not Used in Prior Housing Element	0	0	0.113732803	0.113732803	0	0	0	1298165	973	West Los Angeles							Above Moderate
LOS ANGELES	9551 W SAWYER ST	90035	4309011037	Low Residential		R1V2-O	0	1 unit per lot	0.26356224	Residential - Single Family Residence - Pool and Misc.	YES - Current	NO - Privately-Owned	Available	Not Used in Prior Housing Element	0	0	0.014951876	0.014951876	0	0	0	1298165	945	West Los Angeles							Above Moderate
LOS ANGELES			4309011034	Low Residential		R1V2-O	0	1 unit per lot	0.023846183	Residential - Single Family Residence - Vacant Land	YES - Current	NO - Privately-Owned	Available	Not Used in Prior Housing Element	0	0	0.113732803	0.113732803	0	0	0	1298165	948	West Los Angeles							Above Moderate
LOS ANGELES			4309011035	Low Residential		R1V2-O	0	1 unit per lot	0.026564937	Residential - Single Family Residence - Vacant Land	YES - Current	NO - Privately-Owned	Available	Not Used in Prior Housing Element	0	0	0.113732803	0.113732803	0	0	0	1298165	904	West Los Angeles							Above Moderate
LOS ANGELES			4309011037	Low Residential		R1V2-O	0	1 unit per lot	0.04940519	Residential - Single Family Residence - Vacant Land	YES - Current	NO - Privately-Owned	Available	Not Used in Prior Housing Element	0	0	0.113732803	0.113732803	0	0	0	1298165	942	West Los Angeles							Above Moderate
LOS ANGELES			4309011038	Low Residential		R1V2-O	0	1 unit per lot	0.04829731	Residential - Single Family Residence - Vacant Land	YES - Current	NO - Privately-Owned	Available	Not Used in Prior Housing Element	0	0	0.113732803	0.113732803	0	0	0	1298165	886	West Los Angeles							Above Moderate
LOS ANGELES			4309012026	Low Residential		R1V2-O	0	1 unit per lot	0.031988378	Residential - Single Family Residence - Vacant Land	YES - Current	NO - Privately-Owned	Available	Not Used in Prior Housing Element	0	0	0.113732803	0.113732803	0	0	0	1298165	962	West Los Angeles							Above Moderate
LOS ANGELES			4309012027	Low Residential		R1V2-O	0	1 unit per lot	0.024158589	Residential - Single Family Residence - Vacant Land	YES - Current	NO - Privately-Owned	Available	Not Used in Prior Housing Element	0	0	0.113732803	0.113732803	0	0	0	1268165	12	West Los Angeles							Above Moderate
LOS ANGELES	9435 W DUXBURY ROAD	90034	4309013022	Low Residential		R1V2-O	0	1 unit per lot	0.245825316	Residential - Single Family Residence - Pool	YES - Current	NO - Privately-Owned	Available	Not Used in Prior Housing Element	0	0	0.002129817	0.002129817	0	0	0	1268165	76	West Los Angeles							Above Moderate
LOS ANGELES			4309013026	Low Residential		R1V2-O	0	1 unit per lot	0.015329554	Residential - Single Family Residence - Vacant Land	YES - Current	NO - Privately-Owned	Available	Not Used in Prior Housing Element	0	0	0.113732803	0.113732803	0	0	0	1268165	40	West Los Angeles							Above Moderate
LOS ANGELES			4309013027	Low Residential		R1V2-O	0	1 unit per lot	0.015295847	Residential - Single Family Residence - Vacant Land	YES - Current	NO - Privately-Owned	Available	Not Used in Prior Housing Element	0	0	0.113732803	0.113732803	0	0	0	1268165	48	West Los Angeles							Above Moderate
LOS ANGELES	2112 S DUXBURY CIR	90034	4309014011	Low Residential		R1V2-O	0	1 unit per lot	0.188628333	Residential - Single Family Residence - Pool	YES - Current	NO - Privately-Owned	Available	Not Used in Prior Housing Element	0	0	0.002129817	0.002129817	0	0	0	1268165	142	West Los Angeles							Above Moderate
LOS ANGELES	2251 S GUTHRIE DR	90034	4309017031	Low Residential		R1V2-O	0	1 unit per lot	0.177383335	Residential - Single Family Residence - Pool and Misc.	YES - Current	NO - Privately-Owned	Available	Not Used in Prior Housing Element	0	0	0.107982898	0.107982898	0	0	0	1268165	534	West Los Angeles							Above Moderate
LOS ANGELES			4309017032	Low Residential		R1V2-O	0	1 unit per lot	0.003639147	Residential - Single Family Residence - Vacant Land	YES - Current	NO - Privately-Owned	Available	Not Used in Prior Housing Element	0	0	0.107982898	0.107982898	0	0	0	1268165	539	West Los Angeles							Above Moderate
LOS ANGELES	9411 W BEVERLYWOOD ST	90034	4309019010	Low Residential		R1V2-O	0	1 unit per lot	0.234344959	Residential - Single Family Residence - Vacant Land	YES - Current	NO - Privately-Owned	Available	Not Used in Prior Housing Element	0	0	0.107982898	0.107982898	0	0	0	1268165	810	West Los Angeles							Above Moderate
LOS ANGELES	2319 S BAGLEY AVE	90034	4309019018	Low Residential		R1V2-O	0	1 unit per lot	0.157829672	Residential - Single Family Residence - Pool	YES - Current	NO - Privately-Owned	Available	Not Used in Prior Housing Element	0	0	0.002129817	0.002129817	0	0	0	1268169	800	West Los Angeles							Above Moderate
LOS ANGELES	2303 S BAGLEY AVE	90034	4309019021	Low Residential		R1V2-O	0	1 unit per lot	0.170991274	Residential - Single Family Residence - Pool	YES - Current	NO - Privately-Owned	Available	Not Used in Prior Housing Element	0	0	0.107982898	0.107982898	0	0	0	1268169	711	West Los Angeles							Above Moderate
LOS ANGELES	2726 S CASTLE HEIGHTS PL	90034	4309023015	Low Residential		R1V2	0	1 unit per lot	0.252264337	Residential - Single Family Residence - Pool and Misc.	YES - Current	NO - Privately-Owned	Available	Not Used in Prior Housing Element	0	0	0.107982898	0.107982898	0	0	0	1268165	1011	West Los Angeles							Above Moderate
LOS ANGELES	9820 W ALTMAN AVE	90034	4311001014	Low Residential		R1V2	0	1 unit per lot	0.164144923	Residential - Single Family Residence - Vacant Land	YES - Current	NO - Privately-Owned	Available	Not Used in Prior Housing Element	0	0	0.17591964	0.17591964	0	0	0	1238165	176	West Los Angeles							Above Moderate
LOS ANGELES	3280 S PROVON LANE	90034	4311003012	Medium Residential		R3-1	0	54	0.173419862	Residential - Five or More Units or Apartments (Any Combination) - 4 Stories or Less	YES - Current	NO - Privately-Owned	Available	Not Used in Prior Housing Element	0	0	0.168710732	0.168710732	10	0	0	1238165	881	West Los Angeles					Yes		Above Moderate
LOS ANGELES	9815 W NATIONAL BLVD	90034	4311003022	Neighborhood Commercial		C2-1	0	108	0.078322516	Commercial - Service Station - Full Service - No Additional Services	YES - Current	NO - Privately-Owned	Available	Not Used in Prior Housing Element	0.078371879	0	0	0.078371879	4	0	0	1238165	902	West Los Angeles							Lower
LOS ANGELES			4311003022	Neighborhood Commercial		C2-1	0	108	0.085112404	Commercial - Service Station - Full Service - No Additional Services	YES - Current	NO - Privately-Owned	Available	Not Used in Prior Housing Element	0.082797915	0	0	0.082797915	4	0	0	1238165	890	West Los Angeles							Lower
LOS ANGELES	3279 S PROVON LANE	90034	4311004013	Medium Residential		R3-1	0	54	0.129547505	Residential - Five or More Units or Apartments (Any Combination) - 4 Stories or Less	YES - Current	NO - Privately-Owned	Available	Not Used in Prior Housing Element	0	0	0.14699176	0.14699176	10	0	0	1238165	874	West Los Angeles					Yes		Above Moderate
LOS ANGELES			4311004013	Medium Residential		R3-1	0	54	0.134174955	Residential - Five or More Units or Apartments (Any Combination) - 4 Stories or Less	YES - Current	NO - Privately-Owned	Available	Not Used in Prior Housing Element	0.219719952	0	0	0.219719952	10	0	0	1238165	926	West Los Angeles							Lower
LOS ANGELES	3264 S SHELBY DR	90034	4311004026	Low Residential		R1V2	0	1 unit per lot	0.185032839	Residential - Single Family Residence	YES - Current	NO - Privately-Owned	Available	Not Used in Prior Housing Element	0	0	0.175693417	0.175693417	0	0	0	1238165	742	West Los Angeles							Above Moderate
LOS ANGELES	3317 S CASTLE HEIGHTS AVE	90034	4311005005	Neighborhood Commercial		MU(EC)	0		0.172180844	Residential - Five or More Units or Apartments (Any Combination) - 4 Stories or Less	YES - Current	NO - Privately-Owned	Available	Not Used in Prior Housing Element	0	0	0.130443323	0.130443323	8	0	0	1238165	1030	West Los Angeles					Yes		Above Moderate
LOS ANGELES	3341 S CASTLE HEIGHTS AVE	90034	4311005007	Neighborhood Commercial		MU(EC)	0		0.172180488	Commercial - Parking Lot (Commercial Use Property) - Lots - Patron or Employee - One Story	YES - Current	NO - Privately-Owned	Available	Used in Prior Housing Element - Non-Vacant	0.011570298	0	0	0.011570298	0	0	0	1238165	1131	West Los Angeles							Lower
LOS ANGELES			4311005007	Neighborhood Commercial		MU(EC)	0		0.086089793	Commercial - Parking Lot (Commercial Use Property) - Lots - Patron or Employee - One Story	YES - Current	NO - Privately-Owned	Available	Used in Prior Housing Element - Non-Vacant	0.006617779	0	0	0.006617779	0	0	0	1238165	1154	West Los Angeles							Lower
LOS ANGELES			4311005007	Neighborhood Commercial		MU(EC)	0		0.086090866	Commercial - Parking Lot (Commercial Use Property) - Lots - Patron or Employee - One Story	YES - Current	NO - Privately-Owned	Available	Used in Prior Housing Element - Non-Vacant	0.006617779	0	0	0.006617779	0	0	0	1238165	1161	West Los Angeles							Lower
LOS ANGELES			4311005007	Neighborhood Commercial		MU(EC)	0		0.172180718	Commercial - Parking Lot (Commercial Use Property) - Lots - Patron or Employee - One Story	YES - Current	NO - Privately-Owned	Available	Used in Prior Housing Element - Non-Vacant	0.011570298	0	0	0.011570298	0	0	0	1238165	1175	West Los Angeles							Lower
LOS ANGELES	9930 W NATIONAL BLVD	90034	4311005013	Neighborhood Commercial		MU(EC)	0		0.28563316	Commercial - Service Station - Full Service - Lift	YES - Current	NO - Privately-Owned	Available	Not Used in Prior Housing Element	0.15078427	0	0	0.15078427	0	0	0	1238165	1108	West Los Angeles							Lower
LOS ANGELES			4311005013	Neighborhood Commercial		MU(EC)	0		0.010680576	Commercial - Service Station - Full Service - Lift	YES - Current	NO - Privately-Owned	Available	Not Used in Prior Housing Element	0	0	0.048141149	0.048141149	0	0	0	1238165	1559	West Los Angeles							Above Moderate
LOS ANGELES	9840 W NATIONAL BLVD	90034	4311005014	Neighborhood Commercial		MU(EC)	0		2.964337416	Commercial - Shopping Center (Neighborhood, Community) - One Story	YES - Current	NO - Privately-Owned	Available	Not Used in Prior Housing Element	0.018210255	0	0	0.018210255	11	0	0	1238165	967	West Los Angeles							Lower
LOS ANGELES			4311005014	Neighborhood Commercial		MU(EC)	0		0.172180484	Commercial - Shopping Center (Neighborhood, Community) - One Story	YES - Current	NO - Privately-Owned	Available	Not Used in Prior Housing Element	0.131228131	0	0	0.131228131	11	0	0	1238165	1191	West Los Angeles							Lower
LOS ANGELES	9710 W NATIONAL BLVD	90034	4311006001	Medium Residential		R3-1	0	54	0.074626452	Residential - Double, Duplex, or Two Units - 4 Stories or Less	YES - Current	NO - Privately-Owned	Available	Not Used in Prior Housing Element	0	0	0.264625174	0.264625174	2	0	0	1238165	962	West Los Angeles					Yes		Above Moderate
LOS ANGELES	9708 W NATIONAL BLVD	90034	4311006002	Medium Residential		R3-1	0	54	0.057404847	Residential - Single Family Residence	YES - Current	NO - Privately-Owned	Available	Not Used in Prior Housing Element	0	0	0.206694984	0.206694984	1	3*	3*	1238165	964	West Los Angeles							Above Moderate
LOS ANGELES			4311006003	Medium Residential		R3-1	0	54	0.057404127	Residential - Three Units (Any Combination) - 4 Stories or Less	YES - Current	NO - Privately-Owned	Available	Not Used in Prior Housing Element	0	0	0.028597945	0.028597945	3	3*	3*	1238165	965	West Los Angeles							Above Moderate
LOS ANGELES	3308 S CASTLE HEIGHTS AVE	90034	4311006015	High Medium Residential		R4-1VL	0	108	0.173449741	Residential - Five or More Units or Apartments (Any Combination) - 4 Stories or Less	YES - Current	NO - Privately-Owned	Available	Not Used in Prior Housing Element	0	0	0.349232456	0.349232456	12	0	0	1238165	1023	West Los Angeles					Yes		Above Moderate
LOS ANGELES	3259 S BEVERLY DR	90034	4311007012	Medium Residential		R3-1	0	54	0.089510368	Residential - Three Units (Any Combination) - 4 Stories or Less	YES - Current	NO - Privately-Owned	Available	Not Used in Prior Housing Element	0	0	0.090170576	0.090170576	3	0	0	1238165	907	West Los Angeles					Yes		Above Moderate
LOS ANGELES	9703 W NATIONAL BLVD	90034	4311007013	Medium Residential		R3-1	0	54	0.057393278	Residential - Double, Duplex, or Two Units - 4 Stories or Less	YES - Current	NO - Privately-Owned	Available	Not Used in Prior Housing Element	0	0	0.017784613	0.017784613	2	3*	3*	1238165	906	West Los Angeles					Yes		Above Moderate
LOS ANGELES	9705 W NATIONAL BLVD	90034	4311007014	Medium Residential		R3-1	0	54	0.057396133	Residential - Double, Duplex, or Two Units - 4 Stories or Less	YES - Current	NO - Privately-Owned	Available	Not Used in Prior Housing Element	0	0	0.043203798	0.043203798	2	3*	3*	1238165	905	West Los Angeles					Yes		Above Moderate
LOS ANGELES	9707 W NATIONAL BLVD	90034	4311007015	Medium Residential		R3-1	0	54	0.036734527	Residential - Single Family Residence	YES - Current	NO - Privately-Owned	Available	Not Used in Prior Housing Element	0	0	0.012564565	0.012564565	1	1*	1*	1238165	904	West Los Angeles							Above Moderate
LOS ANGELES			4311008024	Low Residential		R1V2	0	1 unit per lot	0.017319873	Residential - Single Family Residence - Vacant Land	YES - Current	NO - Privately-Owned	Available	Not Used in Prior Housing Element	0	0	0.107982898	0.107982898	0	0	0	1238165	413	West Los Angeles							Above Moderate
LOS ANGELES			4311008024	Low Residential		R1V2	0	1 unit per lot	0.033074122	Residential - Single Family Residence - Vacant Land	YES - Current	NO - Privately-Owned	Available	Not Used in Prior Housing Element	0	0	0.107982898	0.107982898	0	0	0	1238165	409	West Los Angeles							Above Moderate
LOS ANGELES	9501 W NATIONAL BLVD	90034	4311013016	Medium Residential		R3-1	0	54	0.094123916	Residential - Four Units (Any Combination) - 4 Stories or Less	YES - Current	NO - Privately-Owned	Available	Not Used in Prior Housing Element	0	0	0.044132222	0.044132222	4	0	0	1238165	925	West Los Angeles					Yes		Above Moderate
LOS ANGELES	9503 W NATIONAL BLVD	90034	4311013017	Medium Residential		R3-1	0	54	0.057393851	Residential - Double, Duplex, or Two Units - 4 Stories or Less	YES - Current	NO - Privately-Owned	Available	Not Used in Prior Housing Element	0	0	0.270694423	0.270694423	2	3*	3*	1238165	924	West Los Angeles					Yes		Above Moderate
LOS ANGELES	9505 W NATIONAL BLVD	90034	4311013018	Medium Residential		R3-1	0	54	0.057391896	Residential - Single Family Residence	YES - Current	NO - Privately-Owned	Available	Not Used in Prior Housing Element	0	0	0.008099945	0.008099945	1	3*	3*	1238165	923	West Los Angeles							Above Moderate
LOS ANGELES	9507 W NATIONAL BLVD	90034	4311013019	Medium Residential		R3-1	0	54	0.057394044	Residential - Single Family Residence	YES - Current	NO - Privately-Owned	Available	Not Used in Prior Housing Element	0	0	0.202819371	0.202819371	1	3*	3*	1238165	922	West Los Angeles							Above Moderate
LOS ANGELES	9511 W NATIONAL BLVD	90034	4311013020	Medium Residential		R3-1	0	54	0.057393236	Residential - Single Family Residence	YES - Current	NO - Privately-Owned	Available	Not Used in Prior Housing Element	0	0	0.202819371	0.202819371	1	3*	3*	1238165	921	West Los Angeles							Above Moderate
LOS ANGELES	3222 S BEVERLY DR	90034	4311014006	Low Residential		R1V2	0	1 unit per lot	0.114818632	Residential - Single Family Residence	YES - Current	NO - Privately-Owned	Available	Not Used in Prior Housing Element	0	0	0.107756674	0.107756674	0	0	0	1238165	759	West Los Angeles							Above Moderate
LOS ANGELES	9605 W NATIONAL BLVD	90034	4311014021	Medium Residential		R3-1	0	54	0.057391745	Residential - Single Family Residence	YES - Current	NO - Privately-Owned	Available	Not Used in Prior Housing Element	0	0	0.07884959	0.07884959	2	3*	3*	1238165	915	West Los Angeles							Above Moderate
LOS ANGELES	9613 W NATIONAL BLVD	90034	4311014024	Medium Residential		R3-1	0	54	0.057393379	Residential - Double, Duplex, or Two Units - 4 Stories or Less	YES - Current	NO - Privately-Owned	Available	Not Used in Prior Housing Element	0	0	0.296808076	0.296808076	2	3*	3*	1238165	911	West Los Angeles					Yes		Above Moderate
LOS ANGELES	9615 W NATIONAL BLVD	90034	4311014024	Medium Residential		R3-1	0	54	0.057392465	Residential - Double, Duplex, or Two Units - 4 Stories or Less	YES - Current	NO - Privately-Owned	Available	Not Used in Prior Housing Element	0	0	0.296808076	0.296808076	2	3*	3*	1238165	910	West Los Angeles					Yes		Above Moderate
LOS ANGELES	9619 W NATIONAL BLVD	90034	4311014025	Medium Residential		R3-1	0	54	0.043709634	Residential - Single Family Residence	YES - Current	NO - Privately-Owned	Available	Not Used in Prior Housing Element	0	0	0.012300652	0.012300652	1	2*	2*	1238165	909	West Los Angeles							Above Moderate
LOS ANGELES	3308 S BEVERLY DR	90034	4311015001	Medium Residential		R3-1	0	54	0.094123985	Residential - Four Units (Any Combination) - 4 Stories or Less	YES - Current	NO - Privately-Owned	Available	Not Used in Prior Housing Element	0	0	0.083569016	0.083569016	4	0	0	1238165	968	West Los Angeles					Yes		Above Moderate
LOS ANGELES	9618 W NATIONAL BLVD	90034	4311015002	Medium Residential		R3-1	0	54	0.057394085	Residential - Single Family Residence	YES - Current	NO - Privately-Owned	Available	Not Used in Prior Housing Element	0	0	0.202819371	0.202819371	1	3*	3*	1238165	969	West Los Angeles							Above Moderate
LOS ANGELES	9616 W NATIONAL BLVD	90034	4311015003	Medium Residential		R3-1	0	54	0.057392096	Residential - Double, Duplex, or Two Units - 4 Stories or Less	YES - Current	NO - Privately-Owned	Available	Not Used in Prior Housing Element	0	0	0.270694423	0.270694423	2	3*	3*	1238165	970	West Los Angeles					Yes		Above Moderate
LOS ANGELES	9612 W NATIONAL BLVD	90034	4311015004	Medium Residential		R3-1	0	54	0.057393365	Residential - Double, Duplex, or Two Units - 4 Stories or Less	YES - Current	NO - Privately-Owned	Available	Not Used in Prior Housing Element	0	0	0.270694423	0.270694423	2	3*	3*	1238165	971	West Los Angeles					Yes		Above Moderate
LOS ANGELES	9610 W NATIONAL BLVD	90034	4311015005	Medium Residential		R3-1	0	54	0.057393172	Residential - Single Family Residence	YES - Current	NO - Privately-Owned	Available	Not Used in Prior Housing Element	0	0	0.202819371	0.202819371	1	3*	3*	1238165	972	West Los Angeles							Above Moderate
LOS ANGELES	9608 W NATIONAL BLVD	90034	4311015006	Medium Residential		R3-1	0	54	0.057393172	Residential - Double, Duplex, or Two Units - 4 Stories or Less	YES - Current	NO - Privately-Owned	Available	Not Used in Prior Housing Element	0	0	0.270694423	0.270694423	2	3*	3*	1238165	973	West Los Angeles					Yes		Above Moderate
LOS ANGELES	3311 S CARDIFF AVE	90034	4311015007	Medium Residential		R3-1	0	54	0.057393172	Residential - Double, Duplex, or Two Units - 4 Stories or Less	YES - Current	NO - Privately-Owned	Available	Not Used in Prior Housing Element	0	0	0.270694423	0.270694423	2	3*	3*	1238165	974	West Los Angeles					Yes		Above Moderate
LOS ANGELES	3303 S CARDIFF AVE	90034	4311015008	Medium Residential		R3-1	0	54	0.043729869	Residential - Single Family Residence	YES - Current	NO - Privately-Owned	Available	Not Used in Prior Housing Element	0	0	0.200709361	0.200709361	1	2*	2*	1238165	975	West Los Angeles							Above Moderate
LOS ANGELES	9502 S NATIONAL BLVD	90034	4311016001	Medium Residential		R3-1	0	54	0.028476591	Residential - Single Family Residence	YES - Current	NO - Privately-Owned	Available	Not Used in Prior Housing Element	0	0	0.114220846	0.114220846	1	1*	1*	1238165	986	West Los Angeles							Above Moderate
LOS ANGELES			4311016001	Medium Residential		R3-1	0	54	0.030685067	Residential - Single Family Residence	YES - Current	NO - Privately-Owned	Available	Not Used in Prior Housing Element	0	0	0.114220846	0.114220846	1	1*	1*	1238165	985	West Los Angeles							Above Moderate
LOS ANGELES	9508 W NATIONAL BLVD	90034	4311016003	Medium Residential		R3-1	0	54	0.058564699	Residential - Three Units (Any Combination) - 4 Stories or Less	YES - Current	NO - Privately-Owned	Available	Not Used in Prior Housing Element	0	0	0.283480382	0.283480382	3	3*	3*	1238165	983	West Los Angeles					Yes		Above Moderate
LOS ANGELES	9510 W NATIONAL BLVD	90034	4311016003	Medium Residential		R3-1

LOS ANGELES	3131 S BAGLEY AVE	90034	4311018002	Medium Residential		R3-1	0	54	0.183657541	Residential - Five or More Units or Apartments (Any Combination) - 4 Stories or Less	YES - Current	NO - Privately-Owned	Available	Not Used in Prior Housing Element	0	0	0.12408433	0.12408433	8	0	0	1238165	737	West Los Angeles		Yes	Above Moderate
LOS ANGELES	3133 S BAGLEY AVE	90034	4311018003	Medium Residential		R3-1	0	54	0.183657803	Residential - Five or More Units or Apartments (Any Combination) - 4 Stories or Less	YES - Current	NO - Privately-Owned	Available	Not Used in Prior Housing Element	0	0	0.12408433	0.12408433	8	0	0	1238165	1466	West Los Angeles		Yes	Above Moderate
LOS ANGELES	3207 S BAGLEY AVE	90034	4311018004	Medium Residential		R3-1	0	54	0.183657094	Residential - Five or More Units or Apartments (Any Combination) - 4 Stories or Less	YES - Current	NO - Privately-Owned	Available	Not Used in Prior Housing Element	0	0	0.045275144	0.045275144	9	0	0	1238165	776	West Los Angeles		Yes	Above Moderate
LOS ANGELES	3211 S BAGLEY AVE	90034	4311018005	Medium Residential		R3-1	0	54	0.183657833	Residential - Three Units (Any Combination) - 4 Stories or Less	YES - Current	NO - Privately-Owned	Available	Not Used in Prior Housing Element	0	0	0.630365351	0.630365351	3	0	0	1238165	799	West Los Angeles		Yes	Above Moderate
LOS ANGELES	3219 S BAGLEY AVE	90034	4311018006	Medium Residential		R3-1	0	54	0.183658213	Residential - Five or More Units or Apartments (Any Combination) - 4 Stories or Less	YES - Current	NO - Privately-Owned	Available	Not Used in Prior Housing Element	0	0	0.13789341	0.13789341	7	0	0	1238165	821	West Los Angeles		Yes	Above Moderate
LOS ANGELES			4311018008	Medium Residential		R3-1	0	54	0.173262637		YES - Current	NO - Privately-Owned	Available	Not Used in Prior Housing Element	2.929180539	0	0	2.929180539	0	0	0	1238165	878	West Los Angeles			Lower
LOS ANGELES	9415 W NATIONAL BLVD	90034	4311018010	Medium Residential		R3-1	0	54	0.178826979	Residential - Double, Duplex, or Two Units - 4 Stories or Less	YES - Current	NO - Privately-Owned	Available	Used in Prior Housing Element - Non-Vacant	0	0	0.697407991	0.697407991	2	0	0	1238165	876	West Los Angeles		Yes	Above Moderate
LOS ANGELES	9421 W NATIONAL BLVD	90034	4311018020	Medium Residential		R3-1	0	54	0.094193461	Residential - Double, Duplex, or Two Units - 4 Stories or Less	YES - Current	NO - Privately-Owned	Available	Not Used in Prior Housing Element	0	0	0.355295384	0.355295384	2	0	0	1238165	930	West Los Angeles		Yes	Above Moderate
LOS ANGELES	3223 S BAGLEY AVE	90034	4311018027	Medium Residential		R3-1	0	54	0.300480946	Residential - Five or More Units or Apartments (Any Combination) - 4 Stories or Less	YES - Current	NO - Privately-Owned	Available	Not Used in Prior Housing Element	4.237819624	0	0	4.237819624	0	0	0	1238165	840	West Los Angeles			Lower
LOS ANGELES	3125 S BAGLEY AVE	90034	4311018028	Medium Residential		R3-1	0	54	0.175622156	Residential - Five or More Units or Apartments (Any Combination) - 4 Stories or Less	YES - Current	NO - Privately-Owned	Available	Not Used in Prior Housing Element	0.074113978	0	0	0.074113978	10	0	0	1238165	715	West Los Angeles			Lower
LOS ANGELES	3107 S BAGLEY AVE	90034	4311019012	Medium Residential		R3-1	0	54	0.183657201	Residential - Five or More Units or Apartments (Any Combination) - 4 Stories or Less	YES - Current	NO - Privately-Owned	Available	Not Used in Prior Housing Element	0	0	0.067568606	0.067568606	13	0	0	1238165	636	West Los Angeles		Yes	Above Moderate
LOS ANGELES	3115 S BAGLEY AVE	90034	4311019013	Medium Residential		R3-1	0	54	0.183657833	Residential - Five or More Units or Apartments (Any Combination) - 4 Stories or Less	YES - Current	NO - Privately-Owned	Available	Not Used in Prior Housing Element	0	0	0.091942968	0.091942968	12	0	0	1238165	655	West Los Angeles		Yes	Above Moderate
LOS ANGELES	3121 S BAGLEY AVE	90034	4311019015	Medium Residential		R3-1	0	54	0.183657726	Residential - Five or More Units or Apartments (Any Combination) - 4 Stories or Less	YES - Current	NO - Privately-Owned	Available	Not Used in Prior Housing Element	0	0	0.112879593	0.112879593	8	0	0	1238165	694	West Los Angeles		Yes	Above Moderate
LOS ANGELES	3101 S CANFIELD AVE	90034	4311022021	Medium Residential		R3-1	0	54	0.183656788	Residential - Five or More Units or Apartments (Any Combination) - 4 Stories or Less	YES - Current	NO - Privately-Owned	Available	Not Used in Prior Housing Element	0	0	0.12408433	0.12408433	8	0	0	1238165	665	West Los Angeles		Yes	Above Moderate
LOS ANGELES	3109 S CANFIELD AVE	90034	4311022022	Medium Residential		R3-1	0	54	0.183658534	Residential - Five or More Units or Apartments (Any Combination) - 4 Stories or Less	YES - Current	NO - Privately-Owned	Available	Not Used in Prior Housing Element	0	0	0.12408433	0.12408433	8	0	0	1238165	686	West Los Angeles		Yes	Above Moderate
LOS ANGELES	3111 S CANFIELD AVE	90034	4311022023	Medium Residential		R3-1	0	54	0.183657592	Residential - Five or More Units or Apartments (Any Combination) - 4 Stories or Less	YES - Current	NO - Privately-Owned	Available	Not Used in Prior Housing Element	0	0	0.13789341	0.13789341	7	0	0	1238165	704	West Los Angeles		Yes	Above Moderate
LOS ANGELES	3116 S BAGLEY AVE	90034	4311022024	Medium Residential		R3-1	0	54	0.184054831	Residential - Five or More Units or Apartments (Any Combination) - 4 Stories or Less	YES - Current	NO - Privately-Owned	Available	Not Used in Prior Housing Element	0	0	0.139662717	0.139662717	8	0	0	1238165	702	West Los Angeles		Yes	Above Moderate
LOS ANGELES	3112 S BAGLEY AVE	90034	4311022025	Medium Residential		R3-1	0	54	0.184058364	Residential - Five or More Units or Apartments (Any Combination) - 4 Stories or Less	YES - Current	NO - Privately-Owned	Available	Not Used in Prior Housing Element	0	0	0.139662717	0.139662717	8	0	0	1238165	684	West Los Angeles		Yes	Above Moderate
LOS ANGELES	3106 S BAGLEY AVE	90034	4311022026	Medium Residential		R3-1	0	54	0.184064702	Residential - Five or More Units or Apartments (Any Combination) - 4 Stories or Less	YES - Current	NO - Privately-Owned	Available	Not Used in Prior Housing Element	0	0	0.139662717	0.139662717	8	0	0	1238165	663	West Los Angeles		Yes	Above Moderate
LOS ANGELES	3102 S BAGLEY AVE	90034	4311022028	Medium Residential		R3-1	0	54	0.176035416	Residential - Five or More Units or Apartments (Any Combination) - 4 Stories or Less	YES - Current	NO - Privately-Owned	Available	Not Used in Prior Housing Element	0.074113978	0	0	0.074113978	10	0	0	1238165	647	West Los Angeles			Lower
LOS ANGELES	3115 S CANFIELD AVE	90034	4311023001	Medium Residential		R3-1	0	54	0.183656883	Residential - Five or More Units or Apartments (Any Combination) - 4 Stories or Less	YES - Current	NO - Privately-Owned	Available	Not Used in Prior Housing Element	0	0	0.100356155	0.100356155	10	0	0	1238165	726	West Los Angeles		Yes	Above Moderate
LOS ANGELES	3121 S CANFIELD AVE	90034	4311023002	Medium Residential		R3-1	0	54	0.183657855	Residential - Five or More Units or Apartments (Any Combination) - 4 Stories or Less	YES - Current	NO - Privately-Owned	Available	Not Used in Prior Housing Element	0	0	0.142311484	0.142311484	9	0	0	1238165	747	West Los Angeles		Yes	Above Moderate
LOS ANGELES	3125 S CANFIELD AVE	90034	4311023003	Medium Residential		R3-1	0	54	0.183657987	Residential - Five or More Units or Apartments (Any Combination) - 4 Stories or Less	YES - Current	NO - Privately-Owned	Available	Not Used in Prior Housing Element	0.074113978	0	0	0.074113978	10	0	0	1238165	769	West Los Angeles			Lower
LOS ANGELES	3145 S CANFIELD AVE	90034	4311023006	Medium Residential		R3-1	0	54	0.279615968	Residential - Five or More Units or Apartments (Any Combination) - 4 Stories or Less - Pool	YES - Current	NO - Privately-Owned	Available	Not Used in Prior Housing Element	0	0	0.181067631	0.181067631	23	0	0	1238165	846	West Los Angeles		Yes	Above Moderate
LOS ANGELES	3151 S CANFIELD AVE	90034	4311023007	Medium Residential		R3-1	0	54	0.098623658	Residential - Double, Duplex, or Two Units - 4 Stories or Less	YES - Current	NO - Privately-Owned	Available	Not Used in Prior Housing Element	0	0	0.391213894	0.391213894	2	0	0	1238165	886	West Los Angeles		Yes	Above Moderate
LOS ANGELES	9303 W NATIONAL BLVD	90034	4311023008	Medium Residential		R3-1	0	54	0.132669191	Residential - Three Units (Any Combination) - 4 Stories or Less	YES - Current	NO - Privately-Owned	Available	Not Used in Prior Housing Element	0	0	0.468869451	0.468869451	3	0	0	1238165	933	West Los Angeles		Yes	Above Moderate
LOS ANGELES	9309 W NATIONAL BLVD	90034	4311023009	Medium Residential		R3-1	0	54	0.160699933	Residential - Five or More Units or Apartments (Any Combination) - 4 Stories or Less	YES - Current	NO - Privately-Owned	Available	Not Used in Prior Housing Element	0	0	0.114941787	0.114941787	7	0	0	1238165	885	West Los Angeles		Yes	Above Moderate
LOS ANGELES	9337 W NATIONAL BLVD	90034	4311023011	Medium Residential		R3-1	0	54	0.157257483	Residential - Five or More Units or Apartments (Any Combination) - 4 Stories or Less	YES - Current	NO - Privately-Owned	Available	Not Used in Prior Housing Element	0	0	0.114941787	0.114941787	7	0	0	1238165	882	West Los Angeles		Yes	Above Moderate
LOS ANGELES	3240 S BAGLEY AVE	90034	4311023012	Medium Residential		R3-1	0	54	0.20127929	Residential - Five or More Units or Apartments (Any Combination) - 4 Stories or Less	YES - Current	NO - Privately-Owned	Available	Not Used in Prior Housing Element	0	0	0.109350602	0.109350602	11	0	0	1238165	880	West Los Angeles		Yes	Above Moderate
LOS ANGELES	3222 S BAGLEY AVE	90034	4311023013	Medium Residential		R3-1	0	54	0.246824596	Residential - Five or More Units or Apartments (Any Combination) - 4 Stories or Less	YES - Current	NO - Privately-Owned	Available	Not Used in Prior Housing Element	0	0	0.643363559	0.643363559	7	0	0	1238165	851	West Los Angeles		Yes	Above Moderate
LOS ANGELES	3212 S BAGLEY AVE	90034	4311023014	Medium Residential		R3-1	0	54	0.18402466	Residential - Five or More Units or Apartments (Any Combination) - 4 Stories or Less	YES - Current	NO - Privately-Owned	Available	Not Used in Prior Housing Element	0	0	0.139662717	0.139662717	8	0	0	1238165	830	West Los Angeles		Yes	Above Moderate
LOS ANGELES	3206 S BAGLEY AVE	90034	4311023015	Medium Residential		R3-1	0	54	0.184029053	Residential - Five or More Units or Apartments (Any Combination) - 4 Stories or Less	YES - Current	NO - Privately-Owned	Available	Not Used in Prior Housing Element	0	0	0.051645552	0.051645552	9	0	0	1238165	806	West Los Angeles		Yes	Above Moderate
LOS ANGELES	3200 S BAGLEY AVE	90034	4311023016	Medium Residential		R3-1	0	54	0.18403391	Residential - Five or More Units or Apartments (Any Combination) - 4 Stories or Less	YES - Current	NO - Privately-Owned	Available	Not Used in Prior Housing Element	0	0	0.146931557	0.146931557	10	0	0	1238165	786	West Los Angeles		Yes	Above Moderate
LOS ANGELES	3120 S BAGLEY AVE	90034	4311023019	Medium Residential		R3-1	0	54	0.184050075	Residential - Five or More Units or Apartments (Any Combination) - 4 Stories or Less	YES - Current	NO - Privately-Owned	Available	Not Used in Prior Housing Element	0	0	0.139662717	0.139662717	8	0	0	1238165	723	West Los Angeles		Yes	Above Moderate
LOS ANGELES	3352 S BAGLEY AVE	90034	4311024003	Medium Residential		R3-1	0	54	0.183953326	Residential - Five or More Units or Apartments (Any Combination) - 4 Stories or Less	YES - Current	NO - Privately-Owned	Available	Not Used in Prior Housing Element	0	0	0.12687149	0.12687149	9	0	0	1238165	1221	West Los Angeles		Yes	Above Moderate
LOS ANGELES	3344 S BAGLEY AVE	90034	4311024004	Medium Residential		R3-1	0	54	0.183955595	Residential - Five or More Units or Apartments (Any Combination) - 4 Stories or Less	YES - Current	NO - Privately-Owned	Available	Not Used in Prior Housing Element	0	0	0.139662717	0.139662717	8	0	0	1238165	1199	West Los Angeles		Yes	Above Moderate
LOS ANGELES	3340 S BAGLEY AVE	90034	4311024005	Medium Residential		R3-1	0	54	0.183956268	Residential - Five or More Units or Apartments (Any Combination) - 4 Stories or Less	YES - Current	NO - Privately-Owned	Available	Not Used in Prior Housing Element	0	0	0.139662717	0.139662717	8	0	0	1238165	1180	West Los Angeles		Yes	Above Moderate
LOS ANGELES	3332 S BAGLEY AVE	90034	4311024007	Medium Residential		R3-1	0	54	0.183961159	Residential - Five or More Units or Apartments (Any Combination) - 4 Stories or Less	YES - Current	NO - Privately-Owned	Available	Not Used in Prior Housing Element	0	0	0.153696585	0.153696585	7	0	0	1238165	1139	West Los Angeles		Yes	Above Moderate
LOS ANGELES	3326 S BAGLEY AVE	90034	4311024008	Medium Residential		R3-1	0	54	0.183963435	Residential - Five or More Units or Apartments (Any Combination) - 4 Stories or Less	YES - Current	NO - Privately-Owned	Available	Not Used in Prior Housing Element	0	0	0.169092384	0.169092384	6	0	0	1238165	1114	West Los Angeles		Yes	Above Moderate
LOS ANGELES	3322 S BAGLEY AVE	90034	4311024009	Medium Residential		R3-1	0	54	0.183966413	Residential - Five or More Units or Apartments (Any Combination) - 4 Stories or Less	YES - Current	NO - Privately-Owned	Available	Not Used in Prior Housing Element	0	0	0.12687149	0.12687149	9	0	0	1238165	1091	West Los Angeles		Yes	Above Moderate
LOS ANGELES	3314 S BAGLEY AVE	90034	4311024010	Medium Residential		R3-1	0	54	0.277395604	Residential - Five or More Units or Apartments (Any Combination) - 4 Stories or Less	YES - Current	NO - Privately-Owned	Available	Not Used in Prior Housing Element	0	0	0.699130875	0.699130875	8	0	0	1238165	1067	West Los Angeles		Yes	Above Moderate
LOS ANGELES	9338 W NATIONAL BLVD	90034	4311024012	Medium Residential		R3-1	0	54	0.157257033	Residential - Five or More Units or Apartments (Any Combination) - 4 Stories or Less	YES - Current	NO - Privately-Owned	Available	Not Used in Prior Housing Element	0	0	0.102199785	0.102199785	8	0	0	1238165	1001	West Los Angeles		Yes	Above Moderate
LOS ANGELES	9324 W NATIONAL BLVD	90034	4311024013	Medium Residential		R3-1	0	54	0.160699896	Residential - Three Units (Any Combination) - 4 Stories or Less	YES - Current	NO - Privately-Owned	Available	Not Used in Prior Housing Element	0	0	0.492164478	0.492164478	4	0	0	1238165	997	West Los Angeles		Yes	Above Moderate
LOS ANGELES	3321 S CANFIELD AVE	90034	4311024017	Medium Residential		R3-1	0	54	0.280207692	Residential - Five or More Units or Apartments (Any Combination) - 4 Stories or Less	YES - Current	NO - Privately-Owned	Available	Not Used in Prior Housing Element	0	0	0.176967806	0.176967806	12	0	0	1238165	1068	West Los Angeles		Yes	Above Moderate
LOS ANGELES	3335 S CANFIELD AVE	90034	4311024020	Medium Residential		R3-1	0	54	0.183657868	Residential - Five or More Units or Apartments (Any Combination) - 4 Stories or Less	YES - Current	NO - Privately-Owned	Available	Not Used in Prior Housing Element	0	0	0.111614881	0.111614881	9	0	0	1238165	1141	West Los Angeles		Yes	Above Moderate
LOS ANGELES	3355 S CANFIELD AVE	90034	4311024027	Medium Residential		R3-1	0	54	0.175735803	Residential - Five or More Units or Apartments (Any Combination) - 4 Stories or Less	YES - Current	NO - Privately-Owned	Available	Not Used in Prior Housing Element	0	0	0.139720669	0.139720669	11	0	0	1238165	1222	West Los Angeles		Yes	Above Moderate
LOS ANGELES	3358 S BAGLEY AVE	90034	4311024028	Medium Residential		R3-1	0	54	0.150319259	Residential - Three Units (Any Combination) - 4 Stories or Less	YES - Current	NO - Privately-Owned	Available	Not Used in Prior Housing Element	0	0	0.239034072	0.239034072	3	0	0	1238165	1239	West Los Angeles		Yes	Above Moderate
LOS ANGELES	9316 W NATIONAL BLVD	90034	4311024030	Medium Residential		R3-1	0	54	0.113489248	Residential - Single Family Residence	YES - Current	NO - Privately-Owned	Available	Used in Prior Housing Element - Non-Vacant	0.70669412	0	0	0.70669412	1	0	0	1238165	1003	West Los Angeles			Lower
LOS ANGELES	3336 S BAGLEY AVE	90034	4311024032	Medium Residential		R3-1	0	54	0.175924438	Residential - Five or More Units or Apartments (Any Combination) - 4 Stories or Less	YES - Current	NO - Privately-Owned	Available	Not Used in Prior Housing Element	0.075213766	0	0	0.075213766	10	0	0	1238165	1160	West Los Angeles			Lower
LOS ANGELES	3330 S CANFIELD AVE	90034	4311025007	Medium Residential		R3-1	0	54	0.183657737	Residential - Five or More Units or Apartments (Any Combination) - 4 Stories or Less	YES - Current	NO - Privately-Owned	Available	Not Used in Prior Housing Element	0	0	0.12408433	0.12408433	8	0	0	1238165	1143	West Los Angeles		Yes	Above Moderate
LOS ANGELES	3326 S CANFIELD AVE	90034	4311025008	Medium Residential		R3-1	0	54	0.183658445	Residential - Five or More Units or Apartments (Any Combination) - 4 Stories or Less	YES - Current	NO - Privately-Owned	Available	Not Used in Prior Housing Element	0	0	0.111614881	0.111614881	9	0	0	1238165	1120	West Los Angeles		Yes	Above Moderate
LOS ANGELES	3304 S CANFIELD AVE	90034	4311025011	Medium Residential		R3-1	0	54	0.111248665	Residential - Single Family Residence	YES - Current	NO - Privately-Owned	Available	Used in Prior Housing Element - Non-Vacant	0.70669412	0	0	0.70669412	1	0	0	1238165	1043	West Los Angeles			Lower
LOS ANGELES	9234 W NATIONAL BLVD	90034	4311025013	Medium Residential		R3-1	0	54	0.160700291	Residential - Four Units (Any Combination) - 4 Stories or Less	YES - Current	NO - Privately-Owned	Available	Not Used in Prior Housing Element	0	0	0.163088311	0.163088311	4	0	0	1238165	1005	West Los Angeles		Yes	Above Moderate
LOS ANGELES	3323 S DURANGO AVE	90034	4311025016	Medium Residential		R3-1	0	54	0.280625444	Residential - Five or More Units or Apartments (Any Combination) - 4 Stories or Less	YES - Current	NO - Privately-Owned	Available	Not Used in Prior Housing Element	0	0	0.65586887	0.65586887	9	0	0	1238165	1073	West Los Angeles		Yes	Above Moderate
LOS ANGELES	3327 S DURANGO AVE	90034	4311025017	Medium Residential		R3-1	0	54	0.183947785	Residential - Double, Duplex, or Two Units - 4 Stories or Less	YES - Current	NO - Privately-Owned	Available	Used in Prior Housing Element - Non-Vacant	0	0	0.740914106	0.740914106	2	0	0	1238165	1097	West Los Angeles		Yes	Above Moderate
LOS ANGELES	3333 S DURANGO AVE	90034	4311025018	Medium Residential		R3-1	0	54	0.183965225	Residential - Five or More Units or Apartments (Any Combination) - 4 Stories or Less	YES - Current	NO - Privately-Owned	Available	Not Used in Prior Housing Element	0	0	0.139662717	0.139662717	8	0	0	1238165	1122	West Los Angeles		Yes	Above Moderate
LOS ANGELES	3337 S DURANGO AVE	90034	4311025019	Medium Residential		R3-1	0	54	0.183984082	Residential - Five or More Units or Apartments (Any Combination) - 4 Stories or Less	YES - Current	NO - Privately-Owned	Available	Not Used in Prior Housing Element	0	0	0.115213832	0.115213832	10	0	0	1238165	1146	West Los Angeles		Yes	Above Moderate
LOS ANGELES	3318 S CANFIELD AVE	90034	4311025024	Medium Residential		R3-1	0	54	0.277151169	Residential - Five or More Units or Apartments (Any Combination) - 4 Stories or Less	YES - Current	NO - Privately-Owned	Available	Not Used in Prior Housing Element	0	0	0.159792851	0.159792851	22	0	0	1238165	1069	West Los Angeles		Yes	Above Moderate
LOS ANGELES	3346 S CANFIELD AVE	90034	4311025026	Medium Residential		R3-1	0	54	0.147769483	Residential - Five or More Units or Apartments (Any Combination) - 4 Stories or Less	YES - Current	NO - Privately-Owned	Available	Not Used in Prior Housing Element	0	0	0.04388862	0.04388862	11	0	0	1238165	1203	West Los Angeles		Yes	Above Moderate
LOS ANGELES	9240 W NATIONAL BLVD	90034	4311025051	Medium Residential		R3-1	0	54	0.116417079	Residential - Three Units (Any Combination) - 4 Stories or Less	YES - Current	NO - Privately-Owned	Available	Not Used in Prior Housing Element	0.643106848	0	0	0.643106848	0	0	0	1238165	1004	West Los Angeles			Lower
LOS ANGELES	9210 W NATIONAL BLVD	90034	4311025BRK	Medium Residential		R3-1	0	54	0.335476552	Residential - Single Family Residence - Condo Conversion	YES - Current	NO - Privately-Owned	Available	Not Used in Prior Housing Element	0	0	0.778608751	0.778608751	10	0	0	1238165	1009	West Los Angeles		Yes	Above Moderate
LOS ANGELES	3330 S DURANGO AVE	90034	4311028003	Medium Residential		R3-1	0	54	0.168219026	Residential - Five or More Units or Apartments (Any Combination) - 4 Stories or Less	YES - Current	NO - Privately-Owned	Available	Not Used in Prior Housing Element	0	0	0.117896652	0.117896652	8	0	0	1238165	1147	West Los Angeles		Yes	Above Moderate
LOS ANGELES	3326 S DURANGO AVE	90034	4311028004	Medium Residential		R3-1	0	54	0.183659041	Residential - Five or More Units or Apartments (Any Combination) - 4 Stories or Less	YES - Current	NO - Privately-Owned	Available	Not Used in Prior Housing Element	0	0	0.12408433	0.12408433	8	0	0	1238165	1123	West Los Angeles		Yes	Above Moderate
LOS ANGELES	3320 S DURANGO AVE	90034	4311028005	Medium Residential		R3-1	0	54	0.183657331	Residential - Five or More Units or Apartments (Any Combination) - 4 Stories or Less	YES - Current	NO - Privately-Owned	Available	Not Used in Prior Housing Element	0	0	0.100356155	0.100356155	10	0	0	1238165	1098	West Los Angeles		Yes	Above Moderate
LOS ANGELES	3316 S DURANGO AVE	90034	4311028006	Medium Residential		R3-1	0	54	0.277066127	Residential - Five or More Units or Apartments (Any Combination) - 4 Stories or Less	YES - Current	NO - Privately-Owned	Available	Not Used in Prior Housing Element	0	0	0.176967806	0.176967806	12	0	0	1238165	1076	West Los Angeles		Yes	Above Moderate
LOS ANGELES	3310 1/2 S DURANGO AVE	90034	4311028007	Medium Residential		R3-1	0	54	0.114373234	Residential - Single Family Residence	YES - Current	NO - Privately-Owned	Available	Used in Prior Housing Element - Non-Vacant	0	0	0.513652441	0.513652441	1	0	0	1238165	1038	West Los Angeles		Yes	Above Moderate
LOS ANGELES	3300 S DURANGO AVE	90034	4311028008	Medium Residential		R3-1	0	54	0.116927428	Residential - Three Units (Any Combination) - 4 Stories or Less	YES - Current	NO - Privately-Owned	Available	Not Used in Prior Housing Element	0	0	0.384950164	0.384950164	3	0	0	1238165	1010	West Los Angeles		Yes	Above Moderate
LOS ANGELES	9128 W NATIONAL BLVD	90034	4311028009	Medium Residential		R3-1	0	54	0.160699024	Residential - Five or More Units or Apartments (Any Combination) - 4 Stories or Less	YES - Current	NO - Privately-Owned	Available	Not Used in Prior Housing Element	0	0	0.102199785	0.102199785	8	0	0	1238165	1011	West Los Angeles		Yes	Above Moderate
LOS ANGELES	9124 W NATIONAL BLVD	90034	4311028010	Medium Residential		R3-1	0	54	0.160694327	Residential - Five or More Units or Apartments (Any Combination) - 4 Stories or Less	YES - Current	NO - Privately-Owned	Available	Not Used in Prior Housing Element	0	0	0.090824392	0.090824392	9	0	0	1238165	1012	West Los Angeles		Yes	Above Moderate
LOS ANGELES	9118 W NATIONAL BLVD	90034	4311028011	Medium Residential		R3-1	0	54	0.160689906	Residential - Five or More Units or Apartments (Any Combination) - 4 Stories or Less	YES - Current	NO - Privately-Owned	Available	Not Used in Prior Housing Element	0	0	0.129212849	0.129212849	6	0	0	1238165	1013	West Los Angeles		Yes	Above Moderate
LOS ANGELES	9114 W NATIONAL BLVD	90034	4311028012	Medium Residential		R3-1	0	54	0.16148432	Residential - Single Family Residence	YES - Current	NO - Privately-Owned	Available	Used in Prior Housing Element - Non-Vacant	0.948595762	0	0	0.948595762	1	0	0	1238169	1158	West Los Angeles			Lower
LOS ANGELES	3305 S LIVONIA AVE	90034	4311028013	Medium Residential		R3-1	0	54	0.200231749	Residential - Five or More Units or Apartments (Any Combination) - 4 Stories or Less	YES - Current	NO - Privately-Owned	Available	Not Used in Prior Housing Element	0	0	0.120462294	0.120462294	10	0	0	1238169	1159	West Los Angeles		Yes	Above Moderate
LOS ANGELES	3319 S LIVONIA AVE	90034	4311028014	Medium Residential		R3-1	0	54	0.114873656	Residential - Four Units (Any Combination) - 4 Stories or Less	YES - Current	NO - Privately-Owned	Available	Not Used in Prior Housing Element	0	0	0.332940641	0.332940641	4	0	0	1238165	1078	West Los Angeles		Yes	Above Moderate
LOS ANGELES	3321 S LIVONIA AVE	90034	4311028015	Medium Residential		R3-1	0	54	0.160662709	Residential - Double, Duplex, or Two Units - 4 Stories or Less	YES - Current	NO - Privately-Owned	Available	Used in Prior Housing Element - Non-Vacant	0	0	0.616351604	0.616351604	2	0	0	1238165	1083	West Los Angeles		Yes	Above Moderate

LOS ANGELES		4311028020	Medium Residential	R3-1	0	54	0.103178933	Commercial - Parking Lot (Commercial Use Property) - Lots - Patron or Employee - One Story	YES - Current	NO - Privately-Owned	Available	Not Used in Prior Housing Element	0.024728298	0	0	0.024728298	0	0	0	1238165	1167	West Los Angeles			Lower
LOS ANGELES		4311028020	Medium Residential	R3-1	0	54	0.034393137	Commercial - Parking Lot (Commercial Use Property) - Lots - Patron or Employee - One Story	YES - Current	NO - Privately-Owned	Available	Not Used in Prior Housing Element	0	0	0.015389511	0.015389511	0	1*	1*	1238165	1185	West Los Angeles			Above Moderate
LOS ANGELES	3312 S LIVONIA AVE	90034 4311029011	Community Commercial	MU(EC)	0		0.135189199	Commercial - Non-Auto Service and Repair Shop, Paint Shop, or Laundry - One Story	YES - Current	NO - Privately-Owned	Available	Not Used in Prior Housing Element	0.053615241	0	0	0.053615241	0	0	0	1238169	1247	West Los Angeles			Lower
LOS ANGELES		4311029011	Community Commercial	MU(EC)	0		0.006514175	Commercial - Non-Auto Service and Repair Shop, Paint Shop, or Laundry - One Story	YES - Current	NO - Privately-Owned	Available	Not Used in Prior Housing Element	0	0	0.009305318	0.009305318	0	0	0	1238169	1302	West Los Angeles			Above Moderate
LOS ANGELES		4311029011	Community Commercial	MU(EC)	0		0.045018265	Commercial - Non-Auto Service and Repair Shop, Paint Shop, or Laundry - One Story	YES - Current	NO - Privately-Owned	Available	Not Used in Prior Housing Element	0	0	0.062698275	0.062698275	0	0	0	1238169	1278	West Los Angeles			Above Moderate
LOS ANGELES	9014 W NATIONAL BLVD	90034 4311029014	Community Commercial	MU(EC)	0		0.076740061	Commercial - Auto, Recreation Equipment, Construction Equipment Sales and Service - Auto Body Repair Shop - One Story	YES - Current	NO - Privately-Owned	Available	Not Used in Prior Housing Element	0.032135562	0	0	0.032135562	0	0	0	1238169	1171	West Los Angeles			Lower
LOS ANGELES	9030 W NATIONAL BLVD	90034 4311029014	Community Commercial	MU(EC)	0		0.154577765	Commercial - Auto, Recreation Equipment, Construction Equipment Sales and Service - Auto Body Repair Shop - One Story	YES - Current	NO - Privately-Owned	Available	Not Used in Prior Housing Element	0.058412835	0	0	0.058412835	0	0	0	1238169	1166	West Los Angeles			Lower
LOS ANGELES		4311029014	Community Commercial	MU(EC)	0		0.058893435	Commercial - Auto, Recreation Equipment, Construction Equipment Sales and Service - Auto Body Repair Shop - One Story	YES - Current	NO - Privately-Owned	Available	Not Used in Prior Housing Element	0.027208544	0	0	0.027208544	0	0	0	1238169	1168	West Los Angeles			Lower
LOS ANGELES		4311029014	Community Commercial	MU(EC)	0		0.069405108	Commercial - Auto, Recreation Equipment, Construction Equipment Sales and Service - Auto Body Repair Shop - One Story	YES - Current	NO - Privately-Owned	Available	Not Used in Prior Housing Element	0.032135562	0	0	0.032135562	0	0	0	1238169	1167	West Los Angeles			Lower
LOS ANGELES		4311029014	Community Commercial	MU(EC)	0		0.086258014	Commercial - Auto, Recreation Equipment, Construction Equipment Sales and Service - Auto Body Repair Shop - One Story	YES - Current	NO - Privately-Owned	Available	Not Used in Prior Housing Element	0.036900072	0	0	0.036900072	0	0	0	1238169	1169	West Los Angeles			Lower
LOS ANGELES		4311029014	Community Commercial	MU(EC)	0		0.225462931	Commercial - Auto, Recreation Equipment, Construction Equipment Sales and Service - Auto Body Repair Shop - One Story	YES - Current	NO - Privately-Owned	Available	Not Used in Prior Housing Element	0.079598093	0	0	0.079598093	0	0	0	1238169	1165	West Los Angeles			Lower
LOS ANGELES	10416 W IRENE ST	90034 4314022002	Neighborhood Commercial	C2-1	0	108	0.172116593	Residential - Five or More Units or Apartments (Any Combination) - 4 Stories or Less	YES - Current	NO - Privately-Owned	Available	Not Used in Prior Housing Element	0	0	0.257112837	0.257112837	16	0	0	1238161	943	West Los Angeles	Yes		Above Moderate
LOS ANGELES	10475 W NATIONAL BLVD	90034 4314022003	High Medium Residential	(Q)R4-1	0	54	0.167379653	Residential - Five or More Units or Apartments (Any Combination) - 4 Stories or Less	YES - Current	NO - Privately-Owned	Available	Not Used in Prior Housing Element	0	0	0.144332051	0.144332051	11	0	0	1238161	996	West Los Angeles	Yes		Above Moderate
LOS ANGELES	3263 S MOTOR AVE	90034 4314022004	Neighborhood Commercial	C2-1	0	108	0.086087457	Residential - Five or More Units or Apartments (Any Combination) - 4 Stories or Less	YES - Current	NO - Privately-Owned	Available	Not Used in Prior Housing Element	0	0	0.105112267	0.105112267	12	0	0	1238161	968	West Los Angeles	Yes		Above Moderate
LOS ANGELES		4314022004	Neighborhood Commercial	C2-1	0	108	0.086026528	Residential - Five or More Units or Apartments (Any Combination) - 4 Stories or Less	YES - Current	NO - Privately-Owned	Available	Not Used in Prior Housing Element	0.1472368	0	0	0.1472368	12	0	0	1238161	961	West Los Angeles			Lower
LOS ANGELES	10469 W NATIONAL BLVD	90034 4314022005	High Medium Residential	(Q)R4-1	0	54	0.164026751	Residential - Five or More Units or Apartments (Any Combination) - 4 Stories or Less	YES - Current	NO - Privately-Owned	Available	Not Used in Prior Housing Element	0	0	0.066621298	0.066621298	9	0	0	1238161	1008	West Los Angeles	Yes		Above Moderate
LOS ANGELES	3265 S MOTOR AVE	90034 4314022006	Neighborhood Commercial	C2-1	0	108	0.086023914	Commercial - Restaurant, Cocktail Lounge - Restaurant, Cocktail Lounge, Tavern - One Story	YES - Current	NO - Privately-Owned	Available	Not Used in Prior Housing Element	0.079025048	0	0	0.079025048	0	0	0	1238161	971	West Los Angeles			Lower
LOS ANGELES	3267 S MOTOR AVE	90034 4314022006	Neighborhood Commercial	C2-1	0	108	0.086024557	Commercial - Restaurant, Cocktail Lounge - Restaurant, Cocktail Lounge, Tavern - One Story	YES - Current	NO - Privately-Owned	Available	Not Used in Prior Housing Element	0.079025048	0	0	0.079025048	0	0	0	1238161	977	West Los Angeles			Lower
LOS ANGELES	3269 S MOTOR AVE	90034 4314022007	Neighborhood Commercial	C2-1	0	108	0.086085392	Commercial - Parking Lot (Commercial Use Property) - Lots - Patron or Employee - One Story	YES - Current	NO - Privately-Owned	Available	Not Used in Prior Housing Element	0.050208092	0	0	0.050208092	0	0	0	1238161	987	West Los Angeles			Lower
LOS ANGELES	10421 W NATIONAL BLVD	90034 4314022040	Neighborhood Commercial	C2-1	0	108	0.074586586	Commercial - Store Combination - Store and Office Combination - One Story	YES - Current	NO - Privately-Owned	Available	Not Used in Prior Housing Element	0.020636894	0	0	0.020636894	8	0	0	1208161	31	West Los Angeles			Lower
LOS ANGELES	10423 W NATIONAL BLVD	90034 4314022040	Neighborhood Commercial	C2-1	0	108	0.074584044	Commercial - Store Combination - Store and Office Combination - One Story	YES - Current	NO - Privately-Owned	Available	Not Used in Prior Housing Element	0.020636894	0	0	0.020636894	8	0	0	1208161	39	West Los Angeles			Lower
LOS ANGELES	10457 W NATIONAL BLVD	90034 4314022040	Neighborhood Commercial	C2-1	0	108	0.073556271	Commercial - Store Combination - Store and Office Combination - One Story	YES - Current	NO - Privately-Owned	Available	Not Used in Prior Housing Element	0.020636894	0	0	0.020636894	8	0	0	1208161	28	West Los Angeles			Lower
LOS ANGELES		4314022040	Neighborhood Commercial	C2-1	0	108	0.086962452	Commercial - Store Combination - Store and Office Combination - One Story	YES - Current	NO - Privately-Owned	Available	Not Used in Prior Housing Element	0.024270352	0	0	0.024270352	8	0	0	1208161	15	West Los Angeles			Lower
LOS ANGELES		4314022040	Neighborhood Commercial	C2-1	0	108	0.088346846	Commercial - Store Combination - Store and Office Combination - One Story	YES - Current	NO - Privately-Owned	Available	Not Used in Prior Housing Element	0.024100314	0	0	0.024100314	8	0	0	1208161	20	West Los Angeles			Lower
LOS ANGELES	3283 S MOTOR AVE	90034 4314022041	Neighborhood Commercial	C2-1	0	108	0.161442245	Recreational - Athletic and Amusement Facility - Gymnasium, Health Spa - One Story	YES - Current	NO - Privately-Owned	Available	Not Used in Prior Housing Element	0.133017249	1	0	0.133017249	1	0	0	1238161	995	West Los Angeles			Lower
LOS ANGELES		4314022041	Neighborhood Commercial	C2-1	0	108	0.14890309	Recreational - Athletic and Amusement Facility - Gymnasium, Health Spa - One Story	YES - Current	NO - Privately-Owned	Available	Not Used in Prior Housing Element	0.127380899	1	0	0.127380899	1	0	0	1238161	1010	West Los Angeles			Lower
LOS ANGELES		4314022041	Neighborhood Commercial	C2-1	0	108	0.164143559	Recreational - Athletic and Amusement Facility - Gymnasium, Health Spa - One Story	YES - Current	NO - Privately-Owned	Available	Not Used in Prior Housing Element	0.136127457	1	0	0.136127457	1	0	0	1238161	1003	West Los Angeles			Lower
LOS ANGELES		4314026026	General Commercial	R4-1	0	108	0.027303915	Commercial - Commercial - Vacant Land	YES - Current	NO - Privately-Owned	Available	Not Used in Prior Housing Element	0	0	0.375599921	0.375599921	0	2*	2*	1238161	810	West Los Angeles			Above Moderate
LOS ANGELES	10611 W NATIONAL BLVD	90034 4314026055	General Commercial	C2-1VL	0	108	0.337546285	Commercial - Service Station - Self Service - No Additional Services	YES - Current	NO - Privately-Owned	Available	Used in Prior Housing Element - Non-Vacant	0.188953662	0	0	0.188953662	1	0	0	1238161	803	West Los Angeles			Lower
LOS ANGELES		4314026055	General Commercial	C2-1VL	0	108	0.281994322	Commercial - Service Station - Self Service - No Additional Services	YES - Current	NO - Privately-Owned	Available	Used in Prior Housing Element - Non-Vacant	0.174171875	0	0	0.174171875	1	0	0	1238161	805	West Los Angeles			Lower
LOS ANGELES	3188 S CHEVIOT VISTA PL	90034 4314027001	High Medium Residential	(Q)R4-1	0	54	0.131366683	Residential - Five or More Units or Apartments (Any Combination) - 4 Stories or Less	YES - Current	NO - Privately-Owned	Available	Not Used in Prior Housing Element	0	0	0.114355606	0.114355606	5	0	0	1238161	804	West Los Angeles	Yes		Above Moderate
LOS ANGELES	10571 W NATIONAL BLVD	90034 4314027002	High Medium Residential	(Q)R4-1	0	54	0.15334905	Residential - Four Units (Any Combination) - 4 Stories or Less	YES - Current	NO - Privately-Owned	Available	Not Used in Prior Housing Element	0	0	0.164031069	0.164031069	4	0	0	1238161	808	West Los Angeles	Yes		Above Moderate
LOS ANGELES	10567 W NATIONAL BLVD	90034 4314027003	High Medium Residential	(Q)R4-1	0	54	0.131936007	Residential - Five or More Units or Apartments (Any Combination) - 4 Stories or Less	YES - Current	NO - Privately-Owned	Available	Not Used in Prior Housing Element	0	0	0.114355606	0.114355606	5	0	0	1238161	813	West Los Angeles	Yes		Above Moderate
LOS ANGELES	10565 W NATIONAL BLVD	90034 4314027004	High Medium Residential	(Q)R4-1	0	54	0.153122833	Residential - Five or More Units or Apartments (Any Combination) - 4 Stories or Less	YES - Current	NO - Privately-Owned	Available	Not Used in Prior Housing Element	0	0	0.130718093	0.130718093	6	0	0	1238161	817	West Los Angeles	Yes		Above Moderate
LOS ANGELES	10555 W NATIONAL BLVD	90034 4314027005	High Medium Residential	(Q)R4-1	0	54	0.137006404	Residential - Five or More Units or Apartments (Any Combination) - 4 Stories or Less	YES - Current	NO - Privately-Owned	Available	Not Used in Prior Housing Element	0	0	0.059781726	0.059781726	6	0	0	1238161	821	West Los Angeles	Yes		Above Moderate
LOS ANGELES	10433 W IRENE ST	90034 4314027017	High Medium Residential	(Q)R4-1	0	54	0.176613026	Residential - Five or More Units or Apartments (Any Combination) - 4 Stories or Less	YES - Current	NO - Privately-Owned	Available	Not Used in Prior Housing Element	0	0	0.176432399	0.176432399	8	0	0	1238161	922	West Los Angeles	Yes		Above Moderate
LOS ANGELES	10505 W NATIONAL BLVD	90034 4314027018	High Medium Residential	(Q)R4-1	0	54	0.164678552	Residential - Five or More Units or Apartments (Any Combination) - 4 Stories or Less	YES - Current	NO - Privately-Owned	Available	Not Used in Prior Housing Element	0	0	0.142382765	0.142382765	8	0	0	1238161	933	West Los Angeles	Yes		Above Moderate
LOS ANGELES	10547 W NATIONAL BLVD	90034 4314027023	High Medium Residential	(Q)R4-1	0	54	0.134551542	Residential - Five or More Units or Apartments (Any Combination) - 4 Stories or Less	YES - Current	NO - Privately-Owned	Available	Not Used in Prior Housing Element	0	0	0.129929303	0.129929303	5	0	0	1238161	826	West Los Angeles	Yes		Above Moderate
LOS ANGELES	10521 W NATIONAL BLVD	90034 4314027BRK	High Medium Residential, Medium Residential	(Q)R4-1, R1-1	0	54	0.622087913	Residential - Single Family Residence - Condo Conversion	YES - Current	NO - Privately-Owned	Available	Not Used in Prior Housing Element	0	0	0.295563639	0.295563639	2	0	0	1238161	854	West Los Angeles	Yes		Above Moderate
LOS ANGELES	2217 S PATRICIA AVE	90064 4315002027	Low Residential	R1-1-O	0	1 unit per lot	0.138709975	Residential - Single Family Residence	YES - Current	NO - Privately-Owned	Available	Not Used in Prior Housing Element	0	0	0.188289976	0.188289976	0	0	0	1298157	892	West Los Angeles			Above Moderate
LOS ANGELES	10561 W PICO BLVD	90064 4315005003	Neighborhood Commercial	C2-1VL-O-POD	0	108	0.106390057	Commercial - Store - One Story	YES - Current	NO - Privately-Owned	Available	Used in Prior Housing Element - Non-Vacant	0.16249457	0	0	0.16249457	1	0	0	1268157	249	West Los Angeles			Lower
LOS ANGELES		4315005003	Neighborhood Commercial	C2-1VL-O-POD	0	108	0.106391343	Commercial - Store - One Story	YES - Current	NO - Privately-Owned	Available	Used in Prior Housing Element - Non-Vacant	0.16249457	0	0	0.16249457	1	0	0	1268157	235	West Los Angeles			Lower
LOS ANGELES		4315005003	Neighborhood Commercial	C2-1VL-O-POD	0	108	0.126290031	Commercial - Store - One Story	YES - Current	NO - Privately-Owned	Available	Used in Prior Housing Element - Non-Vacant	0.17808569	1	0	0.17808569	1	0	0	1268157	261	West Los Angeles			Lower
LOS ANGELES	10555 W PICO BLVD	90064 4315005004	Neighborhood Commercial	C2-1VL-O-POD	0	108	0.1063651	Commercial - Store - One Story	YES - Current	NO - Privately-Owned	Available	Not Used in Prior Housing Element	0.147076406	0	0	0.147076406	1	0	0	1268157	224	West Los Angeles			Lower
LOS ANGELES	10549 W PICO BLVD	90064 4315005005	Neighborhood Commercial	C2-1VL-O-POD	0	108	0.1063651	Commercial - Store Combination - Store and Office Combination - One Story	YES - Current	NO - Privately-Owned	Available	Not Used in Prior Housing Element	0.03051096	0	0	0.03051096	0	0	0	1268157	211	West Los Angeles			Lower
LOS ANGELES	10545 W PICO BLVD	90064 4315005006	Neighborhood Commercial	C2-1VL-O-POD	0	108	0.10638935	Commercial - Store - One Story	YES - Current	NO - Privately-Owned	Available	Not Used in Prior Housing Element	0.036472139	0	0	0.036472139	3	0	0	1268157	196	West Los Angeles			Lower
LOS ANGELES	10543 W PICO BLVD	90064 4315005007	Neighborhood Commercial	C2-1VL-O-POD	0	108	0.106366123	Commercial - Restaurant, Cocktail Lounge - Restaurant, Cocktail Lounge, Tavern - One Story	YES - Current	NO - Privately-Owned	Available	Not Used in Prior Housing Element	0.170229055	0	0	0.170229055	0	0	0	1268157	184	West Los Angeles			Lower
LOS ANGELES	10531 W PICO BLVD	90064 4315005008	Neighborhood Commercial	C2-1VL-O-POD	0	108	0.106365416	Commercial - Bank, Savings and Loan - One Story	YES - Current	NO - Privately-Owned	Available	Used in Prior Housing Element - Non-Vacant	0.064980609	0	0	0.064980609	3	0	0	1268157	147	West Los Angeles			Lower
LOS ANGELES	10535 W PICO BLVD	90064 4315005008	Neighborhood Commercial	C2-1VL-O-POD	0	108	0.106390637	Commercial - Bank, Savings and Loan - One Story	YES - Current	NO - Privately-Owned	Available	Used in Prior Housing Element - Non-Vacant	0.064980609	0	0	0.064980609	3	0	0	1268157	156	West Los Angeles			Lower
LOS ANGELES	10537 W PICO BLVD	90064 4315005008	Neighborhood Commercial	C2-1VL-O-POD	0	108	0.106390057	Commercial - Bank, Savings and Loan - One Story	YES - Current	NO - Privately-Owned	Available	Used in Prior Housing Element - Non-Vacant	0.064980609	0	0	0.064980609	3	0	0	1268157	171	West Los Angeles			Lower
LOS ANGELES		4315005008	Neighborhood Commercial	C2-1VL-O-POD	0	108	0.106390265	Commercial - Bank, Savings and Loan - One Story	YES - Current	NO - Privately-Owned	Available	Used in Prior Housing Element - Non-Vacant	0.064980609	3	0	0.064980609	3	0	0	1268157	133	West Los Angeles			Lower
LOS ANGELES	10519 W PICO BLVD	90064 4315005009	Neighborhood Commercial	C2-1VL-O-POD	0	108	0.106365914	Institutional - Church - One Story	YES - Current	NO - Privately-Owned	Available	Used in Prior Housing Element - Non-Vacant	0.030989338	1	0	0.030989338	1	0	0	1268157	109	West Los Angeles			Lower
LOS ANGELES	10521 W PICO BLVD	90064 4315005009	Neighborhood Commercial	C2-1VL-O-POD	0	108	0.106389142	Institutional - Church - One Story	YES - Current	NO - Privately-Owned	Available	Used in Prior Housing Element - Non-Vacant	0.030989338	1	0	0.030989338	1	0	0	1268157	121	West Los Angeles			Lower
LOS ANGELES	10513 W PICO BLVD	90064 4315005010	Neighborhood Commercial	C2-1VL-O-POD	0	108	0.106390871	Commercial - Store - One Story	YES - Current	NO - Privately-Owned	Available	Not Used in Prior Housing Element	0.036472139	0	0	0.036472139	3	0	0	1268157	96	West Los Angeles			Lower
LOS ANGELES	10507 W PICO BLVD	90064 4315005011	Neighborhood Commercial	C2-1VL-O-POD	0	108	0.106365914	Commercial - Store Combination - Store and Office Combination - One Story	YES - Current	NO - Privately-Owned	Available	Not Used in Prior Housing Element	0.03051096	0	0	0.03051096	0	0	0	1268157	84	West Los Angeles			Lower
LOS ANGELES	10505 W PICO BLVD	90064 4315005012	Neighborhood Commercial	C2-1VL-O-POD	0	108	0.106364628	Commercial - Professional Building - One Story	YES - Current	NO - Privately-Owned	Available	Not Used in Prior Housing Element	0.024082057	0	0	0.024082057	0	0	0	1268157	74	West Los Angeles			Lower
LOS ANGELES	10501 W PICO BLVD	90064 4315005013	Neighborhood Commercial	C2-1VL-O-POD	0	108	0.124235303	Commercial - Restaurant, Cocktail Lounge - Restaurant, Cocktail Lounge, Tavern - One Story	YES - Current	NO - Privately-Owned	Available	Used in Prior Housing Element - Non-Vacant	0.079490835	0	0	0.079490835	0	0	0	1268157	56	West Los Angeles			Lower
LOS ANGELES	10437 W PICO BLVD	90064 4315005027	Neighborhood Commercial	C2-1VL-O	0	108	0.085039199	Institutional - Church - One Story	YES - Current	NO - Privately-Owned	Available	Used in Prior Housing Element - Non-Vacant	0.026645467	2	0	0.026645467	2	0	0	1298161	449	West Los Angeles			Lower
LOS ANGELES	10443 W PICO BLVD	90064 4315005027	Neighborhood Commercial	C2-1VL-O	0	108	0.105243912	Institutional - Church - One Story	YES - Current	NO - Privately-Owned	Available	Used in Prior Housing Element - Non-Vacant	0.032202397	2	0	0.032202397	2	0	0	1298161	450	West Los Angeles			Lower
LOS ANGELES	10451 W PICO BLVD	90064 4315005027	Neighborhood Commercial	C2-1VL-O	0	108	0.105268605	Institutional - Church - One Story	YES - Current	NO - Privately-Owned	Available	Used in Prior Housing Element - Non-Vacant	0.032202397	2	0	0.032202397	2	0	0	1298161	451	West Los Angeles			Lower
LOS ANGELES	10457 W PICO BLVD	90064 4315005027	Neighborhood Commercial	C2-1VL-O	0	108	0.105244353	Institutional - Church - One Story	YES - Current	NO - Privately-Owned	Available	Used in Prior Housing Element - Non-Vacant	0.032202397	2	0	0.032202397	2	0	0	1298161	452	West Los Angeles			Lower
LOS ANGELES	10463 W PICO BLVD	90064 4315005027	Neighborhood Commercial	C2-1VL-O	0	108	0.109469763	Institutional - Church - One Story	YES - Current	NO - Privately-Owned	Available	Used in Prior Housing Element - Non-Vacant	0.033828232	2	0	0.033828232	2	0	0	1298161	453	West Los Angeles			Lower
LOS ANGELES	10469 W PICO BLVD	90064 4315005027	Neighborhood Commercial	C2-1VL-O	0	108	0.101019591	Institutional - Church - One Story	YES - Current	NO - Privately-Owned	Available	Used in Prior Housing Element - Non-Vacant	0.030333946	2	0	0.030333946	2	0	0	1298161	454	West Los Angeles			Lower
LOS ANGELES	10471 W PICO BLVD	90064 4315005027	Neighborhood Commercial	C2-1VL-O	0	108	0.105192635	Institutional - Church - One Story	YES - Current	NO - Privately-Owned	Available	Used in Prior Housing Element - Non-Vacant	0.032202397	2	0	0.032202397	2	0	0	1298161	455	West Los Angeles			Lower
LOS ANGELES	10479 W PICO BLVD	90064 4315005027	Neighborhood Commercial	C2-1VL-O	0	108	0.126308128	Institutional - Church - One Story	YES - Current	NO - Privately-Owned	Available	Used in Prior Housing Element - Non-Vacant	0.03507247	2	0	0.03507247	2	0	0	1298161	456	West Los Angeles			Lower
LOS ANGELES	10407 W PICO BLVD	90064 4315005028	Neighborhood Commercial	C2-1VL-O	0	108	0.105269079	Institutional - Church - One Story	YES - Current	NO - Privately-Owned	Available	Used in Prior Housing Element - Non-Vacant	0.031872807	2	0	0.031872807	2	0	0	1298161	438	West Los Angeles			Lower
LOS ANGELES	10413 W PICO BLVD	90064 4315005028	Neighborhood Commercial	C2-1VL-O	0	108	0.105244123	Institutional - Church - One Story	YES - Current	NO - Privately-Owned	Available	Used in Prior Housing Element - Non-Vacant	0.031872807	2	0	0.031872807	2	0	0	1298161	440	West Los Angeles			Lower
LOS ANGELES	10419 W PICO BLVD	90064 4315005028	Neighborhood Commercial	C2-1VL-O	0	108	0.105244123	Institutional - Church - One Story	YES - Current	NO - Privately-Owned	Available	Used in Prior Housing Element - Non-Vacant	0.031872807	2	0	0.031872807	2	0	0	1298161	442	West Los Angeles			Lower
LOS ANGELES	10421 W PICO BLVD	90064 4315005028	Neighborhood Commercial	C2-1VL-O	0	108	0.105269079	Institutional - Church - One Story	YES - Current	NO - Privately-Owned	Available	Used in Prior Housing Element - Non-Vacant	0.031872807	2	0	0.031872807	2	0	0	1298161	444	West Los Angeles			Lower
LOS ANGELES	10431 W PICO BLVD	90064 4315005028	Neighborhood Commercial	C2-1VL-O	0	108	0.105244123	Institutional - Church - One Story	YES - Current	NO - Privately-Owned	Available	Used in Prior Housing Element - Non-Vacant	0.031872807	2	0	0.031872807	2	0	0	1298161	446	West Los Angeles			Lower
LOS ANGELES	2381 S BEVERLY GLEN BLVD	90064 4315005028	Neighborhood Commercial	C2-1VL-O	0	108	0.126308213	Institutional - Church - One Story	YES - Current	NO - Privately-Owned	Available	Used in Prior Housing Element - Non-Vacant	0.034713484	2	0	0.034713484	2	0	0	1298161	436	West Los Angeles			Lower
LOS ANGELES	10456 W ALMAYO AVE	90064 4315005036	Low Residential	R1-1-O	0	1 unit per lot	0.165337162	Residential - Single Family Residence - Pool and Misc.	YES - Current	NO - Privately-Owned	Available	Not Used in Prior Housing Element	0	0	0.188289976	0.188289976	0	0	0	1298161	443	West Los Angeles			Above Moderate
LOS ANGELES	2369 S BEVERLY GLEN BLVD	90064 4315005BRK	Medium Residential	R3-1-O	0	54	0.422129424	Residential - Single Family Residence - Condo Conversion	YES - Current	NO - Privately-Owned	Available	Not Used in Prior Housing Element	0.12971861	0	0	0.12971861	18	0	0	1298161	430	West Los Angeles			Lower
LOS ANGELES	2351 S BEVERLY GLEN BLVD	90064 4315006031	Medium Residential	R3-1-O	0	54	0.176202687	Residential - Five or More Units or Apartments (Any Combination) - 4 Stories or Less	YES - Current	NO - Privately-Owned	Available	Not Used in Prior Housing Element	0	0	0.111443791	0.111443791	6	0	0	1298161	419	West Los Angeles	Yes		Above Moderate
LOS ANGELES	2337 S BEVERLY GLEN BLVD	90064 4315006034	Medium Residential	R3-1-O	0	54	0.154983274	Residential - Five or More Units or Apartments (Any Combination) - 4 Stories or Less	YES - Current	NO - Privately-Owned	Available	Not Used in Prior Housing Element	0.073531557	6	0	0.073531557	6	0	0	1298161	403	West Los Angeles			Lower
LOS ANGELES		4315007***	Low Residential	R1-1-O	0	1 unit per lot	0.029857908		YES - Current	NO - Privately-Owned	Available	Not Used in Prior Housing Element	0	0	0.511000156	0.511000156	0	0	0	1298157	746	West Los Angeles			Above Moderate
LOS ANGELES	2240 S BEVERLY GLEN BLVD	90064 4315009BRK	Medium Residential	R3-1-O	0	54	0.304167646	Residential - Single Family Residence - Condominium	YES - Current	NO - Privately-Owned	Available	Not Used in Prior Housing Element	0.091185626	0	0	0.091185626	16	0	0	1298157	1680	West Los Angeles			Lower
LOS ANGELES	2258 S BEVERLY GLEN BLVD	90064 4315010002	Medium Residential	R3-1-O	0	54	0.147939171	Residential - Five or More Units or Apartments (Any Combination) - 4 Stories or Less	YES - Current	NO - Privately-Owned	Available	Not Used in Prior Housing Element	0	0	0.100384921	0.100384921	7	0	0	1298157	748	West Los Angeles	Yes		Above Moderate
LOS ANGELES	2250 S BEVERLY GLEN BLVD	90064 4315010045	Medium Residential	R3-1-O	0	54	0.145997569	Residential - Five or More Units or Apartments (Any Combination) - 4 Stories or Less	YES - Current	NO - Privately-Owned	Available	Not Used in Prior Housing Element	0.047536053	8	0	0.047536053	8	0	0	1298157	730	West Los Angeles			Lower
LOS ANGELES	2276 S BEVERLY GLEN BLVD	90064 4315010BRK	Medium Residential	R3-1-O	0	54	0.435491997	Residential - Single Family Residence - Condominium	YES - Current	NO - Privately-Owned	Available	Not Used in Prior Housing Element	0	0	0.073569753	0.073569753	24	0	0	1298161	305	West Los Angeles	Yes		Above Moderate
LOS ANGELES	2332 S BEVERLY GLEN BLVD	90064 4315012001	Medium Residential	R3-1-O	0	54	0.151537011	Residential - Five or More Units or Apartments (Any Combination) - 4 Stories or Less	YES - Current	NO - Privately-Owned	Available	Not Used in Prior Housing Element	0	0	0.097647092	0.097647092	8	0	0	1298161	381	West Los Angeles	Yes		Above Moderate
LOS ANGELES	2354 S BEVERLY GLEN BLVD	90064 4315012003	Medium Residential	R3-1-O	0	54	0.164167886	Residential - Five or More Units or Apartments (Any Combination) - 4 Stories or Less	YES - Current	NO - Privately-Owned	Available	Not Used in Prior Housing Element	0	0	0.117339098	0.117339098	5	0	0	1298161	402	West Los Angeles	Yes		Above Moderate
LOS ANGELES	10393 W ALMAYO AVE	90064 4315012004	Medium Residential	R3-1-O	0	54	0.12664054	Residential - Five or More Units or Apartments (Any Combination) - 4 Stories or Less	YES - Current	NO - Privately-Owned	Available	Not Used in Prior Housing Element	0	0	0.067221817	0.067221817	6	0	0	1298161	393	West Los Angeles	Yes		Above Moderate
LOS ANGELES	10389 W ALMAYO AVE	90064 4315012005	Medium Residential	R3-1-O	0	54	0.149238834	Residential - Five or More Units or Apartments (Any Combination) -

LOS ANGELES	10381 W ALMAYO AVE	90064	4315012007	Medium Residential	R3-1-O	0	54	0.149238963	Residential - Five or More Units or Apartments (Any Combination) - 4 Stories or Less	YES - Current	NO - Privately-Owned	Available	Not Used in Prior Housing Element	0	0	0.099593431	0.099593431	5	0	0	1298161	378	West Los Angeles			Above Moderate
LOS ANGELES	2347 S KERWOOD AVE	90064	4315012012	Medium Residential	R3-1-O	0	54	0.164192635	Residential - Five or More Units or Apartments (Any Combination) - 4 Stories or Less	YES - Current	NO - Privately-Owned	Available	Not Used in Prior Housing Element	0.062393139	0	0	0.062393139	8	0	0	1298161	358	West Los Angeles			Lower
LOS ANGELES	10399 W TAG LANE	90064	4315012066	Medium Residential	R3-1-O	0	54	0.04213718		YES - Current	NO - Privately-Owned	Available	Not Used in Prior Housing Element	0	0	1.476206398	1.476206398	0	2*	2*	1298161	1458	West Los Angeles			Above Moderate
LOS ANGELES	10397 W TAG LANE	90064	4315012067	Medium Residential	R3-1-O	0	54	0.02525287		YES - Current	NO - Privately-Owned	Available	Not Used in Prior Housing Element	0	0	1.320701122	1.320701122	0	1*	1*	1298161	1456	West Los Angeles			Above Moderate
LOS ANGELES	10395 W TAG LANE	90064	4315012068	Medium Residential	R3-1-O	0	54	0.025252664		YES - Current	NO - Privately-Owned	Available	Not Used in Prior Housing Element	0	0	1.320701122	1.320701122	0	1*	1*	1298161	1460	West Los Angeles			Above Moderate
LOS ANGELES	10393 W TAG LANE	90064	4315012069	Medium Residential	R3-1-O	0	54	0.025252664		YES - Current	NO - Privately-Owned	Available	Not Used in Prior Housing Element	0	0	1.320701122	1.320701122	0	1*	1*	1298161	1459	West Los Angeles			Above Moderate
LOS ANGELES	10391 W TAG LANE	90064	4315012070	Medium Residential	R3-1-O	0	54	0.031347727		YES - Current	NO - Privately-Owned	Available	Not Used in Prior Housing Element	0	0	1.164121342	1.164121342	0	1*	1*	1298161	1457	West Los Angeles			Above Moderate
LOS ANGELES	2372 S BEVERLY GLEN BLVD	90064	4315013003	Medium Residential	R3-1-O	0	54	0.127786556	Residential - Five or More Units or Apartments (Any Combination) - 4 Stories or Less	YES - Current	NO - Privately-Owned	Available	Not Used in Prior Housing Element	0	0	0.063485903	0.063485903	8	0	0	1298161	424	West Los Angeles	Yes		Above Moderate
LOS ANGELES	10381 W PICO BLVD	90064	4315013004	Neighborhood Commercial	C2-1VL-O	0	108	0.110219869	Commercial - Auto, Recreation Equipment, Construction Equipment Sales and Service - Auto Body Repair Shop - One Story	YES - Current	NO - Privately-Owned	Available	Used in Prior Housing Element - Non-Vacant	0.179920816	0	0	0.179920816	0	0	0	1298161	423	West Los Angeles			Lower
LOS ANGELES	10385 W PICO BLVD	90064	4315013004	Neighborhood Commercial	C2-1VL-O	0	108	0.110219603	Commercial - Auto, Recreation Equipment, Construction Equipment Sales and Service - Auto Body Repair Shop - One Story	YES - Current	NO - Privately-Owned	Available	Used in Prior Housing Element - Non-Vacant	0.179920816	0	0	0.179920816	0	0	0	1298161	426	West Los Angeles			Lower
LOS ANGELES	10389 W PICO BLVD	90064	4315013004	Neighborhood Commercial	C2-1VL-O	0	108	0.110219603	Commercial - Auto, Recreation Equipment, Construction Equipment Sales and Service - Auto Body Repair Shop - One Story	YES - Current	NO - Privately-Owned	Available	Used in Prior Housing Element - Non-Vacant	0.179920816	0	0	0.179920816	0	0	0	1298161	428	West Los Angeles			Lower
LOS ANGELES	10393 W PICO BLVD	90064	4315013004	Neighborhood Commercial	C2-1VL-O	0	108	0.110218583	Commercial - Auto, Recreation Equipment, Construction Equipment Sales and Service - Auto Body Repair Shop - One Story	YES - Current	NO - Privately-Owned	Available	Used in Prior Housing Element - Non-Vacant	0.179920816	0	0	0.179920816	0	0	0	1298161	431	West Los Angeles			Lower
LOS ANGELES	10397 W PICO BLVD	90064	4315013004	Neighborhood Commercial	C2-1VL-O	0	108	0.12439005	Commercial - Auto, Recreation Equipment, Construction Equipment Sales and Service - Auto Body Repair Shop - One Story	YES - Current	NO - Privately-Owned	Available	Used in Prior Housing Element - Non-Vacant	0.186564289	0	0	0.186564289	0	0	0	1298161	433	West Los Angeles			Lower
LOS ANGELES	10373 W PICO BLVD	90064	4315013006	Neighborhood Commercial	C2-1VL-O	0	108	0.110220119	Commercial - Parking Lot (Commercial Use Property) - Lots - Patron or Employee - One Story	YES - Current	NO - Privately-Owned	Available	Used in Prior Housing Element - Non-Vacant	0.038995761	0	0	0.038995761	0	0	0	1298161	417	West Los Angeles			Lower
LOS ANGELES	10349 W PICO BLVD	90064	4315013008	Neighborhood Commercial	C2-1VL-O	0	108	0.126278892	Commercial - Professional Building - One Story	YES - Current	NO - Privately-Owned	Available	Not Used in Prior Housing Element	0.015099361	0	0	0.015099361	1	0	0	1298161	399	West Los Angeles			Lower
LOS ANGELES	10362 W ALMAYO AVE	90064	4315013009	Medium Residential	R3-1-O	0	54	0.133030293	Residential - Five or More Units or Apartments (Any Combination) - 4 Stories or Less	YES - Current	NO - Privately-Owned	Available	Not Used in Prior Housing Element	0	0	0.094376227	0.094376227	6	0	0	1298161	382	West Los Angeles	Yes		Above Moderate
LOS ANGELES	10384 W ALMAYO AVE	90064	4315013015	Medium Residential	R3-1-O	0	54	0.142395897	Residential - Five or More Units or Apartments (Any Combination) - 4 Stories or Less	YES - Current	NO - Privately-Owned	Available	Not Used in Prior Housing Element	0.054808754	0	0	0.054808754	7	0	0	1298161	400	West Los Angeles			Lower
LOS ANGELES	10388 W ALMAYO AVE	90064	4315013016	Medium Residential	R3-1-O	0	54	0.142396246	Residential - Five or More Units or Apartments (Any Combination) - 4 Stories or Less	YES - Current	NO - Privately-Owned	Available	Not Used in Prior Housing Element	0	0	0.118079059	0.118079059	5	0	0	1298161	404	West Los Angeles	Yes		Above Moderate
LOS ANGELES	10392 W ALMAYO AVE	90064	4315013017	Medium Residential	R3-1-O	0	54	0.14239352	Residential - Three Units (Any Combination) - 4 Stories or Less	YES - Current	NO - Privately-Owned	Available	Not Used in Prior Housing Element	0	0	0.120524138	0.120524138	3	0	0	1298161	407	West Los Angeles	Yes		Above Moderate
LOS ANGELES	2364 S BEVERLY GLEN BLVD	90064	4315013030	Medium Residential	R3-1-O	0	54	0.147189759	Residential - Five or More Units or Apartments (Any Combination) - 4 Stories or Less	YES - Current	NO - Privately-Owned	Available	Not Used in Prior Housing Element	0.052959993	0	0	0.052959993	8	0	0	1298161	414	West Los Angeles			Lower
LOS ANGELES	10267 W PICO BLVD	90064	4315014004	Neighborhood Commercial	C2-1VL-O	0	108	0.101021461	Industrial - Motion Picture, Radio and Television Industry - Studio - One Story	YES - Current	NO - Privately-Owned	Available	Not Used in Prior Housing Element	0.066094152	0	0	0.066094152	1	0	0	1298161	303	West Los Angeles			Lower
LOS ANGELES	10289 W PICO BLVD	90064	4315014008	Neighborhood Commercial	C2-1VL-O	0	108	0.108628303	Commercial - Professional Building - Medical Dental Building - One Story	YES - Current	NO - Privately-Owned	Available	Used in Prior Housing Element - Non-Vacant	0.024082057	0	0	0.024082057	0	0	0	1298161	337	West Los Angeles			Lower
LOS ANGELES	10313 W PICO BLVD	90064	4315014013	Neighborhood Commercial	C2-1VL-O	0	108	0.108599037	Commercial - Office Building - One Story	YES - Current	NO - Privately-Owned	Available	Not Used in Prior Housing Element	0.04224439	0	0	0.04224439	2	0	0	1298161	362	West Los Angeles			Lower
LOS ANGELES	10319 W PICO BLVD	90064	4315014014	Neighborhood Commercial	C2-1VL-O	0	108	0.108600419	Institutional - Church - One Story	YES - Current	NO - Privately-Owned	Available	Used in Prior Housing Element - Non-Vacant	0.013418705	0	0	0.013418705	3	0	0	1298161	367	West Los Angeles			Lower
LOS ANGELES	10321 W PICO BLVD	90064	4315014014	Neighborhood Commercial	C2-1VL-O	0	108	0.1085996	Institutional - Church - One Story	YES - Current	NO - Privately-Owned	Available	Used in Prior Housing Element - Non-Vacant	0.013418705	0	0	0.013418705	3	0	0	1298161	371	West Los Angeles			Lower
LOS ANGELES	10325 W PICO BLVD	90064	4315014014	Neighborhood Commercial	C2-1VL-O	0	108	0.108599398	Institutional - Church - One Story	YES - Current	NO - Privately-Owned	Available	Used in Prior Housing Element - Non-Vacant	0.013418705	0	0	0.013418705	3	0	0	1298161	374	West Los Angeles			Lower
LOS ANGELES	10333 W PICO BLVD	90064	4315014014	Neighborhood Commercial	C2-1VL-O	0	108	0.108599398	Institutional - Church - One Story	YES - Current	NO - Privately-Owned	Available	Used in Prior Housing Element - Non-Vacant	0.013418705	0	0	0.013418705	3	0	0	1298161	380	West Los Angeles			Lower
LOS ANGELES	10337 W PICO BLVD	90064	4315014014	Neighborhood Commercial	C2-1VL-O	0	108	0.108624556	Institutional - Church - One Story	YES - Current	NO - Privately-Owned	Available	Used in Prior Housing Element - Non-Vacant	0.013418705	0	0	0.013418705	3	0	0	1298161	383	West Los Angeles			Lower
LOS ANGELES	10341 W PICO BLVD	90064	4315014014	Neighborhood Commercial	C2-1VL-O	0	108	0.108625844	Institutional - Church - One Story	YES - Current	NO - Privately-Owned	Available	Used in Prior Housing Element - Non-Vacant	0.013418705	0	0	0.013418705	3	0	0	1298161	388	West Los Angeles			Lower
LOS ANGELES	10345 W PICO BLVD	90064	4315014014	Neighborhood Commercial	C2-1VL-O	0	108	0.123696193	Institutional - Church - One Story	YES - Current	NO - Privately-Owned	Available	Used in Prior Housing Element - Non-Vacant	0.014703176	0	0	0.014703176	3	0	0	1298161	391	West Los Angeles			Lower
LOS ANGELES			4315014014	Neighborhood Commercial	C2-1VL-O	0	108	0.108600109	Institutional - Church - One Story	YES - Current	NO - Privately-Owned	Available	Used in Prior Housing Element - Non-Vacant	0.013418705	0	0	0.013418705	3	0	0	1298161	376	West Los Angeles			Lower
LOS ANGELES	2360 S KERWOOD AVE	90064	4315014015	Medium Residential	R3-1-O	0	54	0.158225055	Residential - Three Units (Any Combination) - 4 Stories or Less	YES - Current	NO - Privately-Owned	Available	Not Used in Prior Housing Element	0	0	0.136260426	0.136260426	3	0	0	1298161	372	West Los Angeles	Yes		Above Moderate
LOS ANGELES	10316 W ALMAYO AVE	90064	4315014024	Medium Residential	R3-1-O	0	54	0.139537185	Residential - Four Units (Any Combination) - 4 Stories or Less	YES - Current	NO - Privately-Owned	Available	Not Used in Prior Housing Element	0	0	0.315893203	0.315893203	4	0	0	1298161	330	West Los Angeles	Yes		Above Moderate
LOS ANGELES	10304 W ALMAYO AVE	90064	4315014027	Medium Residential	R3-1-O	0	54	0.149123242	Residential - Five or More Units or Apartments (Any Combination) - 4 Stories or Less	YES - Current	NO - Privately-Owned	Available	Not Used in Prior Housing Element	0	0	0.265300006	0.265300006	6	0	0	1298161	312	West Los Angeles	Yes		Above Moderate
LOS ANGELES	2371 S FOX HILLS DR	90064	4315014030	Medium Residential	R3-1-O	0	54	0.108123555	Residential - Four Units (Any Combination) - 4 Stories or Less	YES - Current	NO - Privately-Owned	Available	Not Used in Prior Housing Element	0	0	0.074426848	0.074426848	4	0	0	1298161	316	West Los Angeles	Yes		Above Moderate
LOS ANGELES	10293 W PICO BLVD	90064	4315014031	Neighborhood Commercial	C2-1VL-O	0	108	0.108603346	Commercial - Office Building - Three Stories	YES - Current	NO - Privately-Owned	Available	Used in Prior Housing Element - Non-Vacant	0.03051096	0	0	0.03051096	0	0	0	1298161	342	West Los Angeles			Lower
LOS ANGELES	10297 W PICO BLVD	90064	4315014031	Neighborhood Commercial	C2-1VL-O	0	108	0.117006842	Commercial - Office Building - Three Stories	YES - Current	NO - Privately-Owned	Available	Used in Prior Housing Element - Non-Vacant	0.031950381	0	0	0.031950381	0	0	0	1298161	346	West Los Angeles			Lower
LOS ANGELES	10303 W PICO BLVD	90064	4315014031	Neighborhood Commercial	C2-1VL-O	0	108	0.108600217	Commercial - Office Building - Three Stories	YES - Current	NO - Privately-Owned	Available	Used in Prior Housing Element - Non-Vacant	0.03051096	0	0	0.03051096	0	0	0	1298161	350	West Los Angeles			Lower
LOS ANGELES	10305 W PICO BLVD	90064	4315014031	Neighborhood Commercial	C2-1VL-O	0	108	0.088394823	Commercial - Office Building - Three Stories	YES - Current	NO - Privately-Owned	Available	Used in Prior Housing Element - Non-Vacant	0.025245968	0	0	0.025245968	0	0	0	1298161	355	West Los Angeles			Lower
LOS ANGELES	10309 W PICO BLVD	90064	4315014031	Neighborhood Commercial	C2-1VL-O	0	108	0.108599949	Commercial - Office Building - Three Stories	YES - Current	NO - Privately-Owned	Available	Used in Prior Housing Element - Non-Vacant	0.03051096	0	0	0.03051096	0	0	0	1298161	359	West Los Angeles			Lower
LOS ANGELES			4315014031	Neighborhood Commercial	C2-1VL-O	0	108	0.020204951	Commercial - Office Building - Three Stories	YES - Current	NO - Privately-Owned	Available	Used in Prior Housing Element - Non-Vacant	0	0	0.00953978	0.00953978	0	0	0	1298161	354	West Los Angeles			Above Moderate
LOS ANGELES	10285 W PICO BLVD	90064	4315014059	Neighborhood Commercial	C2-1VL-O	0	108	0.108628303	Commercial - Office Building - One Story	YES - Current	NO - Privately-Owned	Available	Used in Prior Housing Element - Non-Vacant	0.03051096	0	0	0.03051096	0	0	0	1298161	333	West Los Angeles			Lower
LOS ANGELES	2399 S FOX HILLS DR	90064	4315014059	Neighborhood Commercial	C2-1VL-O	0	108	0.124235041	Commercial - Office Building - One Story	YES - Current	NO - Privately-Owned	Available	Used in Prior Housing Element - Non-Vacant	0.033432335	0	0	0.033432335	0	0	0	1298161	327	West Los Angeles			Lower
LOS ANGELES	10275 W PICO BLVD	90064	4315014092	Neighborhood Commercial	C2-1VL-O	0	108	0.113654033	Commercial - Restaurant, Cocktail Lounge - Restaurant, Cocktail Lounge, Tavern - One Story	YES - Current	NO - Privately-Owned	Available	Not Used in Prior Housing Element	0.155448616	0	0	0.155448616	1	0	0	1298161	314	West Los Angeles			Lower
LOS ANGELES	10271 W PICO BLVD	90064	4315014093	Neighborhood Commercial	C2-1VL-O	0	108	0.101020767	Commercial - Office Building - Three Stories	YES - Current	NO - Privately-Owned	Available	Not Used in Prior Housing Element	0.068014324	0	0	0.068014324	0	0	0	1298161	308	West Los Angeles			Lower
LOS ANGELES			4315014093	Neighborhood Commercial	C2-1VL-O	0	108	0.012622438	Commercial - Office Building - Three Stories	YES - Current	NO - Privately-Owned	Available	Used in Prior Housing Element - Non-Vacant	0	0	0.007671446	0.007671446	0	0	0	1298161	1454	West Los Angeles			Above Moderate
LOS ANGELES	2343 S FOX HILLS DR	90064	4315015003	Medium Residential	R3-1-O	0	54	0.149242683	Residential - Five or More Units or Apartments (Any Combination) - 4 Stories or Less	YES - Current	NO - Privately-Owned	Available	Not Used in Prior Housing Element	0	0	0.038143989	0.038143989	8	0	0	1298161	262	West Los Angeles	Yes		Above Moderate
LOS ANGELES	10327 W ALMAYO AVE	90064	4315015011	Medium Residential	R3-1-O	0	54	0.15641777	Residential - Double, Duplex, or Two Units - 4 Stories or Less	YES - Current	NO - Privately-Owned	Available	Used in Prior Housing Element - Non-Vacant	0	0	0.452794906	0.452794906	2	0	0	1298161	313	West Los Angeles	Yes		Above Moderate
LOS ANGELES	10331 W ALMAYO AVE	90064	4315015012	Medium Residential	R3-1-O	0	54	0.15643097	Residential - Four Units (Any Combination) - 4 Stories or Less	YES - Current	NO - Privately-Owned	Available	Not Used in Prior Housing Element	0	0	0.121625286	0.121625286	4	0	0	1298161	320	West Los Angeles	Yes		Above Moderate
LOS ANGELES	10335 W ALMAYO AVE	90064	4315015013	Medium Residential	R3-1-O	0	54	0.156432492	Residential - Five or More Units or Apartments (Any Combination) - 4 Stories or Less	YES - Current	NO - Privately-Owned	Available	Not Used in Prior Housing Element	0	0	0.108552267	0.108552267	5	0	0	1298161	325	West Los Angeles	Yes		Above Moderate
LOS ANGELES	2346 S KERWOOD AVE	90064	4315015014	Medium Residential	R3-1-O	0	54	0.149239158	Residential - Five or More Units or Apartments (Any Combination) - 4 Stories or Less	YES - Current	NO - Privately-Owned	Available	Not Used in Prior Housing Element	0	0	0.112472892	0.112472892	6	0	0	1298161	348	West Los Angeles	Yes		Above Moderate
LOS ANGELES	2300 S FOX HILLS DR	90064	4315016001	Medium Residential	R3-1-O	0	54	0.164133308	Residential - Five or More Units or Apartments (Any Combination) - 4 Stories or Less	YES - Current	NO - Privately-Owned	Available	Not Used in Prior Housing Element	0	0	0.094190982	0.094190982	9	0	0	1298161	179	West Los Angeles	Yes		Above Moderate
LOS ANGELES	2301 S FOX HILLS DR	90064	4315016005	Medium Residential	R3-1-O	0	54	0.163944262	Residential - Three Units (Any Combination) - 4 Stories or Less	YES - Current	NO - Privately-Owned	Available	Not Used in Prior Housing Element	0	0	0.13147122	0.13147122	4	0	0	1298161	199	West Los Angeles	Yes		Above Moderate
LOS ANGELES	2321 S FOX HILLS DR	90064	4315016006	Medium Residential	R3-1-O	0	54	0.149244828	Residential - Three Units (Any Combination) - 4 Stories or Less	YES - Current	NO - Privately-Owned	Available	Not Used in Prior Housing Element	0.053706773	0	0	0.053706773	8	0	0	1298161	222	West Los Angeles			Lower
LOS ANGELES	10301 W ILONA AVE	90064	4315016007	Medium Residential	R3-1-O	0	54	0.164167861	Residential - Five or More Units or Apartments (Any Combination) - 4 Stories or Less	YES - Current	NO - Privately-Owned	Available	Not Used in Prior Housing Element	0	0	0.104717731	0.104717731	6	0	0	1298161	229	West Los Angeles	Yes		Above Moderate
LOS ANGELES	2312 S FOX HILLS DR	90064	4315016064	Medium Residential	R3-1-O	0	54	0.298485102	Residential - Five or More Units or Apartments (Any Combination) - 4 Stories or Less	YES - Current	NO - Privately-Owned	Available	Not Used in Prior Housing Element	0.093106084	0	0	0.093106084	15	0	0	1298161	1452	West Los Angeles			Lower
LOS ANGELES	2251 S FOX HILLS DR	90064	4315017001	Medium Residential	R3-1-O	0	54	0.143502229	Residential - Three Units (Any Combination) - 4 Stories or Less	YES - Current	NO - Privately-Owned	Available	Not Used in Prior Housing Element	0.054046705	0	0	0.054046705	7	0	0	1298161	153	West Los Angeles			Lower
LOS ANGELES	2271 S FOX HILLS DR	90064	4315017005	Medium Residential	R3-1-O	0	54	0.14350276	Residential - Five or More Units or Apartments (Any Combination) - 4 Stories or Less	YES - Current	NO - Privately-Owned	Available	Not Used in Prior Housing Element	0	0	0.245270148	0.245270148	6	0	0	1298161	182	West Los Angeles	Yes		Above Moderate
LOS ANGELES	2208 S FOX HILLS DR	90064	4315017032	Medium Residential	R3-1-O	0	54	0.140592186	Residential - Four Units (Any Combination) - 4 Stories or Less	YES - Current	NO - Privately-Owned	Available	Not Used in Prior Housing Element	0	0	0.141285224	0.141285224	4	0	0	1298161	102	West Los Angeles	Yes		Above Moderate
LOS ANGELES	2212 S FOX HILLS DR	90064	4315017033	Medium Residential	R3-1-O	0	54	0.148714137	Residential - Four Units (Any Combination) - 4 Stories or Less	YES - Current	NO - Privately-Owned	Available	Not Used in Prior Housing Element	0	0	0.148815979	0.148815979	4	0	0	1298161	107	West Los Angeles	Yes		Above Moderate
LOS ANGELES	2216 S FOX HILLS DR	90064	4315017034	Medium Residential	R3-1-O	0	54	0.14570643	Residential - Double, Duplex, or Two Units - 4 Stories or Less	YES - Current	NO - Privately-Owned	Available	Used in Prior Housing Element - Non-Vacant	0	0	0.550536174	0.550536174	2	0	0	1298161	113	West Los Angeles	Yes		Above Moderate
LOS ANGELES	2256 S FOX HILLS DR	90064	4315017038	Medium Residential	R3-1-O	0	54	0.148713555	Residential - Five or More Units or Apartments (Any Combination) - 4 Stories or Less	YES - Current	NO - Privately-Owned	Available	Not Used in Prior Housing Element	0	0	0.099593431	0.099593431	5	0	0	1298161	144	West Los Angeles	Yes		Above Moderate
LOS ANGELES	2262 1/2 S FOX HILLS DR	90064	4315017039	Medium Residential	R3-1-O	0	54	0.148713555	Residential - Five or More Units or Apartments (Any Combination) - 4 Stories or Less	YES - Current	NO - Privately-Owned	Available	Not Used in Prior Housing Element	0	0	0.088881932	0.088881932	6	0	0	1298161	149	West Los Angeles	Yes		Above Moderate
LOS ANGELES	10265 W TENNESSEE AVE	90064	4315017040	Medium Residential	R3-1-O	0	54	0.164166838	Residential - Five or More Units or Apartments (Any Combination) - 4 Stories or Less	YES - Current	NO - Privately-Owned	Available	Not Used in Prior Housing Element	0	0	0.413970459	0.413970459	7	0	0	1298161	161	West Los Angeles	Yes		Above Moderate
LOS ANGELES	2266 S FOX HILLS DR	90064	4315017040	Medium Residential	R3-1-O	0	54	0.148830001	Residential - Five or More Units or Apartments (Any Combination) - 4 Stories or Less	YES - Current	NO - Privately-Owned	Available	Not Used in Prior Housing Element	0	0	0.351262927	0.351262927	7	0	0	1298161	155	West Los Angeles	Yes		Above Moderate
LOS ANGELES	2217 S FOX HILLS DR	90064	4315017049	Medium Residential	R3-1-O	0	54	0.106651626	Residential - Single Family Residence	YES - Current	NO - Privately-Owned	Available	Not Used in Prior Housing Element	0.5048594	0	0	0.5048594	1	0	0	1298161	134	West Los Angeles			Lower
LOS ANGELES	2211 S FOX HILLS DR	90064	4315017050	Medium Residential	R3-1-O	0	54	0.109715017	Residential - Double, Duplex, or Two Units - 4 Stories or Less	YES - Current	NO - Privately-Owned	Available	Not Used in Prior Housing Element	0	0	0.378139555	0.378139555	2	0	0	1298161	121	West Los Angeles	Yes		Above Moderate
LOS ANGELES	10350 W OLYMPIC BLVD	90064	4315018001	Neighborhood Commercial	C2-1VL-O	0	108	0.180962804	Commercial - Office Building - One Story	YES - Current	NO - Privately-Owned	Available	Not Used in Prior Housing Element	0.097600659	0	0	0.097600659	1	0	0	1298161	148	West Los Angeles			Lower
LOS ANGELES	10390 W BELLWOOD AVE	90064	4315018028	Neighborhood Commercial	C2-1VL-O	0	108	0.138863218	Commercial - Store - One Story	YES - Current	NO - Privately-Owned	Available	Used in Prior Housing Element - Non-Vacant	0.204724134	0	0	0.204724134	0	0	0	1298161	150	West Los Angeles			Lower
LOS ANGELES	10384 W BELLWOOD AVE	90064	4315018029	Neighborhood Commercial	R3-1-O	0	54	0.156569345	Residential - Four Units (Any Combination) - 4 Stories or Less	YES - Current	NO - Privately-Owned	Available	Not Used in Prior Housing Element	0	0	0.362054828	0.362054828	4	0	0	1298161	156	West Los Angeles	Yes		Above Moderate
LOS ANGELES	10374 W BELLWOOD AVE	90064	4315018030	Neighborhood Commercial	R3-1-O	0	54	0.184701209	Residential - Five or More Units or Apartments (Any Combination) - 4 Stories or Less	YES - Current	NO - Privately-Owned	Available	Not Used in Prior Housing Element	0	0	0.337284404	0.337284404	13	0	0	1298161	160	West Los Angeles	Yes		Above Moderate
LOS ANGELES	10328 W BELLWOOD AVE	90064	4315018034	Neighborhood Commercial	C2-1VL-O	0	108	0.132141311	Residential - Single Family Residence - Other Improvements Only	YES - Current	NO - Privately-Owned	Available	Used in Prior Housing Element - Non-Vacant	1.148944539	0	0	1.148944539	0	0	0	1298161	118	West Los Angeles			Lower
LOS ANGELES	10332 W BELLWOOD AVE	90064	4315018034	Neighborhood Commercial	C2-1VL-O	0	108	0.145494281	Residential - Single Family Residence - Other Improvements Only	YES - Current	NO - Privately-Owned	Available	Used in Prior Housing Element - Non-Vacant	1.020224452	0	0	1.020224452	0	0	0	1298161	122	West Los Angeles			Lower
LOS ANGELES	10341 W BELLWOOD AVE	90064	4315018048	Neighborhood Commercial	C2-1VL-O	0	108	0.106353589	Residential - Five or More Units or Apartments (Any Combination) - 4 Stories or Less - Pool	YES - Current	NO - Privately-Owned	Available	Not Used in Prior Housing Element	0	0	0.143002432	0.143002432	13	0	0	1298161	130	West Los Angeles	Yes		Above Moderate
LOS ANGELES	10345 W BELLWOOD AVE	90064	4315018048	Neighborhood Commercial	C2-1VL-O	0	108	0.117360958	Residential - Five or More Units or Apartments (Any Combination) - 4 Stories or Less - Pool	YES - Current	NO - Privately-Owned	Available	Not Used in Prior Housing Element	0	0	0.149761736	0.149761736	13	0	0	1298161	140	West Los Angeles	Yes		Above Moderate
LOS ANGELES	10357 W BELLWOOD AVE	90064	4315018048	Neighborhood Commercial	C2-1VL-O	0	108	0.113907428	Residential - Five or More Units or Apartments (Any Combination) - 4 Stories or Less - Pool	YES - Current	NO - Privately-Owned	Available	Not Used in Prior Housing Element	0	0	0.151142502	0.151142502	13	0	0	1298161	146	West Los Angeles	Yes		Above Moderate
LOS ANGELES	10344 W OLYMPIC BLVD	90064	4315018049	Neighborhood Commercial	C2-1VL-O	0	108	0.010890602	Commercial - Auto, Recreation Equipment, Construction Equipment Sales and Service - Auto Body Repair Shop - One Story	YES - Current	NO - Privately-Owned	Available	Used in Prior Housing Element - Non-Vacant	0	0	0.03395898	0.03395898	0	0	0	1298161	126	West Los Angeles			Above Moderate
LOS ANGELES			4315018049	Neighborhood Commercial	C2-1VL-O	0	108	0.001726448	Commercial - Auto, Recreation Equipment, Construction Equipment Sales and Service - Auto Body Repair Shop - One Story	YES - Current	NO - Privately-Owned	Available	Used in Prior Housing Element - Non-Vacant	0	0	0.041534689	0.041534689	0	0	0	1298161	133	West Los Angeles			Above Moderate
LOS ANGELES			4315018049	Neighborhood Commercial	C2-1VL-O	0	108	0.006701405	Commercial - Auto, Recreation Equipment, Construction Equipment Sales and Service - Auto Body Repair Shop - One Story	YES - Current	NO - Privately-Owned	Available	Used in Prior Housing Element - Non-Vacant	0	0	0.041534689	0.041534689	0	0	0	1298161	137	West Los Angeles			Above Moderate
LOS ANGELES			4315018049	Neighborhood Commercial	C2-1VL-O	0	108	0.020066736	Commercial - Auto, Recreation Equipment, Construction Equipment Sales and Service - Auto Body Repair Shop - One Story	YES - Current	NO - Privately-Owned	Available	Used in Prior Housing Element - Non-Vacant	0	0	0.100655341	0.100655341	0	0	0	1298161	132	West Los Angeles			Above Moderate

LOS ANGELES		4315018049	Neighborhood Commercial	C2-1VL-O	0	108	0.022768851	Commercial - Auto, Recreation Equipment, Construction Equipment Sales and Service - Auto Body Repair Shop - One Story	YES - Current	NO - Privately-Owned	Available	Used in Prior Housing Element - Non-Vacant	0	0	0.082381117	0.082381117	0	0	0	129B161	123	West Los Angeles			Above Moderate
LOS ANGELES		4315018049	Neighborhood Commercial	C2-1VL-O	0	108	0.064383642	Commercial - Auto, Recreation Equipment, Construction Equipment Sales and Service - Auto Body Repair Shop - One Story	YES - Current	NO - Privately-Owned	Available	Used in Prior Housing Element - Non-Vacant	0	0	0.121531829	0.121531829	0	0	0	129B161	129	West Los Angeles			Above Moderate
LOS ANGELES		4315018049	Neighborhood Commercial	C2-1VL-O	0	108	0.077756708	Commercial - Auto, Recreation Equipment, Construction Equipment Sales and Service - Auto Body Repair Shop - One Story	YES - Current	NO - Privately-Owned	Available	Used in Prior Housing Element - Non-Vacant	0.131066538	0	0	0.131066538	0	0	0	129B161	131	West Los Angeles			Lower
LOS ANGELES	10276 W OLYMPIC BLVD	90064 4315018057	Neighborhood Commercial	C2-1VL-O	0	108	0.048160359	Commercial - Hotel and Motel - Hotel - 50 Rooms and Over - One Story	YES - Current	NO - Privately-Owned	Available	Not Used in Prior Housing Element	0	0	1.122250271	1.122250271	0	0	0	129B161	71	West Los Angeles			Above Moderate
LOS ANGELES	10280 W OLYMPIC BLVD	90064 4315018057	Neighborhood Commercial	C2-1VL-O	0	108	0.046505065	Commercial - Hotel and Motel - Hotel - 50 Rooms and Over - One Story	YES - Current	NO - Privately-Owned	Available	Not Used in Prior Housing Element	0	0	1.122250271	1.122250271	0	0	0	129B161	76	West Los Angeles			Above Moderate
LOS ANGELES	10304 W OLYMPIC BLVD	90064 4315018057	Neighborhood Commercial	C2-1VL-O	0	108	0.049998028	Commercial - Hotel and Motel - Hotel - 50 Rooms and Over - One Story	YES - Current	NO - Privately-Owned	Available	Not Used in Prior Housing Element	0	0	0.954640031	0.954640031	0	0	0	129B161	80	West Los Angeles			Above Moderate
LOS ANGELES	10306 W OLYMPIC BLVD	90064 4315018057	Neighborhood Commercial	C2-1VL-O	0	108	0.053078761	Commercial - Hotel and Motel - Hotel - 50 Rooms and Over - One Story	YES - Current	NO - Privately-Owned	Available	Not Used in Prior Housing Element	0	0	2.007616806	2.007616806	0	0	0	129B161	85	West Los Angeles			Above Moderate
LOS ANGELES	10308 W OLYMPIC BLVD	90064 4315018057	Neighborhood Commercial	C2-1VL-O	0	108	0.060923322	Commercial - Hotel and Motel - Hotel - 50 Rooms and Over - One Story	YES - Current	NO - Privately-Owned	Available	Not Used in Prior Housing Element	0	0	1.486560154	1.486560154	0	0	0	129B161	87	West Los Angeles			Above Moderate
LOS ANGELES	10312 W OLYMPIC BLVD	90064 4315018057	Neighborhood Commercial	C2-1VL-O	0	108	0.07810464	Commercial - Hotel and Motel - Hotel - 50 Rooms and Over - One Story	YES - Current	NO - Privately-Owned	Available	Not Used in Prior Housing Element	2.624827981	0	0	2.624827981	0	0	0	129B161	94	West Los Angeles			Lower
LOS ANGELES	10316 W OLYMPIC BLVD	90064 4315018057	Neighborhood Commercial	C2-1VL-O	0	108	0.105171131	Commercial - Hotel and Motel - Hotel - 50 Rooms and Over - One Story	YES - Current	NO - Privately-Owned	Available	Not Used in Prior Housing Element	3.340074062	0	0	3.340074062	0	0	0	129B161	97	West Los Angeles			Lower
LOS ANGELES	10320 W OLYMPIC BLVD	90064 4315018057	Neighborhood Commercial	C2-1VL-O	0	108	0.121084855	Commercial - Hotel and Motel - Hotel - 50 Rooms and Over - One Story	YES - Current	NO - Privately-Owned	Available	Not Used in Prior Housing Element	3.726323271	0	0	3.726323271	0	0	0	129B161	103	West Los Angeles			Lower
LOS ANGELES	10324 W BELLWOOD AVE	90064 4315018057	Neighborhood Commercial	C2-1VL-O	0	108	0.115128514	Commercial - Hotel and Motel - Hotel - 50 Rooms and Over - One Story	YES - Current	NO - Privately-Owned	Available	Not Used in Prior Housing Element	3.594028044	0	0	3.594028044	0	0	0	129B161	109	West Los Angeles			Lower
LOS ANGELES		4315018057	Neighborhood Commercial	C2-1VL-O	0	108	0.002931705	Commercial - Hotel and Motel - Hotel - 50 Rooms and Over - One Story	YES - Current	NO - Privately-Owned	Available	Not Used in Prior Housing Element	0	0	0.510773945	0.510773945	0	0	0	129B161	69	West Los Angeles			Above Moderate
LOS ANGELES		4315018057	Low Residential	R1-1-O	0	1 unit per lot	0.003099519	Commercial - Hotel and Motel - Hotel - 50 Rooms and Over - One Story	YES - Current	NO - Privately-Owned	Available	Not Used in Prior Housing Element	0	0	0.510773945	0.510773945	0	0	0	129B161	65	West Los Angeles			Above Moderate
LOS ANGELES		4315018057	Low Residential	R1-1-O	0	1 unit per lot	0.003122857	Commercial - Hotel and Motel - Hotel - 50 Rooms and Over - One Story	YES - Current	NO - Privately-Owned	Available	Not Used in Prior Housing Element	0	0	0.510773945	0.510773945	0	0	0	129B161	72	West Los Angeles			Above Moderate
LOS ANGELES	2941 S QUEENSBURY DR	90064 4316001007	Low Residential	R1V2	0	1 unit per lot	0.081915658	Residential - Single Family Residence - Vacant Land	YES - Current	NO - Privately-Owned	Available	Not Used in Prior Housing Element	0	0	0.17591964	0.17591964	0	0	0	126B161	548	West Los Angeles			Above Moderate
LOS ANGELES	2951 S QUEENSBURY DR	90064 4316001009	Low Residential	R1V2	0	1 unit per lot	0.167532557	Residential - Single Family Residence - Vacant Land	YES - Current	NO - Privately-Owned	Available	Not Used in Prior Housing Element	0	0	0.17591964	0.17591964	0	0	0	126B161	592	West Los Angeles			Above Moderate
LOS ANGELES	3084 S MOTOR AVE	90064 4316007009	Low Residential	R1V2	0	1 unit per lot	0.167844744	Recreational - Club, Lodge Hall, Fraternal Organization - One Story	YES - Current	NO - Privately-Owned	Available	Used in Prior Housing Element - Non-Vacant	0	0	0.008385473	0.008385473	0	0	0	123B161	498	West Los Angeles			Above Moderate
LOS ANGELES		4316007009	Low Residential	R1V2	0	1 unit per lot	0.155220094	Recreational - Club, Lodge Hall, Fraternal Organization - One Story	YES - Current	NO - Privately-Owned	Available	Used in Prior Housing Element - Non-Vacant	0	0	0.008385473	0.008385473	0	0	0	123B161	459	West Los Angeles			Above Moderate
LOS ANGELES		4316007009	Low Residential	R1V2	0	1 unit per lot	0.159883341	Recreational - Club, Lodge Hall, Fraternal Organization - One Story	YES - Current	NO - Privately-Owned	Available	Used in Prior Housing Element - Non-Vacant	0	0	0.008385473	0.008385473	0	0	0	123B161	623	West Los Angeles			Above Moderate
LOS ANGELES		4316007009	Low Residential	R1V2	0	1 unit per lot	0.16134193	Recreational - Club, Lodge Hall, Fraternal Organization - One Story	YES - Current	NO - Privately-Owned	Available	Used in Prior Housing Element - Non-Vacant	0	0	0.008385473	0.008385473	0	0	0	123B161	558	West Los Angeles			Above Moderate
LOS ANGELES		4316007009	Low Residential	R1V2	0	1 unit per lot	0.163512992	Recreational - Club, Lodge Hall, Fraternal Organization - One Story	YES - Current	NO - Privately-Owned	Available	Used in Prior Housing Element - Non-Vacant	0	0	0.008385473	0.008385473	0	0	0	123B161	612	West Los Angeles			Above Moderate
LOS ANGELES		4316007009	Low Residential	R1V2	0	1 unit per lot	0.164506664	Recreational - Club, Lodge Hall, Fraternal Organization - One Story	YES - Current	NO - Privately-Owned	Available	Used in Prior Housing Element - Non-Vacant	0	0	0.008385473	0.008385473	0	0	0	123B161	479	West Los Angeles			Above Moderate
LOS ANGELES		4316007009	Low Residential	R1V2	0	1 unit per lot	0.165155466	Recreational - Club, Lodge Hall, Fraternal Organization - One Story	YES - Current	NO - Privately-Owned	Available	Used in Prior Housing Element - Non-Vacant	0	0	0.008385473	0.008385473	0	0	0	123B161	595	West Los Angeles			Above Moderate
LOS ANGELES		4316007009	Low Residential	R1V2	0	1 unit per lot	0.165618531	Recreational - Club, Lodge Hall, Fraternal Organization - One Story	YES - Current	NO - Privately-Owned	Available	Used in Prior Housing Element - Non-Vacant	0	0	0.008385473	0.008385473	0	0	0	123B161	535	West Los Angeles			Above Moderate
LOS ANGELES		4316007009	Low Residential	R1V2	0	1 unit per lot	0.166222434	Recreational - Club, Lodge Hall, Fraternal Organization - One Story	YES - Current	NO - Privately-Owned	Available	Used in Prior Housing Element - Non-Vacant	0	0	0.008385473	0.008385473	0	0	0	123B161	581	West Los Angeles			Above Moderate
LOS ANGELES		4316007009	Low Residential	R1V2	0	1 unit per lot	0.167146151	Recreational - Club, Lodge Hall, Fraternal Organization - One Story	YES - Current	NO - Privately-Owned	Available	Used in Prior Housing Element - Non-Vacant	0	0	0.008385473	0.008385473	0	0	0	123B161	601	West Los Angeles			Above Moderate
LOS ANGELES		4316007009	Low Residential	R1V2	0	1 unit per lot	0.167270848	Recreational - Club, Lodge Hall, Fraternal Organization - One Story	YES - Current	NO - Privately-Owned	Available	Used in Prior Housing Element - Non-Vacant	0	0	0.008385473	0.008385473	0	0	0	123B161	569	West Los Angeles			Above Moderate
LOS ANGELES		4316007009	Low Residential	R1V2	0	1 unit per lot	0.167908734	Recreational - Club, Lodge Hall, Fraternal Organization - One Story	YES - Current	NO - Privately-Owned	Available	Used in Prior Housing Element - Non-Vacant	0	0	0.008385473	0.008385473	0	0	0	123B161	519	West Los Angeles			Above Moderate
LOS ANGELES		4316007009	Low Residential	R1V2	0	1 unit per lot	0.168501271	Recreational - Club, Lodge Hall, Fraternal Organization - One Story	YES - Current	NO - Privately-Owned	Available	Used in Prior Housing Element - Non-Vacant	0	0	0.008385473	0.008385473	0	0	0	123B161	556	West Los Angeles			Above Moderate
LOS ANGELES		4316007009	Low Residential	R1V2	0	1 unit per lot	0.170775813	Recreational - Club, Lodge Hall, Fraternal Organization - One Story	YES - Current	NO - Privately-Owned	Available	Used in Prior Housing Element - Non-Vacant	0	0	0.008385473	0.008385473	0	0	0	123B161	587	West Los Angeles			Above Moderate
LOS ANGELES		4316007009	Low Residential	R1V2	0	1 unit per lot	0.170931184	Recreational - Club, Lodge Hall, Fraternal Organization - One Story	YES - Current	NO - Privately-Owned	Available	Used in Prior Housing Element - Non-Vacant	0	0	0.008385473	0.008385473	0	0	0	123B161	540	West Los Angeles			Above Moderate
LOS ANGELES		4316007009	Low Residential	R1V2	0	1 unit per lot	0.174405855	Recreational - Club, Lodge Hall, Fraternal Organization - One Story	YES - Current	NO - Privately-Owned	Available	Used in Prior Housing Element - Non-Vacant	0	0	0.008385473	0.008385473	0	0	0	123B161	576	West Los Angeles			Above Moderate
LOS ANGELES		4316007009	Low Residential	R1V2	0	1 unit per lot	0.175073751	Recreational - Club, Lodge Hall, Fraternal Organization - One Story	YES - Current	NO - Privately-Owned	Available	Used in Prior Housing Element - Non-Vacant	0	0	0.008385473	0.008385473	0	0	0	123B161	528	West Los Angeles			Above Moderate
LOS ANGELES		4316007009	Low Residential	R1V2	0	1 unit per lot	0.177638131	Recreational - Club, Lodge Hall, Fraternal Organization - One Story	YES - Current	NO - Privately-Owned	Available	Used in Prior Housing Element - Non-Vacant	0	0	0.008385473	0.008385473	0	0	0	123B161	567	West Los Angeles			Above Moderate
LOS ANGELES		4316007009	Low Residential	R1V2	0	1 unit per lot	0.181012756	Recreational - Club, Lodge Hall, Fraternal Organization - One Story	YES - Current	NO - Privately-Owned	Available	Used in Prior Housing Element - Non-Vacant	0	0	0.008385473	0.008385473	0	0	0	123B161	513	West Los Angeles			Above Moderate
LOS ANGELES		4316007009	Low Residential	R1V2	0	1 unit per lot	0.181764444	Recreational - Club, Lodge Hall, Fraternal Organization - One Story	YES - Current	NO - Privately-Owned	Available	Used in Prior Housing Element - Non-Vacant	0	0	0.008385473	0.008385473	0	0	0	123B161	550	West Los Angeles			Above Moderate
LOS ANGELES		4316007009	Low Residential	R1V2	0	1 unit per lot	0.199681163	Recreational - Club, Lodge Hall, Fraternal Organization - One Story	YES - Current	NO - Privately-Owned	Available	Used in Prior Housing Element - Non-Vacant	0	0	0.008385473	0.008385473	0	0	0	123B161	492	West Los Angeles			Above Moderate
LOS ANGELES		4316007009	Low Residential	R1V2	0	1 unit per lot	0.205580396	Recreational - Club, Lodge Hall, Fraternal Organization - One Story	YES - Current	NO - Privately-Owned	Available	Used in Prior Housing Element - Non-Vacant	0	0	0.008385473	0.008385473	0	0	0	123B161	635	West Los Angeles			Above Moderate
LOS ANGELES		4316007009	Low Residential	R1V2	0	1 unit per lot	0.25924358	Recreational - Club, Lodge Hall, Fraternal Organization - One Story	YES - Current	NO - Privately-Owned	Available	Used in Prior Housing Element - Non-Vacant	0	0	0.008385473	0.008385473	0	0	0	123B161	606	West Los Angeles			Above Moderate
LOS ANGELES	3008 S CAVENDISH DR	90064 4316011024	Low Residential	R1V2	0	1 unit per lot	0.200329563	Residential - Single Family Residence - Pool and Misc.	YES - Current	NO - Privately-Owned	Available	Not Used in Prior Housing Element	0	0	0.003920629	0.003920629	0	0	0	126B165	1098	West Los Angeles			Above Moderate
LOS ANGELES	3015 S DANNYHILL DR	90064 4316014003	Low Residential	R1V2	0	1 unit per lot	0.234285659	Residential - Single Family Residence - Pool and Misc.	YES - Current	NO - Privately-Owned	Available	Not Used in Prior Housing Element	0	0	0.02588115	0.02588115	0	0	0	126B165	1078	West Los Angeles			Above Moderate
LOS ANGELES	10114 W BRIDLEVALE DR	90064 4316014027	Low Residential	R1V2	0	1 unit per lot	0.186782685	Residential - Single Family Residence - Pool	YES - Current	NO - Privately-Owned	Available	Not Used in Prior Housing Element	0	0	0.003920629	0.003920629	0	0	0	126B165	1019	West Los Angeles			Above Moderate
LOS ANGELES	3060 S DANALDA DR	90064 4316015009	Low Residential	R1V2	0	1 unit per lot	0.206933695	Residential - Single Family Residence	YES - Current	NO - Privately-Owned	Available	Not Used in Prior Housing Element	0	0	0.025054924	0.025054924	0	0	0	123B165	187	West Los Angeles			Above Moderate
LOS ANGELES	3272 S EDITH ST	90064 4316020003	Low Residential	R1V2	0	1 unit per lot	0.192841189	Residential - Single Family Residence - Pool	YES - Current	NO - Privately-Owned	Available	Not Used in Prior Housing Element	0	0	0.003694401	0.003694401	0	0	0	123B161	731	West Los Angeles			Above Moderate
LOS ANGELES	3431 S CLUB DR	90064 4316023004	Medium Residential	R3-1	0	54	0.250572489	Residential - Five or More Units or Apartments (Any Combination) - 4 Stories or Less	YES - Current	NO - Privately-Owned	Available	Not Used in Prior Housing Element	0	0	0.134972557	0.134972557	13	0	0	123B165	1110	West Los Angeles		Yes	Above Moderate
LOS ANGELES	3401 S CLUB DR	90064 4316023006	Medium Residential	R3-1	0	54	0.248157357	Residential - Five or More Units or Apartments (Any Combination) - 4 Stories or Less	YES - Current	NO - Privately-Owned	Available	Not Used in Prior Housing Element	0	0	0.163980078	0.163980078	10	0	0	123B165	1016	West Los Angeles		Yes	Above Moderate
LOS ANGELES	3409 S CLUB DR	90064 4316023007	Medium Residential	R3-1	0	54	0.210830475	Residential - Five or More Units or Apartments (Any Combination) - 4 Stories or Less	YES - Current	NO - Privately-Owned	Available	Not Used in Prior Housing Element	0	0	0.166969046	0.166969046	10	0	0	123B165	1051	West Los Angeles		Yes	Above Moderate
LOS ANGELES	3419 S CLUB DR	90064 4316023008	Medium Residential	R3-1	0	54	0.211210651	Residential - Five or More Units or Apartments (Any Combination) - 4 Stories or Less	YES - Current	NO - Privately-Owned	Available	Not Used in Prior Housing Element	0	0	0.1400363	0.1400363	12	0	0	123B165	1071	West Los Angeles		Yes	Above Moderate
LOS ANGELES	3425 S CLUB DR	90064 4316023009	Medium Residential	R3-1	0	54	0.211589508	Residential - Five or More Units or Apartments (Any Combination) - 4 Stories or Less	YES - Current	NO - Privately-Owned	Available	Not Used in Prior Housing Element	0	0	0.1400363	0.1400363	12	0	0	123B165	1092	West Los Angeles		Yes	Above Moderate
LOS ANGELES	3416 S MANNING AVE	90064 4316023015	Medium Residential	R3-1	0	54	1.658209515	Residential - Five or More Units or Apartments (Any Combination) - 4 Stories or Less	YES - Current	NO - Privately-Owned	Available	Not Used in Prior Housing Element	0	0	4.78065719	4.78065719	108	0	0	123B165	1002	West Los Angeles		Yes	Above Moderate
LOS ANGELES	3320 S BARBYDELL DR	90064 4316025005	Low Residential	R1V2	0	1 unit per lot	0.2032384	Residential - Single Family Residence	YES - Current	NO - Privately-Owned	Available	Not Used in Prior Housing Element	0	0	0.188063753	0.188063753	0	0	0	123B165	748	West Los Angeles			Above Moderate
LOS ANGELES	3142 S DANNYHILL DR	90064 4316027013	Low Residential	R1V2	0	1 unit per lot	0.199904227	Residential - Single Family Residence - Pool	YES - Current	NO - Privately-Owned	Available	Not Used in Prior Housing Element	0	0	0.025054924	0.025054924	0	0	0	123B165	394	West Los Angeles			Above Moderate
LOS ANGELES	3239 S SHELBY DR	90034 4316030003	Low Residential	R1V2	0	1 unit per lot	0.311275011	Residential - Single Family Residence - Pool and Misc.	YES - Current	NO - Privately-Owned	Available	Not Used in Prior Housing Element	0	0	0.175693417	0.175693417	0	0	0	123B165	658	West Los Angeles			Above Moderate
LOS ANGELES	3353 S SHELBY DR	90034 4316031009	Medium Residential	R3-1	0	54	0.310785407	Residential - Five or More Units or Apartments (Any Combination) - 4 Stories or Less	YES - Current	NO - Privately-Owned	Available	Not Used in Prior Housing Element	0.152146759	0	0	0.152146759	16	0	0	123B165	950	West Los Angeles			Lower
LOS ANGELES	3361 S SHELBY DR	90034 4316031013	Medium Residential	R4-1	0	108	0.039493778	Residential - Single Family Residence	YES - Current	NO - Privately-Owned	Available	Not Used in Prior Housing Element	0.223026276	0	0	0.223026276	1	0	0	123B165	1022	West Los Angeles			Lower
LOS ANGELES	3400 S CLUB DR	90064 4316031015	Medium Residential	R3-1	0	54	0.161977066	Residential - Single Family Residence	YES - Current	NO - Privately-Owned	Available	Used in Prior Housing Element - Non-Vacant	0.920204848	0	0	0.920204848	1	0	0	123B165	953	West Los Angeles			Lower
LOS ANGELES	3320 S WOODBINE ST	90064 4316032004	Medium Residential	R3-1	0	54	0.16770179	Residential - Five or More Units or Apartments (Any Combination) - 4 Stories or Less	YES - Current	NO - Privately-Owned	Available	Not Used in Prior Housing Element	0	0	0.114145005	0.114145005	12	0	0	123B161	864	West Los Angeles		Yes	Above Moderate
LOS ANGELES	3355 S MANNING AVE	90064 4316032006	Medium Residential	R3-1	0	54	0.364806469	Residential - Five or More Units or Apartments (Any Combination) - 4 Stories or Less	YES - Current	NO - Privately-Owned	Available	Not Used in Prior Housing Element	0	0	0.226873615	0.226873615	18	0	0	123B165	825	West Los Angeles		Yes	Above Moderate
LOS ANGELES	3328 S WOODBINE ST	90064 4316032009	Medium Residential	R3-1	0	54	0.165512675	Residential - Five or More Units or Apartments (Any Combination) - 4 Stories or Less	YES - Current	NO - Privately-Owned	Available	Not Used in Prior Housing Element	0	0	0.138675857	0.138675857	8	0	0	123B161	880	West Los Angeles		Yes	Above Moderate
LOS ANGELES	3333 S MANNING AVE	90064 4316032011	Medium Residential	R3-1	0	54	0.708897491	Institutional - Homes for Aged and Others - One Story	YES - Current	NO - Privately-Owned	Available	Used in Prior Housing Element - Non-Vacant	0.052448311	45	0	0.052448311	45	0	0	123B161	812	West Los Angeles			Lower
LOS ANGELES		4316032012	Medium Residential	R3-1	0	54	0.007519539	Residential - Single Family Residence - Vacant Land	YES - Current	NO - Privately-Owned	Available	Not Used in Prior Housing Element	0	0	0.175693417	0.175693417	0	0	0	123B161	924	West Los Angeles			Above Moderate
LOS ANGELES		4316032012	Medium Residential	R3-1	0	54	0.03567688	Residential - Single Family Residence - Vacant Land	YES - Current	NO - Privately-Owned	Available	Not Used in Prior Housing Element	0	0	0.348721194	0.348721194	0	1*	1*	123B161	914	West Los Angeles			Above Moderate
LOS ANGELES		4316032012	Medium Residential	R3-1	0	54	0.042308691	Residential - Single Family Residence - Vacant Land	YES - Current	NO - Privately-Owned	Available	Not Used in Prior Housing Element	0	0	0.882389903	0.882389903	0	2*	2*	123B161	898	West Los Angeles			Above Moderate
LOS ANGELES	3200 S MOTOR AVE	90064 4316033002	Low Residential	R1-1	0	1 unit per lot	17.7648028	Institutional - Homes for Aged and Others - One Story	YES - Current	NO - Privately-Owned	Available	Used in Prior Housing Element - Non-Vacant	0	0	0.058233148	0.058233148	0	0	0	123B161	610	West Los Angeles			Above Moderate
LOS ANGELES	10412 W SANTA MONICA BLVD	90025 4317001002	General Commercial	C2-1VL	0	108	0.113665035	Commercial - Commercial - Vacant Land	YES - Current	NO - Privately-Owned	Available	Not Used in Prior Housing Element	0.187276512	0	0	0.187276512	0	0	0	132B157	711	West Los Angeles			Lower
LOS ANGELES	10420 W SANTA MONICA BLVD	90025 4317001003	General Commercial	C2-1VL	0	108	0.113690208	Commercial - Commercial - Vacant Land	YES - Current	NO - Privately-Owned	Available	Not Used in Prior Housing Element	0.187276512	0	0	0.187276512	0	0	0	132B157	723	West Los Angeles			Lower
LOS ANGELES	10422 W SANTA MONICA BLVD	90025 4317001004	General Commercial	C2-1VL	0	108	0.126545444	Commercial - Commercial - Vacant Land	YES - Current	NO - Privately-Owned	Available	Not Used in Prior Housing Element	0.208086606	0	0	0.208086606	0	0	0	132B157	738	West Los Angeles			Lower
LOS ANGELES	1816 S PANDORA AVE	90025 4317001006	Medium Residential	R3-1-O	0	54	0.144743777	Residential - Double, Duplex, or Two Units - 4 Stories or Less	YES - Current	NO - Privately-Owned	Available	Not Used in Prior Housing Element	0	0	0.575813007	0.575813007	2	0	0	132B157	792	West Los Angeles		Yes	Above Moderate
LOS ANGELES	1842 S PANDORA AVE	90025 4317001012	Low Medium II Residential	RD1.5-1-O	0	29	0.126400712	Residential - Three Units (Any Combination) - 4 Stories or Less	YES - Current	NO - Privately-Owned	Available	Not Used in Prior Housing Element	0	0	0.36646502	0.36646502	3	3*	3*	132B157	926	West Los Angeles		Yes	Above Moderate
LOS ANGELES	1854 S PANDORA AVE	90025 4317001014	Low Medium II Residential	RD1.5-1-O	0	29	0.12641228	Residential - Double, Duplex, or Two Units - 4 Stories or Less	YES - Current	NO - Privately-Owned	Available	Not Used in Prior Housing Element	0	0	0.06660378	0.06660378	2	3*	3*	132B157	968	West Los Angeles		Yes	Above Moderate
LOS ANGELES	1858 S PANDORA AVE	90025 4317001015	Low Medium II Residential	RD1.5-1-O	0	29	0.1264178	Residential - Three Units (Any Combination) - 4 Stories or Less	YES - Current	NO - Privately-Owned	Available	Not Used in Prior Housing Element	0	0	0.36646502	0.36646502	3	3*	3*	132B157	988	West Los Angeles		Yes	Above Moderate
LOS ANGELES	1870 S PANDORA AVE	90025 4317001017	Low Medium II Residential	RD1.5-1-O	0	29	0.11954249	Residential - Single Family Residence	YES - Current	NO - Privately-Owned	Available	Not Used in Prior Housing Element	0	0	0.303534341	0.303534341	1	3*	3*	132B157	1031	West Los Angeles			Above Moderate
LOS ANGELES	1946 S HOLMBY AVE	90025 4317001022	Low Medium II Residential	RD1.5-1-O	0	29	0.12648599	Residential - Three Units (Any Combination) - 4 Stories or Less	YES - Current	NO - Privately-Owned	Available	Not Used in Prior Housing Element	0	0	0.06028986	0.06028986	3	3*	3*	129B157	94	West Los Angeles		Yes	Above Moderate
LOS ANGELES	1954 S HOLMBY AVE	90025 4317001023	Low Medium II Residential	RD1.5-1-O	0	29	0.126490627	Residential - Three Units (Any Combination) - 4 Stories or Less	YES - Current	NO - Privately-Owned	Available	Not Used in Prior Housing Element	0	0	0.06028986	0.06028986	3	3*	3*	129B157	119	West Los Angeles		Yes	Above Moderate
LOS ANGELES	1960 S HOLMBY AVE	90025 4317001024	Low Medium II Residential	RD1.5-1-O	0	29	0.13155612	Residential - Single Family Residence	YES - Current	NO - Privately-Owned	Available	Not Used in Prior Housing Element	0	0	0.377015769	0.377015769	1	3*	3*	129B157	140	West Los Angeles			Above Moderate
LOS ANGELES	10401 W LA GRANGE AVE	90025 4317001025	Medium Residential	R3-1-O	0	54	0.138800475	Residential - Five or More Units or Apartments (Any Combination) - 4 Stories or Less	YES - Current	NO - Privately-Owned	Available	Not Used in Prior Housing Element	0	0	0.106444591	0.106444591	6	0	0	129B157	133	West Los Angeles		Yes	Above Moderate
LOS ANGELES	1965 S BEVERLY GLEN BLVD	90025 4317001028	Medium Residential	R3-1-O	0	54	0.150680259	Residential - Three Units (Any Combination) - 4 Stories or Less - Pool	YES - Current	NO - Privately-Owned	Available	Not Used in Prior Housing Element	0	0	0.175429766	0.175429766	3	0	0	129B157	70	West Los Angeles			Above Moderate
LOS ANGELES	1959 S BEVERLY GLEN BLVD	90025 4317001029	Medium Residential	R3-1-O	0	54	0.145394962	Residential - Five or More Units or Apartments (Any Combination) - 4 Stories or Less	YES - Current	NO - Privately-Owned	Available	Not Used in Prior Housing Element	0	0	0.154239982	0.154239982	5	0	0	129B157	48	West Los Angeles		Yes	Above Moderate
LOS ANGELES	1955 S BEVERLY GLEN BLVD	90025 4317001030	Medium Residential	R3-1-O	0	54	0.143481619	Residential - Four Units (Any Combination) - 4 Stories or Less	YES - Current	NO - Privately-Owned	Available	Not Used in Prior Housing Element	0	0	0.175609392	0.175609392	4	0	0	132B157	1161	West Los Angeles		Yes	Above Moderate

LOS ANGELES	1951 S BEVERLY GLEN BLVD	90025	4317001031	Medium Residential	R3-1-O	0	54	0.143482728	Residential - Four Units (Any Combination) - 4 Stories or Less	YES - Current	NO - Privately-Owned	Available	Not Used in Prior Housing Element	0	0	0.175609392	0.175609392	4	0	0	1328157	1148	West Los Angeles	Yes	Above Moderate
LOS ANGELES	1853 S BEVERLY GLEN BLVD	90025	4317001034	Medium Residential	R3-1-O	0	54	0.143482181	Residential - Four Units (Any Combination) - 4 Stories or Less	YES - Current	NO - Privately-Owned	Available	Not Used in Prior Housing Element	0	0	0.158331665	0.158331665	4	0	0	1328157	900	West Los Angeles	Yes	Above Moderate
LOS ANGELES	1849 S BEVERLY GLEN BLVD	90025	4317001035	Medium Residential	R3-1-O	0	54	0.143480612	Residential - Four Units (Any Combination) - 4 Stories or Less	YES - Current	NO - Privately-Owned	Available	Not Used in Prior Housing Element	0	0	0.477297348	0.477297348	4	0	0	1328157	879	West Los Angeles	Yes	Above Moderate
LOS ANGELES	1843 S BEVERLY GLEN BLVD	90025	4317001036	Medium Residential	R3-1-O	0	54	0.143482181	Residential - Four Units (Any Combination) - 4 Stories or Less	YES - Current	NO - Privately-Owned	Available	Not Used in Prior Housing Element	0	0	0.158331665	0.158331665	4	0	0	1328157	860	West Los Angeles	Yes	Above Moderate
LOS ANGELES	1839 S BEVERLY GLEN BLVD	90025	4317001037	Medium Residential	R3-1-O	0	54	0.143482393	Residential - Four Units (Any Combination) - 4 Stories or Less	YES - Current	NO - Privately-Owned	Available	Not Used in Prior Housing Element	0	0	0.158331665	0.158331665	4	0	0	1328157	837	West Los Angeles	Yes	Above Moderate
LOS ANGELES	1833 S BEVERLY GLEN BLVD	90025	4317001038	Medium Residential	R3-1-O	0	54	0.137879043	Residential - Four Units (Any Combination) - 4 Stories or Less	YES - Current	NO - Privately-Owned	Available	Not Used in Prior Housing Element	0	0	0.139507665	0.139507665	4	0	0	1328157	818	West Los Angeles	Yes	Above Moderate
LOS ANGELES	10400 W SANTA MONICA BLVD	90025	4317001158	General Commercial	C2-1VL	0	108	0.126295558	Commercial - Commercial - Vacant Land	YES - Current	NO - Privately-Owned	Available	Not Used in Prior Housing Element	0.215100378	0	0	0.215100378	0	0	0	1328157	688	West Los Angeles		Lower
LOS ANGELES			4317001158	General Commercial	C2-1VL	0	108	0.113691682	Commercial - Commercial - Vacant Land	YES - Current	NO - Privately-Owned	Available	Not Used in Prior Housing Element	0.202167146	0	0	0.202167146	0	0	0	1328157	699	West Los Angeles		Lower
LOS ANGELES	1810 S PANDORA AVE	90025	4317001174	Medium Residential	R3-1-O	0	54	0.148675939	Residential - Four Units (Any Combination) - 4 Stories or Less - Pool	YES - Current	NO - Privately-Owned	Available	Not Used in Prior Housing Element	0	0	0.046322713	0.046322713	9	0	0	1328157	764	West Los Angeles	Yes	Above Moderate
LOS ANGELES	10421 W PANDORA CT	90025	4317001175	Low Medium II Residential	RD1.5-1-O	0	29	0.039198591	Residential - Single Family Residence - Small Lot	YES - Current	NO - Privately-Owned	Available	Not Used in Prior Housing Element	0	0	1.037593651	1.037593651	0	1*	1*	1328157	1272	West Los Angeles		Above Moderate
LOS ANGELES	10419 W PANDORA CT	90025	4317001176	Low Medium II Residential	RD1.5-1-O	0	29	0.032357624	Residential - Single Family Residence - Small Lot	YES - Current	NO - Privately-Owned	Available	Not Used in Prior Housing Element	0	0	0.330789518	0.330789518	0	0	0	1328157	1273	West Los Angeles		Above Moderate
LOS ANGELES	10417 W PANDORA CT	90025	4317001177	Low Medium II Residential	RD1.5-1-O	0	29	0.050243309	Residential - Single Family Residence - Small Lot	YES - Current	NO - Privately-Owned	Available	Not Used in Prior Housing Element	0	0	1.037593651	1.037593651	0	1*	1*	1328157	1274	West Los Angeles		Above Moderate
LOS ANGELES	10438 W SANTA MONICA BLVD	90025	4317002003	General Commercial	C2-1	0	108	0.117340908	Residential - Five or More Units or Apartments (Any Combination) - 4 Stories or Less	YES - Current	NO - Privately-Owned	Available	Not Used in Prior Housing Element	0	0	0.10692965	0.10692965	10	0	0	1328157	785	West Los Angeles	Yes	Above Moderate
LOS ANGELES	10448 W SANTA MONICA BLVD	90025	4317002005	General Commercial	C2-1	0	108	0.117342479	Residential - Five or More Units or Apartments (Any Combination) - 4 Stories or Less	YES - Current	NO - Privately-Owned	Available	Not Used in Prior Housing Element	0	0	0.542056978	0.542056978	6	0	0	1328157	815	West Los Angeles	Yes	Above Moderate
LOS ANGELES	10456 W SANTA MONICA BLVD	90025	4317002006	General Commercial	C2-1	0	108	0.117342479	Residential - Five or More Units or Apartments (Any Combination) - 4 Stories or Less	YES - Current	NO - Privately-Owned	Available	Not Used in Prior Housing Element	0	0	0.14786002	0.14786002	6	0	0	1328157	825	West Los Angeles	Yes	Above Moderate
LOS ANGELES	10464 W SANTA MONICA BLVD	90025	4317002008	General Commercial	C2-1	0	108	0.126557454	Residential - Five or More Units or Apartments (Any Combination) - 4 Stories or Less	YES - Current	NO - Privately-Owned	Available	Not Used in Prior Housing Element	0	0	0.076700286	0.076700286	12	0	0	1328157	848	West Los Angeles	Yes	Above Moderate
LOS ANGELES	1812 S HOLMBY AVE	90025	4317002009	Low Medium II Residential	RD1.5-1-O	0	29	0.200242358	Residential - Four Units (Any Combination) - 4 Stories or Less	YES - Current	NO - Privately-Owned	Available	Not Used in Prior Housing Element	0	0	0.0814062	0.0814062	4	0	0	1328157	859	West Los Angeles	Yes	Above Moderate
LOS ANGELES	1838 S HOLMBY AVE	90025	4317002012	Low Medium II Residential	RD1.5-1-O	0	29	0.130629799	Residential - Single Family Residence	YES - Current	NO - Privately-Owned	Available	Not Used in Prior Housing Element	0	0	0.377015769	0.377015769	1	3*	3*	1328157	957	West Los Angeles		Above Moderate
LOS ANGELES	1842 S HOLMBY AVE	90025	4317002013	Low Medium II Residential	RD1.5-1-O	0	29	0.13737957	Residential - Three Units (Any Combination) - 4 Stories or Less	YES - Current	NO - Privately-Owned	Available	Not Used in Prior Housing Element	0	0	0.073718968	0.073718968	3	3*	3*	1328157	981	West Los Angeles	Yes	Above Moderate
LOS ANGELES	1850 S HOLMBY AVE	90025	4317002014	Low Medium II Residential	RD1.5-1-O	0	29	0.133557585	Residential - Double, Duplex, or Two Units - 4 Stories or Less	YES - Current	NO - Privately-Owned	Available	Not Used in Prior Housing Element	0	0	0.500423384	0.500423384	2	3*	3*	1328157	1002	West Los Angeles	Yes	Above Moderate
LOS ANGELES	1900 S HOLMBY AVE	90025	4317002015	Low Medium II Residential	RD1.5-1-O	0	29	0.129438894	Residential - Single Family Residence	YES - Current	NO - Privately-Owned	Available	Not Used in Prior Housing Element	0	0	0.377015769	0.377015769	1	3*	3*	1328157	1032	West Los Angeles		Above Moderate
LOS ANGELES	1869 S PANDORA AVE	90025	4317002017	Low Medium II Residential	RD1.5-1-O	0	29	0.129544627	Residential - Single Family Residence	YES - Current	NO - Privately-Owned	Available	Not Used in Prior Housing Element	0	0	0.377015769	0.377015769	1	3*	3*	1328157	1025	West Los Angeles		Above Moderate
LOS ANGELES	1863 S PANDORA AVE	90025	4317002018	Low Medium II Residential	RD1.5-1-O	0	29	0.133635928	Residential - Single Family Residence	YES - Current	NO - Privately-Owned	Available	Not Used in Prior Housing Element	0	0	0.377015769	0.377015769	1	3*	3*	1328157	999	West Los Angeles		Above Moderate
LOS ANGELES	1849 S PANDORA AVE	90025	4317002020	Low Medium II Residential	RD1.5-1-O	0	29	0.130682426	Residential - Three Units (Any Combination) - 4 Stories or Less	YES - Current	NO - Privately-Owned	Available	Not Used in Prior Housing Element	0	0	0.456912446	0.456912446	3	3*	3*	1328157	952	West Los Angeles	Yes	Above Moderate
LOS ANGELES	1845 S PANDORA AVE	90025	4317002021	Low Medium II Residential	RD1.5-1-O	0	29	0.145359332	Residential - Double, Duplex, or Two Units - 4 Stories or Less	YES - Current	NO - Privately-Owned	Available	Not Used in Prior Housing Element	0	0	0.247761869	0.247761869	2	0	0	1328157	933	West Los Angeles	Yes	Above Moderate
LOS ANGELES	1821 S PANDORA AVE	90025	4317002025	Low Medium II Residential	RD1.5-1-O	0	29	0.206780142	Residential - Five or More Units or Apartments (Any Combination) - 4 Stories or Less	YES - Current	NO - Privately-Owned	Available	Not Used in Prior Housing Element	0	0	0.231462675	0.231462675	5	0	0	1328157	846	West Los Angeles	Yes	Above Moderate
LOS ANGELES	10428 W SANTA MONICA BLVD	90025	4317002052	General Commercial	C2-1	0	108	0.126289148	Commercial - Office Building - One Story	YES - Current	NO - Privately-Owned	Available	Used in Prior Housing Element - Non-Vacant	0.04356577	0	0	0.04356577	0	0	0	1328157	761	West Los Angeles		Lower
LOS ANGELES	10436 W SANTA MONICA BLVD	90025	4317002052	General Commercial	C2-1	0	108	0.117316319	Commercial - Office Building - One Story	YES - Current	NO - Privately-Owned	Available	Used in Prior Housing Element - Non-Vacant	0.040881995	0	0	0.040881995	0	0	0	1328157	774	West Los Angeles		Lower
LOS ANGELES	10500 W SANTA MONICA BLVD	90025	4317003001	General Commercial	C2-1VL-O	0	108	0.12628665	Commercial - Store Combination - Store and Residential Combination - One Story	YES - Current	NO - Privately-Owned	Available	Used in Prior Housing Element - Non-Vacant	0	0	0.177662898	0.177662898	0	0	0	1328157	966	West Los Angeles	Yes	Above Moderate
LOS ANGELES	10506 W SANTA MONICA BLVD	90025	4317003002	General Commercial	C2-1VL-O	0	108	0.113683716	Commercial - Store Combination - Store and Residential Combination - One Story	YES - Current	NO - Privately-Owned	Available	Not Used in Prior Housing Element	0.027488144	0	0	0.027488144	2	0	0	1328157	982	West Los Angeles		Lower
LOS ANGELES	10508 W SANTA MONICA BLVD	90025	4317003003	General Commercial	C2-1VL-O	0	108	0.113657306	Commercial - Store Combination - Store and Residential Combination - One Story	YES - Current	NO - Privately-Owned	Available	Used in Prior Housing Element - Non-Vacant	0	0	0.164819339	0.164819339	0	0	0	1328157	992	West Los Angeles	Yes	Above Moderate
LOS ANGELES	10516 W SANTA MONICA BLVD	90025	4317003004	General Commercial	C2-1VL-O	0	108	0.113915516	Residential - Five or More Units or Apartments (Any Combination) - 4 Stories or Less	YES - Current	NO - Privately-Owned	Available	Not Used in Prior Housing Element	0	0	0.164837798	0.164837798	5	0	0	1328157	1004	West Los Angeles	Yes	Above Moderate
LOS ANGELES	10520 W SANTA MONICA BLVD	90025	4317003005	General Commercial	C2-1VL-O	0	108	0.113938484	Commercial - Hotel and Motel - Hotel - Under 50 Rooms - One Story	YES - Current	NO - Privately-Owned	Available	Used in Prior Housing Element - Non-Vacant	0.037756794	0	0	0.037756794	0	0	0	1328157	1018	West Los Angeles		Lower
LOS ANGELES	10526 W SANTA MONICA BLVD	90025	4317003005	General Commercial	C2-1VL-O	0	108	0.124852104	Commercial - Hotel and Motel - Hotel - Under 50 Rooms - One Story	YES - Current	NO - Privately-Owned	Available	Used in Prior Housing Element - Non-Vacant	0.040606113	0	0	0.040606113	0	0	0	1328157	1026	West Los Angeles		Lower
LOS ANGELES	1814 S FAIRBURN AVE	90025	4317003006	Medium Residential	R3-1-O	0	54	0.181841447	Residential - Five or More Units or Apartments (Any Combination) - 4 Stories or Less	YES - Current	NO - Privately-Owned	Available	Not Used in Prior Housing Element	0	0	0.112573586	0.112573586	11	0	0	1328157	1047	West Los Angeles	Yes	Above Moderate
LOS ANGELES	1818 S FAIRBURN AVE	90025	4317003007	Medium Residential	R3-1-O	0	54	0.17358902	Residential - Five or More Units or Apartments (Any Combination) - 4 Stories or Less	YES - Current	NO - Privately-Owned	Available	Not Used in Prior Housing Element	0	0	0.138948239	0.138948239	9	0	0	1328157	1068	West Los Angeles	Yes	Above Moderate
LOS ANGELES	1824 S FAIRBURN AVE	90025	4317003008	Medium Residential	R3-1-O	0	54	0.17359378	Residential - Five or More Units or Apartments (Any Combination) - 4 Stories or Less	YES - Current	NO - Privately-Owned	Available	Not Used in Prior Housing Element	0	0	0.138948239	0.138948239	9	0	0	1328157	1082	West Los Angeles	Yes	Above Moderate
LOS ANGELES	10501 W MISSOURI AVE	90025	4317003010	Medium Residential	R3-1-O	0	54	0.161097768	Residential - Five or More Units or Apartments (Any Combination) - 4 Stories or Less	YES - Current	NO - Privately-Owned	Available	Not Used in Prior Housing Element	0	0	0.132188961	0.132188961	6	0	0	1328157	1121	West Los Angeles	Yes	Above Moderate
LOS ANGELES	1843 S THAYER AVE	90025	4317003011	Medium Residential	R3-1-O	0	54	0.160698786	Residential - Five or More Units or Apartments (Any Combination) - 4 Stories or Less	YES - Current	NO - Privately-Owned	Available	Not Used in Prior Housing Element	0	0	0.069835997	0.069835997	6	0	0	1328157	1106	West Los Angeles	Yes	Above Moderate
LOS ANGELES	1839 S THAYER AVE	90025	4317003012	Medium Residential	R3-1-O	0	54	0.160701555	Residential - Four Units (Any Combination) - 4 Stories or Less	YES - Current	NO - Privately-Owned	Available	Not Used in Prior Housing Element	0	0	0.501947862	0.501947862	4	0	0	1328157	1088	West Los Angeles	Yes	Above Moderate
LOS ANGELES	1833 S THAYER AVE	90025	4317003013	Medium Residential	R3-1-O	0	54	0.160698927	Residential - Three Units (Any Combination) - 4 Stories or Less	YES - Current	NO - Privately-Owned	Available	Not Used in Prior Housing Element	0	0	0.187174156	0.187174156	3	0	0	1328157	1075	West Los Angeles	Yes	Above Moderate
LOS ANGELES	1827 S THAYER AVE	90025	4317003014	Medium Residential	R3-1-O	0	54	0.160700387	Residential - Three Units (Any Combination) - 4 Stories or Less	YES - Current	NO - Privately-Owned	Available	Not Used in Prior Housing Element	0	0	0.187174156	0.187174156	3	0	0	1328157	1060	West Los Angeles	Yes	Above Moderate
LOS ANGELES	10494 W SANTA MONICA BLVD	90025	4317003020	General Commercial	C2-1VL-O	0	108	0.126575424	Commercial - Office Building - One Story	YES - Current	NO - Privately-Owned	Available	Used in Prior Housing Element - Non-Vacant	0.040606113	0	0	0.040606113	0	0	0	1328157	938	West Los Angeles		Lower
LOS ANGELES	1834 S THAYER AVE	90025	4317003023	Medium Residential	R3-1-O	0	54	0.155033351	Residential - Five or More Units or Apartments (Any Combination) - 4 Stories or Less	YES - Current	NO - Privately-Owned	Available	Not Used in Prior Housing Element	0	0	0.139182872	0.139182872	5	0	0	1328157	1027	West Los Angeles	Yes	Above Moderate
LOS ANGELES	1838 S THAYER AVE	90025	4317003024	Medium Residential	R3-1-O	0	54	0.155029715	Residential - Single Family Residence	YES - Current	NO - Privately-Owned	Available	Used in Prior Housing Element - Non-Vacant	0.904466784	0	0	0.904466784	1	0	0	1328157	1043	West Los Angeles		Lower
LOS ANGELES	1844 S THAYER AVE	90025	4317003025	Medium Residential	R3-1-O	0	54	0.155022603	Residential - Five or More Units or Apartments (Any Combination) - 4 Stories or Less	YES - Current	NO - Privately-Owned	Available	Not Used in Prior Housing Element	0.081787036	0	0	0.081787036	7	0	0	1328157	1062	West Los Angeles		Lower
LOS ANGELES	1850 S THAYER AVE	90025	4317003026	Medium Residential	R3-1-O	0	54	0.170519981	Residential - Five or More Units or Apartments (Any Combination) - 4 Stories or Less	YES - Current	NO - Privately-Owned	Available	Not Used in Prior Housing Element	0	0	0.161359866	0.161359866	7	0	0	1328157	1077	West Los Angeles	Yes	Above Moderate
LOS ANGELES	1845 S HOLMBY AVE	90025	4317003028	Medium Residential	R3-1-O	0	54	0.161158697	Residential - Four Units (Any Combination) - 4 Stories or Less	YES - Current	NO - Privately-Owned	Available	Not Used in Prior Housing Element	0.097357306	0	0	0.097357306	4	0	0	1328157	1029	West Los Angeles		Lower
LOS ANGELES	10474 W SANTA MONICA BLVD	90025	4317003046	General Commercial	C2-1VL-O	0	108	0.123987426	Commercial - Office Building - Three Stories	YES - Current	NO - Privately-Owned	Available	Used in Prior Housing Element - Non-Vacant	0.040606113	0	0	0.040606113	0	0	0	1328157	883	West Los Angeles		Lower
LOS ANGELES	10478 W SANTA MONICA BLVD	90025	4317003046	General Commercial	C2-1VL-O	0	108	0.107362696	Commercial - Office Building - Three Stories	YES - Current	NO - Privately-Owned	Available	Used in Prior Housing Element - Non-Vacant	0.036138589	0	0	0.036138589	0	0	0	1328157	893	West Los Angeles		Lower
LOS ANGELES	10480 W SANTA MONICA BLVD	90025	4317003046	General Commercial	C2-1VL-O	0	108	0.107361165	Commercial - Office Building - Three Stories	YES - Current	NO - Privately-Owned	Available	Used in Prior Housing Element - Non-Vacant	0.036138589	0	0	0.036138589	0	0	0	1328157	903	West Los Angeles		Lower
LOS ANGELES	10486 W SANTA MONICA BLVD	90025	4317003046	General Commercial	C2-1VL-O	0	108	0.10736186	Commercial - Office Building - Three Stories	YES - Current	NO - Privately-Owned	Available	Used in Prior Housing Element - Non-Vacant	0.036138589	0	0	0.036138589	0	0	0	1328157	915	West Los Angeles		Lower
LOS ANGELES	10490 W SANTA MONICA BLVD	90025	4317003046	General Commercial	C2-1VL-O	0	108	0.107362475	Commercial - Office Building - Three Stories	YES - Current	NO - Privately-Owned	Available	Used in Prior Housing Element - Non-Vacant	0.036138589	0	0	0.036138589	0	0	0	1328157	925	West Los Angeles		Lower
LOS ANGELES	1800 S PROSSER AVE	90025	4317004003	General Commercial	C2-1VL-O	0	108	0.126245776	Residential - Five or More Units or Apartments (Any Combination) - 4 Stories or Less	YES - Current	NO - Privately-Owned	Available	Not Used in Prior Housing Element	0	0	0.10347532	0.10347532	10	0	0	1298157	69	West Los Angeles	Yes	Above Moderate
LOS ANGELES	1810 S PROSSER AVE	90025	4317004004	Medium Residential	R3-1-O	0	54	0.170676935	Residential - Five or More Units or Apartments (Any Combination) - 4 Stories or Less	YES - Current	NO - Privately-Owned	Available	Not Used in Prior Housing Element	0	0	0.033263528	0.033263528	12	0	0	1298157	86	West Los Angeles	Yes	Above Moderate
LOS ANGELES	1816 S PROSSER AVE	90025	4317004005	Medium Residential	R3-1-O	0	54	0.161850644	Residential - Five or More Units or Apartments (Any Combination) - 4 Stories or Less	YES - Current	NO - Privately-Owned	Available	Not Used in Prior Housing Element	0	0	0.098473571	0.098473571	6	0	0	1298157	104	West Los Angeles	Yes	Above Moderate
LOS ANGELES	1820 S PROSSER AVE	90025	4317004006	Medium Residential	R3-1-O	0	54	0.161851967	Residential - Single Family Residence	YES - Current	NO - Privately-Owned	Available	Used in Prior Housing Element - Non-Vacant	0.704194725	0	0	0.704194725	1	0	0	1298157	120	West Los Angeles		Lower
LOS ANGELES	10561 W MISSOURI AVE	90025	4317004009	Medium Residential	R3-1-O	0	54	0.172192976	Residential - Five or More Units or Apartments (Any Combination) - 4 Stories or Less	YES - Current	NO - Privately-Owned	Available	Not Used in Prior Housing Element	0	0	0.144501124	0.144501124	6	0	0	1298157	151	West Los Angeles	Yes	Above Moderate
LOS ANGELES	1829 S WESTHOLME AVE	90025	4317004011	Medium Residential	R3-1-O	0	54	0.172186082	Residential - Four Units (Any Combination) - 4 Stories or Less	YES - Current	NO - Privately-Owned	Available	Not Used in Prior Housing Element	0	0	0.416313037	0.416313037	4	0	0	1298157	96	West Los Angeles	Yes	Above Moderate
LOS ANGELES	10530 W SANTA MONICA BLVD	90025	4317004015	General Commercial	C2-1VL-O	0	108	0.126385905	Commercial - Store Combination - Store and Residential Combination - One Story	YES - Current	NO - Privately-Owned	Available	Used in Prior Housing Element - Non-Vacant	0	0	0.177662898	0.177662898	0	0	0	1328157	1058	West Los Angeles	Yes	Above Moderate
LOS ANGELES	10534 W SANTA MONICA BLVD	90025	4317004016	General Commercial	C2-1VL-O	0	108	0.113672972	Residential - Five or More Units or Apartments (Any Combination) - 4 Stories or Less	YES - Current	NO - Privately-Owned	Available	Not Used in Prior Housing Element	0.248004055	0	0	0.248004055	9	0	0	1328157	1071	West Los Angeles		Lower
LOS ANGELES			4317004016	General Commercial	C2-1VL-O	0	108	0.113645481	Residential - Five or More Units or Apartments (Any Combination) - 4 Stories or Less	YES - Current	NO - Privately-Owned	Available	Not Used in Prior Housing Element	0.248004055	0	0	0.248004055	9	0	0	1328157	1078	West Los Angeles		Lower
LOS ANGELES	10546 3/4 W SANTA MONICA BLVD	90025	4317004017	General Commercial	C2-1VL-O	0	108	0.113645419	Residential - Five or More Units or Apartments (Any Combination) - 4 Stories or Less	YES - Current	NO - Privately-Owned	Available	Not Used in Prior Housing Element	0	0	0.106266022	0.106266022	8	0	0	1328157	1089	West Los Angeles	Yes	Above Moderate
LOS ANGELES	10548 W SANTA MONICA BLVD	90025	4317004018	General Commercial	C2-1VL-O	0	108	0.106093904	Residential - Three Units (Any Combination) - 4 Stories or Less	YES - Current	NO - Privately-Owned	Available	Not Used in Prior Housing Element	0	0	0.171611613	0.171611613	3	0	0	1328157	1101	West Los Angeles	Yes	Above Moderate
LOS ANGELES	10554 W SANTA MONICA BLVD	90025	4317004019	General Commercial	C2-1VL-O	0	108	0.045925732	Residential - Single Family Residence	YES - Current	NO - Privately-Owned	Available	Not Used in Prior Housing Element	0	0	0.169049728	0.169049728	1	0	0	1328157	1247	West Los Angeles		Above Moderate
LOS ANGELES	1808 S WESTHOLME AVE	90025	4317004020	General Commercial	C2-1VL-O	0	108	0.080341997	Residential - Three Units (Any Combination) - 4 Stories or Less	YES - Current	NO - Privately-Owned	Available	Not Used in Prior Housing Element	0	0	0.108002514	0.108002514	3	0	0	1328157	1115	West Los Angeles	Yes	Above Moderate
LOS ANGELES	1812 S WESTHOLME AVE	90025	4317004021	Medium Residential	R3-1-O	0	54	0.17209025	Residential - Five or More Units or Apartments (Any Combination) - 4 Stories or Less	YES - Current	NO - Privately-Owned	Available	Not Used in Prior Housing Element	0	0	0.078178255	0.078178255	12	0	0	1328157	1132	West Los Angeles	Yes	Above Moderate
LOS ANGELES	1847 S FAIRBURN AVE	90025	4317004024	Medium Residential	R3-1-O	0	54	0.176768527	Residential - Double, Duplex, or Two Units - 4 Stories or Less	YES - Current	NO - Privately-Owned	Available	Used in Prior Housing Element - Non-Vacant	0	0	0.590629578	0.590629578	2	0	0	1298157	62	West Los Angeles	Yes	Above Moderate
LOS ANGELES	1841 S FAIRBURN AVE	90025	4317004025	Medium Residential	R3-1-O	0	54	0.170343248	Residential - Single Family Residence	YES - Current	NO - Privately-Owned	Available	Used in Prior Housing Element - Non-Vacant	0.970441854	0	0	0.970441854	1	0	0	1298157	44	West Los Angeles		Lower
LOS ANGELES	1942 S WESTHOLME AVE	90025	4317005011	Low Residential	R1-1-O	0	1 unit per lot	0.166703692	Residential - Single Family Residence	YES - Current	NO - Privately-Owned	Available	Not Used in Prior Housing Element	0	0	0.002680739	0.002680739	0	0	0	1298157	364	West Los Angeles		Above Moderate
LOS ANGELES	2155 S BEVERLY GLEN BLVD	90025	4317012039	Medium Residential	R3-1-O	0	54	0.197616522	Residential - Four Units (Any Combination) - 4 Stories or Less	YES - Current	NO - Privately-Owned	Available	Not Used in Prior Housing Element	0	0	0.139300399	0.139300399	6	0	0	1298157	454	West Los Angeles	Yes	Above Moderate
LOS ANGELES	10405 W LOUISIANA AVE	90025	4317012061	Medium Residential	R3-1-O	0	54	0.15628766	Residential - Five or More Units or Apartments (Any Combination) - 4 Stories or Less	YES - Current	NO - Privately-Owned	Available	Not Used in Prior Housing Element	0	0	0.110332981	0.110332981	10	0	0	1298157	417	West Los Angeles	Yes	Above Moderate
LOS ANGELES			4317012061	Medium Residential	R3-1-O	0	54	0.147457517	Residential - Five or More Units or Apartments (Any Combination) - 4 Stories or Less	YES - Current	NO - Privately-Owned	Available	Not Used in Prior Housing Element	0.154324815	0	0	0.154324815	10	0	0	1298157	439	West Los Angeles		Lower
LOS ANGELES	2131 S BEVERLY GLEN BLVD	90025	4317012062	Medium Residential	R3-1-O	0	54	0.16391404	Residential - Five or More Units or Apartments (Any Combination) - 4 Stories or Less	YES - Current	NO - Privately-Owned	Available	Not Used in Prior Housing Element	0	0	0.058706196	0.058706196	6	0	0	1298157	395	West Los Angeles	Yes	Above Moderate
LOS ANGELES	2125 S BEVERLY GLEN BLVD	90025	4317012063	Medium Residential	R3-1-O	0	54	0.163913862	Residential - Five or More Units or Apartments (Any Combination) - 4 Stories or Less	YES - Current	NO - Privately-Owned	Available	Not Used in Prior Housing Element	0	0	0.085477249	0.085477249	8	0	0	1298157	368	West Los Angeles	Yes	Above Moderate
LOS ANGELES	2121 S BEVERLY GLEN BLVD	90025	4317012064	Medium Residential	R3-1-O	0	54	0.163913762	Residential - Five or More Units or Apartments (Any Combination) - 4 Stories or Less	YES - Current	NO - Privately-Owned	Available	Not Used in Prior Housing Element	0	0	0.107331608	0.107331608	6	0	0	1298157	348	West Los Angeles	Yes	Above Moderate
LOS ANGELES	2115 S BEVERLY GLEN BLVD	90025	4317012065	Medium Residential	R3-1-O	0	54	0.163912584	Residential - Five or More Units or Apartments (Any Combination) - 4 Stories or Less	YES - Current	NO - Privately-Owned	Available	Not Used in Prior Housing Element	0	0	0.12025863	0.12025863	5	0	0	1298157	327	West Los Angeles	Yes	Above Moderate
LOS ANGELES	2031 S BEVERLY GLEN BLVD	90025	4317012070	Medium Residential	R3-1-O	0	54	0.141521058	Residential - Four Units (Any Combination) - 4 Stories or Less	YES - Current	NO - Privately-Owned	Available	Not Used in Prior Housing Element	0	0	0.138273525	0.138273525	4	0	0	1298157	224	West Los Angeles	Yes	Above Moderate
LOS ANGELES	2029 S BEVERLY GLEN BLVD	90025	4317012071	Medium Residential	R3-1-O	0	54	0.1435507	Residential - Four Units (Any Combination) - 4 Stories or Less	YES - Current	NO - Privately-Owned	Available	Not Used in Prior Housing Element	0	0	0.416618836	0.416618836	4	0	0	1298157	212	West Los Angeles	Yes	Above Moderate
LOS ANGELES	10508 W PICO BLVD	90064	4318002002	Neighborhood Commercial	C2-1VL-O-POD	0	108	0.063133255	Recreational - Theater - Legitimate (Stage) Theater - One Story	YES - Current	NO - Privately-Owned	Available	Not Used in Prior Housing Element	0	0	0.003586619	0.003586619	0	0	0	1268157	176	West Los Angeles		Above Moderate
LOS ANGELES	10510 W PICO BLVD	90064	4318002003	Neighborhood Commercial	C2-1VL-O-POD	0	108	0.063131573	Commercial - Restaurant, Cocktail Lounge - Restaurant, Cocktail Lounge, Tavern - One Story	YES - Current	NO - Privately-Owned	Available	Not Used in Prior Housing Element	0	0	0.015958908	0.015958908	3	0	0	1268157	187	West Los Angeles		Above Moderate
LOS ANGELES	10514 W PICO BLVD	90064	4318002003	Neighborhood Commercial	C2-1VL-O-POD	0	108	0.063132875	Commercial - Restaur

LOS ANGELES	10534 W PICO BLVD	90064	4318002010	Neighborhood Commercial	C2-1VL-O-POD	0	108	0.063132717	Commercial - Store - One Story	YES - Current	NO - Privately-Owned	Available	Used in Prior Housing Element - Non-Vacant	0	0	0.051121366	0.051121366	0	0	0	1268157	254	West Los Angeles								Above Moderate
LOS ANGELES			4318002010	Neighborhood Commercial	C2-1VL-O-POD	0	108	0.063133469	Commercial - Store - One Story	YES - Current	NO - Privately-Owned	Available	Used in Prior Housing Element - Non-Vacant	0	0	0.051121366	0.051121366	0	0	0	1268157	262	West Los Angeles								Above Moderate
LOS ANGELES	10542 W PICO BLVD	90064	4318002011	Neighborhood Commercial	C2-1VL-O-POD	0	108	0.063132123	Recreational - Athletic and Amusement Facility - Gymnasium, Health Spa - One Story	YES - Current	NO - Privately-Owned	Available	Not Used in Prior Housing Element	0	0	0.008662857	0.008662857	1	0	0	1268157	275	West Los Angeles								Above Moderate
LOS ANGELES			4318002011	Neighborhood Commercial	C2-1VL-O-POD	0	108	0.063131275	Recreational - Athletic and Amusement Facility - Gymnasium, Health Spa - One Story	YES - Current	NO - Privately-Owned	Available	Not Used in Prior Housing Element	0	0	0.008662857	0.008662857	1	0	0	1268157	270	West Los Angeles								Above Moderate
LOS ANGELES	10546 W PICO BLVD	90064	4318002012	Neighborhood Commercial	C2-1VL-O-POD	0	108	0.063133469	Commercial - Store - One Story	YES - Current	NO - Privately-Owned	Available	Used in Prior Housing Element - Non-Vacant	0	0	0.018556692	0.018556692	0	0	0	1268157	287	West Los Angeles								Above Moderate
LOS ANGELES			4318002012	Neighborhood Commercial	C2-1VL-O-POD	0	108	0.063132123	Commercial - Store - One Story	YES - Current	NO - Privately-Owned	Available	Used in Prior Housing Element - Non-Vacant	0	0	0.018556692	0.018556692	0	0	0	1268157	282	West Los Angeles								Above Moderate
LOS ANGELES	10558 W PICO BLVD	90064	4318002013	Neighborhood Commercial	C2-1VL-O-POD	0	108	0.063132717	Commercial - Store - One Story	YES - Current	NO - Privately-Owned	Available	Not Used in Prior Housing Element	0	0	0.110134783	0.110134783	1	0	0	1268157	319	West Los Angeles								Above Moderate
LOS ANGELES	10543 W AYRES AVE	90064	4318002016	Low Medium I Residential	R2-1-O	0	17	0.137743054	Residential - Double, Duplex, or Two Units - 4 Stories or Less	YES - Current	NO - Privately-Owned	Available	Not Used in Prior Housing Element	0	0	0.370395184	0.370395184	2	2*	2*	1268157	378	West Los Angeles	Yes							Above Moderate
LOS ANGELES	10541 W AYRES AVE	90064	4318002017	Low Medium I Residential	R2-1-O	0	17	0.137743054	Residential - Single Family Residence	YES - Current	NO - Privately-Owned	Available	Not Used in Prior Housing Element	0	0	0.288766503	0.288766503	1	2*	2*	1268157	365	West Los Angeles								Above Moderate
LOS ANGELES	10533 W AYRES AVE	90064	4318002019	Low Medium I Residential	R2-1-O	0	17	0.137744028	Residential - Single Family Residence	YES - Current	NO - Privately-Owned	Available	Not Used in Prior Housing Element	0	0	0.288766503	0.288766503	1	2*	2*	1268157	340	West Los Angeles								Above Moderate
LOS ANGELES	10525 1/2 W AYRES AVE	90064	4318002021	Low Medium I Residential	R2-1-O	0	17	0.137743245	Residential - Double, Duplex, or Two Units - 4 Stories or Less	YES - Current	NO - Privately-Owned	Available	Not Used in Prior Housing Element	0	0	0.370395184	0.370395184	2	2*	2*	1268157	308	West Los Angeles	Yes							Above Moderate
LOS ANGELES	10517 W AYRES AVE	90064	4318002023	Low Medium I Residential	R2-1-O	0	17	0.137743054	Residential - Double, Duplex, or Two Units - 4 Stories or Less	YES - Current	NO - Privately-Owned	Available	Not Used in Prior Housing Element	0	0	0.010923847	0.010923847	2	2*	2*	1268157	284	West Los Angeles								Above Moderate
LOS ANGELES	10513 W AYRES AVE	90064	4318002024	Low Medium I Residential	R2-1-O	0	17	0.140068783	Residential - Double, Duplex, or Two Units - 4 Stories or Less	YES - Current	NO - Privately-Owned	Available	Not Used in Prior Housing Element	0	0	0.370395184	0.370395184	2	2*	2*	1268157	271	West Los Angeles	Yes							Above Moderate
LOS ANGELES	10509 W AYRES AVE	90064	4318002025	Low Medium I Residential	R2-1-O	0	17	0.166844298	Residential - Single Family Residence	YES - Current	NO - Privately-Owned	Available	Not Used in Prior Housing Element	0	0	0.288766503	0.288766503	1	2*	2*	1268161	8	West Los Angeles								Above Moderate
LOS ANGELES	2423 S PATRICIA AVE	90064	4318002027	Low Medium I Residential	R2-1-O	0	17	0.178443537	Residential - Single Family Residence	YES - Current	NO - Privately-Owned	Available	Not Used in Prior Housing Element	0	0	0.213080573	0.213080573	1	3*	3*	1268161	7	West Los Angeles								Above Moderate
LOS ANGELES	10526 W PICO BLVD	90064	4318002028	Neighborhood Commercial	C2-1VL-O-POD	0	108	0.063132717	Commercial - Store - One Story	YES - Current	NO - Privately-Owned	Available	Used in Prior Housing Element - Non-Vacant	0	0	0.121531829	0.121531829	0	0	0	1268157	232	West Los Angeles								Above Moderate
LOS ANGELES	10528 W PICO BLVD	90064	4318002028	Neighborhood Commercial	C2-1VL-O-POD	0	108	0.063132717	Commercial - Store - One Story	YES - Current	NO - Privately-Owned	Available	Used in Prior Housing Element - Non-Vacant	0	0	0.121531829	0.121531829	0	0	0	1268157	237	West Los Angeles								Above Moderate
LOS ANGELES	10530 W PICO BLVD	90064	4318002028	Neighborhood Commercial	C2-1VL-O-POD	0	108	0.063131824	Commercial - Store - One Story	YES - Current	NO - Privately-Owned	Available	Used in Prior Housing Element - Non-Vacant	0	0	0.121531829	0.121531829	0	0	0	1268157	248	West Los Angeles								Above Moderate
LOS ANGELES	10516 W PICO BLVD	90064	4318002029	Neighborhood Commercial	C2-1VL-O-POD	0	108	0.063131824	Commercial - Store Combination - Store and Residential Combination - One Story	YES - Current	NO - Privately-Owned	Available	Used in Prior Housing Element - Non-Vacant	0	0	0.04146219	0.04146219	0	0	0	1268157	201	West Los Angeles	Yes							Above Moderate
LOS ANGELES	10518 W PICO BLVD	90064	4318002029	Neighborhood Commercial	C2-1VL-O-POD	0	108	0.063132717	Commercial - Store Combination - Store and Residential Combination - One Story	YES - Current	NO - Privately-Owned	Available	Used in Prior Housing Element - Non-Vacant	0	0	0.04146219	0.04146219	0	0	0	1268157	210	West Los Angeles	Yes							Above Moderate
LOS ANGELES	10520 W PICO BLVD	90064	4318002029	Neighborhood Commercial	C2-1VL-O-POD	0	108	0.063132167	Commercial - Store Combination - Store and Residential Combination - One Story	YES - Current	NO - Privately-Owned	Available	Used in Prior Housing Element - Non-Vacant	0	0	0.04146219	0.04146219	0	0	0	1268157	217	West Los Angeles	Yes							Above Moderate
LOS ANGELES	10524 W PICO BLVD	90064	4318002029	Neighborhood Commercial	C2-1VL-O-POD	0	108	0.063132577	Commercial - Store Combination - Store and Residential Combination - One Story	YES - Current	NO - Privately-Owned	Available	Used in Prior Housing Element - Non-Vacant	0	0	0.04146219	0.04146219	0	0	0	1268157	226	West Los Angeles	Yes							Above Moderate
LOS ANGELES	10500 W PICO BLVD	90064	4318002030	Neighborhood Commercial	C2-1VL-O-POD	0	108	0.07681181	Commercial - Store Combination - Store and Residential Combination - One Story	YES - Current	NO - Privately-Owned	Available	Used in Prior Housing Element - Non-Vacant	0.01854747	0	0	0.01854747	0	0	0	1268161	3	West Los Angeles								Lower
LOS ANGELES	10506 W PICO BLVD	90064	4318002030	Neighborhood Commercial	C2-1VL-O-POD	0	108	0.063666614	Commercial - Store Combination - Store and Residential Combination - One Story	YES - Current	NO - Privately-Owned	Available	Used in Prior Housing Element - Non-Vacant	0	0	0.007707435	0.007707435	0	0	0	1268161	4	West Los Angeles								Above Moderate
LOS ANGELES	10560 W PICO BLVD	90064	4318002031	Neighborhood Commercial	C2-1VL-O-POD	0	108	0.063132717	Commercial - Service Station - Full Service - No Additional Services	YES - Current	NO - Privately-Owned	Available	Used in Prior Housing Element - Non-Vacant	0	0	0.051121366	0.051121366	0	0	0	1268157	328	West Los Angeles								Above Moderate
LOS ANGELES	10562 W PICO BLVD	90064	4318002031	Neighborhood Commercial	C2-1VL-O-POD	0	108	0.063131824	Commercial - Service Station - Full Service - No Additional Services	YES - Current	NO - Privately-Owned	Available	Used in Prior Housing Element - Non-Vacant	0	0	0.051121366	0.051121366	0	0	0	1268157	336	West Los Angeles								Above Moderate
LOS ANGELES	10564 W PICO BLVD	90064	4318002031	Neighborhood Commercial	C2-1VL-O-POD	0	108	0.063132123	Commercial - Service Station - Full Service - No Additional Services	YES - Current	NO - Privately-Owned	Available	Used in Prior Housing Element - Non-Vacant	0	0	0.051121366	0.051121366	0	0	0	1268157	344	West Los Angeles								Above Moderate
LOS ANGELES	10566 W PICO BLVD	90064	4318002031	Neighborhood Commercial	C2-1VL-O-POD	0	108	0.060549444	Commercial - Service Station - Full Service - No Additional Services	YES - Current	NO - Privately-Owned	Available	Used in Prior Housing Element - Non-Vacant	0	0	0.062676783	0.062676783	0	0	0	1268157	348	West Los Angeles								Above Moderate
LOS ANGELES			4318002037	Neighborhood Commercial	C2-1VL-O-POD	0	108	0.026446037	Commercial - Store - One Story	YES - Current	NO - Privately-Owned	Available	Not Used in Prior Housing Element	0	0	0.01258342	0.01258342	0	0	0	1268161	962	West Los Angeles								Above Moderate
LOS ANGELES	10550 W PICO BLVD	90064	4318002900	Neighborhood Commercial	C2-1VL-O-POD	0	108	0.063132123	Miscellaneous - Government Owned Property	YES - Current	YES - City-Owned	Available	Used in Prior Housing Element - Non-Vacant	0	0	0.0112727	0.0112727	0	0	0	1268157	299	West Los Angeles								Above Moderate
LOS ANGELES	10554 W PICO BLVD	90064	4318002900	Neighborhood Commercial	C2-1VL-O-POD	0	108	0.063132717	Miscellaneous - Government Owned Property	YES - Current	YES - City-Owned	Available	Used in Prior Housing Element - Non-Vacant	0	0	0.0112727	0.0112727	0	0	0	1268157	304	West Los Angeles								Above Moderate
LOS ANGELES	10556 W PICO BLVD	90064	4318002900	Neighborhood Commercial	C2-1VL-O-POD	0	108	0.063131824	Miscellaneous - Government Owned Property	YES - Current	YES - City-Owned	Available	Used in Prior Housing Element - Non-Vacant	0	0	0.0112727	0.0112727	0	0	0	1268157	312	West Los Angeles								Above Moderate
LOS ANGELES			4318002900	Neighborhood Commercial	C2-1VL-O-POD	0	108	0.063131573	Miscellaneous - Government Owned Property	YES - Current	YES - City-Owned	Available	Used in Prior Housing Element - Non-Vacant	0	0	0.0112727	0.0112727	0	0	0	1268157	291	West Los Angeles								Above Moderate
LOS ANGELES	10570 W PICO BLVD	90064	4318003001	Neighborhood Commercial	C2-1VL-O-POD	0	108	0.063133266	Commercial - Store Combination - Store and Residential Combination - One Story	YES - Current	NO - Privately-Owned	Available	Used in Prior Housing Element - Non-Vacant	0	0	0.023824565	0.023824565	0	0	0	1268157	372	West Los Angeles	Yes							Above Moderate
LOS ANGELES	10572 W PICO BLVD	90064	4318003001	Neighborhood Commercial	C2-1VL-O-POD	0	108	0.063132123	Commercial - Store Combination - Store and Residential Combination - One Story	YES - Current	NO - Privately-Owned	Available	Used in Prior Housing Element - Non-Vacant	0	0	0.023824565	0.023824565	0	0	0	1268157	376	West Los Angeles	Yes							Above Moderate
LOS ANGELES	10574 W PICO BLVD	90064	4318003002	Neighborhood Commercial	C2-1VL-O-POD	0	108	0.063131573	Commercial - Store Combination - Store and Residential Combination - One Story	YES - Current	NO - Privately-Owned	Available	Not Used in Prior Housing Element	0	0	0.034004906	0.034004906	1	0	0	1268157	385	West Los Angeles	Yes							Above Moderate
LOS ANGELES	10578 W PICO BLVD	90064	4318003002	Neighborhood Commercial	C2-1VL-O-POD	0	108	0.063133469	Commercial - Store Combination - Store and Residential Combination - One Story	YES - Current	NO - Privately-Owned	Available	Not Used in Prior Housing Element	0	0	0.034004906	0.034004906	1	0	0	1268157	391	West Los Angeles	Yes							Above Moderate
LOS ANGELES	10580 W PICO BLVD	90064	4318003003	Neighborhood Commercial	C2-1VL-O-POD	0	108	0.063132123	Commercial - Store - One Story	YES - Current	NO - Privately-Owned	Available	Used in Prior Housing Element - Non-Vacant	0	0	0.015496548	0.015496548	0	0	0	1268157	407	West Los Angeles								Above Moderate
LOS ANGELES			4318003003	Neighborhood Commercial	C2-1VL-O-POD	0	108	0.063132123	Commercial - Store - One Story	YES - Current	NO - Privately-Owned	Available	Used in Prior Housing Element - Non-Vacant	0	0	0.015496548	0.015496548	0	0	0	1268157	398	West Los Angeles								Above Moderate
LOS ANGELES	10582 W PICO BLVD	90064	4318003004	Neighborhood Commercial	C2-1VL-O-POD	0	108	0.063131824	Commercial - Office Building - One Story	YES - Current	NO - Privately-Owned	Available	Not Used in Prior Housing Element	0	0	0.107297385	0.107297385	0	0	0	1268157	415	West Los Angeles								Above Moderate
LOS ANGELES	10584 W PICO BLVD	90064	4318003005	Neighborhood Commercial	C2-1VL-O-POD	0	108	0.063132717	Commercial - Office Building - One Story	YES - Current	NO - Privately-Owned	Available	Not Used in Prior Housing Element	0	0	0.015496548	0.015496548	0	0	0	1268157	421	West Los Angeles								Above Moderate
LOS ANGELES	10586 W PICO BLVD	90064	4318003006	Neighborhood Commercial	C2-1VL-O-POD	0	108	0.063132717	Commercial - Store Combination - Store and Residential Combination - One Story	YES - Current	NO - Privately-Owned	Available	Not Used in Prior Housing Element	0	0	0.012505482	0.012505482	2	0	0	1268157	429	West Los Angeles								Above Moderate
LOS ANGELES	10588 W PICO BLVD	90064	4318003007	Neighborhood Commercial	C2-1VL-O-POD	0	108	0.063131824	Commercial - Store - One Story	YES - Current	NO - Privately-Owned	Available	Used in Prior Housing Element - Non-Vacant	0	0	0.015496548	0.015496548	0	0	0	1268157	435	West Los Angeles								Above Moderate
LOS ANGELES	10590 W PICO BLVD	90064	4318003007	Neighborhood Commercial	C2-1VL-O-POD	0	108	0.063132717	Commercial - Store - One Story	YES - Current	NO - Privately-Owned	Available	Used in Prior Housing Element - Non-Vacant	0	0	0.015496548	0.015496548	0	0	0	1268157	445	West Los Angeles								Above Moderate
LOS ANGELES	10592 W PICO BLVD	90064	4318003007	Neighborhood Commercial	C2-1VL-O-POD	0	108	0.063132717	Commercial - Store - One Story	YES - Current	NO - Privately-Owned	Available	Used in Prior Housing Element - Non-Vacant	0	0	0.015496548	0.015496548	0	0	0	1268157	450	West Los Angeles								Above Moderate
LOS ANGELES	10594 W PICO BLVD	90064	4318003008	Neighborhood Commercial	C2-1VL-O-POD	0	108	0.063131824	Commercial - Store Combination - Store and Residential Combination - One Story	YES - Current	NO - Privately-Owned	Available	Used in Prior Housing Element - Non-Vacant	0	0	0.015496548	0.015496548	0	0	0	1268157	458	West Los Angeles								Above Moderate
LOS ANGELES	10600 W PICO BLVD	90064	4318003008	Neighborhood Commercial	C2-1VL-O-POD	0	108	0.063132717	Commercial - Store Combination - Store and Residential Combination - One Story	YES - Current	NO - Privately-Owned	Available	Used in Prior Housing Element - Non-Vacant	0	0	0.015496548	0.015496548	0	0	0	1268157	465	West Los Angeles								Above Moderate
LOS ANGELES	10602 W PICO BLVD	90064	4318003009	Neighborhood Commercial	C2-1VL-O-POD	0	108	0.063131824	Commercial - Store - One Story	YES - Current	NO - Privately-Owned	Available	Used in Prior Housing Element - Non-Vacant	0	0	0.015496548	0.015496548	0	0	0	1268157	471	West Los Angeles								Above Moderate
LOS ANGELES	10604 W PICO BLVD	90064	4318003009	Neighborhood Commercial	C2-1VL-O-POD	0	108	0.063132717	Commercial - Store - One Story	YES - Current	NO - Privately-Owned	Available	Used in Prior Housing Element - Non-Vacant	0	0	0.015496548	0.015496548	0	0	0	1268157	479	West Los Angeles								Above Moderate
LOS ANGELES	10608 W PICO BLVD	90064	4318003010	Neighborhood Commercial	C2-1VL-O-POD	0	108	0.063131824	Commercial - Store - One Story	YES - Current	NO - Privately-Owned	Available	Used in Prior Housing Element - Non-Vacant	0	0	0.015496548	0.015496548	0	0	0	1268157	485	West Los Angeles								Above Moderate
LOS ANGELES	10610 W PICO BLVD	90064	4318003010	Neighborhood Commercial	C2-1VL-O-POD	0	108	0.063132717	Commercial - Store - One Story	YES - Current	NO - Privately-Owned	Available	Used in Prior Housing Element - Non-Vacant	0	0	0.015496548	0.015496548	0	0	0	1268157	493	West Los Angeles								Above Moderate
LOS ANGELES	10612 W PICO BLVD	90064	4318003011	Neighborhood Commercial	C2-1VL-O-POD	0	108	0.063132717	Commercial - Store - One Story	YES - Current	NO - Privately-Owned	Available	Used in Prior Housing Element - Non-Vacant	0	0	0.015496548	0.015496548	0	0	0	1268157	502	West Los Angeles								Above Moderate
LOS ANGELES	10614 W PICO BLVD	90064	4318003011	Neighborhood Commercial	C2-1VL-O-POD	0	108	0.063131824	Commercial - Store - One Story	YES - Current	NO - Privately-Owned	Available	Used in Prior Housing Element - Non-Vacant	0	0	0.015496548	0.015496548	0	0	0	1268157	508	West Los Angeles								Above Moderate
LOS ANGELES	10616 W PICO BLVD	90064	4318003012	Neighborhood Commercial	C2-1VL-O-POD	0	108	0.063132717	Commercial - Store - One Story	YES - Current	NO - Privately-Owned	Available	Used in Prior Housing Element - Non-Vacant	0	0	0.015496548	0.015496548	0	0	0	1268157	518	West Los Angeles								Above Moderate
LOS ANGELES	10618 W PICO BLVD	90064	4318003012	Neighborhood Commercial	C2-1VL-O-POD	0	108	0.063132717	Commercial - Store - One Story	YES - Current	NO - Privately-Owned	Available	Used in Prior Housing Element - Non-Vacant	0	0	0.015496548	0.015496548	0	0	0	1268157	526	West Los Angeles								Above Moderate
LOS ANGELES	10620 W PICO BLVD	90064	4318003013	Neighborhood Commercial	C2-1VL-O-POD	0	108	0.063131824	Commercial - Store - One Story	YES - Current	NO - Privately-Owned	Available	Used in Prior Housing Element - Non-Vacant	0	0	0.015496548	0.015496548	0	0	0	1268157	533	West Los Angeles								Above Moderate
LOS ANGELES	10622 W PICO BLVD	90064	4318003013	Neighborhood Commercial	C2-1VL-O-POD	0	108	0.05795284	Commercial - Store - One Story	YES - Current	NO - Privately-Owned	Available	Used in Prior Housing Element - Non-Vacant	0	0	0.019241141	0.019241141	0	0	0	1268157	537	West Los Angeles								Above Moderate
LOS ANGELES	10585 W AYRES AVE	90064	4318003016	Low Medium I Residential	R2-1-O	0	17	0.137743837	Residential - Double, Duplex, or Two Units - 4 Stories or Less	YES - Current	NO - Privately-Owned	Available	Not Used in Prior Housing Element	0	0	0.461345208	0.461345208	2	2*	2*	1268157	553	West Los Angeles	Yes							Above Moderate
LOS ANGELES	10573 W AYRES AVE	90064	4318003019	Low Medium I Residential	R2-1-O	0	17	0.137743054	Residential - Single Family Residence	YES - Current	NO - Privately-Owned	Available	Not Used in Prior Housing Element	0	0	0.154662395	0.154662395	1	2*	2*	1268157	513	West Los Angeles								Above Moderate
LOS ANGELES	10569 W AYRES AVE	90064	4318003020	Low Medium I Residential	R2-1-O	0	17	0.137743752	Residential - Double, Duplex, or Two Units - 4 Stories or Less	YES - Current	NO - Privately-Owned	Available	Not Used in Prior Housing Element	0	0	0.461345208	0.461345208	2	2*	2*	1268157	495	West Los Angeles	Yes							Above Moderate
LOS ANGELES	10565 W AYRES AVE	90064	4318003021	Low Medium I Residential	R2-1-O	0	17	0.137742141	Residential - Double, Duplex, or Two Units - 4 Stories or Less	YES - Current	NO - Privately-Owned	Available	Not Used in Prior Housing Element	0	0	0.461345208	0.461345208	2	2*	2*	1268157	482	West Los Angeles	Yes							Above Moderate
LOS ANGELES	10553 W AYRES AVE	90064	4318003025	Low Medium I Residential	R2-1-O	0	17	0.137743561	Residential - Double, Duplex, or Two Units - 4 Stories or Less	YES - Current	NO - Privately-Owned	Available	Not Used in Prior Housing Element	0	0	0.091392696	0.091392696	2	2*	2*	1268157	438	West Los Angeles	Yes							Above Moderate
LOS ANGELES	2425 S PROSSER AVE	90064	4318003026	Low Medium I Residential	R2-1-O	0	17	0.137742332	Residential - Double, Duplex, or Two Units - 4 Stories or Less	YES - Current	NO - Privately-Owned	Available	Not Used in Prior Housing Element	0	0	0.554914105	0.554914105	2	2*	2*	1268157	424	West Los Angeles	Yes							Above Moderate
LOS ANGELES	10561 W AYRES AVE	90064	4318003027	Low Medium I Residential	R2-1-O	0	17	0.137743837	Residential - Single Family Residence	YES - Current	NO - Privately-Owned	Available	Not Used in Prior Housing Element	0	0	0.432471085	0.432471085	1	2*	2*	1268157	468	West Los Angeles								Above Moderate
LOS ANGELES	10556 W AYRES AVE	90064	4318004002	Low Medium I Residential	R2-1-O	0	17	0.143522828	Residential - Single Family Residence	YES - Current	NO - Privately-Owned	Available	Not Used in Prior Housing Element	0	0	0.357781577	0.357781577	1	2*	2*	1268157	517	West Los Angeles								Above Moderate
LOS ANGELES	10560 W AYRES AVE	90064	4318004003	Low Medium I Residential	R2-1-O	0	17	0.143521294	Residential - Single Family Residence	YES - Current	NO - Privately-Owned	Available	Not Used in Prior Housing Element	0	0	0.357781577	0.357781577	1	2*	2*	1268157	530	West Los Angeles								Above Moderate
LOS ANGELES	10564 W AYRES AVE	90064	4318004004	Low Medium I Residential	R2-1-O	0	17	0.143521028	Residential - Single Family Residence	YES - Current	NO - Privately-Owned	Available	Not Used in Prior Housing Element	0	0	0.154662395	0.154662395	1	2*	2*	1268157	545	West Los Angeles								Above Moderate
LOS ANGELES	10568 W AYRES AVE	90064	4318004005	Low Medium I Residential	R2-1-O	0	17	0.143520508	Residential - Double, Duplex, or Two Units - 4 Stories or Less	YES - Current	NO - Privately-Owned	Available	Not Used in Prior Housing Element	0	0	0.461345208	0.461345208	2	2*	2*	1268157	557	West Los Angeles	Yes							Above Moderate
LOS ANGELES	10580 W AYRES AVE	90064	4318004008	Low Medium I Residential	R2-1-O	0	17	0.143518708	Residential - Single Family Residence	YES - Current	NO - Privately-Owned	Available	Not Used in Prior Housing Element	0	0	0.154662395	0.154662395	1	2*	2*	1268157	598	West Los Angeles								Above Moderate
LOS ANGELES	10584 W AYRES AVE	90064	4318004009	Low Medium I Residential	R2-1-O	0	17	0.143518443	Residential - Single Family Residence	YES - Current	NO - Privately-Owned	Available	Not Used in Prior Housing Element	0	0	0.357781577	0.357781577	1	2*	2*	1268157	612	West Los Angeles								Above Moderate
LOS ANGELES	10588 W AYRES AVE	90064	4318004010	Low Medium I Residential	R2-1-O	0	17	0.143518865	Residential - Single Family Residence	YES - Current	NO - Privately-Owned	Available	Not Used in Prior Housing Element	0	0	0.357781577	0.357781577	1	2*	2*	1268157	626	West Los Angeles								Above Moderate
LOS ANGELES	10592 W AYRES AVE	90064	4318004011	Low Medium I Residential	R2-1-O	0	17	0.143517119	Residential - Single Family Residence	YES - Current	NO - Privately-Owned	Available	Not Used in Prior Housing Element	0	0	0.357781577	0.357781577	1	2*	2*	1268157	643	West Los Angeles								Above Moderate
LOS ANGELES	10596 W AYRES AVE	90064	4318004012	Low Medium I Residential	R2-1-O	0	17	0.143216683	Residential - Double, Duplex, or Two Units - 4 Stories or Less	YES - Current	NO - Privately-Owned	Available	Not Used in Prior Housing Element	0	0	0.461345208	0.461345208	2	2*	2*	1268157	658	West Los Angeles	Yes							Above Moderate
LOS ANGELES	10506 W AYRES AVE	90064	4318005001	Low Medium I Residential	R2-1-O	0	17	0.170735336	Residential - Double, Duplex, or Two Units - 4 Stories or Less	YES - Current	NO - Privately-Owned	Available	Not Used in Prior Housing Element	0	0	0.462023878	0.462023878	2	2*	2*	1268161	12	West Los Angeles	Yes							Above Moderate
LOS ANGELES	10512 W AYRES AVE	90064	4318005002	Low Medium I Residential	R2-1-O	0	17	0.142382357	Residential - Single Family Residence	YES - Current	NO - Privately-Owned	Available	Not Used in Prior Housing Element	0	0	0.288766503	0.288766503	1	2*	2*	1268161	14	West Los Angeles								Above Moderate
LOS ANGELES	10516 W AYRES AVE	90064	4318005003	Low Medium I Residential	R2-1-O	0	17	0.147025786	Residential - Single Family Residence	YES - Current	NO - Privately-Owned	Available	Not Used in Prior Housing Element	0	0	0.288766503	0.288766503	1	2*	2*	1268161	16	West Los Angeles								Above Moderate
LOS ANGELES	10520 W AYRES AVE	90064	4318005004	Low Medium I Residential	R2-1-O	0	17	0.143527211	Residential - Double, Duplex, or Two Units - 4 Stories or Less	YES - Current	NO - Privately-Owned	Available	Not Used in Prior Housing Element	0	0	0.370395184	0.370395184	2	2*	2*	1268157	367	West Los Angeles	Yes							Above Moderate
LOS ANGELES	10524 W AYRES AVE	90064	4318005005	Low Medium I Residential	R2-1-O	0	17	0.143527676	Residential - Single Family Residence	YES - Current	NO - Privately-Owned	Available	Not Used in Prior Housing Element	0	0	0.288766503	0.288766503	1	2*	2*	1268157	382	West Los Angeles								Above Moderate
LOS ANGELES	10528 W AYRES AVE	90064	4318005006	Low Medium I Residential	R2-1-O	0	17	0.157879514	Residential - Single Family Residence	YES - Current	NO - Privately-Owned	Available	Not Used in Prior Housing Element	0	0	0.288766503	0.288766503	1	2*	2*	1268157	396	West Los Angeles								Above Moderate
LOS ANGELES	10532 W AYRES AVE	90064	4318005007	Low Medium I Residential	R2-1-O	0	17	0.143525876	Residential - Single Family Residence	YES - Current	NO - Privately-Owned	Available	Not Used in Prior Housing Element	0	0	0.288766503	0.288766503	1	2*	2*	1268157	410	West Los Angeles								Above Moderate
LOS ANGELES	10540 W AYRES AVE	90064	4318005009	Low Medium I Residential	R2-1-O	0	17	0.143525415	Residential - Single Family Residence	YES - Current	NO - Privately-Owned	Available	Not Used in Prior Housing Element	0	0	0.288766503	0.288766503	1	2*	2*	1268157	439	West Los Angeles								Above Moderate
LOS ANGELES	10544 W AYRES AVE	90

LOS ANGELES	2150 S FOX HILLS DR	90025	4319005069	Low Residential	R1-1-O	0	1 unit per lot	0.149221598	Commercial - Parking Lot (Commercial Use Property) - Lots - Patron or Employee - One Story	YES - Current	NO - Privately-Owned	Available	Not Used in Prior Housing Element	0	0	0.002442449	0.002442449	0	0	0	1298161	39	West Los Angeles								Above Moderate
LOS ANGELES	10277 W OLYMPIC BLVD	90067	4319005070	Neighborhood Commercial	C2-1VL-O	0	108	0.18874869	Commercial - Office Building - One Story	YES - Current	NO - Privately-Owned	Available	Not Used in Prior Housing Element	0.048822071	0	0	0.048822071	0	0	0	1298161	44	West Los Angeles								Lower
LOS ANGELES	10306 W LAURISTON AVE	90025	4319005072	Neighborhood Commercial	C2-1VL-O	0	108	0.122456115	Commercial - Supermarket - Supermarket - 12,000 SF or More - One Story	YES - Current	NO - Privately-Owned	Available	Used in Prior Housing Element - Non-Vacant	0.076261165	0	0	0.076261165	0	0	0	1298161	55	West Los Angeles								Lower
LOS ANGELES	10309 W OLYMPIC BLVD	90064	4319005072	Neighborhood Commercial	C2-1VL-O	0	108	0.25551445	Commercial - Supermarket - Supermarket - 12,000 SF or More - One Story	YES - Current	NO - Privately-Owned	Available	Used in Prior Housing Element - Non-Vacant	0.117783818	0	0	0.117783818	0	0	0	1298161	58	West Los Angeles								Lower
LOS ANGELES	10310 W LAURISTON AVE	90025	4319005072	Neighborhood Commercial	C2-1VL-O	0	108	0.108985539	Commercial - Supermarket - Supermarket - 12,000 SF or More - One Story	YES - Current	NO - Privately-Owned	Available	Used in Prior Housing Element - Non-Vacant	0.071012721	0	0	0.071012721	0	0	0	1298161	62	West Los Angeles								Lower
LOS ANGELES	10314 W LAURISTON AVE	90025	4319005072	Neighborhood Commercial	C2-1VL-O	0	108	0.111201121	Commercial - Supermarket - Supermarket - 12,000 SF or More - One Story	YES - Current	NO - Privately-Owned	Available	Used in Prior Housing Element - Non-Vacant	0.071012721	0	0	0.071012721	0	0	0	1298161	68	West Los Angeles								Lower
LOS ANGELES	10316 W LAURISTON AVE	90025	4319005072	Neighborhood Commercial	C2-1VL-O	0	108	0.108393616	Commercial - Supermarket - Supermarket - 12,000 SF or More - One Story	YES - Current	NO - Privately-Owned	Available	Used in Prior Housing Element - Non-Vacant	0.071012721	0	0	0.071012721	0	0	0	1298161	75	West Los Angeles								Lower
LOS ANGELES	10321 W OLYMPIC BLVD	90064	4319005072	Neighborhood Commercial	C2-1VL-O	0	108	0.098430612	Commercial - Supermarket - Supermarket - 12,000 SF or More - One Story	YES - Current	NO - Privately-Owned	Available	Used in Prior Housing Element - Non-Vacant	0.065948365	0	0	0.065948365	0	0	0	1298161	74	West Los Angeles								Lower
LOS ANGELES	10322 W LAURISTON AVE	90025	4319005072	Neighborhood Commercial	C2-1VL-O	0	108	0.112857195	Commercial - Supermarket - Supermarket - 12,000 SF or More - One Story	YES - Current	NO - Privately-Owned	Available	Used in Prior Housing Element - Non-Vacant	0.071012721	0	0	0.071012721	0	0	0	1298161	81	West Los Angeles								Lower
LOS ANGELES	10325 W OLYMPIC BLVD	90064	4319005072	Neighborhood Commercial	C2-1VL-O	0	108	0.065185735	Commercial - Supermarket - Supermarket - 12,000 SF or More - One Story	YES - Current	NO - Privately-Owned	Available	Used in Prior Housing Element - Non-Vacant	0	0	0.012446514	0.012446514	0	0	0	1298161	82	West Los Angeles								Above Moderate
LOS ANGELES	10326 W LAURISTON AVE	90025	4319005072	Neighborhood Commercial	C2-1VL-O	0	108	0.12078479	Commercial - Supermarket - Supermarket - 12,000 SF or More - One Story	YES - Current	NO - Privately-Owned	Available	Used in Prior Housing Element - Non-Vacant	0.076261165	0	0	0.076261165	0	0	0	1298161	90	West Los Angeles								Lower
LOS ANGELES	10330 W LAURISTON AVE	90025	4319005072	Neighborhood Commercial	C2-1VL-O	0	108	0.097188921	Commercial - Supermarket - Supermarket - 12,000 SF or More - One Story	YES - Current	NO - Privately-Owned	Available	Used in Prior Housing Element - Non-Vacant	0.063093174	0	0	0.063093174	0	0	0	1298161	99	West Los Angeles								Lower
LOS ANGELES			4319005072	Neighborhood Commercial	C2-1VL-O	0	108	0.004456301	Commercial - Supermarket - Supermarket - 12,000 SF or More - One Story	YES - Current	NO - Privately-Owned	Available	Used in Prior Housing Element - Non-Vacant	0	0	0.006119233	0.006119233	0	0	0	1298161	98	West Los Angeles								Above Moderate
LOS ANGELES			4319005072	Neighborhood Commercial	C2-1VL-O	0	108	0.033599458	Commercial - Supermarket - Supermarket - 12,000 SF or More - One Story	YES - Current	NO - Privately-Owned	Available	Used in Prior Housing Element - Non-Vacant	0	0	0.006338022	0.006338022	0	0	0	1298161	105	West Los Angeles								Above Moderate
LOS ANGELES			4319005072	Neighborhood Commercial	C2-1VL-O	0	108	0.039138015	Commercial - Supermarket - Supermarket - 12,000 SF or More - One Story	YES - Current	NO - Privately-Owned	Available	Used in Prior Housing Element - Non-Vacant	0	0	0.014560042	0.014560042	0	0	0	1298161	91	West Los Angeles								Above Moderate
LOS ANGELES	10331 W LAURISTON AVE	90025	4319006052	Neighborhood Commercial	C2-1VL-O	0	108	0.144259098	Commercial - Office Building - Three Stories	YES - Current	NO - Privately-Owned	Available	Used in Prior Housing Element - Non-Vacant	0.042916082	0	0	0.042916082	0	0	0	1298161	95	West Los Angeles								Lower
LOS ANGELES	10335 W LAURISTON AVE	90025	4319006052	Neighborhood Commercial	C2-1VL-O	0	108	0.123352722	Commercial - Office Building - Three Stories	YES - Current	NO - Privately-Owned	Available	Used in Prior Housing Element - Non-Vacant	0.039803309	0	0	0.039803309	0	0	0	1298161	104	West Los Angeles								Lower
LOS ANGELES	10341 W OLYMPIC BLVD	90064	4319006052	Neighborhood Commercial	C2-1VL-O	0	108	0.126441743	Commercial - Office Building - Three Stories	YES - Current	NO - Privately-Owned	Available	Used in Prior Housing Element - Non-Vacant	0.033432335	0	0	0.033432335	0	0	0	1298161	114	West Los Angeles								Lower
LOS ANGELES	10349 W OLYMPIC BLVD	90064	4319006052	Neighborhood Commercial	C2-1VL-O	0	108	0.055493277	Commercial - Office Building - Three Stories	YES - Current	NO - Privately-Owned	Available	Used in Prior Housing Element - Non-Vacant	0	0	0.014068029	0.014068029	0	0	0	1298161	124	West Los Angeles								Above Moderate
LOS ANGELES	2126 S KERWOOD AVE	90025	4319006052	Low Residential	R1-1-O	0	1 unit per lot	0.143847825	Commercial - Office Building - Three Stories	YES - Current	NO - Privately-Owned	Available	Used in Prior Housing Element - Non-Vacant	0	0	0.003916404	0.003916404	0	0	0	1298161	106	West Los Angeles								Above Moderate
LOS ANGELES	2136 S KERWOOD AVE	90025	4319006052	Neighborhood Commercial	C2-1VL-O	0	108	0.1639861	Commercial - Office Building - Three Stories	YES - Current	NO - Privately-Owned	Available	Used in Prior Housing Element - Non-Vacant	0.042281487	0	0	0.042281487	0	0	0	1298161	117	West Los Angeles								Lower
LOS ANGELES			4319006052	Neighborhood Commercial	C2-1VL-O	0	108	0.020874604	Commercial - Office Building - Three Stories	YES - Current	NO - Privately-Owned	Available	Used in Prior Housing Element - Non-Vacant	0	0	0.007766358	0.007766358	0	0	0	1298161	136	West Los Angeles								Above Moderate
LOS ANGELES	10398 W MISSISSIPPI AVE	90025	4319007001	Medium Residential	R3-1-O	0	54	0.145962714	Residential - Five or More Units or Apartments (Any Combination) - 4 Stories or Less	YES - Current	NO - Privately-Owned	Available	Not Used in Prior Housing Element	0	0	0.121349055	0.121349055	5	0	0	1298157	233	West Los Angeles						Yes		Above Moderate
LOS ANGELES	2109 S BENECIA AVE	90025	4319007002	Medium Residential	R3-1-O	0	54	0.14250525	Residential - Four Units (Any Combination) - 4 Stories or Less	YES - Current	NO - Privately-Owned	Available	Not Used in Prior Housing Element	0	0	0.138273525	0.138273525	4	0	0	1298157	261	West Los Angeles						Yes		Above Moderate
LOS ANGELES	2110 S BEVERLY GLEN BLVD	90025	4319007003	Medium Residential	R3-1-O	0	54	0.115227333	Residential - Five or More Units or Apartments (Any Combination) - 4 Stories or Less	YES - Current	NO - Privately-Owned	Available	Not Used in Prior Housing Element	0	0	0.109643869	0.109643869	8	0	0	1298157	293	West Los Angeles						Yes		Above Moderate
LOS ANGELES			4319007003	Medium Residential	R3-1-O	0	54	0.122394937	Residential - Five or More Units or Apartments (Any Combination) - 4 Stories or Less	YES - Current	NO - Privately-Owned	Available	Not Used in Prior Housing Element	0.139585215	0	0	0.139585215	8	0	0	1298157	321	West Los Angeles								Lower
LOS ANGELES	2122 S BEVERLY GLEN BLVD	90025	4319007004	Medium Residential	R3-1-O	0	54	0.130044444	Residential - Five or More Units or Apartments (Any Combination) - 4 Stories or Less	YES - Current	NO - Privately-Owned	Available	Not Used in Prior Housing Element	0	0	0.094770391	0.094770391	5	0	0	1298157	347	West Los Angeles						Yes		Above Moderate
LOS ANGELES	2124 S BEVERLY GLEN BLVD	90025	4319007005	Medium Residential	R3-1-O	0	54	0.14855351	Residential - Three Units (Any Combination) - 4 Stories or Less	YES - Current	NO - Privately-Owned	Available	Not Used in Prior Housing Element	0	0	0.139742807	0.139742807	3	0	0	1298157	366	West Los Angeles						Yes		Above Moderate
LOS ANGELES	2148 S BEVERLY GLEN BLVD	90025	4319007006	Medium Residential	R3-1-O	0	54	0.154327175	Residential - Three Units (Any Combination) - 4 Stories or Less	YES - Current	NO - Privately-Owned	Available	Not Used in Prior Housing Element	0	0	0.410771728	0.410771728	3	0	0	1298157	384	West Los Angeles						Yes		Above Moderate
LOS ANGELES	10385 W OLYMPIC BLVD	90064	4319007013	Medium Residential	R3-1-O	0	54	0.149233498	Residential - Five or More Units or Apartments (Any Combination) - 4 Stories or Less	YES - Current	NO - Privately-Owned	Available	Not Used in Prior Housing Element	0	0	0.070776336	0.070776336	8	0	0	1298157	504	West Los Angeles						Yes		Above Moderate
LOS ANGELES	1940 S BEVERLY GLEN BLVD	90025	4319008006	Medium Residential	R3-1-O	0	54	0.132004226	Residential - Five or More Units or Apartments (Any Combination) - 4 Stories or Less	YES - Current	NO - Privately-Owned	Available	Not Used in Prior Housing Element	0	0	0.096444604	0.096444604	8	0	0	1328157	1090	West Los Angeles						Yes		Above Moderate
LOS ANGELES	1944 S BEVERLY GLEN BLVD	90025	4319008007	Medium Residential	R3-1-O	0	54	0.132003772	Residential - Five or More Units or Apartments (Any Combination) - 4 Stories or Less	YES - Current	NO - Privately-Owned	Available	Not Used in Prior Housing Element	0	0	0.075670332	0.075670332	8	0	0	1328157	1112	West Los Angeles						Yes		Above Moderate
LOS ANGELES	1958 S BEVERLY GLEN BLVD	90025	4319008009	Medium Residential	R3-1-O	0	54	0.127402077	Residential - Five or More Units or Apartments (Any Combination) - 4 Stories or Less	YES - Current	NO - Privately-Owned	Available	Not Used in Prior Housing Element	0	0	0.0885465	0.0885465	6	0	0	1298157	31	West Los Angeles						Yes		Above Moderate
LOS ANGELES	1962 S BEVERLY GLEN BLVD	90025	4319008010	Medium Residential	R3-1-O	0	54	0.121666057	Residential - Five or More Units or Apartments (Any Combination) - 4 Stories or Less	YES - Current	NO - Privately-Owned	Available	Not Used in Prior Housing Element	0	0	0.076620951	0.076620951	8	0	0	1298157	49	West Los Angeles						Yes		Above Moderate
LOS ANGELES	1966 S BEVERLY GLEN BLVD	90025	4319008011	Medium Residential	R3-1-O	0	54	0.119732845	Residential - Five or More Units or Apartments (Any Combination) - 4 Stories or Less	YES - Current	NO - Privately-Owned	Available	Not Used in Prior Housing Element	0	0	0.109643869	0.109643869	8	0	0	1298157	66	West Los Angeles						Yes		Above Moderate
LOS ANGELES			4319008011	Medium Residential	R3-1-O	0	54	0.116108458	Residential - Five or More Units or Apartments (Any Combination) - 4 Stories or Less	YES - Current	NO - Privately-Owned	Available	Not Used in Prior Housing Element	0.152832404	0	0	0.152832404	8	0	0	1298157	77	West Los Angeles								Lower
LOS ANGELES	2000 S BEVERLY GLEN BLVD	90025	4319008012	Medium Residential	R3-1-O	0	54	0.1118336	Residential - Four Units (Any Combination) - 4 Stories or Less	YES - Current	NO - Privately-Owned	Available	Not Used in Prior Housing Element	0	0	0.109643869	0.109643869	4	0	0	1298157	91	West Los Angeles						Yes		Above Moderate
LOS ANGELES	2022 S BEVERLY GLEN BLVD	90025	4319008015	Medium Residential	R3-1-O	0	54	0.111833386	Residential - Three Units (Any Combination) - 4 Stories or Less	YES - Current	NO - Privately-Owned	Available	Not Used in Prior Housing Element	0	0	0.382341594	0.382341594	3	0	0	1298157	142	West Los Angeles						Yes		Above Moderate
LOS ANGELES	2028 S BEVERLY GLEN BLVD	90025	4319008016	Medium Residential	R3-1-O	0	54	0.114785704	Residential - Five or More Units or Apartments (Any Combination) - 4 Stories or Less	YES - Current	NO - Privately-Owned	Available	Not Used in Prior Housing Element	0	0	0.081260368	0.081260368	6	0	0	1298157	166	West Los Angeles						Yes		Above Moderate
LOS ANGELES	2034 S BEVERLY GLEN BLVD	90025	4319008017	Medium Residential	R3-1-O	0	54	0.128479772	Residential - Five or More Units or Apartments (Any Combination) - 4 Stories or Less	YES - Current	NO - Privately-Owned	Available	Not Used in Prior Housing Element	0	0	0.112720691	0.112720691	6	0	0	1298157	174	West Los Angeles						Yes		Above Moderate
LOS ANGELES	2001 S BENECIA AVE	90025	4319008019	Low Medium I Residential	R2-1-O	0	17	0.129920204	Residential - Single Family Residence - Therapy Pool (Spa)	YES - Current	NO - Privately-Owned	Available	Not Used in Prior Housing Element	0	0	0.30396713	0.30396713	1	2*	2*	1298157	147	West Los Angeles								Above Moderate
LOS ANGELES	1985 S BENECIA AVE	90025	4319008020	Low Medium I Residential	R2-1-O	0	17	0.124377413	Residential - Single Family Residence	YES - Current	NO - Privately-Owned	Available	Not Used in Prior Housing Element	0	0	0.30396713	0.30396713	1	2*	2*	1298157	121	West Los Angeles								Above Moderate
LOS ANGELES	1979 S BENECIA AVE	90025	4319008021	Low Medium I Residential	R2-1-O	0	17	0.130545177	Residential - Single Family Residence - Pool	YES - Current	NO - Privately-Owned	Available	Not Used in Prior Housing Element	0	0	0.30396713	0.30396713	1	2*	2*	1298157	100	West Los Angeles								Above Moderate
LOS ANGELES	1973 S BENECIA AVE	90025	4319008022	Low Medium I Residential	R2-1-O	0	17	0.121008702	Residential - Single Family Residence	YES - Current	NO - Privately-Owned	Available	Not Used in Prior Housing Element	0	0	0.30396713	0.30396713	1	2*	2*	1298157	82	West Los Angeles								Above Moderate
LOS ANGELES	1969 S BENECIA AVE	90025	4319008023	Low Medium I Residential	R2-1-O	0	17	0.131437833	Residential - Single Family Residence - Therapy Pool (Spa)	YES - Current	NO - Privately-Owned	Available	Not Used in Prior Housing Element	0	0	0.30396713	0.30396713	1	2*	2*	1298157	63	West Los Angeles								Above Moderate
LOS ANGELES	1963 S BENECIA AVE	90025	4319008024	Low Medium I Residential	R2-1-O	0	17	0.153739609	Residential - Single Family Residence	YES - Current	NO - Privately-Owned	Available	Not Used in Prior Housing Element	0	0	0.25016318	0.25016318	1	2*	2*	1298157	1670	West Los Angeles								Above Moderate
LOS ANGELES	1959 S BENECIA AVE	90025	4319008025	Low Medium I Residential	R2-1-O	0	17	0.150090533	Residential - Double, Duplex, or Two Units - 4 Stories or Less	YES - Current	NO - Privately-Owned	Available	Not Used in Prior Housing Element	0	0	0.393362439	0.393362439	2	2*	2*	1298157	25	West Los Angeles						Yes		Above Moderate
LOS ANGELES	1953 S BENECIA AVE	90025	4319008026	Low Medium I Residential	R2-1-O	0	17	0.132004226	Residential - Double, Duplex, or Two Units - 4 Stories or Less	YES - Current	NO - Privately-Owned	Available	Not Used in Prior Housing Element	0	0	0.062611029	0.062611029	2	2*	2*	1328157	1149	West Los Angeles						Yes		Above Moderate
LOS ANGELES	1947 S BENECIA AVE	90025	4319008027	Low Medium I Residential	R2-1-O	0	17	0.132003189	Residential - Double, Duplex, or Two Units - 4 Stories or Less	YES - Current	NO - Privately-Owned	Available	Not Used in Prior Housing Element	0	0	0.393362439	0.393362439	2	2*	2*	1328157	1126	West Los Angeles						Yes		Above Moderate
LOS ANGELES	1943 S BENECIA AVE	90025	4319008028	Low Medium I Residential	R2-1-O	0	17	0.132002995	Residential - Double, Duplex, or Two Units - 4 Stories or Less	YES - Current	NO - Privately-Owned	Available	Not Used in Prior Housing Element	0	0	0.267762601	0.267762601	2	2*	2*	1328157	1107	West Los Angeles								Above Moderate
LOS ANGELES	1939 S BENECIA AVE	90025	4319008029	Low Medium I Residential	R2-1-O	0	17	0.132003772	Residential - Single Family Residence	YES - Current	NO - Privately-Owned	Available	Not Used in Prior Housing Element	0	0	0.30396713	0.30396713	1	2*	2*	1328157	1087	West Los Angeles								Above Moderate
LOS ANGELES	1933 S BENECIA AVE	90025	4319008030	Low Medium I Residential	R2-1-O	0	17	0.132002328	Residential - Double, Duplex, or Two Units - 4 Stories or Less	YES - Current	NO - Privately-Owned	Available	Not Used in Prior Housing Element	0	0	0.393362439	0.393362439	2	2*	2*	1328157	1069	West Los Angeles						Yes		Above Moderate
LOS ANGELES	1927 S BENECIA AVE	90025	4319008031	Low Medium I Residential	R2-1-O	0	17	0.132003966	Residential - Single Family Residence - Pool	YES - Current	NO - Privately-Owned	Available	Not Used in Prior Housing Element	0	0	0.047433239	0.047433239	1	2*	2*	1328157	1048	West Los Angeles								Above Moderate
LOS ANGELES	1923 S BENECIA AVE	90025	4319008032	Low Medium I Residential	R2-1-O	0	17	0.132003772	Residential - Single Family Residence - Pool	YES - Current	NO - Privately-Owned	Available	Not Used in Prior Housing Element	0	0	0.13044135	0.13044135	1	2*	2*	1328157	1028	West Los Angeles								Above Moderate
LOS ANGELES	1917 S BENECIA AVE	90025	4319008033	Low Medium I Residential	R2-1-O	0	17	0.132002587	Residential - Single Family Residence	YES - Current	NO - Privately-Owned	Available	Not Used in Prior Housing Element	0	0	0.30396713	0.30396713	1	2*	2*	1328157	1007	West Los Angeles								Above Moderate
LOS ANGELES	1913 S BENECIA AVE	90025	4319008034	Low Medium I Residential	R2-1-O	0	17	0.132004226	Residential - Single Family Residence	YES - Current	NO - Privately-Owned	Available	Not Used in Prior Housing Element	0	0	0.30396713	0.30396713	1	2*	2*	1328157	985	West Los Angeles								Above Moderate
LOS ANGELES	1907 S BENECIA AVE	90025	4319008115	Low Medium I Residential	R2-1-O	0	17	0.132003105	Residential - Single Family Residence	YES - Current	NO - Privately-Owned	Available	Not Used in Prior Housing Element	0	0	0.30396713	0.30396713	1	2*	2*	1328157	965	West Los Angeles								Above Moderate
LOS ANGELES	1828 S BEVERLY GLEN BLVD	90025	4319009008	Medium Residential	R3-1-O	0	54	0.132023258	Residential - Five or More Units or Apartments (Any Combination) - 4 Stories or Less	YES - Current	NO - Privately-Owned	Available	Used in Prior Housing Element - Non-Vacant	0.802489346	0	0	0.802489346	0	0	0	1328157	756	West Los Angeles								Lower
LOS ANGELES	1834 S BEVERLY GLEN BLVD	90025	4319009009	Medium Residential	R3-1-O	0	54	0.13159458	Residential - Five or More Units or Apartments (Any Combination) - 4 Stories or Less	YES - Current	NO - Privately-Owned	Available	Used in Prior Housing Element - Non-Vacant	0.802489346	0	0	0.802489346	0	0	0	1328157	780	West Los Angeles								Lower
LOS ANGELES	1862 S BEVERLY GLEN BLVD	90025	4319009015	Medium Residential	R3-1-O	0	54	0.150114919	Residential - Five or More Units or Apartments (Any Combination) - 4 Stories or Less	YES - Current	NO - Privately-Owned	Available	Not Used in Prior Housing Element	0	0	0.132188961	0.132188961	6	0	0	1328157	906	West Los Angeles						Yes		Above Moderate
LOS ANGELES	1879 S BENECIA AVE	90025	4319009016	Low Medium I Residential	R2-1-O	0	17	0.150320363	Residential - Double, Duplex, or Two Units - 4 Stories or Less	YES - Current	NO - Privately-Owned	Available	Not Used in Prior Housing Element	0	0	0.102708918	0.102708918	1	2*	2*	1328157	897	West Los Angeles						Yes		Above Moderate
LOS ANGELES	1875 S BENECIA AVE	90025	4319009017	Low Medium I Residential	R2-1-O	0	17	0.132182318	Residential - Single Family Residence	YES - Current	NO - Privately-Owned	Available	Not Used in Prior Housing Element	0	0	0.047433239	0.047433239	1	2*	2*	1328157	876	West Los Angeles								Above Moderate
LOS ANGELES	1869 S BENECIA AVE	90025	4319009018	Low Medium I Residential	R2-1-O	0	17	0.132177828	Residential - Single Family Residence	YES - Current	NO - Privately-Owned	Available	Not Used in Prior Housing Element	0	0	0.30396713	0.30396713	1	2*	2*	1328157	857	West Los Angeles								Above Moderate
LOS ANGELES	1865 S BENECIA AVE	90025	4319009019	Low Medium I Residential	R2-1-O	0	17	0.132175756	Residential - Single Family Residence	YES - Current	NO - Privately-Owned	Available	Not Used in Prior Housing Element	0	0	0.444841111	0.444841111	1	2*	2*	1328157	835	West Los Angeles						Yes		Above Moderate
LOS ANGELES	1857 S BENECIA AVE	90025	4319009020	Low Medium I Residential	R2-1-O	0	17	0.132173534	Residential - Single Family Residence	YES - Current	NO - Privately-Owned	Available	Not Used in Prior Housing Element	0	0	0.012138184	0.012138184	1	2*	2*	1328157	817	West Los Angeles								Above Moderate
LOS ANGELES	1855 S BENECIA AVE	90025	4319009021	Low Medium I Residential	R2-1-O	0	17	0.115101158	Residential - Single Family Residence	YES - Current	NO - Privately-Owned	Available	Not Used in Prior Housing Element	0	0	0.30396713	0.30396713	1	2*	2*	1328157	796	West Los Angeles								Above Moderate
LOS ANGELES	1849 S BENECIA AVE	90025	4319009022	Low Medium I Residential	R2-1-O	0	17	0.122365191	Residential - Double, Duplex, or Two Units - 4 Stories or Less	YES - Current	NO - Privately-Owned	Available	Not Used in Prior Housing Element	0	0	0.062611029	0.062611029	2	2*	2*	1328157	778	West Los Angeles						Yes		Above Moderate
LOS ANGELES	1845 S BENECIA AVE	90025	4319009023	Low Medium I Residential	R2-1-O	0	17	0.122250467	Residential - Single Family Residence	YES - Current	NO - Privately-Owned	Available	Not Used in Prior Housing Element	0	0	0.30396713	0.30396713	1	2*	2*	1328157	755	West Los Angeles								Above Moderate
LOS ANGELES	1841 S BENECIA AVE	90025	4319009024	Low Medium I Residential	R2-1-O	0	17	0.122579802	Residential - Single Family Residence	YES - Current	NO - Privately-Owned	Available	Not Used in Prior Housing Element	0	0	0.30396713	0.30396713	1	2*	2*	1328157	736	West Los Angeles								Above Moderate
LOS ANGELES	1835 S BENECIA AVE	90025	4319009025	Low Medium I Residential	R2-1-O	0	17	0.122278189	Residential - Single Family Residence	YES - Current	NO - Privately-Owned	Available	Not Used in Prior Housing Element	0	0	0.30396713	0.30396713	1	2*	2*	1328157	713	West Los Angeles								Above Moderate
LOS ANGELES	1831 S BENECIA AVE	90025	4319009026	Low Medium I Residential	R2-1-O	0	17	0.122446383	Residential - Double, Duplex, or Two Units - 4 Stories or Less	YES - Current	NO - Privately-Owned	Available	Not Used in Prior Housing Element	0	0	0.062611029	0.062611029	2	2*	2*	1328157	696	West Los Angeles						Yes		Above Moderate
LOS ANGELES	1823 S BENECIA AVE	90025	4319009027	Low Medium I Residential	R2-1-O	0	17	0.122154923	Residential - Double, Duplex, or Two Units - 4 Stories or Less	YES - Current	NO - Privately-Owned	Available	Not Used in Prior Housing Element	0	0	0.393362439	0.393362439	2	2*	2*	1328157	680	West Los Angeles						Yes		Above Moderate
LOS ANGELES	1819 S BENECIA AVE	90025	4319009028	Low Medium I Residential	R2-1-O	0	17	0.122131743	Residential - Single Family Residence	YES - Current	NO - Privately-Owned	Available	Not Used in Prior Housing Element	0	0	0.30396713	0.30396713	1	2*	2*	1328157	666	West Los Angeles								Above Moderate
LOS ANGELES	1815 S BENECIA AVE	90025	4319009029	Low Medium I Residential	R2-1-O	0	17	0.11970694	Residential - Double, Duplex, or Two Units - 4 Stories or Less	YES - Current	NO - Privately-Owned	Available	Not Used in Prior Housing Element	0	0	0.393362439	0.393362439	2	2*	2*	1328157	650	West Los Angeles						Yes		Above Moderate
LOS ANGELES	10300 W SANTA MONICA BLVD	90025	4319009030	General Commercial	C2-1VL-O	0	108	0.123031764	Residential - Single Family Residence	YES - Current	NO - Privately-Owned	Available	Used in Prior Housing Element - Non-Vacant	0.561484641	0	0	0.561484641	0	0	0	1328157	485	West Los Angeles								Lower
LOS ANGELES	10306 W SANTA MONICA BLVD	90025	4319009031	General Commercial	C2-1VL-O	0	108	0.115991974	Residential - Five or More Units or Apartments (Any Combination) - 4 Stories or Less	YES - Current	NO - Privately-Owned	Available	Not Used in Prior Housing Element	0	0	0.159593819	0.159593819	6	0	0	1328157	496	West Los Angeles						Yes		Above Moderate
LOS ANGELES	10316 W SANTA MONICA BLVD	90025	4319009032	General Commercial	C2-1VL-O	0	108	0.115083297	Residential - Four Units (Any Combination) - 4 Stories or Less	YES - Current	NO - Privately-Owned	Available	Not Used in Prior Housing Element	0	0	0.215560983	0.215560983	4	0	0	1328157	504	West Los Angeles						Yes		Above Moderate
LOS ANGELES	10318 W SANTA MONICA BLVD	90025	4319009033	General Commercial	C2-1VL-O	0	108	0.114201527	Residential - Five or More Units or Apartments (Any Combination) - 4 Stories or Less	YES - Current	NO - Privately-Owned	Available	Not Used in Prior Housing Element	0	0	0.159593819	0.159593819	6	0	0	1328157	516	West Los Angeles						Yes		Above Moderate
LOS ANGELES	10324 W SANTA MONICA BLVD	90025	4319009034	General Commercial	C2-1VL-O	0	108	0.113318646	Residential - Four Units (Any Combination) - 4 Stories or Less	YES - Current	NO - Privately-Owned	Available	Not Used in Prior Housing Element	0	0	0.207702841	0.207702841	4	0	0	1328157	526	West Los Angeles						Yes		Above Moderate
LOS ANGELES	10330 W SANTA MONICA BLVD	90025	4319009035	General Commercial	C2-1VL-O	0	108	0.112438459	Residential - Five or More Units or Apartments (

LOS ANGELES			4319009056	General Commercial	C2-1VL-O	0	108	0.110673658	Commercial - Office Building - One Story	YES - Current	NO - Privately-Owned	Available	Used in Prior Housing Element - Non-Vacant	0.040881995	0	0	0.040881995	0	0	0	1328157	557	West Los Angeles												Lower	
LOS ANGELES	10390 W SANTA MONICA BLVD	90025	4319009093	General Commercial	C2-1VL-O	0	108	0.126520847	Commercial - Office Building - Four Stories	YES - Current	NO - Privately-Owned	Available	Used in Prior Housing Element - Non-Vacant	0.044992912	0	0	0.044992912	0	0	0	1328157	653	West Los Angeles												Lower	
LOS ANGELES			4319009093	General Commercial	C2-1VL-O	0	108	0.109662882	Commercial - Office Building - Four Stories	YES - Current	NO - Privately-Owned	Available	Used in Prior Housing Element - Non-Vacant	0.040881995	0	0	0.040881995	0	0	0	1328157	640	West Los Angeles												Lower	
LOS ANGELES			4319009093	General Commercial	C2-1VL-O	0	108	0.109664422	Commercial - Office Building - Four Stories	YES - Current	NO - Privately-Owned	Available	Used in Prior Housing Element - Non-Vacant	0.040881995	0	0	0.040881995	0	0	0	1328157	632	West Los Angeles												Lower	
LOS ANGELES			4319009093	General Commercial	C2-1VL-O	0	108	0.10966446	Commercial - Office Building - Four Stories	YES - Current	NO - Privately-Owned	Available	Used in Prior Housing Element - Non-Vacant	0.040881995	0	0	0.040881995	0	0	0	1328157	623	West Los Angeles												Lower	
LOS ANGELES			4319009093	General Commercial	C2-1VL-O	0	108	0.111092273	Commercial - Office Building - Four Stories	YES - Current	NO - Privately-Owned	Available	Used in Prior Housing Element - Non-Vacant	0.040881995	0	0	0.040881995	0	0	0	1328157	615	West Los Angeles												Lower	
LOS ANGELES	1925 S FOX HILLS DR	90025	4319011031	Low Residential	R1-1-O	0	1 unit per lot	0.147468611	Residential - Single Family Residence	YES - Current	NO - Privately-Owned	Available	Not Used in Prior Housing Element	0	0	0.133398938	0.133398938	0	0	0	1328157	766	West Los Angeles												Above Moderate	
LOS ANGELES	10278 W MISSOURI AVE	90025	4319011BRK	Low Medium I Residential	R2-1-O	0	17	0.147319099	Residential - Double, Duplex, or Two Units - 4 Stories or Less	YES - Current	NO - Privately-Owned	Available	Not Used in Prior Housing Element	0	0	0.590538597	0.590538597	0	2*	2*	1328157	1268	West Los Angeles												Above Moderate	
LOS ANGELES	1834 S BENECIA AVE	90025	4319014001	Low Medium I Residential	R2-1-O	0	17	0.115513781	Residential - Single Family Residence	YES - Current	NO - Privately-Owned	Available	Not Used in Prior Housing Element	0	0	0.13044135	0.13044135	1	2*	2*	1328157	678	West Los Angeles												Above Moderate	
LOS ANGELES	1840 S BENECIA AVE	90025	4319014002	Low Medium I Residential	R2-1-O	0	17	0.11866562	Residential - Single Family Residence	YES - Current	NO - Privately-Owned	Available	Not Used in Prior Housing Element	0	0	0.047433239	0.047433239	1	2*	2*	1328157	698	West Los Angeles												Above Moderate	
LOS ANGELES	1848 S BENECIA AVE	90025	4319014003	Low Medium I Residential	R2-1-O	0	17	0.12666159	Residential - Double, Duplex, or Two Units - 4 Stories or Less	YES - Current	NO - Privately-Owned	Available	Not Used in Prior Housing Element	0	0	0.015968565	0.015968565	2	2*	2*	1328157	724	West Los Angeles												Above Moderate	
LOS ANGELES	1850 S BENECIA AVE	90025	4319014004	Low Medium I Residential	R2-1-O	0	17	0.119138393	Residential - Single Family Residence	YES - Current	NO - Privately-Owned	Available	Not Used in Prior Housing Element	0	0	0.30396713	0.30396713	1	2*	2*	1328157	760	West Los Angeles												Above Moderate	
LOS ANGELES	1856 S BENECIA AVE	90025	4319014005	Low Medium I Residential	R2-1-O	0	17	0.118766059	Residential - Single Family Residence	YES - Current	NO - Privately-Owned	Available	Not Used in Prior Housing Element	0	0	0.30396713	0.30396713	1	2*	2*	1328157	789	West Los Angeles												Above Moderate	
LOS ANGELES	1860 S BENECIA AVE	90025	4319014006	Low Medium I Residential	R2-1-O	0	17	0.108814242	Residential - Single Family Residence	YES - Current	NO - Privately-Owned	Available	Not Used in Prior Housing Element	0	0	0.106033134	0.106033134	1	1*	1*	1328157	822	West Los Angeles												Above Moderate	
LOS ANGELES	1868 S BENECIA AVE	90025	4319014007	Low Medium I Residential	R2-1-O	0	17	0.114572877	Residential - Single Family Residence	YES - Current	NO - Privately-Owned	Available	Not Used in Prior Housing Element	0	0	0.106033134	0.106033134	1	1*	1*	1328157	845	West Los Angeles												Above Moderate	
LOS ANGELES	1874 S BENECIA AVE	90025	4319014008	Low Medium I Residential	R2-1-O	0	17	0.120897	Residential - Single Family Residence	YES - Current	NO - Privately-Owned	Available	Not Used in Prior Housing Element	0	0	0.30396713	0.30396713	1	2*	2*	1328157	870	West Los Angeles												Above Moderate	
LOS ANGELES	10361 W LA GRANGE AVE	90025	4319014010	Low Medium I Residential	R2-1-O	0	17	0.151672828	Residential - Double, Duplex, or Two Units - 4 Stories or Less	YES - Current	NO - Privately-Owned	Available	Not Used in Prior Housing Element	0	0	0.139829743	0.139829743	2	2*	2*	1328157	875	West Los Angeles											Yes	Above Moderate	
LOS ANGELES	1883 S COMSTOCK AVE	90025	4319014011	Low Medium I Residential	R2-1-O	0	17	0.12160426	Residential - Single Family Residence	YES - Current	NO - Privately-Owned	Available	Not Used in Prior Housing Element	0	0	0.012138184	0.012138184	1	2*	2*	1328157	854	West Los Angeles												Above Moderate	
LOS ANGELES	1877 S COMSTOCK AVE	90025	4319014012	Low Medium I Residential	R2-1-O	0	17	0.14016822	Residential - Single Family Residence - Therapy Pool (Spa)	YES - Current	NO - Privately-Owned	Available	Not Used in Prior Housing Element	0	0	0.25016318	0.25016318	1	2*	2*	1328157	829	West Los Angeles												Above Moderate	
LOS ANGELES	1875 S COMSTOCK AVE	90025	4319014013	Low Medium I Residential	R2-1-O	0	17	0.148181969	Residential - Single Family Residence	YES - Current	NO - Privately-Owned	Available	Not Used in Prior Housing Element	0	0	0.25016318	0.25016318	1	2*	2*	1328157	803	West Los Angeles												Above Moderate	
LOS ANGELES	1865 S COMSTOCK AVE	90025	4319014014	Low Medium I Residential	R2-1-O	0	17	0.133808823	Residential - Double, Duplex, or Two Units - 4 Stories or Less	YES - Current	NO - Privately-Owned	Available	Not Used in Prior Housing Element	0	0	0.393362439	0.393362439	2	2*	2*	1328157	768	West Los Angeles											Yes	Above Moderate	
LOS ANGELES	1855 S COMSTOCK AVE	90025	4319014015	Low Medium I Residential	R2-1-O	0	17	0.133366927	Residential - Single Family Residence	YES - Current	NO - Privately-Owned	Available	Not Used in Prior Housing Element	0	0	0.30396713	0.30396713	1	2*	2*	1328157	739	West Los Angeles												Above Moderate	
LOS ANGELES	1849 S COMSTOCK AVE	90025	4319014016	Low Medium I Residential	R2-1-O	0	17	0.141553206	Residential - Double, Duplex, or Two Units - 4 Stories or Less	YES - Current	NO - Privately-Owned	Available	Not Used in Prior Housing Element	0	0	0.324913788	0.324913788	2	2*	2*	1328157	710	West Los Angeles											Yes	Above Moderate	
LOS ANGELES	1845 S COMSTOCK AVE	90025	4319014017	Low Medium I Residential	R2-1-O	0	17	0.126219811	Residential - Single Family Residence	YES - Current	NO - Privately-Owned	Available	Not Used in Prior Housing Element	0	0	0.019376857	0.019376857	1	2*	2*	1328157	683	West Los Angeles												Above Moderate	
LOS ANGELES	1833 S COMSTOCK AVE	90025	4319014018	Low Medium I Residential	R2-1-O	0	17	0.158462077	Residential - Single Family Residence - Pool	YES - Current	NO - Privately-Owned	Available	Not Used in Prior Housing Element	0	0	0.25016318	0.25016318	1	2*	2*	1328157	656	West Los Angeles												Above Moderate	
LOS ANGELES	1833 S FOX HILLS DR	90025	4319014019	Low Medium I Residential	R2-1-O	0	17	0.157829122	Residential - Double, Duplex, or Two Units - 4 Stories or Less	YES - Current	NO - Privately-Owned	Available	Not Used in Prior Housing Element	0	0	0.324913788	0.324913788	2	2*	2*	1328157	581	West Los Angeles											Yes	Above Moderate	
LOS ANGELES	10308 W MISSOURI AVE	90025	4319014020	Low Medium I Residential	R2-1-O	0	17	0.143814369	Residential - Single Family Residence	YES - Current	NO - Privately-Owned	Available	Not Used in Prior Housing Element	0	0	0.25016318	0.25016318	1	2*	2*	1328157	594	West Los Angeles												Above Moderate	
LOS ANGELES	10312 W MISSOURI AVE	90025	4319014021	Low Medium I Residential	R2-1-O	0	17	0.143150396	Residential - Single Family Residence - Pool	YES - Current	NO - Privately-Owned	Available	Not Used in Prior Housing Element	0	0	0.25016318	0.25016318	1	2*	2*	1328157	607	West Los Angeles												Above Moderate	
LOS ANGELES	10316 W MISSOURI AVE	90025	4319014022	Low Medium I Residential	R2-1-O	0	17	0.176099215	Residential - Double, Duplex, or Two Units - 4 Stories or Less	YES - Current	NO - Privately-Owned	Available	Not Used in Prior Housing Element	0	0	0.500423384	0.500423384	2	3*	3*	1328157	620	West Los Angeles											Yes	Above Moderate	
LOS ANGELES	10324 W MISSOURI AVE	90025	4319014023	Low Medium I Residential	R2-1-O	0	17	0.141622876	Residential - Double, Duplex, or Two Units - 4 Stories or Less	YES - Current	NO - Privately-Owned	Available	Not Used in Prior Housing Element	0	0	0.324913788	0.324913788	2	2*	2*	1328157	631	West Los Angeles											Yes	Above Moderate	
LOS ANGELES	1851 S FOX HILLS DR	90025	4319014037	Low Medium I Residential	R2-1-O	0	17	0.148164495	Residential - Double, Duplex, or Two Units - 4 Stories or Less	YES - Current	NO - Privately-Owned	Available	Not Used in Prior Housing Element	0	0	0.324913788	0.324913788	2	2*	2*	1328157	649	West Los Angeles											Yes	Above Moderate	
LOS ANGELES	1849 S FOX HILLS DR	90025	4319014038	Low Medium I Residential	R2-1-O	0	17	0.15848475	Residential - Double, Duplex, or Two Units - 4 Stories or Less	YES - Current	NO - Privately-Owned	Available	Not Used in Prior Housing Element	0	0	0.008444049	0.008444049	2	2*	2*	1328157	635	West Los Angeles												Above Moderate	
LOS ANGELES	1843 S FOX HILLS DR	90025	4319014039	Low Medium I Residential	R2-1-O	0	17	0.160124961	Residential - Double, Duplex, or Two Units - 4 Stories or Less	YES - Current	NO - Privately-Owned	Available	Not Used in Prior Housing Element	0	0	0.324913788	0.324913788	2	2*	2*	1328157	622	West Los Angeles											Yes	Above Moderate	
LOS ANGELES	2244 S WESTWOOD BLVD	90064	4320001005	Neighborhood Commercial	C4-1VL-POD	0	108	0.247940222	Recreational - Club, Lodge Hall, Fraternal Organization - One Story	YES - Current	NO - Privately-Owned	Available	Used in Prior Housing Element - Non-Vacant	0.163937494	0	0	0.163937494	0	0	0	1268157	433	West Los Angeles												Lower	
LOS ANGELES	2260 S WESTWOOD BLVD	90064	4320001006	Neighborhood Commercial	C4-1VL-POD	0	108	0.154960809	Commercial - Store Combination - Store and Residential Combination - One Story	YES - Current	NO - Privately-Owned	Available	Used in Prior Housing Element - Non-Vacant	0	0	0.201485459	0.201485459	0	0	0	1268157	467	West Los Angeles											Yes	Above Moderate	
LOS ANGELES	2288 S WESTWOOD BLVD	90064	4320001009	Neighborhood Commercial	C4-1VL-POD	0	108	0.154960075	Commercial - Office Building - One Story	YES - Current	NO - Privately-Owned	Available	Used in Prior Housing Element - Non-Vacant	0.089461361	0	0	0.089461361	0	0	0	1268157	532	West Los Angeles												Lower	
LOS ANGELES	2298 S WESTWOOD BLVD	90064	4320001010	Neighborhood Commercial	C4-1VL-POD	0	108	0.154961158	Commercial - Auto, Recreation Equipment, Construction Equipment Sales and Service - Auto Body Repair Shop - One Story	YES - Current	NO - Privately-Owned	Available	Used in Prior Housing Element - Non-Vacant	0.282059397	0	0	0.282059397	0	0	0	1268157	548	West Los Angeles												Lower	
LOS ANGELES	2266 S WESTWOOD BLVD	90064	4320001053	Neighborhood Commercial	C4-1VL-POD	0	108	0.151517111	Commercial - Store - One Story	YES - Current	NO - Privately-Owned	Available	Used in Prior Housing Element - Non-Vacant	0.034239256	0	0	0.034239256	0	0	0	1268157	488	West Los Angeles												Lower	
LOS ANGELES	2280 S WESTWOOD BLVD	90064	4320001054	Neighborhood Commercial	C4-1VL-POD	0	108	0.151518347	Commercial - Parking Lot (Commercial Use Property) - Lots - Patron or Employee - One Story	YES - Current	NO - Privately-Owned	Available	Used in Prior Housing Element - Non-Vacant	0.055954607	0	0	0.055954607	0	0	0	1268157	510	West Los Angeles												Lower	
LOS ANGELES	10850 W OLYMPIC BLVD	90064	4320001055	Neighborhood Commercial	C4-1VL-POD	0	108	0.147175879	Commercial - Shopping Center (Neighborhood, Community) - One Story	YES - Current	NO - Privately-Owned	Available	Used in Prior Housing Element - Non-Vacant	0.029633605	0	0	0.029633605	1	0	0	1268157	334	West Los Angeles												Lower	
LOS ANGELES			4320001055	Neighborhood Commercial	C4-1VL-POD	0	108	0.149222336	Commercial - Shopping Center (Neighborhood, Community) - One Story	YES - Current	NO - Privately-Owned	Available	Used in Prior Housing Element - Non-Vacant	0.030434732	1	0	0.030434732	1	0	0	1268157	355	West Los Angeles												Lower	
LOS ANGELES	2300 S WESTWOOD BLVD	90064	4320002024	Neighborhood Commercial	C4-1VL-POD	0	108	0.151518498	Commercial - Office Building - One Story	YES - Current	NO - Privately-Owned	Available	Used in Prior Housing Element - Non-Vacant	0.034239256	0	0	0.034239256	0	0	0	1268157	591	West Los Angeles												Lower	
LOS ANGELES	2306 S WESTWOOD BLVD	90064	4320002025	Neighborhood Commercial	C4-1VL-POD	0	108	0.148762038	Commercial - Store - One Story	YES - Current	NO - Privately-Owned	Available	Used in Prior Housing Element - Non-Vacant	0.274901506	0	0	0.274901506	0	0	0	1268157	613	West Los Angeles												Lower	
LOS ANGELES	2312 S WESTWOOD BLVD	90064	4320002025	Neighborhood Commercial	C4-1VL-POD	0	108	0.148762884	Commercial - Store - One Story	YES - Current	NO - Privately-Owned	Available	Used in Prior Housing Element - Non-Vacant	0.274901506	0	0	0.274901506	0	0	0	1268157	633	West Los Angeles												Lower	
LOS ANGELES	2318 S WESTWOOD BLVD	90064	4320002026	Neighborhood Commercial	C4-1VL-POD	0	108	0.14876219	Commercial - Store - One Story	YES - Current	NO - Privately-Owned	Available	Used in Prior Housing Element - Non-Vacant	0.274901506	0	0	0.274901506	0	0	0	1268157	653	West Los Angeles												Lower	
LOS ANGELES	2324 S WESTWOOD BLVD	90064	4320002026	Neighborhood Commercial	C4-1VL-POD	0	108	0.148763312	Commercial - Store - One Story	YES - Current	NO - Privately-Owned	Available	Used in Prior Housing Element - Non-Vacant	0.274901506	0	0	0.274901506	0	0	0	1268157	671	West Los Angeles												Lower	
LOS ANGELES	2330 S WESTWOOD BLVD	90064	4320002027	Neighborhood Commercial	C4-1VL-POD	0	108	0.148762234	Commercial - Office Building - Two Stories	YES - Current	NO - Privately-Owned	Available	Used in Prior Housing Element - Non-Vacant	0.087234536	0	0	0.087234536	0	0	0	1268157	690	West Los Angeles												Lower	
LOS ANGELES	2346 S WESTWOOD BLVD	90064	4320002030	Neighborhood Commercial	C4-1VL-POD	0	108	0.148762614	Commercial - Office Building - Two Stories	YES - Current	NO - Privately-Owned	Available	Used in Prior Housing Element - Non-Vacant	0.03342362	0	0	0.03342362	0	0	0	1268157	742	West Los Angeles												Lower	
LOS ANGELES	2362 S WESTWOOD BLVD	90064	4320002032	Neighborhood Commercial	C4-1VL-POD	0	108	0.15186162	Commercial - Professional Building - One Story	YES - Current	NO - Privately-Owned	Available	Not Used in Prior Housing Element	0.198547684	3	0	0.198547684	3	0	0	1268157	794	West Los Angeles												Lower	
LOS ANGELES	2368 S WESTWOOD BLVD	90064	4320002033	Neighborhood Commercial	C4-1VL-POD	0	108	0.151862569	Commercial - Office Building - One Story	YES - Current	NO - Privately-Owned	Available	Not Used in Prior Housing Element	0.02776054	9	0	0.02776054	9	0	0	1268157	810	West Los Angeles												Lower	
LOS ANGELES	2372 1/2 S WESTWOOD BLVD	90064	4320002034	Neighborhood Commercial	C4-1VL-POD	0	108	0.151862534	Commercial - Office Building - One Story	YES - Current	NO - Privately-Owned	Available	Used in Prior Housing Element - Non-Vacant	0.089461361	0	0	0.089461361	0	0	0	1268157	825	West Los Angeles												Lower	
LOS ANGELES	2376 S WESTWOOD BLVD	90064	4320002035	Neighborhood Commercial	C4-1VL-POD	0	108	0.151861327	Commercial - Store Combination - Store and Office Combination - One Story	YES - Current	NO - Privately-Owned	Available	Used in Prior Housing Element - Non-Vacant	0.089461361	0	0	0.089461361	0	0	0	1268157	844	West Los Angeles												Lower	
LOS ANGELES	10807 W PICO BLVD	90064	4320002040	Neighborhood Commercial	NMU(EC)-POD	0		0.107356069	Commercial - Store - One Story	YES - Current	NO - Privately-Owned	Available	Not Used in Prior Housing Element	0.082331076	0	0	0.082331076	0	0	0	1268157	880	West Los Angeles												Lower	
LOS ANGELES	10801 W PICO BLVD	90064	4320002041	Neighborhood Commercial	NMU(EC)-POD	0		0.126298781	Commercial - Restaurant, Cocktail Lounge - Restaurant, Cocktail Lounge, Tavern - One Story	YES - Current	NO - Privately-Owned	Available	Used in Prior Housing Element - Non-Vacant	0.115490235	0	0	0.115490235	0	0	0	1268157	868	West Los Angeles												Lower	
LOS ANGELES	10813 W PICO BLVD	90064	4320002062	Neighborhood Commercial	NMU(EC)-POD	0		0.107355345	Commercial - Store - One Story	YES - Current	NO - Privately-Owned	Available	Used in Prior Housing Element - Non-Vacant	0.013190874	0	0	0.013190874	0	0	0	1268157	889	West Los Angeles												Lower	
LOS ANGELES	10819 W PICO BLVD	90064	4320002062	Neighborhood Commercial	NMU(EC)-POD	0		0.107354017	Commercial - Store - One Story	YES - Current	NO - Privately-Owned	Available	Used in Prior Housing Element - Non-Vacant	0.013190874	0	0	0.013190874	0	0	0	1268157	895	West Los Angeles												Lower	
LOS ANGELES	10821 W PICO BLVD	90064	4320002062	Neighborhood Commercial	NMU(EC)-POD	0		0.107354509	Commercial - Store - One Story	YES - Current	NO - Privately-Owned	Available	Used in Prior Housing Element - Non-Vacant	0.013190874	0	0	0.013190874	0	0	0	1268157	903	West Los Angeles												Lower	
LOS ANGELES	10827 W PICO BLVD	90064	4320002062	Neighborhood Commercial	NMU(EC)-POD	0		0.117618431	Commercial - Store - One Story	YES - Current	NO - Privately-Owned	Available	Used in Prior Housing Element - Non-Vacant	0.013190874	0	0	0.013190874	0	0	0	1268157	908	West Los Angeles												Lower	
LOS ANGELES	2382 S WESTWOOD BLVD	90064	4320002062	Neighborhood Commercial	NMU(EC)-POD	0		0.146237454	Commercial - Store - One Story	YES - Current	NO - Privately-Owned	Available	Used in Prior Housing Element - Non-Vacant	0.01667769	0	0	0.01667769	0	0	0	1268157	860	West Los Angeles												Lower	
LOS ANGELES	2390 S WESTWOOD BLVD	90064	4320002062	Neighborhood Commercial	NMU(EC)-POD	0		0.141075101	Commercial - Store - One Story	YES - Current	NO - Privately-Owned	Available	Used in Prior Housing Element - Non-Vacant	0.015561746	0	0	0.015561746	0	0	0	1268157	875	West Los Angeles												Lower	
LOS ANGELES	2338 S WESTWOOD BLVD	90064	4320002063	Neighborhood Commercial	C4-1VL-POD	0	108	0.145456686	Commercial - Store Combination - Store and Residential Combination - One Story	YES - Current	NO - Privately-Owned	Available	Not Used in Prior Housing Element	0	0	0.026908985	0.026908985	6	0	0	1268157	711	West Los Angeles											Yes	Above Moderate	
LOS ANGELES	2340 S WESTWOOD BLVD	90064	4320002064	Neighborhood Commercial	C4-1VL-POD	0	108	0.145457239	Commercial - Store Combination - Store and Residential Combination - One Story	YES - Current	NO - Privately-Owned	Available	Not Used in Prior Housing Element	0	0	0.026908985	0.026908985	6	0	0	1268157	726	West Los Angeles											Yes	Above Moderate	
LOS ANGELES	2380 S GLENDON AVE	90064	4320003051	Low Residential	R1-1	0	1 unit per lot	0.159171549	Commercial - Parking Lot (Commercial Use Property) - Lots - Patron or Employee - One Story	YES - Current	NO - Privately-Owned	Available	Not Used in Prior Housing Element	0	0	0.014434193	0.014434193	0	0	0	1268157	807	West Los Angeles												Above Moderate	
LOS ANGELES	10785 W PICO BLVD	90064	4320003052	Neighborhood Commercial	NMU(EC)-POD	0		0.107355497	Commercial - Bank, Savings and Loan - One Story	YES - Current	NO - Privately-Owned	Available	Used in Prior Housing Element - Non-Vacant	0.03379168	0	0	0.03379168	0	0	0	1268157	841	West Los Angeles												Lower	
LOS ANGELES	10791 W PICO BLVD	90064	4320003052	Neighborhood Commercial	NMU(EC)-POD	0		0.126300517	Commercial - Bank, Savings and Loan - One Story	YES - Current	NO - Privately-Owned	Available	Used in Prior Housing Element - Non-Vacant	0.036943197	0	0	0.036943197	0	0	0	1268157	851	West Los Angeles												Lower	
LOS ANGELES	10779 W PICO BLVD	90064	4320003053	Neighborhood Commercial	NMU(EC)-POD	0		0.107357015	Commercial - Bank, Savings and Loan - Two Stories	YES - Current	NO - Privately-Owned	Available	Not Used in Prior Housing Element	0.017255549	0	0	0.017255549	0	0	0	1268157	833	West Los Angeles												Lower	
LOS ANGELES	10773 W PICO BLVD	90064	4320003054	Neighborhood Commercial	NMU(EC)-POD	0		0.107357248	Commercial - Store - One Story	YES - Current	NO - Privately-Owned	Available	Not Used in Prior Housing Element	0.031846872	0	0	0.031846872	0	0	0	1268157	823	West Los Angeles												Lower	
LOS ANGELES	10767 W PICO BLVD	90064	4320003055	Neighborhood Commercial	NMU(EC)-POD	0		0.107357851	Commercial - Store - One Story	YES - Current	NO - Privately-Owned	Available	Not Used in Prior Housing Element	0.03379168	0	0	0.03379168	0	0	0	1268157	815	West Los Angeles												Lower	
LOS ANGELES	10761 W PICO BLVD	90064	4320003056	Neighborhood Commercial	NMU(EC)-POD	0		0.126773873	Commercial - Restaurant, Cocktail Lounge - Restaurant, Cocktail Lounge, Tavern - One Story	YES - Current	NO - Privately-Owned	Available	Used in Prior Housing Element - Non-Vacant	0.115490235	0	0	0.115490235	0	0	0	1268157	805	West Los Angeles												Lower	
LOS ANGELES	2371 S MALCOLM AVE	90064	4320003060	Low Residential	R1-1	0	1 unit per lot	0.152071922	Residential - Single Family Residence - Pool	YES - Current	NO - Privately-Owned	Available	Not Used in Prior Housing Element	0	0	0.188063753	0.188063753	0	0	0	1268157	729	West Los Angeles												Above Moderate	
LOS ANGELES	10755 W PICO BLVD	90064	4320004091	Neighborhood Commercial	NMU(EC)-O-POD	0		0.126311033	Commercial - Restaurant, Cocktail Lounge - Restaurant, Cocktail Lounge, Tavern - One Story	YES - Current	NO - Privately-Owned	Available	Used in Prior Housing Element - Non-Vacant	0.01439984	0	0	0.01439984	0	0	0	1268157	785	West Los Angeles												Lower	
LOS ANGELES	10749 W PICO BLVD	90064	4320004092	Neighborhood Commercial	NMU(EC)-O-POD	0		0.107372046	Commercial - Store - One Story	YES - Current	NO - Privately-Owned	Available	Not Used in Prior Housing Element	0.03379168	0	0	0.03379168	0	0	0	1268157	775	West Los Angeles												Lower	
LOS ANGELES	10743 W PICO BLVD	90064	4320004093	Neighborhood Commercial	NMU(EC)-O-POD	0		0.107379453	Commercial - Store - One Story	YES - Current	NO - Privately-Owned	Available	Not Used in Prior Housing Element	0.03379168	0	0	0.03379168	0	0	0	1268157	764	West Los Angeles												Lower	
LOS ANGELES	2387 S SELBY AVE	90064	4320004111	Low Residential	R1-1-O	0	1 unit per lot	0.139353593	Commercial - Parking Lot (Commercial Use Property) - Lots - Patron or Employee - One Story	YES - Current	NO - Privately-Owned	Available	Not Used in Prior Housing Element	0	0	0.014434193	0.014434193	0	0	0	1268157	710	West Los Angeles												Above Moderate	
LOS ANGELES	10739 W PICO BLVD	90064	4320004112	Neighborhood Commercial	NMU(EC)-O-POD	0		0.107385876	Commercial - Store - One Story	YES - Current	NO - Privately-Owned	Available	Not Used in Prior Housing Element	0.03379168	0	0	0.03379168	0	0	0	1268157	755	West Los Angeles												Lower	
LOS ANGELES	10731 W PICO BLVD	90064	4320004113	Neighborhood Commercial	NMU(EC)-O-POD	0		0.127082788	Commercial - Bank, Savings and Loan - One Story	YES - Current	NO - Privately-Owned	Available	Used in Prior Housing Element - Non-Vacant	0.036943197	0	0	0.036943197	0	0	0	1268157	734	West Los Angeles												Lower	
LOS ANGELES	10737 W PICO BLVD	90064	4320004113	Neighborhood Commercial	NMU(EC)-O-POD	0		0.107392681	Commercial - Bank, Savings and Loan - One Story	YES - Current	NO - Privately-Owned	Available	Used in Prior Housing Element - Non-Vacant	0.03379168	0	0	0.03379168	0	0	0	1268157	745	West Los Angeles												Lower	
LOS ANGELES	2386 S MALCOLM AVE	90064	4320004900	Low Residential	R1-1-O	0	1 unit per lot	0.147991689	Miscellaneous - Government Owned Property	YES - Current	YES - City-Owned	Available	Not Used in Prior Housing Element	0	0	0.003628624	0.003628624	0	0	0	1268157	738	West Los Angeles												Above Moderate	
LOS ANGELES	2386 S SELBY AVE	90064	4320005039	Low Residential	R1-1-O	0	1 unit per lot	0.145560241	Commercial - Parking Lot (Commercial Use Property) - Lots - Patron or Employee - One Story	YES - Current	NO - Privately-Owned	Available	Not Used in Prior Housing Element	0	0	0.014434193	0.014434193	0	0	0	1268157	662	West Los Angeles												Above Moderate	
LOS ANGELES	10701 W PICO BLV

LOS ANGELES	10601 W PICO BLVD	90064	4320012036	Neighborhood Commercial	C2-1VL-O-POD	0	108	0.125121016	Commercial - Restaurant, Cocktail Lounge - Restaurant, Cocktail Lounge, Tavern - One Story	YES - Current	NO - Privately-Owned	Available	Used in Prior Housing Element - Non-Vacant	0.095091512	0	0	0.095091512	0	0	0	1268157	377	West Los Angeles			Lower
LOS ANGELES	10607 W PICO BLVD	90064	4320012036	Neighborhood Commercial	C2-1VL-O-POD	0	108	0.107350345	Commercial - Restaurant, Cocktail Lounge - Restaurant, Cocktail Lounge, Tavern - One Story	YES - Current	NO - Privately-Owned	Available	Used in Prior Housing Element - Non-Vacant	0.088699922	0	0	0.088699922	0	0	0	1268157	392	West Los Angeles			Lower
LOS ANGELES	10611 W PICO BLVD	90064	4320012036	Neighborhood Commercial	C2-1VL-O-POD	0	108	0.107325182	Commercial - Restaurant, Cocktail Lounge - Restaurant, Cocktail Lounge, Tavern - One Story	YES - Current	NO - Privately-Owned	Available	Used in Prior Housing Element - Non-Vacant	0.088699922	0	0	0.088699922	0	0	0	1268157	405	West Los Angeles			Lower
LOS ANGELES	10597 W PICO BLVD	90064	4320013015	Neighborhood Commercial	C2-1VL-O-POD	0	108	0.075783139	Commercial - Store - One Story	YES - Current	NO - Privately-Owned	Available	Not Used in Prior Housing Element	0.051362157	0	0	0.051362157	0	0	0	1268157	356	West Los Angeles			Lower
LOS ANGELES	10587 W PICO BLVD	90064	4320013016	Neighborhood Commercial	C2-1VL-O-POD	0	108	0.107350848	Commercial - Office Building - One Story	YES - Current	NO - Privately-Owned	Available	Used in Prior Housing Element - Non-Vacant	0.065524071	0	0	0.065524071	0	0	0	1268157	339	West Los Angeles			Lower
LOS ANGELES	10591 W PICO BLVD	90064	4320013016	Neighborhood Commercial	C2-1VL-O-POD	0	108	0.050506869	Commercial - Office Building - One Story	YES - Current	NO - Privately-Owned	Available	Used in Prior Housing Element - Non-Vacant	0	0	0.011727647	0.011727647	0	0	0	1268157	349	West Los Angeles			Above Moderate
LOS ANGELES	10581 W PICO BLVD	90064	4320013017	Neighborhood Commercial	C2-1VL-O-POD	0	108	0.107324712	Commercial - Store - One Story	YES - Current	NO - Privately-Owned	Available	Not Used in Prior Housing Element	0.065524071	0	0	0.065524071	0	0	0	1268157	324	West Los Angeles			Lower
LOS ANGELES	2375 S PROSSER AVE	90064	4320013019	Neighborhood Commercial	C2-1VL-O-POD	0	108	0.126288575	Commercial - Store - One Story	YES - Current	NO - Privately-Owned	Available	Used in Prior Housing Element - Non-Vacant	0.075769069	0	0	0.075769069	0	0	0	1268157	288	West Los Angeles			Lower
LOS ANGELES	10573 W PICO BLVD	90064	4320013036	Neighborhood Commercial	C2-1VL-O-POD	0	108	0.107351161	Commercial - Store - One Story	YES - Current	NO - Privately-Owned	Available	Used in Prior Housing Element - Non-Vacant	0.065524071	0	0	0.065524071	0	0	0	1268157	302	West Los Angeles			Lower
LOS ANGELES	10579 W PICO BLVD	90064	4320013036	Neighborhood Commercial	C2-1VL-O-POD	0	108	0.107324918	Commercial - Store - One Story	YES - Current	NO - Privately-Owned	Available	Used in Prior Housing Element - Non-Vacant	0.065524071	0	0	0.065524071	0	0	0	1268157	311	West Los Angeles			Lower
LOS ANGELES	2371 S PROSSER AVE	90064	4321003900	Low Residential	R1-1-O	0	1 unit per lot	0.136847188	Residential - Single Family Residence	YES - Current	NO - Privately-Owned	Available	Not Used in Prior Housing Element	0	0	0.188063753	0.188063753	0	0	0	1268157	267	West Los Angeles			Above Moderate
LOS ANGELES	2367 S PROSSER AVE	90064	4321003901	Low Residential	R1-1-O	0	1 unit per lot	0.139451474	Miscellaneous - Government Owned Property	YES - City-Owned	Available	Not Used in Prior Housing Element		0	0	0.003628624	0.003628624	0	0	0	1268157	247	West Los Angeles			Above Moderate
LOS ANGELES	10834 W SANTA MONICA BLVD	90025	4321001001	General Commercial	C2-1VL-O	0	108	0.131315365	Commercial - Store - One Story	YES - Current	NO - Privately-Owned	Available	Used in Prior Housing Element - Non-Vacant	0.11806868	0	0	0.11806868	0	0	0	1298153	536	West Los Angeles			Lower
LOS ANGELES	1870 S WESTWOOD BLVD	90025	4321001012	Neighborhood Commercial	C4-1VL-O	0	108	0.16425937	Commercial - Store - One Story	YES - Current	NO - Privately-Owned	Available	Used in Prior Housing Element - Non-Vacant	0.105027027	0	0	0.105027027	0	0	0	1298153	662	West Los Angeles			Lower
LOS ANGELES	1880 S WESTWOOD BLVD	90025	4321001013	Neighborhood Commercial	C4-1VL-O	0	108	0.160786438	Commercial - Restaurant, Cocktail Lounge - Restaurant, Cocktail Lounge, Tavern - One Story	YES - Current	NO - Privately-Owned	Available	Used in Prior Housing Element - Non-Vacant	0.321993247	0	0	0.321993247	0	0	0	1298153	682	West Los Angeles			Lower
LOS ANGELES	1898 S WESTWOOD BLVD	90025	4321001014	Neighborhood Commercial	C4-1VL-O	0	108	0.170455793	Commercial - Store - One Story	YES - Current	NO - Privately-Owned	Available	Used in Prior Housing Element - Non-Vacant	0.337086868	0	0	0.337086868	0	0	0	1298153	697	West Los Angeles			Lower
LOS ANGELES			4321001014	Neighborhood Commercial	C4-1VL-O	0	108	0.003472113	Commercial - Store - One Story	YES - Current	NO - Privately-Owned	Available	Used in Prior Housing Element - Non-Vacant	0	0	0.028386456	0.028386456	0	0	0	1298153	717	West Los Angeles			Above Moderate
LOS ANGELES	1835 S GLENDON AVE	90025	4321001017	Medium Residential	R3-1-O	0	54	0.155063576	Residential - Five or More Units or Apartments (Any Combination) - 4 Stories or Less	YES - Current	NO - Privately-Owned	Available	Not Used in Prior Housing Element	0	0	0.098720133	0.098720133	9	0	0	1298153	636	West Los Angeles	Yes		Above Moderate
LOS ANGELES	1831 S GLENDON AVE	90025	4321001018	Medium Residential	R3-1-O	0	54	0.155061473	Residential - Five or More Units or Apartments (Any Combination) - 4 Stories or Less	YES - Current	NO - Privately-Owned	Available	Not Used in Prior Housing Element	0	0	0.157615699	0.157615699	5	0	0	1298153	618	West Los Angeles	Yes		Above Moderate
LOS ANGELES	1825 S GLENDON AVE	90025	4321001019	Medium Residential	R3-1-O	0	54	0.155060994	Residential - Five or More Units or Apartments (Any Combination) - 4 Stories or Less	YES - Current	NO - Privately-Owned	Available	Not Used in Prior Housing Element	0	0	0.074107837	0.074107837	6	0	0	1298153	603	West Los Angeles	Yes		Above Moderate
LOS ANGELES	10836 W SANTA MONICA BLVD	90025	4321001022	General Commercial	C2-1VL-O	0	108	0.109917513	Commercial - Auto, Recreation Equipment, Construction Equipment Sales and Service - Car Wash Only - One Story	YES - Current	NO - Privately-Owned	Available	Used in Prior Housing Element - Non-Vacant	0.100678711	0	0	0.100678711	1	0	0	1298153	540	West Los Angeles			Lower
LOS ANGELES	10844 W SANTA MONICA BLVD	90025	4321001022	General Commercial	C2-1VL-O	0	108	0.10746223	Commercial - Auto, Recreation Equipment, Construction Equipment Sales and Service - Car Wash Only - One Story	YES - Current	NO - Privately-Owned	Available	Used in Prior Housing Element - Non-Vacant	0.096812792	0	0	0.096812792	1	0	0	1298153	551	West Los Angeles			Lower
LOS ANGELES	10854 W SANTA MONICA BLVD	90025	4321001022	General Commercial	C2-1VL-O	0	108	0.125329017	Commercial - Auto, Recreation Equipment, Construction Equipment Sales and Service - Car Wash Only - One Story	YES - Current	NO - Privately-Owned	Available	Used in Prior Housing Element - Non-Vacant	0.111072752	0	0	0.111072752	1	0	0	1298153	562	West Los Angeles			Lower
LOS ANGELES			4321001022	General Commercial	C2-1VL-O	0	108	0.107463997	Commercial - Auto, Recreation Equipment, Construction Equipment Sales and Service - Car Wash Only - One Story	YES - Current	NO - Privately-Owned	Available	Used in Prior Housing Element - Non-Vacant	0.096812792	0	0	0.096812792	1	0	0	1298153	556	West Los Angeles			Lower
LOS ANGELES			4321001022	General Commercial	C2-1VL-O	0	108	0.107912117	Commercial - Auto, Recreation Equipment, Construction Equipment Sales and Service - Car Wash Only - One Story	YES - Current	NO - Privately-Owned	Available	Used in Prior Housing Element - Non-Vacant	0.096812792	0	0	0.096812792	1	0	0	1298153	546	West Los Angeles			Lower
LOS ANGELES	10808 W SANTA MONICA BLVD	90025	4321001026	General Commercial	C2-1VL-O	0	108	0.111599551	Commercial - Office Building - One Story	YES - Current	NO - Privately-Owned	Available	Not Used in Prior Housing Element	0.215146498	0	0	0.215146498	1	0	0	1298153	503	West Los Angeles			Lower
LOS ANGELES	1836 S GLENDON AVE	90025	4321001030	Medium Residential	R3-1-O	0	54	0.154961085	Residential - Five or More Units or Apartments (Any Combination) - 4 Stories or Less	YES - Current	NO - Privately-Owned	Available	Not Used in Prior Housing Element	0	0	0.157615699	0.157615699	5	0	0	1298153	592	West Los Angeles	Yes		Above Moderate
LOS ANGELES	1831 S MALCOLM AVE	90025	4321001034	Medium Residential	R3-1-O	0	54	0.1551224	Residential - Five or More Units or Apartments (Any Combination) - 4 Stories or Less	YES - Current	NO - Privately-Owned	Available	Not Used in Prior Housing Element	0	0	0.058291135	0.058291135	8	0	0	1298153	593	West Los Angeles	Yes		Above Moderate
LOS ANGELES	1829 S MALCOLM AVE	90025	4321001035	Medium Residential	R3-1-O	0	54	0.155121397	Residential - Five or More Units or Apartments (Any Combination) - 4 Stories or Less	YES - Current	NO - Privately-Owned	Available	Not Used in Prior Housing Element	0	0	0.124847811	0.124847811	7	0	0	1298153	577	West Los Angeles	Yes		Above Moderate
LOS ANGELES	1823 S MALCOLM AVE	90025	4321001036	Medium Residential	R3-1-O	0	54	0.155120666	Residential - Five or More Units or Apartments (Any Combination) - 4 Stories or Less	YES - Current	NO - Privately-Owned	Available	Not Used in Prior Housing Element	0	0	0.158894643	0.158894643	7	0	0	1298153	565	West Los Angeles	Yes		Above Moderate
LOS ANGELES	1809 S MALCOLM AVE	90025	4321001038	Medium Residential	R3-1-O	0	54	0.177377654	Residential - Five or More Units or Apartments (Any Combination) - 4 Stories or Less	YES - Current	NO - Privately-Owned	Available	Not Used in Prior Housing Element	0.072406521	0	0	0.072406521	11	0	0	1298153	535	West Los Angeles			Lower
LOS ANGELES	1831 S SELBY AVE	90025	4321001051	Medium Residential	R3-1-O	0	54	0.167577663	Residential - Five or More Units or Apartments (Any Combination) - 4 Stories or Less	YES - Current	NO - Privately-Owned	Available	Not Used in Prior Housing Element	0.085324824	0	0	0.085324824	9	0	0	1298153	520	West Los Angeles			Lower
LOS ANGELES	10787 W MISSOURI AVE	90025	4321001079	Medium Residential	R3-1	0	54	0.358400967	Residential - Five or More Units or Apartments (Any Combination) - 4 Stories or Less	YES - Current	NO - Privately-Owned	Available	Not Used in Prior Housing Element	0.143053926	0	0	0.143053926	18	0	0	1298153	531	West Los Angeles			Lower
LOS ANGELES	10780 W SANTA MONICA BLVD	90025	4321001090	General Commercial	C2-1VL, CZ-1VL-O	0	108	0.677025977	Commercial - Office Building - Four Stories	YES - Current	NO - Privately-Owned	Available	Used in Prior Housing Element - Non-Vacant	0.057093737	0	0	0.057093737	0	0	0	1298153	432	West Los Angeles			Lower
LOS ANGELES	10818 W SANTA MONICA BLVD	90025	4321001100	General Commercial	C2-1VL-O	0	108	0.113216964	Commercial - Store - One Story	YES - Current	NO - Privately-Owned	Available	Used in Prior Housing Element - Non-Vacant	0.029621477	0	0	0.029621477	1	0	0	1298153	511	West Los Angeles			Lower
LOS ANGELES	10820 W SANTA MONICA BLVD	90025	4321001100	General Commercial	C2-1VL-O	0	108	0.113342916	Commercial - Store - One Story	YES - Current	NO - Privately-Owned	Available	Used in Prior Housing Element - Non-Vacant	0.029621477	0	0	0.029621477	1	0	0	1298153	516	West Los Angeles			Lower
LOS ANGELES	10826 W SANTA MONICA BLVD	90025	4321001100	General Commercial	C2-1VL-O	0	108	0.129225874	Commercial - Store - One Story	YES - Current	NO - Privately-Owned	Available	Used in Prior Housing Element - Non-Vacant	0.032550068	0	0	0.032550068	1	0	0	1298153	522	West Los Angeles			Lower
LOS ANGELES	1820 S WESTWOOD BLVD	90025	4321001102	Neighborhood Commercial	C4-1VL-O	0	108	0.119439642	Commercial - Shopping Center (Neighborhood, Community) - One Story	YES - Current	NO - Privately-Owned	Available	Used in Prior Housing Element - Non-Vacant	0.033524396	0	0	0.033524396	0	0	0	1298153	589	West Los Angeles			Lower
LOS ANGELES	1830 S WESTWOOD BLVD	90025	4321001102	Neighborhood Commercial	C4-1VL-O	0	108	0.158175241	Commercial - Shopping Center (Neighborhood, Community) - One Story	YES - Current	NO - Privately-Owned	Available	Used in Prior Housing Element - Non-Vacant	0.039998378	0	0	0.039998378	0	0	0	1298153	595	West Los Angeles			Lower
LOS ANGELES	1834 S WESTWOOD BLVD	90025	4321001102	Neighborhood Commercial	C4-1VL-O	0	108	0.158173949	Commercial - Shopping Center (Neighborhood, Community) - One Story	YES - Current	NO - Privately-Owned	Available	Used in Prior Housing Element - Non-Vacant	0.039998378	0	0	0.039998378	0	0	0	1298153	609	West Los Angeles			Lower
LOS ANGELES	1850 S WESTWOOD BLVD	90025	4321001102	Neighborhood Commercial	C4-1VL-O	0	108	0.158174207	Commercial - Shopping Center (Neighborhood, Community) - One Story	YES - Current	NO - Privately-Owned	Available	Used in Prior Housing Element - Non-Vacant	0.039998378	0	0	0.039998378	0	0	0	1298153	626	West Los Angeles			Lower
LOS ANGELES	1854 S WESTWOOD BLVD	90025	4321001102	Neighborhood Commercial	C4-1VL-O	0	108	0.158590426	Commercial - Shopping Center (Neighborhood, Community) - One Story	YES - Current	NO - Privately-Owned	Available	Used in Prior Housing Element - Non-Vacant	0.039715419	0	0	0.039715419	0	0	0	1298153	645	West Los Angeles			Lower
LOS ANGELES	10630 W SANTA MONICA BLVD	90025	4321003017	General Commercial	C2-1VL-O	0	108	0.12625015	Commercial - Professional Building - One Story	YES - Current	NO - Privately-Owned	Available	Not Used in Prior Housing Element	0.042768883	0	0	0.042768883	0	0	0	1298157	188	West Los Angeles			Lower
LOS ANGELES	10632 W SANTA MONICA BLVD	90025	4321003018	General Commercial	C2-1VL-O	0	108	0.107320431	Commercial - Store Combination - Store and Residential Combination - One Story	YES - Current	NO - Privately-Owned	Available	Not Used in Prior Housing Element	0.179592393	0	0	0.179592393	0	0	0	1298157	199	West Los Angeles			Lower
LOS ANGELES	10648 W SANTA MONICA BLVD	90025	4321003021	General Commercial	C2-1VL-O	0	108	0.107330808	Commercial - Parking Lot (Commercial Use Property) - Lots - Patron or Employee - One Story	YES - Current	NO - Privately-Owned	Available	Not Used in Prior Housing Element	0.041504601	0	0	0.041504601	0	0	0	1298157	226	West Los Angeles			Lower
LOS ANGELES	10654 W SANTA MONICA BLVD	90025	4321003022	General Commercial	C2-1VL-O	0	108	0.126252412	Commercial - Parking Lot (Commercial Use Property) - Lots - Patron or Employee - One Story	YES - Current	NO - Privately-Owned	Available	Used in Prior Housing Element - Non-Vacant	0.046299556	0	0	0.046299556	0	0	0	1298157	236	West Los Angeles			Lower
LOS ANGELES	1816 S MANNING AVE	90025	4321003024	Medium Residential	R3-1-O	0	54	0.155108499	Residential - Five or More Units or Apartments (Any Combination) - 4 Stories or Less	YES - Current	NO - Privately-Owned	Available	Not Used in Prior Housing Element	0	0	0.14849228	0.14849228	5	0	0	1298157	274	West Los Angeles	Yes		Above Moderate
LOS ANGELES	1831 S PARNELL AVE	90025	4321003030	Medium Residential	R3-1-O	0	54	0.17046	Residential - Five or More Units or Apartments (Any Combination) - 4 Stories or Less	YES - Current	NO - Privately-Owned	Available	Not Used in Prior Housing Element	0	0	0.088014448	0.088014448	5	0	0	1298157	292	West Los Angeles	Yes		Above Moderate
LOS ANGELES	1827 S PARNELL AVE	90025	4321003031	Medium Residential	R3-1-O	0	54	0.154959952	Residential - Five or More Units or Apartments (Any Combination) - 4 Stories or Less	YES - Current	NO - Privately-Owned	Available	Not Used in Prior Housing Element	0	0	0.061448184	0.061448184	5	0	0	1298157	273	West Los Angeles	Yes		Above Moderate
LOS ANGELES	1811 S PARNELL AVE	90025	4321003033	Medium Residential	R3-1-O	0	54	0.151909503	Residential - Five or More Units or Apartments (Any Combination) - 4 Stories or Less	YES - Current	NO - Privately-Owned	Available	Not Used in Prior Housing Element	0	0	0.029394028	0.029394028	11	0	0	1298157	228	West Los Angeles	Yes		Above Moderate
LOS ANGELES	10600 W SANTA MONICA BLVD	90025	4321003034	General Commercial	C2-1VL-O	0	108	0.126244208	Commercial - Store Combination - Store and Office Combination - One Story	YES - Current	NO - Privately-Owned	Available	Not Used in Prior Housing Element	0	0	0.017523109	0.017523109	8	0	0	1298157	98	West Los Angeles	Yes		Above Moderate
LOS ANGELES	10604 W SANTA MONICA BLVD	90025	4321003035	General Commercial	C2-1VL-O	0	108	0.107322815	Commercial - Hotel and Motel - Motel/Hotel and Apartment Combinations - Under 50 Units - One Story	YES - Current	NO - Privately-Owned	Available	Used in Prior Housing Element - Non-Vacant	0.02362612	0	0	0.02362612	14	0	0	1298157	112	West Los Angeles			Lower
LOS ANGELES	10610 W SANTA MONICA BLVD	90025	4321003035	General Commercial	C2-1VL-O	0	108	0.107322893	Commercial - Hotel and Motel - Motel/Hotel and Apartment Combinations - Under 50 Units - One Story	YES - Current	NO - Privately-Owned	Available	Used in Prior Housing Element - Non-Vacant	0.02362612	0	0	0.02362612	14	0	0	1298157	123	West Los Angeles			Lower
LOS ANGELES	1814 S PARNELL AVE	90025	4321003036	Medium Residential	R3-1-O	0	54	0.162784938	Residential - Five or More Units or Apartments (Any Combination) - 4 Stories or Less	YES - Current	NO - Privately-Owned	Available	Not Used in Prior Housing Element	0	0	0.087718165	0.087718165	10	0	0	1298157	181	West Los Angeles	Yes		Above Moderate
LOS ANGELES	10638 W SANTA MONICA BLVD	90025	4321003102	General Commercial	C2-1VL-O	0	108	0.10731972	Commercial - Office Building - One Story	YES - Current	NO - Privately-Owned	Available	Used in Prior Housing Element - Non-Vacant	0.037756794	0	0	0.037756794	0	0	0	1298157	208	West Los Angeles			Lower
LOS ANGELES	10642 W SANTA MONICA BLVD	90025	4321003102	General Commercial	C4-1VL-O	0	108	0.107648149	Commercial - Office Building - One Story	YES - Current	NO - Privately-Owned	Available	Used in Prior Housing Element - Non-Vacant	0.037756794	0	0	0.037756794	0	0	0	1298157	215	West Los Angeles			Lower
LOS ANGELES	1800 S SELBY AVE	90025	4321004006	General Commercial	C2-1VL-O	0	108	0.126542024	Residential - Five or More Units or Apartments (Any Combination) - 4 Stories or Less	YES - Current	NO - Privately-Owned	Available	Not Used in Prior Housing Element	0	0	0.109252372	0.109252372	12	0	0	1298153	402	West Los Angeles	Yes		Above Moderate
LOS ANGELES	1833 S OVERLAND AVE	90025	4321004011	Medium Residential	R3-1-O	0	54	0.158249984	Residential - Double, Duplex, or Two Units - 4 Stories or Less	YES - Current	NO - Privately-Owned	Available	Used in Prior Housing Element - Non-Vacant	0	0	0.667053044	0.667053044	2	0	0	1298157	560	West Los Angeles	Yes		Above Moderate
LOS ANGELES	1817 S OVERLAND AVE	90025	4321004015	Medium Residential	R3-1-O	0	54	0.158360608	Residential - Five or More Units or Apartments (Any Combination) - 4 Stories or Less	YES - Current	NO - Privately-Owned	Available	Not Used in Prior Housing Element	0	0	0.124847811	0.124847811	7	0	0	1298153	404	West Los Angeles	Yes		Above Moderate
LOS ANGELES	1821 S OVERLAND AVE	90025	4321004018	Medium Residential	R3-1-O	0	54	0.158367734	Residential - Four Units (Any Combination) - 4 Stories or Less	YES - Current	NO - Privately-Owned	Available	Not Used in Prior Housing Element	0	0	0.532939196	0.532939196	4	0	0	1298153	418	West Los Angeles	Yes		Above Moderate
LOS ANGELES	1827 1/2 S OVERLAND AVE	90025	4321004019	Medium Residential	R3-1-O	0	54	0.158373198	Residential - Four Units (Any Combination) - 4 Stories or Less	YES - Current	NO - Privately-Owned	Available	Not Used in Prior Housing Element	0	0	0.532939196	0.532939196	4	0	0	1298153	437	West Los Angeles	Yes		Above Moderate
LOS ANGELES	10700 W SANTA MONICA BLVD	90025	4321004020	General Commercial	C2-1VL-O	0	108	0.107329522	Commercial - Store Combination - Store and Office Combination - One Story	YES - Current	NO - Privately-Owned	Available	Not Used in Prior Housing Element	0.038350964	0	0	0.038350964	0	0	0	1298157	367	West Los Angeles			Lower
LOS ANGELES	10700 W SANTA MONICA BLVD	90025	4321004020	General Commercial	C2-1VL-O	0	108	0.126252827	Commercial - Store Combination - Store and Office Combination - One Story	YES - Current	NO - Privately-Owned	Available	Not Used in Prior Housing Element	0.042768883	0	0	0.042768883	0	0	0	1298157	356	West Los Angeles			Lower
LOS ANGELES	1823 S PELHAM AVE	90025	4321004031	Medium Residential	R3-1-O	0	54	0.170457922	Residential - Five or More Units or Apartments (Any Combination) - 4 Stories or Less	YES - Current	NO - Privately-Owned	Available	Not Used in Prior Housing Element	0.089858774	0	0	0.089858774	8	0	0	1298157	444	West Los Angeles			Lower
LOS ANGELES	1817 S PELHAM AVE	90025	4321004032	Medium Residential	R3-1-O	0	54	0.170456185	Residential - Five or More Units or Apartments (Any Combination) - 4 Stories or Less	YES - Current	NO - Privately-Owned	Available	Not Used in Prior Housing Element	0.089858774	0	0	0.089858774	8	0	0	1298157	426	West Los Angeles			Lower
LOS ANGELES	1811 S PELHAM AVE	90025	4321004033	Medium Residential	R3-1-O	0	54	0.16628164	Residential - Five or More Units or Apartments (Any Combination) - 4 Stories or Less	YES - Current	NO - Privately-Owned	Available	Not Used in Prior Housing Element	0	0	0.098104566	0.098104566	10	0	0	1298157	403	West Los Angeles	Yes		Above Moderate
LOS ANGELES	10660 W SANTA MONICA BLVD	90025	4321004034	General Commercial	C2-1VL-O	0	108	0.126252412	Industrial - Warehousing, Distribution, Storage - Warehousing, Distribution, Under 10,000 SF - One Story	YES - Current	NO - Privately-Owned	Available	Used in Prior Housing Element - Non-Vacant	0.095859706	0	0	0.095859706	0	0	0	1298157	266	West Los Angeles			Lower
LOS ANGELES	10666 W SANTA MONICA BLVD	90025	4321004034	General Commercial	C2-1VL-O	0	108	0.107330359	Industrial - Warehousing, Distribution, Storage - Warehousing, Distribution, Under 10,000 SF - One Story	YES - Current	NO - Privately-Owned	Available	Used in Prior Housing Element - Non-Vacant	0.085769982	0	0	0.085769982	0	0	0	1298157	276	West Los Angeles			Lower
LOS ANGELES	10672 W SANTA MONICA BLVD	90025	4321004034	General Commercial	C2-1VL-O	0	108	0.107330808	Industrial - Warehousing, Distribution, Storage - Warehousing, Distribution, Under 10,000 SF - One Story	YES - Current	NO - Privately-Owned	Available	Used in Prior Housing Element - Non-Vacant	0.085769982	0	0	0.085769982	0	0	0	1298157	287	West Los Angeles			Lower
LOS ANGELES	10678 W SANTA MONICA BLVD	90025	4321004034	General Commercial	C2-1VL-O	0	108	0.107330359	Industrial - Warehousing, Distribution, Storage - Warehousing, Distribution, Under 10,000 SF - One Story	YES - Current	NO - Privately-Owned	Available	Used in Prior Housing Element - Non-Vacant	0.085769982	0	0	0.085769982	0	0	0	1298157	299	West Los Angeles			Lower
LOS ANGELES	10684 W SANTA MONICA BLVD	90025	4321004034	General Commercial	C2-1VL-O	0	108	0.107331417	Industrial - Warehousing, Distribution, Storage - Warehousing, Distribution, Under 10,000 SF - One Story	YES - Current	NO - Privately-Owned	Available	Used in Prior Housing Element - Non-Vacant	0.085769982	0	0	0.085769982	0	0	0	1298157	314	West Los Angeles			Lower
LOS ANGELES	10690 W SANTA MONICA BLVD	90025	4321004034	General Commercial	C2-1VL-O	0	108	0.126530336	Industrial - Warehousing, Distribution, Storage - Warehousing, Distribution, Under 10,000 SF - One Story	YES - Current	NO - Privately-Owned	Available	Used in Prior Housing Element - Non-Vacant	0.099250973	0	0	0.099250973	0	0	0	1298157	326	West Los Angeles			Lower
LOS ANGELES	1837 S MANNING AVE	90025	4321004037	Medium Residential	R3-1-O	0	54	0.155025565	Residential - Single Family Residence	YES - Current	NO - Privately-Owned	Available	Used in Prior Housing Element - Non-Vacant	0.965449584	1	0	0.965449584	1	0	0	1298157	400	West Los Angeles			Lower
LOS ANGELES	1833 S MANNING AVE	90025	4321004038	Medium Residential	R3-1-O	0	54	0.155025558	Residential - Five or More Units or Apartments (Any Combination) - 4 Stories or Less	YES - Current	NO - Privately-Owned	Available	Not Used in Prior Housing Element	0	0	0.132188961	0.132188961	6	0	0	1298157	380	West Los Angeles	Yes		Above Moderate
LOS ANGELES	1827 S MANNING AVE	90025	4321004039	Medium Residential	R3-1-O	0	54	0.155024564	Residential - Five or More Units or Apartments (Any Combination) - 4 Stories or Less	YES - Current	NO - Privately-Owned	Available	Not Used in Prior Housing Element	0	0	0.132188961	0.132188961	6	0	0	1298157	363	West Los Angeles	Yes		Above Moderate
LOS ANGELES			4321004072	General Commercial	C2-1VL-O	0	108	0.107360819	Commercial - Store - One Story	YES - Current	NO - Privately-Owned	Available	Used in Prior Housing Element - Non-Vacant	0.179592393	0	0	0.179592393	0	0	0	1298157	381	West Los Angeles			Lower
LOS ANGELES			4321004072	General Commercial	C2-1VL-O	0	108	0.1074478	Commercial - Store - One Story	YES - Current	NO - Privately-Owned	Available	Used in Prior Housing Element - Non-Vacant	0.179592393	0	0	0.179592393	0	0	0	1298157	397	West Los Angeles			Lower
LOS ANGELES			4321004072	General Commercial	C2-1VL-O	0	108	0.107858146	Commercial - Store - One Story	YES - Current	NO - Privately-Owned	Available	Used in Prior Housing Element - Non-Vacant	0.187270512	0	0	0.187270512	0	0	0	1298153	300	West Los Angeles			Lower
LOS ANGELES			4321004072	General Commercial	C2-1VL-O	0	108	0.12485765	Commercial - Store - One Story	YES - Current	NO - Privately-Owned	Available	Used in Prior Housing Element - Non-Vacant	0.215100378	0	0	0.215100378	0	0	0	1298153	311	West Los Angeles			Lower
LOS ANGELES	10715 W MISSOURI AVE	90025	4321004091	Medium Residential	R3-1-O	0	54	0.151592688	Residential - Five or More Units or Apartments (Any Combination) - 4 Stories or Less	YES - Current	NO - Privately-Owned	Available	Not Used in Prior Housing Element	0.068803889	0	0	0.068803889	9	0	0	1298157	516	West Los Angeles			Lower
LOS ANGELES	1826 S OVERLAND AVE	90025	4321004140	Medium Residential	R3-1-O	0	54	0.153356177	Residential - Five or More Units or Apartments (Any Combination) - 4 Stories or Less	YES - Current	NO - Privately-Ow

LOS ANGELES	1900 S MANNING AVE	90025	4321005019	Low Medium II Residential	RD1.5-1VL-O	0	29	0.170763253	Residential - Five or More Units or Apartments (Any Combination) - 4 Stories or Less	YES - Current	NO - Privately-Owned	Available	Not Used in Prior Housing Element	0	0	0.041214556	0.041214556	6	0	0	1298157	387	West Los Angeles			Above Moderate
LOS ANGELES	1952 S MANNING AVE	90025	4321005099	Low Medium II Residential	RD1.5-1VL-O	0	29	0.037397855	Residential - Single Family Residence - Small Lot	YES - Current	NO - Privately-Owned	Available	Not Used in Prior Housing Element	0	0	0.009292886	0.009292886	1	1*	1*	1298157	1695	West Los Angeles			Above Moderate
LOS ANGELES	1952 1/2 S MANNING AVE	90025	4321005100	Low Medium II Residential	RD1.5-1VL-O	0	29	0.037382095	Residential - Single Family Residence - Small Lot	YES - Current	NO - Privately-Owned	Available	Not Used in Prior Housing Element	0	0	0.009292886	0.009292886	1	1*	1*	1298157	1696	West Los Angeles			Above Moderate
LOS ANGELES	1954 S MANNING AVE	90025	4321005101	Low Medium II Residential	RD1.5-1VL-O	0	29	0.035336624	Residential - Single Family Residence - Small Lot	YES - Current	NO - Privately-Owned	Available	Not Used in Prior Housing Element	0	0	0.009292886	0.009292886	1	1*	1*	1298157	1697	West Los Angeles			Above Moderate
LOS ANGELES	1954 1/2 S MANNING AVE	90025	4321005102	Low Medium II Residential	RD1.5-1VL-O	0	29	0.044953168	Residential - Single Family Residence - Small Lot	YES - Current	NO - Privately-Owned	Available	Not Used in Prior Housing Element	0	0	0.006107376	0.006107376	1	1*	1*	1298157	1698	West Los Angeles			Above Moderate
LOS ANGELES	2075 S PROSSER AVE	90025	4321006055	Low Residential	R1-1-O	0	1 unit per lot	0.123915201	Residential - Single Family Residence - Vacant Land	YES - Current	NO - Privately-Owned	Available	Not Used in Prior Housing Element	0	0	0.188289976	0.188289976	0	0	0	1298157	674	West Los Angeles			Above Moderate
LOS ANGELES	1942 S OVERLAND AVE	90025	4321008004	Medium Residential	R3-1-O	0	54	0.140097647	Residential - Five or More Units or Apartments (Any Combination) - 4 Stories or Less	YES - Current	NO - Privately-Owned	Available	Not Used in Prior Housing Element	0	0	0.13023432	0.13023432	5	0	0	1298157	695	West Los Angeles	Yes		Above Moderate
LOS ANGELES	10725 W LA GRANGE AVE	90025	4321008007	Medium Residential	R3-1-O	0	54	0.170522467	Residential - Five or More Units or Apartments (Any Combination) - 4 Stories or Less	YES - Current	NO - Privately-Owned	Available	Not Used in Prior Housing Element	0	0	0.171277475	0.171277475	7	0	0	1298157	751	West Los Angeles	Yes		Above Moderate
LOS ANGELES	1957 S PELHAM AVE	90025	4321008008	Medium Residential	R3-1-O	0	54	0.17052123	Residential - Five or More Units or Apartments (Any Combination) - 4 Stories or Less	YES - Current	NO - Privately-Owned	Available	Not Used in Prior Housing Element	0	0	0.051302684	0.051302684	10	0	0	1298157	713	West Los Angeles	Yes		Above Moderate
LOS ANGELES	1951 S PELHAM AVE	90025	4321008009	Medium Residential	R3-1-O	0	54	0.155019784	Residential - Five or More Units or Apartments (Any Combination) - 4 Stories or Less	YES - Current	NO - Privately-Owned	Available	Not Used in Prior Housing Element	0.077500293	0	0	0.077500293	8	0	0	1298157	696	West Los Angeles			Lower
LOS ANGELES	1947 S PELHAM AVE	90025	4321008010	Medium Residential	R3-1-O	0	54	0.155019784	Residential - Five or More Units or Apartments (Any Combination) - 4 Stories or Less	YES - Current	NO - Privately-Owned	Available	Not Used in Prior Housing Element	0	0	0.132188961	0.132188961	6	0	0	1298157	680	West Los Angeles	Yes		Above Moderate
LOS ANGELES	1937 S PELHAM AVE	90025	4321008012	Medium Residential	R3-1-O	0	54	0.155020057	Residential - Five or More Units or Apartments (Any Combination) - 4 Stories or Less	YES - Current	NO - Privately-Owned	Available	Not Used in Prior Housing Element	0	0	0.133264868	0.133264868	8	0	0	1298157	642	West Los Angeles	Yes		Above Moderate
LOS ANGELES	1933 S PELHAM AVE	90025	4321008013	Medium Residential	R3-1-O	0	54	0.155020785	Residential - Five or More Units or Apartments (Any Combination) - 4 Stories or Less	YES - Current	NO - Privately-Owned	Available	Not Used in Prior Housing Element	0	0	0.132188961	0.132188961	6	0	0	1298157	624	West Los Angeles	Yes		Above Moderate
LOS ANGELES	1927 S PELHAM AVE	90025	4321008014	Medium Residential	R3-1-O	0	54	0.155020203	Residential - Five or More Units or Apartments (Any Combination) - 4 Stories or Less	YES - Current	NO - Privately-Owned	Available	Not Used in Prior Housing Element	0.184497088	0	0	0.184497088	6	0	0	1298157	603	West Los Angeles			Lower
LOS ANGELES	10722 W MISSOURI AVE	90025	4321008019	Medium Residential	R3-1-O	0	54	0.137516022	Residential - Five or More Units or Apartments (Any Combination) - 4 Stories or Less	YES - Current	NO - Privately-Owned	Available	Not Used in Prior Housing Element	0.090166676	0	0	0.090166676	5	0	0	1298157	550	West Los Angeles			Lower
LOS ANGELES	1921 S PELHAM AVE	90025	4321008020	Medium Residential	R3-1-O	0	54	0.155020785	Residential - Five or More Units or Apartments (Any Combination) - 4 Stories or Less	YES - Current	NO - Privately-Owned	Available	Not Used in Prior Housing Element	0	0	0.14849228	0.14849228	5	0	0	1298157	585	West Los Angeles	Yes		Above Moderate
LOS ANGELES	1901 S PELHAM AVE	90025	4321008024	Medium Residential	R3-1-O	0	54	0.155022414	Residential - Five or More Units or Apartments (Any Combination) - 4 Stories or Less	YES - Current	NO - Privately-Owned	Available	Not Used in Prior Housing Element	0	0	0.0430734	0.0430734	10	0	0	1298157	519	West Los Angeles	Yes		Above Moderate
LOS ANGELES	1924 S PELHAM AVE	90025	4321008027	Medium Residential	R3-1-O	0	54	0.155027538	Residential - Five or More Units or Apartments (Any Combination) - 4 Stories or Less	YES - Current	NO - Privately-Owned	Available	Not Used in Prior Housing Element	0.087243246	0	0	0.087243246	7	0	0	1298157	554	West Los Angeles			Lower
LOS ANGELES	1921 S MANNING AVE	90025	4321008041	Low Medium II Residential	RD1.5-1VL-O	0	29	0.155026497	Residential - Five or More Units or Apartments (Any Combination) - 4 Stories or Less	YES - Current	NO - Privately-Owned	Available	Not Used in Prior Housing Element	0	0	0.041214556	0.041214556	6	0	0	1298157	509	West Los Angeles	Yes		Above Moderate
LOS ANGELES	1943 S MANNING AVE	90025	4321008047	Low Medium II Residential	RD1.5-1VL-O	0	29	0.155026374	Residential - Single Family Residence	YES - Current	NO - Privately-Owned	Available	Not Used in Prior Housing Element	0	0	0.481495208	0.481495208	1	0	0	1298157	573	West Los Angeles			Above Moderate
LOS ANGELES	1947 S MANNING AVE	90025	4321008048	Low Medium II Residential	RD1.5-1VL-O	0	29	0.155027498	Residential - Single Family Residence	YES - Current	NO - Privately-Owned	Available	Not Used in Prior Housing Element	0	0	0.481495208	0.481495208	1	0	0	1298157	594	West Los Angeles			Above Moderate
LOS ANGELES	1920 S OVERLAND AVE	90025	4321008090	Medium Residential	R3-1-O	0	54	0.140099369	Residential - Five or More Units or Apartments (Any Combination) - 4 Stories or Less	YES - Current	NO - Privately-Owned	Available	Not Used in Prior Housing Element	0.064916607	0	0	0.064916607	8	0	0	1298157	623	West Los Angeles			Lower
LOS ANGELES	10680 W MISSOURI AVE	90025	4321008136	Medium Residential	R3-1-O	0	54	0.170753897	Residential - Five or More Units or Apartments (Any Combination) - 4 Stories or Less	YES - Current	NO - Privately-Owned	Available	Not Used in Prior Housing Element	0	0	0.144666418	0.144666418	12	0	0	1298157	475	West Los Angeles	Yes		Above Moderate
LOS ANGELES	1906 S PELHAM AVE	90025	4321008136	Medium Residential	R3-1-O	0	54	0.155026953	Residential - Five or More Units or Apartments (Any Combination) - 4 Stories or Less	YES - Current	NO - Privately-Owned	Available	Not Used in Prior Housing Element	0	0	0.137139769	0.137139769	12	0	0	1298157	491	West Los Angeles	Yes		Above Moderate
LOS ANGELES	2006 S PELHAM AVE	90025	4321009055	Low Residential	R1-1-O	0	1 unit per lot	0.154958084	Residential - Single Family Residence	YES - Current	NO - Privately-Owned	Available	Not Used in Prior Housing Element	0	0	0.017547406	0.017547406	0	0	0	1298157	724	West Los Angeles			Above Moderate
LOS ANGELES	10786 W MISSOURI AVE	90025	4321010001	Medium Residential	R3-1	0	54	0.170570718	Residential - Five or More Units or Apartments (Any Combination) - 4 Stories or Less	YES - Current	NO - Privately-Owned	Available	Not Used in Prior Housing Element	0	0	0.163042498	0.163042498	8	0	0	1298153	583	West Los Angeles	Yes		Above Moderate
LOS ANGELES	1906 S MALCOLM AVE	90025	4321010002	Medium Residential	R3-1	0	54	0.155067523	Residential - Five or More Units or Apartments (Any Combination) - 4 Stories or Less	YES - Current	NO - Privately-Owned	Available	Not Used in Prior Housing Element	0	0	0.111044258	0.111044258	8	0	0	1298153	599	West Los Angeles	Yes		Above Moderate
LOS ANGELES	1910 S MALCOLM AVE	90025	4321010003	Medium Residential	R3-1	0	54	0.155069377	Residential - Five or More Units or Apartments (Any Combination) - 4 Stories or Less	YES - Current	NO - Privately-Owned	Available	Not Used in Prior Housing Element	0	0	0.111044258	0.111044258	8	0	0	1298153	613	West Los Angeles	Yes		Above Moderate
LOS ANGELES	1916 S MALCOLM AVE	90025	4321010004	Medium Residential	R3-1	0	54	0.155069254	Residential - Five or More Units or Apartments (Any Combination) - 4 Stories or Less	YES - Current	NO - Privately-Owned	Available	Not Used in Prior Housing Element	0	0	0.157615699	0.157615699	5	0	0	1298153	630	West Los Angeles	Yes		Above Moderate
LOS ANGELES	1909 S SELBY AVE	90025	4321010014	Medium Residential	R3-1	0	54	0.155066339	Residential - Five or More Units or Apartments (Any Combination) - 4 Stories or Less	YES - Current	NO - Privately-Owned	Available	Not Used in Prior Housing Element	0	0	0.157615699	0.157615699	5	0	0	1298153	572	West Los Angeles	Yes		Above Moderate
LOS ANGELES	1911 S SELBY AVE	90025	4321010015	Medium Residential	R3-1	0	54	0.155068919	Residential - Five or More Units or Apartments (Any Combination) - 4 Stories or Less	YES - Current	NO - Privately-Owned	Available	Not Used in Prior Housing Element	0	0	0.157615699	0.157615699	5	0	0	1298153	585	West Los Angeles	Yes		Above Moderate
LOS ANGELES	1939 S SELBY AVE	90025	4321010020	Medium Residential	R3-1	0	54	0.154990786	Residential - Five or More Units or Apartments (Any Combination) - 4 Stories or Less	YES - Current	NO - Privately-Owned	Available	Not Used in Prior Housing Element	0	0	0.157615699	0.157615699	5	0	0	1298157	817	West Los Angeles	Yes		Above Moderate
LOS ANGELES	1943 S SELBY AVE	90025	4321010021	Medium Residential	R3-1	0	54	0.154922886	Residential - Five or More Units or Apartments (Any Combination) - 4 Stories or Less	YES - Current	NO - Privately-Owned	Available	Not Used in Prior Housing Element	0.082244636	0	0	0.082244636	8	0	0	1298157	836	West Los Angeles			Lower
LOS ANGELES	1951 S SELBY AVE	90025	4321010022	Medium Residential	R3-1	0	54	0.155081503	Residential - Five or More Units or Apartments (Any Combination) - 4 Stories or Less	YES - Current	NO - Privately-Owned	Available	Not Used in Prior Housing Element	0	0	0.141448628	0.141448628	8	0	0	1298157	856	West Los Angeles	Yes		Above Moderate
LOS ANGELES	1953 S SELBY AVE	90025	4321010023	Medium Residential	R3-1	0	54	0.155080014	Residential - Five or More Units or Apartments (Any Combination) - 4 Stories or Less	YES - Current	NO - Privately-Owned	Available	Not Used in Prior Housing Element	0	0	0.117628725	0.117628725	7	0	0	1298157	876	West Los Angeles	Yes		Above Moderate
LOS ANGELES	1961 S SELBY AVE	90025	4321010024	Medium Residential	R3-1	0	54	0.170692806	Residential - Three Units (Any Combination) - 4 Stories or Less	YES - Current	NO - Privately-Owned	Available	Not Used in Prior Housing Element	0	0	0.613106802	0.613106802	3	0	0	1298157	894	West Los Angeles	Yes		Above Moderate
LOS ANGELES	10750 W MISSOURI AVE	90025	4321010025	Medium Residential	R3-1	0	54	0.170597895	Residential - Five or More Units or Apartments (Any Combination) - 4 Stories or Less	YES - Current	NO - Privately-Owned	Available	Not Used in Prior Housing Element	0	0	0.163042498	0.163042498	8	0	0	1298153	509	West Los Angeles	Yes		Above Moderate
LOS ANGELES	1906 S SELBY AVE	90025	4321010026	Medium Residential	R3-1	0	54	0.155533144	Residential - Five or More Units or Apartments (Any Combination) - 4 Stories or Less	YES - Current	NO - Privately-Owned	Available	Not Used in Prior Housing Element	0	0	0.124847811	0.124847811	7	0	0	1298153	528	West Los Angeles	Yes		Above Moderate
LOS ANGELES	1916 S SELBY AVE	90025	4321010028	Medium Residential	R3-1	0	54	0.155250895	Residential - Five or More Units or Apartments (Any Combination) - 4 Stories or Less	YES - Current	NO - Privately-Owned	Available	Not Used in Prior Housing Element	0	0	0.157615699	0.157615699	5	0	0	1298157	689	West Los Angeles	Yes		Above Moderate
LOS ANGELES	1922 S SELBY AVE	90025	4321010029	Medium Residential	R3-1	0	54	0.155246607	Residential - Five or More Units or Apartments (Any Combination) - 4 Stories or Less	YES - Current	NO - Privately-Owned	Available	Not Used in Prior Housing Element	0.083451882	0	0	0.083451882	8	0	0	1298157	705	West Los Angeles			Lower
LOS ANGELES	1926 S SELBY AVE	90025	4321010030	Medium Residential	R3-1	0	54	0.155241895	Residential - Single Family Residence	YES - Current	NO - Privately-Owned	Available	Used in Prior Housing Element - Non-Vacant	1.025282264	0	0	1.025282264	1	0	0	1298157	728	West Los Angeles			Lower
LOS ANGELES	1936 S SELBY AVE	90025	4321010032	Medium Residential	R3-1	0	54	0.15523368	Residential - Five or More Units or Apartments (Any Combination) - 4 Stories or Less	YES - Current	NO - Privately-Owned	Available	Used in Prior Housing Element - Non-Vacant	0.078637434	0	0	0.078637434	8	0	0	1298157	763	West Los Angeles			Lower
LOS ANGELES	1952 S SELBY AVE	90025	4321010035	Medium Residential	R3-1	0	54	0.155220919	Residential - Five or More Units or Apartments (Any Combination) - 4 Stories or Less	YES - Current	NO - Privately-Owned	Available	Not Used in Prior Housing Element	0.069818839	0	0	0.069818839	9	0	0	1298157	824	West Los Angeles			Lower
LOS ANGELES	10745 W LA GRANGE AVE	90025	4321010036	Medium Residential	R3-1	0	54	0.170735094	Residential - Five or More Units or Apartments (Any Combination) - 4 Stories or Less	YES - Current	NO - Privately-Owned	Available	Not Used in Prior Housing Element	0	0	0.154291928	0.154291928	8	0	0	1298157	841	West Los Angeles	Yes		Above Moderate
LOS ANGELES	1953 S OVERLAND AVE	90025	4321010038	Medium Residential	R3-1	0	54	0.140038735	Residential - Five or More Units or Apartments (Any Combination) - 4 Stories or Less	YES - Current	NO - Privately-Owned	Available	Not Used in Prior Housing Element	0	0	0.067225366	0.067225366	10	0	0	1298157	787	West Los Angeles	Yes		Above Moderate
LOS ANGELES	1943 S OVERLAND AVE	90025	4321010040	Medium Residential	R3-1	0	54	0.154961415	Residential - Five or More Units or Apartments (Any Combination) - 4 Stories or Less	YES - Current	NO - Privately-Owned	Available	Not Used in Prior Housing Element	0	0	0.104627144	0.104627144	8	0	0	1298157	747	West Los Angeles	Yes		Above Moderate
LOS ANGELES	1917 S OVERLAND AVE	90025	4321010045	Medium Residential	R3-1	0	54	0.15496092	Residential - Five or More Units or Apartments (Any Combination) - 4 Stories or Less	YES - Current	NO - Privately-Owned	Available	Not Used in Prior Housing Element	0	0	0.140306331	0.140306331	6	0	0	1298157	653	West Los Angeles	Yes		Above Moderate
LOS ANGELES	1907 S OVERLAND AVE	90025	4321010047	Medium Residential	R3-1	0	54	0.140169984	Residential - Five or More Units or Apartments (Any Combination) - 4 Stories or Less	YES - Current	NO - Privately-Owned	Available	Not Used in Prior Housing Element	0	0	0.13023432	0.13023432	5	0	0	1298157	622	West Los Angeles	Yes		Above Moderate
LOS ANGELES	1901 S OVERLAND AVE	90025	4321010048	Medium Residential	R3-1	0	54	0.151766613	Residential - Five or More Units or Apartments (Any Combination) - 4 Stories or Less	YES - Current	NO - Privately-Owned	Available	Not Used in Prior Housing Element	0	0	0.040049482	0.040049482	9	0	0	1298157	604	West Los Angeles	Yes		Above Moderate
LOS ANGELES	1934 S MALCOLM AVE	90025	4321010068	Medium Residential	R3-1	0	54	0.31013829	Residential - Five or More Units or Apartments (Any Combination) - 4 Stories or Less	YES - Current	NO - Privately-Owned	Available	Not Used in Prior Housing Element	0.124863027	0	0	0.124863027	16	0	0	1298153	696	West Los Angeles			Lower
LOS ANGELES	1911 S OVERLAND AVE	90025	4321010082	Medium Residential	R3-1	0	54	0.140038735	Residential - Five or More Units or Apartments (Any Combination) - 4 Stories or Less	YES - Current	NO - Privately-Owned	Available	Not Used in Prior Housing Element	0.084764999	0	0	0.084764999	6	0	0	1298157	638	West Los Angeles			Lower
LOS ANGELES	10737 W LA GRANGE AVE	90025	4321010084	Medium Residential	R3-1	0	54	0.145857745	Residential - Five or More Units or Apartments (Any Combination) - 4 Stories or Less	YES - Current	NO - Privately-Owned	Available	Not Used in Prior Housing Element	0.064916607	0	0	0.064916607	8	0	0	1298157	807	West Los Angeles			Lower
LOS ANGELES	1931 S OVERLAND AVE	90025	4321010094	Medium Residential	R3-1	0	54	0.140038735	Residential - Five or More Units or Apartments (Any Combination) - 4 Stories or Less	YES - Current	NO - Privately-Owned	Available	Not Used in Prior Housing Element	0.056741418	0	0	0.056741418	9	0	0	1298157	710	West Los Angeles			Lower
LOS ANGELES	1912 S GLENDON AVE	90025	4321011003	Medium Residential	R3-1-O	0	54	0.155045564	Residential - Five or More Units or Apartments (Any Combination) - 4 Stories or Less	YES - Current	NO - Privately-Owned	Available	Not Used in Prior Housing Element	0	0	0.124847811	0.124847811	7	0	0	1298153	693	West Los Angeles	Yes		Above Moderate
LOS ANGELES	1916 S GLENDON AVE	90025	4321011004	Medium Residential	R3-1-O	0	54	0.155046688	Residential - Five or More Units or Apartments (Any Combination) - 4 Stories or Less	YES - Current	NO - Privately-Owned	Available	Not Used in Prior Housing Element	0	0	0.124847811	0.124847811	7	0	0	1298153	708	West Los Angeles	Yes		Above Moderate
LOS ANGELES	1920 S GLENDON AVE	90025	4321011005	Medium Residential	R3-1-O	0	54	0.155047147	Residential - Five or More Units or Apartments (Any Combination) - 4 Stories or Less	YES - Current	NO - Privately-Owned	Available	Not Used in Prior Housing Element	0	0	0.200287879	0.200287879	5	0	0	1298153	727	West Los Angeles	Yes		Above Moderate
LOS ANGELES	1954 S GLENDON AVE	90025	4321011012	Medium Residential	R3-1	0	54	0.17055808	Residential - Single Family Residence	YES - Current	NO - Privately-Owned	Available	Used in Prior Housing Element - Non-Vacant	1.089589787	0	0	1.089589787	1	0	0	1298153	836	West Los Angeles			Lower
LOS ANGELES	1957 S MALCOLM AVE	90025	4321011013	Medium Residential	R3-1	0	54	0.170558485	Residential - Five or More Units or Apartments (Any Combination) - 4 Stories or Less	YES - Current	NO - Privately-Owned	Available	Not Used in Prior Housing Element	0	0	0.200868416	0.200868416	6	0	0	1298153	805	West Los Angeles	Yes		Above Moderate
LOS ANGELES	1941 S MALCOLM AVE	90025	4321011016	Medium Residential	R3-1	0	54	0.161252221	Residential - Five or More Units or Apartments (Any Combination) - 4 Stories or Less	YES - Current	NO - Privately-Owned	Available	Not Used in Prior Housing Element	0	0	0.124847811	0.124847811	7	0	0	1298153	761	West Los Angeles	Yes		Above Moderate
LOS ANGELES	1931 S MALCOLM AVE	90025	4321011018	Medium Residential	R3-1	0	54	0.155047964	Residential - Five or More Units or Apartments (Any Combination) - 4 Stories or Less	YES - Current	NO - Privately-Owned	Available	Not Used in Prior Housing Element	0.082244636	0	0	0.082244636	8	0	0	1298153	728	West Los Angeles			Lower
LOS ANGELES	1927 S MALCOLM AVE	90025	4321011019	Medium Residential	R3-1	0	54	0.155047689	Residential - Five or More Units or Apartments (Any Combination) - 4 Stories or Less	YES - Current	NO - Privately-Owned	Available	Not Used in Prior Housing Element	0	0	0.157615699	0.157615699	5	0	0	1298153	709	West Los Angeles	Yes		Above Moderate
LOS ANGELES	1907 S MALCOLM AVE	90025	4321011023	Medium Residential	R3-1-O	0	54	0.155045372	Residential - Five or More Units or Apartments (Any Combination) - 4 Stories or Less	YES - Current	NO - Privately-Owned	Available	Not Used in Prior Housing Element	0	0	0.157615699	0.157615699	5	0	0	1298153	644	West Los Angeles	Yes		Above Moderate
LOS ANGELES	1903 S MALCOLM AVE	90025	4321011024	Medium Residential	R3-1-O	0	54	0.170762608	Residential - Five or More Units or Apartments (Any Combination) - 4 Stories or Less	YES - Current	NO - Privately-Owned	Available	Not Used in Prior Housing Element	0	0	0.158010185	0.158010185	6	0	0	1298153	624	West Los Angeles	Yes		Above Moderate
LOS ANGELES	1908 S WESTWOOD BLVD	90025	4321011027	Neighborhood Commercial	C4-1VL-O	0	108	0.170755846	Commercial - Store Combination - Store and Office Combination - One Story	YES - Current	NO - Privately-Owned	Available	Used in Prior Housing Element - Non-Vacant	0.107354581	0	0	0.107354581	0	0	0	1298153	740	West Los Angeles			Lower
LOS ANGELES	1910 S WESTWOOD BLVD	90025	4321011027	Neighborhood Commercial	C4-1VL-O	0	108	0.155016161	Commercial - Store Combination - Store and Office Combination - One Story	YES - Current	NO - Privately-Owned	Available	Used in Prior Housing Element - Non-Vacant	0.100848516	0	0	0.100848516	0	0	0	1298153	755	West Los Angeles			Lower
LOS ANGELES	1914 S WESTWOOD BLVD	90025	4321011028	Neighborhood Commercial	C4-1VL-O	0	108	0.155016021	Commercial - Restaurant, Cocktail Lounge - Restaurant, Cocktail Lounge, Tavern - One Story	YES - Current	NO - Privately-Owned	Available	Used in Prior Housing Element - Non-Vacant	0.316127433	0	0	0.316127433	0	0	0	1298153	772	West Los Angeles			Lower
LOS ANGELES	1955 S GLENDON AVE	90025	4321011037	Medium Residential	R3-1	0	54	0.170523773	Residential - Five or More Units or Apartments (Any Combination) - 4 Stories or Less	YES - Current	NO - Privately-Owned	Available	Not Used in Prior Housing Element	0	0	0.142279017	0.142279017	7	0	0	1298153	882	West Los Angeles	Yes		Above Moderate
LOS ANGELES	1951 S GLENDON AVE	90025	4321011038	Medium Residential	R3-1	0	54	0.155022458	Residential - Five or More Units or Apartments (Any Combination) - 4 Stories or Less	YES - Current	NO - Privately-Owned	Available	Not Used in Prior Housing Element	0.083451882	0	0	0.083451882	8	0	0	1298153	867	West Los Angeles			Lower
LOS ANGELES	10840 W MISSOURI AVE	90025	4321011048	Medium Residential	R3-1-O	0	54	0.089071128	Residential - Single Family Residence	YES - Current	NO - Privately-Owned	Available	Not Used in Prior Housing Element	0.608184242	0	0	0.608184242	1	0	0	1298153	722	West Los Angeles			Lower
LOS ANGELES	1903 S GLENDON AVE	90025	4321011049	Medium Residential	R3-1-O	0	54	0.081676806	Residential - Single Family Residence	YES - Current	NO - Privately-Owned	Available	Not Used in Prior Housing Element	0.545423794	0	0	0.545423794	1	0	0	1298153	705	West Los Angeles			Lower
LOS ANGELES	1930 S GLENDON AVE	90025	4321011080	Medium Residential	R3-1	0	54	0.15504715	Residential - Five or More Units or Apartments (Any Combination) - 4 Stories or Less	YES - Current	NO - Privately-Owned	Available	Not Used in Prior Housing Element	0	0	0.058291135	0.058291135	8	0	0	1298153	760	West Los Angeles	Yes		Above Moderate
LOS ANGELES	1972 S WESTWOOD BLVD	90025	4321011085	Neighborhood Commercial	C4-1VL-POD	0	108	0.151578712	Commercial - Office Building - Three Stories	YES - Current	NO - Privately-Owned	Available	Used in Prior Housing Element - Non-Vacant	0.051269679	0	0	0.051269679	0	0	0	1298153	880	West Los Angeles			Lower
LOS ANGELES	1982 S WESTWOOD BLVD	90025	4321011085	Neighborhood Commercial	C4-1VL-POD	0	108	0.151578533	Commercial - Office Building - Three Stories	YES - Current	NO - Privately-Owned	Available	Used in Prior Housing Element - Non-Vacant	0.051269679	0	0	0.051269679	0	0	0	1298153	896	West Los Angeles			Lower
LOS ANGELES	1986 S WESTWOOD BLVD	90025	4321011085	Neighborhood Commercial	C4-1VL-POD	0	108	0.158090194	Commercial - Office Building - Three Stories	YES - Current	NO - Privately-Owned	Available	Used in Prior Housing Element - Non-Vacant	0.052488528	0	0	0.052488528	0	0	0	1298153	910	West Los Angeles			Lower
LOS ANGELES	1950 S WESTWOOD BLVD	90025	4321011107	Neighborhood Commercial	C4-1VL-POD	0	108	0.151575948	Commercial - Office Building - Four Stories	YES - Current	NO - Privately-Owned	Available	Used in Prior Housing Element - Non-Vacant	0.051269679	0	0	0.051269679	0	0	0	1298153	829	West Los Angeles			Lower
LOS ANGELES	1956 S WESTWOOD BLVD	90025	4321011107	Neighborhood Commercial	C4-1VL-POD	0	108	0.151575969	Commercial - Office Building - Four Stories	YES - Current	NO - Privately-Owned	Available	Used in Prior Housing Element - Non-Vacant	0.051269679	0	0	0.051269679	0	0	0	1298153	847	West Los Angeles			Lower
LOS ANGELES	1964 S WESTWOOD BLVD	90025	4321011107	Neighborhood Commercial	C4-1VL-POD	0	108	0.151577533	Commercial - Office Building - Four Stories	YES - Current	NO - Privately-Owned	Available	Used in Prior Housing Element - Non-Vacant	0.051269679	0	0	0.051269679	0	0	0	1298153	865	West Los Angeles			Lower
LOS ANGELES	1922 S WESTWOOD BLVD	90025	4321011124	Neighborhood Commercial	C4-1VL-O	0	108	0.151573106	Commercial - Professional Building - Medical Dental Building - One Story	YES - Current	NO - Privately-Owned	Available	Used in Prior Housing Element - Non-Vacant	0.316127433	0	0	0.316127433	0	0	0	1298153	783	West Los Angeles			Lower
LOS ANGELES	2116 S WESTWOOD BLVD	90025	4321012029	Neighborhood Commercial	C4-1VL-POD	0	108	0.155079033	Commercial - Restaurant, Cocktail Lounge - Restaurant, Cocktail Lounge, Tavern - One Story	YES - Current	NO - Privately-Owned	Available	Used in Prior Housing Element - Non-Vacant	0.308095795	0	0	0.308095795	0	0	0	1268153	1410	West Los Angeles			Lower
LOS ANGELES	2126 S WESTWOOD BLVD	90025	4321012030	Neighborhood Commercial	C4-1VL-POD	0	108	0.154962005	Commercial - Office Building - One Story	YES - Current	NO - Privately-Owned	Available	Used in Prior Housing Element - Non-Vacant	0.098330553	0	0	0.098330553	0	0	0	1268157	1657	West Los Angeles			Lower
LOS ANGELES	2134 S WESTWOOD BLVD	90025	4321012030	Neighborhood Commercial	C4-1VL-POD	0	108	0.154960427	Commercial - Office Building - One Story	YES - Current	NO - Privately-Owned	Available	Used in Prior Housing Element - Non-Vacant	0.098330

LOS ANGELES	2142 S WESTWOOD BLVD	90025	4321012030	Neighborhood Commercial	C4-1VL-POD	0	108	0.123969243	Commercial - Office Building - One Story	YES - Current	NO - Privately-Owned	Available	Used in Prior Housing Element - Non-Vacant	0.082459869	0	0	0.082459869	0	0	0	1268157	173	West Los Angeles								Lower
LOS ANGELES	2100 S WESTWOOD BLVD	90025	4321012069	Neighborhood Commercial	C4-1VL-POD	0	108	0.149543394	Commercial - Auto, Recreation Equipment, Construction Equipment Sales and Service - Auto Body Repair Shop - One Story	YES - Current	NO - Privately-Owned	Available	Used in Prior Housing Element - Non-Vacant	0.124285305	0	0	0.124285305	0	0	0	1268153	61	West Los Angeles								Lower
LOS ANGELES	2104 S WESTWOOD BLVD	90025	4321012069	Neighborhood Commercial	C4-1VL-POD	0	108	0.151523513	Commercial - Auto, Recreation Equipment, Construction Equipment Sales and Service - Auto Body Repair Shop - One Story	YES - Current	NO - Privately-Owned	Available	Used in Prior Housing Element - Non-Vacant	0.124285305	0	0	0.124285305	0	0	0	1268153	80	West Los Angeles								Lower
LOS ANGELES	2156 S WESTWOOD BLVD	90025	4321012071	Neighborhood Commercial	C4-1VL-POD	0	108	0.151517672	Commercial - Shopping Center (Neighborhood, Community) - One Story	YES - Current	NO - Privately-Owned	Available	Used in Prior Housing Element - Non-Vacant	0.037179817	0	0	0.037179817	0	0	0	1268157	212	West Los Angeles								Lower
LOS ANGELES	2164 S WESTWOOD BLVD	90025	4321012071	Neighborhood Commercial	C4-1VL-POD	0	108	0.149221075	Commercial - Shopping Center (Neighborhood, Community) - One Story	YES - Current	NO - Privately-Owned	Available	Used in Prior Housing Element - Non-Vacant	0.037179817	0	0	0.037179817	0	0	0	1268157	233	West Los Angeles								Lower
LOS ANGELES	2180 S WESTWOOD BLVD	90025	4321012071	Neighborhood Commercial	C4-1VL-POD	0	108	0.149222043	Commercial - Shopping Center (Neighborhood, Community) - One Story	YES - Current	NO - Privately-Owned	Available	Used in Prior Housing Element - Non-Vacant	0.037179817	0	0	0.037179817	0	0	0	1268157	253	West Los Angeles								Lower
LOS ANGELES			4321012071	Neighborhood Commercial	C4-1VL-POD	0	108	0.147251099	Commercial - Shopping Center (Neighborhood, Community) - One Story	YES - Current	NO - Privately-Owned	Available	Used in Prior Housing Element - Non-Vacant	0.036189002	0	0	0.036189002	0	0	0	1268157	273	West Los Angeles								Lower
LOS ANGELES	2152 S WESTWOOD BLVD	90025	4321012072	Neighborhood Commercial	C4-1VL-POD	0	108	0.121214492	Commercial - Store Combination - Store and Office Combination - One Story	YES - Current	NO - Privately-Owned	Available	Not Used in Prior Housing Element	3.973470378	0	0	3.973470378	0	0	0	1268157	192	West Los Angeles								Lower
LOS ANGELES	2000 S WESTWOOD BLVD	90025	4321014028	Neighborhood Commercial	C4-1VL-POD	0	108	0.155030049	Commercial - Restaurant, Cocktail Lounge - Restaurant, Cocktail Lounge, Tavern - One Story	YES - Current	NO - Privately-Owned	Available	Used in Prior Housing Element - Non-Vacant	0.316127433	0	0	0.316127433	0	0	0	1298153	948	West Los Angeles								Lower
LOS ANGELES	2008 S WESTWOOD BLVD	90025	4321014029	Neighborhood Commercial	C4-1VL-POD	0	108	0.124024547	Commercial - Store - One Story	YES - Current	NO - Privately-Owned	Available	Used in Prior Housing Element - Non-Vacant	0.085370104	0	0	0.085370104	0	0	0	1298153	963	West Los Angeles								Lower
LOS ANGELES	2022 S WESTWOOD BLVD	90025	4321014029	Neighborhood Commercial	C4-1VL-POD	0	108	0.155030777	Commercial - Store - One Story	YES - Current	NO - Privately-Owned	Available	Used in Prior Housing Element - Non-Vacant	0.098330553	0	0	0.098330553	0	0	0	1298153	980	West Los Angeles								Lower
LOS ANGELES			4321014029	Neighborhood Commercial	C4-1VL-POD	0	108	0.031005233	Commercial - Store - One Story	YES - Current	NO - Privately-Owned	Available	Used in Prior Housing Element - Non-Vacant	0	0	0.005251445	0.005251445	0	0	0	1298153	977	West Los Angeles								Above Moderate
LOS ANGELES	2028 S WESTWOOD BLVD	90025	4321014030	Neighborhood Commercial	C4-1VL-POD	0	108	0.155031631	Institutional - Children's Day Care Center - One Story	YES - Current	NO - Privately-Owned	Available	Used in Prior Housing Element - Non-Vacant	0.019829639	0	0	0.019829639	0	0	0	1298153	992	West Los Angeles								Lower
LOS ANGELES	2032 S WESTWOOD BLVD	90025	4321014031	Neighborhood Commercial	C4-1VL-POD	0	108	0.155030364	Commercial - Parking Lot (Commercial Use Property) - Lots - Patron or Employee - One Story	YES - Current	NO - Privately-Owned	Available	Used in Prior Housing Element - Non-Vacant	0.061814212	0	0	0.061814212	0	0	0	1298153	1008	West Los Angeles								Lower
LOS ANGELES	2042 S WESTWOOD BLVD	90025	4321014032	Neighborhood Commercial	C4-1VL-POD	0	108	0.248353898	Commercial - Store - One Story	YES - Current	NO - Privately-Owned	Available	Not Used in Prior Housing Element	0.144987929	2	0	0.144987929	2	0	0	1298153	1022	West Los Angeles								Lower
LOS ANGELES	2056 S WESTWOOD BLVD	90025	4321014033	Neighborhood Commercial	C4-1VL-POD	0	108	0.155031489	Commercial - Store - One Story	YES - Current	NO - Privately-Owned	Available	Used in Prior Housing Element - Non-Vacant	0.308095795	0	0	0.308095795	0	0	0	1298153	1049	West Los Angeles								Lower
LOS ANGELES	2062 S WESTWOOD BLVD	90025	4321014033	Neighborhood Commercial	C4-1VL-POD	0	108	0.15503122	Commercial - Store - One Story	YES - Current	NO - Privately-Owned	Available	Used in Prior Housing Element - Non-Vacant	0.308095795	0	0	0.308095795	0	0	0	1298153	1068	West Los Angeles								Lower
LOS ANGELES	2072 S WESTWOOD BLVD	90025	4321014034	Neighborhood Commercial	C4-1VL-POD	0	108	0.155013068	Commercial - Store - One Story	YES - Current	NO - Privately-Owned	Available	Used in Prior Housing Element - Non-Vacant	0.308095795	0	0	0.308095795	0	0	0	1298153	1086	West Los Angeles								Lower
LOS ANGELES	2088 S WESTWOOD BLVD	90025	4321014035	Neighborhood Commercial	C4-1VL-POD	0	108	0.155030586	Commercial - Store - One Story	YES - Current	NO - Privately-Owned	Available	Used in Prior Housing Element - Non-Vacant	0.038144737	0	0	0.038144737	0	0	0	1298153	1103	West Los Angeles								Lower
LOS ANGELES	2090 S WESTWOOD BLVD	90025	4321014035	Neighborhood Commercial	C4-1VL-POD	0	108	0.155031162	Commercial - Store - One Story	YES - Current	NO - Privately-Owned	Available	Used in Prior Housing Element - Non-Vacant	0.038144737	0	0	0.038144737	0	0	0	1298153	1124	West Los Angeles								Lower
LOS ANGELES	2101 S WESTWOOD BLVD	90025	4322001012	Neighborhood Commercial	C4-1VL-POD	0	108	0.155066679	Commercial - Store Combination - Store and Residential Combination - One Story	YES - Current	NO - Privately-Owned	Available	Used in Prior Housing Element - Non-Vacant	0.098330553	0	0	0.098330553	0	0	0	1268153	117	West Los Angeles								Lower
LOS ANGELES	2115 S WESTWOOD BLVD	90025	4322001015	Neighborhood Commercial	C4-1VL-POD	0	108	0.155062248	Commercial - Store Combination - Store and Residential Combination - One Story	YES - Current	NO - Privately-Owned	Available	Used in Prior Housing Element - Non-Vacant	0	0	0.069029059	0.069029059	0	0	0	1268153	165	West Los Angeles		Yes						Above Moderate
LOS ANGELES	2129 S WESTWOOD BLVD	90025	4322001017	Neighborhood Commercial	C4-1VL-POD	0	108	0.248100687	Commercial - Office Building - One Story	YES - Current	NO - Privately-Owned	Available	Used in Prior Housing Element - Non-Vacant	0.049018205	0	0	0.049018205	0	0	0	1268153	196	West Los Angeles								Lower
LOS ANGELES	2131 S WESTWOOD BLVD	90025	4322001018	Neighborhood Commercial	C4-1VL-POD	0	108	0.155062951	Commercial - Store - One Story	YES - Current	NO - Privately-Owned	Available	Used in Prior Housing Element - Non-Vacant	0.098330553	0	0	0.098330553	0	0	0	1268153	219	West Los Angeles								Lower
LOS ANGELES	2137 S WESTWOOD BLVD	90025	4322001019	Neighborhood Commercial	C4-1VL-POD	0	108	0.155061389	Commercial - Store Combination - Store and Residential Combination - One Story	YES - Current	NO - Privately-Owned	Available	Used in Prior Housing Element - Non-Vacant	0.098330553	0	0	0.098330553	0	0	0	1268153	239	West Los Angeles								Lower
LOS ANGELES	10863 W OLYMPIC BLVD	90064	4322001020	Neighborhood Commercial	C4-1VL-POD	0	108	0.151283858	Commercial - Service Station - Full Service - No Additional Services	YES - Current	NO - Privately-Owned	Available	Used in Prior Housing Element - Non-Vacant	0.267582837	0	0	0.267582837	0	0	0	1268157	332	West Los Angeles								Lower
LOS ANGELES			4322001020	Neighborhood Commercial	C4-1VL-POD	0	108	0.151533426	Commercial - Service Station - Full Service - No Additional Services	YES - Current	NO - Privately-Owned	Available	Used in Prior Housing Element - Non-Vacant	0.267582837	0	0	0.267582837	0	0	0	1268157	310	West Los Angeles								Lower
LOS ANGELES	2107 S WESTWOOD BLVD	90025	4322001021	Neighborhood Commercial	C4-1VL-POD	0	108	0.155064515	Commercial - Store - One Story	YES - Current	NO - Privately-Owned	Available	Used in Prior Housing Element - Non-Vacant	0.098330553	0	0	0.098330553	0	0	0	1268153	133	West Los Angeles								Lower
LOS ANGELES	2113 S WESTWOOD BLVD	90025	4322001021	Neighborhood Commercial	C4-1VL-POD	0	108	0.155065367	Commercial - Store - One Story	YES - Current	NO - Privately-Owned	Available	Used in Prior Housing Element - Non-Vacant	0.098330553	0	0	0.098330553	0	0	0	1268153	149	West Los Angeles								Lower
LOS ANGELES	2245 S WESTWOOD BLVD	90064	4322002017	Neighborhood Commercial	C4-1VL-POD	0	108	0.124068623	Commercial - Store Combination - Store and Residential Combination - One Story	YES - Current	NO - Privately-Owned	Available	Used in Prior Housing Element - Non-Vacant	0.075769069	0	0	0.075769069	0	0	0	1268157	498	West Los Angeles								Lower
LOS ANGELES	2253 S WESTWOOD BLVD	90064	4322002018	Neighborhood Commercial	C4-1VL-POD	0	108	0.124071809	Commercial - Store Combination - Store and Residential Combination - One Story	YES - Current	NO - Privately-Owned	Available	Used in Prior Housing Element - Non-Vacant	0	0	0.053098225	0.053098225	0	0	0	1268157	516	West Los Angeles		Yes						Above Moderate
LOS ANGELES	2261 S WESTWOOD BLVD	90064	4322002019	Neighborhood Commercial	C4-1VL-POD	0	108	0.155092391	Commercial - Office Building - One Story	YES - Current	NO - Privately-Owned	Available	Used in Prior Housing Element - Non-Vacant	0.089461361	0	0	0.089461361	0	0	0	1268157	534	West Los Angeles								Lower
LOS ANGELES	2265 S WESTWOOD BLVD	90064	4322002019	Neighborhood Commercial	C4-1VL-POD	0	108	0.155090705	Commercial - Office Building - One Story	YES - Current	NO - Privately-Owned	Available	Used in Prior Housing Element - Non-Vacant	0.089461361	0	0	0.089461361	0	0	0	1268157	549	West Los Angeles								Lower
LOS ANGELES	2275 S WESTWOOD BLVD	90064	4322002020	Neighborhood Commercial	C4-1VL-POD	0	108	0.155101145	Commercial - Store - One Story	YES - Current	NO - Privately-Owned	Available	Used in Prior Housing Element - Non-Vacant	0.282059397	0	0	0.282059397	0	0	0	1268157	570	West Los Angeles								Lower
LOS ANGELES	2283 S WESTWOOD BLVD	90064	4322002021	Neighborhood Commercial	C4-1VL-POD	0	108	0.155104462	Commercial - Store - One Story	YES - Current	NO - Privately-Owned	Available	Used in Prior Housing Element - Non-Vacant	0.089461361	0	0	0.089461361	0	0	0	1268157	589	West Los Angeles								Lower
LOS ANGELES	2295 S WESTWOOD BLVD	90064	4322002022	Neighborhood Commercial	C4-1VL-POD	0	108	0.155109174	Commercial - Store Combination - Store and Residential Combination - One Story	YES - Current	NO - Privately-Owned	Available	Used in Prior Housing Element - Non-Vacant	0	0	0.062574328	0.062574328	0	0	0	1268157	610	West Los Angeles		Yes						Above Moderate
LOS ANGELES	2201 S WESTWOOD BLVD	90064	4322002023	Neighborhood Commercial	C4-1VL-POD	0	108	0.148111629	Commercial - Shopping Center (Neighborhood, Community) - One Story	YES - Current	NO - Privately-Owned	Available	Not Used in Prior Housing Element	0.03042345	0	0	0.03042345	5	0	0	1268157	400	West Los Angeles								Lower
LOS ANGELES	2205 S WESTWOOD BLVD	90064	4322002023	Neighborhood Commercial	C4-1VL-POD	0	108	0.14933207	Commercial - Shopping Center (Neighborhood, Community) - One Story	YES - Current	NO - Privately-Owned	Available	Not Used in Prior Housing Element	0.031247429	0	0	0.031247429	5	0	0	1268157	416	West Los Angeles								Lower
LOS ANGELES	2211 S WESTWOOD BLVD	90064	4322002024	Neighborhood Commercial	C4-1VL-POD	0	108	0.154500744	Commercial - Parking Lot (Commercial Use Property) - Lots - Patron or Employee - One Story	YES - Current	NO - Privately-Owned	Available	Not Used in Prior Housing Element	0.020366588	0	0	0.020366588	0	0	0	1268157	437	West Los Angeles								Lower
LOS ANGELES	2215 S WESTWOOD BLVD	90064	4322002025	Neighborhood Commercial	C4-1VL-POD	0	108	0.151060456	Commercial - Parking Lot (Commercial Use Property) - Lots - Patron or Employee - One Story	YES - Current	NO - Privately-Owned	Available	Not Used in Prior Housing Element	0.019905275	0	0	0.019905275	0	0	0	1268157	457	West Los Angeles								Lower
LOS ANGELES	2217 S WESTWOOD BLVD	90064	4322002026	Neighborhood Commercial	C4-1VL-POD	0	108	0.14934286	Commercial - Parking Lot (Commercial Use Property) - Lots - Patron or Employee - One Story	YES - Current	NO - Privately-Owned	Available	Not Used in Prior Housing Element	0.019905275	0	0	0.019905275	0	0	0	1268157	478	West Los Angeles								Lower
LOS ANGELES	10893 W PICO BLVD	90064	4322003017	Neighborhood Commercial	NMU(EC)-POD	0		0.126293732	Commercial - Store - One Story	YES - Current	NO - Privately-Owned	Available	Used in Prior Housing Element - Non-Vacant	0.036943197	0	0	0.036943197	0	0	0	1268157	967	West Los Angeles								Lower
LOS ANGELES	10883 W PICO BLVD	90064	4322003018	Neighborhood Commercial	NMU(EC)-POD	0		0.107351422	Commercial - Store - One Story	YES - Current	NO - Privately-Owned	Available	Not Used in Prior Housing Element	0.03379168	0	0	0.03379168	0	0	0	1268157	959	West Los Angeles								Lower
LOS ANGELES	2303 S WESTWOOD BLVD	90064	4322003019	Neighborhood Commercial	C4-1VL-POD	0	108	0.170628548	Commercial - Store Combination - Store and Residential Combination - One Story	YES - Current	NO - Privately-Owned	Available	Used in Prior Housing Element - Non-Vacant	0.122518611	0	0	0.122518611	0	0	0	1268157	657	West Los Angeles								Lower
LOS ANGELES	2309 S WESTWOOD BLVD	90064	4322003019	Neighborhood Commercial	C4-1VL-POD	0	108	0.155117943	Commercial - Store Combination - Store and Residential Combination - One Story	YES - Current	NO - Privately-Owned	Available	Used in Prior Housing Element - Non-Vacant	0.11506056	0	0	0.11506056	0	0	0	1268157	676	West Los Angeles								Lower
LOS ANGELES	2313 S WESTWOOD BLVD	90064	4322003020	Neighborhood Commercial	C4-1VL-POD	0	108	0.155118859	Commercial - Store Combination - Store and Office Combination - One Story	YES - Current	NO - Privately-Owned	Available	Used in Prior Housing Element - Non-Vacant	0.089461361	0	0	0.089461361	0	0	0	1268157	700	West Los Angeles								Lower
LOS ANGELES	2331 S WESTWOOD BLVD	90064	4322003024	Neighborhood Commercial	C4-1VL-POD	0	108	0.155121694	Commercial - Store - One Story	YES - Current	NO - Privately-Owned	Available	Used in Prior Housing Element - Non-Vacant	0.034239256	0	0	0.034239256	0	0	0	1268157	752	West Los Angeles								Lower
LOS ANGELES	2349 S WESTWOOD BLVD	90064	4322003027	Neighborhood Commercial	C4-1VL-POD	0	108	0.155127745	Commercial - Store - One Story	YES - Current	NO - Privately-Owned	Available	Used in Prior Housing Element - Non-Vacant	0.282059397	0	0	0.282059397	0	0	0	1268157	802	West Los Angeles								Lower
LOS ANGELES	2365 S WESTWOOD BLVD	90064	4322003029	Neighborhood Commercial	C4-1VL-POD	0	108	0.155129382	Commercial - Office Building - Two Stories	YES - Current	NO - Privately-Owned	Available	Used in Prior Housing Element - Non-Vacant	0.089461361	0	0	0.089461361	0	0	0	1268157	836	West Los Angeles								Lower
LOS ANGELES	2373 S WESTWOOD BLVD	90064	4322003030	Neighborhood Commercial	C4-1VL-POD	0	108	0.155131439	Commercial - Store Combination - Store and Office Combination - One Story	YES - Current	NO - Privately-Owned	Available	Used in Prior Housing Element - Non-Vacant	0.089461361	0	0	0.089461361	0	0	0	1268157	854	West Los Angeles								Lower
LOS ANGELES	2377 S WESTWOOD BLVD	90064	4322003031	Neighborhood Commercial	C4-1VL-POD	0	108	0.155132292	Commercial - Parking Lot (Commercial Use Property) - Lots - Patron or Employee - One Story	YES - Current	NO - Privately-Owned	Available	Used in Prior Housing Element - Non-Vacant	0.055954607	0	0	0.055954607	0	0	0	1268157	867	West Los Angeles								Lower
LOS ANGELES	2379 S WESTWOOD BLVD	90064	4322003032	Neighborhood Commercial	C4-1VL-POD	0	108	0.155132545	Commercial - Restaurant, Cocktail Lounge - Restaurant, Cocktail Lounge, Tavern - One Story	YES - Current	NO - Privately-Owned	Available	Used in Prior Housing Element - Non-Vacant	0.282059397	0	0	0.282059397	0	0	0	1268157	882	West Los Angeles								Lower
LOS ANGELES	2385 S WESTWOOD BLVD	90064	4322003032	Neighborhood Commercial	C4-1VL-POD	0	108	0.155135118	Commercial - Restaurant, Cocktail Lounge - Restaurant, Cocktail Lounge, Tavern - One Story	YES - Current	NO - Privately-Owned	Available	Used in Prior Housing Element - Non-Vacant	0.282059397	0	0	0.282059397	0	0	0	1268157	898	West Los Angeles								Lower
LOS ANGELES	2389 S WESTWOOD BLVD	90064	4322003033	Neighborhood Commercial	C4-1VL-POD	0	108	0.154077345	Commercial - Restaurant, Cocktail Lounge - Restaurant, Cocktail Lounge, Tavern - One Story	YES - Current	NO - Privately-Owned	Available	Used in Prior Housing Element - Non-Vacant	0.079095457	0	0	0.079095457	1	0	0	1268157	910	West Los Angeles								Lower
LOS ANGELES	10871 W PICO BLVD	90064	4322003034	Neighborhood Commercial	NMU(EC)-POD	0		0.107352559	Commercial - Store - One Story	YES - Current	NO - Privately-Owned	Available	Not Used in Prior Housing Element	0.026475515	4	0	0.026475515	4	0	0	1268157	945	West Los Angeles								Lower
LOS ANGELES	10875 W PICO BLVD	90064	4322003034	Neighborhood Commercial	NMU(EC)-POD	0		0.107352026	Commercial - Store - One Story	YES - Current	NO - Privately-Owned	Available	Not Used in Prior Housing Element	0.026475515	0	0	0.026475515	4	0	0	1268157	953	West Los Angeles								Lower
LOS ANGELES	10861 W PICO BLVD	90064	4322003035	Neighborhood Commercial	NMU(EC)-POD	0		0.126683036	Commercial - Store Combination - Store and Office Combination - One Story	YES - Current	NO - Privately-Owned	Available	Not Used in Prior Housing Element	0.029314477	4	0	0.029314477	4	0	0	1268157	928	West Los Angeles								Lower
LOS ANGELES	10865 W PICO BLVD	90064	4322003035	Neighborhood Commercial	NMU(EC)-POD	0		0.107352791	Commercial - Store Combination - Store and Office Combination - One Story	YES - Current	NO - Privately-Owned	Available	Not Used in Prior Housing Element	0.026820424	4	0	0.026820424	4	0	0	1268157	936	West Los Angeles								Lower
LOS ANGELES	2341 S WESTWOOD BLVD	90064	4322003036	Neighborhood Commercial	C4-1VL-POD	0	108	0.155125054	Residential - Five or More Units or Apartments (Any Combination) - 4 Stories or Less	YES - Current	NO - Privately-Owned	Available	Not Used in Prior Housing Element	0	0	0.18839008	0.18839008	14	0	0	1268157	770	West Los Angeles		Yes						Above Moderate
LOS ANGELES			4322003036	Neighborhood Commercial	C4-1VL-POD	0	108	0.155124596	Residential - Five or More Units or Apartments (Any Combination) - 4 Stories or Less	YES - Current	NO - Privately-Owned	Available	Not Used in Prior Housing Element	0.263922012	14	0	0.263922012	14	0	0	1268157	789	West Los Angeles								Lower
LOS ANGELES	2355 S WESTWOOD BLVD	90064	4322003037	Neighborhood Commercial	C4-1VL-POD	0	108	0.15168367	Commercial - Store - One Story	YES - Current	NO - Privately-Owned	Available	Used in Prior Housing Element - Non-Vacant	0.116368489	0	0	0.116368489	0	0	0	1268157	819	West Los Angeles								Lower
LOS ANGELES	2319 S WESTWOOD BLVD	90064	4322003038	Neighborhood Commercial	C4-1VL-POD	0	108	0.151677154	Commercial - Restaurant, Cocktail Lounge - Restaurant, Cocktail Lounge, Tavern - One Story	YES - Current	NO - Privately-Owned	Available	Used in Prior Housing Element - Non-Vacant	0.089461361	0	0	0.089461361	0	0	0	1268157	719	West Los Angeles								Lower
LOS ANGELES	2323 S WESTWOOD BLVD	90064	4322003039	Neighborhood Commercial	C4-1VL-POD	0	108	0.151678019	Commercial - Restaurant, Cocktail Lounge - Restaurant, Cocktail Lounge, Tavern - One Story	YES - Current	NO - Privately-Owned	Available	Used in Prior Housing Element - Non-Vacant	0.116368489	0	0	0.116368489	0	0	0	1268157	733	West Los Angeles								Lower
LOS ANGELES	10927 W PICO BLVD	90064	4322004017	Neighborhood Commercial	NMU(EC)-POD	0		0.126292882	Commercial - Restaurant, Cocktail Lounge - Restaurant, Cocktail Lounge, Tavern - One Story	YES - Current	NO - Privately-Owned	Available	Used in Prior Housing Element - Non-Vacant	0.036943197	0	0	0.036943197	0	0	0	1268157	1025	West Los Angeles								Lower
LOS ANGELES	10913 W PICO BLVD	90064	4322004020	Neighborhood Commercial	NMU(EC)-POD	0		0.107353043	Commercial - Store - One Story	YES - Current	NO - Privately-Owned	Available	Not Used in Prior Housing Element	0.029925403	1	0	0.029925403	1	0	0	1268157	1000	West Los Angeles								Lower
LOS ANGELES	10915 W PICO BLVD	90064	4322004039	Neighborhood Commercial	NMU(EC)-POD	0		0.107351328	Commercial - Store - One Story	YES - Current	NO - Privately-Owned	Available	Not Used in Prior Housing Element	0.035308958	2	0	0.035308958	2	0	0	1268157	1009	West Los Angeles								Lower
LOS ANGELES	10921 W PICO BLVD	90064	4322004040	Neighborhood Commercial	NMU(EC)-POD	0		0.10425483	Commercial - Store - One Story	YES - Current	NO - Privately-Owned	Available	Not Used in Prior Housing Element	0.008815894	2	0	0.008815894	2	0	0	1268157	1014	West Los Angeles								Lower
LOS ANGELES	10901 W PICO BLVD	90064	4322004902	Neighborhood Commercial	NMU(EC)-POD	0		0.123743392	Commercial - Restaurant, Cocktail Lounge - Restaurant, Cocktail Lounge, Tavern - One Story	YES - Current	NO - Privately-Owned	Available	Used in Prior Housing Element - Non-Vacant	0.090063483	0	0	0.090063483	0	0	0	1268157	984	West Los Angeles								Lower
LOS ANGELES	10907 W PICO BLVD	90064	4322004902	Neighborhood Commercial	NMU(EC)-POD	0		0.107354482	Commercial - Restaurant, Cocktail Lounge - Restaurant, Cocktail Lounge, Tavern - One Story	YES - Current	NO - Privately-Owned	Available	Used in Prior Housing Element - Non-Vacant	0.082331076	0	0	0.082331076	0	0	0	1268157	993	West Los Angeles								Lower
LOS ANGELES	2377 S MIDVALE AVE	90064	4322004903	Low Residential	R1-1	0	1 unit per lot	0.155959016	Commercial - Parking Lot (Commercial Use Property) - Lots - Patron or Employee - One Story	YES - Current	NO - Privately-Owned	Available	Not Used in Prior Housing Element	0	0	0.086298472	0.086298472	0	0	0	1268157	966	West Los Angeles								Above Moderate
LOS ANGELES	2326 S VETERAN AVE	90064	4322009006	Low Residential	R1-1	0	1 unit per lot	0.148762978	Residential - Single Family Residence	YES - Current	NO - Privately-Owned	Available	Not Used in Prior Housing Element	0	0	0.003694401	0.003694401	0	0	0	1268153	770	West Los Angeles								Above Moderate
LOS ANGELES	2370 S VETERAN AVE	90064	4322009015	Low Residential	R1-1	0	1 unit per lot	0.148383294	Commercial - Commercial - Vacant Land	YES - Current	NO - Privately-Owned	Available	Not Used in Prior Housing Element	0	0	0.086298472	0.086298472	0	0	0	1268157	1048	West Los Angeles								Above Moderate
LOS ANGELES			4322009015	Low Residential	R1-1	0	1 unit per lot	0.006198977	Commercial - Commercial - Vacant Land	YES - Current	NO - Privately-Owned	Available	Not Used in Prior Housing Element	0	0	0.086298472	0.086298472	0	0	0	1268157	1047	West Los Angeles								Above Moderate
LOS ANGELES	10955 W PICO BLVD	90064	4322009016	Neighborhood Commercial	NMU(EC)-POD	0		0.126282534	Commercial - Store Combination - Store and Office Combination - One Story	YES - Current	NO - Privately-Owned	Available	Not Used in Prior Housing Element	0.027440047	0	0	0.027440047	5	0	0	1268157	1093	West Los Angeles								Lower
LOS ANGELES	10945 W PICO BLVD	90064	4322009017	Neighborhood Commercial	NMU(EC)-POD	0		0.107343904	Commercial - Office Building - Four Stories	YES - Current	NO - Privately-Owned	Available	Used in Prior Housing Element - Non-Vacant	0.017255549	0	0	0.017255549	0	0	0	1268157	1073	West Los Angeles								Lower
LOS ANGELES	10951 W PICO BLVD	90064	4322009017	Neighborhood Commercial	NMU(EC)-POD	0		0.107341249	Commercial - Office Building - Four Stories	YES - Current	NO - Privately-Owned	Available	Used in Prior Housing Element - Non-Vacant	0.017255549	0	0	0.017255549	0	0	0	1268157	1085	West Los Angeles								Lower
LOS ANGELES	10941 W PICO BLVD	90064	4322009018	Neighborhood Commercial	NMU(EC)-POD	0		0.107344972	Commercial - Store - One Story	YES - Current	NO - Privately-Owned	Available	Not Used in Prior Housing Element	0.023397348	3	0	0.023397348	3	0	0	1268157	1066	West Los Angeles								Lower
LOS ANGELES	10937 W PICO BLVD	90064	4322009019	Neighborhood Commercial	NMU(EC)-POD	0		0.107344892	Commercial - Store - One Story	YES - Current	NO - Privately-Owned	Available	Not Used in Prior Housing Element	0.043825884	0	0	0.043825884	0	0	0	1268157	1057	West Los Angeles								Lower
LOS ANGELES	10931 W PICO BLVD	90064	4322009020	Neighborhood Commercial	NMU(EC)-POD	0		0.126979139	Commercial - Store - One Story	YES - Current	NO - Privately-Owned	Available	Not Used in

LOS ANGELES		4322015015	Neighborhood Commercial	NMU(EC)-POD	0	0.104384716	Commercial - Restaurant, Cocktail Lounge - Restaurant, Cocktail Lounge, Tavern - One Story	YES - Current	NO - Privately-Owned	Available	Used in Prior Housing Element - Non-Vacant	0.074332827	0	0	0.074332827	0	0	0	1268153	1042	West Los Angeles			Lower
LOS ANGELES		4322015015	Neighborhood Commercial	NMU(EC)-POD	0	0.107862883	Commercial - Restaurant, Cocktail Lounge - Restaurant, Cocktail Lounge, Tavern - One Story	YES - Current	NO - Privately-Owned	Available	Used in Prior Housing Element - Non-Vacant	0.082331076	0	0	0.082331076	0	0	0	1268153	1047	West Los Angeles			Lower
LOS ANGELES		4322015015	Neighborhood Commercial	NMU(EC)-POD	0	0.107897291	Commercial - Restaurant, Cocktail Lounge - Restaurant, Cocktail Lounge, Tavern - One Story	YES - Current	NO - Privately-Owned	Available	Used in Prior Housing Element - Non-Vacant	0.082331076	0	0	0.082331076	0	0	0	1268153	1055	West Los Angeles			Lower
LOS ANGELES	2356 S CAMDEN AVE	90064 4322015031	Low Residential	R1-1	0	1 unit per lot	Residential - Single Family Residence - Vacant Land	YES - Current	NO - Privately-Owned	Available	Not Used in Prior Housing Element	0	0	0.510773945	0.510773945	0	0	0	1268153	1019	West Los Angeles			Above Moderate
LOS ANGELES	2360 S CAMDEN AVE	90064 4322015032	Low Residential	R1-1	0	1 unit per lot	Residential - Single Family Residence - Vacant Land	YES - Current	NO - Privately-Owned	Available	Not Used in Prior Housing Element	0	0	0.510773945	0.510773945	0	0	0	1268153	1033	West Los Angeles			Above Moderate
LOS ANGELES	11044 W TENNESSEE AVE	90064 4322016001	Medium Residential	R3-1	0	54	0.143389367	Residential - Three Units (Any Combination) - 4 Stories or Less	YES - Current	NO - Privately-Owned	Available	Not Used in Prior Housing Element	0	0	0.485094631	0.485094631	3	0	0	1268153	912	West Los Angeles	Yes		Above Moderate
LOS ANGELES	2306 S BENTLEY AVE	90064 4322016002	Medium Residential	R3-1	0	54	0.143388968	Residential - Four Units (Any Combination) - 4 Stories or Less	YES - Current	NO - Privately-Owned	Available	Not Used in Prior Housing Element	0	0	0.149963882	0.149963882	4	0	0	1268153	926	West Los Angeles	Yes		Above Moderate
LOS ANGELES	2310 S BENTLEY AVE	90064 4322016003	Medium Residential	R3-1	0	54	0.14338911	Residential - Five or More Units or Apartments (Any Combination) - 4 Stories or Less	YES - Current	NO - Privately-Owned	Available	Not Used in Prior Housing Element	0	0	0.13153905	0.13153905	5	0	0	1268153	944	West Los Angeles	Yes		Above Moderate
LOS ANGELES	2360 S BENTLEY AVE	90064 4322016013	Medium Residential	R3-1	0	54	0.130686674	Commercial - Parking Lot (Commercial Use Property) - Lots - Patron or Employee - One Story	YES - Current	NO - Privately-Owned	Available	Used in Prior Housing Element - Non-Vacant	0.029734378	0	0	0.029734378	0	0	0	1268153	1088	West Los Angeles			Lower
LOS ANGELES	11057 W PICO BLVD	90064 4322016014	Neighborhood Commercial	NMU(EC)-POD	0		0.113611108	Commercial - Parking Lot (Commercial Use Property) - Lots - Patron or Employee - One Story	YES - Current	NO - Privately-Owned	Available	Used in Prior Housing Element - Non-Vacant	0.007873951	0	0	0.007873951	0	0	0	1268153	1121	West Los Angeles			Lower
LOS ANGELES	11045 W PICO BLVD	90064 4322016015	Neighborhood Commercial	NMU(EC)-POD	0		0.107315298	Commercial - Store - One Story	YES - Current	NO - Privately-Owned	Available	Used in Prior Housing Element - Non-Vacant	0.03379168	0	0	0.03379168	0	0	0	1268153	1107	West Los Angeles			Lower
LOS ANGELES	11055 W PICO BLVD	90064 4322016015	Neighborhood Commercial	NMU(EC)-POD	0		0.107314611	Commercial - Store - One Story	YES - Current	NO - Privately-Owned	Available	Used in Prior Housing Element - Non-Vacant	0.03379168	0	0	0.03379168	0	0	0	1268153	1112	West Los Angeles			Lower
LOS ANGELES	11041 W PICO BLVD	90064 4322016016	Neighborhood Commercial	NMU(EC)-POD	0		0.107317953	Commercial - Store - One Story	YES - Current	NO - Privately-Owned	Available	Not Used in Prior Housing Element	0.03379168	0	0	0.03379168	0	0	0	1268153	1097	West Los Angeles			Lower
LOS ANGELES	11037 W PICO BLVD	90064 4322016017	Neighborhood Commercial	NMU(EC)-POD	0		0.107317503	Industrial - Light Manufacturing - One Story	YES - Current	NO - Privately-Owned	Available	Not Used in Prior Housing Element	0.039282309	0	0	0.039282309	0	0	0	1268153	1092	West Los Angeles			Lower
LOS ANGELES	11035 W PICO BLVD	90064 4322016018	Neighborhood Commercial	NMU(EC)-POD	0		0.113648798	Commercial - Store - One Story	YES - Current	NO - Privately-Owned	Available	Used in Prior Housing Element - Non-Vacant	0.013190874	0	0	0.013190874	0	0	0	1268153	1083	West Los Angeles			Lower
LOS ANGELES	2320 S BENTLEY AVE	90064 4322016BRK	Medium Residential	R3-1	0	54	0.430231191	Residential - Single Family Residence - Condominium	YES - Current	NO - Privately-Owned	Available	Not Used in Prior Housing Element	0	0	0.130427356	0.130427356	16	0	0	1268153	964	West Los Angeles	Yes		Above Moderate
LOS ANGELES	2212 S BENTLEY AVE	90064 4322017003	Medium Residential	R3-1	0	54	0.148331593	Residential - Five or More Units or Apartments (Any Combination) - 4 Stories or Less	YES - Current	NO - Privately-Owned	Available	Not Used in Prior Housing Element	0	0	0.048779091	0.048779091	8	0	0	1268153	745	West Los Angeles	Yes		Above Moderate
LOS ANGELES	11046 W OLYMPIC BLVD	90064 4322017087	Medium Residential	R3-1	0	54	0.146049159	Residential - Five or More Units or Apartments (Any Combination) - 4 Stories or Less	YES - Current	NO - Privately-Owned	Available	Not Used in Prior Housing Element	0	0	0.044112445	0.044112445	8	0	0	1268153	712	West Los Angeles	Yes		Above Moderate
LOS ANGELES	2134 S BENTLEY AVE	90025 4322018007	Medium Residential	R3-1	0	54	0.150112874	Residential - Five or More Units or Apartments (Any Combination) - 4 Stories or Less	YES - Current	NO - Privately-Owned	Available	Not Used in Prior Housing Element	0	0	0.117628725	0.117628725	7	0	0	1268153	621	West Los Angeles	Yes		Above Moderate
LOS ANGELES	2106 S BENTLEY AVE	90025 4322018024	Medium Residential	R3-1	0	54	0.149354545	Residential - Five or More Units or Apartments (Any Combination) - 4 Stories or Less	YES - Current	NO - Privately-Owned	Available	Not Used in Prior Housing Element	0	0	0.133264868	0.133264868	8	0	0	1268153	536	West Los Angeles	Yes		Above Moderate
LOS ANGELES		4322018031	Medium Residential	R3-1	0	54	0.238972344	Residential - Five or More Units or Apartments (Any Combination) - 4 Stories or Less	YES - Current	NO - Privately-Owned	Available	Not Used in Prior Housing Element	0.110254805	0	0	0.110254805	21	0	0	1268153	599	West Los Angeles			Lower
LOS ANGELES	2102 S BENTLEY AVE	90025 4322018032	Medium Residential	R3-1	0	54	0.148245788	Residential - Double, Duplex, or Two Units - 4 Stories or Less	YES - Current	NO - Privately-Owned	Available	Used in Prior Housing Element - Non-Vacant	0	0	0.541191387	0.541191387	2	0	0	1268153	521	West Los Angeles	Yes		Above Moderate
LOS ANGELES	2110 S BENTLEY AVE	90025 4322018033	Medium Residential	R3-1	0	54	0.298713235	Residential - Five or More Units or Apartments (Any Combination) - 4 Stories or Less	YES - Current	NO - Privately-Owned	Available	Not Used in Prior Housing Element	0.121730903	0	0	0.121730903	16	0	0	1268153	1446	West Los Angeles			Lower
LOS ANGELES	2146 S BENTLEY AVE	90025 4322018BRK	Medium Residential	R3-1	0	54	0.147387495	Residential - Single Family Residence - Condominium	YES - Current	NO - Privately-Owned	Available	Not Used in Prior Housing Element	0.110382825	0	0	0.110382825	5	0	0	1268153	671	West Los Angeles			Lower
LOS ANGELES	2133 S BENTLEY AVE	90025 4322019012	Medium Residential	R3-1	0	54	0.149221827	Residential - Five or More Units or Apartments (Any Combination) - 4 Stories or Less	YES - Current	NO - Privately-Owned	Available	Not Used in Prior Housing Element	0.077500293	0	0	0.077500293	8	0	0	1268153	664	West Los Angeles			Lower
LOS ANGELES	2111 S BENTLEY AVE	90025 4322019016	Medium Residential	R3-1	0	54	0.149220746	Residential - Five or More Units or Apartments (Any Combination) - 4 Stories or Less	YES - Current	NO - Privately-Owned	Available	Not Used in Prior Housing Element	0	0	0.14849228	0.14849228	5	0	0	1268153	592	West Los Angeles	Yes		Above Moderate
LOS ANGELES	11060 W MISSISSIPPI AVE	90025 4322019018	Medium Residential	R3-1	0	54	0.149221827	Residential - Five or More Units or Apartments (Any Combination) - 4 Stories or Less	YES - Current	NO - Privately-Owned	Available	Not Used in Prior Housing Element	0	0	0.132188961	0.132188961	6	0	0	1268153	563	West Los Angeles	Yes		Above Moderate
LOS ANGELES	11059 W OLYMPIC BLVD	90064 4322019056	Medium Residential	R3-1	0	54	0.147251508	Residential - Five or More Units or Apartments (Any Combination) - 4 Stories or Less	YES - Current	NO - Privately-Owned	Available	Not Used in Prior Housing Element	0.099584597	0	0	0.099584597	6	0	0	1268153	1447	West Los Angeles			Lower
LOS ANGELES	2233 S BENTLEY AVE	90064 4322020016	Medium Residential	R3-1	0	54	0.14922098	Residential - Five or More Units or Apartments (Any Combination) - 4 Stories or Less	YES - Current	NO - Privately-Owned	Available	Not Used in Prior Housing Element	0.068958052	0	0	0.068958052	8	0	0	1268153	862	West Los Angeles			Lower
LOS ANGELES	2201 S BENTLEY AVE	90064 4322020023	Medium Residential	R3-1	0	54	0.149222081	Residential - Three Units (Any Combination) - 4 Stories or Less	YES - Current	NO - Privately-Owned	Available	Not Used in Prior Housing Element	0	0	0.503008759	0.503008759	3	0	0	1268153	756	West Los Angeles	Yes		Above Moderate
LOS ANGELES	2355 S BENTLEY AVE	90064 4322021014	Medium Residential	R3-1	0	54	0.149242487	Residential - Five or More Units or Apartments (Any Combination) - 4 Stories or Less	YES - Current	NO - Privately-Owned	Available	Not Used in Prior Housing Element	0.064918147	0	0	0.064918147	9	0	0	1268153	1118	West Los Angeles			Lower
LOS ANGELES	2349 S BENTLEY AVE	90064 4322021015	Medium Residential	R3-1	0	54	0.149293357	Residential - Five or More Units or Apartments (Any Combination) - 4 Stories or Less	YES - Current	NO - Privately-Owned	Available	Not Used in Prior Housing Element	0.073175769	0	0	0.073175769	8	0	0	1268153	1105	West Los Angeles			Lower
LOS ANGELES	11064 W TENNESSEE AVE	90064 4322021025	Medium Residential	R3-1	0	54	0.149220726	Residential - Five or More Units or Apartments (Any Combination) - 4 Stories or Less	YES - Current	NO - Privately-Owned	Available	Not Used in Prior Housing Element	0	0	0.065898143	0.065898143	6	0	0	1268153	961	West Los Angeles	Yes		Above Moderate
LOS ANGELES	1818 S MIDVALE AVE	90025 4323001016	Medium Residential	R3-1-O	0	54	0.147591542	Residential - Double, Duplex, or Two Units - 4 Stories or Less	YES - Current	NO - Privately-Owned	Available	Used in Prior Housing Element - Non-Vacant	0	0	0.628222781	0.628222781	2	0	0	1298153	632	West Los Angeles	Yes		Above Moderate
LOS ANGELES	1828 S MIDVALE AVE	90025 4323001017	Medium Residential	R3-1-O	0	54	0.148763294	Residential - Five or More Units or Apartments (Any Combination) - 4 Stories or Less	YES - Current	NO - Privately-Owned	Available	Not Used in Prior Housing Element	0	0	0.05447782	0.05447782	6	0	0	1298153	640	West Los Angeles	Yes		Above Moderate
LOS ANGELES	10884 W SANTA MONICA BLVD	90025 4323001027	General Commercial	C2-1VL-O	0	108	0.107968597	Commercial - Professional Building - Three Stories	YES - Current	NO - Privately-Owned	Available	Used in Prior Housing Element - Non-Vacant	0.098636158	0	0	0.098636158	0	0	0	1298153	597	West Los Angeles			Lower
LOS ANGELES	10890 W SANTA MONICA BLVD	90025 4323001027	General Commercial	C2-1VL-O	0	108	0.12701534	Commercial - Professional Building - Three Stories	YES - Current	NO - Privately-Owned	Available	Used in Prior Housing Element - Non-Vacant	0.113169265	0	0	0.113169265	0	0	0	1298153	602	West Los Angeles			Lower
LOS ANGELES	1825 S WESTWOOD BLVD	90025 4323001093	Neighborhood Commercial	C4-1VL-O	0	108	0.214881798	Commercial - Store - One Story	YES - Current	NO - Privately-Owned	Available	Used in Prior Housing Element - Non-Vacant	1.359854579	0	0	1.359854579	1	0	0	1298153	611	West Los Angeles			Lower
LOS ANGELES	1833 S WESTWOOD BLVD	90025 4323001093	Neighborhood Commercial	C4-1VL-O	0	108	0.153530722	Commercial - Store - One Story	YES - Current	NO - Privately-Owned	Available	Used in Prior Housing Element - Non-Vacant	1.115763271	0	0	1.115763271	1	0	0	1298153	631	West Los Angeles			Lower
LOS ANGELES	1843 S WESTWOOD BLVD	90025 4323001093	Neighborhood Commercial	C4-1VL-O	0	108	0.153535224	Commercial - Store - One Story	YES - Current	NO - Privately-Owned	Available	Used in Prior Housing Element - Non-Vacant	1.115763271	0	0	1.115763271	1	0	0	1298153	648	West Los Angeles			Lower
LOS ANGELES	1851 S WESTWOOD BLVD	90025 4323001093	Neighborhood Commercial	C4-1VL-O	0	108	0.154703758	Commercial - Store - One Story	YES - Current	NO - Privately-Owned	Available	Used in Prior Housing Element - Non-Vacant	1.115763271	0	0	1.115763271	1	0	0	1298153	666	West Los Angeles			Lower
LOS ANGELES	10860 W SANTA MONICA BLVD	90025 4323001096	General Commercial	C2-1VL-O	0	108	0.123723526	Commercial - Store - One Story	YES - Current	NO - Privately-Owned	Available	Not Used in Prior Housing Element	0.033834229	0	0	0.033834229	0	0	0	1298153	578	West Los Angeles			Lower
LOS ANGELES	10866 W SANTA MONICA BLVD	90025 4323001096	General Commercial	C2-1VL-O	0	108	0.05300021	Commercial - Store - One Story	YES - Current	NO - Privately-Owned	Available	Not Used in Prior Housing Element	0	0	0.003579381	0.003579381	0	0	0	1298153	584	West Los Angeles			Above Moderate
LOS ANGELES	10872 W SANTA MONICA BLVD	90025 4323001096	General Commercial	C2-1VL-O	0	108	0.1053991	Commercial - Store - One Story	YES - Current	NO - Privately-Owned	Available	Not Used in Prior Housing Element	0.03079924	0	0	0.03079924	0	0	0	1298153	587	West Los Angeles			Lower
LOS ANGELES	10874 W SANTA MONICA BLVD	90025 4323001096	General Commercial	C2-1VL-O	0	108	0.1034098	Commercial - Store - One Story	YES - Current	NO - Privately-Owned	Available	Not Used in Prior Housing Element	0.03079924	0	0	0.03079924	0	0	0	1298153	594	West Los Angeles			Lower
LOS ANGELES		4323001096	General Commercial	C2-1VL-O	0	108	0.052398686	Commercial - Store - One Story	YES - Current	NO - Privately-Owned	Available	Not Used in Prior Housing Element	0	0	0.001149065	0.001149065	0	0	0	1298153	581	West Los Angeles			Above Moderate
LOS ANGELES	1873 S WESTWOOD BLVD	90025 4323001097	Neighborhood Commercial	C4-1VL-O	0	108	0.158211487	Commercial - Store - One Story	YES - Current	NO - Privately-Owned	Available	Not Used in Prior Housing Element	0.040659657	0	0	0.040659657	0	0	0	1298153	716	West Los Angeles			Lower
LOS ANGELES	1883 S WESTWOOD BLVD	90025 4323001097	Neighborhood Commercial	C4-1VL-O	0	108	0.158209483	Commercial - Store - One Story	YES - Current	NO - Privately-Owned	Available	Not Used in Prior Housing Element	0.040659657	0	0	0.040659657	0	0	0	1298153	736	West Los Angeles			Lower
LOS ANGELES	1891 S WESTWOOD BLVD	90025 4323001097	Neighborhood Commercial	C4-1VL-O	0	108	0.170616304	Commercial - Store - One Story	YES - Current	NO - Privately-Owned	Available	Not Used in Prior Housing Element	0.042144838	0	0	0.042144838	0	0	0	1298153	749	West Los Angeles			Lower
LOS ANGELES	1855 S WESTWOOD BLVD	90025 4323001098	Neighborhood Commercial	C4-1VL-O	0	108	0.158213698	Commercial - Auto, Recreation Equipment, Construction Equipment Sales and Service - Auto Body Repair Shop - One Story	YES - Current	NO - Privately-Owned	Available	Not Used in Prior Housing Element	5.018110156	0	0	5.018110156	0	0	0	1298153	685	West Los Angeles			Lower
LOS ANGELES	1865 S WESTWOOD BLVD	90025 4323001098	Neighborhood Commercial	C4-1VL-O	0	108	0.158211543	Commercial - Auto, Recreation Equipment, Construction Equipment Sales and Service - Auto Body Repair Shop - One Story	YES - Current	NO - Privately-Owned	Available	Not Used in Prior Housing Element	5.018110156	0	0	5.018110156	0	0	0	1298153	698	West Los Angeles			Lower
LOS ANGELES	1917 S WESTWOOD BLVD	90025 4323002002	Neighborhood Commercial	C4-1VL-O	0	108	0.155030992	Commercial - Office Building - One Story	YES - Current	NO - Privately-Owned	Available	Used in Prior Housing Element - Non-Vacant	0.129474595	0	0	0.129474595	0	0	0	1298153	819	West Los Angeles			Lower
LOS ANGELES	1921 S WESTWOOD BLVD	90025 4323002003	Neighborhood Commercial	C4-1VL-O	0	108	0.155028653	Commercial - Store Combination - Store and Residential Combination - One Story	YES - Current	NO - Privately-Owned	Available	Used in Prior Housing Element - Non-Vacant	0.129474595	0	0	0.129474595	0	0	0	1298153	832	West Los Angeles			Lower
LOS ANGELES		4323002003	Neighborhood Commercial	C4-1VL-O	0	108	0.004650384	Commercial - Store Combination - Store and Residential Combination - One Story	YES - Current	NO - Privately-Owned	Available	Used in Prior Housing Element - Non-Vacant	0	0	0.006220435	0.006220435	0	0	0	1298153	850	West Los Angeles			Above Moderate
LOS ANGELES	1931 S WESTWOOD BLVD	90025 4323002004	Neighborhood Commercial	C4-1VL-O	0	108	0.150378474	Commercial - Parking Lot (Commercial Use Property) - Lots - Patron or Employee - One Story	YES - Current	NO - Privately-Owned	Available	Used in Prior Housing Element - Non-Vacant	0.022612904	0	0	0.022612904	0	0	0	1298153	851	West Los Angeles			Lower
LOS ANGELES	1945 S WESTWOOD BLVD	90025 4323002005	Neighborhood Commercial	C4-1VL-POD	0	108	0.155027922	Commercial - Store Combination - Store and Residential Combination - One Story	YES - Current	NO - Privately-Owned	Available	Used in Prior Housing Element - Non-Vacant	0.129474595	0	0	0.129474595	0	0	0	1298153	868	West Los Angeles			Lower
LOS ANGELES	1951 S WESTWOOD BLVD	90025 4323002006	Neighborhood Commercial	C4-1VL-POD	0	108	0.155028501	Commercial - Store Combination - Store and Residential Combination - One Story	YES - Current	NO - Privately-Owned	Available	Used in Prior Housing Element - Non-Vacant	0.100848516	0	0	0.100848516	0	0	0	1298153	883	West Los Angeles			Lower
LOS ANGELES	1959 S WESTWOOD BLVD	90025 4323002023	Neighborhood Commercial	C4-1VL-POD	0	108	0.155025921	Institutional - Church - One Story	YES - Current	NO - Privately-Owned	Available	Used in Prior Housing Element - Non-Vacant	0.183722237	0	0	0.183722237	0	0	0	1298153	899	West Los Angeles			Lower
LOS ANGELES	1967 S WESTWOOD BLVD	90025 4323002023	Neighborhood Commercial	C4-1VL-POD	0	108	0.155025918	Institutional - Church - One Story	YES - Current	NO - Privately-Owned	Available	Used in Prior Housing Element - Non-Vacant	0.183722237	0	0	0.183722237	0	0	0	1298153	914	West Los Angeles			Lower
LOS ANGELES	1975 S WESTWOOD BLVD	90025 4323002023	Neighborhood Commercial	C4-1VL-POD	0	108	0.155024336	Institutional - Church - One Story	YES - Current	NO - Privately-Owned	Available	Used in Prior Housing Element - Non-Vacant	0.183722237	0	0	0.183722237	0	0	0	1298153	929	West Los Angeles			Lower
LOS ANGELES	1989 S WESTWOOD BLVD	90025 4323002023	Neighborhood Commercial	C4-1VL-POD	0	108	0.155024064	Institutional - Church - One Story	YES - Current	NO - Privately-Owned	Available	Used in Prior Housing Element - Non-Vacant	0.183722237	0	0	0.183722237	0	0	0	1298153	944	West Los Angeles			Lower
LOS ANGELES	1991 S WESTWOOD BLVD	90025 4323002023	Neighborhood Commercial	C4-1VL-POD	0	108	0.170526074	Institutional - Church - One Story	YES - Current	NO - Privately-Owned	Available	Used in Prior Housing Element - Non-Vacant	0.195783901	0	0	0.195783901	0	0	0	1298153	961	West Los Angeles			Lower
LOS ANGELES	1901 S WESTWOOD BLVD	90025 4323002024	Neighborhood Commercial	C4-1VL-O	0	108	0.165844821	Commercial - Store - One Story	YES - Current	NO - Privately-Owned	Available	Used in Prior Housing Element - Non-Vacant	0.136415105	0	0	0.136415105	0	0	0	1298153	785	West Los Angeles			Lower
LOS ANGELES	1909 S WESTWOOD BLVD	90025 4323002024	Neighborhood Commercial	C4-1VL-O	0	108	0.151587033	Commercial - Store - One Story	YES - Current	NO - Privately-Owned	Available	Used in Prior Housing Element - Non-Vacant	0.130937065	0	0	0.130937065	0	0	0	1298153	801	West Los Angeles			Lower
LOS ANGELES	2001 S WESTWOOD BLVD	90025 4323003013	Neighborhood Commercial	C4-1VL-POD	0	108	0.155014852	Commercial - Store Combination - Store and Office Combination - One Story	YES - Current	NO - Privately-Owned	Available	Used in Prior Housing Element - Non-Vacant	0.100848516	0	0	0.100848516	0	0	0	1298153	995	West Los Angeles			Lower
LOS ANGELES	2005 S WESTWOOD BLVD	90025 4323003014	Neighborhood Commercial	C4-1VL-POD	0	108	0.155014852	Commercial - Restaurant, Cocktail Lounge - Restaurant, Cocktail Lounge, Tavern - One Story	YES - Current	NO - Privately-Owned	Available	Used in Prior Housing Element - Non-Vacant	0.316127433	0	0	0.316127433	0	0	0	1298153	1009	West Los Angeles			Lower
LOS ANGELES	2023 S WESTWOOD BLVD	90025 4323003018	Neighborhood Commercial	C4-1VL-POD	0	108	0.124011965	Commercial - Store - One Story	YES - Current	NO - Privately-Owned	Available	Used in Prior Housing Element - Non-Vacant	0.257619394	0	0	0.257619394	0	0	0	1298153	1078	West Los Angeles			Lower
LOS ANGELES	2027 S WESTWOOD BLVD	90025 4323003018	Neighborhood Commercial	C4-1VL-POD	0	108	0.124011176	Commercial - Store - One Story	YES - Current	NO - Privately-Owned	Available	Used in Prior Housing Element - Non-Vacant	0.257619394	0	0	0.257619394	0	0	0	1298153	1093	West Los Angeles			Lower
LOS ANGELES	2035 S WESTWOOD BLVD	90025 4323003019	Neighborhood Commercial	C4-1VL-POD	0	108	0.155012833	Commercial - Office Building - One Story	YES - Current	NO - Privately-Owned	Available	Used in Prior Housing Element - Non-Vacant	0.126224507	0	0	0.126224507	0	0	0	1298153	1106	West Los Angeles			Lower
LOS ANGELES	2039 S WESTWOOD BLVD	90025 4323003020	Neighborhood Commercial	C4-1VL-POD	0	108	0.155015019	Commercial - Store - One Story	YES - Current	NO - Privately-Owned	Available	Used in Prior Housing Element - Non-Vacant	0.308095795	0	0	0.308095795	0	0	0	1298153	1125	West Los Angeles			Lower
LOS ANGELES	2075 S WESTWOOD BLVD	90025 4323003021	Neighborhood Commercial	C4-1VL-POD	0	108	0.15528874	Commercial - Store - One Story	YES - Current	NO - Privately-Owned	Available	Used in Prior Housing Element - Non-Vacant	0.308095795	0	0	0.308095795	0	0	0	1268153	39	West Los Angeles			Lower
LOS ANGELES	2085 S WESTWOOD BLVD	90025 4323003022	Neighborhood Commercial	C4-1VL-POD	0	108	0.155066682	Commercial - Store - One Story	YES - Current	NO - Privately-Owned	Available	Used in Prior Housing Element - Non-Vacant	0.308095795	0	0	0.308095795	0	0	0	1268153	57	West Los Angeles			Lower
LOS ANGELES	2091 S WESTWOOD BLVD	90025 4323003023	Neighborhood Commercial	C4-1VL-POD	0	108	0.15506483	Commercial - Store - One Story	YES - Current	NO - Privately-Owned	Available	Used in Prior Housing Element - Non-Vacant	0.308095795	0	0	0.308095795	0	0	0	1268153	75	West Los Angeles			Lower
LOS ANGELES	2021 S WESTWOOD BLVD	90025 4323003024	Neighborhood Commercial	C4-1VL-POD	0	108	0.151579191	Commercial - Office Building - One Story	YES - Current	NO - Privately-Owned	Available	Used in Prior Housing Element - Non-Vacant	0.124285305	0	0	0.124285305	0	0	0	1298153	1058	West Los Angeles			Lower
LOS ANGELES	2011 S WESTWOOD BLVD	90025 4323003025	Neighborhood Commercial	C4-1VL-POD	0	108	0.155015702	Commercial - Store - One Story	YES - Current	NO - Privately-Owned	Available	Not Used in Prior Housing Element	0.308095795	0	0	0.308095795	0	0	0	1298153	1025	West Los Angeles			Lower
LOS ANGELES	2017 S WESTWOOD BLVD	90025 4323003025	Neighborhood Commercial	C4-1VL-POD	0	108	0.155013802	Commercial - Store - One Story	YES - Current	NO - Privately-Owned	Available	Not Used in Prior Housing Element	0.308095795	0	0	0.308095795	0	0	0	1298153	1039	West Los Angeles			Lower
LOS ANGELES		4323006001	General Commercial	C2-1VL-O	0	108	0.127635748	Residential - Five or More Units or Apartments (Any Combination) - 4 Stories or Less	YES - Current	NO - Privately-Owned	Available	Not Used in Prior Housing Element	0.137507245	11	0	0.137507245	11	0	0	1298153	616	West Los Angeles			Lower
LOS ANGELES	10916 W SANTA MONICA BLVD	90025 4323006003	General Commercial	C2-1VL-O	0	108	0.107338377	Residential - Five or More Units or Apartments (Any Combination) - 4 Stories or Less	YES - Current	NO - Privately-Owned	Available	Not Used in Prior Housing Element	0	0	0.139391854	0.139391854	8	0	0	1298153	635	West Los Angeles	Yes		Above Moderate
LOS ANGELES	10920 W SANTA MONICA BLVD	90025 4323006004	General Commercial	C2-1VL-O	0	108	0.10733892	Residential - Five or More Units or Apartments (Any Combination) - 4 Stories or Less	YES - Current	NO - Privately-Owned	Available	Not Used in Prior Housing Element	0	0	0.14786002	0.14786002	6	0	0	1298153	639	West Los Angeles	Yes		Above Moderate
LOS ANGELES	10924 W SANTA MONICA BLVD	90025 4323006005	General Commercial	C2-1VL-O	0	108	0.126277901	Residential - Five or More Units or Apartments (Any Combination) - 4 Stories or Less	YES - Current	NO - Privately-Owned	Available	Not Used in Prior Housing Element	0	0	0.145889604	0.145889604	8	0	0	1298153	646	West Los Angeles	Yes		Above Moderate
LOS ANGELES	1852 S KELTON AVE	90025 4323006012	Medium Residential	R3-1-O	0	54	0.148761274	Residential - Five or More Units or Apartments (Any Combination) - 4 Stories or Less	YES - Current	NO - Privately-Owned	Available	Not Used in Prior Housing Element	0	0	0.14849228	0.14849228	5	0	0	1298153	768	West Los Angeles	Yes		Above Moderate
LOS ANGELES	1871 S MIDVALE AVE	90025 4323006019	Medium Residential	R3-1-O	0	54	0.14924781	Residential - Double, Duplex, or Two Units - 4 Stories or Less	YES - Current	NO - Privately-Owned	Available	Used in Prior Housing Element - Non-Vacant	0	0	0.210036913	0.210036913	2	0	0	1298153	824	West Los Angeles	Yes		Above Moderate
LOS ANGELES	1865 S MIDVALE AVE	90025 4323006020	Medium Residential	R3-1-O	0	54	0.149292004	Residential - Four Units (Any Combination) - 4 Stories or Less	YES - Current	NO - Privately-Owned	Available	Not Used in Prior Housing Element	0	0	0.501947862	0.501947862	4	0	0	1298153	809	West Los Angeles	Yes		Above Moderate
LO

LOS ANGELES	10946 W SANTA MONICA BLVD	90025	4323007004	General Commercial	C2-1VL-O	0	108	0.107338826	Commercial - Store - One Story	YES - Current	NO - Privately-Owned	Available	Not Used in Prior Housing Element	0.065810174	0	0	0.065810174	1	0	0	1298153	680	West Los Angeles			Lower
LOS ANGELES	10952 W SANTA MONICA BLVD	90025	4323007005	General Commercial	C2-1VL-O	0	108	0.107338672	Commercial - Office Building - One Story	YES - Current	NO - Privately-Owned	Available	Not Used in Prior Housing Element	0.065810174	0	0	0.065810174	1	0	0	1298153	687	West Los Angeles			Lower
LOS ANGELES	10954 W SANTA MONICA BLVD	90025	4323007006	General Commercial	C2-1VL-O	0	108	0.126277433	Commercial - Office Building - One Story	YES - Current	NO - Privately-Owned	Available	Used in Prior Housing Element - Non-Vacant	0.088215467	0	0	0.088215467	0	0	0	1298153	692	West Los Angeles			Lower
LOS ANGELES	1818 S VETERAN AVE	90025	4323007007	Medium Residential	R3-1-O	0	54	0.142827277	Residential - Double, Duplex, or Two Units - 4 Stories or Less	YES - Current	NO - Privately-Owned	Available	Not Used in Prior Housing Element	0	0	0.614536804	0.614536804	2	0	0	1298153	723	West Los Angeles	Yes	Above Moderate	
LOS ANGELES	1865 1/2 S KELTON AVE	90025	4323007025	Medium Residential	R3-1	0	54	0.151472831	Residential - Five or More Units or Apartments (Any Combination) - 4 Stories or Less	YES - Current	NO - Privately-Owned	Available	Not Used in Prior Housing Element	0	0	0.140306331	0.140306331	6	0	0	1298153	856	West Los Angeles	Yes	Above Moderate	
LOS ANGELES	1859 S KELTON AVE	90025	4323007026	Medium Residential	R3-1	0	54	0.151460483	Residential - Four Units (Any Combination) - 4 Stories or Less	YES - Current	NO - Privately-Owned	Available	Not Used in Prior Housing Element	0	0	0.532939196	0.532939196	4	0	0	1298153	837	West Los Angeles	Yes	Above Moderate	
LOS ANGELES	1855 S KELTON AVE	90025	4323007027	Medium Residential	R3-1	0	54	0.151447097	Residential - Three Units (Any Combination) - 4 Stories or Less	YES - Current	NO - Privately-Owned	Available	Not Used in Prior Housing Element	0	0	0.596354216	0.596354216	3	0	0	1298153	822	West Los Angeles	Yes	Above Moderate	
LOS ANGELES	1835 S KELTON AVE	90025	4323007032	Medium Residential	R3-1-O	0	54	0.151395142	Residential - Four Units (Any Combination) - 4 Stories or Less	YES - Current	NO - Privately-Owned	Available	Not Used in Prior Housing Element	0	0	0.176994301	0.176994301	4	0	0	1298153	762	West Los Angeles	Yes	Above Moderate	
LOS ANGELES	1851 S KELTON AVE	90025	4323007037	Medium Residential	R3-1-O	0	54	0.151434021	Residential - Three Units (Any Combination) - 4 Stories or Less – Mills Act Property	YES - Current	NO - Privately-Owned	Available	Not Used in Prior Housing Element	0	0	0.276519768	0.276519768	3	0	0	1298153	807	West Los Angeles		Above Moderate	
LOS ANGELES	10930 W SANTA MONICA BLVD	90025	4323007038	General Commercial	C2-1VL-O	0	108	0.124983187	Commercial - Store Combination - Store and Office Combination - One Story	YES - Current	NO - Privately-Owned	Available	Used in Prior Housing Element - Non-Vacant	0.097204685	0	0	0.097204685	0	0	0	1298153	661	West Los Angeles			Lower
LOS ANGELES	10936 W SANTA MONICA BLVD	90025	4323007038	General Commercial	C2-1VL-O	0	108	0.107338654	Commercial - Store Combination - Store and Office Combination - One Story	YES - Current	NO - Privately-Owned	Available	Used in Prior Housing Element - Non-Vacant	0.084751323	0	0	0.084751323	0	0	0	1298153	668	West Los Angeles			Lower
LOS ANGELES	1843 S KELTON AVE	90025	4323007039	Medium Residential	R3-1-O	0	54	0.151408218	Residential - Five or More Units or Apartments (Any Combination) - 4 Stories or Less - Mills Act Property	YES - Current	NO - Privately-Owned	Available	Not Used in Prior Housing Element	0	0	1.836267292	1.836267292	4	0	0	1298153	778	West Los Angeles	Yes	Above Moderate	
LOS ANGELES	1831 1/2 S KELTON AVE	90025	4323007040	Medium Residential	R3-1-O	0	54	0.151382065	Residential - Double, Duplex, or Two Units - 4 Stories or Less	YES - Current	NO - Privately-Owned	Available	Used in Prior Housing Element - Non-Vacant	0	0	0.667053044	0.667053044	2	0	0	1298153	745	West Los Angeles	Yes	Above Moderate	
LOS ANGELES	1815 S KELTON AVE	90025	4323007137	Medium Residential	R3-1-O	0	54	0.164644821	Residential - Five or More Units or Apartments (Any Combination) - 4 Stories or Less	YES - Current	NO - Privately-Owned	Available	Not Used in Prior Housing Element	0.970829964	0	0	0.970829964	6	0	0	1298153	702	West Los Angeles			Lower
LOS ANGELES	1819 S KELTON AVE	90025	4323007137	Medium Residential	R3-1-O	0	54	0.15135632	Residential - Five or More Units or Apartments (Any Combination) - 4 Stories or Less	YES - Current	NO - Privately-Owned	Available	Not Used in Prior Housing Element	0.91830048	0	0	0.91830048	6	0	0	1298153	712	West Los Angeles			Lower
LOS ANGELES	1825 S KELTON AVE	90025	4323007137	Medium Residential	R3-1-O	0	54	0.151369397	Residential - Five or More Units or Apartments (Any Combination) - 4 Stories or Less	YES - Current	NO - Privately-Owned	Available	Not Used in Prior Housing Element	0.91830048	0	0	0.91830048	6	0	0	1298153	732	West Los Angeles			Lower
LOS ANGELES	1858 S VETERAN AVE	90025	4323007BRK	Medium Residential	R3-1	0	54	1.095439784	Residential - Single Family Residence - Condominium	YES - Current	NO - Privately-Owned	Available	Not Used in Prior Housing Element	1.563010713	0	0	1.563010713	89	0	0	1298153	821	West Los Angeles			Lower
LOS ANGELES	2007 S KELTON AVE	90025	4323009023	Low Residential	R1-1	0	1 unit per lot	0.155145325	Residential - Single Family Residence - Pool	YES - Current	NO - Privately-Owned	Available	Not Used in Prior Housing Element	0	0	0.002454511	0.002454511	0	0	0	1268153	71	West Los Angeles			Above Moderate
LOS ANGELES	1824 S GREENFIELD AVE	90025	4323012005	Medium Residential	R3-1-O	0	54	0.151862378	Residential - Five or More Units or Apartments (Any Combination) - 4 Stories or Less	YES - Current	NO - Privately-Owned	Available	Not Used in Prior Housing Element	0.083451882	0	0	0.083451882	8	0	0	1298153	774	West Los Angeles			Lower
LOS ANGELES	1811 S VETERAN AVE	90025	4323012014	Medium Residential	R3-1-O	0	54	0.177316624	Residential - Five or More Units or Apartments (Any Combination) - 4 Stories or Less	YES - Current	NO - Privately-Owned	Available	Not Used in Prior Housing Element	0	0	0.503358534	0.503358534	6	0	0	1298153	748	West Los Angeles	Yes	Above Moderate	
LOS ANGELES	1847 S VETERAN AVE	90025	4323012035	Medium Residential	R3-1-O	0	54	0.152226352	Residential - Five or More Units or Apartments (Any Combination) - 4 Stories or Less	YES - Current	NO - Privately-Owned	Available	Not Used in Prior Housing Element	0	0	0.140306331	0.140306331	6	0	0	1298153	835	West Los Angeles	Yes	Above Moderate	
LOS ANGELES	1841 S VETERAN AVE	90025	4323012036	Medium Residential	R3-1	0	54	0.137237669	Residential - Five or More Units or Apartments (Any Combination) - 4 Stories or Less	YES - Current	NO - Privately-Owned	Available	Not Used in Prior Housing Element	0	0	0.13023432	0.13023432	5	0	0	1298153	823	West Los Angeles	Yes	Above Moderate	
LOS ANGELES	10960 W SANTA MONICA BLVD	90025	4323012088	General Commercial	C2-1VL-O	0	108	0.123811097	Commercial - Store - One Story	YES - Current	NO - Privately-Owned	Available	Used in Prior Housing Element - Non-Vacant	0.085370104	0	0	0.085370104	0	0	0	1298153	706	West Los Angeles			Lower
LOS ANGELES	10966 W SANTA MONICA BLVD	90025	4323012088	General Commercial	C2-1VL-O	0	108	0.107337911	Commercial - Store - One Story	YES - Current	NO - Privately-Owned	Available	Used in Prior Housing Element - Non-Vacant	0.076932922	0	0	0.076932922	0	0	0	1298153	711	West Los Angeles			Lower
LOS ANGELES	10972 W SANTA MONICA BLVD	90025	4323012161	General Commercial	C2-1VL-O	0	108	0.107338826	Commercial - Store - One Story	YES - Current	NO - Privately-Owned	Available	Used in Prior Housing Element - Non-Vacant	0.240083873	0	0	0.240083873	0	0	0	1298153	719	West Los Angeles			Lower
LOS ANGELES	10976 W SANTA MONICA BLVD	90025	4323012161	General Commercial	C2-1VL-O	0	108	0.10986519	Commercial - Store - One Story	YES - Current	NO - Privately-Owned	Available	Used in Prior Housing Element - Non-Vacant	0.249745765	0	0	0.249745765	0	0	0	1298153	725	West Los Angeles			Lower
LOS ANGELES	10984 W SANTA MONICA BLVD	90025	4323012161	General Commercial	C2-1VL-O	0	108	0.115151232	Commercial - Store - One Story	YES - Current	NO - Privately-Owned	Available	Used in Prior Housing Element - Non-Vacant	0.259206808	0	0	0.259206808	0	0	0	1298153	729	West Los Angeles			Lower
LOS ANGELES	10990 W SANTA MONICA BLVD	90025	4323012161	General Commercial	C2-1VL-O	0	108	0.138295405	Commercial - Store - One Story	YES - Current	NO - Privately-Owned	Available	Used in Prior Housing Element - Non-Vacant	0.293289168	0	0	0.293289168	0	0	0	1298153	735	West Los Angeles			Lower
LOS ANGELES	1819 S VETERAN AVE	90025	4323012162	Medium Residential	R3-1-O	0	54	0.039141924	Residential - Single Family Residence - Small Lot	YES - Current	NO - Privately-Owned	Available	Not Used in Prior Housing Element	0	0	1.771103954	1.771103954	0	2*	2*	1298153	1429	West Los Angeles			Above Moderate
LOS ANGELES	1819 1/2 S VETERAN AVE	90025	4323012163	Medium Residential	R3-1-O	0	54	0.027852897	Residential - Single Family Residence - Small Lot	YES - Current	NO - Privately-Owned	Available	Not Used in Prior Housing Element	0	0	0.898495197	0.898495197	0	1*	1*	1298153	1430	West Los Angeles			Above Moderate
LOS ANGELES	1821 S VETERAN AVE	90025	4323012164	Medium Residential	R3-1-O	0	54	0.02785347	Residential - Single Family Residence - Small Lot	YES - Current	NO - Privately-Owned	Available	Not Used in Prior Housing Element	0	0	0.898495197	0.898495197	0	1*	1*	1298153	1431	West Los Angeles			Above Moderate
LOS ANGELES	1821 1/2 S VETERAN AVE	90025	4323012165	Medium Residential	R3-1-O	0	54	0.040230888	Residential - Single Family Residence - Small Lot	YES - Current	NO - Privately-Owned	Available	Not Used in Prior Housing Element	0	0	1.771103954	1.771103954	0	2*	2*	1298153	1432	West Los Angeles			Above Moderate
LOS ANGELES	1720 S CAMDEN AVE	90025	4323013006	Medium Residential	R3-1	0	54	0.168130775	Residential - Five or More Units or Apartments (Any Combination) - 4 Stories or Less	YES - Current	NO - Privately-Owned	Available	Not Used in Prior Housing Element	0	0	0.115240157	0.115240157	9	0	0	1298153	804	West Los Angeles	Yes	Above Moderate	
LOS ANGELES	1804 S CAMDEN AVE	90025	4323013013	Medium Residential	R3-1	0	54	0.152076777	Residential - Five or More Units or Apartments (Any Combination) - 4 Stories or Less	YES - Current	NO - Privately-Owned	Available	Not Used in Prior Housing Element	0.083451882	0	0	0.083451882	8	0	0	1298153	908	West Los Angeles			Lower
LOS ANGELES	1843 S GREENFIELD AVE	90025	4323013014	Medium Residential	R3-1	0	54	0.151862151	Residential - Five or More Units or Apartments (Any Combination) - 4 Stories or Less	YES - Current	NO - Privately-Owned	Available	Not Used in Prior Housing Element	0	0	0.157615699	0.157615699	5	0	0	1298153	879	West Los Angeles	Yes	Above Moderate	
LOS ANGELES	1817 S GREENFIELD AVE	90025	4323013019	Medium Residential	R3-1	0	54	0.151862151	Residential - Five or More Units or Apartments (Any Combination) - 4 Stories or Less	YES - Current	NO - Privately-Owned	Available	Not Used in Prior Housing Element	0.082244636	0	0	0.082244636	8	0	0	1298153	798	West Los Angeles			Lower
LOS ANGELES	1815 S GREENFIELD AVE	90025	4323013020	Medium Residential	R3-1	0	54	0.190006896	Residential - Five or More Units or Apartments (Any Combination) - 4 Stories or Less	YES - Current	NO - Privately-Owned	Available	Not Used in Prior Housing Element	0	0	0.183571163	0.183571163	6	0	0	1298153	787	West Los Angeles	Yes	Above Moderate	
LOS ANGELES	11021 W MISSOURI AVE	90025	4323013030	Medium Residential	R3-1	0	54	0.152061456	Residential - Five or More Units or Apartments (Any Combination) - 4 Stories or Less	YES - Current	NO - Privately-Owned	Available	Not Used in Prior Housing Element	0	0	0.132188961	0.132188961	6	0	0	1298153	1081	West Los Angeles	Yes	Above Moderate	
LOS ANGELES	11000 W SANTA MONICA BLVD	90025	4323013046	General Commercial	C2-1VL-O	0	108	0.138769264	Commercial - Auto, Recreation Equipment, Construction Equipment Sales and Service - Auto Service Centers (No Gasoline) - One Story	YES - Current	NO - Privately-Owned	Available	Used in Prior Housing Element - Non-Vacant	0.293289168	0	0	0.293289168	0	0	0	1298153	746	West Los Angeles			Lower
LOS ANGELES	11006 W SANTA MONICA BLVD	90025	4323013046	General Commercial	C2-1VL-O	0	108	0.117554616	Commercial - Auto, Recreation Equipment, Construction Equipment Sales and Service - Auto Service Centers (No Gasoline) - One Story	YES - Current	NO - Privately-Owned	Available	Used in Prior Housing Element - Non-Vacant	0.259206808	0	0	0.259206808	0	0	0	1298153	754	West Los Angeles			Lower
LOS ANGELES	1736 S CAMDEN AVE	90025	4323013162	Medium Residential	R3-1	0	54	0.608230438	Residential - Five or More Units or Apartments (Any Combination) - 4 Stories or Less - Pool	YES - Current	NO - Privately-Owned	Available	Not Used in Prior Housing Element	0	0	0.112883506	0.112883506	33	0	0	1298153	844	West Los Angeles	Yes	Above Moderate	
LOS ANGELES	11022 W SANTA MONICA BLVD	90025	4323013163	General Commercial	C2-1VL-O	0	108	0.117554603	Commercial - Office Building - One Story	YES - Current	NO - Privately-Owned	Available	Used in Prior Housing Element - Non-Vacant	0.040881995	0	0	0.040881995	0	0	0	1298153	771	West Los Angeles			Lower
LOS ANGELES	11024 W SANTA MONICA BLVD	90025	4323013163	General Commercial	C2-1VL-O	0	108	0.135828922	Commercial - Office Building - One Story	YES - Current	NO - Privately-Owned	Available	Used in Prior Housing Element - Non-Vacant	0.044992912	0	0	0.044992912	0	0	0	1298153	776	West Los Angeles			Lower
LOS ANGELES	1718 S BENTLEY AVE	90025	4323019005	Medium Residential	R3-1	0	54	0.154861996	Commercial - Parking Lot (Commercial Use Property) - Lots - Patron or Employee - One Story	YES - Current	NO - Privately-Owned	Available	Used in Prior Housing Element - Non-Vacant	0.035600171	0	0	0.035600171	0	0	0	1298153	846	West Los Angeles			Lower
LOS ANGELES	1760 S BENTLEY AVE	90025	4323019012	Medium Residential	R3-1	0	54	0.149223046	Residential - Five or More Units or Apartments (Any Combination) - 4 Stories or Less	YES - Current	NO - Privately-Owned	Available	Not Used in Prior Housing Element	0	0	0.14849228	0.14849228	5	0	0	1298153	953	West Los Angeles	Yes	Above Moderate	
LOS ANGELES	1801 S CAMDEN AVE	90025	4323019016	Medium Residential	R3-1	0	54	0.155319164	Residential - Five or More Units or Apartments (Any Combination) - 4 Stories or Less	YES - Current	NO - Privately-Owned	Available	Not Used in Prior Housing Element	0	0	0.132188961	0.132188961	6	0	0	1298153	941	West Los Angeles	Yes	Above Moderate	
LOS ANGELES	1737 S CAMDEN AVE	90025	4323019019	Medium Residential	R3-1	0	54	0.155318721	Residential - Five or More Units or Apartments (Any Combination) - 4 Stories or Less	YES - Current	NO - Privately-Owned	Available	Not Used in Prior Housing Element	0	0	0.14849228	0.14849228	5	0	0	1298153	894	West Los Angeles	Yes	Above Moderate	
LOS ANGELES	1731 S CAMDEN AVE	90025	4323019020	Medium Residential	R3-1	0	54	0.155316617	Residential - Five or More Units or Apartments (Any Combination) - 4 Stories or Less	YES - Current	NO - Privately-Owned	Available	Not Used in Prior Housing Element	0	0	0.14849228	0.14849228	5	0	0	1298153	876	West Los Angeles	Yes	Above Moderate	
LOS ANGELES	1727 S CAMDEN AVE	90025	4323019021	Medium Residential	R3-1	0	54	0.155316842	Residential - Five or More Units or Apartments (Any Combination) - 4 Stories or Less	YES - Current	NO - Privately-Owned	Available	Not Used in Prior Housing Element	0	0	0.132188961	0.132188961	6	0	0	1298153	863	West Los Angeles	Yes	Above Moderate	
LOS ANGELES	1741 S CAMDEN AVE	90025	4323019024	Medium Residential	R3-1	0	54	0.155318233	Residential - Five or More Units or Apartments (Any Combination) - 4 Stories or Less - Pool	YES - Current	NO - Privately-Owned	Available	Not Used in Prior Housing Element	0	0	0.132188961	0.132188961	12	0	0	1298153	909	West Los Angeles	Yes	Above Moderate	
LOS ANGELES	1747 S CAMDEN AVE	90025	4323019024	Medium Residential	R3-1	0	54	0.155316575	Residential - Five or More Units or Apartments (Any Combination) - 4 Stories or Less - Pool	YES - Current	NO - Privately-Owned	Available	Not Used in Prior Housing Element	0	0	0.132188961	0.132188961	12	0	0	1298153	924	West Los Angeles	Yes	Above Moderate	
LOS ANGELES	1815 S CAMDEN AVE	90025	4323019035	Medium Residential	R3-1	0	54	0.128036976	Residential - Four Units (Any Combination) - 4 Stories or Less	YES - Current	NO - Privately-Owned	Available	Not Used in Prior Housing Element	0	0	0.129132834	0.129132834	4	0	0	1298153	979	West Los Angeles	Yes	Above Moderate	
LOS ANGELES	1819 S CAMDEN AVE	90025	4323019036	Medium Residential	R3-1	0	54	0.080584382	Residential - Four Units (Any Combination) - 4 Stories or Less	YES - Current	NO - Privately-Owned	Available	Not Used in Prior Housing Element	0	0	0.097469711	0.097469711	4	0	0	1298153	993	West Los Angeles	Yes	Above Moderate	
LOS ANGELES	1823 S CAMDEN AVE	90025	4323019037	Medium Residential	R3-1	0	54	0.077803959	Residential - Four Units (Any Combination) - 4 Stories or Less	YES - Current	NO - Privately-Owned	Available	Not Used in Prior Housing Element	0	0	0.075565956	0.075565956	5	0	0	1298153	1003	West Los Angeles	Yes	Above Moderate	
LOS ANGELES	1862 S BENTLEY AVE	90025	4323019043	Medium Residential	R3-1	0	54	0.138442432	Residential - Five or More Units or Apartments (Any Combination) - 4 Stories or Less	YES - Current	NO - Privately-Owned	Available	Not Used in Prior Housing Element	0	0	0.145331883	0.145331883	6	0	0	1268153	68	West Los Angeles	Yes	Above Moderate	
LOS ANGELES	1850 S BENTLEY AVE	90025	4323019047	Medium Residential	R3-1	0	54	0.116705854	Residential - Three Units (Any Combination) - 4 Stories or Less	YES - Current	NO - Privately-Owned	Available	Not Used in Prior Housing Element	0	0	0.057695464	0.057695464	3	0	0	1298153	1105	West Los Angeles	Yes	Above Moderate	
LOS ANGELES	11030 W SANTA MONICA BLVD	90025	4323019051	General Commercial	C2-1VL-O	0	108	0.123513069	Commercial - Office Building - One Story	YES - Current	NO - Privately-Owned	Available	Used in Prior Housing Element - Non-Vacant	0.042103676	0	0	0.042103676	0	0	0	1298153	788	West Los Angeles			Lower
LOS ANGELES	11036 W SANTA MONICA BLVD	90025	4323019051	General Commercial	C2-1VL-O	0	108	0.117553997	Commercial - Office Building - One Story	YES - Current	NO - Privately-Owned	Available	Used in Prior Housing Element - Non-Vacant	0.040881995	0	0	0.040881995	0	0	0	1298153	792	West Los Angeles			Lower
LOS ANGELES	11050 W SANTA MONICA BLVD	90025	4323019052	General Commercial	C2-1VL-O	0	108	0.117554801	Commercial - Office Building - Three Stories	YES - Current	NO - Privately-Owned	Available	Used in Prior Housing Element - Non-Vacant	0.041526732	0	0	0.041526732	0	0	0	1298153	810	West Los Angeles			Lower
LOS ANGELES	11054 W SANTA MONICA BLVD	90025	4323019052	General Commercial	C2-1VL-O	0	108	0.124689238	Commercial - Office Building - Three Stories	YES - Current	NO - Privately-Owned	Available	Used in Prior Housing Element - Non-Vacant	0.042768883	0	0	0.042768883	0	0	0	1298153	813	West Los Angeles			Lower
LOS ANGELES	1738 S BENTLEY AVE	90025	4323019053	Medium Residential	R3-1	0	54	0.149222613	Residential - Five or More Units or Apartments (Any Combination) - 4 Stories or Less	YES - Current	NO - Privately-Owned	Available	Not Used in Prior Housing Element	0.0981576	0	0	0.0981576	6	0	0	1298153	890	West Los Angeles			Lower
LOS ANGELES	11040 W SANTA MONICA BLVD	90025	4323019054	General Commercial	C2-1VL-O	0	108	0.117553997	Commercial - Office Building - One Story	YES - Current	NO - Privately-Owned	Available	Used in Prior Housing Element - Non-Vacant	0.040881995	0	0	0.040881995	0	0	0	1298153	796	West Los Angeles			Lower
LOS ANGELES	11046 W SANTA MONICA BLVD	90025	4323019054	General Commercial	C2-1VL-O	0	108	0.117554601	Commercial - Office Building - One Story	YES - Current	NO - Privately-Owned	Available	Used in Prior Housing Element - Non-Vacant	0.040881995	0	0	0.040881995	0	0	0	1298153	803	West Los Angeles			Lower
LOS ANGELES	1849 S CAMDEN AVE	90025	4323019056	Medium Residential	R3-1	0	54	0.116707493	Residential - Five or More Units or Apartments (Any Combination) - 4 Stories or Less	YES - Current	NO - Privately-Owned	Available	Not Used in Prior Housing Element	0	0	0.143587048	0.143587048	5	0	0	1298153	1091	West Los Angeles	Yes	Above Moderate	
LOS ANGELES	1855 S CAMDEN AVE	90025	4323019057	Medium Residential	R3-1	0	54	0.08336405	Residential - Five or More Units or Apartments (Any Combination) - 4 Stories or Less	YES - Current	NO - Privately-Owned	Available	Not Used in Prior Housing Element	0	0	0.097469711	0.097469711	5	0	0	1298153	1112	West Los Angeles	Yes	Above Moderate	
LOS ANGELES	1865 S CAMDEN AVE	90025	4323019058	Medium Residential	R3-1	0	54	0.11621316	Residential - Five or More Units or Apartments (Any Combination) - 4 Stories or Less	YES - Current	NO - Privately-Owned	Available	Not Used in Prior Housing Element	0	0	0.123563136	0.123563136	10	0	0	1268153	35	West Los Angeles	Yes	Above Moderate	
LOS ANGELES	1751 S BENTLEY AVE	90025	4323020014	Medium Residential	R3-1	0	54	0.143253105	Residential - Five or More Units or Apartments (Any Combination) - 4 Stories or Less	YES - Current	NO - Privately-Owned	Available	Not Used in Prior Housing Element	0.074207454	0	0	0.074207454	7	0	0	1298153	976	West Los Angeles			Lower
LOS ANGELES	11058 W SANTA MONICA BLVD	90025	4323020025	General Commercial	C2-1VL	0	108	0.117832536	Commercial - Shopping Center (Neighborhood, Community) - One Story	YES - Current	NO - Privately-Owned	Available	Used in Prior Housing Element - Non-Vacant	0.103729294	0	0	0.103729294	0	0	0	1298153	827	West Los Angeles			Lower
LOS ANGELES	11070 W SANTA MONICA BLVD	90025	4323020025	General Commercial	C2-1VL	0	108	0.112718487	Commercial - Shopping Center (Neighborhood, Community) - One Story	YES - Current	NO - Privately-Owned	Available	Used in Prior Housing Element - Non-Vacant	0.099744879	0	0	0.099744879	0	0	0	1298153	834	West Los Angeles			Lower
LOS ANGELES	11072 W SANTA MONICA BLVD	90025	4323020025	General Commercial	C2-1VL	0	108	0.112718697	Commercial - Shopping Center (Neighborhood, Community) - One Story	YES - Current	NO - Privately-Owned	Available	Used in Prior Housing Element - Non-Vacant	0.099744879	0	0	0.099744879	0	0	0	1298153	839	West Los Angeles			Lower
LOS ANGELES	11078 W SANTA MONICA BLVD	90025	4323020025	General Commercial	C2-1VL	0	108	0.112717952	Commercial - Shopping Center (Neighborhood, Community) - One Story	YES - Current	NO - Privately-Owned	Available	Used in Prior Housing Element - Non-Vacant	0.099744879	0	0	0.099744879	0	0	0	1298153	843	West Los Angeles			Lower
LOS ANGELES	11082 W SANTA MONICA BLVD	90025	4323020025	General Commercial	C2-1VL	0	108	0.098466324	Commercial - Shopping Center (Neighborhood, Community) - One Story	YES - Current	NO - Privately-Owned	Available	Used in Prior Housing Element - Non-Vacant	0.0920936	0	0	0.0920936	0	0	0	1298153	855	West Los Angeles			Lower
LOS ANGELES			4323020025	General Commercial	C2-1VL	0	108	0.040879897	Commercial - Shopping Center (Neighborhood, Community) - One Story	YES - Current	NO - Privately-Owned	Available	Used in Prior Housing Element - Non-Vacant	0	0	0.028118344	0.028118344	0	0	0	1298153	870	West Los Angeles			Above Moderate
LOS ANGELES	11090 W SANTA MONICA BLVD	90025	4323020037	General Commercial	C2-1VL	0	108	0.021552378	Commercial - Parking Lot (Commercial Use Property) - Lots - Patron or Employee - One Story	YES - Current	NO - Privately-Owned	Available	Not Used in Prior Housing Element	0	0	0.007833175	0.007833175	0	0	0	1298153	858	West Los Angeles			Above Moderate
LOS ANGELES			4323020037	General Commercial	C2-1VL	0	108	0.014252968	Commercial - Parking Lot (Commercial Use Property) - Lots - Patron or Employee - One Story	YES - Current	NO - Privately-Owned	Available	Not Used in Prior Housing Element	0	0	0.002542332	0.002542332	0	0	0	1298153	854	West Los Angeles			Above Moderate
LOS ANGELES	1741 S BENTLEY AVE	90025	4323020BRK	Medium Residential	R3-1	0	54	0.143253038	Residential - Single Family Residence - Condominium	YES - Current	NO - Privately-Owned	Available	Not Used in Prior Housing Element	0.084764999	0	0	0.084764999	12	0	0	1298153	1420	West Los Angeles			Lower
LOS ANGELES	1745 S BENTLEY AVE	90025	4323020BRK	Medium Residential	R3-1	0	54	0.143252927	Residential - Single Family Residence - Condominium	YES - Current	NO - Privately-Owned	Available	Not Used in Prior Housing Element	0.084764999	0	0	0.084764999	12	0	0	1298153	962	West Los Angeles			Lower
LOS ANGELES	1863 S BENTLEY AVE	90025	4323021011	Medium Residential	R3-1	0	54	0.110231794	Residential - Four Units (Any Combination) - 4 Stories or Less	YES - Current	NO - Privately-Owned	Available	Not Used in Prior Housing Element	0.08203616	0	0	0.08203616	4	0	0	1268153	98	West Los Angeles			Lower
LOS ANGELES	11061 W MISSOURI AVE	90025	4323021012	Medium Residential	R3-1	0	54	0.137295656	Residential - Five or More Units or Apartments (Any Combination) - 4 Stories or Less	YES - Current	NO - Privately-Owned	Available	Not Used in Prior Housing Element	0	0	0.154239982	0.154239982	5	0	0	1268153	114	West Los Angeles	Yes	Above Moderate	
LOS ANGELES	1853 S BENTLEY AVE	90025	4323021BRK	Medium Residential	R3-1	0	54	0.247993089	Residential - Single Family Residence - Condominium	YES - Current	NO - Privately-Owned	Available	Not Used in Prior Housing Element	0.113066859	0	0	0.113066859	12	0	0	1268153	66	West Los Angeles			Lower
LOS ANGELES	2015 S BENTLEY AVE	90025	4323023024	Medium Residential	R3-1	0	54	0.141681442	Residential - Five or More Units or Apartments (Any Combination) - 4 Stories or Less - Pool	YES - Current	NO - Privately-Owned	Available	Not Used in Prior Housing Element	0	0	0.114234412	0.114234412	12	0	0	1268153	408	West Los Angeles	Yes	Above Moderate	
LOS ANGELES			4323023024	Medium Residential	R3-1	0	54	0.14087018	Residential - Five or More Units or Apartments (Any Combination) - 4 Stories or Less - Pool	YES - Current	NO - Privately-Owned	Available	Not Used in Prior Housing Element	0.159542455	0	0

LOS ANGELES	2028 S BENTLEY AVE	90025	4323023033	Medium Residential	R3-1	0	54	0.141671316	Residential - Five or More Units or Apartments (Any Combination) - 4 Stories or Less	YES - Current	NO - Privately-Owned	Available	Not Used in Prior Housing Element	0	0	0.046622051	0.046622051	8	0	0	1268153	412	West Los Angeles		Yes	Above Moderate
LOS ANGELES	2036 S BENTLEY AVE	90025	4323023035	Medium Residential	R3-1	0	54	0.141671463	Residential - Five or More Units or Apartments (Any Combination) - 4 Stories or Less	YES - Current	NO - Privately-Owned	Available	Not Used in Prior Housing Element	0	0	0.13023432	0.13023432	5	0	0	1268153	441	West Los Angeles		Yes	Above Moderate
LOS ANGELES	2043 S CAMDEN AVE	90025	4323023049	Low Residential	R1-1	0	1 unit per lot	0.171267578	Residential - Single Family Residence	YES - Current	NO - Privately-Owned	Available	Not Used in Prior Housing Element	0	0	0.133398938	0.133398938	0	0	0	1268153	434	West Los Angeles			Above Moderate
LOS ANGELES	11150 W SANTA MONICA BLVD	90025	4323027008	Light Manufacturing, General Commercial	C2-1	0	108	5.62743989	Commercial - Office Building - 14 to 20 Stories	YES - Current	NO - Privately-Owned	Available	Used in Prior Housing Element - Non-Vacant	0.056869152	0	0	0.056869152	0	0	0	1298153	892	West Los Angeles			Lower
LOS ANGELES	1321 S BEVERLY GREEN DR	90035	4330004007	Low Medium II Residential	[Q]RD2-1VL-O	0	21	0.165315099	Residential - Single Family Residence - Pool	YES - Current	NO - Privately-Owned	Available	Not Used in Prior Housing Element	0	0	0.209242487	0.209242487	1	3*	3*	1298165	104	West Los Angeles			Above Moderate
LOS ANGELES			4330004034	Low Residential	R1-1-O	0	1 unit per lot	0.013920026	Residential - Single Family Residence	YES - Current	NO - Privately-Owned	Available	Not Used in Prior Housing Element	0	0	0.503744888	0.503744888	0	0	0	1328161	229	West Los Angeles			Above Moderate
LOS ANGELES	1333 S BEVERLY GREEN DR	90035	4330004RK	Low Medium II Residential	[Q]RD2-1VL-O	0	21	0.187555267	Residential - Single Family Residence	YES - Current	NO - Privately-Owned	Available	Not Used in Prior Housing Element	0	0	0.387953532	0.387953532	0	0	0	1298165	1242	West Los Angeles			Above Moderate
LOS ANGELES	9829 W PICO BLVD	90035	4330005009	Neighborhood Commercial	C4-1VL-O	0	108	0.023292457	Commercial - Office Building - One Story	YES - Current	NO - Privately-Owned	Available	Used in Prior Housing Element - Non-Vacant	0	0	0.012323665	0.012323665	0	0	0	1324165	353	West Los Angeles			Above Moderate
LOS ANGELES			4330005009	Neighborhood Commercial	C4-1VL-O	0	108	0.11831264	Commercial - Office Building - One Story	YES - Current	NO - Privately-Owned	Available	Used in Prior Housing Element - Non-Vacant	0.063884032	0	0	0.063884032	0	0	0	1324165	349	West Los Angeles			Lower
LOS ANGELES	9828 1/2 W VIDOR DR	90035	4330005020	Medium Residential	[Q]R3-1-O	0	54	0.137149599	Residential - Four Units (Any Combination) - 4 Stories or Less	YES - Current	NO - Privately-Owned	Available	Not Used in Prior Housing Element	0	0	0.339618355	0.339618355	4	0	0	1324165	325	West Los Angeles		Yes	Above Moderate
LOS ANGELES	9860 W VIDOR DR	90035	4330005035	Medium Residential	[Q]R3-1-O	0	54	0.137157179	Residential - Four Units (Any Combination) - 4 Stories or Less	YES - Current	NO - Privately-Owned	Available	Not Used in Prior Housing Element	0	0	0.114138871	0.114138871	4	0	0	1324165	356	West Los Angeles		Yes	Above Moderate
LOS ANGELES	9868 W VIDOR DR	90035	4330005036	Medium Residential	[Q]R3-1-O	0	54	0.137211309	Residential - Four Units (Any Combination) - 4 Stories or Less	YES - Current	NO - Privately-Owned	Available	Not Used in Prior Housing Element	0	0	0.114138871	0.114138871	4	0	0	1298165	15	West Los Angeles		Yes	Above Moderate
LOS ANGELES	9818 W VIDOR DR	90035	4330005038	Medium Residential	[Q]R3-1-O	0	54	0.137147681	Residential - Four Units (Any Combination) - 4 Stories or Less	YES - Current	NO - Privately-Owned	Available	Not Used in Prior Housing Element	0	0	0.339618355	0.339618355	4	0	0	1324165	323	West Los Angeles		Yes	Above Moderate
LOS ANGELES	9854 W VIDOR DR	90035	4330005041	Medium Residential	[Q]R3-1-O	0	54	0.137156524	Residential - Four Units (Any Combination) - 4 Stories or Less	YES - Current	NO - Privately-Owned	Available	Not Used in Prior Housing Element	0.15818052	0	0	0.15818052	4	0	0	1324165	351	West Los Angeles			Lower
LOS ANGELES	1320 S BEVERLY GREEN DR	90035	4330005043	Neighborhood Commercial	C4-1VL-O	0	108	0.117815227	Commercial - Office Building - 6 to 13 Stories	YES - Current	NO - Privately-Owned	Available	Used in Prior Housing Element - Non-Vacant	0.034398758	0	0	0.034398758	0	0	0	1298165	94	West Los Angeles			Lower
LOS ANGELES	9831 W PICO BLVD	90035	4330005043	Neighborhood Commercial	C4-1VL-O	0	108	0.095122	Commercial - Office Building - 6 to 13 Stories	YES - Current	NO - Privately-Owned	Available	Used in Prior Housing Element - Non-Vacant	0.029175276	0	0	0.029175276	0	0	0	1324165	355	West Los Angeles			Lower
LOS ANGELES	9835 W PICO BLVD	90035	4330005043	Neighborhood Commercial	C4-1VL-O	0	108	0.11841114	Commercial - Office Building - 6 to 13 Stories	YES - Current	NO - Privately-Owned	Available	Used in Prior Housing Element - Non-Vacant	0.034398758	0	0	0.034398758	0	0	0	1298165	1198	West Los Angeles			Lower
LOS ANGELES	9841 W PICO BLVD	90035	4330005043	Neighborhood Commercial	C4-1VL-O	0	108	0.118598095	Commercial - Office Building - 6 to 13 Stories	YES - Current	NO - Privately-Owned	Available	Used in Prior Housing Element - Non-Vacant	0.034398758	0	0	0.034398758	0	0	0	1298165	26	West Los Angeles			Lower
LOS ANGELES	9845 W PICO BLVD	90035	4330005043	Neighborhood Commercial	C4-1VL-O	0	108	0.118697846	Commercial - Office Building - 6 to 13 Stories	YES - Current	NO - Privately-Owned	Available	Used in Prior Housing Element - Non-Vacant	0.034398758	0	0	0.034398758	0	0	0	1298165	28	West Los Angeles			Lower
LOS ANGELES	9851 W PICO BLVD	90035	4330005043	Neighborhood Commercial	C4-1VL-O	0	108	0.118800297	Commercial - Office Building - 6 to 13 Stories	YES - Current	NO - Privately-Owned	Available	Used in Prior Housing Element - Non-Vacant	0.034398758	0	0	0.034398758	0	0	0	1298165	33	West Los Angeles			Lower
LOS ANGELES	9901 W PICO BLVD	90035	4330005043	Neighborhood Commercial	C4-1VL-O	0	108	0.118902213	Commercial - Office Building - 6 to 13 Stories	YES - Current	NO - Privately-Owned	Available	Used in Prior Housing Element - Non-Vacant	0.034398758	0	0	0.034398758	0	0	0	1298165	50	West Los Angeles			Lower
LOS ANGELES	9907 W PICO BLVD	90035	4330005043	Neighborhood Commercial	C4-1VL-O	0	108	0.119003987	Commercial - Office Building - 6 to 13 Stories	YES - Current	NO - Privately-Owned	Available	Used in Prior Housing Element - Non-Vacant	0.034398758	0	0	0.034398758	0	0	0	1298165	57	West Los Angeles			Lower
LOS ANGELES	9911 W PICO BLVD	90035	4330005043	Neighborhood Commercial	C4-1VL-O	0	108	0.119104437	Commercial - Office Building - 6 to 13 Stories	YES - Current	NO - Privately-Owned	Available	Used in Prior Housing Element - Non-Vacant	0.034398758	0	0	0.034398758	0	0	0	1298165	65	West Los Angeles			Lower
LOS ANGELES	9917 W PICO BLVD	90035	4330005043	Neighborhood Commercial	C4-1VL-O	0	108	0.119206367	Commercial - Office Building - 6 to 13 Stories	YES - Current	NO - Privately-Owned	Available	Used in Prior Housing Element - Non-Vacant	0.034398758	0	0	0.034398758	0	0	0	1298165	78	West Los Angeles			Lower
LOS ANGELES	9921 W PICO BLVD	90035	4330005043	Neighborhood Commercial	C4-1VL-O	0	108	0.119307334	Commercial - Office Building - 6 to 13 Stories	YES - Current	NO - Privately-Owned	Available	Used in Prior Housing Element - Non-Vacant	0.034398758	0	0	0.034398758	0	0	0	1298165	80	West Los Angeles			Lower
LOS ANGELES	1399 S ROXBURY DR	90035	4330005046	Neighborhood Commercial	C4-1VL-O	0	108	0.11913129	Commercial - Office Building - One Story	YES - Current	NO - Privately-Owned	Available	Used in Prior Housing Element - Non-Vacant	0.033429649	0	0	0.033429649	1	0	0	1324165	329	West Los Angeles			Lower
LOS ANGELES			4330005046	Neighborhood Commercial	C4-1VL-O	0	108	0.047381782	Commercial - Office Building - One Story	YES - Current	NO - Privately-Owned	Available	Used in Prior Housing Element - Non-Vacant	0	0	0.011186087	0.011186087	1	0	0	1324165	337	West Los Angeles			Above Moderate
LOS ANGELES			4330005046	Neighborhood Commercial	C4-1VL-O	0	108	0.070626557	Commercial - Office Building - One Story	YES - Current	NO - Privately-Owned	Available	Used in Prior Housing Element - Non-Vacant	0.022558291	0	0	0.022558291	1	0	0	1324165	340	West Los Angeles			Lower
LOS ANGELES			4330005046	Neighborhood Commercial	C4-1VL-O	0	108	0.117907951	Commercial - Office Building - One Story	YES - Current	NO - Privately-Owned	Available	Used in Prior Housing Element - Non-Vacant	0.033429649	0	0	0.033429649	1	0	0	1324165	333	West Los Angeles			Lower
LOS ANGELES			4330005046	Neighborhood Commercial	C4-1VL-O	0	108	0.118109687	Commercial - Office Building - One Story	YES - Current	NO - Privately-Owned	Available	Used in Prior Housing Element - Non-Vacant	0.033429649	0	0	0.033429649	1	0	0	1324165	342	West Los Angeles			Lower
LOS ANGELES			4330005046	Neighborhood Commercial	C4-1VL-O	0	108	0.118211048	Commercial - Office Building - One Story	YES - Current	NO - Privately-Owned	Available	Used in Prior Housing Element - Non-Vacant	0.033429649	0	0	0.033429649	1	0	0	1324165	346	West Los Angeles			Lower
LOS ANGELES	9800 W VIDOR DR	90035	4330005092	Medium Residential	[Q]R3-1-O	0	54	0.150643501	Residential - Five or More Units or Apartments (Any Combination) - 4 Stories or Less	YES - Current	NO - Privately-Owned	Available	Not Used in Prior Housing Element	0.062136038	0	0	0.062136038	8	0	0	1324165	590	West Los Angeles			Lower
LOS ANGELES	1309 S ROXBURY DR	90035	4330006036	Medium Residential	[Q]R3-1-O	0	36	0.141941047	Residential - Four Units (Any Combination) - 4 Stories or Less	YES - Current	NO - Privately-Owned	Available	Not Used in Prior Housing Element	0	0	0.070735326	0.070735326	4	0	0	1324165	222	West Los Angeles		Yes	Above Moderate
LOS ANGELES	1325 S ROXBURY DR	90035	4330006039	Medium Residential	[Q]R3-1-O	0	36	0.130673633	Residential - Four Units (Any Combination) - 4 Stories or Less	YES - Current	NO - Privately-Owned	Available	Not Used in Prior Housing Element	0	0	0.062081116	0.062081116	4	0	0	1324165	249	West Los Angeles		Yes	Above Moderate
LOS ANGELES	1335 S ROXBURY DR	90035	4330006041	Medium Residential	[Q]R3-1-O	0	36	0.137752417	Residential - Four Units (Any Combination) - 4 Stories or Less	YES - Current	NO - Privately-Owned	Available	Not Used in Prior Housing Element	0	0	0.062081116	0.062081116	4	0	0	1324165	273	West Los Angeles		Yes	Above Moderate
LOS ANGELES	1341 S ROXBURY DR	90035	4330006042	Medium Residential	[Q]R3-1-O	0	36	0.135316687	Residential - Four Units (Any Combination) - 4 Stories or Less	YES - Current	NO - Privately-Owned	Available	Not Used in Prior Housing Element	0	0	0.062081116	0.062081116	4	0	0	1324165	281	West Los Angeles		Yes	Above Moderate
LOS ANGELES	1204 S BEVERLY GREEN DR	90212	4330007032	Medium Residential	[Q]R3-1-O	0	36	0.184694539	Residential - Four Units (Any Combination) - 4 Stories or Less	YES - Current	NO - Privately-Owned	Available	Not Used in Prior Housing Element	0	0	0.096948653	0.096948653	4	0	0	1324165	569	West Los Angeles		Yes	Above Moderate
LOS ANGELES	1209 S BEDFORD DR	90035	4330007RK	Medium Residential	[Q]R3-1-O	0	36	0.530284356	Residential - Single Family Residence - Condominium	YES - Current	NO - Privately-Owned	Available	Not Used in Prior Housing Element	0	0	0.055886002	0.055886002	24	0	0	1324165	174	West Los Angeles		Yes	Above Moderate
LOS ANGELES			4330008024	Medium Residential	R1-1-O	0	1 unit per lot	0.017100357	Residential - Single Family Residence	YES - Current	NO - Privately-Owned	Available	Not Used in Prior Housing Element	0	0	0.67085886	0.67085886	0	0	0	1328161	138	West Los Angeles			Above Moderate
LOS ANGELES			4330008025	Medium Residential	R1-1-O	0	1 unit per lot	0.001394575	Residential - Single Family Residence	YES - Current	NO - Privately-Owned	Available	Not Used in Prior Housing Element	0	0	0.550194359	0.550194359	0	0	0	1328161	149	West Los Angeles			Above Moderate
LOS ANGELES	1205 S BEVERLY GREEN DR	90212	4330008029	Medium Residential	[Q]R3-1-O	0	36	0.072480684	Residential - Four Units (Any Combination) - 4 Stories or Less	YES - Current	NO - Privately-Owned	Available	Not Used in Prior Housing Element	0	0	2.728985596	2.728985596	0	2*	2*	1324165	164	West Los Angeles			Above Moderate
LOS ANGELES	1215 S BEVERLY GREEN DR	90212	4330008030	Medium Residential	[Q]R3-1-O	0	36	0.055353456	Residential - Four Units (Any Combination) - 4 Stories or Less	YES - Current	NO - Privately-Owned	Available	Not Used in Prior Housing Element	0	0	1.978391838	1.978391838	0	2*	2*	1324165	175	West Los Angeles			Above Moderate
LOS ANGELES	479 S BEDFORD DR	90035	4330011RK	Medium Residential	[Q]R3-1-O	0	43	0.134567794	Residential - Single Family Residence - Condominium	YES - Current	NO - Privately-Owned	Available	Not Used in Prior Housing Element	0.04751229	0	0	0.04751229	5	0	0	1324165	95	West Los Angeles			Lower
LOS ANGELES	1136 S ROXBURY DR	90212	4330012006	Medium Residential	[Q]R3-1-O	0	36	0.151175407	Residential - Four Units (Any Combination) - 4 Stories or Less	YES - Current	NO - Privately-Owned	Available	Not Used in Prior Housing Element	0	0	0.077264588	0.077264588	4	0	0	1324165	147	West Los Angeles		Yes	Above Moderate
LOS ANGELES	1112 S ROXBURY DR	90035	4330012009	Medium Residential	[Q]R3-1-O	0	36	0.116069797	Residential - Four Units (Any Combination) - 4 Stories or Less	YES - Current	NO - Privately-Owned	Available	Not Used in Prior Housing Element	0	0	0.073002371	0.073002371	4	0	0	1324165	125	West Los Angeles			Above Moderate
LOS ANGELES	9750 W NEWMAN ST	90035	4330012010	Medium Residential	[Q]R3-1-O	0	36	0.127610522	Residential - Double, Duplex, or Two Units - 4 Stories or Less	YES - Current	NO - Privately-Owned	Available	Not Used in Prior Housing Element	0	0	0.093473507	0.093473507	2	0	0	1324165	145	West Los Angeles		Yes	Above Moderate
LOS ANGELES	9775 W PICO BLVD	90035	4330013001	Neighborhood Commercial	C4-1VL-O	0	108	0.126205062	Commercial - Service Station - Full Service - Lift	YES - Current	NO - Privately-Owned	Available	Used in Prior Housing Element - Non-Vacant	0.157421158	0	0	0.157421158	0	0	0	1324165	313	West Los Angeles			Lower
LOS ANGELES	9779 W PICO BLVD	90035	4330013001	Neighborhood Commercial	C4-1VL-O	0	108	0.158810161	Commercial - Service Station - Full Service - Lift	YES - Current	NO - Privately-Owned	Available	Used in Prior Housing Element - Non-Vacant	0.19224644	0	0	0.19224644	0	0	0	1324165	316	West Los Angeles			Lower
LOS ANGELES	1243 S CASTELLO AVE	90035	4330013020	Low Residential	R1-1-O	0	1 unit per lot	0.125392569	Commercial - Parking Lot (Commercial Use Property) - Lots - Patron or Employee - One Story	YES - Current	NO - Privately-Owned	Available	Not Used in Prior Housing Element	0	0	0.014359349	0.014359349	0	0	0	1324165	283	West Los Angeles			Above Moderate
LOS ANGELES	9769 W PICO BLVD	90035	4330013024	Neighborhood Commercial	C4-1VL-O	0	108	0.129822702	Commercial - Store - One Story	YES - Current	NO - Privately-Owned	Available	Used in Prior Housing Element - Non-Vacant	0.064375417	0	0	0.064375417	1	0	0	1324165	307	West Los Angeles			Lower
LOS ANGELES			4330013024	Neighborhood Commercial	C4-1VL-O	0	108	0.058071032	Commercial - Store - One Story	YES - Current	NO - Privately-Owned	Available	Used in Prior Housing Element - Non-Vacant	0	0	0.02158174	0.02158174	1	0	0	1324165	304	West Los Angeles			Above Moderate
LOS ANGELES	9763 W PICO BLVD	90035	4330013026	Neighborhood Commercial	C4-1VL-O	0	108	0.122205089	Commercial - Store Combination - Store and Office Combination - One Story	YES - Current	NO - Privately-Owned	Available	Used in Prior Housing Element - Non-Vacant	0.191856468	0	0	0.191856468	0	0	0	1324165	298	West Los Angeles			Lower
LOS ANGELES	9767 W PICO BLVD	90035	4330013026	Neighborhood Commercial	C4-1VL-O	0	108	0.068175535	Commercial - Store Combination - Store and Office Combination - One Story	YES - Current	NO - Privately-Owned	Available	Used in Prior Housing Element - Non-Vacant	0	0	0.097336069	0.097336069	0	0	0	1324165	302	West Los Angeles			Above Moderate
LOS ANGELES	9741 W PICO BLVD	90035	4330013028	Neighborhood Commercial	C4-1VL-O	0	108	0.13659966	Residential - Five or More Units or Apartments (Any Combination) - 4 Stories or Less - Pool	YES - Current	NO - Privately-Owned	Available	Not Used in Prior Housing Element	0	0	0.125211794	0.125211794	20	0	0	1324165	282	West Los Angeles		Yes	Above Moderate
LOS ANGELES			4330013028	Neighborhood Commercial	C4-1VL-O	0	108	0.142402564	Residential - Five or More Units or Apartments (Any Combination) - 4 Stories or Less - Pool	YES - Current	NO - Privately-Owned	Available	Not Used in Prior Housing Element	0.172683833	0	0	0.172683833	20	0	0	1324165	289	West Los Angeles			Lower
LOS ANGELES	1338 S ROXBURY DR	90035	4330013118	Medium Residential	[Q]R3-1-O	0	36	0.140442348	Residential - Five or More Units or Apartments (Any Combination) - 4 Stories or Less	YES - Current	NO - Privately-Owned	Available	Not Used in Prior Housing Element	0	0	0.309331158	0.309331158	6	0	0	1324165	259	West Los Angeles		Yes	Above Moderate
LOS ANGELES	1344 S ROXBURY DR	90035	4330013118	Medium Residential	[Q]R3-1-O	0	36	0.135729416	Residential - Five or More Units or Apartments (Any Combination) - 4 Stories or Less	YES - Current	NO - Privately-Owned	Available	Not Used in Prior Housing Element	0	0	0.311162871	0.311162871	6	0	0	1324165	271	West Los Angeles		Yes	Above Moderate
LOS ANGELES	1350 S ROXBURY DR	90035	4330013118	Medium Residential	[Q]R3-1-O	0	36	0.131016484	Residential - Five or More Units or Apartments (Any Combination) - 4 Stories or Less	YES - Current	NO - Privately-Owned	Available	Not Used in Prior Housing Element	0	0	0.311162871	0.311162871	6	0	0	1324165	286	West Los Angeles		Yes	Above Moderate
LOS ANGELES	1360 S ROXBURY DR	90035	4330013118	Medium Residential	[Q]R3-1-O	0	36	0.126016314	Residential - Five or More Units or Apartments (Any Combination) - 4 Stories or Less	YES - Current	NO - Privately-Owned	Available	Not Used in Prior Housing Element	0	0	0.311162871	0.311162871	6	0	0	1324165	296	West Los Angeles		Yes	Above Moderate
LOS ANGELES	1092 S BEDFORD DR	90035	4330015043	Medium Residential	[Q]R3-1-O	0	36	0.081955416	Residential - Double, Duplex, or Two Units - 4 Stories or Less	YES - Current	NO - Privately-Owned	Available	Not Used in Prior Housing Element	0	0	0.114716166	0.114716166	2	2*	2*	1324165	96	West Los Angeles		Yes	Above Moderate
LOS ANGELES	1096 S BEDFORD DR	90035	4330015RK	Medium Residential	[Q]R3-1-O	0	36	0.14237285	Residential - Single Family Residence - Condominium	YES - Current	NO - Privately-Owned	Available	Not Used in Prior Housing Element	0.045262718	0	0	0.045262718	5	0	0	1324165	595	West Los Angeles			Lower
LOS ANGELES			4330017036	Low Residential	R1-1-O	0	1 unit per lot	0.032487666	Residential - Single Family Residence	YES - Current	NO - Privately-Owned	Available	Not Used in Prior Housing Element	0	0	0.503744888	0.503744888	0	0	0	1324165	102	West Los Angeles			Above Moderate
LOS ANGELES	9701 W PICO BLVD	90035	4330018022	Neighborhood Commercial	C4-1VL-O	0	108	0.111887628	Commercial - Office Building - One Story	YES - Current	NO - Privately-Owned	Available	Used in Prior Housing Element - Non-Vacant	0.060445346	0	0	0.060445346	0	0	0	1324165	251	West Los Angeles			Lower
LOS ANGELES			4330018022	Neighborhood Commercial	C4-1VL-O	0	108	0.13075455	Commercial - Office Building - One Story	YES - Current	NO - Privately-Owned	Available	Used in Prior Housing Element - Non-Vacant	0.070131853	0	0	0.070131853	0	0	0	1324165	250	West Los Angeles			Lower
LOS ANGELES			4330018023	Neighborhood Commercial	C4-1VL-O	0	108	0.02402384	Commercial - Vacant Land	YES - Current	NO - Privately-Owned	Available	Used in Prior Housing Element	0	0	0.256711173	0.256711173	0	0	0	1324165	592	West Los Angeles			Above Moderate
LOS ANGELES	9717 W PICO BLVD	90035	4330018024	Neighborhood Commercial	C4-1VL-O	0	108	0.12671446	Institutional - Church - One Story	YES - Current	NO - Privately-Owned	Available	Used in Prior Housing Element - Non-Vacant	0.039346113	0	0	0.039346113	0	0	0	1324165	258	West Los Angeles			Lower
LOS ANGELES	9721 W PICO BLVD	90035	4330018024	Neighborhood Commercial	C4-1VL-O	0	108	0.126199085	Institutional - Church - One Story	YES - Current	NO - Privately-Owned	Available	Used in Prior Housing Element - Non-Vacant	0.039346113	0	0	0.039346113	0	0	0	1324165	261	West Los Angeles			Lower
LOS ANGELES	9727 W PICO BLVD	90035	4330018024	Neighborhood Commercial	C4-1VL-O	0	108	0.126197081	Institutional - Church - One Story	YES - Current	NO - Privately-Owned	Available	Used in Prior Housing Element - Non-Vacant	0.039346113	0	0	0.039346113	0	0	0	1324165	267	West Los Angeles			Lower
LOS ANGELES	9731 W PICO BLVD	90035	4330018024	Neighborhood Commercial	C4-1VL-O	0	108	0.126210337	Institutional - Church - One Story	YES - Current	NO - Privately-Owned	Available	Used in Prior Housing Element - Non-Vacant	0.039346113	0	0	0.039346113	0	0	0	1324165	270	West Los Angeles			Lower
LOS ANGELES	9735 W PICO BLVD	90035	4330018024	Neighborhood Commercial	C4-1VL-O	0	108	0.128665469	Institutional - Church - One Story	YES - Current	NO - Privately-Owned	Available	Used in Prior Housing Element - Non-Vacant	0.039346113	0	0	0.039346113	0	0	0	1324165	277	West Los Angeles			Lower
LOS ANGELES			4330018024	Neighborhood Commercial	C4-1VL-O	0	108	0.034601465	Institutional - Church - One Story	YES - Current	NO - Privately-Owned	Available	Used in Prior Housing Element - Non-Vacant	0	0	0.005855068	0.005855068	0	0	0	1324165	593	West Los Angeles			Above Moderate
LOS ANGELES	1224 S CAMDEN DR	90035	4330019003	Low Residential	R1-1-O	0	1 unit per lot	0.204986191	Residential - Single Family Residence - Pool	YES - Current	NO - Privately-Owned	Available	Not Used in Prior Housing Element	0	0	0.184838915	0.184838915	0	0	0	1324165	163	West Los Angeles			Above Moderate
LOS ANGELES	1278 S CAMDEN DR	90035	4330019RK	Neighborhood Commercial	R3-1VL-O	0	54	0.265373941	Residential - Single Family Residence - Condominium	YES - Current	NO - Privately-Owned	Available	Not Used in Prior Housing Element	0.093195739	0	0	0.093195739	13	0	0	1324165	227	West Los Angeles			Lower
LOS ANGELES			4330020029	Low Residential	R1-1-O	0	1 unit per lot	0.001901171	Residential - Single Family Residence - Pool	YES - Current	NO - Privately-Owned	Available	Not Used in Prior Housing Element	0	0	0.503744888	0.503744888	0	0	0	1324165	104	West Los Angeles			Above Moderate
LOS ANGELES			4330020033	Low Residential	R1-1-O	0	1 unit per lot	0.031465571	Residential - Single Family Residence	YES - Current	NO - Privately-Owned	Available	Not Used in Prior Housing Element	0	0	0.503744888	0.503744888	0	0	0	1324165	108	West Los Angeles			Above Moderate
LOS ANGELES	1155 S RODEO DR	90035	4330020034	Low Residential	R1-1-O	0	1 unit per lot	0.199137242	Residential - Single Family Residence - Pool	YES - Current	NO - Privately-Owned	Available	Not Used in Prior Housing Element	0	0	0.503744888	0.503744888	0	0	0	1324165	110	West Los Angeles			Above Moderate
LOS ANGELES	1208 S BEVERWIL DR	90035	4330024014	Low Residential	R1-1-O	0	1 unit per lot	0.152088008	Commercial - Parking Lot (Commercial Use Property) - Lots - Patron or Employee - One Story	YES - Current	NO - Privately-Owned	Available	Not Used in Prior Housing Element	0	0	0.008444097	0.008444097	0	0	0	1324167	193	West Los Angeles			Above Moderate
LOS ANGELES			4330024015	Medium Residential	RD1.5-1-O	0	29	0.135695579	Commercial - Parking Lot (Commercial Use Property) - Lots - Patron or Employee - One Story	YES - Current	NO - Privately-Owned	Available	Not Used in Prior Housing Element	0	0	0.018658586	0.018658586	0	3*	3*	1324167	211	West Los Angeles			Above Moderate
LOS ANGELES			4330024040	Low Residential	R1-1-O	0	1 unit per lot	0.021998256	Residential - Single Family Residence	YES - Current	NO - Privately-Owned	Available	Not Used in Prior Housing Element	0	0	0.339378953	0.339378953	0	0	0	1324167	81	West Los Angeles			Above Moderate
LOS ANGELES	1253 S EDRIS DR	90035	4330024RK	Medium Residential	RD1.5-1-O	0	29	0.149241101	Residential - Single Family Residence - Condominium	YES - Current	NO - Privately-Owned	Available	Not Used in Prior Housing Element	0	0	0.018264537	0.018264537	5	0	0	1324167	372	West Los Angeles		Yes	Above Moderate
LOS ANGELES			4330025001	Medium Residential	RD1.5-1-O	0	29	0.007289766	Residential - Single Family Residence - Vacant Land	YES - Current	NO - Privately-Owned	Available	Not Used in Prior Housing Element	0	0	0.171731222	0.171731222	0	0	0	1324167	150	West Los Angeles			Above Moderate
LOS ANGELES			4330025002	Medium Residential	RD1.5-1-O	0	29	0.014485927	Residential - Single Family Residence - Vacant Land	YES - Current	NO - Privately-Owned	Available	Not Used in Prior Housing Element	0	0	0.171731222	0.171731222	0	0	0	1324167	158	West Los Angeles			Above Moderate
LOS ANGELES	1238 S EDRIS DR	90035	4330025003	Medium Residential	RD1.5-1-O	0	29	0.157900216	Residential - Four Units (Any Combination) - 4 Stories or Less	YES - Current	NO - Privately-Owned	Available	Not Used in Prior Housing Element	0	0	0.047452156	0.047452156	4	0	0	1324167	165	West Los Angeles		Yes	Above Moderate
LOS ANGELES	9581 W PICO BLVD	90035	4330025005	Neighborhood Commercial	C4-1VL-O	0	108	0.145422063	Commercial - Office Building - One Story	YES - Current	NO - Privately-Owned	Available	Used in Prior Housing Element - Non-Vacant	0.07356672	0	0	0.07356672	0	0	0	1324167	214	West Los Angeles			Lower
LOS ANGELES	9575 W PICO BLVD	90035	4330025006	Neighborhood Commercial	C4-1VL-O	0	108	0.129277724	Commercial - Restaurant,

LOS ANGELES	1125 S BEVERLY DR	90035	4330026010	Neighborhood Commercial	C2-1-O	0	108	0.120524755	Commercial - Professional Building - Medical Dental Building - One Story	YES - Current	NO - Privately-Owned	Available	Used in Prior Housing Element - Non-Vacant	0.026266807	0	0	0.026266807	0	0	0	132A167	97	West Los Angeles			Lower
LOS ANGELES	1127 S BEVERLY DR	90035	4330026010	Neighborhood Commercial	C2-1-O	0	108	0.120525116	Commercial - Professional Building - Medical Dental Building - One Story	YES - Current	NO - Privately-Owned	Available	Used in Prior Housing Element - Non-Vacant	0.026266807	0	0	0.026266807	0	0	0	132A167	107	West Los Angeles			Lower
LOS ANGELES			4330026014	Medium Residential	[Q]R3-1-O	0	36	0.056522531	Residential - Four Units (Any Combination) - 4 Stories or Less	YES - Current	NO - Privately-Owned	Available	Not Used in Prior Housing Element	0	0	0.028054586	0.028054586	2	2*	2*	132A167	82	West Los Angeles			Above Moderate
LOS ANGELES	1214 S SMITHWOOD DR	90035	4330026016	Medium Residential	[Q]R3-1-O	0	36	0.151516102	Residential - Four Units (Any Combination) - 4 Stories or Less	YES - Current	NO - Privately-Owned	Available	Not Used in Prior Housing Element	0.074325602	0	0	0.074325602	4	0	0	132A167	89	West Los Angeles			Lower
LOS ANGELES	1220 S SMITHWOOD DR	90035	4330026017	Medium Residential	[Q]R3-1-O	0	36	0.151517416	Residential - Four Units (Any Combination) - 4 Stories or Less	YES - Current	NO - Privately-Owned	Available	Not Used in Prior Housing Element	0	0	0.053582413	0.053582413	4	0	0	132A167	100	West Los Angeles	Yes		Above Moderate
LOS ANGELES	1226 S SMITHWOOD DR	90035	4330026018	Medium Residential	[Q]R3-1-O	0	36	0.151516477	Residential - Four Units (Any Combination) - 4 Stories or Less	YES - Current	NO - Privately-Owned	Available	Not Used in Prior Housing Element	0	0	0.053582413	0.053582413	4	0	0	132A167	111	West Los Angeles	Yes		Above Moderate
LOS ANGELES	1232 S SMITHWOOD DR	90035	4330026019	Medium Residential	[Q]R3-1-O	0	36	0.151516477	Residential - Double, Duplex, or Two Units - 4 Stories or Less	YES - Current	NO - Privately-Owned	Available	Not Used in Prior Housing Element	0.30956535	0	0	0.30956535	2	0	0	132A167	120	West Los Angeles			Lower
LOS ANGELES	1244 S SMITHWOOD DR	90035	4330026022	Medium Residential	[Q]R3-1-O	0	36	0.151517416	Residential - Five or More Units or Apartments (Any Combination) - 4 Stories or Less	YES - Current	NO - Privately-Owned	Available	Not Used in Prior Housing Element	0	0	0.038062518	0.038062518	6	0	0	132A167	144	West Los Angeles	Yes		Above Moderate
LOS ANGELES	1246 S SMITHWOOD DR	90035	4330026023	Medium Residential	[Q]R3-1-O	0	36	0.151516892	Residential - Five or More Units or Apartments (Any Combination) - 4 Stories or Less	YES - Current	NO - Privately-Owned	Available	Not Used in Prior Housing Element	0	0	0.038062518	0.038062518	6	0	0	132A167	155	West Los Angeles	Yes		Above Moderate
LOS ANGELES	1252 S SMITHWOOD DR	90035	4330026024	Medium Residential	[Q]R3-1-O	0	36	0.151492252	Residential - Five or More Units or Apartments (Any Combination) - 4 Stories or Less	YES - Current	NO - Privately-Owned	Available	Not Used in Prior Housing Element	0	0	0.038062518	0.038062518	6	0	0	132A167	167	West Los Angeles	Yes		Above Moderate
LOS ANGELES	1258 S SMITHWOOD DR	90035	4330026025	Medium Residential	[Q]R3-1-O	0	36	0.154234733	Residential - Double, Duplex, or Two Units - 4 Stories or Less	YES - Current	NO - Privately-Owned	Available	Not Used in Prior Housing Element	0	0	0.224494916	0.224494916	2	0	0	132A167	180	West Los Angeles	Yes		Above Moderate
LOS ANGELES	1236 S SMITHWOOD DR	90035	4330026034	Medium Residential	[Q]R3-1-O	0	36	0.151516477	Residential - Double, Duplex, or Two Units - 4 Stories or Less	YES - Current	NO - Privately-Owned	Available	Not Used in Prior Housing Element	0	0	0.075387766	0.075387766	2	0	0	132A167	132	West Los Angeles	Yes		Above Moderate
LOS ANGELES	1175 S BEVERLY DR	90035	4330026035	Neighborhood Commercial	C4-1VL-O	0	108	0.119859121	Commercial - Hotel and Motel - Motel - 50 Rooms and Over - 6 to 13 Stories	YES - Current	NO - Privately-Owned	Available	Used in Prior Housing Element - Non-Vacant	0.026266807	0	0	0.026266807	0	0	0	132A167	175	West Los Angeles			Lower
LOS ANGELES	1191 S BEVERLY DR	90035	4330026035	Neighborhood Commercial	C4-1VL-O	0	108	0.295582745	Commercial - Hotel and Motel - Motel - 50 Rooms and Over - 6 to 13 Stories	YES - Current	NO - Privately-Owned	Available	Used in Prior Housing Element - Non-Vacant	0.047408216	0	0	0.047408216	0	0	0	132A167	194	West Los Angeles			Lower
LOS ANGELES			4330026035	Neighborhood Commercial	C4-1VL-O	0	108	0.115963851	Commercial - Hotel and Motel - Motel - 50 Rooms and Over - 6 to 13 Stories	YES - Current	NO - Privately-Owned	Available	Used in Prior Housing Element - Non-Vacant	0.026266807	0	0	0.026266807	0	0	0	132A167	182	West Los Angeles			Lower
LOS ANGELES	1159 S BEVERLY DR	90035	4330026036	Neighborhood Commercial	C2-1VL-O	0	108	0.120524755	Commercial - Parking Lot (Commercial Use Property) - Lots - Commercial Parking - One Story	YES - Current	NO - Privately-Owned	Available	Used in Prior Housing Element - Non-Vacant	0.01349107	0	0	0.01349107	0	0	0	132A167	151	West Los Angeles			Lower
LOS ANGELES	1167 S BEVERLY DR	90035	4330026036	Neighborhood Commercial	C2-1VL-O	0	108	0.120523962	Commercial - Parking Lot (Commercial Use Property) - Lots - Commercial Parking - One Story	YES - Current	NO - Privately-Owned	Available	Used in Prior Housing Element - Non-Vacant	0.01349107	0	0	0.01349107	0	0	0	132A167	164	West Los Angeles			Lower
LOS ANGELES	1115 S BEVERLY DR	90035	4330026038	Neighborhood Commercial	C2-1VL-O	0	108	0.078512822	Commercial - Office Building - One Story	YES - Current	NO - Privately-Owned	Available	Used in Prior Housing Element - Non-Vacant	0.045452996	0	0	0.045452996	0	0	0	132A167	85	West Los Angeles			Lower
LOS ANGELES			4330026039	Neighborhood Commercial	C2-1VL-O	0	108	0.005887269	Commercial - Office Building - One Story	YES - Current	NO - Privately-Owned	Available	Used in Prior Housing Element - Non-Vacant	0	0	0.339378953	0.339378953	0	0	0	132A167	84	West Los Angeles			Above Moderate
LOS ANGELES	1208 S SMITHWOOD DR	90035	4330026040	Medium Residential	[Q]R3-1-O	0	36	0.144426462	Residential - Four Units (Any Combination) - 4 Stories or Less	YES - Current	NO - Privately-Owned	Available	Not Used in Prior Housing Element	0	0	0.053582413	0.053582413	4	0	0	132A167	83	West Los Angeles	Yes		Above Moderate
LOS ANGELES	1264 S SMITHWOOD DR	90035	4330026041	Neighborhood Commercial	C4-1VL-O	0	108	0.136857672	Commercial - Store Combination - Store and Office Combination - One Story	YES - Current	NO - Privately-Owned	Available	Not Used in Prior Housing Element	0.030583411	0	0	0.030583411	0	0	0	132A167	208	West Los Angeles			Lower
LOS ANGELES	9527 W PICO BLVD	90035	4330026041	Neighborhood Commercial	C4-1VL-O	0	108	0.200873284	Commercial - Store Combination - Store and Office Combination - One Story	YES - Current	NO - Privately-Owned	Available	Not Used in Prior Housing Element	0.039039838	0	0	0.039039838	0	0	0	132A167	192	West Los Angeles			Lower
LOS ANGELES	9533 W PICO BLVD	90035	4330026041	Neighborhood Commercial	C4-1VL-O	0	108	0.176587044	Commercial - Store Combination - Store and Office Combination - One Story	YES - Current	NO - Privately-Owned	Available	Not Used in Prior Housing Element	0.034715968	0	0	0.034715968	0	0	0	132A167	196	West Los Angeles			Lower
LOS ANGELES	1180 S BEVERLY DR	90035	4330031026	Neighborhood Commercial	C4-1VL-O	0	108	0.568923927	Commercial - Office Building - 6 to 13 Stories	YES - Current	NO - Privately-Owned	Available	Used in Prior Housing Element - Non-Vacant	0.134695955	0	0	0.134695955	0	0	0	132A167	177	West Los Angeles			Lower
LOS ANGELES			4330031026	High Medium Residential	R4-1-O	0	108	0.087361538	Commercial - Office Building - 6 to 13 Stories	YES - Current	NO - Privately-Owned	Available	Used in Prior Housing Element - Non-Vacant	0.047664982	0	0	0.047664982	0	0	0	132A167	179	West Los Angeles			Lower
LOS ANGELES			4330031026	High Medium Residential	R4-1-O	0	108	0.1478202	Commercial - Office Building - 6 to 13 Stories	YES - Current	NO - Privately-Owned	Available	Used in Prior Housing Element - Non-Vacant	0.066583716	0	0	0.066583716	0	0	0	132A167	184	West Los Angeles			Lower
LOS ANGELES	1100 S BEVERLY DR	90035	4330031036	Neighborhood Commercial	C2-1VL-O	0	108	0.14976017	Commercial - Office Building - One Story	YES - Current	NO - Privately-Owned	Available	Used in Prior Housing Element - Non-Vacant	0.076536845	0	0	0.076536845	0	0	0	132A167	90	West Los Angeles			Lower
LOS ANGELES	1124 S BEVERLY DR	90035	4330031040	Neighborhood Commercial	C2-1VL-O	0	108	0.2351875	Commercial - Hotel and Motel - Hotel - 50 Rooms and Over - One Story	YES - Current	NO - Privately-Owned	Available	Used in Prior Housing Element - Non-Vacant	0.041697588	0	0	0.041697588	0	0	0	132A167	101	West Los Angeles			Lower
LOS ANGELES			4330031040	Neighborhood Commercial	C2-1VL-O	0	108	0.000902187	Commercial - Hotel and Motel - Hotel - 50 Rooms and Over - One Story	YES - Current	NO - Privately-Owned	Available	Used in Prior Housing Element - Non-Vacant	0	0	0.002249303	0.002249303	0	0	0	132A167	140	West Los Angeles			Above Moderate
LOS ANGELES			4330031040	Neighborhood Commercial	C2-1VL-O	0	108	0.020408885	Commercial - Hotel and Motel - Hotel - 50 Rooms and Over - One Story	YES - Current	NO - Privately-Owned	Available	Used in Prior Housing Element - Non-Vacant	0	0	0.004460403	0.004460403	0	0	0	132A167	123	West Los Angeles			Above Moderate
LOS ANGELES			4330031040	Neighborhood Commercial	C2-1VL-O	0	108	0.098859543	Commercial - Hotel and Motel - Hotel - 50 Rooms and Over - One Story	YES - Current	NO - Privately-Owned	Available	Used in Prior Housing Element - Non-Vacant	0.023771968	0	0	0.023771968	0	0	0	132A167	102	West Los Angeles			Lower
LOS ANGELES	1115 S REXFORD DR	90035	4330032003	Medium Residential	R3-1-O	0	54	0.139337692	Residential - Five or More Units or Apartments (Any Combination) - 4 Stories or Less	YES - Current	NO - Privately-Owned	Available	Not Used in Prior Housing Element	0	0	0.067543745	0.067543745	6	0	0	132A167	114	West Los Angeles	Yes		Above Moderate
LOS ANGELES	1119 S REXFORD DR	90035	4330032004	Medium Residential	R3-1-O	0	54	0.139338222	Residential - Five or More Units or Apartments (Any Combination) - 4 Stories or Less	YES - Current	NO - Privately-Owned	Available	Not Used in Prior Housing Element	0	0	0.075219639	0.075219639	7	0	0	132A167	125	West Los Angeles	Yes		Above Moderate
LOS ANGELES	1125 S REXFORD DR	90035	4330032005	Medium Residential	R3-1-O	0	54	0.139337859	Residential - Five or More Units or Apartments (Any Combination) - 4 Stories or Less	YES - Current	NO - Privately-Owned	Available	Not Used in Prior Housing Element	0	0	0.075219639	0.075219639	7	0	0	132A167	136	West Los Angeles	Yes		Above Moderate
LOS ANGELES	9403 W PICO BLVD	90035	4330032012	Neighborhood Commercial	C4-1VL-O	0	108	0.153823403	Commercial - Restaurant, Cocktail Lounge - Restaurant, Cocktail Lounge, Tavern - One Story	YES - Current	NO - Privately-Owned	Available	Used in Prior Housing Element - Non-Vacant	0.060422749	0	0	0.060422749	0	0	0	132A167	201	West Los Angeles			Lower
LOS ANGELES	9409 W PICO BLVD	90035	4330032013	Neighborhood Commercial	C4-1VL-O	0	108	0.142959923	Commercial - Office Building - One Story	YES - Current	NO - Privately-Owned	Available	Used in Prior Housing Element - Non-Vacant	0.058078218	0	0	0.058078218	0	0	0	132A167	200	West Los Angeles			Lower
LOS ANGELES	9415 W PICO BLVD	90035	4330032014	Neighborhood Commercial	C4-1VL-O	0	108	0.143241865	Commercial - Parking Lot (Commercial Use Property) - Lots - Patron or Employee - One Story	YES - Current	NO - Privately-Owned	Available	Used in Prior Housing Element - Non-Vacant	0.037312169	0	0	0.037312169	0	0	0	132A167	199	West Los Angeles			Lower
LOS ANGELES	9417 W PICO BLVD	90035	4330032015	Neighborhood Commercial	C4-1VL-O	0	108	0.143522014	Commercial - Store Combination - Store and Residential Combination - One Story	YES - Current	NO - Privately-Owned	Available	Used in Prior Housing Element - Non-Vacant	0	0	0.0418128	0.0418128	0	0	0	132A167	198	West Los Angeles	Yes		Above Moderate
LOS ANGELES	1150 1/2 S ELM DR	90035	4330032016	Neighborhood Commercial	C4-1VL-O	0	108	0.154721013	Commercial - Store - One Story	YES - Current	NO - Privately-Owned	Available	Used in Prior Housing Element - Non-Vacant	0.060422749	0	0	0.060422749	0	0	0	132A167	197	West Los Angeles			Lower
LOS ANGELES	1129 S REXFORD DR	90035	4330032028	Medium Residential	R3-1-O	0	54	0.139336616	Residential - Four Units (Any Combination) - 4 Stories or Less	YES - Current	NO - Privately-Owned	Available	Not Used in Prior Housing Element	0	0	0.087275773	0.087275773	4	0	0	132A167	147	West Los Angeles	Yes		Above Moderate
LOS ANGELES	1101 S GLENVILLE DR	90035	4330035001	Medium Residential	R3-1-O	0	54	0.139478325	Residential - Double, Duplex, or Two Units - 4 Stories or Less	YES - Current	NO - Privately-Owned	Available	Not Used in Prior Housing Element	0	0	0.112731472	0.112731472	2	0	0	132A167	95	West Los Angeles	Yes		Above Moderate
LOS ANGELES	1109 S GLENVILLE DR	90035	4330035002	Medium Residential	R3-1-O	0	54	0.139497542	Residential - Three Units (Any Combination) - 4 Stories or Less	YES - Current	NO - Privately-Owned	Available	Not Used in Prior Housing Element	0	0	0.099195428	0.099195428	3	0	0	132A167	106	West Los Angeles	Yes		Above Moderate
LOS ANGELES	1115 S GLENVILLE DR	90035	4330035003	Medium Residential	R3-1-O	0	54	0.139499286	Residential - Five or More Units or Apartments (Any Combination) - 4 Stories or Less	YES - Current	NO - Privately-Owned	Available	Not Used in Prior Housing Element	0	0	0.085501574	0.085501574	6	0	0	132A167	116	West Los Angeles	Yes		Above Moderate
LOS ANGELES	1119 S GLENVILLE DR	90035	4330035004	Medium Residential	R3-1-O	0	54	0.139497542	Residential - Double, Duplex, or Two Units - 4 Stories or Less	YES - Current	NO - Privately-Owned	Available	Not Used in Prior Housing Element	0	0	0.112731472	0.112731472	2	0	0	132A167	127	West Los Angeles	Yes		Above Moderate
LOS ANGELES	1123 S GLENVILLE DR	90035	4330035005	Medium Residential	R3-1-O	0	54	0.139499286	Residential - Three Units (Any Combination) - 4 Stories or Less	YES - Current	NO - Privately-Owned	Available	Not Used in Prior Housing Element	0	0	0.099195428	0.099195428	3	0	0	132A167	138	West Los Angeles	Yes		Above Moderate
LOS ANGELES	1135 S GLENVILLE DR	90035	4330035007	Medium Residential	R3-1-O	0	54	0.139498412	Residential - Five or More Units or Apartments (Any Combination) - 4 Stories or Less	YES - Current	NO - Privately-Owned	Available	Not Used in Prior Housing Element	0	0	0.075219639	0.075219639	7	0	0	132A167	163	West Los Angeles	Yes		Above Moderate
LOS ANGELES	1139 S GLENVILLE DR	90035	4330035008	Medium Residential	R3-1-O	0	54	0.139499649	Residential - Five or More Units or Apartments (Any Combination) - 4 Stories or Less	YES - Current	NO - Privately-Owned	Available	Not Used in Prior Housing Element	0	0	0.067543745	0.067543745	6	0	0	132A167	174	West Los Angeles	Yes		Above Moderate
LOS ANGELES	9309 W PICO BLVD	90035	4330035011	Neighborhood Commercial	C4-1VL-O	0	108	0.14120245	Commercial - Bank, Savings and Loan - One Story	YES - Current	NO - Privately-Owned	Available	Used in Prior Housing Element - Non-Vacant	0.02365743	0	0	0.02365743	0	0	0	132A167	204	West Los Angeles			Lower
LOS ANGELES	9315 W PICO BLVD	90035	4330035012	Neighborhood Commercial	C4-1VL-O	0	108	0.14184923	Institutional - Church - One Story	YES - Current	NO - Privately-Owned	Available	Used in Prior Housing Element - Non-Vacant	0.032767054	0	0	0.032767054	0	0	0	132A167	203	West Los Angeles			Lower
LOS ANGELES	9323 W PICO BLVD	90035	4330035013	Neighborhood Commercial	C4-1VL-O	0	108	0.142303342	Commercial - Store - Grocery	YES - Current	NO - Privately-Owned	Available	Used in Prior Housing Element - Non-Vacant	0.055685084	0	0	0.055685084	0	0	0	132A167	202	West Los Angeles			Lower
LOS ANGELES	9327 W PICO BLVD	90035	4330035014	Neighborhood Commercial	C4-1VL-O	0	108	0.146954951	Commercial - Store - One Story	YES - Current	NO - Privately-Owned	Available	Used in Prior Housing Element - Non-Vacant	0.058078218	0	0	0.058078218	0	0	0	132A167	206	West Los Angeles			Lower
LOS ANGELES	1142 S REXFORD DR	90035	4330035015	Medium Residential	R3-1-O	0	54	0.139141125	Residential - Four Units (Any Combination) - 4 Stories or Less	YES - Current	NO - Privately-Owned	Available	Not Used in Prior Housing Element	0	0	0.087275773	0.087275773	4	0	0	132A167	187	West Los Angeles	Yes		Above Moderate
LOS ANGELES	1140 S REXFORD DR	90035	4330035016	Medium Residential	R3-1-O	0	54	0.139428614	Residential - Five or More Units or Apartments (Any Combination) - 4 Stories or Less	YES - Current	NO - Privately-Owned	Available	Not Used in Prior Housing Element	0	0	0.085501574	0.085501574	6	0	0	132A167	173	West Los Angeles	Yes		Above Moderate
LOS ANGELES	1130 S REXFORD DR	90035	4330035017	Medium Residential	R3-1-O	0	54	0.139427234	Residential - Five or More Units or Apartments (Any Combination) - 4 Stories or Less	YES - Current	NO - Privately-Owned	Available	Not Used in Prior Housing Element	0.039091978	0	0	0.039091978	8	0	0	132A167	162	West Los Angeles			Lower
LOS ANGELES	1128 S REXFORD DR	90035	4330035018	Medium Residential	R3-1-O	0	54	0.139429331	Residential - Five or More Units or Apartments (Any Combination) - 4 Stories or Less	YES - Current	NO - Privately-Owned	Available	Not Used in Prior Housing Element	0	0	0.085501574	0.085501574	6	0	0	132A167	148	West Los Angeles	Yes		Above Moderate
LOS ANGELES	1124 S REXFORD DR	90035	4330035019	Medium Residential	R3-1-O	0	54	0.139428462	Residential - Five or More Units or Apartments (Any Combination) - 4 Stories or Less	YES - Current	NO - Privately-Owned	Available	Not Used in Prior Housing Element	0	0	0.085501574	0.085501574	6	0	0	132A167	137	West Los Angeles	Yes		Above Moderate
LOS ANGELES	1118 S REXFORD DR	90035	4330035020	Medium Residential	R3-1-O	0	54	0.139428825	Residential - Five or More Units or Apartments (Any Combination) - 4 Stories or Less	YES - Current	NO - Privately-Owned	Available	Not Used in Prior Housing Element	0	0	0.085501574	0.085501574	6	0	0	132A167	126	West Los Angeles	Yes		Above Moderate
LOS ANGELES	1114 S REXFORD DR	90035	4330035021	Medium Residential	R3-1-O	0	54	0.139430049	Residential - Five or More Units or Apartments (Any Combination) - 4 Stories or Less	YES - Current	NO - Privately-Owned	Available	Not Used in Prior Housing Element	0	0	0.076781511	0.076781511	5	0	0	132A167	115	West Los Angeles	Yes		Above Moderate
LOS ANGELES	1127 S GLENVILLE DR	90035	4330035024	Medium Residential	R3-1-O	0	54	0.139498048	Residential - Four Units (Any Combination) - 4 Stories or Less	YES - Current	NO - Privately-Owned	Available	Not Used in Prior Housing Element	0.052317124	0	0	0.052317124	4	0	0	132A167	149	West Los Angeles			Lower
LOS ANGELES	9301 W PICO BLVD	90035	4330035025	Neighborhood Commercial	C4-1VL-O	0	108	0.15078486	Commercial - Store - One Story	YES - Current	NO - Privately-Owned	Available	Used in Prior Housing Element - Non-Vacant	0.077360212	0	0	0.077360212	0	0	0	132A167	205	West Los Angeles			Lower
LOS ANGELES	1102 S REXFORD DR	90035	4330035BRK	Medium Residential	R3-1-O	0	54	0.266217642	Residential - Single Family Residence - Condominium	YES - Current	NO - Privately-Owned	Available	Not Used in Prior Housing Element	0.062954899	0	0	0.062954899	15	0	0	132A167	368	West Los Angeles			Lower
LOS ANGELES	1101 S OAKHURST DR	90035	4332002001	Medium Residential	R3-1-O	0	54	0.134794294	Residential - Double, Duplex, or Two Units - 4 Stories or Less	YES - Current	NO - Privately-Owned	Available	Not Used in Prior Housing Element	0	0	0.102392618	0.102392618	2	0	0	132B169	490	West Los Angeles	Yes		Above Moderate
LOS ANGELES	1109 S OAKHURST DR	90035	4332002002	Medium Residential	R3-1-O	0	54	0.139348903	Residential - Five or More Units or Apartments (Any Combination) - 4 Stories or Less	YES - Current	NO - Privately-Owned	Available	Not Used in Prior Housing Element	0	0	0.075219639	0.075219639	7	0	0	132B169	507	West Los Angeles	Yes		Above Moderate
LOS ANGELES	1115 S OAKHURST DR	90035	4332002003	Medium Residential	R3-1-O	0	54	0.139349419	Residential - Three Units (Any Combination) - 4 Stories or Less	YES - Current	NO - Privately-Owned	Available	Not Used in Prior Housing Element	0	0	0.099195428	0.099195428	3	0	0	132B169	534	West Los Angeles	Yes		Above Moderate
LOS ANGELES	1119 S OAKHURST DR	90035	4332002004	Medium Residential	R3-1-O	0	54	0.139348546	Residential - Five or More Units or Apartments (Any Combination) - 4 Stories or Less	YES - Current	NO - Privately-Owned	Available	Not Used in Prior Housing Element	0	0	0.085501574	0.085501574	6	0	0	132B169	562	West Los Angeles	Yes		Above Moderate
LOS ANGELES	1125 S OAKHURST DR	90035	4332002005	Medium Residential	R3-1-O	0	54	0.13934803	Residential - Double, Duplex, or Two Units - 4 Stories or Less	YES - Current	NO - Privately-Owned	Available	Not Used in Prior Housing Element	0	0	0.112731472	0.112731472	2	0	0	132B169	590	West Los Angeles	Yes		Above Moderate
LOS ANGELES	1129 S OAKHURST DR	90035	4332002006	Medium Residential	R3-1-O	0	54	0.139350132	Residential - Five or More Units or Apartments (Any Combination) - 4 Stories or Less	YES - Current	NO - Privately-Owned	Available	Not Used in Prior Housing Element	0	0	0.066169009	0.066169009	8	0	0	132B169	618	West Los Angeles	Yes		Above Moderate
LOS ANGELES	1135 S OAKHURST DR	90035	4332002007	Medium Residential	R3-1-O	0	54	0.139349263	Residential - Five or More Units or Apartments (Any Combination) - 4 Stories or Less	YES - Current	NO - Privately-Owned	Available	Not Used in Prior Housing Element	0	0	0.075219639	0.075219639	7	0	0	132B169	646	West Los Angeles	Yes		Above Moderate
LOS ANGELES	1139 S OAKHURST DR	90035	4332002008	Medium Residential	R3-1-O	0	54	0.139349259	Residential - Four Units (Any Combination) - 4 Stories or Less	YES - Current	NO - Privately-Owned	Available	Not Used in Prior Housing Element	0	0	0.087275773	0.087275773	4	0	0	132B169	677	West Los Angeles	Yes		Above Moderate
LOS ANGELES	1143 S OAKHURST DR	90035	4332002009	Medium Residential	R3-1-O	0	54	0.143606368	Residential - Five or More Units or Apartments (Any Combination) - 4 Stories or Less	YES - Current	NO - Privately-Owned	Available	Not Used in Prior Housing Element	0	0	0.066169009	0.066169009	8	0	0	132B169	710	West Los Angeles	Yes		Above Moderate
LOS ANGELES	1144 S CARDIFF AVE	90035	4332002014	Medium Residential	R3-1-O	0	54	0.142506308	Commercial - Parking Lot (Commercial Use Property) - Lots - Patron or Employee - One Story	YES - Current	NO - Privately-Owned	Available	Used in Prior Housing Element - Non-Vacant	0.02104947	0	0	0.02104947	0	0	0	132B169	711	West Los Angeles			Lower
LOS ANGELES	1138 S CARDIFF AVE	90035	4332002015	Medium Residential	R3-1-O	0	54	0.139448627	Residential - Five or More Units or Apartments (Any Combination) - 4 Stories or Less	YES - Current	NO - Privately-Owned	Available	Not Used in Prior Housing Element	0	0	0.075219639	0.075219639	7	0	0	132B169	678	West Los Angeles	Yes		Above Moderate
LOS ANGELES	1132 S CARDIFF AVE	90035	4332002016	Medium Residential	R3-1-O	0	54	0.139446475	Residential - Five or More Units or Apartments (Any Combination) - 4 Stories or Less	YES - Current	NO - Privately-Owned	Available	Not Used in Prior Housing Element	0	0	0.087275773	0.087275773	4	0	0	132B169	648	West Los Angeles	Yes		Above Moderate
LOS ANGELES	1122 S CARDIFF AVE	90035	4332002018	Medium Residential	R3-1-O	0	54	0.139441301	Residential - Five or More Units or Apartments (Any Combination) - 4 Stories or Less	YES - Current	NO - Privately-Owned	Available	Not Used in Prior Housing Element	0	0	0.075219639	0.075219639	7	0	0	132B169	591	West Los Angeles	Yes		Above Moderate
LOS ANGELES	1118 S CARDIFF AVE	90035	4332002019	Medium Residential	R3-1-O	0	54	0.139440892	Residential - Five or More Units or Apartments (Any Combination) - 4 Stories or Less	YES - Current	NO - Privately-Owned	Available	Not Used in Prior Housing Element	0	0	0.032009475	0.032009475	7	0	0	132B169	563	West Los Angeles	Yes		Above Moderate
LOS ANGELES	1114 S CARDIFF AVE	90035	4332002020	Medium Residential	R3-1-O	0	54	0.139436636	Residential - Single Family Residence	YES - Current	NO - Privately-Owned	Available	Used in Prior Housing Element - Non-Vacant	0.523927569	0	0	0.523927569	1	0	0	132B169	535	West Los Angeles			Lower
LOS ANGELES	1106 S CARDIFF AVE	90035	4332002021	Medium Residential	R3-1-O	0	54	0.13943587	Residential - Four Units (Any Combination) - 4 Stories or Less	YES - Current	NO - Privately-Owned	Available	Not Used in Prior Housing Element	0	0	0.087275773	0.087275773	4	0	0	132B169	508	West Los Angeles	Yes		Above Moderate
LOS ANGELES	1101 S CARDIFF AVE	90035	4332002024	Medium Residential	R3-1-O	0	54	0.137446368	Residential - Five or More Units or Apartments (Any Combination) - 4 Stories or Less	YES - Current	NO - Privately-Owned	Available	Not Used in Prior Housing Element	0	0	0.085501574	0.085501574	6	0	0	132B169	487	West Los Angeles	Yes		Above Moderate

LOS ANGELES	1119 S CARDIFF AVE	90035	4332002027	Medium Residential	R3-1-O	0	54	0.139357891	Residential - Five or More Units or Apartments (Any Combination) - 4 Stories or Less	YES - Current	NO - Privately-Owned	Available	Not Used in Prior Housing Element	0	0	0.067543745	0.067543745	6	0	0	1328169	564	West Los Angeles		Yes	Above Moderate
LOS ANGELES	1125 S CARDIFF AVE	90035	4332002028	Medium Residential	R3-1-O	0	54	0.139360761	Residential - Five or More Units or Apartments (Any Combination) - 4 Stories or Less	YES - Current	NO - Privately-Owned	Available	Not Used in Prior Housing Element	0	0	0.075219639	0.075219639	7	0	0	1328169	592	West Los Angeles		Yes	Above Moderate
LOS ANGELES	1127 S CARDIFF AVE	90035	4332002029	Medium Residential	R3-1-O	0	54	0.13936327	Residential - Four Units (Any Combination) - 4 Stories or Less	YES - Current	NO - Privately-Owned	Available	Not Used in Prior Housing Element	0	0	0.087275773	0.087275773	4	0	0	1328169	620	West Los Angeles		Yes	Above Moderate
LOS ANGELES	1137 1/2 S CARDIFF AVE	90035	4332002030	Medium Residential	R3-1-O	0	54	0.139365782	Residential - Four Units (Any Combination) - 4 Stories or Less	YES - Current	NO - Privately-Owned	Available	Not Used in Prior Housing Element	0	0	0.087275773	0.087275773	4	0	0	1328169	650	West Los Angeles		Yes	Above Moderate
LOS ANGELES	1139 S CARDIFF AVE	90035	4332002031	Medium Residential	R3-1-O	0	54	0.139368652	Residential - Four Units (Any Combination) - 4 Stories or Less	YES - Current	NO - Privately-Owned	Available	Not Used in Prior Housing Element	0	0	0.087275773	0.087275773	4	0	0	1328169	679	West Los Angeles		Yes	Above Moderate
LOS ANGELES	1143 S CARDIFF AVE	90035	4332002032	Medium Residential	R3-1-O	0	54	0.141359145	Residential - Five or More Units or Apartments (Any Combination) - 4 Stories or Less	YES - Current	NO - Privately-Owned	Available	Not Used in Prior Housing Element	0	0	0.067543745	0.067543745	6	0	0	1328169	712	West Los Angeles		Yes	Above Moderate
LOS ANGELES	9201 W PICO BLVD	90035	4332002033	Neighborhood Commercial	C4-1VL-O	0	108	0.143742949	Commercial - Auto, Recreation Equipment, Construction Equipment Sales and Service - Auto Body Repair Shop - One Story	YES - Current	NO - Privately-Owned	Available	Used in Prior Housing Element - Non-Vacant	0.058078218	0	0	0.058078218	0	0	0	1328169	747	West Los Angeles			Lower
LOS ANGELES	9213 W PICO BLVD	90035	4332002034	Neighborhood Commercial	C4-1VL-O	0	108	0.13371094	Commercial - Store - One Story	YES - Current	NO - Privately-Owned	Available	Used in Prior Housing Element - Non-Vacant	0.161075972	0	0	0.161075972	0	0	0	1328169	746	West Los Angeles			Lower
LOS ANGELES	9215 W PICO BLVD	90035	4332002035	Neighborhood Commercial	C4-1VL-O	0	108	0.133992532	Commercial - Store - One Story	YES - Current	NO - Privately-Owned	Available	Used in Prior Housing Element - Non-Vacant	0.053566346	0	0	0.053566346	0	0	0	1328169	745	West Los Angeles			Lower
LOS ANGELES	9225 W PICO BLVD	90035	4332002036	Neighborhood Commercial	C4-1VL-O	0	108	0.134274115	Commercial - Store - One Story	YES - Current	NO - Privately-Owned	Available	Used in Prior Housing Element - Non-Vacant	0.161075972	0	0	0.161075972	0	0	0	1328169	744	West Los Angeles			Lower
LOS ANGELES	1148 S GLENVILLE DR	90035	4332002038	Medium Residential	R3-1-O	0	54	0.140075957	Residential - Five or More Units or Apartments (Any Combination) - 4 Stories or Less	YES - Current	NO - Privately-Owned	Available	Used in Prior Housing Element - Non-Vacant	0.468181401	0	0	0.468181401	0	0	0	1328169	713	West Los Angeles			Lower
LOS ANGELES	1138 S GLENVILLE DR	90035	4332002039	Medium Residential	R3-1-O	0	54	0.139298323	Residential - Five or More Units or Apartments (Any Combination) - 4 Stories or Less	YES - Current	NO - Privately-Owned	Available	Used in Prior Housing Element - Non-Vacant	0.468181401	0	0	0.468181401	0	0	0	1328169	680	West Los Angeles			Lower
LOS ANGELES	1132 S GLENVILLE DR	90035	4332002040	Medium Residential	R3-1-O	0	54	0.139302097	Residential - Five or More Units or Apartments (Any Combination) - 4 Stories or Less	YES - Current	NO - Privately-Owned	Available	Not Used in Prior Housing Element	0	0	0.075219639	0.075219639	7	0	0	1328169	651	West Los Angeles		Yes	Above Moderate
LOS ANGELES	1128 S GLENVILLE DR	90035	4332002041	Medium Residential	R3-1-O	0	54	0.139305172	Residential - Five or More Units or Apartments (Any Combination) - 4 Stories or Less	YES - Current	NO - Privately-Owned	Available	Not Used in Prior Housing Element	0	0	0.075219639	0.075219639	7	0	0	1328169	622	West Los Angeles		Yes	Above Moderate
LOS ANGELES	1124 S GLENVILLE DR	90035	4332002042	Medium Residential	R3-1-O	0	54	0.139309658	Residential - Five or More Units or Apartments (Any Combination) - 4 Stories or Less	YES - Current	NO - Privately-Owned	Available	Not Used in Prior Housing Element	0	0	0.067543745	0.067543745	6	0	0	1328169	593	West Los Angeles		Yes	Above Moderate
LOS ANGELES	1118 S GLENVILLE DR	90035	4332002043	Medium Residential	R3-1-O	0	54	0.139314296	Residential - Five or More Units or Apartments (Any Combination) - 4 Stories or Less	YES - Current	NO - Privately-Owned	Available	Not Used in Prior Housing Element	0	0	0.066169009	0.066169009	8	0	0	1328169	565	West Los Angeles		Yes	Above Moderate
LOS ANGELES	1102 S CARDIFF AVE	90035	4332002047	Medium Residential	R3-1-O	0	54	0.136031242	Residential - Five or More Units or Apartments (Any Combination) - 4 Stories or Less	YES - Current	NO - Privately-Owned	Available	Not Used in Prior Housing Element	0	0	0.066169009	0.066169009	8	0	0	1328169	489	West Los Angeles		Yes	Above Moderate
LOS ANGELES	9233 W PICO BLVD	90035	4332002050	Neighborhood Commercial	C4-1VL-O	0	108	0.143068141	Commercial - Store Combination - Wireless Communication Tower - One Story	YES - Current	NO - Privately-Owned	Available	Used in Prior Housing Element - Non-Vacant	0.031262737	0	0	0.031262737	0	0	0	1328169	743	West Los Angeles			Lower
LOS ANGELES	1128 S CARDIFF AVE	90035	4332002BRK	Medium Residential	R3-1-O	0	54	0.133705986	Residential - Single Family Residence - Condo Conversion	YES - Current	NO - Privately-Owned	Available	Not Used in Prior Housing Element	0.03550828	0	0	0.03550828	8	0	0	1328169	1126	West Los Angeles			Lower
LOS ANGELES	9077 W PICO BLVD	90035	4332005013	Neighborhood Commercial	C4-1VL-O	0	108	0.126209225	Commercial - Service Station - Full Service - No Additional Services	YES - Current	NO - Privately-Owned	Available	Used in Prior Housing Element - Non-Vacant	0.0653699	0	0	0.0653699	0	0	0	1328169	787	West Los Angeles			Lower
LOS ANGELES	9081 W PICO BLVD	90035	4332005013	Neighborhood Commercial	C4-1VL-O	0	108	0.109212794	Commercial - Service Station - Full Service - No Additional Services	YES - Current	NO - Privately-Owned	Available	Used in Prior Housing Element - Non-Vacant	0.059108511	0	0	0.059108511	0	0	0	1328169	788	West Los Angeles			Lower
LOS ANGELES	1144 S DOHENY DR	90035	4332005014	Medium Residential	R3-1VL-O	0	54	0.125943432	Residential - Five or More Units or Apartments (Any Combination) - 4 Stories or Less	YES - Current	NO - Privately-Owned	Available	Not Used in Prior Housing Element	0	0	0.064970592	0.064970592	7	0	0	1328169	722	West Los Angeles		Yes	Above Moderate
LOS ANGELES	1128 S DOHENY DR	90035	4332005017	Medium Residential	R3-1VL-O	0	54	0.125182391	Residential - Four Units (Any Combination) - 4 Stories or Less	YES - Current	NO - Privately-Owned	Available	Not Used in Prior Housing Element	0	0	0.074124301	0.074124301	4	0	0	1328169	630	West Los Angeles		Yes	Above Moderate
LOS ANGELES	1118 S DOHENY DR	90035	4332005019	Medium Residential	R3-1VL-O	0	54	0.125135	Residential - Four Units (Any Combination) - 4 Stories or Less	YES - Current	NO - Privately-Owned	Available	Not Used in Prior Housing Element	0	0	0.074124301	0.074124301	4	0	0	1328169	574	West Los Angeles		Yes	Above Moderate
LOS ANGELES	1108 1/2 S DOHENY DR	90035	4332005021	Medium Residential	R3-1VL-O	0	54	0.125134813	Residential - Four Units (Any Combination) - 4 Stories or Less	YES - Current	NO - Privately-Owned	Available	Not Used in Prior Housing Element	0	0	0.09380851	0.09380851	4	0	0	1328169	520	West Los Angeles		Yes	Above Moderate
LOS ANGELES	9074 W WHITWORTH DR	90035	4332005022	Medium Residential	R3-1VL-O	0	54	0.133015238	Residential - Four Units (Any Combination) - 4 Stories or Less	YES - Current	NO - Privately-Owned	Available	Not Used in Prior Housing Element	0	0	0.079272687	0.079272687	4	0	0	1328169	494	West Los Angeles		Yes	Above Moderate
LOS ANGELES	9100 W WHITWORTH DR	90035	4332005023	Medium Residential	R3-1VL-O	0	54	0.112946402	Residential - Five or More Units or Apartments (Any Combination) - 4 Stories or Less	YES - Current	NO - Privately-Owned	Available	Not Used in Prior Housing Element	0	0	0.015726988	0.015726988	8	0	0	1328169	493	West Los Angeles		Yes	Above Moderate
LOS ANGELES	1107 S DOHENY DR	90035	4332005024	Medium Residential	R3-1VL-O	0	54	0.111740189	Residential - Double, Duplex, or Two Units - 4 Stories or Less	YES - Current	NO - Privately-Owned	Available	Not Used in Prior Housing Element	0	0	0.089094347	0.089094347	2	0	0	1328169	514	West Los Angeles		Yes	Above Moderate
LOS ANGELES	1115 S DOHENY DR	90035	4332005025	Medium Residential	R3-1VL-O	0	54	0.110629847	Residential - Double, Duplex, or Two Units - 4 Stories or Less	YES - Current	NO - Privately-Owned	Available	Not Used in Prior Housing Element	0	0	0.089094347	0.089094347	2	0	0	1328169	540	West Los Angeles		Yes	Above Moderate
LOS ANGELES	1119 S DOHENY DR	90035	4332005026	Medium Residential	R3-1VL-O	0	54	0.109991213	Residential - Double, Duplex, or Two Units - 4 Stories or Less	YES - Current	NO - Privately-Owned	Available	Not Used in Prior Housing Element	0.118333614	0	0	0.118333614	2	0	0	1328169	567	West Los Angeles			Lower
LOS ANGELES	1125 S DOHENY DR	90035	4332005027	Medium Residential	R3-1VL-O	0	54	0.10935188	Residential - Five or More Units or Apartments (Any Combination) - 4 Stories or Less	YES - Current	NO - Privately-Owned	Available	Not Used in Prior Housing Element	0	0	0.051142788	0.051142788	5	0	0	1328169	595	West Los Angeles		Yes	Above Moderate
LOS ANGELES	1129 S DOHENY DR	90035	4332005028	Medium Residential	R3-1VL-O	0	54	0.10871325	Residential - Three Units (Any Combination) - 4 Stories or Less	YES - Current	NO - Privately-Owned	Available	Not Used in Prior Housing Element	0	0	0.18967824	0.18967824	3	0	0	1328169	621	West Los Angeles		Yes	Above Moderate
LOS ANGELES	1135 S DOHENY DR	90035	4332005029	Medium Residential	R3-1VL-O	0	54	0.108074954	Residential - Five or More Units or Apartments (Any Combination) - 4 Stories or Less	YES - Current	NO - Privately-Owned	Available	Not Used in Prior Housing Element	0	0	0.048192775	0.048192775	6	0	0	1328169	647	West Los Angeles		Yes	Above Moderate
LOS ANGELES	1139 S DOHENY DR	90035	4332005030	Medium Residential	R3-1VL-O	0	54	0.108422269	Residential - Four Units (Any Combination) - 4 Stories or Less	YES - Current	NO - Privately-Owned	Available	Not Used in Prior Housing Element	0	0	0.045163302	0.045163302	5	0	0	1328169	675	West Los Angeles		Yes	Above Moderate
LOS ANGELES	1141 S DOHENY DR	90035	4332005031	Medium Residential	R3-1VL-O	0	54	0.098588882	Commercial - Parking Lot (Commercial Use Property) - Lots - Patron or Employee - One Story	YES - Current	NO - Privately-Owned	Available	Used in Prior Housing Element - Non-Vacant	0.015332687	0	0	0.015332687	0	0	0	1328169	708	West Los Angeles			Lower
LOS ANGELES	1146 S OAKHURST DR	90035	4332005036	Medium Residential	R3-1VL-O	0	54	0.107798089	Commercial - Parking Lot (Commercial Use Property) - Lots - Patron or Employee - One Story	YES - Current	NO - Privately-Owned	Available	Used in Prior Housing Element - Non-Vacant	0.015332687	0	0	0.015332687	0	0	0	1328169	709	West Los Angeles			Lower
LOS ANGELES	1128 S OAKHURST DR	90035	4332005038	Medium Residential	R3-1VL-O	0	54	0.109001599	Residential - Five or More Units or Apartments (Any Combination) - 4 Stories or Less	YES - Current	NO - Privately-Owned	Available	Not Used in Prior Housing Element	0	0	0.064744008	0.064744008	5	0	0	1328169	623	West Los Angeles		Yes	Above Moderate
LOS ANGELES	1124 S OAKHURST DR	90035	4332005039	Medium Residential	R3-1VL-O	0	54	0.109634507	Residential - Double, Duplex, or Two Units - 4 Stories or Less	YES - Current	NO - Privately-Owned	Available	Not Used in Prior Housing Element	0	0	0.254254794	0.254254794	2	0	0	1328169	594	West Los Angeles		Yes	Above Moderate
LOS ANGELES	1118 S OAKHURST DR	90035	4332005040	Medium Residential	R3-1VL-O	0	54	0.110266036	Residential - Four Units (Any Combination) - 4 Stories or Less	YES - Current	NO - Privately-Owned	Available	Not Used in Prior Housing Element	0	0	0.032705876	0.032705876	4	0	0	1328169	566	West Los Angeles		Yes	Above Moderate
LOS ANGELES	1104 S OAKHURST DR	90035	4332005043	Medium Residential	R3-1VL-O	0	54	0.112896574	Residential - Double, Duplex, or Two Units - 4 Stories or Less	YES - Current	NO - Privately-Owned	Available	Not Used in Prior Housing Element	0	0	0.089094347	0.089094347	2	0	0	1328169	492	West Los Angeles		Yes	Above Moderate
LOS ANGELES	1112 S DOHENY DR	90035	4332005047	Medium Residential	R3-1VL-O	0	54	0.116034558	Residential - Three Units (Any Combination) - 4 Stories or Less	YES - Current	NO - Privately-Owned	Available	Not Used in Prior Housing Element	0	0	0.03278144	0.03278144	3	0	0	1328169	546	West Los Angeles		Yes	Above Moderate
LOS ANGELES	1132 S DOHENY DR	90035	4332005BRK	Medium Residential	R3-1VL-O	0	54	0.188686657	Residential - Single Family Residence - Condo Conversion	YES - Current	NO - Privately-Owned	Available	Not Used in Prior Housing Element	0.058515848	0	0	0.058515848	9	0	0	1328169	657	West Los Angeles			Lower
LOS ANGELES	9001 W PICO BLVD	90035	4332008023	Neighborhood Commercial	C4-1VL-O	0	108	0.069165287	Institutional - Church - One Story	YES - Current	NO - Privately-Owned	Available	Used in Prior Housing Element - Non-Vacant	0	0	0.009244097	0.009244097	0	0	0	1328169	773	West Los Angeles			Above Moderate
LOS ANGELES	9007 W PICO BLVD	90035	4332008023	Neighborhood Commercial	C4-1VL-O	0	108	0.063108625	Institutional - Church - One Story	YES - Current	NO - Privately-Owned	Available	Used in Prior Housing Element - Non-Vacant	0	0	0.01135626	0.01135626	0	0	0	1328169	774	West Los Angeles			Above Moderate
LOS ANGELES	9011 W PICO BLVD	90035	4332008023	Neighborhood Commercial	C4-1VL-O	0	108	0.06310858	Institutional - Church - One Story	YES - Current	NO - Privately-Owned	Available	Used in Prior Housing Element - Non-Vacant	0	0	0.01135626	0.01135626	0	0	0	1328169	775	West Los Angeles			Above Moderate
LOS ANGELES	9015 W PICO BLVD	90035	4332008023	Neighborhood Commercial	C4-1VL-O	0	108	0.063107047	Institutional - Church - One Story	YES - Current	NO - Privately-Owned	Available	Used in Prior Housing Element - Non-Vacant	0	0	0.01135626	0.01135626	0	0	0	1328169	776	West Los Angeles			Above Moderate
LOS ANGELES	9017 W PICO BLVD	90035	4332008023	Neighborhood Commercial	C4-1VL-O	0	108	0.063107003	Institutional - Church - One Story	YES - Current	NO - Privately-Owned	Available	Used in Prior Housing Element - Non-Vacant	0	0	0.01135626	0.01135626	0	0	0	1328169	777	West Los Angeles			Above Moderate
LOS ANGELES	9023 W PICO BLVD	90035	4332008024	Neighborhood Commercial	C4-1VL-O	0	108	0.063108625	Commercial - Store Combination - Store and Residential Combination - One Story	YES - Current	NO - Privately-Owned	Available	Used in Prior Housing Element - Non-Vacant	0	0	0.023875994	0.023875994	0	0	0	1328169	778	West Los Angeles		Yes	Above Moderate
LOS ANGELES	9025 W PICO BLVD	90035	4332008024	Neighborhood Commercial	C4-1VL-O	0	108	0.063107003	Commercial - Store Combination - Store and Residential Combination - One Story	YES - Current	NO - Privately-Owned	Available	Used in Prior Housing Element - Non-Vacant	0	0	0.023875994	0.023875994	0	0	0	1328169	779	West Los Angeles		Yes	Above Moderate
LOS ANGELES	9031 W PICO BLVD	90035	4332008024	Neighborhood Commercial	C4-1VL-O	0	108	0.06310858	Commercial - Store Combination - Store and Residential Combination - One Story	YES - Current	NO - Privately-Owned	Available	Used in Prior Housing Element - Non-Vacant	0	0	0.023875994	0.023875994	0	0	0	1328169	780	West Los Angeles		Yes	Above Moderate
LOS ANGELES	9039 W PICO BLVD	90035	4332008025	Neighborhood Commercial	C4-1VL-O	0	108	0.063107047	Commercial - Office Building	YES - Current	NO - Privately-Owned	Available	Used in Prior Housing Element - Non-Vacant	0	0	0.010664094	0.010664094	0	0	0	1328169	781	West Los Angeles			Above Moderate
LOS ANGELES	9041 W PICO BLVD	90035	4332008025	Neighborhood Commercial	C4-1VL-O	0	108	0.069323843	Commercial - Office Building	YES - Current	NO - Privately-Owned	Available	Used in Prior Housing Element - Non-Vacant	0	0	0.008680435	0.008680435	0	0	0	1328169	782	West Los Angeles			Above Moderate
LOS ANGELES	6251 S LA TIJERA BLVD	90056	4001012020	Medium Residential	R3-1XL	0	54	0.166754306	Residential - Double, Duplex, or Two Units - 4 Stories or Less	YES - Current	NO - Privately-Owned	Available	Used in Prior Housing Element - Non-Vacant	0	0	0.561366367	0.561366367	2	0	0	1058173	69	Westchester - Playa del Rey		Yes	Above Moderate
LOS ANGELES	6257 S LA TIJERA BLVD	90056	4001012021	Medium Residential	R3-1XL	0	54	0.151520967	Residential - Double, Duplex, or Two Units - 4 Stories or Less	YES - Current	NO - Privately-Owned	Available	Used in Prior Housing Element - Non-Vacant	0	0	0.506597459	0.506597459	2	0	0	1058173	81	Westchester - Playa del Rey		Yes	Above Moderate
LOS ANGELES	6261 S LA TIJERA BLVD	90056	4001012022	Medium Residential	R3-1XL	0	54	0.147293327	Residential - Double, Duplex, or Two Units - 4 Stories or Less	YES - Current	NO - Privately-Owned	Available	Used in Prior Housing Element - Non-Vacant	0	0	0.460031247	0.460031247	2	0	0	1058173	93	Westchester - Playa del Rey		Yes	Above Moderate
LOS ANGELES	6267 S LA TIJERA BLVD	90056	4001012023	Medium Residential	R3-1XL	0	54	0.148705067	Residential - Double, Duplex, or Two Units - 4 Stories or Less	YES - Current	NO - Privately-Owned	Available	Used in Prior Housing Element - Non-Vacant	0	0	0.460031247	0.460031247	2	0	0	1058173	104	Westchester - Playa del Rey		Yes	Above Moderate
LOS ANGELES	6301 S LA TIJERA BLVD	90056	4001012024	Medium Residential	R3-1XL	0	54	0.152896032	Residential - Double, Duplex, or Two Units - 4 Stories or Less	YES - Current	NO - Privately-Owned	Available	Used in Prior Housing Element - Non-Vacant	0	0	0.506597459	0.506597459	2	0	0	1058173	112	Westchester - Playa del Rey		Yes	Above Moderate
LOS ANGELES	6305 S LA TIJERA BLVD	90056	4001012025	Medium Residential	R3-1XL	0	54	0.15290889	Residential - Double, Duplex, or Two Units - 4 Stories or Less	YES - Current	NO - Privately-Owned	Available	Used in Prior Housing Element - Non-Vacant	0	0	0.506597459	0.506597459	2	0	0	1058173	121	Westchester - Playa del Rey		Yes	Above Moderate
LOS ANGELES	6311 S LA TIJERA BLVD	90056	4001012026	Medium Residential	R3-1XL	0	54	0.151170003	Residential - Double, Duplex, or Two Units - 4 Stories or Less	YES - Current	NO - Privately-Owned	Available	Used in Prior Housing Element - Non-Vacant	0	0	0.506597459	0.506597459	2	0	0	1058173	124	Westchester - Playa del Rey		Yes	Above Moderate
LOS ANGELES	6319 S LA TIJERA BLVD	90056	4001012027	Medium Residential	R3-1XL	0	54	0.176783079	Residential - Double, Duplex, or Two Units - 4 Stories or Less	YES - Current	NO - Privately-Owned	Available	Used in Prior Housing Element - Non-Vacant	0	0	0.606950068	0.606950068	2	0	0	1058173	130	Westchester - Playa del Rey		Yes	Above Moderate
LOS ANGELES	5039 W 64TH ST	90302	4001027001	Medium Residential	R3-1XL	0	54	0.153148508	Residential - Four Units (Any Combination) - 4 Stories or Less - Pool	YES - Current	NO - Privately-Owned	Available	Not Used in Prior Housing Element	0	0	0.405570477	0.405570477	4	0	0	1058173	152	Westchester - Playa del Rey		Yes	Above Moderate
LOS ANGELES			4001027002	Medium Residential	R3-1XL	0	54	0.000351302	Residential - Single Family Residence - Vacant Land	YES - Current	NO - Privately-Owned	Available	Not Used in Prior Housing Element	0	0	0.105023015	0.105023015	0	0	0	1058173	180	Westchester - Playa del Rey			Above Moderate
LOS ANGELES	5020 W 63RD ST	90056	4001027012	Medium Residential	R3-1XL	0	54	0.16466459	Residential - Single Family Residence	YES - Current	NO - Privately-Owned	Available	Used in Prior Housing Element - Non-Vacant	0.845795679	0	0	0.845795679	1	0	0	1058173	132	Westchester - Playa del Rey			Lower
LOS ANGELES	5026 W 63RD ST	90056	4001027013	Medium Residential	R3-1XL	0	54	0.144653001	Residential - Single Family Residence	YES - Current	NO - Privately-Owned	Available	Used in Prior Housing Element - Non-Vacant	0.698783898	0	0	0.698783898	1	0	0	1058173	128	Westchester - Playa del Rey			Lower
LOS ANGELES	5034 W 63RD ST	90056	4001027014	Medium Residential	R3-1XL	0	54	0.156587738	Residential - Double, Duplex, or Two Units - 4 Stories or Less	YES - Current	NO - Privately-Owned	Available	Used in Prior Housing Element - Non-Vacant	0	0	0.506597459	0.506597459	2	0	0	1058173	126	Westchester - Playa del Rey		Yes	Above Moderate
LOS ANGELES	5019 W 63RD ST	90056	4001028003	Medium Residential	R3-1XL	0	54	0.123117796	Residential - Single Family Residence - Pool	YES - Current	NO - Privately-Owned	Available	Used in Prior Housing Element - Non-Vacant	0.696731365	0	0	0.696731365	1	0	0	1058173	116	Westchester - Playa del Rey			Lower
LOS ANGELES	6260 S LA TIJERA BLVD	90056	4001028004	Medium Residential	R3-1XL	0	54	0.256770341	Residential - Three Units (Any Combination) - 4 Stories or Less	YES - Current	NO - Privately-Owned	Available	Used in Prior Housing Element - Non-Vacant	0	0	0.745122051	0.745122051	3	0	0	1058173	98	Westchester - Playa del Rey		Yes	Above Moderate
LOS ANGELES	6254 S LA TIJERA BLVD	90056	4001028005	Medium Residential	R3-1XL	0	54	0.239070577	Residential - Three Units (Any Combination) - 4 Stories or Less	YES - Current	NO - Privately-Owned	Available	Used in Prior Housing Element - Non-Vacant	0	0	0.704840407	0.704840407	3	0	0	1058173	84	Westchester - Playa del Rey		Yes	Above Moderate
LOS ANGELES	6248 S LA TIJERA BLVD	90056	4001028006	Medium Residential	R3-1XL	0	54	0.220253246	Residential - Three Units (Any Combination) - 4 Stories or Less	YES - Current	NO - Privately-Owned	Available	Used in Prior Housing Element - Non-Vacant	0	0	0.648079461	0.648079461	3	0	0	1058173	68	Westchester - Playa del Rey		Yes	Above Moderate
LOS ANGELES	6266 S LA TIJERA BLVD	90056	4001028026	Medium Residential	R3-1XL	0	54	0.198100601	Residential - Double, Duplex, or Two Units - 4 Stories or Less	YES - Current	NO - Privately-Owned	Available	Used in Prior Housing Element - Non-Vacant	0	0	0.659714115	0.659714115	2	0	0	1058173	110	Westchester - Playa del Rey		Yes	Above Moderate
LOS ANGELES	6263 S FAIRFAX AVE	90056	4002005001	Low Medium I Residential	R2-1XL	0	17	0.193520958	Residential - Single Family Residence	YES - Current	NO - Privately-Owned	Available	Not Used in Prior Housing Element	0	0	0.295836729	0.295836729	1	3*	3*	1058177	460	Westchester - Playa del Rey			Above Moderate
LOS ANGELES	6255 S FAIRFAX AVE	90056	4002005002	Low Medium I Residential	R2-1XL	0	17	0.167135362	Residential - Double, Duplex, or Two Units - 4 Stories or Less	YES - Current	NO - Privately-Owned	Available	Not Used in Prior Housing Element	0	0	0.254287523	0.254287523	2	2*	2*	1058177	434	Westchester - Playa del Rey		Yes	Above Moderate
LOS ANGELES	6247 S FAIRFAX AVE	90056	4002005004	Low Medium I Residential	R2-1XL	0	17	0.167133654	Residential - Double, Duplex, or Two Units - 4 Stories or Less	YES - Current	NO - Privately-Owned	Available	Not Used in Prior Housing Element	0	0	0.254287523	0.254287523	2	2*	2*	1058177	393	Westchester - Playa del Rey		Yes	Above Moderate
LOS ANGELES	6241 S FAIRFAX AVE	90056	4002005005	Low Medium I Residential	R2-1XL	0	17	0.167135848	Residential - Double, Duplex, or Two Units - 4 Stories or Less	YES - Current	NO - Privately-Owned	Available	Not Used in Prior Housing Element	0	0	0.254287523	0.254287523	2	2*	2*	1058177	378	Westchester - Playa del Rey		Yes	Above Moderate
LOS ANGELES	6237 S FAIRFAX AVE	90056	4002005006	Low Medium I Residential	R2-1XL	0	17	0.177775015	Residential - Double, Duplex, or Two Units - 4 Stories or Less	YES - Current	NO - Privately-Owned	Available	Not Used in Prior Housing Element	0	0	0.317814708	0.317814708	2	3*	3*	1058177	355	Westchester - Playa del Rey		Yes	Above Moderate
LOS ANGELES	6251 S FAIRFAX AVE	90056	4002005033	Low Medium I Residential	R2-1XL	0	17	0.167133654	Residential - Double, Duplex, or Two Units - 4 Stories or Less	YES - Current	NO - Privately-Owned	Available	Not Used in Prior Housing Element	0	0	0.254287523	0.254287523	2	2*	2*	1058177	409	Westchester - Playa del Rey		Yes	Above Moderate
LOS ANGELES	6236 S FAIRFAX AVE	90056	4002007001	Low Medium I Residential	R2-1XL	0	17	0.163443672	Residential - Double, Duplex, or Two Units - 4 Stories or Less	YES - Current	NO - Privately-Owned	Available	Not Used in Prior Housing Element	0	0	0.254287523	0.254287523	2	2*	2*	1058177	354	Westchester - Playa del Rey		Yes	Above Moderate
LOS ANGELES	6242 S FAIRFAX AVE	90056	4002007002	Low Medium I Residential	R2-1XL	0	17	0.163919517	Residential - Double, Duplex, or Two Units - 4 Stories or Less	YES - Current	NO - Privately-Owned	Available	Not Used in Prior Housing Element	0	0	0.254287523	0.254287523	2	2*	2*	1058177	371	Westchester - Playa del Rey		Yes	Above Moderate
LOS ANGELES	6248 S FAIRFAX AVE	90056	4002007003	Low Medium I Residential	R2-1XL	0	17	0.16391862	Residential - Double, Duplex, or Two Units - 4 Stories or Less	YES - Current	NO - Privately-Owned	Available	Not Used in Prior Housing Element	0	0	0.254287523	0.254287523	2	2*	2*	1058177	387	Westchester - Playa del Rey		Yes	Above Moderate

LOS ANGELES	6250 S FAIRFAX AVE	90056	4002007004	Low Medium I Residential	R2-1XL	0	17	0.163918533	Residential - Double, Duplex, or Two Units - 4 Stories or Less	YES - Current	NO - Privately-Owned	Available	Not Used in Prior Housing Element	0	0	0.254287523	0.254287523	2	2*	2*	1058177	404	Westchester - Playa del Rey	Yes	Above Moderate
LOS ANGELES	6262 S FAIRFAX AVE	90056	4002007007	Low Medium I Residential	R2-1XL	0	17	0.164220465	Residential - Double, Duplex, or Two Units - 4 Stories or Less	YES - Current	NO - Privately-Owned	Available	Not Used in Prior Housing Element	0	0	0.254287523	0.254287523	2	2*	2*	1058177	455	Westchester - Playa del Rey	Yes	Above Moderate
LOS ANGELES	6268 S FAIRFAX AVE	90056	4002007008	Low Medium I Residential	R2-1XL	0	17	0.159375314	Residential - Double, Duplex, or Two Units - 4 Stories or Less	YES - Current	NO - Privately-Owned	Available	Not Used in Prior Housing Element	0	0	0.254287523	0.254287523	2	2*	2*	1058177	470	Westchester - Playa del Rey	Yes	Above Moderate
LOS ANGELES	6300 S FAIRFAX AVE	90056	4002007009	Low Medium I Residential	R2-1XL	0	17	0.155318187	Residential - Double, Duplex, or Two Units - 4 Stories or Less	YES - Current	NO - Privately-Owned	Available	Not Used in Prior Housing Element	0	0	0.254287523	0.254287523	2	2*	2*	1058177	485	Westchester - Playa del Rey	Yes	Above Moderate
LOS ANGELES	6306 S FAIRFAX AVE	90056	4002007010	Low Medium I Residential	R2-1XL	0	17	0.160389537	Residential - Double, Duplex, or Two Units - 4 Stories or Less	YES - Current	NO - Privately-Owned	Available	Not Used in Prior Housing Element	0	0	0.254287523	0.254287523	2	2*	2*	1058177	494	Westchester - Playa del Rey	Yes	Above Moderate
LOS ANGELES	6256 S FAIRFAX AVE	90056	4002007023	Low Medium I Residential	R2-1XL	0	17	0.163917875	Residential - Double, Duplex, or Two Units - 4 Stories or Less	YES - Current	NO - Privately-Owned	Available	Not Used in Prior Housing Element	0	0	0.254287523	0.254287523	2	2*	2*	1058177	430	Westchester - Playa del Rey	Yes	Above Moderate
LOS ANGELES	4800 W 63RD ST	90056	4002008001	Low Medium I Residential	R2-1XL	0	17	0.221918952	Residential - Single Family Residence	YES - Current	NO - Privately-Owned	Available	Not Used in Prior Housing Element	0	0	0.295836729	0.295836729	1	3*	3*	1058177	499	Westchester - Playa del Rey		Above Moderate
LOS ANGELES	6233 S LA BREA AVE	90056	4002022012	Medium Residential	R3-1	0	54	1.402989361	Residential - Five or More Units or Apartments (Any Combination) - 4 Stories or Less	YES - Current	NO - Privately-Owned	Available	Not Used in Prior Housing Element	0	0	3.261670098	3.261670098	24	0	0	1058177	350	Westchester - Playa del Rey	Yes	Above Moderate
LOS ANGELES	6265 S LA BREA AVE	90056	4002022016	Medium Residential	R3-1	0	54	1.530760083	Residential - Five or More Units or Apartments (Any Combination) - 4 Stories or Less	YES - Current	NO - Privately-Owned	Available	Not Used in Prior Housing Element	0	0	2.582781619	2.582781619	58	0	0	1058177	349	Westchester - Playa del Rey	Yes	Above Moderate
LOS ANGELES	6123 S LA CIENEGA BLVD	90056	4101017021	Low Medium I Residential	R2-1	0	17	0.202470252	Residential - Double, Duplex, or Two Units - 4 Stories or Less	YES - Current	NO - Privately-Owned	Available	Not Used in Prior Housing Element	0	0	0.159133577	0.159133577	2	3*	3*	1058173	89	Westchester - Playa del Rey	Yes	Above Moderate
LOS ANGELES	6133 S LA CIENEGA BLVD	90056	4101017022	Low Medium I Residential	R2-1	0	17	0.20615085	Residential - Double, Duplex, or Two Units - 4 Stories or Less	YES - Current	NO - Privately-Owned	Available	Not Used in Prior Housing Element	0	0	0.159133577	0.159133577	2	3*	3*	1058173	105	Westchester - Playa del Rey	Yes	Above Moderate
LOS ANGELES	6139 S LA CIENEGA BLVD	90056	4101017023	Low Medium I Residential	R2-1	0	17	0.238301897	Residential - Double, Duplex, or Two Units - 4 Stories or Less	YES - Current	NO - Privately-Owned	Available	Not Used in Prior Housing Element	0	0	0.229116157	0.229116157	2	0	0	1058173	119	Westchester - Playa del Rey	Yes	Above Moderate
LOS ANGELES	6115 S LA CIENEGA BLVD	90056	4101017029	Low Medium I Residential	R2-1	0	17	0.207312657	Residential - Double, Duplex, or Two Units - 4 Stories or Less	YES - Current	NO - Privately-Owned	Available	Not Used in Prior Housing Element	0	0	0.159133577	0.159133577	2	3*	3*	1058173	77	Westchester - Playa del Rey	Yes	Above Moderate
LOS ANGELES	5215 W CENTINELA AVE	90045	4102001026	Community Commercial	C2-1VL	0	108	0.541542204	Commercial - Service Station - Full Service - No Additional Services	YES - Current	NO - Privately-Owned	Available	Used in Prior Housing Element - Non-Vacant	0.176970015	0	0	0.176970015	1	0	0	1028173	72	Westchester - Playa del Rey		Lower
LOS ANGELES	6710 S LA TIJERA BLVD	90045	4102001027	Community Commercial	C2-1VL	0	108	0.494075047	Commercial - Parking Lot (Commercial Use Property) - Lots - Patron or Employee - One Story	YES - Current	NO - Privately-Owned	Available	Used in Prior Housing Element - Non-Vacant	0.407968743	0	0	0.407968743	1	0	0	1028173	42	Westchester - Playa del Rey		Lower
LOS ANGELES	6701 S LA CIENEGA BLVD	90056	4102001028	Community Commercial	C2-1VL	0	108	4.591254323	Commercial - Shopping Center (Neighborhood, Community) - One Story	YES - Current	NO - Privately-Owned	Available	Used in Prior Housing Element - Non-Vacant	0.05600148	0	0	0.05600148	7	0	0	1028173	831	Westchester - Playa del Rey		Lower
LOS ANGELES	5232 W FAIRVIEW BLVD	90056	4102002041	Community Commercial	C2-1VL	0	108	0.209689383	Residential - Five or More Units or Apartments (Any Combination) - 4 Stories or Less	YES - Current	NO - Privately-Owned	Available	Not Used in Prior Housing Element	0	0	0.249241649	0.249241649	10	0	0	1028173	829	Westchester - Playa del Rey	Yes	Above Moderate
LOS ANGELES	6611 S LA CIENEGA WESTWAY	90056	4102002042	Community Commercial	C2-1VL	0	108	0.540378428	Commercial - Bank, Savings and Loan - One Story	YES - Current	NO - Privately-Owned	Available	Not Used in Prior Housing Element	0.458803645	0	0	0.458803645	0	0	0	1028173	830	Westchester - Playa del Rey		Lower
LOS ANGELES			4102015091	Open Space	A1-1	0	1 unit per lot	1.256809327	Residential - Single Family Residence - Vacant Land	YES - Current	NO - Privately-Owned	Available	Not Used in Prior Housing Element	0	0	0.105023015	0.105023015	0	0	0	1058173	155	Westchester - Playa del Rey		Above Moderate
LOS ANGELES			4102015105	Low Residential	R1-1	0	1 unit per lot	0.05397771	Residential - Single Family Residence - Vacant Parcel with Existing Non-structural Other Imps.	YES - Current	NO - Privately-Owned	Available	Not Used in Prior Housing Element	0	0	0.050397325	0.050397325	0	0	0	1058173	156	Westchester - Playa del Rey		Above Moderate
LOS ANGELES			4102015107	Low Residential	R1-1	0	1 unit per lot	0.02908187	Residential - Single Family Residence - Vacant Land	YES - Current	NO - Privately-Owned	Available	Not Used in Prior Housing Element	0	0	0.105023015	0.105023015	0	0	0	1058173	184	Westchester - Playa del Rey		Above Moderate
LOS ANGELES			4102015109	Low Residential	R1-1	0	1 unit per lot	0.04894363	Residential - Single Family Residence - Vacant Land	YES - Current	NO - Privately-Owned	Available	Not Used in Prior Housing Element	0	0	0.105023015	0.105023015	0	0	0	1058173	189	Westchester - Playa del Rey		Above Moderate
LOS ANGELES			4102015111	Low Residential	R1-1	0	1 unit per lot	0.036410833	Residential - Single Family Residence - Vacant Land	YES - Current	NO - Privately-Owned	Available	Not Used in Prior Housing Element	0	0	0.105023015	0.105023015	0	0	0	1058173	207	Westchester - Playa del Rey		Above Moderate
LOS ANGELES			4102015113	Low Residential	R1-1	0	1 unit per lot	0.036420926	Residential - Single Family Residence - Vacant Land	YES - Current	NO - Privately-Owned	Available	Not Used in Prior Housing Element	0	0	0.050397325	0.050397325	0	0	0	1058173	218	Westchester - Playa del Rey		Above Moderate
LOS ANGELES			4102015119	Low Residential	R1-1	0	1 unit per lot	0.043409208	Residential - Single Family Residence - Vacant Land	YES - Current	NO - Privately-Owned	Available	Not Used in Prior Housing Element	0	0	0.050397325	0.050397325	0	0	0	1058173	261	Westchester - Playa del Rey		Above Moderate
LOS ANGELES			4102015125	Low Residential	R1-1	0	1 unit per lot	0.050756255	Residential - Single Family Residence	YES - Current	NO - Privately-Owned	Available	Not Used in Prior Housing Element	0	0	0.105023015	0.105023015	0	0	0	1058173	286	Westchester - Playa del Rey		Above Moderate
LOS ANGELES	5235 W KNOWLTON ST	90045	4103001002	Medium Residential	R3-1	0	54	0.155521142	Residential - Five or More Units or Apartments (Any Combination) - 4 Stories or Less	YES - Current	NO - Privately-Owned	Available	Not Used in Prior Housing Element	0	0	0.116099104	0.116099104	5	0	0	1028173	204	Westchester - Playa del Rey	Yes	Above Moderate
LOS ANGELES	5305 W KNOWLTON ST	90045	4103001005	Medium Residential	R3-1	0	54	0.155533142	Residential - Five or More Units or Apartments (Any Combination) - 4 Stories or Less	YES - Current	NO - Privately-Owned	Available	Not Used in Prior Housing Element	0	0	0.395425379	0.395425379	8	0	0	1028173	183	Westchester - Playa del Rey	Yes	Above Moderate
LOS ANGELES	5309 W KNOWLTON ST	90045	4103001005	Medium Residential	R3-1	0	54	0.181467033	Residential - Five or More Units or Apartments (Any Combination) - 4 Stories or Less	YES - Current	NO - Privately-Owned	Available	Not Used in Prior Housing Element	0	0	0.463287055	0.463287055	8	0	0	1028173	176	Westchester - Playa del Rey	Yes	Above Moderate
LOS ANGELES	6825 S LA CIENEGA BLVD	90045	4103001009	Community Commercial	C2-1VL	0	108	3.943717829	Commercial - Shopping Center (Neighborhood, Community) - One Story	YES - Current	NO - Privately-Owned	Available	Used in Prior Housing Element - Non-Vacant	0.259199685	0	0	0.259199685	0	0	0	1028173	135	Westchester - Playa del Rey		Lower
LOS ANGELES	6830 S LA TIJERA BLVD	90045	4103002004	Community Commercial	C2-1VL	0	108	0.082660404	Commercial - Shopping Center (Neighborhood, Community) - One Story	YES - Current	NO - Privately-Owned	Available	Not Used in Prior Housing Element	0.027473285	0	0	0.027473285	3	0	0	1028173	139	Westchester - Playa del Rey		Lower
LOS ANGELES	6828 S LA TIJERA BLVD	90045	4103002005	Community Commercial	C2-1VL	0	108	0.103325852	Commercial - Professional Building - Medical Dental Building - One Story	YES - Current	NO - Privately-Owned	Available	Not Used in Prior Housing Element	0.174587105	0	0	0.174587105	0	0	0	1028173	129	Westchester - Playa del Rey		Lower
LOS ANGELES	6824 S LA TIJERA BLVD	90045	4103002006	Community Commercial	C2-1VL	0	108	0.119857937	Commercial - Store - One Story	YES - Current	NO - Privately-Owned	Available	Used in Prior Housing Element - Non-Vacant	0.065495605	0	0	0.065495605	0	0	0	1028173	126	Westchester - Playa del Rey		Lower
LOS ANGELES	5226 W CENTINELA AVE	90045	4103002015	Community Commercial	C2-1VL	0	108	0.226894263	Commercial - Restaurant, Cocktail Lounge - Restaurant, Cocktail Lounge, Tavern - One Story	YES - Current	NO - Privately-Owned	Available	Used in Prior Housing Element - Non-Vacant	0.130246378	0	0	0.130246378	0	0	0	1028173	97	Westchester - Playa del Rey		Lower
LOS ANGELES	5220 W CENTINELA AVE	90045	4103002016	Community Commercial	C2-1VL	0	108	0.240896296	Commercial - Restaurant, Cocktail Lounge - Restaurant, Cocktail Lounge, Tavern - One Story	YES - Current	NO - Privately-Owned	Available	Used in Prior Housing Element - Non-Vacant	0.12654205	0	0	0.12654205	1	0	0	1028173	95	Westchester - Playa del Rey		Lower
LOS ANGELES	6820 S LA TIJERA BLVD	90045	4103002021	Community Commercial	C2-1VL	0	108	0.446365883	Commercial - Office Building - Two Stories	YES - Current	NO - Privately-Owned	Available	Used in Prior Housing Element - Non-Vacant	0.17423475	0	0	0.17423475	0	0	0	1028173	116	Westchester - Playa del Rey		Lower
LOS ANGELES	6800 S LA TIJERA BLVD	90045	4103002024	Community Commercial	C2-1VL	0	108	0.307369533	Commercial - Parking Lot (Commercial Use Property) - Lots - Patron or Employee - One Story	YES - Current	NO - Privately-Owned	Available	Used in Prior Housing Element - Non-Vacant	0.033163167	0	0	0.033163167	0	0	0	1028173	99	Westchester - Playa del Rey		Lower
LOS ANGELES	6806 S LA TIJERA BLVD	90045	4103002025	Community Commercial	C2-1VL	0	108	0.1477052	Commercial - Store Combination - Store and Office Combination - One Story	YES - Current	NO - Privately-Owned	Available	Used in Prior Housing Element - Non-Vacant	0.031809668	0	0	0.031809668	0	0	0	1028173	108	Westchester - Playa del Rey		Lower
LOS ANGELES	6812 S LA TIJERA BLVD	90045	4103002025	Community Commercial	C2-1VL	0	108	0.103706802	Commercial - Store Combination - Store and Office Combination - One Story	YES - Current	NO - Privately-Owned	Available	Used in Prior Housing Element - Non-Vacant	0.024726393	0	0	0.024726393	0	0	0	1028173	112	Westchester - Playa del Rey		Lower
LOS ANGELES	6840 S LA TIJERA BLVD	90045	4103002030	Community Commercial	C2-1VL	0	108	0.223185137	Commercial - Store - One Story	YES - Current	NO - Privately-Owned	Available	Not Used in Prior Housing Element	0.099017518	0	0	0.099017518	0	0	0	1028173	149	Westchester - Playa del Rey		Lower
LOS ANGELES	6842 S LA TIJERA BLVD	90045	4103002030	Community Commercial	C2-1VL	0	108	0.223186306	Commercial - Store - One Story	YES - Current	NO - Privately-Owned	Available	Not Used in Prior Housing Element	0.099017518	0	0	0.099017518	0	0	0	1028173	153	Westchester - Playa del Rey		Lower
LOS ANGELES	6848 S LA TIJERA BLVD	90045	4103002030	Community Commercial	C2-1VL	0	108	0.223183859	Commercial - Store - One Story	YES - Current	NO - Privately-Owned	Available	Not Used in Prior Housing Element	0.099017518	0	0	0.099017518	0	0	0	1028173	157	Westchester - Playa del Rey		Lower
LOS ANGELES	6854 S LA TIJERA BLVD	90045	4103002030	Community Commercial	C2-1VL	0	108	0.204680504	Commercial - Store - One Story	YES - Current	NO - Privately-Owned	Available	Not Used in Prior Housing Element	0.097713081	0	0	0.097713081	0	0	0	1028173	161	Westchester - Playa del Rey		Lower
LOS ANGELES			4103002030	Community Commercial	C2-1VL	0	108	0.140522854	Commercial - Store - One Story	YES - Current	NO - Privately-Owned	Available	Not Used in Prior Housing Element	0.075991957	0	0	0.075991957	0	0	0	1028173	143	Westchester - Playa del Rey		Lower
LOS ANGELES	5208 W CENTINELA AVE	90045	4103002031	Community Commercial	C2-1VL	0	108	0.253689901	Commercial - Auto, Recreation Equipment, Construction Equipment Sales and Service - New Car Sales and Service - One Story	YES - Current	NO - Privately-Owned	Available	Not Used in Prior Housing Element	5.083365631	0	0	5.083365631	0	0	0	1028173	98	Westchester - Playa del Rey		Lower
LOS ANGELES	5218 W CENTINELA AVE	90045	4103002031	Community Commercial	C2-1VL	0	108	0.255181121	Commercial - Auto, Recreation Equipment, Construction Equipment Sales and Service - New Car Sales and Service - One Story	YES - Current	NO - Privately-Owned	Available	Not Used in Prior Housing Element	5.083365631	0	0	5.083365631	0	0	0	1028173	96	Westchester - Playa del Rey		Lower
LOS ANGELES	6801 S LA CIENEGA BLVD	90045	4103002031	Community Commercial	C2-1VL	0	108	0.262557855	Commercial - Auto, Recreation Equipment, Construction Equipment Sales and Service - New Car Sales and Service - One Story	YES - Current	NO - Privately-Owned	Available	Not Used in Prior Housing Element	5.041252518	0	0	5.041252518	0	0	0	1028173	100	Westchester - Playa del Rey		Lower
LOS ANGELES	6815 S LA CIENEGA BLVD	90045	4103002031	Community Commercial	C2-1VL	0	108	0.064287095	Commercial - Auto, Recreation Equipment, Construction Equipment Sales and Service - New Car Sales and Service - One Story	YES - Current	NO - Privately-Owned	Available	Not Used in Prior Housing Element	0	0	0.862134147	0.862134147	0	0	0	1028173	124	Westchester - Playa del Rey		Above Moderate
LOS ANGELES	5477 W ALVERN CIR	90045	4103003002	Medium Residential	R3-1	0	54	0.204561535	Residential - Five or More Units or Apartments (Any Combination) - 4 Stories or Less	YES - Current	NO - Privately-Owned	Available	Not Used in Prior Housing Element	0	0	0.151241744	0.151241744	6	0	0	1028173	141	Westchester - Playa del Rey	Yes	Above Moderate
LOS ANGELES	5465 W ALVERN CIR	90045	4103003003	Medium Residential	R3-1	0	54	0.174885274	Residential - Five or More Units or Apartments (Any Combination) - 4 Stories or Less	YES - Current	NO - Privately-Owned	Available	Not Used in Prior Housing Element	0	0	0.120192663	0.120192663	6	0	0	1028173	138	Westchester - Playa del Rey	Yes	Above Moderate
LOS ANGELES	5461 1/2 W ALVERN CIR	90045	4103003004	Medium Residential	R3-1	0	54	0.159686775	Residential - Five or More Units or Apartments (Any Combination) - 4 Stories or Less	YES - Current	NO - Privately-Owned	Available	Not Used in Prior Housing Element	0	0	0.110939458	0.110939458	6	0	0	1028173	136	Westchester - Playa del Rey	Yes	Above Moderate
LOS ANGELES	5447 W ALVERN CIR	90045	4103003006	Community Commercial	C2-1VL	0	108	0.201679965	Commercial - Parking Lot (Commercial Use Property) - Lots - Patron or Employee - One Story	YES - Current	NO - Privately-Owned	Available	Used in Prior Housing Element - Non-Vacant	0.23472935	0	0	0.23472935	0	0	0	1028173	131	Westchester - Playa del Rey		Lower
LOS ANGELES			4103003006	Medium Residential	C2-1VL	0	108	0.045065425	Commercial - Parking Lot (Commercial Use Property) - Lots - Patron or Employee - One Story	YES - Current	NO - Privately-Owned	Available	Used in Prior Housing Element - Non-Vacant	0	0	0.138002443	0.138002443	0	0	0	1028173	132	Westchester - Playa del Rey		Above Moderate
LOS ANGELES	5443 W ALVERN CIR	90045	4103003007	Community Commercial	C2-1VL	0	108	0.189308303	Commercial - Parking Lot (Commercial Use Property) - Lots - Patron or Employee - One Story	YES - Current	NO - Privately-Owned	Available	Used in Prior Housing Element - Non-Vacant	0.230903828	0	0	0.230903828	0	0	0	1028173	145	Westchester - Playa del Rey		Lower
LOS ANGELES	5437 W ALVERN CIR	90045	4103003008	Community Commercial	C2-1VL	0	108	0.202756495	Commercial - Parking Lot (Commercial Use Property) - Lots - Patron or Employee - One Story	YES - Current	NO - Privately-Owned	Available	Used in Prior Housing Element - Non-Vacant	0.23472935	0	0	0.23472935	0	0	0	1028173	151	Westchester - Playa del Rey		Lower
LOS ANGELES	5400 W CENTINELA AVE	90045	4103003009	Community Commercial	C2-1VL	0	108	3.633993048	Commercial - Parking Lot (Commercial Use Property) - Lots - Patron or Employee - One Story	YES - Current	NO - Privately-Owned	Available	Used in Prior Housing Element - Non-Vacant	0.512369428	0	0	0.512369428	0	0	0	1028173	107	Westchester - Playa del Rey		Lower
LOS ANGELES			4103003010	Community Commercial	C2-1VL	0	108	0.634737341	Commercial - Commercial - Vacant Land	YES - Current	NO - Privately-Owned	Available	Not Used in Prior Housing Element	0.363014959	0	0	0.363014959	0	0	0	1028173	7189	Westchester - Playa del Rey		Lower
LOS ANGELES	5401 W ALVERN CIR	90045	4103003011	Community Commercial	C2-1VL	0	108	0.443124098	Commercial - Store Combination - Store and Office Combination - One Story	YES - Current	NO - Privately-Owned	Available	Used in Prior Housing Element - Non-Vacant	0.137542671	0	0	0.137542671	0	0	0	1028173	180	Westchester - Playa del Rey		Lower
LOS ANGELES	6921 S LA TIJERA BLVD	90045	4103003015	Community Commercial	C2-1VL	0	108	0.823048701	Commercial - Supermarket - Supermarket - 12,000 SF or More - One Story	YES - Current	NO - Privately-Owned	Available	Used in Prior Housing Element - Non-Vacant	0.137938066	0	0	0.137938066	0	0	0	1028173	156	Westchester - Playa del Rey		Lower
LOS ANGELES	6909 S LA TIJERA BLVD	90045	4103003016	Community Commercial	C2-1VL	0	108	0.522203177	Commercial - Store - One Story	YES - Current	NO - Privately-Owned	Available	Used in Prior Housing Element - Non-Vacant	0.143356423	0	0	0.143356423	0	0	0	1028173	146	Westchester - Playa del Rey		Lower
LOS ANGELES	6843 S LA TIJERA BLVD	90045	4103003019	Community Commercial	C2-1VL	0	108	0.383974048	Commercial - Store Combination - Store and Office Combination - One Story	YES - Current	NO - Privately-Owned	Available	Used in Prior Housing Element - Non-Vacant	0.133620045	0	0	0.133620045	0	0	0	1028173	117	Westchester - Playa del Rey		Lower
LOS ANGELES	6833 S LA TIJERA BLVD	90045	4103003020	Community Commercial	C2-1VL	0	108	0.227067872	Commercial - Restaurant, Cocktail Lounge - Restaurant, Cocktail Lounge, Tavern - One Story	YES - Current	NO - Privately-Owned	Available	Used in Prior Housing Element - Non-Vacant	0.094008452	0	0	0.094008452	1	0	0	1028173	113	Westchester - Playa del Rey		Lower
LOS ANGELES	5300 W CENTINELA AVE	90045	4103003021	Community Commercial	C2-1VL	0	108	0.659178725	Commercial - Restaurant, Cocktail Lounge - Restaurant, Cocktail Lounge, Tavern - Lift	YES - Current	NO - Privately-Owned	Available	Not Used in Prior Housing Element	0.181091378	0	0	0.181091378	1	0	0	1028173	102	Westchester - Playa del Rey		Lower
LOS ANGELES	5498 W CENTINELA AVE	90045	4103003024	Neighborhood Commercial	C2-1	0	108	0.485647625	Commercial - Shopping Center (Neighborhood, Community) - One Story	YES - Current	NO - Privately-Owned	Available	Used in Prior Housing Element - Non-Vacant	0.179596703	0	0	0.179596703	0	0	0	1028173	115	Westchester - Playa del Rey		Lower
LOS ANGELES	5484 W CENTINELA AVE	90045	4103003025	Neighborhood Commercial	C2-1	0	108	0.275818577	Commercial - Shopping Center (Neighborhood, Community) - One Story	YES - Current	NO - Privately-Owned	Available	Used in Prior Housing Element - Non-Vacant	0.341873786	0	0	0.341873786	0	0	0	1028173	114	Westchester - Playa del Rey		Lower
LOS ANGELES	6857 S LA TIJERA BLVD	90045	4103003026	Community Commercial	C2-1VL	0	108	0.40957087	Commercial - Restaurant, Cocktail Lounge - Restaurant, Cocktail Lounge, Tavern - One Story	YES - Current	NO - Privately-Owned	Available	Used in Prior Housing Element - Non-Vacant	0.173085044	0	0	0.173085044	0	0	0	1028173	123	Westchester - Playa del Rey		Lower
LOS ANGELES	6907 S LA TIJERA BLVD	90045	4103003026	Community Commercial	C2-1VL	0	108	0.204785984	Commercial - Restaurant, Cocktail Lounge - Restaurant, Cocktail Lounge, Tavern - One Story	YES - Current	NO - Privately-Owned	Available	Used in Prior Housing Element - Non-Vacant	0.125084278	0	0	0.125084278	0	0	0	1028173	140	Westchester - Playa del Rey		Lower
LOS ANGELES	6933 S LA TIJERA BLVD	90045	4103003027	Community Commercial	C2-1VL	0	108	0.252080919	Commercial - Store - One Story	YES - Current	NO - Privately-Owned	Available	Not Used in Prior Housing Element	0.047713467	0	0	0.047713467	0	0	0	1028173	174	Westchester - Playa del Rey		Lower
LOS ANGELES	6941 S LA TIJERA BLVD	90045	4103003027	Community Commercial	C2-1VL	0	108	0.102395868	Commercial - Store - One Story	YES - Current	NO - Privately-Owned	Available	Not Used in Prior Housing Element	0.025075809	0	0	0.025075809	0	0	0	1028173	177	Westchester - Playa del Rey		Lower
LOS ANGELES	6943 S LA TIJERA BLVD	90045	4103003027	Community Commercial	C2-1VL	0	108	0.102390012	Commercial - Store - One Story	YES - Current	NO - Privately-Owned	Available	Not Used in Prior Housing Element	0.025075809	0	0	0.025075809	0	0	0	1028173	7190	Westchester - Playa del Rey		Lower
LOS ANGELES	7097 S ALVERN ST	90045	4103004001	Medium Residential	R3-1	0	54	10.55732924	Residential - Five or More Units or Apartments (Any Combination) - 4 Stories or Less - Pool	YES - Current	NO - Privately-Owned	Available	Not Used in Prior Housing Element	0	0	0.153107357	0.153107357	0	0	0	1028173	77	Westchester - Playa del Rey		Above Moderate
LOS ANGELES			4103004001	Medium Residential	R3-1	0	54	0.081190591	Residential - Five or More Units or Apartments (Any Combination) - 4 Stories or Less - Pool	YES - Current	NO - Privately-Owned	Available	Not Used in Prior Housing Element	1.087867022	0	0	1.087867022	0	0	0	1028173	849	Westchester - Playa del Rey		Lower
LOS ANGELES			4103004001	Medium Residential	R3-1	0	54	0.026255645	Residential - Five or More Units or Apartments (Any Combination) - 4 Stories or Less - Pool	YES - Current	NO - Privately-Owned	Available	Not Used in Prior Housing Element	0	0	0.805508518	0.805508518	0	1*	1*	1028173	307	Westchester - Playa del Rey		Above Moderate
LOS ANGELES			4103005019	Medium Residential	R3-1	0	54	0.095965054	Institutional - Church - One Story	YES - Current	NO - Privately-Owned	Available	Not Used in Prior Housing Element	1.491014099	0	0	1.491014099	0	0	0	1028173	380	Westchester - Playa del Rey		Lower
LOS ANGELES			4103005035	Limited Manufacturing, Low Residential	R1-1	0	1 unit per lot	3.400887823	Commercial - Parking Lot (Commercial Use Property) - Lots - Patron or Employee - One Story	YES - Current	NO - Privately-Owned	Available	Used in Prior Housing Element - Non-Vacant	0	0	0.046770149	0.046770149	0	0	0	1028169	971	Westchester - Playa del Rey		Above Moderate
LOS ANGELES	5550 W THORNBURN ST	90045	4103005038	Medium Residential	R3-1	0	54	0.151523093	Institutional - Church - One Story	YES - Current	NO - Privately-Owned	Available	Used in Prior Housing Element - Non-Vacant	0.033661544	0	0	0.033661544	7	0	0	1028173	388	Westchester - Playa del Rey		Lower
LOS ANGELES	5570 W THORNBURN ST	90045	4103005038	Medium Residential	R3-1	0	54	0.634103037	Institutional - Church - One Story	YES - Current	NO - Privately-Owned	Available	Used in Prior Housing Element - Non-Vacant	0.079135986	0	0	0.079135986	7	0	0	1028173	358	Westchester - Playa del Rey		Lower
LOS ANGELES			4103005038	Medium Residential	R3-1	0	54	0.371844644	Institutional - Church - One Story	YES - Current	NO - Privately-Owned	Available	Used in Prior Housing Element - Non-Vacant	0.062122309	0	0	0.062122309	7	0	0	1028173	343	Westchester - Playa del Rey		Lower
LOS ANGELES	7139 S FLIGHT AVE	90045	4103007001	Medium Residential	R3-1	0	54	0.219408805	Residential - Five or More Units or Apartments (Any Combination) - 4 Stories or Less	YES - Current	NO - Privately-Owned	Available	Not Used in Prior Housing Element	0.066424042	0	0	0.066424042	13	0	0	1028173	325	Westchester - Playa del Rey		Lower
LOS ANGELES	7131 S FLIGHT AVE	90045	4103007002	Medium Residential	R3-1	0	54	0.165396347	Residential - Three Units (Any Combination) - 4 Stories or Less	YES - Current	NO - Privately-Owned	Available	Not Used in Prior Housing Element	0	0	0.483870375	0.483870375	3	0	0	1028173	311	Westchester - Playa del Rey	Yes	Above Moderate
LOS ANGELES	7125 S FLIGHT AVE	90045	4103007003	Medium Residential	R3-1	0	54	0.165403962	Residential - Three Units (Any Combination) - 4 Stories or Less	YES - Current	NO - Privately-Owned	Available	Not Used in Prior Housing Element	0	0	0.163313246	0.163313246	3	0	0	1028173

LOS ANGELES	7123 S FLIGHT AVE	90045	4103007004	Medium Residential	R3-1	0	54	0.165410064	Residential - Five or More Units or Apartments (Any Combination) - 4 Stories or Less	YES - Current	NO - Privately-Owned	Available	Not Used in Prior Housing Element	0	0	0.120192663	0.120192663	6	0	0	1028173	287	Westchester - Playa del Rey	Yes	Above Moderate
LOS ANGELES	7113 S FLIGHT AVE	90045	4103007005	Medium Residential	R3-1	0	54	0.165418288	Residential - Four Units (Any Combination) - 4 Stories or Less	YES - Current	NO - Privately-Owned	Available	Not Used in Prior Housing Element	0	0	0.437683985	0.437683985	4	0	0	1028173	276	Westchester - Playa del Rey	Yes	Above Moderate
LOS ANGELES	7109 S FLIGHT AVE	90045	4103007006	Medium Residential	R3-1	0	54	0.16542559	Residential - Three Units (Any Combination) - 4 Stories or Less	YES - Current	NO - Privately-Owned	Available	Not Used in Prior Housing Element	0	0	0.483870375	0.483870375	3	0	0	1028173	263	Westchester - Playa del Rey	Yes	Above Moderate
LOS ANGELES	7101 S FLIGHT AVE	90045	4103007007	Medium Residential	R3-1	0	54	0.165432248	Residential - Double, Duplex, or Two Units - 4 Stories or Less	YES - Current	NO - Privately-Owned	Available	Used in Prior Housing Element - Non-Vacant	0	0	0.534778732	0.534778732	2	0	0	1028173	253	Westchester - Playa del Rey	Yes	Above Moderate
LOS ANGELES	7051 S FLIGHT AVE	90045	4103007008	Medium Residential	R3-1	0	54	0.165440525	Residential - Five or More Units or Apartments (Any Combination) - 4 Stories or Less	YES - Current	NO - Privately-Owned	Available	Not Used in Prior Housing Element	0.0733058	0	0	0.0733058	8	0	0	1028173	243	Westchester - Playa del Rey		Lower
LOS ANGELES	7041 S FLIGHT AVE	90045	4103007009	Medium Residential	R3-1	0	54	0.165447478	Residential - Three Units (Any Combination) - 4 Stories or Less	YES - Current	NO - Privately-Owned	Available	Not Used in Prior Housing Element	0	0	0.483870375	0.483870375	3	0	0	1028173	231	Westchester - Playa del Rey	Yes	Above Moderate
LOS ANGELES	7037 S FLIGHT AVE	90045	4103007010	Medium Residential	R3-1	0	54	0.165453928	Residential - Five or More Units or Apartments (Any Combination) - 4 Stories or Less	YES - Current	NO - Privately-Owned	Available	Not Used in Prior Housing Element	0	0	0.35784817	0.35784817	6	0	0	1028173	222	Westchester - Playa del Rey	Yes	Above Moderate
LOS ANGELES	7031 S FLIGHT AVE	90045	4103007011	Medium Residential	R3-1	0	54	0.165573578	Residential - Three Units (Any Combination) - 4 Stories or Less	YES - Current	NO - Privately-Owned	Available	Not Used in Prior Housing Element	0	0	0.483870375	0.483870375	3	0	0	1028173	208	Westchester - Playa del Rey	Yes	Above Moderate
LOS ANGELES	7025 S FLIGHT AVE	90045	4103007012	Medium Residential	R3-1	0	54	0.179083934	Residential - Five or More Units or Apartments (Any Combination) - 4 Stories or Less	YES - Current	NO - Privately-Owned	Available	Not Used in Prior Housing Element	0.064534302	0	0	0.064534302	10	0	0	1028173	196	Westchester - Playa del Rey		Lower
LOS ANGELES	7017 S FLIGHT AVE	90045	4103007013	Medium Residential	R3-1	0	54	0.135022083	Residential - Four Units (Any Combination) - 4 Stories or Less	YES - Current	NO - Privately-Owned	Available	Not Used in Prior Housing Element	0	0	0.299283838	0.299283838	4	0	0	1028173	186	Westchester - Playa del Rey	Yes	Above Moderate
LOS ANGELES	7009 S FLIGHT AVE	90045	4103007014	Medium Residential	R3-1	0	54	0.113582733	Residential - Four Units (Any Combination) - 4 Stories or Less	YES - Current	NO - Privately-Owned	Available	Not Used in Prior Housing Element	0	0	0.282714939	0.282714939	4	0	0	1028173	185	Westchester - Playa del Rey	Yes	Above Moderate
LOS ANGELES	5450 W ALVERN CIR	90045	4103007017	Medium Residential	R3-1	0	54	0.185561563	Residential - Four Units (Any Combination) - 4 Stories or Less	YES - Current	NO - Privately-Owned	Available	Not Used in Prior Housing Element	0	0	0.487898469	0.487898469	4	0	0	1028173	165	Westchester - Playa del Rey	Yes	Above Moderate
LOS ANGELES	5460 W ALVERN CIR	90045	4103007018	Medium Residential	R3-1	0	54	0.176987841	Residential - Five or More Units or Apartments (Any Combination) - 4 Stories or Less	YES - Current	NO - Privately-Owned	Available	Not Used in Prior Housing Element	0.064534302	0	0	0.064534302	10	0	0	1028173	164	Westchester - Playa del Rey		Lower
LOS ANGELES	5464 W ALVERN CIR	90045	4103007019	Medium Residential	R3-1	0	54	0.176332605	Residential - Four Units (Any Combination) - 4 Stories or Less	YES - Current	NO - Privately-Owned	Available	Not Used in Prior Housing Element	0	0	0.153667504	0.153667504	6	0	0	1028173	166	Westchester - Playa del Rey	Yes	Above Moderate
LOS ANGELES	7034 S ALVERN ST	90045	4103007020	Medium Residential	R3-1	0	54	0.183055189	Residential - Five or More Units or Apartments (Any Combination) - 4 Stories or Less	YES - Current	NO - Privately-Owned	Available	Not Used in Prior Housing Element	0	0	0.117282584	0.117282584	7	0	0	1028173	167	Westchester - Playa del Rey	Yes	Above Moderate
LOS ANGELES	7036 S ALVERN ST	90045	4103007021	Medium Residential	R3-1	0	54	0.278128874	Residential - Five or More Units or Apartments (Any Combination) - 4 Stories or Less	YES - Current	NO - Privately-Owned	Available	Not Used in Prior Housing Element	0	0	0.622845554	0.622845554	6	0	0	1028173	187	Westchester - Playa del Rey	Yes	Above Moderate
LOS ANGELES	7048 S ALVERN ST	90045	4103007022	Medium Residential	R3-1	0	54	0.178704646	Residential - Four Units (Any Combination) - 4 Stories or Less	YES - Current	NO - Privately-Owned	Available	Not Used in Prior Housing Element	0	0	0.47319392	0.47319392	4	0	0	1028173	198	Westchester - Playa del Rey	Yes	Above Moderate
LOS ANGELES	7054 S ALVERN ST	90045	4103007023	Medium Residential	R3-1	0	54	0.165218943	Residential - Five or More Units or Apartments (Any Combination) - 4 Stories or Less	YES - Current	NO - Privately-Owned	Available	Not Used in Prior Housing Element	0	0	0.112945613	0.112945613	6	0	0	1028173	207	Westchester - Playa del Rey	Yes	Above Moderate
LOS ANGELES	7100 S ALVERN ST	90045	4103007BRK	Medium Residential	R3-1	0	54	1.358112037	Residential - Single Family Residence - Condominium	YES - Current	NO - Privately-Owned	Available	Not Used in Prior Housing Element	0.757432866	0	0	0.757432866	36	0	0	1028173	7204	Westchester - Playa del Rey		Lower
LOS ANGELES	5547 W THORNBURN ST	90045	4103008001	Medium Residential	R3-1	0	54	0.21930452	Residential - Five or More Units or Apartments (Any Combination) - 4 Stories or Less	YES - Current	NO - Privately-Owned	Available	Not Used in Prior Housing Element	0.06097461	0	0	0.06097461	14	0	0	1028173	360	Westchester - Playa del Rey		Lower
LOS ANGELES	7134 1/2 S FLIGHT AVE	90045	4103008002	Medium Residential	R3-1	0	54	0.165309676	Residential - Five or More Units or Apartments (Any Combination) - 4 Stories or Less	YES - Current	NO - Privately-Owned	Available	Not Used in Prior Housing Element	0	0	0.336547509	0.336547509	6	0	0	1028173	349	Westchester - Playa del Rey	Yes	Above Moderate
LOS ANGELES	7126 S FLIGHT AVE	90045	4103008003	Medium Residential	R3-1	0	54	0.165307277	Residential - Five or More Units or Apartments (Any Combination) - 4 Stories or Less	YES - Current	NO - Privately-Owned	Available	Not Used in Prior Housing Element	0	0	0.336547509	0.336547509	6	0	0	1028173	336	Westchester - Playa del Rey	Yes	Above Moderate
LOS ANGELES	7118 S FLIGHT AVE	90045	4103008004	Medium Residential	R3-1	0	54	0.165305729	Residential - Three Units (Any Combination) - 4 Stories or Less	YES - Current	NO - Privately-Owned	Available	Not Used in Prior Housing Element	0	0	0.470745519	0.470745519	3	0	0	1028173	320	Westchester - Playa del Rey	Yes	Above Moderate
LOS ANGELES	7112 S FLIGHT AVE	90045	4103008005	Medium Residential	R3-1	0	54	0.165305765	Residential - Three Units (Any Combination) - 4 Stories or Less	YES - Current	NO - Privately-Owned	Available	Not Used in Prior Housing Element	0	0	0.470745519	0.470745519	3	0	0	1028173	310	Westchester - Playa del Rey	Yes	Above Moderate
LOS ANGELES	7106 S FLIGHT AVE	90045	4103008006	Medium Residential	R3-1	0	54	0.165304477	Residential - Five or More Units or Apartments (Any Combination) - 4 Stories or Less	YES - Current	NO - Privately-Owned	Available	Not Used in Prior Housing Element	0	0	0.112945613	0.112945613	6	0	0	1028173	296	Westchester - Playa del Rey	Yes	Above Moderate
LOS ANGELES	7042 S FLIGHT AVE	90045	4103008009	Medium Residential	R3-1	0	54	0.16530147	Residential - Five or More Units or Apartments (Any Combination) - 4 Stories or Less	YES - Current	NO - Privately-Owned	Available	Not Used in Prior Housing Element	0.060065631	0	0	0.060065631	9	0	0	1028173	260	Westchester - Playa del Rey		Lower
LOS ANGELES	7034 S FLIGHT AVE	90045	4103008010	Medium Residential	R3-1	0	54	0.165299349	Residential - Five or More Units or Apartments (Any Combination) - 4 Stories or Less	YES - Current	NO - Privately-Owned	Available	Not Used in Prior Housing Element	0.060065631	0	0	0.060065631	9	0	0	1028173	249	Westchester - Playa del Rey		Lower
LOS ANGELES	7028 S FLIGHT AVE	90045	4103008011	Medium Residential	R3-1	0	54	0.165298132	Residential - Three Units (Any Combination) - 4 Stories or Less	YES - Current	NO - Privately-Owned	Available	Not Used in Prior Housing Element	0	0	0.470745519	0.470745519	3	0	0	1028173	240	Westchester - Playa del Rey	Yes	Above Moderate
LOS ANGELES	7020 S FLIGHT AVE	90045	4103008012	Medium Residential	R3-1	0	54	0.165297488	Residential - Three Units (Any Combination) - 4 Stories or Less	YES - Current	NO - Privately-Owned	Available	Not Used in Prior Housing Element	0	0	0.470745519	0.470745519	3	0	0	1028173	228	Westchester - Playa del Rey	Yes	Above Moderate
LOS ANGELES	7018 S FLIGHT AVE	90045	4103008013	Medium Residential	R3-1	0	54	0.165297246	Residential - Five or More Units or Apartments (Any Combination) - 4 Stories or Less	YES - Current	NO - Privately-Owned	Available	Not Used in Prior Housing Element	0	0	0.336547509	0.336547509	6	0	0	1028173	218	Westchester - Playa del Rey	Yes	Above Moderate
LOS ANGELES	7004 S FLIGHT AVE	90045	4103008014	Medium Residential	R3-1	0	54	0.165295958	Residential - Five or More Units or Apartments (Any Combination) - 4 Stories or Less	YES - Current	NO - Privately-Owned	Available	Not Used in Prior Housing Element	0	0	0.376487118	0.376487118	5	0	0	1028173	206	Westchester - Playa del Rey	Yes	Above Moderate
LOS ANGELES	7000 S FLIGHT AVE	90045	4103008015	Medium Residential	R3-1	0	54	0.22415669	Residential - Three Units (Any Combination) - 4 Stories or Less	YES - Current	NO - Privately-Owned	Available	Used in Prior Housing Element - Non-Vacant	0	0	0.625595927	0.625595927	3	0	0	1028173	193	Westchester - Playa del Rey	Yes	Above Moderate
LOS ANGELES	7015 S LA TIJERA BLVD	90045	4103008018	Medium Residential	R3-1	0	54	0.186038795	Residential - Five or More Units or Apartments (Any Combination) - 4 Stories or Less	YES - Current	NO - Privately-Owned	Available	Not Used in Prior Housing Element	0	0	0.445292759	0.445292759	5	0	0	1028173	244	Westchester - Playa del Rey	Yes	Above Moderate
LOS ANGELES	7109 S LA TIJERA BLVD	90045	4103008025	Medium Residential	R3-1	0	54	0.186018288	Residential - Four Units (Any Combination) - 4 Stories or Less	YES - Current	NO - Privately-Owned	Available	Not Used in Prior Housing Element	0	0	0.487898469	0.487898469	4	0	0	1028173	330	Westchester - Playa del Rey	Yes	Above Moderate
LOS ANGELES	7115 S LA TIJERA BLVD	90045	4103008026	Medium Residential	R3-1	0	54	0.186016206	Residential - Five or More Units or Apartments (Any Combination) - 4 Stories or Less	YES - Current	NO - Privately-Owned	Available	Not Used in Prior Housing Element	0	0	0.136552361	0.136552361	12	0	0	1028173	340	Westchester - Playa del Rey	Yes	Above Moderate
LOS ANGELES	7119 S LA TIJERA BLVD	90045	4103008026	Medium Residential	R3-1	0	54	0.186012851	Residential - Five or More Units or Apartments (Any Combination) - 4 Stories or Less	YES - Current	NO - Privately-Owned	Available	Not Used in Prior Housing Element	0	0	0.136552361	0.136552361	12	0	0	1028173	353	Westchester - Playa del Rey	Yes	Above Moderate
LOS ANGELES	7127 S LA TIJERA BLVD	90045	4103008027	Medium Residential	R3-1	0	54	0.186009769	Residential - Five or More Units or Apartments (Any Combination) - 4 Stories or Less	YES - Current	NO - Privately-Owned	Available	Not Used in Prior Housing Element	0	0	0.136552361	0.136552361	6	0	0	1028173	365	Westchester - Playa del Rey	Yes	Above Moderate
LOS ANGELES	7133 S LA TIJERA BLVD	90045	4103008028	Medium Residential	R3-1	0	54	0.186006709	Residential - Five or More Units or Apartments (Any Combination) - 4 Stories or Less	YES - Current	NO - Privately-Owned	Available	Not Used in Prior Housing Element	0	0	0.406326807	0.406326807	6	0	0	1028173	376	Westchester - Playa del Rey	Yes	Above Moderate
LOS ANGELES	5537 W THORNBURN ST	90045	4103008029	Medium Residential	R3-1	0	54	0.215034644	Residential - Four Units (Any Combination) - 4 Stories or Less	YES - Current	NO - Privately-Owned	Available	Not Used in Prior Housing Element	0	0	0.532008988	0.532008988	4	0	0	1028173	389	Westchester - Playa del Rey	Yes	Above Moderate
LOS ANGELES	7001 S LA TIJERA BLVD	90045	4103008099	Medium Residential	R3-1	0	54	0.208339374	Residential - Five or More Units or Apartments (Any Combination) - 4 Stories or Less	YES - Current	NO - Privately-Owned	Available	Not Used in Prior Housing Element	0.661711782	0	0	0.661711782	10	0	0	1028173	219	Westchester - Playa del Rey		Lower
LOS ANGELES	7011 S LA TIJERA BLVD	90045	4103008099	Medium Residential	R3-1	0	54	0.186041798	Residential - Five or More Units or Apartments (Any Combination) - 4 Stories or Less	YES - Current	NO - Privately-Owned	Available	Not Used in Prior Housing Element	0.625488782	0	0	0.625488782	10	0	0	1028173	234	Westchester - Playa del Rey		Lower
LOS ANGELES	7024 S LA TIJERA BLVD	90045	4103009001	Medium Residential	R3-1	0	54	0.18293725	Residential - Four Units (Any Combination) - 4 Stories or Less	YES - Current	NO - Privately-Owned	Available	Not Used in Prior Housing Element	0	0	0.47319392	0.47319392	4	0	0	1028173	300	Westchester - Playa del Rey	Yes	Above Moderate
LOS ANGELES	7030 S LA TIJERA BLVD	90045	4103009002	Medium Residential	R3-1	0	54	0.182940742	Residential - Four Units (Any Combination) - 4 Stories or Less	YES - Current	NO - Privately-Owned	Available	Not Used in Prior Housing Element	0	0	0.47319392	0.47319392	4	0	0	1028173	313	Westchester - Playa del Rey	Yes	Above Moderate
LOS ANGELES	7044 1/2 S LA TIJERA BLVD	90045	4103009004	Medium Residential	R3-1	0	54	0.182953174	Residential - Five or More Units or Apartments (Any Combination) - 4 Stories or Less	YES - Current	NO - Privately-Owned	Available	Not Used in Prior Housing Element	0	0	0.061341266	0.061341266	5	0	0	1028173	338	Westchester - Playa del Rey	Yes	Above Moderate
LOS ANGELES	5507 W THORNBURN ST	90045	4103009014	Medium Residential	R3-1	0	54	0.166221142	Residential - Three Units (Any Combination) - 4 Stories or Less	YES - Current	NO - Privately-Owned	Available	Not Used in Prior Housing Element	0	0	0.483870375	0.483870375	3	0	0	1028173	474	Westchester - Playa del Rey	Yes	Above Moderate
LOS ANGELES	7141 N KITTYHAWK AVE	90045	4103009015	Medium Residential	R3-1	0	54	0.157702051	Residential - Four Units (Any Combination) - 4 Stories or Less	YES - Current	NO - Privately-Owned	Available	Not Used in Prior Housing Element	0	0	0.130063832	0.130063832	4	0	0	1028173	458	Westchester - Playa del Rey	Yes	Above Moderate
LOS ANGELES	7139 S KITTYHAWK AVE	90045	4103009016	Medium Residential	R3-1	0	54	0.157707895	Residential - Four Units (Any Combination) - 4 Stories or Less	YES - Current	NO - Privately-Owned	Available	Not Used in Prior Housing Element	0	0	0.130063832	0.130063832	4	0	0	1028173	450	Westchester - Playa del Rey	Yes	Above Moderate
LOS ANGELES	7135 S KITTYHAWK AVE	90045	4103009017	Medium Residential	R3-1	0	54	0.157713666	Residential - Four Units (Any Combination) - 4 Stories or Less	YES - Current	NO - Privately-Owned	Available	Not Used in Prior Housing Element	0	0	0.130063832	0.130063832	4	0	0	1028173	441	Westchester - Playa del Rey	Yes	Above Moderate
LOS ANGELES	7127 S KITTYHAWK AVE	90045	4103009018	Medium Residential	R3-1	0	54	0.15772159	Residential - Four Units (Any Combination) - 4 Stories or Less	YES - Current	NO - Privately-Owned	Available	Not Used in Prior Housing Element	0	0	0.130063832	0.130063832	4	0	0	1028173	425	Westchester - Playa del Rey	Yes	Above Moderate
LOS ANGELES	7121 S KITTYHAWK AVE	90045	4103009019	Medium Residential	R3-1	0	54	0.157727434	Residential - Five or More Units or Apartments (Any Combination) - 4 Stories or Less	YES - Current	NO - Privately-Owned	Available	Not Used in Prior Housing Element	0	0	0.116099104	0.116099104	5	0	0	1028173	420	Westchester - Playa del Rey	Yes	Above Moderate
LOS ANGELES	7115 S KITTYHAWK AVE	90045	4103009020	Medium Residential	R3-1	0	54	0.157733205	Residential - Five or More Units or Apartments (Any Combination) - 4 Stories or Less	YES - Current	NO - Privately-Owned	Available	Not Used in Prior Housing Element	0	0	0.116099104	0.116099104	5	0	0	1028173	415	Westchester - Playa del Rey	Yes	Above Moderate
LOS ANGELES	7109 S KITTYHAWK AVE	90045	4103009021	Medium Residential	R3-1	0	54	0.157741129	Residential - Four Units (Any Combination) - 4 Stories or Less	YES - Current	NO - Privately-Owned	Available	Not Used in Prior Housing Element	0	0	0.130063832	0.130063832	4	0	0	1028173	404	Westchester - Playa del Rey	Yes	Above Moderate
LOS ANGELES	7103 S KITTYHAWK AVE	90045	4103009022	Medium Residential	R3-1	0	54	0.157746592	Residential - Double, Duplex, or Two Units - 4 Stories or Less	YES - Current	NO - Privately-Owned	Available	Used in Prior Housing Element - Non-Vacant	0	0	0.482598245	0.482598245	2	0	0	1028173	394	Westchester - Playa del Rey	Yes	Above Moderate
LOS ANGELES	7047 S KITTYHAWK AVE	90045	4103009023	Medium Residential	R3-1	0	54	0.157753667	Residential - Four Units (Any Combination) - 4 Stories or Less	YES - Current	NO - Privately-Owned	Available	Not Used in Prior Housing Element	0	0	0.130063832	0.130063832	4	0	0	1028173	382	Westchester - Playa del Rey	Yes	Above Moderate
LOS ANGELES	7039 S KITTYHAWK AVE	90045	4103009024	Medium Residential	R3-1	0	54	0.157759765	Residential - Five or More Units or Apartments (Any Combination) - 4 Stories or Less	YES - Current	NO - Privately-Owned	Available	Not Used in Prior Housing Element	0.055109814	0	0	0.055109814	9	0	0	1028173	371	Westchester - Playa del Rey		Lower
LOS ANGELES	7035 S KITTYHAWK AVE	90045	4103009025	Medium Residential	R3-1	0	54	0.15776684	Residential - Five or More Units or Apartments (Any Combination) - 4 Stories or Less	YES - Current	NO - Privately-Owned	Available	Not Used in Prior Housing Element	0.055109814	0	0	0.055109814	9	0	0	1028173	361	Westchester - Playa del Rey		Lower
LOS ANGELES	7029 S KITTYHAWK AVE	90045	4103009026	Medium Residential	R3-1	0	54	0.157772283	Residential - Three Units (Any Combination) - 4 Stories or Less	YES - Current	NO - Privately-Owned	Available	Not Used in Prior Housing Element	0	0	0.431812406	0.431812406	3	0	0	1028173	351	Westchester - Playa del Rey	Yes	Above Moderate
LOS ANGELES	7023 S KITTYHAWK AVE	90045	4103009027	Medium Residential	R3-1	0	54	0.157779304	Residential - Double, Duplex, or Two Units - 4 Stories or Less	YES - Current	NO - Privately-Owned	Available	Used in Prior Housing Element - Non-Vacant	0	0	0.482598245	0.482598245	2	0	0	1028173	337	Westchester - Playa del Rey	Yes	Above Moderate
LOS ANGELES	7128 S LA TIJERA BLVD	90045	4103009099	Medium Residential	R3-1	0	54	0.176219449	Residential - Four Units (Any Combination) - 4 Stories or Less	YES - Current	NO - Privately-Owned	Available	Not Used in Prior Housing Element	2.203595853	0	0	2.203595853	0	0	0	1028173	417	Westchester - Playa del Rey		Lower
LOS ANGELES	7134 S LA TIJERA BLVD	90045	4103009099	Medium Residential	R3-1	0	54	0.176224831	Residential - Four Units (Any Combination) - 4 Stories or Less	YES - Current	NO - Privately-Owned	Available	Not Used in Prior Housing Element	2.203595853	0	0	2.203595853	0	0	0	1028173	423	Westchester - Playa del Rey		Lower
LOS ANGELES	7140 S LA TIJERA BLVD	90045	4103009099	Medium Residential	R3-1	0	54	0.218051111	Residential - Four Units (Any Combination) - 4 Stories or Less	YES - Current	NO - Privately-Owned	Available	Not Used in Prior Housing Element	2.686379576	0	0	2.686379576	0	0	0	1028173	437	Westchester - Playa del Rey		Lower
LOS ANGELES	6904 S LA TIJERA BLVD	90045	4103010002	Community Commercial	C2-1VL	0	108	0.245987344	Commercial - Parking Lot (Commercial Use Property) - Lots - Patron or Employee - One Story	YES - Current	NO - Privately-Owned	Available	Used in Prior Housing Element - Non-Vacant	0.030118949	0	0	0.030118949	0	0	0	1028173	175	Westchester - Playa del Rey		Lower
LOS ANGELES	6910 S LA TIJERA BLVD	90045	4103010002	Community Commercial	C2-1VL	0	108	0.182875412	Commercial - Parking Lot (Commercial Use Property) - Lots - Patron or Employee - One Story	YES - Current	NO - Privately-Owned	Available	Used in Prior Housing Element - Non-Vacant	0.023871224	0	0	0.023871224	0	0	0	1028173	184	Westchester - Playa del Rey		Lower
LOS ANGELES	6920 S LA TIJERA BLVD	90045	4103010004	Community Commercial	C2-1VL	0	108	0.167388268	Commercial - Parking Lot (Commercial Use Property) - Lots - Patron or Employee - One Story	YES - Current	NO - Privately-Owned	Available	Used in Prior Housing Element - Non-Vacant	0.023351769	0	0	0.023351769	0	0	0	1028173	202	Westchester - Playa del Rey		Lower
LOS ANGELES		4103010004	Community Commercial	C2-1VL	0	108	0.015498286	Commercial - Parking Lot (Commercial Use Property) - Lots - Patron or Employee - One Story	YES - Current	NO - Privately-Owned	Available	Used in Prior Housing Element - Non-Vacant	0	0	0.001940732	0.001940732	0	0	0	1028173	201	Westchester - Playa del Rey		Above Moderate
LOS ANGELES	6926 S LA TIJERA BLVD	90045	4103010005	Medium Residential	R3-1	0	54	0.182891171	Residential - Five or More Units or Apartments (Any Combination) - 4 Stories or Less	YES - Current	NO - Privately-Owned	Available	Not Used in Prior Housing Element	0	0	0.427907038	0.427907038	5	0	0	1028173	213	Westchester - Playa del Rey	Yes	Above Moderate
LOS ANGELES	6932 S LA TIJERA BLVD	90045	4103010006	Medium Residential	R3-1	0	54	0.182897983	Residential - Five or More Units or Apartments (Any Combination) - 4 Stories or Less	YES - Current	NO - Privately-Owned	Available	Not Used in Prior Housing Element	0	0	0.143914452	0.143914452	5	0	0	1028173	224	Westchester - Playa del Rey	Yes	Above Moderate
LOS ANGELES	6938 S LA TIJERA BLVD	90045	4103010007	Medium Residential	R3-1	0	54	0.182903328	Residential - Five or More Units or Apartments (Any Combination) - 4 Stories or Less	YES - Current	NO - Privately-Owned	Available	Not Used in Prior Housing Element	0	0	0.143914452	0.143914452	5	0	0	1028173	235	Westchester - Playa del Rey	Yes	Above Moderate
LOS ANGELES	6944 S LA TIJERA BLVD	90045	4103010008	Medium Residential	R3-1	0	54	0.182908339	Residential - Five or More Units or Apartments (Any Combination) - 4 Stories or Less	YES - Current	NO - Privately-Owned	Available	Not Used in Prior Housing Element	0	0	0.143914452	0.143914452	5	0	0	1028173	246	Westchester - Playa del Rey	Yes	Above Moderate
LOS ANGELES	7002 S LA TIJERA BLVD	90045	4103010009	Medium Residential	R3-1	0	54	0.182914737	Residential - Five or More Units or Apartments (Any Combination) - 4 Stories or Less	YES - Current	NO - Privately-Owned	Available	Not Used in Prior Housing Element	0	0	0.143914452	0.143914452	5	0	0	1028173	255	Westchester - Playa del Rey	Yes	Above Moderate
LOS ANGELES	7008 1/2 S LA TIJERA BLVD	90045	4103010010	Medium Residential	R3-1	0	54	0.182919725	Residential - Five or More Units or Apartments (Any Combination) - 4 Stories or Less	YES - Current	NO - Privately-Owned	Available	Not Used in Prior Housing Element	0	0	0.143914452	0.143914452	5	0	0	1028173	266	Westchester - Playa del Rey	Yes	Above Moderate

LOS ANGELES	7012 N LA TUERA BLVD	90045	4103010011	Medium Residential	R3-1	0	54	0.18292648	Residential - Five or More Units or Apartments (Any Combination) - 4 Stories or Less	YES - Current	NO - Privately-Owned	Available	Not Used in Prior Housing Element	0	0	0.143914452	0.143914452	5	0	0	1028173	278	Westchester - Playa del Rey		Yes	Above Moderate
LOS ANGELES	7018 S LA TUERA BLVD	90045	4103010012	Medium Residential	R3-1	0	54	0.182930496	Residential - Five or More Units or Apartments (Any Combination) - 4 Stories or Less	YES - Current	NO - Privately-Owned	Available	Not Used in Prior Housing Element	0	0	0.143914452	0.143914452	5	0	0	1028173	289	Westchester - Playa del Rey		Yes	Above Moderate
LOS ANGELES	7019 S KITTYHAWK AVE	90045	4103010013	Medium Residential	R3-1	0	54	0.157785998	Residential - Four Units (Any Combination) - 4 Stories or Less	YES - Current	NO - Privately-Owned	Available	Not Used in Prior Housing Element	0	0	0.386237949	0.386237949	4	0	0	1028173	328	Westchester - Playa del Rey		Yes	Above Moderate
LOS ANGELES	7013 S KITTYHAWK AVE	90045	4103010014	Medium Residential	R3-1	0	54	0.157792744	Residential - Four Units (Any Combination) - 4 Stories or Less	YES - Current	NO - Privately-Owned	Available	Not Used in Prior Housing Element	0	0	0.130063832	0.130063832	4	0	0	1028173	315	Westchester - Playa del Rey		Yes	Above Moderate
LOS ANGELES	7007 S KITTYHAWK AVE	90045	4103010015	Medium Residential	R3-1	0	54	0.157798515	Residential - Four Units (Any Combination) - 4 Stories or Less	YES - Current	NO - Privately-Owned	Available	Not Used in Prior Housing Element	0	0	0.130063832	0.130063832	4	0	0	1028173	302	Westchester - Playa del Rey		Yes	Above Moderate
LOS ANGELES	7001 S KITTYHAWK AVE	90045	4103010016	Medium Residential	R3-1	0	54	0.157805537	Residential - Four Units (Any Combination) - 4 Stories or Less	YES - Current	NO - Privately-Owned	Available	Not Used in Prior Housing Element	0	0	0.130063832	0.130063832	4	0	0	1028173	293	Westchester - Playa del Rey		Yes	Above Moderate
LOS ANGELES	6957 S KITTYHAWK AVE	90045	4103010017	Medium Residential	R3-1	0	54	0.157811307	Residential - Four Units (Any Combination) - 4 Stories or Less	YES - Current	NO - Privately-Owned	Available	Not Used in Prior Housing Element	0	0	0.130063832	0.130063832	4	0	0	1028173	283	Westchester - Playa del Rey		Yes	Above Moderate
LOS ANGELES	6949 S KITTYHAWK AVE	90045	4103010018	Medium Residential	R3-1	0	54	0.157818435	Residential - Four Units (Any Combination) - 4 Stories or Less	YES - Current	NO - Privately-Owned	Available	Not Used in Prior Housing Element	0	0	0.386237949	0.386237949	4	0	0	1028173	268	Westchester - Playa del Rey		Yes	Above Moderate
LOS ANGELES	6947 S KITTYHAWK AVE	90045	4103010019	Medium Residential	R3-1	0	54	0.157825457	Residential - Four Units (Any Combination) - 4 Stories or Less	YES - Current	NO - Privately-Owned	Available	Not Used in Prior Housing Element	0	0	0.386237949	0.386237949	4	0	0	1028173	258	Westchester - Playa del Rey		Yes	Above Moderate
LOS ANGELES	6937 S KITTYHAWK AVE	90045	4103010020	Medium Residential	R3-1	0	54	0.184587991	Residential - Three Units (Any Combination) - 4 Stories or Less	YES - Current	NO - Privately-Owned	Available	Not Used in Prior Housing Element	0	0	0.53446455	0.53446455	3	0	0	1028173	248	Westchester - Playa del Rey		Yes	Above Moderate
LOS ANGELES	6933 S KITTYHAWK AVE	90045	4103010021	Medium Residential	R3-1	0	54	0.23266921	Residential - Five or More Units or Apartments (Any Combination) - 4 Stories or Less	YES - Current	NO - Privately-Owned	Available	Not Used in Prior Housing Element	0.071549144	0	0	0.071549144	14	0	0	1028173	227	Westchester - Playa del Rey			Lower
LOS ANGELES	6927 S KITTYHAWK AVE	90045	4103010022	Medium Residential	R3-1	0	54	0.30179155	Residential - Five or More Units or Apartments (Any Combination) - 4 Stories or Less	YES - Current	NO - Privately-Owned	Available	Not Used in Prior Housing Element	0.066641314	0	0	0.066641314	22	0	0	1028173	217	Westchester - Playa del Rey			Lower
LOS ANGELES	5310 W KNOWLTON ST	90045	4103010025	Medium Residential	R3-1	0	54	0.145224999	Residential - Four Units (Any Combination) - 4 Stories or Less	YES - Current	NO - Privately-Owned	Available	Not Used in Prior Housing Element	0	0	0.112288608	0.112288608	4	0	0	1028173	200	Westchester - Playa del Rey		Yes	Above Moderate
LOS ANGELES	5318 W KNOWLTON ST	90045	4103010026	Medium Residential	R3-1	0	54	0.161862714	Residential - Four Units (Any Combination) - 4 Stories or Less	YES - Current	NO - Privately-Owned	Available	Not Used in Prior Housing Element	0	0	0.130063832	0.130063832	4	0	0	1028173	192	Westchester - Playa del Rey		Yes	Above Moderate
LOS ANGELES	6914 S LA TUERA BLVD	90045	4103010029	Community Commercial	C2-1VL	0	108	0.077490683	Commercial - Restaurant, Cocktail Lounge - Fast Food - Auto Oriented - One Story	YES - Current	NO - Privately-Owned	Available	Used in Prior Housing Element - Non-Vacant	0.019854968	0	0	0.019854968	0	0	0	1028173	191	Westchester - Playa del Rey			Lower
LOS ANGELES	6916 S LA TUERA BLVD	90045	4103010029	Community Commercial	C2-1VL	0	108	0.105391535	Commercial - Restaurant, Cocktail Lounge - Fast Food - Auto Oriented - One Story	YES - Current	NO - Privately-Owned	Available	Used in Prior Housing Element - Non-Vacant	0.024726393	0	0	0.024726393	0	0	0	1028173	197	Westchester - Playa del Rey			Lower
LOS ANGELES	6903 S KITTYHAWK AVE	90045	4103010030	Medium Residential	R3-1	0	54	0.180008191	Residential - Five or More Units or Apartments (Any Combination) - 4 Stories or Less	YES - Current	NO - Privately-Owned	Available	Not Used in Prior Housing Element	0.765160847	0	0	0.765160847	0	0	0	1028173	211	Westchester - Playa del Rey			Lower
LOS ANGELES	6919 S KITTYHAWK AVE	90045	4103010030	Medium Residential	R3-1	0	54	0.279462112	Residential - Five or More Units or Apartments (Any Combination) - 4 Stories or Less	YES - Current	NO - Privately-Owned	Available	Not Used in Prior Housing Element	0.983555639	0	0	0.983555639	0	0	0	1028173	225	Westchester - Playa del Rey			Lower
LOS ANGELES	7021 S GLASGOW AVE	90045	4103011001	Medium Residential	R3-1	0	54	0.180725444	Residential - Four Units (Any Combination) - 4 Stories or Less	YES - Current	NO - Privately-Owned	Available	Not Used in Prior Housing Element	0	0	0.47319392	0.47319392	4	0	0	1028173	410	Westchester - Playa del Rey		Yes	Above Moderate
LOS ANGELES	7013 S GLASGOW AVE	90045	4103011002	Medium Residential	R3-1	0	54	0.163144668	Residential - Four Units (Any Combination) - 4 Stories or Less	YES - Current	NO - Privately-Owned	Available	Not Used in Prior Housing Element	0	0	0.130063832	0.130063832	4	0	0	1028173	393	Westchester - Playa del Rey		Yes	Above Moderate
LOS ANGELES	6945 S GLASGOW AVE	90045	4103011005	Medium Residential	R3-1	0	54	0.177220609	Residential - Five or More Units or Apartments (Any Combination) - 4 Stories or Less	YES - Current	NO - Privately-Owned	Available	Not Used in Prior Housing Element	0	0	0.159400642	0.159400642	4	0	0	1028173	346	Westchester - Playa del Rey		Yes	Above Moderate
LOS ANGELES	6939 S GLASGOW AVE	90045	4103011006	Medium Residential	R3-1	0	54	0.173960475	Residential - Four Units (Any Combination) - 4 Stories or Less	YES - Current	NO - Privately-Owned	Available	Not Used in Prior Housing Element	0	0	0.437683985	0.437683985	4	0	0	1028173	331	Westchester - Playa del Rey		Yes	Above Moderate
LOS ANGELES	6933 S GLASGOW AVE	90045	4103011007	Medium Residential	R3-1	0	54	0.17064436	Residential - Three Units (Any Combination) - 4 Stories or Less	YES - Current	NO - Privately-Owned	Available	Not Used in Prior Housing Element	0	0	0.437683985	0.437683985	4	0	0	1028173	312	Westchester - Playa del Rey		Yes	Above Moderate
LOS ANGELES	6917 S GLASGOW AVE	90045	4103011008	Medium Residential	R3-1	0	54	0.205426164	Residential - Three Units (Any Combination) - 4 Stories or Less	YES - Current	NO - Privately-Owned	Available	Not Used in Prior Housing Element	0	0	0.578371209	0.578371209	3	0	0	1028173	281	Westchester - Playa del Rey		Yes	Above Moderate
LOS ANGELES	6920 S KITTYHAWK AVE	90045	4103011009	Medium Residential	R3-1	0	54	0.172069141	Residential - Double, Duplex, or Two Units - 4 Stories or Less	YES - Current	NO - Privately-Owned	Available	Used in Prior Housing Element - Non-Vacant	0	0	0.534778732	0.534778732	2	0	0	1028173	277	Westchester - Playa del Rey		Yes	Above Moderate
LOS ANGELES	6936 S KITTYHAWK AVE	90045	4103011010	Medium Residential	R3-1	0	54	0.205939012	Residential - Five or More Units or Apartments (Any Combination) - 4 Stories or Less	YES - Current	NO - Privately-Owned	Available	Not Used in Prior Housing Element	0	0	0.164691421	0.164691421	5	0	0	1028173	280	Westchester - Playa del Rey		Yes	Above Moderate
LOS ANGELES	6942 S KITTYHAWK AVE	90045	4103011011	Medium Residential	R3-1	0	54	0.286086881	Residential - Five or More Units or Apartments (Any Combination) - 4 Stories or Less	YES - Current	NO - Privately-Owned	Available	Not Used in Prior Housing Element	0	0	0.181492397	0.181492397	9	0	0	1028173	295	Westchester - Playa del Rey		Yes	Above Moderate
LOS ANGELES	7006 S RAMSGATE PL	90045	4103011012	Medium Residential	R3-1	0	54	0.185217311	Residential - Five or More Units or Apartments (Any Combination) - 4 Stories or Less	YES - Current	NO - Privately-Owned	Available	Not Used in Prior Housing Element	0.071411861	0	0	0.071411861	10	0	0	1028173	323	Westchester - Playa del Rey			Lower
LOS ANGELES	7014 S RAMSGATE PL	90045	4103011013	Medium Residential	R3-1	0	54	0.190847802	Residential - Five or More Units or Apartments (Any Combination) - 4 Stories or Less	YES - Current	NO - Privately-Owned	Available	Not Used in Prior Housing Element	0.069774498	0	0	0.069774498	10	0	0	1028173	345	Westchester - Playa del Rey			Lower
LOS ANGELES	7022 S RAMSGATE PL	90045	4103011014	Medium Residential	R3-1	0	54	0.165016879	Residential - Double, Duplex, or Two Units - 4 Stories or Less	YES - Current	NO - Privately-Owned	Available	Used in Prior Housing Element - Non-Vacant	0	0	0.526125678	0.526125678	2	0	0	1028173	367	Westchester - Playa del Rey		Yes	Above Moderate
LOS ANGELES	7026 S RAMSGATE PL	90045	4103011015	Medium Residential	R3-1	0	54	0.1691125	Residential - Double, Duplex, or Two Units - 4 Stories or Less	YES - Current	NO - Privately-Owned	Available	Used in Prior Housing Element - Non-Vacant	0	0	0.534778732	0.534778732	2	0	0	1028173	381	Westchester - Playa del Rey		Yes	Above Moderate
LOS ANGELES	7032 S RAMSGATE PL	90045	4103011016	Medium Residential	R3-1	0	54	0.17021687	Residential - Five or More Units or Apartments (Any Combination) - 4 Stories or Less	YES - Current	NO - Privately-Owned	Available	Used in Prior Housing Element - Non-Vacant	0.067089584	0	0	0.067089584	9	0	0	1028173	397	Westchester - Playa del Rey			Lower
LOS ANGELES	7038 S RAMSGATE PL	90045	4103011017	Medium Residential	R3-1	0	54	0.192004288	Residential - Five or More Units or Apartments (Any Combination) - 4 Stories or Less	YES - Current	NO - Privately-Owned	Available	Not Used in Prior Housing Element	0.069774498	0	0	0.069774498	10	0	0	1028173	411	Westchester - Playa del Rey			Lower
LOS ANGELES	6937 S KNOWLTON PL	90045	4103012008	Medium Residential	R3-1	0	54	0.164668142	Residential - Five or More Units or Apartments (Any Combination) - 4 Stories or Less	YES - Current	NO - Privately-Owned	Available	Used in Prior Housing Element - Non-Vacant	0.076513737	0	0	0.076513737	7	0	0	1028173	356	Westchester - Playa del Rey			Lower
LOS ANGELES	6943 S KNOWLTON PL	90045	4103012009	Medium Residential	R3-1	0	54	0.198498218	Residential - Single Family Residence	YES - Current	NO - Privately-Owned	Available	Used in Prior Housing Element - Non-Vacant	2.352797699	0	0	2.352797699	0	0	0	1028173	373	Westchester - Playa del Rey			Lower
LOS ANGELES	6900 S KITTYHAWK AVE	90045	4103012012	Medium Residential	R3-1	0	54	0.133721926	Residential - Double, Duplex, or Two Units - 4 Stories or Less	YES - Current	NO - Privately-Owned	Available	Not Used in Prior Housing Element	0	0	0.384554124	0.384554124	2	0	0	1028173	232	Westchester - Playa del Rey		Yes	Above Moderate
LOS ANGELES	5246 W KNOWLTON ST	90045	4103012013	Medium Residential	R3-1	0	54	0.14845054	Residential - Three Units (Any Combination) - 4 Stories or Less	YES - Current	NO - Privately-Owned	Available	Not Used in Prior Housing Element	0	0	0.132328525	0.132328525	3	0	0	1028173	237	Westchester - Playa del Rey		Yes	Above Moderate
LOS ANGELES	6910 S KITTYHAWK AVE	90045	4103012015	Medium Residential	R3-1	0	54	0.182855435	Residential - Five or More Units or Apartments (Any Combination) - 4 Stories or Less	YES - Current	NO - Privately-Owned	Available	Not Used in Prior Housing Element	0	0	0.12992253	0.12992253	6	0	0	1028173	250	Westchester - Playa del Rey		Yes	Above Moderate
LOS ANGELES	6928 S GLASGOW AVE	90045	4103012017	Medium Residential	R3-1	0	54	0.190579106	Residential - Four Units (Any Combination) - 4 Stories or Less	YES - Current	NO - Privately-Owned	Available	Not Used in Prior Housing Element	0	0	0.16294139	0.16294139	4	0	0	1028173	284	Westchester - Playa del Rey		Yes	Above Moderate
LOS ANGELES	6936 S GLASGOW AVE	90045	4103012018	Medium Residential	R3-1	0	54	0.144395217	Residential - Four Units (Any Combination) - 4 Stories or Less	YES - Current	NO - Privately-Owned	Available	Not Used in Prior Housing Element	0	0	0.112288608	0.112288608	4	0	0	1028173	304	Westchester - Playa del Rey		Yes	Above Moderate
LOS ANGELES	6942 S GLASGOW AVE	90045	4103012019	Medium Residential	R3-1	0	54	0.142558798	Residential - Four Units (Any Combination) - 4 Stories or Less	YES - Current	NO - Privately-Owned	Available	Not Used in Prior Housing Element	0	0	0.112288608	0.112288608	4	0	0	1028173	322	Westchester - Playa del Rey		Yes	Above Moderate
LOS ANGELES	6948 S GLASGOW AVE	90045	4103012020	Medium Residential	R3-1	0	54	0.142558878	Residential - Four Units (Any Combination) - 4 Stories or Less	YES - Current	NO - Privately-Owned	Available	Not Used in Prior Housing Element	0	0	0.112288608	0.112288608	4	0	0	1028173	339	Westchester - Playa del Rey		Yes	Above Moderate
LOS ANGELES	7002 S GLASGOW AVE	90045	4103012021	Medium Residential	R3-1	0	54	0.142559983	Residential - Four Units (Any Combination) - 4 Stories or Less	YES - Current	NO - Privately-Owned	Available	Not Used in Prior Housing Element	0	0	0.112288608	0.112288608	4	0	0	1028173	354	Westchester - Playa del Rey		Yes	Above Moderate
LOS ANGELES	7008 S GLASGOW AVE	90045	4103012022	Medium Residential	R3-1	0	54	0.142561963	Residential - Double, Duplex, or Two Units - 4 Stories or Less	YES - Current	NO - Privately-Owned	Available	Not Used in Prior Housing Element	0	0	0.428766239	0.428766239	2	0	0	1028173	370	Westchester - Playa del Rey		Yes	Above Moderate
LOS ANGELES	7014 S GLASGOW AVE	90045	4103012023	Medium Residential	R3-1	0	54	0.14256344	Residential - Four Units (Any Combination) - 4 Stories or Less	YES - Current	NO - Privately-Owned	Available	Not Used in Prior Housing Element	0	0	0.333672005	0.333672005	4	0	0	1028173	384	Westchester - Playa del Rey		Yes	Above Moderate
LOS ANGELES	7018 S GLASGOW AVE	90045	4103012024	Medium Residential	R3-1	0	54	0.142562571	Residential - Four Units (Any Combination) - 4 Stories or Less	YES - Current	NO - Privately-Owned	Available	Not Used in Prior Housing Element	0	0	0.333672005	0.333672005	4	0	0	1028173	402	Westchester - Playa del Rey		Yes	Above Moderate
LOS ANGELES	7025 S RAMSGATE AVE	90045	4103012025	Medium Residential	R3-1	0	54	0.136175444	Residential - Four Units (Any Combination) - 4 Stories or Less	YES - Current	NO - Privately-Owned	Available	Not Used in Prior Housing Element	0	0	0.333672005	0.333672005	4	0	0	1028173	414	Westchester - Playa del Rey		Yes	Above Moderate
LOS ANGELES	5230 W KNOWLTON ST	90045	4103012026	Medium Residential	R3-1	0	54	0.265806807	Residential - Single Family Residence	YES - Current	NO - Privately-Owned	Available	Used in Prior Housing Element - Non-Vacant	1.11257906	0	0	1.11257906	1	0	0	1028173	247	Westchester - Playa del Rey			Lower
LOS ANGELES	6909 S KNOWLTON PL	90045	4103012BRK	Medium Residential	R3-1	0	54	0.316937697	Residential - Single Family Residence - Condominium	YES - Current	NO - Privately-Owned	Available	Not Used in Prior Housing Element	0.098951146	0	0	0.098951146	17	0	0	1028173	288	Westchester - Playa del Rey			Lower
LOS ANGELES	6901 S LA CIENEGA BLVD	90045	4103013001	Medium Residential	R3-1	0	54	0.163457037	Residential - Five or More Units or Apartments (Any Combination) - 4 Stories or Less	YES - Current	NO - Privately-Owned	Available	Not Used in Prior Housing Element	0	0	0.112945613	0.112945613	6	0	0	1028173	257	Westchester - Playa del Rey		Yes	Above Moderate
LOS ANGELES	6903 S LA CIENEGA BLVD	90045	4103013002	Medium Residential	R3-1	0	54	0.165420115	Residential - Five or More Units or Apartments (Any Combination) - 4 Stories or Less	YES - Current	NO - Privately-Owned	Available	Not Used in Prior Housing Element	0	0	0.056749315	0.056749315	5	0	0	1028173	274	Westchester - Playa del Rey		Yes	Above Moderate
LOS ANGELES	6915 S LA CIENEGA BLVD	90045	4103013003	Medium Residential	R3-1	0	54	0.165410644	Residential - Four Units (Any Combination) - 4 Stories or Less	YES - Current	NO - Privately-Owned	Available	Not Used in Prior Housing Element	0	0	0.437683985	0.437683985	4	0	0	1028173	291	Westchester - Playa del Rey		Yes	Above Moderate
LOS ANGELES	6929 S LA CIENEGA BLVD	90045	4103013004	Medium Residential	R3-1	0	54	0.179184641	Residential - Five or More Units or Apartments (Any Combination) - 4 Stories or Less	YES - Current	NO - Privately-Owned	Available	Not Used in Prior Housing Element	0	0	0.12992253	0.12992253	6	0	0	1028173	305	Westchester - Playa del Rey		Yes	Above Moderate
LOS ANGELES	6900 S KNOWLTON PL	90045	4103013015	Medium Residential	R3-1	0	54	0.167116174	Residential - Five or More Units or Apartments (Any Combination) - 4 Stories or Less	YES - Current	NO - Privately-Owned	Available	Not Used in Prior Housing Element	0.057895028	0	0	0.057895028	8	0	0	1028173	256	Westchester - Playa del Rey			Lower
LOS ANGELES	6938 S KNOWLTON PL	90045	4103013103	Medium Residential	R3-1	0	54	0.168708485	Residential - Single Family Residence	YES - Current	NO - Privately-Owned	Available	Not Used in Prior Housing Element	0.592768514	0	0	0.592768514	0	0	0	1028173	359	Westchester - Playa del Rey			Lower
LOS ANGELES	6944 S KNOWLTON PL	90045	4103013103	Medium Residential	R3-1	0	54	0.186168765	Residential - Single Family Residence	YES - Current	NO - Privately-Owned	Available	Not Used in Prior Housing Element	0.760712171	0	0	0.760712171	0	0	0	1028173	375	Westchester - Playa del Rey			Lower
LOS ANGELES	7021 S LA CIENEGA BLVD	90045	4103014001	Medium Residential	R3-1	0	54	0.146671813	Residential - Double, Duplex, or Two Units - 4 Stories or Less	YES - Current	NO - Privately-Owned	Available	Not Used in Prior Housing Element	0	0	0.428766239	0.428766239	2	0	0	1028173	409	Westchester - Playa del Rey		Yes	Above Moderate
LOS ANGELES	7027 S LA CIENEGA BLVD	90045	4103014002	Medium Residential	R3-1	0	54	0.154151719	Residential - Three Units (Any Combination) - 4 Stories or Less	YES - Current	NO - Privately-Owned	Available	Not Used in Prior Housing Element	0	0	0.431812406	0.431812406	3	0	0	1028173	419	Westchester - Playa del Rey		Yes	Above Moderate
LOS ANGELES	7033 S LA CIENEGA BLVD	90045	4103014003	Medium Residential	R3-1	0	54	0.165312937	Residential - Three Units (Any Combination) - 4 Stories or Less	YES - Current	NO - Privately-Owned	Available	Not Used in Prior Housing Element	0	0	0.470745519	0.470745519	3	0	0	1028173	429	Westchester - Playa del Rey		Yes	Above Moderate
LOS ANGELES	7041 S LA CIENEGA BLVD	90045	4103014004	Medium Residential	R3-1	0	54	0.165320685	Residential - Five or More Units or Apartments (Any Combination) - 4 Stories or Less	YES - Current	NO - Privately-Owned	Available	Not Used in Prior Housing Element	0	0	0.376487118	0.376487118	5	0	0	1028173	447	Westchester - Playa del Rey		Yes	Above Moderate
LOS ANGELES	7047 S LA CIENEGA BLVD	90045	4103014005	Medium Residential	R3-1	0	54	0.165328434	Residential - Five or More Units or Apartments (Any Combination) - 4 Stories or Less	YES - Current	NO - Privately-Owned	Available	Not Used in Prior Housing Element	0	0	0.12654389	0.12654389	5	0	0	1028173	462	Westchester - Playa del Rey		Yes	Above Moderate
LOS ANGELES	7053 S LA CIENEGA BLVD	90045	4103014006	Medium Residential	R3-1	0	54	0.164188699	Residential - Double, Duplex, or Two Units - 4 Stories or Less	YES - Current	NO - Privately-Owned	Available	Not Used in Prior Housing Element	0	0	0.421050969	0.421050969	4	0	0	1028173	487	Westchester - Playa del Rey		Yes	Above Moderate
LOS ANGELES	7113 S LA CIENEGA BLVD	90045	4103015003	Medium Residential	RD1.5-1	0	29	0.151579036	Residential - Four Units (Any Combination) - 4 Stories or Less	YES - Current	NO - Privately-Owned	Available	Not Used in Prior Housing Element	0	0	0.029336385	0.029336385	4	0	0	1028173	537	Westchester - Playa del Rey			Above Moderate
LOS ANGELES	7119 S LA CIENEGA BLVD	90045	4103015004	Medium Residential	RD1.5-1	0	29	0.151586612	Residential - Four Units (Any Combination) - 4 Stories or Less	YES - Current	NO - Privately-Owned	Available	Not Used in Prior Housing Element	0	0	0.365605712	0.365605712	1	0	0	1028173	552	Westchester - Playa del Rey			Above Moderate
LOS ANGELES	7127 S LA CIENEGA BLVD	90045	4103015005	Medium Residential	RD1.5-1	0	29	0.151593463	Residential - Four Units (Any Combination) - 4 Stories or Less	YES - Current	NO - Privately-Owned	Available	Not Used in Prior Housing Element	0	0	0.365605712	0.365605712	1	0	0	1028173	564	Westchester - Playa del Rey			Above Moderate
LOS ANGELES	7137 S LA CIENEGA BLVD	90045	4103015007	Medium Residential	RD1.5-1	0	29	0.137824771	Residential - Double, Duplex, or Two Units - 4 Stories or Less	YES - Current	NO - Privately-Owned	Available	Not Used in Prior Housing Element	0	0	0.010291465	0.010291465	2	3*	3*	1028173	841	Westchester - Playa del Rey		Yes	Above Moderate
LOS ANGELES	7143 S LA CIENEGA BLVD	90045	4103015008	Medium Residential	RD1.5-1	0	29	0.110358131	Residential - Single Family Residence	YES - Current	NO - Privately-Owned	Available	Not Used in Prior Housing Element	0	0	0.048255897	0.048255897	1	3*	3*	0998173	33	Westchester - Playa del Rey			Above Moderate
LOS ANGELES	7153 S LA CIENEGA BLVD	90045	4103015010	Medium Residential	RD1.5-1	0	29	0.082741478	Residential - Single Family Residence	YES - Current	NO - Privately-Owned	Available	Not Used in Prior Housing Element	0	0	0.152688599	0.152688599	1	2*	2*	0998173	56	Westchester - Playa del Rey			Above Moderate
LOS ANGELES			4103015010	Medium Residential	RD1.5-1	0	29	0.055156573	Residential - Single Family Residence	YES - Current	NO - Privately-Owned	Available	Not Used in Prior Housing Element	0	0	0.103593445	0.103593445	1	1*	1*	0998173	62	Westchester - Playa del Rey			Above Moderate
LOS ANGELES			4103015012	Medium Residential	RD1.5-1	0	29	0.138069138	Residential - Single Family Residence	YES - Current	NO - Privately-Owned	Available	Not Used in Prior Housing Element	0	0	0.365605712	0.365605712	1	0	0	0998173	74	Westchester - Playa del Rey			Above Moderate
LOS ANGELES	7161 S LA CIENEGA BLVD	90045	4103015013	Medium Residential	RD1.5-1	0	29	0.079888622	Residential - Single Family Residence	YES - Current	NO - Privately-Owned	Available	Not Used in Prior Housing Element	0	0	0.154656792	0.154656792	1	2*	2*	0998173	86	Westchester - Playa del Rey			Above Moderate
LOS ANGELES	7163 S LA CIENEGA BLVD	90045	4103015013	Medium Residential	RD1.5-1	0	29	0.086699765	Residential - Single Family Residence	YES - Current	NO - Privately-Owned	Available	Not Used in Prior Housing Element	0	0	0.154656792	0.154656792	1	2*	2*	0998173	89	Westchester - Playa del Rey			Above Moderate
LOS ANGELES	7171 S LA CIENEGA BLVD	90045	4103015014	Medium Residential	RD1.5-1	0	29	0.113029565	Residential - Single Family Residence	YES - Current	NO - Privately-Owned	Available	Not Used in Prior Housing Element	0	0	0.114106274	0.114106274	1	3*	3*	0998173	95	Westchester - Playa del Rey			Above Moderate
LOS ANGELES			4103015014	Medium Residential	RD1.5-1	0	29	0.080801511	Residential - Single Family Residence	YES - Current	NO - Privately-Owned	Available	Not Used in Prior Housing Element	0	0	0.156077349	0.156077349	1	2*	2*	0998173	103	Westchester - Playa del Rey			Above Moderate
LOS ANGELES			4103015015	Medium Residential	RD1.5-1	0	29	0.147871046	Residential - Five or More Units or Apartments (Any Combination) - 4 Stories or Less	YES - Current	NO - Privately-Owned	Available	Not Used in Prior Housing Element	0	0	0.023076497	0.023076497	5	0	0	0998173	110	Westchester - Playa del Rey		Yes	Above Moderate
LOS ANGELES	7105 1/2 S LA CIENEGA BLVD	90045	4103015031	Medium Residential	RD1.5-1	0	29	0.149048518	Residential - Four Units (Any Combination) - 4 Stories or Less	YES - Current	NO - Privately-Owned	Available	Not Used in Prior Housing Element	0	0	0.029336385	0.029336385	4	0	0	1028173	523	Westchester - Playa del Rey			Above Moderate
LOS ANGELES	7101 S LA CIENEGA BLVD	90045	4103015032	Medium Residential	RD1.5-1	0	29	0.144105945	Residential - Four Units (Any Combination) - 4 Stories or Less	YES - Current	NO - Privately-Owned	Available	Not Used in Prior Housing Element	0	0	0.029336385	0.029336385	4	0	0	1028173	508	Westchester - Playa del Rey			Above Moderate

LOS ANGELES	7207 S LA CIENEGA BLVD	90045	4103015033	Medium Residential	RD1.5-1	0	29	0.188928663	Residential - Five or More Units or Apartments (Any Combination) - 4 Stories or Less	YES - Current	NO - Privately-Owned	Available	Not Used in Prior Housing Element	0	0	0.528880513	0.528880513	2	0	0	0998173	120	Westchester - Playa del Rey			Above Moderate
LOS ANGELES	7213 S LA CIENEGA BLVD	90045	4103015033	Medium Residential	RD1.5-1	0	29	0.197631333	Residential - Five or More Units or Apartments (Any Combination) - 4 Stories or Less	YES - Current	NO - Privately-Owned	Available	Not Used in Prior Housing Element	0	0	0.528880513	0.528880513	2	0	0	0998173	130	Westchester - Playa del Rey			Above Moderate
LOS ANGELES	7131 S LA CIENEGA BLVD	90045	4103015034	Medium Residential	RD1.5-1	0	29	0.158494542	Residential - Four Units (Any Combination) - 4 Stories or Less	YES - Current	NO - Privately-Owned	Available	Not Used in Prior Housing Element	0	0	1.295062637	1.295062637	0	0	0	1028173	582	Westchester - Playa del Rey			Above Moderate
LOS ANGELES	7157 S LA CIENEGA BLVD	90045	4103015036	Medium Residential	RD1.5-1	0	29	0.16420704	Residential - Four Units (Any Combination) - 4 Stories or Less	YES - Current	NO - Privately-Owned	Available	Not Used in Prior Housing Element	0	0	0.434877884	0.434877884	1	0	0	0998173	66	Westchester - Playa del Rey			Above Moderate
LOS ANGELES	7231 S LA CIENEGA BLVD	90045	4103016003	Low Residential	RD1.5-1	0	29	0.118717083	Residential - Single Family Residence	YES - Current	NO - Privately-Owned	Available	Not Used in Prior Housing Element	0	0	0.113092101	0.113092101	1	3*	3*	0998173	191	Westchester - Playa del Rey			Above Moderate
LOS ANGELES			4103016003	Low Residential	RD1.5-1	0	29	0.054097764	Residential - Single Family Residence	YES - Current	NO - Privately-Owned	Available	Not Used in Prior Housing Element	0	0	0.104950583	0.104950583	1	1*	1*	0998173	187	Westchester - Playa del Rey			Above Moderate
LOS ANGELES	7237 S LA CIENEGA BLVD	90045	4103016004	Low Residential	RD1.5-1	0	29	0.088197862	Residential - Single Family Residence	YES - Current	NO - Privately-Owned	Available	Not Used in Prior Housing Element	0	0	0.152688599	0.152688599	1	2*	2*	0998173	201	Westchester - Playa del Rey			Above Moderate
LOS ANGELES			4103016004	Low Residential	RD1.5-1	0	29	0.063102061	Residential - Single Family Residence	YES - Current	NO - Privately-Owned	Available	Not Used in Prior Housing Element	0	0	0.103593445	0.103593445	1	1*	1*	0998173	198	Westchester - Playa del Rey			Above Moderate
LOS ANGELES	7243 S LA CIENEGA BLVD	90045	4103016005	Low Residential	RD1.5-1	0	29	0.049333212	Residential - Single Family Residence	YES - Current	NO - Privately-Owned	Available	Not Used in Prior Housing Element	0	0	0.126382363	0.126382363	1	1*	1*	0998173	218	Westchester - Playa del Rey			Above Moderate
LOS ANGELES			4103016005	Low Residential	RD1.5-1	0	29	0.080454674	Residential - Single Family Residence	YES - Current	NO - Privately-Owned	Available	Not Used in Prior Housing Element	0	0	0.152688599	0.152688599	1	2*	2*	0998173	207	Westchester - Playa del Rey			Above Moderate
LOS ANGELES	7245 S LA CIENEGA BLVD	90045	4103016006	Low Residential	RD1.5-1	0	29	0.117391693	Residential - Single Family Residence	YES - Current	NO - Privately-Owned	Available	Not Used in Prior Housing Element	0	0	0.10960778	0.10960778	1	3*	3*	0998173	232	Westchester - Playa del Rey			Above Moderate
LOS ANGELES	7108 S GLASGOW AVE	90045	4103017023	Low Residential	R1-1	0	1 unit per lot	0.163818344	Residential - Single Family Residence - Vacant Land	YES - Current	NO - Privately-Owned	Available	Not Used in Prior Housing Element	0	0	0.012494232	0.012494232	0	0	0	1028173	545	Westchester - Playa del Rey			Above Moderate
LOS ANGELES	7040 S RAMSGATE AVE	90045	4103018002	Medium Residential	R3-1	0	54	0.155143183	Residential - Four Units (Any Combination) - 4 Stories or Less	YES - Current	NO - Privately-Owned	Available	Not Used in Prior Housing Element	0	0	0.130063832	0.130063832	4	0	0	1028173	435	Westchester - Playa del Rey		Yes	Above Moderate
LOS ANGELES	7050 S RAMSGATE AVE	90045	4103018003	Medium Residential	R3-1	0	54	0.125051452	Residential - Three Units (Any Combination) - 4 Stories or Less	YES - Current	NO - Privately-Owned	Available	Not Used in Prior Housing Element	0	0	0.323471141	0.323471141	3	0	0	1028173	436	Westchester - Playa del Rey		Yes	Above Moderate
LOS ANGELES	7056 1/4 S RAMSGATE AVE	90045	4103018004	Medium Residential	R3-1	0	54	0.154787865	Residential - Four Units (Any Combination) - 4 Stories or Less	YES - Current	NO - Privately-Owned	Available	Not Used in Prior Housing Element	0	0	0.431812406	0.431812406	3	0	0	1028173	438	Westchester - Playa del Rey		Yes	Above Moderate
LOS ANGELES	7060 S RAMSGATE AVE	90045	4103018005	Medium Residential	R3-1	0	54	0.167057441	Residential - Three Units (Any Combination) - 4 Stories or Less	YES - Current	NO - Privately-Owned	Available	Not Used in Prior Housing Element	0	0	0.483870375	0.483870375	3	0	0	1028173	443	Westchester - Playa del Rey		Yes	Above Moderate
LOS ANGELES	7098 S RAMSGATE AVE	90045	4103018006	Medium Residential	R3-1	0	54	0.158211845	Residential - Single Family Residence	YES - Current	NO - Privately-Owned	Available	Used in Prior Housing Element - Non-Vacant	0.288196325	0	0	0.288196325	2	0	0	1028173	446	Westchester - Playa del Rey			Lower
LOS ANGELES	7108 S RAMSGATE AVE	90045	4103018007	Medium Residential	R3-1	0	54	0.157332695	Residential - Double, Duplex, or Two Units - 4 Stories or Less	YES - Current	NO - Privately-Owned	Available	Used in Prior Housing Element - Non-Vacant	0	0	0.482598245	0.482598245	2	0	0	1028173	454	Westchester - Playa del Rey		Yes	Above Moderate
LOS ANGELES	7114 S RAMSGATE AVE	90045	4103019012	Medium Residential	R3-1	0	54	0.150898103	Residential - Double, Duplex, or Two Units - 4 Stories or Less	YES - Current	NO - Privately-Owned	Available	Used in Prior Housing Element - Non-Vacant	0	0	0.482598245	0.482598245	2	0	0	1028173	472	Westchester - Playa del Rey		Yes	Above Moderate
LOS ANGELES	7132 S RAMSGATE AVE	90045	4103019015	Medium Residential	R3-1	0	54	0.157865709	Residential - Three Units (Any Combination) - 4 Stories or Less	YES - Current	NO - Privately-Owned	Available	Not Used in Prior Housing Element	0	0	0.431812406	0.431812406	3	0	0	1028173	509	Westchester - Playa del Rey		Yes	Above Moderate
LOS ANGELES	7120 S RAMSGATE AVE	90045	4103019018	Medium Residential	R3-1	0	54	0.317148924	Residential - Five or More Units or Apartments (Any Combination) - 4 Stories or Less	YES - Current	NO - Privately-Owned	Available	Not Used in Prior Housing Element	0.104760259	0	0	0.104760259	16	0	0	1028173	7203	Westchester - Playa del Rey			Lower
LOS ANGELES	7144 S RAMSGATE AVE	90045	4103020017	Medium Residential	R3-1	0	54	0.15786501	Residential - Five or More Units or Apartments (Any Combination) - 4 Stories or Less	YES - Current	NO - Privately-Owned	Available	Not Used in Prior Housing Element	0	0	0.345366806	0.345366806	5	0	0	1028173	535	Westchester - Playa del Rey		Yes	Above Moderate
LOS ANGELES	7150 S RAMSGATE AVE	90045	4103020018	Medium Residential	R3-1	0	54	0.183946743	Residential - Double, Duplex, or Two Units - 4 Stories or Less	YES - Current	NO - Privately-Owned	Available	Used in Prior Housing Element - Non-Vacant	0	0	0.58533597	0.58533597	2	0	0	1028173	547	Westchester - Playa del Rey		Yes	Above Moderate
LOS ANGELES	7154 S RAMSGATE AVE	90045	4103020019	Medium Residential	R3-1	0	54	0.140043715	Residential - Double, Duplex, or Two Units - 4 Stories or Less	YES - Current	NO - Privately-Owned	Available	Not Used in Prior Housing Element	0	0	0.428766239	0.428766239	2	0	0	1028173	556	Westchester - Playa del Rey		Yes	Above Moderate
LOS ANGELES	7160 S RAMSGATE AVE	90045	4103020020	Medium Residential	R3-1	0	54	0.165153083	Residential - Three Units (Any Combination) - 4 Stories or Less	YES - Current	NO - Privately-Owned	Available	Not Used in Prior Housing Element	0	0	0.470745519	0.470745519	3	0	0	1028173	9	Westchester - Playa del Rey		Yes	Above Moderate
LOS ANGELES	7149 S RAMSGATE AVE	90045	4103021003	Medium Residential	R3-1	0	54	0.210591398	Residential - Five or More Units or Apartments (Any Combination) - 4 Stories or Less	YES - Current	NO - Privately-Owned	Available	Not Used in Prior Housing Element	0	0	0.489273268	0.489273268	5	0	0	1028173	502	Westchester - Playa del Rey		Yes	Above Moderate
LOS ANGELES	7143 S RAMSGATE AVE	90045	4103021004	Medium Residential	R3-1	0	54	0.203364938	Residential - Five or More Units or Apartments (Any Combination) - 4 Stories or Less	YES - Current	NO - Privately-Owned	Available	Not Used in Prior Housing Element	0	0	0.153421533	0.153421533	5	0	0	1028173	491	Westchester - Playa del Rey		Yes	Above Moderate
LOS ANGELES	7137 S RAMSGATE AVE	90045	4103021005	Medium Residential	R3-1	0	54	0.196138179	Residential - Five or More Units or Apartments (Any Combination) - 4 Stories or Less	YES - Current	NO - Privately-Owned	Available	Not Used in Prior Housing Element	0	0	0.14848735	0.14848735	5	0	0	1028173	475	Westchester - Playa del Rey		Yes	Above Moderate
LOS ANGELES	7133 S RAMSGATE AVE	90045	4103021006	Medium Residential	R3-1	0	54	0.187204817	Residential - Four Units (Any Combination) - 4 Stories or Less	YES - Current	NO - Privately-Owned	Available	Not Used in Prior Housing Element	0	0	0.502963936	0.502963936	4	0	0	1028173	459	Westchester - Playa del Rey		Yes	Above Moderate
LOS ANGELES	7037 S RAMSGATE PL	90045	4103021011	Medium Residential	R3-1	0	54	0.178786155	Residential - Three Units (Any Combination) - 4 Stories or Less	YES - Current	NO - Privately-Owned	Available	Not Used in Prior Housing Element	0	0	0.523140121	0.523140121	3	0	0	1028173	418	Westchester - Playa del Rey		Yes	Above Moderate
LOS ANGELES	7033 S RAMSGATE PL	90045	4103021012	Medium Residential	R3-1	0	54	0.165648655	Residential - Four Units (Any Combination) - 4 Stories or Less	YES - Current	NO - Privately-Owned	Available	Not Used in Prior Housing Element	0	0	0.147461061	0.147461061	4	0	0	1028173	407	Westchester - Playa del Rey		Yes	Above Moderate
LOS ANGELES	7027 S RAMSGATE PL	90045	4103021013	Medium Residential	R3-1	0	54	0.165918775	Residential - Four Units (Any Combination) - 4 Stories or Less	YES - Current	NO - Privately-Owned	Available	Not Used in Prior Housing Element	0	0	0.147461061	0.147461061	4	0	0	1028173	395	Westchester - Playa del Rey		Yes	Above Moderate
LOS ANGELES	7023 1/2 S RAMSGATE PL	90045	4103021014	Medium Residential	R3-1	0	54	0.146604191	Residential - Five or More Units or Apartments (Any Combination) - 4 Stories or Less	YES - Current	NO - Privately-Owned	Available	Not Used in Prior Housing Element	0	0	0.086947782	0.086947782	6	0	0	1028173	379	Westchester - Playa del Rey		Yes	Above Moderate
LOS ANGELES	7013 S RAMSGATE PL	90045	4103021015	Medium Residential	R3-1	0	54	0.130695584	Residential - Four Units (Any Combination) - 4 Stories or Less	YES - Current	NO - Privately-Owned	Available	Not Used in Prior Housing Element	0	0	0.100730526	0.100730526	4	0	0	1028173	355	Westchester - Playa del Rey		Yes	Above Moderate
LOS ANGELES	7000 S KITTYHAWK AVE	90045	4103021016	Medium Residential	R3-1	0	54	0.143313391	Residential - Three Units (Any Combination) - 4 Stories or Less	YES - Current	NO - Privately-Owned	Available	Not Used in Prior Housing Element	0	0	0.378322712	0.378322712	3	0	0	1028173	333	Westchester - Playa del Rey		Yes	Above Moderate
LOS ANGELES	7008 S KITTYHAWK AVE	90045	4103021017	Medium Residential	R3-1	0	54	0.131987064	Residential - Three Units (Any Combination) - 4 Stories or Less	YES - Current	NO - Privately-Owned	Available	Not Used in Prior Housing Element	0	0	0.114449799	0.114449799	3	0	0	1028173	350	Westchester - Playa del Rey		Yes	Above Moderate
LOS ANGELES	7018 S KITTYHAWK AVE	90045	4103021018	Medium Residential	R3-1	0	54	0.138977351	Residential - Double, Duplex, or Two Units - 4 Stories or Less	YES - Current	NO - Privately-Owned	Available	Not Used in Prior Housing Element	0	0	0.428766239	0.428766239	2	0	0	1028173	364	Westchester - Playa del Rey		Yes	Above Moderate
LOS ANGELES	7026 S KITTYHAWK AVE	90045	4103021019	Medium Residential	R3-1	0	54	0.162046163	Residential - Three Units (Any Combination) - 4 Stories or Less	YES - Current	NO - Privately-Owned	Available	Not Used in Prior Housing Element	0	0	0.431812406	0.431812406	3	0	0	1028173	374	Westchester - Playa del Rey		Yes	Above Moderate
LOS ANGELES	7030 S KITTYHAWK AVE	90045	4103021020	Medium Residential	R3-1	0	54	0.178356909	Residential - Five or More Units or Apartments (Any Combination) - 4 Stories or Less	YES - Current	NO - Privately-Owned	Available	Not Used in Prior Housing Element	0	0	0.427907038	0.427907038	5	0	0	1028173	387	Westchester - Playa del Rey		Yes	Above Moderate
LOS ANGELES	7036 S KITTYHAWK AVE	90045	4103021021	Medium Residential	R3-1	0	54	0.181512369	Residential - Three Units (Any Combination) - 4 Stories or Less	YES - Current	NO - Privately-Owned	Available	Not Used in Prior Housing Element	0	0	0.523140121	0.523140121	3	0	0	1028173	398	Westchester - Playa del Rey		Yes	Above Moderate
LOS ANGELES	7042 S KITTYHAWK AVE	90045	4103021022	Medium Residential	R3-1	0	54	0.184668805	Residential - Three Units (Any Combination) - 4 Stories or Less	YES - Current	NO - Privately-Owned	Available	Not Used in Prior Housing Element	0	0	0.53446455	0.53446455	3	0	0	1028173	408	Westchester - Playa del Rey		Yes	Above Moderate
LOS ANGELES	7048 S KITTYHAWK AVE	90045	4103021023	Medium Residential	R3-1	0	54	0.18782405	Residential - Double, Duplex, or Two Units - 4 Stories or Less	YES - Current	NO - Privately-Owned	Available	Used in Prior Housing Element - Non-Vacant	0	0	0.58533597	0.58533597	2	0	0	1028173	416	Westchester - Playa del Rey		Yes	Above Moderate
LOS ANGELES	7100 S KITTYHAWK AVE	90045	4103021024	Medium Residential	R3-1	0	54	0.190983328	Residential - Five or More Units or Apartments (Any Combination) - 4 Stories or Less	YES - Current	NO - Privately-Owned	Available	Not Used in Prior Housing Element	0	0	0.052516906	0.052516906	7	0	0	1028173	422	Westchester - Playa del Rey		Yes	Above Moderate
LOS ANGELES	7106 S KITTYHAWK AVE	90045	4103021025	Medium Residential	R3-1	0	54	0.194137759	Residential - Three Units (Any Combination) - 4 Stories or Less	YES - Current	NO - Privately-Owned	Available	Not Used in Prior Housing Element	0	0	0.52968868	0.52968868	3	0	0	1028173	428	Westchester - Playa del Rey		Yes	Above Moderate
LOS ANGELES	7114 S KITTYHAWK AVE	90045	4103021026	Medium Residential	R3-1	0	54	0.197294549	Residential - Four Units (Any Combination) - 4 Stories or Less	YES - Current	NO - Privately-Owned	Available	Not Used in Prior Housing Element	0	0	0.483527935	0.483527935	4	0	0	1028173	445	Westchester - Playa del Rey		Yes	Above Moderate
LOS ANGELES	7120 1/2 S KITTYHAWK AVE	90045	4103021027	Medium Residential	R3-1	0	54	0.200452397	Residential - Five or More Units or Apartments (Any Combination) - 4 Stories or Less	YES - Current	NO - Privately-Owned	Available	Not Used in Prior Housing Element	0	0	0.441294873	0.441294873	5	0	0	1028173	452	Westchester - Playa del Rey		Yes	Above Moderate
LOS ANGELES	7124 S KITTYHAWK AVE	90045	4103021028	Medium Residential	R3-1	0	54	0.203608401	Residential - Five or More Units or Apartments (Any Combination) - 4 Stories or Less	YES - Current	NO - Privately-Owned	Available	Not Used in Prior Housing Element	0	0	0.455726159	0.455726159	5	0	0	1028173	463	Westchester - Playa del Rey		Yes	Above Moderate
LOS ANGELES	7136 S KITTYHAWK AVE	90045	4103021030	Medium Residential	R3-1	0	54	0.186246846	Residential - Four Units (Any Combination) - 4 Stories or Less	YES - Current	NO - Privately-Owned	Available	Not Used in Prior Housing Element	0	0	0.164439654	0.164439654	4	0	0	1028173	494	Westchester - Playa del Rey		Yes	Above Moderate
LOS ANGELES	7148 S KITTYHAWK AVE	90045	4103021031	Medium Residential	R3-1	0	54	0.177610103	Residential - Double, Duplex, or Two Units - 4 Stories or Less	YES - Current	NO - Privately-Owned	Available	Used in Prior Housing Element - Non-Vacant	0	0	0.578195393	0.578195393	2	0	0	1028173	504	Westchester - Playa del Rey		Yes	Above Moderate
LOS ANGELES	5423 W THORNBURN ST	90045	4103021032	Medium Residential	R3-1	0	54	0.131412139	Residential - Double, Duplex, or Two Units - 4 Stories or Less	YES - Current	NO - Privately-Owned	Available	Not Used in Prior Housing Element	0	0	0.384554124	0.384554124	2	0	0	1028173	514	Westchester - Playa del Rey		Yes	Above Moderate
LOS ANGELES	5419 W THORNBURN ST	90045	4103021033	Medium Residential	R3-1	0	54	0.165803553	Residential - Four Units (Any Combination) - 4 Stories or Less	YES - Current	NO - Privately-Owned	Available	Not Used in Prior Housing Element	0	0	0.437683985	0.437683985	4	0	0	1028173	522	Westchester - Playa del Rey		Yes	Above Moderate
LOS ANGELES	5411 W THORNBURN ST	90045	4103021034	Medium Residential	R3-1	0	54	0.142079375	Residential - Double, Duplex, or Two Units - 4 Stories or Less	YES - Current	NO - Privately-Owned	Available	Not Used in Prior Housing Element	0	0	0.428766239	0.428766239	2	0	0	1028173	534	Westchester - Playa del Rey		Yes	Above Moderate
LOS ANGELES	7127 S RAMSGATE AVE	90045	4103021040	Medium Residential	R3-1	0	54	0.179981128	Residential - Four Units (Any Combination) - 4 Stories or Less	YES - Current	NO - Privately-Owned	Available	Not Used in Prior Housing Element	0	0	0.490794218	0.490794218	4	0	0	1028173	449	Westchester - Playa del Rey		Yes	Above Moderate
LOS ANGELES	7173 S RAMSGATE AVE	90045	4103021043	Medium Residential	R3-1	0	54	0.173372036	Residential - Five or More Units or Apartments (Any Combination) - 4 Stories or Less	YES - Current	NO - Privately-Owned	Available	Not Used in Prior Housing Element	0	0	0.133135839	0.133135839	5	0	0	1028173	7191	Westchester - Playa del Rey		Yes	Above Moderate
LOS ANGELES	5404 W THORNBURN ST	90045	4103022001	Medium Residential	R3-1	0	54	0.297040909	Residential - Three Units (Any Combination) - 4 Stories or Less	YES - Current	NO - Privately-Owned	Available	Used in Prior Housing Element - Non-Vacant	0	0	0.793067944	0.793067944	3	0	0	1028173	12	Westchester - Playa del Rey		Yes	Above Moderate
LOS ANGELES	5412 1/2 W THORNBURN ST	90045	4103022002	Medium Residential	R3-1	0	54	0.21232317	Residential - Four Units (Any Combination) - 4 Stories or Less	YES - Current	NO - Privately-Owned	Available	Not Used in Prior Housing Element	0	0	0.532008988	0.532008988	4	0	0	1028173	6	Westchester - Playa del Rey		Yes	Above Moderate
LOS ANGELES	5416 W THORNBURN ST	90045	4103022003	Medium Residential	R3-1	0	54	0.212293506	Residential - Four Units (Any Combination) - 4 Stories or Less	YES - Current	NO - Privately-Owned	Available	Not Used in Prior Housing Element	0	0	0.532008988	0.532008988	4	0	0	1028173	563	Westchester - Playa del Rey		Yes	Above Moderate
LOS ANGELES	5422 W THORNBURN ST	90045	4103022004	Medium Residential	R3-1	0	54	0.212293042	Residential - Single Family Residence	YES - Current	NO - Privately-Owned	Available	Used in Prior Housing Element - Non-Vacant	0.937382078	0	0	0.937382078	1	0	0	1028173	553	Westchester - Playa del Rey			Lower
LOS ANGELES	5434 W THORNBURN ST	90045	4103022005	Medium Residential	R3-1	0	54	0.215214281	Residential - Three Units (Any Combination) - 4 Stories or Less	YES - Current	NO - Privately-Owned	Available	Not Used in Prior Housing Element	0	0	0.578371209	0.578371209	3	0	0	1028173	542	Westchester - Playa del Rey		Yes	Above Moderate
LOS ANGELES	5502 W THORNBURN ST	90045	4103022008	Medium Residential	R3-1	0	54	0.203879937	Residential - Four Units (Any Combination) - 4 Stories or Less	YES - Current	NO - Privately-Owned	Available	Not Used in Prior Housing Element	0	0	0.495522273	0.495522273	4	0	0	1028173	513	Westchester - Playa del Rey		Yes	Above Moderate
LOS ANGELES	5514 W THORNBURN ST	90045	4103022010	Medium Residential	R3-1	0	54	0.230287018	Residential - Five or More Units or Apartments (Any Combination) - 4 Stories or Less	YES - Current	NO - Privately-Owned	Available	Not Used in Prior Housing Element	0	0	0.49616335	0.49616335	6	0	0	1028173	493	Westchester - Playa del Rey		Yes	Above Moderate
LOS ANGELES	5522 W THORNBURN ST	90045	4103022011	Medium Residential	R3-1	0	54	0.248484863	Residential - Five or More Units or Apartments (Any Combination) - 4 Stories or Less	YES - Current	NO - Privately-Owned	Available	Not Used in Prior Housing Element	0	0	0.178924322	0.178924322	7	0	0	1028173	477	Westchester - Playa del Rey		Yes	Above Moderate
LOS ANGELES	5530 W THORNBURN ST	90045	4103022RK	Medium Residential	R3-1	0	54	0.292085574	Residential - Single Family Residence - Condominium	YES - Current	NO - Privately-Owned	Available	Not Used in Prior Housing Element	0.11209844	0	0	0.11209844	12	0	0	1028173	460	Westchester - Playa del Rey			Lower
LOS ANGELES			4103024022	Low Residential	R1-1	0	1 unit per lot	0.191775154	Residential - Single Family Residence - Vacant Land	YES - Current	NO - Privately-Owned	Available	Not Used in Prior Housing Element	0	0	0.049349919	0.049349919	0	0	0	0998173	1106	Westchester - Playa del Rey			Above Moderate
LOS ANGELES			4103024025	Low Residential	R1-1	0	1 unit per lot	2.788355459	Residential - Single Family Residence - Vacant Land	YES - Current	NO - Privately-Owned	Available	Not Used in Prior Housing Element	0	0	0.049576145	0.049576145	0	0	0	0998173	1103	Westchester - Playa del Rey			Above Moderate
LOS ANGELES	6701 S CENTER DR WEST	90045	4104001020	Regional Commercial	C2-1	0	108	1.278940853	Commercial - Office Building - 14 to 20 Stories	YES - Current	NO - Privately-Owned	Available	Used in Prior Housing Element - Non-Vacant	1.259548549	0	0	1.259548549	0	0	0	1028165	37	Westchester - Playa del Rey			Lower
LOS ANGELES	6601 S CENTER DR WEST	90045	4104001033	Regional Commercial	C2-1	0	108	1.291573796	Commercial - Office Building - 6 to 13 Stories	YES - Current	NO - Privately-Owned	Available	Used in Prior Housing Element - Non-Vacant	1.266845714	0	0	1.266845714	0	0	0	1058165	665	Westchester - Playa del Rey			Lower
LOS ANGELES	6700 S CENTER DR WEST	90045	4104001034	Regional Commercial	C2-1	0	108	1.282096764	Commercial - Parking Lot (Commercial Use Property) - Parking Structures - Patron or Employee - 6 to 13 Stories	YES - Current	NO - Privately-Owned	Available	Used in Prior Housing Element - Non-Vacant	0.49200892	0	0	0.49200892	0	0	0	1028165	14	Westchester - Playa del Rey			Lower
LOS ANGELES	6081 W CENTER DR	90045	4104001035	Regional Commercial	C2-1	0	108	1.690403809	Commercial - Shopping Center (Neighborhood, Community) - One Story	YES - Current	NO - Privately-Owned	Available	Not Used in Prior Housing Element	3.116362154	0	0	3.116362154	1	0	0	1028165	66	Westchester - Playa del Rey			Lower
LOS ANGELES			4104001036	Regional Commercial	C2-1	0	108	0.955917629	Commercial - Shopping Center (Neighborhood, Community) - One Story	YES - Current	NO - Privately-Owned	Available	Not Used in Prior Housing Element	1.716245785	0	0	1.716245785	0	0	0	1028169	16	Westchester - Playa del Rey			Lower
LOS ANGELES			4104001037	Regional Commercial	C2-1	0	108	0.672903634	Commercial - Shopping Center (Neighborhood, Community) - One Story	YES - Current	NO - Privately-Owned	Available	Not Used in Prior Housing Element	0.185985544	0	0	0.185985544	0	0	0	1028169	19	Westchester - Playa del Rey			Lower
LOS ANGELES	6833 S PARK TER	90045	4104001053	Regional Commercial	C2-1	0	108	0.533269948	Recreational - Athletic and Amusement Facility - Gymnasium, Health Spa - One Story	YES - Current	NO - Privately-Owned	Available	Used in Prior Housing Element - Non-Vacant	0.085062069	0	0	0.085062069	0	0	0	1028165	987	Westchester - Playa del Rey			Lower
LOS ANGELES	6859 S PARK TER	90045	4104001054	Regional Commercial	R1-1	0	1 unit per lot	0.949334814	Commercial - Commercial - Vacant Land	YES - Current	NO - Privately-Owned	Available	Not Used in Prior Housing Element	0	0	0.035766745	0.035766745	0	0	0	1028165	281	Westchester - Playa del Rey			Above Moderate
LOS ANGELES	6881 S PARK TER	90045	4104001055	Regional Commercial	R1-1	0	1 unit per lot	2.387004961	Commercial - Commercial - Vacant Land	YES - Current	NO - Privately-Owned	Available	Not Used in Prior Housing Element	0	0	0.035766745	0.035766745	0	0	0	1028165	343	Westchester - Playa del Rey			Above Moderate
LOS ANGELES			4104001065	Regional Commercial	C2-1	0	108	0.625127489	Commercial - Shopping Center (Neighborhood, Community) - One Story	YES - Current	NO - Privately-Owned	Available	Not Used in Prior Housing Element	0.078833528	0	0	0.078833528	0	0	0	1028169	955	Westchester - Playa del Rey			Lower
LOS ANGELES			4104001066	Regional Commercial	C2-1	0	108	0.887480943	Commercial - Shopping Center (Neighborhood, Community) - One Story	YES - Current	NO - Privately-Owned	Available	Not Used in Prior Housing Element	1.594117399	0	0	1.594117399	0	0	0	1028169	956	Westchester - Playa del Rey			Lower
LOS ANGELES	6100 W CENTER DR	90045	4104001078	Regional Commercial	C2-1	0	108	1.057206459	Commercial - Office Building - 6 to 13 Stories	YES - Current	NO - Privately-Owned	Available	Not Used in Prior Housing Element	1.921261564	0	0	1.921261564	0	0	0	1028169	24	Westchester - Playa del Rey			Lower
LOS ANGELES	6850 S PARK TER	90045	4104001078	Regional Commercial	C2-1	0	108	0.638952394	Commercial - Office Building - 6 to 13 Stories	YES - Current	NO - Privately-Owned	Available	Not Used in Prior Housing Element	0.078896403	0	0	0.078896403	0	0	0	1028169	837	Westchester - Playa del Rey			Lower
LOS ANGELES			4104001078	Regional Commercial	C2-1	0	108	0.15523439	Commercial - Office Building - 6 to 13 Stories	YES - Current	NO - Privately-Owned	Available	Not Used in Prior Housing Element	0.042744477	0	0	0.042744477	0	0	0	1028169	7180	Westchester - Playa del Rey			Lower
LOS ANGELES			4104001078	Regional Commercial	C2-1	0	108	0.448855635	Commercial - Office Building - 6 to 13 Stories	YES - Current	NO - Privately-Owned	Available	Not Used in Prior Housing Element	0.075075262	0	0	0.075075262	0	0	0	1028169	7179	Westchester - Playa del Rey			Lower
LOS ANGELES	6070 W CENTER DR	90045	4104001079	Regional Commercial	C2-1	0	108	0.919477596	Commercial - Office Building - 6 to 13 Stories	YES - Current	NO - Privately-Owned	Available	Not Used in Prior Housing Element	1.648860902	0	0	1.648860902	0	0	0	1028169	954	Westchester - Playa del Rey			Lower
LOS AN

LOS ANGELES			4104001079	Regional Commercial	C2-1	0	108	0.431350602	Commercial - Office Building - 6 to 13 Stories	YES - Current	NO - Privately-Owned	Available	Not Used in Prior Housing Element	0.075539572	0	0	0.075539572	0	0	0	1028169	22	Westchester - Playa del Rey			Lower						
LOS ANGELES			4104001079	Regional Commercial	C2-1	0	108	0.449321276	Commercial - Office Building - 6 to 13 Stories	YES - Current	NO - Privately-Owned	Available	Not Used in Prior Housing Element	0.075738424	0	0	0.075738424	0	0	0	1028169	59	Westchester - Playa del Rey			Lower						
LOS ANGELES			4104001079	Regional Commercial	C2-1	0	108	0.670511949	Commercial - Office Building - 6 to 13 Stories	YES - Current	NO - Privately-Owned	Available	Not Used in Prior Housing Element	0.078152114	0	0	0.078152114	0	0	0	1028169	64	Westchester - Playa del Rey			Lower						
LOS ANGELES	6880 S PARK TER	90045	4104001080	Regional Commercial	C2-1	0	108	1.926189037	Commercial - Office Building - 6 to 13 Stories	YES - Current	NO - Privately-Owned	Available	Not Used in Prior Housing Element	3.491252899	0	0	3.491252899	0	0	0	1028169	70	Westchester - Playa del Rey			Lower						
LOS ANGELES			4104001080	Regional Commercial	C2-1	0	108	0.002413627	Commercial - Office Building - 6 to 13 Stories	YES - Current	NO - Privately-Owned	Available	Not Used in Prior Housing Element	0	0	0.001198298	0.001198298	0	0	0	1028169	7176	Westchester - Playa del Rey			Above Moderate						
LOS ANGELES			4104001080	Regional Commercial	C2-1	0	108	0.174423724	Commercial - Office Building - 6 to 13 Stories	YES - Current	NO - Privately-Owned	Available	Not Used in Prior Housing Element	0.047852457	0	0	0.047852457	0	0	0	1028169	7177	Westchester - Playa del Rey			Lower						
LOS ANGELES			4104001080	Regional Commercial	C2-1	0	108	0.259962119	Commercial - Office Building - 6 to 13 Stories	YES - Current	NO - Privately-Owned	Available	Not Used in Prior Housing Element	0.059897262	0	0	0.059897262	0	0	0	1028169	7178	Westchester - Playa del Rey			Lower						
LOS ANGELES			4104001080	Regional Commercial	C2-1	0	108	0.804222864	Commercial - Office Building - 6 to 13 Stories	YES - Current	NO - Privately-Owned	Available	Not Used in Prior Housing Element	0.075625162	0	0	0.075625162	0	0	0	1028169	72	Westchester - Playa del Rey			Lower						
LOS ANGELES	6020 W CENTER DR	90045	4104001081	Regional Commercial	C2-1	0	108	0.679067526	Residential - Five or More Units or Apartments (Any Combination) - 5 Stories or More - Pool and Misc.	YES - Current	NO - Privately-Owned	Available	Used in Prior Housing Element - Non-Vacant	2.239115757	0	0	2.239115757	0	0	0	1028169	75	Westchester - Playa del Rey			Lower						
LOS ANGELES	6040 W CENTER DR	90045	4104001081	Regional Commercial	C2-1	0	108	0.815073915	Residential - Five or More Units or Apartments (Any Combination) - 5 Stories or More - Pool and Misc.	YES - Current	NO - Privately-Owned	Available	Used in Prior Housing Element - Non-Vacant	2.15179162	0	0	2.15179162	0	0	0	1028169	76	Westchester - Playa del Rey			Lower						
LOS ANGELES			4104001081	Regional Commercial	C2-1	0	108	0.172715767	Residential - Five or More Units or Apartments (Any Combination) - 5 Stories or More - Pool and Misc.	YES - Current	NO - Privately-Owned	Available	Used in Prior Housing Element - Non-Vacant	1.093202603	0	0	1.093202603	0	0	0	1028169	7175	Westchester - Playa del Rey			Lower						
LOS ANGELES	6801 S PARK TER	90045	4104001082	Regional Commercial	C2-1	0	108	1.729467509	Commercial - Professional Building - Medical Dental Building - Five Stories	YES - Current	NO - Privately-Owned	Available	Not Used in Prior Housing Element	3.189473554	0	0	3.189473554	0	0	0	1028165	126	Westchester - Playa del Rey			Lower						
LOS ANGELES			4104001082	Regional Commercial	C2-1	0	108	0.453843399	Commercial - Professional Building - Medical Dental Building - Five Stories	YES - Current	NO - Privately-Owned	Available	Not Used in Prior Housing Element	0.075738424	0	0	0.075738424	0	0	0	1028165	986	Westchester - Playa del Rey			Lower						
LOS ANGELES	6065 W CENTER DR	90045	4104001086	Regional Commercial	C2-1	0	108	0.763494554	Commercial - Shopping Center (Neighborhood, Community) - One Story	YES - Current	NO - Privately-Owned	Available	Not Used in Prior Housing Element	0.03950764	0	0	0.03950764	0	0	0	1028169	957	Westchester - Playa del Rey			Lower						
LOS ANGELES			4104001086	Regional Commercial	C2-1	0	108	0.033850547	Commercial - Shopping Center (Neighborhood, Community) - One Story	YES - Current	NO - Privately-Owned	Available	Not Used in Prior Housing Element	0	0	0.003018952	0.003018952	0	0	0	1028169	7183	Westchester - Playa del Rey			Above Moderate						
LOS ANGELES	6055 W CENTER DR	90045	4104001087	Regional Commercial	C2-1	0	108	0.788082838	Commercial - Commercial - Vacant Land	YES - Current	NO - Privately-Owned	Available	Not Used in Prior Housing Element	0.348664597	0	0	0.348664597	0	0	0	1028169	958	Westchester - Playa del Rey			Lower						
LOS ANGELES			4104001087	Regional Commercial	C2-1	0	108	0.213072832	Commercial - Commercial - Vacant Land	YES - Current	NO - Privately-Owned	Available	Not Used in Prior Housing Element	0.247398537	0	0	0.247398537	0	0	0	1028169	7186	Westchester - Playa del Rey			Lower						
LOS ANGELES			4104001***	Low Residential, Public Facilities-Freeway	R1-1	0	1 unit per lot	0.034870978		YES - Current	NO - Privately-Owned	Available	Not Used in Prior Housing Element	0	0	0.29346838	0.29346838	0	0	0	1028169	7182	Westchester - Playa del Rey			Above Moderate						
LOS ANGELES			4104003***	Low Residential, Public Facilities-Freeway	R1-1	0	1 unit per lot	0.048937761		YES - Current	NO - Privately-Owned	Available	Not Used in Prior Housing Element	0	0	0.29346838	0.29346838	0	0	0	1028169	7185	Westchester - Playa del Rey			Above Moderate						
LOS ANGELES	7351 S LA TIJERA BLVD	90045	4104005018	General Commercial	C2-1VL	0	108	0.419221271	Commercial - Auto, Recreation Equipment, Construction Equipment Sales and Service - Auto Body Repair Shop - One Story	YES - Current	NO - Privately-Owned	Available	Used in Prior Housing Element - Non-Vacant	0.16752865	1	0	0.16752865	1	0	0	1028173	1	Westchester - Playa del Rey			Lower						
LOS ANGELES	7360 S FLIGHT AVE	90045	4104005906	Low Residential	R1-1	0	1 unit per lot	0.085299353	Residential - Single Family Residence - Vacant Land	YES - Current	NO - Privately-Owned	Available	Not Used in Prior Housing Element	0	0	0.103771131	0.103771131	0	0	0	1028169	549	Westchester - Playa del Rey			Above Moderate						
LOS ANGELES			4104005907	Low Residential	R1-1	0	1 unit per lot	0.996638893	Commercial - Commercial - Vacant Land	YES - Current	NO - Privately-Owned	Available	Not Used in Prior Housing Element	0	0	0.046006319	0.046006319	0	0	0	1028169	1710	Westchester - Playa del Rey			Above Moderate						
LOS ANGELES			4104017024	Low Residential	R1-1	0	1 unit per lot	0.016429876	Residential - Single Family Residence - Vacant Land	YES - Current	NO - Privately-Owned	Available	Not Used in Prior Housing Element	0	0	0.103771131	0.103771131	0	0	0	0998169	270	Westchester - Playa del Rey			Above Moderate						
LOS ANGELES			4104017029	Low Residential	R1-1	0	1 unit per lot	0.016385935	Residential - Single Family Residence - Vacant Land	YES - Current	NO - Privately-Owned	Available	Not Used in Prior Housing Element	0	0	0.103771131	0.103771131	0	0	0	0998169	323	Westchester - Playa del Rey			Above Moderate						
LOS ANGELES			4104017028	Low Residential	R1-1	0	1 unit per lot	0.013774835	Residential - Single Family Residence - Vacant Land	YES - Current	NO - Privately-Owned	Available	Not Used in Prior Housing Element	0	0	0.103771131	0.103771131	0	0	0	0998169	368	Westchester - Playa del Rey			Above Moderate						
LOS ANGELES	5630 W 74TH ST	90045	4104017043	General Commercial	C2-1VL	0	108	0.096928253	Residential - Five or More Units or Apartments (Any Combination) - 4 Stories or Less	YES - Current	NO - Privately-Owned	Available	Not Used in Prior Housing Element	0	0	0.61209507	0.61209507	0	0	0	0998169	1728	Westchester - Playa del Rey		Yes	Above Moderate						
LOS ANGELES	7403 S LA TIJERA BLVD	90045	4104017043	General Commercial	C2-1VL	0	108	0.314011242	Residential - Five or More Units or Apartments (Any Combination) - 4 Stories or Less	YES - Current	NO - Privately-Owned	Available	Not Used in Prior Housing Element	0	0	1.282186309	1.282186309	0	0	0	0998169	107	Westchester - Playa del Rey		Yes	Above Moderate						
LOS ANGELES	7409 S LA TIJERA BLVD	90045	4104017043	General Commercial	C2-1VL	0	108	0.028109715	Residential - Five or More Units or Apartments (Any Combination) - 4 Stories or Less	YES - Current	NO - Privately-Owned	Available	Not Used in Prior Housing Element	0	0	0.230879617	0.230879617	0	0	0	0998169	1729	Westchester - Playa del Rey		Yes	Above Moderate						
LOS ANGELES	7411 S LA TIJERA BLVD	90045	4104017043	General Commercial	C2-1VL	0	108	0.293034465	Residential - Five or More Units or Apartments (Any Combination) - 4 Stories or Less	YES - Current	NO - Privately-Owned	Available	Not Used in Prior Housing Element	0	0	1.257323515	1.257323515	0	0	0	0998169	154	Westchester - Playa del Rey		Yes	Above Moderate						
LOS ANGELES	7417 S LA TIJERA BLVD	90045	4104017043	General Commercial	C2-1VL	0	108	0.25959285	Residential - Five or More Units or Apartments (Any Combination) - 4 Stories or Less	YES - Current	NO - Privately-Owned	Available	Not Used in Prior Housing Element	0	0	1.151231861	1.151231861	0	0	0	0998169	188	Westchester - Playa del Rey		Yes	Above Moderate						
LOS ANGELES			4104017043	Low Residential	R1-1	0	1 unit per lot	0.026126711	Residential - Five or More Units or Apartments (Any Combination) - 4 Stories or Less	YES - Current	NO - Privately-Owned	Available	Not Used in Prior Housing Element	0	0	0.096022129	0.096022129	0	0	0	0998169	234	Westchester - Playa del Rey			Above Moderate						
LOS ANGELES			4104017043	Low Residential	R1-1	0	1 unit per lot	0.027688116	Residential - Five or More Units or Apartments (Any Combination) - 4 Stories or Less	YES - Current	NO - Privately-Owned	Available	Not Used in Prior Housing Element	0	0	0.096022129	0.096022129	0	0	0	0998169	185	Westchester - Playa del Rey			Above Moderate						
LOS ANGELES			4104017043	Low Residential	R1-1	0	1 unit per lot	0.048361228	Residential - Five or More Units or Apartments (Any Combination) - 4 Stories or Less	YES - Current	NO - Privately-Owned	Available	Not Used in Prior Housing Element	0	0	0.096022129	0.096022129	0	0	0	0998169	136	Westchester - Playa del Rey			Above Moderate						
LOS ANGELES			4104017043	General Commercial	C2-1VL	0	108	0.099703492	Residential - Five or More Units or Apartments (Any Combination) - 4 Stories or Less	YES - Current	NO - Privately-Owned	Available	Not Used in Prior Housing Element	0.840991694	0	0	0.840991694	0	0	0	0998169	140	Westchester - Playa del Rey			Lower						
LOS ANGELES			4104017904	Low Residential	R1-1	0	1 unit per lot	0.013774472	Miscellaneous - Government Owned Property	YES - Current	YES - City-Owned	Available	Not Used in Prior Housing Element	0	0	0.001998554	0.001998554	0	0	0	0998169	438	Westchester - Playa del Rey			Above Moderate						
LOS ANGELES			4104018011	Low Residential	R1-1	0	1 unit per lot	0.013774786	Residential - Single Family Residence - Vacant Land	YES - Current	NO - Privately-Owned	Available	Not Used in Prior Housing Element	0	0	0.103771131	0.103771131	0	0	0	0998169	474	Westchester - Playa del Rey			Above Moderate						
LOS ANGELES			4104018012	Low Residential	R1-1	0	1 unit per lot	0.013545294	Residential - Single Family Residence - Vacant Land	YES - Current	NO - Privately-Owned	Available	Not Used in Prior Housing Element	0	0	0.103771131	0.103771131	0	0	0	0998169	449	Westchester - Playa del Rey			Above Moderate						
LOS ANGELES			4104018013	Low Residential	R1-1	0	1 unit per lot	0.016426806	Residential - Single Family Residence - Vacant Land	YES - Current	NO - Privately-Owned	Available	Not Used in Prior Housing Element	0	0	0.103771131	0.103771131	0	0	0	0998169	430	Westchester - Playa del Rey			Above Moderate						
LOS ANGELES			4104018016	Low Residential	R1-1	0	1 unit per lot	0.01331536	Residential - Single Family Residence - Vacant Land	YES - Current	NO - Privately-Owned	Available	Not Used in Prior Housing Element	0	0	0.103771131	0.103771131	0	0	0	0998169	377	Westchester - Playa del Rey			Above Moderate						
LOS ANGELES			4104018017	Low Residential	R1-1	0	1 unit per lot	0.013315718	Residential - Single Family Residence - Vacant Land	YES - Current	NO - Privately-Owned	Available	Not Used in Prior Housing Element	0	0	0.103771131	0.103771131	0	0	0	0998169	362	Westchester - Playa del Rey			Above Moderate						
LOS ANGELES			4104018019	Low Residential	R1-1	0	1 unit per lot	0.018329533	Residential - Single Family Residence - Vacant Land	YES - Current	NO - Privately-Owned	Available	Not Used in Prior Housing Element	0	0	0.103771131	0.103771131	0	0	0	0998169	312	Westchester - Playa del Rey			Above Moderate						
LOS ANGELES			4104018020	Low Residential	R1-1	0	1 unit per lot	0.021488761	Residential - Single Family Residence - Vacant Land	YES - Current	NO - Privately-Owned	Available	Not Used in Prior Housing Element	0	0	0.103771131	0.103771131	0	0	0	0998169	282	Westchester - Playa del Rey			Above Moderate						
LOS ANGELES			4104018021	Low Residential	R1-1	0	1 unit per lot	0.011925165	Residential - Single Family Residence - Vacant Land	YES - Current	NO - Privately-Owned	Available	Not Used in Prior Housing Element	0	0	0.103771131	0.103771131	0	0	0	0998169	497	Westchester - Playa del Rey			Above Moderate						
LOS ANGELES	7370 S LA TIJERA BLVD	90045	4104019001	General Commercial	C2-1VL	0	108	0.407100127	Commercial - Service Station - Self Service - Convenience Store	YES - Current	NO - Privately-Owned	Available	Not Used in Prior Housing Element	0.17367946	0	0	0.17367946	0	0	0	0998173	72	Westchester - Playa del Rey			Lower						
LOS ANGELES			4104019009	Low Residential	R1-1	0	1 unit per lot	0.003640631	Residential - Single Family Residence - Vacant Land	YES - Current	NO - Privately-Owned	Available	Not Used in Prior Housing Element	0	0	0.103771131	0.103771131	0	0	0	0998169	272	Westchester - Playa del Rey			Above Moderate						
LOS ANGELES	7400 S LA TIJERA BLVD	90045	4104019010	General Commercial	C2-1VL	0	108	0.268981062	Commercial - Service Station - Full Service - No Additional Services	YES - Current	NO - Privately-Owned	Available	Not Used in Prior Housing Element	0.135656662	0	0	0.135656662	1	0	0	0998173	199	Westchester - Playa del Rey			Lower						
LOS ANGELES	7420 S LA TIJERA BLVD	90045	4104019011	General Commercial	C2-1VL	0	108	0.949157067	Commercial - Restaurant, Cocktail Lounge - Restaurant, Cocktail Lounge, Tavern - One Story	YES - Current	NO - Privately-Owned	Available	Not Used in Prior Housing Element	1.482400753	1	0	1.482400753	1	0	0	0998173	1101	Westchester - Playa del Rey			Lower						
LOS ANGELES	7656 S KITTYHAWK AVE	90045	4104020017	Low Residential	R1-1	0	1 unit per lot	0.116034781	Residential - Single Family Residence - Vacant Land	YES - Current	NO - Privately-Owned	Available	Not Used in Prior Housing Element	0	0	0.103771131	0.103771131	0	0	0	0998169	1730	Westchester - Playa del Rey			Above Moderate						
LOS ANGELES	5669 W 78TH ST	90045	4104020018	Low Residential	R1-1	0	1 unit per lot	0.120654699	Residential - Single Family Residence - Vacant Land	YES - Current	NO - Privately-Owned	Available	Not Used in Prior Housing Element	0	0	0.103771131	0.103771131	0	0	0	0998169	1731	Westchester - Playa del Rey			Above Moderate						
LOS ANGELES	5900 W HOWARD HUGHES PKWY	90045	4104023003	Regional Commercial	R1-1	0	1 unit per lot	4.779447114	Commercial - Commercial - Vacant Land	YES - Current	NO - Privately-Owned	Available	Not Used in Prior Housing Element	0	0	0.046770149	0.046770149	0	0	0	1028169	78	Westchester - Playa del Rey			Above Moderate						
LOS ANGELES	6000 W HOWARD HUGHES PKWY	90045	4104023004	Low Residential	R1-1	0	1 unit per lot	4.866329348	Commercial - Commercial - Vacant Land	YES - Current	NO - Privately-Owned	Available	Not Used in Prior Housing Element	0	0	0.035766745	0.035766745	0	0	0	1028169	839	Westchester - Playa del Rey			Above Moderate						
LOS ANGELES	5900 W CENTER DR	90045	4104023016	Regional Commercial	C2-1	0	108	2.432649185	Residential - Five or More Units or Apartments (Any Combination) - 5 Stories or More - Pool and Misc.	YES - Current	NO - Privately-Owned	Available	Used in Prior Housing Element - Non-Vacant	7.115159342	0	0	7.115159342	0	0	0	1028169	964	Westchester - Playa del Rey			Lower						
LOS ANGELES	5995 W CENTER DR	90045	4104023018	Regional Commercial	C2-1	0	108	0.863253883	Commercial - Office Building - Five Stories	YES - Current	NO - Privately-Owned	Available	Not Used in Prior Housing Element	0.073263592	0	0	0.073263592	0	0	0	1028169	960	Westchester - Playa del Rey			Lower						
LOS ANGELES	5999 W CENTER DR	90045	4104023018	Regional Commercial	C2-1	0	108	0.847792214	Commercial - Office Building - Five Stories	YES - Current	NO - Privately-Owned	Available	Not Used in Prior Housing Element	0.073704971	0	0	0.073704971	0	0	0	1028169	959	Westchester - Playa del Rey			Lower						
LOS ANGELES			4104023018	Regional Commercial	C2-1	0	108	0.883885915	Commercial - Office Building - Five Stories	YES - Current	NO - Privately-Owned	Available	Not Used in Prior Housing Element	1.580441073	0	0	1.580441073	0	0	0	1028169	961	Westchester - Playa del Rey			Lower						
LOS ANGELES	5901 W CENTER DR	90045	4104023019	Regional Commercial	C2-1	0	108	4.978017576	Commercial - Commercial - Vacant Land	YES - Current	NO - Privately-Owned	Available	Not Used in Prior Housing Element	0.058069101	0	0	0.058069101	0	0	0	1028169	963	Westchester - Playa del Rey			Lower						
LOS ANGELES	5921 W CENTER DR	90045	4104023019	Regional Commercial	C2-1	0	108	0.914354364	Commercial - Commercial - Vacant Land	YES - Current	NO - Privately-Owned	Available	Not Used in Prior Housing Element	1.677097421	0	0	1.677097421	0	0	0	1028169	962	Westchester - Playa del Rey			Lower						
LOS ANGELES	5770 W 78TH ST	90045	4105013004	Low Medium I Residential	R2-1	0	17	0.183006665	Residential - Double, Duplex, or Two Units - 4 Stories or Less	YES - Current	NO - Privately-Owned	Available	Not Used in Prior Housing Element	0	0	0.145947933	0.145947933	2	3*	3*	0998169	436	Westchester - Playa del Rey		Yes	Above Moderate						
LOS ANGELES	7805 S FLIGHT AVE	90045	4105013005	Low Medium I Residential	R2-1	0	17	0.117071707	Residential - Double, Duplex, or Two Units - 4 Stories or Less	YES - Current	NO - Privately-Owned	Available	Not Used in Prior Housing Element	0	0	0.243522668	0.243522668	2	2*	2*	0998169	450	Westchester - Playa del Rey		Yes	Above Moderate						
LOS ANGELES	7821 S FLIGHT AVE	90045	4105013009	Low Medium I Residential	R2-1	0	17	0.122470456	Residential - Double, Duplex, or Two Units - 4 Stories or Less	YES - Current	NO - Privately-Owned	Available	Not Used in Prior Housing Element	0	0	0.243522668	0.243522668	2	2*	2*	0998169	550	Westchester - Playa del Rey		Yes	Above Moderate						
LOS ANGELES	7827 S FLIGHT AVE	90045	4105013010	Low Medium I Residential	R2-1	0	17	0.179381705	Residential - Double, Duplex, or Two Units - 4 Stories or Less	YES - Current	NO - Privately-Owned	Available	Not Used in Prior Housing Element	0	0	0.151390374	0.151390374	2	3*	3*	0998169	559	Westchester - Playa del Rey		Yes	Above Moderate						
LOS ANGELES	7841 S FLIGHT AVE	90045	4105014001	Low Medium II Residential	RD1.5-1	0	29	0.173442973	Residential - Three Units (Any Combination) - 4 Stories or Less	YES - Current	NO - Privately-Owned	Available	Not Used in Prior Housing Element	0	0	0.233364236	0.233364236	3	0	0	0998169	683	Westchester - Playa del Rey		Yes	Above Moderate						
LOS ANGELES	7845 S FLIGHT AVE	90045	4105014002	Low Medium II Residential	RD1.5-1	0	29	0.154417356	Residential - Three Units (Any Combination) - 4 Stories or Less	YES - Current	NO - Privately-Owned	Available	Not Used in Prior Housing Element	0	0	0.212280089	0.212280089	3	0	0	0998169	703	Westchester - Playa del Rey		Yes	Above Moderate						
LOS ANGELES	7847 1/2 S FLIGHT AVE	90045	4105014003	Low Medium II Residential	RD1.5-1	0	29	0.205678104	Residential - Four Units (Any Combination) - 4 Stories or Less	YES - Current	NO - Privately-Owned	Available	Not Used in Prior Housing Element	0	0	0.258358002	0.258358002	4	0	0	0998169	732	Westchester - Playa del Rey		Yes	Above Moderate						
LOS ANGELES	7849 S FLIGHT AVE	90045	4105014004	Low Medium II Residential	RD1.5-1	0	29	0.24811988	Residential - Five or More Units or Apartments (Any Combination) - 4 Stories or Less	YES - Current	NO - Privately-Owned	Available	Not Used in Prior Housing Element	0	0	0.232567048	0.232567048	6	0	0	0998169	700	Westchester - Playa del Rey		Yes	Above Moderate						
LOS ANGELES	7855 S FLIGHT AVE	90045	4105014005	Low Medium II Residential	RD1.5-1	0	29	0.225889511	Residential - Four Units (Any Combination) - 4 Stories or Less	YES - Current	NO - Privately-Owned	Available	Not Used in Prior Housing Element	0	0	0.282714939	0.282714939	4	0	0	0998169	697	Westchester - Playa del Rey		Yes	Above Moderate						
LOS ANGELES	7857 S FLIGHT AVE	90045	4105014006	Low Medium II Residential	RD1.5-1	0	29	0.193207889	Residential - Double, Duplex, or Two Units - 4 Stories or Less	YES - Current	NO - Privately-Owned	Available	Not Used in Prior Housing Element	0	0	0.318917221	0.318917221	2	0	0	0998169	693	Westchester - Playa del Rey		Yes	Above Moderate						
LOS ANGELES	7861 S FLIGHT AVE	90045	4105014007	Low Medium II Residential	RD1.5-1	0	29	0.198588378	Residential - Double, Duplex, or Two Units - 4 Stories or Less	YES - Current	NO - Privately-Owned	Available	Not Used in Prior Housing Element	0	0	0.318917221	0.318917221	2	0	0	0998169	691	Westchester - Playa del Rey		Yes	Above Moderate						
LOS ANGELES	7878 S AIRPORT BLVD	90045	4105014009	Low Medium II Residential	RD1.5-1	0	29	0.138113035	Residential - Double, Duplex, or Two Units - 4 Stories or Less	YES - Current	NO - Privately-Owned	Available	Not Used in Prior Housing Element	0	0	0.218229905	0.218229905	2	0	0	0998169	679	Westchester - Playa del Rey		Yes	Above Moderate						
LOS ANGELES	7835 S FLIGHT AVE	90045	4105014022	Low Medium II Residential	RD1.5-1	0	29	0.123822246	Residential - Three Units (Any Combination) - 4 Stories or Less	YES - Current	NO - Privately-Owned	Available	Not Used in Prior Housing Element	0	0	0.133105135	0.133105135	3	3*	3*	0998169	662	Westchester - Playa del Rey		Yes	Above Moderate						
LOS ANGELES	7837 S FLIGHT AVE	90045	4105014023	Low Medium II Residential	RD1.5-1	0	29	0.143050019	Residential - Double, Duplex, or Two Units - 4 Stories or Less	YES - Current	NO - Privately-Owned	Available	Not Used in Prior Housing Element	0	0	0.218229905	0.218229905	2	0	0	0998169	676	Westchester - Playa del Rey		Yes	Above Moderate						
LOS ANGELES	7826 S FLIGHT AVE	90045	4105015024	Low Medium II Residential	RD1.5-1	0	29	0.159828948	Residential - Single Family Residence	YES - Current	NO - Privately-Owned	Available	Not Used in Prior Housing Element	0	0	0.434877884	0.434877884	1	0	0	0998169	641	Westchester - Playa del Rey			Above Moderate						
LOS ANGELES			4105015025	Low Medium II Residential	RD1.5-1	0	29	0.013315766	Residential - Single Family Residence - Vacant Land	YES - Current	NO - Privately-Owned	Available	Not Used in Prior Housing Element	0	0	0.096022129	0.096022129	0	0	0	0998169	675	Westchester - Playa del Rey			Above Moderate						
LOS ANGELES	5760 W 78TH ST	90045	4105015030	Low Medium I Residential	R2-1	0	17	0.232408002	Residential - Single Family Residence	YES - Current	NO - Privately-Owned	Available	Not Used in Prior Housing Element	0	0	0.377774894	0.377774894	1	0	0	0998169	464	Westchester - Playa del Rey			Above Moderate						
LOS ANGELES	7822 S FLIGHT AVE	90045	4105015031	Low Medium I Residential	R2-1	0	17	0.137769697	Residential - Double, Duplex, or Two Units - 4 Stories or Less	YES - Current	NO - Privately-Owned	Available	Not Used in Prior Housing Element	0	0	0.200992608	0.200992608	2	2*	2*	0998169	601	Westchester - Playa del Rey		Yes	Above Moderate						
LOS ANGELES	7818 S FLIGHT AVE	90045	4105015032	Low Medium I Residential	R2-1	0	17	0.137764815	Residential - Double, Duplex, or Two Units - 4 Stories or Less	YES - Current	NO - Privately-Owned	Available	Not Used in Prior Housing Element	0	0	0.200992608	0.200992608	2	2*	2*	0998169	581	Westchester - Playa del Rey		Yes	Above Moderate						
LOS ANGELES	7816 1/2 S FLIGHT AVE	90045	4105015033	Low Medium I Residential	R2-1	0	17	0.13775873	Residential - Double, Duplex, or Two Units - 4 Stories or Less	YES - Current	NO - Privately-Owned	Available	Not Used in Prior Housing Element	0	0	0.08647294	0.08647294	2	2*	2*	0998169	568	Westchester - Playa del Rey		Yes	Above Moderate						
LOS ANGELES	7812 S FLIGHT AVE	90045	4105015034	Low Medium I Residential	R2-1	0	17	0.137752644	Residential - Double, Duplex, or Two Units - 4 Stories or Less	YES - Current	NO - Privately-Owned	Available	Not Used in Prior Housing Element	0	0	0.200992608	0.200992608	2	2*	2*	0998169	551	Westchester - Playa del Rey		Yes	Above Moderate						
LOS ANGELES	7810 S FLIGHT AVE	90045	4105015035	Low Medium I Residential	R2-1	0	17	0.137745378	Residential - Double, Duplex, or Two Units - 4 Stories or Less	YES - Current	NO - Privately-Owned	Available	Not Used in Prior Housing Element	0	0	0.200992608	0.200992608	2	2*	2*	0998169	531	Westchester - Playa del Rey		Yes	Above Moderate						
LOS ANGELES	7804 S FLIGHT AVE	90045	4105015036	Low Medium I Residential	R2-1	0	17	0.137733158	Residential - Double, Duplex, or Two Units - 4 Stories or Less	YES - Current	NO - Privately-Owned	Available	Not Used in Prior Housing Element	0	0	0.200992608	0.200992608	2	2*	2*	0998169	490	Westchester - Playa del Rey		Yes	Above Moderate						
LOS ANGELES	7808 S FLIGHT AVE	90045	4105015037	Low Medium I Residential	R2-1	0	17	0.137740804	Residential - Double, Duplex, or Two Units - 4 Stories or Less	YES - Current	NO - Privately-Owned	Available	Not Used in Prior Housing Element	0	0	0.200992608	0.200992608	2	2*	2*	0998169	512	Westchester - Playa del Rey		Yes	Above Mo

LOS ANGELES	7924 S AIRPORT BLVD	90045	4105016008	Low Medium II Residential	RD1.5-1	0	29	0.197436105	Residential - Three Units (Any Combination) - 4 Stories or Less	YES - Current	NO - Privately-Owned	Available	Not Used in Prior Housing Element	0	0	0.269816673	0.269816673	3	0	0	0998169	844	Westchester - Playa del Rey	Yes	Above Moderate
LOS ANGELES	7856 S FLIGHT AVE	90045	4105016009	Low Medium II Residential	RD1.5-1	0	29	0.336586642	Residential - Five or More Units or Apartments (Any Combination) - 4 Stories or Less	YES - Current	NO - Privately-Owned	Available	Not Used in Prior Housing Element	0	0	0.386864805	0.386864805	6	0	0	0998169	794	Westchester - Playa del Rey	Yes	Above Moderate
LOS ANGELES	7852 S FLIGHT AVE	90045	4105016010	Low Medium II Residential	RD1.5-1	0	29	0.18485045	Residential - Four Units (Any Combination) - 4 Stories or Less	YES - Current	NO - Privately-Owned	Available	Not Used in Prior Housing Element	0	0	0.228117183	0.228117183	4	0	0	0998169	782	Westchester - Playa del Rey	Yes	Above Moderate
LOS ANGELES	7848 S FLIGHT AVE	90045	4105016011	Low Medium II Residential	RD1.5-1	0	29	0.159665947	Residential - Double, Duplex, or Two Units - 4 Stories or Less - Pool	YES - Current	NO - Privately-Owned	Available	Not Used in Prior Housing Element	0	0	0.259534478	0.259534478	2	0	0	0998169	762	Westchester - Playa del Rey	Yes	Above Moderate
LOS ANGELES	7844 S FLIGHT AVE	90045	4105016012	Low Medium II Residential	RD1.5-1	0	29	0.159877481	Residential - Five or More Units or Apartments (Any Combination) - 4 Stories or Less	YES - Current	NO - Privately-Owned	Available	Not Used in Prior Housing Element	0	0	0.038607529	0.038607529	6	0	0	0998169	747	Westchester - Playa del Rey	Yes	Above Moderate
LOS ANGELES			4105016015	Low Medium II Residential	RD1.5-1	0	29	0.013315766	Residential - Single Family Residence - Vacant Land	YES - Current	NO - Privately-Owned	Available	Not Used in Prior Housing Element	0	0	0.096022129	0.096022129	0	0	0	0998169	780	Westchester - Playa del Rey		Above Moderate
LOS ANGELES			4105016016	Low Medium II Residential	RD1.5-1	0	29	0.013297395	Residential - Single Family Residence - Vacant Land	YES - Current	NO - Privately-Owned	Available	Not Used in Prior Housing Element	0	0	0.096022129	0.096022129	0	0	0	0998169	797	Westchester - Playa del Rey		Above Moderate
LOS ANGELES			4105016017	Low Medium II Residential	RD1.5-1	0	29	0.015516584	Residential - Single Family Residence - Vacant Land	YES - Current	NO - Privately-Owned	Available	Not Used in Prior Housing Element	0	0	0.096022129	0.096022129	0	0	0	0998169	814	Westchester - Playa del Rey		Above Moderate
LOS ANGELES			4105016018	Low Medium II Residential	RD1.5-1	0	29	0.028651154	Residential - Single Family Residence - Vacant Land	YES - Current	NO - Privately-Owned	Available	Not Used in Prior Housing Element	0	0	0.079012054	0.079012054	0	0	0	0998169	829	Westchester - Playa del Rey		Above Moderate
LOS ANGELES	7902 S AIRPORT BLVD	90045	4105016019	Low Medium II Residential	RD1.5-1	0	29	0.181798808	Residential - Four Units (Any Combination) - 4 Stories or Less	YES - Current	NO - Privately-Owned	Available	Not Used in Prior Housing Element	0	0	0.099333987	0.099333987	4	0	0	0998169	767	Westchester - Playa del Rey	Yes	Above Moderate
LOS ANGELES	7840 S FLIGHT AVE	90045	4105016020	Low Medium II Residential	RD1.5-1	0	29	0.159870213	Residential - Five or More Units or Apartments (Any Combination) - 4 Stories or Less	YES - Current	NO - Privately-Owned	Available	Not Used in Prior Housing Element	0	0	0.056222878	0.056222878	5	0	0	0998169	733	Westchester - Playa del Rey	Yes	Above Moderate
LOS ANGELES	8133 S BARNSLEY AVE	90045	4105017004	Low Residential	R1-1	0	1 unit per lot	0.169147283	Commercial - Parking Lot (Commercial Use Property) - Lots - Patron or Employee - One Story	YES - Current	NO - Privately-Owned	Available	Not Used in Prior Housing Element	0	0	0.042619437	0.042619437	0	0	0	0998169	1099	Westchester - Playa del Rey		Above Moderate
LOS ANGELES			4105017004	Low Residential	R1-1	0	1 unit per lot	0.019419297	Commercial - Parking Lot (Commercial Use Property) - Lots - Patron or Employee - One Story	YES - Current	NO - Privately-Owned	Available	Not Used in Prior Housing Element	0	0	0.042619437	0.042619437	0	0	0	0998169	1163	Westchester - Playa del Rey		Above Moderate
LOS ANGELES			4105017015	Low Residential	R1-1	0	1 unit per lot	0.014003966	Residential - Single Family Residence - Vacant Land	YES - Current	NO - Privately-Owned	Available	Not Used in Prior Housing Element	0	0	0.096022129	0.096022129	0	0	0	0998169	1162	Westchester - Playa del Rey		Above Moderate
LOS ANGELES			4105017017	Low Residential	R1-1	0	1 unit per lot	0.01400333	Residential - Single Family Residence - Vacant Land	YES - Current	NO - Privately-Owned	Available	Not Used in Prior Housing Element	0	0	0.096022129	0.096022129	0	0	0	0998169	1100	Westchester - Playa del Rey		Above Moderate
LOS ANGELES			4105017019	Low Residential	R1-1	0	1 unit per lot	0.014292049	Residential - Single Family Residence - Vacant Land	YES - Current	NO - Privately-Owned	Available	Not Used in Prior Housing Element	0	0	0.096022129	0.096022129	0	0	0	0998169	946	Westchester - Playa del Rey		Above Moderate
LOS ANGELES	7890 S LA TIJERA BLVD	90045	4105017021	General Commercial	C2-1VL	0	108	0.72519892	Commercial - Professional Building - Medical Dental Building - One Story	YES - Current	NO - Privately-Owned	Available	Used in Prior Housing Element - Non-Vacant	0.176837869	0	0	0.176837869	1	0	0	0998169	982	Westchester - Playa del Rey		Lower
LOS ANGELES			4105017900	Low Residential	R1-1	0	1 unit per lot	0.014003345	Residential - Single Family Residence	YES - Current	NO - Privately-Owned	Available	Not Used in Prior Housing Element	0	0	0.096022129	0.096022129	0	0	0	0998169	1229	Westchester - Playa del Rey		Above Moderate
LOS ANGELES			4105017900	Low Residential	R1-1	0	1 unit per lot	0.014003926	Residential - Single Family Residence	YES - Current	NO - Privately-Owned	Available	Not Used in Prior Housing Element	0	0	0.096022129	0.096022129	0	0	0	0998169	1194	Westchester - Playa del Rey		Above Moderate
LOS ANGELES			4105017901	Low Residential	R1-1	0	1 unit per lot	0.014003812	Residential - Single Family Residence	YES - Current	NO - Privately-Owned	Available	Not Used in Prior Housing Element	0	0	0.096022129	0.096022129	0	0	0	0998169	1129	Westchester - Playa del Rey		Above Moderate
LOS ANGELES			4105019001	Low Residential	R1-1	0	1 unit per lot	0.014004544	Residential - Single Family Residence - Vacant Land	YES - Current	NO - Privately-Owned	Available	Not Used in Prior Housing Element	0	0	0.096022129	0.096022129	0	0	0	0998169	784	Westchester - Playa del Rey		Above Moderate
LOS ANGELES			4105019002	Low Residential	R1-1	0	1 unit per lot	0.014004813	Residential - Single Family Residence - Vacant Land	YES - Current	NO - Privately-Owned	Available	Not Used in Prior Housing Element	0	0	0.096022129	0.096022129	0	0	0	0998169	761	Westchester - Playa del Rey		Above Moderate
LOS ANGELES			4105019006	Low Residential	R1-1	0	1 unit per lot	0.014004813	Residential - Single Family Residence - Vacant Land	YES - Current	NO - Privately-Owned	Available	Not Used in Prior Housing Element	0	0	0.096022129	0.096022129	0	0	0	0998169	729	Westchester - Playa del Rey		Above Moderate
LOS ANGELES			4105019017	Low Residential	R1-1	0	1 unit per lot	0.014306197	Residential - Single Family Residence - Vacant Land	YES - Current	NO - Privately-Owned	Available	Not Used in Prior Housing Element	0	0	0.096022129	0.096022129	0	0	0	0998169	900	Westchester - Playa del Rey		Above Moderate
LOS ANGELES			4105019018	Low Residential	R1-1	0	1 unit per lot	0.014004813	Residential - Single Family Residence - Vacant Land	YES - Current	NO - Privately-Owned	Available	Not Used in Prior Housing Element	0	0	0.096022129	0.096022129	0	0	0	0998169	879	Westchester - Playa del Rey		Above Moderate
LOS ANGELES			4105019021	Low Residential	R1-1	0	1 unit per lot	0.015612306	Residential - Single Family Residence - Vacant Land	YES - Current	NO - Privately-Owned	Available	Not Used in Prior Housing Element	0	0	0.096022129	0.096022129	0	0	0	0998169	817	Westchester - Playa del Rey		Above Moderate
LOS ANGELES			4105019022	Low Residential	R1-1	0	1 unit per lot	0.015610075	Residential - Single Family Residence - Vacant Land	YES - Current	NO - Privately-Owned	Available	Not Used in Prior Housing Element	0	0	0.096022129	0.096022129	0	0	0	0998169	800	Westchester - Playa del Rey		Above Moderate
LOS ANGELES			4105020010	Low Residential	R1-1	0	1 unit per lot	0.013775314	Residential - Single Family Residence - Vacant Land	YES - Current	NO - Privately-Owned	Available	Not Used in Prior Housing Element	0	0	0.096022129	0.096022129	0	0	0	0998169	689	Westchester - Playa del Rey		Above Moderate
LOS ANGELES			4105020011	Low Residential	R1-1	0	1 unit per lot	0.01377505	Residential - Single Family Residence - Vacant Land	YES - Current	NO - Privately-Owned	Available	Not Used in Prior Housing Element	0	0	0.096022129	0.096022129	0	0	0	0998169	670	Westchester - Playa del Rey		Above Moderate
LOS ANGELES			4105020012	Low Residential	R1-1	0	1 unit per lot	0.013774951	Residential - Single Family Residence - Vacant Land	YES - Current	NO - Privately-Owned	Available	Not Used in Prior Housing Element	0	0	0.096022129	0.096022129	0	0	0	0998169	650	Westchester - Playa del Rey		Above Moderate
LOS ANGELES			4105020013	Low Residential	R1-1	0	1 unit per lot	0.013774847	Residential - Single Family Residence - Vacant Land	YES - Current	NO - Privately-Owned	Available	Not Used in Prior Housing Element	0	0	0.096022129	0.096022129	0	0	0	0998169	633	Westchester - Playa del Rey		Above Moderate
LOS ANGELES			4105020014	Low Residential	R1-1	0	1 unit per lot	0.013775314	Residential - Single Family Residence - Vacant Land	YES - Current	NO - Privately-Owned	Available	Not Used in Prior Housing Element	0	0	0.096022129	0.096022129	0	0	0	0998169	608	Westchester - Playa del Rey		Above Moderate
LOS ANGELES			4105020015	Low Residential	R1-1	0	1 unit per lot	0.013775314	Residential - Single Family Residence - Vacant Land	YES - Current	NO - Privately-Owned	Available	Not Used in Prior Housing Element	0	0	0.096022129	0.096022129	0	0	0	0998169	587	Westchester - Playa del Rey		Above Moderate
LOS ANGELES			4105020016	Low Residential	R1-1	0	1 unit per lot	0.013775314	Residential - Single Family Residence - Vacant Land	YES - Current	NO - Privately-Owned	Available	Not Used in Prior Housing Element	0	0	0.096022129	0.096022129	0	0	0	0998169	571	Westchester - Playa del Rey		Above Moderate
LOS ANGELES			4105020017	Low Residential	R1-1	0	1 unit per lot	0.01461026	Residential - Single Family Residence - Vacant Land	YES - Current	NO - Privately-Owned	Available	Not Used in Prior Housing Element	0	0	0.096022129	0.096022129	0	0	0	0998169	547	Westchester - Playa del Rey		Above Moderate
LOS ANGELES			4106001026	Low Residential	R1-1	0	1 unit per lot	0.025707026	Residential - Single Family Residence - Vacant Land	YES - Current	NO - Privately-Owned	Available	Not Used in Prior Housing Element	0	0	0.081029677	0.081029677	0	0	0	1028165	556	Westchester - Playa del Rey		Above Moderate
LOS ANGELES			4106002019	Low Residential	R1-1	0	1 unit per lot	0.011708791	Residential - Single Family Residence - Vacant Land	YES - Current	NO - Privately-Owned	Available	Not Used in Prior Housing Element	0	0	0.081029677	0.081029677	0	0	0	1028165	738	Westchester - Playa del Rey		Above Moderate
LOS ANGELES			4106002020	Low Residential	R1-1	0	1 unit per lot	0.011709165	Residential - Single Family Residence - Vacant Land	YES - Current	NO - Privately-Owned	Available	Not Used in Prior Housing Element	0	0	0.081029677	0.081029677	0	0	0	1028165	718	Westchester - Playa del Rey		Above Moderate
LOS ANGELES			4106002021	Low Residential	R1-1	0	1 unit per lot	0.011708943	Residential - Single Family Residence - Vacant Land	YES - Current	NO - Privately-Owned	Available	Not Used in Prior Housing Element	0	0	0.081029677	0.081029677	0	0	0	1028165	707	Westchester - Playa del Rey		Above Moderate
LOS ANGELES			4106002024	Low Residential	R1-1	0	1 unit per lot	0.011708079	Residential - Single Family Residence - Vacant Land	YES - Current	NO - Privately-Owned	Available	Not Used in Prior Housing Element	0	0	0.081029677	0.081029677	0	0	0	1028165	644	Westchester - Playa del Rey		Above Moderate
LOS ANGELES	7531 S NAYLOR AVE	90045	4106002030	Low Residential	R1-1	0	1 unit per lot	0.231553559	Commercial - Store - One Story	YES - Current	NO - Privately-Owned	Available	Used in Prior Housing Element - Non-Vacant	0	0	0.008414282	0.008414282	0	0	0	1028165	827	Westchester - Playa del Rey		Above Moderate
LOS ANGELES	7540 S SEPULVEDA BLVD	90045	4106002030	Low Residential	R1-1	0	1 unit per lot	0.178015613	Commercial - Store - One Story	YES - Current	NO - Privately-Owned	Available	Used in Prior Housing Element - Non-Vacant	0	0	0.008414282	0.008414282	0	0	0	1028165	859	Westchester - Playa del Rey		Above Moderate
LOS ANGELES			4106002030	Low Residential	R1-1	0	1 unit per lot	0.015822966	Commercial - Store - One Story	YES - Current	NO - Privately-Owned	Available	Used in Prior Housing Element - Non-Vacant	0	0	0.008414282	0.008414282	0	0	0	1028165	801	Westchester - Playa del Rey		Above Moderate
LOS ANGELES			4106002030	Low Residential	R1-1	0	1 unit per lot	0.023154437	Commercial - Store - One Story	YES - Current	NO - Privately-Owned	Available	Used in Prior Housing Element - Non-Vacant	0	0	0.008414282	0.008414282	0	0	0	1028165	826	Westchester - Playa del Rey		Above Moderate
LOS ANGELES			4106002030	Low Residential	R1-1	0	1 unit per lot	0.032981229	Commercial - Store - One Story	YES - Current	NO - Privately-Owned	Available	Used in Prior Housing Element - Non-Vacant	0	0	0.008414282	0.008414282	0	0	0	1028165	853	Westchester - Playa del Rey		Above Moderate
LOS ANGELES			4106002901	Low Residential	R1-1	0	1 unit per lot	0.011708069	Miscellaneous - Government Owned Property	YES - Current	YES - City-Owned	Available	Not Used in Prior Housing Element	0	0	0.001544006	0.001544006	0	0	0	1028165	667	Westchester - Playa del Rey		Above Moderate
LOS ANGELES			4106002902	Low Residential	R1-1	0	1 unit per lot	0.008797666	Miscellaneous - Government Owned Property	YES - Current	YES - City-Owned	Available	Not Used in Prior Housing Element	0	0	0.001544006	0.001544006	0	0	0	1028165	633	Westchester - Playa del Rey		Above Moderate
LOS ANGELES	6144 W 75TH PL	90045	4106007006	Low Residential	R1-1	0	1 unit per lot	0.1291666	Residential - Single Family Residence	YES - Current	NO - Privately-Owned	Available	Not Used in Prior Housing Element	0	0	0.046244657	0.046244657	0	0	0	1028165	869	Westchester - Playa del Rey		Above Moderate
LOS ANGELES			4106018010	Low Residential	R1-1	0	1 unit per lot	0.0121515	Residential - Single Family Residence - Vacant Land	YES - Current	NO - Privately-Owned	Available	Not Used in Prior Housing Element	0	0	0.096022129	0.096022129	0	0	0	0998165	231	Westchester - Playa del Rey		Above Moderate
LOS ANGELES			4106018011	Low Residential	R1-1	0	1 unit per lot	0.011937688	Residential - Single Family Residence - Vacant Land	YES - Current	NO - Privately-Owned	Available	Not Used in Prior Housing Element	0	0	0.096022129	0.096022129	0	0	0	0998165	205	Westchester - Playa del Rey		Above Moderate
LOS ANGELES			4106018013	Low Residential	R1-1	0	1 unit per lot	0.011937839	Residential - Single Family Residence - Vacant Land	YES - Current	NO - Privately-Owned	Available	Not Used in Prior Housing Element	0	0	0.096022129	0.096022129	0	0	0	0998165	165	Westchester - Playa del Rey		Above Moderate
LOS ANGELES			4106018016	Low Residential	R1-1	0	1 unit per lot	0.01216805	Residential - Single Family Residence - Vacant Land	YES - Current	NO - Privately-Owned	Available	Not Used in Prior Housing Element	0	0	0.096022129	0.096022129	0	0	0	0998165	106	Westchester - Playa del Rey		Above Moderate
LOS ANGELES			4106019022	Low Residential	R1-1	0	1 unit per lot	0.023428331	Residential - Single Family Residence - Vacant Land	YES - Current	NO - Privately-Owned	Available	Not Used in Prior Housing Element	0	0	0.096022129	0.096022129	0	0	0	0998165	584	Westchester - Playa del Rey		Above Moderate
LOS ANGELES			4106019025	Low Residential	R1-1	0	1 unit per lot	0.024223773	Residential - Single Family Residence - Vacant Land	YES - Current	NO - Privately-Owned	Available	Not Used in Prior Housing Element	0	0	0.096022129	0.096022129	0	0	0	0998165	534	Westchester - Playa del Rey		Above Moderate
LOS ANGELES			4106019028	Low Residential	R1-1	0	1 unit per lot	0.024223041	Residential - Single Family Residence - Vacant Land	YES - Current	NO - Privately-Owned	Available	Not Used in Prior Housing Element	0	0	0.096022129	0.096022129	0	0	0	0998165	486	Westchester - Playa del Rey		Above Moderate
LOS ANGELES			4106019034	Low Residential	R1-1	0	1 unit per lot	0.022957632	Residential - Single Family Residence - Vacant Land	YES - Current	NO - Privately-Owned	Available	Not Used in Prior Housing Element	0	0	0.096022129	0.096022129	0	0	0	0998165	379	Westchester - Playa del Rey		Above Moderate
LOS ANGELES			4106019035	Low Residential	R1-1	0	1 unit per lot	0.022956994	Residential - Single Family Residence - Vacant Land	YES - Current	NO - Privately-Owned	Available	Not Used in Prior Housing Element	0	0	0.096022129	0.096022129	0	0	0	0998165	365	Westchester - Playa del Rey		Above Moderate
LOS ANGELES			4106019036	Low Residential	R1-1	0	1 unit per lot	0.022956613	Residential - Single Family Residence - Vacant Land	YES - Current	NO - Privately-Owned	Available	Not Used in Prior Housing Element	0	0	0.096022129	0.096022129	0	0	0	0998165	342	Westchester - Playa del Rey		Above Moderate
LOS ANGELES			4106019037	Low Residential	R1-1	0	1 unit per lot	0.022956574	Residential - Single Family Residence - Vacant Land	YES - Current	NO - Privately-Owned	Available	Not Used in Prior Housing Element	0	0	0.096022129	0.096022129	0	0	0	0998165	326	Westchester - Playa del Rey		Above Moderate
LOS ANGELES			4106019038	Low Residential	R1-1	0	1 unit per lot	0.022955251	Residential - Single Family Residence - Vacant Land	YES - Current	NO - Privately-Owned	Available	Not Used in Prior Housing Element	0	0	0.096022129	0.096022129	0	0	0	0998165	312	Westchester - Playa del Rey		Above Moderate
LOS ANGELES			4106019039	Low Residential	R1-1	0	1 unit per lot	0.022954955	Residential - Single Family Residence - Vacant Land	YES - Current	NO - Privately-Owned	Available	Not Used in Prior Housing Element	0	0	0.096022129	0.096022129	0	0	0	0998165	295	Westchester - Playa del Rey		Above Moderate
LOS ANGELES			4106019040	Low Residential	R1-1	0	1 unit per lot	0.022954356	Residential - Single Family Residence - Vacant Land	YES - Current	NO - Privately-Owned	Available	Not Used in Prior Housing Element	0	0	0.096022129	0.096022129	0	0	0	0998165	286	Westchester - Playa del Rey		Above Moderate
LOS ANGELES			4106019041	Low Residential	R1-1	0	1 unit per lot	0.023276869	Residential - Single Family Residence - Vacant Land	YES - Current	NO - Privately-Owned	Available	Not Used in Prior Housing Element	0	0	0.096022129	0.096022129	0	0	0	0998165	267	Westchester - Playa del Rey		Above Moderate
LOS ANGELES	5933 W 79TH ST	90045	4106030001	Low Medium II Residential	RD2-1	0	21	0.207032549	Residential - Three Units (Any Combination) - 4 Stories or Less	YES - Current	NO - Privately-Owned	Available	Not Used in Prior Housing Element	0	0	0.212280089	0.212280089	3	0	0	0998169	924	Westchester - Playa del Rey	Yes	Above Moderate
LOS ANGELES	7888 S FLIGHT PL	90045	4106030002	Low Medium II Residential	RD2-1	0	21	0.176533846	Residential - Double, Duplex, or Two Units - 4 Stories or Less	YES - Current	NO - Privately-Owned	Available	Not Used in Prior Housing Element	0	0	0.241608047	0.241608047	2	3*	3*	0998169	902	Westchester - Playa del Rey	Yes	Above Moderate
LOS ANGELES	7884 S FLIGHT PL	90045	4106030003	Low Medium II Residential	RD2-1	0	21	0.184052274	Residential - Double, Duplex, or Two Units - 4 Stories or Less	YES - Current	NO - Privately-Owned	Available	Not Used in Prior Housing Element	0	0	0.218229905	0.218229905	2	0	0	0998169	876	Westchester - Playa del Rey	Yes	Above Moderate
LOS ANGELES	7880 S FLIGHT PL	90045	4106030004	Low Medium II Residential	RD2-1	0	21	0.176131917	Residential - Three Units (Any Combination) - 4 Stories or Less	YES - Current	NO - Privately-Owned	Available	Not Used in Prior Housing Element	0	0	0.220012784	0.220012784	3	3*	3*	0998169	851	Westchester - Playa del Rey	Yes	Above Moderate
LOS ANGELES	7878 S FLIGHT PL	90045	4106030005	Low Medium II Residential	RD2-1	0	21	0.146102766	Residential - Double, Duplex, or Two Units - 4 Stories or Less	YES - Current	NO - Privately-Owned	Available	Not Used in Prior Housing Element	0	0	0.145947933	0.145947933	2	3*	3*	0998169	830	Westchester - Playa del Rey	Yes	Above Moderate
LOS ANGELES	7876 S FLIGHT PL	90045	4106030006	Low Medium II Residential	RD2-1	0	21	0.136090127	Residential - Double, Duplex, or Two Units - 4 Stories or Less	YES - Current	NO - Privately-Owned	Available	Not Used in Prior Housing Element	0	0	0.188687682	0.188687682	2	2*	2*	0998169	808	Westchester - Playa del Rey	Yes	Above Moderate
LOS ANGELES	7903 S AIRPORT BLVD	90045	4106030007	Low Medium II Residential	RD2-1	0	21	0.194495839	Residential - Four Units (Any Combination) - 4 Stories or Less	YES - Current	NO - Privately-Owned	Available	Not Used in Prior Housing Element	0	0	0.145874336	0.145874336	4	0	0	0998169	778	Westchester - Playa del Rey	Yes	Above Moderate
LOS ANGELES	7911 S AIRPORT BLVD	90045	4106030008	Low Medium II Residential	RD2-1	0	21	0.115353718	Residential - Single Family Residence	YES - Current	NO - Privately-Owned	Available	Not Used in Prior Housing Element	0	0	0.145051372	0.145051372	1	2*	2*	0998169	810	Westchester - Playa del Rey		Above Moderate
LOS ANGELES	7923 S AIRPORT BLVD	90045	4106030011	Low Medium II Residential	RD2-1	0	21	0.169850891	Residential - Double, Duplex, or Two Units - 4 Stories or Less	YES - Current	NO - Privately-Owned	Available	Not Used in Prior Housing Element	0	0	0.145947933	0.145947933	2	3*	3*	0998169	853	Westchester - Playa del Rey	Yes	Above Moderate
LOS ANGELES	7897 S FLIGHT AVE	90045	4106030013	Low Medium II Residential	RD2-1	0	21	0.180578857	Institutional - Church - One Story	YES - Current	NO - Privately-Owned	Available	Used in Prior Housing Element - Non-Vacant	0	0	0.063728499	0.063728499	0	3*	3*	0998169	958	Westchester - Playa del Rey		Above Moderate
LOS ANGELES			4106030013	Low Medium II Residential	RD2-1	0	21	0.161787502	Institutional - Church - One Story	YES - Current	NO - Privately-Owned	Available	Used in Prior Housing Element - Non-Vacant	0	0	0.03898429	0.03898429	0	3*	3*	0998169	939	Westchester - Playa del Rey		Above Moderate
LOS ANGELES			4106030013	Low Medium II Residential	RD2-1	0	21	0.167376464	Institutional - Church - One Story	YES - Current	NO - Privately-Owned	Available	Used in Prior Housing Element - Non-Vacant	0	0	0.03898429	0.03898429	0	3*	3*	0998169	918	Westchester - Playa del Rey		Above Moderate
LOS ANGELES	7891 S LA TIJERA BLVD	90045	4106030018	General Commercial	C2-1VL	0	108	0.301841704	Commercial - Professional Building - One Story	YES - Current	NO - Privately-Owned	Available	Used in Prior Housing Element - Non-Vacant	0.354329818	0	0	0.354329818	0	0	0	0998169	948	Westchester - Playa del Rey		Lower
LOS ANGELES			4106030018	General Commercial	C2-1VL	0	108	0.089541174	Commercial - Professional Building - One Story	YES - Current	NO - Privately-Owned	Available	Used in Prior Housing Element - Non-Vacant	0.164134848	0	0	0.164134848	0	0	0	0998169	989	Westchester - Playa del Rey		Lower
LOS ANGELES	7917 S AIRPORT BLVD	90045	4106030019	Low Medium II Residential	RD2-1	0	21	0.140135722	Residential - Double, Duplex, or Two Units - 4 Stories or Less	YES - Current	NO - Privately-Owned	Available	Not Used in Prior Housing Element	0	0	0.145947933	0.145947933	2	3*	3*	0998169	831	Westchester - Playa del Rey	Yes	Above Moderate
LOS ANGELES			4107008025	Low Residential	R1-1	0	1 unit per lot	0.0137744	Residential - Single Family Residence - Vacant Land	YES - Current	NO - Privately-Owned	Available	Not Used in Prior Housing Element	0	0	0.096022129	0.096022129	0	0	0	0998169	1334	Westchester - Playa del Rey		Above Moderate
LOS ANGELES			4107008030	Low Residential	R1-1	0	1 unit per lot	0.013775529	Residential - Single Family Residence - Vacant Land	YES - Current	NO - Privately-Owned	Available	Not Used in Prior Housing Element	0	0	0.096022129	0.096022129	0	0	0	0998169	1329	Westchester - Playa del Rey		Above Moderate
LOS ANGELES			4107008031	Low Residential	R1-1	0	1 unit per lot	0.012053454	Residential - Single Family Residence - Vacant Land	YES - Current	NO - Privately-Owned	Available	Not Used in Prior Housing Element	0	0	0.096022129	0.096022129	0	0	0	0998169	1328	Westchester - Playa del Rey		Above Moderate
LOS ANGELES			4107009904	Low Residential	R1-1	0	1 unit per lot	0.013012048	Miscellaneous - Government Owned Property	YES - Current	YES - City-Owned	Available	Not Used in Prior Housing Element	0	0	0.001847573	0.001847573	0	0	0	0998169	1324	Westchester - Playa del Rey		Above Moderate
LOS ANGELES	8210 S FLIGHT AVE	90045	4107014055	Low Residential	R1-1	0	1 unit per lot	0.145461848	Residential - Single Family Residence	YES - Current	NO - Privately-Owned	Available	Not Used in Prior Housing Element	0	0	0.29346838	0.29346838	0	0	0	0998169	1398	Westchester - Playa del Rey		Above Moderate
LOS ANGELES			4107014055	Low Residential	R1-1	0	1 unit per lot	0.00068571	Residential - Single Family Residence	YES - Current	NO - Privately-Owned	Available	Not Used in Prior Housing Element	0	0	0.29346838	0.29346838	0	0	0	0968169	1117	Westchester - Playa del Rey		Above Moderate
LOS ANGELES			4107014055	Low Residential	R1-1	0	1 unit per lot	0.009776369	Residential - Single Family Residence	YES - Current	NO - Privately-Owned	Available	Not Used in Prior Housing Element	0	0	0.29346838	0.29346838	0	0	0	0998169	1434	Westchester - Playa del Rey		Above Moderate
LOS ANGELES			4107014909	Low Residential	R1-1	0	1 unit per lot	0.011479227	Residential - Single Family Residence	YES - Current	NO - Privately-Owned	Available	Not Used in Prior Housing Element	0	0	0.096022129	0.096022129	0	0	0	0998169	1292	Westchester - Playa del Rey		Above Moderate
LOS ANGELES			4107014910	Low Residential	R1-1	0	1 unit per lot	0.01147883	Residential - Single Family Residence	YES - Current	NO - Privately-Owned	Available	Not Used in Prior Housing Element	0	0	0.096022129	0.096022129	0	0	0	0998169	1349	Westchester - Playa del Rey		Above Moderate
LOS ANGELES			4107014910	Low Residential	R1-1	0	1 unit per lot	0.011479227	Residential - Single Family Residence	YES - Current	NO - Privately-Owned	Available	Not Used in Prior Housing Element	0	0	0.096022129	0.096022129	0	0	0	0998169	1322	Westchester -

LOS ANGELES	8200 S KITTYHAWK AVE	90045	4107016012	Low Medium II Residential	R2-1	0	17	0.186928154	Residential - Double, Duplex, or Two Units - 4 Stories or Less	YES - Current	NO - Privately-Owned	Available	Not Used in Prior Housing Element	0	0	0.155118966	0.155118966	2	3*	3*	0998169	1233	Westchester - Playa del Rey	Yes	Above Moderate
LOS ANGELES			4107016014	Low Medium II Residential	R2-1	0	17	0.001333672	Commercial - Commercial - Vacant Land	YES - Current	NO - Privately-Owned	Available	Not Used in Prior Housing Element	0	0	0.042619437	0.042619437	0	0	0	0998169	1190	Westchester - Playa del Rey		Above Moderate
LOS ANGELES			4107016014	Low Medium II Residential	R2-1	0	17	0.013890739	Commercial - Commercial - Vacant Land	YES - Current	NO - Privately-Owned	Available	Not Used in Prior Housing Element	0	0	0.042619437	0.042619437	0	0	0	0998169	1712	Westchester - Playa del Rey		Above Moderate
LOS ANGELES	7900 S LA TIJERA BLVD	90045	4107016015	General Commercial	C2-1VL	0	108	0.561434109	Commercial - Store Combination - Store and Office Combination - One Story	YES - Current	NO - Privately-Owned	Available	Used in Prior Housing Element - Non-Vacant	0.175057672	0	0	0.175057672	2	0	0	0998169	1082	Westchester - Playa del Rey		Lower
LOS ANGELES	8356 S KITTYHAWK AVE	90045	4107017005	Low Medium II Residential	R2-1	0	17	0.16160389	Residential - Single Family Residence	YES - Current	NO - Privately-Owned	Available	Not Used in Prior Housing Element	0	0	0.145051372	0.145051372	1	2*	2*	0968169	90	Westchester - Playa del Rey		Above Moderate
LOS ANGELES	5943 W 84TH ST	90045	4107017007	Low Medium II Residential	R2-1	0	17	0.164049207	Residential - Double, Duplex, or Two Units - 4 Stories or Less	YES - Current	NO - Privately-Owned	Available	Not Used in Prior Housing Element	0	0	0.080989665	0.080989665	2	2*	2*	0968169	141	Westchester - Playa del Rey	Yes	Above Moderate
LOS ANGELES	5933 W 84TH ST	90045	4107017008	Low Medium II Residential	R2-1	0	17	0.172818194	Residential - Double, Duplex, or Two Units - 4 Stories or Less	YES - Current	NO - Privately-Owned	Available	Not Used in Prior Housing Element	0	0	0.063894588	0.063894588	2	3*	3*	0968169	114	Westchester - Playa del Rey	Yes	Above Moderate
LOS ANGELES	5929 W 84TH ST	90045	4107017009	Low Medium II Residential	R2-1	0	17	0.181811245	Residential - Double, Duplex, or Two Units - 4 Stories or Less	YES - Current	NO - Privately-Owned	Available	Not Used in Prior Housing Element	0	0	0.145947933	0.145947933	2	3*	3*	0968169	104	Westchester - Playa del Rey	Yes	Above Moderate
LOS ANGELES	5919 W 84TH ST	90045	4107017010	Low Medium II Residential	R2-1	0	17	0.208518515	Residential - Double, Duplex, or Two Units - 4 Stories or Less	YES - Current	NO - Privately-Owned	Available	Not Used in Prior Housing Element	0	0	0.145947933	0.145947933	2	3*	3*	0968169	116	Westchester - Playa del Rey	Yes	Above Moderate
LOS ANGELES	8212 S KITTYHAWK AVE	90045	4107017012	Low Medium II Residential	R2-1	0	17	0.15714458	Residential - Double, Duplex, or Two Units - 4 Stories or Less	YES - Current	NO - Privately-Owned	Available	Not Used in Prior Housing Element	0	0	0.188687682	0.188687682	2	2*	2*	0998169	1309	Westchester - Playa del Rey	Yes	Above Moderate
LOS ANGELES	8218 S KITTYHAWK AVE	90045	4107017013	Low Medium II Residential	R2-1	0	17	0.157134301	Residential - Double, Duplex, or Two Units - 4 Stories or Less	YES - Current	NO - Privately-Owned	Available	Not Used in Prior Housing Element	0	0	0.188687682	0.188687682	2	2*	2*	0998169	1321	Westchester - Playa del Rey	Yes	Above Moderate
LOS ANGELES	8306 S KITTYHAWK AVE	90045	4107017016	Low Medium II Residential	R2-1	0	17	0.157117185	Residential - Double, Duplex, or Two Units - 4 Stories or Less	YES - Current	NO - Privately-Owned	Available	Not Used in Prior Housing Element	0	0	0.188687682	0.188687682	2	2*	2*	0998169	1357	Westchester - Playa del Rey	Yes	Above Moderate
LOS ANGELES	8312 S KITTYHAWK AVE	90045	4107017017	Low Medium II Residential	R2-1	0	17	0.157079472	Residential - Double, Duplex, or Two Units - 4 Stories or Less	YES - Current	NO - Privately-Owned	Available	Not Used in Prior Housing Element	0	0	0.188687682	0.188687682	2	2*	2*	0968169	16	Westchester - Playa del Rey	Yes	Above Moderate
LOS ANGELES	8318 S KITTYHAWK AVE	90045	4107017018	Low Medium II Residential	R2-1	0	17	0.157069431	Residential - Double, Duplex, or Two Units - 4 Stories or Less	YES - Current	NO - Privately-Owned	Available	Not Used in Prior Housing Element	0	0	0.188687682	0.188687682	2	2*	2*	0968169	19	Westchester - Playa del Rey	Yes	Above Moderate
LOS ANGELES	8324 S KITTYHAWK AVE	90045	4107017019	Low Medium II Residential	R2-1	0	17	0.157033575	Residential - Double, Duplex, or Two Units - 4 Stories or Less	YES - Current	NO - Privately-Owned	Available	Not Used in Prior Housing Element	0	0	0.188687682	0.188687682	2	2*	2*	0968169	32	Westchester - Playa del Rey	Yes	Above Moderate
LOS ANGELES	8330 S KITTYHAWK AVE	90045	4107017020	Low Medium II Residential	R2-1	0	17	0.165618312	Residential - Double, Duplex, or Two Units - 4 Stories or Less	YES - Current	NO - Privately-Owned	Available	Not Used in Prior Housing Element	0	0	0.188687682	0.188687682	2	2*	2*	0968169	41	Westchester - Playa del Rey	Yes	Above Moderate
LOS ANGELES	8336 S KITTYHAWK AVE	90045	4107017021	Low Medium II Residential	R2-1	0	17	0.185045207	Residential - Double, Duplex, or Two Units - 4 Stories or Less	YES - Current	NO - Privately-Owned	Available	Not Used in Prior Housing Element	0	0	0.145947933	0.145947933	2	3*	3*	0968169	64	Westchester - Playa del Rey	Yes	Above Moderate
LOS ANGELES	8342 S KITTYHAWK AVE	90045	4107017022	Low Medium II Residential	R2-1	0	17	0.162074119	Residential - Double, Duplex, or Two Units - 4 Stories or Less	YES - Current	NO - Privately-Owned	Available	Not Used in Prior Housing Element	0	0	0.188687682	0.188687682	2	2*	2*	0968169	74	Westchester - Playa del Rey	Yes	Above Moderate
LOS ANGELES	8206 S KITTYHAWK AVE	90045	4107017035	Low Medium II Residential	R2-1	0	17	0.15416803	Residential - Double, Duplex, or Two Units - 4 Stories or Less	YES - Current	NO - Privately-Owned	Available	Not Used in Prior Housing Element	0	0	0.05572353	0.05572353	2	2*	2*	0998169	1293	Westchester - Playa del Rey	Yes	Above Moderate
LOS ANGELES	8326 S WILEY POST AVE	90045	4107017036	Low Medium II Residential	R2-1	0	17	0.150639893	Residential - Double, Duplex, or Two Units - 4 Stories or Less	YES - Current	NO - Privately-Owned	Available	Not Used in Prior Housing Element	0	0	0.188687682	0.188687682	2	2*	2*	0968169	118	Westchester - Playa del Rey	Yes	Above Moderate
LOS ANGELES	8300 S KITTYHAWK AVE	90045	4107017037	Low Medium II Residential	R2-1	0	17	0.157125221	Residential - Double, Duplex, or Two Units - 4 Stories or Less	YES - Current	NO - Privately-Owned	Available	Not Used in Prior Housing Element	0	0	0.188687682	0.188687682	2	2*	2*	0998169	1348	Westchester - Playa del Rey	Yes	Above Moderate
LOS ANGELES	8344 S LILIENTHAL AVE	90045	4107017038	Low Medium II Residential	R2-1	0	17	0.165185717	Residential - Double, Duplex, or Two Units - 4 Stories or Less	YES - Current	NO - Privately-Owned	Available	Not Used in Prior Housing Element	0	0	0.200992608	0.200992608	2	2*	2*	0968169	150	Westchester - Playa del Rey	Yes	Above Moderate
LOS ANGELES	8330 S LILIENTHAL AVE	90045	4107017039	Low Medium II Residential	R2-1	0	17	0.165191807	Residential - Double, Duplex, or Two Units - 4 Stories or Less	YES - Current	NO - Privately-Owned	Available	Not Used in Prior Housing Element	0	0	0.200992608	0.200992608	2	2*	2*	0968169	119	Westchester - Playa del Rey	Yes	Above Moderate
LOS ANGELES	5926 W 85TH PL	90045	4107018002	Low Medium II Residential	R2-1	0	17	0.156989551	Residential - Double, Duplex, or Two Units - 4 Stories or Less	YES - Current	NO - Privately-Owned	Available	Not Used in Prior Housing Element	0	0	0.188687682	0.188687682	2	2*	2*	0968169	487	Westchester - Playa del Rey	Yes	Above Moderate
LOS ANGELES	5904 W 85TH PL	90045	4107018006	Low Medium II Residential	R2-1	0	17	0.261694062	Residential - Double, Duplex, or Two Units - 4 Stories or Less	YES - Current	NO - Privately-Owned	Available	Not Used in Prior Housing Element	0	0	0.259534478	0.259534478	2	0	0	0968169	467	Westchester - Playa del Rey	Yes	Above Moderate
LOS ANGELES	5939 W MANCHESTER AVE	90045	4107018007	Low Medium II Residential	R2-1	0	17	0.323719329	Residential - Double, Duplex, or Two Units - 4 Stories or Less	YES - Current	NO - Privately-Owned	Available	Not Used in Prior Housing Element	0	0	0.318917221	0.318917221	2	0	0	0968169	464	Westchester - Playa del Rey	Yes	Above Moderate
LOS ANGELES			4107018008	Low Medium II Residential	R2-1	0	17	0.035975505	Residential - Single Family Residence - Vacant Land	YES - Current	NO - Privately-Owned	Available	Not Used in Prior Housing Element	0	0	0.096022129	0.096022129	0	0	0	0968169	463	Westchester - Playa del Rey		Above Moderate
LOS ANGELES			4107018009	Low Medium II Residential	R2-1	0	17	0.034576291	Residential - Single Family Residence - Vacant Land	YES - Current	NO - Privately-Owned	Available	Not Used in Prior Housing Element	0	0	0.096022129	0.096022129	0	0	0	0968169	527	Westchester - Playa del Rey		Above Moderate
LOS ANGELES			4107018012	Low Medium II Residential	R2-1	0	17	0.013086107	Residential - Single Family Residence - Vacant Land	YES - Current	NO - Privately-Owned	Available	Not Used in Prior Housing Element	0	0	0.096022129	0.096022129	0	0	0	0968169	530	Westchester - Playa del Rey		Above Moderate
LOS ANGELES	5932 W 85TH PL	90045	4107018013	Low Medium II Residential	R2-1	0	17	0.161436193	Residential - Double, Duplex, or Two Units - 4 Stories or Less	YES - Current	NO - Privately-Owned	Available	Not Used in Prior Housing Element	0	0	0.200992608	0.200992608	2	2*	2*	0968169	488	Westchester - Playa del Rey	Yes	Above Moderate
LOS ANGELES	8514 S LILIENTHAL AVE	90045	4107018016	Low Medium II Residential	R2-1	0	17	0.150185639	Residential - Double, Duplex, or Two Units - 4 Stories or Less	YES - Current	NO - Privately-Owned	Available	Not Used in Prior Housing Element	0	0	0.188687682	0.188687682	2	2*	2*	0968169	455	Westchester - Playa del Rey	Yes	Above Moderate
LOS ANGELES	8510 S LILIENTHAL AVE	90045	4107018017	Low Medium II Residential	R2-1	0	17	0.137622264	Residential - Double, Duplex, or Two Units - 4 Stories or Less	YES - Current	NO - Privately-Owned	Available	Not Used in Prior Housing Element	0	0	0.188687682	0.188687682	2	2*	2*	0968169	435	Westchester - Playa del Rey	Yes	Above Moderate
LOS ANGELES	8500 S LILIENTHAL AVE	90045	4107018019	Low Medium II Residential	R2-1	0	17	0.137627478	Residential - Double, Duplex, or Two Units - 4 Stories or Less	YES - Current	NO - Privately-Owned	Available	Not Used in Prior Housing Element	0	0	0.188687682	0.188687682	2	2*	2*	0968169	386	Westchester - Playa del Rey	Yes	Above Moderate
LOS ANGELES	8432 S LILIENTHAL AVE	90045	4107018021	Low Medium II Residential	R2-1	0	17	0.137634451	Residential - Double, Duplex, or Two Units - 4 Stories or Less	YES - Current	NO - Privately-Owned	Available	Not Used in Prior Housing Element	0	0	0.188687682	0.188687682	2	2*	2*	0968169	332	Westchester - Playa del Rey	Yes	Above Moderate
LOS ANGELES	8416 S LILIENTHAL AVE	90045	4107018024	Low Medium II Residential	R2-1	0	17	0.13764256	Residential - Double, Duplex, or Two Units - 4 Stories or Less	YES - Current	NO - Privately-Owned	Available	Not Used in Prior Housing Element	0	0	0.188687682	0.188687682	2	2*	2*	0968169	260	Westchester - Playa del Rey	Yes	Above Moderate
LOS ANGELES			4107018029	Low Medium II Residential	R2-1	0	17	0.011479227	Residential - Single Family Residence - Vacant Land	YES - Current	NO - Privately-Owned	Available	Not Used in Prior Housing Element	0	0	0.096022129	0.096022129	0	0	0	0968169	263	Westchester - Playa del Rey		Above Moderate
LOS ANGELES			4107018032	Low Medium II Residential	R2-1	0	17	0.011478952	Residential - Single Family Residence - Vacant Land	YES - Current	NO - Privately-Owned	Available	Not Used in Prior Housing Element	0	0	0.096022129	0.096022129	0	0	0	0968169	336	Westchester - Playa del Rey		Above Moderate
LOS ANGELES			4107018037	Low Medium II Residential	R2-1	0	17	0.011525354	Residential - Single Family Residence - Vacant Land	YES - Current	NO - Privately-Owned	Available	Not Used in Prior Housing Element	0	0	0.096022129	0.096022129	0	0	0	0968169	456	Westchester - Playa del Rey		Above Moderate
LOS ANGELES	8400 S LILIENTHAL AVE	90045	4107018039	Low Medium II Residential	R2-1	0	17	0.165183147	Residential - Double, Duplex, or Two Units - 4 Stories or Less	YES - Current	NO - Privately-Owned	Available	Not Used in Prior Housing Element	0	0	0.200992608	0.200992608	2	2*	2*	0968169	178	Westchester - Playa del Rey	Yes	Above Moderate
LOS ANGELES	5908 W 85TH PL	90045	4107018040	Low Medium II Residential	R2-1	0	17	0.181929998	Residential - Double, Duplex, or Two Units - 4 Stories or Less	YES - Current	NO - Privately-Owned	Available	Not Used in Prior Housing Element	0	0	0.151390374	0.151390374	2	3*	3*	0968169	485	Westchester - Playa del Rey	Yes	Above Moderate
LOS ANGELES	8424 S LILIENTHAL AVE	90045	4107018043	Low Medium II Residential	R2-1	0	17	0.137636473	Residential - Double, Duplex, or Two Units - 4 Stories or Less	YES - Current	NO - Privately-Owned	Available	Not Used in Prior Housing Element	0	0	0.08647294	0.08647294	2	2*	2*	0968169	312	Westchester - Playa del Rey	Yes	Above Moderate
LOS ANGELES	8420 S LILIENTHAL AVE	90045	4107018044	Low Medium II Residential	R2-1	0	17	0.137639369	Residential - Single Family Residence	YES - Current	NO - Privately-Owned	Available	Not Used in Prior Housing Element	0	0	0.149780881	0.149780881	1	2*	2*	0968169	288	Westchester - Playa del Rey		Above Moderate
LOS ANGELES	5914 W 85TH PL	90045	4107018045	Low Medium II Residential	R2-1	0	17	0.156981415	Residential - Single Family Residence - Vacant Land	YES - Current	NO - Privately-Owned	Available	Not Used in Prior Housing Element	0	0	0.136015892	0.136015892	2	2*	2*	0968169	486	Westchester - Playa del Rey		Above Moderate
LOS ANGELES	8504 S LILIENTHAL AVE	90045	4107018046	Low Medium II Residential	R2-1	0	17	0.137623413	Residential - Double, Duplex, or Two Units - 4 Stories or Less	YES - Current	NO - Privately-Owned	Available	Not Used in Prior Housing Element	0	0	0.200992608	0.200992608	2	2*	2*	0968169	407	Westchester - Playa del Rey	Yes	Above Moderate
LOS ANGELES	8410 S LILIENTHAL AVE	90045	4107018047	Low Medium II Residential	R2-1	0	17	0.137645792	Residential - Double, Duplex, or Two Units - 4 Stories or Less	YES - Current	NO - Privately-Owned	Available	Not Used in Prior Housing Element	0	0	0.200992608	0.200992608	2	2*	2*	0968169	231	Westchester - Playa del Rey	Yes	Above Moderate
LOS ANGELES	8406 S LILIENTHAL AVE	90045	4107018048	Low Medium II Residential	R2-1	0	17	0.137648659	Residential - Double, Duplex, or Two Units - 4 Stories or Less	YES - Current	NO - Privately-Owned	Available	Not Used in Prior Housing Element	0	0	0.200992608	0.200992608	2	2*	2*	0968169	210	Westchester - Playa del Rey	Yes	Above Moderate
LOS ANGELES	8438 S LILIENTHAL AVE	90045	4107018050	Low Medium II Residential	R2-1	0	17	0.137630738	Residential - Double, Duplex, or Two Units - 4 Stories or Less	YES - Current	NO - Privately-Owned	Available	Not Used in Prior Housing Element	0	0	0.136015892	0.136015892	2	2*	2*	0968169	358	Westchester - Playa del Rey		Above Moderate
LOS ANGELES			4107018903	Low Medium II Residential	R2-1	0	17	0.011478952	Residential - Single Family Residence	YES - Current	NO - Privately-Owned	Available	Not Used in Prior Housing Element	0	0	0.096022129	0.096022129	0	0	0	0968169	437	Westchester - Playa del Rey		Above Moderate
LOS ANGELES			4107018904	Low Medium II Residential	R2-1	0	17	0.011478866	Residential - Single Family Residence	YES - Current	NO - Privately-Owned	Available	Not Used in Prior Housing Element	0	0	0.096022129	0.096022129	0	0	0	0968169	389	Westchester - Playa del Rey		Above Moderate
LOS ANGELES	8510 S WILEY POST AVE	90045	4107019001	Low Medium II Residential	R2-1	0	17	0.146968625	Residential - Double, Duplex, or Two Units - 4 Stories or Less	YES - Current	NO - Privately-Owned	Available	Not Used in Prior Housing Element	0	0	0.188687682	0.188687682	2	2*	2*	0968169	447	Westchester - Playa del Rey	Yes	Above Moderate
LOS ANGELES	8506 S WILEY POST AVE	90045	4107019002	Low Medium II Residential	R2-1	0	17	0.137821514	Residential - Double, Duplex, or Two Units - 4 Stories or Less	YES - Current	NO - Privately-Owned	Available	Not Used in Prior Housing Element	0	0	0.200992608	0.200992608	2	2*	2*	0968169	423	Westchester - Playa del Rey	Yes	Above Moderate
LOS ANGELES	8500 S WILEY POST AVE	90045	4107019003	Low Medium II Residential	R2-1	0	17	0.13781535	Residential - Single Family Residence	YES - Current	NO - Privately-Owned	Available	Not Used in Prior Housing Element	0	0	0.145051372	0.145051372	1	2*	2*	0968169	393	Westchester - Playa del Rey		Above Moderate
LOS ANGELES	8430 S WILEY POST AVE	90045	4107019004	Low Medium II Residential	R2-1	0	17	0.13780652	Residential - Double, Duplex, or Two Units - 4 Stories or Less	YES - Current	NO - Privately-Owned	Available	Not Used in Prior Housing Element	0	0	0.188687682	0.188687682	2	2*	2*	0968169	369	Westchester - Playa del Rey	Yes	Above Moderate
LOS ANGELES	8426 S WILEY POST AVE	90045	4107019005	Low Medium II Residential	R2-1	0	17	0.147975384	Residential - Double, Duplex, or Two Units - 4 Stories or Less	YES - Current	NO - Privately-Owned	Available	Not Used in Prior Housing Element	0	0	0.188687682	0.188687682	2	2*	2*	0968169	343	Westchester - Playa del Rey	Yes	Above Moderate
LOS ANGELES	8420 S WILEY POST AVE	90045	4107019006	Low Medium II Residential	R2-1	0	17	0.156816457	Residential - Double, Duplex, or Two Units - 4 Stories or Less	YES - Current	NO - Privately-Owned	Available	Not Used in Prior Housing Element	0	0	0.188687682	0.188687682	2	2*	2*	0968169	317	Westchester - Playa del Rey	Yes	Above Moderate
LOS ANGELES	8416 S WILEY POST AVE	90045	4107019007	Low Medium II Residential	R2-1	0	17	0.182531461	Residential - Double, Duplex, or Two Units - 4 Stories or Less	YES - Current	NO - Privately-Owned	Available	Not Used in Prior Housing Element	0	0	0.145947933	0.145947933	2	3*	3*	0968169	281	Westchester - Playa del Rey	Yes	Above Moderate
LOS ANGELES	8410 S WILEY POST AVE	90045	4107019008	Low Medium II Residential	R2-1	0	17	0.169749085	Residential - Double, Duplex, or Two Units - 4 Stories or Less	YES - Current	NO - Privately-Owned	Available	Not Used in Prior Housing Element	0	0	0.188687682	0.188687682	2	2*	2*	0968169	251	Westchester - Playa del Rey	Yes	Above Moderate
LOS ANGELES	8406 S WILEY POST AVE	90045	4107019009	Low Medium II Residential	R2-1	0	17	0.164619611	Residential - Double, Duplex, or Two Units - 4 Stories or Less	YES - Current	NO - Privately-Owned	Available	Not Used in Prior Housing Element	0	0	0.080989665	0.080989665	2	2*	2*	0968169	225	Westchester - Playa del Rey	Yes	Above Moderate
LOS ANGELES	5940 W 84TH ST	90045	4107019010	Low Medium II Residential	R2-1	0	17	0.169424623	Residential - Double, Duplex, or Two Units - 4 Stories or Less	YES - Current	NO - Privately-Owned	Available	Not Used in Prior Housing Element	0	0	0.188687682	0.188687682	2	2*	2*	0968169	195	Westchester - Playa del Rey	Yes	Above Moderate
LOS ANGELES	5918 W 84TH ST	90045	4107019011	Low Medium II Residential	R2-1	0	17	0.222158984	Residential - Double, Duplex, or Two Units - 4 Stories or Less	YES - Current	NO - Privately-Owned	Available	Not Used in Prior Housing Element	0	0	0.241608047	0.241608047	2	3*	3*	0968169	191	Westchester - Playa del Rey	Yes	Above Moderate
LOS ANGELES	8411 S LILIENTHAL AVE	90045	4107019014	Low Medium II Residential	R2-1	0	17	0.149892045	Residential - Double, Duplex, or Two Units - 4 Stories or Less	YES - Current	NO - Privately-Owned	Available	Not Used in Prior Housing Element	0	0	0.188687682	0.188687682	2	2*	2*	0968169	245	Westchester - Playa del Rey	Yes	Above Moderate
LOS ANGELES	8417 S LILIENTHAL AVE	90045	4107019015	Low Medium II Residential	R2-1	0	17	0.138652227	Residential - Double, Duplex, or Two Units - 4 Stories or Less	YES - Current	NO - Privately-Owned	Available	Not Used in Prior Housing Element	0	0	0.188687682	0.188687682	2	2*	2*	0968169	270	Westchester - Playa del Rey	Yes	Above Moderate
LOS ANGELES	8421 S LILIENTHAL AVE	90045	4107019016	Low Medium II Residential	R2-1	0	17	0.137747687	Residential - Double, Duplex, or Two Units - 4 Stories or Less	YES - Current	NO - Privately-Owned	Available	Not Used in Prior Housing Element	0	0	0.188687682	0.188687682	2	2*	2*	0968169	297	Westchester - Playa del Rey	Yes	Above Moderate
LOS ANGELES	8425 S LILIENTHAL AVE	90045	4107019017	Low Medium II Residential	R2-1	0	17	0.13774878	Residential - Double, Duplex, or Two Units - 4 Stories or Less	YES - Current	NO - Privately-Owned	Available	Not Used in Prior Housing Element	0	0	0.188687682	0.188687682	2	2*	2*	0968169	321	Westchester - Playa del Rey	Yes	Above Moderate
LOS ANGELES	8431 S LILIENTHAL AVE	90045	4107019018	Low Medium II Residential	R2-1	0	17	0.137749103	Residential - Double, Duplex, or Two Units - 4 Stories or Less	YES - Current	NO - Privately-Owned	Available	Not Used in Prior Housing Element	0	0	0.188687682	0.188687682	2	2*	2*	0968169	349	Westchester - Playa del Rey	Yes	Above Moderate
LOS ANGELES	8435 S LILIENTHAL AVE	90045	4107019019	Low Medium II Residential	R2-1	0	17	0.137749584	Residential - Double, Duplex, or Two Units - 4 Stories or Less	YES - Current	NO - Privately-Owned	Available	Not Used in Prior Housing Element	0	0	0.188687682	0.188687682	2	2*	2*	0968169	372	Westchester - Playa del Rey	Yes	Above Moderate
LOS ANGELES	8501 S LILIENTHAL AVE	90045	4107019020	Low Medium II Residential	R2-1	0	17	0.137749261	Residential - Double, Duplex, or Two Units - 4 Stories or Less	YES - Current	NO - Privately-Owned	Available	Not Used in Prior Housing Element	0	0	0.188687682	0.188687682	2	2*	2*	0968169	398	Westchester - Playa del Rey	Yes	Above Moderate
LOS ANGELES	8507 S LILIENTHAL AVE	90045	4107019021	Low Medium II Residential	R2-1	0	17	0.13774754	Residential - Double, Duplex, or Two Units - 4 Stories or Less	YES - Current	NO - Privately-Owned	Available	Not Used in Prior Housing Element	0	0	0.188687682	0.188687682	2	2*	2*	0968169	425	Westchester - Playa del Rey	Yes	Above Moderate
LOS ANGELES	8511 S LILIENTHAL AVE	90045	4107019022	Low Medium II Residential	R2-1	0	17	0.142515897	Residential - Double, Duplex, or Two Units - 4 Stories or Less	YES - Current	NO - Privately-Owned	Available	Not Used in Prior Housing Element	0	0	0.188687682	0.188687682	2	2*	2*	0968169	449	Westchester - Playa del Rey	Yes	Above Moderate
LOS ANGELES	8407 S LILIENTHAL AVE	90045	4107019023	Low Medium II Residential	R2-1	0	17	0.164067982	Residential - Double, Duplex, or Two Units - 4 Stories or Less	YES - Current	NO - Privately-Owned	Available	Not Used in Prior Housing Element	0	0	0.188687682	0.188687682	2	2*	2*	0968169	220	Westchester - Playa del Rey	Yes	Above Moderate
LOS ANGELES	8327 S WILEY POST AVE	90045	4107020001	Low Medium II Residential	R2-1	0	17	0.151637822	Residential - Double, Duplex, or Two Units - 4 Stories or Less	YES - Current	NO - Privately-Owned	Available	Not Used in Prior Housing Element	0	0	0.188687682	0.188687682	2	2*	2*	0968169	190	Westchester - Playa del Rey	Yes	Above Moderate
LOS ANGELES	8331 S WILEY POST AVE	90045	4107020002	Low Medium II Residential	R2-1	0	17	0.154766251	Residential - Double, Duplex, or Two Units - 4 Stories or Less	YES - Current	NO - Privately-Owned	Available	Not Used in Prior Housing Element	0	0	0.188687682	0.188687682	2	2*	2*	0968169	214	Westchester - Playa del Rey	Yes	Above Moderate
LOS ANGELES	8401 S WILEY POST AVE	90045	4107020003	Low Medium II Residential	R2-1	0	17	0.154522441	Residential - Double, Duplex, or Two Units - 4 Stories or Less	YES - Current	NO - Privately-Owned	Available	Not Used in Prior Housing Element	0	0	0.188687682	0.188687682	2	2*	2*	0968169	241	Westchester - Playa del Rey	Yes	Above Moderate
LOS ANGELES	8407 S WILEY POST AVE	90045	4107020004	Low Medium II Residential	R2-1	0	17	0.153382349	Residential - Double, Duplex, or Two Units - 4 Stories or Less	YES - Current	NO - Privately-Owned	Available	Not Used in Prior Housing Element	0	0	0.080989665	0.080989665	2	2*	2*	0968169	272	Westchester - Playa del Rey	Yes	Above Moderate
LOS ANGELES	8411 S WILEY POST AVE	90045	4107020005	Low Medium II Residential	R2-1	0	17	0.149056702	Residential - Double, Duplex, or Two Units - 4 Stories or Less	YES - Current	NO - Privately-Owned	Available	Not Used in Prior Housing Element	0	0	0.188687682	0.188687682	2	2*	2*	0968169	299	Westchester - Playa del Rey	Yes	Above Moderate
LOS ANGELES	8419 S WILEY POST AVE	90045	4107020006	Low Medium II Residential	R2-1	0	17	0.157298048	Residential - Double, Duplex, or Two Units - 4 Stories or Less	YES - Current	NO - Privately-Owned	Available	Not Used in Prior Housing Element	0	0	0.188687682	0.188687682	2	2*	2*	0968169	329	Westchester - Playa del Rey	Yes	Above Moderate
LOS ANGELES	8429 S WILEY POST AVE	90045	4107020007	Low Medium II Residential	R2-1	0	17	0.154357147	Residential - Double, Duplex, or Two Units - 4 Stories or Less	YES - Current	NO - Privately-Owned	Available	Not Used in Prior Housing Element	0	0	0.188687682	0.188687682	2	2*	2*	0968169	364	Westchester - Playa del Rey	Yes	Above Moderate
LOS ANGELES	8501 S WILEY POST AVE	90045	4107020008	Low Medium II Residential	R2-1	0	17	0.154298136	Residential - Double, Duplex, or Two Units - 4 Stories or Less	YES - Current	NO - Privately-Owned	Available	Not Used in Prior Housing Element	0	0	0.188687682	0.188687682	2	2*	2*	0968169	390	Westchester - Playa del Rey	Yes	Above Moderate

LOS ANGELES	8507 S WILEY POST AVE	90045	4107020009	Low Medium II Residential	R2-1	0	17	0.140515914	Residential - Double, Duplex, or Two Units - 4 Stories or Less	YES - Current	NO - Privately-Owned	Available	Not Used in Prior Housing Element	0	0	0.188687682	0.188687682	2	2*	2*	0968169	422	Westchester - Playa del Rey	Yes	Above Moderate
LOS ANGELES	8511 S WILEY POST AVE	90045	4107020010	Low Medium II Residential	R2-1	0	17	0.161760751	Residential - Double, Duplex, or Two Units - 4 Stories or Less	YES - Current	NO - Privately-Owned	Available	Not Used in Prior Housing Element	0	0	0.188687682	0.188687682	2	2*	2*	0968169	442	Westchester - Playa del Rey	Yes	Above Moderate
LOS ANGELES	8510 S GLIDER AVE	90045	4107020011	Low Medium II Residential	R2-1	0	17	0.147740563	Residential - Double, Duplex, or Two Units - 4 Stories or Less	YES - Current	NO - Privately-Owned	Available	Not Used in Prior Housing Element	0	0	0.188687682	0.188687682	2	2*	2*	0968169	448	Westchester - Playa del Rey	Yes	Above Moderate
LOS ANGELES	8506 S GLIDER AVE	90045	4107020012	Low Medium II Residential	R2-1	0	17	0.137683856	Residential - Double, Duplex, or Two Units - 4 Stories or Less	YES - Current	NO - Privately-Owned	Available	Not Used in Prior Housing Element	0	0	0.200992608	0.200992608	2	2*	2*	0968169	424	Westchester - Playa del Rey	Yes	Above Moderate
LOS ANGELES	8500 S GLIDER AVE	90045	4107020013	Low Medium II Residential	R2-1	0	17	0.137685883	Residential - Double, Duplex, or Two Units - 4 Stories or Less	YES - Current	NO - Privately-Owned	Available	Not Used in Prior Housing Element	0	0	0.080989665	0.080989665	2	2*	2*	0968169	394	Westchester - Playa del Rey	Yes	Above Moderate
LOS ANGELES	8424 S GLIDER AVE	90045	4107020014	Low Medium II Residential	R2-1	0	17	0.137685108	Residential - Double, Duplex, or Two Units - 4 Stories or Less	YES - Current	NO - Privately-Owned	Available	Not Used in Prior Housing Element	0	0	0.188687682	0.188687682	2	2*	2*	0968169	370	Westchester - Playa del Rey	Yes	Above Moderate
LOS ANGELES	8420 S GLIDER AVE	90045	4107020015	Low Medium II Residential	R2-1	0	17	0.149858699	Residential - Double, Duplex, or Two Units - 4 Stories or Less	YES - Current	NO - Privately-Owned	Available	Not Used in Prior Housing Element	0	0	0.080989665	0.080989665	2	2*	2*	0968169	341	Westchester - Playa del Rey	Yes	Above Moderate
LOS ANGELES	8416 S GLIDER AVE	90045	4107020016	Low Medium II Residential	R2-1	0	17	0.159041613	Residential - Double, Duplex, or Two Units - 4 Stories or Less	YES - Current	NO - Privately-Owned	Available	Not Used in Prior Housing Element	0	0	0.080989665	0.080989665	2	2*	2*	0968169	314	Westchester - Playa del Rey	Yes	Above Moderate
LOS ANGELES	8410 S GLIDER AVE	90045	4107020017	Low Medium II Residential	R2-1	0	17	0.153556548	Residential - Double, Duplex, or Two Units - 4 Stories or Less	YES - Current	NO - Privately-Owned	Available	Not Used in Prior Housing Element	0	0	0.188687682	0.188687682	2	2*	2*	0968169	284	Westchester - Playa del Rey	Yes	Above Moderate
LOS ANGELES	8406 S GLIDER AVE	90045	4107020018	Low Medium II Residential	R2-1	0	17	0.180912178	Residential - Double, Duplex, or Two Units - 4 Stories or Less	YES - Current	NO - Privately-Owned	Available	Not Used in Prior Housing Element	0	0	0.145947933	0.145947933	2	3*	3*	0968169	242	Westchester - Playa del Rey	Yes	Above Moderate
LOS ANGELES	8416 S KITTYHAWK AVE	90045	4107020019	Low Medium II Residential	R2-1	0	17	0.188904165	Residential - Double, Duplex, or Two Units - 4 Stories or Less - Pool	YES - Current	NO - Privately-Owned	Available	Not Used in Prior Housing Element	0	0	0.145947933	0.145947933	2	3*	3*	0968169	200	Westchester - Playa del Rey	Yes	Above Moderate
LOS ANGELES	8400 S KITTYHAWK AVE	90045	4107020020	Low Medium II Residential	R2-1	0	17	0.152908223	Residential - Double, Duplex, or Two Units - 4 Stories or Less	YES - Current	NO - Privately-Owned	Available	Not Used in Prior Housing Element	0	0	0.188687682	0.188687682	2	2*	2*	0968169	165	Westchester - Playa del Rey	Yes	Above Moderate
LOS ANGELES	8508 S KITTYHAWK AVE	90045	4107021001	Low Medium II Residential	R2-1	0	17	0.271481889	Residential - Three Units (Any Combination) - 4 Stories or Less	YES - Current	NO - Privately-Owned	Available	Not Used in Prior Housing Element	0	0	0.212280089	0.212280089	3	0	0	0968169	413	Westchester - Playa del Rey	Yes	Above Moderate
LOS ANGELES	8500 S KITTYHAWK AVE	90045	4107021002	Low Medium II Residential	R2-1	0	17	0.146812019	Residential - Double, Duplex, or Two Units - 4 Stories or Less	YES - Current	NO - Privately-Owned	Available	Not Used in Prior Housing Element	0	0	0.188687682	0.188687682	2	2*	2*	0968169	388	Westchester - Playa del Rey	Yes	Above Moderate
LOS ANGELES	8462 S KITTYHAWK AVE	90045	4107021003	Low Medium II Residential	R2-1	0	17	0.152224531	Residential - Double, Duplex, or Two Units - 4 Stories or Less	YES - Current	NO - Privately-Owned	Available	Not Used in Prior Housing Element	0	0	0.188687682	0.188687682	2	2*	2*	0968169	368	Westchester - Playa del Rey	Yes	Above Moderate
LOS ANGELES	8454 S KITTYHAWK AVE	90045	4107021004	Low Medium II Residential	R2-1	0	17	0.153609558	Residential - Double, Duplex, or Two Units - 4 Stories or Less	YES - Current	NO - Privately-Owned	Available	Not Used in Prior Housing Element	0	0	0.188687682	0.188687682	2	2*	2*	0968169	347	Westchester - Playa del Rey	Yes	Above Moderate
LOS ANGELES	8430 S KITTYHAWK AVE	90045	4107021006	Low Medium II Residential	R2-1	0	17	0.135213071	Residential - Double, Duplex, or Two Units - 4 Stories or Less	YES - Current	NO - Privately-Owned	Available	Not Used in Prior Housing Element	0	0	0.188687682	0.188687682	2	2*	2*	0968169	274	Westchester - Playa del Rey	Yes	Above Moderate
LOS ANGELES	8411 S GLIDER AVE	90045	4107021007	Low Medium II Residential	R2-1	0	17	0.137144832	Residential - Double, Duplex, or Two Units - 4 Stories or Less	YES - Current	NO - Privately-Owned	Available	Not Used in Prior Housing Element	0	0	0.188687682	0.188687682	2	2*	2*	0968169	275	Westchester - Playa del Rey	Yes	Above Moderate
LOS ANGELES	8421 S GLIDER AVE	90045	4107021008	Low Medium II Residential	R2-1	0	17	0.134132911	Residential - Double, Duplex, or Two Units - 4 Stories or Less	YES - Current	NO - Privately-Owned	Available	Not Used in Prior Housing Element	0	0	0.200992608	0.200992608	2	2*	2*	0968169	350	Westchester - Playa del Rey	Yes	Above Moderate
LOS ANGELES	8501 S GLIDER AVE	90045	4107021009	Low Medium II Residential	R2-1	0	17	0.144886552	Residential - Double, Duplex, or Two Units - 4 Stories or Less	YES - Current	NO - Privately-Owned	Available	Not Used in Prior Housing Element	0	0	0.188687682	0.188687682	2	2*	2*	0968169	381	Westchester - Playa del Rey	Yes	Above Moderate
LOS ANGELES	6017 W 85TH PL	90045	4107021010	Low Medium II Residential	R2-1	0	17	0.148951997	Residential - Double, Duplex, or Two Units - 4 Stories or Less	YES - Current	NO - Privately-Owned	Available	Not Used in Prior Housing Element	0	0	0.188687682	0.188687682	2	2*	2*	0968169	427	Westchester - Playa del Rey	Yes	Above Moderate
LOS ANGELES	6015 W 85TH PL	90045	4107021011	Low Medium II Residential	R2-1	0	17	0.144058066	Residential - Double, Duplex, or Two Units - 4 Stories or Less	YES - Current	NO - Privately-Owned	Available	Not Used in Prior Housing Element	0	0	0.188687682	0.188687682	2	2*	2*	0968169	414	Westchester - Playa del Rey	Yes	Above Moderate
LOS ANGELES	6007 W 85TH PL	90045	4107021012	Low Medium II Residential	R2-1	0	17	0.15649152	Residential - Double, Duplex, or Two Units - 4 Stories or Less	YES - Current	NO - Privately-Owned	Available	Not Used in Prior Housing Element	0	0	0.188687682	0.188687682	2	2*	2*	0968169	415	Westchester - Playa del Rey	Yes	Above Moderate
LOS ANGELES	8507 S GLIDER AVE	90045	4107021013	Low Medium II Residential	R2-1	0	17	0.159407197	Residential - Double, Duplex, or Two Units - 4 Stories or Less	YES - Current	NO - Privately-Owned	Available	Not Used in Prior Housing Element	0	0	0.188687682	0.188687682	2	2*	2*	0968169	418	Westchester - Playa del Rey	Yes	Above Moderate
LOS ANGELES	6040 W 85TH PL	90045	4107022001	Low Medium II Residential	R2-1	0	17	0.314064105	Residential - Double, Duplex, or Two Units - 4 Stories or Less	YES - Current	NO - Privately-Owned	Available	Not Used in Prior Housing Element	0	0	0.318917221	0.318917221	2	0	0	0968169	462	Westchester - Playa del Rey	Yes	Above Moderate
LOS ANGELES	6034 W 85TH PL	90045	4107022002	Low Medium II Residential	R2-1	0	17	0.238562152	Residential - Double, Duplex, or Two Units - 4 Stories or Less	YES - Current	NO - Privately-Owned	Available	Not Used in Prior Housing Element	0	0	0.218229905	0.218229905	2	0	0	0968169	480	Westchester - Playa del Rey	Yes	Above Moderate
LOS ANGELES	6032 W 85TH PL	90045	4107022003	Low Medium II Residential	R2-1	0	17	0.157108636	Residential - Double, Duplex, or Two Units - 4 Stories or Less	YES - Current	NO - Privately-Owned	Available	Not Used in Prior Housing Element	0	0	0.188687682	0.188687682	2	2*	2*	0968169	499	Westchester - Playa del Rey	Yes	Above Moderate
LOS ANGELES	6026 W 85TH PL	90045	4107022004	Low Medium II Residential	R2-1	0	17	0.157097917	Residential - Double, Duplex, or Two Units - 4 Stories or Less	YES - Current	NO - Privately-Owned	Available	Not Used in Prior Housing Element	0	0	0.188687682	0.188687682	2	2*	2*	0968169	498	Westchester - Playa del Rey	Yes	Above Moderate
LOS ANGELES	5968 W 85TH PL	90045	4107022011	Low Medium II Residential	R2-1	0	17	0.15704684	Residential - Double, Duplex, or Two Units - 4 Stories or Less	YES - Current	NO - Privately-Owned	Available	Not Used in Prior Housing Element	0	0	0.188687682	0.188687682	2	2*	2*	0968169	492	Westchester - Playa del Rey	Yes	Above Moderate
LOS ANGELES	5960 W 85TH PL	90045	4107022012	Low Medium II Residential	R2-1	0	17	0.157037396	Residential - Double, Duplex, or Two Units - 4 Stories or Less	YES - Current	NO - Privately-Owned	Available	Not Used in Prior Housing Element	0	0	0.188687682	0.188687682	2	2*	2*	0968169	491	Westchester - Playa del Rey	Yes	Above Moderate
LOS ANGELES			4107022017	Low Medium II Residential	R2-1	0	17	0.013086108	Residential - Single Family Residence - Vacant Land	YES - Current	NO - Privately-Owned	Available	Not Used in Prior Housing Element	0	0	0.096022129	0.096022129	0	0	0	0968169	534	Westchester - Playa del Rey		Above Moderate
LOS ANGELES			4107022018	Low Medium II Residential	R2-1	0	17	0.01308618	Residential - Single Family Residence - Vacant Land	YES - Current	NO - Privately-Owned	Available	Not Used in Prior Housing Element	0	0	0.096022129	0.096022129	0	0	0	0968169	535	Westchester - Playa del Rey		Above Moderate
LOS ANGELES			4107022024	Low Medium II Residential	R2-1	0	17	0.013086517	Residential - Single Family Residence - Vacant Land	YES - Current	NO - Privately-Owned	Available	Not Used in Prior Housing Element	0	0	0.096022129	0.096022129	0	0	0	0968169	541	Westchester - Playa del Rey		Above Moderate
LOS ANGELES			4107022025	Low Medium II Residential	R2-1	0	17	0.013086661	Residential - Single Family Residence - Vacant Land	YES - Current	NO - Privately-Owned	Available	Not Used in Prior Housing Element	0	0	0.096022129	0.096022129	0	0	0	0968169	542	Westchester - Playa del Rey		Above Moderate
LOS ANGELES			4107022026	Low Medium II Residential	R2-1	0	17	0.028256643	Residential - Single Family Residence - Vacant Land	YES - Current	NO - Privately-Owned	Available	Not Used in Prior Housing Element	0	0	0.096022129	0.096022129	0	0	0	0968169	543	Westchester - Playa del Rey		Above Moderate
LOS ANGELES			4107022027	Low Medium II Residential	R2-1	0	17	0.015425258	Residential - Single Family Residence - Vacant Land	YES - Current	NO - Privately-Owned	Available	Not Used in Prior Housing Element	0	0	0.096022129	0.096022129	0	0	0	0968169	544	Westchester - Playa del Rey		Above Moderate
LOS ANGELES	5954 W 85TH PL	90045	4107022028	Low Medium II Residential	R2-1	0	17	0.148196153	Residential - Double, Duplex, or Two Units - 4 Stories or Less	YES - Current	NO - Privately-Owned	Available	Not Used in Prior Housing Element	0	0	0.200992608	0.200992608	2	2*	2*	0968169	489	Westchester - Playa del Rey	Yes	Above Moderate
LOS ANGELES	6000 W 85TH PL	90045	4107022030	Low Medium II Residential	R2-1	0	17	0.157064019	Residential - Double, Duplex, or Two Units - 4 Stories or Less	YES - Current	NO - Privately-Owned	Available	Not Used in Prior Housing Element	0	0	0.200992608	0.200992608	2	2*	2*	0968169	494	Westchester - Playa del Rey	Yes	Above Moderate
LOS ANGELES	6018 W 85TH PL	90045	4107022031	Low Medium II Residential	R2-1	0	17	0.157089328	Residential - Double, Duplex, or Two Units - 4 Stories or Less	YES - Current	NO - Privately-Owned	Available	Not Used in Prior Housing Element	0	0	0.136015892	0.136015892	2	2*	2*	0968169	497	Westchester - Playa del Rey		Above Moderate
LOS ANGELES	6010 W 85TH PL	90045	4107022032	Low Medium II Residential	R2-1	0	17	0.157080742	Residential - Double, Duplex, or Two Units - 4 Stories or Less	YES - Current	NO - Privately-Owned	Available	Not Used in Prior Housing Element	0	0	0.200992608	0.200992608	2	2*	2*	0968169	496	Westchester - Playa del Rey	Yes	Above Moderate
LOS ANGELES	6006 W 85TH PL	90045	4107022033	Low Medium II Residential	R2-1	0	17	0.157072153	Residential - Double, Duplex, or Two Units - 4 Stories or Less	YES - Current	NO - Privately-Owned	Available	Not Used in Prior Housing Element	0	0	0.08647294	0.08647294	2	2*	2*	0968169	495	Westchester - Playa del Rey	Yes	Above Moderate
LOS ANGELES	5972 W 85TH PL	90045	4107022034	Low Medium II Residential	R2-1	0	17	0.157054571	Residential - Double, Duplex, or Two Units - 4 Stories or Less	YES - Current	NO - Privately-Owned	Available	Not Used in Prior Housing Element	0	0	0.200992608	0.200992608	2	2*	2*	0968169	493	Westchester - Playa del Rey	Yes	Above Moderate
LOS ANGELES	5958 W 85TH PL	90045	4107022035	Low Medium II Residential	R2-1	0	17	0.157028807	Residential - Double, Duplex, or Two Units - 4 Stories or Less	YES - Current	NO - Privately-Owned	Available	Not Used in Prior Housing Element	0	0	0.200992608	0.200992608	2	2*	2*	0968169	490	Westchester - Playa del Rey	Yes	Above Moderate
LOS ANGELES	8527 S KITTYHAWK AVE	90045	4107023006	Low Medium II Residential	R2-1	0	17	0.276542663	Residential - Three Units (Any Combination) - 4 Stories or Less	YES - Current	NO - Privately-Owned	Available	Not Used in Prior Housing Element	0	0	0.091252121	0.091252121	3	0	0	0968169	444	Westchester - Playa del Rey	Yes	Above Moderate
LOS ANGELES	8526 S LA TIJERA BLVD	90045	4107023012	Low Medium II Residential	R2-1	0	17	0.913386616	Institutional - Church - One Story	YES - Current	NO - Privately-Owned	Available	Used in Prior Housing Element - Non-Vacant	0	0	0.113376305	0.113376305	2	0	0	0968169	440	Westchester - Playa del Rey		Above Moderate
LOS ANGELES	8501 S KITTYHAWK AVE	90045	4107023013	Low Medium II Residential	R2-1	0	17	0.137748738	Residential - Double, Duplex, or Two Units - 4 Stories or Less	YES - Current	NO - Privately-Owned	Available	Not Used in Prior Housing Element	0	0	0.200992608	0.200992608	2	2*	2*	0968169	326	Westchester - Playa del Rey	Yes	Above Moderate
LOS ANGELES	8507 S KITTYHAWK AVE	90045	4107023014	Low Medium II Residential	R2-1	0	17	0.137749118	Residential - Double, Duplex, or Two Units - 4 Stories or Less	YES - Current	NO - Privately-Owned	Available	Not Used in Prior Housing Element	0	0	0.200992608	0.200992608	2	2*	2*	0968169	346	Westchester - Playa del Rey	Yes	Above Moderate
LOS ANGELES	8511 S KITTYHAWK AVE	90045	4107023015	Low Medium II Residential	R2-1	0	17	0.137749118	Residential - Double, Duplex, or Two Units - 4 Stories or Less	YES - Current	NO - Privately-Owned	Available	Not Used in Prior Housing Element	0	0	0.136015892	0.136015892	2	2*	2*	0968169	365	Westchester - Playa del Rey		Above Moderate
LOS ANGELES	8517 S KITTYHAWK AVE	90045	4107023016	Low Medium II Residential	R2-1	0	17	0.160923478	Residential - Double, Duplex, or Two Units - 4 Stories or Less	YES - Current	NO - Privately-Owned	Available	Not Used in Prior Housing Element	0	0	0.200992608	0.200992608	2	2*	2*	0968169	382	Westchester - Playa del Rey	Yes	Above Moderate
LOS ANGELES	8521 S KITTYHAWK AVE	90045	4107023017	Low Medium II Residential	R2-1	0	17	0.225851827	Residential - Double, Duplex, or Two Units - 4 Stories or Less	YES - Current	NO - Privately-Owned	Available	Not Used in Prior Housing Element	0	0	0.25077939	0.25077939	2	3*	3*	0968169	406	Westchester - Playa del Rey	Yes	Above Moderate
LOS ANGELES	8417 S KITTYHAWK AVE	90045	4107024005	Low Medium II Residential	R2-1	0	17	0.137749118	Residential - Double, Duplex, or Two Units - 4 Stories or Less	YES - Current	NO - Privately-Owned	Available	Not Used in Prior Housing Element	0	0	0.188687682	0.188687682	2	2*	2*	0968169	145	Westchester - Playa del Rey	Yes	Above Moderate
LOS ANGELES	8421 S KITTYHAWK AVE	90045	4107024006	Low Medium II Residential	R2-1	0	17	0.137749448	Residential - Double, Duplex, or Two Units - 4 Stories or Less	YES - Current	NO - Privately-Owned	Available	Not Used in Prior Housing Element	0	0	0.188687682	0.188687682	2	2*	2*	0968169	167	Westchester - Playa del Rey	Yes	Above Moderate
LOS ANGELES	8427 S KITTYHAWK AVE	90045	4107024007	Low Medium II Residential	R2-1	0	17	0.137748217	Residential - Double, Duplex, or Two Units - 4 Stories or Less	YES - Current	NO - Privately-Owned	Available	Not Used in Prior Housing Element	0	0	0.188687682	0.188687682	2	2*	2*	0968169	183	Westchester - Playa del Rey	Yes	Above Moderate
LOS ANGELES			4107024015	Low Medium II Residential	R2-1	0	17	0.011539545	Residential - Single Family Residence - Vacant Land	YES - Current	NO - Privately-Owned	Available	Not Used in Prior Housing Element	0	0	0.096022129	0.096022129	0	0	0	0968169	88	Westchester - Playa del Rey		Above Moderate
LOS ANGELES			4107024018	Low Medium II Residential	R2-1	0	17	0.011479573	Residential - Single Family Residence - Vacant Land	YES - Current	NO - Privately-Owned	Available	Not Used in Prior Housing Element	0	0	0.096022129	0.096022129	0	0	0	0968169	142	Westchester - Playa del Rey		Above Moderate
LOS ANGELES			4107024019	Low Medium II Residential	R2-1	0	17	0.011479373	Residential - Single Family Residence - Vacant Land	YES - Current	NO - Privately-Owned	Available	Not Used in Prior Housing Element	0	0	0.096022129	0.096022129	0	0	0	0968169	164	Westchester - Playa del Rey		Above Moderate
LOS ANGELES			4107024020	Low Medium II Residential	R2-1	0	17	0.011479286	Residential - Single Family Residence - Vacant Land	YES - Current	NO - Privately-Owned	Available	Not Used in Prior Housing Element	0	0	0.096022129	0.096022129	0	0	0	0968169	173	Westchester - Playa del Rey		Above Moderate
LOS ANGELES	8401 S KITTYHAWK AVE	90045	4107024028	Low Medium II Residential	R2-1	0	17	0.151479917	Residential - Double, Duplex, or Two Units - 4 Stories or Less	YES - Current	NO - Privately-Owned	Available	Not Used in Prior Housing Element	0	0	0.188687682	0.188687682	2	2*	2*	0968169	89	Westchester - Playa del Rey	Yes	Above Moderate
LOS ANGELES	8441 S KITTYHAWK AVE	90045	4107024029	Low Medium II Residential	R2-1	0	17	0.137749068	Residential - Double, Duplex, or Two Units - 4 Stories or Less	YES - Current	NO - Privately-Owned	Available	Not Used in Prior Housing Element	0	0	0.200992608	0.200992608	2	2*	2*	0968169	233	Westchester - Playa del Rey	Yes	Above Moderate
LOS ANGELES	8437 S KITTYHAWK AVE	90045	4107024030	Low Medium II Residential	R2-1	0	17	0.137748217	Residential - Double, Duplex, or Two Units - 4 Stories or Less	YES - Current	NO - Privately-Owned	Available	Not Used in Prior Housing Element	0	0	0.200992608	0.200992608	2	2*	2*	0968169	217	Westchester - Playa del Rey	Yes	Above Moderate
LOS ANGELES	8407 S KITTYHAWK AVE	90045	4107024031	Low Medium II Residential	R2-1	0	17	0.137747887	Residential - Double, Duplex, or Two Units - 4 Stories or Less	YES - Current	NO - Privately-Owned	Available	Not Used in Prior Housing Element	0	0	0.200992608	0.200992608	2	2*	2*	0968169	113	Westchester - Playa del Rey	Yes	Above Moderate
LOS ANGELES	8411 S KITTYHAWK AVE	90045	4107024032	Low Medium II Residential	R2-1	0	17	0.137748738	Residential - Double, Duplex, or Two Units - 4 Stories or Less	YES - Current	NO - Privately-Owned	Available	Not Used in Prior Housing Element	0	0	0.200992608	0.200992608	2	2*	2*	0968169	132	Westchester - Playa del Rey	Yes	Above Moderate
LOS ANGELES	8431 S KITTYHAWK AVE	90045	4107024033	Low Medium II Residential	R2-1	0	17	0.137749469	Residential - Double, Duplex, or Two Units - 4 Stories or Less	YES - Current	NO - Privately-Owned	Available	Not Used in Prior Housing Element	0	0	0.200992608	0.200992608	2	2*	2*	0968169	199	Westchester - Playa del Rey	Yes	Above Moderate
LOS ANGELES	8447 S KITTYHAWK AVE	90045	4107024034	Low Medium II Residential	R2-1	0	17	0.137748266	Residential - Double, Duplex, or Two Units - 4 Stories or Less	YES - Current	NO - Privately-Owned	Available	Not Used in Prior Housing Element	0	0	0.200992608	0.200992608	2	2*	2*	0968169	253	Westchester - Playa del Rey	Yes	Above Moderate
LOS ANGELES	8451 S KITTYHAWK AVE	90045	4107024035	Low Medium II Residential	R2-1	0	17	0.137749448	Residential - Double, Duplex, or Two Units - 4 Stories or Less	YES - Current	NO - Privately-Owned	Available	Not Used in Prior Housing Element	0	0	0.200992608	0.200992608	2	2*	2*	0968169	273	Westchester - Playa del Rey	Yes	Above Moderate
LOS ANGELES	8457 S KITTYHAWK AVE	90045	4107024036	Low Medium II Residential	R2-1	0	17	0.137747887	Residential - Double, Duplex, or Two Units - 4 Stories or Less	YES - Current	NO - Privately-Owned	Available	Not Used in Prior Housing Element	0	0	0.200992608	0.200992608	2	2*	2*	0968169	292	Westchester - Playa del Rey	Yes	Above Moderate
LOS ANGELES	8461 S KITTYHAWK AVE	90045	4107024037	Low Medium II Residential	R2-1	0	17	0.137750321	Residential - Double, Duplex, or Two Units - 4 Stories or Less	YES - Current	NO - Privately-Owned	Available	Not Used in Prior Housing Element	0	0	0.478710222	0.478710222	0	2*	2*	0968169	309	Westchester - Playa del Rey	Yes	Above Moderate
LOS ANGELES			4107024037	Low Medium II Residential	R2-1	0	17	0.011479373	Residential - Double, Duplex, or Two Units - 4 Stories or Less	YES - Current	NO - Privately-Owned	Available	Not Used in Prior Housing Element	0	0	0.096022129	0.096022129	0	0	0	0968169	306	Westchester - Playa del Rey		Above Moderate
LOS ANGELES			4107025004	Low Residential	R1-1	0	1 unit per lot	0.012627095	Residential - Single Family Residence - Vacant Land	YES - Current	NO - Privately-Owned	Available	Not Used in Prior Housing Element	0	0	0.096022129	0.096022129	0	0	0	0968169	78	Westchester - Playa del Rey		Above Moderate
LOS ANGELES			4107025021	Low Residential	R1-1	0	1 unit per lot	0.011478601	Residential - Single Family Residence - Vacant Land	YES - Current	NO - Privately-Owned	Available	Not Used in Prior Housing Element	0	0	0.096022129	0.096022129	0	0	0	0968169	222	Westchester - Playa del Rey		Above Moderate
LOS ANGELES			4107025025	Low Residential	R1-1	0	1 unit per lot	0.01147921	Residential - Single Family Residence - Vacant Land	YES - Current	NO - Privately-Owned	Available	Not Used in Prior Housing Element	0	0	0.096022129	0.096022129	0	0	0	0968169	148	Westchester - Playa del Rey		Above Moderate
LOS ANGELES			4107026009	Low Residential	R1-1	0	1 unit per lot	0.013909961	Residential - Single Family Residence - Vacant Land	YES - Current	NO - Privately-Owned	Available	Not Used in Prior Housing Element	0	0	0.096022129	0.096022129	0	0	0	0998169	1402	Westchester - Playa del Rey		Above Moderate
LOS ANGELES			4107026015	Low Residential	R1-1	0	1 unit per lot	0.013351731	Residential - Single Family Residence - Vacant Land	YES - Current	NO - Privately-Owned	Available	Not Used in Prior Housing Element	0	0	0.096022129	0.096022129	0	0	0	0998169	1373	Westchester - Playa del Rey		Above Moderate
LOS ANGELES	6001 W 83RD PL	90045	4107026035	Low Residential	R1-1	0	1 unit per lot	0.204652604	Residential - Single Family Residence	YES - Current	NO - Privately-Owned	Available	Not Used in Prior Housing Element	0	0	0.096022129	0.096022129	0	0	0	0998169	1427	Westchester - Playa del Rey		Above Moderate
LOS ANGELES			4107026036	Low Residential	R1-1	0	1 unit per lot	0.02034123	Residential - Single Family Residence	YES - Current	NO - Privately-Owned	Available	Not Used in Prior Housing Element	0	0	0.096022129	0.096022129	0	0	0	0998169	1418	Westchester - Playa del Rey		Above Moderate
LOS ANGELES			4107027024	Low Residential	R1-1	0	1 unit per lot	0.011953965	Residential - Single Family Residence - Vacant Land	YES - Current	NO - Privately-Owned	Available	Not Used in Prior Housing Element	0	0	0.096022129	0.096022129	0	0	0	0998169	1375	Westchester - Playa del Rey		Above Moderate
LOS ANGELES			4107027025	Low Residential	R1-1	0	1 unit per lot	0.013774596	Residential - Single Family Residence - Vacant Land	YES - Current	NO - Privately-Owned	Available	Not Used in Prior Housing Element	0	0	0.096022129	0.096022129	0	0	0	0998169	1376	Westchester - Playa del Rey		Above Moderate
LOS ANGELES			4107027028	Low Residential	R1-1	0	1 unit per lot	0.013774471	Residential - Single Family Residence - Vacant Land	YES - Current	NO - Privately-Owned	Available	Not Used in Prior Housing Element	0	0	0.096022129	0.096022129	0	0	0	0998169	1379	Westchester - Playa del Rey		Above Moderate
LOS ANGELES	8361 S VICKSBURG AVE	90045	4107032003	Low Residential	R1-1	0	1 unit per lot	0.13749292	Residential - Single Family Residence	YES - Current	NO - Privately-Owned	Available	Not Used in Prior Housing Element	0	0	0.046244657	0.046244657	0	0	0	0968165	124	Westchester - Playa del Rey		Above Moderate
LOS ANGELES			4107033015	Low Residential	R1-1	0	1 unit per lot	0.011478712	Residential - Single Family Residence - Vacant Land	YES - Current	NO - Privately-Owned	Available	Not Used in Prior Housing Element	0	0	0.096022129	0.096022129	0	0	0	0998165	1216	Westchester - Playa del Rey		Above Moderate
LOS ANGELES			4107033016	Low Residential	R1-1	0	1 unit per lot	0.011479071	Residential - Single Family Residence - Vacant Land	YES - Current	NO - Privately-Owned	Available	Not Used in Prior Housing Element	0	0	0.096022129	0.096022129	0	0	0	0998165	1217	Westchester - Playa del Rey		Above Moderate
LOS ANGELES			4107033020	Low Residential	R1-1	0	1 unit per lot	0.01147943	Residential - Single Family Residence - Vacant Land	YES - Current	NO - Privately-Owned	Available	Not Used in Prior Housing Element	0	0	0.096022129	0.096022129	0	0	0	0998165	1221	Westchester - Playa del Rey		Above Moderate
L

LOS ANGELES			4107035017	Low Residential	R1-1	0	1 unit per lot	0.011106066	Commercial - Professional Building - Medical Dental Building - 6 to 13 Stories	YES - Current	NO - Privately-Owned	Available	Not Used in Prior Housing Element	0	0	0.001877112	0.001877112	0	0	0	0968165	500	Westchester - Playa del Rey			Above Moderate
LOS ANGELES			4107035018	Low Residential	R1-1	0	1 unit per lot	0.007073555	Commercial - Commercial - Vacant Land	YES - Current	NO - Privately-Owned	Available	Not Used in Prior Housing Element	0	0	0.042619437	0.042619437	0	0	0	0968165	1121	Westchester - Playa del Rey			Above Moderate
LOS ANGELES			4107035018	Low Residential	R1-1	0	1 unit per lot	0.08117073	Commercial - Commercial - Vacant Land	YES - Current	NO - Privately-Owned	Available	Not Used in Prior Housing Element	0	0	0.042619437	0.042619437	0	0	0	0968165	471	Westchester - Playa del Rey			Above Moderate
LOS ANGELES			4107036015	Low Residential	R1-1	0	1 unit per lot	0.011478875	Residential - Single Family Residence - Vacant Land	YES - Current	NO - Privately-Owned	Available	Not Used in Prior Housing Element	0	0	0.096022129	0.096022129	0	0	0	0968165	546	Westchester - Playa del Rey			Above Moderate
LOS ANGELES			4107036016	Low Residential	R1-1	0	1 unit per lot	0.011479235	Residential - Single Family Residence - Vacant Land	YES - Current	NO - Privately-Owned	Available	Not Used in Prior Housing Element	0	0	0.096022129	0.096022129	0	0	0	0968165	545	Westchester - Playa del Rey			Above Moderate
LOS ANGELES			4107036017	Low Residential	R1-1	0	1 unit per lot	0.011479235	Residential - Single Family Residence - Vacant Land	YES - Current	NO - Privately-Owned	Available	Not Used in Prior Housing Element	0	0	0.096022129	0.096022129	0	0	0	0968165	544	Westchester - Playa del Rey			Above Moderate
LOS ANGELES			4107036018	Low Residential	R1-1	0	1 unit per lot	0.011478877	Residential - Single Family Residence - Vacant Land	YES - Current	NO - Privately-Owned	Available	Not Used in Prior Housing Element	0	0	0.096022129	0.096022129	0	0	0	0968165	543	Westchester - Playa del Rey			Above Moderate
LOS ANGELES			4107036020	Low Residential	R1-1	0	1 unit per lot	0.013315866	Residential - Single Family Residence - Vacant Land	YES - Current	NO - Privately-Owned	Available	Not Used in Prior Housing Element	0	0	0.096022129	0.096022129	0	0	0	0968165	541	Westchester - Playa del Rey			Above Moderate
LOS ANGELES	6248 W 85TH PL	90045	4107036026	Low Residential	R1-1	0	1 unit per lot	0.152157116	Residential - Single Family Residence - Vacant Land	YES - Current	NO - Privately-Owned	Available	Not Used in Prior Housing Element	0	0	0.096022129	0.096022129	0	0	0	0968165	515	Westchester - Playa del Rey			Above Moderate
LOS ANGELES			4107036026	Low Residential	R1-1	0	1 unit per lot	0.012448904	Residential - Single Family Residence - Vacant Land	YES - Current	NO - Privately-Owned	Available	Not Used in Prior Housing Element	0	0	0.096022129	0.096022129	0	0	0	0968165	549	Westchester - Playa del Rey			Above Moderate
LOS ANGELES			4107037013	Low Residential	R1-1	0	1 unit per lot	0.011479169	Residential - Single Family Residence - Vacant Land	YES - Current	NO - Privately-Owned	Available	Not Used in Prior Housing Element	0	0	0.096022129	0.096022129	0	0	0	0968165	535	Westchester - Playa del Rey			Above Moderate
LOS ANGELES			4107038010	Low Residential	R1-1	0	1 unit per lot	0.013639557	Residential - Single Family Residence - Vacant Land	YES - Current	NO - Privately-Owned	Available	Not Used in Prior Housing Element	0	0	0.096022129	0.096022129	0	0	0	0968169	466	Westchester - Playa del Rey			Above Moderate
LOS ANGELES			4107038013	Low Residential	R1-1	0	1 unit per lot	0.01147921	Residential - Single Family Residence - Vacant Land	YES - Current	NO - Privately-Owned	Available	Not Used in Prior Housing Element	0	0	0.096022129	0.096022129	0	0	0	0968169	432	Westchester - Playa del Rey			Above Moderate
LOS ANGELES			4108019024	Low Residential	R1V2	0	1 unit per lot	0.010803603	Residential - Single Family Residence - Vacant Land	YES - Current	NO - Privately-Owned	Available	Not Used in Prior Housing Element	0	0	0.096022129	0.096022129	0	0	0	0968165	554	Westchester - Playa del Rey			Above Moderate
LOS ANGELES			4108019025	Low Residential	R1V2	0	1 unit per lot	0.011709122	Residential - Single Family Residence - Vacant Land	YES - Current	NO - Privately-Owned	Available	Not Used in Prior Housing Element	0	0	0.096022129	0.096022129	0	0	0	0968165	553	Westchester - Playa del Rey			Above Moderate
LOS ANGELES			4108019026	Low Residential	R1V2	0	1 unit per lot	0.011708828	Residential - Single Family Residence - Vacant Land	YES - Current	NO - Privately-Owned	Available	Not Used in Prior Housing Element	0	0	0.096022129	0.096022129	0	0	0	0968165	552	Westchester - Playa del Rey			Above Moderate
LOS ANGELES	8020 S ALVERSTONE AVE	90045	4108027001	Low Residential	R1V2	0	1 unit per lot	1.297822723	Recreational - Club, Lodge Hall, Fraternal Organization - One Story	YES - Current	NO - Privately-Owned	Available	Used in Prior Housing Element - Non-Vacant	0	0	0.00993916	0.00993916	0	0	0	0998165	606	Westchester - Playa del Rey			Above Moderate
LOS ANGELES			4108027001	Low Residential	R1V2	0	1 unit per lot	0.002089468	Recreational - Club, Lodge Hall, Fraternal Organization - One Story	YES - Current	NO - Privately-Owned	Available	Used in Prior Housing Element - Non-Vacant	0	0	0.00993916	0.00993916	0	0	0	0998165	601	Westchester - Playa del Rey			Above Moderate
LOS ANGELES	8015 S SEPULVEDA BLVD	90045	4108027007	Low Residential	R1V2	0	1 unit per lot	1.943630933	Recreational - Club, Lodge Hall, Fraternal Organization - One Story	YES - Current	NO - Privately-Owned	Available	Used in Prior Housing Element - Non-Vacant	0	0	0.00993916	0.00993916	0	0	0	0998165	597	Westchester - Playa del Rey			Above Moderate
LOS ANGELES			4108027900	Low Residential	R1V2	0	1 unit per lot	0.027552235	Miscellaneous - Government Owned Property	YES - Current	YES - City-Owned	Available	Not Used in Prior Housing Element	0	0	0.001847573	0.001847573	0	0	0	0998165	740	Westchester - Playa del Rey			Above Moderate
LOS ANGELES			4108028028	Low Residential	R1V2	0	1 unit per lot	0.007134572	Residential - Single Family Residence - Vacant Land	YES - Current	NO - Privately-Owned	Available	Not Used in Prior Housing Element	0	0	0.096022129	0.096022129	0	0	0	0998165	1143	Westchester - Playa del Rey			Above Moderate
LOS ANGELES			4108029002	Low Residential	R1V2	0	1 unit per lot	0.022958407	Residential - Single Family Residence - Vacant Land	YES - Current	NO - Privately-Owned	Available	Not Used in Prior Housing Element	0	0	0.096022129	0.096022129	0	0	0	0968165	188	Westchester - Playa del Rey			Above Moderate
LOS ANGELES			4108029006	Low Residential	R1V2	0	1 unit per lot	0.025033026	Residential - Single Family Residence - Vacant Land	YES - Current	NO - Privately-Owned	Available	Not Used in Prior Housing Element	0	0	0.096022129	0.096022129	0	0	0	0998165	1206	Westchester - Playa del Rey			Above Moderate
LOS ANGELES			4108029013	Low Residential	R1V2	0	1 unit per lot	0.022958407	Residential - Single Family Residence - Vacant Land	YES - Current	NO - Privately-Owned	Available	Not Used in Prior Housing Element	0	0	0.096022129	0.096022129	0	0	0	0968165	116	Westchester - Playa del Rey			Above Moderate
LOS ANGELES			4108029016	Low Residential	R1V2	0	1 unit per lot	0.02295812	Residential - Single Family Residence - Vacant Land	YES - Current	NO - Privately-Owned	Available	Not Used in Prior Housing Element	0	0	0.096022129	0.096022129	0	0	0	0968165	172	Westchester - Playa del Rey			Above Moderate
LOS ANGELES	7950 S ALVERSTONE AVE	90045	4109001026	Low Residential	R1V2	0	1 unit per lot	2.131195083	Institutional - Church - One Story	YES - Current	NO - Privately-Owned	Available	Used in Prior Housing Element - Non-Vacant	0	0	0.014486657	0.014486657	0	0	0	0998165	483	Westchester - Playa del Rey			Above Moderate
LOS ANGELES			4109001027	Low Residential	R1-1	0	1 unit per lot	0.13297757	Residential - Single Family Residence - Vacant Land	YES - Current	NO - Privately-Owned	Available	Not Used in Prior Housing Element	0	0	0.096022129	0.096022129	0	0	0	0998165	420	Westchester - Playa del Rey			Above Moderate
LOS ANGELES	7831 S SEPULVEDA BLVD	90045	4109002033	Low Medium II Residential	R1-1	0	1 unit per lot	0.772861309	Institutional - Church - One Story	YES - Current	NO - Privately-Owned	Available	Used in Prior Housing Element - Non-Vacant	0	0	0.006035344	0.006035344	0	0	0	0998165	141	Westchester - Playa del Rey			Above Moderate
LOS ANGELES			4109002039	Low Medium II Residential	R1-1	0	1 unit per lot	0.222939305	Institutional - Church - One Story	YES - Current	NO - Privately-Owned	Available	Used in Prior Housing Element - Non-Vacant	0	0	0.006035344	0.006035344	0	0	0	0998165	121	Westchester - Playa del Rey			Above Moderate
LOS ANGELES			4109002033	Low Residential	R1-1	0	1 unit per lot	0.612091894	Institutional - Church - One Story	YES - Current	NO - Privately-Owned	Available	Used in Prior Housing Element - Non-Vacant	0	0	0.006035344	0.006035344	0	0	0	0998165	11	Westchester - Playa del Rey			Above Moderate
LOS ANGELES	7855 S ALVERSTONE AVE	90045	4109004009	Low Residential	R1V2	0	1 unit per lot	0.517293781	Institutional - Church - One Story	YES - Current	NO - Privately-Owned	Available	Not Used in Prior Housing Element	0	0	0.014486657	0.014486657	0	0	0	0998165	283	Westchester - Playa del Rey			Above Moderate
LOS ANGELES			4109004009	Low Residential	R1V2	0	1 unit per lot	0.020235325	Institutional - Church - One Story	YES - Current	NO - Privately-Owned	Available	Not Used in Prior Housing Element	0	0	0.014486657	0.014486657	0	0	0	0998165	280	Westchester - Playa del Rey			Above Moderate
LOS ANGELES			4109004009	Low Residential	R1V2	0	1 unit per lot	0.021329134	Institutional - Church - One Story	YES - Current	NO - Privately-Owned	Available	Not Used in Prior Housing Element	0	0	0.014486657	0.014486657	0	0	0	0998165	279	Westchester - Playa del Rey			Above Moderate
LOS ANGELES	6331 W 80TH ST	90045	4109007013	Low Medium II Residential	RD1.5-1XL	0	29	0.201489675	Residential - Single Family Residence	YES - Current	NO - Privately-Owned	Available	Not Used in Prior Housing Element	0	0	0.516657394	0.516657394	1	0	0	0998165	516	Westchester - Playa del Rey			Above Moderate
LOS ANGELES	7933 S ALVERSTONE AVE	90045	4109007014	Low Medium II Residential	RD1.5-1XL	0	29	0.324259365	Residential - Five or More Units or Apartments (Any Combination) - 4 Stories or Less	YES - Current	NO - Privately-Owned	Available	Not Used in Prior Housing Element	0	0	0.079785854	0.079785854	10	0	0	0998165	477	Westchester - Playa del Rey	Yes		Above Moderate
LOS ANGELES	7909 S ALVERSTONE AVE	90045	4109007016	Low Medium II Residential	RD1.5-1XL	0	29	0.313726547	Residential - Five or More Units or Apartments (Any Combination) - 4 Stories or Less	YES - Current	NO - Privately-Owned	Available	Not Used in Prior Housing Element	0	0	0.064985313	0.064985313	12	0	0	0998165	398	Westchester - Playa del Rey	Yes		Above Moderate
LOS ANGELES	6336 W 79TH ST	90045	4109007019	Low Medium II Residential	RD1.5-1XL	0	29	0.282753985	Residential - Five or More Units or Apartments (Any Combination) - 4 Stories or Less	YES - Current	NO - Privately-Owned	Available	Not Used in Prior Housing Element	0	0	0.24653846	0.24653846	8	0	0	0998165	338	Westchester - Playa del Rey	Yes		Above Moderate
LOS ANGELES	6340 W 79TH ST	90045	4109007020	Low Medium II Residential	RD1.5-1XL	0	29	0.261658272	Residential - Three Units (Any Combination) - 4 Stories or Less	YES - Current	NO - Privately-Owned	Available	Not Used in Prior Housing Element	0	0	0.378322712	0.378322712	3	0	0	0998165	325	Westchester - Playa del Rey	Yes		Above Moderate
LOS ANGELES	6557 W 80TH ST	90045	4109023032	Neighborhood Commercial	C2-1	0	108	0.357438128	Commercial - Service Station - Full Service - No Additional Services	YES - Current	NO - Privately-Owned	Available	Used in Prior Housing Element - Non-Vacant	0.163696457	0	0	0.163696457	0	0	0	0998165	278	Westchester - Playa del Rey			Lower
LOS ANGELES	6561 W 80TH ST	90045	4109024001	Neighborhood Commercial, Low Residential	C2-1	0	108	0.694704091	Commercial - Store - One Story	YES - Current	NO - Privately-Owned	Available	Used in Prior Housing Element - Non-Vacant	0.415931711	0	0	0.415931711	3	0	0	0998165	261	Westchester - Playa del Rey			Lower
LOS ANGELES	6571 W 80TH ST	90045	4109024001	Neighborhood Commercial	C2-1	0	108	0.645659733	Commercial - Store - One Story	YES - Current	NO - Privately-Owned	Available	Used in Prior Housing Element - Non-Vacant	0.419649534	0	0	0.419649534	3	0	0	0998161	200	Westchester - Playa del Rey			Lower
LOS ANGELES	7921 S EMERSON AVE	90045	4109025038	Neighborhood Commercial	C2-1	0	108	0.669898737	Commercial - Store Combination - Store and Office Combination - One Story	YES - Current	NO - Privately-Owned	Available	Used in Prior Housing Element - Non-Vacant	0.431332876	0	0	0.431332876	0	0	0	0998161	226	Westchester - Playa del Rey			Lower
LOS ANGELES	8055 S EMERSON AVE	90045	4109026014	Low Residential	R1V2	0	1 unit per lot	0.310985196	Institutional - Church - One Story	YES - Current	NO - Privately-Owned	Available	Used in Prior Housing Element - Non-Vacant	0	0	0.002181127	0.002181127	0	0	0	0998165	631	Westchester - Playa del Rey			Above Moderate
LOS ANGELES	8065 S EMERSON AVE	90045	4109026014	Low Residential	R1V2	0	1 unit per lot	0.803627487	Institutional - Church - One Story	YES - Current	NO - Privately-Owned	Available	Used in Prior Housing Element - Non-Vacant	0	0	0.002181127	0.002181127	0	0	0	0998165	650	Westchester - Playa del Rey			Above Moderate
LOS ANGELES	6531 S SEPULVEDA BLVD	90045	4110001002	General Commercial	C4-1	0	108	1.744086112	Commercial - Hotel and Motel - Hotel - 50 Rooms and Over - Four Stories	YES - Current	NO - Privately-Owned	Available	Not Used in Prior Housing Element	1.010968924	0	0	1.010968924	133	0	0	1058165	694	Westchester - Playa del Rey			Lower
LOS ANGELES	6701 S SEPULVEDA BLVD	90045	4110001003	General Commercial	C4-1	0	108	1.152250383	Industrial - Warehousing, Distribution, Storage - Public Storage - Mini Warehouse - One Story	YES - Current	NO - Privately-Owned	Available	Used in Prior Housing Element - Non-Vacant	8.984472656	0	0	8.984472656	1	0	0	1028165	979	Westchester - Playa del Rey			Lower
LOS ANGELES	6711 S SEPULVEDA BLVD	90045	4110001004	General Commercial	C4-1	0	108	1.22794357	Residential - Five or More Units or Apartments (Any Combination) - 5 Stories or More	YES - Current	NO - Privately-Owned	Available	Used in Prior Housing Element - Non-Vacant	15.46753721	0	0	15.46753721	0	0	0	1028165	39	Westchester - Playa del Rey			Lower
LOS ANGELES	6507 S SEPULVEDA BLVD	90045	4110001006	General Commercial	C4-1	0	108	0.110130353	Industrial - Light Manufacturing - One Story	YES - Current	NO - Privately-Owned	Available	Used in Prior Housing Element - Non-Vacant	0.213375273	0	0	0.213375273	0	0	0	1058165	961	Westchester - Playa del Rey			Lower
LOS ANGELES	6516 S ARIZONA AVE	90045	4110001006	General Commercial	C4-1	0	108	0.834881391	Industrial - Light Manufacturing - One Story	YES - Current	NO - Privately-Owned	Available	Used in Prior Housing Element - Non-Vacant	0.476589698	0	0	0.476589698	0	0	0	1058165	627	Westchester - Playa del Rey			Lower
LOS ANGELES	6521 S SEPULVEDA BLVD	90045	4110001007	General Commercial	C4-1	0	108	0.563115997	Commercial - Restaurant, Cocktail Lounge - Restaurant, Cocktail Lounge, Tavern - One Story	YES - Current	NO - Privately-Owned	Available	Used in Prior Housing Element - Non-Vacant	0.434458923	0	0	0.434458923	0	0	0	1058165	907	Westchester - Playa del Rey			Lower
LOS ANGELES	6882 S ARIZONA AVE	90045	4110001028	Low Residential	R1V2	0	1 unit per lot	0.367372053	Residential - Single Family Residence - High Value Residence, X Cost Classification - Pool and Misc.	YES - Current	NO - Privately-Owned	Available	Not Used in Prior Housing Element	0	0	0.00187914	0.00187914	0	0	0	1028165	127	Westchester - Playa del Rey			Above Moderate
LOS ANGELES	6892 S ARIZONA AVE	90045	4110001033	Low Residential	R1V2	0	1 unit per lot	0.293845439	Residential - Single Family Residence - Vacant Land	YES - Current	NO - Privately-Owned	Available	Not Used in Prior Housing Element	0	0	0.081029677	0.081029677	0	0	0	1028165	149	Westchester - Playa del Rey			Above Moderate
LOS ANGELES			4110001037	Low Residential	R1V2	0	1 unit per lot	0.576196703	Residential - Single Family Residence - Vacant Land	YES - Current	NO - Privately-Owned	Available	Not Used in Prior Housing Element	0	0	0.081029677	0.081029677	0	0	0	1028165	109	Westchester - Playa del Rey			Above Moderate
LOS ANGELES	6528 W HEDDING ST	90045	4110002042	Low Residential	R1V2	0	1 unit per lot	0.131788568	Residential - Single Family Residence	YES - Current	NO - Privately-Owned	Available	Not Used in Prior Housing Element	0	0	0.00187914	0.00187914	0	0	0	1028165	287	Westchester - Playa del Rey			Above Moderate
LOS ANGELES	7226 S ARIZONA AVE	90045	4110003004	Low Residential	RD1.5-1XL	0	29	0.313290663	Residential - Single Family Residence - Pool	YES - Current	NO - Privately-Owned	Available	Used in Prior Housing Element - Non-Vacant	0	0	0.810519159	0.810519159	1	0	0	1028165	514	Westchester - Playa del Rey			Above Moderate
LOS ANGELES	7400 S ARIZONA AVE	90045	4110003006	Low Medium II Residential	RD1.5-1XL	0	29	0.948563911	Residential - Five or More Units or Apartments (Any Combination) - 4 Stories or Less	YES - Current	NO - Privately-Owned	Available	Not Used in Prior Housing Element	0	0	0.634389916	0.634389916	24	0	0	1028165	573	Westchester - Playa del Rey	Yes		Above Moderate
LOS ANGELES	7425 S SEPULVEDA BLVD	90045	4110003009	Low Medium II Residential	RD1.5-1XL	0	29	0.908833485	Residential - Five or More Units or Apartments (Any Combination) - 4 Stories or Less - Pool	YES - Current	NO - Privately-Owned	Available	Not Used in Prior Housing Element	0	0	0.810071909	0.810071909	12	0	0	1028165	648	Westchester - Playa del Rey	Yes		Above Moderate
LOS ANGELES	7515 S SEPULVEDA BLVD	90045	4110003085	Low Medium II Residential	[Q]R4-1	0	29	1.758834842	Commercial - Commercial - Vacant Land	YES - Current	NO - Privately-Owned	Available	Not Used in Prior Housing Element	0	0	0.690471791	0.690471791	0	0	0	1028165	733	Westchester - Playa del Rey			Above Moderate
LOS ANGELES	7571 S SEPULVEDA BLVD	90045	4110003085	General Commercial	(T)(Q)C2-1	0	108	1.241086427	Commercial - Commercial - Vacant Land	YES - Current	NO - Privately-Owned	Available	Not Used in Prior Housing Element	1.987745807	0	0	1.987745807	0	0	0	1028165	822	Westchester - Playa del Rey			Lower
LOS ANGELES			4110003085	General Commercial	(T)(Q)C2-1	0	108	0.360810278	Commercial - Commercial - Vacant Land	YES - Current	NO - Privately-Owned	Available	Not Used in Prior Housing Element	0.38964903	0	0	0.38964903	0	0	0	1028165	988	Westchester - Playa del Rey			Lower
LOS ANGELES			4110003085	Low Medium II Residential	[Q]R4-1	0	29	0.066887521	Commercial - Commercial - Vacant Land	YES - Current	NO - Privately-Owned	Available	Not Used in Prior Housing Element	0	0	0.048985279	0.048985279	0	1*	1*	1028165	980	Westchester - Playa del Rey			Above Moderate
LOS ANGELES	6390 W RIGGS PL	90045	4110012011	Low Residential	R1V2	0	1 unit per lot	0.256639987	Residential - Single Family Residence - Pool and Misc.	YES - Current	NO - Privately-Owned	Available	Not Used in Prior Housing Element	0	0	0.096022129	0.096022129	0	0	0	1028165	117	Westchester - Playa del Rey			Above Moderate
LOS ANGELES			4110013011	Low Residential	R1-1	0	1 unit per lot	3.545361594	Industrial - Industrial - Vacant Land	YES - Current	NO - Privately-Owned	Available	Not Used in Prior Housing Element	0	0	0.032555464	0.032555464	0	0	0	1028165	8	Westchester - Playa del Rey			Above Moderate
LOS ANGELES			4110014021	Low Residential	R1-1	0	1 unit per lot	0.852640714	Industrial - Industrial - Vacant Land	YES - Current	NO - Privately-Owned	Available	Not Used in Prior Housing Element	0	0	0.032555464	0.032555464	0	0	0	1058165	657	Westchester - Playa del Rey			Above Moderate
LOS ANGELES	6701 W 77TH ST	90045	4110016034	Low Residential	R1V2	0	1 unit per lot	2.909582228	Institutional - Church - One Story	YES - Current	NO - Privately-Owned	Available	Not Used in Prior Housing Element	0	0	0.014486657	0.014486657	0	0	0	1028161	130	Westchester - Playa del Rey			Above Moderate
LOS ANGELES	7456 S HENEFER AVE	90045	4110022018	Low Residential	R1V2	0	1 unit per lot	0.150191294	Residential - Single Family Residence	YES - Current	NO - Privately-Owned	Available	Not Used in Prior Housing Element	0	0	0.00187914	0.00187914	0	0	0	1028165	401	Westchester - Playa del Rey			Above Moderate
LOS ANGELES	6426 W WYNKOOP ST	90045	4110024018	Low Residential	R1V2	0	1 unit per lot	0.137752162	Residential - Single Family Residence - Pool	YES - Current	NO - Privately-Owned	Available	Not Used in Prior Housing Element	0	0	0.00187914	0.00187914	0	0	0	1028165	608	Westchester - Playa del Rey			Above Moderate
LOS ANGELES	6416 W WYNKOOP ST	90045	4110024020	Low Residential	R1V2	0	1 unit per lot	0.137750584	Residential - Single Family Residence - Vacant Land	YES - Current	NO - Privately-Owned	Available	Not Used in Prior Housing Element	0	0	0.096022129	0.096022129	0	0	0	1028165	606	Westchester - Playa del Rey			Above Moderate
LOS ANGELES	7408 S DUNBARTON AVE	90045	4112005060	Low Residential	R1V2	0	1 unit per lot	0.129712315	Residential - Single Family Residence	YES - Current	NO - Privately-Owned	Available	Not Used in Prior Housing Element	0	0	0.00187914	0.00187914	0	0	0	1028161	149	Westchester - Playa del Rey			Above Moderate
LOS ANGELES	8388 S CHASE AVE	90045	4112016014	Low Residential	R1V2	0	1 unit per lot	0.180558313	Residential - Single Family Residence	YES - Current	NO - Privately-Owned	Available	Not Used in Prior Housing Element	0	0	0.096022129	0.096022129	0	0	0	0998161	540	Westchester - Playa del Rey			Above Moderate
LOS ANGELES	8300 S KENYON AVE	90045	4112018012	Low Residential	R1V2	0	1 unit per lot	0.161423073	Residential - Single Family Residence	YES - Current	NO - Privately-Owned	Available	Not Used in Prior Housing Element	0	0	0.012494232	0.012494232	0	0	0	0998161	1071	Westchester - Playa del Rey			Above Moderate
LOS ANGELES	7927 S STEWART AVE	90045	4112021023	Low Residential	R1V2	0	1 unit per lot	0.137749079	Residential - Single Family Residence - Vacant Land	YES - Current	NO - Privately-Owned	Available	Not Used in Prior Housing Element	0	0	0.096022129	0.096022129	0	0	0	0998161	412	Westchester - Playa del Rey			Above Moderate
LOS ANGELES	7743 S WESTLAWN AVE	90045	4112023009	Low Residential	R1V2	0	1 unit per lot	0.141866146	Residential - Single Family Residence - Pool	YES - Current	NO - Privately-Owned	Available	Not Used in Prior Housing Element	0	0	0.00187914	0.00187914	0	0	0	0998161	178	Westchester - Playa del Rey			Above Moderate
LOS ANGELES	6614 W 85TH PL	90045	4112029900	Low Residential	R1V2	0	1 unit per lot	0.103469415	Miscellaneous - Government Owned Property	YES - Current	YES - City-Owned	Available	Not Used in Prior Housing Element	0	0	0.001847573	0.001847573	0	0	0	0968165	527	Westchester - Playa del Rey			Above Moderate
LOS ANGELES	6621 W MANCHESTER AVE	90045	4112029900	Low Residential	R1V2	0	1 unit per lot	0.286973183	Miscellaneous - Government Owned Property	YES - Current	YES - City-Owned	Available	Not Used in Prior Housing Element	0	0	0.001847573	0.001847573	0	0	0	0968165	534	Westchester - Playa del Rey			Above Moderate
LOS ANGELES			4112029900	Low Residential	R1V2	0	1 unit per lot	0.057395638	Miscellaneous - Government Owned Property	YES - Current	YES - City-Owned	Available	Not Used in Prior Housing Element	0	0	0.001847573	0.001847573	0	0	0	0968165	533	Westchester - Playa del Rey			Above Moderate
LOS ANGELES	8349 S DUNBARTON AVE	90045	4112030012	Low Medium I Residential	R2-1	0	17	0.138009365	Residential - Single Family Residence	YES - Current	NO - Privately-Owned	Available	Not Used in Prior Housing Element	0	0	0.145051372	0.145051372	1	2*	2*	0968161	237	Westchester - Playa del Rey			Above Moderate
LOS ANGELES	8353 S DUNBARTON AVE	90045	4112030013	Low Medium I Residential	R2-1	0	17	0.147418798	Residential - Double, Duplex, or Two Units - 4 Stories or Less	YES - Current	NO - Privately-Owned	Available	Not Used in Prior Housing Element	0	0	0.188687682	0.188687682	2	2*	2*	0968161	263	Westchester - Playa del Rey		Yes	Above Moderate
LOS ANGELES	8365 S DUNBARTON AVE	90045	4112030016	Low Medium I Residential	R2-1	0	17	0.140734011	Residential - Double, Duplex, or Two Units - 4 Stories or Less	YES - Current	NO - Privately-Owned	Available	Not Used in Prior Housing Element	0	0	0.012366204	0.012366204	2	2*	2*	0968165	297	Westchester - Playa del Rey		Yes	Above Moderate
LOS ANGELES	8377 S DUNBARTON AVE	90045	4112030019	Low Medium I Residential	R2-1	0	17	0.140423598	Residential - Double, Duplex, or Two Units - 4 Stories or Less	YES - Current	NO - Privately-Owned	Available	Not Used in Prior Housing Element	0	0	0.188687682	0.188687682	2	2*	2*	0968165	351	Westchester - Playa del Rey		Yes	Above Moderate
LOS ANGELES	8381 S DUNBARTON AVE	90045	4112030020	Low Medium I Residential	R2-1	0	17	0.149185308	Residential - Double, Duplex, or Two Units - 4 Stories or Less	YES - Current	NO - Privately-Owned	Available	Not Used in Prior Housing Element	0	0	0.188687682	0.188687682	2	2*	2*	0968165	386	Westchester - Playa del Rey		Yes	Above Moderate
LOS ANGELES	8393 S DUNBARTON AVE	90045	4112030023	Low Medium I Residential	R2-1	0	17	0.144564676	Residential - Double, Duplex, or Two Units - 4 Stories or Less	YES - Current	NO - Privately-Owned	Available	Not Used in Prior Housing Element	0	0	0.188687682	0.188687682	2	2*	2*	0968165	466	Westchester - Playa del Rey		Yes	Above Moderate
LOS ANGELES	6700 W 83RD ST	90045	4112031001	Low Medium I Residential	R2-1	0	17	0.368096405	Institutional - Church - One Story	YES - Current	NO - Privately-Owned	Available	Used in Prior Housing Element - Non-Vacant	0	0	0.067194283	0.067194283	0	0	0	0998161	1066	Westchester - Playa del Rey			Above Moderate
LOS ANGELES	8311 S DUNBARTON AVE	90045	4112031001	Low Medium I Residential	R2-1	0	17	0.197579824	Institutional - Church - One Story	YES - Current	NO - Privately-Owned	Available	Used in Prior Housing Element - Non-Vacant	0	0	0.03898429	0.03898429	0	3*	3*	0968161	46	Westchester - Playa del Rey			Above Moderate
LOS ANGELES	8319 S DUNBARTON AVE	90045	4112031002	Low Medium I Residential	R2-1	0	17	0.139686352	Residential - Double, Duplex,

LOS ANGELES	7743 W MANCHESTER AVE	90293	4114024001	Medium Residential	[Q]R3-1	0	43	0.111707293	Residential - Five or More Units or Apartments (Any Combination) - 4 Stories or Less	YES - Current	NO - Privately-Owned	Available	Not Used in Prior Housing Element	0	0	0.052779807	0.052779807	5	0	0	0968153	482	Westchester - Playa del Rey	Yes	Above Moderate
LOS ANGELES	7737 W MANCHESTER AVE	90293	4114024002	Medium Residential	[Q]R3-1	0	43	0.115749965	Residential - Five or More Units or Apartments (Any Combination) - 4 Stories or Less	YES - Current	NO - Privately-Owned	Available	Not Used in Prior Housing Element	0	0	0.062225054	0.062225054	5	0	0	0968153	481	Westchester - Playa del Rey	Yes	Above Moderate
LOS ANGELES	7731 W MANCHESTER AVE	90293	4114024003	Medium Residential	[Q]R3-1	0	43	0.114791549	Residential - Three Units (Any Combination) - 4 Stories or Less	YES - Current	NO - Privately-Owned	Available	Not Used in Prior Housing Element	0	0	0.079470652	0.079470652	3	0	0	0968157	622	Westchester - Playa del Rey	Yes	Above Moderate
LOS ANGELES	7727 W MANCHESTER AVE	90293	4114024004	Medium Residential	[Q]R3-1	0	43	0.114790754	Residential - Three Units (Any Combination) - 4 Stories or Less	YES - Current	NO - Privately-Owned	Available	Not Used in Prior Housing Element	0	0	0.079470652	0.079470652	3	0	0	0968157	621	Westchester - Playa del Rey	Yes	Above Moderate
LOS ANGELES	7721 W MANCHESTER AVE	90293	4114024005	Medium Residential	[Q]R3-1	0	43	0.114791471	Residential - Four Units (Any Combination) - 4 Stories or Less	YES - Current	NO - Privately-Owned	Available	Not Used in Prior Housing Element	0	0	0.064773783	0.064773783	4	0	0	0968157	620	Westchester - Playa del Rey	Yes	Above Moderate
LOS ANGELES	7715 W MANCHESTER AVE	90293	4114024006	Medium Residential	[Q]R3-1	0	43	0.114791111	Residential - Three Units (Any Combination) - 4 Stories or Less	YES - Current	NO - Privately-Owned	Available	Not Used in Prior Housing Element	0	0	0.079470652	0.079470652	3	0	0	0968157	619	Westchester - Playa del Rey	Yes	Above Moderate
LOS ANGELES	7711 W MANCHESTER AVE	90293	4114024007	Medium Residential	[Q]R3-1	0	43	0.114791111	Residential - Three Units (Any Combination) - 4 Stories or Less	YES - Current	NO - Privately-Owned	Available	Not Used in Prior Housing Element	0	0	0.081939912	0.081939912	4	0	0	0968157	618	Westchester - Playa del Rey	Yes	Above Moderate
LOS ANGELES	7701 W MANCHESTER AVE	90293	4114024008	Medium Residential	[Q]R3-1	0	43	0.195145644	Residential - Five or More Units or Apartments (Any Combination) - 4 Stories or Less	YES - Current	NO - Privately-Owned	Available	Not Used in Prior Housing Element	0	0	0.065865404	0.065865404	10	0	0	0968157	617	Westchester - Playa del Rey	Yes	Above Moderate
LOS ANGELES	7453 W MANCHESTER AVE	90045	4114028001	Medium Residential	[Q]R3-1	0	54	0.147183398	Residential - Double, Duplex, or Two Units - 4 Stories or Less	YES - Current	NO - Privately-Owned	Available	Not Used in Prior Housing Element	0	0	0.448076427	0.448076427	2	0	0	0968157	600	Westchester - Playa del Rey	Yes	Above Moderate
LOS ANGELES	7447 W MANCHESTER AVE	90045	4114028002	Medium Residential	[Q]R3-1	0	54	0.115996376	Residential - Double, Duplex, or Two Units - 4 Stories or Less	YES - Current	NO - Privately-Owned	Available	Not Used in Prior Housing Element	0	0	0.390303802	0.390303802	2	0	0	0968157	598	Westchester - Playa del Rey	Yes	Above Moderate
LOS ANGELES	7443 W MANCHESTER AVE	90045	4114028003	Medium Residential	[Q]R3-1	0	54	0.106124145	Residential - Double, Duplex, or Two Units - 4 Stories or Less	YES - Current	NO - Privately-Owned	Available	Not Used in Prior Housing Element	0	0	0.346619624	0.346619624	2	0	0	0968157	596	Westchester - Playa del Rey	Yes	Above Moderate
LOS ANGELES	7439 W MANCHESTER AVE	90045	4114028004	Medium Residential	[Q]R3-1	0	54	0.091316447	Residential - Five or More Units or Apartments (Any Combination) - 4 Stories or Less	YES - Current	NO - Privately-Owned	Available	Not Used in Prior Housing Element	0.05283827	0	0	0.05283827	5	0	0	0968157	594	Westchester - Playa del Rey		Lower
LOS ANGELES	7417 W MANCHESTER AVE	90045	4114028007	Medium Residential	R3-1	0	54	0.091228524	Residential - Double, Duplex, or Two Units - 4 Stories or Less	YES - Current	NO - Privately-Owned	Available	Not Used in Prior Housing Element	0	0	0.301540482	0.301540482	2	0	0	0968157	587	Westchester - Playa del Rey	Yes	Above Moderate
LOS ANGELES			4114028007	Medium Residential	R3-1	0	54	0.046892584	Residential - Double, Duplex, or Two Units - 4 Stories or Less	YES - Current	NO - Privately-Owned	Available	Not Used in Prior Housing Element	0	0	0.149780881	0.149780881	2	2*	2*	0968157	588	Westchester - Playa del Rey		Above Moderate
LOS ANGELES	7407 W MANCHESTER AVE	90045	4114028009	Medium Residential	R3-1	0	54	0.115996418	Residential - Five or More Units or Apartments (Any Combination) - 4 Stories or Less	YES - Current	NO - Privately-Owned	Available	Not Used in Prior Housing Element	0.120490086	0	0	0.120490086	8	0	0	0968157	584	Westchester - Playa del Rey		Lower
LOS ANGELES	7401 W MANCHESTER AVE	90045	4114028010	Medium Residential	R3-1	0	54	0.146932321	Residential - Double, Duplex, or Two Units - 4 Stories or Less	YES - Current	NO - Privately-Owned	Available	Used in Prior Housing Element - Non-Vacant	0	0	0.428766239	0.428766239	2	0	0	0968157	582	Westchester - Playa del Rey	Yes	Above Moderate
LOS ANGELES	7413 W MANCHESTER AVE	90045	4114028RK	Medium Residential	R3-1	0	54	0.138233705	Residential - Single Family Residence - Condominium	YES - Current	NO - Privately-Owned	Available	Not Used in Prior Housing Element	0.08409424	0	0	0.08409424	4	0	0	0968157	586	Westchester - Playa del Rey		Lower
LOS ANGELES	7377 W MANCHESTER AVE	90045	4114029003	Medium Residential	R3-1	0	54	0.1234002	Residential - Double, Duplex, or Two Units - 4 Stories or Less	YES - Current	NO - Privately-Owned	Available	Not Used in Prior Housing Element	0	0	0.37325995	0.37325995	2	0	0	0968157	573	Westchester - Playa del Rey	Yes	Above Moderate
LOS ANGELES	7381 W MANCHESTER AVE	90045	4114029004	Medium Residential	R3-1	0	54	0.12340056	Residential - Double, Duplex, or Two Units - 4 Stories or Less	YES - Current	NO - Privately-Owned	Available	Not Used in Prior Housing Element	0	0	0.37325995	0.37325995	2	0	0	0968157	575	Westchester - Playa del Rey	Yes	Above Moderate
LOS ANGELES	7385 W MANCHESTER AVE	90045	4114029005	Medium Residential	R3-1	0	54	0.1234002	Residential - Single Family Residence - Vacant Land	YES - Current	NO - Privately-Owned	Available	Not Used in Prior Housing Element	1.668097687	0	0	1.668097687	0	0	0	0968157	577	Westchester - Playa del Rey		Lower
LOS ANGELES	7389 W MANCHESTER AVE	90045	4114029006	Medium Residential	R3-1	0	54	0.1234002	Residential - Single Family Residence - Vacant Land	YES - Current	NO - Privately-Owned	Available	Not Used in Prior Housing Element	1.668097687	0	0	1.668097687	0	0	0	0968157	579	Westchester - Playa del Rey		Lower
LOS ANGELES	7395 W MANCHESTER AVE	90045	4114029007	Medium Residential	R3-1	0	54	0.1234002	Residential - Double, Duplex, or Two Units - 4 Stories or Less	YES - Current	NO - Privately-Owned	Available	Not Used in Prior Housing Element	1.668097687	0	0	1.668097687	0	0	0	0968157	580	Westchester - Playa del Rey		Lower
LOS ANGELES	7397 W MANCHESTER AVE	90045	4114029008	Medium Residential	R3-1	0	54	0.122781533	Residential - Double, Duplex, or Two Units - 4 Stories or Less	YES - Current	NO - Privately-Owned	Available	Not Used in Prior Housing Element	1.668097687	0	0	1.668097687	0	0	0	0968157	581	Westchester - Playa del Rey		Lower
LOS ANGELES	7371 W MANCHESTER AVE	90045	4114029031	Medium Residential	R3-1	0	54	0.146932352	Residential - Four Units (Any Combination) - 4 Stories or Less	YES - Current	NO - Privately-Owned	Available	Not Used in Prior Housing Element	0	0	0.112288608	0.112288608	4	0	0	0968157	571	Westchester - Playa del Rey	Yes	Above Moderate
LOS ANGELES	7325 W MANCHESTER AVE	90045	4114030002	Medium Residential	R3-1	0	54	0.12340052	Residential - Five or More Units or Apartments (Any Combination) - 4 Stories or Less	YES - Current	NO - Privately-Owned	Available	Not Used in Prior Housing Element	0	0	0.070316303	0.070316303	6	0	0	0968157	551	Westchester - Playa del Rey	Yes	Above Moderate
LOS ANGELES	7331 W MANCHESTER AVE	90045	4114030003	Medium Residential	R3-1	0	54	0.123400162	Residential - Three Units (Any Combination) - 4 Stories or Less	YES - Current	NO - Privately-Owned	Available	Not Used in Prior Housing Element	0	0	0.323471141	0.323471141	3	0	0	0968157	553	Westchester - Playa del Rey	Yes	Above Moderate
LOS ANGELES	7335 W MANCHESTER AVE	90045	4114030004	Medium Residential	R3-1	0	54	0.123400162	Residential - Double, Duplex, or Two Units - 4 Stories or Less	YES - Current	NO - Privately-Owned	Available	Not Used in Prior Housing Element	0	0	0.37325995	0.37325995	2	0	0	0968157	555	Westchester - Playa del Rey	Yes	Above Moderate
LOS ANGELES	7343 W MANCHESTER AVE	90045	4114030005	Medium Residential	R3-1	0	54	0.12339975	Residential - Double, Duplex, or Two Units - 4 Stories or Less	YES - Current	NO - Privately-Owned	Available	Not Used in Prior Housing Element	0	0	0.37325995	0.37325995	2	0	0	0968157	557	Westchester - Playa del Rey	Yes	Above Moderate
LOS ANGELES	7345 W MANCHESTER AVE	90045	4114030006	Medium Residential	R3-1	0	54	0.123400162	Residential - Double, Duplex, or Two Units - 4 Stories or Less	YES - Current	NO - Privately-Owned	Available	Not Used in Prior Housing Element	0	0	0.37325995	0.37325995	2	0	0	0968157	559	Westchester - Playa del Rey	Yes	Above Moderate
LOS ANGELES	7351 W MANCHESTER AVE	90045	4114030007	Medium Residential	R3-1	0	54	0.123400162	Residential - Double, Duplex, or Two Units - 4 Stories or Less	YES - Current	NO - Privately-Owned	Available	Not Used in Prior Housing Element	0	0	0.37325995	0.37325995	2	0	0	0968157	561	Westchester - Playa del Rey	Yes	Above Moderate
LOS ANGELES	7355 W MANCHESTER AVE	90045	4114030008	Medium Residential	R3-1	0	54	0.123400162	Residential - Double, Duplex, or Two Units - 4 Stories or Less	YES - Current	NO - Privately-Owned	Available	Not Used in Prior Housing Element	0	0	0.37325995	0.37325995	2	0	0	0968157	563	Westchester - Playa del Rey	Yes	Above Moderate
LOS ANGELES	7363 W MANCHESTER AVE	90045	4114030009	Medium Residential	R3-1	0	54	0.123400162	Residential - Double, Duplex, or Two Units - 4 Stories or Less	YES - Current	NO - Privately-Owned	Available	Not Used in Prior Housing Element	0	0	0.37325995	0.37325995	2	0	0	0968157	565	Westchester - Playa del Rey	Yes	Above Moderate
LOS ANGELES	7367 W MANCHESTER AVE	90045	4114030010	Medium Residential	R3-1	0	54	0.122252374	Residential - Double, Duplex, or Two Units - 4 Stories or Less	YES - Current	NO - Privately-Owned	Available	Not Used in Prior Housing Element	0	0	0.376619911	0.376619911	2	0	0	0968157	567	Westchester - Playa del Rey	Yes	Above Moderate
LOS ANGELES	7301 W MANCHESTER AVE	90045	4114030RK	Medium Residential	R3-1	0	54	0.616138455	Residential - Single Family Residence - Condominium	YES - Current	NO - Privately-Owned	Available	Not Used in Prior Housing Element	0.192499549	0	0	0.192499549	21	0	0	0968157	1073	Westchester - Playa del Rey		Lower
LOS ANGELES	7257 W MANCHESTER AVE	90045	4114034006	Medium Residential	[Q]R3-1	0	43	0.120529754	Residential - Five or More Units or Apartments (Any Combination) - 4 Stories or Less	YES - Current	NO - Privately-Owned	Available	Not Used in Prior Housing Element	0	0	0.054460656	0.054460656	6	0	0	0968157	564	Westchester - Playa del Rey	Yes	Above Moderate
LOS ANGELES	7263 W MANCHESTER AVE	90045	4114034007	Medium Residential	[Q]R3-1	0	43	0.120530865	Residential - Five or More Units or Apartments (Any Combination) - 4 Stories or Less	YES - Current	NO - Privately-Owned	Available	Not Used in Prior Housing Element	0	0	0.054460656	0.054460656	6	0	0	0968157	566	Westchester - Playa del Rey	Yes	Above Moderate
LOS ANGELES	7269 W MANCHESTER AVE	90045	4114034008	Medium Residential	[Q]R3-1	0	43	0.120530866	Residential - Four Units (Any Combination) - 4 Stories or Less	YES - Current	NO - Privately-Owned	Available	Not Used in Prior Housing Element	0	0	0.076620954	0.076620954	4	0	0	0968157	568	Westchester - Playa del Rey	Yes	Above Moderate
LOS ANGELES	7271 W MANCHESTER AVE	90045	4114034009	Medium Residential	[Q]R3-1	0	43	0.120530507	Residential - Five or More Units or Apartments (Any Combination) - 4 Stories or Less	YES - Current	NO - Privately-Owned	Available	Not Used in Prior Housing Element	0	0	0.0646029	0.0646029	5	0	0	0968157	569	Westchester - Playa del Rey	Yes	Above Moderate
LOS ANGELES	7277 W MANCHESTER AVE	90045	4114034010	Medium Residential	[Q]R3-1	0	43	0.120530507	Residential - Five or More Units or Apartments (Any Combination) - 4 Stories or Less	YES - Current	NO - Privately-Owned	Available	Not Used in Prior Housing Element	0	0	0.0646029	0.0646029	5	0	0	0968157	570	Westchester - Playa del Rey	Yes	Above Moderate
LOS ANGELES	7285 W MANCHESTER AVE	90045	4114034011	Medium Residential	[Q]R3-1	0	43	0.120530507	Residential - Three Units (Any Combination) - 4 Stories or Less	YES - Current	NO - Privately-Owned	Available	Not Used in Prior Housing Element	0	0	0.269816673	0.269816673	3	0	0	0968157	572	Westchester - Playa del Rey	Yes	Above Moderate
LOS ANGELES	7287 W MANCHESTER AVE	90045	4114034012	Medium Residential	[Q]R3-1	0	43	0.120530507	Institutional - Church - One Story	YES - Current	NO - Privately-Owned	Available	Not Used in Prior Housing Element	0.025413046	0	0	0.025413046	0	0	0	0968157	574	Westchester - Playa del Rey		Lower
LOS ANGELES	7293 W MANCHESTER AVE	90045	4114034012	Medium Residential	[Q]R3-1	0	43	0.120530866	Institutional - Church - One Story	YES - Current	NO - Privately-Owned	Available	Not Used in Prior Housing Element	0.025413046	0	0	0.025413046	0	0	0	0968157	576	Westchester - Playa del Rey		Lower
LOS ANGELES	7299 W MANCHESTER AVE	90045	4114034012	Medium Residential	[Q]R3-1	0	43	0.119454696	Institutional - Church - One Story	YES - Current	NO - Privately-Owned	Available	Not Used in Prior Housing Element	0.025413046	0	0	0.025413046	0	0	0	0968157	578	Westchester - Playa del Rey		Lower
LOS ANGELES	8006 S OCEAN BLUFF DR	90045	4114036016	Low Residential	R1-1	0	1 unit per lot	0.205445396	Residential - Single Family Residence	YES - Current	NO - Privately-Owned	Available	Not Used in Prior Housing Element	0	0	0.096022129	0.096022129	0	0	0	0998157	596	Westchester - Playa del Rey		Above Moderate
LOS ANGELES	8355 W MANCHESTER AVE	90293	4115001012	Medium Residential	R3-1	0	54	0.243621118	Residential - Five or More Units or Apartments (Any Combination) - 4 Stories or Less	YES - Current	NO - Privately-Owned	Available	Not Used in Prior Housing Element	0	0	0.151993841	0.151993841	9	0	0	0968153	941	Westchester - Playa del Rey	Yes	Above Moderate
LOS ANGELES	8351 W MANCHESTER AVE	90293	4115001013	Medium Residential	R3-1	0	54	0.074218045	Residential - Five or More Units or Apartments (Any Combination) - 4 Stories or Less	YES - Current	NO - Privately-Owned	Available	Not Used in Prior Housing Element	0	0	0.069938354	0.069938354	5	0	0	0968153	944	Westchester - Playa del Rey	Yes	Above Moderate
LOS ANGELES	8347 W MANCHESTER AVE	90293	4115001014	Medium Residential	R3-1	0	54	0.137975764	Residential - Four Units (Any Combination) - 4 Stories or Less	YES - Current	NO - Privately-Owned	Available	Not Used in Prior Housing Element	0	0	0.125000489	0.125000489	4	0	0	0968153	948	Westchester - Playa del Rey	Yes	Above Moderate
LOS ANGELES	8341 W MANCHESTER AVE	90293	4115001015	Medium Residential	R3-1	0	54	0.13413994	Residential - Four Units (Any Combination) - 4 Stories or Less	YES - Current	NO - Privately-Owned	Available	Not Used in Prior Housing Element	0	0	0.112133026	0.112133026	4	0	0	0968153	943	Westchester - Playa del Rey	Yes	Above Moderate
LOS ANGELES	8301 W MANCHESTER AVE	90293	4115001026	Medium Residential	R3-1	0	54	0.153814613	Residential - Five or More Units or Apartments (Any Combination) - 4 Stories or Less	YES - Current	NO - Privately-Owned	Available	Not Used in Prior Housing Element	0	0	0.116325313	0.116325313	5	0	0	0968153	892	Westchester - Playa del Rey	Yes	Above Moderate
LOS ANGELES	8404 S PERSHING DR	90293	4115001037	Neighborhood Commercial	C2-1VL	0	108	0.057395845	Commercial - Office Building - One Story	YES - Current	NO - Privately-Owned	Available	Not Used in Prior Housing Element	0	0	0.054910067	0.054910067	1	0	0	0968153	895	Westchester - Playa del Rey		Above Moderate
LOS ANGELES			4115001037	Neighborhood Commercial	C2-1VL	0	108	0.057395879	Commercial - Office Building - One Story	YES - Current	NO - Privately-Owned	Available	Not Used in Prior Housing Element	0	0	0.054910067	0.054910067	1	0	0	0968153	887	Westchester - Playa del Rey		Above Moderate
LOS ANGELES	8367 W MANCHESTER AVE	90293	4115001041	Neighborhood Commercial	C2-1VL	0	108	0.114805864	Commercial - Store - One Story	YES - Current	NO - Privately-Owned	Available	Used in Prior Housing Element - Non-Vacant	0.063809975	0	0	0.063809975	0	0	0	0968153	967	Westchester - Playa del Rey		Lower
LOS ANGELES	8428 S PERSHING DR	90293	4115001041	Neighborhood Commercial	C2-1VL	0	108	0.095569118	Commercial - Store - One Story	YES - Current	NO - Privately-Owned	Available	Used in Prior Housing Element - Non-Vacant	0.060359994	0	0	0.060359994	0	0	0	0968153	960	Westchester - Playa del Rey		Lower
LOS ANGELES			4115001041	Neighborhood Commercial	C2-1VL	0	108	0.004688952	Commercial - Store - One Story	YES - Current	NO - Privately-Owned	Available	Used in Prior Housing Element - Non-Vacant	0	0	0.002424936	0.002424936	0	0	0	0968153	966	Westchester - Playa del Rey		Above Moderate
LOS ANGELES	8410 S PERSHING DR	90293	4115001044	Neighborhood Commercial	C2-1VL	0	108	0.057395339	Commercial - Professional Building - One Story	YES - Current	NO - Privately-Owned	Available	Used in Prior Housing Element - Non-Vacant	0	0	0.024087958	0.024087958	0	0	0	0968153	905	Westchester - Playa del Rey		Above Moderate
LOS ANGELES			4115001044	Neighborhood Commercial	C2-1VL	0	108	0.057395194	Commercial - Professional Building - One Story	YES - Current	NO - Privately-Owned	Available	Used in Prior Housing Element - Non-Vacant	0	0	0.024087958	0.024087958	0	0	0	0968153	913	Westchester - Playa del Rey		Above Moderate
LOS ANGELES	8414 S PERSHING DR	90293	4115001052	Neighborhood Commercial	C2-1VL	0	108	0.051656748	Commercial - Store Combination - Store and Office Combination - Two Stories	YES - Current	NO - Privately-Owned	Available	Used in Prior Housing Element - Non-Vacant	0	0	0.002413827	0.002413827	0	0	0	0968153	919	Westchester - Playa del Rey		Above Moderate
LOS ANGELES	8418 S PERSHING DR	90293	4115001052	Neighborhood Commercial	C2-1VL	0	108	0.051656119	Commercial - Store Combination - Store and Office Combination - Two Stories	YES - Current	NO - Privately-Owned	Available	Used in Prior Housing Element - Non-Vacant	0	0	0.002413827	0.002413827	0	0	0	0968153	925	Westchester - Playa del Rey		Above Moderate
LOS ANGELES	8420 S PERSHING DR	90293	4115001052	Neighborhood Commercial	C2-1VL	0	108	0.051656097	Commercial - Store Combination - Store and Office Combination - Two Stories	YES - Current	NO - Privately-Owned	Available	Used in Prior Housing Element - Non-Vacant	0	0	0.002413827	0.002413827	0	0	0	0968153	931	Westchester - Playa del Rey		Above Moderate
LOS ANGELES	8424 S PERSHING DR	90293	4115001052	Neighborhood Commercial	C2-1VL	0	108	0.048297916	Commercial - Store Combination - Store and Office Combination - Two Stories	YES - Current	NO - Privately-Owned	Available	Used in Prior Housing Element - Non-Vacant	0	0	0.002413827	0.002413827	0	0	0	0968153	940	Westchester - Playa del Rey		Above Moderate
LOS ANGELES	8426 S PERSHING DR	90293	4115001052	Neighborhood Commercial	C2-1VL	0	108	0.046391307	Commercial - Store Combination - Store and Office Combination - Two Stories	YES - Current	NO - Privately-Owned	Available	Used in Prior Housing Element - Non-Vacant	0	0	0.002966323	0.002966323	0	0	0	0968153	951	Westchester - Playa del Rey		Above Moderate
LOS ANGELES			4115001052	Neighborhood Commercial	C2-1VL	0	108	0.003456952	Commercial - Store Combination - Store and Office Combination - Two Stories	YES - Current	NO - Privately-Owned	Available	Used in Prior Housing Element - Non-Vacant	0	0	0.001005798	0.001005798	0	0	0	0968153	956	Westchester - Playa del Rey		Above Moderate
LOS ANGELES	8206 W 83RD ST	90293	4115012001	Medium Residential	R3-1	0	54	0.195169031	Residential - Five or More Units or Apartments (Any Combination) - 4 Stories or Less	YES - Current	NO - Privately-Owned	Available	Not Used in Prior Housing Element	0	0	0.058495988	0.058495988	7	0	0	0968153	733	Westchester - Playa del Rey	Yes	Above Moderate
LOS ANGELES	8233 W MANCHESTER AVE	90293	4115012006	Medium Residential	R3-1	0	54	0.128927857	Residential - Five or More Units or Apartments (Any Combination) - 4 Stories or Less	YES - Current	NO - Privately-Owned	Available	Not Used in Prior Housing Element	0	0	0.0986893	0.0986893	5	0	0	0968153	867	Westchester - Playa del Rey	Yes	Above Moderate
LOS ANGELES	8229 W MANCHESTER AVE	90293	4115012007	Medium Residential	R3-1	0	54	0.131993654	Residential - Five or More Units or Apartments (Any Combination) - 4 Stories or Less	YES - Current	NO - Privately-Owned	Available	Not Used in Prior Housing Element	0	0	0.0986893	0.0986893	5	0	0	0968153	858	Westchester - Playa del Rey	Yes	Above Moderate
LOS ANGELES	8223 W MANCHESTER AVE	90293	4115012008	Medium Residential	R3-1	0	54	0.131976907	Residential - Five or More Units or Apartments (Any Combination) - 4 Stories or Less	YES - Current	NO - Privately-Owned	Available	Not Used in Prior Housing Element	0	0	0.0986893	0.0986893	5	0	0	0968153	846	Westchester - Playa del Rey	Yes	Above Moderate
LOS ANGELES	8219 W MANCHESTER AVE	90293	4115012009	Medium Residential	R3-1	0	54	0.131958681	Residential - Five or More Units or Apartments (Any Combination) - 4 Stories or Less	YES - Current	NO - Privately-Owned	Available	Not Used in Prior Housing Element	0	0	0.0986893	0.0986893	5	0	0	0968153	831	Westchester - Playa del Rey	Yes	Above Moderate
LOS ANGELES	8213 W MANCHESTER AVE	90293	4115012010	Medium Residential	R3-1	0	54	0.136381057	Residential - Four Units (Any Combination) - 4 Stories or Less	YES - Current	NO - Privately-Owned	Available	Not Used in Prior Housing Element	0	0	0.125000489	0.125000489	4	0	0	0968153	818	Westchester - Playa del Rey	Yes	Above Moderate
LOS ANGELES	8201 W MANCHESTER AVE	90293	4115012011	Medium Residential	R3-1	0	54	0.143804436	Residential - Five or More Units or Apartments (Any Combination) - 4 Stories or Less	YES - Current	NO - Privately-Owned	Available	Not Used in Prior Housing Element	0	0	0.110013009	0.110013009	5	0	0	0968153	807	Westchester - Playa del Rey	Yes	Above Moderate
LOS ANGELES	8423 S TUSCANY AVE	90293	4115012012	Medium Residential	R3-1	0	54	0.129824946	Residential - Four Units (Any Combination) - 4 Stories or Less	YES - Current	NO - Privately-Owned	Available	Not Used in Prior Housing Element	0	0	0.112133026	0.112133026	4	0	0	0968153	798	Westchester - Playa del Rey	Yes	Above Moderate
LOS ANGELES	8419 W MANCHESTER AVE	90293	4115012013	Medium Residential	R3-1	0	54	0.135691873	Residential - Four Units (Any Combination) - 4 Stories or Less	YES - Current	NO - Privately-Owned	Available	Not Used in Prior Housing Element	0	0	0.112133026	0.112133026	4	0	0	0968153	786	Westchester - Playa del Rey	Yes	Above Moderate
LOS ANGELES	8411 S TUSCANY AVE	90293	4115012014	Medium Residential	R3-1	0	54	0.134392721	Residential - Five or More Units or Apartments (Any Combination) - 4 Stories or Less	YES - Current	NO - Privately-Owned	Available	Not Used in Prior Housing Element	0	0	0.0986893	0.0986893	5	0	0	0968153	767	Westchester - Playa del Rey	Yes	Above Moderate
LOS ANGELES	8100 W 83RD ST	90293	4115013020	Medium Residential	R3-1	0	54	0.140416245	Residential - Single Family Residence	YES - Current	NO - Privately-Owned	Available	Used in Prior Housing Element - Non-Vacant	0.322909132	0	0	0.322909132	1	0	0	0968153	619	Westchester - Playa del Rey		Lower
LOS ANGELES	8106 W 83RD ST	90293	4115013021	Medium Residential	R3-1	0	54	0.143504577	Residential - Four Units (Any Combination) - 4 Stories or Less	YES - Current	NO - Privately-Owned	Available	Not Used in Prior Housing Element	0	0	0.125000489	0.125000489	4	0	0	0968153	624	Westchester - Playa del Rey	Yes	Above Moderate
LOS ANGELES	8114 W 83RD ST	90293	4115013022	Medium Residential	R3-1	0	54	0.14351456	Residential - Five or More Units or Apartments (Any Combination) - 4 Stories or Less	YES - Current	NO - Privately-Owned	Available	Not Used in Prior Housing Element	0	0	0.096810338	0.096810338	6	0	0	0968153	635	Westchester - Playa del Rey	Yes	Above Moderate
LOS ANGELES	8118 W 83RD ST	90293	4115013023	Medium Residential	R3-1	0	54	0.143526233	Residential - Five or More Units or Apartments (Any Combination) - 4 Stories or Less	YES - Current	NO - Privately-Owned	Available	Not Used in Prior Housing Element	0	0	0.110013009	0.110013009	5	0	0	0968153	644	Westchester - Playa del Rey	Yes	Above Moderate
LOS ANGELES	8124 W 83RD ST	90293	4115013024	Medium Residential	R3-1	0	54	0.143536825	Residential - Five or More Units or Apartments (Any Combination) - 4 Stories or Less	YES - Current	NO - Privately-Owned	Available	Not Used in Prior Housing Element	0	0	0.110013009	0.110013009	5	0	0	0968153	656	Westchester - Playa del Rey	Yes	Above Moderate
LOS ANGELES	8126 W 83RD ST	90293	4115013025	Medium Residential	R3-1	0	54	0.143547292	Residential - Four Units (Any Combination) - 4 Stories or Less	YES - Current	NO - Privately-Owned	Available	Not Used in Prior Housing Element	0	0	0.125000489	0.125000489	4	0	0	0968153	672	Westchester - Playa del Rey	Yes	Above Moderate
LOS ANGELES	8136 W 83RD ST	90293	4115013026	Medium Residential	R3-1	0	54	0.148315528	Residential - Four Units (Any Combination) - 4 Stories or Less	YES - Current	NO - Privately-Owned	Available	Not Used in Prior Housing Element	0	0	0.131501748	0.131501748	4	0	0	0968153	683	Westchester - Playa del Rey	Yes	Above Moderate

LOS ANGELES	8140 W 83RD ST	90293	4115013027	Medium Residential	R3-1	0	54	0.140042446	Residential - Four Units (Any Combination) - 4 Stories or Less	YES - Current	NO - Privately-Owned	Available	Not Used in Prior Housing Element	0	0	0.125000489	0.125000489	4	0	0	0968153	694	Westchester - Playa del Rey	Yes	Above Moderate
LOS ANGELES	8400 S TUSCANY AVE	90293	4115013028	Medium Residential	R3-1	0	54	0.187528168	Residential - Five or More Units or Apartments (Any Combination) - 4 Stories or Less	YES - Current	NO - Privately-Owned	Available	Not Used in Prior Housing Element	0	0	0.096052819	0.096052819	10	0	0	0968153	710	Westchester - Playa del Rey	Yes	Above Moderate
LOS ANGELES	8141 W MANCHESTER AVE	90293	4115013029	Neighborhood Commercial	C2-1VL	0	108	0.114790892	Commercial - Auto, Recreation Equipment, Construction Equipment Sales and Service - Auto Body Repair Shop - One Story	YES - Current	NO - Privately-Owned	Available	Used in Prior Housing Element - Non-Vacant	0.191414051	0	0	0.191414051	0	0	0	0968153	750	Westchester - Playa del Rey		Lower
LOS ANGELES	8145 W MANCHESTER AVE	90293	4115013029	Neighborhood Commercial	C2-1VL	0	108	0.114791308	Commercial - Auto, Recreation Equipment, Construction Equipment Sales and Service - Auto Body Repair Shop - One Story	YES - Current	NO - Privately-Owned	Available	Used in Prior Housing Element - Non-Vacant	0.191414051	0	0	0.191414051	0	0	0	0968153	756	Westchester - Playa del Rey		Lower
LOS ANGELES	8414 S TUSCANY AVE	90293	4115013029	Neighborhood Commercial	C2-1VL	0	108	0.104407353	Commercial - Auto, Recreation Equipment, Construction Equipment Sales and Service - Auto Body Repair Shop - One Story	YES - Current	NO - Privately-Owned	Available	Used in Prior Housing Element - Non-Vacant	0.194338432	0	0	0.194338432	0	0	0	0968153	765	Westchester - Playa del Rey		Lower
LOS ANGELES	8111 W MANCHESTER AVE	90293	4115013030	Neighborhood Commercial	C2-1VL	0	108	0.057395515	Commercial - Store - One Story	YES - Current	NO - Privately-Owned	Available	Used in Prior Housing Element - Non-Vacant	0	0	0.024087958	0.024087958	0	0	0	0968153	693	Westchester - Playa del Rey		Above Moderate
LOS ANGELES	8113 W MANCHESTER AVE	90293	4115013030	Neighborhood Commercial	C2-1VL	0	108	0.057395515	Commercial - Store - One Story	YES - Current	NO - Privately-Owned	Available	Used in Prior Housing Element - Non-Vacant	0	0	0.024087958	0.024087958	0	0	0	0968153	699	Westchester - Playa del Rey		Above Moderate
LOS ANGELES	8117 W MANCHESTER AVE	90293	4115013030	Neighborhood Commercial	C2-1VL	0	108	0.057396021	Commercial - Store - One Story	YES - Current	NO - Privately-Owned	Available	Used in Prior Housing Element - Non-Vacant	0	0	0.024087958	0.024087958	0	0	0	0968153	704	Westchester - Playa del Rey		Above Moderate
LOS ANGELES	8119 W MANCHESTER AVE	90293	4115013030	Neighborhood Commercial	C2-1VL	0	108	0.057395322	Commercial - Store - One Story	YES - Current	NO - Privately-Owned	Available	Used in Prior Housing Element - Non-Vacant	0	0	0.024087958	0.024087958	0	0	0	0968153	709	Westchester - Playa del Rey		Above Moderate
LOS ANGELES	8121 W MANCHESTER AVE	90293	4115013030	Neighborhood Commercial	C2-1VL	0	108	0.114790476	Commercial - Store - One Story	YES - Current	NO - Privately-Owned	Available	Used in Prior Housing Element - Non-Vacant	0.081667814	0	0	0.081667814	0	0	0	0968153	714	Westchester - Playa del Rey		Lower
LOS ANGELES	8125 W MANCHESTER AVE	90293	4115013030	Neighborhood Commercial	C2-1VL	0	108	0.057395322	Commercial - Store - One Story	YES - Current	NO - Privately-Owned	Available	Used in Prior Housing Element - Non-Vacant	0	0	0.024087958	0.024087958	0	0	0	0968153	723	Westchester - Playa del Rey		Above Moderate
LOS ANGELES	8127 W MANCHESTER AVE	90293	4115013030	Neighborhood Commercial	C2-1VL	0	108	0.057396021	Commercial - Store - One Story	YES - Current	NO - Privately-Owned	Available	Used in Prior Housing Element - Non-Vacant	0	0	0.024087958	0.024087958	0	0	0	0968153	727	Westchester - Playa del Rey		Above Moderate
LOS ANGELES	8131 W MANCHESTER AVE	90293	4115013030	Neighborhood Commercial	C2-1VL	0	108	0.057395322	Commercial - Store - One Story	YES - Current	NO - Privately-Owned	Available	Used in Prior Housing Element - Non-Vacant	0	0	0.024087958	0.024087958	0	0	0	0968153	735	Westchester - Playa del Rey		Above Moderate
LOS ANGELES	8133 W MANCHESTER AVE	90293	4115013030	Neighborhood Commercial	C2-1VL	0	108	0.057396021	Commercial - Store - One Story	YES - Current	NO - Privately-Owned	Available	Used in Prior Housing Element - Non-Vacant	0	0	0.024087958	0.024087958	0	0	0	0968153	739	Westchester - Playa del Rey		Above Moderate
LOS ANGELES	8135 W MANCHESTER AVE	90293	4115013030	Neighborhood Commercial	C2-1VL	0	108	0.057395515	Commercial - Store - One Story	YES - Current	NO - Privately-Owned	Available	Used in Prior Housing Element - Non-Vacant	0	0	0.024087958	0.024087958	0	0	0	0968153	743	Westchester - Playa del Rey		Above Moderate
LOS ANGELES	8139 W MANCHESTER AVE	90293	4115013030	Neighborhood Commercial	C2-1VL	0	108	0.057395515	Commercial - Store - One Story	YES - Current	NO - Privately-Owned	Available	Used in Prior Housing Element - Non-Vacant	0	0	0.024087958	0.024087958	0	0	0	0968153	747	Westchester - Playa del Rey		Above Moderate
LOS ANGELES	8101 W MANCHESTER AVE	90293	4115013031	Neighborhood Commercial	C2-1VL	0	108	0.088050799	Commercial - Store - One Story	YES - Current	NO - Privately-Owned	Available	Used in Prior Housing Element - Non-Vacant	0.051545389	0	0	0.051545389	0	0	0	0968153	675	Westchester - Playa del Rey		Lower
LOS ANGELES	8103 W MANCHESTER AVE	90293	4115013031	Neighborhood Commercial	C2-1VL	0	108	0.057396021	Commercial - Store - One Story	YES - Current	NO - Privately-Owned	Available	Used in Prior Housing Element - Non-Vacant	0	0	0.008712165	0.008712165	0	0	0	0968153	684	Westchester - Playa del Rey		Above Moderate
LOS ANGELES	8105 W MANCHESTER AVE	90293	4115013031	Neighborhood Commercial	C2-1VL	0	108	0.057395515	Commercial - Store - One Story	YES - Current	NO - Privately-Owned	Available	Used in Prior Housing Element - Non-Vacant	0	0	0.008712165	0.008712165	0	0	0	0968153	689	Westchester - Playa del Rey		Above Moderate
LOS ANGELES		4115013031	Neighborhood Commercial	C2-1VL	0	108	0.024769639	Commercial - Store - One Story	YES - Current	NO - Privately-Owned	Available	Used in Prior Housing Element - Non-Vacant	0	0	0.004806689	0.004806689	0	0	0	0968153	697	Westchester - Playa del Rey		Above Moderate
LOS ANGELES	8098 S FALMOUTH AVE	90293	4115021900	Low Residential	R1-1	0	1 unit per lot	1.071529632	Miscellaneous - Government Owned Property	YES - Current	YES - City-Owned	Available	Not Used in Prior Housing Element	0	0	0.001736495	0.001736495	0	0	0	0998153	205	Westchester - Playa del Rey		Above Moderate
LOS ANGELES		4115021901	Low Residential	R1-1	0	1 unit per lot	0.017319552	Miscellaneous - Government Owned Property	YES - Current	YES - City-Owned	Available	Not Used in Prior Housing Element	0	0	0.001736495	0.001736495	0	0	0	0998153	127	Westchester - Playa del Rey		Above Moderate
LOS ANGELES		4115021901	Low Residential	R1-1	0	1 unit per lot	0.221051078	Miscellaneous - Government Owned Property	YES - Current	YES - City-Owned	Available	Not Used in Prior Housing Element	0	0	0.001736495	0.001736495	0	0	0	0998153	130	Westchester - Playa del Rey		Above Moderate
LOS ANGELES	8035 W MANCHESTER AVE	90293	4115023006	Neighborhood Commercial	C2-1VL	0	108	0.09183353	Commercial - Professional Building - One Story	YES - Current	NO - Privately-Owned	Available	Used in Prior Housing Element - Non-Vacant	0.030077648	0	0	0.030077648	0	0	0	0968153	598	Westchester - Playa del Rey		Lower
LOS ANGELES		4115023006	Neighborhood Commercial	C2-1VL	0	108	0.045916485	Commercial - Professional Building - One Story	YES - Current	NO - Privately-Owned	Available	Used in Prior Housing Element - Non-Vacant	0	0	0.004409868	0.004409868	0	0	0	0968153	606	Westchester - Playa del Rey		Above Moderate
LOS ANGELES	8024 W 83RD ST	90293	4115023013	Medium Residential	R3-1	0	54	0.086095445	Commercial - Parking Lot (Commercial Use Property) - Lots - Patron or Employee - One Story	YES - Current	NO - Privately-Owned	Available	Not Used in Prior Housing Element	0.02128802	0	0	0.02128802	0	0	0	0968153	536	Westchester - Playa del Rey		Lower
LOS ANGELES	8020 W 83RD ST	90293	4115023014	Medium Residential	R3-1	0	54	0.114790762	Commercial - Parking Lot (Commercial Use Property) - Lots - Patron or Employee - One Story	YES - Current	NO - Privately-Owned	Available	Used in Prior Housing Element - Non-Vacant	0.010235914	0	0	0.010235914	0	0	0	0968153	524	Westchester - Playa del Rey		Lower
LOS ANGELES		4115023014	Medium Residential	R3-1	0	54	0.057395123	Commercial - Parking Lot (Commercial Use Property) - Lots - Patron or Employee - One Story	YES - Current	NO - Privately-Owned	Available	Used in Prior Housing Element - Non-Vacant	0	0	0.006363449	0.006363449	0	3*	3*	0968153	532	Westchester - Playa del Rey		Above Moderate
LOS ANGELES		4115023018	Medium Residential	R3-1	0	54	0.034247166	Commercial - Parking Lot (Commercial Use Property) - Lots - Patron or Employee - One Story	YES - Current	NO - Privately-Owned	Available	Not Used in Prior Housing Element	0	0	0.013687861	0.013687861	0	1*	1*	0968153	492	Westchester - Playa del Rey		Above Moderate
LOS ANGELES	8004 W 83RD ST	90293	4115023019	Medium Residential	R3-1	0	54	0.136746557	Commercial - Parking Lot (Commercial Use Property) - Lots - Patron or Employee - One Story	YES - Current	NO - Privately-Owned	Available	Used in Prior Housing Element - Non-Vacant	0.03022243	0	0	0.03022243	0	0	0	0968153	487	Westchester - Playa del Rey		Lower
LOS ANGELES	8401 S GULANA AVE	90293	4115023020	Medium Residential	R3-1	0	54	0.168007014	Commercial - Parking Lot (Commercial Use Property) - Lots - Patron or Employee - One Story	YES - Current	NO - Privately-Owned	Available	Used in Prior Housing Element - Non-Vacant	0.032570273	0	0	0.032570273	0	0	0	0968153	486	Westchester - Playa del Rey		Lower
LOS ANGELES	8026 W 83RD ST	90293	4115023021	Medium Residential	R3-1	0	54	0.086096783	Commercial - Parking Lot (Commercial Use Property) - Lots - Patron or Employee - One Story	YES - Current	NO - Privately-Owned	Available	Not Used in Prior Housing Element	0.02128802	0	0	0.02128802	0	0	0	0968153	546	Westchester - Playa del Rey		Lower
LOS ANGELES	8037 W MANCHESTER AVE	90293	4115023023	Neighborhood Commercial	C2-1VL	0	108	0.068874764	Recreational - Club, Lodge Hall, Fraternal Organization - One Story	YES - Current	NO - Privately-Owned	Available	Used in Prior Housing Element - Non-Vacant	0	0	0.002829491	0.002829491	0	0	0	0968153	608	Westchester - Playa del Rey		Above Moderate
LOS ANGELES	8049 W MANCHESTER AVE	90293	4115023023	Neighborhood Commercial	C2-1VL	0	108	0.068874033	Recreational - Club, Lodge Hall, Fraternal Organization - One Story	YES - Current	NO - Privately-Owned	Available	Used in Prior Housing Element - Non-Vacant	0	0	0.002829491	0.002829491	0	0	0	0968153	617	Westchester - Playa del Rey		Above Moderate
LOS ANGELES	8021 W MANCHESTER AVE	90293	4115023026	Neighborhood Commercial	C2-1VL	0	108	0.114790623	Commercial - Parking Lot (Commercial Use Property) - Lots - Patron or Employee - One Story	YES - Current	NO - Privately-Owned	Available	Used in Prior Housing Element - Non-Vacant	0.041558068	0	0	0.041558068	0	0	0	0968153	549	Westchester - Playa del Rey		Lower
LOS ANGELES		4115023026	Neighborhood Commercial	C2-1VL	0	108	0.022958905	Commercial - Parking Lot (Commercial Use Property) - Lots - Patron or Employee - One Story	YES - Current	NO - Privately-Owned	Available	Used in Prior Housing Element - Non-Vacant	0	0	0.011146015	0.011146015	0	0	0	0968153	561	Westchester - Playa del Rey		Above Moderate
LOS ANGELES	8025 W MANCHESTER AVE	90293	4115023027	Neighborhood Commercial	C2-1VL	0	108	0.091832344	Recreational - Club, Lodge Hall, Fraternal Organization - One Story	YES - Current	NO - Privately-Owned	Available	Used in Prior Housing Element - Non-Vacant	0.030782944	0	0	0.030782944	1	0	0	0968153	563	Westchester - Playa del Rey		Lower
LOS ANGELES	8031 W MANCHESTER AVE	90293	4115023027	Neighborhood Commercial	C2-1VL	0	108	0.114791286	Recreational - Club, Lodge Hall, Fraternal Organization - One Story	YES - Current	NO - Privately-Owned	Available	Used in Prior Housing Element - Non-Vacant	0.035173932	1	0	0.035173932	1	0	0	0968153	575	Westchester - Playa del Rey		Lower
LOS ANGELES	8033 W MANCHESTER AVE	90293	4115023027	Neighborhood Commercial	C2-1VL	0	108	0.022957957	Recreational - Club, Lodge Hall, Fraternal Organization - One Story	YES - Current	NO - Privately-Owned	Available	Used in Prior Housing Element - Non-Vacant	0	0	0.001414942	0.001414942	1	0	0	0968153	581	Westchester - Playa del Rey		Above Moderate
LOS ANGELES	8006 W 83RD ST	90293	4115023028	Medium Residential	R3-1	0	54	0.114783243	Commercial - Parking Lot (Commercial Use Property) - Lots - Patron or Employee - One Story	YES - Current	NO - Privately-Owned	Available	Used in Prior Housing Element - Non-Vacant	0.024088963	0	0	0.024088963	0	0	0	0968153	496	Westchester - Playa del Rey		Lower
LOS ANGELES	8012 W 83RD ST	90293	4115023028	Medium Residential	R3-1	0	54	0.14348327	Commercial - Parking Lot (Commercial Use Property) - Lots - Patron or Employee - One Story	YES - Current	NO - Privately-Owned	Available	Used in Prior Housing Element - Non-Vacant	0.03022243	0	0	0.03022243	0	0	0	0968153	507	Westchester - Playa del Rey		Lower
LOS ANGELES		4115023028	Medium Residential	R3-1	0	54	0.028697491	Commercial - Parking Lot (Commercial Use Property) - Lots - Patron or Employee - One Story	YES - Current	NO - Privately-Owned	Available	Used in Prior Housing Element - Non-Vacant	0	0	0.013687861	0.013687861	0	1*	1*	0968153	518	Westchester - Playa del Rey		Above Moderate
LOS ANGELES	8055 W MANCHESTER AVE	90293	4115023029	Neighborhood Commercial	C2-1VL	0	108	0.045916485	Commercial - Office Building - 6 to 13 Stories	YES - Current	NO - Privately-Owned	Available	Used in Prior Housing Element - Non-Vacant	0	0	0.004409868	0.004409868	0	0	0	0968153	623	Westchester - Playa del Rey		Above Moderate
LOS ANGELES		4115023029	Neighborhood Commercial	C2-1VL	0	108	0.024790529	Commercial - Office Building - 6 to 13 Stories	YES - Current	NO - Privately-Owned	Available	Used in Prior Housing Element - Non-Vacant	0	0	0.002965105	0.002965105	0	0	0	0968153	676	Westchester - Playa del Rey		Above Moderate
LOS ANGELES		4115023029	Neighborhood Commercial	C2-1VL	0	108	0.088038264	Commercial - Office Building - 6 to 13 Stories	YES - Current	NO - Privately-Owned	Available	Used in Prior Housing Element - Non-Vacant	0.027764268	0	0	0.027764268	0	0	0	0968153	639	Westchester - Playa del Rey		Lower
LOS ANGELES		4115023029	Neighborhood Commercial	C2-1VL	0	108	0.114783242	Commercial - Office Building - 6 to 13 Stories	YES - Current	NO - Privately-Owned	Available	Used in Prior Housing Element - Non-Vacant	0.034367983	0	0	0.034367983	0	0	0	0968153	626	Westchester - Playa del Rey		Lower
LOS ANGELES	8007 W MANCHESTER AVE	90293	4115023030	Neighborhood Commercial	C2-1VL	0	108	0.114789195	Commercial - Service Station - Self Service - Convenience Store	YES - Current	NO - Privately-Owned	Available	Used in Prior Housing Element - Non-Vacant	0.081667814	0	0	0.081667814	0	0	0	0968153	521	Westchester - Playa del Rey		Lower
LOS ANGELES	8015 W MANCHESTER AVE	90293	4115023030	Neighborhood Commercial	C2-1VL	0	108	0.114791111	Commercial - Service Station - Self Service - Convenience Store	YES - Current	NO - Privately-Owned	Available	Used in Prior Housing Element - Non-Vacant	0.081667814	0	0	0.081667814	0	0	0	0968153	535	Westchester - Playa del Rey		Lower
LOS ANGELES	8415 S GULANA AVE	90293	4115023030	Neighborhood Commercial	C2-1VL	0	108	0.094750148	Commercial - Service Station - Self Service - Convenience Store	YES - Current	NO - Privately-Owned	Available	Used in Prior Housing Element - Non-Vacant	0.071467215	0	0	0.071467215	0	0	0	0968153	515	Westchester - Playa del Rey		Lower
LOS ANGELES	8400 S GULANA AVE	90293	4115024003	Medium Residential	R3-1	0	54	0.180889905	Residential - Five or More Units or Apartments (Any Combination) - 4 Stories or Less	YES - Current	NO - Privately-Owned	Available	Not Used in Prior Housing Element	0	0	0.108057578	0.108057578	8	0	0	0968153	398	Westchester - Playa del Rey	Yes	Above Moderate
LOS ANGELES	8410 S GULANA AVE	90293	4115024004	Medium Residential	R3-1	0	54	0.142381213	Residential - Five or More Units or Apartments (Any Combination) - 4 Stories or Less	YES - Current	NO - Privately-Owned	Available	Not Used in Prior Housing Element	0	0	0.096810338	0.096810338	6	0	0	0968153	434	Westchester - Playa del Rey	Yes	Above Moderate
LOS ANGELES	8420 S GULANA AVE	90293	4115024005	Medium Residential	R3-1	0	54	0.128518335	Residential - Four Units (Any Combination) - 4 Stories or Less	YES - Current	NO - Privately-Owned	Available	Not Used in Prior Housing Element	0	0	0.104872811	0.104872811	4	0	0	0968153	437	Westchester - Playa del Rey	Yes	Above Moderate
LOS ANGELES	8428 S GULANA AVE	90293	4115024006	Medium Residential	R3-1	0	54	0.133643019	Residential - Four Units (Any Combination) - 4 Stories or Less	YES - Current	NO - Privately-Owned	Available	Not Used in Prior Housing Element	0	0	0.112133026	0.112133026	4	0	0	0968153	446	Westchester - Playa del Rey	Yes	Above Moderate
LOS ANGELES	7881 W MANCHESTER AVE	90293	4115024007	Medium Residential	R3-1	0	54	0.136395578	Residential - Five or More Units or Apartments (Any Combination) - 4 Stories or Less	YES - Current	NO - Privately-Owned	Available	Not Used in Prior Housing Element	0	0	0.110013009	0.110013009	5	0	0	0968153	449	Westchester - Playa del Rey	Yes	Above Moderate
LOS ANGELES	7875 W MANCHESTER AVE	90293	4115024008	Medium Residential	R3-1	0	54	0.153706884	Residential - Five or More Units or Apartments (Any Combination) - 4 Stories or Less	YES - Current	NO - Privately-Owned	Available	Not Used in Prior Housing Element	0	0	0.116325313	0.116325313	5	0	0	0968153	466	Westchester - Playa del Rey	Yes	Above Moderate
LOS ANGELES	7855 W MANCHESTER AVE	90293	4115024009	Medium Residential	R3-1	0	54	0.143490141	Residential - Four Units (Any Combination) - 4 Stories or Less	YES - Current	NO - Privately-Owned	Available	Not Used in Prior Housing Element	0	0	0.125000489	0.125000489	4	0	0	0968153	462	Westchester - Playa del Rey	Yes	Above Moderate
LOS ANGELES	7849 W MANCHESTER AVE	90293	4115024010	Medium Residential	R3-1	0	54	0.143489209	Residential - Five or More Units or Apartments (Any Combination) - 4 Stories or Less	YES - Current	NO - Privately-Owned	Available	Not Used in Prior Housing Element	0	0	0.110013009	0.110013009	5	0	0	0968153	461	Westchester - Playa del Rey	Yes	Above Moderate
LOS ANGELES	7916 W 83RD ST	90293	4115024022	Low Residential	R1-1	0	1 unit per lot	0.114720021	Residential - Single Family Residence - Vacant Land	YES - Current	NO - Privately-Owned	Available	Not Used in Prior Housing Element	0	0	0.077416372	0.077416372	0	0	0	0968153	377	Westchester - Playa del Rey		Above Moderate
LOS ANGELES	7846 W 83RD ST	90293	4115024800	Low Residential	R1-1	0	1 unit per lot	0.114831787	Commercial - Commercial - Vacant Land	YES - Current	NO - Privately-Owned	Available	Not Used in Prior Housing Element	0	0	0.034126475	0.034126475	0	0	0	0968153	370	Westchester - Playa del Rey		Above Moderate
LOS ANGELES	7850 W 83RD ST	90293	4115024800	Low Residential	R1-1	0	1 unit per lot	0.114824333	Commercial - Commercial - Vacant Land	YES - Current	NO - Privately-Owned	Available	Not Used in Prior Housing Element	0	0	0.034126475	0.034126475	0	0	0	0968153	371	Westchester - Playa del Rey		Above Moderate
LOS ANGELES	7845 W MANCHESTER AVE	90293	4115025002	Medium Residential	R3-1	0	54	0.1434872	Residential - Five or More Units or Apartments (Any Combination) - 4 Stories or Less	YES - Current	NO - Privately-Owned	Available	Not Used in Prior Housing Element	0	0	0.110013009	0.110013009	5	0	0	0968153	460	Westchester - Playa del Rey	Yes	Above Moderate
LOS ANGELES	7841 W MANCHESTER AVE	90293	4115025011	Medium Residential	R3-1	0	54	0.143488777	Residential - Double, Duplex, or Two Units - 4 Stories or Less	YES - Current	NO - Privately-Owned	Available	Not Used in Prior Housing Element	0.096919034	0	0	0.096919034	2	0	0	0968153	459	Westchester - Playa del Rey		Lower
LOS ANGELES	7837 W MANCHESTER AVE	90293	4115025012	Medium Residential	R3-1	0	54	0.143489403	Residential - Double, Duplex, or Two Units - 4 Stories or Less	YES - Current	NO - Privately-Owned	Available	Not Used in Prior Housing Element	0.096919034	0	0	0.096919034	2	0	0	0968153	458	Westchester - Playa del Rey		Lower
LOS ANGELES	7809 W MANCHESTER AVE	90293	4115025014	Medium Residential	R3-1	0	54	0.14348948	Residential - Double, Duplex, or Two Units - 4 Stories or Less	YES - Current	NO - Privately-Owned	Available	Not Used in Prior Housing Element	0.096919034	0	0	0.096919034	2	0	0	0968153	452	Westchester - Playa del Rey		Lower
LOS ANGELES	7805 W MANCHESTER AVE	90293	4115025015	Medium Residential	R3-1	0	54	0.140413532	Residential - Double, Duplex, or Two Units - 4 Stories or Less	YES - Current	NO - Privately-Owned	Available	Not Used in Prior Housing Element	0.096919034	0	0	0.096919034	2	0	0	0968153	451	Westchester - Playa del Rey		Lower
LOS ANGELES	7814 W 83RD ST	90293	4115025016	Low Residential	R1-1	0	1 unit per lot	0.129245338	Institutional - Church - Church Parking Lot - One Story	YES - Current	NO - Privately-Owned	Available	Used in Prior Housing Element - Non-Vacant	0	0	0.011558231	0.011558231	0	0	0	0968153	316	Westchester - Playa del Rey		Above Moderate
LOS ANGELES	7816 W 83RD ST	90293	4115025016	Low Residential	R1-1	0	1 unit per lot	0.140760033	Institutional - Church - Church Parking Lot - One Story	YES - Current	NO - Privately-Owned	Available	Used in Prior Housing Element - Non-Vacant	0	0	0.011558231	0.011558231	0	0	0	0968153	329	Westchester - Playa del Rey		Above Moderate
LOS ANGELES	7822 W 83RD ST	90293	4115025016	Low Residential	R1-1	0	1 unit per lot	0.17725349	Institutional - Church - Church Parking Lot - One Story	YES - Current	NO - Privately-Owned	Available	Used in Prior Housing Element - Non-Vacant	0	0	0.011558231	0.011558231	0	0	0	0968153	342	Westchester - Playa del Rey		Above Moderate
LOS ANGELES	8301 S SARAN DR	90293	4115025016	Low Residential	R1-1	0	1 unit per lot	0.193343337	Institutional - Church - Church Parking Lot - One Story	YES - Current	NO - Privately-Owned	Available	Used in Prior Housing Element - Non-Vacant	0	0	0.011558231	0.011558231	0	0	0	0968153	292	Westchester - Playa del Rey		Above Moderate
LOS ANGELES	8505 S SARAN DR	90293	4115025016	Low Residential	R1-1	0	1 unit per lot	0.129982293	Institutional - Church - Church Parking Lot - One Story	YES - Current	NO - Privately-Owned	Available	Used in Prior Housing Element - Non-Vacant	0	0	0.011558231	0.011558231	0	0	0	0968153	421	Westchester - Playa del Rey		Above Moderate
LOS ANGELES		4115025016	Low Residential	R1-1	0	1 unit per lot	0.105132614	Institutional - Church - Church Parking Lot - One Story	YES - Current	NO - Privately-Owned	Available	Used in Prior Housing Element - Non-Vacant	0	0	0.011558231	0.011558231	0	0	0	0968153	340	Westchester - Playa del Rey		Above Moderate
LOS ANGELES		4115025016	Low Residential	R1-1	0	1 unit per lot	0.109825064	Institutional - Church - Church Parking Lot - One Story	YES - Current	NO - Privately-Owned	Available	Used in Prior Housing Element - Non-Vacant	0	0	0.011558231	0.011558231	0	0	0	0968153	368	Westchester - Playa del Rey		Above Moderate
LOS ANGELES		4115025016	Low Residential	R1-1	0	1 unit per lot	0.114315193	Institutional - Church - Church Parking Lot - One Story	YES - Current	NO - Privately-Owned	Available	Used in Prior Housing Element - Non-Vacant	0	0	0.011558231	0.011558231	0	0	0	0968153	403	Westchester - Playa del Rey		Above Moderate
LOS ANGELES	6209 S OCEAN FRONT WALK	90293	4116001003	Medium Residential	R3-1	0	54	0.081790916	Residential - Single Family Residence - Pool	YES - Current	NO - Privately-Owned	Available	Not Used in Prior Housing Element	0.090848583	0	0	0.090848583	1	0	0	0968149	76	Westchester - Playa del Rey		Lower
LOS ANGELES	6206 S PACIFIC AVE	90293	4116001014	Medium Residential	R3-1	0	54	0.085896213	Residential - Three Units (Any Combination) - 4 Stories or Less	YES - Current	NO - Privately-Owned	Available	Not Used in Prior Housing Element	0.073038514	0	0	0.073038514	2	0	0	0968149	45	Westchester - Playa del Rey		Lower
LOS ANGELES	6209 S ESPLANADE	90293	4116001019	Medium Residential	R3-1	0	54	0.047119666	Residential - Single Family Residence - Vacant Land	YES - Current	NO - Privately-Owned	Available	Not Used in Prior Housing Element	0	0	0.315835071	0.315835071	0	2*	2*	0994151	19	Westchester - Playa del Rey		Above Moderate
LOS ANGELES	6217 S ESPLANADE	90293	4116001020	Medium Residential	R3-1	0	54	0.05727303	Residential - Double, Duplex, or Two Units - 4 Stories or Less	YES - Current	NO - Privately-Owned	Available	Not Used in Prior Housing Element	0	0	0.027919498	0.027919498	2	3*	3*	0994151	22	Westchester - Playa del Rey	Yes	Above Moderate
LOS ANGELES	6221 S ESPLANADE	90293	4116001021	Medium Residential	R3-1	0	54	0.057772532	Residential - Single Family Residence - Vacant Land	YES - Current	NO - Privately-Owned	Available	Not Used in Prior Housing Element	0	0	0.225434852	0.225434852	0	3*	3*	0968149	16	Westchester - Playa del Rey		Above Moderate
LOS ANGELES	6215 S ESPLANADE	90293	4116001023	Medium Residential	R3-1	0	54	0.057753283	Residential - Single Family Residence - Vacant Land	YES - Current	NO - Privately-Owned	Available	Not Used in Prior Housing Element	0	0	0.225434852	0.225434852	0	3*	3*	0994151	21	Westchester - Playa del Rey		Above Moderate
LOS ANGELES	6221 S PACIFIC AVE	90293	4116001030	Medium Residential	R3-1	0	54	0.104982391	Residential - Single Family Residence	YES - Current	NO - Privately-Owned	Available	Not Used in Prior Housing Element	0.072186475	1	0	0.072186475	1	0	0	0968149	71	Westchester - Playa del Rey		Lower
LOS ANGELES	6200 S VISTA DEL MAR	90293	4116001061	Medium Residential	R3-1	0	54	1.689185969	Residential - Five or More Units or Apartments (Any Combination) - 4 Stories or Less - Pool	YES - Current	NO - Privately-Owned	Available	Not Used in Prior Housing Element	0	0	1.738702384	1.738702384	124	0	0	0968149	8	Westchester - Playa del Rey	Yes	Above Moderate
LOS ANGELES	6301 S OCEAN FRONT WALK	90293	4116002011	Med

LOS ANGELES	6501 S OCEAN FRONT WALK	90293	4116002040	Medium Residential	R3-1	0	54	0.058556472	Residential - Double, Duplex, or Two Units - 4 Stories or Less	YES - Current	NO - Privately-Owned	Available	Not Used in Prior Housing Element	0	0	0.027919498	0.027919498	2	3*	3*	0968149	240	Westchester - Playa del Rey	Yes	Above Moderate
LOS ANGELES	6605 S OCEAN FRONT WALK	90293	4116002047	Medium Residential	R3-1	0	54	0.05855644	Residential - Single Family Residence	YES - Current	NO - Privately-Owned	Available	Not Used in Prior Housing Element	0	0	0.013878872	0.013878872	1	3*	3*	0968149	322	Westchester - Playa del Rey		Above Moderate
LOS ANGELES	6609 S OCEAN FRONT WALK	90293	4116002048	Medium Residential	R3-1	0	54	0.05855841	Residential - Double, Duplex, or Two Units - 4 Stories or Less	YES - Current	NO - Privately-Owned	Available	Not Used in Prior Housing Element	0	0	0.018882485	0.018882485	2	3*	3*	0968149	331	Westchester - Playa del Rey	Yes	Above Moderate
LOS ANGELES	6615 S PACIFIC AVE	90293	4116002050	Medium Residential	R3-1	0	54	0.285214876	Residential - Five or More Units or Apartments (Any Combination) - 4 Stories or Less - Pool	YES - Current	NO - Privately-Owned	Available	Not Used in Prior Housing Element	0	0	0.156268978	0.156268978	15	0	0	0968149	327	Westchester - Playa del Rey	Yes	Above Moderate
LOS ANGELES	5 E 66TH AVE	90293	4116002052	Medium Residential	R3-1	0	54	0.058632847	Residential - Single Family Residence	YES - Current	NO - Privately-Owned	Available	Not Used in Prior Housing Element	0	0	0.005486548	0.005486548	1	3*	3*	0968149	294	Westchester - Playa del Rey		Above Moderate
LOS ANGELES	6509 S OCEAN FRONT WALK	90293	4116002053	Medium Residential	R3-1	0	54	0.05855652	Residential - Double, Duplex, or Two Units - 4 Stories or Less	YES - Current	NO - Privately-Owned	Available	Not Used in Prior Housing Element	0	0	0.007879452	0.007879452	2	3*	3*	0968149	262	Westchester - Playa del Rey	Yes	Above Moderate
LOS ANGELES	6505 S OCEAN FRONT WALK	90293	4116002054	Medium Residential	R3-1	0	54	0.058557011	Residential - Double, Duplex, or Two Units - 4 Stories or Less	YES - Current	NO - Privately-Owned	Available	Not Used in Prior Housing Element	0	0	0.027919498	0.027919498	2	3*	3*	0968149	252	Westchester - Playa del Rey	Yes	Above Moderate
LOS ANGELES	6515 S OCEAN FRONT WALK	90293	4116002055	Medium Residential	R3-1	0	54	0.058557155	Residential - Single Family Residence	YES - Current	NO - Privately-Owned	Available	Not Used in Prior Housing Element	0	0	0.005486548	0.005486548	1	3*	3*	0968149	274	Westchester - Playa del Rey		Above Moderate
LOS ANGELES	6517 S OCEAN FRONT WALK	90293	4116002056	Medium Residential	R3-1	0	54	0.058556638	Residential - Double, Duplex, or Two Units - 4 Stories or Less	YES - Current	NO - Privately-Owned	Available	Not Used in Prior Housing Element	0	0	0.018882485	0.018882485	2	3*	3*	0968149	286	Westchester - Playa del Rey	Yes	Above Moderate
LOS ANGELES	6415 S OCEAN FRONT WALK	90293	4116002057	Medium Residential	R3-1	0	54	0.058557485	Residential - Double, Duplex, or Two Units - 4 Stories or Less	YES - Current	NO - Privately-Owned	Available	Not Used in Prior Housing Element	0	0	0.007761873	0.007761873	2	3*	3*	0968149	203	Westchester - Playa del Rey		Above Moderate
LOS ANGELES	6419 S OCEAN FRONT WALK	90293	4116002058	Medium Residential	R3-1	0	54	0.058653005	Residential - Double, Duplex, or Two Units - 4 Stories or Less	YES - Current	NO - Privately-Owned	Available	Not Used in Prior Housing Element	0	0	0.011689428	0.011689428	2	3*	3*	0968149	213	Westchester - Playa del Rey	Yes	Above Moderate
LOS ANGELES	6903 S PACIFIC AVE	90293	4116003001	General Commercial, Medium Residential	CJ C4-1VL, R3-1	0	54	1.785055483	Commercial - Commercial - Vacant Land	YES - Current	NO - Privately-Owned	Available	Not Used in Prior Housing Element	1.34957473	0	0	1.34957473	0	0	0	0968149	406	Westchester - Playa del Rey		Lower
LOS ANGELES	250 E 62ND AVE	90293	4116003004	Medium Residential	CJ R3-1XL	0	36	2.302718184	Commercial - Commercial - Vacant Land	YES - Current	NO - Privately-Owned	Available	Not Used in Prior Housing Element	1.354972485	0	0	1.354972485	0	0	0	0968149	12	Westchester - Playa del Rey		Lower
LOS ANGELES	6303 S VISTA DEL MAR	90293	4116005001	Medium Residential	R3-1	0	54	0.066152828	Residential - Double, Duplex, or Two Units - 4 Stories or Less	YES - Current	NO - Privately-Owned	Available	Not Used in Prior Housing Element	0	0	0.011689428	0.011689428	2	3*	3*	0968149	31	Westchester - Playa del Rey	Yes	Above Moderate
LOS ANGELES	6300 S VISTA DEL MAR	90293	4116005002	Medium Residential	R3-1	0	54	0.053586475	Residential - Single Family Residence	YES - Current	NO - Privately-Owned	Available	Not Used in Prior Housing Element	0	0	0.01797622	0.01797622	1	2*	2*	0968149	41	Westchester - Playa del Rey		Above Moderate
LOS ANGELES	6315 S VISTA DEL MAR	90293	4116005004	Medium Residential	R3-1	0	54	0.061986508	Residential - Double, Duplex, or Two Units - 4 Stories or Less	YES - Current	NO - Privately-Owned	Available	Not Used in Prior Housing Element	0	0	0.011689428	0.011689428	2	3*	3*	0968149	43	Westchester - Playa del Rey	Yes	Above Moderate
LOS ANGELES	6325 S VISTA DEL MAR	90293	4116005006	Medium Residential	R3-1	0	54	0.061986586	Residential - Double, Duplex, or Two Units - 4 Stories or Less	YES - Current	NO - Privately-Owned	Available	Not Used in Prior Housing Element	0	0	0.007879452	0.007879452	2	3*	3*	0968149	58	Westchester - Playa del Rey	Yes	Above Moderate
LOS ANGELES	6329 S VISTA DEL MAR	90293	4116005007	Medium Residential	R3-1	0	54	0.061987166	Residential - Double, Duplex, or Two Units - 4 Stories or Less	YES - Current	NO - Privately-Owned	Available	Not Used in Prior Housing Element	0	0	0.011689428	0.011689428	2	3*	3*	0968149	61	Westchester - Playa del Rey	Yes	Above Moderate
LOS ANGELES	6333 1/2 S VISTA DEL MAR	90293	4116005008	Medium Residential	R3-1	0	54	0.061987166	Residential - Double, Duplex, or Two Units - 4 Stories or Less - Pool	YES - Current	NO - Privately-Owned	Available	Not Used in Prior Housing Element	0	0	0.018882485	0.018882485	2	3*	3*	0968149	66	Westchester - Playa del Rey	Yes	Above Moderate
LOS ANGELES	6337 S VISTA DEL MAR	90293	4116005009	Medium Residential	R3-1	0	54	0.061986573	Residential - Single Family Residence	YES - Current	NO - Privately-Owned	Available	Not Used in Prior Housing Element	0	0	0.005780839	0.005780839	1	3*	3*	0968149	70	Westchester - Playa del Rey		Above Moderate
LOS ANGELES	6501 S VISTA DEL MAR	90293	4116005010	Medium Residential	R3-1	0	54	0.061987166	Residential - Double, Duplex, or Two Units - 4 Stories or Less	YES - Current	NO - Privately-Owned	Available	Not Used in Prior Housing Element	0	0	0.011689428	0.011689428	2	3*	3*	0968149	75	Westchester - Playa del Rey	Yes	Above Moderate
LOS ANGELES	6505 S VISTA DEL MAR	90293	4116005011	Medium Residential	R3-1	0	54	0.061987166	Residential - Double, Duplex, or Two Units - 4 Stories or Less	YES - Current	NO - Privately-Owned	Available	Not Used in Prior Housing Element	0	0	0.005486548	0.005486548	1	3*	3*	0968149	79	Westchester - Playa del Rey		Above Moderate
LOS ANGELES	6509 S VISTA DEL MAR	90293	4116005012	Medium Residential	R3-1	0	54	0.06198602	Residential - Single Family Residence	YES - Current	NO - Privately-Owned	Available	Not Used in Prior Housing Element	0	0	0.013878872	0.013878872	1	3*	3*	0968149	84	Westchester - Playa del Rey		Above Moderate
LOS ANGELES	6513 S VISTA DEL MAR	90293	4116005013	Medium Residential	R3-1	0	54	0.061987061	Residential - Double, Duplex, or Two Units - 4 Stories or Less	YES - Current	NO - Privately-Owned	Available	Not Used in Prior Housing Element	0	0	0.018882485	0.018882485	2	3*	3*	0968149	91	Westchester - Playa del Rey	Yes	Above Moderate
LOS ANGELES	6521 S VISTA DEL MAR	90293	4116005015	Medium Residential	R3-1	0	54	0.061987061	Residential - Double, Duplex, or Two Units - 4 Stories or Less	YES - Current	NO - Privately-Owned	Available	Not Used in Prior Housing Element	0	0	0.118430066	0.118430066	2	3*	3*	0968149	109	Westchester - Playa del Rey	Yes	Above Moderate
LOS ANGELES	6525 S VISTA DEL MAR	90293	4116005016	Medium Residential	R3-1	0	54	0.061987166	Residential - Double, Duplex, or Two Units - 4 Stories or Less	YES - Current	NO - Privately-Owned	Available	Not Used in Prior Housing Element	0	0	0.118430066	0.118430066	2	3*	3*	0968149	116	Westchester - Playa del Rey	Yes	Above Moderate
LOS ANGELES	6529 S VISTA DEL MAR	90293	4116005017	Medium Residential	R3-1	0	54	0.061987166	Residential - Double, Duplex, or Two Units - 4 Stories or Less	YES - Current	NO - Privately-Owned	Available	Not Used in Prior Housing Element	0	0	0.018882485	0.018882485	2	3*	3*	0968149	126	Westchester - Playa del Rey	Yes	Above Moderate
LOS ANGELES	6304 S VISTA DEL MAR	90293	4116005020	Medium Residential	R3-1	0	54	0.055099792	Residential - Double, Duplex, or Two Units - 4 Stories or Less	YES - Current	NO - Privately-Owned	Available	Not Used in Prior Housing Element	0	0	0.017876646	0.017876646	2	2*	2*	0968149	44	Westchester - Playa del Rey	Yes	Above Moderate
LOS ANGELES	6312 S VISTA DEL MAR	90293	4116005021	Medium Residential	R3-1	0	54	0.055099719	Residential - Double, Duplex, or Two Units - 4 Stories or Less	YES - Current	NO - Privately-Owned	Available	Not Used in Prior Housing Element	0	0	0.028941243	0.028941243	2	2*	2*	0968149	56	Westchester - Playa del Rey	Yes	Above Moderate
LOS ANGELES	6320 S VISTA DEL MAR	90293	4116005024	Medium Residential	R3-1	0	54	0.055100202	Residential - Double, Duplex, or Two Units - 4 Stories or Less	YES - Current	NO - Privately-Owned	Available	Not Used in Prior Housing Element	0	0	0.007572021	0.007572021	2	2*	2*	0968149	63	Westchester - Playa del Rey		Above Moderate
LOS ANGELES	6324 S VISTA DEL MAR	90293	4116005025	Medium Residential	R3-1	0	54	0.055098699	Residential - Single Family Residence - Vacant Land	YES - Current	NO - Privately-Owned	Available	Not Used in Prior Housing Element	0	0	0.392691386	0.392691386	0	2*	2*	0968149	67	Westchester - Playa del Rey		Above Moderate
LOS ANGELES	6326 S VISTA DEL MAR	90293	4116005026	Medium Residential	R3-1	0	54	0.055089457	Residential - Single Family Residence	YES - Current	NO - Privately-Owned	Available	Not Used in Prior Housing Element	0	0	0.011855861	0.011855861	2	2*	2*	0968149	72	Westchester - Playa del Rey		Above Moderate
LOS ANGELES	6504 S VISTA DEL MAR	90293	4116005030	Medium Residential	R3-1	0	54	0.055185102	Residential - Single Family Residence	YES - Current	NO - Privately-Owned	Available	Not Used in Prior Housing Element	0	0	0.013558394	0.013558394	1	2*	2*	0968149	94	Westchester - Playa del Rey		Above Moderate
LOS ANGELES	6508 S VISTA DEL MAR	90293	4116005031	Medium Residential	R3-1	0	54	0.055098699	Residential - Single Family Residence	YES - Current	NO - Privately-Owned	Available	Not Used in Prior Housing Element	0	0	0.013558394	0.013558394	1	2*	2*	0968149	105	Westchester - Playa del Rey		Above Moderate
LOS ANGELES	6512 S VISTA DEL MAR	90293	4116005032	Medium Residential	R3-1	0	54	0.055100738	Residential - Single Family Residence	YES - Current	NO - Privately-Owned	Available	Not Used in Prior Housing Element	0	0	0.02196252	0.02196252	1	2*	2*	0968149	111	Westchester - Playa del Rey		Above Moderate
LOS ANGELES	6514 S VISTA DEL MAR	90293	4116005033	Medium Residential	R3-1	0	54	0.055098772	Residential - Double, Duplex, or Two Units - 4 Stories or Less	YES - Current	NO - Privately-Owned	Available	Not Used in Prior Housing Element	0	0	0.017876646	0.017876646	2	2*	2*	0968149	121	Westchester - Playa del Rey	Yes	Above Moderate
LOS ANGELES	6524 S VISTA DEL MAR	90293	4116005034	Medium Residential	R3-1	0	54	0.05509911	Residential - Single Family Residence	YES - Current	NO - Privately-Owned	Available	Not Used in Prior Housing Element	0	0	0.02196252	0.02196252	1	2*	2*	0968149	138	Westchester - Playa del Rey		Above Moderate
LOS ANGELES	6528 S VISTA DEL MAR	90293	4116005035	Medium Residential	R3-1	0	54	0.055099719	Residential - Double, Duplex, or Two Units - 4 Stories or Less	YES - Current	NO - Privately-Owned	Available	Not Used in Prior Housing Element	0	0	0.028941243	0.028941243	2	2*	2*	0968149	144	Westchester - Playa del Rey	Yes	Above Moderate
LOS ANGELES	6532 S VISTA DEL MAR	90293	4116005036	Medium Residential	R3-1	0	54	0.055099792	Residential - Double, Duplex, or Two Units - 4 Stories or Less	YES - Current	NO - Privately-Owned	Available	Not Used in Prior Housing Element	0	0	0.005094463	0.005094463	2	2*	2*	0968149	149	Westchester - Playa del Rey		Above Moderate
LOS ANGELES	6309 S ESPLANADE	90293	4116006038	Medium Residential	R3-1	0	54	0.050765476	Residential - Single Family Residence	YES - Current	NO - Privately-Owned	Available	Not Used in Prior Housing Element	0	0	0.011101928	0.011101928	1	2*	2*	0968149	184	Westchester - Playa del Rey		Above Moderate
LOS ANGELES	6315 S ESPLANADE	90293	4116006041	Medium Residential	R3-1	0	54	0.058393153	Residential - Single Family Residence - Vacant Land	YES - Current	NO - Privately-Owned	Available	Not Used in Prior Housing Element	0	0	0.225434852	0.225434852	0	3*	3*	0968149	60	Westchester - Playa del Rey		Above Moderate
LOS ANGELES	6321 S ESPLANADE	90293	4116006043	Medium Residential	R3-1	0	54	0.059266223	Residential - Single Family Residence	YES - Current	NO - Privately-Owned	Available	Not Used in Prior Housing Element	0	0	0.005780839	0.005780839	1	3*	3*	0968149	68	Westchester - Playa del Rey		Above Moderate
LOS ANGELES	6327 S ESPLANADE	90293	4116006044	Medium Residential	R3-1	0	54	0.056673923	Residential - Double, Duplex, or Two Units - 4 Stories or Less - Residential - Single Family Residence - High Value Residence,	YES - Current	NO - Privately-Owned	Available	Not Used in Prior Housing Element	0	0	0.011689428	0.011689428	2	3*	3*	0968149	78	Westchester - Playa del Rey	Yes	Above Moderate
LOS ANGELES	6333 S ESPLANADE	90293	4116005045	Medium Residential	R3-1	0	54	0.055401098	X Cost Classification	YES - Current	NO - Privately-Owned	Available	Not Used in Prior Housing Element	0	0	0.008581536	0.008581536	1	3*	3*	0968149	83	Westchester - Playa del Rey		Above Moderate
LOS ANGELES	6337 S ESPLANADE	90293	4116005046	Medium Residential	R3-1	0	54	0.054078603	Residential - Single Family Residence	YES - Current	NO - Privately-Owned	Available	Not Used in Prior Housing Element	0	0	0.026659343	0.026659343	1	2*	2*	0968149	89	Westchester - Playa del Rey		Above Moderate
LOS ANGELES	6501 S ESPLANADE	90293	4116005047	Medium Residential	R3-1	0	54	0.052775349	Residential - Single Family Residence	YES - Current	NO - Privately-Owned	Available	Not Used in Prior Housing Element	0	0	0.026659343	0.026659343	1	2*	2*	0968149	98	Westchester - Playa del Rey		Above Moderate
LOS ANGELES	6517 S ESPLANADE	90293	4116005050	Medium Residential	R3-1	0	54	0.04756089	Residential - Single Family Residence	YES - Current	NO - Privately-Owned	Available	Not Used in Prior Housing Element	0	0	0.011101928	0.011101928	1	2*	2*	0968149	134	Westchester - Playa del Rey		Above Moderate
LOS ANGELES	6521 S ESPLANADE	90293	4116005051	Medium Residential	R3-1	0	54	0.047212917	Residential - Single Family Residence - Therapy Pool (Spa)	YES - Current	NO - Privately-Owned	Available	Not Used in Prior Housing Element	0	0	0.007474023	0.007474023	1	2*	2*	0968149	140	Westchester - Playa del Rey		Above Moderate
LOS ANGELES	6525 S ESPLANADE	90293	4116005052	Medium Residential	R3-1	0	54	0.047805273	Residential - Single Family Residence	YES - Current	NO - Privately-Owned	Available	Not Used in Prior Housing Element	0	0	0.011101928	0.011101928	1	2*	2*	0968149	146	Westchester - Playa del Rey		Above Moderate
LOS ANGELES	6529 S ESPLANADE	90293	4116005053	Medium Residential	R3-1	0	54	0.048396744	Residential - Single Family Residence	YES - Current	NO - Privately-Owned	Available	Not Used in Prior Housing Element	0	0	0.007474023	0.007474023	1	2*	2*	0968149	150	Westchester - Playa del Rey		Above Moderate
LOS ANGELES	6533 S ESPLANADE	90293	4116005054	Medium Residential	R3-1	0	54	0.048988946	Residential - Single Family Residence	YES - Current	NO - Privately-Owned	Available	Not Used in Prior Housing Element	0	0	0.007474023	0.007474023	1	2*	2*	0968149	158	Westchester - Playa del Rey		Above Moderate
LOS ANGELES	6537 S ESPLANADE	90293	4116005055	Medium Residential	R3-1	0	54	0.049581748	Residential - Single Family Residence	YES - Current	NO - Privately-Owned	Available	Not Used in Prior Housing Element	0	0	0.007093072	0.007093072	1	2*	2*	0968149	165	Westchester - Playa del Rey		Above Moderate
LOS ANGELES	6323 S ESPLANADE	90293	4116005058	Medium Residential	R3-1	0	54	0.057964259	Residential - Single Family Residence	YES - Current	NO - Privately-Owned	Available	Not Used in Prior Housing Element	0	0	0.008581536	0.008581536	1	3*	3*	0968149	73	Westchester - Playa del Rey		Above Moderate
LOS ANGELES	6520 S VISTA DEL MAR	90293	4116005061	Medium Residential	R3-1	0	54	0.055100202	Residential - Double, Duplex, or Two Units - 4 Stories or Less	YES - Current	NO - Privately-Owned	Available	Not Used in Prior Housing Element	0	0	0.017876646	0.017876646	2	2*	2*	0968149	131	Westchester - Playa del Rey	Yes	Above Moderate
LOS ANGELES	6317 S VISTA DEL MAR	90293	4116006062	Medium Residential	R3-1	0	54	0.061988695	Residential - Double, Duplex, or Two Units - 4 Stories or Less	YES - Current	NO - Privately-Owned	Available	Not Used in Prior Housing Element	0	0	0.007879452	0.007879452	2	3*	3*	0968149	48	Westchester - Playa del Rey	Yes	Above Moderate
LOS ANGELES	6321 S VISTA DEL MAR	90293	4116006063	Medium Residential	R3-1	0	54	0.061987074	Residential - Double, Duplex, or Two Units - 4 Stories or Less	YES - Current	NO - Privately-Owned	Available	Not Used in Prior Housing Element	0	0	0.018882485	0.018882485	2	3*	3*	0968149	53	Westchester - Playa del Rey	Yes	Above Moderate
LOS ANGELES	6308 S VISTA DEL MAR	90293	4116005065	Medium Residential	R3-1	0	54	0.055099792	Residential - Double, Duplex, or Two Units - 4 Stories or Less	YES - Current	NO - Privately-Owned	Available	Not Used in Prior Housing Element	0	0	0.012035893	0.012035893	2	2*	2*	0968149	49	Westchester - Playa del Rey	Yes	Above Moderate
LOS ANGELES	6316 S VISTA DEL MAR	90293	4116005069	Medium Residential	R3-1	0	54	0.05509911	Residential - Double, Duplex, or Two Units - 4 Stories or Less	YES - Current	NO - Privately-Owned	Available	Not Used in Prior Housing Element	0	0	0.028941243	0.028941243	2	2*	2*	0968149	59	Westchester - Playa del Rey	Yes	Above Moderate
LOS ANGELES	6611 S VISTA DEL MAR	90293	4116006002	Medium Residential	R3-1	0	54	0.061987166	Residential - Double, Duplex, or Two Units - 4 Stories or Less	YES - Current	NO - Privately-Owned	Available	Not Used in Prior Housing Element	0	0	0.018882485	0.018882485	2	3*	3*	0968149	168	Westchester - Playa del Rey	Yes	Above Moderate
LOS ANGELES	6621 S VISTA DEL MAR	90293	4116006003	Medium Residential	R3-1	0	54	0.061987549	Residential - Double, Duplex, or Two Units - 4 Stories or Less	YES - Current	NO - Privately-Owned	Available	Not Used in Prior Housing Element	0	0	0.011689428	0.011689428	2	3*	3*	0968149	195	Westchester - Playa del Rey	Yes	Above Moderate
LOS ANGELES	6625 S VISTA DEL MAR	90293	4116006004	Medium Residential	R3-1	0	54	0.061987061	Residential - Double, Duplex, or Two Units - 4 Stories or Less	YES - Current	NO - Privately-Owned	Available	Not Used in Prior Housing Element	0	0	0.007879452	0.007879452	2	3*	3*	0968149	201	Westchester - Playa del Rey	Yes	Above Moderate
LOS ANGELES	6635 S VISTA DEL MAR	90293	4116006007	Medium Residential	R3-1	0	54	0.061986692	Residential - Double, Duplex, or Two Units - 4 Stories or Less	YES - Current	NO - Privately-Owned	Available	Not Used in Prior Housing Element	0	0	0.018882485	0.018882485	2	3*	3*	0968149	232	Westchester - Playa del Rey	Yes	Above Moderate
LOS ANGELES	6639 S VISTA DEL MAR	90293	4116006008	Medium Residential	R3-1	0	54	0.061986678	Residential - Double, Duplex, or Two Units - 4 Stories or Less	YES - Current	NO - Privately-Owned	Available	Not Used in Prior Housing Element	0	0	0.018882485	0.018882485	2	3*	3*	0968149	246	Westchester - Playa del Rey	Yes	Above Moderate
LOS ANGELES	6645 S VISTA DEL MAR	90293	4116006009	Medium Residential	R3-1	0	54	0.061986678	Residential - Double, Duplex, or Two Units - 4 Stories or Less	YES - Current	NO - Privately-Owned	Available	Not Used in Prior Housing Element	0	0	0.011689428	0.011689428	2	3*	3*	0968149	256	Westchester - Playa del Rey	Yes	Above Moderate
LOS ANGELES	6649 S VISTA DEL MAR	90293	4116006010	Medium Residential	R3-1	0	54	0.061987166	Residential - Three Units (Any Combination) - 4 Stories or Less	YES - Current	NO - Privately-Owned	Available	Not Used in Prior Housing Element	0	0	0.007126547	0.007126547	3	3*	3*	0968149	268	Westchester - Playa del Rey	Yes	Above Moderate
LOS ANGELES	6661 S VISTA DEL MAR	90293	4116006011	Medium Residential	R3-1	0	54	0.061986586	Residential - Double, Duplex, or Two Units - 4 Stories or Less	YES - Current	NO - Privately-Owned	Available	Not Used in Prior Housing Element	0	0	0.018882485	0.018882485	2	3*	3*	0968149	300	Westchester - Playa del Rey	Yes	Above Moderate
LOS ANGELES	6665 S VISTA DEL MAR	90293	4116006012	Medium Residential	R3-1	0	54	0.061987061	Residential - Double, Duplex, or Two Units - 4 Stories or Less	YES - Current	NO - Privately-Owned	Available	Not Used in Prior Housing Element	0	0	0.018882485	0.018882485	2	3*	3*	0968149	308	Westchester - Playa del Rey	Yes	Above Moderate
LOS ANGELES	6669 S VISTA DEL MAR	90293	4116006013	Medium Residential	R3-1	0	54	0.061661152	Residential - Double, Duplex, or Two Units - 4 Stories or Less	YES - Current	NO - Privately-Owned	Available	Not Used in Prior Housing Element	0	0	0.018882485	0.018882485	2	3*	3*	0968149	314	Westchester - Playa del Rey	Yes	Above Moderate
LOS ANGELES	6673 S VISTA DEL MAR	90293	4116006014	Medium Residential	R3-1	0	54	0.049041404	Residential - Single Family Residence - Therapy Pool (Spa)	YES - Current	NO - Privately-Owned	Available	Not Used in Prior Housing Element	0	0	0.007474023	0.007474023	1	2*	2*	0968149	326	Westchester - Playa del Rey		Above Moderate
LOS ANGELES	6677 N VISTA DEL MAR	90293	4116006015	Medium Residential	R3-1	0	54	0.044501939	Residential - Single Family Residence	YES - Current	NO - Privately-Owned	Available	Not Used in Prior Housing Element	0	0	0.007474023	0.007474023	1	2*	2*	0968149	339	Westchester - Playa del Rey		Above Moderate
LOS ANGELES	6602 S VISTA DEL MAR	90293	4116006016	Medium Residential	R3-1	0	54	0.055099927	Residential - Double, Duplex, or Two Units - 4 Stories or Less	YES - Current	NO - Privately-Owned	Available	Not Used in Prior Housing Element	0	0	0.017876646	0.017876646	2	2*	2*	0968149	173	Westchester - Playa del Rey	Yes	Above Moderate
LOS ANGELES	6608 S VISTA DEL MAR	90293	4116006018	Medium Residential	R3-1	0	54	0.054456786	Residential - Single Family Residence	YES - Current	NO - Privately-Owned	Available	Not Used in Prior Housing Element	0	0	0.008660495	0.008660495	1	2*	2*	0968149	189	Westchester - Playa del Rey		Above Moderate
LOS ANGELES	6626 S VISTA DEL MAR	90293	4116006022	Medium Residential	R3-1	0	54	0.048097463	Residential - Single Family Residence	YES - Current	NO - Privately-Owned	Available	Not Used in Prior Housing Element	0	0	0.011101928	0.011101928	1	2*	2*	0968149	238	Westchester - Playa del Rey		Above Moderate
LOS ANGELES	6640 S VISTA DEL MAR	90293	4116006023	Medium Residential	R3-1	0	54	0.038460816	Residential - Double, Duplex, or Two Units - 4 Stories or Less	YES - Current	NO - Privately-Owned	Available	Not Used in Prior Housing Element	0	0	0.02905466	0.02905466	2	2*	2*	0968149	275	Westchester - Playa del Rey	Yes	Above Moderate
LOS ANGELES	6660 S VISTA DEL MAR	90293	4116006026	Medium Residential	R3-1	0	54	0.056228772	Residential - Single Family Residence	YES - Current	NO - Privately-Owned	Available	Not Used in Prior Housing Element	0	0	0.088524544	0.088524544	1	3*	3*	0968149	320	Westchester - Playa del Rey		Above Moderate
LOS ANGELES	6664 S VISTA DEL MAR	90293	4116006027	Medium Residential	R3-1	0	54	0.058190745	Residential - Double, Duplex, or Two Units - 4 Stories or Less	YES - Current	NO - Privately-Owned	Available	Not Used in Prior Housing Element	0	0	0.018882485	0.018882485	2	3*	3*	0968149	329	Westchester - Playa del Rey	Yes	Above Moderate
LOS ANGELES	6668 S VISTA DEL MAR	90293	4116006028	Medium Residential	R3-1	0	54	0.060149116	Residential - Three Units (Any Combination) - 4 Stories or Less	YES - Current	NO - Privately-Owned	Available	Not Used in Prior Housing Element	0	0	0.017089492	0.017089492	3	3*	3*	0968149	338	Westchester - Playa del Rey	Yes	Above Moderate
LOS ANGELES	6603 S ESPLANADE	90293	4116006040	Medium Residential	R3-1	0	54	0.050606822	Residential - Single Family Residence	YES - Current	NO - Privately-Owned	Available	Not Used in Prior Housing Element	0	0	0.007474023	0.007474023	1	2*	2*	0968149	199	Westchester - Playa del Rey		Above Moderate
LOS ANGELES	6619 S ESPLANADE	90293	4116006042	Medium Residential	R3-1	0	54	0.046442599	Residential - Single Family Residence	YES - Current	NO - Privately-Owned	Available	Not Used in Prior Housing Element	0	0	0.007093072	0.007093072	1	2*	2*	0968149	220	Westchester - Playa del Rey		Above Moderate
LOS ANGELES	6623 S ESPLANADE	90293	4116006043	Medium Residential	R3-1	0	54	0.044379365	Residential - Single Family Residence	YES - Current	NO - Privately-Owned	Available	Not Used in Prior Housing Element	0	0	0.026659343	0.026659343	1	2*	2*	0968149	230	Westchester - Playa del Rey		Above Moderate
LOS ANGELES	6633 S ESPLANADE	90293	4116006044	Medium Residential	R3-1	0	54	0.044777096	Residential - Single Family Residence	YES - Current	NO - Privately-Owned	Available	Not Used in Prior Housing Element	0	0	0.01797622	0.01797622	1	2*	2*	0968149	254	Westchester - Playa del Rey		Above Moderate
LOS ANGELES	6637 S ESPLANADE	90293	4116006045	Medium Residential	R3-1	0	54	0.04555533	Residential - Single Family Residence	YES - Current	NO - Privately-Owned	Available	Not Used in Prior Housing Element	0	0	0.011101928	0.011101928	1	2*	2*	0968149	264	Westchester - Playa del Rey		Above Moderate
LOS ANGELES	6649 S ESPLANADE	90293	4116006047	Medium Residential	R3-1	0	54	0.040127588	Residential - Double, Duplex, or Two Units - 4 Stories or Less	YES - Current	NO - Privately-Owned

LOS ANGELES	6617 S VISTA DEL MAR	90293	4116006071	Medium Residential	R3-1	0	54	0.061987061	Residential - Double, Duplex, or Two Units - 4 Stories or Less	YES - Current	NO - Privately-Owned	Available	Not Used in Prior Housing Element	0	0	0.007879452	0.007879452	2	3*	3*	0968149	186	Westchester - Playa del Rey	Yes	Above Moderate
LOS ANGELES	6653 S VISTA DEL MAR	90293	4116006072	Medium Residential	R3-1	0	54	0.061987166	Residential - Double, Duplex, or Two Units - 4 Stories or Less	YES - Current	NO - Privately-Owned	Available	Not Used in Prior Housing Element	0	0	0.011689428	0.011689428	2	3*	3*	0968149	280	Westchester - Playa del Rey	Yes	Above Moderate
LOS ANGELES	6657 S VISTA DEL MAR	90293	4116006073	Medium Residential	R3-1	0	54	0.061986692	Residential - Three Units (Any Combination) - 4 Stories or Less	YES - Current	NO - Privately-Owned	Available	Not Used in Prior Housing Element	0	0	0.010574887	0.010574887	3	3*	3*	0968149	292	Westchester - Playa del Rey	Yes	Above Moderate
LOS ANGELES	6632 S VISTA DEL MAR	90293	4116006085	Medium Residential	R3-1	0	54	0.047040554	Residential - Single Family Residence	YES - Current	NO - Privately-Owned	Available	Not Used in Prior Housing Element	0	0	0.007474023	0.007474023	1	2*	2*	0968149	250	Westchester - Playa del Rey		Above Moderate
LOS ANGELES	6636 S VISTA DEL MAR	90293	4116006086	Medium Residential	R3-1	0	54	0.045984793	Residential - Single Family Residence	YES - Current	NO - Privately-Owned	Available	Not Used in Prior Housing Element	0	0	0.007474023	0.007474023	1	2*	2*	0968149	260	Westchester - Playa del Rey		Above Moderate
LOS ANGELES	6641 S ESPLANADE	90293	4116006091	Medium Residential	R3-1	0	54	0.046344182	Residential - Single Family Residence	YES - Current	NO - Privately-Owned	Available	Not Used in Prior Housing Element	0	0	0.007093072	0.007093072	1	2*	2*	0968149	278	Westchester - Playa del Rey		Above Moderate
LOS ANGELES	6645 S ESPLANADE	90293	4116006092	Medium Residential	R3-1	0	54	0.039027288	Residential - Single Family Residence	YES - Current	NO - Privately-Owned	Available	Not Used in Prior Housing Element	0	0	0.008713171	0.008713171	1	2*	2*	0968149	287	Westchester - Playa del Rey		Above Moderate
LOS ANGELES	6627 S VISTA DEL MAR	90293	4116006093	Medium Residential	R3-1	0	54	0.123974057	Residential - Five or More Units or Apartments (Any Combination) - 4 Stories or Less	YES - Current	NO - Privately-Owned	Available	Not Used in Prior Housing Element	0.058612752	0	0	0.058612752	6	0	0	0968149	1143	Westchester - Playa del Rey		Lower
LOS ANGELES	6736 S ESPLANADE	90293	4116006097	Medium Residential	R3-1	0	54	0.067673815	Residential - Single Family Residence	YES - Current	NO - Privately-Owned	Available	Not Used in Prior Housing Element	0	0	0.003819641	0.003819641	1	3*	3*	0968149	360	Westchester - Playa del Rey		Above Moderate
LOS ANGELES			4116006097	Medium Residential	R3-1	0	54	0.032699469	Residential - Single Family Residence	YES - Current	NO - Privately-Owned	Available	Not Used in Prior Housing Element	0	0	0.003410331	0.003410331	1	1*	1*	0968149	1145	Westchester - Playa del Rey		Above Moderate
LOS ANGELES	6690 S VISTA DEL MAR	90293	4116006BRK	Medium Residential	R3-1	0	54	0.19584977	Residential - Single Family Residence - Condominium	YES - Current	NO - Privately-Owned	Available	Not Used in Prior Housing Element	0	0	0.07326301	0.07326301	11	0	0	0968149	356	Westchester - Playa del Rey	Yes	Above Moderate
LOS ANGELES	6708 S CULVER PL	90293	4116007052	Medium Residential	R3-1	0	54	0.043375647	Residential - Double, Duplex, or Two Units - 4 Stories or Less	YES - Current	NO - Privately-Owned	Available	Not Used in Prior Housing Element	0	0	0.015724468	0.015724468	2	2*	2*	0968149	402	Westchester - Playa del Rey		Above Moderate
LOS ANGELES	6712 S CULVER PL	90293	4116007056	Medium Residential	R3-1	0	54	0.048153611	Residential - Double, Duplex, or Two Units - 4 Stories or Less	YES - Current	NO - Privately-Owned	Available	Not Used in Prior Housing Element	0	0	0.023680395	0.023680395	2	2*	2*	0968149	413	Westchester - Playa del Rey	Yes	Above Moderate
LOS ANGELES	6832 S ESPLANADE	90293	4116007060	Medium Residential	R3-1	0	54	0.050603001	Residential - Single Family Residence - Vacant Land	YES - Current	NO - Privately-Owned	Available	Not Used in Prior Housing Element	0	0	0.271726465	0.271726465	0	2*	2*	0968149	432	Westchester - Playa del Rey		Above Moderate
LOS ANGELES	6836 S ESPLANADE	90293	4116007061	Medium Residential	R3-1	0	54	0.052063612	Residential - Single Family Residence - Vacant Land	YES - Current	NO - Privately-Owned	Available	Not Used in Prior Housing Element	0	0	0.271726465	0.271726465	0	2*	2*	0968149	441	Westchester - Playa del Rey		Above Moderate
LOS ANGELES	6716 S CULVER PL	90293	4116007074	Medium Residential	R3-1	0	54	0.038914033	Residential - Single Family Residence - Vacant Land	YES - Current	NO - Privately-Owned	Available	Not Used in Prior Housing Element	0	0	0.327588916	0.327588916	0	2*	2*	0968149	428	Westchester - Playa del Rey		Above Moderate
LOS ANGELES	112 E CONVOY ST	90293	4116007BRK	Medium Residential	R3-1	0	54	0.5053535502	Residential - Single Family Residence - Condominium	YES - Current	NO - Privately-Owned	Available	Not Used in Prior Housing Element	0.190843195	0	0	0.190843195	10	0	0	0968149	469	Westchester - Playa del Rey		Lower
LOS ANGELES	324 E CULVER BLVD	90293	4116009030	General Commercial	(Q)C4-1VL	0	108	0.043662999	Commercial - Store - One Story	YES - Current	NO - Privately-Owned	Available	Not Used in Prior Housing Element	0	0	0.007151783	0.007151783	0	0	0	0968149	318	Westchester - Playa del Rey		Above Moderate
LOS ANGELES	316 E CULVER BLVD	90293	4116009032	General Commercial	(Q)C4-1VL	0	108	0.040954813	Commercial - Store Combination - Store and Office Combination - One Story	YES - Current	NO - Privately-Owned	Available	Not Used in Prior Housing Element	0	0	0.010627646	0.010627646	0	0	0	0968149	341	Westchester - Playa del Rey		Above Moderate
LOS ANGELES	314 E CULVER BLVD	90293	4116009033	General Commercial	(Q)C4-1VL	0	108	0.040277965	Commercial - Store Combination - Store and Residential Combination - One Story	YES - Current	NO - Privately-Owned	Available	Not Used in Prior Housing Element	0	0	0.013055071	0.013055071	0	0	0	0968149	349	Westchester - Playa del Rey		Above Moderate
LOS ANGELES	310 E CULVER BLVD	90293	4116009039	General Commercial	(Q)C4-1VL	0	108	0.093198543	Commercial - Non-Auto Service and Repair Shop, Paint Shop, or Laundry - One Story	YES - Current	NO - Privately-Owned	Available	Not Used in Prior Housing Element	0.055841525	0	0	0.055841525	0	0	0	0968149	353	Westchester - Playa del Rey		Lower
LOS ANGELES	328 E CULVER BLVD	90293	4116009BRK	General Commercial	(Q)C4-1VL	0	108	0.129885022	Residential - Single Family Residence - Condominium	YES - Current	NO - Privately-Owned	Available	Not Used in Prior Housing Element	0.118632066	0	0	0.118632066	6	0	0	0968149	303	Westchester - Playa del Rey		Lower
LOS ANGELES	428 E CULVER BLVD	90293	4116010018	General Commercial	(Q)C4-1VL	0	108	0.05693696	Residential - Single Family Residence	YES - Current	NO - Privately-Owned	Available	Not Used in Prior Housing Element	0	0	0.00761632	0.00761632	1	0	0	0968153	246	Westchester - Playa del Rey		Above Moderate
LOS ANGELES	426 E CULVER BLVD	90293	4116010019	General Commercial	(Q)C4-1VL	0	108	0.055661429	Residential - Single Family Residence	YES - Current	NO - Privately-Owned	Available	Not Used in Prior Housing Element	0	0	0.00761632	0.00761632	1	0	0	0968153	253	Westchester - Playa del Rey		Above Moderate
LOS ANGELES	412 E CULVER BLVD	90293	4116010037	General Commercial	(Q)C4-1VL	0	108	0.189157521	Residential - Five or More Units or Apartments (Any Combination) - 4 Stories or Less	YES - Current	NO - Privately-Owned	Available	Not Used in Prior Housing Element	0	0	0.134167957	0.134167957	15	0	0	0968149	192	Westchester - Playa del Rey	Yes	Above Moderate
LOS ANGELES	432 E CULVER BLVD	90293	4116010038	General Commercial	(Q)C4-1VL	0	108	0.059461008	Commercial - Office Building - One Story	YES - Current	NO - Privately-Owned	Available	Not Used in Prior Housing Element	0	0	0.003614207	0.003614207	0	0	0	0968153	229	Westchester - Playa del Rey		Above Moderate
LOS ANGELES	434 E CULVER BLVD	90293	4116010038	General Commercial	(Q)C4-1VL	0	108	0.060723991	Commercial - Office Building - One Story	YES - Current	NO - Privately-Owned	Available	Not Used in Prior Housing Element	0	0	0.003614207	0.003614207	0	0	0	0968153	219	Westchester - Playa del Rey		Above Moderate
LOS ANGELES	438 E CULVER BLVD	90293	4116010039	General Commercial	(Q)C4-1VL	0	108	0.062451782	Commercial - Office Building - One Story	YES - Current	NO - Privately-Owned	Available	Not Used in Prior Housing Element	0	0	0.019617516	0.019617516	0	0	0	0968153	198	Westchester - Playa del Rey		Above Moderate
LOS ANGELES	440 E CULVER BLVD	90293	4116010039	General Commercial	(Q)C4-1VL	0	108	0.059341697	Commercial - Office Building - One Story	YES - Current	NO - Privately-Owned	Available	Not Used in Prior Housing Element	0	0	0.024087958	0.024087958	0	0	0	0968153	186	Westchester - Playa del Rey		Above Moderate
LOS ANGELES	416 E CULVER BLVD	90293	4116010044	General Commercial	(Q)C4-1VL	0	108	0.047654583	Commercial - Office Building - Loft-type Buildings - One Story	YES - Current	NO - Privately-Owned	Available	Not Used in Prior Housing Element	0	0	0.003588704	0.003588704	0	0	0	0968149	187	Westchester - Playa del Rey		Above Moderate
LOS ANGELES	418 E CULVER BLVD	90293	4116010044	General Commercial	(Q)C4-1VL	0	108	0.048915645	Commercial - Office Building - Loft-type Buildings - One Story	YES - Current	NO - Privately-Owned	Available	Not Used in Prior Housing Element	0	0	0.003588704	0.003588704	0	0	0	0968149	183	Westchester - Playa del Rey		Above Moderate
LOS ANGELES	420 E CULVER BLVD	90293	4116010044	General Commercial	(Q)C4-1VL	0	108	0.050177492	Commercial - Office Building - Loft-type Buildings - One Story	YES - Current	NO - Privately-Owned	Available	Not Used in Prior Housing Element	0	0	0.003588704	0.003588704	0	0	0	0968149	175	Westchester - Playa del Rey		Above Moderate
LOS ANGELES	422 E CULVER BLVD	90293	4116010044	General Commercial	(Q)C4-1VL	0	108	0.05143929	Commercial - Office Building - Loft-type Buildings - One Story	YES - Current	NO - Privately-Owned	Available	Not Used in Prior Housing Element	0	0	0.003588704	0.003588704	0	0	0	0968149	170	Westchester - Playa del Rey		Above Moderate
LOS ANGELES	436 E CULVER BLVD	90293	4116010050	General Commercial	(Q)C4-1VL	0	108	0.061986963	Commercial - Parking Lot (Commercial Use Property) - Lots - Patron or Employee - One Story	YES - Current	NO - Privately-Owned	Available	Not Used in Prior Housing Element	0	0	0.09984346	0.09984346	0	0	0	0968153	207	Westchester - Playa del Rey		Above Moderate
LOS ANGELES	373 E FOWLING ST	90293	4116011003	Low Medium I Residential	R2-1	0	17	0.190274977	Residential - Three Units (Any Combination) - 4 Stories or Less	YES - Current	NO - Privately-Owned	Available	Not Used in Prior Housing Element	0	0	0.017089492	0.017089492	3	3*	3*	0968153	504	Westchester - Playa del Rey	Yes	Above Moderate
LOS ANGELES	8115 S PERSHING DR	90293	4116011004	Low Medium I Residential	R2-1	0	17	0.105853444	Residential - Single Family Residence	YES - Current	NO - Privately-Owned	Available	Not Used in Prior Housing Element	0	0	0.004669877	0.004669877	1	1*	1*	0968153	475	Westchester - Playa del Rey		Above Moderate
LOS ANGELES	446 E PERSHING DR	90293	4116011006	Low Medium I Residential	R2-1	0	17	0.276274O7	Residential - Double, Duplex, or Two Units - 4 Stories or Less	YES - Current	NO - Privately-Owned	Available	Not Used in Prior Housing Element	0	0	0.288282913	0.288282913	2	2	0	0968149	255	Westchester - Playa del Rey	Yes	Above Moderate
LOS ANGELES	422 E PERSHING DR	90293	4116011007	Low Medium I Residential	R2-1	0	17	0.116757169	Residential - Double, Duplex, or Two Units - 4 Stories or Less	YES - Current	NO - Privately-Owned	Available	Not Used in Prior Housing Element	0	0	0.184914708	0.184914708	2	2*	2*	0968149	265	Westchester - Playa del Rey	Yes	Above Moderate
LOS ANGELES	358 E PERSHING DR	90293	4116011014	Low Medium I Residential	R2-1	0	17	0.06059243	Commercial - Store Combination - Store and Residential Combination - One Story	YES - Current	NO - Privately-Owned	Available	Not Used in Prior Housing Element	0	0	0.039304075	0.039304075	1	1*	1*	0968149	337	Westchester - Playa del Rey		Above Moderate
LOS ANGELES	314 E PERSHING DR	90293	4116011019	Low Medium I Residential	R2-1	0	17	0.18540577	Residential - Double, Duplex, or Two Units - 4 Stories or Less	YES - Current	NO - Privately-Owned	Available	Not Used in Prior Housing Element	0	0	0.118430066	0.118430066	2	3*	3*	0968149	381	Westchester - Playa del Rey	Yes	Above Moderate
LOS ANGELES	389 E FOWLING ST	90293	4116011033	Low Medium I Residential	R2-1	0	17	0.116353588	Residential - Double, Duplex, or Two Units - 4 Stories or Less	YES - Current	NO - Privately-Owned	Available	Not Used in Prior Housing Element	0	0	0.184914708	0.184914708	2	2*	2*	0968153	605	Westchester - Playa del Rey	Yes	Above Moderate
LOS ANGELES	320 E PERSHING DR	90293	4116011034	Low Medium I Residential	R2-1	0	17	0.222128918	Residential - Single Family Residence - Other Improvements Only	YES - Current	NO - Privately-Owned	Available	Not Used in Prior Housing Element	0	0	0.072778374	0.072778374	1	3*	3*	0968149	364	Westchester - Playa del Rey		Above Moderate
LOS ANGELES	352 E PERSHING DR	90293	4116011035	Low Medium I Residential	R2-1	0	17	0.132027112	Residential - Double, Duplex, or Two Units - 4 Stories or Less	YES - Current	NO - Privately-Owned	Available	Not Used in Prior Housing Element	0	0	0.026349208	0.026349208	2	2*	2*	0968149	343	Westchester - Playa del Rey	Yes	Above Moderate
LOS ANGELES	379 E FOWLING ST	90293	4116011036	Low Medium I Residential	R2-1	0	17	0.138402807	Residential - Single Family Residence	YES - Current	NO - Privately-Owned	Available	Not Used in Prior Housing Element	0	0	0.120430672	0.120430672	1	2*	2*	0968153	539	Westchester - Playa del Rey		Above Moderate
LOS ANGELES	210 E MONTREAL ST	90293	4116013017	Low Residential	R1-1	0	1 unit per lot	0.14293293	Residential - Single Family Residence - Vacant Land	YES - Current	NO - Privately-Owned	Available	Not Used in Prior Housing Element	0	0	0.077416372	0.077416372	0	0	0	0968149	505	Westchester - Playa del Rey		Above Moderate
LOS ANGELES	6918 S VISTA DEL MAR LANE	90293	4116013019	Low Residential	R1-1	0	1 unit per lot	0.094072716	Residential - Single Family Residence - Vacant Land	YES - Current	NO - Privately-Owned	Available	Not Used in Prior Housing Element	0	0	0.077416372	0.077416372	0	0	0	0968149	539	Westchester - Playa del Rey		Above Moderate
LOS ANGELES			4116013019	Low Residential	R1-1	0	1 unit per lot	0.002322896	Residential - Single Family Residence - Vacant Land	YES - Current	NO - Privately-Owned	Available	Not Used in Prior Housing Element	0	0	0.077416372	0.077416372	0	0	0	0968149	795	Westchester - Playa del Rey		Above Moderate
LOS ANGELES	202 E MONTREAL ST	90293	4116013025	Low Residential	R1-1	0	1 unit per lot	0.16674493	Residential - Single Family Residence	YES - Current	NO - Privately-Owned	Available	Not Used in Prior Housing Element	0	0	0.242780256	0.242780256	0	0	0	0968149	518	Westchester - Playa del Rey		Above Moderate
LOS ANGELES			4116019***	Low Residential	R1-1	0	1 unit per lot	0.00720794		YES - Current	NO - Privately-Owned	Available	Not Used in Prior Housing Element	0	0	0.242780256	0.242780256	0	0	0	0968149	649	Westchester - Playa del Rey		Above Moderate
LOS ANGELES	8209 S PERSHING DR	90293	4116021001	Low Medium I Residential	R2-1	0	17	0.144653604	Residential - Single Family Residence	YES - Current	NO - Privately-Owned	Available	Not Used in Prior Housing Element	0	0	0.116592515	0.116592515	1	2*	2*	0968153	703	Westchester - Playa del Rey		Above Moderate
LOS ANGELES	422 E REES ST	90293	4116021002	Low Medium I Residential	R2-1	0	17	0.144645527	Residential - Double, Duplex, or Two Units - 4 Stories or Less	YES - Current	NO - Privately-Owned	Available	Not Used in Prior Housing Element	0	0	0.064832872	0.064832872	2	2*	2*	0968153	712	Westchester - Playa del Rey	Yes	Above Moderate
LOS ANGELES	8223 S PERSHING DR	90293	4116021004	Low Medium I Residential	R2-1	0	17	0.144636774	Residential - Double, Duplex, or Two Units - 4 Stories or Less	YES - Current	NO - Privately-Owned	Available	Not Used in Prior Housing Element	0	0	0.152093673	0.152093673	2	2*	2*	0968153	751	Westchester - Playa del Rey	Yes	Above Moderate
LOS ANGELES	427 E SUNRIDGE ST	90293	4116021005	Low Medium I Residential	R2-1	0	17	0.1446349	Residential - Double, Duplex, or Two Units - 4 Stories or Less	YES - Current	NO - Privately-Owned	Available	Not Used in Prior Housing Element	0	0	0.152093673	0.152093673	2	2*	2*	0968153	758	Westchester - Playa del Rey	Yes	Above Moderate
LOS ANGELES	8305 S PERSHING DR	90293	4116022002	Low Medium I Residential	R2-1	0	17	0.114790624	Residential - Single Family Residence	YES - Current	NO - Privately-Owned	Available	Not Used in Prior Housing Element	0	0	0.030999652	0.030999652	1	1*	1*	0968153	824	Westchester - Playa del Rey		Above Moderate
LOS ANGELES	8311 S PERSHING DR	90293	4116022003	Low Medium I Residential	R2-1	0	17	0.114790835	Residential - Single Family Residence	YES - Current	NO - Privately-Owned	Available	Not Used in Prior Housing Element	0	0	0.110116148	0.110116148	1	1*	1*	0968153	840	Westchester - Playa del Rey	Yes	Above Moderate
LOS ANGELES	422 E CAMPDELL ST	90293	4116023005	Low Residential	R1-1	0	1 unit per lot	0.137728189	Commercial - Parking Lot (Commercial Use Property) - Lots - Patron or Employee - One Story	YES - Current	NO - Privately-Owned	Available	Not Used in Prior Housing Element	0	0	0.00562064	0.00562064	0	0	0	0968153	930	Westchester - Playa del Rey		Above Moderate
LOS ANGELES	449 E MANCHESTER AVE	90293	4116023021	Neighborhood Commercial	C2-1VL	0	108	0.114562402	Commercial - Service Station - Full Service - No Additional Services	YES - Current	NO - Privately-Owned	Available	Used in Prior Housing Element - Non-Vacant	0.081667814	0	0	0.081667814	0	0	0	0968153	987	Westchester - Playa del Rey		Lower
LOS ANGELES	8421 S PERSHING DR	90293	4116023021	Neighborhood Commercial	C2-1VL	0	108	0.057395375	Commercial - Service Station - Full Service - No Additional Services	YES - Current	NO - Privately-Owned	Available	Used in Prior Housing Element - Non-Vacant	0	0	0.024087958	0.024087958	0	0	0	0968153	981	Westchester - Playa del Rey		Above Moderate
LOS ANGELES			4116023021	Neighborhood Commercial	C2-1VL	0	108	0.057395568	Commercial - Service Station - Full Service - No Additional Services	YES - Current	NO - Privately-Owned	Available	Used in Prior Housing Element - Non-Vacant	0	0	0.024087958	0.024087958	0	0	0	0968153	976	Westchester - Playa del Rey		Above Moderate
LOS ANGELES	8401 S PERSHING DR	90293	4116023022	Neighborhood Commercial	C2-1VL	0	108	0.114781215	Commercial - Professional Building - One Story	YES - Current	NO - Privately-Owned	Available	Used in Prior Housing Element - Non-Vacant	0.075088741	0	0	0.075088741	1	0	0	0968153	914	Westchester - Playa del Rey		Lower
LOS ANGELES	8405 S PERSHING DR	90293	4116023022	Neighborhood Commercial	C2-1VL	0	108	0.114790438	Commercial - Professional Building - One Story	YES - Current	NO - Privately-Owned	Available	Used in Prior Housing Element - Non-Vacant	0.075088741	0	0	0.075088741	1	0	0	0968153	927	Westchester - Playa del Rey		Lower
LOS ANGELES	8413 S PERSHING DR	90293	4116023023	Neighborhood Commercial	C2-1VL	0	108	0.057395915	Commercial - Restaurant, Cocktail Lounge - Restaurant, Cocktail Lounge, Tavern - One Story	YES - Current	NO - Privately-Owned	Available	Used in Prior Housing Element - Non-Vacant	0	0	0.057717307	0.057717307	0	0	0	0968153	942	Westchester - Playa del Rey		Above Moderate
LOS ANGELES	8415 S PERSHING DR	90293	4116023023	Neighborhood Commercial	C2-1VL	0	108	0.057394661	Commercial - Restaurant, Cocktail Lounge - Restaurant, Cocktail Lounge, Tavern - One Story	YES - Current	NO - Privately-Owned	Available	Used in Prior Housing Element - Non-Vacant	0	0	0.057717307	0.057717307	0	0	0	0968153	953	Westchester - Playa del Rey		Above Moderate
LOS ANGELES	8417 S PERSHING DR	90293	4116023023	Neighborhood Commercial	C2-1VL	0	108	0.114791691	Commercial - Restaurant, Cocktail Lounge - Restaurant, Cocktail Lounge, Tavern - One Story	YES - Current	NO - Privately-Owned	Available	Used in Prior Housing Element - Non-Vacant	0.191414051	0	0	0.191414051	0	0	0	0968153	962	Westchester - Playa del Rey		Lower
LOS ANGELES	442 E MANCHESTER AVE	90293	4116024003	Neighborhood Commercial	C2-1VL	0	108	0.055123176	Commercial - Restaurant, Cocktail Lounge - Fast Food - Walk Up - One Story	YES - Current	NO - Privately-Owned	Available	Not Used in Prior Housing Element	0	0	0.052237862	0.052237862	1	0	0	0968153	1030	Westchester - Playa del Rey		Above Moderate
LOS ANGELES	8517 S PERSHING DR	90293	4116024027	Neighborhood Commercial	C2-1VL	0	108	0.114790613	Residential - Four Units (Any Combination) - 4 Stories or Less	YES - Current	NO - Privately-Owned	Available	Not Used in Prior Housing Element	0	0	0.159835691	0.159835691	4	0	0	0968153	1055	Westchester - Playa del Rey	Yes	Above Moderate
LOS ANGELES	8521 S PERSHING DR	90293	4116024028	Neighborhood Commercial	C2-1VL	0	108	0.114791788	Residential - Five or More Units or Apartments (Any Combination) - 4 Stories or Less	YES - Current	NO - Privately-Owned	Available	Not Used in Prior Housing Element	0	0	0.119316537	0.119316537	6	0	0	0968153	1064	Westchester - Playa del Rey	Yes	Above Moderate
LOS ANGELES	8527 S PERSHING DR	90293	4116024029	Neighborhood Commercial	C2-1VL	0	108	0.114798728	Residential - Five or More Units or Apartments (Any Combination) - 4 Stories or Less	YES - Current	NO - Privately-Owned	Available	Not Used in Prior Housing Element	0	0	0.119316537	0.119316537	6	0	0	0968153	1078	Westchester - Playa del Rey	Yes	Above Moderate
LOS ANGELES	446 E MANCHESTER AVE	90293	4116024033	Neighborhood Commercial	C2-1VL	0	108	0.14468807	Commercial - Store - One Story	YES - Current	NO - Privately-Owned	Available	Used in Prior Housing Element - Non-Vacant	0.033469047	0	0	0.033469047	0	0	0	0968153	1025	Westchester - Playa del Rey		Lower
LOS ANGELES	8501 S PERSHING DR	90293	4116024033	Neighborhood Commercial	C2-1VL	0	108	0.115143677	Commercial - Store - One Story	YES - Current	NO - Privately-Owned	Available	Used in Prior Housing Element - Non-Vacant	0.027128555	0	0	0.027128555	0	0	0	0968153	1024	Westchester - Playa del Rey		Lower
LOS ANGELES	8601 S PERSHING DR	90293	4116025001	Low Medium I Residential	R2-1	0	17	0.114790703	Residential - Single Family Residence	YES - Current	NO - Privately-Owned	Available	Not Used in Prior Housing Element	0	0	0.073794997	0.073794997	1	1*	1*	0968153	1102	Westchester - Playa del Rey		Above Moderate
LOS ANGELES	8607 S PERSHING DR	90293	4116025002	Low Medium I Residential	R2-1	0	17	0.114791258	Residential - Single Family Residence	YES - Current	NO - Privately-Owned	Available	Not Used in Prior Housing Element	0	0	0.073794997	0.073794997	1	1*	1*	0968153	1109	Westchester - Playa del Rey		Above Moderate
LOS ANGELES	8621 S PERSHING DR	90293	4116025028	Low Medium I Residential	R2-1	0	17	0.057686597	Residential - Single Family Residence	YES - Current	NO - Privately-Owned	Available	Not Used in Prior Housing Element	0	0	0.090219724	0.090219724	1	1*	1*	0938153	22	Westchester - Playa del Rey		Above Moderate
LOS ANGELES	7316 S TRASK AVE	90293	4116026039	Low Residential	R1-1	0	1 unit per lot	0.115388188	Residential - Single Family Residence	YES - Current	NO - Privately-Owned	Available	Not Used in Prior Housing Element	0	0	0.077416372	0.077416372	0	0	0	0968153	1131	Westchester - Playa del Rey		Above Moderate
LOS ANGELES	7306 S VISTA DEL MAR LANE	90293	4116028015	Low Residential	R1-1	0	1 unit per lot	0.156569001	Residential - Single Family Residence	YES - Current	NO - Privately-Owned	Available	Not Used in Prior Housing Element	0	0	0.002224973	0.002224973	0	0	0	0938149	5	Westchester - Playa del Rey		Above Moderate
LOS ANGELES	7027 S VISTA DEL MAR LANE	90293	4116029001	Low Residential	R1-1	0	1 unit per lot	0.11967508	Residential - Single Family Residence - Vacant Land	YES - Current	NO - Privately-Owned	Available	Not Used in Prior Housing Element	0	0	0.077416372	0.077416372	0	0	0	0968149	692	Westchester - Playa del Rey		Above Moderate
LOS ANGELES	7321 S VISTA DEL MAR LANE	90293	4116029013	Low Residential	R1-1	0	1 unit per lot	0.107291564	Residential - Single Family Residence - Vacant Land	YES - Current	NO - Privately-Owned	Available	Not Used in Prior Housing Element	0	0	0.077416372	0.077416372	0	0	0	0938149	25	Westchester - Playa del Rey		Above Moderate
LOS ANGELES			4116029016	Low Residential	R1-1	0	1 unit per lot	0.010668426	Residential - Single Family Residence - Vacant Land	YES - Current	NO - Privately-Owned	Available	Not Used in Prior Housing Element	0	0	0.077416372	0.077416372	0	0	0	0968149	703	Westchester - Playa del Rey		Above Moderate
LOS ANGELES	6929 S VISTA DEL MAR LANE	90293	4116030004	Low Residential	R1-1	0	1 unit per lot	0.129609117	Residential - Single Family Residence - Vacant Land	YES - Current	NO - Privately-Owned	Available	Not Used in Prior Housing Element	0	0	0.077416372	0.077416372	0	0	0	0968149	566	Westchester - Playa del Rey		Above Moderate
LOS ANGELES	7015 S VISTA DEL MAR LANE	90293	4116030017	Low Residential	R1-1	0	1 unit per lot	0.141038106	Residential - Single Family Residence - Vacant Land	YES - Current	NO - Privately-Owned	Available	Not Used in Prior Housing Element	0	0	0.077416372	0.077416372	0	0	0	0968149	660	Westchester - Playa del Rey		Above Moderate
LOS ANGELES	7023 S VISTA DEL MAR LANE	90293	4116030018	Low Residential	R1-1	0	1 unit per lot	0.127352653	Residential - Single Family Residence - Vacant Land	YES - Current	NO - Privately-Owned	Available	Not Used in Prior Housing Element	0	0	0.077416372	0.077416372	0	0	0	0968149	676	Westchester - Playa del Rey		Above Moderate
LOS ANGELES			4116030025	Low Residential	R1-1	0	1 unit per lot	0.064205722	Residential - Single Family Residence - Vacant Land	YES - Current	NO - Privately-Owned	Available	Not Used in Prior Housing Element	0	0	0.077416372	0.077416372	0	0	0	0968149	1133	Westchester - Playa del Rey		Above Moderate
LOS ANGELES			4116030025	Low Residential	R1-1	0	1 unit per lot	0.085373878	Residential - Single Family Residence - Vacant Land	YES - Current	NO - Privately-Owned	Available	Not Used in Prior Housing Element	0	0	0.077416372	0.077416372	0	0	0	0968149	1132	Westchester - Playa

LOS ANGELES	109 E MONTREAL ST	90293	4116032011	Medium Residential	R3-1	0	54	0.058582247	Residential - Three Units (Any Combination) - 4 Stories or Less	YES - Current	NO - Privately-Owned	Available	Not Used in Prior Housing Element	0	0	0.017089492	0.017089492	3	3*	3*	0968149	569	Westchester - Playa del Rey	Yes	Above Moderate
LOS ANGELES	105 E MONTREAL ST	90293	4116032012	Medium Residential	R3-1	0	54	0.058582702	Residential - Double, Duplex, or Two Units - 4 Stories or Less	YES - Current	NO - Privately-Owned	Available	Not Used in Prior Housing Element	0	0	0.018882485	0.018882485	2	3*	3*	0968149	573	Westchester - Playa del Rey	Yes	Above Moderate
LOS ANGELES	101 E MONTREAL ST	90293	4116032013	Medium Residential	R3-1	0	54	0.058581604	Residential - Double, Duplex, or Two Units - 4 Stories or Less	YES - Current	NO - Privately-Owned	Available	Not Used in Prior Housing Element	0	0	0.018882485	0.018882485	2	3*	3*	0968149	575	Westchester - Playa del Rey	Yes	Above Moderate
LOS ANGELES	134 E MONTREAL ST	90293	4116032014	Medium Residential	R3-1	0	54	0.051862458	Residential - Double, Duplex, or Two Units - 4 Stories or Less	YES - Current	NO - Privately-Owned	Available	Not Used in Prior Housing Element	0	0	0.023680395	0.023680395	2	2*	2*	0968149	574	Westchester - Playa del Rey	Yes	Above Moderate
LOS ANGELES	130 E MONTREAL ST	90293	4116032015	Medium Residential	R3-1	0	54	0.056638107	Residential - Double, Duplex, or Two Units - 4 Stories or Less	YES - Current	NO - Privately-Owned	Available	Not Used in Prior Housing Element	0	0	0.018882485	0.018882485	2	3*	3*	0968149	579	Westchester - Playa del Rey	Yes	Above Moderate
LOS ANGELES	126 E MONTREAL ST	90293	4116032016	Medium Residential	R3-1	0	54	0.05663856	Residential - Double, Duplex, or Two Units - 4 Stories or Less	YES - Current	NO - Privately-Owned	Available	Not Used in Prior Housing Element	0	0	0.018882485	0.018882485	2	3*	3*	0968149	582	Westchester - Playa del Rey	Yes	Above Moderate
LOS ANGELES	122 E MONTREAL ST	90293	4116032017	Medium Residential	R3-1	0	54	0.058593326	Residential - Double, Duplex, or Two Units - 4 Stories or Less	YES - Current	NO - Privately-Owned	Available	Not Used in Prior Housing Element	0	0	0.018882485	0.018882485	2	3*	3*	0968149	584	Westchester - Playa del Rey	Yes	Above Moderate
LOS ANGELES	118 E MONTREAL ST	90293	4116032018	Medium Residential	R3-1	0	54	0.058591228	Residential - Double, Duplex, or Two Units - 4 Stories or Less	YES - Current	NO - Privately-Owned	Available	Not Used in Prior Housing Element	0	0	0.018882485	0.018882485	2	3*	3*	0968149	588	Westchester - Playa del Rey	Yes	Above Moderate
LOS ANGELES	114 E MONTREAL ST	90293	4116032019	Medium Residential	R3-1	0	54	0.058592399	Residential - Double, Duplex, or Two Units - 4 Stories or Less	YES - Current	NO - Privately-Owned	Available	Not Used in Prior Housing Element	0	0	0.018882485	0.018882485	2	3*	3*	0968149	592	Westchester - Playa del Rey	Yes	Above Moderate
LOS ANGELES	110 E MONTREAL ST	90293	4116032020	Medium Residential	R3-1	0	54	0.058590841	Residential - Double, Duplex, or Two Units - 4 Stories or Less	YES - Current	NO - Privately-Owned	Available	Not Used in Prior Housing Element	0	0	0.018882485	0.018882485	2	3*	3*	0968149	595	Westchester - Playa del Rey	Yes	Above Moderate
LOS ANGELES	106 E MONTREAL ST	90293	4116032021	Medium Residential	R3-1	0	54	0.058591939	Residential - Double, Duplex, or Two Units - 4 Stories or Less	YES - Current	NO - Privately-Owned	Available	Not Used in Prior Housing Element	0	0	0.018882485	0.018882485	2	3*	3*	0968149	598	Westchester - Playa del Rey	Yes	Above Moderate
LOS ANGELES	100 E MONTREAL ST	90293	4116032022	Medium Residential	R3-1	0	54	0.058590841	Residential - Double, Duplex, or Two Units - 4 Stories or Less	YES - Current	NO - Privately-Owned	Available	Not Used in Prior Housing Element	0	0	0.018882485	0.018882485	2	3*	3*	0968149	601	Westchester - Playa del Rey	Yes	Above Moderate
LOS ANGELES	131 E FOWLING ST	90293	4116032023	Medium Residential	R3-1	0	54	0.060919947	Residential - Double, Duplex, or Two Units - 4 Stories or Less	YES - Current	NO - Privately-Owned	Available	Not Used in Prior Housing Element	0	0	0.018882485	0.018882485	2	3*	3*	0968149	600	Westchester - Playa del Rey	Yes	Above Moderate
LOS ANGELES	127 E FOWLING ST	90293	4116032024	Medium Residential	R3-1	0	54	0.061619461	Residential - Double, Duplex, or Two Units - 4 Stories or Less	YES - Current	NO - Privately-Owned	Available	Not Used in Prior Housing Element	0	0	0.018882485	0.018882485	2	3*	3*	0968149	604	Westchester - Playa del Rey	Yes	Above Moderate
LOS ANGELES	123 E FOWLING ST	90293	4116032025	Medium Residential	R3-1	0	54	0.06159543	Residential - Double, Duplex, or Two Units - 4 Stories or Less	YES - Current	NO - Privately-Owned	Available	Not Used in Prior Housing Element	0	0	0.018882485	0.018882485	2	3*	3*	0968149	606	Westchester - Playa del Rey	Yes	Above Moderate
LOS ANGELES	119 E FOWLING ST	90293	4116032026	Medium Residential	R3-1	0	54	0.061569734	Residential - Double, Duplex, or Two Units - 4 Stories or Less	YES - Current	NO - Privately-Owned	Available	Not Used in Prior Housing Element	0	0	0.018882485	0.018882485	2	3*	3*	0968149	609	Westchester - Playa del Rey	Yes	Above Moderate
LOS ANGELES	115 E FOWLING ST	90293	4116032027	Medium Residential	R3-1	0	54	0.061544134	Residential - Double, Duplex, or Two Units - 4 Stories or Less	YES - Current	NO - Privately-Owned	Available	Not Used in Prior Housing Element	0	0	0.018882485	0.018882485	2	3*	3*	0968149	613	Westchester - Playa del Rey	Yes	Above Moderate
LOS ANGELES	111 E FOWLING ST	90293	4116032028	Medium Residential	R3-1	0	54	0.061520698	Residential - Single Family Residence	YES - Current	NO - Privately-Owned	Available	Not Used in Prior Housing Element	0	0	0.013878872	0.013878872	1	3*	3*	0968149	618	Westchester - Playa del Rey		Above Moderate
LOS ANGELES	107 E FOWLING ST	90293	4116032029	Medium Residential	R3-1	0	54	0.061494533	Residential - Double, Duplex, or Two Units - 4 Stories or Less	YES - Current	NO - Privately-Owned	Available	Not Used in Prior Housing Element	0	0	0.018882485	0.018882485	2	3*	3*	0968149	620	Westchester - Playa del Rey	Yes	Above Moderate
LOS ANGELES	103 E FOWLING ST	90293	4116032030	Medium Residential	R3-1	0	54	0.061470501	Residential - Double, Duplex, or Two Units - 4 Stories or Less	YES - Current	NO - Privately-Owned	Available	Not Used in Prior Housing Element	0	0	0.018882485	0.018882485	2	3*	3*	0968149	623	Westchester - Playa del Rey	Yes	Above Moderate
LOS ANGELES	6931 S TROLLEYWAY	90293	4116032031	Medium Residential	R3-1	0	54	0.084467898	Residential - Double, Duplex, or Two Units - 4 Stories or Less	YES - Current	NO - Privately-Owned	Available	Not Used in Prior Housing Element	0	0	0.097468087	0.097468087	2	0	0	0968149	562	Westchester - Playa del Rey	Yes	Above Moderate
LOS ANGELES	6935 S TROLLEYWAY	90293	4116032032	Medium Residential	R3-1	0	54	0.089509817	Residential - Double, Duplex, or Two Units - 4 Stories or Less	YES - Current	NO - Privately-Owned	Available	Not Used in Prior Housing Element	0	0	0.097468087	0.097468087	2	0	0	0968149	567	Westchester - Playa del Rey	Yes	Above Moderate
LOS ANGELES	6939 S TROLLEYWAY	90293	4116032033	Medium Residential	R3-1	0	54	0.076450343	Residential - Single Family Residence	YES - Current	NO - Privately-Owned	Available	Not Used in Prior Housing Element	0.076402597	0	0	0.076402597	1	0	0	0968149	577	Westchester - Playa del Rey		Lower
LOS ANGELES	6943 S TROLLEYWAY	90293	4116032034	Medium Residential	R3-1	0	54	0.076199917	Residential - Double, Duplex, or Two Units - 4 Stories or Less	YES - Current	NO - Privately-Owned	Available	Not Used in Prior Housing Element	0	0	0.081968993	0.081968993	2	0	0	0968149	583	Westchester - Playa del Rey	Yes	Above Moderate
LOS ANGELES	6947 S TROLLEYWAY	90293	4116032035	Medium Residential	R3-1	0	54	0.088581409	Residential - Double, Duplex, or Two Units - 4 Stories or Less	YES - Current	NO - Privately-Owned	Available	Not Used in Prior Housing Element	0	0	0.288282913	0.288282913	2	0	0	0968149	591	Westchester - Playa del Rey	Yes	Above Moderate
LOS ANGELES	6951 S TROLLEYWAY	90293	4116032036	Medium Residential	R3-1	0	54	0.088240504	Residential - Double, Duplex, or Two Units - 4 Stories or Less	YES - Current	NO - Privately-Owned	Available	Not Used in Prior Housing Element	0	0	0.097468087	0.097468087	2	0	0	0968149	597	Westchester - Playa del Rey	Yes	Above Moderate
LOS ANGELES	6955 S TROLLEYWAY	90293	4116032037	Medium Residential	R3-1	0	54	0.075279098	Residential - Three Units (Any Combination) - 4 Stories or Less	YES - Current	NO - Privately-Owned	Available	Not Used in Prior Housing Element	0	0	0.036593556	0.036593556	3	0	0	0968149	607	Westchester - Playa del Rey	Yes	Above Moderate
LOS ANGELES	6959 S TROLLEYWAY	90293	4116032038	Medium Residential	R3-1	0	54	0.075027253	Residential - Double, Duplex, or Two Units - 4 Stories or Less	YES - Current	NO - Privately-Owned	Available	Not Used in Prior Housing Element	0	0	0.103595428	0.103595428	2	0	0	0968149	614	Westchester - Playa del Rey	Yes	Above Moderate
LOS ANGELES	6963 S TROLLEYWAY	90293	4116032039	Medium Residential	R3-1	0	54	0.074776018	Residential - Double, Duplex, or Two Units - 4 Stories or Less	YES - Current	NO - Privately-Owned	Available	Not Used in Prior Housing Element	0	0	0.081968993	0.081968993	2	0	0	0968149	621	Westchester - Playa del Rey	Yes	Above Moderate
LOS ANGELES	6967 1/2 S TROLLEYWAY	90293	4116032040	Medium Residential	R3-1	0	54	0.074524636	Residential - Double, Duplex, or Two Units - 4 Stories or Less	YES - Current	NO - Privately-Owned	Available	Not Used in Prior Housing Element	0	0	0.081968993	0.081968993	2	0	0	0968149	626	Westchester - Playa del Rey	Yes	Above Moderate
LOS ANGELES	6969 S TROLLEYWAY	90293	4116032041	Medium Residential	R3-1	0	54	0.074273933	Residential - Double, Duplex, or Two Units - 4 Stories or Less	YES - Current	NO - Privately-Owned	Available	Not Used in Prior Housing Element	0	0	0.242396325	0.242396325	2	0	0	0968149	634	Westchester - Playa del Rey	Yes	Above Moderate
LOS ANGELES	6979 S TROLLEYWAY	90293	4116032043	Medium Residential	R3-1	0	54	0.073621283	Residential - Double, Duplex, or Two Units - 4 Stories or Less	YES - Current	NO - Privately-Owned	Available	Not Used in Prior Housing Element	0	0	0.081968993	0.081968993	2	0	0	0968149	645	Westchester - Playa del Rey	Yes	Above Moderate
LOS ANGELES	6973 S TROLLEYWAY	90293	4116032BRK	Medium Residential	R3-1	0	54	0.074022698	Residential - Single Family Residence - Condo Conversion	YES - Current	NO - Privately-Owned	Available	Not Used in Prior Housing Element	0	0	0.02939127	0.02939127	4	0	0	0968149	639	Westchester - Playa del Rey	Yes	Above Moderate
LOS ANGELES	128 E FOWLING ST	90293	4116033001	Medium Residential	R3-1	0	54	0.054183891	Residential - Double, Duplex, or Two Units - 4 Stories or Less	YES - Current	NO - Privately-Owned	Available	Not Used in Prior Housing Element	0	0	0.023680395	0.023680395	2	2*	2*	0968149	625	Westchester - Playa del Rey	Yes	Above Moderate
LOS ANGELES	126 E FOWLING ST	90293	4116033002	Medium Residential	R3-1	0	54	0.058507304	Residential - Double, Duplex, or Two Units - 4 Stories or Less	YES - Current	NO - Privately-Owned	Available	Not Used in Prior Housing Element	0	0	0.018882485	0.018882485	2	3*	3*	0968149	630	Westchester - Playa del Rey	Yes	Above Moderate
LOS ANGELES	122 E FOWLING ST	90293	4116033003	Medium Residential	R3-1	0	54	0.058507298	Residential - Double, Duplex, or Two Units - 4 Stories or Less	YES - Current	NO - Privately-Owned	Available	Not Used in Prior Housing Element	0	0	0.018882485	0.018882485	2	3*	3*	0968149	632	Westchester - Playa del Rey	Yes	Above Moderate
LOS ANGELES	118 E FOWLING ST	90293	4116033004	Medium Residential	R3-1	0	54	0.058507183	Residential - Double, Duplex, or Two Units - 4 Stories or Less	YES - Current	NO - Privately-Owned	Available	Not Used in Prior Housing Element	0	0	0.012557225	0.012557225	2	3*	3*	0968149	635	Westchester - Playa del Rey		Above Moderate
LOS ANGELES	112 E FOWLING ST	90293	4116033005	Medium Residential	R3-1	0	54	0.058507111	Residential - Double, Duplex, or Two Units - 4 Stories or Less	YES - Current	NO - Privately-Owned	Available	Not Used in Prior Housing Element	0	0	0.018882485	0.018882485	2	3*	3*	0968149	638	Westchester - Playa del Rey	Yes	Above Moderate
LOS ANGELES	110 E FOWLING ST	90293	4116033006	Medium Residential	R3-1	0	54	0.058507758	Residential - Single Family Residence	YES - Current	NO - Privately-Owned	Available	Not Used in Prior Housing Element	0	0	0.005780839	0.005780839	1	3*	3*	0968149	641	Westchester - Playa del Rey		Above Moderate
LOS ANGELES	106 E FOWLING ST	90293	4116033007	Medium Residential	R3-1	0	54	0.058507758	Residential - Double, Duplex, or Two Units - 4 Stories or Less	YES - Current	NO - Privately-Owned	Available	Not Used in Prior Housing Element	0	0	0.018882485	0.018882485	2	3*	3*	0968149	643	Westchester - Playa del Rey	Yes	Above Moderate
LOS ANGELES	102 E FOWLING ST	90293	4116033008	Medium Residential	R3-1	0	54	0.058507116	Residential - Single Family Residence	YES - Current	NO - Privately-Owned	Available	Not Used in Prior Housing Element	0	0	0.013878872	0.013878872	1	3*	3*	0968149	646	Westchester - Playa del Rey		Above Moderate
LOS ANGELES	127 E REES ST	90293	4116033009	Medium Residential	R3-1	0	54	0.06423105	Residential - Double, Duplex, or Two Units - 4 Stories or Less	YES - Current	NO - Privately-Owned	Available	Not Used in Prior Housing Element	0	0	0.018882485	0.018882485	2	3*	3*	0968149	652	Westchester - Playa del Rey	Yes	Above Moderate
LOS ANGELES	121 E REES ST	90293	4116033010	Medium Residential	R3-1	0	54	0.06251727	Residential - Single Family Residence	YES - Current	NO - Privately-Owned	Available	Not Used in Prior Housing Element	0	0	0.013878872	0.013878872	1	3*	3*	0968149	654	Westchester - Playa del Rey		Above Moderate
LOS ANGELES	117 E REES ST	90293	4116033011	Medium Residential	R3-1	0	54	0.062518981	Residential - Double, Duplex, or Two Units - 4 Stories or Less	YES - Current	NO - Privately-Owned	Available	Not Used in Prior Housing Element	0	0	0.018882485	0.018882485	2	3*	3*	0968149	658	Westchester - Playa del Rey	Yes	Above Moderate
LOS ANGELES	115 E REES ST	90293	4116033012	Medium Residential	R3-1	0	54	0.062519535	Residential - Double, Duplex, or Two Units - 4 Stories or Less	YES - Current	NO - Privately-Owned	Available	Not Used in Prior Housing Element	0	0	0.018882485	0.018882485	2	3*	3*	0968149	663	Westchester - Playa del Rey	Yes	Above Moderate
LOS ANGELES	111 E REES ST	90293	4116033013	Medium Residential	R3-1	0	54	0.062519996	Residential - Double, Duplex, or Two Units - 4 Stories or Less	YES - Current	NO - Privately-Owned	Available	Not Used in Prior Housing Element	0	0	0.018882485	0.018882485	2	3*	3*	0968149	669	Westchester - Playa del Rey	Yes	Above Moderate
LOS ANGELES	107 E REES ST	90293	4116033014	Medium Residential	R3-1	0	54	0.062521588	Residential - Double, Duplex, or Two Units - 4 Stories or Less	YES - Current	NO - Privately-Owned	Available	Not Used in Prior Housing Element	0	0	0.018882485	0.018882485	2	3*	3*	0968149	671	Westchester - Playa del Rey	Yes	Above Moderate
LOS ANGELES	101 E REES ST	90293	4116033015	Medium Residential	R3-1	0	54	0.062522025	Residential - Single Family Residence	YES - Current	NO - Privately-Owned	Available	Not Used in Prior Housing Element	0	0	0.013878872	0.013878872	1	3*	3*	0968149	674	Westchester - Playa del Rey		Above Moderate
LOS ANGELES	124 E REES ST	90293	4116033016	Medium Residential	R3-1	0	54	0.06058771	Residential - Double, Duplex, or Two Units - 4 Stories or Less	YES - Current	NO - Privately-Owned	Available	Not Used in Prior Housing Element	0	0	0.018882485	0.018882485	2	3*	3*	0968149	680	Westchester - Playa del Rey	Yes	Above Moderate
LOS ANGELES	122 E REES ST	90293	4116033017	Medium Residential	R3-1	0	54	0.058567958	Residential - Double, Duplex, or Two Units - 4 Stories or Less	YES - Current	NO - Privately-Owned	Available	Not Used in Prior Housing Element	0	0	0.018882485	0.018882485	2	3*	3*	0968149	681	Westchester - Playa del Rey	Yes	Above Moderate
LOS ANGELES	118 E REES ST	90293	4116033018	Medium Residential	R3-1	0	54	0.05857188	Residential - Double, Duplex, or Two Units - 4 Stories or Less	YES - Current	NO - Privately-Owned	Available	Not Used in Prior Housing Element	0	0	0.018882485	0.018882485	2	3*	3*	0968149	685	Westchester - Playa del Rey	Yes	Above Moderate
LOS ANGELES	114 E REES ST	90293	4116033019	Medium Residential	R3-1	0	54	0.05857516	Residential - Double, Duplex, or Two Units - 4 Stories or Less	YES - Current	NO - Privately-Owned	Available	Not Used in Prior Housing Element	0	0	0.018882485	0.018882485	2	3*	3*	0968149	688	Westchester - Playa del Rey	Yes	Above Moderate
LOS ANGELES	110 E REES ST	90293	4116033020	Medium Residential	R3-1	0	54	0.058579073	Residential - Three Units (Any Combination) - 4 Stories or Less	YES - Current	NO - Privately-Owned	Available	Not Used in Prior Housing Element	0	0	0.010574887	0.010574887	3	3*	3*	0968149	691	Westchester - Playa del Rey	Yes	Above Moderate
LOS ANGELES	106 E REES ST	90293	4116033021	Medium Residential	R3-1	0	54	0.058581892	Residential - Double, Duplex, or Two Units - 4 Stories or Less	YES - Current	NO - Privately-Owned	Available	Not Used in Prior Housing Element	0	0	0.018882485	0.018882485	2	3*	3*	0968149	693	Westchester - Playa del Rey	Yes	Above Moderate
LOS ANGELES	102 E REES ST	90293	4116033022	Medium Residential	R3-1	0	54	0.058584639	Residential - Double, Duplex, or Two Units - 4 Stories or Less	YES - Current	NO - Privately-Owned	Available	Not Used in Prior Housing Element	0	0	0.018882485	0.018882485	2	3*	3*	0968149	697	Westchester - Playa del Rey	Yes	Above Moderate
LOS ANGELES	123 E SUNRIDGE ST	90293	4116033023	Medium Residential	R3-1	0	54	0.069565978	Residential - Double, Duplex, or Two Units - 4 Stories or Less	YES - Current	NO - Privately-Owned	Available	Not Used in Prior Housing Element	0	0	0.015397599	0.015397599	2	3*	3*	0968149	702	Westchester - Playa del Rey	Yes	Above Moderate
LOS ANGELES	119 E SUNRIDGE ST	90293	4116033024	Medium Residential	R3-1	0	54	0.063456507	Residential - Double, Duplex, or Two Units - 4 Stories or Less	YES - Current	NO - Privately-Owned	Available	Not Used in Prior Housing Element	0	0	0.018882485	0.018882485	2	3*	3*	0968149	707	Westchester - Playa del Rey	Yes	Above Moderate
LOS ANGELES	115 E SUNRIDGE ST	90293	4116033025	Medium Residential	R3-1	0	54	0.06345228	Residential - Double, Duplex, or Two Units - 4 Stories or Less	YES - Current	NO - Privately-Owned	Available	Not Used in Prior Housing Element	0	0	0.018882485	0.018882485	2	3*	3*	0968149	712	Westchester - Playa del Rey	Yes	Above Moderate
LOS ANGELES	111 E SUNRIDGE ST	90293	4116033026	Medium Residential	R3-1	0	54	0.063448138	Residential - Single Family Residence	YES - Current	NO - Privately-Owned	Available	Not Used in Prior Housing Element	0	0	0.005486548	0.005486548	1	3*	3*	0968149	714	Westchester - Playa del Rey		Above Moderate
LOS ANGELES	107 E SUNRIDGE ST	90293	4116033027	Medium Residential	R3-1	0	54	0.063444618	Residential - Double, Duplex, or Two Units - 4 Stories or Less	YES - Current	NO - Privately-Owned	Available	Not Used in Prior Housing Element	0	0	0.018882485	0.018882485	2	3*	3*	0968149	717	Westchester - Playa del Rey	Yes	Above Moderate
LOS ANGELES	103 E SUNRIDGE ST	90293	4116033028	Medium Residential	R3-1	0	54	0.063440924	Residential - Double, Duplex, or Two Units - 4 Stories or Less	YES - Current	NO - Privately-Owned	Available	Not Used in Prior Housing Element	0	0	0.012557225	0.012557225	2	3*	3*	0968149	720	Westchester - Playa del Rey		Above Moderate
LOS ANGELES	120 E SUNRIDGE ST	90293	4116033029	Medium Residential	R3-1	0	54	0.066694297	Residential - Double, Duplex, or Two Units - 4 Stories or Less	YES - Current	NO - Privately-Owned	Available	Not Used in Prior Housing Element	0	0	0.018882485	0.018882485	2	3*	3*	0968149	723	Westchester - Playa del Rey	Yes	Above Moderate
LOS ANGELES	118 E SUNRIDGE ST	90293	4116033030	Medium Residential	R3-1	0	54	0.05865898	Residential - Double, Duplex, or Two Units - 4 Stories or Less	YES - Current	NO - Privately-Owned	Available	Not Used in Prior Housing Element	0	0	0.018882485	0.018882485	2	3*	3*	0968149	729	Westchester - Playa del Rey	Yes	Above Moderate
LOS ANGELES	114 E SUNRIDGE ST	90293	4116033031	Medium Residential	R3-1	0	54	0.058646751	Residential - Double, Duplex, or Two Units - 4 Stories or Less	YES - Current	NO - Privately-Owned	Available	Not Used in Prior Housing Element	0	0	0.018882485	0.018882485	2	3*	3*	0968149	733	Westchester - Playa del Rey	Yes	Above Moderate
LOS ANGELES	110 E SUNRIDGE ST	90293	4116033032	Medium Residential	R3-1	0	54	0.058632246	Residential - Double, Duplex, or Two Units - 4 Stories or Less	YES - Current	NO - Privately-Owned	Available	Not Used in Prior Housing Element	0	0	0.018882485	0.018882485	2	3*	3*	0968149	735	Westchester - Playa del Rey	Yes	Above Moderate
LOS ANGELES	106 E SUNRIDGE ST	90293	4116033033	Medium Residential	R3-1	0	54	0.058618307	Residential - Double, Duplex, or Two Units - 4 Stories or Less	YES - Current	NO - Privately-Owned	Available	Not Used in Prior Housing Element	0	0	0.018882485	0.018882485	2	3*	3*	0968149	736	Westchester - Playa del Rey	Yes	Above Moderate
LOS ANGELES	102 E SUNRIDGE ST	90293	4116033034	Medium Residential	R3-1	0	54	0.058604063	Residential - Double, Duplex, or Two Units - 4 Stories or Less	YES - Current	NO - Privately-Owned	Available	Not Used in Prior Housing Element	0	0	0.018882485	0.018882485	2	3*	3*	0968149	741	Westchester - Playa del Rey	Yes	Above Moderate
LOS ANGELES	6983 S TROLLEYWAY	90293	4116033035	Medium Residential	R3-1	0	54	0.073437532	Residential - Double, Duplex, or Two Units - 4 Stories or Less	YES - Current	NO - Privately-Owned	Available	Not Used in Prior Housing Element	0	0	0.006090452	0.006090452	2	3*	3*	0968149	655	Westchester - Playa del Rey	Yes	Above Moderate
LOS ANGELES	6987 S TROLLEYWAY	90293	4116033036	Medium Residential	R3-1	0	54	0.073186485	Residential - Double, Duplex, or Two Units - 4 Stories or Less	YES - Current	NO - Privately-Owned	Available	Not Used in Prior Housing Element	0	0	0.015397599	0.015397599	2	3*	3*	0968149	664	Westchester - Playa del Rey	Yes	Above Moderate
LOS ANGELES	6991 S TROLLEYWAY	90293	4116033037	Medium Residential	R3-1	0	54	0.072935576	Residential - Single Family Residence	YES - Current	NO - Privately-Owned	Available	Not Used in Prior Housing Element	0	0	0.003006588	0.003006588	1	3*	3*	0968149	672	Westchester - Playa del Rey		Above Moderate
LOS ANGELES	6995 S TROLLEYWAY	90293	4116033038	Medium Residential	R3-1	0	54	0.072683228	Residential - Double, Duplex, or Two Units - 4 Stories or Less	YES - Current	NO - Privately-Owned	Available	Not Used in Prior Housing Element	0	0	0.015397599	0.015397599	2	3*	3*	0968149	677	Westchester - Playa del Rey	Yes	Above Moderate
LOS ANGELES	7001 S TROLLEYWAY	90293	4116033039	Medium Residential	R3-1	0	54	0.072432767	Residential - Double, Duplex, or Two Units - 4 Stories or Less	YES - Current	NO - Privately-Owned	Available	Not Used in Prior Housing Element	0	0	0.015397599	0.015397599	2	3*	3*	0968149	683	Westchester - Playa del Rey	Yes	Above Moderate
LOS ANGELES	7005 S TROLLEYWAY	90293	4116033041	Medium Residential	R3-1	0	54	0.07218172	Residential - Three Units (Any Combination) - 4 Stories or Less	YES - Current	NO - Privately-Owned	Available	Not Used in Prior Housing Element	0	0	0.100386965	0.100386965	3	3*	3*	0968149	689	Westchester - Playa del Rey	Yes	Above Moderate
LOS ANGELES			4116033042	Medium Residential	R3-1	0	54	0.011977684	Residential - Single Family Residence - Vacant Land	YES - Current	NO - Privately-Owned	Available	Not Used in Prior Housing Element	0	0	0.077416372	0.077416372	0	0	0	0968149	698	Westchester - Playa del Rey		Above Moderate
LOS ANGELES			4116033043	Medium Residential	R3-1	0	54	0.011971053	Residential - Single Family Residence - Vacant Land	YES - Current	NO - Privately-Owned	Available	Not Used in Prior Housing Element	0	0	0.077416372	0.077416372	0	0	0	0968149	699	Westchester - Playa del Rey		Above Moderate
LOS ANGELES	7015 S TROLLEYWAY	90293	4116033044	Medium Residential	R3-1	0	54	0.071595862	Residential - Double, Duplex, or Two Units - 4 Stories or Less	YES - Current	NO - Privately-Owned	Available	Not Used in Prior Housing Element	0	0	0.015397599	0.015397599	2	3*	3*	0968149	704	Westchester - Playa del Rey	Yes	Above Moderate

LOS ANGELES	7021 S TROLLEYWAY	90293	4116033045	Medium Residential	R3-1	0	54	0.071344049	Residential - Three Units (Any Combination) - 4 Stories or Less	YES - Current	NO - Privately-Owned	Available	Not Used in Prior Housing Element	0	0	0.013932599	0.013932599	3	3*	3*	0968149	713	Westchester - Playa del Rey	Yes	Above Moderate
LOS ANGELES	7025 S TROLLEYWAY	90293	4116033046	Medium Residential	R3-1	0	54	0.07109224	Residential - Single Family Residence - Pool	YES - Current	NO - Privately-Owned	Available	Not Used in Prior Housing Element	0	0	0.011310829	0.011310829	1	3*	3*	0968149	718	Westchester - Playa del Rey		Above Moderate
LOS ANGELES	7029 S TROLLEYWAY	90293	4116033047	Medium Residential	R3-1	0	54	0.070841764	Residential - Double, Duplex, or Two Units - 4 Stories or Less	YES - Current	NO - Privately-Owned	Available	Not Used in Prior Housing Element	0	0	0.004256195	0.004256195	2	3*	3*	0968149	722	Westchester - Playa del Rey		Above Moderate
LOS ANGELES	7033 S TROLLEYWAY	90293	4116033048	Medium Residential	R3-1	0	54	0.070590717	Residential - Double, Duplex, or Two Units - 4 Stories or Less	YES - Current	NO - Privately-Owned	Available	Not Used in Prior Housing Element	0	0	0.004256195	0.004256195	2	3*	3*	0968149	725	Westchester - Playa del Rey		Above Moderate
LOS ANGELES	7037 S TROLLEYWAY	90293	4116033049	Medium Residential	R3-1	0	54	0.070338915	Residential - Double, Duplex, or Two Units - 4 Stories or Less	YES - Current	NO - Privately-Owned	Available	Not Used in Prior Housing Element	0	0	0.010232153	0.010232153	2	3*	3*	0968149	734	Westchester - Playa del Rey		Above Moderate
LOS ANGELES	7041 S TROLLEYWAY	90293	4116033050	Medium Residential	R3-1	0	54	0.070088557	Residential - Double, Duplex, or Two Units - 4 Stories or Less	YES - Current	NO - Privately-Owned	Available	Not Used in Prior Housing Element	0	0	0.015397599	0.015397599	2	3*	3*	0968149	738	Westchester - Playa del Rey	Yes	Above Moderate
LOS ANGELES	7045 S TROLLEYWAY	90293	4116033051	Medium Residential	R3-1	0	54	0.069836998	Residential - Double, Duplex, or Two Units - 4 Stories or Less	YES - Current	NO - Privately-Owned	Available	Not Used in Prior Housing Element	0	0	0.015397599	0.015397599	2	3*	3*	0968149	743	Westchester - Playa del Rey	Yes	Above Moderate
LOS ANGELES	7049 S TROLLEYWAY	90293	4116033052	Medium Residential	R3-1	0	54	0.081158962	Residential - Double, Duplex, or Two Units - 4 Stories or Less	YES - Current	NO - Privately-Owned	Available	Not Used in Prior Housing Element	0	0	0.081968993	0.081968993	2	0	0	0968149	744	Westchester - Playa del Rey	Yes	Above Moderate
LOS ANGELES	7053 S TROLLEYWAY	90293	4116033053	Medium Residential	R3-1	0	54	0.081039675	Residential - Double, Duplex, or Two Units - 4 Stories or Less	YES - Current	NO - Privately-Owned	Available	Not Used in Prior Housing Element	0	0	0.081968993	0.081968993	2	0	0	0968149	745	Westchester - Playa del Rey	Yes	Above Moderate
LOS ANGELES			4116034900	Medium Residential	R3-1	0	54	0.071079116	Miscellaneous - Government Owned Property	YES - Current	YES - City-Owned	Available	Not Used in Prior Housing Element	0	0	0.00326933	0.00326933	0	3*	3*	0938149	40	Westchester - Playa del Rey		Above Moderate
LOS ANGELES	7061 S TROLLEYWAY	90293	4116034RK	Medium Residential	R3-1	0	54	1.480319615	Residential - Single Family Residence - Condominium	YES - Current	NO - Privately-Owned	Available	Not Used in Prior Housing Element	0.425474631	0	0	0.425474631	82	0	0	0938149	768	Westchester - Playa del Rey		Lower
LOS ANGELES	7301 S VISTA DEL MAR	90293	4116034RK	Medium Residential	R3-1	0	54	2.240680039	Residential - Single Family Residence - Townhouse Format - Condominium	YES - Current	NO - Privately-Owned	Available	Not Used in Prior Housing Element	0.369296579	0	0	0.369296579	82	0	0	0938149	11	Westchester - Playa del Rey		Lower
LOS ANGELES	128 E WATERVIEW ST	90293	4117003007	Low Residential	R1-1	0	1 unit per lot	0.012411818	Residential - Single Family Residence - Vacant Land	YES - Current	NO - Privately-Owned	Available	Not Used in Prior Housing Element	0	0	0.077416372	0.077416372	0	0	0	0938149	82	Westchester - Playa del Rey		Above Moderate
LOS ANGELES	200 E WATERVIEW ST	90293	4117004020	Low Residential	R1-1	0	1 unit per lot	0.086137079	Residential - Single Family Residence - Pool and Misc.	YES - Current	NO - Privately-Owned	Available	Not Used in Prior Housing Element	0	0	0.077416372	0.077416372	0	0	0	0938149	90	Westchester - Playa del Rey		Above Moderate
LOS ANGELES	212 E WATERVIEW ST	90293	4117004020	Low Residential	R1-1	0	1 unit per lot	0.102764084	Residential - Single Family Residence - Pool and Misc.	YES - Current	NO - Privately-Owned	Available	Not Used in Prior Housing Element	0	0	0.077416372	0.077416372	0	0	0	0938153	218	Westchester - Playa del Rey		Above Moderate
LOS ANGELES	7532 S WHITLOCK AVE	90293	4117004020	Low Residential	R1-1	0	1 unit per lot	0.092280299	Residential - Single Family Residence - Pool and Misc.	YES - Current	NO - Privately-Owned	Available	Not Used in Prior Housing Element	0	0	0.077416372	0.077416372	0	0	0	0938149	91	Westchester - Playa del Rey		Above Moderate
LOS ANGELES			4117004020	Low Residential	R1-1	0	1 unit per lot	0.018410776	Residential - Single Family Residence - Pool and Misc.	YES - Current	NO - Privately-Owned	Available	Not Used in Prior Housing Element	0	0	0.077416372	0.077416372	0	0	0	0938153	300	Westchester - Playa del Rey		Above Moderate
LOS ANGELES			4117004020	Low Residential	R1-1	0	1 unit per lot	0.018859701	Residential - Single Family Residence - Pool and Misc.	YES - Current	NO - Privately-Owned	Available	Not Used in Prior Housing Element	0	0	0.077416372	0.077416372	0	0	0	0938153	299	Westchester - Playa del Rey		Above Moderate
LOS ANGELES			4117004020	Low Residential	R1-1	0	1 unit per lot	0.043805665	Residential - Single Family Residence - Pool and Misc.	YES - Current	NO - Privately-Owned	Available	Not Used in Prior Housing Element	0	0	0.077416372	0.077416372	0	0	0	0938149	94	Westchester - Playa del Rey		Above Moderate
LOS ANGELES	233 E WATERVIEW ST	90293	4117005020	Low Residential	R1-1	0	1 unit per lot	0.116539496	Residential - Single Family Residence	YES - Current	NO - Privately-Owned	Available	Not Used in Prior Housing Element	0	0	0.242780256	0.242780256	0	0	0	0938153	211	Westchester - Playa del Rey		Above Moderate
LOS ANGELES	7537 S RINDGE AVE	90293	4117005020	Low Residential	R1-1	0	1 unit per lot	0.079162869	Residential - Single Family Residence	YES - Current	NO - Privately-Owned	Available	Not Used in Prior Housing Element	0	0	0.242780256	0.242780256	0	0	0	0938153	209	Westchester - Playa del Rey		Above Moderate
LOS ANGELES	223 E WATERVIEW ST	90293	4117005021	Low Residential	R1-1	0	1 unit per lot	0.10854632	Residential - Single Family Residence	YES - Current	NO - Privately-Owned	Available	Not Used in Prior Housing Element	0	0	0.242780256	0.242780256	0	0	0	0938153	205	Westchester - Playa del Rey		Above Moderate
LOS ANGELES			4117005021	Low Residential	R1-1	0	1 unit per lot	0.006194372	Residential - Single Family Residence	YES - Current	NO - Privately-Owned	Available	Not Used in Prior Housing Element	0	0	0.242780256	0.242780256	0	0	0	0938153	303	Westchester - Playa del Rey		Above Moderate
LOS ANGELES			4117005021	Low Residential	R1-1	0	1 unit per lot	0.010224618	Residential - Single Family Residence	YES - Current	NO - Privately-Owned	Available	Not Used in Prior Housing Element	0	0	0.242780256	0.242780256	0	0	0	0938153	304	Westchester - Playa del Rey		Above Moderate
LOS ANGELES	7516 S RINDGE AVE	90293	4117006027	Low Residential	R1-1	0	1 unit per lot	0.129515	Residential - Single Family Residence - Vacant Land	YES - Current	NO - Privately-Owned	Available	Not Used in Prior Housing Element	0	0	0.077416372	0.077416372	0	0	0	0938153	154	Westchester - Playa del Rey		Above Moderate
LOS ANGELES	446 E REDLANDS ST	90293	4117030001	Low Medium I Residential	R2-1	0	17	0.117155415	Residential - Double, Duplex, or Two Units - 4 Stories or Less	YES - Current	NO - Privately-Owned	Available	Not Used in Prior Housing Element	0	0	0.184914708	0.184914708	2	2*	2*	0938153	49	Westchester - Playa del Rey	Yes	Above Moderate
LOS ANGELES	8709 S PERSHING DR	90293	4117030002	Low Medium I Residential	R2-1	0	17	0.117155415	Residential - Double, Duplex, or Two Units - 4 Stories or Less	YES - Current	NO - Privately-Owned	Available	Not Used in Prior Housing Element	0	0	0.012104759	0.012104759	2	2*	2*	0938153	56	Westchester - Playa del Rey	Yes	Above Moderate
LOS ANGELES	8711 S PERSHING DR	90293	4117030003	Low Medium I Residential	R2-1	0	17	0.058578057	Residential - Single Family Residence	YES - Current	NO - Privately-Owned	Available	Not Used in Prior Housing Element	0	0	0.005737499	0.005737499	1	1*	1*	0938153	65	Westchester - Playa del Rey		Above Moderate
LOS ANGELES	8713 S PERSHING DR	90293	4117030004	Low Medium I Residential	R2-1	0	17	0.058577867	Residential - Single Family Residence	YES - Current	NO - Privately-Owned	Available	Not Used in Prior Housing Element	0	0	0.005737499	0.005737499	1	1*	1*	0938153	69	Westchester - Playa del Rey		Above Moderate
LOS ANGELES	8721 S PERSHING DR	90293	4117030025	Low Medium I Residential	R2-1	0	17	0.117156533	Residential - Double, Duplex, or Two Units - 4 Stories or Less	YES - Current	NO - Privately-Owned	Available	Not Used in Prior Housing Element	0	0	0.184914708	0.184914708	2	2*	2*	0938153	87	Westchester - Playa del Rey	Yes	Above Moderate
LOS ANGELES	8717 S PERSHING DR	90293	4117030028	Low Medium I Residential	R2-1	0	17	0.117156055	Residential - Double, Duplex, or Two Units - 4 Stories or Less	YES - Current	NO - Privately-Owned	Available	Not Used in Prior Housing Element	0	0	0.184914708	0.184914708	2	2*	2*	0938153	77	Westchester - Playa del Rey	Yes	Above Moderate
LOS ANGELES	8727 S PERSHING DR	90293	4117030029	Low Medium I Residential	R2-1	0	17	0.117045597	Residential - Double, Duplex, or Two Units - 4 Stories or Less	YES - Current	NO - Privately-Owned	Available	Not Used in Prior Housing Element	0	0	0.184914708	0.184914708	2	2*	2*	0938153	98	Westchester - Playa del Rey	Yes	Above Moderate
LOS ANGELES	8609 S SARAN DR	90293	4118001001	Medium Residential	R3-1	0	54	0.140460128	Residential - Five or More Units or Apartments (Any Combination) - 4 Stories or Less	YES - Current	NO - Privately-Owned	Available	Not Used in Prior Housing Element	0	0	0.110013009	0.110013009	5	0	0	0968153	587	Westchester - Playa del Rey	Yes	Above Moderate
LOS ANGELES	7808 W MANCHESTER AVE	90293	4118001002	Medium Residential	R3-1	0	54	0.14358654	Residential - Five or More Units or Apartments (Any Combination) - 4 Stories or Less	YES - Current	NO - Privately-Owned	Available	Not Used in Prior Housing Element	0	0	0.096810338	0.096810338	6	0	0	0968153	588	Westchester - Playa del Rey	Yes	Above Moderate
LOS ANGELES	7812 W MANCHESTER AVE	90293	4118001003	Medium Residential	R3-1	0	54	0.143633532	Residential - Five or More Units or Apartments (Any Combination) - 4 Stories or Less	YES - Current	NO - Privately-Owned	Available	Not Used in Prior Housing Element	0	0	0.096810338	0.096810338	6	0	0	0968153	589	Westchester - Playa del Rey	Yes	Above Moderate
LOS ANGELES	7818 W MANCHESTER AVE	90293	4118001004	Medium Residential	R3-1	0	54	0.143680164	Residential - Five or More Units or Apartments (Any Combination) - 4 Stories or Less	YES - Current	NO - Privately-Owned	Available	Not Used in Prior Housing Element	0	0	0.096810338	0.096810338	6	0	0	0968153	590	Westchester - Playa del Rey	Yes	Above Moderate
LOS ANGELES	7822 W MANCHESTER AVE	90293	4118001005	Medium Residential	R3-1	0	54	0.143726796	Residential - Five or More Units or Apartments (Any Combination) - 4 Stories or Less	YES - Current	NO - Privately-Owned	Available	Not Used in Prior Housing Element	0	0	0.096810338	0.096810338	6	0	0	0968153	591	Westchester - Playa del Rey	Yes	Above Moderate
LOS ANGELES	7828 W MANCHESTER AVE	90293	4118001006	Medium Residential	R3-1	0	54	0.143773428	Residential - Five or More Units or Apartments (Any Combination) - 4 Stories or Less	YES - Current	NO - Privately-Owned	Available	Not Used in Prior Housing Element	0	0	0.096810338	0.096810338	6	0	0	0968153	592	Westchester - Playa del Rey	Yes	Above Moderate
LOS ANGELES	7832 W MANCHESTER AVE	90293	4118001007	Medium Residential	R3-1	0	54	0.143820418	Residential - Five or More Units or Apartments (Any Combination) - 4 Stories or Less	YES - Current	NO - Privately-Owned	Available	Not Used in Prior Housing Element	0	0	0.096810338	0.096810338	6	0	0	0968153	593	Westchester - Playa del Rey	Yes	Above Moderate
LOS ANGELES	7838 W MANCHESTER AVE	90293	4118001008	Medium Residential	R3-1	0	54	0.143866693	Residential - Five or More Units or Apartments (Any Combination) - 4 Stories or Less	YES - Current	NO - Privately-Owned	Available	Not Used in Prior Housing Element	0	0	0.122467478	0.122467478	6	0	0	0968153	594	Westchester - Playa del Rey	Yes	Above Moderate
LOS ANGELES	7842 W MANCHESTER AVE	90293	4118001009	Medium Residential	R3-1	0	54	0.143912965	Residential - Five or More Units or Apartments (Any Combination) - 4 Stories or Less	YES - Current	NO - Privately-Owned	Available	Not Used in Prior Housing Element	0	0	0.110013009	0.110013009	5	0	0	0968153	595	Westchester - Playa del Rey	Yes	Above Moderate
LOS ANGELES	7848 W MANCHESTER AVE	90293	4118001010	Medium Residential	R3-1	0	54	0.143959957	Residential - Five or More Units or Apartments (Any Combination) - 4 Stories or Less	YES - Current	NO - Privately-Owned	Available	Not Used in Prior Housing Element	0	0	0.122467478	0.122467478	6	0	0	0968153	596	Westchester - Playa del Rey	Yes	Above Moderate
LOS ANGELES	7841 E TALBERT ST	90293	4118001012	Medium Residential	R3-1	0	54	0.098611243	Residential - Five or More Units or Apartments (Any Combination) - 4 Stories or Less - Pool	YES - Current	NO - Privately-Owned	Available	Not Used in Prior Housing Element	0	0	0.051982547	0.051982547	6	0	0	0968153	663	Westchester - Playa del Rey	Yes	Above Moderate
LOS ANGELES	7809 W TALBERT ST	90293	4118001015	Medium Residential	R3-1	0	54	0.144492185	Residential - Five or More Units or Apartments (Any Combination) - 4 Stories or Less	YES - Current	NO - Privately-Owned	Available	Not Used in Prior Housing Element	0	0	0.096810338	0.096810338	6	0	0	0968153	658	Westchester - Playa del Rey	Yes	Above Moderate
LOS ANGELES	7803 W TALBERT ST	90293	4118001016	Medium Residential	R3-1	0	54	0.153532006	Residential - Five or More Units or Apartments (Any Combination) - 4 Stories or Less	YES - Current	NO - Privately-Owned	Available	Not Used in Prior Housing Element	0	0	0.073811871	0.073811871	9	0	0	0968153	657	Westchester - Playa del Rey	Yes	Above Moderate
LOS ANGELES	7851 W TALBERT ST	90293	4118001018	Medium Residential	R3-1	0	54	0.103023501	Residential - Five or More Units or Apartments (Any Combination) - 4 Stories or Less	YES - Current	NO - Privately-Owned	Available	Not Used in Prior Housing Element	0	0	0.076128817	0.076128817	6	0	0	0968153	664	Westchester - Playa del Rey	Yes	Above Moderate
LOS ANGELES	7831 W TALBERT ST	90293	4118001806	Medium Residential	R3-1	0	54	0.229118051	Commercial - Commercial - Vacant Land	YES - Current	NO - Privately-Owned	Available	Not Used in Prior Housing Element	0.1448071	0	0	0.1448071	0	0	0	0968153	661	Westchester - Playa del Rey		Lower
LOS ANGELES			4118001806	Medium Residential	R3-1	0	54	0.102715782	Commercial - Commercial - Vacant Land	YES - Current	NO - Privately-Owned	Available	Not Used in Prior Housing Element	0.075707236	0	0	0.075707236	0	0	0	0968153	662	Westchester - Playa del Rey		Lower
LOS ANGELES	7858 W MANCHESTER AVE	90293	4118001RK	Medium Residential	R3-1	0	54	0.446699939	Residential - Single Family Residence - Condominium	YES - Current	NO - Privately-Owned	Available	Not Used in Prior Housing Element	0	0	0.129942615	0.129942615	14	0	0	0968153	597	Westchester - Playa del Rey	Yes	Above Moderate
LOS ANGELES	8051 W REDLANDS ST	90293	4118002032	Medium Residential	R3-1	0	54	0.160192855	Residential - Five or More Units or Apartments (Any Combination) - 4 Stories or Less	YES - Current	NO - Privately-Owned	Available	Not Used in Prior Housing Element	0	0	0.039792898	0.039792898	9	0	0	0968153	850	Westchester - Playa del Rey	Yes	Above Moderate
LOS ANGELES	8047 W REDLANDS ST	90293	4118002033	Medium Residential	R3-1	0	54	0.160194332	Residential - Five or More Units or Apartments (Any Combination) - 4 Stories or Less	YES - Current	NO - Privately-Owned	Available	Not Used in Prior Housing Element	0	0	0.049993818	0.049993818	7	0	0	0968153	842	Westchester - Playa del Rey	Yes	Above Moderate
LOS ANGELES	8041 W REDLANDS ST	90293	4118002034	Medium Residential	R3-1	0	54	0.160193641	Residential - Five or More Units or Apartments (Any Combination) - 4 Stories or Less	YES - Current	NO - Privately-Owned	Available	Not Used in Prior Housing Element	0	0	0.04460358	0.04460358	8	0	0	0968153	830	Westchester - Playa del Rey	Yes	Above Moderate
LOS ANGELES	8342 W MANCHESTER AVE	90293	4118004004	Medium Residential	R3-1	0	54	0.167898219	Residential - Five or More Units or Apartments (Any Combination) - 4 Stories or Less	YES - Current	NO - Privately-Owned	Available	Not Used in Prior Housing Element	0	0	0.10982316	0.10982316	7	0	0	0968153	1009	Westchester - Playa del Rey	Yes	Above Moderate
LOS ANGELES	8336 W MANCHESTER AVE	90293	4118004005	Medium Residential	R3-1	0	54	0.151475868	Residential - Five or More Units or Apartments (Any Combination) - 4 Stories or Less	YES - Current	NO - Privately-Owned	Available	Not Used in Prior Housing Element	0	0	0.10383509	0.10383509	6	0	0	0968153	1004	Westchester - Playa del Rey	Yes	Above Moderate
LOS ANGELES	8330 W MANCHESTER AVE	90293	4118004006	Medium Residential	R3-1	0	54	0.161245127	Residential - Five or More Units or Apartments (Any Combination) - 4 Stories or Less	YES - Current	NO - Privately-Owned	Available	Not Used in Prior Housing Element	0	0	0.10383509	0.10383509	6	0	0	0968153	998	Westchester - Playa del Rey	Yes	Above Moderate
LOS ANGELES	8500 S PERSHING DR	90293	4118004015	Neighborhood Commercial	C2-1VL	0	108	0.453570586	Residential - Five or More Units or Apartments (Any Combination) - 5 Stories or More	YES - Current	NO - Privately-Owned	Available	Not Used in Prior Housing Element	0.137816677	0	0	0.137816677	49	0	0	0968153	1023	Westchester - Playa del Rey		Lower
LOS ANGELES	8238 W MANCHESTER AVE	90293	4118004RK	Medium Residential	R3-1	0	54	0.703317599	Residential - Single Family Residence - Condominium	YES - Current	NO - Privately-Owned	Available	Not Used in Prior Housing Element	0.132892149	0	0	0.132892149	41	0	0	0968153	1187	Westchester - Playa del Rey		Lower
LOS ANGELES	8219 W REDLANDS ST	90293	4118005015	Medium Residential	R3-1	0	54	0.287966316	Residential - Five or More Units or Apartments (Any Combination) - 4 Stories or Less	YES - Current	NO - Privately-Owned	Available	Not Used in Prior Housing Element	0	0	0.199316151	0.199316151	12	0	0	0968153	982	Westchester - Playa del Rey	Yes	Above Moderate
LOS ANGELES	8211 W REDLANDS ST	90293	4118005016	Medium Residential	R3-1	0	54	0.287966417	Residential - Five or More Units or Apartments (Any Combination) - 4 Stories or Less	YES - Current	NO - Privately-Owned	Available	Not Used in Prior Housing Element	0	0	0.199316151	0.199316151	12	0	0	0968153	973	Westchester - Playa del Rey	Yes	Above Moderate
LOS ANGELES	8225 W MANITOBA ST	90293	4118005158	Medium Residential	R3-1	0	54	0.380564951	Residential - Five or More Units or Apartments (Any Combination) - 4 Stories or Less	YES - Current	NO - Privately-Owned	Available	Not Used in Prior Housing Element	0	0	0.074511755	0.074511755	21	0	0	0968153	1111	Westchester - Playa del Rey	Yes	Above Moderate
LOS ANGELES	8700 S PERSHING DR	90293	4118005159	Medium Residential	R3-1	0	54	5.654248259	Residential - Five or More Units or Apartments (Any Combination) - 4 Stories or Less - Pool	YES - Current	NO - Privately-Owned	Available	Not Used in Prior Housing Element	0.021710876	0	0	0.021710876	305	0	0	0968153	1184	Westchester - Playa del Rey		Lower
LOS ANGELES	8180 W MANITOBA ST	90293	4118006RK	Medium Residential	R3-1	0	54	4.635783277	Residential - Single Family Residence - Condominium	YES - Current	NO - Privately-Owned	Available	Not Used in Prior Housing Element	0.011639994	0	0	0.011639994	180	0	0	0938153	15	Westchester - Playa del Rey		Lower
LOS ANGELES	8161 W MANITOBA ST	90293	4118007007	Medium Residential	R3-1	0	54	0.190200736	Residential - Five or More Units or Apartments (Any Combination) - 4 Stories or Less	YES - Current	NO - Privately-Owned	Available	Not Used in Prior Housing Element	0	0	0.051791228	0.051791228	10	0	0	0968153	1071	Westchester - Playa del Rey	Yes	Above Moderate
LOS ANGELES	8143 W MANITOBA ST	90293	4118007010	Medium Residential	R3-1	0	54	0.19009355	Residential - Four Units (Any Combination) - 4 Stories or Less	YES - Current	NO - Privately-Owned	Available	Not Used in Prior Housing Element	0	0	0.071600533	0.071600533	4	0	0	0968153	1046	Westchester - Playa del Rey	Yes	Above Moderate
LOS ANGELES	8137 W MANITOBA ST	90293	4118007011	Medium Residential	R3-1	0	54	0.190057886	Residential - Four Units (Any Combination) - 4 Stories or Less	YES - Current	NO - Privately-Owned	Available	Not Used in Prior Housing Element	0	0	0.071600533	0.071600533	4	0	0	0968153	1038	Westchester - Playa del Rey	Yes	Above Moderate
LOS ANGELES	8117 W MANITOBA ST	90293	4118007014	Medium Residential	R3-1	0	54	0.189950494	Residential - Five or More Units or Apartments (Any Combination) - 4 Stories or Less	YES - Current	NO - Privately-Owned	Available	Not Used in Prior Housing Element	0	0	0.160619634	0.160619634	7	0	0	0968153	1011	Westchester - Playa del Rey	Yes	Above Moderate
LOS ANGELES	8142 W REDLANDS ST	90293	4118007023	Medium Residential	R3-1	0	54	0.216953128	Residential - Five or More Units or Apartments (Any Combination) - 4 Stories or Less	YES - Current	NO - Privately-Owned	Available	Not Used in Prior Housing Element	0	0	0.042313081	0.042313081	14	0	0	0968153	1000	Westchester - Playa del Rey	Yes	Above Moderate
LOS ANGELES	8134 W MANITOBA ST	90293	4118007053	Medium Residential	R3-1	0	54	0.190021699	Residential - Four Units (Any Combination) - 4 Stories or Less	YES - Current	NO - Privately-Owned	Available	Not Used in Prior Housing Element	0	0	0.071600533	0.071600533	4	0	0	0968153	1028	Westchester - Playa del Rey	Yes	Above Moderate
LOS ANGELES	8707 S FALMOUTH AVE	90293	4118008RK	Medium Residential	R3-1	0	54	3.136996222	Residential - Single Family Residence - Condominium	YES - Current	NO - Privately-Owned	Available	Not Used in Prior Housing Element	0.060806131	0	0	0.060806131	108	0	0	0938153	11	Westchester - Playa del Rey		Lower
LOS ANGELES	8692 S FALMOUTH AVE	90293	4118010001	Medium Residential	R3-1	0	54	0.200349971	Residential - Five or More Units or Apartments (Any Combination) - 4 Stories or Less	YES - Current	NO - Privately-Owned	Available	Not Used in Prior Housing Element	0	0	0.150636935	0.150636935	6	0	0	0968153	1113	Westchester - Playa del Rey	Yes	Above Moderate
LOS ANGELES	7773 W ST BERNARD ST	90293	4118010002	Medium Residential	R3-1	0	54	0.185960326	Residential - Five or More Units or Apartments (Any Combination) - 4 Stories or Less	YES - Current	NO - Privately-Owned	Available	Not Used in Prior Housing Element	0	0	0.115708502	0.115708502	8	0	0	0968153	1107	Westchester - Playa del Rey	Yes	Above Moderate
LOS ANGELES	7769 W ST BERNARD ST	90293	4118010003	Medium Residential	R3-1	0	54	0.185962961	Residential - Five or More Units or Apartments (Any Combination) - 4 Stories or Less	YES - Current	NO - Privately-Owned	Available	Not Used in Prior Housing Element	0	0	0.126986233	0.126986233	7	0	0	0968153	1103	Westchester - Playa del Rey	Yes	Above Moderate
LOS ANGELES	7761 W ST BERNARD ST	90293	4118010004	Medium Residential	R3-1	0	54	0.185960326	Residential - Five or More Units or Apartments (Any Combination) - 4 Stories or Less	YES - Current	NO - Privately-Owned	Available	Not Used in Prior Housing Element	0	0	0.126986233	0.126986233	7	0	0	0968153	1095	Westchester - Playa del Rey	Yes	Above Moderate
LOS ANGELES	7741 W ST BERNARD ST	90293	4118010007	Medium Residential	R3-1	0	54	0.19173924	Residential - Five or More Units or Apartments (Any Combination) - 4 Stories or Less - Pool	YES - Current	NO - Privately-Owned	Available	Not Used in Prior Housing Element	0	0	0.137266535	0.137266535	7	0	0	0968153	1079	Westchester - Playa del Rey	Yes	Above Moderate
LOS ANGELES	7721 W ST BERNARD ST	90293	4118010010	Medium Residential	R3-1	0	54	0.227842137	Residential - Five or More Units or Apartments (Any Combination) - 4 Stories or Less	YES - Current	NO - Privately-Owned	Available	Not Used in Prior Housing Element	0	0	0.159443941	0.159443941	7	0	0	0968153	1065	Westchester - Playa del Rey	Yes	Above Moderate
LOS ANGELES	7715 W ST BERNARD ST	90293	4118010011	Medium Residential	R3-1	0	54	0.210231894	Residential - Five or More Units or Apartments (Any Combination) - 4 Stories or Less	YES - Current	NO - Privately-Owned	Available	Not Used in Prior Housing Element	0	0	0.15542171	0.15542171	6	0	0	0968153	1060	Westchester - Playa del Rey	Yes	Above Moderate
LOS ANGELES	7707 W ST BERNARD ST	90293	4118010012	Medium Residential	R3-1	0	54	0.178168513	Residential - Five or More Units or Apartments (Any Combination) - 4 Stories or Less	YES - Current	NO - Privately-Owned	Available	Not Used in Prior Housing Element	0	0	0.119702908	0.119702908	7	0	0	0968153	1056	Westchester - Playa del Rey	Yes	Above Moderate
LOS ANGELES	7607 W ST BERNARD ST	90293	4118010015	Medium Residential	R3-1	0	54	0.201631274	Residential - Five or More Units or Apartments (Any Combination) - 4 Stories or Less	YES - Current	NO - Privately-Owned	Available	Not Used in Prior Housing Element	0	0	0.053281054	0.053281054	8	0	0	0968157	880	Westchester - Playa del Rey	Yes	Above Moderate
LOS ANGELES	7758 W 91ST ST	90293	4118010016	Medium Residential	R3-1	0	54	0.181282462	Residential - Five or More Units or Apartments (Any Combination) - 4 Stories or Less	YES - Current	NO - Privately-Owned	Available	Not Used in Prior Housing Element	0	0	0.132593738	0.132593738	6	0	0	0968157	864	Westchester - Playa del Rey	Yes	Above Moderate
LOS ANGELES	7700 W PASEO DEL REY	90293	4118010017	Medium Residential	R3-1	0	54	0.209138252	Residential - Five or More Units or Apartments (Any Combination) - 4 Stories or Less	YES - Current	NO - Privately-Owned	Available	Not Used in Prior Housing Element	0	0	0.131069648	0.131069648	8	0	0	0968153	995	Westchester - Playa del Rey	Yes	Above Moderate
LOS ANGELES	7708 W PASEO DEL REY	90293	4118010018	Medium Residential	R3-1	0	54	0.216790205	Residential - Five or More Units or Apartments (Any Combination) - 4 Stories or Less	YES - Current	NO - Privately-Owned	Available	Not Used in Prior Housing Element	0	0	0.152270418	0.152270418	9	0	0

LOS ANGELES	7736 W PASEO DEL REY	90293	4118010023	Medium Residential	R3-1	0	54	0.173563302	Residential - Five or More Units or Apartments (Any Combination) - 4 Stories or Less	YES - Current	NO - Privately-Owned	Available	Not Used in Prior Housing Element	0	0	0.138923794	0.138923794	7	0	0	0968153	1039	Westchester - Playa del Rey		Yes	Above Moderate
LOS ANGELES	7742 W PASEO DEL REY	90293	4118010024	Medium Residential	R3-1	0	54	0.173564862	Residential - Five or More Units or Apartments (Any Combination) - 4 Stories or Less	YES - Current	NO - Privately-Owned	Available	Not Used in Prior Housing Element	0	0	0.138923794	0.138923794	7	0	0	0968153	1043	Westchester - Playa del Rey		Yes	Above Moderate
LOS ANGELES	7748 W PASEO DEL REY	90293	4118010025	Medium Residential	R3-1	0	54	0.173563302	Residential - Five or More Units or Apartments (Any Combination) - 4 Stories or Less	YES - Current	NO - Privately-Owned	Available	Not Used in Prior Housing Element	0	0	0.153853133	0.153853133	6	0	0	0968153	1049	Westchester - Playa del Rey		Yes	Above Moderate
LOS ANGELES	7754 W PASEO DEL REY	90293	4118010026	Medium Residential	R3-1	0	54	0.220729211	Residential - Five or More Units or Apartments (Any Combination) - 4 Stories or Less	YES - Current	NO - Privately-Owned	Available	Not Used in Prior Housing Element	0	0	0.13622833	0.13622833	9	0	0	0968153	1052	Westchester - Playa del Rey		Yes	Above Moderate
LOS ANGELES	7760 W PASEO DEL REY	90293	4118010027	Medium Residential	R3-1	0	54	0.523020052	Residential - Five or More Units or Apartments (Any Combination) - 4 Stories or Less - Pool	YES - Current	NO - Privately-Owned	Available	Not Used in Prior Housing Element	0	0	0.275808647	0.275808647	22	0	0	0968153	1051	Westchester - Playa del Rey		Yes	Above Moderate
LOS ANGELES	8674 S FALMOUTH AVE	90293	4118010028	Medium Residential	R3-1	0	54	0.536883609	Residential - Five or More Units or Apartments (Any Combination) - 4 Stories or Less - Pool	YES - Current	NO - Privately-Owned	Available	Not Used in Prior Housing Element	0	0	0.269413836	0.269413836	23	0	0	0968153	1061	Westchester - Playa del Rey		Yes	Above Moderate
LOS ANGELES	8664 S FALMOUTH AVE	90293	4118010029	Medium Residential	R3-1	0	54	0.464679719	Residential - Five or More Units or Apartments (Any Combination) - 4 Stories or Less - Pool	YES - Current	NO - Privately-Owned	Available	Not Used in Prior Housing Element	0	0	0.204932624	0.204932624	20	0	0	0968153	1032	Westchester - Playa del Rey		Yes	Above Moderate
LOS ANGELES	8654 S FALMOUTH AVE	90293	4118010030	Medium Residential	R3-1	0	54	0.455453808	Residential - Five or More Units or Apartments (Any Combination) - 4 Stories or Less - Pool	YES - Current	NO - Privately-Owned	Available	Not Used in Prior Housing Element	0	0	0.202276373	0.202276373	19	0	0	0968153	1006	Westchester - Playa del Rey		Yes	Above Moderate
LOS ANGELES	8644 S FALMOUTH AVE	90293	4118010031	Medium Residential	R3-1	0	54	0.494020699	Residential - Five or More Units or Apartments (Any Combination) - 4 Stories or Less - Pool	YES - Current	NO - Privately-Owned	Available	Not Used in Prior Housing Element	0	0	0.213543189	0.213543189	20	0	0	0968153	980	Westchester - Playa del Rey		Yes	Above Moderate
LOS ANGELES	7816 W PASEO DEL REY	90293	4118010032	Medium Residential	R3-1	0	54	0.395172953	Residential - Five or More Units or Apartments (Any Combination) - 4 Stories or Less - Pool	YES - Current	NO - Privately-Owned	Available	Not Used in Prior Housing Element	0	0	0.186579443	0.186579443	17	0	0	0968153	932	Westchester - Playa del Rey		Yes	Above Moderate
LOS ANGELES	8634 S FALMOUTH AVE	90293	4118010033	Medium Residential	R3-1	0	54	0.41784003	Residential - Five or More Units or Apartments (Any Combination) - 4 Stories or Less - Pool	YES - Current	NO - Privately-Owned	Available	Not Used in Prior Housing Element	0	0	0.189817089	0.189817089	18	0	0	0968153	961	Westchester - Playa del Rey		Yes	Above Moderate
LOS ANGELES	8630 S FALMOUTH AVE	90293	4118010034	Medium Residential	R3-1	0	54	0.220099586	Residential - Five or More Units or Apartments (Any Combination) - 4 Stories or Less	YES - Current	NO - Privately-Owned	Available	Not Used in Prior Housing Element	0	0	0.153214964	0.153214964	7	0	0	0968153	920	Westchester - Playa del Rey		Yes	Above Moderate
LOS ANGELES	8056 W REDLANDS ST	90293	4118010035	Medium Residential	R3-1	0	54	0.185961555	Residential - Five or More Units or Apartments (Any Combination) - 4 Stories or Less	YES - Current	NO - Privately-Owned	Available	Not Used in Prior Housing Element	0	0	0.126986233	0.126986233	7	0	0	0968153	910	Westchester - Playa del Rey		Yes	Above Moderate
LOS ANGELES	8050 W REDLANDS ST	90293	4118010036	Medium Residential	R3-1	0	54	0.185961555	Residential - Five or More Units or Apartments (Any Combination) - 4 Stories or Less	YES - Current	NO - Privately-Owned	Available	Not Used in Prior Housing Element	0	0	0.126986233	0.126986233	7	0	0	0968153	901	Westchester - Playa del Rey		Yes	Above Moderate
LOS ANGELES	7733 W ST BERNARD ST	90293	4118010039	Medium Residential	R3-1	0	54	0.206935373	Residential - Five or More Units or Apartments (Any Combination) - 4 Stories or Less	YES - Current	NO - Privately-Owned	Available	Not Used in Prior Housing Element	0	0	0.139076972	0.139076972	14	0	0	0968153	1068	Westchester - Playa del Rey		Yes	Above Moderate
LOS ANGELES	7737 W ST BERNARD ST	90293	4118010039	Medium Residential	R3-1	0	54	0.192365279	Residential - Five or More Units or Apartments (Any Combination) - 4 Stories or Less	YES - Current	NO - Privately-Owned	Available	Not Used in Prior Housing Element	0	0	0.14120602	0.14120602	14	0	0	0968153	1074	Westchester - Playa del Rey		Yes	Above Moderate
LOS ANGELES	7701 W ST BERNARD ST	90293	4118010040	Medium Residential	R3-1	0	54	0.194807886	Residential - Five or More Units or Apartments (Any Combination) - 4 Stories or Less	YES - Current	NO - Privately-Owned	Available	Not Used in Prior Housing Element	0	0	0.143797597	0.143797597	13	0	0	0968153	1050	Westchester - Playa del Rey		Yes	Above Moderate
LOS ANGELES			4118010040	Medium Residential	R3-1	0	54	0.200532842	Residential - Five or More Units or Apartments (Any Combination) - 4 Stories or Less	YES - Current	NO - Privately-Owned	Available	Not Used in Prior Housing Element	0.199255818	0	0	0.199255818	13	0	0	0968157	906	Westchester - Playa del Rey			Lower
LOS ANGELES	7755 W ST BERNARD ST	90293	4118010041	Medium Residential	R3-1	0	54	0.202488859	Residential - Five or More Units or Apartments (Any Combination) - 4 Stories or Less - Pool	YES - Current	NO - Privately-Owned	Available	Not Used in Prior Housing Element	0	0	0.140357423	0.140357423	14	0	0	0968153	1087	Westchester - Playa del Rey		Yes	Above Moderate
LOS ANGELES	7830 W PASEO DEL REY	90293	4118010BRK	Medium Residential	R3-1	0	54	0.21935469	Residential - Single Family Residence - Condo Conversion	YES - Current	NO - Privately-Owned	Available	Not Used in Prior Housing Element	0	0	0.153214964	0.153214964	7	0	0	0968153	889	Westchester - Playa del Rey		Yes	Above Moderate
LOS ANGELES	8162 W MANITOBA ST	90293	4118013BRK	Medium Residential	R3-1	0	54	5.556624598	Residential - Single Family Residence - Condominium	YES - Current	NO - Privately-Owned	Available	Not Used in Prior Housing Element	0.004806105	0	0	0.004806105	187	0	0	0938153	2	Westchester - Playa del Rey			Lower
LOS ANGELES	8810 S PERSHING DR	90293	4118014001	Medium Residential	R3-1	0	54	0.255190677	Residential - Five or More Units or Apartments (Any Combination) - 4 Stories or Less	YES - Current	NO - Privately-Owned	Available	Not Used in Prior Housing Element	0	0	0.173596233	0.173596233	8	0	0	0938153	103	Westchester - Playa del Rey		Yes	Above Moderate
LOS ANGELES	8354 W MANITOBA ST	90293	4118014003	Medium Residential	R3-1	0	54	0.220438171	Residential - Five or More Units or Apartments (Any Combination) - 4 Stories or Less	YES - Current	NO - Privately-Owned	Available	Not Used in Prior Housing Element	0	0	0.177982137	0.177982137	8	0	0	0938153	90	Westchester - Playa del Rey		Yes	Above Moderate
LOS ANGELES	8346 W MANITOBA ST	90293	4118014004	Medium Residential	R3-1	0	54	0.219404133	Residential - Five or More Units or Apartments (Any Combination) - 4 Stories or Less	YES - Current	NO - Privately-Owned	Available	Not Used in Prior Housing Element	0	0	0.137839662	0.137839662	11	0	0	0938153	83	Westchester - Playa del Rey		Yes	Above Moderate
LOS ANGELES	8334 W MANITOBA ST	90293	4118014006	Medium Residential	R3-1	0	54	0.214972645	Residential - Five or More Units or Apartments (Any Combination) - 4 Stories or Less	YES - Current	NO - Privately-Owned	Available	Not Used in Prior Housing Element	0	0	0.120354921	0.120354921	9	0	0	0938153	67	Westchester - Playa del Rey		Yes	Above Moderate
LOS ANGELES	8328 W MANITOBA ST	90293	4118014007	Medium Residential	R3-1	0	54	0.212571741	Residential - Five or More Units or Apartments (Any Combination) - 4 Stories or Less	YES - Current	NO - Privately-Owned	Available	Not Used in Prior Housing Element	0	0	0.070716991	0.070716991	8	0	0	0938153	60	Westchester - Playa del Rey		Yes	Above Moderate
LOS ANGELES	8114 W MANITOBA ST	90293	4118017BRK	Medium Residential	R3-1	0	54	3.727486369	Residential - Single Family Residence - Condominium	YES - Current	NO - Privately-Owned	Available	Not Used in Prior Housing Element	0.013070134	0	0	0.013070134	154	0	0	0968153	1044	Westchester - Playa del Rey			Lower
LOS ANGELES	7740 W MANCHESTER AVE	90293	4119001003	General Commercial	C1.5-1VL	0	108	0.226731661	Commercial - Office Building - One Story	YES - Current	NO - Privately-Owned	Available	Used in Prior Housing Element - Non-Vacant	0.058846301	0	0	0.058846301	0	0	0	0968153	585	Westchester - Playa del Rey			Lower
LOS ANGELES	7726 W MANCHESTER AVE	90293	4119001004	General Commercial	C1.5-1VL	0	108	0.848138726	Recreational - Club, Lodge Hall, Fraternal Organization - Wireless Communication Tower - One Story	YES - Current	NO - Privately-Owned	Available	Used in Prior Housing Element - Non-Vacant	0.473723696	0	0	0.473723696	0	0	0	0968157	653	Westchester - Playa del Rey			Lower
LOS ANGELES	7742 W REDLANDS ST	90293	4119001BRK	Medium Residential	R3-1	0	54	4.065571073	Residential - Single Family Residence - Condo Conversion	YES - Current	NO - Privately-Owned	Available	Not Used in Prior Housing Element	0	0	0.017927444	0.017927444	204	0	0	0968153	737	Westchester - Playa del Rey		Yes	Above Moderate
LOS ANGELES	7370 W MANCHESTER AVE	90045	4119002021	Low Residential	R1-1	0	1 unit per lot	0.294774074	Institutional - Church - One Story	YES - Current	NO - Privately-Owned	Available	Not Used in Prior Housing Element	0	0	0.002181127	0.002181127	0	0	0	0968157	1071	Westchester - Playa del Rey			Above Moderate
LOS ANGELES			4119002022	Low Residential	R1-1	0	1 unit per lot	0.229582867	Institutional - Church - One Story	YES - Current	NO - Privately-Owned	Available	Not Used in Prior Housing Element	0	0	0.014486657	0.014486657	0	0	0	0968157	647	Westchester - Playa del Rey			Above Moderate
LOS ANGELES	7390 W MANCHESTER AVE	90045	4119002023	Low Residential	R1-1	0	1 unit per lot	0.82051886	Residential - Single Family Residence - Vacant Land	YES - Current	NO - Privately-Owned	Available	Not Used in Prior Housing Element	0	0	0.077416372	0.077416372	0	0	0	0968157	646	Westchester - Playa del Rey			Above Moderate
LOS ANGELES	7405 W 87TH PL	90045	4119002026	Low Residential	R1-1	0	1 unit per lot	2.449713888	Institutional - Church - One Story	YES - Current	NO - Privately-Owned	Available	Used in Prior Housing Element - Non-Vacant	0	0	0.014486657	0.014486657	0	0	0	0968157	645	Westchester - Playa del Rey			Above Moderate
LOS ANGELES	7336 W MANCHESTER AVE	90045	4119025018	Medium Residential	R3-1	0	54	0.211732939	Residential - Five or More Units or Apartments (Any Combination) - 4 Stories or Less	YES - Current	NO - Privately-Owned	Available	Not Used in Prior Housing Element	0	0	0.435025525	0.435025525	8	0	0	0968157	635	Westchester - Playa del Rey		Yes	Above Moderate
LOS ANGELES	7366 W MANCHESTER AVE	90045	4119025019	Medium Residential	R3-1	0	54	0.222065525	Residential - Five or More Units or Apartments (Any Combination) - 4 Stories or Less	YES - Current	NO - Privately-Owned	Available	Not Used in Prior Housing Element	0	0	0.477299893	0.477299893	8	0	0	0968157	644	Westchester - Playa del Rey		Yes	Above Moderate
LOS ANGELES	7360 W MANCHESTER AVE	90045	4119025020	Medium Residential	R3-1	0	54	0.169027941	Residential - Five or More Units or Apartments (Any Combination) - 4 Stories or Less	YES - Current	NO - Privately-Owned	Available	Not Used in Prior Housing Element	0	0	0.38273426	0.38273426	8	0	0	0968157	642	Westchester - Playa del Rey		Yes	Above Moderate
LOS ANGELES	7354 W MANCHESTER AVE	90045	4119025021	Medium Residential	R3-1	0	54	0.124549463	Residential - Five or More Units or Apartments (Any Combination) - 4 Stories or Less	YES - Current	NO - Privately-Owned	Available	Not Used in Prior Housing Element	0	0	0.29113245	0.29113245	8	0	0	0968157	640	Westchester - Playa del Rey		Yes	Above Moderate
LOS ANGELES			4119025021	Medium Residential	R3-1	0	54	0.131665208	Residential - Five or More Units or Apartments (Any Combination) - 4 Stories or Less	YES - Current	NO - Privately-Owned	Available	Not Used in Prior Housing Element	0.398683596	0	0	0.398683596	8	0	0	0968157	639	Westchester - Playa del Rey			Lower
LOS ANGELES			4119025022	Medium Residential	R3-1	0	54	0.176147037	Residential - Five or More Units or Apartments (Any Combination) - 4 Stories or Less	YES - Current	NO - Privately-Owned	Available	Not Used in Prior Housing Element	0.527420983	0	0	0.527420983	8	0	0	0968157	637	Westchester - Playa del Rey			Lower
LOS ANGELES	7300 W MANCHESTER AVE	90045	4119025025	Medium Residential	R3-1	0	54	0.211538147	Institutional - Church - Wireless Communication Tower - One Story	YES - Current	NO - Privately-Owned	Available	Not Used in Prior Housing Element	0.084610434	0	0	0.084610434	0	0	0	0968157	628	Westchester - Playa del Rey			Lower
LOS ANGELES	7306 W MANCHESTER AVE	90045	4119025025	Medium Residential	R3-1	0	54	0.211730973	Institutional - Church - Wireless Communication Tower - One Story	YES - Current	NO - Privately-Owned	Available	Not Used in Prior Housing Element	0.084610434	0	0	0.084610434	0	0	0	0968157	629	Westchester - Playa del Rey			Lower
LOS ANGELES	7312 W MANCHESTER AVE	90045	4119025025	Medium Residential	R3-1	0	54	0.211731399	Institutional - Church - Wireless Communication Tower - One Story	YES - Current	NO - Privately-Owned	Available	Not Used in Prior Housing Element	0.084610434	0	0	0.084610434	0	0	0	0968157	630	Westchester - Playa del Rey			Lower
LOS ANGELES	7318 W MANCHESTER AVE	90045	4119025025	Medium Residential	R3-1	0	54	0.21173369	Institutional - Church - Wireless Communication Tower - One Story	YES - Current	NO - Privately-Owned	Available	Not Used in Prior Housing Element	0.084610434	0	0	0.084610434	0	0	0	0968157	631	Westchester - Playa del Rey			Lower
LOS ANGELES	7324 W MANCHESTER AVE	90045	4119025025	Medium Residential	R3-1	0	54	0.211731181	Institutional - Church - Wireless Communication Tower - One Story	YES - Current	NO - Privately-Owned	Available	Not Used in Prior Housing Element	0.084610434	0	0	0.084610434	0	0	0	0968157	632	Westchester - Playa del Rey			Lower
LOS ANGELES	7330 W MANCHESTER AVE	90045	4119025025	Medium Residential	R3-1	0	54	0.202835569	Institutional - Church - Wireless Communication Tower - One Story	YES - Current	NO - Privately-Owned	Available	Not Used in Prior Housing Element	0.078823328	0	0	0.078823328	0	0	0	0968157	633	Westchester - Playa del Rey			Lower
LOS ANGELES	7740 W REDLANDS ST	90045	4119BRKDWN	Medium Residential	R3-1	0	54	7.15429828	Residential - Single Family Residence - Condo Conversion	YES - Current	NO - Privately-Owned	Available	Not Used in Prior Housing Element	0	0	0.020575145	0.020575145	328	0	0	0968153	738	Westchester - Playa del Rey		Yes	Above Moderate
LOS ANGELES	8724 S EL MANOR AVE	90045	4122002002	Low Medium I Residential	R2-1	0	17	0.161705345	Residential - Double, Duplex, or Two Units - 4 Stories or Less	YES - Current	NO - Privately-Owned	Available	Not Used in Prior Housing Element	0	0	0.188687682	0.188687682	2	2*	2*	0968165	877	Westchester - Playa del Rey		Yes	Above Moderate
LOS ANGELES	8720 S EL MANOR AVE	90045	4122002003	Low Medium I Residential	R2-1	0	17	0.140633718	Residential - Double, Duplex, or Two Units - 4 Stories or Less	YES - Current	NO - Privately-Owned	Available	Not Used in Prior Housing Element	0	0	0.188687682	0.188687682	2	2*	2*	0968165	853	Westchester - Playa del Rey		Yes	Above Moderate
LOS ANGELES	8700 S EL MANOR AVE	90045	4122002008	Low Medium I Residential	R2-1	0	17	0.140708189	Residential - Double, Duplex, or Two Units - 4 Stories or Less	YES - Current	NO - Privately-Owned	Available	Not Used in Prior Housing Element	0	0	0.188687682	0.188687682	2	2*	2*	0968165	738	Westchester - Playa del Rey		Yes	Above Moderate
LOS ANGELES			4122002014	Low Medium I Residential	R2-1	0	17	0.013775415	Residential - Single Family Residence - Vacant Land	YES - Current	NO - Privately-Owned	Available	Not Used in Prior Housing Element	0	0	0.096022129	0.096022129	0	0	0	0968165	737	Westchester - Playa del Rey			Above Moderate
LOS ANGELES			4122002016	Low Medium I Residential	R2-1	0	17	0.013775055	Residential - Single Family Residence - Vacant Land	YES - Current	NO - Privately-Owned	Available	Not Used in Prior Housing Element	0	0	0.096022129	0.096022129	0	0	0	0968165	852	Westchester - Playa del Rey			Above Moderate
LOS ANGELES			4122002017	Low Medium I Residential	R2-1	0	17	0.015841322	Residential - Single Family Residence - Vacant Land	YES - Current	NO - Privately-Owned	Available	Not Used in Prior Housing Element	0	0	0.096022129	0.096022129	0	0	0	0968165	876	Westchester - Playa del Rey			Above Moderate
LOS ANGELES	8630 S EL MANOR AVE	90045	4122002020	Low Medium I Residential	R2-1	0	17	0.140726696	Residential - Double, Duplex, or Two Units - 4 Stories or Less	YES - Current	NO - Privately-Owned	Available	Not Used in Prior Housing Element	0	0	0.200992608	0.200992608	2	2*	2*	0968165	734	Westchester - Playa del Rey		Yes	Above Moderate
LOS ANGELES	8620 S EL MANOR AVE	90045	4122002021	Low Medium I Residential	R2-1	0	17	0.14076531	Residential - Double, Duplex, or Two Units - 4 Stories or Less	YES - Current	NO - Privately-Owned	Available	Not Used in Prior Housing Element	0	0	0.200992608	0.200992608	2	2*	2*	0968165	679	Westchester - Playa del Rey		Yes	Above Moderate
LOS ANGELES	8704 S EL MANOR AVE	90045	4122002022	Low Medium I Residential	R2-1	0	17	0.140690106	Residential - Double, Duplex, or Two Units - 4 Stories or Less	YES - Current	NO - Privately-Owned	Available	Not Used in Prior Housing Element	0	0	0.200992608	0.200992608	2	2*	2*	0968165	778	Westchester - Playa del Rey		Yes	Above Moderate
LOS ANGELES	8730 S EL MANOR AVE	90045	4122002023	Low Medium I Residential	R2-1	0	17	0.164035535	Residential - Double, Duplex, or Two Units - 4 Stories or Less	YES - Current	NO - Privately-Owned	Available	Not Used in Prior Housing Element	0	0	0.200992608	0.200992608	2	2*	2*	0968165	909	Westchester - Playa del Rey		Yes	Above Moderate
LOS ANGELES	8626 S EL MANOR AVE	90045	4122002024	Low Medium I Residential	R2-1	0	17	0.140745636	Residential - Double, Duplex, or Two Units - 4 Stories or Less	YES - Current	NO - Privately-Owned	Available	Not Used in Prior Housing Element	0	0	0.200992608	0.200992608	2	2*	2*	0968165	722	Westchester - Playa del Rey		Yes	Above Moderate
LOS ANGELES	8716 S EL MANOR AVE	90045	4122002025	Low Medium I Residential	R2-1	0	17	0.140652658	Residential - Double, Duplex, or Two Units - 4 Stories or Less	YES - Current	NO - Privately-Owned	Available	Not Used in Prior Housing Element	0	0	0.200992608	0.200992608	2	2*	2*	0968165	842	Westchester - Playa del Rey		Yes	Above Moderate
LOS ANGELES	8616 S EL MANOR AVE	90045	4122002026	Low Medium I Residential	R2-1	0	17	0.141304996	Residential - Double, Duplex, or Two Units - 4 Stories or Less	YES - Current	NO - Privately-Owned	Available	Not Used in Prior Housing Element	0	0	0.200992608	0.200992608	2	2*	2*	0968165	644	Westchester - Playa del Rey		Yes	Above Moderate
LOS ANGELES	8710 S EL MANOR AVE	90045	4122002027	Low Medium I Residential	R2-1	0	17	0.140671598	Residential - Double, Duplex, or Two Units - 4 Stories or Less	YES - Current	NO - Privately-Owned	Available	Not Used in Prior Housing Element	0	0	0.200992608	0.200992608	2	2*	2*	0968165	801	Westchester - Playa del Rey		Yes	Above Moderate
LOS ANGELES	6425 W 86TH PL	90045	4122003004	Low Medium II Residential	R2-1	0	17	0.132493623	Residential - Double, Duplex, or Two Units - 4 Stories or Less	YES - Current	NO - Privately-Owned	Available	Not Used in Prior Housing Element	0	0	0.188687682	0.188687682	2	2*	2*	0968165	608	Westchester - Playa del Rey		Yes	Above Moderate
LOS ANGELES	6421 W 86TH PL	90045	4122003005	Low Medium II Residential	R2-1	0	17	0.132486161	Residential - Double, Duplex, or Two Units - 4 Stories or Less	YES - Current	NO - Privately-Owned	Available	Not Used in Prior Housing Element	0	0	0.188687682	0.188687682	2	2*	2*	0968165	607	Westchester - Playa del Rey		Yes	Above Moderate
LOS ANGELES	6433 W 86TH PL	90045	4122003013	Low Medium II Residential	R2-1	0	17	0.132505102	Residential - Double, Duplex, or Two Units - 4 Stories or Less	YES - Current	NO - Privately-Owned	Available	Not Used in Prior Housing Element	0	0	0.200992608	0.200992608	2	2*	2*	0968165	610	Westchester - Playa del Rey		Yes	Above Moderate
LOS ANGELES	6437 W 86TH PL	90045	4122003014	Low Medium II Residential	R2-1	0	17	0.135679016	Residential - Double, Duplex, or Two Units - 4 Stories or Less	YES - Current	NO - Privately-Owned	Available	Not Used in Prior Housing Element	0	0	0.200992608	0.200992608	2	2*	2*	0968165	611	Westchester - Playa del Rey		Yes	Above Moderate
LOS ANGELES	6407 W 86TH PL	90045	4122003015	Low Medium II Residential	R2-1	0	17	0.288381368	Residential - Double, Duplex, or Two Units - 4 Stories or Less	YES - Current	NO - Privately-Owned	Available	Not Used in Prior Housing Element	0	0	0.126675814	0.126675814	2	0	0	0968165	603	Westchester - Playa del Rey		Yes	Above Moderate
LOS ANGELES	6401 W 86TH PL	90045	4122003016	Low Medium II Residential	R2-1	0	17	0.189126311	Residential - Double, Duplex, or Two Units - 4 Stories or Less	YES - Current	NO - Privately-Owned	Available	Not Used in Prior Housing Element	0	0	0.151390374	0.151390374	2	3*	3*	0968165	634	Westchester - Playa del Rey		Yes	Above Moderate
LOS ANGELES	6413 W 86TH PL	90045	4122003017	Low Medium II Residential	R2-1	0	17	0.132530614	Residential - Double, Duplex, or Two Units - 4 Stories or Less	YES - Current	NO - Privately-Owned	Available	Not Used in Prior Housing Element	0	0	0.200992608	0.200992608	2	2*	2*	0968165	605	Westchester - Playa del Rey		Yes	Above Moderate
LOS ANGELES	6417 W 86TH PL	90045	4122003018	Low Medium II Residential	R2-1	0	17	0.132479848	Residential - Double, Duplex, or Two Units - 4 Stories or Less	YES - Current	NO - Privately-Owned	Available	Not Used in Prior Housing Element	0	0	0.200992608	0.200992608	2	2*	2*	0968165	606	Westchester - Playa del Rey		Yes	Above Moderate
LOS ANGELES	6409 W 86TH PL	90045	4122003019	Low Medium II Residential	R2-1	0	17	0.157479193	Residential - Double, Duplex, or Two Units - 4 Stories or Less	YES - Current	NO - Privately-Owned	Available	Not Used in Prior Housing Element	0	0	0.200992608	0.200992608	2	2*	2*	0968165	604	Westchester - Playa del Rey		Yes	Above Moderate
LOS ANGELES	6429 W 86TH PL	90045	4122003020	Low Medium II Residential	R2-1	0	17	0.132498788	Residential - Double, Duplex, or Two Units - 4 Stories or Less	YES - Current	NO - Privately-Owned	Available	Not Used in Prior Housing Element	0	0	0.200992608	0.200992608	2	2*	2*	0968165	609	Westchester - Playa del Rey		Yes	Above Moderate
LOS ANGELES			4122003907	Low Medium II Residential	R2-1	0	17	0.012626956	Residential - Double, Duplex, or Two Units - 4 Stories or Less	YES - Current	NO - Privately-Owned	Available	Not Used in Prior Housing Element	0	0	0.096022129	0.096022129	0	0	0	0968165	574	Westchester - Playa del Rey			Above Moderate
LOS ANGELES			4122003907	Low Medium II Residential	R2-1	0	17	0.012627351	Residential - Double, Duplex, or Two Units - 4 Stories or Less	YES - Current	NO - Privately-Owned	Available	Not Used in Prior Housing Element	0	0	0.096022129	0.096022129	0	0	0	0968165	573	Westchester - Playa del Rey			Above Moderate
LOS ANGELES	6519 W 86TH PL	90045	4122004013	Low Medium II Residential	R2-1	0	17	0.128883197	Residential - Double, Duplex, or Two Units - 4 Stories or Less	YES - Current	NO - Privately-Owned	Available	Not Used in Prior Housing Element	0	0	0.200992608	0.200992608	2	2*	2*	0968165	621	Westchester - Playa del Rey		Yes	Above Moderate
LOS ANGELES	6505 W 86TH PL	90045	4122004014	Low Medium II Residential	R2-1	0	17	0.128869373	Residential - Double, Duplex, or Two Units - 4 Stories or Less	YES - Current	NO - Privately-Owned	Available	Not Used in Prior Housing Element	0	0	0.200992608	0.200992608	2	2*	2*	0968165	618	Westchester - Playa del Rey		Yes	Above Moderate
LOS ANGELES	6441 W 86TH PL	90045	4122004015	Low Medium II Residential	R2-1	0	17	0.135847559	Residential - Double, Duplex, or Two Units - 4 Stories or Less	YES - Current	NO - Privately-Owned	Available	Not Used in Prior Housing Element	0	0	0.200992608	0.200992608	2	2*	2*	0968165	612	Westchester - Playa del Rey		Yes	Above Moderate
LOS ANGELES	6455 W 86TH PL	90045	4122004016	Low Medium II Residential	R2-1	0	17	0.128854228	Residential - Double, Duplex, or Two Units - 4 Stories or Less	YES - Current	NO - Privately-Owned	Available	Not Used in Prior Housing Element	0	0	0.200992608	0.200992608	2	2*	2*	0968165	615	Westchester - Playa del Rey		Yes	Above Moderate

LOS ANGELES	6511 W 86TH PL	90045	4122004017	Low Medium II Residential	R2-1	0	17	0.128873607	Residential - Double, Duplex, or Two Units - 4 Stories or Less	YES - Current	NO - Privately-Owned	Available	Not Used in Prior Housing Element	0	0	0.200992608	0.200992608	2	2*	2*	0968165	619	Westchester - Playa del Rey	Yes	Above Moderate
LOS ANGELES	6461 W 86TH PL	90045	4122004018	Low Medium II Residential	R2-1	0	17	0.128859414	Residential - Double, Duplex, or Two Units - 4 Stories or Less	YES - Current	NO - Privately-Owned	Available	Not Used in Prior Housing Element	0	0	0.200992608	0.200992608	2	2*	2*	0968165	616	Westchester - Playa del Rey	Yes	Above Moderate
LOS ANGELES	6451 W 86TH PL	90045	4122004019	Low Medium II Residential	R2-1	0	17	0.12884944	Residential - Double, Duplex, or Two Units - 4 Stories or Less	YES - Current	NO - Privately-Owned	Available	Not Used in Prior Housing Element	0	0	0.200992608	0.200992608	2	2*	2*	0968165	614	Westchester - Playa del Rey	Yes	Above Moderate
LOS ANGELES	6445 W 86TH PL	90045	4122004020	Low Medium II Residential	R2-1	0	17	0.128894976	Residential - Double, Duplex, or Two Units - 4 Stories or Less	YES - Current	NO - Privately-Owned	Available	Not Used in Prior Housing Element	0	0	0.200992608	0.200992608	2	2*	2*	0968165	613	Westchester - Playa del Rey	Yes	Above Moderate
LOS ANGELES	6513 W 86TH PL	90045	4122004021	Low Medium II Residential	R2-1	0	17	0.128878593	Residential - Double, Duplex, or Two Units - 4 Stories or Less	YES - Current	NO - Privately-Owned	Available	Not Used in Prior Housing Element	0	0	0.200992608	0.200992608	2	2*	2*	0968165	620	Westchester - Playa del Rey	Yes	Above Moderate
LOS ANGELES	6503 W 86TH PL	90045	4122004022	Low Medium II Residential	R2-1	0	17	0.128864017	Residential - Double, Duplex, or Two Units - 4 Stories or Less	YES - Current	NO - Privately-Owned	Available	Not Used in Prior Housing Element	0	0	0.200992608	0.200992608	2	2*	2*	0968165	617	Westchester - Playa del Rey	Yes	Above Moderate
LOS ANGELES	6521 W 86TH PL	90045	4122005014	Low Medium II Residential	R2-1	0	17	0.128888184	Residential - Double, Duplex, or Two Units - 4 Stories or Less	YES - Current	NO - Privately-Owned	Available	Not Used in Prior Housing Element	0	0	0.200992608	0.200992608	2	2*	2*	0968165	622	Westchester - Playa del Rey	Yes	Above Moderate
LOS ANGELES	6533 W 86TH PL	90045	4122005015	Low Medium II Residential	R2-1	0	17	0.128903144	Residential - Double, Duplex, or Two Units - 4 Stories or Less	YES - Current	NO - Privately-Owned	Available	Not Used in Prior Housing Element	0	0	0.200992608	0.200992608	2	2*	2*	0968165	625	Westchester - Playa del Rey	Yes	Above Moderate
LOS ANGELES	6537 W 86TH PL	90045	4122005016	Low Medium II Residential	R2-1	0	17	0.128908885	Residential - Double, Duplex, or Two Units - 4 Stories or Less	YES - Current	NO - Privately-Owned	Available	Not Used in Prior Housing Element	0	0	0.200992608	0.200992608	2	2*	2*	0968165	626	Westchester - Playa del Rey	Yes	Above Moderate
LOS ANGELES	6549 W 86TH PL	90045	4122005017	Low Medium II Residential	R2-1	0	17	0.128922709	Residential - Double, Duplex, or Two Units - 4 Stories or Less	YES - Current	NO - Privately-Owned	Available	Not Used in Prior Housing Element	0	0	0.200992608	0.200992608	2	2*	2*	0968165	629	Westchester - Playa del Rey	Yes	Above Moderate
LOS ANGELES	6545 W 86TH PL	90045	4122005018	Low Medium II Residential	R2-1	0	17	0.128917722	Residential - Double, Duplex, or Two Units - 4 Stories or Less	YES - Current	NO - Privately-Owned	Available	Not Used in Prior Housing Element	0	0	0.200992608	0.200992608	2	2*	2*	0968165	628	Westchester - Playa del Rey	Yes	Above Moderate
LOS ANGELES	6525 W 86TH PL	90045	4122005019	Low Medium II Residential	R2-1	0	17	0.128893553	Residential - Double, Duplex, or Two Units - 4 Stories or Less	YES - Current	NO - Privately-Owned	Available	Not Used in Prior Housing Element	0	0	0.200992608	0.200992608	2	2*	2*	0968165	623	Westchester - Playa del Rey	Yes	Above Moderate
LOS ANGELES	6541 W 86TH PL	90045	4122005020	Low Medium II Residential	R2-1	0	17	0.128913119	Residential - Double, Duplex, or Two Units - 4 Stories or Less Pool	YES - Current	NO - Privately-Owned	Available	Not Used in Prior Housing Element	0	0	0.013223135	0.013223135	2	2*	2*	0968165	627	Westchester - Playa del Rey	Yes	Above Moderate
LOS ANGELES	6580 W MANCHESTER AVE	90045	4122005021	General Commercial	[Q]R3-1	0	54	0.372405268	Residential - Five or More Units or Apartments (Any Combination) - 4 Stories or Less	YES - Current	NO - Privately-Owned	Available	Not Used in Prior Housing Element	0.106378634	0	0	0.106378634	22	0	0	0968165	630	Westchester - Playa del Rey		Lower
LOS ANGELES	6529 W 86TH PL	90045	4122005023	Low Medium II Residential	R2-1	0	17	0.128898541	Residential - Double, Duplex, or Two Units - 4 Stories or Less	YES - Current	NO - Privately-Owned	Available	Not Used in Prior Housing Element	0	0	0.200992608	0.200992608	2	2*	2*	0968165	624	Westchester - Playa del Rey	Yes	Above Moderate
LOS ANGELES	6430 W 86TH PL	90045	4122006001	Low Medium I Residential	R2-1	0	17	0.173278872	Residential - Double, Duplex, or Two Units - 4 Stories or Less	YES - Current	NO - Privately-Owned	Available	Not Used in Prior Housing Element	0	0	0.145947933	0.145947933	2	3*	3*	0968165	651	Westchester - Playa del Rey	Yes	Above Moderate
LOS ANGELES	6426 W 86TH PL	90045	4122006002	Low Medium I Residential	R2-1	0	17	0.157734083	Residential - Double, Duplex, or Two Units - 4 Stories or Less	YES - Current	NO - Privately-Owned	Available	Not Used in Prior Housing Element	0	0	0.188687682	0.188687682	2	2*	2*	0968165	650	Westchester - Playa del Rey	Yes	Above Moderate
LOS ANGELES	6422 W 86TH PL	90045	4122006003	Low Medium I Residential	R2-1	0	17	0.154727455	Residential - Double, Duplex, or Two Units - 4 Stories or Less	YES - Current	NO - Privately-Owned	Available	Not Used in Prior Housing Element	0	0	0.188687682	0.188687682	2	2*	2*	0968165	649	Westchester - Playa del Rey	Yes	Above Moderate
LOS ANGELES	6416 W 86TH PL	90045	4122006004	Low Medium I Residential	R2-1	0	17	0.151723051	Residential - Double, Duplex, or Two Units - 4 Stories or Less	YES - Current	NO - Privately-Owned	Available	Not Used in Prior Housing Element	0	0	0.188687682	0.188687682	2	2*	2*	0968165	648	Westchester - Playa del Rey	Yes	Above Moderate
LOS ANGELES	6412 W 86TH PL	90045	4122006005	Low Medium I Residential	R2-1	0	17	0.148717978	Residential - Double, Duplex, or Two Units - 4 Stories or Less	YES - Current	NO - Privately-Owned	Available	Not Used in Prior Housing Element	0	0	0.188687682	0.188687682	2	2*	2*	0968165	647	Westchester - Playa del Rey	Yes	Above Moderate
LOS ANGELES	6406 W 86TH PL	90045	4122006006	Low Medium I Residential	R2-1	0	17	0.143302855	Residential - Double, Duplex, or Two Units - 4 Stories or Less	YES - Current	NO - Privately-Owned	Available	Not Used in Prior Housing Element	0	0	0.188687682	0.188687682	2	2*	2*	0968165	646	Westchester - Playa del Rey	Yes	Above Moderate
LOS ANGELES	8625 S EL MANOR AVE	90045	4122006008	Low Medium I Residential	R2-1	0	17	0.128685783	Residential - Single Family Residence	YES - Current	NO - Privately-Owned	Available	Not Used in Prior Housing Element	0	0	0.145051372	0.145051372	1	2*	2*	0968165	682	Westchester - Playa del Rey		Above Moderate
LOS ANGELES	6510 W 86TH PL	90045	4122007001	Low Medium I Residential	R2-1	0	17	0.151129569	Residential - Double, Duplex, or Two Units - 4 Stories or Less	YES - Current	NO - Privately-Owned	Available	Not Used in Prior Housing Element	0	0	0.188687682	0.188687682	2	2*	2*	0968165	659	Westchester - Playa del Rey	Yes	Above Moderate
LOS ANGELES	6460 W 86TH PL	90045	4122007006	Low Medium I Residential	R2-1	0	17	0.156093657	Residential - Double, Duplex, or Two Units - 4 Stories or Less	YES - Current	NO - Privately-Owned	Available	Not Used in Prior Housing Element	0	0	0.188687682	0.188687682	2	2*	2*	0968165	656	Westchester - Playa del Rey	Yes	Above Moderate
LOS ANGELES	6456 W 86TH PL	90045	4122007007	Low Medium I Residential	R2-1	0	17	0.160025187	Residential - Double, Duplex, or Two Units - 4 Stories or Less	YES - Current	NO - Privately-Owned	Available	Not Used in Prior Housing Element	0	0	0.188687682	0.188687682	2	2*	2*	0968165	655	Westchester - Playa del Rey	Yes	Above Moderate
LOS ANGELES	6450 W 86TH PL	90045	4122007008	Low Medium I Residential	R2-1	0	17	0.163957813	Residential - Double, Duplex, or Two Units - 4 Stories or Less	YES - Current	NO - Privately-Owned	Available	Not Used in Prior Housing Element	0	0	0.188687682	0.188687682	2	2*	2*	0968165	654	Westchester - Playa del Rey	Yes	Above Moderate
LOS ANGELES	6440 W 86TH PL	90045	4122007011	Low Medium I Residential	R2-1	0	17	0.176964503	Residential - Double, Duplex, or Two Units - 4 Stories or Less	YES - Current	NO - Privately-Owned	Available	Not Used in Prior Housing Element	0	0	0.145947933	0.145947933	2	3*	3*	0968165	652	Westchester - Playa del Rey	Yes	Above Moderate
LOS ANGELES	6446 W 86TH PL	90045	4122007022	Low Medium I Residential	R2-1	0	17	0.16789044	Residential - Double, Duplex, or Two Units - 4 Stories or Less	YES - Current	NO - Privately-Owned	Available	Not Used in Prior Housing Element	0	0	0.188687682	0.188687682	2	2*	2*	0968165	653	Westchester - Playa del Rey	Yes	Above Moderate
LOS ANGELES	6504 W 86TH PL	90045	4122007023	Low Medium I Residential	R2-1	0	17	0.15296502	Residential - Double, Duplex, or Two Units - 4 Stories or Less	YES - Current	NO - Privately-Owned	Available	Not Used in Prior Housing Element	0	0	0.188687682	0.188687682	2	2*	2*	0968165	658	Westchester - Playa del Rey	Yes	Above Moderate
LOS ANGELES	6500 W 86TH PL	90045	4122007024	Low Medium I Residential	R2-1	0	17	0.157163378	Residential - Double, Duplex, or Two Units - 4 Stories or Less	YES - Current	NO - Privately-Owned	Available	Not Used in Prior Housing Element	0	0	0.188687682	0.188687682	2	2*	2*	0968165	657	Westchester - Playa del Rey	Yes	Above Moderate
LOS ANGELES	6548 W 86TH PL	90045	4122008001	Low Medium I Residential	R2-1	0	17	0.159881247	Residential - Double, Duplex, or Two Units - 4 Stories or Less	YES - Current	NO - Privately-Owned	Available	Not Used in Prior Housing Element	0	0	0.012366204	0.012366204	2	2*	2*	0968165	666	Westchester - Playa del Rey	Yes	Above Moderate
LOS ANGELES	6542 W 86TH PL	90045	4122008002	Low Medium I Residential	R2-1	0	17	0.144632054	Residential - Double, Duplex, or Two Units - 4 Stories or Less	YES - Current	NO - Privately-Owned	Available	Not Used in Prior Housing Element	0	0	0.188687682	0.188687682	2	2*	2*	0968165	665	Westchester - Playa del Rey	Yes	Above Moderate
LOS ANGELES	6536 W 86TH PL	90045	4122008003	Low Medium I Residential	R2-1	0	17	0.144625117	Residential - Double, Duplex, or Two Units - 4 Stories or Less	YES - Current	NO - Privately-Owned	Available	Not Used in Prior Housing Element	0	0	0.188687682	0.188687682	2	2*	2*	0968165	664	Westchester - Playa del Rey	Yes	Above Moderate
LOS ANGELES	6526 W 86TH PL	90045	4122008006	Low Medium I Residential	R2-1	0	17	0.144626027	Residential - Double, Duplex, or Two Units - 4 Stories or Less	YES - Current	NO - Privately-Owned	Available	Not Used in Prior Housing Element	0	0	0.188687682	0.188687682	2	2*	2*	0968165	662	Westchester - Playa del Rey	Yes	Above Moderate
LOS ANGELES	6520 W 86TH PL	90045	4122008007	Low Medium I Residential	R2-1	0	17	0.144626486	Residential - Double, Duplex, or Two Units - 4 Stories or Less	YES - Current	NO - Privately-Owned	Available	Not Used in Prior Housing Element	0	0	0.188687682	0.188687682	2	2*	2*	0968165	661	Westchester - Playa del Rey	Yes	Above Moderate
LOS ANGELES	6514 W 86TH PL	90045	4122008008	Low Medium I Residential	R2-1	0	17	0.14679473	Residential - Double, Duplex, or Two Units - 4 Stories or Less	YES - Current	NO - Privately-Owned	Available	Not Used in Prior Housing Element	0	0	0.188687682	0.188687682	2	2*	2*	0968165	660	Westchester - Playa del Rey	Yes	Above Moderate
LOS ANGELES	6532 W 86TH PL	90045	4122008016	Low Medium I Residential	R2-1	0	17	0.144625735	Residential - Double, Duplex, or Two Units - 4 Stories or Less	YES - Current	NO - Privately-Owned	Available	Not Used in Prior Housing Element	0	0	0.188687682	0.188687682	2	2*	2*	0968165	663	Westchester - Playa del Rey	Yes	Above Moderate
LOS ANGELES		4122011016	Low Residential		R1-1	0	1 unit per lot	0.010634573	Residential - Single Family Residence - Vacant Land	YES - Current	NO - Privately-Owned	Available	Not Used in Prior Housing Element	0	0	0.096022129	0.096022129	0	0	0	0968165	923	Westchester - Playa del Rey		Above Moderate
LOS ANGELES		4122011910	Low Residential		R1-1	0	1 unit per lot	0.011520566	Miscellaneous - Government Owned Property	YES - Current	YES - City-Owned	Available	Not Used in Prior Housing Element	0	0	0.001847573	0.001847573	0	0	0	0968165	925	Westchester - Playa del Rey		Above Moderate
LOS ANGELES		4122011911	Low Residential		R1-1	0	1 unit per lot	0.013146474	Miscellaneous - Government Owned Property	YES - Current	YES - City-Owned	Available	Not Used in Prior Housing Element	0	0	0.001847573	0.001847573	0	0	0	0968165	933	Westchester - Playa del Rey		Above Moderate
LOS ANGELES	8763 S LIBERATOR AVE	90045	4122013016	Low Residential	R1-1	0	1 unit per lot	0.138498304	Residential - Single Family Residence	YES - Current	NO - Privately-Owned	Available	Not Used in Prior Housing Element	0	0	0.29346838	0.29346838	0	0	0	0968165	904	Westchester - Playa del Rey		Above Moderate
LOS ANGELES		4122013016	Low Residential		R1-1	0	1 unit per lot	0.024135617	Residential - Single Family Residence	YES - Current	NO - Privately-Owned	Available	Not Used in Prior Housing Element	0	0	0.29346838	0.29346838	0	0	0	0968165	946	Westchester - Playa del Rey		Above Moderate
LOS ANGELES	6600 W MANCHESTER AVE	90045	4122014001	General Commercial	[Q]C2-1VL	0	54	0.365684786	Commercial - Service Station - Full Service - No Additional Services	YES - Current	NO - Privately-Owned	Available	Not Used in Prior Housing Element	0.10545352	0	0	0.10545352	0	0	0	0968165	597	Westchester - Playa del Rey		Lower
LOS ANGELES	6637 W 86TH PL	90045	4122014005	Medium Residential	R3-1	0	54	0.163796253	Residential - Five or More Units or Apartments (Any Combination) - 4 Stories or Less	YES - Current	NO - Privately-Owned	Available	Not Used in Prior Housing Element	0.053165239	0	0	0.053165239	8	0	0	0968165	601	Westchester - Playa del Rey		Lower
LOS ANGELES	6640 W MANCHESTER AVE	90045	4122014006	Medium Residential	R3-1	0	54	0.16366797	Residential - Double, Duplex, or Two Units - 4 Stories or Less	YES - Current	NO - Privately-Owned	Available	Used in Prior Housing Element - Non-Vacant	0	0	0.526125678	0.526125678	2	0	0	0968161	673	Westchester - Playa del Rey	Yes	Above Moderate
LOS ANGELES	6700 W MANCHESTER AVE	90045	4122014010	Medium Residential	R3-1	0	54	0.164096552	Residential - Five or More Units or Apartments (Any Combination) - 4 Stories or Less	YES - Current	NO - Privately-Owned	Available	Not Used in Prior Housing Element	0.053165239	0	0	0.053165239	8	0	0	0968161	677	Westchester - Playa del Rey		Lower
LOS ANGELES	6706 W MANCHESTER AVE	90045	4122014011	Medium Residential	R3-1	0	54	0.164096489	Residential - Five or More Units or Apartments (Any Combination) - 4 Stories or Less	YES - Current	NO - Privately-Owned	Available	Not Used in Prior Housing Element	0.059590685	0	0	0.059590685	7	0	0	0968161	678	Westchester - Playa del Rey		Lower
LOS ANGELES	6712 W MANCHESTER AVE	90045	4122014012	Medium Residential	R3-1	0	54	0.164096489	Residential - Five or More Units or Apartments (Any Combination) - 4 Stories or Less	YES - Current	NO - Privately-Owned	Available	Not Used in Prior Housing Element	0.060065631	0	0	0.060065631	9	0	0	0968161	679	Westchester - Playa del Rey		Lower
LOS ANGELES	6718 W MANCHESTER AVE	90045	4122014013	Medium Residential	R3-1	0	54	0.164096105	Residential - Five or More Units or Apartments (Any Combination) - 4 Stories or Less	YES - Current	NO - Privately-Owned	Available	Not Used in Prior Housing Element	0.060065631	0	0	0.060065631	9	0	0	0968161	680	Westchester - Playa del Rey		Lower
LOS ANGELES	6724 W MANCHESTER AVE	90045	4122014014	Medium Residential	R3-1	0	54	0.164097763	Residential - Five or More Units or Apartments (Any Combination) - 4 Stories or Less	YES - Current	NO - Privately-Owned	Available	Not Used in Prior Housing Element	0	0	0.038288708	0.038288708	8	0	0	0968161	681	Westchester - Playa del Rey	Yes	Above Moderate
LOS ANGELES	6730 W MANCHESTER AVE	90045	4122014015	Medium Residential	R3-1	0	54	0.164096932	Residential - Five or More Units or Apartments (Any Combination) - 4 Stories or Less	YES - Current	NO - Privately-Owned	Available	Not Used in Prior Housing Element	0.067321844	0	0	0.067321844	8	0	0	0968161	682	Westchester - Playa del Rey		Lower
LOS ANGELES	6750 W MANCHESTER AVE	90045	4122014018	Medium Residential	R3-1	0	54	0.164098206	Residential - Double, Duplex, or Two Units - 4 Stories or Less	YES - Current	NO - Privately-Owned	Available	Used in Prior Housing Element - Non-Vacant	0	0	0.526125678	0.526125678	2	0	0	0968161	685	Westchester - Playa del Rey	Yes	Above Moderate
LOS ANGELES	6756 W MANCHESTER AVE	90045	4122014019	Medium Residential	R3-1	0	54	0.164095725	Residential - Double, Duplex, or Two Units - 4 Stories or Less	YES - Current	NO - Privately-Owned	Available	Used in Prior Housing Element - Non-Vacant	0	0	0.526125678	0.526125678	2	0	0	0968161	686	Westchester - Playa del Rey	Yes	Above Moderate
LOS ANGELES	6762 W MANCHESTER AVE	90045	4122014020	Medium Residential	R3-1	0	54	0.16409649	Residential - Double, Duplex, or Two Units - 4 Stories or Less	YES - Current	NO - Privately-Owned	Available	Used in Prior Housing Element - Non-Vacant	0	0	0.526125678	0.526125678	2	0	0	0968161	687	Westchester - Playa del Rey	Yes	Above Moderate
LOS ANGELES	6771 W 86TH PL	90045	4122014025	Medium Residential	R3-1	0	54	0.164096489	Residential - Five or More Units or Apartments (Any Combination) - 4 Stories or Less	YES - Current	NO - Privately-Owned	Available	Not Used in Prior Housing Element	0.067321844	0	0	0.067321844	8	0	0	0968161	688	Westchester - Playa del Rey		Lower
LOS ANGELES	6779 W 86TH PL	90045	4122014026	Medium Residential	R3-1	0	54	0.164096936	Residential - Double, Duplex, or Two Units - 4 Stories or Less	YES - Current	NO - Privately-Owned	Available	Used in Prior Housing Element - Non-Vacant	0	0	0.526125678	0.526125678	2	0	0	0968161	689	Westchester - Playa del Rey	Yes	Above Moderate
LOS ANGELES	6645 W 86TH PL	90045	4122014RK	Medium Residential	R3-1	0	54	0.164096108	Residential - Single Family Residence - Condominium	YES - Current	NO - Privately-Owned	Available	Not Used in Prior Housing Element	0.067321844	0	0	0.067321844	8	0	0	0968161	674	Westchester - Playa del Rey		Lower
LOS ANGELES	6632 W 86TH PL	90045	4122015003	Low Medium II Residential	[Q]RD1.5-1	0	29	0.140400886	Residential - Three Units (Any Combination) - 4 Stories or Less	YES - Current	NO - Privately-Owned	Available	Not Used in Prior Housing Element	0	0	0.178504124	0.178504124	3	0	0	0968165	674	Westchester - Playa del Rey	Yes	Above Moderate
LOS ANGELES	6618 W 86TH PL	90045	4122015006	Low Medium II Residential	[Q]RD1.5-1	0	29	0.140159973	Residential - Double, Duplex, or Two Units - 4 Stories or Less	YES - Current	NO - Privately-Owned	Available	Not Used in Prior Housing Element	0	0	0.218229905	0.218229905	2	0	0	0968165	671	Westchester - Playa del Rey	Yes	Above Moderate
LOS ANGELES	6612 W 86TH PL	90045	4122015007	Low Medium II Residential	[Q]RD1.5-1	0	29	0.140159326	Residential - Double, Duplex, or Two Units - 4 Stories or Less	YES - Current	NO - Privately-Owned	Available	Not Used in Prior Housing Element	0	0	0.218229905	0.218229905	2	0	0	0968165	670	Westchester - Playa del Rey	Yes	Above Moderate
LOS ANGELES	6602 W 86TH PL	90045	4122015009	Low Medium II Residential	[Q]RD1.5-1	0	29	0.149546543	Residential - Double, Duplex, or Two Units - 4 Stories or Less	YES - Current	NO - Privately-Owned	Available	Not Used in Prior Housing Element	0	0	0.218229905	0.218229905	2	0	0	0968165	668	Westchester - Playa del Rey	Yes	Above Moderate
LOS ANGELES	6768 W 86TH PL	90045	4122016001	Low Medium II Residential	[Q]RD1.5-1	0	29	0.151000475	Residential - Four Units (Any Combination) - 4 Stories or Less	YES - Current	NO - Privately-Owned	Available	Not Used in Prior Housing Element	0	0	0.048926122	0.048926122	4	0	0	0968161	716	Westchester - Playa del Rey	Yes	Above Moderate
LOS ANGELES	6750 W 86TH PL	90045	4122016004	Low Medium II Residential	[Q]RD1.5-1	0	29	0.14015748	Residential - Double, Duplex, or Two Units - 4 Stories or Less	YES - Current	NO - Privately-Owned	Available	Not Used in Prior Housing Element	0	0	0.218229905	0.218229905	2	0	0	0968161	713	Westchester - Playa del Rey	Yes	Above Moderate
LOS ANGELES	6746 W 86TH PL	90045	4122016005	Low Medium II Residential	[Q]RD1.5-1	0	29	0.140160734	Residential - Double, Duplex, or Two Units - 4 Stories or Less	YES - Current	NO - Privately-Owned	Available	Not Used in Prior Housing Element	0	0	0.218229905	0.218229905	2	0	0	0968161	712	Westchester - Playa del Rey	Yes	Above Moderate
LOS ANGELES	6740 W 86TH PL	90045	4122016006	Low Medium II Residential	[Q]RD1.5-1	0	29	0.140159252	Residential - Double, Duplex, or Two Units - 4 Stories or Less	YES - Current	NO - Privately-Owned	Available	Not Used in Prior Housing Element	0	0	0.218229905	0.218229905	2	0	0	0968161	711	Westchester - Playa del Rey	Yes	Above Moderate
LOS ANGELES	6734 W 86TH PL	90045	4122016007	Low Medium II Residential	[Q]RD1.5-1	0	29	0.140158951	Residential - Double, Duplex, or Two Units - 4 Stories or Less	YES - Current	NO - Privately-Owned	Available	Not Used in Prior Housing Element	0	0	0.218229905	0.218229905	2	0	0	0968161	710	Westchester - Playa del Rey	Yes	Above Moderate
LOS ANGELES	6722 W 86TH PL	90045	4122016010	Low Medium II Residential	[Q]RD1.5-1	0	29	0.140159144	Residential - Double, Duplex, or Two Units - 4 Stories or Less	YES - Current	NO - Privately-Owned	Available	Not Used in Prior Housing Element	0	0	0.218229905	0.218229905	2	0	0	0968161	708	Westchester - Playa del Rey	Yes	Above Moderate
LOS ANGELES		4123005017	Low Residential		R1-1	0	1 unit per lot	0.014923608	Residential - Single Family Residence - Vacant Land	YES - Current	NO - Privately-Owned	Available	Not Used in Prior Housing Element	0	0	0.096022129	0.096022129	0	0	0	0968165	898	Westchester - Playa del Rey		Above Moderate
LOS ANGELES		4123005019	Low Residential		R1-1	0	1 unit per lot	0.013086413	Residential - Single Family Residence - Vacant Land	YES - Current	NO - Privately-Owned	Available	Not Used in Prior Housing Element	0	0	0.096022129	0.096022129	0	0	0	0968165	820	Westchester - Playa del Rey		Above Moderate
LOS ANGELES		4123005020	Low Residential		R1-1	0	1 unit per lot	0.013086413	Residential - Single Family Residence - Vacant Land	YES - Current	NO - Privately-Owned	Available	Not Used in Prior Housing Element	0	0	0.096022129	0.096022129	0	0	0	0968165	795	Westchester - Playa del Rey		Above Moderate
LOS ANGELES		4123005021	Low Residential		R1-1	0	1 unit per lot	0.013775006	Residential - Single Family Residence - Vacant Land	YES - Current	NO - Privately-Owned	Available	Not Used in Prior Housing Element	0	0	0.096022129	0.096022129	0	0	0	0968165	783	Westchester - Playa del Rey		Above Moderate
LOS ANGELES		4123005022	Low Residential		R1-1	0	1 unit per lot	0.013086512	Residential - Single Family Residence - Vacant Land	YES - Current	NO - Privately-Owned	Available	Not Used in Prior Housing Element	0	0	0.096022129	0.096022129	0	0	0	0968165	744	Westchester - Playa del Rey		Above Moderate
LOS ANGELES		4123005024	Low Residential		R1-1	0	1 unit per lot	0.013775389	Residential - Single Family Residence - Vacant Land	YES - Current	NO - Privately-Owned	Available	Not Used in Prior Housing Element	0	0	0.096022129	0.096022129	0	0	0	0968169	704	Westchester - Playa del Rey		Above Moderate
LOS ANGELES		4123005025	Low Residential		R1-1	0	1 unit per lot	0.013086447	Residential - Single Family Residence - Vacant Land	YES - Current	NO - Privately-Owned	Available	Not Used in Prior Housing Element	0	0	0.096022129	0.096022129	0	0	0	0968169	687	Westchester - Playa del Rey		Above Moderate
LOS ANGELES		4123005026	Low Residential		R1-1	0	1 unit per lot	0.013086114	Residential - Single Family Residence - Vacant Land	YES - Current	NO - Privately-Owned	Available	Not Used in Prior Housing Element	0	0	0.096022129	0.096022129	0	0	0	0968169	664	Westchester - Playa del Rey		Above Moderate
LOS ANGELES		4123005028	General Commercial		R4-1	0	108	0.030743604	Residential - Single Family Residence	YES - Current	NO - Privately-Owned	Available	Not Used in Prior Housing Element	0	0	0.113092101	0.113092101	1	3*	3*	0968165	866	Westchester - Playa del Rey		Above Moderate
LOS ANGELES	8910 S SEPULVEDA EASTWAY	90045	4123006012	General Commercial	R4-1	0	108	0.456689266	Residential - Five or More Units or Apartments (Any Combination) - 4 Stories or Less - Pool	YES - Current	NO - Privately-Owned	Available	Not Used in Prior Housing Element	0	0	0.302810429	0.302810429	27	0	0	0968165	1032	Westchester - Playa del Rey	Yes	Above Moderate
LOS ANGELES		4123006014	Low Residential		R1-1	0	1 unit per lot	0.010775854	Residential - Single Family Residence - Vacant Land	YES - Current	NO - Privately-Owned	Available	Not Used in Prior Housing Element	0	0	0.096022129	0.096022129	0	0	0	0968165	1083	Westchester - Playa del Rey		Above Moderate
LOS ANGELES		4123006015	Low Residential		R1-1	0	1 unit per lot	0.012110139	Residential - Single Family Residence - Vacant Land	YES - Current	NO - Privately-Owned	Available	Not Used in Prior Housing Element	0	0	0.096022129	0.096022129	0	0	0	0968165	1076	Westchester - Playa del Rey		Above Moderate
LOS ANGELES		4123006016	Low Residential		R1-1	0	1 unit per lot	0.016155339	Residential - Single Family Residence - Vacant Land	YES - Current	NO - Privately-Owned	Available	Not Used in Prior Housing Element	0	0	0.096022129	0.096022129	0	0	0	0968165	1062	Westchester - Playa del Rey		Above Moderate
LOS ANGELES		4123006017	Low Residential		R1-1	0	1 unit per lot	0.016632433	Residential - Single Family Residence - Vacant Land	YES - Current	NO - Privately-Owned	Available	Not Used in Prior Housing Element	0	0	0.096022129	0.096022129	0	0	0	0968165	1052	Westchester - Playa del Rey		Above Moderate

LOS ANGELES			4123006018	Low Residential	R1-1	0	1 unit per lot	0.01769834	Residential - Single Family Residence - Vacant Land	YES - Current	NO - Privately-Owned	Available	Not Used in Prior Housing Element	0	0	0.096022129	0.096022129	0	0	0	0968165	1038	Westchester - Playa del Rey								Above Moderate
LOS ANGELES	8946 S SEPULVEDA EASTWAY	90045	4123006026	General Commercial	R4-1	0	108	0.296459032	Miscellaneous - Government Owned Property	YES - Current	YES - City-Owned	Available	Used in Prior Housing Element - Non-Vacant	0.007477931	0	0	0.007477931	1	0	0	0938165	15	Westchester - Playa del Rey								Lower
LOS ANGELES			4123006027	Low Residential	R1-1	0	1 unit per lot	0.00643417	Residential - Single Family Residence - Vacant Land	YES - Current	NO - Privately-Owned	Available	Not Used in Prior Housing Element	0	0	0.29346838	0.29346838	0	0	0	0968165	947	Westchester - Playa del Rey								Above Moderate
LOS ANGELES	6026 W 86TH PL	90045	4123013001	Low Residential	R2-1	0	17	0.142885242	Residential - Double, Duplex, or Two Units - 4 Stories or Less	YES - Current	NO - Privately-Owned	Available	Not Used in Prior Housing Element	0	0	0.188687682	0.188687682	2	2*	2*	0968169	644	Westchester - Playa del Rey								Above Moderate
LOS ANGELES	6020 W 86TH PL	90045	4123013002	Low Residential	R2-1	0	17	0.182647467	Residential - Double, Duplex, or Two Units - 4 Stories or Less	YES - Current	NO - Privately-Owned	Available	Not Used in Prior Housing Element	0	0	0.145947933	0.145947933	2	3*	3*	0968169	643	Westchester - Playa del Rey	Yes							Above Moderate
LOS ANGELES	6014 W 86TH PL	90045	4123013003	Low Residential	R2-1	0	17	0.176549021	Residential - Double, Duplex, or Two Units - 4 Stories or Less	YES - Current	NO - Privately-Owned	Available	Not Used in Prior Housing Element	0	0	0.145947933	0.145947933	2	3*	3*	0968169	641	Westchester - Playa del Rey	Yes							Above Moderate
LOS ANGELES	6008 W 86TH PL	90045	4123013004	Low Residential	R2-1	0	17	0.150061378	Residential - Double, Duplex, or Two Units - 4 Stories or Less	YES - Current	NO - Privately-Owned	Available	Not Used in Prior Housing Element	0	0	0.188687682	0.188687682	2	2*	2*	0968169	640	Westchester - Playa del Rey	Yes							Above Moderate
LOS ANGELES	6002 W 86TH PL	90045	4123013005	Low Residential	R2-1	0	17	0.147149321	Residential - Double, Duplex, or Two Units - 4 Stories or Less	YES - Current	NO - Privately-Owned	Available	Not Used in Prior Housing Element	0	0	0.188687682	0.188687682	2	2*	2*	0968169	639	Westchester - Playa del Rey	Yes							Above Moderate
LOS ANGELES	5974 W 86TH PL	90045	4123013006	Low Residential	R2-1	0	17	0.147172222	Residential - Double, Duplex, or Two Units - 4 Stories or Less	YES - Current	NO - Privately-Owned	Available	Not Used in Prior Housing Element	0	0	0.188687682	0.188687682	2	2*	2*	0968169	638	Westchester - Playa del Rey	Yes							Above Moderate
LOS ANGELES	5968 W 86TH PL	90045	4123013007	Low Residential	R2-1	0	17	0.147195235	Residential - Double, Duplex, or Two Units - 4 Stories or Less	YES - Current	NO - Privately-Owned	Available	Not Used in Prior Housing Element	0	0	0.188687682	0.188687682	2	2*	2*	0968169	637	Westchester - Playa del Rey	Yes							Above Moderate
LOS ANGELES	5960 W 86TH PL	90045	4123013008	Low Residential	R2-1	0	17	0.146600397	Residential - Double, Duplex, or Two Units - 4 Stories or Less	YES - Current	NO - Privately-Owned	Available	Not Used in Prior Housing Element	0	0	0.188687682	0.188687682	2	2*	2*	0968169	636	Westchester - Playa del Rey	Yes							Above Moderate
LOS ANGELES	8621 S WILEY POST AVE	90045	4123013009	Low Residential	R2-1	0	17	0.171359763	Residential - Single Family Residence - Pool	YES - Current	NO - Privately-Owned	Available	Not Used in Prior Housing Element	0	0	0.178539723	0.178539723	1	2*	2*	0968169	635	Westchester - Playa del Rey								Above Moderate
LOS ANGELES	8620 S YORKTOWN AVE	90045	4123013011	Low Residential	R2-1	0	17	0.178359761	Residential - Single Family Residence	YES - Current	NO - Privately-Owned	Available	Not Used in Prior Housing Element	0	0	0.10960778	0.10960778	1	3*	3*	0968169	646	Westchester - Playa del Rey								Above Moderate
LOS ANGELES	6057 W 86TH PL	90045	4123014001	Low Medium I Residential	R2-1	0	17	0.136710365	Residential - Double, Duplex, or Two Units - 4 Stories or Less	YES - Current	NO - Privately-Owned	Available	Not Used in Prior Housing Element	0	0	0.188687682	0.188687682	2	2*	2*	0968169	604	Westchester - Playa del Rey	Yes							Above Moderate
LOS ANGELES	6053 W 86TH PL	90045	4123014002	Low Medium I Residential	R2-1	0	17	0.138880346	Residential - Double, Duplex, or Two Units - 4 Stories or Less	YES - Current	NO - Privately-Owned	Available	Not Used in Prior Housing Element	0	0	0.188687682	0.188687682	2	2*	2*	0968169	603	Westchester - Playa del Rey	Yes							Above Moderate
LOS ANGELES	6047 W 86TH PL	90045	4123014003	Low Medium I Residential	R2-1	0	17	0.138879557	Residential - Double, Duplex, or Two Units - 4 Stories or Less - Pool	YES - Current	NO - Privately-Owned	Available	Not Used in Prior Housing Element	0	0	0.188687682	0.188687682	2	2*	2*	0968169	602	Westchester - Playa del Rey	Yes							Above Moderate
LOS ANGELES	6039 W 86TH PL	90045	4123014004	Low Medium I Residential	R2-1	0	17	0.138878768	Residential - Double, Duplex, or Two Units - 4 Stories or Less	YES - Current	NO - Privately-Owned	Available	Not Used in Prior Housing Element	0	0	0.188687682	0.188687682	2	2*	2*	0968169	601	Westchester - Playa del Rey	Yes							Above Moderate
LOS ANGELES	6037 W 86TH PL	90045	4123014005	Low Medium I Residential	R2-1	0	17	0.138878768	Residential - Double, Duplex, or Two Units - 4 Stories or Less	YES - Current	NO - Privately-Owned	Available	Not Used in Prior Housing Element	0	0	0.188687682	0.188687682	2	2*	2*	0968169	600	Westchester - Playa del Rey	Yes							Above Moderate
LOS ANGELES	6031 W 86TH PL	90045	4123014006	Low Medium I Residential	R2-1	0	17	0.138878373	Residential - Double, Duplex, or Two Units - 4 Stories or Less	YES - Current	NO - Privately-Owned	Available	Not Used in Prior Housing Element	0	0	0.188687682	0.188687682	2	2*	2*	0968169	599	Westchester - Playa del Rey	Yes							Above Moderate
LOS ANGELES	6025 W 86TH PL	90045	4123014007	Low Medium I Residential	R2-1	0	17	0.138878768	Residential - Double, Duplex, or Two Units - 4 Stories or Less	YES - Current	NO - Privately-Owned	Available	Not Used in Prior Housing Element	0	0	0.188687682	0.188687682	2	2*	2*	0968169	598	Westchester - Playa del Rey	Yes							Above Moderate
LOS ANGELES	6019 W 86TH PL	90045	4123014008	Low Medium I Residential	R2-1	0	17	0.138877584	Residential - Double, Duplex, or Two Units - 4 Stories or Less	YES - Current	NO - Privately-Owned	Available	Not Used in Prior Housing Element	0	0	0.188687682	0.188687682	2	2*	2*	0968169	597	Westchester - Playa del Rey	Yes							Above Moderate
LOS ANGELES	6015 W 86TH PL	90045	4123014009	Low Medium I Residential	R2-1	0	17	0.138877585	Residential - Double, Duplex, or Two Units - 4 Stories or Less	YES - Current	NO - Privately-Owned	Available	Not Used in Prior Housing Element	0	0	0.188687682	0.188687682	2	2*	2*	0968169	596	Westchester - Playa del Rey	Yes							Above Moderate
LOS ANGELES	6009 W 86TH PL	90045	4123014010	Low Medium I Residential	R2-1	0	17	0.138876401	Residential - Double, Duplex, or Two Units - 4 Stories or Less	YES - Current	NO - Privately-Owned	Available	Not Used in Prior Housing Element	0	0	0.188687682	0.188687682	2	2*	2*	0968169	595	Westchester - Playa del Rey	Yes							Above Moderate
LOS ANGELES	6003 W 86TH PL	90045	4123014011	Low Medium I Residential	R2-1	0	17	0.138876005	Residential - Double, Duplex, or Two Units - 4 Stories or Less	YES - Current	NO - Privately-Owned	Available	Not Used in Prior Housing Element	0	0	0.188687682	0.188687682	2	2*	2*	0968169	594	Westchester - Playa del Rey	Yes							Above Moderate
LOS ANGELES	5969 W 86TH PL	90045	4123014014	Low Medium I Residential	R2-1	0	17	0.138875216	Residential - Double, Duplex, or Two Units - 4 Stories or Less	YES - Current	NO - Privately-Owned	Available	Not Used in Prior Housing Element	0	0	0.188687682	0.188687682	2	2*	2*	0968169	592	Westchester - Playa del Rey	Yes							Above Moderate
LOS ANGELES	5965 W 86TH PL	90045	4123014015	Low Medium I Residential	R2-1	0	17	0.1388764	Residential - Double, Duplex, or Two Units - 4 Stories or Less	YES - Current	NO - Privately-Owned	Available	Not Used in Prior Housing Element	0	0	0.188687682	0.188687682	2	2*	2*	0968169	591	Westchester - Playa del Rey	Yes							Above Moderate
LOS ANGELES	5959 W 86TH PL	90045	4123014016	Low Medium I Residential	R2-1	0	17	0.138874822	Residential - Double, Duplex, or Two Units - 4 Stories or Less	YES - Current	NO - Privately-Owned	Available	Not Used in Prior Housing Element	0	0	0.188687682	0.188687682	2	2*	2*	0968169	590	Westchester - Playa del Rey	Yes							Above Moderate
LOS ANGELES			4123014017	Low Medium I Residential	R2-1	0	17	0.01085535	Residential - Single Family Residence - Vacant Land	YES - Current	NO - Privately-Owned	Available	Not Used in Prior Housing Element	0	0	0.096022129	0.096022129	0	0	0	0968169	584	Westchester - Playa del Rey								Above Moderate
LOS ANGELES			4123014018	Low Medium I Residential	R2-1	0	17	0.012626562	Residential - Single Family Residence - Vacant Land	YES - Current	NO - Privately-Owned	Available	Not Used in Prior Housing Element	0	0	0.096022129	0.096022129	0	0	0	0968169	583	Westchester - Playa del Rey								Above Moderate
LOS ANGELES			4123014019	Low Medium I Residential	R2-1	0	17	0.012626957	Residential - Single Family Residence - Vacant Land	YES - Current	NO - Privately-Owned	Available	Not Used in Prior Housing Element	0	0	0.096022129	0.096022129	0	0	0	0968169	582	Westchester - Playa del Rey								Above Moderate
LOS ANGELES			4123014020	Low Medium I Residential	R2-1	0	17	0.012627351	Residential - Single Family Residence - Vacant Land	YES - Current	NO - Privately-Owned	Available	Not Used in Prior Housing Element	0	0	0.096022129	0.096022129	0	0	0	0968169	581	Westchester - Playa del Rey								Above Moderate
LOS ANGELES			4123014021	Low Medium I Residential	R2-1	0	17	0.012627423	Residential - Single Family Residence - Vacant Land	YES - Current	NO - Privately-Owned	Available	Not Used in Prior Housing Element	0	0	0.096022129	0.096022129	0	0	0	0968169	580	Westchester - Playa del Rey								Above Moderate
LOS ANGELES			4123014022	Low Medium I Residential	R2-1	0	17	0.012627352	Residential - Single Family Residence - Vacant Land	YES - Current	NO - Privately-Owned	Available	Not Used in Prior Housing Element	0	0	0.096022129	0.096022129	0	0	0	0968169	579	Westchester - Playa del Rey								Above Moderate
LOS ANGELES			4123014023	Low Medium I Residential	R2-1	0	17	0.012627423	Residential - Single Family Residence - Vacant Land	YES - Current	NO - Privately-Owned	Available	Not Used in Prior Housing Element	0	0	0.096022129	0.096022129	0	0	0	0968169	578	Westchester - Playa del Rey								Above Moderate
LOS ANGELES			4123014024	Low Medium I Residential	R2-1	0	17	0.012626957	Residential - Single Family Residence - Vacant Land	YES - Current	NO - Privately-Owned	Available	Not Used in Prior Housing Element	0	0	0.096022129	0.096022129	0	0	0	0968169	577	Westchester - Playa del Rey								Above Moderate
LOS ANGELES			4123014025	Low Medium I Residential	R2-1	0	17	0.012626957	Residential - Single Family Residence - Vacant Land	YES - Current	NO - Privately-Owned	Available	Not Used in Prior Housing Element	0	0	0.096022129	0.096022129	0	0	0	0968169	576	Westchester - Playa del Rey								Above Moderate
LOS ANGELES			4123014026	Low Medium I Residential	R2-1	0	17	0.012627351	Residential - Single Family Residence - Vacant Land	YES - Current	NO - Privately-Owned	Available	Not Used in Prior Housing Element	0	0	0.096022129	0.096022129	0	0	0	0968169	575	Westchester - Playa del Rey								Above Moderate
LOS ANGELES			4123014027	Low Medium I Residential	R2-1	0	17	0.012627351	Residential - Single Family Residence - Vacant Land	YES - Current	NO - Privately-Owned	Available	Not Used in Prior Housing Element	0	0	0.096022129	0.096022129	0	0	0	0968169	574	Westchester - Playa del Rey								Above Moderate
LOS ANGELES			4123014028	Low Medium I Residential	R2-1	0	17	0.012627351	Residential - Single Family Residence - Vacant Land	YES - Current	NO - Privately-Owned	Available	Not Used in Prior Housing Element	0	0	0.096022129	0.096022129	0	0	0	0968169	573	Westchester - Playa del Rey								Above Moderate
LOS ANGELES			4123014029	Low Medium I Residential	R2-1	0	17	0.012626957	Residential - Single Family Residence - Vacant Land	YES - Current	NO - Privately-Owned	Available	Not Used in Prior Housing Element	0	0	0.096022129	0.096022129	0	0	0	0968169	572	Westchester - Playa del Rey								Above Moderate
LOS ANGELES			4123014030	Low Medium I Residential	R2-1	0	17	0.012626706	Residential - Single Family Residence - Vacant Land	YES - Current	NO - Privately-Owned	Available	Not Used in Prior Housing Element	0	0	0.096022129	0.096022129	0	0	0	0968169	571	Westchester - Playa del Rey								Above Moderate
LOS ANGELES			4123014031	Low Medium I Residential	R2-1	0	17	0.012626562	Residential - Single Family Residence - Vacant Land	YES - Current	NO - Privately-Owned	Available	Not Used in Prior Housing Element	0	0	0.096022129	0.096022129	0	0	0	0968169	570	Westchester - Playa del Rey								Above Moderate
LOS ANGELES	5927 W 86TH PL	90045	4123014032	Low Medium I Residential	R2-1	0	17	0.395504037	Institutional - Church - One Story	YES - Current	NO - Privately-Owned	Available	Used in Prior Housing Element - Non-Vacant	0	0	0.028341103	0.028341103	0	0	0	0968169	566	Westchester - Playa del Rey								Above Moderate
LOS ANGELES	5975 W 86TH PL	90045	4123014037	Low Medium I Residential	R2-1	0	17	0.138875611	Residential - Double, Duplex, or Two Units - 4 Stories or Less	YES - Current	NO - Privately-Owned	Available	Not Used in Prior Housing Element	0	0	0.188687682	0.188687682	2	2*	2*	0968169	593	Westchester - Playa del Rey	Yes							Above Moderate
LOS ANGELES	5908 W MANCHESTER AVE	90045	4123014038	General Commercial	(Q)C2-1VL	0	54	0.411774178	Commercial - Vacant Land	YES - Current	NO - Privately-Owned	Available	Not Used in Prior Housing Element	0.113422554	0	0	0.113422554	0	0	0	0968169	563	Westchester - Playa del Rey								Lower
LOS ANGELES			4123014038	General Commercial	(Q)C2-1VL	0	54	0.139052148	Commercial - Vacant Land	YES - Current	NO - Privately-Owned	Available	Not Used in Prior Housing Element	0.05407324	0	0	0.05407324	0	0	0	0968169	564	Westchester - Playa del Rey								Lower
LOS ANGELES			4123014038	Low Medium I Residential	R2-1	0	17	0.353600829	Commercial - Vacant Land	YES - Current	NO - Privately-Owned	Available	Not Used in Prior Housing Element	0	0	0.049254414	0.049254414	0	0	0	0968169	565	Westchester - Playa del Rey								Above Moderate
LOS ANGELES			4123015028	Low Residential	R1-1	0	1 unit per lot	0.01147953	Residential - Single Family Residence - Vacant Land	YES - Current	NO - Privately-Owned	Available	Not Used in Prior Housing Element	0	0	0.096022129	0.096022129	0	0	0	0968169	1034	Westchester - Playa del Rey								Above Moderate
LOS ANGELES			4123015029	Low Residential	R1-1	0	1 unit per lot	0.011479524	Residential - Single Family Residence - Vacant Land	YES - Current	NO - Privately-Owned	Available	Not Used in Prior Housing Element	0	0	0.096022129	0.096022129	0	0	0	0968169	1026	Westchester - Playa del Rey								Above Moderate
LOS ANGELES			4123015030	Low Residential	R1-1	0	1 unit per lot	0.011479387	Residential - Single Family Residence - Vacant Land	YES - Current	NO - Privately-Owned	Available	Not Used in Prior Housing Element	0	0	0.096022129	0.096022129	0	0	0	0968169	1013	Westchester - Playa del Rey								Above Moderate
LOS ANGELES			4123015031	Low Residential	R1-1	0	1 unit per lot	0.011479169	Residential - Single Family Residence - Vacant Land	YES - Current	NO - Privately-Owned	Available	Not Used in Prior Housing Element	0	0	0.096022129	0.096022129	0	0	0	0968169	1003	Westchester - Playa del Rey								Above Moderate
LOS ANGELES			4123015032	Low Residential	R1-1	0	1 unit per lot	0.011479111	Residential - Single Family Residence - Vacant Land	YES - Current	NO - Privately-Owned	Available	Not Used in Prior Housing Element	0	0	0.096022129	0.096022129	0	0	0	0968169	989	Westchester - Playa del Rey								Above Moderate
LOS ANGELES			4123015033	Low Residential	R1-1	0	1 unit per lot	0.011479198	Residential - Single Family Residence - Vacant Land	YES - Current	NO - Privately-Owned	Available	Not Used in Prior Housing Element	0	0	0.096022129	0.096022129	0	0	0	0968169	974	Westchester - Playa del Rey								Above Moderate
LOS ANGELES			4123015035	Low Residential	R1-1	0	1 unit per lot	0.011479169	Residential - Single Family Residence - Vacant Land	YES - Current	NO - Privately-Owned	Available	Not Used in Prior Housing Element	0	0	0.096022129	0.096022129	0	0	0	0968169	945	Westchester - Playa del Rey								Above Moderate
LOS ANGELES			4123015036	Low Residential	R1-1	0	1 unit per lot	0.011479169	Residential - Single Family Residence - Vacant Land	YES - Current	NO - Privately-Owned	Available	Not Used in Prior Housing Element	0	0	0.096022129	0.096022129	0	0	0	0968169	929	Westchester - Playa del Rey								Above Moderate
LOS ANGELES			4123015037	Low Residential	R1-1	0	1 unit per lot	0.011479025	Residential - Single Family Residence - Vacant Land	YES - Current	NO - Privately-Owned	Available	Not Used in Prior Housing Element	0	0	0.096022129	0.096022129	0	0	0	0968169	913	Westchester - Playa del Rey								Above Moderate
LOS ANGELES			4123015038	Low Residential	R1-1	0	1 unit per lot	0.011479169	Residential - Single Family Residence - Vacant Land	YES - Current	NO - Privately-Owned	Available	Not Used in Prior Housing Element	0	0	0.096022129	0.096022129	0	0	0	0968169	896	Westchester - Playa del Rey								Above Moderate
LOS ANGELES			4123015040	Low Residential	R1-1	0	1 unit per lot	0.011479111	Residential - Single Family Residence - Vacant Land	YES - Current	NO - Privately-Owned	Available	Not Used in Prior Housing Element	0	0	0.096022129	0.096022129	0	0	0	0968169	856	Westchester - Playa del Rey								Above Moderate
LOS ANGELES			4123015050	Low Residential	R1-1	0	1 unit per lot	0.011479169	Residential - Single Family Residence - Vacant Land	YES - Current	NO - Privately-Owned	Available	Not Used in Prior Housing Element	0	0	0.096022129	0.096022129	0	0	0	0968169	676	Westchester - Playa del Rey								Above Moderate
LOS ANGELES			4123015900	Low Residential	R1-1	0	1 unit per lot	0.011479111	Residential - Single Family Residence	YES - Current	NO - Privately-Owned	Available	Not Used in Prior Housing Element	0	0	0.096022129	0.096022129	0	0	0	0968169	645	Westchester - Playa del Rey								Above Moderate
LOS ANGELES	9800 S SEPULVEDA BLVD	90045	4124026002	Regional Commercial	C2-2	0	108	0.105013545	Commercial - Office Building - 6 to 13 Stories	YES - Current	NO - Privately-Owned	Available	Not Used in Prior Housing Element	0.093058931	0	0	0.093058931	0	0	0	0938165	169	Westchester - Playa del Rey								Lower
LOS ANGELES	9808 S SEPULVEDA BLVD	90045	4124026002	Regional Commercial	C2-2	0	108	0.511154059	Commercial - Office Building - 6 to 13 Stories	YES - Current	NO - Privately-Owned	Available	Not Used in Prior Housing Element	1.078586936	0	0	1.078586936	0	0	0	0938165	174	Westchester - Playa del Rey								Lower
LOS ANGELES	5900 W 96TH PL	90045	4124029040	Regional Commercial	C2-2	0	108	0.173510424	Commercial - Parking Lot (Commercial Use Property) - Lots - Commercial Parking - One Story	YES - Current	NO - Privately-Owned	Available	Not Used in Prior Housing Element	0.125326308	0	0	0.125326308	0	0	0	0938169	187	Westchester - Playa del Rey								Lower
LOS ANGELES	5910 W 96TH PL	90045	4124029040	Regional Commercial	C2-2	0	108	0.134660685	Commercial - Parking Lot (Commercial Use Property) - Lots - Commercial Parking - One Story	YES - Current	NO - Privately-Owned	Available	Not Used in Prior Housing Element	0.114889201	0	0	0.114889201	0	0	0	0938169	189	Westchester - Playa del Rey								Lower
LOS ANGELES	5912 W 96TH PL	90045	4124029040	Regional Commercial	C2-2	0	108	0.134656563	Commercial - Parking Lot (Commercial Use Property) - Lots - Commercial Parking - One Story	YES - Current	NO - Privately-Owned	Available	Not Used in Prior Housing Element	0.114889201	0	0	0.114889201	0	0	0	0938169	190	Westchester - Playa del Rey								Lower
LOS ANGELES	5918 W 96TH PL	90045	4124029040	Regional Commercial	C2-2	0	108	0.134654096	Commercial - Parking Lot (Commercial Use Property) - Lots - Commercial Parking - One Story	YES - Current	NO - Privately-Owned	Available	Not Used in Prior Housing Element	0.114889201	0	0	0.114889201	0	0	0	0938169	191	Westchester - Playa del Rey								Lower
LOS ANGELES	5922 W 96TH PL	90045	4124029040	Regional Commercial	C2-2	0	108	0.134649977	Commercial - Parking Lot (Commercial Use Property) - Lots - Commercial Parking - One Story	YES - Current	NO - Privately-Owned	Available	Not Used in Prior Housing Element	0.114889201	0	0	0.114889201	0	0	0	0938169	192	Westchester - Playa del Rey								Lower
LOS ANGELES	5928 W 96TH PL	90045	4124029040	Regional Commercial	C2-2	0	108	0.134646687	Commercial - Parking Lot (Commercial Use Property) - Lots - Commercial Parking - One Story	YES - Current	NO - Privately-Owned	Available	Not Used in Prior Housing Element	0.114889201	0	0	0.114889201	0	0	0	0938169	193	Westchester - Playa del Rey								Lower
LOS ANGELES	5932 W 96TH PL	90045	4124029040	Regional Commercial	C2-2	0	108	0.134656311	Commercial - Parking Lot (Commercial Use Property) - Lots - Commercial Parking - One Story	YES - Current	NO - Privately-Owned	Available	Not Used in Prior Housing Element	0.114889201	0	0	0.114889201	0	0	0	0938169	186	Westchester - Playa del Rey								Lower
LOS ANGELES	5938 W 96TH PL	90045	4124029040	Regional Commercial	C2-2	0	108	0.134640101	Commercial - Parking Lot (Commercial Use Property) - Lots - Commercial Parking - One Story	YES - Current	NO - Privately-Owned	Available	Not Used in Prior Housing Element	0.114889201	0	0	0.114889201	0	0	0	0938169	194	Westchester - Playa del Rey								Lower
LOS ANGELES	5942 W 96TH ST	90045	4124029040	Regional Commercial	C2-2	0	108	0.134637632	Commercial - Parking Lot (Commercial Use Property) - Lots - Commercial Parking - One Story	YES - Current	NO - Privately-Owned	Available	Not Used in Prior Housing Element	0.114889201	0	0	0.114889201	0	0	0	0938169	195	Westchester - Playa del Rey								Lower
LOS ANGELES	5948 W 96TH ST	90045	4124029040	Regional Commercial	C2-2	0	108	0.134633515	Commercial - Parking Lot (Commercial Use Property) - Lots - Commercial Parking - One Story	YES - Current	NO - Privately-Owned	Available	Not Used in Prior Housing Element	0.114889201	0	0	0.114889201	0	0	0	0938169	196	Westchester - Playa del Rey								Lower
LOS ANGELES	5952 W 96TH ST	90045	4124029040	Regional Commercial	C2-2	0	108	0.13463068	Commercial - Parking Lot (Commercial Use Property) - Lots - Commercial Parking - One Story	YES - Current	NO - Privately-Owned	Available	Not Used in Prior Housing Element	0.114889201	0	0	0.114889201	0	0	0	0938169	197	Westchester - Playa del Rey								Lower
LOS ANGELES	5958 W 96TH ST	90045	4124029040	Regional Commercial	C2-2	0	108	0.134626561	Commercial - Parking Lot (Commercial Use Property) - Lots - Commercial Parking - One Story	YES - Current	NO - Privately-Owned	Available	Not Used in Prior Housing Element	0.114889201	0	0	0.114889201	0	0	0	0938169	198	Westchester - Playa del Rey								Lower
LOS ANGELES	5959 W 98TH ST	90045	4124029040	Regional Commercial	C2-2	0	108	1.411979753	Commercial - Parking Lot (Commercial Use Property) - Lots - Commercial Parking - One Story	YES - Current	NO - Privately-Owned	Available	Not Used in Prior Housing Element	0.006114183	0	0	0.006114183	0	0	0	0938169	277	Westchester - Playa del Rey								Lower
LOS ANGELES	5962 W 96TH ST	90045	4124029040	Regional Commercial	C2-2	0	108	0.13462327	Commercial - Parking Lot (Commercial Use Property) - Lots - Commercial Parking - One Story	YES - Current	NO - Privately-Owned	Available	Not Used in Prior Housing Element	0.114889201	0	0	0.114889201	0	0	0	0938169	199	Westchester - Playa del Rey								Lower
LOS ANGELES	5965 W 98TH ST	90045	4124029040	Regional Commercial	C2-2	0	108	1.205308577	Commercial - Parking Lot (Commercial Use Property) - Lots - Commercial Parking - One Story	YES - Current	NO - Privately-Owned	Available	Not Used in Prior Housing Element	0.00604795	0	0	0.00604795	0	0	0	0938169	278	Westchester - Playa del Rey								Lower
LOS ANGELES	5966 W 96TH ST	90045	4124029040	Regional Commercial	C2-2	0	108	0.134626288	Commercial - Parking Lot (Commercial Use Property) - Lots - Commercial Parking - One Story	YES - Current	NO - Privately-Owned	Available	Not Used in Prior Housing Element	0.114889201	0	0	0.114889201	0	0	0	0938169	200	Westchester - Playa del Rey								Lower
LOS ANGELES	5972 W 96TH ST	90045	4124029040	Regional Commercial	C2-2	0	108	0.134617482	Commercial - Parking Lot (Commercial Use Property) - Lots - Commercial Parking - One Story	YES - Current	NO - Privately-Owned	Available	Not Used in Prior Housing Element	0.114889201	0	0	0.114889201	0	0	0	0938169	201	Westchester - Playa del Rey								Lower
LOS ANGELES	9717 S AIRPORT BLVD	90045	4124029040	Regional Commercial	C2-2	0	108	3.403551705	Commercial - Parking Lot (Commercial Use Property) - Lots - Commercial Parking - One Story	YES - Current	NO - Privately-Owned	Available	Not Used in Prior Housing Element	0.006808627	0	0	0.006808627	0	0	0	0938169	276	Westchester - Playa del Rey								Lower
LOS ANGELES			4124029040	Regional Commercial	C2-2	0	108	0.000677938	Commercial - Parking Lot (Commercial Use Property) - Lots - Commercial Parking - One Story	YES - Current	NO - Privately-Owned	Available	Not Used in Prior Housing Element	0	0	0.00537941	0.00537941	0	0	0	0938169	336	Westchester - Playa del Rey								Above Moderate
LOS ANGELES			4124029040	Regional Commercial	C2-2	0	108	0.004713955	Commercial - Parking Lot (Commercial Use Property) - Lots - Commercial Parking - One Story	YES - Current	NO - Privately-Owned	Available	Not Used in Prior Housing Element	0	0	0.019747707	0.019747707	0	0	0	0938169	335	Westchester - Playa del Rey	

LOS ANGELES		4124029040	Regional Commercial	C2-2	0	108	0.01170868	Commercial - Parking Lot (Commercial Use Property) - Lots - Commercial Parking - One Story	YES - Current	NO - Privately-Owned	Available	Not Used in Prior Housing Element	0	0	0.024031696	0.024031696	0	0	0	0938169	242	Westchester - Playa del Rey									Above Moderate
LOS ANGELES		4124029040	Regional Commercial	C2-2	0	108	0.01170868	Commercial - Parking Lot (Commercial Use Property) - Lots - Commercial Parking - One Story	YES - Current	NO - Privately-Owned	Available	Not Used in Prior Housing Element	0	0	0.024031696	0.024031696	0	0	0	0938169	243	Westchester - Playa del Rey									Above Moderate
LOS ANGELES		4124029040	Regional Commercial	C2-2	0	108	0.01170875	Commercial - Parking Lot (Commercial Use Property) - Lots - Commercial Parking - One Story	YES - Current	NO - Privately-Owned	Available	Not Used in Prior Housing Element	0	0	0.024031696	0.024031696	0	0	0	0938169	233	Westchester - Playa del Rey									Above Moderate
LOS ANGELES		4124029040	Regional Commercial	C2-2	0	108	0.01170875	Commercial - Parking Lot (Commercial Use Property) - Lots - Commercial Parking - One Story	YES - Current	NO - Privately-Owned	Available	Not Used in Prior Housing Element	0	0	0.024031696	0.024031696	0	0	0	0938169	234	Westchester - Playa del Rey									Above Moderate
LOS ANGELES		4124029040	Regional Commercial	C2-2	0	108	0.01170875	Commercial - Parking Lot (Commercial Use Property) - Lots - Commercial Parking - One Story	YES - Current	NO - Privately-Owned	Available	Not Used in Prior Housing Element	0	0	0.024031696	0.024031696	0	0	0	0938169	237	Westchester - Playa del Rey									Above Moderate
LOS ANGELES		4124029040	Regional Commercial	C2-2	0	108	0.01170875	Commercial - Parking Lot (Commercial Use Property) - Lots - Commercial Parking - One Story	YES - Current	NO - Privately-Owned	Available	Not Used in Prior Housing Element	0	0	0.024031696	0.024031696	0	0	0	0938169	240	Westchester - Playa del Rey									Above Moderate
LOS ANGELES		4124029040	Regional Commercial	C2-2	0	108	0.01170883	Commercial - Parking Lot (Commercial Use Property) - Lots - Commercial Parking - One Story	YES - Current	NO - Privately-Owned	Available	Not Used in Prior Housing Element	0	0	0.024031696	0.024031696	0	0	0	0938169	241	Westchester - Playa del Rey									Above Moderate
LOS ANGELES		4124029040	Regional Commercial	C2-2	0	108	0.01267895	Commercial - Parking Lot (Commercial Use Property) - Lots - Commercial Parking - One Story	YES - Current	NO - Privately-Owned	Available	Not Used in Prior Housing Element	0	0	0.024031696	0.024031696	0	0	0	0938169	334	Westchester - Playa del Rey									Above Moderate
LOS ANGELES		4124029040	Regional Commercial	C2-2	0	108	0.01360962	Commercial - Parking Lot (Commercial Use Property) - Lots - Commercial Parking - One Story	YES - Current	NO - Privately-Owned	Available	Not Used in Prior Housing Element	0	0	0.021978545	0.021978545	0	0	0	0938169	330	Westchester - Playa del Rey									Above Moderate
LOS ANGELES		4124029040	Regional Commercial	C2-2	0	108	0.01769203	Commercial - Parking Lot (Commercial Use Property) - Lots - Commercial Parking - One Story	YES - Current	NO - Privately-Owned	Available	Not Used in Prior Housing Element	0.026099718	0	0	0.026099718	0	0	0	0938169	180	Westchester - Playa del Rey									Lower
LOS ANGELES		4124029040	Regional Commercial	C2-2	0	108	0.02471591	Commercial - Parking Lot (Commercial Use Property) - Lots - Commercial Parking - One Story	YES - Current	NO - Privately-Owned	Available	Not Used in Prior Housing Element	0.032131147	0	0	0.032131147	0	0	0	0938169	333	Westchester - Playa del Rey									Lower
LOS ANGELES		4124029040	Regional Commercial	C2-2	0	108	0.03486015	Commercial - Parking Lot (Commercial Use Property) - Lots - Commercial Parking - One Story	YES - Current	NO - Privately-Owned	Available	Not Used in Prior Housing Element	0.043632878	0	0	0.043632878	0	0	0	0938169	182	Westchester - Playa del Rey									Lower
LOS ANGELES		4124029040	Regional Commercial	C2-2	0	108	0.03512867	Commercial - Parking Lot (Commercial Use Property) - Lots - Commercial Parking - One Story	YES - Current	NO - Privately-Owned	Available	Not Used in Prior Housing Element	0.043632878	0	0	0.043632878	0	0	0	0938169	329	Westchester - Playa del Rey									Lower
LOS ANGELES		4124029040	Regional Commercial	C2-2	0	108	0.04213037	Commercial - Parking Lot (Commercial Use Property) - Lots - Commercial Parking - One Story	YES - Current	NO - Privately-Owned	Available	Not Used in Prior Housing Element	0.048815522	0	0	0.048815522	0	0	0	0938169	188	Westchester - Playa del Rey									Lower
LOS ANGELES	5940 W 98TH ST	90045	4124030015	Regional Commercial	C2-2	0	108	1.54959104	Commercial - Parking Lot (Commercial Use Property) - Parking Structures - Patron or Employee - 6 to 13 Stories	YES - Current	NO - Privately-Owned	Available	Used in Prior Housing Element - Non-Vacant	0.232346517	0	0	0.232346517	0	0	0	0938169	302	Westchester - Playa del Rey									Lower
LOS ANGELES	5933 W CENTURY BLVD	90045	4124030016	Regional Commercial	C2-2	0	108	1.678023578	Commercial - Office Building - 6 to 13 Stories	YES - Current	NO - Privately-Owned	Available	Used in Prior Housing Element - Non-Vacant	0.689383198	0	0	0.689383198	0	0	0	0908169	16	Westchester - Playa del Rey									Lower
LOS ANGELES	6144 W 98TH ST	90045	4124030023	Regional Commercial	C2-2	0	108	1.444830821	Commercial - Parking Lot (Commercial Use Property) - Parking Structures - Patron or Employee - 6 to 13 Stories	YES - Current	NO - Privately-Owned	Available	Used in Prior Housing Element - Non-Vacant	0.215323341	0	0	0.215323341	0	0	0	0938165	171	Westchester - Playa del Rey									Lower
LOS ANGELES	6140 W 98TH ST	90045	4124030029	Regional Commercial	C2-2	0	108	1.805711341	Commercial - Office Building - 6 to 13 Stories	YES - Current	NO - Privately-Owned	Available	Used in Prior Housing Element - Non-Vacant	2.450998306	0	0	2.450998306	0	0	0	0908165	8	Westchester - Playa del Rey									Lower
LOS ANGELES	6180 W 98TH ST	90045	4124030034	Regional Commercial	C2-2	0	108	1.762569251	Commercial - Hotel and Motel - Hotel - 50 Rooms and Over - One Story	YES - Current	NO - Privately-Owned	Available	Not Used in Prior Housing Element	0.675556639	0	0	0.675556639	185	0	0	0908165	6	Westchester - Playa del Rey									Lower
LOS ANGELES	6171 W CENTURY BLVD	90045	4124030035	Regional Commercial	C2-2	0	108	0.661207285	Commercial - Office Building - Three Stories	YES - Current	NO - Privately-Owned	Available	Used in Prior Housing Element - Non-Vacant	0.340342735	0	0	0.340342735	0	0	0	0908165	12	Westchester - Playa del Rey									Lower
LOS ANGELES		4124030035	Regional Commercial	C2-2	0	108	0.131319728	Commercial - Office Building - Three Stories	YES - Current	NO - Privately-Owned	Available	Used in Prior Housing Element - Non-Vacant	0.050735604	0	0	0.050735604	0	0	0	0908165	11	Westchester - Playa del Rey									Lower
LOS ANGELES	6101 W CENTURY BLVD	90045	4124030036	Regional Commercial	C2-2	0	108	5.706547933	Commercial - Hotel and Motel - Hotel - 50 Rooms and Over - One Story	YES - Current	NO - Privately-Owned	Available	Used in Prior Housing Element - Non-Vacant	2.642750132	0	0	2.642750132	802	0	0	0908169	4	Westchester - Playa del Rey									Lower
LOS ANGELES	5960 W 98TH ST	90045	4124030039	Regional Commercial	C2-2	0	108	1.399114181	Commercial - Parking Lot (Commercial Use Property) - Parking Structures - Patron or Employee - 6 to 13 Stories	YES - Current	NO - Privately-Owned	Available	Used in Prior Housing Element - Non-Vacant	0.208204971	0	0	0.208204971	0	0	0	0938169	303	Westchester - Playa del Rey									Lower
LOS ANGELES	5959 W CENTURY BLVD	90045	4124030040	Regional Commercial	C2-2	0	108	1.824798165	Commercial - Office Building - 6 to 13 Stories	YES - Current	NO - Privately-Owned	Available	Used in Prior Housing Element - Non-Vacant	2.473164308	0	0	2.473164308	0	0	0	0908169	13	Westchester - Playa del Rey									Lower
LOS ANGELES	5928 W 98TH ST	90045	4124030041	Regional Commercial	C2-2	0	108	1.43751337	Commercial - Hotel and Motel - Hotel - 50 Rooms and Over - One Story	YES - Current	NO - Privately-Owned	Available	Not Used in Prior Housing Element	0.519475192	0	0	0.519475192	221	0	0	0938169	299	Westchester - Playa del Rey									Lower
LOS ANGELES	9841 N AIRPORT BLVD	90045	4124030042	Regional Commercial	C2-2	0	108	1.628490092	Commercial - Office Building - 14 to 20 Stories	YES - Current	NO - Privately-Owned	Available	Used in Prior Housing Element - Non-Vacant	2.184123659	0	0	2.184123659	0	0	0	0908169	15	Westchester - Playa del Rey									Lower
LOS ANGELES	8532 S WINSFORD AVE	90045	4125002001	Low Medium I Residential	R2-1	0	17	0.183319294	Residential - Single Family Residence	YES - Current	NO - Privately-Owned	Available	Not Used in Prior Housing Element	0	0	0.270328099	0.270328099	1	3*	3*	0968169	512	Westchester - Playa del Rey									Above Moderate
LOS ANGELES	8526 S WINSFORD AVE	90045	4125002002	Low Medium I Residential	R2-1	0	17	0.151906004	Residential - Single Family Residence	YES - Current	NO - Privately-Owned	Available	Not Used in Prior Housing Element	0	0	0.177861035	0.177861035	1	2*	2*	0968169	504	Westchester - Playa del Rey									Above Moderate
LOS ANGELES	8520 S WINSFORD AVE	90045	4125002003	Low Medium I Residential	R2-1	0	17	0.18219693	Residential - Single Family Residence	YES - Current	NO - Privately-Owned	Available	Not Used in Prior Housing Element	0	0	0.270328099	0.270328099	1	3*	3*	0968169	460	Westchester - Playa del Rey									Above Moderate
LOS ANGELES	8516 S WINSFORD AVE	90045	4125002004	Low Medium I Residential	R2-1	0	17	0.151754601	Residential - Single Family Residence	YES - Current	NO - Privately-Owned	Available	Not Used in Prior Housing Element	0	0	0.177861035	0.177861035	1	2*	2*	0968169	453	Westchester - Playa del Rey									Above Moderate
LOS ANGELES	8510 S WINSFORD AVE	90045	4125002005	Low Medium I Residential	R2-1	0	17	0.151686668	Residential - Single Family Residence	YES - Current	NO - Privately-Owned	Available	Not Used in Prior Housing Element	0	0	0.177861035	0.177861035	1	2*	2*	0968169	429	Westchester - Playa del Rey									Above Moderate
LOS ANGELES	8506 S WINSFORD AVE	90045	4125002006	Low Medium I Residential	R2-1	0	17	0.151616839	Residential - Single Family Residence	YES - Current	NO - Privately-Owned	Available	Not Used in Prior Housing Element	0	0	0.074956544	0.074956544	1	2*	2*	0968169	402	Westchester - Playa del Rey									Above Moderate
LOS ANGELES	8500 S WINSFORD AVE	90045	4125002007	Low Medium I Residential	R2-1	0	17	0.151548906	Residential - Single Family Residence	YES - Current	NO - Privately-Owned	Available	Not Used in Prior Housing Element	0	0	0.177861035	0.177861035	1	2*	2*	0968169	376	Westchester - Playa del Rey									Above Moderate
LOS ANGELES	8430 S WINSFORD AVE	90045	4125002008	Low Medium I Residential	R2-1	0	17	0.151479421	Residential - Single Family Residence	YES - Current	NO - Privately-Owned	Available	Not Used in Prior Housing Element	0	0	0.177861035	0.177861035	1	2*	2*	0968169	352	Westchester - Playa del Rey									Above Moderate
LOS ANGELES	8426 S WINSFORD AVE	90045	4125002009	Low Medium I Residential	R2-1	0	17	0.151409967	Residential - Single Family Residence	YES - Current	NO - Privately-Owned	Available	Not Used in Prior Housing Element	0	0	0.074956544	0.074956544	1	2*	2*	0968169	327	Westchester - Playa del Rey									Above Moderate
LOS ANGELES	8420 S WINSFORD AVE	90045	4125002010	Low Medium I Residential	R2-1	0	17	0.151342032	Residential - Single Family Residence	YES - Current	NO - Privately-Owned	Available	Not Used in Prior Housing Element	0	0	0.177861035	0.177861035	1	2*	2*	0968169	301	Westchester - Playa del Rey									Above Moderate
LOS ANGELES	8416 S WINSFORD AVE	90045	4125002011	Low Medium I Residential	R2-1	0	17	0.151274096	Residential - Single Family Residence	YES - Current	NO - Privately-Owned	Available	Not Used in Prior Housing Element	0	0	0.074956544	0.074956544	1	2*	2*	0968169	279	Westchester - Playa del Rey									Above Moderate
LOS ANGELES	8410 S WINSFORD AVE	90045	4125002012	Low Medium I Residential	R2-1	0	17	0.151204091	Residential - Single Family Residence - Pool	YES - Current	NO - Privately-Owned	Available	Not Used in Prior Housing Element	0	0	0.177861035	0.177861035	1	2*	2*	0968169	252	Westchester - Playa del Rey									Above Moderate
LOS ANGELES	8406 S WINSFORD AVE	90045	4125002013	Low Medium I Residential	R2-1	0	17	0.151135393	Residential - Single Family Residence	YES - Current	NO - Privately-Owned	Available	Not Used in Prior Housing Element	0	0	0.177861035	0.177861035	1	2*	2*	0968169	226	Westchester - Playa del Rey									Above Moderate
LOS ANGELES	8400 S WINSFORD AVE	90045	4125002014	Low Medium I Residential	R2-1	0	17	0.151066507	Residential - Single Family Residence	YES - Current	NO - Privately-Owned	Available	Not Used in Prior Housing Element	0	0	0.177861035	0.177861035	1	2*	2*	0968169	201	Westchester - Playa del Rey									Above Moderate
LOS ANGELES	8348 S WINSFORD AVE	90045	4125002015	Low Medium I Residential	R2-1	0	17	0.15099762	Residential - Single Family Residence	YES - Current	NO - Privately-Owned	Available	Not Used in Prior Housing Element	0	0	0.177861035	0.177861035	1	2*	2*	0968169	174	Westchester - Playa del Rey									Above Moderate
LOS ANGELES	8342 S WINSFORD AVE	90045	4125002016	Low Medium I Residential	R2-1	0	17	0.150929682	Residential - Single Family Residence	YES - Current	NO - Privately-Owned	Available	Not Used in Prior Housing Element	0	0	0.177861035	0.177861035	1	2*	2*	0968169	156	Westchester - Playa del Rey									Above Moderate
LOS ANGELES	8338 S WINSFORD AVE	90045	4125002017	Low Medium I Residential	R2-1	0	17	0.150859858	Residential - Single Family Residence	YES - Current	NO - Privately-Owned	Available	Not Used in Prior Housing Element	0	0	0.177861035	0.177861035	1	2*	2*	0968169	133	Westchester - Playa del Rey									Above Moderate
LOS ANGELES	8334 S WINSFORD AVE	90045	4125002018	Low Medium I Residential	R2-1	0	17	0.164611732	Residential - Single Family Residence	YES - Current	NO - Privately-Owned	Available	Not Used in Prior Housing Element	0	0	0.177861035	0.177861035	1	2*	2*	0968169	102	Westchester - Playa del Rey									Above Moderate
LOS ANGELES	8328 S WINSFORD AVE	90045	4125002019	Low Medium I Residential	R2-1	0	17	0.171618661	Residential - Single Family Residence - Pool	YES - Current	NO - Privately-Owned	Available	Not Used in Prior Housing Element	0	0	0.145604137	0.145604137	1	2*	2*	0968169	75	Westchester - Playa del Rey									Above Moderate
LOS ANGELES	8324 S WINSFORD AVE	90045	4125002020	Low Medium I Residential	R2-1	0	17	0.187037698	Residential - Single Family Residence	YES - Current	NO - Privately-Owned	Available	Not Used in Prior Housing Element	0	0	0.270328099	0.270328099	1	3*	3*	0968169	50	Westchester - Playa del Rey									Above Moderate
LOS ANGELES	8320 S WINSFORD AVE	90045	4125002021	Low Medium I Residential	R2-1	0	17	0.150554091	Residential - Single Family Residence	YES - Current	NO - Privately-Owned	Available	Not Used in Prior Housing Element	0	0	0.177861035	0.177861035	1	2*	2*	0968169	35	Westchester - Playa del Rey									Above Moderate
LOS ANGELES	8314 S WINSFORD AVE	90045	4125002022	Low Medium I Residential	R2-1	0	17	0.141788512	Residential - Single Family Residence	YES - Current	NO - Privately-Owned	Available	Not Used in Prior Housing Element	0	0	0.177861035	0.177861035	1	2*	2*	0968169	20	Westchester - Playa del Rey									Above Moderate
LOS ANGELES	8308 S WINSFORD AVE	90045	4125002023	Low Medium I Residential	R2-1	0	17	0.142347987	Residential - Single Family Residence	YES - Current	NO - Privately-Owned	Available	Not Used in Prior Housing Element	0	0	0.177861035	0.177861035	1	2*	2*	0998169	1413	Westchester - Playa del Rey									Above Moderate
LOS ANGELES	8300 S WINSFORD AVE	90045	4125002024	Low Medium I Residential	R2-1	0	17	0.169720345	Residential - Single Family Residence	YES - Current	NO - Privately-Owned	Available	Not Used in Prior Housing Element	0	0	0.145604137	0.145604137	1	2*	2*	0998169	1358	Westchester - Playa del Rey									Above Moderate
LOS ANGELES	5710 W 83RD ST	90045	4125002025	Low Medium I Residential	R2-1	0	17	0.306229285	Residential - Single Family Residence	YES - Current	NO - Privately-Owned	Available	Not Used in Prior Housing Element	0	0	0.318131447	0.318131447	1	0	0	0998169	1356	Westchester - Playa del Rey									Above Moderate
LOS ANGELES	8510 S READING AVE	90045	4125003001	Low Medium I Residential	R2-1	0	17	0.16863706	Residential - Single Family Residence	YES - Current	NO - Privately-Owned	Available	Not Used in Prior Housing Element	0	0	0.177861035	0.177861035	1	2*	2*	0968169	431	Westchester - Playa del Rey									Above Moderate
LOS ANGELES	5737 W 85TH PL	90045	4125003002	Low Medium I Residential	R2-1	0	17	0.149707731	Residential - Single Family Residence	YES - Current	NO - Privately-Owned	Available	Not Used in Prior Housing Element	0	0	0.177861035	0.177861035	1	2*	2*	0968169	420	Westchester - Playa del Rey									Above Moderate
LOS ANGELES	8506 S READING AVE	90045	4125003003	Low Medium I Residential	R2-1	0	17	0.14747854	Residential - Single Family Residence	YES - Current	NO - Privately-Owned	Available	Not Used in Prior Housing Element	0	0	0.177861035	0.177861035	1	2*	2*	0968169	404	Westchester - Playa del Rey									Above Moderate
LOS ANGELES	8500 S READING AVE	90045	4125003004	Low Medium I Residential	R2-1	0	17	0.149182467	Residential - Single Family Residence	YES - Current	NO - Privately-Owned	Available	Not Used in Prior Housing Element	0	0	0.177861035	0.177861035	1	2*	2*	0968169	379	Westchester - Playa del Rey									Above Moderate
LOS ANGELES	8430 S READING AVE	90045	4125003005	Low Medium I Residential	R2-1	0	17	0.149180286	Residential - Single Family Residence	YES - Current	NO - Privately-Owned	Available	Not Used in Prior Housing Element	0	0	0.177861035	0.177861035	1	2*	2*	0968169	355	Westchester - Playa del Rey									Above Moderate
LOS ANGELES	8424 S READING AVE	90045	4125003006	Low Medium I Residential	R2-1	0	17	0.149177337	Residential - Single Family Residence	YES - Current	NO - Privately-Owned	Available	Not Used in Prior Housing Element	0	0	0.177861035	0.177861035	1	2*	2*	0968169	328	Westchester - Playa del Rey									Above Moderate
LOS ANGELES	8420 S READING AVE	90045	4125003007	Low Medium I Residential	R2-1	0	17	0.149176367	Residential - Single Family Residence	YES - Current	NO - Privately-Owned	Available	Not Used in Prior Housing Element	0	0	0.177861035	0.177861035	1	2*	2*	0968169	305	Westchester - Playa del Rey									Above Moderate
LOS ANGELES	8414 S READING AVE	90045	4125003008	Low Medium I Residential	R2-1	0	17	0.149174932	Residential - Single Family Residence - Pool	YES - Current	NO - Privately-Owned	Available	Not Used in Prior Housing Element	0	0	0.177861035	0.177861035	1	2*	2*	0968169	283	Westchester - Playa del Rey									Above Moderate
LOS ANGELES	8410 S READING AVE	90045	4125003009	Low Medium I Residential	R2-1	0	17	0.149172215	Residential - Single Family Residence	YES - Current	NO - Privately-Owned	Available	Not Used in Prior Housing Element	0	0	0.177861035	0.177861035	1	2*	2*	0968169	255	Westchester - Playa del Rey									Above Moderate
LOS ANGELES	8404 S READING AVE	90045	4125003010	Low Medium I Residential	R2-1	0	17	0.14917099	Residential - Single Family Residence	YES - Current	NO - Privately-Owned	Available	Not Used in Prior Housing Element	0	0	0.177861035	0.177861035	1	2*	2*	0968169	227	Westchester - Playa del Rey									Above Moderate
LOS ANGELES	8400 S READING AVE	90045	4125003011	Low Medium I Residential	R2-1	0	17	0.149169182	Residential - Single Family Residence	YES - Current	NO - Privately-Owned	Available	Not Used in Prior Housing Element	0	0	0.177861035	0.177861035	1	2*	2*	0968169	203	Westchester - Playa del Rey									Above Moderate
LOS ANGELES	8348 S READING AVE	90045	4125003012	Low Medium I Residential	R2-1	0	17	0.149167747	Residential - Single Family Residence	YES - Current	NO - Privately-Owned	Available	Not Used in Prior Housing Element	0	0	0.177861035	0.177861035	1	2*	2*	0968169	181	Westchester - Playa del Rey									Above Moderate
LOS ANGELES	8342 S READING AVE	90045	4125003013	Low Medium I Residential	R2-1	0	17	0.149165595	Residential - Single Family Residence	YES - Current	NO - Privately-Owned	Available	Not Used in Prior Housing Element	0	0	0.177861035	0.177861035	1	2*	2*	0968169	159	Westchester - Playa del Rey									Above Moderate
LOS ANGELES	8338 S READING AVE	90045	4125003014	Low Medium I Residential	R2-1	0	17	0.149165579	Residential - Single Family Residence	YES - Current	NO - Privately-Owned	Available	Not Used in Prior Housing Element	0	0	0.177861035	0.177861035	1	2*	2*	0968169	138	Westchester - Playa del Rey									Above Moderate
LOS ANGELES	8332 S READING AVE	90045	4125003015	Low Medium I Residential	R2-1	0	17	0.149161544	Residential - Single Family Residence	YES - Current	NO - Privately-Owned	Available	Not Used in Prior Housing Element	0	0	0.177861035	0.177861035	1	2*	2*	0968169	110	Westchester - Playa del Rey									Above Moderate
LOS ANGELES	8328 S READING AVE	90045	4125003016	Low Medium I Residential	R2-1	0	17	0.148800288	Residential - Single Family Residence	YES - Current	NO - Privately-Owned	Available	Not Used in Prior Housing Element	0	0	0.177861035	0.177861035	1	2*	2*	0968169	86	Westchester - Playa del Rey									Above Moderate
LOS ANGELES	8318 S READING AVE	90045	4125003018	Low Medium I Residential	R2-1	0	17	0.134358244	Residential - Single Family Residence	YES - Current	NO - Privately-Owned	Available	Not Used in Prior Housing Element	0	0	0.21689837	0.21689837	1	2*	2*	0968169	40	Westchester - Playa del Rey									Above Moderate
LOS ANGELES	8314 S READING AVE	90045	4125003019	Low Medium I Residential	R2-1	0	17	0.123579871	Residential - Single Family Residence	YES - Current	NO - Privately-Owned	Available	Not Used in Prior Housing Element	0	0	0.21689837	0.21689837	1	2*	2*	0968169	25	Westchester - Playa del Rey									Above Moderate
LOS ANGELES	8308 S READING AVE	90045	4125003020	Low Medium I Residential	R2-1	0	17	0.121484875	Residential - Single Family Residence	YES - Current	NO - Privately-Owned	Available	Not Used in Prior Housing Element	0	0	0.21689837	0.21689837	1	2*	2*	0998169	1419	Westchester - Playa del Rey									Above Moderate
LOS ANGELES	8300 S READING AVE	90045	4125003021	Low Medium I Residential	R2-1	0	17	0.150345336	Residential - Single Family Residence	YES - Current	NO - Privately-Owned	Available	Not Used in Prior Housing Element	0	0	0.177861035	0.177861035	1	2*	2*	0998169	1360	Westchester - Playa del Rey									Above Moderate
LOS ANGELES	8301 S WINSFORD AVE	90045	4125003022	Low Medium I Residential	R2-1	0	17	0.155581291	Residential - Single Family Residence	YES - Current	NO - Privately-Owned	Available	Not Used in Prior Housing Element	0	0	0.177861035	0.177861035	1	2*	2*	0998169	1359	Westchester - Playa del Rey									Above Moderate
LOS ANGELES	8307 S WINSFORD AVE	90045	4125003023	Low Medium I Residential	R2-1	0	17	0.145916678	Residential - Single Family Residence	YES - Current	NO - Privately-Owned	Available	Not Used in Prior Housing Element	0	0	0.177861035	0.177861035	1	2*	2*	0998169	1415	Westchester - Playa del Rey									Above Moderate
LOS ANGELES	8311 S WINSFORD AVE	90045	4125003024	Low Medium I Residential	R2-1	0	17	0.136581262	Residential - Single Family Residence	YES - Current	NO - Privately-Owned	Available	Not Used in Prior Housing Element	0	0	0.177861035	0.177861035	1	2*	2*	0968169	24	Westchester - Playa del Rey									Above Moderate
LOS ANGELES	8317 S WINSFORD AVE	90045	4125003025	Low Medium I Residential	R2-1	0	17	0.136610964	Residential - Single Family Residence	YES - Current	NO - Privately-Owned	Available	Not Used in Prior Housing Element	0	0	0.177861035	0.177861035	1	2*	2*	0968169	38	Westchester - Playa del Rey									Above Moderate
LOS ANGELES	8323 S WINSFORD AVE	90045	4125003026	Low Medium I Residential	R2-1	0	17	0.146085429	Residential - Single Family Residence	YES - Current	NO - Privately-Owned	Available	Not Used in Prior Housing Element	0	0	0.177861035	0.177861035	1	2*	2*	0968169	54	Westchester - Playa del Rey									Above Moderate
LOS ANGELES	8331 S WINSFORD AVE	90045	4125003027	Low Medium I Residential	R2-1	0	17	0.149812819	Residential - Single Family Residence	YES - Current	NO - Privately-Owned	Available	Not Used in Prior Housing Element	0	0	0.177861035	0.177861035	1	2*	2*	0968169	82	Westchester - Playa del Rey									Above Moderate
LOS ANGELES	8335 S WINSFORD AVE	90045	4125003028	Low Medium I Residential	R2-1	0	17	0.150374197	Residential - Single Family Residence - Pool	YES - Current	NO - Privately-Owned	Available	Not Used in Prior Housing Element	0	0	0.177861035	0.177861035	1	2*	2*	0968169	108	Westchester - Playa del Rey									Above Moderate
LOS ANGELES	8341 S WINSFORD AVE	90045	4125003029	Low Medium I Residential	R2-1	0	17	0.149225624	Residential - Single Family Residence - Pool	YES - Current	NO - Privately-Owned	Available	Not Used in Prior Housing Element	0	0	0.074956544	0.074956544	1	2*	2*	0968169	139	Westchester - Playa del Rey									Above Moderate
LOS ANGELES	8345 S WINSFORD AVE	90045	4125003030	Low Medium I Residential	R2-1	0	17	0.149226533	Residential - Single Family Residence	YES - Current	NO - Privately-Owned	Available	Not Used in Prior Housing Element	0	0	0.177861035	0.177861035	1	2*	2*	0968169	160	Westchester - Playa del Rey									Above Moderate
LOS ANGELES	8351 S WINSFORD AVE	90045	4125003031	Low Medium I Residential	R2-1	0	17	0.149225624	Residential - Single Family Residence	YES - Current	NO - Privately-Owned	Available	Not Used in Prior Housing Element	0	0	0.177861035	0.177861035	1	2*	2*	0968169	182	Westchester - Playa del Rey									Above Moderate
LOS ANGELES	8401 S WINSFORD AVE	90045	4125003032	Low Medium I Residential	R2-1	0	17	0.149227489	Residential - Single Family Residence	YES - Current	NO - Privately-Owned	Available	Not Used in Prior Housing Element	0	0	0.074956544	0.074956544	1	2*	2*	0968169	204	Westchester - Playa del Rey									Above Moderate
LOS ANGELES	8407 S WINSFORD AVE	90045	4125003033	Low Medium I Residential	R2-1	0	17	0

LOS ANGELES	8412 S RAMSGATE AVE	90045	4125004030	Low Medium I Residential	R2-1	0	17	0.142284167	Residential - Single Family Residence - Pool and Misc.	YES - Current	NO - Privately-Owned	Available	Not Used in Prior Housing Element	0	0	0.177861035	0.177861035	1	2*	2*	0968169	205	Westchester - Playa del Rey								Above Moderate
LOS ANGELES	8406 S RAMSGATE AVE	90045	4125004031	Low Medium I Residential	R2-1	0	17	0.141957437	Residential - Single Family Residence	YES - Current	NO - Privately-Owned	Available	Not Used in Prior Housing Element	0	0	0.177861035	0.177861035	1	2*	2*	0968169	175	Westchester - Playa del Rey								Above Moderate
LOS ANGELES	8400 S RAMSGATE AVE	90045	4125004032	Low Medium I Residential	R2-1	0	17	0.141634938	Residential - Single Family Residence - Pool	YES - Current	NO - Privately-Owned	Available	Not Used in Prior Housing Element	0	0	0.177861035	0.177861035	1	2*	2*	0968169	151	Westchester - Playa del Rey								Above Moderate
LOS ANGELES	8336 S RAMSGATE AVE	90045	4125004033	Low Medium I Residential	R2-1	0	17	0.141308282	Residential - Single Family Residence	YES - Current	NO - Privately-Owned	Available	Not Used in Prior Housing Element	0	0	0.177861035	0.177861035	1	2*	2*	0968169	121	Westchester - Playa del Rey								Above Moderate
LOS ANGELES	8330 S RAMSGATE AVE	90045	4125004034	Low Medium I Residential	R2-1	0	17	0.140983526	Residential - Single Family Residence	YES - Current	NO - Privately-Owned	Available	Not Used in Prior Housing Element	0	0	0.177861035	0.177861035	1	2*	2*	0968169	93	Westchester - Playa del Rey								Above Moderate
LOS ANGELES	8318 S RAMSGATE AVE	90045	4125004036	Low Medium I Residential	R2-1	0	17	0.140334426	Residential - Single Family Residence	YES - Current	NO - Privately-Owned	Available	Not Used in Prior Housing Element	0	0	0.177861035	0.177861035	1	2*	2*	0968169	43	Westchester - Playa del Rey								Above Moderate
LOS ANGELES	8312 S RAMSGATE AVE	90045	4125004037	Low Medium I Residential	R2-1	0	17	0.13998594	Residential - Single Family Residence	YES - Current	NO - Privately-Owned	Available	Not Used in Prior Housing Element	0	0	0.177861035	0.177861035	1	2*	2*	0968169	26	Westchester - Playa del Rey								Above Moderate
LOS ANGELES	8306 S RAMSGATE AVE	90045	4125004038	Low Medium I Residential	R2-1	0	17	0.139785936	Residential - Single Family Residence	YES - Current	NO - Privately-Owned	Available	Not Used in Prior Housing Element	0	0	0.177861035	0.177861035	1	2*	2*	0998169	1423	Westchester - Playa del Rey								Above Moderate
LOS ANGELES	8301 S RAMSGATE AVE	90045	4125005001	Low Medium I Residential	R2-1	0	17	0.153039225	Residential - Single Family Residence	YES - Current	NO - Privately-Owned	Available	Not Used in Prior Housing Element	0	0	0.177861035	0.177861035	1	2*	2*	0998169	1363	Westchester - Playa del Rey								Above Moderate
LOS ANGELES	8307 S RAMSGATE AVE	90045	4125005002	Low Medium I Residential	R2-1	0	17	0.135963186	Residential - Single Family Residence	YES - Current	NO - Privately-Owned	Available	Not Used in Prior Housing Element	0	0	0.026866941	0.026866941	1	2*	2*	0998169	1425	Westchester - Playa del Rey								Above Moderate
LOS ANGELES	8313 S RAMSGATE AVE	90045	4125005003	Low Medium I Residential	R2-1	0	17	0.13891447	Residential - Single Family Residence	YES - Current	NO - Privately-Owned	Available	Not Used in Prior Housing Element	0	0	0.177861035	0.177861035	1	2*	2*	0968169	28	Westchester - Playa del Rey								Above Moderate
LOS ANGELES	8319 S RAMSGATE AVE	90045	4125005004	Low Medium I Residential	R2-1	0	17	0.139286642	Residential - Single Family Residence	YES - Current	NO - Privately-Owned	Available	Not Used in Prior Housing Element	0	0	0.177861035	0.177861035	1	2*	2*	0968169	44	Westchester - Playa del Rey								Above Moderate
LOS ANGELES	8325 S RAMSGATE AVE	90045	4125005005	Low Medium I Residential	R2-1	0	17	0.139660738	Residential - Single Family Residence	YES - Current	NO - Privately-Owned	Available	Not Used in Prior Housing Element	0	0	0.177861035	0.177861035	1	2*	2*	0968169	69	Westchester - Playa del Rey								Above Moderate
LOS ANGELES	8331 S RAMSGATE AVE	90045	4125005006	Low Medium I Residential	R2-1	0	17	0.140034829	Residential - Single Family Residence - Therapy Pool (Spa)	YES - Current	NO - Privately-Owned	Available	Not Used in Prior Housing Element	0	0	0.177861035	0.177861035	1	2*	2*	0968169	94	Westchester - Playa del Rey								Above Moderate
LOS ANGELES	8337 S RAMSGATE AVE	90045	4125005007	Low Medium I Residential	R2-1	0	17	0.140410761	Residential - Single Family Residence	YES - Current	NO - Privately-Owned	Available	Not Used in Prior Housing Element	0	0	0.177861035	0.177861035	1	2*	2*	0968169	122	Westchester - Playa del Rey								Above Moderate
LOS ANGELES	8401 S RAMSGATE AVE	90045	4125005008	Low Medium I Residential	R2-1	0	17	0.140784436	Residential - Single Family Residence	YES - Current	NO - Privately-Owned	Available	Not Used in Prior Housing Element	0	0	0.177861035	0.177861035	1	2*	2*	0968169	152	Westchester - Playa del Rey								Above Moderate
LOS ANGELES	8407 S RAMSGATE AVE	90045	4125005009	Low Medium I Residential	R2-1	0	17	0.141159626	Residential - Single Family Residence	YES - Current	NO - Privately-Owned	Available	Not Used in Prior Housing Element	0	0	0.00663616	0.00663616	1	2*	2*	0968169	176	Westchester - Playa del Rey								Above Moderate
LOS ANGELES	8413 S RAMSGATE AVE	90045	4125005010	Low Medium I Residential	R2-1	0	17	0.141533295	Residential - Single Family Residence	YES - Current	NO - Privately-Owned	Available	Not Used in Prior Housing Element	0	0	0.177861035	0.177861035	1	2*	2*	0968169	206	Westchester - Playa del Rey								Above Moderate
LOS ANGELES	8419 S RAMSGATE AVE	90045	4125005011	Low Medium I Residential	R2-1	0	17	0.141906961	Residential - Single Family Residence	YES - Current	NO - Privately-Owned	Available	Not Used in Prior Housing Element	0	0	0.177861035	0.177861035	1	2*	2*	0968169	236	Westchester - Playa del Rey								Above Moderate
LOS ANGELES	8425 S RAMSGATE AVE	90045	4125005012	Low Medium I Residential	R2-1	0	17	0.14228333	Residential - Single Family Residence	YES - Current	NO - Privately-Owned	Available	Not Used in Prior Housing Element	0	0	0.177861035	0.177861035	1	2*	2*	0968169	265	Westchester - Playa del Rey								Above Moderate
LOS ANGELES	8431 S RAMSGATE AVE	90045	4125005013	Low Medium I Residential	R2-1	0	17	0.142656631	Residential - Single Family Residence	YES - Current	NO - Privately-Owned	Available	Not Used in Prior Housing Element	0	0	0.074956544	0.074956544	1	2*	2*	0968169	294	Westchester - Playa del Rey								Above Moderate
LOS ANGELES	8437 S RAMSGATE AVE	90045	4125005014	Low Medium I Residential	R2-1	0	17	0.143032591	Residential - Single Family Residence	YES - Current	NO - Privately-Owned	Available	Not Used in Prior Housing Element	0	0	0.177861035	0.177861035	1	2*	2*	0968169	324	Westchester - Playa del Rey								Above Moderate
LOS ANGELES	8501 S RAMSGATE AVE	90045	4125005015	Low Medium I Residential	R2-1	0	17	0.143406251	Residential - Single Family Residence	YES - Current	NO - Privately-Owned	Available	Not Used in Prior Housing Element	0	0	0.074956544	0.074956544	1	2*	2*	0968169	353	Westchester - Playa del Rey								Above Moderate
LOS ANGELES	8507 S RAMSGATE AVE	90045	4125005016	Low Medium I Residential	R2-1	0	17	0.14378069	Residential - Single Family Residence	YES - Current	NO - Privately-Owned	Available	Not Used in Prior Housing Element	0	0	0.177861035	0.177861035	1	2*	2*	0968169	384	Westchester - Playa del Rey								Above Moderate
LOS ANGELES	8513 S RAMSGATE AVE	90045	4125005017	Low Medium I Residential	R2-1	0	17	0.144155111	Residential - Single Family Residence	YES - Current	NO - Privately-Owned	Available	Not Used in Prior Housing Element	0	0	0.177861035	0.177861035	1	2*	2*	0968169	412	Westchester - Playa del Rey								Above Moderate
LOS ANGELES	8519 S RAMSGATE AVE	90045	4125005018	Low Medium I Residential	R2-1	0	17	0.156381763	Residential - Single Family Residence	YES - Current	NO - Privately-Owned	Available	Not Used in Prior Housing Element	0	0	0.177861035	0.177861035	1	2*	2*	0968169	439	Westchester - Playa del Rey								Above Moderate
LOS ANGELES	8518 S BELFORD AVE	90045	4125005019	Low Medium I Residential	R2-1	0	17	0.15560425	Residential - Single Family Residence	YES - Current	NO - Privately-Owned	Available	Not Used in Prior Housing Element	0	0	0.177861035	0.177861035	1	2*	2*	0968169	441	Westchester - Playa del Rey								Above Moderate
LOS ANGELES	8512 S BELFORD AVE	90045	4125005020	Low Medium I Residential	R2-1	0	17	0.143658397	Residential - Single Family Residence	YES - Current	NO - Privately-Owned	Available	Not Used in Prior Housing Element	0	0	0.074956544	0.074956544	1	2*	2*	0968169	416	Westchester - Playa del Rey								Above Moderate
LOS ANGELES	8506 S BELFORD AVE	90045	4125005021	Low Medium I Residential	R2-1	0	17	0.143323962	Residential - Single Family Residence - Pool	YES - Current	NO - Privately-Owned	Available	Not Used in Prior Housing Element	0	0	0.177861035	0.177861035	1	2*	2*	0968169	385	Westchester - Playa del Rey								Above Moderate
LOS ANGELES	8500 S BELFORD AVE	90045	4125005022	Low Medium I Residential	R2-1	0	17	0.142991927	Residential - Single Family Residence	YES - Current	NO - Privately-Owned	Available	Not Used in Prior Housing Element	0	0	0.177861035	0.177861035	1	2*	2*	0968169	354	Westchester - Playa del Rey								Above Moderate
LOS ANGELES	8436 S BELFORD AVE	90045	4125005023	Low Medium I Residential	R2-1	0	17	0.142659109	Residential - Single Family Residence	YES - Current	NO - Privately-Owned	Available	Not Used in Prior Housing Element	0	0	0.177861035	0.177861035	1	2*	2*	0968169	325	Westchester - Playa del Rey								Above Moderate
LOS ANGELES	8430 S BELFORD AVE	90045	4125005024	Low Medium I Residential	R2-1	0	17	0.14232468	Residential - Single Family Residence	YES - Current	NO - Privately-Owned	Available	Not Used in Prior Housing Element	0	0	0.074956544	0.074956544	1	2*	2*	0968169	295	Westchester - Playa del Rey								Above Moderate
LOS ANGELES	8424 S BELFORD AVE	90045	4125005025	Low Medium I Residential	R2-1	0	17	0.141992202	Residential - Single Family Residence	YES - Current	NO - Privately-Owned	Available	Not Used in Prior Housing Element	0	0	0.177861035	0.177861035	1	2*	2*	0968169	266	Westchester - Playa del Rey								Above Moderate
LOS ANGELES	8418 S BELFORD AVE	90045	4125005026	Low Medium I Residential	R2-1	0	17	0.141658192	Residential - Single Family Residence	YES - Current	NO - Privately-Owned	Available	Not Used in Prior Housing Element	0	0	0.177861035	0.177861035	1	2*	2*	0968169	237	Westchester - Playa del Rey								Above Moderate
LOS ANGELES	8412 S BELFORD AVE	90045	4125005027	Low Medium I Residential	R2-1	0	17	0.141324543	Residential - Single Family Residence	YES - Current	NO - Privately-Owned	Available	Not Used in Prior Housing Element	0	0	0.177861035	0.177861035	1	2*	2*	0968169	207	Westchester - Playa del Rey								Above Moderate
LOS ANGELES	8406 S BELFORD AVE	90045	4125005028	Low Medium I Residential	R2-1	0	17	0.140991643	Residential - Single Family Residence	YES - Current	NO - Privately-Owned	Available	Not Used in Prior Housing Element	0	0	0.177861035	0.177861035	1	2*	2*	0968169	177	Westchester - Playa del Rey								Above Moderate
LOS ANGELES	8400 S BELFORD AVE	90045	4125005029	Low Medium I Residential	R2-1	0	17	0.140658055	Residential - Single Family Residence	YES - Current	NO - Privately-Owned	Available	Not Used in Prior Housing Element	0	0	0.177861035	0.177861035	1	2*	2*	0968169	153	Westchester - Playa del Rey								Above Moderate
LOS ANGELES	8336 S BELFORD AVE	90045	4125005030	Low Medium I Residential	R2-1	0	17	0.140326751	Residential - Single Family Residence	YES - Current	NO - Privately-Owned	Available	Not Used in Prior Housing Element	0	0	0.177861035	0.177861035	1	2*	2*	0968169	123	Westchester - Playa del Rey								Above Moderate
LOS ANGELES	8330 S BELFORD AVE	90045	4125005031	Low Medium I Residential	R2-1	0	17	0.139991589	Residential - Single Family Residence - Pool	YES - Current	NO - Privately-Owned	Available	Not Used in Prior Housing Element	0	0	0.177861035	0.177861035	1	2*	2*	0968169	95	Westchester - Playa del Rey								Above Moderate
LOS ANGELES	8324 S BELFORD AVE	90045	4125005032	Low Medium I Residential	R2-1	0	17	0.13965793	Residential - Single Family Residence	YES - Current	NO - Privately-Owned	Available	Not Used in Prior Housing Element	0	0	0.177861035	0.177861035	1	2*	2*	0968169	70	Westchester - Playa del Rey								Above Moderate
LOS ANGELES	8318 S BELFORD AVE	90045	4125005033	Low Medium I Residential	R2-1	0	17	0.139326603	Residential - Single Family Residence	YES - Current	NO - Privately-Owned	Available	Not Used in Prior Housing Element	0	0	0.177861035	0.177861035	1	2*	2*	0968169	46	Westchester - Playa del Rey								Above Moderate
LOS ANGELES	8312 S BELFORD AVE	90045	4125005034	Low Medium I Residential	R2-1	0	17	0.138991868	Residential - Single Family Residence	YES - Current	NO - Privately-Owned	Available	Not Used in Prior Housing Element	0	0	0.074956544	0.074956544	1	2*	2*	0968169	30	Westchester - Playa del Rey								Above Moderate
LOS ANGELES	8306 S BELFORD AVE	90045	4125005035	Low Medium I Residential	R2-1	0	17	0.139617504	Residential - Single Family Residence	YES - Current	NO - Privately-Owned	Available	Not Used in Prior Housing Element	0	0	0.177861035	0.177861035	1	2*	2*	0998169	1426	Westchester - Playa del Rey								Above Moderate
LOS ANGELES	8300 S BELFORD AVE	90045	4125005036	Low Medium I Residential	R2-1	0	17	0.154703646	Residential - Single Family Residence	YES - Current	NO - Privately-Owned	Available	Not Used in Prior Housing Element	0	0	0.074956544	0.074956544	1	2*	2*	0998169	1364	Westchester - Playa del Rey								Above Moderate
LOS ANGELES	5742 W 85TH PL	90045	4125006009	Low Medium I Residential	R2-1	0	17	0.148721613	Residential - Double, Duplex, or Two Units - 4 Stories or Less	YES - Current	NO - Privately-Owned	Available	Not Used in Prior Housing Element	0	0	0.23216849	0.23216849	2	2*	2*	0968169	472	Westchester - Playa del Rey	Yes							Above Moderate
LOS ANGELES	5764 W 85TH PL	90045	4125006010	Low Medium I Residential	R2-1	0	17	0.151159607	Residential - Double, Duplex, or Two Units - 4 Stories or Less	YES - Current	NO - Privately-Owned	Available	Not Used in Prior Housing Element	0	0	0.247533023	0.247533023	2	2*	2*	0968169	476	Westchester - Playa del Rey	Yes							Above Moderate
LOS ANGELES	5760 W 85TH PL	90045	4125006011	Low Medium I Residential	R2-1	0	17	0.148738655	Residential - Double, Duplex, or Two Units - 4 Stories or Less	YES - Current	NO - Privately-Owned	Available	Not Used in Prior Housing Element	0	0	0.247533023	0.247533023	2	2*	2*	0968169	475	Westchester - Playa del Rey	Yes							Above Moderate
LOS ANGELES	5754 W 85TH PL	90045	4125006012	Low Medium I Residential	R2-1	0	17	0.148731985	Residential - Double, Duplex, or Two Units - 4 Stories or Less	YES - Current	NO - Privately-Owned	Available	Not Used in Prior Housing Element	0	0	0.247533023	0.247533023	2	2*	2*	0968169	474	Westchester - Playa del Rey	Yes							Above Moderate
LOS ANGELES	5738 W 85TH PL	90045	4125006015	Low Medium I Residential	R2-1	0	17	0.148714944	Residential - Double, Duplex, or Two Units - 4 Stories or Less	YES - Current	NO - Privately-Owned	Available	Not Used in Prior Housing Element	0	0	0.247533023	0.247533023	2	2*	2*	0968169	471	Westchester - Playa del Rey	Yes							Above Moderate
LOS ANGELES	5730 W 85TH PL	90045	4125006016	Low Medium I Residential	R2-1	0	17	0.159724083	Residential - Double, Duplex, or Two Units - 4 Stories or Less	YES - Current	NO - Privately-Owned	Available	Not Used in Prior Housing Element	0	0	0.247533023	0.247533023	2	2*	2*	0968169	470	Westchester - Playa del Rey	Yes							Above Moderate
LOS ANGELES	5728 W 85TH PL	90045	4125006017	Low Medium I Residential	R2-1	0	17	0.161502502	Residential - Double, Duplex, or Two Units - 4 Stories or Less	YES - Current	NO - Privately-Owned	Available	Not Used in Prior Housing Element	0	0	0.247533023	0.247533023	2	2*	2*	0968169	469	Westchester - Playa del Rey	Yes							Above Moderate
LOS ANGELES	5774 W 85TH PL	90045	4125006021	General Commercial	R2-1	0	17	0.173651658	Residential - Double, Duplex, or Two Units - 4 Stories or Less	YES - Current	NO - Privately-Owned	Available	Not Used in Prior Housing Element	0	0	0.375490415	0.375490415	2	3*	3*	0968169	477	Westchester - Playa del Rey	Yes							Above Moderate
LOS ANGELES			4125006900	Low Medium I Residential	R2-1	0	17	0.012397094	Miscellaneous - Governmental Owned Property	YES - Current	YES - City-Owned	Available	Not Used in Prior Housing Element	0	0	0.001621345	0.001621345	0	0	0	0968169	516	Westchester - Playa del Rey								Above Moderate
LOS ANGELES	5815 W MANCHESTER AVE	90045	4125006RK	General Commercial	(T)(Q)RAS3-1	0	54	0.921790441	Residential - Single Family Residence - Condominium	YES - Current	NO - Privately-Owned	Available	Not Used in Prior Housing Element	0.682272321	0	0	0.682272321	14	0	0	0968169	1124	Westchester - Playa del Rey								Lower
LOS ANGELES	8301 S BELFORD AVE	90045	4125007001	Low Medium I Residential	R2-1	0	17	0.145371027	Residential - Single Family Residence	YES - Current	NO - Privately-Owned	Available	Not Used in Prior Housing Element	0	0	0.061749101	0.061749101	1	2*	2*	0998169	1365	Westchester - Playa del Rey								Above Moderate
LOS ANGELES	8307 S BELFORD AVE	90045	4125007002	Low Medium I Residential	R2-1	0	17	0.133031763	Residential - Single Family Residence	YES - Current	NO - Privately-Owned	Available	Not Used in Prior Housing Element	0	0	0.145051372	0.145051372	1	2*	2*	0998169	1424	Westchester - Playa del Rey								Above Moderate
LOS ANGELES	8313 S BELFORD AVE	90045	4125007003	Low Medium I Residential	R2-1	0	17	0.133104243	Residential - Single Family Residence	YES - Current	NO - Privately-Owned	Available	Not Used in Prior Housing Element	0	0	0.145051372	0.145051372	1	2*	2*	0968169	31	Westchester - Playa del Rey								Above Moderate
LOS ANGELES	8319 S BELFORD AVE	90045	4125007004	Low Medium I Residential	R2-1	0	17	0.133104136	Residential - Single Family Residence	YES - Current	NO - Privately-Owned	Available	Not Used in Prior Housing Element	0	0	0.145051372	0.145051372	1	2*	2*	0968169	47	Westchester - Playa del Rey								Above Moderate
LOS ANGELES	8325 S BELFORD AVE	90045	4125007005	Low Medium I Residential	R2-1	0	17	0.13310258	Residential - Single Family Residence - Therapy Pool (Spa)	YES - Current	NO - Privately-Owned	Available	Not Used in Prior Housing Element	0	0	0.145051372	0.145051372	1	2*	2*	0968169	71	Westchester - Playa del Rey								Above Moderate
LOS ANGELES	8331 S BELFORD AVE	90045	4125007006	Low Medium I Residential	R2-1	0	17	0.133105032	Residential - Single Family Residence	YES - Current	NO - Privately-Owned	Available	Not Used in Prior Housing Element	0	0	0.145051372	0.145051372	1	2*	2*	0968169	96	Westchester - Playa del Rey								Above Moderate
LOS ANGELES	8337 S BELFORD AVE	90045	4125007007	Low Medium I Residential	R2-1	0	17	0.133103493	Residential - Single Family Residence	YES - Current	NO - Privately-Owned	Available	Not Used in Prior Housing Element	0	0	0.145051372	0.145051372	1	2*	2*	0968169	124	Westchester - Playa del Rey								Above Moderate
LOS ANGELES	8401 S BELFORD AVE	90045	4125007008	Low Medium I Residential	R2-1	0	17	0.133104078	Residential - Single Family Residence	YES - Current	NO - Privately-Owned	Available	Not Used in Prior Housing Element	0	0	0.05215742	0.05215742	2	2*	2*	0968169	154	Westchester - Playa del Rey	Yes							Above Moderate
LOS ANGELES	8407 S BELFORD AVE	90045	4125007009	Low Medium I Residential	R2-1	0	17	0.133103806	Residential - Single Family Residence	YES - Current	NO - Privately-Owned	Available	Not Used in Prior Housing Element	0	0	0.145051372	0.145051372	1	2*	2*	0968169	179	Westchester - Playa del Rey								Above Moderate
LOS ANGELES	8413 S BELFORD AVE	90045	4125007010	Low Medium I Residential	R2-1	0	17	0.133104268	Residential - Single Family Residence	YES - Current	NO - Privately-Owned	Available	Not Used in Prior Housing Element	0	0	0.145051372	0.145051372	1	2*	2*	0968169	208	Westchester - Playa del Rey								Above Moderate
LOS ANGELES	8419 S BELFORD AVE	90045	4125007011	Low Medium I Residential	R2-1	0	17	0.145838126	Residential - Single Family Residence	YES - Current	NO - Privately-Owned	Available	Not Used in Prior Housing Element	0	0	0.149780881	0.149780881	1	2*	2*	0968169	238	Westchester - Playa del Rey								Above Moderate
LOS ANGELES	8425 S BELFORD AVE	90045	4125007012	Low Medium I Residential	R2-1	0	17	0.150670725	Residential - Single Family Residence	YES - Current	NO - Privately-Owned	Available	Not Used in Prior Housing Element	0	0	0.145051372	0.145051372	1	2*	2*	0968169	268	Westchester - Playa del Rey								Above Moderate
LOS ANGELES	8431 S BELFORD AVE	90045	4125007013	Low Medium I Residential	R2-1	0	17	0.152610599	Residential - Single Family Residence	YES - Current	NO - Privately-Owned	Available	Not Used in Prior Housing Element	0	0	0.145051372	0.145051372	1	2*	2*	0968169	310	Westchester - Playa del Rey								Above Moderate
LOS ANGELES	8437 S BELFORD AVE	90045	4125007014	Low Medium I Residential	R2-1	0	17	0.133103733	Residential - Single Family Residence	YES - Current	NO - Privately-Owned	Available	Not Used in Prior Housing Element	0	0	0.145051372	0.145051372	1	2*	2*	0968169	344	Westchester - Playa del Rey								Above Moderate
LOS ANGELES	8501 S BELFORD AVE	90045	4125007015	Low Medium I Residential	R2-1	0	17	0.133104332	Residential - Single Family Residence	YES - Current	NO - Privately-Owned	Available	Not Used in Prior Housing Element	0	0	0.145051372	0.145051372	1	2*	2*	0968169	373	Westchester - Playa del Rey								Above Moderate
LOS ANGELES	8511 S BELFORD AVE	90045	4125007016	Low Medium I Residential	R2-1	0	17	0.144106576	Residential - Single Family Residence	YES - Current	NO - Privately-Owned	Available	Not Used in Prior Housing Element	0	0	0.145051372	0.145051372	1	2*	2*	0968169	400	Westchester - Playa del Rey								Above Moderate
LOS ANGELES	8519 S BELFORD AVE	90045	4125007017	Low Medium I Residential	R2-1	0	17	0.160661247	Residential - Single Family Residence	YES - Current	NO - Privately-Owned	Available	Not Used in Prior Housing Element	0	0	0.145051372	0.145051372	1	2*	2*	0968169	434	Westchester - Playa del Rey								Above Moderate
LOS ANGELES	5841 W 85TH PL	90045	4125007018	Low Medium II Residential	R2-1	0	17	0.160736682	Residential - Single Family Residence	YES - Current	NO - Privately-Owned	Available	Not Used in Prior Housing Element	0	0	0.145051372	0.145051372	1	2*	2*	0968169	411	Westchester - Playa del Rey								Above Moderate
LOS ANGELES	8506 S BARNSLEY AVE	90045	4125007019	Low Medium II Residential	R2-1	0	17	0.165075598	Residential - Single Family Residence	YES - Current	NO - Privately-Owned	Available	Not Used in Prior Housing Element	0	0	0.145051372	0.145051372	1	2*	2*	0968169	401	Westchester - Playa del Rey								Above Moderate
LOS ANGELES	8502 S BARNSLEY AVE	90045	4125007020	Low Medium II Residential	R2-1	0	17	0.165137736	Residential - Double, Duplex, or Two Units - 4 Stories or Less	YES - Current	NO - Privately-Owned	Available	Not Used in Prior Housing Element	0	0	0.188687682	0.188687682	2	2*	2*	0968169	374	Westchester - Playa del Rey	Yes							Above Moderate
LOS ANGELES	8436 S BARNSLEY AVE	90045	4125007021	Low Medium II Residential	R2-1	0	17	0.164210347	Residential - Double, Duplex, or Two Units - 4 Stories or Less	YES - Current	NO - Privately-Owned	Available	Not Used in Prior Housing Element	0	0	0.188687682	0.188687682	2	2*	2*	0968169	340	Westchester - Playa del Rey	Yes							Above Moderate
LOS ANGELES	8432 S BARNSLEY AVE	90045	4125007022	Low Medium II Residential	R2-1	0	17	0.163283378	Residential - Double, Duplex, or Two Units - 4 Stories or Less	YES - Current	NO - Privately-Owned	Available	Not Used in Prior Housing Element	0	0	0.188687682	0.188687682	2	2*	2*	0968169	315	Westchester - Playa del Rey	Yes							Above Moderate
LOS ANGELES	8426 S BARNSLEY AVE	90045	4125007023	Low Medium II Residential	R2-1	0	17	0.172573919	Residential - Double, Duplex, or Two Units - 4 Stories or Less	YES - Current	NO - Privately-Owned	Available	Not Used in Prior Housing Element	0	0	0.145947933	0.145947933	2	3*	3*	0968169	282	Westchester - Playa del Rey	Yes							Above Moderate
LOS ANGELES	8420 S BARNSLEY AVE	90045	4125007024	Low Medium II Residential	R2-1	0	17	0.169447875	Residential - Double, Duplex, or Two Units - 4 Stories or Less	YES - Current	NO - Privately-Owned	Available	Not Used in Prior Housing Element	0	0	0.080989665	0.080989665	2	2*	2*	0968169	248	Westchester - Playa del Rey	Yes							Above Moderate
LOS ANGELES	8414 S BARNSLEY AVE	90045	4125007025	Low Medium II Residential	R2-1	0	17	0.160396338	Residential - Double, Duplex, or Two Units - 4 Stories or Less	YES - Current	NO - Privately-Owned	Available	Not Used in Prior Housing Element	0	0	0.188687682	0.188687682	2	2*	2*	0968169	218	Westchester - Playa del Rey	Yes							Above Moderate
LOS ANGELES	8408 S BARNSLEY AVE	90045	4125007026	Low Medium II Residential	R2-1	0	17	0.15946796	Residential - Double, Duplex, or Two Units - 4 Stories or Less	YES - Current	NO - Privately-Owned	Available	Not Used in Prior Housing Element	0	0	0.188687682	0.188687682	2	2*	2*	0968169	192	Westchester - Playa del Rey	Yes							Above Moderate
LOS ANGELES	8400 S BARNSLEY AVE	90045	4125007027	Low Medium II Residential	R2-1	0	17	0.158541509	Residential - Double, Duplex, or Two Units - 4 Stories or Less	YES - Current	NO - Privately-Owned	Available	Not Used in Prior Housing Element	0	0	0.188687682	0.188687682	2	2*	2*	0968169	163	Westchester - Playa del Rey	Yes							Above Moderate
LOS ANGELES	8338 S BARNSLEY AVE	90045	4125007028	Low Medium II Residential	R2-1	0	17	0.157615212	Residential - Double, Duplex, or Two Units - 4 Stories or Less	YES - Current	NO - Privately-Owned	Available	Not Used in Prior Housing Element	0	0	0.188687682	0.188687682	2	2*	2*	0968169	134	Westchester - Playa del Rey

LOS ANGELES	8315 S BARNSLEY AVE	90045	4125008040	Low Medium II Residential	R2-1	0	17	0.165379336	Residential - Single Family Residence	YES - Current	NO - Privately-Owned	Available	Not Used in Prior Housing Element	0	0	0.136015892	0.136015892	2	2*	2*	0968169	29	Westchester - Playa del Rey			Above Moderate
LOS ANGELES	8413 S BARNSLEY AVE	90045	4125008043	Low Medium II Residential	R2-1	0	17	0.16553429	Residential - Double, Duplex, or Two Units - 4 Stories or Less	YES - Current	NO - Privately-Owned	Available	Not Used in Prior Housing Element	0	0	0.214042926	0.214042926	2	2*	2*	0968169	216	Westchester - Playa del Rey	Yes		Above Moderate
LOS ANGELES			4125008903	Low Medium II Residential	R2-1	0	17	0.013775019	Residential - Single Family Residence	YES - Current	NO - Privately-Owned	Available	Not Used in Prior Housing Element	0	0	0.096022129	0.096022129	0	0	0	0968169	276	Westchester - Playa del Rey			Above Moderate
LOS ANGELES			4125009009	General Commercial	[Q]C2-1VL	0	54	0.008961303	Commercial - Commercial - Vacant Land	YES - Current	NO - Privately-Owned	Available	Not Used in Prior Housing Element	0	0	0.042619437	0.042619437	0	0	0	0968169	620	Westchester - Playa del Rey			Above Moderate
LOS ANGELES	5856 W MANCHESTER AVE	90045	4125009012	General Commercial	[Q]C2-1VL	0	54	0.34541379	Commercial - Restaurant, Cocktail Lounge - Restaurant, Cocktail Lounge, Tavern - One Story	YES - Current	NO - Privately-Owned	Available	Used in Prior Housing Element - Non-Vacant	0.097602626	0	0	0.097602626	1	0	0	0968169	560	Westchester - Playa del Rey			Lower
LOS ANGELES			4125009012	General Commercial	[Q]C2-1VL	0	54	0.019655296	Commercial - Restaurant, Cocktail Lounge - Restaurant, Cocktail Lounge, Tavern - One Story	YES - Current	NO - Privately-Owned	Available	Used in Prior Housing Element - Non-Vacant	0	0	0.024825178	0.024825178	1	0	0	0968169	610	Westchester - Playa del Rey			Above Moderate
LOS ANGELES			4125009012	General Commercial	[Q]C2-1VL	0	54	0.05661845	Commercial - Restaurant, Cocktail Lounge - Restaurant, Cocktail Lounge, Tavern - One Story	YES - Current	NO - Privately-Owned	Available	Used in Prior Housing Element - Non-Vacant	0	0	0.022509207	0.022509207	1	0	0	0968169	561	Westchester - Playa del Rey			Above Moderate
LOS ANGELES			4125009012	General Commercial	[Q]C2-1VL	0	54	0.104965699	Commercial - Restaurant, Cocktail Lounge - Restaurant, Cocktail Lounge, Tavern - One Story	YES - Current	NO - Privately-Owned	Available	Used in Prior Housing Element - Non-Vacant	0.04178961	0	0	0.04178961	1	0	0	0968169	609	Westchester - Playa del Rey			Lower
LOS ANGELES	5838 W MANCHESTER AVE	90045	4125009013	General Commercial	[Q]C2-1VL	0	54	0.266596771	Commercial - Store - One Story	YES - Current	NO - Privately-Owned	Available	Used in Prior Housing Element - Non-Vacant	0.195037949	0	0	0.195037949	0	0	0	0968169	559	Westchester - Playa del Rey			Lower
LOS ANGELES			4125009013	General Commercial	[Q]C2-1VL	0	54	0.081184667	Commercial - Store - One Story	YES - Current	NO - Privately-Owned	Available	Used in Prior Housing Element - Non-Vacant	0.074027397	0	0	0.074027397	0	0	0	0968169	608	Westchester - Playa del Rey			Lower
LOS ANGELES			4125009013	General Commercial	[Q]C2-1VL	0	54	0.110512714	Commercial - Store - One Story	YES - Current	NO - Privately-Owned	Available	Used in Prior Housing Element - Non-Vacant	0.113858938	0	0	0.113858938	0	0	0	0968169	558	Westchester - Playa del Rey			Lower
LOS ANGELES	5880 W MANCHESTER AVE	90045	4125009017	General Commercial	[Q]C2-1VL	0	54	0.301819584	Commercial - Store - One Story	YES - Current	NO - Privately-Owned	Available	Used in Prior Housing Element - Non-Vacant	0.094882201	0	0	0.094882201	0	0	0	0968169	562	Westchester - Playa del Rey			Lower
LOS ANGELES			4125009017	General Commercial	[Q]C2-1VL	0	54	0.023601114	Commercial - Store - One Story	YES - Current	NO - Privately-Owned	Available	Used in Prior Housing Element - Non-Vacant	0	0	0.025137806	0.025137806	0	0	0	0968169	611	Westchester - Playa del Rey			Above Moderate
LOS ANGELES	8610 S AIRPORT BLVD	90045	4125009019	General Commercial	[Q]C2-1VL	0	54	0.059624844	Commercial - Office Building - One Story	YES - Current	NO - Privately-Owned	Available	Not Used in Prior Housing Element	0	0	0.008292102	0.008292102	0	0	0	0968169	621	Westchester - Playa del Rey			Above Moderate
LOS ANGELES	5875 W INTERCEPTOR ST	90045	4125009198	Medium Residential	R3-1	0	54	2.606743087	Residential - Five or More Units or Apartments (Any Combination) - 4 Stories or Less	YES - Current	NO - Privately-Owned	Available	Not Used in Prior Housing Element	0	0	2.911689579	2.911689579	64	0	0	0968169	1125	Westchester - Playa del Rey	Yes		Above Moderate
LOS ANGELES	9001 S RAMSGATE AVE	90045	4125011004	Medium Residential	R3-1	0	54	0.158525298	Residential - Three Units (Any Combination) - 4 Stories or Less	YES - Current	NO - Privately-Owned	Available	Not Used in Prior Housing Element	0	0	0.627097338	0.627097338	3	0	0	0968169	1075	Westchester - Playa del Rey	Yes		Above Moderate
LOS ANGELES	9017 S RAMSGATE AVE	90045	4125011007	Medium Residential	R3-1	0	54	0.159943775	Residential - Four Units (Any Combination) - 4 Stories or Less	YES - Current	NO - Privately-Owned	Available	Not Used in Prior Housing Element	0	0	0.186415359	0.186415359	4	0	0	0938169	22	Westchester - Playa del Rey	Yes		Above Moderate
LOS ANGELES	9023 S RAMSGATE AVE	90045	4125011008	Medium Residential	R3-1	0	54	0.160088589	Residential - Four Units (Any Combination) - 4 Stories or Less	YES - Current	NO - Privately-Owned	Available	Not Used in Prior Housing Element	0	0	0.186415359	0.186415359	4	0	0	0938169	27	Westchester - Playa del Rey	Yes		Above Moderate
LOS ANGELES	9027 S RAMSGATE AVE	90045	4125011009	Medium Residential	R3-1	0	54	0.160232491	Residential - Four Units (Any Combination) - 4 Stories or Less	YES - Current	NO - Privately-Owned	Available	Not Used in Prior Housing Element	0	0	0.186415359	0.186415359	4	0	0	0938169	32	Westchester - Playa del Rey	Yes		Above Moderate
LOS ANGELES	9037 S RAMSGATE AVE	90045	4125011011	Medium Residential	R3-1	0	54	0.160523026	Residential - Three Units (Any Combination) - 4 Stories or Less	YES - Current	NO - Privately-Owned	Available	Not Used in Prior Housing Element	0	0	0.627097338	0.627097338	3	0	0	0938169	43	Westchester - Playa del Rey	Yes		Above Moderate
LOS ANGELES	6754 W MORLEY ST	90045	4125011015	Medium Residential	R3-1	0	54	0.156574123	Residential - Four Units (Any Combination) - 4 Stories or Less	YES - Current	NO - Privately-Owned	Available	Not Used in Prior Housing Element	0	0	0.56050998	0.56050998	4	0	0	0938169	60	Westchester - Playa del Rey	Yes		Above Moderate
LOS ANGELES	5750 W MORLEY ST	90045	4125011016	Medium Residential	R3-1	0	54	0.157552646	Residential - Four Units (Any Combination) - 4 Stories or Less	YES - Current	NO - Privately-Owned	Available	Not Used in Prior Housing Element	0	0	0.56050998	0.56050998	4	0	0	0938169	59	Westchester - Playa del Rey	Yes		Above Moderate
LOS ANGELES	5748 W MORLEY ST	90045	4125011017	Medium Residential	R3-1	0	54	0.157596657	Residential - Three Units (Any Combination) - 4 Stories or Less	YES - Current	NO - Privately-Owned	Available	Not Used in Prior Housing Element	0	0	0.627097338	0.627097338	3	0	0	0938169	58	Westchester - Playa del Rey	Yes		Above Moderate
LOS ANGELES	5740 W MORLEY ST	90045	4125011018	Medium Residential	R3-1	0	54	0.157636692	Residential - Three Units (Any Combination) - 4 Stories or Less	YES - Current	NO - Privately-Owned	Available	Not Used in Prior Housing Element	0	0	0.627097338	0.627097338	3	0	0	0938169	57	Westchester - Playa del Rey	Yes		Above Moderate
LOS ANGELES	5736 W MORLEY ST	90045	4125011019	Medium Residential	R3-1	0	54	0.157613484	Residential - Four Units (Any Combination) - 4 Stories or Less	YES - Current	NO - Privately-Owned	Available	Not Used in Prior Housing Element	0	0	0.56050998	0.56050998	4	0	0	0938169	55	Westchester - Playa del Rey	Yes		Above Moderate
LOS ANGELES	5730 W MORLEY ST	90045	4125011020	Medium Residential	R3-1	0	54	0.174251742	Residential - Five or More Units or Apartments (Any Combination) - 4 Stories or Less	YES - Current	NO - Privately-Owned	Available	Not Used in Prior Housing Element	0	0	0.142055605	0.142055605	8	0	0	0938169	56	Westchester - Playa del Rey	Yes		Above Moderate
LOS ANGELES	9044 S READING AVE	90045	4125011022	Medium Residential	R3-1	0	54	0.152432123	Residential - Three Units (Any Combination) - 4 Stories or Less	YES - Current	NO - Privately-Owned	Available	Not Used in Prior Housing Element	0	0	0.627097338	0.627097338	3	0	0	0938169	48	Westchester - Playa del Rey	Yes		Above Moderate
LOS ANGELES	9038 S READING AVE	90045	4125011023	Medium Residential	R3-1	0	54	0.156574355	Residential - Three Units (Any Combination) - 4 Stories or Less	YES - Current	NO - Privately-Owned	Available	Not Used in Prior Housing Element	0	0	0.627097338	0.627097338	3	0	0	0938169	42	Westchester - Playa del Rey	Yes		Above Moderate
LOS ANGELES	9030 S READING AVE	90045	4125011024	Medium Residential	R3-1	0	54	0.156575932	Residential - Three Units (Any Combination) - 4 Stories or Less	YES - Current	NO - Privately-Owned	Available	Not Used in Prior Housing Element	0	0	0.627097338	0.627097338	3	0	0	0938169	36	Westchester - Playa del Rey	Yes		Above Moderate
LOS ANGELES	9024 S READING AVE	90045	4125011025	Medium Residential	R3-1	0	54	0.156575042	Residential - Three Units (Any Combination) - 4 Stories or Less	YES - Current	NO - Privately-Owned	Available	Not Used in Prior Housing Element	0	0	0.627097338	0.627097338	3	0	0	0938169	31	Westchester - Playa del Rey	Yes		Above Moderate
LOS ANGELES	9022 S READING AVE	90045	4125011026	Medium Residential	R3-1	0	54	0.156575244	Residential - Three Units (Any Combination) - 4 Stories or Less	YES - Current	NO - Privately-Owned	Available	Not Used in Prior Housing Element	0	0	0.627097338	0.627097338	3	0	0	0938169	26	Westchester - Playa del Rey	Yes		Above Moderate
LOS ANGELES	9018 S READING AVE	90045	4125011027	Medium Residential	R3-1	0	54	0.156575437	Residential - Three Units (Any Combination) - 4 Stories or Less	YES - Current	NO - Privately-Owned	Available	Not Used in Prior Housing Element	0	0	0.627097338	0.627097338	3	0	0	0938169	21	Westchester - Playa del Rey	Yes		Above Moderate
LOS ANGELES	9010 S READING AVE	90045	4125011028	Medium Residential	R3-1	0	54	0.157287635	Residential - Three Units (Any Combination) - 4 Stories or Less	YES - Current	NO - Privately-Owned	Available	Not Used in Prior Housing Element	0	0	0.627097338	0.627097338	3	0	0	0938169	16	Westchester - Playa del Rey	Yes		Above Moderate
LOS ANGELES	9004 S READING AVE	90045	4125011029	Medium Residential	R3-1	0	54	0.156574109	Residential - Three Units (Any Combination) - 4 Stories or Less	YES - Current	NO - Privately-Owned	Available	Not Used in Prior Housing Element	0	0	0.627097338	0.627097338	3	0	0	0968169	1078	Westchester - Playa del Rey	Yes		Above Moderate
LOS ANGELES	5732 W INTERCEPTOR ST	90045	4125011030	Medium Residential	R3-1	0	54	0.179619158	Residential - Four Units (Any Combination) - 4 Stories or Less	YES - Current	NO - Privately-Owned	Available	Not Used in Prior Housing Element	0	0	0.648640394	0.648640394	4	0	0	0968169	1073	Westchester - Playa del Rey	Yes		Above Moderate
LOS ANGELES	9011 S READING AVE	90045	4125011031	Medium Residential	R3-1	0	54	0.16080303	Residential - Four Units (Any Combination) - 4 Stories or Less	YES - Current	NO - Privately-Owned	Available	Not Used in Prior Housing Element	0	0	0.56050998	0.56050998	4	0	0	0968169	1080	Westchester - Playa del Rey	Yes		Above Moderate
LOS ANGELES	9013 S READING AVE	90045	4125011032	Medium Residential	R3-1	0	54	0.160966413	Residential - Four Units (Any Combination) - 4 Stories or Less	YES - Current	NO - Privately-Owned	Available	Not Used in Prior Housing Element	0	0	0.56050998	0.56050998	4	0	0	0938169	19	Westchester - Playa del Rey	Yes		Above Moderate
LOS ANGELES	9017 S READING AVE	90045	4125011033	Medium Residential	R3-1	0	54	0.16084553	Residential - Four Units (Any Combination) - 4 Stories or Less	YES - Current	NO - Privately-Owned	Available	Not Used in Prior Housing Element	0	0	0.56050998	0.56050998	4	0	0	0938169	23	Westchester - Playa del Rey	Yes		Above Moderate
LOS ANGELES	9021 S READING AVE	90045	4125011034	Medium Residential	R3-1	0	54	0.160845124	Residential - Four Units (Any Combination) - 4 Stories or Less	YES - Current	NO - Privately-Owned	Available	Not Used in Prior Housing Element	0	0	0.56050998	0.56050998	4	0	0	0938169	28	Westchester - Playa del Rey	Yes		Above Moderate
LOS ANGELES	9025 S READING AVE	90045	4125011035	Medium Residential	R3-1	0	54	0.160846014	Residential - Four Units (Any Combination) - 4 Stories or Less	YES - Current	NO - Privately-Owned	Available	Not Used in Prior Housing Element	0	0	0.56050998	0.56050998	4	0	0	0938169	33	Westchester - Playa del Rey	Yes		Above Moderate
LOS ANGELES	9033 S READING AVE	90045	4125011036	Medium Residential	R3-1	0	54	0.160844235	Residential - Four Units (Any Combination) - 4 Stories or Less	YES - Current	NO - Privately-Owned	Available	Not Used in Prior Housing Element	0	0	0.56050998	0.56050998	4	0	0	0938169	39	Westchester - Playa del Rey	Yes		Above Moderate
LOS ANGELES	5735 W MORLEY ST	90045	4125011037	Medium Residential	R3-1	0	54	0.179665589	Residential - Four Units (Any Combination) - 4 Stories or Less	YES - Current	NO - Privately-Owned	Available	Not Used in Prior Housing Element	0	0	0.648640394	0.648640394	4	0	0	0938169	45	Westchester - Playa del Rey	Yes		Above Moderate
LOS ANGELES	9048 S RAMSGATE AVE	90045	4125011038	Medium Residential	R3-1	0	54	0.179583157	Residential - Four Units (Any Combination) - 4 Stories or Less	YES - Current	NO - Privately-Owned	Available	Not Used in Prior Housing Element	0	0	0.648640394	0.648640394	4	0	0	0938169	46	Westchester - Playa del Rey	Yes		Above Moderate
LOS ANGELES	9036 S RAMSGATE AVE	90045	4125011039	Medium Residential	R3-1	0	54	0.160777429	Residential - Four Units (Any Combination) - 4 Stories or Less	YES - Current	NO - Privately-Owned	Available	Not Used in Prior Housing Element	0	0	0.56050998	0.56050998	4	0	0	0938169	40	Westchester - Playa del Rey	Yes		Above Moderate
LOS ANGELES	9028 S RAMSGATE AVE	90045	4125011040	Medium Residential	R3-1	0	54	0.160781482	Residential - Four Units (Any Combination) - 4 Stories or Less	YES - Current	NO - Privately-Owned	Available	Not Used in Prior Housing Element	0	0	0.56050998	0.56050998	4	0	0	0938169	34	Westchester - Playa del Rey	Yes		Above Moderate
LOS ANGELES	9020 S RAMSGATE AVE	90045	4125011041	Medium Residential	R3-1	0	54	0.160785536	Residential - Four Units (Any Combination) - 4 Stories or Less	YES - Current	NO - Privately-Owned	Available	Not Used in Prior Housing Element	0	0	0.56050998	0.56050998	4	0	0	0938169	29	Westchester - Playa del Rey	Yes		Above Moderate
LOS ANGELES	9016 S RAMSGATE AVE	90045	4125011042	Medium Residential	R3-1	0	54	0.160791774	Residential - Four Units (Any Combination) - 4 Stories or Less	YES - Current	NO - Privately-Owned	Available	Not Used in Prior Housing Element	0	0	0.56050998	0.56050998	4	0	0	0938169	24	Westchester - Playa del Rey	Yes		Above Moderate
LOS ANGELES	9012 S RAMSGATE AVE	90045	4125011043	Medium Residential	R3-1	0	54	0.160997599	Residential - Four Units (Any Combination) - 4 Stories or Less	YES - Current	NO - Privately-Owned	Available	Not Used in Prior Housing Element	0	0	0.56050998	0.56050998	4	0	0	0938169	20	Westchester - Playa del Rey	Yes		Above Moderate
LOS ANGELES	9008 S RAMSGATE AVE	90045	4125011044	Medium Residential	R3-1	0	54	0.16084429	Residential - Four Units (Any Combination) - 4 Stories or Less	YES - Current	NO - Privately-Owned	Available	Not Used in Prior Housing Element	0	0	0.56050998	0.56050998	4	0	0	0968169	1081	Westchester - Playa del Rey	Yes		Above Moderate
LOS ANGELES	5746 W INTERCEPTOR ST	90045	4125011045	Medium Residential	R3-1	0	54	0.179664728	Residential - Four Units (Any Combination) - 4 Stories or Less	YES - Current	NO - Privately-Owned	Available	Not Used in Prior Housing Element	0	0	0.648640394	0.648640394	4	0	0	0968169	1074	Westchester - Playa del Rey	Yes		Above Moderate
LOS ANGELES	9058 S READING AVE	90045	4125011046	Medium Residential	R3-1	0	54	0.182436856	Residential - Four Units (Any Combination) - 4 Stories or Less	YES - Current	NO - Privately-Owned	Available	Not Used in Prior Housing Element	0	0	0.648640394	0.648640394	4	0	0	0938169	62	Westchester - Playa del Rey	Yes		Above Moderate
LOS ANGELES	8938 S READING AVE	90045	4125011048	Medium Residential	R3-1	0	54	0.155180447	Residential - Three Units (Any Combination) - 4 Stories or Less	YES - Current	NO - Privately-Owned	Available	Not Used in Prior Housing Element	0	0	0.627097338	0.627097338	3	0	0	0968169	1063	Westchester - Playa del Rey	Yes		Above Moderate
LOS ANGELES	8944 S READING AVE	90045	4125011049	Medium Residential	R3-1	0	54	0.170810004	Residential - Five or More Units or Apartments (Any Combination) - 4 Stories or Less	YES - Current	NO - Privately-Owned	Available	Not Used in Prior Housing Element	0	0	0.18478173	0.18478173	6	0	0	0968169	1071	Westchester - Playa del Rey	Yes		Above Moderate
LOS ANGELES	9002 S READING AVE	90045	4125011050	Medium Residential	R3-1	0	54	0.150881626	Residential - Three Units (Any Combination) - 4 Stories or Less	YES - Current	NO - Privately-Owned	Available	Not Used in Prior Housing Element	0	0	0.590603846	0.590603846	3	0	0	0968169	1076	Westchester - Playa del Rey	Yes		Above Moderate
LOS ANGELES	9007 S RAMSGATE AVE	90045	4125011052	Medium Residential	R3-1	0	54	0.159769822	Residential - Four Units (Any Combination) - 4 Stories or Less	YES - Current	NO - Privately-Owned	Available	Not Used in Prior Housing Element	0	0	0.186415359	0.186415359	8	0	0	0968169	1079	Westchester - Playa del Rey	Yes		Above Moderate
LOS ANGELES	9011 S RAMSGATE AVE	90045	4125011052	Medium Residential	R3-1	0	54	0.160101418	Residential - Four Units (Any Combination) - 4 Stories or Less	YES - Current	NO - Privately-Owned	Available	Not Used in Prior Housing Element	0	0	0.186415359	0.186415359	8	0	0	0938169	17	Westchester - Playa del Rey	Yes		Above Moderate
LOS ANGELES	8730 1/2 S BELFORD AVE	90045	4125012001	Medium Residential	R3-1	0	54	2.66358874	Residential - Five or More Units or Apartments (Any Combination) - 4 Stories or Less	YES - Current	NO - Privately-Owned	Available	Not Used in Prior Housing Element	0	0	2.622960567	2.622960567	36	0	0	0968169	869	Westchester - Playa del Rey	Yes		Above Moderate
LOS ANGELES	8809 S RAMSGATE AVE	90045	4125012002	Medium Residential	R3-1	0	54	0.171840706	Residential - Double, Duplex, or Two Units - 4 Stories or Less	YES - Current	NO - Privately-Owned	Available	Used in Prior Housing Element - Non-Vacant	0	0	0.534778732	0.534778732	2	0	0	0968169	873	Westchester - Playa del Rey	Yes		Above Moderate
LOS ANGELES	8815 S RAMSGATE AVE	90045	4125012003	Medium Residential	R3-1	0	54	0.160531225	Residential - Four Units (Any Combination) - 4 Stories or Less	YES - Current	NO - Privately-Owned	Available	Not Used in Prior Housing Element	0	0	0.386237949	0.386237949	4	0	0	0968169	895	Westchester - Playa del Rey	Yes		Above Moderate
LOS ANGELES	8823 S RAMSGATE AVE	90045	4125012004	Medium Residential	R3-1	0	54	0.160671655	Residential - Four Units (Any Combination) - 4 Stories or Less	YES - Current	NO - Privately-Owned	Available	Not Used in Prior Housing Element	0	0	0.386237949	0.386237949	4	0	0	0968169	917	Westchester - Playa del Rey	Yes		Above Moderate
LOS ANGELES	8827 S RAMSGATE AVE	90045	4125012005	Medium Residential	R3-1	0	54	0.16081567	Residential - Four Units (Any Combination) - 4 Stories or Less	YES - Current	NO - Privately-Owned	Available	Not Used in Prior Housing Element	0	0	0.48871626	0.48871626	4	0	0	0968169	934	Westchester - Playa del Rey	Yes		Above Moderate
LOS ANGELES	8833 S RAMSGATE AVE	90045	4125012006	Medium Residential	R3-1	0	54	0.160958293	Residential - Three Units (Any Combination) - 4 Stories or Less	YES - Current	NO - Privately-Owned	Available	Not Used in Prior Housing Element	0	0	0.627097338	0.627097338	3	0	0	0968169	950	Westchester - Playa del Rey	Yes		Above Moderate
LOS ANGELES	8837 S RAMSGATE AVE	90045	4125012007	Medium Residential	R3-1	0	54	0.161100518	Residential - Three Units (Any Combination) - 4 Stories or Less	YES - Current	NO - Privately-Owned	Available	Not Used in Prior Housing Element	0	0	0.627097338	0.627097338	3	0	0	0968169	965	Westchester - Playa del Rey	Yes		Above Moderate
LOS ANGELES	8903 S RAMSGATE AVE	90045	4125012008	Medium Residential	R3-1	0	54	0.161241839	Residential - Double, Duplex, or Two Units - 4 Stories or Less	YES - Current	NO - Privately-Owned	Available	Used in Prior Housing Element - Non-Vacant	0	0	0.701311067	0.701311067	2	0	0	0968169	980	Westchester - Playa del Rey	Yes		Above Moderate
LOS ANGELES	8907 S RAMSGATE AVE	90045	4125012009	Medium Residential	R3-1	0	54	0.161385365	Residential - Five or More Units or Apartments (Any Combination) - 4 Stories or Less	YES - Current	NO - Privately-Owned	Available	Not Used in Prior Housing Element	0.067782277	0	0	0.067782277	8	0	0	0968169	996	Westchester - Playa del Rey			Lower
LOS ANGELES	8921 S RAMSGATE AVE	90045	4125012012	Medium Residential	R3-1	0	54	0.161811229	Residential - Double, Duplex, or Two Units - 4 Stories or Less	YES - Current	NO - Privately-Owned	Available	Used in Prior Housing Element - Non-Vacant	0	0	0.701311067	0.701311067	2	0	0	0968169	1036	Westchester - Playa del Rey	Yes		Above Moderate
LOS ANGELES	8927 S RAMSGATE AVE	90045	4125012013	Medium Residential	R3-1	0	54	0.161952951	Residential - Double, Duplex, or Two Units - 4 Stories or Less	YES - Current	NO - Privately-Owned	Available	Used in Prior Housing Element - Non-Vacant	0	0	0.701311067	0.701311067	2	0	0	0968169	1049	Westchester - Playa del Rey	Yes		Above Moderate
LOS ANGELES	8931 S RAMSGATE AVE	90045	4125012014	Medium Residential	R3-1	0	54	0.162096478	Residential - Double, Duplex, or Two Units - 4 Stories or Less	YES - Current	NO - Privately-Owned	Available	Used in Prior Housing Element - Non-Vacant	0	0	0.741358662	0.741358662	2	0	0	0968169	1054	Westchester - Playa del Rey	Yes		Above Moderate
LOS ANGELES	8937 S RAMSGATE AVE	90045	4125012015	Medium Residential	R3-1	0	54	0.16527431	Residential - Five or More Units or Apartments (Any Combination) - 4 Stories or Less	YES - Current	NO - Privately-Owned	Available	Not Used in Prior Housing Element	0.091638196	0	0	0.091638196	8	0	0	0968169	1064	Westchester - Playa del Rey			Lower
LOS ANGELES	8911 S RAMSGATE AVE	90045	4125012016	Medium Residential	R3-1	0	54	0.161527587	Residential - Double, Duplex, or Two Units - 4 Stories or Less	YES - Current	NO - Privately-Owned	Available	Not Used in Prior Housing Element	0	0	2.212485731	2.212485731	0	0	0	0968169	1009	Westchester - Playa del Rey	Yes		Above Moderate
LOS ANGELES	8917 S RAMSGATE AVE	90045	4125012016	Medium Residential	R3-1	0	54	0.161669451	Residential - Double, Duplex, or Two Units - 4 Stories or Less	YES - Current	NO - Privately-Owned	Available	Not Used in Prior Housing Element	0	0	2.212485731	2.212485731	0	0	0	0968169	1024	Westchester - Playa del Rey	Yes		Above Moderate
LOS ANGELES	8615 S RAMSGATE AVE	90045	4125013002	Medium Residential	R3-1	0	54	0.197081218	Residential - Four Units (Any Combination) - 4 Stories or Less	YES - Current	NO - Privately-Owned	Available	Not Used in Prior Housing Element	0	0	0.734206516	0.734206516	4	0	0	0968169	622	Westchester - Playa del Rey	Yes		Above Moderate
LOS ANGELES	8623 S RAMSGATE AVE	90045	4125013003	Medium Residential	R3-1	0	54	0.186370589	Residential - Five or More Units or Apartments (Any Combination) - 4 Stories or Less	YES - Current	NO - Privately-Owned	Available	Used in Prior Housing Element - Non-Vacant	0.073955771	0	0	0.073955771	13	0	0	0968169	642	Westchester - Playa del Rey			Lower
LOS ANGELES	8625 S RAMSGATE AVE	90045	4125013004	Medium Residential	R3-1	0	54	0.191864578	Residential - Five or More Units or Apartments (Any Combination) - 4 Stories or Less	YES - Current	NO - Privately-Owned	Available	Not Used in Prior Housing Element	0	0	0.64019351	0.64019351	5	0	0	0968169	658	Westchester - Playa del Rey	Yes		Above Moderate
LOS ANGELES	8703 S RAMSGATE AVE	90045	4125013005	Medium Residential	R3-1	0	54	0.159099203	Residential - Double, Duplex, or Two Units - 4 Stories or Less	YES - Current	NO - Privately-Owned	Available	Used in Prior Housing Element - Non-Vacant	0	0	0.701311067	0.701311067	2	0	0	0968169	688	Westchester - Playa del Rey	Yes		Above Moderate

LOS ANGELES	8709 S RAMSGATE AVE	90045	4125013006	Medium Residential	R3-1	0	54	0.159239802	Residential - Double, Duplex, or Two Units - 4 Stories or Less	YES - Current	NO - Privately-Owned	Available	Used in Prior Housing Element - Non-Vacant	0	0	0.701311067	0.701311067	2	0	0	0968169	708	Westchester - Playa del Rey	Yes	Above Moderate
LOS ANGELES	8721 S RAMSGATE AVE	90045	4125013009	Medium Residential	R3-1	0	54	0.159525134	Residential - Five or More Units or Apartments (Any Combination) - 4 Stories or Less	YES - Current	NO - Privately-Owned	Available	Not Used in Prior Housing Element	0.061685603	0	0	0.061685603	8	0	0	0968169	749	Westchester - Playa del Rey		Lower
LOS ANGELES	8727 S RAMSGATE AVE	90045	4125013010	Medium Residential	R3-1	0	54	0.159667356	Residential - Three Units (Any Combination) - 4 Stories or Less	YES - Current	NO - Privately-Owned	Available	Not Used in Prior Housing Element	0	0	0.546425304	0.546425304	3	0	0	0968169	768	Westchester - Playa del Rey	Yes	Above Moderate
LOS ANGELES	8731 S RAMSGATE AVE	90045	4125013011	Medium Residential	R3-1	0	54	0.15981047	Residential - Five or More Units or Apartments (Any Combination) - 4 Stories or Less	YES - Current	NO - Privately-Owned	Available	Not Used in Prior Housing Element	0.061685603	0	0	0.061685603	8	0	0	0968169	790	Westchester - Playa del Rey		Lower
LOS ANGELES	8735 S RAMSGATE AVE	90045	4125013012	Medium Residential	R3-1	0	54	0.157094911	Residential - Four Units (Any Combination) - 4 Stories or Less	YES - Current	NO - Privately-Owned	Available	Not Used in Prior Housing Element	0	0	0.386237949	0.386237949	4	0	0	0968169	810	Westchester - Playa del Rey	Yes	Above Moderate
LOS ANGELES	8749 S RAMSGATE AVE	90045	4125013013	Medium Residential	R3-1	0	54	0.157230939	Residential - Four Units (Any Combination) - 4 Stories or Less	YES - Current	NO - Privately-Owned	Available	Not Used in Prior Housing Element	0	0	0.386237949	0.386237949	4	0	0	0968169	831	Westchester - Playa del Rey	Yes	Above Moderate
LOS ANGELES	8805 S RAMSGATE AVE	90045	4125013014	Medium Residential	R3-1	0	54	0.16595607	Residential - Four Units (Any Combination) - 4 Stories or Less	YES - Current	NO - Privately-Owned	Available	Not Used in Prior Housing Element	0	0	0.437683985	0.437683985	4	0	0	0968169	850	Westchester - Playa del Rey	Yes	Above Moderate
LOS ANGELES	8715 S RAMSGATE AVE	90045	4125013020	Medium Residential	R3-1	0	54	0.159384691	Residential - Five or More Units or Apartments (Any Combination) - 4 Stories or Less	YES - Current	NO - Privately-Owned	Available	Not Used in Prior Housing Element	0.067782277	0	0	0.067782277	8	0	0	0968169	727	Westchester - Playa del Rey		Lower
LOS ANGELES	5800 W MANCHESTER AVE	90045	4125013024	General Commercial	[Q]C2-1VL	0	54	0.451081405	Commercial - Service Station - Full Service - No Additional Services	YES - Current	NO - Privately-Owned	Available	Not Used in Prior Housing Element	0.151753353	0	0	0.151753353	1	0	0	0968169	556	Westchester - Playa del Rey		Lower
LOS ANGELES	8650 S BELFORD AVE	90045	4125013BRK	Medium Residential	R3-1	0	54	2.359627645	Residential - Single Family Residence - Condo Conversion	YES - Current	NO - Privately-Owned	Available	Not Used in Prior Housing Element	0	0	0.876514695	0.876514695	143	0	0	0968169	693	Westchester - Playa del Rey	Yes	Above Moderate
LOS ANGELES	8815 S READING AVE	90045	4125014001	Medium Residential	R3-1	0	54	0.160836312	Residential - Double, Duplex, or Two Units - 4 Stories or Less	YES - Current	NO - Privately-Owned	Available	Used in Prior Housing Element - Non-Vacant	0	0	0.701311067	0.701311067	2	0	0	0968169	891	Westchester - Playa del Rey	Yes	Above Moderate
LOS ANGELES	8821 S READING AVE	90045	4125014002	Medium Residential	R3-1	0	54	0.160833394	Residential - Five or More Units or Apartments (Any Combination) - 4 Stories or Less	YES - Current	NO - Privately-Owned	Available	Not Used in Prior Housing Element	0	0	0.147823457	0.147823457	6	0	0	0968169	909	Westchester - Playa del Rey	Yes	Above Moderate
LOS ANGELES	8823 S READING AVE	90045	4125014003	Medium Residential	R3-1	0	54	0.160830964	Residential - Four Units (Any Combination) - 4 Stories or Less	YES - Current	NO - Privately-Owned	Available	Not Used in Prior Housing Element	0	0	0.56050998	0.56050998	4	0	0	0968169	930	Westchester - Playa del Rey	Yes	Above Moderate
LOS ANGELES	8893 S READING AVE	90045	4125014006	Medium Residential	R3-1	0	54	0.160824072	Residential - Four Units (Any Combination) - 4 Stories or Less	YES - Current	NO - Privately-Owned	Available	Not Used in Prior Housing Element	0	0	0.56050998	0.56050998	4	0	0	0968169	979	Westchester - Playa del Rey	Yes	Above Moderate
LOS ANGELES	8901 S READING AVE	90045	4125014007	Medium Residential	R3-1	0	54	0.160822451	Residential - Four Units (Any Combination) - 4 Stories or Less	YES - Current	NO - Privately-Owned	Available	Not Used in Prior Housing Element	0	0	0.186415359	0.186415359	4	0	0	0968169	995	Westchester - Playa del Rey	Yes	Above Moderate
LOS ANGELES	8909 S READING AVE	90045	4125014008	Medium Residential	R3-1	0	54	0.160820423	Residential - Four Units (Any Combination) - 4 Stories or Less	YES - Current	NO - Privately-Owned	Available	Not Used in Prior Housing Element	0	0	0.186415359	0.186415359	4	0	0	0968169	1008	Westchester - Playa del Rey	Yes	Above Moderate
LOS ANGELES	8915 S READING AVE	90045	4125014009	Medium Residential	R3-1	0	54	0.160817993	Residential - Four Units (Any Combination) - 4 Stories or Less	YES - Current	NO - Privately-Owned	Available	Not Used in Prior Housing Element	0	0	0.56050998	0.56050998	4	0	0	0968169	1022	Westchester - Playa del Rey	Yes	Above Moderate
LOS ANGELES	8923 S READING AVE	90045	4125014010	Medium Residential	R3-1	0	54	0.160816854	Residential - Four Units (Any Combination) - 4 Stories or Less	YES - Current	NO - Privately-Owned	Available	Not Used in Prior Housing Element	0	0	0.56050998	0.56050998	4	0	0	0968169	1032	Westchester - Playa del Rey	Yes	Above Moderate
LOS ANGELES	8931 S READING AVE	90045	4125014011	Medium Residential	R3-1	0	54	0.160813938	Residential - Four Units (Any Combination) - 4 Stories or Less	YES - Current	NO - Privately-Owned	Available	Not Used in Prior Housing Element	0	0	0.56050998	0.56050998	4	0	0	0968169	1047	Westchester - Playa del Rey	Yes	Above Moderate
LOS ANGELES	8939 S READING AVE	90045	4125014012	Medium Residential	R3-1	0	54	0.160812397	Residential - Four Units (Any Combination) - 4 Stories or Less	YES - Current	NO - Privately-Owned	Available	Not Used in Prior Housing Element	0	0	0.56050998	0.56050998	4	0	0	0968169	1053	Westchester - Playa del Rey	Yes	Above Moderate
LOS ANGELES	8938 S RAMSGATE AVE	90045	4125014015	Medium Residential	R3-1	0	54	0.156277949	Residential - Four Units (Any Combination) - 4 Stories or Less	YES - Current	NO - Privately-Owned	Available	Not Used in Prior Housing Element	0	0	0.56050998	0.56050998	4	0	0	0968169	1065	Westchester - Playa del Rey	Yes	Above Moderate
LOS ANGELES	8932 S RAMSGATE AVE	90045	4125014016	Medium Residential	R3-1	0	54	0.15657543	Residential - Three Units (Any Combination) - 4 Stories or Less	YES - Current	NO - Privately-Owned	Available	Not Used in Prior Housing Element	0	0	0.627097338	0.627097338	3	0	0	0968169	1056	Westchester - Playa del Rey	Yes	Above Moderate
LOS ANGELES	8928 S RAMSGATE AVE	90045	4125014017	Medium Residential	R3-1	0	54	0.156574146	Residential - Three Units (Any Combination) - 4 Stories or Less	YES - Current	NO - Privately-Owned	Available	Not Used in Prior Housing Element	0	0	0.627097338	0.627097338	3	0	0	0968169	1051	Westchester - Playa del Rey	Yes	Above Moderate
LOS ANGELES	8920 S RAMSGATE AVE	90045	4125014018	Medium Residential	R3-1	0	54	0.156575924	Residential - Four Units (Any Combination) - 4 Stories or Less	YES - Current	NO - Privately-Owned	Available	Not Used in Prior Housing Element	0	0	0.56050998	0.56050998	4	0	0	0968169	1038	Westchester - Playa del Rey	Yes	Above Moderate
LOS ANGELES	8916 S RAMSGATE AVE	90045	4125014019	Medium Residential	R3-1	0	54	0.156575036	Residential - Four Units (Any Combination) - 4 Stories or Less	YES - Current	NO - Privately-Owned	Available	Not Used in Prior Housing Element	0	0	0.56050998	0.56050998	4	0	0	0968169	1027	Westchester - Playa del Rey	Yes	Above Moderate
LOS ANGELES	8914 1/2 S RAMSGATE AVE	90045	4125014020	Medium Residential	R3-1	0	54	0.15657464	Residential - Four Units (Any Combination) - 4 Stories or Less	YES - Current	NO - Privately-Owned	Available	Not Used in Prior Housing Element	0	0	0.56050998	0.56050998	4	0	0	0968169	1012	Westchester - Playa del Rey	Yes	Above Moderate
LOS ANGELES	8844 S RAMSGATE AVE	90045	4125014023	Medium Residential	R3-1	0	54	0.156575429	Residential - Four Units (Any Combination) - 4 Stories or Less	YES - Current	NO - Privately-Owned	Available	Not Used in Prior Housing Element	0	0	0.56050998	0.56050998	4	0	0	0968169	969	Westchester - Playa del Rey	Yes	Above Moderate
LOS ANGELES	8836 S RAMSGATE AVE	90045	4125014024	Medium Residential	R3-1	0	54	0.156575036	Residential - Four Units (Any Combination) - 4 Stories or Less	YES - Current	NO - Privately-Owned	Available	Not Used in Prior Housing Element	0	0	0.56050998	0.56050998	4	0	0	0968169	953	Westchester - Playa del Rey	Yes	Above Moderate
LOS ANGELES	8830 S RAMSGATE AVE	90045	4125014025	Medium Residential	R3-1	0	54	0.156575034	Residential - Four Units (Any Combination) - 4 Stories or Less	YES - Current	NO - Privately-Owned	Available	Not Used in Prior Housing Element	0	0	0.56050998	0.56050998	4	0	0	0968169	938	Westchester - Playa del Rey	Yes	Above Moderate
LOS ANGELES	8824 S RAMSGATE AVE	90045	4125014026	Medium Residential	R3-1	0	54	0.156575036	Residential - Three Units (Any Combination) - 4 Stories or Less	YES - Current	NO - Privately-Owned	Available	Not Used in Prior Housing Element	0	0	0.627097338	0.627097338	3	0	0	0968169	923	Westchester - Playa del Rey	Yes	Above Moderate
LOS ANGELES	8818 S RAMSGATE AVE	90045	4125014027	Medium Residential	R3-1	0	54	0.15657464	Residential - Four Units (Any Combination) - 4 Stories or Less	YES - Current	NO - Privately-Owned	Available	Not Used in Prior Housing Element	0	0	0.164500941	0.164500941	4	0	0	0968169	904	Westchester - Playa del Rey	Yes	Above Moderate
LOS ANGELES	8947 S READING AVE	90045	4125014028	Medium Residential	R3-1	0	54	0.172388677	Residential - Five or More Units or Apartments (Any Combination) - 4 Stories or Less	YES - Current	NO - Privately-Owned	Available	Not Used in Prior Housing Element	0.196665645	0	0	0.196665645	10	0	0	0968169	1062	Westchester - Playa del Rey		Lower
LOS ANGELES	8827 S READING AVE	90045	4125014029	Medium Residential	R3-1	0	54	0.160828936	Residential - Three Units (Any Combination) - 4 Stories or Less	YES - Current	NO - Privately-Owned	Available	Not Used in Prior Housing Element	0	0	2.212485731	2.212485731	0	0	0	0968169	947	Westchester - Playa del Rey	Yes	Above Moderate
LOS ANGELES	8835 S READING AVE	90045	4125014029	Medium Residential	R3-1	0	54	0.160826504	Residential - Three Units (Any Combination) - 4 Stories or Less	YES - Current	NO - Privately-Owned	Available	Not Used in Prior Housing Element	0	0	2.212485731	2.212485731	0	0	0	0968169	962	Westchester - Playa del Rey	Yes	Above Moderate
LOS ANGELES	8900 S RAMSGATE AVE	90045	4125014030	Medium Residential	R3-1	0	54	0.156575429	Residential - Four Units (Any Combination) - 4 Stories or Less	YES - Current	NO - Privately-Owned	Available	Not Used in Prior Housing Element	0	0	0.56050998	0.56050998	4	0	0	0968169	985	Westchester - Playa del Rey	Yes	Above Moderate
LOS ANGELES	8904 S RAMSGATE AVE	90045	4125014030	Medium Residential	R3-1	0	54	0.15657464	Residential - Four Units (Any Combination) - 4 Stories or Less	YES - Current	NO - Privately-Owned	Available	Not Used in Prior Housing Element	0	0	0.56050998	0.56050998	4	0	0	0968169	1000	Westchester - Playa del Rey	Yes	Above Moderate
LOS ANGELES	8733 S READING AVE	90045	4125015001	Medium Residential	R3-1	0	54	0.186908811	Residential - Three Units (Any Combination) - 4 Stories or Less	YES - Current	NO - Privately-Owned	Available	Not Used in Prior Housing Element	0	0	0.769340801	0.769340801	3	0	0	0968169	678	Westchester - Playa del Rey	Yes	Above Moderate
LOS ANGELES	8739 S READING AVE	90045	4125015002	Medium Residential	R3-1	0	54	0.16512522	Residential - Three Units (Any Combination) - 4 Stories or Less	YES - Current	NO - Privately-Owned	Available	Not Used in Prior Housing Element	0	0	0.662884665	0.662884665	3	0	0	0968169	703	Westchester - Playa del Rey	Yes	Above Moderate
LOS ANGELES	8747 S READING AVE	90045	4125015003	Medium Residential	R3-1	0	54	0.16512403	Residential - Five or More Units or Apartments (Any Combination) - 4 Stories or Less	YES - Current	NO - Privately-Owned	Available	Not Used in Prior Housing Element	0.063490981	0	0	0.063490981	9	0	0	0968169	724	Westchester - Playa del Rey		Lower
LOS ANGELES	8755 S READING AVE	90045	4125015004	Medium Residential	R3-1	0	54	0.165121532	Residential - Three Units (Any Combination) - 4 Stories or Less	YES - Current	NO - Privately-Owned	Available	Not Used in Prior Housing Element	0	0	0.662884665	0.662884665	3	0	0	0968169	745	Westchester - Playa del Rey	Yes	Above Moderate
LOS ANGELES	8761 S READING AVE	90045	4125015005	Medium Residential	R3-1	0	54	0.165118147	Residential - Four Units (Any Combination) - 4 Stories or Less	YES - Current	NO - Privately-Owned	Available	Not Used in Prior Housing Element	0	0	0.592478704	0.592478704	4	0	0	0968169	764	Westchester - Playa del Rey	Yes	Above Moderate
LOS ANGELES	8765 S READING AVE	90045	4125015006	Medium Residential	R3-1	0	54	0.165116066	Residential - Three Units (Any Combination) - 4 Stories or Less	YES - Current	NO - Privately-Owned	Available	Not Used in Prior Housing Element	0	0	0.662884665	0.662884665	3	0	0	0968169	784	Westchester - Playa del Rey	Yes	Above Moderate
LOS ANGELES	8777 S READING AVE	90045	4125015007	Medium Residential	R3-1	0	54	0.160843935	Residential - Three Units (Any Combination) - 4 Stories or Less	YES - Current	NO - Privately-Owned	Available	Not Used in Prior Housing Element	0	0	0.627097338	0.627097338	3	0	0	0968169	807	Westchester - Playa del Rey	Yes	Above Moderate
LOS ANGELES	8801 S READING AVE	90045	4125015008	Medium Residential	R3-1	0	54	0.160841907	Residential - Four Units (Any Combination) - 4 Stories or Less	YES - Current	NO - Privately-Owned	Available	Not Used in Prior Housing Element	0	0	0.56050998	0.56050998	4	0	0	0968169	828	Westchester - Playa del Rey	Yes	Above Moderate
LOS ANGELES	8807 S READING AVE	90045	4125015009	Medium Residential	R3-1	0	54	0.160840769	Residential - Four Units (Any Combination) - 4 Stories or Less	YES - Current	NO - Privately-Owned	Available	Not Used in Prior Housing Element	0	0	0.56050998	0.56050998	4	0	0	0968169	849	Westchester - Playa del Rey	Yes	Above Moderate
LOS ANGELES	8811 S READING AVE	90045	4125015010	Medium Residential	R3-1	0	54	0.160837449	Residential - Double, Duplex, or Two Units - 4 Stories or Less	YES - Current	NO - Privately-Owned	Available	Used in Prior Housing Element - Non-Vacant	0	0	0.701311067	0.701311067	2	0	0	0968169	872	Westchester - Playa del Rey	Yes	Above Moderate
LOS ANGELES	8812 S RAMSGATE AVE	90045	4125015011	Medium Residential	R3-1	0	54	0.15657464	Residential - Three Units (Any Combination) - 4 Stories or Less	YES - Current	NO - Privately-Owned	Available	Not Used in Prior Housing Element	0	0	0.546425304	0.546425304	3	0	0	0968169	883	Westchester - Playa del Rey	Yes	Above Moderate
LOS ANGELES	8806 S RAMSGATE AVE	90045	4125015012	Medium Residential	R3-1	0	54	0.15657464	Residential - Four Units (Any Combination) - 4 Stories or Less	YES - Current	NO - Privately-Owned	Available	Not Used in Prior Housing Element	0	0	0.48871626	0.48871626	4	0	0	0968169	857	Westchester - Playa del Rey	Yes	Above Moderate
LOS ANGELES	8800 S RAMSGATE AVE	90045	4125015013	Medium Residential	R3-1	0	54	0.15657464	Residential - Three Units (Any Combination) - 4 Stories or Less	YES - Current	NO - Privately-Owned	Available	Not Used in Prior Housing Element	0	0	0.627097338	0.627097338	3	0	0	0968169	836	Westchester - Playa del Rey	Yes	Above Moderate
LOS ANGELES	8738 S RAMSGATE AVE	90045	4125015014	Medium Residential	R3-1	0	54	0.15657464	Residential - Three Units (Any Combination) - 4 Stories or Less	YES - Current	NO - Privately-Owned	Available	Not Used in Prior Housing Element	0	0	0.627097338	0.627097338	3	0	0	0968169	817	Westchester - Playa del Rey	Yes	Above Moderate
LOS ANGELES	8734 S RAMSGATE AVE	90045	4125015015	Medium Residential	R3-1	0	54	0.15657553	Residential - Three Units (Any Combination) - 4 Stories or Less	YES - Current	NO - Privately-Owned	Available	Not Used in Prior Housing Element	0	0	0.627097338	0.627097338	3	0	0	0968169	796	Westchester - Playa del Rey	Yes	Above Moderate
LOS ANGELES	8728 S RAMSGATE AVE	90045	4125015016	Medium Residential	R3-1	0	54	0.156574146	Residential - Four Units (Any Combination) - 4 Stories or Less	YES - Current	NO - Privately-Owned	Available	Not Used in Prior Housing Element	0	0	0.186415359	0.186415359	4	0	0	0968169	777	Westchester - Playa del Rey	Yes	Above Moderate
LOS ANGELES	8724 S RAMSGATE AVE	90045	4125015017	Medium Residential	R3-1	0	54	0.15657464	Residential - Four Units (Any Combination) - 4 Stories or Less	YES - Current	NO - Privately-Owned	Available	Not Used in Prior Housing Element	0	0	0.56050998	0.56050998	4	0	0	0968169	759	Westchester - Playa del Rey	Yes	Above Moderate
LOS ANGELES	8716 S RAMSGATE AVE	90045	4125015018	Medium Residential	R3-1	0	54	0.156574245	Residential - Four Units (Any Combination) - 4 Stories or Less	YES - Current	NO - Privately-Owned	Available	Not Used in Prior Housing Element	0	0	0.56050998	0.56050998	4	0	0	0968169	742	Westchester - Playa del Rey	Yes	Above Moderate
LOS ANGELES	8710 S RAMSGATE AVE	90045	4125015019	Medium Residential	R3-1	0	54	0.156574246	Residential - Double, Duplex, or Two Units - 4 Stories or Less	YES - Current	NO - Privately-Owned	Available	Used in Prior Housing Element - Non-Vacant	0	0	0.701311067	0.701311067	2	0	0	0968169	720	Westchester - Playa del Rey	Yes	Above Moderate
LOS ANGELES	8707 S READING AVE	90045	4125015021	Medium Residential	R3-1	0	54	0.157573104	Residential - Five or More Units or Apartments (Any Combination) - 4 Stories or Less	YES - Current	NO - Privately-Owned	Available	Not Used in Prior Housing Element	0	0	0.192680866	0.192680866	6	0	0	0968169	679	Westchester - Playa del Rey	Yes	Above Moderate
LOS ANGELES	8706 S RAMSGATE AVE	90045	4125015022	Medium Residential	R3-1	0	54	0.15657464	Residential - Five or More Units or Apartments (Any Combination) - 4 Stories or Less	YES - Current	NO - Privately-Owned	Available	Not Used in Prior Housing Element	0.086735951	0	0	0.086735951	8	0	0	0968169	1122	Westchester - Playa del Rey		Lower
LOS ANGELES	8812 S READING AVE	90045	4125016001	Medium Residential	R3-1	0	54	0.157999315	Residential - Five or More Units or Apartments (Any Combination) - 4 Stories or Less	YES - Current	NO - Privately-Owned	Available	Not Used in Prior Housing Element	0.067782277	0	0	0.067782277	8	0	0	0968169	877	Westchester - Playa del Rey		Lower
LOS ANGELES	8806 S READING AVE	90045	4125016002	Medium Residential	R3-1	0	54	0.157997544	Residential - Double, Duplex, or Two Units - 4 Stories or Less	YES - Current	NO - Privately-Owned	Available	Used in Prior Housing Element - Non-Vacant	0	0	0.701311067	0.701311067	2	0	0	0968169	853	Westchester - Playa del Rey	Yes	Above Moderate
LOS ANGELES	8802 S READING AVE	90045	4125016003	Medium Residential	R3-1	0	54	0.157999083	Residential - Double, Duplex, or Two Units - 4 Stories or Less	YES - Current	NO - Privately-Owned	Available	Used in Prior Housing Element - Non-Vacant	0	0	0.701311067	0.701311067	2	0	0	0968169	834	Westchester - Playa del Rey	Yes	Above Moderate
LOS ANGELES	8776 S READING AVE	90045	4125016004	Medium Residential	R3-1	0	54	0.157997542	Residential - Double, Duplex, or Two Units - 4 Stories or Less	YES - Current	NO - Privately-Owned	Available	Used in Prior Housing Element - Non-Vacant	0	0	0.701311067	0.701311067	2	0	0	0968169	815	Westchester - Playa del Rey	Yes	Above Moderate
LOS ANGELES	8770 S READING AVE	90045	4125016005	Medium Residential	R3-1	0	54	0.157999515	Residential - Double, Duplex, or Two Units - 4 Stories or Less	YES - Current	NO - Privately-Owned	Available	Used in Prior Housing Element - Non-Vacant	0	0	0.701311067	0.701311067	2	0	0	0968169	795	Westchester - Playa del Rey	Yes	Above Moderate
LOS ANGELES	8764 S READING AVE	90045	4125016006	Medium Residential	R3-1	0	54	0.157997788	Residential - Double, Duplex, or Two Units - 4 Stories or Less	YES - Current	NO - Privately-Owned	Available	Used in Prior Housing Element - Non-Vacant	0	0	0.701311067	0.701311067	2	0	0	0968169	774	Westchester - Playa del Rey	Yes	Above Moderate
LOS ANGELES	8758 S READING AVE	90045	4125016007	Medium Residential	R3-1	0	54	0.165116545	Residential - Four Units (Any Combination) - 4 Stories or Less	YES - Current	NO - Privately-Owned	Available	Not Used in Prior Housing Element	0	0	0.592478704	0.592478704	4	0	0	0968169	755	Westchester - Playa del Rey	Yes	Above Moderate
LOS ANGELES	8754 S READING AVE	90045	4125016008	Medium Residential	R3-1	0	54	0.156575382	Residential - Four Units (Any Combination) - 4 Stories or Less	YES - Current	NO - Privately-Owned	Available	Used in Prior Housing Element - Non-Vacant	0.337110423	0	0	0.337110423	4	0	0	0968169	733	Westchester - Playa del Rey		Lower
LOS ANGELES	8742 S READING AVE	90045	4125016010	Medium Residential	R3-1	0	54	0.156575072	Residential - Four Units (Any Combination) - 4 Stories or Less	YES - Current	NO - Privately-Owned	Available	Not Used in Prior Housing Element	0	0	0.239205502	0.239205502	4	0	0	0968169	695	Westchester - Playa del Rey	Yes	Above Moderate
LOS ANGELES	8736 S READING AVE	90045	4125016011	Medium Residential	R3-1	0	54	0.15569545	Residential - Double, Duplex, or Two Units - 4 Stories or Less	YES - Current	NO - Privately-Owned	Available	Used in Prior Housing Element - Non-Vacant	0	0	0.701311067	0.701311067	2	0	0	0968169	665	Westchester - Playa del Rey	Yes	Above Moderate
LOS ANGELES	8732 S READING AVE	90045	4125016012	Medium Residential	R3-1	0	54	0.219649151	Residential - Five or More Units or Apartments (Any Combination) - 4 Stories or Less	YES - Current	NO - Privately-Owned	Available	Not Used in Prior Housing Element	0.134741188	0	0	0.134741188	11	0	0	0968169	627	Westchester - Playa del Rey		Lower
LOS ANGELES	8728 S READING AVE	90045	4125016013	Medium Residential	R3-1	0	54	0.218462573	Residential - Four Units (Any Combination) - 4 Stories or Less	YES - Current	NO - Privately-Owned	Available	Not Used in Prior Housing Element	0	0	0.816828901	0.816828901	4	0	0	0968169	614	Westchester - Playa del Rey	Yes	Above Moderate
LOS ANGELES	8726 S READING AVE	90045	4125016014	Medium Residential	R3-1	0	54	0.142017998	Residential - Three Units (Any Combination) - 4 Stories or Less	YES - Current	NO - Privately-Owned	Available	Not Used in Prior Housing Element	0	0	0.569670749	0.569670749	3	0	0	0968169	615	Westchester - Playa del Rey	Yes	Above Moderate
LOS ANGELES	8720 S READING AVE	90045	4125016015	Medium Residential	R3-1	0	54	0.141562264	Residential - Three Units (Any Combination) - 4 Stories or Less	YES - Current	NO - Privately-Owned	Available	Not Used in Prior Housing Element	0	0	0.569670749	0.569670749	3	0	0	0968169	616	Westchester - Playa del Rey	Yes	Above Moderate

LOS ANGELES	8716 S READING AVE	90045	4125016016	Medium Residential	R3-1	0	54	0.141558698	Residential - Three Units (Any Combination) - 4 Stories or Less	YES - Current	NO - Privately-Owned	Available	Not Used in Prior Housing Element	0	0	0.569670749	0.569670749	3	0	0	0968169	617	Westchester - Playa del Rey	Yes	Above Moderate
LOS ANGELES	8710 S READING AVE	90045	4125016017	Medium Residential	R3-1	0	54	0.141555542	Residential - Double, Duplex, or Two Units - 4 Stories or Less	YES - Current	NO - Privately-Owned	Available	Not Used in Prior Housing Element	0	0	0.646112043	0.646112043	2	0	0	0968169	618	Westchester - Playa del Rey	Yes	Above Moderate
LOS ANGELES	8616 S RAMSGATE AVE	90045	4125016018	Medium Residential	R3-1	0	54	0.133733543	Residential - Four Units (Any Combination) - 4 Stories or Less	YES - Current	NO - Privately-Owned	Available	Not Used in Prior Housing Element	0	0	0.470413128	0.470413128	4	0	0	0968169	619	Westchester - Playa del Rey	Yes	Above Moderate
LOS ANGELES	5744 W MANCHESTER AVE	90045	4125016019	General Commercial	[Q]C2-1VL	0	54	0.458024894	Commercial - Store - One Story	YES - Current	NO - Privately-Owned	Available	Used in Prior Housing Element - Non-Vacant	0.387510341	0	0	0.387510341	0	0	0	0968169	555	Westchester - Playa del Rey		Lower
LOS ANGELES	5732 W MANCHESTER AVE	90045	4125016020	General Commercial	[Q]C2-1VL	0	54	0.229594367	Commercial - Office Building - One Story	YES - Current	NO - Privately-Owned	Available	Used in Prior Housing Element - Non-Vacant	0.0837665	0	0	0.0837665	0	0	0	0968169	554	Westchester - Playa del Rey		Lower
LOS ANGELES	8934 S READING AVE	90045	4125017001	Medium Residential	R3-1	0	54	0.157999323	Residential - Four Units (Any Combination) - 4 Stories or Less	YES - Current	NO - Privately-Owned	Available	Not Used in Prior Housing Element	0	0	0.186415359	0.186415359	4	0	0	0968169	1055	Westchester - Playa del Rey	Yes	Above Moderate
LOS ANGELES	8918 S READING AVE	90045	4125017004	Medium Residential	R3-1	0	54	0.157998433	Residential - Four Units (Any Combination) - 4 Stories or Less	YES - Current	NO - Privately-Owned	Available	Not Used in Prior Housing Element	0	0	0.186415359	0.186415359	4	0	0	0968169	1025	Westchester - Playa del Rey	Yes	Above Moderate
LOS ANGELES	8912 S READING AVE	90045	4125017005	Medium Residential	R3-1	0	54	0.157998635	Residential - Four Units (Any Combination) - 4 Stories or Less	YES - Current	NO - Privately-Owned	Available	Not Used in Prior Housing Element	0	0	0.186415359	0.186415359	4	0	0	0968169	1010	Westchester - Playa del Rey	Yes	Above Moderate
LOS ANGELES	8906 S READING AVE	90045	4125017006	Medium Residential	R3-1	0	54	0.157998731	Residential - Four Units (Any Combination) - 4 Stories or Less	YES - Current	NO - Privately-Owned	Available	Not Used in Prior Housing Element	0	0	0.186415359	0.186415359	4	0	0	0968169	998	Westchester - Playa del Rey	Yes	Above Moderate
LOS ANGELES	8902 S READING AVE	90045	4125017008	Medium Residential	R3-1	0	54	0.157998433	Residential - Three Units (Any Combination) - 4 Stories or Less	YES - Current	NO - Privately-Owned	Available	Not Used in Prior Housing Element	0	0	0.627097338	0.627097338	3	0	0	0968169	984	Westchester - Playa del Rey	Yes	Above Moderate
LOS ANGELES	8836 S READING AVE	90045	4125017010	Medium Residential	R3-1	0	54	0.157999229	Residential - Double, Duplex, or Two Units - 4 Stories or Less	YES - Current	NO - Privately-Owned	Available	Used in Prior Housing Element - Non-Vacant	0	0	0.701311067	0.701311067	2	0	0	0968169	951	Westchester - Playa del Rey	Yes	Above Moderate
LOS ANGELES	8828 S READING AVE	90045	4125017011	Medium Residential	R3-1	0	54	0.157999229	Residential - Double, Duplex, or Two Units - 4 Stories or Less - Pool	YES - Current	NO - Privately-Owned	Available	Used in Prior Housing Element - Non-Vacant	0	0	0.701311067	0.701311067	2	0	0	0968169	937	Westchester - Playa del Rey	Yes	Above Moderate
LOS ANGELES	8822 S READING AVE	90045	4125017012	Medium Residential	R3-1	0	54	0.15799883	Residential - Double, Duplex, or Two Units - 4 Stories or Less	YES - Current	NO - Privately-Owned	Available	Used in Prior Housing Element - Non-Vacant	0	0	0.701311067	0.701311067	2	0	0	0968169	919	Westchester - Playa del Rey	Yes	Above Moderate
LOS ANGELES	8818 S READING AVE	90045	4125017013	Medium Residential	R3-1	0	54	0.157998433	Residential - Double, Duplex, or Two Units - 4 Stories or Less	YES - Current	NO - Privately-Owned	Available	Used in Prior Housing Element - Non-Vacant	0	0	0.701311067	0.701311067	2	0	0	0968169	898	Westchester - Playa del Rey	Yes	Above Moderate
LOS ANGELES	8922 S READING AVE	90045	4125017020	Medium Residential	R3-1	0	54	0.157999609	Residential - Four Units (Any Combination) - 4 Stories or Less	YES - Current	NO - Privately-Owned	Available	Not Used in Prior Housing Element	0	0	0.186415359	0.186415359	4	0	0	0968169	1037	Westchester - Playa del Rey	Yes	Above Moderate
LOS ANGELES	8928 S READING AVE	90045	4125017020	Medium Residential	R3-1	0	54	0.157997941	Residential - Four Units (Any Combination) - 4 Stories or Less	YES - Current	NO - Privately-Owned	Available	Not Used in Prior Housing Element	0	0	0.186415359	0.186415359	4	0	0	0968169	1050	Westchester - Playa del Rey	Yes	Above Moderate
LOS ANGELES	8655 S BELFORD AVE	90045	4125019BRK	Medium Residential	R3-1	0	54	4.509478262	Residential - Single Family Residence - Condo Conversion	YES - Current	NO - Privately-Owned	Available	Not Used in Prior Housing Element	0	0	0.007530733	0.007530733	174	0	0	0968169	694	Westchester - Playa del Rey	Yes	Above Moderate
LOS ANGELES	9620 S AIRPORT BLVD	90045	4125023034	Regional Commercial	C2-2	0	108	2.618300491	Commercial - Hotel and Motel - Hotel - 50 Rooms and Over - One Story	YES - Current	NO - Privately-Owned	Available	Not Used in Prior Housing Element	0.98576318	0	0	0.98576318	508	0	0	0938169	171	Westchester - Playa del Rey		Lower
LOS ANGELES			4125024013	Regional Commercial	C2-2	0	108	0.257962235	Commercial - Parking Lot (Commercial Use Property) - Lots - Patron or Employee - One Story	YES - Current	NO - Privately-Owned	Available	Used in Prior Housing Element - Non-Vacant	0.123255172	0	0	0.123255172	0	0	0	0938169	275	Westchester - Playa del Rey		Lower
LOS ANGELES	5835 W 98TH ST	90045	4125024016	Regional Commercial	C2-2	0	108	1.549694378	Commercial - Parking Lot (Commercial Use Property) - Lots - Patron or Employee - One Story	YES - Current	NO - Privately-Owned	Available	Used in Prior Housing Element - Non-Vacant	0.795453335	0	0	0.795453335	0	0	0	0938169	288	Westchester - Playa del Rey		Lower
LOS ANGELES	9750 S AIRPORT BLVD	90045	4125024020	Regional Commercial	C2-2	0	108	2.851784487	Commercial - Hotel and Motel - Hotel - 50 Rooms and Over - One Story	YES - Current	NO - Privately-Owned	Available	Not Used in Prior Housing Element	3.537480873	0	0	3.537480873	568	0	0	0938169	274	Westchester - Playa del Rey		Lower
LOS ANGELES	5720 W 98TH ST	90045	4125025028	Regional Commercial	C2-2	0	108	1.372328732	Commercial - Office Building - 6 to 13 Stories	YES - Current	NO - Privately-Owned	Available	Used in Prior Housing Element - Non-Vacant	0.556075076	0	0	0.556075076	0	0	0	0938169	295	Westchester - Playa del Rey		Lower
LOS ANGELES			4125025028	Regional Commercial	C2-2	0	108	0.172228911	Commercial - Office Building - 6 to 13 Stories	YES - Current	NO - Privately-Owned	Available	Used in Prior Housing Element - Non-Vacant	0.058621548	0	0	0.058621548	0	0	0	0938169	294	Westchester - Playa del Rey		Lower
LOS ANGELES	5756 W 98TH ST	90045	4125025030	Regional Commercial	C2-2	0	108	1.199845739	Commercial - Office Building - 14 to 20 Stories	YES - Current	NO - Privately-Owned	Available	Used in Prior Housing Element - Non-Vacant	0.484071732	0	0	0.484071732	0	0	0	0938169	297	Westchester - Playa del Rey		Lower
LOS ANGELES			4125025030	Regional Commercial	C2-2	0	108	0.004834915	Commercial - Office Building - 14 to 20 Stories	YES - Current	NO - Privately-Owned	Available	Used in Prior Housing Element - Non-Vacant	0	0	0.006451052	0.006451052	0	0	0	0938169	296	Westchester - Playa del Rey		Above Moderate
LOS ANGELES	5711 W CENTURY BLVD	90045	4125025035	Regional Commercial	C2-2	0	108	1.980783872	Commercial - Hotel and Motel - Hotel - 50 Rooms and Over - 14 to 20 Stories	YES - Current	NO - Privately-Owned	Available	Used in Prior Housing Element - Non-Vacant	0.845588472	0	0	0.845588472	0	0	0	0908169	58	Westchester - Playa del Rey		Lower
LOS ANGELES			4125025035	Regional Commercial	C2-2	0	108	0.075795441	Commercial - Hotel and Motel - Hotel - 50 Rooms and Over - 14 to 20 Stories	YES - Current	NO - Privately-Owned	Available	Used in Prior Housing Element - Non-Vacant	0.036631639	0	0	0.036631639	0	0	0	0938169	327	Westchester - Playa del Rey		Lower
LOS ANGELES			4125025035	Regional Commercial	C2-2	0	108	0.159050778	Commercial - Hotel and Motel - Hotel - 50 Rooms and Over - 14 to 20 Stories	YES - Current	NO - Privately-Owned	Available	Used in Prior Housing Element - Non-Vacant	0.055374434	0	0	0.055374434	0	0	0	0938169	322	Westchester - Playa del Rey		Lower
LOS ANGELES			4125025035	Regional Commercial	C2-2	0	108	0.244687025	Commercial - Hotel and Motel - Hotel - 50 Rooms and Over - 14 to 20 Stories	YES - Current	NO - Privately-Owned	Available	Used in Prior Housing Element - Non-Vacant	0.321753755	0	0	0.321753755	0	0	0	0908169	21	Westchester - Playa del Rey		Lower
LOS ANGELES			4125025035	Regional Commercial	C2-2	0	108	0.607615975	Commercial - Hotel and Motel - Hotel - 50 Rooms and Over - 14 to 20 Stories	YES - Current	NO - Privately-Owned	Available	Used in Prior Housing Element - Non-Vacant	0.386055272	0	0	0.386055272	0	0	0	0938169	317	Westchester - Playa del Rey		Lower
LOS ANGELES	5747 W 98TH ST	90045	4125025036	Regional Commercial	C2-2	0	108	0.760792318	Commercial - Office Building - 6 to 13 Stories	YES - Current	NO - Privately-Owned	Available	Used in Prior Housing Element - Non-Vacant	0.324520573	0	0	0.324520573	0	0	0	0938169	315	Westchester - Playa del Rey		Lower
LOS ANGELES	5767 W CENTURY BLVD	90045	4125025036	Regional Commercial	C2-2	0	108	1.96305033	Commercial - Office Building - 6 to 13 Stories	YES - Current	NO - Privately-Owned	Available	Used in Prior Housing Element - Non-Vacant	0.820445806	0	0	0.820445806	0	0	0	0908169	24	Westchester - Playa del Rey		Lower
LOS ANGELES			4125025036	Regional Commercial	C2-2	0	108	0.002198334	Commercial - Office Building - 6 to 13 Stories	YES - Current	NO - Privately-Owned	Available	Used in Prior Housing Element - Non-Vacant	0	0	0.001650884	0.001650884	0	0	0	0938169	314	Westchester - Playa del Rey		Above Moderate
LOS ANGELES			4125025036	Regional Commercial	C2-2	0	108	0.140376244	Commercial - Office Building - 6 to 13 Stories	YES - Current	NO - Privately-Owned	Available	Used in Prior Housing Element - Non-Vacant	0.052821821	0	0	0.052821821	0	0	0	0938169	325	Westchester - Playa del Rey		Lower
LOS ANGELES	9840 S AIRPORT BLVD	90045	4125025039	Regional Commercial	C2-2	0	108	5.610790293	Commercial - Hotel and Motel - Hotel - 50 Rooms and Over - One Story	YES - Current	NO - Privately-Owned	Available	Used in Prior Housing Element - Non-Vacant	2.674693237	999	0	2.674693237	999	0	0	0908169	11	Westchester - Playa del Rey		Lower
LOS ANGELES	5661 W CENTURY BLVD	90045	4125025040	Regional Commercial	C2-2	0	108	1.790501677	Commercial - Parking Lot (Commercial Use Property) - Parking Structures - Commercial Parking - One Story	YES - Current	NO - Privately-Owned	Available	Not Used in Prior Housing Element	0.546771565	0	0	0.546771565	0	0	0	0908169	20	Westchester - Playa del Rey		Lower
LOS ANGELES	5671 W CENTURY BLVD	90045	4125025040	Regional Commercial	C2-2	0	108	1.766577048	Commercial - Parking Lot (Commercial Use Property) - Parking Structures - Commercial Parking - One Story	YES - Current	NO - Privately-Owned	Available	Not Used in Prior Housing Element	0.536951396	0	0	0.536951396	0	0	0	0938169	293	Westchester - Playa del Rey		Lower
LOS ANGELES			4125025040	Regional Commercial	C2-2	0	108	0.019852522	Commercial - Parking Lot (Commercial Use Property) - Parking Structures - Commercial Parking - One Story	YES - Current	NO - Privately-Owned	Available	Not Used in Prior Housing Element	0.00592346	0	0	0.00592346	0	0	0	0938169	324	Westchester - Playa del Rey		Lower
LOS ANGELES			4125025040	Regional Commercial	C2-2	0	108	0.128684946	Commercial - Parking Lot (Commercial Use Property) - Parking Structures - Commercial Parking - One Story	YES - Current	NO - Privately-Owned	Available	Not Used in Prior Housing Element	0.022902722	0	0	0.022902722	0	0	0	0938169	318	Westchester - Playa del Rey		Lower
LOS ANGELES	7360 S LA TIJERA BLVD	90045	4127001025	General Commercial	C2-1VL	0	108	0.523952439	Commercial - Service Station - Self Service - Convenience Store, Fast Food	YES - Current	NO - Privately-Owned	Available	Not Used in Prior Housing Element	0.187285681	0	0	0.187285681	0	0	0	0998173	24	Westchester - Playa del Rey		Lower
LOS ANGELES	7400 S OSAGE AVE	90045	4127001028	General Commercial	C2-1VL	0	108	0.545208655	Institutional - Church - One Story	YES - Current	NO - Privately-Owned	Available	Used in Prior Housing Element - Non-Vacant	0.104922415	1	0	0.104922415	1	0	0	0998173	90	Westchester - Playa del Rey		Lower
LOS ANGELES	7928 S BREEN AVE	90045	4127022001	Low Residential	R1-1	0	1 unit per lot	0.169710557	Residential - Single Family Residence	YES - Current	NO - Privately-Owned	Available	Not Used in Prior Housing Element	0	0	0.0957959	0.0957959	0	0	0	0998173	692	Westchester - Playa del Rey		Above Moderate
LOS ANGELES	5223 W CENTURY BLVD	90045	4128017030	Regional Commercial	C2-2	0	108	0.296718691	Commercial - Restaurant, Cocktail Lounge - Restaurant, Cocktail Lounge, Tavern - One Story	YES - Current	NO - Privately-Owned	Available	Used in Prior Housing Element - Non-Vacant	0.192622988	0	0	0.192622988	0	0	0	0908173	89	Westchester - Playa del Rey		Lower
LOS ANGELES	5205 W CENTURY BLVD	90045	4128017037	Regional Commercial	C2-2	0	108	0.428442454	Commercial - Service Station - Self Service - No Additional Services	YES - Current	NO - Privately-Owned	Available	Used in Prior Housing Element - Non-Vacant	0.279914664	0	0	0.279914664	0	0	0	0908173	88	Westchester - Playa del Rey		Lower
LOS ANGELES	5301 W CENTURY BLVD	90045	4128017047	Regional Commercial	C2-2	0	108	0.250596244	Commercial - Parking Lot (Commercial Use Property) - Lots - Patron or Employee - One Story	YES - Current	NO - Privately-Owned	Available	Used in Prior Housing Element - Non-Vacant	0.119093838	0	0	0.119093838	0	0	0	0908173	96	Westchester - Playa del Rey		Lower
LOS ANGELES	5319 W CENTURY BLVD	90045	4128017047	Regional Commercial	C2-2	0	108	0.041380635	Commercial - Parking Lot (Commercial Use Property) - Lots - Patron or Employee - One Story	YES - Current	NO - Privately-Owned	Available	Used in Prior Housing Element - Non-Vacant	0.010745635	0	0	0.010745635	0	0	0	0908173	100	Westchester - Playa del Rey		Lower
LOS ANGELES			4128017047	Regional Commercial	C2-2	0	108	0.026335796	Commercial - Parking Lot (Commercial Use Property) - Lots - Patron or Employee - One Story	YES - Current	NO - Privately-Owned	Available	Used in Prior Housing Element - Non-Vacant	0.006850708	0	0	0.006850708	0	0	0	0908173	98	Westchester - Playa del Rey		Lower
LOS ANGELES			4128017047	Regional Commercial	C2-2	0	108	0.048185902	Commercial - Parking Lot (Commercial Use Property) - Lots - Patron or Employee - One Story	YES - Current	NO - Privately-Owned	Available	Used in Prior Housing Element - Non-Vacant	0.011603057	0	0	0.011603057	0	0	0	0908173	86	Westchester - Playa del Rey		Lower
LOS ANGELES			4128017047	Regional Commercial	C2-2	0	108	0.214009016	Commercial - Parking Lot (Commercial Use Property) - Lots - Patron or Employee - One Story	YES - Current	NO - Privately-Owned	Available	Used in Prior Housing Element - Non-Vacant	0.026360505	0	0	0.026360505	0	0	0	0908173	87	Westchester - Playa del Rey		Lower
LOS ANGELES			4128017048	Regional Commercial	C2-2	0	108	0.007674798	Residential - Single Family Residence - Vacant Land	YES - Current	NO - Privately-Owned	Available	Not Used in Prior Housing Element	0	0	0.278824878	0.278824878	0	0	0	0908173	401	Westchester - Playa del Rey		Above Moderate
LOS ANGELES	5555 W CENTURY BLVD	90045	4128024002	Regional Commercial	C2-2	0	108	0.45487517	Commercial - Service Station - Full Service - Lift	YES - Current	NO - Privately-Owned	Available	Used in Prior Housing Element - Non-Vacant	0.220247294	0	0	0.220247294	0	0	0	0908173	71	Westchester - Playa del Rey		Lower
LOS ANGELES			4128024006	Regional Commercial	C2-2	0	108	0.017991513	Industrial - Industrial - Vacant Land	YES - Current	NO - Privately-Owned	Available	Not Used in Prior Housing Element	0.054521865	0	0	0.054521865	0	0	0	0908173	400	Westchester - Playa del Rey		Lower
LOS ANGELES	5325 W CENTURY BLVD	90045	4128024011	Regional Commercial	C2-2	0	108	0.249504821	Commercial - Restaurant, Cocktail Lounge - Restaurant, Cocktail Lounge, Tavern - One Story	YES - Current	NO - Privately-Owned	Available	Not Used in Prior Housing Element	0.171009004	0	0	0.171009004	0	0	0	0908173	99	Westchester - Playa del Rey		Lower
LOS ANGELES	5440 W CENTURY BLVD	90045	4129029011	Regional Commercial	C2-2	0	108	0.578053526	Industrial - Light Manufacturing - One Story	YES - Current	NO - Privately-Owned	Available	Not Used in Prior Housing Element	2.065115416	0	0	2.065115416	0	0	0	0908173	124	Westchester - Playa del Rey		Lower
LOS ANGELES	5450 W CENTURY BLVD	90045	4129029011	Regional Commercial, Light Industrial	C2-2	0	108	0.620060589	Industrial - Light Manufacturing - One Story	YES - Current	NO - Privately-Owned	Available	Not Used in Prior Housing Element	1.399448562	0	0	1.399448562	0	0	0	0908173	125	Westchester - Playa del Rey		Lower
LOS ANGELES	5500 W CENTURY BLVD	90045	4129029011	Regional Commercial, Light Industrial	C2-2	0	108	0.715910309	Industrial - Light Manufacturing - One Story	YES - Current	NO - Privately-Owned	Available	Not Used in Prior Housing Element	0.492892408	0	0	0.492892408	0	0	0	0908173	126	Westchester - Playa del Rey		Lower
LOS ANGELES	5510 W CENTURY BLVD	90045	4129029011	Regional Commercial	C2-2	0	108	0.344373162	Industrial - Light Manufacturing - One Story	YES - Current	NO - Privately-Owned	Available	Not Used in Prior Housing Element	4.393198049	0	0	4.393198049	0	0	0	0908173	127	Westchester - Playa del Rey		Lower
LOS ANGELES	5520 W CENTURY BLVD	90045	4129029011	Regional Commercial	C2-2	0	108	0.206946534	Industrial - Light Manufacturing - One Story	YES - Current	NO - Privately-Owned	Available	Not Used in Prior Housing Element	0.117597305	0	0	0.117597305	0	0	0	0908173	128	Westchester - Playa del Rey		Lower
LOS ANGELES			4129029011	Regional Commercial	C2-2	0	108	0.097536605	Industrial - Light Manufacturing - One Story	YES - Current	NO - Privately-Owned	Available	Not Used in Prior Housing Element	0.086043116	0	0	0.086043116	0	0	0	0908173	123	Westchester - Playa del Rey		Lower
LOS ANGELES			4129029011	Regional Commercial, Light Industrial	C2-2	0	108	1.001471507	Industrial - Light Manufacturing - One Story	YES - Current	NO - Privately-Owned	Available	Not Used in Prior Housing Element	0.062712777	0	0	0.062712777	0	0	0	0908173	145	Westchester - Playa del Rey		Lower
LOS ANGELES	10100 S AVIATION BLVD	90045	4129029013	Regional Commercial, Light Industrial	C2-2	0	108	1.400070527	Industrial - Light Manufacturing - One Story	YES - Current	NO - Privately-Owned	Available	Not Used in Prior Housing Element	0.020534396	0	0	0.020534396	3	0	0	0908173	144	Westchester - Playa del Rey		Lower
LOS ANGELES	5550 W CENTURY BLVD	90045	4129029015	Regional Commercial	C2-2	0	108	1.507583369	Industrial - Heavy Manufacturing - One Story	YES - Current	NO - Privately-Owned	Available	Not Used in Prior Housing Element	0.06470291	0	0	0.06470291	0	0	0	0908173	130	Westchester - Playa del Rey		Lower
LOS ANGELES	5430 W CENTURY BLVD	90045	4129029021	Regional Commercial	C2-2	0	108	0.47636063	Industrial - Industrial - Vacant Parcel with Existing Non-structural Other Imps.	YES - Current	NO - Privately-Owned	Available	Not Used in Prior Housing Element	6.211392975	0	0	6.211392975	0	0	0	0908173	122	Westchester - Playa del Rey		Lower
LOS ANGELES			4129029021	Regional Commercial	C2-2	0	108	0.162677751	Industrial - Industrial - Vacant Parcel with Existing Non-structural Other Imps.	YES - Current	NO - Privately-Owned	Available	Not Used in Prior Housing Element	0.254445709	0	0	0.254445709	0	0	0	0908173	121	Westchester - Playa del Rey		Lower
LOS ANGELES	10008 S AVIATION BLVD	90045	4129029022	Regional Commercial	C2-2	0	108	0.206624604	Commercial - Service Station - Full Service - No Additional Services	YES - Current	NO - Privately-Owned	Available	Not Used in Prior Housing Element	0.133188912	0	0	0.133188912	0	0	0	0908173	137	Westchester - Playa del Rey		Lower
LOS ANGELES	5560 W CENTURY BLVD	90045	4129029022	Regional Commercial	C2-2	0	108	0.228414888	Commercial - Service Station - Full Service - No Additional Services	YES - Current	NO - Privately-Owned	Available	Not Used in Prior Housing Element	0.298861228	0	0	0.298861228	0	0	0	0908173	108	Westchester - Playa del Rey		Lower
LOS ANGELES			4129029022	Regional Commercial	C2-2	0	108	0.069496047	Commercial - Service Station - Full Service - No Additional Services	YES - Current	NO - Privately-Owned	Available	Not Used in Prior Housing Element	0.072389854	0	0	0.072389854	0	0	0	0908173	116	Westchester - Playa del Rey		Lower
LOS ANGELES	10014 S AVIATION BLVD	90045	4129029023	Regional Commercial	C2-2	0	108	0.206624177	Commercial - Parking Lot (Commercial Use Property) - Lots - Patron or Employee - One Story	YES - Current	NO - Privately-Owned	Available	Not Used in Prior Housing Element	0.028357745	0	0	0.028357745	0	0	0	0908173	141	Westchester - Playa del Rey		Lower
LOS ANGELES			4129029023	Regional Commercial	C2-2	0	108	0.041330844	Commercial - Parking Lot (Commercial Use Property) - Lots - Patron or Employee - One Story	YES - Current	NO - Privately-Owned	Available	Not Used in Prior Housing Element	0.010310782	0	0	0.010310782	0	0	0	0908173	397	Westchester - Playa del Rey		Lower
LOS ANGELES			4129029024	Regional Commercial	C2-2	0	108	0.013117775	Residential - Single Family Residence - Vacant Land	YES - Current	NO - Privately-Owned	Available	Not Used in Prior Housing Element	0	0	0.400854111	0.400854111	0	0	0	0908173	140	Westchester - Playa del Rey		Above Moderate
LOS ANGELES	5308 W CENTURY BLVD	90045	4129030006	Regional Commercial	C2-2	0	108	0.576247073	Industrial - Light Manufacturing - One Story	YES - Current	NO - Privately-Owned	Available	Used in Prior Housing Element - Non-Vacant	4.47612108	0	0	4.47612108	0	0	0	0908173	120	Westchester - Playa del Rey		Lower
LOS ANGELES	10105 S GLASGOW PL	90045	4129030022	Regional Commercial	C2-2	0	108	0.229903422	Commercial - Parking Lot (Commercial Use Property) - Lots - Patron or Employee - One Story	YES - Current	NO - Privately-Owned	Available	Used in Prior Housing Element - Non-Vacant	0.38050028	0	0	0.38050028	0	0	0	0908173	152	Westchester - Playa del Rey		Lower
LOS ANGELES			4129030030	Regional Commercial	C2-2	0	108	0.045916455	Commercial - Parking Lot (Commercial Use Property) - Lots - Patron or Employee - One Story	YES - Current	NO - Privately-Owned	Available	Used in Prior Housing Element - Non-Vacant	0.117376306	0	0	0.117376306	0	0	0	0908173	153	Westchester - Playa del Rey		Lower
LOS ANGELES	5230 W CENTURY BLVD	90045	4129030042	Regional Commercial	C2-2	0	108	1.83282822	Commercial - Office Building - 6 to 13 Stories	YES - Current	NO - Privately-Owned	Available	Used in Prior Housing Element - Non-Vacant	13.72300172	0	0	13.72300172	0	0	0	0908173	117	Westchester - Playa del Rey		Lower
LOS ANGELES	5290 W CENTURY BLVD	90045	4129030043	Regional Commercial	C2-2	0	108	0.386500105		YES - Current	NO - Privately-Owned	Available	Not Used in Prior Housing Element	0.508576915	0	0	0.508576915	0	0	0	0908173	118	Westchester - Playa del Rey		Lower
LOS ANGELES	5300 W CENTURY BLVD	90045	4129030043	Regional Commercial	C2-2	0	108	0.57658431		YES - Current	NO - Privately-Owned	Available	Not Used in Prior Housing Element	0.4202999	0	0	0.4202999	0	0	0	0908173	119	Westchester - Playa del Rey		Lower
LOS ANGELES	10015 S LA CIENEGA BLVD	90045	4129031018	Regional Commercial	C2-2	0	108	0.536808785	Commercial - Office Building - 6 to 13 Stories	YES - Current	NO - Privately-Owned	Available	Used in Prior Housing Element - Non-Vacant	0.489698875	0	0	0.489698875	0	0	0	0908173	139	Westchester - Playa del Rey		Lower
LOS ANGELES	10101 S LA CIENEGA BLVD	90045	4129031018	Regional Commercial	C2-2	0	108	0.502626899	Commercial - Office Building - 6 to 13 Stories	YES - Current	NO - Privately-Owned	Available	Used in Prior Housing Element - Non-Vacant	0.535252579	0	0	0.535252579	0	0	0	0908173	147	Westchester - Playa del Rey		Lower
LOS ANGELES	5200 W CENTURY BLVD	90045	4129031018	Regional Commercial	C2-2	0	108	0.618497928	Commercial - Office Building - 6 to 13 Stories	YES - Current	NO - Privately-Owned	Available	Used in Prior Housing Element - Non-Vacant	0.374679494	0	0	0.374679494	0	0	0	0908173	114	Westchester - Playa del Rey		Lower
LOS ANGELES			4129031018	Regional Commercial	C2-2	0	108	0.022959181	Commercial - Office Building - 6 to 13 Stories	YES - Current	NO - Privately-Owned	Available	Used in Prior Housing Element - Non-Vacant	0.014643447	0	0	0.014643447	0	0	0	0908173	138	Westchester - Playa del Rey		Lower
LOS ANGELES			4129031018	Regional Commercial	C2-2	0	108	0.022959251	Commercial - Office Building - 6 to 13 Stories	YES - Current	NO - Privately-Owned	Available	Used in Prior Housing Element - Non-Vacant	0.014643447	0	0	0.014643447	0	0	0	0908173	146	Westchester - Playa del Rey		Lower
LOS ANGELES			4129031018	Regional Commercial	C2-2	0	108	0.024664524	Commercial - Office Building - 6 to 13 Stories	YES - Current	NO - Privately-Owned	Available	Used in Prior Housing Element - Non-Vacant	0.014643447	0	0	0.014643447	0	0	0	0908173	115	Westchester - Playa del Rey		Lower
LOS ANGELES			4211010068	Light Manufacturing, Low Residential	R1-1, R4(PV)	0	1 unit per lot	3.01148945	Residential - Single Family Residence - Vacant Land	YES - Current	NO - Privately-Owned	Available	Not Used in Prior Housing Element	0	0	0.066557944	0.066557944	0	0	0	1028161	1152	Westchester - Playa del Rey	

LOS ANGELES			4211013042	Low Residential	R1-1	0	1 unit per lot	6.093142344	Residential - Single Family Residence - Vacant Land	YES - Current	NO - Privately-Owned	Available	Not Used in Prior Housing Element	0	0	0.081029677	0.081029677	0	0	0	0998157	524	Westchester - Playa del Rey												Above Moderate
LOS ANGELES			4211016901	Medium Residential	R3(PV)-1L	0	54	0.009800918	Industrial - Industrial - Vacant Land	YES - Current	NO - Privately-Owned	Available	Not Used in Prior Housing Element	0	0	0.242780256	0.242780256	0	0	0	1028153	86	Westchester - Playa del Rey												Above Moderate
LOS ANGELES			4211016901	Medium Residential	R3(PV)-1L	0	54	0.361982894	Industrial - Industrial - Vacant Land	YES - Current	NO - Privately-Owned	Available	Not Used in Prior Housing Element	3.914827251	0	0	3.914827251	0	0	0	0998153	5	Westchester - Playa del Rey												Lower
LOS ANGELES			4211016901	Medium Residential	R3(PV)-1L	0	54	0.374202237	Industrial - Industrial - Vacant Land	YES - Current	NO - Privately-Owned	Available	Not Used in Prior Housing Element	3.862204635	0	0	3.862204635	0	0	0	1028153	87	Westchester - Playa del Rey												Above Moderate
LOS ANGELES			4211016901	Medium Residential	R3(PV)-1L	0	54	0.391918087	Industrial - Industrial - Vacant Land	YES - Current	NO - Privately-Owned	Available	Not Used in Prior Housing Element	3.991636896	0	0	3.991636896	0	0	0	0998153	3	Westchester - Playa del Rey												Lower
LOS ANGELES			4211016901	Medium Residential	R3(PV)-1L	0	54	0.407471414	Industrial - Industrial - Vacant Land	YES - Current	NO - Privately-Owned	Available	Not Used in Prior Housing Element	4.116786051	0	0	4.116786051	0	0	0	1028153	85	Westchester - Playa del Rey												Above Moderate
LOS ANGELES			4211016901	Medium Residential	R3(PV)-1L	0	54	1.259385076	Industrial - Industrial - Vacant Land	YES - Current	NO - Privately-Owned	Available	Not Used in Prior Housing Element	9.564153314	0	0	9.564153314	0	0	0	1028153	75	Westchester - Playa del Rey												Lower
LOS ANGELES			4211016901	Medium Residential	R3(PV)-1L	0	54	2.810914123	Industrial - Industrial - Vacant Land	YES - Current	NO - Privately-Owned	Available	Not Used in Prior Housing Element	3.49433037	0	0	3.49433037	0	0	0	1028153	78	Westchester - Playa del Rey												Lower
LOS ANGELES			4211016901	Medium Residential	R3(PV)-1L	0	54	2.866834791	Industrial - Industrial - Vacant Land	YES - Current	NO - Privately-Owned	Available	Not Used in Prior Housing Element	3.049708343	0	0	3.049708343	0	0	0	1028153	115	Westchester - Playa del Rey												Lower
LOS ANGELES			4211016901	Medium Residential	R3(PV)-1L	0	54	3.205950302	Industrial - Industrial - Vacant Land	YES - Current	NO - Privately-Owned	Available	Not Used in Prior Housing Element	1.373453808	0	0	1.373453808	0	0	0	1028153	125	Westchester - Playa del Rey												Lower
LOS ANGELES			4211016901	Medium Residential	R3(PV)-1L	0	54	0.060045893	Industrial - Industrial - Vacant Land	YES - Current	NO - Privately-Owned	Available	Not Used in Prior Housing Element	0	0	0.525403309	0.525403309	0	3*	3*	1028153	84	Westchester - Playa del Rey												Above Moderate
LOS ANGELES			4211016BRK	Medium Residential	R3(PV)-1L	0	54	0.4084203 56	Industrial - Industrial - Vacant Land	YES - Current	NO - Privately-Owned	Available	Not Used in Prior Housing Element	4.260681438	0	0	4.260681438	0	0	0	0998153	8	Westchester - Playa del Rey												Lower
LOS ANGELES			4211017900	Open Space, Medium Residential	R3(PV)-1L	0	54	0.3619878	Industrial - Heavy Manufacturing - Vacant Land	YES - Current	NO - Privately-Owned	Available	Not Used in Prior Housing Element	3.914827251	0	0	3.914827251	0	0	0	0998153	14	Westchester - Playa del Rey												Lower
LOS ANGELES			4211017900	Medium Residential	R3(PV)-1L	0	54	0.377060774	Industrial - Heavy Manufacturing - Vacant Land	YES - Current	NO - Privately-Owned	Available	Not Used in Prior Housing Element	3.862204635	0	0	3.862204635	0	0	0	0998153	12	Westchester - Playa del Rey												Lower
LOS ANGELES			4211017900	Open Space, Medium Residential	R3(PV)-1L	0	54	10.26883891	Industrial - Heavy Manufacturing - Vacant Land	YES - Current	NO - Privately-Owned	Available	Not Used in Prior Housing Element	0	0	0.149246705	0.149246705	0	0	0	0998153	1	Westchester - Playa del Rey												Above Moderate
LOS ANGELES			4211018035	Low Residential	R1V2	0	1 unit per lot	0.279539207	Residential - Single Family Residence - Vacant Land	YES - Current	NO - Privately-Owned	Available	Not Used in Prior Housing Element	0	0	0.081029677	0.081029677	0	0	0	1028165	131	Westchester - Playa del Rey												Above Moderate
LOS ANGELES			4211019083	Low Residential	R1-1	0	1 unit per lot	13.57210849	Residential - Single Family Residence - Vacant Land	YES - Current	NO - Privately-Owned	Available	Not Used in Prior Housing Element	0	0	0.081029677	0.081029677	0	0	0	1028161	1057	Westchester - Playa del Rey												Above Moderate
LOS ANGELES			4211037019	Community Commercial, Low Residential, High Medium Residential	R1-1, RA(PV)	0	1 unit per lot	7.230147065	Residential - Single Family Residence - Vacant Land	YES - Current	NO - Privately-Owned	Available	Not Used in Prior Housing Element	0	0	0.066557944	0.066557944	0	0	0	1028161	1253	Westchester - Playa del Rey												Above Moderate
LOS ANGELES			4211BRKDWN	Medium Residential	R3(PV)-1L	0	54	0.37706268	Industrial - Industrial - Vacant Land	YES - Current	NO - Privately-Owned	Available	Not Used in Prior Housing Element	0.203518162	0	0	0.203518162	0	0	0	0998153	9	Westchester - Playa del Rey												Lower
LOS ANGELES			4211BRKDWN	Open Space, Medium Residential	R3(PV)-1L	0	54	1.366331691	Industrial - Industrial - Vacant Land	YES - Current	NO - Privately-Owned	Available	Not Used in Prior Housing Element	9.786900043	0	0	9.786900043	0	0	0	1028153	111	Westchester - Playa del Rey												Above Moderate
LOS ANGELES			4211BRKDWN	Open Space, Medium Residential	R3(PV)-1L	0	54	4.249582617	Industrial - Industrial - Vacant Land	YES - Current	NO - Privately-Owned	Available	Not Used in Prior Housing Element	0.115021336	0	0	0.115021336	0	0	0	0998153	6	Westchester - Playa del Rey												Lower
LOS ANGELES			4211BRKDWN	Open Space, Medium Residential	R3(PV)-1L	0	54	7.196852325	Industrial - Heavy Manufacturing - Vacant Land	YES - Current	NO - Privately-Owned	Available	Not Used in Prior Housing Element	0.128675675	0	0	0.128675675	0	0	0	0998153	185	Westchester - Playa del Rey												Lower
LOS ANGELES			4211BRKDWN	Medium Residential	R3(PV)-1L	0	54	0.067471558	Industrial - Heavy Manufacturing - Vacant Land	YES - Current	NO - Privately-Owned	Available	Not Used in Prior Housing Element	0	0	0.096035159	0.096035159	0	3*	3*	0998153	11	Westchester - Playa del Rey												Above Moderate
LOS ANGELES	2120 W PICO BLVD	90006	5135001001	Highway Oriented Commercial	C2-1	0	108	0.178582179	Commercial - Restaurant, Cocktail Lounge - Restaurant, Cocktail Lounge, Tavern - One Story	YES - Current	NO - Privately-Owned	Available	Not Used in Prior Housing Element	0.186538137	0	0	0.186538137	0	0	0	129A201	233	Westlake												Lower
LOS ANGELES			5135001001	Highway Oriented Commercial	C2-1	0	108	0.160551704	Commercial - Restaurant, Cocktail Lounge - Restaurant, Cocktail Lounge, Tavern - One Story	YES - Current	NO - Privately-Owned	Available	Not Used in Prior Housing Element	0.168997088	0	0	0.168997088	0	0	0	129A201	234	Westlake												Lower
LOS ANGELES	2124 W PICO BLVD	90006	5135001002	Highway Oriented Commercial	C2-1	0	108	0.190362352	Commercial - Commercial - Vacant Parcel with Existing Non-structural Other Imps.	YES - Current	NO - Privately-Owned	Available	Not Used in Prior Housing Element	0.359799695	0	0	0.359799695	0	0	0	129A201	235	Westlake												Lower
LOS ANGELES	1351 S ALVARADO ST	90006	5135001011	Highway Oriented Commercial	R4-1	0	108	0.071965526	Commercial - Parking Lot (Commercial Use Property) - Lots - Patron or Employee - One Story	YES - Current	NO - Privately-Owned	Available	Used in Prior Housing Element - Non-Vacant	0.167154926	0	0	0.167154926	0	0	0	129A201	335	Westlake												Lower
LOS ANGELES			5135001011	Highway Oriented Commercial	R4-1	0	108	0.00799879	Commercial - Parking Lot (Commercial Use Property) - Lots - Patron or Employee - One Story	YES - Current	NO - Privately-Owned	Available	Used in Prior Housing Element - Non-Vacant	0	0	0.023567525	0.023567525	0	0	0	129A201	346	Westlake												Above Moderate
LOS ANGELES	1336 S HOOVER ST	90006	5135001012	Highway Oriented Commercial	R4-1	0	108	0.071097057	Commercial - Parking Lot (Commercial Use Property) - Lots - Patron or Employee - One Story	YES - Current	NO - Privately-Owned	Available	Used in Prior Housing Element - Non-Vacant	0.167154926	0	0	0.167154926	0	0	0	129A201	327	Westlake												Lower
LOS ANGELES			5135001012	Highway Oriented Commercial	R4-1	0	108	0.006336854	Commercial - Parking Lot (Commercial Use Property) - Lots - Patron or Employee - One Story	YES - Current	NO - Privately-Owned	Available	Used in Prior Housing Element - Non-Vacant	0	0	0.023567525	0.023567525	0	0	0	129A201	338	Westlake												Above Moderate
LOS ANGELES	1342 S HOOVER ST	90006	5135001013	Highway Oriented Commercial	R4-1	0	108	0.126192365	Commercial - Parking Lot (Commercial Use Property) - Lots - Patron or Employee - One Story	YES - Current	NO - Privately-Owned	Available	Used in Prior Housing Element - Non-Vacant	0.278740539	0	0	0.278740539	0	0	0	129A201	340	Westlake												Lower
LOS ANGELES	1369 S ALVARADO ST	90006	5135001018	Highway Oriented Commercial	R4-1	0	108	0.081275107	Residential - Single Family Residence - Other Improvements Only	YES - Current	NO - Privately-Owned	Available	Used in Prior Housing Element - Non-Vacant	1.234267563	0	0	1.234267563	0	0	0	129A201	365	Westlake												Lower
LOS ANGELES			5135001018	Highway Oriented Commercial	R4-1	0	108	0.07969792 1	Residential - Single Family Residence - Other Improvements Only	YES - Current	NO - Privately-Owned	Available	Used in Prior Housing Element - Non-Vacant	1.162139249	0	0	1.162139249	0	0	0	127-5A201	14	Westlake												Lower
LOS ANGELES			5135001018	Highway Oriented Commercial	R4-1	0	108	0.021493524	Residential - Single Family Residence - Other Improvements Only	YES - Current	NO - Privately-Owned	Available	Used in Prior Housing Element - Non-Vacant	0	0	0.350735843	0.350735843	0	2*	2*	129A201	363	Westlake												Above Moderate
LOS ANGELES	1311 S ALVARADO ST	90006	5135001020	Highway Oriented Commercial	C2-1	0	108	0.144629721	Commercial - Supermarket - Supermarket - 12,000 SF or More - One Story	YES - Current	NO - Privately-Owned	Available	Used in Prior Housing Element - Non-Vacant	0.049502702	0	0	0.049502702	18	0	0	129A201	254	Westlake												Lower
LOS ANGELES	1319 S ALVARADO ST	90006	5135001020	Highway Oriented Commercial	C2-1	0	108	0.144628936	Commercial - Supermarket - Supermarket - 12,000 SF or More - One Story	YES - Current	NO - Privately-Owned	Available	Used in Prior Housing Element - Non-Vacant	0.049502702	0	0	0.049502702	18	0	0	129A201	261	Westlake												Lower
LOS ANGELES	1326 S HOOVER ST	90006	5135001020	Highway Oriented Commercial	C2-1	0	108	0.131671971	Commercial - Supermarket - Supermarket - 12,000 SF or More - One Story	YES - Current	NO - Privately-Owned	Available	Used in Prior Housing Element - Non-Vacant	0.04710431	0	0	0.04710431	18	0	0	129A201	307	Westlake												Lower
LOS ANGELES	1327 S ALVARADO ST	90006	5135001020	Highway Oriented Commercial	C2-1	0	108	0.144628157	Commercial - Supermarket - Supermarket - 12,000 SF or More - One Story	YES - Current	NO - Privately-Owned	Available	Used in Prior Housing Element - Non-Vacant	0.049502702	0	0	0.049502702	18	0	0	129A201	273	Westlake												Lower
LOS ANGELES	1331 S ALVARADO ST	90006	5135001020	Highway Oriented Commercial	C2-1	0	108	0.134945368	Commercial - Supermarket - Supermarket - 12,000 SF or More - One Story	YES - Current	NO - Privately-Owned	Available	Used in Prior Housing Element - Non-Vacant	0.048745801	0	0	0.048745801	18	0	0	129A201	283	Westlake												Lower
LOS ANGELES	1335 S ALVARADO ST	90006	5135001020	Highway Oriented Commercial	C2-1	0	108	0.132149103	Commercial - Supermarket - Supermarket - 12,000 SF or More - One Story	YES - Current	NO - Privately-Owned	Available	Used in Prior Housing Element - Non-Vacant	0.048745801	0	0	0.048745801	18	0	0	129A201	290	Westlake												Lower
LOS ANGELES	2114 W PICO BLVD	90006	5135001020	Highway Oriented Commercial	C2-1	0	108	0.342694063	Commercial - Supermarket - Supermarket - 12,000 SF or More - One Story	YES - Current	NO - Privately-Owned	Available	Used in Prior Housing Element - Non-Vacant	0.077642959	0	0	0.077642959	18	0	0	129A201	232	Westlake												Lower
LOS ANGELES	1311 S WESTLAKE AVE	90006	5135002006	Low Medium Residential	RD1.5-1-HPOZ	0	29	0.139959838	Residential - Single Family Residence	YES - Current	NO - Privately-Owned	Available	Not Used in Prior Housing Element	0	0.141843072	0	0.141843072	1	0	0	129A201	289	Westlake		Yes	Moderate									
LOS ANGELES	1317 S WESTLAKE AVE	90006	5135002007	Low Medium Residential	RD1.5-1-HPOZ	0	29	0.140066626	Residential - Double, Duplex, or Two Units - 4 Stories or Less - Mills Act Property	YES - Current	NO - Privately-Owned	Available	Not Used in Prior Housing Element	0	0.123704508	0	0.123704508	2	0	0	129A201	294	Westlake		Yes	Moderate									
LOS ANGELES	1321 S WESTLAKE AVE	90006	5135002008	Low Medium Residential	RD1.5-1-HPOZ	0	29	0.112917003	Residential - Single Family Residence	YES - Current	NO - Privately-Owned	Available	Not Used in Prior Housing Element	0	0.238485217	0	0.238485217	1	3*	3*	129A201	299	Westlake												Moderate
LOS ANGELES	1325 S WESTLAKE AVE	90006	5135002008	Low Medium Residential	RD1.5-1-HPOZ	0	29	0.113709038	Residential - Single Family Residence	YES - Current	NO - Privately-Owned	Available	Not Used in Prior Housing Element	0	0.238485217	0	0.238485217	1	3*	3*	129A201	306	Westlake												Moderate
LOS ANGELES			5135002010	Low Medium Residential	RD1.5-1-HPOZ	0	29	0.068370768	Residential - Single Family Residence - Vacant Land	YES - Current	NO - Privately-Owned	Available	Not Used in Prior Housing Element	0	0	0.159875417	0.159875417	0	1*	1*	129A201	302	Westlake												Above Moderate
LOS ANGELES	1343 S WESTLAKE AVE	90006	5135002011	Low Medium Residential	RD1.5-1-HPOZ	0	29	0.172175126	Residential - Rooming/Boarding House	YES - Current	NO - Privately-Owned	Available	Not Used in Prior Housing Element	0	0.588799566	0	0.588799566	0	0	0	129A201	300	Westlake		Yes	Moderate									
LOS ANGELES	2020 W PICO BLVD	90006	5135002015	Highway Oriented Commercial	C2-1	0	108	0.130832776	Commercial - Shopping Center (Neighborhood, Community) - One Story	YES - Current	NO - Privately-Owned	Available	Used in Prior Housing Element - Non-Vacant	0.04640789	0	0	0.04640789	0	0	0	129A201	264	Westlake												Lower
LOS ANGELES	2030 W PICO BLVD	90006	5135002015	Highway Oriented Commercial	C2-1	0	108	0.145402044	Commercial - Shopping Center (Neighborhood, Community) - One Story	YES - Current	NO - Privately-Owned	Available	Used in Prior Housing Element - Non-Vacant	0.04876813	0	0	0.04876813	0	0	0	129A201	260	Westlake												Lower
LOS ANGELES	2036 W PICO BLVD	90006	5135002015	Highway Oriented Commercial	C2-1	0	108	0.159868721	Commercial - Shopping Center (Neighborhood, Community) - One Story	YES - Current	NO - Privately-Owned	Available	Used in Prior Housing Element - Non-Vacant	0.051411027	0	0	0.051411027	0	0	0	129A201	256	Westlake												Lower
LOS ANGELES	2046 W PICO BLVD	90006	5135002015	Highway Oriented Commercial	C2-1	0	108	0.181769089	Commercial - Shopping Center (Neighborhood, Community) - One Story	YES - Current	NO - Privately-Owned	Available	Used in Prior Housing Element - Non-Vacant	0.056541754	0	0	0.056541754	0	0	0	129A201	253	Westlake												Lower
LOS ANGELES	2048 W PICO BLVD	90006	5135002015	Highway Oriented Commercial	C2-1	0	108	0.157936968	Commercial - Shopping Center (Neighborhood, Community) - One Story	YES - Current	NO - Privately-Owned	Available	Used in Prior Housing Element - Non-Vacant	0.051759502	0	0	0.051759502	0	0	0	129A201	252	Westlake												Lower
LOS ANGELES	1307 S WESTLAKE AVE	90006	5135002018	Highway Oriented Commercial	C2-1	0	108	0.144292619	Commercial - Store - One Story	YES - Current	NO - Privately-Owned	Available	Used in Prior Housing Element - Non-Vacant	0.04876813	0	0	0.04876813	0	0	0	129A201	284	Westlake												Lower
LOS ANGELES	2010 W PICO BLVD	90006	5135002018	Highway Oriented Commercial	C2-1	0	108	0.160760252	Commercial - Store - One Story	YES - Current	NO - Privately-Owned	Available	Used in Prior Housing Element - Non-Vacant	0.052842386	0	0	0.052842386	0	0	0	129A201	275	Westlake												Lower
LOS ANGELES	1349 S WESTLAKE AVE	90006	5135002020	Low Medium Residential	RD1.5-1-HPOZ	0	29	0.170020038	Residential - Five or More Units or Apartments (Any Combination) - 4 Stories or Less	YES - Current	NO - Privately-Owned	Available	Not Used in Prior Housing Element	0	0.165631221	0	0.165631221	6	0	0	129A201	298	Westlake												Moderate
LOS ANGELES	1360 S WESTLAKE AVE	90006	5135003001	Low Medium Residential	RD1.5-1-HPOZ	0	29	0.172176509	Institutional - Church - One Story	YES - Current	NO - Privately-Owned	Available	Not Used in Prior Housing Element	0	0.089068502	0	0.089068502	0	0	0	129A201	352	Westlake												Moderate
LOS ANGELES	1366 S ALVARADO ST	90006	5135003001	Low Medium Residential	RD1.5-1-HPOZ	0	29	0.134247049	Institutional - Church - One Story	YES - Current	NO - Privately-Owned	Available	Not Used in Prior Housing Element	0	0.064546993	0	0.064546993	0	3*	3*	129A201	350	Westlake												Moderate
LOS ANGELES	1366 S WESTLAKE AVE	90006	5135003001	Low Medium Residential	RD1.5-1-HPOZ	0	29	0.172128991	Institutional - Church - One Story	YES - Current	NO - Privately-Owned	Available	Not Used in Prior Housing Element	0	0.089068502	0	0.089068502	0	0	0	129A201	351	Westlake												Moderate
LOS ANGELES	1356 S WESTLAKE AVE	90006	5135003002	Low Medium Residential	RD1.5-1-HPOZ	0	29	0.17217758	Residential - Five or More Units or Apartments (Any Combination) - 4 Stories or Less	YES - Current	NO - Privately-Owned	Available	Not Used in Prior Housing Element	0	0.053227288	0	0.053227288	7	0	0	129A201	353	Westlake		Yes	Moderate									
LOS ANGELES	1350 S WESTLAKE AVE	90006	5135003003	Low Medium Residential	RD1.5-1-HPOZ	0	29	0.172175571	Residential - Double, Duplex, or Two Units - 4 Stories or Less	YES - Current	NO - Privately-Owned	Available	Not Used in Prior Housing Element	0	0.449115419	0	0.449115419	2	0	0	129A201	354	Westlake		Yes	Moderate									
LOS ANGELES	1346 S WESTLAKE AVE	90006	5135003004	Low Medium Residential	RD1.5-1-HPOZ	0	29	0.172176504	Residential - Single Family Residence	YES - Current	NO - Privately-Owned	Available	Not Used in Prior Housing Element	0	0.227172068	0	0.227172068	1	0	0	129A201	355	Westlake												Moderate
LOS ANGELES	1336 S WESTLAKE AVE	90006	5135003006	Low Medium Residential	RD1.5-1-HPOZ	0	29	0.177766645	Residential - Four Units (Any Combination) - 4 Stories or Less	YES - Current	NO - Privately-Owned	Available	Not Used in Prior Housing Element	0	0.10074684	0	0.10074684	4	0	0	129A201	357	Westlake		Yes	Moderate									
LOS ANGELES	1332 S WESTLAKE AVE	90006	5135003007	Low Medium Residential	RD1.5-1-HPOZ	0	29	0.194180775	Residential - Four Units (Any Combination) - 4 Stories or Less	YES - Current	NO - Privately-Owned	Available	Not Used in Prior Housing Element	0	0.34168942	0	0.34168942	4	0	0	129A201	349	Westlake		Yes	Moderate									
LOS ANGELES	1357 S ALVARADO TER	90006	5135003008	Low Medium Residential	RD1.5-1-HPOZ	0	29	0.175551059	Residential - Five or More Units or Apartments (Any Combination) - 4 Stories or Less	YES - Current	NO - Privately-Owned	Available	Not Used in Prior Housing Element	0	0.113029321	0	0.113029321	5	0	0	127-5A201	30	Westlake		Yes	Moderate									
LOS ANGELES	1421 S ALVARADO TER	90006	5135003011	Low Medium Residential	RD1.5-1-HPOZ	0	29	0.172292491	Residential - Five or More Units or Apartments (Any Combination) - 4 Stories or Less	YES - Current	NO - Privately-Owned	Available	Not Used in Prior Housing Element	0	0.081110168	0	0.081110168	5	0	0	127-5A201	41	Westlake		Yes	Moderate									
LOS ANGELES	1431 S ALVARADO TER	90006	5135003013	Low Medium Residential	RD1.5-1-HPOZ	0	29	0.172301115	Residential - Four Units (Any Combination) - 4 Stories or Less	YES - Current	NO - Privately-Owned	Available	Not Used in Prior Housing Element	0	0.300427151	0	0.300427151	4	0	0	127-5A201	39	Westlake		Yes	Moderate									
LOS ANGELES	1441 S ALVARADO TER	90006	5135003015	Low Medium Residential	RD1.5-1-HPOZ	0	29	0.172308998	Institutional - Church - One Story	YES - Current	NO - Privately-Owned	Available	Not Used in Prior Housing Element	0	0.089068502	0	0.089068502	0	0	0	127-5A201	36	Westlake												Moderate
LOS ANGELES	1447 S ALVARADO TER	90006	5135003015	Low Medium Residential	RD1.5-1-HPOZ	0	29	0.17231798	Institutional - Church - One Story	YES - Current	NO - Privately-Owned	Available	Not Used in Prior Housing Element	0	0.089068502	0	0.089068502	0	0	0	127-5A201	35	Westlake												Moderate
LOS ANGELES	1451 S ALVARADO TER	90006	5135003015	Low Medium Residential	RD1.5-1-HPOZ	0	29	0.172318694	Institutional - Church - One Story	YES - Current	NO - Privately-Owned	Available	Not Used in Prior Housing Element	0	0.089068502	0	0.089068502	0	0	0	127-5A201	34	Westlake												Moderate
LOS ANGELES	1459 S ALVARADO TER	90006	5135003015	Low Medium Residential	RD1.5-1-HPOZ	0	29	0.169257541	Institutional - Church - One Story	YES - Current	NO - Privately-Owned	Available	Not Used in Prior Housing Element	0	0.078667151	0	0.078667151	0	0	0	127-5A201	32	Westlake												Moderate
LOS ANGELES	1326 S WESTLAKE AVE	90006	5135004001	Low Medium Residential	RD1.5-1-HPOZ	0	29	0.195753335	Residential - Five or More Units or Apartments (Any Combination) - 4 Stories or Less	YES - Current	NO - Privately-Owned	Available	Not Used in Prior Housing Element	0	0.243772602	0	0.243772602	6	0	0	129A201	344	Westlake		Yes	Moderate									
LOS ANGELES	1324 S WESTLAKE AVE	90006	5135004002	Low Medium Residential	RD1.5-1-HPOZ	0	29	0.198833938	Residential - Rooming/Boarding House	YES - Current	NO - Privately-Owned	Available	Not Used in Prior Housing Element	0	0.663198757	0	0.663198757	0	0	0	129A201	341	Westlake		Yes	Moderate									
LOS ANGELES	1316 S WESTLAKE AVE	90006	5135004004	Low Medium Residential	RD1.5-1-HPOZ	0	29	0.209441905	Residential - Five or More Units or Apartments (Any Combination) - 4 Stories or Less	YES - Current	NO - Privately-Owned	Available	Not Used in Prior Housing Element	0	0.103661183	0	0.103661183	6	0	0	129A201	328	Westlake		Yes	Moderate									
LOS ANGELES	1940 W PICO BLVD	90006	5135004007	Commercial Manufacturing	CM-1	0	54	0.195139253	Commercial - Office Building - One Story	YES - Current	NO - Privately-Owned	Available	Used in Prior Housing Element - Non-Vacant	0.063768498	0	0	0.063768498	0	0	0	129A201	301	Westlake												Lower
LOS ANGELES	1900 W PICO BLVD	90006	5135004008	Commercial Manufacturing	CM-1	0	54	0.219876772	Commercial - Store - One Story	YES - Current	NO - Privately-Owned	Available	Used in Prior Housing Element - Non-Vacant	0.065491681	0	0	0.065491681	1	0	0	129A201	321	Westlake												Lower
LOS ANGELES			5135004008	Commercial Manufacturing	CM-1	0	54	0.209807381	Commercial - Store - One Story	YES - Current	NO - Privately-Owned	Available	Used in Prior Housing Element - Non-Vacant	0.065491681	0	0	0.065491681	1	0	0	129A201	331	Westlake												Lower
LOS ANGELES	1311 S ALVARADO TER	90006	5135004009	Low Medium Residential	RD1.5-1-HPOZ	0	29	0.181857644	Institutional - Homes for Aged and Others - Mills Act Property	YES - Current	NO - Privately-Owned	Available	Not Used in Prior Housing Element	0	0.082156098	0	0.082156098	1	0	0	129A201	336	Westlake												Moderate
LOS ANGELES	1317 S ALVARADO TER	90006	5135004009	Low Medium Residential	RD1.5-1-HPOZ	0	29	0.182570964	Institutional - Homes for Aged and Others - Mills Act Property	YES - Current	NO - Privately-Owned	Available	Not Used in Prior Housing Element	0	0.082156098	0	0.082156098	1	0	0	129A201	343	Westlake												Moderate
LOS ANGELES			5135004009	Low Medium Residential	RD1.5-1-HPOZ	0	29	0.038384859	Institutional - Homes for Aged and Others - Mills Act Property	YES - Current	NO - Privately-Owned	Available	Not Used in Prior Housing Element	0	0	0.028133017	0.028133017	1	1*	1*	129A201	358	Westlake												Above Moderate
LOS ANGELES	1321 S ALVARADO TER	90006	5135004010	Low Medium Residential	RD1.5-1-HPOZ	0	29	0.148099871	Residential - Single Family Residence - Mills Act Property	YES - Current	NO - Privately-Owned	Available	Not Used in Prior Housing Element	0	0.63565793	0	0.63565793	1	0	0	129A201	360	Westlake												Moderate
LOS ANGELES	1325 S ALVARADO TER	90006	5135004010	Low Medium Residential	RD1.5-1-HPOZ	0	29	0.189601224	Residential - Single Family Residence - Mills Act Property	YES - Current	NO - Privately-Owned	Available	Not Used in Prior Housing Element	0	0.828292847	0	0.828292847

LOS ANGELES	1321 S BURLINGTON AVE	90006	5135005012	Commercial Manufacturing	(Q)CM-1	0	54	0.165384769	Industrial - Warehousing, Distribution, Storage - Warehousing, Distribution, Under 10,000 SF - One Story	YES - Current	NO - Privately-Owned	Available	Not Used in Prior Housing Element	0.027741008	0	0	0.027741008	0	0	0	127-SA203	61	Westlake			Lower
LOS ANGELES	1340 S BONNIE BRAE ST	90006	5135005026	Low Medium Residential	RD1.5-1-HPOZ	0	29	0.158638623	Institutional - Church - One Story	YES - Current	NO - Privately-Owned	Available	Not Used in Prior Housing Element	0	0.025132251	0	0.025132251	0	0	0	127-SA201	75	Westlake			Moderate
LOS ANGELES	1343 S BURLINGTON AVE	90006	5135005026	Low Medium Residential	RD1.5-1-HPOZ	0	29	0.165385191	Institutional - Church - One Story	YES - Current	NO - Privately-Owned	Available	Not Used in Prior Housing Element	0	0.025132251	0	0.025132251	0	0	0	127-SA203	96	Westlake			Moderate
LOS ANGELES	1345 S BURLINGTON AVE	90006	5135005026	Low Medium Residential	RD1.5-1-HPOZ	0	29	0.165384922	Institutional - Church - One Story	YES - Current	NO - Privately-Owned	Available	Not Used in Prior Housing Element	0	0.025132251	0	0.025132251	0	0	0	127-SA203	105	Westlake			Moderate
LOS ANGELES	1346 S BONNIE BRAE ST	90006	5135005026	Low Medium Residential	RD1.5-1-HPOZ	0	29	0.158619772	Institutional - Church - One Story	YES - Current	NO - Privately-Owned	Available	Not Used in Prior Housing Element	0	0.025132251	0	0.025132251	0	0	0	127-SA201	96	Westlake			Moderate
LOS ANGELES	1351 S BURLINGTON AVE	90006	5135005026	Low Medium Residential	RD1.5-1-HPOZ	0	29	0.133667858	Institutional - Church - One Story	YES - Current	NO - Privately-Owned	Available	Not Used in Prior Housing Element	0	0.009180088	0	0.009180088	0	3*	3*	127-SA203	114	Westlake			Moderate
LOS ANGELES	1813 W 14TH ST	90006	5135005026	Low Medium Residential	RD1.5-1-HPOZ	0	29	0.13377551	Institutional - Church - One Story	YES - Current	NO - Privately-Owned	Available	Not Used in Prior Housing Element	0	0.014189837	0	0.014189837	0	3*	3*	127-SA203	127	Westlake	Yes		Moderate
LOS ANGELES	1330 S BONNIE BRAE ST	90006	5135005027	Low Medium Residential	RD1.5-1-HPOZ	0	29	0.158674044	Institutional - Church - Church Parking Lot - One Story	YES - Current	NO - Privately-Owned	Available	Not Used in Prior Housing Element	0	0.005805495	0	0.005805495	0	0	0	127-SA203	64	Westlake			Moderate
LOS ANGELES	1336 S BONNIE BRAE ST	90006	5135005027	Low Medium Residential	RD1.5-1-HPOZ	0	29	0.158655409	Institutional - Church - Church Parking Lot - One Story	YES - Current	NO - Privately-Owned	Available	Not Used in Prior Housing Element	0	0.005805495	0	0.005805495	0	0	0	127-SA203	70	Westlake			Moderate
LOS ANGELES	1406 S BONNIE BRAE ST	90006	5135006002	Low Medium Residential	RD1.5-1-HPOZ	0	29	0.15738766	Residential - Single Family Residence	YES - Current	NO - Privately-Owned	Available	Not Used in Prior Housing Element	0	0.227172068	0	0.227172068	1	0	0	127-SA201	160	Westlake			Moderate
LOS ANGELES	1440 S BONNIE BRAE ST	90006	5135006008	Low Medium Residential	RD1.5-1-HPOZ	0	29	0.157388374	Residential - Three Units (Any Combination) - 4 Stories or Less	YES - Current	NO - Privately-Owned	Available	Not Used in Prior Housing Element	0	0.324543059	0	0.324543059	3	0	0	127-SA201	214	Westlake	Yes		Moderate
LOS ANGELES	1448 S BONNIE BRAE ST	90006	5135006009	Low Medium Residential	RD1.5-1-HPOZ	0	29	0.157388547	Residential - Five or More Units or Apartments (Any Combination) - 4 Stories or Less	YES - Current	NO - Privately-Owned	Available	Not Used in Prior Housing Element	0	0.05807899	0	0.05807899	6	0	0	127-SA201	224	Westlake	Yes		Moderate
LOS ANGELES	1415 S BURLINGTON AVE	90006	5135006014	Low Medium Residential	RD1.5-1-HPOZ	0	29	0.164080987	Residential - Five or More Units or Apartments (Any Combination) - 4 Stories or Less	YES - Current	NO - Privately-Owned	Available	Not Used in Prior Housing Element	0	0.071639913	0	0.071639913	5	0	0	127-SA201	192	Westlake	Yes		Moderate
LOS ANGELES	1423 S BURLINGTON AVE	90006	5135006015	Low Medium Residential	RD1.5-1-HPOZ	0	29	0.16407362	Residential - Double, Duplex, or Two Units - 4 Stories or Less	YES - Current	NO - Privately-Owned	Available	Not Used in Prior Housing Element	0	1.320523882	0	1.320523882	2	0	0	127-SA201	201	Westlake	Yes		Moderate
LOS ANGELES	1427 S BURLINGTON AVE	90006	5135006016	Low Medium Residential	RD1.5-1-HPOZ	0	29	0.164067279	Residential - Double, Duplex, or Two Units - 4 Stories or Less	YES - Current	NO - Privately-Owned	Available	Not Used in Prior Housing Element	0	1.320523882	0	1.320523882	2	0	0	127-SA201	211	Westlake	Yes		Moderate
LOS ANGELES	1437 S BURLINGTON AVE	90006	5135006018	Low Medium Residential	RD1.5-1-HPOZ	0	29	0.164053764	Residential - Double, Duplex, or Two Units - 4 Stories or Less	YES - Current	NO - Privately-Owned	Available	Not Used in Prior Housing Element	0	0.396505278	0	0.396505278	2	0	0	127-SA201	228	Westlake	Yes		Moderate
LOS ANGELES	1443 S BURLINGTON AVE	90006	5135006019	Low Medium Residential	RD1.5-1-HPOZ	0	29	0.164047341	Residential - Double, Duplex, or Two Units - 4 Stories or Less	YES - Current	NO - Privately-Owned	Available	Not Used in Prior Housing Element	0	0.265268046	0	0.265268046	4	0	0	127-SA201	245	Westlake	Yes		Moderate
LOS ANGELES	1447 S BURLINGTON AVE	90006	5135006020	Low Medium Residential	RD1.5-1-HPOZ	0	29	0.164038018	Residential - Single Family Residence	YES - Current	NO - Privately-Owned	Available	Not Used in Prior Housing Element	0	0.66153909	0	0.66153909	1	0	0	127-SA201	256	Westlake			Moderate
LOS ANGELES	1213 W VENICE BLVD	90006	5135006021	Commercial Manufacturing	CM-1	0	54	0.293350372	Commercial - Supermarket - Supermarket - 6,000 SF through 11,999 SF - One Story	YES - Current	NO - Privately-Owned	Available	Not Used in Prior Housing Element	0.24752786	0	0	0.24752786	0	0	0	127-SA201	270	Westlake			Lower
LOS ANGELES	1219 W VENICE BLVD	90006	5135006022	Commercial Manufacturing	CM-1	0	54	0.110613203	Commercial - Store - One Story	YES - Current	NO - Privately-Owned	Available	Used in Prior Housing Element - Non-Vacant	0.055757832	0	0	0.055757832	0	0	0	127-SA201	260	Westlake			Lower
LOS ANGELES		5135006022	Commercial Manufacturing	CM-1	0	54	0.15738766	Commercial - Store - One Story	YES - Current	NO - Privately-Owned	Available	Used in Prior Housing Element - Non-Vacant	0.06947728	0	0	0.06947728	0	0	0	127-SA201	237	Westlake			Lower
LOS ANGELES		5135006022	Commercial Manufacturing	CM-1	0	54	0.157388451	Commercial - Store - One Story	YES - Current	NO - Privately-Owned	Available	Used in Prior Housing Element - Non-Vacant	0.06947728	0	0	0.06947728	0	0	0	127-SA201	249	Westlake			Lower
LOS ANGELES	1866 W 14TH ST	90006	5135007001	Low Medium Residential	RD1.5-1-HPOZ	0	29	0.146128668	Residential - Single Family Residence - Mills Act Property	YES - Current	NO - Privately-Owned	Available	Not Used in Prior Housing Element	0	0.196499956	0	0.196499956	1	0	0	127-SA201	104	Westlake			Moderate
LOS ANGELES	1406 S MALVERN AVE	90006	5135007002	Low Medium Residential	RD1.5-1-HPOZ	0	29	0.146128668	Residential - Double, Duplex, or Two Units - 4 Stories or Less	YES - Current	NO - Privately-Owned	Available	Not Used in Prior Housing Element	0	0.342912805	0	0.342912805	2	0	0	127-SA201	121	Westlake	Yes		Moderate
LOS ANGELES	1414 S MALVERN AVE	90006	5135007003	Low Medium Residential	RD1.5-1-HPOZ	0	29	0.146128668	Residential - Single Family Residence	YES - Current	NO - Privately-Owned	Available	Not Used in Prior Housing Element	0	0.571990263	0	0.571990263	1	0	0	127-SA201	135	Westlake			Moderate
LOS ANGELES	1416 1/2 S MALVERN AVE	90006	5135007004	Low Medium Residential	RD1.5-1-HPOZ	0	29	0.146127032	Residential - Four Units (Any Combination) - 4 Stories or Less	YES - Current	NO - Privately-Owned	Available	Not Used in Prior Housing Element	0	0.229442972	0	0.229442972	4	0	0	127-SA201	146	Westlake	Yes		Moderate
LOS ANGELES	1422 S MALVERN AVE	90006	5135007005	Low Medium Residential	RD1.5-1-HPOZ	0	29	0.146128668	Residential - Double, Duplex, or Two Units - 4 Stories or Less	YES - Current	NO - Privately-Owned	Available	Not Used in Prior Housing Element	0	0.470485067	0	0.470485067	2	0	0	127-SA201	154	Westlake			Moderate
LOS ANGELES	1426 S MALVERN AVE	90006	5135007006	Low Medium Residential	RD1.5-1-HPOZ	0	29	0.146127909	Residential - Double, Duplex, or Two Units - 4 Stories or Less	YES - Current	NO - Privately-Owned	Available	Not Used in Prior Housing Element	0	0.115505031	0	0.115505031	2	0	0	127-SA201	163	Westlake	Yes		Moderate
LOS ANGELES	1432 S MALVERN AVE	90006	5135007007	Low Medium Residential	RD1.5-1-HPOZ	0	29	0.14612805	Residential - Single Family Residence	YES - Current	NO - Privately-Owned	Available	Not Used in Prior Housing Element	0	0.571990263	0	0.571990263	1	0	0	127-SA201	176	Westlake			Moderate
LOS ANGELES	1436 S MALVERN AVE	90006	5135007008	Low Medium Residential	RD1.5-1-HPOZ	0	29	0.146126924	Residential - Double, Duplex, or Two Units - 4 Stories or Less	YES - Current	NO - Privately-Owned	Available	Not Used in Prior Housing Element	0	0.115505031	0	0.115505031	2	0	0	127-SA201	183	Westlake	Yes		Moderate
LOS ANGELES	1440 S MALVERN AVE	90006	5135007009	Low Medium Residential	RD1.5-1-HPOZ	0	29	0.146128333	Residential - Single Family Residence	YES - Current	NO - Privately-Owned	Available	Not Used in Prior Housing Element	0	0.571990263	0	0.571990263	1	0	0	127-SA201	191	Westlake			Moderate
LOS ANGELES	1446 S MALVERN AVE	90006	5135007010	Low Medium Residential	RD1.5-1-HPOZ	0	29	0.146127683	Residential - Single Family Residence	YES - Current	NO - Privately-Owned	Available	Not Used in Prior Housing Element	0	0.250631332	0	0.250631332	1	0	0	127-SA201	199	Westlake			Moderate
LOS ANGELES	1856 W 14TH ST	90006	5135007012	Low Medium Residential	RD1.5-1-HPOZ	0	29	0.146179425	Residential - Single Family Residence - Therapy Pool (Spa)	YES - Current	NO - Privately-Owned	Available	Not Used in Prior Housing Element	0	0.571990263	0	0.571990263	1	0	0	127-SA201	128	Westlake			Moderate
LOS ANGELES	1407 S BONNIE BRAE ST	90006	5135007013	Low Medium Residential	RD1.5-1-HPOZ	0	29	0.146176146	Residential - Double, Duplex, or Two Units - 4 Stories or Less	YES - Current	NO - Privately-Owned	Available	Not Used in Prior Housing Element	0	0.115505031	0	0.115505031	2	0	0	127-SA201	139	Westlake	Yes		Moderate
LOS ANGELES	1419 S BONNIE BRAE ST	90006	5135007016	Low Medium Residential	RD1.5-1-HPOZ	0	29	0.146168918	Residential - Five or More Units or Apartments (Any Combination) - 4 Stories or Less	YES - Current	NO - Privately-Owned	Available	Not Used in Prior Housing Element	0	0.061983897	0	0.061983897	5	0	0	127-SA201	170	Westlake	Yes		Moderate
LOS ANGELES	1423 S BONNIE BRAE ST	90006	5135007017	Low Medium Residential	RD1.5-1-HPOZ	0	29	0.146166539	Residential - Five or More Units or Apartments (Any Combination) - 4 Stories or Less	YES - Current	NO - Privately-Owned	Available	Not Used in Prior Housing Element	0	0.061983897	0	0.061983897	5	0	0	127-SA201	178	Westlake	Yes		Moderate
LOS ANGELES	1427 S BONNIE BRAE ST	90006	5135007018	Low Medium Residential	RD1.5-1-HPOZ	0	29	0.14616326	Residential - Four Units (Any Combination) - 4 Stories or Less	YES - Current	NO - Privately-Owned	Available	Not Used in Prior Housing Element	0	0.229442972	0	0.229442972	4	0	0	127-SA201	185	Westlake	Yes		Moderate
LOS ANGELES	1437 S BONNIE BRAE ST	90006	5135007019	Low Medium Residential	RD1.5-1-HPOZ	0	29	0.14615933	Residential - Four Units (Any Combination) - 4 Stories or Less	YES - Current	NO - Privately-Owned	Available	Not Used in Prior Housing Element	0	0.229442972	0	0.229442972	4	0	0	127-SA201	193	Westlake	Yes		Moderate
LOS ANGELES	1447 S BONNIE BRAE ST	90006	5135007021	Low Medium Residential	RD1.5-1-HPOZ	0	29	0.146153671	Residential - Single Family Residence	YES - Current	NO - Privately-Owned	Available	Not Used in Prior Housing Element	0	0.571990263	0	0.571990263	1	0	0	127-SA201	213	Westlake			Moderate
LOS ANGELES	1451 S BONNIE BRAE ST	90006	5135007022	Commercial Manufacturing	CM-1	0	54	0.146153686	Residential - Double, Duplex, or Two Units - 4 Stories or Less	YES - Current	NO - Privately-Owned	Available	Not Used in Prior Housing Element	0	0	0.512319756	0.512319756	2	0	0	127-SA201	223	Westlake	Yes		Above Moderate
LOS ANGELES	1311 W VENICE BLVD	90006	5135007023	Commercial Manufacturing	CM-1	0	54	0.121779848	Residential - Double, Duplex, or Two Units - 4 Stories or Less	YES - Current	NO - Privately-Owned	Available	Not Used in Prior Housing Element	0	0	0.148361905	0.148361905	2	0	0	127-SA201	235	Westlake	Yes		Above Moderate
LOS ANGELES	1414 S ALVARADO TER	90006	5135008003	Low Medium Residential	RD1.5-1-HPOZ	0	29	0.165723864	Residential - Four Units (Any Combination) - 4 Stories or Less	YES - Current	NO - Privately-Owned	Available	Not Used in Prior Housing Element	0	0.265268046	0	0.265268046	4	0	0	127-SA201	87	Westlake	Yes		Moderate
LOS ANGELES	1412 S COURTLAND AVE	90006	5135008004	Low Medium Residential	RD1.5-1-HPOZ	0	29	0.141999881	Residential - Four Units (Any Combination) - 4 Stories or Less	YES - Current	NO - Privately-Owned	Available	Not Used in Prior Housing Element	0	0.076358387	0	0.076358387	4	0	0	127-SA201	113	Westlake	Yes		Moderate
LOS ANGELES	1418 S COURTLAND AVE	90006	5135008005	Low Medium Residential	RD1.5-1-HPOZ	0	29	0.141999153	Residential - Three Units (Any Combination) - 4 Stories or Less	YES - Current	NO - Privately-Owned	Available	Not Used in Prior Housing Element	0	0.280696177	0	0.280696177	3	0	0	127-SA201	130	Westlake	Yes		Moderate
LOS ANGELES	1422 S COURTLAND AVE	90006	5135008006	Low Medium Residential	RD1.5-1-HPOZ	0	29	0.141999153	Residential - Four Units (Any Combination) - 4 Stories or Less	YES - Current	NO - Privately-Owned	Available	Not Used in Prior Housing Element	0	0.076358387	0	0.076358387	4	0	0	127-SA201	141	Westlake	Yes		Moderate
LOS ANGELES	1426 S COURTLAND AVE	90006	5135008007	Low Medium Residential	RD1.5-1-HPOZ	0	29	0.141998498	Residential - Double, Duplex, or Two Units - 4 Stories or Less	YES - Current	NO - Privately-Owned	Available	Not Used in Prior Housing Element	0	0.342912805	0	0.342912805	2	0	0	127-SA201	151	Westlake	Yes		Moderate
LOS ANGELES	1432 S COURTLAND AVE	90006	5135008008	Low Medium Residential	RD1.5-1-HPOZ	0	29	0.142000134	Residential - Single Family Residence	YES - Current	NO - Privately-Owned	Available	Not Used in Prior Housing Element	0	0.571990263	0	0.571990263	1	0	0	127-SA201	159	Westlake			Moderate
LOS ANGELES	1410 S ALVARADO TER	90006	5135008011	Low Medium Residential	RD1.5-1-HPOZ	0	29	0.138948582	Residential - Single Family Residence	YES - Current	NO - Privately-Owned	Available	Not Used in Prior Housing Element	0	0.342912805	0	0.342912805	2	0	0	127-SA201	88	Westlake	Yes		Moderate
LOS ANGELES	1406 S ALVARADO TER	90006	5135008012	Low Medium Residential	RD1.5-1-HPOZ	0	29	0.154702101	Residential - Single Family Residence	YES - Current	NO - Privately-Owned	Available	Not Used in Prior Housing Element	0	0.66153909	0	0.66153909	1	0	0	127-SA201	89	Westlake			Moderate
LOS ANGELES	1400 S ALVARADO TER	90006	5135008013	Low Medium Residential	RD1.5-1-HPOZ	0	29	0.155215139	Residential - Double, Duplex, or Two Units - 4 Stories or Less	YES - Current	NO - Privately-Owned	Available	Not Used in Prior Housing Element	0	0.396505278	0	0.396505278	2	0	0	127-SA201	92	Westlake	Yes		Moderate
LOS ANGELES	1421 S MALVERN AVE	90006	5135008015	Low Medium Residential	RD1.5-1-HPOZ	0	29	0.141917755	Residential - Double, Duplex, or Two Units - 4 Stories or Less	YES - Current	NO - Privately-Owned	Available	Not Used in Prior Housing Element	0	0.342912805	0	0.342912805	2	0	0	127-SA201	138	Westlake	Yes		Moderate
LOS ANGELES	1425 S MALVERN AVE	90006	5135008016	Low Medium Residential	RD1.5-1-HPOZ	0	29	0.1419295	Residential - Double, Duplex, or Two Units - 4 Stories or Less	YES - Current	NO - Privately-Owned	Available	Not Used in Prior Housing Element	0	0.342912805	0	0.342912805	2	0	0	127-SA201	148	Westlake	Yes		Moderate
LOS ANGELES	1431 S MALVERN AVE	90006	5135008017	Low Medium Residential	RD1.5-1-HPOZ	0	29	0.141940496	Residential - Four Units (Any Combination) - 4 Stories or Less	YES - Current	NO - Privately-Owned	Available	Not Used in Prior Housing Element	0	0.076358387	0	0.076358387	4	0	0	127-SA201	156	Westlake	Yes		Moderate
LOS ANGELES	1437 S MALVERN AVE	90006	5135008018	Low Medium Residential	RD1.5-1-HPOZ	0	29	0.141950511	Residential - Single Family Residence	YES - Current	NO - Privately-Owned	Available	Not Used in Prior Housing Element	0	0.571990263	0	0.571990263	1	0	0	127-SA201	164	Westlake			Moderate
LOS ANGELES	1443 S MALVERN AVE	90006	5135008019	Low Medium Residential	RD1.5-1-HPOZ	0	29	0.141962012	Residential - Single Family Residence	YES - Current	NO - Privately-Owned	Available	Not Used in Prior Housing Element	0	0.571990263	0	0.571990263	1	0	0	127-SA201	175	Westlake			Moderate
LOS ANGELES	1445 S MALVERN AVE	90006	5135008020	Low Medium Residential	RD1.5-1-HPOZ	0	29	0.141972776	Residential - Double, Duplex, or Two Units - 4 Stories or Less	YES - Current	NO - Privately-Owned	Available	Not Used in Prior Housing Element	0	0.342912805	0	0.342912805	2	0	0	127-SA201	182	Westlake	Yes		Moderate
LOS ANGELES	1451 S MALVERN AVE	90006	5135008021	Commercial Manufacturing	CM-1	0	54	0.141983677	Commercial - Store Combination - Store and Residential Combination - One Story	YES - Current	NO - Privately-Owned	Available	Not Used in Prior Housing Element	0.048632115	0	0	0.048632115	0	0	0	127-SA201	190	Westlake			Lower
LOS ANGELES	1339 W VENICE BLVD	90006	5135008022	Commercial Manufacturing	CM-1	0	54	0.119490216	Commercial - Supermarket - Supermarket - 12,000 SF or More - Two Stories	YES - Current	NO - Privately-Owned	Available	Used in Prior Housing Element - Non-Vacant	0.132597922	0	0	0.132597922	0	0	0	127-SA201	198	Westlake			Lower
LOS ANGELES	1530 S HOOVER ST	90006	5135008027	Low Medium Residential	RD1.5-1-HPOZ	0	29	0.09062793	Residential - Single Family Residence	YES - Current	NO - Privately-Owned	Available	Not Used in Prior Housing Element	0	0	0.033920925	0.033920925	1	2*	2*	127-SA201	132	Westlake	Yes		Above Moderate
LOS ANGELES	1427 S COURTLAND AVE	90006	5135008029	Low Medium Residential	RD1.5-1-HPOZ	0	29	0.1498883	Residential - Double, Duplex, or Two Units - 4 Stories or Less	YES - Current	NO - Privately-Owned	Available	Not Used in Prior Housing Element	0	0.396505278	0	0.396505278	2	0	0	127-SA201	147	Westlake	Yes		Moderate
LOS ANGELES	1438 S ALVARADO TER	90006	5135008035	Low Medium Residential	RD1.5-1-HPOZ	0	29	0.094080014	Residential - Double, Duplex, or Two Units - 4 Stories or Less	YES - Current	NO - Privately-Owned	Available	Not Used in Prior Housing Element	0	0	0.031685161	0.031685161	2	2*	2*	127-SA201	84	Westlake	Yes		Above Moderate
LOS ANGELES	1440 S COURTLAND AVE	90006	5135008037	Low Medium Residential	RD1.5-1-HPOZ	0	29	0.141998498	Commercial - Department Store - Retail-Warehouse Combo (Levitz, etc.) - One Story	YES - Current	NO - Privately-Owned	Available	Used in Prior Housing Element - Non-Vacant	0	0.0153348	0	0.0153348	0	0	0	127-SA201	171	Westlake			Moderate
LOS ANGELES	1450 S COURTLAND AVE	90006	5135008037	Commercial Manufacturing	CM-1	0	54	0.141999234	Commercial - Department Store - Retail-Warehouse Combo (Levitz, etc.) - One Story	YES - Current	NO - Privately-Owned	Available	Used in Prior Housing Element - Non-Vacant	0.019646165	0	0	0.019646165	0	0	0	127-SA201	179	Westlake			Lower
LOS ANGELES	1464 S COURTLAND AVE	90006	5135008037	Commercial Manufacturing	CM-1	0	54	0.094327739	Commercial - Department Store - Retail-Warehouse Combo (Levitz, etc.) - One Story	YES - Current	NO - Privately-Owned	Available	Used in Prior Housing Element - Non-Vacant	0.015233922	0	0	0.015233922	0	0	0	127-SA201	186	Westlake			Lower
LOS ANGELES	1348 W VENICE BLVD	90006	5135009002	Commercial Manufacturing	CM-1	0	54	0.118083622	Commercial - Auto, Recreation Equipment, Construction Equipment Sales and Service - Auto Body Repair Shop - One Story	YES - Current	NO - Privately-Owned	Available	Used in Prior Housing Element - Non-Vacant	0.05514923	0	0	0.05514923	0	0	0	127-SA201	215	Westlake			Lower
LOS ANGELES	1346 W VENICE BLVD	90006	5135009003	Commercial Manufacturing	CM-1	0	54	0.117960727	Industrial - Light Manufacturing - One Story	YES - Current	NO - Privately-Owned	Available	Used in Prior Housing Element - Non-Vacant	0.050086912	0	0	0.050086912	0	0	0	127-SA201	222	Westlake			Lower
LOS ANGELES	1344 W VENICE BLVD	90006	5135009004	Commercial Manufacturing	CM-1	0	54	0.083871885	Commercial - Non-Auto Service and Repair Shop, Paint Shop, or Laundry - One Story	YES - Current	NO - Privately-Owned	Available	Not Used in Prior Housing Element	0.097654983	0	0	0.097654983	0	0	0	127-SA201	225	Westlake			Lower
LOS ANGELES	1334 W VENICE BLVD	90006	5135009005	Commercial Manufacturing	CM-1	0	54	0.047171332	Commercial - Parking Lot (Commercial Use Property) - Lots - Patron or Employee - One Story	YES - Current	NO - Privately-Owned	Available	Not Used in Prior Housing Element	0	0	0.012673707	0.012673707	0	0	0	127-SA201	229	Westlake			Above Moderate
LOS ANGELES	1338 W VENICE BLVD	90006	5135009005	Commercial Manufacturing	CM-1	0	54	0.034069527	Commercial - Parking Lot (Commercial Use Property) - Lots - Patron or Employee - One Story	YES - Current	NO - Privately-Owned	Available	Not Used in Prior Housing Element	0	0	0.00549668	0.00549668	0	0	0	127-SA201	227	Westlake			Above Moderate
LOS ANGELES	1326 W VENICE BLVD	90006	5135009008	Commercial Manufacturing	CM-1	0	54	0.130973356	Residential - Single Family Residence	YES - Current	NO - Privately-Owned	Available	Used in Prior Housing Element - Non-Vacant	0.792349672	0	0	0.792349672	1	0	0	127-SA201	246	Westlake			Lower
LOS ANGELES	1320 W VENICE BLVD	90006	5135009009	Commercial Manufacturing	CM-1	0	54	0.1309482	Industrial - Light Manufacturing - One Story	YES - Current	NO - Privately-Owned	Available	Used in Prior Housing Element - Non-Vacant	0.056349403	0	0	0.056349403	0	0	0	127-SA201	254	Westlake			Lower
LOS ANGELES	1316 W VENICE BLVD	90006	5135009010	Commercial Manufacturing	CM-1	0	54	0.129782445	Commercial - Store - One Story	YES - Current	NO - Privately-Owned	Available	Used in Prior Housing Element - Non-Vacant	0.048632115	0	0	0.048632115	0	0	0	127-SA201	259	Westlake			Lower
LOS ANGELES	1302 W VENICE BLVD	90006	5135009011	Commercial Manufacturing	CM-1	0	54	0.124928306	Commercial - Store - One Story	YES - Current	NO - Privately-Owned	Available	Used in Prior Housing Element - Non-Vacant	0.043231046	0	0	0.043231046	0	0	0	127-SA201	269	Westlake			Lower
LOS ANGELES		5135009011	Commercial Manufacturing	CM-1	0	54	0.011524631	Commercial - Store - One Story	YES - Current	NO - Privately-Owned	Available	Used in Prior Housing Element - Non-Vacant	0.001838561	0	0	0.001838561	0	0	0	127-SA201	280	Westlake			Above Moderate
LOS ANGELES	1605 S BONNIE BRAE ST	90006	5135009012	Commercial Manufacturing	CM-1	0	54	0.134871922	Residential - Single Family Residence	YES - Current	NO - Privately-Owned	Available	Not Used in Prior Housing Element	2.477574158	0	0	2.477574158	1	0	0	127-SA201	281	Westlake			Lower
LOS ANGELES	1613 S BONNIE BRAE ST	90006	5135009013	Low Medium Residential	RD1.5-1-HPOZ	0	29	0.146396232	Residential - Single Family Residence	YES - Current	NO - Privately-Owned	Available	Not Used in Prior Housing Element	0	0.571990263	0	0.571990263	1	0	0	127-SA201	297	Westlake			Moderate
LOS ANGELES	1617 S BONNIE BRAE ST	90006	5135009014	Low Medium Residential	RD1.5-1-HPOZ	0	29	0.146396232	Residential - Four Units (Any Combination) - 4 Stories or Less	YES - Current	NO - Privately-Owned	Available	Not Used in Prior Housing Element	0	0.076358387	0	0.076358387	4	0	0	127-SA201	312	Westlake	Yes		Moderate
LOS ANGELES	1625 S BONNIE BRAE ST	90006	5135009015	Low Medium Residential	RD1.5-1-HPOZ	0	29	0.146395618	Residential - Double, Duplex, or Two Units - 4 Stories or Less	YES - Current	NO - Privately-Owned	Available	Not Used in Prior Housing Element	0	0.342912805	0	0.342912805	2	0	0	127-SA201	330	Westlake	Yes		Moderate
LOS ANGELES	1315 W 17TH ST	90006	5135009016	Low Medium Residential	RD1.5-1-HPOZ	0	29	0.110403715	Residential - Double, Duplex, or Two Units - 4 Stories or Less	YES - Current	NO - Privately-Owned	Available	Not Used in Prior Housing Element	0	1.420671415	0	1.420671415	2	3*	3*	127-SA201	298	Westlake	Yes		Moderate
LOS ANGELES	1319 W 17TH ST	90006	5135009017	Low Medium Residential	RD1.5-1-HPOZ	0	29	0.083647819	Residential - Single Family Residence	YES - Current	NO - Privately-Owned	Available	Not Used in Prior Housing Element	0	0	0.153968936	0.153968936	1	2*	2*	127-SA201	290	Westlake			Above Moderate
LOS ANGELES	1323 W 17TH ST	90006	5135009018	Low Medium Residential	RD1.5-1-HPOZ	0	29	0.055755921	Residential - Single Family Residence	YES - Current	NO - Privately-Owned	Available	Not Used in Prior Housing Element	0	0	0.069131827	0.069131827	1	1*	1*	127-SA201	286	Westlake			Above Moderate
LOS ANGELES		5135009018	Low Medium Residential	RD1.5-1-HPOZ	0	29	0.055759175	Residential - Single Family Residence	YES - Current	NO - Privately-Owned	Available	Not Used in Prior Housing Element	0	0	0.069131827	0.069131827

LOS ANGELES	1600 S HOOVER ST	90006	5135009028	Commercial Manufacturing	CM-1	0	54	0.028598903	Commercial - Store - One Story	YES - Current	NO - Privately-Owned	Available	Used in Prior Housing Element - Non-Vacant	0	0	0.016633007	0.016633007	0	0	0	127-5A201	204	Westlake							Above Moderate
LOS ANGELES	1608 S HOOVER ST	90006	5135009028	Commercial Manufacturing	CM-1	0	54	0.10390121	Commercial - Store - One Story	YES - Current	NO - Privately-Owned	Available	Used in Prior Housing Element - Non-Vacant	0.048546463	0	0	0.048546463	0	0	0	127-5A201	206	Westlake							Lower
LOS ANGELES			5135009028	Commercial Manufacturing	CM-1	0	54	0.110163414	Commercial - Store - One Story	YES - Current	NO - Privately-Owned	Available	Used in Prior Housing Element - Non-Vacant	0.048546463	0	0	0.048546463	0	0	0	127-5A201	212	Westlake							Lower
LOS ANGELES	1339 W 17TH ST	90006	5135009029	Low Medium Residential	RD1.5-1-HPOZ	0	29	0.139320409	Residential - Three Units (Any Combination) - 4 Stories or Less	YES - Current	NO - Privately-Owned	Available	Not Used in Prior Housing Element	0	0.167023695	0	0.167023695	3	0	0	127-5A201	262	Westlake							Moderate
LOS ANGELES	1712 S HOOVER ST	90006	5135010003	Limited Commercial	C1-1	0	54	0.044155902	Residential - Double, Duplex, or Two Units - 4 Stories or Less	YES - Current	NO - Privately-Owned	Available	Not Used in Prior Housing Element	0	0	0.185307312	0.185307312	2	0	0	127-5A201	335	Westlake		Yes					Above Moderate
LOS ANGELES			5135010003	Limited Commercial	C1-1	0	54	0.047648298	Residential - Double, Duplex, or Two Units - 4 Stories or Less	YES - Current	NO - Privately-Owned	Available	Not Used in Prior Housing Element	0	0	0.124145839	0.124145839	2	0	0	127-5A201	346	Westlake							Above Moderate
LOS ANGELES	1330 W 17TH ST	90006	5135010004	Low Medium Residential	R3-1-HPOZ	0	54	0.139463605	Residential - Four Units (Any Combination) - 4 Stories or Less	YES - Current	NO - Privately-Owned	Available	Not Used in Prior Housing Element	0	0	0.191770631	0.191770631	4	0	0	127-5A201	328	Westlake		Yes					Above Moderate
LOS ANGELES	1322 1/2 W 17TH ST	90006	5135010006	Low Medium Residential	RD1.5-1-HPOZ	0	29	0.139464039	Residential - Four Units (Any Combination) - 4 Stories or Less	YES - Current	NO - Privately-Owned	Available	Not Used in Prior Housing Element	0	0.076358387	0	0.076358387	4	0	0	127-5A201	347	Westlake		Yes					Moderate
LOS ANGELES	1316 W 17TH ST	90006	5135010007	Low Medium Residential	RD1.5-1-HPOZ	0	29	0.138649735	Residential - Four Units (Any Combination) - 4 Stories or Less	YES - Current	NO - Privately-Owned	Available	Not Used in Prior Housing Element	0	0.076358387	0	0.076358387	4	0	0	127-5A201	354	Westlake		Yes					Moderate
LOS ANGELES	1707 S BONNIE BRAE ST	90006	5135010009	Low Medium Residential	RD1.5-1-HPOZ	0	29	0.146520332	Residential - Five or More Units or Apartments (Any Combination) - 4 Stories or Less	YES - Current	NO - Privately-Owned	Available	Not Used in Prior Housing Element	0	0.061983897	0	0.061983897	5	0	0	127-5A201	374	Westlake		Yes					Moderate
LOS ANGELES	1311 W 18TH ST	90006	5135010012	Low Medium Residential	RD1.5-1-HPOZ	0	29	0.146516142	Residential - Double, Duplex, or Two Units - 4 Stories or Less	YES - Current	NO - Privately-Owned	Available	Not Used in Prior Housing Element	0	0.342912805	0	0.342912805	2	0	0	127-5A201	410	Westlake		Yes					Moderate
LOS ANGELES	1315 W 18TH ST	90006	5135010013	Low Medium Residential	RD1.5-1-HPOZ	0	29	0.124829402	Residential - Single Family Residence	YES - Current	NO - Privately-Owned	Available	Not Used in Prior Housing Element	0	0.186453617	0	0.186453617	1	3*	3*	127-5A201	389	Westlake							Moderate
LOS ANGELES	1319 W 18TH ST	90006	5135010014	Low Medium Residential	RD1.5-1-HPOZ	0	29	0.125625366	Residential - Double, Duplex, or Two Units - 4 Stories or Less	YES - Current	NO - Privately-Owned	Available	Not Used in Prior Housing Element	0	0.251142615	0	0.251142615	2	3*	3*	127-5A201	385	Westlake		Yes					Moderate
LOS ANGELES	1327 W 18TH ST	90006	5135010015	Low Medium Residential	RD1.5-1-HPOZ	0	29	0.125591699	Commercial - Commercial - Vacant Land	YES - Current	NO - Privately-Owned	Available	Not Used in Prior Housing Element	0	0.189523655	0	0.189523655	0	3*	3*	127-5A201	376	Westlake							Moderate
LOS ANGELES	1800 S HOOVER ST	90006	5135010019	Limited Commercial	C1-1	0	54	0.079047475	Commercial - Store Combination - Store and Residential Combination - One Story	YES - Current	NO - Privately-Owned	Available	Not Used in Prior Housing Element	0.0437764	0	0	0.0437764	0	0	0	127-5A201	413	Westlake							Lower
LOS ANGELES	1808 S HOOVER ST	90006	5135010021	Limited Commercial	C1-1	0	54	0.059038263	Residential - Single Family Residence	YES - Current	NO - Privately-Owned	Available	Not Used in Prior Housing Element	0	0	0.028238098	0.028238098	1	0	0	127-5A201	430	Westlake							Above Moderate
LOS ANGELES	1322 W 18TH ST	90006	5135010022	Low Medium Residential	RD1.5-1-HPOZ	0	29	0.139347907	Residential - Three Units (Any Combination) - 4 Stories or Less	YES - Current	NO - Privately-Owned	Available	Not Used in Prior Housing Element	0	0.280696177	0	0.280696177	3	0	0	126A201	18	Westlake		Yes					Moderate
LOS ANGELES	1807 S BONNIE BRAE ST	90006	5135010025	Low Medium Residential	RD1.5-1-HPOZ	0	29	0.146465569	Residential - Double, Duplex, or Two Units - 4 Stories or Less	YES - Current	NO - Privately-Owned	Available	Not Used in Prior Housing Element	0	0.115505031	0	0.115505031	2	0	0	126A201	38	Westlake		Yes					Moderate
LOS ANGELES	1813 3/4 S BONNIE BRAE ST	90006	5135010026	Low Medium Residential	RD1.5-1-HPOZ	0	29	0.14646134	Residential - Five or More Units or Apartments (Any Combination) - 4 Stories or Less	YES - Current	NO - Privately-Owned	Available	Not Used in Prior Housing Element	0	0.061983897	0	0.061983897	5	0	0	126A201	51	Westlake		Yes					Moderate
LOS ANGELES	1823 S BONNIE BRAE ST	90006	5135010028	Low Medium Residential	RD1.5-1-HPOZ	0	29	0.146455412	Residential - Three Units (Any Combination) - 4 Stories or Less	YES - Current	NO - Privately-Owned	Available	Not Used in Prior Housing Element	0	0.093962368	0	0.093962368	3	0	0	126A201	72	Westlake		Yes					Moderate
LOS ANGELES	1826 S HOOVER ST	90006	5135010029	Commercial Manufacturing	[Q]C2-1	0	54	0.134739429	Commercial - Auto, Recreation Equipment, Construction Equipment Sales and Service - Auto Body Repair Shop - One Story	YES - Current	NO - Privately-Owned	Available	Not Used in Prior Housing Element	0.064364235	0	0	0.064364235	0	0	0	126A201	54	Westlake							Lower
LOS ANGELES			5135010029	Commercial Manufacturing	[Q]C2-1	0	54	0.110094519	Commercial - Auto, Recreation Equipment, Construction Equipment Sales and Service - Auto Body Repair Shop - One Story	YES - Current	NO - Privately-Owned	Available	Not Used in Prior Housing Element	0.060016684	0	0	0.060016684	0	0	0	126A201	43	Westlake							Lower
LOS ANGELES	1829 S BONNIE BRAE ST	90006	5135010031	Low Medium Residential	RD1.5-1-HPOZ	0	29	0.086148259	Residential - Single Family Residence	YES - Current	NO - Privately-Owned	Available	Not Used in Prior Housing Element	0	0	0.14901343	0.14901343	1	2*	2*	126A201	90	Westlake							Above Moderate
LOS ANGELES	1836 S HOOVER ST	90006	5135010032	Commercial Manufacturing	[Q]C2-1	0	54	0.158225685	Commercial - Auto, Recreation Equipment, Construction Equipment Sales and Service - Auto Body Repair Shop - One Story	YES - Current	NO - Privately-Owned	Available	Not Used in Prior Housing Element	0.074158981	0	0	0.074158981	0	0	0	126A201	95	Westlake							Lower
LOS ANGELES	1249 W WASHINGTON BLVD	90007	5135010033	Commercial Manufacturing	[Q]C2-1	0	54	0.125885939	Commercial - Store - One Story	YES - Current	NO - Privately-Owned	Available	Not Used in Prior Housing Element	0.064981887	0	0	0.064981887	0	0	0	126A201	132	Westlake							Lower
LOS ANGELES	1241 W WASHINGTON BLVD	90007	5135010034	Commercial Manufacturing	[Q]C2-1	0	54	0.165214381	Commercial - Parking Lot (Commercial Use Property) - Lots - Patron or Employee - One Story	YES - Current	NO - Privately-Owned	Available	Not Used in Prior Housing Element	0.037128836	0	0	0.037128836	0	0	0	126A201	140	Westlake							Lower
LOS ANGELES	1706 S HOOVER ST	90006	5135010036	Limited Commercial	C1-1	0	54	0.018719761	Residential - Single Family Residence	YES - Current	NO - Privately-Owned	Available	Not Used in Prior Housing Element	0	0	0.089413708	0.089413708	1	0	0	127-5A201	316	Westlake							Above Moderate
LOS ANGELES			5135010036	Limited Commercial	C1-1	0	54	0.045907921	Residential - Single Family Residence	YES - Current	NO - Privately-Owned	Available	Not Used in Prior Housing Element	0	0	0.133006123	0.133006123	1	0	0	127-5A201	320	Westlake							Above Moderate
LOS ANGELES			5135010036	Limited Commercial	C1-1	0	54	0.055088651	Residential - Single Family Residence	YES - Current	NO - Privately-Owned	Available	Not Used in Prior Housing Element	0	0	0.196799558	0.196799558	1	0	0	127-5A201	324	Westlake							Above Moderate
LOS ANGELES	1329 W 18TH ST	90006	5135010037	Low Medium Residential	R3-1-HPOZ	0	54	0.125560391	Commercial - Store - One Story	YES - Current	NO - Privately-Owned	Available	Used in Prior Housing Element - Non-Vacant	0	0	0.083574566	0.083574566	0	0	0	127-5A201	371	Westlake							Above Moderate
LOS ANGELES	1740 S HOOVER ST	90006	5135010037	Limited Commercial	C1-1	0	54	0.065709049	Commercial - Store - One Story	YES - Current	NO - Privately-Owned	Available	Used in Prior Housing Element - Non-Vacant	0	0	0.030251283	0.030251283	0	0	0	127-5A201	356	Westlake							Above Moderate
LOS ANGELES			5135010037	Limited Commercial	C1-1	0	54	0.122362726	Commercial - Store - One Story	YES - Current	NO - Privately-Owned	Available	Used in Prior Housing Element - Non-Vacant	0.083574566	0	0	0.083574566	0	0	0	127-5A201	366	Westlake							Lower
LOS ANGELES	1610 S BONNIE BRAE ST	90006	5135011002	Commercial Manufacturing	CM-1	0	54	0.039865594	Industrial - Light Manufacturing - One Story	YES - Current	NO - Privately-Owned	Available	Used in Prior Housing Element - Non-Vacant	0	0	0.011925088	0.011925088	0	0	0	127-5A201	319	Westlake							Above Moderate
LOS ANGELES			5135011002	Commercial Manufacturing	CM-1	0	54	0.039846965	Industrial - Light Manufacturing - One Story	YES - Current	NO - Privately-Owned	Available	Used in Prior Housing Element - Non-Vacant	0	0	0.011925088	0.011925088	0	0	0	127-5A201	339	Westlake							Above Moderate
LOS ANGELES			5135011002	Commercial Manufacturing	CM-1	0	54	0.039847251	Industrial - Light Manufacturing - One Story	YES - Current	NO - Privately-Owned	Available	Used in Prior Housing Element - Non-Vacant	0	0	0.011925088	0.011925088	0	0	0	127-5A201	332	Westlake							Above Moderate
LOS ANGELES			5135011002	Low Medium Residential, Commercial Manufacturing	CM-1	0	54	0.043045221	Industrial - Light Manufacturing - One Story	YES - Current	NO - Privately-Owned	Available	Used in Prior Housing Element - Non-Vacant	0	0	0.011925088	0.011925088	0	0	0	127-5A201	334	Westlake							Above Moderate
LOS ANGELES	1628 S BONNIE BRAE ST	90006	5135011005	Low Medium Residential	RD1.5-1-HPOZ	0	29	0.143465621	Residential - Five or More Units or Apartments (Any Combination) - 4 Stories or Less	YES - Current	NO - Privately-Owned	Available	Not Used in Prior Housing Element	0	0.061983897	0	0.061983897	5	0	0	127-5A201	370	Westlake		Yes					Moderate
LOS ANGELES	1700 S BONNIE BRAE ST	90006	5135011006	Low Medium Residential	RD1.5-1-HPOZ	0	29	0.143467208	Residential - Single Family Residence	YES - Current	NO - Privately-Owned	Available	Not Used in Prior Housing Element	0	0.571990263	0	0.571990263	1	0	0	127-5A201	384	Westlake							Moderate
LOS ANGELES	1702 S BONNIE BRAE ST	90006	5135011007	Low Medium Residential	RD1.5-1-HPOZ	0	29	0.143468812	Residential - Three Units (Any Combination) - 4 Stories or Less	YES - Current	NO - Privately-Owned	Available	Not Used in Prior Housing Element	0	1.270929909	0	1.270929909	3	0	0	127-5A201	394	Westlake							Moderate
LOS ANGELES	1710 S BONNIE BRAE ST	90006	5135011009	Low Medium Residential	RD1.5-1-HPOZ	0	29	0.143471808	Residential - Double, Duplex, or Two Units - 4 Stories or Less	YES - Current	NO - Privately-Owned	Available	Not Used in Prior Housing Element	0	0.342912805	0	0.342912805	2	0	0	127-5A201	416	Westlake		Yes					Moderate
LOS ANGELES	1718 S BONNIE BRAE ST	90006	5135011010	Low Medium Residential	RD1.5-1-HPOZ	0	29	0.14347231	Residential - Double, Duplex, or Two Units - 4 Stories or Less	YES - Current	NO - Privately-Owned	Available	Not Used in Prior Housing Element	0	0.115505031	0	0.115505031	2	0	0	126A201	20	Westlake		Yes					Moderate
LOS ANGELES	1724 S BONNIE BRAE ST	90006	5135011011	Low Medium Residential	RD1.5-1-HPOZ	0	29	0.143474593	Residential - Three Units (Any Combination) - 4 Stories or Less	YES - Current	NO - Privately-Owned	Available	Not Used in Prior Housing Element	0	0.280696177	0	0.280696177	3	0	0	126A201	32	Westlake		Yes					Moderate
LOS ANGELES	1707 S BURLINGTON AVE	90006	5135011013	Low Medium Residential	RD1.5-1-HPOZ	0	29	0.180443836	Residential - Double, Duplex, or Two Units - 4 Stories or Less	YES - Current	NO - Privately-Owned	Available	Not Used in Prior Housing Element	0	0.47715745	0	0.47715745	2	0	0	126A201	29	Westlake		Yes					Moderate
LOS ANGELES	1703 S BURLINGTON AVE	90006	5135011014	Low Medium Residential	RD1.5-1-HPOZ	0	29	0.181271971	Residential - Three Units (Any Combination) - 4 Stories or Less	YES - Current	NO - Privately-Owned	Available	Not Used in Prior Housing Element	0	0.403990793	0	0.403990793	3	0	0	126A201	19	Westlake		Yes					Moderate
LOS ANGELES	1701 S BURLINGTON AVE	90006	5135011015	Low Medium Residential	RD1.5-1-HPOZ	0	29	0.182100096	Residential - Double, Duplex, or Two Units - 4 Stories or Less	YES - Current	NO - Privately-Owned	Available	Not Used in Prior Housing Element	0	0.47715745	0	0.47715745	2	0	0	127-5A201	414	Westlake		Yes					Moderate
LOS ANGELES	1627 S BURLINGTON AVE	90006	5135011017	Low Medium Residential	RD1.5-1-HPOZ	0	29	0.183757877	Residential - Double, Duplex, or Two Units - 4 Stories or Less	YES - Current	NO - Privately-Owned	Available	Not Used in Prior Housing Element	0	0.47715745	0	0.47715745	2	0	0	127-5A201	392	Westlake		Yes					Moderate
LOS ANGELES	1621 S BURLINGTON AVE	90006	5135011018	Low Medium Residential	RD1.5-1-HPOZ	0	29	0.184586957	Residential - Five or More Units or Apartments (Any Combination) - 4 Stories or Less	YES - Current	NO - Privately-Owned	Available	Not Used in Prior Housing Element	0	0.243772602	0	0.243772602	6	0	0	127-5A201	381	Westlake		Yes					Moderate
LOS ANGELES	1617 S BURLINGTON AVE	90006	5135011019	Low Medium Residential	RD1.5-1-HPOZ	0	29	0.185415086	Commercial - Parking Lot (Commercial Use Property) - Lots - Patron or Employee - One Story	YES - Current	NO - Privately-Owned	Available	Not Used in Prior Housing Element	0	0.012327674	0	0.012327674	0	0	0	127-5A201	367	Westlake							Moderate
LOS ANGELES	1218 W VENICE BLVD	90006	5135011020	Commercial Manufacturing	CM-1	0	54	0.071609704	Commercial - Store - One Story	YES - Current	NO - Privately-Owned	Available	Used in Prior Housing Element - Non-Vacant	0	0	0.030106909	0.030106909	0	0	0	127-5A201	321	Westlake							Above Moderate
LOS ANGELES			5135011020	Commercial Manufacturing	CM-1	0	54	0.084713623	Commercial - Store - One Story	YES - Current	NO - Privately-Owned	Available	Used in Prior Housing Element - Non-Vacant	0.04064526	0	0	0.04064526	0	0	0	127-5A201	353	Westlake							Lower
LOS ANGELES			5135011020	Commercial Manufacturing	CM-1	0	54	0.08471455	Commercial - Store - One Story	YES - Current	NO - Privately-Owned	Available	Used in Prior Housing Element - Non-Vacant	0.04064526	0	0	0.04064526	0	0	0	127-5A201	338	Westlake							Lower
LOS ANGELES	1210 W VENICE BLVD	90006	5135011021	Commercial Manufacturing	CM-1	0	54	0.087589917	Industrial - Warehousing, Distribution, Storage - Warehousing, Distribution, Under 10,000 SF - One Story	YES - Current	NO - Privately-Owned	Available	Used in Prior Housing Element - Non-Vacant	0.047027301	0	0	0.047027301	0	0	0	127-5A201	336	Westlake							Lower
LOS ANGELES	1611 S BURLINGTON AVE	90006	5135011021	Commercial Manufacturing	CM-1	0	54	0.101530503	Industrial - Warehousing, Distribution, Storage - Warehousing, Distribution, Under 10,000 SF - One Story	YES - Current	NO - Privately-Owned	Available	Used in Prior Housing Element - Non-Vacant	0.05556027	0	0	0.05556027	0	0	0	127-5A201	365	Westlake							Lower
LOS ANGELES			5135011021	Commercial Manufacturing	CM-1	0	54	0.102359623	Industrial - Warehousing, Distribution, Storage - Warehousing, Distribution, Under 10,000 SF - One Story	YES - Current	NO - Privately-Owned	Available	Used in Prior Housing Element - Non-Vacant	0.05556027	0	0	0.05556027	0	0	0	127-5A201	352	Westlake							Lower
LOS ANGELES	1220 W VENICE BLVD	90006	5135011022	Commercial Manufacturing	CM-1	0	54	0.027420934	Industrial - Light Manufacturing - One Story	YES - Current	NO - Privately-Owned	Available	Used in Prior Housing Element - Non-Vacant	0	0	0.001815147	0.001815147	1	0	0	127-5A201	313	Westlake							Above Moderate
LOS ANGELES	1226 W VENICE BLVD	90006	5135011022	Commercial Manufacturing	CM-1	0	54	0.027421126	Industrial - Light Manufacturing - One Story	YES - Current	NO - Privately-Owned	Available	Used in Prior Housing Element - Non-Vacant	0	0	0.001815147	0.001815147	1	0	0	127-5A201	304	Westlake							Above Moderate
LOS ANGELES	1230 W VENICE BLVD	90006	5135011022	Commercial Manufacturing	CM-1	0	54	0.024850018	Industrial - Light Manufacturing - One Story	YES - Current	NO - Privately-Owned	Available	Used in Prior Housing Element - Non-Vacant	0	0	0.001815147	0.001815147	1	0	0	127-5A201	300	Westlake							Above Moderate
LOS ANGELES			5135011022	Commercial Manufacturing	CM-1	0	54	0.039846965	Industrial - Light Manufacturing - One Story	YES - Current	NO - Privately-Owned	Available	Used in Prior Housing Element - Non-Vacant	0	0	0.004413693	0.004413693	1	0	0	127-5A201	322	Westlake							Above Moderate
LOS ANGELES			5135011022	Commercial Manufacturing	CM-1	0	54	0.039847366	Industrial - Light Manufacturing - One Story	YES - Current	NO - Privately-Owned	Available	Used in Prior Housing Element - Non-Vacant	0	0	0.004413693	0.004413693	1	0	0	127-5A201	314	Westlake							Above Moderate
LOS ANGELES			5135011022	Commercial Manufacturing	CM-1	0	54	0.039865188	Industrial - Light Manufacturing - One Story	YES - Current	NO - Privately-Owned	Available	Used in Prior Housing Element - Non-Vacant	0	0	0.004413693	0.004413693	1	0	0	127-5A201	307	Westlake							Above Moderate
LOS ANGELES	1728 S BONNIE BRAE ST	90006	5135012001	Low Medium Residential	RD1.5-1-HPOZ	0	29	0.143475447	Residential - Five or More Units or Apartments (Any Combination) - 4 Stories or Less	YES - Current	NO - Privately-Owned	Available	Not Used in Prior Housing Element	0	0.061983897	0	0.061983897	5	0	0	126A201	41	Westlake		Yes					Moderate
LOS ANGELES	1800 S BONNIE BRAE ST	90006	5135012002	Low Medium Residential	RD1.5-1-HPOZ	0	29	0.143477916	Residential - Three Units (Any Combination) - 4 Stories or Less	YES - Current	NO - Privately-Owned	Available	Not Used in Prior Housing Element	0	0.280696177	0	0.280696177	3	0	0	126A201	53	Westlake		Yes					Moderate
LOS ANGELES	1816 S BONNIE BRAE ST	90006	5135012005	Low Medium Residential	RD1.5-1-HPOZ	0	29	0.143481977	Residential - Three Units (Any Combination) - 4 Stories or Less	YES - Current	NO - Privately-Owned	Available	Not Used in Prior Housing Element	0	0.280696177	0	0.280696177	3	0	0	126A201	86	Westlake		Yes					Moderate
LOS ANGELES	1822 S BONNIE BRAE ST	90006	5135012006	Low Medium Residential	RD1.5-1-HPOZ	0	29	0.143483697	Residential - Three Units (Any Combination) - 4 Stories or Less	YES - Current	NO - Privately-Owned	Available	Not Used in Prior Housing Element	0	0.039328404	0	0.039328404	3	0	0	126A201	101	Westlake		Yes					Moderate
LOS ANGELES	1826 S BONNIE BRAE ST	90006	5135012007	Low Medium Residential	RD1.5-1-HPOZ	0	29	0.143484435	Residential - Five or More Units or Apartments (Any Combination) - 4 Stories or Less	YES - Current	NO - Privately-Owned	Available	Not Used in Prior Housing Element	0	0.229442972	0	0.229442972	4	0	0	126A201	113	Westlake		Yes					Moderate
LOS ANGELES	1832 S BONNIE BRAE ST	90006	5135012008	Low Medium Residential	RD1.5-1-HPOZ	0	29	0.143486154	Residential - Four Units (Any Combination) - 4 Stories or Less	YES - Current	NO - Privately-Owned	Available	Not Used in Prior Housing Element	0	0.076358387	0	0.076358387	4	0	0	126A201	138	Westlake		Yes					Moderate
LOS ANGELES	1840 S BONNIE BRAE ST	90006	5135012009	Low Medium Residential	RD1.5-1-HPOZ	0	29	0.143486755	Commercial - Parking Lot (Commercial Use Property) - Lots - Patron or Employee - One Story	YES - Current	NO - Privately-Owned	Available	Not Used in Prior Housing Element	0	0.024207348	0	0.024207348	0	0	0	126A201	146	Westlake							Moderate
LOS ANGELES	1231 W WASHINGTON BLVD	90007	5135012010	Commercial Manufacturing	[Q]C2-1	0	54	0.11954755	Commercial - Auto, Recreation Equipment, Construction Equipment Sales and Service - Auto Body Repair Shop - One Story	YES - Current	NO - Privately-Owned	Available	Not Used in Prior Housing Element	0.062558502	0	0	0.062558502	0	0	0	126A201	150	Westlake							Lower
LOS ANGELES	1223 W WASHINGTON BLVD	90007	5135012011	Commercial Manufacturing	[Q]C2-1	0	54	0.119454713	Commercial - Store - One Story	YES - Current	NO - Privately-Owned	Available	Not Used in Prior Housing Element	0.062558502	0	0	0.062558502	0	0	0	126A201	154	Westlake							Lower
LOS ANGELES	1217 W WASHINGTON BLVD	90007	5135012012	Commercial Manufacturing	[Q]C2-1	0	54	0.11941321	Commercial - Store - One Story	YES - Current	NO - Privately-Owned	Available	Not Used in Prior Housing Element	0.048878855	0	0	0.048878855	0	0	0	126A201	157	Westlake							Lower
LOS ANGELES	1215 W WASHINGTON BLVD	90007	5135012013	Commercial Manufacturing	[Q]C2-1	0	54	0.146859145	Industrial - Light Manufacturing - One Story	YES - Current	NO - Privately-Owned	Available	Not Used in Prior Housing Element	0	0	0.025930674	0.025930674	0	0	0	126A201	156	Westlake							Above Moderate
LOS ANGELES	1211 W WASHINGTON BLVD	90007	5135012014	Commercial Manufacturing	[Q]C2-1	0	54	0.146715981	Commercial - Non-Auto Service and Repair Shop, Paint Shop, or Laundry - One Story	YES - Current	NO - Privately-Owned	Available	Not Used in Prior Housing Element	0.055941118	0	0	0.055941118	0	0	0	126A201	160	Westlake							Lower
LOS ANGELES	1207 W WASHINGTON BLVD	90007	5135012015	Commercial Manufacturing	[Q]C2-1	0	54	0.120446757	Commercial - Store Combination - Store and Residential Combination - One Story	YES - Current	NO - Privately-Owned	Available	Not Used in Prior Housing Element	0	0	0.044366127	0.044366127	0	0	0	126A201	164	Westlake		Yes					Above Moderate
LOS ANGELES	1819 S BURLINGTON AVE	90006	5135012015	Commercial Manufacturing	[Q]C2-1	0	54	0.135248383	Commercial - Store Combination - Store and Residential Combination - One Story	YES - Current	NO - Privately-Owned	Available	Not Used in Prior Housing Element	0	0	0.047625147	0.047625147	0	0	0	126A201	185	Westlake		Yes					Above Moderate
LOS ANGELES			5135012016	Commercial Manufacturing	[Q]C2-1	0	54	0.026124963	Residential - Single Family Residence	YES - Current	NO - Privately-Owned	Available	Not Used in Prior Housing Element	0	0	0.010354654	0.010354654	1	0	0	126A201	165	Westlake							Above Moderate
LOS ANGELES			5135012016	Commercial Manufacturing	[Q]C2-1	0	54	0.041118076	Residential - Single Family Residence	YES - Current	NO - Privately-Owned	Available	Not Used in Prior Housing Element	0	0	0.023558769	0.023558769	1	0	0	126A201	174	Westlake							Above Moderate
LOS ANGELES	1809 S BURLINGTON AVE	90006	5135012018	Low Medium Residential	RD1.5-1-HPOZ	0	29	0.172984623	Residential - Single Family Residence	YES - Current	NO - Privately-Owned	Available	Not Used in Prior Housing Element	0	0.679394388	0	0.679394388	1	0	0	126A201	141	Westlake							Moderate
LOS ANGELES	1805 S BURLINGTON AVE	90006	5135012019	Low Medium Residential	RD1.5-1-HPOZ	0	29	0.173812901	Residential - Four Units (Any Combination) - 4 Stories or Less	YES - Current	NO - Privately-Owned	Available	Not Used in Prior Housing Element	0	0.058996677	0	0.058996677	4	0	0	126A201	135	Westlake							Moderate
LOS ANGELES	1735 1/4 S BURLINGTON AVE	90006	5135012021	Low Medium Residential	RD1.5-1-HPOZ	0	29	0.175470504	Residential - Four Units (Any Combination) - 4 Stories or Less	YES - Current	NO - Privately-Owned	Available	Not Used in Prior Housing Element	0	0.301690337	0	0.301690337	4	0	0	126A201	93	Westlake		Yes					Moderate
LOS ANGELES	1727 S BURLINGTON AVE	90006	5135012023	Low Medium Residential	RD1.5-1-HPOZ	0	29	0.17712896	Residential - Single Family Residence	YES - Current	NO - Privately-Owned	Available	Not Used in Prior Housing Element	0	0.679394388	0	0.679394388	1	0	0	126A201	71	Westlake							Moderate
LOS ANGELES	1721 S BURLINGTON AVE	90006	5135012024	Low Medium Residential	RD1.5-1-HPOZ	0	29	0.177956082	Residential - Five or More Units or Apartments (Any Combination) - 4 Stories or Less	YES - Current	NO - Privately-Owned	Available	Not Used in Prior Housing Element	0	0.254941478	0	0.254941478	5	0	0	126A201	60	Westlake		Yes					Moderate
LOS ANGELES	1812 S BURLIN

LOS ANGELES	1118 W 18TH ST	90015	5135015015	Low Medium Residential	RD1.5-1-HPOZ	0	29	0.207758767	Residential - Five or More Units or Apartments (Any Combination) - 4 Stories or Less	YES - Current	NO - Privately-Owned	Available	Not Used in Prior Housing Element	0	0.059246951	0	0.059246951	7	0	0	126A201	188	Westlake		Yes	Moderate
LOS ANGELES	1815 S UNION AVE	90015	5135015018	Low Medium Residential	RD1.5-1-HPOZ	0	29	0.08087562	Residential - Single Family Residence	YES - Current	NO - Privately-Owned	Available	Not Used in Prior Housing Element	0	0	0.115750068	0.115750068	1	2*	2*	126A201	204	Westlake			Above Moderate
LOS ANGELES	1817 S UNION AVE	90015	5135015019	Low Medium Residential	RD1.5-1-HPOZ	0	29	0.088829443	Residential - Single Family Residence	YES - Current	NO - Privately-Owned	Available	Not Used in Prior Housing Element	0	0	0.115750068	0.115750068	1	2*	2*	126A201	207	Westlake			Above Moderate
LOS ANGELES	1101 W WASHINGTON BLVD	90015	5135015020	Commercial Manufacturing	[Q]C2-1	0	54	0.105974038	Commercial - Parking Lot (Commercial Use Property) - Lots - Patron or Employee - One Story	YES - Current	NO - Privately-Owned	Available	Not Used in Prior Housing Element	0.008214065	0	0	0.008214065	0	0	0	126A201	240	Westlake			Lower
LOS ANGELES			5135015020	Commercial Manufacturing	[Q]C2-1	0	54	0.106676501	Commercial - Parking Lot (Commercial Use Property) - Lots - Patron or Employee - One Story	YES - Current	NO - Privately-Owned	Available	Not Used in Prior Housing Element	0.008214065	0	0	0.008214065	0	0	0	126A201	228	Westlake			Lower
LOS ANGELES			5135015021	Commercial Manufacturing	[Q]C2-1	0	54	0.106673848	Commercial - Parking Lot (Commercial Use Property) - Lots - Patron or Employee - One Story	YES - Current	NO - Privately-Owned	Available	Not Used in Prior Housing Element	0.008214065	0	0	0.008214065	0	0	0	126A201	221	Westlake			Lower
LOS ANGELES	1819 S UNION AVE	90015	5135015022	Commercial Manufacturing	[Q]C2-1	0	54	0.106578882	Commercial - Parking Lot (Commercial Use Property) - Lots - Patron or Employee - One Story	YES - Current	NO - Privately-Owned	Available	Not Used in Prior Housing Element	0.008214065	0	0	0.008214065	0	0	0	126A201	214	Westlake			Lower
LOS ANGELES	1804 S BURLINGTON AVE	90006	5135015025	Low Medium Residential	RD1.5-1-HPOZ	0	29	0.096975061	Residential - Single Family Residence	YES - Current	NO - Privately-Owned	Available	Not Used in Prior Housing Element	0	0	0.023076935	0.023076935	1	2*	2*	126A201	148	Westlake			Above Moderate
LOS ANGELES	1129 W WASHINGTON BLVD	90015	5135015031	Commercial Manufacturing	[Q]C2-1	0	54	0.21242831	Industrial - Warehousing, Distribution, Storage - Warehousing, Distribution, Under 10,000 SF - One Story	YES - Current	NO - Privately-Owned	Available	Not Used in Prior Housing Element	0.093034592	0	0	0.093034592	0	0	0	126A201	198	Westlake			Lower
LOS ANGELES	1135 W WASHINGTON BLVD	90015	5135015031	Commercial Manufacturing	[Q]C2-1	0	54	0.283638992	Industrial - Warehousing, Distribution, Storage - Warehousing, Distribution, Under 10,000 SF - One Story	YES - Current	NO - Privately-Owned	Available	Not Used in Prior Housing Element	0.109404003	0	0	0.109404003	0	0	0	126A201	193	Westlake			Lower
LOS ANGELES	1139 W WASHINGTON BLVD	90015	5135015031	Commercial Manufacturing	[Q]C2-1	0	54	0.143684363	Industrial - Warehousing, Distribution, Storage - Warehousing, Distribution, Under 10,000 SF - One Story	YES - Current	NO - Privately-Owned	Available	Not Used in Prior Housing Element	0.067372848	0	0	0.067372848	0	0	0	126A201	191	Westlake			Lower
LOS ANGELES	1136 W 18TH ST	90015	5135015032	Low Medium Residential	RD1.5-1-HPOZ	0	29	0.206536668	Residential - Five or More Units or Apartments (Any Combination) - 4 Stories or Less	YES - Current	NO - Privately-Owned	Available	Not Used in Prior Housing Element	0	0.225649926	0	0.225649926	7	0	0	126A201	162	Westlake			Moderate
LOS ANGELES	1144 W 18TH ST	90015	5135015032	Low Medium Residential	RD1.5-1-HPOZ	0	29	0.208545537	Residential - Five or More Units or Apartments (Any Combination) - 4 Stories or Less	YES - Current	NO - Privately-Owned	Available	Not Used in Prior Housing Element	0	0.224293171	0	0.224293171	7	0	0	126A201	155	Westlake			Moderate
LOS ANGELES	1728 S BURLINGTON AVE	90006	5135016003	Low Medium Residential	RD1.5-1-HPOZ	0	29	0.103225105	Residential - Single Family Residence	YES - Current	NO - Privately-Owned	Available	Not Used in Prior Housing Element	0	0	0.121830279	0.121830279	1	2*	2*	126A201	104	Westlake			Above Moderate
LOS ANGELES	1724 S BURLINGTON AVE	90006	5135016004	Low Medium Residential	RD1.5-1-HPOZ	0	29	0.103225008	Residential - Single Family Residence	YES - Current	NO - Privately-Owned	Available	Not Used in Prior Housing Element	0	0	0.121830279	0.121830279	1	2*	2*	126A201	94	Westlake			Above Moderate
LOS ANGELES	1722 S BURLINGTON AVE	90006	5135016005	Low Medium Residential	RD1.5-1-HPOZ	0	29	0.103225008	Residential - Single Family Residence	YES - Current	NO - Privately-Owned	Available	Not Used in Prior Housing Element	0	0	0.121830279	0.121830279	1	2*	2*	126A201	85	Westlake			Above Moderate
LOS ANGELES	1135 W 18TH ST	90015	5135016007	Low Medium Residential	RD1.5-1-HPOZ	0	29	0.206450895	Residential - Four Units (Any Combination) - 4 Stories or Less	YES - Current	NO - Privately-Owned	Available	Not Used in Prior Housing Element	0	0.074234259	0	0.074234259	4	0	0	126A201	105	Westlake		Yes	Moderate
LOS ANGELES	1131 W 18TH ST	90015	5135016008	Low Medium Residential	RD1.5-1-HPOZ	0	29	0.209087945	Residential - Four Units (Any Combination) - 4 Stories or Less	YES - Current	NO - Privately-Owned	Available	Not Used in Prior Housing Element	0	0.246437621	0	0.246437621	4	0	0	126A201	133	Westlake		Yes	Moderate
LOS ANGELES	1127 W 18TH ST	90015	5135016009	Low Medium Residential	RD1.5-1-HPOZ	0	29	0.203813762	Residential - Four Units (Any Combination) - 4 Stories or Less	YES - Current	NO - Privately-Owned	Available	Not Used in Prior Housing Element	0	0.227062297	0	0.227062297	4	0	0	126A201	136	Westlake		Yes	Moderate
LOS ANGELES	1117 W 18TH ST	90015	5135016010	Low Medium Residential	RD1.5-1-HPOZ	0	29	0.220815273	Residential - Double, Duplex, or Two Units - 4 Stories or Less	YES - Current	NO - Privately-Owned	Available	Not Used in Prior Housing Element	0	0.284914088	0	0.284914088	3	0	0	126A201	139	Westlake		Yes	Moderate
LOS ANGELES	1717 S UNION AVE	90015	5135016024	Low Medium Residential	RD1.5-1-HPOZ	0	29	0.106199088	Residential - Double, Duplex, or Two Units - 4 Stories or Less	YES - Current	NO - Privately-Owned	Available	Not Used in Prior Housing Element	0	0.160781354	0	0.160781354	2	3*	3*	126A203	115	Westlake			Moderate
LOS ANGELES	1140 W 17TH ST	90015	5135016036	Low Medium Residential	RD1.5-1-HPOZ	0	29	0.213991217	Residential - Four Units (Any Combination) - 4 Stories or Less	YES - Current	NO - Privately-Owned	Available	Not Used in Prior Housing Element	0	0.145777619	0	0.145777619	4	0	0	126A201	58	Westlake			Moderate
LOS ANGELES	1734 S BURLINGTON AVE	90006	5135016037	Low Medium Residential	RD1.5-1-HPOZ	0	29	0.103225105	Residential - Single Family Residence	YES - Current	NO - Privately-Owned	Available	Not Used in Prior Housing Element	0	0	0.121830279	0.121830279	1	2*	2*	126A201	134	Westlake			Above Moderate
LOS ANGELES		513501 7909		Low Medium Residential	RD1.5-1-HPOZ	0	29	0.002582747	Miscellaneous - Government Owned Property	YES - City-Owned	Available	Not Used in Prior Housing Element		0	0	0.168134284	0.168134284	0	0	0	126A201	31	Westlake			Above Moderate
LOS ANGELES	1442 S CONSTANCE ST	90015	5135018007	Low Medium Residential	RD1.5-1-HPOZ	0	29	0.167643345	Residential - Single Family Residence	YES - Current	NO - Privately-Owned	Available	Not Used in Prior Housing Element	0	0.445211875	0	0.445211875	1	0	0	127-5A203	331	Westlake			Moderate
LOS ANGELES	1438 S CONSTANCE ST	90015	5135018008	Low Medium Residential	RD1.5-1-HPOZ	0	29	0.16764321	Residential - Double, Duplex, or Two Units - 4 Stories or Less	YES - Current	NO - Privately-Owned	Available	Not Used in Prior Housing Element	0	0.264455736	0	0.264455736	2	0	0	127-5A203	313	Westlake		Yes	Moderate
LOS ANGELES	1432 S CONSTANCE ST	90015	5135018009	Low Medium Residential	RD1.5-1-HPOZ	0	29	0.167641457	Residential - Five or More Units or Apartments (Any Combination) - 4 Stories or Less	YES - Current	NO - Privately-Owned	Available	Not Used in Prior Housing Element	0	0.037878282	0	0.037878282	6	0	0	127-5A203	299	Westlake		Yes	Moderate
LOS ANGELES	1413 S UNION AVE	90015	5135018010	Low Medium Residential	RD1.5-1-HPOZ	0	29	0.1874785	Residential - Single Family Residence	YES - Current	NO - Privately-Owned	Available	Not Used in Prior Housing Element	0	0.518227243	0	0.518227243	1	0	0	127-5A203	273	Westlake			Moderate
LOS ANGELES	1417 S UNION AVE	90015	5135018011	Low Medium Residential	RD1.5-1-HPOZ	0	29	0.167658121	Residential - Four Units (Any Combination) - 4 Stories or Less	YES - Current	NO - Privately-Owned	Available	Not Used in Prior Housing Element	0	0.2114501	0	0.2114501	4	0	0	127-5A203	283	Westlake		Yes	Moderate
LOS ANGELES	1423 S UNION AVE	90015	5135018012	Low Medium Residential	RD1.5-1-HPOZ	0	29	0.167657266	Residential - Double, Duplex, or Two Units - 4 Stories or Less	YES - Current	NO - Privately-Owned	Available	Not Used in Prior Housing Element	0	0.264455736	0	0.264455736	2	0	0	127-5A203	296	Westlake		Yes	Moderate
LOS ANGELES	1427 S UNION AVE	90015	5135018013	Low Medium Residential	RD1.5-1-HPOZ	0	29	0.167656411	Residential - Double, Duplex, or Two Units - 4 Stories or Less	YES - Current	NO - Privately-Owned	Available	Not Used in Prior Housing Element	0	0.264455736	0	0.264455736	2	0	0	127-5A203	308	Westlake		Yes	Moderate
LOS ANGELES	1437 S UNION AVE	90015	5135018016	Low Medium Residential	RD1.5-1-HPOZ	0	29	0.160244057	Residential - Single Family Residence	YES - Current	NO - Privately-Owned	Available	Not Used in Prior Housing Element	0	0.445211875	0	0.445211875	1	0	0	127-5A203	357	Westlake			Moderate
LOS ANGELES	1408 S CONSTANCE ST	90015	5135018018	Low Medium Residential	RD1.5-1-HPOZ	0	29	0.165008078	Residential - Three Units (Any Combination) - 4 Stories or Less	YES - Current	NO - Privately-Owned	Available	Not Used in Prior Housing Element	0	0.085402864	0	0.085402864	3	0	0	127-5A203	236	Westlake		Yes	Moderate
LOS ANGELES	1418 S CONSTANCE ST	90015	5135018020	Low Medium Residential	RD1.5-1-HPOZ	0	29	0.085693483	Residential - Rooming/Boarding House	YES - Current	NO - Privately-Owned	Available	Not Used in Prior Housing Element	0	0	0.196925461	0.196925461	0	2*	2*	127-5A203	262	Westlake		Yes	Above Moderate
LOS ANGELES		513501 8020		Low Medium Residential	RD1.5-1-HPOZ	0	29	0.081949595	Residential - Rooming/Boarding House	YES - Current	NO - Privately-Owned	Available	Not Used in Prior Housing Element	0	0	0.132053259	0.132053259	0	2*	2*	127-5A203	278	Westlake			Above Moderate
LOS ANGELES	1430 S CONSTANCE ST	90015	5135018022	Low Medium Residential	RD1.5-1-HPOZ	0	29	0.163562778	Residential - Single Family Residence	YES - Current	NO - Privately-Owned	Available	Not Used in Prior Housing Element	0	0.460176963	0	0.460176963	1	0	0	127-5A203	291	Westlake			Moderate
LOS ANGELES	1408 S BURLINGTON AVE	90006	5135019003	Low Medium Residential	RD1.5-1-HPOZ	0	29	0.110636876	Residential - Double, Duplex, or Two Units - 4 Stories or Less	YES - Current	NO - Privately-Owned	Available	Not Used in Prior Housing Element	0	0.047629501	0	0.047629501	2	3*	3*	127-5A203	187	Westlake		Yes	Moderate
LOS ANGELES	1412 S BURLINGTON AVE	90006	5135019004	Low Medium Residential	RD1.5-1-HPOZ	0	29	0.167632123	Residential - Four Units (Any Combination) - 4 Stories or Less	YES - Current	NO - Privately-Owned	Available	Not Used in Prior Housing Element	0	0.088258278	0	0.088258278	4	0	0	127-5A203	196	Westlake		Yes	Moderate
LOS ANGELES	1416 S BURLINGTON AVE	90006	5135019005	Low Medium Residential	RD1.5-1-HPOZ	0	29	0.167631936	Residential - Five or More Units or Apartments (Any Combination) - 4 Stories or Less	YES - Current	NO - Privately-Owned	Available	Not Used in Prior Housing Element	0	0.216550392	0	0.216550392	5	0	0	127-5A203	215	Westlake		Yes	Moderate
LOS ANGELES	1420 S BURLINGTON AVE	90006	5135019006	Low Medium Residential	RD1.5-1-HPOZ	0	29	0.167633775	Residential - Double, Duplex, or Two Units - 4 Stories or Less	YES - Current	NO - Privately-Owned	Available	Not Used in Prior Housing Element	0	0.396505278	0	0.396505278	2	0	0	127-5A203	229	Westlake		Yes	Moderate
LOS ANGELES	1426 S BURLINGTON AVE	90006	5135019007	Low Medium Residential	RD1.5-1-HPOZ	0	29	0.167631936	Residential - Five or More Units or Apartments (Any Combination) - 4 Stories or Less	YES - Current	NO - Privately-Owned	Available	Not Used in Prior Housing Element	0	0.216550392	0	0.216550392	5	0	0	127-5A203	240	Westlake		Yes	Moderate
LOS ANGELES	1432 S BURLINGTON AVE	90006	5135019008	Low Medium Residential	RD1.5-1-HPOZ	0	29	0.167631999	Residential - Single Family Residence	YES - Current	NO - Privately-Owned	Available	Not Used in Prior Housing Element	0	0.66153909	0	0.66153909	1	0	0	127-5A203	252	Westlake			Moderate
LOS ANGELES	1438 S BURLINGTON AVE	90006	5135019009	Low Medium Residential	RD1.5-1-HPOZ	0	29	0.167631077	Residential - Four Units (Any Combination) - 4 Stories or Less	YES - Current	NO - Privately-Owned	Available	Not Used in Prior Housing Element	0	0.088258278	0	0.088258278	4	0	0	127-5A203	267	Westlake		Yes	Moderate
LOS ANGELES	1446 S BURLINGTON AVE	90006	5135019011	Low Medium Residential	RD1.5-1-HPOZ	0	29	0.167632094	Residential - Five or More Units or Apartments (Any Combination) - 4 Stories or Less	YES - Current	NO - Privately-Owned	Available	Not Used in Prior Housing Element	0	0.05807899	0	0.05807899	6	0	0	127-5A201	288	Westlake		Yes	Moderate
LOS ANGELES	1405 S CONSTANCE ST	90015	5135019013	Low Medium Residential	RD1.5-1-HPOZ	0	29	0.167632989	Residential - Five or More Units or Apartments (Any Combination) - 4 Stories or Less	YES - Current	NO - Privately-Owned	Available	Not Used in Prior Housing Element	0	0.046867681	0	0.046867681	5	0	0	127-5A203	190	Westlake		Yes	Moderate
LOS ANGELES	1407 S CONSTANCE ST	90015	5135019014	Low Medium Residential	RD1.5-1-HPOZ	0	29	0.167636115	Residential - Double, Duplex, or Two Units - 4 Stories or Less	YES - Current	NO - Privately-Owned	Available	Not Used in Prior Housing Element	0	0.264455736	0	0.264455736	2	0	0	127-5A203	206	Westlake		Yes	Moderate
LOS ANGELES	1409 S CONSTANCE ST	90015	5135019015	Low Medium Residential	RD1.5-1-HPOZ	0	29	0.167639424	Residential - Three Units (Any Combination) - 4 Stories or Less	YES - Current	NO - Privately-Owned	Available	Not Used in Prior Housing Element	0	0.215883446	0	0.215883446	3	0	0	127-5A203	223	Westlake		Yes	Moderate
LOS ANGELES	1411 S CONSTANCE ST	90015	5135019016	Low Medium Residential	RD1.5-1-HPOZ	0	29	0.167642699	Residential - Double, Duplex, or Two Units - 4 Stories or Less	YES - Current	NO - Privately-Owned	Available	Not Used in Prior Housing Element	0	0.264455736	0	0.264455736	2	0	0	127-5A203	234	Westlake		Yes	Moderate
LOS ANGELES	1421 S CONSTANCE ST	90015	5135019017	Low Medium Residential	RD1.5-1-HPOZ	0	29	0.167646654	Residential - Double, Duplex, or Two Units - 4 Stories or Less	YES - Current	NO - Privately-Owned	Available	Not Used in Prior Housing Element	0	0.264455736	0	0.264455736	2	0	0	127-5A203	246	Westlake		Yes	Moderate
LOS ANGELES	1429 S CONSTANCE ST	90015	5135019018	Low Medium Residential	RD1.5-1-HPOZ	0	29	0.167649674	Residential - Three Units (Any Combination) - 4 Stories or Less	YES - Current	NO - Privately-Owned	Available	Not Used in Prior Housing Element	0	0.215883446	0	0.215883446	3	0	0	127-5A203	259	Westlake		Yes	Moderate
LOS ANGELES	1431 S CONSTANCE ST	90015	5135019019	Low Medium Residential	RD1.5-1-HPOZ	0	29	0.167631977	Residential - Single Family Residence	YES - Current	NO - Privately-Owned	Available	Not Used in Prior Housing Element	0	0.445211875	0	0.445211875	1	0	0	127-5A203	274	Westlake			Moderate
LOS ANGELES	1437 1/2 S CONSTANCE ST	90015	5135019020	Low Medium Residential	RD1.5-1-HPOZ	0	29	0.144005659	Residential - Four Units (Any Combination) - 4 Stories or Less	YES - Current	NO - Privately-Owned	Available	Not Used in Prior Housing Element	0	0.174482399	0	0.174482399	4	0	0	127-5A203	286	Westlake		Yes	Moderate
LOS ANGELES	1334 S BURLINGTON AVE	90006	5135020005	Low Medium Residential	RD1.5-1-HPOZ	0	29	0.167709579	Residential - Single Family Residence - Vacant Land	YES - Current	NO - Privately-Owned	Available	Not Used in Prior Housing Element	0	0.637723875	0	0.637723875	0	0	0	127-5A203	106	Westlake			Moderate
LOS ANGELES	1340 S BURLINGTON AVE	90006	5135020006	Low Medium Residential	RD1.5-1-HPOZ	0	29	0.167709579	Residential - Four Units (Any Combination) - 4 Stories or Less	YES - Current	NO - Privately-Owned	Available	Not Used in Prior Housing Element	0	0.265268046	0	0.265268046	4	0	0	127-5A203	116	Westlake		Yes	Moderate
LOS ANGELES	1346 S BURLINGTON AVE	90006	5135020007	Low Medium Residential	RD1.5-1-HPOZ	0	29	0.167710483	Residential - Five or More Units or Apartments (Any Combination) - 4 Stories or Less	YES - Current	NO - Privately-Owned	Available	Not Used in Prior Housing Element	0	0.071639913	0	0.071639913	5	0	0	127-5A203	128	Westlake		Yes	Moderate
LOS ANGELES	1341 S CONSTANCE ST	90015	5135020014	Low Medium Residential	RD1.5-1-HPOZ	0	29	0.167673265	Residential - Four Units (Any Combination) - 4 Stories or Less	YES - Current	NO - Privately-Owned	Available	Not Used in Prior Housing Element	0	0.057893948	0	0.057893948	4	0	0	127-5A203	133	Westlake		Yes	Moderate
LOS ANGELES	1349 S CONSTANCE ST	90015	5135020016	Low Medium Residential	RD1.5-1-HPOZ	0	29	0.167697512	Residential - Double, Duplex, or Two Units - 4 Stories or Less	YES - Current	NO - Privately-Owned	Available	Not Used in Prior Housing Element	0	0.264455736	0	0.264455736	2	0	0	127-5A203	152	Westlake		Yes	Moderate
LOS ANGELES	1711 W 14TH ST	90015	5135020017	Low Medium Residential	RD1.5-1-HPOZ	0	29	0.191178218	Residential - Five or More Units or Apartments (Any Combination) - 4 Stories or Less - Mills Act Property	YES - Current	NO - Privately-Owned	Available	Not Used in Prior Housing Element	0	0.062889135	0	0.062889135	5	0	0	127-5A203	161	Westlake		Yes	Moderate
LOS ANGELES	1716 W PICO BLVD	90015	5135020022	Commercial Manufacturing	CM-1	0	54	0.103910716	Commercial - Store - One Story	YES - Current	NO - Privately-Owned	Available	Used in Prior Housing Element - Non-Vacant	0.024428494	0	0	0.024428494	0	0	0	127-5A203	56	Westlake			Lower
LOS ANGELES	1726 W PICO BLVD	90015	5135020022	Commercial Manufacturing	CM-1	0	54	0.207779106	Commercial - Store - One Story	YES - Current	NO - Privately-Owned	Available	Used in Prior Housing Element - Non-Vacant	0.040648151	0	0	0.040648151	0	0	0	127-5A203	49	Westlake			Lower
LOS ANGELES	1740 W PICO BLVD	90015	5135020022	Commercial Manufacturing	CM-1	0	54	0.207838543	Commercial - Store - One Story	YES - Current	NO - Privately-Owned	Available	Used in Prior Housing Element - Non-Vacant	0.040648151	0	0	0.040648151	0	0	0	127-5A203	42	Westlake			Lower
LOS ANGELES	1604 W PICO BLVD	90015	5135021004	Commercial Manufacturing	CM-1	0	54	0.214440382	Commercial - Store Combination - Store and Residential Combination - One Story	YES - Current	NO - Privately-Owned	Available	Used in Prior Housing Element - Non-Vacant	0	0	0.036856885	0.036856885	0	0	0	127-5A203	104	Westlake		Yes	Above Moderate
LOS ANGELES			5135021004	Commercial Manufacturing	CM-1	0	54	0.004591652	Commercial - Store Combination - Store and Residential Combination - One Story	YES - Current	NO - Privately-Owned	Available	Used in Prior Housing Element - Non-Vacant	0	0	0.002144579	0.002144579	0	0	0	127-5A203	103	Westlake			Above Moderate
LOS ANGELES	1318 S CONSTANCE ST	90015	5135021005	Low Medium Residential	RD1.5-1-HPOZ	0	29	0.16766561	Residential - Four Units (Any Combination) - 4 Stories or Less	YES - Current	NO - Privately-Owned	Available	Not Used in Prior Housing Element	0	0.057893948	0	0.057893948	4	0	0	127-5A203	112	Westlake		Yes	Moderate
LOS ANGELES	1332 S CONSTANCE ST	90015	5135021007	Low Medium Residential	RD1.5-1-HPOZ	0	29	0.167773768	Residential - Four Units (Any Combination) - 4 Stories or Less	YES - Current	NO - Privately-Owned	Available	Not Used in Prior Housing Element	0	0.057893948	0	0.057893948	4	0	0	127-5A203	135	Westlake		Yes	Moderate
LOS ANGELES	1336 S CONSTANCE ST	90015	5135021008	Low Medium Residential	RD1.5-1-HPOZ	0	29	0.16777295	Residential - Rooming/Boarding House	YES - Current	NO - Privately-Owned	Available	Not Used in Prior Housing Element	0	0.323555699	0	0.323555699	1	0	0	127-5A203	145	Westlake		Yes	Moderate
LOS ANGELES	1340 S CONSTANCE ST	90015	5135021009	Low Medium Residential	RD1.5-1-HPOZ	0	29	0.167772909	Residential - Double, Duplex, or Two Units - 4 Stories or Less	YES - Current	NO - Privately-Owned	Available	Not Used in Prior Housing Element	0	0.264455736	0	0.264455736	2	0	0	127-5A203	154	Westlake		Yes	Moderate
LOS ANGELES	1346 S CONSTANCE ST	90015	5135021010	Low Medium Residential	RD1.5-1-HPOZ	0	29	0.167774678	Residential - Single Family Residence	YES - Current	NO - Privately-Owned	Available	Not Used in Prior Housing Element	0	0.445211875	0	0.445211875	1	0	0	127-5A203	163	Westlake			Moderate
LOS ANGELES	1350 S CONSTANCE ST	90015	5135021011	Low Medium Residential	RD1.5-1-HPOZ	0	29	0.167773671	Residential - Double, Duplex, or Two Units - 4 Stories or Less	YES - Current	NO - Privately-Owned	Available	Not Used in Prior Housing Element	0	0.364743578	0	0.364743578	2	0	0	127-5A203	172	Westlake			Moderate
LOS ANGELES	1354 S CONSTANCE ST	90015	5135021012	Low Medium Residential	RD1.5-1-HPOZ	0	29	0.109324624	Residential - Single Family Residence	YES - Current	NO - Privately-Owned	Available	Not Used in Prior Housing Element	0	0.026775672	0	0.026775672	1	3*	3*	127-5A203	188	Westlake			Moderate
LOS ANGELES	1619 W 14TH ST	90015	5135021013	Low Medium Residential	RD1.5-1-HPOZ	0	29	0.047133652	Residential - Single Family Residence - Guesthouse	YES - Current	NO - Privately-Owned	Available	Not Used in Prior Housing Element	0	0	0.059438318	0.059438318	1	1*	1*	127-5A203	202	Westlake			Above Moderate
LOS ANGELES	1617 W 14TH ST	90015	5135021014	Low Medium Residential	RD1.5-1-HPOZ	0	29	0.034789146	Residential - Single Family Residence	YES - Current	NO - Privately-Owned	Available	Not Used in Prior Housing Element	0	0	0.059438318	0.059438318	1	1*	1*	127-5A203	209	Westlake			Above Moderate
LOS ANGELES	1327 S UNION AVE	90015	5135021016	Low Medium Residential	RD1.5-1-HPOZ	0	29	0.167780426	Commercial - Parking Lot (Commercial Use Property) - Lots - Patron or Employee - Vacant Land	YES - Current	NO - Privately-Owned	Available	Not Used in Prior Housing Element	0	0.069015984	0	0.069015984	0	0	0	127-5A203	141	Westlake			Moderate
LOS ANGELES	1331 S UNION AVE	90015	5135021017	Low Medium Residential	RD1.5-1-HPOZ	0	29	0.167777335	Commercial - Parking Lot (Commercial Use Property) - Lots - Patron or Employee - One Story	YES - Current	NO - Privately-Owned	Available	Not Used in Prior Housing Element	0	0.006712506	0	0.006712506	0	0	0	127-5A203	149	Westlake			Moderate
LOS ANGELES	1335 S UNION AVE	90015	5135021018	Low Medium Residential	RD1.5-1-HPOZ	0	29	0.167772405	Residential - Single Family Residence	YES - Current	NO - Privately-Owned	Available	Not Used in Prior Housing Element	0	0.445211875	0	0.445211875	1	0	0	127-5A203	160	Westlake			Moderate
LOS ANGELES	1343 S UNION AVE	90015	5135021020	Low Medium Residential	RD1.5-1-HPOZ	0	29	0.083930705	Residential - Double, Duplex, or Two Units - 4 Stories or Less	YES - Current	NO - Privately-Owned	Available	Not Used in Prior Housing Element	0	0	0.883699322	0.883699322	2	2*	2*	127-5A203	183	Westlake		Yes	Above Moderate
LOS ANGELES	1611 W 14TH ST	90015	5135021023	Low Medium Residential	RD1.5-1-HPOZ	0	29	0.052442553	Residential - Single Family Residence	YES - Current	NO - Privately-Owned	Available	Not Used in Prior Housing Element	0	0	0.051795369	0.051795369	1	1*	1*	127-5A203	216	Westlake			Above Moderate
LOS ANGELES	1321 S UNION AVE	90015	5135021029	Low Medium Residential	RD1.5-1-HPOZ	0	29	0.193392945	Commercial - Parking Lot (Commercial Use Property) - Lots - Patron or Employee - One Story	YES - Current	NO - Privately-Owned	Available	Not Used in Prior Housing Element	0	0.007527543	0	0.007527543	0	0	0	127-5A203	131	Westlake			Moderate
LOS ANGELES	1608 W PICO BLVD	90015	5135021030	Commercial Manufacturing	CM-1	0	54	0.206781903	Commercial - Office Building - One Story	YES - Current	NO - Privately-Owned	Available	Used in Prior Housing Element - Non-Vacant	0.020738217	0	0	0.020738217	0	0	0	127-5A203	98	Westlake			Lower
LOS ANGELES	1612 W PICO BLVD	90015	5135021030	Commercial Manufacturing	CM-1	0	54	0.211373532	Commercial - Office Building - One Story	YES - Current	NO - Privately-Owned	Available	Used in Prior Housing Element - Non-Vacant	0.020738217	0	0	0.020738217	0	0	0	127-5A203	90	Westlake			Lower
LOS ANGELES	1620 W PICO BLVD	90015	5135021030	Commercial Manufacturing	CM-1	0	54	0.211376426	Commercial - Office Building - One Story	YES - Current	NO - Privately-Owned	Available	Used in Prior Housing Element - Non-Vacant	0.020738217	0	0	0.020738217	0	0	0	127-5A203	84	Westlake			Lower
LOS ANGELES	1636 W PICO BLVD	90015	5135021030	Commercial Manufacturing	CM-1	0	54	0.211375463	Commercial - Office Building - One Story	YES - Current	NO - Privately-Owned

LOS ANGELES	1350 S UNION AVE	90015	5135022025	Low Medium Residential	RD1.5-1-HPOZ	0	29	0.107962556	Residential - Single Family Residence	YES - Current	NO - Privately-Owned	Available	Not Used in Prior Housing Element	0	0.180778992	0	0.180778992	1	3*	3*	127-5A203	225	Westlake									Moderate
LOS ANGELES	1572 W PICO BLVD	90015	5135022030	Commercial Manufacturing	CM-1	0	54	0.209564028	Commercial - Restaurant, Cocktail Lounge - Restaurant, Cocktail Lounge, Tavern - One Story	YES - Current	NO - Privately-Owned	Available	Used in Prior Housing Element - Non-Vacant	0.052729924	0	0	0.052729924	0	0	0	127-5A203	124	Westlake									Lower
LOS ANGELES	1576 W PICO BLVD	90015	5135022030	Commercial Manufacturing	CM-1	0	54	0.150851599	Commercial - Restaurant, Cocktail Lounge - Restaurant, Cocktail Lounge, Tavern - One Story	YES - Current	NO - Privately-Owned	Available	Used in Prior Housing Element - Non-Vacant	0.045258307	0	0	0.045258307	0	0	0	127-5A203	119	Westlake									Lower
LOS ANGELES			5135022036	Low Medium Residential	RD1.5-1-HPOZ	0	29	0.07084188	Residential - Single Family Residence	YES - Current	NO - Privately-Owned	Available	Not Used in Prior Housing Element	0	0	0.062609017	0.062609017	1	2*	2*	127-5A203	214	Westlake									Above Moderate
LOS ANGELES	1349 S TOBERMAN ST	90015	5135022037	Low Medium Residential	RD1.5-1-HPOZ	0	29	0.167586894	Residential - Single Family Residence	YES - Current	NO - Privately-Owned	Available	Not Used in Prior Housing Element	0	0.445211875	0	0.445211875	1	0	0	127-5A203	249	Westlake									Moderate
LOS ANGELES	1360 S UNION AVE	90015	5135022039	Low Medium Residential	RD1.5-1-HPOZ	0	29	0.146408837	Institutional - Church - One Story	YES - Current	NO - Privately-Owned	Available	Not Used in Prior Housing Element	0	0.014391372	0	0.014391372	1	0	0	127-5A203	243	Westlake									Moderate
LOS ANGELES	1562 W PICO BLVD	90015	5135022040	Commercial Manufacturing	CM-1	0	54	0.20952173	Residential - Single Family Residence - Vacant Land	YES - Current	NO - Privately-Owned	Available	Not Used in Prior Housing Element	0.618539077	0	0	0.618539077	0	0	0	127-5A203	132	Westlake									Lower
LOS ANGELES	1554 W PICO BLVD	90015	5135022041	Commercial Manufacturing	CM-1	0	54	0.166660685	Commercial - Store - One Story	YES - Current	NO - Privately-Owned	Available	Used in Prior Housing Element - Non-Vacant	0.013429267	0	0	0.013429267	0	0	0	127-5A203	143	Westlake									Lower
LOS ANGELES	1560 W PICO BLVD	90015	5135022041	Commercial Manufacturing	CM-1	0	54	0.2095083	Commercial - Store - One Story	YES - Current	NO - Privately-Owned	Available	Used in Prior Housing Element - Non-Vacant	0.01584435	0	0	0.01584435	0	0	0	127-5A203	136	Westlake									Lower
LOS ANGELES			5135022041	Commercial Manufacturing	CM-1	0	54	0.040053945	Commercial - Store - One Story	YES - Current	NO - Privately-Owned	Available	Used in Prior Housing Element - Non-Vacant	0	0	0.00376944	0.00376944	0	0	0	127-5A203	164	Westlake									Above Moderate
LOS ANGELES			5135023***	Low Medium Residential	RD1.5-1-HPOZ	0	29	0.002582655		YES - Current	NO - Privately-Owned	Available	Not Used in Prior Housing Element	0	0	0.168134284	0.168134284	0	0	0	127-5A203	438	Westlake									Above Moderate
LOS ANGELES	1443 S TOBERMAN ST	90015	5135023009	Low Medium Residential	RD1.5-1-HPOZ	0	29	0.167706465	Residential - Single Family Residence - Vacant Land	YES - Current	NO - Privately-Owned	Available	Not Used in Prior Housing Element	0	0.428848392	0	0.428848392	0	0	0	127-5A203	405	Westlake									Moderate
LOS ANGELES	1406 S UNION AVE	90015	5135023012	Low Medium Residential	RD1.5-1-HPOZ	0	29	0.142031571	Residential - Single Family Residence	YES - Current	NO - Privately-Owned	Available	Not Used in Prior Housing Element	0	0.385019088	0	0.385019088	1	0	0	127-5A203	287	Westlake									Moderate
LOS ANGELES	1414 S UNION AVE	90015	5135023014	Low Medium Residential	RD1.5-1-HPOZ	0	29	0.167607529	Residential - Single Family Residence	YES - Current	NO - Privately-Owned	Available	Not Used in Prior Housing Element	0	0.445211875	0	0.445211875	1	0	0	127-5A203	311	Westlake									Moderate
LOS ANGELES	1432 S UNION AVE	90015	5135023017	Low Medium Residential	RD1.5-1-HPOZ	0	29	0.167607873	Residential - Double, Duplex, or Two Units - 4 Stories or Less	YES - Current	NO - Privately-Owned	Available	Not Used in Prior Housing Element	0	0.264455736	0	0.264455736	2	0	0	127-5A203	363	Westlake		Yes							Moderate
LOS ANGELES	1442 S UNION AVE	90015	5135023019	Low Medium Residential	RD1.5-1-HPOZ	0	29	0.167609104	Residential - Single Family Residence	YES - Current	NO - Privately-Owned	Available	Not Used in Prior Housing Element	0	0.445211875	0	0.445211875	1	0	0	127-5A203	387	Westlake									Moderate
LOS ANGELES	1434 S UNION AVE	90015	5135023023	Low Medium Residential	RD1.5-1-HPOZ	0	29	0.150390456	Residential - Single Family Residence	YES - Current	NO - Privately-Owned	Available	Not Used in Prior Housing Element	0	0.385019088	0	0.385019088	1	0	0	127-5A203	376	Westlake									Moderate
LOS ANGELES	1437 S TOBERMAN ST	90015	5135023024	Low Medium Residential	RD1.5-1-HPOZ	0	29	0.167696055	Residential - Single Family Residence	YES - Current	NO - Privately-Owned	Available	Not Used in Prior Housing Element	0	0.445211875	0	0.445211875	1	0	0	127-5A203	395	Westlake									Moderate
LOS ANGELES	1412 S UNION AVE	90015	5135023025	Low Medium Residential	RD1.5-1-HPOZ	0	29	0.175986586	Residential - Single Family Residence	YES - Current	NO - Privately-Owned	Available	Not Used in Prior Housing Element	0	0.457496077	0	0.457496077	1	0	0	127-5A203	298	Westlake									Moderate
LOS ANGELES	1415 S TOBERMAN ST	90015	5135023027	Low Medium Residential	RD1.5-1-HPOZ	0	29	0.167653226	Residential - Single Family Residence - Vacant Land	YES - Current	NO - Privately-Owned	Available	Not Used in Prior Housing Element	0	0.428848392	0	0.428848392	0	0	0	127-5A203	338	Westlake									Moderate
LOS ANGELES	1420 S UNION AVE	90015	5135023033	Low Medium Residential	RD1.5-1-HPOZ	0	29	0.152684985	Residential - Four Units (Any Combination) - 4 Stories or Less	YES - Current	NO - Privately-Owned	Available	Not Used in Prior Housing Element	0	0.135699096	0	0.135699096	4	0	0	127-5A203	329	Westlake									Moderate
LOS ANGELES	1424 S UNION AVE	90015	5135023033	Low Medium Residential	RD1.5-1-HPOZ	0	29	0.152687575	Residential - Four Units (Any Combination) - 4 Stories or Less	YES - Current	NO - Privately-Owned	Available	Not Used in Prior Housing Element	0	0.135699096	0	0.135699096	4	0	0	127-5A203	348	Westlake									Moderate
LOS ANGELES	1402 S UNION AVE	90015	5135023035	Low Medium Residential	RD1.5-1-HPOZ	0	29	0.167608438	Miscellaneous - Government Owned Property	YES - Current	YES - City-Owned	Available	Not Used in Prior Housing Element	0	0.009636123	0	0.009636123	1	0	0	127-5A203	275	Westlake									Moderate
LOS ANGELES	1620 S UNION AVE	90015	5135024001	Low Medium Residential	RD1.5-1-HPOZ	0	29	0.09733786	Residential - Single Family Residence	YES - Current	NO - Privately-Owned	Available	Not Used in Prior Housing Element	0	0	0.638730311	0.638730311	1	2*	2*	126A203	59	Westlake									Above Moderate
LOS ANGELES			5135024005	Low Medium Residential	RD1.5-1-HPOZ	0	29	0.214147973	Commercial - Parking Lot (Commercial Use Property) - Lots - Patron or Employee - One Story	YES - Current	NO - Privately-Owned	Available	Not Used in Prior Housing Element	0	0.019836755	0	0.019836755	0	0	0	126A203	73	Westlake									Moderate
LOS ANGELES	1029 W 17TH ST	90015	5135024007	Low Medium Residential	RD1.5-1-HPOZ	0	29	0.219602163	Residential - Single Family Residence - Vacant Land	YES - Current	NO - Privately-Owned	Available	Not Used in Prior Housing Element	0	0.47583704	0	0.47583704	0	0	0	126A203	94	Westlake									Moderate
LOS ANGELES	1025 W 17TH ST	90015	5135024008	Low Medium Residential	RD1.5-1-HPOZ	0	29	0.213184825	Residential - Single Family Residence - Vacant Land	YES - Current	NO - Privately-Owned	Available	Not Used in Prior Housing Element	0	0.47583704	0	0.47583704	0	0	0	126A203	101	Westlake									Moderate
LOS ANGELES	1629 S TOBERMAN ST	90015	5135024017	Low Medium Residential	RD1.5-1-HPOZ	0	29	0.086087793	Residential - Single Family Residence	YES - Current	NO - Privately-Owned	Available	Not Used in Prior Housing Element	0	0	0.119632906	0.119632906	1	2*	2*	126A203	135	Westlake									Above Moderate
LOS ANGELES	1621 S TOBERMAN ST	90015	5135024019	Low Medium Residential	RD1.5-1-HPOZ	0	29	0.175171599	Commercial - Parking Lot (Commercial Use Property) - Lots - Patron or Employee - One Story	YES - Current	NO - Privately-Owned	Available	Not Used in Prior Housing Element	0	0.017826822	0	0.017826822	0	0	0	126A203	110	Westlake									Moderate
LOS ANGELES	1011 W 17TH ST	90015	5135024025	Low Medium Residential	RD1.5-1-HPOZ	0	29	0.114785352	Residential - Single Family Residence	YES - Current	NO - Privately-Owned	Available	Not Used in Prior Housing Element	0	0.177288133	0	0.177288133	1	3*	3*	126A203	145	Westlake									Moderate
LOS ANGELES	1625 S TOBERMAN ST	90015	5135024026	Low Medium Residential	RD1.5-1-HPOZ	0	29	0.114428561	Commercial - Office Building - One Story	YES - Current	NO - Privately-Owned	Available	Not Used in Prior Housing Element	0	0.08538014	0	0.08538014	0	3*	3*	126A203	123	Westlake									Moderate
LOS ANGELES			5135024026	Low Medium Residential	RD1.5-1-HPOZ	0	29	0.028696455	Commercial - Office Building - One Story	YES - Current	NO - Privately-Owned	Available	Not Used in Prior Housing Element	0	0	0.008422077	0.008422077	0	0	0	126A203	132	Westlake									Above Moderate
LOS ANGELES			5135025001	Low Medium Residential	RD1.5-1-HPOZ	0	29	0.142445729	Residential - Single Family Residence	YES - Current	NO - Privately-Owned	Available	Not Used in Prior Housing Element	0	0.385019088	0	0.385019088	1	0	0	126A203	161	Westlake									Moderate
LOS ANGELES	1720 S UNION AVE	90015	5135025003	Low Medium Residential	RD1.5-1-HPOZ	0	29	0.107297248	Residential - Double, Duplex, or Two Units - 4 Stories or Less	YES - Current	NO - Privately-Owned	Available	Not Used in Prior Housing Element	0	0.036713701	0	0.036713701	2	3*	3*	126A203	154	Westlake		Yes							Moderate
LOS ANGELES	1708 S UNION AVE	90015	5135025008	Low Medium Residential	RD1.5-1-HPOZ	0	29	0.054912757	Residential - Single Family Residence	YES - Current	NO - Privately-Owned	Available	Not Used in Prior Housing Element	0	0	0.006949598	0.006949598	1	1*	1*	126A203	131	Westlake									Above Moderate
LOS ANGELES	1702 S UNION AVE	90015	5135025009	Low Medium Residential	RD1.5-1-HPOZ	0	29	0.079463856	Residential - Single Family Residence	YES - Current	NO - Privately-Owned	Available	Not Used in Prior Housing Element	0	0	0.004030749	0.004030749	1	2*	2*	126A203	116	Westlake									Above Moderate
LOS ANGELES	1715 1/2 S TOBERMAN ST	90015	5135025014	Low Medium Residential	RD1.5-1-HPOZ	0	29	0.107234697	Residential - Rooming/Boarding House	YES - Current	NO - Privately-Owned	Available	Not Used in Prior Housing Element	0	1.26828289	0	1.26828289	1	3*	3*	126A203	186	Westlake		Yes							Moderate
LOS ANGELES	1711 S TOBERMAN ST	90015	5135025015	Low Medium Residential	RD1.5-1-HPOZ	0	29	0.107256325	Residential - Rooming/Boarding House	YES - Current	NO - Privately-Owned	Available	Not Used in Prior Housing Element	0	0.263019598	0	0.263019598	1	3*	3*	126A203	177	Westlake		Yes							Moderate
LOS ANGELES	1707 S TOBERMAN ST	90015	5135025016	Low Medium Residential	RD1.5-1-HPOZ	0	29	0.097526035	Residential - Double, Duplex, or Two Units - 4 Stories or Less	YES - Current	NO - Privately-Owned	Available	Not Used in Prior Housing Element	0	0	0.151788157	0.151788157	2	2*	2*	126A203	171	Westlake		Yes							Above Moderate
LOS ANGELES	1008 W 17TH ST	90015	5135025018	Low Medium Residential	RD1.5-1-HPOZ	0	29	0.035077183	Residential - Single Family Residence	YES - Current	NO - Privately-Owned	Available	Not Used in Prior Housing Element	0	0	0.00927084	0.00927084	1	1*	1*	126A203	162	Westlake									Above Moderate
LOS ANGELES	1716 S UNION AVE	90015	5135025019	Low Medium Residential	RD1.5-1-HPOZ	0	29	0.047619527	Residential - Single Family Residence	YES - Current	NO - Privately-Owned	Available	Not Used in Prior Housing Element	0	0	0.00927084	0.00927084	1	1*	1*	126A203	142	Westlake									Above Moderate
LOS ANGELES	1051 W WASHINGTON BLVD	90015	5135026001	Commercial Manufacturing	[Q]C2-1	0	54	0.212780816	Commercial - Auto, Recreation Equipment, Construction Equipment Sales and Service - Auto Body Repair Shop - One Story	YES - Current	NO - Privately-Owned	Available	Not Used in Prior Housing Element	0.079240414	0	0	0.079240414	0	0	0	126A201	229	Westlake									Lower
LOS ANGELES	1045 W WASHINGTON BLVD	90015	5135026002	Commercial Manufacturing	[Q]C2-1	0	54	0.158873349	Commercial - Store - One Story	YES - Current	NO - Privately-Owned	Available	Not Used in Prior Housing Element	0.14921744	0	0	0.14921744	0	0	0	126A201	245	Westlake									Lower
LOS ANGELES			5135026002	Commercial Manufacturing	[Q]C2-1	0	54	0.209091683	Commercial - Store - One Story	YES - Current	NO - Privately-Owned	Available	Not Used in Prior Housing Element	0.194758911	0	0	0.194758911	0	0	0	126A203	255	Westlake									Lower
LOS ANGELES	1029 W WASHINGTON BLVD	90015	5135026003	Commercial Manufacturing	[Q]C2-1	0	54	0.146828202	Commercial - Non-Auto Service and Repair Shop, Paint Shop, or Laundry - One Story	YES - Current	NO - Privately-Owned	Available	Not Used in Prior Housing Element	0.044767115	0	0	0.044767115	0	0	0	126A203	257	Westlake									Lower
LOS ANGELES	1033 W WASHINGTON BLVD	90015	5135026003	Commercial Manufacturing	[Q]C2-1	0	54	0.123474057	Commercial - Non-Auto Service and Repair Shop, Paint Shop, or Laundry - One Story	YES - Current	NO - Privately-Owned	Available	Not Used in Prior Housing Element	0.038286287	0	0	0.038286287	0	0	0	126A203	252	Westlake									Lower
LOS ANGELES			5135026003	Commercial Manufacturing	[Q]C2-1	0	54	0.054352919	Commercial - Non-Auto Service and Repair Shop, Paint Shop, or Laundry - One Story	YES - Current	NO - Privately-Owned	Available	Not Used in Prior Housing Element	0	0	0.012377755	0.012377755	0	0	0	126A201	232	Westlake									Above Moderate
LOS ANGELES			5135026003	Commercial Manufacturing	[Q]C2-1	0	54	0.093441959	Commercial - Non-Auto Service and Repair Shop, Paint Shop, or Laundry - One Story	YES - Current	NO - Privately-Owned	Available	Not Used in Prior Housing Element	0.031634644	0	0	0.031634644	0	0	0	126A203	248	Westlake									Lower
LOS ANGELES	1025 W WASHINGTON BLVD	90015	5135026004	Commercial Manufacturing	[Q]C2-1	0	54	0.231898393	Industrial - Light Manufacturing - One Story	YES - Current	NO - Privately-Owned	Available	Not Used in Prior Housing Element	0.073844109	0	0	0.073844109	0	0	0	126A203	260	Westlake									Lower
LOS ANGELES	1804 S UNION AVE	90015	5135026006	Low Medium Residential	RD1.5-1-HPOZ	0	29	0.082433102	Residential - Single Family Residence	YES - Current	NO - Privately-Owned	Available	Not Used in Prior Housing Element	0	0	0.115750068	0.115750068	1	2*	2*	126A203	205	Westlake									Above Moderate
LOS ANGELES	1808 1/2 S UNION AVE	90015	5135026007	Low Medium Residential	RD1.5-1-HPOZ	0	29	0.082432703	Residential - Double, Duplex, or Two Units - 4 Stories or Less	YES - Current	NO - Privately-Owned	Available	Not Used in Prior Housing Element	0	0	0.022732638	0.022732638	2	2*	2*	126A203	212	Westlake		Yes							Above Moderate
LOS ANGELES	1814 S UNION AVE	90015	5135026011	Low Medium Residential	RD1.5-1-HPOZ	0	29	0.082432765	Residential - Single Family Residence	YES - Current	NO - Privately-Owned	Available	Not Used in Prior Housing Element	0	0	0.115750068	0.115750068	1	2*	2*	126A203	231	Westlake									Above Moderate
LOS ANGELES	1026 W 18TH ST	90015	5135026013	Low Medium Residential	RD1.5-1-HPOZ	0	29	0.206613369	Residential - Single Family Residence - Vacant Land	YES - Current	NO - Privately-Owned	Available	Not Used in Prior Housing Element	0	0.478637075	0	0.478637075	0	0	0	126A203	233	Westlake									Moderate
LOS ANGELES	1018 W 18TH ST	90015	5135026014	Low Medium Residential	RD1.5-1-HPOZ	0	29	0.133148681	Residential - Single Family Residence	YES - Current	NO - Privately-Owned	Available	Not Used in Prior Housing Element	0	0.145131469	0	0.145131469	1	3*	3*	126A203	241	Westlake									Moderate
LOS ANGELES	1012 W 18TH ST	90015	5135026016	Low Medium Residential	RD1.5-1-HPOZ	0	29	0.068970566	Residential - Single Family Residence - Vacant Land	YES - Current	NO - Privately-Owned	Available	Not Used in Prior Housing Element	0	0	0.124792075	0.124792075	0	1*	1*	126A203	246	Westlake									Above Moderate
LOS ANGELES	1016 W 18TH ST	90015	5135026018	Commercial Manufacturing	[Q]C2-1	0	54	0.14093045	Commercial - Auto, Recreation Equipment, Construction Equipment Sales and Service - Auto Body Repair Shop - One Story	YES - Current	NO - Privately-Owned	Available	Not Used in Prior Housing Element	0.072424854	0	0	0.072424854	0	0	0	126A203	265	Westlake									Lower
LOS ANGELES			5135026018	Commercial Manufacturing	[Q]C2-1	0	54	0.003821545	Commercial - Auto, Recreation Equipment, Construction Equipment Sales and Service - Auto Body Repair Shop - One Story	YES - Current	NO - Privately-Owned	Available	Not Used in Prior Housing Element	0	0	0.004190206	0.004190206	0	0	0	126A203	273	Westlake									Above Moderate
LOS ANGELES			5135026018	Low Medium Residential	RD1.5-1-HPOZ	0	29	0.015474604	Commercial - Auto, Recreation Equipment, Construction Equipment Sales and Service - Auto Body Repair Shop - One Story	YES - Current	NO - Privately-Owned	Available	Not Used in Prior Housing Element	0	0	0.004190206	0.004190206	0	0	0	126A203	269	Westlake									Above Moderate
LOS ANGELES			5135026018	Low Medium Residential	RD1.5-1-HPOZ	0	29	0.034688363	Commercial - Auto, Recreation Equipment, Construction Equipment Sales and Service - Auto Body Repair Shop - One Story	YES - Current	NO - Privately-Owned	Available	Not Used in Prior Housing Element	0	0	0.012758099	0.012758099	0	1*	1*	126A203	261	Westlake									Above Moderate
LOS ANGELES			5135026018	Low Medium Residential	RD1.5-1-HPOZ	0	29	0.047810698	Commercial - Auto, Recreation Equipment, Construction Equipment Sales and Service - Auto Body Repair Shop - One Story	YES - Current	NO - Privately-Owned	Available	Not Used in Prior Housing Element	0	0	0.012758099	0.012758099	0	1*	1*	126A203	262	Westlake									Above Moderate
LOS ANGELES			5135026018	Low Medium Residential	RD1.5-1-HPOZ	0	29	0.09443986	Commercial - Auto, Recreation Equipment, Construction Equipment Sales and Service - Auto Body Repair Shop - One Story	YES - Current	NO - Privately-Owned	Available	Not Used in Prior Housing Element	0	0	0.023446673	0.023446673	0	2*	2*	126A203	263	Westlake									Above Moderate
LOS ANGELES	1716 S TOBERMAN ST	90015	5135027004	Medium Residential	R3-1-HPOZ	0	54	0.097338698	Residential - Single Family Residence - Vacant Land	YES - Current	NO - Privately-Owned	Available	Not Used in Prior Housing Element	0	0	0.482924271	0.482924271	0	0	0	126A203	214	Westlake									Above Moderate
LOS ANGELES	932 1/4 W 17TH ST	90015	5135027008	Medium Residential	R3-1-HPOZ	0	54	0.215305538	Residential - Five or More Units or Apartments (Any Combination) - 4 Stories or Less	YES - Current	NO - Privately-Owned	Available	Not Used in Prior Housing Element	0	0	0.503447905	0.503447905	6	0	0	126A203	203	Westlake		Yes							Above Moderate
LOS ANGELES	928 W 17TH ST	90015	5135027009	Medium Residential	R3-1-HPOZ	0	54	0.219413986	Residential - Single Family Residence	YES - Current	NO - Privately-Owned	Available	Not Used in Prior Housing Element	0	0	1.056630379	1.056630379	1	0	0	126A203	209	Westlake									Above Moderate
LOS ANGELES	924 W 17TH ST	90015	5135027010	Medium Residential	R3-1-HPOZ	0	54	0.211335828	Residential - Three Units (Any Combination) - 4 Stories or Less	YES - Current	NO - Privately-Owned	Available	Not Used in Prior Housing Element	0	0	0.648884088	0.648884088	3	0	0	126A203	219	Westlake		Yes							Above Moderate
LOS ANGELES	918 W 17TH ST	90015	5135027011	Medium Residential	R3-1-HPOZ	0	54	0.181044588	Residential - Double, Duplex, or Two Units - 4 Stories or Less	YES - Current	NO - Privately-Owned	Available	Not Used in Prior Housing Element	0	0	0.584442031	0.584442031	2	0	0	126A203	222	Westlake		Yes							Above Moderate
LOS ANGELES	914 W 17TH ST	90015	5135027012	Medium Residential	R3-1-HPOZ	0	54	0.157715524	Residential - Five or More Units or Apartments (Any Combination) - 4 Stories or Less	YES - Current	NO - Privately-Owned	Available	Not Used in Prior Housing Element	0	0	0.083271119	0.083271119	8	0	0	126A203	232	Westlake		Yes							Above Moderate
LOS ANGELES	906 W 17TH ST	90015	5135027013	Medium Residential	R3-1-HPOZ	0	54	0.097522789	Residential - Double, Duplex, or Two Units - 4 Stories or Less	YES - Current	NO - Privately-Owned	Available	Not Used in Prior Housing Element	0	0	0.318486476	0.318486476	2	0	0	126A203	237	Westlake		Yes							Above Moderate
LOS ANGELES			5135027015	Medium Residential	R3-1-HPOZ	0	54	0.101547517	Residential - Single Family Residence - Vacant Land	YES - Current	NO - Privately-Owned	Available	Not Used in Prior Housing Element	0	0	0.478637075	0.478637075	0	0	0	126A203	245	Westlake									Above Moderate
LOS ANGELES	1700 S TOBERMAN ST	90015	5135027017	Medium Residential	R3-1-HPOZ	0	54	0.333032451	Institutional - Church - One Story	YES - Current	NO - Privately-Owned	Available	Not Used in Prior Housing Element	0	0	0.042126873	0.042126873	1	0	0	126A203	185	Westlake									Above Moderate
LOS ANGELES	936 W 17TH ST	90015	5135027017	Medium Residential	R3-1-HPOZ	0	54	0.21525588	Institutional - Church - One Story	YES - Current	NO - Privately-Owned	Available	Not Used in Prior Housing Element	0	0	0.032069256	0.032069256	1	0	0	126A203	197	Westlake									Above Moderate
LOS ANGELES	941 W 17TH ST	90015	5135028001	Limited Manufacturing, Medium Residential	R3-1-HPOZ	0	54	0.214152855	Commercial - Parking Lot (Commercial Use Property) - Lots - Patron or Employee - One Story	YES - Current	NO - Privately-Owned	Available	Not Used in Prior Housing Element	0	0	0.026576696	0.026576696	0	0	0	126A203	153	Westlake									Above Moderate
LOS ANGELES	933 W 17TH ST	90015	5135028002	Limited Manufacturing, Medium Residential	R3-1-HPOZ	0	54	0.214143753	Residential - Single Family Residence - Vacant Land	YES - Current	NO - Privately-Owned	Available	Not Used in Prior Housing Element	0	0	0.588683021	0.588683021	0	0	0	126A203	159	Westlake									Above Moderate
LOS ANGELES	913 W 17TH ST	90015	5135028005	Medium Residential	R3-1-HPOZ	0	54	0.190794832	Residential - Double, Duplex, or Two Units - 4 Stories or Less	YES - Current	NO - Privately-Owned	Available	Not Used in Prior Housing Element	0	0	0.378476813	0.378476813	2	0	0	126A203	180	Westlake									Above Moderate
LOS ANGELES	1621 S OAK ST	90015	5135028008	Medium Residential	R3-1-HPOZ	0	54	0.127385107	Residential - Three Units (Any Combination) - 4 Stories or Less	YES - Current	NO - Privately-Owned	Available	Not Used in Prior Housing Element	0	0	0.349730104	0.349730104	3	0	0	126A203	182	Westlake		Yes							Above Moderate
LOS ANGELES	951 W 17TH ST	90015	5135028019	Medium Residential	R3-1-HPOZ	0	54	0.159654703	Residential - Double, Duplex, or Two Units - 4 Stories or Less	YES - Current	NO - Privately-Owned	Available	Not Used in Prior Housing Element	0	0	0.742193663	0.742193663	2	0	0	126A203	151	Westlake									Above Moderate
LOS ANGELES	943 W 17TH ST	90015	5135028020	Medium Residential	R3-1-HPOZ	0	54	0.159735692	Residential - Single Family Residence	YES - Current	NO - Privately-Owned	Available	Not Used in Prior Housing Element	0	0	0.602448756	0.602448756	1	0	0	126A203	157	Westlake		Yes							Above Moderate
LOS ANGELES	1620 S TOBERMAN ST	90015	5135028021	Medium Residential	R3-1-HPOZ	0	54	0.108951693	Commercial - Parking Lot (Commercial Use Property) - Lots - Patron or Employee - One Story	YES - Current	NO - Privately-Owned	Available	Not Used in Prior Housing Element	0	0	0.022239658	0.022239658	0	0	0	126A203	144	Westlake									Above Moderate
LOS ANGELES	917 W 17TH ST	90015	5135028023	Limited Manufacturing, Medium Residential	R3-1-HPOZ	0	54	0.240408217	Industrial - Light Manufacturing - One Story	YES - Current	NO - Privately-Owned	Available	Not Used in Prior Housing Element	0	0	0.069071006	0.069071006	0	0	0	126A203	172	Westlake									Above Moderate
LOS ANGELES			5135028023	Limited Manufacturing, Medium Residential	R3-1-HPOZ	0	54	0.420441267	Industrial - Light Manufacturing - One Story	YES - Current	NO - Privately-Owned	Available	Not Used in Prior Housing Element	0	0	0.100799712	0.100799712	0	0	0	126A203	163	Westlake									Above Moderate
LOS ANGELES	1624 S OAK ST	90015	5135029003	Medium Residential	R3-1-HPOZ	0	54	0.091828943	Residential - Single Family Residence	YES - Current	NO - Privately-Owned	Available	Not Used in Prior Housing Element	0	0	0.504306793	0.504306793	1	0	0	126A203	216	Westlake									Above Moderate
LOS ANGELES	1620 S OAK ST	90015	5135029004	Medium Residential	R3-1-HPOZ	0	54	0.09182825	Residential - Single Family Residence	YES - Current	NO - Privately-Owned	Available	Not Used in Prior Housing Element	0	0	0.504306793	0.504306793	1	0	0	126A203	206	Westlake									Above Moderate

LOS ANGELES	1423 S OAK ST	90015	5135030019	Commercial Manufacturing	(F)CM-1-HPOZ	0	54	0.137555021	Residential - Single Family Residence	YES - Current	NO - Privately-Owned	Available	Not Used in Prior Housing Element	0	0	0.533801746	0.533801746	1	0	0	126A203	65	Westlake							Above Moderate
LOS ANGELES	1415 S OAK ST	90015	5135030020	Commercial Manufacturing	(F)CM-1-HPOZ	0	54	0.1375844	Residential - Five or More Units or Apartments (Any Combination) - 4 Stories or Less	YES - Current	NO - Privately-Owned	Available	Not Used in Prior Housing Element	0	0	0.077319276	0.077319276	5	0	0	126A203	52	Westlake		Yes					Above Moderate
LOS ANGELES	1411 S OAK ST	90015	5135030021	Commercial Manufacturing	(F)CM-1-HPOZ	0	54	0.137611466	Residential - Double, Duplex, or Two Units - 4 Stories or Less	YES - Current	NO - Privately-Owned	Available	Not Used in Prior Housing Element	0	0	0.410021734	0.410021734	2	0	0	126A203	43	Westlake		Yes					Above Moderate
LOS ANGELES	1405 S OAK ST	90015	5135030022	Commercial Manufacturing	(F)CM-1-HPOZ	0	54	0.137640042	Residential - Double, Duplex, or Two Units - 4 Stories or Less	YES - Current	NO - Privately-Owned	Available	Not Used in Prior Housing Element	0	0	0.342325664	0.342325664	2	0	0	126A203	30	Westlake		Yes					Above Moderate
LOS ANGELES	1401 S OAK ST	90015	5135030023	Commercial Manufacturing	CM-1-HPOZ	0	54	0.137498285	Commercial - Parking Lot (Commercial Use Property) - Lots - Patron or Employee - One Story	YES - Current	NO - Privately-Owned	Available	Used in Prior Housing Element - Non-Vacant	0	0	0.007414912	0.007414912	0	0	0	126A203	20	Westlake							Above Moderate
LOS ANGELES	1436 S OAK ST	90015	5135030025	Commercial Manufacturing	(F)CM-1-O-HPOZ	0	54	0.12776848	Residential - Single Family Residence	YES - Current	NO - Privately-Owned	Available	Not Used in Prior Housing Element	0	0	0.201604769	0.201604769	1	0	0	126A203	124	Westlake							Above Moderate
LOS ANGELES	1438 S OAK ST	90015	5135030026	Commercial Manufacturing	(F)CM-1-O-HPOZ	0	54	0.137795009	Recreational - Club, Lodge Hall, Fraternal Organization - One Story	YES - Current	NO - Privately-Owned	Available	Not Used in Prior Housing Element	0	0	0.034738141	0.034738141	0	0	0	126A203	136	Westlake							Above Moderate
LOS ANGELES	1416 S OAK ST	90015	5135030034	Commercial Manufacturing	CM-1-O-HPOZ	0	54	0.046525033	Industrial - Light Manufacturing - One Story	YES - Current	NO - Privately-Owned	Available	Not Used in Prior Housing Element	0	0	0.003362118	0.003362118	0	0	0	126A203	79	Westlake							Above Moderate
LOS ANGELES	1422 S OAK ST	90015	5135030034	Commercial Manufacturing	CM-1-O-HPOZ	0	54	0.068619524	Industrial - Light Manufacturing - One Story	YES - Current	NO - Privately-Owned	Available	Not Used in Prior Housing Element	0	0	0.005370561	0.005370561	0	0	0	126A203	96	Westlake							Above Moderate
LOS ANGELES	1428 S OAK ST	90015	5135030034	Commercial Manufacturing	CM-1-O-HPOZ	0	54	0.102095194	Industrial - Light Manufacturing - One Story	YES - Current	NO - Privately-Owned	Available	Not Used in Prior Housing Element	0	0	0.011285271	0.011285271	0	0	0	126A203	105	Westlake							Above Moderate
LOS ANGELES	1432 S OAK ST	90015	5135030034	Commercial Manufacturing	CM-1-O-HPOZ	0	54	0.108051986	Industrial - Light Manufacturing - One Story	YES - Current	NO - Privately-Owned	Available	Not Used in Prior Housing Element	0	0	0.011285271	0.011285271	0	0	0	126A203	111	Westlake							Above Moderate
LOS ANGELES	1435 S OAK ST	90015	5135030035	Commercial Manufacturing	CM-1-HPOZ	0	54	0.137498261	Industrial - Warehousing, Distribution, Storage - Warehousing, Distribution, Under 10,000 SF - One Story	YES - Current	NO - Privately-Owned	Available	Not Used in Prior Housing Element	0	0	0.014539537	0.014539537	0	0	0	126A203	97	Westlake							Above Moderate
LOS ANGELES	1437 S OAK ST	90015	5135030035	Commercial Manufacturing	CM-1-HPOZ	0	54	0.137469467	Industrial - Warehousing, Distribution, Storage - Warehousing, Distribution, Under 10,000 SF - One Story	YES - Current	NO - Privately-Owned	Available	Not Used in Prior Housing Element	0	0	0.014539537	0.014539537	0	0	0	126A203	106	Westlake							Above Moderate
LOS ANGELES	1412 S ALBANY ST	90015	5135030036	Medium Residential	R3-1-HPOZ	0	54	0.135481087	Residential - Double, Duplex, or Two Units - 4 Stories or Less	YES - Current	NO - Privately-Owned	Available	Not Used in Prior Housing Element	0	0	0.490801156	0.490801156	2	0	0	126A203	28	Westlake		Yes					Above Moderate
LOS ANGELES	1440 S ALBANY ST	90015	5135030037	Medium Residential	R3-1-HPOZ	0	54	0.135482439	Commercial - Parking Lot (Commercial Use Property) - Lots - Patron or Employee - One Story	YES - Current	NO - Privately-Owned	Available	Not Used in Prior Housing Element	0	0	0.101577614	0.101577614	0	0	0	126A203	103	Westlake							Above Moderate
LOS ANGELES	1406 S VALENCIA ST	90015	5135031003	Low Medium Residential	RD1.5-1-HPOZ	0	29	0.137789156	Residential - Single Family Residence	YES - Current	NO - Privately-Owned	Available	Not Used in Prior Housing Element	0	0.145131469	0	0.145131469	1	3*	3*	127-SA203	393	Westlake							Moderate
LOS ANGELES	1412 S VALENCIA ST	90015	5135031004	Low Medium Residential	RD1.5-1-HPOZ	0	29	0.068779073	Residential - Single Family Residence	YES - Current	NO - Privately-Owned	Available	Not Used in Prior Housing Element	0	0	0.048448229	0.048448229	1	1*	1*	127-SA203	404	Westlake							Above Moderate
LOS ANGELES	1414 S VALENCIA ST	90015	5135031005	Low Medium Residential	RD1.5-1-HPOZ	0	29	0.069008222	Residential - Single Family Residence	YES - Current	NO - Privately-Owned	Available	Not Used in Prior Housing Element	0	0	0.048448229	0.048448229	1	1*	1*	127-SA203	410	Westlake							Above Moderate
LOS ANGELES	1430 S VALENCIA ST	90015	5135031008	Low Medium Residential	RD1.5-1-HPOZ	0	29	0.137788471	Residential - Single Family Residence	YES - Current	NO - Privately-Owned	Available	Not Used in Prior Housing Element	0	0.145131469	0	0.145131469	1	3*	3*	126A203	24	Westlake							Moderate
LOS ANGELES	1442 S VALENCIA ST	90015	5135031011	Low Medium Residential	RD1.5-1-HPOZ	0	29	0.137788566	Residential - Double, Duplex, or Two Units - 4 Stories or Less	YES - Current	NO - Privately-Owned	Available	Not Used in Prior Housing Element	0	0.196145475	0	0.196145475	2	3*	3*	126A203	55	Westlake		Yes					Moderate
LOS ANGELES	1441 S ALBANY ST	90015	5135031012	Low Medium Residential	RD1.5-1-HPOZ	0	29	0.137784761	Residential - Single Family Residence	YES - Current	NO - Privately-Owned	Available	Not Used in Prior Housing Element	0	0.032500485	0	0.032500485	1	3*	3*	126A203	75	Westlake							Moderate
LOS ANGELES	1433 S ALBANY ST	90015	5135031014	Low Medium Residential	RD1.5-1-HPOZ	0	29	0.137797835	Residential - Single Family Residence	YES - Current	NO - Privately-Owned	Available	Not Used in Prior Housing Element	0	0.145131469	0	0.145131469	1	3*	3*	126A203	49	Westlake							Moderate
LOS ANGELES	1427 S ALBANY ST	90015	5135031015	Low Medium Residential	RD1.5-1-HPOZ	0	29	0.137803569	Residential - Double, Duplex, or Two Units - 4 Stories or Less	YES - Current	NO - Privately-Owned	Available	Not Used in Prior Housing Element	0	0.196145475	0	0.196145475	2	3*	3*	126A203	39	Westlake		Yes					Moderate
LOS ANGELES	1421 S ALBANY ST	90015	5135031016	Low Medium Residential	RD1.5-1-HPOZ	0	29	0.137811639	Residential - Double, Duplex, or Two Units - 4 Stories or Less	YES - Current	NO - Privately-Owned	Available	Not Used in Prior Housing Element	0	0.196145475	0	0.196145475	2	3*	3*	126A203	29	Westlake		Yes					Moderate
LOS ANGELES	1411 S ALBANY ST	90015	5135031018	Low Medium Residential	RD1.5-1-HPOZ	0	29	0.137820652	Residential - Single Family Residence	YES - Current	NO - Privately-Owned	Available	Not Used in Prior Housing Element	0	0.145131469	0	0.145131469	1	3*	3*	126A203	13	Westlake							Moderate
LOS ANGELES	1403 S ALBANY ST	90015	5135031019	Low Medium Residential	RD1.5-1-HPOZ	0	29	0.137836452	Residential - Rooming/Boarding House	YES - Current	NO - Privately-Owned	Available	Not Used in Prior Housing Element	0	0.216098714	0	0.216098714	1	3*	3*	127-SA203	408	Westlake		Yes					Moderate
LOS ANGELES	1416 S VALENCIA ST	90015	5135031026	Low Medium Residential	RD1.5-1-HPOZ	0	29	0.137788493	Residential - Single Family Residence	YES - Current	NO - Privately-Owned	Available	Not Used in Prior Housing Element	0	0.145131469	0	0.145131469	1	3*	3*	126A203	10	Westlake							Moderate
LOS ANGELES	1417 S ALBANY ST	90015	5135031027	Low Medium Residential	RD1.5-1-HPOZ	0	29	0.137818103	Residential - Single Family Residence	YES - Current	NO - Privately-Owned	Available	Not Used in Prior Housing Element	0	0.145131469	0	0.145131469	1	3*	3*	126A203	19	Westlake							Moderate
LOS ANGELES	1408 W 14TH ST	90015	5135031031	Low Medium Residential	RD1.5-1-HPOZ	0	29	0.134353726	Residential - Three Units (Any Combination) - 4 Stories or Less	YES - Current	NO - Privately-Owned	Available	Not Used in Prior Housing Element	0	0.02688227	0	0.02688227	3	3*	3*	127-SA203	398	Westlake		Yes					Moderate
LOS ANGELES	1410 S TOBERMAN ST	90015	5135032004	Low Medium Residential	RD1.5-1-HPOZ	0	29	0.168851756	Residential - Single Family Residence	YES - Current	NO - Privately-Owned	Available	Not Used in Prior Housing Element	0	0.192490679	0	0.192490679	1	0	0	127-SA203	360	Westlake							Moderate
LOS ANGELES	1414 S TOBERMAN ST	90015	5135032005	Low Medium Residential	RD1.5-1-HPOZ	0	29	0.168579225	Residential - Double, Duplex, or Two Units - 4 Stories or Less	YES - Current	NO - Privately-Owned	Available	Not Used in Prior Housing Element	0	0.215883446	0	0.215883446	3	0	0	127-SA203	372	Westlake		Yes					Moderate
LOS ANGELES	1401 S VALENCIA ST	90015	5135032016	Low Medium Residential	RD1.5-1-HPOZ	0	29	0.15984252	Residential - Single Family Residence	YES - Current	NO - Privately-Owned	Available	Not Used in Prior Housing Element	0	0.445211875	0	0.445211875	1	0	0	127-SA203	352	Westlake							Moderate
LOS ANGELES	1407 S VALENCIA ST	90015	5135032017	Low Medium Residential	RD1.5-1-HPOZ	0	29	0.16042149	Residential - Single Family Residence	YES - Current	NO - Privately-Owned	Available	Not Used in Prior Housing Element	0	0.445211875	0	0.445211875	1	0	0	127-SA203	366	Westlake							Moderate
LOS ANGELES	1411 S VALENCIA ST	90015	5135032018	Low Medium Residential	RD1.5-1-HPOZ	0	29	0.161002114	Residential - Four Units (Any Combination) - 4 Stories or Less	YES - Current	NO - Privately-Owned	Available	Not Used in Prior Housing Element	0	0.057893948	0	0.057893948	4	0	0	127-SA203	378	Westlake		Yes					Moderate
LOS ANGELES	1417 S VALENCIA ST	90015	5135032019	Low Medium Residential	RD1.5-1-HPOZ	0	29	0.161580804	Residential - Three Units (Any Combination) - 4 Stories or Less	YES - Current	NO - Privately-Owned	Available	Not Used in Prior Housing Element	0	0.215883446	0	0.215883446	3	0	0	127-SA203	391	Westlake		Yes					Moderate
LOS ANGELES	1431 S VALENCIA ST	90015	5135032021	Low Medium Residential	RD1.5-1-HPOZ	0	29	0.16273949	Residential - Rooming/Boarding House	YES - Current	NO - Privately-Owned	Available	Not Used in Prior Housing Element	0	0.445211875	0	0.445211875	1	0	0	127-SA203	413	Westlake							Moderate
LOS ANGELES	1433 S VALENCIA ST	90015	5135032022	Low Medium Residential	RD1.5-1-HPOZ	0	29	0.163318603	Residential - Single Family Residence	YES - Current	NO - Privately-Owned	Available	Not Used in Prior Housing Element	0	0.445211875	0	0.445211875	1	0	0	126A203	14	Westlake							Moderate
LOS ANGELES			5135032028	Low Medium Residential	RD1.5-1-HPOZ	0	29	0.101043423	Residential - Single Family Residence	YES - Current	NO - Privately-Owned	Available	Not Used in Prior Housing Element	0	0	0.119632906	0.119632906	1	2*	2*	127-SA203	333	Westlake							Above Moderate
LOS ANGELES	1435 S VALENCIA ST	90015	5135032034	Low Medium Residential	RD1.5-1-HPOZ	0	29	0.165172363	Commercial - Parking Lot (Commercial Use Property) - Lots - Patron or Employee - One Story	YES - Current	NO - Privately-Owned	Available	Not Used in Prior Housing Element	0	0.006712506	0	0.006712506	0	0	0	126A203	22	Westlake							Moderate
LOS ANGELES	1420 S TOBERMAN ST	90015	5135032037	Low Medium Residential	RD1.5-1-HPOZ	0	29	0.168641118	Residential - Single Family Residence - Vacant Land	YES - Current	NO - Privately-Owned	Available	Not Used in Prior Housing Element	0	0.127705547	0	0.127705547	6	0	0	127-SA203	385	Westlake							Moderate
LOS ANGELES	1426 S TOBERMAN ST	90015	5135032037	Low Medium Residential	RD1.5-1-HPOZ	0	29	0.168701389	Residential - Single Family Residence - Vacant Land	YES - Current	NO - Privately-Owned	Available	Not Used in Prior Housing Element	0	0.127705547	0	0.127705547	6	0	0	127-SA203	397	Westlake							Moderate
LOS ANGELES	1323 S VALENCIA ST	90015	5135033003	Low Medium Residential	RD1.5-1-HPOZ	0	29	0.154474271	Residential - Single Family Residence	YES - Current	NO - Privately-Owned	Available	Not Used in Prior Housing Element	0	0.445211875	0	0.445211875	1	0	0	127-SA203	226	Westlake							Moderate
LOS ANGELES	1327 S VALENCIA ST	90015	5135033004	Low Medium Residential	RD1.5-1-HPOZ	0	29	0.155056862	Residential - Five or More Units or Apartments (Any Combination) - 4 Stories or Less	YES - Current	NO - Privately-Owned	Available	Not Used in Prior Housing Element	0	0.116684142	0	0.116684142	6	0	0	127-SA203	235	Westlake		Yes					Moderate
LOS ANGELES	1329 S VALENCIA ST	90015	5135033005	Low Medium Residential	RD1.5-1-HPOZ	0	29	0.155637954	Residential - Five or More Units or Apartments (Any Combination) - 4 Stories or Less	YES - Current	NO - Privately-Owned	Available	Not Used in Prior Housing Element	0	0.019030227	0	0.019030227	5	0	0	127-SA203	247	Westlake		Yes					Moderate
LOS ANGELES	1335 1/2 S VALENCIA ST	90015	5135033006	Low Medium Residential	RD1.5-1-HPOZ	0	29	0.156218912	Residential - Four Units (Any Combination) - 4 Stories or Less	YES - Current	NO - Privately-Owned	Available	Not Used in Prior Housing Element	0	0.057893948	0	0.057893948	4	0	0	127-SA203	261	Westlake							Moderate
LOS ANGELES	1351 S VALENCIA ST	90015	5135033009	Low Medium Residential	RD1.5-1-HPOZ	0	29	0.157962442	Residential - Double, Duplex, or Two Units - 4 Stories or Less	YES - Current	NO - Privately-Owned	Available	Not Used in Prior Housing Element	0	0.264455736	0	0.264455736	2	0	0	127-SA203	300	Westlake		Yes					Moderate
LOS ANGELES	1361 S VALENCIA ST	90015	5135033011	Low Medium Residential	RD1.5-1-HPOZ	0	29	0.191045167	Residential - Four Units (Any Combination) - 4 Stories or Less	YES - Current	NO - Privately-Owned	Available	Not Used in Prior Housing Element	0	0.227062297	0	0.227062297	4	0	0	127-SA203	332	Westlake		Yes					Moderate
LOS ANGELES	1322 S TOBERMAN ST	90015	5135033012	Low Medium Residential	RD1.5-1-HPOZ	0	29	0.167487974	Residential - Double, Duplex, or Two Units - 4 Stories or Less	YES - Current	NO - Privately-Owned	Available	Not Used in Prior Housing Element	0	0.323555699	0	0.323555699	1	0	0	127-SA203	199	Westlake		Yes					Moderate
LOS ANGELES	1324 S TOBERMAN ST	90015	5135033013	Low Medium Residential	RD1.5-1-HPOZ	0	29	0.167833718	Residential - Three Units (Any Combination) - 4 Stories or Less	YES - Current	NO - Privately-Owned	Available	Not Used in Prior Housing Element	0	0.215883446	0	0.215883446	3	0	0	127-SA203	217	Westlake		Yes					Moderate
LOS ANGELES	1352 S TOBERMAN ST	90015	5135033019	Low Medium Residential	RD1.5-1-HPOZ	0	29	0.126155134	Residential - Single Family Residence	YES - Current	NO - Privately-Owned	Available	Not Used in Prior Housing Element	0	0.177288133	0	0.177288133	1	3*	3*	127-SA203	285	Westlake							Moderate
LOS ANGELES	1360 S TOBERMAN ST	90015	5135033021	Low Medium Residential	RD1.5-1-HPOZ	0	29	0.134652841	Residential - Double, Duplex, or Two Units - 4 Stories or Less	YES - Current	NO - Privately-Owned	Available	Not Used in Prior Housing Element	0	0.196145475	0	0.196145475	2	3*	3*	127-SA203	307	Westlake		Yes					Moderate
LOS ANGELES	1318 S TOBERMAN ST	90015	5135033023	Low Medium Residential	RD1.5-1-HPOZ	0	29	0.218093348	Residential - Three Units (Any Combination) - 4 Stories or Less	YES - Current	NO - Privately-Owned	Available	Not Used in Prior Housing Element	0	0.284914088	0	0.284914088	3	0	0	127-SA203	181	Westlake		Yes					Moderate
LOS ANGELES	1530 W PICO BLVD	90015	5135033024	Commercial Manufacturing	CM-1	0	54	0.397937515	Commercial - Store - One Story	YES - Current	NO - Privately-Owned	Available	Used in Prior Housing Element - Non-Vacant	0.065939426	0	0	0.065939426	0	0	0	127-SA203	155	Westlake							Lower
LOS ANGELES			5135033024	Commercial Manufacturing	CM-1	0	54	0.02962218	Commercial - Store - One Story	YES - Current	NO - Privately-Owned	Available	Used in Prior Housing Element - Non-Vacant	0	0	0.004322828	0.004322828	0	0	0	127-SA203	153	Westlake							Above Moderate
LOS ANGELES	1341 S VALENCIA ST	90015	5135033025	Low Medium Residential	RD1.5-1-HPOZ	0	29	0.156799156	Residential - Four Units (Any Combination) - 4 Stories or Less	YES - Current	NO - Privately-Owned	Available	Not Used in Prior Housing Element	0	0.07449142	0	0.07449142	4	0	0	127-SA203	276	Westlake		Yes					Moderate
LOS ANGELES	1354 S TOBERMAN ST	90015	5135033026	Low Medium Residential	RD1.5-1-HPOZ	0	29	0.168201638	Residential - Single Family Residence	YES - Current	NO - Privately-Owned	Available	Not Used in Prior Housing Element	0	0.445211875	0	0.445211875	1	0	0	127-SA203	295	Westlake							Moderate
LOS ANGELES	1326 S TOBERMAN ST	90015	5135033027	Low Medium Residential	RD1.5-1-HPOZ	0	29	0.167895052	Residential - Single Family Residence	YES - Current	NO - Privately-Owned	Available	Not Used in Prior Housing Element	0	0.445211875	0	0.445211875	1	0	0	127-SA203	232	Westlake							Moderate
LOS ANGELES	1344 S TOBERMAN ST	90015	5135033029	Low Medium Residential	RD1.5-1-HPOZ	0	29	0.168077976	Residential - Four Units (Any Combination) - 4 Stories or Less	YES - Current	NO - Privately-Owned	Available	Not Used in Prior Housing Element	0	0.151985402	0	0.151985402	4	0	0	127-SA203	271	Westlake							Moderate
LOS ANGELES	1347 S VALENCIA ST	90015	5135033030	Low Medium Residential	RD1.5-1-HPOZ	0	29	0.157382043	Residential - Four Units (Any Combination) - 4 Stories or Less	YES - Current	NO - Privately-Owned	Available	Not Used in Prior Housing Element	0	0.057893948	0	0.057893948	4	0	0	127-SA203	288	Westlake		Yes					Moderate
LOS ANGELES	1317 S VALENCIA ST	90015	5135033033	Low Medium Residential	RD1.5-1-HPOZ	0	29	0.153920597	Commercial - Supermarket - Supermarket - 12,000 SF or More - One Story	YES - Current	NO - Privately-Owned	Available	Not Used in Prior Housing Element	0	0.088445991	0	0.088445991	0	0	0	127-SA203	210	Westlake							Moderate
LOS ANGELES	1500 W PICO BLVD	90015	5135033033	Commercial Manufacturing	CM-1	0	54	0.175035847	Commercial - Supermarket - Supermarket - 12,000 SF or More - One Story	YES - Current	NO - Privately-Owned	Available	Not Used in Prior Housing Element	0.107236949	0	0	0.107236949	0	0	0	127-SA203	177	Westlake							Lower
LOS ANGELES	1508 W PICO BLVD	90015	5135033033	Commercial Manufacturing	CM-1	0	54	0.213080679	Commercial - Supermarket - Supermarket - 12,000 SF or More - One Story	YES - Current	NO - Privately-Owned	Available	Not Used in Prior Housing Element	0.127071042	0	0	0.127071042	0	0	0	127-SA203	168	Westlake							Lower
LOS ANGELES			5135033033	Low Medium Residential	RD1.5-1-HPOZ	0	29	0.046065769	Commercial - Supermarket - Supermarket - 12,000 SF or More - One Story	YES - Current	NO - Privately-Owned	Available	Not Used in Prior Housing Element	0	0	0.031241015	0.031241015	0	1*	1*	127-SA203	433	Westlake							Above Moderate
LOS ANGELES	1308 S VALENCIA ST	90015	5135034001	Commercial Manufacturing	CM-1	0	54	0.17522961	Commercial - Store Combination - Store and Residential Combination - One Story	YES - Current	NO - Privately-Owned	Available	Used in Prior Housing Element - Non-Vacant	0	0	0.031153895	0.031153895	0	0	0	127-SA203	197	Westlake		Yes					Above Moderate
LOS ANGELES	1418 W PICO BLVD	90015	5135034001	Commercial Manufacturing	CM-1	0	54	0.058475822	Commercial - Store Combination - Store and Residential Combination - One Story	YES - Current	NO - Privately-Owned	Available	Used in Prior Housing Element - Non-Vacant	0	0	0.035176414	0.035176414	0	0	0	127-SA203	207	Westlake		Yes					Above Moderate
LOS ANGELES	1414 W PICO BLVD	90015	5135034002	Commercial Manufacturing	CM-1	0	54	0.116709539	Commercial - Store Combination - Store and Residential Combination - One Story	YES - Current	NO - Privately-Owned	Available	Used in Prior Housing Element - Non-Vacant	0	0	0.025440708	0.025440708	0	0	0	127-SA203	212	Westlake		Yes					Above Moderate
LOS ANGELES	1320 S VALENCIA ST	90015	5135034003	Low Medium Residential	RD1.5-1-HPOZ	0	29	0.137668661	Commercial - Parking Lot (Commercial Use Property) - Lots - Patron or Employee - One Story	YES - Current	NO - Privately-Owned	Available	Not Used in Prior Housing Element	0	0.023934502	0	0.023934502	0	3*	3*	127-SA203	239	Westlake							Moderate
LOS ANGELES	1322 S VALENCIA ST	90015	5135034004	Low Medium Residential	RD1.5-1-HPOZ	0	29	0.137673098	Residential - Three Units (Any Combination) - 4 Stories or Less	YES - Current	NO - Privately-Owned	Available	Not Used in Prior Housing Element	0	0.177957255	0	0.177957255	3	3*	3*	127-SA203	250	Westlake		Yes					Moderate
LOS ANGELES	1330 S VALENCIA ST	90015	5135034006	Low Medium Residential	RD1.5-1-HPOZ	0	29	0.137673098	Residential - Double, Duplex, or Two Units - 4 Stories or Less	YES - Current	NO - Privately-Owned	Available	Not Used in Prior Housing Element	0	0.196145475	0	0.196145475	2	3*	3*	127-SA203	279	Westlake		Yes					Moderate
LOS ANGELES	1332 S VALENCIA ST	90015	5135034007	Low Medium Residential	RD1.5-1-HPOZ	0	29	0.137673193	Residential - Single Family Residence	YES - Current	NO - Privately-Owned	Available	Not Used in Prior Housing Element	0	0.145131469	0	0.145131469	1	3*	3*	127-SA203	290	Westlake							Moderate
LOS ANGELES	1346 S VALENCIA ST	90015	5135034010	Low Medium Residential	RD1.5-1-HPOZ	0	29	0.137673193	Residential - Single Family Residence	YES - Current	NO - Privately-Owned	Available	Not Used in Prior Housing Element	0	0.145131469	0	0.145131469	1	3*	3*	127-SA203	335	Westlake							Moderate
LOS ANGELES	1354 S VALENCIA ST	90015	5135034011	Low Medium Residential	RD1.5-1-HPOZ	0	29	0.137672368	Residential - Rooming/Boarding House	YES - Current	NO - Privately-Owned	Available	Not Used in Prior Housing Element	0	0.145131469	0	0.145131469	1	3*	3*	127-SA203	351	Westlake							Moderate
LOS ANGELES	1411 W 14TH ST	90015	5135034012	Low Medium Residential	RD1.5-1-HPOZ	0	29	0.137740525	Residential - Double, Duplex, or Two Units - 4 Stories or Less	YES - Current	NO - Privately-Owned	Available	Not Used in Prior Housing Element	0	0.055004011	0	0.055004011	2	3*	3*	127-SA203	370	Westlake							Moderate
LOS ANGELES	1351 S ALBANY ST	90015	5135034013	Low Medium Residential	RD1.5-1-HPOZ	0	29	0.137751162	Residential - Single Family Residence	YES - Current	NO - Privately-Owned	Available	Not Used in Prior Housing Element	0	0.145131469	0	0.145131469	1	3*	3*	127-SA203	355	Westlake							Moderate
LOS ANGELES	1341 S ALBANY ST	90015	5135034015	Low Medium Residential	RD1.5-1-HPOZ	0	29	0.137769368	Residential - Double, Duplex, or Two Units - 4 Stories or Less	YES - Current	NO - Privately-Owned	Available	Not Used in Prior Housing Element	0	0.196145475	0	0.196145475	2	3*	3*	127-SA203	319	Westlake		Yes					Moderate
LOS ANGELES	1317 S ALBANY ST	90015	5135034020	Low Medium Residential	RD1.5-1-HPOZ	0	29	0.13781091	Residential - Three Units (Any Combination) - 4 Stories or Less	YES - Current	NO - Privately-Owned	Available	Not Used in Prior Housing Element	0	0.177957255	0	0.177957255	3	3*	3*	127-SA203	255	Westlake		Yes					Moderate
LOS ANGELES	1410 W PICO BLVD	90015	5135034021	Commercial Manufacturing	CM-1	0	54	0.175165358	Industrial - Light Manufacturing - One Story	YES - Current	NO - Privately-Owned	Available	Used in Prior Housing Element - Non-Vacant	0.039927997	0	0	0.039927997	0	0	0	127-SA203	219	Westlake							Lower
LOS ANGELES	1327 S ALBANY ST	90015	5135034023	Low Medium Residential	RD1.5-1-HPOZ	0	29	0.137798106	Residential - Single Family Residence	YES - Current	NO - Privately-Owned	Available	Not Used in Prior Housing Element	0	0.145131469	0	0.145131469	1	3*	3*	127-SA203	281	Westlake							Moderate
LOS ANGELES	1345 S ALBANY ST	90015	5135034024	Low Medium Residential	RD1.5-1-HPOZ	0	29	0.137759557	Residential - Single Family Residence	YES - Current	NO - Privately-Owned	Available	Not Used in Prior Housing Element	0	0.145131469	0	0.145131469	1	3*	3*	127-SA203	339	Westlake							Moderate
LOS ANGELES	1402 W PICO BLVD	90015	5135034025	Commercial Manufacturing	CM-1	0	54	0.164357828	Commercial - Restaurant, Cocktail Lounge - Restaurant, Cocktail Lounge, Tavern - One Story	YES - Current	NO - Privately-Owned	Available	Used in Prior Housing Element - Non-Vacant	0	0	0.013667511	0.013667511	0	0	0	127-SA203	230	Westlake							Above Moderate
LOS ANGELES	1321 S ALBANY ST	90015	5135034026	Low Medium Residential	RD1.5-1-HPOZ	0	29	0.135513066	Residential - Three Units (Any Combination) - 4 Stories or Less	YES - Current	NO - Privately-Owned	Available	Not Used in Prior Housing Element	0

LOS ANGELES	2422 W JAMES M. WOOD BLVD	90006	5136002014	Highway Oriented Commercial	C2-1	0	108	0.166438158	Industrial - Light Manufacturing - One Story	YES - Current	NO - Privately-Owned	Available	Used in Prior Housing Element - Non-Vacant	0.065138642	0	0	0.065138642	0	0	0	132A201	273	Westlake			Lower
LOS ANGELES	946 S CARONDELET ST	90006	5136002023	High Medium Residential	R4-1	0	108	0.172171423	Residential - Five or More Units or Apartments (Any Combination) - 4 Stories or Less	YES - Current	NO - Privately-Owned	Available	Not Used in Prior Housing Element	0	0	0.111380171	0.111380171	24	0	0	132A201	350	Westlake	Yes	Above Moderate	
LOS ANGELES	2414 W JAMES M. WOOD BLVD	90006	5136002031	Highway Oriented Commercial	C2-1	0	108	0.133500413	Industrial - Light Manufacturing - One Story	YES - Current	NO - Privately-Owned	Available	Used in Prior Housing Element - Non-Vacant	0.055628165	0	0	0.055628165	0	0	0	132A201	279	Westlake			Lower
LOS ANGELES	2416 W JAMES M. WOOD BLVD	90006	5136002031	Highway Oriented Commercial	C2-1	0	108	0.166437237	Industrial - Light Manufacturing - One Story	YES - Current	NO - Privately-Owned	Available	Used in Prior Housing Element - Non-Vacant	0.065138642	0	0	0.065138642	0	0	0	132A201	276	Westlake			Lower
LOS ANGELES	2402 W JAMES M. WOOD BLVD	90006	5136002032	Highway Oriented Commercial	C2-1	0	108	0.133553633	Commercial - Non-Auto Service and Repair Shop, Paint Shop, or Laundry - One Story	YES - Current	NO - Privately-Owned	Available	Used in Prior Housing Element - Non-Vacant	0.047535976	0	0	0.047535976	0	0	0	132A201	292	Westlake			Lower
LOS ANGELES	2410 W JAMES M. WOOD BLVD	90006	5136002032	Highway Oriented Commercial	C2-1	0	108	0.133526666	Commercial - Non-Auto Service and Repair Shop, Paint Shop, or Laundry - One Story	YES - Current	NO - Privately-Owned	Available	Used in Prior Housing Element - Non-Vacant	0.047535976	0	0	0.047535976	0	0	0	132A201	289	Westlake			Lower
LOS ANGELES	912 S CARONDELET ST	90006	5136002034	Highway Oriented Commercial	C2-1	0	108	0.165297724	Industrial - Warehousing, Distribution, Storage - Warehousing, Distribution, Under 10,000 SF - One Story	YES - Current	NO - Privately-Owned	Available	Used in Prior Housing Element - Non-Vacant	0.065138642	0	0	0.065138642	0	0	0	132A201	269	Westlake			Lower
LOS ANGELES	962 S HOOVER ST	90006	5136002036	Highway Oriented Commercial	R4-1	0	108	0.171947003	Residential - Five or More Units or Apartments (Any Combination) - 4 Stories or Less	YES - Current	NO - Privately-Owned	Available	Not Used in Prior Housing Element	0	0	0.240026616	0.240026616	22	0	0	130-SA201	40	Westlake	Yes	Above Moderate	
LOS ANGELES	972 S HOOVER ST	90006	5136003008	Highway Oriented Commercial	R4-1	0	108	0.07363524	Residential - Four Units (Any Combination) - 4 Stories or Less	YES - Current	NO - Privately-Owned	Available	Not Used in Prior Housing Element	0	0	0.255819046	0.255819046	4	0	0	130-SA201	83	Westlake	Yes	Above Moderate	
LOS ANGELES	2411 W OLYMPIC BLVD	90006	5136003016	Highway Oriented Commercial	C2-1	0	108	0.180759052	Commercial - Shopping Center (Neighborhood, Community) - One Story	YES - Current	NO - Privately-Owned	Available	Used in Prior Housing Element - Non-Vacant	0.056541754	0	0	0.056541754	0	0	0	130-SA201	110	Westlake			Lower
LOS ANGELES			5136003016	Highway Oriented Commercial	C2-1	0	108	0.057907161	Commercial - Shopping Center (Neighborhood, Community) - One Story	YES - Current	NO - Privately-Owned	Available	Used in Prior Housing Element - Non-Vacant	0	0	0.000905912	0.000905912	0	0	0	130-SA201	123	Westlake			Above Moderate
LOS ANGELES	966 S HOOVER ST	90006	5136003017	Highway Oriented Commercial	R4-1	0	108	0.191696312	Residential - Five or More Units or Apartments (Any Combination) - 4 Stories or Less	YES - Current	NO - Privately-Owned	Available	Not Used in Prior Housing Element	0.177451922	0	0	0.177451922	21	0	0	130-SA201	52	Westlake			Lower
LOS ANGELES	2400 W OLYMPIC BLVD	90006	5136003018	Highway Oriented Commercial	C2-1	0	108	0.143695238	Commercial - Auto, Recreation Equipment, Construction Equipment Sales and Service - Auto Body Repair Shop - One Story	YES - Current	NO - Privately-Owned	Available	Used in Prior Housing Element - Non-Vacant	0.376730454	0	0	0.376730454	0	0	0	130-SA201	143	Westlake			Lower
LOS ANGELES	1027 S PARK VIEW ST	90006	5136003019	Highway Oriented Commercial	C2-1	0	108	0.091827263	Commercial - Store Combination - Store and Office Combination - One Story	YES - Current	NO - Privately-Owned	Available	Used in Prior Housing Element - Non-Vacant	0.034432819	0	0	0.034432819	0	0	0	130-SA201	111	Westlake			Lower
LOS ANGELES	978 S HOOVER ST	90006	5136003019	Highway Oriented Commercial	C2-1	0	108	0.125675859	Commercial - Store Combination - Store and Office Combination - One Story	YES - Current	NO - Privately-Owned	Available	Used in Prior Housing Element - Non-Vacant	0.044752681	0	0	0.044752681	0	0	0	130-SA201	96	Westlake			Lower
LOS ANGELES	932 S PARK VIEW ST	90006	5136004011	High Medium Residential	R4-1	0	108	0.172261375	Institutional - Children's Day Care Center - One Story	YES - Current	NO - Privately-Owned	Available	Used in Prior Housing Element - Non-Vacant	0.231300183	0	0	0.231300183	1	0	0	130-SA201	13	Westlake			Lower
LOS ANGELES	936 S PARK VIEW ST	90006	5136004012	High Medium Residential	R4-1	0	108	0.172284893	Residential - Five or More Units or Apartments (Any Combination) - 4 Stories or Less	YES - Current	NO - Privately-Owned	Available	Not Used in Prior Housing Element	0	0	0.365525544	0.365525544	10	0	0	130-SA201	24	Westlake	Yes	Above Moderate	
LOS ANGELES	944 S PARK VIEW ST	90006	5136004013	High Medium Residential	R4-1	0	108	0.156135006	Residential - Five or More Units or Apartments (Any Combination) - 4 Stories or Less	YES - Current	NO - Privately-Owned	Available	Not Used in Prior Housing Element	0	0	0.422830981	0.422830981	10	0	0	130-SA201	34	Westlake	Yes	Above Moderate	
LOS ANGELES	951 S GRAND VIEW ST	90006	5136004018	High Medium Residential	R4-1	0	108	0.094983763	Residential - Five or More Units or Apartments (Any Combination) - 4 Stories or Less	YES - Current	NO - Privately-Owned	Available	Not Used in Prior Housing Element	0	0	0.30815133	0.30815133	6	0	0	130-SA201	75	Westlake	Yes	Above Moderate	
LOS ANGELES	945 S GRAND VIEW ST	90006	5136004019	High Medium Residential	R4-1	0	108	0.060835762	Residential - Single Family Residence	YES - Current	NO - Privately-Owned	Available	Used in Prior Housing Element - Non-Vacant	0.357182619	0	0	0.357182619	1	0	0	130-SA201	64	Westlake			Lower
LOS ANGELES	941 S GRAND VIEW ST	90006	5136004020	High Medium Residential	R4-1	0	108	0.172175453	Residential - Five or More Units or Apartments (Any Combination) - 4 Stories or Less	YES - Current	NO - Privately-Owned	Available	Not Used in Prior Housing Element	0.243535414	0	0	0.243535414	12	0	0	130-SA201	39	Westlake			Lower
LOS ANGELES	935 S GRAND VIEW ST	90006	5136004021	High Medium Residential	R4-1	0	108	0.172175596	Residential - Five or More Units or Apartments (Any Combination) - 4 Stories or Less	YES - Current	NO - Privately-Owned	Available	Not Used in Prior Housing Element	0	0	0.365525544	0.365525544	10	0	0	130-SA201	30	Westlake	Yes	Above Moderate	
LOS ANGELES	927 S GRAND VIEW ST	90006	5136004022	High Medium Residential	R4-1	0	108	0.247982301	Residential - Five or More Units or Apartments (Any Combination) - 4 Stories or Less	YES - Current	NO - Privately-Owned	Available	Not Used in Prior Housing Element	0.260805088	0	0	0.260805088	21	0	0	130-SA201	16	Westlake			Lower
LOS ANGELES	923 S GRAND VIEW ST	90006	5136004023	High Medium Residential	R4-1	0	108	0.148098338	Residential - Four Units (Any Combination) - 4 Stories or Less	YES - Current	NO - Privately-Owned	Available	Used in Prior Housing Element - Non-Vacant	0	0	1.391938055	1.391938055	4	0	0	132A201	359	Westlake	Yes	Above Moderate	
LOS ANGELES	917 S GRAND VIEW ST	90006	5136004024	High Medium Residential	R4-1	0	108	0.148077824	Residential - Five or More Units or Apartments (Any Combination) - 4 Stories or Less	YES - Current	NO - Privately-Owned	Available	Not Used in Prior Housing Element	0	0	0.366296504	0.366296504	8	0	0	132A201	348	Westlake	Yes	Above Moderate	
LOS ANGELES	915 S GRAND VIEW ST	90006	5136004025	High Medium Residential	R4-1	0	108	0.148067015	Residential - Double, Duplex, or Two Units - 4 Stories or Less	YES - Current	NO - Privately-Owned	Available	Used in Prior Housing Element - Non-Vacant	0	0	1.565514261	1.565514261	2	0	0	132A201	342	Westlake	Yes	Above Moderate	
LOS ANGELES	2311 W 10TH ST	90006	5136004BRK	High Medium Residential	R4-1	0	108	0.311640731	Residential - Single Family Residence - Condominium	YES - Current	NO - Privately-Owned	Available	Not Used in Prior Housing Element	0.280672186	0	0	0.280672186	54	0	0	130-SA201	366	Westlake			Lower
LOS ANGELES	2321 W 10TH ST	90006	5136004BRK	High Medium Residential	R4-1	0	108	0.311640822	Residential - Single Family Residence - Condominium	YES - Current	NO - Privately-Owned	Available	Not Used in Prior Housing Element	0.280672186	0	0	0.280672186	54	0	0	130-SA201	367	Westlake			Lower
LOS ANGELES	919 S LAKE ST	90006	5136005003	High Medium Residential	R4-1	0	108	0.162580759	Residential - Five or More Units or Apartments (Any Combination) - 4 Stories or Less	YES - Current	NO - Privately-Owned	Available	Not Used in Prior Housing Element	0	0	0.328504044	0.328504044	11	0	0	130-SA201	35	Westlake	Yes	Above Moderate	
LOS ANGELES	923 S LAKE ST	90006	5136005004	High Medium Residential	R4-1	0	108	0.162933388	Residential - Double, Duplex, or Two Units - 4 Stories or Less - Vacant Land	YES - Current	NO - Privately-Owned	Available	Not Used in Prior Housing Element	1.984045488	0	0	1.984045488	0	0	0	130-SA201	46	Westlake			Lower
LOS ANGELES	929 S LAKE ST	90006	5136005005	High Medium Residential	R4-1	0	108	0.163288255	Residential - Single Family Residence - Vacant Land	YES - Current	NO - Privately-Owned	Available	Not Used in Prior Housing Element	1.984045488	0	0	1.984045488	0	0	0	130-SA201	56	Westlake			Lower
LOS ANGELES	950 S GRAND VIEW ST	90006	5136005017	High Medium Residential	R4-1	0	108	0.165863908	Residential - Five or More Units or Apartments (Any Combination) - 4 Stories or Less	YES - Current	NO - Privately-Owned	Available	Not Used in Prior Housing Element	0	0	0.356653145	0.356653145	10	0	0	130-SA201	95	Westlake	Yes	Above Moderate	
LOS ANGELES	958 S GRAND VIEW ST	90006	5136005018	High Medium Residential	R4-1	0	108	0.165863836	Residential - Single Family Residence	YES - Current	NO - Privately-Owned	Available	Used in Prior Housing Element - Non-Vacant	2.366906071	0	0	2.366906071	1	0	0	130-SA201	103	Westlake			Lower
LOS ANGELES	934 S GRAND VIEW ST	90006	5136005019	High Medium Residential	R4-1	0	108	0.152595233	Residential - Five or More Units or Apartments (Any Combination) - 4 Stories or Less	YES - Current	NO - Privately-Owned	Available	Not Used in Prior Housing Element	0	0	0.441841555	0.441841555	6	0	0	130-SA201	61	Westlake	Yes	Above Moderate	
LOS ANGELES	932 S GRAND VIEW ST	90006	5136005020	High Medium Residential	R4-1	0	108	0.165864647	Residential - Five or More Units or Apartments (Any Combination) - 4 Stories or Less	YES - Current	NO - Privately-Owned	Available	Not Used in Prior Housing Element	0	0	0.45779334	0.45779334	6	0	0	130-SA201	47	Westlake	Yes	Above Moderate	
LOS ANGELES	924 S GRAND VIEW ST	90006	5136005021	High Medium Residential	R4-1	0	108	0.165862015	Residential - Five or More Units or Apartments (Any Combination) - 4 Stories or Less	YES - Current	NO - Privately-Owned	Available	Not Used in Prior Housing Element	0	0	0.443764855	0.443764855	6	0	0	130-SA201	36	Westlake	Yes	Above Moderate	
LOS ANGELES	903 S LAKE ST	90006	5136005023	Highway Oriented Commercial	C2-1	0	108	0.162127435	Institutional - Homes for Aged and Others - One Story	YES - Current	NO - Privately-Owned	Available	Used in Prior Housing Element - Non-Vacant	0.079516977	0	0	0.079516977	0	0	0	130-SA203	13	Westlake			Lower
LOS ANGELES	907 S LAKE ST	90006	5136005023	Highway Oriented Commercial	C2-1	0	108	0.080892047	Institutional - Homes for Aged and Others - One Story	YES - Current	NO - Privately-Owned	Available	Used in Prior Housing Element - Non-Vacant	0.046468958	0	0	0.046468958	0	0	0	130-SA203	19	Westlake			Lower
LOS ANGELES	909 S LAKE ST	90006	5136005023	Highway Oriented Commercial	C2-1	0	108	0.080980422	Institutional - Homes for Aged and Others - One Story	YES - Current	NO - Privately-Owned	Available	Used in Prior Housing Element - Non-Vacant	0.046468958	0	0	0.046468958	0	0	0	130-SA203	25	Westlake			Lower
LOS ANGELES	913 S LAKE ST	90006	5136005023	High Medium Residential	R4-1	0	108	0.162225705	Institutional - Homes for Aged and Others - One Story	YES - Current	NO - Privately-Owned	Available	Used in Prior Housing Element - Non-Vacant	0.075442615	0	0	0.075442615	0	0	0	130-SA203	30	Westlake			Lower
LOS ANGELES	900 S GRAND VIEW ST	90006	5136005024	Highway Oriented Commercial	C2-1	0	108	0.165863947	Commercial - Commercial - Vacant Land	YES - Current	NO - Privately-Owned	Available	Not Used in Prior Housing Element	0.309376435	0	0	0.309376435	0	0	0	132A201	341	Westlake			Lower
LOS ANGELES	906 S GRAND VIEW ST	90006	5136005024	Highway Oriented Commercial	C2-1	0	108	0.08293115	Commercial - Commercial - Vacant Land	YES - Current	NO - Privately-Owned	Available	Not Used in Prior Housing Element	0.190245572	0	0	0.190245572	0	0	0	132A201	349	Westlake			Lower
LOS ANGELES	940 S GRAND VIEW ST	90006	5136005026	High Medium Residential	R4-1	0	108	0.176644846	Residential - Three Units (Any Combination) - 4 Stories or Less	YES - Current	NO - Privately-Owned	Available	Used in Prior Housing Element - Non-Vacant	1.064539635	0	0	1.064539635	3	0	0	130-SA201	71	Westlake			Lower
LOS ANGELES	946 S GRAND VIEW ST	90006	5136005026	High Medium Residential	R4-1	0	108	0.165863908	Residential - Three Units (Any Combination) - 4 Stories or Less	YES - Current	NO - Privately-Owned	Available	Used in Prior Housing Element - Non-Vacant	1.020208144	0	0	1.020208144	3	0	0	130-SA201	82	Westlake			Lower
LOS ANGELES	905 S ALVARADO ST	90006	5136006001	Highway Oriented Commercial	C2-1	0	108	0.393378123	Commercial - Store - One Story	YES - Current	NO - Privately-Owned	Available	Used in Prior Housing Element - Non-Vacant	0.10491352	0	0	0.10491352	0	0	0	130-SA203	48	Westlake			Lower
LOS ANGELES	931 S ALVARADO ST	90006	5136006004	Highway Oriented Commercial	C2-1	0	108	0.172176285	Commercial - Hotel and Motel - Motel - Under 50 Rooms - One Story	YES - Current	NO - Privately-Owned	Available	Not Used in Prior Housing Element	0.022117226	0	0	0.022117226	24	0	0	130-SA203	103	Westlake			Lower
LOS ANGELES	916 S LAKE ST	90006	5136006012	High Medium Residential	R4-1	0	108	0.16823652	Residential - Five or More Units or Apartments (Any Combination) - 4 Stories or Less	YES - Current	NO - Privately-Owned	Available	Not Used in Prior Housing Element	0	0	0.227064572	0.227064572	23	0	0	130-SA203	59	Westlake	Yes	Above Moderate	
LOS ANGELES	922 S LAKE ST	90006	5136006013	High Medium Residential	R4-1	0	108	0.168723469	Residential - Five or More Units or Apartments (Any Combination) - 4 Stories or Less	YES - Current	NO - Privately-Owned	Available	Not Used in Prior Housing Element	0	0	0.214780144	0.214780144	24	0	0	130-SA203	66	Westlake	Yes	Above Moderate	
LOS ANGELES	946 S LAKE ST	90006	5136006017	High Medium Residential	R4-1	0	108	0.171154645	Residential - Five or More Units or Apartments (Any Combination) - 4 Stories or Less - Vacant Land	YES - Current	NO - Privately-Owned	Available	Not Used in Prior Housing Element	2.022508085	0	0	2.022508085	0	0	0	130-SA203	117	Westlake			Lower
LOS ANGELES	952 S LAKE ST	90006	5136006018	High Medium Residential	R4-1	0	108	0.171642945	Residential - Single Family Residence - Vacant Land	YES - Current	NO - Privately-Owned	Available	Not Used in Prior Housing Element	2.022508085	0	0	2.022508085	0	0	0	130-SA201	128	Westlake			Lower
LOS ANGELES	958 S LAKE ST	90006	5136006019	Highway Oriented Commercial	C4-1	0	108	0.172127744	Residential - Five or More Units or Apartments (Any Combination) - 4 Stories or Less	YES - Current	NO - Privately-Owned	Available	Not Used in Prior Housing Element	0	0	0.242810927	0.242810927	12	0	0	130-SA201	134	Westlake	Yes	Above Moderate	
LOS ANGELES	2130 W JAMES M. WOOD BLVD	90006	5136006020	Highway Oriented Commercial	C2-1	0	108	0.167655408	Commercial - Office Building - One Story	YES - Current	NO - Privately-Owned	Available	Used in Prior Housing Element - Non-Vacant	0.056926964	0	0	0.056926964	0	0	0	130-SA203	34	Westlake			Lower
LOS ANGELES	906 S LAKE ST	90006	5136006020	Highway Oriented Commercial	C2-1	0	108	0.166117159	Commercial - Office Building - One Story	YES - Current	NO - Privately-Owned	Available	Used in Prior Housing Element - Non-Vacant	0.055599853	0	0	0.055599853	0	0	0	130-SA203	43	Westlake			Lower
LOS ANGELES	912 S LAKE ST	90006	5136006020	High Medium Residential	R4-1	0	108	0.166600444	Commercial - Office Building - One Story	YES - Current	NO - Privately-Owned	Available	Used in Prior Housing Element - Non-Vacant	0.052298087	0	0	0.052298087	0	0	0	130-SA203	52	Westlake			Lower
LOS ANGELES	947 S ALVARADO ST	90006	5136006021	Highway Oriented Commercial	C2-1	0	108	0.162134092	Commercial - Auto, Recreation Equipment, Construction Equipment Sales and Service - Car Wash Only, Self-service Type - One Story	YES - Current	NO - Privately-Owned	Available	Not Used in Prior Housing Element	0.183190453	0	0	0.183190453	0	0	0	130-SA203	134	Westlake			Lower
LOS ANGELES	951 S ALVARADO ST	90006	5136006021	Highway Oriented Commercial	C2-1	0	108	0.16213435	Commercial - Auto, Recreation Equipment, Construction Equipment Sales and Service - Car Wash Only, Self-service Type - One Story	YES - Current	NO - Privately-Owned	Available	Not Used in Prior Housing Element	0.183190453	0	0	0.183190453	0	0	0	130-SA203	143	Westlake			Lower
LOS ANGELES	955 S ALVARADO ST	90006	5136006021	Highway Oriented Commercial	C2-1	0	108	0.160129228	Commercial - Auto, Recreation Equipment, Construction Equipment Sales and Service - Car Wash Only, Self-service Type - One Story	YES - Current	NO - Privately-Owned	Available	Not Used in Prior Housing Element	0.178565711	0	0	0.178565711	0	0	0	130-SA203	152	Westlake			Lower
LOS ANGELES	915 S ALVARADO ST	90006	5136006022	Highway Oriented Commercial	C2-1	0	108	0.260064015	Commercial - Commercial - Vacant Land	YES - Current	NO - Privately-Owned	Available	Not Used in Prior Housing Element	0.264494748	0	0	0.264494748	0	0	0	130-SA203	65	Westlake			Lower
LOS ANGELES	937 S ALVARADO ST	90006	5136006025	Highway Oriented Commercial	C2-1	0	108	0.162133291	Commercial - Store - One Story	YES - Current	NO - Privately-Owned	Available	Used in Prior Housing Element - Non-Vacant	0.055599853	0	0	0.055599853	0	0	0	130-SA203	115	Westlake			Lower
LOS ANGELES	941 S ALVARADO ST	90006	5136006025	Highway Oriented Commercial	C2-1	0	108	0.162132063	Commercial - Store - One Story	YES - Current	NO - Privately-Owned	Available	Used in Prior Housing Element - Non-Vacant	0.055599853	0	0	0.055599853	0	0	0	130-SA203	124	Westlake			Lower
LOS ANGELES	900 S ALVARADO ST	90006	5136007001	Highway Oriented Commercial	C2-1	0	108	0.179999479	Commercial - Hotel and Motel - Motel - Under 50 Rooms - One Story	YES - Current	NO - Privately-Owned	Available	Not Used in Prior Housing Element	0.040661156	0	0	0.040661156	31	0	0	130-SA203	69	Westlake			Lower
LOS ANGELES	906 S ALVARADO ST	90006	5136007001	Highway Oriented Commercial	C2-1	0	108	0.180173191	Commercial - Hotel and Motel - Motel - Under 50 Rooms - One Story	YES - Current	NO - Privately-Owned	Available	Not Used in Prior Housing Element	0.040661156	0	0	0.040661156	31	0	0	130-SA203	78	Westlake			Lower
LOS ANGELES	936 S ALVARADO ST	90006	5136007006	Highway Oriented Commercial	C2-1	0	108	0.177873448	Commercial - Office Building - Office and Residential - One Story	YES - Current	NO - Privately-Owned	Available	Used in Prior Housing Element - Non-Vacant	0.188177089	0	0	0.188177089	0	0	0	130-SA203	140	Westlake			Lower
LOS ANGELES	942 S ALVARADO ST	90006	5136007007	Highway Oriented Commercial	C2-1	0	108	0.177489576	Commercial - Parking Lot (Commercial Use Property) - Lots - Patron or Employee - One Story	YES - Current	NO - Privately-Owned	Available	Used in Prior Housing Element - Non-Vacant	0.035189187	0	0	0.035189187	0	0	0	130-SA203	149	Westlake			Lower
LOS ANGELES	903 S WESTLAKE AVE	90006	5136007009	Highway Oriented Commercial	C2-1	0	108	0.17163375	Commercial - Restaurant, Cocktail Lounge - Restaurant, Cocktail Lounge, Tavern - One Story	YES - Current	NO - Privately-Owned	Available	Used in Prior Housing Element - Non-Vacant	0.298284037	0	0	0.298284037	0	0	0	130-SA203	87	Westlake			Lower
LOS ANGELES	907 S WESTLAKE AVE	90006	5136007009	Highway Oriented Commercial	C2-1	0	108	0.172176036	Commercial - Restaurant, Cocktail Lounge - Restaurant, Cocktail Lounge, Tavern - One Story	YES - Current	NO - Privately-Owned	Available	Used in Prior Housing Element - Non-Vacant	0.298284037	0	0	0.298284037	0	0	0	130-SA203	97	Westlake			Lower
LOS ANGELES	911 S WESTLAKE AVE	90006	5136007010	High Medium Residential	R4-1	0	108	0.172177152	Residential - Five or More Units or Apartments (Any Combination) - 4 Stories or Less - Pool	YES - Current	NO - Privately-Owned	Available	Not Used in Prior Housing Element	0	0	0.293390572	0.293390572	28	0	0	130-SA203	109	Westlake	Yes	Above Moderate	
LOS ANGELES	915 S WESTLAKE AVE	90006	5136007010	High Medium Residential	R4-1	0	108	0.172177352	Residential - Five or More Units or Apartments (Any Combination) - 4 Stories or Less - Pool	YES - Current	NO - Privately-Owned	Available	Not Used in Prior Housing Element	0	0	0.293390572	0.293390572	28	0	0	130-SA203	119	Westlake	Yes	Above Moderate	
LOS ANGELES	923 S WESTLAKE AVE	90006	5136007011	High Medium Residential	R4-1	0	108	0.172177352	Institutional - Church - One Story	YES - Current	NO - Privately-Owned	Available	Used in Prior Housing Element - Non-Vacant	0.02870473	0	0	0.02870473	0	0	0	130-SA203	127	Westlake			Lower
LOS ANGELES	929 S WESTLAKE AVE	90006	5136007011	High Medium Residential	R4-1	0	108	0.086088475	Institutional - Church - One Story	YES - Current	NO - Privately-Owned	Available	Used in Prior Housing Element - Non-Vacant	0.018328933	0	0	0.018328933	0	0	0	130-SA203	137	Westlake			Lower
LOS ANGELES			5136007012	High Medium Residential	R4-1	0	108	0.08608780	Residential - Four Units (Any Combination) - 4 Stories or Less - Vacant Land	YES - Current	NO - Privately-Owned	Available	Not Used in Prior Housing Element	0.743254077	0	0	0.743254077	0	0	0	130-SA203	142	Westlake			Lower
LOS ANGELES	933 S WESTLAKE AVE	90006	5136007013	High Medium Residential	R4-1	0	108	0.12052342	Residential - Four Units (Any Combination) - 4 Stories or Less - Vacant Land	YES - Current	NO - Privately-Owned	Available	Not Used in Prior Housing Element	1.653525698	0	0	1.653525698	0	0	0	130-SA203	146	Westlake			Lower
LOS ANGELES	937 S WESTLAKE AVE	90006	5136007014	High Medium Residential	R4-1	0	108	0.172177352	Residential - Four Units (Any Combination) - 4 Stories or Less - Vacant Land	YES - Current	NO - Privately-Owned	Available	Not Used in Prior Housing Element	2.022508085	0	0	2.022508085	0	0	0	130-SA203	155	Westlake			Lower
LOS ANGELES			5136007014	High Medium Residential	R4-1	0	108	0.051653076	Residential - Four Units (Any Combination) - 4 Stories or Less - Vacant Land	YES - Current	NO - Privately-Owned	Available	Not Used in Prior Housing Element	0.882385731	0	0	0.882385731	0	0	0	130-SA203	153	Westlake			Lower
LOS ANGELES	941 S WESTLAKE AVE	90006	5136007015	High Medium Residential	R4-1	0	108	0.172176036	Commercial - Parking Lot (Commercial Use Property) - Lots - Patron or Employee - One Story	YES - Current	NO - Privately-Owned	Available	Used in Prior Housing Element - Non-Vacant	0.08563387	0	0	0.08563387	0	0	0	130-SA203	162	Westlake			Lower
LOS ANGELES	2001 W OLYMPIC BLVD	90006	5136007016	Highway Oriented Commercial	C4-1	0	108	0.086088447	Commercial - Office Building - One Story	YES - Current	NO - Privately-Owned	Available	Used in Prior Housing Element - Non-Vacant	0.086085889	0	0	0.086085889	0	0	0	130-SA203	200	Westlake			Lower
LOS ANGELES	947 S WESTLAKE AVE	90006	5136007016	High Medium Residential	R4-1	0	108	0.086089378	Commercial - Office Building - One Story	YES - Current	NO - Privately-Owned	Available	Used in Prior Housing Element - Non-Vacant	0.083419668	0	0	0.083419668	0	0	0	130-SA203	181	Westlake			Lower
LOS ANGELES	951 S WESTLAKE AVE	90006	5136007016	Highway Oriented Commercial	C4-1	0	108	0.08608786	Commercial - Office Building - One Story	YES - Current	NO - Privately-Owned	Available	Used in Prior Housing Element - Non-Vacant	0.086085889	0	0	0.086085889	0	0	0	130-SA203	190	Westlake			Lower
LOS ANGELES	2017 W OLYMPIC BLVD	90006	5136007017	Highway Oriented Commercial	C4-1	0	108	0.086088433	Commercial - Office Building - One Story	YES - Current	NO - Privately-Owned	Available	Used in Prior Housing Element - Non-Vacant	0.10989064	0	0	0.10989064	0	0	0	130-SA203	192	Westlake			Lower
LOS ANGELES			5136007017	Highway Oriented Commercial	C4-1	0	108	0.086088504	Commercial - Office Building - One Story	YES - Current	NO - Privately-Owned	Available	Used in Prior Housing Element - Non-Vacant	0.10989064	0	0	0.10989064	0	0	0	130-SA203	184	Westlake			Lower
LOS ANGELES			5136007017	High Medium Residential	R4-1	0	108	0.086088504	Commercial - Office Building - One Story	YES - Current	NO - Privately-Owned	Available	Used in Prior Housing Element - Non-Vacant	0.106518365	0	0	0.106518365	0	0	0	130-SA203	172	Westlake			Lower
LOS ANGELES	916 S ALVARADO ST	90006	5136007018	Highway Oriented Commercial	C2-1	0	108	0.179023964	Commercial - Hotel and Motel - Hotel - Under 50 Rooms - One Story	YES - Current	NO - Privately-Owned	Available	Used in Prior Housing Element - Non-Vacant	0.192403007	0	0	0.192403007	0	0	0	130-SA203	112	Westlake			Lower
LOS ANGELES	920 S ALVARADO ST	90006	5136007018

LOS ANGELES	946 S ALVARADO ST	90006	5136007019	Highway Oriented Commercial	C2-1	0	108	0.167063017	Commercial - Service Station - Full Service - No Additional Services	YES - Current	NO - Privately-Owned	Available	Used in Prior Housing Element - Non-Vacant	0.180553941	0	0	0.180553941	0	0	0	130-SA203	158	Westlake							Lower
LOS ANGELES	950 S ALVARADO ST	90006	5136007019	Highway Oriented Commercial	C2-1	0	108	0.166680538	Commercial - Service Station - Full Service - No Additional Services	YES - Current	NO - Privately-Owned	Available	Used in Prior Housing Element - Non-Vacant	0.180553941	0	0	0.180553941	0	0	0	130-SA203	165	Westlake							Lower
LOS ANGELES	958 S ALVARADO ST	90006	5136007019	Highway Oriented Commercial	C2-1	0	108	0.163701906	Commercial - Service Station - Full Service - No Additional Services	YES - Current	NO - Privately-Owned	Available	Used in Prior Housing Element - Non-Vacant	0.180553941	0	0	0.180553941	0	0	0	130-SA203	175	Westlake							Lower
LOS ANGELES	900 S WESTLAKE AVE	90006	5136008001	Highway Oriented Commercial	C2-1	0	108	0.171699192	Residential - Single Family Residence	YES - Current	NO - Privately-Owned	Available	Used in Prior Housing Element - Non-Vacant	2.440666795	0	0	2.440666795	1	0	0	130-SA203	113	Westlake							Lower
LOS ANGELES	906 S WESTLAKE AVE	90006	5136008002	Highway Oriented Commercial	C2-1	0	108	0.172177352	Residential - Single Family Residence	YES - Current	NO - Privately-Owned	Available	Used in Prior Housing Element - Non-Vacant	2.440666795	0	0	2.440666795	1	0	0	130-SA203	123	Westlake							Lower
LOS ANGELES	914 S WESTLAKE AVE	90006	5136008004	High Medium Residential	R4-1	0	108	0.172175406	Residential - Four Units (Any Combination) - 4 Stories or Less	YES - Current	NO - Privately-Owned	Available	Used in Prior Housing Element - Non-Vacant	0	0	0.507131875	0.507131875	4	0	0	130-SA203	141	Westlake						Yes	Above Moderate
LOS ANGELES	918 S WESTLAKE AVE	90006	5136008005	High Medium Residential	R4-1	0	108	0.172177294	Commercial - Parking Lot (Commercial Use Property) - Lots - Patron or Employee - One Story	YES - Current	NO - Privately-Owned	Available	Used in Prior Housing Element - Non-Vacant	0.03247959	0	0	0.03247959	0	0	0	130-SA203	150	Westlake							Lower
LOS ANGELES	926 S WESTLAKE AVE	90006	5136008006	High Medium Residential	R4-1	0	108	0.172177352	Commercial - Parking Lot (Commercial Use Property) - Lots - Patron or Employee - One Story	YES - Current	NO - Privately-Owned	Available	Used in Prior Housing Element - Non-Vacant	0.03247959	0	0	0.03247959	0	0	0	130-SA203	159	Westlake							Lower
LOS ANGELES	932 S WESTLAKE AVE	90006	5136008007	High Medium Residential	R4-1	0	108	0.172177352	Commercial - Parking Lot (Commercial Use Property) - Lots - Patron or Employee - One Story	YES - Current	NO - Privately-Owned	Available	Used in Prior Housing Element - Non-Vacant	0.03247959	0	0	0.03247959	0	0	0	130-SA203	166	Westlake							Lower
LOS ANGELES	942 S WESTLAKE AVE	90006	5136008009	High Medium Residential	R4-1	0	108	0.172177924	Commercial - Parking Lot (Commercial Use Property) - Lots - Patron or Employee - One Story	YES - Current	NO - Privately-Owned	Available	Used in Prior Housing Element - Non-Vacant	0.08563387	0	0	0.08563387	0	0	0	130-SA203	187	Westlake							Lower
LOS ANGELES	946 S WESTLAKE AVE	90006	5136008010	High Medium Residential	R4-1	0	108	0.172176768	Commercial - Restaurant, Cocktail Lounge - Restaurant, Cocktail Lounge, Tavern - One Story	YES - Current	NO - Privately-Owned	Available	Used in Prior Housing Element - Non-Vacant	0.053542653	0	0	0.053542653	0	0	0	130-SA203	195	Westlake							Lower
LOS ANGELES	917 S BONNIE BRAE ST	90006	5136008014	High Medium Residential	R4-1	0	108	0.172099086	Residential - Five or More Units or Apartments (Any Combination) - 4 Stories or Less	YES - Current	NO - Privately-Owned	Available	Not Used in Prior Housing Element	0.206124857	0	0	0.206124857	15	0	0	130-SA203	156	Westlake							Lower
LOS ANGELES	921 S BONNIE BRAE ST	90006	5136008015	High Medium Residential	R4-1	0	108	0.172095394	Residential - Five or More Units or Apartments (Any Combination) - 4 Stories or Less	YES - Current	NO - Privately-Owned	Available	Not Used in Prior Housing Element	0	0	0.214780144	0.214780144	24	0	0	130-SA203	163	Westlake						Yes	Above Moderate
LOS ANGELES	927 S BONNIE BRAE ST	90006	5136008016	High Medium Residential	R4-1	0	108	0.172093791	Residential - Single Family Residence	YES - Current	NO - Privately-Owned	Available	Used in Prior Housing Element - Non-Vacant	2.427104831	0	0	2.427104831	1	0	0	130-SA203	173	Westlake							Lower
LOS ANGELES	1925 W OLYMPIC BLVD	90006	5136008025	Highway Oriented Commercial	C4-1	0	108	0.113762157	Commercial - Restaurant, Cocktail Lounge - Restaurant, Cocktail Lounge, Tavern - One Story	YES - Current	NO - Privately-Owned	Available	Used in Prior Housing Element - Non-Vacant	0.145127101	0	0	0.145127101	0	0	0	130-SA203	221	Westlake							Lower
LOS ANGELES	1929 W OLYMPIC BLVD	90006	5136008025	Highway Oriented Commercial	C4-1	0	108	0.058413563	Commercial - Restaurant, Cocktail Lounge - Restaurant, Cocktail Lounge, Tavern - One Story	YES - Current	NO - Privately-Owned	Available	Used in Prior Housing Element - Non-Vacant	0	0	0.00861768	0.00861768	0	0	0	130-SA203	216	Westlake							Above Moderate
LOS ANGELES	950 S WESTLAKE AVE	90006	5136008025	Highway Oriented Commercial	C4-1	0	108	0.058414694	Commercial - Restaurant, Cocktail Lounge - Restaurant, Cocktail Lounge, Tavern - One Story	YES - Current	NO - Privately-Owned	Available	Used in Prior Housing Element - Non-Vacant	0	0	0.00861768	0.00861768	0	0	0	130-SA203	205	Westlake							Above Moderate
LOS ANGELES			5136008025	Highway Oriented Commercial	C4-1	0	108	0.113762979	Commercial - Restaurant, Cocktail Lounge - Restaurant, Cocktail Lounge, Tavern - One Story	YES - Current	NO - Privately-Owned	Available	Used in Prior Housing Element - Non-Vacant	0.145127101	0	0	0.145127101	0	0	0	130-SA203	213	Westlake							Lower
LOS ANGELES	1834 W JAMES M. WOOD BLVD	90006	5136009001	Highway Oriented Commercial	C2-1	0	108	0.171818944	Commercial - Store - One Story	YES - Current	NO - Privately-Owned	Available	Used in Prior Housing Element - Non-Vacant	0.182970375	0	0	0.182970375	0	0	0	130-SA203	151	Westlake							Lower
LOS ANGELES	908 S BONNIE BRAE ST	90006	5136009002	Highway Oriented Commercial	C2-1	0	108	0.172177527	Commercial - Commercial - Vacant Land	YES - Current	NO - Privately-Owned	Available	Not Used in Prior Housing Element	0.345796645	0	0	0.345796645	0	0	0	130-SA203	160	Westlake							Lower
LOS ANGELES	938 S BONNIE BRAE ST	90006	5136009008	High Medium Residential	R4-1	0	108	0.172177469	Commercial - Parking Lot (Commercial Use Property) - Lots - Patron or Employee - One Story	YES - Current	NO - Privately-Owned	Available	Used in Prior Housing Element - Non-Vacant	0.03247959	0	0	0.03247959	0	0	0	130-SA203	217	Westlake							Lower
LOS ANGELES	942 S BONNIE BRAE ST	90006	5136009009	High Medium Residential	R4-1	0	108	0.17217558	Commercial - Parking Lot (Commercial Use Property) - Lots - Patron or Employee - One Story	YES - Current	NO - Privately-Owned	Available	Used in Prior Housing Element - Non-Vacant	0.03247959	0	0	0.03247959	0	0	0	130-SA203	227	Westlake							Lower
LOS ANGELES	946 S BONNIE BRAE ST	90006	5136009010	High Medium Residential	R4-1	0	108	0.172177527	Commercial - Hotel and Motel - Hotel - Under 50 Rooms - One Story	YES - Current	NO - Privately-Owned	Available	Used in Prior Housing Element - Non-Vacant	0.17291607	0	0	0.17291607	0	0	0	130-SA203	236	Westlake							Lower
LOS ANGELES	952 S BONNIE BRAE ST	90006	5136009011	Highway Oriented Commercial	C4-1	0	108	0.172176495	Commercial - Restaurant, Cocktail Lounge - Restaurant, Cocktail Lounge, Tavern - One Story	YES - Current	NO - Privately-Owned	Available	Used in Prior Housing Element - Non-Vacant	0.442702934	0	0	0.442702934	0	0	0	130-SA203	245	Westlake							Lower
LOS ANGELES	960 S BONNIE BRAE ST	90006	5136009011	Highway Oriented Commercial	C4-1	0	108	0.172177469	Commercial - Restaurant, Cocktail Lounge - Restaurant, Cocktail Lounge, Tavern - One Story	YES - Current	NO - Privately-Owned	Available	Used in Prior Housing Element - Non-Vacant	0.442702934	0	0	0.442702934	0	0	0	130-SA203	254	Westlake							Lower
LOS ANGELES	1814 W JAMES M. WOOD BLVD	90006	5136009012	Highway Oriented Commercial	C2-1	0	108	0.050316313	Commercial - Office Building - One Story	YES - Current	NO - Privately-Owned	Available	Used in Prior Housing Element - Non-Vacant	0	0	0.002603443	0.002603443	0	0	0	130-SA203	167	Westlake							Above Moderate
LOS ANGELES			5136009012	Highway Oriented Commercial	C2-1	0	108	0.060032342	Commercial - Office Building - One Story	YES - Current	NO - Privately-Owned	Available	Used in Prior Housing Element - Non-Vacant	0	0	0.002213496	0.002213496	0	0	0	130-SA203	174	Westlake							Above Moderate
LOS ANGELES	907 S BURLINGTON AVE	90006	5136009013	Highway Oriented Commercial	C2-1	0	108	0.109804619	Commercial - Parking Lot (Commercial Use Property) - Lots - Patron or Employee - One Story	YES - Current	NO - Privately-Owned	Available	Used in Prior Housing Element - Non-Vacant	0.026636414	0	0	0.026636414	0	0	0	130-SA203	180	Westlake							Lower
LOS ANGELES			5136009013	Highway Oriented Commercial	C2-1	0	108	0.089463795	Commercial - Parking Lot (Commercial Use Property) - Lots - Patron or Employee - One Story	YES - Current	NO - Privately-Owned	Available	Used in Prior Housing Element - Non-Vacant	0.022403324	0	0	0.022403324	0	0	0	130-SA203	170	Westlake							Lower
LOS ANGELES	917 S BURLINGTON AVE	90006	5136009014	High Medium Residential	R4-1	0	108	0.172129481	Commercial - Parking Lot (Commercial Use Property) - Lots - Patron or Employee - One Story	YES - Current	NO - Privately-Owned	Available	Used in Prior Housing Element - Non-Vacant	0.024828943	0	0	0.024828943	4	0	0	130-SA203	186	Westlake							Lower
LOS ANGELES	919 S BURLINGTON AVE	90006	5136009015	High Medium Residential	R4-1	0	108	0.172130206	Commercial - Parking Lot (Commercial Use Property) - Lots - Patron or Employee - One Story	YES - Current	NO - Privately-Owned	Available	Used in Prior Housing Element - Non-Vacant	0.047349935	0	0	0.047349935	2	0	0	130-SA203	194	Westlake							Lower
LOS ANGELES	923 S BURLINGTON AVE	90006	5136009016	High Medium Residential	R4-1	0	108	0.172127238	Commercial - Parking Lot (Commercial Use Property) - Lots - Patron or Employee - One Story	YES - Current	NO - Privately-Owned	Available	Not Used in Prior Housing Element	0.03247959	0	0	0.03247959	0	0	0	130-SA203	204	Westlake							Lower
LOS ANGELES	1819 W OLYMPIC BLVD	90006	5136009024	Highway Oriented Commercial	C2-1	0	108	0.16331363	Commercial - Bank, Savings and Loan - One Story	YES - Current	NO - Privately-Owned	Available	Used in Prior Housing Element - Non-Vacant	0.072187023	0	0	0.072187023	0	0	0	130-SA203	277	Westlake							Lower
LOS ANGELES	939 S BURLINGTON AVE	90006	5136009024	Highway Oriented Commercial	C4-1	0	108	0.169827369	Commercial - Bank, Savings and Loan - One Story	YES - Current	NO - Privately-Owned	Available	Used in Prior Housing Element - Non-Vacant	0.0739289	0	0	0.0739289	0	0	0	130-SA203	242	Westlake							Lower
LOS ANGELES	951 S BURLINGTON AVE	90006	5136009024	Highway Oriented Commercial	C2-1	0	108	0.084911114	Commercial - Bank, Savings and Loan - One Story	YES - Current	NO - Privately-Owned	Available	Used in Prior Housing Element - Non-Vacant	0.044814778	0	0	0.044814778	0	0	0	130-SA203	263	Westlake							Lower
LOS ANGELES			5136009024	Highway Oriented Commercial	C2-1	0	108	0.084913679	Commercial - Bank, Savings and Loan - One Story	YES - Current	NO - Privately-Owned	Available	Used in Prior Housing Element - Non-Vacant	0.044814778	0	0	0.044814778	0	0	0	130-SA203	273	Westlake							Lower
LOS ANGELES	1018 S BONNIE BRAE ST	90006	5136010005	Medium Residential	R3-1-HPOZ	0	54	0.1721783	Commercial - Parking Lot (Commercial Use Property) - Lots - Patron or Employee - One Story	YES - Current	NO - Privately-Owned	Available	Not Used in Prior Housing Element	0	0	0.020638883	0.020638883	0	0	0	130-SA203	322	Westlake							Above Moderate
LOS ANGELES	1026 S BONNIE BRAE ST	90006	5136010006	Medium Residential	R3-1-HPOZ	0	54	0.172159263	Residential - Rooming/Boarding House	YES - Current	NO - Privately-Owned	Available	Not Used in Prior Housing Element	0	0	1.162569809	1.162569809	0	0	0	130-SA203	329	Westlake							Above Moderate
LOS ANGELES	1032 S BONNIE BRAE ST	90006	5136010007	Medium Residential	R3-1-HPOZ	0	54	0.172159294	Residential - Four Units (Any Combination) - 4 Stories or Less	YES - Current	NO - Privately-Owned	Available	Not Used in Prior Housing Element	0	0	1.045978367	1.045978367	4	0	0	130-SA203	336	Westlake							Above Moderate
LOS ANGELES	1040 S BONNIE BRAE ST	90006	5136010009	Medium Residential	R3-1-HPOZ	0	54	0.172177527	Residential - Double, Duplex, or Two Units - 4 Stories or Less	YES - Current	NO - Privately-Owned	Available	Not Used in Prior Housing Element	0	0	0.761079669	0.761079669	4	0	0	129A203	21	Westlake						Yes	Above Moderate
LOS ANGELES	1044 S BONNIE BRAE ST	90006	5136010010	Limited Commercial	C1-1-HPOZ	0	54	0.172176936	Residential - Double, Duplex, or Two Units - 4 Stories or Less	YES - Current	NO - Privately-Owned	Available	Not Used in Prior Housing Element	0	0	0.929186672	0.929186672	2	0	0	129A203	34	Westlake						Yes	Above Moderate
LOS ANGELES	1819 W 11TH ST	90006	5136010012	Limited Commercial	C1-1-HPOZ	0	54	0.063335583	Commercial - Commercial - Vacant Land	YES - Current	NO - Privately-Owned	Available	Not Used in Prior Housing Element	0	0	0.189523655	0.189523655	0	0	0	129A203	61	Westlake							Above Moderate
LOS ANGELES	1025 S BURLINGTON AVE	90006	5136010016	Medium Residential	R3-1-HPOZ	0	54	0.172112182	Residential - Five or More Units or Apartments (Any Combination) - 4 Stories or Less	YES - Current	NO - Privately-Owned	Available	Not Used in Prior Housing Element	0	0	0.292010531	0.292010531	5	0	0	130-SA203	333	Westlake						Yes	Above Moderate
LOS ANGELES	1027 S BURLINGTON AVE	90006	5136010017	Medium Residential	R3-1-HPOZ	0	54	0.172112846	Residential - Five or More Units or Apartments (Any Combination) - 4 Stories or Less	YES - Current	NO - Privately-Owned	Available	Not Used in Prior Housing Element	0	0	0.121519357	0.121519357	6	0	0	130-SA203	341	Westlake							Above Moderate
LOS ANGELES	1049 S BURLINGTON AVE	90006	5136010021	Limited Commercial	CR-1-HPOZ	0	108	0.172106161	Commercial - Parking Lot (Commercial Use Property) - Lots - Patron or Employee - One Story	YES - Current	NO - Privately-Owned	Available	Not Used in Prior Housing Element	0	0	0.053730822	0.053730822	0	0	0	129A203	56	Westlake							Above Moderate
LOS ANGELES	1006 S BONNIE BRAE ST	90006	5136010023	Highway Oriented Commercial	C4-1	0	108	0.172176696	Commercial - Office Building - One Story	YES - Current	NO - Privately-Owned	Available	Used in Prior Housing Element - Non-Vacant	0.143071812	0	0	0.143071812	0	0	0	130-SA203	295	Westlake							Lower
LOS ANGELES	1012 S BONNIE BRAE ST	90006	5136010023	Highway Oriented Commercial	C4-1	0	108	0.172177469	Commercial - Office Building - One Story	YES - Current	NO - Privately-Owned	Available	Used in Prior Housing Element - Non-Vacant	0.143071812	0	0	0.143071812	0	0	0	130-SA203	304	Westlake							Lower
LOS ANGELES	1016 S BONNIE BRAE ST	90006	5136010023	Highway Oriented Commercial	R4P-1	0	108	0.17217558	Commercial - Office Building - One Story	YES - Current	NO - Privately-Owned	Available	Used in Prior Housing Element - Non-Vacant	0.091896276	0	0	0.091896276	0	0	0	130-SA203	316	Westlake							Lower
LOS ANGELES			5136010023	Highway Oriented Commercial	C4-1	0	108	0.048209179	Commercial - Office Building - One Story	YES - Current	NO - Privately-Owned	Available	Used in Prior Housing Element - Non-Vacant	0	0	0.003354515	0.003354515	0	0	0	130-SA203	289	Westlake							Above Moderate
LOS ANGELES	1013 S BURLINGTON AVE	90006	5136010024	Highway Oriented Commercial	C4-1	0	108	0.172114261	Commercial - Store - One Story	YES - Current	NO - Privately-Owned	Available	Used in Prior Housing Element - Non-Vacant	0.160978016	0	0	0.160978016	3	0	0	130-SA203	320	Westlake							Lower
LOS ANGELES	1810 W OLYMPIC BLVD	90006	5136010024	Highway Oriented Commercial	C4-1	0	108	0.172107214	Commercial - Store - One Story	YES - Current	NO - Privately-Owned	Available	Used in Prior Housing Element - Non-Vacant	0.160978016	0	0	0.160978016	3	0	0	130-SA203	313	Westlake							Lower
LOS ANGELES	1016 S WESTLAKE AVE	90006	5136011002	Medium Residential	R3-1-HPOZ	0	54	0.172177352	Residential - Five or More Units or Apartments (Any Combination) - 4 Stories or Less	YES - Current	NO - Privately-Owned	Available	Not Used in Prior Housing Element	0	0	0.168625452	0.168625452	8	0	0	130-SA203	271	Westlake						Yes	Above Moderate
LOS ANGELES	1020 S WESTLAKE AVE	90006	5136011003	Medium Residential	R3-1-HPOZ	0	54	0.172176521	Residential - Rooming/Boarding House	YES - Current	NO - Privately-Owned	Available	Not Used in Prior Housing Element	0	0	1.132453144	1.132453144	0	0	0	130-SA203	284	Westlake						Yes	Above Moderate
LOS ANGELES	1030 S WESTLAKE AVE	90006	5136011004	Medium Residential	R3-1-HPOZ	0	54	0.172176521	Residential - Four Units (Any Combination) - 4 Stories or Less	YES - Current	NO - Privately-Owned	Available	Not Used in Prior Housing Element	0	0	0.761079669	0.761079669	4	0	0	130-SA203	294	Westlake						Yes	Above Moderate
LOS ANGELES	1038 S WESTLAKE AVE	90006	5136011006	Medium Residential	R3-1-HPOZ	0	54	0.172176236	Residential - Rooming/Boarding House	YES - Current	NO - Privately-Owned	Available	Not Used in Prior Housing Element	0	0	4.423788071	4.423788071	1	0	0	130-SA203	315	Westlake							Above Moderate
LOS ANGELES	1040 S WESTLAKE AVE	90006	5136011007	Medium Residential	R3-1-HPOZ	0	54	0.172177152	Residential - Rooming/Boarding House	YES - Current	NO - Privately-Owned	Available	Not Used in Prior Housing Element	0	0	1.026038378	1.026038378	1	0	0	130-SA203	321	Westlake							Above Moderate
LOS ANGELES	1048 S WESTLAKE AVE	90006	5136011008	Limited Commercial	C1-1-HPOZ	0	54	0.172177982	Residential - Rooming/Boarding House	YES - Current	NO - Privately-Owned	Available	Not Used in Prior Housing Element	0	0	0.347738385	0.347738385	1	0	0	130-SA203	328	Westlake						Yes	Above Moderate
LOS ANGELES	1052 S WESTLAKE AVE	90006	5136011009	Limited Commercial	C1-1-HPOZ	0	54	0.172939096	Residential - Rooming/Boarding House	YES - Current	NO - Privately-Owned	Available	Not Used in Prior Housing Element	0	0	0.223905182	0.223905182	9	0	0	130-SA203	335	Westlake							Above Moderate
LOS ANGELES	1023 S BONNIE BRAE ST	90006	5136011013	Medium Residential	R3-1-HPOZ	0	54	0.172075813	Residential - Single Family Residence	YES - Current	NO - Privately-Owned	Available	Not Used in Prior Housing Element	0	0	0.481812537	0.481812537	1	0	0	130-SA203	300	Westlake							Above Moderate
LOS ANGELES	1025 S BONNIE BRAE ST	90006	5136011014	Medium Residential	R3-1-HPOZ	0	54	0.172076156	Residential - Rooming/Boarding House	YES - Current	NO - Privately-Owned	Available	Not Used in Prior Housing Element	0	0	1.026038378	1.026038378	1	0	0	130-SA203	312	Westlake						Yes	Above Moderate
LOS ANGELES	1031 S BONNIE BRAE ST	90006	5136011015	Medium Residential	R3-1-HPOZ	0	54	0.172073521	Residential - Four Units (Any Combination) - 4 Stories or Less	YES - Current	NO - Privately-Owned	Available	Not Used in Prior Housing Element	0	0	0.255396008	0.255396008	4	0	0	130-SA203	319	Westlake						Yes	Above Moderate
LOS ANGELES	1037 S BONNIE BRAE ST	90006	5136011016	Medium Residential	R3-1-HPOZ	0	54	0.172072949	Residential - Four Units (Any Combination) - 4 Stories or Less	YES - Current	NO - Privately-Owned	Available	Not Used in Prior Housing Element	0	0	0.761079669	0.761079669	4	0	0	130-SA203	325	Westlake						Yes	Above Moderate
LOS ANGELES	1039 S BONNIE BRAE ST	90006	5136011017	Medium Residential	R3-1-HPOZ	0	54	0.17207107	Residential - Five or More Units or Apartments (Any Combination) - 4 Stories or Less	YES - Current	NO - Privately-Owned	Available	Not Used in Prior Housing Element	0	0	0.18714264	0.18714264	7	0	0	130-SA203	331	Westlake						Yes	Above Moderate
LOS ANGELES	1047 S BONNIE BRAE ST	90006	5136011018	Limited Commercial	C1-1-HPOZ	0	54	0.114785	Residential - Four Units (Any Combination) - 4 Stories or Less	YES - Current	NO - Privately-Owned	Available	Not Used in Prior Housing Element	0	0	0.301118779	0.301118779	0	0	0	129A203	15	Westlake						Yes	Above Moderate
LOS ANGELES	1851 W 11TH ST	90006	5136011019	Limited Commercial	C1-1-HPOZ	0	54	0.057518582	Residential - Double, Duplex, or Two Units - 4 Stories or Less	YES - Current	NO - Privately-Owned	Available	Not Used in Prior Housing Element	0	0	0.047418769	0.047418769	0	0	0	129A203	17	Westlake						Yes	Above Moderate
LOS ANGELES			5136011019	Limited Commercial	C1-1-HPOZ	0	54	0.057285467	Residential - Double, Duplex, or Two Units - 4 Stories or Less	YES - Current	NO - Privately-Owned	Available	Not Used in Prior Housing Element	0	0	0.031287769	0.031287769	0	0	0	129A203	12	Westlake							Above Moderate
LOS ANGELES	1944 W OLYMPIC BLVD	90006	5136011022	Highway Oriented Commercial	C4-1	0	108	0.172166092	Commercial - Shopping Center (Neighborhood, Community) - One Story	YES - Current	NO - Privately-Owned	Available	Used in Prior Housing Element - Non-Vacant	0.056926964	0	0	0.056926964	0	0	0	130-SA203	248	Westlake							Lower
LOS ANGELES			5136011022	Highway Oriented Commercial	C4-1	0	108	0.045637608	Commercial - Shopping Center (Neighborhood, Community) - One Story	YES - Current	NO - Privately-Owned	Available	Used in Prior Housing Element - Non-Vacant	0	0	0.000993517	0.000993517	0	0	0	130-SA203	247	Westlake							Above Moderate
LOS ANGELES			5136011022	Highway Oriented Commercial	C4-1	0	108	0.172176236	Commercial - Shopping Center (Neighborhood, Community) - One Story	YES - Current	NO - Privately-Owned	Available	Used in Prior Housing Element - Non-Vacant	0.056926964	0	0	0.056926964	0	0	0	130-SA203	260	Westlake							Lower
LOS ANGELES	1008 S ALVARADO ST	90006	5136012003	Highway Oriented Commercial	C2-1	0	108	0.174714351	Commercial - Parking Lot (Commercial Use Property) - Lots - Patron or Employee - One Story	YES - Current	NO - Privately-Owned	Available	Used in Prior Housing Element - Non-Vacant	0.035446009	0	0	0.035446009	0	0	0	130-SA203	220	Westlake							Lower
LOS ANGELES	1036 S ALVARADO ST	90006	5136012007	Highway Oriented Commercial	C2-1-HPOZ	0	108	0.155484486	Commercial - Store Combination - Store and Residential Combination - One Story	YES - Current	NO - Privately-Owned	Available	Not Used in Prior Housing Element	0	0	0.073838178	0.073838178	2	0	0	130-SA203	272	Westlake						Yes	Above Moderate
LOS ANGELES	1042 S ALVARADO ST	90006	5136012008	Highway Oriented Commercial	C2-1-HPOZ	0	108	0.172939994	Residential - Rooming/Boarding House	YES - Current	NO - Privately-Owned	Available	Not Used in Prior Housing Element	0	0	5.903107882	5.903107882	1	0	0	130-SA203	283	Westlake						Yes	Above Moderate
LOS ANGELES	1046 S ALVARADO ST	90006	5136012009	Limited Commercial	C1-1-HPOZ	0	54	0.172005925	Residential - Rooming/Boarding House	YES - Current	NO - Privately-Owned	Available	Not Used in Prior Housing Element	0	0	4.423788071	4.423788071	1	0	0	130-SA203	293	Westlake							Above Moderate
LOS ANGELES	1041 S WESTLAKE AVE	90006	5136012018	High Medium Residential	R4-1-HPOZ	0	108	0.172178468	Residential - Five or More Units or Apartments (Any Combination) - 4 Stories or Less	YES - Current	NO - Privately-Owned	Available	Not Used in Prior Housing Element	0	0	0.227064572	0.227064572	23	0	0	130-SA203	298	Westlake						Yes	Above Moderate
LOS ANGELES	1047 S WESTLAKE AVE	90006	5136012019	Limited Commercial	C1-1-HPOZ	0	54	0.172176379	Residential - Rooming/Boarding House	YES - Current	NO - Privately-Owned	Available	Not Used in Prior Housing Element	0	0	3.664880633	3.664880633	0	0	0	130-SA203	310	Westlake						Yes	Above Moderate
LOS ANGELES	2003 W 11TH ST	90006	5136012020	Limited Commercial	C1-1-HPOZ	0	54	0.173037622	Residential - Five or More Units or Apartments (Any Combination) - 4 Stories or Less	YES - Current	NO - Privately-Owned	Available	Not Used in Prior Housing Element	0	0	0.144537079	0.144537079	10	0	0	130-SA203	318	Westlake						Yes	Above Moderate
LOS ANGELES	1025 S WESTLAKE AVE	90006	5136012025	High Medium Residential	R4-1-HPOZ	0	108	0.129137886	Residential - Rooming/Boarding House	YES - Current	NO - Privately-Owned	Available	Not Used in Prior Housing Element	0	0	1.510419494	1.510419494	1	0	0	130-SA203	259	Westlake						Yes	Above Moderate
LOS ANGELES			5136012025	High Medium Residential	R4-1-HPOZ	0	108	0.086088833	Residential - Rooming/Boarding House	YES - Current	NO - Privately-Owned	Available	Not Used in Prior Housing Element	0	0	1.487840831	1.487840831	1	0	0	130-SA203	265	Westlake							Above Moderate
LOS ANGELES	2028 W OLYMPIC BLVD	90006	5136012026	Highway Oriented Commercial	C2-1	0	108	0.16505114	Commercial - Store - One Story	YES - Current	NO - Privately-Owned	Available	Used in Prior Housing Element - Non-Vacant	0.183190453	0	0	0.183190453	0	0	0	130-SA203	211	Westlake							Lower
LOS ANGELES			5136012026	Highway Oriented Commercial	C2-1	0	108	0.043721274	Commercial - Store - One Story	YES - Current	NO - Privately-Owned	Available	Used in Prior Housing Element - Non-Vacant	0	0	0.006455248

LOS ANGELES	1017 S ALVARADO ST	90006	5136013004	Highway Oriented Commercial	C2-1	0	108	0.17332582	Residential - Double, Duplex, or Two Units - 4 Stories or Less	YES - Current	NO - Privately-Owned	Available	Used in Prior Housing Element - Non-Vacant	0	0	1.649733829	1.649733829	2	0	0	130-SA201	200	Westlake	Yes	Above Moderate
LOS ANGELES	1023 S ALVARADO ST	90006	5136013005	Highway Oriented Commercial	C2-1	0	108	0.173324214	Residential - Rooming/Boarding House	YES - Current	NO - Privately-Owned	Available	Used in Prior Housing Element - Non-Vacant	2.499956965	0	0	2.499956965	1	0	0	130-SA201	207	Westlake		Lower
LOS ANGELES	1025 S ALVARADO ST	90006	5136013006	Highway Oriented Commercial	C2-1	0	108	0.167297491	Commercial - Commercial - Vacant Land	YES - Current	NO - Privately-Owned	Available	Not Used in Prior Housing Element	0.337407704	0	0	0.337407704	0	0	0	130-SA201	218	Westlake		Lower
LOS ANGELES	1033 S ALVARADO ST	90006	5136013007	Highway Oriented Commercial	C2-1	0	108	0.173327034	Commercial - Parking Lot (Commercial Use Property) - Lots - Patron or Employee - One Story	YES - Current	NO - Privately-Owned	Available	Used in Prior Housing Element - Non-Vacant	0.035446009	0	0	0.035446009	0	0	0	130-SA201	231	Westlake		Lower
LOS ANGELES	1040 S LAKE ST	90006	5136013013	High Medium Residential	R4-1	0	108	0.171401579	Residential - Five or More Units or Apartments (Any Combination) - 4 Stories or Less	YES - Current	NO - Privately-Owned	Available	Not Used in Prior Housing Element	0.243952408	0	0	0.243952408	8	0	0	130-SA201	233	Westlake		Lower
LOS ANGELES	1036 S LAKE ST	90006	5136013014	High Medium Residential	R4-1	0	108	0.165776662	Commercial - Parking Lot (Commercial Use Property) - Lots - Patron or Employee - One Story	YES - Current	NO - Privately-Owned	Available	Used in Prior Housing Element - Non-Vacant	0.319242468	0	0	0.319242468	0	0	0	130-SA201	221	Westlake		Lower
LOS ANGELES	1030 S LAKE ST	90006	5136013015	High Medium Residential	R4-1	0	108	0.170420516	Commercial - Parking Lot (Commercial Use Property) - Lots - Patron or Employee - One Story	YES - Current	NO - Privately-Owned	Available	Used in Prior Housing Element - Non-Vacant	0.32717523	0	0	0.32717523	0	0	0	130-SA201	215	Westlake		Lower
LOS ANGELES	1006 S LAKE ST	90006	5136013023	Highway Oriented Commercial	C4-1	0	108	0.159070996	Commercial - Office Building	YES - Current	NO - Privately-Owned	Available	Used in Prior Housing Element - Non-Vacant	0.171098709	0	0	0.171098709	1	0	0	130-SA201	166	Westlake		Lower
LOS ANGELES	1010 S LAKE ST	90006	5136013023	Highway Oriented Commercial	C4-1	0	108	0.110328733	Commercial - Office Building	YES - Current	NO - Privately-Owned	Available	Used in Prior Housing Element - Non-Vacant	0.135665968	0	0	0.135665968	1	0	0	130-SA201	177	Westlake		Lower
LOS ANGELES	1014 S LAKE ST	90006	5136013023	Highway Oriented Commercial	C4-1	0	108	0.166078915	Commercial - Office Building	YES - Current	NO - Privately-Owned	Available	Used in Prior Housing Element - Non-Vacant	0.175527297	0	0	0.175527297	1	0	0	130-SA201	183	Westlake		Lower
LOS ANGELES	1022 S LAKE ST	90006	5136013023	Highway Oriented Commercial	C4-1	0	108	0.166572609	Commercial - Office Building	YES - Current	NO - Privately-Owned	Available	Used in Prior Housing Element - Non-Vacant	0.175527297	0	0	0.175527297	1	0	0	130-SA201	191	Westlake		Lower
LOS ANGELES	1026 S LAKE ST	90006	5136013023	High Medium Residential	R4-1	0	108	0.169931297	Commercial - Office Building	YES - Current	NO - Privately-Owned	Available	Used in Prior Housing Element - Non-Vacant	0.16996583	0	0	0.16996583	1	0	0	130-SA201	202	Westlake		Lower
LOS ANGELES			5136013023	Highway Oriented Commercial	C4-1	0	108	0.024348463	Commercial - Office Building	YES - Current	NO - Privately-Owned	Available	Used in Prior Housing Element - Non-Vacant	0	0	0.004468361	0.004468361	1	0	0	130-SA201	169	Westlake		Above Moderate
LOS ANGELES			5136013023	Highway Oriented Commercial	C4-1	0	108	0.055260075	Commercial - Office Building	YES - Current	NO - Privately-Owned	Available	Used in Prior Housing Element - Non-Vacant	0	0	0.004385146	0.004385146	1	0	0	130-SA201	181	Westlake		Above Moderate
LOS ANGELES	1001 S ALVARADO ST	90006	5136013026	Highway Oriented Commercial	C2-1	0	108	0.04089089	Commercial - Shopping Center (Neighborhood, Community) - One Story	YES - Current	NO - Privately-Owned	Available	Used in Prior Housing Element - Non-Vacant	0	0	0.001376337	0.001376337	0	0	0	130-SA203	179	Westlake		Above Moderate
LOS ANGELES	1009 S ALVARADO ST	90006	5136013026	Highway Oriented Commercial	C2-1	0	108	0.163269823	Commercial - Shopping Center (Neighborhood, Community) - One Story	YES - Current	NO - Privately-Owned	Available	Used in Prior Housing Element - Non-Vacant	0.055599853	0	0	0.055599853	0	0	0	130-SA203	183	Westlake		Lower
LOS ANGELES	1013 S ALVARADO ST	90006	5136013026	Highway Oriented Commercial	C2-1	0	108	0.163298381	Commercial - Shopping Center (Neighborhood, Community) - One Story	YES - Current	NO - Privately-Owned	Available	Used in Prior Housing Element - Non-Vacant	0.055599853	0	0	0.055599853	0	0	0	130-SA203	191	Westlake		Lower
LOS ANGELES	1037 S ALVARADO ST	90006	5136013030	Highway Oriented Commercial	C2-1	0	108	0.163279471	Commercial - Store - One Story	YES - Current	NO - Privately-Owned	Available	Used in Prior Housing Element - Non-Vacant	0.055599853	0	0	0.055599853	0	0	0	130-SA201	244	Westlake		Lower
LOS ANGELES	1051 S ALVARADO ST	90006	5136013030	Highway Oriented Commercial	C2-1	0	108	0.163281513	Commercial - Store - One Story	YES - Current	NO - Privately-Owned	Available	Used in Prior Housing Element - Non-Vacant	0.055599853	0	0	0.055599853	0	0	0	130-SA201	248	Westlake		Lower
LOS ANGELES	1059 S ALVARADO ST	90006	5136013030	Limited Commercial	C1-1	0	54	0.160762477	Commercial - Store - One Story	YES - Current	NO - Privately-Owned	Available	Used in Prior Housing Element - Non-Vacant	0.031610503	0	0	0.031610503	0	0	0	130-SA201	261	Westlake		Lower
LOS ANGELES			5136013030	Limited Commercial	C1-1	0	54	0.163281513	Commercial - Store - One Story	YES - Current	NO - Privately-Owned	Available	Used in Prior Housing Element - Non-Vacant	0.033526512	0	0	0.033526512	0	0	0	130-SA201	254	Westlake		Lower
LOS ANGELES			5136014001	Highway Oriented Commercial	C4-1	0	108	0.033104232	Commercial - Commercial - Vacant Land	YES - Current	NO - Privately-Owned	Available	Not Used in Prior Housing Element	0	0	0.02471374	0.02471374	0	0	0	130-SA201	135	Westlake		Above Moderate
LOS ANGELES	1000 S GRAND VIEW ST	90006	5136014003	Highway Oriented Commercial	C4-1	0	108	0.13085552	Residential - Five or More Units or Apartments (Any Combination) - 4 Stories or Less	YES - Current	NO - Privately-Owned	Available	Not Used in Prior Housing Element	0	0	0.03174905	0.03174905	23	0	0	130-SA201	126	Westlake	Yes	Above Moderate
LOS ANGELES	1039 S LAKE ST	90006	5136014011	High Medium Residential	R4-1	0	108	0.110392547	Residential - Four Units (Any Combination) - 4 Stories or Less	YES - Current	NO - Privately-Owned	Available	Used in Prior Housing Element - Non-Vacant	0.209182978	0	0	0.209182978	4	0	0	130-SA201	205	Westlake		Lower
LOS ANGELES	1045 S LAKE ST	90006	5136014012	High Medium Residential	R4-1	0	108	0.055207176	Commercial - Parking Lot (Commercial Use Property) - Lots - Patron or Employee - One Story	YES - Current	NO - Privately-Owned	Available	Used in Prior Housing Element - Non-Vacant	0.016571405	0	0	0.016571405	0	0	0	130-SA201	371	Westlake		Lower
LOS ANGELES			5136014012	Limited Commercial	C1-1	0	54	0.033110387	Commercial - Parking Lot (Commercial Use Property) - Lots - Patron or Employee - One Story	YES - Current	NO - Privately-Owned	Available	Used in Prior Housing Element - Non-Vacant	0	0	0.002063402	0.002063402	0	0	0	130-SA201	220	Westlake		Above Moderate
LOS ANGELES			5136014012	High Medium Residential	R4-1	0	108	0.110370442	Commercial - Parking Lot (Commercial Use Property) - Lots - Patron or Employee - One Story	YES - Current	NO - Privately-Owned	Available	Used in Prior Housing Element - Non-Vacant	0.025947291	0	0	0.025947291	0	0	0	130-SA201	214	Westlake		Lower
LOS ANGELES	2221 W OLYMPIC BLVD	90006	5136014022	Highway Oriented Commercial	C4-1	0	108	0.057760268	Commercial - Office Building - One Story	YES - Current	NO - Privately-Owned	Available	Not Used in Prior Housing Element	0	0	0.004416694	0.004416694	0	0	0	130-SA201	131	Westlake		Above Moderate
LOS ANGELES			5136014024	Highway Oriented Commercial	C4-1	0	108	0.04436153	Commercial - Commercial - Vacant Land	YES - Current	NO - Privately-Owned	Available	Not Used in Prior Housing Element	0	0	0.045242818	0.045242818	0	0	0	130-SA201	132	Westlake		Above Moderate
LOS ANGELES	1042 S PARK VIEW ST	90006	5136015011	Highway Oriented Commercial	C2-1	0	108	0.04591346	Commercial - Auto, Recreation Equipment, Construction Equipment Sales and Service - Used Car Sales - One Story	YES - Current	NO - Privately-Owned	Available	Not Used in Prior Housing Element	0	0	0.00668759	0.00668759	0	0	0	130-SA201	148	Westlake		Above Moderate
LOS ANGELES			5136015011	Highway Oriented Commercial	C2-1	0	108	0.045913656	Commercial - Auto, Recreation Equipment, Construction Equipment Sales and Service - Used Car Sales - One Story	YES - Current	NO - Privately-Owned	Available	Not Used in Prior Housing Element	0	0	0.00668759	0.00668759	0	0	0	130-SA201	151	Westlake		Above Moderate
LOS ANGELES	2321 W 11TH ST	90006	5136015014	Highway Oriented Commercial	C2-1	0	108	0.155801022	Commercial - Parking Lot (Commercial Use Property) - Lots - Patron or Employee - One Story	YES - Current	NO - Privately-Owned	Available	Not Used in Prior Housing Element	0.031636622	0	0	0.031636622	0	0	0	130-SA201	163	Westlake		Lower
LOS ANGELES			5136015014	Highway Oriented Commercial	C2-1	0	108	0.034435849	Commercial - Parking Lot (Commercial Use Property) - Lots - Patron or Employee - One Story	YES - Current	NO - Privately-Owned	Available	Not Used in Prior Housing Element	0	0	0.001671582	0.001671582	0	0	0	130-SA201	360	Westlake		Above Moderate
LOS ANGELES	2317 W 11TH ST	90006	5136015015	Highway Oriented Commercial	C2-1	0	108	0.155765896	Commercial - Parking Lot (Commercial Use Property) - Lots - Patron or Employee - One Story	YES - Current	NO - Privately-Owned	Available	Used in Prior Housing Element - Non-Vacant	0.082414799	0	0	0.082414799	0	0	0	130-SA201	170	Westlake		Lower
LOS ANGELES			5136015015	Highway Oriented Commercial	C2-1	0	108	0.034435678	Commercial - Parking Lot (Commercial Use Property) - Lots - Patron or Employee - One Story	YES - Current	NO - Privately-Owned	Available	Used in Prior Housing Element - Non-Vacant	0	0	0.004668251	0.004668251	0	0	0	130-SA201	361	Westlake		Above Moderate
LOS ANGELES	1047 S GRAND VIEW ST	90006	5136015017	Highway Oriented Commercial	C2-1	0	108	0.156157246	Industrial - Light Manufacturing - One Story	YES - Current	NO - Privately-Owned	Available	Used in Prior Housing Element - Non-Vacant	0.150440451	0	0	0.150440451	0	0	0	130-SA201	179	Westlake		Lower
LOS ANGELES			5136015017	Highway Oriented Commercial	C2-1	0	108	0.034541203	Industrial - Light Manufacturing - One Story	YES - Current	NO - Privately-Owned	Available	Used in Prior Housing Element - Non-Vacant	0	0	0.001552256	0.001552256	0	0	0	130-SA201	204	Westlake		Above Moderate
LOS ANGELES	1014 S PARK VIEW ST	90006	5136015027	Highway Oriented Commercial	C4-1	0	108	0.175619514	Commercial - Supermarket - Supermarket - 12,000 SF or More - One Story	YES - Current	NO - Privately-Owned	Available	Used in Prior Housing Element - Non-Vacant	0.189361238	0	0	0.189361238	0	0	0	130-SA201	106	Westlake		Lower
LOS ANGELES	1015 S GRAND VIEW ST	90006	5136015027	Highway Oriented Commercial	C4-1	0	108	0.173113657	Commercial - Supermarket - Supermarket - 12,000 SF or More - One Story	YES - Current	NO - Privately-Owned	Available	Used in Prior Housing Element - Non-Vacant	0.189361238	0	0	0.189361238	0	0	0	130-SA201	122	Westlake		Lower
LOS ANGELES	1024 S PARK VIEW ST	90006	5136015027	Highway Oriented Commercial	C4-1	0	108	0.172177674	Commercial - Supermarket - Supermarket - 12,000 SF or More - One Story	YES - Current	NO - Privately-Owned	Available	Used in Prior Housing Element - Non-Vacant	0.185008295	0	0	0.185008295	0	0	0	130-SA201	113	Westlake		Lower
LOS ANGELES	1028 S PARK VIEW ST	90006	5136015027	Highway Oriented Commercial	C4-1	0	108	0.110734613	Commercial - Supermarket - Supermarket - 12,000 SF or More - One Story	YES - Current	NO - Privately-Owned	Available	Used in Prior Housing Element - Non-Vacant	0.13953419	0	0	0.13953419	0	0	0	130-SA201	125	Westlake		Lower
LOS ANGELES	2308 W 10TH ST	90006	5136015027	Highway Oriented Commercial	C2-1	0	108	0.155819489	Commercial - Supermarket - Supermarket - 12,000 SF or More - One Story	YES - Current	NO - Privately-Owned	Available	Used in Prior Housing Element - Non-Vacant	0.172411336	0	0	0.172411336	0	0	0	130-SA201	98	Westlake		Lower
LOS ANGELES	2310 W 10TH ST	90006	5136015027	Highway Oriented Commercial	C2-1	0	108	0.155819778	Commercial - Supermarket - Supermarket - 12,000 SF or More - One Story	YES - Current	NO - Privately-Owned	Available	Used in Prior Housing Element - Non-Vacant	0.172411336	0	0	0.172411336	0	0	0	130-SA201	94	Westlake		Lower
LOS ANGELES	2316 W 10TH ST	90006	5136015027	Highway Oriented Commercial	C2-1	0	108	0.155821568	Commercial - Supermarket - Supermarket - 12,000 SF or More - One Story	YES - Current	NO - Privately-Owned	Available	Used in Prior Housing Element - Non-Vacant	0.172411336	0	0	0.172411336	0	0	0	130-SA201	85	Westlake		Lower
LOS ANGELES			5136015027	Highway Oriented Commercial	C4-1	0	108	0.000210683	Commercial - Supermarket - Supermarket - 12,000 SF or More - One Story	YES - Current	NO - Privately-Owned	Available	Used in Prior Housing Element - Non-Vacant	0	0	0.005487933	0.005487933	0	0	0	130-SA201	133	Westlake		Above Moderate
LOS ANGELES			5136015027	Highway Oriented Commercial	C4-1	0	108	0.005580228	Commercial - Supermarket - Supermarket - 12,000 SF or More - One Story	YES - Current	NO - Privately-Owned	Available	Used in Prior Housing Element - Non-Vacant	0	0	0.005487933	0.005487933	0	0	0	130-SA201	130	Westlake		Above Moderate
LOS ANGELES			5136015027	Highway Oriented Commercial	C4-1	0	108	0.076465278	Commercial - Supermarket - Supermarket - 12,000 SF or More - One Story	YES - Current	NO - Privately-Owned	Available	Used in Prior Housing Element - Non-Vacant	0.104685588	0	0	0.104685588	0	0	0	130-SA201	127	Westlake		Lower
LOS ANGELES	2330 W OLYMPIC BLVD	90006	5136015029	Highway Oriented Commercial	C4-1	0	108	0.093757416	Commercial - Parking Lot (Commercial Use Property) - Lots - Patron or Employee - One Story	YES - Current	NO - Privately-Owned	Available	Not Used in Prior Housing Element	0.022771126	0	0	0.022771126	0	0	0	130-SA201	144	Westlake		Lower
LOS ANGELES			5136015029	Highway Oriented Commercial	C4-1	0	108	0.007428404	Commercial - Parking Lot (Commercial Use Property) - Lots - Patron or Employee - One Story	YES - Current	NO - Privately-Owned	Available	Not Used in Prior Housing Element	0	0	0.000806211	0.000806211	0	0	0	130-SA201	145	Westlake		Above Moderate
LOS ANGELES	2318 W OLYMPIC BLVD	90006	5136015031	Highway Oriented Commercial	C4-1	0	108	0.095573237	Commercial - Parking Lot (Commercial Use Property) - Lots - Patron or Employee - One Story	YES - Current	NO - Privately-Owned	Available	Not Used in Prior Housing Element	0.022771126	0	0	0.022771126	0	0	0	130-SA201	146	Westlake		Lower
LOS ANGELES	2336 W 11TH ST	90006	5136016001	Highway Oriented Commercial	C2-1	0	108	0.201255289	Commercial - Restaurant, Cocktail Lounge - Restaurant, Cocktail Lounge, Tavern - One Story	YES - Current	NO - Privately-Owned	Available	Not Used in Prior Housing Element	0.477552751	0	0	0.477552751	0	0	0	130-SA201	197	Westlake		Lower
LOS ANGELES			5136016001	Highway Oriented Commercial	C2-1	0	108	0.017185183	Commercial - Restaurant, Cocktail Lounge - Restaurant, Cocktail Lounge, Tavern - One Story	YES - Current	NO - Privately-Owned	Available	Not Used in Prior Housing Element	0	0	0.008882904	0.008882904	0	0	0	130-SA201	206	Westlake		Above Moderate
LOS ANGELES	2306 W 11TH ST	90006	5136016002	Highway Oriented Commercial	C2-1	0	108	0.078284343	Residential - Four Units (Any Combination) - 4 Stories or Less	YES - Current	NO - Privately-Owned	Available	Not Used in Prior Housing Element	0	0	0.223798352	0.223798352	4	0	0	130-SA201	216	Westlake	Yes	Above Moderate
LOS ANGELES	2302 W 11TH ST	90006	5136016003	Highway Oriented Commercial	C2-1-HPOZ	0	108	0.107260451	Residential - Five or More Units or Apartments (Any Combination) - 4 Stories or Less	YES - Current	NO - Privately-Owned	Available	Not Used in Prior Housing Element	0	0	0.239924401	0.239924401	6	0	0	130-SA201	219	Westlake	Yes	Above Moderate
LOS ANGELES	1112 S HOOVER ST	90006	5136016004	Highway Oriented Commercial	C2-1	0	108	0.166861593	Commercial - Parking Lot (Commercial Use Property) - Lots - Patron or Employee - One Story	YES - Current	NO - Privately-Owned	Available	Not Used in Prior Housing Element	0.086454478	0	0	0.086454478	0	0	0	130-SA201	208	Westlake		Lower
LOS ANGELES	1107 S GRAND VIEW ST	90006	5136016005	Highway Oriented Commercial	C2-1-HPOZ	0	108	0.182205855	Commercial - Parking Lot (Commercial Use Property) - Lots - Patron or Employee - One Story	YES - Current	NO - Privately-Owned	Available	Not Used in Prior Housing Element	0	0	0.035015183	0.035015183	0	0	0	130-SA201	230	Westlake		Above Moderate
LOS ANGELES	1114 S HOOVER ST	90006	5136016006	High Medium Residential	R4-1	0	108	0.145057866	Residential - Single Family Residence - Vacant Land	YES - Current	NO - Privately-Owned	Available	Not Used in Prior Housing Element	1.808736324	0	0	1.808736324	0	0	0	130-SA201	222	Westlake		Lower
LOS ANGELES	1115 1/2 S GRAND VIEW ST	90006	5136016007	High Medium Residential	R4-1-HPOZ	0	108	0.186410965	Residential - Double, Duplex, or Two Units - 4 Stories or Less	YES - Current	NO - Privately-Owned	Available	Not Used in Prior Housing Element	0	0	1.716870129	1.716870129	2	0	0	130-SA201	236	Westlake	Yes	Above Moderate
LOS ANGELES	1120 S HOOVER ST	90006	5136016008	High Medium Residential	R4-1	0	108	0.103483408	Residential - Three Units (Any Combination) - 4 Stories or Less	YES - Current	NO - Privately-Owned	Available	Not Used in Prior Housing Element	0	0	0.343756172	0.343756172	3	0	0	130-SA201	238	Westlake	Yes	Above Moderate
LOS ANGELES	1119 S GRAND VIEW ST	90006	5136016009	High Medium Residential	R4-1-HPOZ	0	108	0.137741344	Residential - Single Family Residence	YES - Current	NO - Privately-Owned	Available	Not Used in Prior Housing Element	0	0	2.092494249	2.092494249	1	0	0	130-SA201	250	Westlake		Above Moderate
LOS ANGELES	1126 S HOOVER ST	90006	5136016010	High Medium Residential	R4-1	0	108	0.075250945	Residential - Single Family Residence	YES - Current	NO - Privately-Owned	Available	Not Used in Prior Housing Element	1.273194712	0	0	1.273194712	1	0	0	130-SA201	252	Westlake		Lower
LOS ANGELES			5136016010	High Medium Residential	R4-1	0	108	0.028153296	Residential - Single Family Residence	YES - Current	NO - Privately-Owned	Available	Not Used in Prior Housing Element	0	0	0.242933589	0.242933589	1	3*	3*	130-SA201	247	Westlake		Above Moderate
LOS ANGELES	1125 S GRAND VIEW ST	90006	5136016011	High Medium Residential	R4-1-HPOZ	0	108	0.124828882	Residential - Double, Duplex, or Two Units - 4 Stories or Less	YES - Current	NO - Privately-Owned	Available	Not Used in Prior Housing Element	0	0	1.307346386	1.307346386	2	0	0	130-SA201	258	Westlake	Yes	Above Moderate
LOS ANGELES	1130 S HOOVER ST	90006	5136016012	High Medium Residential	R4-1	0	108	0.118204008	Residential - Double, Duplex, or Two Units - 4 Stories or Less	YES - Current	NO - Privately-Owned	Available	Not Used in Prior Housing Element	0	0	0.411461651	0.411461651	2	0	0	130-SA201	259	Westlake	Yes	Above Moderate
LOS ANGELES	1129 S GRAND VIEW ST	90006	5136016013	High Medium Residential	R4-1-HPOZ	0	108	0.119023547	Residential - Single Family Residence	YES - Current	NO - Privately-Owned	Available	Not Used in Prior Housing Element	0	0	0.617175043	0.617175043	1	0	0	130-SA201	270	Westlake		Above Moderate
LOS ANGELES	1140 S HOOVER ST	90006	5136016014	High Medium Residential	R4-1-HPOZ	0	108	0.192303815	Residential - Five or More Units or Apartments (Any Combination) - 4 Stories or Less	YES - Current	NO - Privately-Owned	Available	Not Used in Prior Housing Element	0	0	0.366664815	0.366664815	30	0	0	130-SA201	273	Westlake	Yes	Above Moderate
LOS ANGELES	2234 W 11TH ST	90006	5136017001	Limited Commercial	C1-1-HPOZ	0	54	0.191636874	Commercial - Store Combination - Store and Office Combination - One Story	YES - Current	NO - Privately-Owned	Available	Not Used in Prior Housing Element	0	0	0.087579608	0.087579608	0	0	0	130-SA201	235	Westlake		Above Moderate
LOS ANGELES	1108 S GRAND VIEW ST	90006	5136017002	Limited Commercial	C1-1-HPOZ	0	54	0.193007422	Residential - Rooming/Boarding House	YES - Current	NO - Privately-Owned	Available	Not Used in Prior Housing Element	0	0	1.088216019	1.088216019	1	0	0	130-SA201	246	Westlake	Yes	Above Moderate
LOS ANGELES	1138 S GRAND VIEW ST	90006	5136017007	High Medium Residential	R4-1-HPOZ	0	108	0.19291804	Residential - Five or More Units or Apartments (Any Combination) - 4 Stories or Less	YES - Current	NO - Privately-Owned	Available	Not Used in Prior Housing Element	0	0	0.248943377	0.248943377	14	0	0	130-SA201	310	Westlake		Above Moderate
LOS ANGELES	1144 S GRAND VIEW ST	90006	5136017008	High Medium Residential	R4-1-HPOZ	0	108	0.192899637	Residential - Five or More Units or Apartments (Any Combination) - 4 Stories or Less	YES - Current	NO - Privately-Owned	Available	Not Used in Prior Housing Element	0	0	0.387219954	0.387219954	16	0	0	130-SA201	326	Westlake	Yes	Above Moderate
LOS ANGELES	1150 S GRAND VIEW ST	90006	5136017009	High Medium Residential	R4-1-HPOZ	0	108	0.192881879	Residential - Five or More Units or Apartments (Any Combination) - 4 Stories or Less	YES - Current	NO - Privately-Owned	Available	Not Used in Prior Housing Element	0	0	0.439702463	0.439702463	8	0	0	130-SA201	342	Westlake	Yes	Above Moderate
LOS ANGELES	1121 S LAKE ST	90006	5136017012	High Medium Residential	R4-1-HPOZ	0	108	0.196969535	Residential - Rooming/Boarding House	YES - Current	NO - Privately-Owned	Available	Not Used in Prior Housing Element	0	0	1.882708865	1.882708865	1	0	0	130-SA201	286	Westlake	Yes	Above Moderate
LOS ANGELES			5136017012	High Medium Residential	R4-1-HPOZ	0	108	0.016414704	Residential - Rooming/Boarding House	YES - Current	NO - Privately-Owned	Available	Not Used in Prior Housing Element	0	0	0.075091898	0.075091898	1	1*	1*	130-SA201	285	Westlake		Above Moderate
LOS ANGELES	1125 S LAKE ST	90006	5136017013	High Medium Residential	R4-1-HPOZ	0	108	0.196970638	Residential - Four Units (Any Combination) - 4 Stories or Less	YES - Current	NO - Privately-Owned	Available	Not Used in Prior Housing Element	0	0	1.636509159	1.636509159	4	0	0	130-SA201	301	Westlake	Yes	Above Moderate
LOS ANGELES	1133 S LAKE ST	90006	5136017014	High Medium Residential	R4-1-HPOZ	0	108	0.196970638	Residential - Rooming/Boarding House	YES - Current	NO - Privately-Owned	Available	Not Used in Prior Housing Element	0	0	0.631657541	0.631657541	1	0	0	130-SA201	316	Westlake		Above Moderate
LOS ANGELES	1135 S LAKE ST	90006	5136017015	High Medium Residential	R4-1-HPOZ	0	108	0.196970833	Residential - Four Units (Any Combination) - 4 Stories or Less	YES - Current	NO - Privately-Owned	Available	Not Used in Prior Housing Element	0	0	0.548780161	0.548780161	4	0	0	130-SA201	331	Westlake	Yes	Above Moderate
LOS ANGELES	1145 S LAKE ST	90006	5136017016	High Medium Residential	R4-1-HPOZ	0	108	0.196971617	Residential - Double, Duplex, or Two Units - 4 Stories or Less	YES - Current	NO - Privately-Owned	Available	Not Used in Prior Housing Element	0	0	1.792404467	1.792404467	2	0	0	130-SA201	348	Westlake	Yes	Above Moderate
LOS ANGELES	2215 W 12TH ST	90006	5136017017	High Medium Residential	R4-1-HPOZ	0	108	0.196969921	Residential - Five or More Units or Apartments (Any Combination) - 4 Stories or Less	YES - Current	NO - Privately-Owned	Available	Not Used in Prior Housing Element	0	0	0.45460234	0.45460234	8	0	0	129A201	18	Westlake	Yes	Above Moderate
LOS ANGELES	1115 S LAKE ST	90006	5136017018	High Medium Residential	R4-1-HPOZ	0	108	0.180555528	Residential - Five or More Units or Apartments (Any Combination) - 4 Stories or Less	YES - Current	NO - Privately-Owned	Available	Not Used in Prior Housing Element	0	0	1.41672188	1.41672188	7	0	0	130-SA201	272	Westlake	Yes	Above Moderate
LOS ANGELES			5136017018	Limited Commercial	C1-1-HPOZ	0	54	0.098481343	Residential - Five or More Units or Apartments (Any Combination) - 4 Stories or Less	YES - Current	NO - Privately-Owned	Available	Not Used in Prior Housing Element	0	0	0.56705128	0.56705128	7	0	0	130-SA201	262	Westlake	Yes	Above Moderate
LOS ANGELES	1114 S GRAND VIEW ST	90006	5136017019	High Medium Residential	R4-1-HPOZ	0	108	0.192989698	Residential - Five or More Units or Apartments (Any Combination) - 4 Stories or Less	YES - Current	NO - Privately-Owned	Available	Not Used in Prior Housing Element	0	0	0.27979002	0.27979002	26	0	0	130-SA201	256	Westlake		Above Moderate
LOS ANGELES	1120 S GRAND VIEW ST	90006	5136017019	High Medium Residential	R4-1-HPOZ	0	108	0.192970433	Residential - Five or More Units or Apartments (Any Combination) - 4 Stories or Less	YES - Current	NO - Privately-Owned	Available	Not Used in Prior Housing Element	0	0	0.27979002	0.27979002	26	0	0	130-SA201	268	Westlake		Above Moderate
LOS ANGELES	1126 S GRAND VIEW ST	90006	5136017019	High Medium Residential	R4-1-HPOZ	0	108	0.192952811	Residential - Five or More Units or Apartments (Any Combination) - 4 Stories or Less	YES - Current	NO - Privately-Owned	Available	Not Used in Prior Housing Element	0	0	0.27979002	0.27979002	26	0	0	130-SA201	281	Westlake		Above Moderate
LOS ANGELES	1132 S GRAND VI

LOS ANGELES	2122 W 11TH ST	90006	5136018001	Limited Commercial	C1-1-HPOZ	0	108	0.199257353	Residential - Five or More Units or Apartments (Any Combination) - 4 Stories or Less	YES - Current	NO - Privately-Owned	Available	Not Used in Prior Housing Element	0	0	0.052964258	0.052964258	32	0	0	130-5A201	271	Westlake		Yes	Above Moderate
LOS ANGELES	1110 S LAKE ST	90006	5136018002	Limited Commercial	C1-1-HPOZ	0	108	0.199993377	Residential - Five or More Units or Apartments (Any Combination) - 4 Stories or Less	YES - Current	NO - Privately-Owned	Available	Not Used in Prior Housing Element	0	0	0.08710923	0.08710923	27	0	0	130-5A201	284	Westlake		Yes	Above Moderate
LOS ANGELES	1116 S LAKE ST	90006	5136018003	High Medium Residential	R4-1-HPOZ	0	108	0.200003118	Commercial - Parking Lot (Commercial Use Property) - Lots - Patron or Employee - One Story	YES - Current	NO - Privately-Owned	Available	Not Used in Prior Housing Element	0	0	0.089643601	0.089643601	0	0	0	130-5A201	300	Westlake			Above Moderate
LOS ANGELES	1118 S LAKE ST	90006	5136018004	High Medium Residential	R4-1-HPOZ	0	108	0.20001198	Residential - Five or More Units or Apartments (Any Combination) - 4 Stories or Less	YES - Current	NO - Privately-Owned	Available	Not Used in Prior Housing Element	0	0	0.45460234	0.45460234	8	0	0	130-5A201	313	Westlake		Yes	Above Moderate
LOS ANGELES	1132 S LAKE ST	90006	5136018006	High Medium Residential	R4-1-HPOZ	0	108	0.200030593	Residential - Five or More Units or Apartments (Any Combination) - 4 Stories or Less	YES - Current	NO - Privately-Owned	Available	Not Used in Prior Housing Element	0	0	0.523590374	0.523590374	5	0	0	130-5A201	345	Westlake		Yes	Above Moderate
LOS ANGELES	1138 S LAKE ST	90006	5136018007	High Medium Residential	R4-1-HPOZ	0	108	0.200038837	Residential - Five or More Units or Apartments (Any Combination) - 4 Stories or Less	YES - Current	NO - Privately-Owned	Available	Not Used in Prior Housing Element	0	0	0.53394594	0.53394594	5	0	0	129A201	15	Westlake		Yes	Above Moderate
LOS ANGELES	1148 S LAKE ST	90006	5136018017	High Medium Residential	R4-1-HPOZ	0	108	0.183377682	Residential - Rooming/Boarding House	YES - Current	NO - Privately-Owned	Available	Not Used in Prior Housing Element	0	0	0.581791744	0.581791744	3	0	0	129A201	31	Westlake		Yes	Above Moderate
LOS ANGELES	1150 S LAKE ST	90006	5136018017	High Medium Residential	R4-1-HPOZ	0	108	0.20005781	Residential - Rooming/Boarding House	YES - Current	NO - Privately-Owned	Available	Not Used in Prior Housing Element	0	0	0.614982203	0.614982203	3	0	0	129A201	41	Westlake		Yes	Above Moderate
LOS ANGELES	1107 S ALVARADO ST	90006	5136018020	Highway Oriented Commercial	C2-1-HPOZ	0	108	0.167877704	Commercial - Shopping Center (Neighborhood, Community) - One Story	YES - Current	NO - Privately-Owned	Available	Not Used in Prior Housing Element	0	0	0.056926964	0.056926964	0	0	0	130-5A201	307	Westlake			Above Moderate
LOS ANGELES	2100 W 11TH ST	90006	5136018020	Highway Oriented Commercial	C2-1-HPOZ	0	108	0.215234708	Commercial - Shopping Center (Neighborhood, Community) - One Story	YES - Current	NO - Privately-Owned	Available	Not Used in Prior Housing Element	0	0	0.065017347	0.065017347	0	0	0	130-5A201	292	Westlake			Above Moderate
LOS ANGELES			5136018020	Highway Oriented Commercial	C2-1-HPOZ	0	108	0.050356763	Commercial - Shopping Center (Neighborhood, Community) - One Story	YES - Current	NO - Privately-Owned	Available	Not Used in Prior Housing Element	0	0	0.000993517	0.000993517	0	0	0	130-5A201	322	Westlake			Above Moderate
LOS ANGELES			5136018020	Highway Oriented Commercial	C2-1-HPOZ	0	108	0.201454183	Commercial - Shopping Center (Neighborhood, Community) - One Story	YES - Current	NO - Privately-Owned	Available	Not Used in Prior Housing Element	0	0	0.061063705	0.061063705	0	0	0	130-5A201	325	Westlake			Above Moderate
LOS ANGELES	1141 S ALVARADO ST	90006	5136018022	Highway Oriented Commercial	C2-1-HPOZ	0	108	0.249083805	Institutional - Homes for Aged and Others - One Story	YES - Current	NO - Privately-Owned	Available	Not Used in Prior Housing Element	0	0	0.313285187	0.313285187	0	0	0	129A201	46	Westlake			Above Moderate
LOS ANGELES	1147 S ALVARADO ST	90006	5136018022	Highway Oriented Commercial	C2-1-HPOZ	0	108	0.249082592	Institutional - Homes for Aged and Others - One Story	YES - Current	NO - Privately-Owned	Available	Not Used in Prior Housing Element	0	0	0.313285187	0.313285187	0	0	0	129A201	64	Westlake			Above Moderate
LOS ANGELES	1115 S ALVARADO ST	90006	5136018902	Highway Oriented Commercial	C2-1-HPOZ	0	108	0.231291722	Residential - Rooming/Boarding House	YES - Current	NO - Privately-Owned	Available	Not Used in Prior Housing Element	0	0	2.79409005	2.79409005	4	0	0	130-5A201	340	Westlake			Above Moderate
LOS ANGELES	1129 S ALVARADO ST	90006	5136018902	Highway Oriented Commercial	C2-1-HPOZ	0	108	0.231289501	Residential - Rooming/Boarding House	YES - Current	NO - Privately-Owned	Available	Not Used in Prior Housing Element	0	0	2.79409005	2.79409005	4	0	0	129A201	14	Westlake			Above Moderate
LOS ANGELES	1111 S WESTLAKE AVE	90006	5136019006	Low Medium Residential	RD1.5-1-HPOZ	0	29	0.178139312	Residential - Five or More Units or Apartments (Any Combination) - 4 Stories or Less	YES - Current	NO - Privately-Owned	Available	Not Used in Prior Housing Element	0	0.084727526	0	0.084727526	5	0	0	129A203	18	Westlake		Yes	Moderate
LOS ANGELES	1121 S WESTLAKE AVE	90006	5136019008	Low Medium Residential	RD1.5-1-HPOZ	0	29	0.111802894	Residential - Four Units (Any Combination) - 4 Stories or Less - Vacant Land	YES - Current	NO - Privately-Owned	Available	Not Used in Prior Housing Element	0	0.507121825	0	0.507121825	0	3*	3*	129A203	52	Westlake			Moderate
LOS ANGELES			5136019008	Highway Oriented Commercial	C2-1-HPOZ	0	108	0.05739382	Residential - Four Units (Any Combination) - 4 Stories or Less - Vacant Land	YES - Current	NO - Privately-Owned	Available	Not Used in Prior Housing Element	0	0	0.105749214	0.105749214	0	0	0	129A201	47	Westlake			Above Moderate
LOS ANGELES			5136019009	Low Medium Residential	RD1.5-1-HPOZ	0	29	0.055902599	Residential - Single Family Residence - Vacant Land	YES - Current	NO - Privately-Owned	Available	Not Used in Prior Housing Element	0	0	0.159875417	0.159875417	0	1*	1*	129A203	69	Westlake			Above Moderate
LOS ANGELES	1136 S ALVARADO ST	90006	5136019013	Highway Oriented Commercial	C2-1-HPOZ	0	108	0.189763764	Residential - Five or More Units or Apartments (Any Combination) - 4 Stories or Less	YES - Current	NO - Privately-Owned	Available	Not Used in Prior Housing Element	0	0	0.087563276	0.087563276	24	0	0	129A201	61	Westlake		Yes	Above Moderate
LOS ANGELES	1153 S WESTLAKE AVE	90006	5136019015	Low Medium Residential	RD1.5-1-HPOZ	0	29	0.118655141	Residential - Double, Duplex, or Two Units - 4 Stories or Less	YES - Current	NO - Privately-Owned	Available	Not Used in Prior Housing Element	0	0.047629501	0	0.047629501	2	3*	3*	129A201	116	Westlake		Yes	Moderate
LOS ANGELES	1147 S WESTLAKE AVE	90006	5136019016	Low Medium Residential	RD1.5-1-HPOZ	0	29	0.124257786	Residential - Single Family Residence	YES - Current	NO - Privately-Owned	Available	Not Used in Prior Housing Element	0	0.227277035	0	0.227277035	1	3*	3*	129A201	104	Westlake			Moderate
LOS ANGELES	1143 S WESTLAKE AVE	90006	5136019017	Low Medium Residential	RD1.5-1-HPOZ	0	29	0.189528916	Residential - Single Family Residence	YES - Current	NO - Privately-Owned	Available	Not Used in Prior Housing Element	0	0.769730139	0	0.769730139	1	0	0	129A201	84	Westlake			Moderate
LOS ANGELES	1137 S WESTLAKE AVE	90006	5136019018	Low Medium Residential	RD1.5-1-HPOZ	0	29	0.189571324	Residential - Five or More Units or Apartments (Any Combination) - 4 Stories or Less	YES - Current	NO - Privately-Owned	Available	Not Used in Prior Housing Element	0	0.288728786	0	0.288728786	5	0	0	129A201	71	Westlake		Yes	Moderate
LOS ANGELES	1131 S WESTLAKE AVE	90006	5136019019	Low Medium Residential	RD1.5-1-HPOZ	0	29	0.111803174	Residential - Single Family Residence	YES - Current	NO - Privately-Owned	Available	Not Used in Prior Housing Element	0	0.234692305	0	0.234692305	1	3*	3*	129A203	84	Westlake			Moderate
LOS ANGELES			5136019019	Highway Oriented Commercial	C2-1-HPOZ	0	108	0.034436426	Residential - Single Family Residence	YES - Current	NO - Privately-Owned	Available	Not Used in Prior Housing Element	0	0	0.031467584	0.031467584	1	0	0	129A201	66	Westlake			Above Moderate
LOS ANGELES	1125 S WESTLAKE AVE	90006	5136019020	Low Medium Residential	RD1.5-1-HPOZ	0	29	0.055900745	Residential - Single Family Residence	YES - Current	NO - Privately-Owned	Available	Not Used in Prior Housing Element	0	0	0.009125884	0.009125884	1	1*	1*	129A203	74	Westlake			Above Moderate
LOS ANGELES	1132 S ALVARADO ST	90006	5136019023	Highway Oriented Commercial	C2-1-HPOZ	0	108	0.214740278	Commercial - Auto, Recreation Equipment, Construction Equipment Sales and Service - Auto Body Repair Shop - One Story	YES - Current	NO - Privately-Owned	Available	Not Used in Prior Housing Element	0	0	0.493299651	0.493299651	0	0	0	129A201	50	Westlake			Above Moderate
LOS ANGELES			5136019024	Highway Oriented Commercial	C2-1-HPOZ	0	108	0.034436426	Residential - Single Family Residence - Vacant Land	YES - Current	NO - Privately-Owned	Available	Not Used in Prior Housing Element	0	0	0.071850777	0.071850777	0	0	0	129A201	62	Westlake			Above Moderate
LOS ANGELES	1122 S ALVARADO ST	90006	5136019025	Highway Oriented Commercial	C2-1-HPOZ	0	108	0.191855976	Industrial - Light Manufacturing - One Story	YES - Current	NO - Privately-Owned	Available	Not Used in Prior Housing Element	0	0	0.172637081	0.172637081	0	0	0	129A201	24	Westlake			Above Moderate
LOS ANGELES	1124 S ALVARADO ST	90006	5136019025	Highway Oriented Commercial	C2-1-HPOZ	0	108	0.214775188	Industrial - Light Manufacturing - One Story	YES - Current	NO - Privately-Owned	Available	Not Used in Prior Housing Element	0	0	0.184558618	0.184558618	0	0	0	129A201	35	Westlake			Above Moderate
LOS ANGELES			5136019025	Highway Oriented Commercial	C2-1-HPOZ	0	108	0.178137355	Industrial - Light Manufacturing - One Story	YES - Current	NO - Privately-Owned	Available	Not Used in Prior Housing Element	0	0	0.16497853	0.16497853	0	0	0	130-5A201	357	Westlake			Above Moderate
LOS ANGELES	1100 S ALVARADO ST	90006	5136019028	Limited Commercial	C1-1-HPOZ	0	54	0.175554202	Institutional - Homes for Aged and Others - One Story	YES - Current	NO - Privately-Owned	Available	Not Used in Prior Housing Element	0	0	0.019338131	0.019338131	0	0	0	130-5A201	324	Westlake			Above Moderate
LOS ANGELES	1101 S WESTLAKE AVE	90006	5136019028	Limited Commercial	C1-1-HPOZ	0	54	0.178212868	Institutional - Homes for Aged and Others - One Story	YES - Current	NO - Privately-Owned	Available	Not Used in Prior Housing Element	0	0	0.019199272	0.019199272	0	0	0	129A203	10	Westlake			Above Moderate
LOS ANGELES	1105 S WESTLAKE AVE	90006	5136019028	Limited Commercial	C1-1-HPOZ	0	54	0.178176001	Institutional - Homes for Aged and Others - One Story	YES - Current	NO - Privately-Owned	Available	Not Used in Prior Housing Element	0	0	0.019199272	0.019199272	0	0	0	129A203	13	Westlake			Above Moderate
LOS ANGELES	1106 S ALVARADO ST	90006	5136019028	Limited Commercial	C1-1-HPOZ	0	54	0.178136136	Institutional - Homes for Aged and Others - One Story	YES - Current	NO - Privately-Owned	Available	Not Used in Prior Housing Element	0	0	0.019199272	0.019199272	0	0	0	130-5A201	332	Westlake			Above Moderate
LOS ANGELES	1112 S ALVARADO ST	90006	5136019028	Highway Oriented Commercial	C2-1-HPOZ	0	108	0.178138548	Institutional - Homes for Aged and Others - One Story	YES - Current	NO - Privately-Owned	Available	Not Used in Prior Housing Element	0	0	0.031132211	0.031132211	0	0	0	130-5A201	347	Westlake			Above Moderate
LOS ANGELES	1114 S WESTLAKE AVE	90006	5136020001	Low Medium Residential	RD1.5-1-HPOZ	0	29	0.140611472	Residential - Four Units (Any Combination) - 4 Stories or Less	YES - Current	NO - Privately-Owned	Available	Not Used in Prior Housing Element	0	0.096918994	0	0.096918994	4	0	0	129A203	54	Westlake		Yes	Moderate
LOS ANGELES	1857 W 11TH PL	90006	5136020003	Low Medium Residential	RD1.5-1-HPOZ	0	29	0.140610526	Residential - Single Family Residence - Guesthouse	YES - Current	NO - Privately-Owned	Available	Not Used in Prior Housing Element	0	0.196499956	0	0.196499956	1	0	0	129A203	72	Westlake			Moderate
LOS ANGELES	1851 W 11TH PL	90006	5136020004	Low Medium Residential	RD1.5-1-HPOZ	0	29	0.140611472	Residential - Single Family Residence	YES - Current	NO - Privately-Owned	Available	Not Used in Prior Housing Element	0	0.571990263	0	0.571990263	1	0	0	129A203	82	Westlake			Moderate
LOS ANGELES	1847 W 11TH PL	90006	5136020005	Low Medium Residential	RD1.5-1-HPOZ	0	29	0.140611372	Residential - Four Units (Any Combination) - 4 Stories or Less	YES - Current	NO - Privately-Owned	Available	Not Used in Prior Housing Element	0	0.229442972	0	0.229442972	4	0	0	129A203	89	Westlake		Yes	Moderate
LOS ANGELES	1839 W 11TH PL	90006	5136020006	Low Medium Residential	RD1.5-1-HPOZ	0	29	0.140612345	Residential - Four Units (Any Combination) - 4 Stories or Less	YES - Current	NO - Privately-Owned	Available	Not Used in Prior Housing Element	0	0.076358387	0	0.076358387	4	0	0	129A203	96	Westlake		Yes	Moderate
LOS ANGELES	1837 W 11TH PL	90006	5136020007	Low Medium Residential	RD1.5-1-HPOZ	0	29	0.140609823	Residential - Single Family Residence	YES - Current	NO - Privately-Owned	Available	Not Used in Prior Housing Element	0	0.571990263	0	0.571990263	1	0	0	129A203	102	Westlake			Moderate
LOS ANGELES	1833 W 11TH PL	90006	5136020008	Low Medium Residential	RD1.5-1-HPOZ	0	29	0.140612203	Residential - Four Units (Any Combination) - 4 Stories or Less	YES - Current	NO - Privately-Owned	Available	Not Used in Prior Housing Element	0	0.076358387	0	0.076358387	4	0	0	129A203	111	Westlake			Moderate
LOS ANGELES	1829 W 11TH PL	90006	5136020009	Low Medium Residential	RD1.5-1-HPOZ	0	29	0.140610425	Residential - Rooming/Boarding House	YES - Current	NO - Privately-Owned	Available	Not Used in Prior Housing Element	0	0.509129083	0	0.509129083	0	0	0	129A203	116	Westlake		Yes	Moderate
LOS ANGELES	1823 W 11TH PL	90006	5136020010	Low Medium Residential	RD1.5-1-HPOZ	0	29	0.140610425	Residential - Double, Duplex, or Two Units - 4 Stories or Less	YES - Current	NO - Privately-Owned	Available	Not Used in Prior Housing Element	0	0.115505031	0	0.115505031	2	0	0	129A203	123	Westlake			Moderate
LOS ANGELES	1819 W 11TH PL	90006	5136020011	Low Medium Residential	RD1.5-1-HPOZ	0	29	0.140612336	Residential - Single Family Residence	YES - Current	NO - Privately-Owned	Available	Not Used in Prior Housing Element	0	0.571990263	0	0.571990263	1	0	0	129A203	127	Westlake			Moderate
LOS ANGELES	1123 S BURLINGTON AVE	90006	5136020012	Low Medium Residential	RD1.5-1-HPOZ	0	29	0.049642237	Residential - Single Family Residence	YES - Current	NO - Privately-Owned	Available	Not Used in Prior Housing Element	0	0	0.130461884	0.130461884	1	1*	1*	129A203	174	Westlake		Yes	Above Moderate
LOS ANGELES	1805 W 11TH PL	90006	5136020012	Low Medium Residential	RD1.5-1-HPOZ	0	29	0.049642103	Residential - Single Family Residence	YES - Current	NO - Privately-Owned	Available	Not Used in Prior Housing Element	0	0	0.130461884	0.130461884	1	1*	1*	129A203	167	Westlake		Yes	Above Moderate
LOS ANGELES	1817 W 11TH PL	90006	5136020012	Low Medium Residential	RD1.5-1-HPOZ	0	29	0.050128741	Residential - Single Family Residence	YES - Current	NO - Privately-Owned	Available	Not Used in Prior Housing Element	0	0	0.130461884	0.130461884	1	1*	1*	129A203	159	Westlake		Yes	Above Moderate
LOS ANGELES	1866 W 11TH ST	90006	5136020014	Limited Commercial	C1-1-HPOZ	0	54	0.140753831	Residential - Five or More Units or Apartments (Any Combination) - 4 Stories or Less	YES - Current	NO - Privately-Owned	Available	Not Used in Prior Housing Element	0	0	0.085754943	0.085754943	12	0	0	129A203	24	Westlake		Yes	Above Moderate
LOS ANGELES	1858 W 11TH ST	90006	5136020015	Limited Commercial	C1-1-HPOZ	0	54	0.140796252	Residential - Four Units (Any Combination) - 4 Stories or Less	YES - Current	NO - Privately-Owned	Available	Not Used in Prior Housing Element	0	0	0.191770631	0.191770631	4	0	0	129A203	28	Westlake		Yes	Above Moderate
LOS ANGELES	1854 W 11TH ST	90006	5136020016	Limited Commercial	C1-1-HPOZ	0	54	0.140841775	Residential - Double, Duplex, or Two Units - 4 Stories or Less	YES - Current	NO - Privately-Owned	Available	Not Used in Prior Housing Element	0	0	0.735027838	0.735027838	2	0	0	129A203	39	Westlake		Yes	Above Moderate
LOS ANGELES	1850 W 11TH ST	90006	5136020017	Limited Commercial	C1-1-HPOZ	0	54	0.140885551	Residential - Five or More Units or Apartments (Any Combination) - 4 Stories or Less	YES - Current	NO - Privately-Owned	Available	Not Used in Prior Housing Element	0	0	0.504877746	0.504877746	5	0	0	129A203	42	Westlake		Yes	Above Moderate
LOS ANGELES	1836 W 11TH ST	90006	5136020019	Limited Commercial	C1-1-HPOZ	0	54	0.141014505	Commercial - Store Combination - Store and Residential Combination - One Story	YES - Current	NO - Privately-Owned	Available	Not Used in Prior Housing Element	0	0	0.04196029	0.04196029	2	0	0	129A203	68	Westlake		Yes	Above Moderate
LOS ANGELES			5136020019	Limited Commercial	C1-1-HPOZ	0	54	0.070494552	Commercial - Store Combination - Store and Residential Combination - One Story	YES - Current	NO - Privately-Owned	Available	Not Used in Prior Housing Element	0	0	0.037590715	0.037590715	2	0	0	129A203	64	Westlake			Above Moderate
LOS ANGELES	1830 W 11TH ST	90006	5136020020	Limited Commercial	C1-1-HPOZ	0	54	0.141059183	Residential - Single Family Residence	YES - Current	NO - Privately-Owned	Available	Not Used in Prior Housing Element	0	0	1.146848416	1.146848416	1	0	0	129A203	76	Westlake			Above Moderate
LOS ANGELES	1826 W 11TH ST	90006	5136020021	Limited Commercial	C1-1-HPOZ	0	54	0.141102321	Residential - Four Units (Any Combination) - 4 Stories or Less	YES - Current	NO - Privately-Owned	Available	Not Used in Prior Housing Element	0	0	0.201870239	0.201870239	4	0	0	129A203	85	Westlake		Yes	Above Moderate
LOS ANGELES	1818 W 11TH ST	90006	5136020023	Limited Commercial	C1-1-HPOZ	0	54	0.14118981	Residential - Double, Duplex, or Two Units - 4 Stories or Less	YES - Current	NO - Privately-Owned	Available	Not Used in Prior Housing Element	0	0	2.478866673	2.478866673	2	0	0	129A203	98	Westlake		Yes	Above Moderate
LOS ANGELES	1838 W 11TH ST	90006	5136020028	Limited Commercial	C1-1-HPOZ	0	54	0.069330284	Commercial - Store Combination - Store and Residential Combination - One Story	YES - Current	NO - Privately-Owned	Available	Not Used in Prior Housing Element	0	0	0.00381423	0.00381423	1	0	0	129A203	58	Westlake			Above Moderate
LOS ANGELES	1844 W 11TH ST	90006	5136020028	Limited Commercial	C1-1-HPOZ	0	54	0.138631626	Commercial - Store Combination - Store and Residential Combination - One Story	YES - Current	NO - Privately-Owned	Available	Not Used in Prior Housing Element	0	0	0.025495128	0.025495128	1	0	0	129A203	51	Westlake			Above Moderate
LOS ANGELES	1109 S BURLINGTON AVE	90006	5136020030	Limited Commercial	C1-1-HPOZ	0	54	0.040696161	Commercial - Store Combination - Store and Residential Combination - One Story	YES - Current	NO - Privately-Owned	Available	Not Used in Prior Housing Element	0	0	0.073909414	0.073909414	0	0	0	129A203	133	Westlake			Above Moderate
LOS ANGELES	1800 W 11TH ST	90006	5136020030	Limited Commercial	C1-1-HPOZ	0	54	0.065372661	Commercial - Store Combination - Store and Residential Combination - One Story	YES - Current	NO - Privately-Owned	Available	Not Used in Prior Housing Element	0	0	0.089905035	0.089905035	0	0	0	129A203	119	Westlake			Above Moderate
LOS ANGELES	1806 W 11TH ST	90006	5136020030	Limited Commercial	C1-1-HPOZ	0	54	0.083600403	Commercial - Store Combination - Store and Residential Combination - One Story	YES - Current	NO - Privately-Owned	Available	Not Used in Prior Housing Element	0	0	0.151982439	0.151982439	0	0	0	129A203	112	Westlake			Above Moderate
LOS ANGELES	1812 W 11TH ST	90006	5136020030	Limited Commercial	C1-1-HPOZ	0	54	0.125647852	Commercial - Store Combination - Store and Residential Combination - One Story	YES - Current	NO - Privately-Owned	Available	Not Used in Prior Housing Element	0	0	0.199595486	0.199595486	0	0	0	129A203	106	Westlake			Above Moderate
LOS ANGELES			5136020030	Limited Commercial	C1-1-HPOZ	0	54	0.023517767	Commercial - Store Combination - Store and Residential Combination - One Story	YES - Current	NO - Privately-Owned	Available	Not Used in Prior Housing Element	0	0	0.032921764	0.032921764	0	0	0	129A203	129	Westlake			Above Moderate
LOS ANGELES	1144 S WESTLAKE AVE	90006	5136021001	Low Medium Residential	RD1.5-1-HPOZ	0	29	0.143481427	Residential - Double, Duplex, or Two Units - 4 Stories or Less	YES - Current	NO - Privately-Owned	Available	Not Used in Prior Housing Element	0	0.115505031	0	0.115505031	2	0	0	129A203	139	Westlake		Yes	Moderate
LOS ANGELES	1861 W 12TH ST	90006	5136021002	Low Medium Residential	RD1.5-1-HPOZ	0	29	0.143480139	Residential - Three Units (Any Combination) - 4 Stories or Less	YES - Current	NO - Privately-Owned	Available	Not Used in Prior Housing Element	0	0.280696177	0	0.280696177	3	0	0	129A203	149	Westlake		Yes	Moderate
LOS ANGELES	1859 W 12TH ST	90006	5136021003	Low Medium Residential	RD1.5-1-HPOZ	0	29	0.114784157	Residential - Single Family Residence	YES - Current	NO - Privately-Owned	Available	Not Used in Prior Housing Element	0	0.227277035	0	0.227277035	1	3*	3*	129A203	155	Westlake			Moderate
LOS ANGELES	1855 W 12TH ST	90006	5136021004	Low Medium Residential	RD1.5-1-HPOZ	0	29	0.143480139	Residential - Three Units (Any Combination) - 4 Stories or Less	YES - Current	NO - Privately-Owned	Available	Not Used in Prior Housing Element	0	0.31030755	0	0.31030755	3	0	0	129A203	165	Westlake		Yes	Moderate
LOS ANGELES	1849 W 12TH ST	90006	5136021005	Low Medium Residential	RD1.5-1-HPOZ	0	29	0.143481044	Residential - Four Units (Any Combination) - 4 Stories or Less	YES - Current	NO - Privately-Owned	Available	Not Used in Prior Housing Element	0	0.076358387	0	0.076358387	4	0	0	129A203	172	Westlake		Yes	Moderate
LOS ANGELES	1835 W 12TH ST	90006	5136021007	Low Medium Residential	RD1.5-1-HPOZ	0	29	0.143480139	Residential - Four Units (Any Combination) - 4 Stories or Less	YES - Current	NO - Privately-Owned	Available	Not Used in Prior Housing Element	0	0.229442972	0	0.229442972	4	0	0	129A203	186	Westlake		Yes	Moderate
LOS ANGELES	1817 W 12TH ST	90006	5136021008	Low Medium Residential	RD1.5-1-HPOZ	0	29	0.143480139	Residential - Double, Duplex, or Two Units - 4 Stories or Less	YES - Current	NO - Privately-Owned	Available	Not Used in Prior Housing Element	0	0.068885413	0	0.068885413	2	0	0	129A203	213	Westlake			Moderate
LOS ANGELES	1813 W 12TH ST	90006	5136021009	Low Medium Residential	RD1.5-1-HPOZ	0	29	0.130140466	Residential - Single Family Residence	YES - Current	NO - Privately-Owned	Available	Not Used in Prior Housing Element	0	0.186453617	0	0.186453617	1	3*	3*	129A203	221	Westlake			Moderate
LOS ANGELES	1864 W 11TH PL	90006	5136021010	Low Medium Residential	RD1.5-1-HPOZ	0	29	0.143460932	Residential - Single Family Residence	YES - Current	NO - Privately-Owned	Available	Not Used in Prior Housing Element	0	0.418235528	0	0.418235528	1	0	0	129A203	109	Westlake		Yes	Moderate
LOS ANGELES	1856 W 11TH PL	90006	5136021012	Low Medium Residential	RD1.5-1-HPOZ	0	29	0.143349519	Residential - Single Family Residence	YES - Current	NO - Privately-Owned	Available	Not Used in Prior Housing Element	0	0.571990263	0	0.571990263	1	0	0	129A203	122	Westlake			Moderate
LOS ANGELES	1852 W 11TH PL	90006	5136021013	Low Medium Residential	RD1.5-1-HPOZ	0	29	0.143292557	Residential - Five or More Units or Apartments (Any Combination) - 4 Stories or Less	YES - Current	NO - Privately-Owned	Available	Not Used in Prior Housing Element	0	0.061983897	0	0.061983897	5	0	0	129A203	126	Westlake		Yes	Moderate
LOS ANGELES	1848 W 11TH PL	90006	5136021014	Low Medium Residential	RD1.5-1-HPOZ	0	29	0.095490478	Residential - Single Family Residence	YES - Current	NO - Privately-Owned	Available	Not Used in Prior Housing Element	0	0	0.022294968	0.022294968	1	2*	2*	129A203	134	Westlake			Above Moderate
LOS ANGELES	1842 W 11TH PL	90006	5136021015	Low Medium Residential	RD1.5-1-HPOZ	0	29	0.047740178	Residential - Single Family Residence	YES - Current	NO - Privately-Owned	Available	Not Used in Prior Housing Element	0	0	0.012555458	0.012555458	1	1*	1*	129A203	142	Westlake			Above Moderate
LOS ANGELES			5136021015	Low Medium Residential	RD1.5-1-HPOZ	0	29	0.0477467	Residential - Single Family Residence	YES - Current	NO - Privately-Owned	Available	Not Used in Prior Housing Element	0	0	0.012555458	0.012555458	1	1*	1*	129A203	140	Westlake			Above Moderate
LOS ANGELES	1840 W 11TH PL	90006	5136021016	Low Medium Residential	RD1.5-1-HPOZ	0	29	0.095441954	Residential - Rooming/Boarding House	YES - Current	NO - Privately-Owned	Available	Not Used in Prior Housing Element	0	0	0.038862549	0.038862549	0	2*	2*	129A203	146	Westlake		Yes	Above Moderate
LOS ANGELES	1836 W 11TH PL	90006	5136021017	Low Medium Residential	RD1.5-1-HPOZ	0	29	0.143124069	Residential - Four Units (Any Combination) - 4 Stories or Less	YES - Current	NO - Privately-Owned	Available	Not Used in Prior Housing Element	0	0.076358387	0	0.076358387	4	0	0	129A203	152	Westlake		Yes	Moderate
LOS ANGELES	1830 1/4 W 11TH PL	90006	5136021018	Low Medium Residential	RD1.5-1-HPOZ	0	29	0.143070238	Residential - Five or More Units or Apartments (Any Combination) - 4 Stories or Less	YES - Current	NO - Privately-

LOS ANGELES	1823 W 12TH ST	90006	5136021029	Low Medium Residential	RD1.5-1-HPOZ	0	29	0.107614111	Residential - Double, Duplex, or Two Units - 4 Stories or Less	YES - Current	NO - Privately-Owned	Available	Not Used in Prior Housing Element	0	0.305142546	0	0.305142546	2	3*	3*	129A203	203	Westlake		Yes	Moderate
LOS ANGELES	1842 W 12TH ST	90006	5136022001	Low Medium Residential	RD1.5-1-HPOZ	0	29	0.120711116	Residential - Single Family Residence	YES - Current	NO - Privately-Owned	Available	Not Used in Prior Housing Element	0	0.227277035	0	0.227277035	1	3*	3*	129A203	218	Westlake			Moderate
LOS ANGELES	1200 S WESTLAKE AVE	90006	5136022003	Low Medium Residential	RD1.5-1-HPOZ	0	29	0.049638415	Residential - Rooming/Boarding House	YES - Current	NO - Privately-Owned	Available	Not Used in Prior Housing Element	0	0	0.021212009	0.021212009	0	1*	1*	129A203	201	Westlake		Yes	Above Moderate
LOS ANGELES	1846 W 12TH ST	90006	5136022003	Low Medium Residential	RD1.5-1-HPOZ	0	29	0.049061601	Residential - Rooming/Boarding House	YES - Current	NO - Privately-Owned	Available	Not Used in Prior Housing Element	0	0	0.021212009	0.021212009	0	1*	1*	129A203	211	Westlake		Yes	Above Moderate
LOS ANGELES	1852 W 12TH ST	90006	5136022003	Low Medium Residential	RD1.5-1-HPOZ	0	29	0.049061601	Residential - Rooming/Boarding House	YES - Current	NO - Privately-Owned	Available	Not Used in Prior Housing Element	0	0	0.021212009	0.021212009	0	1*	1*	129A203	206	Westlake		Yes	Above Moderate
LOS ANGELES	1206 S WESTLAKE AVE	90006	5136022004	Low Medium Residential	RD1.5-1-HPOZ	0	29	0.043944813	Residential - Single Family Residence	YES - Current	NO - Privately-Owned	Available	Not Used in Prior Housing Element	0	0	0.087475801	0.087475801	1	1*	1*	129A203	214	Westlake			Above Moderate
LOS ANGELES			5136022004	Low Medium Residential	RD1.5-1-HPOZ	0	29	0.043433964	Residential - Single Family Residence	YES - Current	NO - Privately-Owned	Available	Not Used in Prior Housing Element	0	0	0.087475801	0.087475801	1	1*	1*	129A203	219	Westlake			Above Moderate
LOS ANGELES			5136022004	Low Medium Residential	RD1.5-1-HPOZ	0	29	0.043434391	Residential - Single Family Residence	YES - Current	NO - Privately-Owned	Available	Not Used in Prior Housing Element	0	0	0.087475801	0.087475801	1	1*	1*	129A203	226	Westlake			Above Moderate
LOS ANGELES	1216 S WESTLAKE AVE	90006	5136022006	Low Medium Residential	RD1.5-1-HPOZ	0	29	0.137751754	Residential - Double, Duplex, or Two Units - 4 Stories or Less	YES - Current	NO - Privately-Owned	Available	Not Used in Prior Housing Element	0	0.272596925	0	0.272596925	2	3*	3*	129A201	197	Westlake		Yes	Moderate
LOS ANGELES	1220 S WESTLAKE AVE	90006	5136022007	Low Medium Residential	RD1.5-1-HPOZ	0	29	0.177150146	Residential - Four Units (Any Combination) - 4 Stories or Less	YES - Current	NO - Privately-Owned	Available	Not Used in Prior Housing Element	0	0.356679767	0	0.356679767	4	0	0	129A201	209	Westlake		Yes	Moderate
LOS ANGELES	1222 S WESTLAKE AVE	90006	5136022008	Low Medium Residential	RD1.5-1-HPOZ	0	29	0.177177491	Residential - Four Units (Any Combination) - 4 Stories or Less	YES - Current	NO - Privately-Owned	Available	Not Used in Prior Housing Element	0	0.301690337	0	0.301690337	4	0	0	129A201	221	Westlake		Yes	Moderate
LOS ANGELES	1230 S WESTLAKE AVE	90006	5136022009	Low Medium Residential	RD1.5-1-HPOZ	0	29	0.177208807	Residential - Five or More Units or Apartments (Any Combination) - 4 Stories or Less	YES - Current	NO - Privately-Owned	Available	Not Used in Prior Housing Element	0	0.254941478	0	0.254941478	5	0	0	129A201	224	Westlake		Yes	Moderate
LOS ANGELES	1911 W PICO BLVD	90006	5136022015	Commercial Manufacturing	(Q)C2-1	0	54	0.128456641	Commercial - Store - One Story	YES - Current	NO - Privately-Owned	Available	Not Used in Prior Housing Element	0.064364235	0	0	0.064364235	0	0	0	129A201	287	Westlake			Lower
LOS ANGELES	1249 S BONNIE BRAE ST	90006	5136022016	Low Medium Residential	RD1.5-1-HPOZ	0	29	0.128430978	Commercial - Parking Lot (Commercial Use Property) - Lots - Patron or Employee - One Story	YES - Current	NO - Privately-Owned	Available	Not Used in Prior Housing Element	0	0.031144653	0	0.031144653	0	3*	3*	129A203	346	Westlake			Moderate
LOS ANGELES	1243 S BONNIE BRAE ST	90006	5136022017	Low Medium Residential	RD1.5-1-HPOZ	0	29	0.128442801	Residential - Single Family Residence	YES - Current	NO - Privately-Owned	Available	Not Used in Prior Housing Element	0	0.042844208	0	0.042844208	1	3*	3*	129A203	331	Westlake		Yes	Moderate
LOS ANGELES	1237 S BONNIE BRAE ST	90006	5136022018	Low Medium Residential	RD1.5-1-HPOZ	0	29	0.128444744	Residential - Three Units (Any Combination) - 4 Stories or Less	YES - Current	NO - Privately-Owned	Available	Not Used in Prior Housing Element	0	0.228124809	0	0.228124809	3	3*	3*	129A203	321	Westlake			Moderate
LOS ANGELES	1233 S BONNIE BRAE ST	90006	5136022019	Low Medium Residential	RD1.5-1-HPOZ	0	29	0.128446649	Residential - Single Family Residence	YES - Current	NO - Privately-Owned	Available	Not Used in Prior Housing Element	0	0.028238098	0	0.028238098	1	3*	3*	129A203	310	Westlake			Moderate
LOS ANGELES	1229 S BONNIE BRAE ST	90006	5136022020	Low Medium Residential	RD1.5-1-HPOZ	0	29	0.154152314	Residential - Single Family Residence	YES - Current	NO - Privately-Owned	Available	Not Used in Prior Housing Element	0	0.66153909	0	0.661539009	1	0	0	129A203	293	Westlake			Moderate
LOS ANGELES	1221 S BONNIE BRAE ST	90006	5136022021	Low Medium Residential	RD1.5-1-HPOZ	0	29	0.12844371	Residential - Single Family Residence	YES - Current	NO - Privately-Owned	Available	Not Used in Prior Housing Element	0	0.186453617	0	0.186453617	1	3*	3*	129A203	283	Westlake			Moderate
LOS ANGELES	1217 S BONNIE BRAE ST	90006	5136022022	Low Medium Residential	RD1.5-1-HPOZ	0	29	0.128445017	Residential - Single Family Residence	YES - Current	NO - Privately-Owned	Available	Not Used in Prior Housing Element	0	0.186453617	0	0.186453617	1	3*	3*	129A203	270	Westlake			Moderate
LOS ANGELES	1213 S BONNIE BRAE ST	90006	5136022023	Low Medium Residential	RD1.5-1-HPOZ	0	29	0.128444248	Residential - Four Units (Any Combination) - 4 Stories or Less - Vacant Land	YES - Current	NO - Privately-Owned	Available	Not Used in Prior Housing Element	0	0.420802474	0	0.420802474	0	3*	3*	129A203	254	Westlake			Moderate
LOS ANGELES	1207 S BONNIE BRAE ST	90006	5136022024	Low Medium Residential	RD1.5-1-HPOZ	0	29	0.12844371	Residential - Rooming/Boarding House	YES - Current	NO - Privately-Owned	Available	Not Used in Prior Housing Element	0	0.251142615	0	0.251142615	2	3*	3*	129A203	241	Westlake		Yes	Moderate
LOS ANGELES	1201 S BONNIE BRAE ST	90006	5136022025	Low Medium Residential	RD1.5-1-HPOZ	0	29	0.12825304	Residential - Three Units (Any Combination) - 4 Stories or Less	YES - Current	NO - Privately-Owned	Available	Not Used in Prior Housing Element	0	0.034949494	0	0.034949494	3	3*	3*	129A203	227	Westlake		Yes	Moderate
LOS ANGELES	1238 S WESTLAKE AVE	90006	5136022027	Low Medium Residential	RD1.5-1-HPOZ	0	29	0.157507097	Industrial - Light Manufacturing - One Story	YES - Current	NO - Privately-Owned	Available	Not Used in Prior Housing Element	0	0.02098587	0	0.02098587	0	0	0	129A201	244	Westlake			Moderate
LOS ANGELES	1915 W PICO BLVD	90006	5136022027	Commercial Manufacturing	CM-1	0	54	0.139825312	Industrial - Light Manufacturing - One Story	YES - Current	NO - Privately-Owned	Available	Not Used in Prior Housing Element	0.023286843	0	0	0.023286843	0	0	0	129A201	262	Westlake			Lower
LOS ANGELES	1921 W PICO BLVD	90006	5136022027	Commercial Manufacturing	CM-1	0	54	0.143137052	Industrial - Light Manufacturing - One Story	YES - Current	NO - Privately-Owned	Available	Not Used in Prior Housing Element	0.023286843	0	0	0.023286843	0	0	0	129A201	257	Westlake			Lower
LOS ANGELES	1925 W PICO BLVD	90006	5136022027	Commercial Manufacturing	CM-1	0	54	0.143136738	Industrial - Light Manufacturing - One Story	YES - Current	NO - Privately-Owned	Available	Not Used in Prior Housing Element	0.023286843	0	0	0.023286843	0	0	0	129A201	255	Westlake			Lower
LOS ANGELES	1929 W PICO BLVD	90006	5136022027	Commercial Manufacturing	CM-1	0	54	0.142786321	Industrial - Light Manufacturing - One Story	YES - Current	NO - Privately-Owned	Available	Not Used in Prior Housing Element	0.023286843	0	0	0.023286843	0	0	0	129A201	251	Westlake			Lower
LOS ANGELES	2002 W 12TH ST	90006	5136023001	Low Medium Residential	RD1.5-1-HPOZ	0	29	0.08012366	Residential - Double, Duplex, or Two Units - 4 Stories or Less	YES - Current	NO - Privately-Owned	Available	Not Used in Prior Housing Element	0	0	0.029592948	0.029592948	2	2*	2*	129A201	156	Westlake		Yes	Above Moderate
LOS ANGELES	1209 S WESTLAKE AVE	90006	5136023002	Low Medium Residential	RD1.5-1-HPOZ	0	29	0.059529901	Residential - Single Family Residence	YES - Current	NO - Privately-Owned	Available	Not Used in Prior Housing Element	0	0	0.009125884	0.009125884	1	1*	1*	129A201	172	Westlake			Above Moderate
LOS ANGELES	2006 W 12TH ST	90006	5136023003	Low Medium Residential	RD1.5-1-HPOZ	0	29	0.139649541	Residential - Three Units (Any Combination) - 4 Stories or Less	YES - Current	NO - Privately-Owned	Available	Not Used in Prior Housing Element	0	0.280696177	0	0.280696177	3	0	0	129A201	151	Westlake		Yes	Moderate
LOS ANGELES	2010 W 12TH ST	90006	5136023004	Low Medium Residential	RD1.5-1-HPOZ	0	29	0.139641667	Residential - Five or More Units or Apartments (Any Combination) - 4 Stories or Less	YES - Current	NO - Privately-Owned	Available	Not Used in Prior Housing Element	0	0.036101914	0	0.036101914	5	0	0	129A201	146	Westlake			Moderate
LOS ANGELES	2014 W 12TH ST	90006	5136023005	Low Medium Residential	RD1.5-1-HPOZ	0	29	0.138088981	Residential - Single Family Residence	YES - Current	NO - Privately-Owned	Available	Not Used in Prior Housing Element	0	0.470485067	0	0.470485067	2	0	0	129A201	139	Westlake			Moderate
LOS ANGELES	1215 S WESTLAKE AVE	90006	5136023006	Low Medium Residential	RD1.5-1-HPOZ	0	29	0.173076002	Residential - Single Family Residence	YES - Current	NO - Privately-Owned	Available	Not Used in Prior Housing Element	0	0.679394388	0	0.679394388	1	0	0	129A201	171	Westlake			Moderate
LOS ANGELES	1221 S WESTLAKE AVE	90006	5136023007	Low Medium Residential	RD1.5-1-HPOZ	0	29	0.173084088	Residential - Single Family Residence	YES - Current	NO - Privately-Owned	Available	Not Used in Prior Housing Element	0	0.679394388	0	0.679394388	1	0	0	129A201	181	Westlake			Moderate
LOS ANGELES	1225 S WESTLAKE AVE	90006	5136023008	Low Medium Residential	RD1.5-1-HPOZ	0	29	0.173095688	Residential - Four Units (Any Combination) - 4 Stories or Less	YES - Current	NO - Privately-Owned	Available	Not Used in Prior Housing Element	0	0.356679767	0	0.356679767	4	0	0	129A201	186	Westlake		Yes	Moderate
LOS ANGELES	2024 W 12TH ST	90006	5136023015	Highway Oriented Commercial	C2-1-HPOZ	0	108	0.045913963	Residential - Single Family Residence	YES - Current	NO - Privately-Owned	Available	Not Used in Prior Housing Element	0	0	0.012577399	0.012577399	1	0	0	129A201	129	Westlake		Yes	Above Moderate
LOS ANGELES			5136023015	Highway Oriented Commercial	C2-1-HPOZ	0	108	0.045913351	Residential - Single Family Residence	YES - Current	NO - Privately-Owned	Available	Not Used in Prior Housing Element	0	0	0.010118269	0.010118269	1	0	0	129A201	140	Westlake			Above Moderate
LOS ANGELES	1212 S ALVARADO ST	90006	5136023024	Highway Oriented Commercial	C2-1-HPOZ	0	108	0.230956446	Commercial - Hotel and Motel - Motel - Under 50 Rooms - One Story	YES - Current	NO - Privately-Owned	Available	Not Used in Prior Housing Element	0	0	0.045212072	0.045212072	32	0	0	129A201	138	Westlake			Above Moderate
LOS ANGELES	1214 S ALVARADO ST	90006	5136023024	Highway Oriented Commercial	C2-1-HPOZ	0	108	0.231361767	Commercial - Hotel and Motel - Motel - Under 50 Rooms - One Story	YES - Current	NO - Privately-Owned	Available	Not Used in Prior Housing Element	0	0	0.045212072	0.045212072	32	0	0	129A201	148	Westlake			Above Moderate
LOS ANGELES	1200 S ALVARADO ST	90006	5136023027	Highway Oriented Commercial	C2-1-HPOZ	0	108	0.132576643	Commercial - Wholesale and Manufacturing Outlet - One Story	YES - Current	NO - Privately-Owned	Available	Not Used in Prior Housing Element	0	0	0.0480244	0.0480244	0	0	0	129A201	120	Westlake			Above Moderate
LOS ANGELES	1206 S ALVARADO ST	90006	5136023027	Highway Oriented Commercial	C2-1-HPOZ	0	108	0.129202568	Commercial - Wholesale and Manufacturing Outlet - One Story	YES - Current	NO - Privately-Owned	Available	Not Used in Prior Housing Element	0	0	0.04640789	0.04640789	0	0	0	129A201	128	Westlake			Above Moderate
LOS ANGELES			5136023027	Highway Oriented Commercial	C2-1-HPOZ	0	108	0.005383314	Commercial - Wholesale and Manufacturing Outlet - One Story	YES - Current	NO - Privately-Owned	Available	Not Used in Prior Housing Element	0	0	0.000630078	0.000630078	0	0	0	129A201	127	Westlake			Above Moderate
LOS ANGELES	1220 S ALVARADO ST	90006	5136023028	Highway Oriented Commercial	C2-1-HPOZ	0	108	0.221722166	Commercial - Supermarket - Supermarket - 12,000 SF or More - Vacant Parcel with Existing Non-structural Other Imps.	YES - Current	NO - Privately-Owned	Available	Not Used in Prior Housing Element	0	0	7.561901641	7.561901641	0	0	0	129A201	159	Westlake			Above Moderate
LOS ANGELES	1237 S WESTLAKE AVE	90006	5136023031	Commercial Manufacturing	(Q)CM-1-HPOZ	0	54	0.173125031	Commercial - Office Building - Two Stories	YES - Current	NO - Privately-Owned	Available	Not Used in Prior Housing Element	0	0	0.024117975	0.024117975	0	0	0	129A201	223	Westlake			Above Moderate
LOS ANGELES	1243 S WESTLAKE AVE	90006	5136023031	Commercial Manufacturing	(Q)CM-1-HPOZ	0	54	0.048210313	Commercial - Office Building - Two Stories	YES - Current	NO - Privately-Owned	Available	Not Used in Prior Housing Element	0	0	0.00299728	0.00299728	0	0	0	129A201	230	Westlake			Above Moderate
LOS ANGELES	1249 S WESTLAKE AVE	90006	5136023031	Commercial Manufacturing	(Q)CM-1	0	54	0.365584925	Commercial - Office Building - Two Stories	YES - Current	NO - Privately-Owned	Available	Not Used in Prior Housing Element	0.038721561	0	0	0.038721561	0	0	0	129A201	229	Westlake			Lower
LOS ANGELES			5136023031	Commercial Manufacturing	(Q)CM-1-HPOZ	0	54	0.047766404	Commercial - Office Building - Two Stories	YES - Current	NO - Privately-Owned	Available	Not Used in Prior Housing Element	0	0	0.00299728	0.00299728	0	0	0	129A201	225	Westlake			Above Moderate
LOS ANGELES			5136023031	Commercial Manufacturing	(Q)CM-1-HPOZ	0	54	0.048209679	Commercial - Office Building - Two Stories	YES - Current	NO - Privately-Owned	Available	Not Used in Prior Housing Element	0	0	0.00299728	0.00299728	0	0	0	129A201	226	Westlake			Above Moderate
LOS ANGELES			5136023031	Commercial Manufacturing	(Q)CM-1-HPOZ	0	54	0.048209776	Commercial - Office Building - Two Stories	YES - Current	NO - Privately-Owned	Available	Not Used in Prior Housing Element	0	0	0.00299728	0.00299728	0	0	0	129A201	228	Westlake			Above Moderate
LOS ANGELES			5136023031	Commercial Manufacturing	(Q)CM-1-HPOZ	0	54	0.076930495	Commercial - Office Building - Two Stories	YES - Current	NO - Privately-Owned	Available	Not Used in Prior Housing Element	0	0	0.013106057	0.013106057	0	0	0	129A201	217	Westlake			Above Moderate
LOS ANGELES	1226 S ALVARADO ST	90006	5136023032	Highway Oriented Commercial	C2-1-HPOZ	0	108	0.222128679	Commercial - Supermarket - Supermarket - 12,000 SF or More - One Story	YES - Current	NO - Privately-Owned	Available	Not Used in Prior Housing Element	0	0	0.212510459	0.212510459	0	0	0	129A201	170	Westlake			Above Moderate
LOS ANGELES	1232 S ALVARADO ST	90006	5136023032	Highway Oriented Commercial	C2-1-HPOZ	0	108	0.222534144	Commercial - Supermarket - Supermarket - 12,000 SF or More - One Story	YES - Current	NO - Privately-Owned	Available	Not Used in Prior Housing Element	0	0	0.212510459	0.212510459	0	0	0	129A201	180	Westlake			Above Moderate
LOS ANGELES	1236 S ALVARADO ST	90006	5136023032	Highway Oriented Commercial	C2-1-HPOZ	0	108	0.222938218	Commercial - Supermarket - Supermarket - 12,000 SF or More - One Story	YES - Current	NO - Privately-Owned	Available	Not Used in Prior Housing Element	0	0	0.212510459	0.212510459	0	0	0	129A201	184	Westlake			Above Moderate
LOS ANGELES	1260 S ALVARADO ST	90006	5136023032	Highway Oriented Commercial	C2-1	0	108	0.696405934	Commercial - Supermarket - Supermarket - 12,000 SF or More - One Story	YES - Current	NO - Privately-Owned	Available	Not Used in Prior Housing Element	0.260353016	0	0	0.260353016	0	0	0	129A201	201	Westlake			Lower
LOS ANGELES	1217 S ALVARADO ST	90006	5136024005	Highway Oriented Commercial	C2-1-HPOZ	0	108	0.249084317	Residential - Rooming/Boarding House	YES - Current	NO - Privately-Owned	Available	Not Used in Prior Housing Element	0	0	0.178576183	0.178576183	25	0	0	129A201	123	Westlake		Yes	Above Moderate
LOS ANGELES	1223 S ALVARADO ST	90006	5136024006	Highway Oriented Commercial	C2-1-HPOZ	0	108	0.249083331	Commercial - Store Combination - Store and Residential Combination - One Story	YES - Current	NO - Privately-Owned	Available	Not Used in Prior Housing Element	0	0	0.359048814	0.359048814	1	0	0	129A201	135	Westlake		Yes	Above Moderate
LOS ANGELES	1237 S ALVARADO ST	90006	5136024008	Highway Oriented Commercial	C2-1-HPOZ	0	108	0.249082592	Residential - Five or More Units or Apartments (Any Combination) - 4 Stories or Less	YES - Current	NO - Privately-Owned	Available	Not Used in Prior Housing Element	0	0	0.053294962	0.053294962	41	0	0	129A201	163	Westlake		Yes	Above Moderate
LOS ANGELES	1241 S ALVARADO ST	90006	5136024009	Highway Oriented Commercial	C2-1-HPOZ	0	108	0.249082592	Commercial - Store - One Story	YES - Current	NO - Privately-Owned	Available	Not Used in Prior Housing Element	0	0	0.069064328	0.069064328	0	0	0	129A201	177	Westlake			Above Moderate
LOS ANGELES	1251 S ALVARADO ST	90006	5136024009	Highway Oriented Commercial	C2-1	0	108	0.395576449	Commercial - Store - One Story	YES - Current	NO - Privately-Owned	Available	Not Used in Prior Housing Element	0.079652484	0	0	0.079652484	0	0	0	129A201	192	Westlake			Lower
LOS ANGELES	1200 S LAKE ST	90006	5136024010	High Medium Residential	R4-1-HPOZ	0	108	0.200078576	Residential - Five or More Units or Apartments (Any Combination) - 4 Stories or Less	YES - Current	NO - Privately-Owned	Available	Not Used in Prior Housing Element	0	0	0.297454329	0.297454329	22	0	0	129A201	68	Westlake		Yes	Above Moderate
LOS ANGELES	1210 S LAKE ST	90006	5136024011	High Medium Residential	R4-1-HPOZ	0	108	0.20008708	Residential - Five or More Units or Apartments (Any Combination) - 4 Stories or Less	YES - Current	NO - Privately-Owned	Available	Not Used in Prior Housing Element	0	0	0.199607107	0.199607107	12	0	0	129A201	81	Westlake		Yes	Above Moderate
LOS ANGELES	1220 S LAKE ST	90006	5136024013	High Medium Residential	R4-1-HPOZ	0	108	0.200107087	Residential - Single Family Residence	YES - Current	NO - Privately-Owned	Available	Not Used in Prior Housing Element	0	0	2.5735955	2.5735955	1	0	0	129A201	112	Westlake			Above Moderate
LOS ANGELES	1224 S LAKE ST	90006	5136024014	High Medium Residential	R4-1-HPOZ	0	108	0.200114832	Residential - Rooming/Boarding House	YES - Current	NO - Privately-Owned	Available	Not Used in Prior Housing Element	0	0	1.875610328	1.875610328	1	0	0	129A201	125	Westlake		Yes	Above Moderate
LOS ANGELES	1240 S LAKE ST	90006	5136024016	High Medium Residential	R4-1-HPOZ	0	108	0.100070846	Residential - Rooming/Boarding House	YES - Current	NO - Privately-Owned	Available	Not Used in Prior Housing Element	0	0	0.332856135	0.332856135	8	0	0	129A201	152	Westlake		Yes	Above Moderate
LOS ANGELES			5136024016	High Medium Residential	R4-1-HPOZ	0	108	0.050029665	Residential - Rooming/Boarding House	YES - Current	NO - Privately-Owned	Available	Not Used in Prior Housing Element	0	0	0.273546562	0.273546562	8	0	0	129A201	161	Westlake			Above Moderate
LOS ANGELES	1244 S LAKE ST	90006	5136024017	High Medium Residential	R4-1-HPOZ	0	108	0.150112152	Residential - Five or More Units or Apartments (Any Combination) - 4 Stories or Less	YES - Current	NO - Privately-Owned	Available	Not Used in Prior Housing Element	0	0	0.114690407	0.114690407	16	0	0	129A201	162	Westlake		Yes	Above Moderate
LOS ANGELES	1250 S LAKE ST	90006	5136024018	High Medium Residential	R4-1-HPOZ	0	108	0.200151819	Commercial - Parking Lot (Commercial Use Property) - Lots - Patron or Employee - One Story	YES - Current	NO - Privately-Owned	Available	Not Used in Prior Housing Element	0	0	0.034374048	0.034374048	0	0	0	129A201	173	Westlake			Above Moderate
LOS ANGELES	1264 S LAKE ST	90006	5136024019	Highway Oriented Commercial	C2-1	0	108	0.18558889	Commercial - Store Combination - Store and Residential Combination - One Story	YES - Current	NO - Privately-Owned	Available	Used in Prior Housing Element - Non-Vacant	0	0	0.132099918	0.132099918	0	0	0	129A201	183	Westlake		Yes	Above Moderate
LOS ANGELES			5136024019	Highway Oriented Commercial	C2-1	0	108	0.011109132	Commercial - Store Combination - Store and Residential Combination - One Story	YES - Current	NO - Privately-Owned	Available	Used in Prior Housing Element - Non-Vacant	0	0	0.002271433	0.002271433	0	0	0	129A201	182	Westlake			Above Moderate
LOS ANGELES	2131 W PICO BLVD	90006	5136024020	Highway Oriented Commercial	C2-1	0	108	0.138976134	Recreational - Theater - Movie - Indoor - One Story	YES - Current	NO - Privately-Owned	Available	Not Used in Prior Housing Element	0.117033091	0	0	0.117033091	3	0	0	129A201	193	Westlake			Lower
LOS ANGELES	2125 W PICO BLVD	90006	5136024021	Highway Oriented Commercial	C2-1	0	108	0.14010258	Commercial - Store - One Story	YES - Current	NO - Privately-Owned	Available	Used in Prior Housing Element - Non-Vacant	0.043505981	0	0	0.043505981	1	0	0	129A201	199	Westlake			Lower
LOS ANGELES			5136024022	Highway Oriented Commercial	C2-1-HPOZ	0	108	0.032138879	Commercial - Commercial - Vacant Land	YES - Current	NO - Privately-Owned	Available	Not Used in Prior Housing Element	0	0	0.038048497	0.038048497	0	0	0	129A201	102	Westlake			Above Moderate
LOS ANGELES			5136024022	Highway Oriented Commercial	C2-1-HPOZ	0	108	0.032139391	Commercial - Commercial - Vacant Land	YES - Current	NO - Privately-Owned	Available	Not Used in Prior Housing Element	0	0	0.038048497	0.038048497	0	0	0	129A201	86	Westlake			Above Moderate
LOS ANGELES	1205 S ALVARADO ST	90006	5136024023	Highway Oriented Commercial	C2-1-HPOZ	0	108	0.216944347	Commercial - Service Station - Full Service - No Additional Services	YES - Current	NO - Privately-Owned	Available	Not Used in Prior Housing Element	0	0	0.493299651	0.493299651	0	0	0	129A201	88	Westlake			Above Moderate
LOS ANGELES			5136024023	Highway Oriented Commercial	C2-1-HPOZ	0	108	0.216943713	Commercial - Service Station - Full Service - No Additional Services	YES - Current	NO - Privately-Owned	Available	Not Used in Prior Housing Element	0	0	0.493299651	0.493299651	0	0	0	129A201	109	Westlake			Above Moderate
LOS ANGELES			5136025002	High Medium Residential	R4-1-HPOZ	0	108	0.050963969	Residential - Four Units (Any Combination) - 4 Stories or Less	YES - Current	NO - Privately-Owned	Available	Not Used in Prior Housing Element	0	0	0.791561186	0.791561186	4	0	0	129A201	54	Westlake			Above Moderate
LOS ANGELES			5136025002	High Medium Residential	R4-1-HPOZ	0	108	0.050964476	Residential - Four Units (Any Combination) - 4 Stories or Less	YES - Current	NO - Privately-Owned	Available	Not Used in Prior Housing Element	0	0	0.791561186	0.791561186	4	0	0	129A201	38	Westlake			Above Moderate
LOS ANGELES	1214 S HOOVER ST	90006	5136025004	High Medium Residential	R4-1-HPOZ	0	108	0.175760054	Residential - Five or More Units or Apartments (Any Combination) - 4 Stories or Less	YES - Current	NO - Privately-Owned	Available	Not Used in Prior Housing Element	0	0	0.284270458	0.284270458	20	0	0	129A201	55	Westlake		Yes	Above Moderate
LOS ANGELES	1215 S LAKE ST	90006	5136025005	High Medium Residential	R4-1-HPOZ	0	108	0.206612571	Residential - Four Units (Any Combination) - 4 Stories or Less	YES - Current	NO - Privately-Owned	Available	Not Used in Prior Housing Element	0	0	1.708211243	1.708211243	4	0	0	129A201	69	Westlake		Yes	Above Moderate
LOS ANGELES	1234 S HOOVER ST	90006	5136025014	High Medium Residential	R4-1-HPOZ	0	108	0.231489292	Institutional - Homes for Aged and Others - One Story	YES - Current	NO - Privately-Owned	Available	Not Used in Prior Housing Element	0	0	0.031874108	0.031874108	0	0	0	129A201	107	Westlake			Above Moderate
LOS ANGELES			5136025014	High Medium Residential	R4-1-HPOZ	0	108	0.007998295	Institutional - Homes for Aged and Others - One Story	YES - Current	NO - Privately-Owned	Available	Not Used in Prior Housing Element	0	0	0.000272886	0.000272886	0	0	0	129A201	101	Westlake			Above Moderate
LOS ANGELES			5136025014	High Medium Residential	R4-1-HPOZ	0	108	0.024105484	Institutional - Homes for Aged and Others - One Story	YES - Current	NO - Privately-Owned	Available	Not Used in Prior Housing Element	0	0	0.00205533	0.00205533	0	2*	2*	129A201	113	Westlake			Above Moderate
LOS ANGELES	1220 S HOOVER ST	90006	5136025015	High Medium Residential	R4-1-HPOZ	0	108	0.114973187	Institutional - Homes for Aged and Others - One Story	YES - Current	NO - Privately-Owned	Available	Not Used in Prior Housing Element	0	0	0.022634329	0.022634329	0	0	0	129A201	70	Westlake			Above Moderate
LOS ANGELES	1221 S LAKE ST	90006	5136025015	High Medium Residential	R4-1-HPOZ	0	108	0.192844791	Institutional - Homes for Aged and Others - One Story	YES - Current	NO - Privately-Owned	Available	Not Used in Prior

LOS ANGELES	918 S BURLINGTON AVE	90006	5137001009	High Medium Residential	R4-1	0	108	0.109455198	Residential - Single Family Residence	YES - Current	NO - Privately-Owned	Available	Used in Prior Housing Element - Non-Vacant	0.61685127	0	0	0.61685127	1	0	0	130-5A203	218	Westlake							Lower
LOS ANGELES	958 S BURLINGTON AVE	90006	5137001014	Highway Oriented Commercial	C4-1	0	108	0.104570619	Commercial - Parking Lot (Commercial Use Property) - Lots - Patron or Employee - One Story	YES - Current	NO - Privately-Owned	Available	Used in Prior Housing Element - Non-Vacant	0.040204399	0	0	0.040204399	0	0	0	130-5A203	301	Westlake							Lower
LOS ANGELES			5137001014	Highway Oriented Commercial	C4-1	0	108	0.057122527	Commercial - Parking Lot (Commercial Use Property) - Lots - Patron or Employee - One Story	YES - Current	NO - Privately-Owned	Available	Used in Prior Housing Element - Non-Vacant	0	0	0.005418383	0.005418383	0	0	0	130-5A203	296	Westlake							Above Moderate
LOS ANGELES	1721 W OLYMPIC BLVD	90015	5137001017	Highway Oriented Commercial	C4-1	0	108	0.063101838	Commercial - Restaurant, Cocktail Lounge - Restaurant, Cocktail Lounge, Tavern - One Story	YES - Current	NO - Privately-Owned	Available	Not Used in Prior Housing Element	0	0	0.001606754	0.001606754	0	0	0	130-5A203	314	Westlake							Above Moderate
LOS ANGELES			5137001017	Highway Oriented Commercial	C4-1	0	108	0.019155037	Commercial - Restaurant, Cocktail Lounge - Restaurant, Cocktail Lounge, Tavern - One Story	YES - Current	NO - Privately-Owned	Available	Not Used in Prior Housing Element	0	0	0.002710504	0.002710504	0	0	0	130-5A203	308	Westlake							Above Moderate
LOS ANGELES			5137001018	Highway Oriented Commercial	C4-1	0	108	0.004394839	Commercial - Parking Lot (Commercial Use Property) - Lots - Patron or Employee - One Story	YES - Current	NO - Privately-Owned	Available	Not Used in Prior Housing Element	0	0	0.003774337	0.003774337	0	0	0	130-5A203	306	Westlake							Above Moderate
LOS ANGELES			5137001018	Highway Oriented Commercial	C4-1	0	108	0.014798756	Commercial - Parking Lot (Commercial Use Property) - Lots - Patron or Employee - One Story	YES - Current	NO - Privately-Owned	Available	Not Used in Prior Housing Element	0	0	0.002424492	0.002424492	0	0	0	130-5A203	311	Westlake							Above Moderate
LOS ANGELES	931 S BEACON AVE	90015	5137001024	High Medium Residential	R4-1	0	108	0.18416381	Residential - Five or More Units or Apartments (Any Combination) - 4 Stories or Less	YES - Current	NO - Privately-Owned	Available	Not Used in Prior Housing Element	0	0	0.227499119	0.227499119	18	0	0	130-5A203	261	Westlake		Yes					Above Moderate
LOS ANGELES	935 S BEACON AVE	90015	5137001025	High Medium Residential	R4-1	0	108	0.183032987	Residential - Five or More Units or Apartments (Any Combination) - 4 Stories or Less	YES - Current	NO - Privately-Owned	Available	Not Used in Prior Housing Element	0	0	0.207455754	0.207455754	14	0	0	130-5A203	276	Westlake		Yes					Above Moderate
LOS ANGELES	941 S BEACON AVE	90015	5137001026	High Medium Residential	R4-1	0	108	0.183173448	Residential - Five or More Units or Apartments (Any Combination) - 4 Stories or Less	YES - Current	NO - Privately-Owned	Available	Not Used in Prior Housing Element	0	0	0.117091215	0.117091215	8	0	0	130-5A203	285	Westlake		Yes					Above Moderate
LOS ANGELES	1707 W OLYMPIC BLVD	90015	5137001029	Highway Oriented Commercial	C4-1	0	108	0.188911845	Commercial - Professional Building - One Story	YES - Current	NO - Privately-Owned	Available	Used in Prior Housing Element - Non-Vacant	0.085792398	0	0	0.085792398	1	0	0	130-5A203	317	Westlake							Lower
LOS ANGELES			5137001030	High Medium Residential	R4-1	0	108	0.013899713	Residential - Single Family Residence - Vacant Land	YES - Current	NO - Privately-Owned	Available	Not Used in Prior Housing Element	0	0	0.134576142	0.134576142	0	1*	1*	130-5A203	234	Westlake							Above Moderate
LOS ANGELES			5137001033	High Medium Residential	R4-1	0	108	0.050612056	Residential - Single Family Residence - Vacant Land	YES - Current	NO - Privately-Owned	Available	Not Used in Prior Housing Element	0.581375659	0	0	0	0	0	0	130-5A203	299	Westlake							Lower
LOS ANGELES			5137001033	High Medium Residential	R4-1	0	108	0.061503889	Residential - Single Family Residence - Vacant Land	YES - Current	NO - Privately-Owned	Available	Not Used in Prior Housing Element	0.624507141	0	0	0	0	0	0	130-5A203	292	Westlake							Lower
LOS ANGELES	942 S BURLINGTON AVE	90006	5137001036	High Medium Residential	R4-1	0	108	0.112668353	Residential - Five or More Units or Apartments (Any Combination) - 4 Stories or Less	YES - Current	NO - Privately-Owned	Available	Not Used in Prior Housing Element	0	0	0.227247447	0.227247447	16	0	0	130-5A203	268	Westlake		Yes					Above Moderate
LOS ANGELES	932 S BURLINGTON AVE	90006	5137001038	High Medium Residential	R4-1	0	108	0.108739656	Residential - Five or More Units or Apartments (Any Combination) - 4 Stories or Less	YES - Current	NO - Privately-Owned	Available	Not Used in Prior Housing Element	0.173899516	0	0	0.173899516	10	0	0	130-5A203	246	Westlake							Lower
LOS ANGELES			5137001038	High Medium Residential	R4-1	0	108	0.063925319	Residential - Five or More Units or Apartments (Any Combination) - 4 Stories or Less	YES - Current	NO - Privately-Owned	Available	Not Used in Prior Housing Element	0.107360227	0	0	0.107360227	10	0	0	130-5A203	257	Westlake							Lower
LOS ANGELES	936 S BURLINGTON AVE	90006	5137001041	High Medium Residential	R4-1	0	108	0.109639404	Residential - Five or More Units or Apartments (Any Combination) - 4 Stories or Less	YES - Current	NO - Privately-Owned	Available	Not Used in Prior Housing Element	0.165403545	0	0	0.165403545	11	0	0	130-5A203	256	Westlake							Lower
LOS ANGELES			5137001041	High Medium Residential	R4-1	0	108	0.063214028	Residential - Five or More Units or Apartments (Any Combination) - 4 Stories or Less	YES - Current	NO - Privately-Owned	Available	Not Used in Prior Housing Element	0.102132926	0	0	0.102132926	11	0	0	130-5A203	269	Westlake							Lower
LOS ANGELES	918 S BEACON AVE	90015	5137002007	Highway Oriented Commercial	C2-1	0	108	0.195526048	Commercial - Parking Lot (Commercial Use Property) - Lots - Patron or Employee - One Story	YES - Current	NO - Privately-Owned	Available	Not Used in Prior Housing Element	0.061255297	0	0	0.061255297	0	0	0	130-5A203	255	Westlake							Lower
LOS ANGELES	911 S UNION AVE	90015	5137002027	Highway Oriented Commercial	R4-1	0	108	0.058501767	Commercial - Office Building - Five Stories	YES - Current	NO - Privately-Owned	Available	Not Used in Prior Housing Element	1.838600278	0	0	1.838600278	0	0	0	130-5A205	286	Westlake							Lower
LOS ANGELES	919 S UNION AVE	90015	5137002028	Highway Oriented Commercial	R4-1	0	108	0.180097725	Commercial - Parking Lot (Commercial Use Property) - Lots - Patron or Employee - One Story	YES - Current	NO - Privately-Owned	Available	Used in Prior Housing Element - Non-Vacant	0.055028015	0	0	0.055028015	0	0	0	130-5A205	296	Westlake							Lower
LOS ANGELES			5137002028	Highway Oriented Commercial	R4-1	0	108	0.136375848	Commercial - Parking Lot (Commercial Use Property) - Lots - Patron or Employee - One Story	YES - Current	NO - Privately-Owned	Available	Used in Prior Housing Element - Non-Vacant	0.048326747	0	0	0.048326747	0	0	0	130-5A205	289	Westlake							Lower
LOS ANGELES	924 S BEACON AVE	90015	5137002031	Highway Oriented Commercial	C2-2D	0	108	1.239064118	Commercial - Parking Lot (Commercial Use Property) - Lots - Patron or Employee - One Story	YES - Current	NO - Privately-Owned	Available	Not Used in Prior Housing Element	0.471267806	0	0	0.471267806	0	0	0	130-5A203	267	Westlake							Lower
LOS ANGELES	939 S UNION AVE	90015	5137002034	Highway Oriented Commercial	C2-2D	0	108	0.885406234	Commercial - Office Building - 6 to 13 Stories	YES - Current	NO - Privately-Owned	Available	Not Used in Prior Housing Element	0.922300702	0	0	0.922300702	0	0	0	130-5A203	323	Westlake							Lower
LOS ANGELES	900 S BEACON AVE	90015	5137002035	Highway Oriented Commercial	C2-1	0	108	0.36774948	Commercial - Parking Lot (Commercial Use Property) - Lots - Patron or Employee - One Story	YES - Current	NO - Privately-Owned	Available	Not Used in Prior Housing Element	0.025305593	0	0	0.025305593	0	0	0	130-5A203	231	Westlake							Lower
LOS ANGELES	907 S UNION AVE	90015	5137002035	Highway Oriented Commercial	C2-1	0	108	0.532251349	Commercial - Parking Lot (Commercial Use Property) - Lots - Patron or Employee - One Story	YES - Current	NO - Privately-Owned	Available	Not Used in Prior Housing Element	0.020444722	0	0	0.020444722	0	0	0	130-5A205	260	Westlake							Lower
LOS ANGELES	1530 W JAMES M. WOOD BLVD	90015	5137003001	Highway Oriented Commercial	C2-1	0	108	0.075705011	Commercial - Office Building - Two Stories	YES - Current	NO - Privately-Owned	Available	Used in Prior Housing Element - Non-Vacant	0.067397638	0	0	0.067397638	0	0	0	130-5A205	314	Westlake							Lower
LOS ANGELES	1532 W JAMES M. WOOD BLVD	90015	5137003001	Highway Oriented Commercial	C2-1	0	108	0.075737174	Commercial - Office Building - Two Stories	YES - Current	NO - Privately-Owned	Available	Used in Prior Housing Element - Non-Vacant	0.067397638	0	0	0.067397638	0	0	0	130-5A205	310	Westlake							Lower
LOS ANGELES	1534 W JAMES M. WOOD BLVD	90015	5137003001	Highway Oriented Commercial	C2-1	0	108	0.038378115	Commercial - Office Building - Two Stories	YES - Current	NO - Privately-Owned	Available	Used in Prior Housing Element - Non-Vacant	0	0	0.005012015	0.005012015	0	0	0	130-5A205	305	Westlake							Above Moderate
LOS ANGELES	911 S GRATTAN ST	90015	5137003002	Highway Oriented Commercial	C2-1	0	108	0.068871029	Residential - Single Family Residence - Vacant Land	YES - Current	NO - Privately-Owned	Available	Not Used in Prior Housing Element	0	0	0.05473938	0.05473938	0	0	0	130-5A205	329	Westlake							Above Moderate
LOS ANGELES			5137003002	Highway Oriented Commercial	C2-1	0	108	0.034834541	Residential - Single Family Residence - Vacant Land	YES - Current	NO - Privately-Owned	Available	Not Used in Prior Housing Element	0	0	0.055673546	0.055673546	0	0	0	130-5A205	321	Westlake							Above Moderate
LOS ANGELES			5137003002	Highway Oriented Commercial	C2-1	0	108	0.068870507	Residential - Single Family Residence - Vacant Land	YES - Current	NO - Privately-Owned	Available	Not Used in Prior Housing Element	0	0	0.05473938	0.05473938	0	0	0	130-5A205	324	Westlake							Above Moderate
LOS ANGELES	1540 W JAMES M. WOOD BLVD	90015	5137003003	Highway Oriented Commercial	C2-2	0	108	0.033943339	Commercial - Parking Lot (Commercial Use Property) - Lots - Patron or Employee - One Story	YES - Current	NO - Privately-Owned	Available	Used in Prior Housing Element - Non-Vacant	0.007312117	0	0	0.007312117	0	0	0	130-5A205	303	Westlake							Lower
LOS ANGELES	1548 W JAMES M. WOOD BLVD	90015	5137003004	Highway Oriented Commercial	C2-2	0	108	0.068800682	Commercial - Parking Lot (Commercial Use Property) - Lots - Patron or Employee - One Story	YES - Current	NO - Privately-Owned	Available	Used in Prior Housing Element - Non-Vacant	0.012340594	0	0	0.012340594	0	0	0	130-5A205	299	Westlake							Lower
LOS ANGELES	900 S UNION AVE	90015	5137003004	Highway Oriented Commercial	C2-2	0	108	0.052775905	Commercial - Parking Lot (Commercial Use Property) - Lots - Patron or Employee - One Story	YES - Current	NO - Privately-Owned	Available	Used in Prior Housing Element - Non-Vacant	0.009665021	0	0	0.009665021	0	0	0	130-5A205	295	Westlake							Lower
LOS ANGELES	923 S GRATTAN ST	90015	5137003009	Highway Oriented Commercial	R4-1	0	108	0.143731373	Residential - Double, Duplex, or Two Units - 4 Stories or Less	YES - Current	NO - Privately-Owned	Available	Not Used in Prior Housing Element	0	0	0.974488929	0.974488929	2	0	0	130-5A205	349	Westlake		Yes					Above Moderate
LOS ANGELES	1529 W OLYMPIC BLVD	90015	5137003024	Highway Oriented Commercial	C2-1	0	108	0.055037835	Commercial - Office Building - Five Stories	YES - Current	NO - Privately-Owned	Available	Used in Prior Housing Element - Non-Vacant	0	0	0.003276295	0.003276295	1	0	0	129A205	87	Westlake							Above Moderate
LOS ANGELES	1539 W OLYMPIC BLVD	90015	5137003024	Highway Oriented Commercial	C2-1	0	108	0.057392834	Commercial - Office Building - Five Stories	YES - Current	NO - Privately-Owned	Available	Used in Prior Housing Element - Non-Vacant	0	0	0.003276295	0.003276295	1	0	0	129A205	80	Westlake							Above Moderate
LOS ANGELES	1541 W OLYMPIC BLVD	90015	5137003024	Highway Oriented Commercial	C2-1	0	108	0.028205444	Commercial - Office Building - Five Stories	YES - Current	NO - Privately-Owned	Available	Used in Prior Housing Element - Non-Vacant	0	0	0.002634331	0.002634331	1	0	0	129A205	76	Westlake							Above Moderate
LOS ANGELES	1543 W OLYMPIC BLVD	90015	5137003024	Highway Oriented Commercial	C2-1	0	108	0.143240609	Commercial - Office Building - Five Stories	YES - Current	NO - Privately-Owned	Available	Used in Prior Housing Element - Non-Vacant	0.102043701	0	0	0.102043701	1	0	0	129A203	50	Westlake							Lower
LOS ANGELES	954 S UNION AVE	90015	5137003024	Highway Oriented Commercial	C2-1	0	108	0.14360915	Commercial - Office Building - Five Stories	YES - Current	NO - Privately-Owned	Available	Used in Prior Housing Element - Non-Vacant	0.102043701	0	0	0.102043701	1	0	0	129A205	41	Westlake							Lower
LOS ANGELES			5137003024	Highway Oriented Commercial	C2-1	0	108	0.143474677	Commercial - Office Building - Five Stories	YES - Current	NO - Privately-Owned	Available	Used in Prior Housing Element - Non-Vacant	0.102043701	0	0	0.102043701	1	0	0	129A205	63	Westlake							Lower
LOS ANGELES			5137003024	Highway Oriented Commercial	C2-1	0	108	0.143556858	Commercial - Office Building - Five Stories	YES - Current	NO - Privately-Owned	Available	Used in Prior Housing Element - Non-Vacant	0.102043701	0	0	0.102043701	1	0	0	129A205	51	Westlake							Lower
LOS ANGELES	927 S GRATTAN ST	90015	5137003025	Highway Oriented Commercial	R4-1	0	108	0.143696369	Institutional - Homes for Aged and Others - One Story	YES - Current	NO - Privately-Owned	Available	Not Used in Prior Housing Element	0.043390892	0	0	0.043390892	0	0	0	130-5A205	358	Westlake							Lower
LOS ANGELES	931 S GRATTAN ST	90015	5137003025	Highway Oriented Commercial	R4-1	0	108	0.14366111	Institutional - Homes for Aged and Others - One Story	YES - Current	NO - Privately-Owned	Available	Not Used in Prior Housing Element	0.043390892	0	0	0.043390892	0	0	0	129A205	17	Westlake							Lower
LOS ANGELES	935 S GRATTAN ST	90015	5137003025	Highway Oriented Commercial	R4-1	0	108	0.143626823	Institutional - Homes for Aged and Others - One Story	YES - Current	NO - Privately-Owned	Available	Not Used in Prior Housing Element	0.043390892	0	0	0.043390892	0	0	0	129A205	26	Westlake							Lower
LOS ANGELES	910 S UNION AVE	90015	5137003027	Highway Oriented Commercial	C2-2	0	108	0.066109119	Commercial - Parking Lot (Commercial Use Property) - Parking Structures - Commercial Parking - 6 to 13 Stories	YES - Current	NO - Privately-Owned	Available	Used in Prior Housing Element - Non-Vacant	0.012340594	0	0	0.012340594	0	0	0	130-5A205	308	Westlake							Lower
LOS ANGELES	914 S UNION AVE	90015	5137003027	Highway Oriented Commercial	QC2-2	0	108	0.137890333	Commercial - Parking Lot (Commercial Use Property) - Parking Structures - Commercial Parking - 6 to 13 Stories	YES - Current	NO - Privately-Owned	Available	Used in Prior Housing Element - Non-Vacant	0.018541649	0	0	0.018541649	0	0	0	130-5A205	322	Westlake							Lower
LOS ANGELES	920 S UNION AVE	90015	5137003027	Highway Oriented Commercial	QC2-2	0	108	0.14141867	Commercial - Parking Lot (Commercial Use Property) - Parking Structures - Commercial Parking - 6 to 13 Stories	YES - Current	NO - Privately-Owned	Available	Used in Prior Housing Element - Non-Vacant	0.018762407	0	0	0.018762407	0	0	0	130-5A205	331	Westlake							Lower
LOS ANGELES	926 S UNION AVE	90015	5137003027	Highway Oriented Commercial	QC2-2	0	108	0.143222752	Commercial - Parking Lot (Commercial Use Property) - Parking Structures - Commercial Parking - 6 to 13 Stories	YES - Current	NO - Privately-Owned	Available	Used in Prior Housing Element - Non-Vacant	0.018762407	0	0	0.018762407	0	0	0	130-5A205	345	Westlake							Lower
LOS ANGELES	930 S UNION AVE	90015	5137003027	Highway Oriented Commercial	QC2-2	0	108	0.143201619	Commercial - Parking Lot (Commercial Use Property) - Parking Structures - Commercial Parking - 6 to 13 Stories	YES - Current	NO - Privately-Owned	Available	Used in Prior Housing Element - Non-Vacant	0.018762407	0	0	0.018762407	0	0	0	130-5A205	354	Westlake							Lower
LOS ANGELES	936 S UNION AVE	90015	5137003027	Highway Oriented Commercial	QC2-2	0	108	0.14318296	Commercial - Parking Lot (Commercial Use Property) - Parking Structures - Commercial Parking - 6 to 13 Stories	YES - Current	NO - Privately-Owned	Available	Used in Prior Housing Element - Non-Vacant	0.018762407	0	0	0.018762407	0	0	0	130-5A205	361	Westlake							Lower
LOS ANGELES			5137003027	Highway Oriented Commercial	C2-2	0	108	0.038993888	Commercial - Parking Lot (Commercial Use Property) - Parking Structures - Commercial Parking - 6 to 13 Stories	YES - Current	NO - Privately-Owned	Available	Used in Prior Housing Element - Non-Vacant	0.008278994	0	0	0.008278994	0	0	0	130-5A205	319	Westlake							Lower
LOS ANGELES			5137003027	Highway Oriented Commercial	C2-2	0	108	0.078957777	Commercial - Parking Lot (Commercial Use Property) - Parking Structures - Commercial Parking - 6 to 13 Stories	YES - Current	NO - Privately-Owned	Available	Used in Prior Housing Element - Non-Vacant	0.013448815	0	0	0.013448815	0	0	0	130-5A205	312	Westlake							Lower
LOS ANGELES	913 S VALENCIA ST	90015	5137004002	Highway Oriented Commercial	R4-1	0	108	0.138694062	Commercial - Auto, Recreation Equipment, Construction Equipment Sales and Service - Auto Body Repair Shop - One Story	YES - Current	NO - Privately-Owned	Available	Used in Prior Housing Element - Non-Vacant	0.075319576	0	0	0.075319576	0	0	0	129A205	13	Westlake							Lower
LOS ANGELES	917 S VALENCIA ST	90015	5137004003	Highway Oriented Commercial	R4-1	0	108	0.138627701	Commercial - Parking Lot (Commercial Use Property) - Lots - Patron or Employee - One Story	YES - Current	NO - Privately-Owned	Available	Used in Prior Housing Element - Non-Vacant	0.048000379	0	0	0.048000379	0	0	0	129A205	21	Westlake							Lower
LOS ANGELES	921 S VALENCIA ST	90015	5137004004	Highway Oriented Commercial	R4-1	0	108	0.138560902	Commercial - Parking Lot (Commercial Use Property) - Lots - Patron or Employee - One Story	YES - Current	NO - Privately-Owned	Available	Used in Prior Housing Element - Non-Vacant	0.048000379	0	0	0.048000379	0	0	0	129A205	32	Westlake							Lower
LOS ANGELES	929 S VALENCIA ST	90015	5137004005	Highway Oriented Commercial	R4-1	0	108	0.138493093	Commercial - Parking Lot (Commercial Use Property) - Lots - Patron or Employee - One Story	YES - Current	NO - Privately-Owned	Available	Used in Prior Housing Element - Non-Vacant	0.048000379	0	0	0.048000379	0	0	0	129A205	43	Westlake							Lower
LOS ANGELES	939 S VALENCIA ST	90015	5137004007	Highway Oriented Commercial	R4-1	0	108	0.125472756	Residential - Five or More Units or Apartments (Any Combination) - 4 Stories or Less	YES - Current	NO - Privately-Owned	Available	Not Used in Prior Housing Element	0	0	0.129894062	0.129894062	16	0	0	129A205	69	Westlake		Yes					Above Moderate
LOS ANGELES	947 S VALENCIA ST	90015	5137004009	Highway Oriented Commercial	R4-1	0	108	0.125363699	Commercial - Parking Lot (Commercial Use Property) - Lots - Patron or Employee - One Story	YES - Current	NO - Privately-Owned	Available	Not Used in Prior Housing Element	0.012188173	0	0	0.012188173	3	0	0	129A205	91	Westlake							Lower
LOS ANGELES	951 S VALENCIA ST	90015	5137004010	Highway Oriented Commercial	C2-1	0	108	0.126689266	Commercial - Parking Lot (Commercial Use Property) - Lots - Patron or Employee - One Story	YES - Current	NO - Privately-Owned	Available	Used in Prior Housing Element - Non-Vacant	0.046551051	0	0	0.046551051	0	0	0	129A205	101	Westlake							Lower
LOS ANGELES	957 S VALENCIA ST	90015	5137004011	Highway Oriented Commercial	C2-1	0	108	0.138122803	Commercial - Non-Auto Service and Repair Shop, Paint Shop, or Laundry - One Story	YES - Current	NO - Privately-Owned	Available	Used in Prior Housing Element - Non-Vacant	0.079330212	0	0	0.079330212	0	0	0	129A205	112	Westlake							Lower
LOS ANGELES	914 S GRATTAN ST	90015	5137004014	Highway Oriented Commercial	R4-1	0	108	0.136596074	Commercial - Office Building - One Story	YES - Current	NO - Privately-Owned	Available	Used in Prior Housing Element - Non-Vacant	0.098573917	0	0	0.098573917	0	0	0	130-5A205	356	Westlake							Lower
LOS ANGELES			5137004014	Highway Oriented Commercial	C2-1	0	108	0.027318218	Commercial - Office Building - One Story	YES - Current	NO - Privately-Owned	Available	Used in Prior Housing Element - Non-Vacant	0	0	0.005350911	0.005350911	0	0	0	130-5A205	352	Westlake							Above Moderate
LOS ANGELES	920 S GRATTAN ST	90015	5137004016	Highway Oriented Commercial	R4-1	0	108	0.124301359	Commercial - Parking Lot (Commercial Use Property) - Lots - Patron or Employee - One Story	YES - Current	NO - Privately-Owned	Available	Used in Prior Housing Element - Non-Vacant	0.045692517	0	0	0.045692517	0	0	0	129A205	15	Westlake							Lower
LOS ANGELES			5137004016	Highway Oriented Commercial	R4-1	0	108	0.027318358	Commercial - Parking Lot (Commercial Use Property) - Lots - Patron or Employee - One Story	YES - Current	NO - Privately-Owned	Available	Used in Prior Housing Element - Non-Vacant	0	0	0.013814392	0.013814392	0	2*	2*	130-5A205	363	Westlake							Above Moderate
LOS ANGELES	926 S GRATTAN ST	90015	5137004017	Highway Oriented Commercial	R4-1	0	108	0.137960824	Commercial - Parking Lot (Commercial Use Property) - Lots - Patron or Employee - One Story	YES - Current	NO - Privately-Owned	Available	Used in Prior Housing Element - Non-Vacant	0.048000379	0	0	0.048000379	0	0	0	129A205	25	Westlake							Lower
LOS ANGELES			5137004017	Highway Oriented Commercial	R4-1	0	108	0.013659839	Commercial - Parking Lot (Commercial Use Property) - Lots - Patron or Employee - One Story	YES - Current	NO - Privately-Owned	Available	Used in Prior Housing Element - Non-Vacant	0	0	0.009292216	0.009292216	0	1*	1*	129A205	24	Westlake							Above Moderate
LOS ANGELES	1515 W OLYMPIC BLVD	90015	5137004020	Highway Oriented Commercial	C2-1	0	108	0.110643853	Commercial - Professional Building - Medical Dental Building - One Story	YES - Current	NO - Privately-Owned	Available	Used in Prior Housing Element - Non-Vacant	0.066392655	0	0	0.066392655	0	0	0	129A205	99	Westlake							Lower
LOS ANGELES	902 S GRATTAN ST	90015	5137004029	Highway Oriented Commercial	C2-1	0	108	0.166153381	Commercial - Office Building - Three Stories	YES - Current	NO - Privately-Owned	Available	Used in Prior Housing Element - Non-Vacant	0.115829542	0	0	0.115829542	0	0	0	130-5A205	328	Westlake							Lower
LOS ANGELES	910 S GRATTAN ST	90015	5137004029	Highway Oriented Commercial	C2-1	0	108	0.136596002	Commercial - Office Building - Three Stories	YES - Current	NO - Privately-Owned	Available	Used in Prior Housing Element - Non-Vacant	0.101922968	0	0	0.101922968	0	0	0	130-5A205	343	Westlake							Lower
LOS ANGELES			5137004029	Highway Oriented Commercial	C2-1	0	108	0.012992202	Commercial - Office Building - Three Stories	YES - Current	NO - Privately-Owned	Available	Used in Prior Housing Element - Non-Vacant	0	0	0.001344095	0.001344095	0	0	0	130-5A205	341	Westlake							Above Moderate
LOS ANGELES	1416 W JAMES M. WOOD BLVD	90015	5137006024	Highway Oriented Commercial	C2-1	0	108	0.139532584	Commercial - Parking Lot (Commercial Use Property) - Lots - Patron or Employee - One Story	YES - Current	NO - Privately-Owned	Available	Used in Prior Housing Element - Non-Vacant	0.017468179	0	0	0.017468179	0	0	0	129A205	29	Westlake							Lower
LOS ANGELES			5137006024	Highway Oriented Commercial	C2-1	0	108	0.009642172	Commercial - Parking Lot (Commercial Use Property) - Lots - Patron or Employee - One Story	YES - Current	NO - Privately-Owned	Available	Used in Prior Housing Element - Non-Vacant	0	0	0.001023113	0.001023113	0	0	0	129A205	414	Westlake							Above Moderate
LOS ANGELES	1404 W JAMES M. WOOD BLVD	90015	5137006025	Highway Oriented Commercial	C2-1	0	108	0.108019861	Commercial - Office Building - Two Stories	YES - Current	NO - Privately-Owned	Available	Used in Prior Housing Element - Non-Vacant	0.077749034	0	0	0.077749034	0	0	0	129A205	47	Westlake							Lower
LOS ANGELES	1408 W JAMES M. WOOD BLVD	90015	5137006025	Highway Oriented Commercial	C2-1	0	108	0.139572974	Commercial - Office Building - Two Stories	YES - Current	NO - Privately-Owned	Available	Used in Prior Housing Element - Non-Vacant	0.098627647	0	0	0.098627647	0	0	0	129A205	39	Westlake							Lower
LOS ANGELES	1412 W JAMES M. WOOD BLVD	90015	5137006025	Highway Oriented Commercial	C2-1	0	108	0.139550427	Commercial - Office Building - Two Stories	YES - Current	NO - Privately-Owned	Available	Used in Prior Housing Element - Non-Vacant	0.098627647	0	0	0.098627647	0	0	0	129A205	35	Westlake							Lower
LOS ANGELES	911 S ALBANY ST	90015	5137006025	Highway Oriented Commercial	C2-1	0	108	0.109205948	Commercial - Office Building - Two Stories	YES - Current	NO - Privately-Owned	Available	Used in Prior Housing Element - Non-Vacant	0.08153096	0	0	0.08153096	0	0	0	129A205	54	Westlake							Lower
LOS ANGELES			5137006025	Highway Oriented Commercial	C2-1	0	108	0.03157365	Commercial - Office Building - Two Stories	YES - Current	NO - Privately-Owned	Available	Used in Prior Housing Element - Non-Vacant	0	0	0.002661508	0.002661508	0	0	0	129A205	45	Westlake							Above Moderate
LOS ANGELES			5137006025	Highway Oriented Commercial	C2-1	0	108	0.032710833	Commercial - Office Building - Two Stories	YES - Current	NO - Privately-Ow

LOS ANGELES		5137006029	Highway Oriented Commercial	R4-1	0	108	0.014637486	Institutional - College, University (Private) - Vacant Parcel with Existing Non-structural Other Imps.	YES - Current	NO - Privately-Owned	Available	Not Used in Prior Housing Element	0	0	0.000284323	0.000284323	0	1*	1*	129A205	131	Westlake			Above Moderate
LOS ANGELES		5137006029	Highway Oriented Commercial	R4-1	0	108	0.032718312	Institutional - College, University (Private) - Vacant Parcel with Existing Non-structural Other Imps.	YES - Current	NO - Privately-Owned	Available	Not Used in Prior Housing Element	0	0	0.001337892	0.001337892	0	3*	3*	129A205	157	Westlake			Above Moderate
LOS ANGELES		5137006029	Highway Oriented Commercial	R4-1	0	108	0.032718365	Institutional - College, University (Private) - Vacant Parcel with Existing Non-structural Other Imps.	YES - Current	NO - Privately-Owned	Available	Not Used in Prior Housing Element	0	0	0.001337892	0.001337892	0	3*	3*	129A205	138	Westlake			Above Moderate
LOS ANGELES		5137006029	Highway Oriented Commercial	R4-1	0	108	0.032718753	Institutional - College, University (Private) - Vacant Parcel with Existing Non-structural Other Imps.	YES - Current	NO - Privately-Owned	Available	Not Used in Prior Housing Element	0	0	0.001337892	0.001337892	0	3*	3*	129A205	152	Westlake			Above Moderate
LOS ANGELES		5137006029	Highway Oriented Commercial	R4-1	0	108	0.032718763	Institutional - College, University (Private) - Vacant Parcel with Existing Non-structural Other Imps.	YES - Current	NO - Privately-Owned	Available	Not Used in Prior Housing Element	0	0	0.001337892	0.001337892	0	3*	3*	129A205	147	Westlake			Above Moderate
LOS ANGELES	1312 W JAMES M. WOOD BLVD	90015 5137007023	Community Commercial	CW	0	217	0.134224128	Commercial - Parking Lot (Commercial Use Property) - Lots - Patron or Employee - One Story	YES - Current	NO - Privately-Owned	Available	Used in Prior Housing Element - Non-Vacant	0.051086039	0	0	0.051086039	0	0	0	129A205	88	Westlake			Lower
LOS ANGELES	1308 W JAMES M. WOOD BLVD	90015 5137007024	Community Commercial	CW	0	217	0.12315834	Commercial - Parking Lot (Commercial Use Property) - Lots - Patron or Employee - One Story	YES - Current	NO - Privately-Owned	Available	Used in Prior Housing Element - Non-Vacant	0.048755319	0	0	0.048755319	0	0	0	129A205	96	Westlake			Lower
LOS ANGELES		5137007024	Community Commercial	CW	0	217	0.011080138	Commercial - Parking Lot (Commercial Use Property) - Lots - Patron or Employee - One Story	YES - Current	NO - Privately-Owned	Available	Used in Prior Housing Element - Non-Vacant	0	0	0.020216889	0.020216889	0	0	0	129A205	95	Westlake			Above Moderate
LOS ANGELES	911 S BLAINE ST	90015 5137007025	Community Commercial	CW	0	217	0.145434231	Commercial - Parking Lot (Commercial Use Property) - Lots - Patron or Employee - One Story	YES - Current	NO - Privately-Owned	Available	Used in Prior Housing Element - Non-Vacant	0.053026709	0	0	0.053026709	0	0	0	129A205	100	Westlake			Lower
LOS ANGELES		5137007025	Community Commercial	CW	0	217	0.022162731	Commercial - Parking Lot (Commercial Use Property) - Lots - Patron or Employee - One Story	YES - Current	NO - Privately-Owned	Available	Used in Prior Housing Element - Non-Vacant	0.013737396	0	0	0.013737396	0	0	0	129A205	98	Westlake			Lower
LOS ANGELES	919 S BLAINE ST	90015 5137007030	Community Commercial	CW	0	217	0.138901718	Commercial - Parking Lot (Commercial Use Property) - Lots - Patron or Employee - One Story	YES - Current	NO - Privately-Owned	Available	Used in Prior Housing Element - Non-Vacant	0.021850802	0	0	0.021850802	0	0	0	129A205	133	Westlake			Lower
LOS ANGELES	925 S BLAINE ST	90015 5137007030	Community Commercial	CW	0	217	0.133947804	Commercial - Parking Lot (Commercial Use Property) - Lots - Patron or Employee - One Story	YES - Current	NO - Privately-Owned	Available	Used in Prior Housing Element - Non-Vacant	0.021693535	0	0	0.021693535	0	0	0	129A205	149	Westlake			Lower
LOS ANGELES	927 S BLAINE ST	90015 5137007030	Community Commercial	CW	0	217	0.079606514	Commercial - Parking Lot (Commercial Use Property) - Lots - Patron or Employee - One Story	YES - Current	NO - Privately-Owned	Available	Used in Prior Housing Element - Non-Vacant	0.016143985	0	0	0.016143985	0	0	0	129A205	159	Westlake			Lower
LOS ANGELES	931 S BLAINE ST	90015 5137007913	Community Commercial	CW	0	217	0.111016327	Residential - Single Family Residence - Vacant Land	YES - Current	NO - Privately-Owned	Available	Not Used in Prior Housing Element	0.12433369	0	0	0.12433369	0	0	0	129A205	168	Westlake			Lower
LOS ANGELES	937 S BLAINE ST	90015 5137007913	Community Commercial	CW	0	217	0.085758901	Residential - Single Family Residence - Vacant Land	YES - Current	NO - Privately-Owned	Available	Not Used in Prior Housing Element	0.107742637	0	0	0.107742637	0	0	0	129A205	177	Westlake			Lower
LOS ANGELES	941 1/2 S BLAINE ST	90015 5137007913	Community Commercial	CW	0	217	0.117171252	Residential - Single Family Residence - Vacant Land	YES - Current	NO - Privately-Owned	Available	Not Used in Prior Housing Element	0.130661952	0	0	0.130661952	0	0	0	129A205	190	Westlake			Lower
LOS ANGELES		5137007913	Community Commercial	CW	0	217	0.047081688	Residential - Single Family Residence - Vacant Land	YES - Current	NO - Privately-Owned	Available	Not Used in Prior Housing Element	0.070522389	0	0	0.070522389	0	0	0	129A205	419	Westlake			Lower
LOS ANGELES		5137007913	Community Commercial	CW	0	217	0.051002803	Residential - Single Family Residence - Vacant Land	YES - Current	NO - Privately-Owned	Available	Not Used in Prior Housing Element	0.075769696	0	0	0.075769696	0	0	0	129A205	411	Westlake			Lower
LOS ANGELES	1230 W OLYMPIC BLVD	90015 5137010001	Commercial Manufacturing	[Q]C2-1-O	0	54	0.110346567	Commercial - Auto, Recreation Equipment, Construction Equipment Sales and Service - Used Car Sales - One Story	YES - Current	NO - Privately-Owned	Available	Not Used in Prior Housing Element	0.120239615	0	0	0.120239615	0	0	0	129A205	283	Westlake			Lower
LOS ANGELES	1232 W OLYMPIC BLVD	90015 5137010001	Commercial Manufacturing	[Q]C2-1-O	0	54	0.070814479	Commercial - Auto, Recreation Equipment, Construction Equipment Sales and Service - Used Car Sales - One Story	YES - Current	NO - Privately-Owned	Available	Not Used in Prior Housing Element	0.088445991	0	0	0.088445991	0	0	0	129A205	280	Westlake			Lower
LOS ANGELES	1220 W OLYMPIC BLVD	90015 5137010002	Commercial Manufacturing	[Q]C2-1-O	0	54	0.11801759	Institutional - Church - One Story	YES - Current	NO - Privately-Owned	Available	Not Used in Prior Housing Element	0.021749981	0	0	0.021749981	0	0	0	129A205	287	Westlake			Lower
LOS ANGELES	1214 W OLYMPIC BLVD	90015 5137010003	Commercial Manufacturing	[Q]C2-1-O	0	54	0.118013037	Commercial - Parking Lot (Commercial Use Property) - Lots - Patron or Employee - One Story	YES - Current	NO - Privately-Owned	Available	Not Used in Prior Housing Element	0.009022156	0	0	0.009022156	0	0	0	129A205	291	Westlake			Lower
LOS ANGELES	1020 S BLAINE ST	90015 5137010006	Commercial Manufacturing	R3-1-O	0	54	0.073499855	Commercial - Parking Lot (Commercial Use Property) - Lots - Patron or Employee - One Story	YES - Current	NO - Privately-Owned	Available	Not Used in Prior Housing Element	0	0	0.019366993	0.019366993	0	3*	3*	129A205	302	Westlake			Above Moderate
LOS ANGELES		5137010007	Commercial Manufacturing	R3-1-O	0	54	0.036712842	Commercial - Parking Lot (Commercial Use Property) - Lots - Patron or Employee - One Story	YES - Current	NO - Privately-Owned	Available	Not Used in Prior Housing Element	0	0	0.006883918	0.006883918	0	1*	1*	129A205	313	Westlake			Above Moderate
LOS ANGELES		5137010007	Commercial Manufacturing	R3-1-O	0	54	0.048970209	Commercial - Parking Lot (Commercial Use Property) - Lots - Patron or Employee - One Story	YES - Current	NO - Privately-Owned	Available	Not Used in Prior Housing Element	0	0	0.01578371	0.01578371	0	2*	2*	129A205	309	Westlake			Above Moderate
LOS ANGELES	1022 S BLAINE ST	90015 5137010008	Commercial Manufacturing	R3-1-O	0	54	0.085616918	Commercial - Parking Lot (Commercial Use Property) - Lots - Patron or Employee - One Story	YES - Current	NO - Privately-Owned	Available	Not Used in Prior Housing Element	0.020303655	0	0	0.020303655	0	0	0	129A205	319	Westlake			Lower
LOS ANGELES	1026 S BLAINE ST	90015 5137010009	Commercial Manufacturing	R3-1-O	0	54	0.122193976	Residential - Five or More Units or Apartments (Any Combination) - 4 Stories or Less	YES - Current	NO - Privately-Owned	Available	Not Used in Prior Housing Element	0.636987984	0	0	0.636987984	0	0	0	129A205	330	Westlake			Lower
LOS ANGELES	1221 W 11TH ST	90015 5137010010	Commercial Manufacturing	[Q]C2-1-O	0	54	0.154820719	Commercial - Store Combination - Store and Residential Combination - One Story	YES - Current	NO - Privately-Owned	Available	Not Used in Prior Housing Element	0	0	0.035993116	0.035993116	0	0	0	129A205	354	Westlake	Yes		Above Moderate
LOS ANGELES	1217 W 11TH ST	90015 5137010011	Commercial Manufacturing	[Q]C2-1-O	0	54	0.154900708	Residential - Five or More Units or Apartments (Any Combination) - 4 Stories or Less	YES - Current	NO - Privately-Owned	Available	Not Used in Prior Housing Element	0.079935752	0	0	0.079935752	5	0	0	129A205	360	Westlake			Lower
LOS ANGELES		5137010013	Commercial Manufacturing	R3-1-O	0	54	0.098167427	Commercial - Parking Lot (Commercial Use Property) - Lots - Patron or Employee - One Story	YES - Current	NO - Privately-Owned	Available	Not Used in Prior Housing Element	0.022239658	0	0	0.022239658	0	0	0	129A205	334	Westlake			Lower
LOS ANGELES		5137010013	Commercial Manufacturing	R3-1-O	0	54	0.114524523	Commercial - Parking Lot (Commercial Use Property) - Lots - Patron or Employee - One Story	YES - Current	NO - Privately-Owned	Available	Not Used in Prior Housing Element	0.026141526	0	0	0.026141526	0	0	0	129A205	316	Westlake			Lower
LOS ANGELES		5137010013	Commercial Manufacturing	R3-1-O	0	54	0.04365467	Commercial - Parking Lot (Commercial Use Property) - Lots - Patron or Employee - One Story	YES - Current	NO - Privately-Owned	Available	Not Used in Prior Housing Element	0	0	0.01578371	0.01578371	0	2*	2*	129A205	341	Westlake			Above Moderate
LOS ANGELES	1200 W OLYMPIC BLVD	90015 5137010014	Commercial Manufacturing	[Q]C2-1-O	0	54	0.117272519	Commercial - Office Building - Two Stories	YES - Current	NO - Privately-Owned	Available	Not Used in Prior Housing Element	0.04940182	0	0	0.04940182	0	0	0	129A205	297	Westlake			Lower
LOS ANGELES	1320 W OLYMPIC BLVD	90015 5137011005	Commercial Manufacturing	[Q]C2-1-O	0	54	0.063186626	Commercial - Store - One Story	YES - Current	NO - Privately-Owned	Available	Not Used in Prior Housing Element	0	0	0.994430137	0.994430137	0	0	0	129A205	251	Westlake			Above Moderate
LOS ANGELES	1328 W OLYMPIC BLVD	90015 5137011005	Commercial Manufacturing	[Q]C2-1-O	0	54	0.063186634	Commercial - Store - One Story	YES - Current	NO - Privately-Owned	Available	Not Used in Prior Housing Element	0	0	0.994430137	0.994430137	0	0	0	129A205	240	Westlake			Above Moderate
LOS ANGELES	1332 W OLYMPIC BLVD	90015 5137011005	Commercial Manufacturing	[Q]C2-1-O	0	54	0.063287374	Commercial - Store - One Story	YES - Current	NO - Privately-Owned	Available	Not Used in Prior Housing Element	0	0	0.994430137	0.994430137	0	0	0	129A205	247	Westlake			Above Moderate
LOS ANGELES	1344 W OLYMPIC BLVD	90015 5137011005	Commercial Manufacturing	[Q]C2-1-O	0	54	0.062512034	Commercial - Store - One Story	YES - Current	NO - Privately-Owned	Available	Not Used in Prior Housing Element	0	0	0.994430137	0.994430137	0	0	0	129A205	235	Westlake			Above Moderate
LOS ANGELES	1012 S ALBANY ST	90015 5137011009	Commercial Manufacturing	R3-1-O	0	54	0.10154852	Commercial - Parking Lot (Commercial Use Property) - Lots - Patron or Employee - One Story	YES - Current	NO - Privately-Owned	Available	Not Used in Prior Housing Element	1.503159904	0	0	1.503159904	0	0	0	129A205	259	Westlake			Lower
LOS ANGELES	1023 S BLAINE ST	90015 5137011013	Commercial Manufacturing	R3-1-O	0	54	0.189396652	Residential - Five or More Units or Apartments (Any Combination) - 4 Stories or Less	YES - Current	NO - Privately-Owned	Available	Not Used in Prior Housing Element	0	0	0.131815611	0.131815611	8	0	0	129A205	290	Westlake	Yes		Above Moderate
LOS ANGELES	1032 S ALBANY ST	90015 5137011015	Commercial Manufacturing	R3-1-O	0	54	0.188985238	Residential - Five or More Units or Apartments (Any Combination) - 4 Stories or Less	YES - Current	NO - Privately-Owned	Available	Not Used in Prior Housing Element	0	0	0.05746029	0.05746029	16	0	0	129A205	286	Westlake	Yes		Above Moderate
LOS ANGELES	1029 S BLAINE ST	90015 5137011016	Commercial Manufacturing	R3-1-O	0	54	0.076332537	Residential - Single Family Residence	YES - Current	NO - Privately-Owned	Available	Not Used in Prior Housing Element	0.504306793	0	0	0.504306793	1	0	0	129A205	308	Westlake			Lower
LOS ANGELES	1311 W CONNECTICUT ST	90015 5137011017	Commercial Manufacturing	R3-1-O	0	54	0.043904094	Commercial - Parking Lot (Commercial Use Property) - Lots - Patron or Employee - One Story	YES - Current	NO - Privately-Owned	Available	Not Used in Prior Housing Element	0	0	0.01578371	0.01578371	0	2*	2*	129A205	321	Westlake			Above Moderate
LOS ANGELES		5137011017	Commercial Manufacturing	R3-1-O	0	54	0.034722812	Commercial - Parking Lot (Commercial Use Property) - Lots - Patron or Employee - One Story	YES - Current	NO - Privately-Owned	Available	Not Used in Prior Housing Element	0	0	0.006883918	0.006883918	0	1*	1*	129A205	306	Westlake			Above Moderate
LOS ANGELES	1315 W CONNECTICUT ST	90015 5137011018	Commercial Manufacturing	R3-1-O	0	54	0.034720341	Residential - Single Family Residence	YES - Current	NO - Privately-Owned	Available	Not Used in Prior Housing Element	0	0	0.043627256	0.043627256	1	1*	1*	129A205	315	Westlake			Above Moderate
LOS ANGELES		5137011018	Commercial Manufacturing	R3-1-O	0	54	0.034722625	Residential - Single Family Residence	YES - Current	NO - Privately-Owned	Available	Not Used in Prior Housing Element	0	0	0.043627256	0.043627256	1	1*	1*	129A205	301	Westlake			Above Moderate
LOS ANGELES	1305 W CONNECTICUT ST	90015 5137011019	Commercial Manufacturing	R3-1-O	0	54	0.023876072	Residential - Single Family Residence	YES - Current	NO - Privately-Owned	Available	Not Used in Prior Housing Element	0	0	0.006949598	0.006949598	1	1*	1*	129A205	332	Westlake			Above Moderate
LOS ANGELES	1035 S BLAINE ST	90015 5137011020	Commercial Manufacturing	R3-1-O	0	54	0.054179076	Residential - Double, Duplex, or Two Units - 4 Stories or Less	YES - Current	NO - Privately-Owned	Available	Not Used in Prior Housing Element	0	0	0.014845822	0.014845822	2	2*	2*	129A205	337	Westlake		Yes	Above Moderate
LOS ANGELES	1034 S ALBANY ST	90015 5137011021	Commercial Manufacturing	R3-1-O	0	54	0.189124174	Residential - Three Units (Any Combination) - 4 Stories or Less	YES - Current	NO - Privately-Owned	Available	Not Used in Prior Housing Element	0	0	0.637928009	0.637928009	3	0	0	129A205	296	Westlake		Yes	Above Moderate
LOS ANGELES	1033 S BLAINE ST	90015 5137011022	Commercial Manufacturing	R3-1-O	0	54	0.032709434	Residential - Single Family Residence	YES - Current	NO - Privately-Owned	Available	Not Used in Prior Housing Element	0	0	0.044513234	0.044513234	1	1*	1*	129A205	325	Westlake			Above Moderate
LOS ANGELES		5137011022	Commercial Manufacturing	R3-1-O	0	54	0.043619052	Residential - Single Family Residence	YES - Current	NO - Privately-Owned	Available	Not Used in Prior Housing Element	0	0	0.099635303	0.099635303	1	2*	2*	129A205	318	Westlake			Above Moderate
LOS ANGELES	1016 S ALBANY ST	90015 5137011023	Commercial Manufacturing	R3-1-O	0	54	0.188663315	Residential - Five or More Units or Apartments (Any Combination) - 4 Stories or Less	YES - Current	NO - Privately-Owned	Available	Not Used in Prior Housing Element	0	0	0.137820888	0.137820888	14	0	0	129A205	265	Westlake		Yes	Above Moderate
LOS ANGELES	1024 S ALBANY ST	90015 5137011023	Commercial Manufacturing	R3-1-O	0	54	0.18882393	Residential - Five or More Units or Apartments (Any Combination) - 4 Stories or Less	YES - Current	NO - Privately-Owned	Available	Not Used in Prior Housing Element	0	0	0.137820888	0.137820888	14	0	0	129A205	275	Westlake		Yes	Above Moderate
LOS ANGELES	1300 W OLYMPIC BLVD	90015 5137011024	Commercial Manufacturing	[Q]C2-1-O	0	54	0.06278457	Commercial - Office Building - Five Stories	YES - Current	NO - Privately-Owned	Available	Not Used in Prior Housing Element	0	0	0.994430137	0.994430137	0	0	0	129A205	269	Westlake			Above Moderate
LOS ANGELES	1310 W OLYMPIC BLVD	90015 5137011024	Commercial Manufacturing	[Q]C2-1-O	0	54	0.062885435	Commercial - Office Building - Five Stories	YES - Current	NO - Privately-Owned	Available	Not Used in Prior Housing Element	0	0	0.994430137	0.994430137	0	0	0	129A205	267	Westlake			Above Moderate
LOS ANGELES	1312 W OLYMPIC BLVD	90015 5137011024	Commercial Manufacturing	[Q]C2-1-O	0	54	0.062985832	Commercial - Office Building - Five Stories	YES - Current	NO - Privately-Owned	Available	Not Used in Prior Housing Element	0	0	0.994430137	0.994430137	0	0	0	129A205	263	Westlake			Above Moderate
LOS ANGELES		5137011024	Commercial Manufacturing	[Q]C2-1-O	0	54	0.063085895	Commercial - Office Building - Five Stories	YES - Current	NO - Privately-Owned	Available	Not Used in Prior Housing Element	0	0	0.994430137	0.994430137	0	0	0	129A205	255	Westlake			Above Moderate
LOS ANGELES	1424 W CONNECTICUT ST	90015 5137012005	Limited Commercial	C1-1	0	54	0.073539204	Commercial - Parking Lot (Commercial Use Property) - Lots - Patron or Employee - One Story	YES - Current	NO - Privately-Owned	Available	Not Used in Prior Housing Element	0.006712506	0	0	0.006712506	0	0	0	129A205	8	Westlake			Lower
LOS ANGELES	1427 W 11TH ST	90015 5137012006	Limited Commercial	C1-1	0	54	0.073461735	Commercial - Store Combination - Store and Residential Combination - Two Stories	YES - Current	NO - Privately-Owned	Available	Not Used in Prior Housing Element	0	0	0.025770103	0.025770103	0	0	0	129A205	295	Westlake		Yes	Above Moderate
LOS ANGELES	1420 W CONNECTICUT ST	90015 5137012007	Limited Commercial	C1-1	0	54	0.146997964	Residential - Five or More Units or Apartments (Any Combination) - 4 Stories or Less	YES - Current	NO - Privately-Owned	Available	Not Used in Prior Housing Element	0	0	0.105266011	0.105266011	6	0	0	129A205	288	Westlake		Yes	Above Moderate
LOS ANGELES	1416 W CONNECTICUT ST	90015 5137012008	Limited Commercial	C1-1	0	54	0.146997023	Residential - Three Units (Any Combination) - 4 Stories or Less	YES - Current	NO - Privately-Owned	Available	Used in Prior Housing Element - Non-Vacant	0	0	0.448479116	0.448479116	3	0	0	129A205	292	Westlake		Yes	Above Moderate
LOS ANGELES	1412 W CONNECTICUT ST	90015 5137012009	Limited Commercial	C1-1	0	54	0.144052475	Residential - Five or More Units or Apartments (Any Combination) - 4 Stories or Less	YES - Current	NO - Privately-Owned	Available	Not Used in Prior Housing Element	0	0	0.105266011	0.105266011	6	0	0	129A205	298	Westlake		Yes	Above Moderate
LOS ANGELES	1406 W CONNECTICUT ST	90015 5137012010	Limited Commercial	C1-1	0	54	0.144052344	Commercial - Store Combination - Store and Residential Combination - One Story	YES - Current	NO - Privately-Owned	Available	Used in Prior Housing Element - Non-Vacant	0.05741917	0	0	0.05741917	0	0	0	129A205	303	Westlake			Lower
LOS ANGELES	1329 W 11TH ST	90015 5137012013	Commercial Manufacturing	[Q]C2-1-O	0	54	0.14404925	Residential - Double, Duplex, or Two Units - 4 Stories or Less	YES - Current	NO - Privately-Owned	Available	Not Used in Prior Housing Element	0	0	0.501757121	0.501757121	2	0	0	129A205	327	Westlake		Yes	Above Moderate
LOS ANGELES	1324 W CONNECTICUT ST	90015 5137012014	Commercial Manufacturing	[Q]C2-1-O	0	54	0.057369712	Commercial - Auto, Recreation Equipment, Construction Equipment Sales and Service - Auto Body Repair Shop - One Story	YES - Current	NO - Privately-Owned	Available	Not Used in Prior Housing Element	0	0	0.069577816	0.069577816	0	0	0	129A205	336	Westlake			Above Moderate
LOS ANGELES	1327 W 11TH ST	90015 5137012015	Commercial Manufacturing	[Q]C2-1-O	0	54	0.08668555	Residential - Five or More Units or Apartments (Any Combination) - 4 Stories or Less	YES - Current	NO - Privately-Owned	Available	Not Used in Prior Housing Element	0	0	0.05425061	0.05425061	6	0	0	129A205	344	Westlake		Yes	Above Moderate
LOS ANGELES	1320 W CONNECTICUT ST	90015 5137012016	Commercial Manufacturing	[Q]C2-1-O	0	54	0.144057485	Commercial - Office Building - One Story	YES - Current	NO - Privately-Owned	Available	Not Used in Prior Housing Element	0.018719801	0	0	0.018719801	0	0	0	129A205	340	Westlake			Lower
LOS ANGELES	1316 W CONNECTICUT ST	90015 5137012017	Commercial Manufacturing	[Q]C2-1-O	0	54	0.144060712	Industrial - Warehousing, Distribution, Storage - Warehousing, Distribution, Under 10,000 SF - One Story	YES - Current	NO - Privately-Owned	Available	Not Used in Prior Housing Element	0.022044884	0	0	0.022044884	0	0	0	129A205	345	Westlake			Lower
LOS ANGELES	1045 S BLAINE ST	90015 5137012023	Commercial Manufacturing	[Q]C2-1-O	0	54	0.067494072	Commercial - Store - One Story	YES - Current	NO - Privately-Owned	Available	Not Used in Prior Housing Element	0	0	0.014613074	0.014613074	0	0	0	129A205	350	Westlake			Above Moderate
LOS ANGELES	1301 W 11TH ST	90015 5137012023	Commercial Manufacturing	[Q]C2-1-O	0	54	0.076572294	Commercial - Store - One Story	YES - Current	NO - Privately-Owned	Available	Not Used in Prior Housing Element	0.042270705	0	0	0.042270705	0	0	0	129A205	358	Westlake			Lower
LOS ANGELES	1310 W CONNECTICUT ST	90015 5137012023	Commercial Manufacturing	[Q]C2-1-O	0	54	0.068843941	Commercial - Store - One Story	YES - Current	NO - Privately-Owned	Available	Not Used in Prior Housing Element	0	0	0.014613074	0.014613074	0	0	0	129A205	347	Westlake			Above Moderate
LOS ANGELES	1311 W 11TH ST	90015 5137012023	Commercial Manufacturing	[Q]C2-1-O	0	54	0.075218988	Commercial - Store - One Story	YES - Current	NO - Privately-Owned	Available	Not Used in Prior Housing Element	0.037343348	0	0	0.037343348	0	0	0	129A205	353	Westlake			Lower
LOS ANGELES		5137012023	Commercial Manufacturing	[Q]C2-1-O	0	54	0.023173153	Commercial - Store - One Story	YES - Current	NO - Privately-Owned	Available	Not Used in Prior Housing Element	0	0	0.006419999	0.006419999	0	0	0	129A205	352	Westlake			Above Moderate
LOS ANGELES	1062 S VALENCIA ST	90015 5137012024	Limited Commercial	C1-1	0	54	0.144065421	Commercial - Store Combination - Store and Residential Combination - One Story	YES - Current	NO - Privately-Owned	Available	Not Used in Prior Housing Element	0	0	0.02174516	0.02174516	5	0	0	129A205	272	Westlake		Yes	Above Moderate
LOS ANGELES	1430 W CONNECTICUT ST	90015 5137012025	Limited Commercial	C1-1	0	54	0.145533616	Commercial - Store Combination - Store and Residential Combination - One Story	YES - Current	NO - Privately-Owned	Available	Not Used in Prior Housing Element	0.12456834	0	0	0.12456834	1	0	0	129A205	276	Westlake			Lower
LOS ANGELES		5137012026	Commercial Manufacturing	[Q]C2-1-O	0	54	0.026209537	Commercial - Commercial - Vacant Land	YES - Current	NO - Privately-Owned	Available	Not Used in Prior Housing Element	0	0	0.054459149	0.054459149	0	0	0	129A205	326	Westlake			Above Moderate
LOS ANGELES	1402 W CONNECTICUT ST	90015 5137012027	Limited Commercial	C1-1	0	54	0.084395031	Commercial - Store Combination - Store and Residential Combination - One Story	YES - Current	NO - Privately-Owned	Available	Not Used in Prior Housing Element	0.10014317	0	0	0.10014317	0	0	0	129A205	310	Westlake			Lower
LOS ANGELES	1402 W OLYMPIC BLVD	90015 5137013001	Highway Oriented Commercial	C2-1	0	108	0.087123742	Residential - Five or More Units or Apartments (Any Combination) - 4 Stories or Less	YES - Current	NO - Privately-Owned	Available	Not Used in Prior Housing Element	0	0	0.092186004	0.092186004	5	0	0	129A205	221	Westlake		Yes	Above Moderate
LOS ANGELES	1410 W OLYMPIC BLVD	90015 5137013005	Highway Oriented Commercial	C2-1	0	108	0.109150509	Commercial - Office Building - One Story	YES - Current	NO - Privately-Owned	Available	Used in Prior Housing Element - Non-Vacant	0.063517968	0	0	0.063517968	0	0	0	129A205	212	Westlake			Lower
LOS ANGELES	1422 W OLYMPIC BLVD	90015 5137013007	Highway Oriented Commercial	C2-1	0	108	0.109140955	Commercial - Parking Lot (Commercial Use Property) - Lots - Patron or Employee - One Story	YES - Current	NO - Privately-Owned	Available	Used in Prior Housing Element - Non-Vacant	0.014621492	0	0	0.014621492	0	0	0	129A205	199	Westlake			Lower
LOS ANGELES	1424 W OLYMPIC BLVD	90015 5137013008	Highway Oriented Commercial	C2-1	0	108	0.109134907	Commercial - Store - One Story	YES - Current	NO - Privately-Owned	Available	Used in Prior Housing Element - Non-Vacant	0.066392655	0	0	0.066392655	0	0	0	129A205	194	Westlake			Lower
LOS ANGELES	1434 W OLYMPIC BLVD	90015 5137013009	Highway Oriented Commercial	C2-1	0	108	0.109130746	Commercial - Store Combination - Store and Residential Combination - One Story	YES - Current	NO - Privately-Owned	Available	Used in Prior Housing Element - Non-Vacant	0	0	0.060178939	0.060178939	0	0	0	129A205	186	Westlake		Yes	Above Moderate
LOS ANGELES	1440 W OLYMPIC BLVD	90015 5137013010	Highway Oriented Commercial	C2-1	0	108	0.109125381	Commercial - Store - One Story	YES - Current	NO - Privately-Owned	Available	Used in Prior Housing Element - Non-Vacant	0.066392655	0	0	0.066392655	0	0	0	129A205	180	Westlake			Lower
LOS ANGELES	1424 1/2 W 10TH PL	90015 5137013012	High Medium Residential	R4-1	0	108	0.045755826	Residential - Four Units (Any Combination) - 4 Stories or Less	YES - Current	NO - Privately-Owned	Available	Not Used in Prior Housing Element	0	0	0.083426595	0.083426595	4	0	0	129A205	225	Westlake		Yes	Above Moderate
LOS ANGELES	1422 1/2 W 10TH PL	90015 5137013013	High Medium Residential	R4-1	0	108	0.045561477	Residential - Double, Duplex, or Two Units - 4 Stories or Less	YES - Current	NO - Privately-Owned	Available	Not Used in Prior Housing Element	0	0	0.09961586	0.09961586	2	0	0	129A205	229	Westlake		Yes	Above Moderate
LOS ANGELES	1412 W 10TH PL	90015 5137013015	High Medium Residential	R4-1	0	108	0.053764403	Residential - Five or More Units or Apartments (Any Combination) - 4 Stories or Less	YES - Current	NO - Privately-Owned	Available	Not Used in Prior Housing Element	0

LOS ANGELES	1020 S VALENCIA ST	90015	5137013907	Highway Oriented Commercial	C2-1	0	108	0.094172045	Commercial - Parking Lot (Commercial Use Property) - Lots - Patron or Employee - One Story	YES - Current	NO - Privately-Owned	Available	Used in Prior Housing Element - Non-Vacant	0.150215123	0	0	0.150215123	0	0	0	129A205	219	Westlake							Lower	
LOS ANGELES	1428 W 10TH PL	90015	5137013907	High Medium Residential	R4-1	0	108	0.061760167	Commercial - Parking Lot (Commercial Use Property) - Lots - Patron or Employee - One Story	YES - Current	NO - Privately-Owned	Available	Used in Prior Housing Element - Non-Vacant	0.093793519	0	0	0.093793519	0	0	0	129A205	220	Westlake							Lower	
LOS ANGELES	1423 W CONNECTICUT ST	90015	5137013908	High Medium Residential	R4-1	0	108	0.149881802	Residential - Single Family Residence - Vacant Land	YES - Current	NO - Privately-Owned	Available	Not Used in Prior Housing Element	1.216303611	0	0	1.216303611	0	0	0	129A205	246	Westlake							Lower	
LOS ANGELES	1026 S VALENCIA ST	90015	5137013910	High Medium Residential	R4-1	0	108	0.101404386	Miscellaneous - Government Owned Property	YES - Current	YES - City-Owned	Available	Used in Prior Housing Element - Non-Vacant	0.019258375	0	0	0.019258375	0	0	0	129A205	227	Westlake							Lower	
LOS ANGELES	1429 W CONNECTICUT ST	90015	5137013910	High Medium Residential	R4-1	0	108	0.149983249	Miscellaneous - Government Owned Property	YES - Current	YES - City-Owned	Available	Used in Prior Housing Element - Non-Vacant	0.024484864	0	0	0.024484864	0	0	0	129A205	238	Westlake							Lower	
LOS ANGELES	1431 W CONNECTICUT ST	90015	5137013910	High Medium Residential	R4-1	0	108	0.149982338	Miscellaneous - Government Owned Property	YES - Current	YES - City-Owned	Available	Used in Prior Housing Element - Non-Vacant	0.025137017	0	0	0.025137017	0	0	0	129A205	231	Westlake							Lower	
LOS ANGELES	1532 W OLYMPIC BLVD	90015	5137015001	Highway Oriented Commercial	C2-1	0	108	0.112490575	Commercial - Office Building - One Story	YES - Current	NO - Privately-Owned	Available	Used in Prior Housing Element - Non-Vacant	0.066392655	0	0	0.066392655	0	0	0	129A205	121	Westlake							Lower	
LOS ANGELES			5137015001	Highway Oriented Commercial	C2-1	0	108	0.00336777	Commercial - Office Building - One Story	YES - Current	NO - Privately-Owned	Available	Used in Prior Housing Element - Non-Vacant	0	0	0.001368803	0.001368803	0	0	0	129A205	420	Westlake							Above Moderate	
LOS ANGELES			5137015001	Highway Oriented Commercial	C2-1	0	108	0.009768036	Commercial - Office Building - One Story	YES - Current	NO - Privately-Owned	Available	Used in Prior Housing Element - Non-Vacant	0	0	0.00107181	0.00107181	0	0	0	129A205	421	Westlake							Above Moderate	
LOS ANGELES	1542 W OLYMPIC BLVD	90015	5137015003	Highway Oriented Commercial	C2-1	0	108	0.101240644	Commercial - Store - One Story	YES - Current	NO - Privately-Owned	Available	Not Used in Prior Housing Element	0.0609713	0	0	0.0609713	0	0	0	129A203	110	Westlake							Lower	
LOS ANGELES	1026 S UNION AVE	90015	5137015010	High Medium Residential	R4-1-HPOZ	0	108	0.143388652	Residential - Five or More Units or Apartments (Any Combination) - 4 Stories or Less	YES - Current	NO - Privately-Owned	Available	Not Used in Prior Housing Element	0	0	0.250006765	0.250006765	6	0	0	129A203	151	Westlake					Yes		Above Moderate	
LOS ANGELES	1030 S UNION AVE	90015	5137015012	High Medium Residential	R4-1-HPOZ	0	108	0.143389394	Residential - Five or More Units or Apartments (Any Combination) - 4 Stories or Less	YES - Current	NO - Privately-Owned	Available	Not Used in Prior Housing Element	0	0	0.266892985	0.266892985	5	0	0	129A203	166	Westlake					Yes		Above Moderate	
LOS ANGELES	1036 S UNION AVE	90015	5137015014	High Medium Residential	R4-1-HPOZ	0	108	0.143389394	Residential - Three Units (Any Combination) - 4 Stories or Less	YES - Current	NO - Privately-Owned	Available	Not Used in Prior Housing Element	0	0	0.304058418	0.304058418	3	0	0	129A203	180	Westlake					Yes		Above Moderate	
LOS ANGELES	1040 S UNION AVE	90015	5137015016	High Medium Residential	R4-1-HPOZ	0	108	0.143389087	Residential - Four Units (Any Combination) - 4 Stories or Less	YES - Current	NO - Privately-Owned	Available	Not Used in Prior Housing Element	0	0	0.284886379	0.284886379	4	0	0	129A203	190	Westlake					Yes		Above Moderate	
LOS ANGELES	1547 W 11TH ST	90015	5137015019	Limited Commercial	C1-1-HPOZ	0	54	0.112906427	Residential - Double, Duplex, or Two Units - 4 Stories or Less	YES - Current	NO - Privately-Owned	Available	Not Used in Prior Housing Element	0	0	0.404118896	0.404118896	2	0	0	129A203	210	Westlake					Yes		Above Moderate	
LOS ANGELES	1545 W 11TH ST	90015	5137015020	Limited Commercial	C1-1-HPOZ	0	54	0.11366788	Residential - Double, Duplex, or Two Units - 4 Stories or Less	YES - Current	NO - Privately-Owned	Available	Not Used in Prior Housing Element	0	0	0.404118896	0.404118896	2	0	0	129A203	216	Westlake					Yes		Above Moderate	
LOS ANGELES	1553 W 11TH ST	90015	5137015025	Limited Commercial	C1-1-HPOZ	0	54	0.101106235	Residential - Double, Duplex, or Two Units - 4 Stories or Less	YES - Current	NO - Privately-Owned	Available	Not Used in Prior Housing Element	0	0	0.351867279	0.351867279	2	0	0	129A203	204	Westlake					Yes		Above Moderate	
LOS ANGELES	1548 W OLYMPIC BLVD	90015	5137015026	Highway Oriented Commercial	C2-1	0	108	0.112488387	Commercial - Auto, Recreation Equipment, Construction Equipment Sales and Service - New Car Sales and Service - One Story	YES - Current	NO - Privately-Owned	Available	Used in Prior Housing Element - Non-Vacant	0.025742799	0	0	0.025742799	0	0	0	129A203	101	Westlake							Lower	
LOS ANGELES	1562 W OLYMPIC BLVD	90015	5137015026	Highway Oriented Commercial	C2-1	0	108	0.076159201	Commercial - Auto, Recreation Equipment, Construction Equipment Sales and Service - New Car Sales and Service - One Story	YES - Current	NO - Privately-Owned	Available	Used in Prior Housing Element - Non-Vacant	0.020513315	0	0	0.020513315	0	0	0	129A203	100	Westlake							Lower	
LOS ANGELES	1037 S GRATTAN ST	90015	5137015901	High Medium Residential	R4-1	0	108	0.143477032	Miscellaneous - Government Owned Property	YES - Current	YES - City-Owned	Available	Not Used in Prior Housing Element	0.024327205	0	0	0.024327205	0	0	0	129A203	196	Westlake							Lower	
LOS ANGELES	1024 S UNION AVE	90015	5137015902	High Medium Residential	R4-1	0	108	0.143389506	Residential - Single Family Residence	YES - Current	NO - Privately-Owned	Available	Not Used in Prior Housing Element	1.200151071	0	0	1.200151071	0	0	0	129A203	135	Westlake							Lower	
LOS ANGELES	1023 S GRATTAN ST	90015	5137015903	High Medium Residential	R4-1	0	108	0.14354719	Residential - Single Family Residence	YES - Current	NO - Privately-Owned	Available	Used in Prior Housing Element - Non-Vacant	1.200151071	0	0	1.200151071	0	0	0	129A203	157	Westlake							Lower	
LOS ANGELES	1014 S UNION AVE	90015	5137015909	High Medium Residential	R4-1	0	108	0.143388652	Residential - Four Units (Any Combination) - 4 Stories or Less	YES - Current	NO - Privately-Owned	Available	Not Used in Prior Housing Element	0.396974683	0	0	0.396974683	4	0	0	129A203	124	Westlake							Lower	
LOS ANGELES	1043 S GRATTAN ST	90015	5137015910	High Medium Residential	R4-1	0	108	0.143455229	Residential - Single Family Residence	YES - Current	NO - Privately-Owned	Available	Not Used in Prior Housing Element	1.200151071	0	0	1.200151071	0	0	0	129A203	208	Westlake							Lower	
LOS ANGELES	1617 W 11TH ST	90015	5137016011	Limited Commercial	C1-1-HPOZ	0	54	0.092928289	Residential - Double, Duplex, or Two Units - 4 Stories or Less	YES - Current	NO - Privately-Owned	Available	Not Used in Prior Housing Element	0	0	0.105129802	0.105129802	2	0	0	129A203	187	Westlake					Yes		Above Moderate	
LOS ANGELES	1034 S BEACON AVE	90015	5137016014	Medium Residential	R3-1-HPOZ	0	54	0.183655647	Residential - Four Units (Any Combination) - 4 Stories or Less	YES - Current	NO - Privately-Owned	Available	Not Used in Prior Housing Element	0	0	0.535743666	0.535743666	4	0	0	129A203	121	Westlake					Yes		Above Moderate	
LOS ANGELES	1028 S BEACON AVE	90015	5137016016	Medium Residential	R3-1-HPOZ	0	54	0.137741374	Residential - Rooming/Boarding House	YES - Current	NO - Privately-Owned	Available	Not Used in Prior Housing Element	0	0	0.163651299	0.163651299	2	0	0	129A203	97	Westlake					Yes		Above Moderate	
LOS ANGELES	1024 S BEACON AVE	90015	5137016017	Medium Residential	R3-1	0	54	0.091827333	Commercial - Parking Lot (Commercial Use Property) - Lots - Patron or Employee - One Story	YES - Current	NO - Privately-Owned	Available	Used in Prior Housing Element - Non-Vacant	0.00749811	0	0	0.00749811	0	0	0	129A203	87	Westlake							Lower	
LOS ANGELES			5137016017	Medium Residential	R3-1	0	54	0.045914171	Commercial - Parking Lot (Commercial Use Property) - Lots - Patron or Employee - One Story	YES - Current	NO - Privately-Owned	Available	Used in Prior Housing Element - Non-Vacant	0	0	0.006157145	0.006157145	0	2*	2*	129A203	94	Westlake							Above Moderate	
LOS ANGELES	1014 S BEACON AVE	90015	5137016018	Medium Residential	R3-1	0	54	0.091827159	Commercial - Parking Lot (Commercial Use Property) - Lots - Patron or Employee - One Story	YES - Current	NO - Privately-Owned	Available	Used in Prior Housing Element - Non-Vacant	0.020100795	0	0	0.020100795	0	0	0	129A203	71	Westlake							Lower	
LOS ANGELES			5137016018	Medium Residential	R3-1	0	54	0.091828255	Commercial - Parking Lot (Commercial Use Property) - Lots - Patron or Employee - One Story	YES - Current	NO - Privately-Owned	Available	Used in Prior Housing Element - Non-Vacant	0.020100795	0	0	0.020100795	0	0	0	129A203	80	Westlake							Lower	
LOS ANGELES	1012 S BEACON AVE	90015	5137016019	Medium Residential	R3-1	0	54	0.091825533	Commercial - Parking Lot (Commercial Use Property) - Lots - Patron or Employee - One Story	YES - Current	NO - Privately-Owned	Available	Used in Prior Housing Element - Non-Vacant	0.020100795	0	0	0.020100795	0	0	0	129A203	55	Westlake							Lower	
LOS ANGELES			5137016019	Medium Residential	R3-1	0	54	0.091828646	Commercial - Parking Lot (Commercial Use Property) - Lots - Patron or Employee - One Story	YES - Current	NO - Privately-Owned	Available	Used in Prior Housing Element - Non-Vacant	0.020100795	0	0	0.020100795	0	0	0	129A203	65	Westlake							Lower	
LOS ANGELES	1000 S BEACON AVE	90015	5137016023	Highway Oriented Commercial	C4-1	0	108	0.091828255	Commercial - Office Building - Two Stories	YES - Current	NO - Privately-Owned	Available	Used in Prior Housing Element - Non-Vacant	0.079003543	0	0	0.079003543	0	0	0	129A203	41	Westlake							Lower	
LOS ANGELES	1630 W OLYMPIC BLVD	90015	5137016023	Highway Oriented Commercial	C4-1	0	108	0.091828255	Commercial - Office Building - Two Stories	YES - Current	NO - Privately-Owned	Available	Used in Prior Housing Element - Non-Vacant	0.079003543	0	0	0.079003543	0	0	0	129A203	37	Westlake							Lower	
LOS ANGELES			5137016023	Highway Oriented Commercial	C4-1	0	108	0.037023428	Commercial - Office Building - Two Stories	YES - Current	NO - Privately-Owned	Available	Used in Prior Housing Element - Non-Vacant	0	0	0.006313454	0.006313454	0	0	0	129A203	33	Westlake							Above Moderate	
LOS ANGELES			5137016023	Highway Oriented Commercial	C4-1	0	108	0.091828255	Commercial - Office Building - Two Stories	YES - Current	NO - Privately-Owned	Available	Used in Prior Housing Element - Non-Vacant	0.079003543	0	0	0.079003543	0	0	0	129A203	48	Westlake							Lower	
LOS ANGELES	1039 S UNION AVE	90015	5137016024	High Medium Residential	R4-1-HPOZ	0	108	0.185754849	Residential - Five or More Units or Apartments (Any Combination) - 4 Stories or Less - Pool	YES - Current	NO - Privately-Owned	Available	Not Used in Prior Housing Element	0	0	0.202231785	0.202231785	31	0	0	129A203	144	Westlake					Yes		Above Moderate	
LOS ANGELES	1043 S UNION AVE	90015	5137016024	High Medium Residential	R4-1-HPOZ	0	108	0.18587435	Residential - Five or More Units or Apartments (Any Combination) - 4 Stories or Less - Pool	YES - Current	NO - Privately-Owned	Available	Not Used in Prior Housing Element	0	0	0.202231785	0.202231785	31	0	0	129A203	160	Westlake					Yes		Above Moderate	
LOS ANGELES	1029 S UNION AVE	90015	5137016025	High Medium Residential	R4-1-HPOZ	0	108	0.18551463	Residential - Five or More Units or Apartments (Any Combination) - 4 Stories or Less	YES - Current	NO - Privately-Owned	Available	Not Used in Prior Housing Element	0	0	0.081732932	0.081732932	31	0	0	129A203	118	Westlake							Above Moderate	
LOS ANGELES	1035 S UNION AVE	90015	5137016025	High Medium Residential	R4-1-HPOZ	0	108	0.185634157	Residential - Five or More Units or Apartments (Any Combination) - 4 Stories or Less	YES - Current	NO - Privately-Owned	Available	Not Used in Prior Housing Element	0	0	0.081732932	0.081732932	31	0	0	129A203	128	Westlake					Yes		Above Moderate	
LOS ANGELES	1045 S UNION AVE	90015	5137016027	Limited Commercial	C1-1-HPOZ	0	54	0.175294931	Residential - Single Family Residence	YES - Current	NO - Privately-Owned	Available	Not Used in Prior Housing Element	0	0	0.998519135	0.998519135	1	0	0	129A203	175	Westlake							Above Moderate	
LOS ANGELES	1605 W 11TH ST	90015	5137016028	Limited Commercial	C1-1-HPOZ	0	54	0.137174375	Commercial - Supermarket - Small Food Store - Less than 6,000 SF - One Story	YES - Current	NO - Privately-Owned	Available	Not Used in Prior Housing Element	0	0	0.058434539	0.058434539	0	0	0	129A203	194	Westlake							Above Moderate	
LOS ANGELES	1019 S UNION AVE	90015	5137016031	Highway Oriented Commercial	C2-1	0	108	0.165186679	Commercial - Service Station - Full Service - No Additional Services	YES - Current	NO - Privately-Owned	Available	Used in Prior Housing Element - Non-Vacant	0.085314706	0	0	0.085314706	0	0	0	129A203	93	Westlake							Lower	
LOS ANGELES	1600 W OLYMPIC BLVD	90015	5137016031	Highway Oriented Commercial	C4-1	0	108	0.164744343	Commercial - Service Station - Full Service - No Additional Services	YES - Current	NO - Privately-Owned	Available	Used in Prior Housing Element - Non-Vacant	0.117145713	0	0	0.117145713	0	0	0	129A203	63	Westlake							Lower	
LOS ANGELES			5137016031	Highway Oriented Commercial	C2-1	0	108	0.024265249	Commercial - Service Station - Full Service - No Additional Services	YES - Current	NO - Privately-Owned	Available	Used in Prior Housing Element - Non-Vacant	0	0	0.006677093	0.006677093	0	0	0	129A203	78	Westlake							Above Moderate	
LOS ANGELES			5137016031	Highway Oriented Commercial	C4-1	0	108	0.031193925	Commercial - Service Station - Full Service - No Additional Services	YES - Current	NO - Privately-Owned	Available	Used in Prior Housing Element - Non-Vacant	0	0	0.005350911	0.005350911	0	0	0	129A203	57	Westlake							Above Moderate	
LOS ANGELES			5137016031	Highway Oriented Commercial	C2-1	0	108	0.146538744	Commercial - Service Station - Full Service - No Additional Services	YES - Current	NO - Privately-Owned	Available	Used in Prior Housing Element - Non-Vacant	0.108825789	0	0	0.108825789	0	0	0	129A203	83	Westlake							Lower	
LOS ANGELES	1051 S BEACON AVE	90015	5137017011	Limited Commercial	C1-1-HPOZ	0	54	0.078299021	Residential - Single Family Residence	YES - Current	NO - Privately-Owned	Available	Not Used in Prior Housing Element	0	0	0.130060744	0.130060744	1	0	0	129A203	137	Westlake					Yes		Above Moderate	
LOS ANGELES			5137017011	Limited Commercial	C1-1-HPOZ	0	54	0.0305737585	Residential - Single Family Residence	YES - Current	NO - Privately-Owned	Available	Not Used in Prior Housing Element	0	0	0.008094268	0.008094268	1	0	0	129A203	131	Westlake							Above Moderate	
LOS ANGELES	1001 S BEACON AVE	90015	5137017014	Community Commercial	(Q)C4-2D	0	108	0.089241014	Commercial - Parking Lot (Commercial Use Property) - Lots - Patron or Employee - One Story	YES - Current	NO - Privately-Owned	Available	Not Used in Prior Housing Element	0.16255331	0	0	0.16255331	0	0	0	130-SA203	339	Westlake							Lower	
LOS ANGELES	1003 S BEACON AVE	90015	5137017014	Community Commercial	(Q)C4-2D	0	108	0.088960033	Commercial - Parking Lot (Commercial Use Property) - Lots - Patron or Employee - One Story	YES - Current	NO - Privately-Owned	Available	Not Used in Prior Housing Element	0.16255331	0	0	0.16255331	0	0	0	130-SA203	345	Westlake							Lower	
LOS ANGELES	1007 S BEACON AVE	90015	5137017014	Community Commercial	(Q)C4-2D	0	108	0.089241178	Commercial - Parking Lot (Commercial Use Property) - Lots - Patron or Employee - One Story	YES - Current	NO - Privately-Owned	Available	Not Used in Prior Housing Element	0.16255331	0	0	0.16255331	0	0	0	129A203	16	Westlake							Lower	
LOS ANGELES	1011 S BEACON AVE	90015	5137017014	Community Commercial	(Q)C4-2D	0	108	0.088958935	Commercial - Parking Lot (Commercial Use Property) - Lots - Patron or Employee - One Story	YES - Current	NO - Privately-Owned	Available	Not Used in Prior Housing Element	0.16255331	0	0	0.16255331	0	0	0	129A203	23	Westlake							Lower	
LOS ANGELES	1015 S BEACON AVE	90015	5137017014	Community Commercial	(Q)C4-2D	0	108	0.089242197	Commercial - Parking Lot (Commercial Use Property) - Lots - Patron or Employee - One Story	YES - Current	NO - Privately-Owned	Available	Not Used in Prior Housing Element	0.16255331	0	0	0.16255331	0	0	0	129A203	27	Westlake							Lower	
LOS ANGELES	1019 S BEACON AVE	90015	5137017014	Community Commercial	(Q)C4-2D	0	108	0.178201819	Commercial - Parking Lot (Commercial Use Property) - Lots - Patron or Employee - One Story	YES - Current	NO - Privately-Owned	Available	Not Used in Prior Housing Element	0.240404899	0	0	0.240404899	0	0	0	129A203	40	Westlake							Lower	
LOS ANGELES	1023 S BEACON AVE	90015	5137017014	Community Commercial	(Q)C4-2D	0	108	0.053657989	Commercial - Parking Lot (Commercial Use Property) - Lots - Patron or Employee - One Story	YES - Current	NO - Privately-Owned	Available	Not Used in Prior Housing Element	0.109477061	0	0	0.109477061	0	0	0	129A203	53	Westlake							Lower	
LOS ANGELES	1029 S BEACON AVE	90015	5137017014	Community Commercial	(Q)C4-2D	0	108	0.089241306	Commercial - Parking Lot (Commercial Use Property) - Lots - Patron or Employee - One Story	YES - Current	NO - Privately-Owned	Available	Not Used in Prior Housing Element	0.16255331	0	0	0.16255331	0	0	0	129A203	70	Westlake							Lower	
LOS ANGELES			5137017014	Community Commercial	(Q)C4-2D	0	108	0.026327142	Commercial - Parking Lot (Commercial Use Property) - Lots - Patron or Employee - One Story	YES - Current	NO - Privately-Owned	Available	Not Used in Prior Housing Element	0.059906253	0	0	0.059906253	0	0	0	130-SA203	338	Westlake							Lower	
LOS ANGELES			5137017014	Community Commercial	(Q)C4-2D	0	108	0.088958563	Commercial - Parking Lot (Commercial Use Property) - Lots - Patron or Employee - One Story	YES - Current	NO - Privately-Owned	Available	Not Used in Prior Housing Element	0.16255331	0	0	0.16255331	0	0	0	129A203	36	Westlake							Lower	
LOS ANGELES			5137017014	Community Commercial	(Q)C4-2D	0	108	0.12454277	Commercial - Parking Lot (Commercial Use Property) - Lots - Patron or Employee - One Story	YES - Current	NO - Privately-Owned	Available	Not Used in Prior Housing Element	0.195418674	0	0	0.195418674	0	0	0	129A203	59	Westlake							Lower	
LOS ANGELES	1046 S BURLINGTON AVE	90006	5137018009	Medium Residential	R3-1-HPOZ	0	54	0.121924698	Residential - Single Family Residence	YES - Current	NO - Privately-Owned	Available	Not Used in Prior Housing Element	0	0	1.049204284	1.049204284	1	0	0	129A203	77	Westlake							Above Moderate	
LOS ANGELES	1673 1/2 W 11TH ST	90015	5137018011	Limited Commercial	CR-1-HPOZ	0	108	0.123565199	Commercial - Store Combination - Store and Residential Combination - One Story	YES - Current	NO - Privately-Owned	Available	Not Used in Prior Housing Element	0	0	0.06231761	0.06231761	0	0	0	129A203	104	Westlake					Yes		Above Moderate	
LOS ANGELES			5137018013	Limited Commercial	CR-1-HPOZ	0	108	0.014874118	Residential - Single Family Residence - Vacant Land	YES - Current	NO - Privately-Owned	Available	Not Used in Prior Housing Element	0	0	0.037173584	0.037173584	0	0	0	129A203	103	Westlake							Above Moderate	
LOS ANGELES			5137018014	Medium Residential	R3-1-HPOZ	0	54	0.038295181	Residential - Single Family Residence - Vacant Land	YES - Current	NO - Privately-Owned	Available	Not Used in Prior Housing Element	0	0	0.296424168	0.296424168	0	2*	2*	129A203	95	Westlake							Above Moderate	
LOS ANGELES	1006 S BURLINGTON AVE	90006	5137018029	Highway Oriented Commercial	C4-1	0	108	0.117797584	Commercial - Office Building - 6 to 13 Stories	YES - Current	NO - Privately-Owned	Available	Used in Prior Housing Element - Non-Vacant	0.088854991	0	0	0.088854991	0	0	0	130-SA203	337	Westlake							Lower	
LOS ANGELES	1012 S BURLINGTON AVE	90006	5137018029	Highway Oriented Commercial	C4-1	0	108	0.11848507	Commercial - Office Building - 6 to 13 Stories	YES - Current	NO - Privately-Owned	Available	Used in Prior Housing Element - Non-Vacant	0.088854991	0	0	0.088854991	0	0	0	129A203	14	Westlake							Lower	
LOS ANGELES	1730 W OLYMPIC BLVD	90015	5137018029	Highway Oriented Commercial	C4-1	0	108	0.117110458	Commercial - Office Building - 6 to 13 Stories	YES - Current	NO - Privately-Owned	Available	Used in Prior Housing Element - Non-Vacant	0.088854991	0	0	0.088854991	0	0	0	130-SA203	330	Westlake							Lower	
LOS ANGELES			5137018029	Highway Oriented Commercial	C4-1	0	108	0.006817574	Commercial - Office Building - 6 to 13 Stories	YES - Current	NO - Privately-Owned	Available	Used in Prior Housing Element - Non-Vacant	0	0	0.001703312	0.001703312	0	0	0	130-SA203	332	Westlake							Above Moderate	
LOS ANGELES			5137018029	Highway Oriented Commercial	C4-1	0	108	0.016100564	Commercial - Office Building - 6 to 13 Stories	YES - Current	NO - Privately-Owned	Available	Used in Prior Housing Element - Non-Vacant	0	0	0.001344095	0.001344095	0	0	0	129A203	32	Westlake							Above Moderate	
LOS ANGELES			5137018029	Highway Oriented Commercial	C4-1	0	108	0.016345974	Commercial - Office Building - 6 to 13 Stories	YES - Current	NO - Privately-Owned	Available	Used in Prior Housing Element - Non-Vacant	0	0	0.0010517	0.0010517	0	0	0	129A203	20	Westlake							Above Moderate	
LOS ANGELES			5137018029	Highway Oriented Commercial	C4-1	0	108	0.016591195	Commercial - Office Building - 6 to 13 Stories	YES - Current	NO - Privately-Owned	Available	Used in Prior Housing Element - Non-Vacant	0	0	0.0010517	0.0010517	0	0	0	130-SA203	342	Westlake							Above Moderate	
LOS ANGELES			5137018029	Highway Oriented Commercial	C4-1	0	108	0.039983043	Commercial - Office Building - 6 to 13 Stories	YES - Current	NO - Privately-Owned	Available	Used in Prior Housing Element - Non-Vacant	0	0	0.005012015	0.005012015	0	0	0	130-SA203	327	Westlake							Above Moderate	
LOS ANGELES			5137018029	Highway Oriented Commercial	C4-1	0	108	0.041429346	Commercial - Office Building - 6 to 13 Stories	YES - Current	NO - Privately-Owned	Available	Used in Prior Housing Element - Non-Vacant	0	0	0.005012015	0.005012015	0	0	0	129A203	25	Westlake							Above Moderate	
LOS ANGELES			5137018029	Highway Oriented Commercial	C4-1	0	108	0.042055615	Commercial - Office Building - 6 to 13 Stories	YES - Current	NO - Privately-Owned	Available	Used in Prior Housing Element - Non-Vacant	0	0	0.005012015	0.005012015	0	0	0	130-SA203	346	Westlake							Above Moderate	
LOS ANGELES			5137018029	Highway Oriented Commercial	C4-1	0	108	0.059518834	Commercial - Office Building - 6 to 13 Stories	YES - Current	NO - Privately-Owned	Available	Used in Prior Housing Element - Non-Vacant	0	0	0.002608819	0.002608819	0	0	0	130-SA203	334	Westlake							Above Moderate	
LOS ANGELES	1032 S BURLINGTON AVE	90006	5137018036	Medium Residential	R3-1-HPOZ	0	54	0.120549899	Residential - Double, Duplex, or Two Units - 4 Stories or Less	YES - Current	NO - Privately-Owned	Available	Not Used in Prior Housing Element	0	0	0.222646932	0.222646932	2	0	0	129A203	46	Westlake					Yes		Above Moderate	
LOS ANGELES	1120 S BURLINGTON AVE	90006	5137019001	Low Medium Residential	RD1.5-1-HPOZ	0	29	0.157005091	Residential - Double, Duplex, or Two Units - 4 Stories or Less	YES - Current	NO - Privately-Owned	Available	Not Used in Prior Housing Element	0	0.264455736	0	0.264455736	2	0	0	129A203	170	Westlake					Yes		Moderate	
LOS ANGELES	1676 W 11TH ST	90015	5137019003	Limited Commercial	C1-1-HPOZ	0	54	0.155796659	Commercial - Store Combination - Store and Residential Combination - One Story	YES - Current	NO - Privately-Owned	Available	Not Used in Prior Housing Element	0	0	0.048026181	0.048026181	0	0	0	129A203	132	Westlake							Above Moderate	
LOS ANGELES	1662 W 11TH ST	90015	5137019005	Limited Commercial	C1-1-HPOZ	0	54	0.111080149	Residential - Single Family Residence	YES - Current	NO - Privately-Owned	Available	Not Used in Prior Housing Element	0	0	1.91746552	1.91746552	1	0	0	129A203	150	Westlake							Above Moderate	
LOS ANGELES	1648 W 11TH ST	90015	5137019008	Limited Commercial	C1-1-HPOZ	0	54	0.140611228	Commercial - Store Combination - Store and Residential Combination - One Story	YES - Current	NO - Privately-Owned	Available	Not Used in Prior Housing Element	0	0	0.040857223	0.040857223	0	0	0	129A203	177	Westlake					Yes		Above Moderate	
LOS ANGELES	1640 W 11TH ST	90015	5137019009	Limited Commercial	C1-1-HPOZ	0	54	0.14061193	Commercial - Office Building - Two Stories	YES - Current	NO - Privately-Owned	Available	Not Used in Prior Housing Element	0	0	0.045055595	0.045055595	0	0	0	129A203	183	Westlake							Above Moderate	
LOS ANGELES	1634 W 11TH ST	90015	5137019010	Limited Commercial	C1-1-HPOZ	0	54	0.14061028	Commercial - Parking Lot (Commercial Use Property) - Lots -

LOS ANGELES		5137020025	Limited Commercial		C1-1	0	54	0.009769641	Story	YES - Current	NO - Privately-Owned	Available	Not Used in Prior Housing Element	0	0	0.001940765	0.001940765	0	0	0	129A203	262	Westlake									Above Moderate
LOS ANGELES	1322 W 11TH ST	90015	5137022003	Commercial Manufacturing	(Q)C2-1-O	0	54	0.140619993	Commercial - Store Combination - Store and Residential Combination - One Story	YES - Current	NO - Privately-Owned	Available	Not Used in Prior Housing Element	0.117809385	0	0	0.117809385	0	0	0	129A205	368	Westlake									Lower
LOS ANGELES	1306 W 11TH ST	90015	5137022016	Commercial Manufacturing	(Q)C2-1-O	0	54	0.140617486	Commercial - Parking Lot (Commercial Use Property) - Lots - Patron or Employee - One Story	YES - Current	NO - Privately-Owned	Available	Not Used in Prior Housing Element	0.117809385	0	0	0.117809385	0	0	0	129A205	379	Westlake									Lower
LOS ANGELES	1312 W 11TH ST	90015	5137022016	Commercial Manufacturing	(Q)C2-1-O	0	54	0.140516453	Commercial - Parking Lot (Commercial Use Property) - Lots - Patron or Employee - One Story	YES - Current	NO - Privately-Owned	Available	Not Used in Prior Housing Element	0.117809385	0	0	0.117809385	0	0	0	129A205	374	Westlake									Lower
LOS ANGELES	1318 W 11TH ST	90015	5137022016	Commercial Manufacturing	(Q)C2-1-O	0	54	0.140618429	Commercial - Parking Lot (Commercial Use Property) - Lots - Patron or Employee - One Story	YES - Current	NO - Privately-Owned	Available	Not Used in Prior Housing Element	0.117809385	0	0	0.117809385	0	0	0	129A205	370	Westlake									Lower
LOS ANGELES		5137022016	Commercial Manufacturing	(Q)C2-1-O	0	54	0.05152466	Commercial - Parking Lot (Commercial Use Property) - Lots - Patron or Employee - One Story	YES - Current	NO - Privately-Owned	Available	Not Used in Prior Housing Element	0	0	0.099317327	0.099317327	0	0	0	129A205	385	Westlake									Above Moderate
LOS ANGELES	1122 S ALBANY ST	90015	5137022017	Commercial Manufacturing	CM-1-O	0	54	0.139638261	Commercial - Parking Lot (Commercial Use Property) - Lots - Patron or Employee - One Story	YES - Current	NO - Privately-Owned	Available	Not Used in Prior Housing Element	0.076704222	0	0	0.076704222	0	0	0	129A205	377	Westlake									Lower
LOS ANGELES	1313 W 11TH PL	90015	5137022017	Commercial Manufacturing	CM-1-O	0	54	0.140314551	Commercial - Parking Lot (Commercial Use Property) - Lots - Patron or Employee - One Story	YES - Current	NO - Privately-Owned	Available	Not Used in Prior Housing Element	0.076704222	0	0	0.076704222	0	0	0	127-5A205	23	Westlake									Lower
LOS ANGELES	1319 W 11TH PL	90015	5137022017	Commercial Manufacturing	CM-1-O	0	54	0.140416351	Commercial - Parking Lot (Commercial Use Property) - Lots - Patron or Employee - One Story	YES - Current	NO - Privately-Owned	Available	Not Used in Prior Housing Element	0.076704222	0	0	0.076704222	0	0	0	127-5A205	16	Westlake									Lower
LOS ANGELES	1323 W 11TH PL	90015	5137022017	Commercial Manufacturing	CM-1-O	0	54	0.140464696	Commercial - Parking Lot (Commercial Use Property) - Lots - Patron or Employee - One Story	YES - Current	NO - Privately-Owned	Available	Not Used in Prior Housing Element	0.076704222	0	0	0.076704222	0	0	0	129A205	389	Westlake									Lower
LOS ANGELES	1327 W 11TH PL	90015	5137022017	Commercial Manufacturing	CM-1-O	0	54	0.140477121	Commercial - Parking Lot (Commercial Use Property) - Lots - Patron or Employee - One Story	YES - Current	NO - Privately-Owned	Available	Not Used in Prior Housing Element	0.076704222	0	0	0.076704222	0	0	0	129A205	384	Westlake									Lower
LOS ANGELES		5137022017	Commercial Manufacturing	CM-1-O	0	54	0.019841072	Commercial - Parking Lot (Commercial Use Property) - Lots - Patron or Employee - One Story	YES - Current	NO - Privately-Owned	Available	Not Used in Prior Housing Element	0	0	0.066771334	0.066771334	0	0	0	127-5A205	28	Westlake									Above Moderate
LOS ANGELES		5137022017	Commercial Manufacturing	CM-1-O	0	54	0.140243254	Commercial - Parking Lot (Commercial Use Property) - Lots - Patron or Employee - One Story	YES - Current	NO - Privately-Owned	Available	Not Used in Prior Housing Element	0.076704222	0	0	0.076704222	0	0	0	127-5A205	17	Westlake									Lower
LOS ANGELES	1334 W 11TH PL	90015	5137023001	Commercial Manufacturing	CM-1-O	0	54	0.143037508	Commercial - Commercial - Vacant Land	YES - Current	NO - Privately-Owned	Available	Used in Two Consecutive Prior Housing Elements - Vacant	0.076704222	0	0	0.076704222	0	0	0	127-5A205	37	Westlake									Lower
LOS ANGELES	1330 W 11TH PL	90015	5137023002	Commercial Manufacturing	CM-1-O	0	54	0.143028315	Industrial - Light Manufacturing - One Story	YES - Current	NO - Privately-Owned	Available	Used in Prior Housing Element - Non-Vacant	0.036647451	0	0	0.036647451	0	0	0	127-5A205	42	Westlake									Lower
LOS ANGELES	1326 W 11TH PL	90015	5137023003	Commercial Manufacturing	CM-1-O	0	54	0.143021037	Commercial - Parking Lot (Commercial Use Property) - Lots - Patron or Employee - One Story	YES - Current	NO - Privately-Owned	Available	Used in Prior Housing Element - Non-Vacant	0.076704222	0	0	0.076704222	0	0	0	127-5A205	49	Westlake									Lower
LOS ANGELES	1318 W 11TH PL	90015	5137023004	Commercial Manufacturing	CM-1-O	0	54	0.143012061	Residential - Double, Duplex, or Two Units - 4 Stories or Less	YES - Current	NO - Privately-Owned	Available	Not Used in Prior Housing Element	0	0	0.342325664	0.342325664	2	0	0	127-5A205	56	Westlake		Yes							Above Moderate
LOS ANGELES	1333 W 12TH ST	90015	5137023007	Commercial Manufacturing	CM-1-O	0	54	0.143274719	Commercial - Parking Lot (Commercial Use Property) - Lots - Patron or Employee - One Story	YES - Current	NO - Privately-Owned	Available	Used in Prior Housing Element - Non-Vacant	0.076704222	0	0	0.076704222	0	0	0	127-5A205	68	Westlake									Lower
LOS ANGELES	1329 W 12TH ST	90015	5137023008	Commercial Manufacturing	CM-1-O	0	54	0.143274719	Commercial - Parking Lot (Commercial Use Property) - Lots - Patron or Employee - One Story	YES - Current	NO - Privately-Owned	Available	Used in Prior Housing Element - Non-Vacant	0.076704222	0	0	0.076704222	0	0	0	127-5A205	75	Westlake									Lower
LOS ANGELES	1327 W 12TH ST	90015	5137023009	Commercial Manufacturing	CM-1-O	0	54	0.14327461	Commercial - Parking Lot (Commercial Use Property) - Lots - Patron or Employee - One Story	YES - Current	NO - Privately-Owned	Available	Used in Prior Housing Element - Non-Vacant	0.076704222	0	0	0.076704222	0	0	0	127-5A205	80	Westlake									Lower
LOS ANGELES	1316 W 11TH PL	90015	5137023011	Commercial Manufacturing	CM-1-O	0	54	0.137831638	Commercial - Parking Lot (Commercial Use Property) - Lots - Commercial Parking - One Story	YES - Current	NO - Privately-Owned	Available	Used in Prior Housing Element - Non-Vacant	0.076704222	0	0	0.076704222	0	0	0	127-5A205	63	Westlake									Lower
LOS ANGELES		5137023011	Commercial Manufacturing	CM-1-O	0	54	0.016838967	Commercial - Parking Lot (Commercial Use Property) - Lots - Commercial Parking - One Story	YES - Current	NO - Privately-Owned	Available	Used in Prior Housing Element - Non-Vacant	0	0	0.022374363	0.022374363	0	0	0	127-5A205	70	Westlake									Above Moderate
LOS ANGELES	1317 W 12TH ST	90015	5137023013	Commercial Manufacturing	CM-1-O	0	54	0.071028936	Industrial - Light Manufacturing - One Story	YES - Current	NO - Privately-Owned	Available	Used in Prior Housing Element - Non-Vacant	0	0	0.013892787	0.013892787	0	0	0	127-5A205	87	Westlake									Above Moderate
LOS ANGELES	1323 W 12TH ST	90015	5137023013	Commercial Manufacturing	CM-1-O	0	54	0.143275573	Industrial - Light Manufacturing - One Story	YES - Current	NO - Privately-Owned	Available	Used in Prior Housing Element - Non-Vacant	0.036647451	0	0	0.036647451	0	0	0	127-5A205	84	Westlake									Lower
LOS ANGELES	1408 W 11TH ST	90015	5137024018	Limited Commercial	(Q)R4-1	0	108	0.360829496	Residential - Five or More Units or Apartments (Any Combination) - 4 Stories or Less	YES - Current	NO - Privately-Owned	Available	Not Used in Prior Housing Element	0.198236767	0	0	0.198236767	18	0	0	129A205	343	Westlake									Lower
LOS ANGELES	1422 W 11TH ST	90015	5137024213	Limited Commercial	C1-1	0	54	0.570902108	Commercial - Store Combination - Store and Office Combination - One Story	YES - Current	NO - Privately-Owned	Available	Not Used in Prior Housing Element	0.105920166	0	0	0.105920166	0	0	0	129A205	312	Westlake									Lower
LOS ANGELES	1425 W 12TH ST	90015	5137024BRK	High Medium Residential	(Q)R4-1, R4-1	0	108	3.382239556	Residential - Single Family Residence - Condominium	YES - Current	NO - Privately-Owned	Available	Not Used in Prior Housing Element	2.488798793	0	0	2.488798793	180	0	0	129A205	357	Westlake									Lower
LOS ANGELES	1546 W 11TH PL	90015	5137025004	High Medium Residential	R4-1	0	108	0.143480688	Residential - Five or More Units or Apartments (Any Combination) - 4 Stories or Less	YES - Current	NO - Privately-Owned	Available	Not Used in Prior Housing Element	0.223825425	0	0	0.223825425	16	0	0	129A203	337	Westlake									Lower
LOS ANGELES	1538 1/2 W 11TH PL	90015	5137025006	High Medium Residential	R4-1	0	108	0.143481265	Residential - Double, Duplex, or Two Units - 4 Stories or Less	YES - Current	NO - Privately-Owned	Available	Used in Prior Housing Element - Non-Vacant	0.163435167	0	0	0.163435167	4	0	0	129A203	354	Westlake									Lower
LOS ANGELES	1530 W 11TH PL	90015	5137025007	High Medium Residential	R4-1	0	108	0.143481373	Residential - Single Family Residence	YES - Current	NO - Privately-Owned	Available	Used in Prior Housing Element - Non-Vacant	1.385202742	0	0	1.385202742	1	0	0	129A203	362	Westlake									Lower
LOS ANGELES	1522 W 11TH PL	90015	5137025009	High Medium Residential	R4-1	0	108	0.143481775	Residential - Five or More Units or Apartments (Any Combination) - 4 Stories or Less	YES - Current	NO - Privately-Owned	Available	Not Used in Prior Housing Element	0	0	0.159812826	0.159812826	16	0	0	129A203	376	Westlake		Yes							Above Moderate
LOS ANGELES	1559 W 12TH ST	90015	5137025011	High Medium Residential	R4-1	0	108	0.143373536	Residential - Five or More Units or Apartments (Any Combination) - 4 Stories or Less	YES - Current	NO - Privately-Owned	Available	Not Used in Prior Housing Element	0	0	0.205581925	0.205581925	8	0	0	129A203	372	Westlake		Yes							Above Moderate
LOS ANGELES	1541 W 12TH ST	90015	5137025013	High Medium Residential	R4-1	0	108	0.14335309	Residential - Five or More Units or Apartments (Any Combination) - 4 Stories or Less	YES - Current	NO - Privately-Owned	Available	Not Used in Prior Housing Element	0	0	0.250181774	0.250181774	5	0	0	129A203	388	Westlake		Yes							Above Moderate
LOS ANGELES	1533 W 12TH ST	90015	5137025014	High Medium Residential	R4-1	0	108	0.143344077	Residential - Single Family Residence	YES - Current	NO - Privately-Owned	Available	Used in Prior Housing Element - Non-Vacant	1.33939448	0	0	1.33939448	1	0	0	129A203	394	Westlake									Lower
LOS ANGELES	1521 W 12TH ST	90015	5137025016	High Medium Residential	R4-1	0	108	0.143322893	Residential - Three Units (Any Combination) - 4 Stories or Less	YES - Current	NO - Privately-Owned	Available	Not Used in Prior Housing Element	0	0	0.857006297	0.857006297	3	0	0	129A203	406	Westlake		Yes							Above Moderate
LOS ANGELES	1516 W 11TH PL	90015	5137025017	High Medium Residential	R4-1	0	108	0.143481039	Residential - Four Units (Any Combination) - 4 Stories or Less	YES - Current	NO - Privately-Owned	Available	Not Used in Prior Housing Element	0	0	0.276058835	0.276058835	4	0	0	129A203	383	Westlake		Yes							Above Moderate
LOS ANGELES	1512 W 11TH PL	90015	5137025018	High Medium Residential	R4-1	0	108	0.143480506	Residential - Single Family Residence	YES - Current	NO - Privately-Owned	Available	Used in Prior Housing Element - Non-Vacant	1.385202742	0	0	1.385202742	1	0	0	129A203	391	Westlake									Lower
LOS ANGELES	1151 S VALENCIA ST	90015	5137025021	High Medium Residential	R4-1	0	108	0.04589376	Residential - Five or More Units or Apartments (Any Combination) - 4 Stories or Less	YES - Current	NO - Privately-Owned	Available	Not Used in Prior Housing Element	0	0	0.098691142	0.098691142	4	0	0	129A203	423	Westlake		Yes							Above Moderate
LOS ANGELES		5137025021	High Medium Residential	R4-1	0	108	0.045914146	Residential - Five or More Units or Apartments (Any Combination) - 4 Stories or Less	YES - Current	NO - Privately-Owned	Available	Not Used in Prior Housing Element	0.137431622	0	0	0.137431622	4	0	0	129A203	415	Westlake									Lower
LOS ANGELES	1153 S VALENCIA ST	90015	5137025025	High Medium Residential	R4-1	0	108	0.143253983	Institutional - Church - One Story	YES - Current	NO - Privately-Owned	Available	Used in Prior Housing Element - Non-Vacant	0	0	0.133178235	0.133178235	0	0	0	129A203	431	Westlake									Above Moderate
LOS ANGELES	1507 W 12TH ST	90015	5137025025	High Medium Residential	R4-1	0	108	0.143291325	Institutional - Church - One Story	YES - Current	NO - Privately-Owned	Available	Used in Prior Housing Element - Non-Vacant	0	0	0.133178235	0.133178235	0	0	0	129A203	426	Westlake									Above Moderate
LOS ANGELES	1513 W 12TH ST	90015	5137025025	High Medium Residential	R4-1	0	108	0.143300129	Institutional - Church - One Story	YES - Current	NO - Privately-Owned	Available	Used in Prior Housing Element - Non-Vacant	0	0	0.133178235	0.133178235	0	0	0	129A203	419	Westlake									Above Moderate

LOS ANGELES	1529 W 12TH ST	90015	5137025026	High Medium Residential	R4-1	0	108	0.143332014	Residential - Four Units (Any Combination) - 4 Stories or Less	YES - Current	NO - Privately-Owned	Available	Not Used in Prior Housing Element	0	0	0.267039764	0.267039764	4	0	0	129A203	401	Westlake		Yes	Above Moderate
LOS ANGELES	1542 W 11TH PL	90015	5137025027	High Medium Residential	R4-1	0	108	0.143480302	Residential - Four Units (Any Combination) - 4 Stories or Less	YES - Current	NO - Privately-Owned	Available	Not Used in Prior Housing Element	0.161089575	0	0	0.161089575	4	0	0	129A203	345	Westlake			Lower
LOS ANGELES	1131 S VALENCIA ST	90015	5137025029	High Medium Residential	R4-1	0	108	0.0516181	Residential - Three Units (Any Combination) - 4 Stories or Less	YES - Current	NO - Privately-Owned	Available	Not Used in Prior Housing Element	0	0	0.114628458	0.114628458	3	0	0	129A203	404	Westlake		Yes	Above Moderate
LOS ANGELES	1508 W 11TH PL	90015	5137025029	High Medium Residential	R4-1	0	108	0.051653134	Residential - Three Units (Any Combination) - 4 Stories or Less	YES - Current	NO - Privately-Owned	Available	Not Used in Prior Housing Element	0	0	0.12776413	0.12776413	3	0	0	129A203	397	Westlake		Yes	Above Moderate
LOS ANGELES	1137 S VALENCIA ST	90015	5137025030	High Medium Residential	R4-1	0	108	0.045888098	Residential - Three Units (Any Combination) - 4 Stories or Less	YES - Current	NO - Privately-Owned	Available	Not Used in Prior Housing Element	0	0	0.109501433	0.109501433	3	0	0	129A203	441	Westlake		Yes	Above Moderate
LOS ANGELES	1139 S VALENCIA ST	90015	5137025030	High Medium Residential	R4-1	0	108	0.045914066	Residential - Three Units (Any Combination) - 4 Stories or Less	YES - Current	NO - Privately-Owned	Available	Not Used in Prior Housing Element	0	0	0.109501433	0.109501433	3	0	0	129A203	440	Westlake		Yes	Above Moderate
LOS ANGELES	1554 W 11TH PL	90015	5137025901	High Medium Residential	R4-1	0	108	0.068871346	Residential - Single Family Residence	YES - Current	NO - Privately-Owned	Available	Used in Prior Housing Element - Non-Vacant	0.684680271	0	0	0.684680271	0	0	0	129A203	330	Westlake			Lower
LOS ANGELES	1136 S UNION AVE	90015	5137025902	High Medium Residential	R4-1	0	108	0.040174613	Residential - Single Family Residence - Vacant Land	YES - Current	NO - Privately-Owned	Available	Not Used in Prior Housing Element	0.485764217	0	0	0.485764217	0	0	0	129A203	347	Westlake			Lower
LOS ANGELES	1144 S UNION AVE	90015	5137025903	High Medium Residential	R4-1	0	108	0.143385592	Commercial - Commercial - One Story	YES - Current	NO - Privately-Owned	Available	Used in Prior Housing Element - Non-Vacant	0.178799615	0	0	0.178799615	0	0	0	129A203	364	Westlake			Lower
LOS ANGELES	1140 S UNION AVE	90015	5137025904	High Medium Residential	R4-1	0	108	0.034435602	Residential - Four Units (Any Combination) - 4 Stories or Less - Vacant Land	YES - Current	NO - Privately-Owned	Available	Not Used in Prior Housing Element	0	0	0.273094457	0.273094457	0	3*	3*	129A203	357	Westlake			Above Moderate
LOS ANGELES	1130 S BURLINGTON AVE	90006	5137026003	Low Medium Residential	RD1.5-1-HPOZ	0	29	0.164580805	Residential - Four Units (Any Combination) - 4 Stories or Less	YES - Current	NO - Privately-Owned	Available	Not Used in Prior Housing Element	0	0.265268046	0	0.265268046	4	0	0	129A203	215	Westlake		Yes	Moderate
LOS ANGELES	1666 W 11TH PL	90015	5137026004	Low Medium Residential	RD1.5-1-HPOZ	0	29	0.162788831	Residential - Four Units (Any Combination) - 4 Stories or Less	YES - Current	NO - Privately-Owned	Available	Not Used in Prior Housing Element	0	0.176035216	0	0.176035216	4	0	0	129A203	223	Westlake		Yes	Moderate
LOS ANGELES	1660 W 11TH PL	90015	5137026005	Low Medium Residential	RD1.5-1-HPOZ	0	29	0.143504409	Residential - Double, Duplex, or Two Units - 4 Stories or Less	YES - Current	NO - Privately-Owned	Available	Not Used in Prior Housing Element	0	0.228740555	0	0.228740555	2	0	0	129A203	232	Westlake		Yes	Moderate
LOS ANGELES	1652 W 11TH PL	90015	5137026007	Low Medium Residential	RD1.5-1-HPOZ	0	29	0.143480302	Residential - Single Family Residence	YES - Current	NO - Privately-Owned	Available	Not Used in Prior Housing Element	0	0.385019088	0	0.385019088	1	0	0	129A203	245	Westlake			Moderate
LOS ANGELES	1646 W 11TH PL	90015	5137026008	Low Medium Residential	RD1.5-1-HPOZ	0	29	0.143481265	Residential - Three Units (Any Combination) - 4 Stories or Less	YES - Current	NO - Privately-Owned	Available	Not Used in Prior Housing Element	0	0.186737859	0	0.186737859	3	0	0	129A203	255	Westlake		Yes	Moderate
LOS ANGELES	1642 W 11TH PL	90015	5137026009	Low Medium Residential	RD1.5-1-HPOZ	0	29	0.143481265	Residential - Single Family Residence	YES - Current	NO - Privately-Owned	Available	Not Used in Prior Housing Element	0	0.385019088	0	0.385019088	1	0	0	129A203	264	Westlake			Moderate
LOS ANGELES	1638 W 11TH PL	90015	5137026010	Low Medium Residential	RD1.5-1-HPOZ	0	29	0.143481039	Residential - Single Family Residence	YES - Current	NO - Privately-Owned	Available	Not Used in Prior Housing Element	0	0.385019088	0	0.385019088	1	0	0	129A203	273	Westlake			Moderate
LOS ANGELES	1628 W 11TH PL	90015	5137026012	Low Medium Residential	RD1.5-1-HPOZ	0	29	0.143481039	Residential - Double, Duplex, or Two Units - 4 Stories or Less	YES - Current	NO - Privately-Owned	Available	Not Used in Prior Housing Element	0	0.228740555	0	0.228740555	2	0	0	129A203	286	Westlake		Yes	Moderate
LOS ANGELES	1622 W 11TH PL	90015	5137026013	Low Medium Residential	RD1.5-1-HPOZ	0	29	0.143480302	Residential - Double, Duplex, or Two Units - 4 Stories or Less	YES - Current	NO - Privately-Owned	Available	Not Used in Prior Housing Element	0	0.228740555	0	0.228740555	2	0	0	129A203	292	Westlake		Yes	Moderate
LOS ANGELES	1616 W 11TH PL	90015	5137026014	Low Medium Residential	RD1.5-1-HPOZ	0	29	0.143481265	Residential - Double, Duplex, or Two Units - 4 Stories or Less	YES - Current	NO - Privately-Owned	Available	Not Used in Prior Housing Element	0	0.315453422	0	0.315453422	2	0	0	129A203	298	Westlake			Moderate
LOS ANGELES	1614 W 11TH PL	90015	5137026015	Low Medium Residential	RD1.5-1-HPOZ	0	29	0.143481265	Residential - Double, Duplex, or Two Units - 4 Stories or Less	YES - Current	NO - Privately-Owned	Available	Not Used in Prior Housing Element	0	0.228740555	0	0.228740555	2	0	0	129A203	305	Westlake		Yes	Moderate
LOS ANGELES	1131 S UNION AVE	90015	5137026017	Low Medium Residential	RD1.5-1-HPOZ	0	29	0.049358021	Commercial - Store Combination - Store and Residential Combination - One Story	YES - Current	NO - Privately-Owned	Available	Not Used in Prior Housing Element	0	0	0.010248689	0.010248689	0	1*	1*	129A203	317	Westlake		Yes	Above Moderate
LOS ANGELES	1663 W 12TH ST	90015	5137026020	Low Medium Residential	RD1.5-1-HPOZ	0	29	0.167936679	Residential - Double, Duplex, or Two Units - 4 Stories or Less	YES - Current	NO - Privately-Owned	Available	Not Used in Prior Housing Element	0	0.264455736	0	0.264455736	2	0	0	129A203	268	Westlake		Yes	Moderate
LOS ANGELES	1653 W 12TH ST	90015	5137026022	Low Medium Residential	RD1.5-1-HPOZ	0	29	0.143513327	Residential - Double, Duplex, or Two Units - 4 Stories or Less	YES - Current	NO - Privately-Owned	Available	Not Used in Prior Housing Element	0	0.228740555	0	0.228740555	2	0	0	129A203	284	Westlake		Yes	Moderate
LOS ANGELES	1651 W 12TH ST	90015	5137026023	Low Medium Residential	RD1.5-1-HPOZ	0	29	0.143501663	Residential - Double, Duplex, or Two Units - 4 Stories or Less	YES - Current	NO - Privately-Owned	Available	Not Used in Prior Housing Element	0	0.228740555	0	0.228740555	2	0	0	129A203	288	Westlake		Yes	Moderate
LOS ANGELES	1645 W 12TH ST	90015	5137026024	Low Medium Residential	RD1.5-1-HPOZ	0	29	0.143492034	Residential - Single Family Residence	YES - Current	NO - Privately-Owned	Available	Not Used in Prior Housing Element	0	0.385019088	0	0.385019088	1	0	0	129A203	296	Westlake			Moderate
LOS ANGELES	1637 W 12TH ST	90015	5137026025	Low Medium Residential	RD1.5-1-HPOZ	0	29	0.143480932	Residential - Single Family Residence	YES - Current	NO - Privately-Owned	Available	Not Used in Prior Housing Element	0	0.385019088	0	0.385019088	1	0	0	129A203	302	Westlake			Moderate
LOS ANGELES	1633 W 12TH ST	90015	5137026026	Low Medium Residential	RD1.5-1-HPOZ	0	29	0.143471813	Residential - Four Units (Any Combination) - 4 Stories or Less	YES - Current	NO - Privately-Owned	Available	Not Used in Prior Housing Element	0	0.152276731	0	0.152276731	4	0	0	129A203	309	Westlake		Yes	Moderate
LOS ANGELES	1629 W 12TH ST	90015	5137026027	Low Medium Residential	RD1.5-1-HPOZ	0	29	0.143459639	Residential - Four Units (Any Combination) - 4 Stories or Less	YES - Current	NO - Privately-Owned	Available	Not Used in Prior Housing Element	0	0.050093673	0	0.050093673	4	0	0	129A203	316	Westlake		Yes	Moderate
LOS ANGELES	1621 1/2 W 12TH ST	90015	5137026028	Low Medium Residential	RD1.5-1-HPOZ	0	29	0.143449047	Residential - Double, Duplex, or Two Units - 4 Stories or Less	YES - Current	NO - Privately-Owned	Available	Not Used in Prior Housing Element	0	0.228740555	0	0.228740555	2	0	0	129A203	322	Westlake		Yes	Moderate
LOS ANGELES	1619 W 12TH ST	90015	5137026029	Low Medium Residential	RD1.5-1-HPOZ	0	29	0.143439193	Residential - Four Units (Any Combination) - 4 Stories or Less	YES - Current	NO - Privately-Owned	Available	Not Used in Prior Housing Element	0	0.152276731	0	0.152276731	4	0	0	129A203	327	Westlake		Yes	Moderate
LOS ANGELES	1607 W 12TH ST	90015	5137026031	Low Medium Residential	RD1.5-1-HPOZ	0	29	0.143418245	Residential - Double, Duplex, or Two Units - 4 Stories or Less	YES - Current	NO - Privately-Owned	Available	Not Used in Prior Housing Element	0	0.228740555	0	0.228740555	2	0	0	129A203	340	Westlake		Yes	Moderate
LOS ANGELES	1151 S UNION AVE	90015	5137026032	Low Medium Residential	RD1.5-1-HPOZ	0	29	0.143407986	Commercial - Store Combination - Store and Residential Combination - One Story	YES - Current	NO - Privately-Owned	Available	Not Used in Prior Housing Element	0	0.035914705	0	0.035914705	2	0	0	129A203	350	Westlake		Yes	Moderate
LOS ANGELES	1825 W 12TH PL	90006	5137027001	Low Medium Residential	RD1.5-1-HPOZ	0	29	0.129132609	Residential - Single Family Residence	YES - Current	NO - Privately-Owned	Available	Not Used in Prior Housing Element	0	0.042844208	0	0.042844208	1	3*	3*	129A203	303	Westlake		Yes	Moderate
LOS ANGELES	1802 W 12TH ST	90006	5137027007	Low Medium Residential	RD1.5-1-HPOZ	0	29	0.133536453	Residential - Double, Duplex, or Two Units - 4 Stories or Less	YES - Current	NO - Privately-Owned	Available	Not Used in Prior Housing Element	0	0.251142615	0	0.251142615	2	3*	3*	129A203	282	Westlake		Yes	Moderate
LOS ANGELES	1800 W 12TH ST	90006	5137027008	Low Medium Residential	RD1.5-1-HPOZ	0	29	0.143620801	Residential - Three Units (Any Combination) - 4 Stories or Less	YES - Current	NO - Privately-Owned	Available	Not Used in Prior Housing Element	0	0.186737859	0	0.186737859	3	0	0	129A203	287	Westlake		Yes	Moderate
LOS ANGELES	1678 W 12TH ST	90015	5137027009	Low Medium Residential	RD1.5-1-HPOZ	0	29	0.143674053	Residential - Double, Duplex, or Two Units - 4 Stories or Less	YES - Current	NO - Privately-Owned	Available	Not Used in Prior Housing Element	0	0.076118016	0	0.076118016	2	0	0	129A203	295	Westlake		Yes	Moderate
LOS ANGELES	1666 W 12TH ST	90015	5137027011	Low Medium Residential	RD1.5-1-HPOZ	0	29	0.143783459	Residential - Single Family Residence	YES - Current	NO - Privately-Owned	Available	Not Used in Prior Housing Element	0	0.385019088	0	0.385019088	1	0	0	129A203	308	Westlake			Moderate
LOS ANGELES	1658 W 12TH ST	90015	5137027013	Low Medium Residential	RD1.5-1-HPOZ	0	29	0.143892872	Residential - Four Units (Any Combination) - 4 Stories or Less	YES - Current	NO - Privately-Owned	Available	Not Used in Prior Housing Element	0	0.152276731	0	0.152276731	4	0	0	129A203	320	Westlake		Yes	Moderate
LOS ANGELES	1821 W 12TH PL	90006	5137027014	Low Medium Residential	RD1.5-1-HPOZ	0	29	0.143501618	Residential - Three Units (Any Combination) - 4 Stories or Less	YES - Current	NO - Privately-Owned	Available	Not Used in Prior Housing Element	0	0.055884835	0	0.055884835	3	0	0	129A203	299	Westlake			Moderate
LOS ANGELES	1807 W 12TH PL	90006	5137027015	Low Medium Residential	RD1.5-1-HPOZ	0	29	0.13345634	Residential - Single Family Residence	YES - Current	NO - Privately-Owned	Available	Not Used in Prior Housing Element	0	0.186453617	0	0.186453617	1	3*	3*	129A203	306	Westlake			Moderate
LOS ANGELES	1683 W 12TH PL	90015	5137027017	Low Medium Residential	RD1.5-1-HPOZ	0	29	0.143480893	Residential - Double, Duplex, or Two Units - 4 Stories or Less	YES - Current	NO - Privately-Owned	Available	Not Used in Prior Housing Element	0	0.228740555	0	0.228740555	2	0	0	129A203	318	Westlake		Yes	Moderate
LOS ANGELES	1677 W 12TH PL	90015	5137027018	Low Medium Residential	RD1.5-1-HPOZ	0	29	0.143481625	Residential - Four Units (Any Combination) - 4 Stories or Less	YES - Current	NO - Privately-Owned	Available	Not Used in Prior Housing Element	0	0.050093673	0	0.050093673	4	0	0	129A203	323	Westlake		Yes	Moderate
LOS ANGELES	1671 W 12TH PL	90015	5137027019	Low Medium Residential	RD1.5-1-HPOZ	0	29	0.1434809	Residential - Five or More Units or Apartments (Any Combination) - 4 Stories or Less	YES - Current	NO - Privately-Owned	Available	Not Used in Prior Housing Element	0	0.040555787	0	0.040555787	5	0	0	129A203	329	Westlake		Yes	Moderate
LOS ANGELES	1667 1/2 W 12TH PL	90015	5137027020	Low Medium Residential	RD1.5-1-HPOZ	0	29	0.143481866	Residential - Four Units (Any Combination) - 4 Stories or Less	YES - Current	NO - Privately-Owned	Available	Not Used in Prior Housing Element	0	0.050093673	0	0.050093673	4	0	0	129A203	336	Westlake		Yes	Moderate
LOS ANGELES	1663 1/2 W 12TH PL	90015	5137027021	Low Medium Residential	RD1.5-1-HPOZ	0	29	0.143481003	Residential - Double, Duplex, or Two Units - 4 Stories or Less	YES - Current	NO - Privately-Owned	Available	Not Used in Prior Housing Element	0	0.137610143	0	0.137610143	2	0	0	129A203	343	Westlake			Moderate
LOS ANGELES	1659 W 12TH PL	90015	5137027022	Low Medium Residential	RD1.5-1-HPOZ	0	29	0.143480893	Residential - Four Units (Any Combination) - 4 Stories or Less	YES - Current	NO - Privately-Owned	Available	Not Used in Prior Housing Element	0	0.050093673	0	0.050093673	4	0	0	129A203	352	Westlake		Yes	Moderate
LOS ANGELES	1648 W 12TH ST	90015	5137028002	Low Medium Residential	RD1.5-1-HPOZ	0	29	0.144010039	Residential - Four Units (Any Combination) - 4 Stories or Less	YES - Current	NO - Privately-Owned	Available	Not Used in Prior Housing Element	0	0.152276731	0	0.152276731	4	0	0	129A203	333	Westlake		Yes	Moderate
LOS ANGELES	1642 W 12TH ST	90015	5137028003	Low Medium Residential	RD1.5-1-HPOZ	0	29	0.132577563	Residential - Three Units (Any Combination) - 4 Stories or Less	YES - Current	NO - Privately-Owned	Available	Not Used in Prior Housing Element	0	0.028591939	0	0.028591939	3	3*	3*	129A203	338	Westlake		Yes	Moderate
LOS ANGELES	1638 W 12TH ST	90015	5137028004	Low Medium Residential	RD1.5-1-HPOZ	0	29	0.144110672	Residential - Four Units (Any Combination) - 4 Stories or Less	YES - Current	NO - Privately-Owned	Available	Not Used in Prior Housing Element	0	0.050093673	0	0.050093673	4	0	0	129A203	348	Westlake		Yes	Moderate
LOS ANGELES	1630 W 12TH ST	90015	5137028005	Low Medium Residential	RD1.5-1-HPOZ	0	29	0.144164943	Residential - Single Family Residence	YES - Current	NO - Privately-Owned	Available	Not Used in Prior Housing Element	0	0.385019088	0	0.385019088	1	0	0	129A203	355	Westlake			Moderate
LOS ANGELES	1622 W 12TH ST	90015	5137028007	Low Medium Residential	RD1.5-1-HPOZ	0	29	0.144273385	Residential - Single Family Residence	YES - Current	NO - Privately-Owned	Available	Not Used in Prior Housing Element	0	0.385019088	0	0.385019088	1	0	0	129A203	368	Westlake			Moderate
LOS ANGELES	1616 W 12TH ST	90015	5137028008	Low Medium Residential	RD1.5-1-HPOZ	0	29	0.144328575	Commercial - Parking Lot (Commercial Use Property) - Lots - Patron or Employee - One Story	YES - Current	NO - Privately-Owned	Available	Not Used in Prior Housing Element	0	0.015536262	0	0.015536262	0	0	0	129A203	377	Westlake			Moderate
LOS ANGELES	1653 W 12TH PL	90015	5137028013	Low Medium Residential	RD1.5-1-HPOZ	0	29	0.143480893	Residential - Single Family Residence	YES - Current	NO - Privately-Owned	Available	Not Used in Prior Housing Element	0	0.385019088	0	0.385019088	1	0	0	129A203	360	Westlake			Moderate
LOS ANGELES	1647 W 12TH PL	90015	5137028014	Low Medium Residential	RD1.5-1-HPOZ	0	29	0.143479305	Residential - Four Units (Any Combination) - 4 Stories or Less	YES - Current	NO - Privately-Owned	Available	Not Used in Prior Housing Element	0	0.152276731	0	0.152276731	4	0	0	129A203	366	Westlake		Yes	Moderate
LOS ANGELES	1637 W 12TH PL	90015	5137028016	Low Medium Residential	RD1.5-1-HPOZ	0	29	0.14348079	Residential - Single Family Residence	YES - Current	NO - Privately-Owned	Available	Not Used in Prior Housing Element	0	0.385019088	0	0.385019088	1	0	0	129A203	382	Westlake			Moderate
LOS ANGELES	1633 W 12TH PL	90015	5137028017	Low Medium Residential	RD1.5-1-HPOZ	0	29	0.143481625	Residential - Four Units (Any Combination) - 4 Stories or Less	YES - Current	NO - Privately-Owned	Available	Not Used in Prior Housing Element	0	0.050093673	0	0.050093673	4	0	0	129A203	390	Westlake		Yes	Moderate
LOS ANGELES	1629 W 12TH PL	90015	5137028018	Low Medium Residential	RD1.5-1-HPOZ	0	29	0.143481625	Residential - Double, Duplex, or Two Units - 4 Stories or Less	YES - Current	NO - Privately-Owned	Available	Not Used in Prior Housing Element	0	0.228740555	0	0.228740555	2	0	0	129A203	396	Westlake		Yes	Moderate
LOS ANGELES	1623 W 12TH PL	90015	5137028019	Low Medium Residential	RD1.5-1-HPOZ	0	29	0.143479305	Residential - Single Family Residence	YES - Current	NO - Privately-Owned	Available	Not Used in Prior Housing Element	0	0.385019088	0	0.385019088	1	0	0	129A203	403	Westlake			Moderate
LOS ANGELES	1617 W 12TH PL	90015	5137028020	Low Medium Residential	RD1.5-1-HPOZ	0	29	0.143480893	Commercial - Parking Lot (Commercial Use Property) - Lots - Patron or Employee - One Story	YES - Current	NO - Privately-Owned	Available	Not Used in Prior Housing Element	0	0.005920941	0	0.005920941	0	0	0	129A203	408	Westlake			Moderate
LOS ANGELES			5137029***	High Medium Residential	R4-1	0	108	0.039854001		YES - Current	NO - Privately-Owned	Available	Not Used in Prior Housing Element	1.344044697	0	0	1.344044697	0	0	0	127-5A203	10	Westlake			Lower
LOS ANGELES			5137029***	High Medium Residential	R4-1	0	108	0.039888835		YES - Current	NO - Privately-Owned	Available	Not Used in Prior Housing Element	1.344044697	0	0	1.344044697	0	0	0	129A203	410	Westlake			Lower
LOS ANGELES	1522 W 12TH ST	90015	5137029009	Highway Oriented Commercial	C2-1	0	108	0.143310132	Industrial - Light Manufacturing - One Story	YES - Current	NO - Privately-Owned	Available	Used in Prior Housing Element - Non-Vacant	0.08877278	0	0	0.08877278	0	0	0	127-5A203	17	Westlake			Lower
LOS ANGELES	1506 W 12TH ST	90015	5137029019	Highway Oriented Commercial	C2-1	0	108	0.143311037	Commercial - Non-Auto Service and Repair Shop, Paint Shop, or Laundry - One Story	YES - Current	NO - Privately-Owned	Available	Used in Prior Housing Element - Non-Vacant	0.03866689	0	0	0.03866689	0	0	0	127-5A203	34	Westlake			Lower
LOS ANGELES	1510 W 12TH ST	90015	5137029019	Highway Oriented Commercial	C2-1	0	108	0.143311145	Commercial - Non-Auto Service and Repair Shop, Paint Shop, or Laundry - One Story	YES - Current	NO - Privately-Owned	Available	Used in Prior Housing Element - Non-Vacant	0.03866689	0	0	0.03866689	0	0	0	127-5A203	28	Westlake			Lower
LOS ANGELES	1518 W 12TH ST	90015	5137029019	Highway Oriented Commercial	C2-1	0	108	0.14330937	Commercial - Non-Auto Service and Repair Shop, Paint Shop, or Laundry - One Story	YES - Current	NO - Privately-Owned	Available	Used in Prior Housing Element - Non-Vacant	0.03866689	0	0	0.03866689	0	0	0	127-5A203	22	Westlake			Lower
LOS ANGELES	1502 W 12TH ST	90015	5137029020	Highway Oriented Commercial	C2-1	0	108	0.143310075	Commercial - Non-Auto Service and Repair Shop, Paint Shop, or Laundry - One Story	YES - Current	NO - Privately-Owned	Available	Used in Prior Housing Element - Non-Vacant	0.076281257	0	0	0.076281257	0	0	0	127-5A203	40	Westlake			Lower
LOS ANGELES	1517 W 12TH PL	90015	5137029021	Highway Oriented Commercial	R4-1	0	108	0.143363209	Residential - Five or More Units or Apartments (Any Combination) - 4 Stories or Less	YES - Current	NO - Privately-Owned	Available	Not Used in Prior Housing Element	0	0	0.1802427	0.1802427	10	0	0	127-5A203	48	Westlake		Yes	Above Moderate
LOS ANGELES	1513 W 12TH PL	90015	5137029022	Highway Oriented Commercial	R4-1	0	108	0.143349274	Residential - Five or More Units or Apartments (Any Combination) - 4 Stories or Less	YES - Current	NO - Privately-Owned	Available	Not Used in Prior Housing Element	0	0	0.135380254	0.135380254	18	0	0	127-5A203	54	Westlake		Yes	Above Moderate
LOS ANGELES	1507 W 12TH PL	90015	5137029027	Highway Oriented Commercial	R4-1	0	108	0.143333371	Commercial - Parking Lot (Commercial Use Property) - Lots - Patron or Employee - One Story	YES - Current	NO - Privately-Owned	Available	Used in Prior Housing Element - Non-Vacant	0.016393791	0	0	0.016393791	0	0	0	127-5A203	60	Westlake			Lower
LOS ANGELES	1215 S VALENCIA ST	90015	5137029028	Highway Oriented Commercial	R4-1	0	108	0.053804963	Residential - Four Units (Any Combination) - 4 Stories or Less - Vacant Land	YES - Current	NO - Privately-Owned	Available	Not Used in Prior Housing Element	0.533684653	0	0	0.533684653	0	0	0	127-5A203	65	Westlake			Lower
LOS ANGELES	1219 S VALENCIA ST	90015	5137029028	Highway Oriented Commercial	R4-1	0	108	0.042460693	Residential - Four Units (Any Combination) - 4 Stories or Less - Vacant Land	YES - Current	NO - Privately-Owned	Available	Not Used in Prior Housing Element	0.485764217	0	0	0.485764217	0	0	0	127-5A203	71	Westlake			Lower
LOS ANGELES	1221 S VALENCIA ST	90015	5137029028	Highway Oriented Commercial	R4-1	0	108	0.047051729	Residential - Four Units (Any Combination) - 4 Stories or Less - Vacant Land	YES - Current	NO - Privately-Owned	Available	Not Used in Prior Housing Element	0.478637075	0	0	0.478637075	0	0	0	127-5A203	80	Westlake			Lower
LOS ANGELES	1336 W 12TH ST	90015	5137030010	Commercial Manufacturing	CM-1-O	0	54	0.143368834	Industrial - Warehousing, Distribution, Storage - Warehousing, Distribution, Under 10,000 SF - One Story	YES - Current	NO - Privately-Owned	Available	Used in Prior Housing Element - Non-Vacant	0.036647451	0	0	0.036647451	0	0	0	127-5A205	97	Westlake			Lower
LOS ANGELES	1330 W 12TH ST	90015	5137030011	Commercial Manufacturing	CM-1-O	0	54	0.143368803	Industrial - Light Manufacturing - One Story	YES - Current	NO - Privately-Owned	Available	Used in Prior Housing Element - Non-Vacant	0.036647451	0	0	0.036647451	0	0	0	127-5A205	101	Westlake			Lower
LOS ANGELES	1333 W 12TH PL	90015	5137030024	Commercial Manufacturing	CM-1-O	0	54	0.12040906	Industrial - Warehousing, Distribution, Storage - Warehousing, Distribution, Under 10,000 SF - One Story	YES - Current	NO - Privately-Owned	Available	Used in Prior Housing Element - Non-Vacant	0.032583883	0	0	0.032583883	0	0	0	127-5A205	117	Westlake			Lower
LOS ANGELES	1337 W 12TH PL	90015	5137030024	Commercial Manufacturing	CM-1-O	0	54	0.113894978	Industrial - Warehousing, Distribution, Storage - Warehousing, Distribution, Under 10,000 SF - One Story	YES - Current	NO - Privately-Owned	Available	Used in Prior Housing Element - Non-Vacant	0.032583883	0	0	0.032583883	0	0	0	127-5A205	113	Westlake			Lower
LOS ANGELES	1329 W 12TH PL	90015	5137030025	Commercial Manufacturing	CM-1-O	0	54	0.17772199	Industrial - Light Manufacturing - One Story	YES - Current	NO - Privately-Owned	Available	Used in Prior Housing Element - Non-Vacant	0.039927997	0	0	0.039927997	0	0	0	127-5A205	123	Westlake			Lower
LOS ANGELES	1314 W 12TH ST	90015	5137030028	Commercial Manufacturing	CM-1-O	0	54	0.143371395	Commercial - Non-Auto Service and Repair Shop, Paint Shop, or Laundry - One Story	YES - Current	NO - Privately-Owned	Available	Used in Prior Housing Element - Non-Vacant	0.031537622	0	0	0.031537622	0	0	0	127-5A205	108	Westlake			Lower
LOS ANGELES			5137030028	Commercial Manufacturing	C2-1-O	0	108	0.052058487	Commercial - Non-Auto Service and Repair Shop, Paint Shop, or Laundry - One Story	YES - Current	NO - Privately-Owned	Available	Used in Prior Housing Element - Non-Vacant	0	0	0.00185638	0.00185638	0	0	0	127-5A205	114	Westlake			Above Moderate
LOS ANGELES	1318 W 12TH ST	90015	5137030029	Commercial Manufacturing	CM-1-O	0	54	0.143369514	Industrial - Light Manufacturing - One Story	YES - Current	NO - Privately-Owned	Available	Used in Prior Housing Element - Non-Vacant	0.036647451	0	0	0.036647451	0	0	0	127-5A205	106	Westlake			Lower
LOS ANGELES	1326 W 12TH ST	90015	5137030029	Commercial Manufacturing	CM-1-O	0	54	0.143369742	Industrial - Light Manufacturing - One Story	YES - Current	NO - Privately-Owned	Available	Used in Prior Housing Element - Non-Vacant	0.036647451	0	0	0.036647451	0	0	0	127-5A205	103	Westlake			Lower

LOS ANGELES	1319 W 12TH PL	90015	5137030030	Commercial Manufacturing	CM-1-O	0	54	0.110658774	Industrial - Warehousing, Distribution, Storage - Warehousing, Distribution, Under 10,000 SF - One Story	YES - Current	NO - Privately-Owned	Available	Used in Prior Housing Element - Non-Vacant	0.032583883	0	0	0.032583883	0	0	0	127-SA205	131	Westlake							Lower
LOS ANGELES			5137030030	Commercial Manufacturing	R4-2-O	0	108	0.006375646	Industrial - Warehousing, Distribution, Storage - Warehousing, Distribution, Under 10,000 SF - One Story	YES - Current	NO - Privately-Owned	Available	Used in Prior Housing Element - Non-Vacant	0	0	0.000952934	0.000952934	0	0	0	127-SA205	134	Westlake							Above Moderate
LOS ANGELES			5137030030	Commercial Manufacturing	CM-1-O	0	54	0.020489493	Industrial - Warehousing, Distribution, Storage - Warehousing, Distribution, Under 10,000 SF - One Story	YES - Current	NO - Privately-Owned	Available	Used in Prior Housing Element - Non-Vacant	0	0	0.003885772	0.003885772	0	0	0	127-SA205	133	Westlake							Above Moderate
LOS ANGELES	1230 S VALENCIA ST	90015	5137031001	Commercial Manufacturing	CM-1	0	54	0.049360826	Commercial - Store - One Story	YES - Current	NO - Privately-Owned	Available	Not Used in Prior Housing Element	0	0	0.070171528	0.070171528	0	0	0	127-SA203	109	Westlake							Above Moderate
LOS ANGELES			5137031002	Commercial Manufacturing	CM-1	0	54	0.043618002	Residential - Single Family Residence	YES - Current	NO - Privately-Owned	Available	Not Used in Prior Housing Element	0	0	0.141625142	0.141625142	1	0	0	127-SA203	118	Westlake							Above Moderate
LOS ANGELES	1240 S VALENCIA ST	90015	5137031003	Commercial Manufacturing	CM-1	0	54	0.050504564	Residential - Single Family Residence	YES - Current	NO - Privately-Owned	Available	Not Used in Prior Housing Element	0	0	0.761908007	0.761908007	1	0	0	127-SA203	129	Westlake							Above Moderate
LOS ANGELES	1428 W 12TH PL	90015	5137031004	Commercial Manufacturing	CM-1	0	54	0.1434817	Industrial - Light Manufacturing - One Story	YES - Current	NO - Privately-Owned	Available	Used in Prior Housing Element - Non-Vacant	0.014539537	0	0	0.014539537	0	0	0	127-SA203	115	Westlake							Lower
LOS ANGELES	1426 W 12TH PL	90015	5137031005	Commercial Manufacturing	CM-1	0	54	0.143481467	Residential - Five or More Units or Apartments (Any Combination) - 4 Stories or Less	YES - Current	NO - Privately-Owned	Available	Not Used in Prior Housing Element	0	0	0.067810708	0.067810708	6	0	0	127-SA203	120	Westlake		Yes					Above Moderate
LOS ANGELES	1418 W 12TH PL	90015	5137031006	Commercial Manufacturing	CM-1	0	54	0.143480728	Commercial - Auto, Recreation Equipment, Construction Equipment Sales and Service - Auto Body Repair Shop - One Story	YES - Current	NO - Privately-Owned	Available	Used in Prior Housing Element - Non-Vacant	0.012363929	0	0	0.012363929	0	0	0	127-SA203	130	Westlake							Lower
LOS ANGELES	1412 W 12TH PL	90015	5137031007	Commercial Manufacturing	CM-1	0	54	0.143481455	Industrial - Light Manufacturing - One Story	YES - Current	NO - Privately-Owned	Available	Used in Prior Housing Element - Non-Vacant	0.047410968	0	0	0.047410968	0	0	0	127-SA203	134	Westlake							Lower
LOS ANGELES	1332 W 12TH PL	90015	5137031008	Commercial Manufacturing	CM-1-O	0	54	0.143745311	Industrial - Warehousing, Distribution, Storage - Warehousing, Distribution, Under 10,000 SF - One Story	YES - Current	NO - Privately-Owned	Available	Used in Prior Housing Element - Non-Vacant	0.033492526	0	0	0.033492526	1	0	0	127-SA205	138	Westlake							Lower
LOS ANGELES			5137031008	Commercial Manufacturing	CM-1-O	0	54	0.058695532	Industrial - Warehousing, Distribution, Storage - Warehousing, Distribution, Under 10,000 SF - One Story	YES - Current	NO - Privately-Owned	Available	Used in Prior Housing Element - Non-Vacant	0	0	0.013412244	0.013412244	1	0	0	127-SA205	500	Westlake							Above Moderate
LOS ANGELES	1242 S VALENCIA ST	90015	5137031013	Commercial Manufacturing	CM-1	0	54	0.141289084	Commercial - Store - One Story	YES - Current	NO - Privately-Owned	Available	Used in Prior Housing Element - Non-Vacant	0.031537622	0	0	0.031537622	0	0	0	127-SA203	137	Westlake							Lower
LOS ANGELES	1429 W PICO BLVD	90015	5137031013	Commercial Manufacturing	CM-1	0	54	0.141241803	Commercial - Store - One Story	YES - Current	NO - Privately-Owned	Available	Used in Prior Housing Element - Non-Vacant	0.031537622	0	0	0.031537622	0	0	0	127-SA203	142	Westlake							Lower
LOS ANGELES	1423 W PICO BLVD	90015	5137031014	Commercial Manufacturing	CM-1	0	54	0.141193675	Commercial - Store Combination - Store and Residential Combination - One Story	YES - Current	NO - Privately-Owned	Available	Used in Prior Housing Element - Non-Vacant	0	0	0.028607142	0.028607142	0	0	0	127-SA203	147	Westlake		Yes					Above Moderate
LOS ANGELES	1417 W PICO BLVD	90015	5137031015	Commercial Manufacturing	CM-1	0	54	0.141147127	Commercial - Auto, Recreation Equipment, Construction Equipment Sales and Service - Auto Body Repair Shop - One Story	YES - Current	NO - Privately-Owned	Available	Used in Prior Housing Element - Non-Vacant	0.031537622	0	0	0.031537622	0	0	0	127-SA203	151	Westlake							Lower
LOS ANGELES	1411 W PICO BLVD	90015	5137031016	Commercial Manufacturing	CM-1	0	54	0.14110226	Industrial - Light Manufacturing - One Story	YES - Current	NO - Privately-Owned	Available	Used in Prior Housing Element - Non-Vacant	0.046887898	0	0	0.046887898	0	0	0	127-SA203	157	Westlake							Lower
LOS ANGELES	1319 W PICO BLVD	90015	5137031017	Commercial Manufacturing	CM-1-O	0	54	0.140856825	Commercial - Store - One Story	YES - Current	NO - Privately-Owned	Available	Used in Prior Housing Element - Non-Vacant	0.040421918	0	0	0.040421918	0	0	0	127-SA205	145	Westlake							Lower
LOS ANGELES	1408 W 12TH PL	90015	5137031022	Commercial Manufacturing	CM-1	0	54	0.342603139	Commercial - Auto, Recreation Equipment, Construction Equipment Sales and Service - Auto Body Repair Shop - One Story	YES - Current	NO - Privately-Owned	Available	Used in Prior Housing Element - Non-Vacant	0.059359988	0	0	0.059359988	0	0	0	127-SA203	140	Westlake							Lower
LOS ANGELES	1403 W PICO BLVD	90015	5137031023	Commercial Manufacturing	CM-1	0	54	0.341645317	Commercial - Auto, Recreation Equipment, Construction Equipment Sales and Service - Auto Body Repair Shop - One Story	YES - Current	NO - Privately-Owned	Available	Used in Prior Housing Element - Non-Vacant	0.059359988	0	0	0.059359988	0	0	0	127-SA203	419	Westlake							Lower
LOS ANGELES			5137031025	Commercial Manufacturing	CM-1-O	0	54	0.057665575	Commercial - Parking Lot (Commercial Use Property) - Lots - Patron or Employee - One Story	YES - Current	NO - Privately-Owned	Available	Not Used in Prior Housing Element	0	0	0.219740903	0.219740903	0	0	0	127-SA205	137	Westlake							Above Moderate
LOS ANGELES	1305 W PICO BLVD	90015	5137031027	Commercial Manufacturing	CM-1-O	0	54	0.048276665	Industrial - Light Manufacturing - One Story	YES - Current	NO - Privately-Owned	Available	Used in Prior Housing Element - Non-Vacant	0	0	0.009060583	0.009060583	0	0	0	127-SA205	148	Westlake							Above Moderate
LOS ANGELES	1309 W PICO BLVD	90015	5137031027	Commercial Manufacturing	CM-1-O	0	54	0.140776376	Industrial - Light Manufacturing - One Story	YES - Current	NO - Privately-Owned	Available	Used in Prior Housing Element - Non-Vacant	0.036647451	0	0	0.036647451	0	0	0	127-SA205	147	Westlake							Lower
LOS ANGELES	1315 W PICO BLVD	90015	5137031029	Commercial Manufacturing	CM-1-O-SN	0	54	0.140815407	Commercial - Store Combination - Store and Office Combination - One Story	YES - Current	NO - Privately-Owned	Available	Not Used in Prior Housing Element	0.031537622	0	0	0.031537622	0	0	0	127-SA205	146	Westlake							Lower
LOS ANGELES	1318 W 12TH PL	90015	5137031029	Commercial Manufacturing	CM-1-O-SN	0	54	0.061015305	Commercial - Store Combination - Store and Office Combination - One Story	YES - Current	NO - Privately-Owned	Available	Not Used in Prior Housing Element	0	0	0.015358075	0.015358075	0	0	0	127-SA205	143	Westlake							Above Moderate
LOS ANGELES	1320 W 12TH PL	90015	5137031029	Commercial Manufacturing	CM-1-O-SN	0	54	0.143745311	Commercial - Store Combination - Store and Office Combination - One Story	YES - Current	NO - Privately-Owned	Available	Not Used in Prior Housing Element	0.031537622	0	0	0.031537622	0	0	0	127-SA205	140	Westlake							Lower
LOS ANGELES	1322 W 12TH PL	90015	5137031029	Commercial Manufacturing	CM-1-O-SN	0	54	0.143746157	Commercial - Store Combination - Store and Office Combination - One Story	YES - Current	NO - Privately-Owned	Available	Not Used in Prior Housing Element	0.031537622	0	0	0.031537622	0	0	0	127-SA205	139	Westlake							Lower
LOS ANGELES	1514 W 12TH PL	90015	5137032015	High Medium Residential	R4-1	0	108	0.099576901	Residential - Single Family Residence	YES - Current	NO - Privately-Owned	Available	Used in Prior Housing Element - Non-Vacant	1.054866868	0	0	1.054866868	1	0	0	127-SA203	89	Westlake							Lower
LOS ANGELES	1510 W 12TH PL	90015	5137032016	High Medium Residential	R4-1	0	108	0.055635949	Residential - Single Family Residence	YES - Current	NO - Privately-Owned	Available	Used in Prior Housing Element - Non-Vacant	0.618402976	0	0	0.618402976	1	0	0	127-SA203	94	Westlake							Lower
LOS ANGELES			5137032016	High Medium Residential	R4-1	0	108	0.043869984	Residential - Single Family Residence	YES - Current	NO - Privately-Owned	Available	Used in Prior Housing Element - Non-Vacant	0.566072464	0	0	0.566072464	1	0	0	127-SA203	93	Westlake							Lower
LOS ANGELES	1223 S VALENCIA ST	90015	5137032017	High Medium Residential	R4-1	0	108	0.071725619	Residential - Double, Duplex, or Two Units - 4 Stories or Less	YES - Current	NO - Privately-Owned	Available	Used in Prior Housing Element - Non-Vacant	0	0	0.540733695	0.540733695	2	0	0	127-SA203	100	Westlake		Yes					Above Moderate
LOS ANGELES	1508 W 12TH PL	90015	5137032017	High Medium Residential	R4-1	0	108	0.043906947	Residential - Double, Duplex, or Two Units - 4 Stories or Less	YES - Current	NO - Privately-Owned	Available	Used in Prior Housing Element - Non-Vacant	0	0	0.383853722	0.383853722	2	0	0	127-SA203	95	Westlake		Yes					Above Moderate
LOS ANGELES	1225 S VALENCIA ST	90015	5137032018	High Medium Residential	R4-1	0	108	0.063688067	Residential - Single Family Residence	YES - Current	NO - Privately-Owned	Available	Used in Prior Housing Element - Non-Vacant	0.742540336	0	0	0.742540336	1	0	0	127-SA203	110	Westlake							Lower
LOS ANGELES			5137032018	High Medium Residential	R4-1	0	108	0.043903995	Residential - Single Family Residence	YES - Current	NO - Privately-Owned	Available	Used in Prior Housing Element - Non-Vacant	0.566072464	0	0	0.566072464	1	0	0	127-SA203	108	Westlake							Lower
LOS ANGELES	1503 W PICO BLVD	90015	5137032021	Commercial Manufacturing	CM-1	0	54	0.141710789	Commercial - Store Combination - Store and Residential Combination - One Story	YES - Current	NO - Privately-Owned	Available	Not Used in Prior Housing Element	0	0	0.006306252	0.006306252	2	0	0	127-SA203	125	Westlake		Yes					Above Moderate
LOS ANGELES	1551 W PICO BLVD	90015	5137032036	Commercial Manufacturing	CM-1	0	54	0.142162383	Commercial - Store - One Story	YES - Current	NO - Privately-Owned	Available	Used in Prior Housing Element - Non-Vacant	0.040875769	0	0	0.040875769	0	0	0	127-SA203	85	Westlake							Lower
LOS ANGELES	1559 W PICO BLVD	90015	5137032036	Commercial Manufacturing	CM-1	0	54	0.137860141	Commercial - Store - One Story	YES - Current	NO - Privately-Owned	Available	Used in Prior Housing Element - Non-Vacant	0.040875769	0	0	0.040875769	0	0	0	127-SA203	81	Westlake							Lower
LOS ANGELES	1567 W PICO BLVD	90015	5137032036	Commercial Manufacturing	CM-1	0	54	0.205224772	Commercial - Store - One Story	YES - Current	NO - Privately-Owned	Available	Used in Prior Housing Element - Non-Vacant	0.052729924	0	0	0.052729924	0	0	0	127-SA203	73	Westlake							Lower
LOS ANGELES	1236 S UNION AVE	90015	5137032RK	High Medium Residential	R4-1	0	108	0.526115998	Residential - Single Family Residence - Condominium	YES - Current	NO - Privately-Owned	Available	Not Used in Prior Housing Element	0.228193937	0	0	0.228193937	8	0	0	127-SA203	52	Westlake							Lower
LOS ANGELES	1648 W 12TH PL	90015	5137033001	Low Medium Residential	RD1.5-1-HPOZ	0	29	0.143480271	Residential - Single Family Residence	YES - Current	NO - Privately-Owned	Available	Not Used in Prior Housing Element	0	0.279842466	0	0.279842466	1	0	0	129A203	412	Westlake		Yes					Moderate
LOS ANGELES	1642 W 12TH PL	90015	5137033002	Low Medium Residential	RD1.5-1-HPOZ	0	29	0.143480893	Residential - Double, Duplex, or Two Units - 4 Stories or Less	YES - Current	NO - Privately-Owned	Available	Not Used in Prior Housing Element	0	0.076118016	0	0.076118016	2	0	0	129A203	420	Westlake		Yes					Moderate
LOS ANGELES	1638 W 12TH PL	90015	5137033003	Low Medium Residential	RD1.5-1-HPOZ	0	29	0.143480573	Residential - Single Family Residence	YES - Current	NO - Privately-Owned	Available	Not Used in Prior Housing Element	0	0.385019088	0	0.385019088	1	0	0	129A203	427	Westlake							Moderate
LOS ANGELES	1632 W 12TH PL	90015	5137033004	Low Medium Residential	RD1.5-1-HPOZ	0	29	0.143480718	Residential - Five or More Units or Apartments (Any Combination) - 4 Stories or Less	YES - Current	NO - Privately-Owned	Available	Not Used in Prior Housing Element	0	0.040555787	0	0.040555787	5	0	0	129A203	432	Westlake		Yes					Moderate
LOS ANGELES	1622 W 12TH PL	90015	5137033005	Low Medium Residential	RD1.5-1-HPOZ	0	29	0.142021088	Residential - Single Family Residence	YES - Current	NO - Privately-Owned	Available	Not Used in Prior Housing Element	0	0.385019088	0	0.385019088	1	0	0	127-SA203	14	Westlake							Moderate
LOS ANGELES	1618 W 12TH PL	90015	5137033006	Low Medium Residential	R3-1-HPOZ	0	54	0.143481272	Residential - Single Family Residence	YES - Current	NO - Privately-Owned	Available	Not Used in Prior Housing Element	0	0	0.765911436	0.765911436	1	0	0	127-SA203	18	Westlake							Above Moderate
LOS ANGELES	1717 W PICO BLVD	90015	5137033010	Commercial Manufacturing	CM-1	0	54	0.140215331	Commercial - Auto, Recreation Equipment, Construction Equipment Sales and Service - Auto Body Repair Shop - One Story	YES - Current	NO - Privately-Owned	Available	Not Used in Prior Housing Element	0.031537622	0	0	0.031537622	0	0	0	127-SA203	12	Westlake							Lower
LOS ANGELES	1713 W PICO BLVD	90015	5137033011	Commercial Manufacturing	CM-1	0	54	0.14296699	Commercial - Parking Lot (Commercial Use Property) - Lots - Patron or Employee - One Story	YES - Current	NO - Privately-Owned	Available	Not Used in Prior Housing Element	0.01990514	0	0	0.01990514	0	0	0	127-SA203	16	Westlake							Lower
LOS ANGELES	1701 W PICO BLVD	90015	5137033014	Commercial Manufacturing	CM-1	0	54	0.142874726	Commercial - Non-Auto Service and Repair Shop, Paint Shop, or Laundry - One Story	YES - Current	NO - Privately-Owned	Available	Not Used in Prior Housing Element	0.031537622	0	0	0.031537622	0	0	0	127-SA203	27	Westlake							Lower
LOS ANGELES	1626 W 12TH PL	90015	5137033015	Low Medium Residential	RD1.5-1-HPOZ	0	29	0.143481183	Commercial - Store Combination - Store and Residential Combination - One Story	YES - Current	NO - Privately-Owned	Available	Not Used in Prior Housing Element	0	0.014590805	0	0.014590805	2	0	0	129A203	437	Westlake		Yes					Moderate
LOS ANGELES	1629 W PICO BLVD	90015	5137033015	Commercial Manufacturing	CM-1	0	54	0.142827436	Commercial - Store Combination - Store and Residential Combination - One Story	YES - Current	NO - Privately-Owned	Available	Not Used in Prior Housing Element	0	0	0.018689781	0.018689781	2	0	0	127-SA203	33	Westlake		Yes					Above Moderate
LOS ANGELES	1707 W PICO BLVD	90015	5137033027	Commercial Manufacturing	CM-1	0	54	0.142919594	Commercial - Store - One Story	YES - Current	NO - Privately-Owned	Available	Not Used in Prior Housing Element	0.031537622	0	0	0.031537622	0	0	0	127-SA203	21	Westlake							Lower
LOS ANGELES	1245 S UNION AVE	90015	5137033029	Commercial Manufacturing	(Q)C2-1-HPOZ	0	54	0.099280196	Commercial - Store - One Story	YES - Current	NO - Privately-Owned	Available	Not Used in Prior Housing Element	0	0	0.012405229	0.012405229	0	0	0	127-SA203	36	Westlake							Above Moderate
LOS ANGELES	1279 S UNION AVE	90015	5137033029	Commercial Manufacturing	(Q)C2-1	0	54	0.116330799	Commercial - Store - One Story	YES - Current	NO - Privately-Owned	Available	Not Used in Prior Housing Element	0.015076334	0	0	0.015076334	0	0	0	127-SA203	62	Westlake							Lower
LOS ANGELES			5137033029	Commercial Manufacturing	(Q)C2-1	0	54	0.138272758	Commercial - Store - One Story	YES - Current	NO - Privately-Owned	Available	Not Used in Prior Housing Element	0.017587844	0	0	0.017587844	0	0	0	127-SA203	57	Westlake							Lower
LOS ANGELES			5137033029	Commercial Manufacturing	(Q)C2-1	0	54	0.13832242	Commercial - Store - One Story	YES - Current	NO - Privately-Owned	Available	Not Used in Prior Housing Element	0.017587844	0	0	0.017587844	0	0	0	127-SA203	51	Westlake							Lower
LOS ANGELES			5137033029	Commercial Manufacturing	(Q)C2-1-HPOZ	0	54	0.143480583	Commercial - Store - One Story	YES - Current	NO - Privately-Owned	Available	Not Used in Prior Housing Element	0	0	0.017465061	0.017465061	0	0	0	127-SA203	24	Westlake							Above Moderate
LOS ANGELES			5137033029	Commercial Manufacturing	(Q)C2-1-HPOZ	0	54	0.143481255	Commercial - Store - One Story	YES - Current	NO - Privately-Owned	Available	Not Used in Prior Housing Element	0	0	0.017465061	0.017465061	0	0	0	127-SA203	30	Westlake							Above Moderate
LOS ANGELES	1619 W PICO BLVD	90015	5137033030	Commercial Manufacturing	CM-1	0	54	0.142675858	Commercial - Office Building - One Story	YES - Current	NO - Privately-Owned	Available	Not Used in Prior Housing Element	0.041477656	0	0	0.041477656	0	0	0	127-SA203	45	Westlake							Lower
LOS ANGELES	1621 W PICO BLVD	90015	5137033030	Commercial Manufacturing	CM-1	0	54	0.141350193	Commercial - Office Building - One Story	YES - Current	NO - Privately-Owned	Available	Not Used in Prior Housing Element	0.041477656	0	0	0.041477656	0	0	0	127-SA203	39	Westlake							Lower
LOS ANGELES	1254 S BONNIE BRAE ST	90006	5137034001	Commercial Manufacturing	CM-1	0	54	0.129150812	Commercial - Store Combination - Store and Office Combination - One Story	YES - Current	NO - Privately-Owned	Available	Not Used in Prior Housing Element	0.048632115	0	0	0.048632115	0	0	0	129A203	385	Westlake							Lower
LOS ANGELES	1242 S BONNIE BRAE ST	90006	5137034003	Low Medium Residential	RD1.5-1-HPOZ	0	29	0.129132504	Residential - Single Family Residence	YES - Current	NO - Privately-Owned	Available	Not Used in Prior Housing Element	0	0.186453617	0	0.186453617	1	3*	3*	129A203	356	Westlake							Moderate
LOS ANGELES	1238 S BONNIE BRAE ST	90006	5137034004	Low Medium Residential	RD1.5-1-HPOZ	0	29	0.129133647	Residential - Single Family Residence	YES - Current	NO - Privately-Owned	Available	Not Used in Prior Housing Element	0	0.028238098	0	0.028238098	1	3*	3*	129A203	341	Westlake							Moderate
LOS ANGELES	1812 W 12TH PL	90006	5137034006	Low Medium Residential	RD1.5-1-HPOZ	0	29	0.143500966	Residential - Double, Duplex, or Two Units - 4 Stories or Less	YES - Current	NO - Privately-Owned	Available	Not Used in Prior Housing Element	0	0.342912805	0	0.342912805	2	0	0	129A203	344	Westlake		Yes					Moderate
LOS ANGELES	1806 W 12TH PL	90006	5137034007	Low Medium Residential	RD1.5-1-HPOZ	0	29	0.130585327	Residential - Single Family Residence	YES - Current	NO - Privately-Owned	Available	Not Used in Prior Housing Element	0	0.186453617	0	0.186453617	1	3*	3*	129A203	353	Westlake							Moderate
LOS ANGELES	1802 W 12TH PL	90006	5137034008	Low Medium Residential	RD1.5-1-HPOZ	0	29	0.130586914	Residential - Single Family Residence	YES - Current	NO - Privately-Owned	Available	Not Used in Prior Housing Element	0	0.186453617	0	0.186453617	1	3*	3*	129A203	358	Westlake							Moderate
LOS ANGELES	1678 W 12TH PL	90015	5137034010	Low Medium Residential	RD1.5-1-HPOZ	0	29	0.086082326	Residential - Single Family Residence	YES - Current	NO - Privately-Owned	Available	Not Used in Prior Housing Element	0	0	0.119632506	0.119632506	1	2*	2*	129A203	374	Westlake							Above Moderate
LOS ANGELES	1674 W 12TH PL	90015	5137034011	Low Medium Residential	RD1.5-1-HPOZ	0	29	0.057400471	Residential - Single Family Residence	YES - Current	NO - Privately-Owned	Available	Not Used in Prior Housing Element	0	0	0.053552437	0.053552437	1	1*	1*	129A203	378	Westlake							Above Moderate
LOS ANGELES			5137034011	Low Medium Residential	RD1.5-1-HPOZ	0	29	0.043031828	Residential - Single Family Residence	YES - Current	NO - Privately-Owned	Available	Not Used in Prior Housing Element	0	0	0.065665591	0.065665591	1	1*	1*	129A203	381	Westlake							Above Moderate
LOS ANGELES	1670 W 12TH PL	90015	5137034012	Low Medium Residential	RD1.5-1-HPOZ	0	29	0.100450652	Residential - Single Family Residence	YES - Current	NO - Privately-Owned	Available	Not Used in Prior Housing Element	0	0	0.115750068	0.115750068	1	2*	2*	129A203	384	Westlake							Above Moderate
LOS ANGELES	1666 W 12TH PL	90015	5137034013	Low Medium Residential	RD1.5-1-HPOZ	0	29	0.143481872	Residential - Rooming/Boarding House	YES - Current	NO - Privately-Owned	Available	Not Used in Prior Housing Element	0	0.13019329	0	0.13019329	1	0	0	129A203	389	Westlake							Moderate
LOS ANGELES	1664 W 12TH PL	90015	5137034014	Low Medium Residential	RD1.5-1-HPOZ	0	29	0.143483315	Residential - Double, Duplex, or Two Units - 4 Stories or Less	YES - Current	NO - Privately-Owned	Available	Not Used in Prior Housing Element	0	0.228740555	0	0.228740555	2	0	0	129A203	395	Westlake		Yes					Moderate
LOS ANGELES	1656 W 12TH PL	90015	5137034015	Low Medium Residential	RD1.5-1-HPOZ	0	29	0.143481859	Residential - Five or More Units or Apartments (Any Combination) - 4 Stories or Less	YES - Current	NO - Privately-Owned	Available	Not Used in Prior Housing Element	0	0.040555787	0	0.040555787	5	0	0	129A203	402	Westlake		Yes					Moderate
LOS ANGELES	1652 W 12TH PL	90015	5137034016	Low Medium Residential	RD1.5-1-HPOZ	0	29	0.14348368	Residential - Four Units (Any Combination) - 4 Stories or Less	YES - Current	NO - Privately-Owned	Available	Not Used in Prior Housing Element	0	0.050093673	0	0.050093673	4	0	0	129A203	407	Westlake		Yes					Moderate
LOS ANGELES	1839 W PICO BLVD	90006	5137034017	Commercial Manufacturing	CM-1	0	54	0.143395155	Industrial - Industrial - Vacant Land	YES - Current	NO - Privately-Owned	Available	Not Used in Prior Housing Element	0.134762204	0	0	0.134762204	0	0	0	129A203	379	Westlake							Lower
LOS ANGELES	1827 W PICO BLVD	90006	5137034018	Commercial Manufacturing	CM-1	0	54	0.130450134	Commercial - Store - One Story	YES - Current	NO - Privately-Owned	Available	Not Used in Prior Housing Element	0.149238944	0	0	0.149238944	0	0	0	129A203	387	Westlake							Lower
LOS ANGELES	1821 W PICO BLVD	90006	5137034020	Commercial Manufacturing	CM-1	0	54	0.14324886	Commercial - Store Combination - Store and Residential Combination - One Story	YES - Current	NO - Privately-Owned	Available	Not Used in Prior Housing Element	0	0	0.063567942	0.063567942	4	0	0	129A203	400	Westlake		Yes					Above Moderate
LOS ANGELES	1813 W PICO BLVD	90006	5137034021	Commercial Manufacturing	CM-1	0	54	0.143204253	Commercial - Professional Building - One Story	YES - Current	NO - Privately-Owned	Available	Not Used in Prior Housing Element	0.042558724	0	0	0.042558724	1	0	0	129A203	405	Westlake							Lower
LOS ANGELES	1809 W PICO BLVD	90006	5137034022	Commercial Manufacturing	CM-1	0	54	0.143158921	Commercial - Parking Lot (Commercial Use Property) - Lots - Patron or Employee - One Story	YES - Current	NO - Privately-Owned	Available	Not Used in Prior Housing Element	0.116736937	0	0	0.116736937	0	0	0	129A203	409	Westlake							Lower
LOS ANGELES	1801 W PICO BLVD	90006	5137034023	Commercial Manufacturing	CM-1	0	54	0.071559854	Commercial - Store Combination - Store and Office Combination - One Story	YES - Current	NO - Privately-Owned	Available	Not Used in Prior Housing Element	0	0	0.018083397	0.018083397	2	0	0	129A203	421	Westlake							Above Moderate
LOS ANGELES	1803 W PICO BLVD	90006	5137034023	Commercial Manufacturing	CM-1	0	54	0.071553664	Commercial - Store Combination - Store and Office Combination - One Story	YES - Current	NO - Privately-Owned	Available	Not Used in Prior Housing Element	0	0	0.018083397	0.018083397	2	0	0	129A203	417	Westlake							Above Moderate
LOS ANGELES	1739 W PICO BLVD	90015	5137034024	Commercial Manufacturing	CM-1	0	54	0.143068908	Commercial - Store Combination - Store and Office Combination - One Story	YES - Current	NO - Privately-Owned	Available	Not Used in Prior Housing Element	0.03085781	0	0	0.03085781	2	0	0	129A203	424	Westlake							Lower
LOS ANGELES	1727 W PICO BLVD	90015	5137034025	Commercial Manufacturing	CM-1	0	54	0.143022413	Commercial - Store Combination - Store and Office Combination - One Story	YES - Current	NO - Privately-Owned	Available	Not Used in Prior Housing Element	0.024728578	0	0	0.024728578	2	0	0	129A203	429	Westlake							Lower
LOS ANGELES	1719 W PICO BLVD	90015	5137034026	Commercial Manufacturing	CM-1	0	54	0.128693945	Commercial - Auto, Recreation Equipment, Construction Equipment Sales and Service - Auto Body Repair Shop - One Story	YES - Current	NO - Privately-Owned	Available	Not Used in Prior Housing Element	0.027517733	0	0	0.027517733	1	0	0	129A203	436	Westlake

LOS ANGELES	2032 W 6TH ST	90057	5141001032	Community Commercial	C2-2	0	108	0.17484728	Commercial - Store Combination - Store and Residential Combination - One Story	YES - Current	NO - Privately-Owned	Available	Used in Prior Housing Element - Non-Vacant	0.043147111	0	0	0.043147111	0	0	0	133-SA203	168	Westlake							Lower
LOS ANGELES	608 S ALVARADO ST	90057	5141001032	Community Commercial	C2-2	0	108	0.151535823	Commercial - Store Combination - Store and Residential Combination - One Story	YES - Current	NO - Privately-Owned	Available	Used in Prior Housing Element - Non-Vacant	0.040856358	0	0	0.040856358	0	0	0	133-SA203	170	Westlake							Lower
LOS ANGELES	614 S ALVARADO ST	90057	5141001032	Community Commercial	C2-2	0	108	0.171850043	Commercial - Store Combination - Store and Residential Combination - One Story	YES - Current	NO - Privately-Owned	Available	Used in Prior Housing Element - Non-Vacant	0.043624492	0	0	0.043624492	0	0	0	133-SA203	174	Westlake							Lower
LOS ANGELES			5141001032	Community Commercial	C2-2	0	108	0.026102772	Commercial - Store Combination - Store and Residential Combination - One Story	YES - Current	NO - Privately-Owned	Available	Used in Prior Housing Element - Non-Vacant	0.012058214	0	0	0.012058214	0	0	0	133-SA203	179	Westlake							Lower
LOS ANGELES	618 S ALVARADO ST	90057	5141001033	Community Commercial	C2-2	0	108	0.197475467	Commercial - Store - One Story	YES - Current	NO - Privately-Owned	Available	Used in Prior Housing Element - Non-Vacant	0.033650332	0	0	0.033650332	0	0	0	133-SA203	177	Westlake							Lower
LOS ANGELES	2023 W WILSHIRE BLVD	90057	5141001035	Regional Center Commercial	C4-2	0	108	0.109044966	Commercial - Restaurant, Cocktail Lounge - Fast Food - Walk Up - One Story	YES - Current	NO - Privately-Owned	Available	Not Used in Prior Housing Element	0.090164139	0	0	0.090164139	0	0	0	132A203	12	Westlake							Lower
LOS ANGELES	2027 W WILSHIRE BLVD	90057	5141001035	Regional Center Commercial	C4-2	0	108	0.108987626	Commercial - Restaurant, Cocktail Lounge - Fast Food - Walk Up - One Story	YES - Current	NO - Privately-Owned	Available	Not Used in Prior Housing Element	0.090164139	0	0	0.090164139	0	0	0	132A203	9	Westlake							Lower
LOS ANGELES	644 S ALVARADO ST	90057	5141001035	Regional Center Commercial	C4-2	0	108	0.148605635	Commercial - Restaurant, Cocktail Lounge - Fast Food - Walk Up - One Story	YES - Current	NO - Privately-Owned	Available	Not Used in Prior Housing Element	0.106060309	0	0	0.106060309	0	0	0	133-SA203	196	Westlake							Lower
LOS ANGELES	634 S ALVARADO ST	90057	5141001037	Community Commercial	C2-2	0	108	0.26950664	Commercial - Wholesale and Manufacturing Outlet - One Story	YES - Current	NO - Privately-Owned	Available	Not Used in Prior Housing Element	0	0	0.20317647	0.20317647	1	0	0	133-SA203	188	Westlake							Above Moderate
LOS ANGELES	638 S ALVARADO ST	90057	5141001037	Regional Center Commercial	C4-2	0	108	0.090302622	Commercial - Wholesale and Manufacturing Outlet - One Story	YES - Current	NO - Privately-Owned	Available	Not Used in Prior Housing Element	0	0	0.059604414	0.059604414	1	0	0	133-SA203	191	Westlake							Above Moderate
LOS ANGELES			5141001037	Regional Center Commercial	C4-2	0	108	0.057220014	Commercial - Wholesale and Manufacturing Outlet - One Story	YES - Current	NO - Privately-Owned	Available	Not Used in Prior Housing Element	0	0	0.042056635	0.042056635	1	0	0	132A203	7	Westlake							Above Moderate
LOS ANGELES			5141001037	Regional Center Commercial	C4-2	0	108	0.057277352	Commercial - Wholesale and Manufacturing Outlet - One Story	YES - Current	NO - Privately-Owned	Available	Not Used in Prior Housing Element	0	0	0.045268409	0.045268409	1	0	0	132A203	6	Westlake							Above Moderate
LOS ANGELES	623 S WESTLAKE AVE	90057	5141001901	Community Commercial	C1-2	0	54	0.17166893	Residential - Five or More Units or Apartments (Any Combination) - 4 Stories or Less	YES - Current	NO - Privately-Owned	Available	Used in Prior Housing Element - Non-Vacant	1.825645307	0	0	1.825645307	5	0	0	133-SA203	189	Westlake							Lower
LOS ANGELES	627 S WESTLAKE AVE	90057	5141001902	Community Commercial	C1-2	0	54	0.171610874	Residential - Five or More Units or Apartments (Any Combination) - 4 Stories or Less	YES - Current	NO - Privately-Owned	Available	Used in Prior Housing Element - Non-Vacant	0.5972242	0	0	0.5972242	5	0	0	133-SA203	190	Westlake							Lower
LOS ANGELES	2032 W WILSHIRE BLVD	90057	5141002001	Regional Center Commercial	C4-2	0	108	0.365147793	Commercial - Store - One Story	YES - Current	NO - Privately-Owned	Available	Used in Prior Housing Element - Non-Vacant	0.282653479	0	0	0.282653479	0	0	0	132A203	22	Westlake							Lower
LOS ANGELES	2005 W 7TH ST	90057	5141002008	Community Commercial	C2-4	0	108	0.112488387	Commercial - Store - One Story	YES - Current	NO - Privately-Owned	Available	Used in Prior Housing Element - Non-Vacant	0.164202154	0	0	0.164202154	0	0	0	132A203	123	Westlake							Lower
LOS ANGELES	2011 W 7TH ST	90057	5141002008	Community Commercial	C2-4	0	108	0.112488365	Commercial - Store - One Story	YES - Current	NO - Privately-Owned	Available	Used in Prior Housing Element - Non-Vacant	0.164202154	0	0	0.164202154	0	0	0	132A203	120	Westlake							Lower
LOS ANGELES	2015 W 7TH ST	90057	5141002008	Community Commercial	C2-4	0	108	0.112489017	Commercial - Store - One Story	YES - Current	NO - Privately-Owned	Available	Used in Prior Housing Element - Non-Vacant	0.164202154	0	0	0.164202154	0	0	0	132A203	111	Westlake							Lower
LOS ANGELES	2019 W 7TH ST	90057	5141002015	Community Commercial	C2-4	0	108	0.077200887	Commercial - Store Combination - Store and Office Combination - One Story	YES - Current	NO - Privately-Owned	Available	Used in Prior Housing Element - Non-Vacant	0.052794054	0	0	0.052794054	0	0	0	132A203	108	Westlake							Lower
LOS ANGELES	2025 W 7TH ST	90057	5141002015	Community Commercial	C2-4	0	108	0.098135927	Commercial - Store Combination - Store and Office Combination - One Story	YES - Current	NO - Privately-Owned	Available	Used in Prior Housing Element - Non-Vacant	0.060221881	0	0	0.060221881	0	0	0	132A203	102	Westlake							Lower
LOS ANGELES	2027 W 7TH ST	90057	5141002015	Community Commercial	C2-4	0	108	0.098136359	Commercial - Store Combination - Store and Office Combination - One Story	YES - Current	NO - Privately-Owned	Available	Used in Prior Housing Element - Non-Vacant	0.060221881	0	0	0.060221881	0	0	0	132A203	96	Westlake							Lower
LOS ANGELES	688 S ALVARADO ST	90057	5141002015	Community Commercial	C2-4	0	108	0.067565166	Commercial - Store Combination - Store and Office Combination - One Story	YES - Current	NO - Privately-Owned	Available	Used in Prior Housing Element - Non-Vacant	0.048084286	0	0	0.048084286	0	0	0	132A203	77	Westlake							Lower
LOS ANGELES	694 S ALVARADO ST	90057	5141002015	Community Commercial	C2-4	0	108	0.103840586	Commercial - Store Combination - Store and Office Combination - One Story	YES - Current	NO - Privately-Owned	Available	Used in Prior Housing Element - Non-Vacant	0.215423983	0	0	0.215423983	0	0	0	132A203	86	Westlake							Lower
LOS ANGELES			5141002015	Community Commercial	C2-4	0	108	0.045913789	Commercial - Store Combination - Store and Office Combination - One Story	YES - Current	NO - Privately-Owned	Available	Used in Prior Housing Element - Non-Vacant	0.036647443	0	0	0.036647443	0	0	0	132A203	85	Westlake							Lower
LOS ANGELES			5141002015	Community Commercial	C2-4	0	108	0.045913967	Commercial - Store Combination - Store and Office Combination - One Story	YES - Current	NO - Privately-Owned	Available	Used in Prior Housing Element - Non-Vacant	0.036647443	0	0	0.036647443	0	0	0	132A203	97	Westlake							Lower
LOS ANGELES	683 S WESTLAKE AVE	90057	5141002022	Community Commercial	C2-4	0	108	0.04820939	Commercial - Professional Building - One Story	YES - Current	NO - Privately-Owned	Available	Not Used in Prior Housing Element	0.073973957	0	0	0.073973957	0	0	0	132A203	115	Westlake							Lower
LOS ANGELES			5141002022	Community Commercial	C2-4	0	108	0.04820939	Commercial - Professional Building - One Story	YES - Current	NO - Privately-Owned	Available	Not Used in Prior Housing Element	0.073973957	0	0	0.073973957	0	0	0	132A203	109	Westlake							Lower
LOS ANGELES			5141002022	Community Commercial	C2-4	0	108	0.048209416	Commercial - Professional Building - One Story	YES - Current	NO - Privately-Owned	Available	Not Used in Prior Housing Element	0.073973957	0	0	0.073973957	0	0	0	132A203	104	Westlake							Lower
LOS ANGELES			5141002022	Community Commercial	C2-4	0	108	0.079200502	Commercial - Professional Building - One Story	YES - Current	NO - Privately-Owned	Available	Not Used in Prior Housing Element	0.103479537	0	0	0.103479537	0	0	0	132A203	99	Westlake							Lower
LOS ANGELES	2014 W WILSHIRE BLVD	90057	5141002023	Regional Center Commercial	C4-2	0	108	0.103305546	Commercial - Office Building - 6 to 13 Stories	YES - Current	NO - Privately-Owned	Available	Not Used in Prior Housing Element	0.085386384	0	0	0.085386384	0	0	0	132A203	31	Westlake							Lower
LOS ANGELES	657 S WESTLAKE AVE	90057	5141002023	Regional Center Commercial	C4-2	0	108	0.223830197	Commercial - Office Building - 6 to 13 Stories	YES - Current	NO - Privately-Owned	Available	Not Used in Prior Housing Element	0.378560536	0	0	0.378560536	0	0	0	132A203	34	Westlake							Lower
LOS ANGELES	661 S WESTLAKE AVE	90057	5141002023	Community Commercial	C1-2	0	54	0.206611091	Commercial - Office Building - 6 to 13 Stories	YES - Current	NO - Privately-Owned	Available	Not Used in Prior Housing Element	0.147267857	0	0	0.147267857	0	0	0	132A203	40	Westlake							Lower
LOS ANGELES	669 S WESTLAKE AVE	90057	5141002023	Community Commercial	C1-2	0	54	0.1388656	Commercial - Office Building - 6 to 13 Stories	YES - Current	NO - Privately-Owned	Available	Not Used in Prior Housing Element	0.114476272	0	0	0.114476272	0	0	0	132A203	49	Westlake							Lower
LOS ANGELES			5141002023	Community Commercial	C2-2	0	54	0.01748917	Commercial - Office Building - 6 to 13 Stories	YES - Current	NO - Privately-Owned	Available	Not Used in Prior Housing Element	0	0	0.02103232	0.02103232	0	0	0	132A203	325	Westlake							Above Moderate
LOS ANGELES	676 S ALVARADO ST	90057	5141002902	Community Commercial	C2-4	0	108	0.140447964	Commercial - Store - Over 20 Stories	YES - Current	NO - Privately-Owned	Available	Used in Prior Housing Element - Non-Vacant	0.391594801	0	0	0.391594801	0	0	0	132A203	44	Westlake							Lower
LOS ANGELES	680 S ALVARADO ST	90057	5141002902	Community Commercial	C2-4	0	108	0.200780449	Commercial - Store - Over 20 Stories	YES - Current	NO - Privately-Owned	Available	Used in Prior Housing Element - Non-Vacant	0.779804584	0	0	0.779804584	0	0	0	132A203	52	Westlake							Lower
LOS ANGELES	684 S ALVARADO ST	90057	5141002902	Community Commercial	C2-4	0	108	0.059969934	Commercial - Store - Over 20 Stories	YES - Current	NO - Privately-Owned	Available	Used in Prior Housing Element - Non-Vacant	0.210003427	0	0	0.210003427	0	0	0	132A203	61	Westlake							Lower
LOS ANGELES	686 S ALVARADO ST	90057	5141002903	Community Commercial	C2-4	0	108	0.159736969	Commercial - Store - One Story	YES - Current	NO - Privately-Owned	Available	Used in Prior Housing Element - Non-Vacant	0.304532567	0	0	0.304532567	0	0	0	132A203	66	Westlake							Lower
LOS ANGELES			5141002903	Community Commercial	C2-4	0	108	0.005736842	Commercial - Store - One Story	YES - Current	NO - Privately-Owned	Available	Used in Prior Housing Element - Non-Vacant	0	0	0.010895178	0.010895178	0	0	0	132A203	84	Westlake							Above Moderate
LOS ANGELES			5141002903	Community Commercial	C2-4	0	108	0.005736842	Commercial - Store - One Story	YES - Current	NO - Privately-Owned	Available	Used in Prior Housing Element - Non-Vacant	0	0	0.010895178	0.010895178	0	0	0	132A203	95	Westlake							Above Moderate
LOS ANGELES			5141002903	Community Commercial	C2-4	0	108	0.008463823	Commercial - Store - One Story	YES - Current	NO - Privately-Owned	Available	Used in Prior Housing Element - Non-Vacant	0.020540047	0	0	0.020540047	0	0	0	132A203	75	Westlake							Lower
LOS ANGELES	673 S WESTLAKE AVE	90057	5141002905	Community Commercial	C2-2	0	108	0.206611605	Commercial - Parking Lot (Commercial Use Property) - Lots - Patron or Employee - One Story	YES - Current	NO - Privately-Owned	Available	Not Used in Prior Housing Element	0.233456095	0	0	0.233456095	0	0	0	132A203	59	Westlake							Lower
LOS ANGELES	677 S WESTLAKE AVE	90057	5141002905	Community Commercial	C2-2	0	108	0.172680952	Commercial - Parking Lot (Commercial Use Property) - Lots - Patron or Employee - One Story	YES - Current	NO - Privately-Owned	Available	Not Used in Prior Housing Element	0.219371688	0	0	0.219371688	0	0	0	132A203	74	Westlake							Lower
LOS ANGELES	679 S WESTLAKE AVE	90057	5141002905	Community Commercial	C2-2	0	108	0.110193259	Commercial - Parking Lot (Commercial Use Property) - Lots - Patron or Employee - One Story	YES - Current	NO - Privately-Owned	Available	Not Used in Prior Housing Element	0.174095106	0	0	0.174095106	0	0	0	132A203	89	Westlake							Lower
LOS ANGELES			5141002905	Community Commercial	C2-2	0	108	0.067746552	Commercial - Parking Lot (Commercial Use Property) - Lots - Patron or Employee - One Story	YES - Current	NO - Privately-Owned	Available	Not Used in Prior Housing Element	0.124886233	0	0	0.124886233	0	0	0	132A203	55	Westlake							Lower
LOS ANGELES			5141002905	Community Commercial	C2-2, C2-4	0	108	0.081556262	Commercial - Parking Lot (Commercial Use Property) - Lots - Patron or Employee - One Story	YES - Current	NO - Privately-Owned	Available	Not Used in Prior Housing Element	0.187696251	0	0	0.187696251	0	0	0	132A203	323	Westlake							Lower
LOS ANGELES	669 S PARK VIEW ST	90057	5141004004	Community Commercial	C2-2	0	108	0.160698646	Commercial - Office Building - Two Stories	YES - Current	NO - Privately-Owned	Available	Used in Prior Housing Element - Non-Vacant	0.086101125	0	0	0.086101125	0	0	0	133-SA203	169	Westlake							Lower
LOS ANGELES	675 S PARK VIEW ST	90057	5141004004	Community Commercial	C2-2	0	108	0.160698019	Commercial - Office Building - Two Stories	YES - Current	NO - Privately-Owned	Available	Used in Prior Housing Element - Non-Vacant	0.086101125	0	0	0.086101125	0	0	0	133-SA203	173	Westlake							Lower
LOS ANGELES	679 S PARK VIEW ST	90057	5141004004	Community Commercial	C2-2	0	108	0.080349148	Commercial - Office Building - Two Stories	YES - Current	NO - Privately-Owned	Available	Used in Prior Housing Element - Non-Vacant	0.05620761	0	0	0.05620761	0	0	0	133-SA203	176	Westlake							Lower
LOS ANGELES	666 S CARONDELET ST	90057	5141004012	Community Commercial	R4-2	0	108	0.160715777	Commercial - Parking Lot (Commercial Use Property) - Lots - Patron or Employee - Mills Act Property	YES - Current	NO - Privately-Owned	Available	Not Used in Prior Housing Element	0.016999162	0	0	0.016999162	0	0	0	133-SA201	193	Westlake							Lower
LOS ANGELES	668 S CARONDELET ST	90057	5141004012	Community Commercial	R4-2	0	108	0.160726853	Commercial - Parking Lot (Commercial Use Property) - Lots - Patron or Employee - Mills Act Property	YES - Current	NO - Privately-Owned	Available	Not Used in Prior Housing Element	0.016999162	0	0	0.016999162	0	0	0	133-SA201	199	Westlake							Lower
LOS ANGELES	2406 W WILSHIRE BLVD	90057	5141004013	Regional Center Commercial	C4-2	0	108	0.522267618	Commercial - Office Building - 6 to 13 Stories	YES - Current	NO - Privately-Owned	Available	Used in Prior Housing Element - Non-Vacant	1.827329572	0	0	1.827329572	0	0	0	133-SA203	164	Westlake							Lower
LOS ANGELES	667 S PARK VIEW ST	90057	5141004013	Community Commercial	C2-2	0	108	0.160697811	Commercial - Office Building - 6 to 13 Stories	YES - Current	NO - Privately-Owned	Available	Used in Prior Housing Element - Non-Vacant	0.11111702	0	0	0.11111702	0	0	0	133-SA203	167	Westlake							Lower
LOS ANGELES	672 S CARONDELET ST	90057	5141004015	Community Commercial	R4-2	0	108	0.160739295	Institutional - Homes for Aged and Others - One Story	YES - Current	NO - Privately-Owned	Available	Not Used in Prior Housing Element	0.05775883	0	0	0.05775883	0	0	0	133-SA201	205	Westlake							Lower
LOS ANGELES	676 S CARONDELET ST	90057	5141004015	Community Commercial	R4-2	0	108	0.160749249	Institutional - Homes for Aged and Others - One Story	YES - Current	NO - Privately-Owned	Available	Not Used in Prior Housing Element	0.05775883	0	0	0.05775883	0	0	0	133-SA201	226	Westlake							Lower
LOS ANGELES	606 S CARONDELET ST	90057	5141005009	Community Commercial	C2-2	0	108	0.149071421	Commercial - Parking Lot (Commercial Use Property) - Lots - Patron or Employee - One Story	YES - Current	NO - Privately-Owned	Available	Used in Prior Housing Element - Non-Vacant	0.050733645	0	0	0.050733645	0	0	0	133-SA203	83	Westlake							Lower
LOS ANGELES	2432 W 6TH ST	90057	5141005010	Community Commercial	C2-2	0	108	0.149060956	Commercial - Store - One Story	YES - Current	NO - Privately-Owned	Available	Not Used in Prior Housing Element	0.064765396	0	0	0.064765396	7	0	0	133-SA203	74	Westlake							Lower
LOS ANGELES	2416 W 6TH ST	90057	5141005011	Community Commercial	C2-2	0	108	0.172178768	Recreational - Club, Lodge Hall, Fraternal Organization - 6 to 13 Stories	YES - Current	NO - Privately-Owned	Available	Not Used in Prior Housing Element	0	0	4.613313293	4.613313293	0	0	0	133-SA203	86	Westlake							Above Moderate
LOS ANGELES	603 S PARK VIEW ST	90057	5141005011	Community Commercial	C2-2	0	108	0.172179887	Recreational - Club, Lodge Hall, Fraternal Organization - 6 to 13 Stories	YES - Current	NO - Privately-Owned	Available	Not Used in Prior Housing Element	0	0	4.613313293	4.613313293	0	0	0	133-SA203	95	Westlake							Above Moderate
LOS ANGELES	607 S PARK VIEW ST	90057	5141005011	Community Commercial	C2-2	0	108	0.212171887	Recreational - Club, Lodge Hall, Fraternal Organization - 6 to 13 Stories	YES - Current	NO - Privately-Owned	Available	Not Used in Prior Housing Element	0	0	5.09059217	5.09059217	0	0	0	133-SA203	105	Westlake							Above Moderate
LOS ANGELES	615 S PARK VIEW ST	90057	5141005011	Community Commercial	C2-2	0	108	0.172176747	Recreational - Club, Lodge Hall, Fraternal Organization - 6 to 13 Stories	YES - Current	NO - Privately-Owned	Available	Not Used in Prior Housing Element	0	0	4.613313293	4.613313293	0	0	0	133-SA203	115	Westlake							Above Moderate
LOS ANGELES	619 S PARK VIEW ST	90057	5141005011	Community Commercial	C2-2	0	108	0.172176475	Recreational - Club, Lodge Hall, Fraternal Organization - 6 to 13 Stories	YES - Current	NO - Privately-Owned	Available	Not Used in Prior Housing Element	0	0	4.613313293	4.613313293	0	0	0	133-SA203	125	Westlake							Above Moderate
LOS ANGELES	610 S CARONDELET ST	90057	5141005012	Community Commercial	R4-2	0	108	0.181515758	Recreational - Club, Lodge Hall, Fraternal Organization - 6 to 13 Stories	YES - Current	NO - Privately-Owned	Available	Not Used in Prior Housing Element	0	0	4.249193287	4.249193287	0	0	0	133-SA203	92	Westlake							Above Moderate
LOS ANGELES	614 S CARONDELET ST	90057	5141005012	Community Commercial	R4-2	0	108	0.149093943	Recreational - Club, Lodge Hall, Fraternal Organization - 6 to 13 Stories	YES - Current	NO - Privately-Owned	Available	Not Used in Prior Housing Element	0	0	3.664893806	3.664893806	0	0	0	133-SA203	103	Westlake							Above Moderate
LOS ANGELES			5141005012	Community Commercial	R4-2	0	108	0.074550395	Recreational - Club, Lodge Hall, Fraternal Organization - 6 to 13 Stories	YES - Current	NO - Privately-Owned	Available	Not Used in Prior Housing Element	0	0	2.237197351	2.237197351	0	0	0	133-SA203	112	Westlake							Above Moderate
LOS ANGELES	624 S CARONDELET ST	90057	5141005901	Community Commercial	R4-2	0	108	0.14911633	Miscellaneous - Government Owned Property	YES - Current	YES - City-Owned	Available	Used in Prior Housing Element - Non-Vacant	0.022871613	0	0	0.022871613	0	0	0	133-SA203	123	Westlake							Lower
LOS ANGELES	625 S PARK VIEW ST	90057	5141005901	Community Commercial	C2-2	0	108	0.172176546	Miscellaneous - Government Owned Property	YES - Current	YES - City-Owned	Available	Used in Prior Housing Element - Non-Vacant	0.027019566	0	0	0.027019566	0	0	0	133-SA203	130	Westlake							Lower
LOS ANGELES	627 S PARK VIEW ST	90057	5141005901	Community Commercial	C2-2	0	108	0.18939423	Miscellaneous - Government Owned Property	YES - Current	YES - City-Owned	Available	Used in Prior Housing Element - Non-Vacant	0.027613253	0	0	0.027613253	0	0	0	133-SA203	137	Westlake							Lower
LOS ANGELES	628 S CARONDELET ST	90057	5141005901	Community Commercial	R4-2	0	108	0.119300776	Miscellaneous - Government Owned Property	YES - Current	YES - City-Owned	Available	Used in Prior Housing Element - Non-Vacant	0.020959849	0	0	0.020959849	0	0	0	133-SA203	129	Westlake							Lower
LOS ANGELES			5141005901	Regional Center Commercial	R4-2	0	108	0.007549466	Miscellaneous - Government Owned Property	YES - Current	YES - City-Owned	Available	Used in Prior Housing Element - Non-Vacant	0	0	0.000465808	0.000465808	0	0	0	133-SA203	142	Westlake							Above Moderate
LOS ANGELES			5141005901	Regional Center Commercial	R4-2	0	108	0.037189275	Miscellaneous - Government Owned Property	YES - Current	YES - City-Owned	Available	Used in Prior Housing Element - Non-Vacant	0.007580196	0	0	0.007580196	0	0	0	133-SA203	135	Westlake							Lower
LOS ANGELES			5141005901	Regional Center Commercial	C4-2	0	108	0.06714994	Miscellaneous - Government Owned Property	YES - Current	YES - City-Owned	Available	Used in Prior Housing Element - Non-Vacant	0.015290513	0	0	0.015290513	0	0	0	133-SA203	144	Westlake							Lower
LOS ANGELES			5141005901	Community Commercial	R4-2	0	108	0.074553576	Miscellaneous - Government Owned Property	YES - Current	YES - City-Owned	Available	Used in Prior Housing Element - Non-Vacant	0.014777733	0	0	0.014777733	0	0	0	133-SA203	116	Westlake							Lower
LOS ANGELES			5141005901	Regional Center Commercial	C4-2	0	108	0.081848993	Miscellaneous - Government Owned Property	YES - Current	YES - City-Owned	Available	Used in Prior Housing Element - Non-Vacant	0.01756208	0	0	0.01756208	0	0	0	133-SA203	145	Westlake							Lower
LOS ANGELES			5141005901	Regional Center Commercial	C4-2	0	108	0.203339952	Miscellaneous - Government Owned Property	YES - Current	YES - City-Owned	Available	Used in Prior Housing Element - Non-Vacant	0.028208714	0	0	0.028208714	0	0	0	133-SA203	146	Westlake							Lower
LOS ANGELES	2508 W 6TH ST	90057	5141006001	Community Commercial	C2-2	0	108	0.140039898	Industrial - Warehousing, Distribution, Storage - Public Storage (Bekins, Lyons) - 6 to 13 Stories	YES - Current	NO - Privately-Owned	Available	Used in Prior Housing Element - Non-Vacant	0.118424613	0	0	0.118424613	0	0	0	133-SA203	54	Westlake							Lower
LOS ANGELES	607 S CARONDELET ST	90057	5141006001	Community Commercial	C2-2	0	108	0.140386005	Industrial - Warehousing, Distribution, Storage - Public Storage (Bekins, Lyons) - 6 to 13 Stories	YES - Current	NO - Privately-Owned	Available	Used in Prior Housing Element - Non-Vacant	0.118424613	0	0	0.118424613	0	0	0	133-SA203	63	Westlake							Lower
LOS ANGELES	620 S CORONADO ST	90057	5141006012	Community Commercial	C2-2	0	108	0.13797028	Residential - Five or More Units or Apartments (Any Combination) - 4 Stories or Less	YES - Current	NO - Privately-Owned	Available	Not Used in Prior Housing Element	0	0	0.256240922	0.256240922	29	0	0	133-SA201	89	Westlake		Yes					Above Moderate
LOS ANGELES	614 S CORONADO ST	90057	5141006013	Community Commercial	C2-2	0	108	0.138007163	Commercial - Parking Lot (Commercial Use Property) - Parking Structures - Patron or Employee - One Story	YES - Current	NO - Privately-Owned	Available	Used in Prior Housing Element - Non-Vacant	0.0480251	0	0	0.0480251	1	0	0	133-SA201	63	Westlake							Lower
LOS ANGELES	618 S CORONADO ST	90057	5141006013	Community Commercial	C2-2	0	108	0.068996405	Commercial - Parking Lot (Commercial Use Property) - Parking Structures - Patron or Employee - One Story	YES - Current	NO - Privately-Owned	Available	Used in Prior Housing Element - Non-Vacant	0.029566953	0	0	0.029566953	1	0	0	133-SA201	68	Westlake							Lower
LOS ANGELES			5141006013	Community Commercial	C2-2	0	108	0.00985501	Commercial - Parking Lot (Commercial Use Property) - Parking Structures - Patron or Employee - One Story	YES - Current	NO - Privately-Owned	Available	Used in Prior Housing Element - Non-Vacant	0	0	0.02590608	0.02590608	1	0	0	133-SA201	61	Westlake							Above Moderate
LOS ANGELES	2520 W 6TH ST	90057	5141006015	Community Commercial	C2-2	0	108	0.138068488	Commercial - Office Building - Four Stories	YES - Current	NO - Privately-Owned	Available	Used in Prior Housing Element - Non-Vacant	0.101813287	0	0	0.101813287	0	0	0	133-SA203	40	Westlake							Lower
LOS ANGELES	604 S CORONADO ST	90057	5141006015	Community Commercial	C2-2	0	108	0.138811948	Commercial - Office Building - Four Stories	YES - Current	NO - Privately-Owned	Available	Used in Prior Housing Element - Non-Vacant	0.101813287	0	0	0.101813287	0	0	0	133-SA203	50	Westlake							Lower
LOS ANGELES	2511 W WILSHIRE BLVD	90057	5141006021	Regional Center Commercial	C4-2	0	108	0.103306073		YES - Current	NO - Privately-Owned	Available	Used in Prior Housing Element - Non-Vacant	1.864675903	0	0	1.864675903	0	0	0	133-SA201	98	Westlake							Lower
LOS ANGELES	632 S CORONADO ST	90057	5141006021	Community Commercial	C2-2	0	108	0.151746357		YES - Current	NO - Privately-Owned	Available	Not Used in Prior Housing Element	2.351164818	0	0	2.351164818	0	0	0	133-SA201	92	Westlake							Lower

LOS ANGELES		5141007016	Regional Center Commercial	(T)(Q)C2-2	0	108	0.00688698	Commercial - Parking Lot (Commercial Use Property) - Lots - Patron or Employee - One Story	YES - Current	NO - Privately-Owned	Available	Not Used in Prior Housing Element	0	0	0.011012141	0.011012141	0	0	0	133-SA201	191	Westlake					Above Moderate
LOS ANGELES		5141007016	Regional Center Commercial	(T)(Q)C2-2	0	108	0.006887422	Commercial - Parking Lot (Commercial Use Property) - Lots - Patron or Employee - One Story	YES - Current	NO - Privately-Owned	Available	Not Used in Prior Housing Element	0	0	0.011464597	0.011464597	0	0	0	133-SA201	169	Westlake					Above Moderate
LOS ANGELES	675 S CORONADO ST	90057	5141008003	Community Commercial	R4-2	0	108	0.19393156	Commercial - Parking Lot (Commercial Use Property) - Lots - Patron or Employee - One Story	YES - Current	NO - Privately-Owned	Available	Used in Prior Housing Element - Non-Vacant	0.087314242	0	0	0.087314242	0	0	0	133-SA201	164	Westlake					Lower
LOS ANGELES	685 S CORONADO ST	90057	5141008004	Community Commercial	R4-2	0	108	0.238750548	Residential - Five or More Units or Apartments (Any Combination) - 4 Stories or Less	YES - Current	NO - Privately-Owned	Available	Not Used in Prior Housing Element	0	0	0.383848088	0.383848088	20	0	0	133-SA201	187	Westlake		Yes			Above Moderate
LOS ANGELES	2607 W 7TH ST	90057	5141008005	Community Commercial	C2-2	0	108	0.100436475	Commercial - Store - One Story	YES - Current	NO - Privately-Owned	Available	Used in Prior Housing Element - Non-Vacant	0.085292157	0	0	0.085292157	4	0	0	133-SA201	203	Westlake					Lower
LOS ANGELES	2619 W 7TH ST	90057	5141008006	Community Commercial	C2-2	0	108	0.086087582	Commercial - Store - One Story	YES - Current	NO - Privately-Owned	Available	Not Used in Prior Housing Element	0.095539715	0	0	0.095539715	4	0	0	133-SA201	197	Westlake					Lower
LOS ANGELES	2600 W WILSHIRE BLVD	90057	5141008900	Regional Center Commercial	C4-2	0	108	0.309916892	Commercial - Bank, Savings and Loan - One Story	YES - Current	NO - Privately-Owned	Available	Used in Prior Housing Element - Non-Vacant	0.693476799	0	0	0.693476799	0	0	0	133-SA201	122	Westlake					Lower
LOS ANGELES	2626 W WILSHIRE BLVD	90057	5141008900	Regional Center Commercial	C4-2	0	108	0.3099171	Commercial - Bank, Savings and Loan - One Story	YES - Current	NO - Privately-Owned	Available	Used in Prior Housing Element - Non-Vacant	0.693476799	0	0	0.693476799	0	0	0	133-SA201	101	Westlake					Lower
LOS ANGELES		5141008900	Regional Center Commercial	C4-2	0	108	0.241325399	Commercial - Bank, Savings and Loan - One Story	YES - Current	NO - Privately-Owned	Available	Used in Prior Housing Element - Non-Vacant	0.44070114	0	0	0.44070114	0	0	0	133-SA201	120	Westlake					Lower
LOS ANGELES	680 S RAMPART BLVD	90057	5141008901	Community Commercial	C4-2	0	108	0.127502478	Commercial - Parking Lot (Commercial Use Property) - Lots - Patron or Employee - One Story	YES - Current	NO - Privately-Owned	Available	Used in Prior Housing Element - Non-Vacant	0.074059446	0	0	0.074059446	0	0	0	133-SA201	166	Westlake					Lower
LOS ANGELES	690 S RAMPART BLVD	90057	5141008901	Community Commercial	C2-2	0	108	0.086151046	Commercial - Parking Lot (Commercial Use Property) - Lots - Patron or Employee - One Story	YES - Current	NO - Privately-Owned	Available	Used in Prior Housing Element - Non-Vacant	0.058844521	0	0	0.058844521	0	0	0	133-SA201	188	Westlake					Lower
LOS ANGELES	698 S RAMPART BLVD	90057	5141008901	Community Commercial	C2-2	0	108	0.137842891	Commercial - Parking Lot (Commercial Use Property) - Lots - Patron or Employee - One Story	YES - Current	NO - Privately-Owned	Available	Used in Prior Housing Element - Non-Vacant	0.079399339	0	0	0.079399339	0	0	0	133-SA201	190	Westlake					Lower
LOS ANGELES		5141008901	Community Commercial	C2-2	0	108	0.051690403	Commercial - Parking Lot (Commercial Use Property) - Lots - Patron or Employee - One Story	YES - Current	NO - Privately-Owned	Available	Used in Prior Housing Element - Non-Vacant	0.040163055	0	0	0.040163055	0	0	0	133-SA201	179	Westlake					Lower
LOS ANGELES	664 S RAMPART BLVD	90057	5141008902	Community Commercial	C4-2	0	108	0.158511439	Commercial - Parking Lot (Commercial Use Property) - Lots - Patron or Employee - One Story	YES - Current	NO - Privately-Owned	Available	Used in Prior Housing Element - Non-Vacant	0.086541965	0	0	0.086541965	0	0	0	133-SA201	126	Westlake					Lower
LOS ANGELES	2601 W WILSHIRE BLVD	90057	5141009019	Regional Center Commercial	C4-2	0	108	0.430440684	Commercial - Office Building - Four Stories	YES - Current	NO - Privately-Owned	Available	Used in Prior Housing Element - Non-Vacant	0.765376177	0	0	0.765376177	0	0	0	133-SA201	91	Westlake					Lower
LOS ANGELES	611 S CORONADO ST	90057	5141009019	Community Commercial	C2-2	0	108	0.153917625	Commercial - Office Building - Four Stories	YES - Current	NO - Privately-Owned	Available	Used in Prior Housing Element - Non-Vacant	0.041988117	0	0	0.041988117	0	0	0	133-SA201	29	Westlake					Lower
LOS ANGELES	615 S CORONADO ST	90057	5141009019	Community Commercial	C2-2	0	108	0.143480033	Commercial - Office Building - Four Stories	YES - Current	NO - Privately-Owned	Available	Used in Prior Housing Element - Non-Vacant	0.040796869	0	0	0.040796869	0	0	0	133-SA201	33	Westlake					Lower
LOS ANGELES	619 S CORONADO ST	90057	5141009019	Community Commercial	C2-2	0	108	0.143479289	Commercial - Office Building - Four Stories	YES - Current	NO - Privately-Owned	Available	Used in Prior Housing Element - Non-Vacant	0.040796869	0	0	0.040796869	0	0	0	133-SA201	57	Westlake					Lower
LOS ANGELES	625 S CORONADO ST	90057	5141009019	Community Commercial	C2-2	0	108	0.071740539	Commercial - Office Building - Four Stories	YES - Current	NO - Privately-Owned	Available	Used in Prior Housing Element - Non-Vacant	0.026162177	0	0	0.026162177	0	0	0	133-SA201	62	Westlake					Lower
LOS ANGELES	629 S CORONADO ST	90057	5141009019	Community Commercial	C2-2	0	108	0.143480533	Commercial - Office Building - Four Stories	YES - Current	NO - Privately-Owned	Available	Used in Prior Housing Element - Non-Vacant	0.040796869	0	0	0.040796869	0	0	0	133-SA201	67	Westlake					Lower
LOS ANGELES		5141009019	Regional Center Commercial	C4-2	0	108	0.050218805	Commercial - Office Building - Four Stories	YES - Current	NO - Privately-Owned	Available	Used in Prior Housing Element - Non-Vacant	0.020692219	0	0	0.020692219	0	0	0	133-SA201	88	Westlake					Lower
LOS ANGELES		5141009019	Community Commercial	C2-2	0	108	0.071740267	Commercial - Office Building - Four Stories	YES - Current	NO - Privately-Owned	Available	Used in Prior Housing Element - Non-Vacant	0.026162177	0	0	0.026162177	0	0	0	133-SA201	64	Westlake					Lower
LOS ANGELES	2610 W 6TH ST	90057	5141009022	Community Commercial	C2-2	0	108	0.143483566	Commercial - Shopping Center (Neighborhood, Community) - One Story	YES - Current	NO - Privately-Owned	Available	Used in Prior Housing Element - Non-Vacant	0.025900849	0	0	0.025900849	8	0	0	133-SA201	23	Westlake					Lower
LOS ANGELES	2612 W 6TH ST	90057	5141009022	Community Commercial	C2-2	0	108	0.131819529	Commercial - Shopping Center (Neighborhood, Community) - One Story	YES - Current	NO - Privately-Owned	Available	Used in Prior Housing Element - Non-Vacant	0.024409124	0	0	0.024409124	8	0	0	133-SA201	15	Westlake					Lower
LOS ANGELES	2628 W 6TH ST	90057	5141009023	Community Commercial	C2-2	0	108	0.144761127	Commercial - Shopping Center (Neighborhood, Community) - One Story	YES - Current	NO - Privately-Owned	Available	Used in Prior Housing Element - Non-Vacant	0.104813084	0	0	0.104813084	0	0	0	135A201	212	Westlake					Lower
LOS ANGELES	604 S RAMPART BLVD	90057	5141009023	Community Commercial	C2-2	0	108	0.143598396	Commercial - Shopping Center (Neighborhood, Community) - One Story	YES - Current	NO - Privately-Owned	Available	Used in Prior Housing Element - Non-Vacant	0.104813084	0	0	0.104813084	0	0	0	133-SA201	13	Westlake					Lower
LOS ANGELES	610 S RAMPART BLVD	90057	5141009023	Community Commercial	C2-2	0	108	0.164270538	Commercial - Shopping Center (Neighborhood, Community) - One Story	YES - Current	NO - Privately-Owned	Available	Used in Prior Housing Element - Non-Vacant	0.113827614	0	0	0.113827614	0	0	0	133-SA201	20	Westlake					Lower
LOS ANGELES	614 S RAMPART BLVD	90057	5141009023	Community Commercial	C2-2	0	108	0.143561577	Commercial - Shopping Center (Neighborhood, Community) - One Story	YES - Current	NO - Privately-Owned	Available	Used in Prior Housing Element - Non-Vacant	0.104813084	0	0	0.104813084	0	0	0	133-SA201	27	Westlake					Lower
LOS ANGELES	618 S RAMPART BLVD	90057	5141009023	Community Commercial	C2-2	0	108	0.143563911	Commercial - Shopping Center (Neighborhood, Community) - One Story	YES - Current	NO - Privately-Owned	Available	Used in Prior Housing Element - Non-Vacant	0.104813084	0	0	0.104813084	0	0	0	133-SA201	30	Westlake					Lower
LOS ANGELES	600 S LA FAYETTE PARK PL	90057	5141010003	Community Commercial	C2-2	0	108	0.141757441	Commercial - Office Building - Three Stories	YES - Current	NO - Privately-Owned	Available	Used in Prior Housing Element - Non-Vacant	0.103625312	0	0	0.103625312	0	0	0	135A201	190	Westlake					Lower
LOS ANGELES	606 S LA FAYETTE PARK PL	90057	5141010003	Community Commercial	C2-2	0	108	0.141739485	Commercial - Office Building - Three Stories	YES - Current	NO - Privately-Owned	Available	Used in Prior Housing Element - Non-Vacant	0.163512301	0	0	0.163512301	0	0	0	135A201	196	Westlake					Lower
LOS ANGELES	612 S LA FAYETTE PARK PL	90057	5141010003	Community Commercial	R4-2	0	108	0.142276751	Commercial - Office Building - Three Stories	YES - Current	NO - Privately-Owned	Available	Used in Prior Housing Element - Non-Vacant	0.145566988	0	0	0.145566988	0	0	0	135A201	203	Westlake					Lower
LOS ANGELES	614 S LA FAYETTE PARK PL	90057	5141010003	Community Commercial	R4-2	0	108	0.14216606	Commercial - Office Building - Three Stories	YES - Current	NO - Privately-Owned	Available	Used in Prior Housing Element - Non-Vacant	0.145566988	0	0	0.145566988	0	0	0	135A201	211	Westlake					Lower
LOS ANGELES	618 S LA FAYETTE PARK PL	90057	5141010003	Community Commercial	R4-2	0	108	0.14141512	Commercial - Office Building - Three Stories	YES - Current	NO - Privately-Owned	Available	Used in Prior Housing Element - Non-Vacant	0.145566988	0	0	0.145566988	0	0	0	133-SA201	12	Westlake					Lower
LOS ANGELES	622 S LA FAYETTE PARK PL	90057	5141010003	Community Commercial	R4-2	0	108	0.156822549	Commercial - Office Building - Three Stories	YES - Current	NO - Privately-Owned	Available	Used in Prior Housing Element - Non-Vacant	0.157153312	0	0	0.157153312	0	0	0	133-SA201	16	Westlake					Lower
LOS ANGELES	626 S LA FAYETTE PARK PL	90057	5141010003	Community Commercial	R4-2	0	108	0.155530826	Commercial - Office Building - Three Stories	YES - Current	NO - Privately-Owned	Available	Used in Prior Housing Element - Non-Vacant	0.153748059	0	0	0.153748059	0	0	0	133-SA201	24	Westlake					Lower
LOS ANGELES	684 S LA FAYETTE PARK PL	90057	5141011014	Community Commercial	C2-2	0	108	0.141334249	Commercial - Parking Lot (Commercial Use Property) - Lots - Commercial Parking - One Story	YES - Current	NO - Privately-Owned	Available	Used in Prior Housing Element - Non-Vacant	0.080789169	0	0	0.080789169	0	0	0	133-SA201	153	Westlake					Lower
LOS ANGELES		5141011014	Community Commercial	C2-2	0	108	0.070617297	Commercial - Parking Lot (Commercial Use Property) - Lots - Commercial Parking - One Story	YES - Current	NO - Privately-Owned	Available	Used in Prior Housing Element - Non-Vacant	0.050991548	0	0	0.050991548	0	0	0	133-SA201	150	Westlake					Lower
LOS ANGELES	666 S LA FAYETTE PARK PL	90057	5141011015	Community Commercial	C2-2	0	108	0.14130614	Commercial - Office Building - Loft-type Buildings - Mills Act Property	YES - Current	NO - Privately-Owned	Available	Not Used in Prior Housing Element	0	0	1.894316196	1.894316196	0	0	0	133-SA201	100	Westlake					Above Moderate
LOS ANGELES		5141011015	Community Commercial	C2-2	0	108	0.07067984	Commercial - Office Building - Loft-type Buildings - Mills Act Property	YES - Current	NO - Privately-Owned	Available	Not Used in Prior Housing Element	0	0	1.166481167	1.166481167	0	0	0	133-SA201	147	Westlake					Above Moderate
LOS ANGELES		5141011015	Community Commercial	C2-2	0	108	0.141298787	Commercial - Office Building - Loft-type Buildings - Mills Act Property	YES - Current	NO - Privately-Owned	Available	Not Used in Prior Housing Element	0	0	1.894316196	1.894316196	0	0	0	133-SA201	125	Westlake					Above Moderate
LOS ANGELES		5141011015	Community Commercial	C2-2	0	108	0.141302099	Commercial - Office Building - Loft-type Buildings - Mills Act Property	YES - Current	NO - Privately-Owned	Available	Not Used in Prior Housing Element	0	0	1.894316196	1.894316196	0	0	0	133-SA201	123	Westlake					Above Moderate
LOS ANGELES		5141011015	Community Commercial	C2-2	0	108	0.141303764	Commercial - Office Building - Loft-type Buildings - Mills Act Property	YES - Current	NO - Privately-Owned	Available	Not Used in Prior Housing Element	0	0	1.894316196	1.894316196	0	0	0	133-SA201	119	Westlake					Above Moderate
LOS ANGELES	2706 W WILSHIRE BLVD	90057	5141011016	Regional Center Commercial	C4-2	0	108	0.182678103	Commercial - Office Building - Two Stories	YES - Current	NO - Privately-Owned	Available	Used in Prior Housing Element - Non-Vacant	0.187752569	0	0	0.187752569	0	0	0	133-SA201	94	Westlake					Lower
LOS ANGELES	656 S LA FAYETTE PARK PL	90057	5141011016	Regional Center Commercial	C4-2	0	108	0.309917028	Commercial - Office Building - Two Stories	YES - Current	NO - Privately-Owned	Available	Used in Prior Housing Element - Non-Vacant	0.693476799	0	0	0.693476799	0	0	0	133-SA201	93	Westlake					Lower
LOS ANGELES	2723 W 7TH ST	90057	5141011018	Community Commercial	C2-2	0	108	0.190827473	Commercial - Parking Lot (Commercial Use Property) - Lots - Commercial Parking - One Story	YES - Current	NO - Privately-Owned	Available	Used in Prior Housing Element - Non-Vacant	0.093778763	0	0	0.093778763	0	0	0	133-SA201	156	Westlake					Lower
LOS ANGELES		5141011020	Regional Center Commercial	C4-2	0	108	0.034831568	Recreational - Athletic and Amusement Facility - Gymnasium, Health Spa - One Story	YES - Current	NO - Privately-Owned	Available	Used in Prior Housing Element - Non-Vacant	0.024329694	0	0	0.024329694	0	0	0	133-SA201	96	Westlake					Lower
LOS ANGELES	667 S RAMPART BLVD	90057	5141011021	Community Commercial	C4-2	0	108	0.158402253	Commercial - Parking Lot (Commercial Use Property) - Lots - Commercial Parking - One Story	YES - Current	NO - Privately-Owned	Available	Used in Prior Housing Element - Non-Vacant	0.031625797	0	0	0.031625797	0	0	0	133-SA201	121	Westlake					Lower
LOS ANGELES	671 S RAMPART BLVD	90057	5141011021	Community Commercial	C4-2	0	108	0.137741408	Commercial - Parking Lot (Commercial Use Property) - Lots - Commercial Parking - One Story	YES - Current	NO - Privately-Owned	Available	Used in Prior Housing Element - Non-Vacant	0.029959328	0	0	0.029959328	0	0	0	133-SA201	124	Westlake					Lower
LOS ANGELES	675 S RAMPART BLVD	90057	5141011021	Community Commercial	C4-2	0	108	0.137740667	Commercial - Parking Lot (Commercial Use Property) - Lots - Commercial Parking - One Story	YES - Current	NO - Privately-Owned	Available	Used in Prior Housing Element - Non-Vacant	0.029959328	0	0	0.029959328	0	0	0	133-SA201	127	Westlake					Lower
LOS ANGELES	679 S RAMPART BLVD	90057	5141011021	Community Commercial	C4-2	0	108	0.165046193	Commercial - Parking Lot (Commercial Use Property) - Lots - Commercial Parking - One Story	YES - Current	NO - Privately-Owned	Available	Used in Prior Housing Element - Non-Vacant	0.032666278	0	0	0.032666278	0	0	0	133-SA201	149	Westlake					Lower
LOS ANGELES	681 S RAMPART BLVD	90057	5141011021	Community Commercial	C4-2	0	108	0.137741227	Commercial - Parking Lot (Commercial Use Property) - Lots - Commercial Parking - One Story	YES - Current	NO - Privately-Owned	Available	Used in Prior Housing Element - Non-Vacant	0.029959328	0	0	0.029959328	0	0	0	133-SA201	155	Westlake					Lower
LOS ANGELES	691 S RAMPART BLVD	90057	5141011021	Community Commercial	C4-2	0	108	0.137741451	Commercial - Parking Lot (Commercial Use Property) - Lots - Commercial Parking - One Story	YES - Current	NO - Privately-Owned	Available	Used in Prior Housing Element - Non-Vacant	0.029959328	0	0	0.029959328	0	0	0	133-SA201	160	Westlake					Lower
LOS ANGELES		5141011021	Community Commercial	C2-2	0	108	0.137740508	Commercial - Parking Lot (Commercial Use Property) - Lots - Commercial Parking - One Story	YES - Current	NO - Privately-Owned	Available	Used in Prior Housing Element - Non-Vacant	0.029959328	0	0	0.029959328	0	0	0	133-SA201	165	Westlake					Lower
LOS ANGELES	2708 W 7TH ST	90057	5141012003	Community Commercial	C2-2	0	108	0.048781081	Commercial - Store - One Story	YES - Current	NO - Privately-Owned	Available	Used in Prior Housing Element - Non-Vacant	0.054054351	0	0	0.054054351	5	0	0	133-SA201	198	Westlake					Lower
LOS ANGELES	2712 W 7TH ST	90057	5141012003	Community Commercial	C2-2	0	108	0.097566538	Commercial - Store - One Story	YES - Current	NO - Privately-Owned	Available	Used in Prior Housing Element - Non-Vacant	0.088211303	0	0	0.088211303	5	0	0	133-SA201	195	Westlake					Lower
LOS ANGELES	708 S HOOVER ST	90005	5141012004	Community Commercial	C2-2	0	108	0.164771534	Commercial - Store - One Story	YES - Current	NO - Privately-Owned	Available	Not Used in Prior Housing Element	0.137758141	0	0	0.137758141	9	0	0	133-SA201	189	Westlake					Lower
LOS ANGELES	724 S HOOVER ST	90005	5141012007	Community Commercial	C2-2	0	108	0.049034468	Commercial - Store Combination - Store and Office Combination - One Story	YES - Current	NO - Privately-Owned	Available	Not Used in Prior Housing Element	0.052830434	0	0	0.052830434	6	0	0	133-SA201	233	Westlake					Lower
LOS ANGELES	730 S HOOVER ST	90005	5141012007	Community Commercial	C2-2	0	108	0.042217495	Commercial - Store Combination - Store and Office Combination - One Story	YES - Current	NO - Privately-Owned	Available	Not Used in Prior Housing Element	0.045459758	0	0	0.045459758	6	0	0	133-SA201	243	Westlake					Lower
LOS ANGELES	727 S RAMPART BLVD	90057	5141012008	Community Commercial	C2-2	0	108	0.06743659	Residential - Single Family Residence	YES - Current	NO - Privately-Owned	Available	Used in Prior Housing Element - Non-Vacant	0.456305462	0	0	0.456305462	1	0	0	133-SA201	246	Westlake					Lower
LOS ANGELES	731 S RAMPART BLVD	90057	5141012010	Highway Oriented Commercial	C2-1	0	108	0.078443835	Residential - Single Family Residence	YES - Current	NO - Privately-Owned	Available	Not Used in Prior Housing Element	0.208294423	0	0	0.208294423	1	0	0	133-SA201	250	Westlake					Lower
LOS ANGELES	720 S HOOVER ST	90005	5141012014	Community Commercial	C2-2	0	108	0.11093351	Residential - Five or More Units or Apartments (Any Combination) - 4 Stories or Less	YES - Current	NO - Privately-Owned	Available	Not Used in Prior Housing Element	0.284117514	0	0	0.284117514	18	0	0	133-SA201	229	Westlake					Lower
LOS ANGELES	727 S CORONADO ST	90057	5141013005	Community Commercial	R4-2	0	108	0.1721756	Residential - Five or More Units or Apartments (Any Combination) - 4 Stories or Less	YES - Current	NO - Privately-Owned	Available	Not Used in Prior Housing Element	0	0	0.146029388	0.146029388	30	0	0	133-SA201	276	Westlake		Yes			Above Moderate
LOS ANGELES	733 S CORONADO ST	90057	5141013006	Highway Oriented Commercial	R4-1	0	108	0.172177145	Residential - Five or More Units or Apartments (Any Combination) - 4 Stories or Less	YES - Current	NO - Privately-Owned	Available	Not Used in Prior Housing Element	0	0	0.083216625	0.083216625	24	0	0	133-SA201	280	Westlake		Yes			Above Moderate
LOS ANGELES	739 S CORONADO ST	90057	5141013007	Highway Oriented Commercial	R4-1	0	108	0.172176929	Residential - Single Family Residence - Other Improvements Only	YES - Current	NO - Privately-Owned	Available	Used in Prior Housing Element - Non-Vacant	1.9269328	0	0	1.9269328	0	0	0	133-SA201	286	Westlake					Lower
LOS ANGELES	750 S RAMPART BLVD	90057	5141013019	Highway Oriented Commercial	C2-1	0	108	0.172176789	Commercial - Store Combination - Store and Residential Combination - One Story	YES - Current	NO - Privately-Owned	Available	Used in Prior Housing Element - Non-Vacant	0	0	0.119342653	0.119342653	0	0	0	132A201	28	Westlake		Yes			Above Moderate
LOS ANGELES	756 S RAMPART BLVD	90057	5141013019	Highway Oriented Commercial	C2-1	0	108	0.137422006	Commercial - Store Combination - Store and Residential Combination - One Story	YES - Current	NO - Privately-Owned	Available	Used in Prior Housing Element - Non-Vacant	0	0	0.105222643	0.105222643	0	0	0	132A201	33	Westlake		Yes			Above Moderate
LOS ANGELES		5141013019	Highway Oriented Commercial	C2-1	0	108	0.017217659	Commercial - Store Combination - Store and Residential Combination - One Story	YES - Current	NO - Privately-Owned	Available	Used in Prior Housing Element - Non-Vacant	0	0	0.001097529	0.001097529	0	0	0	132A201	26	Westlake					Above Moderate
LOS ANGELES	2615 W 8TH ST	90057	5141013805	Highway Oriented Commercial	C2-1	0	108	0.118712789	Miscellaneous - Government Owned Property	YES - Current	YES - City-Owned	Available	Used in Prior Housing Element - Non-Vacant	0.03328659	0	0	0.03328659	0	0	0	132A201	41	Westlake					Lower
LOS ANGELES	741 S CORONADO ST	90057	5141013805	Highway Oriented Commercial	R4-1	0	108	0.172175739	Miscellaneous - Government Owned Property	YES - Current	YES - City-Owned	Available	Used in Prior Housing Element - Non-Vacant	0.042080173	0	0	0.042080173	0	0	0	132A201	24	Westlake					Lower
LOS ANGELES	745 S CORONADO ST	90057	5141013805	Highway Oriented Commercial	R4-1	0	108	0.17217637	Miscellaneous - Government Owned Property	YES - Current	YES - City-Owned	Available	Used in Prior Housing Element - Non-Vacant	0.042080173	0	0	0.042080173	0	0	0	132A201	31	Westlake					Lower
LOS ANGELES	751 S CORONADO ST	90057	5141013805	Highway Oriented Commercial	C2-1	0	108	0.17217637	Miscellaneous - Government Owned Property	YES - Current	YES - City-Owned	Available	Used in Prior Housing Element - Non-Vacant	0.043264232	0	0	0.043264232	0	0	0	132A201	37	Westlake					Lower
LOS ANGELES	2508 W 7TH ST	90057	5141014001	Community Commercial	C2-2	0	108	0.160697694	Commercial - Store Combination - Store and Office Combination - One Story	YES - Current	NO - Privately-Owned	Available	Used in Prior Housing Element - Non-Vacant	0.163286573	0	0	0.163286573	5	0	0	133-SA201	275	Westlake					Lower
LOS ANGELES	703 S CARONDELET ST	90057	5141014001	Community Commercial	C2-2	0	108	0.160697693	Commercial - Store Combination - Store and Office Combination - One Story	YES - Current	NO - Privately-Owned	Available	Used in Prior Housing Element - Non-Vacant	0.163286573	0	0	0.163286573	5	0	0	133-SA201	278	Westlake					Lower
LOS ANGELES	2514 W 7TH ST	90057	5141014002	Community Commercial	C2-2	0	108	0.160713883	Commercial - Store Combination - Store and Office Combination - One Story	YES - Current	NO - Privately-Owned	Available	Used in Prior Housing Element - Non-Vacant	0.17556987	0	0	0.17556987	0	0	0	133-SA201	274	Westlake					Lower
LOS ANGELES	721 S CARONDELET ST	90057	5141014004	Highway Oriented Commercial	R4-1	0	108	0.172176662	Residential - Single Family Residence - Vacant Land	YES - Current	NO - Privately-Owned	Available	Not Used in Prior Housing Element	1.9269328	0	0	1.9269328	0	0	0	132A201	25	Westlake					Lower
LOS ANGELES	743 S CARONDELET ST	90057	5141014008	Highway Oriented Commercial	R4-1	0	108	0.172176012	Residential - Five or More Units or Apartments (Any Combination) - 4 Stories or Less	YES - Current	NO - Privately-Owned	Available	Not Used in Prior Housing Element	0	0	0.285033686	0.285033686	18	0	0	132A201	63	Westlake		Yes			Above Moderate
LOS ANGELES	747 S CARONDELET ST	90057	5141014009	Highway Oriented Commercial	R4-1	0	108	0.172176812	Residential - Three Units (Any Combination) - 4 Stories or Less	YES - Current	NO - Privately-Owned	Available	Used in Prior Housing Element - Non-Vacant	0	0	1.517832023	1.517832023	3	0	0	132A201	69	Westlake		Yes			Above Moderate
LOS ANGELES	740 S CORONADO ST	90057	5141014021	Highway Oriented Commercial	R4-1	0	108	0.17217637	Residential - Single Family Residence	YES - Current	NO - Privately-Owned	Available	Used in Prior Housing Element - Non-Vacant	2.312722039	0	0	2.312722039	1	0	0	132A201	39	Westlake					Lower
LOS ANGELES	2527 W 8TH ST	90057	5141014025	Highway Oriented Commercial	C2-1	0	108	0.138442651	Commercial - Office Building - One Story	YES - Current	NO - Privately-Owned	Available	Used in Prior Housing Element - Non-Vacant	0.148077799	0	0	0.148077799	0	0	0	132A201	70	Westlake					Lower
LOS ANGELES	754 S CORONADO ST	90057	5141014025	Highway Oriented Commercial	C2-1	0	108	0.172177145	Commercial - Office Building - One Story	YES - Current	NO - Privately-Owned	Available	Used in Prior Housing Element - Non-Vacant	0.168129891	0	0	0.168129891	0	0	0	132A201	65	Westlake					Lower
LOS ANGELES	2517 W 8TH ST	90057	5141014027	Highway Oriented Commercial	C2-1	0	108	0.057206163	Commercial - Auto, Recreation Equipment, Construction Equipment Sales and Service - Auto Body Repair Shop - One Story	YES - Current	NO - Privately-Owned	Available	Used in Prior Housing Element - Non-Vacant	0	0	0.016037402	0.016037402	3	0	0	132A201	99	Westlake					Above Moderate
LOS ANGELES		5141014027	Highway Oriented Commercial	C2-1	0	108	0.071166505	Commercial - Auto, Recreation Equipment, Construction Equipment Sales and Service - Auto Body Repair Shop - One Story	YES - Current	NO - Privately-Owned	Available	Used in Prior Housing Element - Non-Vacant	0.18329038	0	0	0.18329038	3	0	0	132A201	77	Westlake					Lower
LOS ANGELES		5141014027	Highway Oriented Commercial	C2-1	0	108	0.08118207	Commercial - Auto, Recreation Equipment, Construction Equipment Sales and Service - Auto Body Repair Shop - One Story	YES - Current	NO - Privately-Owned	Available

LOS ANGELES	2550 W 7TH ST	90057	5141014030	Community Commercial	C2-2	0	108	0.160697962	Commercial - Office Building - One Story	YES - Current	NO - Privately-Owned	Available	Not Used in Prior Housing Element	0.10919374	0	0	0.10919374	16	0	0	133-5A201	249	Westlake						Lower
LOS ANGELES	718 S CORONADO ST	90057	5141014031	Community Commercial	R4-2	0	108	0.137740644	Commercial - Parking Lot (Commercial Use Property) - Lots - Patron or Employee - One Story	YES - Current	NO - Privately-Owned	Available	Used in Prior Housing Element - Non-Vacant	0.06593546	0	0	0.06593546	1	0	0	133-5A201	279	Westlake						Lower
LOS ANGELES			5141014031	Community Commercial	R4-2	0	108	0.016930961	Commercial - Parking Lot (Commercial Use Property) - Lots - Patron or Employee - One Story	YES - Current	NO - Privately-Owned	Available	Used in Prior Housing Element - Non-Vacant	0	0	0.006968732	0.006968732	1	1*	1*	133-5A201	295	Westlake						Above Moderate
LOS ANGELES	2422 W 7TH ST	90057	5141015001	Community Commercial	C2-2	0	108	0.160683515	Commercial - Store Combination - Store and Office Combination - One Story	YES - Current	NO - Privately-Owned	Available	Used in Prior Housing Element - Non-Vacant	0.10469544	0	0	0.10469544	2	0	0	132A201	27	Westlake						Lower
LOS ANGELES	2410 W 7TH ST	90057	5141015002	Community Commercial	C2-2	0	108	0.15994385	Industrial - Industrial - Artist in Residence - One Story	YES - Current	NO - Privately-Owned	Available	Not Used in Prior Housing Element	0.031759586	0	0	0.031759586	14	0	0	132A201	30	Westlake						Lower
LOS ANGELES	733 S PARK VIEW ST	90057	5141015007	Highway Oriented Commercial	C2-1	0	108	0.206310426	Commercial - Parking Lot (Commercial Use Property) - Lots - Patron or Employee - One Story	YES - Current	NO - Privately-Owned	Available	Used in Prior Housing Element - Non-Vacant	0.0594002	0	0	0.0594002	0	0	0	132A201	95	Westlake						Lower
LOS ANGELES	2424 W 7TH ST	90057	5141015013	Community Commercial	C2-2	0	108	0.161835765	Commercial - Store Combination - Store and Office Combination - One Story	YES - Current	NO - Privately-Owned	Available	Used in Prior Housing Element - Non-Vacant	0.08102943	0	0	0.08102943	2	0	0	133-5A201	290	Westlake						Lower
LOS ANGELES	2430 W 7TH ST	90057	5141015014	Community Commercial	C2-2	0	108	0.160698399	Commercial - Store - One Story	YES - Current	NO - Privately-Owned	Available	Used in Prior Housing Element - Non-Vacant	0.079804882	0	0	0.079804882	5	0	0	133-5A201	287	Westlake						Lower
LOS ANGELES	2434 W 7TH ST	90057	5141015014	Community Commercial	C2-2	0	108	0.159923505	Commercial - Store - One Story	YES - Current	NO - Privately-Owned	Available	Used in Prior Housing Element - Non-Vacant	0.127313384	0	0	0.127313384	5	0	0	133-5A201	283	Westlake						Lower
LOS ANGELES	726 S CARONDELET ST	90057	5141015017	Community Commercial	R4-2	0	108	0.172176306	Residential - Five or More Units or Apartments (Any Combination) - 4 Stories or Less	YES - Current	NO - Privately-Owned	Available	Not Used in Prior Housing Element	0	0	0.433045952	0.433045952	12	0	0	132A201	44	Westlake		Yes				Above Moderate
LOS ANGELES	730 S CARONDELET ST	90057	5141015017	Highway Oriented Commercial	R4-1	0	108	0.172176506	Residential - Five or More Units or Apartments (Any Combination) - 4 Stories or Less	YES - Current	NO - Privately-Owned	Available	Not Used in Prior Housing Element	0	0	0.433045952	0.433045952	12	0	0	132A201	66	Westlake		Yes				Above Moderate
LOS ANGELES	740 S CARONDELET ST	90057	5141015018	Highway Oriented Commercial	R4-1	0	108	0.172176506	Residential - Five or More Units or Apartments (Any Combination) - 4 Stories or Less	YES - Current	NO - Privately-Owned	Available	Not Used in Prior Housing Element	0	0	0.204427274	0.204427274	24	0	0	132A201	71	Westlake		Yes				Above Moderate
LOS ANGELES	744 S CARONDELET ST	90057	5141015019	Highway Oriented Commercial	R4-1	0	108	0.172176306	Residential - Single Family Residence - Vacant Land	YES - Current	NO - Privately-Owned	Available	Not Used in Prior Housing Element	1.9269328	0	0	1.9269328	0	0	0	132A201	80	Westlake						Lower
LOS ANGELES	756 S CARONDELET ST	90057	5141015022	Highway Oriented Commercial	C2-1	0	108	0.138317222	Residential - Five or More Units or Apartments (Any Combination) - 4 Stories or Less	YES - Current	NO - Privately-Owned	Available	Not Used in Prior Housing Element	0	0	0.026508221	0.026508221	24	0	0	132A201	112	Westlake		Yes				Above Moderate
LOS ANGELES	2400 W 7TH ST	90057	5141015030	Community Commercial	C2-2	0	108	0.136146216	Commercial - Store - One Story	YES - Current	NO - Privately-Owned	Available	Used in Prior Housing Element - Non-Vacant	0.02897473	0	0	0.02897473	0	0	0	132A203	20	Westlake						Lower
LOS ANGELES		5141015030	Community Commercial	C2-2	0	108	0.157259386	Commercial - Store - One Story	YES - Current	NO - Privately-Owned	Available	Used in Prior Housing Element - Non-Vacant	0.031442741	0	0	0.031442741	0	0	0	132A203	18	Westlake						Lower	
LOS ANGELES	715 S PARK VIEW ST	90057	5141015031	Community Commercial	C2-2	0	108	0.2001087	Commercial - Store - One Story	YES - Current	NO - Privately-Owned	Available	Not Used in Prior Housing Element	0.124248596	0	0	0.124248596	1	0	0	132A201	54	Westlake						Lower
LOS ANGELES		5141015031	Community Commercial	C2-2	0	108	0.199449776	Commercial - Store - One Story	YES - Current	NO - Privately-Owned	Available	Not Used in Prior Housing Element	0.125488728	0	0	0.125488728	1	0	0	132A201	67	Westlake						Lower	
LOS ANGELES	716 S CARONDELET ST	90057	5141015033	Community Commercial	R4-2	0	108	0.137740574	Residential - Five or More Units or Apartments (Any Combination) - 4 Stories or Less	YES - Current	NO - Privately-Owned	Available	Not Used in Prior Housing Element	0.205305482	0	0	0.205305482	21	0	0	132A201	36	Westlake						Lower
LOS ANGELES	720 S CARONDELET ST	90057	5141015033	Community Commercial	R4-2	0	108	0.172178394	Residential - Five or More Units or Apartments (Any Combination) - 4 Stories or Less	YES - Current	NO - Privately-Owned	Available	Not Used in Prior Housing Element	0.238642494	0	0	0.238642494	21	0	0	132A201	40	Westlake						Lower
LOS ANGELES		5141016900	Community Commercial	R4-2	0	108	0.259930187	Commercial - Commercial - Vacant Land	YES - Current	NO - Privately-Owned	Available	Not Used in Prior Housing Element	0.246082214	0	0	0.246082214	0	0	0	132A203	58	Westlake						Lower	
LOS ANGELES	715 S GRAND VIEW ST	90057	5141016901	Community Commercial	R4-2	0	108	0.198370196	Commercial - Commercial - Vacant Land	YES - Current	NO - Privately-Owned	Available	Not Used in Prior Housing Element	0.219304979	0	0	0.219304979	0	0	0	132A203	48	Westlake						Lower
LOS ANGELES	2312 W 7TH ST	90057	5141016902	Community Commercial	C2-2	0	108	0.419233406	Commercial - Commercial - Vacant Land	YES - Current	NO - Privately-Owned	Available	Not Used in Prior Housing Element	0.772982767	0	0	0.772982767	0	0	0	132A203	30	Westlake						Lower
LOS ANGELES	2324 W 7TH ST	90057	5141016903	Community Commercial	C2-2	0	108	0.320920162	Commercial - Commercial - Vacant Land	YES - Current	NO - Privately-Owned	Available	Not Used in Prior Housing Element	0.440901535	0	0	0.440901535	0	0	0	132A203	26	Westlake						Lower
LOS ANGELES	2326 W 7TH ST	90057	5141016903	Community Commercial	C2-2	0	108	0.074745752	Commercial - Commercial - Vacant Land	YES - Current	NO - Privately-Owned	Available	Not Used in Prior Housing Element	0.124113768	0	0	0.124113768	0	0	0	132A203	25	Westlake						Lower
LOS ANGELES		5141016904	Community Commercial	C2-2	0	108	0.18846173	Commercial - Commercial - Vacant Land	YES - Current	NO - Privately-Owned	Available	Not Used in Prior Housing Element	0.230517343	0	0	0.230517343	0	0	0	132A203	37	Westlake						Lower	
LOS ANGELES	2317 W 8TH ST	90057	5141016905	Highway Oriented Commercial	C2-1	0	108	0.111574385	Commercial - Office Building - One Story	YES - Current	NO - Privately-Owned	Available	Used in Prior Housing Element - Non-Vacant	0.082205262	0	0	0.082205262	0	0	0	132A201	147	Westlake						Lower
LOS ANGELES	2321 W 8TH ST	90057	5141016905	Highway Oriented Commercial	C2-1	0	108	0.126488997	Commercial - Office Building - One Story	YES - Current	NO - Privately-Owned	Available	Used in Prior Housing Element - Non-Vacant	0.087692576	0	0	0.087692576	0	0	0	132A201	144	Westlake						Lower
LOS ANGELES	2325 W 8TH ST	90057	5141016905	Highway Oriented Commercial	C2-1	0	108	0.127641268	Commercial - Office Building - One Story	YES - Current	NO - Privately-Owned	Available	Used in Prior Housing Element - Non-Vacant	0.087692576	0	0	0.087692576	0	0	0	132A201	141	Westlake						Lower
LOS ANGELES	742 S PARK VIEW ST	90057	5141016906	Highway Oriented Commercial	C2-1	0	108	0.149200609	Commercial - Parking Lot (Commercial Use Property) - Lots - Patron or Employee - One Story	YES - Current	NO - Privately-Owned	Available	Used in Prior Housing Element - Non-Vacant	0.048538395	0	0	0.048538395	0	0	0	132A203	88	Westlake						Lower
LOS ANGELES	735 S PARK VIEW ST	90057	5141016907	Highway Oriented Commercial	C2-1	0	108	0.149200008	Commercial - Parking Lot (Commercial Use Property) - Lots - Patron or Employee - One Story	YES - Current	NO - Privately-Owned	Available	Used in Prior Housing Element - Non-Vacant	0.048538395	0	0	0.048538395	0	0	0	132A203	73	Westlake						Lower
LOS ANGELES	732 S PARK VIEW ST	90057	5141016908	Highway Oriented Commercial	C2-1	0	108	0.086538272	Commercial - Parking Lot (Commercial Use Property) - Lots - Patron or Employee - One Story	YES - Current	NO - Privately-Owned	Available	Not Used in Prior Housing Element	0.033476782	0	0	0.033476782	0	0	0	132A203	69	Westlake						Lower
LOS ANGELES	728 S PARK VIEW ST	90057	5141016909	Community Commercial	C2-2	0	108	0.086537989	Commercial - Parking Lot (Commercial Use Property) - Lots - Patron or Employee - One Story	YES - Current	NO - Privately-Owned	Available	Not Used in Prior Housing Element	0.03632566	0	0	0.03632566	0	0	0	132A203	54	Westlake						Lower
LOS ANGELES		5141016909	Highway Oriented Commercial	C2-1	0	108	0.06266394	Commercial - Parking Lot (Commercial Use Property) - Lots - Patron or Employee - One Story	YES - Current	NO - Privately-Owned	Available	Not Used in Prior Housing Element	0	0	0.003746825	0.003746825	0	0	0	132A203	63	Westlake						Above Moderate	
LOS ANGELES	724 S PARK VIEW ST	90057	5141016910	Community Commercial	C2-2	0	108	0.10044661	Commercial - Hotel and Motel - Hotel - Under 50 Rooms - One Story	YES - Current	NO - Privately-Owned	Available	Used in Prior Housing Element - Non-Vacant	0.065037023	0	0	0.065037023	0	0	0	132A203	45	Westlake						Lower
LOS ANGELES		5141016910	Community Commercial	C2-2	0	108	0.062661349	Commercial - Hotel and Motel - Hotel - Under 50 Rooms - One Story	YES - Current	NO - Privately-Owned	Available	Used in Prior Housing Element - Non-Vacant	0.048921425	0	0	0.048921425	0	0	0	132A203	53	Westlake						Lower	
LOS ANGELES	2204 W 7TH ST	90057	5141017001	Community Commercial	C2-2	0	108	0.173553839	Commercial - Office Building - One Story	YES - Current	NO - Privately-Owned	Available	Used in Prior Housing Element - Non-Vacant	0.429616059	0	0	0.429616059	0	0	0	132A203	64	Westlake						Lower
LOS ANGELES		5141017001	Community Commercial	C2-2	0	108	0.032136403	Commercial - Office Building - One Story	YES - Current	NO - Privately-Owned	Available	Used in Prior Housing Element - Non-Vacant	0.128185458	0	0	0.128185458	0	0	0	132A203	60	Westlake						Lower	
LOS ANGELES	2208 W 7TH ST	90057	5141017002	Community Commercial	C2-2	0	108	0.128561803	Commercial - Store - One Story	YES - Current	NO - Privately-Owned	Available	Used in Prior Housing Element - Non-Vacant	0.089258106	0	0	0.089258106	2	0	0	132A203	56	Westlake						Lower
LOS ANGELES	722 S GRAND VIEW ST	90057	5141017005	Community Commercial	R4-2	0	108	0.156636249	Residential - Five or More Units or Apartments (Any Combination) - 4 Stories or Less	YES - Current	NO - Privately-Owned	Available	Not Used in Prior Housing Element	0	0	0.791707635	0.791707635	6	0	0	132A203	80	Westlake		Yes				Above Moderate
LOS ANGELES	734 S GRAND VIEW ST	90057	5141017006	Community Commercial	R4-2	0	108	0.15678786	Residential - Five or More Units or Apartments (Any Combination) - 4 Stories or Less	YES - Current	NO - Privately-Owned	Available	Not Used in Prior Housing Element	0	0	0.791707635	0.791707635	6	0	0	132A203	93	Westlake		Yes				Above Moderate
LOS ANGELES	738 S GRAND VIEW ST	90057	5141017007	Highway Oriented Commercial	R4-1	0	108	0.156787707	Residential - Five or More Units or Apartments (Any Combination) - 4 Stories or Less	YES - Current	NO - Privately-Owned	Available	Not Used in Prior Housing Element	0	0	0.791707635	0.791707635	6	0	0	132A203	106	Westlake		Yes				Above Moderate
LOS ANGELES	746 S GRAND VIEW ST	90057	5141017008	Highway Oriented Commercial	R4-1	0	108	0.15678786	Residential - Five or More Units or Apartments (Any Combination) - 4 Stories or Less	YES - Current	NO - Privately-Owned	Available	Not Used in Prior Housing Element	0	0	0.791707635	0.791707635	6	0	0	132A203	117	Westlake		Yes				Above Moderate
LOS ANGELES	756 S GRAND VIEW ST	90057	5141017009	Highway Oriented Commercial	R4-1	0	108	0.125334731	Residential - Five or More Units or Apartments (Any Combination) - 4 Stories or Less	YES - Current	NO - Privately-Owned	Available	Not Used in Prior Housing Element	0	0	0.209133291	0.209133291	6	0	0	132A203	126	Westlake		Yes				Above Moderate
LOS ANGELES	737 S LAKE ST	90057	5141017018	Highway Oriented Commercial	R4-1	0	108	0.134528473	Residential - Four Units (Any Combination) - 4 Stories or Less	YES - Current	NO - Privately-Owned	Available	Not Used in Prior Housing Element	0	0	0.243904895	0.243904895	4	0	0	132A203	138	Westlake		Yes				Above Moderate
LOS ANGELES	717 S LAKE ST	90057	5141017023	Community Commercial	R4-2	0	108	0.13452776	Residential - Single Family Residence - Vacant Land	YES - Current	NO - Privately-Owned	Available	Not Used in Prior Housing Element	1.120655107	0	0	1.120655107	0	0	0	132A203	91	Westlake						Lower
LOS ANGELES	721 S LAKE ST	90057	5141017024	Community Commercial	R4-2	0	108	0.168232686	Commercial - Parking Lot (Commercial Use Property) - Lots - Patron or Employee - One Story	YES - Current	NO - Privately-Owned	Available	Used in Prior Housing Element - Non-Vacant	0.018035896	0	0	0.018035896	0	0	0	132A203	101	Westlake						Lower
LOS ANGELES			5141017024	Community Commercial	R4-2	0	108	0.016937709	Commercial - Parking Lot (Commercial Use Property) - Lots - Patron or Employee - One Story	YES - Current	NO - Privately-Owned	Available	Used in Prior Housing Element - Non-Vacant	0	0	0.002222706	0.002222706	0	1*	1*	132A203	110	Westlake						Above Moderate
LOS ANGELES	727 S LAKE ST	90057	5141017027	Community Commercial	R4-2	0	108	0.149427569	Commercial - Parking Lot (Commercial Use Property) - Lots - Patron or Employee - One Story	YES - Current	NO - Privately-Owned	Available	Used in Prior Housing Element - Non-Vacant	0.017139827	0	0	0.017139827	0	0	0	132A203	113	Westlake						Lower
LOS ANGELES	733 S LAKE ST	90057	5141017028	Highway Oriented Commercial	R4-1	0	108	0.165414246	Residential - Single Family Residence - Vacant Land	YES - Current	NO - Privately-Owned	Available	Not Used in Prior Housing Element	1.23157475	0	0	1.23157475	0	0	0	132A203	130	Westlake						Lower
LOS ANGELES	729 S LAKE ST	90057	5141017029	Highway Oriented Commercial	R4-1	0	108	0.165414288	Commercial - Commercial - Vacant Land	YES - Current	NO - Privately-Owned	Available	Not Used in Prior Housing Element	0.194819191	0	0	0.194819191	0	0	0	132A203	122	Westlake						Lower
LOS ANGELES	2207 W 8TH ST	90057	5141017905	Highway Oriented Commercial	C2-1	0	108	0.137741839	Miscellaneous - Government Owned Property	YES - Current	YES - City-Owned	Available	Used in Prior Housing Element - Non-Vacant	0.023031143	0	0	0.023031143	0	0	0	132A203	158	Westlake						Lower
LOS ANGELES	2213 W 8TH ST	90057	5141017905	Highway Oriented Commercial	C2-1	0	108	0.13774166	Miscellaneous - Government Owned Property	YES - Current	YES - City-Owned	Available	Used in Prior Housing Element - Non-Vacant	0.023031143	0	0	0.023031143	0	0	0	132A203	150	Westlake						Lower
LOS ANGELES	2219 W 8TH ST	90057	5141017905	Highway Oriented Commercial	C2-1	0	108	0.137740142	Miscellaneous - Government Owned Property	YES - Current	YES - City-Owned	Available	Used in Prior Housing Element - Non-Vacant	0.023031143	0	0	0.023031143	0	0	0	132A203	145	Westlake						Lower
LOS ANGELES	2223 W 8TH ST	90057	5141017905	Highway Oriented Commercial	C2-1	0	108	0.137742247	Miscellaneous - Government Owned Property	YES - Current	YES - City-Owned	Available	Used in Prior Housing Element - Non-Vacant	0.023031143	0	0	0.023031143	0	0	0	132A203	137	Westlake						Lower
LOS ANGELES	2245 W 8TH ST	90057	5141017905	Highway Oriented Commercial	C2-1	0	108	0.121210983	Miscellaneous - Government Owned Property	YES - Current	YES - City-Owned	Available	Used in Prior Housing Element - Non-Vacant	0.020869622	0	0	0.020869622	0	0	0	132A203	136	Westlake						Lower
LOS ANGELES	747 S LAKE ST	90057	5141017905	Highway Oriented Commercial	C2-1	0	108	0.049589637	Miscellaneous - Government Owned Property	YES - Current	YES - City-Owned	Available	Used in Prior Housing Element - Non-Vacant	0	0	0.00067268	0.00067268	0	0	0	132A203	160	Westlake						Above Moderate
LOS ANGELES	757 S LAKE ST	90057	5141017905	Highway Oriented Commercial	C2-1	0	108	0.0470060 84	Miscellaneous - Government Owned Property	YES - Current	YES - City-Owned	Available	Used in Prior Housing Element - Non-Vacant	0	0	0.000982075	0.000982075	0	0	0	132A203	178	Westlake						Above Moderate
LOS ANGELES		5141017905	Highway Oriented Commercial	C2-1	0	108	0.049588957	Miscellaneous - Government Owned Property	YES - Current	YES - City-Owned	Available	Used in Prior Housing Element - Non-Vacant	0	0	0.00067268	0.00067268	0	0	0	132A203	170	Westlake						Above Moderate	
LOS ANGELES		5141017906	Community Commercial	R4-2	0	108	0.001921507	Miscellaneous - Government Owned Property	YES - Current	YES - City-Owned	Available	Not Used in Prior Housing Element	0	0	0.00062422	0.00062422	0	0	0	132A203	121	Westlake						Above Moderate	
LOS ANGELES	2102 W 7TH ST	90057	5141018001	Community Commercial	C2-2	0	108	0.173554545	Commercial - Store - One Story	YES - Current	NO - Privately-Owned	Available	Used in Prior Housing Element - Non-Vacant	0.078800652	0	0	0.078800652	7	0	0	132A203	112	Westlake						Lower
LOS ANGELES	2108 W 7TH ST	90057	5141018001	Community Commercial	C2-2	0	108	0.160697949	Commercial - Store - One Story	YES - Current	NO - Privately-Owned	Available	Used in Prior Housing Element - Non-Vacant	0.076169066	0	0	0.076169066	7	0	0	132A203	107	Westlake						Lower
LOS ANGELES	2112 W 7TH ST	90057	5141018002	Community Commercial	C2-2	0	108	0.160698895	Commercial - Shopping Center (Neighborhood, Community) - One Story	YES - Current	NO - Privately-Owned	Available	Used in Prior Housing Element - Non-Vacant	0.081864017	1	0	0.081864017	1	0	0	132A203	100	Westlake						Lower
LOS ANGELES	2118 W 7TH ST	90057	5141018003	Community Commercial	C2-2	0	108	0.160697949	Commercial - Store - One Story	YES - Current	NO - Privately-Owned	Available	Used in Prior Housing Element - Non-Vacant	0.07940895	0	0	0.07940895	2	0	0	132A203	94	Westlake						Lower
LOS ANGELES	2124 W 7TH ST	90057	5141018004	Community Commercial	C2-2	0	108	0.160698107	Commercial - Restaurant, Cocktail Lounge - Restaurant, Cocktail Lounge, Tavern - One Story	YES - Current	NO - Privately-Owned	Available	Used in Prior Housing Element - Non-Vacant	0.07940895	0	0	0.07940895	2	0	0	132A203	83	Westlake						Lower
LOS ANGELES	2130 W 7TH ST	90057	5141018005	Community Commercial	C2-2	0	108	0.173558224	Commercial - Store - One Story	YES - Current	NO - Privately-Owned	Available	Used in Prior Housing Element - Non-Vacant	0.279589684	0	0	0.279589684	0	0	0	132A203	78	Westlake						Lower
LOS ANGELES	710 S LAKE ST	90057	5141018006	Community Commercial	C2-2	0	108	0.134527775	Commercial - Store Combination - Store and Office Combination - One Story	YES - Current	NO - Privately-Owned	Available	Used in Prior Housing Element - Non-Vacant	0.09291257	0	0	0.09291257	3	0	0	132A203	119	Westlake						Lower
LOS ANGELES	720 S LAKE ST	90057	5141018006	Community Commercial	C2-2	0	108	0.134525931	Commercial - Store Combination - Store and Office Combination - One Story	YES - Current	NO - Privately-Owned	Available	Used in Prior Housing Element - Non-Vacant	0.09291257	0	0	0.09291257	3	0	0	132A203	125	Westlake						Lower
LOS ANGELES	726 S LAKE ST	90057	5141018007	Community Commercial	R4-2	0	108	0.168159467	Commercial - Parking Lot (Commercial Use Property) - Lots - Patron or Employee - One Story	YES - Current	NO - Privately-Owned	Available	Used in Prior Housing Element - Non-Vacant	0.051661821	0	0	0.051661821	0	0	0	132A203	132	Westlake						Lower
LOS ANGELES	730 S LAKE ST	90057	5141018008	Highway Oriented Commercial	R4-1	0	108	0.168159467	Commercial - Parking Lot (Commercial Use Property) - Lots - Patron or Employee - One Story	YES - Current	NO - Privately-Owned	Available	Used in Prior Housing Element - Non-Vacant	0.051661821	0	0	0.051661821	0	0	0	132A203	140	Westlake						Lower
LOS ANGELES	736 S LAKE ST	90057	5141018009	Highway Oriented Commercial	R4-1	0	108	0.168158647	Commercial - Parking Lot (Commercial Use Property) - Lots - Patron or Employee - One Story	YES - Current	NO - Privately-Owned	Available	Used in Prior Housing Element - Non-Vacant	0.051661821	0	0	0.051661821	0	0	0	132A203	152	Westlake						Lower
LOS ANGELES	742 S LAKE ST	90057	5141018010	Highway Oriented Commercial	R4-1	0	108	0.168159467	Commercial - Parking Lot (Commercial Use Property) - Lots - Patron or Employee - One Story	YES - Current	NO - Privately-Owned	Available	Used in Prior Housing Element - Non-Vacant	0.018035896	0	0	0.018035896	0	0	0	132A203	161	Westlake						Lower
LOS ANGELES	2127 W 8TH ST	90057	5141018012	Highway Oriented Commercial	C2-1	0	108	0.100900781	Commercial - Store Combination - Store and Office Combination - One Story	YES - Current	NO - Privately-Owned	Available	Used in Prior Housing Element - Non-Vacant	0.075468985	0	0	0.075468985	0	0	0	132A203	190	Westlake						Lower
LOS ANGELES	756 S LAKE ST	90057	5141018012	Highway Oriented Commercial	C2-1	0	108	0.168158376	Commercial - Store Combination - Store and Office Combination - One Story	YES - Current	NO - Privately-Owned	Available	Used in Prior Housing Element - Non-Vacant	0.11060604	0	0	0.11060604	0	0	0	132A203	181	Westlake						Lower
LOS ANGELES	741 S ALVARADO ST	90057	5141018014	Highway Oriented Commercial	C2-1	0	108	0.173252223	Commercial - Store Combination - Store and Office Combination - One Story	YES - Current	NO - Privately-Owned	Available	Used in Prior Housing Element - Non-Vacant	0.087158896	0	0	0.087158896	0	0	0	132A203	180	Westlake						Lower
LOS ANGELES	745 S ALVARADO ST	90057	5141018014	Highway Oriented Commercial	C2-1	0	108	0.134863908	Commercial - Store Combination - Store and Office Combination - One Story	YES - Current	NO - Privately-Owned	Available	Used in Prior Housing Element - Non-Vacant	0.075711241	0	0	0.075711241	0	0	0	132A203	188	Westlake						Lower
LOS ANGELES	721 S ALVARADO ST	90057	5141018017	Community Commercial	C2-2	0	108	0.100994731	Commercial - Hotel and Motel - Hotel - Under 50 Rooms - One Story	YES - Current	NO - Privately-Owned	Available	Used in Prior Housing Element - Non-Vacant	0	0	0.053298423	0.053298423	5	0	0	132A203	142	Westlake		Yes				Above Moderate
LOS ANGELES	725 S ALVARADO ST	90057	5141018017	Community Commercial	C2-2	0	108	0.168370141	Commercial - Hotel and Motel - Hotel - Under 50 Rooms - One Story	YES - Current	NO - Privately-Owned	Available	Used in Prior Housing Element - Non-Vacant	0	0	0.071234932	0.071234932	5	0	0	132A203	149	Westlake		Yes				Above Moderate
LOS ANGELES	715 S ALVARADO ST	90057	5141018018	Community Commercial	C2-2	0	108	0.134622747	Commercial - Store Combination - Store and Office Combination - One Story	YES - Current	NO - Privately-Owned	Available	Used in Prior Housing Element - Non-Vacant	0.063962907	0	0	0.063962907	6	0	0	132A203	133	Westlake						Lower
LOS ANGELES		5141018018	Community Commercial	C2-2	0	108	0.033661787	Commercial - Store Combination - Store and Office Combination - One Story	YES - Current	NO - Privately-Owned	Available	Used in Prior Housing Element - Non-Vacant	0.022708161	0	0	0.022708161	6	0	0	132A203	139	Westlake						Lower	
LOS ANGELES	731 S ALVARADO ST	90057	5141018020	Highway Oriented Commercial	C2-1	0	108	0.168425232	Commercial - Restaurant, Cocktail Lounge - Restaurant, Cocktail Lounge, Tavern - One Story	YES - Current	NO - Privately-Owned	Available	Used in Prior Housing Element - Non-Vacant	0.275656208	0	0	0.275656208	0	0	0	132A203	159	Westlake						Lower
LOS ANGELES	739 S ALVARADO ST	90057	5141018020	Highway Oriented Commercial	C2-1	0	108	0.157132661	Commercial - Restaurant, Cocktail Lounge - Restaurant, Cocktail Lounge, Tavern - One Story	YES - Current	NO - Privately-Owned	Available	Used in Prior Housing Element - Non-Vacant	0.266277665	0	0	0.266277665	0	0	0	132A203	169	Westlake						Lower
LOS ANGELES	2034 W 7TH ST	90057	5141019001	Community Commercial	C2-2	0	108	0.15765731	Commercial - Store - One Story	YES - Current	NO - Privately-Owned	Available	Used in Prior Housing Element - Non-Vacant	0.083282062	0	0	0.083282062	0	0	0	132A203	128	Westlake						Lower
LOS ANGELES	704 S ALVARADO ST	90057	5141019001	Community Commercial	C2-2	0	108	0.196481439	Commercial - Store - One Story	YES - Current	NO - Privately-Owned	Available	Used in Prior Housing Element - Non-Vacant	0.092088522	0	0	0.092088522	0	0	0	132A203	134	Westlake						Lower
LOS ANGELES	708 S ALVARADO ST	90057	5141019002	Community Commercial

LOS ANGELES	737 S WESTLAKE AVE	90057	5141019014	Highway Oriented Commercial	R4-1	0	108	0.172176298	Residential - Five or More Units or Apartments (Any Combination) - 4 Stories or Less	YES - Current	NO - Privately-Owned	Available	Not Used in Prior Housing Element	0	0	0.096800178	0.096800178	30	0	0	132A203	210	Westlake	Yes	Above Moderate
LOS ANGELES	2009 W 8TH ST	90057	5141019016	Highway Oriented Commercial	C2-1	0	108	0.083505858	Commercial - Shopping Center (Neighborhood, Community) - One Story	YES - Current	NO - Privately-Owned	Available	Used in Prior Housing Element - Non-Vacant	0.019501116	0	0	0.019501116	0	0	0	132A203	254	Westlake		Lower
LOS ANGELES	743 S WESTLAKE AVE	90057	5141019016	Highway Oriented Commercial	R4-1	0	108	0.172176012	Commercial - Shopping Center (Neighborhood, Community) - One Story	YES - Current	NO - Privately-Owned	Available	Used in Prior Housing Element - Non-Vacant	0.03204064	0	0	0.03204064	0	0	0	132A203	219	Westlake		Lower
LOS ANGELES	747 S WESTLAKE AVE	90057	5141019016	Highway Oriented Commercial	R4-1	0	108	0.172177129	Commercial - Shopping Center (Neighborhood, Community) - One Story	YES - Current	NO - Privately-Owned	Available	Used in Prior Housing Element - Non-Vacant	0.03204064	0	0	0.03204064	0	0	0	132A203	232	Westlake		Lower
LOS ANGELES	753 S WESTLAKE AVE	90057	5141019016	Highway Oriented Commercial	C2-1	0	108	0.172175527	Commercial - Shopping Center (Neighborhood, Community) - One Story	YES - Current	NO - Privately-Owned	Available	Used in Prior Housing Element - Non-Vacant	0.032742399	0	0	0.032742399	0	0	0	132A203	243	Westlake		Lower
LOS ANGELES	728 S ALVARADO ST	90057	5141019019	Community Commercial	C2-2	0	108	0.110219435	Commercial - Store Combination - Store and Office Combination - One Story	YES - Current	NO - Privately-Owned	Available	Not Used in Prior Housing Element	0.03616304	0	0	0.03616304	0	0	0	132A203	179	Westlake		Lower
LOS ANGELES	730 S ALVARADO ST	90057	5141019019	Highway Oriented Commercial	C2-1	0	108	0.183167354	Commercial - Store Combination - Store and Office Combination - One Story	YES - Current	NO - Privately-Owned	Available	Not Used in Prior Housing Element	0.046143156	0	0	0.046143156	0	0	0	132A203	183	Westlake		Lower
LOS ANGELES			5141019019	Highway Oriented Commercial	C2-1	0	108	0.182512788	Commercial - Store Combination - Store and Office Combination - One Story	YES - Current	NO - Privately-Owned	Available	Not Used in Prior Housing Element	0.046143156	0	0	0.046143156	0	0	0	132A203	192	Westlake		Lower
LOS ANGELES	832 S ALVARADO ST	90057	5141020006	Highway Oriented Commercial	C2-1	0	108	0.184593928	Commercial - Store Combination - Store and Office Combination - One Story	YES - Current	NO - Privately-Owned	Available	Used in Prior Housing Element - Non-Vacant	0.072014731	0	0	0.072014731	5	0	0	132A203	314	Westlake		Lower
LOS ANGELES	838 S ALVARADO ST	90057	5141020006	Highway Oriented Commercial	C2-1	0	108	0.184706976	Commercial - Store Combination - Store and Office Combination - One Story	YES - Current	NO - Privately-Owned	Available	Used in Prior Housing Element - Non-Vacant	0.072014731	0	0	0.072014731	5	0	0	130-5A203	22	Westlake		Lower
LOS ANGELES			5141020006	Highway Oriented Commercial	C2-1	0	108	0.073389394	Commercial - Store Combination - Store and Office Combination - One Story	YES - Current	NO - Privately-Owned	Available	Used in Prior Housing Element - Non-Vacant	0.038765287	0	0	0.038765287	5	0	0	130-5A203	33	Westlake		Lower
LOS ANGELES	2019 W JAMES M. WOOD BLVD	90006	5141020007	Highway Oriented Commercial	C2-1	0	108	0.163813064	Commercial - Store - One Story	YES - Current	NO - Privately-Owned	Available	Used in Prior Housing Element - Non-Vacant	0.080555937	0	0	0.080555937	1	0	0	130-5A203	50	Westlake		Lower
LOS ANGELES	840 S ALVARADO ST	90057	5141020007	Highway Oriented Commercial	C2-1	0	108	0.182630717	Commercial - Store - One Story	YES - Current	NO - Privately-Owned	Available	Used in Prior Housing Element - Non-Vacant	0.083224548	0	0	0.083224548	1	0	0	130-5A203	42	Westlake		Lower
LOS ANGELES			5141020007	Highway Oriented Commercial	C2-1	0	108	0.109902106	Commercial - Store - One Story	YES - Current	NO - Privately-Owned	Available	Used in Prior Housing Element - Non-Vacant	0.061539157	0	0	0.061539157	1	0	0	130-5A203	38	Westlake		Lower
LOS ANGELES	801 S WESTLAKE AVE	90057	5141020008	Highway Oriented Commercial	C2-4	0	108	0.082988176	Residential - Five or More Units or Apartments (Any Combination) - 4 Stories or Less	YES - Current	NO - Privately-Owned	Available	Not Used in Prior Housing Element	0	0	0.434865834	0.434865834	37	0	0	132A203	285	Westlake	Yes	Above Moderate
LOS ANGELES	807 S WESTLAKE AVE	90057	5141020008	Highway Oriented Commercial	C2-4	0	108	0.086089294	Residential - Five or More Units or Apartments (Any Combination) - 4 Stories or Less	YES - Current	NO - Privately-Owned	Available	Not Used in Prior Housing Element	0	0	0.452159256	0.452159256	37	0	0	132A203	294	Westlake	Yes	Above Moderate
LOS ANGELES	800 S ALVARADO ST	90057	5141020017	Highway Oriented Commercial	C2-1	0	108	0.179146541	Commercial - Shopping Center (Neighborhood, Community) - One Story	YES - Current	NO - Privately-Owned	Available	Not Used in Prior Housing Element	0.064861469	0	0	0.064861469	17	0	0	132A203	260	Westlake		Lower
LOS ANGELES	804 S ALVARADO ST	90057	5141020017	Highway Oriented Commercial	C2-1	0	108	0.187865328	Commercial - Shopping Center (Neighborhood, Community) - One Story	YES - Current	NO - Privately-Owned	Available	Not Used in Prior Housing Element	0.066344178	0	0	0.066344178	17	0	0	132A203	267	Westlake		Lower
LOS ANGELES	812 S ALVARADO ST	90057	5141020017	Highway Oriented Commercial	C2-1	0	108	0.187210174	Commercial - Shopping Center (Neighborhood, Community) - One Story	YES - Current	NO - Privately-Owned	Available	Not Used in Prior Housing Element	0.066344178	0	0	0.066344178	17	0	0	132A203	276	Westlake		Lower
LOS ANGELES	816 S ALVARADO ST	90057	5141020017	Highway Oriented Commercial	C2-1	0	108	0.186556165	Commercial - Shopping Center (Neighborhood, Community) - One Story	YES - Current	NO - Privately-Owned	Available	Not Used in Prior Housing Element	0.066344178	0	0	0.066344178	17	0	0	132A203	289	Westlake		Lower
LOS ANGELES	822 S ALVARADO ST	90057	5141020017	Highway Oriented Commercial	C2-1	0	108	0.185901966	Commercial - Shopping Center (Neighborhood, Community) - One Story	YES - Current	NO - Privately-Owned	Available	Not Used in Prior Housing Element	0.066344178	0	0	0.066344178	17	0	0	132A203	299	Westlake		Lower
LOS ANGELES	824 S ALVARADO ST	90057	5141020017	Highway Oriented Commercial	C2-1	0	108	0.185248332	Commercial - Shopping Center (Neighborhood, Community) - One Story	YES - Current	NO - Privately-Owned	Available	Not Used in Prior Housing Element	0.066344178	0	0	0.066344178	17	0	0	132A203	307	Westlake		Lower
LOS ANGELES	2009 W JAMES M. WOOD BLVD	90006	5141020021	Highway Oriented Commercial	C2-1	0	108	0.120659937	Commercial - Store - One Story	YES - Current	NO - Privately-Owned	Available	Not Used in Prior Housing Element	0.066348143	0	0	0.066348143	9	0	0	130-5A203	62	Westlake		Lower
LOS ANGELES	857 S WESTLAKE AVE	90057	5141020021	Highway Oriented Commercial	R4-1	0	108	0.172176693	Commercial - Store - One Story	YES - Current	NO - Privately-Owned	Available	Not Used in Prior Housing Element	0.081393469	0	0	0.081393469	9	0	0	130-5A203	49	Westlake		Lower
LOS ANGELES			5141020021	Highway Oriented Commercial	C2-1	0	108	0.172177465	Commercial - Store - One Story	YES - Current	NO - Privately-Owned	Available	Not Used in Prior Housing Element	0.086324103	0	0	0.086324103	9	0	0	130-5A203	57	Westlake		Lower
LOS ANGELES	820 S LAKE ST	90057	5141021002	High Medium Residential	R4-1	0	108	0.134527805	Residential - Double, Duplex, or Two Units - 4 Stories or Less	YES - Current	NO - Privately-Owned	Available	Used in Prior Housing Element - Non-Vacant	0	0	0.842082334	0.842082334	2	0	0	132A203	257	Westlake	Yes	Above Moderate
LOS ANGELES	826 S LAKE ST	90057	5141021003	High Medium Residential	R4-1	0	108	0.168159505	Residential - Four Units (Any Combination) - 4 Stories or Less	YES - Current	NO - Privately-Owned	Available	Used in Prior Housing Element - Non-Vacant	0	0	0.329135283	0.329135283	3	0	0	132A203	263	Westlake	Yes	Above Moderate
LOS ANGELES	823 S ALVARADO ST	90057	5141021010	Highway Oriented Commercial	C2-1	0	108	0.067618274	Commercial - Commercial - Vacant Land	YES - Current	NO - Privately-Owned	Available	Not Used in Prior Housing Element	0	0	0.020559308	0.020559308	0	0	0	132A203	280	Westlake		Above Moderate
LOS ANGELES	825 S ALVARADO ST	90057	5141021010	Highway Oriented Commercial	C2-1	0	108	0.13525423	Commercial - Commercial - Vacant Land	YES - Current	NO - Privately-Owned	Available	Not Used in Prior Housing Element	0.179689505	0	0	0.179689505	0	0	0	132A203	282	Westlake		Lower
LOS ANGELES	817 S ALVARADO ST	90057	5141021011	Highway Oriented Commercial	C2-1	0	108	0.13518546	Commercial - Professional Building - One Story	YES - Current	NO - Privately-Owned	Available	Not Used in Prior Housing Element	0.041725147	0	0	0.041725147	6	0	0	132A203	266	Westlake		Lower
LOS ANGELES	2120 W 8TH ST	90057	5141021020	Highway Oriented Commercial	C2-1	0	108	0.168161078	Commercial - Office Building - One Story	YES - Current	NO - Privately-Owned	Available	Used in Prior Housing Element - Non-Vacant	0.085942562	0	0	0.085942562	0	0	0	132A203	211	Westlake		Lower
LOS ANGELES	806 S LAKE ST	90057	5141021020	Highway Oriented Commercial	C2-1	0	108	0.168159843	Commercial - Office Building - One Story	YES - Current	NO - Privately-Owned	Available	Used in Prior Housing Element - Non-Vacant	0.085942562	0	0	0.085942562	0	0	0	132A203	221	Westlake		Lower
LOS ANGELES	818 S LAKE ST	90057	5141021020	High Medium Residential	R4-1	0	108	0.134526797	Commercial - Office Building - One Story	YES - Current	NO - Privately-Owned	Available	Used in Prior Housing Element - Non-Vacant	0.067638688	0	0	0.067638688	0	0	0	132A203	248	Westlake		Lower
LOS ANGELES	833 S ALVARADO ST	90057	5141021021	Highway Oriented Commercial	C2-1	0	108	0.169129734	Residential - Five or More Units or Apartments (Any Combination) - 4 Stories or Less	YES - Current	NO - Privately-Owned	Available	Not Used in Prior Housing Element	0	0	0.173633352	0.173633352	18	0	0	132A203	292	Westlake	Yes	Above Moderate
LOS ANGELES	839 S ALVARADO ST	90057	5141021021	Highway Oriented Commercial	C2-1	0	108	0.169185587	Residential - Five or More Units or Apartments (Any Combination) - 4 Stories or Less	YES - Current	NO - Privately-Owned	Available	Not Used in Prior Housing Element	0	0	0.173633352	0.173633352	18	0	0	132A203	302	Westlake	Yes	Above Moderate
LOS ANGELES	2100 W 8TH ST	90057	5141021022	Highway Oriented Commercial	C2-1	0	108	0.140199696	Commercial - Shopping Center (Neighborhood, Community) - One Story	YES - Current	NO - Privately-Owned	Available	Used in Prior Housing Element - Non-Vacant	0.077145306	0	0	0.077145306	6	0	0	132A203	230	Westlake		Lower
LOS ANGELES	805 S ALVARADO ST	90057	5141021022	Highway Oriented Commercial	C2-1	0	108	0.158821854	Commercial - Shopping Center (Neighborhood, Community) - One Story	YES - Current	NO - Privately-Owned	Available	Used in Prior Housing Element - Non-Vacant	0.085942483	0	0	0.085942483	6	0	0	132A203	242	Westlake		Lower
LOS ANGELES	811 S ALVARADO ST	90057	5141021022	Highway Oriented Commercial	C2-1	0	108	0.216006848	Commercial - Shopping Center (Neighborhood, Community) - One Story	YES - Current	NO - Privately-Owned	Available	Used in Prior Housing Element - Non-Vacant	0.103561809	0	0	0.103561809	6	0	0	132A203	251	Westlake		Lower
LOS ANGELES	2208 W 8TH ST	90057	5141022015	Highway Oriented Commercial	C2-1	0	108	0.168159166	Residential - Five or More Units or Apartments (Any Combination) - 5 Stories or More	YES - Current	NO - Privately-Owned	Available	Used in Prior Housing Element - Non-Vacant	0	0	0.519937447	0.519937447	0	0	0	132A203	189	Westlake	Yes	Above Moderate
LOS ANGELES			5141022015	Highway Oriented Commercial	C2-1	0	108	0.094174517	Residential - Five or More Units or Apartments (Any Combination) - 5 Stories or More	YES - Current	NO - Privately-Owned	Available	Used in Prior Housing Element - Non-Vacant	0.463767529	0	0	0.463767529	0	0	0	132A203	208	Westlake		Lower
LOS ANGELES			5141022015	Highway Oriented Commercial	C2-1	0	108	0.168157134	Residential - Five or More Units or Apartments (Any Combination) - 5 Stories or More	YES - Current	NO - Privately-Owned	Available	Used in Prior Housing Element - Non-Vacant	0.721899311	0	0	0.721899311	0	0	0	132A203	198	Westlake		Lower
LOS ANGELES	815 S LAKE ST	90057	5141022016	High Medium Residential	R4-1	0	108	0.134532232	Residential - Five or More Units or Apartments (Any Combination) - 4 Stories or Less	YES - Current	NO - Privately-Owned	Available	Not Used in Prior Housing Element	0	0	0.108454739	0.108454739	24	0	0	132A203	217	Westlake	Yes	Above Moderate
LOS ANGELES	2232 W 8TH ST	90057	5141022017	Highway Oriented Commercial	C2-1	0	108	0.168159799	Residential - Five or More Units or Apartments (Any Combination) - 4 Stories or Less	YES - Current	NO - Privately-Owned	Available	Not Used in Prior Housing Element	0	0	0.225853433	0.225853433	8	0	0	132A203	175	Westlake	Yes	Above Moderate
LOS ANGELES	804 S GRAND VIEW ST	90057	5141022018	High Medium Residential	R4-1	0	108	0.168159799	Residential - Single Family Residence - Vacant Land	YES - Current	NO - Privately-Owned	Available	Not Used in Prior Housing Element	1.264100328	0	0	1.264100328	0	0	0	132A203	184	Westlake		Lower
LOS ANGELES	2227 W JAMES M. WOOD BLVD	90006	5141022020	Highway Oriented Commercial	C2-1	0	108	0.109559062	Residential - Single Family Residence	YES - Current	NO - Privately-Owned	Available	Not Used in Prior Housing Element	0.598267019	0	0	0.598267019	1	0	0	132A201	307	Westlake		Lower
LOS ANGELES	2223 W JAMES M. WOOD BLVD	90006	5141022021	Highway Oriented Commercial	C2-1	0	108	0.109557737	Residential - Single Family Residence	YES - Current	NO - Privately-Owned	Available	Not Used in Prior Housing Element	5.559197426	0	0	5.559197426	1	0	0	132A201	310	Westlake		Lower
LOS ANGELES	2217 W JAMES M. WOOD BLVD	90057	5141022022	Highway Oriented Commercial	C2-1	0	108	0.101899225	Residential - Three Units (Any Combination) - 4 Stories or Less	YES - Current	NO - Privately-Owned	Available	Not Used in Prior Housing Element	0	0	0.27542856	0.27542856	3	0	0	132A201	321	Westlake	Yes	Above Moderate
LOS ANGELES	824 S GRAND VIEW ST	90057	5141022023	High Medium Residential	R4-1	0	108	0.084077047	Residential - Five or More Units or Apartments (Any Combination) - 4 Stories or Less	YES - Current	NO - Privately-Owned	Available	Not Used in Prior Housing Element	0	0	0.151496854	0.151496854	8	0	0	132A203	218	Westlake	Yes	Above Moderate
LOS ANGELES	826 S GRAND VIEW ST	90057	5141022023	High Medium Residential	R4-1	0	108	0.084082752	Residential - Five or More Units or Apartments (Any Combination) - 4 Stories or Less	YES - Current	NO - Privately-Owned	Available	Not Used in Prior Housing Element	0	0	0.151496854	0.151496854	8	0	0	132A203	220	Westlake	Yes	Above Moderate
LOS ANGELES	830 S GRAND VIEW ST	90057	5141022024	High Medium Residential	R4-1	0	108	0.168159923	Residential - Five or More Units or Apartments (Any Combination) - 4 Stories or Less	YES - Current	NO - Privately-Owned	Available	Not Used in Prior Housing Element	0	0	0.217724761	0.217724761	16	0	0	132A203	233	Westlake	Yes	Above Moderate
LOS ANGELES	821 S LAKE ST	90057	5141022025	High Medium Residential	R4-1	0	108	0.100894251	Institutional - Homes for Aged and Others - One Story	YES - Current	NO - Privately-Owned	Available	Used in Prior Housing Element - Non-Vacant	0.011153378	0	0	0.011153378	1	0	0	132A203	228	Westlake		Lower
LOS ANGELES	825 S LAKE ST	90057	5141022025	High Medium Residential	R4-1	0	108	0.100894565	Institutional - Homes for Aged and Others - One Story	YES - Current	NO - Privately-Owned	Available	Used in Prior Housing Element - Non-Vacant	0.011153378	0	0	0.011153378	1	0	0	132A203	231	Westlake		Lower
LOS ANGELES	827 S LAKE ST	90057	5141022025	High Medium Residential	R4-1	0	108	0.168158978	Institutional - Homes for Aged and Others - One Story	YES - Current	NO - Privately-Owned	Available	Used in Prior Housing Element - Non-Vacant	0.015058476	0	0	0.015058476	1	0	0	132A203	241	Westlake		Lower
LOS ANGELES	831 S LAKE ST	90057	5141022025	High Medium Residential	R4-1	0	108	0.14125251	Institutional - Homes for Aged and Others - One Story	YES - Current	NO - Privately-Owned	Available	Used in Prior Housing Element - Non-Vacant	0.013651269	0	0	0.013651269	1	0	0	132A203	252	Westlake		Lower
LOS ANGELES	837 S LAKE ST	90057	5141022025	High Medium Residential	R4-1	0	108	0.154704802	Institutional - Homes for Aged and Others - One Story	YES - Current	NO - Privately-Owned	Available	Used in Prior Housing Element - Non-Vacant	0.014288113	0	0	0.014288113	1	0	0	132A203	262	Westlake		Lower
LOS ANGELES			5141022025	High Medium Residential	R4-1	0	108	0.013454364	Institutional - Homes for Aged and Others - One Story	YES - Current	NO - Privately-Owned	Available	Used in Prior Housing Element - Non-Vacant	0	0	0.000557048	0.000557048	1	1*	1*	132A203	261	Westlake		Above Moderate
LOS ANGELES			5141022025	High Medium Residential	R4-1	0	108	0.026906825	Institutional - Homes for Aged and Others - One Story	YES - Current	NO - Privately-Owned	Available	Used in Prior Housing Element - Non-Vacant	0	0	0.001166426	0.001166426	1	2*	2*	132A203	250	Westlake		Above Moderate
LOS ANGELES			5141022025	High Medium Residential	R4-1	0	108	0.033632199	Institutional - Homes for Aged and Others - One Story	YES - Current	NO - Privately-Owned	Available	Used in Prior Housing Element - Non-Vacant	0	0	0.001569537	0.001569537	1	3*	3*	132A203	240	Westlake		Above Moderate
LOS ANGELES	812 S GRAND VIEW ST	90057	5141022027	High Medium Residential	R4-1	0	108	0.134531981	Residential - Five or More Units or Apartments (Any Combination) - 4 Stories or Less	YES - Current	NO - Privately-Owned	Available	Not Used in Prior Housing Element	0.1387936	0	0	0.1387936	8	0	0	132A203	193	Westlake		Lower
LOS ANGELES	817 S GRAND VIEW ST	90057	5141023004	High Medium Residential	R4-1	0	108	0.172175739	Residential - Five or More Units or Apartments (Any Combination) - 4 Stories or Less	YES - Current	NO - Privately-Owned	Available	Not Used in Prior Housing Element	0	0	0.181029353	0.181029353	6	0	0	132A201	225	Westlake	Yes	Above Moderate
LOS ANGELES	2307 W JAMES M. WOOD BLVD	90006	5141023009	Highway Oriented Commercial	C2-1	0	108	0.152662904	Commercial - Store Combination - Store and Office Combination - One Story	YES - Current	NO - Privately-Owned	Available	Not Used in Prior Housing Element	0.091712175	0	0	0.091712175	8	0	0	132A201	286	Westlake		Lower
LOS ANGELES	2315 W JAMES M. WOOD BLVD	90006	5141023009	Highway Oriented Commercial	C2-1	0	108	0.152663574	Commercial - Store Combination - Store and Office Combination - One Story	YES - Current	NO - Privately-Owned	Available	Not Used in Prior Housing Element	0.091712175	0	0	0.091712175	8	0	0	132A201	278	Westlake		Lower
LOS ANGELES	845 S GRAND VIEW ST	90057	5141023009	Highway Oriented Commercial	C2-1	0	108	0.152663918	Commercial - Store Combination - Store and Office Combination - One Story	YES - Current	NO - Privately-Owned	Available	Not Used in Prior Housing Element	0.091712175	0	0	0.091712175	8	0	0	132A201	291	Westlake		Lower
LOS ANGELES	2317 W JAMES M. WOOD BLVD	90057	5141023010	Highway Oriented Commercial	C2-1	0	108	0.151486584	Residential - Single Family Residence	YES - Current	NO - Privately-Owned	Available	Used in Prior Housing Element - Non-Vacant	0.766180435	0	0	0.766180435	1	0	0	132A201	275	Westlake		Lower
LOS ANGELES	2323 W JAMES M. WOOD BLVD	90006	5141023011	Highway Oriented Commercial	C2-1	0	108	0.152663057	Residential - Single Family Residence	YES - Current	NO - Privately-Owned	Available	Used in Prior Housing Element - Non-Vacant	0.766180435	0	0	0.766180435	1	0	0	132A201	272	Westlake		Lower
LOS ANGELES	844 S PARK VIEW ST	90057	5141023012	Highway Oriented Commercial	C2-1	0	108	0.152663957	Residential - Single Family Residence	YES - Current	NO - Privately-Owned	Available	Used in Prior Housing Element - Non-Vacant	0.766180435	0	0	0.766180435	1	0	0	132A201	268	Westlake		Lower
LOS ANGELES	836 S PARK VIEW ST	90057	5141023013	High Medium Residential	R4-1	0	108	0.164885447	Residential - Five or More Units or Apartments (Any Combination) - 4 Stories or Less	YES - Current	NO - Privately-Owned	Available	Not Used in Prior Housing Element	0	0	0.371557444	0.371557444	8	0	0	132A201	262	Westlake	Yes	Above Moderate
LOS ANGELES	830 S PARK VIEW ST	90057	5141023014	High Medium Residential	R4-1	0	108	0.171774033	Residential - Five or More Units or Apartments (Any Combination) - 4 Stories or Less	YES - Current	NO - Privately-Owned	Available	Not Used in Prior Housing Element	0	0	0.418399213	0.418399213	11	0	0	132A201	253	Westlake	Yes	Above Moderate
LOS ANGELES	826 S PARK VIEW ST	90057	5141023015	High Medium Residential	R4-1	0	108	0.171792982	Residential - Three Units (Any Combination) - 4 Stories or Less	YES - Current	NO - Privately-Owned	Available	Used in Prior Housing Element - Non-Vacant	0	0	1.517832023	1.517832023	3	0	0	132A201	228	Westlake	Yes	Above Moderate
LOS ANGELES	822 S PARK VIEW ST	90057	5141023016	High Medium Residential	R4-1	0	108	0.171809017	Residential - Five or More Units or Apartments (Any Combination) - 4 Stories or Less	YES - Current	NO - Privately-Owned	Available	Not Used in Prior Housing Element	0	0	0.146029388	0.146029388	30	0	0	132A201	221	Westlake	Yes	Above Moderate
LOS ANGELES	816 S PARK VIEW ST	90057	5141023017	High Medium Residential	R4-1	0	108	0.171826362	Residential - Five or More Units or Apartments (Any Combination) - 4 Stories or Less	YES - Current	NO - Privately-Owned	Available	Not Used in Prior Housing Element	0	0	0.146029388	0.146029388	30	0	0	132A201	216	Westlake	Yes	Above Moderate
LOS ANGELES	823 S GRAND VIEW ST	90057	5141023026	High Medium Residential	R4-1	0	108	0.172175478	Residential - Rooming/Boarding House	YES - Current	NO - Privately-Owned	Available	Not Used in Prior Housing Element	0	0	0.457293794	0.457293794	5	0	0	132A201	234	Westlake	Yes	Above Moderate
LOS ANGELES	827 1/2 S GRAND VIEW ST	90057	5141023026	High Medium Residential	R4-1	0	108	0.172177085	Residential - Four Units (Any Combination) - 4 Stories or Less	YES - Current	NO - Privately-Owned	Available	Not Used in Prior Housing Element	0	0	1.439890751	1.439890751	4	0	0	132A201	260	Westlake	Yes	Above Moderate
LOS ANGELES	817 S PARK VIEW ST	90057	5141024003	High Medium Residential	R4-1	0	108	0.148605152	Residential - Five or More Units or Apartments (Any Combination) - 4 Stories or Less	YES - Current	NO - Privately-Owned	Available	Not Used in Prior Housing Element	0	0	0.203082003	0.203082003	20	0	0	132A201	184	Westlake	Yes	Above Moderate
LOS ANGELES	819 S PARK VIEW ST	90057	5141024004	High Medium Residential	R4-1	0	108	0.148630021	Residential - Single Family Residence	YES - Current	NO - Privately-Owned	Available	Used in Prior Housing Element - Non-Vacant	2.076394856	0	0	2.076394856	1	0	0	132A201	191	Westlake		Lower
LOS ANGELES	825 S PARK VIEW ST	90057	5141024005	High Medium Residential	R4-1	0	108	0.148640048	Residential - Five or More Units or Apartments (Any Combination) - 4 Stories or Less	YES - Current	NO - Privately-Owned	Available	Not Used in Prior Housing Element	0	0	0.377391204	0.377391204	6	0	0	132A201	212	Westlake	Yes	Above Moderate
LOS ANGELES	833 S PARK VIEW ST	90057	5141024006	High Medium Residential	R4-1	0	108	0.14865193	Residential - Three Units (Any Combination) - 4 Stories or Less	YES - Current	NO - Privately-Owned	Available	Used in Prior Housing Element - Non-Vacant	0	0	0.452881157	0.452881157	3	0	0	132A201	220	Westlake	Yes	Above Moderate
LOS ANGELES	826 S CARONDELET ST	90057	5141024014	High Medium Residential	R4-1	0	108	0.171564277	Residential - Five or More Units or Apartments (Any Combination) - 4 Stories or Less	YES - Current	NO - Privately-Owned	Available	Not Used in Prior Housing Element	0	0	0.255237313	0.255237313	20	0	0	132A201	186	Westlake	Yes	Above Moderate
LOS ANGELES	828 S CARONDELET ST	90057	5141024015	High Medium Residential	R4-1	0	108	0.171563501	Residential - Five or More Units or Apartments (Any Combination) - 4 Stories or Less	YES - Current	NO - Privately-Owned	Available	Not Used in Prior Housing Element	0.165862595	0	0	0.165862595	18	0	0	132A201	195	Westlake		Lower
LOS ANGELES	838 S CARONDELET ST	90057	5141024016	High Medium Residential	R4-1	0	108	0.171565077	Residential - Five or More Units or Apartments (Any Combination) - 4 Stories or Less	YES - Current	NO - Privately-Owned	Available	Not Used in Prior Housing Element	0	0	0.31819744	0.31819744	16	0	0	132A201	217	Westlake	Yes	Above Moderate
LOS ANGELES			5141024020	Highway Oriented Commercial	C2-1	0	108	0.154253812	Commercial - Store - One Story	YES - Current	NO - Privately-Owned	Available	Not Used in Prior Housing Element	0.321898536	0	0	0.321898536	5	0	0	132A201	244	Westlake		Lower
LOS ANGELES	2439 W JAMES M. WOOD BLVD	90006	5141024022	Highway Oriented Commercial	C2-1	0	108	0.045407507	Commercial - Shopping Center (Neighborhood, Community) - One Story	YES - Current	NO - Privately-Owned	Available	Used in Prior Housing Element - Non-Vacant	0	0	0.000956451	0.000956451	1	0	0	132A201	256	Westlake		Above Moderate
LOS ANGELES	2443 W JAMES M. WOOD BLVD	90006	5141024022	Highway Oriented Commercial	C2-1	0	108	0.046489339	Commercial - Shopping Center (Neighborhood, Community) - One Story	YES - Current	NO - Privately-Owned	Available	Used in Prior Housing Element - Non-Vacant	0	0	0.000956451	0.000956451	1	0	0	132A201	259	Westlake		Above Moderate
LOS ANGELES	2457 W JAMES M. WOOD BLVD	90006	5141024022	Highway Oriented Commercial	C2-1	0	108	0.05146945	Commercial - Shopping Center (Neighborhood, Community) - One Story	YES - Current	NO - Privately-Owned	Available	Used in Prior Housing Element - Non-Vacant	0	0	0.000651828	0.000651828	1	0	0	132A201	222	Westlake		Above Moderate
LOS ANGELES			5141024022	Highway Oriented Commercial	C2-1	0	108	0.05146945	Commercial - Shopping Center (Neighborhood, Community) - One Story	YES - Current	NO - Privately-Owned	Available	Used in Prior Housing

LOS ANGELES		5141024022	Highway Oriented Commercial	C2-1	0	108	0.051469611	Commercial - Shopping Center (Neighborhood, Community) - One Story	YES - Current	NO - Privately-Owned	Available	Used in Prior Housing Element - Non-Vacant	0	0	0.000651828	0.000651828	1	0	0	132A201	224	Westlake									Above Moderate
LOS ANGELES		5141024022	Highway Oriented Commercial	C2-1	0	108	0.051469611	Commercial - Shopping Center (Neighborhood, Community) - One Story	YES - Current	NO - Privately-Owned	Available	Used in Prior Housing Element - Non-Vacant	0	0	0.000651828	0.000651828	1	0	0	132A201	231	Westlake									Above Moderate
LOS ANGELES	2426 W 8TH ST	90057	5141024023	Highway Oriented Commercial	C2-1	0	108	0.137262179	Commercial - Store Combination - Store and Office Combination - One Story	YES - Current	NO - Privately-Owned	Available	Used in Prior Housing Element - Non-Vacant	0.046270415	0	0	0.046270415	0	0	0	132A201	139	Westlake									Lower
LOS ANGELES	806 S CARONDELET ST	90057	5141024023	Highway Oriented Commercial	(Q)C2-1	0	108	0.171564277	Commercial - Store Combination - Store and Office Combination - One Story	YES - Current	NO - Privately-Owned	Available	Used in Prior Housing Element - Non-Vacant	0.052242278	0	0	0.052242278	0	0	0	132A201	146	Westlake									Lower
LOS ANGELES		5141024023	Highway Oriented Commercial	C2-1	0	108	0.14827966	Commercial - Store Combination - Store and Office Combination - One Story	YES - Current	NO - Privately-Owned	Available	Used in Prior Housing Element - Non-Vacant	0.048939707	0	0	0.048939707	0	0	0	132A201	151	Westlake									Lower
LOS ANGELES		5141024023	Highway Oriented Commercial	C2-1	0	108	0.149219747	Commercial - Store Combination - Store and Office Combination - One Story	YES - Current	NO - Privately-Owned	Available	Used in Prior Housing Element - Non-Vacant	0.048939707	0	0	0.048939707	0	0	0	132A201	168	Westlake									Lower
LOS ANGELES		5141024023	Highway Oriented Commercial	C2-1	0	108	0.149220398	Commercial - Store Combination - Store and Office Combination - One Story	YES - Current	NO - Privately-Owned	Available	Used in Prior Housing Element - Non-Vacant	0.048939707	0	0	0.048939707	0	0	0	132A201	173	Westlake									Lower
LOS ANGELES		5141024023	Highway Oriented Commercial	(Q)C2-1	0	108	0.171562905	Commercial - Store Combination - Store and Office Combination - One Story	YES - Current	NO - Privately-Owned	Available	Used in Prior Housing Element - Non-Vacant	0.052242278	0	0	0.052242278	0	0	0	132A201	153	Westlake									Lower
LOS ANGELES	827 S CARONDELET ST	90057	5141025007	High Medium Residential	R4-1	0	108	0.171359368	Residential - Five or More Units or Apartments (Any Combination) - 4 Stories or Less	YES - Current	NO - Privately-Owned	Available	Not Used in Prior Housing Element	0	0	0.355103427	0.355103427	14	0	0	132A201	172	Westlake							Yes		Above Moderate
LOS ANGELES	837 S CARONDELET ST	90057	5141025009	High Medium Residential	R4-1	0	108	0.171360144	Residential - Five or More Units or Apartments (Any Combination) - 4 Stories or Less	YES - Current	NO - Privately-Owned	Available	Not Used in Prior Housing Element	0.156795058	0	0	0.156795058	19	0	0	132A201	182	Westlake									Lower
LOS ANGELES	818 S CORONADO ST	90057	5141025014	High Medium Residential	R4-1	0	108	0.171359765	Residential - Single Family Residence - Vacant Land	YES - Current	NO - Privately-Owned	Available	Not Used in Prior Housing Element	1.9269328	0	0	1.9269328	0	0	0	132A201	118	Westlake									Lower
LOS ANGELES	822 S CORONADO ST	90057	5141025015	High Medium Residential	R4-1	0	108	0.171358763	Residential - Single Family Residence - Vacant Land	YES - Current	NO - Privately-Owned	Available	Not Used in Prior Housing Element	1.9269328	0	0	1.9269328	0	0	0	132A201	138	Westlake									Lower
LOS ANGELES	828 S CORONADO ST	90057	5141025016	High Medium Residential	R4-1	0	108	0.171357933	Commercial - Parking Lot (Commercial Use Property) - Lots - Patron or Employee - One Story	YES - Current	NO - Privately-Owned	Available	Used in Prior Housing Element - Non-Vacant	0.311467022	0	0	0.311467022	0	0	0	132A201	152	Westlake									Lower
LOS ANGELES	836 S CORONADO ST	90057	5141025017	High Medium Residential	R4-1	0	108	0.171359045	Residential - Five or More Units or Apartments (Any Combination) - 4 Stories or Less	YES - Current	NO - Privately-Owned	Available	Not Used in Prior Housing Element	0	0	0.255237313	0.255237313	20	0	0	132A201	174	Westlake							Yes		Above Moderate
LOS ANGELES	842 S CORONADO ST	90057	5141025018	Highway Oriented Commercial	C2-1	0	108	0.171359876	Commercial - Parking Lot (Commercial Use Property) - Lots - Patron or Employee - One Story	YES - Current	NO - Privately-Owned	Available	Used in Prior Housing Element - Non-Vacant	0.083398698	0	0	0.083398698	0	0	0	132A201	178	Westlake									Lower
LOS ANGELES		5141025018	Highway Oriented Commercial	C2-1	0	108	0.017218457	Commercial - Parking Lot (Commercial Use Property) - Lots - Patron or Employee - One Story	YES - Current	NO - Privately-Owned	Available	Used in Prior Housing Element - Non-Vacant	0	0	0.001840217	0.001840217	0	0	0	132A201	185	Westlake									Above Moderate
LOS ANGELES	2529 W JAMES M. WOOD BLVD	90006	5141025019	Highway Oriented Commercial	C2-1	0	108	0.154317365	Institutional - Church - One Story	YES - Current	NO - Privately-Owned	Available	Used in Prior Housing Element - Non-Vacant	0.071459872	0	0	0.071459872	1	0	0	132A201	193	Westlake									Lower
LOS ANGELES	846 S CORONADO ST	90057	5141025019	Highway Oriented Commercial	C2-1	0	108	0.154140305	Institutional - Church - One Story	YES - Current	NO - Privately-Owned	Available	Used in Prior Housing Element - Non-Vacant	0.071459872	0	0	0.071459872	1	0	0	132A201	187	Westlake									Lower
LOS ANGELES	2520 W 8TH ST	90057	5141025023	Highway Oriented Commercial	C2-1	0	108	0.157254985	Commercial - Store Combination - Store and Office Combination - One Story	YES - Current	NO - Privately-Owned	Available	Used in Prior Housing Element - Non-Vacant	0.067224143	0	0	0.067224143	0	0	0	132A201	110	Westlake									Lower
LOS ANGELES	2524 W 8TH ST	90057	5141025023	Highway Oriented Commercial	C2-1	0	108	0.157255218	Commercial - Store Combination - Store and Office Combination - One Story	YES - Current	NO - Privately-Owned	Available	Used in Prior Housing Element - Non-Vacant	0.067224143	0	0	0.067224143	0	0	0	132A201	107	Westlake									Lower
LOS ANGELES	2530 W 8TH ST	90057	5141025023	Highway Oriented Commercial	C2-1	0	108	0.154170864	Commercial - Store Combination - Store and Office Combination - One Story	YES - Current	NO - Privately-Owned	Available	Used in Prior Housing Element - Non-Vacant	0.065388172	0	0	0.065388172	0	0	0	132A201	105	Westlake									Lower
LOS ANGELES	2500 W 8TH ST	90057	5141025024	Highway Oriented Commercial	C2-1	0	108	0.154670796	Commercial - Shopping Center (Neighborhood, Community) - One Story	YES - Current	NO - Privately-Owned	Available	Not Used in Prior Housing Element	0.043475823	0	0	0.043475823	10	0	0	132A201	120	Westlake									Lower
LOS ANGELES	2506 W 8TH ST	90057	5141025024	Highway Oriented Commercial	C2-1	0	108	0.157254764	Commercial - Shopping Center (Neighborhood, Community) - One Story	YES - Current	NO - Privately-Owned	Available	Not Used in Prior Housing Element	0.044677514	0	0	0.044677514	10	0	0	132A201	116	Westlake									Lower
LOS ANGELES	2512 W 8TH ST	90057	5141025024	Highway Oriented Commercial	C2-1	0	108	0.145791437	Commercial - Shopping Center (Neighborhood, Community) - One Story	YES - Current	NO - Privately-Owned	Available	Not Used in Prior Housing Element	0.040979536	0	0	0.040979536	10	0	0	132A201	114	Westlake									Lower
LOS ANGELES	2515 W JAMES M. WOOD BLVD	90006	5141025026	Highway Oriented Commercial	C2-1	0	108	0.153170143	Commercial - Auto, Recreation Equipment, Construction Equipment Sales and Service - Auto Body Repair Shop - One Story	YES - Current	NO - Privately-Owned	Available	Used in Prior Housing Element - Non-Vacant	0.383763801	0	0	0.383763801	2	0	0	132A201	219	Westlake									Lower
LOS ANGELES	843 S CARONDELET ST	90057	5141025026	Highway Oriented Commercial	C2-1	0	108	0.171358336	Commercial - Auto, Recreation Equipment, Construction Equipment Sales and Service - Auto Body Repair Shop - One Story	YES - Current	NO - Privately-Owned	Available	Used in Prior Housing Element - Non-Vacant	0.412146091	0	0	0.412146091	2	0	0	132A201	190	Westlake									Lower
LOS ANGELES	847 S CARONDELET ST	90057	5141025026	Highway Oriented Commercial	C2-1	0	108	0.171359313	Commercial - Auto, Recreation Equipment, Construction Equipment Sales and Service - Auto Body Repair Shop - One Story	YES - Current	NO - Privately-Owned	Available	Used in Prior Housing Element - Non-Vacant	0.412146091	0	0	0.412146091	2	0	0	132A201	201	Westlake									Lower
LOS ANGELES	2606 W 8TH ST	90057	5141026002	Highway Oriented Commercial	C2-1	0	108	0.15843956	Residential - Single Family Residence	YES - Current	NO - Privately-Owned	Available	Used in Prior Housing Element - Non-Vacant	2.443910784	0	0	2.443910784	0	0	0	132A201	76	Westlake									Lower
LOS ANGELES		5141026002	Highway Oriented Commercial	C2-1	0	108	0.005657779	Residential - Single Family Residence	YES - Current	NO - Privately-Owned	Available	Used in Prior Housing Element - Non-Vacant	0	0	0.020515715	0.020515715	0	0	0	132A201	96	Westlake									Above Moderate
LOS ANGELES	2610 W 8TH ST	90057	5141026003	Highway Oriented Commercial	C2-1	0	108	0.152782882	Commercial - Store Combination - Store and Residential Combination - One Story	YES - Current	NO - Privately-Owned	Available	Not Used in Prior Housing Element	0	0	0.036939648	0.036939648	7	0	0	132A201	73	Westlake							Yes		Above Moderate
LOS ANGELES	823 S CORONADO ST	90057	5141026006	Highway Oriented Commercial	(T)(Q)RAS4-1	0	108	0.174093484	Residential - Single Family Residence - Vacant Land	YES - Current	NO - Privately-Owned	Available	Not Used in Prior Housing Element	1.964248538	0	0	1.964248538	0	0	0	132A201	111	Westlake									Lower
LOS ANGELES	830 S HOOVER ST	90005	5141026007	Highway Oriented Commercial	C2-1	0	108	0.144805171	Commercial - Store Combination - Store and Residential Combination - One Story	YES - Current	NO - Privately-Owned	Available	Not Used in Prior Housing Element	0	0	0.03579919	0.03579919	10	0	0	132A201	119	Westlake							Yes		Above Moderate
LOS ANGELES	840 S HOOVER ST	90005	5141026008	Highway Oriented Commercial	C2-1	0	108	0.114917185	Residential - Single Family Residence	YES - Current	NO - Privately-Owned	Available	Not Used in Prior Housing Element	1.93098321	0	0	1.93098321	1	0	0	132A201	140	Westlake									Lower
LOS ANGELES	844 S HOOVER ST	90005	5141026009	Highway Oriented Commercial	C2-1	0	108	0.116392437	Commercial - Restaurant, Cocktail Lounge - Restaurant, Cocktail Lounge, Tavern - One Story	YES - Current	NO - Privately-Owned	Available	Used in Prior Housing Element - Non-Vacant	0.250082718	0	0	0.250082718	0	0	0	132A201	148	Westlake									Lower
LOS ANGELES	852 S HOOVER ST	90005	5141026010	Highway Oriented Commercial	C2-1	0	108	0.050519956	Commercial - Office Building - Office and Residential - One Story	YES - Current	NO - Privately-Owned	Available	Not Used in Prior Housing Element	0	0	0.008315287	0.008315287	0	0	0	132A201	176	Westlake							Yes		Above Moderate
LOS ANGELES	2618 W 8TH ST	90057	5141026011	Highway Oriented Commercial	C2-1	0	108	0.158260696	Commercial - Auto, Recreation Equipment, Construction Equipment Sales and Service - Auto Service Centers (No Gasoline) - One Story	YES - Current	NO - Privately-Owned	Available	Used in Prior Housing Element - Non-Vacant	0.459986866	0	0	0.459986866	0	0	0	132A201	68	Westlake									Lower
LOS ANGELES	2622 W 8TH ST	90057	5141026011	Highway Oriented Commercial	C2-1	0	108	0.103244942	Commercial - Auto, Recreation Equipment, Construction Equipment Sales and Service - Auto Service Centers (No Gasoline) - One Story	YES - Current	NO - Privately-Owned	Available	Used in Prior Housing Element - Non-Vacant	0.34263292	0	0	0.34263292	0	0	0	132A201	64	Westlake									Lower
LOS ANGELES	631 S BONNIE BRAE ST	90057	5142001009	Community Commercial	C1-2	0	54	0.225551936	Residential - Five or More Units or Apartments (Any Combination) - 4 Stories or Less	YES - Current	NO - Privately-Owned	Available	Not Used in Prior Housing Element	0	0	1.000164449	1.000164449	39	0	0	132A205	38	Westlake							Yes		Above Moderate
LOS ANGELES	1905 W WILSHIRE BLVD	90057	5142001010	Regional Center Commercial	C4-2	0	108	0.172173602	Commercial - Store Combination - Store and Residential Combination	YES - Current	NO - Privately-Owned	Available	Used in Prior Housing Element - Non-Vacant	0	0	0.079734475	0.079734475	0	0	0	132A205	62	Westlake							Yes		Above Moderate
LOS ANGELES	1909 W WILSHIRE BLVD	90057	5142001011	Regional Center Commercial	C4-2	0	108	0.172176142	Commercial - Office Building - One Story	YES - Current	NO - Privately-Owned	Available	Used in Prior Housing Element - Non-Vacant	0.115315848	0	0	0.115315848	0	0	0	132A205	56	Westlake									Lower
LOS ANGELES	1915 W WILSHIRE BLVD	90057	5142001012	Regional Center Commercial	C4-2	0	108	0.1733952	Commercial - Office Building - One Story	YES - Current	NO - Privately-Owned	Available	Used in Prior Housing Element - Non-Vacant	0.088231104	0	0	0.088231104	0	0	0	132A203	28	Westlake									Lower
LOS ANGELES	1900 W 6TH ST	90057	5142001026	Community Commercial	C2-2	0	108	0.067480961	Commercial - Restaurant, Cocktail Lounge - Restaurant, Cocktail Lounge, Tavern - Two Stories	YES - Current	NO - Privately-Owned	Available	Used in Prior Housing Element - Non-Vacant	0.066322898	0	0	0.066322898	0	0	0	133-SA205	334	Westlake									Lower
LOS ANGELES	1906 W 6TH ST	90057	5142001026	Community Commercial	C2-2	0	108	0.055475399	Commercial - Restaurant, Cocktail Lounge - Restaurant, Cocktail Lounge, Tavern - Two Stories	YES - Current	NO - Privately-Owned	Available	Used in Prior Housing Element - Non-Vacant	0.055670714	0	0	0.055670714	0	0	0	133-SA205	330	Westlake									Lower
LOS ANGELES	1908 W 6TH ST	90057	5142001026	Community Commercial	C2-2	0	108	0.049162624	Commercial - Restaurant, Cocktail Lounge - Restaurant, Cocktail Lounge, Tavern - Two Stories	YES - Current	NO - Privately-Owned	Available	Used in Prior Housing Element - Non-Vacant	0.051854318	0	0	0.051854318	0	0	0	133-SA205	324	Westlake									Lower
LOS ANGELES	609 S BONNIE BRAE ST	90057	5142001026	Community Commercial	C2-2	0	108	0.137740395	Commercial - Restaurant, Cocktail Lounge - Restaurant, Cocktail Lounge, Tavern - Two Stories	YES - Current	NO - Privately-Owned	Available	Used in Prior Housing Element - Non-Vacant	0.101974851	0	0	0.101974851	0	0	0	133-SA205	340	Westlake									Lower
LOS ANGELES	611 S BONNIE BRAE ST	90057	5142001026	Community Commercial	C1-2	0	54	0.120523944	Commercial - Restaurant, Cocktail Lounge - Restaurant, Cocktail Lounge, Tavern - Two Stories	YES - Current	NO - Privately-Owned	Available	Used in Prior Housing Element - Non-Vacant	0.104402555	0	0	0.104402555	0	0	0	133-SA205	349	Westlake									Lower
LOS ANGELES		5142001026	Community Commercial	C2-2	0	108	0.009832339	Commercial - Restaurant, Cocktail Lounge - Restaurant, Cocktail Lounge, Tavern - Two Stories	YES - Current	NO - Privately-Owned	Available	Used in Prior Housing Element - Non-Vacant	0	0	0.03128778	0.03128778	0	0	0	133-SA205	335	Westlake									Above Moderate
LOS ANGELES		5142001026	Community Commercial	C2-2	0	108	0.011095238	Commercial - Restaurant, Cocktail Lounge - Restaurant, Cocktail Lounge, Tavern - Two Stories	YES - Current	NO - Privately-Owned	Available	Used in Prior Housing Element - Non-Vacant	0	0	0.025363154	0.025363154	0	0	0	133-SA205	343	Westlake									Above Moderate
LOS ANGELES		5142001026	Community Commercial	C2-2	0	108	0.012540515	Commercial - Restaurant, Cocktail Lounge - Restaurant, Cocktail Lounge, Tavern - Two Stories	YES - Current	NO - Privately-Owned	Available	Used in Prior Housing Element - Non-Vacant	0	0	0.025363154	0.025363154	0	0	0	133-SA205	321	Westlake									Above Moderate
LOS ANGELES		5142001026	Community Commercial	C2-2	0	108	0.013508118	Commercial - Restaurant, Cocktail Lounge - Restaurant, Cocktail Lounge, Tavern - Two Stories	YES - Current	NO - Privately-Owned	Available	Used in Prior Housing Element - Non-Vacant	0	0	0.047038311	0.047038311	0	0	0	133-SA205	348	Westlake									Above Moderate
LOS ANGELES		5142001026	Community Commercial	C2-2	0	108	0.014150963	Commercial - Restaurant, Cocktail Lounge - Restaurant, Cocktail Lounge, Tavern - Two Stories	YES - Current	NO - Privately-Owned	Available	Used in Prior Housing Element - Non-Vacant	0	0	0.047038311	0.047038311	0	0	0	133-SA205	327	Westlake									Above Moderate
LOS ANGELES		5142001026	Community Commercial	C2-2	0	108	0.01470355	Commercial - Restaurant, Cocktail Lounge - Restaurant, Cocktail Lounge, Tavern - Two Stories	YES - Current	NO - Privately-Owned	Available	Used in Prior Housing Element - Non-Vacant	0	0	0.047038311	0.047038311	0	0	0	133-SA205	333	Westlake									Above Moderate
LOS ANGELES	1917 W WILSHIRE BLVD	90057	5142001030	Regional Center Commercial	C4-2	0	108	0.167699527	Institutional - Church - One Story	YES - Current	NO - Privately-Owned	Available	Not Used in Prior Housing Element	0.022498763	0	0	0.022498763	0	0	0	132A203	24	Westlake									Lower
LOS ANGELES	1925 W WILSHIRE BLVD	90057	5142001030	Regional Center Commercial	C4-2	0	108	0.167700619	Institutional - Church - One Story	YES - Current	NO - Privately-Owned	Available	Not Used in Prior Housing Element	0.022498763	0	0	0.022498763	0	0	0	132A203	23	Westlake									Lower
LOS ANGELES	614 S WESTLAKE AVE	90057	5142001030	Community Commercial	C1-2	0	54	0.172176358	Institutional - Church - One Story	YES - Current	NO - Privately-Owned	Available	Not Used in Prior Housing Element	0.027912873	0	0	0.027912873	0	0	0	133-SA205	341	Westlake									Lower
LOS ANGELES	615 S BONNIE BRAE ST	90057	5142001030	Community Commercial	C1-2	0	54	0.172175962	Institutional - Church - One Story	YES - Current	NO - Privately-Owned	Available	Not Used in Prior Housing Element	0.027912873	0	0	0.027912873	0	0	0	133-SA205	358	Westlake									Lower
LOS ANGELES	618 S WESTLAKE AVE	90057	5142001030	Community Commercial	C1-2	0	54	0.170745594	Institutional - Church - One Story	YES - Current	NO - Privately-Owned	Available	Not Used in Prior Housing Element	0.02737336	0	0	0.02737336	0	0	0	133-SA203	192	Westlake									Lower
LOS ANGELES	619 S BONNIE BRAE ST	90057	5142001030	Community Commercial	C1-2	0	54	0.172176857	Institutional - Church - One Story	YES - Current	NO - Privately-Owned	Available	Not Used in Prior Housing Element	0.027912873	0	0	0.027912873	0	0	0	133-SA205	366	Westlake									Lower
LOS ANGELES	622 S WESTLAKE AVE	90057	5142001030	Community Commercial	C1-2	0	54	0.172176192	Institutional - Church - One Story	YES - Current	NO - Privately-Owned	Available	Not Used in Prior Housing Element	0.027912873	0	0	0.027912873	0	0	0	133-SA203	197	Westlake									Lower
LOS ANGELES	623 S BONNIE BRAE ST	90057	5142001030	Community Commercial	C1-2	0	54	0.172175819	Institutional - Church - One Story	YES - Current	NO - Privately-Owned	Available	Not Used in Prior Housing Element	0.027912873	0	0	0.027912873	0	0	0	132A205	19	Westlake									Lower
LOS ANGELES	629 S BONNIE BRAE ST	90057	5142001030	Community Commercial	C1-2	0	54	0.172175955	Institutional - Church - One Story	YES - Current	NO - Privately-Owned	Available	Not Used in Prior Housing Element	0.027912873	0	0	0.027912873	0	0	0	132A205	28	Westlake									Lower
LOS ANGELES	634 S WESTLAKE AVE	90057	5142001030	Regional Center Commercial	C4-2	0	108	0.167699801	Institutional - Church - One Story	YES - Current	NO - Privately-Owned	Available	Not Used in Prior Housing Element	0.022498763	0	0	0.022498763	0	0	0	132A203	21	Westlake									Lower
LOS ANGELES		5142001030	Community Commercial	C1-2	0	54	0.023345379	Institutional - Church - One Story	YES - Current	NO - Privately-Owned	Available	Not Used in Prior Housing Element	0.006871583	0	0	0.006871583	0	0	0	133-SA205	337	Westlake									Lower
LOS ANGELES		5142001030	Community Commercial	C1-2	0	54	0.051652329	Institutional - Church - One Story	YES - Current	NO - Privately-Owned	Available	Not Used in Prior Housing Element	0.011661545	0	0	0.011661545	0	0	0	133-SA205	356	Westlake									Lower
LOS ANGELES		5142001030	Community Commercial	C1-2	0	54	0.172176414	Institutional - Church - One Story	YES - Current	NO - Privately-Owned	Available	Not Used in Prior Housing Element	0.027912873	0	0	0.027912873	0	0	0	132A203	10	Westlake									Lower
LOS ANGELES	1921 W 7TH ST	90057	5142002013	Community Commercial	C2-4	0	108	0.160700429	Commercial - Parking Lot (Commercial Use Property) - Lots - Patron or Employee - One Story	YES - Current	NO - Privately-Owned	Available	Used in Prior Housing Element - Non-Vacant	0.308153862	0	0	0.308153862	0	0	0	132A203	129	Westlake									Lower
LOS ANGELES	688 S WESTLAKE AVE	90057	5142002014	Community Commercial	C2-4	0	108	0.160698156	Commercial - Restaurant, Cocktail Lounge - Restaurant, Cocktail Lounge, Tavern - One Story	YES - Current	NO - Privately-Owned	Available	Used in Prior Housing Element - Non-Vacant	0.410053782	0	0	0.410053782	0	0	0	132A203	127	Westlake									Lower
LOS ANGELES	1900 W WILSHIRE BLVD	90057	5142002018	Regional Center Commercial	C4-2	0	108	0.086252236	Residential - Single Family Residence - Vacant Land	YES - Current	NO - Privately-Owned	Available	Not Used in Prior Housing Element	0.892791456	0	0	0.892791456	0	0	0	132A203	71	Westlake									Lower
LOS ANGELES	1914 W WILSHIRE BLVD	90057	5142002018	Regional Center Commercial	C4-2	0	108	0.086088284	Residential - Single Family Residence - Vacant Land	YES - Current	NO - Privately-Owned	Available	Not Used in Prior Housing Element	0.892791456	0	0	0.892791456	0	0	0	132A203	62	Westlake									Lower
LOS ANGELES	659 S BONNIE BRAE ST	90057	5142002018	Regional Center Commercial	C4-2	0	108	0.155123293	Residential - Single Family Residence - Vacant Land	YES - Current	NO - Privately-Owned	Available	Not Used in Prior Housing Element	1.311979768	0	0	1.311979768	0	0	0	132A203	76	Westlake									Lower
LOS ANGELES	665 S BONNIE BRAE ST	90057	5142002018	Regional Center Commercial	C2-4	0	108	0.172376303	Residential - Single Family Residence - Vacant Land	YES - Current	NO - Privately-Owned	Available	Not Used in Prior Housing Element	1.079803826	0	0	1.079803826	0	0	0	132A203	90	Westlake									Lower
LOS ANGELES	669 S BONNIE BRAE ST	90057	5142002018	Regional Center Commercial	C2-4	0	108	0.172395315	Residential - Single Family Residence - Vacant Land	YES - Current	NO - Privately-Owned	Available	Not Used in Prior Housing Element	1.079803826	0	0	1.079803826	0	0	0	132A203	103	Westlake									Lower
LOS ANGELES		5142002018	Regional Center Commercial	C4-2	0	108	0.017234306	Residential - Single Family Residence - Vacant Land	YES - Current	NO - Privately-Owned	Available	Not Used in Prior Housing Element	0	0	0.430372024	0.430372024	0	0	0	132A203	72	Westlake									Above Moderate
LOS ANGELES		5142002018	Regional Center Commercial	C2-4	0	108	0.01723728	Residential - Single Family Residence - Vacant Land	YES - Current	NO - Privately-Owned	Available	Not Used in Prior Housing Element	0.475614834	0	0	0.475614834	0	0	0	132A203	87	Westlake									Lower
LOS ANGELES		5142002018	Regional Center Commercial	C2-4	0	108	0.034434995	Residential - Single Family Residence - Vacant Land	YES - Current	NO - Privately-Owned	Available	Not Used in Prior Housing Element	0.407553387	0	0	0.407553387	0	0	0	132A203	57	Westlake									Lower
LOS ANGELES		5142002018	Regional Center Commercial	C4-2	0	108	0.034495636	Residential - Single Family Residence - Vacant Land	YES - Current	NO - Privately-Owned	Available	Not Used in Prior Housing Element	0.407553387	0	0	0.407553387	0	0	0	132A203	68	Westlake									Lower
LOS ANGELES	1919 W 7TH ST	90057	5142002021	Community Commercial	C2-4	0	108	0.163107011	Commercial - Store Combination - Store and Office Combination - One Story	YES - Current	NO - Privately-Owned	Available	Used in Prior Housing Element - Non-Vacant	0.839280559	0	0	0.839280559	0	0	0	132A203	135	Westlake									Lower
LOS ANGELES		5142002021	Community Commercial	C2-4	0	108	0.004821832	Commercial - Store Combination - Store and Office Combination - One Story	YES - Current	NO - Privately-Owned	Available	Used in Prior Housing Element - Non-Vacant	0	0	0.02111118	0.02111118	0	0	0	132A203	320	Westlake									Above Moderate
LOS ANGELES		5142002021	Community Commercial	C2-4	0	108	0.01928363	Commercial - Store Combination - Store and Office Combination - One Story	YES - Current	NO - Privately-Owned	Available	Used in Prior Housing Element - Non-Vacant	0.031368582	0	0	0.031368582	0	0	0	132A203	321	Westlake									Lower
LOS ANGELES	681 S BONNIE BRAE ST	90057	5142002904	Community Commercial	C2-4	0	108	0.189692628	Residential - Five or More Units or Apartments (Any Combination) - 5 Stories or More	YES - Current	NO - Privately-Owned	Available	Used in Prior Housing Element - Non-Vacant	1.21694129	0	0	1.21694129	90	0	0	132A203	131	Westlake									Lower
LOS ANGELES	1936 W 7TH ST	90057	5142003001	Community Commercial	C2-2	0	108	0.13728445	Commercial - Store Combination - Store and Office Combination - One Story	YES - Current	NO - Privately-Owned	Available	Used in Prior Housing Element - Non-Vacant	0.100819714	0	0	0.100819714	0	0	0	132A203	168	Westlake									Lower
LOS ANGELES	706 S WESTLAKE AVE	90057	5142003001	Community Commercial	C2-2	0	108	0.154487743	Commercial - Store Combination - Store and Office Combination - One Story	YES - Current	NO - Privately-Owned	Available	Used in Prior Housing Element - Non-Vacant	0.107485908	0	0	0.107485908	0	0	0	132A203	177	Westlake									Lower
LOS ANGELES	716 S WESTLAKE AVE	90057	5142003003	Community

LOS ANGELES	730 S WESTLAKE AVE	90057	5142003005	Highway Oriented Commercial	R4-1	0	108	0.171925546	Residential - Five or More Units or Apartments (Any Combination) - 4 Stories or Less	YES - Current	NO - Privately-Owned	Available	Not Used in Prior Housing Element	0.110311806	0	0	0.110311806	18	0	0	132A203	225	Westlake			Lower
LOS ANGELES	746 S WESTLAKE AVE	90057	5142003008	Highway Oriented Commercial	R4-1	0	108	0.172083432	Residential - Five or More Units or Apartments (Any Combination) - 4 Stories or Less	YES - Current	NO - Privately-Owned	Available	Not Used in Prior Housing Element	0	0	0.294861875	0.294861875	5	0	0	132A203	258	Westlake	Yes	Above Moderate	
LOS ANGELES	750 S WESTLAKE AVE	90057	5142003009	Highway Oriented Commercial	C2-1	0	108	0.172138424	Residential - Rooming/Boarding House	YES - Current	NO - Privately-Owned	Available	Not Used in Prior Housing Element	0	0	0.159120197	0.159120197	9	0	0	132A203	268	Westlake	Yes	Above Moderate	
LOS ANGELES	1925 W 8TH ST	90057	5142003010	Highway Oriented Commercial	C2-1	0	108	0.104051928	Residential - Five or More Units or Apartments (Any Combination) - 4 Stories or Less	YES - Current	NO - Privately-Owned	Available	Not Used in Prior Housing Element	0	0	0.091411655	0.091411655	8	0	0	132A203	277	Westlake	Yes	Above Moderate	
LOS ANGELES	1916 W 7TH ST	90057	5142003011	Community Commercial	C2-2	0	108	0.137741272	Commercial - Store - One Story	YES - Current	NO - Privately-Owned	Available	Used in Prior Housing Element - Non-Vacant	0.077434876	0	0	0.077434876	0	0	0	132A203	186	Westlake			Lower
LOS ANGELES	703 S BONNIE BRAE ST	90057	5142003011	Community Commercial	C2-2	0	108	0.172176678	Commercial - Store - One Story	YES - Current	NO - Privately-Owned	Available	Used in Prior Housing Element - Non-Vacant	0.088231104	0	0	0.088231104	0	0	0	132A203	194	Westlake			Lower
LOS ANGELES	709 S BONNIE BRAE ST	90057	5142003012	Community Commercial	C2-2	0	108	0.172176763	Commercial - Store Combination - Store and Residential Combination - One Story	YES - Current	NO - Privately-Owned	Available	Used in Prior Housing Element - Non-Vacant	0.085778931	0	0	0.085778931	1	0	0	132A203	202	Westlake			Lower
LOS ANGELES	715 S BONNIE BRAE ST	90057	5142003013	Community Commercial	R4-2	0	108	0.172176964	Residential - Five or More Units or Apartments (Any Combination) - 4 Stories or Less	YES - Current	NO - Privately-Owned	Available	Not Used in Prior Housing Element	0	0	0.239446903	0.239446903	14	0	0	132A203	213	Westlake	Yes	Above Moderate	
LOS ANGELES	735 S BONNIE BRAE ST	90057	5142003020	Highway Oriented Commercial	R4-1	0	108	0.172176763	Residential - Five or More Units or Apartments (Any Combination) - 4 Stories or Less - Pool	YES - Current	NO - Privately-Owned	Available	Not Used in Prior Housing Element	0	0	0.220284574	0.220284574	31	0	0	132A203	244	Westlake	Yes	Above Moderate	
LOS ANGELES			5142003020	Highway Oriented Commercial	R4-1	0	108	0.172175847	Residential - Five or More Units or Apartments (Any Combination) - 4 Stories or Less - Pool	YES - Current	NO - Privately-Owned	Available	Not Used in Prior Housing Element	0	0	0.21001662	0.21001662	31	0	0	132A203	255	Westlake	Yes	Above Moderate	
LOS ANGELES	745 S BONNIE BRAE ST	90057	5142003021	Highway Oriented Commercial	R4-1	0	108	0.172176964	Commercial - Parking Lot (Commercial Use Property) - Lots - Patron or Employee - One Story	YES - Current	NO - Privately-Owned	Available	Used in Prior Housing Element - Non-Vacant	0.050463128	0	0	0.050463128	0	0	0	132A203	264	Westlake			Lower
LOS ANGELES			5142003021	Highway Oriented Commercial	R4-1	0	108	0.037878743	Commercial - Parking Lot (Commercial Use Property) - Lots - Patron or Employee - One Story	YES - Current	NO - Privately-Owned	Available	Used in Prior Housing Element - Non-Vacant	0.017110669	0	0	0.017110669	0	0	0	132A203	273	Westlake			Lower
LOS ANGELES	1901 W 8TH ST	90057	5142003024	Highway Oriented Commercial	C2-1	0	108	0.090963024	Commercial - Store Combination - Store and Office Combination - One Story	YES - Current	NO - Privately-Owned	Available	Used in Prior Housing Element - Non-Vacant	0.020525554	0	0	0.020525554	0	0	0	132A203	296	Westlake			Lower
LOS ANGELES			5142003024	Highway Oriented Commercial	R4-1	0	108	0.04820898	Commercial - Store Combination - Store and Office Combination - One Story	YES - Current	NO - Privately-Owned	Available	Used in Prior Housing Element - Non-Vacant	0.011923721	0	0	0.011923721	0	0	0	132A203	278	Westlake			Lower
LOS ANGELES			5142003024	Highway Oriented Commercial	C2-1	0	108	0.086089578	Commercial - Store Combination - Store and Office Combination - One Story	YES - Current	NO - Privately-Owned	Available	Used in Prior Housing Element - Non-Vacant	0.019501116	0	0	0.019501116	0	0	0	132A203	281	Westlake			Lower
LOS ANGELES			5142003024	Highway Oriented Commercial	C2-1	0	108	0.172176476	Commercial - Store Combination - Store and Office Combination - One Story	YES - Current	NO - Privately-Owned	Available	Used in Prior Housing Element - Non-Vacant	0.032742399	0	0	0.032742399	0	0	0	132A203	286	Westlake			Lower
LOS ANGELES	736 S WESTLAKE AVE	90057	5142003025	Highway Oriented Commercial	R4-1	0	108	0.17197648	Residential - Single Family Residence - Vacant Land	YES - Current	NO - Privately-Owned	Available	Not Used in Prior Housing Element	1.327099159	0	0	1.327099159	0	0	0	132A203	238	Westlake			Lower
LOS ANGELES	742 S WESTLAKE AVE	90057	5142003025	Highway Oriented Commercial	R4-1	0	108	0.172029499	Residential - Single Family Residence - Vacant Land	YES - Current	NO - Privately-Owned	Available	Not Used in Prior Housing Element	1.264100328	0	0	0.132A203	246	Westlake			Lower	
LOS ANGELES	1926 W 8TH ST	90057	5142004001	Highway Oriented Commercial	C2-4	0	108	0.166451907	Commercial - Store Combination - Store and Residential Combination - One Story	YES - Current	NO - Privately-Owned	Available	Used in Prior Housing Element - Non-Vacant	0.326212698	0	0	0.326212698	0	0	0	132A203	301	Westlake			Lower
LOS ANGELES	806 S WESTLAKE AVE	90057	5142004002	Highway Oriented Commercial	C2-4	0	108	0.17236386	Residential - Five or More Units or Apartments (Any Combination) - 4 Stories or Less	YES - Current	NO - Privately-Owned	Available	Used in Prior Housing Element - Non-Vacant	0	0	2.732967675	2.732967675	16	0	0	132A203	309	Westlake	Yes	Above Moderate	
LOS ANGELES	1927 W JAMES M. WOOD BLVD	90006	5142004021	Highway Oriented Commercial	C2-1	0	108	0.154958017	Commercial - Office Building - One Story	YES - Current	NO - Privately-Owned	Available	Used in Prior Housing Element - Non-Vacant	0.133381795	0	0	0.133381795	0	0	0	130-5A203	86	Westlake			Lower
LOS ANGELES	848 S WESTLAKE AVE	90057	5142004021	Highway Oriented Commercial	C2-1	0	108	0.172176348	Commercial - Office Building - One Story	YES - Current	NO - Privately-Owned	Available	Used in Prior Housing Element - Non-Vacant	0.143071812	0	0	0.143071812	0	0	0	130-5A203	75	Westlake			Lower
LOS ANGELES	1900 W 8TH ST	90057	5142004026	Highway Oriented Commercial	C2-1	0	108	0.164110634	Commercial - Auto, Recreation Equipment, Construction Equipment Sales and Service - Used Car Sales - One Story	YES - Current	NO - Privately-Owned	Available	Not Used in Prior Housing Element	4.160316181	0	0	4.160316181	0	0	0	130-5A203	14	Westlake			Lower
LOS ANGELES	805 S BONNIE BRAE ST	90057	5142004026	Highway Oriented Commercial	C2-1	0	108	0.172211086	Commercial - Auto, Recreation Equipment, Construction Equipment Sales and Service - Used Car Sales - One Story	YES - Current	NO - Privately-Owned	Available	Not Used in Prior Housing Element	4.272900438	0	0	4.272900438	0	0	0	130-5A203	21	Westlake			Lower
LOS ANGELES	841 S BONNIE BRAE ST	90057	5142004900	Medium Residential	R3-1	0	54	0.172262826	Residential - Single Family Residence - Vacant Land	YES - Current	NO - Privately-Owned	Available	Not Used in Prior Housing Element	0.743254077	0	0	0.743254077	0	0	0	130-5A203	83	Westlake			Lower
LOS ANGELES	849 S BONNIE BRAE ST	90057	5142004900	Highway Oriented Commercial	C2-1	0	108	0.086135378	Residential - Single Family Residence - Vacant Land	YES - Current	NO - Privately-Owned	Available	Not Used in Prior Housing Element	0.765474546	0	0	0.765474546	0	0	0	130-5A203	93	Westlake			Lower
LOS ANGELES			5142004900	Medium Residential	R3-1	0	54	0.068904547	Residential - Single Family Residence - Vacant Land	YES - Current	NO - Privately-Owned	Available	Not Used in Prior Housing Element	0	0	0.241545421	0.241545421	0	3*	3*	130-5A203	80	Westlake			Above Moderate
LOS ANGELES	1905 W JAMES M. WOOD BLVD	90006	5142004901	Highway Oriented Commercial	C2-1	0	108	0.155050078	Commercial - Commercial - Vacant Land	YES - Current	NO - Privately-Owned	Available	Not Used in Prior Housing Element	0.196221052	0	0	0.196221052	0	0	0	130-5A203	105	Westlake			Lower
LOS ANGELES			5142004901	Highway Oriented Commercial	C2-1	0	108	0.086136795	Commercial - Commercial - Vacant Land	YES - Current	NO - Privately-Owned	Available	Not Used in Prior Housing Element	0.122456011	0	0	0.122456011	0	0	0	130-5A203	102	Westlake			Lower
LOS ANGELES	818 S BONNIE BRAE ST	90057	5142005004	Medium Residential	R3-1	0	54	0.172175678	Residential - Single Family Residence	YES - Current	NO - Privately-Owned	Available	Used in Prior Housing Element - Non-Vacant	0	0	0.637397015	0.637397015	1	0	0	130-5A203	61	Westlake	Yes	Above Moderate	
LOS ANGELES			5142005004	Medium Residential	R3-1	0	54	0.068870885	Residential - Single Family Residence	YES - Current	NO - Privately-Owned	Available	Used in Prior Housing Element - Non-Vacant	0	0	0.112145975	0.112145975	1	3*	3*	130-5A203	68	Westlake			Above Moderate
LOS ANGELES	824 S BONNIE BRAE ST	90057	5142005005	Medium Residential	R3-1	0	54	0.103306284	Residential - Three Units (Any Combination) - 4 Stories or Less	YES - Current	NO - Privately-Owned	Available	Used in Prior Housing Element - Non-Vacant	0	0	0.394094959	0.394094959	3	0	0	130-5A203	71	Westlake	Yes	Above Moderate	
LOS ANGELES	826 S BONNIE BRAE ST	90057	5142005005	Medium Residential	R3-1	0	54	0.172176024	Residential - Three Units (Any Combination) - 4 Stories or Less	YES - Current	NO - Privately-Owned	Available	Used in Prior Housing Element - Non-Vacant	0	0	0.567043978	0.567043978	3	0	0	130-5A203	76	Westlake	Yes	Above Moderate	
LOS ANGELES	1831 W JAMES M. WOOD BLVD	90006	5142005009	Highway Oriented Commercial	C2-1	0	108	0.154958653	Recreational - Club, Lodge Hall, Fraternal Organization - One Story	YES - Current	NO - Privately-Owned	Available	Used in Prior Housing Element - Non-Vacant	0.1069225	0	0	0.1069225	1	0	0	130-5A203	128	Westlake			Lower
LOS ANGELES	850 S BONNIE BRAE ST	90057	5142005009	Highway Oriented Commercial	C2-1	0	108	0.172176997	Recreational - Club, Lodge Hall, Fraternal Organization - One Story	YES - Current	NO - Privately-Owned	Available	Used in Prior Housing Element - Non-Vacant	0.115092938	0	0	0.115092938	1	0	0	130-5A203	120	Westlake			Lower
LOS ANGELES	1818 W 8TH ST	90057	5142005010	Highway Oriented Commercial	C2-1	0	108	0.1670208	Commercial - Store Combination - Store and Residential Combination - One Story	YES - Current	NO - Privately-Owned	Available	Used in Prior Housing Element - Non-Vacant	0.107838562	0	0	0.107838562	0	0	0	130-5A203	51	Westlake			Lower
LOS ANGELES	807 S BURLINGTON AVE	90057	5142005011	Highway Oriented Commercial	C2-1	0	108	0.172172785	Residential - Single Family Residence	YES - Current	NO - Privately-Owned	Available	Used in Prior Housing Element - Non-Vacant	1.530860162	0	0	1.530860162	1	0	0	130-5A203	58	Westlake			Lower
LOS ANGELES	1830 W 8TH ST	90057	5142005027	Highway Oriented Commercial	C2-1	0	108	0.17217689	Commercial - Store - One Story	YES - Current	NO - Privately-Owned	Available	Not Used in Prior Housing Element	0.113537376	0	0	0.113537376	0	0	0	130-5A203	37	Westlake			Lower
LOS ANGELES	806 S BONNIE BRAE ST	90057	5142005027	Highway Oriented Commercial	C2-1	0	108	0.166639622	Commercial - Store - One Story	YES - Current	NO - Privately-Owned	Available	Not Used in Prior Housing Element	0.110694936	0	0	0.110694936	0	0	0	130-5A203	46	Westlake			Lower
LOS ANGELES	812 S BONNIE BRAE ST	90057	5142005027	Medium Residential	R3-1	0	54	0.172177281	Commercial - Store - One Story	YES - Current	NO - Privately-Owned	Available	Not Used in Prior Housing Element	0.064012193	0	0	0.064012193	0	0	0	130-5A203	55	Westlake			Lower
LOS ANGELES	716 S BONNIE BRAE ST	90057	5142006002	Community Commercial	R4-2	0	108	0.172699432	Residential - Four Units (Any Combination) - 4 Stories or Less	YES - Current	NO - Privately-Owned	Available	Used in Prior Housing Element - Non-Vacant	0	0	0.311540507	0.311540507	4	0	0	132A203	239	Westlake	Yes	Above Moderate	
LOS ANGELES	722 S BONNIE BRAE ST	90057	5142006003	Community Commercial	R4-2	0	108	0.172649053	Residential - Five or More Units or Apartments (Any Combination) - 4 Stories or Less	YES - Current	NO - Privately-Owned	Available	Not Used in Prior Housing Element	0	0	0.092360903	0.092360903	30	0	0	132A203	247	Westlake	Yes	Above Moderate	
LOS ANGELES	746 S BONNIE BRAE ST	90057	5142006008	Highway Oriented Commercial	R4-1	0	108	0.172389001	Residential - Five or More Units or Apartments (Any Combination) - 4 Stories or Less	YES - Current	NO - Privately-Owned	Available	Not Used in Prior Housing Element	0	0	0.255018351	0.255018351	12	0	0	132A203	300	Westlake	Yes	Above Moderate	
LOS ANGELES	1833 W 8TH ST	90057	5142006009	Highway Oriented Commercial	C2-1	0	108	0.103689956	Commercial - Office Building - Two Stories	YES - Current	NO - Privately-Owned	Available	Used in Prior Housing Element - Non-Vacant	0.079138845	0	0	0.079138845	0	0	0	132A203	316	Westlake			Lower
LOS ANGELES	754 S BONNIE BRAE ST	90057	5142006009	Highway Oriented Commercial	C2-1	0	108	0.172336352	Commercial - Office Building - Two Stories	YES - Current	NO - Privately-Owned	Available	Used in Prior Housing Element - Non-Vacant	0.11060604	0	0	0.11060604	0	0	0	132A203	308	Westlake			Lower
LOS ANGELES	733 S BURLINGTON AVE	90057	5142006013	Highway Oriented Commercial	R4-1	0	108	0.172176881	Institutional - Church - One Story	YES - Current	NO - Privately-Owned	Available	Used in Prior Housing Element - Non-Vacant	0.132763413	0	0	0.132763413	2	0	0	132A203	287	Westlake			Lower
LOS ANGELES	743 S BURLINGTON AVE	90057	5142006015	Highway Oriented Commercial	R4-1	0	108	0.172176744	Residential - Five or More Units or Apartments (Any Combination) - 4 Stories or Less	YES - Current	NO - Privately-Owned	Available	Not Used in Prior Housing Element	0	0	0.204250574	0.204250574	16	0	0	132A203	305	Westlake	Yes	Above Moderate	
LOS ANGELES	1811 W 8TH ST	90057	5142006017	Highway Oriented Commercial	C2-1	0	108	0.103306761	Commercial - Store Combination - Store and Office Combination - One Story	YES - Current	NO - Privately-Owned	Available	Used in Prior Housing Element - Non-Vacant	0.061628064	0	0	0.061628064	0	0	0	130-5A203	29	Westlake			Lower
LOS ANGELES	755 S BURLINGTON AVE	90057	5142006017	Highway Oriented Commercial	C2-1	0	108	0.172425161	Commercial - Store Combination - Store and Office Combination - One Story	YES - Current	NO - Privately-Owned	Available	Used in Prior Housing Element - Non-Vacant	0.085942562	0	0	0.085942562	0	0	0	130-5A203	18	Westlake			Lower
LOS ANGELES	1820 W 7TH ST	90057	5142006021	Community Commercial	C2-2	0	108	0.124473276	Commercial - Shopping Center (Neighborhood, Community) - One Story	YES - Current	NO - Privately-Owned	Available	Used in Prior Housing Element - Non-Vacant	0.098708336	0	0	0.098708336	0	0	0	132A203	209	Westlake			Lower
LOS ANGELES	1834 W 7TH ST	90057	5142006021	Community Commercial	C2-2	0	108	0.172753861	Commercial - Shopping Center (Neighborhood, Community) - One Story	YES - Current	NO - Privately-Owned	Available	Used in Prior Housing Element - Non-Vacant	0.117615844	0	0	0.117615844	0	0	0	132A203	227	Westlake			Lower
LOS ANGELES	704 S BONNIE BRAE ST	90057	5142006021	Community Commercial	C2-2	0	108	0.172804443	Commercial - Shopping Center (Neighborhood, Community) - One Story	YES - Current	NO - Privately-Owned	Available	Used in Prior Housing Element - Non-Vacant	0.115315848	0	0	0.115315848	0	0	0	132A203	216	Westlake			Lower
LOS ANGELES	737 S BURLINGTON AVE	90057	5142006022	Highway Oriented Commercial	R4-1	0	108	0.169880326	Residential - Five or More Units or Apartments (Any Combination) - 4 Stories or Less	YES - Current	NO - Privately-Owned	Available	Not Used in Prior Housing Element	0.132229761	0	0	0.132229761	14	0	0	132A203	297	Westlake			Lower
LOS ANGELES	747 S BURLINGTON AVE	90057	5142006023	Highway Oriented Commercial	R4-1	0	108	0.16988111	Residential - Three Units (Any Combination) - 4 Stories or Less	YES - Current	NO - Privately-Owned	Available	Used in Prior Housing Element - Non-Vacant	0	0	0.329135283	0.329135283	3	0	0	132A203	312	Westlake	Yes	Above Moderate	
LOS ANGELES	1812 W 7TH ST	90057	5142006900	Community Commercial	C2-2	0	108	0.135158885	Commercial - Office Building - One Story	YES - Current	NO - Privately-Owned	Available	Used in Prior Housing Element - Non-Vacant	0.243582281	0	0	0.243582281	0	0	0	132A203	226	Westlake			Lower
LOS ANGELES	707 S BURLINGTON AVE	90057	5142006900	Community Commercial	C2-2	0	108	0.172177144	Commercial - Office Building - One Story	YES - Current	NO - Privately-Owned	Available	Used in Prior Housing Element - Non-Vacant	0.2876359	0	0	0.2876359	0	0	0	132A203	237	Westlake			Lower
LOS ANGELES	711 S BURLINGTON AVE	90057	5142006900	Community Commercial	C2-2	0	108	0.137741963	Commercial - Office Building - One Story	YES - Current	NO - Privately-Owned	Available	Used in Prior Housing Element - Non-Vacant	0.250723331	0	0	0.250723331	0	0	0	132A203	245	Westlake			Lower
LOS ANGELES	717 S BURLINGTON AVE	90057	5142006900	Community Commercial	R4-2	0	108	0.172177036	Commercial - Office Building - One Story	YES - Current	NO - Privately-Owned	Available	Used in Prior Housing Element - Non-Vacant	0.256819268	0	0	0.256819268	0	0	0	132A203	256	Westlake			Lower
LOS ANGELES	723 S BURLINGTON AVE	90057	5142006900	Community Commercial	R4-2	0	108	0.172178153	Commercial - Office Building - One Story	YES - Current	NO - Privately-Owned	Available	Used in Prior Housing Element - Non-Vacant	0.256819268	0	0	0.256819268	0	0	0	132A203	265	Westlake			Lower
LOS ANGELES	729 S BURLINGTON AVE	90057	5142006900	Community Commercial	R4-2	0	108	0.172176264	Commercial - Office Building - One Story	YES - Current	NO - Privately-Owned	Available	Used in Prior Housing Element - Non-Vacant	0.256819268	0	0	0.256819268	0	0	0	132A203	274	Westlake			Lower
LOS ANGELES			5142006900	Community Commercial	C2-2	0	108	0.034435035	Commercial - Office Building - One Story	YES - Current	NO - Privately-Owned	Available	Used in Prior Housing Element - Non-Vacant	0.083858301	0	0	0.083858301	0	0	0	132A203	253	Westlake			Lower
LOS ANGELES	669 S BURLINGTON AVE	90057	5142007004	Community Commercial	R4-2	0	108	0.172176777	Residential - Single Family Residence	YES - Current	NO - Privately-Owned	Available	Used in Prior Housing Element - Non-Vacant	0	0	0.367274126	0.367274126	1	0	0	132A205	177	Westlake	Yes	Above Moderate	
LOS ANGELES	673 S BURLINGTON AVE	90057	5142007005	Community Commercial	R4-2	0	108	0.172174888	Commercial - Parking Lot (Commercial Use Property) - Lots - Patron or Employee - One Story	YES - Current	NO - Privately-Owned	Available	Used in Prior Housing Element - Non-Vacant	0.017657126	0	0	0.017657126	0	0	0	132A205	186	Westlake			Lower
LOS ANGELES			5142007006	Community Commercial	R4-2	0	108	0.172177608	Commercial - Parking Lot (Commercial Use Property) - Lots - Patron or Employee - One Story	YES - Current	NO - Privately-Owned	Available	Used in Prior Housing Element - Non-Vacant	0.017657126	0	0	0.017657126	0	0	0	132A205	196	Westlake			Lower
LOS ANGELES	1805 W 7TH ST	90057	5142007010	Community Commercial	C2-2	0	108	0.05739244	Commercial - Store - One Story	YES - Current	NO - Privately-Owned	Available	Used in Prior Housing Element - Non-Vacant	0.046171199	0	0	0.046171199	0	0	0	132A205	254	Westlake			Lower
LOS ANGELES	1809 W 7TH ST	90057	5142007010	Community Commercial	C2-2	0	108	0.057392097	Commercial - Store - One Story	YES - Current	NO - Privately-Owned	Available	Used in Prior Housing Element - Non-Vacant	0.046171199	0	0	0.046171199	0	0	0	132A205	246	Westlake			Lower
LOS ANGELES	1811 W 7TH ST	90057	5142007010	Community Commercial	C2-2	0	108	0.057392257	Commercial - Store - One Story	YES - Current	NO - Privately-Owned	Available	Used in Prior Housing Element - Non-Vacant	0.046171199	0	0	0.046171199	0	0	0	132A205	236	Westlake			Lower
LOS ANGELES	658 S BONNIE BRAE ST	90057	5142007013	Regional Center Commercial	C4-2	0	108	0.043524504	Commercial - Professional Building - One Story	YES - Current	NO - Privately-Owned	Available	Used in Prior Housing Element - Non-Vacant	0.081520177	0	0	0.081520177	0	0	0	132A205	132	Westlake			Lower
LOS ANGELES			5142007013	Regional Center Commercial	C4-2	0	108	0.044479419	Commercial - Professional Building - One Story	YES - Current	NO - Privately-Owned	Available	Used in Prior Housing Element - Non-Vacant	0.090019174	0	0	0.090019174	0	0	0	132A205	137	Westlake			Lower
LOS ANGELES			5142007013	Regional Center Commercial	C4-2	0	108	0.045434149	Commercial - Professional Building - One Story	YES - Current	NO - Privately-Owned	Available	Used in Prior Housing Element - Non-Vacant	0.090019174	0	0	0.090019174	0	0	0	132A205	144	Westlake			Lower
LOS ANGELES	660 S BONNIE BRAE ST	90057	5142007014	Regional Center Commercial	C4-2	0	108	0.037304909	Commercial - Office Building - One Story	YES - Current	NO - Privately-Owned	Available	Used in Prior Housing Element - Non-Vacant	0.038748184	0	0	0.038748184	0	0	0	132A205	139	Westlake			Lower
LOS ANGELES			5142007014	Community Commercial	C4-2	0	108	0.017217727	Commercial - Office Building - One Story	YES - Current	NO - Privately-Owned	Available	Used in Prior Housing Element - Non-Vacant	0	0	0.020253745	0.020253745	0	0	0	132A205	147	Westlake			Above Moderate
LOS ANGELES			5142007014	Regional Center Commercial	C4-2	0	108	0.037304859	Commercial - Office Building - One Story	YES - Current	NO - Privately-Owned	Available	Used in Prior Housing Element - Non-Vacant	0.038748184	0	0	0.038748184	0	0	0	132A205	146	Westlake			Lower
LOS ANGELES			5142007014	Regional Center Commercial	C4-2	0	108	0.037304859	Commercial - Office Building - One Story	YES - Current	NO - Privately-Owned	Available	Used in Prior Housing Element - Non-Vacant	0.039123139	0	0	0.039123139	0	0	0	132A205	153	Westlake			Lower
LOS ANGELES	666 S BONNIE BRAE ST	90057	5142007015	Community Commercial	C2-2	0	108	0.172175912	Residential - Single Family Residence - Vacant Land	YES - Current	NO - Privately-Owned	Available	Not Used in Prior Housing Element	0	0	0.274859051	0.274859051	26	0	0	132A205	150	Westlake	Yes	Above Moderate	
LOS ANGELES	668 S BONNIE BRAE ST	90057	5142007016	Community Commercial	C2-2	0	108	0.172176892	Commercial - Professional Building - One Story	YES - Current	NO - Privately-Owned	Available	Used in Prior Housing Element - Non-Vacant	0.219371688	0	0	0.219371688	0	0	0	132A205	160	Westlake			Lower
LOS ANGELES	1820 W WILSHIRE BLVD	90057	5142007025	Regional Center Commercial	C4-2	0	108	0.016775849	Commercial - Store Combination - Store and Residential Combination - One Story	YES - Current	NO - Privately-Owned	Available	Not Used in Prior Housing Element	0	0	0.092120925	0.092120925	0	0	0	132A205	126	Westlake			Above Moderate
LOS ANGELES	654 S BONNIE BRAE ST	90057	5142007025	Regional Center Commercial	C4-2	0	108	0.045434601	Commercial - Store Combination - Store and Residential Combination - One Story	YES - Current	NO - Privately-Owned	Available	Not Used in Prior Housing Element	0.115433812	0	0	0.115433812	0	0	0	132A205	125	Westlake			Lower
LOS ANGELES			5142007025	Regional Center Commercial	C4-2	0	108	0.014789844	Commercial - Store Combination - Store and Residential Combination - One Story	YES - Current	NO - Privately-Owned	Available	Not Used in Prior Housing Element	0	0	0.112871987	0.112871987	0	0	0	132A205	122	Westlake			Above Moderate
LOS ANGELES			5142007025	Regional Center Commercial	C4-2	0	108	0.018761096	Commercial - Store Combination - Store and Residential Combination - One Story	YES - Current	NO - Privately-Owned	Available	Not Used in Prior Housing Element	0.062743239	0	0	0.062743239	0	0	0	132A205	131	Westlake			Lower
LOS ANGELES			5142007025	Regional Center Commercial	C4-2	0	108	0.043524281	Commercial - Store Combination - Store and Residential Combination - One Story	YES - Current	NO - Privately-Owned	Available	Not Used in Prior Housing Element	0.104530828	0	0	0.104530828	0	0	0	132A205	135	Westlake			Lower
LOS ANGELES			5142007025	Regional Center Commercial	C4-2	0	108	0.044479419	Commercial - Store Combination - Store and Residential Combination - One Story	YES - Current	NO - Privately-Owned	Available	Not Used in Prior Housing Element	0.115433812	0	0	0.115433812	0	0	0	132A205	129	Westlake			Lower
LOS ANGELES	1825 W 7TH ST	90057	5142007901	Community Commercial	C2-4	0	108	0.161473337	Industrial - Light Manufacturing - One Story	YES - Current	NO - Privately-Owned	Available	Not Used in Prior Housing Element	4.056029111	0	0	4.056029111	0	0	0	132A203	171	Westlake			Lower
LOS ANGELES	684 S BONNIE BRAE ST	90057	5142007902	Community Commercial	C2-4	0	108	0.160099257	Commercial - Store - One Story	YES - Current	NO - Privately-Owned	Available	Not Used in Prior Housing Element	0.500062015	0	0	0.500062015	0	0	0	132A203	166	Westlake			Lower
LOS ANGELES	621 S BURLINGTON AVE	90057	5142008004	Regional Center Commercial	R5-2	0	217	0.172176596	Residential - Five or More Units or Apartments (Any Combination) - 4 Stories or Less	YES - Current	NO - Privately-Owned	Available	Not Used in Prior Housing Element	0	0	0.365945041	0.365945041	22	0	0	132A205	39	Westlake	Yes	Above Moderate	
LOS ANGELES	625 S BURLINGTON AVE	90057	5142008005	Regional Center Commercial	R5-2	0	217	0.1721764	Residential - Five or More Units or Apartments (Any Combination) - 4 Stories or Less	YES - Current	NO - Privately-Owned	Available	Not Used in Prior Housing Element	0	0	0.174356103	0.174356103	48	0	0	132A205

LOS ANGELES	1825 W WILSHIRE BLVD	90057	5142008021	Regional Center Commercial	C4-2	0	108	0.166797869	Commercial - Parking Lot (Commercial Use Property) - Lots - Commercial Parking - One Story	YES - Current	NO - Privately-Owned	Available	Used in Prior Housing Element - Non-Vacant	0.017887662	0	0	0.017887662	0	0	0	132A205	80	Westlake			Lower
LOS ANGELES	645 S BURLINGTON AVE	90057	5142008021	Regional Center Commercial	C4-2	0	108	0.164848924	Commercial - Parking Lot (Commercial Use Property) - Lots - Commercial Parking - One Story	YES - Current	NO - Privately-Owned	Available	Used in Prior Housing Element - Non-Vacant	0.018368327	0	0	0.018368327	0	0	0	132A205	86	Westlake			Lower
LOS ANGELES	1893 W WILSHIRE BLVD	90057	5142008022	Regional Center Commercial	C4-2	0	108	0.16878368	Commercial - Parking Lot (Commercial Use Property) - Lots - Patron or Employee - One Story	YES - Current	NO - Privately-Owned	Available	Used in Prior Housing Element - Non-Vacant	0.214787127	0	0	0.214787127	0	0	0	132A205	73	Westlake			Lower
LOS ANGELES	1801 W WILSHIRE BLVD	90057	5142008024	Regional Center Commercial	C4-2	0	108	0.158296046	Commercial - Parking Lot (Commercial Use Property) - Lots - Patron or Employee - One Story	YES - Current	NO - Privately-Owned	Available	Used in Prior Housing Element - Non-Vacant	0.018212007	0	0	0.018212007	0	0	0	132A205	105	Westlake			Lower
LOS ANGELES	633 S BURLINGTON AVE	90057	5142008025	Regional Center Commercial	RSP-2	0	217	0.172177175	Commercial - Parking Lot (Commercial Use Property) - Lots - Patron or Employee - One Story	YES - Current	NO - Privately-Owned	Available	Used in Prior Housing Element - Non-Vacant	0.050111333	0	0	0.050111333	0	0	0	132A205	68	Westlake			Lower
LOS ANGELES			5142008025	Regional Center Commercial	RSP-2	0	217	0.17389826	Commercial - Parking Lot (Commercial Use Property) - Lots - Patron or Employee - One Story	YES - Current	NO - Privately-Owned	Available	Used in Prior Housing Element - Non-Vacant	0.050111333	0	0	0.050111333	0	0	0	132A205	78	Westlake			Lower
LOS ANGELES	1800 W 6TH ST	90057	5142008026	Community Commercial	QC2-2	0	108	0.144627457	Commercial - Shopping Center (Neighborhood, Community) - One Story	YES - Current	NO - Privately-Owned	Available	Not Used in Prior Housing Element	0.030244857	0	0	0.030244857	0	0	0	133-5A205	367	Westlake			Lower
LOS ANGELES	615 S BURLINGTON AVE	90057	5142008026	Community Commercial	QC2-2	0	108	0.172176545	Commercial - Shopping Center (Neighborhood, Community) - One Story	YES - Current	NO - Privately-Owned	Available	Not Used in Prior Housing Element	0.033429509	0	0	0.033429509	0	0	0	132A205	30	Westlake			Lower
LOS ANGELES			5142008026	Community Commercial	QC2-2	0	108	0.027548394	Commercial - Shopping Center (Neighborhood, Community) - One Story	YES - Current	NO - Privately-Owned	Available	Not Used in Prior Housing Element	0.010695639	0	0	0.010695639	0	0	0	133-5A205	370	Westlake			Lower
LOS ANGELES			5142008026	Community Commercial	QC2-2	0	108	0.049944351	Commercial - Shopping Center (Neighborhood, Community) - One Story	YES - Current	NO - Privately-Owned	Available	Not Used in Prior Housing Element	0.01555304	0	0	0.01555304	0	0	0	133-5A205	364	Westlake			Lower
LOS ANGELES			5142008026	Community Commercial	QC2-2	0	108	0.172175798	Commercial - Shopping Center (Neighborhood, Community) - One Story	YES - Current	NO - Privately-Owned	Available	Not Used in Prior Housing Element	0.033429509	0	0	0.033429509	0	0	0	132A205	20	Westlake			Lower
LOS ANGELES	1608 W 6TH ST	90017	5142009001	Community Commercial	C2-2	0	108	0.099524135	Commercial - Store Combination - Store and Office Combination - One Story	YES - Current	NO - Privately-Owned	Available	Used in Prior Housing Element - Non-Vacant	0.061016344	0	0	0.061016344	0	0	0	132A205	102	Westlake			Lower
LOS ANGELES			5142009001	Community Commercial	C2-2	0	108	0.002059536	Commercial - Store Combination - Store and Office Combination - One Story	YES - Current	NO - Privately-Owned	Available	Used in Prior Housing Element - Non-Vacant	0	0	0.000913085	0.000913085	0	0	0	132A205	103	Westlake			Above Moderate
LOS ANGELES			5142009001	Community Commercial	C2-2	0	108	0.033697099	Commercial - Store Combination - Store and Office Combination - One Story	YES - Current	NO - Privately-Owned	Available	Used in Prior Housing Element - Non-Vacant	0.026474031	0	0	0.026474031	0	0	0	132A205	100	Westlake			Lower
LOS ANGELES	1615 W SHATTO ST	90017	5142009006	Community Commercial	R4P-2	0	108	0.114908347	Commercial - Parking Lot (Commercial Use Property) - Lots - Patron or Employee - One Story	YES - Current	NO - Privately-Owned	Available	Not Used in Prior Housing Element	0.009844469	0	0	0.009844469	0	0	0	132A205	118	Westlake			Lower
LOS ANGELES	1618 W 6TH ST	90017	5142009029	Community Commercial	C2-2	0	108	0.071633732	Commercial - Store - One Story	YES - Current	NO - Privately-Owned	Available	Used in Prior Housing Element - Non-Vacant	0.172305024	0	0	0.172305024	0	0	0	132A205	89	Westlake			Lower
LOS ANGELES	1624 W 6TH ST	90017	5142009029	Community Commercial	C2-2	0	108	0.15730125	Commercial - Store - One Story	YES - Current	NO - Privately-Owned	Available	Used in Prior Housing Element - Non-Vacant	0.288367514	0	0	0.288367514	0	0	0	132A205	83	Westlake			Lower
LOS ANGELES	1612 W 6TH ST	90017	5142009031	Community Commercial	C2-2	0	108	0.064191204	Commercial - Store Combination - Store and Office Combination - One Story	YES - Current	NO - Privately-Owned	Available	Used in Prior Housing Element - Non-Vacant	0.025274412	0	0	0.025274412	0	0	0	132A205	96	Westlake			Lower
LOS ANGELES			5142009031	Community Commercial	C2-2	0	108	0.058510765	Commercial - Store Combination - Store and Office Combination - One Story	YES - Current	NO - Privately-Owned	Available	Used in Prior Housing Element - Non-Vacant	0.023875863	0	0	0.023875863	0	0	0	132A205	93	Westlake			Lower
LOS ANGELES	607 S UNION AVE	90017	5142009032	Community Commercial	C2-2	0	108	0.068102879	Commercial - Auto, Recreation Equipment, Construction Equipment Sales and Service - Auto Body Repair Shop - One Story	YES - Current	NO - Privately-Owned	Available	Used in Prior Housing Element - Non-Vacant	0.020293848	0	0	0.020293848	0	0	0	132A205	117	Westlake			Lower
LOS ANGELES			5142009032	Community Commercial	C2-2	0	108	0.050289437	Commercial - Auto, Recreation Equipment, Construction Equipment Sales and Service - Auto Body Repair Shop - One Story	YES - Current	NO - Privately-Owned	Available	Used in Prior Housing Element - Non-Vacant	0.017245182	0	0	0.017245182	0	0	0	132A205	107	Westlake			Lower
LOS ANGELES			5142009032	Community Commercial	C2-2	0	108	0.082490474	Commercial - Auto, Recreation Equipment, Construction Equipment Sales and Service - Auto Body Repair Shop - One Story	YES - Current	NO - Privately-Owned	Available	Used in Prior Housing Element - Non-Vacant	0.023078281	0	0	0.023078281	0	0	0	132A205	109	Westlake			Lower
LOS ANGELES	1662 W WILSHIRE BLVD	90017	5142011001	Regional Center Commercial	C4-2	0	108	0.154800766	Commercial - Office Building - Two Stories	YES - Current	NO - Privately-Owned	Available	Used in Prior Housing Element - Non-Vacant	0.118020527	0	0	0.118020527	0	0	0	132A205	174	Westlake			Lower
LOS ANGELES	1666 W WILSHIRE BLVD	90017	5142011001	Regional Center Commercial	C4-2	0	108	0.154212278	Commercial - Office Building - Two Stories	YES - Current	NO - Privately-Owned	Available	Used in Prior Housing Element - Non-Vacant	0.118020527	0	0	0.118020527	0	0	0	132A205	169	Westlake			Lower
LOS ANGELES	1670 W WILSHIRE BLVD	90017	5142011002	Regional Center Commercial	C4-2	0	108	0.153917554	Commercial - Office Building - Three Stories	YES - Current	NO - Privately-Owned	Available	Used in Prior Housing Element - Non-Vacant	0.11539198	0	0	0.11539198	0	0	0	132A205	163	Westlake			Lower
LOS ANGELES	690 S BURLINGTON AVE	90057	5142011011	Community Commercial	C2-2	0	108	0.100678217	Residential - Single Family Residence	YES - Current	NO - Privately-Owned	Available	Used in Prior Housing Element - Non-Vacant	0	0	0.43016016	0.43016016	0	0	0	132A205	260	Westlake			Above Moderate
LOS ANGELES	1723 W 7TH ST	90017	5142011013	Community Commercial	C2-2	0	108	0.1088541	Commercial - Store Combination - Store and Residential Combination - One Story	YES - Current	NO - Privately-Owned	Available	Used in Prior Housing Element - Non-Vacant	0	0	0.062413314	0.062413314	0	0	0	132A205	274	Westlake	Yes		Above Moderate
LOS ANGELES	1729 W 7TH ST	90017	5142011013	Community Commercial	C2-2	0	108	0.064038661	Commercial - Store Combination - Store and Residential Combination - One Story	YES - Current	NO - Privately-Owned	Available	Used in Prior Housing Element - Non-Vacant	0	0	0.044342851	0.044342851	0	0	0	132A205	271	Westlake	Yes		Above Moderate
LOS ANGELES	694 S BURLINGTON AVE	90057	5142011013	Community Commercial	C2-2	0	108	0.052227178	Commercial - Store Combination - Store and Residential Combination - One Story	YES - Current	NO - Privately-Owned	Available	Used in Prior Housing Element - Non-Vacant	0	0	0.036232427	0.036232427	0	0	0	132A205	272	Westlake	Yes		Above Moderate
LOS ANGELES	1644 W WILSHIRE BLVD	90017	5142012018	Regional Center Commercial	C4-2	0	108	0.141075558	Commercial - Office Building - Three Stories	YES - Current	NO - Privately-Owned	Available	Used in Prior Housing Element - Non-Vacant	0.112196398	0	0	0.112196398	0	0	0	132A205	188	Westlake			Lower
LOS ANGELES	1648 W WILSHIRE BLVD	90017	5142012020	Regional Center Commercial	C4-2	0	108	0.070420305	Commercial - Store Combination - Store and Office Combination - One Story	YES - Current	NO - Privately-Owned	Available	Used in Prior Housing Element - Non-Vacant	0.066554558	0	0	0.066554558	0	0	0	132A205	184	Westlake			Lower
LOS ANGELES	1650 W WILSHIRE BLVD	90017	5142012021	Regional Center Commercial	C4-2	0	108	0.070656684	Commercial - Office Building - One Story	YES - Current	NO - Privately-Owned	Available	Used in Prior Housing Element - Non-Vacant	0.021263409	0	0	0.021263409	0	0	0	132A205	181	Westlake			Lower
LOS ANGELES	1640 W WILSHIRE BLVD	90017	5142012027	Regional Center Commercial	C4-2	0	108	0.134176296	Commercial - Office Building - Three Stories	YES - Current	NO - Privately-Owned	Available	Used in Prior Housing Element - Non-Vacant	0.042274464	0	0	0.042274464	0	0	0	132A205	194	Westlake			Lower
LOS ANGELES	1600 W WILSHIRE BLVD	90017	5142012030	Regional Center Commercial	C4-2	0	108	0.036970945	Commercial - Office Building - Three Stories	YES - Current	NO - Privately-Owned	Available	Not Used in Prior Housing Element	0.017819899	0	0	0.017819899	0	0	0	132A205	233	Westlake			Lower
LOS ANGELES	1608 W WILSHIRE BLVD	90017	5142012030	Regional Center Commercial	C4-2	0	108	0.088846837	Commercial - Office Building - Three Stories	YES - Current	NO - Privately-Owned	Available	Not Used in Prior Housing Element	0.032889094	0	0	0.032889094	0	0	0	132A205	223	Westlake			Lower
LOS ANGELES	1614 W WILSHIRE BLVD	90017	5142012030	Regional Center Commercial	C4-2	0	108	0.141075065	Commercial - Store Combination - Store and Residential Combination - One Story	YES - Current	NO - Privately-Owned	Available	Not Used in Prior Housing Element	0.028163195	0	0	0.028163195	12	0	0	132A205	217	Westlake			Lower
LOS ANGELES	659 S UNION AVE	90017	5142012030	Regional Center Commercial	C4-2	0	108	0.104103579	Commercial - Office Building - Three Stories	YES - Current	NO - Privately-Owned	Available	Not Used in Prior Housing Element	0.035893867	0	0	0.035893867	0	0	0	132A205	235	Westlake			Lower
LOS ANGELES			5142012030	Regional Center Commercial	C4-2	0	108	0.052227664	Commercial - Office Building - Three Stories	YES - Current	NO - Privately-Owned	Available	Not Used in Prior Housing Element	0.022573402	0	0	0.022573402	0	0	0	132A205	228	Westlake			Lower
LOS ANGELES	1615 W INGRAHAM ST	90017	5142012910	Regional Center Commercial	RSP-2	0	217	0.080793852	Residential - Single Family Residence - Vacant Land	YES - Current	NO - Privately-Owned	Available	Not Used in Prior Housing Element	0.85722549	0	0	0.85722549	0	0	0	132A205	257	Westlake			Lower
LOS ANGELES			5142014***	Community Commercial	R4-1	0	108	0.071164947		YES - Current	NO - Privately-Owned	Available	Not Used in Prior Housing Element	2.277741921	0	0	2.277741921	0	0	0	132A205	553	Westlake			Lower
LOS ANGELES	1738 W 7TH ST	90017	5142014001	Community Commercial	C2-2	0	108	0.137741773	Commercial - Store - One Story	YES - Current	NO - Privately-Owned	Available	Used in Prior Housing Element - Non-Vacant	0.085737163	0	0	0.085737163	0	0	0	132A205	302	Westlake			Lower
LOS ANGELES	706 S BURLINGTON AVE	90057	5142014001	Community Commercial	C2-2	0	108	0.172175669	Commercial - Store - One Story	YES - Current	NO - Privately-Owned	Available	Used in Prior Housing Element - Non-Vacant	0.096359932	0	0	0.096359932	0	0	0	132A205	314	Westlake			Lower
LOS ANGELES	1720 W 7TH ST	90017	5142014020	Community Commercial	C2-2	0	108	0.141187188	Commercial - Hotel and Motel - Motel - 50 Rooms and Over - Three Stories	YES - Current	NO - Privately-Owned	Available	Used in Prior Housing Element - Non-Vacant	0.087051463	0	0	0.087051463	0	0	0	132A205	324	Westlake			Lower
LOS ANGELES	707 S BEACON AVE	90017	5142014020	Community Commercial	C2-2	0	108	0.177916556	Commercial - Hotel and Motel - Motel - 50 Rooms and Over - Three Stories	YES - Current	NO - Privately-Owned	Available	Used in Prior Housing Element - Non-Vacant	0.097194985	0	0	0.097194985	0	0	0	132A205	330	Westlake			Lower
LOS ANGELES	715 S BEACON AVE	90017	5142014020	Community Commercial	R4-2	0	108	0.177915408	Commercial - Hotel and Motel - Motel - 50 Rooms and Over - Three Stories	YES - Current	NO - Privately-Owned	Available	Used in Prior Housing Element - Non-Vacant	0.086503607	0	0	0.086503607	0	0	0	132A205	338	Westlake			Lower
LOS ANGELES	717 S BEACON AVE	90017	5142014020	Community Commercial	R4-2	0	108	0.177915408	Commercial - Hotel and Motel - Motel - 50 Rooms and Over - Three Stories	YES - Current	NO - Privately-Owned	Available	Used in Prior Housing Element - Non-Vacant	0.086503607	0	0	0.086503607	0	0	0	132A205	347	Westlake			Lower
LOS ANGELES	719 S BEACON AVE	90017	5142014020	Community Commercial	R4-2	0	108	0.177915451	Commercial - Hotel and Motel - Motel - 50 Rooms and Over - Three Stories	YES - Current	NO - Privately-Owned	Available	Used in Prior Housing Element - Non-Vacant	0.086503607	0	0	0.086503607	0	0	0	132A205	357	Westlake			Lower
LOS ANGELES			5142014048	Highway Oriented Commercial	R4-1	0	108	0.009130336	Residential - Five or More Units or Apartments (Any Combination) - 4 Stories or Less - Vacant Land	YES - Current	NO - Privately-Owned	Available	Not Used in Prior Housing Element	0	0	0.045494479	0.045494479	0	0	0	132A205	381	Westlake			Above Moderate
LOS ANGELES			5142014048	Highway Oriented Commercial	R4-1	0	108	0.146961894	Residential - Five or More Units or Apartments (Any Combination) - 4 Stories or Less - Pool	YES - Current	NO - Privately-Owned	Available	Not Used in Prior Housing Element	4.031138706	0	0	4.031138706	0	0	0	132A205	360	Westlake			Lower
LOS ANGELES			5142014048	Highway Oriented Commercial	R4-1	0	108	0.022957141	Residential - Five or More Units or Apartments (Any Combination) - 4 Stories or Less - Vacant Land	YES - Current	NO - Privately-Owned	Available	Not Used in Prior Housing Element	0	0	0.243879908	0.243879908	0	2*	2*	132A205	376	Westlake			Above Moderate
LOS ANGELES	826 S BURLINGTON AVE	90057	5142015005	Medium Residential	R3-1	0	54	0.172177373	Residential - Single Family Residence	YES - Current	NO - Privately-Owned	Available	Used in Prior Housing Element - Non-Vacant	0.287811473	0	0	0.287811473	1	0	0	130-5A203	121	Westlake			Lower
LOS ANGELES	836 S BURLINGTON AVE	90057	5142015007	Medium Residential	R3-1	0	54	0.17217767	Residential - Three Units (Any Combination) - 4 Stories or Less	YES - Current	NO - Privately-Owned	Available	Not Used in Prior Housing Element	0	0	0.506065321	0.506065321	3	0	0	130-5A203	139	Westlake	Yes		Above Moderate
LOS ANGELES	840 S BURLINGTON AVE	90057	5142015008	Medium Residential	R3-1	0	54	0.172176785	Residential - Double, Duplex, or Two Units - 4 Stories or Less	YES - Current	NO - Privately-Owned	Available	Used in Prior Housing Element - Non-Vacant	0	0	0.559931916	0.559931916	2	0	0	130-5A203	148	Westlake	Yes		Above Moderate
LOS ANGELES	1717 W JAMES M. WOOD BLVD	90015	5142015010	Highway Oriented Commercial	C2-1	0	108	0.160123765	Commercial - Store - One Story	YES - Current	NO - Privately-Owned	Available	Used in Prior Housing Element - Non-Vacant	0.087826464	0	0	0.087826464	0	0	0	130-5A203	182	Westlake			Lower
LOS ANGELES	847 S BEACON AVE	90017	5142015010	Highway Oriented Commercial	C2-1	0	108	0.177916913	Commercial - Store - One Story	YES - Current	NO - Privately-Owned	Available	Used in Prior Housing Element - Non-Vacant	0.090756766	0	0	0.090756766	0	0	0	130-5A203	171	Westlake			Lower
LOS ANGELES	843 S BEACON AVE	90017	5142015011	Medium Residential	R3-1	0	54	0.177916913	Residential - Single Family Residence - Vacant Land	YES - Current	NO - Privately-Owned	Available	Not Used in Prior Housing Element	0.853417015	0	0	0.853417015	0	0	0	130-5A203	161	Westlake			Lower
LOS ANGELES	837 S BEACON AVE	90017	5142015012	Medium Residential	R3-1	0	54	0.177914961	Residential - Single Family Residence	YES - Current	NO - Privately-Owned	Available	Used in Prior Housing Element - Non-Vacant	0.979016113	0	0	0.979016113	1	0	0	130-5A203	154	Westlake			Lower
LOS ANGELES	833 S BEACON AVE	90017	5142015013	Medium Residential	R3-1	0	54	0.177916694	Residential - Single Family Residence	YES - Current	NO - Privately-Owned	Available	Used in Prior Housing Element - Non-Vacant	0	0	0.2376966	0.2376966	1	0	0	130-5A203	145	Westlake	Yes		Above Moderate
LOS ANGELES	827 S BEACON AVE	90017	5142015014	Medium Residential	R3-1	0	54	0.177914743	Residential - Five or More Units or Apartments (Any Combination) - 4 Stories or Less	YES - Current	NO - Privately-Owned	Available	Not Used in Prior Housing Element	0.09252122	0	0	0.09252122	5	0	0	130-5A203	136	Westlake			Lower
LOS ANGELES	819 S BEACON AVE	90017	5142015015	Medium Residential	R3-1	0	54	0.177916913	Residential - Five or More Units or Apartments (Any Combination) - 4 Stories or Less	YES - Current	NO - Privately-Owned	Available	Not Used in Prior Housing Element	0	0	0.069158381	0.069158381	15	0	0	130-5A203	126	Westlake	Yes		Above Moderate
LOS ANGELES	817 S BEACON AVE	90017	5142015016	Medium Residential	R3-1	0	54	0.17791692	Residential - Rooming/Boarding House	YES - Current	NO - Privately-Owned	Available	Used in Prior Housing Element - Non-Vacant	0	0	0.2376966	0.2376966	1	0	0	130-5A203	118	Westlake	Yes		Above Moderate
LOS ANGELES	811 S BEACON AVE	90017	5142015020	Medium Residential	R3-1	0	54	0.177913643	Residential - Rooming/Boarding House	YES - Current	NO - Privately-Owned	Available	Used in Prior Housing Element - Non-Vacant	0.338444185	0	0	0	1	0	0	130-5A203	108	Westlake			Lower
LOS ANGELES			5142015020	Highway Oriented Commercial	C2-1	0	108	0.035584734	Residential - Rooming/Boarding House	YES - Current	NO - Privately-Owned	Available	Used in Prior Housing Element - Non-Vacant	0	0	0.010812074	0.010812074	1	0	0	130-5A203	104	Westlake			Above Moderate
LOS ANGELES	828 S BURLINGTON AVE	90057	5142015021	Medium Residential	R3-1	0	54	0.169879746	Residential - Five or More Units or Apartments (Any Combination) - 4 Stories or Less	YES - Current	NO - Privately-Owned	Available	Not Used in Prior Housing Element	0.034254283	0	0	0.034254283	15	0	0	130-5A203	130	Westlake			Lower
LOS ANGELES	801 S BEACON AVE	90017	5142015900	Highway Oriented Commercial	C2-1	0	108	0.172224545	Miscellaneous - Government Owned Property	YES - Current	YES - City-Owned	Available	Used in Prior Housing Element - Non-Vacant	0.028124101	0	0	0.028124101	0	0	0	130-5A205	86	Westlake			Lower
LOS ANGELES	807 S BEACON AVE	90017	5142015900	Highway Oriented Commercial	C2-1	0	108	0.142333435	Miscellaneous - Government Owned Property	YES - Current	YES - City-Owned	Available	Used in Prior Housing Element - Non-Vacant	0.024995476	0	0	0.024995476	0	0	0	130-5A203	96	Westlake			Lower
LOS ANGELES	717 S UNION AVE	90017	5142016002	Community Commercial	(T)(Q)C2-2	0	108	0.172098802	Commercial - Parking Lot (Commercial Use Property) - Lots - Patron or Employee - One Story	YES - Current	NO - Privately-Owned	Available	Not Used in Prior Housing Element	0.059647321	0	0	0.059647321	0	0	0	130-5A205	26	Westlake			Lower
LOS ANGELES	723 S UNION AVE	90017	5142016002	Community Commercial	(T)(Q)C2-2	0	108	0.172092878	Commercial - Parking Lot (Commercial Use Property) - Lots - Patron or Employee - One Story	YES - Current	NO - Privately-Owned	Available	Not Used in Prior Housing Element	0.059647321	0	0	0.059647321	0	0	0	130-5A205	34	Westlake			Lower
LOS ANGELES	1626 W 7TH ST	90017	5142016009	Community Commercial	C2-2	0	108	0.137741747	Commercial - Store - One Story	YES - Current	NO - Privately-Owned	Available	Used in Prior Housing Element - Non-Vacant	0.085737163	0	0	0.085737163	0	0	0	132A205	345	Westlake			Lower
LOS ANGELES	706 S BEACON AVE	90017	5142016009	Community Commercial	C2-2	0	108	0.172176724	Commercial - Store - One Story	YES - Current	NO - Privately-Owned	Available	Used in Prior Housing Element - Non-Vacant	0.096359932	0	0	0.096359932	0	0	0	132A205	352	Westlake			Lower
LOS ANGELES	712 S BEACON AVE	90017	5142016010	Community Commercial	R4-2	0	108	0.17215319	Commercial - Parking Lot (Commercial Use Property) - Lots - Patron or Employee - One Story	YES - Current	NO - Privately-Owned	Available	Used in Prior Housing Element - Non-Vacant	0.053036973	0	0	0.053036973	0	0	0	132A205	365	Westlake			Lower
LOS ANGELES	716 S BEACON AVE	90017	5142016011	Community Commercial	R4-2	0	108	0.172184666	Residential - Single Family Residence - Vacant Land	YES - Current	NO - Privately-Owned	Available	Not Used in Prior Housing Element	1.325774968	0	0	1.325774968	0	0	0	130-5A205	10	Westlake			Lower
LOS ANGELES	720 S BEACON AVE	90017	5142016012	Community Commercial	R4-2	0	108	0.172293327	Residential - Rooming/Boarding House	YES - Current	NO - Privately-Owned	Available	Used in Prior Housing Element - Non-Vacant	0	0	0.489105597	0.489105597	1	0	0	130-5A205	18	Westlake	Yes		Above Moderate
LOS ANGELES	724 S BEACON AVE	90017	5142016013	Community Commercial	R4-2	0	108	0.172300713	Residential - Five or More Units or Apartments (Any Combination) - 4 Stories or Less	YES - Current	NO - Privately-Owned	Available	Not Used in Prior Housing Element	0	0	0.262212552	0.262212552	8	0	0	130-5A205	28	Westlake	Yes		Above Moderate
LOS ANGELES	730 S BEACON AVE	90017	5142016014	Highway Oriented Commercial	R4-1	0	108	0.172304605	Residential - Five or More Units or Apartments (Any Combination) - 4 Stories or Less	YES - Current	NO - Privately-Owned	Available	Not Used in Prior Housing Element	0	0	0.239565074	0.239565074	14	0	0	130-5A205	36	Westlake	Yes		Above Moderate
LOS ANGELES	736 S BEACON AVE	90017	5142016015	Highway Oriented Commercial	R4-1	0	108	0.172313052	Residential - Double, Duplex, or Two Units - 4 Stories or Less	YES - Current	NO - Privately-Owned	Available	Used in Prior Housing Element - Non-Vacant	0	0	1.315908015	1.315908015	2	0	0	130-5A205	46	Westlake	Yes		Above Moderate
LOS ANGELES	744 S BEACON AVE	90017	5142016017	Highway Oriented Commercial	R4-1	0	108	0.137858302	Commercial - Parking Lot (Commercial Use Property) - Lots - Patron or Employee - One Story	YES - Current	NO - Privately-Owned	Available	Used in Prior Housing Element - Non-Vacant	0.048000379	0	0	0.048000379	0	0	0	130-5A205	72	Westlake			Lower
LOS ANGELES	750 S BEACON AVE	90017	5142016017	Highway Oriented Commercial	R4-1	0	108	0.113736582	Commercial - Parking Lot (Commercial Use Property) - Lots - Patron or Employee - One Story	YES - Current	NO - Privately-Owned	Available	Used in Prior Housing Element - Non-Vacant	0.042871908	0	0	0.042871908	0	0	0	130-5A205	83	Westlake			Lower
LOS ANGELES	1629 W 8TH ST	90017	5142016022	Highway Oriented Commercial	C2-1	0	108	0.103399288	Commercial - Auto, Recreation Equipment, Construction Equipment Sales and Service - Auto Body Repair Shop - One Story	YES - Current	NO - Privately-Owned	Available	Used in Prior Housing Element - Non-Vacant	0.206991743	0	0	0.206991743	0	0	0	130-5A205	91	Westlake			Lower
LOS ANGELES			5142016022	Highway Oriented Commercial	R4-1	0	108	0.058591631	Commercial - Auto, Recreation Equipment, Construction Equipment Sales and Service - Auto Body Repair Shop - One Story	YES - Current	NO - Privately-Owned	Available	Used in Prior Housing Element - Non-Vacant	0.129556902	0	0	0.129556902	0	0	0	130-5A205	87	Westlake			Lower
LOS ANGELES	1601 W 8TH ST	90017	5142016024	Highway Oriented Commercial	C2-1	0	108	0.081512656	Commercial - Shopping Center (Neighborhood, Community) - One Story	YES - Current	NO - Privately-Owned	Available	Used in Prior Housing Element - Non-Vacant	0.021237396	0	0	0.021237396	0	0	0	130-5A205	109	Westlake			Lower
LOS ANGELES	739 S UNION AVE	90017	5142016024	Highway Oriented Commercial	(Q)C2-1	0	108	0.168645875	Commercial - Shopping Center (Neighborhood, Community) - One Story	YES - Current	NO - Privately-Owned	Available	Used in Prior Housing Element - Non-Vacant	0.034446311	0	0	0.034446311	0	0	0	130-5A205	79	Westlake			Lower
LOS ANGELES	743 S UNION AVE	90017	5142016024	Highway Oriented Commercial	C2-1	0	108	0.168632273	Commercial - Shopping Center (Neighborhood, Community) - One Story	YES - Current	NO - Privately-Owned	Available	Used in Prior Housing Element - Non-Vacant	0.034446311	0	0	0.034446311	0	0	0	130-5A205	89	Westlake			Lower
LOS ANGELES	745 S UNION AVE	90017	5142016024	Highway Oriented Commercial	C2-1	0	108	0.168630164	Commercial - Shopping Center (Neighborhood, Community) - One Story	YES - Current	NO - Privately-Owned	Available	Used in Prior Housing Element - Non-Vacant	0.034446311	0	0	0.034446311	0	0	0	130-5A205	103	Westlake			Lower

LOS ANGELES	805 S UNION AVE	90017	5142017002	Highway Oriented Commercial	C2-1	0	108	0.172074124	Commercial - Auto, Recreation Equipment, Construction Equipment Sales and Service - Auto Body Repair Shop - One Story	YES - Current	NO - Privately-Owned	Available	Used in Prior Housing Element - Non-Vacant	0.116130866	0	0	0.116130866	0	0	0	130-SA205	134	Westlake			Lower
LOS ANGELES	811 S UNION AVE	90017	5142017003	Highway Oriented Commercial	C2-1	0	108	0.172076171	Residential - Five or More Units or Apartments (Any Combination) - 4 Stories or Less	YES - Current	NO - Privately-Owned	Available	Not Used in Prior Housing Element	0	0	0.018610472	0.018610472	30	0	0	130-SA205	143	Westlake	Yes		Above Moderate
LOS ANGELES	1617 W JAMES M. WOOD BLVD	90015	5142017010	Highway Oriented Commercial	C2-1	0	108	0.154863472	Commercial - Store Combination - Store and Office Combination - One Story	YES - Current	NO - Privately-Owned	Available	Used in Prior Housing Element - Non-Vacant	0.110664085	0	0	0.110664085	0	0	0	130-SA205	241	Westlake			Lower
LOS ANGELES	847 S UNION AVE	90017	5142017010	Highway Oriented Commercial	C2-1	0	108	0.172089097	Commercial - Store Combination - Store and Office Combination - One Story	YES - Current	NO - Privately-Owned	Available	Used in Prior Housing Element - Non-Vacant	0.114707799	0	0	0.114707799	0	0	0	130-SA205	231	Westlake			Lower
LOS ANGELES	810 S BEACON AVE	90017	5142017013	Medium Residential	R3-1	0	54	0.172356307	Residential - Five or More Units or Apartments (Any Combination) - 4 Stories or Less	YES - Current	NO - Privately-Owned	Available	Not Used in Prior Housing Element	0	0	0.025878944	0.025878944	15	0	0	130-SA205	129	Westlake	Yes		Above Moderate
LOS ANGELES	820 S BEACON AVE	90017	5142017015	Medium Residential	R3-1	0	54	0.172368646	Commercial - Commercial - Vacant Land	YES - Current	NO - Privately-Owned	Available	Not Used in Prior Housing Element	0.129037477	0	0	0.129037477	0	0	0	130-SA205	146	Westlake			Lower
LOS ANGELES	844 S BEACON AVE	90017	5142017020	Highway Oriented Commercial	C2-1	0	108	0.171790316	Commercial - Parking Lot (Commercial Use Property) - Lots - Patron or Employee - One Story	YES - Current	NO - Privately-Owned	Available	Used in Prior Housing Element - Non-Vacant	0.019913974	0	0	0.019913974	0	0	0	130-SA203	199	Westlake			Lower
LOS ANGELES	846 S BEACON AVE	90017	5142017020	Highway Oriented Commercial	C2-1	0	108	0.154959138	Commercial - Parking Lot (Commercial Use Property) - Lots - Patron or Employee - One Story	YES - Current	NO - Privately-Owned	Available	Used in Prior Housing Element - Non-Vacant	0.019386639	0	0	0.019386639	0	0	0	130-SA203	210	Westlake			Lower
LOS ANGELES	800 S BEACON AVE	90017	5142017021	Highway Oriented Commercial	C2-1	0	108	0.167485576	Commercial - Office Building - One Story	YES - Current	NO - Privately-Owned	Available	Used in Prior Housing Element - Non-Vacant	0.116130866	0	0	0.116130866	0	0	0	130-SA205	112	Westlake			Lower
LOS ANGELES	806 S BEACON AVE	90017	5142017021	Highway Oriented Commercial	C2-1	0	108	0.172351585	Commercial - Office Building - One Story	YES - Current	NO - Privately-Owned	Available	Used in Prior Housing Element - Non-Vacant	0.116130866	0	0	0.116130866	0	0	0	130-SA205	118	Westlake			Lower
LOS ANGELES	826 S BEACON AVE	90017	5142017022	Medium Residential	R3-1	0	54	0.172374372	Commercial - Parking Lot (Commercial Use Property) - Lots - Patron or Employee - One Story	YES - Current	NO - Privately-Owned	Available	Used in Prior Housing Element - Non-Vacant	0.033217139	0	0	0.033217139	0	0	0	130-SA205	155	Westlake			Lower
LOS ANGELES	832 S BEACON AVE	90017	5142017022	Medium Residential	R3-1	0	54	0.172379927	Commercial - Parking Lot (Commercial Use Property) - Lots - Patron or Employee - One Story	YES - Current	NO - Privately-Owned	Available	Used in Prior Housing Element - Non-Vacant	0.033217139	0	0	0.033217139	0	0	0	130-SA205	169	Westlake			Lower
LOS ANGELES	838 S BEACON AVE	90017	5142017022	Medium Residential	R3-1	0	54	0.172385641	Commercial - Parking Lot (Commercial Use Property) - Lots - Patron or Employee - One Story	YES - Current	NO - Privately-Owned	Available	Used in Prior Housing Element - Non-Vacant	0.033217139	0	0	0.033217139	0	0	0	130-SA205	187	Westlake			Lower
LOS ANGELES	842 3/4 S BEACON AVE	90017	5142017022	Medium Residential	R3-1	0	54	0.172390759	Commercial - Parking Lot (Commercial Use Property) - Lots - Patron or Employee - One Story	YES - Current	NO - Privately-Owned	Available	Used in Prior Housing Element - Non-Vacant	0.033217139	0	0	0.033217139	0	0	0	130-SA205	197	Westlake			Lower
LOS ANGELES	827 S UNION AVE	90017	5142017023	Medium Residential	R3-1	0	54	0.172081223	Commercial - Parking Lot (Commercial Use Property) - Lots - Patron or Employee - One Story	YES - Current	NO - Privately-Owned	Available	Used in Prior Housing Element - Non-Vacant	0.033217139	0	0	0.033217139	0	0	0	130-SA205	183	Westlake			Lower
LOS ANGELES	833 S UNION AVE	90017	5142017023	Medium Residential	R3-1	0	54	0.172081997	Commercial - Parking Lot (Commercial Use Property) - Lots - Patron or Employee - One Story	YES - Current	NO - Privately-Owned	Available	Used in Prior Housing Element - Non-Vacant	0.033217139	0	0	0.033217139	0	0	0	130-SA205	196	Westlake			Lower
LOS ANGELES	837 S UNION AVE	90017	5142017023	Medium Residential	R3-1	0	54	0.172084716	Commercial - Parking Lot (Commercial Use Property) - Lots - Patron or Employee - One Story	YES - Current	NO - Privately-Owned	Available	Used in Prior Housing Element - Non-Vacant	0.033217139	0	0	0.033217139	0	0	0	130-SA205	208	Westlake			Lower
LOS ANGELES	841 S UNION AVE	90017	5142017023	Medium Residential	R3-1	0	54	0.172086377	Commercial - Parking Lot (Commercial Use Property) - Lots - Patron or Employee - One Story	YES - Current	NO - Privately-Owned	Available	Used in Prior Housing Element - Non-Vacant	0.033217139	0	0	0.033217139	0	0	0	130-SA205	219	Westlake			Lower
LOS ANGELES			5142017024	Medium Residential	R3-1	0	54	0.169206904	Residential - Five or More Units or Apartments (Any Combination) - 4 Stories or Less	YES - Current	NO - Privately-Owned	Available	Not Used in Prior Housing Element	0.073001074	0	0	0.073001074	9	0	0	130-SA205	153	Westlake			Lower
LOS ANGELES	816 S UNION AVE	90017	5142018003	Medium Residential	R3-1	0	54	0.21643868	Commercial - Commercial - Vacant Land	YES - Current	NO - Privately-Owned	Available	Not Used in Prior Housing Element	0.162101477	0	0	0.162101477	0	0	0	130-SA205	184	Westlake			Lower
LOS ANGELES	820 S UNION AVE	90017	5142018004	Medium Residential	R3-1	0	54	0.177416363	Commercial - Commercial - Vacant Land	YES - Current	NO - Privately-Owned	Available	Not Used in Prior Housing Element	0.136348987	0	0	0.136348987	0	0	0	130-SA205	198	Westlake			Lower
LOS ANGELES	826 S UNION AVE	90017	5142018005	Medium Residential	R3-1	0	54	0.177425981	Commercial - Commercial - Vacant Land	YES - Current	NO - Privately-Owned	Available	Not Used in Prior Housing Element	0.136348987	0	0	0.136348987	0	0	0	130-SA205	214	Westlake			Lower
LOS ANGELES			5142018005	Medium Residential	R3-1	0	54	0.039031713	Commercial - Commercial - Vacant Land	YES - Current	NO - Privately-Owned	Available	Not Used in Prior Housing Element	0	0	0.131337512	0.131337512	0	2*	2*	130-SA205	211	Westlake			Above Moderate
LOS ANGELES	830 S UNION AVE	90017	5142018006	Medium Residential	R3-1	0	54	0.216470524	Commercial - Commercial - Vacant Land	YES - Current	NO - Privately-Owned	Available	Not Used in Prior Housing Element	0.162101477	0	0	0.162101477	0	0	0	130-SA205	228	Westlake			Lower
LOS ANGELES			5142018006	Medium Residential	R3-1	0	54	0.039035764	Commercial - Commercial - Vacant Land	YES - Current	NO - Privately-Owned	Available	Not Used in Prior Housing Element	0	0	0.131337512	0.131337512	0	2*	2*	130-SA205	224	Westlake			Above Moderate
LOS ANGELES	1545 W JAMES M. WOOD BLVD	90015	5142018007	Highway Oriented Commercial	C2-2D	0	108	0.183396289	Institutional - Church - One Story	YES - Current	NO - Privately-Owned	Available	Not Used in Prior Housing Element	0.07067558	0	0	0.07067558	0	0	0	130-SA205	256	Westlake			Lower
LOS ANGELES			5142018007	Highway Oriented Commercial	C2-2D	0	108	0.055023109	Institutional - Church - One Story	YES - Current	NO - Privately-Owned	Available	Not Used in Prior Housing Element	0.031772789	0	0	0.031772789	0	0	0	130-SA205	253	Westlake			Lower
LOS ANGELES	1523 W JAMES M. WOOD BLVD	90015	5142018008	Highway Oriented Commercial	C2-2D	0	108	0.15200067	Commercial - Office Building - One Story	YES - Current	NO - Privately-Owned	Available	Not Used in Prior Housing Element	0.114460072	0	0	0.114460072	0	0	0	130-SA205	284	Westlake			Lower
LOS ANGELES	1531 W JAMES M. WOOD BLVD	90015	5142018008	Highway Oriented Commercial	C2-2D	0	108	0.151774841	Commercial - Office Building - One Story	YES - Current	NO - Privately-Owned	Available	Not Used in Prior Housing Element	0.114460072	0	0	0.114460072	0	0	0	130-SA205	276	Westlake			Lower
LOS ANGELES	1537 W JAMES M. WOOD BLVD	90015	5142018008	Highway Oriented Commercial	C2-2D	0	108	0.151822907	Commercial - Office Building - One Story	YES - Current	NO - Privately-Owned	Available	Not Used in Prior Housing Element	0.114460072	0	0	0.114460072	0	0	0	130-SA205	268	Westlake			Lower
LOS ANGELES	837 S GREEN AVE	90017	5142018009	Highway Oriented Commercial	C2-2D	0	108	0.086636047	Institutional - Church - One Story	YES - Current	NO - Privately-Owned	Available	Not Used in Prior Housing Element	0.045222853	0	0	0.045222853	0	0	0	130-SA205	270	Westlake			Lower
LOS ANGELES			5142018009	Highway Oriented Commercial	C2-2D	0	108	0.086547195	Institutional - Church - One Story	YES - Current	NO - Privately-Owned	Available	Not Used in Prior Housing Element	0.045222853	0	0	0.045222853	0	0	0	130-SA205	259	Westlake			Lower
LOS ANGELES			5142018009	Highway Oriented Commercial	C2-2D	0	108	0.086547712	Institutional - Church - One Story	YES - Current	NO - Privately-Owned	Available	Not Used in Prior Housing Element	0.045222853	0	0	0.045222853	0	0	0	130-SA205	264	Westlake			Lower
LOS ANGELES	1550 W 8TH ST	90017	5142018016	Highway Oriented Commercial	C2-2D	0	108	0.142717726	Commercial - Office Building - Four Stories	YES - Current	NO - Privately-Owned	Available	Not Used in Prior Housing Element	0.044234192	0	0	0.044234192	0	0	0	130-SA205	151	Westlake			Lower
LOS ANGELES	810 S UNION AVE	90017	5142018016	Highway Oriented Commercial	C2-2D	0	108	0.14080647	Commercial - Office Building - Four Stories	YES - Current	NO - Privately-Owned	Available	Not Used in Prior Housing Element	0.043155279	0	0	0.043155279	0	0	0	130-SA205	164	Westlake			Lower
LOS ANGELES			5142018016	Highway Oriented Commercial	C2-2D	0	108	0.075620336	Commercial - Office Building - Four Stories	YES - Current	NO - Privately-Owned	Available	Not Used in Prior Housing Element	0.029918493	0	0	0.029918493	0	0	0	130-SA205	182	Westlake			Lower
LOS ANGELES			5142018016	Highway Oriented Commercial	C2-2D	0	108	0.076393523	Commercial - Office Building - Four Stories	YES - Current	NO - Privately-Owned	Available	Not Used in Prior Housing Element	0.029608603	0	0	0.029608603	0	0	0	130-SA205	162	Westlake			Lower
LOS ANGELES			5142019009	Highway Oriented Commercial	C2-2D	0	108	0.068018922	Commercial - Auto, Recreation Equipment, Construction Equipment Sales and Service - Auto Body Repair Shop - One Story	YES - Current	NO - Privately-Owned	Available	Not Used in Prior Housing Element	0.165603865	0	0	0.165603865	0	0	0	130-SA205	389	Westlake			Lower
LOS ANGELES			5142019010	Highway Oriented Commercial	C2-2D	0	108	0.167770174	Institutional - Homes for Aged and Others - One Story	YES - Current	NO - Privately-Owned	Available	Not Used in Prior Housing Element	0.052072871	0	0	0.052072871	0	0	0	130-SA205	388	Westlake			Lower
LOS ANGELES	1510 W 8TH ST	90017	5142019014	Highway Oriented Commercial	C2-2D	0	108	0.053292357	Commercial - Parking Lot (Commercial Use Property) - Lots - Patron or Employee - One Story	YES - Current	NO - Privately-Owned	Available	Not Used in Prior Housing Element	0.010196926	0	0	0.010196926	0	0	0	130-SA205	225	Westlake			Lower
LOS ANGELES	816 S GREEN AVE	90017	5142019014	Highway Oriented Commercial	C2-2D	0	108	0.066377226	Commercial - Parking Lot (Commercial Use Property) - Lots - Patron or Employee - One Story	YES - Current	NO - Privately-Owned	Available	Not Used in Prior Housing Element	0.01202237	0	0	0.01202237	0	0	0	130-SA205	233	Westlake			Lower
LOS ANGELES	777 S VALENCIA ST	90017	5142019900	Highway Oriented Commercial	C2-2D	0	108	0.061827269	Miscellaneous - Government Owned Property	YES - Current	YES - City-Owned	Available	Not Used in Prior Housing Element	0.015839923	0	0	0.015839923	0	0	0	130-SA205	216	Westlake			Lower
LOS ANGELES			5142019900	Highway Oriented Commercial	C2-2D	0	108	0.00032098	Miscellaneous - Government Owned Property	YES - Current	YES - City-Owned	Available	Not Used in Prior Housing Element	0	0	0.000820504	0.000820504	0	0	0	130-SA205	237	Westlake			Above Moderate
LOS ANGELES			5142019900	Highway Oriented Commercial	C2-2D	0	108	0.000810635	Miscellaneous - Government Owned Property	YES - Current	YES - City-Owned	Available	Not Used in Prior Housing Element	0	0	0.000820504	0.000820504	0	0	0	130-SA205	215	Westlake			Above Moderate
LOS ANGELES			5142020001	Highway Oriented Commercial	C2-2D	0	108	0.001343728	Industrial - Industrial - Vacant Land	YES - Current	NO - Privately-Owned	Available	Not Used in Prior Housing Element	0	0	0.021982948	0.021982948	0	0	0	130-SA205	278	Westlake			Above Moderate
LOS ANGELES			5142020001	Highway Oriented Commercial	C2-2D	0	108	0.006723449	Industrial - Industrial - Vacant Land	YES - Current	NO - Privately-Owned	Available	Not Used in Prior Housing Element	0	0	0.065615088	0.065615088	0	0	0	130-SA205	265	Westlake			Above Moderate
LOS ANGELES			5142020001	Highway Oriented Commercial	C2-2D	0	108	0.018806809	Industrial - Industrial - Vacant Land	YES - Current	NO - Privately-Owned	Available	Not Used in Prior Housing Element	0.057411037	0	0	0.057411037	0	0	0	130-SA205	266	Westlake			Lower
LOS ANGELES	811 S COLUMBIA AVE	90017	5142020004	Highway Oriented Commercial	C2-2D	0	108	0.258268534	Commercial - Non-Auto Service and Repair Shop, Paint Shop, or Laundry - One Story	YES - Current	NO - Privately-Owned	Available	Not Used in Prior Housing Element	0.187413556	0	0	0.187413556	0	0	0	130-SA205	313	Westlake			Lower
LOS ANGELES			5142020004	Highway Oriented Commercial	C2-2D	0	108	0.215416167	Commercial - Non-Auto Service and Repair Shop, Paint Shop, or Laundry - One Story	YES - Current	NO - Privately-Owned	Available	Not Used in Prior Housing Element	0.064639422	0	0	0.064639422	0	0	0	130-SA205	298	Westlake			Lower
LOS ANGELES	825 S COLUMBIA AVE	90017	5142020005	Highway Oriented Commercial	C2-2D	0	108	0.354228553	Commercial - Parking Lot (Commercial Use Property) - Lots - Patron or Employee - One Story	YES - Current	NO - Privately-Owned	Available	Not Used in Prior Housing Element	0.342961748	0	0	0.342961748	0	0	0	130-SA205	315	Westlake			Lower
LOS ANGELES	1416 W 8TH ST	90017	5142020006	Highway Oriented Commercial	C2-2D	0	108	0.422610492	Commercial - Parking Lot (Commercial Use Property) - Lots - Patron or Employee - One Story	YES - Current	NO - Privately-Owned	Available	Not Used in Prior Housing Element	0.493759298	0	0	0.493759298	0	0	0	130-SA205	330	Westlake			Lower
LOS ANGELES	807 S COLUMBIA AVE	90017	5142020007	Highway Oriented Commercial	C2-2D	0	108	0.349837076	Commercial - Commercial - Vacant Parcel with Existing Non-structural Other Imps.	YES - Current	NO - Privately-Owned	Available	Not Used in Prior Housing Element	0.547457953	0	0	0.547457953	0	0	0	130-SA205	271	Westlake			Lower
LOS ANGELES	741 S COLUMBIA AVE	90017	5142021001	Medium Residential	R3-1	0	54	0.104188481	Residential - Single Family Residence	YES - Current	NO - Privately-Owned	Available	Not Used in Prior Housing Element	0.191458923	1	0	0.191458923	1	0	0	130-SA205	181	Westlake			Lower
LOS ANGELES	745 1/2 S COLUMBIA AVE	90017	5142021002	Medium Residential	R3-1	0	54	0.106233507	Residential - Single Family Residence	YES - Current	NO - Privately-Owned	Available	Not Used in Prior Housing Element	0.191458923	1	0	0.191458923	1	0	0	130-SA205	193	Westlake			Lower
LOS ANGELES	749 S COLUMBIA AVE	90017	5142021003	Medium Residential	R3-1	0	54	0.105346412	Residential - Double, Duplex, or Two Units - 4 Stories or Less	YES - Current	NO - Privately-Owned	Available	Not Used in Prior Housing Element	0.191458923	1	0	0.191458923	1	0	0	130-SA205	200	Westlake			Lower
LOS ANGELES	753 S COLUMBIA AVE	90017	5142021004	Medium Residential	R3-1	0	54	0.105436943	Commercial - Parking Lot (Commercial Use Property) - Lots - Patron or Employee - One Story	YES - Current	NO - Privately-Owned	Available	Not Used in Prior Housing Element	0.008161535	0	0	0.008161535	0	0	0	130-SA205	212	Westlake			Lower
LOS ANGELES	759 S COLUMBIA AVE	90017	5142021005	Medium Residential	R3-1	0	54	0.111030905	Commercial - Parking Lot (Commercial Use Property) - Lots - Patron or Employee - One Story	YES - Current	NO - Privately-Owned	Available	Not Used in Prior Housing Element	0.024006018	0	0	0.024006018	0	0	0	130-SA205	222	Westlake			Lower
LOS ANGELES			5142021006	Medium Residential	RS-2	0	217	0.133362157	Commercial - Parking Lot (Commercial Use Property) - Lots - Patron or Employee - One Story	YES - Current	NO - Privately-Owned	Available	Not Used in Prior Housing Element	0.064317919	0	0	0.064317919	0	0	0	130-SA205	230	Westlake			Lower
LOS ANGELES	774 S VALENCIA ST	90017	5142021007	Highway Oriented Commercial	C2-2D	0	108	0.089363937	Recreational - Club, Lodge Hall, Fraternal Organization - One Story	YES - Current	NO - Privately-Owned	Available	Not Used in Prior Housing Element	0.071641855	0	0	0.071641855	0	0	0	130-SA205	227	Westlake			Lower
LOS ANGELES			5142021007	Highway Oriented Commercial	C2-2D	0	108	0.004022749	Recreational - Club, Lodge Hall, Fraternal Organization - One Story	YES - Current	NO - Privately-Owned	Available	Not Used in Prior Housing Element	0	0	0.000619436	0.000619436	0	0	0	130-SA205	235	Westlake			Above Moderate
LOS ANGELES			5142021007	Highway Oriented Commercial	C2-2D	0	108	0.105466582	Recreational - Club, Lodge Hall, Fraternal Organization - One Story	YES - Current	NO - Privately-Owned	Available	Not Used in Prior Housing Element	0.079240685	0	0	0.079240685	0	0	0	130-SA205	246	Westlake			Lower
LOS ANGELES			5142021007	Highway Oriented Commercial	C2-2D	0	108	0.106408693	Recreational - Club, Lodge Hall, Fraternal Organization - One Story	YES - Current	NO - Privately-Owned	Available	Not Used in Prior Housing Element	0.082153711	0	0	0.082153711	0	0	0	130-SA205	236	Westlake			Lower
LOS ANGELES	1415 W 8TH ST	90017	5142021008	Highway Oriented Commercial	C2-2D	0	108	0.186759504	Commercial - Office Building - One Story	YES - Current	NO - Privately-Owned	Available	Not Used in Prior Housing Element	0.130108546	0	0	0.130108546	0	0	0	130-SA205	250	Westlake			Lower
LOS ANGELES	777 S COLUMBIA AVE	90017	5142021008	Highway Oriented Commercial	C2-2D	0	108	0.185620081	Commercial - Office Building - One Story	YES - Current	NO - Privately-Owned	Available	Not Used in Prior Housing Element	0.130108546	0	0	0.130108546	0	0	0	130-SA205	257	Westlake			Lower
LOS ANGELES			5142021008	Highway Oriented Commercial	C2-2D	0	108	0.006626557	Commercial - Office Building - One Story	YES - Current	NO - Privately-Owned	Available	Not Used in Prior Housing Element	0	0	0.007221054	0.007221054	0	0	0	130-SA205	249	Westlake			Above Moderate
LOS ANGELES	756 S VALENCIA ST	90017	5142021014	Highway Oriented Commercial	C2-2D	0	108	0.075832549	Commercial - Store - One Story	YES - Current	NO - Privately-Owned	Available	Not Used in Prior Housing Element	0.057425635	0	0	0.057425635	0	0	0	130-SA205	209	Westlake			Lower
LOS ANGELES	758 S VALENCIA ST	90017	5142021014	Highway Oriented Commercial	C2-2D	0	108	0.134620096	Commercial - Store - One Story	YES - Current	NO - Privately-Owned	Available	Not Used in Prior Housing Element	0.084353054	0	0	0.084353054	0	0	0	130-SA205	217	Westlake			Lower
LOS ANGELES	782 S VALENCIA ST	90017	5142021016	Highway Oriented Commercial	C2-2D	0	108	0.154153287	Commercial - Store Combination - Store and Office Combination - One Story	YES - Current	NO - Privately-Owned	Available	Not Used in Prior Housing Element	0.093354191	0	0	0.093354191	0	0	0	130-SA205	238	Westlake			Lower
LOS ANGELES	754 S VALENCIA ST	90017	5142021018	Highway Oriented Commercial	C2-2D	0	108	0.058465254	Commercial - Parking Lot (Commercial Use Property) - Lots - Patron or Employee - One Story	YES - Current	NO - Privately-Owned	Available	Not Used in Prior Housing Element	0.010834371	0	0	0.010834371	0	0	0	130-SA205	201	Westlake			Lower
LOS ANGELES	750 S VALENCIA ST	90017	5142021020	Highway Oriented Commercial	C2-2D	0	108	0.086183853	Commercial - Parking Lot (Commercial Use Property) - Lots - Patron or Employee - One Story	YES - Current	NO - Privately-Owned	Available	Not Used in Prior Housing Element	0.014239786	0	0	0.014239786	0	0	0	130-SA205	192	Westlake			Lower
LOS ANGELES			5142021020	Highway Oriented Commercial	C2-2D	0	108	0.047790383	Commercial - Parking Lot (Commercial Use Property) - Lots - Patron or Employee - One Story	YES - Current	NO - Privately-Owned	Available	Not Used in Prior Housing Element	0.009602735	0	0	0.009602735	0	0	0	130-SA205	199	Westlake			Lower
LOS ANGELES			5142021022	Highway Oriented Commercial	C2-2D	0	108	0.004252703	Residential - Five or More Units or Apartments (Any Combination) - 4 Stories or Less - Vacant Land	YES - Current	NO - Privately-Owned	Available	Not Used in Prior Housing Element	0	0	0.0556005	0.0556005	0	0	0	130-SA205	157	Westlake			Above Moderate
LOS ANGELES	1406 W 7TH ST	90017	5142022002	Community Commercial	C2-2	0	108	0.181147398	Commercial - Commercial - Vacant Land	YES - Current	NO - Privately-Owned	Available	Not Used in Prior Housing Element	0.243567476	0	0	0.243567476	0	0	0	130-SA205	105	Westlake			Lower
LOS ANGELES	1414 W 7TH ST	90017	5142022003	Community Commercial	C2-2	0	108	0.136037567	Commercial - Non-Auto Service and Repair Shop, Paint Shop, or Laundry - One Story	YES - Current	NO - Privately-Owned	Available	Used in Prior Housing Element - Non-Vacant	0.083517116	0	0	0.083517116	0	0	0	130-SA205	101	Westlake			Lower
LOS ANGELES	727 S COLUMBIA AVE	90017	5142022008	Medium Residential	R3-1	0	54	0.07774315	Residential - Single Family Residence	YES - Current	NO - Privately-Owned	Available	Not Used in Prior Housing Element	1.561591816	2	0	1.561591816	2	0	0	130-SA205	149	Westlake			Lower
LOS ANGELES			5142022008	Medium Residential	R3-1	0	54	0.040753882	Residential - Single Family Residence	YES - Current	NO - Privately-Owned	Available	Not Used in Prior Housing Element	0	0	0.703417468	0.703417468	2	2*	2*	130-SA205	148	Westlake			Above Moderate
LOS ANGELES	737 S COLUMBIA AVE	90017	5142022010	Medium Residential	R3-1	0	54	0.118727996	Residential - Single Family Residence	YES - Current	NO - Privately-Owned	Available	Not Used in Prior Housing Element	0.635147154	0	0	0.635147154	1	0	0	130-SA205	166	Westlake			Lower
LOS ANGELES	718 S VALENCIA ST	90017	5142022012	Community Commercial	C2-2	0	108	0.130867706	Commercial - Auto, Recreation Equipment, Construction Equipment Sales and Service - Auto Body Repair Shop - One Story	YES - Current	NO - Privately-Owned	Available	Used in Prior Housing Element - Non-Vacant	0.082076872	0	0	0.082076872	0	0	0	130-SA205	116	Westlake			Lower
LOS ANGELES	726 S VALENCIA ST	90017	5142022012	Community Commercial	C2-2	0	108	0.15444253	Commercial - Auto, Recreation Equipment, Construction Equipment Sales and Service - Auto Body Repair Shop - One Story	YES - Current	NO - Privately-Owned	Available	Used in Prior Housing Element - Non-Vacant	0.091504788	0	0	0.091504788	0	0	0	130-SA205	127	Westlake			Lower
LOS ANGELES			5142022012	Community Commercial	C2-2	0	108	0.004587008	Commercial - Auto, Recreation Equipment, Construction Equipment Sales and Service - Auto Body Repair Shop - One Story	YES - Current	NO - Privately-Owned	Available	Used in Prior Housing Element - Non-Vacant	0	0	0.005892072	0.005892072	0	0	0	130-SA205	137	Westlake			Above Moderate
LOS ANGELES			5142022012	Community Commercial	C2-2	0	108	0.103758356	Commercial - Auto, Recreation Equipment, Construction Equipment Sales and Service - Auto Body Repair Shop - One Story	YES - Current	NO - Privately-Owned	Available	Used in Prior Housing Element - Non-Vacant	0.071135576	0	0	0.071135576	0	0	0	130-SA205	138	Westlake			Lower
LOS ANGELES	1424 W 7TH ST	90017	5142022013	Community Commercial	C2-2	0	108	0.137384082	Commercial - Store - One Story	YES - Current	NO - Privately-Owned	Available	Used in Prior Housing Element - Non-Vacant	0.042914426	0	0	0.042914426	0	0	0	130-SA205	93	Westlake			Lower
LOS ANGELES			5142022013	Community Commercial	C2-2	0	108	0.045124465	Commercial - Store - One Story	YES - Current	NO - Privately-Owned	Available	Used in Prior Housing Element - Non-Vacant	0.021049297	0	0	0.021049297	0	0	0	130-SA205	97	Westlake			Lower
LOS ANGELES	1515 W 8TH ST	90017	5142023002	Highway Oriented Commercial	C2-2D	0	108	0.172466676	Residential - Five or More Units or Apartments (Any Combination) - 4 Stories or Less	YES - Current	NO - Privately-Owned	Available	Not Used in Prior Housing Element	0	0	0.269484944	0.269484944	30	0	0	130-SA205	152	Westlake	Yes		Above Moderate
LOS ANGELES	1529 W 8TH ST	90017	5142023005	Highway Oriented Commercial	C2-2D	0	108	0.147586579	Institutional - Homes for Aged and Others - One Story	YES - Current	NO - Privately-Owned	Available	Not Used in Prior Housing Element	0.121844691	0	0	0.121844691	9	0	0	130-SA205	133	Westlake			Lower
LOS ANGELES	1545 W 8TH ST	90017	5142023007	Highway Oriented Commercial	C2-2D	0	108	0.147474883	Residential - Five or More Units or Apartments (Any Combination) - 4 Stories or Less	YES - Current	NO - Privately-Owned	Available	Not Used in Prior Housing Element	0	0	0.408878741	0.408878741	9	0	0

LOS ANGELES	1510 W 7TH ST	90017	5142024001	Community Commercial	C2-2	0	108	0.161202955	Commercial - Store Combination - Store and Residential Combination - One Story	YES - Current	NO - Privately-Owned	Available	Used in Prior Housing Element - Non-Vacant	0	0	0.294521061	0.294521061	4	0	0	130-SA205	78	Westlake	Yes	Above Moderate
LOS ANGELES			5142024001	Community Commercial	C2-2	0	108	0.027590746	Commercial - Store Combination - Store and Residential Combination - One Story	YES - Current	NO - Privately-Owned	Available	Used in Prior Housing Element - Non-Vacant	0.120192546	0	0	0.120192546	4	0	0	130-SA205	77	Westlake		Lower
LOS ANGELES	1514 W 7TH ST	90017	5142024002	Community Commercial	C2-2	0	108	0.133629127	Commercial - Office Building - One Story	YES - Current	NO - Privately-Owned	Available	Used in Prior Housing Element - Non-Vacant	0.108655974	0	0	0.108655974	0	0	0	130-SA205	71	Westlake		Lower
LOS ANGELES	1518 W 7TH ST	90017	5142024002	Community Commercial	C2-2	0	108	0.161232052	Commercial - Office Building - One Story	YES - Current	NO - Privately-Owned	Available	Used in Prior Housing Element - Non-Vacant	0.119429554	0	0	0.119429554	0	0	0	130-SA205	65	Westlake		Lower
LOS ANGELES	1520 1/2 W 7TH ST	90017	5142024003	Community Commercial	C2-2	0	108	0.05374561	Commercial - Store - One Story	YES - Current	NO - Privately-Owned	Available	Used in Prior Housing Element - Non-Vacant	0.043966846	0	0	0.043966846	0	0	0	130-SA205	61	Westlake		Lower
LOS ANGELES	1524 W 7TH ST	90017	5142024004	Community Commercial	C2-2	0	108	0.107495769	Industrial - Light Manufacturing - One Story	YES - Current	NO - Privately-Owned	Available	Used in Prior Housing Element - Non-Vacant	0.085887042	0	0	0.085887042	0	0	0	130-SA205	56	Westlake		Lower
LOS ANGELES	1528 W 7TH ST	90017	5142024004	Community Commercial	C2-2	0	108	0.161252182	Industrial - Light Manufacturing - One Story	YES - Current	NO - Privately-Owned	Available	Used in Prior Housing Element - Non-Vacant	0.108016339	0	0	0.108016339	0	0	0	130-SA205	48	Westlake		Lower
LOS ANGELES	1534 W 7TH ST	90017	5142024006	Community Commercial	C2-2	0	108	0.161262716	Commercial - Store - One Story	YES - Current	NO - Privately-Owned	Available	Used in Prior Housing Element - Non-Vacant	0.030134846	0	0	0.030134846	4	0	0	130-SA205	42	Westlake		Lower
LOS ANGELES	1531 W CAMBRIA ST	90017	5142024007	Community Commercial	R4-2	0	108	0.08778484	Residential - Double, Duplex, or Two Units - 4 Stories or Less	YES - Current	NO - Privately-Owned	Available	Not Used in Prior Housing Element	0.127158129	0	0	0.127158129	2	0	0	130-SA205	76	Westlake		Lower
LOS ANGELES	1535 W CAMBRIA ST	90017	5142024008	Community Commercial	R4-2	0	108	0.087769942	Residential - Single Family Residence	YES - Current	NO - Privately-Owned	Available	Used in Prior Housing Element - Non-Vacant	0.330513215	0	0	0.330513215	1	0	0	130-SA205	73	Westlake		Lower
LOS ANGELES	1538 W 7TH ST	90017	5142024009	Community Commercial	C2-2	0	108	0.16127353	Commercial - Store - One Story	YES - Current	NO - Privately-Owned	Available	Used in Prior Housing Element - Non-Vacant	0.035245853	0	0	0.035245853	0	0	0	130-SA205	35	Westlake		Lower
LOS ANGELES	1545 W CAMBRIA ST	90017	5142024012	Community Commercial	R4-2	0	108	0.125720698	Residential - Single Family Residence	YES - Current	NO - Privately-Owned	Available	Used in Prior Housing Element - Non-Vacant	1.328725535	0	0	1.328725535	1	0	0	130-SA205	57	Westlake		Lower
LOS ANGELES	1507 W CAMBRIA ST	90017	5142024015	Community Commercial	C2-2	0	108	0.117194081	Commercial - Parking Lot (Commercial Use Property) - Lots - Patron or Employee - One Story	YES - Current	NO - Privately-Owned	Available	Used in Prior Housing Element - Non-Vacant	0.017121575	0	0	0.017121575	0	0	0	130-SA205	102	Westlake		Lower
LOS ANGELES	719 S VALENCIA ST	90017	5142024015	Community Commercial	C2-2	0	108	0.234468203	Commercial - Parking Lot (Commercial Use Property) - Lots - Patron or Employee - One Story	YES - Current	NO - Privately-Owned	Available	Used in Prior Housing Element - Non-Vacant	0.046957416	0	0	0.046957416	0	0	0	130-SA205	104	Westlake		Lower
LOS ANGELES	1509 W CAMBRIA ST	90017	5142024016	Community Commercial	R4-2	0	108	0.117164805	Commercial - Store Combination - Store and Residential Combination - One Story	YES - Current	NO - Privately-Owned	Available	Used in Prior Housing Element - Non-Vacant	0	0	0.141688813	0.141688813	2	0	0	130-SA205	96	Westlake	Yes	Above Moderate
LOS ANGELES	1519 W CAMBRIA ST	90017	5142024016	Community Commercial	R4-2	0	108	0.117138709	Commercial - Store Combination - Store and Residential Combination - One Story	YES - Current	NO - Privately-Owned	Available	Used in Prior Housing Element - Non-Vacant	0	0	0.141688813	0.141688813	2	0	0	130-SA205	90	Westlake	Yes	Above Moderate
LOS ANGELES	1521 W CAMBRIA ST	90017	5142024017	Community Commercial	R4-2	0	108	0.117111976	Residential - Three Units (Any Combination) - 4 Stories or Less	YES - Current	NO - Privately-Owned	Available	Used in Prior Housing Element - Non-Vacant	0	0	0.767927644	0.767927644	3	0	0	130-SA205	85	Westlake	Yes	Above Moderate
LOS ANGELES	1546 W 7TH ST	90017	5142024018	Community Commercial	C2-2	0	108	0.161283507	Commercial - Auto, Recreation Equipment, Construction Equipment Sales and Service - Auto Body Repair Shop - One Story	YES - Current	NO - Privately-Owned	Available	Used in Prior Housing Element - Non-Vacant	0.120802054	0	0	0.120802054	0	0	0	130-SA205	29	Westlake		Lower
LOS ANGELES	1548 W 7TH ST	90017	5142024018	Community Commercial	C2-2	0	108	0.16088568	Commercial - Auto, Recreation Equipment, Construction Equipment Sales and Service - Auto Body Repair Shop - One Story	YES - Current	NO - Privately-Owned	Available	Used in Prior Housing Element - Non-Vacant	0.120802054	0	0	0.120802054	0	0	0	130-SA205	23	Westlake		Lower
LOS ANGELES	1527 W CAMBRIA ST	90017	5142024019	Community Commercial	R4-2	0	108	0.08781688	Residential - Single Family Residence	YES - Current	NO - Privately-Owned	Available	Used in Prior Housing Element - Non-Vacant	0.979016113	0	0	0.979016113	1	0	0	130-SA205	80	Westlake		Lower
LOS ANGELES	1529 W CAMBRIA ST	90017	5142024020	Community Commercial	R4-2	0	108	0.087800059	Residential - Single Family Residence	YES - Current	NO - Privately-Owned	Available	Used in Prior Housing Element - Non-Vacant	0.979016113	0	0	0.979016113	1	0	0	130-SA205	387	Westlake		Lower
LOS ANGELES	1524 W INGRAHAM ST	90017	5142026900	High Density Residential	CW	0	217	0.080578555	Residential - Single Family Residence	YES - Current	NO - Privately-Owned	Available	Used in Prior Housing Element - Non-Vacant	1.300113082	0	0	1.300113082	1	0	0	132A205	356	Westlake		Lower
LOS ANGELES	1528 W INGRAHAM ST	90017	5142026903	High Density Residential	CW	0	217	0.080578317	Residential - Single Family Residence	YES - Current	NO - Privately-Owned	Available	Used in Prior Housing Element - Non-Vacant	0.47094354	0	0	0.47094354	1	0	0	132A205	353	Westlake		Lower
LOS ANGELES	675 S VALENCIA ST	90017	5142026904	High Density Residential	CW	0	217	0.161369834	Commercial - Parking Lot (Commercial Use Property) - Lots - Patron or Employee - One Story	YES - Current	NO - Privately-Owned	Available	Used in Prior Housing Element - Non-Vacant	0.056620444	0	0	0.056620444	0	0	0	130-SA205	12	Westlake		Lower
LOS ANGELES	1510 W INGRAHAM ST	90017	5142026905	High Density Residential	CW	0	217	0.080713211	Commercial - Parking Lot (Commercial Use Property) - Lots - Patron or Employee - One Story	YES - Current	NO - Privately-Owned	Available	Used in Prior Housing Element - Non-Vacant	0.040624812	0	0	0.040624812	0	0	0	130-SA205	7	Westlake		Lower
LOS ANGELES			5142026907	High Density Residential	CW	0	217	0.080683785	Commercial - Parking Lot (Commercial Use Property) - Lots - Patron or Employee - One Story	YES - Current	NO - Privately-Owned	Available	Used in Prior Housing Element - Non-Vacant	0.040624812	0	0	0.040624812	0	0	0	130-SA205	398	Westlake		Lower
LOS ANGELES	1514 W INGRAHAM ST	90017	5142026908	High Density Residential	CW	0	217	0.161156765	Commercial - Parking Lot (Commercial Use Property) - Lots - Patron or Employee - One Story	YES - Current	NO - Privately-Owned	Available	Used in Prior Housing Element - Non-Vacant	0.056620444	0	0	0.056620444	0	0	0	132A205	367	Westlake		Lower
LOS ANGELES	1530 W INGRAHAM ST	90017	5142026911	High Density Residential	CW	0	217	0.08057957	Residential - Single Family Residence	YES - Current	NO - Privately-Owned	Available	Used in Prior Housing Element - Non-Vacant	0.47094354	0	0	0.47094354	1	0	0	132A205	349	Westlake		Lower
LOS ANGELES	1537 W INGRAHAM ST	90017	5142026914	High Density Residential	CW	0	217	0.147727119	Miscellaneous - Government Owned Property - Vacant Land	YES - Current	YES - City-Owned	Available	Not Used in Prior Housing Element	0.008516273	0	0	0.008516273	0	0	0	132A205	307	Westlake		Lower
LOS ANGELES	1520 W INGRAHAM ST	90017	5142026916	High Density Residential	CW	0	217	0.08057872	Residential - Single Family Residence	YES - Current	NO - Privately-Owned	Available	Used in Prior Housing Element - Non-Vacant	1.300113082	1	0	1.300113082	1	0	0	132A205	362	Westlake		Lower
LOS ANGELES	1532 W INGRAHAM ST	90017	5142026917	High Density Residential	CW	0	217	0.158402361	Commercial - Parking Lot (Commercial Use Property) - Lots - Patron or Employee - One Story	YES - Current	NO - Privately-Owned	Available	Used in Prior Housing Element - Non-Vacant	0.055872396	0	0	0.055872396	1	0	0	132A205	344	Westlake		Lower
LOS ANGELES	1538 W INGRAHAM ST	90017	5142026918	High Density Residential	CW	0	217	0.158403033	Commercial - Parking Lot (Commercial Use Property) - Lots - Patron or Employee - One Story	YES - Current	NO - Privately-Owned	Available	Used in Prior Housing Element - Non-Vacant	0.057492866	0	0	0.057492866	0	0	0	132A205	339	Westlake		Lower
LOS ANGELES	1540 W INGRAHAM ST	90017	5142026919	High Density Residential	CW	0	217	0.158402534	Commercial - Parking Lot (Commercial Use Property) - Lots - Patron or Employee - One Story	YES - Current	NO - Privately-Owned	Available	Used in Prior Housing Element - Non-Vacant	0.055872396	0	0	0.055872396	1	0	0	132A205	334	Westlake		Lower
LOS ANGELES	1550 W INGRAHAM ST	90017	5142026920	High Density Residential	CW	0	217	0.149219392	Commercial - Parking Lot (Commercial Use Property) - Lots - Patron or Employee - One Story	YES - Current	NO - Privately-Owned	Available	Used in Prior Housing Element - Non-Vacant	0.05544987	0	0	0.05544987	0	0	0	132A205	329	Westlake		Lower
LOS ANGELES	669 S VALENCIA ST	90017	5142026922	High Density Residential	CW	0	217	0.16117259	Miscellaneous - Government Owned Property - Vacant Land	YES - Current	YES - City-Owned	Available	Not Used in Prior Housing Element	0.00365678	0	0	0.00365678	0	0	0	132A205	342	Westlake		Lower
LOS ANGELES	1505 W INGRAHAM ST	90017	5142026923	High Density Residential	CW	0	217	0.16115648	Miscellaneous - Government Owned Property - Vacant Land	YES - Current	YES - City-Owned	Available	Not Used in Prior Housing Element	0.008615798	0	0	0.008615798	0	0	0	132A205	336	Westlake		Lower
LOS ANGELES	1515 W INGRAHAM ST	90017	5142026924	High Density Residential	CW	0	217	0.161157396	Miscellaneous - Government Owned Property - Vacant Land	YES - Current	YES - City-Owned	Available	Not Used in Prior Housing Element	0.008615798	0	0	0.008615798	0	0	0	132A205	331	Westlake		Lower
LOS ANGELES	1519 W INGRAHAM ST	90017	5142026925	High Density Residential	CW	0	217	0.161157648	Miscellaneous - Government Owned Property - Vacant Land	YES - Current	YES - City-Owned	Available	Not Used in Prior Housing Element	0.00365678	0	0	0.00365678	0	0	0	132A205	327	Westlake		Lower
LOS ANGELES	1529 W INGRAHAM ST	90017	5142026927	High Density Residential	CW	0	217	0.161157648	Miscellaneous - Government Owned Property - Vacant Land	YES - Current	YES - City-Owned	Available	Not Used in Prior Housing Element	0.00365678	0	0	0.00365678	0	0	0	132A205	320	Westlake		Lower
LOS ANGELES	1533 W INGRAHAM ST	90017	5142026929	High Density Residential	CW	0	217	0.16115737	Miscellaneous - Government Owned Property - Vacant Land	YES - Current	YES - City-Owned	Available	Not Used in Prior Housing Element	0.008615798	0	0	0.008615798	0	0	0	132A205	313	Westlake		Lower
LOS ANGELES	1545 W INGRAHAM ST	90017	5142026930	High Density Residential	CW	0	217	0.161157236	Miscellaneous - Government Owned Property - Vacant Land	YES - Current	YES - City-Owned	Available	Not Used in Prior Housing Element	0.008615798	0	0	0.008615798	0	0	0	132A205	295	Westlake		Lower
LOS ANGELES			5142026930	High Density Residential	CW	0	217	0.013429945	Miscellaneous - Government Owned Property - Vacant Land	YES - Current	YES - City-Owned	Available	Not Used in Prior Housing Element	0	0	0.000925907	0.000925907	0	0	0	132A205	304	Westlake		Above Moderate
LOS ANGELES	1551 W INGRAHAM ST	90017	5142026931	High Density Residential	CW	0	217	0.161156402	Miscellaneous - Government Owned Property - Vacant Land	YES - Current	YES - City-Owned	Available	Not Used in Prior Housing Element	0.008615798	0	0	0.008615798	0	0	0	132A205	289	Westlake		Lower
LOS ANGELES	814 S COLUMBIA AVE	90017	5143001006	Community Commercial	C2-2	0	108	0.128710371	Residential - Five or More Units or Apartments (Any Combination) - 4 Stories or Less	YES - Current	NO - Privately-Owned	Available	Not Used in Prior Housing Element	0	0	0.253513338	0.253513338	20	0	0	130-SA205	333	Westlake	Yes	Above Moderate
LOS ANGELES	820 S COLUMBIA AVE	90017	5143001009	Highway Oriented Commercial	C2-2D	0	108	0.046897091	Residential - Single Family Residence	YES - Current	NO - Privately-Owned	Available	Not Used in Prior Housing Element	0.245391829	0	0	0.245391829	1	0	0	130-SA205	350	Westlake		Lower
LOS ANGELES	1421 W JAMES M. WOOD BLVD	90015	5143001010	Highway Oriented Commercial	C2-2D	0	108	0.108070436	Commercial - Parking Lot (Commercial Use Property) - Lots - Patron or Employee - One Story	YES - Current	NO - Privately-Owned	Available	Not Used in Prior Housing Element	0.016409771	0	0	0.016409771	0	0	0	130-SA205	359	Westlake		Lower
LOS ANGELES	1308 W 8TH ST	90017	5143001012	Community Commercial	C2-2	0	108	0.14131531	Commercial - Hotel and Motel - Hotel - Under 50 Rooms - One Story	YES - Current	NO - Privately-Owned	Available	Used in Prior Housing Element - Non-Vacant	0.044461691	0	0	0.044461691	0	0	0	130-SA205	325	Westlake		Lower
LOS ANGELES	807 S WITMER ST	90017	5143001012	Community Commercial	C2-2	0	108	0.130283293	Commercial - Hotel and Motel - Hotel - Under 50 Rooms - One Story	YES - Current	NO - Privately-Owned	Available	Used in Prior Housing Element - Non-Vacant	0.042042112	0	0	0.042042112	0	0	0	130-SA205	336	Westlake		Lower
LOS ANGELES	815 S WITMER ST	90017	5143001012	Community Commercial	C2-2	0	108	0.13028259	Commercial - Hotel and Motel - Hotel - Under 50 Rooms - One Story	YES - Current	NO - Privately-Owned	Available	Used in Prior Housing Element - Non-Vacant	0.042042112	0	0	0.042042112	0	0	0	130-SA205	348	Westlake		Lower
LOS ANGELES	1320 W 8TH ST	90017	5143001014	Community Commercial	C2-2	0	108	0.136129192	Commercial - Commercial - Vacant Land	YES - Current	NO - Privately-Owned	Available	Not Used in Prior Housing Element	0.20998431	0	0	0.20998431	0	0	0	130-SA205	311	Westlake		Lower
LOS ANGELES	808 S COLUMBIA AVE	90017	5143001014	Community Commercial	C2-2	0	108	0.129325529	Commercial - Commercial - Vacant Land	YES - Current	NO - Privately-Owned	Available	Not Used in Prior Housing Element	0.206201593	0	0	0.206201593	0	0	0	130-SA205	323	Westlake		Lower
LOS ANGELES	1238 W 8TH ST	90017	5143002002	Community Commercial	CW	0	217	0.179445217	Industrial - Light Manufacturing - One Story	YES - Current	NO - Privately-Owned	Available	Used in Prior Housing Element - Non-Vacant	0.10223465	0	0	0.10223465	0	0	0	130-SA205	346	Westlake		Lower
LOS ANGELES	1309 W JAMES M. WOOD BLVD	90015	5143002003	Community Commercial	CW	0	217	0.180882403	Residential - Five or More Units or Apartments (Any Combination) - 4 Stories or Less	YES - Current	NO - Privately-Owned	Available	Used in Prior Housing Element - Non-Vacant	0	0	0.347838309	0.347838309	5	0	0	129A205	34	Westlake	Yes	Above Moderate
LOS ANGELES	1230 W 8TH ST	90017	5143002004	Community Commercial	CW	0	217	0.186314304	Residential - Five or More Units or Apartments (Any Combination) - 4 Stories or Less	YES - Current	NO - Privately-Owned	Available	Not Used in Prior Housing Element	0	0	0.343077231	0.343077231	16	0	0	130-SA205	351	Westlake	Yes	Above Moderate
LOS ANGELES	1305 W JAMES M. WOOD BLVD	90015	5143002005	Community Commercial	CW	0	217	0.18085333	Commercial - Parking Lot (Commercial Use Property) - Lots - Patron or Employee - One Story	YES - Current	NO - Privately-Owned	Available	Used in Prior Housing Element - Non-Vacant	0.024060677	0	0	0.024060677	0	0	0	129A205	38	Westlake		Lower
LOS ANGELES	1224 W 8TH ST	90017	5143002006	Community Commercial	CW	0	217	0.186313163	Residential - Five or More Units or Apartments (Any Combination) - 4 Stories or Less	YES - Current	NO - Privately-Owned	Available	Not Used in Prior Housing Element	0	0	0.311862856	0.311862856	20	0	0	130-SA205	357	Westlake	Yes	Above Moderate
LOS ANGELES	1301 W JAMES M. WOOD BLVD	90015	5143002007	Community Commercial	CW	0	217	0.180825121	Commercial - Parking Lot (Commercial Use Property) - Lots - Patron or Employee - One Story	YES - Current	NO - Privately-Owned	Available	Used in Prior Housing Element - Non-Vacant	0.056667151	0	0	0.056667151	0	0	0	129A205	48	Westlake		Lower
LOS ANGELES	1222 W 8TH ST	90017	5143002008	Community Commercial	CW	0	217	0.186313159	Residential - Five or More Units or Apartments (Any Combination) - 4 Stories or Less	YES - Current	NO - Privately-Owned	Available	Used in Prior Housing Element - Non-Vacant	0	0	0.312696721	0.312696721	10	0	0	130-SA205	360	Westlake	Yes	Above Moderate
LOS ANGELES	1241 W JAMES M. WOOD BLVD	90015	5143002009	Community Commercial	CW	0	217	0.170434815	Commercial - Parking Lot (Commercial Use Property) - Lots - Patron or Employee - One Story	YES - Current	NO - Privately-Owned	Available	Used in Prior Housing Element - Non-Vacant	0.05730188	0	0	0.05730188	0	0	0	129A205	56	Westlake		Lower
LOS ANGELES	1218 W 8TH ST	90017	5143002010	Community Commercial	CW	0	217	0.186314118	Commercial - Hotel and Motel - Hotel - Under 50 Rooms - Two Stories	YES - Current	NO - Privately-Owned	Available	Not Used in Prior Housing Element	0	0	0.033993678	0.033993678	37	0	0	130-SA205	366	Westlake	Yes	Above Moderate
LOS ANGELES	1237 W JAMES M. WOOD BLVD	90015	5143002011	Community Commercial	CW	0	217	0.170408554	Commercial - Parking Lot (Commercial Use Property) - Lots - Patron or Employee - One Story	YES - Current	NO - Privately-Owned	Available	Used in Prior Housing Element - Non-Vacant	0.05730188	0	0	0.05730188	0	0	0	129A205	65	Westlake		Lower
LOS ANGELES			5143002011	Community Commercial	CW	0	217	0.01036029	Commercial - Parking Lot (Commercial Use Property) - Lots - Patron or Employee - One Story	YES - Current	NO - Privately-Owned	Available	Used in Prior Housing Element - Non-Vacant	0	0	0.021858294	0.021858294	0	0	0	129A205	64	Westlake		Above Moderate
LOS ANGELES	1210 W 8TH ST	90017	5143002012	Community Commercial	CW	0	217	0.186314055	Commercial - Parking Lot (Commercial Use Property) - Lots - Patron or Employee - One Story	YES - Current	NO - Privately-Owned	Available	Used in Prior Housing Element - Non-Vacant	0.058825547	0	0	0.058825547	0	0	0	129A205	19	Westlake		Lower
LOS ANGELES	1208 W 8TH ST	90017	5143002015	Community Commercial	CW	0	217	0.186312562	Commercial - Store Combination - Store and Residential Combination - One Story	YES - Current	NO - Privately-Owned	Available	Used in Prior Housing Element - Non-Vacant	0.038384083	0	0	0.038384083	0	0	0	129A205	27	Westlake		Lower
LOS ANGELES	811 S GARLAND AVE	90017	5143002017	Community Commercial	CW	0	217	0.186313359	Commercial - Restaurant, Cocktail Lounge - Restaurant, Cocktail Lounge, Tavern - One Story	YES - Current	NO - Privately-Owned	Available	Used in Prior Housing Element - Non-Vacant	0.090382916	0	0	0.090382916	0	0	0	129A205	30	Westlake		Lower
LOS ANGELES	1225 W JAMES M. WOOD BLVD	90017	5143002019	Community Commercial	CW	0	217	0.180715607	Commercial - Store - One Story	YES - Current	NO - Privately-Owned	Available	Used in Prior Housing Element - Non-Vacant	0.038476278	0	0	0.038476278	0	0	0	129A205	78	Westlake		Lower
LOS ANGELES	1231 W JAMES M. WOOD BLVD	90015	5143002019	Community Commercial	CW	0	217	0.165687032	Commercial - Store - One Story	YES - Current	NO - Privately-Owned	Available	Used in Prior Housing Element - Non-Vacant	0.037693221	0	0	0.037693221	0	0	0	129A205	68	Westlake		Lower
LOS ANGELES			5143002019	Community Commercial	CW	0	217	0.010356184	Commercial - Store - One Story	YES - Current	NO - Privately-Owned	Available	Used in Prior Housing Element - Non-Vacant	0	0	0.003619842	0.003619842	0	0	0	129A205	67	Westlake		Above Moderate
LOS ANGELES			5143002019	Community Commercial	CW	0	217	0.015048397	Commercial - Store - One Story	YES - Current	NO - Privately-Owned	Available	Used in Prior Housing Element - Non-Vacant	0	0	0.002940221	0.002940221	0	0	0	129A205	77	Westlake		Above Moderate
LOS ANGELES	734 S HARTFORD AVE	90017	5143009004	High Density Residential	CW	0	217	0.14314213	Residential - Rooming/Boarding House	YES - Current	NO - Privately-Owned	Available	Used in Prior Housing Element - Non-Vacant	0	0	0.365016514	0.365016514	1	0	0	130-SA205	243	Westlake	Yes	Above Moderate
LOS ANGELES	726 S HARTFORD AVE	90017	5143009005	High Density Residential	CW	0	217	0.142935222	Residential - Three Units (Any Combination) - 4 Stories or Less	YES - Current	NO - Privately-Owned	Available	Used in Prior Housing Element - Non-Vacant	0	0	0.343055794	0.343055794	3	0	0	130-SA205	232	Westlake	Yes	Above Moderate
LOS ANGELES	722 S HARTFORD AVE	90017	5143009006	High Density Residential	CW	0	217	0.142728354	Residential - Five or More Units or Apartments (Any Combination) - 4 Stories or Less	YES - Current	NO - Privately-Owned	Available	Used in Prior Housing Element - Non-Vacant	0	0	0.206019951	0.206019951	27	0	0	130-SA205	221	Westlake	Yes	Above Moderate
LOS ANGELES	718 S HARTFORD AVE	90017	5143009007	High Density Residential	CW	0	217	0.170791717	Residential - Double, Duplex, or Two Units - 4 Stories or Less	YES - Current	NO - Privately-Owned	Available	Used in Prior Housing Element - Non-Vacant	0	0	0.38067781	0.38067781	2	0	0	130-SA205	205	Westlake	Yes	Above Moderate
LOS ANGELES	721 S GARLAND AVE	90017	5143009011	High Density Residential	CW	0	217	0.13986865	Residential - Rooming/Boarding House	YES - Current	NO - Privately-Owned	Available	Not Used in Prior Housing Element	0	0	0.153016321	0.153016321	46	0	0	130-SA207	199	Westlake	Yes	Above Moderate
LOS ANGELES	727 S GARLAND AVE	90017	5143009012	High Density Residential	CW	0	217	0.1748011	Residential - Five or More Units or Apartments (Any Combination) - 4 Stories or Less - Vacant Land	YES - Current	NO - Privately-Owned	Available	Not Used in Prior Housing Element	1.31021297	0	0	1.31021297	0	0	0	130-SA207	209	Westlake		Lower
LOS ANGELES			5143009012	High Density Residential	CW	0	217	0.034962303	Residential - Five or More Units or Apartments (Any Combination) - 4 Stories or Less - Vacant Land	YES - Current	NO - Privately-Owned	Available	Not Used in Prior Housing Element	0.505478758	0	0	0.505478758	0	0	0	130-SA207	206	Westlake		Lower
LOS ANGELES	1230 W 7TH ST	90017	5143009014	Regional Center Commercial	CW	0	217	0.344354344	Commercial - Store - One Story	YES - Current	NO - Privately-Owned	Available	Used in Prior Housing Element - Non-Vacant	0.389043015	0	0	0.389043015	0	0	0	130-SA207	165	Westlake		Lower
LOS ANGELES	715 S GARLAND AVE	90017	5143009014	High Density Residential	CW	0	217	0.13115288	Commercial - Store - One Story	YES - Current	NO - Privately-Owned	Available	Used in Prior Housing Element - Non-Vacant	0.080848984	0	0	0.080848984	0	0	0	130-SA207	188	Westlake		Lower
LOS ANGELES			5143009014	Regional Center Commercial	CW	0	217	0.012020155	Commercial - Store - One Story	YES - Current	NO - Privately-Owned	Available	Used in Prior Housing Element - Non-Vacant	0	0	0.005120287	0.005120287	0	0	0	130-SA207	196	Westlake		Above Moderate
LOS ANGELES	743 S GARLAND AVE	90017	5143010002	High Density Residential	CW	0	217	0.10481691	Commercial - Parking Lot (Commercial Use Property) - Lots - Patron or Employee - One Story	YES - Current	NO - Privately-Owned	Available	Used in Prior Housing Element - Non-Vacant	0.047154608	0	0	0.047154608	0	0	0	130-SA205	277	Westlake		Lower
LOS ANGELES	745 S GARLAND AVE	90017	5143010002	High Density Residential	CW	0	217	0.139739105	Commercial - Parking Lot (Commercial Use Property) - Lots - Patron or Employee - One Story	YES - Current	NO - Privately-Owned	Available	Used in Prior Housing Element - Non-Vacant	0.053638509	0	0	0.053638509	0	0	0	130-SA205	285	Westlake		Lower
LOS ANGELES	749 S GARLAND AVE	90017	5143010003	High Density Residential	CW	0	217	0.174636892	Residential - Five or More Units or Apartments (Any Combination) - 4 Stories or Less	YES - Current	NO - Privately-Owned	Available	Not Used in Prior Housing Element	0	0	0.308308326	0.308308326	41	0	0	130-SA205	294	Westlake	Yes	Above Moderate
LOS ANGELES	757 S GARLAND AVE	90017	5143010003	High Density Residential	CW	0	217	0.139685113	Residential - Five or More Units or Apartments (Any Combination) - 4 Stories or Less	YES - Current	NO - Privately-Owned	Available	Not Used in Prior Housing Element	0	0	0.283607647	0.283607647	41	0	0	130-SA205	306	Westlake	Yes	Above Moderate
LOS ANGELES	767 S GARLAND AVE	90017	5143010004	High Density Residential	CW	0	217	0.25381375	Residential - Single Family Residence	YES - Current	NO - Privately-Owned	Available	Used in Prior Housing Element - Non-Vacant	0	0	0.41300503	0.41300503	1	0	0	130-SA205	318	Westlake		Above Moderate
LOS ANGELES			5143010004	High Density Residential	CW	0	217	0.034918445	Residential - Single Family Residence	YES - Current	NO - Privately-Owned	Available	Used in Prior Housing Element - Non-Vacant	0	0	0.630022413	0.630022413	1	0	0	130-SA205	316	Westlake		Above Moderate

LOS ANGELES	762 S HARTFORD AVE	90017	5143010005	High Density Residential	CW	0	217	0.162939279	Residential - Five or More Units or Apartments (Any Combination) - 4 Stories or Less	YES - Current	NO - Privately-Owned	Available	Not Used in Prior Housing Element	0	0	0.248587491	0.248587491	26	0	0	130-SA205	302	Westlake	Yes	Above Moderate
LOS ANGELES	758 S HARTFORD AVE	90017	5143010006	High Density Residential	CW	0	217	0.142788553	Residential - Single Family Residence - Vacant Land	YES - Current	NO - Privately-Owned	Available	Not Used in Prior Housing Element	1.218138528	0	0	1.218138528	0	0	0	130-SA205	292	Westlake		Lower
LOS ANGELES	752 S HARTFORD AVE	90017	5143010007	High Density Residential	CW	0	217	0.141670882	Residential - Five or More Units or Apartments (Any Combination) - 4 Stories or Less	YES - Current	NO - Privately-Owned	Available	Not Used in Prior Housing Element	0	0	0.293733028	0.293733028	8	0	0	130-SA205	282	Westlake	Yes	Above Moderate
LOS ANGELES	740 S HARTFORD AVE	90017	5143010010	High Density Residential	CW	0	217	0.14334706	Residential - Four Units (Any Combination) - 4 Stories or Less	YES - Current	NO - Privately-Owned	Available	Used in Prior Housing Element - Non-Vacant	0	0	0.338688163	0.338688163	4	0	0	130-SA205	255	Westlake	Yes	Above Moderate
LOS ANGELES	760 S COLUMBIA AVE	90017	5143011001	High Density Residential	CW	0	217	0.146426001	Residential - Single Family Residence - Vacant Land	YES - Current	NO - Privately-Owned	Available	Not Used in Prior Housing Element	0	0	0.952750862	0.952750862	4	0	0	130-SA205	247	Westlake	Yes	Above Moderate
LOS ANGELES	1312 W LINWOOD AVE	90017	5143011005	High Density Residential	CW	0	217	0.143252031	Residential - Four Units (Any Combination) - 4 Stories or Less	YES - Current	NO - Privately-Owned	Available	Used in Prior Housing Element - Non-Vacant	0	0	0.322865053	0.322865053	4	0	0	130-SA205	267	Westlake	Yes	Above Moderate
LOS ANGELES	1310 W LINWOOD AVE	90017	5143011006	High Density Residential	CW	0	217	0.143251368	Residential - Five or More Units or Apartments (Any Combination) - 4 Stories or Less	YES - Current	NO - Privately-Owned	Available	Used in Prior Housing Element - Non-Vacant	0	0	0.383967471	0.383967471	6	0	0	130-SA205	274	Westlake	Yes	Above Moderate
LOS ANGELES	1302 W LINWOOD AVE	90017	5143011007	High Density Residential	CW	0	217	0.143253388	Residential - Five or More Units or Apartments (Any Combination) - 4 Stories or Less	YES - Current	NO - Privately-Owned	Available	Used in Prior Housing Element - Non-Vacant	0.173876149	0	0	0.173876149	7	0	0	130-SA205	280	Westlake		Lower
LOS ANGELES	1318 W LINWOOD AVE	90017	5143011017	High Density Residential	CW	0	217	0.143250277	Residential - Four Units (Any Combination) - 4 Stories or Less	YES - Current	NO - Privately-Owned	Available	Not Used in Prior Housing Element	0	0	0.96297645	0.96297645	4	0	0	130-SA205	262	Westlake	Yes	Above Moderate
LOS ANGELES	1324 W LINWOOD AVE	90017	5143011017	High Density Residential	CW	0	217	0.143252031	Residential - Three Units (Any Combination) - 4 Stories or Less	YES - Current	NO - Privately-Owned	Available	Not Used in Prior Housing Element	0	0	0.333040071	0.333040071	3	0	0	130-SA205	258	Westlake	Yes	Above Moderate
LOS ANGELES	1328 W LINWOOD AVE	90017	5143011017	High Density Residential	CW	0	217	0.143250627	Residential - Double, Duplex, or Two Units - 4 Stories or Less	YES - Current	NO - Privately-Owned	Available	Not Used in Prior Housing Element	0	0	0.332346725	0.332346725	2	0	0	130-SA205	254	Westlake	Yes	Above Moderate
LOS ANGELES	743 S HARTFORD AVE	90017	5143012009	High Density Residential	CW	0	217	0.14168576	Residential - Four Units (Any Combination) - 4 Stories or Less	YES - Current	NO - Privately-Owned	Available	Used in Prior Housing Element - Non-Vacant	0	0	0.332573077	0.332573077	4	0	0	130-SA205	239	Westlake	Yes	Above Moderate
LOS ANGELES	749 S HARTFORD AVE	90017	5143012010	High Density Residential	CW	0	217	0.142207102	Residential - Rooming/Boarding House	YES - Current	NO - Privately-Owned	Available	Used in Prior Housing Element - Non-Vacant	0	0	0.376515144	0.376515144	0	0	0	130-SA205	252	Westlake	Yes	Above Moderate
LOS ANGELES	741 S WITMER ST	90017	5143012011	Medium Residential	R3-1	0	54	0.151685454	Residential - Three Units (Any Combination) - 4 Stories or Less	YES - Current	NO - Privately-Owned	Available	Not Used in Prior Housing Element	0	0	0.156812234	0.156812234	3	0	0	130-SA205	226	Westlake	Yes	Above Moderate
LOS ANGELES	1325 W LINWOOD AVE	90017	5143012012	Medium Residential	R3-1	0	54	0.151734757	Residential - Four Units (Any Combination) - 4 Stories or Less	YES - Current	NO - Privately-Owned	Available	Not Used in Prior Housing Element	0	0	0.392710054	0.392710054	4	0	0	130-SA205	220	Westlake	Yes	Above Moderate
LOS ANGELES	1331 W LINWOOD AVE	90017	5143012013	Medium Residential	R3-1	0	54	0.151781751	Residential - Single Family Residence	YES - Current	NO - Privately-Owned	Available	Used in Prior Housing Element - Non-Vacant	0.756952214	0	0	0.756952214	1	0	0	130-SA205	213	Westlake		Lower
LOS ANGELES	742 S COLUMBIA AVE	90017	5143012014	Medium Residential	R3-1	0	54	0.161175401	Residential - Rooming/Boarding House	YES - Current	NO - Privately-Owned	Available	Used in Prior Housing Element - Non-Vacant	0	0	0.660223043	0.660223043	0	0	0	130-SA205	203	Westlake	Yes	Above Moderate
LOS ANGELES	729 S WITMER ST	90017	5143012017	Medium Residential	R3-1	0	54	0.15201913	Residential - Double, Duplex, or Two Units - 4 Stories or Less	YES - Current	NO - Privately-Owned	Available	Used in Prior Housing Element - Non-Vacant	0	0	0.491810489	0.491810489	2	0	0	130-SA205	189	Westlake	Yes	Above Moderate
LOS ANGELES	735 S WITMER ST	90017	5143012018	Medium Residential	R3-1	0	54	0.1518148	Residential - Five or More Units or Apartments (Any Combination) - 4 Stories or Less	YES - Current	NO - Privately-Owned	Available	Not Used in Prior Housing Element	0	0	0.081538564	0.081538564	8	0	0	130-SA205	202	Westlake	Yes	Above Moderate
LOS ANGELES	738 S COLUMBIA AVE	90017	5143012019	Medium Residential	R3-1	0	54	0.101021316	Residential - Double, Duplex, or Two Units - 4 Stories or Less	YES - Current	NO - Privately-Owned	Available	Not Used in Prior Housing Element	0	0	0.115856154	0.115856154	2	0	0	130-SA205	195	Westlake	Yes	Above Moderate
LOS ANGELES	732 S COLUMBIA AVE	90017	5143012020	Medium Residential	R3-1	0	54	0.050470731	Residential - Single Family Residence	YES - Current	NO - Privately-Owned	Available	Not Used in Prior Housing Element	0	0	0.016042522	0.016042522	1	2*	2*	130-SA205	188	Westlake		Above Moderate
LOS ANGELES			5143012020	Medium Residential	R3-1	0	54	0.050441305	Residential - Single Family Residence	YES - Current	NO - Privately-Owned	Available	Not Used in Prior Housing Element	0	0	0.016042522	0.016042522	1	2*	2*	130-SA205	190	Westlake		Above Moderate
LOS ANGELES	726 S COLUMBIA AVE	90017	5143012021	Medium Residential	R3-1	0	54	0.100990526	Residential - Double, Duplex, or Two Units - 4 Stories or Less	YES - Current	NO - Privately-Owned	Available	Not Used in Prior Housing Element	0	0	0.126329577	0.126329577	2	0	0	130-SA205	172	Westlake	Yes	Above Moderate
LOS ANGELES	718 S COLUMBIA AVE	90017	5143012022	Medium Residential	R3-1	0	54	0.12836384	Residential - Double, Duplex, or Two Units - 4 Stories or Less	YES - Current	NO - Privately-Owned	Available	Not Used in Prior Housing Element	0	0	0.145148547	0.145148547	2	0	0	130-SA205	156	Westlake	Yes	Above Moderate
LOS ANGELES	716 S COLUMBIA AVE	90017	5143012023	Medium Residential	R3-1	0	54	0.126624797	Residential - Single Family Residence	YES - Current	NO - Privately-Owned	Available	Used in Prior Housing Element - Non-Vacant	0.692473179	0	0	0.692473179	1	0	0	130-SA205	147	Westlake		Lower
LOS ANGELES	733 S HARTFORD AVE	90017	5143012032	High Density Residential	CW	0	217	0.137118396	Residential - Five or More Units or Apartments (Any Combination) - 4 Stories or Less	YES - Current	NO - Privately-Owned	Available	Not Used in Prior Housing Element	0	0	0.122787995	0.122787995	32	0	0	130-SA205	218	Westlake	Yes	Above Moderate
LOS ANGELES	739 S HARTFORD AVE	90017	5143012032	High Density Residential	CW	0	217	0.137115157	Residential - Five or More Units or Apartments (Any Combination) - 4 Stories or Less	YES - Current	NO - Privately-Owned	Available	Not Used in Prior Housing Element	0	0	0.122787995	0.122787995	32	0	0	130-SA205	229	Westlake	Yes	Above Moderate
LOS ANGELES	685 S WITMER ST	90017	5143013001	High Density Residential	CW	0	217	0.159254742	Residential - Five or More Units or Apartments (Any Combination) - 4 Stories or Less	YES - Current	NO - Privately-Owned	Available	Not Used in Prior Housing Element	0	0	0.171011139	0.171011139	38	0	0	130-SA205	82	Westlake		Above Moderate
LOS ANGELES	1312 W INGRAHAM ST	90017	5143013005	High Density Residential	CW	0	217	0.15240333	Residential - Five or More Units or Apartments (Any Combination) - 4 Stories or Less	YES - Current	NO - Privately-Owned	Available	Not Used in Prior Housing Element	0	0	0.179047418	0.179047418	32	0	0	130-SA205	67	Westlake	Yes	Above Moderate
LOS ANGELES	1320 W INGRAHAM ST	90017	5143013007	High Density Residential	CW	0	217	0.080844461	Residential - Single Family Residence	YES - Current	NO - Privately-Owned	Available	Used in Prior Housing Element - Non-Vacant	0.341166499	0	0	0.341166499	1	0	0	130-SA205	63	Westlake		Lower
LOS ANGELES			5143013016	High Density Residential	CW	0	217	0.080777111	Residential - Single Family Residence	YES - Current	NO - Privately-Owned	Available	Used in Prior Housing Element - Non-Vacant	1.087965012	0	0	1.087965012	1	0	0	130-SA205	40	Westlake		Lower
LOS ANGELES	1336 W INGRAHAM ST	90017	5143013030	High Density Residential	CW	0	217	0.080765321	Residential - Single Family Residence - Vacant Land	YES - Current	NO - Privately-Owned	Available	Not Used in Prior Housing Element	0.904461563	0	0	0.904461563	0	0	0	130-SA205	39	Westlake		Lower
LOS ANGELES			5143013030	High Density Residential	CW	0	217	0.010767265	Residential - Single Family Residence - Vacant Land	YES - Current	NO - Privately-Owned	Available	Not Used in Prior Housing Element	0	0	0.297102857	0.297102857	0	0	0	130-SA205	38	Westlake		Above Moderate
LOS ANGELES	1311 W INGRAHAM ST	90017	5143014006	High Density Residential	CW	0	217	0.16441397	Residential - Five or More Units or Apartments (Any Combination) - 4 Stories or Less	YES - Current	NO - Privately-Owned	Available	Not Used in Prior Housing Element	0	0	0.267305459	0.267305459	21	0	0	130-SA205	27	Westlake	Yes	Above Moderate
LOS ANGELES	1319 W INGRAHAM ST	90017	5143014013	High Density Residential	CW	0	217	0.160745757	Residential - Five or More Units or Apartments (Any Combination) - 4 Stories or Less	YES - Current	NO - Privately-Owned	Available	Not Used in Prior Housing Element	0	0	0.202620801	0.202620801	30	0	0	130-SA205	22	Westlake	Yes	Above Moderate
LOS ANGELES	1325 W INGRAHAM ST	90017	5143014015	High Density Residential	CW	0	217	0.160777362	Residential - Five or More Units or Apartments (Any Combination) - 4 Stories or Less	YES - Current	NO - Privately-Owned	Available	Not Used in Prior Housing Element	0	0	0.239307117	0.239307117	24	0	0	130-SA205	17	Westlake	Yes	Above Moderate
LOS ANGELES	1339 W INGRAHAM ST	90017	5143014900	High Density Residential	CW	0	217	0.107438336	Residential - Single Family Residence - Vacant Land	YES - Current	NO - Privately-Owned	Available	Not Used in Prior Housing Element	1.077191985	0	0	1.077191985	0	0	0	132A205	372	Westlake		Lower
LOS ANGELES	666 S VALENCIA ST	90017	5143014901	High Density Residential	CW	0	217	0.107438609	Miscellaneous - Government Owned Property - Vacant Land	YES - Current	YES - City-Owned	Available	Not Used in Prior Housing Element	0.026645261	0	0	0.026645261	0	0	0	132A205	355	Westlake		Lower
LOS ANGELES	1345 W INGRAHAM ST	90017	5143014902	High Density Residential	CW	0	217	0.107438398	Miscellaneous - Government Owned Property - Vacant Land	YES - Current	YES - City-Owned	Available	Not Used in Prior Housing Element	0.026645261	0	0	0.026645261	0	0	0	132A205	361	Westlake		Lower
LOS ANGELES	1341 W INGRAHAM ST	90017	5143014903	High Density Residential	CW	0	217	0.080578987	Miscellaneous - Government Owned Property - Vacant Land	YES - Current	YES - City-Owned	Available	Not Used in Prior Housing Element	0.022447377	0	0	0.022447377	0	0	0	132A205	368	Westlake		Lower
LOS ANGELES	1337 W INGRAHAM ST	90017	5143014904	High Density Residential	CW	0	217	0.080579081	Miscellaneous - Government Owned Property - Vacant Land	YES - Current	YES - City-Owned	Available	Not Used in Prior Housing Element	0.022447377	0	0	0.022447377	0	0	0	132A205	375	Westlake		Lower
LOS ANGELES	1333 W INGRAHAM ST	90017	5143014905	High Density Residential	CW	0	217	0.080842319	Miscellaneous - Government Owned Property - Vacant Land	YES - Current	YES - City-Owned	Available	Not Used in Prior Housing Element	0.020769572	0	0	0.020769572	0	0	0	130-SA205	11	Westlake		Lower
LOS ANGELES	1331 W INGRAHAM ST	90017	5143014906	High Density Residential	CW	0	217	0.080401487	Miscellaneous - Government Owned Property - Vacant Land	YES - Current	YES - City-Owned	Available	Not Used in Prior Housing Element	0.020769572	0	0	0.020769572	0	0	0	130-SA205	15	Westlake		Lower
LOS ANGELES	1241 W INGRAHAM ST	90017	5143019016	High Density Residential	CW	0	217	0.15817348	Residential - Five or More Units or Apartments (Any Combination) - 4 Stories or Less	YES - Current	NO - Privately-Owned	Available	Not Used in Prior Housing Element	0	0	0.220883541	0.220883541	29	0	0	130-SA207	49	Westlake	Yes	Above Moderate
LOS ANGELES	1247 W INGRAHAM ST	90017	5143019018	High Density Residential	CW	0	217	0.158172844	Residential - Five or More Units or Apartments (Any Combination) - 4 Stories or Less	YES - Current	NO - Privately-Owned	Available	Not Used in Prior Housing Element	0	0	0.161382636	0.161382636	40	0	0	130-SA207	41	Westlake	Yes	Above Moderate
LOS ANGELES	1249 W INGRAHAM ST	90017	5143019020	High Density Residential	CW	0	217	0.163873702	Commercial - Parking Lot (Commercial Use Property) - Lots - Patron or Employee - One Story	YES - Current	NO - Privately-Owned	Available	Used in Prior Housing Element - Non-Vacant	0.206990515	0	0	0.206990515	0	0	0	130-SA207	36	Westlake		Lower
LOS ANGELES	1211 W INGRAHAM ST	90017	5143019021	High Density Residential	CW	0	217	0.111753596	Commercial - Office Building - Two Stories	YES - Current	NO - Privately-Owned	Available	Used in Prior Housing Element - Non-Vacant	0.074967102	0	0	0.074967102	0	0	0	130-SA207	84	Westlake		Lower
LOS ANGELES	1212 W WILSHIRE BLVD	90017	5143019021	Regional Center Commercial	CW	0	217	0.096142921	Commercial - Office Building - Two Stories	YES - Current	NO - Privately-Owned	Available	Used in Prior Housing Element - Non-Vacant	0.069577414	0	0	0.069577414	0	0	0	130-SA207	61	Westlake		Lower
LOS ANGELES			5143019021	Regional Center Commercial	CW	0	217	0.017227308	Commercial - Office Building - Two Stories	YES - Current	NO - Privately-Owned	Available	Used in Prior Housing Element - Non-Vacant	0	0	0.006237285	0.006237285	0	0	0	130-SA207	64	Westlake		Above Moderate
LOS ANGELES			5143019021	High Density Residential	CW	0	217	0.020031628	Commercial - Office Building - Two Stories	YES - Current	NO - Privately-Owned	Available	Used in Prior Housing Element - Non-Vacant	0.020795871	0	0	0.020795871	0	0	0	130-SA207	90	Westlake		Lower
LOS ANGELES			5143019021	Regional Center Commercial	CW	0	217	0.022957032	Commercial - Office Building - Two Stories	YES - Current	NO - Privately-Owned	Available	Used in Prior Housing Element - Non-Vacant	0.024577007	0	0	0.024577007	0	0	0	130-SA207	79	Westlake		Lower
LOS ANGELES	680 S WITMER ST	90017	5143020017	High Density Residential	CW	0	217	0.143002903	Residential - Five or More Units or Apartments (Any Combination) - 4 Stories or Less	YES - Current	NO - Privately-Owned	Available	Not Used in Prior Housing Element	0	0	0.165696761	0.165696761	34	0	0	130-SA207	72	Westlake	Yes	Above Moderate
LOS ANGELES	1236 W INGRAHAM ST	90017	5143020020	High Density Residential	CW	0	217	0.14600661	Commercial - Office Building - One Story	YES - Current	NO - Privately-Owned	Available	Used in Prior Housing Element - Non-Vacant	0.036518651	0	0	0.036518651	0	0	0	130-SA207	93	Westlake		Lower
LOS ANGELES	1241 W 7TH ST	90017	5143020020	Regional Center Commercial	CW	0	217	0.147174762	Commercial - Office Building - One Story	YES - Current	NO - Privately-Owned	Available	Used in Prior Housing Element - Non-Vacant	0.036518651	0	0	0.036518651	0	0	0	130-SA207	108	Westlake		Lower
LOS ANGELES	1242 W INGRAHAM ST	90017	5143020020	High Density Residential	CW	0	217	0.146005486	Commercial - Office Building - One Story	YES - Current	NO - Privately-Owned	Available	Used in Prior Housing Element - Non-Vacant	0.036518651	0	0	0.036518651	0	0	0	130-SA207	87	Westlake		Lower
LOS ANGELES	1246 W INGRAHAM ST	90017	5143020020	High Density Residential	CW	0	217	0.146006059	Commercial - Office Building - One Story	YES - Current	NO - Privately-Owned	Available	Used in Prior Housing Element - Non-Vacant	0.036518651	0	0	0.036518651	0	0	0	130-SA207	81	Westlake		Lower
LOS ANGELES	1247 W 7TH ST	90017	5143020020	Regional Center Commercial	CW	0	217	0.147130453	Commercial - Office Building - One Story	YES - Current	NO - Privately-Owned	Available	Used in Prior Housing Element - Non-Vacant	0.036518651	0	0	0.036518651	0	0	0	130-SA205	117	Westlake		Lower
LOS ANGELES	1257 W 7TH ST	90017	5143020020	Regional Center Commercial	CW	0	217	0.149799372	Commercial - Office Building - One Story	YES - Current	NO - Privately-Owned	Available	Used in Prior Housing Element - Non-Vacant	0.035964348	0	0	0.035964348	0	0	0	130-SA205	113	Westlake		Lower
LOS ANGELES			5143020020	High Density Residential	CW	0	217	0.008264169	Commercial - Office Building - One Story	YES - Current	NO - Privately-Owned	Available	Used in Prior Housing Element - Non-Vacant	0	0	0.001418426	0.001418426	0	0	0	130-SA207	80	Westlake		Above Moderate
LOS ANGELES	1350 W 5TH ST	90017	5152001004	High Density Residential	CW	0	217	0.148750334	Commercial - Professional Building - Medical Dental Building - Two Stories	YES - Current	NO - Privately-Owned	Available	Used in Prior Housing Element - Non-Vacant	0.107920263	0	0	0.107920263	0	0	0	132A207	222	Westlake		Lower
LOS ANGELES			5152001004	High Density Residential	CW	0	217	0.049572213	Commercial - Professional Building - Medical Dental Building - Two Stories	YES - Current	NO - Privately-Owned	Available	Used in Prior Housing Element - Non-Vacant	0.05475132	0	0	0.05475132	0	0	0	132A207	227	Westlake		Lower
LOS ANGELES	1346 W 5TH ST	90017	5152001005	High Density Residential	CW	0	217	0.092648705	Commercial - Professional Building - Medical Dental Building - One Story	YES - Current	NO - Privately-Owned	Available	Used in Prior Housing Element - Non-Vacant	0.202373163	0	0	0.202373163	0	0	0	132A207	228	Westlake		Lower
LOS ANGELES	1324 W 5TH ST	90017	5152001021	High Density Residential	CW	0	217	0.14197553	Commercial - Parking Lot (Commercial Use Property) - Lots - Patron or Employee - One Story	YES - Current	NO - Privately-Owned	Available	Used in Prior Housing Element - Non-Vacant	0.05433391	0	0	0.05433391	0	0	0	132A207	245	Westlake		Lower
LOS ANGELES	1330 W 5TH ST	90017	5152001021	High Density Residential	CW	0	217	0.142025	Commercial - Parking Lot (Commercial Use Property) - Lots - Patron or Employee - One Story	YES - Current	NO - Privately-Owned	Available	Used in Prior Housing Element - Non-Vacant	0.05433391	0	0	0.05433391	0	0	0	132A207	241	Westlake		Lower
LOS ANGELES	1334 W 5TH ST	90017	5152001021	High Density Residential	CW	0	217	0.142075102	Commercial - Parking Lot (Commercial Use Property) - Lots - Patron or Employee - One Story	YES - Current	NO - Privately-Owned	Available	Used in Prior Housing Element - Non-Vacant	0.05433391	0	0	0.05433391	0	0	0	132A207	239	Westlake		Lower
LOS ANGELES	1338 W 5TH ST	90017	5152001021	High Density Residential	CW	0	217	0.142122457	Commercial - Parking Lot (Commercial Use Property) - Lots - Patron or Employee - One Story	YES - Current	NO - Privately-Owned	Available	Used in Prior Housing Element - Non-Vacant	0.05433391	0	0	0.05433391	0	0	0	132A207	235	Westlake		Lower
LOS ANGELES	1342 W 5TH ST	90017	5152001021	High Density Residential	CW	0	217	0.142171066	Commercial - Parking Lot (Commercial Use Property) - Lots - Patron or Employee - One Story	YES - Current	NO - Privately-Owned	Available	Used in Prior Housing Element - Non-Vacant	0.05433391	0	0	0.05433391	0	0	0	132A207	233	Westlake		Lower
LOS ANGELES	1326 W MARYLAND ST	90017	5152002013	Community Commercial - Mixed High Residential	CW	0	217	0.186212919	Residential - Five or More Units or Apartments (Any Combination) - 4 Stories or Less	YES - Current	NO - Privately-Owned	Available	Not Used in Prior Housing Element	0	0	0.213676286	0.213676286	37	0	0	132A207	177	Westlake	Yes	Above Moderate
LOS ANGELES	1329 W 5TH ST	90017	5152002014	High Density Residential	CW	0	217	0.18621175	Residential - Five or More Units or Apartments (Any Combination) - 4 Stories or Less	YES - Current	NO - Privately-Owned	Available	Not Used in Prior Housing Element	0	0	0.229551083	0.229551083	34	0	0	132A207	206	Westlake	Yes	Above Moderate
LOS ANGELES	1349 W 5TH ST	90017	5152002027	High Density Residential	CW	0	217	0.167544884	Commercial - Office Building - One Story	YES - Current	NO - Privately-Owned	Available	Used in Prior Housing Element - Non-Vacant	0.038102126	0	0	0.038102126	0	0	0	132A207	185	Westlake		Lower
LOS ANGELES	464 S LUCAS AVE	90017	5152002027	Community Commercial - Mixed High Residential	CW	0	217	0.167535847	Commercial - Office Building - One Story	YES - Current	NO - Privately-Owned	Available	Used in Prior Housing Element - Non-Vacant	0.038102126	0	0	0.038102126	0	0	0	132A207	157	Westlake		Lower
LOS ANGELES			5152002027	High Density Residential	CW	0	217	0.00688371	Commercial - Office Building - One Story	YES - Current	NO - Privately-Owned	Available	Used in Prior Housing Element - Non-Vacant	0	0	0.001743111	0.001743111	0	0	0	132A207	188	Westlake		Above Moderate
LOS ANGELES			5152002027	High Density Residential	CW	0	217	0.180507299	Commercial - Office Building - One Story	YES - Current	NO - Privately-Owned	Available	Used in Prior Housing Element - Non-Vacant	0.03851751	0	0	0.03851751	0	0	0	132A207	189	Westlake		Lower
LOS ANGELES			5152002027	Community Commercial - Mixed High Residential	CW	0	217	0.189112325	Commercial - Office Building - One Story	YES - Current	NO - Privately-Owned	Available	Used in Prior Housing Element - Non-Vacant	0.039252313	0	0	0.039252313	0	0	0	132A207	161	Westlake		Lower
LOS ANGELES	1340 W MARYLAND ST	90017	5152002033	Community Commercial - Mixed High Residential	CW	0	217	0.186226879	Residential - Five or More Units or Apartments (Any Combination) - 4 Stories or Less	YES - Current	NO - Privately-Owned	Available	Not Used in Prior Housing Element	0.387457073	0	0	0.387457073	30	0	0	132A207	167	Westlake		Lower
LOS ANGELES	1319 W MARYLAND ST	90017	5152003009	Community Commercial - Mixed High Residential	CW	0	217	0.185775863	Residential - Five or More Units or Apartments (Any Combination) - 4 Stories or Less - Vacant Land	YES - Current	NO - Privately-Owned	Available	Not Used in Prior Housing Element	1.323872137	0	0	1.323872137	0	0	0	132A207	139	Westlake		Lower
LOS ANGELES			5152003012	Community Commercial - Mixed High Residential	CW	0	217	0.185772311	Residential - Five or More Units or Apartments (Any Combination) - 4 Stories or Less	YES - Current	NO - Privately-Owned	Available	Used in Prior Housing Element - Non-Vacant	1.286983833	0	0	1.286983833	0	0	0	132A207	120	Westlake		Lower
LOS ANGELES	1344 W 4TH ST	90017	5152003013	High Density Residential	CW	0	217	0.124292561	Residential - Five or More Units or Apartments (Any Combination) - 4 Stories or Less	YES - Current	NO - Privately-Owned	Available	Not Used in Prior Housing Element	0	0	0.217992246	0.217992246	20	0	0	132A207	89	Westlake	Yes	Above Moderate
LOS ANGELES			5152003014	Community Commercial - Mixed High Residential	CW	0	217	0.185777213	Commercial - Commercial - Vacant Land	YES - Current	NO - Privately-Owned	Available	Not Used in Prior Housing Element	0.207385115	0	0	0.207385115	0	0	0	132A207	116	Westlake		Lower
LOS ANGELES	1350 W 4TH ST	90017	5152003015	High Density Residential	CW	0	217	0.136287574	Residential - Five or More Units or Apartments (Any Combination) - 4 Stories or Less	YES - Current	NO - Privately-Owned	Available	Not Used in Prior Housing Element	0	0	0.231467226	0.231467226	23	0	0	132A207	84	Westlake	Yes	Above Moderate
LOS ANGELES	410 S LUCAS AVE	90017	5152003016	High Density Residential	CW	0	217	0.04956773	Residential - Five or More Units or Apartments (Any Combination) - 4 Stories or Less	YES - Current	NO - Privately-Owned	Available	Not Used in Prior Housing Element	0	0	0.153587276	0.153587276	6	0	0	132A207	103	Westlake	Yes	Above Moderate
LOS ANGELES			5152003016	High Density Residential	CW	0	217	0.04954218	Residential - Five or More Units or Apartments (Any Combination) - 4 Stories or Less	YES - Current	NO - Privately-Owned	Available	Not Used in Prior Housing Element	0.21277889	0	0	0.21277889	6	0	0	132A207	107	Westlake		Lower
LOS ANGELES	444 S LUCAS AVE	90017	5152003017	Community Commercial - Mixed High Residential	CW	0	217	0.185894752	Residential - Five or More Units or Apartments (Any Combination) - 4 Stories or Less	YES - Current	NO - Privately-Owned	Available	Used in Prior Housing Element - Non-Vacant	1.286983833	0	0	1.286983833	0	0	0	132A207	110	Westlake		Lower
LOS ANGELES	1304 W 3RD ST	90017	5152004900	Regional Center Commercial	CW	0	217	0.160131985	Commercial - Hotel and Motel - Hotel - Under 50 Rooms - One Story	YES - Current	NO - Privately-Owned	Available	Used in Prior Housing Element - Non-Vacant	0.202477977	0	0	0.202477977	0	0	0	132A209	58	Westlake		Lower
LOS ANGELES	1312 W 3RD ST	90017	5152004900	Regional Center Commercial	CW	0	217	0.171344981	Commercial - Hotel and Motel - Hotel - Under 50 Rooms - One Story	YES - Current	NO - Privately-Owned	Available	Used in Prior Housing Element - Non-Vacant	0.20764351	0	0	0.20764351	0	0	0	132A209	52	Westlake		Lower
LOS ANGELES	1319 W 4TH ST	90017	5152004900	Regional Center Commercial	CW	0	217	0.185949625	Commercial - Hotel and Motel - Hotel - Under 50 Rooms - One Story	YES - Current	NO - Privately-Owned	Available	Used in Prior Housing Element - Non-Vacant	0.207385115	0	0	0.207385115	0	0	0	132A207	73	Westlake		Lower

LOS ANGELES	1320 W 3RD ST	90017	5152004900	Regional Center Commercial	CW	0	217	0.153837572	Commercial - Hotel and Motel - Hotel - Under 50 Rooms - One Story	YES - Current	NO - Privately-Owned	Available	Used in Prior Housing Element - Non-Vacant	0.198045108	0	0	0.198045108	0	0	0	132A207	40	Westlake							Lower
LOS ANGELES	1323 W 4TH ST	90017	5152004900	High Density Residential	CW	0	217	0.185950263	Commercial - Hotel and Motel - Hotel - Under 50 Rooms - One Story	YES - Current	NO - Privately-Owned	Available	Used in Prior Housing Element - Non-Vacant	0.207385115	0	0	0.207385115	0	0	0	132A207	67	Westlake							Lower
LOS ANGELES	1324 W 3RD ST	90017	5152004900	Community Commercial - Mixed High Residential	CW	0	217	0.160253417	Commercial - Hotel and Motel - Hotel - Under 50 Rooms - One Story	YES - Current	NO - Privately-Owned	Available	Used in Prior Housing Element - Non-Vacant	0.202477977	0	0	0.202477977	0	0	0	132A207	36	Westlake							Lower
LOS ANGELES	1325 W 4TH ST	90017	5152004900	High Density Residential	CW	0	217	0.172176257	Commercial - Hotel and Motel - Hotel - Under 50 Rooms - One Story	YES - Current	NO - Privately-Owned	Available	Used in Prior Housing Element - Non-Vacant	0.206390311	0	0	0.206390311	0	0	0	132A207	62	Westlake							Lower
LOS ANGELES	1328 W 3RD ST	90017	5152004900	Community Commercial - Mixed High Residential	CW	0	217	0.173078482	Commercial - Hotel and Motel - Hotel - Under 50 Rooms - One Story	YES - Current	NO - Privately-Owned	Available	Used in Prior Housing Element - Non-Vacant	0.204499497	0	0	0.204499497	0	0	0	132A207	29	Westlake							Lower
LOS ANGELES	1331 W 4TH ST	90017	5152004900	High Density Residential	CW	0	217	0.141189316	Commercial - Hotel and Motel - Hotel - Under 50 Rooms - One Story	YES - Current	NO - Privately-Owned	Available	Used in Prior Housing Element - Non-Vacant	0.19110844	0	0	0.19110844	0	0	0	132A207	56	Westlake							Lower
LOS ANGELES	1334 W 3RD ST	90017	5152004900	Community Commercial - Mixed High Residential	CW	0	217	0.173085455	Commercial - Hotel and Motel - Hotel - Under 50 Rooms - One Story	YES - Current	NO - Privately-Owned	Available	Used in Prior Housing Element - Non-Vacant	0.204499497	0	0	0.204499497	0	0	0	132A207	26	Westlake							Lower
LOS ANGELES	1338 W 3RD ST	90017	5152004900	Community Commercial - Mixed High Residential	CW	0	217	0.173088977	Commercial - Hotel and Motel - Hotel - Under 50 Rooms - One Story	YES - Current	NO - Privately-Owned	Available	Used in Prior Housing Element - Non-Vacant	0.204499497	0	0	0.204499497	0	0	0	132A207	19	Westlake							Lower
LOS ANGELES	1340 W 3RD ST	90017	5152004900	Community Commercial - Mixed High Residential	CW	0	217	0.173094747	Commercial - Hotel and Motel - Hotel - Under 50 Rooms - One Story	YES - Current	NO - Privately-Owned	Available	Used in Prior Housing Element - Non-Vacant	0.204499497	0	0	0.204499497	0	0	0	133-5A207	346	Westlake							Lower
LOS ANGELES	1341 W 4TH ST	90017	5152004900	High Density Residential	CW	0	217	0.18595062	Commercial - Hotel and Motel - Hotel - Under 50 Rooms - One Story	YES - Current	NO - Privately-Owned	Available	Used in Prior Housing Element - Non-Vacant	0.207385115	0	0	0.207385115	0	0	0	132A207	50	Westlake							Lower
LOS ANGELES	1346 W 3RD ST	90017	5152004900	Community Commercial - Mixed High Residential	CW	0	217	0.1730996	Commercial - Hotel and Motel - Hotel - Under 50 Rooms - One Story	YES - Current	NO - Privately-Owned	Available	Used in Prior Housing Element - Non-Vacant	0.204499497	0	0	0.204499497	0	0	0	133-5A207	341	Westlake							Lower
LOS ANGELES	1349 W 4TH ST	90017	5152004900	High Density Residential	CW	0	217	0.18594978	Commercial - Hotel and Motel - Hotel - Under 50 Rooms - One Story	YES - Current	NO - Privately-Owned	Available	Used in Prior Housing Element - Non-Vacant	0.207385115	0	0	0.207385115	0	0	0	132A207	42	Westlake							Lower
LOS ANGELES	322 S LUCAS AVE	90017	5152004900	High Density Residential	CW	0	217	0.18594993	Commercial - Hotel and Motel - Hotel - Under 50 Rooms - One Story	YES - Current	NO - Privately-Owned	Available	Used in Prior Housing Element - Non-Vacant	0.207385115	0	0	0.207385115	0	0	0	132A207	37	Westlake							Lower
LOS ANGELES			5152004900	Community Commercial - Mixed High Residential	CW	0	217	0.012821396	Commercial - Hotel and Motel - Hotel - Under 50 Rooms - One Story	YES - Current	NO - Privately-Owned	Available	Used in Prior Housing Element - Non-Vacant	0	0	0.071978903	0.071978903	0	0	0	132A207	39	Westlake							Above Moderate
LOS ANGELES			5152004900	High Density Residential	CW	0	217	0.013773549	Commercial - Hotel and Motel - Hotel - Under 50 Rooms - One Story	YES - Current	NO - Privately-Owned	Available	Used in Prior Housing Element - Non-Vacant	0	0	0.130031121	0.130031121	0	0	0	132A207	58	Westlake							Above Moderate
LOS ANGELES			5152004900	High Density Residential	CW	0	217	0.01721801	Commercial - Hotel and Motel - Hotel - Under 50 Rooms - One Story	YES - Current	NO - Privately-Owned	Available	Used in Prior Housing Element - Non-Vacant	0	0	0.087282741	0.087282741	0	0	0	132A207	55	Westlake							Above Moderate
LOS ANGELES			5152004900	Regional Center Commercial	CW	0	217	0.019230353	Commercial - Hotel and Motel - Hotel - Under 50 Rooms - One Story	YES - Current	NO - Privately-Owned	Available	Used in Prior Housing Element - Non-Vacant	0.049413998	0	0	0.049413998	0	0	0	132A207	47	Westlake							Lower
LOS ANGELES			5152004900	High Density Residential	CW	0	217	0.027545122	Commercial - Hotel and Motel - Hotel - Under 50 Rooms - One Story	YES - Current	NO - Privately-Owned	Available	Used in Prior Housing Element - Non-Vacant	0.066493704	0	0	0.066493704	0	0	0	132A207	53	Westlake							Lower
LOS ANGELES	1348 W MIRAMAR ST	90026	5152005900	High Density Residential	CW	0	217	0.058494388	Miscellaneous - Government Owned Property - Vacant Land	YES - Current	YES - City-Owned	Available	Not Used in Prior Housing Element	0.017599356	0	0	0.017599356	0	0	0	133-5A207	283	Westlake							Lower
LOS ANGELES			5152005900	High Density Residential	CW	0	217	0.010010098	Miscellaneous - Government Owned Property - Vacant Land	YES - Current	YES - City-Owned	Available	Not Used in Prior Housing Element	0	0	0.005727843	0.005727843	0	0	0	133-5A207	306	Westlake							Above Moderate
LOS ANGELES	1342 W MIRAMAR ST	90026	5152005901	High Density Residential	CW	0	217	0.114475751	Miscellaneous - Government Owned Property - Vacant Land	YES - Current	YES - City-Owned	Available	Not Used in Prior Housing Element	0.030216475	0	0	0.030216475	0	0	0	133-5A207	286	Westlake							Lower
LOS ANGELES			5152005901	High Density Residential	CW	0	217	0.008107623	Miscellaneous - Government Owned Property - Vacant Land	YES - Current	YES - City-Owned	Available	Not Used in Prior Housing Element	0	0	0.003397961	0.003397961	0	0	0	133-5A207	308	Westlake							Above Moderate
LOS ANGELES			5152005901	High Density Residential	CW	0	217	0.013729825	Miscellaneous - Government Owned Property - Vacant Land	YES - Current	YES - City-Owned	Available	Not Used in Prior Housing Element	0	0	0.007611609	0.007611609	0	0	0	133-5A207	311	Westlake							Above Moderate
LOS ANGELES			5152005905	Community Commercial - Mixed High Residential	CW	0	217	0.005207286	Miscellaneous - Government Owned Property - Vacant Land	YES - Current	YES - City-Owned	Available	Not Used in Prior Housing Element	0	0	0.003134293	0.003134293	0	0	0	133-5A207	297	Westlake							Above Moderate
LOS ANGELES			5152005905	Community Commercial - Mixed High Residential	CW	0	217	0.01436207	Miscellaneous - Government Owned Property - Vacant Land	YES - Current	YES - City-Owned	Available	Not Used in Prior Housing Element	0.006098603	0	0	0.006098603	0	0	0	133-5A207	310	Westlake							Lower
LOS ANGELES			5152005905	Community Commercial - Mixed High Residential	CW	0	217	0.027994827	Miscellaneous - Government Owned Property - Vacant Land	YES - Current	YES - City-Owned	Available	Not Used in Prior Housing Element	0.010100476	0	0	0.010100476	0	0	0	133-5A207	299	Westlake							Lower
LOS ANGELES	1351 W 3RD ST	90017	5152005906	Community Commercial - Mixed High Residential	CW	0	217	0.06813691	Miscellaneous - Government Owned Property - Vacant Land	YES - Current	YES - City-Owned	Available	Not Used in Prior Housing Element	0.021421248	0	0	0.021421248	0	0	0	133-5A207	314	Westlake							Lower
LOS ANGELES	284 S LUCAS AVE	90026	5152005906	Community Commercial - Mixed High Residential	CW	0	217	0.127877785	Miscellaneous - Government Owned Property - Vacant Land	YES - Current	YES - City-Owned	Available	Not Used in Prior Housing Element	0.030900827	0	0	0.030900827	0	0	0	133-5A207	307	Westlake							Lower
LOS ANGELES			5152005906	Community Commercial - Mixed High Residential	CW	0	217	0.023122393	Miscellaneous - Government Owned Property - Vacant Land	YES - Current	YES - City-Owned	Available	Not Used in Prior Housing Element	0.010960587	0	0	0.010960587	0	0	0	133-5A207	304	Westlake							Lower
LOS ANGELES	1343 W 3RD ST	90017	5152005907	Community Commercial - Mixed High Residential	CW	0	217	0.12413058	Miscellaneous - Government Owned Property - Vacant Land	YES - Current	YES - City-Owned	Available	Not Used in Prior Housing Element	0.026690561	0	0	0.026690561	0	0	0	133-5A207	318	Westlake							Lower
LOS ANGELES	1347 W 3RD ST	90017	5152005907	Community Commercial - Mixed High Residential	CW	0	217	0.042373452	Miscellaneous - Government Owned Property - Vacant Land	YES - Current	YES - City-Owned	Available	Not Used in Prior Housing Element	0.013367193	0	0	0.013367193	0	0	0	133-5A207	313	Westlake							Lower
LOS ANGELES	1318 W MIRAMAR ST	90026	5152005908	Regional Center Commercial	CW	0	217	0.132647546	Miscellaneous - Government Owned Property - Vacant Land	YES - Current	YES - City-Owned	Available	Not Used in Prior Housing Element	0.031979712	0	0	0.031979712	0	0	0	133-5A209	379	Westlake							Lower
LOS ANGELES			5152005908	Community Commercial - Mixed High Residential	CW	0	217	0.01330076	Miscellaneous - Government Owned Property - Vacant Land	YES - Current	YES - City-Owned	Available	Not Used in Prior Housing Element	0	0	0.007611609	0.007611609	0	0	0	133-5A209	375	Westlake							Above Moderate
LOS ANGELES	1322 W MIRAMAR ST	90026	5152005909	Community Commercial - Mixed High Residential	CW	0	217	0.119998472	Miscellaneous - Government Owned Property - Vacant Land	YES - Current	YES - City-Owned	Available	Not Used in Prior Housing Element	0.02644139	0	0	0.02644139	0	0	0	133-5A209	371	Westlake							Lower
LOS ANGELES			5152005909	Community Commercial - Mixed High Residential	CW	0	217	0.040118297	Miscellaneous - Government Owned Property - Vacant Land	YES - Current	YES - City-Owned	Available	Not Used in Prior Housing Element	0.012215848	0	0	0.012215848	0	0	0	133-5A209	617	Westlake							Lower
LOS ANGELES	1328 W MIRAMAR ST	90026	5152005910	Community Commercial - Mixed High Residential	CW	0	217	0.093834704	Miscellaneous - Government Owned Property - Vacant Land	YES - Current	YES - City-Owned	Available	Not Used in Prior Housing Element	0.026674937	0	0	0.026674937	0	0	0	133-5A209	367	Westlake							Lower
LOS ANGELES	1332 W MIRAMAR ST	90026	5152005910	Community Commercial - Mixed High Residential	CW	0	217	0.107624244	Miscellaneous - Government Owned Property - Vacant Land	YES - Current	YES - City-Owned	Available	Not Used in Prior Housing Element	0.02900517	0	0	0.02900517	0	0	0	133-5A209	363	Westlake							Lower
LOS ANGELES	1338 W MIRAMAR ST	90026	5152005911	Community Commercial - Mixed High Residential	CW	0	217	0.135204861	Miscellaneous - Government Owned Property - Vacant Land	YES - Current	YES - City-Owned	Available	Not Used in Prior Housing Element	0.032394128	0	0	0.032394128	0	0	0	133-5A209	356	Westlake							Lower
LOS ANGELES			5152005911	Community Commercial - Mixed High Residential	CW	0	217	0.026967094	Miscellaneous - Government Owned Property - Vacant Land	YES - Current	YES - City-Owned	Available	Not Used in Prior Housing Element	0.010794283	0	0	0.010794283	0	0	0	133-5A209	364	Westlake							Lower
LOS ANGELES			5152005912	Community Commercial - Mixed High Residential	CW	0	217	0.123344356	Miscellaneous - Government Owned Property - Vacant Land	YES - Current	YES - City-Owned	Available	Not Used in Prior Housing Element	0.026040032	0	0	0.026040032	0	0	0	133-5A207	324	Westlake							Lower
LOS ANGELES			5152005913	Community Commercial - Mixed High Residential	CW	0	217	0.122884367	Miscellaneous - Government Owned Property - Vacant Land	YES - Current	YES - City-Owned	Available	Not Used in Prior Housing Element	0.02391787	0	0	0.02391787	0	0	0	133-5A207	330	Westlake							Lower
LOS ANGELES	1325 W 3RD ST	90017	5152005914	Community Commercial - Mixed High Residential	CW	0	217	0.121225982	Miscellaneous - Government Owned Property - Vacant Land	YES - Current	YES - City-Owned	Available	Not Used in Prior Housing Element	0.026198547	0	0	0.026198547	0	0	0	133-5A209	406	Westlake							Lower
LOS ANGELES	1317 W 3RD ST	90017	5152005918	Regional Center Commercial	CW	0	217	0.119352073	Miscellaneous - Government Owned Property - Vacant Land	YES - Current	YES - City-Owned	Available	Not Used in Prior Housing Element	0.031517991	0	0	0.031517991	0	0	0	132A209	18	Westlake							Lower
LOS ANGELES	274 S LUCAS AVE	90026	5152005918	High Density Residential	CW	0	217	0.206907257	Miscellaneous - Government Owned Property - Vacant Land	YES - Current	YES - City-Owned	Available	Not Used in Prior Housing Element	0.037883049	0	0	0.037883049	0	0	0	133-5A207	276	Westlake							Lower
LOS ANGELES	1350 W EMERALD DR	90026	5152006900	High Density Residential	CW	0	217	0.068871125	Miscellaneous - Government Owned Property - Vacant Land	YES - Current	YES - City-Owned	Available	Not Used in Prior Housing Element	0.019151089	0	0	0.019151089	0	0	0	133-5A209	281	Westlake							Lower
LOS ANGELES			5152006900	High Density Residential	CW	0	217	0.069716915	Miscellaneous - Government Owned Property - Vacant Land	YES - Current	YES - City-Owned	Available	Not Used in Prior Housing Element	0.019151089	0	0	0.019151089	0	0	0	133-5A207	234	Westlake							Lower
LOS ANGELES			5152006901	High Density Residential	CW	0	217	0.068871394	Miscellaneous - Government Owned Property - Vacant Land	YES - Current	YES - City-Owned	Available	Not Used in Prior Housing Element	0.023025153	0	0	0.023025153	0	0	0	133-5A209	289	Westlake							Lower
LOS ANGELES			5152006901	High Density Residential	CW	0	217	0.069092792	Miscellaneous - Government Owned Property - Vacant Land	YES - Current	YES - City-Owned	Available	Not Used in Prior Housing Element	0.023025153	0	0	0.023025153	0	0	0	133-5A207	365	Westlake							Lower
LOS ANGELES	1346 W EMERALD DR	90026	5152006902	High Density Residential	CW	0	217	0.137742084	Miscellaneous - Government Owned Property - Vacant Land	YES - Current	YES - City-Owned	Available	Not Used in Prior Housing Element	0.033489519	0	0	0.033489519	0	0	0	133-5A209	284	Westlake							Lower
LOS ANGELES	1340 W EMERALD DR	90026	5152006903	Community Commercial - Mixed High Residential	CW	0	217	0.137741152	Miscellaneous - Government Owned Property - Vacant Land	YES - Current	YES - City-Owned	Available	Not Used in Prior Housing Element	0.028192689	0	0	0.028192689	0	0	0	133-5A209	287	Westlake							Lower
LOS ANGELES	1336 W EMERALD DR	90026	5152006904	Community Commercial - Mixed High Residential	CW	0	217	0.172671622	Miscellaneous - Government Owned Property - Vacant Land	YES - Current	YES - City-Owned	Available	Not Used in Prior Housing Element	0.034342602	0	0	0.034342602	0	0	0	133-5A209	292	Westlake							Lower
LOS ANGELES	1363 W MIRAMAR ST	90026	5152006905	High Density Residential	CW	0	217	0.137744455	Miscellaneous - Government Owned Property - Vacant Land	YES - Current	YES - City-Owned	Available	Not Used in Prior Housing Element	0.033489519	0	0	0.033489519	0	0	0	133-5A207	254	Westlake							Lower
LOS ANGELES	1357 W MIRAMAR ST	90026	5152006906	High Density Residential	CW	0	217	0.137746325	Miscellaneous - Government Owned Property - Vacant Land	YES - Current	YES - City-Owned	Available	Not Used in Prior Housing Element	0.033489519	0	0	0.033489519	0	0	0	133-5A207	256	Westlake							Lower
LOS ANGELES	1347 W MIRAMAR ST	90026	5152006907	High Density Residential	CW	0	217	0.140140414	Miscellaneous - Government Owned Property - Vacant Land	YES - Current	YES - City-Owned	Available	Not Used in Prior Housing Element	0.033489519	0	0	0.033489519	0	0	0	133-5A209	307	Westlake							Lower
LOS ANGELES			5152006907	High Density Residential	CW	0	217	0.027573753	Miscellaneous - Government Owned Property - Vacant Land	YES - Current	YES - City-Owned	Available	Not Used in Prior Housing Element	0.010859965	0	0	0.010859965	0	0	0	133-5A209	313	Westlake							Lower
LOS ANGELES	1343 W MIRAMAR ST	90026	5152006908	Community Commercial - Mixed High Residential	CW	0	217	0.110278601	Miscellaneous - Government Owned Property - Vacant Land	YES - Current	YES - City-Owned	Available	Not Used in Prior Housing Element	0.029585108	0	0	0.029585108	0	0	0	133-5A209	314	Westlake							Lower
LOS ANGELES	1337 W MIRAMAR ST	90026	5152006909	Community Commercial - Mixed High Residential	CW	0	217	0.114171014	Miscellaneous - Government Owned Property - Vacant Land	YES - Current	YES - City-Owned	Available	Not Used in Prior Housing Element	0.025382554	0	0	0.025382554	0	0	0	133-5A209	315	Westlake							Lower
LOS ANGELES	1331 W MIRAMAR ST	90026	5152006910	Community Commercial - Mixed High Residential	CW	0	217	0.114195645	Miscellaneous - Government Owned Property - Vacant Land	YES - Current	YES - City-Owned	Available	Not Used in Prior Housing Element	0.029136065	0	0	0.029136065	0	0	0	133-5A209	317	Westlake							Lower
LOS ANGELES	297 S EMERALD ST	90026	5152006911	Community Commercial - Mixed High Residential	CW	0	217	0.114221294	Miscellaneous - Government Owned Property - Vacant Land	YES - Current	YES - City-Owned	Available	Not Used in Prior Housing Element	0.029136065	0	0	0.029136065	0	0	0	133-5A209	321	Westlake							Lower
LOS ANGELES	294 S EMERALD ST	90026	5152006912	Community Commercial - Mixed High Residential	CW	0	217	0.101093215	Miscellaneous - Government Owned Property - Vacant Land	YES - Current	YES - City-Owned	Available	Not Used in Prior Housing Element	0.023985714	0	0	0.023985714	0	0	0	133-5A209	330	Westlake							Lower
LOS ANGELES			5152006912	Community Commercial - Mixed High Residential	CW	0	217	0.000998831	Miscellaneous - Government Owned Property - Vacant Land	YES - Current	YES - City-Owned	Available	Not Used in Prior Housing Element	0	0	0.001046732	0.001046732	0	0	0	133-5A209	620	Westlake							Above Moderate
LOS ANGELES	1311 W HUNTLEY DR	90026	5152006913	Community Commercial - Mixed High Residential	CW	0	217	0.110192899	Miscellaneous - Government Owned Property - Vacant Land	YES - Current	YES - City-Owned	Available	Not Used in Prior Housing Element	0.024819182	0	0	0.024819182	0	0	0	133-5A209	331	Westlake							Lower
LOS ANGELES			5152006913	Community Commercial - Mixed High Residential	CW	0	217	0.0154055	Miscellaneous - Government Owned Property - Vacant Land	YES - Current	YES - City-Owned	Available	Not Used in Prior Housing Element	0.006098603	0	0	0.006098603	0	0	0	133-5A209	621	Westlake							Lower
LOS ANGELES	1307 W HUNTLEY DR	90026	5152006914	Community Commercial - Mixed High Residential	CW	0	217	0.110192899	Miscellaneous - Government Owned Property - Vacant Land	YES - Current	YES - City-Owned	Available	Not Used in Prior Housing Element	0.024819182	0	0	0.024819182	0	0	0	133-5A209	332	Westlake							Lower
LOS ANGELES			5152006914	Community Commercial - Mixed High Residential	CW	0	217	0.02295841	Miscellaneous - Government Owned Property - Vacant Land	YES - Current	YES - City-Owned	Available	Not Used in Prior Housing Element	0.008790944	0	0	0.008790944	0	0	0	133-5A209	622	Westlake							Lower
LOS ANGELES	261 S BIXEL ST	90026	5152006915	Community Commercial - Mixed High Residential	CW	0	217	0.109003507	Miscellaneous - Government Owned Property - Vacant Land	YES - Current	YES - City-Owned	Available	Not Used in Prior Housing Element	0.025201707	0	0	0.025201707	0	0	0	133-5A209	333	Westlake							Lower
LOS ANGELES			5152006915	Community Commercial - Mixed High Residential	CW	0	217	0.017961508	Miscellaneous - Government Owned Property - Vacant Land	YES - Current	YES - City-Owned	Available	Not Used in Prior Housing Element	0.007507584	0	0	0.007507584	0	0	0	133-5A209	623	Westlake							Lower
LOS ANGELES	251 S BIXEL ST	90026	5152006916	Community Commercial - Mixed High Residential	CW	0	217	0.093610621	Miscellaneous - Government Owned Property - Vacant Land	YES - Current	YES - City-Owned	Available	Not Used in Prior Housing Element	0.026674937	0	0	0.026674937	0	0	0	133-5A209	319	Westlake							Lower
LOS ANGELES	288 S EMERALD ST	90026	5152006916	Community Commercial - Mixed High Residential	CW	0	217	0.093549468	Miscellaneous - Government Owned Property - Vacant Land	YES - Current	YES - City-Owned	Available	Not Used in Prior Housing Element	0.026674937	0	0	0.026674937	0	0	0	133-5A209	309	Westlake							Lower
LOS ANGELES	290 S EMERALD ST	90026	5152006916	Community Commercial - Mixed High Residential	CW	0	217	0.093367485	Miscellaneous - Government Owned Property - Vacant Land	YES - Current	YES - City-Owned	Available	Not Used in Prior Housing Element	0.026674937	0	0	0.026674937	0	0	0	133-5A209	318	Westlake							Lower
LOS ANGELES	247 S BIXEL ST	90026	5152006917	Community Commercial - Mixed High Residential	CW	0	217	0.093806644	Miscellaneous - Government Owned Property - Vacant Land	YES - Current	YES - City-Owned	Available	Not Used in Prior Housing Element	0.026674937	0	0	0.026674937	0	0	0	133-5A209	310	Westlake							Lower

LOS ANGELES	282 S EMERALD ST	90026	5152006918	Community Commercial - Mixed High Residential	CW	0	217	0.093183099	Miscellaneous - Government Owned Property - Vacant Land	YES - Current	YES - City-Owned	Available	Not Used in Prior Housing Element	0.026674937	0	0	0.026674937	0	0	0	133-SA209	302	Westlake				Lower
LOS ANGELES			5152006919	Community Commercial - Mixed High Residential	CW	0	217	0.093423001	Miscellaneous - Government Owned Property - Vacant Land	YES - Current	YES - City-Owned	Available	Not Used in Prior Housing Element	0.022879965	0	0	0.022879965	0	0	0	133-SA209	303	Westlake				Lower
LOS ANGELES	278 S EMERALD ST	90026	5152006920	Community Commercial - Mixed High Residential	CW	0	217	0.101865213	Miscellaneous - Government Owned Property - Vacant Land	YES - Current	YES - City-Owned	Available	Not Used in Prior Housing Element	0.023985714	0	0	0.023985714	0	0	0	133-SA209	605	Westlake				Lower
LOS ANGELES	268 S EMERALD ST	90026	5152006921	Community Commercial - Mixed High Residential	CW	0	217	0.101838283	Miscellaneous - Government Owned Property - Vacant Land	YES - Current	YES - City-Owned	Available	Not Used in Prior Housing Element	0.027769943	0	0	0.027769943	0	0	0	133-SA209	279	Westlake				Lower
LOS ANGELES	272 S EMERALD ST	90026	5152006921	Community Commercial - Mixed High Residential	CW	0	217	0.10183814	Miscellaneous - Government Owned Property - Vacant Land	YES - Current	YES - City-Owned	Available	Not Used in Prior Housing Element	0.027769943	0	0	0.027769943	0	0	0	133-SA209	282	Westlake				Lower
LOS ANGELES			5152006923	Community Commercial - Mixed High Residential	CW	0	217	0.02384053	Miscellaneous - Government Owned Property - Vacant Land	YES - Current	YES - City-Owned	Available	Not Used in Prior Housing Element	0.008790944	0	0	0.008790944	0	0	0	133-SA209	374	Westlake				Lower
LOS ANGELES	202 S LUCAS AVE	90026	5152007026	High Density Residential	CW	0	217	0.131445276	Residential - Four Units (Any Combination) - 4 Stories or Less	YES - Current	NO - Privately-Owned	Available	Used in Prior Housing Element - Non-Vacant	0	0	1.049315071	1.049315071	4	0	0	133-SA209	195	Westlake	Yes			Above Moderate
LOS ANGELES	1240 W 2ND ST	90732	5152010001	Community Commercial - Mixed High Residential	CW	0	217	0.10956358	Industrial - Industrial - Vacant Land	YES - Current	NO - Privately-Owned	Available	Not Used in Prior Housing Element	0.227028988	0	0	0.227028988	0	0	0	133-SA209	277	Westlake				Lower
LOS ANGELES	1254 W 2ND ST	90026	5152010003	Community Commercial - Mixed High Residential	CW	0	217	0.170332113	Industrial - Light Manufacturing - One Story	YES - Current	NO - Privately-Owned	Available	Used in Prior Housing Element - Non-Vacant	0.145484593	0	0	0.145484593	0	0	0	133-SA209	262	Westlake				Lower
LOS ANGELES	1260 W 2ND ST	90026	5152010004	Community Commercial - Mixed High Residential	CW	0	217	0.160724742	Industrial - Light Manufacturing - One Story	YES - Current	NO - Privately-Owned	Available	Used in Prior Housing Element - Non-Vacant	0.109471845	0	0	0.109471845	0	0	0	133-SA209	258	Westlake				Lower
LOS ANGELES	1262 W 2ND ST	90026	5152010005	Community Commercial - Mixed High Residential	CW	0	217	0.156983502	Industrial - Light Manufacturing - One Story	YES - Current	NO - Privately-Owned	Available	Used in Prior Housing Element - Non-Vacant	0.104603282	0	0	0.104603282	0	0	0	133-SA209	253	Westlake				Lower
LOS ANGELES	1264 W 2ND ST	90026	5152010006	Community Commercial - Mixed High Residential	CW	0	217	0.15888723	Industrial - Light Manufacturing - One Story	YES - Current	NO - Privately-Owned	Available	Used in Prior Housing Element - Non-Vacant	0.103971076	0	0	0.103971076	0	0	0	133-SA209	244	Westlake				Lower
LOS ANGELES	222 S TOLUCA ST	90026	5152010009	High Density Residential	CW	0	217	0.096947129	Residential - Single Family Residence	YES - Current	NO - Privately-Owned	Available	Used in Prior Housing Element - Non-Vacant	1.264289761	1	0	1.264289761	1	0	0	133-SA209	230	Westlake				Lower
LOS ANGELES	222 1/2 S TOLUCA ST	90026	5152010010	High Density Residential	CW	0	217	0.023918568	Residential - Single Family Residence	YES - Current	NO - Privately-Owned	Available	Not Used in Prior Housing Element	0.141548601	1	0	0.141548601	1	0	0	133-SA209	248	Westlake				Lower
LOS ANGELES	251 S EMERALD ST	90026	5152010011	High Density Residential	CW	0	217	0.050997248	Residential - Double, Duplex, or Two Units - 4 Stories or Less	YES - Current	NO - Privately-Owned	Available	Used in Prior Housing Element - Non-Vacant	0	0	0.537015867	0.537015867	2	0	0	133-SA209	246	Westlake	Yes			Above Moderate
LOS ANGELES	242 S TOLUCA ST	90026	5152010012	High Density Residential	CW	0	217	0.047172504	Residential - Double, Duplex, or Two Units - 4 Stories or Less	YES - Current	NO - Privately-Owned	Available	Used in Prior Housing Element - Non-Vacant	0	0	0.230442005	0.230442005	2	0	0	133-SA209	241	Westlake	Yes			Above Moderate
LOS ANGELES	1282 W 2ND ST	90026	5152010013	Community Commercial - Mixed High Residential	CW	0	217	0.119375859	Commercial - Office Building - One Story	YES - Current	NO - Privately-Owned	Available	Used in Prior Housing Element - Non-Vacant	0.034204912	0	0	0.034204912	0	0	0	133-SA209	209	Westlake				Lower
LOS ANGELES	1298 W 2ND ST	90026	5152010013	Community Commercial - Mixed High Residential	CW	0	217	0.119740522	Commercial - Office Building - One Story	YES - Current	NO - Privately-Owned	Available	Used in Prior Housing Element - Non-Vacant	0.035170334	0	0	0.035170334	0	0	0	133-SA209	193	Westlake				Lower
LOS ANGELES	1274 W 2ND ST	90026	5152010900	Community Commercial - Mixed High Residential	CW	0	217	0.123968071	Miscellaneous - Government Owned Property	YES - Current	YES - City-Owned	Available	Used in Prior Housing Element - Non-Vacant	0.025610358	0	0	0.025610358	0	0	0	133-SA209	225	Westlake				Lower
LOS ANGELES			5152010900	Community Commercial - Mixed High Residential	CW	0	217	0.123964612	Miscellaneous - Government Owned Property	YES - Current	YES - City-Owned	Available	Used in Prior Housing Element - Non-Vacant	0.025610358	0	0	0.025610358	0	0	0	133-SA209	219	Westlake				Lower
LOS ANGELES			5152010900	Community Commercial - Mixed High Residential	CW	0	217	0.123968389	Miscellaneous - Government Owned Property	YES - Current	YES - City-Owned	Available	Used in Prior Housing Element - Non-Vacant	0.025610358	0	0	0.025610358	0	0	0	133-SA209	231	Westlake				Lower
LOS ANGELES			5152010900	Community Commercial - Mixed High Residential	CW	0	217	0.166578657	Miscellaneous - Government Owned Property	YES - Current	YES - City-Owned	Available	Used in Prior Housing Element - Non-Vacant	0.029146819	0	0	0.029146819	0	0	0	133-SA209	236	Westlake				Lower
LOS ANGELES	1212 W 2ND ST	90026	5152011900	Community Commercial - Mixed High Residential	CW	0	217	0.096882422	Residential - Single Family Residence - Vacant Land	YES - Current	NO - Privately-Owned	Available	Not Used in Prior Housing Element	1.127055424	0	0	1.127055424	0	0	0	133-SA209	316	Westlake				Lower
LOS ANGELES	1220 W 2ND ST	90026	5152011901	Community Commercial - Mixed High Residential	CW	0	217	0.122975443	Commercial - Commercial - Vacant Land	YES - Current	NO - Privately-Owned	Available	Not Used in Prior Housing Element	0.209303206	0	0	0.209303206	0	0	0	133-SA209	307	Westlake				Lower
LOS ANGELES			5152011902	Community Commercial - Mixed High Residential	CW	0	217	0.006057547	Commercial - Commercial - Vacant Land	YES - Current	NO - Privately-Owned	Available	Not Used in Prior Housing Element	0	0	0.059307259	0.059307259	0	0	0	133-SA209	323	Westlake				Above Moderate
LOS ANGELES	1222 W 2ND ST	90026	5152011903	Community Commercial - Mixed High Residential	CW	0	217	0.16541234	Industrial - Industrial - Vacant Land	YES - Current	NO - Privately-Owned	Available	Not Used in Prior Housing Element	0.267802283	0	0	0.267802283	0	0	0	133-SA209	305	Westlake				Lower
LOS ANGELES	1226 W 2ND ST	90026	5152011904	Community Commercial - Mixed High Residential	CW	0	217	0.142378551	Residential - Single Family Residence - Vacant Land	YES - Current	NO - Privately-Owned	Available	Not Used in Prior Housing Element	1.193807483	0	0	1.193807483	0	0	0	133-SA209	300	Westlake				Lower
LOS ANGELES	1230 W 2ND ST	90026	5152011905	Community Commercial - Mixed High Residential	CW	0	217	0.06863865	Residential - Single Family Residence - Vacant Land	YES - Current	NO - Privately-Owned	Available	Not Used in Prior Housing Element	0.944364002	0	0	0.944364002	0	0	0	133-SA209	293	Westlake				Lower
LOS ANGELES			5152011905	Community Commercial - Mixed High Residential	CW	0	217	0.075420893	Residential - Single Family Residence - Vacant Land	YES - Current	NO - Privately-Owned	Available	Not Used in Prior Housing Element	0.965005338	0	0	0.965005338	0	0	0	133-SA209	295	Westlake				Lower
LOS ANGELES			5152011906	Community Commercial - Mixed High Residential	CW	0	217	0.164925388	Residential - Four Units (Any Combination) - 4 Stories or Less - Vacant Land	YES - Current	NO - Privately-Owned	Available	Not Used in Prior Housing Element	1.439643264	0	0	1.439643264	0	0	0	133-SA209	296	Westlake				Lower
LOS ANGELES			5152011907	Community Commercial - Mixed High Residential	CW	0	217	0.160280319	Residential - Four Units (Any Combination) - 4 Stories or Less - Vacant Land	YES - Current	NO - Privately-Owned	Available	Not Used in Prior Housing Element	1.234596473	0	0	1.234596473	0	0	0	133-SA209	297	Westlake				Lower
LOS ANGELES			5152011908	Community Commercial - Mixed High Residential	CW	0	217	0.155636555	Residential - Four Units (Any Combination) - 4 Stories or Less - Vacant Land	YES - Current	NO - Privately-Owned	Available	Not Used in Prior Housing Element	1.414175677	0	0	1.414175677	0	0	0	133-SA209	298	Westlake				Lower
LOS ANGELES			5152011909	Community Commercial - Mixed High Residential	CW	0	217	0.15099075	Residential - Four Units (Any Combination) - 4 Stories or Less - Vacant Land	YES - Current	NO - Privately-Owned	Available	Not Used in Prior Housing Element	1.210144052	0	0	1.210144052	0	0	0	133-SA209	299	Westlake				Lower
LOS ANGELES	248 S BIXEL ST	90026	5152011910	Community Commercial - Mixed High Residential	CW	0	217	0.137470573	Industrial - Industrial - Vacant Land	YES - Current	NO - Privately-Owned	Available	Not Used in Prior Housing Element	0.243399605	0	0	0.243399605	0	0	0	133-SA209	311	Westlake				Lower
LOS ANGELES	252 S BIXEL ST	90026	5152011910	Community Commercial - Mixed High Residential	CW	0	217	0.137473411	Industrial - Industrial - Vacant Land	YES - Current	NO - Privately-Owned	Available	Not Used in Prior Housing Element	0.243399605	0	0	0.243399605	0	0	0	133-SA209	320	Westlake				Lower
LOS ANGELES	260 S BIXEL ST	90026	5152011911	Community Commercial - Mixed High Residential	CW	0	217	0.040174949	Residential - Single Family Residence - Vacant Land	YES - Current	NO - Privately-Owned	Available	Not Used in Prior Housing Element	0.632118529	0	0	0.632118529	0	0	0	133-SA209	334	Westlake				Lower
LOS ANGELES			5152011911	Community Commercial - Mixed High Residential	CW	0	217	0.040174316	Residential - Single Family Residence - Vacant Land	YES - Current	NO - Privately-Owned	Available	Not Used in Prior Housing Element	0.579789698	0	0	0.579789698	0	0	0	133-SA209	335	Westlake				Lower
LOS ANGELES	1273 W HUNTLEY DR	90026	5152011912	Community Commercial - Mixed High Residential	CW	0	217	0.097269159	Commercial - Commercial - Vacant Land	YES - Current	NO - Privately-Owned	Available	Not Used in Prior Housing Element	0.188356774	0	0	0.188356774	0	0	0	133-SA209	358	Westlake				Lower
LOS ANGELES	1277 W HUNTLEY DR	90026	5152011912	Community Commercial - Mixed High Residential	CW	0	217	0.097275197	Commercial - Commercial - Vacant Land	YES - Current	NO - Privately-Owned	Available	Not Used in Prior Housing Element	0.179280192	0	0	0.179280192	0	0	0	133-SA209	357	Westlake				Lower
LOS ANGELES	1259 W HUNTLEY DR	90026	5152011913	Community Commercial - Mixed High Residential	CW	0	217	0.137438173	Industrial - Industrial - Vacant Land	YES - Current	NO - Privately-Owned	Available	Not Used in Prior Housing Element	0.249932739	0	0	0.249932739	0	0	0	133-SA209	336	Westlake				Lower
LOS ANGELES	1253 W HUNTLEY DR	90026	5152011914	Community Commercial - Mixed High Residential	CW	0	217	0.137432429	Residential - Four Units (Any Combination) - 4 Stories or Less - Vacant Land	YES - Current	NO - Privately-Owned	Available	Not Used in Prior Housing Element	1.156748459	0	0	1.156748459	0	0	0	133-SA209	337	Westlake				Lower
LOS ANGELES	1249 W HUNTLEY DR	90026	5152011915	Community Commercial - Mixed High Residential	CW	0	217	0.1374287	Industrial - Industrial - Vacant Land	YES - Current	NO - Privately-Owned	Available	Not Used in Prior Housing Element	0.249932739	0	0	0.249932739	0	0	0	133-SA209	338	Westlake				Lower
LOS ANGELES	1241 W HUNTLEY DR	90026	5152011916	Community Commercial - Mixed High Residential	CW	0	217	0.137422816	Industrial - Industrial - Vacant Land	YES - Current	NO - Privately-Owned	Available	Not Used in Prior Housing Element	0.249932739	0	0	0.249932739	0	0	0	133-SA209	339	Westlake				Lower
LOS ANGELES	1237 W HUNTLEY DR	90026	5152011917	Community Commercial - Mixed High Residential	CW	0	217	0.137416931	Industrial - Industrial - Vacant Land	YES - Current	NO - Privately-Owned	Available	Not Used in Prior Housing Element	0.249932739	0	0	0.249932739	0	0	0	133-SA209	340	Westlake				Lower
LOS ANGELES	1231 W HUNTLEY DR	90026	5152011918	Community Commercial - Mixed High Residential	CW	0	217	0.13741247	Industrial - Industrial - Vacant Land	YES - Current	NO - Privately-Owned	Available	Not Used in Prior Housing Element	0.249932739	0	0	0.249932739	0	0	0	133-SA209	341	Westlake				Lower
LOS ANGELES	1227 W HUNTLEY DR	90026	5152011919	Community Commercial - Mixed High Residential	CW	0	217	0.137407015	Industrial - Industrial - Vacant Land	YES - Current	NO - Privately-Owned	Available	Not Used in Prior Housing Element	0.249932739	0	0	0.249932739	0	0	0	133-SA209	342	Westlake				Lower
LOS ANGELES	1223 W HUNTLEY DR	90026	5152011920	Community Commercial - Mixed High Residential	CW	0	217	0.137402847	Residential - Four Units (Any Combination) - 4 Stories or Less - Vacant Land	YES - Current	NO - Privately-Owned	Available	Not Used in Prior Housing Element	1.156748459	0	0	1.156748459	0	0	0	133-SA209	343	Westlake				Lower
LOS ANGELES	1217 W HUNTLEY DR	90026	5152011921	Community Commercial - Mixed High Residential	CW	0	217	0.131890339	Residential - Four Units (Any Combination) - 4 Stories or Less - Vacant Land	YES - Current	NO - Privately-Owned	Available	Not Used in Prior Housing Element	1.157881266	0	0	1.157881266	0	0	0	133-SA209	344	Westlake				Lower
LOS ANGELES	1211 W HUNTLEY DR	90026	5152011922	Community Commercial - Mixed High Residential	CW	0	217	0.137390785	Residential - Single Family Residence - Vacant Land	YES - Current	NO - Privately-Owned	Available	Not Used in Prior Housing Element	1.340346164	0	0	1.340346164	0	0	0	133-SA209	346	Westlake				Lower
LOS ANGELES			5152011922	Community Commercial - Mixed High Residential	CW	0	217	0.005506531	Residential - Single Family Residence - Vacant Land	YES - Current	NO - Privately-Owned	Available	Not Used in Prior Housing Element	0	0	0.177439845	0.177439845	0	0	0	133-SA209	345	Westlake				Above Moderate
LOS ANGELES	1207 W HUNTLEY DR	90026	5152011923	Regional Center Commercial	CW	0	217	0.125434583	Residential - Four Units (Any Combination) - 4 Stories or Less - Vacant Land	YES - Current	NO - Privately-Owned	Available	Not Used in Prior Housing Element	1.310639977	0	0	1.310639977	0	0	0	133-SA209	347	Westlake				Lower
LOS ANGELES			5152011924	Community Commercial - Mixed High Residential	CW	0	217	0.146345946	Miscellaneous - Government Owned Property - Vacant Land	YES - Current	YES - City-Owned	Available	Not Used in Prior Housing Element	0.029452735	0	0	0.029452735	0	0	0	133-SA209	301	Westlake				Lower
LOS ANGELES	264 S EMERALD ST	90026	5152011925	Community Commercial - Mixed High Residential	CW	0	217	0.101838221	Miscellaneous - Government Owned Property - Vacant Land	YES - Current	YES - City-Owned	Available	Not Used in Prior Housing Element	0.023414388	0	0	0.023414388	0	0	0	133-SA209	273	Westlake				Lower
LOS ANGELES	260 S EMERALD ST	90026	5152011926	Community Commercial - Mixed High Residential	CW	0	217	0.101838306	Miscellaneous - Government Owned Property - Vacant Land	YES - Current	YES - City-Owned	Available	Not Used in Prior Housing Element	0.023414388	0	0	0.023414388	0	0	0	133-SA209	268	Westlake				Lower
LOS ANGELES	256 S EMERALD ST	90026	5152011927	Community Commercial - Mixed High Residential	CW	0	217	0.101839387	Miscellaneous - Government Owned Property - Vacant Land	YES - Current	YES - City-Owned	Available	Not Used in Prior Housing Element	0.023414388	0	0	0.023414388	0	0	0	133-SA209	265	Westlake				Lower
LOS ANGELES	254 S EMERALD ST	90026	5152011928	Community Commercial - Mixed High Residential	CW	0	217	0.101836976	Miscellaneous - Government Owned Property - Vacant Land	YES - Current	YES - City-Owned	Available	Not Used in Prior Housing Element	0.023414388	0	0	0.023414388	0	0	0	133-SA209	264	Westlake				Lower
LOS ANGELES	250 S EMERALD ST	90026	5152011929	Community Commercial - Mixed High Residential	CW	0	217	0.101838375	Miscellaneous - Government Owned Property - Vacant Land	YES - Current	YES - City-Owned	Available	Not Used in Prior Housing Element	0.023414388	0	0	0.023414388	0	0	0	133-SA209	266	Westlake				Lower
LOS ANGELES	246 S EMERALD ST	90026	5152011930	Community Commercial - Mixed High Residential	CW	0	217	0.101838857	Miscellaneous - Government Owned Property - Vacant Land	YES - Current	YES - City-Owned	Available	Not Used in Prior Housing Element	0.023985714	0	0	0.023985714	0	0	0	133-SA209	269	Westlake				Lower
LOS ANGELES	242 S EMERALD ST	90026	5152011931	Community Commercial - Mixed High Residential	CW	0	217	0.101838285	Miscellaneous - Government Owned Property - Vacant Land	YES - Current	YES - City-Owned	Available	Not Used in Prior Housing Element	0.023985714	0	0	0.023985714	0	0	0	133-SA209	274	Westlake				Lower
LOS ANGELES	238 S EMERALD ST	90026	5152011932	Community Commercial - Mixed High Residential	CW	0	217	0.101838767	Miscellaneous - Government Owned Property - Vacant Land	YES - Current	YES - City-Owned	Available	Not Used in Prior Housing Element	0.027769943	0	0	0.027769943	0	0	0	133-SA209	280	Westlake				Lower
LOS ANGELES	234 S EMERALD ST	90026	5152011933	Community Commercial - Mixed High Residential	CW	0	217	0.101838377	Miscellaneous - Government Owned Property - Vacant Land	YES - Current	YES - City-Owned	Available	Not Used in Prior Housing Element	0.023985714	0	0	0.023985714	0	0	0	133-SA209	283	Westlake				Lower
LOS ANGELES	232 S EMERALD ST	90026	5152011934	Community Commercial - Mixed High Residential	CW	0	217	0.101940028	Miscellaneous - Government Owned Property - Vacant Land	YES - Current	YES - City-Owned	Available	Not Used in Prior Housing Element	0.027769943	0	0	0.027769943	0	0	0	133-SA209	291	Westlake				Lower
LOS ANGELES	244 S BIXEL ST	90026	5152011935	Community Commercial - Mixed High Residential	CW	0	217	0.137467836	Miscellaneous - Government Owned Property - Vacant Land	YES - Current	YES - City-Owned	Available	Not Used in Prior Housing Element	0.032198125	0	0	0.032198125	0	0	0	133-SA209	304	Westlake				Lower
LOS ANGELES	224 S EMERALD ST	90026	5152011936	Community Commercial - Mixed High Residential	CW	0	217	0.13749659	Miscellaneous - Government Owned Property - Vacant Land	YES - Current	YES - City-Owned	Available	Not Used in Prior Housing Element	0.033059048	0	0	0.033059048	0	0	0	133-SA209	308	Westlake				Lower
LOS ANGELES	228 S EMERALD ST	90026	5152011937	Community Commercial - Mixed High Residential	CW	0	217	0.137485239	Miscellaneous - Government Owned Property - Vacant Land	YES - Current	YES - City-Owned	Available	Not Used in Prior Housing Element	0.028491224	0	0	0.028491224	0	0	0	133-SA209	606	Westlake				Lower
LOS ANGELES	1207 W MIRAMAR ST	90026	5152012022	Regional Center Commercial	CW	0	217	0.713987194	Residential - Five or More Units or Apartments (Any Combination) - 4 Stories or Less	YES - Current	NO - Privately-Owned	Available	Not Used in Prior Housing Element	0	0	11.51224787	11.51224787	88	0	0	132A209	6	Westlake	Yes			Above Moderate
LOS ANGELES	1200 W HUNTLEY DR	90026	5152012023	Community Commercial - Mixed High Residential	CW	0	217	0.288188502	Residential - Single Family Residence - Vacant Land	YES - Current	NO - Privately-Owned	Available	Not Used in Prior Housing Element	0.967111069	0	0	0.967111069	0	0	0	133-SA209	618	Westlake				Lower
LOS ANGELES	1257 W MIRAMAR ST	90026	5152012900	Community Commercial - Mixed High Residential	CW	0	217	0.027758091	Industrial - Industrial - Vacant Land	YES - Current	NO - Privately-Owned	Available	Not Used in Prior Housing Element	0.081382474	0	0	0.081382474	0	0	0	133-SA209	385	Westlake				Lower
LOS ANGELES	1255 W MIRAMAR ST	90026	5152012901	Community Commercial - Mixed High Residential	CW	0	217	0.02937401	Industrial - Industrial - Vacant Land	YES - Current	NO - Privately-Owned	Available	Not Used in Prior Housing Element	0.091606075	0	0	0.091606075	0	0	0	133-SA209	386	Westlake				Lower
LOS ANGELES			5152012901	Community Commercial - Mixed High Residential	CW	0	217	0.023265436	Industrial - Industrial - Vacant Land	YES - Current	NO - Privately-Owned	Available	Not Used in Prior Housing Element	0.082628278	0	0	0.082628278	0	0	0	133-SA209	387	Westlake				Lower
LOS ANGELES	1253 W MIRAMAR ST	90026	5152012902	Community Commercial - Mixed High Residential	CW	0	217	0.069206782	Industrial - Industrial - Vacant Land	YES - Current	NO - Privately-Owned	Available	Not Used in Prior Housing Element	0.177425646	0	0	0.177425646	0	0	0	133-SA209	388	Westlake				Lower
LOS ANGELES	1252 W HUNTLEY DR	90026	5152012903	Community Commercial - Mixed High Residential	CW	0	217	0.046832089	Residential - Single Family Residence - Vacant Land	YES - Current	NO - Privately-Owned	Available	Not Used in Prior Housing Element	0.718880206	0	0	0.718880206	0	0	0	133-SA209	389	Westlake				Lower
LOS ANGELES	1249 W MIRAMAR ST	90026	5152012904	Community Commercial - Mixed High Residential	CW	0	217	0.075937939	Commercial - Commercial - Vacant Land	YES - Current	NO - Privately-Owned	Available	Not Used in Prior Housing Element	0.163498454	0	0	0.163498454	0	0	0	133-SA209	408	Westlake				Lower
LOS ANGELES	1250 W HUNTLEY DR	90026	5152012905	Community Commercial - Mixed High Residential	CW	0	217	0.137741476	Industrial - Industrial - Vacant Land	YES - Current	NO - Privately-Owned	Available	Not Used in Prior Housing Element	0.25416238	0	0	0.25416238	0	0	0	133-SA209	390	Westlake				Lower
LOS ANGELES	1246 W HUNTLEY DR	90026	5152012906	Community Commercial - Mixed High Residential	CW	0	217	0.137741275	Residential - Single Family Residence - Vacant Land	YES - Current	NO - Privately-Owned	Available	Not Used in Prior Housing Element	1.363253635	0	0	1.363253635	0	0	0	133-SA209	391	Westlake				Lower
LOS ANGELES	1242 W HUNTLEY DR	90026	5152012907	Community Commercial - Mixed High Residential	CW	0	217	0.137740387	Residential - Single Family Residence - Vacant Land	YES - Current	NO - Privately-Owned	Available	Not Used in Prior Housing Element	1.340346164	0	0	1.340346164	0	0	0	133-SA209	393	Westlake				Lower
LOS ANGELES	1238 W HUNTLEY DR	90026	5152012908	Community Commercial - Mixed High Residential	CW	0	217	0.137741613	Residential - Four Units (Any Combination) - 4 Stories or Less - Vacant Land	YES - Current	NO - Privately-Owned	Available	Not Used in Prior Housing Element	1.363253635	0	0	1.363253635	0	0	0	133-SA209	394	Westlake				Lower
LOS ANGELES	1234 W HUNTLEY DR	90026	5152012909	Community Commercial - Mixed High Residential	CW	0	217	0.137740757	Industrial - Industrial - Vacant Land	YES - Current	NO - Privately-Owned	Available	Not Used in Prior Housing Element	0.249932739	0	0	0.249932739	0	0	0	133-SA209	397	Westlake				Lower
LOS ANGELES	1226 W HUNTLEY DR	90026	5152012910	Community Commercial - Mixed High Residential	CW	0	217	0.13774041	Residential - Four Units (Any Combination) - 4 Stories or Less - Vacant Land	YES - Current	NO - Privately-Owned	Available	Not Used in Prior Housing Element	1.340346164	0	0	1.340346164	0	0	0	133-SA209	398	Westlake				Lower
LOS ANGELES	1216 W HUNTLEY DR	90026	5152012911	Community Commercial - Mixed High Residential	CW	0	217	0.144628221	Industrial - Industrial - Vacant Land	YES - Current	NO - Privately-Owned	Available	Not Used in Prior Housing Element	0.25285235	0	0	0.25285235	0	0	0	133-SA209	400	Westlake				Lower
LOS ANGELES	1220 W HUNTLEY DR	90026	5152012911	Community Commercial - Mixed High Residential	CW	0	217	0.137741243	Industrial - Industrial - Vacant Land	YES - Current	NO - Privately-Owned	Available	Not Used in Prior Housing Element	0.25416238	0	0	0.25416238	0	0	0	133-SA209	399	Westlake				Lower
LOS ANGELES			5152012912	Community Commercial - Mixed High Residential	CW	0	217	0.001009554	Residential - Four Units (Any Combination) - 4 Stories or Less - Vacant Land	YES - Current	NO - Privately-Owned	Available	Not Used in Prior Housing Element	0	0	0.05582673	0.05582673	0	0	0	132A209	30	Westlake				Above Moderate
LOS ANGELES			5152012913	Community Commercial - Mixed High Residential	CW	0	217	0.006242387	Residential - Four Units (Any Combination) - 4 Stories or Less - Vacant Land	YES - Current	NO - Privately-Owned	Available	Not Used in Prior Housing Element	0	0	0.135028601	0.135028601	0	0	0	132A209	32	Westlake				Above Moderate
LOS ANGELES	1233 W MIRAMAR ST	90026	5152012914	Community Commercial - Mixed High Residential	CW	0	217	0.078809582	Residential - Single Family Residence - Vacant Land	YES - Current	NO - Privately-Owned	Available	Not Used in Prior Housing Element	1.0365354	0	0	1.0365354	0	0	0	132A209	34	Westlake				Lower
LOS ANGELES	1239 W MIRAMAR ST	90026	5152012914	Community Commercial - Mixed High Residential	CW	0	217	0.060350943	Residential - Single Family Residence - Vacant Land	YES - Current	NO - Privately-Owned	Available	Not Used in Prior Housing Element	0.878191143	0	0	0.878191143	0	0	0	132A209	33	Westlake				Lower
LOS ANGELES			5152012915	Regional Center Commercial	CW	0	217	0.108888199	Residential - Single Family Residence - Vacant Land	YES - Current	NO - Privately-Owned	Available	Not Used in Prior Housing Element	1.221431941	0	0	1.221431941	0	0	0	132A209	35	Westlake				Lower
LOS ANGELES	1215 W MIRAMAR ST	90026	5152012916	Regional Center Commercial	CW	0	217	0.179023447	Residential -

LOS ANGELES		5152020030	Regional Center Commercial	CW	0	217	0.105876861	Residential - Double, Duplex, or Two Units - 4 Stories or Less - Vacant Land	YES - Current	NO - Privately-Owned	Available	Not Used in Prior Housing Element	3.832641959	0	0	3.832641959	0	0	0	133-5A209	366	Westlake			Lower
LOS ANGELES		5152020031	Regional Center Commercial	CW	0	217	0.00974298	Commercial - Commercial - Vacant Land	YES - Current	NO - Privately-Owned	Available	Not Used in Prior Housing Element	0	0	0.174321198	0.174321198	0	0	0	133-5A209	349	Westlake			Above Moderate
LOS ANGELES		5152020031	Regional Center Commercial	CW	0	217	0.027174677	Commercial - Commercial - Vacant Land	YES - Current	NO - Privately-Owned	Available	Not Used in Prior Housing Element	0.079959387	0	0	0.079959387	0	0	0	133-5A209	328	Westlake			Lower
LOS ANGELES		5152020031	Regional Center Commercial	CW	0	217	0.02965658	Commercial - Commercial - Vacant Land	YES - Current	NO - Privately-Owned	Available	Not Used in Prior Housing Element	0.079478323	0	0	0.079478323	0	0	0	133-5A209	324	Westlake			Lower
LOS ANGELES	1201 W HUNTLEY DR	90026 5152020038	Regional Center Commercial	CW	0	217	0.067589743	Commercial - Commercial - Vacant Land	YES - Current	NO - Privately-Owned	Available	Not Used in Prior Housing Element	0.027759934	0	0	0.027759934	0	0	0	133-5A209	609	Westlake			Lower
LOS ANGELES		5152020038	Regional Center Commercial	CW	0	217	0.001453136	Commercial - Commercial - Vacant Land	YES - Current	NO - Privately-Owned	Available	Not Used in Prior Housing Element	0	0	0.000953008	0.000953008	0	0	0	133-5A209	378	Westlake			Above Moderate
LOS ANGELES		5152020038	Regional Center Commercial	CW	0	217	0.004431618	Commercial - Commercial - Vacant Land	YES - Current	NO - Privately-Owned	Available	Not Used in Prior Housing Element	0	0	0.002853733	0.002853733	0	0	0	133-5A209	616	Westlake			Above Moderate
LOS ANGELES		5152020038	Regional Center Commercial	CW	0	217	0.018700253	Commercial - Commercial - Vacant Land	YES - Current	NO - Privately-Owned	Available	Not Used in Prior Housing Element	0.009475767	0	0	0.009475767	0	0	0	133-5A209	361	Westlake			Lower
LOS ANGELES		5152020038	Regional Center Commercial	CW	0	217	0.034970429	Commercial - Commercial - Vacant Land	YES - Current	NO - Privately-Owned	Available	Not Used in Prior Housing Element	0.01575149	0	0	0.01575149	0	0	0	133-5A209	377	Westlake			Lower
LOS ANGELES		5152020038	Regional Center Commercial	CW	0	217	0.035946444	Commercial - Commercial - Vacant Land	YES - Current	NO - Privately-Owned	Available	Not Used in Prior Housing Element	0.017236134	0	0	0.017236134	0	0	0	133-5A209	615	Westlake			Lower
LOS ANGELES	1726 W BEVERLY BLVD	90026 5153001001	Highway Oriented Commercial	C2-1	0	108	0.154957798	Commercial - Office Building - One Story	YES - Current	NO - Privately-Owned	Available	Used in Prior Housing Element - Non-Vacant	0.118423397	0	0	0.118423397	0	0	0	135A207	168	Westlake			Lower
LOS ANGELES		5153001001	Highway Oriented Commercial	C2-1	0	108	0.108465823	Commercial - Office Building - One Story	YES - Current	NO - Privately-Owned	Available	Used in Prior Housing Element - Non-Vacant	0.091180203	0	0	0.091180203	0	0	0	135A207	175	Westlake			Lower
LOS ANGELES	1720 W BEVERLY BLVD	90026 5153001002	Highway Oriented Commercial	C2-1	0	108	0.046492661	Commercial - Commercial - Vacant Land	YES - Current	NO - Privately-Owned	Available	Not Used in Prior Housing Element	0	0	0.005674194	0.005674194	0	0	0	135A207	181	Westlake			Above Moderate
LOS ANGELES		5153001002	Highway Oriented Commercial	C2-1	0	108	0.085236226	Commercial - Commercial - Vacant Land	YES - Current	NO - Privately-Owned	Available	Not Used in Prior Housing Element	0.029607749	0	0	0.029607749	0	0	0	135A207	184	Westlake			Lower
LOS ANGELES	1710 W BEVERLY BLVD	90026 5153001003	Highway Oriented Commercial	C2-1	0	108	0.054240936	Commercial - Commercial - Vacant Land	YES - Current	NO - Privately-Owned	Available	Not Used in Prior Housing Element	0	0	0.014897737	0.014897737	0	0	0	135A207	196	Westlake			Above Moderate
LOS ANGELES	1716 W BEVERLY BLVD	90026 5153001003	Highway Oriented Commercial	C2-1	0	108	0.077488147	Commercial - Commercial - Vacant Land	YES - Current	NO - Privately-Owned	Available	Not Used in Prior Housing Element	0.035172229	0	0	0.035172229	0	0	0	135A207	193	Westlake			Lower
LOS ANGELES		5153001003	Highway Oriented Commercial	C2-1	0	108	0.023224775	Commercial - Commercial - Vacant Land	YES - Current	NO - Privately-Owned	Available	Not Used in Prior Housing Element	0	0	0.008147086	0.008147086	0	0	0	135A207	190	Westlake			Above Moderate
LOS ANGELES	1708 W BEVERLY BLVD	90026 5153001004	Highway Oriented Commercial	C2-1	0	108	0.131709812	Commercial - Commercial - Vacant Land	YES - Current	NO - Privately-Owned	Available	Used in Two Consecutive Prior Housing Elements - Vacant	0.225896588	0	0	0.225896588	1	0	0	135A207	198	Westlake			Lower
LOS ANGELES	1704 W BEVERLY BLVD	90026 5153001005	Highway Oriented Commercial	C2-1	0	108	0.186109286	Commercial - Store Combination - Store and Residential Combination - One Story	YES - Current	NO - Privately-Owned	Available	Not Used in Prior Housing Element	0.023951444	0	0	0.023951444	7	0	0	135A207	207	Westlake			Lower
LOS ANGELES	272 S BURLINGTON AVE	90057 5153002001	Highway Oriented Commercial	C2-1	0	108	0.118722044	Residential - Five or More Units or Apartments (Any Combination) - 4 Stories or Less	YES - Current	NO - Privately-Owned	Available	Not Used in Prior Housing Element	0	0	0.1374001	0.1374001	5	0	0	133-5A205	79	Westlake	Yes		Above Moderate
LOS ANGELES	268 S BURLINGTON AVE	90057 5153002006	Highway Oriented Commercial	C2-1	0	108	0.12838197	Residential - Single Family Residence	YES - Current	NO - Privately-Owned	Available	Not Used in Prior Housing Element	1.092229879	0	0	1.092229879	1	0	0	133-5A205	68	Westlake			Lower
LOS ANGELES	258 S BURLINGTON AVE	90057 5153002009	Medium Residential	R3-1	0	54	0.06578918	Residential - Single Family Residence	YES - Current	NO - Privately-Owned	Available	Not Used in Prior Housing Element	0	0	0.127909684	0.127909684	1	3*	3*	133-5A205	39	Westlake			Above Moderate
LOS ANGELES	250 S BURLINGTON AVE	90057 5153002010	Medium Residential	R3-1	0	54	0.100747932	Residential - Four Units (Any Combination) - 4 Stories or Less	YES - Current	NO - Privately-Owned	Available	Not Used in Prior Housing Element	0	0	0.320153618	0.320153618	2	0	0	133-5A205	27	Westlake			Above Moderate
LOS ANGELES	1716 W MIRAMAR ST	90026 5153002011	Medium Residential	R3-1	0	54	0.095022311	Residential - Single Family Residence	YES - Current	NO - Privately-Owned	Available	Not Used in Prior Housing Element	0.54169445	0	0	0.54169445	1	0	0	133-5A205	40	Westlake			Lower
LOS ANGELES	1712 W MIRAMAR ST	90026 5153002012	Medium Residential	R3-1	0	54	0.077349058	Residential - Double, Duplex, or Two Units - 4 Stories or Less	YES - Current	NO - Privately-Owned	Available	Not Used in Prior Housing Element	0	0	0.276681879	0.276681879	2	0	0	133-5A205	47	Westlake			Above Moderate
LOS ANGELES	1706 W MIRAMAR ST	90026 5153002013	Medium Residential	R3-1	0	54	0.09694998	Residential - Four Units (Any Combination) - 4 Stories or Less	YES - Current	NO - Privately-Owned	Available	Not Used in Prior Housing Element	0	0	0.032409379	0.032409379	4	0	0	133-5A205	51	Westlake			Above Moderate
LOS ANGELES	1702 W MIRAMAR ST	90026 5153002014	Medium Residential	R3-1	0	54	0.095649025	Residential - Four Units (Any Combination) - 4 Stories or Less	YES - Current	NO - Privately-Owned	Available	Not Used in Prior Housing Element	0	0	0.099833357	0.099833357	4	0	0	133-5A205	58	Westlake			Above Moderate
LOS ANGELES	224 S BURLINGTON AVE	90057 5153002021	Medium Residential	R3-1	0	54	0.096441326	Residential - Four Units (Any Combination) - 4 Stories or Less	YES - Current	NO - Privately-Owned	Available	Not Used in Prior Housing Element	0	0	0.251823416	0.251823416	4	0	0	135A205	296	Westlake			Above Moderate
LOS ANGELES	1709 W MIRAMAR ST	90026 5153002027	Medium Residential	R3-1	0	54	0.144654072	Residential - Four Units (Any Combination) - 4 Stories or Less	YES - Current	NO - Privately-Owned	Available	Not Used in Prior Housing Element	0	0	0.141360632	0.141360632	4	0	0	133-5A205	24	Westlake			Above Moderate
LOS ANGELES	260 S BURLINGTON AVE	90057 5153002028	Medium Residential	R3-1	0	54	0.128002	Residential - Four Units (Any Combination) - 4 Stories or Less - Pool	YES - Current	NO - Privately-Owned	Available	Not Used in Prior Housing Element	0	0	0.390677154	0.390677154	4	0	0	133-5A205	50	Westlake			Above Moderate
LOS ANGELES	264 S BURLINGTON AVE	90057 5153002028	Medium Residential	R3-1	0	54	0.128191007	Residential - Four Units (Any Combination) - 4 Stories or Less - Pool	YES - Current	NO - Privately-Owned	Available	Not Used in Prior Housing Element	0	0	0.390677154	0.390677154	4	0	0	133-5A205	60	Westlake			Above Moderate
LOS ANGELES	333 S UNION AVE	90017 5153003001	High Medium Residential	R4-1	0	108	0.131437037	Residential - Five or More Units or Apartments (Any Combination) - 4 Stories or Less	YES - Current	NO - Privately-Owned	Available	Not Used in Prior Housing Element	0	0	0.196383941	0.196383941	12	0	0	133-5A205	189	Westlake			Above Moderate
LOS ANGELES	402 S BURLINGTON AVE	90057 5153003002	High Medium Residential	R4-1	0	108	0.208668598	Residential - Five or More Units or Apartments (Any Combination) - 4 Stories or Less	YES - Current	NO - Privately-Owned	Available	Not Used in Prior Housing Element	0	0	0.208607052	0.208607052	21	0	0	133-5A205	191	Westlake			Above Moderate
LOS ANGELES	408 S BURLINGTON AVE	90057 5153003003	High Medium Residential	R4-1	0	108	0.208665985	Residential - Five or More Units or Apartments (Any Combination) - 4 Stories or Less	YES - Current	NO - Privately-Owned	Available	Not Used in Prior Housing Element	0	0	0.118785197	0.118785197	33	0	0	133-5A205	203	Westlake			Above Moderate
LOS ANGELES	412 S BURLINGTON AVE	90057 5153003004	High Medium Residential	R4-1	0	108	0.208665985	Residential - Five or More Units or Apartments (Any Combination) - 4 Stories or Less	YES - Current	NO - Privately-Owned	Available	Not Used in Prior Housing Element	0	0	0.236439433	0.236439433	13	0	0	133-5A205	209	Westlake			Above Moderate
LOS ANGELES	420 S BURLINGTON AVE	90057 5153003005	High Medium Residential	R4-1	0	108	0.208668284	Residential - Five or More Units or Apartments (Any Combination) - 4 Stories or Less	YES - Current	NO - Privately-Owned	Available	Not Used in Prior Housing Element	0	0	0.087154337	0.087154337	15	0	0	133-5A205	218	Westlake			Above Moderate
LOS ANGELES	424 S BURLINGTON AVE	90057 5153003006	High Medium Residential	R4-1	0	108	0.208665985	Residential - Five or More Units or Apartments (Any Combination) - 4 Stories or Less	YES - Current	NO - Privately-Owned	Available	Not Used in Prior Housing Element	0	0	0.15049801	0.15049801	28	0	0	133-5A205	227	Westlake			Above Moderate
LOS ANGELES	429 S UNION AVE	90017 5153003010	High Medium Residential	R4-1	0	108	0.210002015	Residential - Five or More Units or Apartments (Any Combination) - 4 Stories or Less	YES - Current	NO - Privately-Owned	Available	Not Used in Prior Housing Element	0	0	0.23434331	0.23434331	20	0	0	133-5A205	265	Westlake			Above Moderate
LOS ANGELES	409 S UNION AVE	90017 5153003014	High Medium Residential	R4-1	0	108	0.209214362	Residential - Five or More Units or Apartments (Any Combination) - 4 Stories or Less	YES - Current	NO - Privately-Owned	Available	Not Used in Prior Housing Element	0	0	0.886310941	0.886310941	10	0	0	133-5A205	219	Westlake			Above Moderate
LOS ANGELES	401 S UNION AVE	90017 5153003015	High Medium Residential	R4-1	0	108	0.232393753	Residential - Five or More Units or Apartments (Any Combination) - 4 Stories or Less	YES - Current	NO - Privately-Owned	Available	Not Used in Prior Housing Element	0	0	0.288690801	0.288690801	13	0	0	133-5A205	213	Westlake			Above Moderate
LOS ANGELES	319 S UNION AVE	90017 5153003021	High Medium Residential	R4-1	0	108	0.12838641	Residential - Four Units (Any Combination) - 4 Stories or Less	YES - Current	NO - Privately-Owned	Available	Not Used in Prior Housing Element	0	0	0.257518473	0.257518473	4	0	0	133-5A205	157	Westlake			Above Moderate
LOS ANGELES	323 S UNION AVE	90017 5153003022	High Medium Residential	R4-1	0	108	0.128418463	Residential - Three Units (Any Combination) - 4 Stories or Less	YES - Current	NO - Privately-Owned	Available	Not Used in Prior Housing Element	0	0	0.257518473	0.257518473	4	0	0	133-5A205	167	Westlake			Above Moderate
LOS ANGELES	327 S UNION AVE	90017 5153003023	High Medium Residential	R4-1	0	108	0.128450322	Residential - Five or More Units or Apartments (Any Combination) - 4 Stories or Less	YES - Current	NO - Privately-Owned	Available	Not Used in Prior Housing Element	0	0	0.164178534	0.164178534	10	0	0	133-5A205	180	Westlake			Above Moderate
LOS ANGELES	326 S BURLINGTON AVE	90057 5153003028	High Medium Residential	R4-1	0	108	0.128558978	Residential - Four Units (Any Combination) - 4 Stories or Less	YES - Current	NO - Privately-Owned	Available	Not Used in Prior Housing Element	0	0	0.242840166	0.242840166	4	0	0	133-5A205	149	Westlake			Above Moderate
LOS ANGELES	322 S BURLINGTON AVE	90057 5153003029	High Medium Residential	R4-1	0	108	0.128557285	Residential - Four Units (Any Combination) - 4 Stories or Less	YES - Current	NO - Privately-Owned	Available	Not Used in Prior Housing Element	0.141605818	0	0	0.141605818	4	0	0	133-5A205	139	Westlake			Lower
LOS ANGELES	430 3/4 S BURLINGTON AVE	90057 5153003034	High Medium Residential	R4-1	0	108	0.208666963	Residential - Five or More Units or Apartments (Any Combination) - 4 Stories or Less	YES - Current	NO - Privately-Owned	Available	Used in Prior Housing Element - Non-Vacant	0	0	1.02069144	1.02069144	8	0	0	133-5A205	239	Westlake	Yes		Above Moderate
LOS ANGELES	432 S BURLINGTON AVE	90057 5153003034	High Medium Residential	R4-1	0	108	0.104329996	Residential - Five or More Units or Apartments (Any Combination) - 4 Stories or Less	YES - Current	NO - Privately-Owned	Available	Used in Prior Housing Element - Non-Vacant	0	0	0.666522878	0.666522878	8	0	0	133-5A205	249	Westlake	Yes		Above Moderate
LOS ANGELES	308 S BURLINGTON AVE	90057 5153003038	Highway Oriented Commercial	C2-1	0	108	0.128558978	Commercial - Parking Lot (Commercial Use Property) - Lots - Patron or Employee - One Story	YES - Current	NO - Privately-Owned	Available	Used in Prior Housing Element - Non-Vacant	0.015433066	0	0	0.015433066	0	0	0	133-5A205	104	Westlake			Lower
LOS ANGELES	310 S BURLINGTON AVE	90057 5153003038	High Medium Residential	R4-1	0	108	0.128558758	Commercial - Parking Lot (Commercial Use Property) - Lots - Patron or Employee - One Story	YES - Current	NO - Privately-Owned	Available	Used in Prior Housing Element - Non-Vacant	0.015411883	0	0	0.015411883	0	0	0	133-5A205	113	Westlake			Lower
LOS ANGELES	314 S BURLINGTON AVE	90057 5153003038	High Medium Residential	R4-1	0	108	0.128558009	Commercial - Parking Lot (Commercial Use Property) - Lots - Patron or Employee - One Story	YES - Current	NO - Privately-Owned	Available	Used in Prior Housing Element - Non-Vacant	0.015411883	0	0	0.015411883	0	0	0	133-5A205	123	Westlake			Lower
LOS ANGELES	320 S BURLINGTON AVE	90057 5153003038	High Medium Residential	R4-1	0	108	0.128558229	Commercial - Parking Lot (Commercial Use Property) - Lots - Patron or Employee - One Story	YES - Current	NO - Privately-Owned	Available	Used in Prior Housing Element - Non-Vacant	0.015411883	0	0	0.015411883	0	0	0	133-5A205	131	Westlake			Lower
LOS ANGELES		5153003038	Highway Oriented Commercial	C2-1	0	108	0.010573608	Commercial - Parking Lot (Commercial Use Property) - Lots - Patron or Employee - One Story	YES - Current	NO - Privately-Owned	Available	Used in Prior Housing Element - Non-Vacant	0	0	0.000871594	0.000871594	0	0	0	133-5A205	103	Westlake			Above Moderate
LOS ANGELES	434 S BURLINGTON AVE	90057 5153004002	High Medium Residential	R4-1	0	108	0.104337053	Residential - Five or More Units or Apartments (Any Combination) - 4 Stories or Less	YES - Current	NO - Privately-Owned	Available	Not Used in Prior Housing Element	0	0	0.629030049	0.629030049	10	0	0	133-5A205	256	Westlake	Yes		Above Moderate
LOS ANGELES	438 S BURLINGTON AVE	90057 5153004002	High Medium Residential	R4-1	0	108	0.208667306	Residential - Five or More Units or Apartments (Any Combination) - 4 Stories or Less	YES - Current	NO - Privately-Owned	Available	Not Used in Prior Housing Element	0	0	0.962908909	0.962908909	10	0	0	133-5A205	261	Westlake	Yes		Above Moderate
LOS ANGELES	444 S BURLINGTON AVE	90057 5153004003	High Medium Residential	R4-1	0	108	0.208667306	Residential - Five or More Units or Apartments (Any Combination) - 4 Stories or Less	YES - Current	NO - Privately-Owned	Available	Not Used in Prior Housing Element	0	0	0.15049801	0.15049801	28	0	0	133-5A205	272	Westlake	Yes		Above Moderate
LOS ANGELES	456 S BURLINGTON AVE	90057 5153004005	High Medium Residential	R4-1	0	108	0.208668284	Residential - Five or More Units or Apartments (Any Combination) - 4 Stories or Less - Vacant Land	YES - Current	NO - Privately-Owned	Available	Not Used in Prior Housing Element	1.398449376	0	0	1.398449376	0	0	0	133-5A205	289	Westlake			Lower
LOS ANGELES	504 S BURLINGTON AVE	90057 5153004009	High Medium Residential	R4-1	0	108	0.208665985	Residential - Five or More Units or Apartments (Any Combination) - 4 Stories or Less	YES - Current	NO - Privately-Owned	Available	Not Used in Prior Housing Element	0.1571615	0	0	0.1571615	10	0	0	133-5A205	326	Westlake			Lower
LOS ANGELES	510 S BURLINGTON AVE	90057 5153004010	High Medium Residential	R4-1	0	108	0.214215127	Residential - Five or More Units or Apartments (Any Combination) - 4 Stories or Less	YES - Current	NO - Privately-Owned	Available	Not Used in Prior Housing Element	0	0	0.268068472	0.268068472	11	0	0	133-5A205	338	Westlake	Yes		Above Moderate
LOS ANGELES	1715 W 6TH ST	90017 5153004013	Community Commercial	C2-1	0	108	0.160513576	Commercial - Auto, Recreation Equipment, Construction Equipment Sales and Service - Auto Body Repair Shop - One Story	YES - Current	NO - Privately-Owned	Available	Used in Prior Housing Element - Non-Vacant	0.085924749	0	0	0.085924749	0	0	0	132A205	21	Westlake			Lower
LOS ANGELES	1717 W 6TH ST	90017 5153004013	Community Commercial	C2-1	0	108	0.166455425	Commercial - Auto, Recreation Equipment, Construction Equipment Sales and Service - Auto Body Repair Shop - One Story	YES - Current	NO - Privately-Owned	Available	Used in Prior Housing Element - Non-Vacant	0.088117199	0	0	0.088117199	0	0	0	132A205	16	Westlake			Lower
LOS ANGELES	513 S UNION AVE	90017 5153004017	High Medium Residential	R4-1	0	108	0.211576877	Residential - Five or More Units or Apartments (Any Combination) - 4 Stories or Less	YES - Current	NO - Privately-Owned	Available	Not Used in Prior Housing Element	0	0	0.274702664	0.274702664	12	0	0	133-5A205	344	Westlake	Yes		Above Moderate
LOS ANGELES	511 S UNION AVE	90017 5153004018	High Medium Residential	R4-1	0	108	0.211378706	Residential - Five or More Units or Apartments (Any Combination) - 4 Stories or Less	YES - Current	NO - Privately-Owned	Available	Not Used in Prior Housing Element	0	0	0.180282673	0.180282673	27	0	0	133-5A205	331	Westlake	Yes		Above Moderate
LOS ANGELES	1709 W 6TH ST	90017 5153004024	Community Commercial	C2-1	0	108	0.160509906	Commercial - Store - One Story	YES - Current	NO - Privately-Owned	Available	Used in Prior Housing Element - Non-Vacant	0.085924749	0	0	0.085924749	0	0	0	132A205	26	Westlake			Lower
LOS ANGELES	550 S UNION AVE	90017 5153004024	Community Commercial	C2-1	0	108	0.165067661	Commercial - Store - One Story	YES - Current	NO - Privately-Owned	Available	Used in Prior Housing Element - Non-Vacant	0.088117199	0	0	0.088117199	0	0	0	132A205	37	Westlake			Lower
LOS ANGELES	1731 W 6TH ST	90017 5153004027	Community Commercial	C2-1	0	108	0.170165778	Commercial - Restaurant, Cocktail Lounge - Fast Food - Walk Up - One Story	YES - Current	NO - Privately-Owned	Available	Used in Prior Housing Element - Non-Vacant	0.104154072	0	0	0.104154072	0	0	0	133-5A205	359	Westlake			Lower
LOS ANGELES	1735 W 6TH ST	90017 5153004027	Community Commercial	C2-1	0	108	0.236458292	Commercial - Restaurant, Cocktail Lounge - Fast Food - Walk Up - One Story	YES - Current	NO - Privately-Owned	Available	Used in Prior Housing Element - Non-Vacant	0.123681347	0	0	0.123681347	0	0	0	133-5A205	353	Westlake			Lower
LOS ANGELES	1725 W 6TH ST	90017 5153004028	Community Commercial	C2-1	0	108	0.170024612	Commercial - Office Building - Office and Residential - One Story	YES - Current	NO - Privately-Owned	Available	Used in Prior Housing Element - Non-Vacant	0	0	0.030817073	0.030817073	0	0	0	132A205	14	Westlake	Yes		Above Moderate
LOS ANGELES	1619 W 6TH ST	90017 5153005001	Community Commercial	C2-4	0	108	0.172012791	Commercial - Store - One Story	YES - Current	NO - Privately-Owned	Available	Used in Prior Housing Element - Non-Vacant	0.944949512	0	0	0.944949512	0	0	0	132A205	53	Westlake			Lower
LOS ANGELES	634 S UNION AVE	90017 5153005001	Community Commercial	C2-4	0	108	0.172013338	Commercial - Store - One Story	YES - Current	NO - Privately-Owned	Available	Used in Prior Housing Element - Non-Vacant	0.944949512	0	0	0.944949512	0	0	0	132A205	47	Westlake			Lower
LOS ANGELES	1605 W 6TH ST	90017 5153005002	Community Commercial	C2-4	0	108	0.150000552	Commercial - Store - One Story	YES - Current	NO - Privately-Owned	Available	Used in Prior Housing Element - Non-Vacant	0.275431374	0	0	0.275431374	0	0	0	132A205	67	Westlake			Lower
LOS ANGELES	1609 W 6TH ST	90017 5153005002	Community Commercial	C2-4	0	108	0.121090455	Commercial - Store - One Story	YES - Current	NO - Privately-Owned	Available	Used in Prior Housing Element - Non-Vacant	0.189574573	0	0	0.189574573	0	0	0	132A205	63	Westlake			Lower
LOS ANGELES	1615 W 6TH ST	90017 5153005003	Community Commercial	C2-4	0	108	0.137455249	Commercial - Auto, Recreation Equipment, Construction Equipment Sales and Service - Auto Body Repair Shop - One Story	YES - Current	NO - Privately-Owned	Available	Used in Prior Housing Element - Non-Vacant	0.237958696	0	0	0.237958696	0	0	0	132A205	57	Westlake			Lower
LOS ANGELES	527 S UNION DR	90017 5153005004	High Medium Residential	R4-1	0	108	0.182850451	Residential - Five or More Units or Apartments (Any Combination) - 4 Stories or Less	YES - Current	NO - Privately-Owned	Available	Not Used in Prior Housing Element	0	0	0.28779676	0.28779676	12	0	0	132A205	45	Westlake	Yes		Above Moderate
LOS ANGELES	515 S UNION DR	90017 5153005006	High Medium Residential	R4-1	0	108	0.186074921	Residential - Five or More Units or Apartments (Any Combination) - 4 Stories or Less	YES - Current	NO - Privately-Owned	Available	Not Used in Prior Housing Element	0	0	0.149994964	0.149994964	27	0	0	132A205	23	Westlake	Yes		Above Moderate
LOS ANGELES	439 S UNION DR	90017 5153005009	High Medium Residential	R4-1	0	108	0.182974634	Residential - Five or More Units or Apartments (Any Combination) - 4 Stories or Less	YES - Current	NO - Privately-Owned	Available	Not Used in Prior Housing Element	0	0	0.232780981	0.232780981	12	0	0	133-5A205	345	Westlake	Yes		Above Moderate
LOS ANGELES	427 S UNION DR	90017 5153005011	High Medium Residential	R4-1	0	108	0.186074922	Residential - Five or More Units or Apartments (Any Combination) - 4 Stories or Less	YES - Current	NO - Privately-Owned	Available	Not Used in Prior Housing Element	0	0	0.164254269	0.164254269	24	0	0	133-5A205	314	Westlake	Yes		Above Moderate
LOS ANGELES	421 S UNION DR	90017 5153005012	High Medium Residential	R4-1	0	108	0.186074172	Residential - Five or More Units or Apartments (Any Combination) - 4 Stories or Less	YES - Current	NO - Privately-Owned	Available	Not Used in Prior Housing Element	0	0	0.164254269	0.164254269	24	0	0	133-5A205	304	Westlake	Yes		Above Moderate
LOS ANGELES	415 S UNION DR	90017 5153005013	High Medium Residential	R4-1	0	108	0.186074278	Residential - Five or More Units or Apartments (Any Combination) - 4 Stories or Less	YES - Current	NO - Privately-Owned	Available	Not Used in Prior Housing Element	0	0	0.108638136	0.108638136	32	0	0	133-5A205	294	Westlake	Yes		Above Moderate
LOS ANGELES	1610 W 4TH ST	90017 5153005014	High Medium Residential	R4-1	0	108	0.23963791	Residential - Five or More Units or Apartments (Any Combination) - 4 Stories or Less - Pool	YES - Current	NO - Privately-Owned	Available	Not Used in Prior Housing Element	0	0	0.261632037	0.261632037	30	0	0	133-5A205	263	Westlake	Yes		Above Moderate
LOS ANGELES	401 S UNION AVE	90017 5153005014	High Medium Residential	R4-1	0	108	0.206960061	Residential - Five or More Units or Apartments (Any Combination) - 4 Stories or Less - Pool	YES - Current	NO - Privately-Owned	Available	Not Used in Prior Housing Element	0	0	0.244408792	0.244408792	30	0	0	133-5A205	278	Westlake	Yes		Above Moderate
LOS ANGELES	1618 W 4TH ST	90017 5153005015	High Medium Residential	R4-1	0	108	0.084239047	Residential - Five or More Units or Apartments (Any Combination) - 4 Stories or Less	YES - Current	NO - Privately-Owned	Available	Not Used in Prior Housing Element	0	0	0.178972073	0.178972073	8	0	0	133-5A205	248	Westlake	Yes		Above Moderate
LOS ANGELES	400 S UNION AVE	90017 5153005015	High Medium Residential	R4-1	0	108	0.112355451	Residential - Five or More Units or Apartments (Any Combination) - 4 Stories or Less	YES - Current	NO - Privately-Owned	Available	Not Used in Prior Housing Element	0	0	0.22357744	0.22357744	8	0	0	133-5A205	237	Westlake	Yes		Above Moderate

LOS ANGELES	420 S UNION AVE	90017	5153005017	High Medium Residential	R4-1	0	108	0.143594737	Residential - Five or More Units or Apartments (Any Combination) - 4 Stories or Less	YES - Current	NO - Privately-Owned	Available	Not Used in Prior Housing Element	0	0	0.158288614	0.158288614	19	0	0	133-5A205	273	Westlake		Yes	Above Moderate
LOS ANGELES	424 S UNION AVE	90017	5153005018	High Medium Residential	R4-1	0	108	0.14359645	Residential - Three Units (Any Combination) - 4 Stories or Less	YES - Current	NO - Privately-Owned	Available	Used in Prior Housing Element - Non-Vacant	0	0	0.316545518	0.316545518	3	0	0	133-5A205	282	Westlake		Yes	Above Moderate
LOS ANGELES	434 S UNION AVE	90017	5153005020	High Medium Residential	R4-1	0	108	0.143595477	Residential - Four Units (Any Combination) - 4 Stories or Less	YES - Current	NO - Privately-Owned	Available	Used in Prior Housing Element - Non-Vacant	0	0	0.298742287	0.298742287	4	0	0	133-5A205	299	Westlake		Yes	Above Moderate
LOS ANGELES	438 S UNION AVE	90017	5153005021	High Medium Residential	R4-1	0	108	0.143594858	Residential - Five or More Units or Apartments (Any Combination) - 4 Stories or Less	YES - Current	NO - Privately-Owned	Available	Not Used in Prior Housing Element	0	0	0.236776993	0.236776993	16	0	0	133-5A205	308	Westlake		Yes	Above Moderate
LOS ANGELES	440 S UNION AVE	90017	5153005021	High Medium Residential	R4-1	0	108	0.143595818	Residential - Five or More Units or Apartments (Any Combination) - 4 Stories or Less	YES - Current	NO - Privately-Owned	Available	Not Used in Prior Housing Element	0	0	0.236776993	0.236776993	16	0	0	133-5A205	316	Westlake		Yes	Above Moderate
LOS ANGELES	508 S UNION AVE	90017	5153005024	High Medium Residential	R4-1	0	108	0.143623918	Residential - Five or More Units or Apartments (Any Combination) - 4 Stories or Less	YES - Current	NO - Privately-Owned	Available	Not Used in Prior Housing Element	0	0	0.271870477	0.271870477	5	0	0	133-5A205	351	Westlake		Yes	Above Moderate
LOS ANGELES	520 S UNION AVE	90017	5153005027	High Medium Residential	R4-1	0	108	0.143623808	Residential - Five or More Units or Apartments (Any Combination) - 4 Stories or Less	YES - Current	NO - Privately-Owned	Available	Not Used in Prior Housing Element	0	0	0.098130827	0.098130827	24	0	0	132A205	25	Westlake		Yes	Above Moderate
LOS ANGELES	510 1/2 S UNION AVE	90017	5153005029	High Medium Residential	R4-1	0	108	0.143623572	Residential - Single Family Residence - Vacant Land	YES - Current	NO - Privately-Owned	Available	Not Used in Prior Housing Element	0	0	0.804096252	0.804096252	6	0	0	133-5A205	361	Westlake		Yes	Above Moderate
LOS ANGELES	1507 W 6TH ST	90017	5153006002	Community Commercial	C2-2	0	108	0.114420119	Commercial - Store Combination - Store and Residential Combination - One Story	YES - Current	NO - Privately-Owned	Available	Used in Prior Housing Element - Non-Vacant	0	0	0.050040944	0.050040944	1	0	0	132A205	95	Westlake		Yes	Above Moderate
LOS ANGELES	1513 W 6TH ST	90017	5153006003	Community Commercial	C2-2	0	108	0.115189322	Commercial - Store - One Story	YES - Current	NO - Privately-Owned	Available	Not Used in Prior Housing Element	0.029965684	0	0	0	0	0	0	132A205	90	Westlake			Lower
LOS ANGELES	1517 W 6TH ST	90017	5153006004	Community Commercial	C2-2	0	108	0.116156401	Commercial - Office Building - One Story	YES - Current	NO - Privately-Owned	Available	Used in Prior Housing Element - Non-Vacant	0.077312315	0	0	0.077312315	0	0	0	132A205	87	Westlake			Lower
LOS ANGELES	1523 W 6TH ST	90017	5153006004	Community Commercial	C2-2	0	108	0.146584557	Commercial - Office Building - One Story	YES - Current	NO - Privately-Owned	Available	Used in Prior Housing Element - Non-Vacant	0.088297694	0	0	0.088297694	0	0	0	132A205	81	Westlake			Lower
LOS ANGELES	1558 W 4TH ST	90017	5153006005	High Medium Residential	R4-1	0	108	0.168839156	Residential - Five or More Units or Apartments (Any Combination) - 4 Stories or Less	YES - Current	NO - Privately-Owned	Available	Not Used in Prior Housing Element	0	0	0.260148615	0.260148615	18	0	0	133-5A205	303	Westlake		Yes	Above Moderate
LOS ANGELES	412 S UNION DR	90017	5153006005	High Medium Residential	R4-1	0	108	0.20908402	Residential - Five or More Units or Apartments (Any Combination) - 4 Stories or Less	YES - Current	NO - Privately-Owned	Available	Not Used in Prior Housing Element	0	0	0.292984506	0.292984506	18	0	0	133-5A205	295	Westlake		Yes	Above Moderate
LOS ANGELES	401 1/2 S LOMA DR	90017	5153006008	High Medium Residential	R4-1	0	108	0.183870116	Residential - Five or More Units or Apartments (Any Combination) - 4 Stories or Less	YES - Current	NO - Privately-Owned	Available	Not Used in Prior Housing Element	0	0	0.28886639	0.28886639	8	0	0	133-5A207	335	Westlake		Yes	Above Moderate
LOS ANGELES	407 S LOMA DR	90017	5153006009	High Medium Residential	R4-1	0	108	0.201986451	Residential - Five or More Units or Apartments (Any Combination) - 4 Stories or Less	YES - Current	NO - Privately-Owned	Available	Not Used in Prior Housing Element	0	0	0.232436451	0.232436451	14	0	0	132A205	15	Westlake		Yes	Above Moderate
LOS ANGELES	415 S LOMA DR	90017	5153006010	High Medium Residential	R4-1	0	108	0.222075905	Residential - Five or More Units or Apartments (Any Combination) - 4 Stories or Less	YES - Current	NO - Privately-Owned	Available	Not Used in Prior Housing Element	0	0	0.326876491	0.326876491	9	0	0	132A205	22	Westlake		Yes	Above Moderate
LOS ANGELES	425 S LOMA DR	90017	5153006012	High Medium Residential	R4-1	0	108	0.21328268	Residential - Five or More Units or Apartments (Any Combination) - 4 Stories or Less	YES - Current	NO - Privately-Owned	Available	Not Used in Prior Housing Element	0	0	0.274702664	0.274702664	12	0	0	132A205	44	Westlake		Yes	Above Moderate
LOS ANGELES	501 S LOMA DR	90017	5153006013	High Medium Residential	R4-1	0	108	0.191295915	Residential - Five or More Units or Apartments (Any Combination) - 4 Stories or Less	YES - Current	NO - Privately-Owned	Available	Not Used in Prior Housing Element	0	0	0.309951192	0.309951192	7	0	0	132A205	55	Westlake		Yes	Above Moderate
LOS ANGELES	507 S LOMA DR	90017	5153006014	High Medium Residential	R4-1	0	108	0.183095646	Residential - Five or More Units or Apartments (Any Combination) - 4 Stories or Less	YES - Current	NO - Privately-Owned	Available	Not Used in Prior Housing Element	0	0	0.109910548	0.109910548	30	0	0	132A205	66	Westlake		Yes	Above Moderate
LOS ANGELES	517 S LOMA DR	90017	5153006015	High Medium Residential	R4-1	0	108	0.174895005	Residential - Five or More Units or Apartments (Any Combination) - 4 Stories or Less	YES - Current	NO - Privately-Owned	Available	Not Used in Prior Housing Element	0	0	0.281438502	0.281438502	12	0	0	132A205	77	Westlake		Yes	Above Moderate
LOS ANGELES	520 S UNION DR	90017	5153006017	High Medium Residential	R4-1	0	108	0.186105352	Residential - Single Family Residence - Vacant Land	YES - Current	NO - Privately-Owned	Available	Not Used in Prior Housing Element	1.402631137	0	0	1.402631137	0	0	0	132A205	52	Westlake			Lower
LOS ANGELES	508 S UNION DR	90017	5153006019	High Medium Residential	R4-1	0	108	0.186106002	Residential - Five or More Units or Apartments (Any Combination) - 4 Stories or Less	YES - Current	NO - Privately-Owned	Available	Not Used in Prior Housing Element	0	0	0.172858473	0.172858473	23	0	0	132A205	29	Westlake		Yes	Above Moderate
LOS ANGELES	438 S UNION DR	90017	5153006021	High Medium Residential	R4-1	0	108	0.186106034	Residential - Five or More Units or Apartments (Any Combination) - 4 Stories or Less	YES - Current	NO - Privately-Owned	Available	Not Used in Prior Housing Element	0	0	0.172858473	0.172858473	23	0	0	133-5A205	363	Westlake		Yes	Above Moderate
LOS ANGELES	432 S UNION DR	90017	5153006022	High Medium Residential	R4-1	0	108	0.186106136	Residential - Five or More Units or Apartments (Any Combination) - 4 Stories or Less	YES - Current	NO - Privately-Owned	Available	Not Used in Prior Housing Element	0	0	0.236313479	0.236313479	12	0	0	133-5A205	352	Westlake		Yes	Above Moderate
LOS ANGELES			5153006023	High Medium Residential	R4-1	0	108	0.179211842	Residential - Single Family Residence - Vacant Land	YES - Current	NO - Privately-Owned	Available	Not Used in Prior Housing Element	1.380642891	0	0	1.380642891	0	0	0	133-5A205	339	Westlake			Lower
LOS ANGELES	525 S LOMA DR	90017	5153006025	Community Commercial	C2-2	0	108	0.179898653	Commercial - Restaurant, Cocktail Lounge - Fast Food - Walk Up - One Story	YES - Current	NO - Privately-Owned	Available	Used in Prior Housing Element - Non-Vacant	0.125734776	0	0	0.125734776	0	0	0	132A205	98	Westlake			Lower
LOS ANGELES	419 S LOMA DR	90017	5153006027	High Medium Residential	R4-1	0	108	0.225339654	Residential - Five or More Units or Apartments (Any Combination) - 5 Stories or More	YES - Current	NO - Privately-Owned	Available	Not Used in Prior Housing Element	0.184104472	0	0	0.184104472	29	0	0	132A205	32	Westlake			Lower
LOS ANGELES	500 S UNION DR	90017	5153006027	High Medium Residential	R4-1	0	108	0.186105757	Residential - Five or More Units or Apartments (Any Combination) - 5 Stories or More	YES - Current	NO - Privately-Owned	Available	Not Used in Prior Housing Element	0.16665453	0	0	0.16665453	29	0	0	132A205	18	Westlake			Lower
LOS ANGELES	1640 W 3RD ST	90017	5153007009	Highway Oriented Commercial	C2-1	0	108	0.127030432	Commercial - Professional Building - One Story	YES - Current	NO - Privately-Owned	Available	Used in Prior Housing Element - Non-Vacant	0.067944095	0	0	0.067944095	0	0	0	133-5A207	177	Westlake			Lower
LOS ANGELES			5153007010	Highway Oriented Commercial	C2-1	0	108	0.000498621	Commercial - Office Building - One Story	YES - Current	NO - Privately-Owned	Available	Used in Prior Housing Element - Non-Vacant	0	0	0.011249287	0.011249287	0	0	0	133-5A207	176	Westlake			Above Moderate
LOS ANGELES			5153007010	Highway Oriented Commercial	C2-1	0	108	0.056434724	Commercial - Office Building - One Story	YES - Current	NO - Privately-Owned	Available	Used in Prior Housing Element - Non-Vacant	0	0	0.03288308	0.03288308	0	0	0	133-5A205	195	Westlake			Above Moderate
LOS ANGELES			5153007010	Highway Oriented Commercial	C2-1	0	108	0.160499594	Commercial - Office Building - One Story	YES - Current	NO - Privately-Owned	Available	Used in Prior Housing Element - Non-Vacant	0.248856395	0	0	0.248856395	0	0	0	133-5A207	181	Westlake			Lower
LOS ANGELES	326 S UNION PL	90017	5153007013	High Medium Residential	R4-1	0	108	0.217139971	Residential - Five or More Units or Apartments (Any Combination) - 4 Stories or Less	YES - Current	NO - Privately-Owned	Available	Not Used in Prior Housing Element	0	0	0.332940023	0.332940023	8	0	0	133-5A205	214	Westlake		Yes	Above Moderate
LOS ANGELES	1611 W 4TH ST	90017	5153007014	High Medium Residential	R4-1	0	108	0.181617814	Residential - Five or More Units or Apartments (Any Combination) - 4 Stories or Less	YES - Current	NO - Privately-Owned	Available	Not Used in Prior Housing Element	0	0	0.28779676	0.28779676	12	0	0	133-5A205	225	Westlake		Yes	Above Moderate
LOS ANGELES	1603 W 4TH ST	90017	5153007017	High Medium Residential	R4-1	0	108	0.64031767	Residential - Five or More Units or Apartments (Any Combination) - 4 Stories or Less - Pool	YES - Current	NO - Privately-Owned	Available	Not Used in Prior Housing Element	0	0	1.20521668	1.20521668	101	0	0	133-5A207	227	Westlake		Yes	Above Moderate
LOS ANGELES			5153007017	High Medium Residential	R4-1	0	108	0.704223314	Residential - Five or More Units or Apartments (Any Combination) - 4 Stories or Less - Pool	YES - Current	NO - Privately-Owned	Available	Not Used in Prior Housing Element	0.8891312	0	0	0.8891312	101	0	0	133-5A205	198	Westlake			Lower
LOS ANGELES	303 S LOMA DR	90017	5153007022	Highway Oriented Commercial	C2-1	0	108	1.155056207	Commercial - Professional Building - One Story	YES - Current	NO - Privately-Owned	Available	Used in Prior Housing Element - Non-Vacant	0.321293872	0	0	0.321293872	0	0	0	133-5A207	207	Westlake			Lower
LOS ANGELES	319 S UNION PL	90017	5153008009	High Medium Residential	R4-1	0	108	0.0360034	Residential - Single Family Residence - Vacant Land	YES - Current	NO - Privately-Owned	Available	Not Used in Prior Housing Element	0	0	0.356531417	0.356531417	0	3*	3*	133-5A205	193	Westlake			Above Moderate
LOS ANGELES	1641 W 4TH ST	90017	5153008012	High Medium Residential	R4-1	0	108	0.196774258	Residential - Five or More Units or Apartments (Any Combination) - 4 Stories or Less	YES - Current	NO - Privately-Owned	Available	Not Used in Prior Housing Element	0	0	0.304287098	0.304287098	8	0	0	133-5A205	185	Westlake		Yes	Above Moderate
LOS ANGELES	1633 W 4TH ST	90017	5153008013	High Medium Residential	R4-1	0	108	0.175112616	Residential - Five or More Units or Apartments (Any Combination) - 4 Stories or Less	YES - Current	NO - Privately-Owned	Available	Not Used in Prior Housing Element	0	0	0.245479995	0.245479995	10	0	0	133-5A205	199	Westlake		Yes	Above Moderate
LOS ANGELES			5153008015	Highway Oriented Commercial	C2-1	0	108	0.000171022	Commercial - Office Building - One Story	YES - Current	NO - Privately-Owned	Available	Not Used in Prior Housing Element	0	0	0.180316508	0.180316508	0	0	0	133-5A205	158	Westlake			Above Moderate
LOS ANGELES	1643 W 4TH ST	90017	5153008016	High Medium Residential	R4-1	0	108	0.180566163	Residential - Five or More Units or Apartments (Any Combination) - 4 Stories or Less	YES - Current	NO - Privately-Owned	Available	Not Used in Prior Housing Element	0	0	0.136637866	0.136637866	26	0	0	133-5A205	178	Westlake		Yes	Above Moderate
LOS ANGELES	1660 W 3RD ST	90017	5153008017	Highway Oriented Commercial	C2-1	0	108	0.0680893954	Commercial - Professional Building - One Story	YES - Current	NO - Privately-Owned	Available	Used in Prior Housing Element - Non-Vacant	0	0	0.003487184	0.003487184	0	0	0	133-5A205	153	Westlake			Above Moderate
LOS ANGELES	1666 W 3RD ST	90017	5153008017	Highway Oriented Commercial	C2-1	0	108	0.064738137	Commercial - Professional Building - One Story	YES - Current	NO - Privately-Owned	Available	Used in Prior Housing Element - Non-Vacant	0	0	0.004388113	0.004388113	0	0	0	133-5A205	145	Westlake			Above Moderate
LOS ANGELES	305 S UNION PL	90017	5153008017	Highway Oriented Commercial	C2-1	0	108	0.094545693	Commercial - Professional Building - One Story	YES - Current	NO - Privately-Owned	Available	Used in Prior Housing Element - Non-Vacant	0.071389033	0	0	0.071389033	0	0	0	133-5A205	164	Westlake			Lower
LOS ANGELES	311 S UNION PL	90017	5153008017	High Medium Residential	R4-1	0	108	0.077936567	Commercial - Professional Building - One Story	YES - Current	NO - Privately-Owned	Available	Used in Prior Housing Element - Non-Vacant	0.057679188	0	0	0.057679188	0	0	0	133-5A205	177	Westlake			Lower
LOS ANGELES	314 S UNION AVE	90017	5153008017	High Medium Residential	R4-1	0	108	0.092126162	Commercial - Professional Building - One Story	YES - Current	NO - Privately-Owned	Available	Used in Prior Housing Element - Non-Vacant	0.069159402	0	0	0.069159402	0	0	0	133-5A205	163	Westlake			Lower
LOS ANGELES			5153008017	Highway Oriented Commercial	C2-1	0	108	0.004133637	Commercial - Professional Building - One Story	YES - Current	NO - Privately-Owned	Available	Used in Prior Housing Element - Non-Vacant	0	0	0.002824369	0.002824369	0	0	0	133-5A205	162	Westlake			Above Moderate
LOS ANGELES			5153008017	High Medium Residential	R4-1	0	108	0.007942079	Commercial - Professional Building - One Story	YES - Current	NO - Privately-Owned	Available	Used in Prior Housing Element - Non-Vacant	0	0	0.002256772	0.002256772	0	0	0	133-5A205	190	Westlake			Above Moderate
LOS ANGELES			5153008017	Highway Oriented Commercial	C2-1	0	108	0.008971681	Commercial - Professional Building - One Story	YES - Current	NO - Privately-Owned	Available	Used in Prior Housing Element - Non-Vacant	0	0	0.002256772	0.002256772	0	0	0	133-5A205	166	Westlake			Above Moderate
LOS ANGELES			5153008017	Highway Oriented Commercial	C2-1	0	108	0.048039504	Commercial - Professional Building - One Story	YES - Current	NO - Privately-Owned	Available	Used in Prior Housing Element - Non-Vacant	0	0	0.006644352	0.006644352	0	0	0	133-5A205	141	Westlake			Above Moderate
LOS ANGELES			5153008017	Highway Oriented Commercial	C2-1	0	108	0.059895456	Commercial - Professional Building - One Story	YES - Current	NO - Privately-Owned	Available	Used in Prior Housing Element - Non-Vacant	0	0	0.008242028	0.008242028	0	0	0	133-5A205	152	Westlake			Above Moderate
LOS ANGELES			5153008017	High Medium Residential	R4-1	0	108	0.014206431	Commercial - Professional Building - One Story	YES - Current	NO - Privately-Owned	Available	Used in Prior Housing Element - Non-Vacant	0	0	0.006979223	0.006979223	0	1*	1*	133-5A205	176	Westlake			Above Moderate
LOS ANGELES			5153008017	High Medium Residential	R4-1	0	108	0.023785607	Commercial - Professional Building - One Story	YES - Current	NO - Privately-Owned	Available	Used in Prior Housing Element - Non-Vacant	0	0	0.015997322	0.015997322	0	2*	2*	133-5A205	175	Westlake			Above Moderate
LOS ANGELES	1615 W 3RD ST	90017	5153009001	Highway Oriented Commercial	C2-1	0	108	0.185364228	Residential - Five or More Units or Apartments (Any Combination) - 4 Stories or Less	YES - Current	NO - Privately-Owned	Available	Not Used in Prior Housing Element	0	0	0.787512457	0.787512457	5	0	0	133-5A207	90	Westlake		Yes	Above Moderate
LOS ANGELES	222 S UNION PL	90026	5153009009	Medium Residential	R3-1	0	54	0.173406772	Residential - Three Units (Any Combination) - 4 Stories or Less	YES - Current	NO - Privately-Owned	Available	Not Used in Prior Housing Element	0	0	0.592191651	0.592191651	3	0	0	133-5A207	43	Westlake		Yes	Above Moderate
LOS ANGELES	1606 W CROWN HILL AVE	90026	5153009015	Medium Residential	R3-1	0	54	0.094086179	Residential - Four Units (Any Combination) - 4 Stories or Less	YES - Current	NO - Privately-Owned	Available	Not Used in Prior Housing Element	0	0	0.23764658	0.23764658	4	0	0	133-5A207	95	Westlake		Yes	Above Moderate
LOS ANGELES	1616 W CROWN HILL AVE	90026	5153009017	Medium Residential	R3-1	0	54	0.153599686	Residential - Five or More Units or Apartments (Any Combination) - 4 Stories or Less	YES - Current	NO - Privately-Owned	Available	Not Used in Prior Housing Element	0	0	0.399267617	0.399267617	12	0	0	133-5A207	59	Westlake		Yes	Above Moderate
LOS ANGELES			5153009017	Medium Residential	R3-1	0	54	0.205855905	Residential - Five or More Units or Apartments (Any Combination) - 4 Stories or Less	YES - Current	NO - Privately-Owned	Available	Not Used in Prior Housing Element	0.683688852	0	0	0.683688852	12	0	0	133-5A207	78	Westlake			Lower
LOS ANGELES	1631 W 3RD ST	90017	5153009020	Highway Oriented Commercial	C2-1	0	108	0.806646355	Commercial - Hotel and Motel - Motel - Under 50 Rooms - One Story	YES - Current	NO - Privately-Owned	Available	Not Used in Prior Housing Element	0.122250867	0	0	0.122250867	59	0	0	133-5A207	366	Westlake			Lower
LOS ANGELES	246 S UNION AVE	90026	5153010007	Medium Residential	R3-1	0	54	0.158414181	Residential - Four Units (Any Combination) - 4 Stories or Less	YES - Current	NO - Privately-Owned	Available	Not Used in Prior Housing Element	0	0	0.150787695	0.150787695	4	0	0	135A207	369	Westlake		Yes	Above Moderate
LOS ANGELES	250 S UNION AVE	90026	5153010008	Medium Residential	R3-1	0	54	0.16095289	Residential - Five or More Units or Apartments (Any Combination) - 4 Stories or Less	YES - Current	NO - Privately-Owned	Available	Not Used in Prior Housing Element	0	0	0.101722841	0.101722841	10	0	0	133-5A207	11	Westlake		Yes	Above Moderate
LOS ANGELES	254 S UNION AVE	90026	5153010009	Medium Residential	R3-1	0	54	0.160929794	Residential - Five or More Units or Apartments (Any Combination) - 4 Stories or Less	YES - Current	NO - Privately-Owned	Available	Not Used in Prior Housing Element	0	0	0.127507529	0.127507529	6	0	0	133-5A207	14	Westlake		Yes	Above Moderate
LOS ANGELES	260 S UNION AVE	90026	5153010010	Medium Residential	R3-1	0	54	0.160904556	Residential - Five or More Units or Apartments (Any Combination) - 4 Stories or Less	YES - Current	NO - Privately-Owned	Available	Not Used in Prior Housing Element	0	0	0.101722841	0.101722841	10	0	0	133-5A207	18	Westlake		Yes	Above Moderate
LOS ANGELES	268 S UNION AVE	90026	5153010012	Medium Residential	R3-1	0	54	0.160903404	Residential - Five or More Units or Apartments (Any Combination) - 4 Stories or Less - Vacant Land	YES - Current	NO - Privately-Owned	Available	Not Used in Prior Housing Element	0.822910357	0	0	0.822910357	0	0	0	133-5A207	29	Westlake			Lower
LOS ANGELES	272 S UNION AVE	90026	5153010013	Medium Residential	R3-1	0	54	0.160905176	Residential - Single Family Residence	YES - Current	NO - Privately-Owned	Available	Used in Prior Housing Element - Non-Vacant	0.933160961	0	0	0.933160961	1	0	0	133-5A205	61	Westlake			Lower
LOS ANGELES	278 1/2 S UNION AVE	90026	5153010014	Medium Residential	R3-1	0	54	0.160903075	Residential - Three Units (Any Combination) - 4 Stories or Less	YES - Current	NO - Privately-Owned	Available	Not Used in Prior Housing Element	0	0	0.484758216	0.484758216	4	0	0	133-5A205	73	Westlake		Yes	Above Moderate
LOS ANGELES	263 S UNION PL	90026	5153010018	Medium Residential	R3-1	0	54	0.149149195	Residential - Four Units (Any Combination) - 4 Stories or Less	YES - Current	NO - Privately-Owned	Available	Used in Prior Housing Element - Non-Vacant	0.62701644	0	0	0.62701644	4	0	0	133-5A207	33	Westlake			Lower
LOS ANGELES	249 S UNION PL	90026	5153010019	Medium Residential	R3-1	0	54	0.227317355	Residential - Five or More Units or Apartments (Any Combination) - 4 Stories or Less	YES - Current	NO - Privately-Owned	Available	Not Used in Prior Housing Element	0	0	0.634473825	0.634473825	14	0	0	133-5A207	16	Westlake		Yes	Above Moderate
LOS ANGELES	253 S UNION PL	90026	5153010019	Medium Residential	R3-1	0	54	0.201152161	Residential - Five or More Units or Apartments (Any Combination) - 4 Stories or Less	YES - Current	NO - Privately-Owned	Available	Not Used in Prior Housing Element	0	0	0.585066614	0.585066614	14	0	0	133-5A207	19	Westlake		Yes	Above Moderate
LOS ANGELES	257 S UNION PL	90026	5153010019	Medium Residential	R3-1	0	54	0.175147974	Residential - Five or More Units or Apartments (Any Combination) - 4 Stories or Less	YES - Current	NO - Privately-Owned	Available	Not Used in Prior Housing Element	0	0	0.528856248	0.528856248	14	0	0	133-5A207	25	Westlake		Yes	Above Moderate
LOS ANGELES	284 S UNION AVE	90026	5153010020	Medium Residential	R3-1	0	54	0.100710219	Residential - Five or More Units or Apartments (Any Combination) - 4 Stories or Less	YES - Current	NO - Privately-Owned	Available	Not Used in Prior Housing Element	0.045586415	0	0	0.045586415	6	0	0	133-5A205	95	Westlake			Lower
LOS ANGELES	1661 W 3RD ST	90017	5153010024	Highway Oriented Commercial	C2-1	0	108	0.065666551	Commercial - Office Building - Office and Residential - One Story	YES - Current	NO - Privately-Owned	Available	Not Used in Prior Housing Element	0	0	0.034259876	0.034259876	1	0	0	133-5A205	117	Westlake			Above Moderate
LOS ANGELES	290 S UNION AVE	90026	5153010024	Highway Oriented Commercial	C2-1	0	108	0.099353469	Commercial - Office Building - Office and Residential - One Story	YES - Current	NO - Privately-Owned	Available	Not Used in Prior Housing Element	0.183553901	0	0	0.183553901	1	0	0	133-5A205	109	Westlake			Lower
LOS ANGELES	273 S UNION PL	90026	5153010025	Medium Residential	R3-1	0	54	0.196050144	Residential - Double, Duplex, or Two Units - 4 Stories or Less	YES - Current	NO - Privately-Owned	Available	Used in Prior Housing Element - Non-Vacant	0	0	0.738181272	0.738181272	2	0	0	133-5A207	45	Westlake		Yes	Above Moderate
LOS ANGELES	267 S UNION PL	90026	5153010026	Medium Residential	R3-1	0	54	0.123144695	Residential - Three Units (Any Combination) - 4 Stories or Less	YES - Current	NO - Privately-Owned	Available	Not Used in Prior Housing Element	0	0	0.402530432	0.402530432	3	0	0	133-5A207	38	Westlake		Yes	Above Moderate
LOS ANGELES	282 S UNION AVE	90026	5153010027	Medium Residential	R3-1	0	54	0.143241203	Residential - Double, Duplex, or Two Units - 4 Stories or Less	YES - Current	NO - Privately-Owned	Available	Not Used in Prior Housing Element	0	0	0.518091059	0.518091059	2	0	0	133-5A205	86	Westlake		Yes	Above Moderate
LOS ANGELES	1657 W 3RD ST	90017	5153010028	Highway Oriented Commercial	C2-1	0	108	0.052294766	Commercial - Restaurant, Cocktail Lounge - Restaurant, Cocktail Lounge, Tavern - One Story	YES - Current	NO - Privately-Owned	Available	Not Used in Prior Housing Element	0	0	0.007260026	0.007260026	0	0	0	133-5A205	129	Westlake			Above Moderate
LOS ANGELES	283 S UNION PL	90026	5153010028	Medium Residential	R3-1	0	54	0.103470915	Commercial - Restaurant, Cocktail Lounge - Restaurant, Cocktail Lounge, Tavern - One Story	YES - Current	NO - Privately-Owned	Available	Not Used in Prior Housing Element	0.049097447	0	0	0.049097447	0	0	0	133-5A205	106	Westlake			Lower
LOS ANGELES	289 S UNION PL	90026	5153010028	Highway Oriented Commercial	C2-1	0	108	0.09028534	Commercial - Restaurant, Cocktail Lounge - Restaurant, Cocktail Lounge, Tavern - One Story	YES - Current	NO - Privately-Owned	Available	Not Used in Prior Housing Element	0.077252325	0	0	0.077252325	0	0	0	133-5A205	116	Westlake			Lower
LOS ANGELES	264 S UNION AVE	90026	5153010029	Medium Residential	R3-1	0	54	0.15746105	Residential - Single Family Residence - Vacant Land	YES - Current	NO - Privately-Owned	Available	Not Used in Prior Housing Element	2.423078144	0	0	2.423078144	0	0	0	133-5A207	23	Westlake			Lower
LOS ANGELES	211 S UNION PL	90026	5153011001	Medium Residential	R3-1	0	54	0.047756151	Residential - Double, Duplex, or Two Units - 4 Stories or Less	YES - Current	NO - Privately-Owned	Available	Not Used in Prior Housing Element	0	0	0.177135336	0.177135336	2	2*	2*	135A207	357	Westlake		Yes	Above Moderate
LOS ANGELES	215 S UNION PL	90026	5153011002	Medium Residential	R3-1	0	54	0.061395354	Residential - Single Family Residence	YES - Current	NO - Privately-Owned	Available	Not Used in Prior Housing Element	0	0	0.206685466	0.206685466	1	3*	3*	135A207	363	Westlake			Above Moderate
LOS ANGELES	1654 W 2ND ST	90026	5153011003	Medium Residential	R3-1	0	54	0.160697097	Residential - Three Units (Any Combination) - 4 Stories or Less	YES - Current	NO - Privately-Owned	Available	Not Used in Prior Housing Element	0

LOS ANGELES	1660 W 2ND ST	90026	5153011004	Medium Residential	R3-1	0	54	0.160698401	Residential - Five or More Units or Apartments (Any Combination) - 4 Stories or Less	YES - Current	NO - Privately-Owned	Available	Not Used in Prior Housing Element	0	0	0.459733173	0.459733173	5	0	0	135A207	343	Westlake		Yes	Above Moderate
LOS ANGELES	1662 W 2ND ST	90026	5153011005	Medium Residential	R3-1	0	54	0.160696862	Residential - Five or More Units or Apartments (Any Combination) - 4 Stories or Less	YES - Current	NO - Privately-Owned	Available	Not Used in Prior Housing Element	0	0	0.107960835	0.107960835	10	0	0	135A207	334	Westlake		Yes	Above Moderate
LOS ANGELES	1666 W 2ND ST	90026	5153011006	Medium Residential	R3-1	0	54	0.160698029	Residential - Five or More Units or Apartments (Any Combination) - 4 Stories or Less	YES - Current	NO - Privately-Owned	Available	Not Used in Prior Housing Element	0	0	0.107960835	0.107960835	10	0	0	135A207	329	Westlake		Yes	Above Moderate
LOS ANGELES	1672 1/2 W 2ND ST	90026	5153011007	Medium Residential	R3-1	0	54	0.160697028	Residential - Five or More Units or Apartments (Any Combination) - 4 Stories or Less	YES - Current	NO - Privately-Owned	Available	Not Used in Prior Housing Element	0	0	0.459733173	0.459733173	5	0	0	135A207	321	Westlake		Yes	Above Moderate
LOS ANGELES	1680 W 2ND ST	90026	5153011008	Medium Residential	R3-1	0	54	0.1606974	Residential - Five or More Units or Apartments (Any Combination) - 4 Stories or Less	YES - Current	NO - Privately-Owned	Available	Not Used in Prior Housing Element	0	0	0.514683545	0.514683545	4	0	0	135A207	314	Westlake		Yes	Above Moderate
LOS ANGELES	1682 W 2ND ST	90026	5153011009	Medium Residential	R3-1	0	54	0.160697481	Residential - Five or More Units or Apartments (Any Combination) - 4 Stories or Less	YES - Current	NO - Privately-Owned	Available	Not Used in Prior Housing Element	0.068127707	0	0	0.068127707	12	0	0	135A207	306	Westlake			Lower
LOS ANGELES	222 S UNION AVE	90026	5153011010	Medium Residential	R3-1	0	54	0.111040111	Residential - Four Units (Any Combination) - 4 Stories or Less	YES - Current	NO - Privately-Owned	Available	Not Used in Prior Housing Element	0.06163498	0	0	0.06163498	4	0	0	135A207	328	Westlake			Lower
LOS ANGELES	226 S UNION AVE	90026	5153011011	Medium Residential	R3-1	0	54	0.16068827	Residential - Single Family Residence	YES - Current	NO - Privately-Owned	Available	Used in Prior Housing Element - Non-Vacant	0.99097842	0	0	0.99097842	1	0	0	135A207	337	Westlake			Lower
LOS ANGELES	234 S UNION AVE	90026	5153011013	Medium Residential	R3-1	0	54	0.160689725	Residential - Five or More Units or Apartments (Any Combination) - 4 Stories or Less	YES - Current	NO - Privately-Owned	Available	Not Used in Prior Housing Element	0	0	0.15205064	0.15205064	5	0	0	135A207	355	Westlake		Yes	Above Moderate
LOS ANGELES	240 S UNION AVE	90026	5153011014	Medium Residential	R3-1	0	54	0.160690545	Residential - Double, Duplex, or Two Units - 4 Stories or Less	YES - Current	NO - Privately-Owned	Available	Used in Prior Housing Element - Non-Vacant	0	0	0.606855595	0.606855595	2	0	0	135A207	360	Westlake		Yes	Above Moderate
LOS ANGELES	242 S UNION AVE	90026	5153011015	Medium Residential	R3-1	0	54	0.160691514	Residential - Single Family Residence	YES - Current	NO - Privately-Owned	Available	Used in Prior Housing Element - Non-Vacant	0.933160961	0	0	0.933160961	1	0	0	135A207	366	Westlake			Lower
LOS ANGELES	233 S UNION PL	90026	5153011018	Medium Residential	R3-1	0	54	0.302942013	Residential - Five or More Units or Apartments (Any Combination) - 4 Stories or Less	YES - Current	NO - Privately-Owned	Available	Not Used in Prior Housing Element	0	0	0.16453106	0.16453106	18	0	0	135A207	364	Westlake		Yes	Above Moderate
LOS ANGELES	221 S UNION PL	90026	5153011019	Medium Residential	R3-1	0	54	0.374257836	Residential - Five or More Units or Apartments (Any Combination) - 4 Stories or Less	YES - Current	NO - Privately-Owned	Available	Not Used in Prior Housing Element	0	0	0.844768471	0.844768471	20	0	0	135A207	353	Westlake		Yes	Above Moderate
LOS ANGELES	227 S UNION PL	90026	5153011019	Medium Residential	R3-1	0	54	0.331574357	Residential - Five or More Units or Apartments (Any Combination) - 4 Stories or Less	YES - Current	NO - Privately-Owned	Available	Not Used in Prior Housing Element	0	0	0.779402432	0.779402432	20	0	0	135A207	359	Westlake		Yes	Above Moderate
LOS ANGELES	1656 W BEVERLY BLVD	90026	5153012003	Highway Oriented Commercial	C2-1	0	108	0.206612573	Commercial - Office Building - One Story	YES - Current	NO - Privately-Owned	Available	Used in Prior Housing Element - Non-Vacant	0.115442201	0	0	0.115442201	2	0	0	135A207	245	Westlake			Lower
LOS ANGELES	1660 W BEVERLY BLVD	90026	5153012003	Highway Oriented Commercial	C2-1	0	108	0.20661056	Commercial - Office Building - One Story	YES - Current	NO - Privately-Owned	Available	Used in Prior Housing Element - Non-Vacant	0.113152737	0	0	0.113152737	2	0	0	135A207	240	Westlake			Lower
LOS ANGELES	1626 W BEVERLY BLVD	90026	5153012007	Highway Oriented Commercial	C2-1	0	108	0.122668484	Commercial - Office Building - One Story	YES - Current	NO - Privately-Owned	Available	Not Used in Prior Housing Element	0.190632899	0	0	0.190632899	7	0	0	135A207	278	Westlake			Lower
LOS ANGELES	1632 W BEVERLY BLVD	90026	5153012007	Highway Oriented Commercial	C2-1	0	108	0.103126121	Commercial - Office Building - One Story	YES - Current	NO - Privately-Owned	Available	Not Used in Prior Housing Element	0.162963523	0	0	0.162963523	7	0	0	135A207	273	Westlake			Lower
LOS ANGELES	1636 W BEVERLY BLVD	90026	5153012007	Highway Oriented Commercial	C2-1	0	108	0.172002976	Commercial - Office Building - One Story	YES - Current	NO - Privately-Owned	Available	Not Used in Prior Housing Element	0.236610442	0	0	0.236610442	7	0	0	135A207	265	Westlake			Lower
LOS ANGELES	119 S UNION PL	90026	5153012008	Medium Residential	R3-1	0	54	0.075705778	Residential - Double, Duplex, or Two Units - 4 Stories or Less	YES - Current	NO - Privately-Owned	Available	Not Used in Prior Housing Element	0	0	0.092165942	0.092165942	2	0	0	135A207	297	Westlake		Yes	Above Moderate
LOS ANGELES	129 S UNION PL	90026	5153012010	Medium Residential	R3-1	0	54	0.171429095	Residential - Five or More Units or Apartments (Any Combination) - 4 Stories or Less	YES - Current	NO - Privately-Owned	Available	Not Used in Prior Housing Element	0.083901348	0	0	0.083901348	6	0	0	135A207	302	Westlake			Lower
LOS ANGELES	133 S UNION PL	90026	5153012011	Medium Residential	R3-1	0	54	0.17142274	Residential - Single Family Residence	YES - Current	NO - Privately-Owned	Available	Used in Prior Housing Element - Non-Vacant	0.996113241	0	0	0.996113241	1	0	0	135A207	310	Westlake			Lower
LOS ANGELES	1669 W 2ND ST	90026	5153012013	Medium Residential	R3-1	0	54	0.26030159	Residential - Five or More Units or Apartments (Any Combination) - 4 Stories or Less	YES - Current	NO - Privately-Owned	Available	Not Used in Prior Housing Element	0	0	0.139809945	0.139809945	14	0	0	135A207	286	Westlake		Yes	Above Moderate
LOS ANGELES	1675 W 2ND ST	90026	5153012014	Medium Residential	R3-1	0	54	0.238371325	Residential - Five or More Units or Apartments (Any Combination) - 4 Stories or Less	YES - Current	NO - Privately-Owned	Available	Not Used in Prior Housing Element	0	0	0.605313295	0.605313295	7	0	0	135A207	280	Westlake		Yes	Above Moderate
LOS ANGELES	116 S UNION AVE	90026	5153012019	Highway Oriented Commercial	C2-1	0	108	0.062224097	Commercial - Parking Lot (Commercial Use Property) - Lots - Patron or Employee - One Story	YES - Current	NO - Privately-Owned	Available	Used in Prior Housing Element - Non-Vacant	0	0	0.004707034	0.004707034	0	0	0	135A207	600	Westlake			Above Moderate
LOS ANGELES	1677 W 2ND ST	90026	5153012019	Medium Residential	R3-1	0	54	0.216442086	Commercial - Parking Lot (Commercial Use Property) - Lots - Patron or Employee - One Story	YES - Current	NO - Privately-Owned	Available	Used in Prior Housing Element - Non-Vacant	0.035472341	0	0	0.035472341	0	0	0	135A207	277	Westlake			Lower
LOS ANGELES	1685 W 2ND ST	90026	5153012019	Highway Oriented Commercial	C2-1	0	108	0.13389377	Commercial - Parking Lot (Commercial Use Property) - Lots - Patron or Employee - One Story	YES - Current	NO - Privately-Owned	Available	Used in Prior Housing Element - Non-Vacant	0.042769586	0	0	0.042769586	0	0	0	135A207	268	Westlake			Lower
LOS ANGELES	1691 W 2ND ST	90026	5153012019	Highway Oriented Commercial	C2-1	0	108	0.111964063	Commercial - Parking Lot (Commercial Use Property) - Lots - Patron or Employee - One Story	YES - Current	NO - Privately-Owned	Available	Used in Prior Housing Element - Non-Vacant	0.03844665	0	0	0.03844665	0	0	0	135A207	262	Westlake			Lower
LOS ANGELES			5153012019	Highway Oriented Commercial	C2-1	0	108	0.057066338	Commercial - Parking Lot (Commercial Use Property) - Lots - Patron or Employee - One Story	YES - Current	NO - Privately-Owned	Available	Used in Prior Housing Element - Non-Vacant	0	0	0.005886369	0.005886369	0	0	0	135A207	252	Westlake			Above Moderate
LOS ANGELES			5153012019	Highway Oriented Commercial	C2-1	0	108	0.060617022	Commercial - Parking Lot (Commercial Use Property) - Lots - Patron or Employee - One Story	YES - Current	NO - Privately-Owned	Available	Used in Prior Housing Element - Non-Vacant	0	0	0.004707034	0.004707034	0	0	0	135A207	601	Westlake			Above Moderate
LOS ANGELES			5153012019	Highway Oriented Commercial	C2-1	0	108	0.060617122	Commercial - Parking Lot (Commercial Use Property) - Lots - Patron or Employee - One Story	YES - Current	NO - Privately-Owned	Available	Used in Prior Housing Element - Non-Vacant	0	0	0.004707034	0.004707034	0	0	0	135A207	602	Westlake			Above Moderate
LOS ANGELES	1680 W BEVERLY BLVD	90026	5153012022	Highway Oriented Commercial	C2-1	0	108	0.206610437	Commercial - Parking Lot (Commercial Use Property) - Lots - Patron or Employee - One Story	YES - Current	NO - Privately-Owned	Available	Used in Prior Housing Element - Non-Vacant	0.221816015	0	0	0.221816015	0	0	0	135A207	214	Westlake			Lower
LOS ANGELES	1670 W BEVERLY BLVD	90026	5153012023	Highway Oriented Commercial	C2-1	0	108	0.206610437	Commercial - Office Building - One Story	YES - Current	NO - Privately-Owned	Available	Used in Prior Housing Element - Non-Vacant	0	0	0.062735975	0.062735975	0	0	0	135A207	236	Westlake	Yes		Above Moderate
LOS ANGELES	1674 W BEVERLY BLVD	90026	5153012023	Highway Oriented Commercial	C2-1	0	108	0.206613221	Commercial - Office Building - One Story	YES - Current	NO - Privately-Owned	Available	Used in Prior Housing Element - Non-Vacant	0	0	0.06403425	0.06403425	0	0	0	135A207	217	Westlake	Yes		Above Moderate
LOS ANGELES	1650 W BEVERLY BLVD	90026	5153012900	Highway Oriented Commercial	C2-1	0	108	0.161969438	Commercial - Commercial - Vacant Land	YES - Current	NO - Privately-Owned	Available	Not Used in Prior Housing Element	0.236200248	0	0	0.236200248	0	0	0	135A207	251	Westlake			Lower
LOS ANGELES	1646 W BEVERLY BLVD	90026	5153012901	Highway Oriented Commercial	C2-1	0	108	0.161972019	Commercial - Commercial - Vacant Land	YES - Current	NO - Privately-Owned	Available	Not Used in Prior Housing Element	0.236200248	0	0	0.236200248	0	0	0	135A207	259	Westlake			Lower
LOS ANGELES	1614 W BEVERLY BLVD	90026	5153013003	Highway Oriented Commercial	C2-1	0	108	0.128557874	Commercial - Store Combination - Store and Office Combination - One Story	YES - Current	NO - Privately-Owned	Available	Not Used in Prior Housing Element	0.050548241	0	0	0.050548241	3	0	0	135A207	295	Westlake			Lower
LOS ANGELES	1616 W BEVERLY BLVD	90026	5153013004	Highway Oriented Commercial	C2-1	0	108	0.197490775	Commercial - Office Building - One Story	YES - Current	NO - Privately-Owned	Available	Used in Prior Housing Element - Non-Vacant	0.11616821	0	0	0.11616821	2	0	0	135A207	292	Westlake			Lower
LOS ANGELES	126 S UNION PL	90026	5153013007	Medium Residential	R3-1	0	54	0.172180884	Residential - Five or More Units or Apartments (Any Combination) - 4 Stories or Less	YES - Current	NO - Privately-Owned	Available	Not Used in Prior Housing Element	0	0	0.103169119	0.103169119	12	0	0	135A207	330	Westlake		Yes	Above Moderate
LOS ANGELES	132 S UNION PL	90026	5153013008	Medium Residential	R3-1	0	54	0.19146265	Residential - Single Family Residence - Vacant Land	YES - Current	NO - Privately-Owned	Available	Not Used in Prior Housing Element	0.96146099	0	0	0.96146099	0	0	0	135A207	336	Westlake			Lower
LOS ANGELES	138 S UNION PL	90026	5153013009	Medium Residential	R3-1	0	54	0.210743115	Residential - Single Family Residence - Vacant Land	YES - Current	NO - Privately-Owned	Available	Not Used in Prior Housing Element	1.049331337	0	0	1.049331337	0	0	0	135A207	342	Westlake			Lower
LOS ANGELES	144 S UNION PL	90026	5153013010	Medium Residential	R3-1	0	54	0.230026296	Residential - Five or More Units or Apartments (Any Combination) - 4 Stories or Less	YES - Current	NO - Privately-Owned	Available	Not Used in Prior Housing Element	0.070550453	0	0	0.070550453	13	0	0	135A207	349	Westlake			Lower
LOS ANGELES	150 S UNION PL	90026	5153013011	Medium Residential	R3-1	0	54	0.24929821	Residential - Five or More Units or Apartments (Any Combination) - 4 Stories or Less	YES - Current	NO - Privately-Owned	Available	Not Used in Prior Housing Element	0	0	0.121956865	0.121956865	14	0	0	135A207	356	Westlake		Yes	Above Moderate
LOS ANGELES	154 S UNION PL	90026	5153013012	Medium Residential	R3-1	0	54	0.263290682	Residential - Five or More Units or Apartments (Any Combination) - 4 Stories or Less	YES - Current	NO - Privately-Owned	Available	Not Used in Prior Housing Element	0	0	0.135012591	0.135012591	14	0	0	135A207	361	Westlake		Yes	Above Moderate
LOS ANGELES	160 S UNION PL	90026	5153013013	Medium Residential	R3-1	0	54	0.240617224	Residential - Five or More Units or Apartments (Any Combination) - 4 Stories or Less	YES - Current	NO - Privately-Owned	Available	Not Used in Prior Housing Element	0	0	0.62215668	0.62215668	7	0	0	135A207	365	Westlake		Yes	Above Moderate
LOS ANGELES	115 S LOMA DR	90026	5153013030	Medium Residential	R3-1	0	54	0.110193057	Residential - Four Units (Any Combination) - 4 Stories or Less	YES - Current	NO - Privately-Owned	Available	Not Used in Prior Housing Element	0.050918191	0	0	0.050918191	4	0	0	135A207	326	Westlake			Lower
LOS ANGELES	1600 W BEVERLY BLVD	90026	5153013033	Highway Oriented Commercial	C2-1	0	108	0.181735446	Commercial - Store Combination - Store and Office Combination - One Story	YES - Current	NO - Privately-Owned	Available	Used in Prior Housing Element - Non-Vacant	0.098205741	0	0	0.098205741	0	0	0	135A207	305	Westlake			Lower
LOS ANGELES	1606 W BEVERLY BLVD	90026	5153013033	Highway Oriented Commercial	C2-1	0	108	0.128557841	Commercial - Store Combination - Store and Office Combination - One Story	YES - Current	NO - Privately-Owned	Available	Used in Prior Housing Element - Non-Vacant	0.076560487	0	0	0.076560487	0	0	0	135A207	301	Westlake			Lower
LOS ANGELES			5153013033	Highway Oriented Commercial	C2-1	0	108	0.00901314	Commercial - Store Combination - Store and Office Combination - One Story	YES - Current	NO - Privately-Owned	Available	Used in Prior Housing Element - Non-Vacant	0	0	0.001643852	0.001643852	0	0	0	135A207	308	Westlake			Above Moderate
LOS ANGELES	118 S UNION PL	90026	5153013034	Medium Residential	R3-1	0	54	0.133618583	Commercial - Parking Lot (Commercial Use Property) - Lots - Patron or Employee - One Story	YES - Current	NO - Privately-Owned	Available	Used in Prior Housing Element - Non-Vacant	0.030155718	0	0	0.030155718	0	0	0	135A207	316	Westlake			Lower
LOS ANGELES	122 S UNION PL	90026	5153013034	Medium Residential	R3-1	0	54	0.152899978	Commercial - Parking Lot (Commercial Use Property) - Lots - Patron or Employee - One Story	YES - Current	NO - Privately-Owned	Available	Used in Prior Housing Element - Non-Vacant	0.034253749	0	0	0.034253749	0	0	0	135A207	325	Westlake			Lower
LOS ANGELES	135 S LOMA DR	90026	5153013037	Medium Residential	R3-1	0	54	0.108356883	Commercial - Parking Lot (Commercial Use Property) - Lots - Patron or Employee - One Story	YES - Current	NO - Privately-Owned	Available	Used in Prior Housing Element - Non-Vacant	0.008862157	0	0	0.008862157	0	0	0	135A207	358	Westlake			Lower
LOS ANGELES	125 S LOMA DR	90026	5153013038	Medium Residential	R3-1	0	54	0.108356227	Institutional - Church - One Story	YES - Current	NO - Privately-Owned	Available	Used in Prior Housing Element - Non-Vacant	0.026409848	1	0	0.026409848	1	0	0	135A207	339	Westlake			Lower
LOS ANGELES			5153013038	Medium Residential	R3-1	0	54	0.108355345	Institutional - Church - One Story	YES - Current	NO - Privately-Owned	Available	Used in Prior Housing Element - Non-Vacant	0.026409848	1	0	0.026409848	1	0	0	135A207	354	Westlake			Lower
LOS ANGELES			5153013038	Medium Residential	R3-1	0	54	0.108356155	Institutional - Church - One Story	YES - Current	NO - Privately-Owned	Available	Used in Prior Housing Element - Non-Vacant	0.026409848	1	0	0.026409848	1	0	0	135A207	347	Westlake			Lower
LOS ANGELES			5153013038	Medium Residential	R3-1	0	54	0.108356381	Institutional - Church - One Story	YES - Current	NO - Privately-Owned	Available	Used in Prior Housing Element - Non-Vacant	0.026409848	0	0	0.026409848	1	0	0	135A207	333	Westlake			Lower
LOS ANGELES	139 S LOMA DR	90026	5153013912	Public Facilities	R3-1	0	54	0.110192806	Residential - Single Family Residence	YES - Current	NO - Privately-Owned	Available	Not Used in Prior Housing Element	0.604023975	0	0	0.604023975	1	0	0	135A207	362	Westlake			Lower
LOS ANGELES	240 S COLUMBIA AVE	90026	5153016001	Medium Residential	R3-1	0	54	0.042049611	Residential - Double, Duplex, or Two Units - 4 Stories or Less	YES - Current	NO - Privately-Owned	Available	Not Used in Prior Housing Element	0	0	0.013331149	0.013331149	2	2*	2*	133-5A207	162	Westlake		Yes	Above Moderate
LOS ANGELES	200 S COLUMBIA AVE	90026	5153016011	Medium Residential	R3-1	0	54	0.045491426	Residential - Double, Duplex, or Two Units - 4 Stories or Less	YES - Current	NO - Privately-Owned	Available	Not Used in Prior Housing Element	0	0	0.032989553	0.032989553	2	2*	2*	133-5A207	66	Westlake		Yes	Above Moderate
LOS ANGELES	201 S COLUMBIA PL	90026	5153016026	Medium Residential	R3-1	0	54	0.04325161	Residential - Double, Duplex, or Two Units - 4 Stories or Less	YES - Current	NO - Privately-Owned	Available	Not Used in Prior Housing Element	0	0	0.032989553	0.032989553	2	2*	2*	133-5A207	68	Westlake		Yes	Above Moderate
LOS ANGELES	252 S COLUMBIA PL	90026	5153016027	High Medium Residential	R3-1	0	54	0.045542905	Residential - Double, Duplex, or Two Units - 4 Stories or Less	YES - Current	NO - Privately-Owned	Available	Not Used in Prior Housing Element	0	0	0.032989553	0.032989553	2	2*	2*	133-5A207	182	Westlake		Yes	Above Moderate
LOS ANGELES	202 S COLUMBIA PL	90026	5153016042	High Medium Residential	R3-1	0	54	0.039717173	Residential - Double, Duplex, or Two Units - 4 Stories or Less	YES - Current	NO - Privately-Owned	Available	Not Used in Prior Housing Element	0	0	0.032989553	0.032989553	2	2*	2*	133-5A207	71	Westlake		Yes	Above Moderate
LOS ANGELES	249 S COLUMBIA PL	90026	5153016044	Medium Residential	R3-1	0	54	0.045404242	Residential - Double, Duplex, or Two Units - 4 Stories or Less	YES - Current	NO - Privately-Owned	Available	Not Used in Prior Housing Element	0	0	0.032989553	0.032989553	2	2*	2*	133-5A207	171	Westlake		Yes	Above Moderate
LOS ANGELES	234 S LOMA DR	90026	5153017006	Medium Residential	R3-1	0	54	0.468177383	Commercial - Office Building - One Story	YES - Current	NO - Privately-Owned	Available	Used in Prior Housing Element - Non-Vacant	0.336138095	0	0	0.336138095	0	0	0	133-5A207	139	Westlake			Lower
LOS ANGELES	214 S LOMA DR	90026	5153017008	Medium Residential	R3-1	0	54	0.188979754	Commercial - Office Building - One Story	YES - Current	NO - Privately-Owned	Available	Used in Prior Housing Element - Non-Vacant	0.060082895	0	0	0.060082895	0	0	0	133-5A207	100	Westlake			Lower
LOS ANGELES	226 S LOMA DR	90026	5153017008	Medium Residential	R3-1	0	54	0.249898511	Commercial - Office Building - One Story	YES - Current	NO - Privately-Owned	Available	Used in Prior Housing Element - Non-Vacant	0.073658113	0	0	0.073658113	0	0	0	133-5A207	116	Westlake			Lower
LOS ANGELES			5153017008	Medium Residential	R3-1	0	54	0.018335167	Commercial - Office Building - One Story	YES - Current	NO - Privately-Owned	Available	Used in Prior Housing Element - Non-Vacant	0.001643852	0	0	0.001643852	0	0	0	133-5A207	114	Westlake			Above Moderate
LOS ANGELES			5153017008	Medium Residential	R3-1	0	54	0.099650619	Commercial - Office Building - One Story	YES - Current	NO - Privately-Owned	Available	Used in Prior Housing Element - Non-Vacant	0.037357281	0	0	0.037357281	0	0	0	133-5A207	89	Westlake			Lower
LOS ANGELES	208 S LOMA DR	90026	5153017009	Medium Residential	R3-1	0	54	0.083306395	Residential - Five or More Units or Apartments (Any Combination) - 4 Stories or Less	YES - Current	NO - Privately-Owned	Available	Not Used in Prior Housing Element	0	0	0.074829728	0.074829728	6	0	0	133-5A207	72	Westlake		Yes	Above Moderate
LOS ANGELES	210 S LOMA DR	90026	5153017009	Medium Residential	R3-1	0	54	0.082693629	Residential - Five or More Units or Apartments (Any Combination) - 4 Stories or Less	YES - Current	NO - Privately-Owned	Available	Not Used in Prior Housing Element	0	0	0.074829728	0.074829728	6	0	0	133-5A207	80	Westlake		Yes	Above Moderate
LOS ANGELES	204 S LOMA DR	90026	5153017010	Medium Residential	R3-1	0	54	0.077248971	Residential - Double, Duplex, or Two Units - 4 Stories or Less	YES - Current	NO - Privately-Owned	Available	Not Used in Prior Housing Element	0	0	0.321837327	0.321837327	2	0	0	133-5A207	65	Westlake		Yes	Above Moderate
LOS ANGELES			5153017010	Medium Residential	R3-1	0	54	0.048665706	Residential - Double, Duplex, or Two Units - 4 Stories or Less	YES - Current	NO - Privately-Owned	Available	Not Used in Prior Housing Element	0	0	0.170819271	0.170819271	2	2*	2*	133-5A207	61	Westlake			Above Moderate
LOS ANGELES	200 S LOMA DR	90026	5153017011	Medium Residential	R3-1	0	54	0.162653756	Residential - Five or More Units or Apartments (Any Combination) - 4 Stories or Less	YES - Current	NO - Privately-Owned	Available	Not Used in Prior Housing Element	0	0	0.10089452	0.10089452	8	0	0	133-5A207	56	Westlake		Yes	Above Moderate
LOS ANGELES	1550 W 2ND ST	90026	5153017013	Medium Residential	R3-1	0	54	0.152382478	Residential - Five or More Units or Apartments (Any Combination) - 4 Stories or Less	YES - Current	NO - Privately-Owned	Available	Not Used in Prior Housing Element	0	0	0.119518611	0.119518611	6	0	0	133-5A207	60	Westlake		Yes	Above Moderate
LOS ANGELES	215 S COLUMBIA AVE	90026	5153017014	Medium Residential	R3-1	0	54	0.074060331	Residential - Four Units (Any Combination) - 4 Stories or Less - Vacant Land	YES - Current	NO - Privately-Owned	Available	Not Used in Prior Housing Element	0.420465481	0	0	0.420465481	0	0	0	133-5A207	85	Westlake			Lower
LOS ANGELES	219 S COLUMBIA AVE	90026	5153017015	Medium Residential	R3-1	0	54	0.074356311	Residential - Single Family Residence	YES - Current	NO - Privately-Owned	Available	Not Used in Prior Housing Element	0.465390116	0	0	0.465390116	1	0	0	133-5A207	98	Westlake			Lower
LOS ANGELES	253 S COLUMBIA AVE	90026	5153017018	Medium Residential	R3-1	0	54	0.148417985	Residential - Three Units (Any Combination) - 4 Stories or Less	YES - Current	NO - Privately-Owned	Available	Not Used in Prior Housing Element	0	0	0.150787695	0.150787695	4	0	0	133-5A207	159	Westlake		Yes	Above Moderate
LOS ANGELES	259 S COLUMBIA AVE	90026	5153017019	Medium Residential	R3-1	0	54	0.148303733	Residential - Five or More Units or Apartments (Any Combination) - 4 Stories or Less	YES - Current	NO - Privately-Owned	Available	Not Used in Prior Housing Element	0	0	0.075319204	0.075319204	12	0	0	133-5A207	178	Westlake		Yes	Above Moderate
LOS ANGELES	269 S COLUMBIA AVE	90026	5153017021	Medium Residential	R3-1	0	54	0.124976793	Commercial - Parking Lot (Commercial Use Property) - Lots - Patron or Employee - One Story	YES - Current	NO - Privately-Owned	Available	Used in Prior Housing Element - Non-Vacant	0.009673331	0	0	0.009673331	0	0	0	133-5A207	206	Westlake			Lower
LOS ANGELES	275 S COLUMBIA AVE	90026	5153017022	Highway Oriented Commercial	C2-1	0	108	0.133478467	Commercial - Commercial - Vacant Land	YES - Current	NO - Privately-Owned	Available	Not Used in Prior Housing Element	0.172846851	0	0	0.172846851	0	0	0	133-5A207	209	Westlake			Lower
LOS ANGELES	1511 W CROWN HILL AVE	90026	5153017023	Highway Oriented Commercial	C2-1	0	108	0.142529506	Commercial - Professional Building - One Story	YES - Current	NO - Privately-Owned	Available	Used in Prior Housing Element - Non-Vacant	0.235479498	0	0	0.235479498	1	0	0	133-5A207	214	Westlake			Lower
LOS ANGELES	217 S LOMA DR	90026	5153017900	Medium Residential	R3-1	0	54	0.485969199	Residential - Four Units (Any Combination) - 4 Stories or Less - Vacant Land	YES - Current	NO - Privately-Owned	Available	Not Used in Prior Housing Element	1.673584104	0	0	1.673584104	0	0	0	133-5A207	48	Westlake			Lower
LOS ANGELES			5153017901	Medium Residential	R3-1	0	54	0.114933398	Residential - Four Units (Any Combination) - 4 Stories or Less - Vacant Land	YES - Current	NO - Privately-Owned	Available	Not Used in Prior Housing Element	0.616323054	0	0	0.616323054	0	0	0	133-5A207	64	Westlake			Lower
LOS ANGELES	1605 W CROWN HILL AVE	90026	5153017903	Medium Residential	R3-1	0	54	0.142258037	Residential - Three Units (Any Combination) - 4 Stories or Less - Vacant Land	YES - Current	NO - Privately-Owned	Available	Not Used in Prior Housing Element	0.722275543	0	0	0.722275543	0	0	0	133-5A207	69	Westlake			Lower
LOS ANGELES	1630 W 2ND ST	90026	5153017904	Medium Residential	R3-1	0	54	0.127657845	Residential - Three Units (Any Combination) - 4 Stories or Less - Vacant Land	YES - Current	NO - Privately-Owned	Available	Not Used in Prior Housing Element	0.671942121	0

LOS ANGELES	1522 W CROWN HILL AVE	90026	5153018005	Highway Oriented Commercial	C2-1	0	108	0.146236441	Residential - Five or More Units or Apartments (Any Combination) - 4 Stories or Less	YES - Current	NO - Privately-Owned	Available	Not Used in Prior Housing Element	0	0	0.157297254	0.157297254	8	0	0	133-5A207	223	Westlake	Yes	Above Moderate
LOS ANGELES	264 S LOMA DR	90026	5153018006	Highway Oriented Commercial	C2-1	0	108	0.2287222798	Commercial - Office Building - One Story	YES - Current	NO - Privately-Owned	Available	Used in Prior Housing Element - Non-Vacant	0.317219362	0	0	0.317219362	0	0	0	133-5A207	210	Westlake		Lower
LOS ANGELES			5153018006	Highway Oriented Commercial	C2-1	0	108	0.021488536	Commercial - Office Building - One Story	YES - Current	NO - Privately-Owned	Available	Used in Prior Housing Element - Non-Vacant	0	0	0.022304781	0.022304781	0	0	0	133-5A207	218	Westlake		Above Moderate
LOS ANGELES			5153019003	High Density Residential	R4-2	0	108	0.019138969	Commercial - Commercial - Vacant Land	YES - Current	NO - Privately-Owned	Available	Not Used in Prior Housing Element	0	0	0.131337512	0.131337512	0	2*	2*	133-5A207	250	Westlake		Above Moderate
LOS ANGELES	309 S COLUMBIA AVE	90017	5153019004	High Density Residential	R4-2	0	108	0.155995494	Residential - Five or More Units or Apartments (Any Combination) - 4 Stories or Less	YES - Current	NO - Privately-Owned	Available	Not Used in Prior Housing Element	0	0	0.251391754	0.251391754	6	0	0	133-5A207	245	Westlake	Yes	Above Moderate
LOS ANGELES	315 1/2 S COLUMBIA AVE	90017	5153019005	High Density Residential	R4-1	0	108	0.238541645	Residential - Five or More Units or Apartments (Any Combination) - 4 Stories or Less	YES - Current	NO - Privately-Owned	Available	Not Used in Prior Housing Element	0	0	0.321853812	0.321853812	15	0	0	133-5A207	246	Westlake	Yes	Above Moderate
LOS ANGELES	333 1/2 S COLUMBIA AVE	90017	5153019006	High Medium Residential	R4-1	0	108	0.406076956	Residential - Five or More Units or Apartments (Any Combination) - 4 Stories or Less	YES - Current	NO - Privately-Owned	Available	Not Used in Prior Housing Element	0	0	0.242838278	0.242838278	35	0	0	133-5A207	251	Westlake	Yes	Above Moderate
LOS ANGELES	362 S LOMA DR	90017	5153019009	High Medium Residential	R4-1	0	108	0.161293688	Residential - Five or More Units or Apartments (Any Combination) - 4 Stories or Less	YES - Current	NO - Privately-Owned	Available	Not Used in Prior Housing Element	0	0	0.186555289	0.186555289	16	0	0	133-5A207	257	Westlake	Yes	Above Moderate
LOS ANGELES	366 S LOMA DR	90017	5153019010	High Medium Residential	R4-1	0	108	0.215415354	Residential - Single Family Residence - Vacant Land	YES - Current	NO - Privately-Owned	Available	Not Used in Prior Housing Element	1.448199138	0	0	1.448199138	0	0	0	133-5A207	268	Westlake		Lower
LOS ANGELES	374 1/2 S LOMA DR	90017	5153019011	High Medium Residential	R4-1	0	108	0.231373494	Residential - Five or More Units or Apartments (Any Combination) - 4 Stories or Less	YES - Current	NO - Privately-Owned	Available	Not Used in Prior Housing Element	0	0	0.367547411	0.367547411	23	0	0	133-5A207	274	Westlake	Yes	Above Moderate
LOS ANGELES	376 S LOMA DR	90017	5153019011	High Medium Residential	R4-1	0	108	0.242043412	Residential - Five or More Units or Apartments (Any Combination) - 4 Stories or Less	YES - Current	NO - Privately-Owned	Available	Not Used in Prior Housing Element	0	0	0.377870603	0.377870603	23	0	0	133-5A207	279	Westlake	Yes	Above Moderate
LOS ANGELES	380 S LOMA DR	90017	5153019012	High Medium Residential	R4-1	0	108	0.247479882	Residential - Five or More Units or Apartments (Any Combination) - 4 Stories or Less	YES - Current	NO - Privately-Owned	Available	Not Used in Prior Housing Element	0	0	0.357232928	0.357232928	15	0	0	133-5A207	288	Westlake	Yes	Above Moderate
LOS ANGELES	384 S LOMA DR	90017	5153019012	High Medium Residential	R4-1	0	108	0.255541658	Residential - Five or More Units or Apartments (Any Combination) - 4 Stories or Less	YES - Current	NO - Privately-Owned	Available	Not Used in Prior Housing Element	0	0	0.360493883	0.360493883	15	0	0	133-5A207	296	Westlake	Yes	Above Moderate
LOS ANGELES	392 S LOMA DR	90017	5153019013	High Medium Residential	R4-1	0	108	0.239918851	Residential - Five or More Units or Apartments (Any Combination) - 4 Stories or Less	YES - Current	NO - Privately-Owned	Available	Not Used in Prior Housing Element	0	0	0.214217737	0.214217737	20	0	0	133-5A207	312	Westlake	Yes	Above Moderate
LOS ANGELES	398 S LOMA DR	90017	5153019014	High Medium Residential	R4-1	0	108	0.3212396	Residential - Five or More Units or Apartments (Any Combination) - 4 Stories or Less	YES - Current	NO - Privately-Owned	Available	Not Used in Prior Housing Element	0	0	0.366944432	0.366944432	20	0	0	133-5A207	325	Westlake	Yes	Above Moderate
LOS ANGELES	1521 W 4TH ST	90017	5153019016	High Medium Residential	R4-1	0	108	0.188726929	Residential - Five or More Units or Apartments (Any Combination) - 4 Stories or Less	YES - Current	NO - Privately-Owned	Available	Not Used in Prior Housing Element	0	0	0.190142691	0.190142691	20	0	0	132A207	12	Westlake	Yes	Above Moderate
LOS ANGELES	1517 W 4TH ST	90017	5153019017	High Medium Residential	R4-1	0	108	0.185724262	Residential - Five or More Units or Apartments (Any Combination) - 4 Stories or Less	YES - Current	NO - Privately-Owned	Available	Not Used in Prior Housing Element	0	0	0.190142691	0.190142691	20	0	0	132A207	16	Westlake	Yes	Above Moderate
LOS ANGELES	1511 W 4TH ST	90017	5153019018	High Medium Residential	R4-1	0	108	0.175830939	Residential - Five or More Units or Apartments (Any Combination) - 4 Stories or Less	YES - Current	NO - Privately-Owned	Available	Not Used in Prior Housing Element	0	0	0.173032582	0.173032582	20	0	0	132A207	23	Westlake	Yes	Above Moderate
LOS ANGELES	1507 W 4TH ST	90017	5153019019	High Medium Residential	R4-1	0	108	0.16593759	Commercial - Parking Lot (Commercial Use Property) - Lots - Patron or Employee - One Story	YES - Current	NO - Privately-Owned	Available	Used in Prior Housing Element - Non-Vacant	0.049756037	0	0	0.049756037	0	0	0	132A207	33	Westlake		Lower
LOS ANGELES	366 S COLUMBIA AVE	90017	5153021001	Medium Residential	R3-1	0	54	0.166368177	Residential - Five or More Units or Apartments (Any Combination) - 4 Stories or Less	YES - Current	NO - Privately-Owned	Available	Not Used in Prior Housing Element	0	0	0.093713765	0.093713765	9	0	0	132A207	52	Westlake	Yes	Above Moderate
LOS ANGELES	433 S WITMER ST	90017	5153021002	Medium Residential	R3-1	0	54	0.162305346	Residential - Five or More Units or Apartments (Any Combination) - 4 Stories or Less	YES - Current	NO - Privately-Owned	Available	Not Used in Prior Housing Element	0	0	0.106162962	0.106162962	12	0	0	132A207	65	Westlake	Yes	Above Moderate
LOS ANGELES	456 S COLUMBIA AVE	90017	5153021005	Medium Residential	R3-1	0	54	0.141118494	Residential - Four Units (Any Combination) - 4 Stories or Less	YES - Current	NO - Privately-Owned	Available	Not Used in Prior Housing Element	0	0	0.121143808	0.121143808	4	0	0	132A207	328	Westlake	Yes	Above Moderate
LOS ANGELES	500 S COLUMBIA AVE	90017	5153021007	Medium Residential	R3-1	0	54	0.13379925	Residential - Four Units (Any Combination) - 4 Stories or Less	YES - Current	NO - Privately-Owned	Available	Not Used in Prior Housing Element	0	0	0.122282314	0.122282314	4	0	0	132A207	111	Westlake	Yes	Above Moderate
LOS ANGELES	512 S COLUMBIA AVE	90017	5153021009	Medium Residential	R3-1	0	54	0.231934915	Residential - Five or More Units or Apartments (Any Combination) - 4 Stories or Less	YES - Current	NO - Privately-Owned	Available	Not Used in Prior Housing Element	0	0	0.612892807	0.612892807	12	0	0	132A207	135	Westlake	Yes	Above Moderate
LOS ANGELES	495 S WITMER ST	90017	5153021010	Medium Residential	R3-1	0	54	0.097457742	Residential - Single Family Residence	YES - Current	NO - Privately-Owned	Available	Not Used in Prior Housing Element	0.191458923	0	0	0.191458923	1	0	0	132A207	159	Westlake		Lower
LOS ANGELES	520 S COLUMBIA AVE	90017	5153021011	Medium Residential	R3-1	0	54	0.104028466	Residential - Double, Duplex, or Two Units - 4 Stories or Less	YES - Current	NO - Privately-Owned	Available	Not Used in Prior Housing Element	0.072250517	0	0	0.072250517	2	0	0	132A207	149	Westlake		Lower
LOS ANGELES	1309 W 6TH ST	90017	5153021014	Community Commercial	C2-2	0	108	0.175494031	Commercial - Parking Lot (Commercial Use Property) - Lots - Patron or Employee - Vacant Land	YES - Current	NO - Privately-Owned	Available	Not Used in Prior Housing Element	0.310496076	0	0	0.310496076	0	0	0	132A207	178	Westlake		Lower
LOS ANGELES	499 S WITMER ST	90017	5153021014	Community Commercial	C2-2	0	108	0.180251236	Commercial - Parking Lot (Commercial Use Property) - Lots - Patron or Employee - Vacant Land	YES - Current	NO - Privately-Owned	Available	Not Used in Prior Housing Element	0.225790361	0	0	0.225790361	0	0	0	132A207	162	Westlake		Lower
LOS ANGELES	501 S WITMER ST	90017	5153021014	Community Commercial	C2-2	0	108	0.174373374	Commercial - Parking Lot (Commercial Use Property) - Lots - Patron or Employee - Vacant Land	YES - Current	NO - Privately-Owned	Available	Not Used in Prior Housing Element	0.310496076	0	0	0.310496076	0	0	0	132A207	183	Westlake		Lower
LOS ANGELES	528 S COLUMBIA AVE	90017	5153021014	Community Commercial	C2-2	0	108	0.182261014	Commercial - Parking Lot (Commercial Use Property) - Lots - Patron or Employee - Vacant Land	YES - Current	NO - Privately-Owned	Available	Not Used in Prior Housing Element	0.325447545	0	0	0.325447545	0	0	0	132A207	173	Westlake		Lower
LOS ANGELES			5153021014	Community Commercial	C2-2	0	108	0.02233005	Commercial - Parking Lot (Commercial Use Property) - Lots - Patron or Employee - Vacant Land	YES - Current	NO - Privately-Owned	Available	Not Used in Prior Housing Element	0.051505595	0	0	0.051505595	0	0	0	132A207	603	Westlake		Lower
LOS ANGELES	415 S LUCAS AVE	90017	5153023007	High Density Residential	CW	0	217	0.087324509	Residential - Five or More Units or Apartments (Any Combination) - 4 Stories or Less	YES - Current	NO - Privately-Owned	Available	Not Used in Prior Housing Element	0	0	0.284690031	0.284690031	5	0	0	132A207	101	Westlake	Yes	Above Moderate
LOS ANGELES	421 S LUCAS AVE	90017	5153023009	High Density Residential	CW	0	217	0.094325937	Residential - Five or More Units or Apartments (Any Combination) - 4 Stories or Less	YES - Current	NO - Privately-Owned	Available	Not Used in Prior Housing Element	0	0	0.203582664	0.203582664	8	0	0	132A207	109	Westlake	Yes	Above Moderate
LOS ANGELES	433 S LUCAS AVE	90017	5153023013	High Density Residential	CW	0	217	0.107792594	Residential - Single Family Residence - Vacant Land	YES - Current	NO - Privately-Owned	Available	Not Used in Prior Housing Element	1.015514731	0	0	1.015514731	0	0	0	132A207	128	Westlake		Lower
LOS ANGELES	439 S LUCAS AVE	90017	5153023015	High Density Residential	CW	0	217	0.114525297	Residential - Five or More Units or Apartments (Any Combination) - 4 Stories or Less	YES - Current	NO - Privately-Owned	Available	Not Used in Prior Housing Element	0	0	0.225767554	0.225767554	10	0	0	132A207	141	Westlake	Yes	Above Moderate
LOS ANGELES	445 S LUCAS AVE	90017	5153023017	High Density Residential	CW	0	217	0.121259284	Residential - Five or More Units or Apartments (Any Combination) - 4 Stories or Less	YES - Current	NO - Privately-Owned	Available	Not Used in Prior Housing Element	0.334975181	0	0	0.334975181	16	0	0	132A207	150	Westlake		Lower
LOS ANGELES	451 S LUCAS AVE	90017	5153023019	High Density Residential	CW	0	217	0.127991866	Residential - Five or More Units or Apartments (Any Combination) - 4 Stories or Less	YES - Current	NO - Privately-Owned	Available	Not Used in Prior Housing Element	0	0	0.269826964	0.269826964	14	0	0	132A207	160	Westlake	Yes	Above Moderate
LOS ANGELES	470 S HARTFORD AVE	90017	5153023905	High Density Residential	CW	0	217	0.171396834	Residential - Five or More Units or Apartments (Any Combination) - 4 Stories or Less - Vacant Land	YES - Current	NO - Privately-Owned	Available	Not Used in Prior Housing Element	1.28717891	0	0	1.28717891	0	0	0	132A207	145	Westlake		Lower
LOS ANGELES	459 S LUCAS AVE	90017	5153023906	High Density Residential	CW	0	217	0.141457831	Residential - Single Family Residence	YES - Current	NO - Privately-Owned	Available	Used in Prior Housing Element - Non-Vacant	1.500719011	0	0	1.500719011	1	0	0	132A207	179	Westlake		Lower
LOS ANGELES	482 S HARTFORD AVE	90017	5153023907	High Density Residential	CW	0	217	0.171348392	Residential - Single Family Residence - Vacant Land	YES - Current	NO - Privately-Owned	Available	Not Used in Prior Housing Element	1.28717891	0	0	1.28717891	0	0	0	132A207	172	Westlake		Lower
LOS ANGELES	466 S HARTFORD AVE	90017	5153023908	High Density Residential	CW	0	217	0.171412771	Residential - Four Units (Any Combination) - 4 Stories or Less	YES - Current	NO - Privately-Owned	Available	Used in Prior Housing Element - Non-Vacant	0	0	0.357672541	0.357672541	4	0	0	132A207	131	Westlake	Yes	Above Moderate
LOS ANGELES	478 S HARTFORD AVE	90017	5153023910	High Density Residential	CW	0	217	0.171364612	Residential - Double, Duplex, or Two Units - 4 Stories or Less	YES - Current	NO - Privately-Owned	Available	Used in Prior Housing Element - Non-Vacant	1.553389692	0	0	1.553389692	2	0	0	132A207	164	Westlake		Lower
LOS ANGELES	463 S LUCAS AVE	90017	5153023911	High Density Residential	CW	0	217	0.148192139	Residential - Five or More Units or Apartments (Any Combination) - 4 Stories or Less	YES - Current	NO - Privately-Owned	Available	Used in Prior Housing Element - Non-Vacant	0.534755912	0	0	0.534755912	8	0	0	132A207	187	Westlake		Lower
LOS ANGELES	1411 W 5TH ST	90017	5153023912	High Density Residential	CW	0	217	0.150447022	Residential - Five or More Units or Apartments (Any Combination) - 4 Stories or Less	YES - Current	NO - Privately-Owned	Available	Used in Prior Housing Element - Non-Vacant	1.418026704	0	0	1.418026704	11	0	0	132A207	212	Westlake		Lower
LOS ANGELES	467 S LUCAS AVE	90017	5153023912	High Density Residential	CW	0	217	0.154925829	Residential - Five or More Units or Apartments (Any Combination) - 4 Stories or Less	YES - Current	NO - Privately-Owned	Available	Used in Prior Housing Element - Non-Vacant	1.457305312	0	0	1.457305312	11	0	0	132A207	196	Westlake		Lower
LOS ANGELES	471 S LUCAS AVE	90017	5153023912	High Density Residential	CW	0	217	0.161651303	Residential - Five or More Units or Apartments (Any Combination) - 4 Stories or Less	YES - Current	NO - Privately-Owned	Available	Used in Prior Housing Element - Non-Vacant	1.458338541	0	0	1.458338541	11	0	0	132A207	207	Westlake		Lower
LOS ANGELES	484 S HARTFORD AVE	90017	5153023913	High Density Residential	CW	0	217	0.171333139	Residential - Four Units (Any Combination) - 4 Stories or Less	YES - Current	NO - Privately-Owned	Available	Used in Prior Housing Element - Non-Vacant	1.475211793	0	0	1.475211793	4	0	0	132A207	182	Westlake		Lower
LOS ANGELES	490 S HARTFORD AVE	90017	5153023914	High Density Residential	CW	0	217	0.171117718	Residential - Five or More Units or Apartments (Any Combination) - 4 Stories or Less	YES - Current	NO - Privately-Owned	Available	Not Used in Prior Housing Element	0.406078947	0	0	0.406078947	12	0	0	132A207	190	Westlake		Lower
LOS ANGELES	1421 W 5TH ST	90017	5153023915	High Density Residential	CW	0	217	0.146405523	Residential - Five or More Units or Apartments (Any Combination) - 4 Stories or Less	YES - Current	NO - Privately-Owned	Available	Not Used in Prior Housing Element	0.374795401	0	0	0.374795401	12	0	0	132A207	199	Westlake		Lower
LOS ANGELES	462 S HARTFORD AVE	90017	5153023916	High Density Residential	CW	0	217	0.171428155	Commercial - Store Combination - Store and Residential Combination - One Story	YES - Current	NO - Privately-Owned	Available	Used in Prior Housing Element - Non-Vacant	0.258143623	0	0	0.258143623	1	0	0	132A207	122	Westlake		Lower
LOS ANGELES	474 S HARTFORD AVE	90017	5153023917	High Density Residential	CW	0	217	0.171382019	Residential - Five or More Units or Apartments (Any Combination) - 4 Stories or Less	YES - Current	NO - Privately-Owned	Available	Not Used in Prior Housing Element	0.371339701	0	0	0.371339701	24	0	0	132A207	155	Westlake		Lower
LOS ANGELES	450 S WITMER ST	90017	5153024001	High Density Residential	CW	0	217	0.127882373	Residential - Five or More Units or Apartments (Any Combination) - 4 Stories or Less	YES - Current	NO - Privately-Owned	Available	Not Used in Prior Housing Element	0	0	0.191719562	0.191719562	24	0	0	132A207	119	Westlake	Yes	Above Moderate
LOS ANGELES	475 S HARTFORD AVE	90017	5153024002	High Density Residential	CW	0	217	0.140077436	Residential - Five or More Units or Apartments (Any Combination) - 4 Stories or Less	YES - Current	NO - Privately-Owned	Available	Not Used in Prior Housing Element	0	0	0.278849631	0.278849631	8	0	0	132A207	132	Westlake	Yes	Above Moderate
LOS ANGELES	414 S WITMER ST	90017	5153024003	High Density Residential	CW	0	217	0.167082268	Residential - Five or More Units or Apartments (Any Combination) - 4 Stories or Less	YES - Current	NO - Privately-Owned	Available	Not Used in Prior Housing Element	0	0	0.290638866	0.290638866	20	0	0	132A207	46	Westlake	Yes	Above Moderate
LOS ANGELES	459 S HARTFORD AVE	90017	5153024008	High Density Residential	CW	0	217	0.14995131	Residential - Single Family Residence - Vacant Land	YES - Current	NO - Privately-Owned	Available	Not Used in Prior Housing Element	1.203741503	0	0	1.203741503	0	0	0	132A207	85	Westlake		Lower
LOS ANGELES			5153024009	High Density Residential	CW	0	217	0.146686673	Residential - Five or More Units or Apartments (Any Combination) - 4 Stories or Less - Vacant Land	YES - Current	NO - Privately-Owned	Available	Not Used in Prior Housing Element	1.161293641	0	0	1.161293641	0	0	0	132A207	95	Westlake		Lower
LOS ANGELES	432 S WITMER ST	90017	5153024010	High Density Residential	CW	0	217	0.15036396	Residential - Five or More Units or Apartments (Any Combination) - 4 Stories or Less	YES - Current	NO - Privately-Owned	Available	Used in Prior Housing Element - Non-Vacant	0	0	0.285767846	0.285767846	8	0	0	132A207	83	Westlake	Yes	Above Moderate
LOS ANGELES	463 S HARTFORD AVE	90017	5153024011	High Density Residential	CW	0	217	0.290342851	Residential - Five or More Units or Apartments (Any Combination) - 4 Stories or Less	YES - Current	NO - Privately-Owned	Available	Not Used in Prior Housing Element	0	0	1.564821491	1.564821491	40	0	0	132A207	93	Westlake	Yes	Above Moderate
LOS ANGELES	467 S HARTFORD AVE	90017	5153024012	High Density Residential	CW	0	217	0.141770136	Residential - Single Family Residence - Vacant Land	YES - Current	NO - Privately-Owned	Available	Not Used in Prior Housing Element	1.456082982	0	0	1.456082982	1	0	0	132A207	114	Westlake		Lower
LOS ANGELES	471 S HARTFORD AVE	90017	5153024013	High Density Residential	CW	0	217	0.138353657	Residential - Single Family Residence - Vacant Land	YES - Current	NO - Privately-Owned	Available	Not Used in Prior Housing Element	1.164606482	0	0	1.164606482	0	0	0	132A207	124	Westlake		Lower
LOS ANGELES	440 S WITMER ST	90017	5153024014	High Density Residential	CW	0	217	0.141865262	Residential - Five or More Units or Apartments (Any Combination) - 4 Stories or Less - Pool	YES - Current	NO - Privately-Owned	Available	Not Used in Prior Housing Element	0	0	0.274834013	0.274834013	16	0	0	132A207	98	Westlake	Yes	Above Moderate
LOS ANGELES	444 S WITMER ST	90017	5153024014	High Density Residential	CW	0	217	0.138573718	Residential - Five or More Units or Apartments (Any Combination) - 4 Stories or Less - Pool	YES - Current	NO - Privately-Owned	Available	Not Used in Prior Housing Element	0	0	0.27995078	0.27995078	16	0	0	132A207	108	Westlake	Yes	Above Moderate
LOS ANGELES	479 S HARTFORD AVE	90017	5153024017	High Density Residential	CW	0	217	0.16006695	Residential - Three Units (Any Combination) - 4 Stories or Less	YES - Current	NO - Privately-Owned	Available	Used in Prior Housing Element - Non-Vacant	1.509011614	0	0	1.509011614	2	0	0	132A207	142	Westlake		Lower
LOS ANGELES	443 S HARTFORD AVE	90017	5153024028	High Density Residential	CW	0	217	0.141292363	Residential - Five or More Units or Apartments (Any Combination) - 4 Stories or Less	YES - Current	NO - Privately-Owned	Available	Not Used in Prior Housing Element	0	0	0.222521228	0.222521228	30	0	0	132A207	63	Westlake	Yes	Above Moderate
LOS ANGELES	1453 W 5TH ST	90017	5153024030	High Density Residential	CW	0	217	0.122049613	Residential - Single Family Residence - Vacant Land	YES - Current	NO - Privately-Owned	Available	Not Used in Prior Housing Element	1.106303	0	0	1.106303	0	0	0	132A207	181	Westlake		Lower
LOS ANGELES	454 S WITMER ST	90017	5153024030	High Density Residential	CW	0	217	0.075184327	Residential - Single Family Residence - Vacant Land	YES - Current	NO - Privately-Owned	Available	Not Used in Prior Housing Element	0.84115566	0	0	0.84115566	0	0	0	132A207	130	Westlake		Lower
LOS ANGELES	456 S WITMER ST	90017	5153024030	High Density Residential	CW	0	217	0.131220466	Residential - Single Family Residence - Vacant Land	YES - Current	NO - Privately-Owned	Available	Not Used in Prior Housing Element	0.410350911	0	0	0.410350911	10	0	0	132A207	144	Westlake		Lower
LOS ANGELES	472 S WITMER ST	90017	5153024030	High Density Residential	CW	0	217	0.058769678	Residential - Single Family Residence - Vacant Land	YES - Current	NO - Privately-Owned	Available	Not Used in Prior Housing Element	0.263472193	0	0	0.263472193	2	0	0	132A207	165	Westlake		Lower
LOS ANGELES	474 S WITMER ST	90017	5153024030	High Density Residential	CW	0	217	0.033053747	Residential - Single Family Residence - Vacant Land	YES - Current	NO - Privately-Owned	Available	Not Used in Prior Housing Element	0.534490538	0	0	0.534490538	1	0	0	132A207	168	Westlake		Lower
LOS ANGELES	476 S WITMER ST	90017	5153024030	High Density Residential	CW	0	217	0.05564844	Residential - Single Family Residence - Vacant Land	YES - Current	NO - Privately-Owned	Available	Not Used in Prior Housing Element	0.227110048	0	0	0.227110048	3	0	0	132A207	176	Westlake		Lower
LOS ANGELES	483 S HARTFORD AVE	90017	5153024030	High Density Residential	CW	0	217	0.125679414	Residential - Single Family Residence - Vacant Land	YES - Current	NO - Privately-Owned	Available	Not Used in Prior Housing Element	0.352340966	0	0	0.352340966	9	0	0	132A207	156	Westlake		Lower
LOS ANGELES	485 S HARTFORD AVE	90017	5153024030	High Density Residential	CW	0	217	0.125678012	Residential - Single Family Residence - Vacant Land	YES - Current	NO - Privately-Owned	Available	Not Used in Prior Housing Element	0.364984989	0	0	0.364984989	8	0	0	132A207	166	Westlake		Lower
LOS ANGELES	491 S HARTFORD AVE	90017	5153024030	High Density Residential	CW	0	217	0.144828288	Residential - Single Family Residence - Vacant Land	YES - Current	NO - Privately-Owned	Available	Not Used in Prior Housing Element	0.456620567	0	0	0.456620567	4	0	0	132A207	170	Westlake		Lower
LOS ANGELES			5153024030	High Density Residential	CW	0	217	0.006829017	Residential - Single Family Residence - Vacant Land	YES - Current	NO - Privately-Owned	Available	Not Used in Prior Housing Element	0	0	0.135028601	0.135028601	0	0	0	132A207	180	Westlake		Above Moderate
LOS ANGELES			5153024030	High Density Residential	CW	0	217	0.025340017	Residential - Single Family Residence - Vacant Land	YES - Current	NO - Privately-Owned	Available	Not Used in Prior Housing Element	0.416454113	0	0	0.416454113	1	0	0	132A207	174	Westlake		Lower
LOS ANGELES			5153024030	High Density Residential	CW	0	217	0.02835931	Residential - Single Family Residence - Vacant Land	YES - Current	NO - Privately-Owned	Available	Not Used in Prior Housing Element	0.406162959	0	0	0.406162959	0	0	0	132A207	613	Westlake		Lower
LOS ANGELES			5153024030	High Density Residential	CW	0	217	0.124511249	Residential - Single Family Residence - Vacant Land	YES - Current	NO - Privately-Owned	Available	Not Used in Prior Housing Element	0.406894237	0	0	0.406894237	10	0	0	132A207	154	Westlake		Lower
LOS ANGELES	324 S WITMER ST	90017	5153025009	High Density Residential	CW	0	217	0.174342329	Residential - Five or More Units or Apartments (Any Combination) - 4 Stories or Less	YES - Current	NO - Privately-Owned	Available	Not Used in Prior Housing Element	0	0	0.296692246	0.296692246	20	0	0	133-5A207	331	Westlake	Yes	Above Moderate
LOS ANGELES	330 S WITMER ST	90017	5153025010	High Density Residential	CW	0	217	0.148610463	Residential - Five or More Units or Apartments (Any Combination) - 4 Stories or Less	YES - Current	NO - Privately-Owned	Available	Not Used in Prior Housing Element	0	0	0.26165877	0.26165877	20	0	0	133-5A207	337	Westlake	Yes	Above Moderate
LOS ANGELES	334 S WITMER ST	90017	5153025011	High Density Residential	CW	0	217	0.140315677	Residential - Five or More Units or Apartments (Any Combination) - 4 Stories or Less	YES - Current	NO - Privately-Owned	Available	Used in Prior Housing Element - Non-Vacant	0	0	0.285039952	0.285039952	8	0	0	132A207	17	Westlake	Yes	Above Moderate
LOS ANGELES	400 S WITMER ST	90017	5153025012	High Density Residential	CW	0	217	0.116494116	Residential - Five or More Units or Apartments (Any Combination) - 4 Stories or Less	YES - Current	NO - Privately-Owned	Available	Not Used in Prior Housing Element	0	0	0.220778731	0.220778731	24	0	0	132A207	21	Westlake	Yes	Above Moderate
LOS ANGELES	437 S HARTFORD AVE	90017	5153025013	High Density Residential	CW	0	217	0.226745793	Residential - Five or More Units or Apartments (Any Combination) - 4 Stories or Less	YES - Current	NO - Privately-Owned	Available	Not Used in Prior Housing Element	0	0	0.822371244	0.822371244	42	0	0	132A207	28	Westlake	Yes	Above Moderate
LOS ANGELES	441 S HARTFORD AVE	90017	5153025014	High Density Residential	CW	0	217	0.152055764	Residential - Five or More Units or Apartments (Any Combination) - 4 Stories or Less	YES - Current	NO - Privately-Owned	Available	Not Used in Prior Housing Element	0	0	0.195561522	0.195561522	30	0	0	132A207	51	Westlake	Yes	Above Moderate

LOS ANGELES	410 S WITMER ST	90017	5153025015	High Density Residential	CW	0	217	0.168949236	Residential - Five or More Units or Apartments (Any Combination) - 4 Stories or Less	YES - Current	NO - Privately-Owned	Available	Not Used in Prior Housing Element	0	0	0.25534537	0.25534537	20	0	0	132A207	30	Westlake		Yes	Above Moderate
LOS ANGELES	1448 W 3RD ST	90017	5153025020	Highway Oriented Commercial	CW	0	108	0.15136599	Residential - Five or More Units or Apartments (Any Combination) - 4 Stories or Less	YES - Current	NO - Privately-Owned	Available	Not Used in Prior Housing Element	0	0	0.10606695	0.10606695	20	0	0	133-5A207	282	Westlake		Yes	Above Moderate
LOS ANGELES	1408 W 3RD ST	90017	5153025909	Public Facilities	CW	0	108	0.157657721	Commercial - Parking Lot (Commercial Use Property) - Parking Structures - Commercial Parking - One Story	YES - Current	NO - Privately-Owned	Available	Used in Prior Housing Element - Non-Vacant	0.039550967	0	0	0.039550967	0	0	0	133-5A207	326	Westlake			Lower
LOS ANGELES	1414 W 3RD ST	90017	5153025909	Public Facilities	CW	0	108	0.156868887	Commercial - Parking Lot (Commercial Use Property) - Parking Structures - Commercial Parking - One Story	YES - Current	NO - Privately-Owned	Available	Used in Prior Housing Element - Non-Vacant	0.039550967	0	0	0.039550967	0	0	0	133-5A207	323	Westlake			Lower
LOS ANGELES	1420 W 3RD ST	90017	5153025909	Public Facilities	CW	0	108	0.156085539	Commercial - Parking Lot (Commercial Use Property) - Parking Structures - Commercial Parking - One Story	YES - Current	NO - Privately-Owned	Available	Used in Prior Housing Element - Non-Vacant	0.039550967	0	0	0.039550967	0	0	0	133-5A207	316	Westlake			Lower
LOS ANGELES	1424 W 3RD ST	90017	5153025909	Public Facilities	CW	0	108	0.155298201	Commercial - Parking Lot (Commercial Use Property) - Parking Structures - Commercial Parking - One Story	YES - Current	NO - Privately-Owned	Available	Used in Prior Housing Element - Non-Vacant	0.039550967	0	0	0.039550967	0	0	0	133-5A207	309	Westlake			Lower
LOS ANGELES	1426 W 3RD ST	90017	5153025909	Public Facilities	CW	0	108	0.154512398	Commercial - Parking Lot (Commercial Use Property) - Parking Structures - Commercial Parking - One Story	YES - Current	NO - Privately-Owned	Available	Used in Prior Housing Element - Non-Vacant	0.037816391	0	0	0.037816391	0	0	0	133-5A207	301	Westlake			Lower
LOS ANGELES	1438 W 3RD ST	90017	5153025909	Public Facilities	CW	0	108	0.152938761	Commercial - Parking Lot (Commercial Use Property) - Parking Structures - Commercial Parking - One Story	YES - Current	NO - Privately-Owned	Available	Used in Prior Housing Element - Non-Vacant	0.037816391	0	0	0.037816391	0	0	0	133-5A207	290	Westlake			Lower
LOS ANGELES	1444 W 3RD ST	90017	5153025909	Public Facilities	CW	0	108	0.152154629	Commercial - Parking Lot (Commercial Use Property) - Parking Structures - Commercial Parking - One Story	YES - Current	NO - Privately-Owned	Available	Used in Prior Housing Element - Non-Vacant	0.037816391	0	0	0.037816391	0	0	0	133-5A207	287	Westlake			Lower
LOS ANGELES			5153025909	Public Facilities	CW	0	108	0.15372713	Commercial - Parking Lot (Commercial Use Property) - Parking Structures - Commercial Parking - One Story	YES - Current	NO - Privately-Owned	Available	Used in Prior Housing Element - Non-Vacant	0.037816391	0	0	0.037816391	0	0	0	133-5A207	294	Westlake			Lower
LOS ANGELES	1476 W 3RD ST	90017	5153026001	Highway Oriented Commercial	C2-1	0	108	0.151961883	Commercial - Store - One Story	YES - Current	NO - Privately-Owned	Available	Used in Prior Housing Element - Non-Vacant	0.029971207	0	0	0.029971207	0	0	0	133-5A207	260	Westlake			Lower
LOS ANGELES			5153026001	Highway Oriented Commercial	C2-1	0	108	0.007315566	Commercial - Store - One Story	YES - Current	NO - Privately-Owned	Available	Used in Prior Housing Element - Non-Vacant	0	0	0.000355819	0.000355819	0	0	0	133-5A207	349	Westlake			Above Moderate
LOS ANGELES	312 S COLUMBIA AVE	90017	5153026005	Medium Residential	R3-1	0	54	0.153144691	Residential - Five or More Units or Apartments (Any Combination) - 4 Stories or Less	YES - Current	NO - Privately-Owned	Available	Not Used in Prior Housing Element	0	0	0.089578933	0.089578933	8	0	0	133-5A207	271	Westlake		Yes	Above Moderate
LOS ANGELES	316 S COLUMBIA AVE	90017	5153026006	Medium Residential	R3-1	0	54	0.153298676	Residential - Five or More Units or Apartments (Any Combination) - 4 Stories or Less	YES - Current	NO - Privately-Owned	Available	Not Used in Prior Housing Element	0	0	0.335191905	0.335191905	6	0	0	133-5A207	280	Westlake		Yes	Above Moderate
LOS ANGELES			5153026010	Medium Residential	R3-1	0	54	0.033825545	Residential - Single Family Residence - Vacant Land	YES - Current	NO - Privately-Owned	Available	Not Used in Prior Housing Element	0	0	0.134576142	0.134576142	0	1*	1*	133-5A207	300	Westlake			Above Moderate
LOS ANGELES	332 S COLUMBIA AVE	90017	5153026015	Medium Residential	R3-1	0	54	0.139611428	Residential - Five or More Units or Apartments (Any Combination) - 4 Stories or Less	YES - Current	NO - Privately-Owned	Available	Not Used in Prior Housing Element	0	0	0.075929437	0.075929437	8	0	0	133-5A207	317	Westlake		Yes	Above Moderate
LOS ANGELES	344 S COLUMBIA AVE	90017	5153026019	Medium Residential	R3-1	0	54	0.139865236	Residential - Five or More Units or Apartments (Any Combination) - 4 Stories or Less	YES - Current	NO - Privately-Owned	Available	Not Used in Prior Housing Element	0	0	0.075929437	0.075929437	8	0	0	133-5A207	336	Westlake		Yes	Above Moderate
LOS ANGELES	407 3/4 S WITMER ST	90017	5153026020	Medium Residential	R3-1	0	54	0.137558516	Residential - Five or More Units or Apartments (Any Combination) - 4 Stories or Less	YES - Current	NO - Privately-Owned	Available	Not Used in Prior Housing Element	0	0	0.067482012	0.067482012	8	0	0	133-5A207	345	Westlake		Yes	Above Moderate
LOS ANGELES			5153026021	Medium Residential	R3-1	0	54	0.002754395	Residential - Single Family Residence - Vacant Land	YES - Current	NO - Privately-Owned	Available	Not Used in Prior Housing Element	0	0	0.0556005	0.0556005	0	0	0	132A207	24	Westlake			Above Moderate
LOS ANGELES	423 S WITMER ST	90017	5153026024	Medium Residential	R3-1	0	54	0.137558987	Residential - Single Family Residence	YES - Current	NO - Privately-Owned	Available	Used in Prior Housing Element - Non-Vacant	0.234725681	0	0	0.234725681	1	0	0	132A207	43	Westlake			Lower
LOS ANGELES	329 S WITMER ST	90017	5153026027	Medium Residential	R3-1	0	54	0.137558291	Residential - Three Units (Any Combination) - 4 Stories or Less	YES - Current	NO - Privately-Owned	Available	Not Used in Prior Housing Element	0	0	0.423063096	0.423063096	3	0	0	133-5A207	320	Westlake		Yes	Above Moderate
LOS ANGELES	1506 W MIRAMAR ST	90026	5153027001	Medium Residential	R3-1	0	54	0.163778839	Residential - Four Units (Any Combination) - 4 Stories or Less	YES - Current	NO - Privately-Owned	Available	Not Used in Prior Housing Element	0	0	0.170764346	0.170764346	4	0	0	133-5A207	203	Westlake		Yes	Above Moderate
LOS ANGELES	1510 W MIRAMAR ST	90026	5153027002	Medium Residential	R3-1	0	54	0.17193362	Residential - Four Units (Any Combination) - 4 Stories or Less	YES - Current	NO - Privately-Owned	Available	Not Used in Prior Housing Element	0	0	0.177766398	0.177766398	4	0	0	133-5A207	192	Westlake		Yes	Above Moderate
LOS ANGELES	1479 W 3RD ST	90017	5153027003	Highway Oriented Commercial	C2-1	0	108	0.159187321	Commercial - Store - One Story	YES - Current	NO - Privately-Owned	Available	Used in Prior Housing Element - Non-Vacant	0.102755083	0	0	0.102755083	0	0	0	133-5A207	236	Westlake			Lower
LOS ANGELES			5153027003	Medium Residential	R3-1	0	54	0.001033026	Commercial - Store - One Story	YES - Current	NO - Privately-Owned	Available	Used in Prior Housing Element - Non-Vacant	0	0	0.004549341	0.004549341	0	0	0	133-5A207	240	Westlake			Above Moderate
LOS ANGELES	1463 W 3RD ST	90017	5153027004	Highway Oriented Commercial	C2-1	0	108	0.220040181	Commercial - Store - One Story	YES - Current	NO - Privately-Owned	Available	Used in Prior Housing Element - Non-Vacant	0.322975275	0	0	0.322975275	0	0	0	133-5A207	247	Westlake			Lower
LOS ANGELES			5153027004	Medium Residential	R3-1	0	54	0.002634632	Commercial - Store - One Story	YES - Current	NO - Privately-Owned	Available	Used in Prior Housing Element - Non-Vacant	0	0	0.011249287	0.011249287	0	0	0	133-5A207	241	Westlake			Above Moderate
LOS ANGELES			5153027004	Medium Residential	R3-1	0	54	0.005165079	Commercial - Store - One Story	YES - Current	NO - Privately-Owned	Available	Used in Prior Housing Element - Non-Vacant	0	0	0.011249287	0.011249287	0	0	0	133-5A207	248	Westlake			Above Moderate
LOS ANGELES			5153027004	Highway Oriented Commercial	C2-1	0	108	0.03791815	Commercial - Store - One Story	YES - Current	NO - Privately-Owned	Available	Used in Prior Housing Element - Non-Vacant	0	0	0.033168916	0.033168916	0	0	0	133-5A207	243	Westlake			Above Moderate
LOS ANGELES	270 S COLUMBIA AVE	90026	5153027006	Medium Residential	R3-1	0	54	0.161086221	Residential - Five or More Units or Apartments (Any Combination) - 4 Stories or Less	YES - Current	NO - Privately-Owned	Available	Not Used in Prior Housing Element	0	0	0.151815005	0.151815005	12	0	0	133-5A207	225	Westlake		Yes	Above Moderate
LOS ANGELES	260 S COLUMBIA AVE	90026	5153027007	Medium Residential	R3-1	0	54	0.122432992	Residential - Five or More Units or Apartments (Any Combination) - 4 Stories or Less	YES - Current	NO - Privately-Owned	Available	Not Used in Prior Housing Element	0	0	0.387289003	0.387289003	7	0	0	133-5A207	211	Westlake		Yes	Above Moderate
LOS ANGELES	261 S WITMER ST	90026	5153027007	Medium Residential	R3-1	0	54	0.129133227	Residential - Five or More Units or Apartments (Any Combination) - 4 Stories or Less	YES - Current	NO - Privately-Owned	Available	Not Used in Prior Housing Element	0	0	0.416180062	0.416180062	7	0	0	133-5A207	217	Westlake		Yes	Above Moderate
LOS ANGELES	285 S LUCAS AVE	90026	5153028002	Highway Oriented Commercial - High Med Residential	CW	0	108	0.110615117	Commercial - Hotel and Motel - Motel - Under 50 Rooms - One Story	YES - Current	NO - Privately-Owned	Available	Not Used in Prior Housing Element	0.099703738	0	0	0.099703738	11	0	0	133-5A207	285	Westlake			Lower
LOS ANGELES			5153028002	Highway Oriented Commercial - High Med Residential	CW	0	108	0.094676097	Commercial - Hotel and Motel - Motel - Under 50 Rooms - One Story	YES - Current	NO - Privately-Owned	Available	Not Used in Prior Housing Element	0.088917732	0	0	0.088917732	11	0	0	133-5A207	278	Westlake			Lower
LOS ANGELES	1431 W 3RD ST	90017	5153028005	Highway Oriented Commercial - High Med Residential	CW	0	108	0.169777249	Commercial - Store - One Story	YES - Current	NO - Privately-Owned	Available	Used in Prior Housing Element - Non-Vacant	0.186480179	0	0	0.186480179	0	0	0	133-5A207	267	Westlake			Lower
LOS ANGELES	1435 W 3RD ST	90017	5153028006	Highway Oriented Commercial - High Med Residential	CW	0	108	0.170700818	Residential - Five or More Units or Apartments (Any Combination) - 4 Stories or Less - Vacant Land	YES - Current	NO - Privately-Owned	Available	Not Used in Prior Housing Element	0.899139881	0	0	0.899139881	0	0	0	133-5A207	262	Westlake			Lower
LOS ANGELES	1443 W 3RD ST	90017	5153028007	Highway Oriented Commercial - High Med Residential	CW	0	108	0.17079949	Commercial - Store - One Story	YES - Current	NO - Privately-Owned	Available	Used in Prior Housing Element - Non-Vacant	0.186480179	0	0	0.186480179	0	0	0	133-5A207	259	Westlake			Lower
LOS ANGELES	1449 W 3RD ST	90017	5153028008	Highway Oriented Commercial - High Med Residential	CW	0	108	0.089394951	Commercial - Store - One Story	YES - Current	NO - Privately-Owned	Available	Used in Prior Housing Element - Non-Vacant	0.040984545	0	0	0.040984545	0	0	0	133-5A207	263	Westlake			Lower
LOS ANGELES	1455 W 3RD ST	90017	5153028008	Highway Oriented Commercial - High Med Residential	CW	0	108	0.103610461	Commercial - Store - One Story	YES - Current	NO - Privately-Owned	Available	Used in Prior Housing Element - Non-Vacant	0.04322919	0	0	0.04322919	0	0	0	133-5A207	258	Westlake			Lower
LOS ANGELES	258 1/2 S WITMER ST	90026	5153028010	High Medium Residential	CW	0	108	0.228295946	Residential - Five or More Units or Apartments (Any Combination) - 4 Stories or Less	YES - Current	NO - Privately-Owned	Available	Not Used in Prior Housing Element	0	0	0.256864167	0.256864167	10	0	0	133-5A207	216	Westlake		Yes	Above Moderate
LOS ANGELES	268 S WITMER ST	90026	5153028011	High Medium Residential	CW	0	108	0.317707263	Residential - Five or More Units or Apartments (Any Combination) - 4 Stories or Less	YES - Current	NO - Privately-Owned	Available	Not Used in Prior Housing Element	0	0	0.319676167	0.319676167	12	0	0	133-5A207	238	Westlake		Yes	Above Moderate
LOS ANGELES	1446 W MIRAMAR ST	90026	5153028012	High Medium Residential	CW	0	108	0.115547457	Residential - Five or More Units or Apartments (Any Combination) - 4 Stories or Less	YES - Current	NO - Privately-Owned	Available	Not Used in Prior Housing Element	0	0	0.17488214	0.17488214	10	0	0	133-5A207	222	Westlake		Yes	Above Moderate
LOS ANGELES	1450 3/4 W MIRAMAR ST	90026	5153028012	High Medium Residential	CW	0	108	0.117454108	Residential - Five or More Units or Apartments (Any Combination) - 4 Stories or Less	YES - Current	NO - Privately-Owned	Available	Not Used in Prior Housing Element	0	0	0.17488214	0.17488214	10	0	0	133-5A207	220	Westlake		Yes	Above Moderate
LOS ANGELES	1444 W MIRAMAR ST	90026	5153028013	High Medium Residential	CW	0	108	0.233969482	Residential - Five or More Units or Apartments (Any Combination) - 4 Stories or Less	YES - Current	NO - Privately-Owned	Available	Not Used in Prior Housing Element	0	0	0.265555233	0.265555233	10	0	0	133-5A207	224	Westlake		Yes	Above Moderate
LOS ANGELES	275 S LUCAS AVE	90026	5153028018	High Medium Residential	CW	0	108	0.279059683	Residential - Five or More Units or Apartments (Any Combination) - 4 Stories or Less	YES - Current	NO - Privately-Owned	Available	Not Used in Prior Housing Element	0	0	0.207509476	0.207509476	22	0	0	133-5A207	265	Westlake		Yes	Above Moderate
LOS ANGELES	265 S LUCAS AVE	90026	5153028019	High Medium Residential	CW	0	108	0.277857846	Residential - Five or More Units or Apartments (Any Combination) - 4 Stories or Less	YES - Current	NO - Privately-Owned	Available	Not Used in Prior Housing Element	0	0	0.221256267	0.221256267	20	0	0	133-5A207	253	Westlake		Yes	Above Moderate
LOS ANGELES	1400 W MIRAMAR ST	90026	5153028020	High Medium Residential	CW	0	108	0.194084473	Residential - Single Family Residence - Vacant Land	YES - Current	NO - Privately-Owned	Available	Not Used in Prior Housing Element	0.980012214	0	0	0.980012214	0	0	0	133-5A207	249	Westlake			Lower
LOS ANGELES	201 S LUCAS AVE	90026	5153029001	High Medium Residential	CW	0	108	0.054936454	Residential - Three Units (Any Combination) - 4 Stories or Less	YES - Current	NO - Privately-Owned	Available	Not Used in Prior Housing Element	0	0	0.088329458	0.088329458	3	0	0	133-5A209	182	Westlake		Yes	Above Moderate
LOS ANGELES	1414 W 2ND ST	90026	5153029002	High Medium Residential	CW	0	108	0.101796254	Residential - Five or More Units or Apartments (Any Combination) - 4 Stories or Less	YES - Current	NO - Privately-Owned	Available	Not Used in Prior Housing Element	0	0	0.126920101	0.126920101	6	0	0	133-5A209	185	Westlake		Yes	Above Moderate
LOS ANGELES	211 S LUCAS AVE	90026	5153029003	High Medium Residential	CW	0	108	0.119584656	Residential - Four Units (Any Combination) - 4 Stories or Less - Vacant Land	YES - Current	NO - Privately-Owned	Available	Not Used in Prior Housing Element	0.662191033	0	0	0.662191033	0	0	0	133-5A209	190	Westlake			Lower
LOS ANGELES			5153029004	High Medium Residential	CW	0	108	0.041512836	Residential - Double, Duplex, or Two Units - 4 Stories or Less	YES - Current	NO - Privately-Owned	Available	Not Used in Prior Housing Element	0.092758097	0	0	0.092758097	2	0	0	133-5A207	130	Westlake			Lower
LOS ANGELES	1422 W 2ND ST	90026	5153029005	High Medium Residential	CW	0	108	0.119783809	Residential - Single Family Residence	YES - Current	NO - Privately-Owned	Available	Used in Prior Housing Element - Non-Vacant	0	0	0.896885681	0.896885681	1	0	0	133-5A207	136	Westlake			Above Moderate
LOS ANGELES	1430 W 2ND ST	90026	5153029006	High Medium Residential	CW	0	108	0.186054142	Residential - Five or More Units or Apartments (Any Combination) - 4 Stories or Less	YES - Current	NO - Privately-Owned	Available	Not Used in Prior Housing Element	0	0	0.723723477	0.723723477	6	0	0	133-5A207	108	Westlake		Yes	Above Moderate
LOS ANGELES	208 S WITMER ST	90026	5153029007	High Medium Residential	CW	0	108	0.120987428	Residential - Single Family Residence	YES - Current	NO - Privately-Owned	Available	Used in Prior Housing Element - Non-Vacant	0	0	0.896885681	0.896885681	1	0	0	133-5A207	140	Westlake			Above Moderate
LOS ANGELES	210 S WITMER ST	90026	5153029008	High Medium Residential	CW	0	108	0.150649798	Residential - Single Family Residence	YES - Current	NO - Privately-Owned	Available	Used in Prior Housing Element - Non-Vacant	0	0	1.135190934	1.135190934	1	0	0	133-5A207	157	Westlake			Above Moderate
LOS ANGELES			5153029009	High Medium Residential	CW	0	108	0.020086996	Residential - Single Family Residence - Other Improvements Only	YES - Current	NO - Privately-Owned	Available	Not Used in Prior Housing Element	0	0	0.166021782	0.166021782	1	0	0	133-5A207	191	Westlake			Above Moderate
LOS ANGELES	212 S WITMER ST	90026	5153029010	High Medium Residential	CW	0	108	0.252026467	Residential - Four Units (Any Combination) - 4 Stories or Less	YES - Current	NO - Privately-Owned	Available	Used in Prior Housing Element - Non-Vacant	0	0	0.345414948	0.345414948	4	0	0	133-5A207	164	Westlake		Yes	Above Moderate
LOS ANGELES			5153029011	High Medium Residential	CW	0	108	0.081468511	Residential - Single Family Residence	YES - Current	NO - Privately-Owned	Available	Used in Prior Housing Element - Non-Vacant	0.732971567	0	0	0.732971567	1	0	0	133-5A207	184	Westlake			Lower
LOS ANGELES	230 S WITMER ST	90026	5153029012	High Medium Residential	CW	0	108	0.297098418	Residential - Five or More Units or Apartments (Any Combination) - 4 Stories or Less	YES - Current	NO - Privately-Owned	Available	Not Used in Prior Housing Element	0	0	0.194469679	0.194469679	26	0	0	133-5A207	198	Westlake		Yes	Above Moderate
LOS ANGELES	1425 W MIRAMAR ST	90026	5153029013	High Medium Residential	CW	0	108	0.43463549	Residential - Single Family Residence - Guesthouse	YES - Current	NO - Privately-Owned	Available	Used in Prior Housing Element - Non-Vacant	0	0	1.915464836	1.915464836	1	0	0	133-5A207	199	Westlake			Above Moderate
LOS ANGELES	1411 W MIRAMAR ST	90026	5153029014	High Medium Residential	CW	0	108	0.312212645	Residential - Five or More Units or Apartments (Any Combination) - 4 Stories or Less	YES - Current	NO - Privately-Owned	Available	Not Used in Prior Housing Element	0	0	0.280132492	0.280132492	16	0	0	133-5A207	215	Westlake		Yes	Above Moderate
LOS ANGELES	225 S LUCAS AVE	90026	5153029018	High Medium Residential	CW	0	108	0.231304816	Residential - Five or More Units or Apartments (Any Combination) - 4 Stories or Less	YES - Current	NO - Privately-Owned	Available	Not Used in Prior Housing Element	0	0	0.286486499	0.286486499	16	0	0	133-5A207	188	Westlake		Yes	Above Moderate
LOS ANGELES	231 S LUCAS AVE	90026	5153029018	High Medium Residential	CW	0	108	0.231990548	Residential - Five or More Units or Apartments (Any Combination) - 4 Stories or Less	YES - Current	NO - Privately-Owned	Available	Not Used in Prior Housing Element	0	0	0.286486499	0.286486499	16	0	0	133-5A207	204	Westlake		Yes	Above Moderate
LOS ANGELES	215 S LUCAS AVE	90026	5153029019	High Medium Residential	CW	0	108	0.218087212	Residential - Five or More Units or Apartments (Any Combination) - 4 Stories or Less	YES - Current	NO - Privately-Owned	Available	Not Used in Prior Housing Element	0	0	0.260049014	0.260049014	16	0	0	133-5A207	147	Westlake		Yes	Above Moderate
LOS ANGELES	219 S LUCAS AVE	90026	5153029019	High Medium Residential	CW	0	108	0.230619864	Residential - Five or More Units or Apartments (Any Combination) - 4 Stories or Less	YES - Current	NO - Privately-Owned	Available	Not Used in Prior Housing Element	0	0	0.283162661	0.283162661	16	0	0	133-5A207	168	Westlake		Yes	Above Moderate
LOS ANGELES	108 S WITMER ST	90026	5153030006	Highway Oriented Commercial - High Med Residential	CW	0	108	0.106166284	Residential - Double, Duplex, or Two Units - 4 Stories or Less	YES - Current	NO - Privately-Owned	Available	Used in Prior Housing Element - Non-Vacant	0	0	0.57656931	0.57656931	2	0	0	135A207	376	Westlake		Yes	Above Moderate
LOS ANGELES	136 S WITMER ST	90026	5153030013	High Medium Residential	CW	0	108	0.155966822	Residential - Three Units (Any Combination) - 4 Stories or Less	YES - Current	NO - Privately-Owned	Available	Used in Prior Housing Element - Non-Vacant	0	0	0.745065889	0.745065889	3	0	0	133-5A207	51	Westlake		Yes	Above Moderate
LOS ANGELES	140 S WITMER ST	90026	5153030014	High Medium Residential	CW	0	108	0.091828236	Residential - Single Family Residence	YES - Current	NO - Privately-Owned	Available	Used in Prior Housing Element - Non-Vacant	0.795066476	0	0	0.795066476	1	0	0	133-5A207	55	Westlake			Lower
LOS ANGELES	1421 W 2ND ST	90026	5153030015	High Medium Residential	CW	0	108	0.064117352	Residential - Single Family Residence	YES - Current	NO - Privately-Owned	Available	Used in Prior Housing Element - Non-Vacant	0.545110893	0	0	0.545110893	1	0	0	133-5A207	67	Westlake			Lower
LOS ANGELES	144 S WITMER ST	90026	5153030016	High Medium Residential	CW	0	108	0.104492041	Residential - Five or More Units or Apartments (Any Combination) - 4 Stories or Less	YES - Current	NO - Privately-Owned	Available	Not Used in Prior Housing Element	0	0	0.148366866	0.148366866	5	0	0	133-5A207	63	Westlake		Yes	Above Moderate
LOS ANGELES	1425 W 2ND ST	90026	5153030017	High Medium Residential	CW	0	108	0.066772674	Residential - Single Family Residence	YES - Current	NO - Privately-Owned	Available	Used in Prior Housing Element - Non-Vacant	0.545110893	0	0	0.545110893	1	0	0	133-5A207	79	Westlake			Lower
LOS ANGELES	1409 W 2ND ST	90026	5153030018	High Medium Residential	CW	0	108	0.097158509	Residential - Double, Duplex, or Two Units - 4 Stories or Less	YES - Current	NO - Privately-Owned	Available	Used in Prior Housing Element - Non-Vacant	0	0	0.579803038	0.579803038	1	0	0	133-5A209	149	Westlake		Yes	Above Moderate
LOS ANGELES	1405 W 2ND ST	90026	5153030019	High Medium Residential	CW	0	108	0.129194884	Residential - Single Family Residence	YES - Current	NO - Privately-Owned	Available	Used in Prior Housing Element - Non-Vacant	1.005869865	0	0	1.005869865	1	0	0	133-5A209	140	Westlake			Lower
LOS ANGELES	133 S LUCAS AVE	90026	5153030020	High Medium Residential	CW	0	108	0.156105891	Residential - Five or More Units or Apartments (Any Combination) - 4 Stories or Less	YES - Current	NO - Privately-Owned	Available	Not Used in Prior Housing Element	0	0	0.6299595	0.6299595	6	0	0	133-5A209	125	Westlake		Yes	Above Moderate
LOS ANGELES	130 S WITMER ST	90026	5153030900	High Medium Residential	CW	0	108	0.150014988	Residential - Single Family Residence	YES - Current	NO - Privately-Owned	Available	Used in Prior Housing Element - Non-Vacant	0.955540133	0	0	0.955540133	0	0	0	133-5A207	41	Westlake			Lower
LOS ANGELES	134 S WITMER ST	90026	5153030900	High Medium Residential	CW	0	108	0.155993753	Residential - Single Family Residence	YES - Current	NO - Privately-Owned	Available	Used in Prior Housing Element - Non-Vacant	0.955540133	0	0	0.955540133	0	0	0	133-5A207	46	Westlake			Lower
LOS ANGELES	122 S BONNIE BRAE ST	90057	5154001004	High Medium Residential	R4-1	0	108	0.172168324	Residential - Five or More Units or Apartments (Any Combination) - 4 Stories or Less	YES - Current	NO - Privately-Owned	Available	Not Used in Prior Housing Element	0	0	0.271971533	0.271971533	6	0	0	135A205	132	Westlake		Yes	Above Moderate
LOS ANGELES	131 S BURLINGTON AVE	90057	5154001007	High Medium Residential	R4-1	0	108	0.427772165	Residential - Five or More Units or Apartments (Any Combination) - 4 Stories or Less	YES - Current	NO - Privately-Owned	Available	Not Used in Prior Housing Element	0.128952415	0	0	0.128952415	69	0	0	135A205	229	Westlake			Lower
LOS ANGELES	134 S BONNIE BRAE ST	90057	5154001008	High Medium Residential	R4-1	0	108	0.190255666	Residential - Five or More Units or Apartments (Any Combination) - 4 Stories or Less - Pool	YES - Current	NO - Privately-Owned	Available	Not Used in Prior Housing Element	0	0	0.210032921	0.210032921	26	0	0	135A205	143	Westlake		Yes	Above Moderate
LOS ANGELES	138 S BONNIE BRAE ST	90057	5154001008	High Medium Residential	R4-1	0	108	0.190253443	Residential - Five or More Units or Apartments (Any Combination) - 4 Stories or Less - Pool	YES - Current	NO - Privately-Owned	Available	Not Used in Prior Housing Element	0	0	0.210032921	0.210032921	26	0	0	135A205	150	Westlake		Yes	Above Moderate
LOS ANGELES	144 S BONNIE BRAE ST	90057	5154001009	High Medium Residential	R4-1	0	108	0.190255456	Residential - Five or More Units or Apartments (Any Combination) - 4 Stories or Less	YES - Current	NO - Privately-Owned	Available	Not Used in Prior Housing Element	0	0	0.220895346	0.220895346	12	0	0	135A205	157	Westlake		Yes	Above Moderate
LOS ANGELES	153 S BURLINGTON AVE	90057	5154001011	High Medium Residential	R4-1	0	108	0.189891438	Residential - Three Units (Any Combination) - 4 Stories or Less	YES - Current	NO - Privately-Owned	Available	Used in Prior Housing Element - Non-Vacant	0	0	1.044839451	1.044839451	3	0	0	135A205	185	Westlake		Yes	Above Moderate
LOS ANGELES	159 S BURLINGTON AVE	90057	5154001012	High Medium Residential	R4-1	0	108	0.190156673	Residential - Five or More Units or Apartments (Any Combination) - 4 Stories or Less	YES - Current	NO - Privately-Owned	Available	Not Used in Prior Housing Element	0	0	0.199686039	0.199686039	14	0	0	135A205	192	Westlake		Yes	Above Moderate
LOS ANGELES	216 S BONNIE BRAE ST	90057	5154001013	High Medium Residential	R4-1	0	108	0.159262512	Residential - Single Family Residence	YES - Current	NO - Privately-Owned	Available	Used in Prior Housing Element - Non-Vacant	1.321359444	0	0	1.321359444	1	0	0	135A205	184	Westlake			Lower
LOS ANGELES	169 S BURLINGTON AVE	90057	5154001018	High Med

LOS ANGELES	220 S BONNIE BRAE ST	90057	5154001024	High Medium Residential	R4-1	0	108	0.190254325	Residential - Five or More Units or Apartments (Any Combination) - 4 Stories or Less	YES - Current	NO - Privately-Owned	Available	Not Used in Prior Housing Element	0	0	0.28444942	0.28444942	6	0	0	135A205	191	Westlake			Yes	Above Moderate
LOS ANGELES	130 S BONNIE BRAE ST	90057	5154001025	High Medium Residential	R4-1	0	108	0.181209931	Residential - Five or More Units or Apartments (Any Combination) - 4 Stories or Less	YES - Current	NO - Privately-Owned	Available	Not Used in Prior Housing Element	0	0	0.124628551	0.124628551	5	0	0	135A205	321	Westlake			Yes	Above Moderate
LOS ANGELES	116 1/4 S BONNIE BRAE ST	90057	5154001026	High Medium Residential	R4-1	0	108	0.172167295		YES - Current	NO - Privately-Owned	Available	Not Used in Prior Housing Element	0	0	2.91913023	2.91913023	0	0	0	135A205	123	Westlake			Yes	Above Moderate
LOS ANGELES	1820 W BEVERLY BLVD	90057	5154001026	Highway Oriented Commercial	C2-1	0	108	0.172174104		YES - Current	NO - Privately-Owned	Available	Not Used in Prior Housing Element	4.045502257	0	0	4.045502257	0	0	0	135A205	107	Westlake				Lower
LOS ANGELES	1826 W BEVERLY BLVD	90057	5154001026	Highway Oriented Commercial	C2-1	0	108	0.172176288		YES - Current	NO - Privately-Owned	Available	Not Used in Prior Housing Element	4.045502257	0	0	4.045502257	0	0	0	135A205	101	Westlake				Lower
LOS ANGELES	1850 W BEVERLY BLVD	90057	5154001026	Highway Oriented Commercial	C2-1	0	108	0.172175208		YES - Current	NO - Privately-Owned	Available	Not Used in Prior Housing Element	4.045502257	0	0	4.045502257	0	0	0	135A205	96	Westlake				Lower
LOS ANGELES	106 S WESTLAKE AVE	90057	5154002001	Highway Oriented Commercial	C2-1	0	108	0.143558485	Commercial - Office Building - Office and Residential - One Story	YES - Current	NO - Privately-Owned	Available	Used in Prior Housing Element - Non-Vacant	0.072802153	0	0	0.072802153	0	0	0	135A205	65	Westlake				Lower
LOS ANGELES	1926 W BEVERLY BLVD	90057	5154002001	Highway Oriented Commercial	C2-1	0	108	0.143505428	Commercial - Office Building - Office and Residential - One Story	YES - Current	NO - Privately-Owned	Available	Used in Prior Housing Element - Non-Vacant	0.072802153	0	0	0.072802153	0	0	0	135A205	56	Westlake				Lower
LOS ANGELES	110 S WESTLAKE AVE	90057	5154002002	Medium Residential	R3-1	0	54	0.143608651	Residential - Four Units (Any Combination) - 4 Stories or Less - Vacant Land	YES - Current	NO - Privately-Owned	Available	Not Used in Prior Housing Element	0.662178254	0	0	0.662178254	0	0	0	135A205	76	Westlake				Lower
LOS ANGELES			5154002002	Medium Residential	R3-1	0	54	0.00141892	Residential - Four Units (Any Combination) - 4 Stories or Less - Vacant Land	YES - Current	NO - Privately-Owned	Available	Not Used in Prior Housing Element	0	0	0.045425096	0.045425096	0	0	0	135A205	100	Westlake				Above Moderate
LOS ANGELES	116 S WESTLAKE AVE	90057	5154002004	Medium Residential	R3-1	0	54	0.142244019	Residential - Five or More Units or Apartments (Any Combination) - 4 Stories or Less	YES - Current	NO - Privately-Owned	Available	Not Used in Prior Housing Element	0	0	0.071866813	0.071866813	8	0	0	135A205	88	Westlake			Yes	Above Moderate
LOS ANGELES	122 S WESTLAKE AVE	90057	5154002005	Medium Residential	R3-1	0	54	0.143712674	Residential - Double, Duplex, or Two Units - 4 Stories or Less	YES - Current	NO - Privately-Owned	Available	Not Used in Prior Housing Element	0	0	0.474482238	0.474482238	2	0	0	135A205	99	Westlake			Yes	Above Moderate
LOS ANGELES	126 S WESTLAKE AVE	90057	5154002006	Medium Residential	R3-1	0	54	0.14376511	Residential - Single Family Residence	YES - Current	NO - Privately-Owned	Available	Used in Prior Housing Element - Non-Vacant	0.7408571	0	0	0.7408571	1	0	0	135A205	109	Westlake				Lower
LOS ANGELES	132 S WESTLAKE AVE	90057	5154002007	Medium Residential	R3-1	0	54	0.143818169	Residential - Double, Duplex, or Two Units - 4 Stories or Less	YES - Current	NO - Privately-Owned	Available	Not Used in Prior Housing Element	0	0	0.474482238	0.474482238	2	0	0	135A205	117	Westlake			Yes	Above Moderate
LOS ANGELES	1900 W BEVERLY BLVD	90057	5154002009	Highway Oriented Commercial	C2-1	0	108	0.138042091	Commercial - Office Building - One Story	YES - Current	NO - Privately-Owned	Available	Used in Prior Housing Element - Non-Vacant	0.070785051	0	0	0.070785051	0	0	0	135A205	81	Westlake				Lower
LOS ANGELES	1904 W BEVERLY BLVD	90057	5154002009	Highway Oriented Commercial	C2-1	0	108	0.086098087	Commercial - Office Building - One Story	YES - Current	NO - Privately-Owned	Available	Used in Prior Housing Element - Non-Vacant	0.050172794	0	0	0.050172794	0	0	0	135A205	78	Westlake				Lower
LOS ANGELES			5154002009	Highway Oriented Commercial	C2-1	0	108	0.03441669	Commercial - Office Building - One Story	YES - Current	NO - Privately-Owned	Available	Used in Prior Housing Element - Non-Vacant	0	0	0.00138814	0.00138814	0	0	0	135A205	80	Westlake				Above Moderate
LOS ANGELES	1908 W BEVERLY BLVD	90057	5154002010	Highway Oriented Commercial	C2-1	0	108	0.154976156	Industrial - Light Manufacturing - One Story	YES - Current	NO - Privately-Owned	Available	Used in Prior Housing Element - Non-Vacant	0.090347556	0	0	0.090347556	0	0	0	135A205	68	Westlake				Lower
LOS ANGELES			5154002010	Highway Oriented Commercial	C2-1	0	108	0.086096181	Industrial - Light Manufacturing - One Story	YES - Current	NO - Privately-Owned	Available	Used in Prior Housing Element - Non-Vacant	0.058348204	0	0	0.058348204	0	0	0	135A205	73	Westlake				Lower
LOS ANGELES			5154002011	Highway Oriented Commercial	C2-1	0	108	0.043027508	Commercial - Parking Lot (Commercial Use Property) - Lots - Patron or Employee - One Story	YES - Current	NO - Privately-Owned	Available	Not Used in Prior Housing Element	0	0	0.007126824	0.007126824	0	0	0	135A205	66	Westlake				Above Moderate
LOS ANGELES	125 S BONNIE BRAE ST	90057	5154002013	Medium Residential	R3-1	0	54	0.162665951	Residential - Five or More Units or Apartments (Any Combination) - 4 Stories or Less	YES - Current	NO - Privately-Owned	Available	Not Used in Prior Housing Element	0.043633734	0	0	0.043633734	13	0	0	135A205	115	Westlake				Lower
LOS ANGELES			5154002014	Medium Residential	R3-1	0	54	0.097383829	Residential - Four Units (Any Combination) - 4 Stories or Less	YES - Current	NO - Privately-Owned	Available	Not Used in Prior Housing Element	0.116533385	0	0	0.116533385	4	0	0	135A205	124	Westlake				Lower
LOS ANGELES	221 S BONNIE BRAE ST	90057	5154003002	Medium Residential	R3-1	0	54	0.16580589	Residential - Five or More Units or Apartments (Any Combination) - 4 Stories or Less	YES - Current	NO - Privately-Owned	Available	Not Used in Prior Housing Element	0	0	0.116254318	0.116254318	6	0	0	135A205	174	Westlake			Yes	Above Moderate
LOS ANGELES	227 S BONNIE BRAE ST	90057	5154003003	Medium Residential	R3-1	0	54	0.165515755	Residential - Five or More Units or Apartments (Any Combination) - 4 Stories or Less	YES - Current	NO - Privately-Owned	Available	Not Used in Prior Housing Element	0	0	0.287420008	0.287420008	8	0	0	135A205	181	Westlake			Yes	Above Moderate
LOS ANGELES	208 S WESTLAKE AVE	90057	5154003005	Medium Residential	R3-1	0	54	0.144076664	Residential - Five or More Units or Apartments (Any Combination) - 4 Stories or Less	YES - Current	NO - Privately-Owned	Available	Not Used in Prior Housing Element	0	0	0.066509493	0.066509493	8	0	0	135A205	148	Westlake			Yes	Above Moderate
LOS ANGELES	212 S WESTLAKE AVE	90057	5154003006	Medium Residential	R3-1	0	54	0.144128143	Residential - Five or More Units or Apartments (Any Combination) - 4 Stories or Less	YES - Current	NO - Privately-Owned	Available	Not Used in Prior Housing Element	0	0	0.066509493	0.066509493	8	0	0	135A205	155	Westlake			Yes	Above Moderate
LOS ANGELES	220 S WESTLAKE AVE	90057	5154003007	Medium Residential	R3-1	0	54	0.144180855	Residential - Five or More Units or Apartments (Any Combination) - 4 Stories or Less	YES - Current	NO - Privately-Owned	Available	Not Used in Prior Housing Element	0	0	0.086674239	0.086674239	6	0	0	135A205	162	Westlake			Yes	Above Moderate
LOS ANGELES	117 S WESTLAKE AVE	90057	5154004004	Medium Residential	R3-1	0	54	0.143442487	Residential - Four Units (Any Combination) - 4 Stories or Less	YES - Current	NO - Privately-Owned	Available	Not Used in Prior Housing Element	0	0	0.121791127	0.121791127	4	0	0	135A205	64	Westlake			Yes	Above Moderate
LOS ANGELES	123 S WESTLAKE AVE	90057	5154004005	Medium Residential	R3-1	0	54	0.143417142	Residential - Double, Duplex, or Two Units - 4 Stories or Less	YES - Current	NO - Privately-Owned	Available	Not Used in Prior Housing Element	0	0	0.474482238	0.474482238	2	0	0	135A205	75	Westlake			Yes	Above Moderate
LOS ANGELES	127 S WESTLAKE AVE	90057	5154004006	Medium Residential	R3-1	0	54	0.14339371	Residential - Single Family Residence	YES - Current	NO - Privately-Owned	Available	Used in Prior Housing Element - Non-Vacant	0.7408571	0	0	0.7408571	1	0	0	135A205	87	Westlake				Lower
LOS ANGELES	133 S WESTLAKE AVE	90057	5154004007	Medium Residential	R3-1	0	54	0.14336728	Residential - Single Family Residence	YES - Current	NO - Privately-Owned	Available	Used in Prior Housing Element - Non-Vacant	0.7408571	0	0	0.7408571	1	0	0	135A205	98	Westlake				Lower
LOS ANGELES	137 S WESTLAKE AVE	90057	5154004008	Medium Residential	R3-1	0	54	0.14334362	Residential - Single Family Residence	YES - Current	NO - Privately-Owned	Available	Used in Prior Housing Element - Non-Vacant	0.7408571	0	0	0.7408571	1	0	0	135A205	108	Westlake				Lower
LOS ANGELES	141 S WESTLAKE AVE	90057	5154004009	Medium Residential	R3-1	0	54	0.143319229	Residential - Double, Duplex, or Two Units - 4 Stories or Less	YES - Current	NO - Privately-Owned	Available	Not Used in Prior Housing Element	0	0	0.474482238	0.474482238	2	0	0	135A205	116	Westlake			Yes	Above Moderate
LOS ANGELES	201 S WESTLAKE AVE	90057	5154004010	Medium Residential	R3-1	0	54	0.143293139	Residential - Single Family Residence	YES - Current	NO - Privately-Owned	Available	Used in Prior Housing Element - Non-Vacant	0.7408571	0	0	0.7408571	1	0	0	135A205	121	Westlake				Lower
LOS ANGELES	205 S WESTLAKE AVE	90057	5154004011	Medium Residential	R3-1	0	54	0.143268414	Residential - Double, Duplex, or Two Units - 4 Stories or Less	YES - Current	NO - Privately-Owned	Available	Used in Prior Housing Element - Non-Vacant	0.7408571	0	0	0.7408571	1	0	0	135A205	129	Westlake				Lower
LOS ANGELES	2009 W VALLEY ST	90057	5154004012	Medium Residential	R3-1	0	54	0.146869972	Residential - Four Units (Any Combination) - 4 Stories or Less	YES - Current	NO - Privately-Owned	Available	Not Used in Prior Housing Element	0	0	0.158716035	0.158716035	4	0	0	135A205	135	Westlake			Yes	Above Moderate
LOS ANGELES	154 S MOUNTAIN VIEW AVE	90057	5154004013	Medium Residential	R3-1	0	54	0.146645802	Residential - Five or More Units or Apartments (Any Combination) - 4 Stories or Less	YES - Current	NO - Privately-Owned	Available	Not Used in Prior Housing Element	0.041342743	0	0	0.041342743	8	0	0	135A205	126	Westlake				Lower
LOS ANGELES	150 S MOUNTAIN VIEW AVE	90057	5154004014	Medium Residential	R3-1	0	54	0.143269591	Residential - Double, Duplex, or Two Units - 4 Stories or Less	YES - Current	NO - Privately-Owned	Available	Not Used in Prior Housing Element	0.654090285	2	0	0.654090285	2	0	0	135A205	118	Westlake				Lower
LOS ANGELES	146 S MOUNTAIN VIEW AVE	90057	5154004015	Medium Residential	R3-1	0	54	0.143294079	Residential - Single Family Residence	YES - Current	NO - Privately-Owned	Available	Used in Prior Housing Element - Non-Vacant	0.7408571	0	0	0.7408571	1	0	0	135A205	111	Westlake				Lower
LOS ANGELES	142 S MOUNTAIN VIEW AVE	90057	5154004016	Medium Residential	R3-1	0	54	0.143119661	Residential - Single Family Residence	YES - Current	NO - Privately-Owned	Available	Used in Prior Housing Element - Non-Vacant	0.7408571	0	0	0.7408571	1	0	0	135A205	103	Westlake				Lower
LOS ANGELES	136 S MOUNTAIN VIEW AVE	90057	5154004017	Medium Residential	R3-1	0	54	0.143343321	Residential - Five or More Units or Apartments (Any Combination) - 4 Stories or Less	YES - Current	NO - Privately-Owned	Available	Not Used in Prior Housing Element	0.047381611	0	0	0.047381611	7	0	0	135A205	91	Westlake				Lower
LOS ANGELES	132 S MOUNTAIN VIEW AVE	90057	5154004018	Medium Residential	R3-1	0	54	0.143367712	Residential - Four Units (Any Combination) - 4 Stories or Less	YES - Current	NO - Privately-Owned	Available	Not Used in Prior Housing Element	0	0	0.121791127	0.121791127	4	0	0	135A205	82	Westlake			Yes	Above Moderate
LOS ANGELES	128 S MOUNTAIN VIEW AVE	90057	5154004019	Medium Residential	R3-1	0	54	0.143393057	Residential - Five or More Units or Apartments (Any Combination) - 4 Stories or Less	YES - Current	NO - Privately-Owned	Available	Not Used in Prior Housing Element	0.070430602	0	0	0.070430602	6	0	0	135A205	69	Westlake				Lower
LOS ANGELES	122 S MOUNTAIN VIEW AVE	90057	5154004020	Medium Residential	R3-1	0	54	0.143417462	Residential - Five or More Units or Apartments (Any Combination) - 4 Stories or Less	YES - Current	NO - Privately-Owned	Available	Not Used in Prior Housing Element	0	0	0.071866813	0.071866813	8	0	0	135A205	59	Westlake			Yes	Above Moderate
LOS ANGELES	223 S WESTLAKE AVE	90057	5154005001	Medium Residential	R3-1	0	54	0.071455048	Residential - Single Family Residence	YES - Current	NO - Privately-Owned	Available	Not Used in Prior Housing Element	0	0	0.127909684	0.127909684	1	3*	3*	135A205	152	Westlake				Above Moderate
LOS ANGELES	2010 W VALLEY ST	90057	5154005002	Medium Residential	R3-1	0	54	0.071739086	Residential - Double, Duplex, or Two Units - 4 Stories or Less	YES - Current	NO - Privately-Owned	Available	Not Used in Prior Housing Element	0	0	0.173123378	0.173123378	2	3*	3*	135A205	149	Westlake			Yes	Above Moderate
LOS ANGELES	237 S WESTLAKE AVE	90057	5154005005	Medium Residential	R3-1	0	54	0.143120788	Residential - Five or More Units or Apartments (Any Combination) - 4 Stories or Less	YES - Current	NO - Privately-Owned	Available	Not Used in Prior Housing Element	0	0	0.071866813	0.071866813	8	0	0	135A205	170	Westlake			Yes	Above Moderate
LOS ANGELES	241 S WESTLAKE AVE	90057	5154005006	Medium Residential	R3-1	0	54	0.143096063	Residential - Five or More Units or Apartments (Any Combination) - 4 Stories or Less	YES - Current	NO - Privately-Owned	Available	Not Used in Prior Housing Element	0	0	0.071866813	0.071866813	8	0	0	135A205	177	Westlake			Yes	Above Moderate
LOS ANGELES	257 S WESTLAKE AVE	90057	5154005008	Medium Residential	R3-1	0	54	0.210001041	Residential - Single Family Residence	YES - Current	NO - Privately-Owned	Available	Used in Prior Housing Element - Non-Vacant	1.012951875	0	0	1.012951875	1	0	0	135A205	189	Westlake				Lower
LOS ANGELES	2021 W MIRAMAR ST	90057	5154005009	Medium Residential	R3-1	0	54	0.130526844	Residential - Three Units (Any Combination) - 4 Stories or Less	YES - Current	NO - Privately-Owned	Available	Used in Prior Housing Element - Non-Vacant	0.232413675	0	0	0.232413675	3	0	0	135A205	186	Westlake				Lower
LOS ANGELES	186 S MOUNTAIN VIEW AVE	90057	5154005011	Medium Residential	R3-1	0	54	0.143071319	Residential - Four Units (Any Combination) - 4 Stories or Less	YES - Current	NO - Privately-Owned	Available	Not Used in Prior Housing Element	0	0	0.121791127	0.121791127	4	0	0	135A205	173	Westlake			Yes	Above Moderate
LOS ANGELES	180 S MOUNTAIN VIEW AVE	90057	5154005012	Medium Residential	R3-1	0	54	0.143096044	Residential - Five or More Units or Apartments (Any Combination) - 4 Stories or Less	YES - Current	NO - Privately-Owned	Available	Not Used in Prior Housing Element	0	0	0.093664375	0.093664375	6	0	0	135A205	166	Westlake			Yes	Above Moderate
LOS ANGELES	176 S MOUNTAIN VIEW AVE	90057	5154005013	Medium Residential	R3-1	0	54	0.14312107	Residential - Five or More Units or Apartments (Any Combination) - 4 Stories or Less	YES - Current	NO - Privately-Owned	Available	Not Used in Prior Housing Element	0	0	0.093664375	0.093664375	6	0	0	135A205	159	Westlake			Yes	Above Moderate
LOS ANGELES	164 S MOUNTAIN VIEW AVE	90057	5154005015	Medium Residential	R3-1	0	54	0.143193751	Residential - Five or More Units or Apartments (Any Combination) - 4 Stories or Less	YES - Current	NO - Privately-Owned	Available	Not Used in Prior Housing Element	0	0	0.034862521	0.034862521	10	0	0	135A205	139	Westlake			Yes	Above Moderate
LOS ANGELES	122 S ALVARADO ST	90057	5154006003	Highway Oriented Commercial	C2-1	0	108	0.144342243	Commercial - Parking Lot (Commercial Use Property) - Lots - Patron or Employee - One Story	YES - Current	NO - Privately-Owned	Available	Used in Prior Housing Element - Non-Vacant	0.016367401	0	0	0.016367401	0	0	0	135A205	44	Westlake				Lower
LOS ANGELES			5154006003	Highway Oriented Commercial	C2-1	0	108	0.004324284	Commercial - Parking Lot (Commercial Use Property) - Lots - Patron or Employee - One Story	YES - Current	NO - Privately-Owned	Available	Used in Prior Housing Element - Non-Vacant	0	0	0.001122816	0.001122816	0	0	0	135A205	43	Westlake				Above Moderate
LOS ANGELES	150 S ALVARADO ST	90057	5154006009	Highway Oriented Commercial	C2-1	0	108	0.146656528	Residential - Five or More Units or Apartments (Any Combination) - 4 Stories or Less	YES - Current	NO - Privately-Owned	Available	Not Used in Prior Housing Element	0	0	0.137224595	0.137224595	10	0	0	135A205	104	Westlake			Yes	Above Moderate
LOS ANGELES	126 S ALVARADO ST	90057	5154006012	Highway Oriented Commercial	C2-1	0	108	0.144727808	Commercial - Professional Building - One Story	YES - Current	NO - Privately-Owned	Available	Used in Prior Housing Element - Non-Vacant	0.072802153	0	0	0.072802153	0	0	0	135A205	51	Westlake				Lower
LOS ANGELES	130 S ALVARADO ST	90057	5154006012	Highway Oriented Commercial	C2-1	0	108	0.145113151	Commercial - Professional Building - One Story	YES - Current	NO - Privately-Owned	Available	Used in Prior Housing Element - Non-Vacant	0.072802153	0	0	0.072802153	0	0	0	135A205	60	Westlake				Lower
LOS ANGELES	134 S ALVARADO ST	90057	5154006012	Highway Oriented Commercial	C2-1	0	108	0.145499981	Commercial - Professional Building - One Story	YES - Current	NO - Privately-Owned	Available	Used in Prior Housing Element - Non-Vacant	0.072802153	0	0	0.072802153	0	0	0	135A205	70	Westlake				Lower
LOS ANGELES	138 S ALVARADO ST	90057	5154006012	Highway Oriented Commercial	C2-1	0	108	0.145885324	Commercial - Professional Building - One Story	YES - Current	NO - Privately-Owned	Available	Used in Prior Housing Element - Non-Vacant	0.072802153	0	0	0.072802153	0	0	0	135A205	84	Westlake				Lower
LOS ANGELES	143 S MOUNTAIN VIEW AVE	90057	5154006013	Highway Oriented Commercial	C2-1	0	108	0.146270549	Commercial - Professional Building - One Story	YES - Current	NO - Privately-Owned	Available	Used in Prior Housing Element - Non-Vacant	0.072802153	0	0	0.072802153	0	0	0	135A205	92	Westlake				Lower
LOS ANGELES	106 S WESTLAKE AVE	90057	5154006013	Highway Oriented Commercial	C2-1	0	108	0.134584347	Commercial - Auto, Recreation Equipment, Construction Equipment Sales and Service - Auto Body Repair Shop - One Story	YES - Current	NO - Privately-Owned	Available	Used in Prior Housing Element - Non-Vacant	0.088686588	0	0	0.088686588	0	0	0	136-5A205	392	Westlake				Lower
LOS ANGELES	2036 W BEVERLY BLVD	90057	5154006013	Highway Oriented Commercial	C2-1	0	108	0.120972326	Commercial - Auto, Recreation Equipment, Construction Equipment Sales and Service - Auto Body Repair Shop - One Story	YES - Current	NO - Privately-Owned	Available	Used in Prior Housing Element - Non-Vacant	0.09116862	0	0	0.09116862	0	0	0	136-5A205	385	Westlake				Lower
LOS ANGELES	109 S MOUNTAIN VIEW AVE	90057	5154006900	Highway Oriented Commercial	C2-1	0	108	0.143571226	Miscellaneous - Government Owned Property	YES - Current	YES - City-Owned	Available	Used in Prior Housing Element - Non-Vacant	0.022860345	0	0	0.022860345	0	0	0	135A205	17	Westlake				Lower
LOS ANGELES			5154006900	Highway Oriented Commercial	C2-1	0	108	0.00860176	Miscellaneous - Government Owned Property	YES - Current	YES - City-Owned	Available	Used in Prior Housing Element - Non-Vacant	0	0	0.000465808	0.000465808	0	0	0	136-5A205	400	Westlake				Above Moderate
LOS ANGELES			5154006900	Highway Oriented Commercial	C2-1	0	108	0.139631433	Miscellaneous - Government Owned Property	YES - Current	YES - City-Owned	Available	Used in Prior Housing Element - Non-Vacant	0.022280071	0	0	0.022280071	0	0	0	135A205	31	Westlake				Lower
LOS ANGELES	176 S ALVARADO ST	90057	5154007002	Highway Oriented Commercial	C2-1	0	108	0.156886918	Commercial - Office Building - One Story	YES - Current	NO - Privately-Owned	Available	Used in Prior Housing Element - Non-Vacant	0.099776266	0	0	0.099776266	0	0	0	135A205	145	Westlake				Lower
LOS ANGELES	180 S ALVARADO ST	90057	5154007003	Highway Oriented Commercial	C2-1	0	108	0.157318101	Commercial - Store Combination - Store and Office Combination - One Story	YES - Current	NO - Privately-Owned	Available	Used in Prior Housing Element - Non-Vacant	0.094697584	0	0	0.094697584	0	0	0	135A205	153	Westlake				Lower
LOS ANGELES	187 S MOUNTAIN VIEW AVE	90057	5154007004	Highway Oriented Commercial	C2-1	0	108	0.157740922	Industrial - Light Manufacturing - One Story	YES - Current	NO - Privately-Owned	Available	Used in Prior Housing Element - Non-Vacant	0.115931043	0	0	0.115931043	0	0	0	135A205	160	Westlake				Lower
LOS ANGELES	191 S MOUNTAIN VIEW AVE	90057	5154007005	Highway Oriented Commercial	C2-1	0	108	0.158162869	Commercial - Office Building - One Story	YES - Current	NO - Privately-Owned	Available	Used in Prior Housing Element - Non-Vacant	0.244540535	0	0	0.244540535	0	0	0	135A205	168	Westlake				Lower
LOS ANGELES	198 S ALVARADO ST	90057	5154007006	Highway Oriented Commercial	C2-1	0	108	0.14256948	Commercial - Commercial - Vacant Land	YES - Current	NO - Privately-Owned	Available	Not Used in Prior Housing Element	0.172433762	0	0	0.172433762	0	0	0	135A205	175	Westlake				Lower
LOS ANGELES	174 S ALVARADO ST	90057	5154007007	Highway Oriented Commercial	C2-1	0	108	0.137788924	Commercial - Store Combination - Store and Office Combination - One Story	YES - Current	NO - Privately-Owned	Available	Used in Prior Housing Element - Non-Vacant	0.027215929	0	0	0.027215929	0	0	0	135A205	141	Westlake				Lower
LOS ANGELES	2114 W BEVERLY BLVD	90057	5154008004	Highway Oriented Commercial	C2-1	0	108	0.077478898	Commercial - Professional Building - One Story	YES - Current	NO - Privately-Owned	Available	Used in Prior Housing Element - Non-Vacant	0.156038575	0	0	0.156038575	0	0	0	136-5A205	361	Westlake				Lower
LOS ANGELES	2116 W BEVERLY BLVD	90057	5154008004	Highway Oriented Commercial	C2-1	0	108	0.072830249	Commercial - Professional Building - One Story	YES - Current	NO - Privately-Owned	Available	Used in Prior Housing Element - Non-Vacant	0.145386145	0	0	0.145386145	0	0	0	136-5A205	357	Westlake				Lower
LOS ANGELES	2120 W BEVERLY BLVD	90057	5154008006	Highway Oriented Commercial	C2-1	0	108	0.077478057	Industrial - Light Manufacturing - One Story	YES - Current	NO - Privately-Owned	Available	Not Used in Prior Housing Element	0.074373129	0	0	0.074373129	0	0	0	136-5A205	353	Westlake				Lower
LOS ANGELES			5154008006	Highway Oriented Commercial	C2-1	0	108	0.004649083	Industrial - Light Manufacturing - One Story	YES - Current	NO - Privately-Owned	Available	Not Used in Prior Housing Element	0	0	0.001701433	0.001701433	0	0	0	136-5A205	356	Westlake				Above Moderate
LOS ANGELES	115 S ALVARADO ST	90057	5154008010	Highway Oriented Commercial	C2-1	0	108	0.145868313	Commercial - Professional Building - One Story	YES - Current	NO - Privately-Owned	Available	Used in Prior Housing Element - Non-Vacant	0.02794232	0	0	0.02794232	0	0	0	136-5A205	389	Westlake				Lower
LOS ANGELES	123 S ALVARADO ST	90057	5154008010	Highway Oriented Commercial	C2-1	0	108	0.072934527	Commercial - Professional Building - One Story	YES - Current	NO - Privately-Owned	Available	Used in Prior Housing Element - Non-Vacant	0.017260317	0	0	0.017260317	0	0	0	135A205	14	Westlake				Lower
LOS ANGELES	125 S ALVARADO ST	90057	5154008010	Highway Oriented Commercial	C2-1	0	108	0.145867321	Commercial - Professional Building - One Story	YES - Current	NO - Privately-Owned	Available	Used in Prior Housing Element - Non-Vacant	0.02794232	0	0	0.02794232	0	0	0	135A205	28	Westlake				Lower
LOS ANGELES	131 S ALVARADO ST	90057	5154008010	Highway Oriented Commercial	C2-1	0	108	0.145867321	Commercial - Professional Building - One Story	YES - Current	NO - Privately-Owned	Available	Used in Prior Housing Element - Non-Vacant	0.02794232	0	0	0.02794232	0	0	0	135A205	41	Westlake				Lower
LOS ANGELES			5154008010	Highway Oriented Commercial	C2-1	0	108	0.072933008	Commercial - Professional Building - One Story	YES - Current	NO - Privately-Owned	Available	Used in Prior Housing Element - Non-Vacant	0.017260317	0	0	0.017260317	0	0	0	135A205	22	Westlake				Lower
LOS ANGELES	139 S ALVARADO ST	90057	5154008011	Highway Oriented Commercial	C2-1	0	108	0.155910492	Commercial - Professional Building - Medical Dental Building - One Story	YES - Current	NO - Privately-Owned	Available	Used in Prior Housing Element - Non-Vacant	0.244540535	0	0	0.244540535	0	0	0	135A205	49	Westlake				Lower
LOS ANGELES	143 S ALVARADO ST	90057	5154008012	Highway Oriented Commercial	C2-1	0	108	0.155911065	Commercial - Office Building - One Story	YES - Current	NO - Privately-Owned	Available	Used in Prior Housing Element - Non-Vacant	0.07758487	0	0	0.07758487	0	0	0	135A205	58	Westlake				Lower
LOS ANGELES	149 S ALVARADO ST	90057	5154008013	High

LOS ANGELES	204 S LAKE ST	90057	5154008021	Medium Residential	R3-1	0	54	0.143479091	Residential - Four Units (Any Combination) - 4 Stories or Less	YES - Current	NO - Privately-Owned	Available	Not Used in Prior Housing Element	0	0	0.121791127	0.121791127	4	0	0	135A205 46	Westlake		Yes	Above Moderate
LOS ANGELES	200 S LAKE ST	90057	5154008022	Medium Residential	R3-1	0	54	0.143480779	Residential - Five or More Units or Apartments (Any Combination) - 4 Stories or Less	YES - Current	NO - Privately-Owned	Available	Not Used in Prior Housing Element	0	0	0.071866813	0.071866813	8	0	0	135A205 35	Westlake		Yes	Above Moderate
LOS ANGELES	134 S LAKE ST	90057	5154008023	Medium Residential	R3-1	0	54	0.14347935	Residential - Five or More Units or Apartments (Any Combination) - 4 Stories or Less	YES - Current	NO - Privately-Owned	Available	Not Used in Prior Housing Element	0	0	0.324174142	0.324174142	5	0	0	135A205 23	Westlake		Yes	Above Moderate
LOS ANGELES	122 S LAKE ST	90057	5154008025	Medium Residential	R3-1	0	54	0.143479716	Residential - Double, Duplex, or Two Units - 4 Stories or Less	YES - Current	NO - Privately-Owned	Available	Not Used in Prior Housing Element	0	0	0.165946466	0.165946466	2	0	0	136-5A205 386	Westlake		Yes	Above Moderate
LOS ANGELES	2112 W BEVERLY BLVD	90057	5154008030	Highway Oriented Commercial	C2-1	0	108	0.072458439	Commercial - Commercial - Vacant Parcel with Existing Non-structural Other Imps.	YES - Current	NO - Privately-Owned	Available	Not Used in Prior Housing Element	0.113415098	0	0	0.113415098	0	0	0	136-5A205 366	Westlake			Lower
LOS ANGELES	2100 W BEVERLY BLVD	90057	5154008031	Highway Oriented Commercial	C2-1	0	108	0.128112454	Commercial - Shopping Center (Neighborhood, Community) - One Story	YES - Current	NO - Privately-Owned	Available	Not Used in Prior Housing Element	0.016440719	0	0	0.016440719	7	0	0	136-5A205 373	Westlake			Lower
LOS ANGELES	2106 W BEVERLY BLVD	90057	5154008031	Highway Oriented Commercial	C2-1	0	108	0.07245687	Commercial - Shopping Center (Neighborhood, Community) - One Story	YES - Current	NO - Privately-Owned	Available	Not Used in Prior Housing Element	0.011333551	0	0	0.011333551	7	0	0	136-5A205 371	Westlake			Lower
LOS ANGELES	2108 W BEVERLY BLVD	90057	5154008031	Highway Oriented Commercial	C2-1	0	108	0.072457586	Commercial - Shopping Center (Neighborhood, Community) - One Story	YES - Current	NO - Privately-Owned	Available	Not Used in Prior Housing Element	0.011333551	0	0	0.011333551	7	0	0	136-5A205 368	Westlake			Lower
LOS ANGELES	2122 W BEVERLY BLVD	90057	5154008032	Highway Oriented Commercial	C2-1	0	108	0.072457586	Commercial - Restaurant, Cocktail Lounge - Restaurant, Cocktail Lounge, Tavern - One Story	YES - Current	NO - Privately-Owned	Available	Not Used in Prior Housing Element	0.061309142	0	0	0.061309142	0	0	0	136-5A205 351	Westlake			Lower
LOS ANGELES			5154008032	Highway Oriented Commercial	C2-1	0	108	0.069853687	Commercial - Restaurant, Cocktail Lounge - Restaurant, Cocktail Lounge, Tavern - One Story	YES - Current	NO - Privately-Owned	Available	Not Used in Prior Housing Element	0	0	0.002200793	0.002200793	0	0	0	136-5A205 344	Westlake			Above Moderate
LOS ANGELES			5154008032	Highway Oriented Commercial	C2-1	0	108	0.072457138	Commercial - Restaurant, Cocktail Lounge - Restaurant, Cocktail Lounge, Tavern - One Story	YES - Current	NO - Privately-Owned	Available	Not Used in Prior Housing Element	0.061309142	0	0	0.061309142	0	0	0	136-5A205 347	Westlake			Lower
LOS ANGELES	2236 W BEVERLY BLVD	90057	5154010001	Highway Oriented Commercial	C2-1	0	108	0.148528662	Commercial - Office Building - One Story	YES - Current	NO - Privately-Owned	Available	Used in Prior Housing Element - Non-Vacant	0.076655335	0	0	0.076655335	0	0	0	136-5A205 294	Westlake			Lower
LOS ANGELES	2238 W BEVERLY BLVD	90057	5154010003	Highway Oriented Commercial	C2-1	0	108	0.148527637	Commercial - Office Building - One Story	YES - Current	NO - Privately-Owned	Available	Used in Prior Housing Element - Non-Vacant	0.240768254	0	0	0.240768254	0	0	0	136-5A205 291	Westlake			Lower
LOS ANGELES	2244 W BEVERLY BLVD	90057	5154010003	Highway Oriented Commercial	C2-1	0	108	0.148527843	Commercial - Office Building - One Story	YES - Current	NO - Privately-Owned	Available	Used in Prior Housing Element - Non-Vacant	0.232467438	0	0	0.232467438	0	0	0	136-5A205 285	Westlake			Lower
LOS ANGELES	2248 W BEVERLY BLVD	90057	5154010004	Highway Oriented Commercial	C2-1	0	108	0.148527637	Commercial - Parking Lot (Commercial Use Property) - Lots - Patron or Employee - One Story	YES - Current	NO - Privately-Owned	Available	Used in Prior Housing Element - Non-Vacant	0.046474861	0	0	0.046474861	0	0	0	136-5A205 281	Westlake			Lower
LOS ANGELES	2252 W BEVERLY BLVD	90057	5154010005	Highway Oriented Commercial	C2-1	0	108	0.148528468	Commercial - Office Building - One Story	YES - Current	NO - Privately-Owned	Available	Used in Prior Housing Element - Non-Vacant	0.074047054	0	0	0.074047054	0	0	0	136-5A205 275	Westlake			Lower
LOS ANGELES	2333 W 2ND ST	90057	5154010011	Medium Residential	R3-1	0	54	0.166430577	Residential - Five or More Units or Apartments (Any Combination) - 4 Stories or Less	YES - Current	NO - Privately-Owned	Available	Not Used in Prior Housing Element	0	0	0.089019176	0.089019176	9	0	0	136-5A205 292	Westlake		Yes	Above Moderate
LOS ANGELES	2329 W 2ND ST	90057	5154010012	Medium Residential	R3-1	0	54	0.166414301	Residential - Five or More Units or Apartments (Any Combination) - 4 Stories or Less	YES - Current	NO - Privately-Owned	Available	Not Used in Prior Housing Element	0	0	0.091887952	0.091887952	11	0	0	136-5A205 299	Westlake		Yes	Above Moderate
LOS ANGELES	2327 W 2ND ST	90057	5154010013	Medium Residential	R3-1	0	54	0.148494791	Residential - Double, Duplex, or Two Units - 4 Stories or Less	YES - Current	NO - Privately-Owned	Available	Used in Prior Housing Element - Non-Vacant	0	0	0.508591497	0.508591497	2	0	0	136-5A205 305	Westlake			Above Moderate
LOS ANGELES	2321 W 2ND ST	90057	5154010014	Medium Residential	R3-1	0	54	0.148482473	Residential - Double, Duplex, or Two Units - 4 Stories or Less	YES - Current	NO - Privately-Owned	Available	Used in Prior Housing Element - Non-Vacant	0	0	0.508591497	0.508591497	2	0	0	136-5A205 310	Westlake		Yes	Above Moderate
LOS ANGELES	2315 W 2ND ST	90057	5154010015	Medium Residential	R3-1	0	54	0.148469298	Residential - Double, Duplex, or Two Units - 4 Stories or Less	YES - Current	NO - Privately-Owned	Available	Used in Prior Housing Element - Non-Vacant	0	0	0.508591497	0.508591497	2	0	0	136-5A205 317	Westlake		Yes	Above Moderate
LOS ANGELES	2311 W 2ND ST	90057	5154010016	Medium Residential	R3-1	0	54	0.148456123	Residential - Single Family Residence	YES - Current	NO - Privately-Owned	Available	Used in Prior Housing Element - Non-Vacant	0.782352877	0	0	0.782352877	1	0	0	136-5A205 320	Westlake			Lower
LOS ANGELES	2307 W 2ND ST	90057	5154010017	Medium Residential	R3-1	0	54	0.148445434	Residential - Double, Duplex, or Two Units - 4 Stories or Less	YES - Current	NO - Privately-Owned	Available	Used in Prior Housing Element - Non-Vacant	0	0	0.508591497	0.508591497	2	0	0	136-5A205 328	Westlake		Yes	Above Moderate
LOS ANGELES	2202 W BEVERLY BLVD	90057	5154010018	Highway Oriented Commercial	C2-1	0	108	0.166456979	Commercial - Office Building - One Story	YES - Current	NO - Privately-Owned	Available	Used in Prior Housing Element - Non-Vacant	0.110491646	0	0	0.110491646	0	0	0	136-5A205 330	Westlake			Lower
LOS ANGELES	2206 W BEVERLY BLVD	90057	5154010019	Highway Oriented Commercial	C2-1	0	108	0.077479816	Commercial - Office Building - One Story	YES - Current	NO - Privately-Owned	Available	Not Used in Prior Housing Element	0.051655845	0	0	0.051655845	1	0	0	136-5A205 327	Westlake			Lower
LOS ANGELES	2208 W BEVERLY BLVD	90057	5154010020	Highway Oriented Commercial	C2-1	0	108	0.07747952	Commercial - Office Building - One Story	YES - Current	NO - Privately-Owned	Available	Used in Prior Housing Element - Non-Vacant	0.050001062	0	0	0.050001062	0	0	0	136-5A205 323	Westlake			Lower
LOS ANGELES	2210 W BEVERLY BLVD	90057	5154010020	Highway Oriented Commercial	C2-1	0	108	0.077478748	Commercial - Office Building - One Story	YES - Current	NO - Privately-Owned	Available	Used in Prior Housing Element - Non-Vacant	0.050001062	0	0	0.050001062	0	0	0	136-5A205 319	Westlake			Lower
LOS ANGELES	2212 W BEVERLY BLVD	90057	5154010020	Highway Oriented Commercial	C2-1	0	108	0.077479686	Commercial - Office Building - One Story	YES - Current	NO - Privately-Owned	Available	Used in Prior Housing Element - Non-Vacant	0.050001062	0	0	0.050001062	0	0	0	136-5A205 318	Westlake			Lower
LOS ANGELES	2216 W BEVERLY BLVD	90057	5154010021	Highway Oriented Commercial	C2-1	0	108	0.077479064	Commercial - Store - One Story	YES - Current	NO - Privately-Owned	Available	Used in Prior Housing Element - Non-Vacant	0.050001062	0	0	0.050001062	0	0	0	136-5A205 314	Westlake			Lower
LOS ANGELES	2218 W BEVERLY BLVD	90057	5154010021	Highway Oriented Commercial	C2-1	0	108	0.077479816	Commercial - Store - One Story	YES - Current	NO - Privately-Owned	Available	Used in Prior Housing Element - Non-Vacant	0.050001062	0	0	0.050001062	0	0	0	136-5A205 311	Westlake			Lower
LOS ANGELES	2220 W BEVERLY BLVD	90057	5154010021	Highway Oriented Commercial	C2-1	0	108	0.07747952	Commercial - Store - One Story	YES - Current	NO - Privately-Owned	Available	Used in Prior Housing Element - Non-Vacant	0.050001062	0	0	0.050001062	0	0	0	136-5A205 308	Westlake			Lower
LOS ANGELES	2222 W BEVERLY BLVD	90057	5154010021	Highway Oriented Commercial	C2-1	0	108	0.07747781	Commercial - Store - One Story	YES - Current	NO - Privately-Owned	Available	Used in Prior Housing Element - Non-Vacant	0.050001062	0	0	0.050001062	0	0	0	136-5A205 303	Westlake			Lower
LOS ANGELES	2224 W BEVERLY BLVD	90057	5154010022	Highway Oriented Commercial	C2-1	0	108	0.07747952	Commercial - Parking Lot (Commercial Use Property) - Lots - Patron or Employee - One Story	YES - Current	NO - Privately-Owned	Available	Not Used in Prior Housing Element	0.011703485	0	0	0.011703485	0	0	0	136-5A205 301	Westlake			Lower
LOS ANGELES	119 S LAKE ST	90057	5154010023	Medium Residential	R3-1	0	54	0.154270793	Commercial - Parking Lot (Commercial Use Property) - Lots - Patron or Employee - One Story	YES - Current	NO - Privately-Owned	Available	Used in Prior Housing Element - Non-Vacant	0.030706828	0	0	0.030706828	0	0	0	136-5A205 354	Westlake			Lower
LOS ANGELES	123 S LAKE ST	90057	5154010024	Medium Residential	R3-1	0	54	0.154268808	Residential - Double, Duplex, or Two Units - 4 Stories or Less	YES - Current	NO - Privately-Owned	Available	Used in Prior Housing Element - Non-Vacant	0	0	0.182201968	0.182201968	2	0	0	136-5A205 367	Westlake		Yes	Above Moderate
LOS ANGELES	2211 W 2ND ST	90057	5154010025	Medium Residential	R3-1	0	54	0.15698745	Residential - Four Units (Any Combination) - 4 Stories or Less	YES - Current	NO - Privately-Owned	Available	Not Used in Prior Housing Element	0	0	0.144588734	0.144588734	4	0	0	136-5A205 375	Westlake		Yes	Above Moderate
LOS ANGELES	2217 W 2ND ST	90057	5154010026	Medium Residential	R3-1	0	54	0.15298725	Residential - Four Units (Any Combination) - 4 Stories or Less - Vacant Land	YES - Current	NO - Privately-Owned	Available	Not Used in Prior Housing Element	0.740673697	0	0	0.740673697	0	0	0	136-5A205 349	Westlake			Lower
LOS ANGELES	2225 W 2ND ST	90057	5154010027	Medium Residential	R3-1	0	54	0.152999516	Residential - Five or More Units or Apartments (Any Combination) - 4 Stories or Less	YES - Current	NO - Privately-Owned	Available	Not Used in Prior Housing Element	0	0	0.389482719	0.389482719	5	0	0	136-5A205 342	Westlake		Yes	Above Moderate
LOS ANGELES	2229 W 2ND ST	90057	5154010028	Medium Residential	R3-1	0	54	0.155731296	Residential - Four Units (Any Combination) - 4 Stories or Less	YES - Current	NO - Privately-Owned	Available	Not Used in Prior Housing Element	0	0	0.389482719	0.389482719	5	0	0	136-5A205 337	Westlake		Yes	Above Moderate
LOS ANGELES	2301 W 2ND ST	90057	5154010029	Medium Residential	R3-1	0	54	0.147715754	Residential - Single Family Residence	YES - Current	NO - Privately-Owned	Available	Used in Prior Housing Element - Non-Vacant	0.782352877	0	0	0.782352877	1	0	0	136-5A205 332	Westlake			Lower
LOS ANGELES	2300 W BEVERLY BLVD	90057	5154010035	Highway Oriented Commercial	C2-1	0	108	0.137516357	Commercial - Restaurant, Cocktail Lounge - Restaurant, Cocktail Lounge, Tavern - One Story	YES - Current	NO - Privately-Owned	Available	Not Used in Prior Housing Element	0.168880925	0	0	0.168880925	0	0	0	136-5A205 272	Westlake			Lower
LOS ANGELES	2306 W BEVERLY BLVD	90057	5154010035	Highway Oriented Commercial	C2-1	0	108	0.15409775	Commercial - Restaurant, Cocktail Lounge - Restaurant, Cocktail Lounge, Tavern - One Story	YES - Current	NO - Privately-Owned	Available	Not Used in Prior Housing Element	0.187626353	0	0	0.187626353	0	0	0	136-5A205 267	Westlake			Lower
LOS ANGELES	2312 W BEVERLY BLVD	90057	5154010035	Highway Oriented Commercial	C2-1	0	108	0.154097417	Commercial - Restaurant, Cocktail Lounge - Restaurant, Cocktail Lounge, Tavern - One Story	YES - Current	NO - Privately-Owned	Available	Not Used in Prior Housing Element	0.187626353	0	0	0.187626353	0	0	0	136-5A205 260	Westlake			Lower
LOS ANGELES	2320 W BEVERLY BLVD	90057	5154010035	Highway Oriented Commercial	C2-1	0	108	0.129941157	Commercial - Restaurant, Cocktail Lounge - Restaurant, Cocktail Lounge, Tavern - One Story	YES - Current	NO - Privately-Owned	Available	Not Used in Prior Housing Element	0.170480385	0	0	0.170480385	0	0	0	136-5A205 257	Westlake			Lower
LOS ANGELES	210 S CRANDALL ST	90057	5154011001	Medium Residential	R3-1	0	54	0.086475681	Residential - Single Family Residence	YES - Current	NO - Privately-Owned	Available	Not Used in Prior Housing Element	0.447185218	0	0	0.447185218	1	0	0	136-5A205 380	Westlake			Lower
LOS ANGELES	216 S CRANDALL ST	90057	5154011002	Medium Residential	R3-1	0	54	0.105059184	Residential - Double, Duplex, or Two Units - 4 Stories or Less	YES - Current	NO - Privately-Owned	Available	Not Used in Prior Housing Element	0	0	0.305110502	0.305110502	2	0	0	136-5A205 391	Westlake		Yes	Above Moderate
LOS ANGELES	224 S CRANDALL ST	90057	5154011003	Medium Residential	R3-1	0	54	0.146273376	Residential - Double, Duplex, or Two Units - 4 Stories or Less	YES - Current	NO - Privately-Owned	Available	Not Used in Prior Housing Element	0	0	0.187577188	0.187577188	2	0	0	136-5A205 396	Westlake		Yes	Above Moderate
LOS ANGELES	2226 W 2ND ST	90057	5154011009	Medium Residential	R3-1	0	54	0.160808344	Residential - Four Units (Any Combination) - 4 Stories or Less	YES - Current	NO - Privately-Owned	Available	Not Used in Prior Housing Element	0	0	0.175205521	0.175205521	4	0	0	136-5A205 381	Westlake		Yes	Above Moderate
LOS ANGELES	2218 W 2ND ST	90057	5154011011	Medium Residential	R3-1	0	54	0.158397129	Residential - Single Family Residence - Vacant Land	YES - Current	NO - Privately-Owned	Available	Not Used in Prior Housing Element	0	0	0.51269877	0.51269877	0	0	0	136-5A205 388	Westlake		Yes	Above Moderate
LOS ANGELES	205 S LAKE ST	90057	5154011013	Medium Residential	R3-1	0	54	0.160697022	Residential - Single Family Residence - Vacant Land	YES - Current	NO - Privately-Owned	Available	Not Used in Prior Housing Element	0.700491995	0	0	0.700491995	0	0	0	135A205 19	Westlake			Lower
LOS ANGELES	209 S LAKE ST	90057	5154011014	Medium Residential	R3-1	0	54	0.160698185	Residential - Three Units (Any Combination) - 4 Stories or Less	YES - Current	NO - Privately-Owned	Available	Not Used in Prior Housing Element	0	0	0.461201394	0.461201394	3	0	0	135A205 32	Westlake		Yes	Above Moderate
LOS ANGELES	215 S LAKE ST	90057	5154011015	Medium Residential	R3-1	0	54	0.160698185	Residential - Four Units (Any Combination) - 4 Stories or Less	YES - Current	NO - Privately-Owned	Available	Not Used in Prior Housing Element	0	0	0.412004423	0.412004423	4	0	0	135A205 45	Westlake		Yes	Above Moderate
LOS ANGELES	221 S LAKE ST	90057	5154011016	Medium Residential	R3-1	0	54	0.160697464	Residential - Five or More Units or Apartments (Any Combination) - 4 Stories or Less	YES - Current	NO - Privately-Owned	Available	Not Used in Prior Housing Element	0	0	0.121413793	0.121413793	5	0	0	135A205 52	Westlake		Yes	Above Moderate
LOS ANGELES	227 S LAKE ST	90057	5154011017	Medium Residential	R3-1	0	54	0.160697816	Residential - Five or More Units or Apartments (Any Combination) - 4 Stories or Less	YES - Current	NO - Privately-Owned	Available	Not Used in Prior Housing Element	0	0	0.367926955	0.367926955	5	0	0	135A205 61	Westlake		Yes	Above Moderate
LOS ANGELES	233 S LAKE ST	90057	5154011018	Medium Residential	R3-1	0	54	0.116743934	Residential - Five or More Units or Apartments (Any Combination) - 4 Stories or Less	YES - Current	NO - Privately-Owned	Available	Not Used in Prior Housing Element	0	0	0.075504351	0.075504351	5	0	0	135A205 77	Westlake		Yes	Above Moderate
LOS ANGELES	2209 W VALLEY ST	90057	5154011019	Medium Residential	R3-1	0	54	0.043928289	Residential - Single Family Residence	YES - Current	NO - Privately-Owned	Available	Not Used in Prior Housing Element	0	0	0.101922056	0.101922056	1	2*	2*	135A205 72	Westlake			Above Moderate
LOS ANGELES	2217 W VALLEY ST	90057	5154011020	Medium Residential	R3-1	0	54	0.211128499	Residential - Five or More Units or Apartments (Any Combination) - 4 Stories or Less	YES - Current	NO - Privately-Owned	Available	Not Used in Prior Housing Element	0.075234246	0	0	0.075234246	14	0	0	135A205 39	Westlake			Lower
LOS ANGELES	2219 W VALLEY ST	90057	5154011021	Medium Residential	R3-1	0	54	0.14684862	Residential - Single Family Residence - Vacant Land	YES - Current	NO - Privately-Owned	Available	Used in Two Consecutive Prior Housing Elements - Vacant	0.319618335	1	0	0.319618335	1	0	0	135A205 33	Westlake			Lower
LOS ANGELES			5154011021	Medium Residential	R3-1	0	54	0.214280093	Residential - Single Family Residence - Vacant Land	YES - Current	NO - Privately-Owned	Available	Used in Two Consecutive Prior Housing Elements - Vacant	0.429623652	0	0	0.429623652	1	0	0	135A205 24	Westlake			Lower
LOS ANGELES	236 S CRANDALL ST	90057	5154011022	Medium Residential	R3-1	0	54	0.082172115	Residential - Single Family Residence	YES - Current	NO - Privately-Owned	Available	Not Used in Prior Housing Element	0.369125104	0	0	0.369125104	1	0	0	135A203 24	Westlake			Lower
LOS ANGELES	2303 W VALLEY ST	90057	5154011025	Medium Residential	R3-1	0	54	0.152046859	Residential - Five or More Units or Apartments (Any Combination) - 4 Stories or Less	YES - Current	NO - Privately-Owned	Available	Not Used in Prior Housing Element	0.058960649	0	0	0.058960649	12	0	0	135A205 34	Westlake			Lower
LOS ANGELES	2307 W VALLEY ST	90057	5154011025	Medium Residential	R3-1	0	54	0.153464827	Residential - Five or More Units or Apartments (Any Combination) - 4 Stories or Less	YES - Current	NO - Privately-Owned	Available	Not Used in Prior Housing Element	0.058960649	0	0	0.058960649	12	0	0	135A205 26	Westlake			Lower
LOS ANGELES	2308 W VALLEY ST	90057	5154012003	Medium Residential	R3-1	0	54	0.10325495	Residential - Single Family Residence	YES - Current	NO - Privately-Owned	Available	Not Used in Prior Housing Element	0.496843195	0	0	0.496843195	1	0	0	135A203 61	Westlake			Lower
LOS ANGELES	2314 W VALLEY ST	90057	5154012004	Medium Residential	R3-1	0	54	0.154913265	Residential - Single Family Residence	YES - Current	NO - Privately-Owned	Available	Used in Prior Housing Element - Non-Vacant	0.7467659	0	0	0.7467659	1	0	0	135A203 55	Westlake			Lower
LOS ANGELES	2320 W VALLEY ST	90057	5154012005	Medium Residential	R3-1	0	54	0.154915156	Residential - Single Family Residence	YES - Current	NO - Privately-Owned	Available	Used in Prior Housing Element - Non-Vacant	0.7467659	0	0	0.7467659	1	0	0	135A203 51	Westlake			Lower
LOS ANGELES	2326 W VALLEY ST	90057	5154012006	Medium Residential	R3-1	0	54	0.154915156	Residential - Five or More Units or Apartments (Any Combination) - 4 Stories or Less	YES - Current	NO - Privately-Owned	Available	Not Used in Prior Housing Element	0	0	0.071417047	0.071417047	9	0	0	135A203 45	Westlake		Yes	Above Moderate
LOS ANGELES	2334 W VALLEY ST	90057	5154012007	Medium Residential	R3-1	0	54	0.14958397	Residential - Five or More Units or Apartments (Any Combination) - 4 Stories or Less	YES - Current	NO - Privately-Owned	Available	Not Used in Prior Housing Element	0	0	0.080368003	0.080368003	8	0	0	135A203 42	Westlake		Yes	Above Moderate
LOS ANGELES	266 S PARK VIEW ST	90057	5154012009	Medium Residential	R3-1	0	54	0.131192773	Residential - Three Units (Any Combination) - 4 Stories or Less	YES - Current	NO - Privately-Owned	Available	Not Used in Prior Housing Element	0	0	0.354797095	0.354797095	3	0	0	135A203 68	Westlake		Yes	Above Moderate
LOS ANGELES	268 S PARK VIEW ST	90057	5154012010	Medium Residential	R3-1	0	54	0.076247668	Residential - Double, Duplex, or Two Units - 4 Stories or Less	YES - Current	NO - Privately-Owned	Available	Not Used in Prior Housing Element	0	0	0.219121438	0.219121438	2	0	0	135A203 82	Westlake		Yes	Above Moderate
LOS ANGELES	2337 W MIRAMAR ST	90057	5154012011	Medium Residential	R3-1	0	54	0.154988849	Residential - Five or More Units or Apartments (Any Combination) - 4 Stories or Less	YES - Current	NO - Privately-Owned	Available	Not Used in Prior Housing Element	0	0	0.080368003	0.080368003	8	0	0	135A203 72	Westlake		Yes	Above Moderate
LOS ANGELES	2333 W MIRAMAR ST	90057	5154012012	Medium Residential	R3-1	0	54	0.155011932	Residential - Four Units (Any Combination) - 4 Stories or Less	YES - Current	NO - Privately-Owned	Available	Not Used in Prior Housing Element	0	0	0.387304509	0.387304509	4	0	0	135A203 80	Westlake		Yes	Above Moderate
LOS ANGELES	2329 1/2 W MIRAMAR ST	90057	5154012013	Medium Residential	R3-1	0	54	0.155038104	Residential - Four Units (Any Combination) - 4 Stories or Less	YES - Current	NO - Privately-Owned	Available	Used in Prior Housing Element - Non-Vacant	0.7467659	0	0	0.7467659	1	0	0	135A203 87	Westlake			Lower
LOS ANGELES	2230 W VALLEY ST	90057	5154012019	Medium Residential	R3-1	0	54	0.163550974	Residential - Three Units (Any Combination) - 4 Stories or Less	YES - Current	NO - Privately-Owned	Available	Not Used in Prior Housing Element	0	0	0.465409195	0.465409195	3	0	0	135A205 79	Westlake		Yes	Above Moderate
LOS ANGELES	2222 W VALLEY ST	90057	5154012020	Medium Residential	R3-1	0	54	0.163588071	Residential - Three Units (Any Combination) - 4 Stories or Less	YES - Current	NO - Privately-Owned	Available	Not Used in Prior Housing Element	0	0	0.465409195	0.465409195	3	0	0	135A205 85	Westlake		Yes	Above Moderate
LOS ANGELES	2210 W VALLEY ST	90057	5154012024	Medium Residential	R3-1	0	54	0.174688864	Residential - Five or More Units or Apartments (Any Combination) - 4 Stories or Less	YES - Current	NO - Privately-Owned	Available	Not Used in Prior Housing Element	0	0	0.11163761	0.11163761	7	0	0	135A205 93	Westlake		Yes	Above Moderate
LOS ANGELES	245 S LAKE ST	90057	5154012025	Medium Residential	R3-1	0	54	0.156006813	Residential - Five or More Units or Apartments (Any Combination) - 4 Stories or Less	YES - Current	NO - Privately-Owned	Available	Not Used in Prior Housing Element	0	0	0.097004887	0.097004887	7	0	0	135A205 105	Westlake		Yes	Above Moderate
LOS ANGELES	253 S LAKE ST	90057	5154012026	Medium Residential	R3-1	0	54	0.15340082	Residential - Five or More Units or Apartments (Any Combination) - 4 Stories or Less - Vacant Land	YES - Current	NO - Privately-Owned	Available	Not Used in Prior Housing Element	0.706793392	0	0	0.706793392	0	0	0	135A205 114	Westlake			Lower
LOS ANGELES	2218 W VALLEY ST	90057	5154012033	Medium Residential	R3-1	0	54	0.163629249	Residential - Three Units (Any Combination) - 4 Stories or Less	YES - Current	NO - Privately-Owned	Available	Not Used in Prior Housing Element	0	0	0.465409195	0.465409195	3	0	0	135A205 89	Westlake		Yes	Above Moderate
LOS ANGELES	2310 W 2ND ST	90057	5154013001	Medium Residential	R3-1	0	54	0.077708047	Residential - Single Family Residence	YES - Current	NO - Privately-Owned	Available	Not Used in Prior Housing Element	0.167266631	0	0	0.167266631	1	0	0	136-5A205 369	Westlake			Lower
LOS ANGELES	2314 W 2ND ST	90057	5154013002	Medium Residential	R3-1	0	54	0.071706432	Residential - Single Family Residence	YES - Current	NO - Privately-Owned	Available	Not Used in Prior Housing Element	0	0	0.13022055	0.13022055	1	3*	3*	136-5A205 364	Westlake			Above Moderate
LOS ANGELES			5154013003	Medium Residential	R3-1	0	54	0.056567303	Residential - Single Family Residence	YES - Current	NO - Privately-Owned	Available	Not Used in Prior Housing Element	0	0	0.159201747	0.159201747	1	3*	3*	136-5A205 376	Westlake			Above Moderate
LOS ANGELES	2322 W 2ND ST	90057	5154013005	Medium Residential	R3-1	0	54	0.127342519	Residential - Single Family Residence	YES - Current	NO - Privately-Owned	Available	Used in Prior Housing Element - Non-Vacant	0.662265778	0	0	0.662265778	1	0	0	136-5A205 352	Westlake			Lower
LOS ANGELES	2328 W 2ND ST	90057	5154013006	Medium Residential	R3-1	0	54	0.063130465	Residential - Single Family Residence	YES - Current	NO - Privately-Owned	Available	Not Used in Prior Housing Element	0	0	0.13022055	0.13022055	1	3*	3*	136-5A203 316	Westlake			Above Moderate
LOS ANGELES	200 S PARK VIEW ST	90057	5154013007	Medium Residential	R3-1	0	54	0.103301729	Residential - Five or More Units or Apartments (Any Combination) - 4 Stories or Less	YES - Current	NO - Privately-Owned	Available	Not Used in Prior Housing Element	0	0	0.063185304	0.063185304	5	0	0	136-5A203 308	Westlake		Yes	Above Moderate
LOS ANGELES	208 S PARK VIEW ST	90057	5154013008	Medium Residential	R3-1	0	54	0.166433307	Residential - Four Units (Any Combination) - 4 Stories or Less	YES - Current	NO - Privately-Owned	Available	Not Used in Prior Housing Element	0	0	0.15052122	0

LOS ANGELES	216 S PARK VIEW ST	90057	5154013010	Medium Residential	R3-1	0	54	0.172172843	Residential - Double, Duplex, or Two Units - 4 Stories or Less	YES - Current	NO - Privately-Owned	Available	Not Used in Prior Housing Element	0	0	0.483924669	0.483924669	4	0	0	136-5A203	337	Westlake		Yes	Above Moderate
LOS ANGELES	229 S CRANDALL ST	90057	5154013011	Medium Residential	R3-1	0	54	0.126492754	Residential - Three Units (Any Combination) - 4 Stories or Less	YES - Current	NO - Privately-Owned	Available	Not Used in Prior Housing Element	0	0	0.3380481	0.3380481	3	0	0	136-5A203	352	Westlake		Yes	Above Moderate
LOS ANGELES	222 S PARK VIEW ST	90057	5154013012	Medium Residential	R3-1	0	54	0.062744014	Residential - Single Family Residence	YES - Current	NO - Privately-Owned	Available	Not Used in Prior Housing Element	0	0	0.13022055	0.13022055	1	3*	3*	136-5A203	344	Westlake			Above Moderate
LOS ANGELES	224 S PARK VIEW ST	90057	5154013013	Medium Residential	R3-1	0	54	0.030618786	Residential - Single Family Residence	YES - Current	NO - Privately-Owned	Available	Not Used in Prior Housing Element	0	0	0.048697156	0.048697156	1	1*	1*	136-5A203	356	Westlake			Above Moderate
LOS ANGELES			5154013013	Medium Residential	R3-1	0	54	0.030613201	Residential - Single Family Residence	YES - Current	NO - Privately-Owned	Available	Not Used in Prior Housing Element	0	0	0.04959099	0.04959099	1	1*	1*	136-5A203	348	Westlake			Above Moderate
LOS ANGELES	235 S CRANDALL ST	90057	5154013014	Medium Residential	R3-1	0	54	0.085213471	Residential - Four Units (Any Combination) - 4 Stories or Less	YES - Current	NO - Privately-Owned	Available	Not Used in Prior Housing Element	0	0	0.047903524	0.047903524	4	0	0	136-5A203	366	Westlake		Yes	Above Moderate
LOS ANGELES	226 S PARK VIEW ST	90057	5154013015	Medium Residential	R3-1	0	54	0.057026855	Residential - Three Units (Any Combination) - 4 Stories or Less	YES - Current	NO - Privately-Owned	Available	Not Used in Prior Housing Element	0	0	0.030914448	0.030914448	3	3*	3*	136-5A203	359	Westlake		Yes	Above Moderate
LOS ANGELES	225 S CRANDALL ST	90057	5154013018	Medium Residential	R3-1	0	54	0.089735305	Residential - Single Family Residence	YES - Current	NO - Privately-Owned	Available	Not Used in Prior Housing Element	0.447185218	0	0	0.447185218	1	0	0	136-5A203	346	Westlake			Lower
LOS ANGELES	232 S PARK VIEW ST	90057	5154013022	Medium Residential	R3-1	0	54	0.138091244	Residential - Three Units (Any Combination) - 4 Stories or Less	YES - Current	NO - Privately-Owned	Available	Not Used in Prior Housing Element	0	0	0.386747402	0.386747402	3	0	0	135A203	10	Westlake		Yes	Above Moderate
LOS ANGELES	102 S CARONDELET ST	90057	5154014002	Highway Oriented Commercial	C2-1	0	108	0.194547637	Commercial - Office Building - One Story	YES - Current	NO - Privately-Owned	Available	Used in Prior Housing Element - Non-Vacant	0.089343119	0	0	0.089343119	0	0	0	136-5A203	189	Westlake			Lower
LOS ANGELES	2410 W BEVERLY BLVD	90057	5154014002	Highway Oriented Commercial	C2-1	0	108	0.045913919	Commercial - Office Building - One Story	YES - Current	NO - Privately-Owned	Available	Used in Prior Housing Element - Non-Vacant	0	0	0.002747361	0.002747361	0	0	0	136-5A203	199	Westlake			Above Moderate
LOS ANGELES	108 S CARONDELET ST	90057	5154014003	Medium Residential	R3-1	0	54	0.184694813	Residential - Five or More Units or Apartments (Any Combination) - 4 Stories or Less	YES - Current	NO - Privately-Owned	Available	Not Used in Prior Housing Element	0	0	0.112201031	0.112201031	8	0	0	136-5A203	203	Westlake		Yes	Above Moderate
LOS ANGELES	114 S CARONDELET ST	90057	5154014004	Medium Residential	R3-1	0	54	0.184675196	Residential - Three Units (Any Combination) - 4 Stories or Less	YES - Current	NO - Privately-Owned	Available	Not Used in Prior Housing Element	0	0	0.542272341	0.542272341	3	0	0	136-5A203	215	Westlake		Yes	Above Moderate
LOS ANGELES	120 S CARONDELET ST	90057	5154014005	Medium Residential	R3-1	0	54	0.184652065	Residential - Double, Duplex, or Two Units - 4 Stories or Less	YES - Current	NO - Privately-Owned	Available	Used in Prior Housing Element - Non-Vacant	0	0	0.594392359	0.594392359	2	0	0	136-5A203	227	Westlake		Yes	Above Moderate
LOS ANGELES	132 S CARONDELET ST	90057	5154014008	Medium Residential	R3-1	0	54	0.184587238	Residential - Double, Duplex, or Two Units - 4 Stories or Less	YES - Current	NO - Privately-Owned	Available	Used in Prior Housing Element - Non-Vacant	0	0	0.594392359	0.594392359	2	0	0	136-5A203	262	Westlake		Yes	Above Moderate
LOS ANGELES	140 S CARONDELET ST	90057	5154014009	Medium Residential	R3-1	0	54	0.184567252	Residential - Single Family Residence	YES - Current	NO - Privately-Owned	Available	Used in Prior Housing Element - Non-Vacant	0.896174049	0	0	0.896174049	1	0	0	136-5A203	276	Westlake			Lower
LOS ANGELES	200 S CARONDELET ST	90057	5154014010	Medium Residential	R3-1	0	54	0.184544244	Residential - Five or More Units or Apartments (Any Combination) - 4 Stories or Less	YES - Current	NO - Privately-Owned	Available	Not Used in Prior Housing Element	0	0	0.191854212	0.191854212	5	0	0	136-5A203	285	Westlake		Yes	Above Moderate
LOS ANGELES	202 S CARONDELET ST	90057	5154014011	Medium Residential	R3-1	0	54	0.184522398	Residential - Five or More Units or Apartments (Any Combination) - 4 Stories or Less	YES - Current	NO - Privately-Owned	Available	Not Used in Prior Housing Element	0	0	0.092579837	0.092579837	10	0	0	136-5A203	293	Westlake		Yes	Above Moderate
LOS ANGELES	208 S CARONDELET ST	90057	5154014012	Medium Residential	R3-1	0	54	0.184501243	Residential - Three Units (Any Combination) - 4 Stories or Less	YES - Current	NO - Privately-Owned	Available	Not Used in Prior Housing Element	0	0	0.542272341	0.542272341	3	0	0	136-5A203	302	Westlake		Yes	Above Moderate
LOS ANGELES	214 S CARONDELET ST	90057	5154014013	Medium Residential	R3-1	0	54	0.184480519	Residential - Single Family Residence	YES - Current	NO - Privately-Owned	Available	Used in Prior Housing Element - Non-Vacant	0.896174049	0	0	0.896174049	1	0	0	136-5A203	312	Westlake			Lower
LOS ANGELES	220 S CARONDELET ST	90057	5154014014	Medium Residential	R3-1	0	54	0.184459262	Residential - Double, Duplex, or Two Units - 4 Stories or Less	YES - Current	NO - Privately-Owned	Available	Used in Prior Housing Element - Non-Vacant	0	0	0.594392359	0.594392359	2	0	0	136-5A203	323	Westlake		Yes	Above Moderate
LOS ANGELES	224 S CARONDELET ST	90057	5154014015	Medium Residential	R3-1	0	54	0.184437693	Residential - Five or More Units or Apartments (Any Combination) - 4 Stories or Less	YES - Current	NO - Privately-Owned	Available	Not Used in Prior Housing Element	0	0	0.135818091	0.135818091	6	0	0	136-5A203	333	Westlake		Yes	Above Moderate
LOS ANGELES	217 S PARK VIEW ST	90057	5154014017	Medium Residential	R3-1	0	54	0.17233159	Residential - Double, Duplex, or Two Units - 4 Stories or Less	YES - Current	NO - Privately-Owned	Available	Used in Prior Housing Element - Non-Vacant	0	0	0.592403078	0.592403078	2	0	0	136-5A203	315	Westlake		Yes	Above Moderate
LOS ANGELES	213 S PARK VIEW ST	90057	5154014018	Medium Residential	R3-1	0	54	0.172328871	Residential - Single Family Residence	YES - Current	NO - Privately-Owned	Available	Used in Prior Housing Element - Non-Vacant	0.901314938	0	0	0.901314938	1	0	0	136-5A203	305	Westlake			Lower
LOS ANGELES	205 S PARK VIEW ST	90057	5154014019	Medium Residential	R3-1	0	54	0.172327077	Residential - Double, Duplex, or Two Units - 4 Stories or Less	YES - Current	NO - Privately-Owned	Available	Used in Prior Housing Element - Non-Vacant	0	0	0.592403078	0.592403078	2	0	0	136-5A203	296	Westlake		Yes	Above Moderate
LOS ANGELES	203 S PARK VIEW ST	90057	5154014020	Medium Residential	R3-1	0	54	0.17232453	Residential - Five or More Units or Apartments (Any Combination) - 4 Stories or Less	YES - Current	NO - Privately-Owned	Available	Not Used in Prior Housing Element	0	0	0.144668187	0.144668187	5	0	0	136-5A203	288	Westlake		Yes	Above Moderate
LOS ANGELES	133 S PARK VIEW ST	90057	5154014021	Medium Residential	R3-1	0	54	0.172324053	Residential - Five or More Units or Apartments (Any Combination) - 4 Stories or Less	YES - Current	NO - Privately-Owned	Available	Not Used in Prior Housing Element	0	0	0.071210059	0.071210059	14	0	0	136-5A203	280	Westlake		Yes	Above Moderate
LOS ANGELES	127 S PARK VIEW ST	90057	5154014022	Medium Residential	R3-1	0	54	0.172323217	Residential - Five or More Units or Apartments (Any Combination) - 4 Stories or Less	YES - Current	NO - Privately-Owned	Available	Not Used in Prior Housing Element	0	0	0.071210059	0.071210059	14	0	0	136-5A203	265	Westlake		Yes	Above Moderate
LOS ANGELES	2330 W BEVERLY BLVD	90057	5154014025	Highway Oriented Commercial	C2-1	0	108	0.156367166	Commercial - Office Building - One Story	YES - Current	NO - Privately-Owned	Available	Used in Prior Housing Element - Non-Vacant	0.076655335	0	0	0.076655335	0	0	0	136-5A203	219	Westlake			Lower
LOS ANGELES	2334 W BEVERLY BLVD	90057	5154014025	Highway Oriented Commercial	C2-1	0	108	0.156369064	Commercial - Office Building - One Story	YES - Current	NO - Privately-Owned	Available	Used in Prior Housing Element - Non-Vacant	0.076655335	0	0	0.076655335	0	0	0	136-5A203	212	Westlake			Lower
LOS ANGELES			5154014028	Medium Residential	R3-1	0	54	0.184918454	Commercial - Parking Lot (Commercial Use Property) - Lots - Patron or Employee - One Story	YES - Current	NO - Privately-Owned	Available	Not Used in Prior Housing Element	0.031978285	0	0	0.031978285	0	0	0	136-5A203	241	Westlake			Lower
LOS ANGELES	2400 W BEVERLY BLVD	90057	5154014029	Highway Oriented Commercial	C2-1	0	108	0.171415168	Commercial - Professional Building - Medical Dental Building - One Story	YES - Current	NO - Privately-Owned	Available	Used in Prior Housing Element - Non-Vacant	0.262999973	0	0	0.262999973	0	0	0	136-5A203	206	Westlake			Lower
LOS ANGELES			5154014029	Highway Oriented Commercial	C2-1	0	108	0.055096778	Commercial - Professional Building - Medical Dental Building - One Story	YES - Current	NO - Privately-Owned	Available	Used in Prior Housing Element - Non-Vacant	0	0	0.018082307	0.018082307	0	0	0	136-5A203	200	Westlake			Above Moderate
LOS ANGELES	121 S PARK VIEW ST	90057	5154014030	Medium Residential	R3-1	0	54	0.164286936	Residential - Four Units (Any Combination) - 4 Stories or Less	YES - Current	NO - Privately-Owned	Available	Not Used in Prior Housing Element	0	0	0.436067015	0.436067015	4	0	0	136-5A203	255	Westlake		Yes	Above Moderate
LOS ANGELES	230 S CARONDELET ST	90057	5154015002	Medium Residential	R3-1	0	54	0.184414577	Residential - Five or More Units or Apartments (Any Combination) - 4 Stories or Less	YES - Current	NO - Privately-Owned	Available	Not Used in Prior Housing Element	0	0	0.097000051	0.097000051	9	0	0	136-5A203	341	Westlake		Yes	Above Moderate
LOS ANGELES	236 S CARONDELET ST	90057	5154015003	Medium Residential	R3-1	0	54	0.184395025	Residential - Double, Duplex, or Two Units - 4 Stories or Less	YES - Current	NO - Privately-Owned	Available	Used in Prior Housing Element - Non-Vacant	0	0	0.566922188	0.566922188	2	0	0	136-5A203	350	Westlake		Yes	Above Moderate
LOS ANGELES	240 S CARONDELET ST	90057	5154015004	Medium Residential	R3-1	0	54	0.184371853	Residential - Four Units (Any Combination) - 4 Stories or Less	YES - Current	NO - Privately-Owned	Available	Not Used in Prior Housing Element	0	0	0.471612179	0.471612179	4	0	0	136-5A203	364	Westlake		Yes	Above Moderate
LOS ANGELES	244 S CARONDELET ST	90057	5154015005	Medium Residential	R3-1	0	54	0.184350917	Residential - Four Units (Any Combination) - 4 Stories or Less	YES - Current	NO - Privately-Owned	Available	Not Used in Prior Housing Element	0	0	0.471612179	0.471612179	4	0	0	135A203	13	Westlake			Above Moderate
LOS ANGELES	250 S CARONDELET ST	90057	5154015006	Medium Residential	R3-1	0	54	0.184328067	Residential - Three Units (Any Combination) - 4 Stories or Less	YES - Current	NO - Privately-Owned	Available	Used in Prior Housing Element - Non-Vacant	0	0	0.566922188	0.566922188	2	0	0	135A203	25	Westlake		Yes	Above Moderate
LOS ANGELES	262 S CARONDELET ST	90057	5154015010	Medium Residential	R3-1	0	54	0.097813424	Residential - Single Family Residence - Vacant Land	YES - Current	NO - Privately-Owned	Available	Not Used in Prior Housing Element	0.408703154	0	0	0.408703154	0	0	0	135A203	62	Westlake			Lower
LOS ANGELES			5154015010	Medium Residential	R3-1	0	54	0.01944447	Residential - Single Family Residence - Vacant Land	YES - Current	NO - Privately-Owned	Available	Not Used in Prior Housing Element	0	0	0.134374094	0.134374094	0	1*	1*	135A203	81	Westlake			Above Moderate
LOS ANGELES	263 S PARK VIEW ST	90057	5154015014	Medium Residential	R3-1	0	54	0.120396989	Residential - Five or More Units or Apartments (Any Combination) - 4 Stories or Less	YES - Current	NO - Privately-Owned	Available	Not Used in Prior Housing Element	0	0	0.08772127	0.08772127	4	0	0	135A203	49	Westlake		Yes	Above Moderate
LOS ANGELES	257 1/4 S PARK VIEW ST	90057	5154015015	Medium Residential	R3-1	0	54	0.155287264	Residential - Single Family Residence	YES - Current	NO - Privately-Owned	Available	Used in Prior Housing Element - Non-Vacant	0.7467659	0	0	0.7467659	1	0	0	135A203	38	Westlake			Lower
LOS ANGELES	253 S PARK VIEW ST	90057	5154015016	Medium Residential	R3-1	0	54	0.172340545	Residential - Four Units (Any Combination) - 4 Stories or Less	YES - Current	NO - Privately-Owned	Available	Not Used in Prior Housing Element	0	0	0.158836162	0.158836162	4	0	0	135A203	27	Westlake		Yes	Above Moderate
LOS ANGELES	249 S PARK VIEW ST	90057	5154015017	Medium Residential	R3-1	0	54	0.167169826	Residential - Single Family Residence - Vacant Land	YES - Current	NO - Privately-Owned	Available	Not Used in Prior Housing Element	0.702642465	0	0	0.702642465	0	0	0	135A203	16	Westlake			Lower
LOS ANGELES	243 S PARK VIEW ST	90057	5154015018	Medium Residential	R3-1	0	54	0.172338897	Residential - Five or More Units or Apartments (Any Combination) - 4 Stories or Less	YES - Current	NO - Privately-Owned	Available	Not Used in Prior Housing Element	0	0	0.131331392	0.131331392	6	0	0	135A203	9	Westlake		Yes	Above Moderate
LOS ANGELES	235 S PARK VIEW ST	90057	5154015019	Medium Residential	R3-1	0	54	0.172336651	Residential - Five or More Units or Apartments (Any Combination) - 4 Stories or Less	YES - Current	NO - Privately-Owned	Available	Not Used in Prior Housing Element	0	0	0.41680001	0.41680001	5	0	0	136-5A203	354	Westlake		Yes	Above Moderate
LOS ANGELES	267 S PARK VIEW ST	90057	5154015020	Medium Residential	R3-1	0	54	0.143523461	Commercial - Parking Lot (Commercial Use Property) - Lots - Patron or Employee - One Story	YES - Current	NO - Privately-Owned	Available	Used in Prior Housing Element - Non-Vacant	0.025314586	0	0	0.025314586	0	0	0	135A203	60	Westlake			Lower
LOS ANGELES	2351 W 3RD ST	90057	5154017006	Highway Oriented Commercial	C2-1	0	108	0.112763795	Commercial - Office Building - One Story	YES - Current	NO - Privately-Owned	Available	Used in Prior Housing Element - Non-Vacant	0.022605902	0	0	0.022605902	0	0	0	135A203	149	Westlake			Lower
LOS ANGELES	286 S PARK VIEW ST	90057	5154017006	Highway Oriented Commercial	C2-1	0	108	0.107014259	Commercial - Office Building - One Story	YES - Current	NO - Privately-Owned	Available	Used in Prior Housing Element - Non-Vacant	0.021506813	0	0	0.021506813	0	0	0	135A203	135	Westlake			Lower
LOS ANGELES	275 S GRAND VIEW ST	90057	5154017007	Highway Oriented Commercial	R4-1	0	108	0.143407592	Residential - Five or More Units or Apartments (Any Combination) - 4 Stories or Less	YES - Current	NO - Privately-Owned	Available	Not Used in Prior Housing Element	0	0	0.191641356	0.191641356	8	0	0	135A203	156	Westlake		Yes	Above Moderate
LOS ANGELES	2314 W MIRAMAR ST	90057	5154017008	Highway Oriented Commercial	R4-1	0	108	0.142716133	Residential - Double, Duplex, or Two Units - 4 Stories or Less	YES - Current	NO - Privately-Owned	Available	Used in Prior Housing Element - Non-Vacant	0	0	0.851845306	0.851845306	2	0	0	135A203	152	Westlake		Yes	Above Moderate
LOS ANGELES	2320 W MIRAMAR ST	90057	5154017009	Highway Oriented Commercial	R4-1	0	108	0.142022179	Residential - Four Units (Any Combination) - 4 Stories or Less	YES - Current	NO - Privately-Owned	Available	Not Used in Prior Housing Element	0	0	0.750544	0.750544	4	0	0	135A203	144	Westlake		Yes	Above Moderate
LOS ANGELES	2324 W MIRAMAR ST	90057	5154017010	Highway Oriented Commercial	R4-1	0	108	0.14133012	Residential - Double, Duplex, or Two Units - 4 Stories or Less	YES - Current	NO - Privately-Owned	Available	Used in Prior Housing Element - Non-Vacant	0	0	0.851845306	0.851845306	2	0	0	135A203	139	Westlake		Yes	Above Moderate
LOS ANGELES	2328 W MIRAMAR ST	90057	5154017011	Highway Oriented Commercial	R4-1	0	108	0.140638696	Residential - Single Family Residence	YES - Current	NO - Privately-Owned	Available	Used in Prior Housing Element - Non-Vacant	1.204100114	0	0	1.204100114	1	0	0	135A203	132	Westlake			Lower
LOS ANGELES	2334 W MIRAMAR ST	90057	5154017012	Highway Oriented Commercial	R4-1	0	108	0.139945418	Residential - Four Units (Any Combination) - 4 Stories or Less	YES - Current	NO - Privately-Owned	Available	Not Used in Prior Housing Element	0	0	0.722972113	0.722972113	4	0	0	135A203	126	Westlake		Yes	Above Moderate
LOS ANGELES	2338 W MIRAMAR ST	90057	5154017013	Highway Oriented Commercial	R4-1	0	108	0.139253286	Residential - Double, Duplex, or Two Units - 4 Stories or Less	YES - Current	NO - Privately-Owned	Available	Used in Prior Housing Element - Non-Vacant	0	0	0.820524162	0.820524162	2	0	0	135A203	121	Westlake		Yes	Above Moderate
LOS ANGELES	2340 W MIRAMAR ST	90057	5154017014	Highway Oriented Commercial	R4-1	0	108	0.138560115	Residential - Four Units (Any Combination) - 4 Stories or Less	YES - Current	NO - Privately-Owned	Available	Not Used in Prior Housing Element	0	0	0.722972113	0.722972113	4	0	0	135A203	115	Westlake		Yes	Above Moderate
LOS ANGELES	2346 W MIRAMAR ST	90057	5154017015	Highway Oriented Commercial	R4-1	0	108	0.137867799	Residential - Five or More Units or Apartments (Any Combination) - 4 Stories or Less	YES - Current	NO - Privately-Owned	Available	Not Used in Prior Housing Element	0	0	0.184661233	0.184661233	8	0	0	135A203	110	Westlake		Yes	Above Moderate
LOS ANGELES	274 S PARK VIEW ST	90057	5154017016	Highway Oriented Commercial	R4-1	0	108	0.134831301	Residential - Five or More Units or Apartments (Any Combination) - 4 Stories or Less	YES - Current	NO - Privately-Owned	Available	Not Used in Prior Housing Element	0	0	0.179411222	0.179411222	8	0	0	135A203	105	Westlake		Yes	Above Moderate
LOS ANGELES	2301 W 3RD ST	90057	5154017017	Highway Oriented Commercial	C2-1	0	108	0.117798664	Residential - Single Family Residence - Vacant Land	YES - Current	NO - Privately-Owned	Available	Not Used in Prior Housing Element	1.02413106	0	0	1.02413106	0	0	0	135A203	179	Westlake			Lower
LOS ANGELES	2323 W 3RD ST	90057	5154017017	Highway Oriented Commercial	C2-1	0	108	0.115770803	Residential - Single Family Residence - Vacant Land	YES - Current	NO - Privately-Owned	Available	Not Used in Prior Housing Element	1.02413106	0	0	1.02413106	0	0	0	135A203	165	Westlake			Lower
LOS ANGELES	2327 W 3RD ST	90057	5154017017	Highway Oriented Commercial	C2-1	0	108	0.117175866	Residential - Single Family Residence - Vacant Land	YES - Current	NO - Privately-Owned	Available	Not Used in Prior Housing Element	0.938405585	0	0	0.938405585	0	0	0	135A203	161	Westlake			Lower
LOS ANGELES	2331 W 3RD ST	90057	5154017017	Highway Oriented Commercial	C2-1	0	108	0.118662627	Residential - Single Family Residence - Vacant Land	YES - Current	NO - Privately-Owned	Available	Not Used in Prior Housing Element	0.938405585	0	0	0.938405585	0	0	0	135A203	157	Westlake			Lower
LOS ANGELES	2339 W 3RD ST	90057	5154017017	Highway Oriented Commercial	C2-1	0	108	0.073093564	Residential - Single Family Residence - Vacant Land	YES - Current	NO - Privately-Owned	Available	Not Used in Prior Housing Element	0.6233549	0	0	0.6233549	0	0	0	135A203	160	Westlake			Lower
LOS ANGELES	281 S GRAND VIEW ST	90057	5154017017	Highway Oriented Commercial	C2-1	0	108	0.05776564	Residential - Single Family Residence - Vacant Land	YES - Current	NO - Privately-Owned	Available	Not Used in Prior Housing Element	0	0	0.072386777	0.072386777	0	0	0	135A203	191	Westlake			Above Moderate
LOS ANGELES	287 S GRAND VIEW ST	90057	5154017017	Highway Oriented Commercial	C2-1	0	108	0.044191858	Residential - Single Family Residence - Vacant Land	YES - Current	NO - Privately-Owned	Available	Not Used in Prior Housing Element	0	0	0.089349872	0.089349872	0	0	0	135A203	182	Westlake			Above Moderate
LOS ANGELES			5154017017	Highway Oriented Commercial	C2-1	0	108	0.071312856	Residential - Single Family Residence - Vacant Land	YES - Current	NO - Privately-Owned	Available	Not Used in Prior Housing Element	0.6233549	0	0	0.6233549	0	0	0	135A203	147	Westlake			Lower
LOS ANGELES			5154017017	Highway Oriented Commercial	C2-1	0	108	0.122886362	Residential - Single Family Residence - Vacant Land	YES - Current	NO - Privately-Owned	Available	Not Used in Prior Housing Element	0.981693816	0	0	0.981693816	0	0	0	135A203	169	Westlake			Lower
LOS ANGELES	199 S ALVARADO ST	90057	5154018019	Highway Oriented Commercial	C2-1	0	108	1.227169897	Commercial - Professional Building - Medical Dental Building - One Story	YES - Current	NO - Privately-Owned	Available	Used in Prior Housing Element - Non-Vacant	0.851225992	0	0	0.851225992	0	0	0	135A205	131	Westlake			Lower
LOS ANGELES			5154018020	Highway Oriented Commercial	C2-1	0	108	0.179339842	Commercial - Commercial - Vacant Land	YES - Current	NO - Privately-Owned	Available	Not Used in Prior Housing Element	0.210098769	0	0	0.210098769	0	0	0	135A205	125	Westlake			Lower
LOS ANGELES	2020 W MIRAMAR ST	90057	5154020006	Medium Residential	R4-1	0	108	0.183759902	Residential - Five or More Units or Apartments (Any Combination) - 4 Stories or Less	YES - Current	NO - Privately-Owned	Available	Not Used in Prior Housing Element	0	0	0.204174924	0.204174924	28	0	0	135A205	213	Westlake		Yes	Above Moderate
LOS ANGELES	2024 W MIRAMAR ST	90057	5154020006	Highway Oriented Commercial	R4-1	0	108	0.185199663	Residential - Five or More Units or Apartments (Any Combination) - 4 Stories or Less	YES - Current	NO - Privately-Owned	Available	Not Used in Prior Housing Element	0	0	0.204174924	0.204174924	28	0	0	135A205	206	Westlake		Yes	Above Moderate
LOS ANGELES	2026 W MIRAMAR ST	90057	5154020007	Highway Oriented Commercial	R4-1	0	108	0.166367781	Commercial - Parking Lot (Commercial Use Property) - Lots - Patron or Employee - One Story	YES - Current	NO - Privately-Owned	Available	Used in Prior Housing Element - Non-Vacant	0.194819191	0	0	0.194819191	0	0	0	135A205	203	Westlake			Lower
LOS ANGELES	2032 W MIRAMAR ST	90057	5154020008	Highway Oriented Commercial	R4-1	0	108	0.081185335	Commercial - Parking Lot (Commercial Use Property) - Lots - Patron or Employee - Vacant Land	YES - Current	NO - Privately-Owned	Available	Not Used in Prior Housing Element	0.119457977	0	0	0.119457977	0	0	0	135A205	202	Westlake			Lower
LOS ANGELES			5154020012	Highway Oriented Commercial	C2-1	0	108	0.028751081	Commercial - Commercial - Vacant Land	YES - Current	NO - Privately-Owned	Available	Not Used in Prior Housing Element	0	0	0.025773433	0.025773433	0	0	0	135A205	210	Westlake			Above Moderate
LOS ANGELES			5154020012	Highway Oriented Commercial	C2-1	0	108	0.057391963	Commercial - Commercial - Vacant Land	YES - Current	NO - Privately-Owned	Available	Not Used in Prior Housing Element	0	0	0.031180063	0.031180063	0	0	0	135A205	204	Westlake			Above Moderate
LOS ANGELES			5154020012	Highway Oriented Commercial	C2-1	0	108	0.05739244	Commercial - Commercial - Vacant Land	YES - Current	NO - Privately-Owned	Available	Not Used in Prior Housing Element	0	0	0.031180063	0.031180063	0	0	0	135A205	199	Westlake			Above Moderate
LOS ANGELES	2036 W MIRAMAR ST	90057	5154020013	Highway Oriented Commercial	C2-1	0	108	0.064708832	Commercial - Auto, Recreation Equipment, Construction Equipment Sales and Service - Car Wash Only - One Story	YES - Current	NO - Privately-Owned	Available	Not Used in Prior Housing Element	0	0	0.002622252	0.002622252	1	0	0	135A205	193	Westlake			Above Moderate
LOS ANGELES	2040 W MIRAMAR ST	90057	5154020013	Highway Oriented Commercial	C2-1	0	108	0.0597925	Commercial - Auto, Recreation Equipment, Construction Equipment Sales and Service - Car Wash Only - One Story	YES - Current	NO - Privately-Owned	Available	Not Used in Prior Housing Element	0	0	0.002622252	0.002622252	1	0	0	135A205	190	Westlake			Above Moderate
LOS ANGELES			5154020013	Highway Oriented Commercial	C2-1	0	108	0.034265	Commercial - Auto, Recreation Equipment, Construction Equipment Sales and Service - Car Wash Only - One Story	YES - Current	NO - Privately-Owned	Available	Not Used in Prior Housing Element	0	0	0.002092802	0.002092802	1	0	0	135A205	198	Westlake			Above Moderate
LOS ANGELES	277 S BONNIE BRAE ST	90057	5154020027	Medium Residential	R4-1	0	108	0.157024693	Residential - Five or More Units or Apartments (Any Combination) - 4 Stories or Less	YES - Current	NO - Privately-Owned	Available	Not Used in Prior Housing Element	0	0	0.791707635	0.791707635	6	0	0	135A205	273	Westlake		Yes	Above Moderate
LOS ANGELES	2025 W 3RD ST	90057	5154020031	Highway Oriented Commercial	C2-1	0	108	0.057391345	Commercial - Restaurant, Cocktail Lounge - Fast Food - Auto Oriented - One Story	YES - Current	NO - Privately-Owned	Available	Not Used in Prior Housing Element	0	0	0.003393922	0.003393922	1	0	0	135A205	238	Westlake			Above Moderate
LOS ANGELES	2029 W 3RD ST	90057	5154020031	Highway Oriented Commercial	C2-1	0	108	0.114784041	Commercial - Restaurant, Cocktail Lounge - Fast Food - Auto Oriented - One Story	YES - Current	NO - Privately-Owned	Available	Not Used in Prior Housing Element	0.082824066	0	0	0.082824066	1	0	0	135A205	235	Westlake		

LOS ANGELES		5154021002	Medium Residential	R3-1	0	54	0.004944216	Residential - Four Units (Any Combination) - 4 Stories or Less - Vacant Land	YES - Current	NO - Privately-Owned	Available	Not Used in Prior Housing Element	0	0	0.045425096	0.045425096	0	0	0	135A205	246	Westlake			Above Moderate
LOS ANGELES	1828 W MIRAMAR ST	90057	5154021003	Medium Residential	R3-1	0	54	0.352620263	Residential - Five or More Units or Apartments (Any Combination) - 4 Stories or Less	YES - Current	NO - Privately-Owned	Available	Not Used in Prior Housing Element	0	0	0.74738732	0.74738732	7	0	0	135A205	247	Westlake	Yes		Above Moderate
LOS ANGELES	1818 W MIRAMAR ST	90057	5154021004	Medium Residential	R3-1	0	54	0.137512333	Residential - Single Family Residence	YES - Current	NO - Privately-Owned	Available	Used in Prior Housing Element - Non-Vacant	0.685193616	0	0	0.685193616	1	0	0	135A205	250	Westlake			Lower
LOS ANGELES	201 S BURLINGTON AVE	90057	5154021005	Medium Residential	R3-1	0	54	0.134280981	Residential - Single Family Residence	YES - Current	NO - Privately-Owned	Available	Used in Prior Housing Element - Non-Vacant	0.628472865	0	0	0.628472865	1	0	0	135A205	255	Westlake			Lower
LOS ANGELES	1810 W MIRAMAR ST	90057	5154021006	Medium Residential	R3-1	0	54	0.06242599	Residential - Single Family Residence	YES - Current	NO - Privately-Owned	Available	Used in Prior Housing Element - Non-Vacant	0	0	0.135707214	0.135707214	1	3*	3*	135A205	254	Westlake			Above Moderate
LOS ANGELES	1814 W MIRAMAR ST	90057	5154021006	Medium Residential	R3-1	0	54	0.073530284	Residential - Single Family Residence	YES - Current	NO - Privately-Owned	Available	Used in Prior Housing Element - Non-Vacant	0	0	0.135707214	0.135707214	1	3*	3*	135A205	253	Westlake			Above Moderate
LOS ANGELES	211 S BURLINGTON AVE	90057	5154021007	Medium Residential	R3-1	0	54	0.076280908	Residential - Double, Duplex, or Two Units - 4 Stories or Less	YES - Current	NO - Privately-Owned	Available	Not Used in Prior Housing Element	0	0	0.078058907	0.078058907	2	0	0	135A205	262	Westlake	Yes		Above Moderate
LOS ANGELES	215 S BURLINGTON AVE	90057	5154021008	Medium Residential	R3-1	0	54	0.155586014	Residential - Double, Duplex, or Two Units - 4 Stories or Less	YES - Current	NO - Privately-Owned	Available	Used in Prior Housing Element - Non-Vacant	0	0	0.485085368	0.485085368	2	0	0	135A205	266	Westlake	Yes		Above Moderate
LOS ANGELES	1831 W 3RD ST	90057	5154021032	Highway Oriented Commercial	C2-1	0	108	0.087725799	Commercial - Supermarket - Supermarket - 12,000 SF or More - One Story	YES - Current	NO - Privately-Owned	Available	Not Used in Prior Housing Element	0.016043007	0	0	0.016043007	0	0	0	133-5A205	26	Westlake			Lower
LOS ANGELES	266 S BONNIE BRAE ST	90057	5154021032	Highway Oriented Commercial	C2-1	0	108	0.199723279	Commercial - Supermarket - Supermarket - 12,000 SF or More - One Story	YES - Current	NO - Privately-Owned	Available	Not Used in Prior Housing Element	0.033012254	0	0	0.033012254	0	0	0	135A205	270	Westlake			Lower
LOS ANGELES	270 S BONNIE BRAE ST	90057	5154021032	Highway Oriented Commercial	C2-1	0	108	0.199724127	Commercial - Supermarket - Supermarket - 12,000 SF or More - One Story	YES - Current	NO - Privately-Owned	Available	Not Used in Prior Housing Element	0.033012254	0	0	0.033012254	0	0	0	135A205	279	Westlake			Lower
LOS ANGELES	274 S BONNIE BRAE ST	90057	5154021032	Highway Oriented Commercial	C2-1	0	108	0.199133069	Commercial - Supermarket - Supermarket - 12,000 SF or More - One Story	YES - Current	NO - Privately-Owned	Available	Not Used in Prior Housing Element	0.033012254	0	0	0.033012254	0	0	0	135A205	288	Westlake			Lower
LOS ANGELES	1805 W 3RD ST	90057	5154021034	Highway Oriented Commercial	C2-1	0	108	0.105256035	Commercial - Supermarket - Supermarket - 12,000 SF or More - One Story	YES - Current	NO - Privately-Owned	Available	Not Used in Prior Housing Element	0.150682077	0	0	0.150682077	0	0	0	133-5A205	55	Westlake			Lower
LOS ANGELES	231 S BURLINGTON AVE	90057	5154021034	Medium Residential	R3-1	0	54	0.220599825	Commercial - Supermarket - Supermarket - 12,000 SF or More - One Story	YES - Current	NO - Privately-Owned	Available	Not Used in Prior Housing Element	0.137552467	0	0	0.137552467	0	0	0	135A205	287	Westlake			Lower
LOS ANGELES	249 S BURLINGTON AVE	90057	5154021034	Medium Residential	R3-1	0	54	0.221407281	Commercial - Supermarket - Supermarket - 12,000 SF or More - One Story	YES - Current	NO - Privately-Owned	Available	Not Used in Prior Housing Element	0.137552467	0	0	0.137552467	0	0	0	135A205	298	Westlake			Lower
LOS ANGELES	255 S BURLINGTON AVE	90057	5154021034	Medium Residential	R3-1	0	54	0.212033657	Commercial - Supermarket - Supermarket - 12,000 SF or More - One Story	YES - Current	NO - Privately-Owned	Available	Not Used in Prior Housing Element	0.131502664	0	0	0.131502664	0	0	0	135A205	308	Westlake			Lower
LOS ANGELES	261 S BURLINGTON AVE	90057	5154021034	Medium Residential	R3-1	0	54	0.136488998	Commercial - Supermarket - Supermarket - 12,000 SF or More - One Story	YES - Current	NO - Privately-Owned	Available	Not Used in Prior Housing Element	0.098068947	0	0	0.098068947	0	0	0	133-5A205	20	Westlake			Lower
LOS ANGELES		5154021034	Medium Residential	R3-1	0	54	0.137877097	Commercial - Supermarket - Supermarket - 12,000 SF or More - One Story	YES - Current	NO - Privately-Owned	Available	Not Used in Prior Housing Element	0.098068947	0	0	0.098068947	0	0	0	133-5A205	32	Westlake			Lower
LOS ANGELES		5154021034	Highway Oriented Commercial	C2-1	0	108	0.137939047	Commercial - Supermarket - Supermarket - 12,000 SF or More - One Story	YES - Current	NO - Privately-Owned	Available	Not Used in Prior Housing Element	0.179689505	0	0	0.179689505	0	0	0	133-5A205	44	Westlake			Lower
LOS ANGELES	326 S BONNIE BRAE ST	90057	5154022002	High Medium Residential	R4-1	0	108	0.149438503	Residential - Five or More Units or Apartments (Any Combination) - 4 Stories or Less	YES - Current	NO - Privately-Owned	Available	Not Used in Prior Housing Element	0	0	0.25866393	0.25866393	5	0	0	133-5A205	102	Westlake	Yes		Above Moderate
LOS ANGELES	320 S BONNIE BRAE ST	90057	5154022003	High Medium Residential	R4-1	0	108	0.149437512	Residential - Double, Duplex, or Two Units - 4 Stories or Less	YES - Current	NO - Privately-Owned	Available	Used in Prior Housing Element - Non-Vacant	0	0	0.934914798	0.934914798	2	0	0	133-5A205	93	Westlake	Yes		Above Moderate
LOS ANGELES	316 S BONNIE BRAE ST	90057	5154022004	High Medium Residential	R4-1	0	108	0.149436616	Residential - Double, Duplex, or Two Units - 4 Stories or Less	YES - Current	NO - Privately-Owned	Available	Used in Prior Housing Element - Non-Vacant	0	0	0.934914798	0.934914798	2	0	0	133-5A205	83	Westlake	Yes		Above Moderate
LOS ANGELES	310 S BONNIE BRAE ST	90057	5154022005	High Medium Residential	R4-1	0	108	0.149437512	Residential - Five or More Units or Apartments (Any Combination) - 4 Stories or Less	YES - Current	NO - Privately-Owned	Available	Not Used in Prior Housing Element	0	0	0.25866393	0.25866393	5	0	0	133-5A205	70	Westlake	Yes		Above Moderate
LOS ANGELES	306 S BONNIE BRAE ST	90057	5154022006	Highway Oriented Commercial	C2-1	0	108	0.149436616	Residential - Four Units (Any Combination) - 4 Stories or Less	YES - Current	NO - Privately-Owned	Available	Used in Prior Housing Element - Non-Vacant	0	0	0.368975438	0.368975438	0	0	0	133-5A205	57	Westlake	Yes		Above Moderate
LOS ANGELES	1840 W 3RD ST	90057	5154022007	Highway Oriented Commercial	C2-1	0	108	0.102493489	Commercial - Store - One Story	YES - Current	NO - Privately-Owned	Available	Not Used in Prior Housing Element	0.058778444	0	0	0.058778444	0	0	0	133-5A205	49	Westlake			Lower
LOS ANGELES	1818 W 3RD ST	90057	5154022009	Highway Oriented Commercial	C2-1	0	108	0.132055608	Commercial - Non-Auto Service and Repair Shop, Paint Shop, or Laundry - One Story	YES - Current	NO - Privately-Owned	Available	Used in Prior Housing Element - Non-Vacant	0.027215929	0	0	0.027215929	0	0	0	133-5A205	74	Westlake			Lower
LOS ANGELES	1814 W 3RD ST	90057	5154022010	Highway Oriented Commercial	C2-1	0	108	0.120843937	Commercial - Parking Lot (Commercial Use Property) - Lots - Patron or Employee - One Story	YES - Current	NO - Privately-Owned	Available	Used in Prior Housing Element - Non-Vacant	0.014994427	0	0	0.014994427	0	0	0	133-5A205	80	Westlake			Lower
LOS ANGELES	1808 W 3RD ST	90057	5154022011	Highway Oriented Commercial	C2-1	0	108	0.082792005	Commercial - Parking Lot (Commercial Use Property) - Lots - Patron or Employee - One Story	YES - Current	NO - Privately-Owned	Available	Not Used in Prior Housing Element	0.011585583	0	0	0.011585583	0	0	0	133-5A205	84	Westlake			Lower
LOS ANGELES	307 S BURLINGTON AVE	90057	5154022012	Highway Oriented Commercial	C2-1	0	108	0.123893213	Residential - Five or More Units or Apartments (Any Combination) - 4 Stories or Less	YES - Current	NO - Privately-Owned	Available	Not Used in Prior Housing Element	0	0	0.083183296	0.083183296	10	0	0	133-5A205	91	Westlake	Yes		Above Moderate
LOS ANGELES	311 S BURLINGTON AVE	90057	5154022013	High Medium Residential	R4-1	0	108	0.123734832	Residential - Three Units (Any Combination) - 4 Stories or Less	YES - Current	NO - Privately-Owned	Available	Used in Prior Housing Element - Non-Vacant	0	0	0.75864011	0.75864011	3	0	0	133-5A205	97	Westlake	Yes		Above Moderate
LOS ANGELES	315 S BURLINGTON AVE	90057	5154022014	High Medium Residential	R4-1	0	108	0.123733416	Residential - Single Family Residence	YES - Current	NO - Privately-Owned	Available	Used in Prior Housing Element - Non-Vacant	1.207539028	0	0	1.207539028	1	0	0	133-5A205	108	Westlake			Lower
LOS ANGELES	321 S BURLINGTON AVE	90057	5154022015	High Medium Residential	R4-1	0	108	0.123734832		YES - Current	NO - Privately-Owned	Available	Used in Prior Housing Element - Non-Vacant	1.207539028	0	0	1.207539028	1	0	0	133-5A205	115	Westlake			Lower
LOS ANGELES	1811 W 4TH ST	90057	5154022016	High Medium Residential	R4-1	0	108	0.138678673	Residential - Five or More Units or Apartments (Any Combination) - 4 Stories or Less	YES - Current	NO - Privately-Owned	Available	Not Used in Prior Housing Element	0	0	0.234168914	0.234168914	10	0	0	133-5A205	134	Westlake	Yes		Above Moderate
LOS ANGELES	323 S BURLINGTON AVE	90057	5154022016	High Medium Residential	R4-1	0	108	0.123733901	Residential - Five or More Units or Apartments (Any Combination) - 4 Stories or Less	YES - Current	NO - Privately-Owned	Available	Not Used in Prior Housing Element	0	0	0.222629381	0.222629381	10	0	0	133-5A205	125	Westlake	Yes		Above Moderate
LOS ANGELES	1822 W 3RD ST	90057	5154022017	Highway Oriented Commercial	C2-1	0	108	0.129958361	Commercial - Store Combination - Store and Office Combination - One Story	YES - Current	NO - Privately-Owned	Available	Not Used in Prior Housing Element	0.023729591	0	0	0.023729591	1	0	0	133-5A205	66	Westlake			Lower
LOS ANGELES	412 S BONNIE BRAE ST	90057	5154023005	High Medium Residential	R4-1	0	108	0.068725368	Residential - Double, Duplex, or Two Units - 4 Stories or Less	YES - Current	NO - Privately-Owned	Available	Used in Prior Housing Element - Non-Vacant	0	0	0.52281003	0.52281003	2	0	0	133-5A205	151	Westlake	Yes		Above Moderate
LOS ANGELES		5154023005	High Medium Residential	R4-1	0	108	0.040336773	Residential - Double, Duplex, or Two Units - 4 Stories or Less	YES - Current	NO - Privately-Owned	Available	Used in Prior Housing Element - Non-Vacant	0.446851557	0	0	0.446851557	2	0	0	133-5A205	161	Westlake			Lower
LOS ANGELES	410 S BONNIE BRAE ST	90057	5154023006	High Medium Residential	R4-1	0	108	0.080681274	Residential - Double, Duplex, or Two Units - 4 Stories or Less	YES - Current	NO - Privately-Owned	Available	Used in Prior Housing Element - Non-Vacant	0	0	0.171934526	0.171934526	2	0	0	133-5A205	146	Westlake	Yes		Above Moderate
LOS ANGELES	404 S BONNIE BRAE ST	90057	5154023007	High Medium Residential	R4-1	0	108	0.149465864	Residential - Single Family Residence	YES - Current	NO - Privately-Owned	Available	Used in Prior Housing Element - Non-Vacant	1.36773482	0	0	1.36773482	1	0	0	133-5A205	136	Westlake			Lower
LOS ANGELES	1818 W 4TH ST	90057	5154023010	High Medium Residential	R4-1	0	108	0.150483496	Residential - Five or More Units or Apartments (Any Combination) - 4 Stories or Less	YES - Current	NO - Privately-Owned	Available	Not Used in Prior Housing Element	0	0	0.228671823	0.228671823	7	0	0	133-5A205	143	Westlake	Yes		Above Moderate
LOS ANGELES	1814 W 4TH ST	90057	5154023011	High Medium Residential	R4-1	0	108	0.137677999	Residential - Five or More Units or Apartments (Any Combination) - 4 Stories or Less	YES - Current	NO - Privately-Owned	Available	Not Used in Prior Housing Element	0	0	0.165952436	0.165952436	10	0	0	133-5A205	150	Westlake	Yes		Above Moderate
LOS ANGELES	1810 W 4TH ST	90057	5154023012	High Medium Residential	R4-1	0	108	0.138488388	Residential - Four Units (Any Combination) - 4 Stories or Less	YES - Current	NO - Privately-Owned	Available	Not Used in Prior Housing Element	0	0	0.255473766	0.255473766	4	0	0	133-5A205	156	Westlake	Yes		Above Moderate
LOS ANGELES	417 S BURLINGTON AVE	90057	5154023015	High Medium Residential	R4-1	0	108	0.12366211	Residential - Five or More Units or Apartments (Any Combination) - 4 Stories or Less	YES - Current	NO - Privately-Owned	Available	Not Used in Prior Housing Element	0	0	0.19410454	0.19410454	13	0	0	133-5A205	202	Westlake	Yes		Above Moderate
LOS ANGELES	421 S BURLINGTON AVE	90057	5154023015	High Medium Residential	R4-1	0	108	0.123662788	Residential - Five or More Units or Apartments (Any Combination) - 4 Stories or Less	YES - Current	NO - Privately-Owned	Available	Not Used in Prior Housing Element	0	0	0.19410454	0.19410454	13	0	0	133-5A205	208	Westlake	Yes		Above Moderate
LOS ANGELES	1809 W MARYLAND ST	90057	5154023016	High Medium Residential	R4-1	0	108	0.138663661	Residential - Four Units (Any Combination) - 4 Stories or Less	YES - Current	NO - Privately-Owned	Available	Not Used in Prior Housing Element	0	0	0.255473766	0.255473766	4	0	0	133-5A205	215	Westlake	Yes		Above Moderate
LOS ANGELES	1815 W MARYLAND ST	90057	5154023017	High Medium Residential	R4-1	0	108	0.137912654	Residential - Five or More Units or Apartments (Any Combination) - 4 Stories or Less	YES - Current	NO - Privately-Owned	Available	Not Used in Prior Housing Element	0	0	0.193503825	0.193503825	17	0	0	133-5A205	192	Westlake	Yes		Above Moderate
LOS ANGELES	1827 W MARYLAND ST	90057	5154023017	High Medium Residential	R4-1	0	108	0.150689146	Residential - Five or More Units or Apartments (Any Combination) - 4 Stories or Less	YES - Current	NO - Privately-Owned	Available	Not Used in Prior Housing Element	0	0	0.205122903	0.205122903	17	0	0	133-5A205	186	Westlake	Yes		Above Moderate
LOS ANGELES	1832 W 4TH ST	90057	5154023021	High Medium Residential	R4-1	0	108	0.145797801	Residential - Five or More Units or Apartments (Any Combination) - 4 Stories or Less	YES - Current	NO - Privately-Owned	Available	Not Used in Prior Housing Element	0.117913896	0	0	0.117913896	8	0	0	133-5A205	127	Westlake			Lower
LOS ANGELES	1811 W 5TH ST	90057	5154024003	High Medium Residential	R4-1	0	108	0.172177138	Residential - Five or More Units or Apartments (Any Combination) - 4 Stories or Less	YES - Current	NO - Privately-Owned	Available	Not Used in Prior Housing Element	0.148073024	0	0	0.148073024	12	0	0	133-5A205	268	Westlake			Lower
LOS ANGELES	1815 W 5TH ST	90057	5154024004	High Medium Residential	R4-1	0	108	0.172175048	Residential - Five or More Units or Apartments (Any Combination) - 4 Stories or Less	YES - Current	NO - Privately-Owned	Available	Not Used in Prior Housing Element	0.103025281	0	0	0.103025281	14	0	0	133-5A205	260	Westlake			Lower
LOS ANGELES	1821 W 5TH ST	90057	5154024005	High Medium Residential	R4-1	0	108	0.172175534	Commercial - Parking Lot (Commercial Use Property) - Lots - Patron or Employee - One Story	YES - Current	NO - Privately-Owned	Available	Used in Prior Housing Element - Non-Vacant	0.017657126	0	0	0.017657126	0	0	0	133-5A205	251	Westlake			Lower
LOS ANGELES	446 S BONNIE BRAE ST	90057	5154024008	High Medium Residential	R4-1	0	108	0.180669704	Residential - Four Units (Any Combination) - 4 Stories or Less	YES - Current	NO - Privately-Owned	Available	Used in Prior Housing Element - Non-Vacant	0	0	0.328433145	0.328433145	4	0	0	133-5A205	224	Westlake	Yes		Above Moderate
LOS ANGELES	440 S BONNIE BRAE ST	90057	5154024010	High Medium Residential	R4-1	0	108	0.179484967	Residential - Five or More Units or Apartments (Any Combination) - 4 Stories or Less	YES - Current	NO - Privately-Owned	Available	Not Used in Prior Housing Element	0	0	0.240953969	0.240953969	29	0	0	133-5A205	207	Westlake	Yes		Above Moderate
LOS ANGELES	442 S BONNIE BRAE ST	90057	5154024010	High Medium Residential	R4-1	0	108	0.180669704	Residential - Five or More Units or Apartments (Any Combination) - 4 Stories or Less	YES - Current	NO - Privately-Owned	Available	Not Used in Prior Housing Element	0	0	0.240953969	0.240953969	29	0	0	133-5A205	217	Westlake	Yes		Above Moderate
LOS ANGELES		5154024012	High Medium Residential	R4-1	0	108	0.131064792	Residential - Five or More Units or Apartments (Any Combination) - 4 Stories or Less	YES - Current	NO - Privately-Owned	Available	Not Used in Prior Housing Element	0.331883174	0	0	0.331883174	20	0	0	133-5A205	240	Westlake			Lower
LOS ANGELES		5154024012	High Medium Residential	R4-1	0	108	0.13120142	Residential - Five or More Units or Apartments (Any Combination) - 4 Stories or Less	YES - Current	NO - Privately-Owned	Available	Not Used in Prior Housing Element	0.331883174	0	0	0.331883174	20	0	0	133-5A205	233	Westlake			Lower
LOS ANGELES		5154024012	High Medium Residential	R4-1	0	108	0.131339396	Residential - Five or More Units or Apartments (Any Combination) - 4 Stories or Less	YES - Current	NO - Privately-Owned	Available	Not Used in Prior Housing Element	0.331883174	0	0	0.331883174	20	0	0	133-5A205	228	Westlake			Lower
LOS ANGELES	1807 W 6TH ST	90057	5154025001	Community Commercial	C2-1	0	108	0.172012423	Commercial - Store - One Story	YES - Current	NO - Privately-Owned	Available	Used in Prior Housing Element - Non-Vacant	0.116130866	0	0	0.116130866	0	0	0	133-5A205	336	Westlake			Lower
LOS ANGELES	1813 W 6TH ST	90057	5154025001	Community Commercial	C2-1	0	108	0.172116002	Commercial - Store - One Story	YES - Current	NO - Privately-Owned	Available	Used in Prior Housing Element - Non-Vacant	0.116130866	0	0	0.116130866	0	0	0	133-5A205	332	Westlake			Lower
LOS ANGELES	517 S BURLINGTON AVE	90057	5154025001	Community Commercial	C2-1	0	108	0.103155758	Commercial - Store - One Story	YES - Current	NO - Privately-Owned	Available	Used in Prior Housing Element - Non-Vacant	0.084774751	0	0	0.084774751	0	0	0	133-5A205	346	Westlake			Lower
LOS ANGELES	512 S BONNIE BRAE ST	90057	5154025007	High Medium Residential	R4-1	0	108	0.18009267	Residential - Five or More Units or Apartments (Any Combination) - 4 Stories or Less	YES - Current	NO - Privately-Owned	Available	Not Used in Prior Housing Element	0	0	0.104895826	0.104895826	30	0	0	133-5A205	296	Westlake	Yes		Above Moderate
LOS ANGELES	1815 W 6TH ST	90057	5154025013	Community Commercial	C2-1	0	108	0.160161102	Commercial - Professional Building - One Story	YES - Current	NO - Privately-Owned	Available	Used in Prior Housing Element - Non-Vacant	0.081617149	0	0	0.081617149	0	0	0	133-5A205	325	Westlake			Lower
LOS ANGELES	1819 W 6TH ST	90057	5154025014	Community Commercial	C2-1	0	108	0.172323772	Commercial - Office Building - One Story	YES - Current	NO - Privately-Owned	Available	Used in Prior Housing Element - Non-Vacant	0.085942562	0	0	0.085942562	0	0	0	133-5A205	318	Westlake			Lower
LOS ANGELES	1822 W 5TH ST	90057	5154025014	High Medium Residential	R4-1	0	108	0.171649074	Commercial - Office Building - One Story	YES - Current	NO - Privately-Owned	Available	Used in Prior Housing Element - Non-Vacant	0.081032135	0	0	0.081032135	0	0	0	133-5A205	291	Westlake			Lower
LOS ANGELES		5154025014	Community Commercial	C2-1	0	108	0.012058614	Commercial - Office Building - One Story	YES - Current	NO - Privately-Owned	Available	Used in Prior Housing Element - Non-Vacant	0	0	0.000701959	0.000701959	0	0	0	133-5A205	322	Westlake			Above Moderate
LOS ANGELES	1816 W 5TH ST	90057	5154025015	High Medium Residential	R4-1	0	108	0.171647299	Commercial - Parking Lot (Commercial Use Property) - Lots - Patron or Employee - One Story	YES - Current	NO - Privately-Owned	Available	Used in Prior Housing Element - Non-Vacant	0.050463128	0	0	0.050463128	0	0	0	133-5A205	297	Westlake			Lower
LOS ANGELES	1825 W 6TH ST	90057	5154025016	Community Commercial	C2-1	0	108	0.170420874	Commercial - Store - One Story	YES - Current	NO - Privately-Owned	Available	Used in Prior Housing Element - Non-Vacant	0.032742399	0	0	0.032742399	0	0	0	133-5A205	313	Westlake			Lower
LOS ANGELES	1837 W 6TH ST	90057	5154025016	Community Commercial	C2-1	0	108	0.170524622	Commercial - Store - One Story	YES - Current	NO - Privately-Owned	Available	Used in Prior Housing Element - Non-Vacant	0.032742399	0	0	0.032742399	0	0	0	133-5A205	310	Westlake			Lower
LOS ANGELES	1849 W 6TH ST	90057	5154025016	Community Commercial	C2-1	0	108	0.186490613	Commercial - Store - One Story	YES - Current	NO - Privately-Owned	Available	Used in Prior Housing Element - Non-Vacant	0.03360662	0	0	0.03360662	0	0	0	133-5A205	302	Westlake			Lower
LOS ANGELES	461 S BONNIE BRAE ST	90057	5154026006	High Medium Residential	R4-1	0	108	0.172657889	Commercial - Commercial - Vacant Land	YES - Current	NO - Privately-Owned	Available	Not Used in Prior Housing Element	0.199871051	0	0	0.199871051	0	0	0	133-5A205	231	Westlake			Lower
LOS ANGELES	447 S BONNIE BRAE ST	90057	5154026009	High Medium Residential	R4-1	0	108	0.172276079	Residential - Five or More Units or Apartments (Any Combination) - 4 Stories or Less	YES - Current	NO - Privately-Owned	Available	Not Used in Prior Housing Element	0	0	0.073939103	0.073939103	18	0	0	133-5A205	205	Westlake	Yes		Above Moderate
LOS ANGELES	400 S WESTLAKE AVE	90057	5154026013	High Medium Residential	R4-1	0	108	0.201279009	Residential - Five or More Units or Apartments (Any Combination) - 4 Stories or Less - Pool	YES - Current	NO - Privately-Owned	Available	Not Used in Prior Housing Element	0	0	0.240119319	0.240119319	35	0	0	133-5A205	154	Westlake	Yes		Above Moderate
LOS ANGELES	406 S WESTLAKE AVE	90057	5154026013	High Medium Residential	R4-1	0	108	0.200664409	Residential - Five or More Units or Apartments (Any Combination) - 4 Stories or Less - Pool	YES - Current	NO - Privately-Owned	Available	Not Used in Prior Housing Element	0	0	0.240119319	0.240119319	35	0	0	133-5A205	168	Westlake	Yes		Above Moderate
LOS ANGELES	410 S WESTLAKE AVE	90057	5154026014	High Medium Residential	R4-1	0	108	0.200240854	Residential - Five or More Units or Apartments (Any Combination) - 4 Stories or Less	YES - Current	NO - Privately-Owned	Available	Not Used in Prior Housing Element	0.128345324	0	0	0.128345324	14	0	0	133-5A205	183	Westlake			Lower
LOS ANGELES	416 S WESTLAKE AVE	90057	5154026015	High Medium Residential	R4-1	0	108	0.199816364	Residential - Five or More Units or Apartments (Any Combination) - 4 Stories or Less	YES - Current	NO - Privately-Owned	Available	Not Used in Prior Housing Element	0	0	0.099739455	0.099739455	35	0	0	133-5A205	196	Westlake	Yes		Above Moderate
LOS ANGELES	502 S WESTLAKE AVE	90057	5154026020	High Medium Residential	R4-1	0	108	0.197692314	Residential - Five or More Units or Apartments (Any Combination) - 4 Stories or Less	YES - Current	NO - Privately-Owned	Available	Not Used in Prior Housing Element	0	0	0.141295241	0.141295241	28	0	0	133-5A205	242	Westlake	Yes		Above Moderate
LOS ANGELES	508 S WESTLAKE AVE	90057	5154026021	High Medium Residential	R4-1	0	108	0.197267824	Residential - Five or More Units or Apartments (Any Combination) - 4 Stories or Less	YES - Current	NO - Privately-Owned	Available	Not Used in Prior Housing Element	0	0	0.852804554	0.852804554	10	0	0	133-5A205	253	Westlake	Yes		Above Moderate
LOS ANGELES	467 S BONNIE BRAE ST	90057	5154026025	High Medium Residential	R4-1	0	108	0.169447323	Residential - Five or More Units or Apartments (Any Combination) - 4 Stories or Less	YES - Current	NO - Privately-Owned	Available	Not Used in Prior Housing Element	0.105235299	0	0	0.105235299	18	0	0	133-5A205	243	Westlake			Lower
LOS ANGELES	424 S WESTLAKE AVE	90057	5154026027	High Medium Residential	R4-1	0	108	0.198967029	Residential - Five or More Units or Apartments (Any Combination) - 4 Stories or Less - Vacant Land	YES - Current	NO - Privately-Owned	Available	Not Used in Prior Housing Element	1.39155606	0	0	1.39155606	0	0	0	133-5A205	211	Westlake			Lower
LOS ANGELES	432 S WESTLAKE AVE	90057	5154026027	High Medium Residential	R4-1	0	108	0.198541002	Residential - Five or More Units or Apartments (Any Combination) - 4 Stories or Less - Vacant Land	YES - Current	NO - Privately-Owned	Available	Not Used in Prior Housing Element	1.39155606	0	0	1.39155606	0	0	0	133-5A205	221	Westlake			Lower

LOS ANGELES	407 S BONNIE BRAE ST	90057	5154027006	High Medium Residential	R4-1	0	108	0.172449206	Residential - Five or More Units or Apartments (Any Combination) - 4 Stories or Less	YES - Current	NO - Privately-Owned	Available	Not Used in Prior Housing Element	0	0	0.223643264	0.223643264	10	0	0	133-5A205	112	Westlake			Yes	Above Moderate
LOS ANGELES	403 S BONNIE BRAE ST	90057	5154027007	High Medium Residential	R4-1	0	108	0.172470792	Residential - Single Family Residence	YES - Current	NO - Privately-Owned	Available	Used in Prior Housing Element - Non-Vacant	0	0	1.522181535	1.522181535	1	0	0	133-5A205	99	Westlake				Above Moderate
LOS ANGELES	329 S BONNIE BRAE ST	90057	5154027008	High Medium Residential	R4-1	0	108	0.172491836	Residential - Four Units (Any Combination) - 4 Stories or Less	YES - Current	NO - Privately-Owned	Available	Used in Prior Housing Element - Non-Vacant	0	0	0.311540507	0.311540507	4	0	0	133-5A205	90	Westlake			Yes	Above Moderate
LOS ANGELES	1934 W 3RD ST	90057	5154027017	Highway Oriented Commercial	C2-1	0	108	0.188680622	Commercial - Store - One Story	YES - Current	NO - Privately-Owned	Available	Not Used in Prior Housing Element	0.058761706	0	0	0.058761706	4	0	0	133-5A205	8	Westlake				Lower
LOS ANGELES	324 S WESTLAKE AVE	90057	5154027020	High Medium Residential	R4-1	0	108	0.204431401	Residential - Five or More Units or Apartments (Any Combination) - 4 Stories or Less	YES - Current	NO - Privately-Owned	Available	Not Used in Prior Housing Element	0.152426681	0	0	0.152426681	17	0	0	133-5A205	52	Westlake				Lower
LOS ANGELES	326 S WESTLAKE AVE	90057	5154027020	High Medium Residential	R4-1	0	108	0.102074858	Residential - Five or More Units or Apartments (Any Combination) - 4 Stories or Less	YES - Current	NO - Privately-Owned	Available	Not Used in Prior Housing Element	0.095301381	0	0	0.095301381	17	0	0	133-5A205	64	Westlake				Lower
LOS ANGELES	342 S WESTLAKE AVE	90057	5154027022	High Medium Residential	R4-1	0	108	0.203155666	Residential - Single Family Residence - Vacant Land	YES - Current	NO - Privately-Owned	Available	Used in Prior Housing Element - Non-Vacant	1.411162347	0	0	1.411162347	0	0	0	133-5A205	89	Westlake				Lower
LOS ANGELES	312 S WESTLAKE AVE	90057	5154027030	High Medium Residential	R4-1	0	108	0.2057076	Residential - Homes for Aged and Others - One Story	YES - Current	NO - Privately-Owned	Available	Used in Prior Housing Element - Non-Vacant	0.01625324	0	0	0.01625324	0	0	0	133-5A205	18	Westlake				Lower
LOS ANGELES	316 S WESTLAKE AVE	90057	5154027030	High Medium Residential	R4-1	0	108	0.102569748	Residential - Homes for Aged and Others - One Story	YES - Current	NO - Privately-Owned	Available	Used in Prior Housing Element - Non-Vacant	0.011248708	0	0	0.011248708	0	0	0	133-5A205	36	Westlake				Lower
LOS ANGELES	320 S WESTLAKE AVE	90057	5154027030	High Medium Residential	R4-1	0	108	0.204858242	Residential - Homes for Aged and Others - One Story	YES - Current	NO - Privately-Owned	Available	Used in Prior Housing Element - Non-Vacant	0.01647732	0	0	0.01647732	0	0	0	133-5A205	41	Westlake				Lower
LOS ANGELES	330 S WESTLAKE AVE	90057	5154027030	High Medium Residential	R4-1	0	108	0.102713322	Residential - Homes for Aged and Others - One Story	YES - Current	NO - Privately-Owned	Available	Used in Prior Housing Element - Non-Vacant	0.01176361	0	0	0.01176361	0	0	0	133-5A205	29	Westlake				Lower
LOS ANGELES	1920 W 3RD ST	90057	5154027036	Highway Oriented Commercial	C2-1	0	108	0.130012707	Residential - Single Family Residence - Vacant Land	YES - Current	NO - Privately-Owned	Available	Not Used in Prior Housing Element	0.466978574	0	0	0.466978574	0	0	0	133-5A205	14	Westlake				Lower
LOS ANGELES		5154027036		Highway Oriented Commercial	C2-1	0	108	0.022093805	Residential - Single Family Residence - Vacant Land	YES - Current	NO - Privately-Owned	Available	Not Used in Prior Housing Element	0	0	0.004819498	0.004819498	0	0	0	133-5A205	30	Westlake				Above Moderate
LOS ANGELES	304 S ALVARADO ST	90057	5154028001	Highway Oriented Commercial	C2-1	0	108	0.288563314	Commercial - Store - One Story	YES - Current	NO - Privately-Owned	Available	Used in Prior Housing Element - Non-Vacant	0.111229364	0	0	0.111229364	0	0	0	135A205	263	Westlake				Lower
LOS ANGELES	318 S ALVARADO ST	90057	5154028003	Highway Oriented Commercial	C2-1	0	108	0.177917826	Commercial - Professional Building - Medical Dental Building - One Story	YES - Current	NO - Privately-Owned	Available	Used in Prior Housing Element - Non-Vacant	0.084540417	0	0	0.084540417	0	0	0	135A205	285	Westlake				Lower
LOS ANGELES	324 S ALVARADO ST	90057	5154028005	Highway Oriented Commercial	C2-1	0	108	0.177332142	Commercial - Store - One Story	YES - Current	NO - Privately-Owned	Available	Used in Prior Housing Element - Non-Vacant	0.267326555	0	0	0.267326555	0	0	0	133-5A205	7	Westlake				Lower
LOS ANGELES	335 S WESTLAKE AVE	90057	5154028016	High Medium Residential	R4-1	0	108	0.177772182	Residential - Five or More Units or Apartments (Any Combination) - 4 Stories or Less	YES - Current	NO - Privately-Owned	Available	Not Used in Prior Housing Element	0	0	0.179673158	0.179673158	15	0	0	133-5A205	45	Westlake			Yes	Above Moderate
LOS ANGELES	331 S WESTLAKE AVE	90057	5154028017	High Medium Residential	R4-1	0	108	0.177774048	Residential - Single Family Residence	YES - Current	NO - Privately-Owned	Available	Used in Prior Housing Element - Non-Vacant	1.555524051	0	0	1.555524051	1	0	0	133-5A205	33	Westlake				Lower
LOS ANGELES	325 S WESTLAKE AVE	90057	5154028018	High Medium Residential	R4-1	0	108	0.177772182	Residential - Five or More Units or Apartments (Any Combination) - 4 Stories or Less	YES - Current	NO - Privately-Owned	Available	Not Used in Prior Housing Element	0	0	0.298166625	0.298166625	10	0	0	133-5A205	21	Westlake			Yes	Above Moderate
LOS ANGELES	319 S WESTLAKE AVE	90057	5154028019	High Medium Residential	R4-1	0	108	0.177720695	Residential - Five or More Units or Apartments (Any Combination) - 4 Stories or Less	YES - Current	NO - Privately-Owned	Available	Not Used in Prior Housing Element	0.195841469	0	0	0.195841469	8	0	0	133-5A205	12	Westlake				Lower
LOS ANGELES	313 S WESTLAKE AVE	90057	5154028020	High Medium Residential	R4-1	0	108	0.179576596	Residential - Five or More Units or Apartments (Any Combination) - 4 Stories or Less	YES - Current	NO - Privately-Owned	Available	Not Used in Prior Housing Element	0	0	0.104895826	0.104895826	30	0	0	135A205	304	Westlake			Yes	Above Moderate
LOS ANGELES	353 S WESTLAKE AVE	90057	5154028027	High Medium Residential	R4-1	0	108	0.177773026	Commercial - Office Building - One Story	YES - Current	NO - Privately-Owned	Available	Used in Prior Housing Element - Non-Vacant	0.31232634	0	0	0.31232634	0	0	0	133-5A205	92	Westlake				Lower
LOS ANGELES	357 S WESTLAKE AVE	90057	5154028027	High Medium Residential	R4-1	0	108	0.177772991	Commercial - Office Building - One Story	YES - Current	NO - Privately-Owned	Available	Used in Prior Housing Element - Non-Vacant	0.31232634	0	0	0.31232634	0	0	0	133-5A205	101	Westlake				Lower
LOS ANGELES		5154028027		High Medium Residential	R4-1	0	108	0.071094261	Commercial - Office Building - One Story	YES - Current	NO - Privately-Owned	Available	Used in Prior Housing Element - Non-Vacant	0.170438522	0	0	0.170438522	0	0	0	133-5A205	88	Westlake				Lower
LOS ANGELES	2019 W MARYLAND ST	90057	5154028029	Highway Oriented Commercial	C2-1	0	108	0.158535144	Commercial - Shopping Center (Neighborhood, Community) - One Story	YES - Current	NO - Privately-Owned	Available	Used in Prior Housing Element - Non-Vacant	0.106200631	0	0	0.106200631	0	0	0	133-5A205	85	Westlake				Lower
LOS ANGELES		5154028029		Highway Oriented Commercial	C2-1	0	108	0.066962743	Commercial - Shopping Center (Neighborhood, Community) - One Story	YES - Current	NO - Privately-Owned	Available	Used in Prior Housing Element - Non-Vacant	0	0	0.003628327	0.003628327	0	0	0	133-5A205	81	Westlake				Above Moderate
LOS ANGELES	2000 W 3RD ST	90057	5154028030	Highway Oriented Commercial	C2-1	0	108	0.184559694	Commercial - Store Combination - Store and Residential Combination - Four Stories	YES - Current	NO - Privately-Owned	Available	Not Used in Prior Housing Element	5.91168E-05	0	0	5.91168E-05	33	0	0	135A205	280	Westlake				Lower
LOS ANGELES	514 S ALVARADO ST	90057	5154029008	Highway Oriented Commercial	C2-1	0	108	0.177914665	Commercial - Restaurant, Cocktail Lounge - Restaurant, Cocktail Lounge, Tavern - One Story	YES - Current	NO - Privately-Owned	Available	Used in Prior Housing Element - Non-Vacant	0.084540417	0	0	0.084540417	0	0	0	133-5A203	160	Westlake				Lower
LOS ANGELES	2015 W 6TH ST	90057	5154029011	Community Commercial	C2-1	0	108	0.177859561	Commercial - Store - One Story	YES - Current	NO - Privately-Owned	Available	Used in Prior Housing Element - Non-Vacant	0.1140855	0	0	0.1140855	0	0	0	133-5A203	166	Westlake				Lower
LOS ANGELES		5154029011		Community Commercial	C2-1	0	108	0.017809966	Commercial - Store - One Story	YES - Current	NO - Privately-Owned	Available	Used in Prior Housing Element - Non-Vacant	0	0	0.003679064	0.003679064	0	0	0	133-5A205	257	Westlake				Above Moderate
LOS ANGELES	445 S WESTLAKE AVE	90057	5154029017	High Medium Residential	R4-1	0	108	0.177881458	Residential - Five or More Units or Apartments (Any Combination) - 4 Stories or Less	YES - Current	NO - Privately-Owned	Available	Not Used in Prior Housing Element	0	0	0.23416885	0.23416885	10	0	0	133-5A205	206	Westlake			Yes	Above Moderate
LOS ANGELES	417 S WESTLAKE AVE	90057	5154029019	High Medium Residential	R4-1	0	108	0.177880099	Commercial - Parking Lot (Commercial Use Property) - Lots - Patron or Employee - One Story	YES - Current	NO - Privately-Owned	Available	Used in Prior Housing Element - Non-Vacant	0.051308407	0	0	0.051308407	0	0	0	133-5A205	160	Westlake				Lower
LOS ANGELES	415 S WESTLAKE AVE	90057	5154029020	High Medium Residential	R4-1	0	108	0.177880099	Residential - Five or More Units or Apartments (Any Combination) - 4 Stories or Less	YES - Current	NO - Privately-Owned	Available	Not Used in Prior Housing Element	0	0	0.141971916	0.141971916	24	0	0	133-5A205	144	Westlake			Yes	Above Moderate
LOS ANGELES	400 S ALVARADO ST	90057	5154029024	Highway Oriented Commercial	C2-1	0	108	0.17527784	Commercial - Store - One Story	YES - Current	NO - Privately-Owned	Available	Used in Prior Housing Element - Non-Vacant	0.032381532	0	0	0.032381532	0	0	0	133-5A205	105	Westlake				Lower
LOS ANGELES	406 S ALVARADO ST	90057	5154029024	Highway Oriented Commercial	C2-1	0	108	0.17784419	Commercial - Store - One Story	YES - Current	NO - Privately-Owned	Available	Used in Prior Housing Element - Non-Vacant	0.032145978	0	0	0.032145978	0	0	0	133-5A205	114	Westlake				Lower
LOS ANGELES	412 S ALVARADO ST	90057	5154029024	Highway Oriented Commercial	C2-1	0	108	0.177841835	Commercial - Store - One Story	YES - Current	NO - Privately-Owned	Available	Used in Prior Housing Element - Non-Vacant	0.032145978	0	0	0.032145978	0	0	0	133-5A205	126	Westlake				Lower
LOS ANGELES	420 S ALVARADO ST	90057	5154029024	Highway Oriented Commercial	C2-1	0	108	0.17804944	Commercial - Store - One Story	YES - Current	NO - Privately-Owned	Available	Used in Prior Housing Element - Non-Vacant	0.032145978	0	0	0.032145978	0	0	0	133-5A205	137	Westlake				Lower
LOS ANGELES	426 S ALVARADO ST	90057	5154029024	Highway Oriented Commercial	C2-1	0	108	0.177882637	Commercial - Store - One Story	YES - Current	NO - Privately-Owned	Available	Used in Prior Housing Element - Non-Vacant	0.032145978	0	0	0.032145978	0	0	0	133-5A203	132	Westlake				Lower
LOS ANGELES	428 S ALVARADO ST	90057	5154029024	Highway Oriented Commercial	C2-1	0	108	0.177914807	Commercial - Store - One Story	YES - Current	NO - Privately-Owned	Available	Used in Prior Housing Element - Non-Vacant	0.032145978	0	0	0.032145978	0	0	0	133-5A203	138	Westlake				Lower
LOS ANGELES	432 S ALVARADO ST	90057	5154029024	Highway Oriented Commercial	C2-1	0	108	0.177915263	Commercial - Store - One Story	YES - Current	NO - Privately-Owned	Available	Used in Prior Housing Element - Non-Vacant	0.032145978	0	0	0.032145978	0	0	0	133-5A203	147	Westlake				Lower
LOS ANGELES	500 S ALVARADO ST	90057	5154029024	Highway Oriented Commercial	C2-1	0	108	0.177915705	Commercial - Store - One Story	YES - Current	NO - Privately-Owned	Available	Used in Prior Housing Element - Non-Vacant	0.032145978	0	0	0.032145978	0	0	0	133-5A203	152	Westlake				Lower
LOS ANGELES	506 S ALVARADO ST	90057	5154029026	Highway Oriented Commercial	C2-1	0	108	0.167870904	Commercial - Office Building - One Story	YES - Current	NO - Privately-Owned	Available	Used in Prior Housing Element - Non-Vacant	0.04323674	0	0	0.04323674	0	0	0	133-5A203	157	Westlake				Lower
LOS ANGELES	2059 W 6TH ST	90057	5154029027	Community Commercial	C2-2	0	108	0.152698471	Commercial - Store Combination - Store and Residential Combination - One Story	YES - Current	NO - Privately-Owned	Available	Not Used in Prior Housing Element	0.040856358	0	0	0.040856358	0	0	0	133-5A203	165	Westlake				Lower
LOS ANGELES	516 S ALVARADO ST	90057	5154029027	Community Commercial	C2-2	0	108	0.167872238	Commercial - Store Combination - Store and Residential Combination - One Story	YES - Current	NO - Privately-Owned	Available	Not Used in Prior Housing Element	0.043224942	0	0	0.043224942	0	0	0	133-5A203	161	Westlake				Lower
LOS ANGELES	520 S ALVARADO ST	90057	5154029027	Community Commercial	C2-2	0	108	0.167871424	Commercial - Store Combination - Store and Residential Combination - One Story	YES - Current	NO - Privately-Owned	Available	Not Used in Prior Housing Element	0.043224942	0	0	0.043224942	0	0	0	133-5A203	162	Westlake				Lower
LOS ANGELES	521 S WESTLAKE AVE	90057	5154029028	Community Commercial	C2-1	0	108	0.145570061	Residential - Double, Duplex, or Two Units - 4 Stories or Less	YES - Current	NO - Privately-Owned	Available	Not Used in Prior Housing Element	0	0	0.929789686	0.929789686	2	0	0	133-5A205	246	Westlake			Yes	Above Moderate
LOS ANGELES	509 S WESTLAKE AVE	90057	5154029029	High Medium Residential	R4-1	0	108	0.177881456	Commercial - Commercial - Vacant Land	YES - Current	NO - Privately-Owned	Available	Not Used in Prior Housing Element	0.041929571	0	0	0.041929571	0	0	0	133-5A205	223	Westlake				Lower
LOS ANGELES	515 S WESTLAKE AVE	90057	5154029029	Community Commercial	C2-1	0	108	0.177879022	Commercial - Commercial - Vacant Land	YES - Current	NO - Privately-Owned	Available	Not Used in Prior Housing Element	0.045180308	0	0	0.045180308	0	0	0	133-5A205	234	Westlake				Lower
LOS ANGELES	416 S LAKE ST	90057	5154030020	Highway Oriented Commercial	(T)R4P-2	0	108	0.181215596	Residential - Double, Duplex, or Two Units - 4 Stories or Less	YES - Current	NO - Privately-Owned	Available	Not Used in Prior Housing Element	0	0	0.723708272	0.723708272	2	0	0	135A203	384	Westlake			Yes	Above Moderate
LOS ANGELES	2126 W 3RD ST	90057	5154030034	Highway Oriented Commercial	C2-1	0	108	1.962734452	Commercial - Professional Building - One Story	YES - Current	NO - Privately-Owned	Available	Used in Prior Housing Element - Non-Vacant	4.240933764	0	0	4.240933764	0	0	0	135A205	243	Westlake				Lower
LOS ANGELES	403 S ALVARADO ST	90057	5154031002	Highway Oriented Commercial	C2-1	0	108	0.172174622	Residential - Five or More Units or Apartments (Any Combination) - 4 Stories or Less	YES - Current	NO - Privately-Owned	Available	Not Used in Prior Housing Element	0.074235137	0	0	0.074235137	11	0	0	133-5A203	71	Westlake				Lower
LOS ANGELES	409 S ALVARADO ST	90057	5154031003	Highway Oriented Commercial	C2-1	0	108	0.172177534	Commercial - Store Combination - Store and Residential Combination - One Story	YES - Current	NO - Privately-Owned	Available	Not Used in Prior Housing Element	0	0	0.000570895	0.000570895	24	0	0	133-5A203	79	Westlake			Yes	Above Moderate
LOS ANGELES	415 S ALVARADO ST	90057	5154031004	Highway Oriented Commercial	C2-1	0	108	0.172176519	Residential - Rooming/Boarding House	YES - Current	NO - Privately-Owned	Available	Used in Prior Housing Element - Non-Vacant	0	0	1.110101715	1.110101715	1	0	0	133-5A203	89	Westlake			Yes	Above Moderate
LOS ANGELES	417 S ALVARADO ST	90057	5154031005	Highway Oriented Commercial	C2-1	0	108	0.172175592	Residential - Single Family Residence	YES - Current	NO - Privately-Owned	Available	Used in Prior Housing Element - Non-Vacant	1.530860162	0	0	1.530860162	1	0	0	133-5A203	98	Westlake				Lower
LOS ANGELES	419 S ALVARADO ST	90057	5154031006	Highway Oriented Commercial	C2-1	0	108	0.172175402	Residential - Double, Duplex, or Two Units - 4 Stories or Less	YES - Current	NO - Privately-Owned	Available	Used in Prior Housing Element - Non-Vacant	0	0	1.203056002	1.203056002	2	0	0	133-5A203	108	Westlake			Yes	Above Moderate
LOS ANGELES	2101 W 6TH ST	90057	5154031011	Community Commercial	C2-2	0	108	0.135678997	Commercial - Bank, Savings and Loan - One Story	YES - Current	NO - Privately-Owned	Available	Used in Prior Housing Element - Non-Vacant	0.099095246	0	0	0.099095246	0	0	0	133-5A203	159	Westlake				Lower
LOS ANGELES	2107 W 6TH ST	90057	5154031011	Community Commercial	C2-2	0	108	0.167583993	Commercial - Bank, Savings and Loan - One Story	YES - Current	NO - Privately-Owned	Available	Used in Prior Housing Element - Non-Vacant	0.114051175	0	0	0.114051175	0	0	0	133-5A203	156	Westlake				Lower
LOS ANGELES	2115 W 6TH ST	90057	5154031011	Community Commercial	C2-2	0	108	0.167585896	Commercial - Bank, Savings and Loan - One Story	YES - Current	NO - Privately-Owned	Available	Used in Prior Housing Element - Non-Vacant	0.114051175	0	0	0.114051175	0	0	0	133-5A203	154	Westlake				Lower
LOS ANGELES	427 S ALVARADO ST	90057	5154031016	Highway Oriented Commercial	C2-1	0	108	0.172175933	Residential - Five or More Units or Apartments (Any Combination) - 4 Stories or Less	YES - Current	NO - Privately-Owned	Available	Not Used in Prior Housing Element	0	0	0.112151609	0.112151609	16	0	0	133-5A203	118	Westlake			Yes	Above Moderate
LOS ANGELES	452 S LAKE ST	90057	5154031021	High Medium Residential	R4-2	0	108	0.1985638	Residential - Three Units (Any Combination) - 4 Stories or Less	YES - Current	NO - Privately-Owned	Available	Used in Prior Housing Element - Non-Vacant	0	0	1.115769696	1.115769696	3	0	0	133-5A203	62	Westlake			Yes	Above Moderate
LOS ANGELES	448 S LAKE ST	90057	5154031022	High Medium Residential	R4-1	0	108	0.196020807	Residential - Five or More Units or Apartments (Any Combination) - 4 Stories or Less	YES - Current	NO - Privately-Owned	Available	Not Used in Prior Housing Element	0	0	0.278560545	0.278560545	14	0	0	133-5A203	53	Westlake			Yes	Above Moderate
LOS ANGELES	442 S LAKE ST	90057	5154031023	High Medium Residential	R4-2	0	108	0.193481667	Residential - Five or More Units or Apartments (Any Combination) - 5 Stories or More	YES - Current	NO - Privately-Owned	Available	Used in Prior Housing Element - Non-Vacant	0.152941927	0	0	0.152941927	15	0	0	133-5A203	43	Westlake				Lower
LOS ANGELES	511 S ALVARADO ST	90057	5154031029	Highway Oriented Commercial	C2-1	0	108	0.162133156	Commercial - Shopping Center (Neighborhood, Community) - One Story	YES - Current	NO - Privately-Owned	Available	Used in Prior Housing Element - Non-Vacant	0.031964996	0	0	0.031964996	0	0	0	133-5A203	126	Westlake				Lower
LOS ANGELES	515 S ALVARADO ST	90057	5154031029	Highway Oriented Commercial	C2-1	0	108	0.162133156	Commercial - Shopping Center (Neighborhood, Community) - One Story	YES - Current	NO - Privately-Owned	Available	Used in Prior Housing Element - Non-Vacant	0.031964996	0	0	0.031964996	0	0	0	133-5A203	134	Westlake				Lower
LOS ANGELES	517 S ALVARADO ST	90057	5154031029	Highway Oriented Commercial	C2-1	0	108	0.162133156	Commercial - Shopping Center (Neighborhood, Community) - One Story	YES - Current	NO - Privately-Owned	Available	Used in Prior Housing Element - Non-Vacant	0.031964996	0	0	0.031964996	0	0	0	133-5A203	139	Westlake				Lower
LOS ANGELES	537 S ALVARADO ST	90057	5154031029	Highway Oriented Commercial	C2-1	0	108	0.162131795	Commercial - Shopping Center (Neighborhood, Community) - One Story	YES - Current	NO - Privately-Owned	Available	Used in Prior Housing Element - Non-Vacant	0.031964996	0	0	0.031964996	0	0	0	133-5A203	149	Westlake				Lower
LOS ANGELES		5154031029		Highway Oriented Commercial	C2-1	0	108	0.022084403	Commercial - Shopping Center (Neighborhood, Community) - One Story	YES - Current	NO - Privately-Owned	Available	Used in Prior Housing Element - Non-Vacant	0	0	0.000485254	0.000485254	0	0	0	133-5A203	158	Westlake				Above Moderate
LOS ANGELES		5154031029		Highway Oriented Commercial	C2-1	0	108	0.02638381	Commercial - Shopping Center (Neighborhood, Community) - One Story	YES - Current	NO - Privately-Owned	Available	Used in Prior Housing Element - Non-Vacant	0	0	0.000485254	0.000485254	0	0	0	133-5A203	153	Westlake				Above Moderate
LOS ANGELES		5154031029		Highway Oriented Commercial	C2-1	0	108	0.026584669	Commercial - Shopping Center (Neighborhood, Community) - One Story	YES - Current	NO - Privately-Owned	Available	Used in Prior Housing Element - Non-Vacant	0	0	0.000485254	0.000485254	0	0	0	133-5A203	155	Westlake				Above Moderate
LOS ANGELES	2117 W 6TH ST	90057	5154031031	Community Commercial	C2-2	0	108	0.193638558	Commercial - Store - One Story	YES - Current	NO - Privately-Owned	Available	Used in Prior Housing Element - Non-Vacant	0.03459507	0	0	0.03459507	1	0	0	133-5A203	148	Westlake				Lower
LOS ANGELES	2157 W 6TH ST	90057	5154031031	Community Commercial	C2-2	0	108	0.194079035	Commercial - Store - One Story	YES - Current	NO - Privately-Owned	Available	Used in Prior Housing Element - Non-Vacant	0.03459507	0	0	0.03459507	1	0	0	133-5A203	143	Westlake				Lower
LOS ANGELES	526 S LAKE ST	90057	5154031031	Community Commercial	C2-2	0	108	0.155261963	Commercial - Store - One Story	YES - Current	NO - Privately-Owned	Available	Used in Prior Housing Element - Non-Vacant	0.031567649	0	0	0.031567649	1	0	0	133-5A203	140	Westlake				Lower
LOS ANGELES		5154031031		Community Commercial	C2-2	0	108	0.193769347	Commercial - Store - One Story	YES - Current	NO - Privately-Owned	Available	Used in Prior Housing Element - Non-Vacant	0.033788875	0	0	0.033788875	1	0	0	133-5A203	151	Westlake				Lower
LOS ANGELES	515 S LAKE ST	90057	5154032006	High Medium Residential	R4-1	0	108	0.150021517	Commercial - Auto, Recreation Equipment, Construction Equipment Sales and Service - Auto Body Repair Shop - One Story	YES - Current	NO - Privately-Owned	Available	Used in Prior Housing Element - Non-Vacant	0.073645646	0	0	0.073645646	0	0	0	133-5A203	111	Westlake				Lower
LOS ANGELES	519 S LAKE ST	90057	5154032006	High Medium Residential	R4-1	0	108	0.148654815	Commercial - Auto, Recreation Equipment, Construction Equipment Sales and Service - Auto Body Repair Shop - One Story	YES - Current	NO - Privately-Owned	Available	Used in Prior Housing Element - Non-Vacant	0.073645646	0	0	0.073645646	0	0	0	133-5A203	120	Westlake				Lower
LOS ANGELES	2211 W 6TH ST	90057	5154032017	Community Commercial	C2-2	0	108	0.196667575	Institutional - Homes for Aged and Others - One Story	YES - Current	NO - Privately-Owned	Available	Used in Prior Housing Element - Non-Vacant	0.02325777	0	0	0.02325777	0	0	0	133-5A203	124	Westlake				Lower
LOS ANGELES	2215 W 6TH ST	90057	5154032017	Community Commercial	C2-2	0	108	0.196464193	Institutional - Homes for Aged and Others - One Story	YES - Current	NO - Privately-Owned	Available	Used in Prior Housing Element - Non-Vacant	0.02325777	0	0	0.02325777	0	0	0	133-5A203	121	Westlake				Lower
LOS ANGELES	518 S GRAND VIEW ST	90057	5154032017	High Medium Residential	R4-1	0	108	0.149014857	Institutional - Homes for Aged and Others - One Story	YES - Current	NO - Privately-Owned	Available	Used in Prior Housing Element - Non-Vacant	0.01945678	0	0	0.01945678	0	0	0	133-5A203	106	Westlake				Lower
LOS ANGELES	522 S GRAND VIEW ST	90057	5154032017	Community Commercial	C2-2	0	108	0.1962666	Institutional - Homes for Aged and Others - One Story	YES - Current	NO - Privately-Owned	Available	Used in Prior Housing Element - Non-Vacant	0.02325777	0	0	0.02325777	0	0	0	133-5A203	114	Westlake				Lower
LOS ANGELES	451 S LAKE ST	90057	5154033014	High Medium Residential	R4-1	0	108	0.158234285	Residential - Four Units (Any Combination) - 4 Stories or Less	YES - Current	NO - Privately-Owned	Available	Used in Prior Housing Element - Non-Vacant	0	0	0.293750609	0.293750609	4	0	0	133-5A203	52	Westlake			Yes	Above Moderate
LOS ANGELES	436 S GRAND VIEW ST	90057	5154033015	High Medium Residential	R4-1	0	108	0.157361152	Residential - Five or More Units or Apartments (Any Combination) - 4 Stories or Less	YES - Current	NO - Privately-Owned	Available	Not Used in Prior Housing Element	0	0	0.18408148	0.18408148	12	0	0	133-5A203	37	Westlake			Yes	Above Moderate
LOS ANGELES	420 S GRAND VIEW ST	90057	5154033018	High Medium Residential	R4-1	0	108	0.161683358	Residential - Five or More Units or Apartments (Any Combination) - 4 Stories or Less	YES - Current	NO - Privately-Owned	Available	Used in Prior Housing Element - Non-Vacant	0	0	0.293750609	0.293750609	4	0	0	135A203	402	Westlake			Yes	Above Moderate
LOS ANGELES	416 S GRAND VIEW ST	90057	5154033019	High Medium Residential	R4-1	0	108	0.162122264	Residential - Five or More Units or Apartments (Any Combination) - 4 Stories or Less	YES - Current	NO - Privately-Owned	Available	Not Used in Prior Housing Element	0	0	0.150486954	0.150486954	20	0	0	135A203	390	Westlake			Yes	Above Moderate
LOS ANGELES	412 S GRAND VIEW ST	90057	5154033020	High Medium Residential	R4-1	0	108	0.131513104	Residential - Double, Duplex, or Two Units - 4 Stories or Less	YES - Current	NO - Privately-Owned	Available	Not Used in Prior Housing Element	0	0	0.842082334	0.842082334	2

LOS ANGELES	430 S GRAND VIEW ST	90057	5154033023	High Medium Residential	R4-1	0	108	0.15855569	Residential - Five or More Units or Apartments (Any Combination) - 4 Stories or Less	YES - Current	NO - Privately-Owned	Available	Not Used in Prior Housing Element	0.12453296	0	0	0.12453296	27	0	0	133-SA203	25	Westlake								Lower
LOS ANGELES	2204 W 3RD ST	90057	5154034006	Highway Oriented Commercial	C2-1	0	108	0.113351981	Commercial - Professional Building - Medical Dental Building - Two Stories	YES - Current	NO - Privately-Owned	Available	Not Used in Prior Housing Element	0.025135325	0	0	0.025135325	0	0	0	135A203	309	Westlake								Lower
LOS ANGELES	2213 W OCEAN VIEW AVE	90057	5154034006	Highway Oriented Commercial	C2-1	0	108	0.207142577	Commercial - Professional Building - Medical Dental Building - Two Stories	YES - Current	NO - Privately-Owned	Available	Not Used in Prior Housing Element	0.036635342	0	0	0.036635342	0	0	0	135A203	290	Westlake								Lower
LOS ANGELES	2214 W 3RD ST	90057	5154034006	Highway Oriented Commercial	C2-1	0	108	0.15885353	Commercial - Professional Building - Medical Dental Building - Two Stories	YES - Current	NO - Privately-Owned	Available	Not Used in Prior Housing Element	0.031692516	0	0	0.031692516	0	0	0	135A203	298	Westlake								Lower
LOS ANGELES	2219 W OCEAN VIEW AVE	90057	5154034006	Highway Oriented Commercial	C2-1	0	108	0.162910463	Commercial - Professional Building - Medical Dental Building - Two Stories	YES - Current	NO - Privately-Owned	Available	Not Used in Prior Housing Element	0.032506397	0	0	0.032506397	0	0	0	135A203	303	Westlake								Lower
LOS ANGELES	2220 W 3RD ST	90057	5154034006	Highway Oriented Commercial	C2-1	0	108	0.145308576	Commercial - Professional Building - Medical Dental Building - Two Stories	YES - Current	NO - Privately-Owned	Available	Not Used in Prior Housing Element	0.02932407	0	0	0.02932407	0	0	0	135A203	265	Westlake								Lower
LOS ANGELES	2231 W OCEAN VIEW AVE	90057	5154034006	Highway Oriented Commercial	C2-1	0	108	0.199154993	Commercial - Professional Building - Medical Dental Building - Two Stories	YES - Current	NO - Privately-Owned	Available	Not Used in Prior Housing Element	0.035324071	0	0	0.035324071	0	0	0	135A203	295	Westlake								Lower
LOS ANGELES	322 S GRAND VIEW ST	90057	5154034006	Highway Oriented Commercial	C2-1	0	108	0.164267015	Commercial - Professional Building - Medical Dental Building - Two Stories	YES - Current	NO - Privately-Owned	Available	Not Used in Prior Housing Element	0.032506397	0	0	0.032506397	0	0	0	135A203	275	Westlake								Lower
LOS ANGELES	400 S GRAND VIEW ST	90057	5154034006	Highway Oriented Commercial	C2-1	0	108	0.196430699	Commercial - Professional Building - Medical Dental Building - Two Stories	YES - Current	NO - Privately-Owned	Available	Not Used in Prior Housing Element	0.035324071	0	0	0.035324071	0	0	0	135A203	289	Westlake								Lower
LOS ANGELES			5154034006	Highway Oriented Commercial	C2-1	0	108	0.024813785	Commercial - Professional Building - Medical Dental Building - Two Stories	YES - Current	NO - Privately-Owned	Available	Not Used in Prior Housing Element	0	0	0.000145962	0.000145962	0	0	0	135A203	252	Westlake								Above Moderate
LOS ANGELES	2411 W 4TH ST	90057	5154035004	Medium Residential	R3-1	0	54	0.098303464	Residential - Four Units (Any Combination) - 4 Stories or Less	YES - Current	NO - Privately-Owned	Available	Not Used in Prior Housing Element	0	0	0.242388788	0.242388788	4	0	0	135A203	188	Westlake						Yes		Above Moderate
LOS ANGELES			5154035005	Medium Residential	R3-1	0	54	0.076556767	Commercial - Parking Lot (Commercial Use Property) - Lots - Patron or Employee - One Story	YES - Current	NO - Privately-Owned	Available	Not Used in Prior Housing Element	0.017110669	0	0	0.017110669	0	0	0	135A203	181	Westlake								Lower
LOS ANGELES	2333 W 4TH ST	90057	5154035009	Medium Residential	R3-1	0	54	0.172177047	Residential - Single Family Residence	YES - Current	NO - Privately-Owned	Available	Used in Prior Housing Element - Non-Vacant	0.852662623	0	0	0.852662623	1	0	0	135A203	213	Westlake								Lower
LOS ANGELES	2340 W 3RD ST	90057	5154035014	Highway Oriented Commercial	C2-1	0	108	0.132625292	Commercial - Store Combination - Store and Residential Combination - One Story	YES - Current	NO - Privately-Owned	Available	Used in Prior Housing Element - Non-Vacant	0	0	0.139407289	0.139407289	1	0	0	135A203	180	Westlake						Yes		Above Moderate
LOS ANGELES	2330 W 3RD ST	90057	5154035015	Highway Oriented Commercial	C2-1	0	108	0.13519794	Commercial - Office Building - One Story	YES - Current	NO - Privately-Owned	Available	Used in Prior Housing Element - Non-Vacant	0.073276255	0	0	0.073276255	0	0	0	135A203	193	Westlake								Lower
LOS ANGELES	2334 W 3RD ST	90057	5154035015	Highway Oriented Commercial	C2-1	0	108	0.113911574	Commercial - Office Building - One Story	YES - Current	NO - Privately-Owned	Available	Used in Prior Housing Element - Non-Vacant	0.070785051	0	0	0.070785051	0	0	0	135A203	185	Westlake								Lower
LOS ANGELES	2316 W 3RD ST	90057	5154035016	Highway Oriented Commercial	C2-1	0	108	0.137479383	Commercial - Office Building - One Story	YES - Current	NO - Privately-Owned	Available	Used in Prior Housing Element - Non-Vacant	0.073276255	0	0	0.073276255	0	0	0	135A203	204	Westlake								Lower
LOS ANGELES	2322 W 3RD ST	90057	5154035016	Highway Oriented Commercial	C2-1	0	108	0.13648723	Commercial - Office Building - One Story	YES - Current	NO - Privately-Owned	Available	Used in Prior Housing Element - Non-Vacant	0.073276255	0	0	0.073276255	0	0	0	135A203	200	Westlake								Lower
LOS ANGELES	2354 W 3RD ST	90057	5154035018	Highway Oriented Commercial	C2-1	0	108	0.130047275	Residential - Three Units (Any Combination) - 4 Stories or Less	YES - Current	NO - Privately-Owned	Available	Not Used in Prior Housing Element	0	0	0.687187451	0.687187451	3	0	0	135A203	170	Westlake						Yes		Above Moderate
LOS ANGELES	2317 W 4TH ST	90057	5154035022	Medium Residential	R3-1	0	54	0.114783335	Commercial - Parking Lot (Commercial Use Property) - Lots - Patron or Employee - One Story	YES - Current	NO - Privately-Owned	Available	Used in Prior Housing Element - Non-Vacant	0.02340243	0	0	0.02340243	0	0	0	135A203	229	Westlake								Lower
LOS ANGELES	2400 W 3RD ST	90057	5154035024	Highway Oriented Commercial	C2-1	0	108	0.101370173	Commercial - Parking Lot (Commercial Use Property) - Lots - Patron or Employee - One Story	YES - Current	NO - Privately-Owned	Available	Used in Prior Housing Element - Non-Vacant	0.036929082	0	0	0.036929082	0	0	0	135A203	167	Westlake								Lower
LOS ANGELES			5154035024	Highway Oriented Commercial	C2-1	0	108	0.02795655	Commercial - Parking Lot (Commercial Use Property) - Lots - Patron or Employee - One Story	YES - Current	NO - Privately-Owned	Available	Used in Prior Housing Element - Non-Vacant	0	0	0.003819074	0.003819074	0	0	0	135A203	195	Westlake								Above Moderate
LOS ANGELES	2440 W 3RD ST	90057	5154035025	Highway Oriented Commercial	C2-1	0	108	0.053626118	Commercial - Office Building - One Story	YES - Current	NO - Privately-Owned	Available	Used in Prior Housing Element - Non-Vacant	0	0	0.006806945	0.006806945	0	0	0	135A203	159	Westlake								Above Moderate
LOS ANGELES			5154035025	Highway Oriented Commercial	C2-1	0	108	0.108170203	Commercial - Office Building - One Story	YES - Current	NO - Privately-Owned	Available	Used in Prior Housing Element - Non-Vacant	0.082205262	0	0	0.082205262	0	0	0	135A203	172	Westlake								Lower
LOS ANGELES			5154035025	Highway Oriented Commercial	C2-1	0	108	0.108216536	Commercial - Office Building - One Story	YES - Current	NO - Privately-Owned	Available	Used in Prior Housing Element - Non-Vacant	0.071265173	0	0	0.071265173	0	0	0	135A203	163	Westlake								Lower
LOS ANGELES	2350 W 3RD ST	90057	5154035028	Highway Oriented Commercial	C2-1	0	108	0.127889071	Commercial - Professional Building - One Story	YES - Current	NO - Privately-Owned	Available	Used in Prior Housing Element - Non-Vacant	0.034543969	0	0	0.034543969	0	0	0	135A203	175	Westlake								Lower
LOS ANGELES	2312 W 3RD ST	90057	5154035029	Highway Oriented Commercial	C2-1	0	108	0.146801112	Institutional - Church - One Story	YES - Current	NO - Privately-Owned	Available	Used in Prior Housing Element - Non-Vacant	0.043330998	0	0	0.043330998	0	0	0	135A203	214	Westlake								Lower
LOS ANGELES	311 S GRAND VIEW ST	90057	5154035029	Highway Oriented Commercial	C2-1	0	108	0.164141094	Institutional - Church - One Story	YES - Current	NO - Privately-Owned	Available	Used in Prior Housing Element - Non-Vacant	0.046711141	0	0	0.046711141	0	0	0	135A203	226	Westlake								Lower
LOS ANGELES	317 S GRAND VIEW ST	90057	5154035029	Medium Residential	R3-1	0	54	0.164142103	Institutional - Church - One Story	YES - Current	NO - Privately-Owned	Available	Used in Prior Housing Element - Non-Vacant	0.027474711	0	0	0.027474711	0	0	0	135A203	238	Westlake								Lower
LOS ANGELES	321 S GRAND VIEW ST	90057	5154035029	Medium Residential	R3-1	0	54	0.164141094	Institutional - Church - One Story	YES - Current	NO - Privately-Owned	Available	Used in Prior Housing Element - Non-Vacant	0.027474711	0	0	0.027474711	0	0	0	135A203	249	Westlake								Lower
LOS ANGELES	327 S GRAND VIEW ST	90057	5154035029	Medium Residential	R3-1	0	54	0.16303234	Institutional - Church - One Story	YES - Current	NO - Privately-Owned	Available	Used in Prior Housing Element - Non-Vacant	0.027474711	0	0	0.027474711	0	0	0	135A203	263	Westlake								Lower
LOS ANGELES			5154035029	Highway Oriented Commercial	C2-1	0	108	0.019043758	Institutional - Church - One Story	YES - Current	NO - Privately-Owned	Available	Used in Prior Housing Element - Non-Vacant	0	0	0.001538671	0.001538671	0	0	0	135A203	212	Westlake								Above Moderate
LOS ANGELES			5154035029	Medium Residential	R3-1	0	54	0.057391815	Institutional - Church - One Story	YES - Current	NO - Privately-Owned	Available	Used in Prior Housing Element - Non-Vacant	0	0	0.006015312	0.006015312	0	3*	3*	135A203	701	Westlake								Above Moderate
LOS ANGELES	2335 W 4TH ST	90057	5154035031	Medium Residential	R3-1	0	54	0.086087468	Residential - Single Family Residence - Vacant Land	YES - Current	NO - Privately-Owned	Available	Not Used in Prior Housing Element	0.411110044	0	0	0.411110044	0	0	0	135A203	224	Westlake								Lower
LOS ANGELES			5154035031	Medium Residential	R3-1	0	54	0.086088682	Residential - Single Family Residence - Vacant Land	YES - Current	NO - Privately-Owned	Available	Not Used in Prior Housing Element	0.411110044	0	0	0.411110044	0	0	0	135A203	207	Westlake								Lower
LOS ANGELES	2331 W OCEAN VIEW AVE	90057	5154036005	Medium Residential	R3-1	0	54	0.212788807	Residential - Five or More Units or Apartments (Any Combination) - 4 Stories or Less	YES - Current	NO - Privately-Owned	Available	Not Used in Prior Housing Element	0	0	0.107459036	0.107459036	11	0	0	135A203	304	Westlake						Yes		Above Moderate
LOS ANGELES	2337 W OCEAN VIEW AVE	90057	5154036006	Medium Residential	R3-1	0	54	0.134425276	Residential - Single Family Residence	YES - Current	NO - Privately-Owned	Available	Not Used in Prior Housing Element	0.7408571	0	0	0.7408571	1	0	0	135A203	322	Westlake								Lower
LOS ANGELES	2345 W OCEAN VIEW AVE	90057	5154036007	Medium Residential	R3-1	0	54	0.170601732	Residential - Double, Duplex, or Two Units - 4 Stories or Less	YES - Current	NO - Privately-Owned	Available	Not Used in Prior Housing Element	0	0	0.559931916	0.559931916	2	0	0	135A203	317	Westlake						Yes		Above Moderate
LOS ANGELES	428 S PARK VIEW ST	90057	5154036008	Medium Residential	R3-1	0	54	0.206780237	Residential - Double, Duplex, or Two Units - 4 Stories or Less	YES - Current	NO - Privately-Owned	Available	Not Used in Prior Housing Element	0	0	0.709586173	0.709586173	2	0	0	135A203	307	Westlake						Yes		Above Moderate
LOS ANGELES	2306 W 4TH ST	90057	5154036015	Medium Residential	R3-1	0	54	0.057266355	Residential - Five or More Units or Apartments (Any Combination) - 4 Stories or Less	YES - Current	NO - Privately-Owned	Available	Not Used in Prior Housing Element	0	0	0.293620491	0.293620491	0	3*	3*	135A203	292	Westlake								Above Moderate
LOS ANGELES	2308 W 4TH ST	90057	5154036015	Medium Residential	R3-1	0	54	0.057266208	Residential - Five or More Units or Apartments (Any Combination) - 4 Stories or Less	YES - Current	NO - Privately-Owned	Available	Not Used in Prior Housing Element	0	0	0.293620491	0.293620491	0	3*	3*	135A203	286	Westlake								Above Moderate
LOS ANGELES	2309 W OCEAN VIEW AVE	90057	5154036015	Medium Residential	R3-1	0	54	0.168680569	Residential - Five or More Units or Apartments (Any Combination) - 4 Stories or Less	YES - Current	NO - Privately-Owned	Available	Not Used in Prior Housing Element	0.743254077	0	0	0.743254077	0	0	0	135A203	306	Westlake								Lower
LOS ANGELES	401 S GRAND VIEW ST	90057	5154036015	Medium Residential	R3-1	0	54	0.047144837	Residential - Five or More Units or Apartments (Any Combination) - 4 Stories or Less	YES - Current	NO - Privately-Owned	Available	Not Used in Prior Housing Element	0	0	0.19991312	0.19991312	0	2*	2*	135A203	300	Westlake								Above Moderate
LOS ANGELES	407 S GRAND VIEW ST	90057	5154036015	Medium Residential	R3-1	0	54	0.115364212	Residential - Five or More Units or Apartments (Any Combination) - 4 Stories or Less	YES - Current	NO - Privately-Owned	Available	Not Used in Prior Housing Element	0.56509012	0	0	0.56509012	0	0	0	135A203	316	Westlake								Lower
LOS ANGELES			5154036015	Medium Residential	R3-1	0	54	0.064887501	Residential - Five or More Units or Apartments (Any Combination) - 4 Stories or Less	YES - Current	NO - Privately-Owned	Available	Not Used in Prior Housing Element	0	0	0.241545421	0.241545421	0	3*	3*	135A203	299	Westlake								Above Moderate
LOS ANGELES	2300 W OCEAN VIEW AVE	90057	5154037001	High Medium Residential	R4-1	0	108	0.16393184	Residential - Five or More Units or Apartments (Any Combination) - 4 Stories or Less	YES - Current	NO - Privately-Owned	Available	Not Used in Prior Housing Element	0	0	0.239092234	0.239092234	8	0	0	135A203	349	Westlake						Yes		Above Moderate
LOS ANGELES	419 S GRAND VIEW ST	90057	5154037002	High Medium Residential	R4-1	0	108	0.057387776	Commercial - Parking Lot (Commercial Use Property) - Lots - Patron or Employee - One Story	YES - Current	NO - Privately-Owned	Available	Used in Prior Housing Element - Non-Vacant	0.008639767	0	0	0.008639767	0	0	0	135A203	389	Westlake								Lower
LOS ANGELES			5154037002	High Medium Residential	R4-1	0	108	0.057397986	Commercial - Parking Lot (Commercial Use Property) - Lots - Patron or Employee - One Story	YES - Current	NO - Privately-Owned	Available	Used in Prior Housing Element - Non-Vacant	0.008639767	0	0	0.008639767	0	0	0	135A203	379	Westlake								Lower
LOS ANGELES	2310 W OCEAN VIEW AVE	90057	5154037003	High Medium Residential	R4-1	0	108	0.127750482	Residential - Three Units (Any Combination) - 4 Stories or Less	YES - Current	NO - Privately-Owned	Available	Used in Prior Housing Element - Non-Vacant	0	0	0.787582254	0.787582254	3	0	0	135A203	351	Westlake						Yes		Above Moderate
LOS ANGELES	2316 W OCEAN VIEW AVE	90057	5154037004	High Medium Residential	R4-1	0	108	0.148951939	Residential - Five or More Units or Apartments (Any Combination) - 4 Stories or Less	YES - Current	NO - Privately-Owned	Available	Not Used in Prior Housing Element	0	0	0.214969981	0.214969981	8	0	0	135A203	352	Westlake						Yes		Above Moderate
LOS ANGELES	2320 W OCEAN VIEW AVE	90057	5154037005	High Medium Residential	R4-1	0	108	0.164415947	Residential - Five or More Units or Apartments (Any Combination) - 4 Stories or Less	YES - Current	NO - Privately-Owned	Available	Not Used in Prior Housing Element	0	0	0.141792861	0.141792861	21	0	0	135A203	353	Westlake						Yes		Above Moderate
LOS ANGELES	2324 W OCEAN VIEW AVE	90057	5154037006	High Medium Residential	R4-1	0	108	0.128220708	Residential - Five or More Units or Apartments (Any Combination) - 4 Stories or Less	YES - Current	NO - Privately-Owned	Available	Not Used in Prior Housing Element	0	0	0.209133291	0.209133291	6	0	0	135A203	355	Westlake						Yes		Above Moderate
LOS ANGELES	2330 W OCEAN VIEW AVE	90057	5154037008	High Medium Residential	R4-1	0	108	0.092025972	Residential - Three Units (Any Combination) - 4 Stories or Less	YES - Current	NO - Privately-Owned	Available	Not Used in Prior Housing Element	0	0	0.192864978	0.192864978	3	0	0	135A203	356	Westlake						Yes		Above Moderate
LOS ANGELES	433 S GRAND VIEW ST	90057	5154037011	High Medium Residential	R4-1	0	108	0.171218599	Residential - Single Family Residence - Vacant Land	YES - Current	NO - Privately-Owned	Available	Not Used in Prior Housing Element	1.264100328	0	0	0	1.264100328	0	0	0	133-SA203	13	Westlake								Lower
LOS ANGELES	509 S GRAND VIEW ST	90057	5154037016	High Medium Residential	R4-1	0	108	0.172177132	Residential - Four Units (Any Combination) - 4 Stories or Less	YES - Current	NO - Privately-Owned	Available	Used in Prior Housing Element - Non-Vacant	0	0	0.334337503	0.334337503	3	0	0	133-SA203	65	Westlake						Yes		Above Moderate
LOS ANGELES	2317 W 6TH ST	90057	5154037021	Community Commercial	C2-2	0	108	0.18378269	Residential - Single Family Residence - Vacant Land	YES - Current	NO - Privately-Owned	Available	Not Used in Prior Housing Element	1.442787552	0	0	1.442787552	0	0	0	133-SA203	93	Westlake								Lower
LOS ANGELES	2323 W 6TH ST	90057	5154037022	Community Commercial	C2-2	0	108	0.183581776	Residential - Five or More Units or Apartments (Any Combination) - 4 Stories or Less	YES - Current	NO - Privately-Owned	Available	Not Used in Prior Housing Element	0	0	0.379743634	0.379743634	16	0	0	133-SA203	88	Westlake						Yes		Above Moderate
LOS ANGELES	2325 W 6TH ST	90057	5154037023	Community Commercial	C2-2	0	108	0.183359501	Residential - Five or More Units or Apartments (Any Combination) - 4 Stories or Less	YES - Current	NO - Privately-Owned	Available	Not Used in Prior Housing Element	0	0	0.379743634	0.379743634	16	0	0	133-SA203	82	Westlake						Yes		Above Moderate
LOS ANGELES	522 S PARK VIEW ST	90057	5154037029	High Medium Residential	R4-1	0	108	0.172181958	Commercial - Parking Lot (Commercial Use Property) - Lots - Patron or Employee - One Story	YES - Current	NO - Privately-Owned	Available	Not Used in Prior Housing Element	0.017999587	0	0	0.017999587	0	0	0	133-SA203	18	Westlake								Lower
LOS ANGELES	516 S PARK VIEW ST	90057	5154037030	High Medium Residential	R4-1	0	108	0.174189059	Residential - Four Units (Any Combination) - 4 Stories or Less	YES - Current	NO - Privately-Owned	Available	Used in Prior Housing Element - Non-Vacant	0	0	0.964077473	0.964077473	4	0	0	135A203	406	Westlake						Yes		Above Moderate
LOS ANGELES	2307 W 6TH ST	90057	5154037032	Community Commercial	C2-2	0	108	0.184183433	Institutional - Homes for Aged and Others - One Story	YES - Current	NO - Privately-Owned	Available	Used in Prior Housing Element - Non-Vacant	0.022732444	0	0	0.022732444	0	0	0	133-SA203	102	Westlake								Lower
LOS ANGELES	2313 W 6TH ST	90057	5154037032	Community Commercial	C2-2	0	108	0.183984787	Institutional - Homes for Aged and Others - One Story	YES - Current	NO - Privately-Owned	Available	Used in Prior Housing Element - Non-Vacant	0.022732444	0	0	0.022732444	0	0	0	133-SA203	97	Westlake								Lower
LOS ANGELES	521 S GRAND VIEW ST	90057	5154037032	Community Commercial	C2-2	0	108	0.184386176	Institutional - Homes for Aged and Others - One Story	YES - Current	NO - Privately-Owned	Available	Used in Prior Housing Element - Non-Vacant	0.022732444	0	0	0.022732444	0	0	0	133-SA203	107	Westlake								Lower
LOS ANGELES	515 S GRAND VIEW ST	90057	5154037037	High Medium Residential	R4-1	0	108	0.154957614	Commercial - Parking Lot (Commercial Use Property) - Lots - Patron or Employee - One Story	YES - Current	NO - Privately-Owned	Available	Not Used in Prior Housing Element	0.017032033	0	0	0.017032033	0	0	0	133-SA203	77	Westlake								Lower
LOS ANGELES	517 S GRAND VIEW ST	90057	5154037037	High Medium Residential	R4-1	0	108	0.154960304	Commercial - Parking Lot (Commercial Use Property) - Lots - Patron or Employee - One Story	YES - Current	NO - Privately-Owned	Available	Not Used in Prior Housing Element	0.017032033	0	0	0.017032033	0	0	0	133-SA203	85	Westlake								Lower
LOS ANGELES	542 S PARK VIEW ST	90057	5154037038	High Medium Residential	R4-1	0	108	0.172174212	Commercial - Parking Lot (Commercial Use Property) - Lots - Patron or Employee - One Story	YES - Current	NO - Privately-Owned	Available	Not Used in Prior Housing Element	0.017999587	0	0	0.017999587	0	0	0	133-SA203	59	Westlake								Lower
LOS ANGELES	548 S PARK VIEW ST	90057	5154037038	High Medium Residential	R4-1	0	108	0.154956712	Commercial - Parking Lot (Commercial Use Property) - Lots - Patron or Employee - One Story	YES - Current	NO - Privately-Owned	Available	Not Used in Prior Housing Element	0.017032033	0	0	0.017032033	0	0	0	133-SA203	70	Westlake								Lower
LOS ANGELES	538 S PARK VIEW ST	90057	5154037900	High Medium Residential	R4-1	0	108	0.164144194	Residential - Single Family Residence - Vacant Land	YES - Current	NO - Privately-Owned	Available	Not Used in Prior Housing Element	1.238905025	0	0	1.238905025	0	0	0	133-SA203	51	Westlake								Lower
LOS ANGELES	534 S PARK VIEW ST	90057	5154037901	High Medium Residential	R4-1	0	108	0.164144958	Residential - Single Family Residence - Vacant Land	YES - Current	NO - Privately-Owned	Available	Not Used in Prior Housing Element	1.238905025	0	0	1.238905025	0	0	0	133-SA203	41	Westlake								Lower
LOS ANGELES	2411 W 6TH ST	90057	5154038019	Community Commercial	C2-2	0	108	0.194058993	Commercial - Office Building - Two Stories	YES - Current	NO - Privately-Owned	Available	Used in Prior Housing Element - Non-Vacant	0.122798257	0	0	0.122798257	0	0	0	133-SA203	58	Westlake								Lower
LOS ANGELES	2415 W 6TH ST	90057	5154038019	Community Commercial	C2-2	0	108	0.193855796	Commercial - Office Building - Two Stories	YES - Current	NO - Privately-Owned	Available	Used in Prior Housing Element - Non-Vacant	0.122798257	0	0	0.122798257	0	0	0	133-SA203	55	Westlake								Lower
LOS ANGELES	2423 W 6TH ST	90057	5154038019	Community Commercial	C2-2	0	108	0.193657018	Commercial - Office Building - Two Stories	YES - Current	NO - Privately-Owned	Available	Used in Prior Housing Element - Non-Vacant	0.122798257	0	0	0.122798257	0	0	0	133-SA203	47	Westlake								Lower
LOS ANGELES	2427 W 6TH ST	90057	5154038019	Community Commercial	C2-2	0	108	0.191118472	Commercial - Office Building - Two Stories	YES - Current	NO - Privately-Owned	Available	Used in Prior Housing Element - Non-Vacant	0.120659556	0	0	0.120659556	0	0	0	133-SA203	44	Westlake								Lower
LOS ANGELES	2401 W 6TH ST	90057	5154038022	Community Commercial	C2-2	0	108	0.163905113	Commercial - Office Building - One Story	YES - Current	NO - Privately-Owned	Available	Used in Prior Housing Element - Non-Vacant	4.450884581	0	0	4.450884581	0	0	0	133-SA203	68	Westlake								Lower
LOS ANGELES	2403 W 6TH ST	90057	5154038022	Community Commercial	C2-2	0	108	0.192250694	Commercial - Office Building - One Story	YES - Current	NO - Privately-Owned	Available	Used in Prior Housing Element - Non-Vacant	4.830379069	0	0	4.830379069	0	0	0	133-SA203	64	Westlake								Lower
LOS ANGELES	541 S PARK VIEW ST	90057	5154038022	High Medium Residential	R4-1	0	108	0.164140925	Commercial - Office Building - One Story	YES - Current	NO - Privately-Owned	Available	Used in Prior Housing Element - Non-Vacant	3.98032608	0	0	3.98032608	0	0	0	133-SA203	38	Westlake								Lower
LOS ANGELES	551 S PARK VIEW ST	90057	5154038022	High Medium Residential	R4-1	0	108	0.164140057	Commercial - Office Building - One Story	YES - Current	NO - Privately-Owned	Available	Used in Prior Housing Element - Non-Vacant	3.98032608	0	0	3.98032608	0	0	0	133-SA203	48	Westlake								Lower
LOS ANGELES	527 S PARK VIEW ST	90057	5154038900	High Medium Residential	R4-1	0	108	0.166497227	Residential - Single Family Residence - Vacant Land	YES - Current	NO - Privately-Owned	Available	Not Used in Prior Housing Element	1.23157475	0	0	1.23157475	0	0	0	135A203	403	Westlake								Lower
LOS ANGELES	537 S PARK VIEW ST	90057	5154038902	High Medium Residential	R4-1	0	108	0.164140125	Residential - Single Family Residence - Vacant Land	YES - Current	NO - Privately-Owned	Available	Not Used in Prior Housing Element	1.238905025	0	0	1.238905025	0	0	0	133-SA203	27	Westlake								Lower
LOS ANGELES	3200 W BEVERLY BLVD	90057	5155001001	Highway Oriented Commercial	(T)(Q)RAS4-1	0	108	0.036732392	Commercial - Auto, Recreation Equipment, Construction Equipment Sales and Service - Auto Body Repair Shop - One Story	YES - Current	NO - Privately-Owned	Available	Not Used in Prior Housing Element	0	0	0.062288676	0.062288676	0	3*	3*	138A201	230	Westlake								Above Moderate
LOS ANGELES	3206 W BEVERLY BLVD	90057	5155001001	Highway Oriented Commercial	(T)(Q)RAS4-1	0	108	0.03673212	Commercial - Auto, Recreation Equipment, Construction Equipment Sales and Service - Auto Body Repair Shop - One Story	YES - Current	NO - Privately-Owned	Available	Not Used in Prior Housing Element	0	0	0.062288676	0.062288676	0	3*	3*	138A201	226	Westlake								Above Moderate
LOS ANGELES	3210 W BEVERLY BLVD	90057	5155001001	Highway Oriented Commercial	(T)(Q)RAS4-1	0	108	0.036732003	Commercial - Auto, Recreation Equipment, Construction Equipment Sales and Service - Auto Body Repair Shop - One Story	YES - Current	NO - Privately-Owned	Available	Not Used in Prior Housing Element	0	0	0.062288676	0.062288676	0	3*	3*	138A201	220	Westlake								Above Moderate
LOS ANGELES	101 S DILLON ST	90057	5155001002	Highway Oriented Commercial	(T)(Q)RAS4-1	0

LOS ANGELES	127 S DILLON ST	90057	5155001007	Low Medium Residential	RD1.5-1	0	29	0.110004667	Residential - Double, Duplex, or Two Units - 4 Stories or Less	YES - Current	NO - Privately-Owned	Available	Not Used in Prior Housing Element	0	0.058277942	0	0.058277942	2	3*	3*	138A201	285	Westlake			Yes	Moderate
LOS ANGELES	131 S DILLON ST	90057	5155001008	Low Medium Residential	RD1.5-1	0	29	0.110003916	Residential - Single Family Residence	YES - Current	NO - Privately-Owned	Available	Not Used in Prior Housing Element	0	0.159201747	0	0.159201747	1	3*	3*	138A201	291	Westlake				Moderate
LOS ANGELES	135 S DILLON ST	90057	5155001009	Low Medium Residential	RD1.5-1	0	29	0.110003916	Residential - Double, Duplex, or Two Units - 4 Stories or Less	YES - Current	NO - Privately-Owned	Available	Not Used in Prior Housing Element	0	0.21491046	0	0.21491046	2	3*	3*	138A201	307	Westlake			Yes	Moderate
LOS ANGELES	137 S DILLON ST	90057	5155001010	Low Medium Residential	RD1.5-1	0	29	0.110004667	Residential - Double, Duplex, or Two Units - 4 Stories or Less	YES - Current	NO - Privately-Owned	Available	Not Used in Prior Housing Element	0	0.21491046	0	0.21491046	2	3*	3*	138A201	316	Westlake			Yes	Moderate
LOS ANGELES	148 S HOOVER ST	90004	5155001011	Low Medium Residential	RD1.5-1	0	29	0.102733706	Residential - Double, Duplex, or Two Units - 4 Stories or Less	YES - Current	NO - Privately-Owned	Available	Not Used in Prior Housing Element	0	0	0.118899134	0.118899134	2	2*	2*	138A201	324	Westlake			Yes	Above Moderate
LOS ANGELES	152 S HOOVER ST	90004	5155001012	Low Medium Residential	RD1.5-1	0	29	0.079597059	Residential - Double, Duplex, or Two Units - 4 Stories or Less	YES - Current	NO - Privately-Owned	Available	Not Used in Prior Housing Element	0	0	0.151280415	0.151280415	2	2*	2*	138A201	336	Westlake			Yes	Above Moderate
LOS ANGELES	158 S HOOVER ST	90004	5155001013	Low Medium Residential	RD1.5-1	0	29	0.129865121	Residential - Single Family Residence	YES - Current	NO - Privately-Owned	Available	Not Used in Prior Housing Element	0	0.284645605	0	0.284645605	1	3*	3*	138A201	350	Westlake				Moderate
LOS ANGELES	128 S HOOVER ST	90004	5155001014	Low Medium Residential	RD1.5-1	0	29	0.117170252	Residential - Double, Duplex, or Two Units - 4 Stories or Less	YES - Current	NO - Privately-Owned	Available	Not Used in Prior Housing Element	0	0.074159557	0	0.074159557	2	3*	3*	138A201	274	Westlake			Yes	Moderate
LOS ANGELES	124 S HOOVER ST	90004	5155001015	Low Medium Residential	RD1.5-1	0	29	0.078655187	Residential - Single Family Residence	YES - Current	NO - Privately-Owned	Available	Not Used in Prior Housing Element	0	0	0.22853601	0.22853601	1	2*	2*	138A201	261	Westlake				Above Moderate
LOS ANGELES	120 S HOOVER ST	90004	5155001016	Low Medium Residential	RD1.5-1	0	29	0.098599657	Residential - Single Family Residence	YES - Current	NO - Privately-Owned	Available	Not Used in Prior Housing Element	0	0	0.22853601	0.22853601	1	2*	2*	138A201	243	Westlake				Above Moderate
LOS ANGELES	116 1/2 S HOOVER ST	90004	5155001017	Low Medium Residential	RD1.5-1	0	29	0.118542613	Residential - Double, Duplex, or Two Units - 4 Stories or Less	YES - Current	NO - Privately-Owned	Available	Not Used in Prior Housing Element	0	0.074159557	0	0.074159557	2	3*	3*	138A201	228	Westlake			Yes	Moderate
LOS ANGELES	3216 W BEVERLY BLVD	90057	5155001018	Highway Oriented Commercial	C2-1	0	108	0.110013385	Industrial - Light Manufacturing - One Story	YES - Current	NO - Privately-Owned	Available	Used in Prior Housing Element - Non-Vacant	0.067936438	0	0	0.067936438	0	0	0	138A201	211	Westlake				Lower
LOS ANGELES	3220 W BEVERLY BLVD	90057	5155001018	Highway Oriented Commercial	C2-1	0	108	0.137585281	Industrial - Light Manufacturing - One Story	YES - Current	NO - Privately-Owned	Available	Used in Prior Housing Element - Non-Vacant	0.080380701	0	0	0.080380701	0	0	0	138A201	206	Westlake				Lower
LOS ANGELES	3224 W BEVERLY BLVD	90057	5155001018	Highway Oriented Commercial	C2-1	0	108	0.083742056	Industrial - Light Manufacturing - One Story	YES - Current	NO - Privately-Owned	Available	Used in Prior Housing Element - Non-Vacant	0.058113938	0	0	0.058113938	0	0	0	138A201	198	Westlake				Lower
LOS ANGELES	3230 W BEVERLY BLVD	90057	5155001018	Highway Oriented Commercial	C2-1	0	108	0.075577589	Industrial - Light Manufacturing - One Story	YES - Current	NO - Privately-Owned	Available	Used in Prior Housing Element - Non-Vacant	0.054164784	0	0	0.054164784	0	0	0	138A201	192	Westlake				Lower
LOS ANGELES	110 S HOOVER ST	90004	5155001021	Highway Oriented Commercial	C2-1	0	108	0.053842941	Residential - Double, Duplex, or Two Units - 4 Stories or Less	YES - Current	NO - Privately-Owned	Available	Not Used in Prior Housing Element	0	0	0.050362734	0.050362734	2	0	0	138A201	216	Westlake			Yes	Above Moderate
LOS ANGELES			5155001900	Low Medium Residential	RD1.5-1	0	29	0.001100666	Residential - Single Family Residence	YES - Current	NO - Privately-Owned	Available	Not Used in Prior Housing Element	0	0	0.046244001	0.046244001	0	0	0	138A201	315	Westlake				Above Moderate
LOS ANGELES	3116 W BEVERLY BLVD	90057	5155002001	Highway Oriented Commercial	C2-1	0	108	0.036824516	Commercial - Store - One Story	YES - Current	NO - Privately-Owned	Available	Used in Prior Housing Element - Non-Vacant	0	0	0.003531338	0.003531338	0	0	0	138A201	260	Westlake				Above Moderate
LOS ANGELES	3120 W BEVERLY BLVD	90057	5155002001	Highway Oriented Commercial	C2-1	0	108	0.036824398	Commercial - Store - One Story	YES - Current	NO - Privately-Owned	Available	Used in Prior Housing Element - Non-Vacant	0	0	0.003531338	0.003531338	0	0	0	138A201	249	Westlake				Above Moderate
LOS ANGELES	3126 W BEVERLY BLVD	90057	5155002001	Highway Oriented Commercial	C2-1	0	108	0.036824128	Commercial - Store - One Story	YES - Current	NO - Privately-Owned	Available	Used in Prior Housing Element - Non-Vacant	0	0	0.003531338	0.003531338	0	0	0	138A201	244	Westlake				Above Moderate
LOS ANGELES	106 S DILLON ST	90057	5155002002	Highway Oriented Commercial	RD1.5-1	0	29	0.03673247	Residential - Single Family Residence	YES - Current	NO - Privately-Owned	Available	Not Used in Prior Housing Element	0	0	0.008855301	0.008855301	1	1*	1*	138A201	259	Westlake				Above Moderate
LOS ANGELES			5155002002	Highway Oriented Commercial	RD1.5-1	0	29	0.0367322	Residential - Single Family Residence	YES - Current	NO - Privately-Owned	Available	Not Used in Prior Housing Element	0	0	0.008855301	0.008855301	1	1*	1*	138A201	271	Westlake				Above Moderate
LOS ANGELES			5155002002	Highway Oriented Commercial	RD1.5-1	0	29	0.03673247	Residential - Single Family Residence	YES - Current	NO - Privately-Owned	Available	Not Used in Prior Housing Element	0	0	0.008855301	0.008855301	1	1*	1*	138A201	264	Westlake				Above Moderate
LOS ANGELES	108 S DILLON ST	90057	5155002003	Highway Oriented Commercial	RD1.5-1	0	29	0.03673247	Residential - Single Family Residence	YES - Current	NO - Privately-Owned	Available	Not Used in Prior Housing Element	0	0	0.060832912	0.060832912	1	1*	1*	138A201	269	Westlake				Above Moderate
LOS ANGELES			5155002003	Highway Oriented Commercial	RD1.5-1	0	29	0.036732081	Residential - Single Family Residence	YES - Current	NO - Privately-Owned	Available	Not Used in Prior Housing Element	0	0	0.060832912	0.060832912	1	1*	1*	138A201	279	Westlake				Above Moderate
LOS ANGELES			5155002003	Highway Oriented Commercial	RD1.5-1	0	29	0.0367322	Residential - Single Family Residence	YES - Current	NO - Privately-Owned	Available	Not Used in Prior Housing Element	0	0	0.060832912	0.060832912	1	1*	1*	138A201	275	Westlake				Above Moderate
LOS ANGELES	119 S VENDOME ST	90057	5155002007	Low Medium Residential	RD1.5-1	0	29	0.110810041	Residential - Single Family Residence	YES - Current	NO - Privately-Owned	Available	Not Used in Prior Housing Element	0	0.159201747	0	0.159201747	1	3*	3*	138A201	308	Westlake				Moderate
LOS ANGELES	123 S VENDOME ST	90057	5155002008	Low Medium Residential	RD1.5-1	0	29	0.110808516	Residential - Double, Duplex, or Two Units - 4 Stories or Less	YES - Current	NO - Privately-Owned	Available	Not Used in Prior Housing Element	0	0.21491046	0	0.21491046	2	3*	3*	138A201	317	Westlake			Yes	Moderate
LOS ANGELES	127 S VENDOME ST	90057	5155002009	Low Medium Residential	RD1.5-1	0	29	0.110810695	Residential - Single Family Residence	YES - Current	NO - Privately-Owned	Available	Not Used in Prior Housing Element	0	0.159201747	0	0.159201747	1	3*	3*	138A201	325	Westlake				Moderate
LOS ANGELES	131 S VENDOME ST	90057	5155002010	Low Medium Residential	RD1.5-1	0	29	0.110809895	Residential - Single Family Residence	YES - Current	NO - Privately-Owned	Available	Not Used in Prior Housing Element	0	0.159201747	0	0.159201747	1	3*	3*	138A201	330	Westlake				Moderate
LOS ANGELES	137 S VENDOME ST	90057	5155002012	Low Medium Residential	RD1.5-1	0	29	0.110808661	Residential - Double, Duplex, or Two Units - 4 Stories or Less	YES - Current	NO - Privately-Owned	Available	Not Used in Prior Housing Element	0	0.091075847	0	0.091075847	2	3*	3*	138A201	354	Westlake			Yes	Moderate
LOS ANGELES	141 S VENDOME ST	90057	5155002013	Low Medium Residential	RD1.5-1	0	29	0.110810041	Residential - Three Units (Any Combination) - 4 Stories or Less	YES - Current	NO - Privately-Owned	Available	Not Used in Prior Housing Element	0	0.195061916	0	0.195061916	3	3*	3*	138A201	364	Westlake			Yes	Moderate
LOS ANGELES	145 S VENDOME ST	90057	5155002014	Low Medium Residential	RD1.5-1	0	29	0.110809895	Residential - Single Family Residence	YES - Current	NO - Privately-Owned	Available	Not Used in Prior Housing Element	0	0.159201747	0	0.159201747	1	3*	3*	138A201	372	Westlake				Moderate
LOS ANGELES	144 S DILLON ST	90057	5155002017	Low Medium Residential	RD1.5-1	0	29	0.110714051	Residential - Double, Duplex, or Two Units - 4 Stories or Less	YES - Current	NO - Privately-Owned	Available	Not Used in Prior Housing Element	0	0.032810084	0	0.032810084	2	3*	3*	138A201	358	Westlake			Yes	Moderate
LOS ANGELES	140 S DILLON ST	90057	5155002018	Low Medium Residential	RD1.5-1	0	29	0.110712528	Residential - Double, Duplex, or Two Units - 4 Stories or Less	YES - Current	NO - Privately-Owned	Available	Not Used in Prior Housing Element	0	0.091075847	0	0.091075847	2	3*	3*	138A201	345	Westlake			Yes	Moderate
LOS ANGELES	136 S DILLON ST	90057	5155002019	Low Medium Residential	RD1.5-1	0	29	0.110713153	Residential - Double, Duplex, or Two Units - 4 Stories or Less	YES - Current	NO - Privately-Owned	Available	Not Used in Prior Housing Element	0	0.21491046	0	0.21491046	2	3*	3*	138A201	337	Westlake			Yes	Moderate
LOS ANGELES	134 S DILLON ST	90057	5155002020	Low Medium Residential	RD1.5-1	0	29	0.110713153	Residential - Single Family Residence	YES - Current	NO - Privately-Owned	Available	Not Used in Prior Housing Element	0	0.023904191	1	0.023904191	1	3*	3*	138A201	326	Westlake				Moderate
LOS ANGELES	130 S DILLON ST	90057	5155002021	Low Medium Residential	RD1.5-1	0	29	0.110714051	Residential - Single Family Residence	YES - Current	NO - Privately-Owned	Available	Not Used in Prior Housing Element	0	0.159201747	0	0.159201747	1	3*	3*	138A201	319	Westlake				Moderate
LOS ANGELES	126 S DILLON ST	90057	5155002022	Low Medium Residential	RD1.5-1	0	29	0.110712528	Residential - Single Family Residence	YES - Current	NO - Privately-Owned	Available	Not Used in Prior Housing Element	0	0.159201747	0	0.159201747	1	3*	3*	138A201	312	Westlake				Moderate
LOS ANGELES	122 S DILLON ST	90057	5155002023	Low Medium Residential	RD1.5-1	0	29	0.110714051	Residential - Single Family Residence	YES - Current	NO - Privately-Owned	Available	Not Used in Prior Housing Element	0	0.159201747	0	0.159201747	1	3*	3*	138A201	298	Westlake				Moderate
LOS ANGELES	116 1/2 S DILLON ST	90057	5155002024	Low Medium Residential	RD1.5-1	0	29	0.110711872	Residential - Double, Duplex, or Two Units - 4 Stories or Less	YES - Current	NO - Privately-Owned	Available	Not Used in Prior Housing Element	0	0.21491046	0	0.21491046	2	3*	3*	138A201	287	Westlake			Yes	Moderate
LOS ANGELES	112 S DILLON ST	90057	5155002025	Low Medium Residential	RD1.5-1	0	29	0.111255048	Residential - Three Units (Any Combination) - 4 Stories or Less	YES - Current	NO - Privately-Owned	Available	Not Used in Prior Housing Element	0	0.011922201	0	0.011922201	3	3*	3*	138A201	277	Westlake			Yes	Moderate
LOS ANGELES	115 S VENDOME ST	90057	5155002026	Low Medium Residential	RD1.5-1	0	29	0.110809532	Commercial - Shopping Center (Neighborhood, Community) - One Story	YES - Current	NO - Privately-Owned	Available	Used in Prior Housing Element - Non-Vacant	0	0.031599373	0	0.031599373	0	3*	3*	138A201	292	Westlake				Moderate
LOS ANGELES	3100 W BEVERLY BLVD	90057	5155002026	Highway Oriented Commercial	C2-1	0	108	0.100240078	Commercial - Shopping Center (Neighborhood, Community) - One Story	YES - Current	NO - Privately-Owned	Available	Used in Prior Housing Element - Non-Vacant	0.072212605	0	0	0.072212605	0	0	0	138A201	278	Westlake				Lower
LOS ANGELES	3106 W BEVERLY BLVD	90057	5155002026	Highway Oriented Commercial	C2-1	0	108	0.102253821	Commercial - Shopping Center (Neighborhood, Community) - One Story	YES - Current	NO - Privately-Owned	Available	Used in Prior Housing Element - Non-Vacant	0.072212605	0	0	0.072212605	0	0	0	138A201	273	Westlake				Lower
LOS ANGELES	3110 W BEVERLY BLVD	90057	5155002026	Highway Oriented Commercial	C2-1	0	108	0.102254392	Commercial - Shopping Center (Neighborhood, Community) - One Story	YES - Current	NO - Privately-Owned	Available	Used in Prior Housing Element - Non-Vacant	0.072212605	0	0	0.072212605	0	0	0	138A201	268	Westlake				Lower
LOS ANGELES	3000 W BEVERLY BLVD	90057	5155003002	Highway Oriented Commercial	C2-1	0	108	0.110283691	Commercial - Office Building - One Story	YES - Current	NO - Privately-Owned	Available	Used in Prior Housing Element - Non-Vacant	0.061474368	0	0	0.061474368	0	0	0	138A201	318	Westlake				Lower
LOS ANGELES	3004 W BEVERLY BLVD	90057	5155003002	Highway Oriented Commercial	C2-1	0	108	0.110284431	Commercial - Office Building - One Story	YES - Current	NO - Privately-Owned	Available	Used in Prior Housing Element - Non-Vacant	0.061474368	0	0	0.061474368	0	0	0	138A201	314	Westlake				Lower
LOS ANGELES	3008 W BEVERLY BLVD	90057	5155003002	Highway Oriented Commercial	C2-1	0	108	0.11029898	Commercial - Office Building - One Story	YES - Current	NO - Privately-Owned	Available	Used in Prior Housing Element - Non-Vacant	0.061474368	0	0	0.061474368	0	0	0	138A201	311	Westlake				Lower
LOS ANGELES	125 S RENO ST	90057	5155003003	Low Medium Residential	RD1.5-1	0	29	0.110192462	Residential - Double, Duplex, or Two Units - 4 Stories or Less	YES - Current	NO - Privately-Owned	Available	Not Used in Prior Housing Element	0	0.032810084	0	0.032810084	2	3*	3*	138A201	367	Westlake			Yes	Moderate
LOS ANGELES	131 S RENO ST	90057	5155003004	Low Medium Residential	RD1.5-1	0	29	0.110193088	Residential - Double, Duplex, or Two Units - 4 Stories or Less	YES - Current	NO - Privately-Owned	Available	Not Used in Prior Housing Element	0	0.21491046	0	0.21491046	2	3*	3*	138A201	374	Westlake			Yes	Moderate
LOS ANGELES	141 S RENO ST	90057	5155003006	Low Medium Residential	RD1.5-1	0	29	0.110193359	Residential - Three Units (Any Combination) - 4 Stories or Less	YES - Current	NO - Privately-Owned	Available	Not Used in Prior Housing Element	0	0.195061916	0	0.195061916	3	3*	3*	138A201	395	Westlake			Yes	Moderate
LOS ANGELES	145 S RENO ST	90057	5155003007	Low Medium Residential	RD1.5-1	0	29	0.110184515	Residential - Double, Duplex, or Two Units - 4 Stories or Less	YES - Current	NO - Privately-Owned	Available	Not Used in Prior Housing Element	0	0.032810084	0	0.032810084	2	3*	3*	138A201	402	Westlake			Yes	Moderate
LOS ANGELES	149 S RENO ST	90057	5155003008	Low Medium Residential	RD1.5-1	0	29	0.110212095	Residential - Double, Duplex, or Two Units - 4 Stories or Less	YES - Current	NO - Privately-Owned	Available	Not Used in Prior Housing Element	0	0.032810084	0	0.032810084	2	3*	3*	138A201	409	Westlake			Yes	Moderate
LOS ANGELES	140 S VENDOME ST	90057	5155003013	Low Medium Residential	RD1.5-1	0	29	0.097123546	Institutional - Homes for Aged and Others - One Story	YES - Current	NO - Privately-Owned	Available	Not Used in Prior Housing Element	0	0	0.007973698	0.007973698	1	2*	2*	138A201	388	Westlake				Above Moderate
LOS ANGELES	138 S VENDOME ST	90057	5155003014	Low Medium Residential	RD1.5-1	0	29	0.110898134	Residential - Double, Duplex, or Two Units - 4 Stories or Less	YES - Current	NO - Privately-Owned	Available	Not Used in Prior Housing Element	0	0.21491046	0	0.21491046	2	3*	3*	138A201	379	Westlake			Yes	Moderate
LOS ANGELES	134 S VENDOME ST	90057	5155003015	Low Medium Residential	RD1.5-1	0	29	0.110898759	Residential - Three Units (Any Combination) - 4 Stories or Less	YES - Current	NO - Privately-Owned	Available	Not Used in Prior Housing Element	0	0.195061916	0	0.195061916	3	3*	3*	138A201	369	Westlake			Yes	Moderate
LOS ANGELES	130 S VENDOME ST	90057	5155003016	Low Medium Residential	RD1.5-1	0	29	0.110898759	Residential - Three Units (Any Combination) - 4 Stories or Less	YES - Current	NO - Privately-Owned	Available	Not Used in Prior Housing Element	0	0.195061916	0	0.195061916	3	3*	3*	138A201	359	Westlake			Yes	Moderate
LOS ANGELES	122 S VENDOME ST	90057	5155003018	Low Medium Residential	RD1.5-1	0	29	0.110898759	Residential - Single Family Residence - Pool	YES - Current	NO - Privately-Owned	Available	Not Used in Prior Housing Element	0	0.159201747	0	0.159201747	1	3*	3*	138A201	339	Westlake				Moderate
LOS ANGELES	118 S VENDOME ST	90057	5155003019	Low Medium Residential	RD1.5-1	0	29	0.110897861	Residential - Single Family Residence	YES - Current	NO - Privately-Owned	Available	Not Used in Prior Housing Element	0	0.236667913	0	0.236667913	1	3*	3*	138A201	328	Westlake			Yes	Moderate
LOS ANGELES	3014 W BEVERLY BLVD	90057	5155003022	Highway Oriented Commercial	C2-1	0	108	0.102263209	Commercial - Shopping Center (Neighborhood, Community) - One Story	YES - Current	NO - Privately-Owned	Available	Used in Prior Housing Element - Non-Vacant	0.072212605	0	0	0.072212605	0	0	0	138A201	303	Westlake				Lower
LOS ANGELES	3030 W BEVERLY BLVD	90057	5155003022	Highway Oriented Commercial	C2-1	0	108	0.102249047	Commercial - Shopping Center (Neighborhood, Community) - One Story	YES - Current	NO - Privately-Owned	Available	Used in Prior Housing Element - Non-Vacant	0.072212605	0	0	0.072212605	0	0	0	138A201	296	Westlake				Lower
LOS ANGELES	3042 W BEVERLY BLVD	90057	5155003022	Highway Oriented Commercial	C2-1	0	108	0.100322053	Commercial - Shopping Center (Neighborhood, Community) - One Story	YES - Current	NO - Privately-Owned	Available	Used in Prior Housing Element - Non-Vacant	0.072212605	0	0	0.072212605	0	0	0	138A201	289	Westlake				Lower
LOS ANGELES	2926 W BEVERLY BLVD	90057	5155004002	Highway Oriented Commercial	C2-1	0	108	0.159548963	Commercial - Auto, Recreation Equipment, Construction Equipment Sales and Service - Auto Body Repair Shop - One Story	YES - Current	NO - Privately-Owned	Available	Used in Prior Housing Element - Non-Vacant	0.102262938	0	0	0.102262938	0	0	0	138A201	338	Westlake				Lower
LOS ANGELES			5155004002	Highway Oriented Commercial	C2-1	0	108	0.031911056	Commercial - Auto, Recreation Equipment, Construction Equipment Sales and Service - Auto Body Repair Shop - One Story	YES - Current	NO - Privately-Owned	Available	Used in Prior Housing Element - Non-Vacant	0	0	0.004741796	0.004741796	0	0	0	138A201	342	Westlake				Above Moderate
LOS ANGELES	127 S OCCIDENTAL BLVD	90057	5155004019	High Medium Residential	R4-1	0	108	0.209994085	Residential - Five or More Units or Apartments (Any Combination) - 4 Stories or Less - Pool	YES - Current	NO - Privately-Owned	Available	Not Used in Prior Housing Element	0	0	0.268006229	0.268006229	16	0	0	136-5A201	16	Westlake			Yes	Above Moderate
LOS ANGELES	131 S OCCIDENTAL BLVD	90057	5155004019	High Medium Residential	R4-1	0	108	0.114614892	Residential - Five or More Units or Apartments (Any Combination) - 4 Stories or Less - Pool	YES - Current	NO - Privately-Owned	Available	Not Used in Prior Housing Element	0	0	0.176040944	0.176040944	16	0	0	136-5A201	29	Westlake			Yes	Above Moderate
LOS ANGELES	139 S OCCIDENTAL BLVD	90057	5155004021	High Medium Residential	R4-1	0	108	0.449427298	Residential - Single Family Residence - Vacant Land	YES - Current	NO - Privately-Owned	Available	Used in Two Consecutive Prior Housing Elements - Vacant	0.604891147	0	0	0.604891147	12	0	0	136-5A201	39	Westlake				Lower
LOS ANGELES	161 S OCCIDENTAL BLVD	90057	5155004022	High Medium Residential	R4-1	0	108	0.287024822	Residential - Five or More Units or Apartments (Any Combination) - 4 Stories or Less	YES - Current	NO - Privately-Owned	Available	Not Used in Prior Housing Element	0	0	0.320296314	0.320296314	20	0	0	136-5A201	60	Westlake			Yes	Above Moderate
LOS ANGELES	101 S OCCIDENTAL BLVD	90057	5155004023	Highway Oriented Commercial	C2-1	0	108	0.161377389	Commercial - Office Building - One Story	YES - Current	NO - Privately-Owned	Available	Used in Prior Housing Element - Non-Vacant	0.039860809	0	0	0.039860809	0	0	0	138A201	363	Westlake				Lower
LOS ANGELES	2910 W BEVERLY BLVD	90057	5155004023	Highway Oriented Commercial	C2-1	0	108	0.165497062	Commercial - Office Building - One Story	YES - Current	NO - Privately-Owned	Available	Used in Prior Housing Element - Non-Vacant	0.041088653	0	0	0.041088653	0	0	0	138A201	357	Westlake				Lower
LOS ANGELES	2916 W BEVERLY BLVD	90057	5155004023	Highway Oriented Commercial	C2-1	0	108	0.094499543	Commercial - Office Building - One Story	YES - Current	NO - Privately-Owned	Available	Used in Prior Housing Element - Non-Vacant	0.026790223	0	0	0.026790223	0	0	0	138A201	352	Westlake				Lower
LOS ANGELES	2920 W BEVERLY BLVD	90057	5155004026	Highway Oriented Commercial	C2-1	0	108	0.127659571	Commercial - Store Combination - Store and Residential Combination - One Story	YES - Current	NO - Privately-Owned	Available	Not Used in Prior Housing Element	0	0	0.035366168	0.035366168	2	0	0	138A201	344	Westlake			Yes	Above Moderate
LOS ANGELES	2930 W BEVERLY BLVD	90057	5155004027	Highway Oriented Commercial	C2-1	0	108	0.16959323	Commercial - Supermarket - Small Food Store - Less than 6,000 SF - One Story	YES - Current	NO - Privately-Owned	Available	Used in Prior Housing Element - Non-Vacant	0.255266782	0	0	0.255266782	0	0	0	138A201	329	Westlake				Lower
LOS ANGELES	222 S RENO ST	90057	5155005003	High Medium Residential	R4-1	0	108	0.137106792	Residential - Five or More Units or Apartments (Any Combination) - 4 Stories or Less - Pool	YES - Current	NO - Privately-Owned	Available	Not Used in Prior Housing Element	0	0	0.231554157	0.231554157	17	0	0	136-5A201	107	Westlake			Yes	Above Moderate
LOS ANGELES			5155005003	High Medium Residential	R4-1	0	108	0.137123697	Residential - Five or More Units or Apartments (Any Combination) - 4 Stories or Less - Pool	YES - Current	NO - Privately-Owned	Available	Not Used in Prior Housing Element	0.322747645	0	0	0.322747645	17	0	0	136-5A201	98	Westlake				Lower
LOS ANGELES	226 S RENO ST	90057	5155005004	High Medium Residential	R4-1	0	108	0.137094896	Residential - Five or More Units or Apartments (Any Combination) - 4 Stories or Less	YES - Current	NO - Privately-Owned	Available	Not Used in Prior Housing Element	0	0	0.079594117	0.079594117	17	0	0	136-5A201	114	Westlake			Yes	Above Moderate
LOS ANGELES	228 S RENO ST	90057	5155005005	High Medium Residential	R4-1	0	108	0.068395245	Residential - Double, Duplex, or Two Units - 4 Stories or Less	YES - Current	NO - Privately-Owned	Available	Used in Prior Housing Element - Non-Vacant	0	0	0.16962615	0.16962615	2	0	0	136-5A201	123	Westlake			Yes	Above Moderate
LOS ANGELES	230 S RENO ST	90057	5155005005	High Medium Residential	R4-1	0	108	0.045773154	Residential - Double, Duplex, or Two Units - 4 Stories or Less	YES - Current	NO - Privately-Owned	Available	Used in Prior Housing Element - Non-Vacant	0	0	0.114089216	0.114089216	2	0	0	136-5A201	128	Westlake			Yes	Above Moderate
LOS ANGELES	236 S RENO ST	90057	5155005008	High Medium Residential	R4-1	0	108	0.114146999	Residential - Double, Duplex, or Two Units - 4 Stories or Less	YES - Current	NO - Privately-Owned	Available	Used in Prior Housing Element - Non-Vacant	0	0	0.238261503	0.238261503	2	0	0	136-5A201	140	Westlake			Yes	Above Moderate
LOS ANGELES	242 S RENO ST	90057	5155005009	High Medium Residential	R4-1	0	108	0.137033101	Residential - Five or More Units or Apartments (Any Combination) - 4 Stories or Less	YES - Current	NO - Privately-Owned	Available	Not Used in Prior Housing Element	0	0	0.200646787	0.200646787	9	0	0	136-5A201	150	Westlake			Yes	Above Moderate
LOS ANGELES	260 S RENO ST	90057	5155005012	High Medium Residential	R4-1	0	108	0.100085994	Residential - Rooming/Boarding House	YES - Current	NO - Privately-Owned	Available	Not Used in Prior Housing Element	0	0	0.579304576	0.579304576	4	0	0	136-5A201	183	Westlake			Yes	Above Moderate
LOS ANGELES	235 S OCCIDENTAL BLVD	90057	5155005016	High Medium Residential	R4-1	0	108	0.344018439	Residential - Five or More Units or Apartments (Any Combination) - 4 Stories or Less	YES - Current	NO - Privately-Owned	Available	Not Used in Prior Housing Element	0.124218908	0	0	0.124218908	40	0	0	136-5A201	147	Westlake				Lower
LOS ANGELES	225 S OCCIDENTAL BLVD	90057	5155005017	High Medium Residential	R4-1	0	108	0.34353906	Residential - Five or More Units or Apartments (Any Combination) - 4 Stories or Less - Pool	YES - Current	NO - Privately-Owned	Available	Not Used in Prior Housing Element	0	0	0.383961963	0.383961963	20	0	0	136-5A201	121	Westlake			Yes	Above Moderate
LOS ANGEL

LOS ANGELES	215 S RENO ST	90057	5155006002	Low Medium Residential	RD1.5-1	0	29	0.110294917	Residential - Single Family Residence	YES - Current	NO - Privately-Owned	Available	Not Used in Prior Housing Element	0	0.159201747	0	0.159201747	1	3*	3*	136-5A201	70	Westlake								Moderate
LOS ANGELES	219 S RENO ST	90057	5155006003	Low Medium Residential	RD1.5-1	0	29	0.110295721	Residential - Single Family Residence	YES - Current	NO - Privately-Owned	Available	Not Used in Prior Housing Element	0	0.159201747	0	0.159201747	1	3*	3*	136-5A201	79	Westlake								Moderate
LOS ANGELES	221 S RENO ST	90057	5155006004	Low Medium Residential	RD1.5-1	0	29	0.110295721	Residential - Double, Duplex, or Two Units - 4 Stories or Less	YES - Current	NO - Privately-Owned	Available	Not Used in Prior Housing Element	0	0.032810084	0	0.032810084	2	3*	3*	136-5A201	84	Westlake							Yes	Moderate
LOS ANGELES	231 S RENO ST	90057	5155006006	Low Medium Residential	RD1.5-1	0	29	0.11029545	Residential - Single Family Residence	YES - Current	NO - Privately-Owned	Available	Not Used in Prior Housing Element	0	0.159201747	0	0.159201747	1	3*	3*	136-5A201	97	Westlake								Moderate
LOS ANGELES	235 S RENO ST	90057	5155006007	Low Medium Residential	RD1.5-1	0	29	0.110294795	Residential - Single Family Residence	YES - Current	NO - Privately-Owned	Available	Not Used in Prior Housing Element	0	0.162350357	0	0.162350357	1	3*	3*	136-5A201	106	Westlake								Moderate
LOS ANGELES	255 S RENO ST	90057	5155006011	Low Medium Residential	RD1.5-1	0	29	0.110295721	Residential - Double, Duplex, or Two Units - 4 Stories or Less	YES - Current	NO - Privately-Owned	Available	Not Used in Prior Housing Element	0	0.21491046	0	0.21491046	2	3*	3*	136-5A201	149	Westlake							Yes	Moderate
LOS ANGELES	252 S VENDOME ST	90057	5155006015	Low Medium Residential	RD1.5-1	0	29	0.110403196		YES - Current	NO - Privately-Owned	Available	Not Used in Prior Housing Element	0	0.159201747	0	0.159201747	1	3*	3*	136-5A201	122	Westlake								Moderate
LOS ANGELES	234 S VENDOME ST	90057	5155006017	Low Medium Residential	RD1.5-1	0	29	0.110375198	Residential - Three Units (Any Combination) - 4 Stories or Less	YES - Current	NO - Privately-Owned	Available	Not Used in Prior Housing Element	0	0.206750715	0	0.206750715	3	3*	3*	136-5A201	94	Westlake							Yes	Moderate
LOS ANGELES	216 S VENDOME ST	90057	5155006020	Low Medium Residential	RD1.5-1	0	29	0.110347322	Residential - Three Units (Any Combination) - 4 Stories or Less	YES - Current	NO - Privately-Owned	Available	Not Used in Prior Housing Element	0	0.206750715	0	0.206750715	3	3*	3*	136-5A201	65	Westlake							Yes	Moderate
LOS ANGELES	212 S VENDOME ST	90057	5155006021	Low Medium Residential	RD1.5-1	0	29	0.110340783	Residential - Double, Duplex, or Two Units - 4 Stories or Less	YES - Current	NO - Privately-Owned	Available	Not Used in Prior Housing Element	0	0.21491046	0	0.21491046	2	3*	3*	136-5A201	59	Westlake							Yes	Moderate
LOS ANGELES	210 S VENDOME ST	90057	5155006022	Low Medium Residential	RD1.5-1	0	29	0.110335114	Residential - Single Family Residence	YES - Current	NO - Privately-Owned	Available	Not Used in Prior Housing Element	0	0.159201747	0	0.159201747	1	3*	3*	136-5A201	50	Westlake								Moderate
LOS ANGELES	206 S VENDOME ST	90057	5155006023	Low Medium Residential	RD1.5-1	0	29	0.110324965	Residential - Single Family Residence	YES - Current	NO - Privately-Owned	Available	Not Used in Prior Housing Element	0	0.023904191	0	0.023904191	1	3*	3*	136-5A201	43	Westlake								Moderate
LOS ANGELES			5155006026	Low Medium Residential	RD1.5-1	0	29	0.063535754	Residential - Single Family Residence	YES - Current	NO - Privately-Owned	Available	Not Used in Prior Housing Element	0	0	0.006173036	0.006173036	1	1*	1*	136-5A201	154	Westlake								Above Moderate
LOS ANGELES	258 S VENDOME ST	90057	5155006028	Low Medium Residential	RD1.5-1	0	29	0.153735954	Residential - Double, Duplex, or Two Units - 4 Stories or Less	YES - Current	NO - Privately-Owned	Available	Not Used in Prior Housing Element	0	0.099504599	0	0.099504599	2	0	0	136-5A201	144	Westlake							Yes	Moderate
LOS ANGELES	205 S VENDOME ST	90057	5155007002	Low Medium Residential	RD1.5-1	0	29	0.11019023	Residential - Single Family Residence	YES - Current	NO - Privately-Owned	Available	Not Used in Prior Housing Element	0	0.159201747	0	0.159201747	1	3*	3*	136-5A201	24	Westlake								Moderate
LOS ANGELES	211 S VENDOME ST	90057	5155007003	Low Medium Residential	RD1.5-1	0	29	0.110190856	Residential - Single Family Residence	YES - Current	NO - Privately-Owned	Available	Not Used in Prior Housing Element	0	0.159201747	0	0.159201747	1	3*	3*	136-5A201	30	Westlake								Moderate
LOS ANGELES	215 S VENDOME ST	90057	5155007004	Low Medium Residential	RD1.5-1	0	29	0.110190856	Residential - Single Family Residence	YES - Current	NO - Privately-Owned	Available	Not Used in Prior Housing Element	0	0.159201747	0	0.159201747	1	3*	3*	136-5A201	42	Westlake								Moderate
LOS ANGELES	219 S VENDOME ST	90057	5155007005	Low Medium Residential	RD1.5-1	0	29	0.110190856	Residential - Single Family Residence	YES - Current	NO - Privately-Owned	Available	Not Used in Prior Housing Element	0	0.159201747	0	0.159201747	1	3*	3*	136-5A201	47	Westlake								Moderate
LOS ANGELES	221 S VENDOME ST	90057	5155007006	Low Medium Residential	RD1.5-1	0	29	0.097333911	Residential - Double, Duplex, or Two Units - 4 Stories or Less	YES - Current	NO - Privately-Owned	Available	Not Used in Prior Housing Element	0	0	0.020282165	0.020282165	2	2*	2*	136-5A201	54	Westlake							Yes	Above Moderate
LOS ANGELES			5155007007	Low Medium Residential	RD1.5-1	0	29	0.012856206	Residential - Four Units (Any Combination) - 4 Stories or Less - Vacant Land	YES - Current	NO - Privately-Owned	Available	Not Used in Prior Housing Element	0	0	0.046244001	0.046244001	0	0	0	136-5A201	58	Westlake								Above Moderate
LOS ANGELES	227 S VENDOME ST	90057	5155007008	Low Medium Residential	RD1.5-1	0	29	0.110191395	Residential - Single Family Residence	YES - Current	NO - Privately-Owned	Available	Not Used in Prior Housing Element	0	0.159201747	0	0.159201747	1	3*	3*	136-5A201	61	Westlake								Moderate
LOS ANGELES	231 S VENDOME ST	90057	5155007009	Low Medium Residential	RD1.5-1	0	29	0.110191276	Residential - Single Family Residence	YES - Current	NO - Privately-Owned	Available	Not Used in Prior Housing Element	0	0.159201747	0	0.159201747	1	3*	3*	136-5A201	69	Westlake								Moderate
LOS ANGELES	206 S DILLON ST	90057	5155007014	Low Medium Residential	RD1.5-1	0	29	0.110310902	Residential - Single Family Residence	YES - Current	NO - Privately-Owned	Available	Not Used in Prior Housing Element	0	0.159201747	0	0.159201747	1	3*	3*	138A201	406	Westlake								Moderate
LOS ANGELES	3114 W 2ND ST	90057	5155007015	Low Medium Residential	RD1.5-1	0	29	0.05052982	Residential - Single Family Residence	YES - Current	NO - Privately-Owned	Available	Not Used in Prior Housing Element	0	0	0.05324769	0.05324769	1	1*	1*	138A201	405	Westlake								Above Moderate
LOS ANGELES	202 S DILLON ST	90057	5155007016	Low Medium Residential	RD1.5-1	0	29	0.059734556	Residential - Single Family Residence	YES - Current	NO - Privately-Owned	Available	Not Used in Prior Housing Element	0	0	0.043377739	0.043377739	1	1*	1*	138A201	400	Westlake								Above Moderate
LOS ANGELES	323 S RENO ST	90057	5155008005	High Medium Residential	R4-1	0	108	0.421791044	Residential - Five or More Units or Apartments (Any Combination) - 4 Stories or Less	YES - Current	NO - Privately-Owned	Available	Not Used in Prior Housing Element	0	0	0.466205239	0.466205239	24	0	0	136-5A201	219	Westlake							Yes	Above Moderate
LOS ANGELES			5155008900	High Medium Residential	R4-1	0	108	0.007210648	Residential - Single Family Residence	YES - Current	NO - Privately-Owned	Available	Not Used in Prior Housing Element	0	0	0.043616816	0.043616816	0	0	0	136-5A201	266	Westlake								Above Moderate
LOS ANGELES	321 S OCCIDENTAL BLVD	90057	5155009003	High Medium Residential	R4-1	0	108	0.280766574	Residential - Five or More Units or Apartments (Any Combination) - 4 Stories or Less	YES - Current	NO - Privately-Owned	Available	Not Used in Prior Housing Element	0.126498384	0	0	0.126498384	30	0	0	136-5A201	241	Westlake								Lower
LOS ANGELES	325 1/4 S OCCIDENTAL BLVD	90057	5155009004	High Medium Residential	R4-1	0	108	0.300929075	Residential - Five or More Units or Apartments (Any Combination) - 4 Stories or Less	YES - Current	NO - Privately-Owned	Available	Not Used in Prior Housing Element	0	0	0.264526789	0.264526789	20	0	0	136-5A201	250	Westlake							Yes	Above Moderate
LOS ANGELES	337 S OCCIDENTAL BLVD	90057	5155009005	High Medium Residential	R4-1	0	108	0.341180741	Residential - Five or More Units or Apartments (Any Combination) - 4 Stories or Less	YES - Current	NO - Privately-Owned	Available	Not Used in Prior Housing Element	0	0	0.501147822	0.501147822	18	0	0	136-5A201	263	Westlake							Yes	Above Moderate
LOS ANGELES	345 1/4 S OCCIDENTAL BLVD	90057	5155009006	High Medium Residential	R4-1	0	108	0.281074023	Residential - Five or More Units or Apartments (Any Combination) - 4 Stories or Less	YES - Current	NO - Privately-Owned	Available	Not Used in Prior Housing Element	0	0	0.423671934	0.423671934	18	0	0	136-5A201	272	Westlake							Yes	Above Moderate
LOS ANGELES	351 S OCCIDENTAL BLVD	90057	5155009007	High Medium Residential	R4-1	0	108	0.281163707	Residential - Five or More Units or Apartments (Any Combination) - 4 Stories or Less	YES - Current	NO - Privately-Owned	Available	Not Used in Prior Housing Element	0	0	0.576588876	0.576588876	16	0	0	136-5A201	277	Westlake							Yes	Above Moderate
LOS ANGELES	314 S RENO ST	90057	5155009016	High Medium Residential	R4-1	0	108	0.166158779	Residential - Five or More Units or Apartments (Any Combination) - 4 Stories or Less	YES - Current	NO - Privately-Owned	Available	Not Used in Prior Housing Element	0	0	0.234952364	0.234952364	8	0	0	136-5A201	220	Westlake							Yes	Above Moderate
LOS ANGELES	322 S RENO ST	90057	5155009043	High Medium Residential	R4-1	0	108	0.163886889	Residential - Five or More Units or Apartments (Any Combination) - 4 Stories or Less	YES - Current	NO - Privately-Owned	Available	Not Used in Prior Housing Element	0.091467842	0	0	0.091467842	18	0	0	136-5A201	223	Westlake								Lower
LOS ANGELES	326 S RENO ST	90057	5155009047	High Medium Residential	R4-1	0	108	0.166247932	Residential - Five or More Units or Apartments (Any Combination) - 4 Stories or Less	YES - Current	NO - Privately-Owned	Available	Not Used in Prior Housing Element	1.184317172	0	0	1.184317172	0	0	0	136-5A201	238	Westlake								Lower
LOS ANGELES	332 S RENO ST	90057	5155009047	High Medium Residential	R4-1	0	108	0.083152069	Residential - Five or More Units or Apartments (Any Combination) - 4 Stories or Less	YES - Current	NO - Privately-Owned	Available	Not Used in Prior Housing Element	0.778916609	0	0	0.778916609	0	0	0	136-5A201	245	Westlake								Lower
LOS ANGELES	336 S RENO ST	90057	5155009047	High Medium Residential	R4-1	0	108	0.166339785	Residential - Five or More Units or Apartments (Any Combination) - 4 Stories or Less	YES - Current	NO - Privately-Owned	Available	Not Used in Prior Housing Element	1.877072835	0	0	1.877072835	0	0	0	136-5A201	249	Westlake								Lower
LOS ANGELES			5155009047	High Medium Residential	R4-1	0	108	0.083141873	Residential - Five or More Units or Apartments (Any Combination) - 4 Stories or Less	YES - Current	NO - Privately-Owned	Available	Not Used in Prior Housing Element	0.778916609	0	0	0.778916609	0	0	0	136-5A201	243	Westlake								Lower
LOS ANGELES	300 S RENO ST	90057	5155009RK	High Medium Residential	R4-1	0	108	0.287859443	Residential - Single Family Residence - Condominium	YES - Current	NO - Privately-Owned	Available	Not Used in Prior Housing Element	0.222198926	0	0	0.222198926	15	0	0	136-5A201	203	Westlake								Lower
LOS ANGELES	403 S OCCIDENTAL BLVD	90057	5155010001	High Medium Residential	R4-1	0	108	0.266420682	Residential - Five or More Units or Apartments (Any Combination) - 4 Stories or Less	YES - Current	NO - Privately-Owned	Available	Not Used in Prior Housing Element	0	0	0.43262358	0.43262358	16	0	0	136-5A201	290	Westlake							Yes	Above Moderate
LOS ANGELES	421 S OCCIDENTAL BLVD	90057	5155010004	High Medium Residential	R4-1	0	108	0.16595989	Institutional - Church - Church Parking Lot - One Story	YES - Current	NO - Privately-Owned	Available	Used in Prior Housing Element - Non-Vacant	0.015096076	0	0	0.015096076	0	0	0	135A201	30	Westlake								Lower
LOS ANGELES	428 S HOOVER ST	90020	5155010005	High Medium Residential	R4-1	0	108	0.100779114	Residential - Single Family Residence	YES - Current	NO - Privately-Owned	Available	Used in Prior Housing Element - Non-Vacant	1.502304947	0	0	1.502304947	1	0	0	135A201	31	Westlake								Lower
LOS ANGELES	427 S OCCIDENTAL BLVD	90057	5155010006	High Medium Residential	R4-1	0	108	0.140453612	Institutional - Church - One Story	YES - Current	NO - Privately-Owned	Available	Used in Prior Housing Element - Non-Vacant	0.064776649	0	0	0.064776649	0	0	0	135A201	41	Westlake								Lower
LOS ANGELES	434 S HOOVER ST	90020	5155010007	High Medium Residential	R4-1	0	108	0.088937708	Institutional - Church - One Story	YES - Current	NO - Privately-Owned	Available	Used in Prior Housing Element - Non-Vacant	0.146578398	0	0	0.146578398	0	0	0	135A201	42	Westlake								Lower
LOS ANGELES	440 S HOOVER ST	90020	5155010007	High Medium Residential	R4-1	0	108	0.351985033	Institutional - Church - One Story	YES - Current	NO - Privately-Owned	Available	Used in Prior Housing Element - Non-Vacant	0.317596011	0	0	0.317596011	0	0	0	135A201	48	Westlake								Lower
LOS ANGELES			5155010008	High Medium Residential	R4-1	0	108	0.061316992	Institutional - Homes for Aged and Others - One Story	YES - Current	NO - Privately-Owned	Available	Used in Prior Housing Element - Non-Vacant	0.04692926	0	0	0.04692926	0	0	0	135A201	220	Westlake								Lower
LOS ANGELES	422 S HOOVER ST	90020	5155010009	High Medium Residential	R4-1	0	108	0.099862968	Commercial - Parking Lot (Commercial Use Property) - Lots - Patron or Employee - One Story	YES - Current	NO - Privately-Owned	Available	Used in Prior Housing Element - Non-Vacant	0.021052419	0	0	0.021052419	0	0	0	135A201	20	Westlake								Lower
LOS ANGELES	426 S HOOVER ST	90020	5155010009	High Medium Residential	R4-1	0	108	0.02013648	Commercial - Parking Lot (Commercial Use Property) - Lots - Patron or Employee - One Story	YES - Current	NO - Privately-Owned	Available	Used in Prior Housing Element - Non-Vacant	0	0	0.009020328	0.009020328	0	2*	2*	135A201	29	Westlake								Above Moderate
LOS ANGELES	414 S HOOVER ST	90020	5155010010	High Medium Residential	R4-1	0	108	0.111599258	Residential - Single Family Residence - Vacant Land	YES - Current	NO - Privately-Owned	Available	Not Used in Prior Housing Element	1.392744184	0	0	1.392744184	0	0	0	135A201	13	Westlake								Lower
LOS ANGELES	412 S HOOVER ST	90020	5155010011	High Medium Residential	R4-1	0	108	0.123375857	Residential - Single Family Residence	YES - Current	NO - Privately-Owned	Available	Used in Prior Housing Element - Non-Vacant	1.682626587	0	0	1.682626587	1	0	0	136-5A201	299	Westlake								Lower
LOS ANGELES	515 S LA FAYETTE PARK PL	90057	5155011003	High Medium Residential	R4-1	0	108	0.494637736	Residential - Five or More Units or Apartments (Any Combination) - 4 Stories or Less	YES - Current	NO - Privately-Owned	Available	Not Used in Prior Housing Element	0.383559524	0	0	0.383559524	54	0	0	135A201	100	Westlake								Lower
LOS ANGELES	505 S LA FAYETTE PARK PL	90057	5155011004	High Medium Residential	R4-1	0	108	0.495013402	Residential - Five or More Units or Apartments (Any Combination) - 5 Stories or More - Pool	YES - Current	NO - Privately-Owned	Available	Not Used in Prior Housing Element	0	0	1.943367827	1.943367827	71	0	0	135A201	81	Westlake							Yes	Above Moderate
LOS ANGELES	418 S OCCIDENTAL BLVD	90057	5155011008	High Medium Residential	R4-1	0	108	0.206647242	Residential - Five or More Units or Apartments (Any Combination) - 4 Stories or Less	YES - Current	NO - Privately-Owned	Available	Not Used in Prior Housing Element	0.24991041	0	0	0.24991041	15	0	0	135A201	47	Westlake								Lower
LOS ANGELES	424 S OCCIDENTAL BLVD	90057	5155011009	High Medium Residential	R4-1	0	108	0.241087257	Residential - Five or More Units or Apartments (Any Combination) - 4 Stories or Less	YES - Current	NO - Privately-Owned	Available	Not Used in Prior Housing Element	0	0	0.488051557	0.488051557	10	0	0	135A201	52	Westlake							Yes	Above Moderate
LOS ANGELES	432 S OCCIDENTAL BLVD	90057	5155011010	High Medium Residential	R4-1	0	108	0.258308673	Residential - Five or More Units or Apartments (Any Combination) - 4 Stories or Less	YES - Current	NO - Privately-Owned	Available	Not Used in Prior Housing Element	0	0	0.199151413	0.199151413	12	0	0	135A201	55	Westlake							Yes	Above Moderate
LOS ANGELES	528 S OCCIDENTAL BLVD	90057	5155011016	Community Commercial	C2-2	0	108	0.420905246	Commercial - Shopping Center (Neighborhood, Community) - One Story	YES - Current	NO - Privately-Owned	Available	Used in Prior Housing Element - Non-Vacant	0.166569722	0	0	0.166569722	0	0	0	135A201	113	Westlake								Lower
LOS ANGELES	435 S LA FAYETTE PARK PL	90057	5155011RK	High Medium Residential	R4-1	0	108	1.077810038	Residential - Single Family Residence - Condominium	YES - Current	NO - Privately-Owned	Available	Not Used in Prior Housing Element	1.397132725	0	0	1.397132725	120	0	0	135A201	56	Westlake								Lower
LOS ANGELES	2830 W 3RD ST	90057	5155012001	High Medium Residential	R4-1	0	108	0.219888188	Residential - Five or More Units or Apartments (Any Combination) - 4 Stories or Less	YES - Current	NO - Privately-Owned	Available	Not Used in Prior Housing Element	0	0	0.333692419	0.333692419	6	0	0	136-5A201	237	Westlake							Yes	Above Moderate
LOS ANGELES	308 S OCCIDENTAL BLVD	90057	5155012002	High Medium Residential	R4-1	0	108	0.234199671	Residential - Five or More Units or Apartments (Any Combination) - 4 Stories or Less	YES - Current	NO - Privately-Owned	Available	Not Used in Prior Housing Element	0	0	0.328781345	0.328781345	14	0	0	136-5A201	242	Westlake							Yes	Above Moderate
LOS ANGELES	314 S OCCIDENTAL BLVD	90057	5155012003	High Medium Residential	R4-1	0	108	0.227309567	Residential - Five or More Units or Apartments (Any Combination) - 4 Stories or Less	YES - Current	NO - Privately-Owned	Available	Not Used in Prior Housing Element	0	0	0.249110419	0.249110419	14	0	0	136-5A201	251	Westlake							Yes	Above Moderate
LOS ANGELES	320 S OCCIDENTAL BLVD	90057	5155012004	High Medium Residential	R4-1	0	108	0.227311753	Residential - Five or More Units or Apartments (Any Combination) - 4 Stories or Less	YES - Current	NO - Privately-Owned	Available	Not Used in Prior Housing Element	0	0	0.052930045	0.052930045	34	0	0	136-5A201	262	Westlake							Yes	Above Moderate
LOS ANGELES	324 S OCCIDENTAL BLVD	90057	5155012005	High Medium Residential	R4-1	0	108	0.227310739	Residential - Five or More Units or Apartments (Any Combination) - 4 Stories or Less	YES - Current	NO - Privately-Owned	Available	Used in Prior Housing Element - Non-Vacant	0	0	0.332108501	0.332108501	6	0	0	136-5A201	270	Westlake							Yes	Above Moderate
LOS ANGELES	408 S OCCIDENTAL BLVD	90057	5155012011	High Medium Residential	R4-1	0	108	0.213535625	Residential - Single Family Residence	YES - Current	NO - Privately-Owned	Available	Used in Prior Housing Element - Non-Vacant	1.726280558	0	0	1.726280558	1	0	0	135A201	28	Westlake								Lower
LOS ANGELES	412 S OCCIDENTAL BLVD	90057	5155012012	High Medium Residential	R4-1	0	108	0.206646495	Residential - Five or More Units or Apartments (Any Combination) - 4 Stories or Less	YES - Current	NO - Privately-Owned	Available	Not Used in Prior Housing Element	0	0	0.422281001	0.422281001	10	0	0	135A201	37	Westlake							Yes	Above Moderate
LOS ANGELES	333 S LA FAYETTE PARK PL	90057	5155012017	High Medium Residential	R4-1	0	108	0.498081527	Residential - Five or More Units or Apartments (Any Combination) - 4 Stories or Less	YES - Current	NO - Privately-Owned	Available	Not Used in Prior Housing Element	0	0	0.586175457	0.586175457	48	0	0	136-5A201	273	Westlake							Yes	Above Moderate
LOS ANGELES	321 S LA FAYETTE PARK PL	90057	5155012018	High Medium Residential	R4-1	0	108	0.498455925	Residential - Five or More Units or Apartments (Any Combination) - 4 Stories or Less	YES - Current	NO - Privately-Owned	Available	Not Used in Prior Housing Element	0	0	1.905196825	1.905196825	48	0	0	136-5A201	264	Westlake							Yes	Above Moderate
LOS ANGELES	348 S OCCIDENTAL BLVD	90057	5155012020	High Medium Residential	R4-1	0	108	0.213534402	Residential - Five or More Units or Apartments (Any Combination) - 4 Stories or Less - Pool	YES - Current	NO - Privately-Owned	Available	Not Used in Prior Housing Element	0	0	0.299438059	0.299438059	28	0	0	135A201	12	Westlake							Yes	Above Moderate
LOS ANGELES	400 S OCCIDENTAL BLVD	90057	5155012020	High Medium Residential	R4-1	0	108	0.213534466	Residential - Five or More Units or Apartments (Any Combination) - 4 Stories or Less - Pool	YES - Current	NO - Privately-Owned	Available	Not Used in Prior Housing Element	0	0	0.299438059	0.299438059	28	0	0	135A201	19	Westlake							Yes	Above Moderate
LOS ANGELES	315 S LA FAYETTE PARK PL	90057	5155012203	High Medium Residential	R4-1	0	108	0.498830661	Residential - Five or More Units or Apartments (Any Combination) - 4 Stories or Less	YES - Current	NO - Privately-Owned	Available	Not Used in Prior Housing Element	0.350771259	0	0	0.350771259	70	0	0	136-5A201	248	Westlake								Lower
LOS ANGELES	421 S LA FAYETTE PARK PL	90057	5155012BRK	High Medium Residential	R4-1	0	108	0.992909084	Residential - Single Family Residence - Condo Conversion	YES - Current	NO - Privately-Owned	Available	Not Used in Prior Housing Element	0	0	2.254291362	2.254291362	178	0	0	135A201	38	Westlake							Yes	Above Moderate
LOS ANGELES	200 S OCCIDENTAL BLVD	90057	5155013001	High Medium Residential	R4-1	0	108	0.249697576	Residential - Five or More Units or Apartments (Any Combination) - 4 Stories or Less	YES - Current	NO - Privately-Owned	Available	Not Used in Prior Housing Element	0	0	0.247900857	0.247900857	24	0	0	136-5A201	111	Westlake							Yes	Above Moderate
LOS ANGELES	234 S OCCIDENTAL BLVD	90057	5155013006	High Medium Residential	R4-1	0	108	0.33293012	Residential - Five or More Units or Apartments (Any Combination) - 4 Stories or Less - Pool	YES - Current	NO - Privately-Owned	Available	Not Used in Prior Housing Element	0	0	0.301154341	0.301154341	20	0	0	136-5A201	174	Westlake							Yes	Above Moderate
LOS ANGELES	240 S OCCIDENTAL BLVD	90057	5155013007	High Medium Residential	R4-1	0	108	0.216405161	Residential - Five or More Units or Apartments (Any Combination) - 4 Stories or Less	YES - Current	NO - Privately-Owned	Available	Not Used in Prior Housing Element	0	0	0.306850415	0.306850415	14	0	0	136-5A201	196	Westlake							Yes	Above Moderate
LOS ANGELES	248 S OCCIDENTAL BLVD	90057	5155013008	High Medium Residential	R4-1	0	108	0.199760796	Residential - Five or More Units or Apartments (Any Combination) - 4 Stories or Less	YES - Current	NO - Privately-Owned	Available	Not Used in Prior Housing Element	0	0	0.223868139	0.223868139	21	0	0	136-5A201	209	Westlake							Yes	Above Moderate
LOS ANGELES	256 S OCCIDENTAL BLVD	90057	5155013009	High Medium Residential	R4-1	0	108	0.201395537	Residential - Five or More Units or Apartments (Any Combination) - 4 Stories or Less	YES - Current	NO - Privately-Owned	Available	Used in Prior Housing Element - Non-Vacant	0	0	0.986229122	0.986229122	5	0	0	136-5A201	216	Westlake							Yes	Above Moderate
LOS ANGELES	261 S LA FAYETTE PARK PL	90057	5155013028	High Medium Residential	R4-1	0	108	1.222885243	Residential - Five or More Units or Apartments (Any Combination) - 4 Stories or Less - Pool	YES - Current	NO - Privately-Owned	Available	Not Used in Prior Housing Element	0	0	2.832814518	2.832814518	147	0	0	136-5A201	200	Westlake							Yes	Above Moderate
LOS ANGELES	106 S OCCIDENTAL BLVD	90057	5155014002	Highway Oriented Commercial	C2-1	0	108	0.166087153	Commercial - Wholesale and Manufacturing Outlet - One Story	YES - Current	NO - Privately-Owned	Available	Used in Prior Housing Element - Non-Vacant	0.08116914	0	0	0.08116914	0	0	0	138A203	473	Westlake								Lower
LOS ANGELES	2828 W BEVERLY BLVD	90057	5155014002	Highway Oriented Commercial	C2-1	0	108	0.166033312	Commercial - Wholesale and Manufacturing Outlet - One Story	YES - Current	NO - Privately-Owned	Available	Used in Prior Housing Element - Non-Vacant	0.08116914	0	0	0.08116914	0	0	0	138A203	454	Westlake								Lower
LOS ANGELES			5155014002	Highway Oriented Commercial	C2-1	0	108	0.005747333	Commercial - Wholesale and Manufacturing Outlet - One Story	YES - Current	NO - Privately-Owned	Available	Used in Prior Housing Element - Non-Vacant	0	0	0.001201268	0.001201268	0	0	0	138A203	633	Westlake								Above Moderate
LOS ANGELES			5155014002	Highway Oriented Commercial	C2-1	0	108	0.005759196	Commercial - Wholesale and Manufacturing Outlet - One Story	YES - Current	NO - Privately-Owned	Available	Used in Prior Housing Element - Non-Vacant	0	0	0.001201268	0.001201268	0	0	0	138A203	478	Westlake								Above Moderate
LOS ANGELES	112 S OCCIDENTAL BLVD	90057	5155014003	High Medium Residential	R4-1	0	108	0.166438022	Residential - Five or More Units or Apartments (Any Combination) - 4 Stories or Less	YES - Current	NO - Privately-Owned	Available	Not Used in Prior Housing Element	0.157409459	0	0	0.157409459	27	0	0	138A203	484	Westlake								Lower
LOS ANGELES	116 S OCCIDENTAL BLVD	90057	5155014004	High Medium Residential	R4-1	0	108	0.166477828	Residential - Five or More Units or Apartments (Any Combination) - 4 Stories or Less	YES - Current	NO -

LOS ANGELES	154 S OCCIDENTAL BLVD	90057	5155014010	High Medium Residential	R4-1	0	108	0.199759444	Residential - Single Family Residence - Pool	YES - Current	NO - Privately-Owned	Available	Used in Prior Housing Element - Non-Vacant	1.621672332	0	0	1.621672332	1	0	0	136-5A201	91	Westlake			Lower					
LOS ANGELES	160 S OCCIDENTAL BLVD	90057	5155014011	High Medium Residential	R4-1	0	108	0.199756862	Residential - Single Family Residence	YES - Current	NO - Privately-Owned	Available	Used in Prior Housing Element - Non-Vacant	1.621672332	0	0	1.621672332	1	0	0	136-5A201	99	Westlake			Lower					
LOS ANGELES			5155014013	High Medium Residential	R4-1	0	108	0.051662552	Residential - Five or More Units or Apartments (Any Combination) - 4 Stories or Less - Vacant Land	YES - Current	NO - Privately-Owned	Available	Not Used in Prior Housing Element	0.485069704	0	0	0.485069704	0	0	0	136-5A203	66	Westlake			Lower					
LOS ANGELES	219 S LA FAYETTE PARK PL	90057	5155014014	High Medium Residential	R4-1	0	108	0.376715353	Residential - Five or More Units or Apartments (Any Combination) - 4 Stories or Less	YES - Current	NO - Privately-Owned	Available	Not Used in Prior Housing Element	0	0	0.288952145	0.288952145	34	0	0	136-5A203	125	Westlake		Yes	Above Moderate					
LOS ANGELES	133 S LA FAYETTE PARK PL	90057	5155014018	High Medium Residential	R3-1	0	54	0.252263751	Residential - Five or More Units or Apartments (Any Combination) - 4 Stories or Less	YES - Current	NO - Privately-Owned	Available	Not Used in Prior Housing Element	0	0	0.098870613	0.098870613	15	0	0	136-5A203	70	Westlake		Yes	Above Moderate					
LOS ANGELES	125 S LA FAYETTE PARK PL	90057	5155014019	High Medium Residential	R3-1	0	54	0.327455799	Residential - Five or More Units or Apartments (Any Combination) - 4 Stories or Less	YES - Current	NO - Privately-Owned	Available	Not Used in Prior Housing Element	0	0	0.163273504	0.163273504	16	0	0	136-5A203	56	Westlake		Yes	Above Moderate					
LOS ANGELES	117 S LA FAYETTE PARK PL	90057	5155014020	High Medium Residential	R3-1	0	54	0.352885996	Residential - Five or More Units or Apartments (Any Combination) - 4 Stories or Less	YES - Current	NO - Privately-Owned	Available	Not Used in Prior Housing Element	0	0	0.173544651	0.173544651	18	0	0	136-5A203	36	Westlake		Yes	Above Moderate					
LOS ANGELES	111 S LA FAYETTE PARK PL	90057	5155014021	High Medium Residential	R3-1	0	54	0.353109169	Commercial - Non-Auto Service and Repair Shop, Paint Shop, or Laundry - One Story	YES - Current	NO - Privately-Owned	Available	Used in Prior Housing Element - Non-Vacant	0.082696798	0	0	0.082696798	0	0	0	136-5A203	22	Westlake			Lower					
LOS ANGELES	2800 W BEVERLY BLVD	90057	5155014021	Highway Oriented Commercial	C2-1	0	108	0.382612574	Commercial - Non-Auto Service and Repair Shop, Paint Shop, or Laundry - One Story	YES - Current	NO - Privately-Owned	Available	Used in Prior Housing Element - Non-Vacant	0.123716861	0	0	0.123716861	0	0	0	138A203	482	Westlake			Lower					
LOS ANGELES	140 S OCCIDENTAL BLVD	90057	5155014023	High Medium Residential	R4-1	0	108	0.243442033	Residential - Five or More Units or Apartments (Any Combination) - 4 Stories or Less	YES - Current	NO - Privately-Owned	Available	Not Used in Prior Housing Element	0	0	0.255509201	0.255509201	19	0	0	136-5A201	66	Westlake		Yes	Above Moderate					
LOS ANGELES			5155014901	High Medium Residential	R4-1	0	108	0.010330664	Residential - Single Family Residence	YES - Current	NO - Privately-Owned	Available	Not Used in Prior Housing Element	0	0	0.136758196	0.136758196	0	1*	1*	136-5A203	85	Westlake			Above Moderate					
LOS ANGELES	107 S BENTON WAY	90057	5155015014	Highway Oriented Commercial	C2-1	0	108	0.094157397	Commercial - Department Store - Warehouse Store (Costco, etc.) - One Story	YES - Current	NO - Privately-Owned	Available	Used in Prior Housing Element - Non-Vacant	0.021708459	0	0	0.021708459	0	0	0	136-5A203	76	Westlake			Lower					
LOS ANGELES	108 S LA FAYETTE PARK PL	90057	5155015014	Highway Oriented Commercial	C2-1	0	108	0.160726319	Commercial - Department Store - Warehouse Store (Costco, etc.) - One Story	YES - Current	NO - Privately-Owned	Available	Used in Prior Housing Element - Non-Vacant	0.032135714	0	0	0.032135714	0	0	0	136-5A203	60	Westlake			Lower					
LOS ANGELES	111 S BENTON WAY	90057	5155015014	Highway Oriented Commercial	C2-1	0	108	0.094157079	Commercial - Department Store - Warehouse Store (Costco, etc.) - One Story	YES - Current	NO - Privately-Owned	Available	Used in Prior Housing Element - Non-Vacant	0.016734585	0	0	0.016734585	0	0	0	136-5A203	86	Westlake			Lower					
LOS ANGELES	121 S BENTON WAY	90057	5155015014	Highway Oriented Commercial	R3P-1	0	54	0.094157932	Commercial - Department Store - Warehouse Store (Costco, etc.) - One Story	YES - Current	NO - Privately-Owned	Available	Used in Prior Housing Element - Non-Vacant	0.009755347	0	0	0.009755347	0	0	0	136-5A203	107	Westlake			Lower					
LOS ANGELES	2700 W BEVERLY BLVD	90057	5155015014	Highway Oriented Commercial	C2-1	0	108	0.074990493	Commercial - Department Store - Warehouse Store (Costco, etc.) - One Story	YES - Current	NO - Privately-Owned	Available	Used in Prior Housing Element - Non-Vacant	0.019560348	0	0	0.019560348	0	0	0	136-5A203	65	Westlake			Lower					
LOS ANGELES	2712 W BEVERLY BLVD	90057	5155015014	Highway Oriented Commercial	C2-1	0	108	0.192871561	Commercial - Department Store - Warehouse Store (Costco, etc.) - One Story	YES - Current	NO - Privately-Owned	Available	Used in Prior Housing Element - Non-Vacant	0.03484921	0	0	0.03484921	0	0	0	136-5A203	46	Westlake			Lower					
LOS ANGELES			5155015014	High Medium Residential	(T)(Q)R4-1	0	108	0.003766053	Commercial - Department Store - Warehouse Store (Costco, etc.) - One Story	YES - Current	NO - Privately-Owned	Available	Used in Prior Housing Element - Non-Vacant	0	0	0.000365643	0.000365643	0	0	0	136-5A203	116	Westlake			Above Moderate					
LOS ANGELES	220 S LA FAYETTE PARK PL	90057	5155016005	High Medium Residential	R4-1	0	108	0.184487514	Residential - Five or More Units or Apartments (Any Combination) - 4 Stories or Less	YES - Current	NO - Privately-Owned	Available	Not Used in Prior Housing Element	0	0	0.082590071	0.082590071	19	0	0	136-5A203	174	Westlake		Yes	Above Moderate					
LOS ANGELES	238 S LA FAYETTE PARK PL	90057	5155016022	High Medium Residential	R4-1	0	108	0.18319855	Residential - Five or More Units or Apartments (Any Combination) - 4 Stories or Less - Pool	YES - Current	NO - Privately-Owned	Available	Not Used in Prior Housing Element	0	0	0.235073589	0.235073589	18	0	0	136-5A203	209	Westlake		Yes	Above Moderate					
LOS ANGELES	232 S LA FAYETTE PARK PL	90057	5155016023	High Medium Residential	R4-1	0	108	0.199854227	Residential - Five or More Units or Apartments (Any Combination) - 4 Stories or Less	YES - Current	NO - Privately-Owned	Available	Not Used in Prior Housing Element	0	0	0.097261047	0.097261047	19	0	0	136-5A203	193	Westlake		Yes	Above Moderate					
LOS ANGELES	255 S BENTON WAY	90057	5155016042	High Medium Residential	R4-1	0	108	0.128144775	Residential - Single Family Residence	YES - Current	NO - Privately-Owned	Available	Used in Prior Housing Element - Non-Vacant	1.271294868	0	0	1.271294868	1	0	0	136-5A203	269	Westlake			Lower					
LOS ANGELES	354 S LA FAYETTE PARK PL	90057	5155018007	High Medium Residential	R4-1	0	108	0.521138389	Residential - Five or More Units or Apartments (Any Combination) - 4 Stories or Less - Pool	YES - Current	NO - Privately-Owned	Available	Not Used in Prior Housing Element	0	0	0.656484213	0.656484213	41	0	0	135A201	39	Westlake		Yes	Above Moderate					
LOS ANGELES	401 S BENTON WAY	90057	5155018RRK	High Medium Residential	(Q)R4-1	0	108	0.651437836	Residential - Single Family Residence - Condo Conversion	YES - Current	NO - Privately-Owned	Available	Not Used in Prior Housing Element	0	0	1.008507067	1.008507067	50	0	0	135A201	49	Westlake		Yes	Above Moderate					
LOS ANGELES	444 S LA FAYETTE PARK PL	90057	5155019001	High Medium Residential	R4-1	0	108	0.521104059	Residential - Five or More Units or Apartments (Any Combination) - 4 Stories or Less - Pool	YES - Current	NO - Privately-Owned	Available	Not Used in Prior Housing Element	0	0	0.704808277	0.704808277	39	0	0	135A201	76	Westlake		Yes	Above Moderate					
LOS ANGELES	448 S LA FAYETTE PARK PL	90057	5155019002	High Medium Residential	R4-1	0	108	0.52109584	Residential - Five or More Units or Apartments (Any Combination) - 4 Stories or Less	YES - Current	NO - Privately-Owned	Available	Not Used in Prior Housing Element	0	0	2.192110085	2.192110085	53	0	0	135A201	97	Westlake		Yes	Above Moderate					
LOS ANGELES	450 S LA FAYETTE PARK PL	90057	5155019003	Community Commercial	CR-1	0	108	0.468990879	Residential - Five or More Units or Apartments (Any Combination) - 4 Stories or Less - Pool	YES - Current	NO - Privately-Owned	Available	Not Used in Prior Housing Element	0.049673927	0	0	0.049673927	51	0	0	135A201	114	Westlake			Lower					
LOS ANGELES	2727 W 6TH ST	90057	5155019006	Community Commercial	C2-2	0	108	0.78153718	Commercial - Office Building - One Story	YES - Current	NO - Privately-Owned	Available	Used in Prior Housing Element - Non-Vacant	2.183520471	0	0	2.183520471	0	0	0	135A201	143	Westlake			Lower					
LOS ANGELES	514 S LA FAYETTE PARK PL	90057	5155019007	Community Commercial	CR-1	0	108	0.521079802	Commercial - Office Building - Five Stories	YES - Current	NO - Privately-Owned	Available	Used in Prior Housing Element - Non-Vacant	0.055400387	0	0	0.055400387	0	0	0	135A201	128	Westlake			Lower					
LOS ANGELES	520 S LA FAYETTE PARK PL	90057	5155019007	Community Commercial	CR-1	0	108	0.521070039	Commercial - Office Building - Five Stories	YES - Current	NO - Privately-Owned	Available	Used in Prior Housing Element - Non-Vacant	0.055400387	0	0	0.055400387	0	0	0	135A201	136	Westlake			Lower					
LOS ANGELES	536 S BENTON WAY	90057	5155020001	Community Commercial	C2-2	0	108	0.674980858	Commercial - Store Combination - Store and Office Combination - One Story	YES - Current	NO - Privately-Owned	Available	Used in Prior Housing Element - Non-Vacant	2.38351838	0	0	2.38351838	0	0	0	135A201	165	Westlake			Lower					
LOS ANGELES	512 S BENTON WAY	90057	5155020003	High Medium Residential	R4-1	0	108	0.285238876	Residential - Five or More Units or Apartments (Any Combination) - 4 Stories or Less	YES - Current	NO - Privately-Owned	Available	Not Used in Prior Housing Element	0	0	0.191896453	0.191896453	35	0	0	135A201	138	Westlake		Yes	Above Moderate					
LOS ANGELES	506 S BENTON WAY	90057	5155020004	High Medium Residential	R4-1	0	108	0.285239371	Residential - Five or More Units or Apartments (Any Combination) - 4 Stories or Less	YES - Current	NO - Privately-Owned	Available	Not Used in Prior Housing Element	0	0	0.179314305	0.179314305	37	0	0	135A201	137	Westlake		Yes	Above Moderate					
LOS ANGELES	500 S BENTON WAY	90057	5155020005	High Medium Residential	R4-1	0	108	0.285240455	Residential - Five or More Units or Apartments (Any Combination) - 4 Stories or Less	YES - Current	NO - Privately-Owned	Available	Not Used in Prior Housing Element	0	0	0.122841178	0.122841178	48	0	0	135A201	135	Westlake		Yes	Above Moderate					
LOS ANGELES	456 S BENTON WAY	90057	5155020007	High Medium Residential	R4-1	0	108	0.09216232	Commercial - Parking Lot (Commercial Use Property) - Lots - Patron or Employee - One Story	YES - Current	NO - Privately-Owned	Available	Used in Prior Housing Element - Non-Vacant	0.125226874	0	0	0.125226874	0	0	0	135A201	125	Westlake			Lower					
LOS ANGELES	441 S RAMPART BLVD	90057	5155020008	High Medium Residential	R4-1	0	108	0.193082748	Residential - Five or More Units or Apartments (Any Combination) - 4 Stories or Less	YES - Current	NO - Privately-Owned	Available	Not Used in Prior Housing Element	0	0	0.195828342	0.195828342	20	0	0	135A201	122	Westlake		Yes	Above Moderate					
LOS ANGELES	435 S RAMPART BLVD	90057	5155020010	High Medium Residential	R4-1	0	108	0.332783114	Residential - Five or More Units or Apartments (Any Combination) - 4 Stories or Less	YES - Current	NO - Privately-Owned	Available	Not Used in Prior Housing Element	0	0	0.36021768	0.36021768	12	0	0	135A201	107	Westlake		Yes	Above Moderate					
LOS ANGELES	422 S BENTON WAY	90057	5155020011	High Medium Residential	R4-1	0	108	0.190181829	Residential - Five or More Units or Apartments (Any Combination) - 4 Stories or Less	YES - Current	NO - Privately-Owned	Available	Not Used in Prior Housing Element	0	0	0.290148097	0.290148097	10	0	0	135A201	98	Westlake		Yes	Above Moderate					
LOS ANGELES	429 S RAMPART BLVD	90057	5155020011	High Medium Residential	R4-1	0	108	0.095068396	Residential - Five or More Units or Apartments (Any Combination) - 4 Stories or Less	YES - Current	NO - Privately-Owned	Available	Not Used in Prior Housing Element	0	0	0.175098896	0.175098896	10	0	0	135A201	106	Westlake		Yes	Above Moderate					
LOS ANGELES	420 S BENTON WAY	90057	5155020012	High Medium Residential	R4-1	0	108	0.061432712	Residential - Single Family Residence	YES - Current	NO - Privately-Owned	Available	Used in Prior Housing Element - Non-Vacant	0.621048808	0	0	0.621048808	1	0	0	135A201	90	Westlake			Lower					
LOS ANGELES	421 S RAMPART BLVD	90057	5155020013	High Medium Residential	R4-1	0	108	0.128707754	Residential - Five or More Units or Apartments (Any Combination) - 4 Stories or Less	YES - Current	NO - Privately-Owned	Available	Not Used in Prior Housing Element	0	0	0.228065003	0.228065003	7	0	0	135A201	96	Westlake		Yes	Above Moderate					
LOS ANGELES			5155020013	High Medium Residential	R4-1	0	108	0.064354589	Residential - Five or More Units or Apartments (Any Combination) - 4 Stories or Less	YES - Current	NO - Privately-Owned	Available	Not Used in Prior Housing Element	0.176562935	0	0	0.176562935	7	0	0	135A201	95	Westlake			Lower					
LOS ANGELES			5155020014	High Medium Residential	R4-1	0	108	0.030716128	Residential - Single Family Residence	YES - Current	NO - Privately-Owned	Available	Not Used in Prior Housing Element	0	0	0.018980596	0.018980596	1	3*	3*	135A201	85	Westlake			Above Moderate					
LOS ANGELES	416 S BENTON WAY	90057	5155020015	High Medium Residential	R4-1	0	108	0.049159979	Residential - Single Family Residence	YES - Current	NO - Privately-Owned	Available	Not Used in Prior Housing Element	0.167817545	0	0	0.167817545	1	0	0	135A201	80	Westlake			Lower					
LOS ANGELES	414 S BENTON WAY	90057	5155020018	High Medium Residential	R4-1	0	108	0.036859784	Residential - Single Family Residence	YES - Current	NO - Privately-Owned	Available	Not Used in Prior Housing Element	0.132171679	0	0	0.132171679	1	0	0	135A201	71	Westlake			Lower					
LOS ANGELES			5155020018	High Medium Residential	R4-1	0	108	0.012286137	Residential - Single Family Residence	YES - Current	NO - Privately-Owned	Available	Not Used in Prior Housing Element	0	0	0.007059453	0.007059453	1	1*	1*	135A201	77	Westlake			Above Moderate					
LOS ANGELES	412 S BENTON WAY	90057	5155021002	High Medium Residential	R4-1	0	108	0.049159979	Residential - Single Family Residence	YES - Current	NO - Privately-Owned	Available	Not Used in Prior Housing Element	0.167817545	0	0	0.167817545	1	0	0	135A201	67	Westlake			Lower					
LOS ANGELES	411 S RAMPART BLVD	90057	5155021003	High Medium Residential	R4-1	0	108	0.128740169	Residential - Five or More Units or Apartments (Any Combination) - 4 Stories or Less	YES - Current	NO - Privately-Owned	Available	Not Used in Prior Housing Element	0	0	0.196964856	0.196964856	12	0	0	135A201	70	Westlake		Yes	Above Moderate					
LOS ANGELES			5155021003	High Medium Residential	R4-1	0	108	0.102996947	Residential - Five or More Units or Apartments (Any Combination) - 4 Stories or Less	YES - Current	NO - Privately-Owned	Available	Not Used in Prior Housing Element	0.223507118	0	0	0.223507118	12	0	0	135A203	151	Westlake			Lower					
LOS ANGELES	404 S BENTON WAY	90057	5155021004	High Medium Residential	R4-1	0	108	0.043016336	Residential - Single Family Residence	YES - Current	NO - Privately-Owned	Available	Not Used in Prior Housing Element	0.149098518	0	0	0.149098518	1	0	0	135A203	141	Westlake			Lower					
LOS ANGELES	400 S BENTON WAY	90057	5155021005	High Medium Residential	R4-1	0	108	0.049145601	Residential - Single Family Residence	YES - Current	NO - Privately-Owned	Available	Not Used in Prior Housing Element	0.167817545	0	0	0.167817545	1	0	0	135A203	133	Westlake			Lower					
LOS ANGELES	360 S BENTON WAY	90057	5155021007	High Medium Residential	R4-1	0	108	0.061432374	Residential - Four Units (Any Combination) - 4 Stories or Less	YES - Current	NO - Privately-Owned	Available	Not Used in Prior Housing Element	0	0	0.122765154	0.122765154	4	0	0	135A203	124	Westlake		Yes	Above Moderate					
LOS ANGELES	354 S BENTON WAY	90057	5155021008	High Medium Residential	R4-1	0	108	0.03072947	Residential - Double, Duplex, or Two Units - 4 Stories or Less	YES - Current	NO - Privately-Owned	Available	Not Used in Prior Housing Element	0	0	0.028939692	0.028939692	2	3*	3*	135A203	114	Westlake		Yes	Above Moderate					
LOS ANGELES	356 S BENTON WAY	90057	5155021008	High Medium Residential	R4-1	0	108	0.030730015	Residential - Double, Duplex, or Two Units - 4 Stories or Less	YES - Current	NO - Privately-Owned	Available	Not Used in Prior Housing Element	0	0	0.028939692	0.028939692	2	3*	3*	135A203	120	Westlake		Yes	Above Moderate					
LOS ANGELES	355 S RAMPART BLVD	90057	5155021009	High Medium Residential	R4-1	0	108	0.154486456	Residential - Five or More Units or Apartments (Any Combination) - 4 Stories or Less	YES - Current	NO - Privately-Owned	Available	Not Used in Prior Housing Element	0	0	0.17542221	0.17542221	19	0	0	135A203	116	Westlake		Yes	Above Moderate					
LOS ANGELES	352 S BENTON WAY	90057	5155021010	High Medium Residential	R4-1	0	108	0.061432109	Residential - Three Units (Any Combination) - 4 Stories or Less	YES - Current	NO - Privately-Owned	Available	Not Used in Prior Housing Element	0	0	0.131863624	0.131863624	3	0	0	135A203	106	Westlake		Yes	Above Moderate					
LOS ANGELES			5155021010	High Medium Residential	R4-1	0	108	0.030730168	Residential - Three Units (Any Combination) - 4 Stories or Less	YES - Current	NO - Privately-Owned	Available	Not Used in Prior Housing Element	0	0	0.018801811	0.018801811	3	3*	3*	135A203	103	Westlake			Above Moderate					
LOS ANGELES	349 S RAMPART BLVD	90057	5155021011	High Medium Residential	R4-1	0	108	0.186669078	Residential - Five or More Units or Apartments (Any Combination) - 4 Stories or Less	YES - Current	NO - Privately-Owned	Available	Not Used in Prior Housing Element	0	0	0.148250766	0.148250766	30	0	0	135A203	102	Westlake		Yes	Above Moderate					
LOS ANGELES	346 S BENTON WAY	90057	5155021012	High Medium Residential	R4-1	0	108	0.06143262	Residential - Single Family Residence	YES - Current	NO - Privately-Owned	Available	Used in Prior Housing Element - Non-Vacant	0.653908193	0	0	0.653908193	1	0	0	135A203	95	Westlake			Lower					
LOS ANGELES			5155021012	High Medium Residential	R4-1	0	108	0.030730554	Residential - Single Family Residence	YES - Current	NO - Privately-Owned	Available	Used in Prior Housing Element - Non-Vacant	0	0	0.136194277	0.136194277	1	3*	3*	135A203	90	Westlake			Above Moderate					
LOS ANGELES	342 S BENTON WAY	90057	5155021013	High Medium Residential	R4-1	0	108	0.061432737	Residential - Single Family Residence	YES - Current	NO - Privately-Owned	Available	Used in Prior Housing Element - Non-Vacant	0.621048808	0	0	0.621048808	1	0	0	135A203	76	Westlake			Lower					
LOS ANGELES	345 S RAMPART BLVD	90057	5155021014	High Medium Residential	R4-1	0	108	0.193106241	Residential - Five or More Units or Apartments (Any Combination) - 4 Stories or Less	YES - Current	NO - Privately-Owned	Available	Not Used in Prior Housing Element	0	0	0.163733803	0.163733803	28	0	0	135A203	88	Westlake		Yes	Above Moderate					
LOS ANGELES	340 S BENTON WAY	90057	5155021015	High Medium Residential	R4-1	0	108	0.061432228	Residential - Double, Duplex, or Two Units - 4 Stories or Less	YES - Current	NO - Privately-Owned	Available	Not Used in Prior Housing Element	0	0	0.130095914	0.130095914	2	0	0	135A203	59	Westlake		Yes	Above Moderate					
LOS ANGELES	328 S BENTON WAY	90057	5155021017	High Medium Residential	R4-1	0	108	0.092163356	Residential - Four Units (Any Combination) - 4 Stories or Less	YES - Current	NO - Privately-Owned	Available	Not Used in Prior Housing Element	0	0	0.076349454	0.076349454	4	0	0	135A203	41	Westlake		Yes	Above Moderate					
LOS ANGELES	322 S BENTON WAY	90057	5155021019	High Medium Residential	R4-1	0	108	0.092162946	Residential - Three Units (Any Combination) - 4 Stories or Less	YES - Current	NO - Privately-Owned	Available	Not Used in Prior Housing Element	0	0	0.182506096	0.182506096	3	0	0	135A203	30	Westlake		Yes	Above Moderate					
LOS ANGELES	325 S RAMPART BLVD	90057	5155021020	High Medium Residential	R4-1	0	108	0.180242867	Residential - Five or More Units or Apartments (Any Combination) - 4 Stories or Less	YES - Current	NO - Privately-Owned	Available	Not Used in Prior Housing Element	0	0	0.286210711	0.286210711	6	0	0	135A203	35	Westlake		Yes	Above Moderate					
LOS ANGELES	318 S BENTON WAY	90057	5155021021	High Medium Residential	R4-1	0	108	0.092161905	Residential - Double, Duplex, or Two Units - 4 Stories or Less	YES - Current	NO - Privately-Owned	Available	Used in Prior Housing Element - Non-Vacant	0	0	0.200601652	0.200601652	2	0	0	135A203	14	Westlake		Yes	Above Moderate					
LOS ANGELES	321 S RAMPART BLVD	90057	5155021022	High Medium Residential	R4-1	0	108	0.186679388	Residential - Five or More Units or Apartments (Any Combination) - 4 Stories or Less	YES - Current	NO - Privately-Owned	Available	Not Used in Prior Housing Element	0	0	0.263790183	0.263790183	8	0	0	135A203	23	Westlake		Yes	Above Moderate					
LOS ANGELES	313 S RAMPART BLVD	90057	5155021023	High Medium Residential	R4-1	0	108	0.193118962	Residential - Five or More Units or Apartments (Any Combination) - 4 Stories or Less	YES - Current	NO - Privately-Owned	Available	Not Used in Prior Housing Element	0	0	0.215652903	0.215652903	18	0	0	136-5A203	374	Westlake		Yes	Above Moderate					
LOS ANGELES	312 S BENTON WAY	90057	5155021024	High Medium Residential	R4-1	0	108	0.092162863	Commercial - Parking Lot (Commercial Use Property) - Lots - Patron or Employee - One Story	YES - Current	NO - Privately-Owned	Available	Used in Prior Housing Element - Non-Vacant	0.032159588	0	0	0.032159588	0	0	0	136-5A203	363	Westlake			Lower					
LOS ANGELES	2710 W 3RD ST	90057	5155021025	Highway Oriented Commercial	C2-1	0	108	0.146223654	Commercial - Office Building - One Story	YES - Current	NO - Privately-Owned	Available	Used in Prior Housing Element - Non-Vacant	0.093596864	0	0	0.093596864	0	0	0	136-5A203	360	Westlake			Lower					
LOS ANGELES	302 S BENTON WAY	90057	5155021026	Highway Oriented Commercial	C2-1	0	108	0.075828504	Commercial - Parking Lot (Commercial Use Property) - Lots - Patron or Employee - One Story	YES - Current	NO - Privately-Owned	Available	Not Used in Prior Housing Element	0.029909146	0	0	0.029909146	0	0	0	136-5A203	349	Westlake			Lower					
LOS ANGELES	2705 W 3RD ST	90057	5155022001	Highway Oriented Commercial	C2-1	0	108	0.215310804	Commercial - Auto, Recreation Equipment, Construction Equipment Sales and Service - Auto Body Repair Shop - One Story	YES - Current	NO - Privately-Owned	Available	Used in Prior Housing Element - Non-Vacant	0.286155248	0	0	0.286155248	1	0	0	136-5A203	324	Westlake			Lower					
LOS ANGELES	269 S RAMPART BLVD	90057	5155022002	High Medium Residential	R4-1	0	108	0.143554602	Residential - Single Family Residence	YES - Current	NO - Privately-Owned	Available	Used in Prior Housing Element - Non-Vacant	1.345353949	0	0	1.345353949	1	0	0	136-5A203	313	Westlake			Lower					
LOS ANGELES	263 S RAMPART BLVD	90057	5155022003	High Medium Residential	R4-1	0	108	0.143555303	Residential - Five or More Units or Apartments (Any Combination) - 4 Stories or Less	YES - Current	NO - Privately-Owned	Available	Not Used in Prior Housing Element	0	0	0.230568827	0.230568827	10	0	0	136-5A203	303	Westlake		Yes	Above Moderate					
LOS ANGELES	243 S RAMPART BLVD	90057	5155022008	High Medium Residential	R4-1	0	108	0.11485272	Residential - Five or More Units or Apartments (Any Combination) - 4 Stories or Less	YES - Current	NO - Privately-Owned	Available	Not Used in Prior Housing Element	0.119255897	0	0	0.119255897	13	0	0	136-5A203	263	Westlake			Lower					
LOS ANGELES	215 S RAMPART BLVD	90057	5155022011	High Medium Residential	R4-1	0	108	0.143555559	Residential - Five or More Units or Apartments (Any Combination) - 4 Stories or Less	YES - Current	NO - Privately-Owned	Available	Not Used in Prior Housing Element	0	0	0.093021392	0.093021392	10	0	0	136-5A203	204	Westlake		Yes	Above Moderate					
LOS ANGELES			5155022011	High Medium Residential	R4-1	0	108	0.071801501	Residential - Five or More Units or Apartments (Any Combination) - 4 Stories or Less	YES - Current	NO - Privately-Owned	Available	Not Used in Prior Housing Element	0.081438446	0	0	0.081438446	10	0	0	136-5A203	216	Westlake			Lower					
LOS ANGELES	209 S RAMPART BLVD	90057	5155022012	High Medium Residential	R4-1	0	108	0.143556296	Residential - Five or More Units or Apartments (Any Combination) - 4 Stories or Less - Pool	YES - Current	NO - Privately-Owned	Available	Not Used in Prior Housing Element	0	0	0.20654617	0.20654617	16	0	0	136-5A203	185	Westlake		Yes	Above Moderate					
LOS ANGELES	211 S RAMPART BLVD	90057	5155022012	High Medium Residential	R4-1	0	108	0.143554597	Residential - Five or More Units or Apartments (Any Combination) - 4 Stories or Less - Pool	YES - Current	NO - Privately-Owned	Available	Not Used in Prior Housing Element	0	0	0.20654617	0.20654617	16	0	0	136-5A203	192	Westlake		Yes	Above Moderate					
LOS ANGELES	2610 W 2ND ST	90057	5155022013	High Medium Residential	R4-1	0	108	0.211842179	Residential - Five or More Units or Apartments (Any Combination) - 4 Stories or Less	YES - Current	NO - Privately-Owned	Available	Not Used in Prior Housing Element	0	0	0.14066621	0.14066621	6	0	0	136-5A203	171	Westlake		Yes	Above Moderate					

LOS ANGELES	2620 W 2ND ST	90057	5155022014	High Medium Residential	R3-1	0	54	0.143026854	Residential - Single Family Residence	YES - Current	NO - Privately-Owned	Available	Used in Prior Housing Element - Non-Vacant	0.776175356	0	0	0.776175356	1	0	0	136-5A203	161	Westlake								Lower
LOS ANGELES	210 S BENTON WAY	90057	5155022015	High Medium Residential	R3-1	0	54	0.09407268	Residential - Single Family Residence	YES - Current	NO - Privately-Owned	Available	Not Used in Prior Housing Element	0.520522308	0	0	0.520522308	1	0	0	136-5A203	179	Westlake								Lower
LOS ANGELES	214 S BENTON WAY	90057	5155022016	High Medium Residential	R3-1	0	54	0.094072896	Residential - Single Family Residence	YES - Current	NO - Privately-Owned	Available	Not Used in Prior Housing Element	0.520522308	0	0	0.520522308	1	0	0	136-5A203	186	Westlake								Lower
LOS ANGELES	220 S BENTON WAY	90057	5155022017	High Medium Residential	R3-1	0	54	0.09407613	Residential - Single Family Residence	YES - Current	NO - Privately-Owned	Available	Not Used in Prior Housing Element	0.520522308	0	0	0.520522308	1	0	0	136-5A203	195	Westlake								Lower
LOS ANGELES	224 S BENTON WAY	90057	5155022018	High Medium Residential	R3-1	0	54	0.09407711	Residential - Single Family Residence	YES - Current	NO - Privately-Owned	Available	Not Used in Prior Housing Element	0.520522308	0	0	0.520522308	1	0	0	136-5A203	207	Westlake								Lower
LOS ANGELES	228 S BENTON WAY	90057	5155022019	High Medium Residential	R3-1	0	54	0.094078746	Residential - Single Family Residence	YES - Current	NO - Privately-Owned	Available	Not Used in Prior Housing Element	0.520522308	0	0	0.520522308	1	0	0	136-5A203	218	Westlake								Lower
LOS ANGELES	232 S BENTON WAY	90057	5155022020	High Medium Residential	R3-1	0	54	0.094081631	Residential - Double, Duplex, or Two Units - 4 Stories or Less	YES - Current	NO - Privately-Owned	Available	Not Used in Prior Housing Element	0	0	0.319923115	0.319923115	2	0	0	136-5A203	231	Westlake		Yes						Above Moderate
LOS ANGELES	238 S BENTON WAY	90057	5155022021	High Medium Residential	R3-1	0	54	0.094083098	Residential - Double, Duplex, or Two Units - 4 Stories or Less	YES - Current	NO - Privately-Owned	Available	Not Used in Prior Housing Element	0	0	0.319923115	0.319923115	2	0	0	136-5A203	243	Westlake		Yes						Above Moderate
LOS ANGELES	242 S BENTON WAY	90057	5155022022	High Medium Residential	R3-1	0	54	0.094083271	Residential - Single Family Residence	YES - Current	NO - Privately-Owned	Available	Not Used in Prior Housing Element	0.520522308	0	0	0.520522308	1	0	0	136-5A203	256	Westlake								Lower
LOS ANGELES	246 S BENTON WAY	90057	5155022023	High Medium Residential	R3-1	0	54	0.094086484	Residential - Double, Duplex, or Two Units - 4 Stories or Less	YES - Current	NO - Privately-Owned	Available	Not Used in Prior Housing Element	0	0	0.319923115	0.319923115	2	0	0	136-5A203	267	Westlake		Yes						Above Moderate
LOS ANGELES	250 S BENTON WAY	90057	5155022024	High Medium Residential	R3-1	0	54	0.094087009	Residential - Double, Duplex, or Two Units - 4 Stories or Less	YES - Current	NO - Privately-Owned	Available	Not Used in Prior Housing Element	0	0	0.319923115	0.319923115	2	0	0	136-5A203	281	Westlake		Yes						Above Moderate
LOS ANGELES	258 S BENTON WAY	90057	5155022025	High Medium Residential	R3-1	0	54	0.094089651	Residential - Double, Duplex, or Two Units - 4 Stories or Less	YES - Current	NO - Privately-Owned	Available	Not Used in Prior Housing Element	0	0	0.319923115	0.319923115	2	0	0	136-5A203	290	Westlake		Yes						Above Moderate
LOS ANGELES	262 S BENTON WAY	90057	5155022026	High Medium Residential	R3-1	0	54	0.075278695	Residential - Single Family Residence	YES - Current	NO - Privately-Owned	Available	Not Used in Prior Housing Element	0.386724937	1	0	0.386724937	1	0	0	136-5A203	297	Westlake								Lower
LOS ANGELES	266 S BENTON WAY	90057	5155022028	High Medium Residential	R3-1	0	54	0.056467046	Residential - Single Family Residence	YES - Current	NO - Privately-Owned	Available	Not Used in Prior Housing Element	0	0	0.02474064	0.02474064	1	3*	3*	136-5A203	307	Westlake								Above Moderate
LOS ANGELES		5155022028	High Medium Residential		R3-1	0	54	0.018811819	Residential - Single Family Residence	YES - Current	NO - Privately-Owned	Available	Used in Prior Housing Element - Non-Vacant	0	0	0.008855301	0.008855301	1	1*	1*	136-5A203	301	Westlake								Above Moderate
LOS ANGELES	270 S BENTON WAY	90057	5155022029	Highway Oriented Commercial	C2-1	0	108	0.037624881	Commercial - Commercial - Vacant Land	YES - Current	NO - Privately-Owned	Available	Not Used in Prior Housing Element	0	0	0.059069051	0.059069051	0	0	0	136-5A203	310	Westlake								Above Moderate
LOS ANGELES		5155022029	Highway Oriented Commercial		C2-1	0	108	0.037624583	Commercial - Commercial - Vacant Land	YES - Current	NO - Privately-Owned	Available	Used in Prior Housing Element - Non-Vacant	0	0	0.059069051	0.059069051	0	0	0	136-5A203	317	Westlake								Above Moderate
LOS ANGELES	2719 W 3RD ST	90057	5155022030	Highway Oriented Commercial	C2-1	0	108	0.100919443	Commercial - Store - One Story	YES - Current	NO - Privately-Owned	Available	Not Used in Prior Housing Element	0.058804017	0	0	0.058804017	0	0	0	136-5A203	321	Westlake								Lower
LOS ANGELES	225 S RAMPART BLVD	90057	5155022031	High Medium Residential	R4-1	0	108	0.143556521	Residential - Five or More Units or Apartments (Any Combination) - 4 Stories or Less - Pool	YES - Current	NO - Privately-Owned	Available	Not Used in Prior Housing Element	0	0	0.108986733	0.108986733	24	0	0	136-5A203	229	Westlake								Above Moderate
LOS ANGELES	233 S RAMPART BLVD	90057	5155022031	High Medium Residential	R4-1	0	108	0.143556521	Residential - Five or More Units or Apartments (Any Combination) - 4 Stories or Less - Pool	YES - Current	NO - Privately-Owned	Available	Not Used in Prior Housing Element	0	0	0.108986733	0.108986733	24	0	0	136-5A203	239	Westlake		Yes						Above Moderate
LOS ANGELES	131 S RAMPART BLVD	90057	5155023001	High Medium Residential	R4-1	0	108	0.135995873	Residential - Double, Duplex, or Two Units - 4 Stories or Less	YES - Current	NO - Privately-Owned	Available	Used in Prior Housing Element - Non-Vacant	0	0	0.890984988	0.890984988	2	0	0	136-5A203	145	Westlake		Yes						Above Moderate
LOS ANGELES	127 S RAMPART BLVD	90057	5155023002	High Medium Residential	R4-1	0	108	0.143491656	Residential - Single Family Residence	YES - Current	NO - Privately-Owned	Available	Used in Prior Housing Element - Non-Vacant	1.345353949	0	0	1.345353949	1	0	0	136-5A203	134	Westlake								Lower
LOS ANGELES	121 S RAMPART BLVD	90057	5155023003	High Medium Residential	R4-1	0	108	0.143491023	Residential - Five or More Units or Apartments (Any Combination) - 4 Stories or Less	YES - Current	NO - Privately-Owned	Available	Not Used in Prior Housing Element	0.177508307	0	0	0.177508307	6	0	0	136-5A203	127	Westlake								Lower
LOS ANGELES	119 S RAMPART BLVD	90057	5155023004	High Medium Residential	R4-1	0	108	0.120534617	Residential - Single Family Residence	YES - Current	NO - Privately-Owned	Available	Used in Prior Housing Element - Non-Vacant	1.2158252	0	0	1.2158252	1	0	0	136-5A203	120	Westlake								Lower
LOS ANGELES	111 S RAMPART BLVD	90057	5155023005	High Medium Residential	R4-1	0	108	0.143491526	Residential - Five or More Units or Apartments (Any Combination) - 4 Stories or Less	YES - Current	NO - Privately-Owned	Available	Not Used in Prior Housing Element	0	0	0.23545587	0.23545587	6	0	0	136-5A203	108	Westlake		Yes						Above Moderate
LOS ANGELES	107 S RAMPART BLVD	90057	5155023006	High Medium Residential	R4-1	0	108	0.115482648	Residential - Single Family Residence	YES - Current	NO - Privately-Owned	Available	Used in Prior Housing Element - Non-Vacant	1.165836179	0	0	1.165836179	1	0	0	136-5A203	103	Westlake								Lower
LOS ANGELES	2616 W BEVERLY BLVD	90057	5155023009	Highway Oriented Commercial	C2-1	0	108	0.094053162	Commercial - Store Combination - Store and Residential Combination - One Story	YES - Current	NO - Privately-Owned	Available	Not Used in Prior Housing Element	0	0	0.032436982	0.032436982	1	0	0	136-5A203	78	Westlake		Yes						Above Moderate
LOS ANGELES	106 S BENTON WAY	90057	5155023010	High Medium Residential	R3-1	0	54	0.094054553	Residential - Single Family Residence	YES - Current	NO - Privately-Owned	Available	Not Used in Prior Housing Element	0.520522308	0	0	0.520522308	1	0	0	136-5A203	89	Westlake								Lower
LOS ANGELES	110 S BENTON WAY	90057	5155023011	High Medium Residential	R3-1	0	54	0.094054476	Residential - Three Units (Any Combination) - 4 Stories or Less	YES - Current	NO - Privately-Owned	Available	Not Used in Prior Housing Element	0.160056067	0	0	0.160056067	3	0	0	136-5A203	102	Westlake								Lower
LOS ANGELES	116 S BENTON WAY	90057	5155023012	High Medium Residential	R3-1	0	54	0.094054238	Residential - Single Family Residence	YES - Current	NO - Privately-Owned	Available	Used in Prior Housing Element - Non-Vacant	0.549961329	0	0	0.549961329	1	0	0	136-5A203	110	Westlake								Lower
LOS ANGELES		5155023012	High Medium Residential		R4-1	0	108	0.022957108	Residential - Single Family Residence	YES - Current	NO - Privately-Owned	Available	Used in Prior Housing Element - Non-Vacant	0	0	0.092509514	0.092509514	1	2*	2*	136-5A203	118	Westlake								Above Moderate
LOS ANGELES	122 S BENTON WAY	90057	5155023013	High Medium Residential	R3-1	0	54	0.094053887	Residential - Single Family Residence	YES - Current	NO - Privately-Owned	Available	Not Used in Prior Housing Element	0.520522308	0	0	0.520522308	1	0	0	136-5A203	119	Westlake								Lower
LOS ANGELES	128 S BENTON WAY	90057	5155023014	High Medium Residential	R3-1	0	54	0.094054432	Residential - Single Family Residence	YES - Current	NO - Privately-Owned	Available	Not Used in Prior Housing Element	0.520522308	0	0	0.520522308	1	0	0	136-5A203	128	Westlake								Lower
LOS ANGELES	132 S BENTON WAY	90057	5155023015	High Medium Residential	R3-1	0	54	0.094242275	Residential - Single Family Residence	YES - Current	NO - Privately-Owned	Available	Not Used in Prior Housing Element	0.520522308	0	0	0.520522308	1	0	0	136-5A203	136	Westlake								Lower
LOS ANGELES	2604 W BEVERLY BLVD	90057	5155023017	Highway Oriented Commercial	C2-1	0	108	0.116364562	Commercial - Restaurant, Cocktail Lounge - Restaurant, Cocktail Lounge, Tavern - One Story	YES - Current	NO - Privately-Owned	Available	Used in Prior Housing Element - Non-Vacant	0.087450778	0	0	0.087450778	0	0	0	136-5A203	90	Westlake								Lower
LOS ANGELES		5155023017	Highway Oriented Commercial		C2-1	0	108	0.028009844	Commercial - Restaurant, Cocktail Lounge - Restaurant, Cocktail Lounge, Tavern - One Story	YES - Current	NO - Privately-Owned	Available	Used in Prior Housing Element - Non-Vacant	0	0	0.005929061	0.005929061	0	0	0	136-5A203	101	Westlake								Above Moderate
LOS ANGELES	133 S CORONADO ST	90057	5155024001	Medium Residential	R3-1	0	54	0.111532895	Residential - Double, Duplex, or Two Units - 4 Stories or Less	YES - Current	NO - Privately-Owned	Available	Not Used in Prior Housing Element	0	0	0.385655844	0.385655844	2	0	0	136-5A203	188	Westlake		Yes						Above Moderate
LOS ANGELES	123 S CORONADO ST	90057	5155024002	Medium Residential	R3-1	0	54	0.065566333	Residential - Single Family Residence	YES - Current	NO - Privately-Owned	Available	Used in Prior Housing Element - Non-Vacant	0	0	0.135840905	0.135840905	1	3*	3*	136-5A203	180	Westlake								Above Moderate
LOS ANGELES		5155024002	Medium Residential		R3-1	0	54	0.044400058	Residential - Single Family Residence	YES - Current	NO - Privately-Owned	Available	Used in Prior Housing Element - Non-Vacant	0	0	0.111927715	0.111927715	1	2*	2*	136-5A203	182	Westlake								Above Moderate
LOS ANGELES		5155024003	Medium Residential		R3-1	0	54	0.088669945	Residential - Single Family Residence	YES - Current	NO - Privately-Owned	Available	Used in Prior Housing Element - Non-Vacant	0.473241681	0	0	0.473241681	1	0	0	136-5A203	172	Westlake								Lower
LOS ANGELES		5155024003	Medium Residential		R3-1	0	54	0.022186609	Residential - Single Family Residence	YES - Current	NO - Privately-Owned	Available	Used in Prior Housing Element - Non-Vacant	0	0	0.061413258	0.061413258	1	1*	1*	136-5A203	168	Westlake								Above Moderate
LOS ANGELES	117 S CORONADO ST	90057	5155024004	Medium Residential	R3-1	0	54	0.11074169	Residential - Single Family Residence	YES - Current	NO - Privately-Owned	Available	Used in Prior Housing Element - Non-Vacant	0.590808302	0	0	0.590808302	1	0	0	136-5A203	158	Westlake								Lower
LOS ANGELES	110 S RAMPART BLVD	90057	5155024009	High Medium Residential	R4-1	0	108	0.160759224	Residential - Five or More Units or Apartments (Any Combination) - 4 Stories or Less - Pool	YES - Current	NO - Privately-Owned	Available	Not Used in Prior Housing Element	0	0	0.237661515	0.237661515	8	0	0	136-5A203	124	Westlake		Yes						Above Moderate
LOS ANGELES	114 S RAMPART BLVD	90057	5155024010	High Medium Residential	R4-1	0	108	0.160744066	Residential - Five or More Units or Apartments (Any Combination) - 4 Stories or Less	YES - Current	NO - Privately-Owned	Available	Not Used in Prior Housing Element	0	0	0.237661515	0.237661515	8	0	0	136-5A203	133	Westlake		Yes						Above Moderate
LOS ANGELES	118 S RAMPART BLVD	90057	5155024011	High Medium Residential	R4-1	0	108	0.16073143	Residential - Five or More Units or Apartments (Any Combination) - 4 Stories or Less	YES - Current	NO - Privately-Owned	Available	Not Used in Prior Housing Element	0.158427295	0	0	0.158427295	6	0	0	136-5A203	142	Westlake								Lower
LOS ANGELES	122 S RAMPART BLVD	90057	5155024012	High Medium Residential	R4-1	0	108	0.154289703	Residential - Five or More Units or Apartments (Any Combination) - 4 Stories or Less	YES - Current	NO - Privately-Owned	Available	Not Used in Prior Housing Element	0	0	0.239183555	0.239183555	9	0	0	136-5A203	155	Westlake								Above Moderate
LOS ANGELES	126 S RAMPART BLVD	90057	5155024013	High Medium Residential	R4-1	0	108	0.160704121	Residential - Four Units (Any Combination) - 4 Stories or Less	YES - Current	NO - Privately-Owned	Available	Used in Prior Housing Element - Non-Vacant	0	0	0.903431338	0.903431338	4	0	0	136-5A203	166	Westlake								Above Moderate
LOS ANGELES	132 S RAMPART BLVD	90057	5155024014	High Medium Residential	R4-1	0	108	0.151047339	Residential - Five or More Units or Apartments (Any Combination) - 4 Stories or Less	YES - Current	NO - Privately-Owned	Available	Not Used in Prior Housing Element	0	0	0.247550958	0.247550958	6	0	0	136-5A203	178	Westlake		Yes						Above Moderate
LOS ANGELES	103 S CORONADO ST	90057	5155024015	Highway Oriented Commercial	C2-1	0	108	0.044187487	Commercial - Office Building - Two Stories	YES - Current	NO - Privately-Owned	Available	Used in Prior Housing Element - Non-Vacant	0	0	0.00074168	0.00074168	0	0	0	136-5A203	135	Westlake								Above Moderate
LOS ANGELES	107 S CORONADO ST	90057	5155024015	Medium Residential	R3-1	0	54	0.066315145	Commercial - Office Building - Two Stories	YES - Current	NO - Privately-Owned	Available	Used in Prior Housing Element - Non-Vacant	0	0	0.003268373	0.003268373	0	3*	3*	136-5A203	140	Westlake								Above Moderate
LOS ANGELES	111 S CORONADO ST	90057	5155024015	Medium Residential	R3-1	0	54	0.088493497	Commercial - Office Building - Two Stories	YES - Current	NO - Privately-Owned	Available	Used in Prior Housing Element - Non-Vacant	0.011221761	0	0	0.011221761	0	0	0	136-5A203	146	Westlake								Lower
LOS ANGELES	2550 W BEVERLY BLVD	90057	5155024015	Highway Oriented Commercial	C2-1	0	108	0.088528364	Commercial - Office Building - Two Stories	YES - Current	NO - Privately-Owned	Available	Used in Prior Housing Element - Non-Vacant	0.020478285	0	0	0.020478285	0	0	0	136-5A203	130	Westlake								Lower
LOS ANGELES		5155024015	Medium Residential		R3-1	0	54	0.022133254	Commercial - Office Building - Two Stories	YES - Current	NO - Privately-Owned	Available	Used in Prior Housing Element - Non-Vacant	0	0	0.001320069	0.001320069	0	1*	1*	136-5A203	156	Westlake								Above Moderate
LOS ANGELES	2570 W BEVERLY BLVD	90057	5155024016	Highway Oriented Commercial	C2-1	0	108	0.16227647	Commercial - Auto, Recreation Equipment, Construction Equipment Sales and Service - Car Wash Only - One Story	YES - Current	NO - Privately-Owned	Available	Not Used in Prior Housing Element	0.110272396	0	0	0.110272396	0	0	0	136-5A203	113	Westlake								Lower
LOS ANGELES	257 S CORONADO ST	90057	5155025001	Medium Residential	R3-1	0	54	0.073035587	Residential - Single Family Residence	YES - Current	NO - Privately-Owned	Available	Not Used in Prior Housing Element	0	0	0.10637151	0.10637151	1	3*	3*	136-5A203	332	Westlake								Above Moderate
LOS ANGELES	255 S CORONADO ST	90057	5155025002	Medium Residential	R3-1	0	54	0.072962013	Residential - Single Family Residence	YES - Current	NO - Privately-Owned	Available	Not Used in Prior Housing Element	0	0	0.10637151	0.10637151	1	3*	3*	136-5A203	328	Westlake								Above Moderate
LOS ANGELES	249 S CORONADO ST	90057	5155025003	Medium Residential	R3-1	0	54	0.145836646	Residential - Five or More Units or Apartments (Any Combination) - 4 Stories or Less	YES - Current	NO - Privately-Owned	Available	Not Used in Prior Housing Element	0	0	0.075544032	0.075544032	8	0	0	136-5A203	311	Westlake		Yes						Above Moderate
LOS ANGELES	229 S CORONADO ST	90057	5155025004	Medium Residential	R3-1	0	54	0.100624484	Residential - Single Family Residence	YES - Current	NO - Privately-Owned	Available	Used in Prior Housing Element - Non-Vacant	0.234969378	1	0	0.234969378	1	0	0	136-5A203	275	Westlake								Lower
LOS ANGELES		5155025004	Medium Residential		R3-1	0	54	0.033547614	Residential - Single Family Residence	YES - Current	NO - Privately-Owned	Available	Used in Prior Housing Element - Non-Vacant	0	0	0.020830075	0.020830075	1	1*	1*	136-5A203	284	Westlake								Above Moderate
LOS ANGELES	223 S CORONADO ST	90057	5155025005	Medium Residential	R3-1	0	54	0.122864272	Residential - Single Family Residence	YES - Current	NO - Privately-Owned	Available	Used in Prior Housing Element - Non-Vacant	0.662265778	0	0	0.662265778	1	0	0	136-5A203	260	Westlake								Lower
LOS ANGELES	219 S CORONADO ST	90057	5155025006	Medium Residential	R3-1	0	54	0.111579684	Residential - Single Family Residence	YES - Current	NO - Privately-Owned	Available	Used in Prior Housing Element - Non-Vacant	0.609679413	1	0	0.609679413	1	0	0	136-5A203	249	Westlake								Lower
LOS ANGELES		5155025006	Medium Residential		R3-1	0	54	0.022319846	Residential - Single Family Residence	YES - Current	NO - Privately-Owned	Available	Used in Prior Housing Element - Non-Vacant	0	0	0.062195438	0.062195438	1	1*	1*	136-5A203	258	Westlake								Above Moderate
LOS ANGELES	213 S CORONADO ST	90057	5155025007	Medium Residential	R3-1	0	54	0.078040663	Residential - Single Family Residence	YES - Current	NO - Privately-Owned	Available	Used in Prior Housing Element - Non-Vacant	0.409248948	0	0	0.409248948	1	0	0	136-5A203	234	Westlake								Lower
LOS ANGELES		5155025007	Medium Residential		R3-1	0	54	0.033444353	Residential - Single Family Residence	YES - Current	NO - Privately-Owned	Available	Used in Prior Housing Element - Non-Vacant	0	0	0.050066596	0.050066596	1	1*	1*	136-5A203	244	Westlake								Above Moderate
LOS ANGELES	201 S CORONADO ST	90057	5155025008	Medium Residential	R3-1	0	54	0.160596443	Residential - Single Family Residence	YES - Current	NO - Privately-Owned	Available	Not Used in Prior Housing Element	0	0	0.869001579	0.869001579	1	0	0	136-5A203	211	Westlake								Above Moderate
LOS ANGELES		5155025008	Medium Residential		R3-1	0	54	0.066823525	Residential - Single Family Residence	YES - Current	NO - Privately-Owned	Available	Used in Prior Housing Element - Non-Vacant	0	0	0.139415297	0.139415297	1	3*	3*	136-5A203	225	Westlake								Above Moderate
LOS ANGELES	200 S RAMPART BLVD	90057	5155025009	High Medium Residential	R4-1	0	108	0.160697851	Residential - Double, Duplex, or Two Units - 4 Stories or Less	YES - Current	NO - Privately-Owned	Available	Not Used in Prior Housing Element	0	0	1.011006987	1.011006987	2	0	0	136-5A203	194	Westlake		Yes						Above Moderate
LOS ANGELES	204 S RAMPART BLVD	90057	5155025010	High Medium Residential	R4-1	0	108	0.160698208	Residential - Double, Duplex, or Two Units - 4 Stories or Less	YES - Current	NO - Privately-Owned	Available	Not Used in Prior Housing Element	0	0	0.431839764	0.431839764	2	0	0	136-5A203	205	Westlake		Yes						Above Moderate
LOS ANGELES	208 S RAMPART BLVD	90057	5155025011	High Medium Residential	R4-1	0	108	0.160697333	Residential - Five or More Units or Apartments (Any Combination) - 4 Stories or Less	YES - Current	NO - Privately-Owned	Available	Not Used in Prior Housing Element	0	0	0.251917261	0.251917261	7	0	0	136-5A203	217	Westlake		Yes						Above Moderate
LOS ANGELES	214 S RAMPART BLVD	90057	5155025012	High Medium Residential	R4-1	0	108	0.160697362	Residential - Single Family Residence	YES - Current	NO - Privately-Owned	Available	Used in Prior Housing Element - Non-Vacant	1.473484886	1	0	1.473484886	1	0	0	136-5A203	230	Westlake								Lower
LOS ANGELES	222 S RAMPART BLVD	90057	5155025013	High Medium Residential	R4-1	0	108	0.160698068	Residential - Single Family Residence	YES - Current	NO - Privately-Owned	Available	Used in Prior Housing Element - Non-Vacant	1.473484886	1	0	1.473484886	1	0	0	136-5A203	240	Westlake								Lower
LOS ANGELES	226 S RAMPART BLVD	90057	5155025014	High Medium Residential	R4-1	0	108	0.16069801	Residential - Single Family Residence	YES - Current	NO - Privately-Owned	Available	Used in Prior Housing Element - Non-Vacant	1.473484886	1	0	1.473484886	1	0	0	136-5A203	254	Westlake								Lower
LOS ANGELES	230 S RAMPART BLVD	90057	5155025015	High Medium Residential	R4-1	0	108	0.160697192	Residential - Five or More Units or Apartments (Any Combination) - 4 Stories or Less	YES - Current	NO - Privately-Owned	Available	Not Used in Prior Housing Element	0	0	0.237661515	0.237661515	8	0	0	136-5A203	264	Westlake		Yes						Above Moderate
LOS ANGELES	234 S RAMPART BLVD	90057	5155025016	High Medium Residential	R4-1	0	108	0.160697212	Residential - Three Units (Any Combination) - 4 Stories or Less	YES - Current	NO - Privately-Owned	Available	Used in Prior Housing Element - Non-Vacant	0	0	0.132070255	0.132070255	3	0	0	136-5A203	279	Westlake		Yes						Above Moderate
LOS ANGELES	244 S RAMPART BLVD	90057	5155025018	High Medium Residential	R4-1	0	108	0.160698525	Residential - Five or More Units or Apartments (Any Combination) - 4 Stories or Less	YES - Current	NO - Privately-Owned	Available	Not Used in Prior Housing Element	0	0	0.211459146	0.211459146	10	0	0	136-5A203	295	Westlake		Yes						Above Moderate
LOS ANGELES	254 S RAMPART BLVD	90057	5155025020	High Medium Residential	R4-1	0	108	0.160697596	Residential - Five or More Units or Apartments (Any Combination) - 4 Stories or Less	YES - Current	NO - Privately-Owned	Available	Not Used in Prior Housing Element	0.109637349	0	0	0.109637349	16	0	0	136-5A203	314	Westlake								Lower
LOS ANGELES	243 S CORONADO ST	90057	5155025021	Medium Residential	R3-1	0	54	0.078476596	Residential - Single Family Residence	YES - Current	NO - Privately-Owned	Available	Not Used in Prior Housing Element	0.386724937	1	0	0.386724937	1	0	0	136-5A203	306	Westlake								Lower
LOS ANGELES	241 S CORONADO ST	90057	5155025022	Medium Residential	R3-1	0	54	0.078397416	Residential - Single Family Residence	YES - Current	NO - Privately-Owned	Available	Not Used in Prior Housing Element	0.130790225	0	0	0.130790225	1	0	0	136-5A203	299	Westlake								Lower
LOS ANGELES	235 S CORONADO ST	90057	5155025023	Medium Residential	R3-1	0	54	0.145503863	Residential - Single Family Residence	YES - Current	NO - Privately-Owned	Available	Used in Prior Housing Element - Non-Vacant	0.776175356	1	0	0.776175356	1	0	0	136-5A203	289	Westlake								Lower
LOS ANGELES	2603 W 3RD ST	90057	5155026001	Highway Oriented Commercial	C2-1	0	108	0.041277471	Commercial - Commercial - Miscellaneous Commercial - One Story	YES - Current	NO - Privately-Owned	Available	Not Used in Prior Housing Element	0	0	0.002362589	0.002362589	1	0	0	135A203	34	Westlake								Above Moderate
LOS ANGELES	2611 W 3RD ST	90057	5155026002	Highway Oriented Commercial	C2-1	0	108	0.112830003	Residential - Single Family Residence	YES - Current	NO - Privately-Owned	Available	Not Used in Prior Housing Element	1.050178063	0	0	1.050178063	1	0	0	135A203	22	Westlake								Lower
LOS ANGELES	277 S CORONADO ST	90057	5155026003	Highway Oriented Commercial	R3-1	0	54	0.067643079	Residential - Single Family Residence	YES - Current	NO - Privately-Owned	Available	Not Used in Prior Housing Element	0	0	0.133433667	0.133433667	1	3*	3*	136-5A203	375	Westlake								Above Moderate
LOS ANGELES		5155026003	Highway Oriented Commercial		C2-1	0	108	0.045091665	Residential - Single Family Residence	YES - Current	NO - Privately-Owned	Available	Used in Prior Housing Element - Non-Vacant	0	0	0.048435469	0.048435469	1	0	0	135A203	18	Westlake								Above Moderate
LOS ANGELES	273 S CORONADO ST	90057	5155026004	Highway Oriented Commercial	R3-1	0	54	0.078833719	Residential - Single Family Residence	YES - Current	NO - Privately-Owned	Available	Used in Prior Housing Element - Non-Vacant	0.39067111	0	0	0.39067111	1	0	0	136-5A203	368	Westlake								Lower
LOS ANGELES		5155026004	Highway Oriented Commercial		R3-1	0	54	0.033772079	Residential - Single Family Residence	YES - Current	NO - Privately-Owned	Available	Used in Prior Housing Element - Non-Vacant	0	0	0.0491644	0.0491644	1	1*	1*	136-5A203	362	Westlake						

LOS ANGELES	315 S CORONADO ST	90057	5155027005	Medium Residential	R4-1	0	108	0.113413637	Residential - Single Family Residence	YES - Current	NO - Privately-Owned	Available	Used in Prior Housing Element - Non-Vacant	1.063556492	0	0	1.063556492	1	0	0	135A203	107	Westlake			Lower
LOS ANGELES	309 S CORONADO ST	90057	5155027006	Medium Residential	R4-1	0	108	0.124638883	Residential - Single Family Residence	YES - Current	NO - Privately-Owned	Available	Used in Prior Housing Element - Non-Vacant	1.160355449	0	0	1.160355449	1	0	0	135A203	97	Westlake			Lower
LOS ANGELES	305 S CORONADO ST	90057	5155027007	Highway Oriented Commercial	C2-1	0	108	0.079239025	Residential - Double, Duplex, or Two Units - 4 Stories or Less	YES - Current	NO - Privately-Owned	Available	Used in Prior Housing Element - Non-Vacant	0	0	0.53331978	0.53331978	2	0	0	135A203	84	Westlake		Yes	Above Moderate
LOS ANGELES			5155027007	Medium Residential	R4-1	0	108	0.033982773	Residential - Double, Duplex, or Two Units - 4 Stories or Less	YES - Current	NO - Privately-Owned	Available	Used in Prior Housing Element - Non-Vacant	0	0	0.129320213	0.129320213	2	3*	3*	135A203	92	Westlake			Above Moderate
LOS ANGELES	2602 W 3RD ST	90057	5155027008	Highway Oriented Commercial	C2-1	0	108	0.05947386	Commercial - Non-Auto Service and Repair Shop, Paint Shop, or Laundry - One Story	YES - Current	NO - Privately-Owned	Available	Not Used in Prior Housing Element	0	0	0.001771113	0.001771113	0	0	0	135A203	73	Westlake			Above Moderate
LOS ANGELES			5155027008	Highway Oriented Commercial	C2-1	0	108	0.005297019	Commercial - Non-Auto Service and Repair Shop, Paint Shop, or Laundry - One Story	YES - Current	NO - Privately-Owned	Available	Not Used in Prior Housing Element	0	0	0.001175396	0.001175396	0	0	0	135A203	65	Westlake			Above Moderate
LOS ANGELES	320 S RAMPART BLVD	90057	5155027011	High Medium Residential	R4-1	0	108	0.147681153	Residential - Five or More Units or Apartments (Any Combination) - 4 Stories or Less	YES - Current	NO - Privately-Owned	Available	Not Used in Prior Housing Element	0	0	0.094450922	0.094450922	24	0	0	135A203	56	Westlake		Yes	Above Moderate
LOS ANGELES	324 S RAMPART BLVD	90057	5155027012	High Medium Residential	R4-1	0	108	0.160519477	Residential - Five or More Units or Apartments (Any Combination) - 4 Stories or Less	YES - Current	NO - Privately-Owned	Available	Not Used in Prior Housing Element	0	0	0.155665949	0.155665949	20	0	0	135A203	75	Westlake		Yes	Above Moderate
LOS ANGELES	312 S RAMPART BLVD	90057	5155027018	Highway Oriented Commercial	C2-1	0	108	0.156393221	Commercial - Restaurant, Cocktail Lounge - Restaurant, Cocktail Lounge, Tavern - One Story	YES - Current	NO - Privately-Owned	Available	Used in Prior Housing Element - Non-Vacant	0.244540535	0	0	0.244540535	0	0	0	135A203	44	Westlake			Lower
LOS ANGELES			5155027018	Highway Oriented Commercial	C2-1	0	108	0.028685999	Commercial - Restaurant, Cocktail Lounge - Restaurant, Cocktail Lounge, Tavern - One Story	YES - Current	NO - Privately-Owned	Available	Used in Prior Housing Element - Non-Vacant	0	0	0.014626257	0.014626257	0	0	0	135A203	39	Westlake			Above Moderate
LOS ANGELES	346 S RAMPART BLVD	90057	5155027021	High Medium Residential	R4-1	0	108	0.189985347	Residential - Five or More Units or Apartments (Any Combination) - 4 Stories or Less	YES - Current	NO - Privately-Owned	Available	Not Used in Prior Housing Element	0.14641789	0	0	0.14641789	29	0	0	135A203	137	Westlake			Lower
LOS ANGELES	571 S CORONADO ST	90057	5155028001	Community Commercial	C2-2	0	108	0.346302219	Residential - Five or More Units or Apartments (Any Combination) - 5 Stories or More	YES - Current	NO - Privately-Owned	Available	Not Used in Prior Housing Element	0	0	2.189774498	2.189774498	74	0	0	135A201	191	Westlake		Yes	Above Moderate
LOS ANGELES	529 S CORONADO ST	90057	5155028002	Medium Residential	R3-1	0	54	0.137673183	Residential - Double, Duplex, or Two Units - 4 Stories or Less	YES - Current	NO - Privately-Owned	Available	Not Used in Prior Housing Element	0	0	0.474482238	0.474482238	2	0	0	135A203	280	Westlake		Yes	Above Moderate
LOS ANGELES	523 S CORONADO ST	90057	5155028003	Medium Residential	R3-1	0	54	0.137554037	Residential - Double, Duplex, or Two Units - 4 Stories or Less	YES - Current	NO - Privately-Owned	Available	Not Used in Prior Housing Element	0	0	0.474482238	0.474482238	2	0	0	135A203	267	Westlake		Yes	Above Moderate
LOS ANGELES	515 S CORONADO ST	90057	5155028004	Medium Residential	R3-1	0	54	0.114542451	Residential - Three Units (Any Combination) - 4 Stories or Less	YES - Current	NO - Privately-Owned	Available	Not Used in Prior Housing Element	0	0	0.12380974	0.12380974	3	0	0	135A203	254	Westlake		Yes	Above Moderate
LOS ANGELES	507 S CORONADO ST	90057	5155028005	Medium Residential	R3-1	0	54	0.137311949	Residential - Four Units (Any Combination) - 4 Stories or Less	YES - Current	NO - Privately-Owned	Available	Not Used in Prior Housing Element	0	0	0.389631486	0.389631486	4	0	0	135A203	236	Westlake		Yes	Above Moderate
LOS ANGELES	501 S CORONADO ST	90057	5155028006	Medium Residential	R3-1	0	54	0.134901847	Residential - Five or More Units or Apartments (Any Combination) - 4 Stories or Less	YES - Current	NO - Privately-Owned	Available	Not Used in Prior Housing Element	0	0	0.093664375	0.093664375	6	0	0	135A203	221	Westlake		Yes	Above Moderate
LOS ANGELES	413 S CORONADO ST	90057	5155028007	Medium Residential	R3-1	0	54	0.141634408	Residential - Five or More Units or Apartments (Any Combination) - 4 Stories or Less	YES - Current	NO - Privately-Owned	Available	Not Used in Prior Housing Element	0	0	0.114908096	0.114908096	5	0	0	135A203	209	Westlake		Yes	Above Moderate
LOS ANGELES	407 S CORONADO ST	90057	5155028008	Medium Residential	R3-1	0	54	0.130089715	Residential - Five or More Units or Apartments (Any Combination) - 4 Stories or Less	YES - Current	NO - Privately-Owned	Available	Not Used in Prior Housing Element	0	0	0.101485315	0.101485315	6	0	0	135A203	194	Westlake		Yes	Above Moderate
LOS ANGELES	401 S CORONADO ST	90057	5155028009	Medium Residential	R3-1	0	54	0.135087634	Residential - Five or More Units or Apartments (Any Combination) - 4 Stories or Less	YES - Current	NO - Privately-Owned	Available	Not Used in Prior Housing Element	0	0	0.059073246	0.059073246	10	0	0	135A203	178	Westlake		Yes	Above Moderate
LOS ANGELES	400 S RAMPART BLVD	90057	5155028010	High Medium Residential	R4-1	0	108	0.172768972	Residential - Five or More Units or Apartments (Any Combination) - 4 Stories or Less	YES - Current	NO - Privately-Owned	Available	Not Used in Prior Housing Element	0	0	0.24353117	0.24353117	8	0	0	135A203	164	Westlake		Yes	Above Moderate
LOS ANGELES	414 S RAMPART BLVD	90057	5155028012	High Medium Residential	R4-1	0	108	0.160716806	Residential - Five or More Units or Apartments (Any Combination) - 4 Stories or Less	YES - Current	NO - Privately-Owned	Available	Not Used in Prior Housing Element	0	0	0.239828393	0.239828393	7	0	0	135A203	197	Westlake		Yes	Above Moderate
LOS ANGELES	420 S RAMPART BLVD	90057	5155028013	High Medium Residential	R4-1	0	108	0.192855565	Residential - Five or More Units or Apartments (Any Combination) - 4 Stories or Less	YES - Current	NO - Privately-Owned	Available	Not Used in Prior Housing Element	0	0	0.199686039	0.199686039	28	0	0	135A203	208	Westlake		Yes	Above Moderate
LOS ANGELES	428 S RAMPART BLVD	90057	5155028013	High Medium Residential	R4-1	0	108	0.184820887	Residential - Five or More Units or Apartments (Any Combination) - 4 Stories or Less	YES - Current	NO - Privately-Owned	Available	Not Used in Prior Housing Element	0	0	0.195091948	0.195091948	28	0	0	135A203	219	Westlake		Yes	Above Moderate
LOS ANGELES	434 S RAMPART BLVD	90057	5155028014	High Medium Residential	R4-1	0	108	0.144646956	Residential - Five or More Units or Apartments (Any Combination) - 4 Stories or Less	YES - Current	NO - Privately-Owned	Available	Not Used in Prior Housing Element	0	0	0.131199297	0.131199297	24	0	0	135A203	237	Westlake		Yes	Above Moderate
LOS ANGELES	438 S RAMPART BLVD	90057	5155028015	High Medium Residential	R4-1	0	108	0.160708407	Residential - Five or More Units or Apartments (Any Combination) - 4 Stories or Less	YES - Current	NO - Privately-Owned	Available	Not Used in Prior Housing Element	0	0	0.220141011	0.220141011	16	0	0	135A203	246	Westlake		Yes	Above Moderate
LOS ANGELES	512 S RAMPART BLVD	90057	5155028018	High Medium Residential	R4-1	0	108	0.160709216	Residential - Five or More Units or Apartments (Any Combination) - 4 Stories or Less	YES - Current	NO - Privately-Owned	Available	Not Used in Prior Housing Element	0	0	0.158065608	0.158065608	26	0	0	135A201	156	Westlake		Yes	Above Moderate
LOS ANGELES	516 S RAMPART BLVD	90057	5155028019	High Medium Residential	R4-1	0	108	0.160753293	Residential - Five or More Units or Apartments (Any Combination) - 4 Stories or Less	YES - Current	NO - Privately-Owned	Available	Not Used in Prior Housing Element	0	0	0.185595755	0.185595755	16	0	0	135A201	164	Westlake		Yes	Above Moderate
LOS ANGELES	520 S RAMPART BLVD	90057	5155028020	High Medium Residential	R4-1	0	108	0.160750128	Residential - Four Units (Any Combination) - 4 Stories or Less	YES - Current	NO - Privately-Owned	Available	Used in Prior Housing Element - Non-Vacant	0	0	0.373198539	0.373198539	4	0	0	135A201	172	Westlake		Yes	Above Moderate
LOS ANGELES	528 S RAMPART BLVD	90057	5155028021	High Medium Residential	R4-1	0	108	0.160749645	Residential - Five or More Units or Apartments (Any Combination) - 4 Stories or Less	YES - Current	NO - Privately-Owned	Available	Not Used in Prior Housing Element	0	0	0.174977224	0.174977224	17	0	0	135A201	179	Westlake		Yes	Above Moderate
LOS ANGELES	536 S RAMPART BLVD	90057	5155028022	High Medium Residential	R4-1	0	108	0.160752362	Commercial - Store - One Story	YES - Current	NO - Privately-Owned	Available	Used in Prior Housing Element - Non-Vacant	0.245163164	0	0	0.245163164	0	0	0	135A201	180	Westlake			Lower
LOS ANGELES	550 S RAMPART BLVD	90057	5155028022	Community Commercial	C2-2	0	108	0.417972134	Commercial - Store - One Story	YES - Current	NO - Privately-Owned	Available	Used in Prior Housing Element - Non-Vacant	0.618875861	0	0	0.618875861	0	0	0	135A201	185	Westlake			Lower
LOS ANGELES	561 S CORONADO ST	90057	5155028023	High Medium Residential	R4-1	0	108	0.099130498	Residential - Four Units (Any Combination) - 4 Stories or Less	YES - Current	NO - Privately-Owned	Available	Not Used in Prior Housing Element	0	0	0.184650344	0.184650344	4	0	0	135A203	350	Westlake		Yes	Above Moderate
LOS ANGELES	541 S CORONADO ST	90057	5155028027	High Medium Residential	R4-1	0	108	0.137925505	Residential - Single Family Residence	YES - Current	NO - Privately-Owned	Available	Used in Prior Housing Element - Non-Vacant	1.283878237	0	0	1.283878237	1	0	0	135A203	314	Westlake			Lower
LOS ANGELES	535 S CORONADO ST	90057	5155028028	High Medium Residential	R4-1	0	108	0.137798361	Commercial - Parking Lot (Commercial Use Property) - Lots - Patron or Employee - One Story	YES - Current	NO - Privately-Owned	Available	Used in Prior Housing Element - Non-Vacant	0.015470235	0	0	0.015470235	0	0	0	135A203	297	Westlake			Lower
LOS ANGELES	545 S CORONADO ST	90057	5155028029	High Medium Residential	R4-1	0	108	0.138038502	Residential - Five or More Units or Apartments (Any Combination) - 4 Stories or Less	YES - Current	NO - Privately-Owned	Available	Used in Prior Housing Element - Non-Vacant	0	0	0.831406531	0.831406531	7	0	0	135A203	328	Westlake		Yes	Above Moderate
LOS ANGELES	551 S CORONADO ST	90057	5155028029	High Medium Residential	R4-1	0	108	0.101308772	Residential - Five or More Units or Apartments (Any Combination) - 4 Stories or Less	YES - Current	NO - Privately-Owned	Available	Used in Prior Housing Element - Non-Vacant	0	0	0.670590296	0.670590296	7	0	0	135A203	337	Westlake		Yes	Above Moderate
LOS ANGELES	557 S CORONADO ST	90057	5155028029	High Medium Residential	R4-1	0	108	0.048366911	Residential - Five or More Units or Apartments (Any Combination) - 4 Stories or Less	YES - Current	NO - Privately-Owned	Available	Used in Prior Housing Element - Non-Vacant	0	0	0.357956886	0.357956886	7	0	0	135A203	340	Westlake		Yes	Above Moderate
LOS ANGELES	559 S CORONADO ST	90057	5155028029	High Medium Residential	R4-1	0	108	0.050686932	Residential - Five or More Units or Apartments (Any Combination) - 4 Stories or Less	YES - Current	NO - Privately-Owned	Available	Used in Prior Housing Element - Non-Vacant	0	0	0.399085826	0.399085826	7	0	0	135A203	346	Westlake		Yes	Above Moderate
LOS ANGELES	2504 W OCEAN VIEW AVE	90057	5155029001	High Medium Residential	R4-1	0	108	0.059546999	Residential - Five or More Units or Apartments (Any Combination) - 4 Stories or Less	YES - Current	NO - Privately-Owned	Available	Not Used in Prior Housing Element	0	0	0.137412421	0.137412421	6	0	0	135A203	367	Westlake		Yes	Above Moderate
LOS ANGELES	501 S CARONDELET ST	90057	5155029001	High Medium Residential	R4-1	0	108	0.095724028	Residential - Five or More Units or Apartments (Any Combination) - 4 Stories or Less	YES - Current	NO - Privately-Owned	Available	Not Used in Prior Housing Element	0	0	0.184401965	0.184401965	6	0	0	135A203	365	Westlake		Yes	Above Moderate
LOS ANGELES	2512 W OCEAN VIEW AVE	90057	5155029003	High Medium Residential	R4-1	0	108	0.121321632	Residential - Three Units (Any Combination) - 4 Stories or Less	YES - Current	NO - Privately-Owned	Available	Used in Prior Housing Element - Non-Vacant	0	0	0.252069698	0.252069698	3	0	0	135A203	370	Westlake		Yes	Above Moderate
LOS ANGELES	2518 W OCEAN VIEW AVE	90057	5155029004	High Medium Residential	R4-1	0	108	0.201232608	Residential - Five or More Units or Apartments (Any Combination) - 4 Stories or Less	YES - Current	NO - Privately-Owned	Available	Not Used in Prior Housing Element	0	0	0.326910984	0.326910984	6	0	0	135A203	371	Westlake		Yes	Above Moderate
LOS ANGELES	2522 W OCEAN VIEW AVE	90057	5155029005	High Medium Residential	R4-1	0	108	0.164966623	Residential - Double, Duplex, or Two Units - 4 Stories or Less	YES - Current	NO - Privately-Owned	Available	Used in Prior Housing Element - Non-Vacant	0	0	1.019650173	1.019650173	2	0	0	135A203	372	Westlake		Yes	Above Moderate
LOS ANGELES	2542 W OCEAN VIEW AVE	90057	5155029008	High Medium Residential	R4-1	0	108	0.067805798	Residential - Single Family Residence	YES - Current	NO - Privately-Owned	Available	Not Used in Prior Housing Element	0.106956983	0	0	0.106956983	1	0	0	135A203	378	Westlake			Lower
LOS ANGELES	2511 W 6TH ST	90057	5155029011	Community Commercial	C2-2	0	108	0.17217502	Commercial - Parking Lot (Commercial Use Property) - Lots - Patron or Employee - One Story	YES - Current	NO - Privately-Owned	Available	Used in Prior Housing Element - Non-Vacant	0.018830504	0	0	0.018830504	0	0	0	133-SA203	23	Westlake			Lower
LOS ANGELES	2517 W 6TH ST	90057	5155029012	Community Commercial	C2-2	0	108	0.172146479	Residential - Five or More Units or Apartments (Any Combination) - 4 Stories or Less	YES - Current	NO - Privately-Owned	Available	Not Used in Prior Housing Element	0	0	0.364316321	0.364316321	16	0	0	133-SA203	17	Westlake		Yes	Above Moderate
LOS ANGELES	2539 W 6TH ST	90057	5155029015	Community Commercial	C2-2	0	108	0.126342164	Commercial - Store Combination - Store and Office Combination - One Story	YES - Current	NO - Privately-Owned	Available	Used in Prior Housing Element - Non-Vacant	0.063683516	0	0	0.063683516	11	0	0	133-SA203	11	Westlake			Lower
LOS ANGELES	568 S CORONADO ST	90057	5155029015	Community Commercial	C2-2	0	108	0.165614804	Commercial - Store Combination - Store and Office Combination - One Story	YES - Current	NO - Privately-Owned	Available	Used in Prior Housing Element - Non-Vacant	0.072395239	0	0	0.072395239	11	0	0	135A203	401	Westlake			Lower
LOS ANGELES	2530 W OCEAN VIEW AVE	90057	5155029016	High Medium Residential	R4-1	0	108	0.128212206	Residential - Five or More Units or Apartments (Any Combination) - 4 Stories or Less	YES - Current	NO - Privately-Owned	Available	Used in Prior Housing Element - Non-Vacant	0	0	0.792346609	0.792346609	5	0	0	135A203	374	Westlake		Yes	Above Moderate
LOS ANGELES	2538 W OCEAN VIEW AVE	90057	5155029016	High Medium Residential	R4-1	0	108	0.091561025	Residential - Five or More Units or Apartments (Any Combination) - 4 Stories or Less	YES - Current	NO - Privately-Owned	Available	Used in Prior Housing Element - Non-Vacant	0	0	0.589536488	0.589536488	5	0	0	135A203	376	Westlake		Yes	Above Moderate
LOS ANGELES	2519 W 6TH ST	90057	5155029017	Community Commercial	C2-2	0	108	0.172183969	Commercial - Parking Lot (Commercial Use Property) - Lots - Patron or Employee - One Story	YES - Current	NO - Privately-Owned	Available	Used in Prior Housing Element - Non-Vacant	0.018830504	0	0	0.018830504	0	0	0	133-SA203	12	Westlake			Lower
LOS ANGELES	2531 W 6TH ST	90057	5155029017	Community Commercial	C2-2	0	108	0.160749233	Commercial - Parking Lot (Commercial Use Property) - Lots - Patron or Employee - One Story	YES - Current	NO - Privately-Owned	Available	Used in Prior Housing Element - Non-Vacant	0.018237131	0	0	0.018237131	0	0	0	133-SA203	7	Westlake			Lower
LOS ANGELES			5155029017	Medium Residential	R4-1	0	108	0.011812465	Commercial - Parking Lot (Commercial Use Property) - Lots - Patron or Employee - One Story	YES - Current	NO - Privately-Owned	Available	Used in Prior Housing Element - Non-Vacant	0	0	0.002834767	0.002834767	0	1*	1*	135A203	404	Westlake			Above Moderate
LOS ANGELES	2415 W OCEAN VIEW AVE	90057	5155030003	Medium Residential	R3-1	0	54	0.213756084	Residential - Single Family Residence	YES - Current	NO - Privately-Owned	Available	Used in Prior Housing Element - Non-Vacant	1.08079344	0	0	1.08079344	1	0	0	135A203	313	Westlake			Lower
LOS ANGELES	2512 W 5TH ST	90057	5155030003	Medium Residential	R3-1	0	54	0.045866158	Residential - Single Family Residence	YES - Current	NO - Privately-Owned	Available	Used in Prior Housing Element - Non-Vacant	0	0	0.092475915	0.092475915	1	2*	2*	135A203	301	Westlake			Above Moderate
LOS ANGELES	2421 W OCEAN VIEW AVE	90057	5155030004	Medium Residential	R3-1	0	54	0.135187852	Residential - Rooming/Boarding House	YES - Current	NO - Privately-Owned	Available	Not Used in Prior Housing Element	0	0	0.062886478	0.062886478	9	0	0	135A203	331	Westlake		Yes	Above Moderate
LOS ANGELES	2501 W OCEAN VIEW AVE	90057	5155030005	Medium Residential	R3-1	0	54	0.136308043	Residential - Three Units (Any Combination) - 4 Stories or Less	YES - Current	NO - Privately-Owned	Available	Not Used in Prior Housing Element	0	0	0.418089795	0.418089795	3	0	0	135A203	330	Westlake		Yes	Above Moderate
LOS ANGELES	2507 W OCEAN VIEW AVE	90057	5155030006	Medium Residential	R3-1	0	54	0.207494878	Residential - Four Units (Any Combination) - 4 Stories or Less	YES - Current	NO - Privately-Owned	Available	Not Used in Prior Housing Element	0	0	0.204078797	0.204078797	4	0	0	135A203	320	Westlake		Yes	Above Moderate
LOS ANGELES	2513 W OCEAN VIEW AVE	90057	5155030007	Medium Residential	R3-1	0	54	0.243652676	Residential - Five or More Units or Apartments (Any Combination) - 4 Stories or Less - Pool	YES - Current	NO - Privately-Owned	Available	Not Used in Prior Housing Element	0	0	0.095997347	0.095997347	19	0	0	135A203	312	Westlake		Yes	Above Moderate
LOS ANGELES	2527 W OCEAN VIEW AVE	90057	5155030008	Medium Residential	R3-1	0	54	0.138178722	Residential - Five or More Units or Apartments (Any Combination) - 4 Stories or Less	YES - Current	NO - Privately-Owned	Available	Not Used in Prior Housing Element	0	0	0.345518625	0.345518625	9	0	0	135A203	335	Westlake		Yes	Above Moderate
LOS ANGELES			5155030008	Medium Residential	R3-1	0	54	0.114704489	Residential - Five or More Units or Apartments (Any Combination) - 4 Stories or Less	YES - Current	NO - Privately-Owned	Available	Not Used in Prior Housing Element	0.407886326	0	0	0.407886326	9	0	0	135A203	305	Westlake			Lower
LOS ANGELES	542 S CORONADO ST	90057	5155030011	High Medium Residential	R3-1	0	54	0.090847048	Residential - Four Units (Any Combination) - 4 Stories or Less	YES - Current	NO - Privately-Owned	Available	Not Used in Prior Housing Element	0	0	0.090994316	0.090994316	4	0	0	135A203	334	Westlake		Yes	Above Moderate
LOS ANGELES	2528 W 5TH ST	90057	5155030016	Medium Residential	R3-1	0	54	0.160590397	Residential - Single Family Residence - Vacant Land	YES - Current	NO - Privately-Owned	Available	Not Used in Prior Housing Element	0.700491995	0	0	0.700491995	0	0	0	135A203	287	Westlake			Lower
LOS ANGELES			5155030016	Medium Residential	R3-1	0	54	0.023731748	Residential - Single Family Residence - Vacant Land	YES - Current	NO - Privately-Owned	Available	Not Used in Prior Housing Element	0	0	0.110117328	0.110117328	0	1*	1*	135A203	325	Westlake			Above Moderate
LOS ANGELES	2536 W 5TH ST	90057	5155030017	Medium Residential	R3-1	0	54	0.160589523	Residential - Single Family Residence	YES - Current	NO - Privately-Owned	Available	Used in Prior Housing Element - Non-Vacant	0.794712228	0	0	0.794712228	1	0	0	135A203	279	Westlake			Lower
LOS ANGELES	2546 W 5TH ST	90057	5155030018	Medium Residential	R3-1	0	54	0.160589547		YES - Current	NO - Privately-Owned	Available	Used in Prior Housing Element - Non-Vacant	0	0	0.577268389	0.577268389	1	0	0	135A203	274	Westlake		Yes	Above Moderate
LOS ANGELES	2552 W 5TH ST	90057	5155030020	Medium Residential	R3-1	0	54	0.153778158	Residential - Single Family Residence	YES - Current	NO - Privately-Owned	Available	Used in Prior Housing Element - Non-Vacant	0.794712228	0	0	0.794712228	1	0	0	135A203	269	Westlake			Lower
LOS ANGELES	2558 W 5TH ST	90057	5155030021	Medium Residential	R3-1	0	54	0.206398394	Residential - Five or More Units or Apartments (Any Combination) - 4 Stories or Less	YES - Current	NO - Privately-Owned	Available	Not Used in Prior Housing Element	0	0	0.140056171	0.140056171	8	0	0	135A203	262	Westlake		Yes	Above Moderate
LOS ANGELES	2568 W 5TH ST	90057	5155030022	Medium Residential	R3-1	0	54	0.045895891	Residential - Double, Duplex, or Two Units - 4 Stories or Less	YES - Current	NO - Privately-Owned	Available	Not Used in Prior Housing Element	0	0	0.12474297	0.12474297	2	2*	2*	135A203	255	Westlake		Yes	Above Moderate
LOS ANGELES			5155030022	Medium Residential	R3-1	0	54	0.04585902	Residential - Double, Duplex, or Two Units - 4 Stories or Less	YES - Current	NO - Privately-Owned	Available	Not Used in Prior Housing Element	0	0	0.083136275	0.083136275	2	2*	2*	135A203	266	Westlake			Above Moderate
LOS ANGELES	2572 W 5TH ST	90057	5155030023	Medium Residential	R3-1	0	54	0.045882822	Residential - Double, Duplex, or Two Units - 4 Stories or Less	YES - Current	NO - Privately-Owned	Available	Not Used in Prior Housing Element	0	0	0.018485445	0.018485445	2	2*	2*	135A203	245	Westlake		Yes	Above Moderate
LOS ANGELES			5155030023	Medium Residential	R3-1	0	54	0.045858569	Residential - Double, Duplex, or Two Units - 4 Stories or Less	YES - Current	NO - Privately-Owned	Available	Not Used in Prior Housing Element	0	0	0.012032194	0.012032194	2	2*	2*	135A203	257	Westlake			Above Moderate
LOS ANGELES	2576 W 5TH ST	90057	5155030024	Medium Residential	R3-1	0	54	0.06601906	Residential - Single Family Residence	YES - Current	NO - Privately-Owned	Available	Used in Prior Housing Element - Non-Vacant	0	0	0.109788162	0.109788162	1	3*	3*	135A203	239	Westlake			Above Moderate
LOS ANGELES	504 S CORONADO ST	90057	5155030024	Medium Residential	R3-1	0	54	0.066002081	Residential - Single Family Residence	YES - Current	NO - Privately-Owned	Available	Used in Prior Housing Element - Non-Vacant	0	0	0.109788162	0.109788162	1	3*	3*	135A203	247	Westlake			Above Moderate
LOS ANGELES	2519 W OCEAN VIEW AVE	90057	5155030027	Medium Residential	R3-1	0	54	0.23398469	Residential - Five or More Units or Apartments (Any Combination) - 4 Stories or Less	YES - Current	NO - Privately-Owned	Available	Not Used in Prior Housing Element	0	0	0.081354409	0.081354409	20	0	0	135A203	315	Westlake		Yes	Above Moderate
LOS ANGELES	423 S PARK VIEW ST	90057	5155031003	Medium Residential	R3-1	0	54	0.137526423	Residential - Three Units (Any Combination) - 4 Stories or Less	YES - Current	NO - Privately-Owned	Available	Not Used in Prior Housing Element	0	0	0.418089795	0.418089795	3	0	0	135A203	270	Westlake		Yes	Above Moderate
LOS ANGELES	2518 1/2 W 4TH ST	90057	5155031012	Medium Residential	R3-1	0	54	0.160520465	Residential - Double, Duplex, or Two Units - 4 Stories or Less	YES - Current	NO - Privately-Owned	Available	Not Used in Prior Housing Element	0	0	0.196601857	0.196601857	3	0	0	135A203	201	Westlake		Yes	Above Moderate
LOS ANGELES	2524 W 4TH ST	90057	5155031013	Medium Residential	R3-1	0	54	0.160527133	Residential - Five or More Units or Apartments (Any Combination) - 4 Stories or Less	YES - Current	NO - Privately-Owned	Available	Not Used in Prior Housing Element	0	0	0.121413793	0.121413793	5	0	0	135A203	192	Westlake		Yes	Above Moderate

LOS ANGELES	2530 W 4TH ST	90057	5155031015	Medium Residential	R3-1	0	54	0.090616965	Residential - Single Family Residence	YES - Current	NO - Privately-Owned	Available	Not Used in Prior Housing Element	0.426825982	0	0	0.426825982	1	0	0	135A203	176	Westlake								Lower	
LOS ANGELES	402 S CORONADO ST	90057	5155031016	Medium Residential	R3-1	0	54	0.106662493	Residential - Single Family Residence	YES - Current	NO - Privately-Owned	Available	Not Used in Prior Housing Element	0.553992569	0	0	0.553992569	1	0	0	135A203	168	Westlake								Lower	
LOS ANGELES	406 S CORONADO ST	90057	5155031017	Medium Residential	R3-1	0	54	0.177523953	Residential - Five or More Units or Apartments (Any Combination) - 4 Stories or Less	YES - Current	NO - Privately-Owned	Available	Not Used in Prior Housing Element	0	0	0.064935821	0.064935821	12	0	0	135A203	177	Westlake							Yes	Above Moderate	
LOS ANGELES	410 3/4 S CORONADO ST	90057	5155031018	Medium Residential	R3-1	0	54	0.157725504	Residential - Five or More Units or Apartments (Any Combination) - 4 Stories or Less	YES - Current	NO - Privately-Owned	Available	Not Used in Prior Housing Element	0	0	0.101353084	0.101353084	8	0	0	135A203	187	Westlake							Yes	Above Moderate	
LOS ANGELES	414 S CORONADO ST	90057	5155031019	Medium Residential	R3-1	0	54	0.197188747	Residential - Five or More Units or Apartments (Any Combination) - 4 Stories or Less	YES - Current	NO - Privately-Owned	Available	Not Used in Prior Housing Element	0	0	0.557248965	0.557248965	4	0	0	135A203	199	Westlake							Yes	Above Moderate	
LOS ANGELES	424 1/2 S CORONADO ST	90057	5155031020	Medium Residential	R3-1	0	54	0.102697297	Residential - Four Units (Any Combination) - 4 Stories or Less	YES - Current	NO - Privately-Owned	Available	Not Used in Prior Housing Element	0	0	0.079873938	0.079873938	4	0	0	135A203	210	Westlake							Yes	Above Moderate	
LOS ANGELES	2575 W 5TH ST	90057	5155031021	Medium Residential	R3-1	0	54	0.102686773	Residential - Double, Duplex, or Two Units - 4 Stories or Less	YES - Current	NO - Privately-Owned	Available	Not Used in Prior Housing Element	0	0	0.113164598	0.113164598	2	0	0	135A203	216	Westlake							Yes	Above Moderate	
LOS ANGELES	2571 W 5TH ST	90057	5155031022	Medium Residential	R3-1	0	54	0.055048586	Residential - Double, Duplex, or Two Units - 4 Stories or Less	YES - Current	NO - Privately-Owned	Available	Not Used in Prior Housing Element	0	0	0.101869994	0.101869994	2	2*	2*	135A203	230	Westlake							Yes	Above Moderate	
LOS ANGELES			5155031022	Medium Residential	R3-1	0	54	0.055049286	Residential - Double, Duplex, or Two Units - 4 Stories or Less	YES - Current	NO - Privately-Owned	Available	Not Used in Prior Housing Element	0	0	0.067739993	0.067739993	2	2*	2*	135A203	220	Westlake								Above Moderate	
LOS ANGELES	2555 W 5TH ST	90057	5155031023	Medium Residential	R3-1	0	54	0.149050329	Residential - Three Units (Any Combination) - 4 Stories or Less - Pool	YES - Current	NO - Privately-Owned	Available	Used in Prior Housing Element - Non-Vacant	0	0	0.550800863	0.550800863	3	0	0	135A203	223	Westlake							Yes	Above Moderate	
LOS ANGELES	2561 W 5TH ST	90057	5155031023	Medium Residential	R3-1	0	54	0.149057123	Residential - Three Units (Any Combination) - 4 Stories or Less - Pool	YES - Current	NO - Privately-Owned	Available	Used in Prior Housing Element - Non-Vacant	0	0	0.550800863	0.550800863	3	0	0	135A203	217	Westlake							Yes	Above Moderate	
LOS ANGELES	2545 W 5TH ST	90057	5155031024	Medium Residential	R3-1	0	54	0.149043935	Residential - Double, Duplex, or Two Units - 4 Stories or Less	YES - Current	NO - Privately-Owned	Available	Used in Prior Housing Element - Non-Vacant	0	0	0.520775333	0.520775333	2	0	0	135A203	228	Westlake							Yes	Above Moderate	
LOS ANGELES	2537 W 5TH ST	90057	5155031025	Medium Residential	R3-1	0	54	0.149035142	Residential - Single Family Residence	YES - Current	NO - Privately-Owned	Available	Used in Prior Housing Element - Non-Vacant	0.801823896	0	0	0.801823896	1	0	0	135A203	235	Westlake								Lower	
LOS ANGELES	2533 W 5TH ST	90057	5155031026	Medium Residential	R3-1	0	54	0.149027881	Residential - Three Units (Any Combination) - 4 Stories or Less	YES - Current	NO - Privately-Owned	Available	Not Used in Prior Housing Element	0	0	0.154599979	0.154599979	3	0	0	135A203	241	Westlake							Yes	Above Moderate	
LOS ANGELES	2521 W 5TH ST	90057	5155031027	Medium Residential	R3-1	0	54	0.149021566	Residential - Single Family Residence	YES - Current	NO - Privately-Owned	Available	Used in Prior Housing Element - Non-Vacant	0.801823896	0	0	0.801823896	1	0	0	135A203	248	Westlake								Lower	
LOS ANGELES	2513 W 5TH ST	90057	5155031028	Medium Residential	R3-1	0	54	0.045842835	Residential - Double, Duplex, or Two Units - 4 Stories or Less	YES - Current	NO - Privately-Owned	Available	Not Used in Prior Housing Element	0	0	0.017243343	0.017243343	2	2*	2*	135A203	277	Westlake							Yes	Above Moderate	
LOS ANGELES	2503 W 5TH ST	90057	5155031029	Medium Residential	R3-1	0	54	0.073344195	Residential - Three Units (Any Combination) - 4 Stories or Less	YES - Current	NO - Privately-Owned	Available	Not Used in Prior Housing Element	0	0	0.147379223	0.147379223	2	3*	3*	135A203	288	Westlake							Yes	Above Moderate	
LOS ANGELES	2503 W 4TH ST	90057	5155032001	Medium Residential	R3-1	0	54	0.149145545	Residential - Five or More Units or Apartments (Any Combination) - 4 Stories or Less	YES - Current	NO - Privately-Owned	Available	Not Used in Prior Housing Element	0	0	0.068622313	0.068622313	12	0	0	135A203	174	Westlake							Yes	Above Moderate	
LOS ANGELES	2509 W 4TH ST	90057	5155032002	Medium Residential	R3-1	0	54	0.149143166	Residential - Five or More Units or Apartments (Any Combination) - 4 Stories or Less	YES - Current	NO - Privately-Owned	Available	Not Used in Prior Housing Element	0	0	0.109059923	0.109059923	6	0	0	135A203	171	Westlake							Yes	Above Moderate	
LOS ANGELES	2515 W 4TH ST	90057	5155032003	Medium Residential	R3-1	0	54	0.149143187	Residential - Three Units (Any Combination) - 4 Stories or Less	YES - Current	NO - Privately-Owned	Available	Not Used in Prior Housing Element	0	0	0.465409195	0.465409195	3	0	0	135A203	166	Westlake							Yes	Above Moderate	
LOS ANGELES	2519 W 4TH ST	90057	5155032004	Medium Residential	R3-1	0	54	0.14914333	Residential - Three Units (Any Combination) - 4 Stories or Less	YES - Current	NO - Privately-Owned	Available	Not Used in Prior Housing Element	0	0	0.433526981	0.433526981	3	0	0	135A203	162	Westlake							Yes	Above Moderate	
LOS ANGELES	2521 W 4TH ST	90057	5155032005	Medium Residential	R3-1	0	54	0.149140837	Residential - Single Family Residence	YES - Current	NO - Privately-Owned	Available	Not Used in Prior Housing Element	0.7467659	0	0	0.7467659	1	0	0	135A203	158	Westlake								Lower	
LOS ANGELES	2535 W 4TH ST	90057	5155032007	Medium Residential	R3-1	0	54	0.149141487	Residential - Four Units (Any Combination) - 4 Stories or Less	YES - Current	NO - Privately-Owned	Available	Not Used in Prior Housing Element	0	0	0.128281751	0.128281751	4	0	0	135A203	143	Westlake							Yes	Above Moderate	
LOS ANGELES	324 S CORONADO ST	90057	5155032008	Medium Residential	R3-1	0	54	0.121304676	Residential - Three Units (Any Combination) - 4 Stories or Less	YES - Current	NO - Privately-Owned	Available	Not Used in Prior Housing Element	0	0	0.112112515	0.112112515	3	0	0	135A203	150	Westlake							Yes	Above Moderate	
LOS ANGELES	320 S CORONADO ST	90057	5155032009	Medium Residential	R3-1	0	54	0.12114829	Residential - Double, Duplex, or Two Units - 4 Stories or Less	YES - Current	NO - Privately-Owned	Available	Not Used in Prior Housing Element	0	0	0.130095914	0.130095914	2	0	0	135A203	140	Westlake							Yes	Above Moderate	
LOS ANGELES	314 S CORONADO ST	90057	5155032010	Medium Residential	R3-1	0	54	0.121146061	Residential - Double, Duplex, or Two Units - 4 Stories or Less	YES - Current	NO - Privately-Owned	Available	Not Used in Prior Housing Element	0	0	0.390677154	0.390677154	2	0	0	135A203	127	Westlake							Yes	Above Moderate	
LOS ANGELES	310 S CORONADO ST	90057	5155032011	Highway Oriented Commercial	C2-1	0	108	0.121197786	Commercial - Parking Lot (Commercial Use Property) - Lots - Patron or Employee - One Story	YES - Current	NO - Privately-Owned	Available	Used in Prior Housing Element - Non-Vacant	0.012480895	0	0	0.012480895	1	0	0	135A203	117	Westlake								Lower	
LOS ANGELES	2534 W 3RD ST	90057	5155032014	Medium Residential	C2-1	0	108	0.149142351	Residential - Single Family Residence	YES - Current	NO - Privately-Owned	Available	Used in Prior Housing Element - Non-Vacant	1.42365576	0	0	1.42365576	0	0	0	135A203	112	Westlake								Lower	
LOS ANGELES	2528 W 3RD ST	90057	5155032015	Highway Oriented Commercial	C2-1	0	108	0.149135385	Residential - Double, Duplex, or Two Units - 4 Stories or Less	YES - Current	NO - Privately-Owned	Available	Not Used in Prior Housing Element	0	0	0.826401487	0.826401487	2	0	0	135A203	119	Westlake							Yes	Above Moderate	
LOS ANGELES	2502 W 3RD ST	90057	5155032021	Highway Oriented Commercial	C2-1	0	108	0.149134393	Commercial - Office Building - One Story	YES - Current	NO - Privately-Owned	Available	Not Used in Prior Housing Element	0.070327374	0	0	0.070327374	0	0	0	135A203	154	Westlake								Lower	
LOS ANGELES	2506 W 3RD ST	90057	5155032022	Highway Oriented Commercial	C2-1	0	108	0.14913614	Institutional - Church - One Story	YES - Current	NO - Privately-Owned	Available	Not Used in Prior Housing Element	0	0	0.036418191	0.036418191	2	0	0	135A203	145	Westlake								Above Moderate	
LOS ANGELES	2512 W 3RD ST	90057	5155032022	Highway Oriented Commercial	C2-1	0	108	0.149136742	Institutional - Church - One Story	YES - Current	NO - Privately-Owned	Available	Not Used in Prior Housing Element	0	0	0.036418191	0.036418191	2	0	0	135A203	138	Westlake								Above Moderate	
LOS ANGELES			5155032022	Highway Oriented Commercial	C2-1	0	108	0.043618538	Institutional - Church - One Story	YES - Current	NO - Privately-Owned	Available	Not Used in Prior Housing Element	0	0	0.001640233	0.001640233	2	0	0	135A203	704	Westlake								Above Moderate	
LOS ANGELES	2542 W 3RD ST	90057	5155032023	Highway Oriented Commercial	C2-1	0	108	0.110736135	Commercial - Office Building	YES - Current	NO - Privately-Owned	Available	Used in Prior Housing Element - Non-Vacant	0.023678536	0	0	0.023678536	0	0	0	135A203	101	Westlake								Lower	
LOS ANGELES	306 S CORONADO ST	90057	5155032023	Highway Oriented Commercial	C2-1	0	108	0.12119632	Commercial - Office Building	YES - Current	NO - Privately-Owned	Available	Used in Prior Housing Element - Non-Vacant	0.025745936	0	0	0.025745936	0	0	0	135A203	109	Westlake								Lower	
LOS ANGELES	2516 W 3RD ST	90057	5155032024	Highway Oriented Commercial	C2-1	0	108	0.105517989	Institutional - Church - One Story	YES - Current	NO - Privately-Owned	Available	Not Used in Prior Housing Element	0	0	0.099763115	0.099763115	1	0	0	135A203	130	Westlake								Above Moderate	
LOS ANGELES	2522 W 3RD ST	90057	5155032024	Highway Oriented Commercial	C2-1	0	108	0.149136211	Institutional - Church - One Story	YES - Current	NO - Privately-Owned	Available	Not Used in Prior Housing Element	0	0	0.123868484	0.123868484	1	0	0	135A203	125	Westlake								Above Moderate	
LOS ANGELES	2541 W 3RD ST	90057	5155033006	Highway Oriented Commercial	C2-1	0	108	0.052622009	Commercial - Store - One Story	YES - Current	NO - Privately-Owned	Available	Not Used in Prior Housing Element	0	0	0.001023534	0.001023534	2	0	0	135A203	70	Westlake								Above Moderate	
LOS ANGELES	288 1/2 S CORONADO ST	90057	5155033007	Highway Oriented Commercial	C2-1	0	108	0.140105868	Residential - Three Units (Any Combination) - 4 Stories or Less	YES - Current	NO - Privately-Owned	Available	Not Used in Prior Housing Element	0	0	0.687187451	0.687187451	3	0	0	135A203	53	Westlake							Yes	Above Moderate	
LOS ANGELES	284 S CORONADO ST	90057	5155033008	Highway Oriented Commercial	C2-1	0	108	0.128324666	Residential - Double, Duplex, or Two Units - 4 Stories or Less	YES - Current	NO - Privately-Owned	Available	Not Used in Prior Housing Element	0	0	0.722260714	0.722260714	2	0	0	135A203	43	Westlake							Yes	Above Moderate	
LOS ANGELES	258 S CORONADO ST	90057	5155033009	Medium Residential	R3-1	0	54	0.305420912	Residential - Five or More Units or Apartments (Any Combination) - 4 Stories or Less	YES - Current	NO - Privately-Owned	Available	Not Used in Prior Housing Element	0	0	0.110839543	0.110839543	22	0	0	136-5A203	340	Westlake							Yes	Above Moderate	
LOS ANGELES	264 S CORONADO ST	90057	5155033010	Medium Residential	R3-1	0	54	0.305422552	Residential - Five or More Units or Apartments (Any Combination) - 4 Stories or Less - Pool	YES - Current	NO - Privately-Owned	Available	Not Used in Prior Housing Element	0	0	0.757251334	0.757251334	5	0	0	136-5A203	358	Westlake							Yes	Above Moderate	
LOS ANGELES	272 S CORONADO ST	90057	5155033011	Highway Oriented Commercial	R3-1	0	54	0.305422727	Residential - Five or More Units or Apartments (Any Combination) - 4 Stories or Less	YES - Current	NO - Privately-Owned	Available	Not Used in Prior Housing Element	0	0	0.111478874	0.111478874	18	0	0	135A203	12	Westlake							Yes	Above Moderate	
LOS ANGELES	278 S CORONADO ST	90057	5155033012	Highway Oriented Commercial	R3-1	0	54	0.314170023	Residential - Five or More Units or Apartments (Any Combination) - 4 Stories or Less	YES - Current	NO - Privately-Owned	Available	Not Used in Prior Housing Element	0	0	0.121748419	0.121748419	18	0	0	135A203	29	Westlake							Yes	Above Moderate	
LOS ANGELES	263 S CARONDELET ST	90057	5155034014	Medium Residential	R3-1	0	54	0.174412576	Residential - Four Units (Any Combination) - 4 Stories or Less	YES - Current	NO - Privately-Owned	Available	Not Used in Prior Housing Element	0	0	0.457243025	0.457243025	4	0	0	135A203	31	Westlake							Yes	Above Moderate	
LOS ANGELES	257 S CARONDELET ST	90057	5155034015	Medium Residential	R3-1	0	54	0.174350729	Residential - Single Family Residence	YES - Current	NO - Privately-Owned	Available	Used in Prior Housing Element - Non-Vacant	0.852662623	0	0	0.852662623	1	0	0	135A203	19	Westlake								Lower	
LOS ANGELES	255 1/4 S CARONDELET ST	90057	5155033016	Medium Residential	R3-1	0	54	0.174283816	Residential - Five or More Units or Apartments (Any Combination) - 4 Stories or Less	YES - Current	NO - Privately-Owned	Available	Not Used in Prior Housing Element	0	0	0.122861843	0.122861843	6	0	0	136-5A203	372	Westlake							Yes	Above Moderate	
LOS ANGELES	2511 W 3RD ST	90057	5155033018	Highway Oriented Commercial	C2-1	0	108	0.117771338	Commercial - Office Building - Two Stories	YES - Current	NO - Privately-Owned	Available	Used in Prior Housing Element - Non-Vacant	0.032473612	0	0	0.032473612	0	0	0	135A203	96	Westlake								Lower	
LOS ANGELES	2515 W 3RD ST	90057	5155033018	Highway Oriented Commercial	C2-1	0	108	0.130664059	Commercial - Office Building - Two Stories	YES - Current	NO - Privately-Owned	Available	Used in Prior Housing Element - Non-Vacant	0.033245694	0	0	0.033245694	0	0	0	135A203	89	Westlake								Lower	
LOS ANGELES	2521 W 3RD ST	90057	5155033018	Highway Oriented Commercial	C2-1	0	108	0.131042039	Commercial - Office Building - Two Stories	YES - Current	NO - Privately-Owned	Available	Used in Prior Housing Element - Non-Vacant	0.033245694	0	0	0.033245694	0	0	0	135A203	79	Westlake								Lower	
LOS ANGELES	2525 W 3RD ST	90057	5155033018	Highway Oriented Commercial	C2-1	0	108	0.131419763	Commercial - Office Building - Two Stories	YES - Current	NO - Privately-Owned	Available	Used in Prior Housing Element - Non-Vacant	0.033245694	0	0	0.033245694	0	0	0	135A203	66	Westlake								Lower	
LOS ANGELES	2533 W 3RD ST	90057	5155033018	Highway Oriented Commercial	C2-1	0	108	0.131795814	Commercial - Office Building - Two Stories	YES - Current	NO - Privately-Owned	Available	Used in Prior Housing Element - Non-Vacant	0.033245694	0	0	0.033245694	0	0	0	135A203	57	Westlake								Lower	
LOS ANGELES			5155033018	Highway Oriented Commercial	C2-1	0	108	0.003671064	Commercial - Office Building - Two Stories	YES - Current	NO - Privately-Owned	Available	Used in Prior Housing Element - Non-Vacant	0	0	0.000637825	0.000637825	0	0	0	135A203	71	Westlake								Above Moderate	
LOS ANGELES			5155033018	Highway Oriented Commercial	C2-1	0	108	0.005181121	Commercial - Office Building - Two Stories	YES - Current	NO - Privately-Owned	Available	Used in Prior Housing Element - Non-Vacant	0	0	0.000637825	0.000637825	0	0	0	135A203	93	Westlake								Above Moderate	
LOS ANGELES			5155033018	Highway Oriented Commercial	C2-1	0	108	0.00573901	Commercial - Office Building - Two Stories	YES - Current	NO - Privately-Owned	Available	Used in Prior Housing Element - Non-Vacant	0	0	0.000637825	0.000637825	0	0	0	135A203	77	Westlake								Above Moderate	
LOS ANGELES			5155033018	Highway Oriented Commercial	C2-1	0	108	0.005739279	Commercial - Office Building - Two Stories	YES - Current	NO - Privately-Owned	Available	Used in Prior Housing Element - Non-Vacant	0	0	0.00047688	0.00047688	0	0	0	135A203	86	Westlake								Above Moderate	
LOS ANGELES	206 S CORONADO ST	90057	5155034001	Medium Residential	R3-1	0	54	0.327236372	Residential - Five or More Units or Apartments (Any Combination) - 4 Stories or Less	YES - Current	NO - Privately-Owned	Available	Not Used in Prior Housing Element	0	0	0.11702697	0.11702697	20	0	0	136-5A203	242	Westlake							Yes	Above Moderate	
LOS ANGELES	210 S CORONADO ST	90057	5155034002	Medium Residential	R3-1	0	54	0.218156076	Residential - Five or More Units or Apartments (Any Combination) - 4 Stories or Less	YES - Current	NO - Privately-Owned	Available	Not Used in Prior Housing Element	0.071247324	0	0	0.071247324	10	0	0	136-5A203	259	Westlake								Lower	
LOS ANGELES	240 S CORONADO ST	90057	5155034005	Medium Residential	R3-1	0	54	0.30542296	Residential - Five or More Units or Apartments (Any Combination) - 4 Stories or Less	YES - Current	NO - Privately-Owned	Available	Not Used in Prior Housing Element	0	0	0.132240754	0.132240754	20	0	0	136-5A203	319	Westlake							Yes	Above Moderate	
LOS ANGELES	250 S CORONADO ST	90057	5155034006	Medium Residential	R3-1	0	54	0.305421884	Residential - Five or More Units or Apartments (Any Combination) - 4 Stories or Less	YES - Current	NO - Privately-Owned	Available	Not Used in Prior Housing Element	0	0	0.116577324	0.116577324	22	0	0	136-5A203	331	Westlake							Yes	Above Moderate	
LOS ANGELES	247 S CARONDELET ST	90057	5155034007	Medium Residential	R3-1	0	54	0.174222343	Residential - Double, Duplex, or Two Units - 4 Stories or Less	YES - Current	NO - Privately-Owned	Available	Used in Prior Housing Element - Non-Vacant	0	0	0.559931916	0.559931916	2	0	0	136-5A203	357	Westlake							Yes	Above Moderate	
LOS ANGELES	237 S CARONDELET ST	90057	5155034009	Medium Residential	R3-1	0	54	0.174096809	Residential - Double, Duplex, or Two Units - 4 Stories or Less	YES - Current	NO - Privately-Owned	Available	Used in Prior Housing Element - Non-Vacant	0	0	0.587074393	0.587074393	2	0	0	136-5A203	338	Westlake							Yes	Above Moderate	
LOS ANGELES	231 S CARONDELET ST	90057	5155034010	Medium Residential	R3-1	0	54	0.174032461	Residential - Five or More Units or Apartments (Any Combination) - 4 Stories or Less	YES - Current	NO - Privately-Owned	Available	Not Used in Prior Housing Element	0	0	0.098022051	0.098022051	11	0	0	136-5A203	330	Westlake							Yes	Above Moderate	
LOS ANGELES	227 S CARONDELET ST	90057	5155034011	Medium Residential	R3-1	0	54	0.173970566	Residential - Five or More Units or Apartments (Any Combination) - 4 Stories or Less	YES - Current	NO - Privately-Owned	Available	Not Used in Prior Housing Element	0.063092352	0	0	0.063092352	10	0	0	136-5A203	320	Westlake								Lower	
LOS ANGELES	223 S CARONDELET ST	90057	5155034012	Medium Residential	R3-1	0	54	0.173906651	Residential - Three Units (Any Combination) - 4 Stories or Less	YES - Current	NO - Privately-Owned	Available	Not Used in Prior Housing Element	0	0	0.535506874	0.535506874	3	0	0	136-5A203	309	Westlake							Yes	Above Moderate	
LOS ANGELES	217 S CARONDELET ST	90057	5155034013	Medium Residential	R3-1	0	54	0.173842519	Residential - Five or More Units or Apartments (Any Combination) - 4 Stories or Less	YES - Current	NO - Privately-Owned	Available	Not Used in Prior Housing Element	0	0	0.105556686	0.105556686	8	0	0	136-5A203	298	Westlake							Yes	Above Moderate	
LOS ANGELES	211 S CARONDELET ST	90057	5155034014	Medium Residential	R3-1	0	54	0.173779304	Residential - Five or More Units or Apartments (Any Combination) - 4 Stories or Less	YES - Current	NO - Privately-Owned	Available	Not Used in Prior Housing Element	0	0	0.130283345	0.130283345	6	0	0	136-5A203	291	Westlake							Yes	Above Moderate	
LOS ANGELES	207 S CARONDELET ST	90057	5155034015	Medium Residential	R3-1	0	54	0.173717219	Residential - Single Family Residence	YES - Current	NO - Privately-Owned	Available	Used in Prior Housing Element - Non-Vacant	0.901314938	0	0	0.901314938	1	0	0	136-5A203	282	Westlake								Lower	
LOS ANGELES	2510 W 2ND ST	90057	5155034016	Medium Residential	R3-1	0	54	0.17365321	Residential - Four Units (Any Combination) - 4 Stories or Less	YES - Current	NO - Privately-Owned	Available	Not Used in Prior Housing Element	0	0	0.160592189	0.160592189	4	0	0	136-5A203	271	Westlake							Yes	Above Moderate	
LOS ANGELES	112 S CORONADO ST	90057	5155035002	Medium Residential	R3-1	0	54	0.19861224	Residential - Five or More Units or Apartments (Any Combination) - 4 Stories or Less	YES - Current	NO - Privately-Owned	Available	Not Used in Prior Housing Element	0	0	0.184221137	0.184221137	4	0	0	136-5A203	164	Westlake							Yes	Above Moderate	
LOS ANGELES	122 S CORONADO ST	90057	5155035005	Medium Residential	R3-1	0	54	0.198610634	Residential - Five or More Units or Apartments (Any Combination) - 4 Stories or Less	YES - Current	NO - Privately-Owned	Available	Not Used in Prior Housing Element	0	0	0.125829864	0.125829864	8	0	0	136-5A203	183	Westlake							Yes	Above Moderate	
LOS ANGELES	134 S CORONADO ST	90057	5155035007	Medium Residential	R3-1	0	54	0.198612043	Residential - Five or More Units or Apartments (Any Combination) - 4 Stories or Less	YES - Current	NO - Privately-Owned	Available	Not Used in Prior Housing Element	0	0	0.28944869	0.28944869	2	0	0	136-5A203	201	Westlake							Yes	Above Moderate	
LOS ANGELES	2523 W 2ND ST	90057	5155035009	Medium Residential	R3-1	0	54	0.077697885	Residential - Single Family Residence	YES - Current	NO - Privately-Owned	Available	Not Used in Prior Housing Element	0.386724937	0	0	0.386724937	1	0	0	136-5A203	228	Westlake								Lower	
LOS ANGELES	115 S CARONDELET ST	90057	5155035012	Medium Residential	R3-1	0	54	0.198483972	Residential - Five or More Units or Apartments (Any Combination) - 4 Stories or Less	YES - Current	NO - Privately-Owned	Available	Not Used in Prior Housing Element	0	0	0.062798607	0.062798607	6	0	0	136-5A203	184	Westlake							Yes	Above Moderate	
LOS ANGELES	121 S CARONDELET ST	90057	5155035013	Medium Residential	R3-1	0	54	0.198539918	Residential - Five or More Units or Apartments (Any Combination) - 4 Stories or Less	YES - Current	NO - Privately-Owned	Available	Not Used in Prior Housing Element	0	0	0.132375824	0.132375824	10	0	0	136-5A203	191	Westlake							Yes	Above Moderate	
LOS ANGELES	125 S CARONDELET ST	90057	5155035014	Medium Residential	R3-1	0	54	0.19859597	Residential - Five or More Units or Apartments (Any Combination) - 4 Stories or Less	YES - Current	NO - Privately-Owned	Available	Not Used in Prior Housing Element	0	0	0.461377382	0.461377382	6	0	0	136-5A203	202	Westlake							Yes	Above Moderate	
LOS ANGELES	131 S CARONDELET ST	90057	5155035015	Medium Residential	R3-1	0	54	0.1986518	Residential - Five or More Units or Apartments (Any Combination) - 4 Stories or Less	YES - Current	NO - Privately-Owned	Available	Not Used in Prior Housing Element	0	0	0.08552615	0.08552615	12	0	0	136-5A203	214	Westlake							Yes	Above Moderate	
LOS ANGELES	137 S CARONDELET ST	90057	5155035016	Medium Residential	R3-1	0	54	0.15909141	Residential - Single Family Residence	YES - Current	NO - Privately-Owned	Available	Used in Prior Housing Element - Non-Vacant	0.840050238	0	0	0.840050238	1	0	0	136-5A203	226	Westlake								Lower	
LOS ANGELES	2515 W 2ND ST	90057	5155035017	Medium Residential	R3-1	0	54	0.043764541	Residential - Single Family Residence	YES - Current	NO - Privately-Owned	Available	Not Used in Prior Housing Element	0	0	0.014800606	0.014800606	2	2*	2*	136-5A203	237	Westlake								Above Moderate	
LOS ANGELES	2505 W 2ND ST	90057	5155035018	Medium Residential	R3-1	0	54	0.036280459	Residential - Single Family Residence - Other Improvements Only	YES - Current	NO - Privately-Owned	Available	Not Used in Prior Housing Element	0	0	0.043187237	0.043187237	0	1*	1*	136-5A203	248	Westlake								Above Moderate	
LOS ANGELES			5155035018	Medium Residential	R3-1	0	54	0.003803886	Residential - Single Family Residence - Other Improvements Only	YES - Current	NO - Privately-Owned	Available	Not Used in Prior Housing Element	0	0	0.021778198	0.021778198	0	0	0	136-5A203	245	Westlake								Above Moderate	
LOS ANGELES	2503 W 2ND ST	90057	5155035019	Medium Residential	R3-1	0	54	0.109381172	Residential - Double, Duplex, or Two Units - 4 Stories or Less	YES - Current	NO - Privately-Owned	Available	Not Used in Prior Housing Element	0	0	0.356670311	0.356670311	2	0	0	136-5A203	250	Westlake							Yes	Above Moderate	
LOS ANGELES	118 S CORONADO ST	90057	5155035020	Medium Residential	R3-1	0	54	0.198610972	Residential - Five or More Units or Apartments (Any Comb

LOS ANGELES	227 N ROBINSON ST	90026	5156003010	Low Medium Residential	RD2-1	0	21	0.13774107	Residential - Single Family Residence	YES - Current	NO - Privately-Owned	Available	Not Used in Prior Housing Element	0	0	0.135281289	0.135281289	1	2*	2*	139-SA201	276	Westlake			Above Moderate
LOS ANGELES	223 N ROBINSON ST	90026	5156003011	Low Medium Residential	RD2-1	0	21	0.13774107	Residential - Double, Duplex, or Two Units - 4 Stories or Less	YES - Current	NO - Privately-Owned	Available	Not Used in Prior Housing Element	0	0	0.177135336	0.177135336	2	2*	2*	139-SA201	286	Westlake	Yes		Above Moderate
LOS ANGELES	217 N ROBINSON ST	90026	5156003012	Low Medium Residential	RD2-1	0	21	0.110191165	Residential - Single Family Residence	YES - Current	NO - Privately-Owned	Available	Not Used in Prior Housing Element	0	0	0.165343094	0.165343094	1	2*	2*	139-SA201	302	Westlake			Above Moderate
LOS ANGELES	215 N ROBINSON ST	90026	5156003013	Low Medium Residential	RD2-1	0	21	0.055097798	Residential - Single Family Residence	YES - Current	NO - Privately-Owned	Available	Not Used in Prior Housing Element	0	0	0.093976849	0.093976849	1	1*	1*	139-SA201	311	Westlake			Above Moderate
LOS ANGELES			5156003013	Low Medium Residential	RD2-1	0	21	0.05509708	Residential - Single Family Residence	YES - Current	NO - Privately-Owned	Available	Not Used in Prior Housing Element	0	0	0.093976849	0.093976849	1	1*	1*	139-SA201	314	Westlake			Above Moderate
LOS ANGELES	211 N ROBINSON ST	90026	5156003014	Low Medium Residential	RD2-1	0	21	0.110191966	Residential - Single Family Residence	YES - Current	NO - Privately-Owned	Available	Not Used in Prior Housing Element	0	0	0.165343094	0.165343094	1	2*	2*	139-SA201	322	Westlake			Above Moderate
LOS ANGELES	207 N ROBINSON ST	90026	5156003015	Low Medium Residential	RD2-1	0	21	0.110192419	Residential - Single Family Residence - Other Improvements Only	YES - Current	NO - Privately-Owned	Available	Not Used in Prior Housing Element	0	0	0.165343094	0.165343094	1	2*	2*	138A201	11	Westlake			Above Moderate
LOS ANGELES	201 N ROBINSON ST	90026	5156003016	Low Medium Residential	RD2-1	0	21	0.110191623	Residential - Double, Duplex, or Two Units - 4 Stories or Less	YES - Current	NO - Privately-Owned	Available	Not Used in Prior Housing Element	0	0	0.216021448	0.216021448	2	2*	2*	138A201	14	Westlake	Yes		Above Moderate
LOS ANGELES	200 N HOOVER ST	90004	5156003017	Medium Residential	R3-1	0	54	0.115497791	Residential - Four Units (Any Combination) - 4 Stories or Less	YES - Current	NO - Privately-Owned	Available	Not Used in Prior Housing Element	0	0	0.348209018	0.348209018	4	0	0	139-SA201	323	Westlake	Yes		Above Moderate
LOS ANGELES	204 N HOOVER ST	90004	5156003018	Medium Residential	R3-1	0	54	0.115552646	Residential - Double, Duplex, or Two Units - 4 Stories or Less	YES - Current	NO - Privately-Owned	Available	Not Used in Prior Housing Element	0	0	0.508638087	0.508638087	2	0	0	139-SA201	313	Westlake	Yes		Above Moderate
LOS ANGELES	210 N HOOVER ST	90004	5156003019	Medium Residential	R3-1	0	54	0.115604952	Residential - Single Family Residence	YES - Current	NO - Privately-Owned	Available	Used in Prior Housing Element - Non-Vacant	0.806121707	0	0	0.806121707	1	0	0	139-SA201	303	Westlake			Lower
LOS ANGELES	214 N HOOVER ST	90004	5156003020	Medium Residential	R3-1	0	54	0.11565836	Residential - Five or More Units or Apartments (Any Combination) - 4 Stories or Less	YES - Current	NO - Privately-Owned	Available	Not Used in Prior Housing Element	0	0	0.093790069	0.093790069	6	0	0	139-SA201	294	Westlake	Yes		Above Moderate
LOS ANGELES	216 N HOOVER ST	90004	5156003021	Medium Residential	R3-1	0	54	0.115711498	Residential - Double, Duplex, or Two Units - 4 Stories or Less	YES - Current	NO - Privately-Owned	Available	Not Used in Prior Housing Element	0.101214711	0	0	0.101214711	2	0	0	139-SA201	280	Westlake			Lower
LOS ANGELES	222 N HOOVER ST	90004	5156003022	Medium Residential	R3-1	0	54	0.115764635	Residential - Three Units (Any Combination) - 4 Stories or Less	YES - Current	NO - Privately-Owned	Available	Not Used in Prior Housing Element	0	0	0.146773873	0.146773873	3	0	0	139-SA201	271	Westlake	Yes		Above Moderate
LOS ANGELES	224 N HOOVER ST	90004	5156003023	Medium Residential	R3-1	0	54	0.115818708	Residential - Single Family Residence	YES - Current	NO - Privately-Owned	Available	Used in Prior Housing Element - Non-Vacant	0.806121707	0	0	0.806121707	1	0	0	139-SA201	268	Westlake			Lower
LOS ANGELES	232 N HOOVER ST	90004	5156003028	Medium Residential	R3-1	0	54	0.115871857	Residential - Double, Duplex, or Two Units - 4 Stories or Less	YES - Current	NO - Privately-Owned	Available	Not Used in Prior Housing Element	0	0	0.508638087	0.508638087	2	0	0	139-SA201	263	Westlake	Yes		Above Moderate
LOS ANGELES	236 N HOOVER ST	90004	5156003029	Medium Residential	R3-1	0	54	0.115925761	Residential - Double, Duplex, or Two Units - 4 Stories or Less	YES - Current	NO - Privately-Owned	Available	Not Used in Prior Housing Element	0	0	0.508638087	0.508638087	2	0	0	139-SA201	256	Westlake	Yes		Above Moderate
LOS ANGELES			5156003031	Highway Oriented Commercial	C2-1	0	108	0.135571385	Residential - Five or More Units or Apartments (Any Combination) - 4 Stories or Less	YES - Current	NO - Privately-Owned	Available	Not Used in Prior Housing Element	0.066991847	0	0	0.066991847	18	0	0	139-SA201	235	Westlake			Lower
LOS ANGELES	153 N ROBINSON ST	90026	5156004001	Low Medium Residential	RD1.5-1	0	29	0.110192837	Residential - Single Family Residence	YES - Current	NO - Privately-Owned	Available	Not Used in Prior Housing Element	0	0.25168106	0	0.25168106	1	3*	3*	138A201	35	Westlake			Moderate
LOS ANGELES	149 N ROBINSON ST	90026	5156004002	Low Medium Residential	RD1.5-1	0	29	0.110192032	Residential - Single Family Residence	YES - Current	NO - Privately-Owned	Available	Not Used in Prior Housing Element	0	0.25168106	0	0.25168106	1	3*	3*	138A201	45	Westlake			Moderate
LOS ANGELES	145 N ROBINSON ST	90026	5156004003	Low Medium Residential	RD1.5-1	0	29	0.110192687	Residential - Double, Duplex, or Two Units - 4 Stories or Less	YES - Current	NO - Privately-Owned	Available	Not Used in Prior Housing Element	0	0.337266362	0	0.337266362	2	3*	3*	138A201	60	Westlake	Yes		Moderate
LOS ANGELES	143 N ROBINSON ST	90026	5156004004	Low Medium Residential	RD1.5-1	0	29	0.110192687	Residential - Double, Duplex, or Two Units - 4 Stories or Less	YES - Current	NO - Privately-Owned	Available	Not Used in Prior Housing Element	0	0.053027093	0	0.053027093	2	3*	3*	138A201	70	Westlake	Yes		Moderate
LOS ANGELES	137 N ROBINSON ST	90026	5156004005	Low Medium Residential	RD1.5-1	0	29	0.110192687	Residential - Single Family Residence	YES - Current	NO - Privately-Owned	Available	Not Used in Prior Housing Element	0	0.370372653	0	0.370372653	1	3*	3*	138A201	79	Westlake	Yes		Moderate
LOS ANGELES	133 N ROBINSON ST	90026	5156004006	Low Medium Residential	RD1.5-1	0	29	0.110192687	Residential - Single Family Residence	YES - Current	NO - Privately-Owned	Available	Not Used in Prior Housing Element	0	0.25168106	0	0.25168106	1	3*	3*	138A201	90	Westlake			Moderate
LOS ANGELES	129 N ROBINSON ST	90026	5156004007	Low Medium Residential	RD1.5-1	0	29	0.110192687	Residential - Three Units (Any Combination) - 4 Stories or Less	YES - Current	NO - Privately-Owned	Available	Not Used in Prior Housing Element	0	0.047924584	0	0.047924584	3	3*	3*	138A201	103	Westlake	Yes		Moderate
LOS ANGELES	125 N ROBINSON ST	90026	5156004008	Low Medium Residential	RD1.5-1	0	29	0.110192687	Residential - Single Family Residence	YES - Current	NO - Privately-Owned	Available	Not Used in Prior Housing Element	0	0.25168106	0	0.25168106	1	3*	3*	138A201	112	Westlake			Moderate
LOS ANGELES	121 N ROBINSON ST	90026	5156004009	Low Medium Residential	RD1.5-1	0	29	0.110192687	Residential - Single Family Residence	YES - Current	NO - Privately-Owned	Available	Not Used in Prior Housing Element	0	0.25168106	0	0.25168106	1	3*	3*	138A201	120	Westlake			Moderate
LOS ANGELES	117 N ROBINSON ST	90026	5156004010	Low Medium Residential	RD1.5-1	0	29	0.110192687	Residential - Single Family Residence	YES - Current	NO - Privately-Owned	Available	Not Used in Prior Housing Element	0	0.25168106	0	0.25168106	1	3*	3*	138A201	124	Westlake			Moderate
LOS ANGELES	3255 W BEVERLY BLVD	90057	5156004012	Highway Oriented Commercial	C2-1	0	108	0.058121912	Commercial - Shopping Center (Neighborhood, Community) - One Story	YES - Current	NO - Privately-Owned	Available	Not Used in Prior Housing Element	0	0	0.006725921	0.006725921	3	0	0	138A201	162	Westlake			Above Moderate
LOS ANGELES			5156004012	Highway Oriented Commercial	C2-1	0	108	0.089347631	Commercial - Shopping Center (Neighborhood, Community) - One Story	YES - Current	NO - Privately-Owned	Available	Not Used in Prior Housing Element	0.052736915	0	0	0.052736915	3	0	0	138A201	151	Westlake			Lower
LOS ANGELES			5156004012	Highway Oriented Commercial	C2-1	0	108	0.107201035	Commercial - Shopping Center (Neighborhood, Community) - One Story	YES - Current	NO - Privately-Owned	Available	Not Used in Prior Housing Element	0.069107021	0	0	0.069107021	3	0	0	138A201	142	Westlake			Lower
LOS ANGELES	122 N HOOVER ST	90004	5156004015	Low Medium Residential	RD2-1	0	21	0.06476216	Residential - Single Family Residence	YES - Current	NO - Privately-Owned	Available	Not Used in Prior Housing Element	0	0	0.118107331	0.118107331	1	1*	1*	138A201	101	Westlake			Above Moderate
LOS ANGELES	130 N HOOVER ST	90004	5156004016	Low Medium Residential	RD2-1	0	21	0.084638625	Residential - Single Family Residence	YES - Current	NO - Privately-Owned	Available	Not Used in Prior Housing Element	0	0	0.014444587	0.014444587	1	1*	1*	138A201	85	Westlake			Above Moderate
LOS ANGELES	134 N HOOVER ST	90004	5156004017	Low Medium Residential	RD2-1	0	21	0.104516088	Residential - Single Family Residence	YES - Current	NO - Privately-Owned	Available	Not Used in Prior Housing Element	0	0	0.22853601	0.22853601	1	2*	2*	138A201	71	Westlake			Above Moderate
LOS ANGELES	144 N HOOVER ST	90004	5156004020	Low Medium Residential	RD2-1	0	21	0.109499826	Residential - Single Family Residence	YES - Current	NO - Privately-Owned	Available	Not Used in Prior Housing Element	0	0	0.22853601	0.22853601	1	2*	2*	138A201	39	Westlake			Above Moderate
LOS ANGELES	147 1/2 N DILLON ST	90026	5156005002	Low Medium Residential	RD2-1	0	21	0.137740266	Residential - Double, Duplex, or Two Units - 4 Stories or Less	YES - Current	NO - Privately-Owned	Available	Not Used in Prior Housing Element	0	0	0.177135336	0.177135336	2	2*	2*	138A201	97	Westlake	Yes		Above Moderate
LOS ANGELES	143 N DILLON ST	90026	5156005003	Low Medium Residential	RD2-1	0	21	0.137741789	Residential - Single Family Residence	YES - Current	NO - Privately-Owned	Available	Not Used in Prior Housing Element	0	0	0.135281289	0.135281289	1	2*	2*	138A201	109	Westlake			Above Moderate
LOS ANGELES	139 N DILLON ST	90026	5156005004	Low Medium Residential	RD2-1	0	21	0.137740479	Residential - Single Family Residence	YES - Current	NO - Privately-Owned	Available	Not Used in Prior Housing Element	0	0	0.135281289	0.135281289	1	2*	2*	138A201	118	Westlake			Above Moderate
LOS ANGELES	133 N DILLON ST	90026	5156005005	Low Medium Residential	RD2-1	0	21	0.137740479	Residential - Single Family Residence	YES - Current	NO - Privately-Owned	Available	Not Used in Prior Housing Element	0	0	0.135281289	0.135281289	1	2*	2*	138A201	129	Westlake			Above Moderate
LOS ANGELES	127 N DILLON ST	90026	5156005006	Low Medium Residential	RD2-1	0	21	0.137741156	Residential - Single Family Residence	YES - Current	NO - Privately-Owned	Available	Not Used in Prior Housing Element	0	0	0.135281289	0.135281289	1	2*	2*	138A201	139	Westlake			Above Moderate
LOS ANGELES	123 N DILLON ST	90026	5156005007	Low Medium Residential	RD2-1	0	21	0.137739507	Residential - Single Family Residence	YES - Current	NO - Privately-Owned	Available	Not Used in Prior Housing Element	0	0	0.135281289	0.135281289	1	2*	2*	138A201	147	Westlake			Above Moderate
LOS ANGELES	117 N DILLON ST	90026	5156005008	Low Medium Residential	RD2-1	0	21	0.137741156	Residential - Single Family Residence	YES - Current	NO - Privately-Owned	Available	Not Used in Prior Housing Element	0	0	0.135281289	0.135281289	1	2*	2*	138A201	157	Westlake			Above Moderate
LOS ANGELES	111 N DILLON ST	90026	5156005009	Low Medium Residential	RD2-1	0	21	0.110192286	Residential - Single Family Residence	YES - Current	NO - Privately-Owned	Available	Not Used in Prior Housing Element	0	0	0.165343094	0.165343094	1	2*	2*	138A201	166	Westlake			Above Moderate
LOS ANGELES	3201 W BEVERLY BLVD	90057	5156005010	Highway Oriented Commercial	C2-1	0	108	0.153698181	Commercial - Parking Lot (Commercial Use Property) - Lots - Patron or Employee - One Story	YES - Current	NO - Privately-Owned	Available	Used in Prior Housing Element - Non-Vacant	0.017434631	0	0	0.017434631	0	0	0	138A201	183	Westlake			Lower
LOS ANGELES	3211 W BEVERLY BLVD	90057	5156005011	Highway Oriented Commercial	C2-1	0	108	0.153973766	Commercial - Restaurant, Cocktail Lounge - Restaurant, Cocktail Lounge, Tavern - One Story	YES - Current	NO - Privately-Owned	Available	Not Used in Prior Housing Element	0.059935978	0	0	0.059935978	2	0	0	138A201	176	Westlake			Lower
LOS ANGELES	3219 W BEVERLY BLVD	90057	5156005012	Highway Oriented Commercial	C2-1	0	108	0.154288978	Commercial - Store Combination - Store and Residential Combination - One Story	YES - Current	NO - Privately-Owned	Available	Not Used in Prior Housing Element	0	0	0.021482718	0.021482718	9	0	0	138A201	167	Westlake	Yes		Above Moderate
LOS ANGELES	106 N ROBINSON ST	90026	5156005013	Highway Oriented Commercial	C2-1	0	108	0.154564614	Commercial - Store Combination - Store and Office Combination - One Story	YES - Current	NO - Privately-Owned	Available	Not Used in Prior Housing Element	0.068402476	0	0	0.068402476	3	0	0	138A201	161	Westlake			Lower
LOS ANGELES	114 N ROBINSON ST	90026	5156005014	Low Medium Residential	RD2-1	0	21	0.110192151	Residential - Double, Duplex, or Two Units - 4 Stories or Less	YES - Current	NO - Privately-Owned	Available	Not Used in Prior Housing Element	0	0	0.216021448	0.216021448	2	2*	2*	138A201	152	Westlake	Yes		Above Moderate
LOS ANGELES	116 N ROBINSON ST	90026	5156005015	Low Medium Residential	RD2-1	0	21	0.110192416	Residential - Single Family Residence	YES - Current	NO - Privately-Owned	Available	Not Used in Prior Housing Element	0	0	0.165343094	0.165343094	1	2*	2*	138A201	145	Westlake			Above Moderate
LOS ANGELES	118 N ROBINSON ST	90026	5156005016	Low Medium Residential	RD2-1	0	21	0.110193313	Residential - Single Family Residence	YES - Current	NO - Privately-Owned	Available	Not Used in Prior Housing Element	0	0	0.165343094	0.165343094	1	2*	2*	138A201	137	Westlake			Above Moderate
LOS ANGELES	120 N ROBINSON ST	90026	5156005017	Low Medium Residential	RD2-1	0	21	0.110191791	Residential - Single Family Residence	YES - Current	NO - Privately-Owned	Available	Not Used in Prior Housing Element	0	0	0.165343094	0.165343094	1	2*	2*	138A201	130	Westlake			Above Moderate
LOS ANGELES	142 N ROBINSON ST	90026	5156005020	Low Medium Residential	RD2-1	0	21	0.110191136	Residential - Double, Duplex, or Two Units - 4 Stories or Less	YES - Current	NO - Privately-Owned	Available	Not Used in Prior Housing Element	0	0	0.216021448	0.216021448	2	2*	2*	138A201	96	Westlake	Yes		Above Moderate
LOS ANGELES	146 N ROBINSON ST	90026	5156005021	Low Medium Residential	RD2-1	0	21	0.110193462	Residential - Double, Duplex, or Two Units - 4 Stories or Less	YES - Current	NO - Privately-Owned	Available	Not Used in Prior Housing Element	0	0	0.216021448	0.216021448	2	2*	2*	138A201	84	Westlake	Yes		Above Moderate
LOS ANGELES	150 N ROBINSON ST	90026	5156005022	Low Medium Residential	RD2-1	0	21	0.096417912	Residential - Double, Duplex, or Two Units - 4 Stories or Less	YES - Current	NO - Privately-Owned	Available	Not Used in Prior Housing Element	0	0	0.262926561	0.262926561	2	2*	2*	138A201	73	Westlake	Yes		Above Moderate
LOS ANGELES	246 N ROBINSON ST	90026	5156006004	Low Medium Residential	RD2-1	0	21	0.146221934	Residential - Double, Duplex, or Two Units - 4 Stories or Less	YES - Current	NO - Privately-Owned	Available	Not Used in Prior Housing Element	0	0.337266362	0	0.337266362	2	3*	3*	139-SA201	259	Westlake	Yes		Moderate
LOS ANGELES	238 N ROBINSON ST	90026	5156006006	Low Medium Residential	RD2-1	0	21	0.146223551	Residential - Double, Duplex, or Two Units - 4 Stories or Less	YES - Current	NO - Privately-Owned	Available	Not Used in Prior Housing Element	0	0.337266362	0	0.337266362	2	3*	3*	139-SA201	274	Westlake	Yes		Moderate
LOS ANGELES	232 N ROBINSON ST	90026	5156006007	Low Medium Residential	RD2-1	0	21	0.146222684	Residential - Single Family Residence	YES - Current	NO - Privately-Owned	Available	Not Used in Prior Housing Element	0	0.25168106	0	0.25168106	1	3*	3*	139-SA201	284	Westlake			Moderate
LOS ANGELES	226 N ROBINSON ST	90026	5156006008	Low Medium Residential	RD2-1	0	21	0.146221941	Residential - Single Family Residence	YES - Current	NO - Privately-Owned	Available	Not Used in Prior Housing Element	0	0.25168106	0	0.25168106	1	3*	3*	139-SA201	300	Westlake			Moderate
LOS ANGELES	218 N ROBINSON ST	90026	5156006010	Low Medium Residential	RD2-1	0	21	0.146223284	Residential - Single Family Residence - Guesthouse	YES - Current	NO - Privately-Owned	Available	Not Used in Prior Housing Element	0	0.25168106	0	0.25168106	1	3*	3*	139-SA201	324	Westlake			Moderate
LOS ANGELES	212 N ROBINSON ST	90026	5156006011	Low Medium Residential	RD2-1	0	21	0.146221339	Residential - Double, Duplex, or Two Units - 4 Stories or Less	YES - Current	NO - Privately-Owned	Available	Not Used in Prior Housing Element	0	0.337266362	0	0.337266362	2	3*	3*	138A201	13	Westlake	Yes		Moderate
LOS ANGELES	206 N ROBINSON ST	90026	5156006012	Low Medium Residential	RD2-1	0	21	0.146222579	Residential - Single Family Residence	YES - Current	NO - Privately-Owned	Available	Not Used in Prior Housing Element	0	0.25168106	0	0.25168106	1	3*	3*	138A201	23	Westlake			Moderate
LOS ANGELES	200 N ROBINSON ST	90026	5156006013	Low Medium Residential	RD2-1	0	21	0.146222052	Residential - Single Family Residence	YES - Current	NO - Privately-Owned	Available	Not Used in Prior Housing Element	0	0.25168106	0	0.25168106	1	3*	3*	138A201	32	Westlake			Moderate
LOS ANGELES	207 N DILLON ST	90026	5156006014	Low Medium Residential	RD2-1	0	21	0.146349867	Residential - Single Family Residence	YES - Current	NO - Privately-Owned	Available	Not Used in Prior Housing Element	0	0.25168106	0	0.25168106	1	3*	3*	138A201	38	Westlake			Moderate
LOS ANGELES	217 N DILLON ST	90026	5156006016	Low Medium Residential	RD2-1	0	21	0.146350452	Residential - Three Units (Any Combination) - 4 Stories or Less	YES - Current	NO - Privately-Owned	Available	Not Used in Prior Housing Element	0	0.012761134	0	0.012761134	3	3*	3*	138A201	16	Westlake			Moderate
LOS ANGELES	221 N DILLON ST	90026	5156006017	Low Medium Residential	RD2-1	0	21	0.146348885	Residential - Double, Duplex, or Two Units - 4 Stories or Less	YES - Current	NO - Privately-Owned	Available	Not Used in Prior Housing Element	0	0.337266362	0	0.337266362	2	3*	3*	138A201	10	Westlake	Yes		Moderate
LOS ANGELES	227 N DILLON ST	90026	5156006018	Low Medium Residential	RD2-1	0	21	0.146349862	Residential - Single Family Residence	YES - Current	NO - Privately-Owned	Available	Not Used in Prior Housing Element	0	0.25168106	0	0.25168106	1	3*	3*	139-SA201	316	Westlake			Moderate
LOS ANGELES	233 N DILLON ST	90026	5156006020	Low Medium Residential	RD2-1	0	21	0.13774014	Residential - Single Family Residence	YES - Current	NO - Privately-Owned	Available	Not Used in Prior Housing Element	0	0	0.139795947	0.139795947	1	2*	2*	139-SA201	307	Westlake			Above Moderate
LOS ANGELES	237 N DILLON ST	90026	5156006021	Low Medium Residential	RD2-1	0	21	0.137741156	Residential - Single Family Residence	YES - Current	NO - Privately-Owned	Available	Not Used in Prior Housing Element	0	0	0.139795947	0.139795947	1	2*	2*	139-SA201	293	Westlake			Above Moderate
LOS ANGELES	247 N DILLON ST	90026	5156006023	Low Medium Residential	RD2-1	0	21	0.146348473	Commercial - Parking Lot (Commercial Use Property) - Lots - Patron or Employee - One Story	YES - Current	NO - Privately-Owned	Available	Not Used in Prior Housing Element	0	1.518959999	0	1.518959999	0	3*	3*	139-SA201	270	Westlake			Moderate
LOS ANGELES	3202 W TEMPLE ST	90026	5156006023	Highway Oriented Commercial	C2-1	0	108	0.17236961	Commercial - Parking Lot (Commercial Use Property) - Lots - Patron or Employee - One Story	YES - Current	NO - Privately-Owned	Available	Not Used in Prior Housing Element	4.927261007	0	0	4.927261007	0	0	0	139-SA201	262	Westlake			Lower
LOS ANGELES	3228 W TEMPLE ST	90026	5156006023	Highway Oriented Commercial	C2-1	0	108	0.172322895	Commercial - Parking Lot (Commercial Use Property) - Lots - Patron or Employee - One Story	YES - Current	NO - Privately-Owned	Available	Not Used in Prior Housing Element	4.927261007	0	0	4.927261007	0	0	0	139-SA201	254	Westlake			Lower
LOS ANGELES	243 N VENDOME ST	90026	5156009002	Low Medium Residential	RD1.5-1	0	29	0.14634885	Residential - Three Units (Any Combination) - 4 Stories or Less	YES - Current	NO - Privately-Owned	Available	Not Used in Prior Housing Element	0	0.083151314	0	0.083151314	3	0	0	139-SA201	321	Westlake	Yes		Moderate
LOS ANGELES	247 N VENDOME ST	90026	5156009003	Low Medium Residential	RD1.5-1	0	29	0.146349544	Residential - Single Family Residence	YES - Current	NO - Privately-Owned	Available	Not Used in Prior Housing Element	0	0.402461922	0	0.402461922	1	0	0	139-SA201	308	Westlake			Moderate
LOS ANGELES	242 N DILLON ST	90026	5156009007	Low Medium Residential	RD1.5-1	0	29	0.146195184	Residential - Single Family Residence	YES - Current	NO - Privately-Owned	Available	Not Used in Prior Housing Element	0	0.402461922	0	0.402461922	1	0	0	139-SA201	304	Westlake			Moderate
LOS ANGELES	236 N DILLON ST	90026	5156009008	Low Medium Residential	RD1.5-1	0	29	0.146217117	Residential - Four Units (Any Combination) - 4 Stories or Less	YES - Current	NO - Privately-Owned	Available	Not Used in Prior Housing Element	0	0.402461922	0	0.402461922	1	0	0	139-SA201	315	Westlake			Moderate
LOS ANGELES	232 N DILLON ST	90026	5156009009	Low Medium Residential	RD1.5-1	0	29	0.14623833	Residential - Single Family Residence	YES - Current	NO - Privately-Owned	Available	Not Used in Prior Housing Element	0	0.402461922	0	0.402461922	1	0	0	139-SA201	327	Westlake			Moderate
LOS ANGELES	226 N DILLON ST	90026	5156009010	Low Medium Residential	RD1.5-1	0	29	0.146258428	Residential - Single Family Residence	YES - Current	NO - Privately-Owned	Available	Not Used in Prior Housing Element	0	0.402461922	0	0.402461922	1	0	0	138A201	15	Westlake			Moderate
LOS ANGELES	222 N DILLON ST	90026	5156009011	Low Medium Residential	RD1.5-1	0	29	0.146280339	Residential - Single Family Residence	YES - Current	NO - Privately-Owned	Available	Not Used in Prior Housing Element	0	0.402461922	0	0.402461922	1	0	0	138A201	24	Westlake			Moderate
LOS ANGELES	216 N DILLON ST	90026	5156009012	Low Medium Residential	RD1.5-1	0	29	0.146300545	Residential - Single Family Residence	YES - Current	NO - Privately-Owned	Available	Not Used in Prior Housing Element	0	0.402461922	0	0.402461922	1	0	0	138A201	36	Westlake			Moderate
LOS ANGELES	212 N DILLON ST	90026	5156009013	Low Medium Residential	RD1.5-1	0	29	0.14632173	Residential - Single Family Residence	YES - Current	NO - Privately-Owned	Available	Not Used in Prior Housing Element	0	0.402461922	0	0.402461922	1	0	0	138A201	52	Westlake			Moderate
LOS ANGELES	208 N ROBINSON ST	90026	5156009014	Low Medium Residential	RD1.5-1	0	29	0.146341193	Residential - Five or More Units or Apartments (Any Combination) - 4 Stories or Less	YES - Current	NO - Privately-Owned	Available	Not Used in Prior Housing Element	0	0.042522003	0	0.042522003	5	0	0	138A201	66	Westlake	Yes		Moderate
LOS ANGELES	200 N DILLON ST	90026	5156009015	Low Medium Residential	RD1.5-1	0	29	0.146363127	Residential - Single Family Residence	YES - Current	NO - Privately-Owned	Available	Not Used in Prior Housing Element	0	0.402461922	0	0.402461922	1	0	0	138A201	74	Westlake			Moderate
LOS ANGELES	211 N VENDOME ST	90026	5156009016	Low Medium Residential	RD1.5-1	0	29	0.146349747	Residential - Four Units (Any Combination) - 4 Stories or Less	YES - Current	NO - Privately-Owned	Available	Not Used in Prior Housing Element	0	0.052504805	0	0.052504805	4	0	0	138A201	69	Westlake	Yes		Moderate
LOS ANGELES	217 N VENDOME ST	90026	5156009017	Low Medium Residential	RD1.5-1	0	29	0.1463488	Residential - Single Family Residence	YES - Current	NO - Privately-Owned	Available	Not Used in Prior Housing Element	0	0.402461922	0	0.402461922	1	0	0	138A201	59	Westlake			Moderate
LOS ANGELES	223 N VENDOME ST	90026	5156009018	Low Medium Residential	RD1.5-1	0	29	0.146349015	Residential - Double, Duplex, or Two Units - 4 Stories or Less	YES - Current	NO - Privately-Owned	Available	Not Used in Prior Housing Element	0	0.239312553	0	0.239312553	2	0	0	138A201	43	Westlake	Yes		Moderate
LOS ANGELES	227 N VENDOME ST	90026	5156009019	Low Medium Residential	RD1.5-1	0	29	0.146349015	Residential - Single Family Residence	YES - Current	NO - Privately-Owned	Available	Not Used in Prior Housing Element	0	0.402461922	0	0.402461922	1	0	0	138A201	28	Westlake			Moderate
LOS ANGELES	3107 W COUNCIL ST	90026	5156009021	Low Medium Residential	RD1.5-1	0	29	0.035158418	Residential - Single Family Residence	YES - Current	NO - Privately-Owned	Available	Not Used in Prior Housing Element	0	0	0.090942764	0.090942764	1	1*	1*	138A201	99	Westlake			Above Moderate
LOS ANGELES	203 N VENDOME ST	90026	5156009022

LOS ANGELES	106 N DILLON ST	90026	5156010011	Highway Oriented Commercial	C2-1	0	108	0.149461601	Commercial - Store Combination - Store and Residential Combination - One Story	YES - Current	NO - Privately-Owned	Available	Used in Prior Housing Element - Non-Vacant	0	0	0.067100357	0.067100357	0	0	0	138A201	189	Westlake			Yes	Above Moderate
LOS ANGELES	3121 W BEVERLY BLVD	90057	5156010011	Highway Oriented Commercial	C2-1	0	108	0.059736527	Commercial - Store Combination - Store and Residential Combination - One Story	YES - Current	NO - Privately-Owned	Available	Used in Prior Housing Element - Non-Vacant	0	0	0.005788548	0.005788548	0	0	0	138A201	196	Westlake			Yes	Above Moderate
LOS ANGELES	118 N DILLON ST	90026	5156010012	Low Medium Residential	RD2-1	0	21	0.151514949	Commercial - Vacant Land	YES - Current	NO - Privately-Owned	Available	Not Used in Prior Housing Element	0	0.255761701	0	0.255761701	0	3*	3*	138A201	177	Westlake				Moderate
LOS ANGELES	124 N DILLON ST	90026	5156010013	Low Medium Residential	RD2-1	0	21	0.13774107		YES - Current	NO - Privately-Owned	Available	Not Used in Prior Housing Element	0	0	0.135281289	0.135281289	1	2*	2*	138A201	165	Westlake				Above Moderate
LOS ANGELES	130 N DILLON ST	90026	5156010014	Low Medium Residential	RD2-1	0	21	0.137740479	Residential - Double, Duplex, or Two Units - 4 Stories or Less	YES - Current	NO - Privately-Owned	Available	Not Used in Prior Housing Element	0	0	0.177135336	0.177135336	2	2*	2*	138A201	156	Westlake			Yes	Above Moderate
LOS ANGELES	134 N DILLON ST	90026	5156010015	Low Medium Residential	RD2-1	0	21	0.137740565	Residential - Single Family Residence	YES - Current	NO - Privately-Owned	Available	Not Used in Prior Housing Element	0	0	0.135281289	0.135281289	1	2*	2*	138A201	146	Westlake				Above Moderate
LOS ANGELES	138 N DILLON ST	90026	5156010016	Low Medium Residential	RD2-1	0	21	0.137741156	Residential - Single Family Residence	YES - Current	NO - Privately-Owned	Available	Not Used in Prior Housing Element	0	0	0.135281289	0.135281289	1	2*	2*	138A201	135	Westlake				Above Moderate
LOS ANGELES	142 N DILLON ST	90026	5156010017	Low Medium Residential	RD2-1	0	21	0.13774014	Residential - Single Family Residence	YES - Current	NO - Privately-Owned	Available	Not Used in Prior Housing Element	0	0	0.135281289	0.135281289	1	2*	2*	138A201	125	Westlake				Above Moderate
LOS ANGELES	150 N DILLON ST	90026	5156010018	Low Medium Residential	RD2-1	0	21	0.13774107	Residential - Single Family Residence - Pool	YES - Current	NO - Privately-Owned	Available	Not Used in Prior Housing Element	0	0	0.135281289	0.135281289	1	2*	2*	138A201	116	Westlake				Above Moderate
LOS ANGELES	3101 W BEVERLY BLVD	90057	5156010020	Highway Oriented Commercial	C2-1	0	108	0.151834096	Commercial - Store - One Story	YES - Current	NO - Privately-Owned	Available	Not Used in Prior Housing Element	0.016275242	0	0	0.016275242	4	0	0	138A201	215	Westlake				Lower
LOS ANGELES	3004 W COUNCIL ST	90026	5156011001	Medium Residential	R3-1	0	54	0.137755381	Residential - Three Units (Any Combination) - 4 Stories or Less	YES - Current	NO - Privately-Owned	Available	Not Used in Prior Housing Element	0	0	0.456671619	0.456671619	3	0	0	138A201	153	Westlake			Yes	Above Moderate
LOS ANGELES	147 N RENO ST	90026	5156011002	Medium Residential	R3-1	0	54	0.137741719	Residential - Single Family Residence	YES - Current	NO - Privately-Owned	Available	Used in Prior Housing Element - Non-Vacant	0.80775497	0	0	0.80775497	1	0	0	138A201	164	Westlake				Lower
LOS ANGELES	137 N RENO ST	90026	5156011004	Medium Residential	R3-1	0	54	0.137741381	Residential - Five or More Units or Apartments (Any Combination) - 4 Stories or Less	YES - Current	NO - Privately-Owned	Available	Not Used in Prior Housing Element	0	0	0.117059934	0.117059934	5	0	0	138A201	185	Westlake			Yes	Above Moderate
LOS ANGELES	123 N RENO ST	90026	5156011007	Medium Residential	R3-1	0	54	0.123966429	Residential - Double, Duplex, or Two Units - 4 Stories or Less	YES - Current	NO - Privately-Owned	Available	Not Used in Prior Housing Element	0	0	0.482076547	0.482076547	2	0	0	138A201	222	Westlake			Yes	Above Moderate
LOS ANGELES	116 N VENDOME ST	90026	5156011012	Low Medium Residential	RD1.5-1	0	29	0.151514659	Residential - Four Units (Any Combination) - 4 Stories or Less	YES - Current	NO - Privately-Owned	Available	Not Used in Prior Housing Element	0	0.030932131	0	0.030932131	4	0	0	138A201	212	Westlake				Moderate
LOS ANGELES	128 N VENDOME ST	90026	5156011014	Low Medium Residential	RD1.5-1	0	29	0.13774093	Residential - Three Units (Any Combination) - 4 Stories or Less	YES - Current	NO - Privately-Owned	Available	Not Used in Prior Housing Element	0	0.252614558	0	0.252614558	3	3*	3*	138A201	187	Westlake			Yes	Moderate
LOS ANGELES	136 N VENDOME ST	90026	5156011016	Low Medium Residential	RD1.5-1	0	29	0.137739999	Residential - Single Family Residence	YES - Current	NO - Privately-Owned	Available	Not Used in Prior Housing Element	0	0.206685466	0	0.206685466	1	3*	3*	138A201	171	Westlake				Moderate
LOS ANGELES	142 N VENDOME ST	90026	5156011017	Low Medium Residential	RD1.5-1	0	29	0.137739999	Residential - Single Family Residence	YES - Current	NO - Privately-Owned	Available	Not Used in Prior Housing Element	0	0.206685466	0	0.206685466	1	3*	3*	138A201	159	Westlake				Moderate
LOS ANGELES	3031 W BEVERLY BLVD	90057	5156011020	Highway Oriented Commercial	C2-1	0	108	0.149460559	Commercial - Store Combination - Store and Office Combination - One Story	YES - Current	NO - Privately-Owned	Available	Used in Prior Housing Element - Non-Vacant	0.074047054	0	0	0.074047054	0	0	0	138A201	231	Westlake				Lower
LOS ANGELES			5156011020	Highway Oriented Commercial	C2-1	0	108	0.014899836	Commercial - Store Combination - Store and Office Combination - One Story	YES - Current	NO - Privately-Owned	Available	Used in Prior Housing Element - Non-Vacant	0	0	0.000719097	0.000719097	0	0	0	138A201	257	Westlake				Above Moderate
LOS ANGELES			5156011020	Highway Oriented Commercial	C2-1	0	108	0.044804032	Commercial - Store Combination - Store and Office Combination - One Story	YES - Current	NO - Privately-Owned	Available	Used in Prior Housing Element - Non-Vacant	0	0	0.002747361	0.002747361	0	0	0	138A201	239	Westlake				Above Moderate
LOS ANGELES			5156011020	Highway Oriented Commercial	C2-1	0	108	0.104472692	Commercial - Store Combination - Store and Office Combination - One Story	YES - Current	NO - Privately-Owned	Available	Used in Prior Housing Element - Non-Vacant	0.058804017	0	0	0.058804017	0	0	0	138A201	240	Westlake				Lower
LOS ANGELES			5156011020	Highway Oriented Commercial	C2-1	0	108	0.149094339	Commercial - Store Combination - Store and Office Combination - One Story	YES - Current	NO - Privately-Owned	Available	Used in Prior Housing Element - Non-Vacant	0.074047054	0	0	0.074047054	0	0	0	138A201	245	Westlake				Lower
LOS ANGELES	129 N RENO ST	90026	5156011021	Medium Residential	R3-1	0	54	0.134295849	Residential - Five or More Units or Apartments (Any Combination) - 4 Stories or Less	YES - Current	NO - Privately-Owned	Available	Not Used in Prior Housing Element	0	0	1.559153771	1.559153771	0	0	0	138A201	208	Westlake			Yes	Above Moderate
LOS ANGELES			5156011021	Medium Residential	R3-1	0	54	0.013430357	Residential - Five or More Units or Apartments (Any Combination) - 4 Stories or Less	YES - Current	NO - Privately-Owned	Available	Not Used in Prior Housing Element	0	0	0.19367795	0.19367795	0	0	0	138A201	219	Westlake				Above Moderate
LOS ANGELES	3030 W TEMPLE ST	90026	5156012001	Highway Oriented Commercial	C2-1	0	108	0.182960955	Commercial - Office Building - One Story	YES - Current	NO - Privately-Owned	Available	Not Used in Prior Housing Element	0.062342366	0	0	0.062342366	7	0	0	139-5A203	455	Westlake				Lower
LOS ANGELES	242 N VENDOME ST	90026	5156012004	Low Medium Residential	RD2-1	0	21	0.14613806	Residential - Single Family Residence	YES - Current	NO - Privately-Owned	Available	Not Used in Prior Housing Element	0	0.25168106	0	0.25168106	1	3*	3*	139-5A203	601	Westlake				Moderate
LOS ANGELES	236 N VENDOME ST	90026	5156012005	Low Medium Residential	RD2-1	0	21	0.146155874	Residential - Single Family Residence	YES - Current	NO - Privately-Owned	Available	Not Used in Prior Housing Element	0	0.25168106	0	0.25168106	1	3*	3*	138A201	26	Westlake				Moderate
LOS ANGELES	232 N VENDOME ST	90026	5156012006	Low Medium Residential	RD2-1	0	21	0.146172259	Residential - Single Family Residence	YES - Current	NO - Privately-Owned	Available	Not Used in Prior Housing Element	0	0.25168106	0	0.25168106	1	3*	3*	138A201	42	Westlake				Moderate
LOS ANGELES	226 N VENDOME ST	90026	5156012007	Low Medium Residential	RD2-1	0	21	0.146187389	Residential - Single Family Residence	YES - Current	NO - Privately-Owned	Available	Not Used in Prior Housing Element	0	0.25168106	0	0.25168106	1	3*	3*	138A201	58	Westlake				Moderate
LOS ANGELES	222 N VENDOME ST	90026	5156012008	Low Medium Residential	RD2-1	0	21	0.146205722	Residential - Single Family Residence	YES - Current	NO - Privately-Owned	Available	Not Used in Prior Housing Element	0	0.25168106	0	0.25168106	1	3*	3*	138A201	68	Westlake				Moderate
LOS ANGELES	216 N VENDOME ST	90026	5156012009	Low Medium Residential	RD2-1	0	21	0.146220992	Residential - Single Family Residence	YES - Current	NO - Privately-Owned	Available	Not Used in Prior Housing Element	0	0.25168106	0	0.25168106	1	3*	3*	138A201	81	Westlake				Moderate
LOS ANGELES	212 N VENDOME ST	90026	5156012010	Low Medium Residential	RD2-1	0	21	0.1462387	Residential - Double, Duplex, or Two Units - 4 Stories or Less	YES - Current	NO - Privately-Owned	Available	Not Used in Prior Housing Element	0	0.145389694	0	0.145389694	2	3*	3*	138A201	98	Westlake			Yes	Moderate
LOS ANGELES	206 N VENDOME ST	90026	5156012011	Low Medium Residential	RD2-1	0	21	0.146255074	Residential - Single Family Residence	YES - Current	NO - Privately-Owned	Available	Not Used in Prior Housing Element	0	0.25168106	0	0.25168106	1	3*	3*	138A201	110	Westlake				Moderate
LOS ANGELES	200 N VENDOME ST	90026	5156012012	Low Medium Residential	RD2-1	0	21	0.146269831	Residential - Single Family Residence	YES - Current	NO - Privately-Owned	Available	Not Used in Prior Housing Element	0	0.25168106	0	0.25168106	1	3*	3*	138A201	119	Westlake				Moderate
LOS ANGELES	207 N RENO ST	90026	5156012015	Medium Residential	R3-1	0	54	0.146291977	Residential - Four Units (Any Combination) - 4 Stories or Less	YES - Current	NO - Privately-Owned	Available	Not Used in Prior Housing Element	0	0	0.133403465	0.133403465	4	0	0	138A203	174	Westlake			Yes	Above Moderate
LOS ANGELES	233 N RENO ST	90026	5156012019	Medium Residential	R3-1	0	54	0.146291773	Residential - Five or More Units or Apartments (Any Combination) - 4 Stories or Less	YES - Current	NO - Privately-Owned	Available	Not Used in Prior Housing Element	0	0	0.117059934	0.117059934	5	0	0	138A203	80	Westlake			Yes	Above Moderate
LOS ANGELES	239 N RENO ST	90026	5156012020	Medium Residential	R3-1	0	54	0.146292926	Residential - Five or More Units or Apartments (Any Combination) - 4 Stories or Less	YES - Current	NO - Privately-Owned	Available	Not Used in Prior Housing Element	0	0	0.117059934	0.117059934	5	0	0	138A203	64	Westlake			Yes	Above Moderate
LOS ANGELES	247 N RENO ST	90026	5156012021	Medium Residential	R3-1	0	54	0.146290455	Residential - Five or More Units or Apartments (Any Combination) - 4 Stories or Less	YES - Current	NO - Privately-Owned	Available	Not Used in Prior Housing Element	0	0	0.117059934	0.117059934	5	0	0	138A203	47	Westlake			Yes	Above Moderate
LOS ANGELES	249 N RENO ST	90026	5156012022	Highway Oriented Commercial	C2-1	0	108	0.146291519	Industrial - Warehousing, Distribution, Storage - Warehousing, Distribution, Under 10,000 SF - One Story	YES - Current	NO - Privately-Owned	Available	Used in Prior Housing Element - Non-Vacant	0.125794074	0	0	0.125794074	0	0	0	138A203	29	Westlake				Lower
LOS ANGELES			5156012023	Highway Oriented Commercial	C2-1	0	108	0.071838367	Industrial - Warehousing, Distribution, Storage - Warehousing, Distribution, Under 10,000 SF - One Story	YES - Current	NO - Privately-Owned	Available	Not Used in Prior Housing Element	0.14224501	0	0	0.14224501	1	0	0	139-5A203	474	Westlake				Lower
LOS ANGELES	255 N RENO ST	90026	5156012024	Highway Oriented Commercial	C2-1	0	108	0.111242007	Commercial - Parking Lot (Commercial Use Property) - Lots - Patron or Employee - One Story	YES - Current	NO - Privately-Owned	Available	Used in Prior Housing Element - Non-Vacant	0.032873382	0	0	0.032873382	1	0	0	139-5A203	709	Westlake				Lower
LOS ANGELES	3007 W COUNCIL ST	90026	5156012025	Medium Residential	R3-1	0	54	0.146290046	Residential - Five or More Units or Apartments (Any Combination) - 4 Stories or Less	YES - Current	NO - Privately-Owned	Available	Not Used in Prior Housing Element	0	0	0.100525689	0.100525689	8	0	0	138A201	133	Westlake			Yes	Above Moderate
LOS ANGELES	246 N VENDOME ST	90026	5156012026	Low Medium Residential	C2-1	0	108	0.146122905	Commercial - Parking Lot (Commercial Use Property) - Lots - Patron or Employee - One Story	YES - Current	NO - Privately-Owned	Available	Used in Prior Housing Element - Non-Vacant	0.053072253	0	0	0.053072253	0	0	0	139-5A203	471	Westlake				Lower
LOS ANGELES	2800 W TEMPLE ST	90026	5156016001	Highway Oriented Commercial	C2-1	0	108	0.119374554	Commercial - Office Building - One Story	YES - Current	NO - Privately-Owned	Available	Used in Prior Housing Element - Non-Vacant	0.074106067	0	0	0.074106067	0	0	0	138A203	143	Westlake				Lower
LOS ANGELES	2804 W TEMPLE ST	90026	5156016001	Highway Oriented Commercial	C2-1	0	108	0.119375054	Commercial - Office Building - One Story	YES - Current	NO - Privately-Owned	Available	Used in Prior Housing Element - Non-Vacant	0.074106067	0	0	0.074106067	0	0	0	138A203	135	Westlake				Lower
LOS ANGELES	2808 W TEMPLE ST	90026	5156016001	Highway Oriented Commercial	C2-1	0	108	0.119375936	Commercial - Office Building - One Story	YES - Current	NO - Privately-Owned	Available	Used in Prior Housing Element - Non-Vacant	0.074106067	0	0	0.074106067	0	0	0	138A203	128	Westlake				Lower
LOS ANGELES			5156016001	Highway Oriented Commercial	C2-1	0	108	0.027548403	Commercial - Office Building - One Story	YES - Current	NO - Privately-Owned	Available	Used in Prior Housing Element - Non-Vacant	0	0	0.003255933	0.003255933	0	0	0	138A203	625	Westlake				Above Moderate
LOS ANGELES	2822 W TEMPLE ST	90026	5156016003	Highway Oriented Commercial	C2-1	0	108	0.119376892	Commercial - Parking Lot (Commercial Use Property) - Lots - Patron or Employee - One Story	YES - Current	NO - Privately-Owned	Available	Used in Prior Housing Element - Non-Vacant	0.18064256	0	0	0.18064256	0	0	0	138A203	102	Westlake				Lower
LOS ANGELES			5156016003	Highway Oriented Commercial	C2-1	0	108	0.009182912	Commercial - Parking Lot (Commercial Use Property) - Lots - Patron or Employee - One Story	YES - Current	NO - Privately-Owned	Available	Used in Prior Housing Element - Non-Vacant	0	0	0.026211718	0.026211718	0	0	0	138A203	623	Westlake				Above Moderate
LOS ANGELES	2912 W TEMPLE ST	90026	5156016008	Highway Oriented Commercial	C2-1	0	108	0.119374367	Commercial - Parking Lot (Commercial Use Property) - Lots - Patron or Employee - One Story	YES - Current	NO - Privately-Owned	Available	Used in Prior Housing Element - Non-Vacant	0.18064256	0	0	0.18064256	0	0	0	138A203	67	Westlake				Lower
LOS ANGELES			5156016008	Highway Oriented Commercial	C2-1	0	108	0.009182696	Commercial - Parking Lot (Commercial Use Property) - Lots - Patron or Employee - One Story	YES - Current	NO - Privately-Owned	Available	Used in Prior Housing Element - Non-Vacant	0	0	0.026211718	0.026211718	0	0	0	138A203	62	Westlake				Above Moderate
LOS ANGELES	2922 W TEMPLE ST	90026	5156016009	Highway Oriented Commercial	C2-1	0	108	0.111618124	Commercial - Store Combination - Store and Residential Combination - One Story	YES - Current	NO - Privately-Owned	Available	Used in Prior Housing Element - Non-Vacant	0.071091844	0	0	0.071091844	0	0	0	138A203	43	Westlake				Lower
LOS ANGELES			5156016009	Highway Oriented Commercial	C2-1	0	108	0.008605006	Commercial - Store Combination - Store and Residential Combination - One Story	YES - Current	NO - Privately-Owned	Available	Used in Prior Housing Element - Non-Vacant	0	0	0.001643852	0.001643852	0	0	0	138A203	40	Westlake				Above Moderate
LOS ANGELES	252 N RENO ST	90026	5156016010	Medium Residential	R3-1	0	54	0.059789024	Residential - Single Family Residence	YES - Current	NO - Privately-Owned	Available	Used in Prior Housing Element - Non-Vacant	0	0	0.264019668	0.264019668	1	3*	3*	138A203	110	Westlake				Above Moderate
LOS ANGELES	2851 W HYANS ST	90026	5156016010	Medium Residential	R3-1	0	54	0.06437866	Residential - Single Family Residence	YES - Current	NO - Privately-Owned	Available	Used in Prior Housing Element - Non-Vacant	0	0	0.216929376	0.216929376	1	3*	3*	138A203	121	Westlake				Above Moderate
LOS ANGELES	264 N RENO ST	90026	5156016011	Medium Residential	R3-1	0	54	0.042788577	Residential - Single Family Residence	YES - Current	NO - Privately-Owned	Available	Not Used in Prior Housing Element	0	0	0.261828518	0.261828518	1	2*	2*	138A203	132	Westlake			Yes	Above Moderate
LOS ANGELES			5156016011	Medium Residential	R3-1	0	54	0.045913682	Residential - Single Family Residence	YES - Current	NO - Privately-Owned	Available	Not Used in Prior Housing Element	0	0	0.176469165	0.176469165	1	2*	2*	138A203	101	Westlake				Above Moderate
LOS ANGELES	2847 W HYANS ST	90026	5156016012	Medium Residential	R3-1	0	54	0.073462496	Residential - Single Family Residence	YES - Current	NO - Privately-Owned	Available	Not Used in Prior Housing Element	0	0	0.206685466	0.206685466	1	3*	3*	138A203	124	Westlake				Above Moderate
LOS ANGELES	2843 W HYANS ST	90026	5156016014	Medium Residential	R3-1	0	54	0.110192079	Residential - Single Family Residence	YES - Current	NO - Privately-Owned	Available	Not Used in Prior Housing Element	0.604023975	0	0	0.604023975	1	0	0	138A203	116	Westlake				Lower
LOS ANGELES	2839 W HYANS ST	90026	5156016015	Medium Residential	R3-1	0	54	0.110192079	Residential - Four Units (Any Combination) - 4 Stories or Less	YES - Current	NO - Privately-Owned	Available	Not Used in Prior Housing Element	0.050918191	0	0	0.050918191	4	0	0	138A203	127	Westlake				Lower
LOS ANGELES	2837 W HYANS ST	90026	5156016016	Medium Residential	R3-1	0	54	0.110192739	Residential - Three Units (Any Combination) - 4 Stories or Less	YES - Current	NO - Privately-Owned	Available	Not Used in Prior Housing Element	0	0	0.133730301	0.133730301	3	0	0	138A203	132	Westlake			Yes	Above Moderate
LOS ANGELES	2817 W HYANS ST	90026	5156016018	Medium Residential	R3-1	0	54	0.055097964	Industrial - Light Manufacturing - One Story	YES - Current	NO - Privately-Owned	Available	Used in Prior Housing Element - Non-Vacant	0	0	0.060846627	0.060846627	0	2*	2*	138A203	167	Westlake				Above Moderate
LOS ANGELES	2821 W HYANS ST	90026	5156016018	Medium Residential	R3-1	0	54	0.110192079	Industrial - Light Manufacturing - One Story	YES - Current	NO - Privately-Owned	Available	Used in Prior Housing Element - Non-Vacant	0.134214869	0	0	0.134214869	0	0	0	138A203	160	Westlake				Lower
LOS ANGELES			5156016018	Medium Residential	R3-1	0	54	0.027549389	Industrial - Light Manufacturing - One Story	YES - Current	NO - Privately-Owned	Available	Used in Prior Housing Element - Non-Vacant	0	0	0.033284745	0.033284745	0	1*	1*	138A203	157	Westlake				Above Moderate
LOS ANGELES	2815 W HYANS ST	90026	5156016019	Medium Residential	R3-1	0	54	0.110193785	Residential - Five or More Units or Apartments (Any Combination) - 4 Stories or Less	YES - Current	NO - Privately-Owned	Available	Not Used in Prior Housing Element	0	0	0.028748181	0.028748181	8	0	0	138A203	175	Westlake			Yes	Above Moderate
LOS ANGELES	2918 W TEMPLE ST	90026	5156016024	Highway Oriented Commercial	C2-1	0	108	0.128560702	Commercial - Auto, Recreation Equipment, Construction Equipment Sales and Service - Auto Body Repair Shop - One Story	YES - Current	NO - Privately-Owned	Available	Used in Prior Housing Element - Non-Vacant	0.24854974	0	0	0.24854974	0	0	0	138A203	48	Westlake				Lower
LOS ANGELES	2916 W TEMPLE ST	90026	5156016025	Highway Oriented Commercial	C2-1	0	108	0.128555448	Commercial - Parking Lot (Commercial Use Property) - Lots - Patron or Employee - One Story	YES - Current	NO - Privately-Owned	Available	Used in Prior Housing Element - Non-Vacant	0.017738917	0	0	0.017738917	0	0	0	138A203	56	Westlake				Lower
LOS ANGELES	2809 W HYANS ST	90026	5156016026	Medium Residential	R3-1	0	54	0.110192347	Residential - Single Family Residence	YES - Current	NO - Privately-Owned	Available	Not Used in Prior Housing Element	0.604023975	0	0	0.604023975	1	0	0	138A203	182	Westlake				Lower
LOS ANGELES	2826 W HYANS ST	90026	5156017006	Medium Residential	R3-1	0	54	0.110192232	Institutional - Homes for Aged and Others - One Story	YES - Current	NO - Privately-Owned	Available	Used in Prior Housing Element - Non-Vacant	0.016841076	0	0	0.016841076	2	0	0	138A203	205	Westlake				Lower
LOS ANGELES	2836 W HYANS ST	90026	5156017007	Medium Residential	R3-1	0	54	0.110192079	Industrial - Motion Picture, Radio and Television Industry - Studio - One Story	YES - Current	NO - Privately-Owned	Available	Not Used in Prior Housing Element	0.026737594	0	0	0.026737594	4	0	0	138A203	193	Westlake				Lower
LOS ANGELES	2840 W HYANS ST	90026	5156017008	Medium Residential	R3-1	0	54	0.110192232	Residential - Single Family Residence	YES - Current	NO - Privately-Owned	Available	Not Used in Prior Housing Element	0.604023975	0	0	0.604023975	1	0	0	138A203	188	Westlake				Lower
LOS ANGELES	2842 W HYANS ST	90026	5156017009	Medium Residential	R3-1	0	54	0.110191571	Residential - Double, Duplex, or Two Units - 4 Stories or Less	YES - Current	NO - Privately-Owned	Available	Not Used in Prior Housing Element	0	0	0.37146095	0.37146095	2	0	0	138A203	184	Westlake			Yes	Above Moderate
LOS ANGELES	2848 W HYANS ST	90026	5156017010	Medium Residential	R3-1	0	54	0.110190715	Residential - Single Family Residence	YES - Current	NO - Privately-Owned	Available	Used in Prior Housing Element - Non-Vacant	0.604023975	0	0	0.604023975	1	0	0	138A203	178	Westlake				Lower
LOS ANGELES	2850 W HYANS ST	90026	5156017011	Medium Residential	R3-1	0	54	0.110192079	Residential - Double, Duplex, or Two Units - 4 Stories or Less	YES - Current	NO - Privately-Owned	Available	Not Used in Prior Housing Element	0	0	0.37146095	0.37146095	2	0	0	138A203	171	Westlake			Yes	Above Moderate
LOS ANGELES	208 N RENO ST	90026	5156017013	Medium Residential	R3-1	0	54	0.08049021	Residential - Double, Duplex, or Two Units - 4 Stories or Less	YES - Current	NO - Privately-Owned	Available	Not Used in Prior Housing Element	0	0	0.092165942	0.092165942	2	0	0	138A203	204	Westlake			Yes	Above Moderate
LOS ANGELES			5156017014	Medium Residential	R3-1	0	54	0.021199416	Residential - Single Family Residence	YES - Current	NO - Privately-Owned	Available	Not Used in Prior Housing Element	0	0	0.085155946	0.085155946	1	1*	1*	138A203	195	Westlake				Above Moderate
LOS ANGELES	2851 W COUNCIL ST	90026	5156017015	Medium Residential	R3-1	0	54	0.110277585	Residential - Double, Duplex, or Two Units - 4 Stories or Less	YES - Current	NO - Privately-Owned	Available	Not Used in Prior Housing Element	0.073550691	0	0	0.073550691	2	0	0	138A203	201	Westlake				Lower
LOS ANGELES	2845 W COUNCIL ST	90026	5156017016	Medium Residential	R3-1	0	54	0.110263739	Residential - Single Family Residence	YES - Current	NO - Privately-Owned	Available	Used in Prior Housing Element - Non-Vacant	0.26155875	0	0	0.26155875	1	0	0	138A203	209	Westlake				Lower
LOS ANGELES	2841 W COUNCIL ST	90026	5156017017	Medium Residential	R3-1	0	54	0.110252817	Residential - Four Units (Any Combination) - 4 Stories or Less	YES - Current	NO - Privately-Owned	Available	Not Used in Prior Housing Element	0	0	0.087520165	0.087520165	4	0	0	138A203	214	Westlake			Yes	Above Moderate
LOS ANGELES	2839 W COUNCIL ST	90026	5156017018	Medium Residential	R3-1	0	54	0.110242049	Industrial - Motion Picture, Radio and Television Industry - Studio - One Story	YES - Current	NO - Privately-Owned	Available	Used in Prior Housing Element - Non-Vacant	0.104842568	0	0	0.104842568	0	0	0	138A203	221	Westlake				Lower
LOS ANGELES	201 N OCCIDENTAL BLVD	90026	5156017023	Medium Residential	R3-1	0	54	0.110135856	Industrial - Motion Picture, Radio and Television Industry - Studio - One Story	YES - Current	NO - Privately-Owned	Available	Used in Prior Housing Element - Non-Vacant	0.056924073	0	0	0.056924073	0	0	0	138A203	269	Westlake				Lower
LOS ANGELES	221 N OCCIDENTAL BLVD	90026	5156017023	Medium Residential	R3-1	0	54	0.110190937	Industrial - Motion Picture, Radio and Television Industry - Studio - One Story	YES - Current	NO - Privately-Owned	Available	Used in Prior Housing Element - Non-Vacant	0.056924073	0	0	0.056924073	0	0	0	138A203	239	Westlake				Lower
LOS ANGELES	2805 W COUNCIL ST	90026	5156017023	Medium Residential	R3-1	0	54	0.110146779	Industrial - Motion Picture, Radio and Television Industry - Studio - One Story	YES - Current	NO - Privately-Owned	Available	Used in Prior Housing Element - Non-Vacant	0.056924073	0	0	0.056924073	0	0	0	138A203	262	Westlake				Lower
LOS ANGELES	2808 W HYANS ST	90026	5156017023	Medium Residential	R3-1	0	54	0.110192079	Industrial - Motion Picture, Radio and Television Industry - Studio - One Story	YES - Current	NO - Privately-Owned	Available	Used in Prior Housing Element - Non-Vacant	0.056924073	0	0	0.056924073	0	0	0	138A203	228	Westlake				Lower
LOS ANGELES	2809 W COUNCIL ST	90026	5156017023	Medium Residential	R3-1	0	54	0.110159218	Industrial - Motion Picture, Radio and Television Industry - Studio - One Story	YES - Current	NO - Privately-Owned	Available	Used in Prior Housing Element - Non-Vacant	0.056924073	0	0	0.056924073	0	0	0	138A203	257	Westlake				Lower
LOS ANGELES

LOS ANGELES	2819 W COUNCIL ST	90026	5156017023	Medium Residential	R3-1	0	54	0.110183241	Industrial - Motion Picture, Radio and Television Industry - Studio - One Story	YES - Current	NO - Privately-Owned	Available	Used in Prior Housing Element - Non-Vacant	0.056924073	0	0	0.056924073	0	0	0	138A203	247	Westlake			Lower
LOS ANGELES	2820 W HYANS ST	90026	5156017023	Medium Residential	R3-1	0	54	0.110191571	Industrial - Motion Picture, Radio and Television Industry - Studio - One Story	YES - Current	NO - Privately-Owned	Available	Used in Prior Housing Element - Non-Vacant	0.056924073	0	0	0.056924073	0	0	0	138A203	211	Westlake			Lower
LOS ANGELES	2821 W COUNCIL ST	90026	5156017023	Medium Residential	R3-1	0	54	0.110194903	Industrial - Motion Picture, Radio and Television Industry - Studio - One Story	YES - Current	NO - Privately-Owned	Available	Used in Prior Housing Element - Non-Vacant	0.056924073	0	0	0.056924073	0	0	0	138A203	242	Westlake			Lower
LOS ANGELES	2825 W COUNCIL ST	90026	5156017023	Medium Residential	R3-1	0	54	0.110205979	Industrial - Motion Picture, Radio and Television Industry - Studio - One Story	YES - Current	NO - Privately-Owned	Available	Used in Prior Housing Element - Non-Vacant	0.056924073	0	0	0.056924073	0	0	0	138A203	237	Westlake			Lower
LOS ANGELES	2829 1/2 W COUNCIL ST	90026	5156017023	Medium Residential	R3-1	0	54	0.110217661	Industrial - Motion Picture, Radio and Television Industry - Studio - One Story	YES - Current	NO - Privately-Owned	Available	Used in Prior Housing Element - Non-Vacant	0.056924073	0	0	0.056924073	0	0	0	138A203	231	Westlake			Lower
LOS ANGELES	2835 W COUNCIL ST	90026	5156017023	Medium Residential	R3-1	0	54	0.110230234	Industrial - Motion Picture, Radio and Television Industry - Studio - One Story	YES - Current	NO - Privately-Owned	Available	Used in Prior Housing Element - Non-Vacant	0.056924073	0	0	0.056924073	0	0	0	138A203	226	Westlake			Lower
LOS ANGELES			5156017023	Medium Residential	R3-1	0	54	0.110192232	Industrial - Motion Picture, Radio and Television Industry - Studio - One Story	YES - Current	NO - Privately-Owned	Available	Used in Prior Housing Element - Non-Vacant	0.056924073	0	0	0.056924073	0	0	0	138A203	234	Westlake			Lower
LOS ANGELES			5156018010	Medium Residential	R3-1	0	54	0.76365497	Commercial - Commercial - Vacant Land	YES - Current	NO - Privately-Owned	Available	Not Used in Prior Housing Element	6.413271618	0	0	6.413271618	0	0	0	138A203	634	Westlake			Lower
LOS ANGELES	150 N RENO ST	90026	5156018012	Medium Residential	R3-1	0	54	0.045039993	Commercial - Parking Lot (Commercial Use Property) - Lots - Patron or Employee - One Story	YES - Current	NO - Privately-Owned	Available	Not Used in Prior Housing Element	0	0	0.011416283	0.011416283	0	2*	2*	138A203	244	Westlake			Above Moderate
LOS ANGELES			5156018012	Medium Residential	R3-1	0	54	0.053191595	Commercial - Parking Lot (Commercial Use Property) - Lots - Patron or Employee - One Story	YES - Current	NO - Privately-Owned	Available	Not Used in Prior Housing Element	0	0	0.00916701	0.00916701	0	2*	2*	138A203	250	Westlake			Above Moderate
LOS ANGELES			5156019001	Medium Residential	R3-1	0	54	0.110190561	Commercial - Parking Lot (Commercial Use Property) - Lots - Patron or Employee - One Story	YES - Current	NO - Privately-Owned	Available	Used in Prior Housing Element - Non-Vacant	0.00901623	0	0	0.00901623	0	0	0	138A203	393	Westlake			Lower
LOS ANGELES			5156019007	Medium Residential	R3-1	0	54	0.110191069	Commercial - Parking Lot (Commercial Use Property) - Lots - Patron or Employee - One Story	YES - Current	NO - Privately-Owned	Available	Used in Prior Housing Element - Non-Vacant	0.019477585	0	0	0.019477585	0	0	0	138A203	360	Westlake			Lower
LOS ANGELES			5156019008	Medium Residential	R3-1	0	54	0.110189705	Commercial - Parking Lot (Commercial Use Property) - Lots - Patron or Employee - One Story	YES - Current	NO - Privately-Owned	Available	Used in Prior Housing Element - Non-Vacant	0.00901623	0	0	0.00901623	0	0	0	138A203	356	Westlake			Lower
LOS ANGELES			5156019009	Medium Residential	R3-1	0	54	0.110189044	Commercial - Parking Lot (Commercial Use Property) - Lots - Patron or Employee - One Story	YES - Current	NO - Privately-Owned	Available	Used in Prior Housing Element - Non-Vacant	0.00901623	0	0	0.00901623	0	0	0	138A203	351	Westlake			Lower
LOS ANGELES	151 N OCCIDENTAL BLVD	90026	5156019010	Medium Residential	R3-1	0	54	0.110190282	Institutional - Homes for Aged and Others - Vacant Land	YES - Current	NO - Privately-Owned	Available	Not Used in Prior Housing Element	0.052634701	0	0	0.052634701	0	0	0	138A203	344	Westlake			Lower
LOS ANGELES			5156019013	Medium Residential	R3-1	0	54	0.094555115	Institutional - Church - Vacant Land	YES - Current	NO - Privately-Owned	Available	Not Used in Prior Housing Element	0.047235382	0	0	0.047235382	0	0	0	138A201	247	Westlake			Lower
LOS ANGELES			5156019013	Medium Residential	R3-1	0	54	0.110190561	Institutional - Church - Vacant Land	YES - Current	NO - Privately-Owned	Available	Not Used in Prior Housing Element	0.052634701	0	0	0.052634701	0	0	0	138A201	256	Westlake			Lower
LOS ANGELES	110 N RENO ST	90026	5156019014	Highway Oriented Commercial	C2-1	0	108	0.09662453	Commercial - Store Combination - Store and Residential Combination - One Story	YES - Current	NO - Privately-Owned	Available	Not Used in Prior Housing Element	0	0	0.033816875	0.033816875	4	0	0	138A201	281	Westlake		Yes	Above Moderate
LOS ANGELES	2931 W BEVERLY BLVD	90057	5156019014	Highway Oriented Commercial	C2-1	0	108	0.106707221	Commercial - Store Combination - Store and Residential Combination - One Story	YES - Current	NO - Privately-Owned	Available	Not Used in Prior Housing Element	0	0	0.037625057	0.037625057	4	0	0	138A201	286	Westlake		Yes	Above Moderate
LOS ANGELES	2903 W BEVERLY BLVD	90057	5156019020	Highway Oriented Commercial	C2-1	0	108	0.106030393	Commercial - Office Building - One Story	YES - Current	NO - Privately-Owned	Available	Not Used in Prior Housing Element	0.058427024	0	0	0.058427024	0	0	0	138A203	390	Westlake			Lower
LOS ANGELES			5156019021	Highway Oriented Commercial	C2-1	0	108	0.052969128	Commercial - Commercial - Vacant Land	YES - Current	NO - Privately-Owned	Available	Not Used in Prior Housing Element	0	0	0.071931012	0.071931012	0	0	0	138A203	397	Westlake			Above Moderate
LOS ANGELES	2819 W BEVERLY BLVD	90057	5156019022	Highway Oriented Commercial	C2-1	0	108	0.105804954	Commercial - Store Combination - Store and Office Combination - One Story	YES - Current	NO - Privately-Owned	Available	Used in Prior Housing Element - Non-Vacant	0.058427024	0	0	0.058427024	0	0	0	138A203	403	Westlake			Lower
LOS ANGELES			5156019022	Highway Oriented Commercial	C2-1	0	108	0.052948009	Commercial - Store Combination - Store and Office Combination - One Story	YES - Current	NO - Privately-Owned	Available	Used in Prior Housing Element - Non-Vacant	0	0	0.004450571	0.004450571	0	0	0	138A203	399	Westlake			Above Moderate
LOS ANGELES	2809 W BEVERLY BLVD	90057	5156019023	Highway Oriented Commercial	C2-1	0	108	0.105579514	Industrial - Light Manufacturing - One Story	YES - Current	NO - Privately-Owned	Available	Used in Prior Housing Element - Non-Vacant	0.068371046	0	0	0.068371046	0	0	0	138A203	411	Westlake			Lower
LOS ANGELES	2811 W BEVERLY BLVD	90057	5156019023	Highway Oriented Commercial	C2-1	0	108	0.105691372	Industrial - Light Manufacturing - One Story	YES - Current	NO - Privately-Owned	Available	Used in Prior Housing Element - Non-Vacant	0.067936438	0	0	0.067936438	0	0	0	138A203	408	Westlake			Lower
LOS ANGELES	131 N OCCIDENTAL BLVD	90026	5156019024	Highway Oriented Commercial	C2-1	0	108	0.105354913	Commercial - Store - One Story	YES - Current	NO - Privately-Owned	Available	Used in Prior Housing Element - Non-Vacant	0.058804017	0	0	0.058804017	0	0	0	138A203	421	Westlake			Lower
LOS ANGELES	2805 W BEVERLY BLVD	90057	5156019024	Highway Oriented Commercial	C2-1	0	108	0.105466201	Commercial - Store - One Story	YES - Current	NO - Privately-Owned	Available	Used in Prior Housing Element - Non-Vacant	0.058804017	0	0	0.058804017	0	0	0	138A203	417	Westlake			Lower
LOS ANGELES	2905 W BEVERLY BLVD	90057	5156019025	Highway Oriented Commercial	C2-1	0	108	0.10614258	Commercial - Store Combination - Store and Office Combination - One Story	YES - Current	NO - Privately-Owned	Available	Used in Prior Housing Element - Non-Vacant	0.182745719	0	0	0.182745719	0	0	0	138A203	384	Westlake			Lower
LOS ANGELES	2909 W BEVERLY BLVD	90057	5156019025	Highway Oriented Commercial	C2-1	0	108	0.106256789	Commercial - Store Combination - Store and Office Combination - One Story	YES - Current	NO - Privately-Owned	Available	Used in Prior Housing Element - Non-Vacant	0.182745719	0	0	0.182745719	0	0	0	138A201	310	Westlake			Lower
LOS ANGELES			5156019027	Medium Residential	R3-1	0	54	0.110189044	Institutional - Homes for Aged and Others - One Story	YES - Current	NO - Privately-Owned	Available	Used in Prior Housing Element - Non-Vacant	0	0	0.007074272	0.007074272	0	0	0	138A201	262	Westlake		Yes	Above Moderate
LOS ANGELES			5156019027	Medium Residential	R3-1	0	54	0.110189656	Institutional - Homes for Aged and Others - One Story	YES - Current	NO - Privately-Owned	Available	Used in Prior Housing Element - Non-Vacant	0	0	0.007074272	0.007074272	0	0	0	138A203	340	Westlake		Yes	Above Moderate
LOS ANGELES	2913 W BEVERLY BLVD	90057	5156019030	Highway Oriented Commercial	C2-1	0	108	0.098334349	Commercial - Office Building - One Story	YES - Current	NO - Privately-Owned	Available	Used in Prior Housing Element - Non-Vacant	0.014999431	6	0	0.014999431	6	0	0	138A201	301	Westlake			Lower
LOS ANGELES	2917 W BEVERLY BLVD	90057	5156019030	Highway Oriented Commercial	C2-1	0	108	0.098446391	Commercial - Office Building - One Story	YES - Current	NO - Privately-Owned	Available	Not Used in Prior Housing Element	0.014999431	6	0	0.014999431	6	0	0	138A201	293	Westlake			Lower
LOS ANGELES	2921 W BEVERLY BLVD	90057	5156019030	Highway Oriented Commercial	C2-1	0	108	0.106594557	Commercial - Office Building - One Story	YES - Current	NO - Privately-Owned	Available	Not Used in Prior Housing Element	0.015701653	6	0	0.015701653	6	0	0	138A201	288	Westlake			Lower
LOS ANGELES	2708 W GLASSELL ST	90026	5156020002	Low Medium Residential	RD1.5-1	0	29	0.107006389	Residential - Single Family Residence	YES - Current	NO - Privately-Owned	Available	Not Used in Prior Housing Element	0	0.25168106	0	0.25168106	1	3*	3*	138A203	457	Westlake			Moderate
LOS ANGELES	2712 W GLASSELL ST	90026	5156020003	Low Medium Residential	RD1.5-1	0	29	0.107005787	Residential - Single Family Residence	YES - Current	NO - Privately-Owned	Available	Not Used in Prior Housing Element	0	0.25168106	0	0.25168106	1	3*	3*	138A203	453	Westlake			Moderate
LOS ANGELES	2716 W GLASSELL ST	90026	5156020004	Low Medium Residential	RD1.5-1	0	29	0.107006657	Residential - Single Family Residence	YES - Current	NO - Privately-Owned	Available	Not Used in Prior Housing Element	0	0.25168106	0	0.25168106	1	3*	3*	138A203	448	Westlake			Moderate
LOS ANGELES	2720 W GLASSELL ST	90026	5156020005	Low Medium Residential	RD1.5-1	0	29	0.107003791	Residential - Single Family Residence	YES - Current	NO - Privately-Owned	Available	Not Used in Prior Housing Element	0	0.25168106	0	0.25168106	1	3*	3*	138A203	443	Westlake			Moderate
LOS ANGELES	2724 W GLASSELL ST	90026	5156020006	Low Medium Residential	RD1.5-1	0	29	0.107003188	Residential - Single Family Residence	YES - Current	NO - Privately-Owned	Available	Not Used in Prior Housing Element	0	0.25168106	0	0.25168106	1	3*	3*	138A203	440	Westlake			Moderate
LOS ANGELES	2732 W GLASSELL ST	90026	5156020008	Low Medium Residential	RD1.5-1	0	29	0.110189883	Residential - Single Family Residence	YES - Current	NO - Privately-Owned	Available	Not Used in Prior Housing Element	0	0.25168106	0	0.25168106	1	3*	3*	138A203	429	Westlake			Moderate
LOS ANGELES	2736 W GLASSELL ST	90026	5156020009	Low Medium Residential	RD1.5-1	0	29	0.110189312	Residential - Single Family Residence	YES - Current	NO - Privately-Owned	Available	Not Used in Prior Housing Element	0	0.25168106	0	0.25168106	1	3*	3*	138A203	424	Westlake			Moderate
LOS ANGELES	2740 W GLASSELL ST	90026	5156020010	Low Medium Residential	RD1.5-1	0	29	0.110190751	Residential - Single Family Residence	YES - Current	NO - Privately-Owned	Available	Not Used in Prior Housing Element	0	0.25168106	0	0.25168106	1	3*	3*	138A203	420	Westlake			Moderate
LOS ANGELES	2744 W GLASSELL ST	90026	5156020011	Low Medium Residential	RD1.5-1	0	29	0.110189123	Residential - Single Family Residence	YES - Current	NO - Privately-Owned	Available	Not Used in Prior Housing Element	0	0.25168106	0	0.25168106	1	3*	3*	138A203	416	Westlake			Moderate
LOS ANGELES	2748 W GLASSELL ST	90026	5156020012	Low Medium Residential	RD1.5-1	0	29	0.110190751	Residential - Single Family Residence	YES - Current	NO - Privately-Owned	Available	Not Used in Prior Housing Element	0	0.25168106	0	0.25168106	1	3*	3*	138A203	410	Westlake			Moderate
LOS ANGELES	2741 W BEVERLY BLVD	90057	5156020016	Highway Oriented Commercial	C2-1	0	108	0.104734211	Commercial - Professional Building - One Story	YES - Current	NO - Privately-Owned	Available	Not Used in Prior Housing Element	0.193547225	0	0	0.193547225	0	0	0	138A203	445	Westlake			Lower
LOS ANGELES	2737 W BEVERLY BLVD	90057	5156020017	Highway Oriented Commercial	C2-1	0	108	0.104619539	Commercial - Commercial - Vacant Land	YES - Current	NO - Privately-Owned	Available	Not Used in Prior Housing Element	0.150919934	0	0	0.150919934	0	0	0	138A203	452	Westlake			Lower
LOS ANGELES	2707 W BEVERLY BLVD	90057	5156020019	Highway Oriented Commercial	C2-1	0	108	0.103771224	Commercial - Office Building - One Story	YES - Current	NO - Privately-Owned	Available	Used in Prior Housing Element - Non-Vacant	0.061871257	0	0	0.061871257	0	0	0	136-5A203	19	Westlake			Lower
LOS ANGELES	2711 W BEVERLY BLVD	90057	5156020019	Highway Oriented Commercial	C2-1	0	108	0.103899245	Commercial - Office Building - One Story	YES - Current	NO - Privately-Owned	Available	Used in Prior Housing Element - Non-Vacant	0.061871257	0	0	0.061871257	0	0	0	136-5A203	15	Westlake			Lower
LOS ANGELES	2713 W BEVERLY BLVD	90057	5156020019	Highway Oriented Commercial	C2-1	0	108	0.10401177	Commercial - Office Building - One Story	YES - Current	NO - Privately-Owned	Available	Used in Prior Housing Element - Non-Vacant	0.061871257	0	0	0.061871257	0	0	0	136-5A203	13	Westlake			Lower
LOS ANGELES	2717 W BEVERLY BLVD	90057	5156020019	Highway Oriented Commercial	C2-1	0	108	0.104601682	Commercial - Office Building - One Story	YES - Current	NO - Privately-Owned	Available	Used in Prior Housing Element - Non-Vacant	0.061871257	0	0	0.061871257	0	0	0	136-5A203	12	Westlake			Lower
LOS ANGELES	2721 W BEVERLY BLVD	90057	5156020019	Highway Oriented Commercial	C2-1	0	108	0.104182755	Commercial - Office Building - One Story	YES - Current	NO - Privately-Owned	Available	Used in Prior Housing Element - Non-Vacant	0.061871257	0	0	0.061871257	0	0	0	138A203	476	Westlake			Lower
LOS ANGELES	2727 W BEVERLY BLVD	90057	5156020019	Highway Oriented Commercial	C2-1	0	108	0.104290627	Commercial - Office Building - One Story	YES - Current	NO - Privately-Owned	Available	Used in Prior Housing Element - Non-Vacant	0.061871257	0	0	0.061871257	0	0	0	138A203	471	Westlake			Lower
LOS ANGELES			5156020019	Low Medium Residential	RD1.5-1	0	29	0.001593118	Commercial - Office Building - One Story	YES - Current	NO - Privately-Owned	Available	Used in Prior Housing Element - Non-Vacant	0	0	0.001201268	0.001201268	0	0	0	138A203	636	Westlake			Above Moderate
LOS ANGELES			5156020019	Low Medium Residential	RD1.5-1	0	29	0.003186124	Commercial - Office Building - One Story	YES - Current	NO - Privately-Owned	Available	Used in Prior Housing Element - Non-Vacant	0	0	0.001201268	0.001201268	0	0	0	138A203	470	Westlake			Above Moderate
LOS ANGELES			5156020019	Low Medium Residential	RD1.5-1	0	29	0.003186168	Commercial - Office Building - One Story	YES - Current	NO - Privately-Owned	Available	Used in Prior Housing Element - Non-Vacant	0	0	0.001201268	0.001201268	0	0	0	138A203	474	Westlake			Above Moderate
LOS ANGELES			5156020019	Low Medium Residential	RD1.5-1	0	29	0.003186624	Commercial - Office Building - One Story	YES - Current	NO - Privately-Owned	Available	Used in Prior Housing Element - Non-Vacant	0	0	0.001201268	0.001201268	0	0	0	138A203	485	Westlake			Above Moderate
LOS ANGELES			5156020019	Low Medium Residential	RD1.5-1	0	29	0.003186915	Commercial - Office Building - One Story	YES - Current	NO - Privately-Owned	Available	Used in Prior Housing Element - Non-Vacant	0	0	0.001201268	0.001201268	0	0	0	138A203	481	Westlake			Above Moderate
LOS ANGELES			5156020019	Low Medium Residential	RD1.5-1	0	29	0.003187148	Commercial - Office Building - One Story	YES - Current	NO - Privately-Owned	Available	Used in Prior Housing Element - Non-Vacant	0	0	0.001201268	0.001201268	0	0	0	138A203	489	Westlake			Above Moderate
LOS ANGELES			5156020019	Low Medium Residential	RD1.5-1	0	29	0.003243978	Commercial - Office Building - One Story	YES - Current	NO - Privately-Owned	Available	Used in Prior Housing Element - Non-Vacant	0	0	0.001201268	0.001201268	0	0	0	138A203	492	Westlake			Above Moderate
LOS ANGELES			5156020019	Highway Oriented Commercial	C2-1	0	108	0.052185371	Commercial - Office Building - One Story	YES - Current	NO - Privately-Owned	Available	Used in Prior Housing Element - Non-Vacant	0	0	0.001589996	0.001589996	0	0	0	138A203	469	Westlake			Above Moderate
LOS ANGELES	2745 W BEVERLY BLVD	90057	5156020021	Highway Oriented Commercial	C2-1	0	108	0.096811204	Commercial - Store - One Story	YES - Current	NO - Privately-Owned	Available	Used in Prior Housing Element - Non-Vacant	0.020478285	0	0	0.020478285	0	0	0	138A203	442	Westlake			Lower
LOS ANGELES	2751 W BEVERLY BLVD	90057	5156020021	Highway Oriented Commercial	C2-1	0	108	0.096913918	Commercial - Store - One Story	YES - Current	NO - Privately-Owned	Available	Used in Prior Housing Element - Non-Vacant	0.020478285	0	0	0.020478285	0	0	0	138A203	438	Westlake			Lower
LOS ANGELES	2757 W BEVERLY BLVD	90057	5156020021	Highway Oriented Commercial	C2-1	0	108	0.095018126	Commercial - Store - One Story	YES - Current	NO - Privately-Owned	Available	Used in Prior Housing Element - Non-Vacant	0.020478285	0	0	0.020478285	0	0	0	138A203	430	Westlake			Lower
LOS ANGELES	2701 W BEVERLY BLVD	90057	5156020022	Highway Oriented Commercial	C2-1	0	108	0.120521972	Commercial - Office Building - One Story	YES - Current	NO - Privately-Owned	Available	Used in Prior Housing Element - Non-Vacant	0.086474955	0	0	0.086474955	0	0	0	136-5A203	21	Westlake			Lower
LOS ANGELES	123 N BENTON WAY	90026	5156020023	Low Medium Residential	RD1.5-1	0	29	0.200030523	Residential - Five or More Units or Apartments (Any Combination) - 4 Stories or Less	YES - Current	NO - Privately-Owned	Available	Not Used in Prior Housing Element	0	0.055284303	0	0.055284303	6	0	0	138A203	468	Westlake		Yes	Moderate
LOS ANGELES	2750 W GLASSELL ST	90026	5156020024	Low Medium Residential	RD1.5-1	0	29	0.10909665	Residential - Single Family Residence - Vacant Land	YES - Current	NO - Privately-Owned	Available	Not Used in Prior Housing Element	0	0.557825232	0	0.557825232	0	3*	3*	138A203	407	Westlake			Moderate
LOS ANGELES	155 N BENTON WAY	90026	5156021001	Low Medium Residential	RD1.5-1	0	29	0.111207818	Residential - Three Units (Any Combination) - 4 Stories or Less	YES - Current	NO - Privately-Owned	Available	Not Used in Prior Housing Element	0	0.012761134	0	0.012761134	3	3*	3*	138A203	400	Westlake			Moderate
LOS ANGELES	2706 W COUNCIL ST	90026	5156021002	Low Medium Residential	RD1.5-1	0	29	0.110445769	Residential - Double, Duplex, or Two Units - 4 Stories or Less	YES - Current	NO - Privately-Owned	Available	Not Used in Prior Housing Element	0	0.337266362	0	0.337266362	2	3*	3*	138A203	395	Westlake		Yes	Moderate
LOS ANGELES	2712 W COUNCIL ST	90026	5156021004	Low Medium Residential	RD1.5-1	0	29	0.110421785	Residential - Single Family Residence	YES - Current	NO - Privately-Owned	Available	Not Used in Prior Housing Element	0	0.25168106	0	0.25168106	1	3*	3*	138A203	382	Westlake			Moderate
LOS ANGELES	2716 W COUNCIL ST	90026	5156021005	Low Medium Residential	RD1.5-1	0	29	0.110409462	Residential - Double, Duplex, or Two Units - 4 Stories or Less	YES - Current	NO - Privately-Owned	Available	Not Used in Prior Housing Element	0	0.337266362	0	0.337266362	2	3*	3*	138A203	378	Westlake		Yes	Moderate
LOS ANGELES	2722 W COUNCIL ST	90026	5156021006	Low Medium Residential	RD1.5-1	0	29	0.110396246	Residential - Single Family Residence	YES - Current	NO - Privately-Owned	Available	Not Used in Prior Housing Element	0	0.25168106	0	0.25168106	1	3*	3*	138A203	372	Westlake			Moderate
LOS ANGELES	2730 W COUNCIL ST	90026	5156021008	Low Medium Residential	RD1.5-1	0	29	0.110373664	Residential - Single Family Residence	YES - Current	NO - Privately-Owned	Available	Not Used in Prior Housing Element	0	0.25168106	0	0.25168106	1	3*	3*	138A203	361	Westlake			Moderate
LOS ANGELES	2742 W COUNCIL ST	90026	5156021011	Low Medium Residential	RD1.5-1	0	29	0.110335684	Residential - Single Family Residence	YES - Current	NO - Privately-Owned	Available	Not Used in Prior Housing Element	0	0.25168106	0	0.25168106	1	3*	3*	138A203	346	Westlake			Moderate
LOS ANGELES	2746 W COUNCIL ST	90026	5156021012	Low Medium Residential	RD1.5-1	0	29	0.110324224	Residential - Double, Duplex, or Two Units - 4 Stories or Less	YES - Current	NO - Privately-Owned	Available	Not Used in Prior Housing Element	0	0.337266362	0	0.337266362	2	3*	3*	138A203	341	Westlake		Yes	Moderate
LOS ANGELES	2752 W COUNCIL ST	90026	5156021013	Low Medium Residential	RD1.5-1	0	29	0.108475746	Commercial - Parking Lot (Commercial Use Property) - Lots - Commercial Parking - One Story	YES - Current	NO - Privately-Owned	Available	Not Used in Prior Housing Element	0	0.010881346	0	0.010881346	0	3*	3*	138A203	333	Westlake			Moderate
LOS ANGELES	2745 W GLASSELL ST	90026	5156021017	Low Medium Residential	RD1.5-1	0	29	0.110192893	Residential - Single Family Residence	YES - Current	NO - Privately-Owned	Available	Not Used in Prior Housing Element	0	0.25168106	0	0.25168106	1	3*	3*	138A203	370	Westlake			Moderate
LOS ANGELES	2741 W GLASSELL ST	90026	5156021018	Low Medium Residential	RD1.5-1	0	29	0.110191376	Residential - Double, Duplex, or Two Units - 4 Stories or Less	YES - Current	NO - Privately-Owned	Available	Not Used in Prior Housing Element	0	0.337266362	0	0.337266362	2	3*	3*	138A203	374	Westlake		Yes	Moderate
LOS ANGELES	2733 W GLASSELL ST	90026	5156021021	Low Medium Residential	RD1.5-1	0	29	0.110192893	Residential - Single Family Residence	YES - Current	NO - Privately-Owned	Available	Not Used in Prior Housing Element	0	0.25168106	0	0.25168106	1	3*	3*	138A203	385	Westlake			Moderate
LOS ANGELES	2727 W GLASSELL ST	90026	5156021023	Low Medium Residential	RD1.5-1	0	29	0.1101925	Residential - Single Family Residence	YES - Current	NO - Privately-Owned	Available	Not Used in Prior Housing Element	0	0.25168106	0	0.25168106	1	3*	3*	138A203	398	Westlake			Moderate
LOS ANGELES	2717 W GLASSELL ST	90026	5156021025	Low Medium Residential	RD1.5-1	0	29	0.110192893	Residential - Single Family Residence	YES - Current	NO - Privately-Owned	Available	Not Used in Prior Housing Element	0	0.25168106	0	0.25168106	1	3*	3*	138A203	409	Westlake			Moderate
LOS ANGELES	2713 W GLASSELL ST	90026	5156021026	Low Medium Residential	RD1.5-1	0	29	0.110192893	Residential - Single Family Residence	YES - Current	NO - Privately-Owned	Available	Not Used in Prior Housing Element	0	0.25168106	0	0.25168106	1	3*	3*	138A203	414	Westlake			Moderate
LOS ANGELES	137 N BENTON WAY	90026	5156021028	Low Medium Residential	RD1.5-1	0	29	0.110446203	Residential - Single Family Residence	YES - Current	NO - Privately-Owned	Available	Not Used in Prior Housing Element	0	0.25168106	0	0.25168106	1	3*	3*	138A203	427	Westlake			Moderate
LOS ANGELES	141 N BENTON WAY	90026	5156021029	Low Medium Residential	RD1.5-1	0	29	0.110451767	Residential - Single Family Residence	YES - Current	NO - Privately-Owned	Available	Not Used in Prior Housing Element	0	0.370372653	0	0.370372653	1	3*	3*	138A203	418	Westlake		Yes	Moderate
LOS ANGELES	2737 W GLASSELL ST	90026	5156021034	Low Medium Residential	RD1.5-1	0	29	0.110192893	Residential - Single Family Residence	YES - Current	NO - Privately-Owned	Available	Not Used in Prior Housing Element	0	0.25168106	0	0.25168106	1	3*	3*	138A203	380	Westlake			Moderate
LOS ANGELES	158 N OCCIDENTAL BLVD	90026	5156021035	Low Medium Residential	RD1.5-1	0	29	0.109064133	Commercial - Parking Lot (Commercial Use Property) - Lots - Patron or Employee - One Story	YES - Current	NO - Privately-Owned	Available	Used in Prior Housing Element - Non-Vacant	0	0.026377597	0	0.026377597	0	3*	3*	138A203	359	Westlake			Moderate
LOS ANGELES	2749 W GLASSELL ST	90026	5156021035	Low Medium Residential	RD1.5-1	0	29	0.110192893	Commercial - Parking Lot (Commercial Use Property) - Lots - Patron or Employee - One Story	YES - Current	NO - Privately-Owned	Available	Used in Prior Housing Element - Non-Vacant	0	0.026377597	0	0.026377597	0	3*	3*	138A203	366	Westlake			Moderate
LOS ANGELES	2754 W COUNCIL ST	90026	5156021035	Low Medium Residential	RD1.5-1	0	29	0.107821991	Commercial - Parking Lot (Commercial Use Property) - Lots - Patron or Employee - One Story	YES - Current	NO - Privately-Owned	Available	Used in Prior Housing Element - Non-Vacant	0	0.026377597	0	0.026377597	0	3*	3*	138A203	328	Westlake			Moderate
LOS ANGELES	219 N BENTON WAY	90026	5156022001	Low Medium Residential	RD1.5-1	0

LOS ANGELES	2724 W HYANS ST	90026	5156022029	Low Medium Residential	RD1.5-1	0	29	0.110112399	Residential - Double, Duplex, or Two Units - 4 Stories or Less	YES - Current	NO - Privately-Owned	Available	Not Used in Prior Housing Element	0	0.337266362	0	0.337266362	2	3*	3*	138A203	287	Westlake		Yes	Moderate
LOS ANGELES	2738 W TEMPLE ST	90026	5156023009	Highway Oriented Commercial	C2-1	0	108	0.119282639	Commercial - Store Combination - Store and Residential Combination - One Story	YES - Current	NO - Privately-Owned	Available	Not Used in Prior Housing Element	0.211460891	0	0	0.211460891	1	0	0	138A203	189	Westlake			Lower
LOS ANGELES	2742 W TEMPLE ST	90026	5156023010	Highway Oriented Commercial	C2-1	0	108	0.119283595	Commercial - Store Combination - Store and Residential Combination - One Story	YES - Current	NO - Privately-Owned	Available	Not Used in Prior Housing Element	0	0	0.035301461	0.035301461	3	0	0	138A203	185	Westlake		Yes	Above Moderate
LOS ANGELES	2744 W TEMPLE ST	90026	5156023011	Highway Oriented Commercial	C2-1	0	108	0.119281764	Commercial - Office Building - One Story	YES - Current	NO - Privately-Owned	Available	Used in Prior Housing Element - Non-Vacant	0.074106067	0	0	0.074106067	0	0	0	138A203	180	Westlake			Lower
			5156023011	Highway Oriented Commercial	C2-1	0	108	0.006422663	Commercial - Office Building - One Story	YES - Current	NO - Privately-Owned	Available	Used in Prior Housing Element - Non-Vacant	0	0	0.001643852	0.001643852	0	0	0	138A203	629	Westlake			Above Moderate
LOS ANGELES	2748 W TEMPLE ST	90026	5156023012	Highway Oriented Commercial	C2-1	0	108	0.119282451	Commercial - Restaurant, Cocktail Lounge - Restaurant, Cocktail Lounge, Tavern - One Story	YES - Current	NO - Privately-Owned	Available	Used in Prior Housing Element - Non-Vacant	0.231637001	0	0	0.231637001	0	0	0	138A203	172	Westlake			Lower
LOS ANGELES			5156023012	Highway Oriented Commercial	C2-1	0	108	0.009175526	Commercial - Restaurant, Cocktail Lounge - Restaurant, Cocktail Lounge, Tavern - One Story	YES - Current	NO - Privately-Owned	Available	Used in Prior Housing Element - Non-Vacant	0	0	0.012208163	0.012208163	0	0	0	138A203	630	Westlake			Above Moderate
LOS ANGELES	2754 W TEMPLE ST	90026	5156023013	Highway Oriented Commercial	C2-1	0	108	0.119282639	Industrial - Light Manufacturing - One Story	YES - Current	NO - Privately-Owned	Available	Used in Prior Housing Element - Non-Vacant	0.086156704	0	0	0.086156704	0	0	0	138A203	163	Westlake			Lower
LOS ANGELES			5156023013	Highway Oriented Commercial	C2-1	0	108	0.006423348	Industrial - Light Manufacturing - One Story	YES - Current	NO - Privately-Owned	Available	Used in Prior Housing Element - Non-Vacant	0	0	0.001472643	0.001472643	0	0	0	138A203	631	Westlake			Above Moderate
LOS ANGELES	252 N OCCIDENTAL BLVD	90026	5156023015	Low Medium Residential	RD2-1	0	21	0.110192232	Residential - Double, Duplex, or Two Units - 4 Stories or Less	YES - Current	NO - Privately-Owned	Available	Not Used in Prior Housing Element	0	0	0.216021448	0.216021448	2	2*	2*	138A203	203	Westlake		Yes	Above Moderate
LOS ANGELES	2751 W HYANS ST	90026	5156023016	Low Medium Residential	RD2-1	0	21	0.110192079	Residential - Single Family Residence	YES - Current	NO - Privately-Owned	Available	Not Used in Prior Housing Element	0	0	0.165343094	0.165343094	1	2*	2*	138A203	210	Westlake			Above Moderate
LOS ANGELES	2749 W HYANS ST	90026	5156023017	Low Medium Residential	RD2-1	0	21	0.110192079	Residential - Single Family Residence	YES - Current	NO - Privately-Owned	Available	Not Used in Prior Housing Element	0	0	0.165343094	0.165343094	1	2*	2*	138A203	216	Westlake			Above Moderate
LOS ANGELES	2743 W HYANS ST	90026	5156023018	Low Medium Residential	RD2-1	0	21	0.110192893	Residential - Double, Duplex, or Two Units - 4 Stories or Less	YES - Current	NO - Privately-Owned	Available	Not Used in Prior Housing Element	0	0	0.216021448	0.216021448	2	2*	2*	138A203	223	Westlake		Yes	Above Moderate
LOS ANGELES	2741 W HYANS ST	90026	5156023019	Low Medium Residential	RD2-1	0	21	0.110192079	Residential - Single Family Residence	YES - Current	NO - Privately-Owned	Available	Not Used in Prior Housing Element	0	0	0.165343094	0.165343094	1	2*	2*	138A203	227	Westlake			Above Moderate
LOS ANGELES	2739 W HYANS ST	90026	5156023020	Low Medium Residential	RD2-1	0	21	0.110192079	Residential - Single Family Residence	YES - Current	NO - Privately-Owned	Available	Not Used in Prior Housing Element	0	0	0.165343094	0.165343094	1	2*	2*	138A203	233	Westlake			Above Moderate
LOS ANGELES	2732 W TEMPLE ST	90026	5156023033	Highway Oriented Commercial	C2-1	0	108	0.119282451	Residential - Five or More Units or Apartments (Any Combination) - 4 Stories or Less	YES - Current	NO - Privately-Owned	Available	Not Used in Prior Housing Element	0.065465964	0	0	0.065465964	20	0	0	138A203	194	Westlake			Lower
LOS ANGELES			5156023033	Highway Oriented Commercial	C2-1	0	108	0.119281764	Residential - Five or More Units or Apartments (Any Combination) - 4 Stories or Less	YES - Current	NO - Privately-Owned	Available	Not Used in Prior Housing Element	0.065465964	0	0	0.065465964	20	0	0	138A203	198	Westlake			Lower
LOS ANGELES	200 N BENTON WAY	90026	5156027001	Low Medium Residential	RD1.5-1	0	29	0.126261911	Residential - Single Family Residence	YES - Current	NO - Privately-Owned	Available	Not Used in Prior Housing Element	0	0.015756172	0	0.015756172	1	3*	3*	138A203	383	Westlake			Moderate
LOS ANGELES	208 N BENTON WAY	90026	5156027002	Low Medium Residential	RD1.5-1	0	29	0.114783905	Residential - Single Family Residence	YES - Current	NO - Privately-Owned	Available	Not Used in Prior Housing Element	0	0.25168106	0	0.25168106	1	3*	3*	138A203	369	Westlake			Moderate
LOS ANGELES	214 N BENTON WAY	90026	5156027003	Low Medium Residential	RD1.5-1	0	29	0.114783392	Residential - Double, Duplex, or Two Units - 4 Stories or Less	YES - Current	NO - Privately-Owned	Available	Not Used in Prior Housing Element	0	0.337266362	0	0.337266362	2	3*	3*	138A203	358	Westlake		Yes	Moderate
LOS ANGELES	222 N BENTON WAY	90026	5156027004	Low Medium Residential	RD1.5-1	0	29	0.114784257	Residential - Double, Duplex, or Two Units - 4 Stories or Less	YES - Current	NO - Privately-Owned	Available	Not Used in Prior Housing Element	0	0.337266362	0	0.337266362	2	3*	3*	138A203	345	Westlake		Yes	Moderate
LOS ANGELES	226 N BENTON WAY	90026	5156027005	Low Medium Residential	RD1.5-1	0	29	0.114783402	Residential - Three Units (Any Combination) - 4 Stories or Less	YES - Current	NO - Privately-Owned	Available	Not Used in Prior Housing Element	0	0.306908762	0	0.306908762	3	3*	3*	138A203	331	Westlake		Yes	Moderate
LOS ANGELES	228 N BENTON WAY	90026	5156027006	Low Medium Residential	RD1.5-1	0	29	0.114784894	Residential - Double, Duplex, or Two Units - 4 Stories or Less	YES - Current	NO - Privately-Owned	Available	Not Used in Prior Housing Element	0	0.337266362	0	0.337266362	2	3*	3*	138A203	316	Westlake		Yes	Moderate
LOS ANGELES	254 N BENTON WAY	90026	5156027007	Low Medium Residential	RD1.5-1	0	29	0.11478408	Residential - Single Family Residence	YES - Current	NO - Privately-Owned	Available	Not Used in Prior Housing Element	0	0.25168106	0	0.25168106	1	3*	3*	138A203	305	Westlake			Moderate
LOS ANGELES	258 N BENTON WAY	90026	5156027008	Low Medium Residential	RD1.5-1	0	29	0.114782762	Residential - Single Family Residence	YES - Current	NO - Privately-Owned	Available	Not Used in Prior Housing Element	0	0.25168106	0	0.25168106	1	3*	3*	138A203	290	Westlake			Moderate
LOS ANGELES	264 N BENTON WAY	90026	5156027009	Low Medium Residential	RD1.5-1	0	29	0.114783807	Residential - Four Units (Any Combination) - 4 Stories or Less - Vacant Land	YES - Current	NO - Privately-Owned	Available	Not Used in Prior Housing Element	0	0.557825232	0	0.557825232	0	3*	3*	138A203	279	Westlake			Moderate
LOS ANGELES	2614 W TEMPLE ST	90026	5156027010	Highway Oriented Commercial	C2-1	0	108	0.136992859	Commercial - Professional Building - Medical Dental Building - One Story	YES - Current	NO - Privately-Owned	Available	Not Used in Prior Housing Element	0.016100267	0	0	0.016100267	9	0	0	138A203	255	Westlake			Lower
LOS ANGELES	2650 W TEMPLE ST	90026	5156027010	Highway Oriented Commercial	C2-1	0	108	0.137144223	Commercial - Professional Building - Medical Dental Building - One Story	YES - Current	NO - Privately-Owned	Available	Not Used in Prior Housing Element	0.016100267	0	0	0.016100267	9	0	0	138A203	249	Westlake			Lower
LOS ANGELES	243 N RAMPART BLVD	90026	5156027014	Medium Residential	R3-1	0	54	0.154454085	Residential - Single Family Residence	YES - Current	NO - Privately-Owned	Available	Used in Prior Housing Element - Non-Vacant	0.933160961	0	0	0.933160961	1	0	0	138A203	292	Westlake			Lower
LOS ANGELES	237 N RAMPART BLVD	90026	5156027015	Medium Residential	R3-1	0	54	0.154459009	Residential - Single Family Residence	YES - Current	NO - Privately-Owned	Available	Used in Prior Housing Element - Non-Vacant	0.933160961	0	0	0.933160961	1	0	0	138A203	306	Westlake			Lower
LOS ANGELES	233 N RAMPART BLVD	90026	5156027016	Medium Residential	R3-1	0	54	0.154464855	Residential - Single Family Residence	YES - Current	NO - Privately-Owned	Available	Used in Prior Housing Element - Non-Vacant	0.933160961	0	0	0.933160961	1	0	0	138A203	322	Westlake			Lower
LOS ANGELES	227 N RAMPART BLVD	90026	5156027017	Medium Residential	R3-1	0	54	0.154469952	Residential - Single Family Residence	YES - Current	NO - Privately-Owned	Available	Used in Prior Housing Element - Non-Vacant	0.933160961	0	0	0.933160961	1	0	0	138A203	336	Westlake			Lower
LOS ANGELES	215 N RAMPART BLVD	90026	5156027019	Medium Residential	R3-1	0	54	0.15448041	Residential - Single Family Residence	YES - Current	NO - Privately-Owned	Available	Used in Prior Housing Element - Non-Vacant	0.933160961	0	0	0.933160961	1	0	0	138A203	365	Westlake			Lower
LOS ANGELES	211 N RAMPART BLVD	90026	5156027020	Medium Residential	R3-1	0	54	0.154486275	Residential - Single Family Residence	YES - Current	NO - Privately-Owned	Available	Used in Prior Housing Element - Non-Vacant	0.933160961	0	0	0.933160961	1	0	0	138A203	379	Westlake			Lower
LOS ANGELES	205 N RAMPART BLVD	90026	5156027021	Medium Residential	R3-1	0	54	0.182580429	Residential - Single Family Residence	YES - Current	NO - Privately-Owned	Available	Used in Prior Housing Element - Non-Vacant	1.062658879	0	0	1.062658879	1	0	0	138A203	396	Westlake			Lower
LOS ANGELES	249 N RAMPART BLVD	90026	5156027023	Highway Oriented Commercial	C2-1	0	108	0.13405482	Commercial - Service Station - Full Service - No Additional Services	YES - Current	NO - Privately-Owned	Available	Used in Prior Housing Element - Non-Vacant	0.104196945	0	0	0.104196945	1	0	0	138A203	280	Westlake			Lower
LOS ANGELES	2606 W TEMPLE ST	90026	5156027023	Highway Oriented Commercial	C2-1	0	108	0.123257911	Commercial - Service Station - Full Service - No Additional Services	YES - Current	NO - Privately-Owned	Available	Used in Prior Housing Element - Non-Vacant	0.098002701	0	0	0.098002701	1	0	0	138A203	267	Westlake			Lower
LOS ANGELES			5156027023	Highway Oriented Commercial	C2-1	0	108	0.032276195	Commercial - Service Station - Full Service - No Additional Services	YES - Current	NO - Privately-Owned	Available	Used in Prior Housing Element - Non-Vacant	0	0	0.007729532	0.007729532	1	0	0	138A203	263	Westlake			Above Moderate
LOS ANGELES			5156027023	Highway Oriented Commercial	C2-1	0	108	0.034435014	Commercial - Service Station - Full Service - No Additional Services	YES - Current	NO - Privately-Owned	Available	Used in Prior Housing Element - Non-Vacant	0	0	0.007729532	0.007729532	1	0	0	138A203	276	Westlake			Above Moderate
LOS ANGELES	2615 W BEVERLY BLVD	90057	5156028001	Highway Oriented Commercial	C2-1	0	108	0.108417529	Commercial - Parking Lot (Commercial Use Property) - Lots - Patron or Employee - One Story	YES - Current	NO - Privately-Owned	Available	Used in Prior Housing Element - Non-Vacant	0.032873382	0	0	0.032873382	1	0	0	136-5A203	40	Westlake			Lower
LOS ANGELES	112 N BENTON WAY	90026	5156028003	Low Medium Residential	RD5-1	0	8	0.068873373	Commercial - Parking Lot (Commercial Use Property) - Lots - Patron or Employee - One Story	YES - Current	NO - Privately-Owned	Available	Not Used in Prior Housing Element	0	0	0.005100215	0.005100215	0	0	0	136-5A203	32	Westlake			Above Moderate
LOS ANGELES			5156028003	Low Medium Residential	RD5-1	0	8	0.034436671	Commercial - Parking Lot (Commercial Use Property) - Lots - Patron or Employee - One Story	YES - Current	NO - Privately-Owned	Available	Not Used in Prior Housing Element	0	0	0.005100215	0.005100215	0	0	0	136-5A203	29	Westlake			Above Moderate
LOS ANGELES	152 N BENTON WAY	90026	5156028011	Low Medium Residential	RD5-1	0	8	0.137740489	Residential - Single Family Residence	YES - Current	NO - Privately-Owned	Available	Not Used in Prior Housing Element	0	0	0.085155946	0.085155946	1	1*	1*	138A203	412	Westlake			Above Moderate
LOS ANGELES	153 N RAMPART BLVD	90026	5156028012	Medium Residential	R3-1	0	54	0.174812784	Residential - Rooming/Boarding House	YES - Current	NO - Privately-Owned	Available	Used in Prior Housing Element - Non-Vacant	0	0	0.256487846	0.256487846	1	0	0	138A203	422	Westlake		Yes	Above Moderate
LOS ANGELES	147 N RAMPART BLVD	90026	5156028013	Medium Residential	R3-1	0	54	0.154508394	Residential - Five or More Units or Apartments (Any Combination) - 4 Stories or Less	YES - Current	NO - Privately-Owned	Available	Not Used in Prior Housing Element	0	0	0.127507529	0.127507529	6	0	0	138A203	437	Westlake		Yes	Above Moderate
LOS ANGELES	137 N RAMPART BLVD	90026	5156028015	Medium Residential	R3-1	0	54	0.15451922	Residential - Single Family Residence	YES - Current	NO - Privately-Owned	Available	Used in Prior Housing Element - Non-Vacant	0.933160961	0	0	0.933160961	1	0	0	138A203	467	Westlake			Lower
LOS ANGELES	131 N RAMPART BLVD	90026	5156028016	Medium Residential	R3-1	0	54	0.156312019	Residential - Five or More Units or Apartments (Any Combination) - 4 Stories or Less	YES - Current	NO - Privately-Owned	Available	Not Used in Prior Housing Element	0	0	0.08968658	0.08968658	9	0	0	138A203	480	Westlake		Yes	Above Moderate
LOS ANGELES	123 N RAMPART BLVD	90026	5156028017	Medium Residential	R3-1	0	54	0.154641446	Residential - Four Units (Any Combination) - 4 Stories or Less	YES - Current	NO - Privately-Owned	Available	Not Used in Prior Housing Element	0	0	0.160876565	0.160876565	4	0	0	136-5A203	18	Westlake		Yes	Above Moderate
LOS ANGELES	119 N RAMPART BLVD	90026	5156028018	Medium Residential	R3-1	0	54	0.154630208	Residential - Five or More Units or Apartments (Any Combination) - 4 Stories or Less	YES - Current	NO - Privately-Owned	Available	Not Used in Prior Housing Element	0	0	0.10089452	0.10089452	8	0	0	136-5A203	28	Westlake		Yes	Above Moderate
LOS ANGELES	111 N RAMPART BLVD	90026	5156028019	Medium Residential	R3-1	0	54	0.154602434	Commercial - Parking Lot (Commercial Use Property) - Lots - Patron or Employee - One Story	YES - Current	NO - Privately-Owned	Available	Used in Prior Housing Element - Non-Vacant	0.030212591	0	0	0.030212591	1	0	0	136-5A203	42	Westlake			Lower
LOS ANGELES	2601 W BEVERLY BLVD	90057	5156028020	Highway Oriented Commercial	C2-1	0	108	0.236953421	Commercial - Store - One Story	YES - Current	NO - Privately-Owned	Available	Used in Prior Housing Element - Non-Vacant	0.307846461	0	0	0.307846461	1	0	0	136-5A203	55	Westlake			Lower
LOS ANGELES	2577 W BEVERLY BLVD	90057	5157001001	Highway Oriented Commercial	C2-1	0	108	0.241999309	Commercial - Restaurant, Cocktail Lounge - Restaurant, Cocktail Lounge, Tavern - One Story	YES - Current	NO - Privately-Owned	Available	Not Used in Prior Housing Element	0.027628633	0	0	0.027628633	4	0	0	136-5A203	77	Westlake			Lower
LOS ANGELES	112 N RAMPART BLVD	90026	5157001002	Medium Residential	R3-1	0	54	0.157889934	Residential - Single Family Residence	YES - Current	NO - Privately-Owned	Available	Used in Prior Housing Element - Non-Vacant	0.933160961	0	0	0.933160961	1	0	0	136-5A203	64	Westlake			Lower
LOS ANGELES	120 N RAMPART BLVD	90026	5157001003	Medium Residential	R3-1	0	54	0.157891609	Residential - Four Units (Any Combination) - 4 Stories or Less	YES - Current	NO - Privately-Owned	Available	Not Used in Prior Housing Element	0	0	0.160876565	0.160876565	4	0	0	136-5A203	52	Westlake		Yes	Above Moderate
LOS ANGELES	124 N RAMPART BLVD	90026	5157001004	Medium Residential	R3-1	0	54	0.157890041	Residential - Five or More Units or Apartments (Any Combination) - 4 Stories or Less	YES - Current	NO - Privately-Owned	Available	Not Used in Prior Housing Element	0	0	0.10089452	0.10089452	8	0	0	136-5A203	41	Westlake		Yes	Above Moderate
LOS ANGELES	128 N RAMPART BLVD	90026	5157001005	Medium Residential	R3-1	0	54	0.157891125	Residential - Five or More Units or Apartments (Any Combination) - 4 Stories or Less	YES - Current	NO - Privately-Owned	Available	Not Used in Prior Housing Element	0	0	0.036333757	0.036333757	9	0	0	136-5A203	27	Westlake		Yes	Above Moderate
LOS ANGELES	146 N RAMPART BLVD	90026	5157001008	Medium Residential	R3-1	0	54	0.157882019	Residential - Single Family Residence	YES - Current	NO - Privately-Owned	Available	Used in Prior Housing Element - Non-Vacant	0.933160961	0	0	0.933160961	1	0	0	138A203	463	Westlake			Lower
LOS ANGELES	152 N RAMPART BLVD	90026	5157001009	Medium Residential	R3-1	0	54	0.178595669	Residential - Five or More Units or Apartments (Any Combination) - 4 Stories or Less	YES - Current	NO - Privately-Owned	Available	Used in Prior Housing Element - Non-Vacant	1.053128052	0	0	1.053128052	1	0	0	138A203	446	Westlake			Lower
LOS ANGELES	2558 W COUNCIL ST	90026	5157001010	Low Medium Residential	RD3-1	0	14	0.165449346	Residential - Double, Duplex, or Two Units - 4 Stories or Less	YES - Current	NO - Privately-Owned	Available	Not Used in Prior Housing Element	0	0	0.058592194	0.058592194	2	2*	2*	138A203	466	Westlake		Yes	Above Moderate
LOS ANGELES	147 N CORONADO ST	90026	5157001011	Low Medium Residential	RD3-1	0	14	0.137866367	Residential - Single Family Residence	YES - Current	NO - Privately-Owned	Available	Not Used in Prior Housing Element	0	0	0.069551826	0.069551826	1	1*	1*	138A203	483	Westlake			Above Moderate
LOS ANGELES	143 N CORONADO ST	90026	5157001012	Low Medium Residential	RD3-1	0	14	0.138973862	Residential - Single Family Residence	YES - Current	NO - Privately-Owned	Available	Not Used in Prior Housing Element	0	0	0.201763326	0.201763326	1	2*	2*	136-5A203	17	Westlake			Above Moderate
LOS ANGELES	125 N CORONADO ST	90026	5157001015	Low Medium Residential	RD3-1	0	14	0.137891567	Residential - Single Family Residence	YES - Current	NO - Privately-Owned	Available	Not Used in Prior Housing Element	0	0	0.069551826	0.069551826	1	1*	1*	136-5A203	51	Westlake			Above Moderate
LOS ANGELES	119 N CORONADO ST	90026	5157001016	Low Medium Residential	RD3-1	0	14	0.137871993	Commercial - Parking Lot (Commercial Use Property) - Lots - Patron or Employee - One Story	YES - Current	NO - Privately-Owned	Available	Not Used in Prior Housing Element	0	0	0.002895435	0.002895435	0	1*	1*	136-5A203	61	Westlake			Above Moderate
LOS ANGELES	113 N CORONADO ST	90026	5157001020	Highway Oriented Commercial	C2-1	0	108	0.137835128	Commercial - Office Building - One Story	YES - Current	NO - Privately-Owned	Available	Not Used in Prior Housing Element	0.074527286	0	0	0.074527286	0	0	0	136-5A203	82	Westlake			Lower
LOS ANGELES	115 N CORONADO ST	90026	5157001020	Low Medium Residential	RD3-1	0	14	0.137854194	Commercial - Office Building - One Story	YES - Current	NO - Privately-Owned	Available	Not Used in Prior Housing Element	0	0	0.003025895	0.003025895	0	1*	1*	136-5A203	72	Westlake			Above Moderate
LOS ANGELES	2551 W BEVERLY BLVD	90057	5157001020	Highway Oriented Commercial	C2-1	0	108	0.147402339	Commercial - Office Building - One Story	YES - Current	NO - Privately-Owned	Available	Not Used in Prior Housing Element	0.076655535	0	0	0.076655535	0	0	0	136-5A203	98	Westlake			Lower
LOS ANGELES			5157001020	Highway Oriented Commercial	C2-1	0	108	0.027564912	Commercial - Office Building - One Story	YES - Current	NO - Privately-Owned	Available	Not Used in Prior Housing Element	0	0	0.001851151	0.001851151	0	0	0	136-5A203	95	Westlake			Above Moderate
LOS ANGELES	200 N RAMPART BLVD	90026	5157002001	Medium Residential	R3-1	0	54	0.201066928	Residential - Five or More Units or Apartments (Any Combination) - 4 Stories or Less - Pool	YES - Current	NO - Privately-Owned	Available	Not Used in Prior Housing Element	0	0	0.127045754	0.127045754	12	0	0	138A203	419	Westlake		Yes	Above Moderate
LOS ANGELES	210 N RAMPART BLVD	90026	5157002002	Medium Residential	R3-1	0	54	0.157986292	Residential - Single Family Residence	YES - Current	NO - Privately-Owned	Available	Used in Prior Housing Element - Non-Vacant	0.933160961	0	0	0.933160961	1	0	0	138A203	406	Westlake			Lower
LOS ANGELES	214 N RAMPART BLVD	90026	5157002003	Medium Residential	R3-1	0	54	0.157989798	Residential - Single Family Residence	YES - Current	NO - Privately-Owned	Available	Used in Prior Housing Element - Non-Vacant	0.933160961	0	0	0.933160961	1	0	0	138A203	391	Westlake			Lower
LOS ANGELES	220 N RAMPART BLVD	90026	5157002004	Medium Residential	R3-1	0	54	0.157993422	Residential - Single Family Residence	YES - Current	NO - Privately-Owned	Available	Used in Prior Housing Element - Non-Vacant	0.933160961	0	0	0.933160961	1	0	0	138A203	377	Westlake			Lower
LOS ANGELES	226 N RAMPART BLVD	90026	5157002005	Medium Residential	R3-1	0	54	0.157997203	Residential - Three Units (Any Combination) - 4 Stories or Less	YES - Current	NO - Privately-Owned	Available	Not Used in Prior Housing Element	0	0	0.180606708	0.180606708	3	0	0	138A203	363	Westlake		Yes	Above Moderate
LOS ANGELES	232 N RAMPART BLVD	90026	5157002006	Medium Residential	R3-1	0	54	0.158001758	Residential - Single Family Residence	YES - Current	NO - Privately-Owned	Available	Used in Prior Housing Element - Non-Vacant	0.933160961	0	0	0.933160961	1	0	0	138A203	350	Westlake			Lower
LOS ANGELES	236 N RAMPART BLVD	90026	5157002007	Medium Residential	R3-1	0	54	0.158004274	Residential - Single Family Residence	YES - Current	NO - Privately-Owned	Available	Not Used in Prior Housing Element	0.933160961	0	0	0.933160961	1	0	0	138A203	334	Westlake			Lower
LOS ANGELES	257 N CORONADO ST	90026	5157002011	Highway Oriented Commercial	C2-1	0	108	0.133021637	Residential - Double, Duplex, or Two Units - 4 Stories or Less	YES - Current	NO - Privately-Owned	Available	Not Used in Prior Housing Element	0	0	0.397038853	0.397038853	2	0	0	138A203	299	Westlake		Yes	Above Moderate
LOS ANGELES	251 N CORONADO ST	90026	5157002012	Low Medium Residential	RD2-1	0	21	0.123966334	Residential - Single Family Residence	YES - Current	NO - Privately-Owned	Available	Not Used in Prior Housing Element	0	0	0.165343094	0.165343094	1	2*	2*	138A203	311	Westlake			Above Moderate
LOS ANGELES	243 N CORONADO ST	90026	5157002014	Low Medium Residential	RD2-1	0	21	0.137740316	Residential - Single Family Residence	YES - Current	NO - Privately-Owned	Available	Not Used in Prior Housing Element	0	0	0.135281289	0.135281289	1	2*	2*	138A203	339	Westlake			Above Moderate
LOS ANGELES	237 N CORONADO ST	90026	5157002015	Low Medium Residential	RD2-1	0	21	0.137741082	Residential - Single Family Residence	YES - Current	NO - Privately-Owned	Available	Not Used in Prior Housing Element	0	0	0.135281289	0.135281289	1	2*	2*	138A203	354	Westlake			Above Moderate
LOS ANGELES	233 N CORONADO ST	90026	5157002016	Low Medium Residential	RD2-1	0	21	0.137740468	Residential - Single Family Residence	YES - Current	NO - Privately-Owned	Available	Not Used in Prior Housing Element	0	0	0.135281289	0.135281289	1	2*	2*	138A203	364	Westlake			Above Moderate
LOS ANGELES	229 N CORONADO ST	90026	5157002017	Low Medium Residential	RD2-1	0	21	0.13773976	Residential - Single Family Residence	YES - Current	NO - Privately-Owned	Available	Not Used in Prior Housing Element	0	0	0.135281289	0.135281289	1	2*	2*	138A203	376	Westlake			Above Moderate
LOS ANGELES	223 N CORONADO ST	90026	5157002018	Low Medium Residential	RD2-1	0	21	0.13774048	Residential - Single Family Residence	YES - Current	NO - Privately-Owned	Available	Not Used in Prior Housing Element	0	0	0.135281289	0.135281289	1	2*	2*	138A203	389	Westlake			Above Moderate
LOS ANGELES	217 N CORONADO ST	90026	5157002019	Low Medium Residential	RD2-1	0	21	0.137740316	Residential - Single Family Residence	YES - Current	NO - Privately-Owned	Available	Not Used in Prior Housing Element	0	0	0.135281289	0.135281289	1	2*	2*	138A203	404	Westlake			Above Moderate
LOS ANGELES	211 N CORONADO ST	90026	5157002020	Low Medium Residential	RD2-1	0	21	0.137740845	Residential - Single Family Residence	YES - Current	NO - Privately-Owned	Available	Not Used in Prior Housing Element	0	0	0.135281289	0.135281289	1	2*	2*	138A203	415	Westlake			Above Moderate
LOS ANGELES	207 N CORONADO ST	90026	5157002021	Low Medium Residential	RD2-1	0	21	0.137740748	Residential - Single Family Residence	YES - Current	NO - Privately-Owned	Available	Not Used in Prior Housing Element	0	0	0.135281289	0.135281289	1	2*	2*	138A203	425	Westlake			Above Moderate
LOS ANGELES	203 N CORONADO ST	90026	5157002022	Low Medium Residential	RD2-1	0	21	0.151514153	Residential - Three Units (Any Combination) - 4 Stories or Less	YES - Current	NO - Privately-Owned	Available	Not Used in Prior Housing Element	0	0.306908762	0	0.306908762	3	3*	3*	138A203	434	Westlake		Yes	Moderate
LOS ANGELES	247 N CORONADO ST	90026	5157002025	Low Medium Residential	RD2-1	0	21	0.137740164	Residential - Single Family Residence	YES - Current	NO - Privately-Owned	Available	Not Used in Prior Housing Element	0	0	0.135281289	0.135281289	1	2*	2*	138A203	326	Westlake			Above Moderate
LOS ANGELES	2548 W TEMPLE ST	90026	5157002026	Highway Oriented Commercial	C2-1	0	108	0.192557984	Commercial - Sh

LOS ANGELES	218 N CARONDELET ST	90026	5157007012	Low Medium Residential	RD1.5-1	0	29	0.15031975	Residential - Single Family Residence	YES - Current	NO - Privately-Owned	Available	Not Used in Prior Housing Element	0	0.402461922	0	0.402461922	1	0	0	138A205	311	Westlake													Moderate
LOS ANGELES	222 N CARONDELET ST	90026	5157007013	Low Medium Residential	RD1.5-1	0	29	0.149611382	Residential - Single Family Residence	YES - Current	NO - Privately-Owned	Available	Not Used in Prior Housing Element	0	0.402461922	0	0.402461922	1	0	0	138A205	302	Westlake													Moderate
LOS ANGELES	226 N CARONDELET ST	90026	5157007014	Low Medium Residential	RD1.5-1	0	29	0.148903014	Residential - Single Family Residence	YES - Current	NO - Privately-Owned	Available	Not Used in Prior Housing Element	0	0.402461922	0	0.402461922	1	0	0	138A205	289	Westlake													Moderate
LOS ANGELES	232 N CARONDELET ST	90026	5157007015	Low Medium Residential	RD1.5-1	0	29	0.148195401	Residential - Double, Duplex, or Two Units - 4 Stories or Less	YES - Current	NO - Privately-Owned	Available	Not Used in Prior Housing Element	0	0.102277279	0	0.102277279	2	0	0	138A205	277	Westlake												Yes	Moderate
LOS ANGELES	236 N CARONDELET ST	90026	5157007016	Low Medium Residential	RD1.5-1	0	29	0.147486387	Residential - Four Units (Any Combination) - 4 Stories or Less	YES - Current	NO - Privately-Owned	Available	Not Used in Prior Housing Element	0	0.060384089	0	0.060384089	4	0	0	138A205	265	Westlake												Yes	Moderate
LOS ANGELES	242 N CARONDELET ST	90026	5157007017	Low Medium Residential	RD1.5-1	0	29	0.117366328	Residential - Three Units (Any Combination) - 4 Stories or Less	YES - Current	NO - Privately-Owned	Available	Not Used in Prior Housing Element	0	0.047924584	0	0.047924584	3	3*	3*	138A205	251	Westlake												Yes	Moderate
LOS ANGELES	249 N PARK VIEW ST	90026	5157007022	Low Medium Residential	RD1.5-1	0	29	0.166249384	Residential - Single Family Residence	YES - Current	NO - Privately-Owned	Available	Not Used in Prior Housing Element	0	0.465390116	0	0.465390116	1	0	0	138A205	258	Westlake													Moderate
LOS ANGELES	243 N PARK VIEW ST	90026	5157007023	Low Medium Residential	RD1.5-1	0	29	0.170817536	Residential - Three Units (Any Combination) - 4 Stories or Less	YES - Current	NO - Privately-Owned	Available	Not Used in Prior Housing Element	0	0.225923833	0	0.225923833	3	0	0	138A205	271	Westlake												Yes	Moderate
LOS ANGELES	237 N PARK VIEW ST	90026	5157007024	Low Medium Residential	RD1.5-1	0	29	0.170816667	Residential - Single Family Residence	YES - Current	NO - Privately-Owned	Available	Not Used in Prior Housing Element	0	0.465390116	0	0.465390116	1	0	0	138A205	284	Westlake													Moderate
LOS ANGELES	223 N PARK VIEW ST	90026	5157007027	Low Medium Residential	RD1.5-1	0	29	0.170798049	Residential - Single Family Residence	YES - Current	NO - Privately-Owned	Available	Not Used in Prior Housing Element	0	0.465390116	0	0.465390116	1	0	0	138A205	317	Westlake													Moderate
LOS ANGELES	217 N PARK VIEW ST	90026	5157007028	Low Medium Residential	RD1.5-1	0	29	0.166000658	Residential - Single Family Residence	YES - Current	NO - Privately-Owned	Available	Not Used in Prior Housing Element	0	0.465390116	0	0.465390116	1	0	0	138A205	1	Westlake													Moderate
LOS ANGELES	2422 W TEMPLE ST	90026	5157007035	Highway Oriented Commercial	C2-1	0	108	0.134657328	Commercial - Shopping Center (Neighborhood, Community) - One Story	YES - Current	NO - Privately-Owned	Available	Used in Prior Housing Element - Non-Vacant	0.032985704	0	0	0.032985704	0	0	0	138A205	218	Westlake													Lower
LOS ANGELES	2436 W TEMPLE ST	90026	5157007035	Highway Oriented Commercial	C2-1	0	108	0.143604801	Commercial - Shopping Center (Neighborhood, Community) - One Story	YES - Current	NO - Privately-Owned	Available	Used in Prior Housing Element - Non-Vacant	0.034726826	0	0	0.034726826	0	0	0	138A205	207	Westlake													Lower
LOS ANGELES			5157007035	Highway Oriented Commercial	C2-1	0	108	0.130543032	Commercial - Shopping Center (Neighborhood, Community) - One Story	YES - Current	NO - Privately-Owned	Available	Used in Prior Housing Element - Non-Vacant	0.031952394	0	0	0.031952394	0	0	0	138A205	212	Westlake													Lower
LOS ANGELES	200 N CORONADO ST	90026	5157008001	Low Medium Residential	RD1.5-1	0	29	0.151515102	Residential - Single Family Residence	YES - Current	NO - Privately-Owned	Available	Not Used in Prior Housing Element	0	0.402461922	0	0.402461922	1	0	0	138A203	456	Westlake													Moderate
LOS ANGELES	210 N CORONADO ST	90026	5157008002	Low Medium Residential	RD1.5-1	0	29	0.137740316	Residential - Three Units (Any Combination) - 4 Stories or Less	YES - Current	NO - Privately-Owned	Available	Not Used in Prior Housing Element	0	0.252614558	0	0.252614558	3	3*	3*	138A203	444	Westlake												Yes	Moderate
LOS ANGELES	212 N CORONADO ST	90026	5157008003	Low Medium Residential	RD1.5-1	0	29	0.137740313	Residential - Single Family Residence	YES - Current	NO - Privately-Owned	Available	Not Used in Prior Housing Element	0	0.206685466	0	0.206685466	1	3*	3*	138A203	432	Westlake													Moderate
LOS ANGELES	216 N CORONADO ST	90026	5157008004	Low Medium Residential	RD1.5-1	0	29	0.137740313	Residential - Single Family Residence	YES - Current	NO - Privately-Owned	Available	Not Used in Prior Housing Element	0	0.206685466	0	0.206685466	1	3*	3*	138A203	423	Westlake													Moderate
LOS ANGELES	222 N CORONADO ST	90026	5157008005	Low Medium Residential	RD1.5-1	0	29	0.137741444	Residential - Single Family Residence	YES - Current	NO - Privately-Owned	Available	Not Used in Prior Housing Element	0	0.206685466	0	0.206685466	1	3*	3*	138A203	413	Westlake													Moderate
LOS ANGELES	228 N CORONADO ST	90026	5157008006	Low Medium Residential	RD1.5-1	0	29	0.13774039	Residential - Single Family Residence	YES - Current	NO - Privately-Owned	Available	Not Used in Prior Housing Element	0	0.055954854	0	0.055954854	1	3*	3*	138A203	402	Westlake													Moderate
LOS ANGELES	232 N CORONADO ST	90026	5157008007	Low Medium Residential	RD1.5-1	0	29	0.137740167	Residential - Double, Duplex, or Two Units - 4 Stories or Less	YES - Current	NO - Privately-Owned	Available	Not Used in Prior Housing Element	0	0.277945894	0	0.277945894	2	3*	3*	138A203	387	Westlake												Yes	Moderate
LOS ANGELES	243 N CARONDELET ST	90026	5157008020	Low Medium Residential	RD1.5-1	0	29	0.129222717	Residential - Single Family Residence	YES - Current	NO - Privately-Owned	Available	Not Used in Prior Housing Element	0	0.206685466	0	0.206685466	1	3*	3*	138A205	230	Westlake													Moderate
LOS ANGELES	237 N CARONDELET ST	90026	5157008021	Low Medium Residential	RD1.5-1	0	29	0.12926404	Residential - Three Units (Any Combination) - 4 Stories or Less	YES - Current	NO - Privately-Owned	Available	Not Used in Prior Housing Element	0	0.252614558	0	0.252614558	3	3*	3*	138A205	241	Westlake												Yes	Moderate
LOS ANGELES	233 N CARONDELET ST	90026	5157008022	Low Medium Residential	RD1.5-1	0	29	0.129264007	Residential - Single Family Residence	YES - Current	NO - Privately-Owned	Available	Not Used in Prior Housing Element	0	0.206685466	0	0.206685466	1	3*	3*	138A205	252	Westlake													Moderate
LOS ANGELES	229 N CARONDELET ST	90026	5157008023	Low Medium Residential	RD1.5-1	0	29	0.124583443	Residential - Single Family Residence	YES - Current	NO - Privately-Owned	Available	Not Used in Prior Housing Element	0	0.25168106	0	0.25168106	1	3*	3*	138A205	267	Westlake													Moderate
LOS ANGELES	221 N CARONDELET ST	90026	5157008024	Low Medium Residential	RD1.5-1	0	29	0.124087971	Residential - Single Family Residence	YES - Current	NO - Privately-Owned	Available	Not Used in Prior Housing Element	0	0.25168106	0	0.25168106	1	3*	3*	138A203	428	Westlake													Moderate
LOS ANGELES	217 N CARONDELET ST	90026	5157008025	Low Medium Residential	RD1.5-1	0	29	0.124081815	Residential - Single Family Residence	YES - Current	NO - Privately-Owned	Available	Not Used in Prior Housing Element	0	0.256549931	0	0.256549931	1	3*	3*	138A203	439	Westlake													Moderate
LOS ANGELES	213 N CARONDELET ST	90026	5157008026	Low Medium Residential	RD1.5-1	0	29	0.124085501	Residential - Single Family Residence	YES - Current	NO - Privately-Owned	Available	Not Used in Prior Housing Element	0	0.256549931	0	0.256549931	1	3*	3*	138A203	450	Westlake													Moderate
LOS ANGELES	209 N CARONDELET ST	90026	5157008027	Low Medium Residential	RD1.5-1	0	29	0.129260276	Residential - Single Family Residence	YES - Current	NO - Privately-Owned	Available	Not Used in Prior Housing Element	0	0.210726571	0	0.210726571	1	3*	3*	138A203	461	Westlake													Moderate
LOS ANGELES	130 N CORONADO ST	90026	5157009007	Low Medium Residential	RD5-1	0	8	0.137902726	Residential - Single Family Residence	YES - Current	NO - Privately-Owned	Available	Not Used in Prior Housing Element	0	0	0	0.085155946	1	1*	1*	136-SA203	58	Westlake													Above Moderate
LOS ANGELES	134 N CORONADO ST	90026	5157009008	Low Medium Residential	RD5-1	0	8	0.137942736	Residential - Single Family Residence	YES - Current	NO - Privately-Owned	Available	Not Used in Prior Housing Element	0	0	0	0.085155946	1	1*	1*	136-SA203	45	Westlake													Above Moderate
LOS ANGELES	144 N CORONADO ST	90026	5157009009	Low Medium Residential	RD5-1	0	8	0.137947509	Residential - Single Family Residence	YES - Current	NO - Privately-Owned	Available	Not Used in Prior Housing Element	0	0	0	0.085155946	1	1*	1*	136-SA203	33	Westlake													Above Moderate
LOS ANGELES	137 N CARONDELET ST	90026	5157009018	Low Medium Residential	RD5-1	0	8	0.129422159	Residential - Single Family Residence	YES - Current	NO - Privately-Owned	Available	Not Used in Prior Housing Element	0	0	0	0.085155946	1	1*	1*	136-SA203	59	Westlake													Above Moderate
LOS ANGELES	131 N CARONDELET ST	90026	5157009019	Low Medium Residential	RD5-1	0	8	0.129409132	Residential - Single Family Residence	YES - Current	NO - Privately-Owned	Available	Not Used in Prior Housing Element	0	0	0	0.05324769	1	1*	1*	136-SA203	73	Westlake													Above Moderate
LOS ANGELES	125 N CARONDELET ST	90026	5157009020	Low Medium Residential	RD5-1	0	8	0.129422886	Residential - Single Family Residence	YES - Current	NO - Privately-Owned	Available	Not Used in Prior Housing Element	0	0	0	0.085155946	1	1*	1*	136-SA203	83	Westlake													Above Moderate
LOS ANGELES	121 N CARONDELET ST	90026	5157009021	Low Medium Residential	RD5-1	0	8	0.12943515	Residential - Single Family Residence	YES - Current	NO - Privately-Owned	Available	Not Used in Prior Housing Element	0	0	0	0.085155946	1	1*	1*	136-SA203	96	Westlake													Above Moderate
LOS ANGELES	115 N CARONDELET ST	90026	5157009022	Low Medium Residential	RD5-1	0	8	0.129451243	Residential - Single Family Residence	YES - Current	NO - Privately-Owned	Available	Not Used in Prior Housing Element	0	0	0	0.085155946	1	1*	1*	136-SA203	105	Westlake													Above Moderate
LOS ANGELES	2503 W BEVERLY BLVD	90057	5157009023	Highway Oriented Commercial	C2-1	0	108	0.163384792	Commercial - Office Building - One Story	YES - Current	NO - Privately-Owned	Available	Not Used in Prior Housing Element	0.053415707	0	0	0.053415707	4	0	0	136-SA203	122	Westlake													Lower
LOS ANGELES	151 N CARONDELET ST	90026	5157009025	Low Medium Residential	RD5-1	0	8	0.129209833	Residential - Single Family Residence	YES - Current	NO - Privately-Owned	Available	Not Used in Prior Housing Element	0	0	0	0.085155946	1	1*	1*	136-SA203	25	Westlake													Above Moderate
LOS ANGELES	145 N CARONDELET ST	90026	5157009026	Low Medium Residential	RD5-1	0	8	0.129394498	Residential - Single Family Residence	YES - Current	NO - Privately-Owned	Available	Not Used in Prior Housing Element	0	0	0	0.085155946	1	1*	1*	136-SA203	37	Westlake													Above Moderate
LOS ANGELES	2416 W COUNCIL ST	90026	5157010001	Low Medium Residential	RD1.5-1	0	29	0.101015102	Residential - Single Family Residence	YES - Current	NO - Privately-Owned	Available	Not Used in Prior Housing Element	0	0	0	0.165343094	1	2*	2*	136-SA205	73	Westlake													Above Moderate
LOS ANGELES	145 N PARK VIEW ST	90026	5157010003	Low Medium Residential	RD1.5-1	0	29	0.088383486	Residential - Double, Duplex, or Two Units - 4 Stories or Less	YES - Current	NO - Privately-Owned	Available	Not Used in Prior Housing Element	0	0	0	0.239414871	2	2*	2*	136-SA205	96	Westlake												Yes	Above Moderate
LOS ANGELES	124 N CARONDELET ST	90026	5157010007	Low Medium Residential	RD1.5-1	0	29	0.156127993	Residential - Single Family Residence	YES - Current	NO - Privately-Owned	Available	Not Used in Prior Housing Element	0	0.465390116	0	0.465390116	1	0	0	136-SA203	106	Westlake													Moderate
LOS ANGELES	130 N CARONDELET ST	90026	5157010008	Low Medium Residential	RD1.5-1	0	29	0.155571096	Residential - Single Family Residence	YES - Current	NO - Privately-Owned	Available	Not Used in Prior Housing Element	0	0.465390116	0	0.465390116	1	0	0	136-SA203	97	Westlake													Moderate
LOS ANGELES	138 1/2 N CARONDELET ST	90026	5157010009	Low Medium Residential	RD1.5-1	0	29	0.154902105	Residential - Four Units (Any Combination) - 4 Stories or Less	YES - Current	NO - Privately-Owned	Available	Not Used in Prior Housing Element	0	0.465390116	0	0.465390116	1	0	0	136-SA203	84	Westlake													Moderate
LOS ANGELES	150 N CARONDELET ST	90026	5157010012	Low Medium Residential	RD1.5-1	0	29	0.183366142	Residential - Double, Duplex, or Two Units - 4 Stories or Less	YES - Current	NO - Privately-Owned	Available	Not Used in Prior Housing Element	0	0.144554198	0	0.144554198	2	0	0	136-SA203	50	Westlake												Yes	Moderate
LOS ANGELES	141 N PARK VIEW ST	90026	5157010013	Low Medium Residential	RD1.5-1	0	29	0.172192416	Residential - Single Family Residence	YES - Current	NO - Privately-Owned	Available	Not Used in Prior Housing Element	0	0.465390116	0	0.465390116	1	0	0	136-SA205	98	Westlake													Moderate
LOS ANGELES	131 N PARK VIEW ST	90026	5157010014	Low Medium Residential	RD1.5-1	0	29	0.172231785	Institutional - Homes for Aged and Others - One Story	YES - Current	NO - Privately-Owned	Available	Used in Prior Housing Element - Non-Vacant	0	0.048601105	0	0.048601105	1	0	0	136-SA205	122	Westlake													Moderate
LOS ANGELES	135 N PARK VIEW ST	90026	5157010014	Low Medium Residential	RD1.5-1	0	29	0.172232	Institutional - Homes for Aged and Others - One Story	YES - Current	NO - Privately-Owned	Available	Used in Prior Housing Element - Non-Vacant	0	0.048601105	0	0.048601105	1	0	0	136-SA205	108	Westlake													Moderate
LOS ANGELES	127 N PARK VIEW ST	90026	5157010015	Low Medium Residential	RD1.5-1	0	29	0.172930363	Residential - Four Units (Any Combination) - 4 Stories or Less	YES - Current	NO - Privately-Owned	Available	Not Used in Prior Housing Element	0	0.069361046	0	0.069361046	4	0	0	136-SA205	132	Westlake												Yes	Moderate
LOS ANGELES	115 N PARK VIEW ST	90026	5157010018	Low Medium Residential	RD1.5-1	0	29	0.172457687	Commercial - Parking Lot (Commercial Use Property) - Lots - Patron or Employee - One Story	YES - Current	NO - Privately-Owned	Available	Used in Prior Housing Element - Non-Vacant	0	0.014996355	0	0.014996355	1	0	0	136-SA203	137	Westlake													Moderate
LOS ANGELES	2401 W BEVERLY BLVD	90057	5157010019	Highway Oriented Commercial	C2-1	0	108	0.130174003	Commercial - Office Building - One Story	YES - Current	NO - Privately-Owned	Available	Used in Prior Housing Element - Non-Vacant	0.069777079	0	0	0.069777079	0	0	0	136-SA203	160	Westlake													Lower
LOS ANGELES	2407 W BEVERLY BLVD	90057	5157010019	Highway Oriented Commercial	C2-1	0	108	0.130346803	Commercial - Office Building - One Story	YES - Current	NO - Privately-Owned	Available	Used in Prior Housing Element - Non-Vacant	0.069777079	0	0	0.069777079	0	0	0	136-SA203	150	Westlake													Lower
LOS ANGELES	2411 W BEVERLY BLVD	90057	5157010019	Highway Oriented Commercial	C2-1	0	108	0.130372738	Commercial - Office Building - One Story	YES - Current	NO - Privately-Owned	Available	Used in Prior Housing Element - Non-Vacant	0.069777079	0	0	0.069777079	0	0	0	136-SA203	148	Westlake													Lower
LOS ANGELES	114 N CARONDELET ST	90026	5157010020	Low Medium Residential	RD1.5-1	0	29	0.157369344	Commercial - Office Building - One Story	YES - Current	NO - Privately-Owned	Available	Not Used in Prior Housing Element	0	1.399526942	0	1.399526942	0	0	0	136-SA203	123	Westlake													Moderate
LOS ANGELES	118 N CARONDELET ST	90026	5157010020	Low Medium Residential	RD1.5-1	0	29	0.156691571	Commercial - Office Building - One Story	YES - Current	NO - Privately-Owned	Available	Not Used in Prior Housing Element	0	1.399526942	0	1.399526942	0	0	0	136-SA203	115	Westlake													Moderate
LOS ANGELES	2417 W BEVERLY BLVD	90057	5157010020	Highway Oriented Commercial	C2-1	0	108	0.126302419	Commercial - Office Building - One Story	YES - Current	NO - Privately-Owned	Available	Not Used in Prior Housing Element	3.685579097	0	0	3.685579097	0	0	0	136-SA203	141	Westlake													Lower
LOS ANGELES	2421 W BEVERLY BLVD	90057	5157010020	Highway Oriented Commercial	C2-1	0	108	0.126324586	Commercial - Office Building - One Story	YES - Current	NO - Privately-Owned	Available	Not Used in Prior Housing Element	3.970633948	0	0	3.970633948	0	0	0	136-SA203	138	Westlake													Lower
LOS ANGELES	2427 W BEVERLY BLVD	90057	5157010020	Highway Oriented Commercial	C2-1	0	108	0.134770818	Commercial - Office Building - One Story	YES - Current	NO - Privately-Owned	Available	Not Used in Prior Housing Element	4.109231472	0	0	4.109231472	0	0	0	136-SA203	132	Westlake													Lower
LOS ANGELES	152 N PARK VIEW ST	90026	5157011001	Medium Residential	R3-1	0	54	0.183489544	Residential - Single Family Residence	YES - Current	NO - Privately-Owned	Available	Used in Prior Housing Element - Non-Vacant	0.996113241	0	0	0.996113241	1	0	0	136-SA205	94	Westlake													Lower
LOS ANGELES	146 N PARK VIEW ST	90026	5157011002	Medium Residential	R3-1	0	54	0.183517142	Residential - Double, Duplex, or Two Units - 4 Stories or Less	YES - Current	NO - Privately-Owned	Available	Used in Prior Housing Element - Non-Vacant	0	0	0	0.655044213	2	0	0	136-SA205	104	Westlake												Yes	Above Moderate
LOS ANGELES	132 N PARK VIEW ST	90026	5157011005	Medium Residential	R3-1	0	54	0.183597903	Residential - Single Family Residence	YES - Current	NO - Privately-Owned	Available	Used in Prior Housing Element - Non-Vacant	0.996113241	0	0	0.996113241	1	0	0	136-SA205	141	Westlake													Lower
LOS ANGELES	126 N PARK VIEW ST	90026	5157011006	Medium Residential	R3-1	0	54	0.183627749	Residential - Four Units (Any Combination) - 4 Stories or Less - Vacant Land	YES - Current	NO - Privately-Owned	Available	Not Used in Prior Housing Element	0.785914516	0	0	0.785914516	0	0	0	136-SA205	153	Westlake													Lower
LOS ANGELES	124 N PARK VIEW ST	90026	5157011007	Medium Residential	R3-1	0	54	0.183652134	Residential - Five or More Units or Apartments (Any Combination) - 4 Stories or Less	YES - Current	NO - Privately-Owned	Available	Not Used in Prior Housing Element	0	0	0	0.116892714	8	0	0	136-SA205	164	Westlake												Yes	Above Moderate
LOS ANGELES	120 N PARK VIEW ST	90026	5157011008	Medium Residential	R3-1	0	54	0.183681592	Residential - Five or More Units or Apartments (Any Combination) - 4 Stories or Less	YES - Current	NO - Privately-Owned	Available	Not Used in Prior Housing Element	0	0	0	0.134439826	8	0	0	136-SA205	172	Westlake												Yes	Above Moderate
LOS ANGELES	111 N ROSEMONT AVE	90026	5157011010	Medium Residential	R3-1	0	54	0.183710438	Residential - Double, Duplex, or Two Units - 4 Stories or Less	YES - Current	NO - Privately-Owned	Available	Used in Prior Housing Element - Non-Vacant	0	0	0	0.655044213	2	0	0	136-SA205	202	Westlake												Yes	Above Moderate
LOS ANGELES	119 N ROSEMONT AVE	90026	5157011011	Medium Residential	R3-1	0	54	0.183681773	Residential - Five or More Units or Apartments (Any Combination) - 4 Stories or Less	YES - Current	NO - Privately-Owned	Available	Not Used in Prior Housing Element	0	0	0	0.116892714	8	0	0	136-SA205	189	Westlake												Yes	Above Moderate
LOS ANGELES	127 N ROSEMONT AVE	90026	5157011013	Medium Residential	R3-1	0	54	0.183626576	Residential - Five or More Units or Apartments (Any Combination) - 4 Stories or Less	YES - Current	NO - Privately-Owned	Available	Not Used in Prior Housing Element	0	0	0	0.116892714	8	0	0	136-SA205	171	Westlake												Yes	Above Moderate
LOS ANGELES	133 1/4 N ROSEMONT AVE	90026	5157011014	Medium Residential	R3-1	0	54	0.183599976	Residential - Three Units (Any Combination) - 4 Stories or Less	YES - Current	NO - Privately-Owned	Available	Not Used in Prior Housing Element	0	0	0	0.535200387	4	0	0	136-SA205	161	Westlake												Yes	Above Moderate
LOS ANGELES	143 N ROSEMONT AVE	90026	5157011016	Medium Residential	R3-1	0	54	0.183543114	Residential - Single Family Residence	YES - Current	NO - Privately-Owned	Available	Used in Prior Housing Element - Non-Vacant	0.996113241	0	0	0.996113241	1	0	0	136-SA205	135	Westlake													Lower
LOS ANGELES	147 N ROSEMONT AVE	90026	5157011017	Medium Residential	R3-1	0	54	0.183516515	Residential - Three Units (Any Combination) - 4 Stories or Less	YES - Current	NO - Privately-Owned	Available	Not Used in Prior Housing Element	0	0	0	0.253032893	3	0	0	136-SA205	124	Westlake												Yes	Above Moderate
LOS ANGELES	2302 W COUNCIL ST	90026	5157011018	Medium Residential	R3-1	0	54	0.183490097	Residential - Double, Duplex, or Two Units - 4 Stories or Less	YES - Current	NO - Privately-Owned	Available	Used in Prior Housing Element - Non-Vacant	0	0	0	0.655044213	2	0	0	136-SA205	112	Westlake												Yes	Above Moderate
LOS ANGELES	105 N ROSEMONT AVE	90026	5157011022	Highway Oriented Commercial	C2-1	0	108	0.183735785	Commercial - Office Building - One Story	YES - Current	NO - Privately-Owned	Available	Used in Prior Housing Element - Non-Vacant	0.276256719	0	0	0.276256719	0	0	0	136-SA205	213	Westlake													Lower
LOS ANGELES	2319 W BEVERLY BLVD	90057	5157011022	Highway Oriented Commercial	C2-1	0	108	0.198185963	Commercial - Office Building - One Story	YES - Current	NO - Privately-Owned	Available	Used in Prior Housing Element - Non-Vacant	0.288696013	0	0	0.288696013	0	0	0	136-SA205	225	Westlake													Lower
LOS ANGELES	2323 W BEVERLY BLVD	90057	5157011022	Highway Oriented Commercial	C2-1	0	108	0.187754271	Commercial - Office Building - One Story	YES - Current	NO - Privately-Owned	Available	Used in Prior Housing Element - Non-Vacant	0.276256719	0	0	0.276256719	0	0	0	136-SA205	194	Westlake													Lower
LOS ANGELES	2327 W BEVERLY BLVD	90057	5157011023	Highway Oriented Commercial	C2-1	0	108	0.176959245	Commercial - Office Building - One Story	YES - Current	NO - Privately-Owned	Available	Used in Prior Housing Element - Non-Vacant	0.106753706	0	0	0.106753706	0	0	0	136-SA205	188	Westlake													Lower
LOS ANGELES	2333 W BEVERLY BLVD	90057	5157011023	Highway Oriented Commercial	C2-1	0	108	0.180407905	Commercial - Office Building - One Story	YES - Current	NO - Privately-Owned	Available	Used in Prior Housing Element - Non-Vacant	0.109787656	0	0	0.109787656	0	0	0	136-SA205	183	Westlake													Lower
LOS ANGELES	250 N PARK VIEW ST	90026	5157012002	Low Medium Residential	RD2-1	0	21	0.184162783	Residential - Single Family Residence	YES - Current	NO - Privately-Owned	Available	Not Used in Prior Housing Element	0	0.402461922	0	0.402461922	1	0	0	138A205	270	Westlake													Moderate
LOS ANGELES	248 N PARK VIEW ST	90026	5157012003	Low Medium Residential	RD2-1	0	21	0.184173587	Residential - Three Units (Any Combination) - 4 Stories or Less	YES - Current	NO - Privately-Owned	Available	Not Used in Prior Housing Element	0	0.195420527	0	0.195420527	3	0	0	138A205	282	Westlake												Yes	Moderate
LOS ANGELES	244 N PARK VIEW ST	90026	5157012004	Low Medium Residential	RD2-1	0	21	0.184186221	Residential - Four Units (Any Combination) - 4 Stories or Less	YES - Current	NO - Privately-Owned	Available	Not Used in Prior Housing Element	0	0.030932131	0	0.030932131	4	0	0	138A205	294	Westlake													Moderate
LOS ANGELES	238 1/2 N PARK VIEW ST	90026	5157012005	Low Medium Residential	RD2-1	0	21	0.184195625	Residential - Four Units (Any Combination) - 4 Stories or Less	YES - Current	NO - Privately-Owned	Available	Not Used in Prior Housing Element	0	0.402461922	0	0.402461922	1	0	0	138A205	306	Westlake													Moderate
LOS ANGELES	230 N PARK VIEW ST	90026	5157012006	Low Medium Residential	RD2-1	0	21	0.184203945	Residential - Single Family Residence	YES - Current	NO - Privately-Owned	Available	Not Used in Prior Housing Element	0	0.402461922	0	0.402461922	1	0	0	138A205	314	Westlake													Moderate
LOS ANGELES	220 N PARK VIEW ST	90026	5157012008	Low Medium Residential	RD

LOS ANGELES	2201 W COURT ST	90026	5157017010	High Medium Residential	R4-1	0	108	0.142128245	Residential - Double, Duplex, or Two Units - 4 Stories or Less	YES - Current	NO - Privately-Owned	Available	Used in Prior Housing Element - Non-Vacant	0	0	1.038101763	1.038101763	2	0	0	136-5A205	37	Westlake	Yes	Above Moderate
LOS ANGELES	2131 W COURT ST	90026	5157017011	High Medium Residential	R4-1	0	108	0.145698305	Residential - Five or More Units or Apartments (Any Combination) - 4 Stories or Less	YES - Current	NO - Privately-Owned	Available	Not Used in Prior Housing Element	0.149929033	0	0	0.149929033	7	0	0	136-5A205	40	Westlake		Lower
LOS ANGELES	2127 W COURT ST	90026	5157017012	High Medium Residential	R4-1	0	108	0.146515165	Residential - Five or More Units or Apartments (Any Combination) - 4 Stories or Less	YES - Current	NO - Privately-Owned	Available	Not Used in Prior Housing Element	0.149929033	0	0	0.149929033	7	0	0	136-5A205	44	Westlake		Lower
LOS ANGELES	2123 W COURT ST	90026	5157017013	High Medium Residential	R4-1	0	108	0.147331207	Residential - Four Units (Any Combination) - 4 Stories or Less	YES - Current	NO - Privately-Owned	Available	Used in Prior Housing Element - Non-Vacant	0	0	0.951345682	0.951345682	4	0	0	136-5A205	47	Westlake	Yes	Above Moderate
LOS ANGELES	2121 W COURT ST	90026	5157017014	High Medium Residential	R4-1	0	108	0.148149377	Residential - Five or More Units or Apartments (Any Combination) - 4 Stories or Less	YES - Current	NO - Privately-Owned	Available	Not Used in Prior Housing Element	0	0	0.279701953	0.279701953	6	0	0	136-5A205	53	Westlake	Yes	Above Moderate
LOS ANGELES	2115 W COURT ST	90026	5157017015	High Medium Residential	R4-1	0	108	0.152698186	Residential - Double, Duplex, or Two Units - 4 Stories or Less	YES - Current	NO - Privately-Owned	Available	Used in Prior Housing Element - Non-Vacant	0	0	1.102677986	1.102677986	2	0	0	136-5A205	60	Westlake	Yes	Above Moderate
LOS ANGELES			5157017016	Highway Oriented Commercial	R4-1	0	108	0.049592717	Commercial - Store - One Story	YES - Current	NO - Privately-Owned	Available	Used in Prior Housing Element - Non-Vacant	0.103517684	0	0	0.103517684	1	0	0	136-5A205	65	Westlake		Lower
LOS ANGELES			5157017016	Highway Oriented Commercial	R4-1	0	108	0.022979506	Commercial - Store - One Story	YES - Current	NO - Privately-Owned	Available	Used in Prior Housing Element - Non-Vacant	0	0	0.064040154	0.064040154	1	2*	2*	136-5A205	61	Westlake		Above Moderate
LOS ANGELES	2114 W TEMPLE ST	90026	5157017018	Highway Oriented Commercial	C2-1	0	108	0.14370957	Commercial - Commercial - Vacant Land	YES - Current	NO - Privately-Owned	Available	Not Used in Prior Housing Element	0.219200253	0	0	0.219200253	0	0	0	136-5A205	25	Westlake		Lower
LOS ANGELES	2120 W TEMPLE ST	90026	5157017019	Highway Oriented Commercial	C2-1	0	108	0.140566233	Commercial - Non-Auto Service and Repair Shop, Paint Shop, or Laundry - One Story	YES - Current	NO - Privately-Owned	Available	Used in Prior Housing Element - Non-Vacant	0.087642288	0	0	0.087642288	0	0	0	136-5A205	20	Westlake		Lower
LOS ANGELES	2122 W TEMPLE ST	90026	5157017020	Highway Oriented Commercial	C2-1	0	108	0.140785794	Commercial - Store - One Story	YES - Current	NO - Privately-Owned	Available	Not Used in Prior Housing Element	0.211336091	3	0	0.211336091	3	0	0	138A205	332	Westlake		Lower
LOS ANGELES	2126 W TEMPLE ST	90026	5157017020	Highway Oriented Commercial	C2-1	0	108	0.067398429	Commercial - Store - One Story	YES - Current	NO - Privately-Owned	Available	Not Used in Prior Housing Element	0	0	0.017416489	0.017416489	3	0	0	138A205	331	Westlake		Above Moderate
LOS ANGELES	2132 W TEMPLE ST	90026	5157017021	Highway Oriented Commercial	C2-1	0	108	0.130762395	Commercial - Store Combination - Store and Residential Combination - One Story	YES - Current	NO - Privately-Owned	Available	Used in Prior Housing Element - Non-Vacant	0	0	0.039476552	0.039476552	4	0	0	138A205	324	Westlake	Yes	Above Moderate
LOS ANGELES	2138 W TEMPLE ST	90026	5157017022	Highway Oriented Commercial	C2-1	0	108	0.12753378	Residential - Five or More Units or Apartments (Any Combination) - 4 Stories or Less	YES - Current	NO - Privately-Owned	Available	Not Used in Prior Housing Element	0	0	0.202321909	0.202321909	5	0	0	138A205	321	Westlake	Yes	Above Moderate
LOS ANGELES	2216 W TEMPLE ST	90026	5157017025	Highway Oriented Commercial	C2-1	0	108	0.111419045	Residential - Four Units (Any Combination) - 4 Stories or Less	YES - Current	NO - Privately-Owned	Available	Used in Prior Housing Element - Non-Vacant	0	0	0.348892748	0.348892748	0	0	0	138A205	303	Westlake	Yes	Above Moderate
LOS ANGELES	2220 W TEMPLE ST	90026	5157017025	Highway Oriented Commercial	C2-1	0	108	0.052213578	Residential - Four Units (Any Combination) - 4 Stories or Less	YES - Current	NO - Privately-Owned	Available	Used in Prior Housing Element - Non-Vacant	0	0	0.012162328	0.012162328	0	0	0	138A205	300	Westlake	Yes	Above Moderate
LOS ANGELES	2200 W TEMPLE ST	90026	5157017026	Highway Oriented Commercial	C2-1	0	108	0.121548865	Commercial - Restaurant, Cocktail Lounge - Restaurant, Cocktail Lounge, Tavern - One Story	YES - Current	NO - Privately-Owned	Available	Not Used in Prior Housing Element	0.027666253	0	0	0.027666253	1	0	0	138A205	319	Westlake		Lower
LOS ANGELES			5157017026	Highway Oriented Commercial	C2-1	0	108	0.021971556	Commercial - Restaurant, Cocktail Lounge - Restaurant, Cocktail Lounge, Tavern - One Story	YES - Current	NO - Privately-Owned	Available	Not Used in Prior Housing Element	0	0	0.000700821	0.000700821	1	0	0	138A205	318	Westlake		Above Moderate
LOS ANGELES	2204 W TEMPLE ST	90026	5157017027	Highway Oriented Commercial	C2-1	0	108	0.090463016	Industrial - Light Manufacturing - One Story	YES - Current	NO - Privately-Owned	Available	Used in Prior Housing Element - Non-Vacant	0.083337885	0	0	0.083337885	2	0	0	138A205	312	Westlake		Lower
LOS ANGELES	2206 W TEMPLE ST	90026	5157017027	Highway Oriented Commercial	C2-1	0	108	0.117895004	Industrial - Light Manufacturing - One Story	YES - Current	NO - Privately-Owned	Available	Used in Prior Housing Element - Non-Vacant	0.103591458	2	0	0.103591458	2	0	0	138A205	309	Westlake		Lower
LOS ANGELES	2210 W TEMPLE ST	90026	5157017027	Highway Oriented Commercial	C2-1	0	108	0.114659038	Industrial - Light Manufacturing - One Story	YES - Current	NO - Privately-Owned	Available	Used in Prior Housing Element - Non-Vacant	0.099612392	2	0	0.099612392	2	0	0	138A205	308	Westlake		Lower
LOS ANGELES	2106 W TEMPLE ST	90026	5157017028	Highway Oriented Commercial	C2-1	0	108	0.097982341	Commercial - Service Station - Self Service - No Additional Services	YES - Current	NO - Privately-Owned	Available	Used in Prior Housing Element - Non-Vacant	0.088758876	0	0	0.088758876	0	0	0	136-5A205	32	Westlake		Lower
LOS ANGELES	319 N ALVARADO ST	90026	5157017028	Highway Oriented Commercial	C2-1	0	108	0.053520536	Commercial - Service Station - Self Service - No Additional Services	YES - Current	NO - Privately-Owned	Available	Used in Prior Housing Element - Non-Vacant	0	0	0.017912566	0.017912566	0	0	0	136-5A205	57	Westlake		Above Moderate
LOS ANGELES	333 N ALVARADO ST	90026	5157017028	Highway Oriented Commercial	C2-1	0	108	0.121381593	Commercial - Service Station - Self Service - No Additional Services	YES - Current	NO - Privately-Owned	Available	Used in Prior Housing Element - Non-Vacant	0.103722495	0	0	0.103722495	0	0	0	136-5A205	36	Westlake		Lower
LOS ANGELES			5157017028	Highway Oriented Commercial	C2-1	0	108	0.11930215	Commercial - Service Station - Self Service - No Additional Services	YES - Current	NO - Privately-Owned	Available	Used in Prior Housing Element - Non-Vacant	0.099967153	0	0	0.099967153	0	0	0	136-5A205	27	Westlake		Lower
LOS ANGELES	301 N ALVARADO ST	90026	5157017BRK	Highway Oriented Commercial	R4-1	0	108	0.366198813	Residential - Single Family Residence - Condo Conversion	YES - Current	NO - Privately-Owned	Available	Not Used in Prior Housing Element	0.143272626	0	0	0.143272626	42	0	0	136-5A205	407	Westlake		Lower
LOS ANGELES	2234 W TEMPLE ST	90026	5157018002	Highway Oriented Commercial	C2-1	0	108	0.095065775	Industrial - Light Manufacturing - One Story	YES - Current	NO - Privately-Owned	Available	Not Used in Prior Housing Element	0.062978137	1	0	0.062978137	1	0	0	138A205	286	Westlake		Lower
LOS ANGELES			5157018002	Highway Oriented Commercial	C2-1	0	108	0.024339611	Industrial - Light Manufacturing - One Story	YES - Current	NO - Privately-Owned	Available	Not Used in Prior Housing Element	0	0	0.002750837	0.002750837	1	0	0	138A205	290	Westlake		Above Moderate
LOS ANGELES	2242 W TEMPLE ST	90026	5157018003	Highway Oriented Commercial	C2-1	0	108	0.124254409	Commercial - Store Combination - Store and Residential Combination - One Story	YES - Current	NO - Privately-Owned	Available	Not Used in Prior Housing Element	0	0	0.008051808	0.008051808	7	0	0	138A205	283	Westlake	Yes	Above Moderate
LOS ANGELES	256 N ROSEMONT AVE	90026	5157018004	Medium Residential	R4-1	0	108	0.183431815	Commercial - Parking Lot (Commercial Use Property) - Lots - Patron or Employee - One Story	YES - Current	NO - Privately-Owned	Available	Used in Prior Housing Element - Non-Vacant	0.021548767	0	0	0.021548767	0	0	0	138A205	305	Westlake		Lower
LOS ANGELES	244 N ROSEMONT AVE	90026	5157018006	Medium Residential	R4-1	0	108	0.183432333	Residential - Five or More Units or Apartments (Any Combination) - 4 Stories or Less	YES - Current	NO - Privately-Owned	Available	Not Used in Prior Housing Element	0	0	0.304098725	0.304098725	8	0	0	138A205	326	Westlake	Yes	Above Moderate
LOS ANGELES	243 N ROSELAKE AVE	90026	5157018007	Medium Residential	R3-1	0	54	0.033289192	Residential - Single Family Residence	YES - Current	NO - Privately-Owned	Available	Not Used in Prior Housing Element	0	0	0.069551826	0.069551826	1	1*	1*	136-5A205	33	Westlake		Above Moderate
LOS ANGELES	241 N ROSELAKE AVE	90026	5157018008	Medium Residential	R3-1	0	54	0.032239905	Residential - Single Family Residence	YES - Current	NO - Privately-Owned	Available	Not Used in Prior Housing Element	0	0	0.069551826	0.069551826	1	1*	1*	136-5A205	39	Westlake		Above Moderate
LOS ANGELES	242 N ROSEMONT AVE	90026	5157018009	Medium Residential	R3-1	0	54	0.107258432	Residential - Four Units (Any Combination) - 4 Stories or Less	YES - Current	NO - Privately-Owned	Available	Not Used in Prior Housing Element	0	0	0.087520165	0.087520165	4	0	0	136-5A205	21	Westlake	Yes	Above Moderate
LOS ANGELES	234 N ROSEMONT AVE	90026	5157018011	Medium Residential	R3-1	0	54	0.129330898	Residential - Three Units (Any Combination) - 4 Stories or Less	YES - Current	NO - Privately-Owned	Available	Not Used in Prior Housing Element	0	0	0.422426918	0.422426918	3	0	0	136-5A205	42	Westlake	Yes	Above Moderate
LOS ANGELES	230 N ROSEMONT AVE	90026	5157018012	Medium Residential	R3-1	0	54	0.086239779	Residential - Double, Duplex, or Two Units - 4 Stories or Less	YES - Current	NO - Privately-Owned	Available	Not Used in Prior Housing Element	0	0	0.364514709	0.364514709	2	0	0	136-5A205	54	Westlake	Yes	Above Moderate
LOS ANGELES			5157018012	Medium Residential	R3-1	0	54	0.043116596	Residential - Double, Duplex, or Two Units - 4 Stories or Less	YES - Current	NO - Privately-Owned	Available	Not Used in Prior Housing Element	0	0	0.170819271	0.170819271	2	2*	2*	136-5A205	50	Westlake		Above Moderate
LOS ANGELES	228 N ROSEMONT AVE	90026	5157018013	Medium Residential	R3-1	0	54	0.086247976	Residential - Double, Duplex, or Two Units - 4 Stories or Less	YES - Current	NO - Privately-Owned	Available	Not Used in Prior Housing Element	0	0	0.364514709	0.364514709	2	0	0	136-5A205	62	Westlake	Yes	Above Moderate
LOS ANGELES			5157018013	Medium Residential	R3-1	0	54	0.043129351	Residential - Double, Duplex, or Two Units - 4 Stories or Less	YES - Current	NO - Privately-Owned	Available	Not Used in Prior Housing Element	0	0	0.170819271	0.170819271	2	2*	2*	136-5A205	69	Westlake		Above Moderate
LOS ANGELES	221 N ROSELAKE AVE	90026	5157018014	Medium Residential	R3-1	0	54	0.129400473	Residential - Three Units (Any Combination) - 4 Stories or Less	YES - Current	NO - Privately-Owned	Available	Not Used in Prior Housing Element	0	0	0.058523121	0.058523121	3	0	0	136-5A205	72	Westlake	Yes	Above Moderate
LOS ANGELES	216 N ROSEMONT AVE	90026	5157018015	Medium Residential	R3-1	0	54	0.172569082	Residential - Five or More Units or Apartments (Any Combination) - 4 Stories or Less	YES - Current	NO - Privately-Owned	Available	Not Used in Prior Housing Element	0	0	0.129872214	0.129872214	7	0	0	136-5A205	80	Westlake	Yes	Above Moderate
LOS ANGELES	212 N ROSEMONT AVE	90026	5157018016	Medium Residential	R3-1	0	54	0.172610633	Residential - Double, Duplex, or Two Units - 4 Stories or Less	YES - Current	NO - Privately-Owned	Available	Used in Prior Housing Element - Non-Vacant	0	0	0.655044213	0.655044213	2	0	0	136-5A205	90	Westlake	Yes	Above Moderate
LOS ANGELES	206 N ROSEMONT AVE	90026	5157018017	Medium Residential	R3-1	0	54	0.172651062	Residential - Five or More Units or Apartments (Any Combination) - 4 Stories or Less	YES - Current	NO - Privately-Owned	Available	Not Used in Prior Housing Element	0	0	0.160154186	0.160154186	5	0	0	136-5A205	102	Westlake		Above Moderate
LOS ANGELES	204 N ROSEMONT AVE	90026	5157018018	Medium Residential	R3-1	0	54	0.172692311	Residential - Five or More Units or Apartments (Any Combination) - 4 Stories or Less	YES - Current	NO - Privately-Owned	Available	Not Used in Prior Housing Element	0	0	0.436758265	0.436758265	6	0	0	136-5A205	113	Westlake	Yes	Above Moderate
LOS ANGELES	202 N ROSEMONT AVE	90026	5157018019	Medium Residential	R3-1	0	54	0.172694221	Residential - Five or More Units or Apartments (Any Combination) - 4 Stories or Less	YES - Current	NO - Privately-Owned	Available	Not Used in Prior Housing Element	0	0	0.116892714	0.116892714	8	0	0	136-5A205	140	Westlake	Yes	Above Moderate
LOS ANGELES	128 N ROSEMONT AVE	90026	5157018025	Medium Residential	R3-1	0	54	0.172499196	Commercial - Parking Lot (Commercial Use Property) - Lots - Patron or Employee - One Story	YES - Current	NO - Privately-Owned	Available	Used in Prior Housing Element - Non-Vacant	0.012373627	0	0	0.012373627	1	0	0	136-5A205	193	Westlake		Lower
LOS ANGELES	124 N ROSEMONT AVE	90026	5157018026	Medium Residential	R3-1	0	54	0.172460552	Commercial - Parking Lot (Commercial Use Property) - Lots - Patron or Employee - One Story	YES - Current	NO - Privately-Owned	Available	Used in Prior Housing Element - Non-Vacant	0.014107817	0	0	0.014107817	0	0	0	136-5A205	205	Westlake		Lower
LOS ANGELES	117 N ROSELAKE AVE	90026	5157018027	Medium Residential	R3-1	0	54	0.172421271	Commercial - Parking Lot (Commercial Use Property) - Lots - Patron or Employee - One Story	YES - Current	NO - Privately-Owned	Available	Used in Prior Housing Element - Non-Vacant	0.014107817	0	0	0.014107817	0	0	0	136-5A205	216	Westlake		Lower
LOS ANGELES	112 N ROSEMONT AVE	90026	5157018028	Highway Oriented Commercial	C2-1	0	108	0.050826459	Commercial - Office Building - One Story	YES - Current	NO - Privately-Owned	Available	Not Used in Prior Housing Element	0	0	0.00324527	0.00324527	2	0	0	136-5A205	230	Westlake		Above Moderate
LOS ANGELES	2231 W BEVERLY BLVD	90057	5157018029	Highway Oriented Commercial	C2-1	0	108	0.142788038	Institutional - Church - One Story	YES - Current	NO - Privately-Owned	Available	Used in Prior Housing Element - Non-Vacant	0.04153144	0	0	0.04153144	0	0	0	136-5A205	247	Westlake		Lower
LOS ANGELES	2235 W BEVERLY BLVD	90057	5157018029	Highway Oriented Commercial	C2-1	0	108	0.156883108	Institutional - Church - One Story	YES - Current	NO - Privately-Owned	Available	Used in Prior Housing Element - Non-Vacant	0.045753038	0	0	0.045753038	0	0	0	136-5A205	242	Westlake		Lower
LOS ANGELES	2241 W BEVERLY BLVD	90057	5157018029	Highway Oriented Commercial	C2-1	0	108	0.140226865	Institutional - Church - One Story	YES - Current	NO - Privately-Owned	Available	Used in Prior Housing Element - Non-Vacant	0.03880465	0	0	0.03880465	0	0	0	136-5A205	239	Westlake		Lower
LOS ANGELES	253 N LAKE ST	90026	5157018042	High Medium Residential	R4-1	0	108	0.062659669	Residential - Single Family Residence	YES - Current	NO - Privately-Owned	Available	Used in Prior Housing Element - Non-Vacant	0.738245428	0	0	0.738245428	1	0	0	136-5A205	84	Westlake		Lower
LOS ANGELES	2210 W COURT ST	90026	5157018043	High Medium Residential	R4-1	0	108	0.080818231	Residential - Double, Duplex, or Two Units - 4 Stories or Less	YES - Current	NO - Privately-Owned	Available	Used in Prior Housing Element - Non-Vacant	0	0	0.644358426	0.644358426	2	0	0	136-5A205	75	Westlake	Yes	Above Moderate
LOS ANGELES	251 N LAKE ST	90026	5157018044	High Medium Residential	R4-1	0	108	0.143446259	Residential - Double, Duplex, or Two Units - 4 Stories or Less	YES - Current	NO - Privately-Owned	Available	Used in Prior Housing Element - Non-Vacant	0	0	1.038101763	1.038101763	2	0	0	136-5A205	85	Westlake	Yes	Above Moderate
LOS ANGELES	236 N ROSELAKE AVE	90026	5157018049	High Medium Residential	R4-1	0	108	0.101542987	Residential - Five or More Units or Apartments (Any Combination) - 4 Stories or Less	YES - Current	NO - Privately-Owned	Available	Not Used in Prior Housing Element	0	0	0.157901768	0.157901768	10	0	0	136-5A205	59	Westlake	Yes	Above Moderate
LOS ANGELES	111 N LAKE ST	90026	5157018054	Medium Residential	R3-1	0	54	0.106927189	Commercial - Parking Lot (Commercial Use Property) - Lots - Patron or Employee - One Story	YES - Current	NO - Privately-Owned	Available	Used in Prior Housing Element - Non-Vacant	0.022576956	0	0	0.022576956	0	0	0	136-5A205	271	Westlake		Lower
LOS ANGELES	110 N ROSELAKE AVE	90026	5157018055	Medium Residential	R3-1	0	54	0.092522712	Commercial - Parking Lot (Commercial Use Property) - Lots - Patron or Employee - One Story	YES - Current	NO - Privately-Owned	Available	Used in Prior Housing Element - Non-Vacant	0.020270966	0	0	0.020270966	0	0	0	136-5A205	256	Westlake		Lower
LOS ANGELES	107 N LAKE ST	90026	5157018056	Highway Oriented Commercial	C2-1	0	108	0.125201599	Commercial - Non-Auto Service and Repair Shop, Paint Shop, or Laundry - One Story	YES - Current	NO - Privately-Owned	Available	Used in Prior Housing Element - Non-Vacant	0.193375543	0	0	0.193375543	2	0	0	136-5A205	278	Westlake		Lower
LOS ANGELES	2211 W BEVERLY BLVD	90057	5157018056	Highway Oriented Commercial	C2-1	0	108	0.146249629	Commercial - Non-Auto Service and Repair Shop, Paint Shop, or Laundry - One Story	YES - Current	NO - Privately-Owned	Available	Used in Prior Housing Element - Non-Vacant	0.212860001	0	0	0.212860001	2	0	0	136-5A205	286	Westlake		Lower
LOS ANGELES	2217 W BEVERLY BLVD	90057	5157018057	Highway Oriented Commercial	C2-1	0	108	0.187694601	Industrial - Light Manufacturing - One Story	YES - Current	NO - Privately-Owned	Available	Not Used in Prior Housing Element	0.076741631	3	0	0.076741631	3	0	0	136-5A205	265	Westlake		Lower
LOS ANGELES	108 N ROSELAKE AVE	90026	5157018058	Highway Oriented Commercial	C2-1	0	108	0.073849365	Commercial - Store Combination - Store and Office Combination - One Story	YES - Current	NO - Privately-Owned	Available	Not Used in Prior Housing Element	0.046606904	0	0	0.046606904	0	0	0	136-5A205	262	Westlake		Lower
LOS ANGELES	2224 W TEMPLE ST	90026	5157018059	Highway Oriented Commercial	C2-1	0	108	0.049409837	Commercial - Auto, Recreation Equipment, Construction Equipment Sales and Service - Auto Body Repair Shop - One Story	YES - Current	NO - Privately-Owned	Available	Used in Prior Housing Element - Non-Vacant	0	0	0.001182397	0.001182397	0	0	0	138A205	297	Westlake		Above Moderate
LOS ANGELES	2228 W TEMPLE ST	90026	5157018059	Highway Oriented Commercial	C2-1	0	108	0.07233115	Commercial - Auto, Recreation Equipment, Construction Equipment Sales and Service - Auto Body Repair Shop - One Story	YES - Current	NO - Privately-Owned	Available	Used in Prior Housing Element - Non-Vacant	0.020511782	0	0	0.020511782	0	0	0	138A205	291	Westlake		Lower
LOS ANGELES	2216 W COURT ST	90026	5157018060	High Medium Residential	R4-1	0	108	0.191383679	Residential - Five or More Units or Apartments (Any Combination) - 4 Stories or Less	YES - Current	NO - Privately-Owned	Available	Not Used in Prior Housing Element	0.137447998	0	0	0.137447998	28	0	0	136-5A205	70	Westlake		Lower
LOS ANGELES	2218 W COURT ST	90026	5157018060	High Medium Residential	R4-1	0	108	0.191412531	Residential - Five or More Units or Apartments (Any Combination) - 4 Stories or Less	YES - Current	NO - Privately-Owned	Available	Not Used in Prior Housing Element	0.137447998	0	0	0.137447998	28	0	0	136-5A205	63	Westlake		Lower
LOS ANGELES	146 1/2 N ROSEMONT AVE	90026	5157018063	Medium Residential	R3-1	0	54	0.169211784	Residential - Five or More Units or Apartments (Any Combination) - 4 Stories or Less	YES - Current	NO - Privately-Owned	Available	Not Used in Prior Housing Element	0.81809274	0	0	0.81809274	0	0	0	136-5A205	152	Westlake		Lower
LOS ANGELES	123 N LAKE ST	90026	5157018900	Medium Residential	R3-1	0	54	0.225272974	Institutional - Church - One Story	YES - Current	NO - Privately-Owned	Available	Used in Prior Housing Element - Non-Vacant	0.129797399	0	0	0.129797399	0	0	0	136-5A205	228	Westlake		Lower
LOS ANGELES	126 N ROSELAKE AVE	90026	5157018900	Medium Residential	R3-1	0	54	0.225640735	Institutional - Church - One Story	YES - Current	NO - Privately-Owned	Available	Used in Prior Housing Element - Non-Vacant	0.129797399	0	0	0.129797399	0	0	0	136-5A205	218	Westlake		Lower
LOS ANGELES	130 N ROSELAKE AVE	90026	5157018900	Medium Residential	R3-1	0	54	0.226013299	Institutional - Church - One Story	YES - Current	NO - Privately-Owned	Available	Used in Prior Housing Element - Non-Vacant	0.129797399	0	0	0.129797399	0	0	0	136-5A205	207	Westlake		Lower
LOS ANGELES	134 N ROSELAKE AVE	90026	5157018900	Medium Residential	R3-1	0	54	0.226381326	Institutional - Church - One Story	YES - Current	NO - Privately-Owned	Available	Used in Prior Housing Element - Non-Vacant	0.129797399	0	0	0.129797399	0	0	0	136-5A205	199	Westlake		Lower
LOS ANGELES	138 N ROSELAKE AVE	90026	5157018900	Medium Residential	R3-1	0	54	0.226751865	Institutional - Church - One Story	YES - Current	NO - Privately-Owned	Available	Used in Prior Housing Element - Non-Vacant	0.129797399	0	0	0.129797399	0	0	0	136-5A205	190	Westlake		Lower
LOS ANGELES	142 N ROSELAKE AVE	90026	5157018900	Medium Residential	R3-1	0	54	0.227119646	Institutional - Church - One Story	YES - Current	NO - Privately-Owned	Available	Used in Prior Housing Element - Non-Vacant	0.129797399	0	0	0.129797399	0	0	0	136-5A205	180	Westlake		Lower
LOS ANGELES	146 N ROSELAKE AVE	90026	5157018900	Medium Residential	R3-1	0	54	0.22748854	Institutional - Church - One Story	YES - Current	NO - Privately-Owned	Available	Used in Prior Housing Element - Non-Vacant	0.129797399	0	0	0.129797399	0	0	0	136-5A205	173	Westlake		Lower
LOS ANGELES	119 N LAKE ST	90026	5157018901	Medium Residential	R3-1	0	54	0.224904939	Residential - Single Family Residence	YES - Current	NO - Privately-Owned	Available	Used in Prior Housing Element - Non-Vacant	1.277247787	1	0	1.277247787	1	0	0	136-5A205	238	Westlake		Lower
LOS ANGELES	115 N LAKE ST	90026	5157018902	Medium Residential	R3-1	0	54	0.224533149	Residential - Single Family Residence	YES - Current	NO - Privately-Owned	Available	Used in Prior Housing Element - Non-Vacant	1.277247787	1	0	1.277247787	1	0	0	136-5A205	249	Westlake		Lower
LOS ANGELES	150 N ROSELAKE AVE	90026	5157018903	Medium Residential	R3-1	0	54	0.099307299	Recreational - One Story	YES - Current	NO - Privately-Owned	Available	Not Used in Prior Housing Element	0.046426177	0	0	0.046426177	0	0	0	136-5A205	166	Westlake		Lower
LOS ANGELES	154 N ROSELAKE AVE	90026	5157018903	Medium Residential	R3-1	0	54	0.105898831	Recreational - One Story	YES - Current	NO - Privately-Owned	Available	Not Used in Prior Housing Element	0.046426177	0	0	0.046426177	0	0	0	136-5A205	157	Westlake		Lower
LOS ANGELES	158 N ROSELAKE AVE	90026	5157018903	Medium Residential	R3-1	0	54	0.164209772	Recreational - One Story	YES - Current	NO - Privately-Owned	Available	Not Used in Prior Housing Element	0.070572787	0	0	0.070572787	0	0	0	136-5A205	149	Westlake		Lower
LOS ANGELES	216 N ROSELAKE AVE	90026	5157018903	Medium Residential	R3-1	0	54	0.104953701	Recreational - One Story	YES - Current	NO - Privately-Owned	Available	Not Used in Prior Housing Element	0.046426177	0	0	0.046426177	0	0	0	136-5A205	101	Westlake		Lower
LOS ANGELES	223 N LAKE ST	90026	5157018903	Medium Residential	R3-1	0	54	0.228967478	Recreational - One Story	YES - Current	NO - Privately-Owned	Available	Not Used in Prior Housing Element	0.085769663	0	0	0.085769663	0	0	0	136-5A205	139	Westlake		Lower
LOS ANGELES	227 N LAKE ST	90026	5157018903	Medium Residential	R3-1	0	54	0.229337708	Recreational - One Story	YES - Current	NO - Privately-Owned	Available	Not Used in Prior Housing Element	0.085769663	0	0	0.085769663	0	0	0	136-5A205	130	Westlake		Lower
LOS ANGELES	231 N LAKE ST	90026	5157018903	Medium Residential	R3-1	0	54	0.229707158	Recreational - One Story	YES - Current	NO - Privately-Owned	Available	Not Used in Prior Housing Element	0.085769663	0	0	0.085769663	0	0	0	136-5A205	121	Westlake		Lower
LOS ANGELES	233 N LAKE ST	90026	5157018903	Medium Residential	R3-1	0	54	0.23007637	Recreational - One Story	YES - Current	NO - Privately-Owned	Available	Not Used in Prior Housing Element	0.085769663	0	0	0.085769663	0	0	0	136-5A205	111	Westlake		Lower
LOS ANGELES	237 N LAKE ST	90026	5157018903	Medium Residential	R3-1	0	54	0.125605533	Recreational - One Story	YES - Current	NO - Privately-Owned	Available	Not Used in Prior Housing Element	0.056576703	0	0	0.056576703	0	0	0	136-5A205	116

LOS ANGELES	242 N LAKE ST	90026	5157020005	High Medium Residential	R4-1	0	108	0.143690428	Residential - Five or More Units or Apartments (Any Combination) - 4 Stories or Less	YES - Current	NO - Privately-Owned	Available	Not Used in Prior Housing Element	0	0	0.275017767	0.275017767	6	0	0	136-5A205	131	Westlake	Yes	Above Moderate
LOS ANGELES	246 N LAKE ST	90026	5157020006	High Medium Residential	R4-1	0	108	0.143691347	Residential - Five or More Units or Apartments (Any Combination) - 4 Stories or Less	YES - Current	NO - Privately-Owned	Available	Not Used in Prior Housing Element	0	0	0.275017767	0.275017767	6	0	0	136-5A205	120	Westlake	Yes	Above Moderate
LOS ANGELES	2121 W BEVERLY BLVD	90057	5157020010	Highway Oriented Commercial	C2-1	0	108	0.19835203	Industrial - Light Manufacturing - One Story	YES - Current	NO - Privately-Owned	Available	Used in Prior Housing Element - Non-Vacant	0.10800111	0	0	0.10800111	0	0	0	136-5A205	295	Westlake		Lower
LOS ANGELES	2115 W BEVERLY BLVD	90057	5157020011	Highway Oriented Commercial	C2-1	0	108	0.140499194	Commercial - Office Building - One Story	YES - Current	NO - Privately-Owned	Available	Used in Prior Housing Element - Non-Vacant	0.086739345	0	0	0.086739345	1	0	0	136-5A205	307	Westlake		Lower
LOS ANGELES			5157020011	Highway Oriented Commercial	C2-1	0	108	0.038331766	Commercial - Office Building - One Story	YES - Current	NO - Privately-Owned	Available	Used in Prior Housing Element - Non-Vacant	0	0	0.005354155	0.005354155	1	0	0	136-5A205	304	Westlake		Above Moderate
LOS ANGELES	116 N LAKE ST	90026	5157020012	High Medium Residential	R4-1	0	108	0.200766878	Residential - Rooming/Boarding House	YES - Current	NO - Privately-Owned	Available	Not Used in Prior Housing Element	1.913596034	0	0	1.913596034	1	0	0	136-5A205	282	Westlake		Lower
LOS ANGELES	213 N ALVARADO ST	90026	5157020014	Highway Oriented Commercial	R4-1	0	108	0.125729818	Residential - Four Units (Any Combination) - 4 Stories or Less - Vacant Land	YES - Current	NO - Privately-Owned	Available	Not Used in Prior Housing Element	1.16895535	0	0	1.16895535	0	0	0	136-5A205	217	Westlake		Lower
LOS ANGELES	215 N ALVARADO ST	90026	5157020015	Highway Oriented Commercial	R4-1	0	108	0.125734894	Residential - Five or More Units or Apartments (Any Combination) - 4 Stories or Less	YES - Current	NO - Privately-Owned	Available	Not Used in Prior Housing Element	0.304360843	0	0	0.304360843	10	0	0	136-5A205	208	Westlake		Lower
LOS ANGELES	235 N ALVARADO ST	90026	5157020017	Highway Oriented Commercial	R4-1	0	108	0.12573336	Residential - Single Family Residence	YES - Current	NO - Privately-Owned	Available	Used in Prior Housing Element - Non-Vacant	1.379645288	0	0	1.379645288	1	0	0	136-5A205	167	Westlake		Lower
LOS ANGELES	229 N ALVARADO ST	90026	5157020022	High Medium Residential	R4-1	0	108	0.125734946	Residential - Double, Duplex, or Two Units - 4 Stories or Less	YES - Current	NO - Privately-Owned	Available	Used in Prior Housing Element - Non-Vacant	0	0	0.932908762	0.932908762	2	0	0	136-5A205	174	Westlake	Yes	Above Moderate
LOS ANGELES	219 N ALVARADO ST	90026	5157020028	Highway Oriented Commercial	R4-1	0	108	0.125736001	Residential - Three Units (Any Combination) - 4 Stories or Less	YES - Current	NO - Privately-Owned	Available	Used in Prior Housing Element - Non-Vacant	0.554289138	0	0	0.554289138	2	0	0	136-5A205	200	Westlake		Lower
LOS ANGELES	130 N LAKE ST	90026	5157020034	High Medium Residential	R4-1	0	108	0.125731303	Residential - Four Units (Any Combination) - 4 Stories or Less	YES - Current	NO - Privately-Owned	Available	Not Used in Prior Housing Element	0	0	0.268432425	0.268432425	4	0	0	136-5A205	250	Westlake	Yes	Above Moderate
LOS ANGELES	128 N LAKE ST	90026	5157020035	High Medium Residential	R4-1	0	108	0.125727346	Residential - Five or More Units or Apartments (Any Combination) - 4 Stories or Less	YES - Current	NO - Privately-Owned	Available	Not Used in Prior Housing Element	0	0	0.231268154	0.231268154	6	0	0	136-5A205	258	Westlake	Yes	Above Moderate
LOS ANGELES	127 N ALVARADO ST	90026	5157020036	Highway Oriented Commercial	CR-1	0	108	0.125727288	Residential - Five or More Units or Apartments (Any Combination) - 4 Stories or Less	YES - Current	NO - Privately-Owned	Available	Not Used in Prior Housing Element	0	0	0.114988039	0.114988039	18	0	0	136-5A205	273	Westlake		Above Moderate
LOS ANGELES	131 N ALVARADO ST	90026	5157020036	Highway Oriented Commercial	CR-1	0	108	0.125735024	Residential - Five or More Units or Apartments (Any Combination) - 4 Stories or Less	YES - Current	NO - Privately-Owned	Available	Not Used in Prior Housing Element	0	0	0.114988039	0.114988039	18	0	0	136-5A205	263	Westlake	Yes	Above Moderate
LOS ANGELES	118 N LAKE ST	90026	5157020038	High Medium Residential	R4-1	0	108	0.094295122	Residential - Five or More Units or Apartments (Any Combination) - 4 Stories or Less	YES - Current	NO - Privately-Owned	Available	Not Used in Prior Housing Element	0.10535145	0	0	0.10535145	12	0	0	136-5A205	274	Westlake		Lower
LOS ANGELES	124 N LAKE ST	90026	5157020038	High Medium Residential	R4-1	0	108	0.125728512	Residential - Five or More Units or Apartments (Any Combination) - 4 Stories or Less	YES - Current	NO - Privately-Owned	Available	Not Used in Prior Housing Element	0.127559756	0	0	0.127559756	12	0	0	136-5A205	266	Westlake		Lower
LOS ANGELES	218 N LAKE ST	90026	5157020044	High Medium Residential	R4-1	0	108	0.125736	Residential - Five or More Units or Apartments (Any Combination) - 4 Stories or Less	YES - Current	NO - Privately-Owned	Available	Not Used in Prior Housing Element	0	0	0.214613485	0.214613485	14	0	0	136-5A205	184	Westlake	Yes	Above Moderate
LOS ANGELES	222 N LAKE ST	90026	5157020044	High Medium Residential	R4-1	0	108	0.125736045	Residential - Five or More Units or Apartments (Any Combination) - 4 Stories or Less	YES - Current	NO - Privately-Owned	Available	Not Used in Prior Housing Element	0	0	0.214613485	0.214613485	14	0	0	136-5A205	176	Westlake	Yes	Above Moderate
LOS ANGELES	214 N LAKE ST	90026	5157020046	High Medium Residential	R4-1	0	108	0.12534187	Residential - Three Units (Any Combination) - 4 Stories or Less	YES - Current	NO - Privately-Owned	Available	Used in Prior Housing Element - Non-Vacant	0	0	0.868025267	0.868025267	3	0	0	136-5A205	192	Westlake	Yes	Above Moderate
LOS ANGELES	210 N LAKE ST	90026	5157020047	High Medium Residential	R4-1	0	108	0.126127007	Residential - Four Units (Any Combination) - 4 Stories or Less - Vacant Land	YES - Current	NO - Privately-Owned	Available	Not Used in Prior Housing Element	1.029935002	0	0	1.029935002	0	0	0	136-5A205	201	Westlake		Lower
LOS ANGELES	2029 W BEVERLY BLVD	90057	5157021001	Highway Oriented Commercial	C2-1	0	108	0.14142826	Commercial - Service Station - Full Service - No Additional Services	YES - Current	NO - Privately-Owned	Available	Used in Prior Housing Element - Non-Vacant	0.082062479	0	0	0.082062479	4	0	0	136-5A205	348	Westlake		Lower
LOS ANGELES	2037 W BEVERLY BLVD	90057	5157021001	Highway Oriented Commercial	C2-1	0	108	0.140373575	Commercial - Service Station - Full Service - No Additional Services	YES - Current	NO - Privately-Owned	Available	Used in Prior Housing Element - Non-Vacant	0.082591294	0	0	0.082591294	4	0	0	136-5A205	341	Westlake		Lower
LOS ANGELES	2041 W BEVERLY BLVD	90057	5157021001	Highway Oriented Commercial	C2-1	0	108	0.139321376	Commercial - Service Station - Full Service - No Additional Services	YES - Current	NO - Privately-Owned	Available	Used in Prior Housing Element - Non-Vacant	0.082591294	0	0	0.082591294	4	0	0	136-5A205	336	Westlake		Lower
LOS ANGELES	2025 W BEVERLY BLVD	90057	5157021002	Highway Oriented Commercial	C2-1	0	108	0.152340514	Commercial - Professional Building - Medical Dental Building - One Story	YES - Current	NO - Privately-Owned	Available	Used in Prior Housing Element - Non-Vacant	0.07920498	0	0	0.07920498	0	0	0	136-5A205	355	Westlake		Lower
LOS ANGELES	2019 W BEVERLY BLVD	90057	5157021003	Highway Oriented Commercial	C2-1	0	108	0.152237832	Commercial - Parking Lot (Commercial Use Property) - Lots - Patron or Employee - One Story	YES - Current	NO - Privately-Owned	Available	Used in Prior Housing Element - Non-Vacant	0.017975719	0	0	0.017975719	0	0	0	136-5A205	363	Westlake		Lower
LOS ANGELES	116 N ALVARADO ST	90026	5157021004	High Medium Residential	R4-1	0	108	0.104967175	Residential - Single Family Residence	YES - Current	NO - Privately-Owned	Available	Used in Prior Housing Element - Non-Vacant	1.223596364	0	0	1.223596364	1	0	0	136-5A205	326	Westlake		Lower
LOS ANGELES	120 N ALVARADO ST	90026	5157021006	High Medium Residential	R4-1	0	108	0.105817921	Commercial - Professional Building - Medical Dental Building - One Story	YES - Current	NO - Privately-Owned	Available	Used in Prior Housing Element - Non-Vacant	0.08164892	0	0	0.08164892	1	0	0	136-5A205	315	Westlake		Lower
LOS ANGELES	124 N ALVARADO ST	90026	5157021009	High Medium Residential	R4-1	0	108	0.10572872	Residential - Single Family Residence	YES - Current	NO - Privately-Owned	Available	Used in Prior Housing Element - Non-Vacant	1.223596364	0	0	1.223596364	1	0	0	136-5A205	306	Westlake		Lower
LOS ANGELES	130 N ALVARADO ST	90026	5157021012	High Medium Residential	R4-1	0	108	0.105638886	Residential - Four Units (Any Combination) - 4 Stories or Less	YES - Current	NO - Privately-Owned	Available	Not Used in Prior Housing Element	0	0	0.229678852	0.229678852	4	0	0	136-5A205	297	Westlake	Yes	Above Moderate
LOS ANGELES	129 N MOUNTAIN VIEW AVE	90026	5157021013	High Medium Residential	R4-1	0	108	0.105641002	Residential - Single Family Residence	YES - Current	NO - Privately-Owned	Available	Used in Prior Housing Element - Non-Vacant	1.223596364	0	0	1.223596364	1	0	0	136-5A205	312	Westlake		Lower
LOS ANGELES	132 N ALVARADO ST	90026	5157021014	High Medium Residential	R4-1	0	108	0.105548925	Residential - Four Units (Any Combination) - 4 Stories or Less	YES - Current	NO - Privately-Owned	Available	Not Used in Prior Housing Element	0	0	0.09684881	0.09684881	4	0	0	136-5A205	289	Westlake	Yes	Above Moderate
LOS ANGELES	135 N MOUNTAIN VIEW AVE	90026	5157021015	High Medium Residential	R4-1	0	108	0.105552665	Residential - Three Units (Any Combination) - 4 Stories or Less	YES - Current	NO - Privately-Owned	Available	Not Used in Prior Housing Element	0	0	0.751903287	0.751903287	3	0	0	136-5A205	302	Westlake	Yes	Above Moderate
LOS ANGELES	138 N ALVARADO ST	90026	5157021016	High Medium Residential	R4-1	0	108	0.105459723	Residential - Five or More Units or Apartments (Any Combination) - 4 Stories or Less	YES - Current	NO - Privately-Owned	Available	Not Used in Prior Housing Element	0	0	0.193006009	0.193006009	6	0	0	136-5A205	280	Westlake	Yes	Above Moderate
LOS ANGELES	203 N MOUNTAIN VIEW AVE	90026	5157021017	High Medium Residential	R4-1	0	108	0.105461239	Residential - Four Units (Any Combination) - 4 Stories or Less	YES - Current	NO - Privately-Owned	Available	Used in Prior Housing Element - Non-Vacant	0.136085139	0	0	0.136085139	4	0	0	136-5A205	293	Westlake		Lower
LOS ANGELES	140 N ALVARADO ST	90026	5157021018	High Medium Residential	R4-1	0	108	0.105370485	Residential - Four Units (Any Combination) - 4 Stories or Less	YES - Current	NO - Privately-Owned	Available	Not Used in Prior Housing Element	0	0	0.691118112	0.691118112	4	0	0	136-5A205	270	Westlake	Yes	Above Moderate
LOS ANGELES	207 N MOUNTAIN VIEW AVE	90026	5157021019	High Medium Residential	R4-1	0	108	0.105373497	Residential - Single Family Residence	YES - Current	NO - Privately-Owned	Available	Used in Prior Housing Element - Non-Vacant	1.223596364	0	0	1.223596364	1	0	0	136-5A205	284	Westlake		Lower
LOS ANGELES	144 N ALVARADO ST	90026	5157021020	High Medium Residential	R4-1	0	108	0.105280662	Residential - Single Family Residence	YES - Current	NO - Privately-Owned	Available	Used in Prior Housing Element - Non-Vacant	1.223596364	0	0	1.223596364	1	0	0	136-5A205	261	Westlake		Lower
LOS ANGELES	209 N MOUNTAIN VIEW AVE	90026	5157021021	High Medium Residential	R4-1	0	108	0.105281567	Residential - Double, Duplex, or Two Units - 4 Stories or Less	YES - Current	NO - Privately-Owned	Available	Used in Prior Housing Element - Non-Vacant	0	0	0.817854533	0.817854533	2	0	0	136-5A205	276	Westlake	Yes	Above Moderate
LOS ANGELES	215 N MOUNTAIN VIEW AVE	90026	5157021023	High Medium Residential	R4-1	0	108	0.105193947	Residential - Single Family Residence	YES - Current	NO - Privately-Owned	Available	Used in Prior Housing Element - Non-Vacant	1.223596364	0	0	1.223596364	1	0	0	136-5A205	268	Westlake		Lower
LOS ANGELES	210 N ALVARADO ST	90026	5157021024	High Medium Residential	R4-1	0	108	0.105099897	Residential - Single Family Residence	YES - Current	NO - Privately-Owned	Available	Used in Prior Housing Element - Non-Vacant	1.223596364	0	0	1.223596364	1	0	0	136-5A205	245	Westlake		Lower
LOS ANGELES	221 N MOUNTAIN VIEW AVE	90026	5157021025	High Medium Residential	R4-1	0	108	0.105102758	Residential - Double, Duplex, or Two Units - 4 Stories or Less	YES - Current	NO - Privately-Owned	Available	Used in Prior Housing Element - Non-Vacant	0	0	0.817854533	0.817854533	2	0	0	136-5A205	259	Westlake	Yes	Above Moderate
LOS ANGELES	214 N ALVARADO ST	90026	5157021026	High Medium Residential	R4-1	0	108	0.105011414	Residential - Double, Duplex, or Two Units - 4 Stories or Less	YES - Current	NO - Privately-Owned	Available	Used in Prior Housing Element - Non-Vacant	0	0	0.817854533	0.817854533	2	0	0	136-5A205	235	Westlake	Yes	Above Moderate
LOS ANGELES	223 N MOUNTAIN VIEW AVE	90026	5157021027	High Medium Residential	R4-1	0	108	0.105013553	Residential - Four Units (Any Combination) - 4 Stories or Less	YES - Current	NO - Privately-Owned	Available	Not Used in Prior Housing Element	0.409734872	0	0	0.409734872	4	0	0	136-5A205	251	Westlake		Lower
LOS ANGELES	218 N ALVARADO ST	90026	5157021028	High Medium Residential	R4-1	0	108	0.10492	Residential - Double, Duplex, or Two Units - 4 Stories or Less	YES - Current	NO - Privately-Owned	Available	Used in Prior Housing Element - Non-Vacant	0	0	0.817854533	0.817854533	2	0	0	136-5A205	224	Westlake	Yes	Above Moderate
LOS ANGELES	227 N MOUNTAIN VIEW AVE	90026	5157021029	High Medium Residential	R4-1	0	108	0.104924186	Residential - Double, Duplex, or Two Units - 4 Stories or Less	YES - Current	NO - Privately-Owned	Available	Used in Prior Housing Element - Non-Vacant	0	0	0.817854533	0.817854533	2	0	0	136-5A205	241	Westlake	Yes	Above Moderate
LOS ANGELES	231 N MOUNTAIN VIEW AVE	90026	5157021031	High Medium Residential	R4-1	0	108	0.104832894	Residential - Four Units (Any Combination) - 4 Stories or Less	YES - Current	NO - Privately-Owned	Available	Not Used in Prior Housing Element	0.409734872	0	0	0.409734872	4	0	0	136-5A205	232	Westlake		Lower
LOS ANGELES	235 N MOUNTAIN VIEW AVE	90026	5157021033	High Medium Residential	R4-1	0	108	0.104744549	Residential - Single Family Residence	YES - Current	NO - Privately-Owned	Available	Used in Prior Housing Element - Non-Vacant	1.223596364	0	0	1.223596364	1	0	0	136-5A205	222	Westlake		Lower
LOS ANGELES	230 N ALVARADO ST	90026	5157021034	High Medium Residential	R4-1	0	108	0.10465199	Residential - Double, Duplex, or Two Units - 4 Stories or Less	YES - Current	NO - Privately-Owned	Available	Used in Prior Housing Element - Non-Vacant	0	0	0.817854533	0.817854533	2	0	0	136-5A205	196	Westlake	Yes	Above Moderate
LOS ANGELES	239 N MOUNTAIN VIEW AVE	90026	5157021035	High Medium Residential	R4-1	0	108	0.104655572	Residential - Single Family Residence	YES - Current	NO - Privately-Owned	Available	Used in Prior Housing Element - Non-Vacant	1.223596364	0	0	1.223596364	1	0	0	136-5A205	211	Westlake		Lower
LOS ANGELES	236 N ALVARADO ST	90026	5157021036	High Medium Residential	R4-1	0	108	0.13068915	Residential - Double, Duplex, or Two Units - 4 Stories or Less	YES - Current	NO - Privately-Owned	Available	Used in Prior Housing Element - Non-Vacant	0	0	0.970084655	0.970084655	2	0	0	136-5A205	185	Westlake	Yes	Above Moderate
LOS ANGELES	243 N MOUNTAIN VIEW AVE	90026	5157021037	High Medium Residential	R4-1	0	108	0.130691825	Residential - Single Family Residence	YES - Current	NO - Privately-Owned	Available	Used in Prior Housing Element - Non-Vacant	1.427964932	0	0	1.427964932	1	0	0	136-5A205	198	Westlake		Lower
LOS ANGELES	242 N ALVARADO ST	90026	5157021038	High Medium Residential	R4-1	0	108	0.130548761	Residential - Four Units (Any Combination) - 4 Stories or Less	YES - Current	NO - Privately-Owned	Available	Not Used in Prior Housing Element	0	0	0.281861083	0.281861083	4	0	0	136-5A205	175	Westlake	Yes	Above Moderate
LOS ANGELES	247 N MOUNTAIN VIEW AVE	90026	5157021039	High Medium Residential	R4-1	0	108	0.13055338	Residential - Single Family Residence	YES - Current	NO - Privately-Owned	Available	Used in Prior Housing Element - Non-Vacant	1.427964932	0	0	1.427964932	1	0	0	136-5A205	187	Westlake		Lower
LOS ANGELES	248 N ALVARADO ST	90026	5157021040	High Medium Residential	R4-1	0	108	0.130408237	Residential - Five or More Units or Apartments (Any Combination) - 4 Stories or Less	YES - Current	NO - Privately-Owned	Available	Not Used in Prior Housing Element	0	0	0.198893425	0.198893425	9	0	0	136-5A205	165	Westlake	Yes	Above Moderate
LOS ANGELES	253 N MOUNTAIN VIEW AVE	90026	5157021041	High Medium Residential	R4-1	0	108	0.130411345	Residential - Double, Duplex, or Two Units - 4 Stories or Less	YES - Current	NO - Privately-Owned	Available	Used in Prior Housing Element - Non-Vacant	0	0	0.970084655	0.970084655	2	0	0	136-5A205	178	Westlake	Yes	Above Moderate
LOS ANGELES	250 1/2 N ALVARADO ST	90026	5157021042	High Medium Residential	R4-1	0	108	0.130268252	Residential - Double, Duplex, or Two Units - 4 Stories or Less	YES - Current	NO - Privately-Owned	Available	Used in Prior Housing Element - Non-Vacant	0	0	0.970084655	0.970084655	2	0	0	136-5A205	155	Westlake	Yes	Above Moderate
LOS ANGELES	259 N MOUNTAIN VIEW AVE	90026	5157021043	High Medium Residential	R4-1	0	108	0.130272955	Residential - Double, Duplex, or Two Units - 4 Stories or Less	YES - Current	NO - Privately-Owned	Available	Used in Prior Housing Element - Non-Vacant	0	0	0.970084655	0.970084655	2	0	0	136-5A205	170	Westlake	Yes	Above Moderate
LOS ANGELES	263 N MOUNTAIN VIEW AVE	90026	5157021045	High Medium Residential	R4-1	0	108	0.130131672	Institutional - Church - One Story	YES - Current	NO - Privately-Owned	Available	Used in Prior Housing Element - Non-Vacant	0.133441766	0	0	0.133441766	1	0	0	136-5A205	158	Westlake		Lower
LOS ANGELES	123 N MOUNTAIN VIEW AVE	90026	5157021046	High Medium Residential	R4-1	0	108	0.105820891	Residential - Double, Duplex, or Two Units - 4 Stories or Less	YES - Current	NO - Privately-Owned	Available	Used in Prior Housing Element - Non-Vacant	0	0	0.817854533	0.817854533	2	0	0	136-5A205	331	Westlake	Yes	Above Moderate
LOS ANGELES	127 N MOUNTAIN VIEW AVE	90026	5157021047	High Medium Residential	R4-1	0	108	0.105731565	Residential - Four Units (Any Combination) - 4 Stories or Less	YES - Current	NO - Privately-Owned	Available	Used in Prior Housing Element - Non-Vacant	0	0	0.889384189	0.889384189	1	0	0	136-5A205	321	Westlake	Yes	Above Moderate
LOS ANGELES	117 N MOUNTAIN VIEW AVE	90026	5157021048	High Medium Residential	R4-1	0	108	0.051206073	Residential - Single Family Residence	YES - Current	NO - Privately-Owned	Available	Not Used in Prior Housing Element	0.604023975	0	0	0.604023975	1	0	0	136-5A205	346	Westlake		Lower
LOS ANGELES	119 N MOUNTAIN VIEW AVE	90026	5157021049	High Medium Residential	R4-1	0	108	0.054155211	Residential - Single Family Residence	YES - Current	NO - Privately-Owned	Available	Used in Prior Housing Element - Non-Vacant	0.619944215	0	0	0.619944215	0	0	0	136-5A205	339	Westlake		Lower
LOS ANGELES	208 N ALVARADO ST	90026	5157021050	High Medium Residential	R4-1	0	108	0.097155626	Residential - Four Units (Any Combination) - 4 Stories or Less	YES - Current	NO - Privately-Owned	Available	Not Used in Prior Housing Element	0	0	0.204118866	0.204118866	4	0	0	136-5A205	252	Westlake	Yes	Above Moderate
LOS ANGELES	252 N ALVARADO ST	90026	5157021051	High Medium Residential	R4-1	0	108	0.117501161	Residential - Four Units (Any Combination) - 4 Stories or Less	YES - Current	NO - Privately-Owned	Available	Not Used in Prior Housing Element	0.150700222	0	0	0.150700222	4	0	0	136-5A205	144	Westlake		Lower
LOS ANGELES	314 N ALVARADO ST	90026	5157022005	Highway Oriented Commercial	R4-1	0	108	0.109935862	Residential - Four Units (Any Combination) - 4 Stories or Less - Vacant Land	YES - Current	NO - Privately-Owned	Available	Not Used in Prior Housing Element	1.094717741	0	0	1.094717741	0	0	0	136-5A205	83	Westlake		Lower
LOS ANGELES	321 N MOUNTAIN VIEW AVE	90026	5157022006	Highway Oriented Commercial	R4-1	0	108	0.109936007	Residential - Double, Duplex, or Two Units - 4 Stories or Less	YES - Current	NO - Privately-Owned	Available	Used in Prior Housing Element - Non-Vacant	0	0	0.853159964	0.853159964	2	0	0	136-5A205	97	Westlake	Yes	Above Moderate
LOS ANGELES	315 N MOUNTAIN VIEW AVE	90026	5157022007	Highway Oriented Commercial	R4-1	0	108	0.110026739	Residential - Four Units (Any Combination) - 4 Stories or Less	YES - Current	NO - Privately-Owned	Available	Not Used in Prior Housing Element	0	0	0.23952122	0.23952122	4	0	0	136-5A205	105	Westlake	Yes	Above Moderate
LOS ANGELES	305 N MOUNTAIN VIEW AVE	90026	5157022008	Highway Oriented Commercial	R4-1	0	108	0.073476327	Residential - Double, Duplex, or Two Units - 4 Stories or Less	YES - Current	NO - Privately-Owned	Available	Used in Prior Housing Element - Non-Vacant	0	0	0.646737373	0.646737373	2	0	0	136-5A205	129	Westlake	Yes	Above Moderate
LOS ANGELES	311 N MOUNTAIN VIEW AVE	90026	5157022008	Highway Oriented Commercial	R4-1	0	108	0.110115096	Residential - Double, Duplex, or Two Units - 4 Stories or Less	YES - Current	NO - Privately-Owned	Available	Used in Prior Housing Element - Non-Vacant	0	0	0.912385404	0.912385404	2	0	0	136-5A205	114	Westlake	Yes	Above Moderate
LOS ANGELES	2027 W COURT ST	90026	5157022009	Highway Oriented Commercial	R4-1	0	108	0.036729709	Residential - Single Family Residence	YES - Current	NO - Privately-Owned	Available	Used in Prior Housing Element - Non-Vacant	0	0	0.177886695	0.177886695	1	3*	3*	136-5A205	133	Westlake		Above Moderate
LOS ANGELES			5157022009	Highway Oriented Commercial	R4-1	0	108	0.036730219	Residential - Single Family Residence	YES - Current	NO - Privately-Owned	Available	Used in Prior Housing Element - Non-Vacant	0	0	0.177886695	0.177886695	1	3*	3*	136-5A205	123	Westlake		Above Moderate
LOS ANGELES	301 N MOUNTAIN VIEW AVE	90026	5157022010	Highway Oriented Commercial	R4-1	0	108	0.073563615	Residential - Double, Duplex, or Two Units - 4 Stories or Less	YES - Current	NO - Privately-Owned	Available	Used in Prior Housing Element - Non-Vacant	0	0	0.568617964	0.568617964	2	0	0	136-5A205	138	Westlake	Yes	Above Moderate
LOS ANGELES	323 N MOUNTAIN VIEW AVE	90026	5157022011	Highway Oriented Commercial	R4-1	0	108	0.131304394	Residential - Double, Duplex, or Two Units - 4 Stories or Less	YES - Current	NO - Privately-Owned	Available	Not Used in Prior Housing Element	0.584427589	0	0	0.584427589	2	0	0	136-5A205	86	Westlake		Lower
LOS ANGELES	2040 W TEMPLE ST	90026	5157022012	Highway Oriented Commercial	C2-1	0	108	0.167814308	Commercial - Restaurant, Cocktail Lounge - Fast Food - Auto Oriented - One Story	YES - Current	NO - Privately-Owned	Available	Not Used in Prior Housing Element	0.123480387	0	0	0.123480387	1	0	0	136-5A205	51	Westlake		Lower
LOS ANGELES	320 N ALVARADO ST	90026	5157022012	Highway Oriented Commercial	C2-1	0	108	0.16141614	Commercial - Restaurant, Cocktail Lounge - Fast Food - Auto Oriented - One Story	YES - Current	NO - Privately-Owned	Available	Not Used in Prior Housing Element	0.120529072	0	0	0.120529072	1	0	0	136-5A205	46	Westlake		Lower
LOS ANGELES	2032 W TEMPLE ST	90026	5157022013	Highway Oriented Commercial	C2-1	0	108	0.128289641	Commercial - Commercial - Vacant Land	YES - Current	NO - Privately-Owned	Available	Not Used in Prior Housing Element	0.200707991	0	0	0.200707991	0	0	0	136-5A205	58	Westlake		Lower
LOS ANGELES	327 N MOUNTAIN VIEW AVE	90026	5157022014	High Medium Residential	R4-1	0	108	0.042662544	Residential - Single Family Residence	YES - Current	NO - Privately-Owned	Available	Used in Prior Housing Element - Non-Vacant	0.197680449	0	0	0.197680449	1	0	0	136-5A205	88	Westlake		Lower
LOS ANGELES			5157022014	Highway Oriented Commercial	R4-1	0	108	0.042706204	Residential - Single Family Residence	YES - Current	NO - Privately-Owned	Available	Used in Prior Housing Element - Non-Vacant	0.197680449	0	0	0.197680449	1	0	0	136-5A205	81	Westlake		Lower
LOS ANGELES			5157025012	Low Medium Residential	RD1.5-1	0	29	0.004591682	Residential - Single Family Residence - Vacant Land	YES - Current	NO - Privately-Owned	Available	Not Used in Prior Housing Element	0	0	0.046244001	0.046244001	0	0	0	136-5A207	133	Westlake		Above Moderate
LOS ANGELES	2000 W TEMPLE ST	90026	5157025025	Highway Oriented Commercial	C2-1	0	108	0.067131988	Residential - Single Family Residence	YES - Current	NO - Privately-Owned	Available	Not Used in Prior Housing Element	0	0	0.04525862	0.04525862	0	0	0	136-5A207	65	Westlake		Above Moderate
LOS ANGELES	323 N WESTLAKE AVE	90026	5157025026	Highway Oriented Commercial	C2-1	0	108	0.066198106	Commercial - Store Combination - Store and Office Combination - One Story	YES - Current	NO - Privately-Owned	Available	Not Used in Prior Housing Element	0	0	0.017416489	0.017416489	1	0	0	136-5A207	77	Westlake		Above Moderate
LOS ANGELES	2006 W TEMPLE ST	90026	5157025027	Highway Oriented Commercial	C2-1	0	108	0.129446771	Commercial - Auto, Recreation Equipment, Construction Equipment Sales and Service - Auto Body Repair Shop - One Story	YES - Current	NO - Privately-Owned	Available	Not Used in Prior Housing Element	0.080443913

LOS ANGELES	316 N MOUNTAIN VIEW AVE	90026	5157025030	Highway Oriented Commercial	R4-1	0	108	0.110196984	Residential - Double, Duplex, or Two Units - 4 Stories or Less	YES - Current	NO - Privately-Owned	Available	Used in Prior Housing Element - Non-Vacant	0	0	0.36517632	0.36517632	2	0	0	136-5A207	89	Westlake			Yes	Above Moderate
LOS ANGELES	312 N MOUNTAIN VIEW AVE	90026	5157025031	Highway Oriented Commercial	R4-1	0	108	0.049577515	Residential - Single Family Residence	YES - Current	NO - Privately-Owned	Available	Not Used in Prior Housing Element	0.604023975	0	0	0.604023975	1	0	0	136-5A205	127	Westlake				Lower
LOS ANGELES	315 N WESTLAKE AVE	90026	5157025032	Highway Oriented Commercial	R4-1	0	108	0.060605893	Residential - Double, Duplex, or Two Units - 4 Stories or Less	YES - Current	NO - Privately-Owned	Available	Not Used in Prior Housing Element	0	0	0.065732476	0.065732476	2	0	0	136-5A205	134	Westlake			Yes	Above Moderate
LOS ANGELES	308 N MOUNTAIN VIEW AVE	90026	5157025034	Highway Oriented Commercial	R4-1	0	108	0.055083669	Residential - Single Family Residence	YES - Current	NO - Privately-Owned	Available	Used in Prior Housing Element - Non-Vacant	0.681073666	0	0	0.681073666	1	0	0	136-5A205	136	Westlake				Lower
LOS ANGELES	304 N MOUNTAIN VIEW AVE	90026	5157025035	Highway Oriented Commercial	R4-1	0	108	0.048852528	Residential - Single Family Residence	YES - Current	NO - Privately-Owned	Available	Used in Prior Housing Element - Non-Vacant	0.087620775	0	0	0.087620775	1	0	0	136-5A205	146	Westlake				Lower
LOS ANGELES		5157025036		Highway Oriented Commercial	R4-1	0	108	0.0007163	Residential - Single Family Residence - Vacant Land	YES - Current	NO - Privately-Owned	Available	Not Used in Prior Housing Element	0	0	0.046244001	0.046244001	0	0	0	136-5A205	162	Westlake				Above Moderate
LOS ANGELES	301 N WESTLAKE AVE	90026	5157025038	Highway Oriented Commercial	R4-1	0	108	0.055068977	Residential - Single Family Residence	YES - Current	NO - Privately-Owned	Available	Used in Prior Housing Element - Non-Vacant	1.940935373	0	0	1.940935373	0	0	0	136-5A205	403	Westlake				Lower
LOS ANGELES	307 N WESTLAKE AVE	90026	5157025041	Highway Oriented Commercial	R4-1	0	108	0.055076266	Residential - Four Units (Any Combination) - 4 Stories or Less	YES - Current	NO - Privately-Owned	Available	Not Used in Prior Housing Element	0	0	0.136382222	0.136382222	4	0	0	136-5A205	154	Westlake			Yes	Above Moderate
LOS ANGELES	311 N WESTLAKE AVE	90026	5157025041	Highway Oriented Commercial	R4-1	0	108	0.055084359	Residential - Four Units (Any Combination) - 4 Stories or Less	YES - Current	NO - Privately-Owned	Available	Not Used in Prior Housing Element	0	0	0.136382222	0.136382222	4	0	0	136-5A205	143	Westlake			Yes	Above Moderate
LOS ANGELES	304 N WESTLAKE AVE	90026	5157025045	Low Medium Residential	RD1.5-1	0	29	0.071104405	Residential - Single Family Residence - Vacant Land	YES - Current	NO - Privately-Owned	Available	Not Used in Prior Housing Element	0	0	0.201763326	0.201763326	1	2*	2*	136-5A207	121	Westlake				Above Moderate
LOS ANGELES	2008 W TEMPLE ST	90026	5157025046	Highway Oriented Commercial	C2-1	0	108	0.110414228	Residential - Double, Duplex, or Two Units - 4 Stories or Less - Vacant Parcel with Existing Non-structural Other Imps.	YES - Current	NO - Privately-Owned	Available	Not Used in Prior Housing Element	1.127405524	0	0	1.127405524	0	0	0	136-5A207	57	Westlake				Lower
LOS ANGELES	302 N MOUNTAIN VIEW AVE	90026	5157025047	Highway Oriented Commercial	R4-1	0	108	0.055069237	Residential - Single Family Residence	YES - Current	NO - Privately-Owned	Available	Not Used in Prior Housing Element	0.225222811	0	0	0.225222811	1	0	0	136-5A205	156	Westlake				Lower
LOS ANGELES	1924 W TEMPLE ST	90026	5157025048	Highway Oriented Commercial	(T)(Q)RAS4-1	0	108	1.644103785	Commercial - Store Combination - Store and Residential Combination - 6 to 13 Stories	YES - Current	NO - Privately-Owned	Available	Not Used in Prior Housing Element	2.805266356	0	0	2.805266356	0	0	0	136-5A207	71	Westlake				Lower
LOS ANGELES	308 N WESTLAKE AVE	90026	5157025049	Low Medium Residential	RD1.5-1	0	29	0.566562655	Industrial - Warehousing, Distribution, Storage - Warehousing, Distribution, Under 10,000 SF - One Story	YES - Current	NO - Privately-Owned	Available	Not Used in Prior Housing Element	0	0.032995654	0	0.032995654	1	0	0	136-5A207	113	Westlake				Moderate
LOS ANGELES	2015 W BEVERLY BLVD	90057	5157026001	Highway Oriented Commercial	C2-1	0	108	0.140779689	Commercial - Professional Building - Medical Dental Building - One Story	YES - Current	NO - Privately-Owned	Available	Used in Prior Housing Element - Non-Vacant	0.084534734	0	0	0.084534734	1	0	0	136-5A205	379	Westlake				Lower
LOS ANGELES	2001 W BEVERLY BLVD	90057	5157026002	Highway Oriented Commercial	C2-1	0	108	0.142222878	Commercial - Office Building - One Story	YES - Current	NO - Privately-Owned	Available	Used in Prior Housing Element - Non-Vacant	0.009243487	15	0	0.009243487	15	0	0	136-5A205	384	Westlake				Lower
LOS ANGELES	109 N WESTLAKE AVE	90026	5157026003	Low Medium Residential	RD1.5-1	0	29	0.137628788	Residential - Single Family Residence	YES - Current	NO - Privately-Owned	Available	Not Used in Prior Housing Element	0	0.206685466	0	0.206685466	1	3*	3*	136-5A205	372	Westlake				Moderate
LOS ANGELES	123 N WESTLAKE AVE	90026	5157026005	Low Medium Residential	RD1.5-1	0	29	0.137631657	Residential - Double, Duplex, or Two Units - 4 Stories or Less	YES - Current	NO - Privately-Owned	Available	Not Used in Prior Housing Element	0	0.277945894	0	0.277945894	2	3*	3*	136-5A205	345	Westlake			Yes	Moderate
LOS ANGELES	124 N MOUNTAIN VIEW AVE	90026	5157026006	Low Medium Residential	RD1.5-1	0	29	0.061983175	Residential - Single Family Residence	YES - Current	NO - Privately-Owned	Available	Not Used in Prior Housing Element	0	0	0.069551826	0.069551826	1	1*	1*	136-5A205	335	Westlake				Above Moderate
LOS ANGELES	129 N WESTLAKE AVE	90026	5157026007	Low Medium Residential	RD1.5-1	0	29	0.075649657	Residential - Double, Duplex, or Two Units - 4 Stories or Less	YES - Current	NO - Privately-Owned	Available	Not Used in Prior Housing Element	0	0	0.040634206	0.040634206	2	2*	2*	136-5A205	340	Westlake			Yes	Above Moderate
LOS ANGELES	202 N MOUNTAIN VIEW AVE	90026	5157026009	Low Medium Residential	RD1.5-1	0	29	0.13763538	Residential - Single Family Residence	YES - Current	NO - Privately-Owned	Available	Not Used in Prior Housing Element	0	0.206685466	0	0.206685466	1	3*	3*	136-5A205	313	Westlake				Moderate
LOS ANGELES	211 N WESTLAKE AVE	90026	5157026010	Low Medium Residential	RD1.5-1	0	29	0.137635478	Residential - Double, Duplex, or Two Units - 4 Stories or Less	YES - Current	NO - Privately-Owned	Available	Not Used in Prior Housing Element	0	0.277945894	0	0.277945894	2	3*	3*	136-5A205	300	Westlake				Moderate
LOS ANGELES	212 N MOUNTAIN VIEW AVE	90026	5157026011	Low Medium Residential	RD1.5-1	0	29	0.13763724	Residential - Three Units (Any Combination) - 4 Stories or Less	YES - Current	NO - Privately-Owned	Available	Not Used in Prior Housing Element	0	0.252614558	0	0.252614558	3	3*	3*	136-5A205	290	Westlake			Yes	Moderate
LOS ANGELES	216 N MOUNTAIN VIEW AVE	90026	5157026012	Low Medium Residential	RD1.5-1	0	29	0.137638726	Residential - Three Units (Any Combination) - 4 Stories or Less	YES - Current	NO - Privately-Owned	Available	Not Used in Prior Housing Element	0	0.03894213	0	0.03894213	3	3*	3*	136-5A205	279	Westlake			Yes	Moderate
LOS ANGELES	225 N WESTLAKE AVE	90026	5157026013	Low Medium Residential	RD1.5-1	0	29	0.137639478	Residential - Three Units (Any Combination) - 4 Stories or Less	YES - Current	NO - Privately-Owned	Available	Not Used in Prior Housing Element	0	0.069005169	0	0.069005169	3	3*	3*	136-5A205	269	Westlake			Yes	Moderate
LOS ANGELES	227 N WESTLAKE AVE	90026	5157026014	Low Medium Residential	RD1.5-1	0	29	0.137640368	Residential - Three Units (Any Combination) - 4 Stories or Less	YES - Current	NO - Privately-Owned	Available	Not Used in Prior Housing Element	0	0.006308568	0	0.006308568	3	3*	3*	136-5A205	254	Westlake				Moderate
LOS ANGELES	231 N WESTLAKE AVE	90026	5157026015	Low Medium Residential	RD1.5-1	0	29	0.137641041	Residential - Single Family Residence	YES - Current	NO - Privately-Owned	Available	Not Used in Prior Housing Element	0	0.206685466	0	0.206685466	1	3*	3*	136-5A205	246	Westlake				Moderate
LOS ANGELES	237 N WESTLAKE AVE	90026	5157026016	Low Medium Residential	RD1.5-1	0	29	0.137644251	Residential - Double, Duplex, or Two Units - 4 Stories or Less	YES - Current	NO - Privately-Owned	Available	Not Used in Prior Housing Element	0	0.277945894	0	0.277945894	2	3*	3*	136-5A205	234	Westlake			Yes	Moderate
LOS ANGELES	240 N MOUNTAIN VIEW AVE	90026	5157026017	Low Medium Residential	RD1.5-1	0	29	0.137644222	Residential - Three Units (Any Combination) - 4 Stories or Less	YES - Current	NO - Privately-Owned	Available	Not Used in Prior Housing Element	0	0.252614558	0	0.252614558	3	3*	3*	136-5A205	221	Westlake			Yes	Moderate
LOS ANGELES	249 N WESTLAKE AVE	90026	5157026018	Low Medium Residential	RD1.5-1	0	29	0.069693591	Residential - Single Family Residence	YES - Current	NO - Privately-Owned	Available	Not Used in Prior Housing Element	0	0	0.201763326	0.201763326	1	2*	2*	136-5A205	215	Westlake				Above Moderate
LOS ANGELES	1919 W BEVERLY BLVD	90057	5157027001	Highway Oriented Commercial	C2-1	0	108	0.147174963	Commercial - Office Building - One Story	YES - Current	NO - Privately-Owned	Available	Used in Prior Housing Element - Non-Vacant	0.229239407	0	0	0.229239407	0	0	0	135A205	12	Westlake				Lower
LOS ANGELES	122 N WESTLAKE AVE	90026	5157027008	Low Medium Residential	RD1.5-1	0	29	0.137740332	Residential - Double, Duplex, or Two Units - 4 Stories or Less	YES - Current	NO - Privately-Owned	Available	Not Used in Prior Housing Element	0	0.277945894	0	0.277945894	2	3*	3*	136-5A205	378	Westlake			Yes	Moderate
LOS ANGELES	121 N BONNIE BRAE ST	90026	5157027009	Low Medium Residential	RD1.5-1	0	29	0.137740463	Commercial - Parking Lot (Commercial Use Property) - Lots - Patron or Employee - One Story	YES - Current	NO - Privately-Owned	Available	Not Used in Prior Housing Element	0	0.014051858	0	0.014051858	0	3*	3*	136-5A205	390	Westlake				Moderate
LOS ANGELES	128 N WESTLAKE AVE	90026	5157027010	Low Medium Residential	RD1.5-1	0	29	0.137740332	Residential - Double, Duplex, or Two Units - 4 Stories or Less	YES - Current	NO - Privately-Owned	Available	Not Used in Prior Housing Element	0	0.277945894	0	0.277945894	2	3*	3*	136-5A205	370	Westlake			Yes	Moderate
LOS ANGELES	125 N BONNIE BRAE ST	90026	5157027011	Low Medium Residential	RD1.5-1	0	29	0.137741068	Residential - Double, Duplex, or Two Units - 4 Stories or Less	YES - Current	NO - Privately-Owned	Available	Not Used in Prior Housing Element	0	0.277945894	0	0.277945894	2	3*	3*	136-5A205	382	Westlake			Yes	Moderate
LOS ANGELES	132 N WESTLAKE AVE	90026	5157027012	Low Medium Residential	RD1.5-1	0	29	0.137740253	Residential - Single Family Residence	YES - Current	NO - Privately-Owned	Available	Not Used in Prior Housing Element	0	0.206685466	0	0.206685466	1	3*	3*	136-5A205	360	Westlake				Moderate
LOS ANGELES	131 N BONNIE BRAE ST	90026	5157027016	Low Medium Residential	RD1.5-1	0	29	0.068867686	Residential - Single Family Residence	YES - Current	NO - Privately-Owned	Available	Not Used in Prior Housing Element	0	0	0.069551826	0.069551826	1	1*	1*	136-5A205	365	Westlake				Above Moderate
LOS ANGELES	133 N BONNIE BRAE ST	90026	5157027017	Low Medium Residential	RD1.5-1	0	29	0.068871536	Residential - Single Family Residence	YES - Current	NO - Privately-Owned	Available	Not Used in Prior Housing Element	0	0	0.104069602	0.104069602	1	1*	1*	136-5A205	401	Westlake			Yes	Above Moderate
LOS ANGELES	202 N WESTLAKE AVE	90026	5157027018	Low Medium Residential	RD1.5-1	0	29	0.137739539	Residential - Single Family Residence	YES - Current	NO - Privately-Owned	Available	Not Used in Prior Housing Element	0	0.031483707	0	0.031483707	1	3*	3*	136-5A205	334	Westlake				Moderate
LOS ANGELES	201 N BONNIE BRAE ST	90026	5157027019	Low Medium Residential	RD1.5-1	0	29	0.137741186	Residential - Single Family Residence	YES - Current	NO - Privately-Owned	Available	Not Used in Prior Housing Element	0	0.08744444	0	0.08744444	1	3*	3*	136-5A205	350	Westlake				Moderate
LOS ANGELES	215 N BONNIE BRAE ST	90026	5157027023	Low Medium Residential	RD1.5-1	0	29	0.137740688	Residential - Double, Duplex, or Two Units - 4 Stories or Less	YES - Current	NO - Privately-Owned	Available	Not Used in Prior Housing Element	0	0.11884768	0	0.11884768	2	3*	3*	136-5A205	329	Westlake			Yes	Moderate
LOS ANGELES	217 N BONNIE BRAE ST	90026	5157027025	Low Medium Residential	RD1.5-1	0	29	0.137740769	Residential - Single Family Residence	YES - Current	NO - Privately-Owned	Available	Not Used in Prior Housing Element	0	0.206685466	0	0.206685466	1	3*	3*	136-5A205	316	Westlake				Moderate
LOS ANGELES	222 N WESTLAKE AVE	90026	5157027026	Low Medium Residential	RD1.5-1	0	29	0.137740332	Residential - Single Family Residence	YES - Current	NO - Privately-Owned	Available	Not Used in Prior Housing Element	0	0.206685466	0	0.206685466	1	3*	3*	136-5A205	288	Westlake				Moderate
LOS ANGELES	231 N BONNIE BRAE ST	90026	5157027029	Low Medium Residential	RD1.5-1	0	29	0.137741711	Residential - Single Family Residence	YES - Current	NO - Privately-Owned	Available	Not Used in Prior Housing Element	0	0.206685466	0	0.206685466	1	3*	3*	136-5A207	261	Westlake				Moderate
LOS ANGELES	236 N WESTLAKE AVE	90026	5157027031	Low Medium Residential	RD1.5-1	0	29	0.137741264	Residential - Single Family Residence	YES - Current	NO - Privately-Owned	Available	Not Used in Prior Housing Element	0	0.206685466	0	0.206685466	1	3*	3*	136-5A205	253	Westlake				Moderate
LOS ANGELES	233 N BONNIE BRAE ST	90026	5157027032	Low Medium Residential	RD1.5-1	0	29	0.137739927	Residential - Single Family Residence - Vacant Land	YES - Current	NO - Privately-Owned	Available	Not Used in Prior Housing Element	0	0.463819671	0	0.463819671	0	3*	3*	136-5A207	250	Westlake				Moderate
LOS ANGELES		5157027032		Low Medium Residential	RD1.5-1	0	29	0.013770146	Residential - Single Family Residence - Vacant Land	YES - Current	NO - Privately-Owned	Available	Not Used in Prior Housing Element	0	0	0.073311323	0.073311323	0	0	0	136-5A207	249	Westlake				Above Moderate
LOS ANGELES	235 N BONNIE BRAE ST	90026	5157027033	Low Medium Residential	RD1.5-1	0	29	0.123971182	Residential - Three Units (Any Combination) - 4 Stories or Less	YES - Current	NO - Privately-Owned	Available	Not Used in Prior Housing Element	0	0.306908762	0	0.306908762	3	3*	3*	136-5A207	240	Westlake			Yes	Moderate
LOS ANGELES	240 N WESTLAKE AVE	90026	5157027034	Low Medium Residential	RD1.5-1	0	29	0.137739902	Residential - Single Family Residence	YES - Current	NO - Privately-Owned	Available	Not Used in Prior Housing Element	0	0.206685466	0	0.206685466	1	3*	3*	136-5A205	244	Westlake				Moderate
LOS ANGELES	241 N BONNIE BRAE ST	90026	5157027035	Low Medium Residential	RD1.5-1	0	29	0.137739539	Residential - Double, Duplex, or Two Units - 4 Stories or Less	YES - Current	NO - Privately-Owned	Available	Not Used in Prior Housing Element	0	0.277945894	0	0.277945894	2	3*	3*	136-5A207	231	Westlake			Yes	Moderate
LOS ANGELES	252 N WESTLAKE AVE	90026	5157027038	Low Medium Residential	RD1.5-1	0	29	0.13774001	Residential - Single Family Residence	YES - Current	NO - Privately-Owned	Available	Not Used in Prior Housing Element	0	0.206685466	0	0.206685466	1	3*	3*	136-5A205	219	Westlake				Moderate
LOS ANGELES	258 N WESTLAKE AVE	90026	5157027041	Low Medium Residential	RD1.5-1	0	29	0.073417771	Residential - Double, Duplex, or Two Units - 4 Stories or Less	YES - Current	NO - Privately-Owned	Available	Not Used in Prior Housing Element	0	0	0.010315401	0.010315401	2	2*	2*	136-5A207	168	Westlake			Yes	Above Moderate
LOS ANGELES	262 N WESTLAKE AVE	90026	5157027043	Low Medium Residential	RD1.5-1	0	29	0.068870275	Residential - Single Family Residence	YES - Current	NO - Privately-Owned	Available	Not Used in Prior Housing Element	0	0	0.074309182	0.074309182	1	1*	1*	136-5A207	157	Westlake				Above Moderate
LOS ANGELES	1916 W COURT ST	90026	5157027044	Low Medium Residential	RD1.5-1	0	29	0.039026077	Residential - Single Family Residence	YES - Current	NO - Privately-Owned	Available	Not Used in Prior Housing Element	0	0	0.090942764	0.090942764	1	1*	1*	136-5A207	162	Westlake				Above Moderate
LOS ANGELES	257 N BONNIE BRAE ST	90026	5157027045	Low Medium Residential	RD1.5-1	0	29	0.137740898	Institutional - Church - One Story	YES - Current	NO - Privately-Owned	Available	Used in Prior Housing Element - Non-Vacant	0	0.003873529	0	0.003873529	0	3*	3*	136-5A207	186	Westlake				Moderate
LOS ANGELES	261 N BONNIE BRAE ST	90026	5157027045	Low Medium Residential	RD1.5-1	0	29	0.103305712	Institutional - Church - One Story	YES - Current	NO - Privately-Owned	Available	Used in Prior Housing Element - Non-Vacant	0	0	0.002361809	0.002361809	0	2*	2*	136-5A207	179	Westlake				Above Moderate
LOS ANGELES		5157027045		Low Medium Residential	RD1.5-1	0	29	0.034434591	Institutional - Church - One Story	YES - Current	NO - Privately-Owned	Available	Used in Prior Housing Element - Non-Vacant	0	0	0.000329265	0.000329265	0	0	0	136-5A207	173	Westlake				Above Moderate
LOS ANGELES	138 N WESTLAKE AVE	90026	5157027047	Low Medium Residential	RD1.5-1	0	29	0.137741045	Residential - Single Family Residence	YES - Current	NO - Privately-Owned	Available	Not Used in Prior Housing Element	0	0.206685466	0	0.206685466	1	3*	3*	136-5A205	343	Westlake				Moderate
LOS ANGELES	111 S BONNIE BRAE ST	90057	5157027052	Highway Oriented Commercial	C2-1	0	108	0.13538037	Institutional - Church - One Story	YES - Current	NO - Privately-Owned	Available	Used in Prior Housing Element - Non-Vacant	0.013492319	0	0	0.013492319	0	0	0	135A205	15	Westlake				Lower
LOS ANGELES	1905 W BEVERLY BLVD	90057	5157027052	Highway Oriented Commercial	C2-1	0	108	0.133993308	Institutional - Church - One Story	YES - Current	NO - Privately-Owned	Available	Used in Prior Housing Element - Non-Vacant	0.013492319	0	0	0.013492319	0	0	0	135A205	38	Westlake				Lower
LOS ANGELES	1907 W BEVERLY BLVD	90057	5157027052	Highway Oriented Commercial	C2-1	0	108	0.138791983	Institutional - Church - One Story	YES - Current	NO - Privately-Owned	Available	Used in Prior Housing Element - Non-Vacant	0.01395928	0	0	0.01395928	0	0	0	135A205	29	Westlake				Lower
LOS ANGELES	1915 W BEVERLY BLVD	90057	5157027053	Highway Oriented Commercial	C2-1	0	108	0.14886274	Commercial - Office Building - One Story	YES - Current	NO - Privately-Owned	Available	Not Used in Prior Housing Element	0.029844873	0	0	0.029844873	7	0	0	135A205	18	Westlake				Lower
LOS ANGELES	116 N WESTLAKE AVE	90026	5157027054	Low Medium Residential	RD1.5-1	0	29	0.137741874	Commercial - Parking Lot (Commercial Use Property) - Lots - Patron or Employee - One Story	YES - Current	NO - Privately-Owned	Available	Not Used in Prior Housing Element	0	0.02135881	0	0.02135881	0	3*	3*	136-5A205	387	Westlake				Moderate
LOS ANGELES		5159003010		Highway Oriented Commercial	R4-1	0	108	0.156033669	Commercial - Parking Lot (Commercial Use Property) - Lots - Patron or Employee - One Story	YES - Current	NO - Privately-Owned	Available	Used in Prior Housing Element - Non-Vacant	0.056332064	0	0	0.056332064	0	0	0	136-5A207	246	Westlake				Lower
LOS ANGELES		5159003010		Highway Oriented Commercial	R4-1	0	108	0.193985154	Commercial - Parking Lot (Commercial Use Property) - Lots - Patron or Employee - One Story	YES - Current	NO - Privately-Owned	Available	Used in Prior Housing Element - Non-Vacant	0.062157875	0	0	0.062157875	0	0	0	136-5A207	264	Westlake				Lower
LOS ANGELES		5159003010		Highway Oriented Commercial	R4-1	0	108	0.198341562	Commercial - Parking Lot (Commercial Use Property) - Lots - Patron or Employee - One Story	YES - Current	NO - Privately-Owned	Available	Used in Prior Housing Element - Non-Vacant	0.063326143	0	0	0.063326143	0	0	0	136-5A207	258	Westlake				Lower
LOS ANGELES		5159003010		Highway Oriented Commercial	R4-1	0	108	0.013905791	Commercial - Parking Lot (Commercial Use Property) - Lots - Patron or Employee - One Story	YES - Current	NO - Privately-Owned	Available	Used in Prior Housing Element - Non-Vacant	0	0	0.012519473	0.012519473	0	1*	1*	136-5A207	245	Westlake				Above Moderate
LOS ANGELES	1727 W COURT ST	90026	5159004001	Low Medium Residential	RD1.5-1	0	29	0.139577011	Residential - Four Units (Any Combination) - 4 Stories or Less	YES - Current	NO - Privately-Owned	Available	Not Used in Prior Housing Element	0	0.09410862	0	0.09410862	4	0	0	136-5A207	215	Westlake				Moderate
LOS ANGELES		5159004003		Low Medium Residential	RD2-1	0	21	0.12185818	Institutional - Church - One Story	YES - Current	NO - Privately-Owned	Available	Not Used in Prior Housing Element	0	0	0.055130719	0.055130719	1	2*	2*	136-5A207	388	Westlake				Above Moderate
LOS ANGELES		5159004003		Low Medium Residential	RD2-1	0	21	0.121875646	Institutional - Church - One Story	YES - Current	NO - Privately-Owned	Available	Not Used in Prior Housing Element	0	0	0.055130719	0.055130719	1	2*	2*	136-5A207	387	Westlake				Above Moderate
LOS ANGELES	304 N BURLINGTON AVE	90026	5159004004	Low Medium Residential	RD1.5-1	0	29	0.139575075	Residential - Double, Duplex, or Two Units - 4 Stories or Less	YES - Current	NO - Privately-Owned	Available	Not Used in Prior Housing Element	0	0.239312553	0	0.239312553	2	0	0	136-5A207	200	Westlake			Yes	Moderate
LOS ANGELES	309 N UNION AVE	90026	5159004005	Low Medium Residential	RD2-1	0	21	0.158573506	Residential - Single Family Residence	YES - Current	NO - Privately-Owned	Available	Not Used in Prior Housing Element	0	0.25168106	0	0.25168106	1	3*	3*	136-5A207	217	Westlake				Moderate
LOS ANGELES	308 N BURLINGTON AVE	90026	5159004006	Low Medium Residential	RD1.5-1	0	29	0.139577766	Residential - Double, Duplex, or Two Units - 4 Stories or Less	YES - Current	NO - Privately-Owned	Available	Not Used in Prior Housing Element	0	0.239312553	0	0.239312553	2	0	0	136-5A207	192	Westlake			Yes	Moderate
LOS ANGELES	312 N BURLINGTON AVE	90026	5159004008	Low Medium Residential	RD1.5-1	0	29	0.139577518	Residential - Single Family Residence	YES - Current	NO - Privately-Owned	Available	Not Used in Prior Housing Element	0	0.402461922	0	0.402461922	1	0	0	136-5A207	183	Westlake				Moderate
LOS ANGELES	317 N UNION AVE	90026	5159004009	Low Medium Residential	RD2-1	0	21	0.158537576	Residential - Three Units (Any Combination) - 4 Stories or Less	YES - Current	NO - Privately-Owned	Available	Not Used in Prior Housing Element	0	0.306908762	0	0.306908762	3	3*	3*	136-5A207	195	Westlake			Yes	Moderate
LOS ANGELES	316 N BURLINGTON AVE	90026	5159004010	Low Medium Residential	RD1.5-1	0	29	0.139576664	Residential - Double, Duplex, or Two Units - 4 Stories or Less	YES - Current	NO - Privately-Owned	Available	Not Used in Prior Housing Element	0	0.239312553	0	0.239312553	2	0	0	136-5A207	172	Westlake			Yes	Moderate
LOS ANGELES	323 N UNION AVE	90026	5159004011	Low Medium Residential	RD2-1	0	21	0.158519798	Residential - Three Units (Any Combination) - 4 Stories or Less	YES - Current	NO - Privately-Owned	Available	Not Used in Prior Housing Element	0	0.306908762	0	0.306908762	3	3*	3*	136-5A207	185	Westlake			Yes	Moderate
LOS ANGELES	322 N BURLINGTON AVE	90026	5159004012	Low Medium Residential	RD1.5-1	0	29	0.139577845	Residential - Three Units (Any Combination) - 4 Stories or Less	YES - Current	NO - Privately-Owned	Available	Not Used in Prior Housing Element	0	0.084336296	0	0.084336296	3	0	0	136-5A207	161	Westlake			Yes	Moderate
LOS ANGELES	325 N UNION AVE	90026	5159004013	Low Medium Residential	RD2-1	0	21	0.158503498	Residential - Three Units (Any Combination) - 4 Stories or Less	YES - Current	NO - Privately-Owned	Available	Not Used in Prior Housing Element	0	0.25168106	0	0.25168106	1	3*	3*	136-5A207	175	Westlake				Moderate
LOS ANGELES	324 N BURLINGTON AVE	90026	5159004014	Low Medium Residential	RD1.5-1	0	29	0.139575075	Residential - Double, Duplex, or Two Units - 4 Stories or Less	YES - Current	NO - Privately-Owned	Available	Not Used in Prior Housing Element	0	0.239312553	0	0.239312553	2	0	0	136-5A207	153	Westlake			Yes	Moderate
LOS ANGELES	327 N UNION AVE	90026	5159004015	Low Medium Residential	RD2-1	0	21	0.15848572	Residential - Single Family Residence	YES - Current	NO - Privately-Owned	Available	Not Used in Prior Housing Element	0	0.25168106	0	0.25168106	1	3*	3*	136-5A207	164	Westlake				Moderate
LOS ANGELES	328 N BURLINGTON AVE	90026	5159004016	Low Medium Residential	RD1.5-1	0	29	0.139579951	Residential - Five or More Units or Apartments (Any Combination) - 4 Stories or Less	YES - Current	NO - Privately-Owned	Available	Not Used in Prior Housing Element	0	0.042522003	0	0.042522003	5	0	0	136-5A207	147	Westlake			Yes	Moderate
LOS ANGELES	334 N BURLINGTON AVE	90026	5159004018	Low Medium Residential	RD1.5-1	0	29	0.139575909	Residential - Single Family Residence - Vacant Land	YES - Current	NO - Privately-Owned	Available	Not Used in Prior Housing Element	0	0.387704623	0	0.387704623	0	0	0	136-5A207	137	Westlake				Moderate
LOS ANGELES	339 N UNION AVE	90026	5159004019	Low Medium Residential	RD2-1	0	21	0.158451318	Residential - Double, Duplex, or Two Units - 4 Stories or Less	YES - Current	NO - Privately-Owned	Available	Not Used in Prior Housing Element	0	0.337266362	0

LOS ANGELES	1814 W TEMPLE ST	90026	5159005017	Highway Oriented Commercial	C2-1	0	108	0.114861075	Commercial - Store Combination - Store and Office Combination - One Story	YES - Current	NO - Privately-Owned	Available	Not Used in Prior Housing Element	0	0	0.009144138	0.009144138	4	0	0	136-5A207	96	Westlake		Yes	Above Moderate
LOS ANGELES	1818 W TEMPLE ST	90026	5159005018	Highway Oriented Commercial	C2-1	0	108	0.107575306	Residential - Single Family Residence	YES - Current	NO - Privately-Owned	Available	Not Used in Prior Housing Element	3.919665504	0	0	3.919665504	1	0	0	136-5A207	94	Westlake			Lower
LOS ANGELES	332 N BONNIE BRAE ST	90026	5159005019	Highway Oriented Commercial	C2-1	0	108	0.10629024	Commercial - Store Combination - Store and Residential Combination - One Story	YES - Current	NO - Privately-Owned	Available	Not Used in Prior Housing Element	0.222120441	0	0	0.222120441	0	0	0	136-5A207	91	Westlake			Lower
LOS ANGELES	216 N BONNIE BRAE ST	90026	5159006001	Low Medium Residential	RD2-1	0	21	0.137742195	Residential - Double, Duplex, or Two Units - 4 Stories or Less	YES - Current	NO - Privately-Owned	Available	Not Used in Prior Housing Element	0	0	0.118591744	0.118591744	2	2*	2*	136-5A207	306	Westlake			Above Moderate
LOS ANGELES	227 N BURLINGTON AVE	90026	5159006006	Low Medium Residential	RD1.5-1	0	29	0.137741024	Residential - Single Family Residence	YES - Current	NO - Privately-Owned	Available	Not Used in Prior Housing Element	0	0.206685466	0	0.206685466	1	3*	3*	136-5A207	299	Westlake			Moderate
LOS ANGELES	262 N BONNIE BRAE ST	90026	5159006019	Low Medium Residential	RD2-1	0	21	0.137741264	Residential - Double, Duplex, or Two Units - 4 Stories or Less	YES - Current	NO - Privately-Owned	Available	Not Used in Prior Housing Element	0	0	0.177135336	0.177135336	2	2*	2*	136-5A207	196	Westlake		Yes	Above Moderate
LOS ANGELES	1809 W BEVERLY BLVD	90057	5159007003	Highway Oriented Commercial	C2-1	0	108	0.160124833	Commercial - Professional Building - One Story	YES - Current	NO - Privately-Owned	Available	Not Used in Prior Housing Element	0.115649272	0	0	0.115649272	7	0	0	135A205	62	Westlake			Lower
LOS ANGELES	1801 W BEVERLY BLVD	90057	5159007004	Highway Oriented Commercial	C2-1	0	108	0.161812553	Commercial - Office Building - One Story	YES - Current	NO - Privately-Owned	Available	Not Used in Prior Housing Element	0.010548005	0	0	0.010548005	16	0	0	135A207	77	Westlake			Lower
LOS ANGELES	111 N BURLINGTON AVE	90026	5159007006	Low Medium Residential	RD1.5-1	0	29	0.137740563	Residential - Single Family Residence	YES - Current	NO - Privately-Owned	Available	Not Used in Prior Housing Element	0	0.206685466	0	0.206685466	1	3*	3*	135A207	61	Westlake			Moderate
LOS ANGELES	120 N BONNIE BRAE ST	90026	5159007007	Low Medium Residential	RD2-1	0	21	0.137740119	Residential - Double, Duplex, or Two Units - 4 Stories or Less	YES - Current	NO - Privately-Owned	Available	Not Used in Prior Housing Element	0	0	0.177135336	0.177135336	2	2*	2*	135A205	27	Westlake		Yes	Above Moderate
LOS ANGELES	124 N BONNIE BRAE ST	90026	5159007009	Low Medium Residential	RD2-1	0	21	0.137740697	Residential - Double, Duplex, or Two Units - 4 Stories or Less	YES - Current	NO - Privately-Owned	Available	Not Used in Prior Housing Element	0	0	0.177135336	0.177135336	2	2*	2*	135A205	13	Westlake		Yes	Above Moderate
LOS ANGELES	132 N BONNIE BRAE ST	90026	5159007011	Low Medium Residential	RD2-1	0	21	0.137741178	Residential - Single Family Residence	YES - Current	NO - Privately-Owned	Available	Not Used in Prior Housing Element	0	0	0.135281289	0.135281289	1	2*	2*	136-5A207	367	Westlake			Above Moderate
LOS ANGELES	129 N BURLINGTON AVE	90026	5159007012	Low Medium Residential	RD1.5-1	0	29	0.137739562	Residential - Single Family Residence	YES - Current	NO - Privately-Owned	Available	Not Used in Prior Housing Element	0	0.206685466	0	0.206685466	1	3*	3*	135A207	17	Westlake			Moderate
LOS ANGELES	134 N BONNIE BRAE ST	90026	5159007013	Low Medium Residential	RD2-1	0	21	0.137740861	Residential - Double, Duplex, or Two Units - 4 Stories or Less	YES - Current	NO - Privately-Owned	Available	Not Used in Prior Housing Element	0	0	0.177135336	0.177135336	2	2*	2*	136-5A207	354	Westlake		Yes	Above Moderate
LOS ANGELES	204 N BONNIE BRAE ST	90026	5159007017	Low Medium Residential	RD2-1	0	21	0.137741482	Residential - Single Family Residence	YES - Current	NO - Privately-Owned	Available	Not Used in Prior Housing Element	0	0	0.135281289	0.135281289	1	2*	2*	136-5A207	324	Westlake			Above Moderate
LOS ANGELES	209 N BURLINGTON AVE	90026	5159007018	Low Medium Residential	RD1.5-1	0	29	0.137741894	Residential - Single Family Residence	YES - Current	NO - Privately-Owned	Available	Not Used in Prior Housing Element	0	0.206685466	0	0.206685466	1	3*	3*	136-5A207	350	Westlake			Moderate
LOS ANGELES	213 N BURLINGTON AVE	90026	5159007020	Low Medium Residential	RD1.5-1	0	29	0.137740583	Residential - Double, Duplex, or Two Units - 4 Stories or Less	YES - Current	NO - Privately-Owned	Available	Not Used in Prior Housing Element	0	0.277945894	0	0.277945894	2	3*	3*	136-5A207	334	Westlake		Yes	Moderate
LOS ANGELES	110 N BONNIE BRAE ST	90026	5159007021	Highway Oriented Commercial	C2-1	0	108	0.156173651	Commercial - Office Building - One Story	YES - Current	NO - Privately-Owned	Available	Not Used in Prior Housing Element	0.073292398	0	0	0.073292398	12	0	0	135A205	48	Westlake			Lower
LOS ANGELES	112 N BONNIE BRAE ST	90026	5159007021	Highway Oriented Commercial	C2-1	0	108	0.137740816	Commercial - Office Building - One Story	YES - Current	NO - Privately-Owned	Available	Not Used in Prior Housing Element	0.065815285	0	0	0.065815285	12	0	0	135A205	40	Westlake			Lower
LOS ANGELES	1819 W BEVERLY BLVD	90057	5159007021	Highway Oriented Commercial	C2-1	0	108	0.157860981	Commercial - Office Building - One Story	YES - Current	NO - Privately-Owned	Available	Not Used in Prior Housing Element	0.073292398	0	0	0.073292398	12	0	0	135A205	57	Westlake			Lower
LOS ANGELES	108 N BURLINGTON AVE	90026	5159008001	Highway Oriented Commercial	C2-1	0	108	0.115649259	Commercial - Store Combination - Store and Residential Combination - One Story	YES - Current	NO - Privately-Owned	Available	Not Used in Prior Housing Element	0	0	0.033153431	0.033153431	3	0	0	135A207	103	Westlake		Yes	Above Moderate
LOS ANGELES	120 N BURLINGTON AVE	90026	5159008003	Low Medium Residential	RD1.5-1	0	29	0.137741068	Residential - Single Family Residence	YES - Current	NO - Privately-Owned	Available	Not Used in Prior Housing Element	0	0.206685466	0	0.206685466	1	3*	3*	135A207	70	Westlake			Moderate
LOS ANGELES	126 N BURLINGTON AVE	90026	5159008004	Low Medium Residential	RD1.5-1	0	29	0.137741665	Residential - Double, Duplex, or Two Units - 4 Stories or Less	YES - Current	NO - Privately-Owned	Available	Not Used in Prior Housing Element	0	0.277945894	0	0.277945894	2	3*	3*	135A207	59	Westlake		Yes	Moderate
LOS ANGELES	130 N BURLINGTON AVE	90026	5159008005	Low Medium Residential	RD1.5-1	0	29	0.137740057	Residential - Double, Duplex, or Two Units - 4 Stories or Less	YES - Current	NO - Privately-Owned	Available	Not Used in Prior Housing Element	0	0.277945894	0	0.277945894	2	3*	3*	135A207	43	Westlake		Yes	Moderate
LOS ANGELES	1705 W BEVERLY BLVD	90026	5159008016	Highway Oriented Commercial	C2-1	0	108	0.07963651	Commercial - Store - One Story	YES - Current	NO - Privately-Owned	Available	Used in Prior Housing Element - Non-Vacant	0.154621112	0	0	0.154621112	1	0	0	135A207	152	Westlake			Lower
LOS ANGELES	1711 W BEVERLY BLVD	90026	5159008016	Highway Oriented Commercial	C2-1	0	108	0.067590202	Commercial - Store - One Story	YES - Current	NO - Privately-Owned	Available	Used in Prior Housing Element - Non-Vacant	0	0	0.018440711	0.018440711	1	0	0	135A207	149	Westlake			Above Moderate
LOS ANGELES	139 N UNION AVE	90026	5159008025	Low Medium Residential	RD1.5-1	0	29	0.321398955	Institutional - Church - One Story	YES - Current	NO - Privately-Owned	Available	Used in Prior Housing Element - Non-Vacant	0	2.410095203	0	2.410095203	0	0	0	135A207	63	Westlake			Moderate
LOS ANGELES	141 N UNION AVE	90026	5159008025	Low Medium Residential	RD1.5-1	0	29	0.32140165	Institutional - Church - One Story	YES - Current	NO - Privately-Owned	Available	Used in Prior Housing Element - Non-Vacant	0	2.410095203	0	2.410095203	0	0	0	135A207	44	Westlake			Moderate
LOS ANGELES	209 N UNION AVE	90026	5159008025	Low Medium Residential	RD1.5-1	0	29	0.321401894	Institutional - Church - One Story	YES - Current	NO - Privately-Owned	Available	Used in Prior Housing Element - Non-Vacant	0	2.410095203	0	2.410095203	0	0	0	135A207	23	Westlake			Moderate
LOS ANGELES	215 N UNION AVE	90026	5159008025	Low Medium Residential	RD1.5-1	0	29	0.241049423	Institutional - Church - One Story	YES - Current	NO - Privately-Owned	Available	Used in Prior Housing Element - Non-Vacant	0	1.930592537	0	1.930592537	0	0	0	135A207	13	Westlake			Moderate
LOS ANGELES			5159008025	Low Medium Residential	RD1.5-1	0	29	0.080351431	Institutional - Church - One Story	YES - Current	NO - Privately-Owned	Available	Used in Prior Housing Element - Non-Vacant	0	0	1.133286524	1.133286524	0	2*	2*	135A207	20	Westlake			Above Moderate
LOS ANGELES	216 N BURLINGTON AVE	90026	5159009001	Low Medium Residential	RD1.5-1	0	29	0.137740989	Residential - Double, Duplex, or Two Units - 4 Stories or Less	YES - Current	NO - Privately-Owned	Available	Not Used in Prior Housing Element	0	0.277945894	0	0.277945894	2	3*	3*	136-5A207	348	Westlake		Yes	Moderate
LOS ANGELES	220 N BURLINGTON AVE	90026	5159009002	Low Medium Residential	RD1.5-1	0	29	0.137740057	Residential - Single Family Residence	YES - Current	NO - Privately-Owned	Available	Not Used in Prior Housing Element	0	0.206685466	0	0.206685466	1	3*	3*	136-5A207	329	Westlake			Moderate
LOS ANGELES	224 N BURLINGTON AVE	90026	5159009003	Low Medium Residential	RD1.5-1	0	29	0.137741586	Residential - Double, Duplex, or Two Units - 4 Stories or Less	YES - Current	NO - Privately-Owned	Available	Not Used in Prior Housing Element	0	0.277945894	0	0.277945894	2	3*	3*	136-5A207	317	Westlake		Yes	Moderate
LOS ANGELES	230 N BURLINGTON AVE	90026	5159009004	Low Medium Residential	RD1.5-1	0	29	0.137740989	Residential - Double, Duplex, or Two Units - 4 Stories or Less	YES - Current	NO - Privately-Owned	Available	Not Used in Prior Housing Element	0	0.043110332	0	0.043110332	2	3*	3*	136-5A207	308	Westlake		Yes	Moderate
LOS ANGELES	236 N BURLINGTON AVE	90026	5159009005	Low Medium Residential	RD1.5-1	0	29	0.137740471	Residential - Three Units (Any Combination) - 4 Stories or Less	YES - Current	NO - Privately-Owned	Available	Not Used in Prior Housing Element	0	0.252614558	0	0.252614558	3	3*	3*	136-5A207	297	Westlake		Yes	Moderate
LOS ANGELES	242 N BURLINGTON AVE	90026	5159009006	Low Medium Residential	RD1.5-1	0	29	0.137741286	Residential - Double, Duplex, or Two Units - 4 Stories or Less	YES - Current	NO - Privately-Owned	Available	Not Used in Prior Housing Element	0	0.187563086	0	0.187563086	2	3*	3*	136-5A207	283	Westlake			Moderate
LOS ANGELES	246 N BURLINGTON AVE	90026	5159009007	Low Medium Residential	RD1.5-1	0	29	0.137741068	Residential - Single Family Residence	YES - Current	NO - Privately-Owned	Available	Not Used in Prior Housing Element	0	0.206685466	0	0.206685466	1	3*	3*	136-5A207	273	Westlake			Moderate
LOS ANGELES	1720 W COURT ST	90026	5159009011	Low Medium Residential	RD1.5-1	0	29	0.329430883	Residential - Five or More Units or Apartments (Any Combination) - 4 Stories or Less	YES - Current	NO - Privately-Owned	Available	Not Used in Prior Housing Element	0	0.067502427	0	0.067502427	12	0	0	136-5A207	256	Westlake		Yes	Moderate
LOS ANGELES	245 N UNION AVE	90026	5159009013	Low Medium Residential	RD1.5-1	0	29	0.329429753	Residential - Single Family Residence - Vacant Land	YES - Current	NO - Privately-Owned	Available	Used in Two Consecutive Prior Housing Elements - Vacant	0	0.878756297	0	0.878756297	1	0	0	136-5A207	287	Westlake			Moderate
LOS ANGELES	243 N UNION AVE	90026	5159009014	Low Medium Residential	RD1.5-1	0	29	0.329428522	Residential - Four Units (Any Combination) - 4 Stories or Less	YES - Current	NO - Privately-Owned	Available	Not Used in Prior Housing Element	0	0.472340089	0	0.472340089	4	0	0	136-5A207	303	Westlake		Yes	Moderate
LOS ANGELES	233 N UNION AVE	90026	5159009015	Low Medium Residential	RD1.5-1	0	29	0.197660091	Residential - Five or More Units or Apartments (Any Combination) - 4 Stories or Less	YES - Current	NO - Privately-Owned	Available	Not Used in Prior Housing Element	0	0.055284303	0	0.055284303	6	0	0	136-5A207	318	Westlake		Yes	Moderate
LOS ANGELES	227 N UNION AVE	90026	5159009016	Low Medium Residential	RD1.5-1	0	29	0.131771477	Residential - Double, Duplex, or Two Units - 4 Stories or Less	YES - Current	NO - Privately-Owned	Available	Not Used in Prior Housing Element	0	0.296134776	0	0.296134776	2	3*	3*	136-5A207	328	Westlake		Yes	Moderate
LOS ANGELES	225 N UNION AVE	90026	5159009017	Low Medium Residential	RD1.5-1	0	29	0.263543831	Residential - Five or More Units or Apartments (Any Combination) - 4 Stories or Less	YES - Current	NO - Privately-Owned	Available	Not Used in Prior Housing Element	0	0.264943935	0	0.264943935	10	0	0	136-5A207	345	Westlake		Yes	Moderate
LOS ANGELES	221 N UNION AVE	90026	5159009025	Low Medium Residential	RD1.5-1	0	29	0.192836823		YES - Current	NO - Privately-Owned	Available	Not Used in Prior Housing Element	0	0.007755538	0	0.007755538	1	0	0	136-5A207	363	Westlake			Moderate
LOS ANGELES	275 N BELMONT AVE	90026	5159010001	Low Medium Residential	RD1.5-1	0	29	0.14033869	Residential - Four Units (Any Combination) - 4 Stories or Less	YES - Current	NO - Privately-Owned	Available	Not Used in Prior Housing Element	0	0.052504805	0	0.052504805	4	0	0	136-5A207	310	Westlake		Yes	Moderate
LOS ANGELES	1627 W COUNCIL ST	90026	5159010006	Low Medium Residential	RD1.5-1	0	29	0.110912432	Residential - Three Units (Any Combination) - 4 Stories or Less	YES - Current	NO - Privately-Owned	Available	Not Used in Prior Housing Element	0	0.012761134	0	0.012761134	3	3*	3*	136-5A207	365	Westlake			Moderate
LOS ANGELES	1623 W COUNCIL ST	90026	5159010007	Low Medium Residential	RD1.5-1	0	29	0.112733291	Residential - Three Units (Any Combination) - 4 Stories or Less	YES - Current	NO - Privately-Owned	Available	Not Used in Prior Housing Element	0	0.131756794	0	0.131756794	3	3*	3*	135A207	12	Westlake		Yes	Moderate
LOS ANGELES	1617 W COUNCIL ST	90026	5159010008	Low Medium Residential	RD1.5-1	0	29	0.110930337	Residential - Double, Duplex, or Two Units - 4 Stories or Less	YES - Current	NO - Privately-Owned	Available	Not Used in Prior Housing Element	0	0.021724047	0	0.021724047	2	3*	3*	135A207	14	Westlake		Yes	Moderate
LOS ANGELES			5159010011	Low Medium Residential	RD1.5-1	0	29	0.036735548	Residential - Single Family Residence	YES - Current	NO - Privately-Owned	Available	Not Used in Prior Housing Element	0	0	0.093976849	0.093976849	1	1*	1*	135A207	22	Westlake			Above Moderate
LOS ANGELES	1613 W COUNCIL ST	90026	5159010012	Low Medium Residential	RD1.5-1	0	29	0.037478069	Residential - Single Family Residence	YES - Current	NO - Privately-Owned	Available	Not Used in Prior Housing Element	0	0	0.005560372	0.005560372	1	1*	1*	135A207	41	Westlake			Above Moderate
LOS ANGELES			5159010012	Low Medium Residential	RD1.5-1	0	29	0.036735137	Residential - Single Family Residence	YES - Current	NO - Privately-Owned	Available	Not Used in Prior Housing Element	0	0	0.005560372	0.005560372	1	1*	1*	135A207	31	Westlake			Above Moderate
LOS ANGELES	1609 W COUNCIL ST	90026	5159010013	Low Medium Residential	RD1.5-1	0	29	0.060707689	Residential - Single Family Residence	YES - Current	NO - Privately-Owned	Available	Not Used in Prior Housing Element	0	0	0.076804799	0.076804799	1	1*	1*	135A207	53	Westlake			Above Moderate
LOS ANGELES	245 N BELMONT AVE	90026	5159010013	Low Medium Residential	RD1.5-1	0	29	0.035839266	Residential - Single Family Residence	YES - Current	NO - Privately-Owned	Available	Not Used in Prior Housing Element	0	0	0.093976849	0.093976849	1	1*	1*	135A207	36	Westlake			Above Moderate
LOS ANGELES	249 N BELMONT AVE	90026	5159010018	Low Medium Residential	RD1.5-1	0	29	0.085906604	Residential - Single Family Residence	YES - Current	NO - Privately-Owned	Available	Not Used in Prior Housing Element	0	0	0.165343094	0.165343094	1	2*	2*	135A207	15	Westlake			Above Moderate
LOS ANGELES	1631 W COUNCIL ST	90026	5159010020	Low Medium Residential	RD1.5-1	0	29	0.476235522	Institutional - Church - One Story	YES - Current	NO - Privately-Owned	Available	Used in Prior Housing Element - Non-Vacant	0	0.116212929	0	0.116212929	1	0	0	136-5A207	342	Westlake			Moderate
LOS ANGELES			5159010020	Low Medium Residential	RD1.5-1	0	29	0.08636195	Institutional - Church - One Story	YES - Current	NO - Privately-Owned	Available	Used in Prior Housing Element - Non-Vacant	0	0	0.057583465	0.057583465	1	2*	2*	136-5A207	330	Westlake			Above Moderate
LOS ANGELES	261 N BELMONT AVE	90026	5159010022	Low Medium Residential	RD1.5-1	0	29	0.133826957	Institutional - Homes for Aged and Others - One Story	YES - Current	NO - Privately-Owned	Available	Used in Prior Housing Element - Non-Vacant	0	0.009814496	0	0.009814496	1	3*	3*	136-5A207	346	Westlake			Moderate
LOS ANGELES	267 N BELMONT AVE	90026	5159010022	Low Medium Residential	RD1.5-1	0	29	0.100073057	Institutional - Homes for Aged and Others - One Story	YES - Current	NO - Privately-Owned	Available	Used in Prior Housing Element - Non-Vacant	0	0	0.007933238	0.007933238	1	2*	2*	136-5A207	327	Westlake			Above Moderate
LOS ANGELES			5159011***	Low Medium Residential	RD1.5-1	0	29	0.009199485		YES - Current	NO - Privately-Owned	Available	Not Used in Prior Housing Element	0	0	0.231651688	0.231651688	0	0	0	135A207	97	Westlake			Above Moderate
LOS ANGELES	219 N BELMONT AVE	90026	5159011001	Low Medium Residential	RD1.5-1	0	29	0.081692151	Residential - Single Family Residence	YES - Current	NO - Privately-Owned	Available	Not Used in Prior Housing Element	0	0	0.174188054	0.174188054	1	2*	2*	135A207	76	Westlake			Above Moderate
LOS ANGELES	221 N BELMONT AVE	90026	5159011001	Low Medium Residential	RD1.5-1	0	29	0.0496233	Residential - Single Family Residence	YES - Current	NO - Privately-Owned	Available	Not Used in Prior Housing Element	0	0	0.095843941	0.095843941	1	1*	1*	135A207	83	Westlake			Above Moderate
LOS ANGELES	217 N BELMONT AVE	90026	5159011002	Low Medium Residential	RD1.5-1	0	29	0.119544589	Residential - Rooming/Boarding House	YES - Current	NO - Privately-Owned	Available	Not Used in Prior Housing Element	0	0.382053101	0	0.382053101	1	3*	3*	135A207	99	Westlake		Yes	Moderate
LOS ANGELES			5159011002	Low Medium Residential	RD1.5-1	0	29	0.055476168	Residential - Rooming/Boarding House	YES - Current	NO - Privately-Owned	Available	Not Used in Prior Housing Element	0	0	0.079381591	0.079381591	1	1*	1*	135A207	86	Westlake			Above Moderate
LOS ANGELES	1612 W COUNCIL ST	90026	5159011003	Low Medium Residential	RD1.5-1	0	29	0.101081237	Residential - Double, Duplex, or Two Units - 4 Stories or Less	YES - Current	NO - Privately-Owned	Available	Not Used in Prior Housing Element	0	0	0.032989553	0.032989553	2	2*	2*	135A207	72	Westlake		Yes	Above Moderate
LOS ANGELES	1614 W COUNCIL ST	90026	5159011004	Low Medium Residential	RD1.5-1	0	29	0.110447718	Residential - Single Family Residence	YES - Current	NO - Privately-Owned	Available	Not Used in Prior Housing Element	0	0.109371722	0	0.109371722	1	3*	3*	135A207	66	Westlake			Moderate
LOS ANGELES	1616 W COUNCIL ST	90026	5159011005	Low Medium Residential	RD1.5-1	0	29	0.110447331	Residential - Single Family Residence	YES - Current	NO - Privately-Owned	Available	Not Used in Prior Housing Element	0	0.25168106	0	0.25168106	1	3*	3*	135A207	62	Westlake			Moderate
LOS ANGELES	1622 W COUNCIL ST	90026	5159011006	Low Medium Residential	RD1.5-1	0	29	0.110448535	Residential - Double, Duplex, or Two Units - 4 Stories or Less	YES - Current	NO - Privately-Owned	Available	Not Used in Prior Housing Element	0	0.337266362	0	0.337266362	2	3*	3*	135A207	57	Westlake		Yes	Moderate
LOS ANGELES	1624 W COUNCIL ST	90026	5159011007	Low Medium Residential	RD1.5-1	0	29	0.110446826	Residential - Double, Duplex, or Two Units - 4 Stories or Less	YES - Current	NO - Privately-Owned	Available	Not Used in Prior Housing Element	0	0.337266362	0	0.337266362	2	3*	3*	135A207	54	Westlake		Yes	Moderate
LOS ANGELES	1628 W COUNCIL ST	90026	5159011008	Low Medium Residential	RD1.5-1	0	29	0.110448066	Residential - Single Family Residence	YES - Current	NO - Privately-Owned	Available	Not Used in Prior Housing Element	0	0.370372653	0	0.370372653	1	3*	3*	135A207	46	Westlake		Yes	Moderate
LOS ANGELES	1634 W COUNCIL ST	90026	5159011009	Low Medium Residential	RD1.5-1	0	29	0.110447301	Residential - Double, Duplex, or Two Units - 4 Stories or Less	YES - Current	NO - Privately-Owned	Available	Not Used in Prior Housing Element	0	0.337266362	0	0.337266362	2	3*	3*	135A207	40	Westlake		Yes	Moderate
LOS ANGELES	222 N UNION AVE	90026	5159011010	Low Medium Residential	RD1.5-1	0	29	0.110149734	Residential - Double, Duplex, or Two Units - 4 Stories or Less	YES - Current	NO - Privately-Owned	Available	Not Used in Prior Housing Element	0	0.337266362	0	0.337266362	2	3*	3*	135A207	18	Westlake		Yes	Moderate
LOS ANGELES	220 N UNION AVE	90026	5159011011	Low Medium Residential	RD1.5-1	0	29	0.132246349	Residential - Double, Duplex, or Two Units - 4 Stories or Less	YES - Current	NO - Privately-Owned	Available	Not Used in Prior Housing Element	0	0.277945894	0	0.277945894	2	3*	3*	135A207	30	Westlake		Yes	Moderate
LOS ANGELES	208 N UNION AVE	90026	5159011012	Low Medium Residential	RD1.5-1	0	29	0.132245921		YES - Current	NO - Privately-Owned	Available	Not Used in Prior Housing Element	0	0.206685466	0	0.206685466	1	3*	3*	135A207	42	Westlake			Moderate
LOS ANGELES	207 N BELMONT AVE	90026	5159011014	Low Medium Residential	RD1.5-1	0	29	0.194237239	Residential - Three Units (Any Combination) - 4 Stories or Less	YES - Current	NO - Privately-Owned	Available	Not Used in Prior Housing Element	0	0.281506634	0	0.281506634	3	0	0	135A207	143	Westlake		Yes	Moderate
LOS ANGELES	1617 W ROCKWOOD ST	90026	5159011016	Low Medium Residential	RD1.5-1	0	29	0.084345291	Residential - Single Family Residence	YES - Current	NO - Privately-Owned	Available	Not Used in Prior Housing Element	0	0	0.165343094	0.165343094	1	2*	2*	135A207	137	Westlake			Above Moderate
LOS ANGELES	1625 W ROCKWOOD ST	90026	5159011018	Low Medium Residential	RD1.5-1	0	29	0.109521683	Residential - Three Units (Any Combination) - 4 Stories or Less	YES - Current	NO - Privately-Owned	Available	Not Used in Prior Housing Element	0	0.047924584	0	0.047924584	3	3*	3*	135A207	113	Westlake		Yes	Moderate
LOS ANGELES	1641 W ROCKWOOD ST	90026	5159011022	Low Medium Residential	RD1.5-1	0	29	0.109533528	Residential - Single Family Residence	YES - Current	NO - Privately-Owned	Available	Not Used in Prior Housing Element	0	0.25168106	0	0.25168106	1	3*	3*	135A207	84	Westlake			Moderate
LOS ANGELES	1655 W ROCKWOOD ST	90026	5159011025	Low Medium Residential	RD1.5-1	0	29	0.040403875	Residential - Single Family Residence	YES - Current	NO - Privately-Owned	Available	Not Used in Prior Housing Element	0	0	0.02230123	0.02230123	1	1*	1*	135A207	85	Westlake	Yes		Above Moderate
LOS ANGELES			5159011025	Low Medium Residential	RD1.5-1	0	29	0.040381895	Residential - Single Family Residence	YES - Current	NO - Privately-Owned	Available	Not Used in Prior Housing Element	0	0	0.014655171	0.014655171	1	1*	1*	135A207	69	Westlake			Above Moderate
LOS ANGELES			5159011025	Low Medium Residential	RD1.5-1	0	29	0.040403875	Residential - Single Family Residence	YES - Current	NO - Privately-Owned	Available	Not Used in Prior Housing Element	0	0	0.014655171	0.014655171	1	1*	1*	135A207	78	Westlake			Above Moderate
LOS ANGELES	200 N UNION AVE	90026	5159011026	Low Medium Residential	RD1.5-1	0	29	0.088154101	Residential - Single Family Residence	YES - Current	NO - Privately-Owned	Available	Used in Prior Housing Element - Non-Vacant	0	0	0.180334765	0.180334765	1	2*	2*	135A207	74	Westlake			Above Moderate
LOS ANGELES	204 N UNION AVE	90026	5159011026	Low Medium Residential	RD1.5-1	0	29	0.088154177	Residential - Single Family Residence	YES - Current	NO - Privately-Owned	Available	Used in Prior Housing Element - Non-Vacant	0	0	0.180334765	0.180334765	1	2*	2*	135A207	65	Westlake			Above Moderate
LOS ANGELES	206 N UNION AVE	90026	5159011026	Low Medium Residential	RD1.5-1	0	29	0.088153593	Residential - Single Family Residence	YES - Current	NO - Privately-Owned	Available	Used in Prior Housing Element - Non-Vacant	0	0	0.180334765	0.180334765	1	2*	2*	135A207	56	Westlake			Above Moderate
LOS ANGELES	116 N UNION AVE	90026	5159012001	Highway Oriented Commercial	R4P-1	0	108	0.089506741	Residential - Single Family Residence	YES - Current	NO - Privately-Owned	Available	Not Used in Prior Housing Element	0.239447743	0	0	0.239447743	1	0	0	135A207	130	Westlake			Lower
LOS ANGELES			5159012001	Highway Oriented Commercial	R4P-1	0	108	0.015296423	Residential - Single Family Residence	YES - Current	NO - Privately-Owned	Available	Not Used in Prior Housing Element	0	0	0.015020749	0.015020749	1	1*	1*	135A207	128	Westlake			Above Moderate
LOS ANGELES	1636 W ROCKWOOD ST	90026	5159012006	Highway Oriented Commercial	R4P-1	0	108	0.137102296	Commercial - Parking Lot (Commercial Use Property) - Lots - Patron or Employee - One Story	YES - Current	NO - Privately-Owned

LOS ANGELES			5159012020	Highway Oriented Commercial	C2-1	0	108	0.129932626	Commercial - Office Building - One Story	YES - Current	NO - Privately-Owned	Available	Used in Prior Housing Element - Non-Vacant	0.105526153	0	0	0.105526153	0	0	0	135A207	213	Westlake										Lower
LOS ANGELES	1647 W BEVERLY BLVD	90026	5159012021	Highway Oriented Commercial	C2-1	0	108	0.137982538	Commercial - Office Building - One Story	YES - Current	NO - Privately-Owned	Available	Not Used in Prior Housing Element	0.115461955	0	0	0.115461955	0	0	0	135A207	210	Westlake										Lower
LOS ANGELES	1655 W BEVERLY BLVD	90026	5159012022	Highway Oriented Commercial	C2-1	0	108	0.137982307	Commercial - Office Building - One Story	YES - Current	NO - Privately-Owned	Available	Used in Prior Housing Element - Non-Vacant	0.087642288	0	0	0.087642288	0	0	0	135A207	204	Westlake										Lower
LOS ANGELES	1665 W BEVERLY BLVD	90026	5159012024	Highway Oriented Commercial	C2-1	0	108	0.137982737	Industrial - Light Manufacturing - One Story	YES - Current	NO - Privately-Owned	Available	Used in Prior Housing Element - Non-Vacant	0.317358002	0	0	0.317358002	0	0	0	135A207	182	Westlake										Lower
LOS ANGELES	104 N UNION AVE	90026	5159012028	Highway Oriented Commercial	C2-1	0	108	0.091808714	Commercial - Store - One Story	YES - Current	NO - Privately-Owned	Available	Used in Prior Housing Element - Non-Vacant	0.062041622	0	0	0.062041622	0	0	0	135A207	162	Westlake										Lower
LOS ANGELES	108 N UNION AVE	90026	5159012028	Highway Oriented Commercial	C2-1	0	108	0.090895819	Commercial - Store - One Story	YES - Current	NO - Privately-Owned	Available	Used in Prior Housing Element - Non-Vacant	0.062041622	0	0	0.062041622	0	0	0	135A207	150	Westlake										Lower
LOS ANGELES	1691 W BEVERLY BLVD	90026	5159012028	Highway Oriented Commercial	C2-1	0	108	0.092802656	Commercial - Store - One Story	YES - Current	NO - Privately-Owned	Available	Used in Prior Housing Element - Non-Vacant	0.065279762	0	0	0.065279762	0	0	0	135A207	174	Westlake										Lower
LOS ANGELES	1657 W BEVERLY BLVD	90026	5159012030	Highway Oriented Commercial	C2-1	0	108	0.129932406	Commercial - Professional Building - One Story	YES - Current	NO - Privately-Owned	Available	Used in Prior Housing Element - Non-Vacant	0.106716477	0	0	0.106716477	0	0	0	135A207	197	Westlake										Lower
LOS ANGELES	1663 W BEVERLY BLVD	90026	5159012030	Highway Oriented Commercial	C2-1	0	108	0.129932626	Commercial - Professional Building - One Story	YES - Current	NO - Privately-Owned	Available	Used in Prior Housing Element - Non-Vacant	0.106716477	0	0	0.106716477	0	0	0	135A207	191	Westlake										Lower
LOS ANGELES			5159012035	Highway Oriented Commercial	R4P-1	0	108	0.135284808	Residential - Single Family Residence - Vacant Land	YES - Current	NO - Privately-Owned	Available	Not Used in Prior Housing Element	0.843575031	0	0	0.843575031	0	0	0	135A207	606	Westlake										Lower
LOS ANGELES	1590 W ROCKWOOD ST	90026	5159013001	Highway Oriented Commercial	R4-1-O	0	108	0.108544493	Residential - Single Family Residence	YES - Current	NO - Privately-Owned	Available	Used in Prior Housing Element - Non-Vacant	1.169545698	1	0	1.169545698	1	0	0	135A207	233	Westlake										Above Moderate
LOS ANGELES	122 N BELMONT AVE	90026	5159013002	Highway Oriented Commercial	R4-1-O	0	108	0.108555236	Residential - Single Family Residence - Vacant Land	YES - Current	NO - Privately-Owned	Available	Not Used in Prior Housing Element	0.88812837	0	0	0.88812837	0	0	0	135A207	242	Westlake										Lower
LOS ANGELES	112 N BELMONT AVE	90026	5159013005	Highway Oriented Commercial	C2-1-O	0	108	0.108578912	Commercial - Parking Lot (Commercial Use Property) - Lots - Patron or Employee - One Story	YES - Current	NO - Privately-Owned	Available	Used in Prior Housing Element - Non-Vacant	0.01377425	0	0	0.01377425	0	0	0	135A207	267	Westlake										Lower
LOS ANGELES	1571 W BEVERLY BLVD	90026	5159013008	Highway Oriented Commercial	C2-1-O	0	108	0.112396982	Commercial - Office Building - One Story	YES - Current	NO - Privately-Owned	Available	Used in Prior Housing Element - Non-Vacant	0.071091844	0	0	0.071091844	0	0	0	135A207	290	Westlake										Lower
LOS ANGELES	1575 W BEVERLY BLVD	90026	5159013008	Highway Oriented Commercial	C2-1-O	0	108	0.112396145	Commercial - Office Building - One Story	YES - Current	NO - Privately-Owned	Available	Used in Prior Housing Element - Non-Vacant	0.071091844	0	0	0.071091844	0	0	0	135A207	287	Westlake										Lower
LOS ANGELES	1553 W BEVERLY BLVD	90026	5159013009	Highway Oriented Commercial	C2-1-O	0	108	0.137739841	Commercial - Office Building - One Story	YES - Current	NO - Privately-Owned	Available	Used in Prior Housing Element - Non-Vacant	0.257429193	0	0	0.257429193	0	0	0	135A207	304	Westlake										Lower
LOS ANGELES	1557 W BEVERLY BLVD	90026	5159013009	Highway Oriented Commercial	C2-1-O	0	108	0.13774136	Commercial - Office Building - One Story	YES - Current	NO - Privately-Owned	Available	Used in Prior Housing Element - Non-Vacant	0.257429193	0	0	0.257429193	0	0	0	135A207	299	Westlake										Lower
LOS ANGELES	1563 W BEVERLY BLVD	90026	5159013009	Highway Oriented Commercial	C2-1-O	0	108	0.112397106	Commercial - Office Building - One Story	YES - Current	NO - Privately-Owned	Available	Used in Prior Housing Element - Non-Vacant	0.222120441	0	0	0.222120441	0	0	0	135A207	294	Westlake										Lower
LOS ANGELES	1547 W BEVERLY BLVD	90026	5159013010	Highway Oriented Commercial	C2-1-O	0	108	0.137740782	Residential - Single Family Residence - Vacant Land	YES - Current	NO - Privately-Owned	Available	Not Used in Prior Housing Element	1.125173593	0	0	1.125173593	0	0	0	135A207	309	Westlake										Lower
LOS ANGELES	1539 W BEVERLY BLVD	90026	5159013011	Highway Oriented Commercial	C2-1-O	0	108	0.127698802	Commercial - Office Building - One Story	YES - Current	NO - Privately-Owned	Available	Used in Prior Housing Element - Non-Vacant	0.076560487	0	0	0.076560487	0	0	0	135A207	313	Westlake										Lower
LOS ANGELES	1537 W BEVERLY BLVD	90026	5159013012	Highway Oriented Commercial	C2-1-O	0	108	0.137740242	Residential - Single Family Residence - Vacant Land	YES - Current	NO - Privately-Owned	Available	Not Used in Prior Housing Element	1.254774022	0	0	1.254774022	0	0	0	135A207	318	Westlake										Lower
LOS ANGELES	1535 W BEVERLY BLVD	90026	5159013013	Highway Oriented Commercial	C2-1-O	0	108	0.121211693	Commercial - Commercial - Vacant Land	YES - Current	NO - Privately-Owned	Available	Not Used in Prior Housing Element	0.18064256	0	0	0.18064256	0	0	0	135A207	324	Westlake										Lower
LOS ANGELES	1546 W ROCKWOOD ST	90026	5159013015	Low Medium Residential	RD1.5-1-O	0	29	0.137085206	Residential - Four Units (Any Combination) - 4 Stories or Less - Vacant Land	YES - Current	NO - Privately-Owned	Available	Not Used in Prior Housing Element	0	0.356531417	0	0.356531417	0	3*	3*	135A207	291	Westlake										Moderate
LOS ANGELES	1558 W ROCKWOOD ST	90026	5159013017	Low Medium Residential	RD1.5-1-O	0	29	0.137130686	Residential - Single Family Residence - Other Improvements Only	YES - Current	NO - Privately-Owned	Available	Not Used in Prior Housing Element	0	0.463819671	0	0.463819671	0	3*	3*	135A207	279	Westlake										Moderate
LOS ANGELES	1564 W ROCKWOOD ST	90026	5159013018	Low Medium Residential	RD1.5-1-O	0	29	0.137155218	Residential - Single Family Residence - Other Improvements Only	YES - Current	NO - Privately-Owned	Available	Not Used in Prior Housing Element	0	0.463819671	0	0.463819671	0	3*	3*	135A207	275	Westlake										Moderate
LOS ANGELES	1568 W ROCKWOOD ST	90026	5159013019	Low Medium Residential	RD1.5-1-O	0	29	0.137176604	Residential - Single Family Residence - Vacant Land	YES - Current	NO - Privately-Owned	Available	Not Used in Prior Housing Element	0	0.356531417	0	0.356531417	0	3*	3*	135A207	269	Westlake										Moderate
LOS ANGELES	1572 W ROCKWOOD ST	90026	5159013020	Low Medium Residential	RD1.5-1-O	0	29	0.104680676	Residential - Double, Duplex, or Two Units - 4 Stories or Less	YES - Current	NO - Privately-Owned	Available	Not Used in Prior Housing Element	0	0.008815632	0	0.008815632	2	3*	3*	135A207	263	Westlake										Moderate
LOS ANGELES	1580 W ROCKWOOD ST	90026	5159013021	Low Medium Residential	RD1.5-1-O	0	29	0.109084667	Residential - Double, Duplex, or Two Units - 4 Stories or Less	YES - Current	NO - Privately-Owned	Available	Not Used in Prior Housing Element	0	0.008815632	0	0.008815632	2	3*	3*	135A207	255	Westlake										Moderate
LOS ANGELES	1586 W ROCKWOOD ST	90026	5159013022	Low Medium Residential	RD1.5-1-O	0	29	0.109535146	Residential - Double, Duplex, or Two Units - 4 Stories or Less	YES - Current	NO - Privately-Owned	Available	Not Used in Prior Housing Element	0	0.008815632	0	0.008815632	2	3*	3*	135A207	248	Westlake										Moderate
LOS ANGELES	116 N BELMONT AVE	90026	5159013023	Highway Oriented Commercial	R4-1-O	0	108	0.108567851	Residential - Single Family Residence - Vacant Land	YES - Current	NO - Privately-Owned	Available	Not Used in Prior Housing Element	0.88812837	0	0	0.88812837	0	0	0	135A207	254	Westlake										Lower
LOS ANGELES	106 N BELMONT AVE	90026	5159013024	Highway Oriented Commercial	C2-1-O	0	108	0.105744103	Commercial - Parking Lot (Commercial Use Property) - Lots - Patron or Employee - One Story	YES - Current	NO - Privately-Owned	Available	Not Used in Prior Housing Element	0.01377425	0	0	0.01377425	0	0	0	135A207	276	Westlake										Lower
LOS ANGELES			5159013024	Highway Oriented Commercial	C2-1-O	0	108	0.000766401	Commercial - Parking Lot (Commercial Use Property) - Lots - Patron or Employee - One Story	YES - Current	NO - Privately-Owned	Available	Not Used in Prior Housing Element	0	0	0.001434057	0.001434057	0	0	0	135A207	289	Westlake										Above Moderate
LOS ANGELES	102 N BELMONT AVE	90026	5159013025	Highway Oriented Commercial	C2-1-O	0	108	0.105638775	Commercial - Parking Lot (Commercial Use Property) - Lots - Patron or Employee - One Story	YES - Current	NO - Privately-Owned	Available	Used in Prior Housing Element - Non-Vacant	0.015987736	0	0	0.015987736	0	0	0	135A207	282	Westlake										Lower
LOS ANGELES			5159013025	Highway Oriented Commercial	C2-1-O	0	108	0.00284759	Commercial - Parking Lot (Commercial Use Property) - Lots - Patron or Employee - One Story	YES - Current	NO - Privately-Owned	Available	Used in Prior Housing Element - Non-Vacant	0	0	0.001985388	0.001985388	0	0	0	135A207	283	Westlake										Above Moderate
LOS ANGELES			5159013025	Highway Oriented Commercial	C2-1-O	0	108	0.00298622	Commercial - Parking Lot (Commercial Use Property) - Lots - Patron or Employee - One Story	YES - Current	NO - Privately-Owned	Available	Used in Prior Housing Element - Non-Vacant	0	0	0.001985388	0.001985388	0	0	0	135A207	281	Westlake										Above Moderate
LOS ANGELES	1542 W ROCKWOOD ST	90026	5159013027	Low Medium Residential	RD1.5-1-O	0	29	0.120616642	Residential - Single Family Residence - Vacant Land	YES - Current	NO - Privately-Owned	Available	Not Used in Prior Housing Element	0	0.430985749	0	0.430985749	0	3*	3*	135A207	298	Westlake										Moderate
LOS ANGELES	1525 W BEVERLY BLVD	90026	5159014001	Highway Oriented Commercial	C2-1-O	0	108	0.137739841	Residential - Single Family Residence - Vacant Land	YES - Current	NO - Privately-Owned	Available	Not Used in Prior Housing Element	1.125173593	0	0	1.125173593	0	0	0	135A207	327	Westlake										Lower
LOS ANGELES	1517 W BEVERLY BLVD	90026	5159014002	Highway Oriented Commercial	C2-1-O	0	108	0.100118533	Commercial - Non-Auto Service and Repair Shop, Paint Shop, or Laundry - One Story	YES - Current	NO - Privately-Owned	Available	Used in Prior Housing Element - Non-Vacant	0.065279762	0	0	0.065279762	0	0	0	135A207	335	Westlake										Lower
LOS ANGELES	1521 W BEVERLY BLVD	90026	5159014002	Highway Oriented Commercial	C2-1-O	0	108	0.137742292	Commercial - Non-Auto Service and Repair Shop, Paint Shop, or Laundry - One Story	YES - Current	NO - Privately-Owned	Available	Used in Prior Housing Element - Non-Vacant	0.08222664	0	0	0.08222664	0	0	0	135A207	332	Westlake										Lower
LOS ANGELES	1505 W BEVERLY BLVD	90026	5159014003	Highway Oriented Commercial	C2-1-O	0	108	0.055237839	Industrial - Warehousing, Distribution, Storage - Warehousing, Distribution, Under 10,000 SF - One Story	YES - Current	NO - Privately-Owned	Available	Used in Prior Housing Element - Non-Vacant	0	0	0.005425467	0.005425467	0	0	0	135A207	344	Westlake										Above Moderate
LOS ANGELES	1511 W BEVERLY BLVD	90026	5159014003	Highway Oriented Commercial	C2-1-O	0	108	0.089117967	Industrial - Warehousing, Distribution, Storage - Warehousing, Distribution, Under 10,000 SF - One Story	YES - Current	NO - Privately-Owned	Available	Used in Prior Housing Element - Non-Vacant	0.068253351	0	0	0.068253351	0	0	0	135A207	340	Westlake										Lower
LOS ANGELES			5159014003	Highway Oriented Commercial	C2-1-O	0	108	0.024031787	Industrial - Warehousing, Distribution, Storage - Warehousing, Distribution, Under 10,000 SF - One Story	YES - Current	NO - Privately-Owned	Available	Used in Prior Housing Element - Non-Vacant	0	0	0.003686996	0.003686996	0	0	0	135A207	338	Westlake										Above Moderate
LOS ANGELES	1497 W BEVERLY BLVD	90026	5159014005	Highway Oriented Commercial	C2-1-O	0	108	0.044178479	Commercial - Office Building - One Story	YES - Current	NO - Privately-Owned	Available	Not Used in Prior Housing Element	0	0	0.004836648	0.004836648	0	0	0	135A209	383	Westlake										Above Moderate
LOS ANGELES			5159014005	Highway Oriented Commercial	C2-1-O	0	108	0.011044995	Commercial - Office Building - One Story	YES - Current	NO - Privately-Owned	Available	Not Used in Prior Housing Element	0	0	0.001643852	0.001643852	0	0	0	135A209	386	Westlake										Above Moderate
LOS ANGELES	1495 W BEVERLY BLVD	90026	5159014006	Highway Oriented Commercial	C2-1-O	0	108	0.077308579	Industrial - Warehousing, Distribution, Storage - Warehousing, Distribution, Under 10,000 SF - One Story	YES - Current	NO - Privately-Owned	Available	Used in Prior Housing Element - Non-Vacant	0.060690562	0	0	0.060690562	0	0	0	135A209	390	Westlake										Lower
LOS ANGELES			5159014006	Highway Oriented Commercial	C2-1-O	0	108	0.033131372	Industrial - Warehousing, Distribution, Storage - Warehousing, Distribution, Under 10,000 SF - One Story	YES - Current	NO - Privately-Owned	Available	Not Used in Prior Housing Element	0	0	0.002289169	0.002289169	0	0	0	135A209	395	Westlake										Above Moderate
LOS ANGELES	1514 W ROCKWOOD ST	90026	5159014013	Low Medium Residential	RD1.5-1-O	0	29	0.109569758	Residential - Single Family Residence	YES - Current	NO - Privately-Owned	Available	Not Used in Prior Housing Element	0	0.25168106	0	0.25168106	1	3*	3*	135A209	327	Westlake										Moderate
LOS ANGELES	1522 W ROCKWOOD ST	90026	5159014015	Low Medium Residential	RD1.5-1-O	0	29	0.139753807	Residential - Double, Duplex, or Two Units - 4 Stories or Less	YES - Current	NO - Privately-Owned	Available	Not Used in Prior Housing Element	0	0.079738355	0	0.079738355	2	0	0	135A207	317	Westlake							Yes			Moderate
LOS ANGELES	1526 W ROCKWOOD ST	90026	5159014016	Low Medium Residential	RD1.5-1-O	0	29	0.136996194	Residential - Single Family Residence	YES - Current	NO - Privately-Owned	Available	Not Used in Prior Housing Element	0	0.206685466	0	0.206685466	1	3*	3*	135A207	312	Westlake										Moderate
LOS ANGELES	1532 W ROCKWOOD ST	90026	5159014017	Low Medium Residential	RD1.5-1-O	0	29	0.137020725	Residential - Single Family Residence	YES - Current	NO - Privately-Owned	Available	Not Used in Prior Housing Element	0	0.206685466	0	0.206685466	1	3*	3*	135A207	307	Westlake										Moderate
LOS ANGELES	1536 W ROCKWOOD ST	90026	5159014018	Low Medium Residential	RD1.5-1-O	0	29	0.137042113	Residential - Single Family Residence - Vacant Land	YES - Current	NO - Privately-Owned	Available	Not Used in Prior Housing Element	0	0.463819671	0	0.463819671	0	3*	3*	135A207	303	Westlake										Moderate
LOS ANGELES	111 N GLENDALE BLVD	90026	5159014020	Highway Oriented Commercial	C2-1-O	0	108	0.101507197	Commercial - Office Building - One Story	YES - Current	NO - Privately-Owned	Available	Not Used in Prior Housing Element	0.025948909	0	0	0.025948909	0	0	0	135A209	357	Westlake										Lower
LOS ANGELES	101 N GLENDALE BLVD	90026	5159014024	Highway Oriented Commercial	C2-1-O	0	108	0.087870223	Residential - Single Family Residence - Vacant Land	YES - Current	NO - Privately-Owned	Available	Not Used in Prior Housing Element	0.949656832	0	0	0.949656832	1	0	0	135A209	412	Westlake										Lower
LOS ANGELES	1417 W BEVERLY BLVD	90026	5159014024	Highway Oriented Commercial	C2-1-O	0	108	0.088335112	Residential - Single Family Residence - Vacant Land	YES - Current	NO - Privately-Owned	Available	Not Used in Prior Housing Element	0.944132507	0	0	0.944132507	1	0	0	135A209	407	Westlake										Lower
LOS ANGELES	1419 W BEVERLY BLVD	90026	5159014024	Highway Oriented Commercial	C2-1-O	0	108	0.088341524	Residential - Single Family Residence - Vacant Land	YES - Current	NO - Privately-Owned	Available	Not Used in Prior Housing Element	0.944132507	0	0	0.944132507	1	0	0	135A209	402	Westlake										Lower
LOS ANGELES	1423 W BEVERLY BLVD	90026	5159014024	Highway Oriented Commercial	C2-1-O	0	108	0.055215902	Residential - Single Family Residence - Vacant Land	YES - Current	NO - Privately-Owned	Available	Not Used in Prior Housing Element	0	0	0.075570202	0.075570202	1	0	0	135A209	397	Westlake										Above Moderate
LOS ANGELES			5159014024	Highway Oriented Commercial	C2-1-O	0	108	0.026871525	Residential - Single Family Residence - Vacant Land	YES - Current	NO - Privately-Owned	Available	Not Used in Prior Housing Element	0	0	0.041735527	0.041735527	1	0	0	135A209	425	Westlake										Above Moderate
LOS ANGELES	115 N GLENDALE BLVD	90026	5159014025	Highway Oriented Commercial	(T)(Q)RAS4-1-O	0	108	0.103419884	Industrial - Industrial - Vacant Land	YES - Current	NO - Privately-Owned	Available	Used in Prior Housing Element - Non-Vacant	0.204344196	0	0	0.204344196	1	0	0	135A209	348	Westlake										Lower
LOS ANGELES	1504 W ROCKWOOD ST	90026	5159014025	Highway Oriented Commercial	(T)(Q)RAS4-1-O	0	108	0.085998374	Industrial - Industrial - Vacant Land	YES - Current	NO - Privately-Owned	Available	Not Used in Prior Housing Element	0.175196621	0	0	0.175196621	1	0	0	135A209	345	Westlake										Lower
LOS ANGELES	1510 W ROCKWOOD ST	90026	5159014025	Highway Oriented Commercial	(T)(Q)RAS4-1-O	0	108	0.082611542	Industrial - Industrial - Vacant Land	YES - Current	NO - Privately-Owned	Available	Not Used in Prior Housing Element	0.165216157	0	0	0.165216157	1	0	0	135A209	337	Westlake										Lower
LOS ANGELES			5159014025	Highway Oriented Commercial	(T)(Q)RAS4-1-O	0	108	0.023570094	Industrial - Industrial - Vacant Land	YES - Current	NO - Privately-Owned	Available	Not Used in Prior Housing Element	0	0	0.05551533	0.05551533	1	2*	2*	135A209	463	Westlake										Above Moderate
LOS ANGELES			5159014025	Highway Oriented Commercial	(T)(Q)RAS4-1-O	0	108	0.026957864	Industrial - Industrial - Vacant Land	YES - Current	NO - Privately-Owned	Available	Not Used in Prior Housing Element	0	0	0.045143549	0.045143549	1	2*	2*	135A209	462	Westlake										Above Moderate
LOS ANGELES	1514 W COLTON ST	90026	5159015001	Highway Oriented Commercial	C2-1-O	0	108	0.151116588	Industrial - Warehousing, Distribution, Storage - Warehousing, Distribution, Under 10,000 SF - One Story	YES - Current	NO - Privately-Owned	Available	Used in Prior Housing Element - Non-Vacant	0.101293204	0	0	0.101293204	0	0	0	135A209	199	Westlake										Lower
LOS ANGELES	181 N GLENDALE BLVD	90026	5159015002	Highway Oriented Commercial	C2-1-O	0	108	0.119375731	Commercial - Auto, Recreation Equipment, Construction Equipment Sales and Service - Auto Body Repair Shop - One Story	YES - Current	NO - Privately-Owned	Available	Used in Prior Housing Element - Non-Vacant	0.231637001	0	0	0.231637001	0	0	0	135A209	213	Westlake										Lower
LOS ANGELES	1525 W ROCKWOOD ST	90026	5159015013	Low Medium Residential	RD2-1-O	0	21	0.092256251	Residential - Four Units (Any Combination) - 4 Stories or Less - Vacant Land	YES - Current	NO - Privately-Owned	Available	Not Used in Prior Housing Element	0	0	0.359365475	0.359365475	0	2*	2*	135A207	272	Westlake										Above Moderate
LOS ANGELES	1529 W ROCKWOOD ST	90026	5159015014	Low Medium Residential	RD2-1-O	0	21	0.129152927	Residential - Single Family Residence - Vacant Land	YES - Current	NO - Privately-Owned	Available	Not Used in Prior Housing Element	0	0	0.387235487	0.387235487	0	2*	2*	135A207	266	Westlake										Above Moderate
LOS ANGELES	1535 W ROCKWOOD ST	90026	5159015015	Low Medium Residential	RD2-1-O	0	21	0.12235584	Residential - Single Family Residence - Vacant Land	YES - Current	NO - Privately-Owned	Available	Not Used in Prior Housing Element	0	0	0.387235487	0.387235487	0	2*	2*	135A207	264	Westlake										Above Moderate
LOS ANGELES			5159015015	Low Medium Residential	RD2-1-O	0	21	0.057677586	Residential - Single Family Residence - Vacant Land	YES - Current	NO - Privately-Owned	Available	Not Used in Prior Housing Element	0	0	0.214891553	0.214891553	0	1*	1*	135A207	261	Westlake										Above Moderate
LOS ANGELES	1553 W ROCKWOOD ST	90026	5159015019	Low Medium Residential	RD2-1-O	0	21	0.085026872	Residential - Single Family Residence	YES - Current	NO - Privately-Owned	Available	Not Used in Prior Housing Element	0	0	0.069551826	0.069551826	1	1*	1*	135A207	249	Westlake										Above Moderate
LOS ANGELES	1557 W ROCKWOOD ST	90026	5159015020	Low Medium Residential	RD2-1-O	0	21	0.113187936	Residential - Single Family Residence	YES - Current	NO - Privately-Owned	Available	Not Used in Prior Housing Element	0	0	0.165343094	0.165343094	1	2*	2*	135A207	234	Westlake										Above Moderate
LOS ANGELES	1561 W ROCKWOOD ST	90026	5159015021	Low Medium Residential	RD2-1-O	0	21	0.13903134	Residential - Single Family Residence	YES - Current	NO - Privately-Owned	Available	Not Used in Prior Housing Element	0	0.25168106	0	0.25168106	1	3*	3*	135A207	226	Westlake										Moderate
LOS ANGELES	1534 W COLTON ST	90026	5159015027	Low Medium Residential	RD2-1-O	0	21	0.07491187	Residential - Four Units (Any Combination) - 4 Stories or Less - Vacant Land	YES - Current	NO - Privately-Owned	Available	Not Used in Prior Housing Element	0	0	0.134576142	0.134576142	0	1*	1*	135A207	227	Westlake										Above Moderate
LOS ANGELES	1526 W COLTON ST	90026	5159015029	Low Medium Residential	RD2-1-O	0	21	0.092980058	Residential - Four Units (Any Combination) - 4 Stories or Less - Vacant Land	YES - Current	NO - Privately-Owned	Available	Not Used in Prior Housing Element	0	0	0.359365475	0.359365475	0	2*	2*	135A207	229	Westlake										Above Moderate
LOS ANGELES	1522 W COLTON ST	90026	5159015030	Low Medium Residential	RD2-1-O	0	21	0.102014114	Residential - Four Units (Any Combination) - 4 Stories or Less - Vacant Land	YES - Current	NO - Privately-Owned	Available	Not Used in Prior Housing Element	0	0	0.359365475	0.359365475	0	2*	2*	135A207	230	Westlake										Above Moderate
LOS ANGELES	1518 W COLTON ST	90026	5159015031	Low Medium Residential	RD2-1-O	0	21	0.159619891	Residential - Single Family Residence - Vacant Land	YES - Current	NO - Privately-Owned	Available	Not Used in Prior Housing Element	0	0.430985749	0	0.430985749	0	3*	3*	135A207	231	Westlake										Moderate
LOS ANGELES	169 N GLENDALE BLVD	90026	5159015038	Highway Oriented Commercial	C2-1-O	0	108	0.119375404	Industrial - Warehousing, Distribution, Storage - Warehousing, Distribution, Under 10,000 SF - One Story	YES - Current	NO - Privately-Owned	Available	Used in Prior Housing Element - Non-Vacant	0.111542366	0	0	0.111542366	0	0	0	135A209	255	Westlake										Lower
LOS ANGELES	173 N GLENDALE BLVD	90026	5159015038	Highway Oriented Commercial	C2-1-O	0	108	0.119375921	Industrial - Warehousing, Distribution, Storage - Warehousing, Distribution, Under 10,000 SF - One Story	YES - Current	NO - Privately-Owned	Available	Used in Prior Housing Element - Non-Vacant	0.111542366	0	0	0.111542366	0	0	0	135A209	241	Westlake										Lower
LOS ANGELES	177 N GLENDALE BLVD	90026	5159015038	Highway Oriented Commercial	C2-1-O	0	108	0.119373876	Industrial - Warehousing, Distribution, Storage - Warehousing, Distribution, Under 10,000 SF - One Story	YES - Current	NO - Privately-Owned	Available	Used in Prior Housing Element - Non-Vacant	0.111542366	0	0	0.111542366	0	0	0	135A209	225	Westlake										Lower
LOS ANGELES	1552 W COLTON ST	90026	5159015901	Low Medium Residential	RD2-1-O	0	21	0.081516698	Residential - Four Units (Any Combination) - 4 Stories or Less - Vacant Land	YES - Current	NO - Privately-Owned	Available	Not Used in Prior Housing Element	0	0	0.134576142	0.134576142	0	1*	1*	135A207	223	Westlake										Above Moderate
LOS ANGELES	1556 W COLTON ST	90026	5159015902	Low Medium Residential	RD2-1-O	0	21	0.062069238	Residential - Four Units (Any Combination) - 4 Stories or Less - Vacant Land	YES - Current	NO - Privately-Owned	Available	Not Used in Prior Housing Element	0	0	0.163913202	0.163913202	0	1*	1*	135A207	222	Westlake										Above Moderate
LOS ANGELES			5159015903	Low Medium Residential	RD2-1-O	0	21	0.065963849	Residential - Four Units (Any Combination) - 4 Stories or Less - Vacant Land	YES - Current	NO - Privately-Owned	Available	Not Used in Prior Housing Element	0	0	0.163913202	0.163

LOS ANGELES	1526 W COUNCIL ST	90026	5159017001	Medium Residential	R3-1-O	0	54	0.109560136	Residential - Five or More Units or Apartments (Any Combination) - 4 Stories or Less	YES - Current	NO - Privately-Owned	Available	Not Used in Prior Housing Element	0	0	0.06160721	0.06160721	6	0	0	135A207	92	Westlake			Yes	Above Moderate
LOS ANGELES	233 N LAKE SHORE TER	90026	5159017002	Medium Residential	R3-1-O	0	54	0.109560428	Residential - Four Units (Any Combination) - 4 Stories or Less	YES - Current	NO - Privately-Owned	Available	Not Used in Prior Housing Element	0.06595092	0	0	0.06595092	4	0	0	135A207	108	Westlake				Lower
LOS ANGELES	229 N LAKE SHORE TER	90026	5159017003	Medium Residential	R3-1-O	0	54	0.109560428	Residential - Single Family Residence	YES - Current	NO - Privately-Owned	Available	Not Used in Prior Housing Element	0.204572122	0	0	0.204572122	1	0	0	135A207	119	Westlake				Lower
LOS ANGELES	223 N LAKE SHORE TER	90026	5159017005	Medium Residential	R3-1-O	0	54	0.109561267	Residential - Three Units (Any Combination) - 4 Stories or Less	YES - Current	NO - Privately-Owned	Available	Not Used in Prior Housing Element	0	0	0.313830283	0.313830283	3	0	0	135A207	147	Westlake			Yes	Above Moderate
LOS ANGELES	219 N LAKE SHORE TER	90026	5159017006	Medium Residential	R3-1-O	0	54	0.109560092	Residential - Four Units (Any Combination) - 4 Stories or Less	YES - Current	NO - Privately-Owned	Available	Not Used in Prior Housing Element	0.050918191	0	0	0.050918191	4	0	0	135A207	157	Westlake				Lower
LOS ANGELES	215 1/2 N LAKE SHORE TER	90026	5159017007	Medium Residential	R3-1-O	0	54	0.109560975	Residential - Double, Duplex, or Two Units - 4 Stories or Less	YES - Current	NO - Privately-Owned	Available	Not Used in Prior Housing Element	0	0	0.37146095	0.37146095	2	0	0	135A207	165	Westlake			Yes	Above Moderate
LOS ANGELES	209 N LAKE SHORE TER	90026	5159017008	Medium Residential	R3-1-O	0	54	0.109560428	Residential - Double, Duplex, or Two Units - 4 Stories or Less	YES - Current	NO - Privately-Owned	Available	Not Used in Prior Housing Element	0.223717596	0	0	0.223717596	2	0	0	135A207	179	Westlake				Lower
LOS ANGELES	207 N LAKE SHORE TER	90026	5159017009	Medium Residential	R3-1-O	0	54	0.109560415	Residential - Four Units (Any Combination) - 4 Stories or Less	YES - Current	NO - Privately-Owned	Available	Not Used in Prior Housing Element	0	0	0.264922804	0.264922804	4	0	0	135A207	195	Westlake			Yes	Above Moderate
LOS ANGELES	201 N LAKE SHORE TER	90026	5159017010	Medium Residential	R3-1-O	0	54	0.111377027	Residential - Four Units (Any Combination) - 4 Stories or Less	YES - Current	NO - Privately-Owned	Available	Not Used in Prior Housing Element	0	0	0.319451064	0.319451064	4	0	0	135A207	209	Westlake			Yes	Above Moderate
LOS ANGELES	1545 W COLTON ST	90026	5159017011	Low Medium Residential	RD1.5-1-O	0	29	0.110531498	Residential - Double, Duplex, or Two Units - 4 Stories or Less	YES - Current	NO - Privately-Owned	Available	Not Used in Prior Housing Element	0	0.062162599	0	0.062162599	2	3*	3*	135A207	208	Westlake				Moderate
LOS ANGELES	204 N WELCOME ST	90026	5159017012	Low Medium Residential	RD1.5-1-O	0	29	0.109408415	Residential - Double, Duplex, or Two Units - 4 Stories or Less	YES - Current	NO - Privately-Owned	Available	Not Used in Prior Housing Element	0	0.062162599	0	0.062162599	2	3*	3*	135A207	194	Westlake				Moderate
LOS ANGELES	208 N WELCOME ST	90026	5159017013	Low Medium Residential	RD1.5-1-O	0	29	0.109423231	Residential - Double, Duplex, or Two Units - 4 Stories or Less	YES - Current	NO - Privately-Owned	Available	Not Used in Prior Housing Element	0	0.062162599	0	0.062162599	2	3*	3*	135A207	178	Westlake				Moderate
LOS ANGELES	212 N WELCOME ST	90026	5159017014	Low Medium Residential	RD1.5-1-O	0	29	0.109439779	Residential - Single Family Residence	YES - Current	NO - Privately-Owned	Available	Not Used in Prior Housing Element	0	0.25168106	0	0.25168106	1	3*	3*	135A207	164	Westlake				Moderate
LOS ANGELES	216 N WELCOME ST	90026	5159017015	Low Medium Residential	RD1.5-1-O	0	29	0.10945549	Residential - Three Units (Any Combination) - 4 Stories or Less	YES - Current	NO - Privately-Owned	Available	Not Used in Prior Housing Element	0	0.131756794	0	0.131756794	3	3*	3*	135A207	156	Westlake			Yes	Moderate
LOS ANGELES	220 N WELCOME ST	90026	5159017016	Low Medium Residential	RD1.5-1-O	0	29	0.109472025	Residential - Single Family Residence	YES - Current	NO - Privately-Owned	Available	Not Used in Prior Housing Element	0	0.25168106	0	0.25168106	1	3*	3*	135A207	145	Westlake				Moderate
LOS ANGELES	224 N WELCOME ST	90026	5159017017	Low Medium Residential	RD1.5-1-O	0	29	0.109486294	Residential - Single Family Residence	YES - Current	NO - Privately-Owned	Available	Not Used in Prior Housing Element	0	0.25168106	0	0.25168106	1	3*	3*	135A207	133	Westlake				Moderate
LOS ANGELES	228 N WELCOME ST	90026	5159017018	Low Medium Residential	RD1.5-1-O	0	29	0.109502852	Residential - Single Family Residence	YES - Current	NO - Privately-Owned	Available	Used in Prior Housing Element - Non-Vacant	0	0.25168106	0	0.25168106	1	3*	3*	135A207	118	Westlake				Moderate
LOS ANGELES	200 N BELMONT AVE	90026	5159018001	Low Medium Residential	RD1.5-1-O	0	29	0.13614257	Residential - Four Units (Any Combination) - 4 Stories or Less - Vacant Land	YES - Current	NO - Privately-Owned	Available	Not Used in Prior Housing Element	0	0.356531417	0	0.356531417	0	3*	3*	135A207	202	Westlake				Moderate
LOS ANGELES	206 N BELMONT AVE	90026	5159018002	Low Medium Residential	RD1.5-1-O	0	29	0.136533528	Residential - Single Family Residence	YES - Current	NO - Privately-Owned	Available	Not Used in Prior Housing Element	0	0.206685466	0	0.206685466	1	3*	3*	135A207	185	Westlake				Moderate
LOS ANGELES	212 N BELMONT AVE	90026	5159018003	Low Medium Residential	RD1.5-1-O	0	29	0.136511634	Residential - Double, Duplex, or Two Units - 4 Stories or Less	YES - Current	NO - Privately-Owned	Available	Not Used in Prior Housing Element	0	0.277945894	0	0.277945894	2	3*	3*	135A207	167	Westlake			Yes	Moderate
LOS ANGELES	236 N BELMONT AVE	90026	5159018008	Low Medium Residential	RD1.5-1-O	0	29	0.136407476	Residential - Double, Duplex, or Two Units - 4 Stories or Less	YES - Current	NO - Privately-Owned	Available	Not Used in Prior Housing Element	0	0.043110332	0	0.043110332	2	3*	3*	135A207	87	Westlake			Yes	Moderate
LOS ANGELES	227 N WELCOME ST	90026	5159018011	Low Medium Residential	RD1.5-1-O	0	29	0.136359005	Residential - Single Family Residence	YES - Current	NO - Privately-Owned	Available	Not Used in Prior Housing Element	0	0.206685466	0	0.206685466	1	3*	3*	135A207	125	Westlake				Moderate
LOS ANGELES	221 N WELCOME ST	90026	5159018012	Low Medium Residential	RD1.5-1-O	0	29	0.136323239	Residential - Double, Duplex, or Two Units - 4 Stories or Less	YES - Current	NO - Privately-Owned	Available	Not Used in Prior Housing Element	0	0.277945894	0	0.277945894	2	3*	3*	135A207	140	Westlake			Yes	Moderate
LOS ANGELES	215 N WELCOME ST	90026	5159018013	Low Medium Residential	RD1.5-1-O	0	29	0.136285422	Residential - Single Family Residence	YES - Current	NO - Privately-Owned	Available	Not Used in Prior Housing Element	0	0.206685466	0	0.206685466	1	3*	3*	135A207	155	Westlake				Moderate
LOS ANGELES	211 N WELCOME ST	90026	5159018014	Low Medium Residential	RD1.5-1-O	0	29	0.136247114	Residential - Four Units (Any Combination) - 4 Stories or Less - Vacant Land	YES - Current	NO - Privately-Owned	Available	Not Used in Prior Housing Element	0	0.356531417	0	0.356531417	0	3*	3*	135A207	169	Westlake				Moderate
LOS ANGELES	1561 W COLTON ST	90026	5159018016	Low Medium Residential	RD1.5-1-O	0	29	0.136505454	Residential - Double, Duplex, or Two Units - 4 Stories or Less	YES - Current	NO - Privately-Owned	Available	Not Used in Prior Housing Element	0	0.277945894	0	0.277945894	2	3*	3*	135A207	203	Westlake			Yes	Moderate
LOS ANGELES	248 N BELMONT AVE	90026	5159019003	Low Medium Residential	RD1.5-1	0	29	0.109074872	Residential - Single Family Residence	YES - Current	NO - Privately-Owned	Available	Not Used in Prior Housing Element	0	0.25168106	0	0.25168106	1	3*	3*	135A207	58	Westlake				Moderate
LOS ANGELES	258 N BELMONT AVE	90026	5159019005	Low Medium Residential	RD1.5-1	0	29	0.109180507	Residential - Double, Duplex, or Two Units - 4 Stories or Less	YES - Current	NO - Privately-Owned	Available	Not Used in Prior Housing Element	0	0.337266362	0	0.337266362	2	3*	3*	135A207	34	Westlake			Yes	Moderate
LOS ANGELES	264 N BELMONT AVE	90026	5159019006	Low Medium Residential	RD1.5-1	0	29	0.109230645	Residential - Double, Duplex, or Two Units - 4 Stories or Less	YES - Current	NO - Privately-Owned	Available	Not Used in Prior Housing Element	0	0.337266362	0	0.337266362	2	3*	3*	135A207	21	Westlake			Yes	Moderate
LOS ANGELES	266 N BELMONT AVE	90026	5159019007	Low Medium Residential	RD1.5-1	0	29	0.10928227	Residential - Single Family Residence	YES - Current	NO - Privately-Owned	Available	Not Used in Prior Housing Element	0	0.25168106	0	0.25168106	1	3*	3*	136-5A207	374	Westlake				Moderate
LOS ANGELES	270 N BELMONT AVE	90026	5159019008	Low Medium Residential	RD1.5-1	0	29	0.109335453	Residential - Single Family Residence	YES - Current	NO - Privately-Owned	Available	Not Used in Prior Housing Element	0	0.038789275	0	0.038789275	1	3*	3*	136-5A207	364	Westlake				Moderate
LOS ANGELES	276 N BELMONT AVE	90026	5159019009	Low Medium Residential	RD1.5-1	0	29	0.109387814	Residential - Three Units (Any Combination) - 4 Stories or Less	YES - Current	NO - Privately-Owned	Available	Not Used in Prior Housing Element	0	0.306908762	0	0.306908762	3	3*	3*	136-5A207	353	Westlake			Yes	Moderate
LOS ANGELES	280 N BELMONT AVE	90026	5159019010	Low Medium Residential	RD1.5-1	0	29	0.109439522	Residential - Single Family Residence	YES - Current	NO - Privately-Owned	Available	Not Used in Prior Housing Element	0	0.25168106	0	0.25168106	1	3*	3*	136-5A207	344	Westlake				Moderate
LOS ANGELES	1610 W COURT ST	90026	5159019013	Low Medium Residential	RD1.5-1	0	29	0.071395887	Residential - Single Family Residence	YES - Current	NO - Privately-Owned	Available	Not Used in Prior Housing Element	0	0	0.201763326	0.201763326	1	2*	2*	136-5A207	338	Westlake				Above Moderate
LOS ANGELES	1606 W COURT ST	90026	5159019014	Low Medium Residential	RD1.5-1	0	29	0.07433292	Residential - Single Family Residence	YES - Current	NO - Privately-Owned	Available	Not Used in Prior Housing Element	0	0	0.201763326	0.201763326	1	2*	2*	136-5A207	335	Westlake				Above Moderate
LOS ANGELES	1600 W COURT ST	90026	5159019015	Low Medium Residential	RD1.5-1	0	29	0.077847625	Residential - Double, Duplex, or Two Units - 4 Stories or Less	YES - Current	NO - Privately-Owned	Available	Not Used in Prior Housing Element	0	0	0.032989553	0.032989553	2	2*	2*	136-5A207	332	Westlake			Yes	Above Moderate
LOS ANGELES	325 N WELCOME ST	90026	5159019017	Low Medium Residential	RD1.5-1	0	29	0.10950428	Residential - Double, Duplex, or Two Units - 4 Stories or Less	YES - Current	NO - Privately-Owned	Available	Not Used in Prior Housing Element	0	0.337266362	0	0.337266362	2	3*	3*	136-5A207	369	Westlake			Yes	Moderate
LOS ANGELES	315 N WELCOME ST	90026	5159019019	Low Medium Residential	RD1.5-1	0	29	0.109588929	Residential - Three Units (Any Combination) - 4 Stories or Less	YES - Current	NO - Privately-Owned	Available	Not Used in Prior Housing Element	0	0.306908762	0	0.306908762	3	3*	3*	135A207	24	Westlake			Yes	Moderate
LOS ANGELES	307 N WELCOME ST	90026	5159019021	Low Medium Residential	RD1.5-1	0	29	0.137079267	Residential - Double, Duplex, or Two Units - 4 Stories or Less	YES - Current	NO - Privately-Owned	Available	Not Used in Prior Housing Element	0	0.277945894	0	0.277945894	2	3*	3*	135A207	55	Westlake			Yes	Moderate
LOS ANGELES	1561 W COUNCIL ST	90026	5159019022	Low Medium Residential	RD1.5-1	0	29	0.137145654	Residential - Single Family Residence	YES - Current	NO - Privately-Owned	Available	Not Used in Prior Housing Element	0	0.206685466	0	0.206685466	1	3*	3*	135A207	64	Westlake				Moderate
LOS ANGELES	1547 W COUNCIL ST	90026	5159020001	Low Medium Residential	RD2-1	0	21	0.137242239	Residential - Single Family Residence	YES - Current	NO - Privately-Owned	Available	Not Used in Prior Housing Element	0	0	0.135281289	0.135281289	1	2*	2*	135A207	47	Westlake				Above Moderate
LOS ANGELES	1527 W COUNCIL ST	90026	5159020005	Low Medium Residential	RD2-1	0	21	0.13724223	Residential - Single Family Residence	YES - Current	NO - Privately-Owned	Available	Not Used in Prior Housing Element	0	0	0.135281289	0.135281289	1	2*	2*	135A207	51	Westlake				Above Moderate
LOS ANGELES	1519 W COUNCIL ST	90026	5159020006	Low Medium Residential	RD2-1	0	21	0.137254153	Residential - Double, Duplex, or Two Units - 4 Stories or Less	YES - Current	NO - Privately-Owned	Available	Not Used in Prior Housing Element	0	0	0.177135336	0.177135336	2	2*	2*	135A207	68	Westlake			Yes	Above Moderate
LOS ANGELES	1508 W COURT ST	90026	5159020007	Low Medium Residential	RD2-1	0	21	0.126482098	Residential - Four Units (Any Combination) - 4 Stories or Less - Vacant Land	YES - Current	NO - Privately-Owned	Available	Not Used in Prior Housing Element	0	0	0.296424168	0.296424168	0	2*	2*	135A207	60	Westlake				Above Moderate
LOS ANGELES	1514 W COURT ST	90026	5159020008	Low Medium Residential	RD2-1	0	21	0.11245935	Residential - Four Units (Any Combination) - 4 Stories or Less - Vacant Land	YES - Current	NO - Privately-Owned	Available	Not Used in Prior Housing Element	0	0	0.296424168	0.296424168	0	2*	2*	135A207	52	Westlake				Above Moderate
LOS ANGELES	1520 W COURT ST	90026	5159020009	Low Medium Residential	RD2-1	0	21	0.109154272	Residential - Single Family Residence	YES - Current	NO - Privately-Owned	Available	Not Used in Prior Housing Element	0	0	0.165343094	0.165343094	1	2*	2*	135A207	33	Westlake				Above Moderate
LOS ANGELES	1526 W COURT ST	90026	5159020010	Low Medium Residential	RD2-1	0	21	0.110916447	Residential - Single Family Residence	YES - Current	NO - Privately-Owned	Available	Not Used in Prior Housing Element	0	0	0.165343094	0.165343094	1	2*	2*	135A207	19	Westlake				Above Moderate
LOS ANGELES	1532 W COURT ST	90026	5159020011	Low Medium Residential	RD2-1	0	21	0.111163336	Residential - Four Units (Any Combination) - 4 Stories or Less - Vacant Land	YES - Current	NO - Privately-Owned	Available	Not Used in Prior Housing Element	0	0	0.387235487	0.387235487	0	2*	2*	136-5A207	373	Westlake				Above Moderate
LOS ANGELES	1536 W COURT ST	90026	5159020012	Low Medium Residential	RD2-1	0	21	0.111102581	Residential - Four Units (Any Combination) - 4 Stories or Less - Vacant Land	YES - Current	NO - Privately-Owned	Available	Not Used in Prior Housing Element	0	0	0.387235487	0.387235487	0	2*	2*	136-5A207	366	Westlake				Above Moderate
LOS ANGELES	1540 W COURT ST	90026	5159020013	Low Medium Residential	RD2-1	0	21	0.108964218	Residential - Double, Duplex, or Two Units - 4 Stories or Less	YES - Current	NO - Privately-Owned	Available	Not Used in Prior Housing Element	0	0	0.032989553	0.032989553	2	2*	2*	136-5A207	359	Westlake			Yes	Above Moderate
LOS ANGELES	1546 W COURT ST	90026	5159020014	Low Medium Residential	RD2-1	0	21	0.101498873	Residential - Four Units (Any Combination) - 4 Stories or Less - Vacant Land	YES - Current	NO - Privately-Owned	Available	Not Used in Prior Housing Element	0	0	0.467415261	0.467415261	0	2*	2*	136-5A207	351	Westlake				Above Moderate
LOS ANGELES	1554 W COURT ST	90026	5159020016	Low Medium Residential	RD2-1	0	21	0.086523957	Residential - Single Family Residence	YES - Current	NO - Privately-Owned	Available	Not Used in Prior Housing Element	0	0	0.069551826	0.069551826	1	1*	1*	136-5A207	341	Westlake				Above Moderate
LOS ANGELES	1560 W COURT ST	90026	5159020017	Low Medium Residential	RD2-1	0	21	0.097545942	Residential - Single Family Residence	YES - Current	NO - Privately-Owned	Available	Not Used in Prior Housing Element	0	0	0.085338745	0.085338745	1	2*	2*	136-5A207	336	Westlake				Above Moderate
LOS ANGELES	1564 W COURT ST	90026	5159020018	Low Medium Residential	RD2-1	0	21	0.053104859	Residential - Single Family Residence	YES - Current	NO - Privately-Owned	Available	Not Used in Prior Housing Element	0	0	0.085155946	0.085155946	1	1*	1*	136-5A207	333	Westlake				Above Moderate
LOS ANGELES	326 N WELCOME ST	90026	5159020020	Low Medium Residential	RD2-1	0	21	0.13724201	Residential - Double, Duplex, or Two Units - 4 Stories or Less	YES - Current	NO - Privately-Owned	Available	Not Used in Prior Housing Element	0	0	0.03144751	0.03144751	2	2*	2*	136-5A207	368	Westlake				Above Moderate
LOS ANGELES	314 N WELCOME ST	90026	5159020022	Low Medium Residential	RD2-1	0	21	0.1143688	Residential - Single Family Residence	YES - Current	NO - Privately-Owned	Available	Not Used in Prior Housing Element	0	0	0.165343094	0.165343094	1	2*	2*	135A207	27	Westlake				Above Moderate
LOS ANGELES	315 N GLENDALE BLVD	90026	5159020024	Highway Oriented Commercial	C2-1VL	0	108	0.669459994	Commercial - Store Combination - Store and Office Combination - One Story	YES - Current	NO - Privately-Owned	Available	Used in Prior Housing Element - Non-Vacant	0.130500619	0	0	0.130500619	0	0	0	136-5A207	349	Westlake				Lower
LOS ANGELES	1537 W COUNCIL ST	90026	5159020025	Low Medium Residential	RD2-1	0	21	0.137241719	Residential - Double, Duplex, or Two Units - 4 Stories or Less	YES - Current	NO - Privately-Owned	Available	Not Used in Prior Housing Element	0	0	0.196511489	0.196511489	2	2*	2*	135A207	49	Westlake			Yes	Above Moderate
LOS ANGELES	326 N BELMONT AVE	90026	5159021001	Medium Residential	R3-1	0	54	0.095270205	Residential - Five or More Units or Apartments (Any Combination) - 4 Stories or Less	YES - Current	NO - Privately-Owned	Available	Not Used in Prior Housing Element	0	0	0.055203483	0.055203483	8	0	0	136-5A207	244	Westlake			Yes	Above Moderate
LOS ANGELES	1664 W CORTEZ ST	90026	5159021002	Medium Residential	R3-1	0	54	0.076442546	Residential - Four Units (Any Combination) - 4 Stories or Less	YES - Current	NO - Privately-Owned	Available	Not Used in Prior Housing Element	0	0	0.060681368	0.060681368	4	0	0	136-5A207	248	Westlake			Yes	Above Moderate
LOS ANGELES	322 N BELMONT AVE	90026	5159021003	Medium Residential	R3-1	0	54	0.17109619	Residential - Three Units (Any Combination) - 4 Stories or Less	YES - Current	NO - Privately-Owned	Available	Not Used in Prior Housing Element	0	0	0.592191651	0.592191651	3	0	0	136-5A207	255	Westlake			Yes	Above Moderate
LOS ANGELES	311 N DAWSON ST	90026	5159021006	Medium Residential	R3-1	0	54	0.138524784	Residential - Single Family Residence	YES - Current	NO - Privately-Owned	Available	Used in Prior Housing Element - Non-Vacant	0.867337179	0	0	0.867337179	1	0	0	136-5A207	279	Westlake				Lower
LOS ANGELES	300 N BELMONT AVE	90026	5159021007	Medium Residential	R3-1	0	54	0.159872813	Residential - Single Family Residence	YES - Current	NO - Privately-Owned	Available	Used in Prior Housing Element - Non-Vacant	0.835686517	0	0	0.835686517	2	0	0	136-5A207	296	Westlake				Lower
LOS ANGELES	1652 W CORTEZ ST	90026	5159021008	Medium Residential	R3-1	0	54	0.136592056	Residential - Three Units (Any Combination) - 4 Stories or Less	YES - Current	NO - Privately-Owned	Available	Not Used in Prior Housing Element	0	0	0.456671619	0.456671619	3	0	0	136-5A207	254	Westlake			Yes	Above Moderate
LOS ANGELES	1648 W CORTEZ ST	90026	5159021009	Medium Residential	R3-1	0	54	0.136591862	Residential - Double, Duplex, or Two Units - 4 Stories or Less	YES - Current	NO - Privately-Owned	Available	Not Used in Prior Housing Element	0	0	0.518091059	0.518091059	2	0	0	136-5A207	257	Westlake			Yes	Above Moderate
LOS ANGELES	1642 W CORTEZ ST	90026	5159021010	Medium Residential	R3-1	0	54	0.136593668	Residential - Double, Duplex, or Two Units - 4 Stories or Less	YES - Current	NO - Privately-Owned	Available	Not Used in Prior Housing Element	0	0	0.518091059	0.518091059	2	0	0	136-5A207	260	Westlake			Yes	Above Moderate
LOS ANGELES	1638 W CORTEZ ST	90026	5159021011	Medium Residential	R3-1	0	54	0.136593537	Residential - Three Units (Any Combination) - 4 Stories or Less	YES - Current	NO - Privately-Owned	Available	Not Used in Prior Housing Element	0	0	0.456671619	0.456671619	3	0	0	136-5A207	262	Westlake			Yes	Above Moderate
LOS ANGELES	1634 W CORTEZ ST	90026	5159021012	Medium Residential	R3-1	0	54	0.136592009	Residential - Single Family Residence	YES - Current	NO - Privately-Owned	Available	Used in Prior Housing Element - Non-Vacant	0.80775497	0	0	0.80775497	1	0	0	136-5A207	266	Westlake				Lower
LOS ANGELES	1630 W CORTEZ ST	90026	5159021013	Medium Residential	R3-1	0	54	0.136592753	Residential - Single Family Residence	YES - Current	NO - Privately-Owned	Available	Used in Prior Housing Element - Non-Vacant	0.80775497	0	0	0.80775497	1	0	0	136-5A207	268	Westlake				Lower
LOS ANGELES	1626 W CORTEZ ST	90026	5159021014	Medium Residential	R3-1	0	54	0.136593497	Residential - Double, Duplex, or Two Units - 4 Stories or Less	YES - Current	NO - Privately-Owned	Available	Not Used in Prior Housing Element	0	0	0.518091059	0.518091059	2	0	0	136-5A207	270	Westlake			Yes	Above Moderate
LOS ANGELES	1615 W COURT ST	90026	5159021018	Medium Residential	R3-1	0	54	0.151685659	Residential - Five or More Units or Apartments (Any Combination) - 4 Stories or Less	YES - Current	NO - Privately-Owned	Available	Not Used in Prior Housing Element	0	0	0.10089452	0.10089452	8	0	0	136-5A207	285	Westlake			Yes	Above Moderate
LOS ANGELES	1565 W COURT ST	90026	5159021022	Medium Residential	R3-1	0	54	0.107000774	Residential - Single Family Residence	YES - Current	NO - Privately-Owned	Available	Not Used in Prior Housing Element	0.665207803	0	0	0.665207803	1	0	0	136-5A207	295	Westlake				Lower
LOS ANGELES	1555 W COURT ST	90026	5159021024	Medium Residential	R3-1	0	54	0.107653377	Residential - Single Family Residence	YES - Current	NO - Privately-Owned	Available	Not Used in Prior Housing Element	0.604023975	0	0	0.604023975	1	0	0	136-5A207	302	Westlake				Lower
LOS ANGELES	1549 W COURT ST	90026	5159021025	Medium Residential	R3-1	0	54	0.116128222	Residential - Double, Duplex, or Two Units - 4 Stories or Less	YES - Current	NO - Privately-Owned	Available	Not Used in Prior Housing Element	0	0	0.426597953	0.426597953	2	0	0	136-5A207	304	Westlake			Yes	Above Moderate
LOS ANGELES	1547 W COURT ST	90026	5159021026	Medium Residential	R3-1	0	54	0.123157517	Residential - Five or More Units or Apartments (Any Combination) - 4 Stories or Less	YES - Current	NO - Privately-Owned	Available	Not Used in Prior Housing Element	0	0	0.063071238	0.063071238	8	0	0	136-5A207	307	Westlake			Yes	Above Moderate
LOS ANGELES		5159021028		Highway Oriented Commercial	C2-1	0	108	0.124025012	Recreational - Athletic and Amusement Facility - Gymnasium, Health Spa - One Story	YES - Current	NO - Privately-Owned	Available	Used in Prior Housing Element - Non-Vacant	0.033663056	0	0	0.033663056	0	0	0	136-5A207	301	Westlake				Lower
LOS ANGELES		5159021029		Highway Oriented Commercial	C2-1	0	108	0.133106548	Commercial - Parking Lot (Commercial Use Property) - Lots - Patron or Employee - One Story	YES - Current	NO - Privately-Owned	Available	Used in Prior Housing Element - Non-Vacant	0.018367264	0	0	0.018367264	0	0	0	136-5A207	289	Westlake				Lower
LOS ANGELES	355 N GLENDALE BLVD	90026	5159021030	Highway Oriented Commercial	C2-1	0	108	0.122499	Industrial - Warehousing, Distribution, Storage - Warehousing, Distribution, Under 10,000 SF - One Story	YES - Current	NO - Privately-Owned	Available	Used in Prior Housing Element - Non-Vacant	0.089592035	0	0	0.089592035	0	0	0	136-5A207	277	Westlake				Lower
LOS ANGELES	1607 W COURT ST	90026	5159021031	Medium Residential	R3-1	0	54	0.154750963	Residential - Five or More Units or Apartments (Any Combination) - 4 Stories or Less	YES - Current	NO - Privately-Owned	Available	Not Used in Prior Housing Element	0	0	0.110822411	0.110822411	8	0	0	136-5A207	284	Westlake			Yes	Above Moderate
LOS ANGELES	1601 W COURT ST	90026	5159021032	Medium Residential	R3-1	0	54	0.13380436	Residential - Double, Duplex, or Two Units - 4 Stories or Less	YES - Current	NO - Privately-Owned	Available	Not Used in Prior Housing Element	0	0	0.532787633	0.532787633	2	0	0	136-5A207	288	Westlake			Yes	Above Moderate
LOS ANGELES	1569 W COURT ST	90026	5159021033	Medium Residential	R3-1	0	54	0.105836498	Residential - Single Family Residence	YES - Current	NO - Privately-Owned	Available	Not Used in Prior Housing Element	0.665207803	0	0	0.665207803	1	0	0	136-5A207	291	Westlake				Lower
LOS ANGELES	314 N BELMONT AVE	90026	5159021034	Medium Residential	R3-1	0	54	0.15730208	Residential - Four Units (Any Combination) - 4 Stories or Less	YES - Current	NO - Privately-Owned	Available	Not Used in Prior Housing Element	0	0	0.484758216	0.484758216	4	0	0	136-5A207	267	Westlake			Yes	Above Moderate
LOS ANGELES	1658 W TEMPLE ST	90026	5159022001	Highway Oriented Commercial	C2-1	0	108	0.206090865	Commercial - Store Combination - Store and Office Combination - One Story	YES - Current	NO - Privately-Owned	Available	Used in Prior Housing Element - Non-Vacant	0.110351712	0	0	0.110351712	0	0	0	136-5A207	163	Westlake				Lower
LOS ANGELES	1650 W TEMPLE ST	90026	5159022002	Highway Oriented Commercial	C2-1	0	108	0.048541841	Commercial - Commercial - Vacant Land	YES - Current	NO - Privately-Owned	Available	Not Used in Prior Housing Element	0	0	0.062972555	0.062972555	0	0	0	136-5A207	169	Westlake				Above Moderate
LOS ANGELES		5159022002		Highway Oriented Commercial	C2-1	0	108	0.010332315	Commercial - Commercial - Vacant Land	YES - Current	NO - Privately-Owned	Available	Not Used in Prior Housing Element	0	0	0.026

LOS ANGELES	334 N BELMONT AVE	90026	5159022005	Highway Oriented Commercial	R4-1	0	108	0.066713354	Residential - Single Family Residence - Vacant Land	YES - Current	NO - Privately-Owned	Available	Used in Prior Housing Element - Non-Vacant	0.80775497	0	0	0.80775497	1	0	0	136-5A207	204	Westlake							Lower
LOS ANGELES	333 N DAWSON ST	90026	5159022006	Highway Oriented Commercial	R4-1	0	108	0.033348194	Residential - Single Family Residence	YES - Current	NO - Privately-Owned	Available	Not Used in Prior Housing Element	0	0	0.206685466	0.206685466	1	3*	3*	136-5A207	213	Westlake							Above Moderate
LOS ANGELES	330 N BELMONT AVE	90026	5159022007	Highway Oriented Commercial	R4-1	0	108	0.069311336	Residential - Single Family Residence	YES - Current	NO - Privately-Owned	Available	Used in Prior Housing Element - Non-Vacant	0.297902454	0	0	0.297902454	1	0	0	136-5A207	220	Westlake							Lower
LOS ANGELES	1661 W CORTEZ ST	90026	5159022008	Highway Oriented Commercial	R4-1	0	108	0.031223082	Residential - Single Family Residence	YES - Current	NO - Privately-Owned	Available	Used in Prior Housing Element - Non-Vacant	0	0	0.215436977	0.215436977	1	3*	3*	136-5A207	228	Westlake							Above Moderate
LOS ANGELES			5159022008	Highway Oriented Commercial	R4-1	0	108	0.026271759	Residential - Single Family Residence	YES - Current	NO - Privately-Owned	Available	Used in Prior Housing Element - Non-Vacant	0	0	0.145814529	0.145814529	1	2*	2*	136-5A207	211	Westlake							Above Moderate
LOS ANGELES	1659 W CORTEZ ST	90026	5159022009	Highway Oriented Commercial	R4-1	0	108	0.036730487	Residential - Single Family Residence	YES - Current	NO - Privately-Owned	Available	Not Used in Prior Housing Element	0	0	0.172754663	0.172754663	1	3*	3*	136-5A207	233	Westlake							Above Moderate
LOS ANGELES	1642 W TEMPLE ST	90026	5159022010	Highway Oriented Commercial	C2-1	0	108	0.125548364	Commercial - Store Combination - Store and Residential Combination - One Story	YES - Current	NO - Privately-Owned	Available	Used in Prior Housing Element - Non-Vacant	0	0	0.055797498	0.055797498	0	0	0	136-5A207	177	Westlake		Yes					Above Moderate
LOS ANGELES	1634 W TEMPLE ST	90026	5159022011	Highway Oriented Commercial	C2-1	0	108	0.125511652	Commercial - Store - One Story	YES - Current	NO - Privately-Owned	Available	Used in Prior Housing Element - Non-Vacant	0.079425319	0	0	0.079425319	0	0	0	136-5A207	180	Westlake							Lower
LOS ANGELES	1626 W TEMPLE ST	90026	5159022013	Highway Oriented Commercial	C2-1	0	108	0.125436287	Industrial - Light Manufacturing - One Story	YES - Current	NO - Privately-Owned	Available	Used in Prior Housing Element - Non-Vacant	0.118288661	0	0	0.118288661	0	0	0	136-5A207	187	Westlake							Lower
LOS ANGELES	1620 W TEMPLE ST	90026	5159022014	Highway Oriented Commercial	C2-1	0	108	0.087784494	Industrial - Industrial - Vacant Land	YES - Current	NO - Privately-Owned	Available	Not Used in Prior Housing Element	0.175656939	0	0	0.175656939	0	0	0	136-5A207	189	Westlake							Lower
LOS ANGELES	1614 W TEMPLE ST	90026	5159022015	Highway Oriented Commercial	C2-1	0	108	0.13886127	Commercial - Office Building - One Story	YES - Current	NO - Privately-Owned	Available	Used in Prior Housing Element - Non-Vacant	0.274628494	0	0	0.274628494	0	0	0	136-5A207	191	Westlake							Lower
LOS ANGELES			5159022015	Highway Oriented Commercial	C2-1	0	108	0.037616488	Commercial - Office Building - One Story	YES - Current	NO - Privately-Owned	Available	Used in Prior Housing Element - Non-Vacant	0	0	0.044318734	0.044318734	0	0	0	136-5A207	190	Westlake							Above Moderate
LOS ANGELES			5159022016	Highway Oriented Commercial	R4-1	0	108	0.038257586	Residential - Single Family Residence	YES - Current	NO - Privately-Owned	Available	Not Used in Prior Housing Element	0.465390116	0	0	0.465390116	1	0	0	136-5A207	205	Westlake							Lower
LOS ANGELES	1655 W CORTEZ ST	90026	5159022017	Highway Oriented Commercial	R4-1	0	108	0.053560921	Residential - Double, Duplex, or Two Units - 4 Stories or Less	YES - Current	NO - Privately-Owned	Available	Not Used in Prior Housing Element	0	0	0.136382222	0.136382222	2	0	0	136-5A207	224	Westlake		Yes					Above Moderate
LOS ANGELES	1651 W CORTEZ ST	90026	5159022018	Highway Oriented Commercial	R4-1	0	108	0.045922888	Residential - Single Family Residence	YES - Current	NO - Privately-Owned	Available	Used in Prior Housing Element - Non-Vacant	0.648935956	0	0	0.648935956	1	0	0	136-5A207	206	Westlake							Lower
LOS ANGELES			5159022018	Highway Oriented Commercial	R4-1	0	108	0.045922038	Residential - Single Family Residence	YES - Current	NO - Privately-Owned	Available	Used in Prior Housing Element - Non-Vacant	0.648935956	0	0	0.648935956	1	0	0	136-5A207	208	Westlake							Lower
LOS ANGELES	1647 W CORTEZ ST	90026	5159022019	Highway Oriented Commercial	R4-1	0	108	0.091819026	Residential - Double, Duplex, or Two Units - 4 Stories or Less	YES - Current	NO - Privately-Owned	Available	Used in Prior Housing Element - Non-Vacant	0	0	0.729099658	0.729099658	2	0	0	136-5A207	209	Westlake		Yes					Above Moderate
LOS ANGELES	1643 W CORTEZ ST	90026	5159022020	Highway Oriented Commercial	R4-1	0	108	0.137739391	Residential - Four Units (Any Combination) - 4 Stories or Less	YES - Current	NO - Privately-Owned	Available	Not Used in Prior Housing Element	0.175602231	0	0	0.175602231	4	0	0	136-5A207	214	Westlake							Lower
LOS ANGELES	1639 W CORTEZ ST	90026	5159022021	Highway Oriented Commercial	R4-1	0	108	0.137740142	Residential - Five or More Units or Apartments (Any Combination) - 4 Stories or Less	YES - Current	NO - Privately-Owned	Available	Not Used in Prior Housing Element	0.168904644	0	0	0.168904644	8	0	0	136-5A207	218	Westlake							Lower
LOS ANGELES	1635 W CORTEZ ST	90026	5159022022	Highway Oriented Commercial	R4-1	0	108	0.068870446	Residential - Single Family Residence	YES - Current	NO - Privately-Owned	Available	Used in Prior Housing Element - Non-Vacant	0.867337179	0	0	0.867337179	1	0	0	136-5A207	223	Westlake							Lower
LOS ANGELES	1633 W CORTEZ ST	90026	5159022023	Highway Oriented Commercial	R4-1	0	108	0.068869679	Residential - Single Family Residence	YES - Current	NO - Privately-Owned	Available	Used in Prior Housing Element - Non-Vacant	0.867337179	0	0	0.867337179	1	0	0	136-5A207	225	Westlake							Lower
LOS ANGELES	1627 W CORTEZ ST	90026	5159022024	Highway Oriented Commercial	R4-1	0	108	0.074712055	Residential - Single Family Residence	YES - Current	NO - Privately-Owned	Available	Used in Prior Housing Element - Non-Vacant	0.933160961	0	0	0.933160961	1	0	0	136-5A207	230	Westlake							Lower
LOS ANGELES	1625 W CORTEZ ST	90026	5159022025	Highway Oriented Commercial	R4-1	0	108	0.074533951	Residential - Single Family Residence	YES - Current	NO - Privately-Owned	Available	Used in Prior Housing Element - Non-Vacant	0.87423026	0	0	0.87423026	1	0	0	136-5A207	232	Westlake							Lower
LOS ANGELES	1623 W CORTEZ ST	90026	5159022026	Highway Oriented Commercial	R4-1	0	108	0.149516611	Residential - Five or More Units or Apartments (Any Combination) - 4 Stories or Less	YES - Current	NO - Privately-Owned	Available	Not Used in Prior Housing Element	0	0	0.254414633	0.254414633	8	0	0	136-5A207	235	Westlake		Yes					Above Moderate
LOS ANGELES	413 N GLENDALE BLVD	90026	5159022027	Highway Oriented Commercial	C2-1	0	108	0.133825913	Commercial - Commercial - Vacant Land	YES - Current	NO - Privately-Owned	Available	Not Used in Prior Housing Element	0.207470924	0	0	0.207470924	0	0	0	136-5A207	229	Westlake							Lower
LOS ANGELES	1615 W CORTEZ ST	90026	5159022032	Highway Oriented Commercial	C2-1	0	108	0.12179395	Commercial - Auto, Recreation Equipment, Construction Equipment Sales and Service - Auto Body Repair Shop - One Story	YES - Current	NO - Privately-Owned	Available	Used in Prior Housing Element - Non-Vacant	0.079938161	0	0	0.079938161	0	0	0	136-5A207	252	Westlake							Lower
LOS ANGELES	411 N GLENDALE BLVD	90026	5159022032	Highway Oriented Commercial	C2-1	0	108	0.128963057	Commercial - Auto, Recreation Equipment, Construction Equipment Sales and Service - Auto Body Repair Shop - One Story	YES - Current	NO - Privately-Owned	Available	Used in Prior Housing Element - Non-Vacant	0.08222664	0	0	0.08222664	0	0	0	136-5A207	241	Westlake							Lower
LOS ANGELES	1630 W TEMPLE ST	90026	5159022033	Highway Oriented Commercial	C2-1	0	108	0.125473175	Residential - Five or More Units or Apartments (Any Combination) - 4 Stories or Less	YES - Current	NO - Privately-Owned	Available	Not Used in Prior Housing Element	0	0	0.100537022	0.100537022	10	0	0	136-5A207	182	Westlake		Yes					Above Moderate
LOS ANGELES	1604 W TEMPLE ST	90026	5159022034	Highway Oriented Commercial	C2-1	0	108	0.072451944	Commercial - Auto, Recreation Equipment, Construction Equipment Sales and Service - Car Wash Only, Self-service Type - One Story	YES - Current	NO - Privately-Owned	Available	Not Used in Prior Housing Element	0.068682138	0	0	0.068682138	0	0	0	136-5A207	201	Westlake							Lower
LOS ANGELES	1610 W TEMPLE ST	90026	5159022034	Highway Oriented Commercial	C2-1	0	108	0.074382973	Commercial - Auto, Recreation Equipment, Construction Equipment Sales and Service - Car Wash Only, Self-service Type - One Story	YES - Current	NO - Privately-Owned	Available	Not Used in Prior Housing Element	0.068682138	0	0	0.068682138	0	0	0	136-5A207	197	Westlake							Lower
LOS ANGELES			5159022034	Highway Oriented Commercial	C2-1	0	108	0.074360132	Commercial - Auto, Recreation Equipment, Construction Equipment Sales and Service - Car Wash Only, Self-service Type - One Story	YES - Current	NO - Privately-Owned	Available	Not Used in Prior Housing Element	0.068682138	0	0	0.068682138	0	0	0	136-5A207	199	Westlake							Lower
LOS ANGELES	1500 W TEMPLE ST	90026	5160002001	Limited Commercial - Mixed Medium Residential	CW	0	108	0.083379441	Industrial - Industrial - Vacant Land	YES - Current	NO - Privately-Owned	Available	Not Used in Prior Housing Element	0.110731803	0	0	0.110731803	0	0	0	136-5A209	237	Westlake							Lower
LOS ANGELES	1506 W TEMPLE ST	90026	5160002002	Limited Commercial - Mixed Medium Residential	CW	0	108	0.101009172	Residential - Four Units (Any Combination) - 4 Stories or Less	YES - Current	NO - Privately-Owned	Available	Not Used in Prior Housing Element	0	0	0.150507277	0.150507277	4	0	0	136-5A209	235	Westlake		Yes					Above Moderate
LOS ANGELES	1512 W TEMPLE ST	90026	5160002003	Limited Commercial - Mixed Medium Residential	CW	0	108	0.101010099	Residential - Double, Duplex, or Two Units - 4 Stories or Less	YES - Current	NO - Privately-Owned	Available	Used in Prior Housing Element - Non-Vacant	0	0	0.528664327	0.528664327	2	0	0	136-5A209	234	Westlake		Yes					Above Moderate
LOS ANGELES	1514 W TEMPLE ST	90026	5160002004	Limited Commercial - Mixed Medium Residential	CW	0	108	0.101010237	Commercial - Store - One Story	YES - Current	NO - Privately-Owned	Available	Used in Prior Housing Element - Non-Vacant	0.141322437	0	0	0.141322437	0	0	0	136-5A209	232	Westlake							Lower
LOS ANGELES	1520 W TEMPLE ST	90026	5160002005	Limited Commercial - Mixed Medium Residential	CW	0	108	0.098254038	Commercial - Store Combination - Store and Residential Combination - One Story	YES - Current	NO - Privately-Owned	Available	Not Used in Prior Housing Element	0	0	0.078860629	0.078860629	3	0	0	136-5A209	231	Westlake		Yes					Above Moderate
LOS ANGELES	1522 W TEMPLE ST	90026	5160002006	Limited Commercial - Mixed Medium Residential	CW	0	108	0.101010169	Residential - Three Units (Any Combination) - 4 Stories or Less	YES - Current	NO - Privately-Owned	Available	Not Used in Prior Housing Element	0	0	0.163883311	0.163883311	3	0	0	136-5A209	227	Westlake		Yes					Above Moderate
LOS ANGELES	1507 W CORTEZ ST	90026	5160002015	Medium Residential	CW	0	108	0.036118063	Residential - Single Family Residence	YES - Current	NO - Privately-Owned	Available	Used in Prior Housing Element - Non-Vacant	0.114717796	0	0	0.114717796	1	0	0	136-5A209	275	Westlake							Lower
LOS ANGELES	351 N LAVETA TER	90026	5160002016	Medium Residential	CW	0	108	0.065317358	Residential - Double, Duplex, or Two Units - 4 Stories or Less	YES - Current	NO - Privately-Owned	Available	Not Used in Prior Housing Element	0	0	0.350335884	0.350335884	2	0	0	136-5A209	602	Westlake		Yes					Above Moderate
LOS ANGELES	355 N LAVETA TER	90026	5160002017	Medium Residential	CW	0	108	0.112673094	Residential - Double, Duplex, or Two Units - 4 Stories or Less	YES - Current	NO - Privately-Owned	Available	Used in Prior Housing Element - Non-Vacant	0	0	0.61001634	0.61001634	2	0	0	136-5A209	264	Westlake		Yes					Above Moderate
LOS ANGELES	361 N LAVETA TER	90026	5160002018	Medium Residential	CW	0	108	0.122358243	Residential - Single Family Residence	YES - Current	NO - Privately-Owned	Available	Used in Prior Housing Element - Non-Vacant	0.896885681	0	0	0.896885681	1	0	0	136-5A209	257	Westlake							Lower
LOS ANGELES	1510 W CORTEZ ST	90026	5160002019	Medium Residential	CW	0	108	0.094892102	Residential - Four Units (Any Combination) - 4 Stories or Less - Vacant Land	YES - Current	NO - Privately-Owned	Available	Not Used in Prior Housing Element	0.687486434	0	0	0.687486434	0	0	0	136-5A209	301	Westlake							Lower
LOS ANGELES	343 N LAVETA TER	90026	5160002020	Medium Residential	CW	0	108	0.11019238	Residential - Single Family Residence	YES - Current	NO - Privately-Owned	Available	Used in Prior Housing Element - Non-Vacant	0.84804486	0	0	0.84804486	1	0	0	136-5A209	303	Westlake							Lower
LOS ANGELES	339 N LAVETA TER	90026	5160002021	Medium Residential	CW	0	108	0.110192643	Residential - Single Family Residence	YES - Current	NO - Privately-Owned	Available	Used in Prior Housing Element - Non-Vacant	0.84804486	0	0	0.84804486	1	0	0	136-5A209	311	Westlake							Lower
LOS ANGELES	335 N LAVETA TER	90026	5160002022	Medium Residential	CW	0	108	0.110192518	Residential - Double, Duplex, or Two Units - 4 Stories or Less	YES - Current	NO - Privately-Owned	Available	Not Used in Prior Housing Element	0	0	0.571552864	0.571552864	2	0	0	136-5A209	321	Westlake		Yes					Above Moderate
LOS ANGELES	333 N LAVETA TER	90026	5160002023	Medium Residential	CW	0	108	0.110192529	Residential - Single Family Residence - Vacant Land	YES - Current	NO - Privately-Owned	Available	Not Used in Prior Housing Element	0.723106527	0	0	0.723106527	0	0	0	136-5A209	330	Westlake							Lower
LOS ANGELES	323 N LAVETA TER	90026	5160002040	Medium Residential	CW	0	108	0.107184873	Residential - Five or More Units or Apartments (Any Combination) - 4 Stories or Less	YES - Current	NO - Privately-Owned	Available	Not Used in Prior Housing Element	0	0	0.152389302	0.152389302	5	0	0	136-5A209	347	Westlake		Yes					Above Moderate
LOS ANGELES	1519 W CORTEZ ST	90026	5160002041	Medium Residential	CW	0	108	0.109506675	Residential - Single Family Residence - Other Improvements Only	YES - Current	NO - Privately-Owned	Available	Used in Prior Housing Element - Non-Vacant	2.978015018	0	0	2.978015018	0	0	0	136-5A209	251	Westlake							Lower
LOS ANGELES	1515 W CORTEZ ST	90026	5160002042	Medium Residential	CW	0	108	0.109543138	Residential - Double, Duplex, or Two Units - 4 Stories or Less	YES - Current	NO - Privately-Owned	Available	Used in Prior Housing Element - Non-Vacant	0	0	0.571552864	0.571552864	2	0	0	136-5A209	255	Westlake		Yes					Above Moderate
LOS ANGELES	344 N LAVETA TER	90026	5160003001	Medium Residential	CW	0	108	0.133142223	Residential - Single Family Residence	YES - Current	NO - Privately-Owned	Available	Used in Prior Housing Element - Non-Vacant	1.004151154	0	0	1.004151154	1	0	0	136-5A209	324	Westlake							Lower
LOS ANGELES	340 N LAVETA TER	90026	5160003002	Medium Residential	CW	0	108	0.133161504	Residential - Double, Duplex, or Two Units - 4 Stories or Less	YES - Current	NO - Privately-Owned	Available	Used in Prior Housing Element - Non-Vacant	0	0	0.686261129	0.686261129	2	0	0	136-5A209	334	Westlake		Yes					Above Moderate
LOS ANGELES	336 N LAVETA TER	90026	5160003003	Medium Residential	CW	0	108	0.133181017	Residential - Three Units (Any Combination) - 4 Stories or Less	YES - Current	NO - Privately-Owned	Available	Used in Prior Housing Element - Non-Vacant	0	0	0.217201233	0.217201233	3	0	0	136-5A209	343	Westlake		Yes					Above Moderate
LOS ANGELES	330 N LAVETA TER	90026	5160003004	Medium Residential	CW	0	108	0.133200542	Residential - Single Family Residence	YES - Current	NO - Privately-Owned	Available	Used in Prior Housing Element - Non-Vacant	1.004151154	0	0	1.004151154	1	0	0	136-5A209	351	Westlake							Lower
LOS ANGELES	326 N LAVETA TER	90026	5160003005	Medium Residential	CW	0	108	0.133219536	Residential - Single Family Residence	YES - Current	NO - Privately-Owned	Available	Used in Prior Housing Element - Non-Vacant	1.004151154	0	0	1.004151154	1	0	0	136-5A209	358	Westlake							Lower
LOS ANGELES	322 N LAVETA TER	90026	5160003006	Medium Residential	CW	0	108	0.133240038	Residential - Five or More Units or Apartments (Any Combination) - 4 Stories or Less	YES - Current	NO - Privately-Owned	Available	Not Used in Prior Housing Element	0.106064546	0	0	0.106064546	6	0	0	135A209	14	Westlake							Lower
LOS ANGELES	1447 W COURT ST	90026	5160003011	Medium Residential	CW	0	108	0.153127049	Residential - Single Family Residence	YES - Current	NO - Privately-Owned	Available	Used in Prior Housing Element - Non-Vacant	1.145322627	0	0	1.145322627	1	0	0	135A209	49	Westlake							Lower
LOS ANGELES	329 N PATTON ST	90026	5160003017	Medium Residential	CW	0	108	0.133572684	Residential - Single Family Residence	YES - Current	NO - Privately-Owned	Available	Used in Prior Housing Element - Non-Vacant	1.004151154	0	0	1.004151154	1	0	0	135A209	16	Westlake							Lower
LOS ANGELES	337 N PATTON ST	90026	5160003018	Medium Residential	CW	0	108	0.133585284	Residential - Three Units (Any Combination) - 4 Stories or Less	YES - Current	NO - Privately-Owned	Available	Used in Prior Housing Element - Non-Vacant	0	0	0.644546509	0.644546509	3	0	0	135A209	12	Westlake		Yes					Above Moderate
LOS ANGELES	339 N PATTON ST	90026	5160003019	Medium Residential	CW	0	108	0.133594805	Residential - Single Family Residence	YES - Current	NO - Privately-Owned	Available	Used in Prior Housing Element - Non-Vacant	1.004151154	0	0	1.004151154	1	0	0	136-5A209	354	Westlake							Lower
LOS ANGELES	345 N PATTON ST	90026	5160003020	Medium Residential	CW	0	108	0.133605167	Residential - Four Units (Any Combination) - 4 Stories or Less	YES - Current	NO - Privately-Owned	Available	Not Used in Prior Housing Element	0	0	0.60530591	0.60530591	4	0	0	136-5A209	345	Westlake		Yes					Above Moderate
LOS ANGELES	1443 W COURT ST	90026	5160003900	Medium Residential	CW	0	108	0.148035344	Recreational - Club, Lodge Hall, Fraternal Organization - One Story	YES - Current	NO - Privately-Owned	Available	Used in Prior Housing Element - Non-Vacant	0.037538491	0	0	0.037538491	0	0	0	135A209	54	Westlake							Lower
LOS ANGELES	303 N PATTON ST	90026	5160003901	Medium Residential	CW	0	108	0.146881977	Recreational - Club, Lodge Hall, Fraternal Organization - One Story	YES - Current	NO - Privately-Owned	Available	Used in Prior Housing Element - Non-Vacant	0.137863958	0	0	0.137863958	0	0	0	135A209	61	Westlake							Lower
LOS ANGELES	317 N PATTON ST	90026	5160003902	Medium Residential	CW	0	108	0.13354251	Residential - Four Units (Any Combination) - 4 Stories or Less - Vacant Land	YES - Current	NO - Privately-Owned	Available	Not Used in Prior Housing Element	0.741745993	0	0	0.741745993	0	0	0	135A209	39	Westlake							Lower
LOS ANGELES	321 N PATTON ST	90026	5160003902	Medium Residential	CW	0	108	0.133552537	Residential - Four Units (Any Combination) - 4 Stories or Less - Vacant Land	YES - Current	NO - Privately-Owned	Available	Not Used in Prior Housing Element	0.843802738	0	0	0.843802738	0	0	0	135A209	29	Westlake							Lower
LOS ANGELES	327 N PATTON ST	90026	5160003902	Medium Residential	CW	0	108	0.133564596	Residential - Four Units (Any Combination) - 4 Stories or Less - Vacant Land	YES - Current	NO - Privately-Owned	Available	Not Used in Prior Housing Element	0.843802738	0	0	0.843802738	0	0	0	135A209	23	Westlake							Lower
LOS ANGELES	1454 W TEMPLE ST	90026	5160004003	Limited Commercial - Mixed Medium Residential	CW	0	108	0.122122531	Residential - Single Family Residence - Vacant Parcel with Existing Non-structural Other Imps.	YES - Current	NO - Privately-Owned	Available	Not Used in Prior Housing Element	0.199586782	0	0	0.199586782	1	0	0	136-5A209	246	Westlake							Lower
LOS ANGELES	1468 W TEMPLE ST	90026	5160004005	Limited Commercial - Mixed Medium Residential	CW	0	108	0.101972162	Commercial - Store Combination - Store and Residential Combination - One Story	YES - Current	NO - Privately-Owned	Available	Used in Prior Housing Element - Non-Vacant	0.01835382	0	0	0.01835382	1	0	0	136-5A209	241	Westlake							Lower
LOS ANGELES	366 N LAVETA TER	90026	5160004006	Medium Residential	CW	0	108	0.133230213	Residential - Single Family Residence	YES - Current	NO - Privately-Owned	Available	Used in Prior Housing Element - Non-Vacant	1.004151154	0	0	1.004151154	1	0	0	136-5A209	266	Westlake							Lower
LOS ANGELES	362 N LAVETA TER	90026	5160004007	Medium Residential	CW	0	108	0.13304342	Residential - Double, Duplex, or Two Units - 4 Stories or Less	YES - Current	NO - Privately-Owned	Available	Used in Prior Housing Element - Non-Vacant	0	0	0.686261129	0.686261129	2	0	0	136-5A209	279	Westlake		Yes					Above Moderate
LOS ANGELES	358 N LAVETA TER	90026	5160004008	Medium Residential	CW	0	108	0.133062932	Residential - Four Units (Any Combination) - 4 Stories or Less	YES - Current	NO - Privately-Owned	Available	Not Used in Prior Housing Element	0	0	0.203765392	0.203765392	4	0	0	136-5A209	289	Westlake		Yes					Above Moderate
LOS ANGELES	352 N LAVETA TER	90026	5160004009	Medium Residential	CW	0	108	0.133082445	Residential - Double, Duplex, or Two Units - 4 Stories or Less	YES - Current	NO - Privately-Owned	Available	Used in Prior Housing Element - Non-Vacant	0	0	0.686261129	0.686261129	2	0	0	136-5A209	300	Westlake		Yes					Above Moderate
LOS ANGELES	350 N LAVETA TER	90026	5160004010	Medium Residential	CW	0	108	0.133101958	Residential - Single Family Residence	YES - Current	NO - Privately-Owned	Available	Used in Prior Housing Element - Non-Vacant	1.004151154	0	0	1.004151154	1	0	0	136-5A209	307	Westlake							Lower
LOS ANGELES	348 N LAVETA TER	90026	5160004011	Medium Residential	CW	0	108	0.133121239	Residential - Four Units (Any Combination) - 4 Stories or Less	YES - Current	NO - Privately-Owned	Available	Not Used in Prior Housing Element	0	0	0.60530591	0.60530591	4	0	0	136-5A209	315	Westlake		Yes					Above Moderate
LOS ANGELES	347 N PATTON ST	90026	5160004014	Medium Residential	CW	0	108	0.133616488	Residential - Single Family Residence	YES - Current	NO - Privately-Owned	Available	Used in Prior Housing Element - Non-Vacant	1.004151154	0	0	1.004151154	1	0	0	136-5A209	337	Westlake							Lower
LOS ANGELES	349 N PATTON ST	90026	5160004015	Medium Residential	CW	0	108	0.1336267	Residential - Single Family Residence	YES - Current	NO - Privately-Owned	Available	Used in Prior Housing Element - Non-Vacant	1.004151154	0	0	1.004151154	1	0	0	136-5A209	326	Westlake							Lower
LOS ANGELES	353 N PATTON ST	90026	5160004016	Medium Residential	CW	0	108	0.133636727	Residential - Single Family Residence	YES - Current	NO - Privately-Owned	Available	Used in Prior Housing Element - Non-Vacant	1.004151154	0	0	1.004151154	1	0	0	136-5A209	317	Westlake							Lower
LOS ANGELES	359 N PATTON ST	90026	5160004017	Medium Residential	CW	0	108	0.133648049	Residential - Single Family Residence	YES - Current	NO - Privately-Owned	Available	Used in Prior Housing Element - Non-Vacant	1.004151154	0	0	1.004151154	1	0	0	136-5A209	310	Westlake							Lower
LOS ANGELES	367 N PATTON ST	90026	5160004019	Medium Residential	CW	0	108	0.167094208	Residential - Five or More Units or Apartments (Any Combination) - 4 Stories or Less	YES - Current	NO - Privately-Owned	Available	Not Used in Prior Housing Element	0.234481141	0	0	0.234481141	11	0	0	136-5A209	285	Westlake							Lower
LOS ANGELES	1306 W TEMPLE ST	90026	5160006005	Open Space	CW	0	108	0.178845344	Residential - Five or More Units or Apartments (Any Combination) - 4 Stories or Less	YES - Current	NO - Privately-Owned	Available	Not Used in Prior Housing Element	0	0	0.226808053	0.226808053	8	0	0	136-5A209	320	Westlake		Yes					Above Moderate
LOS ANGELES	1302 W TEMPLE ST	90026	5160006006	Open Space	CW	0	108	0.170676657	Commercial - Store Combination - Store and Residential Combination - One Story	YES - Current	NO - Privately-Owned	Available	Used in Prior Housing Element - Non-Vacant	0	0	0.052493221	0.052493221	0	0	0	136-5A209	327	Westlake		Yes					Above Moderate
LOS ANGELES	1344 W TEMPLE ST	90026	5160006008	Medium Residential	CW	0	108	0.130822059	Residential - Five or More Units or Apartments (Any Combination) - 4 Stories or Less	YES - Current	NO - Privately-Owned	Available	Not Used in Prior Housing Element	0	0	0.161514526	0.161514526	8	0	0	136-5A209	295	Westlake		Yes					Above Moderate
LOS ANGELES	1349 W CORTEZ ST	90026	5160006014	Medium Residential	CW	0	108	0.066150619	Residential - Five or More Units or Apartments (Any Combination) - 4 Stories or Less	YES - Current	NO - Privately-Owned	Available	Not Used in Prior Housing Element	0	0	0.390604332	0.390604332	6	0	0	136-5A209	340	Westlake		Yes					Above Moderate
LOS ANGELES	378 N DOUGLAS ST	90026	5160006014	Medium Residential	CW	0	108	0.133863893	Residential - Five or More Units or Apartments (Any Combination) - 4 Stories or Less	YES - Current	NO - Privately-Owned	Available	Not Used in Prior Housing Element	0	0	0.631645072	0.631645072	6	0	0	136-5A209	332	Westlake		Yes					Above Moderate
LOS ANGELES	1350 W TEMPLE

LOS ANGELES	330 N DOUGLAS ST	90026	5160007026	Medium Residential	CW	0	108	0.134014661	Residential - Three Units (Any Combination) - 4 Stories or Less	YES - Current	NO - Privately-Owned	Available	Used in Prior Housing Element - Non-Vacant	0	0	0.644546509	0.644546509	3	0	0	135A209	78	Westlake	Yes	Above Moderate
LOS ANGELES	326 N DOUGLAS ST	90026	5160007027	Medium Residential	CW	0	108	0.134025416	Residential - Double, Duplex, or Two Units - 4 Stories or Less	YES - Current	NO - Privately-Owned	Available	Used in Prior Housing Element - Non-Vacant	0	0	0.686261129	0.686261129	2	0	0	135A209	87	Westlake	Yes	Above Moderate
LOS ANGELES	318 N DOUGLAS ST	90026	5160007029	Medium Residential	CW	0	108	0.134036098	Residential - Three Units (Any Combination) - 4 Stories or Less	YES - Current	NO - Privately-Owned	Available	Used in Prior Housing Element - Non-Vacant	0	0	0.644546509	0.644546509	3	0	0	135A209	97	Westlake	Yes	Above Moderate
LOS ANGELES	336 N DOUGLAS ST	90026	5160007032	Medium Residential	CW	0	108	0.13124073	Residential - Single Family Residence	YES - Current	NO - Privately-Owned	Available	Used in Prior Housing Element - Non-Vacant	1.005869865	0	0	1.005869865	1	0	0	135A209	59	Westlake		Lower
LOS ANGELES	1356 W CORTEZ ST	90026	5160007033	Medium Residential	CW	0	108	0.186953035	Residential - Five or More Units or Apartments (Any Combination) - 4 Stories or Less	YES - Current	NO - Privately-Owned	Available	Used in Prior Housing Element - Non-Vacant	0	0	0.813322234	0.813322234	16	0	0	136-5A209	359	Westlake	Yes	Above Moderate
LOS ANGELES	352 N DOUGLAS ST	90026	5160007033	Medium Residential	CW	0	108	0.187688978	Residential - Five or More Units or Apartments (Any Combination) - 4 Stories or Less	YES - Current	NO - Privately-Owned	Available	Used in Prior Housing Element - Non-Vacant	0	0	0.813322234	0.813322234	16	0	0	135A209	24	Westlake	Yes	Above Moderate
LOS ANGELES	358 N DOUGLAS ST	90026	5160007033	Medium Residential	CW	0	108	0.187322143	Residential - Five or More Units or Apartments (Any Combination) - 4 Stories or Less	YES - Current	NO - Privately-Owned	Available	Used in Prior Housing Element - Non-Vacant	0	0	0.813322234	0.813322234	16	0	0	135A209	17	Westlake	Yes	Above Moderate
LOS ANGELES	340 N DOUGLAS ST	90026	5160007034	Medium Residential	CW	0	108	0.133986756	Residential - Five or More Units or Apartments (Any Combination) - 4 Stories or Less	YES - Current	NO - Privately-Owned	Available	Not Used in Prior Housing Element	0	0	0.193014145	0.193014145	10	0	0	135A209	48	Westlake	Yes	Above Moderate
LOS ANGELES	346 N DOUGLAS ST	90026	5160007034	Medium Residential	CW	0	108	0.133977418	Residential - Five or More Units or Apartments (Any Combination) - 4 Stories or Less	YES - Current	NO - Privately-Owned	Available	Not Used in Prior Housing Element	0	0	0.193014145	0.193014145	10	0	0	135A209	43	Westlake	Yes	Above Moderate
LOS ANGELES	1426 W TEMPLE ST	90026	5160008005	Limited Commercial - Mixed Medium Residential	CW	0	108	0.133765949	Residential - Double, Duplex, or Two Units - 4 Stories or Less	YES - Current	NO - Privately-Owned	Available	Used in Prior Housing Element - Non-Vacant	0	0	0.686261129	0.686261129	2	0	0	136-5A209	265	Westlake	Yes	Above Moderate
LOS ANGELES	1434 W TEMPLE ST	90026	5160008006	Limited Commercial - Mixed Medium Residential	CW	0	108	0.122888946	Residential - Five or More Units or Apartments (Any Combination) - 4 Stories or Less	YES - Current	NO - Privately-Owned	Available	Not Used in Prior Housing Element	0	0	0.165187072	0.165187072	9	0	0	136-5A209	263	Westlake	Yes	Above Moderate
LOS ANGELES	374 N PATTON ST	90026	5160008007	Medium Residential	CW	0	108	0.128556144	Residential - Single Family Residence	YES - Current	NO - Privately-Owned	Available	Used in Prior Housing Element - Non-Vacant	0.951402247	0	0	0.951402247	1	0	0	136-5A209	299	Westlake		Lower
LOS ANGELES	362 N PATTON ST	90026	5160008010	Medium Residential	CW	0	108	0.128558105	Residential - Single Family Residence	YES - Current	NO - Privately-Owned	Available	Used in Prior Housing Element - Non-Vacant	0.951402247	0	0	0.951402247	1	0	0	136-5A209	314	Westlake		Lower
LOS ANGELES	360 N PATTON ST	90026	5160008011	Medium Residential	CW	0	108	0.128557386	Residential - Three Units (Any Combination) - 4 Stories or Less	YES - Current	NO - Privately-Owned	Available	Used in Prior Housing Element - Non-Vacant	0	0	0.605693758	0.605693758	3	0	0	136-5A209	323	Westlake	Yes	Above Moderate
LOS ANGELES	358 N PATTON ST	90026	5160008012	Medium Residential	CW	0	108	0.128558138	Residential - Single Family Residence	YES - Current	NO - Privately-Owned	Available	Used in Prior Housing Element - Non-Vacant	0.951402247	0	0	0.951402247	1	0	0	136-5A209	333	Westlake		Lower
LOS ANGELES	350 N PATTON ST	90026	5160008013	Medium Residential	CW	0	108	0.128557386	Residential - Single Family Residence	YES - Current	NO - Privately-Owned	Available	Used in Prior Housing Element - Non-Vacant	0.951402247	0	0	0.951402247	1	0	0	136-5A209	341	Westlake		Lower
LOS ANGELES	351 N DOUGLAS ST	90026	5160008015	Medium Residential	CW	0	108	0.128558424	Residential - Five or More Units or Apartments (Any Combination) - 4 Stories or Less	YES - Current	NO - Privately-Owned	Available	Not Used in Prior Housing Element	0	0	0.153415084	0.153415084	8	0	0	135A209	15	Westlake	Yes	Above Moderate
LOS ANGELES	355 N DOUGLAS ST	90026	5160008016	Medium Residential	CW	0	108	0.128556441	Residential - Single Family Residence	YES - Current	NO - Privately-Owned	Available	Used in Prior Housing Element - Non-Vacant	0.951402247	0	0	0.951402247	1	0	0	135A209	11	Westlake		Lower
LOS ANGELES	359 N DOUGLAS ST	90026	5160008017	Medium Residential	CW	0	108	0.128558495	Residential - Four Units (Any Combination) - 4 Stories or Less	YES - Current	NO - Privately-Owned	Available	Not Used in Prior Housing Element	0	0	0.201534438	0.201534438	4	0	0	136-5A209	353	Westlake	Yes	Above Moderate
LOS ANGELES	363 N DOUGLAS ST	90026	5160008018	Medium Residential	CW	0	108	0.128558586	Residential - Double, Duplex, or Two Units - 4 Stories or Less	YES - Current	NO - Privately-Owned	Available	Used in Prior Housing Element - Non-Vacant	0	0	0.684585238	0.684585238	2	0	0	136-5A209	344	Westlake	Yes	Above Moderate
LOS ANGELES	365 N DOUGLAS ST	90026	5160008019	Medium Residential	CW	0	108	0.128557345	Residential - Double, Duplex, or Two Units - 4 Stories or Less	YES - Current	NO - Privately-Owned	Available	Used in Prior Housing Element - Non-Vacant	0	0	0.647590443	0.647590443	2	0	0	136-5A209	335	Westlake	Yes	Above Moderate
LOS ANGELES	369 N DOUGLAS ST	90026	5160008020	Medium Residential	CW	0	108	0.128557345	Residential - Three Units (Any Combination) - 4 Stories or Less	YES - Current	NO - Privately-Owned	Available	Used in Prior Housing Element - Non-Vacant	0	0	0.605693758	0.605693758	3	0	0	136-5A209	325	Westlake	Yes	Above Moderate
LOS ANGELES	373 N DOUGLAS ST	90026	5160008021	Medium Residential	CW	0	108	0.128558371	Residential - Three Units (Any Combination) - 4 Stories or Less	YES - Current	NO - Privately-Owned	Available	Used in Prior Housing Element - Non-Vacant	0	0	0.674206132	0.674206132	3	0	0	136-5A209	316	Westlake	Yes	Above Moderate
LOS ANGELES	377 N DOUGLAS ST	90026	5160008022	Medium Residential	CW	0	108	0.128559091	Residential - Four Units (Any Combination) - 4 Stories or Less	YES - Current	NO - Privately-Owned	Available	Not Used in Prior Housing Element	0	0	0.090453469	0.090453469	4	0	0	136-5A209	308	Westlake	Yes	Above Moderate
LOS ANGELES	372 N PATTON ST	90026	5160008023	Medium Residential	CW	0	108	0.128558857	Residential - Four Units (Any Combination) - 4 Stories or Less	YES - Current	NO - Privately-Owned	Available	Not Used in Prior Housing Element	0	0	0.201534438	0.201534438	4	0	0	136-5A209	306	Westlake	Yes	Above Moderate
LOS ANGELES	324 N PATTON ST	90026	5160009005	Medium Residential	CW	0	108	0.128557923	Residential - Double, Duplex, or Two Units - 4 Stories or Less	YES - Current	NO - Privately-Owned	Available	Used in Prior Housing Element - Non-Vacant	0	0	0.647590443	0.647590443	2	0	0	135A209	44	Westlake	Yes	Above Moderate
LOS ANGELES	322 N PATTON ST	90026	5160009006	Medium Residential	CW	0	108	0.128557079	Residential - Single Family Residence	YES - Current	NO - Privately-Owned	Available	Used in Prior Housing Element - Non-Vacant	0.951402247	0	0	0.951402247	1	0	0	135A209	51	Westlake		Lower
LOS ANGELES	316 N PATTON ST	90026	5160009007	Medium Residential	CW	0	108	0.128558857	Residential - Double, Duplex, or Two Units - 4 Stories or Less	YES - Current	NO - Privately-Owned	Available	Used in Prior Housing Element - Non-Vacant	0	0	0.684585238	0.684585238	2	0	0	135A209	60	Westlake	Yes	Above Moderate
LOS ANGELES	310 N PATTON ST	90026	5160009008	Medium Residential	CW	0	108	0.03888763	Residential - Single Family Residence	YES - Current	NO - Privately-Owned	Available	Not Used in Prior Housing Element	0.333552659	0	0	0.333552659	1	0	0	135A209	72	Westlake		Lower
LOS ANGELES	306 N PATTON ST	90026	5160009009	Medium Residential	CW	0	108	0.096258286	Residential - Five or More Units or Apartments (Any Combination) - 4 Stories or Less	YES - Current	NO - Privately-Owned	Available	Not Used in Prior Housing Element	0	0	0.102108666	0.102108666	8	0	0	135A209	85	Westlake	Yes	Above Moderate
LOS ANGELES	1423 W COURT ST	90026	5160009010	Medium Residential	CW	0	108	0.138199418	Residential - Double, Duplex, or Two Units - 4 Stories or Less	YES - Current	NO - Privately-Owned	Available	Used in Prior Housing Element - Non-Vacant	0	0	0.722630024	0.722630024	2	0	0	135A209	79	Westlake	Yes	Above Moderate
LOS ANGELES	1419 W COURT ST	90026	5160009011	Medium Residential	CW	0	108	0.138201017	Residential - Three Units (Any Combination) - 4 Stories or Less	YES - Current	NO - Privately-Owned	Available	Used in Prior Housing Element - Non-Vacant	0	0	0.296321476	0.296321476	3	0	0	135A209	86	Westlake	Yes	Above Moderate
LOS ANGELES	1413 W COURT ST	90026	5160009013	Medium Residential	CW	0	108	0.138199525	Residential - Five or More Units or Apartments (Any Combination) - 4 Stories or Less	YES - Current	NO - Privately-Owned	Available	Not Used in Prior Housing Element	0	0	0.598497373	0.598497373	5	0	0	135A209	95	Westlake	Yes	Above Moderate
LOS ANGELES	1409 W COURT ST	90026	5160009014	Medium Residential	CW	0	108	0.138200051	Residential - Four Units (Any Combination) - 4 Stories or Less	YES - Current	NO - Privately-Owned	Available	Not Used in Prior Housing Element	0	0	0.637366045	0.637366045	4	0	0	135A209	101	Westlake	Yes	Above Moderate
LOS ANGELES	317 N DOUGLAS ST	90026	5160009016	Medium Residential	CW	0	108	0.12855756	Residential - Five or More Units or Apartments (Any Combination) - 4 Stories or Less	YES - Current	NO - Privately-Owned	Available	Not Used in Prior Housing Element	0	0	0.145152502	0.145152502	8	0	0	135A209	80	Westlake	Yes	Above Moderate
LOS ANGELES	323 N DOUGLAS ST	90026	5160009017	Medium Residential	CW	0	108	0.128556626	Residential - Double, Duplex, or Two Units - 4 Stories or Less	YES - Current	NO - Privately-Owned	Available	Used in Prior Housing Element - Non-Vacant	0	0	0.647590443	0.647590443	2	0	0	135A209	70	Westlake	Yes	Above Moderate
LOS ANGELES	325 N DOUGLAS ST	90026	5160009018	Medium Residential	CW	0	108	0.128558586	Residential - Double, Duplex, or Two Units - 4 Stories or Less	YES - Current	NO - Privately-Owned	Available	Used in Prior Housing Element - Non-Vacant	0	0	0.684585238	0.684585238	2	0	0	135A209	62	Westlake	Yes	Above Moderate
LOS ANGELES	329 N DOUGLAS ST	90026	5160009019	Medium Residential	CW	0	108	0.128557345	Residential - Single Family Residence	YES - Current	NO - Privately-Owned	Available	Used in Prior Housing Element - Non-Vacant	0.951402247	0	0	0.951402247	1	0	0	135A209	53	Westlake		Lower
LOS ANGELES	337 N DOUGLAS ST	90026	5160009021	Medium Residential	CW	0	108	0.128558586	Residential - Single Family Residence	YES - Current	NO - Privately-Owned	Available	Used in Prior Housing Element - Non-Vacant	1.005869865	0	0	1.005869865	1	0	0	135A209	38	Westlake		Lower
LOS ANGELES	343 N DOUGLAS ST	90026	5160009022	Medium Residential	CW	0	108	0.128557345	Residential - Double, Duplex, or Two Units - 4 Stories or Less	YES - Current	NO - Privately-Owned	Available	Used in Prior Housing Element - Non-Vacant	0	0	0.647590443	0.647590443	2	0	0	135A209	28	Westlake	Yes	Above Moderate
LOS ANGELES	345 N DOUGLAS ST	90026	5160009023	Medium Residential	CW	0	108	0.128557345	Residential - Single Family Residence	YES - Current	NO - Privately-Owned	Available	Used in Prior Housing Element - Non-Vacant	0.302572221	0	0	0.302572221	2	0	0	135A209	22	Westlake		Lower
LOS ANGELES		5160010009		Medium Residential	CW	0	108	0.003214757	Residential - Single Family Residence - Vacant Land	YES - Current	NO - Privately-Owned	Available	Not Used in Prior Housing Element	0	0	0.05582673	0.05582673	0	0	0	135A209	141	Westlake		Above Moderate
LOS ANGELES		5160010009		Medium Residential	CW	0	108	0.094948518	Residential - Single Family Residence - Vacant Land	YES - Current	NO - Privately-Owned	Available	Not Used in Prior Housing Element	0.591014713	0	0	0.591014713	0	0	0	135A209	99	Westlake		Lower
LOS ANGELES	1319 W COURT ST	90026	5160010024	Medium Residential	CW	0	108	0.119375179	Residential - Single Family Residence	YES - Current	NO - Privately-Owned	Available	Used in Prior Housing Element - Non-Vacant	0.896885681	0	0	0.896885681	1	0	0	135A209	170	Westlake		Lower
LOS ANGELES	1347 1/2 W COLTON ST	90026	5160011002	Medium Residential	CW	0	108	0.127909725	Residential - Four Units (Any Combination) - 4 Stories or Less	YES - Current	NO - Privately-Owned	Available	Not Used in Prior Housing Element	0	0	0.566441908	0.566441908	4	0	0	135A209	233	Westlake	Yes	Above Moderate
LOS ANGELES	1351 W COLTON ST	90026	5160011003	Medium Residential	CW	0	108	0.127940531	Residential - Five or More Units or Apartments (Any Combination) - 4 Stories or Less	YES - Current	NO - Privately-Owned	Available	Not Used in Prior Housing Element	0	0	0.529676154	0.529676154	5	0	0	135A209	223	Westlake	Yes	Above Moderate
LOS ANGELES	1355 W COLTON ST	90026	5160011004	Medium Residential	CW	0	108	0.127974093	Residential - Four Units (Any Combination) - 4 Stories or Less	YES - Current	NO - Privately-Owned	Available	Not Used in Prior Housing Element	0	0	0.190676942	0.190676942	4	0	0	135A209	217	Westlake	Yes	Above Moderate
LOS ANGELES	1361 W COLTON ST	90026	5160011005	Medium Residential	CW	0	108	0.128005166	Residential - Three Units (Any Combination) - 4 Stories or Less	YES - Current	NO - Privately-Owned	Available	Used in Prior Housing Element - Non-Vacant	0	0	0.605693758	0.605693758	3	0	0	135A209	214	Westlake	Yes	Above Moderate
LOS ANGELES	1338 W COURT ST	90026	5160011011	Medium Residential	CW	0	108	0.12803871	Residential - Single Family Residence	YES - Current	NO - Privately-Owned	Available	Used in Prior Housing Element - Non-Vacant	0.951402247	0	0	0.951402247	1	0	0	135A209	182	Westlake		Lower
LOS ANGELES	1334 W COURT ST	90026	5160011012	Medium Residential	CW	0	108	0.128053781	Residential - Double, Duplex, or Two Units - 4 Stories or Less	YES - Current	NO - Privately-Owned	Available	Used in Prior Housing Element - Non-Vacant	0	0	0.647590443	0.647590443	2	0	0	135A209	185	Westlake	Yes	Above Moderate
LOS ANGELES	1330 W COURT ST	90026	5160011013	Medium Residential	CW	0	108	0.128067076	Residential - Double, Duplex, or Two Units - 4 Stories or Less	YES - Current	NO - Privately-Owned	Available	Used in Prior Housing Element - Non-Vacant	0	0	0.093216844	0.093216844	2	0	0	135A209	189	Westlake	Yes	Above Moderate
LOS ANGELES	1328 W COURT ST	90026	5160011014	Medium Residential	CW	0	108	0.128083169	Residential - Double, Duplex, or Two Units - 4 Stories or Less	YES - Current	NO - Privately-Owned	Available	Used in Prior Housing Element - Non-Vacant	0	0	0.647590443	0.647590443	2	0	0	135A209	194	Westlake	Yes	Above Moderate
LOS ANGELES	1337 W 1ST ST	90026	5160013001	Highway Oriented Commercial - High Med Residential	CW	0	108	0.088175777	Commercial - Commercial - Vacant Parcel with Existing Non-structural Other Imps.	YES - Current	NO - Privately-Owned	Available	Not Used in Prior Housing Element	0.102831367	0	0	0.102831367	0	0	0	133-5A209	38	Westlake		Lower
LOS ANGELES	120 N GLENDALE BLVD	90026	5160013003	Highway Oriented Commercial - High Med Residential	CW	0	108	0.103788542	Residential - Five or More Units or Apartments (Any Combination) - 4 Stories or Less	YES - Current	NO - Privately-Owned	Available	Not Used in Prior Housing Element	0	0	0.152406693	0.152406693	8	0	0	135A209	413	Westlake	Yes	Above Moderate
LOS ANGELES	122 N GLENDALE BLVD	90026	5160013004	Highway Oriented Commercial - High Med Residential	CW	0	108	0.105600421	Industrial - Light Manufacturing - One Story	YES - Current	NO - Privately-Owned	Available	Used in Prior Housing Element - Non-Vacant	0.072434985	0	0	0.072434985	0	0	0	135A209	403	Westlake		Lower
LOS ANGELES	126 N GLENDALE BLVD	90026	5160013005	Highway Oriented Commercial - High Med Residential	CW	0	108	0.105602062	Commercial - Store - One Story	YES - Current	NO - Privately-Owned	Available	Used in Prior Housing Element - Non-Vacant	0.046312795	0	0	0.046312795	1	0	0	135A209	387	Westlake		Lower
LOS ANGELES	130 N GLENDALE BLVD	90026	5160013006	Highway Oriented Commercial - High Med Residential	CW	0	108	0.105600421	Industrial - Light Manufacturing - One Story	YES - Current	NO - Privately-Owned	Available	Used in Prior Housing Element - Non-Vacant	0.057199036	0	0	0.057199036	0	0	0	135A209	368	Westlake		Lower
LOS ANGELES	134 N GLENDALE BLVD	90026	5160013006	Highway Oriented Commercial - High Med Residential	CW	0	108	0.105602062	Industrial - Light Manufacturing - One Story	YES - Current	NO - Privately-Owned	Available	Used in Prior Housing Element - Non-Vacant	0.057199036	0	0	0.057199036	0	0	0	135A209	352	Westlake		Lower
LOS ANGELES	138 N GLENDALE BLVD	90026	5160013006	Highway Oriented Commercial - High Med Residential	CW	0	108	0.105600421	Industrial - Light Manufacturing - One Story	YES - Current	NO - Privately-Owned	Available	Used in Prior Housing Element - Non-Vacant	0.057199036	0	0	0.057199036	0	0	0	135A209	339	Westlake		Lower
LOS ANGELES	144 N GLENDALE BLVD	90026	5160013007	Highway Oriented Commercial - High Med Residential	CW	0	108	0.105602062	Commercial - Non-Auto Service and Repair Shop, Paint Shop, or Laundry - One Story	YES - Current	NO - Privately-Owned	Available	Used in Prior Housing Element - Non-Vacant	0.148983771	0	0	0.148983771	0	0	0	135A209	324	Westlake		Lower
LOS ANGELES	1404 W COLTON ST	90026	5160013015	High Medium Residential	CW	0	108	0.109577397	Residential - Five or More Units or Apartments (Any Combination) - 4 Stories or Less	YES - Current	NO - Privately-Owned	Available	Not Used in Prior Housing Element	0	0	0.151137108	0.151137108	6	0	0	135A209	228	Westlake	Yes	Above Moderate
LOS ANGELES	183 N DOUGLAS ST	90026	5160013016	High Medium Residential	CW	0	108	0.110270752	Residential - Three Units (Any Combination) - 4 Stories or Less	YES - Current	NO - Privately-Owned	Available	Used in Prior Housing Element - Non-Vacant	0	0	0.195341629	0.195341629	3	0	0	135A209	252	Westlake	Yes	Above Moderate
LOS ANGELES	177 N DOUGLAS ST	90026	5160013017	High Medium Residential	CW	0	108	0.110340987	Residential - Four Units (Any Combination) - 4 Stories or Less	YES - Current	NO - Privately-Owned	Available	Not Used in Prior Housing Element	0.108448859	0	0	0.108448859	4	0	0	135A209	265	Westlake		Lower
LOS ANGELES	175 N DOUGLAS ST	90026	5160013018	High Medium Residential	CW	0	108	0.110337879	Residential - Five or More Units or Apartments (Any Combination) - 4 Stories or Less	YES - Current	NO - Privately-Owned	Available	Not Used in Prior Housing Element	0	0	0.171921137	0.171921137	5	0	0	135A209	276	Westlake	Yes	Above Moderate
LOS ANGELES	171 N DOUGLAS ST	90026	5160013019	High Medium Residential	CW	0	108	0.110330967	Residential - Double, Duplex, or Two Units - 4 Stories or Less	YES - Current	NO - Privately-Owned	Available	Used in Prior Housing Element - Non-Vacant	0	0	0.616877019	0.616877019	2	0	0	135A209	288	Westlake	Yes	Above Moderate
LOS ANGELES	165 N DOUGLAS ST	90026	5160013020	High Medium Residential	CW	0	108	0.110327485	Residential - Single Family Residence	YES - Current	NO - Privately-Owned	Available	Used in Prior Housing Element - Non-Vacant	0.902312541	0	0	0.902312541	1	0	0	135A209	299	Westlake		Lower
LOS ANGELES	163 N DOUGLAS ST	90026	5160013021	High Medium Residential	CW	0	108	0.110320574	Residential - Double, Duplex, or Two Units - 4 Stories or Less	YES - Current	NO - Privately-Owned	Available	Used in Prior Housing Element - Non-Vacant	0	0	0.616877019	0.616877019	2	0	0	135A209	308	Westlake	Yes	Above Moderate
LOS ANGELES	159 N DOUGLAS ST	90026	5160013022	High Medium Residential	CW	0	108	0.110317092	Residential - Double, Duplex, or Two Units - 4 Stories or Less	YES - Current	NO - Privately-Owned	Available	Used in Prior Housing Element - Non-Vacant	0	0	0.616877019	0.616877019	2	0	0	135A209	320	Westlake	Yes	Above Moderate
LOS ANGELES	155 N DOUGLAS ST	90026	5160013023	High Medium Residential	CW	0	108	0.110310693	Residential - Four Units (Any Combination) - 4 Stories or Less	YES - Current	NO - Privately-Owned	Available	Not Used in Prior Housing Element	0	0	0.183260703	0.183260703	4	0	0	135A209	335	Westlake	Yes	Above Moderate
LOS ANGELES	149 N DOUGLAS ST	90026	5160013024	High Medium Residential	CW	0	108	0.110305299	Residential - Single Family Residence	YES - Current	NO - Privately-Owned	Available	Used in Prior Housing Element - Non-Vacant	0.902312541	0	0	0.902312541	1	0	0	135A209	349	Westlake		Lower
LOS ANGELES	145 N DOUGLAS ST	90026	5160013025	High Medium Residential	CW	0	108	0.110300102	Residential - Five or More Units or Apartments (Any Combination) - 4 Stories or Less	YES - Current	NO - Privately-Owned	Available	Not Used in Prior Housing Element	0	0	0.139033128	0.139033128	12	0	0	135A209	362	Westlake	Yes	Above Moderate
LOS ANGELES	141 N DOUGLAS ST	90026	5160013026	High Medium Residential	CW	0	108	0.110294077	Residential - Single Family Residence	YES - Current	NO - Privately-Owned	Available	Used in Prior Housing Element - Non-Vacant	0.902312541	0	0	0.902312541	1	0	0	135A209	381	Westlake		Lower
LOS ANGELES	137 N DOUGLAS ST	90026	5160013027	High Medium Residential	CW	0	108	0.110290595	Residential - Single Family Residence	YES - Current	NO - Privately-Owned	Available	Used in Prior Housing Element - Non-Vacant	0.902312541	0	0	0.902312541	1	0	0	135A209	396	Westlake		Lower
LOS ANGELES	135 N DOUGLAS ST	90026	5160013028	High Medium Residential	CW	0	108	0.110284512	Residential - Four Units (Any Combination) - 4 Stories or Less	YES - Current	NO - Privately-Owned	Available	Not Used in Prior Housing Element	0	0	0.183260703	0.183260703	4	0	0	135A209	409	Westlake	Yes	Above Moderate
LOS ANGELES	129 1/2 N DOUGLAS ST	90026	5160013029	High Medium Residential	CW	0	108	0.110279315	Residential - Four Units (Any Combination) - 4 Stories or Less	YES - Current	NO - Privately-Owned	Available	Not Used in Prior Housing Element	0	0	0.544155061	0.544155061	4	0	0	135A209	418	Westlake	Yes	Above Moderate
LOS ANGELES	127 N DOUGLAS ST	90026	5160013030	High Medium Residential	CW	0	108	0.109437106	Residential - Four Units (Any Combination) - 4 Stories or Less	YES - Current	NO - Privately-Owned	Available	Not Used in Prior Housing Element	0	0	0.509858248	0.509858248	4	0	0	135A209	431	Westlake	Yes	Above Moderate
LOS ANGELES	115 N DOUGLAS ST	90026	5160013033	Highway Oriented Commercial - High Med Residential	CW	0	108	0.059374939	Commercial - Commercial - Vacant Parcel with Existing Non-structural Other Imps.	YES - Current	NO - Privately-Owned	Available	Not Used in Prior Housing Element	0.065695752	0	0	0.065695752	0	0	0	133-5A209	45	Westlake		Lower
LOS ANGELES	1341 W 1ST ST	90026	5160013034	Highway Oriented Commercial - High Med Residential	CW	0	108	0.088242732	Industrial - Light Manufacturing - One Story	YES - Current	NO - Privately-Owned	Available	Used in Prior Housing Element - Non-Vacant	0.050360708	0	0	0.050360708	0	0	0	133-5A209	29	Westlake		Lower
LOS ANGELES	117 N DOUGLAS ST	90026	5160013035	High Medium Residential	CW	0	108	0.02429519	Residential - Single Family Residence	YES - Current	NO - Privately-Owned	Available	Not Used in Prior Housing Element	0	0	0.204311562	0.204311562	1	0	0	135A209	458	Westlake		Above Moderate
LOS ANGELES	116 N DOUGLAS ST	90026	5160014001	High Medium Residential	CW	0	108	0.074247712	Residential - Five or More Units or Apartments (Any Combination) - 4 Stories or Less	YES - Current	NO - Privately-Owned	Available	Not Used in Prior Housing Element	0	0	0.068641229	0.068641229	12	0	0	135A209	452	Westlake	Yes	Above Moderate
LOS ANGELES	125 N TOLUCA ST	90026	5160014002	High Medium Residential	CW	0	108	0.084365345	Residential - Double, Duplex, or Two Units - 4 Stories or Less	YES - Current	NO - Privately-Owned	Available	Used in Prior Housing Element - Non-Vacant	0	0	0.152833372	0.152833372	2	0	0	135A209	433	Westlake	Yes	Above Moderate
LOS ANGELES	133 N TOLUCA ST	90026	5160014003	High Medium Residential	CW	0	108	0.098257062	Residential - Four Units (Any Combination) - 4 Stories or Less	YES - Current	NO - Privately-Owned	Available	Not Used in Prior Housing Element	0	0	0.156120282	0.156120282	4	0	0	135A209	422	Westlake	Yes	Above Moderate
LOS ANGELES	128 N DOUGLAS ST	90026	5160014004	High Medium Residential	CW	0	108	0.110191423	Residential - Single Family Residence	YES - Current	NO - Privately-Owned	Available	Used in Prior Housing Element - Non-Vacant	0.845316654	0	0	0.845316654	1	0	0	135A209	414	Westlake		Lower
LOS ANGELES	134 N DOUGLAS ST	90026	5160014005	High Medium Residential	CW	0	108	0.110193509	Residential - Single Family Residence	YES - Current	NO - Privately-Owned	Available	Used in Prior Housing Element - Non-Vacant	0.392026871	0	0	0.392026871	1	0	0	135A209	404	Westlake		Lower
LOS ANGELES	138 N DOUGLAS ST	90026	5160014006	High Medium Residential	CW	0	108	0.110191796	Residential - Single Family Residence	YES - Current	NO - Privately-Owned	Available	Used in Prior Housing Element - Non-Vacant	0.845316654	0	0	0.845316654	1	0	0	135A209	388	Westlake		Lower

LOS ANGELES	144 N DOUGLAS ST	90026	5160014007	High Medium Residential	CW	0	108	0.110193509	Residential - Four Units (Any Combination) - 4 Stories or Less	YES - Current	NO - Privately-Owned	Available	Not Used in Prior Housing Element	0	0	0.183260703	0.183260703	4	0	0	135A209	369	Westlake		Yes	Above Moderate
LOS ANGELES	148 N DOUGLAS ST	90026	5160014008	High Medium Residential	CW	0	108	0.110191796	Residential - Five or More Units or Apartments (Any Combination) - 4 Stories or Less	YES - Current	NO - Privately-Owned	Available	Not Used in Prior Housing Element	0	0	0.114636613	0.114636613	14	0	0	135A209	353	Westlake		Yes	Above Moderate
LOS ANGELES	152 N DOUGLAS ST	90026	5160014009	High Medium Residential	CW	0	108	0.110193706	Residential - Five or More Units or Apartments (Any Combination) - 4 Stories or Less	YES - Current	NO - Privately-Owned	Available	Not Used in Prior Housing Element	0	0	0.158005202	0.158005202	10	0	0	135A209	340	Westlake		Yes	Above Moderate
LOS ANGELES	156 N DOUGLAS ST	90026	5160014010	Medium Residential	CW	0	108	0.110191994	Residential - Four Units (Any Combination) - 4 Stories or Less	YES - Current	NO - Privately-Owned	Available	Not Used in Prior Housing Element	0	0	0.17173589	0.17173589	4	0	0	135A209	325	Westlake		Yes	Above Moderate
LOS ANGELES	160 N DOUGLAS ST	90026	5160014011	Medium Residential	CW	0	108	0.110193509	Residential - Double, Duplex, or Two Units - 4 Stories or Less	YES - Current	NO - Privately-Owned	Available	Used in Prior Housing Element - Non-Vacant	0	0	0.616877019	0.616877019	2	0	0	135A209	313	Westlake		Yes	Above Moderate
LOS ANGELES	170 N DOUGLAS ST	90026	5160014014	Medium Residential	CW	0	108	0.110191796	Residential - Single Family Residence	YES - Current	NO - Privately-Owned	Available	Used in Prior Housing Element - Non-Vacant	0.845316654	0	0	0.845316654	1	0	0	135A209	282	Westlake			Lower
LOS ANGELES	176 N DOUGLAS ST	90026	5160014015	Medium Residential	CW	0	108	0.109562607	Residential - Single Family Residence - Vacant Land	YES - Current	NO - Privately-Owned	Available	Not Used in Prior Housing Element	0.615003848	0	0	0.615003848	0	0	0	135A209	263	Westlake			Lower
LOS ANGELES	1344 W COLTON ST	90026	5160014016	Medium Residential	CW	0	108	0.164275529	Residential - Single Family Residence	YES - Current	NO - Privately-Owned	Available	Used in Prior Housing Element - Non-Vacant	1.169744492	0	0	1.169744492	1	0	0	135A209	285	Westlake			Lower
LOS ANGELES	171 N TOLUCA ST	90026	5160014017	Medium Residential	CW	0	108	0.110192305	Residential - Three Units (Any Combination) - 4 Stories or Less	YES - Current	NO - Privately-Owned	Available	Used in Prior Housing Element - Non-Vacant	0	0	0.183056155	0.183056155	3	0	0	135A209	298	Westlake		Yes	Above Moderate
LOS ANGELES	165 N TOLUCA ST	90026	5160014018	Medium Residential	CW	0	108	0.110192305	Residential - Single Family Residence	YES - Current	NO - Privately-Owned	Available	Used in Prior Housing Element - Non-Vacant	0.845316654	0	0	0.845316654	1	0	0	135A209	306	Westlake			Lower
LOS ANGELES	161 N TOLUCA ST	90026	5160014019	Medium Residential	CW	0	108	0.11019168	Residential - Double, Duplex, or Two Units - 4 Stories or Less	YES - Current	NO - Privately-Owned	Available	Used in Prior Housing Element - Non-Vacant	0	0	0.195115578	0.195115578	2	0	0	135A209	316	Westlake		Yes	Above Moderate
LOS ANGELES	157 N TOLUCA ST	90026	5160014020	Medium Residential	CW	0	108	0.110192305	Residential - Five or More Units or Apartments (Any Combination) - 4 Stories or Less	YES - Current	NO - Privately-Owned	Available	Not Used in Prior Housing Element	0	0	0.161110181	0.161110181	5	0	0	135A209	328	Westlake		Yes	Above Moderate
LOS ANGELES	153 N TOLUCA ST	90026	5160014021	High Medium Residential	CW	0	108	0.102062935	Residential - Single Family Residence	YES - Current	NO - Privately-Owned	Available	Used in Prior Housing Element - Non-Vacant	0.78857739	0	0	0.78857739	1	0	0	135A209	342	Westlake			Lower
LOS ANGELES	149 N TOLUCA ST	90026	5160014022	High Medium Residential	CW	0	108	0.077671749	Residential - Four Units (Any Combination) - 4 Stories or Less - Vacant Land	YES - Current	NO - Privately-Owned	Available	Not Used in Prior Housing Element	0.496668613	0	0	0.496668613	0	0	0	135A209	356	Westlake			Lower
LOS ANGELES	145 N TOLUCA ST	90026	5160014023	High Medium Residential	CW	0	108	0.08473239	Residential - Single Family Residence	YES - Current	NO - Privately-Owned	Available	Used in Prior Housing Element - Non-Vacant	0.675501406	0	0	0.675501406	1	0	0	135A209	375	Westlake			Lower
LOS ANGELES	165 N EDGEWARE ROAD	90026	5160015002	Medium Residential	CW	0	108	0.109713289	Residential - Five or More Units or Apartments (Any Combination) - 4 Stories or Less	YES - Current	NO - Privately-Owned	Available	Not Used in Prior Housing Element	0	0	0.152389302	0.152389302	5	0	0	135A209	355	Westlake		Yes	Above Moderate
LOS ANGELES	159 1/2 N EDGEWARE ROAD	90026	5160015003	Medium Residential	CW	0	108	0.109732517	Residential - Five or More Units or Apartments (Any Combination) - 4 Stories or Less	YES - Current	NO - Privately-Owned	Available	Not Used in Prior Housing Element	0	0	0.453258106	0.453258106	5	0	0	135A209	366	Westlake		Yes	Above Moderate
LOS ANGELES	1314 W COLTON ST	90026	5160015033	Medium Residential	CW	0	108	0.043221533	Residential - Four Units (Any Combination) - 4 Stories or Less	YES - Current	NO - Privately-Owned	Available	Not Used in Prior Housing Element	0	0	0.066919018	0.066919018	4	0	0	135A209	333	Westlake		Yes	Above Moderate
LOS ANGELES	170 N TOLUCA ST	90026	5160015037	Medium Residential	CW	0	108	0.083642149	Residential - Four Units (Any Combination) - 4 Stories or Less	YES - Current	NO - Privately-Owned	Available	Not Used in Prior Housing Element	0	0	0.126500398	0.126500398	4	0	0	135A209	318	Westlake		Yes	Above Moderate
LOS ANGELES	105 N EDGEWARE ROAD	90026	5160015900	Community Commercial - Mixed High Residential	CW	0	108	0.09839331	Residential - Four Units (Any Combination) - 4 Stories or Less	YES - Current	NO - Privately-Owned	Available	Used in Prior Housing Element - Non-Vacant	0.683472633	0	0	0.683472633	0	0	0	133-5A209	98	Westlake			Lower
LOS ANGELES	115 N EDGEWARE ROAD	90026	5160015900	High Density Residential	CW	0	108	0.104067431	Residential - Four Units (Any Combination) - 4 Stories or Less	YES - Current	NO - Privately-Owned	Available	Used in Prior Housing Element - Non-Vacant	0.687486434	0	0	0.687486434	0	0	0	133-5A209	70	Westlake			Lower
LOS ANGELES	119 1/2 N EDGEWARE ROAD	90026	5160015900	High Density Residential	CW	0	108	0.109921574	Residential - Four Units (Any Combination) - 4 Stories or Less	YES - Current	NO - Privately-Owned	Available	Used in Prior Housing Element - Non-Vacant	0.723106527	0	0	0.723106527	0	0	0	133-5A209	56	Westlake			Lower
LOS ANGELES	123 N EDGEWARE ROAD	90026	5160015900	High Density Residential	CW	0	108	0.109902199	Residential - Four Units (Any Combination) - 4 Stories or Less	YES - Current	NO - Privately-Owned	Available	Used in Prior Housing Element - Non-Vacant	0.723106527	0	0	0.723106527	0	0	0	133-5A209	42	Westlake			Lower
LOS ANGELES	127 N EDGEWARE ROAD	90026	5160015900	High Medium Residential	CW	0	108	0.109883191	Residential - Four Units (Any Combination) - 4 Stories or Less	YES - Current	NO - Privately-Owned	Available	Used in Prior Housing Element - Non-Vacant	0.723106527	0	0	0.723106527	0	0	0	133-5A209	28	Westlake			Lower
LOS ANGELES	129 1/2 N EDGEWARE ROAD	90026	5160015900	High Medium Residential	CW	0	108	0.109864733	Residential - Four Units (Any Combination) - 4 Stories or Less	YES - Current	NO - Privately-Owned	Available	Used in Prior Housing Element - Non-Vacant	0.723106527	0	0	0.723106527	0	0	0	133-5A209	16	Westlake			Lower
LOS ANGELES	1307 W 1ST ST	90026	5160015900	Community Commercial - Mixed High Residential	CW	0	108	0.088383896	Residential - Four Units (Any Combination) - 4 Stories or Less	YES - Current	NO - Privately-Owned	Available	Used in Prior Housing Element - Non-Vacant	0.635829514	0	0	0.635829514	0	0	0	133-5A209	91	Westlake			Lower
LOS ANGELES	1311 W 1ST ST	90026	5160015900	Community Commercial - Mixed High Residential	CW	0	108	0.088383406	Residential - Four Units (Any Combination) - 4 Stories or Less	YES - Current	NO - Privately-Owned	Available	Used in Prior Housing Element - Non-Vacant	0.635829514	0	0	0.635829514	0	0	0	133-5A209	85	Westlake			Lower
LOS ANGELES	1313 W 1ST ST	90026	5160015900	Community Commercial - Mixed High Residential	CW	0	108	0.088383406	Residential - Four Units (Any Combination) - 4 Stories or Less	YES - Current	NO - Privately-Owned	Available	Used in Prior Housing Element - Non-Vacant	0.635829514	0	0	0.635829514	0	0	0	133-5A209	79	Westlake			Lower
LOS ANGELES	1319 W 1ST ST	90026	5160015900	Community Commercial - Mixed High Residential	CW	0	108	0.088384256	Residential - Four Units (Any Combination) - 4 Stories or Less	YES - Current	NO - Privately-Owned	Available	Used in Prior Housing Element - Non-Vacant	0.635829514	0	0	0.635829514	0	0	0	133-5A209	71	Westlake			Lower
LOS ANGELES	135 N EDGEWARE ROAD	90026	5160015900	High Medium Residential	CW	0	108	0.109845956	Residential - Four Units (Any Combination) - 4 Stories or Less	YES - Current	NO - Privately-Owned	Available	Used in Prior Housing Element - Non-Vacant	0.723106527	0	0	0.723106527	0	0	0	135A209	440	Westlake			Lower
LOS ANGELES	139 N EDGEWARE ROAD	90026	5160015900	High Medium Residential	CW	0	108	0.109826671	Residential - Four Units (Any Combination) - 4 Stories or Less	YES - Current	NO - Privately-Owned	Available	Used in Prior Housing Element - Non-Vacant	0.723106527	0	0	0.723106527	0	0	0	135A209	427	Westlake			Lower
LOS ANGELES	145 N EDGEWARE ROAD	90026	5160015900	High Medium Residential	CW	0	108	0.109808459	Residential - Four Units (Any Combination) - 4 Stories or Less	YES - Current	NO - Privately-Owned	Available	Used in Prior Housing Element - Non-Vacant	0.723106527	0	0	0.723106527	0	0	0	135A209	417	Westlake			Lower
LOS ANGELES	149 N EDGEWARE ROAD	90026	5160015900	High Medium Residential	CW	0	108	0.109788928	Residential - Four Units (Any Combination) - 4 Stories or Less	YES - Current	NO - Privately-Owned	Available	Used in Prior Housing Element - Non-Vacant	0.723106527	0	0	0.723106527	0	0	0	135A209	408	Westlake			Lower
LOS ANGELES	153 N EDGEWARE ROAD	90026	5160015900	High Medium Residential	CW	0	108	0.10976992	Residential - Four Units (Any Combination) - 4 Stories or Less	YES - Current	NO - Privately-Owned	Available	Used in Prior Housing Element - Non-Vacant	0.723106527	0	0	0.723106527	0	0	0	135A209	399	Westlake			Lower
LOS ANGELES	155 N EDGEWARE ROAD	90026	5160015900	Medium Residential	CW	0	108	0.10975099	Residential - Four Units (Any Combination) - 4 Stories or Less	YES - Current	NO - Privately-Owned	Available	Used in Prior Housing Element - Non-Vacant	0.723106527	0	0	0.723106527	0	0	0	135A209	384	Westlake			Lower
LOS ANGELES			5160015900	Community Commercial - Mixed High Residential	CW	0	108	0.0317424	Residential - Four Units (Any Combination) - 4 Stories or Less	YES - Current	NO - Privately-Owned	Available	Used in Prior Housing Element - Non-Vacant	0	0	0.309665561	0.309665561	0	0	0	133-5A209	88	Westlake			Above Moderate
LOS ANGELES			5160015900	Community Commercial - Mixed High Residential	CW	0	108	0.088381936	Residential - Four Units (Any Combination) - 4 Stories or Less	YES - Current	NO - Privately-Owned	Available	Used in Prior Housing Element - Non-Vacant	0.635829514	0	0	0.635829514	0	0	0	133-5A209	64	Westlake			Lower
LOS ANGELES	100 N TOLUCA ST	90026	5160015902	High Density Residential	CW	0	108	0.101658351	Residential - Single Family Residence - Vacant Land	YES - Current	NO - Privately-Owned	Available	Not Used in Prior Housing Element	0.625941396	0	0	0.625941396	0	0	0	133-5A209	44	Westlake			Lower
LOS ANGELES	118 N TOLUCA ST	90026	5160015902	High Density Residential	CW	0	108	0.105331161	Residential - Single Family Residence - Vacant Land	YES - Current	NO - Privately-Owned	Available	Not Used in Prior Housing Element	0.625941396	0	0	0.625941396	0	0	0	133-5A209	30	Westlake			Lower
LOS ANGELES	122 N TOLUCA ST	90026	5160015902	High Density Residential	CW	0	108	0.105309873	Residential - Single Family Residence - Vacant Land	YES - Current	NO - Privately-Owned	Available	Not Used in Prior Housing Element	0.625941396	0	0	0.625941396	0	0	0	133-5A209	20	Westlake			Lower
LOS ANGELES	126 N TOLUCA ST	90026	5160015902	High Medium Residential	CW	0	108	0.105295621	Residential - Single Family Residence - Vacant Land	YES - Current	NO - Privately-Owned	Available	Not Used in Prior Housing Element	0.625941396	0	0	0.625941396	0	0	0	135A209	443	Westlake			Lower
LOS ANGELES	130 N TOLUCA ST	90026	5160015902	High Medium Residential	CW	0	108	0.105272896	Residential - Single Family Residence - Vacant Land	YES - Current	NO - Privately-Owned	Available	Not Used in Prior Housing Element	0.625941396	0	0	0.625941396	0	0	0	135A209	429	Westlake			Lower
LOS ANGELES	134 N TOLUCA ST	90026	5160015902	High Medium Residential	CW	0	108	0.105254332	Residential - Single Family Residence - Vacant Land	YES - Current	NO - Privately-Owned	Available	Not Used in Prior Housing Element	0.625941396	0	0	0.625941396	0	0	0	135A209	419	Westlake			Lower
LOS ANGELES	138 N TOLUCA ST	90026	5160015902	High Medium Residential	CW	0	108	0.105235369	Residential - Single Family Residence - Vacant Land	YES - Current	NO - Privately-Owned	Available	Not Used in Prior Housing Element	0.625941396	0	0	0.625941396	0	0	0	135A209	410	Westlake			Lower
LOS ANGELES	144 N TOLUCA ST	90026	5160015902	High Medium Residential	CW	0	108	0.105214785	Residential - Single Family Residence - Vacant Land	YES - Current	NO - Privately-Owned	Available	Not Used in Prior Housing Element	0.625941396	0	0	0.625941396	0	0	0	135A209	401	Westlake			Lower
LOS ANGELES	148 N TOLUCA ST	90026	5160015902	High Medium Residential	CW	0	108	0.105196383	Residential - Single Family Residence - Vacant Land	YES - Current	NO - Privately-Owned	Available	Not Used in Prior Housing Element	0.625941396	0	0	0.625941396	0	0	0	135A209	389	Westlake			Lower
LOS ANGELES	152 N TOLUCA ST	90026	5160015902	High Medium Residential	CW	0	108	0.105177375	Residential - Single Family Residence - Vacant Land	YES - Current	NO - Privately-Owned	Available	Not Used in Prior Housing Element	0.625941396	0	0	0.625941396	0	0	0	135A209	372	Westlake			Lower
LOS ANGELES	156 N TOLUCA ST	90026	5160015902	Medium Residential	CW	0	108	0.105158356	Residential - Single Family Residence - Vacant Land	YES - Current	NO - Privately-Owned	Available	Not Used in Prior Housing Element	0.625941396	0	0	0.625941396	0	0	0	135A209	358	Westlake			Lower
LOS ANGELES	160 N TOLUCA ST	90026	5160015902	Medium Residential	CW	0	108	0.105138503	Residential - Single Family Residence - Vacant Land	YES - Current	NO - Privately-Owned	Available	Not Used in Prior Housing Element	0.625941396	0	0	0.625941396	0	0	0	135A209	346	Westlake			Lower
LOS ANGELES	164 N TOLUCA ST	90026	5160015902	Medium Residential	CW	0	108	0.093427916	Residential - Single Family Residence - Vacant Land	YES - Current	NO - Privately-Owned	Available	Not Used in Prior Housing Element	0.582335597	0	0	0.582335597	0	0	0	135A209	334	Westlake			Lower
LOS ANGELES	1254 W COLTON ST	90026	5160016007	Medium Residential	CW	0	108	0.101060222	Residential - Four Units (Any Combination) - 4 Stories or Less	YES - Current	NO - Privately-Owned	Available	Used in Prior Housing Element - Non-Vacant	0	0	0.548965073	0.548965073	4	0	0	135A209	380	Westlake		Yes	Above Moderate
LOS ANGELES	172 N EDGEWARE ROAD	90026	5160016007	Medium Residential	CW	0	108	0.130013855	Residential - Four Units (Any Combination) - 4 Stories or Less	YES - Current	NO - Privately-Owned	Available	Used in Prior Housing Element - Non-Vacant	0	0	0.687543583	0.687543583	4	0	0	135A209	367	Westlake		Yes	Above Moderate
LOS ANGELES	1234 W COLTON ST	90026	5160016900	Medium Residential	CW	0	108	0.070018572	Residential - Double, Duplex, or Two Units - 4 Stories or Less	YES - Current	NO - Privately-Owned	Available	Used in Prior Housing Element - Non-Vacant	0	0	0.4514404	0.4514404	2	0	0	135A209	411	Westlake		Yes	Above Moderate
LOS ANGELES	161 N BIXEL ST	90026	5160016900	Medium Residential	CW	0	108	0.092975608	Residential - Double, Duplex, or Two Units - 4 Stories or Less	YES - Current	NO - Privately-Owned	Available	Used in Prior Housing Element - Non-Vacant	0	0	0.570586431	0.570586431	2	0	0	135A209	424	Westlake		Yes	Above Moderate
LOS ANGELES	1246 W COLTON ST	90026	5160016901	Medium Residential	CW	0	108	0.130392128	Residential - Single Family Residence - Vacant Land	YES - Current	NO - Privately-Owned	Available	Not Used in Prior Housing Element	1.051560402	0	0	1.051560402	1	0	0	135A209	400	Westlake			Lower
LOS ANGELES	1250 W COLTON ST	90026	5160016901	Medium Residential	CW	0	108	0.094532674	Residential - Single Family Residence - Vacant Land	YES - Current	NO - Privately-Owned	Available	Not Used in Prior Housing Element	0.851183152	0	0	0.851183152	1	0	0	135A209	394	Westlake			Lower
LOS ANGELES	1252 W COLTON ST	90026	5160016901	Medium Residential	CW	0	108	0.06844095	Residential - Single Family Residence - Vacant Land	YES - Current	NO - Privately-Owned	Available	Not Used in Prior Housing Element	0.67288819	0	0	0.67288819	1	0	0	135A209	392	Westlake			Lower
LOS ANGELES			5160016901	Medium Residential	CW	0	108	0.032600331	Residential - Single Family Residence - Vacant Land	YES - Current	NO - Privately-Owned	Available	Not Used in Prior Housing Element	0	0	0.150954854	0.150954854	1	0	0	135A209	398	Westlake			Above Moderate
LOS ANGELES			5160016901	Medium Residential	CW	0	108	0.061932272	Residential - Single Family Residence - Vacant Land	YES - Current	NO - Privately-Owned	Available	Not Used in Prior Housing Element	0.60340867	0	0	0.60340867	1	0	0	135A209	385	Westlake			Lower
LOS ANGELES	108 N EDGEWARE ROAD	90026	5160016902	Community Commercial	CW	0	108	0.108888624	Residential - Single Family Residence - Vacant Land	YES - Current	NO - Privately-Owned	Available	Not Used in Prior Housing Element	0.904523891	0	0	0.904523891	3	0	0	133-5A209	106	Westlake			Lower
LOS ANGELES	114 N EDGEWARE ROAD	90026	5160016902	High Density Residential	CW	0	108	0.122818234	Residential - Single Family Residence - Vacant Land	YES - Current	NO - Privately-Owned	Available	Not Used in Prior Housing Element	1.010486126	0	0	1.010486126	3	0	0	133-5A209	96	Westlake			Lower
LOS ANGELES	115 N BIXEL ST	90026	5160016902	Community Commercial	CW	0	108	0.123201879	Residential - Single Family Residence - Vacant Land	YES - Current	NO - Privately-Owned	Available	Not Used in Prior Housing Element	1.112106997	0	0	1.112106997	3	0	0	133-5A209	144	Westlake			Lower
LOS ANGELES	118 N EDGEWARE ROAD	90026	5160016902	High Density Residential	CW	0	108	0.160697208	Residential - Single Family Residence - Vacant Land	YES - Current	NO - Privately-Owned	Available	Not Used in Prior Housing Element	1.1788436	0	0	1.1788436	3	0	0	133-5A209	83	Westlake			Lower
LOS ANGELES	124 N EDGEWARE ROAD	90026	5160016902	High Density Residential	CW	0	108	0.160697208	Residential - Single Family Residence - Vacant Land	YES - Current	NO - Privately-Owned	Available	Not Used in Prior Housing Element	1.1788436	0	0	1.1788436	3	0	0	133-5A209	66	Westlake			Lower
LOS ANGELES	1241 W 1ST ST	90026	5160016902	Community Commercial	CW	0	108	0.124059475	Residential - Single Family Residence - Vacant Land	YES - Current	NO - Privately-Owned	Available	Not Used in Prior Housing Element	1.112106997	0	0	1.112106997	3	0	0	133-5A209	137	Westlake			Lower
LOS ANGELES	1247 W 1ST ST	90026	5160016902	Community Commercial	CW	0	108	0.12168174	Residential - Single Family Residence - Vacant Land	YES - Current	NO - Privately-Owned	Available	Not Used in Prior Housing Element	1.055996132	0	0	1.055996132	3	0	0	133-5A209	131	Westlake			Lower
LOS ANGELES	1249 W 1ST ST	90026	5160016902	Community Commercial	CW	0	108	0.120706344	Residential - Single Family Residence - Vacant Land	YES - Current	NO - Privately-Owned	Available	Not Used in Prior Housing Element	0.951495826	0	0	0.951495826	3	0	0	133-5A209	122	Westlake			Lower
LOS ANGELES	1253 W 1ST ST	90026	5160016902	Community Commercial	CW	0	108	0.111898877	Residential - Single Family Residence - Vacant Land	YES - Current	NO - Privately-Owned	Available	Not Used in Prior Housing Element	0.965537119	0	0	0.965537119	3	0	0	133-5A209	116	Westlake			Lower
LOS ANGELES	1257 W 1ST ST	90026	5160016902	Community Commercial	CW	0	108	0.110775735	Residential - Single Family Residence - Vacant Land	YES - Current	NO - Privately-Owned	Available	Not Used in Prior Housing Element	0.965537119	0	0	0.965537119	3	0	0	133-5A209	110	Westlake			Lower
LOS ANGELES	130 N EDGEWARE ROAD	90026	5160016902	High Medium Residential	CW	0	108	0.154269614	Residential - Single Family Residence - Vacant Land	YES - Current	NO - Privately-Owned	Available	Not Used in Prior Housing Element	1.196308041	0	0	1.196308041	3	0	0	133-5A209	52	Westlake			Lower
LOS ANGELES	134 N EDGEWARE ROAD	90026	5160016902	High Medium Residential	CW	0	108	0.147840518	Residential - Single Family Residence - Vacant Land	YES - Current	NO - Privately-Owned	Available	Not Used in Prior Housing Element	1.150124788	0	0	1.150124788	3	0	0	133-5A209	36	Westlake			Lower
LOS ANGELES	142 N EDGEWARE ROAD	90026	5160016902	High Medium Residential	CW	0	108	0.137557584	Residential - Single Family Residence - Vacant Land	YES - Current	NO - Privately-Owned	Available	Not Used in Prior Housing Element	1.112106997	0	0	1.112106997	3	0	0	133-5A209	22	Westlake			Lower
LOS ANGELES	144 N EDGEWARE ROAD	90026	5160016902	High Medium Residential	CW	0	108	0.137556967	Residential - Single Family Residence - Vacant Land	YES - Current	NO - Privately-Owned	Available	Not Used in Prior Housing Element	1.112106997	0	0	1.112106997	3	0	0	135A209	441	Westlake			Lower
LOS ANGELES	148 N EDGEWARE ROAD	90026	5160016902	High Medium Residential	CW	0	108	0.144628822	Residential - Single Family Residence - Vacant Land	YES - Current	NO - Privately-Owned	Available	Not Used in Prior Housing Element	1.095897269	0	0	1.095897269	3	0	0	135A209	426	Westlake			Lower
LOS ANGELES	152 N EDGEWARE ROAD	90026	5160016902	High Medium Residential	CW	0	108	0.128556849	Residential - Single Family Residence - Vacant Land	YES - Current	NO - Privately-Owned	Available	Not Used in Prior Housing Element	1.004624784	0	0	1.004624784	3	0	0	135A209	415	Westlake			Lower
LOS ANGELES	117 N BIXEL ST	90026	5160016903	High Density Residential	CW	0	108	0.114479004	Residential - Single Family Residence - Vacant Land	YES - Current	NO - Privately-Owned	Available	Not Used in Prior Housing Element	0.767308199	0	0	0.767308199	0	0	0	133-5A209	114	Westlake			Lower
LOS ANGELES	121 N BIXEL ST	90026	5160016903	High Density Residential	CW	0	108	0.111892783	Residential - Single Family Residence - Vacant Land	YES - Current	NO - Privately-Owned	Available	Not Used in Prior Housing Element	0.771820652	0	0	0.771820652	0	0	0	133-5A209	104	Westlake			Lower
LOS ANGELES	125 N BIXEL ST	90026	5160016903	High Density Residential	CW	0	108	0.095880657	Residential - Single Family Residence - Vacant Land	YES - Current	NO - Privately-Owned	Available	Not Used in Prior Housing Element	0.687486434	0	0	0.687486434	0	0	0	133-5A209	94	Westlake			Lower
LOS ANGELES	129 N BIXEL ST	90026	5160016903	High Medium Residential	CW	0	108	0.111825968	Residential - Single Family Residence - Vacant Land	YES - Current	NO - Privately-Owned	Available	Not Used in Prior Housing Element	0.771820652	0	0	0.771820652	0	0	0	133-5A209	81	Westlake			Lower
LOS ANGELES	133 N BIXEL ST	90026	5160016903	High Medium Residential	CW	0	108	0.095825232	Residential - Single Family Residence - Vacant Land	YES - Current	NO - Privately-Owned	Available	Not Used in Prior Housing Element	0.687486434	0	0	0.687486434	0	0	0	133-5A209	68	Westlake			Lower
LOS ANGELES	135 N BIXEL ST	90026	5160016903	High Medium Residential	CW	0	108	0.063855244	Residential - Single Family Residence - Vacant Land	YES - Current	NO - Privately-Owned	Available	Not Used in Prior Housing Element	0.48763876	0	0	0.48763876	0	0	0	133-5A209	48	Westlake			Lower
LOS ANGELES	141 N BIXEL ST	90026	5160016903	High Medium Residential	CW	0	108	0.063848313	Residential - Single Family Residence - Vacant Land	YES - Current	NO - Privately-Owned	Available	Not Used in Prior Housing Element	0.48763876	0	0	0.48763876	0	0	0	133-5A209	41	Westlake			Lower
LOS ANGELES	147 N BIXEL ST	90026	5160016903	High Medium Residential	CW	0	108	0.095754851	Residential - Single Family Residence - Vacant Land	YES - Current	NO - Privately-Owned	Available	Not Used in Prior Housing Element	0.687486434	0	0	0.687486434	0	0	0	133-5A209	31	Westlake			Lower
LOS ANGELES	149 N BIXEL ST	90026	5160016903	High Medium Residential	CW	0	108	0.127636493	Residential - Single Family Residence - Vacant Land	YES - Current	NO - Privately-Owned	Available	Not Used in Prior Housing Element	0.802856594	0	0	0.802856594	0	0	0	133-5A209	15	Westlake			Lower
LOS ANGELES	153 N BIXEL ST	90026	5160016903	High Medium Residential	CW	0	108	0.127603247	Residential - Single Family Residence - Vacant Land	YES - Current	NO - Privately-Owned	Available	Not Used in Prior Housing Element	0.802856594	0	0	0.802856594	0	0	0	133-5A209	13	Westlake			Lower
LOS ANGELES			5160016903	High Density Residential	CW	0	108	0.015986754	Residential - Single Family Residence - Vacant Land	YES - Current	NO - Privately-Owned	Available	Not Used in Prior Housing Element	0	0	0.177439845	0.177439845	0	0	0	133-5A209	111	Westlake			Above Moderate
LOS ANGELES			5160016903	High Medium Residential	CW	0	108	0.031914963	Residential - Single Family Residence - Vacant Land	YES - Current	NO - Privately-Owned	Available	Not Used in Prior Housing Element	0	0	0.309665561	0.309665561	0	0	0	133-5A209	27	Westlake			Above Moderate
LOS ANGELES			5160016903	High Medium Residential	CW	0	108	0.031946283	Residential - Single Family Residence - Vacant Land	YES - Current	NO - Privately-Owned	Available	Not Used in Prior Housing Element	0	0	0.309665561	0.309665561	0	0	0	133-5A209	77	Westlake			Above Moderate
LOS ANG

LOS ANGELES	115 N BOYLSTON ST	90012	5160017901	Community Commercial	CW	0	108	0.228678299	Residential - Single Family Residence - Vacant Land	YES - Current	NO - Privately-Owned	Available	Not Used in Prior Housing Element	1.276864082	0	0	1.276864082	0	0	0	133-SA209	172	Westlake							Lower
LOS ANGELES	117 N BOYLSTON ST	90012	5160017901	Community Commercial	CW	0	108	0.164304618	Residential - Single Family Residence - Vacant Land	YES - Current	NO - Privately-Owned	Available	Not Used in Prior Housing Element	1.02815769	0	0	1.02815769	0	0	0	133-SA209	157	Westlake							Lower
LOS ANGELES	1207 W 1ST ST	90026	5160017901	Community Commercial	CW	0	108	0.051524491	Residential - Single Family Residence - Vacant Land	YES - Current	NO - Privately-Owned	Available	Not Used in Prior Housing Element	0.538933146	0	0	0.538933146	0	0	0	133-SA209	200	Westlake							Lower
LOS ANGELES	1213 W 1ST ST	90026	5160017901	Community Commercial	CW	0	108	0.105141706	Residential - Single Family Residence - Vacant Land	YES - Current	NO - Privately-Owned	Available	Not Used in Prior Housing Element	0.731631154	0	0	0.731631154	0	0	0	133-SA209	191	Westlake							Lower
LOS ANGELES	125 N BOYLSTON ST	90012	5160017901	High Density Residential	CW	0	108	0.175907409	Residential - Single Family Residence - Vacant Land	YES - Current	NO - Privately-Owned	Available	Not Used in Prior Housing Element	1.120409775	0	0	1.120409775	0	0	0	133-SA209	146	Westlake							Lower
LOS ANGELES	129 N BOYLSTON ST	90012	5160017901	High Density Residential	CW	0	108	0.175905898	Residential - Single Family Residence - Vacant Land	YES - Current	NO - Privately-Owned	Available	Not Used in Prior Housing Element	1.120409775	0	0	1.120409775	0	0	0	133-SA209	132	Westlake							Lower
LOS ANGELES	135 N BOYLSTON ST	90012	5160017901	High Medium Residential	CW	0	108	0.175907431	Residential - Single Family Residence - Vacant Land	YES - Current	NO - Privately-Owned	Available	Not Used in Prior Housing Element	1.120409775	0	0	1.120409775	0	0	0	133-SA209	117	Westlake							Lower
LOS ANGELES	139 N BOYLSTON ST	90012	5160017901	High Medium Residential	CW	0	108	0.172172953	Residential - Single Family Residence - Vacant Land	YES - Current	NO - Privately-Owned	Available	Not Used in Prior Housing Element	1.051791155	0	0	1.051791155	0	0	0	133-SA209	105	Westlake							Lower
LOS ANGELES	145 N BOYLSTON ST	90012	5160017901	High Medium Residential	CW	0	108	0.172173521	Residential - Single Family Residence - Vacant Land	YES - Current	NO - Privately-Owned	Available	Not Used in Prior Housing Element	1.051791155	0	0	1.051791155	0	0	0	133-SA209	92	Westlake							Lower
LOS ANGELES	149 N BOYLSTON ST	90012	5160017901	High Medium Residential	CW	0	108	0.172173112	Residential - Single Family Residence - Vacant Land	YES - Current	NO - Privately-Owned	Available	Not Used in Prior Housing Element	1.051791155	0	0	1.051791155	0	0	0	133-SA209	78	Westlake							Lower
LOS ANGELES	155 N BOYLSTON ST	90012	5160017901	High Medium Residential	CW	0	108	0.172172877	Residential - Single Family Residence - Vacant Land	YES - Current	NO - Privately-Owned	Available	Not Used in Prior Housing Element	1.051791155	0	0	1.051791155	0	0	0	133-SA209	61	Westlake							Lower
LOS ANGELES			5160017901	Community Commercial	CW	0	108	0.012428171	Residential - Single Family Residence - Vacant Land	YES - Current	NO - Privately-Owned	Available	Not Used in Prior Housing Element	0	0	0.177439845	0.177439845	0	0	0	133-SA209	179	Westlake							Above Moderate
LOS ANGELES			5160017901	Community Commercial	CW	0	108	0.020362901	Residential - Single Family Residence - Vacant Land	YES - Current	NO - Privately-Owned	Available	Not Used in Prior Housing Element	0	0	0.32045238	0.32045238	0	0	0	133-SA209	217	Westlake							Above Moderate
LOS ANGELES			5160017901	Community Commercial	CW	0	108	0.040969562	Residential - Single Family Residence - Vacant Land	YES - Current	NO - Privately-Owned	Available	Not Used in Prior Housing Element	0.439425528	0	0	0.439425528	0	0	0	133-SA209	204	Westlake							Lower
LOS ANGELES	120 N BIXEL ST	90026	5160017902	High Density Residential	CW	0	108	0.137755578	Residential - Single Family Residence - Vacant Land	YES - Current	NO - Privately-Owned	Available	Not Used in Prior Housing Element	1.156230569	4	0	1.156230569	4	0	0	133-SA209	141	Westlake							Lower
LOS ANGELES	1215 W 1ST ST	90026	5160017902	Community Commercial	CW	0	108	0.104064847	Residential - Single Family Residence - Vacant Land	YES - Current	NO - Privately-Owned	Available	Not Used in Prior Housing Element	0.909307957	0	0	0.909307957	4	0	0	133-SA209	176	Westlake							Lower
LOS ANGELES	122 N BIXEL ST	90026	5160017902	High Density Residential	CW	0	108	0.123934698	Residential - Single Family Residence - Vacant Land	YES - Current	NO - Privately-Owned	Available	Not Used in Prior Housing Element	1.061594486	4	0	1.061594486	4	0	0	133-SA209	126	Westlake							Lower
LOS ANGELES	1223 W 1ST ST	90026	5160017902	Community Commercial	CW	0	108	0.045510813	Residential - Single Family Residence - Vacant Land	YES - Current	NO - Privately-Owned	Available	Not Used in Prior Housing Element	0.540811193	4	0	0.540811193	4	0	0	133-SA209	169	Westlake							Lower
LOS ANGELES	1225 W 1ST ST	90026	5160017902	Community Commercial	CW	0	108	0.082330996	Residential - Single Family Residence - Vacant Land	YES - Current	NO - Privately-Owned	Available	Not Used in Prior Housing Element	0.909307957	4	0	0.909307957	4	0	0	133-SA209	166	Westlake							Lower
LOS ANGELES	1229 W 1ST ST	90026	5160017902	Community Commercial	CW	0	108	0.108577182	Residential - Single Family Residence - Vacant Land	YES - Current	NO - Privately-Owned	Available	Not Used in Prior Housing Element	1.052240086	4	0	1.052240086	4	0	0	133-SA209	158	Westlake							Lower
LOS ANGELES	130 N BIXEL ST	90026	5160017902	High Density Residential	CW	0	108	0.131640042	Residential - Single Family Residence - Vacant Land	YES - Current	NO - Privately-Owned	Available	Not Used in Prior Housing Element	1.101713085	4	0	1.101713085	4	0	0	133-SA209	108	Westlake							Lower
LOS ANGELES	134 N BIXEL ST	90026	5160017902	High Medium Residential	CW	0	108	0.171979287	Residential - Single Family Residence - Vacant Land	YES - Current	NO - Privately-Owned	Available	Not Used in Prior Housing Element	1.308963215	4	0	1.308963215	4	0	0	133-SA209	97	Westlake							Lower
LOS ANGELES	138 N BIXEL ST	90026	5160017902	High Medium Residential	CW	0	108	0.137529002	Residential - Single Family Residence - Vacant Land	YES - Current	NO - Privately-Owned	Available	Not Used in Prior Housing Element	1.055432606	4	0	1.055432606	4	0	0	133-SA209	87	Westlake							Lower
LOS ANGELES	144 N BIXEL ST	90026	5160017902	High Medium Residential	CW	0	108	0.103107425	Residential - Single Family Residence - Vacant Land	YES - Current	NO - Privately-Owned	Available	Not Used in Prior Housing Element	0.849363685	4	0	0.849363685	4	0	0	133-SA209	75	Westlake							Lower
LOS ANGELES	146 N BIXEL ST	90026	5160017902	High Medium Residential	CW	0	108	0.068724879	Residential - Single Family Residence - Vacant Land	YES - Current	NO - Privately-Owned	Available	Not Used in Prior Housing Element	0.605616474	4	0	0.605616474	4	0	0	133-SA209	67	Westlake							Lower
LOS ANGELES	148 N BIXEL ST	90026	5160017902	High Medium Residential	CW	0	108	0.068713804	Residential - Single Family Residence - Vacant Land	YES - Current	NO - Privately-Owned	Available	Not Used in Prior Housing Element	0.605616474	4	0	0.605616474	4	0	0	133-SA209	59	Westlake							Lower
LOS ANGELES	152 N BIXEL ST	90026	5160017902	High Medium Residential	CW	0	108	0.103047037	Residential - Single Family Residence - Vacant Land	YES - Current	NO - Privately-Owned	Available	Not Used in Prior Housing Element	0.849363685	4	0	0.849363685	4	0	0	133-SA209	53	Westlake							Lower
LOS ANGELES	160 N BIXEL ST	90026	5160017902	High Medium Residential	CW	0	108	0.137344795	Residential - Single Family Residence - Vacant Land	YES - Current	NO - Privately-Owned	Available	Not Used in Prior Housing Element	1.055432606	4	0	1.055432606	4	0	0	133-SA209	601	Westlake							Lower
LOS ANGELES			5160017902	Community Commercial	CW	0	108	0.039026813	Residential - Single Family Residence - Vacant Land	YES - Current	NO - Privately-Owned	Available	Not Used in Prior Housing Element	0.474497688	4	0	0.474497688	4	0	0	133-SA209	155	Westlake							Lower
LOS ANGELES			5160017902	Community Commercial	CW	0	108	0.039026943	Residential - Single Family Residence - Vacant Land	YES - Current	NO - Privately-Owned	Available	Not Used in Prior Housing Element	0.474497688	4	0	0.474497688	4	0	0	133-SA209	150	Westlake							Lower
LOS ANGELES			5160017902	High Density Residential	CW	0	108	0.045027846	Residential - Single Family Residence - Vacant Land	YES - Current	NO - Privately-Owned	Available	Not Used in Prior Housing Element	0.545582622	4	0	0.545582622	4	0	0	133-SA209	121	Westlake							Lower
LOS ANGELES	1222 W COLTON ST	90026	5160017903	Medium Residential	CW	0	108	0.173922965	Residential - Single Family Residence	YES - Current	NO - Privately-Owned	Available	Used in Prior Housing Element - Non-Vacant	1.131851453	1	0	0	1.131851453	1	0	135A209	423	Westlake							Lower
LOS ANGELES	1218 W COLTON ST	90026	5160017904	Medium Residential	CW	0	108	0.174253597	Residential - Single Family Residence	YES - Current	NO - Privately-Owned	Available	Used in Prior Housing Element - Non-Vacant	1.131851453	1	0	0	1.131851453	1	0	135A209	430	Westlake							Lower
LOS ANGELES	1214 W COLTON ST	90026	5160017905	Medium Residential	CW	0	108	0.040200197	Residential - Single Family Residence	YES - Current	NO - Privately-Owned	Available	Used in Prior Housing Element - Non-Vacant	0.378554821	1	0	0	0.378554821	1	0	133-SA209	14	Westlake							Lower
LOS ANGELES			5160017905	Medium Residential	CW	0	108	0.040174231	Residential - Single Family Residence	YES - Current	NO - Privately-Owned	Available	Used in Prior Housing Element - Non-Vacant	0.378554821	1	0	0	0.378554821	1	0	133-SA209	600	Westlake							Lower
LOS ANGELES			5160017905	Medium Residential	CW	0	108	0.042030973	Residential - Single Family Residence	YES - Current	NO - Privately-Owned	Available	Used in Prior Housing Element - Non-Vacant	0	0	0.148096251	0.148096251	1	0	0	133-SA209	43	Westlake							Above Moderate
LOS ANGELES	1216 W COLTON ST	90026	5160017906	Medium Residential	CW	0	108	0.172657217	Residential - Double, Duplex, or Two Units - 4 Stories or Less	YES - Current	NO - Privately-Owned	Available	Used in Prior Housing Element - Non-Vacant	0	0	0.780722734	0.780722734	2	0	0	135A209	438	Westlake		Yes					Above Moderate
LOS ANGELES	203 N BOYLSTON ST	90012	5160018001	Medium Residential	CW	0	108	0.160698707	Residential - Four Units (Any Combination) - 4 Stories or Less	YES - Current	NO - Privately-Owned	Available	Used in Prior Housing Element - Non-Vacant	0	0	0.213383275	0.213383275	4	0	0	135A209	416	Westlake		Yes					Above Moderate
LOS ANGELES	209 N BOYLSTON ST	90012	5160018002	Medium Residential	CW	0	108	0.16069693	Residential - Five or More Units or Apartments (Any Combination) - 4 Stories or Less	YES - Current	NO - Privately-Owned	Available	Not Used in Prior Housing Element	0	0	0.172043558	0.172043558	16	0	0	135A209	406	Westlake		Yes					Above Moderate
LOS ANGELES	213 N BOYLSTON ST	90012	5160018002	Medium Residential	CW	0	108	0.160697516	Residential - Five or More Units or Apartments (Any Combination) - 4 Stories or Less	YES - Current	NO - Privately-Owned	Available	Not Used in Prior Housing Element	0	0	0.172043558	0.172043558	16	0	0	135A209	393	Westlake		Yes					Above Moderate
LOS ANGELES	221 N BOYLSTON ST	90012	5160018003	Medium Residential	CW	0	108	0.160698506	Residential - Five or More Units or Apartments (Any Combination) - 4 Stories or Less	YES - Current	NO - Privately-Owned	Available	Not Used in Prior Housing Element	0	0	0.154464042	0.154464042	10	0	0	135A209	371	Westlake		Yes					Above Moderate
LOS ANGELES	225 N BOYLSTON ST	90012	5160018004	Medium Residential	CW	0	108	0.160696145	Residential - Five or More Units or Apartments (Any Combination) - 4 Stories or Less	YES - Current	NO - Privately-Owned	Available	Not Used in Prior Housing Element	0	0	0.175499105	0.175499105	12	0	0	135A209	354	Westlake		Yes					Above Moderate
LOS ANGELES	1210 W COURT ST	90026	5160018005	Medium Residential	CW	0	108	0.159463875	Residential - Five or More Units or Apartments (Any Combination) - 4 Stories or Less	YES - Current	NO - Privately-Owned	Available	Not Used in Prior Housing Element	0	0	0.091845296	0.091845296	24	0	0	135A209	338	Westlake		Yes					Above Moderate
LOS ANGELES	226 N BIXEL ST	90026	5160018006	Medium Residential	CW	0	108	0.041322413	Residential - Single Family Residence	YES - Current	NO - Privately-Owned	Available	Not Used in Prior Housing Element	0.333552659	0	0	0.333552659	1	0	0	135A209	314	Westlake							Lower
LOS ANGELES	224 N BIXEL ST	90026	5160018007	Medium Residential	CW	0	108	0.041322322	Residential - Single Family Residence	YES - Current	NO - Privately-Owned	Available	Not Used in Prior Housing Element	0.333552659	0	0	0.333552659	1	0	0	135A209	322	Westlake							Lower
LOS ANGELES	222 N BIXEL ST	90026	5160018008	Medium Residential	CW	0	108	0.041321931	Residential - Single Family Residence	YES - Current	NO - Privately-Owned	Available	Not Used in Prior Housing Element	0.333552659	0	0	0.333552659	1	0	0	135A209	332	Westlake							Lower
LOS ANGELES	220 N BIXEL ST	90026	5160018009	Medium Residential	CW	0	108	0.041321942	Residential - Single Family Residence	YES - Current	NO - Privately-Owned	Available	Not Used in Prior Housing Element	0.333552659	0	0	0.333552659	1	0	0	135A209	343	Westlake							Lower
LOS ANGELES	1217 W COLTON ST	90026	5160018012	Medium Residential	CW	0	108	0.14270048	Residential - Four Units (Any Combination) - 4 Stories or Less	YES - Current	NO - Privately-Owned	Available	Not Used in Prior Housing Element	0	0	0.214493956	0.214493956	4	0	0	135A209	391	Westlake		Yes					Above Moderate
LOS ANGELES	1216 W COURT ST	90026	5160018013	Medium Residential	CW	0	108	0.145183192	Residential - Five or More Units or Apartments (Any Combination) - 4 Stories or Less	YES - Current	NO - Privately-Owned	Available	Not Used in Prior Housing Element	0	0	0.12405872	0.12405872	20	0	0	135A209	331	Westlake		Yes					Above Moderate
LOS ANGELES	1220 W COURT ST	90026	5160018014	Medium Residential	CW	0	108	0.148735574	Residential - Three Units (Any Combination) - 4 Stories or Less	YES - Current	NO - Privately-Owned	Available	Used in Prior Housing Element - Non-Vacant	0	0	0.728560066	0.728560066	3	0	0	135A209	323	Westlake		Yes					Above Moderate
LOS ANGELES	218 N BIXEL ST	90026	5160018015	Medium Residential	CW	0	108	0.031547328	Residential - Single Family Residence	YES - Current	NO - Privately-Owned	Available	Not Used in Prior Housing Element	0	0	0.142760646	0.142760646	1	0	0	135A209	351	Westlake							Above Moderate
LOS ANGELES			5160018015	Medium Residential	CW	0	108	0.009183083	Residential - Single Family Residence	YES - Current	NO - Privately-Owned	Available	Not Used in Prior Housing Element	0	0	0.097560948	0.097560948	1	0	0	135A209	360	Westlake							Above Moderate
LOS ANGELES			5160018018	Medium Residential	CW	0	108	0.010745604	Residential - Four Units (Any Combination) - 4 Stories or Less - Vacant Land	YES - Current	NO - Privately-Owned	Available	Not Used in Prior Housing Element	0	0	0.164365661	0.164365661	0	0	0	135A209	468	Westlake							Above Moderate
LOS ANGELES			5160018018	Medium Residential	CW	0	108	0.011403205	Residential - Four Units (Any Combination) - 4 Stories or Less - Vacant Land	YES - Current	NO - Privately-Owned	Available	Not Used in Prior Housing Element	0	0	0.164365661	0.164365661	0	0	0	135A209	382	Westlake							Above Moderate
LOS ANGELES	1223 W COLTON ST	90026	5160018020	Medium Residential	CW	0	108	0.14922024	Residential - Four Units (Any Combination) - 4 Stories or Less - Vacant Land	YES - Current	NO - Privately-Owned	Available	Not Used in Prior Housing Element	0.813567606	0	0	0.813567606	0	0	0	135A209	379	Westlake							Lower
LOS ANGELES			5160018020	Medium Residential	CW	0	108	0.022954684	Residential - Four Units (Any Combination) - 4 Stories or Less - Vacant Land	YES - Current	NO - Privately-Owned	Available	Not Used in Prior Housing Element	0	0	0.297102857	0.297102857	0	0	0	135A209	370	Westlake							Above Moderate
LOS ANGELES	1309 W COLTON ST	90026	5160019004	Medium Residential	CW	0	108	0.127896927	Residential - Single Family Residence	YES - Current	NO - Privately-Owned	Available	Used in Prior Housing Element - Non-Vacant	0.951402247	1	0	0	0.951402247	1	0	135A209	286	Westlake							Lower
LOS ANGELES	1305 W COLTON ST	90026	5160019005	Medium Residential	CW	0	108	0.127924115	Residential - Single Family Residence	YES - Current	NO - Privately-Owned	Available	Used in Prior Housing Element - Non-Vacant	0.951402247	1	0	0	0.951402247	1	0	135A209	292	Westlake							Lower
LOS ANGELES	1265 W COLTON ST	90026	5160019008	Medium Residential	CW	0	108	0.127999092	Residential - Single Family Residence - Vacant Land	YES - Current	NO - Privately-Owned	Available	Not Used in Prior Housing Element	0.802856594	0	0	0.802856594	0	0	0	135A209	305	Westlake							Lower
LOS ANGELES	1261 W COLTON ST	90026	5160019009	Medium Residential	CW	0	108	0.128025263	Residential - Single Family Residence	YES - Current	NO - Privately-Owned	Available	Used in Prior Housing Element - Non-Vacant	0.951402247	1	0	0	0.951402247	1	0	135A209	311	Westlake							Lower
LOS ANGELES	1257 W COLTON ST	90026	5160019010	Medium Residential	CW	0	108	0.128049665	Residential - Single Family Residence	YES - Current	NO - Privately-Owned	Available	Used in Prior Housing Element - Non-Vacant	0.951402247	1	0	0	0.951402247	1	0	135A209	315	Westlake							Lower
LOS ANGELES	1253 W COLTON ST	90026	5160019011	Medium Residential	CW	0	108	0.128075837	Residential - Single Family Residence	YES - Current	NO - Privately-Owned	Available	Used in Prior Housing Element - Non-Vacant	0.951402247	1	0	0	0.951402247	1	0	135A209	321	Westlake							Lower
LOS ANGELES	1260 W COURT ST	90026	5160019013	Medium Residential	CW	0	108	0.160772882	Residential - Three Units (Any Combination) - 4 Stories or Less	YES - Current	NO - Privately-Owned	Available	Used in Prior Housing Element - Non-Vacant	0	0	0.740524045	0.740524045	3	0	0	135A209	268	Westlake		Yes					Above Moderate
LOS ANGELES	227 N BIXEL ST	90026	5160019018	Medium Residential	CW	0	108	0.040490951	Residential - Single Family Residence	YES - Current	NO - Privately-Owned	Available	Not Used in Prior Housing Element	0.333552659	0	0	0.333552659	1	0	0	135A209	302	Westlake							Lower
LOS ANGELES	225 N BIXEL ST	90026	5160019019	Medium Residential	CW	0	108	0.0404306	Residential - Single Family Residence	YES - Current	NO - Privately-Owned	Available	Not Used in Prior Housing Element	0.333552659	0	0	0.333552659	1	0	0	135A209	309	Westlake							Lower
LOS ANGELES	221 N BIXEL ST	90026	5160019020	Medium Residential	CW	0	108	0.038065353	Residential - Single Family Residence	YES - Current	NO - Privately-Owned	Available	Not Used in Prior Housing Element	0.333552659	0	0	0.333552659	1	0	0	135A209	317	Westlake							Lower
LOS ANGELES	219 N BIXEL ST	90026	5160019021	Medium Residential	CW	0	108	0.042533862	Residential - Single Family Residence	YES - Current	NO - Privately-Owned	Available	Not Used in Prior Housing Element	0.333552659	0	0	0.333552659	1	0	0	135A209	330	Westlake							Lower
LOS ANGELES	211 N BIXEL ST	90026	5160019022	Medium Residential	CW	0	108	0.036773703	Residential - Single Family Residence	YES - Current	NO - Privately-Owned	Available	Not Used in Prior Housing Element	0.333552659	0	0	0.333552659	1	0	0	135A209	347	Westlake							Lower
LOS ANGELES			5160019023	Medium Residential	CW	0	108	0.018357836	Residential - Single Family Residence - Vacant Land	YES - Current	NO - Privately-Owned	Available	Not Used in Prior Housing Element	0	0	0.360044146	0.360044146	0	0	0	135A209	361	Westlake							Above Moderate
LOS ANGELES	1241 W COLTON ST	90026	5160019026	Medium Residential	CW	0	108	0.128151185	Residential - Three Units (Any Combination) - 4 Stories or Less	YES - Current	NO - Privately-Owned	Available	Used in Prior Housing Element - Non-Vacant	0	0	0.605693758	0.605693758	3	0	0	135A209	344	Westlake		Yes					Above Moderate
LOS ANGELES	1245 W COLTON ST	90026	5160019027	Medium Residential	CW	0	108	0.12812641	Residential - Double, Duplex, or Two Units - 4 Stories or Less	YES - Current	NO - Privately-Owned	Available	Used in Prior Housing Element - Non-Vacant	0	0	0.647590443	0.647590443	2	0	0	135A209	336	Westlake		Yes					Above Moderate
LOS ANGELES	222 N TOLUCA ST	90026	5160019028	Medium Residential	CW	0	108	0.160894765	Residential - Five or More Units or Apartments (Any Combination) - 4 Stories or Less	YES - Current	NO - Privately-Owned	Available	Not Used in Prior Housing Element	0	0	0.216486794	0.216486794	10	0	0	135A209	221	Westlake		Yes					Above Moderate
LOS ANGELES	1304 W COURT ST	90026	5160019029	Medium Residential	CW	0	108	0.160888262	Residential - Single Family Residence	YES - Current	NO - Privately-Owned	Available	Used in Prior Housing Element - Non-Vacant	1.131851453	1	0	0	1.131851453	1	0	135A209	231	Westlake							Lower
LOS ANGELES	1280 W COURT ST	90026	5160019030	Medium Residential	CW	0	108	0.160884138	Residential - Double, Duplex, or Two Units - 4 Stories or Less	YES - Current	NO - Privately-Owned	Available	Used in Prior Housing Element - Non-Vacant	0	0	0.780722734	0.780722734	2	0	0	135A209	240	Westlake		Yes					Above Moderate
LOS ANGELES	1274 W COURT ST	90026	5160019031	Medium Residential	CW	0	108	0.160868039	Residential - Single Family Residence	YES - Current	NO - Privately-Owned	Available	Used in Prior Housing Element - Non-Vacant	1.131851453	1	0	0	1.131851453	1	0	135A209	247	Westlake							Lower
LOS ANGELES	1272 W COURT ST	90026	5160019032	Medium Residential	CW	0	108	0.160835312	Residential - Single Family Residence	YES - Current	NO - Privately-Owned	Available	Used in Prior Housing Element - Non-Vacant	1.131851453	1	0	0	1.131851453	1	0	135A209	256	Westlake							Lower
LOS ANGELES	1268 W COURT ST	90026	5160019033	Medium Residential	CW	0	108	0.160805379	Residential - Five or More Units or Apartments (Any Combination) - 4 Stories or Less	YES - Current	NO - Privately-Owned	Available	Not Used in Prior Housing Element	0	0	0.223964132	0.223964132	5	0	0	135A209	264	Westlake		Yes					Above Moderate
LOS ANGELES	203 N BIXEL ST	90026	5160019034	Medium Residential	CW	0	108	0.054517384	Residential - Single Family Residence	YES - Current	NO - Privately-Owned	Available	Used in Prior Housing Element - Non-Vacant	0.500472903	1	0	0	0.500472903	1	0	135A209	374	Westlake							Lower
LOS ANGELES			5160019034	Medium Residential	CW	0	108	0.018338136	Residential - Single Family Residence	YES - Current	NO - Privately-Owned	Available	Used in Prior Housing Element - Non-Vacant	0	0	0.221511501	0.221511501	1	0	0	135A209	365	Westlake							Above Moderate
LOS ANGELES	1254 W TEMPLE ST	90026	5160020004	Limited Commercial - Mixed Medium Residential	CW	0	108	0.104373885	Commercial - Store Combination - Store and Residential Combination - One Story	YES - Current	NO - Privately-Owned	Available	Used in Prior Housing Element - Non-Vacant	0	0	0.038806418	0.038806418	0	0	0	135A209	34	Westlake		Yes					Above Moderate
LOS ANGELES	1258 W TEMPLE ST	90026	5160020004	Limited Commercial - Mixed Medium Residential	CW	0	108	0.124431424	Commercial - Store Combination - Store and Residential Combination - One Story	YES - Current	NO - Privately-Owned	Available	Used in Prior Housing Element - Non-Vacant	0	0	0.042363301	0.042363301	0	0	0	135A209	26	Westlake		Yes					Above Moderate
LOS ANGELES	427 N BIXEL ST	90026	5160020010	Medium Residential	CW	0	108	0.162236629	Residential - Single Family Residence	YES - Current	NO - Privately-Owned	Available	Used in Prior Housing Element - Non-Vacant	1.228944933	1	0	0	1.228944933	1	0	135A209	82	Westlake							Lower
LOS ANGELES	423 N BIXEL ST	90026	5160020012	Medium Residential	CW	0	108	0.162090271	Residential - Double, Duplex, or Two Units - 4 Stories or Less	YES - Current	NO - Privately-Owned	Available	Used in Prior Housing Element - Non-Vacant	0	0	0.847516143	0.847516143	2	0	0	135A209	92	Westlake		Yes					Above Moderate
LOS ANGELES	360 N EDGEWARE ROAD	90026	5160020013	Medium Residential	CW	0	108	0.160238754	Residential - Double, Duplex, or Two Units - 4 Stories or Less	YES - Current	NO - Privately-Owned	Available	Used in Prior Housing Element - Non-Vacant	0	0	0.814453721	0.814453721	2	0	0	135A209	75	Westlake		Yes					Above Moderate
LOS ANGELES	419 N BIXEL ST	90026	5160020014	Medium Residential	CW	0	108	0.161939982	Residential - Five or More Units or Apartments (Any Combination) - 4 Stories or Less	YES - Current	NO - Privately-Owned	Available	Used in Prior Housing Element - Non-Vacant	0	0	0.762398082	0.762398082	4	0	0	135A209	105	Westlake		Yes					Above Moderate
LOS ANGELES	358 N EAST EDGEWARE ROAD	90026	5160020015	Medium Residential	CW	0	108	0.160238048	Residential - Five or More Units or Apartments (Any Combination) - 4 Stories or Less	YES - Current	NO - Privately-Owned	Available	Not Used in Prior Housing Element	0	0	0.694846451	0.694846451	5	0	0	135A209	88	Westlake		Yes					Above Moderate
LOS ANGELES	413 N BIXEL ST	90026	5160020016	Medium Residential	CW	0	108	0.161793502	Residential - Four Units (Any Combination) - 4 Stories or Less	YES - Current	NO - Privately-Owned	Available	Used in Prior Housing Element - Non-Vacant	0	0	0.256481338	0.256481338	4	0	0	135A209	118	Westlake		Yes					Above Moderate
LOS ANGELES	352 N EDGEWARE ROAD	90026	5160020017	Medium Residential	CW	0	108	0.160238754	Residential - Single Family Residence	YES - Current	NO - Privately-Owned	Available	Used in Prior Housing Element - Non-Vacant	1.180878282	1	0	0	1.180878282	1	0	135A209	98	Westlake							Lower
LOS ANGELES	407 1/2 N BIXEL ST	90026	5160020018	Medium Residential

LOS ANGELES	315 N BIXEL ST	90026	5160020046	Medium Residential	CW	0	108	0.09826734	Residential - Five or More Units or Apartments (Any Combination) - 4 Stories or Less	YES - Current	NO - Privately-Owned	Available	Not Used in Prior Housing Element	0.087890643	0	0	0.087890643	9	0	0	135A209	211	Westlake			Lower
LOS ANGELES	1271 1/2 W COURT ST	90026	5160020048	Medium Residential	CW	0	108	0.031875876	Residential - Double, Duplex, or Two Units - 4 Stories or Less	YES - Current	NO - Privately-Owned	Available	Not Used in Prior Housing Element	0	0	0.204212379	0.204212379	2	0	0	135A209	232	Westlake	Yes	Above Moderate
LOS ANGELES			5160020048	Medium Residential	CW	0	108	0.031841116	Residential - Double, Duplex, or Two Units - 4 Stories or Less	YES - Current	NO - Privately-Owned	Available	Not Used in Prior Housing Element	0	0	0.138242769	0.138242769	2	0	0	135A209	219	Westlake			Above Moderate
LOS ANGELES	342 N EDGEWARE ROAD	90026	5160020049	Medium Residential	CW	0	108	0.157943074	Residential - Five or More Units or Apartments (Any Combination) - 4 Stories or Less	YES - Current	NO - Privately-Owned	Available	Not Used in Prior Housing Element	0	0	0.651230991	0.651230991	6	0	0	135A209	126	Westlake	Yes	Above Moderate
LOS ANGELES	436 1/2 N BIXEL ST	90026	5160021002	Limited Commercial - Mixed Medium Residential	CW	0	108	0.222469543	Commercial - Store Combination - Store and Residential Combination - One Story	YES - Current	NO - Privately-Owned	Available	Not Used in Prior Housing Element	0	0	0.044946253	0.044946253	7	0	0	135A211	58	Westlake	Yes	Above Moderate
LOS ANGELES	434 N BIXEL ST	90026	5160021003	Medium Residential	CW	0	108	0.170300439	Residential - Five or More Units or Apartments (Any Combination) - 4 Stories or Less	YES - Current	NO - Privately-Owned	Available	Not Used in Prior Housing Element	0	0	0.218008938	0.218008938	8	0	0	135A211	81	Westlake	Yes	Above Moderate
LOS ANGELES	426 N BIXEL ST	90026	5160021004	Medium Residential	CW	0	108	0.170300712	Residential - Five or More Units or Apartments (Any Combination) - 4 Stories or Less	YES - Current	NO - Privately-Owned	Available	Not Used in Prior Housing Element	0	0	0.275825661	0.275825661	8	0	0	135A209	106	Westlake	Yes	Above Moderate
LOS ANGELES			5160021006	Medium Residential	CW	0	108	0.005097014	Residential - Four Units (Any Combination) - 4 Stories or Less - Vacant Land	YES - Current	NO - Privately-Owned	Available	Not Used in Prior Housing Element	0	0	0.047982326	0.047982326	0	0	0	135A209	119	Westlake			Above Moderate
LOS ANGELES	420 N BIXEL ST	90026	5160021008	Medium Residential	CW	0	108	0.080656402	Residential - Single Family Residence	YES - Current	NO - Privately-Owned	Available	Used in Prior Housing Element - Non-Vacant	0.739578235	0	0	0.739578235	1	0	0	135A209	120	Westlake			Lower
LOS ANGELES	421 N FIRMIN ST	90026	5160021009	Medium Residential	CW	0	108	0.080354265	Residential - Single Family Residence	YES - Current	NO - Privately-Owned	Available	Used in Prior Housing Element - Non-Vacant	0.732971567	0	0	0.732971567	1	0	0	135A209	146	Westlake			Lower
LOS ANGELES	416 N BIXEL ST	90026	5160021010	Medium Residential	CW	0	108	0.080176059	Residential - Single Family Residence	YES - Current	NO - Privately-Owned	Available	Used in Prior Housing Element - Non-Vacant	0.672258079	0	0	0.672258079	1	0	0	135A209	135	Westlake			Lower
LOS ANGELES	417 N FIRMIN ST	90026	5160021011	Medium Residential	CW	0	108	0.085362814	Residential - Single Family Residence	YES - Current	NO - Privately-Owned	Available	Used in Prior Housing Element - Non-Vacant	0.732971567	0	0	0.732971567	1	0	0	135A209	157	Westlake			Lower
LOS ANGELES	410 N BIXEL ST	90026	5160021012	Medium Residential	CW	0	108	0.084950357	Residential - Single Family Residence	YES - Current	NO - Privately-Owned	Available	Used in Prior Housing Element - Non-Vacant	0.732971567	0	0	0.732971567	1	0	0	135A209	150	Westlake			Lower
LOS ANGELES	408 N BIXEL ST	90026	5160021013	Medium Residential	CW	0	108	0.170312599	Residential - Four Units (Any Combination) - 4 Stories or Less	YES - Current	NO - Privately-Owned	Available	Not Used in Prior Housing Element	0	0	0.218008938	0.218008938	8	0	0	135A209	160	Westlake	Yes	Above Moderate
LOS ANGELES	400 N BIXEL ST	90026	5160021014	Medium Residential	CW	0	108	0.170313811	Residential - Single Family Residence	YES - Current	NO - Privately-Owned	Available	Used in Prior Housing Element - Non-Vacant	1.271936631	0	0	1.271936631	1	0	0	135A209	169	Westlake			Lower
LOS ANGELES	337 N FIRMIN ST	90026	5160021015	Medium Residential	CW	0	108	0.171023632	Residential - Five or More Units or Apartments (Any Combination) - 4 Stories or Less	YES - Current	NO - Privately-Owned	Available	Not Used in Prior Housing Element	0	0	0.665541768	0.665541768	6	0	0	135A209	180	Westlake	Yes	Above Moderate
LOS ANGELES	331 N FIRMIN ST	90026	5160021016	Medium Residential	CW	0	108	0.171197605	Residential - Four Units (Any Combination) - 4 Stories or Less - Vacant Land	YES - Current	NO - Privately-Owned	Available	Not Used in Prior Housing Element	0.837318966	0	0	0.837318966	0	0	0	135A209	191	Westlake			Lower
LOS ANGELES	326 N BIXEL ST	90026	5160021017	Medium Residential	CW	0	108	0.170221943	Residential - Five or More Units or Apartments (Any Combination) - 4 Stories or Less	YES - Current	NO - Privately-Owned	Available	Not Used in Prior Housing Element	0	0	0.13815476	0.13815476	20	0	0	135A209	201	Westlake	Yes	Above Moderate
LOS ANGELES	319 N FIRMIN ST	90026	5160021018	Medium Residential	CW	0	108	0.024713206	Residential - Double, Duplex, or Two Units - 4 Stories or Less	YES - Current	NO - Privately-Owned	Available	Used in Prior Housing Element - Non-Vacant	0	0	0.213032413	0.213032413	2	0	0	135A209	236	Westlake	Yes	Above Moderate
LOS ANGELES	323 N FIRMIN ST	90026	5160021018	Medium Residential	CW	0	108	0.057094304	Residential - Double, Duplex, or Two Units - 4 Stories or Less	YES - Current	NO - Privately-Owned	Available	Used in Prior Housing Element - Non-Vacant	0	0	0.327105618	0.327105618	2	0	0	135A209	227	Westlake	Yes	Above Moderate
LOS ANGELES	322 N BIXEL ST	90026	5160021021	Medium Residential	CW	0	108	0.029623371	Residential - Single Family Residence	YES - Current	NO - Privately-Owned	Available	Used in Prior Housing Element - Non-Vacant	0	0	0.178155565	0.178155565	1	0	0	135A209	222	Westlake			Above Moderate
LOS ANGELES	324 N BIXEL ST	90026	5160021021	Medium Residential	CW	0	108	0.05206899	Residential - Single Family Residence	YES - Current	NO - Privately-Owned	Available	Used in Prior Housing Element - Non-Vacant	0.503384143	0	0	0.503384143	1	0	0	135A209	215	Westlake			Lower
LOS ANGELES	316 N BIXEL ST	90026	5160021022	Medium Residential	CW	0	108	0.052419006	Residential - Five or More Units or Apartments (Any Combination) - 4 Stories or Less	YES - Current	NO - Privately-Owned	Available	Not Used in Prior Housing Element	0	0	0.070208403	0.070208403	8	0	0	135A209	235	Westlake	Yes	Above Moderate
LOS ANGELES	312 N BIXEL ST	90026	5160021023	Medium Residential	CW	0	108	0.058462829	Residential - Double, Duplex, or Two Units - 4 Stories or Less	YES - Current	NO - Privately-Owned	Available	Not Used in Prior Housing Element	0	0	0.101275036	0.101275036	2	0	0	135A209	243	Westlake	Yes	Above Moderate
LOS ANGELES	310 N BIXEL ST	90026	5160021024	Medium Residential	CW	0	108	0.060703425	Residential - Three Units (Any Combination) - 4 Stories or Less	YES - Current	NO - Privately-Owned	Available	Not Used in Prior Housing Element	0	0	0.087524116	0.087524116	3	0	0	135A209	253	Westlake	Yes	Above Moderate
LOS ANGELES	308 N BIXEL ST	90026	5160021025	Medium Residential	CW	0	108	0.060793653	Residential - Double, Duplex, or Two Units - 4 Stories or Less	YES - Current	NO - Privately-Owned	Available	Not Used in Prior Housing Element	0	0	0.300202152	0.300202152	2	0	0	135A209	262	Westlake	Yes	Above Moderate
LOS ANGELES	1245 W COURT ST	90026	5160021026	Medium Residential	CW	0	108	0.030272698	Residential - Single Family Residence	YES - Current	NO - Privately-Owned	Available	Used in Prior Housing Element - Non-Vacant	0	0	0.176465571	0.176465571	1	0	0	135A209	284	Westlake			Above Moderate
LOS ANGELES			5160021026	Medium Residential	CW	0	108	0.030403109	Residential - Single Family Residence	YES - Current	NO - Privately-Owned	Available	Used in Prior Housing Element - Non-Vacant	0	0	0.176465571	0.176465571	1	0	0	135A209	273	Westlake			Above Moderate
LOS ANGELES	315 N FIRMIN ST	90026	5160021028	Medium Residential	CW	0	108	0.056375484	Residential - Four Units (Any Combination) - 4 Stories or Less	YES - Current	NO - Privately-Owned	Available	Not Used in Prior Housing Element	0	0	0.09352853	0.09352853	4	0	0	135A209	248	Westlake	Yes	Above Moderate
LOS ANGELES	425 N FIRMIN ST	90026	5160021029	Medium Residential	CW	0	108	0.081310931	Residential - Four Units (Any Combination) - 4 Stories or Less	YES - Current	NO - Privately-Owned	Available	Not Used in Prior Housing Element	0	0	0.142218508	0.142218508	4	0	0	135A209	131	Westlake	Yes	Above Moderate
LOS ANGELES	1230 W TEMPLE ST	90026	5160021030	Limited Commercial - Mixed Medium Residential	CW	0	108	0.164809814	Institutional - Church - One Story	YES - Current	NO - Privately-Owned	Available	Used in Prior Housing Element - Non-Vacant	0.041586497	0	0	0.041586497	0	0	0	135A211	66	Westlake			Lower
LOS ANGELES	1202 W TEMPLE ST	90026	5160022001	Limited Commercial - Mixed Medium Residential	CW	0	108	0.026353941	Residential - Single Family Residence	YES - Current	NO - Privately-Owned	Available	Used in Prior Housing Element - Non-Vacant	0	0	0.065041131	0.065041131	1	0	0	135A211	128	Westlake			Above Moderate
LOS ANGELES	437 N BOYLSTON ST	90012	5160022001	Limited Commercial - Mixed Medium Residential	CW	0	108	0.087791868	Residential - Single Family Residence	YES - Current	NO - Privately-Owned	Available	Used in Prior Housing Element - Non-Vacant	0.618879873	0	0	0.618879873	1	0	0	135A211	129	Westlake			Lower
LOS ANGELES			5160022002	Limited Commercial - Mixed Medium Residential	CW	0	108	0.063343897	Commercial - Commercial - Vacant Land	YES - Current	NO - Privately-Owned	Available	Not Used in Prior Housing Element	0.089132803	0	0	0.089132803	0	0	0	135A211	113	Westlake			Lower
LOS ANGELES			5160022002	Limited Commercial - Mixed Medium Residential	CW	0	108	0.064746695	Commercial - Commercial - Vacant Land	YES - Current	NO - Privately-Owned	Available	Not Used in Prior Housing Element	0.079959387	0	0	0.079959387	0	0	0	135A211	119	Westlake			Lower
LOS ANGELES	1214 W TEMPLE ST	90026	5160022003	Limited Commercial - Mixed Medium Residential	CW	0	108	0.111351482	Commercial - Commercial - Vacant Land	YES - Current	NO - Privately-Owned	Available	Not Used in Prior Housing Element	0.108120704	0	0	0.108120704	0	0	0	135A211	102	Westlake			Lower
LOS ANGELES	1218 W TEMPLE ST	90026	5160022004	Limited Commercial - Mixed Medium Residential	CW	0	108	0.112114607	Commercial - Store Combination - Store and Residential Combination - One Story	YES - Current	NO - Privately-Owned	Available	Used in Prior Housing Element - Non-Vacant	0.159440607	0	0	0.159440607	0	0	0	135A211	90	Westlake			Lower
LOS ANGELES	1222 W TEMPLE ST	90026	5160022005	Limited Commercial - Mixed Medium Residential	CW	0	108	0.104434802	Commercial - Commercial - Vacant Land	YES - Current	NO - Privately-Owned	Available	Not Used in Prior Housing Element	0.126922297	0	0	0.126922297	0	0	0	135A211	82	Westlake			Lower
LOS ANGELES	425 N BOYLSTON ST	90012	5160022010	Medium Residential	CW	0	108	0.118832436	Residential - Single Family Residence	YES - Current	NO - Privately-Owned	Available	Used in Prior Housing Element - Non-Vacant	0.775497651	0	0	0.775497651	1	0	0	135A211	136	Westlake			Lower
LOS ANGELES	423 N BOYLSTON ST	90012	5160022011	Medium Residential	CW	0	108	0.119101608	Residential - Double, Duplex, or Two Units - 4 Stories or Less	YES - Current	NO - Privately-Owned	Available	Used in Prior Housing Element - Non-Vacant	0	0	0.525476038	0.525476038	2	0	0	135A211	143	Westlake	Yes	Above Moderate
LOS ANGELES	410 N FIRMIN ST	90026	5160022014	Medium Residential	CW	0	108	0.069371612	Residential - Single Family Residence	YES - Current	NO - Privately-Owned	Available	Used in Prior Housing Element - Non-Vacant	0.607852292	0	0	0.607852292	1	0	0	135A211	153	Westlake			Lower
LOS ANGELES	406 N FIRMIN ST	90026	5160022015	Medium Residential	CW	0	108	0.070810949	Residential - Single Family Residence	YES - Current	NO - Privately-Owned	Available	Used in Prior Housing Element - Non-Vacant	0.612664926	0	0	0.612664926	1	0	0	135A211	157	Westlake			Lower
LOS ANGELES	404 N FIRMIN ST	90026	5160022016	Medium Residential	CW	0	108	0.069407935	Residential - Single Family Residence	YES - Current	NO - Privately-Owned	Available	Used in Prior Housing Element - Non-Vacant	0.607852292	0	0	0.607852292	1	0	0	135A211	167	Westlake			Lower
LOS ANGELES	340 N FIRMIN ST	90026	5160022017	Medium Residential	CW	0	108	0.04669919	Residential - Five or More Units or Apartments (Any Combination) - 4 Stories or Less	YES - Current	NO - Privately-Owned	Available	Not Used in Prior Housing Element	0	0	0.251246899	0.251246899	5	0	0	135A209	203	Westlake	Yes	Above Moderate
LOS ANGELES	402 N FIRMIN ST	90026	5160022017	Medium Residential	CW	0	108	0.070850022	Residential - Five or More Units or Apartments (Any Combination) - 4 Stories or Less	YES - Current	NO - Privately-Owned	Available	Not Used in Prior Housing Element	0	0	0.357152277	0.357152277	5	0	0	135A211	174	Westlake	Yes	Above Moderate
LOS ANGELES	338 N FIRMIN ST	90026	5160022018	Medium Residential	CW	0	108	0.093634314	Residential - Double, Duplex, or Two Units - 4 Stories or Less	YES - Current	NO - Privately-Owned	Available	Used in Prior Housing Element - Non-Vacant	0	0	0.528507972	0.528507972	2	0	0	135A209	209	Westlake	Yes	Above Moderate
LOS ANGELES	332 1/2 N FIRMIN ST	90026	5160022019	Medium Residential	CW	0	108	0.140410971	Residential - Four Units (Any Combination) - 4 Stories or Less	YES - Current	NO - Privately-Owned	Available	Not Used in Prior Housing Element	0	0	0.214526913	0.214526913	4	0	0	135A209	218	Westlake	Yes	Above Moderate
LOS ANGELES	324 N FIRMIN ST	90026	5160022020	Medium Residential	CW	0	108	0.114321408	Residential - Single Family Residence	YES - Current	NO - Privately-Owned	Available	Used in Prior Housing Element - Non-Vacant	0.905225825	0	0	0.905225825	1	0	0	135A209	238	Westlake			Lower
LOS ANGELES	318 N FIRMIN ST	90026	5160022021	Medium Residential	CW	0	108	0.175115443	Residential - Three Units (Any Combination) - 4 Stories or Less	YES - Current	NO - Privately-Owned	Available	Used in Prior Housing Element - Non-Vacant	0	0	0.837579918	0.837579918	3	0	0	135A209	257	Westlake	Yes	Above Moderate
LOS ANGELES			5160022021	Medium Residential	CW	0	108	0.05873026	Residential - Three Units (Any Combination) - 4 Stories or Less	YES - Current	NO - Privately-Owned	Available	Used in Prior Housing Element - Non-Vacant	0.490679163	0	0	0.490679163	3	0	0	135A209	249	Westlake			Lower
LOS ANGELES	317 N BOYLSTON ST	90012	5160022022	Medium Residential	CW	0	108	0.176588876	Residential - Single Family Residence - Vacant Land	YES - Current	NO - Privately-Owned	Available	Not Used in Prior Housing Element	0.873516512	0	0	0.873516512	0	0	0	135A211	241	Westlake			Lower
LOS ANGELES	323 N BOYLSTON ST	90012	5160022023	Medium Residential	CW	0	108	0.179213116	Residential - Four Units (Any Combination) - 4 Stories or Less - Vacant Land	YES - Current	NO - Privately-Owned	Available	Not Used in Prior Housing Element	0.91382691	0	0	0.91382691	0	0	0	135A211	228	Westlake			Lower
LOS ANGELES	417 N BOYLSTON ST	90012	5160022024	Medium Residential	CW	0	108	0.19722144	Residential - Five or More Units or Apartments (Any Combination) - 4 Stories or Less	YES - Current	NO - Privately-Owned	Available	Not Used in Prior Housing Element	0	0	0.214792518	0.214792518	8	0	0	135A211	150	Westlake	Yes	Above Moderate
LOS ANGELES	309 N BOYLSTON ST	90012	5160022031	Medium Residential	CW	0	108	0.153150199	Residential - Single Family Residence	YES - Current	NO - Privately-Owned	Available	Used in Prior Housing Element - Non-Vacant	0.97295723	0	0	0.97295723	1	0	0	135A209	291	Westlake			Lower
LOS ANGELES	307 N BOYLSTON ST	90012	5160022032	Medium Residential	CW	0	108	0.172184428	Residential - Double, Duplex, or Two Units - 4 Stories or Less	YES - Current	NO - Privately-Owned	Available	Used in Prior Housing Element - Non-Vacant	0	0	0.732444656	0.732444656	2	0	0	135A209	297	Westlake	Yes	Above Moderate
LOS ANGELES	1205 W COURT ST	90026	5160022033	Medium Residential	CW	0	108	0.172183986	Residential - Four Units (Any Combination) - 4 Stories or Less	YES - Current	NO - Privately-Owned	Available	Used in Prior Housing Element - Non-Vacant	0	0	0.765961289	0.765961289	4	0	0	135A209	307	Westlake	Yes	Above Moderate
LOS ANGELES	1217 W COURT ST	90026	5160022034	Medium Residential	CW	0	108	0.16623674	Residential - Single Family Residence - Vacant Land	YES - Current	NO - Privately-Owned	Available	Not Used in Prior Housing Element	0.982201338	0	0	0.982201338	0	0	0	135A209	279	Westlake			Lower
LOS ANGELES	1223 W COURT ST	90026	5160022035	Medium Residential	CW	0	108	0.166441809	Residential - Five or More Units or Apartments (Any Combination) - 4 Stories or Less	YES - Current	NO - Privately-Owned	Available	Not Used in Prior Housing Element	0	0	0.084651962	0.084651962	8	0	0	135A209	272	Westlake	Yes	Above Moderate
LOS ANGELES	1229 W COURT ST	90026	5160022036	Medium Residential	CW	0	108	0.166647781	Residential - Single Family Residence	YES - Current	NO - Privately-Owned	Available	Used in Prior Housing Element - Non-Vacant	1.180878282	0	0	1.180878282	1	0	0	135A209	267	Westlake			Lower
LOS ANGELES	1233 W COURT ST	90026	5160022037	Medium Residential	CW	0	108	0.166852685	Residential - Four Units (Any Combination) - 4 Stories or Less	YES - Current	NO - Privately-Owned	Available	Used in Prior Housing Element - Non-Vacant	0	0	0.732673407	0.732673407	4	0	0	135A209	261	Westlake	Yes	Above Moderate
LOS ANGELES	427 N BOYLSTON ST	90012	5160022038	Medium Residential	CW	0	108	0.115038523	Residential - Double, Duplex, or Two Units - 4 Stories or Less	YES - Current	NO - Privately-Owned	Available	Used in Prior Housing Element - Non-Vacant	0	0	0.530215001	0.530215001	2	0	0	135A211	130	Westlake	Yes	Above Moderate
LOS ANGELES	1125 W ANGELINA ST	90012	5160025900	Medium Residential	CW	0	108	0.108245963	Residential - Single Family Residence	YES - Current	NO - Privately-Owned	Available	Used in Prior Housing Element - Non-Vacant	0.723861426	0	0	0.723861426	1	0	0	135A211	243	Westlake			Lower
LOS ANGELES	1129 W ANGELINA ST	90012	5160025903	Medium Residential	CW	0	108	0.122987529	Residential - Five or More Units or Apartments (Any Combination) - 4 Stories or Less	YES - Current	NO - Privately-Owned	Available	Not Used in Prior Housing Element	0.583577573	0	0	0.583577573	6	0	0	135A211	235	Westlake			Lower
LOS ANGELES	1117 W ANGELINA ST	90012	5160025904	Medium Residential	CW	0	108	0.09508042	Residential - Rooming/Boarding House	YES - Current	NO - Privately-Owned	Available	Used in Prior Housing Element - Non-Vacant	0.227795199	0	0	0.227795199	1	0	0	135A211	251	Westlake			Lower
LOS ANGELES	1145 W ANGELINA ST	90012	5160025905	Medium Residential	CW	0	108	0.167213091	Residential - Double, Duplex, or Two Units - 4 Stories or Less	YES - Current	NO - Privately-Owned	Available	Used in Prior Housing Element - Non-Vacant	0	0	0.698446855	0.698446855	2	0	0	135A211	206	Westlake	Yes	Above Moderate
LOS ANGELES	1133 W ANGELINA ST	90012	5160025906	Medium Residential	CW	0	108	0.134188713	Residential - Double, Duplex, or Two Units - 4 Stories or Less - Vacant Land	YES - Current	NO - Privately-Owned	Available	Not Used in Prior Housing Element	0.744847238	0	0	0.744847238	0	0	0	135A211	226	Westlake			Lower
LOS ANGELES	1139 W ANGELINA ST	90012	5160025907	Medium Residential	CW	0	108	0.152471233	Residential - Four Units (Any Combination) - 4 Stories or Less - Vacant Land	YES - Current	NO - Privately-Owned	Available	Not Used in Prior Housing Element	0.767878532	0	0	0.767878532	0	0	0	135A211	215	Westlake			Lower
LOS ANGELES			5160025907	Medium Residential	CW	0	108	0.003539637	Residential - Four Units (Any Combination) - 4 Stories or Less - Vacant Land	YES - Current	NO - Privately-Owned	Available	Not Used in Prior Housing Element	0	0	0.047982326	0.047982326	0	0	0	135A211	225	Westlake			Above Moderate
LOS ANGELES	1149 W ANGELINA ST	90012	5160025908	Medium Residential	CW	0	108	0.181955376	Commercial - Commercial - Vacant Land	YES - Current	NO - Privately-Owned	Available	Not Used in Prior Housing Element	0.165087059	0	0	0.165087059	6	0	0	135A211	194	Westlake			Lower
LOS ANGELES	404 N BOYLSTON ST	90012	5160025908	Medium Residential	CW	0	108	0.193621847	Commercial - Commercial - Vacant Land	YES - Current	NO - Privately-Owned	Available	Not Used in Prior Housing Element	0.175375342	0	0	0.175375342	6	0	0	135A211	185	Westlake			Lower
LOS ANGELES	1111 W COURT ST	90012	5160026900	Community Commercial	CW	0	108	0.144310933	Miscellaneous - Government Owned Property	YES - Current	YES - City-Owned	Available	Used in Prior Housing Element - Non-Vacant	0.021856629	0	0	0.021856629	0	0	0	135A211	303	Westlake			Lower
LOS ANGELES	1114 W ANGELINA ST	90012	5160026900	Community Commercial	CW	0	108	0.034226929	Miscellaneous - Government Owned Property	YES - Current	YES - City-Owned	Available	Used in Prior Housing Element - Non-Vacant	0	0	0.003978961	0.003978961	0	0	0	135A211	268	Westlake			Above Moderate
LOS ANGELES	1117 W COURT ST	90012	5160026900	Medium Residential	CW	0	108	0.171560845	Miscellaneous - Government Owned Property	YES - Current	YES - City-Owned	Available	Used in Prior Housing Element - Non-Vacant	0.021856629	0	0	0.021856629	0	0	0	135A211	285	Westlake			Lower
LOS ANGELES	1122 W ANGELINA ST	90012	5160026900	Medium Residential	CW	0	108	0.171522765	Miscellaneous - Government Owned Property	YES - Current	YES - City-Owned	Available	Used in Prior Housing Element - Non-Vacant	0.021856629	0	0	0.021856629	0	0	0	135A211	263	Westlake			Lower
LOS ANGELES	1123 W COURT ST	90012	5160026900	Medium Residential	CW	0	108	0.17155443	Miscellaneous - Government Owned Property	YES - Current	YES - City-Owned	Available	Used in Prior Housing Element - Non-Vacant	0.021856629	0	0	0.021856629	0	0	0	135A211	282	Westlake			Lower
LOS ANGELES	1126 W ANGELINA ST	90012	5160026900	Medium Residential	CW	0	108	0.171522378	Miscellaneous - Government Owned Property	YES - Current	YES - City-Owned	Available	Used in Prior Housing Element - Non-Vacant	0.021856629	0	0	0.021856629	0	0	0	135A211	261	Westlake			Lower
LOS ANGELES	1127 W COURT ST	90012	5160026900	Medium Residential	CW	0	108	0.171543527	Miscellaneous - Government Owned Property	YES - Current	YES - City-Owned	Available	Used in Prior Housing Element - Non-Vacant	0.021856629	0	0	0.021856629	0	0	0	135A211	278	Westlake			Lower
LOS ANGELES	1132 W ANGELINA ST	90012	5160026900	Medium Residential	CW	0	108	0.171520483	Miscellaneous - Government Owned Property	YES - Current	YES - City-Owned	Available	Used in Prior Housing Element - Non-Vacant	0.021856629	0	0	0.021856629	0	0	0	135A211	259	Westlake			Lower
LOS ANGELES	1135 W COURT ST	90012	5160026900	Medium Residential	CW	0	108	0.171539275	Miscellaneous - Government Owned Property	YES - Current	YES - City-Owned	Available	Used in Prior Housing Element - Non-Vacant	0.021856629	0	0	0.021856629	0	0	0	135A211	274	Westlake			Lower
LOS ANGELES	1139 W COURT ST	90012	5160026900	Medium Residential	CW	0	108	0.17152897	Miscellaneous - Government Owned Property	YES - Current	YES - City-Owned	Available	Used in Prior Housing Element - Non-Vacant	0.021856629	0	0	0.021856629	0	0	0	135A211	270	Westlake			Lower
LOS ANGELES	1140 W ANGELINA ST	90012	5160026900	Medium Residential	CW	0	108	0.171522573	Miscellaneous - Government Owned Property	YES - Current	YES - City-Owned	Available	Used in Prior Housing Element - Non-Vacant	0.021856629	0	0	0.021856629	0	0	0	135A211	256	Westlake			Lower
LOS ANGELES	1142 W ANGELINA ST	90012	5160026900	Medium Residential	CW	0	108	0.171521778	Miscellaneous - Government Owned Property	YES - Current	YES - City-Owned	Available	Used in Prior Housing Element - Non-Vacant	0.021856629	0	0	0.021856629	0	0	0	135A211	253	Westlake			Lower
LOS ANGELES	1145 W COURT ST	90012	5160026900	Medium Residential	CW	0	108	0.114394596	Miscellaneous - Government Owned Property	YES - Current	YES - City-Owned	Available	Used in Prior Housing Element - Non-Vacant	0.016672385	0	0	0.016672385	0	0	0	135A211	273	Westlake			Lower
LOS ANGELES	1146 W ANGELINA ST	90012	5160026900	Medium Residential	CW	0	108	0.10959237	Miscellaneous - Government Owned Property	YES - Current	YES - City-Owned	Available	Used in Prior Housing Element - Non-Vacant	0.015424639	0	0	0.015424639	0	0	0	135A211	248	Westlake			Lower
LOS ANGELES	1154 W ANGELINA ST	90012	5160026900	Medium Residential	CW	0	108	0.114850294	Miscellaneous - Government Owned Property	YES - Current	YES - City-Owned	Available	Used in Prior Housing Element - Non-Vacant	0.016419388	0	0	0.016419388	0	0	0	135A211	244	Westlake			Lower
LOS ANGELES	307 N BEAUDRY AVE	90012	5160026900	Community Commercial	CW	0	108	0.146745193	Miscellaneous - Government Owned Property	YES - Current	YES - City-Owned	Available	Used in Prior Housing Element - Non-Vacant	0.021856629	0	0	0.021856629	0	0	0	135A211	293	Westlake			Lower
LOS ANGELES	312 N BOYLSTON ST	90012	5160026900	Medium Residential	CW	0	108	0.112669494	Miscellaneous - Government Owned Property	YES - Current	YES - City-Owned	Available	Used in Prior Housing Element - Non-Vacant	0.016672385	0	0	0.016672385	0	0	0	135A211	269	Westlake			Lower
LOS ANGELES	313 N BEAUDRY AVE	90012	5160026900	Community Commercial	CW	0	108	0.152063698	Miscellaneous - Government Owned Property	YES - Current	YES - City-Owned	Available	Used in Prior Housing Element - Non-Vacant	0.021856629	0	0	0.021856629	0	0	0	135A211	288	Westlake			Lower
LOS ANGELES	314 N BOYLSTON ST	90012	5160026900

LOS ANGELES	202 N BOYLSTON ST	90012	5160027901	Medium Residential	CW	0	108	0.032650435	Residential - Single Family Residence	YES - Current	NO - Privately-Owned	Available	Not Used in Prior Housing Element	0.091761667	0	0	0.091761667	1	0	0	135A209	450	Westlake			Lower					
LOS ANGELES	204 N BOYLSTON ST	90012	5160027902	Medium Residential	CW	0	108	0.038416401	Residential - Double, Duplex, or Two Units - 4 Stories or Less	YES - Current	NO - Privately-Owned	Available	Not Used in Prior Housing Element	0	0	0.05405637	0.05405637	2	0	0	135A209	444	Westlake		Yes	Above Moderate					
LOS ANGELES	1118 W COURT ST	90012	5160027903	Medium Residential	CW	0	108	0.171467684	Residential - Four Units (Any Combination) - 4 Stories or Less	YES - Current	NO - Privately-Owned	Available	Used in Prior Housing Element - Non-Vacant	0	0	0.240937933	0.240937933	4	0	0	135A211	318	Westlake		Yes	Above Moderate					
LOS ANGELES	1123 W COLTON ST	90012	5160027904	Medium Residential	CW	0	108	0.032195514	Residential - Four Units (Any Combination) - 4 Stories or Less - Vacant Land	YES - Current	NO - Privately-Owned	Available	Not Used in Prior Housing Element	0	0	0.205862904	0.205862904	0	0	0	133-5A211	32	Westlake			Above Moderate					
LOS ANGELES			5160027904	Medium Residential	CW	0	108	0.112931976	Residential - Four Units (Any Combination) - 4 Stories or Less - Vacant Land	YES - Current	NO - Privately-Owned	Available	Not Used in Prior Housing Element	0.710234314	0	0	0.710234314	0	0	0	133-5A211	31	Westlake			Lower					
LOS ANGELES	1131 W COLTON ST	90012	5160027906	Medium Residential	CW	0	108	0.120686071	Residential - Single Family Residence	YES - Current	NO - Privately-Owned	Available	Used in Prior Housing Element - Non-Vacant	0.881005728	0	0	0.881005728	1	0	0	133-5A211	27	Westlake			Lower					
LOS ANGELES	1120 W COURT ST	90012	5160027907	Medium Residential	CW	0	108	0.171609193	Residential - Single Family Residence	YES - Current	NO - Privately-Owned	Available	Used in Prior Housing Element - Non-Vacant	1.145907402	0	0	1.145907402	1	0	0	135A211	315	Westlake			Lower					
LOS ANGELES	1121 W COLTON ST	90012	5160027908	Medium Residential	CW	0	108	0.14041172	Residential - Four Units (Any Combination) - 4 Stories or Less	YES - Current	NO - Privately-Owned	Available	Not Used in Prior Housing Element	0	0	0.589072275	0.589072275	4	0	0	133-5A211	34	Westlake		Yes	Above Moderate					
LOS ANGELES	1105 W COLTON ST	90012	5160027909	Community Commercial	CW	0	108	0.145229981	Institutional - Church - One Story	YES - Current	NO - Privately-Owned	Available	Used in Prior Housing Element - Non-Vacant	0.108955568	0	0	0.108955568	0	0	0	133-5A211	44	Westlake			Lower					
LOS ANGELES			5160027909	Community Commercial	CW	0	108	0.144624375	Institutional - Church - One Story	YES - Current	NO - Privately-Owned	Available	Used in Prior Housing Element - Non-Vacant	0.107958095	0	0	0.107958095	0	0	0	133-5A211	39	Westlake			Lower					
LOS ANGELES			5160027909	Community Commercial	CW	0	108	0.144625126	Institutional - Church - One Story	YES - Current	NO - Privately-Owned	Available	Used in Prior Housing Element - Non-Vacant	0.107958095	0	0	0.107958095	0	0	0	133-5A211	36	Westlake			Lower					
LOS ANGELES			5160027909	Medium Residential	CW	0	108	0.171081325	Institutional - Church - One Story	YES - Current	NO - Privately-Owned	Available	Used in Prior Housing Element - Non-Vacant	0.116350643	0	0	0.116350643	0	0	0	133-5A211	35	Westlake			Lower					
LOS ANGELES	1128 W COURT ST	90012	5160027910	Medium Residential	CW	0	108	0.171602531	Residential - Double, Duplex, or Two Units - 4 Stories or Less	YES - Current	NO - Privately-Owned	Available	Used in Prior Housing Element - Non-Vacant	1.007898295	0	0	1.007898295	2	0	0	135A211	312	Westlake			Lower					
LOS ANGELES	1140 W COURT ST	90012	5160027911	Medium Residential	CW	0	108	0.172094571	Residential - Four Units (Any Combination) - 4 Stories or Less	YES - Current	NO - Privately-Owned	Available	Used in Prior Housing Element - Non-Vacant	0	0	0.662397373	0.662397373	4	0	0	135A211	300	Westlake		Yes	Above Moderate					
LOS ANGELES	206 N BOYLSTON ST	90012	5160027912	Medium Residential	CW	0	108	0.041943026	Residential - Single Family Residence	YES - Current	NO - Privately-Owned	Available	Not Used in Prior Housing Element	0.091761667	0	0	0.091761667	1	0	0	135A209	434	Westlake			Lower					
LOS ANGELES	210 N BOYLSTON ST	90012	5160027913	Medium Residential	CW	0	108	0.041982307	Residential - Single Family Residence	YES - Current	NO - Privately-Owned	Available	Not Used in Prior Housing Element	0.091761667	0	0	0.091761667	1	0	0	135A209	428	Westlake			Lower					
LOS ANGELES	212 N BOYLSTON ST	90012	5160027914	Medium Residential	CW	0	108	0.042393985	Residential - Single Family Residence	YES - Current	NO - Privately-Owned	Available	Not Used in Prior Housing Element	0.091761667	0	0	0.091761667	1	0	0	135A209	420	Westlake			Lower					
LOS ANGELES	1129 W COLTON ST	90012	5160027916	Medium Residential	CW	0	108	0.051756432	Residential - Four Units (Any Combination) - 4 Stories or Less - Vacant Land	YES - Current	NO - Privately-Owned	Available	Not Used in Prior Housing Element	0.37660017	0	0	0.37660017	0	0	0	133-5A211	29	Westlake			Lower					
LOS ANGELES			5160027916	Medium Residential	CW	0	108	0.058682147	Residential - Four Units (Any Combination) - 4 Stories or Less - Vacant Land	YES - Current	NO - Privately-Owned	Available	Not Used in Prior Housing Element	0.432951915	0	0	0.432951915	0	0	0	133-5A211	30	Westlake			Lower					
LOS ANGELES	1150 W COURT ST	90012	5160027917	Medium Residential	CW	0	108	0.169033783	Residential - Single Family Residence - Vacant Land	YES - Current	NO - Privately-Owned	Available	Not Used in Prior Housing Element	0.878674561	0	0	0.878674561	0	0	0	135A211	290	Westlake			Lower					
LOS ANGELES	1146 W COURT ST	90012	5160027918	Medium Residential	CW	0	108	0.171607303	Residential - Single Family Residence - Vacant Land	YES - Current	NO - Privately-Owned	Available	Not Used in Prior Housing Element	0.878674561	0	0	0.878674561	0	0	0	135A211	292	Westlake			Lower					
LOS ANGELES	1136 W COURT ST	90012	5160027919	Medium Residential	CW	0	108	0.171121801	Residential - Four Units (Any Combination) - 4 Stories or Less	YES - Current	NO - Privately-Owned	Available	Used in Prior Housing Element - Non-Vacant	0.294336183	0	0	0.294336183	4	0	0	135A211	304	Westlake			Lower					
LOS ANGELES	1137 W COLTON ST	90012	5160027920	Medium Residential	CW	0	108	0.043618683	Residential - Four Units (Any Combination) - 4 Stories or Less - Vacant Land	YES - Current	NO - Privately-Owned	Available	Not Used in Prior Housing Element	0.38217684	0	0	0.38217684	0	0	0	133-5A211	257	Westlake			Lower					
LOS ANGELES	1141 W COLTON ST	90012	5160027921	Medium Residential	CW	0	108	0.087283791	Residential - Single Family Residence - Vacant Land	YES - Current	NO - Privately-Owned	Available	Not Used in Prior Housing Element	0.576191962	0	0	0.576191962	0	0	0	133-5A211	25	Westlake			Lower					
LOS ANGELES			5160027921	Medium Residential	CW	0	108	0.013561728	Residential - Single Family Residence - Vacant Land	YES - Current	NO - Privately-Owned	Available	Not Used in Prior Housing Element	0	0	0.116178823	0.116178823	0	0	0	135A209	459	Westlake			Above Moderate					
LOS ANGELES			5160027921	Medium Residential	CW	0	108	0.01357449	Residential - Single Family Residence - Vacant Land	YES - Current	NO - Privately-Owned	Available	Not Used in Prior Housing Element	0	0	0.116178823	0.116178823	0	0	0	135A209	456	Westlake			Above Moderate					
LOS ANGELES			5160027921	Medium Residential	CW	0	108	0.013587642	Residential - Single Family Residence - Vacant Land	YES - Current	NO - Privately-Owned	Available	Not Used in Prior Housing Element	0	0	0.116178823	0.116178823	0	0	0	135A209	448	Westlake			Above Moderate					
LOS ANGELES			5160027921	Medium Residential	CW	0	108	0.013600397	Residential - Single Family Residence - Vacant Land	YES - Current	NO - Privately-Owned	Available	Not Used in Prior Housing Element	0	0	0.116178823	0.116178823	0	0	0	135A209	442	Westlake			Above Moderate					
LOS ANGELES			5160027921	Medium Residential	CW	0	108	0.013522087	Residential - Single Family Residence - Vacant Land	YES - Current	NO - Privately-Owned	Available	Not Used in Prior Housing Element	0	0	0.116178823	0.116178823	0	0	0	135A209	432	Westlake			Above Moderate					
LOS ANGELES			5160027921	Medium Residential	CW	0	108	0.014400976	Residential - Single Family Residence - Vacant Land	YES - Current	NO - Privately-Owned	Available	Not Used in Prior Housing Element	0	0	0.116178823	0.116178823	0	0	0	135A209	461	Westlake			Above Moderate					
LOS ANGELES			5160027921	Medium Residential	CW	0	108	0.042518001	Residential - Single Family Residence - Vacant Land	YES - Current	NO - Privately-Owned	Available	Not Used in Prior Housing Element	0.259340096	0	0	0.259340096	0	0	0	133-5A211	26	Westlake			Lower					
LOS ANGELES	1112 W COLTON ST	90012	5160028900	Community Commercial	CW	0	108	0.057395883	Residential - Single Family Residence - Vacant Land	YES - Current	NO - Privately-Owned	Available	Not Used in Prior Housing Element	0.537896407	0	0	0.537896407	7	0	0	133-5A211	57	Westlake			Lower					
LOS ANGELES	1113 W MIGNONETTE ST	90012	5160028900	Community Commercial	CW	0	108	0.0465195	Residential - Single Family Residence - Vacant Land	YES - Current	NO - Privately-Owned	Available	Not Used in Prior Housing Element	0.471943367	0	0	0.471943367	7	0	0	133-5A211	93	Westlake			Lower					
LOS ANGELES	1118 W COLTON ST	90012	5160028900	High Medium Residential	CW	0	108	0.1738225	Residential - Single Family Residence - Vacant Land	YES - Current	NO - Privately-Owned	Available	Not Used in Prior Housing Element	1.173001885	0	0	1.173001885	7	0	0	133-5A211	53	Westlake			Lower					
LOS ANGELES	1119 W MIGNONETTE ST	90012	5160028900	Community Commercial	CW	0	108	0.177804794	Residential - Single Family Residence - Vacant Land	YES - Current	NO - Privately-Owned	Available	Not Used in Prior Housing Element	1.166159511	0	0	1.166159511	7	0	0	133-5A211	76	Westlake			Lower					
LOS ANGELES	1121 W MIGNONETTE ST	90012	5160028900	Community Commercial	CW	0	108	0.172736592	Residential - Single Family Residence - Vacant Land	YES - Current	NO - Privately-Owned	Available	Not Used in Prior Housing Element	1.183478594	0	0	1.183478594	7	0	0	133-5A209	133	Westlake			Lower					
LOS ANGELES	1122 W COLTON ST	90012	5160028900	High Medium Residential	CW	0	108	0.17217512	Residential - Single Family Residence - Vacant Land	YES - Current	NO - Privately-Owned	Available	Not Used in Prior Housing Element	1.183478594	0	0	1.183478594	7	0	0	133-5A211	51	Westlake			Lower					
LOS ANGELES	1124 W COLTON ST	90012	5160028900	High Medium Residential	CW	0	108	0.172177808	Residential - Single Family Residence - Vacant Land	YES - Current	NO - Privately-Owned	Available	Not Used in Prior Housing Element	1.183478594	0	0	1.183478594	7	0	0	133-5A211	48	Westlake			Lower					
LOS ANGELES	1127 W MIGNONETTE ST	90012	5160028900	Community Commercial	CW	0	108	0.08633036	Residential - Single Family Residence - Vacant Land	YES - Current	NO - Privately-Owned	Available	Not Used in Prior Housing Element	0.722678065	0	0	0.722678065	7	0	0	133-5A209	129	Westlake			Lower					
LOS ANGELES	1129 W MIGNONETTE ST	90012	5160028900	Community Commercial	CW	0	108	0.08630686	Residential - Single Family Residence - Vacant Land	YES - Current	NO - Privately-Owned	Available	Not Used in Prior Housing Element	0.722678065	0	0	0.722678065	7	0	0	133-5A209	124	Westlake			Lower					
LOS ANGELES	1134 W COLTON ST	90012	5160028900	High Medium Residential	CW	0	108	0.172175457	Residential - Single Family Residence - Vacant Land	YES - Current	NO - Privately-Owned	Available	Not Used in Prior Housing Element	1.183478594	0	0	1.183478594	7	0	0	133-5A211	45	Westlake			Lower					
LOS ANGELES	1135 W MIGNONETTE ST	90012	5160028900	Community Commercial	CW	0	108	0.12076429	Residential - Single Family Residence - Vacant Land	YES - Current	NO - Privately-Owned	Available	Not Used in Prior Housing Element	0.929246652	0	0	0.929246652	7	0	0	133-5A209	115	Westlake			Lower					
LOS ANGELES	1136 W COLTON ST	90012	5160028900	High Medium Residential	CW	0	108	0.08608902	Residential - Single Family Residence - Vacant Land	YES - Current	NO - Privately-Owned	Available	Not Used in Prior Housing Element	0.722678065	0	0	0.722678065	7	0	0	133-5A209	72	Westlake			Lower					
LOS ANGELES	1138 W COLTON ST	90012	5160028900	High Medium Residential	CW	0	108	0.086087231	Residential - Single Family Residence - Vacant Land	YES - Current	NO - Privately-Owned	Available	Not Used in Prior Housing Element	0.722678065	0	0	0.722678065	7	0	0	133-5A209	69	Westlake			Lower					
LOS ANGELES	1139 W MIGNONETTE ST	90012	5160028900	Community Commercial	CW	0	108	0.172436423	Residential - Single Family Residence - Vacant Land	YES - Current	NO - Privately-Owned	Available	Not Used in Prior Housing Element	1.183478594	0	0	1.183478594	7	0	0	133-5A209	109	Westlake			Lower					
LOS ANGELES	1143 W MIGNONETTE ST	90012	5160028900	High Medium Residential	CW	0	108	0.172335918	Residential - Single Family Residence - Vacant Land	YES - Current	NO - Privately-Owned	Available	Not Used in Prior Housing Element	1.183478594	0	0	1.183478594	7	0	0	133-5A209	102	Westlake			Lower					
LOS ANGELES	145 N BEAUDRY AVE	90012	5160028900	Community Commercial	CW	0	108	0.041995046	Residential - Single Family Residence - Vacant Land	YES - Current	NO - Privately-Owned	Available	Not Used in Prior Housing Element	0.600538158	0	0	0.600538158	7	0	0	133-5A211	101	Westlake			Lower					
LOS ANGELES	149 N BEAUDRY AVE	90012	5160028900	Community Commercial	CW	0	108	0.144623886	Residential - Single Family Residence - Vacant Land	YES - Current	NO - Privately-Owned	Available	Not Used in Prior Housing Element	1.183478594	0	0	1.183478594	7	0	0	133-5A211	86	Westlake			Lower					
LOS ANGELES	153 N BEAUDRY AVE	90012	5160028900	Community Commercial	CW	0	108	0.14625224	Residential - Single Family Residence - Vacant Land	YES - Current	NO - Privately-Owned	Available	Not Used in Prior Housing Element	1.183478594	0	0	1.183478594	7	0	0	133-5A211	81	Westlake			Lower					
LOS ANGELES	155 N BEAUDRY AVE	90012	5160028900	Community Commercial	CW	0	108	0.144624427	Residential - Single Family Residence - Vacant Land	YES - Current	NO - Privately-Owned	Available	Not Used in Prior Housing Element	1.183478594	0	0	1.183478594	7	0	0	133-5A211	73	Westlake			Lower					
LOS ANGELES	156 N BOYLSTON ST	90012	5160028900	High Medium Residential	CW	0	108	0.062614259	Residential - Single Family Residence - Vacant Land	YES - Current	NO - Privately-Owned	Available	Not Used in Prior Housing Element	0.530113727	0	0	0.530113727	7	0	0	133-5A209	89	Westlake			Lower					
LOS ANGELES	160 N BOYLSTON ST	90012	5160028900	High Medium Residential	CW	0	108	0.062688603	Residential - Single Family Residence - Vacant Land	YES - Current	NO - Privately-Owned	Available	Not Used in Prior Housing Element	0.530113727	0	0	0.530113727	7	0	0	133-5A209	82	Westlake			Lower					
LOS ANGELES	161 N BEAUDRY AVE	90012	5160028900	Community Commercial	CW	0	108	0.087232664	Residential - Single Family Residence - Vacant Land	YES - Current	NO - Privately-Owned	Available	Not Used in Prior Housing Element	0.870539677	0	0	0.870539677	7	0	0	133-5A211	71	Westlake			Lower					
LOS ANGELES	162 N BOYLSTON ST	90012	5160028900	High Medium Residential	CW	0	108	0.062770276	Residential - Single Family Residence - Vacant Land	YES - Current	NO - Privately-Owned	Available	Not Used in Prior Housing Element	0.530113727	0	0	0.530113727	7	0	0	133-5A209	74	Westlake			Lower					
LOS ANGELES	164 N BOYLSTON ST	90012	5160028900	High Medium Residential	CW	0	108	0.06284982	Residential - Single Family Residence - Vacant Land	YES - Current	NO - Privately-Owned	Available	Not Used in Prior Housing Element	0.530113727	0	0	0.530113727	7	0	0	133-5A209	65	Westlake			Lower					
LOS ANGELES	171 N BEAUDRY AVE	90012	5160028900	Community Commercial	CW	0	108	0.087238092	Residential - Single Family Residence - Vacant Land	YES - Current	NO - Privately-Owned	Available	Not Used in Prior Housing Element	0.870539677	0	0	0.870539677	7	0	0	133-5A211	61	Westlake			Lower					
LOS ANGELES			5160028900	Community Commercial	CW	0	108	0.051770939	Residential - Single Family Residence - Vacant Land	YES - Current	NO - Privately-Owned	Available	Not Used in Prior Housing Element	0.467817843	0	0	0.467817843	7	0	0	133-5A209	120	Westlake			Lower					
LOS ANGELES			5160028900	Community Commercial	CW	0	108	0.057391704	Residential - Single Family Residence - Vacant Land	YES - Current	NO - Privately-Owned	Available	Not Used in Prior Housing Element	0.537896407	0	0	0.537896407	7	0	0	133-5A211	68	Westlake			Lower					
LOS ANGELES			5160028900	Community Commercial	CW	0	108	0.058236666	Residential - Single Family Residence - Vacant Land	YES - Current	NO - Privately-Owned	Available	Not Used in Prior Housing Element	0.537896407	0	0	0.537896407	7	0	0	133-5A211	96	Westlake			Lower					
LOS ANGELES	166 N BOYLSTON ST	90012	5160028901	High Medium Residential	CW	0	108	0.062931472	Residential - Double, Duplex, or Two Units - 4 Stories or Less	YES - Current	NO - Privately-Owned	Available	Not Used in Prior Housing Element	0.143236516	0	0	0.143236516	2	0	0	133-5A209	58	Westlake			Lower					
LOS ANGELES	170 N BOYLSTON ST	90012	5160028902	High Medium Residential	CW	0	108	0.062995152	Residential - Single Family Residence	YES - Current	NO - Privately-Owned	Available	Used in Prior Housing Element - Non-Vacant	0.162635189	0	0	0.162635189	1	0	0	133-5A209	49	Westlake			Lower					
LOS ANGELES	10914 W WILSHIRE BLVD	90024	4324001031	Regional Center Commercial	(Q)C4-2-O	0	108	0.261964058	Commercial - Office Building - 14 to 20 Stories	YES - Current	NO - Privately-Owned	Available	Used in Prior Housing Element - Non-Vacant	0.208703198	0	0	0.208703198	0	0	0	1328153	431	Westwood			Lower					
LOS ANGELES			4324001031	Regional Center Commercial	(Q)C4-1-O	0	108	0.202897658	Commercial - Office Building - 14 to 20 Stories	YES - Current	NO - Privately-Owned	Available	Used in Prior Housing Element - Non-Vacant	0.063620538	0	0	0.063620538	0	0	0	1328153	486	Westwood			Lower					
LOS ANGELES	10936 W WILSHIRE BLVD	90024	4324001032	Regional Center Commercial	(Q)C4-2-O	0	108	0.223619361	Commercial - Office Building - Over 20 Stories	YES - Current	NO - Privately-Owned	Available	Not Used in Prior Housing Element	0.176872795	0	0	0.176872795	0	0	0	1328153	453	Westwood			Lower					
LOS ANGELES	10942 W WILSHIRE BLVD	90024	4324001032	Regional Center Commercial	(Q)C4-2-O	0	108	0.234680773	Commercial - Office Building - Over 20 Stories	YES - Current	NO - Privately-Owned	Available	Not Used in Prior Housing Element	0.187525979	0	0	0.187525979	0	0	0	1328153	461	Westwood			Lower					
LOS ANGELES			4324001032	Regional Center Commercial	R4P-1-O	0	108	0.175894511	Commercial - Office Building - Over 20 Stories	YES - Current	NO - Privately-Owned	Available	Not Used in Prior Housing Element	0.037099104	0	0	0.037099104	0	0	0	1328153	519	Westwood			Lower					
LOS ANGELES			4324001032	Regional Center Commercial	R4P-1-O	0	108	0.196889349	Commercial - Office Building - Over 20 Stories	YES - Current	NO - Privately-Owned	Available	Not Used in Prior Housing Element	0.039430558	0	0	0.039430558	0	0	0	1328153	530	Westwood			Lower					
LOS ANGELES	10920 W WILSHIRE BLVD	90024	4324001900	Regional Center Commercial	(Q)C4-2-O	0	108	0.223617176	Commercial - Office Building - One Story	YES - Current	NO - Privately-Owned	Available	Not Used in Prior Housing Element	0.176872795	0	0	0.176872795	0	0	0	1328153	436	Westwood			Lower					
LOS ANGELES	10924 W WILSHIRE BLVD	90024	4324001900	Regional Center Commercial	(Q)C4-2-O	0	108	0.223618277	Commercial - Office Building - One Story	YES - Current	NO - Privately-Owned	Available	Not Used in Prior Housing Element	0.176872795	0	0	0.176872795	0	0	0	1328153	441	Westwood			Lower					
LOS ANGELES	10930 W WILSHIRE BLVD	90024	4324001900	Regional Center Commercial	(Q)C4-2-O	0	108	0.223619361	Commercial - Office Building - One Story	YES - Current	NO - Privately-Owned	Available	Not Used in Prior Housing Element	0.176872795	0	0	0.176872795	0	0	0	1328153	447	Westwood			Lower					
LOS ANGELES			4324001900	Regional Center Commercial	R4P-1-O	0	108	0.175902655	Commercial - Office Building - One Story	YES - Current	NO - Privately-Owned	Available	Not Used in Prior Housing Element	0.037099104	0	0	0.037099104	0	0	0	1328153	509	Westwood			Lower					
LOS ANGELES			4324001900	Regional Center Commercial	R4P-1-O	0	108	0.175910004	Commercial - Office Building - One Story	YES - Current	NO - Privately-Owned	Available	Not Used in Prior Housing Element	0.037099104	0	0	0.037099104	0	0	0	1328153	504	Westwood			Lower					
LOS ANGELES			4324001900	Regional Center Commercial	R4P-1-O	0	108	0.17591584	Commercial - Office Building - One Story	YES - Current	NO - Privately-Owned	Available	Not Used in Prior Housing Element	0.037099104	0	0	0.037099104	0	0	0	1328153	495	Westwood			Lower					
LOS ANGELES	1220 S VETERAN AVE	90024	4324002010	Regional Center Commercial	R4-1-O	0	108	0.190268712	Residential - Five or More Units or Apartments (Any Combination) - 4 Stories or Less	YES - Current	NO - Privately-Owned	Available	Used in Prior Housing Element - Non-Vacant	0	0	0.427924898	0.427924898	5	0	0	1328149	150	Westwood		Yes	Above Moderate					
LOS ANGELES	10990 W WILSHIRE BLVD	90024	4324002027	Regional Center Commercial	(Q)C4-2-O	0	108	0.420866999	Commercial - Office Building - 14 to 20 Stories	YES - Current	NO - Privately-Owned	Available	Not Used in Prior Housing Element	0.337560439	0	0	0.337560439	0	0	0	1328149	138	Westwood			Lower					
LOS ANGELES	10950 W WILSHIRE BLVD	90024	4324002028	Regional Center Commercial	(Q)C4-2-O	0	108	0.202464374	Commercial - Office Building - Over 20 Stories	YES - Current	NO - Privately-Owned	Available	Not Used in Prior Housing Element	0.058420593	0	0	0.058420593	0	0	0	1328149	130	Westwood			Lower					
LOS ANGELES	10956 W WILSHIRE BLVD	90024	4324002028	Regional Center Commercial	(Q)C4-2-O	0	108	0.231387607	Commercial - Office Building - Over 20 Stories	YES - Current	NO - Privately-Owned	Available	Not Used in Prior Housing Element	0.183971812	0	0	0.183971812	0	0	0	1328149	131	Westwood			Lower					
LOS ANGELES	10960 W WILSHIRE BLVD	90024	4324002028	Regional Center Commercial	(Q)C4-2-O	0	108	0.231391637	Commercial - Office Building - Over 20 Stories	YES - Current	NO - Privately-Owned	Available	Not Used in Prior Housing Element	0.183971812	0	0	0.183971812	0	0	0	1328149	132	Westwood			Lower					
LOS ANGELES	10962 W WILSHIRE BLVD	90024	4324002028	Regional Center Commercial	(Q)C4-2-O	0	108	0.231394197	Commercial - Office Building - Over 20 Stories	YES - Current	NO - Privately-Owned	Available	Not Used in Prior Housing Element	0.183971812	0	0	0.183971812	0	0	0	1328149	133	Westwood			Lower					
LOS ANGELES	10970 W WILSHIRE BLVD	90024	4324002028	Regional Center Commercial	(Q)C4-2-O	0	108	0.231399191	Commercial - Office Building - Over 20 Stories	YES - Current	NO - Privately-Owned	Available	Not Used in Prior Housing Element	0.183971812	0	0	0.183971812	0	0	0	1328149	134	Westwood			Lower					
LOS ANGELES	10974 W WILSHIRE BLVD	90024	4324002028	Regional Center Commercial	(Q)C4-2-O	0	108	0.231400729	Commercial - Office Building - Over 20 Stories	YES - Current	NO - Privately-Owned	Available	Not Used in Prior Housing Element	0.183971812	0	0	0.183971812	0	0	0	1328149	135	Westwood			Lower					
LOS ANGELES	10979 W ASHTON AVE	90024	4324002028	Regional Center Commercial	C4-2-O	0	108	0.194000275	Commercial - Office Building - Over 20 Stories	YES - Current	NO - Privately-Owned	Available	Not Used in Prior Housing Element	0.048029897	0	0	0.048029897	0	0	0	1328149	144	Westwood			Lower					
LOS ANGELES	10980 W WILSHIRE BLVD	90024	4324002028	Regional Center Commercial	(Q)C4-2-O	0	108	0.231405756	Commercial - Office Building - Over 20 Stories	YES - Current	NO - Privately-Owned	Available	Not Used in Prior Housing Element	0.183971812	0	0	0.183971812	0	0	0	1328149	136	Westwood			Lower					
LOS ANGELES	10983 W ASHTON AVE	90024	4324002028	Regional Center Commercial	C4-2-O	0	108	0.194000126	Commercial - Office Building - Over 20 Stories	YES - Current	NO - Privately-Owned	Available	Not Used in Prior Housing Element	0.048029897	0	0	0.048029897	0	0	0	1328149	145	Westwood			Lower					
LOS ANGELES	10984 W WILSHIRE BLVD	90024	4324002028	Regional Center Commercial	(Q)C4-2-O	0	108	0.231408433	Commercial - Office Building - Over 20 Stories	YES - Current	NO - Privately-Owned	Available	Not Used in Prior Housing Element	0.183971812	0	0	0.183971812	0	0	0	1328149	137	Westwood			Lower					
LOS ANGELES	10987 W ASHTON AVE	90024	4324002028	Regional Center Commercial	C4-2-O	0	108	0.194000211	Commercial - Office Building - Over 20 Stories	YES - Current	NO - Privately-Owned	Available	Not Used in Prior Housing Element	0.048029897	0	0	0.048029897	0	0	0	1328149	147	Westwood			Lower					
LOS ANGELES	10993 W ASHTON AVE	90024	4324002028	Regional Center Commercial	C4-2-O	0	108	0.19400195	Commercial - Office Building - Over 20 Stories	YES - Current	NO - Privately-Owned	Available	Not Used in Prior Housing Element	0.048029897	0	0	0.048029897	0	0	0	1328149	148	Westwood			Lower					
LOS ANGELES	1255 S MIDVALE AVE	90024	4324003024	High Medium Residential	(Q)R4-1L	0	108	0.157887252	Residential - Five or More Units or Apartments (Any Combination) - 4 Stories or Less	YES - Current	NO - Privately-Owned	Available	Not Used in Prior Housing Element	0.133275626	0	0

LOS ANGELES	1396 S VETERAN AVE	90024	4324007010	High Medium Residential		[Q]R4-1L	0	108	0.191588887	Residential - Four Units (Any Combination) - 4 Stories or Less	YES - Current	NO - Privately-Owned	Available	Used in Prior Housing Element - Non-Vacant	0	0	0.434066901	0.434066901	4	0	0	1328153	973	Westwood	Yes	Above Moderate
LOS ANGELES	1385 S KELTON AVE	90024	4324007013	High Medium Residential		[Q]R4-1L	0	108	0.177550978	Residential - Five or More Units or Apartments (Any Combination) - 4 Stories or Less	YES - Current	NO - Privately-Owned	Available	Not Used in Prior Housing Element	0	0	0.101721689	0.101721689	18	0	0	1328153	920	Westwood	Yes	Above Moderate
LOS ANGELES	1390 S VETERAN AVE	90024	4324007018	High Medium Residential		[Q]R4-1L	0	108	0.183200813	Residential - Five or More Units or Apartments (Any Combination) - 4 Stories or Less	YES - Current	NO - Privately-Owned	Available	Used in Prior Housing Element - Non-Vacant	0	0	0.320459199	0.320459199	9	0	0	1328153	956	Westwood	Yes	Above Moderate
LOS ANGELES	1375 S KELTON AVE	90024	4324007BRK	High Medium Residential		[Q]R4-1L	0	108	0.531554973	Residential - Single Family Residence - Condominium	YES - Current	NO - Privately-Owned	Available	Not Used in Prior Housing Element	0.612024052	0	0	0.612024052	74	0	0	1328153	879	Westwood		Lower
LOS ANGELES	1364 S KELTON AVE	90024	4324008002	High Medium Residential		[Q]R4-1L	0	108	0.170413174	Residential - Five or More Units or Apartments (Any Combination) - 4 Stories or Less	YES - Current	NO - Privately-Owned	Available	Used in Prior Housing Element - Non-Vacant	0	0	0.375900102	0.375900102	5	0	0	1328153	848	Westwood	Yes	Above Moderate
LOS ANGELES	1382 S KELTON AVE	90024	4324008005	High Medium Residential		[Q]R4-1L	0	108	0.177700202	Residential - Five or More Units or Apartments (Any Combination) - 4 Stories or Less	YES - Current	NO - Privately-Owned	Available	Not Used in Prior Housing Element	0	0	0.101721689	0.101721689	18	0	0	1328153	888	Westwood	Yes	Above Moderate
LOS ANGELES	10937 W WILKINS AVE	90024	4324008008	High Medium Residential		[Q]R4-1L	0	108	0.192018907	Residential - Five or More Units or Apartments (Any Combination) - 4 Stories or Less	YES - Current	NO - Privately-Owned	Available	Used in Prior Housing Element - Non-Vacant	0	0	0.138235018	0.138235018	14	0	0	1328153	892	Westwood	Yes	Above Moderate
LOS ANGELES	1350 S KELTON AVE	90024	4324008020	High Medium Residential		[Q]R4-1L	0	108	0.195147558	Residential - Five or More Units or Apartments (Any Combination) - 4 Stories or Less	YES - Current	NO - Privately-Owned	Available	Not Used in Prior Housing Element	0.149713047	0	0	0.149713047	36	0	0	1328153	826	Westwood		Lower
LOS ANGELES	1389 S MIDVALE AVE	90024	4324008046	High Medium Residential		[Q]R4-1L	0	108	0.177713217	Residential - Five or More Units or Apartments (Any Combination) - 4 Stories or Less	YES - Current	NO - Privately-Owned	Available	Not Used in Prior Housing Element	0.249380663	0	0	0.249380663	8	0	0	1328153	1100	Westwood		Lower
LOS ANGELES	1370 S KELTON AVE	90024	4324008BRK	High Medium Residential		[Q]R4-1L	0	108	0.533133299	Residential - Single Family Residence - Condominium	YES - Current	NO - Privately-Owned	Available	Not Used in Prior Housing Element	0.649598441	0	0	0.649598441	24	0	0	1328153	853	Westwood		Lower
LOS ANGELES	1389 S WESTWOOD BLVD	90024	4324009006	Neighborhood Office Commercial		C4-1VL-POD	0	108	0.119913743	Commercial - Store Combination - Store and Office Combination - One Story	YES - Current	NO - Privately-Owned	Available	Used in Prior Housing Element - Non-Vacant	0.088359683	0	0	0.088359683	0	0	0	1328153	844	Westwood		Lower
LOS ANGELES	1383 S WESTWOOD BLVD	90024	4324009007	Neighborhood Office Commercial		C4-1VL-POD	0	108	0.082758972	Commercial - Store Combination - Store and Office Combination - One Story	YES - Current	NO - Privately-Owned	Available	Not Used in Prior Housing Element	0.085363483	0	0	0.085363483	0	0	0	1328153	836	Westwood		Lower
LOS ANGELES	1381 S WESTWOOD BLVD	90024	4324009008	Neighborhood Office Commercial		C4-1VL-POD	0	108	0.082759494	Commercial - Store - One Story	YES - Current	NO - Privately-Owned	Available	Not Used in Prior Housing Element	0.034300068	0	0	0.034300068	3	0	0	1328153	823	Westwood		Lower
LOS ANGELES	1371 S WESTWOOD BLVD	90024	4324009009	Neighborhood Office Commercial		C4-1VL-POD	0	108	0.082760738	Commercial - Store Combination - Store and Office Combination - One Story	YES - Current	NO - Privately-Owned	Available	Not Used in Prior Housing Element	0.085363483	0	0	0.085363483	0	0	0	1328153	810	Westwood		Lower
LOS ANGELES	1363 S WESTWOOD BLVD	90024	4324009010	Neighborhood Office Commercial		C4-1VL-POD	0	108	0.082759834	Commercial - Store Combination - Store and Office Combination - One Story	YES - Current	NO - Privately-Owned	Available	Not Used in Prior Housing Element	0.085363483	0	0	0.085363483	0	0	0	1328153	798	Westwood		Lower
LOS ANGELES	1351 S WESTWOOD BLVD	90024	4324009011	Neighborhood Office Commercial		C4-1VL-POD	0	108	0.121498156	Commercial - Store Combination - Store and Office Combination - One Story	YES - Current	NO - Privately-Owned	Available	Used in Prior Housing Element - Non-Vacant	0.113288339	0	0	0.113288339	0	0	0	1328153	774	Westwood		Lower
LOS ANGELES	1359 S WESTWOOD BLVD	90024	4324009011	Neighborhood Office Commercial		C4-1VL-POD	0	108	0.082830127	Commercial - Store Combination - Store and Office Combination - One Story	YES - Current	NO - Privately-Owned	Available	Used in Prior Housing Element - Non-Vacant	0.085363483	0	0	0.085363483	0	0	0	1328153	787	Westwood		Lower
LOS ANGELES	1394 S MIDVALE AVE	90024	4324009013	High Medium Residential		[Q]R4-1L	0	108	0.202319591	Residential - Five or More Units or Apartments (Any Combination) - 4 Stories or Less	YES - Current	NO - Privately-Owned	Available	Not Used in Prior Housing Element	0.139148109	0	0	0.139148109	23	0	0	1328153	865	Westwood		Lower
LOS ANGELES	1422 S MIDVALE AVE	90024	4324010004	High Medium Residential		[Q]R4-1L	0	108	0.191096189	Residential - Five or More Units or Apartments (Any Combination) - 4 Stories or Less	YES - Current	NO - Privately-Owned	Available	Used in Prior Housing Element - Non-Vacant	0	0	0.413052651	0.413052651	5	0	0	1328153	937	Westwood	Yes	Above Moderate
LOS ANGELES	1453 S WESTWOOD BLVD	90024	4324010005	Neighborhood Office Commercial		C4-1VL-POD	0	108	0.08072447	Commercial - Store - One Story	YES - Current	NO - Privately-Owned	Available	Used in Prior Housing Element - Non-Vacant	0.063090552	0	0	0.063090552	0	0	0	1328153	960	Westwood		Lower
LOS ANGELES	1459 S WESTWOOD BLVD	90024	4324010005	Neighborhood Office Commercial		C4-1VL-POD	0	108	0.080724185	Commercial - Store - One Story	YES - Current	NO - Privately-Owned	Available	Used in Prior Housing Element - Non-Vacant	0.063090552	0	0	0.063090552	0	0	0	1328153	969	Westwood		Lower
LOS ANGELES	1465 S WESTWOOD BLVD	90024	4324010005	Neighborhood Office Commercial		C4-1VL-POD	0	108	0.090681991	Commercial - Store - One Story	YES - Current	NO - Privately-Owned	Available	Used in Prior Housing Element - Non-Vacant	0.069681313	0	0	0.069681313	0	0	0	1328153	981	Westwood		Lower
LOS ANGELES	1447 S WESTWOOD BLVD	90024	4324010006	Neighborhood Office Commercial		C4-1VL-POD	0	108	0.080722944	Commercial - Store - One Story	YES - Current	NO - Privately-Owned	Available	Not Used in Prior Housing Element	0.063090552	0	0	0.063090552	0	0	0	1328153	950	Westwood		Lower
LOS ANGELES	1441 S WESTWOOD BLVD	90024	4324010007	Neighborhood Office Commercial		C4-1VL-POD	0	108	0.080040216	Commercial - Professional Building - One Story	YES - Current	NO - Privately-Owned	Available	Not Used in Prior Housing Element	0.08079925	0	0	0.08079925	0	0	0	1328153	939	Westwood		Lower
LOS ANGELES	1433 S WESTWOOD BLVD	90024	4324010008	Neighborhood Office Commercial		C4-1VL-POD	0	108	0.080722051	Commercial - Store - One Story	YES - Current	NO - Privately-Owned	Available	Not Used in Prior Housing Element	0.036372221	0	0	0.036372221	3	0	0	1328153	931	Westwood		Lower
LOS ANGELES	1421 S WESTWOOD BLVD	90024	4324010009	Neighborhood Office Commercial		C4-1VL-POD	0	108	0.080723079	Commercial - Store Combination - Store and Office Combination - One Story	YES - Current	NO - Privately-Owned	Available	Not Used in Prior Housing Element	0.08079925	0	0	0.08079925	0	0	0	1328153	916	Westwood		Lower
LOS ANGELES	1411 S WESTWOOD BLVD	90024	4324010010	Neighborhood Office Commercial		C4-1VL-POD	0	108	0.080721853	Commercial - Store - One Story	YES - Current	NO - Privately-Owned	Available	Not Used in Prior Housing Element	0.040679175	0	0	0.040679175	4	0	0	1328153	897	Westwood		Lower
LOS ANGELES	1415 S WESTWOOD BLVD	90024	4324010010	Neighborhood Office Commercial		C4-1VL-POD	0	108	0.080722428	Commercial - Store - One Story	YES - Current	NO - Privately-Owned	Available	Not Used in Prior Housing Element	0.040679175	0	0	0.040679175	4	0	0	1328153	905	Westwood		Lower
LOS ANGELES	1401 S WESTWOOD BLVD	90024	4324010011	Neighborhood Office Commercial		C4-1VL-POD	0	108	0.089972965	Commercial - Office Building - One Story	YES - Current	NO - Privately-Owned	Available	Used in Prior Housing Element - Non-Vacant	0.035749109	0	0	0.035749109	0	0	0	1328153	878	Westwood		Lower
LOS ANGELES	1407 S WESTWOOD BLVD	90024	4324010011	Neighborhood Office Commercial		C4-1VL-POD	0	108	0.080536984	Commercial - Office Building - One Story	YES - Current	NO - Privately-Owned	Available	Used in Prior Housing Element - Non-Vacant	0.032409844	0	0	0.032409844	0	0	0	1328153	885	Westwood		Lower
LOS ANGELES	1438 S MIDVALE AVE	90024	4324010014	High Medium Residential		[Q]R4-1L	0	108	0.151860982	Residential - Three Units (Any Combination) - 4 Stories or Less	YES - Current	NO - Privately-Owned	Available	Used in Prior Housing Element - Non-Vacant	0	0	1.164597574	1.164597574	3	0	0	1328153	976	Westwood	Yes	Above Moderate
LOS ANGELES	1434 S MIDVALE AVE	90024	4324010015	High Medium Residential		[Q]R4-1L	0	108	0.151860982	Residential - Single Family Residence	YES - Current	NO - Privately-Owned	Available	Used in Prior Housing Element - Non-Vacant	1.804712951	0	0	1.804712951	1	0	0	1328153	965	Westwood		Lower
LOS ANGELES	1430 S MIDVALE AVE	90024	4324010016	High Medium Residential		[Q]R4-1L	0	108	0.151860982	Residential - Single Family Residence	YES - Current	NO - Privately-Owned	Available	Used in Prior Housing Element - Non-Vacant	1.804712951	0	0	1.804712951	1	0	0	1328153	954	Westwood		Lower
LOS ANGELES	1412 S KELTON AVE	90024	4324011003	High Medium Residential		[Q]R4-1L	0	108	0.186427787	Residential - Five or More Units or Apartments (Any Combination) - 4 Stories or Less	YES - Current	NO - Privately-Owned	Available	Used in Prior Housing Element - Non-Vacant	0	0	0.385704469	0.385704469	6	0	0	1328153	978	Westwood	Yes	Above Moderate
LOS ANGELES	1422 S KELTON AVE	90024	4324011004	High Medium Residential		[Q]R4-1L	0	108	0.186427723	Residential - Five or More Units or Apartments (Any Combination) - 4 Stories or Less	YES - Current	NO - Privately-Owned	Available	Not Used in Prior Housing Element	0	0	0.269551422	0.269551422	18	0	0	1328153	991	Westwood	Yes	Above Moderate
LOS ANGELES	1426 S KELTON AVE	90024	4324011005	High Medium Residential		[Q]R4-1L	0	108	0.186428265	Residential - Five or More Units or Apartments (Any Combination) - 4 Stories or Less	YES - Current	NO - Privately-Owned	Available	Not Used in Prior Housing Element	0	0	0.269551422	0.269551422	18	0	0	1298153	20	Westwood	Yes	Above Moderate
LOS ANGELES	1421 S MIDVALE AVE	90024	4324011BRK	High Medium Residential		[Q]R4-1L	0	108	0.180773461	Residential - Single Family Residence - Condominium	YES - Current	NO - Privately-Owned	Available	Not Used in Prior Housing Element	0	0	0.348447205	0.348447205	12	0	0	1328153	968	Westwood	Yes	Above Moderate
LOS ANGELES	10970 W WILKINS AVE	90024	4324012BRK	High Medium Residential		[Q]R4-1L	0	108	0.339392267	Residential - Single Family Residence - Condominium	YES - Current	NO - Privately-Owned	Available	Not Used in Prior Housing Element	0.245848472	0	0	0.245848472	24	0	0	1328153	1101	Westwood		Lower
LOS ANGELES	1400 S GREENFIELD AVE	90025	4324013001	Medium Residential		[Q]R3-1	0	54	0.254922343	Residential - Five or More Units or Apartments (Any Combination) - 4 Stories or Less	YES - Current	NO - Privately-Owned	Available	Not Used in Prior Housing Element	0	0	0.217469108	0.217469108	10	0	0	1298153	94	Westwood	Yes	Above Moderate
LOS ANGELES	1424 S GREENFIELD AVE	90025	4324013005	Medium Residential		[Q]R3-1	0	54	0.188983353	Residential - Five or More Units or Apartments (Any Combination) - 4 Stories or Less	YES - Current	NO - Privately-Owned	Available	Not Used in Prior Housing Element	0	0	0.220488323	0.220488323	8	0	0	1298153	152	Westwood	Yes	Above Moderate
LOS ANGELES	1415 S VETERAN AVE	90024	4324013013	High Medium Residential		[Q]R4-1L	0	108	0.223701123	Residential - Five or More Units or Apartments (Any Combination) - 4 Stories or Less - Pool	YES - Current	NO - Privately-Owned	Available	Not Used in Prior Housing Element	0	0	0.081642997	0.081642997	30	0	0	1298153	81	Westwood	Yes	Above Moderate
LOS ANGELES	1414 S GREENFIELD AVE	90025	4324013031	Medium Residential		[Q]R3-1	0	54	0.567060152	Residential - Five or More Units or Apartments (Any Combination) - 4 Stories or Less	YES - Current	NO - Privately-Owned	Available	Not Used in Prior Housing Element	0	0	0.129305979	0.129305979	30	0	0	1298153	107	Westwood	Yes	Above Moderate
LOS ANGELES	1434 S GREENFIELD AVE	90025	4324013BRK	Medium Residential		[Q]R3-1	0	54	0.383315149	Residential - Single Family Residence - Condominium	YES - Current	NO - Privately-Owned	Available	Not Used in Prior Housing Element	0	0	0.146607587	0.146607587	15	0	0	1298153	170	Westwood	Yes	Above Moderate
LOS ANGELES	1400 S CAMDEN AVE	90025	4324014001	Medium Residential		[Q]R3-1-O	0	54	0.154927484	Residential - Five or More Units or Apartments (Any Combination) - 4 Stories or Less	YES - Current	NO - Privately-Owned	Available	Not Used in Prior Housing Element	0.094212167	0	0	0.094212167	8	0	0	1298153	160	Westwood		Lower
LOS ANGELES	1410 S CAMDEN AVE	90025	4324014003	Medium Residential		[Q]R3-1-O	0	54	0.154937987	Residential - Double, Duplex, or Two Units - 4 Stories or Less	YES - Current	NO - Privately-Owned	Available	Not Used in Prior Housing Element	0	0	0.254380144	0.254380144	2	0	0	1298153	188	Westwood	Yes	Above Moderate
LOS ANGELES			4324014010	Medium Residential		[Q]R3-1-O	0	54	0.031562236	Residential - Single Family Residence	YES - Current	NO - Privately-Owned	Available	Not Used in Prior Housing Element	0	0	0.003981998	0.003981998	1	1*	1*	1298153	255	Westwood		Above Moderate
LOS ANGELES	11009 W OHIO AVE	90025	4324014011	Medium Residential		[Q]R3-1-O	0	54	0.063849854	Residential - Double, Duplex, or Two Units - 4 Stories or Less	YES - Current	NO - Privately-Owned	Available	Not Used in Prior Housing Element	0	0	0.017604184	0.017604184	2	3*	3*	1298153	243	Westwood	Yes	Above Moderate
LOS ANGELES	1437 S GREENFIELD AVE	90025	4324014012	Medium Residential		[Q]R3-1-O	0	54	0.062399799	Residential - Single Family Residence	YES - Current	NO - Privately-Owned	Available	Not Used in Prior Housing Element	0	0	0.087670219	0.087670219	1	3*	3*	1298153	233	Westwood		Above Moderate
LOS ANGELES	1431 S GREENFIELD AVE	90025	4324014013	Medium Residential		[Q]R3-1-O	0	54	0.154961117	Residential - Double, Duplex, or Two Units - 4 Stories or Less	YES - Current	NO - Privately-Owned	Available	Not Used in Prior Housing Element	0	0	0.758142471	0.758142471	2	0	0	1298153	219	Westwood	Yes	Above Moderate
LOS ANGELES	1427 S GREENFIELD AVE	90025	4324014014	Medium Residential		[Q]R3-1-O	0	54	0.154960122	Residential - Five or More Units or Apartments (Any Combination) - 4 Stories or Less	YES - Current	NO - Privately-Owned	Available	Not Used in Prior Housing Element	0	0	0.541843146	0.541843146	5	0	0	1298153	204	Westwood	Yes	Above Moderate
LOS ANGELES	1421 S GREENFIELD AVE	90025	4324014052	Medium Residential		[Q]R3-1-O	0	54	0.154961431	Residential - Five or More Units or Apartments (Any Combination) - 4 Stories or Less	YES - Current	NO - Privately-Owned	Available	Not Used in Prior Housing Element	0.133973032	0	0	0.133973032	5	0	0	1298153	189	Westwood		Lower
LOS ANGELES	1415 S GREENFIELD AVE	90025	4324014071	Medium Residential		[Q]R3-1-O	0	54	0.154961119	Residential - Single Family Residence - Condominium	YES - Current	NO - Privately-Owned	Available	Not Used in Prior Housing Element	0	0	0.746476114	0.746476114	0	0	0	1298153	1423	Westwood	Yes	Above Moderate
LOS ANGELES	1426 S CAMDEN AVE	90025	4324014BRK	Medium Residential		[Q]R3-1-O	0	54	0.460422775	Residential - Single Family Residence - Condominium	YES - Current	NO - Privately-Owned	Available	Not Used in Prior Housing Element	0.238168496	0	0	0.238168496	40	0	0	1298153	232	Westwood		Lower
LOS ANGELES	1441 S BENTLEY AVE	90025	4324016010	Medium Residential		[Q]R3-1-O	0	54	0.139080556	Residential - Three Units (Any Combination) - 4 Stories or Less	YES - Current	NO - Privately-Owned	Available	Not Used in Prior Housing Element	0	0	0.122762358	0.122762358	3	0	0	1298149	44	Westwood	Yes	Above Moderate
LOS ANGELES	1431 S BENTLEY AVE	90025	4324016011	Medium Residential		[Q]R3-1-O	0	54	0.136594558	Residential - Three Units (Any Combination) - 4 Stories or Less	YES - Current	NO - Privately-Owned	Available	Not Used in Prior Housing Element	0	0	0.363500285	0.363500285	3	0	0	1298149	42	Westwood	Yes	Above Moderate
LOS ANGELES	1402 S BENTLEY AVE	90025	4324016027	Medium Residential		[Q]R3-1-O	0	54	0.149291479	Residential - Five or More Units or Apartments (Any Combination) - 4 Stories or Less	YES - Current	NO - Privately-Owned	Available	Not Used in Prior Housing Element	0	0	0.063066572	0.063066572	8	0	0	1298149	21	Westwood	Yes	Above Moderate
LOS ANGELES	1418 S BENTLEY AVE	90025	4324016029	Medium Residential		[Q]R3-1-O	0	54	0.149278519	Residential - Five or More Units or Apartments (Any Combination) - 4 Stories or Less	YES - Current	NO - Privately-Owned	Available	Not Used in Prior Housing Element	0	0	0.15227565	0.15227565	8	0	0	1298149	25	Westwood	Yes	Above Moderate
LOS ANGELES	1424 S BENTLEY AVE	90025	4324016031	Medium Residential		[Q]R3-1-O	0	54	0.14926644	Residential - Five or More Units or Apartments (Any Combination) - 4 Stories or Less	YES - Current	NO - Privately-Owned	Available	Not Used in Prior Housing Element	0.09006817	0	0	0.09006817	8	0	0	1298149	30	Westwood		Lower
LOS ANGELES	1436 S BENTLEY AVE	90025	4324016033	Medium Residential		[Q]R3-1-O	0	54	0.152005959	Residential - Five or More Units or Apartments (Any Combination) - 4 Stories or Less	YES - Current	NO - Privately-Owned	Available	Not Used in Prior Housing Element	0	0	0.161632564	0.161632564	8	0	0	1298149	37	Westwood	Yes	Above Moderate
LOS ANGELES	11031 W OHIO AVE	90025	4324016034	Medium Residential		[Q]R3-1-O	0	54	0.151967643	Residential - Three Units (Any Combination) - 4 Stories or Less	YES - Current	NO - Privately-Owned	Available	Not Used in Prior Housing Element	0	0	0.226768501	0.226768501	3	0	0	1298153	292	Westwood	Yes	Above Moderate
LOS ANGELES	1440 S SEPULVEDA BLVD	90025	4324016094	General Commercial		[Q]C2-1VL-O	0	108	0.111919525	Commercial - Office Building - Three Stories	YES - Current	NO - Privately-Owned	Available	Not Used in Prior Housing Element	0.047275098	0	0	0.047275098	0	0	0	1298149	38	Westwood		Lower
LOS ANGELES			4324016094	General Commercial		[Q]C2-1VL-O	0	108	0.109078028	Commercial - Office Building - Three Stories	YES - Current	NO - Privately-Owned	Available	Not Used in Prior Housing Element	0.030845614	0	0	0.030845614	0	0	0	1298149	47	Westwood		Lower
LOS ANGELES			4324016094	General Commercial		[Q]C2-1VL-O	0	108	0.11190195	Commercial - Office Building - Three Stories	YES - Current	NO - Privately-Owned	Available	Not Used in Prior Housing Element	0.047275098	0	0	0.047275098	0	0	0	1298149	43	Westwood		Lower
LOS ANGELES			4324016094	General Commercial		[Q]C2-1VL-O	0	108	0.11190536	Commercial - Office Building - Three Stories	YES - Current	NO - Privately-Owned	Available	Not Used in Prior Housing Element	0.037161347	0	0	0.037161347	0	0	0	1298149	45	Westwood		Lower
LOS ANGELES			4324016094	General Commercial		[Q]C2-1VL-O	0	108	0.111908239	Commercial - Office Building - Three Stories	YES - Current	NO - Privately-Owned	Available	Not Used in Prior Housing Element	0.047275098	0	0	0.047275098	0	0	0	1298149	28	Westwood		Lower
LOS ANGELES			4324016094	General Commercial		[Q]C2-1VL-O	0	108	0.111909534	Commercial - Office Building - Three Stories	YES - Current	NO - Privately-Owned	Available	Not Used in Prior Housing Element	0.030845614	0	0	0.030845614	0	0	0	1298149	46	Westwood		Lower
LOS ANGELES			4324016094	General Commercial		[Q]C2-1VL-O	0	108	0.111912956	Commercial - Office Building - Three Stories	YES - Current	NO - Privately-Owned	Available	Not Used in Prior Housing Element	0.047275098	0	0	0.047275098	0	0	0	1298149	31	Westwood		Lower
LOS ANGELES			4324016094	General Commercial		[Q]C2-1VL-O	0	108	0.111915843	Commercial - Office Building - Three Stories	YES - Current	NO - Privately-Owned	Available	Not Used in Prior Housing Element	0.047275098	0	0	0.047275098	0	0	0	1298149	35	Westwood		Lower
LOS ANGELES			4324016094	General Commercial		[Q]C2-1VL-O	0	108	0.11192293	Commercial - Office Building - Three Stories	YES - Current	NO - Privately-Owned	Available	Not Used in Prior Housing Element	0.047275098	0	0	0.047275098	0	0	0	1298149	40	Westwood		Lower
LOS ANGELES			4324020002	General Commercial		[Q]C2-1VL-O	0	108	0.112274682	Commercial - Parking Lot (Commercial Use Property) - Lots - Patron or Employee - One Story	YES - Current	NO - Privately-Owned	Available	Not Used in Prior Housing Element	0.016071326	0	0	0.016071326	0	0	0	1298149	60	Westwood		Lower
LOS ANGELES	1530 S SEPULVEDA BLVD	90025	4324020016	General Commercial		[Q]C2-1VL-O	0	108	0.112275399	Commercial - Parking Lot (Commercial Use Property) - Lots - Patron or Employee - One Story	YES - Current	NO - Privately-Owned	Available	Not Used in Prior Housing Element	0.016071326	0	0	0.016071326	0	0	0	1298149	62	Westwood		Lower
LOS ANGELES			4324020016	General Commercial		[Q]C2-1VL-O	0	108	0.112274192	Commercial - Parking Lot (Commercial Use Property) - Lots - Patron or Employee - One Story	YES - Current	NO - Privately-Owned	Available	Not Used in Prior Housing Element	0.018238137	0	0	0.018238137	0	0	0	1298149	64	Westwood		Lower
LOS ANGELES			4324020016	General Commercial		[Q]C2-1VL-O	0	108	0.112275588	Commercial - Parking Lot (Commercial Use Property) - Lots - Patron or Employee - One Story	YES - Current	NO - Privately-Owned	Available	Not Used in Prior Housing Element	0.018238137	0	0	0.018238137	0	0	0	1298149	67	Westwood		Lower
LOS ANGELES	11071 W MASSACHUSETTS AVE	90025	4324020017	General Commercial		[Q]C2-1VL-O	0	108	0.12626489	Commercial - Office Building - One Story	YES - Current	NO - Privately-Owned	Available	Not Used in Prior Housing Element	0.125542918	0	0	0.125542918	0	0	0	1298153	567	Westwood		Lower
LOS ANGELES	1554 S SEPULVEDA BLVD	90025	4324020017	General Commercial		[Q]C2-1VL-O	0	108	0.112938464	Commercial - Office Building - One Story	YES - Current	NO - Privately-Owned	Available	Not Used in Prior Housing Element	0.11305809	0	0	0.11305809	0	0	0	1298153	552	Westwood		Lower
LOS ANGELES			4324020017	General Commercial		[Q]C2-1VL-O	0	108	0.11227471	Commercial - Office Building - One Story	YES - Current	NO - Privately-Owned	Available	Not Used in Prior Housing Element	0.082307854	0	0	0.082307854	0	0	0	1298149	70	Westwood		Lower
LOS ANGELES	1500 S SEPULVEDA BLVD	90025	4324020037	General Commercial		[Q]C2-1VL-O	0	108	0.119240314	Commercial - Bank, Savings and Loan - One Story	YES - Current	NO - Privately-Owned	Available	Not Used in Prior Housing Element	0.033577187	0	0	0.033577187	0	0	0	1298149	50	Westwood		Lower
LOS ANGELES			4324020037	General Commercial		[Q]C2-1VL-O	0	108	0.112274465	Commercial - Bank, Savings and Loan - One Story	YES - Current	NO - Privately-Owned	Available	Not Used in Prior Housing Element	0.031281316	0	0	0.031281316	0	0	0	1298149	57	Westwood		Lower
LOS ANGELES			4324020037	General Commercial		[Q]C2-1VL-O	0	108	0.112350147	Commercial - Bank, Savings and Loan - One Story	YES - Current	NO - Privately-Owned	Available	Not Used in Prior Housing Element	0.031281316	0	0	0.031281316	0	0	0	1298149	55	Westwood		Lower
LOS ANGELES			4324020037	General Commercial		[Q]C2-1VL-O	0	108	0.112375409	Commercial - Bank, Savings and Loan - One Story	YES - Current	NO - Privately-Owned	Available	Not Used in Prior Housing Element	0.031281316	0	0	0.031281316	0	0	0	1298149	53	Westwood		Lower
LOS ANGELES	1526 S BENTLEY AVE	90025	4324021006	Medium Residential		[Q]R3-1-O	0	54	0.149221124	Residential - Four Units (Any Combination) - 4 Stories or Less	YES - Current	NO - Privately-Owned	Available	Not Used in Prior Housing Element	0	0	0.571006936	0.571006936	4	0	0	1298153	442	Westwood	Yes	Above Moderate
LOS ANGELES	1532 S BENTLEY AVE	90025	4324021007	Medium Residential		[Q]R3-1-O	0	54	0.149222092	Residential - Double, Duplex, or Two Units - 4 Stories or Less	YES - Current	NO - Privately-Owned	Available	Not Used in Prior Housing Element	0	0	0.239628628	0.239628628	2	0	0	1298153	454	Westwood	Yes	Above Moderate
LOS ANGELES	10980 W OHIO AVE	90024	4324023001	Medium Residential		[Q]R3-1-O	0	54	0.213846872	Residential - Five or More Units or Apartments (Any Combination) - 4 Stories or Less	YES - Current	NO - Privately-Owned	Available	Not Used in Prior Housing Element	0	0	0.066124558	0.066124558	12	0	0	1298153	222	Westwood	Yes	Above Moderate
LOS ANGELES	1528 S GREENFIELD AVE	90025	4324023005	Medium Residential		[Q]R3-1-O	0	54	0.19551338	Residential - Five or More Units or Apartments (Any Combination) - 4 Stories or Less	YES - Current	NO - Privately-Owned	Available	Not Used in Prior Housing Element	0	0	0.074763229	0.074763229	8	0	0	1298153	289	Westwood

LOS ANGELES	10966 W OHIO AVE	90024	4324023017	Medium Residential	[Q]R3-1-O	0	54	0.190575115	Residential - Five or More Units or Apartments (Any Combination) - 4 Stories or Less	YES - Current	NO - Privately-Owned	Available	Not Used in Prior Housing Element	0	0	0.135376748	0.135376748	12	0	0	1298153	197	Westwood	Yes	Above Moderate
LOS ANGELES	1546 S CAMDEN AVE	90025	4324023026	Medium Residential	[Q]R3-1-O	0	54	0.155808458	Residential - Five or More Units or Apartments (Any Combination) - 4 Stories or Less	YES - Current	NO - Privately-Owned	Available	Not Used in Prior Housing Element	0.088772789	0	0	0.088772789	8	0	0	1298153	430	Westwood		Lower
LOS ANGELES	1527 S VETERAN AVE	90024	4324023127	Medium Residential	[Q]R3-1-O	0	54	0.176664935	Residential - Five or More Units or Apartments (Any Combination) - 4 Stories or Less	YES - Current	NO - Privately-Owned	Available	Not Used in Prior Housing Element	0.10268759	0	0	0.10268759	8	0	0	1298153	266	Westwood		Lower
LOS ANGELES	1518 S VETERAN AVE	90024	4324024004	Medium Residential	[Q]R3-1	0	54	0.153912435	Residential - Four Units (Any Combination) - 4 Stories or Less	YES - Current	NO - Privately-Owned	Available	Not Used in Prior Housing Element	0	0	0.181798048	0.181798048	4	0	0	1298153	199	Westwood	Yes	Above Moderate
LOS ANGELES	1526 S VETERAN AVE	90024	4324024005	Medium Residential	[Q]R3-1	0	54	0.153913149	Residential - Three Units (Any Combination) - 4 Stories or Less	YES - Current	NO - Privately-Owned	Available	Not Used in Prior Housing Element	0	0	0.684530184	0.684530184	2	0	0	1298153	214	Westwood	Yes	Above Moderate
LOS ANGELES	1530 S VETERAN AVE	90024	4324024006	Medium Residential	[Q]R3-1	0	54	0.153913335	Residential - Three Units (Any Combination) - 4 Stories or Less	YES - Current	NO - Privately-Owned	Available	Not Used in Prior Housing Element	0	0	0.204061836	0.204061836	3	0	0	1298153	226	Westwood	Yes	Above Moderate
LOS ANGELES	1542 S VETERAN AVE	90024	4324024009	Medium Residential	[Q]R3-1	0	54	0.153913335	Residential - Four Units (Any Combination) - 4 Stories or Less	YES - Current	NO - Privately-Owned	Available	Not Used in Prior Housing Element	0	0	0.547002777	0.547002777	4	0	0	1298153	257	Westwood	Yes	Above Moderate
LOS ANGELES	1548 S VETERAN AVE	90024	4324024010	Medium Residential	[Q]R3-1	0	54	0.153912975	Residential - Three Units (Any Combination) - 4 Stories or Less	YES - Current	NO - Privately-Owned	Available	Not Used in Prior Housing Element	0	0	0.612037003	0.612037003	3	0	0	1298153	270	Westwood	Yes	Above Moderate
LOS ANGELES	10949 W MASSACHUSETTS AVE	90024	4324024011	Medium Residential	[Q]R3-1	0	54	0.194794857	Residential - Three Units (Any Combination) - 4 Stories or Less	YES - Current	NO - Privately-Owned	Available	Not Used in Prior Housing Element	0	0	0.238366976	0.238366976	4	0	0	1298153	283	Westwood	Yes	Above Moderate
LOS ANGELES	1536 S VETERAN AVE	90024	4324024023	Medium Residential	[Q]R3-1	0	54	0.153911673	Residential - Four Units (Any Combination) - 4 Stories or Less	YES - Current	NO - Privately-Owned	Available	Not Used in Prior Housing Element	0	0	0.547002777	0.547002777	4	0	0	1298153	244	Westwood	Yes	Above Moderate
LOS ANGELES	1641 S WESTWOOD BLVD	90024	4324026018	Neighborhood Office Commercial	C4-1VL-POD	0	108	0.082645969	Commercial - Store Combination - Store and Residential Combination - One Story	YES - Current	NO - Privately-Owned	Available	Not Used in Prior Housing Element	0	0	0.046981072	0.046981072	0	0	0	1298153	223	Westwood	Yes	Above Moderate
LOS ANGELES	1639 S WESTWOOD BLVD	90024	4324026019	Neighborhood Office Commercial	C4-1VL-POD	0	108	0.082645665	Commercial - Store Combination - Store and Residential Combination - One Story	YES - Current	NO - Privately-Owned	Available	Not Used in Prior Housing Element	0	0	0.060472685	0.060472685	0	0	0	1298153	211	Westwood	Yes	Above Moderate
LOS ANGELES	1633 S WESTWOOD BLVD	90024	4324026020	Neighborhood Office Commercial	C4-1VL-POD	0	108	0.082645665	Commercial - Office Building - One Story	YES - Current	NO - Privately-Owned	Available	Not Used in Prior Housing Element	0.085363483	0	0	0.085363483	0	0	0	1298153	200	Westwood		Lower
LOS ANGELES	1627 S WESTWOOD BLVD	90024	4324026021	Neighborhood Office Commercial	C4-1VL-POD	0	108	0.082645525	Commercial - Auto, Recreation Equipment, Construction Equipment Sales and Service - Auto Body Repair Shop - One Story	YES - Current	NO - Privately-Owned	Available	Not Used in Prior Housing Element	0.066646707	0	0	0.066646707	0	0	0	1298153	187	Westwood		Lower
LOS ANGELES	1625 S WESTWOOD BLVD	90024	4324026022	Neighborhood Office Commercial	C4-1VL-POD	0	108	0.082645525	Commercial - Restaurant, Cocktail Lounge - Restaurant, Cocktail Lounge, Tavern - One Story	YES - Current	NO - Privately-Owned	Available	Not Used in Prior Housing Element	0.066646707	0	0	0.066646707	0	0	0	1298153	176	Westwood		Lower
LOS ANGELES	1615 S WESTWOOD BLVD	90024	4324026023	Neighborhood Office Commercial	C4-1VL-POD	0	108	0.082645525	Commercial - Store - One Story	YES - Current	NO - Privately-Owned	Available	Not Used in Prior Housing Element	0.085363483	0	0	0.085363483	0	0	0	1298153	164	Westwood		Lower
LOS ANGELES	1609 S WESTWOOD BLVD	90024	4324026024	Neighborhood Office Commercial	C4-1VL-POD	0	108	0.082645525	Commercial - Office Building - One Story	YES - Current	NO - Privately-Owned	Available	Not Used in Prior Housing Element	0.085363483	0	0	0.085363483	0	0	0	1298153	154	Westwood		Lower
LOS ANGELES	1565 S WESTWOOD BLVD	90024	4324026027	Neighborhood Office Commercial	C4-1VL-POD	0	108	0.082645525	Commercial - Store Combination - Store and Residential Combination - One Story	YES - Current	NO - Privately-Owned	Available	Not Used in Prior Housing Element	0	0	0.060472685	0.060472685	0	0	0	1298153	123	Westwood	Yes	Above Moderate
LOS ANGELES	1555 S WESTWOOD BLVD	90024	4324026028	Neighborhood Office Commercial	C4-1VL-POD	0	108	0.082645525	Commercial - Store - One Story	YES - Current	NO - Privately-Owned	Available	Used in Prior Housing Element - Non-Vacant	0.066646707	0	0	0.066646707	0	0	0	1298153	105	Westwood		Lower
LOS ANGELES	1561 S WESTWOOD BLVD	90024	4324026028	Neighborhood Office Commercial	C4-1VL-POD	0	108	0.082645665	Commercial - Store - One Story	YES - Current	NO - Privately-Owned	Available	Used in Prior Housing Element - Non-Vacant	0.066646707	0	0	0.066646707	0	0	0	1298153	114	Westwood		Lower
LOS ANGELES	1551 S WESTWOOD BLVD	90024	4324026029	Neighborhood Office Commercial	C4-1VL-POD	0	108	0.082646218	Commercial - Restaurant, Cocktail Lounge - Restaurant, Cocktail Lounge, Tavern - One Story	YES - Current	NO - Privately-Owned	Available	Not Used in Prior Housing Element	0.026248249	0	0	0.026248249	0	0	0	1298153	95	Westwood		Lower
LOS ANGELES	1545 S WESTWOOD BLVD	90024	4324026030	Neighborhood Office Commercial	C4-1VL-POD	0	108	0.082645165	Commercial - Store - One Story	YES - Current	NO - Privately-Owned	Available	Not Used in Prior Housing Element	0.066646707	0	0	0.066646707	0	0	0	1298153	85	Westwood		Lower
LOS ANGELES	1541 S WESTWOOD BLVD	90024	4324026031	Neighborhood Office Commercial	C4-1VL-POD	0	108	0.082646133	Commercial - Store Combination - Store and Office Combination - One Story	YES - Current	NO - Privately-Owned	Available	Not Used in Prior Housing Element	0.035486612	0	0	0.035486612	4	0	0	1298153	77	Westwood		Lower
LOS ANGELES	1533 S WESTWOOD BLVD	90024	4324026032	Neighborhood Office Commercial	C4-1VL-POD	0	108	0.082645525	Residential - Single Family Residence - Vacant Land	YES - Current	NO - Privately-Owned	Available	Not Used in Prior Housing Element	1.004011154	0	0	1.004011154	0	0	0	1298153	67	Westwood		Lower
LOS ANGELES	1575 S WESTWOOD BLVD	90024	4324026036	Neighborhood Office Commercial	C4-1VL-POD	0	108	0.082645525	Commercial - Office Building - One Story	YES - Current	NO - Privately-Owned	Available	Used in Prior Housing Element - Non-Vacant	0.034220079	0	0	0.034220079	0	0	0	1298153	133	Westwood		Lower
LOS ANGELES	1579 S WESTWOOD BLVD	90024	4324026036	Neighborhood Office Commercial	C4-1VL-POD	0	108	0.082645665	Commercial - Office Building - One Story	YES - Current	NO - Privately-Owned	Available	Used in Prior Housing Element - Non-Vacant	0.034220079	0	0	0.034220079	0	0	0	1298153	143	Westwood		Lower
LOS ANGELES	1501 S WESTWOOD BLVD	90024	4324026037	Neighborhood Office Commercial	C4-1VL-POD	0	108	0.075930934	Commercial - Supermarket - Supermarket - 12,000 SF or More - One Story	YES - Current	NO - Privately-Owned	Available	Used in Prior Housing Element - Non-Vacant	0.032409844	0	0	0.032409844	0	0	0	1328153	1008	Westwood		Lower
LOS ANGELES	1509 S WESTWOOD BLVD	90024	4324026037	Neighborhood Office Commercial	C4-1VL-POD	0	108	0.082645881	Commercial - Supermarket - Supermarket - 12,000 SF or More - One Story	YES - Current	NO - Privately-Owned	Available	Used in Prior Housing Element - Non-Vacant	0.034220079	0	0	0.034220079	0	0	0	1298153	28	Westwood		Lower
LOS ANGELES	1515 S WESTWOOD BLVD	90024	4324026037	Neighborhood Office Commercial	C4-1VL-POD	0	108	0.082645998	Commercial - Supermarket - Supermarket - 12,000 SF or More - One Story	YES - Current	NO - Privately-Owned	Available	Used in Prior Housing Element - Non-Vacant	0.034220079	0	0	0.034220079	0	0	0	1298153	35	Westwood		Lower
LOS ANGELES	1521 S WESTWOOD BLVD	90024	4324026037	Neighborhood Office Commercial	C4-1VL-POD	0	108	0.082645609	Commercial - Supermarket - Supermarket - 12,000 SF or More - One Story	YES - Current	NO - Privately-Owned	Available	Used in Prior Housing Element - Non-Vacant	0.034220079	0	0	0.034220079	0	0	0	1298153	46	Westwood		Lower
LOS ANGELES	1527 S WESTWOOD BLVD	90024	4324026037	Neighborhood Office Commercial	C4-1VL-POD	0	108	0.082645665	Commercial - Supermarket - Supermarket - 12,000 SF or More - One Story	YES - Current	NO - Privately-Owned	Available	Used in Prior Housing Element - Non-Vacant	0.034220079	0	0	0.034220079	0	0	0	1298153	56	Westwood		Lower
LOS ANGELES	10920 W MASSACHUSETTS AVE	90024	4324028001	Low Medium I Residential	[Q]R2-1-O	0	17	0.233069343	Residential - Double, Duplex, or Two Units - 4 Stories or Less	YES - Current	NO - Privately-Owned	Available	Not Used in Prior Housing Element	0	0	0.293979526	0.293979526	2	0	0	1298153	304	Westwood	Yes	Above Moderate
LOS ANGELES	1720 S KELTON AVE	90024	4324028002	Low Medium I Residential	[Q]R2-1-O	0	17	0.156872586	Residential - Double, Duplex, or Two Units - 4 Stories or Less	YES - Current	NO - Privately-Owned	Available	Not Used in Prior Housing Element	0	0	0.089955854	0.089955854	2	2*	2*	1298153	316	Westwood	Yes	Above Moderate
LOS ANGELES	1726 S KELTON AVE	90024	4324028003	Low Medium I Residential	[Q]R2-1-O	0	17	0.156870919	Residential - Double, Duplex, or Two Units - 4 Stories or Less	YES - Current	NO - Privately-Owned	Available	Not Used in Prior Housing Element	0	0	0.013083291	0.013083291	2	2*	2*	1298153	335	Westwood	Yes	Above Moderate
LOS ANGELES	1732 S KELTON AVE	90024	4324028004	Low Medium I Residential	[Q]R2-1-O	0	17	0.156874402	Residential - Double, Duplex, or Two Units - 4 Stories or Less	YES - Current	NO - Privately-Owned	Available	Not Used in Prior Housing Element	0	0	0.089955854	0.089955854	2	2*	2*	1298153	348	Westwood	Yes	Above Moderate
LOS ANGELES	1740 S KELTON AVE	90024	4324028005	Low Medium I Residential	[Q]R2-1-O	0	17	0.156872521	Residential - Double, Duplex, or Two Units - 4 Stories or Less	YES - Current	NO - Privately-Owned	Available	Not Used in Prior Housing Element	0	0	0.089955854	0.089955854	2	2*	2*	1298153	368	Westwood	Yes	Above Moderate
LOS ANGELES	1744 S KELTON AVE	90024	4324028006	Low Medium I Residential	[Q]R2-1-O	0	17	0.156871778	Residential - Single Family Residence	YES - Current	NO - Privately-Owned	Available	Not Used in Prior Housing Element	0	0	0.06831589	0.06831589	1	2*	2*	1298153	388	Westwood		Above Moderate
LOS ANGELES	1748 S KELTON AVE	90024	4324028007	Low Medium I Residential	[Q]R2-1-O	0	17	0.156872681	Residential - Double, Duplex, or Two Units - 4 Stories or Less	YES - Current	NO - Privately-Owned	Available	Not Used in Prior Housing Element	0	0	0.089955854	0.089955854	2	2*	2*	1298153	405	Westwood	Yes	Above Moderate
LOS ANGELES	1756 S KELTON AVE	90024	4324028008	Low Medium I Residential	[Q]R2-1-O	0	17	0.156872871	Residential - Double, Duplex, or Two Units - 4 Stories or Less	YES - Current	NO - Privately-Owned	Available	Not Used in Prior Housing Element	0	0	0.089955854	0.089955854	2	2*	2*	1298153	421	Westwood	Yes	Above Moderate
LOS ANGELES	1762 S KELTON AVE	90024	4324028009	Low Medium I Residential	[Q]R2-1-O	0	17	0.156873627	Residential - Double, Duplex, or Two Units - 4 Stories or Less	YES - Current	NO - Privately-Owned	Available	Not Used in Prior Housing Element	0	0	0.013083291	0.013083291	2	2*	2*	1298153	441	Westwood	Yes	Above Moderate
LOS ANGELES	1774 S KELTON AVE	90024	4324028011	Low Medium I Residential	[Q]R2-1-O	0	17	0.156872689	Residential - Double, Duplex, or Two Units - 4 Stories or Less	YES - Current	NO - Privately-Owned	Available	Not Used in Prior Housing Element	0	0	0.089955854	0.089955854	2	2*	2*	1298153	472	Westwood	Yes	Above Moderate
LOS ANGELES	1780 S KELTON AVE	90024	4324028012	Low Medium I Residential	[Q]R2-1-O	0	17	0.156872801	Residential - Double, Duplex, or Two Units - 4 Stories or Less	YES - Current	NO - Privately-Owned	Available	Not Used in Prior Housing Element	0	0	0.089955854	0.089955854	2	2*	2*	1298153	485	Westwood	Yes	Above Moderate
LOS ANGELES	1786 S KELTON AVE	90024	4324028013	Low Medium I Residential	[Q]R2-1-O	0	17	0.197955212	Residential - Single Family Residence	YES - Current	NO - Privately-Owned	Available	Not Used in Prior Housing Element	0	0	0.105350348	0.105350348	1	3*	3*	1298153	499	Westwood		Above Moderate
LOS ANGELES	1790 S KELTON AVE	90024	4324028014	General Commercial	[Q]C2-1VL-O	0	108	0.155932893	Commercial - Store Combination - Store and Office Combination - One Story	YES - Current	NO - Privately-Owned	Available	Not Used in Prior Housing Element	0.103724225	0	0	0.103724225	0	0	0	1298153	545	Westwood		Lower
LOS ANGELES	10915 W SANTA MONICA BLVD	90025	4324028017	General Commercial	[Q]C2-1VL-O	0	108	0.128560846	Commercial - Auto, Recreation Equipment, Construction Equipment Sales and Service - Auto Body Repair Shop - One Story	YES - Current	NO - Privately-Owned	Available	Not Used in Prior Housing Element	0.276546299	0	0	0.276546299	1	0	0	1298153	529	Westwood		Lower
LOS ANGELES	10905 W SANTA MONICA BLVD	90025	4324028018	General Commercial	[Q]C2-1VL-O	0	108	0.128559978	Commercial - Auto, Recreation Equipment, Construction Equipment Sales and Service - Auto Body Repair Shop - One Story	YES - Current	NO - Privately-Owned	Available	Not Used in Prior Housing Element	0.131204438	0	0	0.131204438	0	0	0	1298153	523	Westwood		Lower
LOS ANGELES	10901 W SANTA MONICA BLVD	90025	4324028019	General Commercial	[Q]C2-1VL-O	0	108	0.155531779	Commercial - Parking Lot (Commercial Use Property) - Lots - Patron or Employee - One Story	YES - Current	NO - Privately-Owned	Available	Not Used in Prior Housing Element	0.073170365	0	0	0.073170365	0	0	0	1298153	517	Westwood		Lower
LOS ANGELES	1769 S MIDVALE AVE	90024	4324028020	Low Medium I Residential	[Q]R2-1-O	0	17	0.147851728	Residential - Single Family Residence	YES - Current	NO - Privately-Owned	Available	Not Used in Prior Housing Element	0	0	0.06831589	0.06831589	1	2*	2*	1298153	487	Westwood		Above Moderate
LOS ANGELES	1763 S MIDVALE AVE	90024	4324028021	Low Medium I Residential	[Q]R2-1-O	0	17	0.16271753	Residential - Single Family Residence	YES - Current	NO - Privately-Owned	Available	Not Used in Prior Housing Element	0	0	0.028155725	0.028155725	1	2*	2*	1298153	474	Westwood		Above Moderate
LOS ANGELES	1757 S MIDVALE AVE	90024	4324028022	Low Medium I Residential	[Q]R2-1-O	0	17	0.162725472	Residential - Double, Duplex, or Two Units - 4 Stories or Less	YES - Current	NO - Privately-Owned	Available	Not Used in Prior Housing Element	0	0	0.089955854	0.089955854	2	2*	2*	1298153	459	Westwood	Yes	Above Moderate
LOS ANGELES	1751 S MIDVALE AVE	90024	4324028023	Low Medium I Residential	[Q]R2-1-O	0	17	0.16273329	Residential - Double, Duplex, or Two Units - 4 Stories or Less	YES - Current	NO - Privately-Owned	Available	Not Used in Prior Housing Element	0	0	0.089955854	0.089955854	2	2*	2*	1298153	445	Westwood	Yes	Above Moderate
LOS ANGELES	1745 S MIDVALE AVE	90024	4324028024	Low Medium I Residential	[Q]R2-1-O	0	17	0.162739374	Residential - Double, Duplex, or Two Units - 4 Stories or Less	YES - Current	NO - Privately-Owned	Available	Not Used in Prior Housing Element	0	0	0.089955854	0.089955854	2	2*	2*	1298153	425	Westwood	Yes	Above Moderate
LOS ANGELES	1737 S MIDVALE AVE	90024	4324028025	Low Medium I Residential	[Q]R2-1-O	0	17	0.162747264	Residential - Double, Duplex, or Two Units - 4 Stories or Less	YES - Current	NO - Privately-Owned	Available	Not Used in Prior Housing Element	0	0	0.089955854	0.089955854	2	2*	2*	1298153	406	Westwood	Yes	Above Moderate
LOS ANGELES	1727 S MIDVALE AVE	90024	4324028027	Low Medium I Residential	[Q]R2-1-O	0	17	0.162762631	Residential - Single Family Residence	YES - Current	NO - Privately-Owned	Available	Not Used in Prior Housing Element	0	0	0.06831589	0.06831589	1	2*	2*	1298153	369	Westwood		Above Moderate
LOS ANGELES	1721 S MIDVALE AVE	90024	4324028028	Low Medium I Residential	[Q]R2-1-O	0	17	0.162769465	Residential - Single Family Residence	YES - Current	NO - Privately-Owned	Available	Not Used in Prior Housing Element	0	0	0.028155725	0.028155725	1	2*	2*	1298153	350	Westwood		Above Moderate
LOS ANGELES	1715 S MIDVALE AVE	90024	4324028029	Low Medium I Residential	[Q]R2-1-O	0	17	0.162775465	Residential - Double, Duplex, or Two Units - 4 Stories or Less	YES - Current	NO - Privately-Owned	Available	Not Used in Prior Housing Element	0	0	0.089955854	0.089955854	2	2*	2*	1298153	334	Westwood	Yes	Above Moderate
LOS ANGELES	1707 S MIDVALE AVE	90024	4324028030	Low Medium I Residential	[Q]R2-1-O	0	17	0.162783906	Residential - Double, Duplex, or Two Units - 4 Stories or Less	YES - Current	NO - Privately-Owned	Available	Not Used in Prior Housing Element	0	0	0.013083291	0.013083291	2	2*	2*	1298153	315	Westwood	Yes	Above Moderate
LOS ANGELES	1701 S MIDVALE AVE	90024	4324028031	Low Medium I Residential	[Q]R2-1-O	0	17	0.244393513	Residential - Single Family Residence	YES - Current	NO - Privately-Owned	Available	Not Used in Prior Housing Element	0	0	0.559466028	0.559466028	1	0	0	1298153	299	Westwood		Above Moderate
LOS ANGELES	10917 W SANTA MONICA BLVD	90025	4324028032	General Commercial	[Q]C2-1VL-O	0	108	0.128560846	Commercial - Store - One Story	YES - Current	NO - Privately-Owned	Available	Not Used in Prior Housing Element	0.31497395	0	0	0.31497395	0	0	0	1298153	533	Westwood		Lower
LOS ANGELES	10923 W SANTA MONICA BLVD	90025	4324028032	General Commercial	[Q]C2-1VL-O	0	108	0.128560846	Commercial - Store - One Story	YES - Current	NO - Privately-Owned	Available	Not Used in Prior Housing Element	0.31497395	0	0	0.31497395	0	0	0	1298153	539	Westwood		Lower
LOS ANGELES	1768 S KELTON AVE	90024	4324028033	Low Medium I Residential	[Q]R2-1-O	0	17	0.15687272	Residential - Double, Duplex, or Two Units - 4 Stories or Less	YES - Current	NO - Privately-Owned	Available	Not Used in Prior Housing Element	0	0	0.089955854	0.089955854	2	2*	2*	1298153	455	Westwood	Yes	Above Moderate
LOS ANGELES	1714 S MIDVALE AVE	90024	4324028034	Low Medium I Residential	[Q]R2-1	0	17	0.152219411	Residential - Double, Duplex, or Two Units - 4 Stories or Less	YES - Current	NO - Privately-Owned	Available	Not Used in Prior Housing Element	0	0	0.013083291	0.013083291	2	2*	2*	1298153	296	Westwood	Yes	Above Moderate
LOS ANGELES	1720 S MIDVALE AVE	90024	4324028035	Low Medium I Residential	[Q]R2-1	0	17	0.152220239	Residential - Double, Duplex, or Two Units - 4 Stories or Less	YES - Current	NO - Privately-Owned	Available	Not Used in Prior Housing Element	0	0	0.008445668	0.008445668	2	2*	2*	1298153	306	Westwood		Above Moderate
LOS ANGELES	1726 S MIDVALE AVE	90024	4324028036	Low Medium I Residential	[Q]R2-1	0	17	0.152220347	Residential - Double, Duplex, or Two Units - 4 Stories or Less	YES - Current	NO - Privately-Owned	Available	Not Used in Prior Housing Element	0	0	0.089955854	0.089955854	2	2*	2*	1298153	326	Westwood	Yes	Above Moderate
LOS ANGELES	1732 S MIDVALE AVE	90024	4324028037	Low Medium I Residential	[Q]R2-1	0	17	0.152221092	Residential - Single Family Residence	YES - Current	NO - Privately-Owned	Available	Not Used in Prior Housing Element	0	0	0.028155725	0.028155725	1	2*	2*	1298153	344	Westwood		Above Moderate
LOS ANGELES	1738 S MIDVALE AVE	90024	4324028038	Low Medium I Residential	[Q]R2-1-O	0	17	0.152222045	Residential - Single Family Residence	YES - Current	NO - Privately-Owned	Available	Not Used in Prior Housing Element	0	0	0.06831589	0.06831589	1	2*	2*	1298153	361	Westwood		Above Moderate
LOS ANGELES	1744 S MIDVALE AVE	90024	4324028039	Low Medium I Residential	[Q]R2-1-O	0	17	0.15222236	Residential - Double, Duplex, or Two Units - 4 Stories or Less	YES - Current	NO - Privately-Owned	Available	Not Used in Prior Housing Element	0	0	0.089955854	0.089955854	2	2*	2*	1298153	381	Westwood	Yes	Above Moderate
LOS ANGELES	1750 S MIDVALE AVE	90024	4324028040	Low Medium I Residential	[Q]R2-1-O	0	17	0.152222152	Residential - Double, Duplex, or Two Units - 4 Stories or Less	YES - Current	NO - Privately-Owned	Available	Not Used in Prior Housing Element	0	0	0.089955854	0.089955854	2	2*	2*	1298153	401	Westwood	Yes	Above Moderate
LOS ANGELES	1756 S MIDVALE AVE	90024	4324028041	Low Medium I Residential	[Q]R2-1-O	0	17	0.152222468	Residential - Single Family Residence	YES - Current	NO - Privately-Owned	Available	Not Used in Prior Housing Element	0	0	0.06831589	0.06831589	1	2*	2*	1298153	415	Westwood		Above Moderate
LOS ANGELES	1762 S MIDVALE AVE	90024	4324028042	Low Medium I Residential	[Q]R2-1-O	0	17	0.152223004	Residential - Single Family Residence	YES - Current	NO - Privately-Owned	Available	Not Used in Prior Housing Element	0	0	0.06831589	0.06831589	1	2*	2*	1298153	433	Westwood		Above Moderate
LOS ANGELES	1776 S MIDVALE AVE	90024	4324028043	Low Medium I Residential	[Q]R2-1-O	0	17	0.187840073	Residential - Double, Duplex, or Two Units - 4 Stories or Less	YES - Current	NO - Privately-Owned	Available	Not Used in Prior Housing Element	0	0	0.142875588	0.142875588	2	3*	3*	1298153	466	Westwood	Yes	Above Moderate
LOS ANGELES	10861 W SANTA MONICA BLVD	90025	4324028044	General Commercial	[Q]C2-1VL-O	0	108	0.158549789	Commercial - Service Station - Full Service - No Additional Services	YES - Current	NO - Privately-Owned	Available	Not Used in Prior Housing Element	0.155140501	0	0	0.155140501	0	0	0	1298153	482	Westwood		Lower
LOS ANGELES	10867 W SANTA MONICA BLVD	90025	4324028044	General Commercial	[Q]C2-1VL-O	0	108	0.144261201	Commercial - Service Station - Full Service - No Additional Services	YES - Current	NO - Privately-Owned	Available	Not Used in Prior Housing Element	0.144614152	0	0	0.144614152	0	0	0	1298153	486	Westwood		Lower
LOS ANGELES	10873 W SANTA MONICA BLVD	90025	4324028044	General Commercial	[Q]C2-1VL-O	0	108	0.144315156	Commercial - Service Station - Full Service - No Additional Services	YES - Current	NO - Privately-Owned	Available	Not Used in Prior Housing Element	0.144614152	0	0	0.144614152	0	0	0	1298153	488	Westwood		Lower
LOS ANGELES	10875 W SANTA MONICA BLVD	90025	4324028044	General Commercial	[Q]C2-1VL-O	0	108	0.144386516	Commercial - Service Station - Full Service - No Additional Services	YES - Current	NO - Privately-Owned	Available	Not Used in Prior Housing Element	0.144614152	0	0	0.144614152	0	0	0	1298153	497	Westwood		Lower
LOS ANGELES	10885 W SANTA MONICA BLVD	90025	4324028044	General Commercial	[Q]C2-1VL-O	0	108	0.158861874	Commercial - Service Station - Full Service - No Additional Services	YES - Current	NO - Privately-Owned	Available	Not Used in Prior Housing Element	0.155140501	0	0	0.155140501	0	0	0	1298153	502	Westwood		Lower
LOS ANGELES	1775 S WESTWOOD BLVD	90024	4324028045	Neighborhood Office Commercial	C4-1VL-O-POD	0	108	0.082645604	Commercial - Store Combination - Store and Office Combination - One Story	YES - Current	NO - Privately-Owned	Available	Used in Prior Housing Element - Non-Vacant	0.207298589	0	0	0.207298589	0	0	0	1298153	439	Westwood		Lower
LOS ANGELES	1781 S WESTWOOD BLVD	90024	4324028045	Neighborhood Office Commercial	C4-1VL-O-POD	0	108	0.082644997	Commercial - Store Combination - Store and Office Combination - One Story	YES - Current	NO - Privately-Owned	Available	Used in Prior Housing Element - Non-Vacant	0.207298589	0	0	0.207298589	0	0	0	1298153	450	Westwood		Lower
LOS ANGELES	1787 S WESTWOOD BLVD	90024	4324028045	Neighborhood Office Commercial	C4-1VL-O-POD	0	108	0.080460834	Commercial - Store Combination - Store and Office Combination - One Story	YES - Current	NO - Privately-Owned	Available	Used in Prior Housing Element - Non-Vacant	0.196161099	0	0	0.196161099	0	0	0	1298153	461	Westwood		Lower
LOS ANGELES	1765 S WESTWOOD BLVD	90024	4324028046	Neighborhood Office Commercial	C4-1VL-O-POD	0	108	0.082644858	Commercial - Store - One Story	YES - Current	NO - Privately-Owned	Available	Not Used in Prior Housing Element	0.062470829	0	0	0.062470829	3	0	0	1298153	409	Westwood		Lower
LOS ANGELES	1773 S WESTWOOD BLVD	90024	4324028046	Neighborhood Office Commercial	C4-1VL-O-POD	0	108	0.082645604	Commercial - Store - One Story	YES - Current	NO - Privately-Owned	Available	Not Used in Prior Housing Element	0.062470829	0	0	0.062470829	3	0	0	1298153	423	Westwood		Lower

| | | |

LOS ANGELES	1615 S GREENFIELD AVE	90025	4324031034	Medium Residential	[Q]R3-1-O	0	54	0.163954478	Residential - Five or More Units or Apartments (Any Combination) - 4 Stories or Less	YES - Current	NO - Privately-Owned	Available	Not Used in Prior Housing Element	0	0	0.181490868	0.181490868	14	0	0	1298153	470	Westwood		Yes	Above Moderate
LOS ANGELES	1619 S GREENFIELD AVE	90025	4324031034	Medium Residential	[Q]R3-1-O	0	54	0.163959424	Residential - Five or More Units or Apartments (Any Combination) - 4 Stories or Less	YES - Current	NO - Privately-Owned	Available	Not Used in Prior Housing Element	0	0	0.181490868	0.181490868	14	0	0	1298153	483	Westwood		Yes	Above Moderate
LOS ANGELES	11011 W SANTA MONICA BLVD	90025	4324031093	General Commercial	[Q]C2-1VL-O	0	108	0.091111928	Commercial - Auto, Recreation Equipment, Construction Equipment Sales and Service - New Car Sales and Service - One Story	YES - Current	NO - Privately-Owned	Available	Not Used in Prior Housing Element	0.029810026	0	0	0.029810026	0	0	0	1298153	670	Westwood			Lower
LOS ANGELES	11015 W SANTA MONICA BLVD	90025	4324031093	General Commercial	[Q]C2-1VL-O	0	108	0.092663248	Commercial - Auto, Recreation Equipment, Construction Equipment Sales and Service - New Car Sales and Service - One Story	YES - Current	NO - Privately-Owned	Available	Not Used in Prior Housing Element	0.031347181	0	0	0.031347181	0	0	0	1298153	675	Westwood			Lower
LOS ANGELES	11025 W SANTA MONICA BLVD	90025	4324031093	General Commercial	[Q]C2-1VL-O	0	108	0.094212788	Commercial - Auto, Recreation Equipment, Construction Equipment Sales and Service - New Car Sales and Service - One Story	YES - Current	NO - Privately-Owned	Available	Not Used in Prior Housing Element	0.031347181	0	0	0.031347181	0	0	0	1298153	683	Westwood			Lower
LOS ANGELES	11027 W SANTA MONICA BLVD	90025	4324031093	General Commercial	[Q]C2-1VL-O	0	108	0.104215807	Commercial - Auto, Recreation Equipment, Construction Equipment Sales and Service - New Car Sales and Service - One Story	YES - Current	NO - Privately-Owned	Available	Not Used in Prior Housing Element	0.034316425	0	0	0.034316425	0	0	0	1298153	689	Westwood			Lower
LOS ANGELES	1600 S CAMDEN AVE	90025	4324031094	Medium Residential	[Q]R3-1-O	0	54	0.175547686	Residential - Five or More Units or Apartments (Any Combination) - 4 Stories or Less - Condominium	YES - Current	NO - Privately-Owned	Available	Not Used in Prior Housing Element	0.1087075	0	0	0.1087075	8	0	0	1298153	464	Westwood			Lower
LOS ANGELES	11048 W MASSACHUSETTS AVE	90025	4324032001	Medium Residential	[Q]R3-1-O	0	54	0.170083445	Residential - Three Units (Any Combination) - 4 Stories or Less	YES - Current	NO - Privately-Owned	Available	Not Used in Prior Housing Element	0.102885626	0	0	0.102885626	8	0	0	1298153	532	Westwood			Lower
LOS ANGELES	1606 S BENTLEY AVE	90025	4324032002	Medium Residential	[Q]R3-1-O	0	54	0.164766912	Residential - Five or More Units or Apartments (Any Combination) - 4 Stories or Less	YES - Current	NO - Privately-Owned	Available	Not Used in Prior Housing Element	0	0	0.160332184	0.160332184	6	0	0	1298153	550	Westwood		Yes	Above Moderate
LOS ANGELES	1640 S BENTLEY AVE	90025	4324032008	Medium Residential	[Q]R3-1-O	0	54	0.159450927	Residential - Five or More Units or Apartments (Any Combination) - 4 Stories or Less	YES - Current	NO - Privately-Owned	Available	Not Used in Prior Housing Element	0	0	0.080041479	0.080041479	6	0	0	1298153	650	Westwood		Yes	Above Moderate
LOS ANGELES	1651 S CAMDEN AVE	90025	4324032016	Medium Residential	[Q]R3-1-O	0	54	0.15951746	Residential - Five or More Units or Apartments (Any Combination) - 4 Stories or Less	YES - Current	NO - Privately-Owned	Available	Not Used in Prior Housing Element	0	0	0.151050864	0.151050864	6	0	0	1298153	653	Westwood		Yes	Above Moderate
LOS ANGELES	1633 S CAMDEN AVE	90025	4324032019	Medium Residential	[Q]R3-1-O	0	54	0.15951867	Residential - Three Units (Any Combination) - 4 Stories or Less	YES - Current	NO - Privately-Owned	Available	Not Used in Prior Housing Element	0	0	0.638641202	0.638641202	3	0	0	1298153	601	Westwood		Yes	Above Moderate
LOS ANGELES	1601 S CAMDEN AVE	90025	4324032025	Medium Residential	[Q]R3-1-O	0	54	0.170112789	Residential - Double, Duplex, or Two Units - 4 Stories or Less	YES - Current	NO - Privately-Owned	Available	Not Used in Prior Housing Element	0	0	0.770643085	0.770643085	2	0	0	1298153	501	Westwood		Yes	Above Moderate
LOS ANGELES	11031 W SANTA MONICA BLVD	90025	4324032045	General Commercial	[Q]C2-1VL-O	0	108	0.106635376	Commercial - Shopping Center (Neighborhood, Community) - One Story	YES - Current	NO - Privately-Owned	Available	Not Used in Prior Housing Element	0.033548163	0	0	0.033548163	0	0	0	1298153	701	Westwood			Lower
LOS ANGELES	11033 W SANTA MONICA BLVD	90025	4324032045	General Commercial	[Q]C2-1VL-O	0	108	0.095424226	Commercial - Shopping Center (Neighborhood, Community) - One Story	YES - Current	NO - Privately-Owned	Available	Not Used in Prior Housing Element	0.03085683	0	0	0.03085683	0	0	0	1298153	707	Westwood			Lower
LOS ANGELES	11037 W SANTA MONICA BLVD	90025	4324032045	General Commercial	[Q]C2-1VL-O	0	108	0.096800408	Commercial - Shopping Center (Neighborhood, Community) - One Story	YES - Current	NO - Privately-Owned	Available	Not Used in Prior Housing Element	0.03085683	0	0	0.03085683	0	0	0	1298153	713	Westwood			Lower
LOS ANGELES	11045 W SANTA MONICA BLVD	90025	4324032045	General Commercial	[Q]C2-1VL-O	0	108	0.098175879	Commercial - Shopping Center (Neighborhood, Community) - One Story	YES - Current	NO - Privately-Owned	Available	Not Used in Prior Housing Element	0.032334714	0	0	0.032334714	0	0	0	1298153	721	Westwood			Lower
LOS ANGELES	11051 W SANTA MONICA BLVD	90025	4324032045	General Commercial	[Q]C2-1VL-O	0	108	0.099551404	Commercial - Shopping Center (Neighborhood, Community) - One Story	YES - Current	NO - Privately-Owned	Available	Not Used in Prior Housing Element	0.032334714	0	0	0.032334714	0	0	0	1298153	726	Westwood			Lower
LOS ANGELES	11055 W SANTA MONICA BLVD	90025	4324032045	General Commercial	[Q]C2-1VL-O	0	108	0.11615732	Commercial - Shopping Center (Neighborhood, Community) - One Story	YES - Current	NO - Privately-Owned	Available	Not Used in Prior Housing Element	0.036315231	0	0	0.036315231	0	0	0	1298153	733	Westwood			Lower
LOS ANGELES	1616 S BENTLEY AVE	90025	4324032059	Medium Residential	[Q]R3-1-O	0	54	0.318942114	Residential - Three Units (Any Combination) - 4 Stories or Less	YES - Current	NO - Privately-Owned	Available	Not Used in Prior Housing Element	0.138275059	0	0	0.138275059	17	0	0	1298153	596	Westwood			Lower
LOS ANGELES	1629 S BENTLEY AVE	90025	4324033014	Medium Residential	[Q]R3-1-O	0	54	0.150255038	Residential - Double, Duplex, or Two Units - 4 Stories or Less	YES - Current	NO - Privately-Owned	Available	Not Used in Prior Housing Element	0	0	0.713980627	0.713980627	2	0	0	1298153	659	Westwood		Yes	Above Moderate
LOS ANGELES	1609 S BENTLEY AVE	90025	4324033018	Medium Residential	[Q]R3-1-O	0	54	0.155090335	Residential - Five or More Units or Apartments (Any Combination) - 4 Stories or Less	YES - Current	NO - Privately-Owned	Available	Not Used in Prior Housing Element	0.112301823	0	0	0.112301823	6	0	0	1298153	590	Westwood			Lower
LOS ANGELES	11061 W SANTA MONICA BLVD	90025	4324033022	General Commercial	[Q]C2-1VL-O	0	108	0.118157875	Commercial - Office Building - Three Stories	YES - Current	NO - Privately-Owned	Available	Not Used in Prior Housing Element	0.047275098	0	0	0.047275098	0	0	0	1298153	744	Westwood			Lower
LOS ANGELES	11067 W SANTA MONICA BLVD	90025	4324033022	General Commercial	[Q]C2-1VL-O	0	108	0.113893388	Commercial - Office Building - Three Stories	YES - Current	NO - Privately-Owned	Available	Not Used in Prior Housing Element	0.045482725	0	0	0.045482725	0	0	0	1298153	752	Westwood			Lower
LOS ANGELES	11075 W SANTA MONICA BLVD	90025	4324033022	General Commercial	[Q]C2-1VL-O	0	108	0.10253231	Commercial - Office Building - Three Stories	YES - Current	NO - Privately-Owned	Available	Not Used in Prior Housing Element	0.0420506	0	0	0.0420506	0	0	0	1298153	757	Westwood			Lower
LOS ANGELES	1600 S SEPULVEDA BLVD	90025	4324033024	General Commercial	[Q]C2-1L-O	0	108	0.128733634	Commercial - Office Building - Five Stories	YES - Current	NO - Privately-Owned	Available	Not Used in Prior Housing Element	0.050398515	0	0	0.050398515	0	0	0	1298153	598	Westwood			Lower
LOS ANGELES	1606 S SEPULVEDA BLVD	90025	4324033024	General Commercial	[Q]C2-1L-O	0	108	0.113183105	Commercial - Office Building - Five Stories	YES - Current	NO - Privately-Owned	Available	Not Used in Prior Housing Element	0.045482725	0	0	0.045482725	0	0	0	1298153	612	Westwood			Lower
LOS ANGELES	1612 S SEPULVEDA BLVD	90025	4324033024	General Commercial	[Q]C2-1L-O	0	108	0.108714812	Commercial - Office Building - Five Stories	YES - Current	NO - Privately-Owned	Available	Not Used in Prior Housing Element	0.0436485	0	0	0.0436485	0	0	0	1298153	627	Westwood			Lower
LOS ANGELES	1618 S SEPULVEDA BLVD	90025	4324033024	General Commercial	[Q]C2-1L-O	0	108	0.108713993	Commercial - Office Building - Five Stories	YES - Current	NO - Privately-Owned	Available	Not Used in Prior Housing Element	0.0436485	0	0	0.0436485	0	0	0	1298153	643	Westwood			Lower
LOS ANGELES	1624 S SEPULVEDA BLVD	90025	4324033024	General Commercial	[Q]C2-1L-O	0	108	0.108713889	Commercial - Office Building - Five Stories	YES - Current	NO - Privately-Owned	Available	Not Used in Prior Housing Element	0.0436485	0	0	0.0436485	0	0	0	1298153	656	Westwood			Lower
LOS ANGELES	1630 S SEPULVEDA BLVD	90025	4324033024	General Commercial	[Q]C2-1L-O	0	108	0.108713999	Commercial - Office Building - Five Stories	YES - Current	NO - Privately-Owned	Available	Not Used in Prior Housing Element	0.0436485	0	0	0.0436485	0	0	0	1298153	673	Westwood			Lower
LOS ANGELES	1636 S SEPULVEDA BLVD	90025	4324033024	General Commercial	[Q]C2-1L-O	0	108	0.108713282	Commercial - Office Building - Five Stories	YES - Current	NO - Privately-Owned	Available	Not Used in Prior Housing Element	0.0436485	0	0	0.0436485	0	0	0	1298153	688	Westwood			Lower
LOS ANGELES	1640 S SEPULVEDA BLVD	90025	4324033024	General Commercial	[Q]C2-1L-O	0	108	0.104739574	Commercial - Office Building - Five Stories	YES - Current	NO - Privately-Owned	Available	Not Used in Prior Housing Element	0.04394007	0	0	0.04394007	0	0	0	1298153	700	Westwood			Lower
LOS ANGELES	1648 S SEPULVEDA BLVD	90025	4324033024	General Commercial	[Q]C2-1L-O	0	108	0.10871329	Commercial - Office Building - Five Stories	YES - Current	NO - Privately-Owned	Available	Not Used in Prior Housing Element	0.0436485	0	0	0.0436485	0	0	0	1298153	714	Westwood			Lower
LOS ANGELES	1654 S SEPULVEDA BLVD	90025	4324033024	General Commercial	[Q]C2-1L-O	0	108	0.149047026	Commercial - Office Building - Five Stories	YES - Current	NO - Privately-Owned	Available	Not Used in Prior Housing Element	0.054888276	0	0	0.054888276	0	0	0	1298153	730	Westwood			Lower
LOS ANGELES			4324033024	General Commercial	[Q]C2-1L-O	0	108	0.003974164	Commercial - Office Building - Five Stories	YES - Current	NO - Privately-Owned	Available	Not Used in Prior Housing Element	0	0	0.000362466	0.000362466	0	0	0	1298153	699	Westwood			Above Moderate
LOS ANGELES	11081 W SANTA MONICA BLVD	90025	4324033025	General Commercial	[Q]C2-1VL-O	0	108	0.120624591	Commercial - Service Station - Full Service - No Additional Services	YES - Current	NO - Privately-Owned	Available	Not Used in Prior Housing Element	0.123370473	0	0	0.123370473	0	0	0	1298153	763	Westwood			Lower
LOS ANGELES	1660 S SEPULVEDA BLVD	90025	4324033025	General Commercial	[Q]C2-1VL-O	0	108	0.119677587	Commercial - Service Station - Full Service - No Additional Services	YES - Current	NO - Privately-Owned	Available	Not Used in Prior Housing Element	0.118894799	0	0	0.118894799	0	0	0	1298153	770	Westwood			Lower
LOS ANGELES	1633 S BENTLEY AVE	90025	4324033BRK	Medium Residential	[Q]R3-1-O	0	54	0.432761486	Residential - Single Family Residence - Condo Conversion	YES - Current	NO - Privately-Owned	Available	Not Used in Prior Housing Element	0.159596898	32	0	0.159596898	32	0	0	1298153	1410	Westwood			Lower
LOS ANGELES	1440 S VETERAN AVE	90024	4324038BRK	High Medium Residential	[Q]R4-1L	0	108	2.223568663	Residential - Single Family Residence - Condo Conversion	YES - Current	NO - Privately-Owned	Available	Not Used in Prior Housing Element	0	0	1.446296319	1.446296319	256	0	0	1298153	17	Westwood		Yes	Above Moderate
LOS ANGELES	1220 S SELBY AVE	90024	4325001011	Medium Residential	[Q]R3-1-O	0	54	0.151516596	Residential - Five or More Units or Apartments (Any Combination) - 4 Stories or Less	YES - Current	NO - Privately-Owned	Available	Not Used in Prior Housing Element	0	0	0.205706477	0.205706477	5	0	0	1328153	295	Westwood		Yes	Above Moderate
LOS ANGELES	10745 W ASHTON AVE	90024	4325001012	Medium Residential	[Q]R3-1-O	0	54	0.137742169	Residential - Double, Duplex, or Two Units - 4 Stories or Less	YES - Current	NO - Privately-Owned	Available	Not Used in Prior Housing Element	0	0	0.197633991	0.197633991	2	0	0	1328153	289	Westwood		Yes	Above Moderate
LOS ANGELES	10741 W ASHTON AVE	90024	4325001013	Medium Residential	[Q]R3-1-O	0	54	0.166479412	Residential - Double, Duplex, or Two Units - 4 Stories or Less	YES - Current	NO - Privately-Owned	Available	Not Used in Prior Housing Element	0	0	0.735593319	0.735593319	2	0	0	1328153	284	Westwood		Yes	Above Moderate
LOS ANGELES	10721 W ASHTON AVE	90024	4325001018	Medium Residential	[Q]R3-1-O	0	54	0.137741305	Residential - Three Units (Any Combination) - 4 Stories or Less	YES - Current	NO - Privately-Owned	Available	Not Used in Prior Housing Element	0	0	0.152434283	0.152434283	4	0	0	1328153	265	Westwood		Yes	Above Moderate
LOS ANGELES	10717 W ASHTON AVE	90024	4325001019	Medium Residential	[Q]R3-1-O	0	54	0.137743815	Residential - Three Units (Any Combination) - 4 Stories or Less	YES - Current	NO - Privately-Owned	Available	Not Used in Prior Housing Element	0	0	0.173605745	0.173605745	3	0	0	1328153	261	Westwood		Yes	Above Moderate
LOS ANGELES	10711 W ASHTON AVE	90024	4325001020	Medium Residential	[Q]R3-1-O	0	54	0.137742053	Residential - Three Units (Any Combination) - 4 Stories or Less	YES - Current	NO - Privately-Owned	Available	Not Used in Prior Housing Element	0	0	0.173605745	0.173605745	3	0	0	1328153	256	Westwood		Yes	Above Moderate
LOS ANGELES	10707 W ASHTON AVE	90024	4325001021	Medium Residential	[Q]R3-1-O	0	54	0.137743011	Residential - Four Units (Any Combination) - 4 Stories or Less	YES - Current	NO - Privately-Owned	Available	Not Used in Prior Housing Element	0	0	0.133784875	0.133784875	5	0	0	1328153	254	Westwood		Yes	Above Moderate
LOS ANGELES	10700 W WILSHIRE BLVD	90024	4325001223	Very High Residential	[Q]R5-3-O	0	217	0.649636707	Residential - Five or More Units or Apartments (Any Combination) - 4 Stories or Less	YES - Current	NO - Privately-Owned	Available	Not Used in Prior Housing Element	2.057303935	0	0	2.057303935	58	0	0	1328153	1095	Westwood			Lower
LOS ANGELES	10724 W WILSHIRE BLVD	90024	4325001BRK	Very High Residential	[Q]R5-3-O	0	217	1.157018754	Residential - Single Family Residence - Condominium	YES - Current	NO - Privately-Owned	Available	Not Used in Prior Housing Element	0.992488816	174	0	0	174	0	0	1328153	192	Westwood			Lower
LOS ANGELES	10797 W ASHTON AVE	90024	4325004008	Medium Residential	[Q]R3-1-O	0	54	0.137867222	Residential - Three Units (Any Combination) - 4 Stories or Less	YES - Current	NO - Privately-Owned	Available	Not Used in Prior Housing Element	0	0	0.173605745	0.173605745	3	0	0	1328153	340	Westwood		Yes	Above Moderate
LOS ANGELES	10777 W ASHTON AVE	90024	4325004012	Medium Residential	[Q]R3-1-O	0	54	0.137866402	Residential - Five or More Units or Apartments (Any Combination) - 4 Stories or Less	YES - Current	NO - Privately-Owned	Available	Not Used in Prior Housing Element	0.087108584	0	0	0.087108584	6	0	0	1328153	324	Westwood			Lower
LOS ANGELES	10773 W ASHTON AVE	90024	4325004013	Medium Residential	[Q]R3-1-O	0	54	0.137868045	Residential - Double, Duplex, or Two Units - 4 Stories or Less	YES - Current	NO - Privately-Owned	Available	Not Used in Prior Housing Element	0	0	0.197633991	0.197633991	2	0	0	1328153	319	Westwood		Yes	Above Moderate
LOS ANGELES	10769 W ASHTON AVE	90024	4325004014	Medium Residential	[Q]R3-1-O	0	54	0.137867032	Residential - Double, Duplex, or Two Units - 4 Stories or Less	YES - Current	NO - Privately-Owned	Available	Not Used in Prior Housing Element	0	0	0.197633991	0.197633991	2	0	0	1328153	316	Westwood		Yes	Above Moderate
LOS ANGELES	1221 S SELBY AVE	90024	4325004017	Medium Residential	[Q]R3-1-O	0	54	0.137817361	Residential - Three Units (Any Combination) - 4 Stories or Less	YES - Current	NO - Privately-Owned	Available	Not Used in Prior Housing Element	0	0	0.173605745	0.173605745	3	0	0	1328153	302	Westwood		Yes	Above Moderate
LOS ANGELES	10790 W WILSHIRE BLVD	90024	4325004BRK	Very High Residential	[Q]R5-3-O	0	217	0.644216965	Residential - Single Family Residence - Condominium	YES - Current	NO - Privately-Owned	Available	Not Used in Prior Housing Element	1.05342396	0	0	1.05342396	190	0	0	1328153	282	Westwood			Lower
LOS ANGELES	1201 S SELBY AVE	90024	4325004BRK	Very High Residential	[Q]R5-3-O	0	217	0.644219843	Residential - Single Family Residence - Condominium	YES - Current	NO - Privately-Owned	Available	Not Used in Prior Housing Element	1.05342396	0	0	1.05342396	190	0	0	1328153	247	Westwood			Lower
LOS ANGELES	10840 W WILSHIRE BLVD	90024	4325005019	Regional Center Commercial	[Q]C4-2-O	0	108	1.24642973	Commercial - Office Building - 6 to 13 Stories	YES - Current	NO - Privately-Owned	Available	Not Used in Prior Housing Element	0.007418995	0	0	0.007418995	0	0	0	1328153	338	Westwood			Lower
LOS ANGELES			4325005019	Regional Center Commercial	[Q]C4-2-O	0	108	0.003989737	Commercial - Office Building - 6 to 13 Stories	YES - Current	NO - Privately-Owned	Available	Not Used in Prior Housing Element	0	0	0.000452557	0.000452557	0	0	0	1328153	360	Westwood			Above Moderate
LOS ANGELES			4325005019	Regional Center Commercial	[Q]C4-2-O	0	108	0.215570709	Commercial - Office Building - 6 to 13 Stories	YES - Current	NO - Privately-Owned	Available	Not Used in Prior Housing Element	0.059075224	0	0	0.059075224	0	0	0	1328153	331	Westwood			Lower
LOS ANGELES			4325005021	Regional Center Commercial	C2-1	0	108	0.007951866	Commercial - Commercial - Vacant Land	YES - Current	NO - Privately-Owned	Available	Not Used in Prior Housing Element	0	0	0.013110256	0.013110256	0	0	0	1328153	478	Westwood			Above Moderate
LOS ANGELES	1244 S WESTWOOD BLVD	90024	4325005022	Neighborhood Office Commercial	C4-1VL-POD	0	108	0.155463915	Commercial - Store Combination - Store and Office Combination - One Story	YES - Current	NO - Privately-Owned	Available	Used in Prior Housing Element - Non-Vacant	0.108725933	0	0	0.108725933	0	0	0	1328153	480	Westwood			Lower
LOS ANGELES	1250 S WESTWOOD BLVD	90024	4325005022	Neighborhood Office Commercial	C4-1VL-POD	0	108	0.172608079	Commercial - Store Combination - Store and Office Combination - One Story	YES - Current	NO - Privately-Owned	Available	Used in Prior Housing Element - Non-Vacant	0.115042412	0	0	0.115042412	0	0	0	1328153	497	Westwood			Lower
LOS ANGELES	1268 S WESTWOOD BLVD	90024	4325005024	Neighborhood Office Commercial	C4-1VL-POD	0	108	0.190996928	Commercial - Restaurant, Cocktail Lounge - Restaurant, Cocktail Lounge, Tavern - One Story	YES - Current	NO - Privately-Owned	Available	Used in Prior Housing Element - Non-Vacant	0.162009338	0	0	0.162009338	0	0	0	1328153	538	Westwood			Lower
LOS ANGELES	1278 S WESTWOOD BLVD	90024	4325005025	Neighborhood Office Commercial	C4-1VL-POD	0	108	0.19297134	Commercial - Store - One Story	YES - Current	NO - Privately-Owned	Available	Used in Prior Housing Element - Non-Vacant	0.386326425	0	0	0.386326425	0	0	0	1328153	555	Westwood			Lower
LOS ANGELES	1286 S WESTWOOD BLVD	90024	4325005026	Neighborhood Office Commercial	C4-1VL-POD	0	108	0.179032155	Commercial - Store - One Story	YES - Current	NO - Privately-Owned	Available	Used in Prior Housing Element - Non-Vacant	0.045742077	0	0	0.045742077	0	0	0	1328153	578	Westwood			Lower
LOS ANGELES	1290 S WESTWOOD BLVD	90024	4325005026	Neighborhood Office Commercial	C4-1VL-POD	0	108	0.215788134	Commercial - Store - One Story	YES - Current	NO - Privately-Owned	Available	Used in Prior Housing Element - Non-Vacant	0.049884328	0	0	0.049884328	0	0	0	1328153	596	Westwood			Lower
LOS ANGELES	10875 W WELLWORTH AVE	90024	4325005027	Neighborhood Office Commercial	[Q]C2-1LD	0	108	0.121304932	Commercial - Parking Lot (Commercial Use Property) - Lots - Patron or Employee - One Story	YES - Current	NO - Privately-Owned	Available	Not Used in Prior Housing Element	0.222354734	0	0	0.222354734	0	0	0	1328153	579	Westwood			Lower
LOS ANGELES	1263 S GLENDON AVE	90024	4325005027	Neighborhood Office Commercial	[Q]C2-1LD	0	108	0.1421279	Commercial - Parking Lot (Commercial Use Property) - Lots - Patron or Employee - One Story	YES - Current	NO - Privately-Owned	Available	Not Used in Prior Housing Element	0.246759799	0	0	0.246759799	0	0	0	1328153	568	Westwood			Lower
LOS ANGELES			4325005054	Low Residential	R1-1	0	1 unit per lot	0.010285767	Institutional - Church - One Story	YES - Current	NO - Privately-Owned	Available	Used in Prior Housing Element - Non-Vacant	0	0	0.005273343	0.005273343	0	0	0	1328153	404	Westwood			Above Moderate
LOS ANGELES	10866 W WILSHIRE BLVD	90024	4325005074	Regional Center Commercial	[Q]C4-2-O	0	108	0.411747911	Commercial - Office Building - 14 to 20 Stories	YES - Current	NO - Privately-Owned	Available	Not Used in Prior Housing Element	0.330235602	0	0	0.330235602	0	0	0	1328153	359	Westwood			Lower
LOS ANGELES			4325005074	Neighborhood Office Commercial	[Q]C2-1LD	0	108	0.054421551	Commercial - Office Building - 14 to 20 Stories	YES - Current	NO - Privately-Owned	Available	Not Used in Prior Housing Element	0	0	0.001344782	0.001344782	0	0	0	1328153	402	Westwood			Above Moderate
LOS ANGELES			4325005074	Neighborhood Office Commercial	[Q]C2-1LD	0	108	0.113650219	Commercial - Office Building - 14 to 20 Stories	YES - Current	NO - Privately-Owned	Available	Not Used in Prior Housing Element	0.050548403	0	0	0.050548403	0	0	0	1328153	442	Westwood			Lower
LOS ANGELES			4325005074	Neighborhood Office Commercial	[Q]C2-1LD	0	108	0.134546921	Commercial - Office Building - 14 to 20 Stories	YES - Current	NO - Privately-Owned	Available	Not Used in Prior Housing Element	0.050548403	0	0	0.050548403	0	0	0	1328153	428	Westwood			Lower
LOS ANGELES			4325005074	Neighborhood Office Commercial	[Q]C2-1LD	0	108	0.135431889	Commercial - Office Building - 14 to 20 Stories	YES - Current	NO - Privately-Owned	Available	Not Used in Prior Housing Element	0.050548403	0	0	0.050548403	0	0	0	1328153	409	Westwood			Lower
LOS ANGELES			4325005074	Neighborhood Office Commercial	[Q]C2-1LD	0	108	0.138512164	Commercial - Office Building - 14 to 20 Stories	YES - Current	NO - Privately-Owned	Available	Not Used in Prior Housing Element	0.051881351	0	0	0.051881351	0	0	0	1328153	457	Westwood			Lower
LOS ANGELES	1237 S GLENDON AVE	90024	4325005090	Neighborhood Office Commercial	[Q]C2-1LD	0	108	0.126434944	Commercial - Parking Lot (Commercial Use Property) - Lots - Patron or Employee - One Story	YES - Current	NO - Privately-Owned	Available	Not Used in Prior Housing Element	0.058963946	0	0	0.058963946	0	0	0	1328153	469	Westwood			Lower
LOS ANGELES			4325005090	Neighborhood Office Commercial	[Q]C2-1LD	0	108	0.012260314	Commercial - Parking Lot (Commercial Use Property) - Lots - Patron or Employee - One Story	YES - Current	NO - Privately-Owned	Available	Not Used in Prior Housing Element	0	0	0.001541817	0.001541817	0	0	0	1328153	1069	Westwood			Above Moderate
LOS ANGELES			4325005090	Neighborhood Office Commercial	[Q]C2-1LD	0	108	0.012671752	Commercial - Parking Lot (Commercial Use Property) - Lots - Patron or Employee - One Story	YES - Current	NO - Privately-Owned	Available	Not Used in Prior Housing Element	0	0	0.001541817	0.001541817	0	0	0	1328153	487	Westwood			Above Moderate
LOS ANGELES			4325005090	Neighborhood Office Commercial	[Q]C2-1LD	0	108	0.114390472	Commercial - Parking Lot (Commercial Use Property) - Lots - Patron or Employee - One Story	YES - Current	NO - Privately-Owned	Available	Not Used in Prior Housing Element	0.055721091	0	0	0.055721091	0	0	0	1328153	490	Westwood			Lower
LOS ANGELES	1245 S GLENDON AVE	90024	4325005091	Neighborhood Office Commercial	[Q]C2-1LD	0	108	0.096835838	Commercial - Parking Lot (Commercial Use Property) - Lots - Patron or Employee - One Story	YES - Current	NO - Privately-Owned	Available	Not Used in Prior Housing Element	0.018020022	0	0	0.018020022	0	0	0	1328153	512	Westwood			Lower
LOS ANGELES			4325005091	Neighborhood Office Commercial	[Q]C2-1LD	0	108	0.014271402	Commercial - Parking Lot (Commercial Use Property) - Lots - Patron or Employee - One Story	YES - Current	NO - Privately-Owned	Available	Not Used in Prior Housing Element	0	0	0.000506933	0.000506933	0	0	0	1328153	1082	Westwood			Above Moderate
LOS ANGELES			4325005091	Neighborhood Office Commercial	[Q]C2-1LD	0	108	0.018994898	Commercial - Parking Lot (Commercial Use Property) - Lots - Patron or Employee - One Story	YES - Current	NO - Privately-Owned	Available	Not Used in Prior Housing Element	0	0	0.001743107	0.001743107	0	0	0	1328153	557	Westwood			Above Moderate
LOS ANGELES			4325005091	Neighborhood Office Commercial	[Q]C2-1LD	0	108	0.139305153	Commercial - Parking Lot (Commercial Use Property) - Lots - Patron or Employee - One Story	YES - Current	NO - Privately-Owned	Available	Not Used in Prior Housing Element	0.023570171	0	0	0.023570171	0	0	0	1328153	535	Westwood		

LOS ANGELES		4325005928	Neighborhood Office Commercial	[Q]C2-1LD	0	108	0.153827163	Commercial - Parking Lot (Commercial Use Property) - Lots - Patron or Employee - One Story	YES - Current	NO - Privately-Owned	Available	Not Used in Prior Housing Element	0.265586337	0	0	0.265586337	0	0	0	1328153	524	Westwood			Lower
LOS ANGELES	1262 S WESTWOOD BLVD	90024	4325005934	Neighborhood Office Commercial	C4-1VL-POD	0	108	0.181804016	Recreational - Theater - Movie - Indoor - Mills Act Property	YES - Current	NO - Privately-Owned	Available	Not Used in Prior Housing Element	0	0	0.130842903	0.130842903	0	0	0	1328153	515	Westwood			Above Moderate
LOS ANGELES	10800 W WILSHIRE BLVD	90024	4325005BRK	Very High Residential	[Q]RS-3-O	0	217	1.060523842	Residential - Single Family Residence - Condominium	YES - Current	NO - Privately-Owned	Available	Not Used in Prior Housing Element	3.169545281	0	0	3.169545281	80	0	0	1328153	1084	Westwood			Lower
LOS ANGELES	10776 W WILSHIRE BLVD	90024	4325006BRK	Very High Residential	[Q]RS-3-O	0	217	0.873577098	Residential - Single Family Residence - Condominium	YES - Current	NO - Privately-Owned	Available	Not Used in Prior Housing Element	1.519195162	0	0	1.519195162	78	0	0	1328153	262	Westwood			Lower
LOS ANGELES	1310 S WESTWOOD BLVD	90024	4325009002	Neighborhood Office Commercial	C4-1VL-POD	0	108	0.1515226	Commercial - Store Combination - Store and Office Combination - One Story	YES - Current	NO - Privately-Owned	Available	Used in Prior Housing Element - Non-Vacant	0.133114403	0	0	0.133114403	0	0	0	1328153	672	Westwood			Lower
LOS ANGELES	1312 S WESTWOOD BLVD	90024	4325009003	Neighborhood Office Commercial	C4-1VL-POD	0	108	0.206644472	Commercial - Office Building - Two Stories	YES - Current	NO - Privately-Owned	Available	Used in Prior Housing Element - Non-Vacant	0.159412544	0	0	0.159412544	0	0	0	1328153	692	Westwood			Lower
LOS ANGELES	1324 S WESTWOOD BLVD	90024	4325009004	Neighborhood Office Commercial	C4-1VL-POD	0	108	0.151538256	Commercial - Hotel and Motel - Hotel - Under 50 Rooms - One Story	YES - Current	NO - Privately-Owned	Available	Used in Prior Housing Element - Non-Vacant	0.133114403	0	0	0.133114403	0	0	0	1328153	711	Westwood			Lower
LOS ANGELES	1340 S WESTWOOD BLVD	90024	4325009005	Neighborhood Office Commercial	C4-1VL-POD	0	108	0.151537728	Commercial - Office Building - One Story	YES - Current	NO - Privately-Owned	Available	Used in Prior Housing Element - Non-Vacant	0.133114403	0	0	0.133114403	0	0	0	1328153	719	Westwood			Lower
LOS ANGELES	10836 W WELLWORTH AVE	90024	4325010007	Low Residential	R1-1	0	1 unit per lot	0.220120576	Residential - Single Family Residence - Pool	YES - Current	NO - Privately-Owned	Available	Not Used in Prior Housing Element	0	0	0.037427929	0.037427929	0	0	0	1328153	584	Westwood			Above Moderate
LOS ANGELES	10827 W ROCHESTER AVE	90024	4325010008	Low Residential	R1-1	0	1 unit per lot	0.144705052	Residential - Single Family Residence	YES - Current	NO - Privately-Owned	Available	Not Used in Prior Housing Element	0	0	0.037427929	0.037427929	0	0	0	1328153	645	Westwood			Above Moderate
LOS ANGELES	1430 S SELBY AVE	90024	4325013010	Low Medium II Residential	[Q]RD1.5-1	0	29	0.149482457	Residential - Four Units (Any Combination) - 4 Stories or Less	YES - Current	NO - Privately-Owned	Available	Not Used in Prior Housing Element	0	0	0.064633311	0.064633311	4	0	0	1328153	685	Westwood	Yes		Above Moderate
LOS ANGELES	10743 W OHIO AVE	90024	4325013011	Low Medium II Residential	[Q]RD1.5-1	0	29	0.114894344	Residential - Three Units (Any Combination) - 4 Stories or Less	YES - Current	NO - Privately-Owned	Available	Not Used in Prior Housing Element	0	0	0.023760197	0.023760197	3	3*	3*	1328153	661	Westwood	Yes		Above Moderate
LOS ANGELES	10741 W OHIO AVE	90024	4325013012	Low Medium II Residential	[Q]RD1.5-1	0	29	0.125294042	Residential - Three Units (Any Combination) - 4 Stories or Less	YES - Current	NO - Privately-Owned	Available	Not Used in Prior Housing Element	0	0	0.129470775	0.129470775	3	3*	3*	1328153	641	Westwood	Yes		Above Moderate
LOS ANGELES	10739 W OHIO AVE	90024	4325013013	Low Medium II Residential	[Q]RD1.5-1	0	29	0.124102087	Residential - Double, Duplex, or Two Units - 4 Stories or Less	YES - Current	NO - Privately-Owned	Available	Not Used in Prior Housing Element	0	0	0.142875588	0.142875588	2	3*	3*	1328153	616	Westwood	Yes		Above Moderate
LOS ANGELES	10715 W OHIO AVE	90024	4325013019	Low Medium II Residential	[Q]RD1.5-1	0	29	0.138823341	Residential - Single Family Residence	YES - Current	NO - Privately-Owned	Available	Not Used in Prior Housing Element	0	0	0.427094007	0.427094007	1	0	0	1328153	580	Westwood			Above Moderate
LOS ANGELES	10709 W OHIO AVE	90024	4325013020	Low Medium II Residential	[Q]RD1.5-1	0	29	0.141764909	Residential - Single Family Residence	YES - Current	NO - Privately-Owned	Available	Not Used in Prior Housing Element	0	0	0.357042819	0.357042819	1	0	0	1328153	574	Westwood			Above Moderate
LOS ANGELES	10701 W OHIO AVE	90024	4325013021	Low Medium II Residential	[Q]RD1.5-1	0	29	0.14429753	Residential - Single Family Residence	YES - Current	NO - Privately-Owned	Available	Not Used in Prior Housing Element	0	0	0.357042819	0.357042819	1	0	0	1328153	570	Westwood			Above Moderate
LOS ANGELES	10717 W OHIO AVE	90024	4325013047	Low Medium II Residential	[Q]RD1.5-1	0	29	0.132435204	Residential - Single Family Residence - Vacant Land	YES - Current	NO - Privately-Owned	Available	Not Used in Prior Housing Element	0	0	0.24350878	0.24350878	0	3*	3*	1328153	1105	Westwood			Above Moderate
LOS ANGELES	10795 W WILKINS AVE	90024	4325014007	Low Medium II Residential	[Q]RD1.5-1	0	29	0.163818844	Residential - Three Units (Any Combination) - 4 Stories or Less	YES - Current	NO - Privately-Owned	Available	Not Used in Prior Housing Element	0	0	0.240136087	0.240136087	3	0	0	1328153	716	Westwood	Yes		Above Moderate
LOS ANGELES	10791 W WILKINS AVE	90024	4325014008	Low Medium II Residential	[Q]RD1.5-1	0	29	0.152912081	Residential - Five or More Units or Apartments (Any Combination) - 4 Stories or Less	YES - Current	NO - Privately-Owned	Available	Not Used in Prior Housing Element	0	0	0.042358629	0.042358629	6	0	0	1328153	713	Westwood	Yes		Above Moderate
LOS ANGELES	10785 W WILKINS AVE	90024	4325014009	Low Medium II Residential	[Q]RD1.5-1	0	29	0.152994453	Residential - Four Units (Any Combination) - 4 Stories or Less	YES - Current	NO - Privately-Owned	Available	Not Used in Prior Housing Element	0	0	0.064633311	0.064633311	4	0	0	1328153	707	Westwood	Yes		Above Moderate
LOS ANGELES	10779 W WILKINS AVE	90024	4325014010	Low Medium II Residential	[Q]RD1.5-1	0	29	0.153011098	Residential - Four Units (Any Combination) - 4 Stories or Less	YES - Current	NO - Privately-Owned	Available	Not Used in Prior Housing Element	0	0	0.064633311	0.064633311	4	0	0	1328153	702	Westwood	Yes		Above Moderate
LOS ANGELES	10761 W WILKINS AVE	90024	4325014014	Low Medium II Residential	[Q]RD1.5-1	0	29	0.210669818	Residential - Three Units (Any Combination) - 4 Stories or Less	YES - Current	NO - Privately-Owned	Available	Not Used in Prior Housing Element	0	0	0.35638015	0.35638015	3	0	0	1328153	673	Westwood	Yes		Above Moderate
LOS ANGELES	10759 W WILKINS AVE	90024	4325014015	Low Medium II Residential	[Q]RD1.5-1	0	29	0.225740702	Residential - Three Units (Any Combination) - 4 Stories or Less	YES - Current	NO - Privately-Owned	Available	Not Used in Prior Housing Element	0	0	0.392408669	0.392408669	3	0	0	1328153	663	Westwood	Yes		Above Moderate
LOS ANGELES	1443 S SELBY AVE	90024	4325014016	Low Medium II Residential	[Q]RD1.5-1	0	29	0.171737578	Residential - Five or More Units or Apartments (Any Combination) - 4 Stories or Less	YES - Current	NO - Privately-Owned	Available	Not Used in Prior Housing Element	0	0	0.052363718	0.052363718	5	0	0	1328153	706	Westwood	Yes		Above Moderate
LOS ANGELES	1433 S SELBY AVE	90024	4325014017	Low Medium II Residential	[Q]RD1.5-1	0	29	0.149106138	Residential - Three Units (Any Combination) - 4 Stories or Less	YES - Current	NO - Privately-Owned	Available	Not Used in Prior Housing Element	0	0	0.07967312	0.07967312	3	0	0	1328153	684	Westwood	Yes		Above Moderate
LOS ANGELES	10767 W WILKINS AVE	90024	4325014BRK	Low Medium II Residential	[Q]RD1.5-1	0	29	0.306056921	Residential - Single Family Residence - Townhouse Format - Condominium	YES - Current	NO - Privately-Owned	Available	Not Used in Prior Housing Element	0	0	0.077248398	0.077248398	12	0	0	1328153	1098	Westwood			Above Moderate
LOS ANGELES	10865 W WILKINS AVE	90024	4325016005	Neighborhood Office Commercial	C4-1VL-POD	0	108	0.151476165	Commercial - Store Combination - Store and Office Combination - One Story	YES - Current	NO - Privately-Owned	Available	Used in Prior Housing Element - Non-Vacant	0.133114403	0	0	0.133114403	0	0	0	1328153	817	Westwood			Lower
LOS ANGELES		4325016005	Neighborhood Office Commercial	C4-1VL-POD	0	108	0.00459622	Commercial - Store Combination - Store and Office Combination - One Story	YES - Current	NO - Privately-Owned	Available	Used in Prior Housing Element - Non-Vacant	0	0	0.001483852	0.001483852	0	0	0	1328153	815	Westwood			Above Moderate
LOS ANGELES	1360 S WESTWOOD BLVD	90024	4325016015	Neighborhood Office Commercial	C4-1VL-POD	0	108	0.151477067	Commercial - Shopping Center (Neighborhood, Community) - One Story	YES - Current	NO - Privately-Owned	Available	Used in Prior Housing Element - Non-Vacant	0.052819694	0	0	0.052819694	0	0	0	1328153	766	Westwood			Lower
LOS ANGELES		4325016015	Neighborhood Office Commercial	C4-1VL-POD	0	108	0.14687993	Commercial - Shopping Center (Neighborhood, Community) - One Story	YES - Current	NO - Privately-Owned	Available	Used in Prior Housing Element - Non-Vacant	0.051529373	0	0	0.051529373	0	0	0	1328153	802	Westwood			Lower
LOS ANGELES		4325016015	Neighborhood Office Commercial	C4-1VL-POD	0	108	0.151944334	Commercial - Shopping Center (Neighborhood, Community) - One Story	YES - Current	NO - Privately-Owned	Available	Used in Prior Housing Element - Non-Vacant	0.052819694	0	0	0.052819694	0	0	0	1328153	754	Westwood			Lower
LOS ANGELES		4325016015	Neighborhood Office Commercial	C4-1VL-POD	0	108	0.21373253	Commercial - Shopping Center (Neighborhood, Community) - One Story	YES - Current	NO - Privately-Owned	Available	Used in Prior Housing Element - Non-Vacant	0.063181102	0	0	0.063181102	0	0	0	1328153	779	Westwood			Lower
LOS ANGELES	10756 W WILKINS AVE	90024	4325019001	Low Medium II Residential	[Q]RD1.5-1	0	29	0.155510346	Residential - Single Family Residence	YES - Current	NO - Privately-Owned	Available	Not Used in Prior Housing Element	0	0	0.493886137	0.493886137	1	0	0	1328153	741	Westwood			Above Moderate
LOS ANGELES	10770 W WILKINS AVE	90024	4325019003	Low Medium II Residential	[Q]RD1.5-1	0	29	0.132297785	Residential - Double, Duplex, or Two Units - 4 Stories or Less	YES - Current	NO - Privately-Owned	Available	Not Used in Prior Housing Element	0	0	0.142875588	0.142875588	2	3*	3*	1328153	746	Westwood	Yes		Above Moderate
LOS ANGELES	10774 W WILKINS AVE	90024	4325019004	Low Medium II Residential	[Q]RD1.5-1	0	29	0.127961383	Residential - Double, Duplex, or Two Units - 4 Stories or Less	YES - Current	NO - Privately-Owned	Available	Not Used in Prior Housing Element	0	0	0.021328387	0.021328387	2	3*	3*	1328153	753	Westwood	Yes		Above Moderate
LOS ANGELES	10778 W WILKINS AVE	90024	4325019005	Low Medium II Residential	[Q]RD1.5-1	0	29	0.141404039	Residential - Three Units (Any Combination) - 4 Stories or Less	YES - Current	NO - Privately-Owned	Available	Not Used in Prior Housing Element	0	0	0.128245121	0.128245121	0	0	0	1328153	762	Westwood	Yes		Above Moderate
LOS ANGELES	10784 W WILKINS AVE	90024	4325019006	Low Medium II Residential	[Q]RD1.5-1	0	29	0.141431428	Residential - Three Units (Any Combination) - 4 Stories or Less	YES - Current	NO - Privately-Owned	Available	Not Used in Prior Housing Element	0	0	0.045309962	0.045309962	5	0	0	1328153	764	Westwood	Yes		Above Moderate
LOS ANGELES	1470 S MALCOLM AVE	90024	4325019009	Low Medium II Residential	[Q]RD1.5-1	0	29	0.164829407	Residential - Double, Duplex, or Two Units - 4 Stories or Less	YES - Current	NO - Privately-Owned	Available	Not Used in Prior Housing Element	0	0	0.098098321	0.098098321	2	0	0	1328153	812	Westwood	Yes		Above Moderate
LOS ANGELES	10793 W OHIO AVE	90024	4325019010	Low Medium II Residential	[Q]RD1.5-1	0	29	0.193999796	Residential - Five or More Units or Apartments (Any Combination) - 4 Stories or Less	YES - Current	NO - Privately-Owned	Available	Not Used in Prior Housing Element	0	0	0.049371052	0.049371052	7	0	0	1328153	827	Westwood	Yes		Above Moderate
LOS ANGELES	10789 W OHIO AVE	90024	4325019011	Low Medium II Residential	[Q]RD1.5-1	0	29	0.150814234	Residential - Five or More Units or Apartments (Any Combination) - 4 Stories or Less	YES - Current	NO - Privately-Owned	Available	Not Used in Prior Housing Element	0	0	0.066695822	0.066695822	5	0	0	1328153	805	Westwood	Yes		Above Moderate
LOS ANGELES	10783 W OHIO AVE	90024	4325019012	Low Medium II Residential	[Q]RD1.5-1	0	29	0.142887924	Residential - Four Units (Any Combination) - 4 Stories or Less	YES - Current	NO - Privately-Owned	Available	Not Used in Prior Housing Element	0	0	0.05592324	0.05592324	4	0	0	1328153	794	Westwood	Yes		Above Moderate
LOS ANGELES	10773 W OHIO AVE	90024	4325019013	Low Medium II Residential	[Q]RD1.5-1	0	29	0.154816731	Residential - Three Units (Any Combination) - 4 Stories or Less	YES - Current	NO - Privately-Owned	Available	Not Used in Prior Housing Element	0	0	0.240136087	0.240136087	3	0	0	1328153	785	Westwood	Yes		Above Moderate
LOS ANGELES	10769 W OHIO AVE	90024	4325019014	Low Medium II Residential	[Q]RD1.5-1	0	29	0.130817136	Residential - Three Units (Any Combination) - 4 Stories or Less	YES - Current	NO - Privately-Owned	Available	Not Used in Prior Housing Element	0	0	0.00716786	0.00716786	3	3*	3*	1328153	775	Westwood	Yes		Above Moderate
LOS ANGELES	1400 S WESTWOOD BLVD	90024	4325019017	Neighborhood Office Commercial	C4-1VL-POD	0	108	0.175278099	Commercial - Store - One Story	YES - Current	NO - Privately-Owned	Available	Used in Prior Housing Element - Non-Vacant	0.113416095	0	0	0.113416095	1	0	0	1328153	846	Westwood			Lower
LOS ANGELES	1410 S WESTWOOD BLVD	90024	4325019018	Neighborhood Office Commercial	C4-1VL-POD	0	108	0.131022622	Commercial - Store Combination - Store and Residential Combination - One Story	YES - Current	NO - Privately-Owned	Available	Used in Prior Housing Element - Non-Vacant	0	0	0.084862411	0.084862411	0	0	0	1328153	863	Westwood	Yes		Above Moderate
LOS ANGELES	1416 S WESTWOOD BLVD	90024	4325019019	Neighborhood Office Commercial	C4-1VL-POD	0	108	0.12626783	Commercial - Store Combination - Store and Office Combination - One Story	YES - Current	NO - Privately-Owned	Available	Used in Prior Housing Element - Non-Vacant	0.116342032	0	0	0.116342032	0	0	0	1328153	874	Westwood			Lower
LOS ANGELES	1424 S WESTWOOD BLVD	90024	4325019020	Neighborhood Office Commercial	C4-1VL-POD	0	108	0.126265137	Commercial - Store - One Story	YES - Current	NO - Privately-Owned	Available	Not Used in Prior Housing Element	0.040096267	0	0	0.040096267	1	0	0	1328153	883	Westwood			Lower
LOS ANGELES	1434 S WESTWOOD BLVD	90024	4325019021	Neighborhood Office Commercial	C4-1VL-POD	0	108	0.126262936	Commercial - Office Building - Two Stories	YES - Current	NO - Privately-Owned	Available	Used in Prior Housing Element - Non-Vacant	0.116342032	0	0	0.116342032	0	0	0	1328153	895	Westwood			Lower
LOS ANGELES	1438 S WESTWOOD BLVD	90024	4325019022	Neighborhood Office Commercial	C4-1VL-POD	0	108	0.126265137	Commercial - Store Combination - Store and Office Combination - One Story	YES - Current	NO - Privately-Owned	Available	Not Used in Prior Housing Element	0.059964229	0	0	0.059964229	3	0	0	1328153	906	Westwood			Lower
LOS ANGELES	1446 S WESTWOOD BLVD	90024	4325019023	Neighborhood Office Commercial	C4-1VL-POD	0	108	0.126262936	Commercial - Store - One Story	YES - Current	NO - Privately-Owned	Available	Used in Prior Housing Element - Non-Vacant	0.09072234	0	0	0.09072234	0	0	0	1328153	918	Westwood			Lower
LOS ANGELES	1458 S WESTWOOD BLVD	90024	4325019024	Neighborhood Office Commercial	C4-1VL-POD	0	108	0.126265137	Commercial - Shopping Center (Neighborhood, Community) - One Story	YES - Current	NO - Privately-Owned	Available	Used in Prior Housing Element - Non-Vacant	0.04634428	0	0	0.04634428	0	0	0	1328153	932	Westwood			Lower
LOS ANGELES	1466 S WESTWOOD BLVD	90024	4325019024	Neighborhood Office Commercial	C4-1VL-POD	0	108	0.13186566	Commercial - Shopping Center (Neighborhood, Community) - One Story	YES - Current	NO - Privately-Owned	Available	Used in Prior Housing Element - Non-Vacant	0.047780364	0	0	0.047780364	0	0	0	1328153	943	Westwood			Lower
LOS ANGELES	1500 S WESTWOOD BLVD	90024	4325020001	Neighborhood Office Commercial	C4-1VL-POD	0	108	0.131865753	Commercial - Restaurant, Cocktail Lounge - Restaurant, Cocktail Lounge, Tavern - One Story	YES - Current	NO - Privately-Owned	Available	Used in Prior Housing Element - Non-Vacant	0.106072836	1	0	0.106072836	1	0	0	1328153	972	Westwood			Lower
LOS ANGELES	1508 S WESTWOOD BLVD	90024	4325020002	Neighborhood Office Commercial	C4-1VL-POD	0	108	0.126264286	Commercial - Parking Lot (Commercial Use Property) - Lots - Patron or Employee - One Story	YES - Current	NO - Privately-Owned	Available	Used in Prior Housing Element - Non-Vacant	0.024103517	0	0	0.024103517	0	0	0	1328153	987	Westwood			Lower
LOS ANGELES	1510 S WESTWOOD BLVD	90024	4325020003	Neighborhood Office Commercial	C4-1VL-POD	0	108	0.126263336	Commercial - Office Building - One Story	YES - Current	NO - Privately-Owned	Available	Used in Prior Housing Element - Non-Vacant	0.09072234	0	0	0.09072234	0	0	0	1328153	995	Westwood			Lower
LOS ANGELES	1516 S WESTWOOD BLVD	90024	4325020003	Neighborhood Office Commercial	C4-1VL-POD	0	108	0.126609068	Commercial - Office Building - One Story	YES - Current	NO - Privately-Owned	Available	Used in Prior Housing Element - Non-Vacant	0.09072234	0	0	0.09072234	0	0	0	1298153	21	Westwood			Lower
LOS ANGELES	1522 S WESTWOOD BLVD	90024	4325020004	Neighborhood Office Commercial	C4-1VL-POD	0	108	0.126264081	Commercial - Store - One Story	YES - Current	NO - Privately-Owned	Available	Used in Prior Housing Element - Non-Vacant	0.09072234	0	0	0.09072234	0	0	0	1298153	1387	Westwood			Lower
LOS ANGELES	1528 S WESTWOOD BLVD	90024	4325020004	Neighborhood Office Commercial	C4-1VL-POD	0	108	0.126264932	Commercial - Store - One Story	YES - Current	NO - Privately-Owned	Available	Used in Prior Housing Element - Non-Vacant	0.09072234	0	0	0.09072234	0	0	0	1298153	44	Westwood			Lower
LOS ANGELES	1532 S WESTWOOD BLVD	90024	4325020004	Neighborhood Office Commercial	C4-1VL-POD	0	108	0.126263646	Commercial - Store - One Story	YES - Current	NO - Privately-Owned	Available	Used in Prior Housing Element - Non-Vacant	0.09072234	0	0	0.09072234	0	0	0	1298153	55	Westwood			Lower
LOS ANGELES	1538 S WESTWOOD BLVD	90024	4325020019	Neighborhood Office Commercial	C4-1VL-POD	0	108	0.126264081	Commercial - Store Combination - Store and Office Combination - One Story	YES - Current	NO - Privately-Owned	Available	Used in Prior Housing Element - Non-Vacant	0.033849956	0	0	0.033849956	1	0	0	1298153	68	Westwood			Lower
LOS ANGELES	1542 S WESTWOOD BLVD	90024	4325020019	Neighborhood Office Commercial	C4-1VL-POD	0	108	0.126264246	Commercial - Store Combination - Store and Office Combination - One Story	YES - Current	NO - Privately-Owned	Available	Used in Prior Housing Element - Non-Vacant	0.033849956	0	0	0.033849956	1	0	0	1298153	79	Westwood			Lower
LOS ANGELES	1550 S WESTWOOD BLVD	90024	4325020019	Neighborhood Office Commercial	C4-1VL-POD	0	108	0.175911945	Commercial - Store Combination - Store and Office Combination - One Story	YES - Current	NO - Privately-Owned	Available	Used in Prior Housing Element - Non-Vacant	0.04164222	0	0	0.04164222	1	0	0	1298153	92	Westwood			Lower
LOS ANGELES	10840 W HOLMAN AVE	90024	4325021001	Neighborhood Office Commercial	C4-1VL-POD	0	108	0.148848272	Commercial - Non-Auto Service and Repair Shop, Paint Shop, or Laundry - One Story	YES - Current	NO - Privately-Owned	Available	Used in Prior Housing Element - Non-Vacant	0.089534707	0	0	0.089534707	1	0	0	1298153	130	Westwood			Lower
LOS ANGELES	1618 S WESTWOOD BLVD	90024	4325021002	Neighborhood Office Commercial	C4-1VL-POD	0	108	0.126264871	Commercial - Professional Building - One Story	YES - Current	NO - Privately-Owned	Available	Not Used in Prior Housing Element	0.248671049	0	0	0.248671049	1	0	0	1298153	137	Westwood			Lower
LOS ANGELES	1626 S WESTWOOD BLVD	90024	4325021003	Neighborhood Office Commercial	C4-1VL-POD	0	108	0.126263956	Commercial - Professional Building - One Story	YES - Current	NO - Privately-Owned	Available	Not Used in Prior Housing Element	0.248671049	0	0	0.248671049	1	0	0	1298153	150	Westwood			Lower
LOS ANGELES	1632 S WESTWOOD BLVD	90024	4325021004	Neighborhood Office Commercial	C4-1VL-POD	0	108	0.126264871	Commercial - Store - One Story	YES - Current	NO - Privately-Owned	Available	Used in Prior Housing Element - Non-Vacant	0.09072234	0	0	0.09072234	0	0	0	1298153	165	Westwood			Lower
LOS ANGELES	1642 S WESTWOOD BLVD	90024	4325021005	Neighborhood Office Commercial	C4-1VL-POD	0	108	0.126264871	Commercial - Office Building - Three Stories	YES - Current	NO - Privately-Owned	Available	Used in Prior Housing Element - Non-Vacant	0.04634428	0	0	0.04634428	0	0	0	1298153	179	Westwood			Lower
LOS ANGELES	1656 S WESTWOOD BLVD	90024	4325021006	Neighborhood Office Commercial	C4-1VL-POD	0	108	0.126263956	Commercial - Parking Lot (Commercial Use Property) - Lots - Patron or Employee - One Story	YES - Current	NO - Privately-Owned	Available	Used in Prior Housing Element - Non-Vacant	0.064086418	0	0	0.064086418	0	0	0	1298153	193	Westwood			Lower
LOS ANGELES	1621 S GLENDON AVE	90024	4325021009	Low Medium II Residential	[Q]RD1.5-1	0	29	0.149004215	Residential - Four Units (Any Combination) - 4 Stories or Less	YES - Current	NO - Privately-Owned	Available	Not Used in Prior Housing Element	0	0	0.064633311	0.064633311	4	0	0	1298153	174	Westwood	Yes		Above Moderate
LOS ANGELES	1617 S GLENDON AVE	90024	4325021010	Low Medium II Residential	[Q]RD1.5-1	0	29	0.154749722	Residential - Five or More Units or Apartments (Any Combination) - 4 Stories or Less	YES - Current	NO - Privately-Owned	Available	Not Used in Prior Housing Element	0	0	0.054045963	0.054045963	6	0	0	1298153	159	Westwood	Yes		Above Moderate
LOS ANGELES	1611 S GLENDON AVE	90024	4325021011	Low Medium II Residential	[Q]RD1.5-1	0	29	0.160498439	Residential - Five or More Units or Apartments (Any Combination) - 4 Stories or Less	YES - Current	NO - Privately-Owned	Available	Not Used in Prior Housing Element	0	0	0.054045963	0.054045963	6	0	0	1298153	145	Westwood	Yes		Above Moderate
LOS ANGELES	1601 S GLENDON AVE	90024	4325021013	Low Medium II Residential	[Q]RD1.5-1	0	29	0.233869608	Residential - Five or More Units or Apartments (Any Combination) - 4 Stories or Less	YES - Current	NO - Privately-Owned	Available	Not Used in Prior Housing Element	0	0	0.061713263	0.061713263	8	0	0	1298153	120	Westwood	Yes		Above Moderate
LOS ANGELES	1650 S WESTWOOD BLVD	90024	4325021014	Neighborhood Office Commercial	C4-1VL-POD	0	108	0.158219327	Commercial - Office Building - One Story	YES - Current	NO - Privately-Owned	Available	Used in Prior Housing Element - Non-Vacant	0.054077296	0	0	0.054077296	0	0	0	1298153	208	Westwood			Lower
LOS ANGELES	10858 W MASSACHUSETTS AVE	90024	4325022001	Neighborhood Office Commercial	C4-1VL-POD	0	108	0.154652478		YES - Current	NO - Privately-Owned	Available	Not Used in Prior Housing Element	0.103724225	0	0	0.103724225	0	0	0	1298153	252	Westwood			Lower
LOS ANGELES	1710 S WESTWOOD BLVD	90024	4325022002	Neighborhood Office Commercial	C4-1VL-POD	0	108	0.126264121	Commercial - Store Combination - Store and Office Combination - One Story	YES - Current	NO - Privately-Owned	Available	Not Used in Prior Housing Element	0.068933661	0	0	0.068933661	2	0	0	1298153	263	Westwood			Lower
LOS ANGELES	1716 S WESTWOOD BLVD	90024	4325022003	Neighborhood Office Commercial	C4-1VL-POD	0	108	0.126264121	Commercial - Store - One Story	YES - Current	NO - Privately-Owned	Available	Not Used in Prior Housing Element	0.030502982	0	0	0.030502982	1	0	0	1298153	275	Westwood			Lower
LOS ANGELES	1722 S WESTWOOD BLVD	90024	4325022004	Neighborhood Office Commercial	C4-1VL-POD	0	108	0.126264871	Commercial - Office Building - One Story	YES - Current	NO - Privately-Owned	Available	Used in Prior Housing Element - Non-Vacant	0.116342032	0	0	0.116342032	0	0	0	1298153	286	Westwood			Lower
LOS ANGELES	1726 S WESTWOOD BLVD	90024	4325022005	Neighborhood Office Commercial	C4-1VL-O-POD	0	108	0.126264871	Commercial - Store Combination - Store and Residential Combination - One Story	YES - Current	NO - Privately-Owned	Available	Used in Prior Housing Element - Non-Vacant	0	0	0.082272005	0.082272005	0	0	0	1298153	298	Westwood	Yes		Above Moderate
LOS ANGELES	1734 S WESTWOOD BLVD	90024	4325022006	Neighborhood Office Commercial	C4-1VL-O-POD	0	108	0.126264121	Commercial - Office Building - One Story	YES - Current	NO - Privately-Owned	Available	Used in Prior Housing Element - Non-Vacant	0.09072234	0	0	0.09072234	0	0	0	1298153	310	Westwood			Lower
LOS ANGELES	1744 S WESTWOOD BLVD	90024	4325022008	Neighborhood Office Commercial	C4-1VL-O-POD	0	108	0.126263956	Commercial - Store - One Story	YES - Current	NO - Privately-Owned	Available	Used in Prior Housing Element - Non-Vacant	0.09072234	0	0	0.09072234	0	0	0	1298153	345	Westwood			Lower
LOS ANGELES	1752 S WESTWOOD BLVD	90024	4325

LOS ANGELES	1759 S GLENDON AVE	90024	4325022025	Low Medium II Residential	[Q]RD1.5-1-O	0	29	0.146874144	Residential - Three Units (Any Combination) - 4 Stories or Less	YES - Current	NO - Privately-Owned	Available	Not Used in Prior Housing Element	0	0	0.05592324	0.05592324	4	0	0	1298153	396	Westwood	Yes	Above Moderate
LOS ANGELES	1717 S GLENDON AVE	90024	4325022033	Low Medium II Residential	[Q]RD1.5-1	0	29	0.137915419	Residential - Three Units (Any Combination) - 4 Stories or Less	YES - Current	NO - Privately-Owned	Available	Not Used in Prior Housing Element	0	0	0.20771066	0.20771066	3	0	0	1298153	271	Westwood	Yes	Above Moderate
LOS ANGELES	1711 S GLENDON AVE	90024	4325022034	Low Medium II Residential	[Q]RD1.5-1	0	29	0.137158044	Residential - Three Units (Any Combination) - 4 Stories or Less	YES - Current	NO - Privately-Owned	Available	Not Used in Prior Housing Element	0	0	0.019224896	0.019224896	3	3*	3*	1298153	259	Westwood	Yes	Above Moderate
LOS ANGELES	10845 W SANTA MONICA BLVD	90025	4325022037	General Commercial	[Q]C2-1VL-O	0	108	0.07888757	Commercial - Service Station - Full Service - No Additional Services	YES - Current	NO - Privately-Owned	Available	Not Used in Prior Housing Element	0.204324804	0	0	0.204324804	1	0	0	1298153	473	Westwood		Lower
LOS ANGELES	10849 W SANTA MONICA BLVD	90025	4325022037	General Commercial	[Q]C2-1VL-O	0	108	0.078886572	Commercial - Service Station - Full Service - No Additional Services	YES - Current	NO - Privately-Owned	Available	Not Used in Prior Housing Element	0.204324804	0	0	0.204324804	1	0	0	1298153	475	Westwood		Lower
LOS ANGELES	10857 W SANTA MONICA BLVD	90025	4325022037	General Commercial	[Q]C2-1VL-O	0	108	0.092550715	Commercial - Service Station - Full Service - No Additional Services	YES - Current	NO - Privately-Owned	Available	Not Used in Prior Housing Element	0.236982554	0	0	0.236982554	1	0	0	1298153	480	Westwood		Lower
LOS ANGELES	1740 S WESTWOOD BLVD	90024	4325022038	Neighborhood Office Commercial	C4-1VL-O-POD	0	108	0.126264121	Commercial - Office Building - One Story	YES - Current	NO - Privately-Owned	Available	Used in Prior Housing Element - Non-Vacant	0.09072234	0	0	0.09072234	0	0	0	1298153	328	Westwood		Lower
LOS ANGELES	1762 S WESTWOOD BLVD	90024	4325022040	Neighborhood Office Commercial	C4-1VL-O-POD	0	108	0.126264871	Commercial - Office Building - One Story	YES - Current	NO - Privately-Owned	Available	Used in Prior Housing Element - Non-Vacant	0.04634428	0	0	0.04634428	0	0	0	1298153	376	Westwood		Lower
LOS ANGELES	1770 S WESTWOOD BLVD	90024	4325022040	Neighborhood Office Commercial	C4-1VL-O-POD	0	108	0.126263956	Commercial - Office Building - One Story	YES - Current	NO - Privately-Owned	Available	Used in Prior Housing Element - Non-Vacant	0.04634428	0	0	0.04634428	0	0	0	1298153	395	Westwood		Lower
LOS ANGELES	10830 W MASSACHUSETTS AVE	90024	4325022048	Low Medium II Residential	[Q]RD1.5-1	0	29	0.182009109	Residential - Three Units (Any Combination) - 4 Stories or Less	YES - Current	NO - Privately-Owned	Available	Not Used in Prior Housing Element	0	0	0.389690924	0.389690924	0	0	0	1298153	1424	Westwood	Yes	Above Moderate
LOS ANGELES	1723 S GLENDON AVE	90024	4325022BRK	Low Medium II Residential	[Q]RD1.5-1	0	29	0.138674892	Residential - Single Family Residence - Condominium	YES - Current	NO - Privately-Owned	Available	Not Used in Prior Housing Element	0	0	0.041520877	0.041520877	4	0	0	1298153	284	Westwood		Above Moderate
LOS ANGELES	10820 W MASSACHUSETTS AVE	90024	4325023001	Low Medium II Residential	[Q]RD1.5-1	0	29	0.152745096	Residential - Double, Duplex, or Two Units - 4 Stories or Less	YES - Current	NO - Privately-Owned	Available	Not Used in Prior Housing Element	0	0	0.240136087	0.240136087	3	0	0	1298153	237	Westwood	Yes	Above Moderate
LOS ANGELES	1746 S GLENDON AVE	90024	4325023006	Low Medium II Residential	[Q]RD1.5-1	0	29	0.123553006	Residential - Three Units (Any Combination) - 4 Stories or Less	YES - Current	NO - Privately-Owned	Available	Not Used in Prior Housing Element	0	0	0.019224896	0.019224896	3	3*	3*	1298153	321	Westwood	Yes	Above Moderate
LOS ANGELES	1756 S GLENDON AVE	90024	4325023008	Low Medium II Residential	[Q]RD1.5-1	0	29	0.140167787	Residential - Three Units (Any Combination) - 4 Stories or Less	YES - Current	NO - Privately-Owned	Available	Not Used in Prior Housing Element	0	0	0.068932472	0.068932472	3	0	0	1298153	349	Westwood	Yes	Above Moderate
LOS ANGELES	1762 S GLENDON AVE	90024	4325023009	Low Medium II Residential	[Q]RD1.5-1	0	29	0.148475401	Residential - Four Units (Any Combination) - 4 Stories or Less	YES - Current	NO - Privately-Owned	Available	Not Used in Prior Housing Element	0	0	0.064633311	0.064633311	4	0	0	1298153	366	Westwood		Above Moderate
LOS ANGELES	1774 S GLENDON AVE	90024	4325023011	Low Medium II Residential	[Q]RD1.5-1	0	29	0.212190252	Residential - Four Units (Any Combination) - 4 Stories or Less	YES - Current	NO - Privately-Owned	Available	Not Used in Prior Housing Element	0	0	0.308389154	0.308389154	4	0	0	1298153	397	Westwood	Yes	Above Moderate
LOS ANGELES	10823 W SANTA MONICA BLVD	90025	4325023012	General Commercial	[Q]C2-1VL-O	0	108	0.078021767	Commercial - Store - One Story	YES - Current	NO - Privately-Owned	Available	Not Used in Prior Housing Element	0.036360023	0	0	0.036360023	0	0	0	1298153	440	Westwood		Lower
LOS ANGELES	10827 W SANTA MONICA BLVD	90025	4325023012	General Commercial	[Q]C2-1VL-O	0	108	0.085601755	Commercial - Store - One Story	YES - Current	NO - Privately-Owned	Available	Not Used in Prior Housing Element	0.038395002	0	0	0.038395002	0	0	0	1298153	446	Westwood		Lower
LOS ANGELES	10817 W SANTA MONICA BLVD	90025	4325023013	General Commercial	[Q]C2-1VL-O	0	108	0.078021767	Commercial - Office Building - One Story	YES - Current	NO - Privately-Owned	Available	Not Used in Prior Housing Element	0.036360023	0	0	0.036360023	0	0	0	1298153	434	Westwood		Lower
LOS ANGELES	10801 W SANTA MONICA BLVD	90025	4325023016	General Commercial	[Q]C2-1VL-O	0	108	0.081591948	Commercial - Service Station - Full Service - No Additional Services	YES - Current	NO - Privately-Owned	Available	Not Used in Prior Housing Element	0.086481726	0	0	0.086481726	1	0	0	1298153	411	Westwood		Lower
LOS ANGELES	10807 W SANTA MONICA BLVD	90025	4325023016	General Commercial	[Q]C2-1VL-O	0	108	0.077406247	Commercial - Service Station - Full Service - No Additional Services	YES - Current	NO - Privately-Owned	Available	Not Used in Prior Housing Element	0.081857258	0	0	0.081857258	1	0	0	1298153	417	Westwood		Lower
LOS ANGELES	1749 S MALCOLM AVE	90024	4325023018	Low Medium II Residential	[Q]RD1.5-1	0	29	0.169730339	Residential - Single Family Residence	YES - Current	NO - Privately-Owned	Available	Not Used in Prior Housing Element	0	0	0.493886137	0.493886137	1	0	0	1298153	355	Westwood		Above Moderate
LOS ANGELES	1725 S MALCOLM AVE	90024	4325023022	Low Medium II Residential	[Q]RD1.5-1	0	29	0.149936387	Residential - Four Units (Any Combination) - 4 Stories or Less	YES - Current	NO - Privately-Owned	Available	Not Used in Prior Housing Element	0	0	0.064633311	0.064633311	4	0	0	1298153	305	Westwood	Yes	Above Moderate
LOS ANGELES	1736 S MALCOLM AVE	90024	4325024006	Low Medium II Residential	[Q]RD1.5-1	0	29	0.170138279	Residential - Five or More Units or Apartments (Any Combination) - 4 Stories or Less	YES - Current	NO - Privately-Owned	Available	Not Used in Prior Housing Element	0	0	0.017107487	0.017107487	6	0	0	1298153	269	Westwood		Above Moderate
LOS ANGELES	1748 S MALCOLM AVE	90024	4325024009	Low Medium II Residential	[Q]RD1.5-1	0	29	0.152884035	Residential - Three Units (Any Combination) - 4 Stories or Less	YES - Current	NO - Privately-Owned	Available	Not Used in Prior Housing Element	0	0	0.195923752	0.195923752	4	0	0	1298153	314	Westwood	Yes	Above Moderate
LOS ANGELES	1762 1/2 S MALCOLM AVE	90024	4325024011	Low Medium II Residential	[Q]RD1.5-1	0	29	0.157657941	Residential - Five or More Units or Apartments (Any Combination) - 4 Stories or Less	YES - Current	NO - Privately-Owned	Available	Not Used in Prior Housing Element	0	0	0.042358629	0.042358629	6	0	0	1298153	351	Westwood	Yes	Above Moderate
LOS ANGELES	10797 W SANTA MONICA BLVD	90025	4325024012	General Commercial	[Q]C2-1VL-O	0	108	0.096728932	Commercial - Office Building - One Story	YES - Current	NO - Privately-Owned	Available	Not Used in Prior Housing Element	0.088299481	0	0	0.088299481	1	0	0	1298153	393	Westwood		Lower
LOS ANGELES	10795 W SANTA MONICA BLVD	90025	4325024013	General Commercial	[Q]C2-1VL-O	0	108	0.083414079	Commercial - Auto, Recreation Equipment, Construction Equipment Sales and Service - Used Car Sales - One Story	YES - Current	NO - Privately-Owned	Available	Not Used in Prior Housing Element	0.187148118	0	0	0.187148118	1	0	0	1298153	387	Westwood		Lower
LOS ANGELES	10781 W SANTA MONICA BLVD	90025	4325024014	General Commercial	[Q]C2-1VL-O	0	108	0.096219083	Commercial - Auto, Recreation Equipment, Construction Equipment Sales and Service - Auto Body Repair Shop - One Story	YES - Current	NO - Privately-Owned	Available	Not Used in Prior Housing Element	0.081566231	0	0	0.081566231	0	0	0	1298153	353	Westwood		Lower
LOS ANGELES	10785 W SANTA MONICA BLVD	90025	4325024014	General Commercial	[Q]C2-1VL-O	0	108	0.082739282	Commercial - Auto, Recreation Equipment, Construction Equipment Sales and Service - Auto Body Repair Shop - One Story	YES - Current	NO - Privately-Owned	Available	Not Used in Prior Housing Element	0.074388403	0	0	0.074388403	0	0	0	1298153	367	Westwood		Lower
LOS ANGELES	10791 W SANTA MONICA BLVD	90025	4325024014	General Commercial	[Q]C2-1VL-O	0	108	0.082727686	Commercial - Auto, Recreation Equipment, Construction Equipment Sales and Service - Auto Body Repair Shop - One Story	YES - Current	NO - Privately-Owned	Available	Not Used in Prior Housing Element	0.074388403	0	0	0.074388403	0	0	0	1298153	374	Westwood		Lower
LOS ANGELES	1761 S SELBY AVE	90024	4325024015	Low Medium II Residential	[Q]RD1.5-1	0	29	0.157195356	Residential - Five or More Units or Apartments (Any Combination) - 4 Stories or Less	YES - Current	NO - Privately-Owned	Available	Not Used in Prior Housing Element	0	0	0.042358629	0.042358629	6	0	0	1298153	329	Westwood	Yes	Above Moderate
LOS ANGELES	1735 S SELBY AVE	90024	4325024020	Low Medium II Residential	[Q]RD1.5-1	0	29	0.132048692	Residential - Single Family Residence	YES - Current	NO - Privately-Owned	Available	Not Used in Prior Housing Element	0	0	0.043836097	0.043836097	1	3*	3*	1298153	262	Westwood		Above Moderate
LOS ANGELES	1731 S SELBY AVE	90024	4325024021	Low Medium II Residential	[Q]RD1.5-1	0	29	0.131298316	Residential - Single Family Residence	YES - Current	NO - Privately-Owned	Available	Not Used in Prior Housing Element	0	0	0.105350348	0.105350348	1	3*	3*	1298153	251	Westwood		Above Moderate
LOS ANGELES	1715 S SELBY AVE	90024	4325024024	Low Medium II Residential	[Q]RD1.5-1	0	29	0.139924277	Residential - Four Units (Any Combination) - 4 Stories or Less	YES - Current	NO - Privately-Owned	Available	Not Used in Prior Housing Element	0	0	0.05592324	0.05592324	4	0	0	1298153	206	Westwood	Yes	Above Moderate
LOS ANGELES	1701 S SELBY AVE	90024	4325024025	Low Medium II Residential	[Q]RD1.5-1	0	29	0.14060678	Residential - Three Units (Any Combination) - 4 Stories or Less	YES - Current	NO - Privately-Owned	Available	Not Used in Prior Housing Element	0	0	0.20771066	0.20771066	3	0	0	1298153	169	Westwood	Yes	Above Moderate
LOS ANGELES	1640 S MALCOLM AVE	90024	4325025008	Low Medium II Residential	[Q]RD1.5-1	0	29	0.159615347	Residential - Four Units (Any Combination) - 4 Stories or Less	YES - Current	NO - Privately-Owned	Available	Not Used in Prior Housing Element	0	0	0.195923752	0.195923752	4	0	0	1298153	88	Westwood	Yes	Above Moderate
LOS ANGELES	1656 S MALCOLM AVE	90024	4325025010	Low Medium II Residential	[Q]RD1.5-1	0	29	0.192260758	Residential - Three Units (Any Combination) - 4 Stories or Less	YES - Current	NO - Privately-Owned	Available	Not Used in Prior Housing Element	0	0	0.29917028	0.29917028	3	0	0	1298153	127	Westwood	Yes	Above Moderate
LOS ANGELES	1664 S MALCOLM AVE	90024	4325025012	Low Medium II Residential	[Q]RD1.5-1	0	29	0.171528362	Residential - Four Units (Any Combination) - 4 Stories or Less	YES - Current	NO - Privately-Owned	Available	Not Used in Prior Housing Element	0	0	0.064633311	0.064633311	4	0	0	1298153	162	Westwood		Above Moderate
LOS ANGELES	10787 W MASSACHUSETTS AVE	90024	4325025015	Low Medium II Residential	[Q]RD1.5-1	0	29	0.163851658	Residential - Three Units (Any Combination) - 4 Stories or Less	YES - Current	NO - Privately-Owned	Available	Not Used in Prior Housing Element	0	0	0.240136087	0.240136087	3	0	0	1298153	198	Westwood	Yes	Above Moderate
LOS ANGELES	10777 W MASSACHUSETTS AVE	90024	4325025016	Low Medium II Residential	[Q]RD1.5-1	0	29	0.123047766	Residential - Three Units (Any Combination) - 4 Stories or Less	YES - Current	NO - Privately-Owned	Available	Not Used in Prior Housing Element	0	0	0.023760197	0.023760197	3	3*	3*	1298153	180	Westwood	Yes	Above Moderate
LOS ANGELES	10771 W MASSACHUSETTS AVE	90024	4325025017	Low Medium II Residential	[Q]RD1.5-1	0	29	0.131915863	Residential - Three Units (Any Combination) - 4 Stories or Less	YES - Current	NO - Privately-Owned	Available	Not Used in Prior Housing Element	0	0	0.019224896	0.019224896	3	3*	3*	1298153	163	Westwood	Yes	Above Moderate
LOS ANGELES	10767 W MASSACHUSETTS AVE	90024	4325025018	Low Medium II Residential	[Q]RD1.5-1	0	29	0.151031604	Residential - Four Units (Any Combination) - 4 Stories or Less	YES - Current	NO - Privately-Owned	Available	Not Used in Prior Housing Element	0	0	0.064633311	0.064633311	4	0	0	1298153	148	Westwood	Yes	Above Moderate
LOS ANGELES	10761 W MASSACHUSETTS AVE	90024	4325025019	Low Medium II Residential	[Q]RD1.5-1	0	29	0.142862767	Residential - Three Units (Any Combination) - 4 Stories or Less	YES - Current	NO - Privately-Owned	Available	Not Used in Prior Housing Element	0	0	0.05592324	0.05592324	4	0	0	1298153	142	Westwood	Yes	Above Moderate
LOS ANGELES	1649 S SELBY AVE	90024	4325025025	Low Medium II Residential	[Q]RD1.5-1	0	29	0.153069422	Residential - Single Family Residence	YES - Current	NO - Privately-Owned	Available	Not Used in Prior Housing Element	0	0	0.493886137	0.493886137	1	0	0	1298153	72	Westwood		Above Moderate
LOS ANGELES	1643 S SELBY AVE	90024	4325025026	Low Medium II Residential	[Q]RD1.5-1	0	29	0.143227929	Residential - Four Units (Any Combination) - 4 Stories or Less	YES - Current	NO - Privately-Owned	Available	Not Used in Prior Housing Element	0	0	0.05592324	0.05592324	4	0	0	1298153	61	Westwood	Yes	Above Moderate
LOS ANGELES	1635 S SELBY AVE	90024	4325025028	Low Medium II Residential	[Q]RD1.5-1	0	29	0.123544136	Residential - Single Family Residence	YES - Current	NO - Privately-Owned	Available	Not Used in Prior Housing Element	0	0	0.105350348	0.105350348	1	3*	3*	1298153	36	Westwood		Above Moderate
LOS ANGELES	1629 S SELBY AVE	90024	4325025029	Low Medium II Residential	[Q]RD1.5-1	0	29	0.135261464	Residential - Three Units (Any Combination) - 4 Stories or Less	YES - Current	NO - Privately-Owned	Available	Not Used in Prior Housing Element	0	0	0.129470775	0.129470775	3	3*	3*	1298153	24	Westwood	Yes	Above Moderate
LOS ANGELES	10751 W MASSACHUSETTS AVE	90024	4325025079	Low Medium II Residential	[Q]RD1.5-1	0	29	0.159950918	Residential - Single Family Residence	YES - Current	NO - Privately-Owned	Available	Not Used in Prior Housing Element	0	0	0.545024616	0.545024616	1	0	0	1298153	118	Westwood		Above Moderate
LOS ANGELES	10755 W MASSACHUSETTS AVE	90024	4325025079	Low Medium II Residential	[Q]RD1.5-1	0	29	0.142862014	Residential - Single Family Residence	YES - Current	NO - Privately-Owned	Available	Not Used in Prior Housing Element	0	0	0.471295309	0.471295309	1	0	0	1298153	132	Westwood		Above Moderate
LOS ANGELES	1600 S GLENDON AVE	90024	4325026006	Low Medium II Residential	[Q]RD1.5-1	0	29	0.194713139	Residential - Three Units (Any Combination) - 4 Stories or Less	YES - Current	NO - Privately-Owned	Available	Not Used in Prior Housing Element	0	0	0.29917028	0.29917028	3	0	0	1298153	101	Westwood	Yes	Above Moderate
LOS ANGELES	1610 S GLENDON AVE	90024	4325026007	Low Medium II Residential	[Q]RD1.5-1	0	29	0.156085143	Residential - Three Units (Any Combination) - 4 Stories or Less	YES - Current	NO - Privately-Owned	Available	Not Used in Prior Housing Element	0	0	0.240136087	0.240136087	3	0	0	1298153	109	Westwood	Yes	Above Moderate
LOS ANGELES	1614 S GLENDON AVE	90024	4325026008	Low Medium II Residential	[Q]RD1.5-1	0	29	0.140301819	Residential - Three Units (Any Combination) - 4 Stories or Less	YES - Current	NO - Privately-Owned	Available	Not Used in Prior Housing Element	0	0	0.068932472	0.068932472	3	0	0	1298153	124	Westwood	Yes	Above Moderate
LOS ANGELES	1620 S GLENDON AVE	90024	4325026009	Low Medium II Residential	[Q]RD1.5-1	0	29	0.124520857	Residential - Three Units (Any Combination) - 4 Stories or Less	YES - Current	NO - Privately-Owned	Available	Not Used in Prior Housing Element	0	0	0.019224896	0.019224896	3	3*	3*	1298153	138	Westwood	Yes	Above Moderate
LOS ANGELES	1626 S GLENDON AVE	90024	4325026010	Low Medium II Residential	[Q]RD1.5-1	0	29	0.128589952	Residential - Double, Duplex, or Two Units - 4 Stories or Less	YES - Current	NO - Privately-Owned	Available	Not Used in Prior Housing Element	0	0	0.142875588	0.142875588	2	3*	3*	1298153	156	Westwood	Yes	Above Moderate
LOS ANGELES	10829 W MASSACHUSETTS AVE	90024	4325026011	Low Medium II Residential	[Q]RD1.5-1	0	29	0.137938206	Residential - Five or More Units or Apartments (Any Combination) - 4 Stories or Less	YES - Current	NO - Privately-Owned	Available	Not Used in Prior Housing Element	0	0	0.045309962	0.045309962	5	0	0	1298153	177	Westwood		Above Moderate
LOS ANGELES	1657 S MALCOLM AVE	90024	4325026014	Low Medium II Residential	[Q]RD1.5-1	0	29	0.168265274	Residential - Five or More Units or Apartments (Any Combination) - 4 Stories or Less	YES - Current	NO - Privately-Owned	Available	Not Used in Prior Housing Element	0	0	0.042358629	0.042358629	6	0	0	1298153	146	Westwood	Yes	Above Moderate
LOS ANGELES	1653 S MALCOLM AVE	90024	4325026015	Low Medium II Residential	[Q]RD1.5-1	0	29	0.143461001	Residential - Four Units (Any Combination) - 4 Stories or Less	YES - Current	NO - Privately-Owned	Available	Not Used in Prior Housing Element	0	0	0.169476825	0.169476825	4	0	0	1298153	131	Westwood	Yes	Above Moderate
LOS ANGELES	1637 S MALCOLM AVE	90024	4325026018	Low Medium II Residential	[Q]RD1.5-1	0	29	0.143448717	Residential - Single Family Residence	YES - Current	NO - Privately-Owned	Available	Not Used in Prior Housing Element	0	0	0.427094007	0.427094007	1	0	0	1298153	90	Westwood		Above Moderate
LOS ANGELES	1631 S MALCOLM AVE	90024	4325026019	Low Medium II Residential	[Q]RD1.5-1	0	29	0.13690604	Residential - Three Units (Any Combination) - 4 Stories or Less	YES - Current	NO - Privately-Owned	Available	Not Used in Prior Housing Element	0	0	0.019224896	0.019224896	3	3*	3*	1298153	76	Westwood	Yes	Above Moderate
LOS ANGELES	1627 S MALCOLM AVE	90024	4325026020	Low Medium II Residential	[Q]RD1.5-1	0	29	0.13549952	Residential - Single Family Residence	YES - Current	NO - Privately-Owned	Available	Not Used in Prior Housing Element	0	0	0.105350348	0.105350348	1	3*	3*	1298153	58	Westwood		Above Moderate
LOS ANGELES	1621 S MALCOLM AVE	90024	4325026021	Low Medium II Residential	[Q]RD1.5-1	0	29	0.139753043	Residential - Single Family Residence	YES - Current	NO - Privately-Owned	Available	Not Used in Prior Housing Element	0	0	0.41147697	0.41147697	0	0	0	1298153	42	Westwood		Above Moderate
LOS ANGELES	1615 S MALCOLM AVE	90024	4325026022	Low Medium II Residential	[Q]RD1.5-1	0	29	0.141689653	Residential - Single Family Residence	YES - Current	NO - Privately-Owned	Available	Not Used in Prior Housing Element	0	0	0.427094007	0.427094007	1	0	0	1328153	1003	Westwood		Above Moderate
LOS ANGELES	1515 S SELBY AVE	90024	4325028013	Low Medium II Residential	[Q]RD1.5-1	0	29	0.143654477	Residential - Double, Duplex, or Two Units - 4 Stories or Less	YES - Current	NO - Privately-Owned	Available	Not Used in Prior Housing Element	0	0	0.254269499	0.254269499	2	0	0	1328153	877	Westwood	Yes	Above Moderate
LOS ANGELES	1511 S SELBY AVE	90024	4325028014	Low Medium II Residential	[Q]RD1.5-1	0	29	0.143658837	Residential - Single Family Residence	YES - Current	NO - Privately-Owned	Available	Not Used in Prior Housing Element	0	0	0.427094007	0.427094007	1	0	0	1328153	868	Westwood		Above Moderate
LOS ANGELES	1505 S SELBY AVE	90024	4325028015	Low Medium II Residential	[Q]RD1.5-1	0	29	0.154520159	Residential - Three Units (Any Combination) - 4 Stories or Less	YES - Current	NO - Privately-Owned	Available	Not Used in Prior Housing Element	0	0	0.07967312	0.07967312	3	0	0	1328153	850	Westwood	Yes	Above Moderate
LOS ANGELES	1501 S SELBY AVE	90024	4325028016	Low Medium II Residential	[Q]RD1.5-1	0	29	0.15797283	Residential - Single Family Residence	YES - Current	NO - Privately-Owned	Available	Not Used in Prior Housing Element	0	0	0.493886137	0.493886137	1	0	0	1328153	840	Westwood		Above Moderate
LOS ANGELES			4325029014	Low Medium II Residential	[Q]RD1.5-1-O	0	29	0.008030037	Institutional - Church - One Story	YES - Current	NO - Privately-Owned	Available	Not Used in Prior Housing Element	0	0	0.124834621	0.124834621	0	0	0	1328153	752	Westwood		Above Moderate
LOS ANGELES	10750 W OHIO AVE	90024	4325029018	Low Medium II Residential	[Q]RD1.5-1-O	0	29	0.294718045	Institutional - Church - One Story	YES - Current	NO - Privately-Owned	Available	Not Used in Prior Housing Element	0	0	0.086418933	0.086418933	2	0	0	1328153	758	Westwood		Above Moderate
LOS ANGELES			4325029018	Low Medium II Residential	[Q]RD1.5-1-O	0	29	0.169751424	Institutional - Church - One Story	YES - Current	NO - Privately-Owned	Available	Not Used in Prior Housing Element	0	0	0.054187186	0.054187186	2	0	0	1328153	791	Westwood		Above Moderate
LOS ANGELES			4325029018	Low Medium II Residential	[Q]RD1.5-1-O	0	29	0.208252493	Institutional - Church - One Story	YES - Current	NO - Privately-Owned	Available	Not Used in Prior Housing Element	0	0	0.067518155	0.067518155	2	0	0	1328153	801	Westwood		Above Moderate
LOS ANGELES			4325029018	Low Medium II Residential	[Q]RD1.5-1-O	0	29	0.300915561	Institutional - Church - One Story	YES - Current	NO - Privately-Owned	Available	Not Used in Prior Housing Element	0	0	0.092737257	0.092737257	2	0	0	1328153	788	Westwood		Above Moderate
LOS ANGELES			4325029018	Low Medium II Residential	[Q]RD1.5-1-O	0	29	0.07860572	Institutional - Church - One Story	YES - Current	NO - Privately-Owned	Available	Not Used in Prior Housing Element	0	0	0.028666326	0.028666326	2	2*	2*	1328153	780	Westwood		Above Moderate
LOS ANGELES	10724 W HOLMAN AVE	90024	4325030005	Low Medium II Residential	[Q]RD1.5-1-O	0	29	9.991291131	Residential - Single Family Residence	YES - Current	NO - Privately-Owned	Available	Not Used in Prior Housing Element	0	0	0.901101571	0.901101571	105	0	0	1328153	1064	Westwood		Above Moderate
LOS ANGELES	10730 W OHIO AVE	90024	4325030007	Low Medium II Residential	[Q]RD1.5-1-O	0	29	1.711639105	Institutional - Church - One Story	YES - Current	NO - Privately-Owned	Available	Not Used in Prior Housing Element	0	0	0.236454297	0.236454297	0	0	0	1328153	667	Westwood		Above Moderate
LOS ANGELES	10700 W OHIO AVE	90024	4325031001	Medium Residential	[Q]R3-1-O	0	54	0.159796202	Residential - Five or More Units or Apartments (Any Combination) - 4 Stories or Less	YES - Current	NO - Privately-Owned	Available	Not Used in Prior Housing Element	0	0	0.109187724	0.109187724	6	0	0	1328153	649	Westwood	Yes	Above Moderate
LOS ANGELES	10706 W OHIO AVE	90024	4325031002	Medium Residential	[Q]R3-1-O	0	54	0.14921043	Residential - Five or More Units or Apartments (Any Combination) - 4 Stories or Less	YES - Current	NO - Privately-Owned	Available	Not Used in Prior Housing Element	0	0	0.129489321	0.129489321	5	0	0	1328153	652	Westwood	Yes	Above Moderate
LOS ANGELES	10705 W WILKINS AVE	90024	4325031008	Medium Residential	[Q]R3-1-O	0	54	0.207321148	Residential - Five or More Units or Apartments (Any Combination) - 4 Stories or Less	YES - Current	NO - Privately-Owned	Available	Not Used in Prior Housing Element	0	0	0.172608508	0.172608508	8	0	0	1328153	704	Westwood	Yes	Above Moderate
LOS ANGELES	1515 S MANNING AVE	90024	4325031009	Medium Residential	[Q]R3-1-O	0	54	0.249883376	Residential - Five or More Units or Apartments (Any Combination) - 4 Stories or Less	YES - Current	NO - Privately-Owned	Available	Not Used in Prior Housing Element	0	0	0.172117591	0.172117591	14	0	0	1328153	700	Westwood	Yes	Above Moderate
LOS ANGELES	1571 S MANNING AVE	90024	4325031014	Medium Residential	[Q]R3-1-O	0	54	0.149219613	Residential - Five or More Units or Apartments (Any Combination) - 4 Stories or Less	YES - Current	NO - Privately-Owned	Available	Not Used in Prior Housing Element	0	0	0.193786812	0.193786812	5	0	0	1328153	806	Westwood	Yes	Above Moderate
LOS ANGELES	1575 S MANNING AVE	90024	4325031015	Medium Residential	[Q]R3-1-O	0	54	0.149219951	Residential - Three Units (Any Combination) - 4 Stories or Less	YES - Current	NO - Privately-Owned	Available	Not Used in Prior Housing Element	0	0	0.192237836	0.192237836	3	0	0	1328153	820	Westwood		Above Moderate
LOS ANGELES	1581 S MANNING AVE	90024	4325031016	Medium Residential	[Q]R3-1-O	0	54	0.149219177	Residential - Four Units (Any Combination) - 4 Stories or Less	YES - Current	NO - Privately-Owned	Available	Not Used in Prior Housing Element	0	0	0.160525714	0.160525714	4	0	0	1328153	832	Westwood		Above Moderate
LOS ANGELES	1591 S MANNING AVE	90024	4325031018	Medium Residential	[Q]R3-1-O	0

LOS ANGELES	1585 S MANNING AVE	90024	4325031051	Medium Residential	[Q]R3-1-O	0	54	0.134297915	Residential - Five or More Units or Apartments (Any Combination) - 4 Stories or Less	YES - Current	NO - Privately-Owned	Available	Not Used in Prior Housing Element	0.062192872	0	0	0.062192872	8	0	0	1328153	845	Westwood			Lower
LOS ANGELES	10720 W OHIO AVE	90024	4325031BRK	Medium Residential	[Q]R3-1-O	0	54	0.832023069	Residential - Single Family Residence - Condominium	YES - Current	NO - Privately-Owned	Available	Not Used in Prior Housing Element	0	0	0.478845352	0.478845352	42	0	0	1328153	654	Westwood	Yes		Above Moderate
LOS ANGELES	10700 W HOLMAN AVE	90024	4325032001	Medium Residential	[Q]R3-1-O	0	54	0.164144066	Residential - Five or More Units or Apartments (Any Combination) - 4 Stories or Less	YES - Current	NO - Privately-Owned	Available	Not Used in Prior Housing Element	0	0	0.144139118	0.144139118	6	0	0	1328153	893	Westwood	Yes		Above Moderate
LOS ANGELES	1607 S MANNING AVE	90024	4325032002	Medium Residential	[Q]R3-1-O	0	54	0.1483861	Residential - Five or More Units or Apartments (Any Combination) - 4 Stories or Less	YES - Current	NO - Privately-Owned	Available	Not Used in Prior Housing Element	0	0	0.127288368	0.127288368	6	0	0	1328153	909	Westwood	Yes		Above Moderate
LOS ANGELES	1617 S MANNING AVE	90024	4325032004	Medium Residential	[Q]R3-1-O	0	54	0.148384308	Residential - Three Units (Any Combination) - 4 Stories or Less	YES - Current	NO - Privately-Owned	Available	Not Used in Prior Housing Element	0	0	0.540112013	0.540112013	3	0	0	1328153	934	Westwood	Yes		Above Moderate
LOS ANGELES	1621 S MANNING AVE	90024	4325032005	Medium Residential	[Q]R3-1-O	0	54	0.148385153	Residential - Three Units (Any Combination) - 4 Stories or Less	YES - Current	NO - Privately-Owned	Available	Not Used in Prior Housing Element	0	0	0.540112013	0.540112013	3	0	0	1328153	945	Westwood	Yes		Above Moderate
LOS ANGELES	1627 S MANNING AVE	90024	4325032006	Medium Residential	[Q]R3-1-O	0	54	0.133545561	Residential - Five or More Units or Apartments (Any Combination) - 4 Stories or Less	YES - Current	NO - Privately-Owned	Available	Not Used in Prior Housing Element	0	0	0.158416843	0.158416843	5	0	0	1328153	957	Westwood	Yes		Above Moderate
LOS ANGELES	1633 S MANNING AVE	90024	4325032007	Medium Residential	[Q]R3-1-O	0	54	0.148385511	Residential - Single Family Residence	YES - Current	NO - Privately-Owned	Available	Not Used in Prior Housing Element	0.92772941	0	0	0.92772941	1	0	0	1328153	966	Westwood			Lower
LOS ANGELES	1637 S MANNING AVE	90024	4325032008	Medium Residential	[Q]R3-1-O	0	54	0.148384285	Residential - Four Units (Any Combination) - 4 Stories or Less	YES - Current	NO - Privately-Owned	Available	Not Used in Prior Housing Element	0	0	0.160525714	0.160525714	4	0	0	1328153	979	Westwood	Yes		Above Moderate
LOS ANGELES	1643 S MANNING AVE	90024	4325032009	Medium Residential	[Q]R3-1-O	0	54	0.148341363	Residential - Single Family Residence	YES - Current	NO - Privately-Owned	Available	Not Used in Prior Housing Element	0.92772941	0	0	0.92772941	1	0	0	1328153	990	Westwood			Lower
LOS ANGELES	1647 S MANNING AVE	90024	4325032010	Medium Residential	[Q]R3-1-O	0	54	0.148385662	Residential - Single Family Residence	YES - Current	NO - Privately-Owned	Available	Not Used in Prior Housing Element	0.135062794	0	0	0.135062794	1	0	0	1298153	15	Westwood			Lower
LOS ANGELES	1655 S MANNING AVE	90024	4325032011	Medium Residential	[Q]R3-1-O	0	54	0.148385838	Residential - Single Family Residence	YES - Current	NO - Privately-Owned	Available	Not Used in Prior Housing Element	0.92772941	0	0	0.92772941	1	0	0	1298153	26	Westwood			Lower
LOS ANGELES	1659 S MANNING AVE	90024	4325032012	Medium Residential	[Q]R3-1-O	0	54	0.14838459	Residential - Double, Duplex, or Two Units - 4 Stories or Less	YES - Current	NO - Privately-Owned	Available	Not Used in Prior Housing Element	0	0	0.20216179	0.20216179	2	0	0	1298153	39	Westwood	Yes		Above Moderate
LOS ANGELES	1665 S MANNING AVE	90024	4325032013	Medium Residential	[Q]R3-1-O	0	54	0.148386109	Residential - Five or More Units or Apartments (Any Combination) - 4 Stories or Less	YES - Current	NO - Privately-Owned	Available	Not Used in Prior Housing Element	0.075149863	0	0	0.075149863	6	0	0	1298153	50	Westwood			Lower
LOS ANGELES	1701 S MANNING AVE	90024	4325032029	Medium Residential	[Q]R3-1-O	0	54	0.182504622	Residential - Single Family Residence - Vacant Land	YES - Current	NO - Privately-Owned	Available	Not Used in Prior Housing Element	0.975029659	0	0	0.975029659	0	0	0	1298157	149	Westwood			Lower
LOS ANGELES	1711 S MANNING AVE	90024	4325032030	Medium Residential	[Q]R3-1-O	0	54	0.159199107	Residential - Single Family Residence - Vacant Land	YES - Current	NO - Privately-Owned	Available	Not Used in Prior Housing Element	0.873588836	0	0	0.873588836	0	0	0	1298157	171	Westwood			Lower
LOS ANGELES	10707 W SANTA MONICA BLVD	90025	4325032031	General Commercial	[Q]RD1.5-1VL-O	0	29	0.342314655	Commercial - Commercial - Vacant Land	YES - Current	NO - Privately-Owned	Available	Not Used in Prior Housing Element	0	0	0.139861773	0.139861773	0	0	0	1298157	194	Westwood			Above Moderate
LOS ANGELES	1613 S MANNING AVE	90024	4325032BRK	Medium Residential	[Q]R3-1-O	0	54	0.133546534	Residential - Single Family Residence - Condominium	YES - Current	NO - Privately-Owned	Available	Not Used in Prior Housing Element	0	0	0.075405586	0.075405586	4	0	0	1328153	924	Westwood	Yes		Above Moderate
LOS ANGELES	10637 W ASHTON AVE	90024	4326001006	Medium Residential	[Q]R3-1-O	0	54	0.137742278	Residential - Double, Duplex, or Two Units - 4 Stories or Less	YES - Current	NO - Privately-Owned	Available	Not Used in Prior Housing Element	0	0	0.141421831	0.141421831	2	0	0	1328153	209	Westwood	Yes		Above Moderate
LOS ANGELES	10619 W ASHTON AVE	90024	4326001009	Medium Residential	[Q]R3-1-O	0	54	0.111057083	Residential - Three Units (Any Combination) - 4 Stories or Less	YES - Current	NO - Privately-Owned	Available	Not Used in Prior Housing Element	0	0	0.093921761	0.093921761	3	0	0	1328153	198	Westwood	Yes		Above Moderate
LOS ANGELES	10613 W ASHTON AVE	90024	4326001010	Medium Residential	[Q]R3-1-O	0	54	0.143482926	Residential - Three Units (Any Combination) - 4 Stories or Less	YES - Current	NO - Privately-Owned	Available	Not Used in Prior Housing Element	0	0	0.124482621	0.124482621	3	0	0	1328153	186	Westwood	Yes		Above Moderate
LOS ANGELES	10605 W ASHTON AVE	90024	4326001012	Medium Residential	[Q]R3-1-O	0	54	0.143483315	Residential - Four Units (Any Combination) - 4 Stories or Less	YES - Current	NO - Privately-Owned	Available	Not Used in Prior Housing Element	0	0	0.109556758	0.109556758	4	0	0	1328153	171	Westwood	Yes		Above Moderate
LOS ANGELES	10641 W ASHTON AVE	90024	4326001024	Medium Residential	[Q]R3-1-O	0	54	0.137743612	Residential - Three Units (Any Combination) - 4 Stories or Less	YES - Current	NO - Privately-Owned	Available	Not Used in Prior Housing Element	0	0	0.36928584	0.36928584	3	0	0	1328153	213	Westwood	Yes		Above Moderate
LOS ANGELES	10636 W WILSHIRE BLVD	90024	4326001218	Very High Residential	[Q]R5-3-O	0	217	0.221641576	Residential - Five or More Units or Apartments (Any Combination) - 5 Stories or More	YES - Current	NO - Privately-Owned	Available	Not Used in Prior Housing Element	0.217014867	0	0	0.217014867	44	0	0	1328153	154	Westwood			Lower
LOS ANGELES			4326001218	Very High Residential	[Q]R5-3-O	0	217	0.221436627	Residential - Five or More Units or Apartments (Any Combination) - 5 Stories or More	YES - Current	NO - Privately-Owned	Available	Not Used in Prior Housing Element	0.217014867	0	0	0.217014867	44	0	0	1328153	160	Westwood			Lower
LOS ANGELES	10660 W WILSHIRE BLVD	90024	4326001BRK	Very High Residential	[Q]R5-3-O	0	217	0.846802823	Residential - Single Family Residence - Condominium	YES - Current	NO - Privately-Owned	Available	Not Used in Prior Housing Element	0.080706552	0	0	0.080706552	170	0	0	1328153	163	Westwood			Lower
LOS ANGELES			4326002***	Medium Residential	[Q]R3-1-O	0	54	0.00183191		YES - Current	NO - Privately-Owned	Available	Not Used in Prior Housing Element	0	0	0.125060844	0.125060844	0	0	0	1328153	147	Westwood			Above Moderate
LOS ANGELES	10585 W ASHTON AVE	90024	4326002012	Medium Residential	[Q]R3-1-O	0	54	0.143739776	Residential - Double, Duplex, or Two Units - 4 Stories or Less	YES - Current	NO - Privately-Owned	Available	Not Used in Prior Housing Element	0	0	0.141421831	0.141421831	2	0	0	1328153	121	Westwood	Yes		Above Moderate
LOS ANGELES	10581 W ASHTON AVE	90024	4326002013	Medium Residential	[Q]R3-1-O	0	54	0.150983223	Residential - Five or More Units or Apartments (Any Combination) - 4 Stories or Less	YES - Current	NO - Privately-Owned	Available	Not Used in Prior Housing Element	0	0	0.090989663	0.090989663	6	0	0	1328153	112	Westwood	Yes		Above Moderate
LOS ANGELES	10577 W ASHTON AVE	90024	4326002014	Medium Residential	[Q]R3-1-O	0	54	0.197903456	Residential - Four Units (Any Combination) - 4 Stories or Less	YES - Current	NO - Privately-Owned	Available	Not Used in Prior Housing Element	0	0	0.432635012	0.432635012	4	0	0	1328157	111	Westwood	Yes		Above Moderate
LOS ANGELES	10559 W ASHTON AVE	90024	4326002018	Medium Residential	[Q]R3-1-O	0	54	0.152127077	Residential - Four Units (Any Combination) - 4 Stories or Less	YES - Current	NO - Privately-Owned	Available	Not Used in Prior Housing Element	0	0	0.114210512	0.114210512	4	0	0	1328157	36	Westwood	Yes		Above Moderate
LOS ANGELES	10563 S ASHTON AVE	90024	4326002200	Medium Residential	[Q]R3-1-O	0	54	0.152092202	Residential - Five or More Units or Apartments (Any Combination) - 4 Stories or Less	YES - Current	NO - Privately-Owned	Available	Not Used in Prior Housing Element	0.573713672	0	0	0.573713672	0	0	0	1328157	1270	Westwood			Lower
LOS ANGELES	10590 W WILSHIRE BLVD	90024	4326002BRK	Very High Residential	[Q]R5-3-O	0	217	0.48087654	Residential - Single Family Residence - Condominium	YES - Current	NO - Privately-Owned	Available	Not Used in Prior Housing Element	0	0	1.110091251	1.110091251	122	0	0	1328153	83	Westwood	Yes		Above Moderate
LOS ANGELES	10527 W ASHTON AVE	90024	4326003013	Medium Residential	[Q]R3-1	0	54	0.146394398	Residential - Double, Duplex, or Two Units - 4 Stories or Less	YES - Current	NO - Privately-Owned	Available	Not Used in Prior Housing Element	0	0	0.141421831	0.141421831	2	0	0	1358157	518	Westwood	Yes		Above Moderate
LOS ANGELES			4326003020	Medium Residential	[Q]R3-1	0	54	0.146351239	Institutional - Church - One Story	YES - Current	NO - Privately-Owned	Available	Used in Prior Housing Element - Non-Vacant	0.010104658	0	0	0.010104658	1	0	0	1358157	444	Westwood			Lower
LOS ANGELES			4326003020	Medium Residential	[Q]R3-1	0	54	0.174311363	Institutional - Church - One Story	YES - Current	NO - Privately-Owned	Available	Used in Prior Housing Element - Non-Vacant	0.010889183	0	0	0.010889183	1	0	0	1358157	429	Westwood			Lower
LOS ANGELES	10520 W WILSHIRE BLVD	90024	4326003BRK	Very High Residential	[Q]R5-3	0	217	0.724753945	Residential - Single Family Residence - Condominium	YES - Current	NO - Privately-Owned	Available	Not Used in Prior Housing Element	0.165203154	0	0	0.165203154	212	0	0	1358157	452	Westwood			Lower
LOS ANGELES	10481 W ASHTON AVE	90024	4326004012	Medium Residential	[Q]R3-1	0	54	0.148847803	Residential - Double, Duplex, or Two Units - 4 Stories or Less	YES - Current	NO - Privately-Owned	Available	Not Used in Prior Housing Element	0	0	0.128545523	0.128545523	2	0	0	1358157	381	Westwood	Yes		Above Moderate
LOS ANGELES	10469 W ASHTON AVE	90024	4326004015	Medium Residential	[Q]R3-1	0	54	0.14884688	Residential - Double, Duplex, or Two Units - 4 Stories or Less	YES - Current	NO - Privately-Owned	Available	Not Used in Prior Housing Element	0	0	0.380284119	0.380284119	2	0	0	1358157	345	Westwood	Yes		Above Moderate
LOS ANGELES	10465 W ASHTON AVE	90024	4326004016	Medium Residential	[Q]R3-1	0	54	0.148848242	Residential - Three Units (Any Combination) - 4 Stories or Less	YES - Current	NO - Privately-Owned	Available	Not Used in Prior Housing Element	0	0	0.114767587	0.114767587	3	0	0	1358157	336	Westwood	Yes		Above Moderate
LOS ANGELES	10461 W ASHTON AVE	90024	4326004017	Medium Residential	[Q]R3-1	0	54	0.148847252	Residential - Three Units (Any Combination) - 4 Stories or Less	YES - Current	NO - Privately-Owned	Available	Not Used in Prior Housing Element	0	0	0.114767587	0.114767587	3	0	0	1358157	330	Westwood	Yes		Above Moderate
LOS ANGELES	10441 W ASHTON AVE	90024	4326004022	Medium Residential	[Q]R3-1	0	54	0.148819005	Residential - Double, Duplex, or Two Units - 4 Stories or Less	YES - Current	NO - Privately-Owned	Available	Not Used in Prior Housing Element	0	0	0.128545523	0.128545523	2	0	0	1358157	276	Westwood	Yes		Above Moderate
LOS ANGELES	10435 W ASHTON AVE	90024	4326004023	Medium Residential	[Q]R3-1	0	54	0.148818139	Residential - Three Units (Any Combination) - 4 Stories or Less	YES - Current	NO - Privately-Owned	Available	Not Used in Prior Housing Element	0	0	0.114767587	0.114767587	3	0	0	1358157	268	Westwood	Yes		Above Moderate
LOS ANGELES	1221 S HOLMBY AVE	90024	4326004024	Medium Residential	[Q]R3-1	0	54	0.188897406	Residential - Double, Duplex, or Two Units - 4 Stories or Less	YES - Current	NO - Privately-Owned	Available	Not Used in Prior Housing Element	0	0	0.177062184	0.177062184	2	0	0	1358157	253	Westwood	Yes		Above Moderate
LOS ANGELES	10449 W ASHTON AVE	90024	4326004174	Medium Residential	[Q]R3-1	0	54	0.446543363	Residential - Five or More Units or Apartments (Any Combination) - 4 Stories or Less	YES - Current	NO - Privately-Owned	Available	Not Used in Prior Housing Element	0.100583115	0	0	0.100583115	24	0	0	1358157	296	Westwood			Lower
LOS ANGELES	10445 W ASHTON AVE	90024	4326004178	Medium Residential	[Q]R3-1	0	54	0.148847701	Residential - Three Units (Any Combination) - 4 Stories or Less	YES - Current	NO - Privately-Owned	Available	Not Used in Prior Housing Element	0.087184334	0	0	0.087184334	3	0	0	1358157	645	Westwood			Lower
LOS ANGELES	1226 S WARNER AVE	90024	4326004180	Medium Residential	[Q]R3-1	0	54	0.205213565	Residential - Five or More Units or Apartments (Any Combination) - 4 Stories or Less	YES - Current	NO - Privately-Owned	Available	Not Used in Prior Housing Element	0.066520464	0	0	0.066520464	11	0	0	1358157	646	Westwood			Lower
LOS ANGELES	10450 W WILSHIRE BLVD	90024	4326004BRK	Very High Residential	[Q]R5-3	0	217	0.94179716	Residential - Single Family Residence - Condo Conversion	YES - Current	NO - Privately-Owned	Available	Not Used in Prior Housing Element	0	0	0.07415061	0.07415061	138	0	0	1358157	257	Westwood	Yes		Above Moderate
LOS ANGELES	10655 W ROCHESTER AVE	90024	4326010027	Low Residential	R1-1-O	0	1 unit per lot	0.149418971	Residential - Single Family Residence - Pool and Misc.	YES - Current	NO - Privately-Owned	Available	Not Used in Prior Housing Element	0	0	0.000709876	0.000709876	0	0	0	1328153	405	Westwood			Above Moderate
LOS ANGELES	1353 S WARNER AVE	90024	4326012018	Low Residential	R1-1	0	1 unit per lot	0.15511803	Residential - Single Family Residence	YES - Current	NO - Privately-Owned	Available	Not Used in Prior Housing Element	0	0	0.000483648	0.000483648	0	0	0	1328157	91	Westwood			Above Moderate
LOS ANGELES	1334 S WARNER AVE	90024	4326013007	Low Residential	R1-1	0	1 unit per lot	0.154960805	Residential - Single Family Residence - Pool	YES - Current	NO - Privately-Owned	Available	Not Used in Prior Housing Element	0	0	0.000483648	0.000483648	0	0	0	1358157	627	Westwood			Above Moderate
LOS ANGELES	1319 S HOLMBY AVE	90024	4326014027	Low Residential	R1-1	0	1 unit per lot	0.149308112	Residential - Single Family Residence	YES - Current	NO - Privately-Owned	Available	Not Used in Prior Housing Element	0	0	0.037427929	0.037427929	0	0	0	1358157	497	Westwood			Above Moderate
LOS ANGELES	10621 W OHIO AVE	90024	4326015010	Low Residential	R1-1-O	0	1 unit per lot	0.149220335	Residential - Single Family Residence - Pool and Misc.	YES - Current	NO - Privately-Owned	Available	Not Used in Prior Housing Element	0	0	0.037654155	0.037654155	0	0	0	1328153	493	Westwood			Above Moderate
LOS ANGELES	10617 W OHIO AVE	90024	4326015011	Low Residential	R1-1-O	0	1 unit per lot	0.149222527	Residential - Single Family Residence	YES - Current	NO - Privately-Owned	Available	Not Used in Prior Housing Element	0	0	0.037654155	0.037654155	0	0	0	1328153	488	Westwood			Above Moderate
LOS ANGELES	1501 S PANDORA AVE	90024	4326019031	Low Residential	R1-1-O	0	1 unit per lot	0.178236531	Residential - Single Family Residence	YES - Current	NO - Privately-Owned	Available	Not Used in Prior Housing Element	0	0	0.037427929	0.037427929	0	0	0	1328157	272	Westwood			Above Moderate
LOS ANGELES	1540 S MANNING AVE	90024	4326023017	Medium Residential	[Q]R3-1-O	0	54	0.134474811	Residential - Five or More Units or Apartments (Any Combination) - 4 Stories or Less	YES - Current	NO - Privately-Owned	Available	Not Used in Prior Housing Element	0	0	0.050442266	0.050442266	7	0	0	1328153	694	Westwood	Yes		Above Moderate
LOS ANGELES	10625 W WILKINS AVE	90024	4326023031	Medium Residential	[Q]R3-1-O	0	54	0.149222169	Residential - Three Units (Any Combination) - 4 Stories or Less	YES - Current	NO - Privately-Owned	Available	Not Used in Prior Housing Element	0	0	0.114767587	0.114767587	3	0	0	1328153	627	Westwood	Yes		Above Moderate
LOS ANGELES	10621 W WILKINS AVE	90024	4326023032	Medium Residential	[Q]R3-1-O	0	54	0.149220542	Residential - Single Family Residence	YES - Current	NO - Privately-Owned	Available	Not Used in Prior Housing Element	0.582906914	0	0	0.582906914	1	0	0	1328153	621	Westwood			Lower
LOS ANGELES	10615 W WILKINS AVE	90024	4326023033	Medium Residential	[Q]R3-1-O	0	54	0.14922031	Residential - Five or More Units or Apartments (Any Combination) - 4 Stories or Less	YES - Current	NO - Privately-Owned	Available	Not Used in Prior Housing Element	0	0	0.081625044	0.081625044	6	0	0	1328157	665	Westwood	Yes		Above Moderate
LOS ANGELES	10611 W WILKINS AVE	90024	4326023034	Medium Residential	[Q]R3-1-O	0	54	0.168030909	Residential - Five or More Units or Apartments (Any Combination) - 4 Stories or Less	YES - Current	NO - Privately-Owned	Available	Not Used in Prior Housing Element	0	0	0.134860396	0.134860396	6	0	0	1328157	659	Westwood	Yes		Above Moderate
LOS ANGELES	10647 W WILKINS AVE	90024	4326023099	Medium Residential	[Q]R3-1-O	0	54	0.447663032	Residential - Five or More Units or Apartments (Any Combination) - 4 Stories or Less - Condominium	YES - Current	NO - Privately-Owned	Available	Not Used in Prior Housing Element	0.123521429	0	0	0.123521429	19	0	0	1328153	644	Westwood			Lower
LOS ANGELES	10604 W WILKINS AVE	90024	4326024002	Medium Residential	[Q]R3-1-O	0	54	0.16439429	Residential - Double, Duplex, or Two Units - 4 Stories or Less	YES - Current	NO - Privately-Owned	Available	Not Used in Prior Housing Element	0.641578197	0	0	0.641578197	2	0	0	1328157	718	Westwood			Lower
LOS ANGELES	10616 W WILKINS AVE	90024	4326024004	Medium Residential	[Q]R3-1-O	0	54	0.149507864	Residential - Three Units (Any Combination) - 4 Stories or Less	YES - Current	NO - Privately-Owned	Available	Not Used in Prior Housing Element	0	0	0.340248513	0.340248513	3	0	0	1328157	737	Westwood	Yes		Above Moderate
LOS ANGELES	10620 W WILKINS AVE	90024	4326024005	Medium Residential	[Q]R3-1-O	0	54	0.149485854	Residential - Five or More Units or Apartments (Any Combination) - 4 Stories or Less	YES - Current	NO - Privately-Owned	Available	Not Used in Prior Housing Element	0	0	0.103267229	0.103267229	6	0	0	1328157	743	Westwood	Yes		Above Moderate
LOS ANGELES	10658 W WILKINS AVE	90024	4326024013	Medium Residential	[Q]R3-1-O	0	54	0.149305628	Residential - Three Units (Any Combination) - 4 Stories or Less	YES - Current	NO - Privately-Owned	Available	Not Used in Prior Housing Element	0	0	0.192237836	0.192237836	3	0	0	1328153	721	Westwood	Yes		Above Moderate
LOS ANGELES	10670 W WILKINS AVE	90024	4326024015	Medium Residential	[Q]R3-1-O	0	54	0.14926222	Residential - Five or More Units or Apartments (Any Combination) - 4 Stories or Less	YES - Current	NO - Privately-Owned	Available	Not Used in Prior Housing Element	0	0	0.080844343	0.080844343	5	0	0	1328153	728	Westwood	Yes		Above Moderate
LOS ANGELES	1568 S MANNING AVE	90024	4326024019	Medium Residential	[Q]R3-1-O	0	54	0.18694437	Residential - Five or More Units or Apartments (Any Combination) - 4 Stories or Less	YES - Current	NO - Privately-Owned	Available	Not Used in Prior Housing Element	0	0	0.148585859	0.148585859	8	0	0	1328153	769	Westwood	Yes		Above Moderate
LOS ANGELES	10669 W KINNARD AVE	90024	4326024021	Medium Residential	[Q]R3-1-O	0	54	0.143252503	Residential - Four Units (Any Combination) - 4 Stories or Less	YES - Current	NO - Privately-Owned	Available	Not Used in Prior Housing Element	0	0	0.152434283	0.152434283	4	0	0	1328153	772	Westwood	Yes		Above Moderate
LOS ANGELES	10649 W KINNARD AVE	90024	4326024025	Medium Residential	[Q]R3-1-O	0	54	0.149221958	Residential - Five or More Units or Apartments (Any Combination) - 4 Stories or Less	YES - Current	NO - Privately-Owned	Available	Not Used in Prior Housing Element	0	0	0.193786812	0.193786812	5	0	0	1328153	756	Westwood	Yes		Above Moderate
LOS ANGELES	10641 W KINNARD AVE	90024	4326024026	Medium Residential	[Q]R3-1-O	0	54	0.15360764	Residential - Five or More Units or Apartments (Any Combination) - 4 Stories or Less	YES - Current	NO - Privately-Owned	Available	Not Used in Prior Housing Element	0.079657176	0	0	0.079657176	8	0	0	1328153	751	Westwood			Lower
LOS ANGELES	10623 W KINNARD AVE	90024	4326024030	Medium Residential	[Q]R3-1-O	0	54	0.153607649	Residential - Double, Duplex, or Two Units - 4 Stories or Less	YES - Current	NO - Privately-Owned	Available	Not Used in Prior Housing Element	0	0	0.424004003	0.424004003	2	0	0	1328157	804	Westwood	Yes		Above Moderate
LOS ANGELES	10617 W KINNARD AVE	90024	4326024031	Medium Residential	[Q]R3-1-O	0	54	0.153609464	Residential - Double, Duplex, or Two Units - 4 Stories or Less - Pool	YES - Current	NO - Privately-Owned	Available	Not Used in Prior Housing Element	0	0	0.424004003	0.424004003	2	0	0	1328157	794	Westwood	Yes		Above Moderate
LOS ANGELES	10613 W KINNARD AVE	90024	4326024032	Medium Residential	[Q]R3-1-O	0	54	0.153607547	Residential - Single Family Residence	YES - Current	NO - Privately-Owned	Available	Not Used in Prior Housing Element	0.650016189	0	0	0.650016189	1	0	0	1328157	788	Westwood			Lower
LOS ANGELES	10663 W KINNARD AVE	90024	4326024187	Medium Residential	[Q]R3-1-O	0	54	0.149221928	Residential - Five or More Units or Apartments (Any Combination) - 4 Stories or Less	YES - Current	NO - Privately-Owned	Available	Not Used in Prior Housing Element	0.102329174	0	0	0.102329174	6	0	0	1328153	1103	Westwood			Lower
LOS ANGELES	10672 W KINNARD AVE	90024	4326025008	Medium Residential	[Q]R3-1-O	0	54	0.111074655	Residential - Single Family Residence	YES - Current	NO - Privately-Owned	Available	Not Used in Prior Housing Element	0.718534589	0	0	0.718534589	1	0	0	1328153	830	Westwood			Lower
LOS ANGELES	10680 W KINNARD AVE	90024	4326025009	Medium Residential	[Q]R3-1-O	0	54	0.142640315	Residential - Three Units (Any Combination) - 4 Stories or Less	YES - Current	NO - Privately-Owned	Available	Not Used in Prior Housing Element	0	0	0.173605745	0.173605745	3	0	0	1328153	839	Westwood	Yes		Above Moderate
LOS ANGELES	10693 W HOLMAN AVE	90024	4326025010	Medium Residential	[Q]R3-1-O	0	54	0.158158038	Residential - Four Units (Any Combination) - 4 Stories or Less	YES - Current	NO - Privately-Owned	Available	Not Used in Prior Housing Element	0	0	0.219790953	0.219790953	4	0	0	1328153	854	Westwood	Yes		Above Moderate
LOS ANGELES	10657 W HOLMAN AVE	90024	4326025016	Medium Residential	[Q]R3-1-O	0	54	0.134118682	Residential - Five or More Units or Apartments (Any Combination) - 4 Stories or Less	YES - Current	NO - Privately-Owned	Available	Not Used in Prior Housing Element	0	0	0.124656495	0.124656495	5	0	0	1328153	875	Westwood	Yes		Above Moderate
LOS ANGELES	10653 W HOLMAN AVE	90024	4326025017	Medium Residential	[Q]R3-1-O	0	54	0.135933232	Residential - Five or More Units or Apartments (Any Combination) - 4 Stories or Less	YES - Current	NO - Privately-Owned	Available	Not Used in Prior Housing Element	0	0	0.124656495	0.124656495	5	0	0	1328157	1000	Westwood	Yes		Above Moderate
LOS ANGELES	1635 S HILTS AVE	90024	4326025019	Medium Residential	[Q]R3-1-O	0	54	0.07403741	Residential - Single Family Residence	YES - Current	NO - Privately-Owned	Available	Not Used in Prior Housing Element	0.493886137	0	0	0.493886137	1	0	0	1328157	990	Westwood			Lower
LOS ANGELES	1631 S HILTS AVE	90024	4326025020	Medium Residential	[Q]R3-1-O	0	54	0.093555733	Residential - Single Family Residence	YES - Current	NO - Privately-Owned	Available	Not Used in Prior Housing Element	0.64099136	0	0	0.64099136	1	0	0	1328157	970	Westwood			Lower
LOS ANGELES	1615 S HILTS AVE	90024	4326025022	Medium Residential	[Q]R3-1-O	0	54	0.188948839	Residential - Five or More Units or Apartments (Any Combination) - 4 Stories or Less	YES - Current	NO - Privately-Owned	Available	Not Used in Prior Housing Element	0	0	0.078350174	0.078350174	8	0	0	1328153	833	Westwood	Yes		Above Moderate
LOS ANGELES	10602 W KINNARD AVE	90024	4326025023	Medium Residential	[Q]R3-1-O	0	54	0.175731915	Residential - Four Units (Any Combination) - 4 Stories or Less	YES - Current	NO - Privately-Owned	Available	Not Used in Prior Housing Element	0	0	0.388376802	0.388376802	4	0	0	1328157	855	Westwood	Yes		Above Moderate
LOS ANGELES	10606 W KINNARD AVE	90024	4326025024	Medium Residential	[Q]R3-1-O	0	54	0.1737941	Residential - Five or More Units or Apartments (Any Combination) - 4 Stories or Less	Y

LOS ANGELES	1624 S HILTS AVE	90024	4326025029	Medium Residential	[Q]R3-1-O	0	54	0.153306621	Residential - Five or More Units or Apartments (Any Combination) - 4 Stories or Less	YES - Current	NO - Privately-Owned	Available	Not Used in Prior Housing Element	0	0	0.152534105	0.152534105	5	0	0	1328157	930	Westwood	Yes	Above Moderate
LOS ANGELES	10615 W HOLMAN AVE	90024	4326025032	Medium Residential	[Q]R3-1-O	0	54	0.118030139	Residential - Double, Duplex, or Two Units - 4 Stories or Less	YES - Current	NO - Privately-Owned	Available	Not Used in Prior Housing Element	0	0	0.494046015	0.494046015	2	0	0	1328157	943	Westwood	Yes	Above Moderate
LOS ANGELES	10607 W HOLMAN AVE	90024	4326025033	Medium Residential	[Q]R3-1-O	0	54	0.172622733	Residential - Single Family Residence	YES - Current	NO - Privately-Owned	Available	Not Used in Prior Housing Element	0.719584227	0	0	0.719584227	1	0	0	1328157	913	Westwood		Lower
LOS ANGELES	10601 W HOLMAN AVE	90024	4326025034	Medium Residential	[Q]R3-1-O	0	54	0.175253564	Residential - Single Family Residence	YES - Current	NO - Privately-Owned	Available	Not Used in Prior Housing Element	0.719584227	0	0	0.719584227	1	0	0	1328157	904	Westwood		Lower
LOS ANGELES	1630 S HILTS AVE	90024	4326025035	Medium Residential	[Q]R3-1-O	0	54	0.139871024	Residential - Five or More Units or Apartments (Any Combination) - 4 Stories or Less	YES - Current	NO - Privately-Owned	Available	Not Used in Prior Housing Element	0	0	0.058687683	0.058687683	12	0	0	1328157	964	Westwood	Yes	Above Moderate
LOS ANGELES	1634 S MANNING AVE	90024	4326026002	Medium Residential	[Q]R3-1-O	0	54	0.145976076	Residential - Three Units (Any Combination) - 4 Stories or Less	YES - Current	NO - Privately-Owned	Available	Not Used in Prior Housing Element	0	0	0.520959362	0.520959362	3	0	0	1328153	923	Westwood	Yes	Above Moderate
LOS ANGELES	1640 S MANNING AVE	90024	4326026003	Medium Residential	[Q]R3-1-O	0	54	0.130584287	Residential - Single Family Residence	YES - Current	NO - Privately-Owned	Available	Not Used in Prior Housing Element	0.12303223	0	0	0.12303223	1	0	0	1328153	940	Westwood		Lower
LOS ANGELES	1650 S MANNING AVE	90024	4326026004	Medium Residential	[Q]R3-1-O	0	54	0.129151373	Residential - Three Units (Any Combination) - 4 Stories or Less	YES - Current	NO - Privately-Owned	Available	Not Used in Prior Housing Element	0	0	0.161749935	0.161749935	3	0	0	1328153	952	Westwood	Yes	Above Moderate
LOS ANGELES	1658 S MANNING AVE	90024	4326026005	Medium Residential	[Q]R3-1-O	0	54	0.147633752	Residential - Four Units (Any Combination) - 4 Stories or Less	YES - Current	NO - Privately-Owned	Available	Not Used in Prior Housing Element	0	0	0.160525714	0.160525714	4	0	0	1328153	958	Westwood	Yes	Above Moderate
LOS ANGELES	1674 S MANNING AVE	90024	4326026008	Medium Residential	[Q]R3-1-O	0	54	0.206295373	Residential - Five or More Units or Apartments (Any Combination) - 4 Stories or Less	YES - Current	NO - Privately-Owned	Available	Not Used in Prior Housing Element	0	0	0.180133617	0.180133617	7	0	0	1328157	1137	Westwood	Yes	Above Moderate
LOS ANGELES	1686 S MANNING AVE	90024	4326026010	Medium Residential	[Q]R3-1-O	0	54	0.141412472	Residential - Five or More Units or Apartments (Any Combination) - 4 Stories or Less	YES - Current	NO - Privately-Owned	Available	Not Used in Prior Housing Element	0	0	0.133784875	0.133784875	5	0	0	1298157	41	Westwood	Yes	Above Moderate
LOS ANGELES	1692 S MANNING AVE	90024	4326026011	Medium Residential	[Q]R3-1-O	0	54	0.160919269	Residential - Five or More Units or Apartments (Any Combination) - 4 Stories or Less	YES - Current	NO - Privately-Owned	Available	Not Used in Prior Housing Element	0	0	0.114100412	0.114100412	8	0	0	1298157	57	Westwood	Yes	Above Moderate
LOS ANGELES	10657 W EASTBORNE AVE	90024	4326026012	Medium Residential	[Q]R3-1-O	0	54	0.153795557	Residential - Double, Duplex, or Two Units - 4 Stories or Less	YES - Current	NO - Privately-Owned	Available	Not Used in Prior Housing Element	0	0	0.64467743	0.64467743	2	0	0	1328157	1154	Westwood	Yes	Above Moderate
LOS ANGELES	10639 W EASTBORNE AVE	90024	4326026015	Medium Residential	[Q]R3-1-O	0	54	0.149151638	Residential - Five or More Units or Apartments (Any Combination) - 4 Stories or Less	YES - Current	NO - Privately-Owned	Available	Not Used in Prior Housing Element	0	0	0.142970312	0.142970312	5	0	0	1328157	1120	Westwood	Yes	Above Moderate
LOS ANGELES	10635 W EASTBORNE AVE	90024	4326026016	Medium Residential	[Q]R3-1-O	0	54	0.149221301	Residential - Three Units (Any Combination) - 4 Stories or Less	YES - Current	NO - Privately-Owned	Available	Not Used in Prior Housing Element	0	0	0.576423991	0.576423991	3	0	0	1328157	1109	Westwood	Yes	Above Moderate
LOS ANGELES	10633 W EASTBORNE AVE	90024	4326026017	Medium Residential	[Q]R3-1-O	0	54	0.149221627	Residential - Five or More Units or Apartments (Any Combination) - 4 Stories or Less	YES - Current	NO - Privately-Owned	Available	Not Used in Prior Housing Element	0.090967369	0	0	0.090967369	7	0	0	1328157	1094	Westwood		Lower
LOS ANGELES	10627 W EASTBORNE AVE	90024	4326026018	Medium Residential	[Q]R3-1-O	0	54	0.149221722	Residential - Five or More Units or Apartments (Any Combination) - 4 Stories or Less	YES - Current	NO - Privately-Owned	Available	Not Used in Prior Housing Element	0	0	0.120852597	0.120852597	7	0	0	1328157	1083	Westwood	Yes	Above Moderate
LOS ANGELES	10609 W EASTBORNE AVE	90024	4326026021	Medium Residential	[Q]R3-1-O	0	54	0.14922095	Residential - Four Units (Any Combination) - 4 Stories or Less	YES - Current	NO - Privately-Owned	Available	Not Used in Prior Housing Element	0	0	0.171268752	0.171268752	4	0	0	1328157	1046	Westwood	Yes	Above Moderate
LOS ANGELES	10605 W EASTBORNE AVE	90024	4326026022	Medium Residential	[Q]R3-1-O	0	54	0.149220758	Residential - Three Units (Any Combination) - 4 Stories or Less	YES - Current	NO - Privately-Owned	Available	Not Used in Prior Housing Element	0	0	0.576423991	0.576423991	3	0	0	1328157	1035	Westwood	Yes	Above Moderate
LOS ANGELES	1677 S WESTHOLME AVE	90024	4326026023	Medium Residential	[Q]R3-1-O	0	54	0.176458555	Residential - Five or More Units or Apartments (Any Combination) - 4 Stories or Less	YES - Current	NO - Privately-Owned	Available	Not Used in Prior Housing Element	0	0	0.104565239	0.104565239	10	0	0	1328157	1019	Westwood	Yes	Above Moderate
LOS ANGELES	10620 W HOLMAN AVE	90024	4326026027	Medium Residential	[Q]R3-1-O	0	54	0.14939948	Residential - Four Units (Any Combination) - 4 Stories or Less	YES - Current	NO - Privately-Owned	Available	Not Used in Prior Housing Element	0	0	0.171268752	0.171268752	4	0	0	1328157	1016	Westwood	Yes	Above Moderate
LOS ANGELES	10630 W HOLMAN AVE	90024	4326026029	Medium Residential	[Q]R3-1-O	0	54	0.149612196	Residential - Four Units (Any Combination) - 4 Stories or Less	YES - Current	NO - Privately-Owned	Available	Not Used in Prior Housing Element	0	0	0.515190029	0.515190029	4	0	0	1328157	1042	Westwood	Yes	Above Moderate
LOS ANGELES	10634 W HOLMAN AVE	90024	4326026030	Medium Residential	[Q]R3-1-O	0	54	0.200991985	Residential - Five or More Units or Apartments (Any Combination) - 4 Stories or Less	YES - Current	NO - Privately-Owned	Available	Not Used in Prior Housing Element	0	0	0.074473525	0.074473525	9	0	0	1328157	1053	Westwood	Yes	Above Moderate
LOS ANGELES	10638 W HOLMAN AVE	90024	4326026031	Medium Residential	[Q]R3-1-O	0	54	0.216240693	Residential - Five or More Units or Apartments (Any Combination) - 4 Stories or Less	YES - Current	NO - Privately-Owned	Available	Not Used in Prior Housing Element	0	0	0.205516423	0.205516423	6	0	0	1328157	1065	Westwood	Yes	Above Moderate
LOS ANGELES	10662 W HOLMAN AVE	90024	4326026033	Medium Residential	[Q]R3-1-O	0	54	0.123372603	Residential - Double, Duplex, or Two Units - 4 Stories or Less	YES - Current	NO - Privately-Owned	Available	Not Used in Prior Housing Element	0.229662448	0	0	0.229662448	2	0	0	1328153	917	Westwood		Lower
LOS ANGELES	10668 W HOLMAN AVE	90024	4326026034	Medium Residential	[Q]R3-1-O	0	54	0.12371328	Residential - Four Units (Any Combination) - 4 Stories or Less	YES - Current	NO - Privately-Owned	Available	Not Used in Prior Housing Element	0	0	0.122735057	0.122735057	4	0	0	1328153	913	Westwood	Yes	Above Moderate
LOS ANGELES	10674 W HOLMAN AVE	90024	4326026035	Medium Residential	[Q]R3-1-O	0	54	0.126538789	Residential - Five or More Units or Apartments (Any Combination) - 4 Stories or Less	YES - Current	NO - Privately-Owned	Available	Not Used in Prior Housing Element	0	0	0.079701859	0.079701859	9	0	0	1328153	902	Westwood	Yes	Above Moderate
LOS ANGELES	1680 S MANNING AVE	90024	4326026037	Medium Residential	[Q]R3-1-O	0	54	0.139437116	Residential - Double, Duplex, or Two Units - 4 Stories or Less	YES - Current	NO - Privately-Owned	Available	Not Used in Prior Housing Element	0	0	0.59090167	0.59090167	2	0	0	1328157	1160	Westwood	Yes	Above Moderate
LOS ANGELES	10555 W HOLMAN AVE	90024	4326028025	Low Residential	R1-1-O	0	1 unit per lot	0.149224456	Residential - Single Family Residence	YES - Current	NO - Privately-Owned	Available	Not Used in Prior Housing Element	0	0	0.037427929	0.037427929	0	0	0	1328157	729	Westwood		Above Moderate
LOS ANGELES	1666 S THAYER AVE	90024	4326031013	Medium Residential	[Q]R3-1-O	0	54	0.16669019	Residential - Five or More Units or Apartments (Any Combination) - 4 Stories or Less	YES - Current	NO - Privately-Owned	Available	Not Used in Prior Housing Element	0	0	0.165742007	0.165742007	7	0	0	1328157	705	Westwood	Yes	Above Moderate
LOS ANGELES	10487 1/2 W EASTBORNE AVE	90024	4326031014	Medium Residential	[Q]R3-1-O	0	54	0.149409495	Residential - Five or More Units or Apartments (Any Combination) - 4 Stories or Less	YES - Current	NO - Privately-Owned	Available	Not Used in Prior Housing Element	0	0	0.127288368	0.127288368	6	0	0	1328157	695	Westwood	Yes	Above Moderate
LOS ANGELES	10481 W EASTBORNE AVE	90024	4326031015	Medium Residential	[Q]R3-1-O	0	54	0.149419362	Residential - Three Units (Any Combination) - 4 Stories or Less	YES - Current	NO - Privately-Owned	Available	Not Used in Prior Housing Element	0	0	0.160525714	0.160525714	4	0	0	1328157	682	Westwood	Yes	Above Moderate
LOS ANGELES	10440 W EASTBORNE AVE	90024	4326032001	Medium Residential	[Q]R3-1-O	0	54	0.164146048	Residential - Four Units (Any Combination) - 4 Stories or Less	YES - Current	NO - Privately-Owned	Available	Not Used in Prior Housing Element	0	0	0.181798048	0.181798048	4	0	0	1328157	642	Westwood	Yes	Above Moderate
LOS ANGELES	10458 W EASTBORNE AVE	90024	4326032004	Medium Residential	[Q]R3-1-O	0	54	0.157299329	Residential - Five or More Units or Apartments (Any Combination) - 4 Stories or Less	YES - Current	NO - Privately-Owned	Available	Not Used in Prior Housing Element	0	0	0.34394677	0.34394677	7	0	0	1328157	681	Westwood	Yes	Above Moderate
LOS ANGELES	10464 W EASTBORNE AVE	90024	4326032005	Medium Residential	[Q]R3-1-O	0	54	0.157277538	Residential - Three Units (Any Combination) - 4 Stories or Less	YES - Current	NO - Privately-Owned	Available	Not Used in Prior Housing Element	0	0	0.540112013	0.540112013	3	0	0	1328157	694	Westwood	Yes	Above Moderate
LOS ANGELES	10468 W EASTBORNE AVE	90024	4326032006	Medium Residential	[Q]R3-1-O	0	54	0.157281999	Residential - Four Units (Any Combination) - 4 Stories or Less	YES - Current	NO - Privately-Owned	Available	Not Used in Prior Housing Element	0	0	0.482750648	0.482750648	4	0	0	1328157	704	Westwood	Yes	Above Moderate
LOS ANGELES	10476 W EASTBORNE AVE	90024	4326032007	Medium Residential	[Q]R3-1-O	0	54	0.157289049	Residential - Three Units (Any Combination) - 4 Stories or Less	YES - Current	NO - Privately-Owned	Available	Not Used in Prior Housing Element	0	0	0.180174585	0.180174585	3	0	0	1328157	721	Westwood	Yes	Above Moderate
LOS ANGELES	10481 W SANTA MONICA BLVD	90025	4326032014	General Commercial	[Q]C2-1VL-O	0	108	0.103542313	Commercial - Professional Building - One Story	YES - Current	NO - Privately-Owned	Available	Not Used in Prior Housing Element	0.064937445	0	0	0.064937445	1	0	0	1328157	820	Westwood		Lower
LOS ANGELES	10469 W SANTA MONICA BLVD	90025	4326032017	General Commercial	[Q]C2-1VL-O	0	108	0.103537263	Commercial - Office Building - One Story	YES - Current	NO - Privately-Owned	Available	Not Used in Prior Housing Element	0.077782656	0	0	0.077782656	0	0	0	1328157	784	Westwood		Lower
LOS ANGELES	10461 W SANTA MONICA BLVD	90025	4326032019	General Commercial	[Q]C2-1VL-O	0	108	0.103533952	Commercial - Store - One Story	YES - Current	NO - Privately-Owned	Available	Not Used in Prior Housing Element	0.064937445	0	0	0.064937445	1	0	0	1328157	763	Westwood		Lower
LOS ANGELES	10445 W SANTA MONICA BLVD	90025	4326032025	General Commercial	[Q]C2-1VL-O	0	108	0.103526449	Commercial - Restaurant, Cocktail Lounge - Fast Food - Auto Oriented - One Story	YES - Current	NO - Privately-Owned	Available	Not Used in Prior Housing Element	0.100629145	0	0	0.100629145	0	0	0	1328157	717	Westwood		Lower
LOS ANGELES	10451 W SANTA MONICA BLVD	90025	4326032025	General Commercial	[Q]C2-1VL-O	0	108	0.103531709	Commercial - Restaurant, Cocktail Lounge - Fast Food - Auto Oriented - One Story	YES - Current	NO - Privately-Owned	Available	Not Used in Prior Housing Element	0.100629145	0	0	0.100629145	0	0	0	1328157	742	Westwood		Lower
LOS ANGELES	10457 W SANTA MONICA BLVD	90025	4326032025	General Commercial	[Q]C2-1VL-O	0	108	0.103532568	Commercial - Restaurant, Cocktail Lounge - Fast Food - Auto Oriented - One Story	YES - Current	NO - Privately-Owned	Available	Not Used in Prior Housing Element	0.100629145	0	0	0.100629145	0	0	0	1328157	752	Westwood		Lower
LOS ANGELES			4326032025	General Commercial	[Q]C2-1VL-O	0	108	0.103530054	Commercial - Restaurant, Cocktail Lounge - Fast Food - Auto Oriented - One Story	YES - Current	NO - Privately-Owned	Available	Not Used in Prior Housing Element	0.100629145	0	0	0.100629145	0	0	0	1328157	727	Westwood		Lower
LOS ANGELES	10465 W SANTA MONICA BLVD	90025	4326032027	General Commercial	[Q]C2-1VL-O	0	108	0.103536607	Commercial - Parking Lot (Commercial Use Property) - Lots - Patron or Employee - One Story	YES - Current	NO - Privately-Owned	Available	Not Used in Prior Housing Element	0.043556198	0	0	0.043556198	0	0	0	1328157	773	Westwood		Lower
LOS ANGELES	10452 W EASTBORNE AVE	90024	4326032028	Medium Residential	[Q]R3-1-O	0	54	0.314583244	Residential - Five or More Units or Apartments (Any Combination) - 4 Stories or Less	YES - Current	NO - Privately-Owned	Available	Not Used in Prior Housing Element	0.124555426	0	0	0.124555426	16	0	0	1328157	657	Westwood		Lower
LOS ANGELES	10480 W EASTBORNE AVE	90024	4326032030	Medium Residential	[Q]R3-1-O	0	54	0.664324862	Residential - Five or More Units or Apartments (Any Combination) - 4 Stories or Less	YES - Current	NO - Privately-Owned	Available	Not Used in Prior Housing Element	0	0	0.115405943	0.115405943	35	0	0	1328157	735	Westwood	Yes	Above Moderate
LOS ANGELES	10433 W SANTA MONICA BLVD	90025	4326032031	General Commercial	[Q]C2-1VL-O	0	108	0.11922682	Commercial - Bank, Savings and Loan - One Story	YES - Current	NO - Privately-Owned	Available	Not Used in Prior Housing Element	0.036315231	0	0	0.036315231	0	0	0	1328157	686	Westwood		Lower
LOS ANGELES	10437 W SANTA MONICA BLVD	90025	4326032031	General Commercial	[Q]C2-1VL-O	0	108	0.103525004	Commercial - Bank, Savings and Loan - One Story	YES - Current	NO - Privately-Owned	Available	Not Used in Prior Housing Element	0.03085683	0	0	0.03085683	0	0	0	1328157	697	Westwood		Lower
LOS ANGELES	10443 W SANTA MONICA BLVD	90025	4326032031	General Commercial	[Q]C2-1VL-O	0	108	0.103525863	Commercial - Bank, Savings and Loan - One Story	YES - Current	NO - Privately-Owned	Available	Not Used in Prior Housing Element	0.03085683	0	0	0.03085683	0	0	0	1328157	706	Westwood		Lower
LOS ANGELES	10485 W SANTA MONICA BLVD	90025	4326032033	General Commercial	[Q]C2-1VL-O	0	108	0.103543968	Commercial - Office Building - One Story	YES - Current	NO - Privately-Owned	Available	Not Used in Prior Housing Element	0.040117804	0	0	0.040117804	0	0	0	1328157	830	Westwood		Lower
LOS ANGELES	10491 W SANTA MONICA BLVD	90025	4326032033	General Commercial	[Q]C2-1VL-O	0	108	0.107246568	Commercial - Office Building - One Story	YES - Current	NO - Privately-Owned	Available	Not Used in Prior Housing Element	0.041771821	0	0	0.041771821	0	0	0	1328157	842	Westwood		Lower
LOS ANGELES	10475 W SANTA MONICA BLVD	90025	4326032034	General Commercial	(T)(Q)RAS4-1VL-O	0	108	0.103539646	Residential - Five or More Units or Apartments (Any Combination) - 4 Stories or Less	YES - Current	NO - Privately-Owned	Available	Not Used in Prior Housing Element	1.122712278	0	0	1.122712278	0	0	0	1328157	795	Westwood		Lower
LOS ANGELES	10479 1/4 W SANTA MONICA BLVD	90025	4326032034	General Commercial	(T)(Q)RAS4-1VL-O	0	108	0.103541726	Residential - Five or More Units or Apartments (Any Combination) - 4 Stories or Less	YES - Current	NO - Privately-Owned	Available	Not Used in Prior Housing Element	1.122712278	0	0	1.122712278	0	0	0	1328157	811	Westwood		Lower
LOS ANGELES	10550 W EASTBORNE AVE	90024	4326033001	Medium Residential	[Q]R3-1-O	0	54	0.178796492	Residential - Five or More Units or Apartments (Any Combination) - 4 Stories or Less	YES - Current	NO - Privately-Owned	Available	Not Used in Prior Housing Element	0	0	0.079532502	0.079532502	12	0	0	1328157	980	Westwood	Yes	Above Moderate
LOS ANGELES	10568 W EASTBORNE AVE	90024	4326033003	Medium Residential	[Q]R3-1-O	0	54	0.158801735	Residential - Five or More Units or Apartments (Any Combination) - 4 Stories or Less	YES - Current	NO - Privately-Owned	Available	Not Used in Prior Housing Element	0	0	0.081204347	0.081204347	7	0	0	1328157	1008	Westwood	Yes	Above Moderate
LOS ANGELES	10570 W EASTBORNE AVE	90024	4326033004	Medium Residential	[Q]R3-1-O	0	54	0.158800849	Residential - Five or More Units or Apartments (Any Combination) - 4 Stories or Less	YES - Current	NO - Privately-Owned	Available	Not Used in Prior Housing Element	0	0	0.101945742	0.101945742	5	0	0	1328157	1020	Westwood	Yes	Above Moderate
LOS ANGELES	10576 W EASTBORNE AVE	90024	4326033005	Medium Residential	[Q]R3-1-O	0	54	0.158801255	Residential - Five or More Units or Apartments (Any Combination) - 4 Stories or Less	YES - Current	NO - Privately-Owned	Available	Not Used in Prior Housing Element	0	0	0.039065653	0.039065653	8	0	0	1328157	1037	Westwood	Yes	Above Moderate
LOS ANGELES	1700 S WESTHOLME AVE	90024	4326033006	Medium Residential	[Q]R3-1-O	0	54	0.179083016	Residential - Five or More Units or Apartments (Any Combination) - 4 Stories or Less	YES - Current	NO - Privately-Owned	Available	Not Used in Prior Housing Element	0	0	0.097627759	0.097627759	10	0	0	1328157	1050	Westwood	Yes	Above Moderate
LOS ANGELES	1701 S THAYER AVE	90024	4326033013	Medium Residential	[Q]R3-1-O	0	54	0.15204712	Residential - Five or More Units or Apartments (Any Combination) - 4 Stories or Less	YES - Current	NO - Privately-Owned	Available	Not Used in Prior Housing Element	0	0	0.127288368	0.127288368	6	0	0	1328157	812	Westwood	Yes	Above Moderate
LOS ANGELES	10506 W EASTBORNE AVE	90024	4326033014	Medium Residential	[Q]R3-1-O	0	54	0.153580423	Residential - Five or More Units or Apartments (Any Combination) - 4 Stories or Less	YES - Current	NO - Privately-Owned	Available	Not Used in Prior Housing Element	0	0	0.128323291	0.128323291	8	0	0	1328157	826	Westwood	Yes	Above Moderate
LOS ANGELES	10512 W EASTBORNE AVE	90024	4326033015	Medium Residential	[Q]R3-1-O	0	54	0.153579951	Residential - Four Units (Any Combination) - 4 Stories or Less	YES - Current	NO - Privately-Owned	Available	Not Used in Prior Housing Element	0	0	0.160525714	0.160525714	4	0	0	1328157	839	Westwood	Yes	Above Moderate
LOS ANGELES	10516 W EASTBORNE AVE	90024	4326033016	Medium Residential	[Q]R3-1-O	0	54	0.153606227	Residential - Five or More Units or Apartments (Any Combination) - 4 Stories or Less	YES - Current	NO - Privately-Owned	Available	Not Used in Prior Housing Element	0	0	0.11328237	0.11328237	7	0	0	1328157	852	Westwood	Yes	Above Moderate
LOS ANGELES	10526 W EASTBORNE AVE	90024	4326033018	Medium Residential	[Q]R3-1-O	0	54	0.153605819	Residential - Three Units (Any Combination) - 4 Stories or Less	YES - Current	NO - Privately-Owned	Available	Not Used in Prior Housing Element	0	0	0.180174585	0.180174585	3	0	0	1328157	880	Westwood	Yes	Above Moderate
LOS ANGELES	10532 W EASTBORNE AVE	90024	4326033019	Medium Residential	[Q]R3-1-O	0	54	0.153602948	Residential - Four Units (Any Combination) - 4 Stories or Less	YES - Current	NO - Privately-Owned	Available	Not Used in Prior Housing Element	0	0	0.160525714	0.160525714	4	0	0	1328157	894	Westwood	Yes	Above Moderate
LOS ANGELES	10534 W EASTBORNE AVE	90024	4326033020	Medium Residential	[Q]R3-1-O	0	54	0.153601338	Residential - Four Units (Any Combination) - 4 Stories or Less	YES - Current	NO - Privately-Owned	Available	Not Used in Prior Housing Element	0	0	0.205992448	0.205992448	4	0	0	1328157	909	Westwood	Yes	Above Moderate
LOS ANGELES	10548 W EASTBORNE AVE	90024	4326033023	Medium Residential	[Q]R3-1-O	0	54	0.164196057	Residential - Five or More Units or Apartments (Any Combination) - 4 Stories or Less	YES - Current	NO - Privately-Owned	Available	Not Used in Prior Housing Element	0	0	0.087649274	0.087649274	10	0	0	1328157	946	Westwood	Yes	Above Moderate
LOS ANGELES	1722 S FAIRBURN AVE	90024	4326033024	General Commercial	[Q]C2-1VL-O	0	108	0.126277794	Commercial - Store - One Story	YES - Current	NO - Privately-Owned	Available	Not Used in Prior Housing Element	0.205827489	0	0	0.205827489	0	0	0	1328157	998	Westwood		Lower
LOS ANGELES	10553 W SANTA MONICA BLVD	90025	4326033025	General Commercial	[Q]C2-1VL-O	0	108	0.10859795	Commercial - Non-Auto Service and Repair Shop, Paint Shop, or Laundry - One Story	YES - Current	NO - Privately-Owned	Available	Not Used in Prior Housing Element	0.081049316	0	0	0.081049316	0	0	0	1328157	984	Westwood		Lower
LOS ANGELES	10527 W SANTA MONICA BLVD	90025	4326033030	General Commercial	[Q]C2-1VL-O	0	108	0.108598713	Commercial - Store Combination - Store and Office Combination - One Story	YES - Current	NO - Privately-Owned	Available	Not Used in Prior Housing Element	0.069430395	0	0	0.069430395	1	0	0	1328157	928	Westwood		Lower
LOS ANGELES	10521 W SANTA MONICA BLVD	90025	4326033031	General Commercial	[Q]C2-1VL-O	0	108	0.108599258	Institutional - Church - One Story	YES - Current	NO - Privately-Owned	Available	Not Used in Prior Housing Element	0.046039541	0	0	0.046039541	0	0	0	1328157	917	Westwood		Lower
LOS ANGELES	10517 W SANTA MONICA BLVD	90025	4326033032	General Commercial	[Q]C2-1VL-O	0	108	0.108599258	Commercial - Office Building - One Story	YES - Current	NO - Privately-Owned	Available	Not Used in Prior Housing Element	0.251328456	0	0	0.251328456	0	0	0	1328157	908	Westwood		Lower
LOS ANGELES	10513 W SANTA MONICA BLVD	90025	4326033033	General Commercial	[Q]C2-1VL-O	0	108	0.108598452	Commercial - Professional Building - One Story	YES - Current	NO - Privately-Owned	Available	Not Used in Prior Housing Element	0.069430395	0	0	0.069430395	1	0	0	1328157	895	Westwood		Lower
LOS ANGELES	10505 W SANTA MONICA BLVD	90025	4326033039	General Commercial	[Q]C2-1VL-O	0	108	0.108598867	Institutional - Church - One Story	YES - Current	NO - Privately-Owned	Available	Not Used in Prior Housing Element	0.055454826	0	0	0.055454826	1	0	0	1328157	884	Westwood		Lower
LOS ANGELES			4326033039	General Commercial	[Q]C2-1VL-O	0	108	0.147397977	Institutional - Church - One Story	YES - Current	NO - Privately-Owned	Available	Not Used in Prior Housing Element	0.070922952	0	0	0.070922952	1	0	0	1328157	865	Westwood		Lower
LOS ANGELES	10533 W SANTA MONICA BLVD	90025	4326033041	General Commercial	[Q]C2-1VL-O	0	108	0.10859839	Commercial - Office Building - One Story	YES - Current	NO - Privately-Owned	Available	Not Used in Prior Housing Element	0.041771821	0	0	0.041771821	0	0	0	1328157	939	Westwood		Lower
LOS ANGELES	10537 W SANTA MONICA BLVD	90025	4326033041	General Commercial	[Q]C2-1VL-O	0	108	0.10859839	Commercial - Office Building - One Story	YES - Current	NO - Privately-Owned	Available	Not Used in Prior Housing Element	0.041771821	0	0	0.041771821	0	0	0	1328157	951	Westwood		Lower
LOS ANGELES	10585 W SANTA MONICA BLVD	90025	4326033042	General Commercial	[Q]C2-1VL-O	0	108	0.117626465	Commercial - Office Building - Three Stories	YES - Current	NO - Privately-Owned	Available	Not Used in Prior Housing Element	0.033109501	0	0	0.033109501	0	0	0	1328157	1074	Westwood		Lower
LOS ANGELES			4326033042	General Commercial	[Q]C2-1VL-O	0	108	0.117595133	Commercial - Office Building - Three Stories	YES - Current	NO - Privately-Owned	Available	Not Used in Prior Housing Element	0.033109501	0	0	0.033109501	0	0	0	1328157	1041	Westwood		Lower
LOS ANGELES			4326033042	General Commercial	[Q]C2-1VL-O	0	108	0.117596771	Commercial - Office Building - Three Stories	YES - Current	NO - Privately-Owned	Available	Not Used in Prior Housing Element	0.033109501	0	0	0.033109501	0	0	0	1328157	1052	Westwood		Lower
LOS ANGELES			4326033042	General Commercial	[Q]C2-1VL-O	0	108	0.117600169	Commercial - Office Building - Three Stories	YES - Current	NO - Privately-Owned	Available	Not Used in Prior Housing Element	0.033109501	0	0	0.033109501	0	0	0	1328157	1064	Westwood		Lower
LOS ANGELES			4326033042	General Commercial	[Q]C2-1VL-O	0	108	0.117629168	Commercial - Office Building - Three Stories	YES - Current	NO - Privately-Owned	Available	Not Used in Prior Housing Element	0.033109501	0	0	0.033109501	0	0	0	1328157	1086	Westwood		Lower
LOS ANGELES			4326033042	General Commercial	[Q]C2-1VL-O	0	108	0.126101796	Commercial - Office Building - Three Stories	YES - Current	NO - Privately-Owned	Available	Not Used in Prior Housing Element	0.035115699

LOS ANGELES	10624 W EASTBORNE AVE	90024	4326034005	Medium Residential	[Q]R3-1-O	0	54	0.149220908	Residential - Five or More Units or Apartments (Any Combination) - 4 Stories or Less	YES - Current	NO - Privately-Owned	Available	Not Used in Prior Housing Element	0	0	0.135799003	0.135799003	6	0	0	1328157	1131	Westwood			Above Moderate
LOS ANGELES	10650 W EASTBORNE AVE	90024	4326034010	Medium Residential	[Q]R3-1-O	0	54	0.149211074	Residential - Five or More Units or Apartments (Any Combination) - 4 Stories or Less	YES - Current	NO - Privately-Owned	Available	Not Used in Prior Housing Element	0	0	0.128323291	0.128323291	8	0	0	1298157	58	Westwood	Yes		Above Moderate
LOS ANGELES	10660 W EASTBORNE AVE	90024	4326034012	Medium Residential	[Q]R3-1-O	0	54	0.149213962	Residential - Four Units (Any Combination) - 4 Stories or Less	YES - Current	NO - Privately-Owned	Available	Not Used in Prior Housing Element	0	0	0.482750648	0.482750648	4	0	0	1298157	85	Westwood	Yes		Above Moderate
LOS ANGELES	10699 W SANTA MONICA BLVD	90025	4326034014	General Commercial	[Q]C2-1VL-O	0	108	0.116853466	Commercial - Auto, Recreation Equipment, Construction Equipment Sales and Service - Auto Body Repair Shop - One Story	YES - Current	NO - Privately-Owned	Available	Not Used in Prior Housing Element	0.085017949	0	0	0.085017949	1	0	0	1298157	172	Westwood			Lower
LOS ANGELES			4326034014	General Commercial	[Q]C2-1VL-O	0	108	0.108459892	Commercial - Auto, Recreation Equipment, Construction Equipment Sales and Service - Auto Body Repair Shop - One Story	YES - Current	NO - Privately-Owned	Available	Not Used in Prior Housing Element	0.078430417	0	0	0.078430417	1	0	0	1298157	162	Westwood			Lower
LOS ANGELES	10687 W SANTA MONICA BLVD	90025	4326034015	General Commercial	[Q]C2-1VL-O	0	108	0.108460698	Commercial - Store - One Story	YES - Current	NO - Privately-Owned	Available	Not Used in Prior Housing Element	0.108437343	0	0	0.108437343	0	0	0	1298157	150	Westwood			Lower
LOS ANGELES	10681 W SANTA MONICA BLVD	90025	4326034016	General Commercial	[Q]C2-1VL-O	0	108	0.108461021	Commercial - Store - One Story	YES - Current	NO - Privately-Owned	Available	Not Used in Prior Housing Element	0	0	0.108437343	0.108437343	0	0	0	1298157	137	Westwood			Above Moderate
LOS ANGELES	10669 W SANTA MONICA BLVD	90025	4326034017	General Commercial	[Q]C2-1VL-O	0	108	0.108460021	Commercial - Commercial - Vacant Land	YES - Current	NO - Privately-Owned	Available	Not Used in Prior Housing Element	0	0	0.205217403	0.205217403	0	0	0	1298157	114	Westwood			Above Moderate
LOS ANGELES	10675 W SANTA MONICA BLVD	90025	4326034017	General Commercial	[Q]C2-1VL-O	0	108	0.108461021	Commercial - Commercial - Vacant Land	YES - Current	NO - Privately-Owned	Available	Not Used in Prior Housing Element	0	0	0.205217403	0.205217403	0	0	0	1298157	125	Westwood			Above Moderate
LOS ANGELES	10663 W SANTA MONICA BLVD	90025	4326034018	General Commercial	[Q]C2-1VL-O	0	108	0.108461827	Commercial - Commercial - Vacant Land	YES - Current	NO - Privately-Owned	Available	Not Used in Prior Housing Element	0.184496846	0	0	0.184496846	0	0	0	1298157	101	Westwood			Lower
LOS ANGELES	10621 W SANTA MONICA BLVD	90025	4326034023	General Commercial	[Q]C2-1VL-O	0	108	0.108486063	Commercial - Office Building - Three Stories	YES - Current	NO - Privately-Owned	Available	Not Used in Prior Housing Element	0.0436485	0	0	0.0436485	0	0	0	1328157	1157	Westwood			Lower
LOS ANGELES	10601 W SANTA MONICA BLVD	90025	4326034024	General Commercial	[Q]C2-1VL-O	0	108	0.126262407	Commercial - Commercial - Vacant Land	YES - Current	NO - Privately-Owned	Available	Not Used in Prior Housing Element	0.170615029	0	0	0.170615029	0	0	0	1328157	1125	Westwood			Lower
LOS ANGELES	10609 W SANTA MONICA BLVD	90025	4326034024	General Commercial	[Q]C2-1VL-O	0	108	0.108486197	Commercial - Commercial - Vacant Land	YES - Current	NO - Privately-Owned	Available	Not Used in Prior Housing Element	0.205217403	0	0	0.205217403	0	0	0	1328157	1138	Westwood			Lower
LOS ANGELES	10615 W SANTA MONICA BLVD	90025	4326034024	General Commercial	[Q]C2-1VL-O	0	108	0.108486557	Commercial - Commercial - Vacant Land	YES - Current	NO - Privately-Owned	Available	Not Used in Prior Housing Element	0.205217403	0	0	0.205217403	0	0	0	1328157	1151	Westwood			Lower
LOS ANGELES	10629 W SANTA MONICA BLVD	90025	4326034028	General Commercial	[Q]C2-1VL-O	0	108	0.109184489	Commercial - Commercial - Vacant Land	YES - Current	NO - Privately-Owned	Available	Not Used in Prior Housing Element	0.214005515	0	0	0.214005515	0	0	0	1298157	29	Westwood			Lower
LOS ANGELES	10633 W SANTA MONICA BLVD	90025	4326034028	General Commercial	[Q]C2-1VL-O	0	108	0.108486418	Commercial - Commercial - Vacant Land	YES - Current	NO - Privately-Owned	Available	Not Used in Prior Housing Element	0.205217403	0	0	0.205217403	0	0	0	1298157	42	Westwood			Lower
LOS ANGELES	10639 W SANTA MONICA BLVD	90025	4326034028	General Commercial	[Q]C2-1VL-O	0	108	0.108485351	Commercial - Commercial - Vacant Land	YES - Current	NO - Privately-Owned	Available	Not Used in Prior Housing Element	0.205217403	0	0	0.205217403	0	0	0	1298157	54	Westwood			Lower
LOS ANGELES	10645 W SANTA MONICA BLVD	90025	4326034028	General Commercial	[Q]C2-1VL-O	0	108	0.108486089	Commercial - Commercial - Vacant Land	YES - Current	NO - Privately-Owned	Available	Not Used in Prior Housing Element	0.205217403	0	0	0.205217403	0	0	0	1298157	68	Westwood			Lower
LOS ANGELES	10651 W SANTA MONICA BLVD	90025	4326034028	General Commercial	[Q]C2-1VL-O	0	108	0.108460935	Commercial - Commercial - Vacant Land	YES - Current	NO - Privately-Owned	Available	Not Used in Prior Housing Element	0.205217403	0	0	0.205217403	0	0	0	1298157	76	Westwood			Lower
LOS ANGELES	10655 W SANTA MONICA BLVD	90025	4326034028	General Commercial	[Q]C2-1VL-O	0	108	0.108461827	Commercial - Commercial - Vacant Land	YES - Current	NO - Privately-Owned	Available	Not Used in Prior Housing Element	0.205217403	0	0	0.205217403	0	0	0	1298157	89	Westwood			Lower
LOS ANGELES	10560 W WILSHIRE BLVD	90024	4326035BRK	Very High Residential	[Q]RS-3-O	0	217	0.945403105	Residential - Single Family Residence - Condominium	YES - Current	NO - Privately-Owned	Available	Not Used in Prior Housing Element	0.014685898	0	0	0.014685898	213	0	0	1358153	632	Westwood			Lower
LOS ANGELES	10584 W WILSHIRE BLVD	90024	4326035BRK	Very High Residential	[Q]RS-3-O	0	217	0.968951275	Residential - Single Family Residence - Condominium	YES - Current	NO - Privately-Owned	Available	Not Used in Prior Housing Element	0.014736567	0	0	0.014736567	213	0	0	1328153	54	Westwood			Lower
LOS ANGELES	10430 W WILSHIRE BLVD	90024	4326036BRK	Very High Residential	[Q]RS-3	0	217	0.987338537	Residential - Single Family Residence - Condominium	YES - Current	NO - Privately-Owned	Available	Not Used in Prior Housing Element	0.014689629	0	0	0.014689629	114	0	0	1358157	223	Westwood			Lower
LOS ANGELES	10490 W WILSHIRE BLVD	90024	4326037BRK	Very High Residential	[Q]RS-3	0	217	1.946080874	Residential - Single Family Residence - Condominium	YES - Current	NO - Privately-Owned	Available	Not Used in Prior Housing Element	0.008915101	0	0	0.008915101	128	0	0	1358157	293	Westwood			Lower
LOS ANGELES	1225 S BEVERLY GLEN BLVD	90024	4327001006	Very High Residential	R5-1D	0	217	0.179009974	Residential - Single Family Residence - Vacant Land	YES - Current	NO - Privately-Owned	Available	Not Used in Prior Housing Element	1.738754064	0	0	1.738754064	0	0	0	1358157	215	Westwood			Lower
LOS ANGELES	10416 W WILSHIRE BLVD	90024	4327001012	Very High Residential	[Q]RS-3	0	217	0.229510835	Institutional - Church - One Story	YES - Current	NO - Privately-Owned	Available	Used in Prior Housing Element - Non-Vacant	0.076658749	0	0	0.076658749	2	0	0	1358157	196	Westwood			Lower
LOS ANGELES			4327001012	Very High Residential	[Q]RS-3	0	217	0.228273355	Institutional - Church - One Story	YES - Current	NO - Privately-Owned	Available	Used in Prior Housing Element - Non-Vacant	0.076658749	0	0	0.076658749	2	0	0	1358157	199	Westwood			Lower
LOS ANGELES			4327001012	Very High Residential	[Q]RS-3	0	217	0.229567744	Institutional - Church - One Story	YES - Current	NO - Privately-Owned	Available	Used in Prior Housing Element - Non-Vacant	0.076658749	0	0	0.076658749	2	0	0	1358157	190	Westwood			Lower
LOS ANGELES			4327001012	Very High Residential	[Q]RS-3	0	217	0.22957173	Institutional - Church - One Story	YES - Current	NO - Privately-Owned	Available	Used in Prior Housing Element - Non-Vacant	0.076658749	0	0	0.076658749	2	0	0	1358157	184	Westwood			Lower
LOS ANGELES	10417 W ASHTON AVE	90024	4327001013	Medium Residential	[Q]R3-1	0	54	0.200220773	Residential - Single Family Residence - Vacant Land	YES - Current	NO - Privately-Owned	Available	Not Used in Prior Housing Element	0.674868882	0	0	0.674868882	0	0	0	1358157	228	Westwood			Lower
LOS ANGELES	10401 W ASHTON AVE	90024	4327001014	Very High Residential	RS-1D	0	217	0.189852919	Residential - Single Family Residence - Vacant Land	YES - Current	NO - Privately-Owned	Available	Not Used in Prior Housing Element	1.451246539	0	0	1.451246539	0	0	0	1358157	226	Westwood			Lower
LOS ANGELES	1283 S BEVERLY GLEN BLVD	90024	4327002015	Medium Residential	[Q]R3-1-O	0	54	0.152148446	Residential - Five or More Units or Apartments (Any Combination) - 4 Stories or Less	YES - Current	NO - Privately-Owned	Available	Not Used in Prior Housing Element	0	0	0.115116589	0.115116589	6	0	0	1358157	355	Westwood	Yes		Above Moderate
LOS ANGELES	1255 S BEVERLY GLEN BLVD	90024	4327002020	Medium Residential	[Q]R3-1-O	0	54	0.164959874	Residential - Four Units (Any Combination) - 4 Stories or Less	YES - Current	NO - Privately-Owned	Available	Used in Prior Housing Element - Non-Vacant	0	0	0.125743598	0.125743598	4	0	0	1358157	295	Westwood	Yes		Above Moderate
LOS ANGELES	1249 S BEVERLY GLEN BLVD	90024	4327002021	Medium Residential	[Q]R3-1-O	0	54	0.191049953	Residential - Three Units (Any Combination) - 4 Stories or Less	YES - Current	NO - Privately-Owned	Available	Used in Prior Housing Element - Non-Vacant	0	0	0.473965159	0.473965159	3	0	0	1358157	280	Westwood	Yes		Above Moderate
LOS ANGELES	1241 S BEVERLY GLEN BLVD	90024	4327002022	Medium Residential	[Q]R3-1-O	0	54	0.172712781	Residential - Five or More Units or Apartments (Any Combination) - 4 Stories or Less	YES - Current	NO - Privately-Owned	Available	Not Used in Prior Housing Element	0	0	0.086864062	0.086864062	8	0	0	1358157	271	Westwood	Yes		Above Moderate
LOS ANGELES	1235 S BEVERLY GLEN BLVD	90024	4327002023	Medium Residential	[Q]R3-1-O	0	54	0.174011929	Residential - Five or More Units or Apartments (Any Combination) - 4 Stories or Less	YES - Current	NO - Privately-Owned	Available	Not Used in Prior Housing Element	0	0	0.106605217	0.106605217	6	0	0	1358157	260	Westwood	Yes		Above Moderate
LOS ANGELES	10400 W ASHTON AVE	90024	4327002024	Medium Residential	[Q]R3-1-O	0	54	0.178420951	Residential - Five or More Units or Apartments (Any Combination) - 4 Stories or Less	YES - Current	NO - Privately-Owned	Available	Not Used in Prior Housing Element	0	0	0.108156024	0.108156024	9	0	0	1358157	249	Westwood	Yes		Above Moderate
LOS ANGELES	1277 S BEVERLY GLEN BLVD	90024	4327002BRK	Medium Residential	[Q]R3-1-O	0	54	0.630302866	Residential - Single Family Residence - Condominium	YES - Current	NO - Privately-Owned	Available	Not Used in Prior Housing Element	0	0	0.091587191	0.091587191	32	0	0	1358157	307	Westwood	Yes		Above Moderate
LOS ANGELES	1357 S BEVERLY GLEN BLVD	90024	4327003020	Medium Residential	[Q]R3-1-O	0	54	0.184810343	Residential - Five or More Units or Apartments (Any Combination) - 4 Stories or Less	YES - Current	NO - Privately-Owned	Available	Not Used in Prior Housing Element	0	0	0.19743886	0.19743886	7	0	0	1358157	548	Westwood	Yes		Above Moderate
LOS ANGELES	1307 S BEVERLY GLEN BLVD	90024	4327003024	Medium Residential	[Q]R3-1-O	0	54	0.139387072	Residential - Three Units (Any Combination) - 4 Stories or Less	YES - Current	NO - Privately-Owned	Available	Used in Prior Housing Element - Non-Vacant	0	0	0.161749935	0.161749935	3	0	0	1358157	440	Westwood	Yes		Above Moderate
LOS ANGELES	1301 S BEVERLY GLEN BLVD	90024	4327003025	Medium Residential	[Q]R3-1-O	0	54	0.163142696	Residential - Five or More Units or Apartments (Any Combination) - 4 Stories or Less	YES - Current	NO - Privately-Owned	Available	Not Used in Prior Housing Element	0	0	0.152534105	0.152534105	5	0	0	1358157	426	Westwood	Yes		Above Moderate
LOS ANGELES	1345 S BEVERLY GLEN BLVD	90024	4327003092	Medium Residential	[Q]R3-1-O	0	54	0.389822992	Residential - Five or More Units or Apartments (Any Combination) - 4 Stories or Less	YES - Current	NO - Privately-Owned	Available	Not Used in Prior Housing Element	0.131368196	0	0	0.131368196	21	0	0	1358157	514	Westwood			Lower
LOS ANGELES	1333 S BEVERLY GLEN BLVD	90024	4327003BRK	Medium Residential	[Q]R3-1-O	0	54	0.9514215	Residential - Single Family Residence - Condominium	YES - Current	NO - Privately-Owned	Available	Not Used in Prior Housing Element	0	0	2.364308703	2.364308703	61	0	0	1358157	450	Westwood	Yes		Above Moderate
LOS ANGELES	1401 S BEVERLY GLEN BLVD	90024	4327004001	Low Residential, Medium Residential	[Q]R3-1-O	0	54	0.15866446	Residential - Three Units (Any Combination) - 4 Stories or Less	YES - Current	NO - Privately-Owned	Available	Used in Prior Housing Element - Non-Vacant	0	0	0.180174585	0.180174585	3	0	0	1328157	26	Westwood	Yes		Above Moderate
LOS ANGELES	1550 S WOODRUFF AVE	90024	4327004010	Medium Residential	[Q]R3-1-O	0	54	0.156969287	Residential - Five or More Units or Apartments (Any Combination) - 4 Stories or Less	YES - Current	NO - Privately-Owned	Available	Not Used in Prior Housing Element	0	0	0.10838643	0.10838643	10	0	0	1328157	227	Westwood	Yes		Above Moderate
LOS ANGELES	1515 S BEVERLY GLEN BLVD	90024	4327004011	Medium Residential	[Q]R3-1-O	0	54	0.168867917	Residential - Five or More Units or Apartments (Any Combination) - 4 Stories or Less	YES - Current	NO - Privately-Owned	Available	Not Used in Prior Housing Element	0	0	0.128518704	0.128518704	10	0	0	1328157	203	Westwood	Yes		Above Moderate
LOS ANGELES	1415 S BEVERLY GLEN BLVD	90024	4327004014	Medium Residential	[Q]R3-1-O	0	54	0.160801414	Residential - Four Units (Any Combination) - 4 Stories or Less	YES - Current	NO - Privately-Owned	Available	Used in Prior Housing Element - Non-Vacant	0	0	0.07119592	0.07119592	4	0	0	1328157	67	Westwood	Yes		Above Moderate
LOS ANGELES	1407 S BEVERLY GLEN BLVD	90024	4327004015	Medium Residential	[Q]R3-1-O	0	54	0.141886495	Residential - Four Units (Any Combination) - 4 Stories or Less	YES - Current	NO - Privately-Owned	Available	Not Used in Prior Housing Element	0	0	0.142028725	0.142028725	4	0	0	1328157	43	Westwood	Yes		Above Moderate
LOS ANGELES	1423 S BEVERLY GLEN BLVD	90024	4327004BRK	Medium Residential	[Q]R3-1-O	0	54	0.161628782	Residential - Single Family Residence - Condominium	YES - Current	NO - Privately-Owned	Available	Not Used in Prior Housing Element	0.135295752	0	0	0.135295752	4	0	0	1328157	86	Westwood			Lower
LOS ANGELES	1641 S BEVERLY GLEN BLVD	90024	4327005020	Medium Residential	[Q]R3-1-O	0	54	0.18512807	Residential - Four Units (Any Combination) - 4 Stories or Less	YES - Current	NO - Privately-Owned	Available	Used in Prior Housing Element - Non-Vacant	0	0	0.227109887	0.227109887	4	0	0	1328157	470	Westwood	Yes		Above Moderate
LOS ANGELES	1545 S BEVERLY GLEN BLVD	90024	4327005033	Medium Residential	[Q]R3-1-O	0	54	0.155259884	Residential - Single Family Residence - Cooperative	YES - Current	NO - Privately-Owned	Available	Not Used in Prior Housing Element	0	0	0.171268752	0.171268752	4	0	0	1328157	290	Westwood	Yes		Above Moderate
LOS ANGELES	10401 W EASTBORNE AVE	90024	4327005102	Medium Residential	[Q]R3-1-O	0	54	0.236712013	Residential - Five or More Units or Apartments (Any Combination) - 4 Stories or Less	YES - Current	NO - Privately-Owned	Available	Not Used in Prior Housing Element	0	0	2.815495598	2.815495598	0	0	0	1328157	505	Westwood	Yes		Above Moderate
LOS ANGELES	1645 S BEVERLY GLEN BLVD	90024	4327005102	Medium Residential	[Q]R3-1-O	0	54	0.213582292	Residential - Five or More Units or Apartments (Any Combination) - 4 Stories or Less	YES - Current	NO - Privately-Owned	Available	Not Used in Prior Housing Element	0	0	2.605293751	2.605293751	0	0	0	1328157	490	Westwood	Yes		Above Moderate
LOS ANGELES	1707 S BEVERLY GLEN BLVD	90024	4327006001	Medium Residential	[Q]R3-1-O	0	54	0.160718684	Commercial - Parking Lot (Commercial Use Property) - Lots - Patron or Employee - One Story	YES - Current	NO - Privately-Owned	Available	Used in Prior Housing Element - Non-Vacant	0.038442241	0	0	0.038442241	0	0	0	1328157	540	Westwood			Lower
LOS ANGELES	1711 S BEVERLY GLEN BLVD	90024	4327006002	Medium Residential	[Q]R3-1-O	0	54	0.14852574	Commercial - Parking Lot (Commercial Use Property) - Lots - Patron or Employee - One Story	YES - Current	NO - Privately-Owned	Available	Used in Prior Housing Element - Non-Vacant	0.033991074	0	0	0.033991074	0	0	0	1328157	561	Westwood			Lower
LOS ANGELES	10414 W EASTBORNE AVE	90024	4327006003	Medium Residential	[Q]R3-1-O	0	54	0.149255481	Commercial - Parking Lot (Commercial Use Property) - Lots - Patron or Employee - One Story	YES - Current	NO - Privately-Owned	Available	Used in Prior Housing Element - Non-Vacant	0.036638728	0	0	0.036638728	0	0	0	1328157	567	Westwood			Lower
LOS ANGELES	10420 W EASTBORNE AVE	90024	4327006004	Medium Residential	[Q]R3-1-O	0	54	0.149248433	Residential - Three Units (Any Combination) - 4 Stories or Less	YES - Current	NO - Privately-Owned	Available	Used in Prior Housing Element - Non-Vacant	0	0	0.080180281	0.080180281	3	0	0	1328157	580	Westwood	Yes		Above Moderate
LOS ANGELES	10422 W EASTBORNE AVE	90024	4327006005	Medium Residential	[Q]R3-1-O	0	54	0.14924176	Residential - Five or More Units or Apartments (Any Combination) - 4 Stories or Less	YES - Current	NO - Privately-Owned	Available	Not Used in Prior Housing Element	0	0	0.107505746	0.107505746	8	0	0	1328157	591	Westwood	Yes		Above Moderate
LOS ANGELES	10425 W SANTA MONICA BLVD	90025	4327006008	General Commercial	[Q]C2-1VL-O	0	108	0.100998441	Commercial - Store - One Story	YES - Current	NO - Privately-Owned	Available	Not Used in Prior Housing Element	0.23345679	0	0	0.23345679	1	0	0	1328157	652	Westwood			Lower
LOS ANGELES	10431 W SANTA MONICA BLVD	90025	4327006008	General Commercial	[Q]C2-1VL-O	0	108	0.106114985	Commercial - Store - One Story	YES - Current	NO - Privately-Owned	Available	Not Used in Prior Housing Element	0.242649651	0	0	0.242649651	1	0	0	1328157	661	Westwood			Lower
LOS ANGELES	10421 W SANTA MONICA BLVD	90025	4327006009	General Commercial	[Q]C2-1VL-O	0	108	0.101001722	Commercial - Store - One Story	YES - Current	NO - Privately-Owned	Available	Not Used in Prior Housing Element	0.081566231	0	0	0.081566231	0	0	0	1328157	641	Westwood			Lower
LOS ANGELES	10419 W SANTA MONICA BLVD	90025	4327006010	General Commercial	[Q]C2-1VL-O	0	108	0.101003266	Commercial - Parking Lot (Commercial Use Property) - Lots - Patron or Employee - One Story	YES - Current	NO - Privately-Owned	Available	Not Used in Prior Housing Element	0.04565791	0	0	0.04565791	0	0	0	1328157	634	Westwood			Lower
LOS ANGELES	10413 W SANTA MONICA BLVD	90025	4327006011	General Commercial	[Q]C2-1VL-O	0	108	0.101004882	Commercial - Store - One Story	YES - Current	NO - Privately-Owned	Available	Not Used in Prior Housing Element	0.081566231	0	0	0.081566231	0	0	0	1328157	625	Westwood			Lower
LOS ANGELES	10403 W SANTA MONICA BLVD	90025	4327006012	General Commercial	[Q]C2-1VL-O	0	108	0.037878857	Commercial - Supermarket - Supermarket - 12,000 SF or More - One Story	YES - Current	NO - Privately-Owned	Available	Not Used in Prior Housing Element	0	0	0.002137978	0.002137978	0	0	0	1328157	600	Westwood			Above Moderate
LOS ANGELES	10407 W SANTA MONICA BLVD	90025	4327006012	General Commercial	[Q]C2-1VL-O	0	108	0.10100785	Commercial - Supermarket - Supermarket - 12,000 SF or More - One Story	YES - Current	NO - Privately-Owned	Available	Not Used in Prior Housing Element	0.081566231	0	0	0.081566231	0	0	0	1328157	605	Westwood			Lower
LOS ANGELES	10411 W SANTA MONICA BLVD	90025	4327006012	General Commercial	[Q]C2-1VL-O	0	108	0.101007012	Commercial - Supermarket - Supermarket - 12,000 SF or More - One Story	YES - Current	NO - Privately-Owned	Available	Not Used in Prior Housing Element	0.081566231	0	0	0.081566231	0	0	0	1328157	613	Westwood			Lower
LOS ANGELES	10401 W SANTA MONICA BLVD	90025	4327006013	General Commercial	[Q]C2-1VL-O	0	108	0.0945268	Commercial - Store - One Story	YES - Current	NO - Privately-Owned	Available	Not Used in Prior Housing Element	0.077782656	0	0	0.077782656	0	0	0	1328157	590	Westwood			Lower
LOS ANGELES	10432 W EASTBORNE AVE	90024	4327006BRK	Medium Residential	[Q]R3-1-O	0	54	0.312274831	Residential - Single Family Residence - Condominium	YES - Current	NO - Privately-Owned	Available	Not Used in Prior Housing Element	0.110188551	0	0	0.110188551	18	0	0	1328157	602	Westwood			Lower
LOS ANGELES	10380 W EASTBORNE AVE	90024	4327007006	Medium Residential	[Q]R3-1-O	0	54	0.201239582	Residential - Four Units (Any Combination) - 4 Stories or Less	YES - Current	NO - Privately-Owned	Available	Used in Prior Housing Element - Non-Vacant	0	0	0.238366976	0.238366976	4	0	0	1328157	491	Westwood	Yes		Above Moderate
LOS ANGELES	1710 S BEVERLY GLEN BLVD	90024	4327007007	Medium Residential	[Q]R3-1-O	0	54	0.189716564	Residential - Five or More Units or Apartments (Any Combination) - 4 Stories or Less	YES - Current	NO - Privately-Owned	Available	Not Used in Prior Housing Element	0	0	0.110990815	0.110990815	12	0	0	1328157	512	Westwood	Yes		Above Moderate
LOS ANGELES	10381 W SANTA MONICA BLVD	90025	4327007008	General Commercial	[Q]C2-1VL-O	0	108	0.100854622	Commercial - Service Station - Full Service - Lift	YES - Current	NO - Privately-Owned	Available	Not Used in Prior Housing Element	0.110339781	0	0	0.110339781	0	0	0	1328157	539	Westwood			Lower
LOS ANGELES	10385 W SANTA MONICA BLVD	90025	4327007008	General Commercial	[Q]C2-1VL-O	0	108	0.100899696	Commercial - Service Station - Full Service - Lift	YES - Current	NO - Privately-Owned	Available	Not Used in Prior Housing Element	0.110339781	0	0	0.110339781	0	0	0	1328157	547	Westwood			Lower
LOS ANGELES	10391 W SANTA MONICA BLVD	90025	4327007008	General Commercial	[Q]C2-1VL-O	0	108	0.095358209	Commercial - Service Station - Full Service - Lift	YES - Current	NO - Privately-Owned	Available	Not Used in Prior Housing Element	0.105535852	0	0	0.105535852	0	0	0	1328157	559	Westwood			Lower
LOS ANGELES	10351 W SANTA MONICA BLVD	90025	4327007016	General Commercial	[Q]C2-1VL-O	0	108	0.11526513	Commercial - Office Building - Three Stories	YES - Current	NO - Privately-Owned	Available	Not Used in Prior Housing Element	0.049026216	0	0	0.049026216	0	0	0	1328157	476	Westwood			Lower
LOS ANGELES	10361 W SANTA MONICA BLVD	90025	4327007016	General Commercial	[Q]C2-1VL-O	0	108	0.100624055	Commercial - Office Building - Three Stories	YES - Current	NO - Privately-Owned	Available	Not Used in Prior Housing Element	0.04394007	0	0	0.04394007	0	0	0	1328157	494	Westwood			Lower
LOS ANGELES	10365 W SANTA MONICA BLVD	90025	4327007016	General Commercial	[Q]C2-1VL-O	0	108	0.100670407	Commercial - Office Building - Three Stories	YES - Current	NO - Privately-Owned	Available	Not Used in Prior Housing Element	0.04394007	0	0	0.04394007	0	0	0	1328157	503	Westwood			Lower
LOS ANGELES	10369 W SANTA MONICA BLVD	90025	4327007016	General Commercial	[Q]C2-1VL-O	0	108	0.100714971	Commercial - Office Building - Three Stories	YES - Current	NO - Privately-Owned	Available	Not Used in Prior Housing Element	0.04394007	0	0	0.04394007	0	0	0	1328157	514	Westwood			Lower
LOS ANGELES	10373 W SANTA MONICA BLVD	90025	4327007016	General Commercial	[Q]C2-1VL-O	0	108	0.100762472	Commercial - Office Building - Three Stories	YES - Current	NO - Privately-Owned	Available	Not Used in Prior Housing Element	0.04394007	0	0	0.04394007	0	0	0	1328157	523	Westwood			Lower
LOS ANGELES	10377 W SANTA MONICA BLVD	90025	4327007016	General Commercial	[Q]C2-1VL-O	0	108	0.100807546	Commercial - Office Building - Three Stories	YES - Current	NO - Privately-Owned	Available	Not Used in Prior Housing Element	0.04394007	0	0	0.04394007	0	0	0	1328157	532	Westwood			Lower
LOS ANGELES			4327007016	General Commercial	[Q]C2-1VL-O	0	108	0.100578979	Commercial - Office Building - Three Stories	YES - Current	NO - Privately-Owned	Available	Not Used in Prior Housing Element	0.04394007	0	0	0.04394007	0	0	0	1328157	486	Westwood			Lower
LOS ANGELES	10376 W HOLMAN AVE	90024	4327008001	Medium Residential	[Q]R3-1-O	0	54	0.162760504	Residential - Five or More Units or Apartments (Any Combination) - 4 Stories or Less	YES - Current	NO - Privately-Owned	Available	Not Used in Prior Housing Element	0	0	0.193669868	0.193669868	6	0	0	1328157	356	Westwood	Yes		Above Moderate
LOS ANGELES	1610 S BEVERLY GLEN BLVD	90024	4327008002	Medium Residential	[Q]R3-1-O	0	54	0.149761795	Residential - Five or More Units or Apartments (Any Combination) - 4 Stories or Less	YES - Current	NO - Privately-Owned	Available	Not Used in Prior Housing Element	0	0	0.136903428	0.136903428	8	0	0	1328157	373	Westwood	Yes		Above Moderate
LOS ANGELES	1614 S BEVERLY GLEN BLVD	90024	4327008003	Medium Residential	[Q]R3-1-O	0	54	0.149659313	Residential - Five or More Units or Apartments (Any Combination) - 4 Stories or Less	YES

LOS ANGELES	1310 S DEVON AVE	90024	4327011002	Low Medium II Residential		[Q]RD1.5-1XL	0	29	0.111131898	Residential - Three Units (Any Combination) - 4 Stories or Less	YES - Current	NO - Privately-Owned	Available	Not Used in Prior Housing Element	0	0	0.023760197	0.023760197	3	3*	3*	1358157	370	Westwood	Yes	Above Moderate
LOS ANGELES	1318 S DEVON AVE	90024	4327011004	Low Medium II Residential		[Q]RD1.5-1XL	0	29	0.179883825	Residential - Four Units (Any Combination) - 4 Stories or Less	YES - Current	NO - Privately-Owned	Available	Not Used in Prior Housing Element	0	0	0.083624578	0.083624578	4	0	0	1358157	395	Westwood	Yes	Above Moderate
LOS ANGELES	1306 S BEVERLY GLEN BLVD	90024	4327011005	Medium Residential		[Q]R3-1-O	0	54	0.157417798	Residential - Five or More Units or Apartments (Any Combination) - 4 Stories or Less	YES - Current	NO - Privately-Owned	Available	Not Used in Prior Housing Element	0	0	0.151500644	0.151500644	5	0	0	1358157	402	Westwood	Yes	Above Moderate
LOS ANGELES	1314 S BEVERLY GLEN BLVD	90024	4327011006	Medium Residential		[Q]R3-1-O	0	54	0.185519832	Residential - Five or More Units or Apartments (Any Combination) - 4 Stories or Less	YES - Current	NO - Privately-Owned	Available	Used in Prior Housing Element - Non-Vacant	0	0	0.187784708	0.187784708	5	0	0	1358157	414	Westwood	Yes	Above Moderate
LOS ANGELES	1366 S BEVERLY GLEN BLVD	90024	4327011012	Medium Residential		[Q]R3-1-O	0	54	0.214732213	Residential - Five or More Units or Apartments (Any Combination) - 4 Stories or Less	YES - Current	NO - Privately-Owned	Available	Used in Prior Housing Element - Non-Vacant	0	0	0.196530443	0.196530443	6	0	0	1358157	554	Westwood	Yes	Above Moderate
LOS ANGELES	1340 S BEVERLY GLEN BLVD	90024	4327011BRK	Medium Residential		[Q]R3-1-O	0	54	1.210326894	Residential - Single Family Residence - Condominium	YES - Current	NO - Privately-Owned	Available	Not Used in Prior Housing Element	0	0	3.229878411	3.229878411	62	0	0	1358157	422	Westwood	Yes	Above Moderate
LOS ANGELES	1231 S DEVON AVE	90024	4327012001	Low Medium II Residential		[Q]RD1.5-1XL	0	29	0.1187358	Residential - Three Units (Any Combination) - 4 Stories or Less	YES - Current	NO - Privately-Owned	Available	Not Used in Prior Housing Element	0	0	0.008146293	0.008146293	3	3*	3*	1358157	201	Westwood	Yes	Above Moderate
LOS ANGELES	10354 W ASHTON AVE	90024	4327012002	Low Medium II Residential		[Q]RD1.5-1XL	0	29	0.109838225	Residential - Three Units (Any Combination) - 4 Stories or Less	YES - Current	NO - Privately-Owned	Available	Not Used in Prior Housing Element	0	0	0.008146293	0.008146293	3	3*	3*	1358157	206	Westwood	Yes	Above Moderate
LOS ANGELES	10374 W ASHTON AVE	90024	4327012006	Low Medium II Residential		[Q]RD1.5-1XL	0	29	0.109352234	Residential - Double, Duplex, or Two Units - 4 Stories or Less	YES - Current	NO - Privately-Owned	Available	Not Used in Prior Housing Element	0	0	0.009006323	0.009006323	2	3*	3*	1358157	221	Westwood	Yes	Above Moderate
LOS ANGELES	10390 W ASHTON AVE	90024	4327012007	Low Medium II Residential		[Q]RD1.5-1XL	0	29	0.199596764	Residential - Three Units (Any Combination) - 4 Stories or Less	YES - Current	NO - Privately-Owned	Available	Not Used in Prior Housing Element	0	0	0.032394373	0.032394373	3	0	0	1358157	227	Westwood	Yes	Above Moderate
LOS ANGELES	1264 S BEVERLY GLEN BLVD	90024	4327012012	Medium Residential		[Q]R3-1-O	0	54	0.251716871	Residential - Five or More Units or Apartments (Any Combination) - 4 Stories or Less	YES - Current	NO - Privately-Owned	Available	Used in Prior Housing Element - Non-Vacant	0	0	0.164324543	0.164324543	6	0	0	1358157	294	Westwood	Yes	Above Moderate
LOS ANGELES	1270 S BEVERLY GLEN BLVD	90024	4327012013	Medium Residential		[Q]R3-1-O	0	54	0.211928484	Residential - Five or More Units or Apartments (Any Combination) - 4 Stories or Less - Pool	YES - Current	NO - Privately-Owned	Available	Used in Prior Housing Element - Non-Vacant	0.72546165	0	0	0.72546165	0	0	0	1358157	308	Westwood		Lower
LOS ANGELES	1274 S BEVERLY GLEN BLVD	90024	4327012014	Medium Residential		[Q]R3-1-O	0	54	0.182130289	Residential - Four Units (Any Combination) - 4 Stories or Less	YES - Current	NO - Privately-Owned	Available	Used in Prior Housing Element - Non-Vacant	0	0	0.141264601	0.141264601	4	0	0	1358157	331	Westwood	Yes	Above Moderate
LOS ANGELES	1280 S BEVERLY GLEN BLVD	90024	4327012015	Medium Residential		[Q]R3-1-O	0	54	0.174124824	Residential - Four Units (Any Combination) - 4 Stories or Less	YES - Current	NO - Privately-Owned	Available	Used in Prior Housing Element - Non-Vacant	0	0	0.189240128	0.189240128	4	0	0	1358157	342	Westwood	Yes	Above Moderate
LOS ANGELES	1311 S DEVON AVE	90024	4327012016	Low Medium II Residential		[Q]RD1.5-1XL	0	29	0.160628122	Residential - Four Units (Any Combination) - 4 Stories or Less	YES - Current	NO - Privately-Owned	Available	Not Used in Prior Housing Element	0	0	0.064633311	0.064633311	4	0	0	1358157	360	Westwood	Yes	Above Moderate
LOS ANGELES	1291 S DEVON AVE	90024	4327012019	Low Medium II Residential		[Q]RD1.5-1XL	0	29	0.111269173	Residential - Double, Duplex, or Two Units - 4 Stories or Less	YES - Current	NO - Privately-Owned	Available	Not Used in Prior Housing Element	0	0	0.026340285	0.026340285	2	3*	3*	1358157	317	Westwood	Yes	Above Moderate
LOS ANGELES	1287 S DEVON AVE	90024	4327012020	Low Medium II Residential		[Q]RD1.5-1XL	0	29	0.111232178	Residential - Double, Duplex, or Two Units - 4 Stories or Less	YES - Current	NO - Privately-Owned	Available	Not Used in Prior Housing Element	0	0	0.026340285	0.026340285	2	3*	3*	1358157	306	Westwood	Yes	Above Moderate
LOS ANGELES	1247 S DEVON AVE	90024	4327012027	Low Medium II Residential		[Q]RD1.5-1XL	0	29	0.113282425	Residential - Three Units (Any Combination) - 4 Stories or Less	YES - Current	NO - Privately-Owned	Available	Not Used in Prior Housing Element	0	0	0.008146293	0.008146293	3	3*	3*	1358157	225	Westwood	Yes	Above Moderate
LOS ANGELES	10324 W WILSHIRE BLVD	90024	4327013001	Very High Residential		[Q]R5-3	0	217	0.252870997	Commercial - Hotel and Motel - Hotel - 50 Rooms and Over	YES - Current	NO - Privately-Owned	Available	Not Used in Prior Housing Element	0.106138951	0	0	0.106138951	11	0	0	1358157	125	Westwood		Lower
LOS ANGELES	10330 W WILSHIRE BLVD	90024	4327013002	Very High Residential		[Q]R5-3	0	217	0.252870221	Commercial - Hotel and Motel - Hotel - 50 Rooms and Over	YES - Current	NO - Privately-Owned	Available	Not Used in Prior Housing Element	0.867140801	0	0	0.867140801	12	0	0	1358157	126	Westwood		Lower
LOS ANGELES	10354 W WILSHIRE BLVD	90024	4327013006	Very High Residential		[Q]R5-3	0	217	0.23451681	Residential - Five or More Units or Apartments (Any Combination) - 4 Stories or Less	YES - Current	NO - Privately-Owned	Available	Not Used in Prior Housing Element	0	0	2.347296786	2.347296786	41	0	0	1358157	134	Westwood	Yes	Above Moderate
LOS ANGELES			4327013006	Very High Residential		[Q]R5-3	0	217	0.23915468	Residential - Five or More Units or Apartments (Any Combination) - 4 Stories or Less	YES - Current	NO - Privately-Owned	Available	Not Used in Prior Housing Element	1.489941999	0	0	1.489941999	41	0	0	1358157	135	Westwood		Lower
LOS ANGELES	10375 W ASHTON AVE	90024	4327013014	Low Medium II Residential		[Q]RD1.5-1XL	0	29	0.097075325	Residential - Double, Duplex, or Two Units - 4 Stories or Less	YES - Current	NO - Privately-Owned	Available	Not Used in Prior Housing Element	0	0	0.016902775	0.016902775	2	2*	2*	1358157	192	Westwood	Yes	Above Moderate
LOS ANGELES	10339 W ASHTON AVE	90024	4327013020	Low Medium II Residential		[Q]RD1.5-1XL	0	29	0.111105955	Residential - Three Units (Any Combination) - 4 Stories or Less	YES - Current	NO - Privately-Owned	Available	Not Used in Prior Housing Element	0	0	0.008146293	0.008146293	3	3*	3*	1358157	161	Westwood	Yes	Above Moderate
LOS ANGELES	10300 W WILSHIRE BLVD	90024	4327013027	Very High Residential		[Q]R5-3	0	217	0.233439522	Commercial - Hotel and Motel - Hotel - 50 Rooms and Over	YES - Current	NO - Privately-Owned	Available	Not Used in Prior Housing Element	0.786334214	0	0	0.786334214	61	0	0	1358157	117	Westwood		Lower
LOS ANGELES			4327013027	Very High Residential		[Q]R5-3	0	217	0.252867971	Commercial - Hotel and Motel - Hotel - 50 Rooms and Over	YES - Current	NO - Privately-Owned	Available	Not Used in Prior Housing Element	0.858306192	0	0	0.858306192	61	0	0	1358157	123	Westwood		Lower
LOS ANGELES			4327013027	Very High Residential		[Q]R5-3	0	217	0.252870509	Commercial - Hotel and Motel - Hotel - 50 Rooms and Over	YES - Current	NO - Privately-Owned	Available	Not Used in Prior Housing Element	0.858306192	0	0	0.858306192	61	0	0	1358157	118	Westwood		Lower
LOS ANGELES			4327013027	Very High Residential		[Q]R5-3	0	217	0.252870675	Commercial - Hotel and Motel - Hotel - 50 Rooms and Over	YES - Current	NO - Privately-Owned	Available	Not Used in Prior Housing Element	0.858306192	0	0	0.858306192	61	0	0	1358157	122	Westwood		Lower
LOS ANGELES	10380 W WILSHIRE BLVD	90024	4327013BRK	Very High Residential		[Q]R5-3	0	217	0.758197069	Residential - Single Family Residence - Condominium	YES - Current	NO - Privately-Owned	Available	Not Used in Prior Housing Element	0.115096188	0	0	0.115096188	164	0	0	1358157	141	Westwood		Lower
LOS ANGELES	1232 S DEVON AVE	90024	4327014001	Low Medium II Residential		[Q]RD1.5-1XL	0	29	0.117380178	Residential - Three Units (Any Combination) - 4 Stories or Less	YES - Current	NO - Privately-Owned	Available	Not Used in Prior Housing Element	0	0	0.008146293	0.008146293	3	3*	3*	1358157	187	Westwood	Yes	Above Moderate
LOS ANGELES	1242 S DEVON AVE	90024	4327014003	Low Medium II Residential		[Q]RD1.5-1XL	0	29	0.121716396	Residential - Three Units (Any Combination) - 4 Stories or Less	YES - Current	NO - Privately-Owned	Available	Not Used in Prior Housing Element	0	0	0.008146293	0.008146293	3	3*	3*	1358157	202	Westwood	Yes	Above Moderate
LOS ANGELES	1256 S DEVON AVE	90024	4327014006	Low Medium II Residential		[Q]RD1.5-1XL	0	29	0.111104528	Residential - Three Units (Any Combination) - 4 Stories or Less	YES - Current	NO - Privately-Owned	Available	Not Used in Prior Housing Element	0	0	0.008146293	0.008146293	3	3*	3*	1358157	235	Westwood	Yes	Above Moderate
LOS ANGELES	1260 S DEVON AVE	90024	4327014007	Low Medium II Residential		[Q]RD1.5-1XL	0	29	0.111109955	Residential - Double, Duplex, or Two Units - 4 Stories or Less - Pool	YES - Current	NO - Privately-Owned	Available	Not Used in Prior Housing Element	0	0	0.005976877	0.005976877	2	3*	3*	1358157	243	Westwood		Above Moderate
LOS ANGELES	1276 S DEVON AVE	90024	4327014008	Low Medium II Residential		[Q]RD1.5-1XL	0	29	0.125866644	Residential - Three Units (Any Combination) - 4 Stories or Less	YES - Current	NO - Privately-Owned	Available	Not Used in Prior Housing Element	0	0	0.023760197	0.023760197	3	3*	3*	1358157	273	Westwood	Yes	Above Moderate
LOS ANGELES	1280 S DEVON AVE	90024	4327014009	Low Medium II Residential		[Q]RD1.5-1XL	0	29	0.12738015	Residential - Three Units (Any Combination) - 4 Stories or Less	YES - Current	NO - Privately-Owned	Available	Not Used in Prior Housing Element	0	0	0.023760197	0.023760197	3	3*	3*	1358157	283	Westwood	Yes	Above Moderate
LOS ANGELES	1264 S DEVON AVE	90024	4327014029	Low Medium II Residential		[Q]RD1.5-1XL	0	29	0.136422099	Residential - Three Units (Any Combination) - 4 Stories or Less	YES - Current	NO - Privately-Owned	Available	Not Used in Prior Housing Element	0	0	0.013269053	0.013269053	3	3*	3*	1358157	251	Westwood	Yes	Above Moderate
LOS ANGELES	1270 S DEVON AVE	90024	4327014030	Low Medium II Residential		[Q]RD1.5-1XL	0	29	0.113649173	Residential - Three Units (Any Combination) - 4 Stories or Less	YES - Current	NO - Privately-Owned	Available	Not Used in Prior Housing Element	0	0	0.008146293	0.008146293	3	3*	3*	1358157	262	Westwood	Yes	Above Moderate
LOS ANGELES	10343 W SANTA MONICA BLVD	90025	4327017011	General Commercial		[Q]C2-1VL-O	0	108	0.107895582	Commercial - Auto, Recreation Equipment, Construction Equipment Sales and Service - Auto Body Repair Shop - One Story	YES - Current	NO - Privately-Owned	Available	Not Used in Prior Housing Element	0.034948219	0	0	0.034948219	0	0	0	1328157	439	Westwood		Lower
LOS ANGELES	10349 W SANTA MONICA BLVD	90025	4327017011	General Commercial		[Q]C2-1VL-O	0	108	0.114892886	Commercial - Auto, Recreation Equipment, Construction Equipment Sales and Service - Auto Body Repair Shop - One Story	YES - Current	NO - Privately-Owned	Available	Not Used in Prior Housing Element	0.037649666	0	0	0.037649666	0	0	0	1328157	446	Westwood		Lower
LOS ANGELES	10327 W SANTA MONICA BLVD	90025	4327017014	General Commercial		[Q]C2-1VL-O	0	108	0.107712817	Commercial - Store - One Story	YES - Current	NO - Privately-Owned	Available	Not Used in Prior Housing Element	0.075654551	0	0	0.075654551	2	0	0	1328157	401	Westwood		Lower
LOS ANGELES	10329 W SANTA MONICA BLVD	90025	4327017014	General Commercial		[Q]C2-1VL-O	0	108	0.107758197	Commercial - Store - One Story	YES - Current	NO - Privately-Owned	Available	Not Used in Prior Housing Element	0.075654551	0	0	0.075654551	2	0	0	1328157	410	Westwood		Lower
LOS ANGELES	10323 W SANTA MONICA BLVD	90025	4327017015	General Commercial		[Q]C2-1VL-O	0	108	0.107669641	Commercial - Restaurant, Cocktail Lounge - Restaurant, Cocktail Lounge, Tavern - One Story	YES - Current	NO - Privately-Owned	Available	Not Used in Prior Housing Element	0.088329561	0	0	0.088329561	0	0	0	1328157	390	Westwood		Lower
LOS ANGELES			4327017015	General Commercial		[Q]C2-1VL-O	0	108	0.107625797	Commercial - Restaurant, Cocktail Lounge - Restaurant, Cocktail Lounge, Tavern - One Story	YES - Current	NO - Privately-Owned	Available	Not Used in Prior Housing Element	0.088329561	0	0	0.088329561	0	0	0	1328157	384	Westwood		Lower
LOS ANGELES	10313 W SANTA MONICA BLVD	90025	4327017016	General Commercial		[Q]C2-1VL-O	0	108	0.10758202	Commercial - Parking Lot (Commercial Use Property) - Lots - Patron or Employee - One Story	YES - Current	NO - Privately-Owned	Available	Not Used in Prior Housing Element	0.049394019	0	0	0.049394019	0	0	0	1328157	374	Westwood		Lower
LOS ANGELES	10309 W SANTA MONICA BLVD	90025	4327017017	General Commercial		[Q]C2-1VL-O	0	108	0.107538365	Commercial - Professional Building - Wireless Communication Tower - One Story	YES - Current	NO - Privately-Owned	Available	Not Used in Prior Housing Element	0.046189122	0	0	0.046189122	0	0	0	1328157	365	Westwood		Lower
LOS ANGELES	10305 W SANTA MONICA BLVD	90025	4327017018	General Commercial		[Q]C2-1VL-O	0	108	0.107492732	Commercial - Store - One Story	YES - Current	NO - Privately-Owned	Available	Not Used in Prior Housing Element	0.075654551	0	0	0.075654551	1	0	0	1328157	357	Westwood		Lower
LOS ANGELES	10301 W SANTA MONICA BLVD	90025	4327017019	General Commercial		[Q]C2-1VL-O	0	108	0.136243141	Commercial - Non-Auto Service and Repair Shop, Paint Shop, or Laundry - One Story	YES - Current	NO - Privately-Owned	Available	Not Used in Prior Housing Element	0.093967696	0	0	0.093967696	1	0	0	1328157	342	Westwood		Lower
LOS ANGELES	1750 S WARNALL AVE	90024	4327018010	General Commercial		[Q]C2-1VL-O	0	108	0.123281728	Commercial - Store Combination - Store and Residential Combination - One Story	YES - Current	NO - Privately-Owned	Available	Not Used in Prior Housing Element	0	0	0.061496888	0.061496888	0	0	0	1328157	319	Westwood	Yes	Above Moderate
LOS ANGELES	10265 W SANTA MONICA BLVD	90067	4327018012	General Commercial		[Q]C2-1VL-O	0	108	0.108105592	Residential - Five or More Units or Apartments (Any Combination) - 4 Stories or Less	YES - Current	NO - Privately-Owned	Available	Not Used in Prior Housing Element	0	0	0.10877254	0.10877254	10	0	0	1328157	286	Westwood	Yes	Above Moderate
LOS ANGELES	10259 W SANTA MONICA BLVD	90067	4327018013	General Commercial		[Q]C2-1VL-O	0	108	0.108129092	Commercial - Commercial - Vacant Land	YES - Current	NO - Privately-Owned	Available	Not Used in Prior Housing Element	0.198084781	0	0	0.198084781	0	0	0	1328157	271	Westwood		Lower
LOS ANGELES	1749 S ENSLEY AVE	90024	4327018014	General Commercial		[Q]C2-1VL-O	0	108	0.12511524	Commercial - Store Combination - Store and Residential Combination - One Story	YES - Current	NO - Privately-Owned	Available	Not Used in Prior Housing Element	0	0	0.081396005	0.081396005	0	0	0	1328157	260	Westwood	Yes	Above Moderate
LOS ANGELES	10269 W SANTA MONICA BLVD	90024	4327018024	General Commercial		(T)(Q)RAS4-1VL-O	0	108	0.216247919	Residential - Five or More Units or Apartments (Any Combination) - 4 Stories or Less	YES - Current	NO - Privately-Owned	Available	Not Used in Prior Housing Element	0.182401845	19	0	0.182401845	19	0	0	1328157	1269	Westwood		Lower
LOS ANGELES	10231 W SANTA MONICA BLVD	90067	4327019010	General Commercial		[Q]C2-1VL-O	0	108	0.123076866	Commercial - Professional Building - One Story	YES - Current	NO - Privately-Owned	Available	Not Used in Prior Housing Element	0.074776927	0	0	0.074776927	1	0	0	1328157	235	Westwood		Lower
LOS ANGELES	10225 W SANTA MONICA BLVD	90067	4327019011	General Commercial		[Q]C2-1VL-O	0	108	0.108121166	Commercial - Parking Lot (Commercial Use Property) - Lots - Patron or Employee - One Story	YES - Current	NO - Privately-Owned	Available	Not Used in Prior Housing Element	0.05134434	0	0	0.05134434	0	0	0	1328157	225	Westwood		Lower
LOS ANGELES	10215 W SANTA MONICA BLVD	90067	4327019012	General Commercial		[Q]C2-1VL-O	0	108	0.108094513	Commercial - Professional Building - One Story	YES - Current	NO - Privately-Owned	Available	Not Used in Prior Housing Element	0.026857367	0	0	0.026857367	1	0	0	1328157	212	Westwood		Lower
LOS ANGELES	10209 W SANTA MONICA BLVD	90067	4327019013	General Commercial		[Q]C2-1VL-O	0	108	0.108095168	Commercial - Professional Building - One Story	YES - Current	NO - Privately-Owned	Available	Not Used in Prior Housing Element	0.069632411	1	0	0.069632411	1	0	0	1328157	201	Westwood		Lower
LOS ANGELES	10207 W SANTA MONICA BLVD	90067	4327019023	General Commercial		[Q]C2-1VL-O	0	108	0.108119776	Commercial - Office Building - One Story	YES - Current	NO - Privately-Owned	Available	Not Used in Prior Housing Element	0.104347046	0	0	0.104347046	0	0	0	1328157	191	Westwood		Lower
LOS ANGELES	1749 S CLUB VIEW DR	90024	4327019023	General Commercial		[Q]C2-1VL-O	0	108	0.125106629	Commercial - Office Building - One Story	YES - Current	NO - Privately-Owned	Available	Not Used in Prior Housing Element	0.115126786	0	0	0.115126786	0	0	0	1328157	178	Westwood		Lower
LOS ANGELES	1562 S ENSLEY AVE	90024	4327020011	Low Residential		R1V3-O	0	1 unit per lot	0.149280261	Residential - Single Family Residence - Pool and Misc.	YES - Current	NO - Privately-Owned	Available	Not Used in Prior Housing Element	0	0	0.037427929	0.037427929	0	0	0	1358157	617	Westwood		Above Moderate
LOS ANGELES	1425 S CLUB VIEW DR	90024	4327022016	Low Residential		R1V3-O	0	1 unit per lot	0.182253584	Residential - Single Family Residence	YES - Current	NO - Privately-Owned	Available	Not Used in Prior Housing Element	0	0	0.037427929	0.037427929	0	0	0	1358157	356	Westwood		Above Moderate
LOS ANGELES		90024	4327022016	Low Residential		R1V3-O	0	1 unit per lot	0.0364345	Residential - Single Family Residence	YES - Current	NO - Privately-Owned	Available	Not Used in Prior Housing Element	0	0	0.037427929	0.037427929	0	0	0	1358157	648	Westwood		Above Moderate
LOS ANGELES	1415 S CLUB VIEW DR	90024	4327022017	Low Residential		R1V3-O	0	1 unit per lot	0.146215793	Residential - Single Family Residence	YES - Current	NO - Privately-Owned	Available	Not Used in Prior Housing Element	0	0	0.037427929	0.037427929	0	0	0	1358157	347	Westwood		Above Moderate
LOS ANGELES	10250 W WILSHIRE BLVD	90024	4327024BRK	Very High Residential		[Q]R5-3	0	217	0.574259801	Residential - Single Family Residence - Condominium	YES - Current	NO - Privately-Owned	Available	Not Used in Prior Housing Element	0.992483827	0	0	0.992483827	35	0	0	1358157	112	Westwood		Lower
LOS ANGELES	209 S LORING AVE	90024	4359001028	Low Residential		R1-1	0	1 unit per lot	0.494449422	Residential - Single Family Residence - Pool and Misc.	YES - Current	NO - Privately-Owned	Available	Not Used in Prior Housing Element	0	0	0.037654155	0.037654155	0	0	0	1418153	306	Westwood		Above Moderate
LOS ANGELES	355 S NORCROFF AVE	90024	4359003016	Low Residential		R1-1	0	1 unit per lot	0.176429198	Residential - Single Family Residence - Vacant Land	YES - Current	NO - Privately-Owned	Available	Not Used in Prior Housing Element	0	0	0.037654155	0.037654155	0	0	0	1388153	186	Westwood		Above Moderate
LOS ANGELES	220 S WOODRUFF AVE	90024	4359008004	Low Residential		R1-1	0	1 unit per lot	0.235486888	Residential - Single Family Residence - Pool	YES - Current	NO - Privately-Owned	Available	Not Used in Prior Housing Element	0	0	0.004739491	0.004739491	0	0	0	1388153	688	Westwood		Above Moderate
LOS ANGELES	245 S CONWAY AVE	90024	4359008015	Low Residential		R1-1	0	1 unit per lot	0.247557253	Residential - Single Family Residence - Pool	YES - Current	NO - Privately-Owned	Available	Not Used in Prior Housing Element	0	0	0.037654155	0.037654155	0	0	0	1388153	31	Westwood		Above Moderate
LOS ANGELES	10400 W SUNSET BLVD	90077	4359009900	Low Residential		R1-1	0	1 unit per lot	0.635340641	Miscellaneous - Government Owned Property	YES - City-Owned	NO - Privately-Owned	Available	Used in Prior Housing Element - Non-Vacant	0	0	0.000697943	0.000697943	0	0	0	1418153	243	Westwood		Above Moderate
LOS ANGELES	133 S MAPLETON DR	90024	4359010006	Minimum Residential		RE40-1	0	1 unit per lot	1.102609851	Residential - Single Family Residence - Pool	YES - Current	NO - Privately-Owned	Available	Not Used in Prior Housing Element	0	0	0.037654155	0.037654155	0	0	0	1418153	195	Westwood		Above Moderate
LOS ANGELES	701 S DEVON AVE	90024	4359016023	Low Residential		R1-1	0	1 unit per lot	0.3758481	Residential - Single Family Residence - Vacant Land	YES - Current	NO - Privately-Owned	Available	Not Used in Prior Housing Element	0	0	0.037654155	0.037654155	0	0	0	1358157	13	Westwood		Above Moderate
LOS ANGELES	10351 W WILSHIRE BLVD	90024	4359016BRK	Very High Residential		[Q]R5-3	0	217	0.653921099	Residential - Single Family Residence - Condominium	YES - Current	NO - Privately-Owned	Available	Not Used in Prior Housing Element	0.309822167	0	0	0.309822167	126	0	0	1358157	100	Westwood		Lower
LOS ANGELES	888 S DEVON AVE	90024	4359017016	Very High Residential		[Q]R5-3	0	217	0.329870634	Residential - Single Family Residence - Vacant Land	YES - Current	NO - Privately-Owned	Available	Not Used in Prior Housing Element	1.327694826	0	0	1.327694826	0	0	0	1358157	94	Westwood		Lower
LOS ANGELES			43590178RK	Very High Residential		[Q]R5-3	0	217	0.309167656	Residential - Single Family Residence - Condo Conversion	YES - Current	NO - Privately-Owned	Available	Not Used in Prior Housing Element	0	0	0.773535651	0.773535651	8	0	0	1358157	643	Westwood		Above Moderate
LOS ANGELES			4359020003	Open Space		A1-1XL	0	1 unit per lot	0.213825816	Residential - Single Family Residence - Vacant Land	YES - Current	NO - Privately-Owned	Available	Not Used in Prior Housing Element	0	0	0.037654155	0.037654155	0	0	0	1388157	129	Westwood		Above Moderate
LOS ANGELES			4359020004	Open Space		A1-1XL	0	1 unit per lot	0.187120504	Residential - Single Family Residence - Vacant Land	YES - Current	NO - Privately-Owned	Available	Not Used in Prior Housing Element	0	0	0.037654155	0.037654155	0	0	0	1388157	130	Westwood		Above Moderate
LOS ANGELES			4359020005	Open Space		A1-1XL	0	1 unit per lot	0.167177428	Residential - Single Family Residence - Vacant Land	YES - Current	NO - Privately-Owned	Available	Not Used in Prior Housing Element	0	0	0.037654155	0.037654155	0	0	0	1388157	131	Westwood		Above Moderate
LOS ANGELES	149 S HOLMBY PARK LANE	90024	4359021011	Minimum Residential		RE40-1	0	1 unit per lot	1.231176256	Residential - Single Family Residence - Vacant Land	YES - Current	NO - Privately-Owned	Available	Not Used in Prior Housing Element	0	0	0.037654155	0.037654155	0	0	0	1418157	143	Westwood		Above Moderate
LOS ANGELES	110 S HOLMBY PARK LANE	90024	4359021012	Minimum Residential		RE40-1	0	1 unit per lot	1.741683002	Residential - Single Family Residence - Vacant Land	YES - Current	NO - Privately-Owned	Available	Not Used in Prior Housing Element	0	0	0.070468038	0.070468038	0	0	0	1418157	124	Westwood		Above Moderate
LOS ANGELES			4359021021	Minimum Residential		RE40-1	0	1 unit per lot	0.264665594	Residential - Single Family Residence - Vacant Land	YES - Current	NO - Privately-Owned	Available	Not Used in Prior Housing Element	0	0	0.070468038	0.070468038	0	0	0	1418157	415	Westwood		Above Moderate
LOS ANGELES	10060 W SUNSET BLVD	90077	4359021022	Minimum Residential		RE40-1	0	1 unit per lot	4.25119469	Residential - Single Family Residence - Vacant Land	YES - Current	NO - Privately-Owned	Available	Not Used in Prior Housing Element	0	0	0.070468038	0.070468038	0	0	0	1418157	122	Westwood		Above Moderate
LOS ANGELES	875 S COMSTOCK AVE	90024	43598RKDWN	Very High Residential		[Q]R5-3	0	217	1.943584109	Residential - Single Family Residence - Condominium	YES - Current	NO - Privately-Owned	Available	Not Used in Prior Housing Element	0	0	0.02286607	0.02286607	227	0	0	1358157	69	Westwood	Yes	Above Moderate
LOS ANGELES	900 S TIVERTON AVE	90024	4360001003	Medium Residential		[Q]R3-1-O	0	54	0.215545737	Commercial - Parking Lot (Commercial Use Property) - Lots - Patron or Employee - One Story	YES - Current	NO - Privately-Owned	Available	Not Used in Prior Housing Element	0.048312295	0	0	0.048312295	0	0	0	1358153	538	Westwood		Lower
LOS ANGELES			4360001003	Medium Residential		[Q]R3-1-O	0	54	0.218528818	Commercial - Parking Lot (Commercial Use Property) - Lots - Patron or Employee - One Story	YES - Current	NO - Privately-Owned	Available	Not Used in Prior Housing Element	0

LOS ANGELES	927 S HILGARD AVE	90024	4360001182	Very High Residential	[Q]R5-1-O	0	217	0.210047102	Commercial - Hotel and Motel - Hotel - Under 50 Rooms - Three Stories	YES - Current	NO - Privately-Owned	Available	Not Used in Prior Housing Element	0.063558799	0	0	0.063558799	0	0	0	1358153	526	Westwood			Lower
LOS ANGELES			4360001184	Medium Residential	[Q]R3-1-O	0	54	0.212556535	Residential - Single Family Residence - Vacant Land	YES - Current	NO - Privately-Owned	Available	Not Used in Prior Housing Element	1.162342072	0	0	1.162342072	0	0	0	1358153	600	Westwood			Lower
LOS ANGELES			4360001900	Medium Residential	[Q]R3-1-O	0	54	0.234919267	Miscellaneous - Government Owned Property	YES - Current	YES - City-Owned	Available	Not Used in Prior Housing Element	0.026365363	0	0	0.026365363	0	0	0	1358153	489	Westwood			Lower
LOS ANGELES			4360001901	Medium Residential	[Q]R3-1-O	0	54	0.212564884	Miscellaneous - Government Owned Property	YES - Current	YES - City-Owned	Available	Not Used in Prior Housing Element	0.024675617	0	0	0.024675617	0	0	0	1358153	521	Westwood			Lower
LOS ANGELES	952 S TIVERTON AVE	90024	4360001902	Medium Residential	[Q]R3-1-O	0	54	0.272707054	Residential - Five or More Units or Apartments (Any Combination) - 4 Stories or Less	YES - Current	NO - Privately-Owned	Available	Not Used in Prior Housing Element	0	0	0.290391287	0.290391287	7	0	0	1358153	638	Westwood		Yes	Above Moderate
LOS ANGELES	10852 W WEYBURN AVE	90024	4360002001	Medium Residential	[Q]R3-1-O	0	54	0.280767396	Residential - Five or More Units or Apartments (Any Combination) - 4 Stories or Less	YES - Current	NO - Privately-Owned	Available	Not Used in Prior Housing Element	0	0	0.25696137	0.25696137	8	0	0	1328153	42	Westwood		Yes	Above Moderate
LOS ANGELES	1016 S TIVERTON AVE	90024	4360002002	Medium Residential	[Q]R3-1-O	0	54	0.26966131	Residential - Five or More Units or Apartments (Any Combination) - 4 Stories or Less	YES - Current	NO - Privately-Owned	Available	Not Used in Prior Housing Element	0	0	0.233193822	0.233193822	12	0	0	1328153	68	Westwood		Yes	Above Moderate
LOS ANGELES	1022 S TIVERTON AVE	90024	4360002003	Medium Residential	[Q]R3-1-O	0	54	0.265703783	Residential - Five or More Units or Apartments (Any Combination) - 4 Stories or Less	YES - Current	NO - Privately-Owned	Available	Not Used in Prior Housing Element	0	0	0.158934649	0.158934649	14	0	0	1328153	90	Westwood		Yes	Above Moderate
LOS ANGELES	1044 S TIVERTON AVE	90024	4360002006	Very High Residential	[Q]R5-1-O	0	217	0.253828387	Commercial - Hotel and Motel - Motel/Hotel and Apartment Combinations - 50 Units and Over - One Story	YES - Current	NO - Privately-Owned	Available	Not Used in Prior Housing Element	1.036586538	0	0	1.036586538	55	0	0	1328153	151	Westwood			Lower
LOS ANGELES	1052 S TIVERTON AVE	90024	4360002007	Very High Residential	[Q]R5-1-O	0	217	0.245087173	Commercial - Hotel and Motel - Hotel - Under 50 Rooms - One Story	YES - Current	NO - Privately-Owned	Available	Not Used in Prior Housing Element	1.067462237	0	0	1.067462237	33	0	0	1328153	170	Westwood			Lower
LOS ANGELES	1017 S HILGARD AVE	90024	4360002012	Medium Residential	[Q]R3-1-O	0	54	0.247084874	Commercial - Parking Lot (Commercial Use Property) - Lots - Patron or Employee - One Story	YES - Current	NO - Privately-Owned	Available	Not Used in Prior Housing Element	0.019601108	0	0	0.019601108	0	0	0	1328153	114	Westwood			Lower
LOS ANGELES	1001 S MALCOLM AVE	90024	4360002018	Medium Residential	[Q]R3-1-O	0	54	0.169101552	Residential - Five or More Units or Apartments (Any Combination) - 4 Stories or Less	YES - Current	NO - Privately-Owned	Available	Not Used in Prior Housing Element	0	0	0.167485344	0.167485344	8	0	0	1328153	87	Westwood		Yes	Above Moderate
LOS ANGELES	10821 W LINDBROOK DR	90024	4360002022	Medium Residential	[Q]R3-1-O	0	54	0.145613677	Residential - Four Units (Any Combination) - 4 Stories or Less	YES - Current	NO - Privately-Owned	Available	Not Used in Prior Housing Element	0	0	0.16263376	0.16263376	4	0	0	1328153	139	Westwood		Yes	Above Moderate
LOS ANGELES	10813 W LINDBROOK DR	90024	4360002023	Medium Residential	[Q]R3-1-O	0	54	0.145561843	Residential - Double, Duplex, or Two Units - 4 Stories or Less	YES - Current	NO - Privately-Owned	Available	Not Used in Prior Housing Element	0	0	0.210870647	0.210870647	2	0	0	1328153	133	Westwood		Yes	Above Moderate
LOS ANGELES	10807 W LINDBROOK DR	90024	4360002024	Medium Residential	[Q]R3-1-O	0	54	0.145509746	Residential - Rooming/Boarding House	YES - Current	NO - Privately-Owned	Available	Not Used in Prior Housing Element	0	0	0.304063493	0.304063493	1	0	0	1328153	128	Westwood			Above Moderate
LOS ANGELES	10801 W LINDBROOK DR	90024	4360002025	Medium Residential	[Q]R3-1-O	0	54	0.16920143	Residential - Five or More Units or Apartments (Any Combination) - 4 Stories or Less	YES - Current	NO - Privately-Owned	Available	Not Used in Prior Housing Element	0	0	0.206311297	0.206311297	6	0	0	1328153	124	Westwood		Yes	Above Moderate
LOS ANGELES			4360002026	Medium Residential	[Q]R3-1-O	0	54	0.153097661	Institutional - Church - One Story	YES - Current	NO - Privately-Owned	Available	Not Used in Prior Housing Element	0.021471924	0	0	0.021471924	0	0	0	1328153	95	Westwood			Lower
LOS ANGELES			4360002026	Medium Residential	[Q]R3-1-O	0	54	0.161539996	Institutional - Church - One Story	YES - Current	NO - Privately-Owned	Available	Not Used in Prior Housing Element	0.021471924	0	0	0.021471924	0	0	0	1328153	100	Westwood			Lower
LOS ANGELES	10859 W LINDBROOK DR	90024	4360002032	Community Commercial	C4-2D-O	0	108	0.078114302	Commercial - Restaurant, Cocktail Lounge - Restaurant, Cocktail Lounge, Tavern - One Story	YES - Current	NO - Privately-Owned	Available	Not Used in Prior Housing Element	0.026981531	0	0	0.026981531	0	0	0	1328153	205	Westwood			Lower
LOS ANGELES	10863 W LINDBROOK DR	90024	4360002032	Community Commercial	C4-2D-O	0	108	0.075418391	Commercial - Restaurant, Cocktail Lounge - Restaurant, Cocktail Lounge, Tavern - One Story	YES - Current	NO - Privately-Owned	Available	Not Used in Prior Housing Element	0.027269224	0	0	0.027269224	0	0	0	1328153	210	Westwood			Lower
LOS ANGELES	10841 W LINDBROOK DR	90024	4360002037	Community Commercial	C4-2D-O	0	108	0.073065995	Commercial - Office Building - One Story	YES - Current	NO - Privately-Owned	Available	Not Used in Prior Housing Element	0.084888724	0	0	0.084888724	0	0	0	1328153	196	Westwood			Lower
LOS ANGELES	10847 W LINDBROOK DR	90024	4360002037	Community Commercial	C4-2D-O	0	108	0.084093209	Commercial - Office Building - One Story	YES - Current	NO - Privately-Owned	Available	Not Used in Prior Housing Element	0.096121073	0	0	0.096121073	0	0	0	1328153	199	Westwood			Lower
LOS ANGELES	10853 W LINDBROOK DR	90024	4360002037	Community Commercial	C4-2D-O	0	108	0.082701715	Commercial - Office Building - One Story	YES - Current	NO - Privately-Owned	Available	Not Used in Prior Housing Element	0.09189554	0	0	0.09189554	0	0	0	1328153	204	Westwood			Lower
LOS ANGELES			4360002038	Medium Residential	[Q]R3-1-O	0	54	0.005059215	Institutional - Church - One Story	YES - Current	NO - Privately-Owned	Available	Not Used in Prior Housing Element	0	0	0.124834621	0.124834621	0	0	0	1328153	140	Westwood			Above Moderate
LOS ANGELES			4360002038	Medium Residential	[Q]R3-1-O	0	54	0.182047801	Institutional - Church - One Story	YES - Current	NO - Privately-Owned	Available	Not Used in Prior Housing Element	3.221970534	0	0	3.221970534	0	0	0	1328153	94	Westwood			Lower
LOS ANGELES			4360002038	Medium Residential	[Q]R3-1-O	0	54	0.216763326	Institutional - Church - One Story	YES - Current	NO - Privately-Owned	Available	Not Used in Prior Housing Element	3.810928595	0	0	3.810928595	0	0	0	1328153	116	Westwood			Lower
LOS ANGELES	1018 S HILGARD AVE	90024	4360002900	Medium Residential	[Q]R3-1-O	0	54	0.167088299	Institutional - Church - One Story	YES - Current	NO - Privately-Owned	Available	Not Used in Prior Housing Element	3.057234192	0	0	3.057234192	0	0	0	1328153	134	Westwood			Lower
LOS ANGELES			4360002900	Medium Residential	[Q]R3-1-O	0	54	0.175146667	Institutional - Church - One Story	YES - Current	NO - Privately-Owned	Available	Not Used in Prior Housing Element	3.221970534	0	0	3.221970534	0	0	0	1328153	145	Westwood			Lower
LOS ANGELES			4360002900	Medium Residential	[Q]R3-1-O	0	54	0.248480608	Institutional - Church - One Story	YES - Current	NO - Privately-Owned	Available	Not Used in Prior Housing Element	4.203697872	0	0	4.203697872	0	0	0	1328153	155	Westwood			Lower
LOS ANGELES	10800 W LINDBROOK DR	90024	4360003001	Medium Residential	[Q]R3-1-O	0	54	0.199301545	Residential - Five or More Units or Apartments (Any Combination) - 4 Stories or Less	YES - Current	NO - Privately-Owned	Available	Not Used in Prior Housing Element	0	0	0.211989527	0.211989527	10	0	0	1328153	167	Westwood		Yes	Above Moderate
LOS ANGELES			4360003001	Medium Residential	[Q]R3-1-O	0	54	0.183146232	Residential - Five or More Units or Apartments (Any Combination) - 4 Stories or Less	YES - Current	NO - Privately-Owned	Available	Not Used in Prior Housing Element	0	0	0.270943245	0.270943245	10	0	0	1328153	172	Westwood			Above Moderate
LOS ANGELES	10810 W LINDBROOK DR	90024	4360003002	Medium Residential	[Q]R3-1-O	0	54	0.183145834	Residential - Five or More Units or Apartments (Any Combination) - 4 Stories or Less	YES - Current	NO - Privately-Owned	Available	Not Used in Prior Housing Element	0.26435103	0	0	0.26435103	10	0	0	1328153	176	Westwood			Lower
LOS ANGELES	10814 W LINDBROOK DR	90024	4360003002	Medium Residential	[Q]R3-1-O	0	54	0.183147009	Residential - Five or More Units or Apartments (Any Combination) - 4 Stories or Less	YES - Current	NO - Privately-Owned	Available	Not Used in Prior Housing Element	0.26435103	0	0	0.26435103	10	0	0	1328153	183	Westwood			Lower
LOS ANGELES	10801 W WILSHIRE BLVD	90024	4360003014	Very High Residential	[Q]R5-2-O	0	217	0.204846385	Institutional - Church - One Story	YES - Current	NO - Privately-Owned	Available	Used in Prior Housing Element - Non-Vacant	0.070256754	0	0	0.070256754	1	0	0	1328153	212	Westwood			Lower
LOS ANGELES			4360003014	Very High Residential	[Q]R5-2-O	0	217	0.137877228	Institutional - Church - One Story	YES - Current	NO - Privately-Owned	Available	Used in Prior Housing Element - Non-Vacant	0.069515824	0	0	0.069515824	1	0	0	1328153	1075	Westwood			Lower
LOS ANGELES	10873 W WILSHIRE BLVD	90024	4360003029	Regional Center Commercial	[Q]C4-3-O	0	108	0.206781031	Commercial - Office Building - Over 20 Stories	YES - Current	NO - Privately-Owned	Available	Not Used in Prior Housing Element	0.055778619	0	0	0.055778619	0	0	0	1328153	293	Westwood			Lower
LOS ANGELES	1160 S GLENDON AVE	90024	4360003029	Regional Center Commercial	[Q]C4-3-O	0	108	0.223675351	Commercial - Office Building - Over 20 Stories	YES - Current	NO - Privately-Owned	Available	Not Used in Prior Housing Element	0.176872795	0	0	0.176872795	0	0	0	1328153	297	Westwood			Lower
LOS ANGELES	10840 W LINDBROOK DR	90024	4360003BRK	Medium Residential	[Q]R3-1-O	0	54	0.710474358	Residential - Single Family Residence - Condo Conversion	YES - Current	NO - Privately-Owned	Available	Not Used in Prior Housing Element	0	0	0.147832911	0.147832911	22	0	0	1328153	1091	Westwood		Yes	Above Moderate
LOS ANGELES	10794 W LINDBROOK DR	90024	4360004008	Low Residential	R1-1-O	0	1 unit per lot	0.178415461	Residential - Single Family Residence	YES - Current	NO - Privately-Owned	Available	Not Used in Prior Housing Element	0	0	0.037427929	0.037427929	0	0	0	1328153	152	Westwood			Above Moderate
LOS ANGELES	944 S MALCOLM AVE	90024	4360005008	Low Residential	R1-1-O	0	1 unit per lot	0.090641318	Residential - Single Family Residence - Vacant Land	YES - Current	NO - Privately-Owned	Available	Not Used in Prior Housing Element	0	0	0.037427929	0.037427929	0	0	0	1358153	605	Westwood			Above Moderate
LOS ANGELES	964 S HILGARD AVE	90024	4360006015	Medium Residential	[Q]R3-1-O	0	54	0.213544042	Residential - Five or More Units or Apartments (Any Combination) - 4 Stories or Less	YES - Current	NO - Privately-Owned	Available	Not Used in Prior Housing Element	0	0	0.22895284	0.22895284	8	0	0	1328153	26	Westwood		Yes	Above Moderate
LOS ANGELES	950 S HILGARD AVE	90024	4360006017	Medium Residential	[Q]R3-1-O	0	54	0.223027763	Residential - Five or More Units or Apartments (Any Combination) - 4 Stories or Less	YES - Current	NO - Privately-Owned	Available	Not Used in Prior Housing Element	0	0	0.230649805	0.230649805	6	0	0	1358153	623	Westwood		Yes	Above Moderate
LOS ANGELES	862 S HILGARD AVE	90024	4360007020	High Density Residential	[Q]R4-1VL	0	108	0.343872985	Residential - Rooming/Boarding House	YES - Current	NO - Privately-Owned	Available	Not Used in Prior Housing Element	0.910142422	0	0	0.910142422	0	0	0	1358153	361	Westwood			Lower
LOS ANGELES	856 S HILGARD AVE	90024	4360007021	High Density Residential	[Q]R4-1VL	0	108	0.282145348	Institutional - Church - One Story	YES - Current	NO - Privately-Owned	Available	Not Used in Prior Housing Element	0.06849439	0	0	0.06849439	1	0	0	1358153	356	Westwood			Lower
LOS ANGELES			4360007022	High Density Residential	[Q]R4-1VL	0	108	0.251480868	Commercial - Parking Lot (Commercial Use Property) - Parking Structures - Commercial Parking - One Story	YES - Current	NO - Privately-Owned	Available	Not Used in Prior Housing Element	0.026677795	0	0	0.026677795	0	0	0	1358153	340	Westwood			Lower
LOS ANGELES	840 S HILGARD AVE	90024	4360007023	High Density Residential	[Q]R4-1VL	0	108	0.233849316	Residential - Rooming/Boarding House	YES - Current	NO - Privately-Owned	Available	Not Used in Prior Housing Element	0.746044071	0	0	0.746044071	1	0	0	1358153	327	Westwood			Lower
LOS ANGELES	832 S HILGARD AVE	90024	4360007024	High Density Residential	[Q]R4-1VL	0	108	0.23776418	Residential - Rooming/Boarding House	YES - Current	NO - Privately-Owned	Available	Not Used in Prior Housing Element	0	0	0.718357792	0.718357792	0	0	0	1358153	310	Westwood		Yes	Above Moderate
LOS ANGELES	808 S HILGARD AVE	90024	4360007026	High Density Residential	[Q]R4-1VL	0	108	0.281773623	Residential - Rooming/Boarding House	YES - Current	NO - Privately-Owned	Available	Not Used in Prior Housing Element	2.518534958	0	0	2.518534958	0	0	0	1358153	265	Westwood			Lower
LOS ANGELES			4360007026	High Density Residential	[Q]R4-1VL	0	108	0.272688471	Residential - Rooming/Boarding House	YES - Current	NO - Privately-Owned	Available	Not Used in Prior Housing Element	2.476166439	0	0	2.476166439	0	0	0	1358153	278	Westwood			Lower
LOS ANGELES	800 S HILGARD AVE	90024	4360007027	High Density Residential	[Q]R4-1VL	0	108	0.310012648	Residential - Rooming/Boarding House	YES - Current	NO - Privately-Owned	Available	Not Used in Prior Housing Element	0.845200315	0	0	0.845200315	1	0	0	1358153	251	Westwood			Lower
LOS ANGELES	824 S HILGARD AVE	90024	4360007900	High Density Residential	[Q]R4-1VL	0	108	0.255995609	Residential - Rooming/Boarding House	YES - Current	NO - Privately-Owned	Available	Not Used in Prior Housing Element	0.811119922	0	0	0.811119922	0	0	0	1358153	295	Westwood			Lower
LOS ANGELES	10635 W WILSHIRE BLVD	90024	4360011003	Very High Residential	[Q]R5-3	0	217	0.231185855	Residential - Five or More Units or Apartments (Any Combination) - 4 Stories or Less	YES - Current	NO - Privately-Owned	Available	Not Used in Prior Housing Element	0	0	2.280268338	2.280268338	46	0	0	1328153	69	Westwood		Yes	Above Moderate
LOS ANGELES			4360011003	Very High Residential	[Q]R5-3	0	217	0.238943375	Residential - Five or More Units or Apartments (Any Combination) - 4 Stories or Less	YES - Current	NO - Privately-Owned	Available	Not Used in Prior Housing Element	1.469428137	0	0	1.469428137	46	0	0	1328153	74	Westwood			Lower
LOS ANGELES	10661 W WILSHIRE BLVD	90024	4360011004	Very High Residential	[Q]R5-3	0	217	0.251104559	Residential - Five or More Units or Apartments (Any Combination) - 4 Stories or Less	YES - Current	NO - Privately-Owned	Available	Used in Prior Housing Element - Non-Vacant	0	0	1.635798991	1.635798991	7	0	0	1328153	91	Westwood		Yes	Above Moderate
LOS ANGELES	10655 W WILSHIRE BLVD	90024	4360011025	Very High Residential	[Q]R5-3	0	217	0.29487163	Residential - Five or More Units or Apartments (Any Combination) - 4 Stories or Less	YES - Current	NO - Privately-Owned	Available	Not Used in Prior Housing Element	0	0	2.951735115	2.951735115	20	0	0	1328153	82	Westwood		Yes	Above Moderate
LOS ANGELES	10717 W WILSHIRE BLVD	90024	4360011037	Very High Residential	[Q]R5-3	0	217	0.63894669	Residential - Five or More Units or Apartments (Any Combination) - 5 Stories or More	YES - Current	NO - Privately-Owned	Available	Not Used in Prior Housing Element	0	0	5.602274984	5.602274984	90	0	0	1328153	109	Westwood		Yes	Above Moderate
LOS ANGELES	10611 W LINDBROOK DR	90024	4360012020	Low Residential	R1-1	0	1 unit per lot	0.140689374	Residential - Single Family Residence - Vacant Land	YES - Current	NO - Privately-Owned	Available	Not Used in Prior Housing Element	0	0	0.037654155	0.037654155	0	0	0	1358153	591	Westwood			Above Moderate
LOS ANGELES			4360013009	Low Residential	R1-1	0	1 unit per lot	0.101953269	Residential - Single Family Residence - Vacant Land	YES - Current	NO - Privately-Owned	Available	Not Used in Prior Housing Element	0	0	0.037427929	0.037427929	0	0	0	1358153	322	Westwood			Above Moderate
LOS ANGELES			4360014014	Low Residential	R1-1	0	1 unit per lot	0.0570583	Residential - Single Family Residence - Vacant Land	YES - Current	NO - Privately-Owned	Available	Not Used in Prior Housing Element	0	0	0.037654155	0.037654155	0	0	0	1358153	283	Westwood			Above Moderate
LOS ANGELES			4360014038	Low Residential	R1-1	0	1 unit per lot	0.075088954	Residential - Single Family Residence - Vacant Land	YES - Current	NO - Privately-Owned	Available	Not Used in Prior Housing Element	0	0	0.037654155	0.037654155	0	0	0	1358153	281	Westwood			Above Moderate
LOS ANGELES	744 S HILGARD AVE	90024	4360015022	High Density Residential	[Q]R4-1VL	0	108	0.22557382	Residential - Rooming/Boarding House	YES - Current	NO - Privately-Owned	Available	Not Used in Prior Housing Element	0.768948376	0	0	0.768948376	0	0	0	1358153	226	Westwood			Lower
LOS ANGELES			4360015022	High Density Residential	[Q]R4-1VL	0	108	0.065388828	Residential - Rooming/Boarding House	YES - Current	NO - Privately-Owned	Available	Not Used in Prior Housing Element	0.330633152	0	0	0.330633152	0	0	0	1358153	225	Westwood			Lower
LOS ANGELES	736 S HILGARD AVE	90024	4360015023	High Density Residential	[Q]R4-1VL	0	108	0.165087698	Residential - Rooming/Boarding House	YES - Current	NO - Privately-Owned	Available	Not Used in Prior Housing Element	0.643661423	0	0	0.643661423	0	0	0	1358153	216	Westwood			Lower
LOS ANGELES			4360015023	High Density Residential	[Q]R4-1VL	0	108	0.240332948	Residential - Rooming/Boarding House	YES - Current	NO - Privately-Owned	Available	Not Used in Prior Housing Element	0.783061293	0	0	0.783061293	0	0	0	1358153	210	Westwood			Lower
LOS ANGELES	714 S HILGARD AVE	90024	4360015026	High Density Residential	[Q]R4-1VL	0	108	0.227373342	Residential - Rooming/Boarding House	YES - Current	NO - Privately-Owned	Available	Not Used in Prior Housing Element	0.973712325	0	0	0.973712325	0	0	0	1358153	180	Westwood			Lower
LOS ANGELES	708 S HILGARD AVE	90024	4360015027	High Density Residential	[Q]R4-1VL	0	108	0.226336107	Residential - Rooming/Boarding House	YES - Current	NO - Privately-Owned	Available	Not Used in Prior Housing Element	0.768948376	0	0	0.768948376	0	0	0	1358153	162	Westwood			Lower
LOS ANGELES	700 S HILGARD AVE	90024	4360015028	High Density Residential	[Q]R4-1VL	0	108	0.226305269	Residential - Rooming/Boarding House	YES - Current	NO - Privately-Owned	Available	Not Used in Prior Housing Element	0.973712325	0	0	0.973712325	0	0	0	1358153	152	Westwood			Lower
LOS ANGELES	652 S HILGARD AVE	90024	4360015029	High Density Residential	[Q]R4-1VL	0	108	0.226277244	Residential - Rooming/Boarding House	YES - Current	NO - Privately-Owned	Available	Not Used in Prior Housing Element	0.934624732	0	0	0.934624732	1	0	0	1358153	142	Westwood			Lower
LOS ANGELES	646 S HILGARD AVE	90024	4360015030	High Density Residential	[Q]R4-1VL	0	108	0.228664948	Residential - Rooming/Boarding House	YES - Current	NO - Privately-Owned	Available	Not Used in Prior Housing Element	0	0	0.552691877	0.552691877	0	0	0	1358153	131	Westwood		Yes	Above Moderate
LOS ANGELES	632 S HILGARD AVE	90024	4360015033	High Density Residential	[Q]R4-1VL	0	108	0.242322993	Residential - Rooming/Boarding House	YES - Current	NO - Privately-Owned	Available	Not Used in Prior Housing Element	0.598373222	0	0	0.598373222	0	0	0	1358153	106	Westwood			Lower
LOS ANGELES	624 S HILGARD AVE	90024	4360015034	High Density Residential	[Q]R4-1VL	0	108	0.233265857	Residential - Rooming/Boarding House	YES - Current	NO - Privately-Owned	Available	Not Used in Prior Housing Element	0.664504921	0	0	0.664504921	0	0	0	1358153	93	Westwood			Lower
LOS ANGELES	616 S HILGARD AVE	90024	4360015035	High Density Residential	[Q]R4-1VL	0	108	0.231523405	Residential - Rooming/Boarding House	YES - Current	NO - Privately-Owned	Available	Not Used in Prior Housing Element	0.639087874	0	0	0.639087874	1	0	0	1358153	79	Westwood			Lower
LOS ANGELES	601 S WESTHOLME AVE	90024	4360015036	High Density Residential	[Q]R4-1VL	0	108	0.240131475	Residential - Five or More Units or Apartments (Any Combination) - 4 Stories or Less	YES - Current	NO - Privately-Owned	Available	Not Used in Prior Housing Element	0.164739692	0	0	0.164739692	15	0	0	1358153	64	Westwood			Lower
LOS ANGELES	638 S HILGARD AVE	90024	4360015038	High Density Residential	[Q]R4-1VL	0	108	0.244676555	Residential - Rooming/Boarding House	YES - Current	NO - Privately-Owned	Available	Not Used in Prior Housing Element	0.755955648	0	0	0.755955648	0	0	0	1358153	119	Westwood			Lower
LOS ANGELES	726 S HILGARD AVE	90024	4360015900	High Density Residential	[Q]R4-1VL	0	108	0.244313118	Residential - Rooming/Boarding House	YES - Current	NO - Privately-Owned	Available	Not Used in Prior Housing Element	0.794336216	0	0	0.794336216	0	0	0	1358153	195	Westwood			Lower
LOS ANGELES	720 S HILGARD AVE	90024	4360015901	High Density Residential	[Q]R4-1VL	0	108	0.228972043	Residential - Rooming/Boarding House	YES - Current	NO - Privately-Owned	Available	Not Used in Prior Housing Element	0.973712325	0	0	0.973712325	0	0	0	1358153	188	Westwood			Lower
LOS ANGELES	10535 W WILSHIRE BLVD	90024	4360018BRK	Very High Residential	[Q]R5-3	0	217	1.212207365	Residential - Single Family Residence - Condominium	YES - Current	NO - Privately-Owned	Available	Not Used in Prior Housing Element	0	0	0.011959304	0.011959304	204	0	0	1358153	467	Westwood		Yes	Above Moderate
LOS ANGELES	10538 W STRATHMORE DR	90024	4360021036	Low Residential	R1-1-O	0	1 unit per lot	0.229880924	Residential - Single Family Residence - Pool	YES - Current	NO - Privately-Owned	Available	Not Used in Prior Housing Element	0	0	0.037654155	0.037654155	0	0	0	1358153	23	Westwood			Above Moderate
LOS ANGELES	574 S HILGARD AVE	90024	4360021042	High Density Residential	[Q]R4-1VL	0	108	0.293095644	Commercial - Office Building - One Story	YES - Current	NO - Privately-Owned	Available	Not Used in Prior Housing Element	0.050330377	0	0	0.050330377	0	0	0	1358153	13	Westwood			Lower
LOS ANGELES	580 S HILGARD AVE	90024	4360021051	High Density Residential	[Q]R4-1VL	0	108	0.253876159	Institutional - Church - One Story	YES - Current	NO - Privately-Owned	Available	Not Used in Prior Housing Element	0.152716582	1	0	0.152716582	1	0	0	1358153	27	Westwood			Lower
LOS ANGELES			4360021051	High Density Residential	[Q]R4-1VL	0	108	0.176167823	Institutional - Church - One Story	YES - Current	NO - Privately-Owned	Available	Not Used in Prior Housing Element	0.121460554	1	0	0.121460554	1	0	0	1358153	38	Westwood			Lower
LOS ANGELES			4360021051	High Density Residential	[Q]R4-1VL	0	108	0.243710884	Institutional - Church - One Story	YES - Current	NO - Privately-Owned	Available	Not Used in Prior Housing Element	0.15090755	0	0	0.15090755	1	0	0	1358153	39	Westwood			Lower
LOS ANGELES	560 S HILGARD AVE	90024	4360021052	High Density Residential	[Q]R4-1VL	0	108	0.322202609	Institutional - Church - One Story	YES - Current	NO - Privately-Owned	Available	Not Used in Prior Housing Element	0.16554305	1	0	0.16554305	1	0	0	1388153	374	Westwood			Lower
LOS ANGELES			4360021052	High Density Residential	[Q]R4-1VL	0	108	0.056628376	Institutional - Church - One Story	YES - Current	NO - Privately-Owned	Available	Not Used in Prior Housing Element	0.056477125	1	0	0.056477125	1	0	0	1388153	369	Westwood			Lower
LOS ANGELES			4360021052	Low Residential	[Q]R4-1VL	0	108	0.178896599	Institutional - Church - One Story	YES - Current	NO - Privately-Owned	Available	Not Used in Prior Housing Element	0.126424104	0	0	0.126424104	1	0	0	1388153	687	Westwood			Lower
LOS ANGELES			4360021052	Low Residential, High Density Residential	[Q]R4-1VL	0	108	0.019479456	Institutional - Church - One Story	YES - Current	NO - Privately-Owned	Available	Not Used in Prior Housing Element	0	0	0.024417578	0.024417578	1	2*	2*	1388153	371	Westwood			Above Moderate
LOS ANGELES			4360030006	Very High Residential	[Q]R5-3	0	217	0.006353785	Residential - Single Family Residence	YES - Current	NO - Privately-Owned	Available	Not Used in Prior Housing Element	0	0	0.046385187	0.046385187	1	1*	1*	1358157	166	Westwood			Above Moderate
LOS ANGELES	839 S BEVERLY GLEN BLVD	90024	4360030010	Low Residential	R1-1	0	1 unit per lot	0.351529661	Commercial - Parking Lot (Commercial Use Property) - Lots - Patron or Employee - One Story	YES - Current	NO - Privately-Owned	Available	Not Used in Prior Housing Element	0	0	0.016359702	0.016359702	0	0	0	1358157	108	Westwood		

LOS ANGELES	436 S KELTON AVE	90024	4363004007	High Medium Residential		Q	R4-1VL	0	54	0.194737808	Residential - Five or More Units or Apartments (Any Combination) - 4 Stories or Less	YES - Current	NO - Privately-Owned	Available	Used in Prior Housing Element - Non-Vacant	0	0	0.121011104	0.121011104	6	0	0	1358149	97	Westwood		Yes	Above Moderate
LOS ANGELES	442 S KELTON AVE	90024	4363004008	High Medium Residential		Q	R4-1VL	0	54	0.191300567	Residential - Four Units (Any Combination) - 4 Stories or Less	YES - Current	NO - Privately-Owned	Available	Used in Prior Housing Element - Non-Vacant	0	0	0.145731585	0.145731585	4	0	0	1358149	111	Westwood		Yes	Above Moderate
LOS ANGELES	454 S KELTON AVE	90024	4363004010	High Medium Residential		Q	R4-1VL	0	54	0.184422281	Residential - Five or More Units or Apartments (Any Combination) - 4 Stories or Less	YES - Current	NO - Privately-Owned	Available	Not Used in Prior Housing Element	0	0	0.101386181	0.101386181	8	0	0	1358149	140	Westwood		Yes	Above Moderate
LOS ANGELES	460 S KELTON AVE	90024	4363004011	High Medium Residential		Q	R4-1VL	0	54	0.181029684	Residential - Five or More Units or Apartments (Any Combination) - 4 Stories or Less	YES - Current	NO - Privately-Owned	Available	Not Used in Prior Housing Element	0	0	0.094677149	0.094677149	8	0	0	1358149	155	Westwood		Yes	Above Moderate
LOS ANGELES	11061 W OPHIR DR	90024	4363004012	High Medium Residential		Q	R4-1VL	0	54	0.211187803	Residential - Five or More Units or Apartments (Any Combination) - 4 Stories or Less	YES - Current	NO - Privately-Owned	Available	Not Used in Prior Housing Element	0	0	0.114849544	0.114849544	8	0	0	1358149	167	Westwood		Yes	Above Moderate
LOS ANGELES	11041 W OPHIR DR	90024	4363004013	High Medium Residential		Q	R4-1VL	0	54	0.187650442	Residential - Five or More Units or Apartments (Any Combination) - 4 Stories or Less - Pool	YES - Current	NO - Privately-Owned	Available	Not Used in Prior Housing Element	0	0	0.111276841	0.111276841	7	0	0	1358149	174	Westwood		Yes	Above Moderate
LOS ANGELES	467 S MIDVALE AVE	90024	4363004014	High Medium Residential		Q	R4-1VL	0	54	0.18138625	Residential - Five or More Units or Apartments (Any Combination) - 4 Stories or Less	YES - Current	NO - Privately-Owned	Available	Not Used in Prior Housing Element	0	0	0.116195257	0.116195257	6	0	0	1358149	160	Westwood		Yes	Above Moderate
LOS ANGELES	461 S MIDVALE AVE	90024	4363004015	High Medium Residential		Q	R4-1VL	0	54	0.183594764	Residential - Five or More Units or Apartments (Any Combination) - 4 Stories or Less	YES - Current	NO - Privately-Owned	Available	Not Used in Prior Housing Element	0	0	0.116195257	0.116195257	6	0	0	1358149	148	Westwood		Yes	Above Moderate
LOS ANGELES	455 S MIDVALE AVE	90024	4363004016	High Medium Residential		Q	R4-1VL	0	54	0.186844493	Residential - Five or More Units or Apartments (Any Combination) - 4 Stories or Less	YES - Current	NO - Privately-Owned	Available	Not Used in Prior Housing Element	0	0	0.111276841	0.111276841	7	0	0	1358149	133	Westwood		Yes	Above Moderate
LOS ANGELES	449 S MIDVALE AVE	90024	4363004017	High Medium Residential		Q	R4-1VL	0	54	0.190093375	Residential - Four Units (Any Combination) - 4 Stories or Less	YES - Current	NO - Privately-Owned	Available	Used in Prior Housing Element - Non-Vacant	0	0	0.436548004	0.436548004	4	0	0	1358149	119	Westwood		Yes	Above Moderate
LOS ANGELES	445 S MIDVALE AVE	90024	4363004018	High Medium Residential		Q	R4-1VL	0	54	0.193342986	Residential - Five or More Units or Apartments (Any Combination) - 4 Stories or Less	YES - Current	NO - Privately-Owned	Available	Not Used in Prior Housing Element	0	0	0.135245068	0.135245068	8	0	0	1358149	107	Westwood		Yes	Above Moderate
LOS ANGELES			4363004RK	High Medium Residential		Q	R4-1VL	0	54	0.377814884	Residential - Single Family Residence - Condo Conversion	YES - Current	NO - Privately-Owned	Available	Not Used in Prior Housing Element	0.095517829	0	0	0.095517829	23	0	0	1358149	637	Westwood			Lower
LOS ANGELES	400 S LANDFAIR AVE	90024	4363005001	High Medium Residential		Q	R4-1VL	0	54	0.176318428	Residential - Five or More Units or Apartments (Any Combination) - 4 Stories or Less	YES - Current	NO - Privately-Owned	Available	Not Used in Prior Housing Element	0	0	0.106605217	0.106605217	6	0	0	1388149	275	Westwood		Yes	Above Moderate
LOS ANGELES	406 S LANDFAIR AVE	90024	4363005002	High Medium Residential		Q	R4-1VL	0	54	0.1553813	Residential - Five or More Units or Apartments (Any Combination) - 4 Stories or Less	YES - Current	NO - Privately-Owned	Available	Not Used in Prior Housing Element	0	0	0.090989663	0.090989663	6	0	0	1358149	13	Westwood		Yes	Above Moderate
LOS ANGELES	414 S LANDFAIR AVE	90024	4363005003	High Medium Residential		Q	R4-1VL	0	54	0.181651549	Residential - Five or More Units or Apartments (Any Combination) - 4 Stories or Less	YES - Current	NO - Privately-Owned	Available	Used in Prior Housing Element - Non-Vacant	0	0	0.128711136	0.128711136	5	0	0	1358149	21	Westwood		Yes	Above Moderate
LOS ANGELES	436 S LANDFAIR AVE	90024	4363005005	High Medium Residential		Q	R4-1VL	0	54	0.185418825	Residential - Four Units (Any Combination) - 4 Stories or Less	YES - Current	NO - Privately-Owned	Available	Used in Prior Housing Element - Non-Vacant	0	0	0.151695174	0.151695174	4	0	0	1358149	47	Westwood		Yes	Above Moderate
LOS ANGELES	442 S LANDFAIR AVE	90024	4363005006	High Medium Residential		Q	R4-1VL	0	54	0.181723098	Residential - Five or More Units or Apartments (Any Combination) - 4 Stories or Less	YES - Current	NO - Privately-Owned	Available	Not Used in Prior Housing Element	0	0	0.13271437	0.13271437	7	0	0	1358149	53	Westwood		Yes	Above Moderate
LOS ANGELES	476 S LANDFAIR AVE	90024	4363005011	High Medium Residential		Q	R4-1VL	0	54	0.197400252	Residential - Five or More Units or Apartments (Any Combination) - 4 Stories or Less	YES - Current	NO - Privately-Owned	Available	Not Used in Prior Housing Element	0	0	0.10323728	0.10323728	10	0	0	1358149	106	Westwood		Yes	Above Moderate
LOS ANGELES	478 S LANDFAIR AVE	90024	4363005012	High Medium Residential		Q	R4-1VL	0	54	0.208294641	Residential - Five or More Units or Apartments (Any Combination) - 4 Stories or Less	YES - Current	NO - Privately-Owned	Available	Not Used in Prior Housing Element	0	0	0.101644034	0.101644034	14	0	0	1358149	112	Westwood		Yes	Above Moderate
LOS ANGELES	488 S LANDFAIR AVE	90024	4363005013	High Medium Residential		Q	R4-1VL	0	54	0.230034207	Residential - Rooming/Boarding House	YES - Current	NO - Privately-Owned	Available	Not Used in Prior Housing Element	0.103537776	0	0	0.103537776	20	0	0	1358149	124	Westwood			Lower
LOS ANGELES	522 S LANDFAIR AVE	90024	4363005018	High Medium Residential		Q	R4-1VL	0	54	0.289902146	Residential - Five or More Units or Apartments (Any Combination) - 4 Stories or Less	YES - Current	NO - Privately-Owned	Available	Not Used in Prior Housing Element	0	0	0.173099083	0.173099083	14	0	0	1358149	172	Westwood		Yes	Above Moderate
LOS ANGELES	10919 W STRATHMORE DR	90024	4363005021	High Medium Residential		Q	R4-1VL	0	54	0.219985201	Residential - Five or More Units or Apartments (Any Combination) - 4 Stories or Less	YES - Current	NO - Privately-Owned	Available	Used in Prior Housing Element - Non-Vacant	0	0	0.196427658	0.196427658	7	0	0	1358149	202	Westwood		Yes	Above Moderate
LOS ANGELES	530 S LANDFAIR AVE	90024	4363005022	High Medium Residential		Q	R4-1VL	0	54	0.248440473	Residential - Five or More Units or Apartments (Any Combination) - 4 Stories or Less	YES - Current	NO - Privately-Owned	Available	Used in Prior Housing Element - Non-Vacant	0	0	0.243960313	0.243960313	7	0	0	1358149	182	Westwood		Yes	Above Moderate
LOS ANGELES	581 S GAYLEY AVE	90024	4363005025	High Medium Residential		Q	R4-1VL	0	54	0.337087548	Residential - Rooming/Boarding House	YES - Current	NO - Privately-Owned	Available	Used in Prior Housing Element - Non-Vacant	0.65578182	0	0	0.65578182	0	0	0	1358149	147	Westwood			Lower
LOS ANGELES	555 S GAYLEY AVE	90024	4363005028	High Medium Residential		Q	R4-1VL	0	54	0.230121978	Residential - Rooming/Boarding House	YES - Current	NO - Privately-Owned	Available	Not Used in Prior Housing Element	0	0	0.073241235	0.073241235	20	0	0	1358149	123	Westwood		Yes	Above Moderate
LOS ANGELES	541 S GAYLEY AVE	90024	4363005029	High Medium Residential		Q	R4-1VL	0	54	0.199557766	Residential - Rooming/Boarding House	YES - Current	NO - Privately-Owned	Available	Not Used in Prior Housing Element	0	0	0.696040642	0.696040642	8	0	0	1358149	109	Westwood		Yes	Above Moderate
LOS ANGELES	547 S GAYLEY AVE	90024	4363005029	High Medium Residential		Q	R4-1VL	0	54	0.214842997	Residential - Rooming/Boarding House	YES - Current	NO - Privately-Owned	Available	Not Used in Prior Housing Element	0	0	0.723754612	0.723754612	8	0	0	1358149	113	Westwood		Yes	Above Moderate
LOS ANGELES	515 S GAYLEY AVE	90024	4363005032	High Medium Residential		Q	R4-1VL	0	54	0.172741247	Residential - Rooming/Boarding House	YES - Current	NO - Privately-Owned	Available	Used in Prior Housing Element - Non-Vacant	0.272014618	0	0	0.272014618	0	0	0	1358149	79	Westwood			Lower
LOS ANGELES			4363005032	High Medium Residential		Q	R4-1VL	0	54	0.114826191	Residential - Rooming/Boarding House	YES - Current	NO - Privately-Owned	Available	Used in Prior Housing Element - Non-Vacant	0.201011401	0	0	0.201011401	0	0	0	1358149	71	Westwood			Lower
LOS ANGELES			4363005035	High Medium Residential		Q	R4-1VL	0	54	0.176553956	Residential - Five or More Units or Apartments (Any Combination) - 4 Stories or Less	YES - Current	NO - Privately-Owned	Available	Not Used in Prior Housing Element	0.088613808	0	0	0.088613808	11	0	0	1358149	29	Westwood			Lower
LOS ANGELES	453 S GAYLEY AVE	90024	4363005038	High Medium Residential		Q	R4-1VL	0	54	0.130983354	Residential - Rooming/Boarding House	YES - Current	NO - Privately-Owned	Available	Used in Prior Housing Element - Non-Vacant	0.65951333	0	0	0.65951333	0	0	0	1388149	276	Westwood			Lower
LOS ANGELES	459 S GAYLEY AVE	90024	4363005038	High Medium Residential		Q	R4-1VL	0	54	0.152702666	Residential - Rooming/Boarding House	YES - Current	NO - Privately-Owned	Available	Used in Prior Housing Element - Non-Vacant	0.724874765	0	0	0.724874765	0	0	0	1388149	280	Westwood			Lower
LOS ANGELES			4363005038	High Medium Residential		Q	R4-1VL	0	54	0.171522186	Residential - Rooming/Boarding House	YES - Current	NO - Privately-Owned	Available	Used in Prior Housing Element - Non-Vacant	0.793790936	0	0	0.793790936	0	0	0	1358149	11	Westwood			Lower
LOS ANGELES	500 S LANDFAIR AVE	90024	4363005040	High Medium Residential		Q	R4-1VL	0	54	0.238500682	Commercial - Hotel and Motel - Hotel - 50 Rooms and Over - One Story	YES - Current	NO - Privately-Owned	Available	Used in Prior Housing Element - Non-Vacant	0.040430789	0	0	0.040430789	0	0	0	1358149	134	Westwood			Lower
LOS ANGELES			4363005040	High Medium Residential		Q	R4-1VL	0	54	0.248537581	Commercial - Hotel and Motel - Hotel - 50 Rooms and Over - One Story	YES - Current	NO - Privately-Owned	Available	Used in Prior Housing Element - Non-Vacant	0.041638139	0	0	0.041638139	0	0	0	1358149	144	Westwood			Lower
LOS ANGELES			4363005900	High Medium Residential		Q	R4-1VL	0	54	0.188455159	Residential - Five or More Units or Apartments (Any Combination) - 4 Stories or Less	YES - Current	NO - Privately-Owned	Available	Not Used in Prior Housing Element	0.680885857	0	0	0.680885857	0	0	0	1358149	63	Westwood			Lower
LOS ANGELES	456 S LANDFAIR AVE	90024	4363005901	High Medium Residential		Q	R4-1VL	0	54	0.183516948	Residential - Five or More Units or Apartments (Any Combination) - 4 Stories or Less - Pool	YES - Current	NO - Privately-Owned	Available	Not Used in Prior Housing Element	0	0	0.498252213	0.498252213	0	0	0	1358149	77	Westwood		Yes	Above Moderate
LOS ANGELES			4363005902	High Medium Residential		Q	R4-1VL	0	54	0.179522773	Residential - Four Units (Any Combination) - 4 Stories or Less	YES - Current	NO - Privately-Owned	Available	Not Used in Prior Housing Element	0.68487156	0	0	0.68487156	0	0	0	1358149	84	Westwood			Lower
LOS ANGELES			4363005903	High Medium Residential		Q	R4-1VL	0	54	0.18650651	Residential - Five or More Units or Apartments (Any Combination) - 4 Stories or Less	YES - Current	NO - Privately-Owned	Available	Not Used in Prior Housing Element	0.680885857	0	0	0.680885857	0	0	0	1358149	95	Westwood			Lower
LOS ANGELES	601 S GAYLEY AVE	90024	4363006001	High Medium Residential		Q	R4-1VL	0	54	0.277273864	Residential - Rooming/Boarding House	YES - Current	NO - Privately-Owned	Available	Used in Prior Housing Element - Non-Vacant	0.582658462	0	0	0.582658462	0	0	0	1358149	183	Westwood			Lower
LOS ANGELES	10918 W STRATHMORE DR	90024	4363006002	High Medium Residential		Q	R4-1VL	0	54	0.180024686	Residential - Rooming/Boarding House	YES - Current	NO - Privately-Owned	Available	Used in Prior Housing Element - Non-Vacant	0.439433601	0	0	0.439433601	0	0	0	1358149	218	Westwood			Lower
LOS ANGELES	10924 W STRATHMORE DR	90024	4363006003	High Medium Residential		Q	R4-1VL	0	54	0.196165275	Residential - Rooming/Boarding House	YES - Current	NO - Privately-Owned	Available	Used in Prior Housing Element - Non-Vacant	0.531336486	0	0	0.531336486	1	0	0	1358149	242	Westwood			Lower
LOS ANGELES	10938 W STRATHMORE DR	90024	4363006004	High Medium Residential		Q	R4-1VL	0	54	0.206439638	Residential - Rooming/Boarding House	YES - Current	NO - Privately-Owned	Available	Not Used in Prior Housing Element	0	0	0.691904676	0.691904676	8	0	0	1358149	283	Westwood		Yes	Above Moderate
LOS ANGELES			4363006004	High Medium Residential		Q	R4-1VL	0	54	0.194407587	Residential - Rooming/Boarding House	YES - Current	NO - Privately-Owned	Available	Used in Prior Housing Element - Non-Vacant	0.914590353	0	0	0.914590353	8	0	0	1358149	261	Westwood			Lower
LOS ANGELES	612 S LANDFAIR AVE	90024	4363006005	High Medium Residential		Q	R4-1VL	0	54	0.195784909	Residential - Rooming/Boarding House	YES - Current	NO - Privately-Owned	Available	Used in Prior Housing Element - Non-Vacant	0.461039221	0	0	0.461039221	0	0	0	1358149	284	Westwood			Lower
LOS ANGELES			4363006005	High Medium Residential		Q	R4-1VL	0	54	0.093805262	Residential - Rooming/Boarding House	YES - Current	NO - Privately-Owned	Available	Used in Prior Housing Element - Non-Vacant	0.257952896	0	0	0.257952896	0	0	0	1358149	296	Westwood			Lower
LOS ANGELES	620 S LANDFAIR AVE	90024	4363006006	High Medium Residential		Q	R4-1VL	0	54	0.194487212	Residential - Rooming/Boarding House	YES - Current	NO - Privately-Owned	Available	Used in Prior Housing Element - Non-Vacant	0.439433601	0	0	0.439433601	0	0	0	1358149	308	Westwood			Lower
LOS ANGELES			4363006006	High Medium Residential		Q	R4-1VL	0	54	0.09375616	Residential - Rooming/Boarding House	YES - Current	NO - Privately-Owned	Available	Used in Prior Housing Element - Non-Vacant	0.257952896	0	0	0.257952896	0	0	0	1358149	301	Westwood			Lower
LOS ANGELES	644 S LANDFAIR AVE	90024	4363006010	High Medium Residential		Q	R4-1VL	0	54	0.18480681	Residential - Five or More Units or Apartments (Any Combination) - 4 Stories or Less	YES - Current	NO - Privately-Owned	Available	Not Used in Prior Housing Element	0	0	0.111653951	0.111653951	14	0	0	1358149	371	Westwood		Yes	Above Moderate
LOS ANGELES	663 S GAYLEY AVE	90024	4363006013	High Medium Residential		Q	R4-1VL	0	54	0.197344815	Residential - Rooming/Boarding House	YES - Current	NO - Privately-Owned	Available	Used in Prior Housing Element - Non-Vacant	0	0	0.08154127	0.08154127	6	0	0	1358149	380	Westwood		Yes	Above Moderate
LOS ANGELES	655 S GAYLEY AVE	90024	4363006014	High Medium Residential		Q	R4-1VL	0	54	0.191272575	Residential - Rooming/Boarding House	YES - Current	NO - Privately-Owned	Available	Used in Prior Housing Element - Non-Vacant	0.461039221	0	0	0.461039221	0	0	0	1358149	359	Westwood			Lower
LOS ANGELES	649 S GAYLEY AVE	90024	4363006015	High Medium Residential		Q	R4-1VL	0	54	0.18698574	Residential - Rooming/Boarding House	YES - Current	NO - Privately-Owned	Available	Used in Prior Housing Element - Non-Vacant	0.461039221	0	0	0.461039221	0	0	0	1358149	345	Westwood			Lower
LOS ANGELES			4363006015	High Medium Residential		Q	R4-1VL	0	54	0.091921107	Residential - Rooming/Boarding House	YES - Current	NO - Privately-Owned	Available	Used in Prior Housing Element - Non-Vacant	0.257952896	0	0	0.257952896	0	0	0	1358149	340	Westwood			Lower
LOS ANGELES	629 S GAYLEY AVE	90024	4363006019	High Medium Residential		Q	R4-1VL	0	54	0.216682029	Residential - Rooming/Boarding House	YES - Current	NO - Privately-Owned	Available	Used in Prior Housing Element - Non-Vacant	0.47931478	0	0	0.47931478	0	0	0	1358149	260	Westwood			Lower
LOS ANGELES			4363006019	High Medium Residential		Q	R4-1VL	0	54	0.218279261	Residential - Rooming/Boarding House	YES - Current	NO - Privately-Owned	Available	Used in Prior Housing Element - Non-Vacant	0.499937624	0	0	0.499937624	0	0	0	1358149	279	Westwood			Lower
LOS ANGELES	633 S GAYLEY AVE	90024	4363006024	High Medium Residential		Q	R4-1VL	0	54	0.188570816	Commercial - Office Building - One Story	YES - Current	NO - Privately-Owned	Available	Not Used in Prior Housing Element	0.035109378	0	0	0.035109378	0	0	0	1358149	297	Westwood			Lower
LOS ANGELES	632 S LANDFAIR AVE	90024	4363006025	High Medium Residential		Q	R4-1VL	0	54	0.186504915	Residential - Five or More Units or Apartments (Any Combination) - 5 Stories or More	YES - Current	NO - Privately-Owned	Available	Not Used in Prior Housing Element	0	0	0.080322108	0.080322108	16	0	0	1358149	344	Westwood		Yes	Above Moderate
LOS ANGELES	638 S LANDFAIR AVE	90024	4363006025	High Medium Residential		Q	R4-1VL	0	54	0.180499384	Residential - Five or More Units or Apartments (Any Combination) - 5 Stories or More	YES - Current	NO - Privately-Owned	Available	Not Used in Prior Housing Element	0	0	0.077085317	0.077085317	16	0	0	1358149	362	Westwood		Yes	Above Moderate
LOS ANGELES	611 S GAYLEY AVE	90024	4363006026	High Medium Residential		Q	R4-1VL	0	54	0.20381954	Residential - Single Family Residence - Vacant Land	YES - Current	NO - Privately-Owned	Available	Not Used in Prior Housing Element	1.06495167	0	0	1.06495167	0	0	0	1358149	217	Westwood			Lower
LOS ANGELES	10940 W ROEBLING AVE	90024	4363007001	High Medium Residential		Q	R4-1VL	0	54	0.204295244	Residential - Five or More Units or Apartments (Any Combination) - 4 Stories or Less	YES - Current	NO - Privately-Owned	Available	Not Used in Prior Housing Element	0	0	0.200901306	0.200901306	12	0	0	1358149	426	Westwood		Yes	Above Moderate
LOS ANGELES			4363007001	High Medium Residential		Q	R4-1VL	0	54	0.186955303	Residential - Five or More Units or Apartments (Any Combination) - 4 Stories or Less	YES - Current	NO - Privately-Owned	Available	Not Used in Prior Housing Element	0.26949479	0	0	0.26949479	12	0	0	1358149	437	Westwood			Lower
LOS ANGELES	10954 W ROEBLING AVE	90024	4363007002	High Medium Residential		Q	R4-1VL	0	54	0.200391601	Residential - Five or More Units or Apartments (Any Combination) - 4 Stories or Less	YES - Current	NO - Privately-Owned	Available	Not Used in Prior Housing Element	0	0	0.213232405	0.213232405	8	0	0	1358149	445	Westwood		Yes	Above Moderate
LOS ANGELES			4363007002	High Medium Residential		Q	R4-1VL	0	54	0.105233809	Residential - Five or More Units or Apartments (Any Combination) - 4 Stories or Less	YES - Current	NO - Privately-Owned	Available	Not Used in Prior Housing Element	0.175252855	0	0	0.175252855	8	0	0	1358149	452	Westwood			Lower
LOS ANGELES	10970 W ROEBLING AVE	90024	4363007004	High Medium Residential		Q	R4-1VL	0	54	0.257554924	Residential - Five or More Units or Apartments (Any Combination) - 4 Stories or Less	YES - Current	NO - Privately-Owned	Available	Used in Prior Housing Element - Non-Vacant	0	0	0.29855926	0.29855926	8	0	0	1358149	473	Westwood		Yes	Above Moderate
LOS ANGELES	671 E LANDFAIR AVE	90024	4363007021	High Medium Residential		Q	R4-1VL	0	54	0.207810781	Residential - Five or More Units or Apartments (Any Combination) - 4 Stories or Less	YES - Current	NO - Privately-Owned	Available	Not Used in Prior Housing Element	0	0	0.176242009	0.176242009	11	0	0	1358149	440	Westwood		Yes	Above Moderate
LOS ANGELES	800 S LEVERING AVE	90024	4363007024	High Medium Residential		Q	R4-1VL	0	54	0.245600092	Residential - Five or More Units or Apartments (Any Combination) - 4 Stories or Less	YES - Current	NO - Privately-Owned	Available	Used in Prior Housing Element - Non-Vacant	0	0	0.219644499	0.219644499	8	0	0	1358149	503	Westwood		Yes	Above Moderate
LOS ANGELES	729 S GAYLEY AVE	90024	4363007025	High Medium Residential		Q	R4-1VL	0	54	0.226663515	Residential - Five or More Units or Apartments (Any Combination) - 4 Stories or Less	YES - Current	NO - Privately-Owned	Available	Not Used in Prior Housing Element	0	0	0.094027058	0.094027058	20	0	0	1358149	496	Westwood		Yes	Above Moderate
LOS ANGELES	741 S GAYLEY AVE	90024	4363007028	High Medium Residential		Q	R4-1VL	0	54	0.20377569	Recreational - Club, Lodge Hall, Fraternal Organization - Three Stories	YES - Current	NO - Privately-Owned	Available	Not Used in Prior Housing Element	0.041620299	0	0	0.041620299	0	0	0	1358149	506	Westwood			Lower
LOS ANGELES			4363007028	High Medium Residential		Q	R4-1VL	0	54	0.10188309	Recreational - Club, Lodge Hall, Fraternal Organization - Three Stories	YES - Current	NO - Privately-Owned	Available	Not Used in Prior Housing Element	0.024968429	0	0	0.024968429	0	0	0	1358149	513	Westwood			Lower
LOS ANGELES	705 S GAYLEY AVE	90024	4363007247	High Medium Residential		Q	R4-1VL	0	54	0.192301645	Residential - Five or More Units or Apartments (Any Combination) - 4 Stories or Less	YES - Current	NO - Privately-Owned	Available	Not Used in Prior Housing Element	0.148775348	0	0	0.148775348	12	0	0	1358149	456	Westwood			Lower
LOS ANGELES	715 S GAYLEY AVE	90024	4363007901	High Medium Residential		Q	R4-1VL	0	54	0.189349048	Residential - Five or More Units or Apartments (Any Combination) - 4 Stories or Less	YES - Current	NO - Privately-Owned	Available	Not Used in Prior Housing Element	0	0	0.777866042	0.777866042	0	0	0	1358149	468	Westwood		Yes	Above Moderate
LOS ANGELES			4363007901	High Medium Residential		Q	R4-1VL	0	54	0.20611628	Residential - Five or More Units or Apartments (Any Combination) - 4 Stories or Less	YES - Current	NO - Privately-Owned	Available	Not Used in Prior Housing Element	1.162342072	0	0	1.162342072	0	0	0	1358149	478	Westwood			Lower
LOS ANGELES			4363007901	High Medium Residential		Q	R4-1VL	0	54	0.239704551	Residential - Five or More Units or Apartments (Any Combination) - 4 Stories or Less	YES - Current	NO - Privately-Owned	Available	Not Used in Prior Housing Element	1.286122274	0	0	1.286122274	0	0	0	1358149	487	Westwood			Lower
LOS ANGELES	10944 W STRATHMORE DR	90024	4363008001	High Medium Residential		Q	R4-1VL	0	54	0.219867022	Residential - Five or More Units or Apartments (Any Combination) - 4 Stories or Less	YES - Current	NO - Privately-Owned	Available	Not Used in Prior Housing Element	0	0	0.094844662	0.094844662	18	0	0	1358149	319	Westwood		Yes	Above Moderate
LOS ANGELES	10956 W STRATHMORE DR	90024	4363008002	High Medium Residential		Q	R4-1VL	0	54	0.164674867	Residential - Five or More Units or Apartments (Any Combination) - 4 Stories or Less	YES - Current	NO - Privately-Owned	Available	Used in Prior Housing Element - Non-Vacant	0	0	0.163623948	0.163623948	6	0	0	1358149	358	Westwood		Yes	Above Moderate
LOS ANGELES	10974 W STRATHMORE DR	90024	4363008005	High Medium Residential		Q	R4-1VL	0	54	0.306445396	Residential - Five or More Units or Apartments (Any Combination) - 4 Stories or Less	YES - Current	NO - Privately-Owned	Available	Used in Prior Housing Element - Non-Vacant	0	0	0.322977746	0.322977746	6	0	0	1358149	403	Westwood		Yes	Above Moderate
LOS ANGELES	10980 W STRATHMORE DR	90024	4363008006	High Medium Residential		Q	R4-1VL	0	54	0.280339699	Residential - Five or More Units or Apartments (Any Combination) - 4 Stories or Less	YES - Current	NO - Privately-Owned	Available	Used in Prior Housing Element - Non-Vacant	0	0	0.225380559	0.225380559	10	0	0	1358149	413	Westwood		Yes	Above Moderate
LOS ANGELES	10984 W STRATHMORE DR	90024	4363008007	High Medium Residential		Q	R4-1VL	0	54	0.243231266	Residential - Five or More Units or Apartments (Any Combination) - 4 Stories or Less	YES - Current	NO - Privately-Owned	Available	Used in Prior Housing Element - Non-Vacant	0	0	0.100998922	0.100998922	10	0	0	1358149	422	Westwood		Yes	Above Moderate
LOS ANGELES	10990 W STRATHMORE DR	90024	4363008008	High Medium Residential		Q	R4-1VL	0	54	0.23868493	Residential - Five or More Units or Apartments (Any Combination) - 4 Stories or Less	YES - Current	NO - Privately-Owned	Available	Not Used in Prior Housing Element	0	0	0.140586221	0.140586221	13	0	0	1358149	431	Westwood		Yes	Above Moderate
LOS ANGELES	700 S LEVERING AVE	90024	4363008009	High Medium Residential		Q	R4-1VL	0	54	0.245332572	Residential - Five or More Units or Apartments (Any Combination) - 4 Stories or Less - Pool	YES - Current	NO - Privately-Owned	Available	Not Used in Prior Housing Element	0	0	0.26677984	0.26677984	16	0	0	1358149	439	Westwood		Yes	Above Moderate
LOS ANGELES			4363008009	High Medium Residential		Q	R4-1VL	0	54	0.213614124	Residential - Five or More Units or Apartments (Any Combination) - 4 Stories or Less - Pool	YES - Current	NO - Privately-Owned	Available	Not Used in Prior Housing Element	0.336386919	0	0	0.336386919	16	0	0	1358149	460	Westwood			Lower
LOS ANGELES	714 S LEVERING AVE	90024	4363008010	High Medium Residential		Q	R4-1VL	0	54	0.201544876	Residential - Five or More Units or Apartments (Any Combination) - 4 Stories or Less	YES - Current	NO - Privately-Owned	Available	Used in Prior Housing Element - Non-Vacant	0	0	0.250600086	0.250600086	6	0	0	1358149	469	Westwood		Yes	Above Moderate
LOS ANGELES	732 S LEVERING AVE	90024	4363008011	High Medium Residential		Q	R4-1VL	0	54	0.276822716	Residential - Five or More Units or Apartments (Any Comb

LOS ANGELES	10971 W ROEBLING AVE	90024	4363008014	High Medium Residential	[Q]R4-1VL	0	54	0.204406133	Residential - Five or More Units or Apartments (Any Combination) - 4 Stories or Less	YES - Current	NO - Privately-Owned	Available	Not Used in Prior Housing Element	0	0	0.144836485	0.144836485	10	0	0	1358149	447	Westwood	Yes	Above Moderate
LOS ANGELES	10965 W ROEBLING AVE	90024	4363008015	High Medium Residential	[Q]R4-1VL	0	54	0.205022791	Residential - Five or More Units or Apartments (Any Combination) - 4 Stories or Less	YES - Current	NO - Privately-Owned	Available	Not Used in Prior Housing Element	0	0	0.158133199	0.158133199	9	0	0	1358149	438	Westwood	Yes	Above Moderate
LOS ANGELES	10963 W ROEBLING AVE	90024	4363008016	High Medium Residential	[Q]R4-1VL	0	54	0.205640859	Residential - Five or More Units or Apartments (Any Combination) - 4 Stories or Less	YES - Current	NO - Privately-Owned	Available	Used in Prior Housing Element - Non-Vacant	0	0	0.214317426	0.214317426	6	0	0	1358149	429	Westwood	Yes	Above Moderate
LOS ANGELES	10945 W ROEBLING AVE	90024	4363008017	High Medium Residential	[Q]R4-1VL	0	54	0.183887234	Residential - Five or More Units or Apartments (Any Combination) - 4 Stories or Less	YES - Current	NO - Privately-Owned	Available	Not Used in Prior Housing Element	0	0	0.239631289	0.239631289	6	0	0	1358149	420	Westwood	Yes	Above Moderate
LOS ANGELES	10943 W ROEBLING AVE	90024	4363008018	High Medium Residential	[Q]R4-1VL	0	54	0.204215037	Residential - Five or More Units or Apartments (Any Combination) - 4 Stories or Less	YES - Current	NO - Privately-Owned	Available	Not Used in Prior Housing Element	0	0	0.158133199	0.158133199	9	0	0	1358149	418	Westwood	Yes	Above Moderate
LOS ANGELES	645 S LANDFAIR AVE	90024	4363008019	High Medium Residential	[Q]R4-1VL	0	54	0.229412974	Residential - Rooming/Boarding House	YES - Current	NO - Privately-Owned	Available	Used in Prior Housing Element - Non-Vacant	0	0	0.386480355	0.386480355	0	0	0	1358149	404	Westwood	Yes	Above Moderate
LOS ANGELES	619 S LANDFAIR AVE	90024	4363008022	High Medium Residential	[Q]R4-1VL	0	54	0.182768485	Residential - Rooming/Boarding House	YES - Current	NO - Privately-Owned	Available	Used in Prior Housing Element - Non-Vacant	0.419912148	0	0	0.419912148	0	0	0	1358149	346	Westwood		Lower
LOS ANGELES	625 S LANDFAIR AVE	90024	4363008900	High Medium Residential	[Q]R4-1VL	0	54	0.199357245	Residential - Five or More Units or Apartments (Any Combination) - 4 Stories or Less - Pool	YES - Current	NO - Privately-Owned	Available	Not Used in Prior Housing Element	1.071219778	0	0	1.071219778	0	0	0	1358149	364	Westwood		Lower
LOS ANGELES	629 S LANDFAIR AVE	90024	4363008900	High Medium Residential	[Q]R4-1VL	0	54	0.207060657	Residential - Five or More Units or Apartments (Any Combination) - 4 Stories or Less - Pool	YES - Current	NO - Privately-Owned	Available	Not Used in Prior Housing Element	1.162342072	0	0	1.162342072	0	0	0	1358149	373	Westwood		Lower
LOS ANGELES	637 S LANDFAIR AVE	90024	4363008900	High Medium Residential	[Q]R4-1VL	0	54	0.225399881	Residential - Five or More Units or Apartments (Any Combination) - 4 Stories or Less - Pool	YES - Current	NO - Privately-Owned	Available	Not Used in Prior Housing Element	1.202519846	0	0	1.202519846	0	0	0	1358149	384	Westwood		Lower
LOS ANGELES	10966 W STRATHMORE DR	90024	4363008RK	High Medium Residential	[Q]R4-1VL	0	54	0.196193737	Residential - Single Family Residence - Condominium	YES - Current	NO - Privately-Owned	Available	Not Used in Prior Housing Element	0	0	0.223015192	0.223015192	10	0	0	1358149	374	Westwood	Yes	Above Moderate
LOS ANGELES			4363008RK	High Medium Residential	[Q]R4-1VL	0	54	0.269075466	Residential - Single Family Residence - Condominium	YES - Current	NO - Privately-Owned	Available	Not Used in Prior Housing Element	0.39451275	0	0	0.39451275	10	0	0	1358149	385	Westwood		Lower
LOS ANGELES	10944 W OPHIR DR	90024	4363009001	High Medium Residential	[Q]R4-1VL	0	54	0.33660498	Residential - Rooming/Boarding House	YES - Current	NO - Privately-Owned	Available	Used in Prior Housing Element - Non-Vacant	0	0	0.65578182	0.65578182	0	0	0	1358149	175	Westwood		Above Moderate
LOS ANGELES	504 S GLENROCK AVE	90024	4363009002	High Medium Residential	[Q]R4-1VL	0	54	0.226773712	Residential - Five or More Units or Apartments (Any Combination) - 4 Stories or Less	YES - Current	NO - Privately-Owned	Available	Not Used in Prior Housing Element	0	0	0.188770533	0.188770533	8	0	0	1358149	206	Westwood	Yes	Above Moderate
LOS ANGELES	540 S GLENROCK AVE	90024	4363009005	High Medium Residential	[Q]R4-1VL	0	54	0.206788673	Residential - Five or More Units or Apartments (Any Combination) - 4 Stories or Less	YES - Current	NO - Privately-Owned	Available	Not Used in Prior Housing Element	0	0	0.132623293	0.132623293	11	0	0	1358149	286	Westwood	Yes	Above Moderate
LOS ANGELES	10963 W STRATHMORE DR	90024	4363009010	High Medium Residential	[Q]R4-1VL	0	54	0.195918595	Residential - Three Units (Any Combination) - 4 Stories or Less	YES - Current	NO - Privately-Owned	Available	Not Used in Prior Housing Element	0	0	0.250512421	0.250512421	3	0	0	1358149	356	Westwood	Yes	Above Moderate
LOS ANGELES	549 S LANDFAIR AVE	90024	4363009012	High Medium Residential	[Q]R4-1VL	0	54	0.211557511	Residential - Five or More Units or Apartments (Any Combination) - 4 Stories or Less	YES - Current	NO - Privately-Owned	Available	Not Used in Prior Housing Element	0	0	0.158133199	0.158133199	9	0	0	1358149	272	Westwood	Yes	Above Moderate
LOS ANGELES	543 S LANDFAIR AVE	90024	4363009013	High Medium Residential	[Q]R4-1VL	0	54	0.211059178	Residential - Five or More Units or Apartments (Any Combination) - 4 Stories or Less	YES - Current	NO - Privately-Owned	Available	Not Used in Prior Housing Element	0	0	0.118847422	0.118847422	15	0	0	1358149	256	Westwood	Yes	Above Moderate
LOS ANGELES	533 1/2 S LANDFAIR AVE	90024	4363009015	High Medium Residential	[Q]R4-1VL	0	54	0.134120378	Residential - Double, Duplex, or Two Units - 4 Stories or Less	YES - Current	NO - Privately-Owned	Available	Not Used in Prior Housing Element	0.109482971	0	0	0.109482971	2	0	0	1358149	245	Westwood		Lower
LOS ANGELES	519 S LANDFAIR AVE	90024	4363009017	High Medium Residential	[Q]R4-1VL	0	54	0.16847784	Recreational - Club, Lodge Hall, Fraternal Organization - One Story	YES - Current	NO - Privately-Owned	Available	Used in Prior Housing Element - Non-Vacant	0.060396323	0	0	0.060396323	1	0	0	1358149	216	Westwood		Lower
LOS ANGELES	515 S LANDFAIR AVE	90024	4363009018	High Medium Residential	[Q]R4-1VL	0	54	0.166499628	Residential - Rooming/Boarding House	YES - Current	NO - Privately-Owned	Available	Used in Prior Housing Element - Non-Vacant	0	0	0.28628283	0.28628283	0	0	0	1358149	204	Westwood	Yes	Above Moderate
LOS ANGELES	505 S LANDFAIR AVE	90024	4363009019	High Medium Residential	[Q]R4-1VL	0	54	0.179228719	Residential - Five or More Units or Apartments (Any Combination) - 4 Stories or Less	YES - Current	NO - Privately-Owned	Available	Not Used in Prior Housing Element	0	0	0.13158654	0.13158654	8	0	0	1358149	189	Westwood	Yes	Above Moderate
LOS ANGELES	558 S GLENROCK AVE	90024	4363009900	High Medium Residential	[Q]R4-1VL	0	54	0.417016035	Residential - Five or More Units or Apartments (Any Combination) - 4 Stories or Less	YES - Current	NO - Privately-Owned	Available	Not Used in Prior Housing Element	0	0	1.253104419	1.253104419	0	0	0	1358149	316	Westwood	Yes	Above Moderate
LOS ANGELES	564 S GLENROCK AVE	90024	4363009900	High Medium Residential	[Q]R4-1VL	0	54	0.18322284	Residential - Five or More Units or Apartments (Any Combination) - 4 Stories or Less	YES - Current	NO - Privately-Owned	Available	Not Used in Prior Housing Element	0	0	0.708221149	0.708221149	0	0	0	1358149	361	Westwood	Yes	Above Moderate
LOS ANGELES	450 S MIDVALE AVE	90024	4363010002	High Medium Residential	[Q]R4-1VL	0	54	0.171259161	Residential - Five or More Units or Apartments (Any Combination) - 4 Stories or Less - Pool	YES - Current	NO - Privately-Owned	Available	Not Used in Prior Housing Element	0	0	0.070762299	0.070762299	10	0	0	1358149	116	Westwood	Yes	Above Moderate
LOS ANGELES			4363010003	High Medium Residential	[Q]R4-1VL	0	54	0.283698977	Residential - Five or More Units or Apartments (Any Combination) - 4 Stories or Less	YES - Current	NO - Privately-Owned	Available	Not Used in Prior Housing Element	0.272458412	0	0	0.272458412	18	0	0	1358149	169	Westwood		Lower
LOS ANGELES	11011 W OPHIR DR	90024	4363010004	High Medium Residential	[Q]R4-1VL	0	54	0.18948407	Residential - Three Units (Any Combination) - 4 Stories or Less - Pool	YES - Current	NO - Privately-Owned	Available	Used in Prior Housing Element - Non-Vacant	0	0	0.185556649	0.185556649	3	0	0	1358149	158	Westwood	Yes	Above Moderate
LOS ANGELES	11001 W OPHIR DR	90024	4363010005	High Medium Residential	[Q]R4-1VL	0	54	0.181291173	Residential - Four Units (Any Combination) - 4 Stories or Less	YES - Current	NO - Privately-Owned	Available	Used in Prior Housing Element - Non-Vacant	0	0	0.199982977	0.199982977	4	0	0	1358149	159	Westwood	Yes	Above Moderate
LOS ANGELES	10941 W OPHIR DR	90024	4363010006	High Medium Residential	[Q]R4-1VL	0	54	0.228735617	Residential - Five or More Units or Apartments (Any Combination) - 4 Stories or Less	YES - Current	NO - Privately-Owned	Available	Not Used in Prior Housing Element	0	0	0.117177941	0.117177941	16	0	0	1358149	143	Westwood	Yes	Above Moderate
LOS ANGELES	467 S LANDFAIR AVE	90024	4363010007	High Medium Residential	[Q]R4-1VL	0	54	0.160368411	Residential - Four Units (Any Combination) - 4 Stories or Less	YES - Current	NO - Privately-Owned	Available	Used in Prior Housing Element - Non-Vacant	0	0	0.114210512	0.114210512	4	0	0	1358149	129	Westwood	Yes	Above Moderate
LOS ANGELES	459 S LANDFAIR AVE	90024	4363010008	High Medium Residential	[Q]R4-1VL	0	54	0.164763412	Residential - Five or More Units or Apartments (Any Combination) - 4 Stories or Less	YES - Current	NO - Privately-Owned	Available	Not Used in Prior Housing Element	0	0	0.079781614	0.079781614	8	0	0	1358149	121	Westwood	Yes	Above Moderate
LOS ANGELES	447 S LANDFAIR AVE	90024	4363010009	High Medium Residential	[Q]R4-1VL	0	54	0.183397086	Residential - Five or More Units or Apartments (Any Combination) - 4 Stories or Less	YES - Current	NO - Privately-Owned	Available	Not Used in Prior Housing Element	0	0	0.097627759	0.097627759	10	0	0	1358149	103	Westwood	Yes	Above Moderate
LOS ANGELES	500 S MIDVALE AVE	90024	4363010010	High Medium Residential	[Q]R4-1VL	0	54	0.164898419	Residential - Five or More Units or Apartments (Any Combination) - 4 Stories or Less	YES - Current	NO - Privately-Owned	Available	Not Used in Prior Housing Element	0	0	0.133909095	0.133909095	14	0	0	1358149	207	Westwood	Yes	Above Moderate
LOS ANGELES			4363010010	High Medium Residential	[Q]R4-1VL	0	54	0.172390162	Residential - Five or More Units or Apartments (Any Combination) - 4 Stories or Less	YES - Current	NO - Privately-Owned	Available	Not Used in Prior Housing Element	0.196399212	0	0	0.196399212	14	0	0	1358149	222	Westwood		Lower
LOS ANGELES	512 S MIDVALE AVE	90024	4363010011	High Medium Residential	[Q]R4-1VL	0	54	0.177272556	Residential - Five or More Units or Apartments (Any Combination) - 4 Stories or Less	YES - Current	NO - Privately-Owned	Available	Not Used in Prior Housing Element	0	0	0.185914087	0.185914087	7	0	0	1358149	240	Westwood	Yes	Above Moderate
LOS ANGELES	520 S MIDVALE AVE	90024	4363010012	High Medium Residential	[Q]R4-1VL	0	54	0.189225159	Residential - Double, Duplex, or Two Units - 4 Stories or Less	YES - Current	NO - Privately-Owned	Available	Used in Prior Housing Element - Non-Vacant	0	0	0.336262475	0.336262475	2	0	0	1358149	253	Westwood	Yes	Above Moderate
LOS ANGELES	528 S MIDVALE AVE	90024	4363010013	High Medium Residential	[Q]R4-1VL	0	54	0.180848448	Residential - Five or More Units or Apartments (Any Combination) - 4 Stories or Less	YES - Current	NO - Privately-Owned	Available	Not Used in Prior Housing Element	0	0	0.162319756	0.162319756	6	0	0	1358149	268	Westwood	Yes	Above Moderate
LOS ANGELES	556 S MIDVALE AVE	90024	4363010017	High Medium Residential	[Q]R4-1VL	0	54	0.198924421	Residential - Five or More Units or Apartments (Any Combination) - 4 Stories or Less	YES - Current	NO - Privately-Owned	Available	Used in Prior Housing Element - Non-Vacant	0	0	0.188573295	0.188573295	6	0	0	1358149	338	Westwood	Yes	Above Moderate
LOS ANGELES	650 S LEVERING AVE	90024	4363010018	High Medium Residential	[Q]R4-1VL	0	54	0.224507153	Residential - Five or More Units or Apartments (Any Combination) - 4 Stories or Less - Pool	YES - Current	NO - Privately-Owned	Available	Not Used in Prior Housing Element	0	0	0.240043059	0.240043059	8	0	0	1358149	357	Westwood	Yes	Above Moderate
LOS ANGELES	541 S GLENROCK AVE	90024	4363010021	High Medium Residential	[Q]R4-1VL	0	54	0.186676925	Residential - Five or More Units or Apartments (Any Combination) - 4 Stories or Less	YES - Current	NO - Privately-Owned	Available	Not Used in Prior Housing Element	0	0	0.163458806	0.163458806	7	0	0	1358149	323	Westwood	Yes	Above Moderate
LOS ANGELES	535 S GLENROCK AVE	90024	4363010022	High Medium Residential	[Q]R4-1VL	0	54	0.186676862	Residential - Four Units (Any Combination) - 4 Stories or Less	YES - Current	NO - Privately-Owned	Available	Used in Prior Housing Element - Non-Vacant	0	0	0.217288908	0.217288908	4	0	0	1358149	304	Westwood	Yes	Above Moderate
LOS ANGELES	529 S GLENROCK AVE	90024	4363010023	High Medium Residential	[Q]R4-1VL	0	54	0.186676226	Residential - Five or More Units or Apartments (Any Combination) - 4 Stories or Less	YES - Current	NO - Privately-Owned	Available	Not Used in Prior Housing Element	0	0	0.148585859	0.148585859	8	0	0	1358149	291	Westwood	Yes	Above Moderate
LOS ANGELES	523 S GLENROCK AVE	90024	4363010024	High Medium Residential	[Q]R4-1VL	0	54	0.186676925	Residential - Five or More Units or Apartments (Any Combination) - 4 Stories or Less	YES - Current	NO - Privately-Owned	Available	Not Used in Prior Housing Element	0	0	0.148585859	0.148585859	8	0	0	1358149	271	Westwood	Yes	Above Moderate
LOS ANGELES	511 S GLENROCK AVE	90024	4363010026	High Medium Residential	[Q]R4-1VL	0	54	0.181289308	Residential - Five or More Units or Apartments (Any Combination) - 4 Stories or Less	YES - Current	NO - Privately-Owned	Available	Not Used in Prior Housing Element	0	0	0.206311297	0.206311297	6	0	0	1358149	236	Westwood	Yes	Above Moderate
LOS ANGELES	11000 W OPHIR DR	90024	4363010028	High Medium Residential	[Q]R4-1VL	0	54	0.199594037	Residential - Five or More Units or Apartments (Any Combination) - 4 Stories or Less	YES - Current	NO - Privately-Owned	Available	Not Used in Prior Housing Element	0	0	0.19829814	0.19829814	8	0	0	1358149	203	Westwood	Yes	Above Moderate
LOS ANGELES	11060 W OPHIR DR	90024	4363011001	High Medium Residential	[Q]R4-1VL	0	54	0.171639082	Residential - Four Units (Any Combination) - 4 Stories or Less	YES - Current	NO - Privately-Owned	Available	Used in Prior Housing Element - Non-Vacant	0	0	0.130795971	0.130795971	4	0	0	1358149	195	Westwood	Yes	Above Moderate
LOS ANGELES	510 S KELTON AVE	90024	4363011002	High Medium Residential	[Q]R4-1VL	0	54	0.167804324	Residential - Four Units (Any Combination) - 4 Stories or Less	YES - Current	NO - Privately-Owned	Available	Used in Prior Housing Element - Non-Vacant	0	0	0.130795971	0.130795971	4	0	0	1358149	210	Westwood	Yes	Above Moderate
LOS ANGELES	548 S KELTON AVE	90024	4363011008	High Medium Residential	[Q]R4-1VL	0	54	0.185110534	Residential - Five or More Units or Apartments (Any Combination) - 4 Stories or Less	YES - Current	NO - Privately-Owned	Available	Used in Prior Housing Element - Non-Vacant	0	0	0.15409754	0.15409754	5	0	0	1358149	310	Westwood	Yes	Above Moderate
LOS ANGELES	555 S MIDVALE AVE	90024	4363011012	High Medium Residential	[Q]R4-1VL	0	54	0.203631085	Residential - Five or More Units or Apartments (Any Combination) - 4 Stories or Less	YES - Current	NO - Privately-Owned	Available	Not Used in Prior Housing Element	0	0	0.148072623	0.148072623	12	0	0	1358149	352	Westwood	Yes	Above Moderate
LOS ANGELES	547 1/2 S MIDVALE AVE	90024	4363011013	High Medium Residential	[Q]R4-1VL	0	54	0.225538794	Residential - Five or More Units or Apartments (Any Combination) - 4 Stories or Less	YES - Current	NO - Privately-Owned	Available	Not Used in Prior Housing Element	0	0	0.188770533	0.188770533	8	0	0	1358149	322	Westwood	Yes	Above Moderate
LOS ANGELES			4363012011	High Medium Residential	[Q]R4-1VL	0	54	0.186483115	Residential - Five or More Units or Apartments (Any Combination) - 4 Stories or Less	YES - Current	NO - Privately-Owned	Available	Not Used in Prior Housing Element	0.122622187	0	0	0.122622187	12	0	0	1358149	328	Westwood		Lower
LOS ANGELES	535 S KELTON AVE	90024	4363012012	High Medium Residential	[Q]R4-1VL	0	54	0.196649373	Residential - Five or More Units or Apartments (Any Combination) - 4 Stories or Less	YES - Current	NO - Privately-Owned	Available	Not Used in Prior Housing Element	0	0	0.139117721	0.139117721	9	0	0	1358149	294	Westwood	Yes	Above Moderate
LOS ANGELES	543 S KELTON AVE	90024	4363012012	High Medium Residential	[Q]R4-1VL	0	54	0.186134512	Residential - Five or More Units or Apartments (Any Combination) - 4 Stories or Less	YES - Current	NO - Privately-Owned	Available	Not Used in Prior Housing Element	0	0	0.140397666	0.140397666	9	0	0	1358149	309	Westwood	Yes	Above Moderate
LOS ANGELES	624 S VETERAN AVE	90024	4363013005	High Medium Residential	[Q]R4-1VL	0	54	0.192660982	Residential - Five or More Units or Apartments (Any Combination) - 4 Stories or Less	YES - Current	NO - Privately-Owned	Available	Not Used in Prior Housing Element	0	0	0.100459827	0.100459827	8	0	0	1358149	415	Westwood	Yes	Above Moderate
LOS ANGELES	628 S VETERAN AVE	90024	4363013006	High Medium Residential	[Q]R4-1VL	0	54	0.194976792	Residential - Four Units (Any Combination) - 4 Stories or Less	YES - Current	NO - Privately-Owned	Available	Used in Prior Housing Element - Non-Vacant	0	0	0.145731585	0.145731585	4	0	0	1358149	427	Westwood	Yes	Above Moderate
LOS ANGELES	11089 W STRATHMORE DR	90024	4363013015	High Medium Residential	[Q]R4-1VL	0	54	0.158855716	Residential - Five or More Units or Apartments (Any Combination) - 4 Stories or Less	YES - Current	NO - Privately-Owned	Available	Not Used in Prior Housing Element	0	0	0.136903428	0.136903428	8	0	0	1358149	521	Westwood	Yes	Above Moderate
LOS ANGELES	683 S KELTON AVE	90024	4363013016	High Medium Residential	[Q]R4-1VL	0	54	0.157622529	Residential - Five or More Units or Apartments (Any Combination) - 4 Stories or Less	YES - Current	NO - Privately-Owned	Available	Not Used in Prior Housing Element	0.070729016	0	0	0.070729016	9	0	0	1358149	509	Westwood		Lower
LOS ANGELES	623 S KELTON AVE	90024	4363013024	High Medium Residential	[Q]R4-1VL	0	54	0.192723335	Residential - Five or More Units or Apartments (Any Combination) - 4 Stories or Less	YES - Current	NO - Privately-Owned	Available	Used in Prior Housing Element - Non-Vacant	0	0	0.197666293	0.197666293	5	0	0	1358149	432	Westwood	Yes	Above Moderate
LOS ANGELES	621 S KELTON AVE	90024	4363013025	High Medium Residential	[Q]R4-1VL	0	54	0.20910587	Residential - Five or More Units or Apartments (Any Combination) - 4 Stories or Less	YES - Current	NO - Privately-Owned	Available	Not Used in Prior Housing Element	0	0	0.158133199	0.158133199	9	0	0	1358149	421	Westwood	Yes	Above Moderate
LOS ANGELES	609 1/2 S KELTON AVE	90024	4363013026	High Medium Residential	[Q]R4-1VL	0	54	0.220876013	Residential - Five or More Units or Apartments (Any Combination) - 4 Stories or Less	YES - Current	NO - Privately-Owned	Available	Not Used in Prior Housing Element	0	0	0.133988522	0.133988522	9	0	0	1358149	412	Westwood	Yes	Above Moderate
LOS ANGELES	607 S KELTON AVE	90024	4363013027	High Medium Residential	[Q]R4-1VL	0	54	0.231934368	Residential - Five or More Units or Apartments (Any Combination) - 4 Stories or Less	YES - Current	NO - Privately-Owned	Available	Not Used in Prior Housing Element	0	0	0.130881417	0.130881417	10	0	0	1358149	400	Westwood	Yes	Above Moderate
LOS ANGELES	571 S LEVERING AVE	90024	4363013028	High Medium Residential	[Q]R4-1VL	0	54	0.244640841	Residential - Five or More Units or Apartments (Any Combination) - 4 Stories or Less	YES - Current	NO - Privately-Owned	Available	Used in Prior Housing Element - Non-Vacant	0	0	0.143288055	0.143288055	8	0	0	1358149	377	Westwood	Yes	Above Moderate
LOS ANGELES	600 S KELTON AVE	90024	4363014001	High Medium Residential	[Q]R4-1VL	0	54	0.20090275	Residential - Five or More Units or Apartments (Any Combination) - 4 Stories or Less	YES - Current	NO - Privately-Owned	Available	Not Used in Prior Housing Element	0	0	0.135376748	0.135376748	12	0	0	1358149	388	Westwood	Yes	Above Moderate
LOS ANGELES	612 S KELTON AVE	90024	4363014002	High Medium Residential	[Q]R4-1VL	0	54	0.159724654	Residential - Three Units (Any Combination) - 4 Stories or Less	YES - Current	NO - Privately-Owned	Available	Used in Prior Housing Element - Non-Vacant	0	0	0.576423991	0.576423991	3	0	0	1358149	411	Westwood	Yes	Above Moderate
LOS ANGELES	636 S KELTON AVE	90024	4363014004	High Medium Residential	[Q]R4-1VL	0	54	0.194152163	Residential - Five or More Units or Apartments (Any Combination) - 4 Stories or Less	YES - Current	NO - Privately-Owned	Available	Used in Prior Housing Element - Non-Vacant	0	0	0.179773053	0.179773053	6	0	0	1358149	428	Westwood	Yes	Above Moderate
LOS ANGELES	640 1/2 S KELTON AVE	90024	4363014005	High Medium Residential	[Q]R4-1VL	0	54	0.251410373	Residential - Five or More Units or Apartments (Any Combination) - 4 Stories or Less	YES - Current	NO - Privately-Owned	Available	Used in Prior Housing Element - Non-Vacant	0	0	0.265279251	0.265279251	5	0	0	1358149	434	Westwood	Yes	Above Moderate
LOS ANGELES	646 S KELTON AVE	90024	4363014006	High Medium Residential	[Q]R4-1VL	0	54	0.227174384	Residential - Three Units (Any Combination) - 4 Stories or Less - Mills Act Property	YES - Current	NO - Privately-Owned	Available	Not Used in Prior Housing Element	0	0	0.84467423	0.84467423	3	0	0	1358149	444	Westwood	Yes	Above Moderate
LOS ANGELES	656 S KELTON AVE	90024	4363014008	High Medium Residential	[Q]R4-1VL	0	54	0.188109983	Residential - Four Units (Any Combination) - 4 Stories or Less	YES - Current	NO - Privately-Owned	Available	Used in Prior Housing Element - Non-Vacant	0	0	0.217288908	0.217288908	4	0	0	1358149	472	Westwood	Yes	Above Moderate
LOS ANGELES	664 S KELTON AVE	90024	4363014009	High Medium Residential	[Q]R4-1VL	0	54	0.181863745	Residential - Single Family Residence - Vacant Land	YES - Current	NO - Privately-Owned	Available	Used in Two Consecutive Prior Housing Elements - Vacant	0.975029659	0	0	0.975029659	0	0	0	1358149	483	Westwood		Lower
LOS ANGELES	11063 W STRATHMORE DR	90024	4363014011	High Medium Residential	[Q]R4-1VL	0	54	0.199665547	Residential - Five or More Units or Apartments (Any Combination) - 4 Stories or Less	YES - Current	NO - Privately-Owned	Available	Not Used in Prior Housing Element	0	0	0.155851297	0.155851297	16	0	0	1358149	502	Westwood	Yes	Above Moderate
LOS ANGELES	651 S MIDVALE AVE	90024	4363014011	High Medium Residential	[Q]R4-1VL	0	54	0.193934177	Residential - Five or More Units or Apartments (Any Combination) - 4 Stories or Less	YES - Current	NO - Privately-Owned	Available	Not Used in Prior Housing Element	0	0	0.148585859	0.148585859	16	0	0	1358149	493	Westwood	Yes	Above Moderate
LOS ANGELES	645 S MIDVALE AVE	90024	4363014012	High Medium Residential	[Q]R4-1VL	0	54	0.202191144	Residential - Four Units (Any Combination) - 4 Stories or Less	YES - Current	NO - Privately-Owned	Available	Used in Prior Housing Element - Non-Vacant	0	0	0.233795178	0.233795178	4	0	0	1358149	485	Westwood	Yes	Above Moderate
LOS ANGELES	639 S MIDVALE AVE	90024	4363014013	High Medium Residential	[Q]R4-1VL	0	54	0.180143304	Residential - Double, Duplex, or Two Units - 4 Stories or Less	YES - Current	NO - Privately-Owned	Available	Used in Prior Housing Element - Non-Vacant	0	0	0.735593319	0.735593319	2	0	0	1358149	476	Westwood	Yes	Above Moderate
LOS ANGELES	633 S MIDVALE AVE	90024	4363014014	High Medium Residential	[Q]R4-1VL	0	54	0.183906123	Residential - Five or More Units or Apartments (Any Combination) - 4 Stories or Less	YES - Current	NO - Privately-Owned	Available	Not Used in Prior Housing Element	0	0	0.179773053	0.179773053	6	0	0	1358149	465	Westwood	Yes	Above Moderate

LOS ANGELES	625 S MIDVALE AVE	90024	4363014015	High Medium Residential	[Q]R4-1VL	0	54	0.190440599	Residential - Five or More Units or Apartments (Any Combination) - 4 Stories or Less	YES - Current	NO - Privately-Owned	Available	Not Used in Prior Housing Element	0	0	0.163458806	0.163458806	7	0	0	1358149	453	Westwood		Yes	Above Moderate
LOS ANGELES	621 S MIDVALE AVE	90024	4363014016	High Medium Residential	[Q]R4-1VL	0	54	0.194986741	Residential - Five or More Units or Apartments (Any Combination) - 4 Stories or Less	YES - Current	NO - Privately-Owned	Available	Not Used in Prior Housing Element	0	0	0.111408464	0.111408464	11	0	0	1358149	443	Westwood		Yes	Above Moderate
LOS ANGELES	615 S MIDVALE AVE	90024	4363014017	High Medium Residential	[Q]R4-1VL	0	54	0.196396902	Residential - Five or More Units or Apartments (Any Combination) - 4 Stories or Less	YES - Current	NO - Privately-Owned	Available	Not Used in Prior Housing Element	0	0	0.141626751	0.141626751	9	0	0	1358149	433	Westwood		Yes	Above Moderate
LOS ANGELES	605 S MIDVALE AVE	90024	4363014018	High Medium Residential	[Q]R4-1VL	0	54	0.180814962	Residential - Five or More Units or Apartments (Any Combination) - 4 Stories or Less	YES - Current	NO - Privately-Owned	Available	Used in Prior Housing Element - Non-Vacant	0	0	0.180196178	0.180196178	5	0	0	1358149	417	Westwood		Yes	Above Moderate
LOS ANGELES	601 S MIDVALE AVE	90024	4363014019	High Medium Residential	[Q]R4-1VL	0	54	0.21664311	Residential - Five or More Units or Apartments (Any Combination) - 4 Stories or Less	YES - Current	NO - Privately-Owned	Available	Not Used in Prior Housing Element	0	0	0.21393551	0.21393551	12	0	0	1358149	397	Westwood		Yes	Above Moderate
LOS ANGELES	629 S LEVERING AVE	90024	4363014019	High Medium Residential	[Q]R4-1VL	0	54	0.255376586	Residential - Five or More Units or Apartments (Any Combination) - 4 Stories or Less	YES - Current	NO - Privately-Owned	Available	Not Used in Prior Housing Element	0	0	0.246410307	0.246410307	12	0	0	1358149	398	Westwood		Yes	Above Moderate
LOS ANGELES	619 S LEVERING AVE	90024	4363014020	High Medium Residential	[Q]R4-1VL	0	54	0.217416233	Residential - Five or More Units or Apartments (Any Combination) - 4 Stories or Less	YES - Current	NO - Privately-Owned	Available	Used in Prior Housing Element - Non-Vacant	0	0	0.188365596	0.188365596	7	0	0	1358149	399	Westwood		Yes	Above Moderate
LOS ANGELES	611 S LEVERING AVE	90024	4363014021	High Medium Residential	[Q]R4-1VL	0	54	0.179060897	Residential - Five or More Units or Apartments (Any Combination) - 4 Stories or Less	YES - Current	NO - Privately-Owned	Available	Not Used in Prior Housing Element	0	0	0.1065207	0.1065207	10	0	0	1358149	396	Westwood		Yes	Above Moderate
LOS ANGELES	630 S KELTON AVE	90024	4363014BRK	High Medium Residential	[Q]R4-1VL	0	54	0.177427036	Residential - Single Family Residence - Condominium	YES - Current	NO - Privately-Owned	Available	Not Used in Prior Housing Element	0.110615957	0	0	0.110615957	15	0	0	1358149	419	Westwood			Lower
LOS ANGELES	650 S KELTON AVE	90024	4363014BRK	High Medium Residential	[Q]R4-1VL	0	54	0.205033857	Residential - Single Family Residence - Condominium	YES - Current	NO - Privately-Owned	Available	Not Used in Prior Housing Element	0.120585693	0	0	0.120585693	15	0	0	1358149	457	Westwood			Lower
LOS ANGELES	604 S MIDVALE AVE	90024	4363015003	High Medium Residential	[Q]R4-1VL	0	54	0.197228233	Residential - Four Units (Any Combination) - 4 Stories or Less	YES - Current	NO - Privately-Owned	Available	Used in Prior Housing Element - Non-Vacant	0	0	0.227936321	0.227936321	4	0	0	1358149	409	Westwood		Yes	Above Moderate
LOS ANGELES	612 S MIDVALE AVE	90024	4363015004	High Medium Residential	[Q]R4-1VL	0	54	0.197914042	Residential - Four Units (Any Combination) - 4 Stories or Less	YES - Current	NO - Privately-Owned	Available	Used in Prior Housing Element - Non-Vacant	0	0	0.227936321	0.227936321	4	0	0	1358149	423	Westwood		Yes	Above Moderate
LOS ANGELES	618 S MIDVALE AVE	90024	4363015005	High Medium Residential	[Q]R4-1VL	0	54	0.202767516	Residential - Five or More Units or Apartments (Any Combination) - 4 Stories or Less	YES - Current	NO - Privately-Owned	Available	Not Used in Prior Housing Element	0	0	0.180133617	0.180133617	7	0	0	1358149	436	Westwood		Yes	Above Moderate
LOS ANGELES	626 S MIDVALE AVE	90024	4363015006	High Medium Residential	[Q]R4-1VL	0	54	0.194850113	Residential - Five or More Units or Apartments (Any Combination) - 4 Stories or Less	YES - Current	NO - Privately-Owned	Available	Used in Prior Housing Element - Non-Vacant	0	0	0.197666293	0.197666293	5	0	0	1358149	448	Westwood		Yes	Above Moderate
LOS ANGELES	630 S MIDVALE AVE	90024	4363015007	High Medium Residential	[Q]R4-1VL	0	54	0.183733008	Residential - Five or More Units or Apartments (Any Combination) - 4 Stories or Less	YES - Current	NO - Privately-Owned	Available	Not Used in Prior Housing Element	0	0	0.170854969	0.170854969	6	0	0	1358149	463	Westwood		Yes	Above Moderate
LOS ANGELES	640 S MIDVALE AVE	90024	4363015008	High Medium Residential	[Q]R4-1VL	0	54	0.177422305	Residential - Five or More Units or Apartments (Any Combination) - 4 Stories or Less	YES - Current	NO - Privately-Owned	Available	Not Used in Prior Housing Element	0	0	0.162319756	0.162319756	6	0	0	1358149	475	Westwood		Yes	Above Moderate
LOS ANGELES	644 S MIDVALE AVE	90024	4363015009	High Medium Residential	[Q]R4-1VL	0	54	0.17578049	Residential - Five or More Units or Apartments (Any Combination) - 4 Stories or Less	YES - Current	NO - Privately-Owned	Available	Not Used in Prior Housing Element	0	0	0.162319756	0.162319756	6	0	0	1358149	482	Westwood		Yes	Above Moderate
LOS ANGELES	650 S MIDVALE AVE	90024	4363015010	High Medium Residential	[Q]R4-1VL	0	54	0.178804659	Residential - Five or More Units or Apartments (Any Combination) - 4 Stories or Less	YES - Current	NO - Privately-Owned	Available	Not Used in Prior Housing Element	0	0	0.167485344	0.167485344	8	0	0	1358149	491	Westwood		Yes	Above Moderate
LOS ANGELES	658 S MIDVALE AVE	90024	4363015011	High Medium Residential	[Q]R4-1VL	0	54	0.17574507	Residential - Five or More Units or Apartments (Any Combination) - 4 Stories or Less	YES - Current	NO - Privately-Owned	Available	Not Used in Prior Housing Element	0	0	0.162319756	0.162319756	6	0	0	1358149	499	Westwood		Yes	Above Moderate
LOS ANGELES	11045 W STRATHMORE DR	90024	4363015013	High Medium Residential	[Q]R4-1VL	0	54	0.231383359	Residential - Five or More Units or Apartments (Any Combination) - 4 Stories or Less	YES - Current	NO - Privately-Owned	Available	Not Used in Prior Housing Element	0	0	0.187964088	0.187964088	9	0	0	1358149	505	Westwood		Yes	Above Moderate
LOS ANGELES	11027 W STRATHMORE DR	90024	4363015014	High Medium Residential	[Q]R4-1VL	0	54	0.16361312	Residential - Five or More Units or Apartments (Any Combination) - 4 Stories or Less	YES - Current	NO - Privately-Owned	Available	Not Used in Prior Housing Element	0	0	0.090899013	0.090899013	12	0	0	1358149	498	Westwood		Yes	Above Moderate
LOS ANGELES	11023 W STRATHMORE DR	90024	4363015015	High Medium Residential	[Q]R4-1VL	0	54	0.167156257	Residential - Five or More Units or Apartments (Any Combination) - 4 Stories or Less	YES - Current	NO - Privately-Owned	Available	Not Used in Prior Housing Element	0	0	0.153608155	0.153608155	6	0	0	1358149	490	Westwood		Yes	Above Moderate
LOS ANGELES	11011 W STRATHMORE DR	90024	4363015017	High Medium Residential	[Q]R4-1VL	0	54	0.170513901	Residential - Four Units (Any Combination) - 4 Stories or Less	YES - Current	NO - Privately-Owned	Available	Used in Prior Housing Element - Non-Vacant	0	0	0.189240128	0.189240128	4	0	0	1358149	471	Westwood		Yes	Above Moderate
LOS ANGELES	679 S LEVERING AVE	90024	4363015020	High Medium Residential	[Q]R4-1VL	0	54	0.227526448	Residential - Five or More Units or Apartments (Any Combination) - 4 Stories or Less	YES - Current	NO - Privately-Owned	Available	Not Used in Prior Housing Element	0	0	0.188770533	0.188770533	8	0	0	1358149	416	Westwood		Yes	Above Moderate
LOS ANGELES	667 S LEVERING AVE	90024	4363015021	High Medium Residential	[Q]R4-1VL	0	54	0.271828982	Residential - Five or More Units or Apartments (Any Combination) - 4 Stories or Less	YES - Current	NO - Privately-Owned	Available	Not Used in Prior Housing Element	0	0	0.133645257	0.133645257	16	0	0	1358149	394	Westwood		Yes	Above Moderate
LOS ANGELES	714 S VETERAN AVE	90024	4363015031	High Medium Residential	[Q]R4-1VL	0	54	0.160798831	Residential - Four Units (Any Combination) - 4 Stories or Less	YES - Current	NO - Privately-Owned	Available	Used in Prior Housing Element - Non-Vacant	0	0	0.079237327	0.079237327	4	0	0	1358149	544	Westwood		Yes	Above Moderate
LOS ANGELES	11005 W STRATHMORE DR	90024	4363015BRK	High Medium Residential	[Q]R4-1VL	0	54	0.181452944	Residential - Single Family Residence - Mills Act Property	YES - Current	NO - Privately-Owned	Available	Not Used in Prior Housing Element	0	0	0.225194025	0.225194025	10	0	0	1358149	455	Westwood			Above Moderate
LOS ANGELES	11059 W STRATHMORE DR	90024	4363015BRK	High Medium Residential	[Q]R4-1VL	0	54	0.217199126	Residential - Single Family Residence - Condo Conversion	YES - Current	NO - Privately-Owned	Available	Not Used in Prior Housing Element	0	0	0.256896721	0.256896721	10	0	0	1358149	508	Westwood		Yes	Above Moderate
LOS ANGELES	651 S LEVERING AVE	90024	4363015BRK	High Medium Residential	[Q]R4-1VL	0	54	0.230706358	Residential - Single Family Residence - Condominium	YES - Current	NO - Privately-Owned	Available	Not Used in Prior Housing Element	0	0	0.277000071	0.277000071	10	0	0	1358149	395	Westwood		Yes	Above Moderate
LOS ANGELES	725 1/2 S LEVERING AVE	90024	4363016002	High Medium Residential	[Q]R4-1VL-O	0	54	0.330156346	Residential - Five or More Units or Apartments (Any Combination) - 4 Stories or Less	YES - Current	NO - Privately-Owned	Available	Not Used in Prior Housing Element	0	0	0.215466674	0.215466674	14	0	0	1358149	495	Westwood		Yes	Above Moderate
LOS ANGELES	801 S LEVERING AVE	90024	4363016005	High Medium Residential	[Q]R4-1VL-O	0	54	0.29869027	Residential - Five or More Units or Apartments (Any Combination) - 4 Stories or Less	YES - Current	NO - Privately-Owned	Available	Not Used in Prior Housing Element	0	0	0.108816148	0.108816148	23	0	0	1358149	526	Westwood		Yes	Above Moderate
LOS ANGELES	815 S LEVERING AVE	90024	4363016006	High Medium Residential	[Q]R4-1VL-O	0	54	0.300570184	Residential - Five or More Units or Apartments (Any Combination) - 4 Stories or Less - Pool	YES - Current	NO - Privately-Owned	Available	Not Used in Prior Housing Element	0	0	0.108816148	0.108816148	23	0	0	1358149	538	Westwood		Yes	Above Moderate
LOS ANGELES	925 S LEVERING AVE	90024	4363016010	High Medium Residential	[Q]R4-1VL-O	0	54	0.388857803	Residential - Five or More Units or Apartments (Any Combination) - 4 Stories or Less	YES - Current	NO - Privately-Owned	Available	Used in Prior Housing Element - Non-Vacant	0	0	0.297500002	0.297500002	12	0	0	1358149	589	Westwood		Yes	Above Moderate
LOS ANGELES	959 S GAYLEY AVE	90024	4363016014	High Medium Residential	[Q]R4-1VL-O	0	54	0.31084626	Residential - Five or More Units or Apartments (Any Combination) - 4 Stories or Less	YES - Current	NO - Privately-Owned	Available	Not Used in Prior Housing Element	0	0	0.13509606	0.13509606	20	0	0	1328149	17	Westwood		Yes	Above Moderate
LOS ANGELES	931 S GAYLEY AVE	90024	4363016015	High Medium Residential	[Q]R4-1VL-O	0	54	0.345453735	Residential - Five or More Units or Apartments (Any Combination) - 4 Stories or Less	YES - Current	NO - Privately-Owned	Available	Used in Prior Housing Element - Non-Vacant	0	0	0.336791682	0.336791682	7	0	0	1358149	592	Westwood		Yes	Above Moderate
LOS ANGELES	737 S LEVERING AVE	90024	4363016016	High Medium Residential	[Q]R4-1VL-O	0	54	0.320322666	Residential - Five or More Units or Apartments (Any Combination) - 4 Stories or Less - Pool	YES - Current	NO - Privately-Owned	Available	Not Used in Prior Housing Element	0	0	0.225120194	0.225120194	25	0	0	1358149	507	Westwood		Yes	Above Moderate
LOS ANGELES	741 S LEVERING AVE	90024	4363016016	High Medium Residential	[Q]R4-1VL-O	0	54	0.305250247	Residential - Five or More Units or Apartments (Any Combination) - 4 Stories or Less - Pool	YES - Current	NO - Privately-Owned	Available	Not Used in Prior Housing Element	0	0	0.221056447	0.221056447	25	0	0	1358149	516	Westwood		Yes	Above Moderate
LOS ANGELES	827 S LEVERING AVE	90024	4363016900	High Medium Residential	[Q]R4-1VL-O	0	54	0.310781188	Miscellaneous - Government Owned Property	YES - Current	YES - City-Owned	Available	Not Used in Prior Housing Element	0.031242387	0	0	0.031242387	0	0	0	1358149	541	Westwood			Lower
LOS ANGELES			4363016900	High Medium Residential	[Q]R4-1VL-O	0	54	0.326240817	Miscellaneous - Government Owned Property	YES - Current	YES - City-Owned	Available	Not Used in Prior Housing Element	0	0	0.021367068	0.021367068	0	0	0	1358149	546	Westwood		Yes	Above Moderate
LOS ANGELES	10962 W LE CONTE AVE	90024	4363017002	Community Commercial	C4-2D-O	0	108	0.09186477	Commercial - Professional Building - One Story	YES - Current	NO - Privately-Owned	Available	Not Used in Prior Housing Element	0.099327105	0	0	0.099327105	0	0	0	1358149	560	Westwood			Lower
LOS ANGELES	10966 W LE CONTE AVE	90024	4363017003	Community Commercial	C4-2D-O	0	108	0.091854604	Commercial - Store Combination - Store and Office Combination - One Story	YES - Current	NO - Privately-Owned	Available	Not Used in Prior Housing Element	0.099327105	0	0	0.099327105	0	0	0	1358149	561	Westwood			Lower
LOS ANGELES	10974 W LE CONTE AVE	90024	4363017003	Community Commercial	C4-2D-O	0	108	0.091843553	Commercial - Store Combination - Store and Office Combination - One Story	YES - Current	NO - Privately-Owned	Available	Not Used in Prior Housing Element	0.099327105	0	0	0.099327105	0	0	0	1358149	562	Westwood			Lower
LOS ANGELES	900 S GAYLEY AVE	90024	4363017004	Community Commercial	C4-2D-O	0	108	0.108033447	Commercial - Commercial - Vacant Land	YES - Current	NO - Privately-Owned	Available	Not Used in Prior Housing Element	0.213127118	0	0	0.213127118	0	0	0	1358149	564	Westwood			Lower
LOS ANGELES			4363017004	Community Commercial	C4-2D-O	0	108	0.091833518	Commercial - Commercial - Vacant Land	YES - Current	NO - Privately-Owned	Available	Not Used in Prior Housing Element	0.188776595	0	0	0.188776595	0	0	0	1358149	563	Westwood			Lower
LOS ANGELES	10984 W LE CONTE AVE	90024	4363017005	Community Commercial	C4-2D-O	0	108	0.292544838	Commercial - Service Station - Full Service - Lift	YES - Current	NO - Privately-Owned	Available	Not Used in Prior Housing Element	0.473832757	0	0	0.473832757	0	0	0	1358149	559	Westwood			Lower
LOS ANGELES	922 S GAYLEY AVE	90024	4363017006	Community Commercial	C4-2D-O	0	108	0.09023545	Commercial - Restaurant, Cocktail Lounge - Restaurant, Cocktail Lounge, Tavern - One Story	YES - Current	NO - Privately-Owned	Available	Not Used in Prior Housing Element	0.100374964	0	0	0.100374964	1	0	0	1358149	575	Westwood			Lower
LOS ANGELES	926 S GAYLEY AVE	90024	4363017006	Community Commercial	C4-2D-O	0	108	0.093665651	Commercial - Restaurant, Cocktail Lounge - Restaurant, Cocktail Lounge, Tavern - One Story	YES - Current	NO - Privately-Owned	Available	Not Used in Prior Housing Element	0.103487239	0	0	0.103487239	1	0	0	1358149	577	Westwood			Lower
LOS ANGELES	10975 W WEYBURN AVE	90024	4363017008	Community Commercial	C4-2D-O	0	108	0.270204473	Commercial - Restaurant, Cocktail Lounge - Restaurant, Cocktail Lounge, Tavern - One Story	YES - Current	NO - Privately-Owned	Available	Not Used in Prior Housing Element	0.103279916	0	0	0.103279916	0	0	0	1358149	597	Westwood			Lower
LOS ANGELES	10965 W WEYBURN AVE	90024	4363017009	Community Commercial	C4-2D-O	0	108	0.122716579	Commercial - Store - One Story	YES - Current	NO - Privately-Owned	Available	Not Used in Prior Housing Element	0.229923695	0	0	0.229923695	0	0	0	1358149	594	Westwood			Lower
LOS ANGELES	945 S BROXTON AVE	90024	4363017010	Community Commercial	C4-2D-O	0	108	0.905046009	Commercial - Wholesale and Manufacturing Outlet - One Story	YES - Current	NO - Privately-Owned	Available	Not Used in Prior Housing Element	0	0	0.368896223	0.368896223	0	0	0	1358149	574	Westwood			Above Moderate
LOS ANGELES	939 S BROXTON AVE	90024	4363017011	Community Commercial	C4-2D-O	0	108	0.077136191	Commercial - Restaurant, Cocktail Lounge - Restaurant, Cocktail Lounge, Tavern - One Story	YES - Current	NO - Privately-Owned	Available	Not Used in Prior Housing Element	0.084136605	0	0	0.084136605	1	0	0	1358149	581	Westwood			Lower
LOS ANGELES	929 S BROXTON AVE	90024	4363017012	Community Commercial	C4-2D-O	0	108	0.077136171	Commercial - Store - One Story	YES - Current	NO - Privately-Owned	Available	Not Used in Prior Housing Element	0.069668441	0	0	0.069668441	0	0	0	1358149	573	Westwood			Lower
LOS ANGELES			4363017012	Community Commercial	C4-2D-O	0	108	0.011853136	Commercial - Store - One Story	YES - Current	NO - Privately-Owned	Available	Not Used in Prior Housing Element	0	0	0.007055152	0.007055152	0	0	0	1358149	580	Westwood			Above Moderate
LOS ANGELES	911 S BROXTON AVE	90024	4363017013	Community Commercial	C4-2D-O	0	108	0.084584511	Commercial - Store - One Story	YES - Current	NO - Privately-Owned	Available	Not Used in Prior Housing Element	0.038662769	0	0	0.038662769	0	0	0	1358149	566	Westwood			Lower
LOS ANGELES			4363017013	Community Commercial	C4-2D-O	0	108	0.086365507	Commercial - Store - One Story	YES - Current	NO - Privately-Owned	Available	Not Used in Prior Housing Element	0.038662769	0	0	0.038662769	0	0	0	1358149	567	Westwood			Lower
LOS ANGELES	954 S GAYLEY AVE	90024	4363017014	Community Commercial	C4-2D-O	0	108	0.098859879	Commercial - Store - One Story	YES - Current	NO - Privately-Owned	Available	Not Used in Prior Housing Element	0.032240593	0	0	0.032240593	0	0	0	1358149	583	Westwood			Lower
LOS ANGELES	960 S GAYLEY AVE	90024	4363017014	Community Commercial	C4-2D-O	0	108	0.09396694	Commercial - Store - One Story	YES - Current	NO - Privately-Owned	Available	Not Used in Prior Housing Element	0.031390603	0	0	0.031390603	0	0	0	1358149	590	Westwood			Lower
LOS ANGELES	966 S GAYLEY AVE	90024	4363017014	Community Commercial	C4-2D-O	0	108	0.076170237	Commercial - Store - One Story	YES - Current	NO - Privately-Owned	Available	Not Used in Prior Housing Element	0.027269224	0	0	0.027269224	0	0	0	1358149	591	Westwood			Lower
LOS ANGELES	921 S WESTWOOD BLVD	90024	4363018001	Community Commercial	C4-2D-O	0	108	0.729961621	Commercial - Store Combination - Store and Office Combination - Three Stories	YES - Current	NO - Privately-Owned	Available	Not Used in Prior Housing Element	0.642179659	0	0	0.642179659	0	0	0	1358149	548	Westwood			Lower
LOS ANGELES	920 S BROXTON AVE	90024	4363018008	Community Commercial	C4-2D-O	0	108	0.090676892	Recreational - Theater - Movie - Indoor - One Story	YES - Current	NO - Privately-Owned	Available	Not Used in Prior Housing Element	0	0	0.110364824	0.110364824	0	0	0	1358149	572	Westwood			Above Moderate
LOS ANGELES	924 S BROXTON AVE	90024	4363018008	Community Commercial	C4-2D-O	0	108	0.091825164	Recreational - Theater - Movie - Indoor - One Story	YES - Current	NO - Privately-Owned	Available	Not Used in Prior Housing Element	0	0	0.110364824	0.110364824	0	0	0	1358149	576	Westwood			Above Moderate
LOS ANGELES	10935 W WEYBURN AVE	90024	4363018009	Community Commercial	C4-2D-O	0	108	0.094410307	Commercial - Restaurant, Cocktail Lounge - Restaurant, Cocktail Lounge, Tavern - One Story	YES - Current	NO - Privately-Owned	Available	Not Used in Prior Housing Element	0	0	0.103398915	0.103398915	0	0	0	1358149	584	Westwood			Above Moderate
LOS ANGELES	1045 S WESTWOOD BLVD	90024	4363018014	Community Commercial	C4-2D-O	0	108	0.47493568	Commercial - Bank, Savings and Loan - One Story	YES - Current	NO - Privately-Owned	Available	Not Used in Prior Housing Element	0	0	1.107973126	1.107973126	0	0	0	1328149	54	Westwood			Above Moderate
LOS ANGELES	1041 S WESTWOOD BLVD	90024	4363018015	Community Commercial	C4-2D-O	0	108	0.091806438	Commercial - Store Combination - Store and Office Combination - One Story	YES - Current	NO - Privately-Owned	Available	Not Used in Prior Housing Element	0	0	0.100289363	0.100289363	0	0	0	1328149	47	Westwood			Above Moderate
LOS ANGELES	10924 W WEYBURN AVE	90024	4363018018	Community Commercial	C4-2D-O	0	108	0.091816528	Commercial - Store - One Story	YES - Current	NO - Privately-Owned	Available	Not Used in Prior Housing Element	0.078189024	0	0	0.078189024	0	0	0	1358149	603	Westwood			Lower
LOS ANGELES	10930 W WEYBURN AVE	90024	4363018019	Community Commercial	C4-2D-O	0	108	0.091795559	Commercial - Restaurant, Cocktail Lounge - Restaurant, Cocktail Lounge, Tavern - One Story	YES - Current	NO - Privately-Owned	Available	Not Used in Prior Housing Element	0.078189024	0	0	0.078189024	0	0	0	1358149	602	Westwood			Lower
LOS ANGELES	10938 W WEYBURN AVE	90024	4363018020	Community Commercial	C4-2D-O	0	108	0.252164168	Commercial - Store - One Story	YES - Current	NO - Privately-Owned	Available	Not Used in Prior Housing Element	0.254808723	0	0	0.254808723	0	0	0	1358149	601	Westwood			Lower
LOS ANGELES	10922 W WEYBURN AVE	90024	4363018025	Community Commercial	C4-2D-O	0	108	0.22391723	Commercial - Parking Lot (Commercial Use Property) - Lots - Patron or Employee - One Story	YES - Current	NO - Privately-Owned	Available	Not Used in Prior Housing Element	0.222475801	0	0	0.222475801	0	0	0	1358149	604	Westwood			Lower
LOS ANGELES	10914 W WEYBURN AVE	90024	4363018026	Community Commercial	C4-2D-O	0	108	0.187052206	Commercial - Department Store - One Story	YES - Current	NO - Privately-Owned	Available	Not Used in Prior Housing Element	0.149775905	0	0	0.149775905	0	0	0	1358149	605	Westwood			Lower
LOS ANGELES	1019 S WESTWOOD BLVD	90024	4363018027	Community Commercial	C4-2D-O	0	108	0.096512069	Commercial - Restaurant, Cocktail Lounge - Restaurant, Cocktail Lounge, Tavern - One Story	YES - Current	NO - Privately-Owned	Available	Not Used in Prior Housing Element	0.080595878	0	0	0.080595878	0	0	0	1358149	612	Westwood			Lower
LOS ANGELES	1025 S WESTWOOD BLVD	90024	4363018028	Community Commercial	C4-2D-O	0	108	0.137718555	Commercial - Store - One Story	YES - Current	NO - Privately-Owned	Available	Not Used in Prior Housing Element	0.05217908	0	0	0.05217908	0	0	0	1328149	25	Westwood			Lower
LOS ANGELES	1031 S WESTWOOD BLVD	90024	4363018029	Community Commercial	C4-2D-O	0	108	0.091800728	Commercial - Store - One Story	YES - Current	NO - Privately-Owned	Available	Not Used in Prior Housing Element	0.030498557	0	0	0.030498557	0	0	0	1328149	34	Westwood			Lower
LOS ANGELES	1035 S WESTWOOD BLVD	90024	4363018029	Community Commercial	C4-2D-O	0	108	0.091802847	Commercial - Store - One Story	YES - Current	NO - Privately-Owned	Available	Not Used in Prior Housing Element	0.030498557	0	0	0.030498557	0	0	0	1328149	41	Westwood			Lower
LOS ANGELES	10911 W WEYBURN AVE	90024	4363018030	Community Commercial	C4-2D-O	0	108	0.090979881	Commercial - Store Combination - Store and Office Combination - One Story	YES - Current	NO - Privately-Owned	Available	Not Used in Prior Housing Element	0.100289363	0	0	0.100289363	0	0	0	1358149	588	Westwood			Lower
LOS ANGELES	10915 W WEYBURN AVE	90024	4363018030	Community Commercial	C4-2D-O	0	108	0.092122581	Commercial - Store Combination - Store and Office Combination - One Story	YES - Current	NO - Privately-Owned	Available	Not Used in Prior Housing Element	0.099327105	0	0	0.099327105	0	0	0	1358149	587	Westwood			Lower
LOS ANGELES	10918 W LE CONTE AVE	90024	4363018033	Community Commercial	C4-2D-O	0	108	0.088562067	Commercial - Store - One Story	YES - Current	NO - Privately-Owned	Available	Not Used in Prior Housing Element	0.244347475	0	0	0.244347475	0	0	0	1358149	549	Westwood			Lower
LOS ANGELES	10920 W LE CONTE AVE	90024	4363018033	Community Commercial	C4-2D-O	0	108	0.045989783	Commercial - Store - One Story	YES - Current	NO - Privately-Owned	Available	Not Used in Prior Housing Element	0.146628368	0	0	0.146628368	0	0	0	1358149	550	Westwood			Lower
LOS ANGELES	10922 W LE CONTE AVE	90024	4363018033	Community Commercial	C4-2D-O	0	108	0.045987333	Commercial - Store - One Story	YES - Current	NO - Privately-Owned	Available	Not Used in Prior Housing Element	0.146628368	0	0	0.146628368	0	0	0	1358149	551	Westwood			Lower
LOS ANGELES	10924 W LE CONTE AVE	90024	4363018033	Community Commercial	C4-2D-O	0	108	0.091967939	Commercial - Store - One Story	YES - Current	NO - Privately-Owned	Available	Not Used in Prior Housing Element	0.242075253	0	0	0.242075253	0	0	0	1358149	552	Westwood			Lower
LOS ANGELES	10928 W LE CONTE AVE	90024	4363018033	Community Commercial	C4-2D-O	0	108	0.091956172	Commercial - Store - One Story	YES - Current	NO - Privately-Owned	Available	Not Used in Prior Housing Element	0.242075253	0	0	0.242075253	0	0	0	1358149	553	Westwood			Lower
LOS ANGELES	10934 W LE CONTE AVE	90024	4363018033	Community Commercial	C4-2D-O	0	108	0.091947263	Commercial - Store - One Story	YES - Current	NO - Privately-Owned	Available	Not Used in Prior Housing Element	0.242075253	0	0	0.242075253	0	0	0	1358149	554	Westwood			Lower
LOS ANGELES	900 S BROXTON AVE	90024	4363018033	Community Commercial	C4-2D-O	0	108	0.092813611	Commercial - Store - One Story	YES - Current	NO - Privately-Owned	Available	Not Used in Prior Housing Element	0.252048655	0	0	0.252048655	0	0	0	1358149	558	Westwood			Lower
LOS ANGELES			4363018033	Community Commercial	C4-2D-O	0	108	0.09192617	Commercial - Store - One Story	YES - Current	NO - Privately-Owned	Available	Not Used in Prior Housing Element	0.242075253	0	0	0.242075253	0	0	0	1358149	557	Westwood			Lower
LOS ANGELES			4363018033	Community Commercial	C4-2D-O	0	108	0.091936287	Commercial - Store - One Story	YES - Current	NO - Privately-Owned	Available	Not Used in Prior Housing Element	0.242075253	0	0	0.242075253	0	0	0	1358

LOS ANGELES			4363018904	Community Commercial	C4-2D-O	0	108	0.109052427	Miscellaneous - Government Owned Property	YES - Current	YES - City-Owned	Available	Not Used in Prior Housing Element	0.027766607	0	0	0.027766607	0	0	0	1328149	21	Westwood										Lower
LOS ANGELES	10861 W WEYBURN AVE	90024	4363019008	Community Commercial	C4-2D-O	0	108	3.060136147	Commercial - Shopping Center (Neighborhood, Community) - One Story	YES - Current	NO - Privately-Owned	Available	Not Used in Prior Housing Element	2.740746036	0	0	2.740746036	0	0	0	1358153	493	Westwood										Lower
LOS ANGELES			4363019008	Community Commercial	C4-2D-O	0	108	0.23850128	Commercial - Shopping Center (Neighborhood, Community) - One Story	YES - Current	NO - Privately-Owned	Available	Not Used in Prior Housing Element	0.636430148	0	0	0.636430148	0	0	0	1358153	509	Westwood										Lower
LOS ANGELES			4363019008	Community Commercial	C4-2D-O	0	108	0.244628463	Commercial - Shopping Center (Neighborhood, Community) - One Story	YES - Current	NO - Privately-Owned	Available	Not Used in Prior Housing Element	0.648274851	0	0	0.648274851	0	0	0	1358153	491	Westwood										Lower
LOS ANGELES			4363019008	Community Commercial	C4-2D-O	0	108	0.25712874	Commercial - Shopping Center (Neighborhood, Community) - One Story	YES - Current	NO - Privately-Owned	Available	Not Used in Prior Housing Element	0.683203696	0	0	0.683203696	0	0	0	1358153	530	Westwood										Lower
LOS ANGELES			4363019008	Community Commercial	C4-2D-O	0	108	0.257417352	Commercial - Shopping Center (Neighborhood, Community) - One Story	YES - Current	NO - Privately-Owned	Available	Not Used in Prior Housing Element	0.683203696	0	0	0.683203696	0	0	0	1358153	549	Westwood										Lower
LOS ANGELES	10874 W LE CONTE AVE	90024	4363019901	Community Commercial	C4-2D-O	0	108	0.083721207	Commercial - Commercial - Vacant Land	YES - Current	NO - Privately-Owned	Available	Not Used in Prior Housing Element	0.075680852	0	0	0.075680852	0	0	0	1358153	496	Westwood										Lower
LOS ANGELES	10886 W LE CONTE AVE	90024	4363019901	Community Commercial	C4-2D-O	0	108	0.424718046	Commercial - Commercial - Vacant Land	YES - Current	NO - Privately-Owned	Available	Not Used in Prior Housing Element	0.430420214	0	0	0.430420214	0	0	0	1358153	497	Westwood										Lower
LOS ANGELES	10887 W WEYBURN AVE	90024	4363019903	Community Commercial	C4-2D-O	0	108	0.216831053	Commercial - Office Building - 6 to 13 Stories	YES - Current	NO - Privately-Owned	Available	Not Used in Prior Housing Element	0.058959111	0	0	0.058959111	0	0	0	1358153	576	Westwood										Lower
LOS ANGELES	904 S WESTWOOD BLVD	90024	4363019903	Community Commercial	C4-2D-O	0	108	0.266681873	Commercial - Office Building - 6 to 13 Stories	YES - Current	NO - Privately-Owned	Available	Not Used in Prior Housing Element	0.211626385	0	0	0.211626385	0	0	0	1358153	502	Westwood										Lower
LOS ANGELES	918 S WESTWOOD BLVD	90024	4363019903	Community Commercial	C4-2D-O	0	108	0.115039454	Commercial - Office Building - 6 to 13 Stories	YES - Current	NO - Privately-Owned	Available	Not Used in Prior Housing Element	0.0467642	0	0	0.0467642	0	0	0	1358153	529	Westwood										Lower
LOS ANGELES	920 S WESTWOOD BLVD	90024	4363019903	Community Commercial	C4-2D-O	0	108	0.119467092	Commercial - Office Building - 6 to 13 Stories	YES - Current	NO - Privately-Owned	Available	Not Used in Prior Housing Element	0.04766447	0	0	0.04766447	0	0	0	1358153	539	Westwood										Lower
LOS ANGELES	930 S WESTWOOD BLVD	90024	4363019903	Community Commercial	C4-2D-O	0	108	0.123897572	Commercial - Office Building - 6 to 13 Stories	YES - Current	NO - Privately-Owned	Available	Not Used in Prior Housing Element	0.049028596	0	0	0.049028596	0	0	0	1358153	553	Westwood										Lower
LOS ANGELES	936 S WESTWOOD BLVD	90024	4363019903	Community Commercial	C4-2D-O	0	108	0.128326965	Commercial - Office Building - 6 to 13 Stories	YES - Current	NO - Privately-Owned	Available	Not Used in Prior Housing Element	0.049846888	0	0	0.049846888	0	0	0	1358153	567	Westwood										Lower
LOS ANGELES	10875 W KINROSS AVE	90024	4363020001	Community Commercial	C4-2D-O	0	108	0.153768848	Commercial - Restaurant, Cocktail Lounge - Restaurant, Cocktail Lounge, Tavern - One Story	YES - Current	NO - Privately-Owned	Available	Not Used in Prior Housing Element	0.133470869	0	0	0.133470869	0	0	0	1328153	132	Westwood										Lower
LOS ANGELES	1073 S GLENDON AVE	90024	4363020002	Community Commercial	C4-2D-O	0	108	0.136220632	Commercial - Store - One Story	YES - Current	NO - Privately-Owned	Available	Not Used in Prior Housing Element	0.094656483	1	0	0.094656483	1	0	0	1328153	117	Westwood										Lower
LOS ANGELES	1000 S WESTWOOD BLVD	90024	4363020006	Community Commercial	C4-2D-O	0	108	0.332247893	Commercial - Store Combination - Store and Office Combination - One Story	YES - Current	NO - Privately-Owned	Available	Not Used in Prior Housing Element	0.882199231	0	0	0.882199231	1	0	0	1358153	617	Westwood										Lower
LOS ANGELES	1002 S WESTWOOD BLVD	90024	4363020006	Community Commercial	C4-2D-O	0	108	0.061915871	Commercial - Store Combination - Store and Office Combination - One Story	YES - Current	NO - Privately-Owned	Available	Not Used in Prior Housing Element	0.077159313	1	0	0.077159313	1	0	0	1358153	649	Westwood										Lower
LOS ANGELES	1010 S WESTWOOD BLVD	90024	4363020007	Community Commercial	C4-2D-O	0	108	0.065267905	Commercial - Office Building - One Story	YES - Current	NO - Privately-Owned	Available	Not Used in Prior Housing Element	0.030592547	0	0	0.030592547	1	0	0	1358153	652	Westwood										Lower
LOS ANGELES	1018 S WESTWOOD BLVD	90024	4363020007	Community Commercial	C4-2D-O	0	108	0.122631961	Commercial - Office Building - One Story	YES - Current	NO - Privately-Owned	Available	Not Used in Prior Housing Element	0.047132739	0	0	0.047132739	1	0	0	1328153	28	Westwood										Lower
LOS ANGELES	1028 S WESTWOOD BLVD	90024	4363020008	Community Commercial	C4-2D-O	0	108	0.11875161	Commercial - Store - One Story	YES - Current	NO - Privately-Owned	Available	Not Used in Prior Housing Element	0.118268198	0	0	0.118268198	0	0	0	1328153	38	Westwood										Lower
LOS ANGELES			4363020008	Community Commercial	C4-2D-O	0	108	0.029081158	Commercial - Store - One Story	YES - Current	NO - Privately-Owned	Available	Not Used in Prior Housing Element	0.040583977	0	0	0.040583977	0	0	0	1328153	1071	Westwood										Lower
LOS ANGELES	1038 S WESTWOOD BLVD	90024	4363020009	Community Commercial	C4-2D-O	0	108	0.085788765	Commercial - Store - One Story	YES - Current	NO - Privately-Owned	Available	Not Used in Prior Housing Element	0.029027998	1	0	0.029027998	1	0	0	1328153	52	Westwood										Lower
LOS ANGELES	1044 S WESTWOOD BLVD	90024	4363020009	Community Commercial	C4-2D-O	0	108	0.110987402	Commercial - Store - One Story	YES - Current	NO - Privately-Owned	Available	Not Used in Prior Housing Element	0.033913208	1	0	0.033913208	1	0	0	1328153	62	Westwood										Lower
LOS ANGELES	1052 S WESTWOOD BLVD	90024	4363020009	Community Commercial	C4-2D-O	0	108	0.080694032	Commercial - Store - One Story	YES - Current	NO - Privately-Owned	Available	Not Used in Prior Housing Element	0.027770537	1	0	0.027770537	1	0	0	1328153	75	Westwood										Lower
LOS ANGELES	1056 S WESTWOOD BLVD	90024	4363020010	Community Commercial	C4-2D-O	0	108	0.103224896	Commercial - Restaurant, Cocktail Lounge - Restaurant, Cocktail Lounge, Tavern - One Story	YES - Current	NO - Privately-Owned	Available	Not Used in Prior Housing Element	0.108194858	0	0	0.108194858	0	0	0	1328153	88	Westwood										Lower
LOS ANGELES			4363020010	Community Commercial	C4-2D-O	0	108	0.025199566	Commercial - Restaurant, Cocktail Lounge - Restaurant, Cocktail Lounge, Tavern - One Story	YES - Current	NO - Privately-Owned	Available	Not Used in Prior Housing Element	0.035341537	0	0	0.035341537	0	0	0	1328153	103	Westwood										Lower
LOS ANGELES			4363020010	Community Commercial	C4-2D-O	0	108	0.026412551	Commercial - Restaurant, Cocktail Lounge - Restaurant, Cocktail Lounge, Tavern - One Story	YES - Current	NO - Privately-Owned	Available	Not Used in Prior Housing Element	0.035005575	0	0	0.035005575	0	0	0	1328153	84	Westwood										Lower
LOS ANGELES	1060 S WESTWOOD BLVD	90024	4363020011	Community Commercial	C4-2D-O	0	108	0.074143173	Commercial - Store - One Story	YES - Current	NO - Privately-Owned	Available	Not Used in Prior Housing Element	0.066221067	0	0	0.066221067	0	0	0	1328153	105	Westwood										Lower
LOS ANGELES	1064 S WESTWOOD BLVD	90024	4363020011	Community Commercial	C4-2D-O	0	108	0.048215745	Commercial - Store - One Story	YES - Current	NO - Privately-Owned	Available	Not Used in Prior Housing Element	0.046741534	0	0	0.046741534	0	0	0	1328153	111	Westwood										Lower
LOS ANGELES	1072 S WESTWOOD BLVD	90024	4363020013	Community Commercial	C4-2D-O	0	108	0.075427286	Commercial - Bank, Savings and Loan - One Story	YES - Current	NO - Privately-Owned	Available	Not Used in Prior Housing Element	0.027269224	0	0	0.027269224	0	0	0	1328153	125	Westwood										Lower
LOS ANGELES			4363020013	Community Commercial	C4-2D-O	0	108	0.047246104	Commercial - Bank, Savings and Loan - One Story	YES - Current	NO - Privately-Owned	Available	Not Used in Prior Housing Element	0.018438183	0	0	0.018438183	0	0	0	1328153	118	Westwood										Lower
LOS ANGELES	1088 S WESTWOOD BLVD	90024	4363020014	Community Commercial	C4-2D-O	0	108	0.03994491	Commercial - Store Combination - Store and Office Combination - One Story	YES - Current	NO - Privately-Owned	Available	Not Used in Prior Housing Element	0.055815406	0	0	0.055815406	0	0	0	1328153	135	Westwood										Lower
LOS ANGELES	10883 W KINROSS AVE	90024	4363020014	Community Commercial	C4-2D-O	0	108	0.116035148	Commercial - Store Combination - Store and Office Combination - One Story	YES - Current	NO - Privately-Owned	Available	Not Used in Prior Housing Element	0.117128524	0	0	0.117128524	0	0	0	1328153	142	Westwood										Lower
LOS ANGELES			4363020014	Community Commercial	C4-2D-O	0	108	0.016152406	Commercial - Store Combination - Store and Office Combination - One Story	YES - Current	NO - Privately-Owned	Available	Not Used in Prior Housing Element	0	0	0.011007926	0.011007926	0	0	0	1328153	1072	Westwood										Above Moderate
LOS ANGELES	1078 S GLENDON AVE	90024	4363021018	Community Commercial	C4-2D-O	0	108	0.344015235	Commercial - Office Building - 14 to 20 Stories	YES - Current	NO - Privately-Owned	Available	Not Used in Prior Housing Element	0.922543384	0	0	0.922543384	0	0	0	1328153	143	Westwood										Lower
LOS ANGELES	10867 W LINDBROOK DR	90024	4363021018	Community Commercial	C4-2D-O	0	108	0.158214593	Commercial - Office Building - 14 to 20 Stories	YES - Current	NO - Privately-Owned	Available	Not Used in Prior Housing Element	0.135081102	0	0	0.135081102	0	0	0	1328153	215	Westwood										Lower
LOS ANGELES	1118 S GLENDON AVE	90024	4363021018	Community Commercial	C4-2D-O	0	108	0.208503451	Commercial - Office Building - 14 to 20 Stories	YES - Current	NO - Privately-Owned	Available	Not Used in Prior Housing Element	0.152590925	0	0	0.152590925	0	0	0	1328153	161	Westwood										Lower
LOS ANGELES	1130 S GLENDON AVE	90024	4363021018	Community Commercial	C4-2D-O	0	108	0.19730598	Commercial - Office Building - 14 to 20 Stories	YES - Current	NO - Privately-Owned	Available	Not Used in Prior Housing Element	0.14876641	0	0	0.14876641	0	0	0	1328153	179	Westwood										Lower
LOS ANGELES	1060 S GLENDON AVE	90024	4363021021	Community Commercial	C4-2D-O	0	108	3.014538232	Residential - Five or More Units or Apartments (Any Combination) - Pool	YES - Current	NO - Privately-Owned	Available	Not Used in Prior Housing Element	0	0	2.878347933	2.878347933	350	0	0	1328153	1096	Westwood										Above Moderate
LOS ANGELES	1101 S GLENDON AVE	90024	4363022003	Community Commercial	C4-2D-O	0	108	0.205998758	Commercial - Store - One Story	YES - Current	NO - Privately-Owned	Available	Not Used in Prior Housing Element	0.150384652	0	0	0.150384652	0	0	0	1328153	180	Westwood										Lower
LOS ANGELES	1115 S GLENDON AVE	90024	4363022003	Community Commercial	C4-2D-O	0	108	0.084319479	Commercial - Store - One Story	YES - Current	NO - Privately-Owned	Available	Not Used in Prior Housing Element	0.096121073	0	0	0.096121073	0	0	0	1328153	200	Westwood										Lower
LOS ANGELES	1100 S WESTWOOD BLVD	90024	4363022004	Community Commercial	C4-2D-O	0	108	0.152857702	Commercial - Store - One Story	YES - Current	NO - Privately-Owned	Available	Not Used in Prior Housing Element	0.104741829	0	0	0.104741829	0	0	0	1328153	178	Westwood										Lower
LOS ANGELES			4363022004	Community Commercial	C4-2D-O	0	108	0.022956996	Commercial - Store - One Story	YES - Current	NO - Privately-Owned	Available	Not Used in Prior Housing Element	0.027624384	0	0	0.027624384	0	0	0	1328153	189	Westwood										Lower
LOS ANGELES	1110 S WESTWOOD BLVD	90024	4363022005	Community Commercial	C4-2D-O	0	108	0.068871449	Commercial - Restaurant, Cocktail Lounge - Restaurant, Cocktail Lounge, Tavern - One Story	YES - Current	NO - Privately-Owned	Available	Not Used in Prior Housing Element	0.063340044	0	0	0.063340044	0	0	0	1328153	191	Westwood										Lower
LOS ANGELES	1120 S WESTWOOD BLVD	90024	4363022005	Community Commercial	C4-2D-O	0	108	0.09182792	Commercial - Restaurant, Cocktail Lounge - Restaurant, Cocktail Lounge, Tavern - One Story	YES - Current	NO - Privately-Owned	Available	Not Used in Prior Housing Element	0.076675385	0	0	0.076675385	0	0	0	1328153	201	Westwood										Lower
LOS ANGELES	1126 S WESTWOOD BLVD	90024	4363022006	Community Commercial	C4-2D-O	0	108	0.091828853	Commercial - Store - One Story	YES - Current	NO - Privately-Owned	Available	Not Used in Prior Housing Element	0.072786439	0	0	0.072786439	1	0	0	1328153	211	Westwood										Lower
LOS ANGELES	1130 S WESTWOOD BLVD	90024	4363022007	Community Commercial	C4-2D-O	0	108	0.091828102	Commercial - Store Combination - Store and Office Combination - One Story	YES - Current	NO - Privately-Owned	Available	Not Used in Prior Housing Element	0.09345141	0	0	0.09345141	1	0	0	1328153	225	Westwood										Lower
LOS ANGELES	1136 S WESTWOOD BLVD	90024	4363022008	Community Commercial	C4-2D-O	0	108	0.09182792	Commercial - Store - One Story	YES - Current	NO - Privately-Owned	Available	Not Used in Prior Housing Element	0.09837364	0	0	0.09837364	0	0	0	1328153	235	Westwood										Lower
LOS ANGELES	1148 S WESTWOOD BLVD	90024	4363022009	Community Commercial	C4-2D-O	0	108	0.291779537	Commercial - Wholesale and Manufacturing Outlet - One Story	YES - Current	NO - Privately-Owned	Available	Not Used in Prior Housing Element	0	0	0.296102981	0.296102981	0	0	0	1328153	246	Westwood										Above Moderate
LOS ANGELES			4363022009	Community Commercial	C4-2D-O	0	108	0.092976845	Commercial - Wholesale and Manufacturing Outlet - One Story	YES - Current	NO - Privately-Owned	Available	Not Used in Prior Housing Element	0	0	0.079811416	0.079811416	0	0	0	1328153	250	Westwood										Above Moderate
LOS ANGELES	1133 S GLENDON AVE	90024	4363022010	Community Commercial	C4-2D-O	0	108	0.161394546	Commercial - Restaurant, Cocktail Lounge - Restaurant, Cocktail Lounge, Tavern - One Story	YES - Current	NO - Privately-Owned	Available	Not Used in Prior Housing Element	0.053813354	0	0	0.053813354	0	0	0	1328153	241	Westwood										Lower
LOS ANGELES			4363022010	Community Commercial	C4-2D-O	0	108	0.010330185	Commercial - Restaurant, Cocktail Lounge - Restaurant, Cocktail Lounge, Tavern - One Story	YES - Current	NO - Privately-Owned	Available	Not Used in Prior Housing Element	0	0	0.004090306	0.004090306	0	0	0	1328153	248	Westwood										Above Moderate
LOS ANGELES	1125 S GLENDON AVE	90024	4363022015	Community Commercial	C4-2D-O	0	108	0.086591821	Commercial - Store Combination - Store and Residential Combination - One Story	YES - Current	NO - Privately-Owned	Available	Not Used in Prior Housing Element	0	0	0.067961253	0.067961253	0	0	0	1328153	208	Westwood									Yes	Above Moderate
LOS ANGELES			4363022015	Community Commercial	C4-2D-O	0	108	0.002560705	Commercial - Store Combination - Store and Residential Combination - One Story	YES - Current	NO - Privately-Owned	Available	Not Used in Prior Housing Element	0	0	0.001483852	0.001483852	0	0	0	1328153	238	Westwood										Above Moderate
LOS ANGELES	1129 S GLENDON AVE	90024	4363022016	Community Commercial	C4-2D-O	0	108	0.100671442	Commercial - Store - One Story	YES - Current	NO - Privately-Owned	Available	Not Used in Prior Housing Element	0.078281025	0	0	0.078281025	1	0	0	1328153	220	Westwood										Lower
LOS ANGELES	1155 S GLENDON AVE	90024	4363022900	Regional Center Commercial	(Q)C4-2-O	0	108	1.647550445	Commercial - Office Building - 14 to 20 Stories	YES - Current	NO - Privately-Owned	Available	Not Used in Prior Housing Element	1.385548425	0	0	1.385548425	0	0	0	1328153	290	Westwood										Lower
LOS ANGELES	10910 W KINROSS AVE	90024	4363023027	Community Commercial	C4-2D-O	0	108	0.104402521	Commercial - Store Combination - Store and Residential Combination - One Story	YES - Current	NO - Privately-Owned	Available	Not Used in Prior Housing Element	0	0	0.076399434	0.076399434	0	0	0	1328149	98	Westwood									Yes	Above Moderate
LOS ANGELES	1104 S GAYLEY AVE	90024	4363023027	Community Commercial	C4-2D-O	0	108	0.094116545	Commercial - Store Combination - Store and Residential Combination - One Story	YES - Current	NO - Privately-Owned	Available	Not Used in Prior Housing Element	0	0	0.072359105	0.072359105	0	0	0	1328149	101	Westwood									Yes	Above Moderate
LOS ANGELES	1108 S GAYLEY AVE	90024	4363023027	Community Commercial	C4-2D-O	0	108	0.094128453	Commercial - Store Combination - Store and Residential Combination - One Story	YES - Current	NO - Privately-Owned	Available	Not Used in Prior Housing Element	0	0	0.072359105	0.072359105	0	0	0	1328149	103	Westwood									Yes	Above Moderate
LOS ANGELES	1112 S GAYLEY AVE	90024	4363023027	Community Commercial	C4-2D-O	0	108	0.092991555	Commercial - Store Combination - Store and Residential Combination - One Story	YES - Current	NO - Privately-Owned	Available	Not Used in Prior Housing Element	0	0	0.072359105	0.072359105	0	0	0	1328149	105	Westwood									Yes	Above Moderate
LOS ANGELES	10917 W LINDBROOK DR	90024	4363023029	Community Commercial	C4-2D-O	0	108	0.336708245	Commercial - Bank, Savings and Loan - One Story	YES - Current	NO - Privately-Owned	Available	Not Used in Prior Housing Element	0.269308215	0	0	0.269308215	0	0	0	1328153	267	Westwood										Lower
LOS ANGELES	1105 S WESTWOOD BLVD	90024	4363023029	Community Commercial	C4-2D-O	0	108	0.234608667	Commercial - Bank, Savings and Loan - One Story	YES - Current	NO - Privately-Owned	Available	Not Used in Prior Housing Element	0.187334611	0	0	0.187334611	0	0	0	1328149	94	Westwood										Lower
LOS ANGELES	1131 S WESTWOOD BLVD	90024	4363023029	Community Commercial	C4-2D-O	0	108	0.228683907	Commercial - Bank, Savings and Loan - One Story	YES - Current	NO - Privately-Owned	Available	Not Used in Prior Housing Element	0.180420758	0	0	0.180420758	0	0	0	1328149	100	Westwood										Lower
LOS ANGELES	1133 S WESTWOOD BLVD	90024	4363023029	Community Commercial	C4-2D-O	0	108	0.174303519	Commercial - Bank, Savings and Loan - One Story	YES - Current	NO - Privately-Owned	Available	Not Used in Prior Housing Element	0.055162914	0	0	0.055162914	0	0	0	1328153	249	Westwood										Lower
LOS ANGELES	1140 S GAYLEY AVE	90024	4363023030	Community Commercial	C4-2D-O	0	108	0.238095331	Commercial - Store Combination - Store and Residential Combination - Four Stories	YES - Current	NO - Privately-Owned	Available	Not Used in Prior Housing Element	0.346457716	0	0	0.346457716	34	0	0	1328149	112	Westwood										Lower
LOS ANGELES	10921 W WILSHIRE BLVD	90024	4363023032	Regional Center Commercial	(Q)C4-2-O	0	108	1.251185046	Commercial - Professional Building - 6 to 13 Stories	YES - Current	NO - Privately-Owned	Available	Not Used in Prior Housing Element	1.028742863	0	0	1.028742863	0	0	0	1328153	344	Westwood										Lower
LOS ANGELES	1165 S WESTWOOD BLVD	90024	4363023034	Regional Center Commercial	(Q)C4-2-O	0	108	0.493977823	Commercial - Store - One Story	YES - Current	NO - Privately-Owned	Available	Not Used in Prior Housing Element	0.353852624	0	0	0.353852624	0	0	0	1328153	323	Westwood										Lower
LOS ANGELES	1101 S GAYLEY AVE	90024	4363023900	Community Commercial	C4-2D-O	0	108	0.125115931	Commercial - Store Combination - Store and Office Combination - One Story	YES - Current	NO - Privately-Owned	Available	Not Used in Prior Housing Element	4.642654753	0	0	4.642654753	0	0	0	1328149	106	Westwood										Lower
LOS ANGELES	1109 S GAYLEY AVE	90024	4363023900	Community Commercial	C4-2D-O	0	108	0.10101282	Commercial - Store Combination - Store and Office Combination - One Story	YES - Current	NO - Privately-Owned	Available	Not Used in Prior Housing Element	3.965326893	0	0	3.965326893	0	0	0	1328149	109	Westwood										Lower
LOS ANGELES	1115 S GAYLEY AVE	90024	4363023900	Community Commercial	C4-2D-O	0	108	0.101011311	Commercial - Store Combination - Store and Office Combination - One Story	YES - Current	NO - Privately-Owned	Available	Not Used in Prior Housing Element	3.965326893	0	0	3.965326893	0	0	0	1328149	111	Westwood										Lower
LOS ANGELES	1121 S GAYLEY AVE	90024	4363023900	Community Commercial	C4-2D-O	0	108	0.101011788	Commercial - Store Combination - Store and Office Combination - One Story	YES - Current	NO - Privately-Owned	Available	Not Used in Prior Housing Element	3.965326893	0	0	3.965326893	0	0	0	1328149	114	Westwood										Lower
LOS ANGELES	1127 S GAYLEY AVE	90024	4363023900	Community Commercial	C4-2D-O	0	108	0.101012011	Commercial - Store Combination - Store and Office Combination - One Story	YES - Current	NO - Privately-Owned	Available	Not Used in Prior Housing Element	3.965326893	0	0	3.965326893	0	0	0	1328149	115	Westwood										Lower
LOS ANGELES	1133 S GAYLEY AVE	90024	4363023900	Community Commercial	C4-2D-O	0	108	0.10101132	Commercial - Store Combination - Store and Office Combination - One Story	YES - Current	NO - Privately-Owned	Available	Not Used in Prior Housing Element	3.965326893	0	0	3.965326893	0	0	0	1328149	116	Westwood										Lower
LOS ANGELES	1139 S GAYLEY AVE	90024	4363023900	Community Commercial	C4-2D-O	0	108	0.10101132	Commercial - Store Combination - Store and Office Combination - One Story	YES - Current	NO - Privately-Owned	Available	Not Used in Prior Housing Element	3.965326893	0	0	3.965326893	0	0	0	1328149	117	Westwood										Lower
LOS ANGELES	1145 S GAYLEY AVE	90024	4363023900	Community Commercial	C4-2D-O	0	108	0.101012158	Commercial - Store Combination - Store and Office Combination - One Story	YES - Current	NO - Privately-Owned	Available	Not Used in Prior Housing Element	3.965326893	0	0	3.965326893	0	0	0	1328149	118	Westwood										Lower
LOS ANGELES	1091 S BROXTON AVE	90024	4363024001	Community Commercial	C4-2D-O	0	108	0.101013113	Commercial - Store Combination - Store and Office Combination - One Story	YES - Current	NO - Privately-Owned	Available	Not Used in Prior Housing Element	0.105360976	0	0	0.105360976	0	0	0	1328149	82	Westwood										Lower
LOS ANGELES	1095 S BROXTON AVE	90024	4363024001	Community Commercial	C4-2D-O	0	108	0.122077395	Commercial - Store Combination - Store and Office Combination - One Story	YES - Current	NO - Privately-Owned	Available	Not Used in Prior Housing Element	0.119531086	0	0	0.119531086	0	0	0	1328149	85	Westwood										Lower
LOS ANGELES	1081 S BROXTON AVE	90024	4363024002	Community Commercial	C4-2D-O	0	108	0.050507018	Commercial - Store - One Story	YES - Current	NO - Privately-Owned	Available	Not Used in Prior Housing Element	0.050666544	0	0	0.050666544	0	0	0	1328149	77	Westwood										Lower
LOS ANGELES	1083 S BROXTON AVE	90024	4363024002	Community Commercial	C4-2D-O	0	108	0.101011622	Commercial - Store - One Story	YES - Current	NO - Privately-Owned	Available	Not Used in Prior Housing Element	0.08209613	0	0	0.08209613	0	0	0	1328149	79	Westwood										Lower
LOS ANGELES	1073 S BROXTON AVE	90024	4363024003	Community Commercial	C4-2D-O	0	108	0.075758308	Commercial - Restaurant, Cocktail Lounge - Restaurant, Cocktail Lounge, Tavern - One Story	YES - Current	NO - Privately-Owned	Available	Not Used in Prior Housing Element	0.069668441	0	0	0.069668441	0	0	0	1328149	72	Westwood										Lower
LOS ANGELES	1077 S BROXTON AVE	90024	4363024003	Community Commercial	C4-2D-O	0	108	0.050505143	Commercial - Restaurant, Cocktail Lounge - Restaurant, Cocktail Lounge, Tavern - One Story	YES - Current	NO - Privately-Owned	Available	Not Used in Prior Housing Element	0.050666544	0	0	0.050666544	0	0	0	1328149	75	Westwood										Lower
LOS ANGELES	1067 S BROXTON AVE	90024	4363024004	Community Commercial	C4-2D-O	0	108	0.101008286	Commercial - Store - One Story	YES - Current	NO - Privately-Owned	Available	Not Used in Prior Housing Element	0.08209613	0	0	0.08209613	0	0	0	1328149	68	Westwood										Lower
LOS ANGELES			4363024004	Community Commercial	C4-2D-O	0	108	0.025252178	Commercial - Store - One Story	YES - Current	NO - Privately-Owned	Available	Not Used in Prior Housing Element	0.027624384	0	0	0.027624384	0	0	0	1328149	71	Westwood										Lower
LOS ANGELES	1061 S BROXTON AVE	90024

LOS ANGELES	1019 S BROXTON AVE	90024	4363024011	Community Commercial	C4-2D-O	0	108	0.101000489	Commercial - Parking Lot (Commercial Use Property) - Lots - Patron or Employee - One Story	YES - Current	NO - Privately-Owned	Available	Not Used in Prior Housing Element	0.202297764	0	0	0.202297764	0	0	0	1328149	30	Westwood			Lower
LOS ANGELES	1001 S BROXTON AVE	90024	4363024012	Community Commercial	C4-2D-O	0	108	0.125248237	Commercial - Store Combination - Store and Office Combination - One Story	YES - Current	NO - Privately-Owned	Available	Not Used in Prior Housing Element	0.095743688	0	0	0.095743688	0	0	0	1358149	609	Westwood			Lower
LOS ANGELES	1007 S BROXTON AVE	90024	4363024012	Community Commercial	C4-2D-O	0	108	0.100413656	Commercial - Store Combination - Store and Office Combination - One Story	YES - Current	NO - Privately-Owned	Available	Not Used in Prior Housing Element	0.08290386	0	0	0.08290386	0	0	0	1358149	613	Westwood			Lower
LOS ANGELES	1076 S GAYLEY AVE	90024	4363024016	Community Commercial	C4-2D-O	0	108	0.101011163	Commercial - Store Combination - Store and Office Combination - One Story	YES - Current	NO - Privately-Owned	Available	Not Used in Prior Housing Element	0.105360976	0	0	0.105360976	0	0	0	1328149	80	Westwood			Lower
LOS ANGELES	1078 S GAYLEY AVE	90024	4363024016	Community Commercial	C4-2D-O	0	108	0.101011163	Commercial - Store Combination - Store and Office Combination - One Story	YES - Current	NO - Privately-Owned	Available	Not Used in Prior Housing Element	0.105360976	0	0	0.105360976	0	0	0	1328149	83	Westwood			Lower
LOS ANGELES	1084 S GAYLEY AVE	90024	4363024017	Community Commercial	C4-2D-O	0	108	0.10101095	Commercial - Store - One Story	YES - Current	NO - Privately-Owned	Available	Not Used in Prior Housing Element	0.080892088	1	0	0.080892088	1	0	0	1328149	86	Westwood			Lower
LOS ANGELES	1090 S GAYLEY AVE	90024	4363024017	Community Commercial	C4-2D-O	0	108	0.101009663	Commercial - Store - One Story	YES - Current	NO - Privately-Owned	Available	Not Used in Prior Housing Element	0.080892088	1	0	0.080892088	1	0	0	1328149	89	Westwood			Lower
LOS ANGELES	10925 W KINROSS AVE	90024	4363024017	Community Commercial	C4-2D-O	0	108	0.121933593	Commercial - Store - One Story	YES - Current	NO - Privately-Owned	Available	Not Used in Prior Housing Element	0.091671647	1	0	0.091671647	1	0	0	1328149	92	Westwood			Lower
LOS ANGELES	1064 S GAYLEY AVE	90024	4363024019	Community Commercial	C4-2D-O	0	108	0.10101095	Commercial - Store - One Story	YES - Current	NO - Privately-Owned	Available	Not Used in Prior Housing Element	0.08209613	0	0	0.08209613	0	0	0	1328149	76	Westwood			Lower
LOS ANGELES	1000 S GAYLEY AVE	90024	4363024020	Community Commercial	C4-2D-O	0	108	0.078951623	Commercial - Restaurant, Cocktail Lounge - Restaurant, Cocktail Lounge, Tavern - One Story	YES - Current	NO - Privately-Owned	Available	Not Used in Prior Housing Element	0.069668441	0	0	0.069668441	0	0	0	1328149	270	Westwood			Lower
LOS ANGELES	1050 S GAYLEY AVE	90024	4363024021	Community Commercial	C4-2D-O	0	108	1.056272022	Commercial - Supermarket - Supermarket - 12,000 SF or More - One Story	YES - Current	NO - Privately-Owned	Available	Not Used in Prior Housing Element	0.124014004	0	0	0.124014004	0	0	0	1328149	271	Westwood			Lower
LOS ANGELES	1085 S GAYLEY AVE	90024	4363025001	Community Commercial	C4-2D-O	0	108	0.075759116	Commercial - Store Combination - Store and Office Combination - One Story	YES - Current	NO - Privately-Owned	Available	Not Used in Prior Housing Element	0.069668441	0	0	0.069668441	0	0	0	1328149	96	Westwood			Lower
LOS ANGELES	1091 S GAYLEY AVE	90024	4363025001	Community Commercial	C4-2D-O	0	108	0.101011934	Commercial - Store Combination - Store and Office Combination - One Story	YES - Current	NO - Privately-Owned	Available	Not Used in Prior Housing Element	0.08209613	0	0	0.08209613	0	0	0	1328149	97	Westwood			Lower
LOS ANGELES	10953 W KINROSS AVE	90024	4363025001	Community Commercial	C4-2D-O	0	108	0.121702104	Commercial - Store Combination - Store and Office Combination - One Story	YES - Current	NO - Privately-Owned	Available	Not Used in Prior Housing Element	0.093042475	0	0	0.093042475	0	0	0	1328149	99	Westwood			Lower
LOS ANGELES	1073 S GAYLEY AVE	90024	4363025003	Community Commercial	C4-2D-O	0	108	0.101010538	Commercial - Non-Auto Service and Repair Shop, Paint Shop, or Laundry - One Story	YES - Current	NO - Privately-Owned	Available	Not Used in Prior Housing Element	0.106549535	0	0	0.106549535	0	0	0	1328149	90	Westwood			Lower
LOS ANGELES	1069 S GAYLEY AVE	90024	4363025004	Community Commercial	C4-2D-O	0	108	0.101011825	Commercial - Store Combination - Store and Office Combination - One Story	YES - Current	NO - Privately-Owned	Available	Not Used in Prior Housing Element	0.106383304	0	0	0.106383304	0	0	0	1328149	87	Westwood			Lower
LOS ANGELES	1059 S GAYLEY AVE	90024	4363025005	Community Commercial	C4-2D-O	0	108	0.101010911	Commercial - Store Combination - Store and Office Combination - One Story	YES - Current	NO - Privately-Owned	Available	Not Used in Prior Housing Element	0.106383304	0	0	0.106383304	0	0	0	1328149	84	Westwood			Lower
LOS ANGELES	1053 S GAYLEY AVE	90024	4363025006	Community Commercial	C4-2D-O	0	108	0.101011825	Commercial - Store - One Story	YES - Current	NO - Privately-Owned	Available	Not Used in Prior Housing Element	0.079053531	1	0	0.079053531	1	0	0	1328149	81	Westwood			Lower
LOS ANGELES	1049 S GAYLEY AVE	90024	4363025007	Community Commercial	C4-2D-O	0	108	0.101010538	Commercial - Restaurant, Cocktail Lounge - Restaurant, Cocktail Lounge, Tavern - One Story	YES - Current	NO - Privately-Owned	Available	Not Used in Prior Housing Element	0.08290386	0	0	0.08290386	0	0	0	1328149	78	Westwood			Lower
LOS ANGELES	1045 S GAYLEY AVE	90024	4363025008	Community Commercial	C4-2D-O	0	108	0.101010911	Commercial - Professional Building - Medical Dental Building - One Story	YES - Current	NO - Privately-Owned	Available	Not Used in Prior Housing Element	0.106383304	0	0	0.106383304	0	0	0	1328149	74	Westwood			Lower
LOS ANGELES	1025 S GAYLEY AVE	90024	4363025009	Community Commercial	C4-2D-O	0	108	0.101010657	Commercial - Professional Building - Two Stories	YES - Current	NO - Privately-Owned	Available	Not Used in Prior Housing Element	0.106383304	0	0	0.106383304	0	0	0	1328149	63	Westwood			Lower
LOS ANGELES	1035 S GAYLEY AVE	90024	4363025009	Community Commercial	C4-2D-O	0	108	0.101011348	Commercial - Professional Building - Two Stories	YES - Current	NO - Privately-Owned	Available	Not Used in Prior Housing Element	0.106383304	0	0	0.106383304	0	0	0	1328149	67	Westwood			Lower
LOS ANGELES	1037 S GAYLEY AVE	90024	4363025009	Community Commercial	C4-2D-O	0	108	0.101011825	Commercial - Professional Building - Two Stories	YES - Current	NO - Privately-Owned	Available	Not Used in Prior Housing Element	0.106383304	0	0	0.106383304	0	0	0	1328149	70	Westwood			Lower
LOS ANGELES	1019 S GAYLEY AVE	90024	4363025010	Community Commercial	C4-2D-O	0	108	0.101012048	Commercial - Office Building - One Story	YES - Current	NO - Privately-Owned	Available	Not Used in Prior Housing Element	0.106383304	0	0	0.106383304	0	0	0	1328149	59	Westwood			Lower
LOS ANGELES	1015 S GAYLEY AVE	90024	4363025011	Community Commercial	C4-2D-O	0	108	0.101010434	Commercial - Professional Building - Three Stories	YES - Current	NO - Privately-Owned	Available	Not Used in Prior Housing Element	0.106383304	0	0	0.106383304	0	0	0	1328149	55	Westwood			Lower
LOS ANGELES	1001 S GAYLEY AVE	90024	4363025012	Community Commercial	C4-2D-O	0	108	0.125115906	Commercial - Store Combination - Store and Office Combination - One Story	YES - Current	NO - Privately-Owned	Available	Not Used in Prior Housing Element	0.048518375	0	0	0.048518375	0	0	0	1328149	43	Westwood			Lower
LOS ANGELES	1007 S GAYLEY AVE	90024	4363025012	Community Commercial	C4-2D-O	0	108	0.101011348	Commercial - Store Combination - Store and Office Combination - One Story	YES - Current	NO - Privately-Owned	Available	Not Used in Prior Housing Element	0.042236358	0	0	0.042236358	0	0	0	1328149	51	Westwood			Lower
LOS ANGELES	136 S BRONWOOD AVE	90049	4366013023	Medium Residential	[Q]R3-1	0	54	0.147314268	Residential - Five or More Units or Apartments (Any Combination) - 4 Stories or Less	YES - Current	NO - Privately-Owned	Available	Not Used in Prior Housing Element	0	0	0.15126431	0.15126431	5	0	0	1388145	468	Westwood	Yes		Above Moderate
LOS ANGELES	11370 W SUNSET BLVD	90049	4366013BRK	Medium Residential	[Q]R3-1	0	54	0.205215407	Residential - Single Family Residence - Condo Conversion	YES - Current	NO - Privately-Owned	Available	Not Used in Prior Housing Element	0	0	0.078278369	0.078278369	5	0	0	1388145	402	Westwood	Yes		Above Moderate
LOS ANGELES	152 S SEPULVEDA BLVD	90049	4366014025	Medium Residential	[Q]R3-1	0	54	0.141115142	Residential - Double, Duplex, or Two Units - 4 Stories or Less	YES - Current	NO - Privately-Owned	Available	Not Used in Prior Housing Element	0	0	0.486060113	0.486060113	2	0	0	1388145	571	Westwood	Yes		Above Moderate
LOS ANGELES	11281 W MONTANA AVE	90049	4366015BRK	Medium Residential	[Q]R3-1	0	54	0.594571961	Residential - Single Family Residence - Condominium	YES - Current	NO - Privately-Owned	Available	Not Used in Prior Housing Element	0.142687918	0	0	0.142687918	31	0	0	1358145	297	Westwood			Lower
LOS ANGELES			4366017001	Low Residential	R1-1	0	1 unit per lot	0.08314922	Residential - Single Family Residence - Vacant Land	YES - Current	NO - Privately-Owned	Available	Not Used in Prior Housing Element	0	0	0.037654155	0.037654155	0	0	0	1388145	417	Westwood			Above Moderate
LOS ANGELES	11212 W SUNSET BLVD	90049	4366017002	Low Residential	R1-1	0	1 unit per lot	0.161896819	Residential - Single Family Residence - Vacant Land	YES - Current	NO - Privately-Owned	Available	Not Used in Prior Housing Element	0	0	0.037654155	0.037654155	0	0	0	1388145	418	Westwood			Above Moderate
LOS ANGELES			4366017040	Low Residential	R1-1	0	1 unit per lot	0.004395364	Residential - Single Family Residence	YES - Current	NO - Privately-Owned	Available	Not Used in Prior Housing Element	0	0	0.227993178	0.227993178	0	0	0	1388145	591	Westwood			Above Moderate
LOS ANGELES	151 S GLENROY AVE	90049	4366017042	Low Residential	R1-1	0	1 unit per lot	0.074740116	Residential - Single Family Residence - Vacant Land	YES - Current	NO - Privately-Owned	Available	Not Used in Prior Housing Element	0	0	0.037654155	0.037654155	0	0	0	1388145	556	Westwood			Above Moderate
LOS ANGELES	292 S GLENROY AVE	90049	4366019009	Low Residential	R1-1	0	1 unit per lot	0.239509244	Residential - Single Family Residence	YES - Current	NO - Privately-Owned	Available	Not Used in Prior Housing Element	0	0	0.07216562	0.07216562	0	0	0	1388145	640	Westwood			Above Moderate
LOS ANGELES	217 S BENTLEY AVE	90049	4366019037	Low Residential	R1-1	0	1 unit per lot	0.190590241	Residential - Single Family Residence - Pool	YES - Current	NO - Privately-Owned	Available	Not Used in Prior Housing Element	0	0	0.07216562	0.07216562	0	0	0	1388145	478	Westwood			Above Moderate
LOS ANGELES	341 S BENTLEY AVE	90049	4366020021	Low Residential	R1-1	0	1 unit per lot	0.184189427	Residential - Single Family Residence	YES - Current	NO - Privately-Owned	Available	Not Used in Prior Housing Element	0	0	0.07216562	0.07216562	0	0	0	1358145	62	Westwood			Above Moderate
LOS ANGELES	273 S DENSLOW AVE	90049	4366021025	Low Residential	R1-1	0	1 unit per lot	0.186562797	Residential - Single Family Residence	YES - Current	NO - Privately-Owned	Available	Not Used in Prior Housing Element	0	0	0.07216562	0.07216562	0	0	0	1388149	259	Westwood			Above Moderate
LOS ANGELES	232 S DENSLOW AVE	90049	4366022003	Low Residential	R1-1	0	1 unit per lot	0.201980075	Residential - Single Family Residence - Vacant Land	YES - Current	NO - Privately-Owned	Available	Not Used in Prior Housing Element	0	0	0.037654155	0.037654155	0	0	0	1388149	221	Westwood			Above Moderate
LOS ANGELES	167 S DENSLOW AVE	90049	4366022031	Low Residential	R1-1	0	1 unit per lot	0.375213048	Residential - Single Family Residence - Pool	YES - Current	NO - Privately-Owned	Available	Not Used in Prior Housing Element	0	0	0.227993178	0.227993178	0	0	0	1388149	179	Westwood			Above Moderate
LOS ANGELES	11130 W CASHMERE ST	90049	4366025026	Low Residential	R1-1	0	1 unit per lot	0.227601914	Residential - Single Family Residence - Pool	YES - Current	NO - Privately-Owned	Available	Not Used in Prior Housing Element	0	0	0.001390644	0.001390644	0	0	0	1358149	9	Westwood			Above Moderate
LOS ANGELES	11163 W OPHIR DR	90024	4366026024	Low Residential	R1-1	0	1 unit per lot	0.180712251	Residential - Single Family Residence - Pool and Misc.	YES - Current	NO - Privately-Owned	Available	Not Used in Prior Housing Element	0	0	0.000709876	0.000709876	0	0	0	1358149	161	Westwood			Above Moderate
LOS ANGELES	520 S SEPULVEDA BLVD	90049	4366033004	General Commercial	C4-1VL	0	108	0.101268878	Commercial - Hotel and Motel - Hotel - Under 50 Rooms - One Story	YES - Current	NO - Privately-Owned	Available	Used in Prior Housing Element - Non-Vacant	0.032275509	0	0	0.032275509	0	0	0	1358145	527	Westwood			Lower
LOS ANGELES			4366033004	General Commercial	C4-1VL	0	108	0.101235013	Commercial - Hotel and Motel - Hotel - Under 50 Rooms - One Story	YES - Current	NO - Privately-Owned	Available	Used in Prior Housing Element - Non-Vacant	0.032275509	0	0	0.032275509	0	0	0	1358145	519	Westwood			Lower
LOS ANGELES	522 S SEPULVEDA BLVD	90049	4366033005	General Commercial	C4-1VL	0	108	0.101303332	Commercial - Office Building - One Story	YES - Current	NO - Privately-Owned	Available	Used in Prior Housing Element - Non-Vacant	0.025476308	0	0	0.025476308	0	0	0	1358145	532	Westwood			Lower
LOS ANGELES			4366033005	General Commercial	C4-1VL	0	108	0.14206511	Commercial - Office Building - One Story	YES - Current	NO - Privately-Owned	Available	Used in Prior Housing Element - Non-Vacant	0.032774492	0	0	0.032774492	0	0	0	1358145	538	Westwood			Lower
LOS ANGELES	500 S SEPULVEDA BLVD	90049	4366033028	General Commercial	C4-1VL	0	108	0.111225038	Commercial - Office Building - One Story	YES - Current	NO - Privately-Owned	Available	Used in Prior Housing Element - Non-Vacant	0.036339716	0	0	0.036339716	0	0	0	1358145	487	Westwood			Lower
LOS ANGELES			4366033028	General Commercial	C4-1VL	0	108	0.101166809	Commercial - Office Building - One Story	YES - Current	NO - Privately-Owned	Available	Used in Prior Housing Element - Non-Vacant	0.032275509	0	0	0.032275509	0	0	0	1358145	500	Westwood			Lower
LOS ANGELES			4366033028	General Commercial	C4-1VL	0	108	0.101199976	Commercial - Office Building - One Story	YES - Current	NO - Privately-Owned	Available	Used in Prior Housing Element - Non-Vacant	0.032275509	0	0	0.032275509	0	0	0	1358145	510	Westwood			Lower
LOS ANGELES	1722 W 239TH ST	90501	7372007023	Low Residential	R1-1XL	0	1 unit per lot	0.125088273	Residential - Single Family Residence	YES - Current	NO - Privately-Owned	Available	Not Used in Prior Housing Element	0	0	0.014733408	0.014733408	0	0	0	0428193	746	Wilmington - Harbor City			Above Moderate
LOS ANGELES			7372007023	Low Residential	R1-1XL	0	1 unit per lot	0.015350191	Residential - Single Family Residence	YES - Current	NO - Privately-Owned	Available	Not Used in Prior Housing Element	0	0	0.014733408	0.014733408	0	0	0	0428193	747	Wilmington - Harbor City			Above Moderate
LOS ANGELES	24817 S WESTERN AVE	90717	7372017018	Neighborhood Commercial	[Q]C2-1VL	0	29	0.999148885	Commercial - Store - One Story	YES - Current	NO - Privately-Owned	Available	Not Used in Prior Housing Element	0	0.283912796	0	0.283912796	0	0	0	0398193	607	Wilmington - Harbor City			Moderate
LOS ANGELES	24911 S WESTERN AVE	90717	7372017031	Neighborhood Commercial	[Q]C2-1VL	0	29	1.791272025	Commercial - Department Store - Discount Department Store (Target, etc.) - One Story	YES - Current	NO - Privately-Owned	Available	Not Used in Prior Housing Element	0	0.161306174	0	0.161306174	0	0	0	0398193	649	Wilmington - Harbor City			Moderate
LOS ANGELES			7404018055	Low Residential	R1-1XL-O-CUGU	0	1 unit per lot	0.027273147	Residential - Single Family Residence - Vacant Land	YES - Current	NO - Privately-Owned	Available	Not Used in Prior Housing Element	0	0	0.022761987	0.022761987	0	0	0	0398205	226	Wilmington - Harbor City			Above Moderate
LOS ANGELES	2067 N LAKME AVE	90744	7404020022	Low Residential	R1-1XL-O-CUGU	0	1 unit per lot	0.036936046	Residential - Single Family Residence - Vacant Land	YES - Current	NO - Privately-Owned	Available	Not Used in Prior Housing Element	0	0	0.022761987	0.022761987	0	0	0	0398205	217	Wilmington - Harbor City			Above Moderate
LOS ANGELES			7404020023	Low Residential	R1-1XL-O-CUGU	0	1 unit per lot	0.012312333	Residential - Single Family Residence - Vacant Land	YES - Current	NO - Privately-Owned	Available	Not Used in Prior Housing Element	0	0	0.022761987	0.022761987	0	0	0	0398205	208	Wilmington - Harbor City			Above Moderate
LOS ANGELES	24600 S AVALON BLVD	90744	7404022001	Low Medium II Residential	[Q]RD1.5-1XL-O-CUGU	0	29	0.139670408	Residential - Double, Duplex, or Two Units - 4 Stories or Less	YES - Current	NO - Privately-Owned	Available	Not Used in Prior Housing Element	0	0.083107665	0	0.083107665	2	0	0	0398205	394	Wilmington - Harbor City	Yes		Moderate
LOS ANGELES	24606 S AVALON BLVD	90744	7404022002	Low Medium II Residential	[Q]RD1.5-1XL-O-CUGU	0	29	0.139673729	Residential - Five or More Units or Apartments (Any Combination) - 4 Stories or Less	YES - Current	NO - Privately-Owned	Available	Not Used in Prior Housing Element	0	0.042182744	0	0.042182744	5	0	0	0398205	405	Wilmington - Harbor City	Yes		Moderate
LOS ANGELES	24610 S AVALON BLVD	90744	7404022003	Low Medium II Residential	[Q]RD1.5-1XL-O-CUGU	0	29	0.141480139	Residential - Single Family Residence	YES - Current	NO - Privately-Owned	Available	Not Used in Prior Housing Element	0	0.131151018	0	0.131151018	1	0	0	0398205	414	Wilmington - Harbor City			Moderate
LOS ANGELES	24614 S AVALON BLVD	90744	7404022004	Low Medium II Residential	[Q]RD1.5-1XL-O-CUGU	0	29	0.141480494	Residential - Five or More Units or Apartments (Any Combination) - 4 Stories or Less	YES - Current	NO - Privately-Owned	Available	Not Used in Prior Housing Element	0	0.042182744	0	0.042182744	5	0	0	0398205	425	Wilmington - Harbor City	Yes		Moderate
LOS ANGELES	24620 S AVALON BLVD	90744	7404022005	Low Medium II Residential	[Q]RD1.5-1XL-O-CUGU	0	29	0.141480139	Residential - Single Family Residence - Pool	YES - Current	NO - Privately-Owned	Available	Not Used in Prior Housing Element	0	0.131151018	0	0.131151018	1	0	0	0398205	433	Wilmington - Harbor City			Moderate
LOS ANGELES	609 E 247TH ST	90744	7404022006	Low Medium II Residential	[Q]RD1.5-1XL-O-CUGU	0	29	0.145749321	Residential - Three Units (Any Combination) - 4 Stories or Less	YES - Current	NO - Privately-Owned	Available	Not Used in Prior Housing Element	0	0.021195086	0	0.021195086	3	0	0	0398205	443	Wilmington - Harbor City	Yes		Moderate
LOS ANGELES	24706 S AVALON BLVD	90744	7404022022	Low Medium II Residential	[Q]RD1.5-1XL-O-CUGU	0	29	0.138265079	Residential - Three Units (Any Combination) - 4 Stories or Less	YES - Current	NO - Privately-Owned	Available	Not Used in Prior Housing Element	0	0.038129103	0	0.038129103	3	0	0	0398205	476	Wilmington - Harbor City			Moderate
LOS ANGELES	24710 S AVALON BLVD	90744	7404022023	Low Medium II Residential	[Q]RD1.5-1XL-O-CUGU	0	29	0.138265079	Residential - Four Units (Any Combination) - 4 Stories or Less	YES - Current	NO - Privately-Owned	Available	Not Used in Prior Housing Element	0	0.051729695	0	0.051729695	4	0	0	0398205	487	Wilmington - Harbor City	Yes		Moderate
LOS ANGELES	24714 S AVALON BLVD	90744	7404022024	Low Medium II Residential	[Q]RD1.5-1XL-O-CUGU	0	29	0.138265079	Residential - Four Units (Any Combination) - 4 Stories or Less	YES - Current	NO - Privately-Owned	Available	Not Used in Prior Housing Element	0	0.051729695	0	0.051729695	4	0	0	0398205	498	Wilmington - Harbor City	Yes		Moderate
LOS ANGELES	24718 S AVALON BLVD	90744	7404022025	Low Medium II Residential	[Q]RD1.5-1XL-O-CUGU	0	29	0.138264798	Residential - Five or More Units or Apartments (Any Combination) - 4 Stories or Less	YES - Current	NO - Privately-Owned	Available	Not Used in Prior Housing Element	0	0.042182744	0	0.042182744	5	0	0	0398205	505	Wilmington - Harbor City	Yes		Moderate
LOS ANGELES	24726 S AVALON BLVD	90744	7404022026	Low Medium II Residential	[Q]RD1.5-1XL-O-CUGU	0	29	0.144402516	Residential - Five or More Units or Apartments (Any Combination) - 4 Stories or Less	YES - Current	NO - Privately-Owned	Available	Not Used in Prior Housing Element	0	0.042182744	0	0.042182744	5	0	0	0398205	513	Wilmington - Harbor City	Yes		Moderate
LOS ANGELES	608 E 248TH ST	90744	7404022027	Low Medium II Residential	[Q]RD1.5-1XL-O-CUGU	0	29	0.140519792	Residential - Four Units (Any Combination) - 4 Stories or Less	YES - Current	NO - Privately-Owned	Available	Not Used in Prior Housing Element	0	0.051729695	0	0.051729695	4	0	0	0398205	530	Wilmington - Harbor City	Yes		Moderate
LOS ANGELES	24804 S AVALON BLVD	90744	7404022028	Low Medium II Residential	[Q]RD1.5-1XL-O-CUGU	0	29	0.14154139	Residential - Four Units (Any Combination) - 4 Stories or Less	YES - Current	NO - Privately-Owned	Available	Not Used in Prior Housing Element	0	0.051729695	0	0.051729695	4	0	0	0398205	537	Wilmington - Harbor City	Yes		Moderate
LOS ANGELES	24810 S AVALON BLVD	90744	7404022029	Low Medium II Residential	[Q]RD1.5-1XL-O-CUGU	0	29	0.14154139	Residential - Four Units (Any Combination) - 4 Stories or Less	YES - Current	NO - Privately-Owned	Available	Not Used in Prior Housing Element	0	0.051729695	0	0.051729695	4	0	0	0398205	548	Wilmington - Harbor City	Yes		Moderate
LOS ANGELES	24814 S AVALON BLVD	90744	7404022030	Low Medium II Residential	[Q]RD1.5-1XL-O-CUGU	0	29	0.141542119	Residential - Four Units (Any Combination) - 4 Stories or Less	YES - Current	NO - Privately-Owned	Available	Not Used in Prior Housing Element	0	0.051729695	0	0.051729695	4	0	0	0398205	559	Wilmington - Harbor City	Yes		Moderate
LOS ANGELES	24822 1/2 S AVALON BLVD	90744	7404022031	Low Medium II Residential	[Q]RD1.5-1XL-O-CUGU	0	29	0.141541115	Residential - Five or More Units or Apartments (Any Combination) - 4 Stories or Less	YES - Current	NO - Privately-Owned	Available	Not Used in Prior Housing Element	0	0.014058159	0	0.014058159	5	0	0	0398205	569	Wilmington - Harbor City	Yes		Moderate
LOS ANGELES	24824 S AVALON BLVD	90744	7404022032	Low Medium II Residential	[Q]RD1.5-1XL-O-CUGU	0	29	0.135646582	Residential - Double, Duplex, or Two Units - 4 Stories or Less	YES - Current	NO - Privately-Owned	Available	Not Used in Prior Housing Element	0	0.026094356	0	0.026094356	2	3*	3*	0398205	579	Wilmington - Harbor City	Yes		Moderate
LOS ANGELES	1810 N AVALON BLVD	90744	7404024045	General Commercial	[Q]C1-1VL-O-CUGU	0	29	0.138324393	Recreational - Athletic and Amusement Facility - Gymnasium, Health Spa - One Story	YES - Current	NO - Privately-Owned	Available	Used in Prior Housing Element - Non-Vacant	0	0.015697548	0	0.015697548	1	0	0	0398205	658	Wilmington - Harbor City			Moderate
LOS ANGELES	1820 N AVALON BLVD	90744	7404024045	General Commercial	[Q]C1-1VL-O-CUGU	0	29	0.138324391	Recreational - Athletic and Amusement Facility - Gymnasium, Health Spa - One Story	YES - Current	NO - Privately-Owned	Available	Used in Prior Housing Element - Non-Vacant	0	0.015697548	0	0.015697548	1	0	0	0398205	611	Wilmington - Harbor City			Moderate
LOS ANGELES	1826 N AVALON BLVD	90744	7404024045	General Commercial	[Q]C1-1VL-O-CUGU	0	29	0.135744669	Recreational - Athletic and Amusement Facility - Gymnasium, Health Spa - One Story	YES - Current	NO - Privately-Owned	Available	Used in Prior Housing Element - Non-Vacant	0	0.015697548	0	0.015697548	1	0	0	0398205	602	Wilmington - Harbor City			Moderate
LOS ANGELES	24910 S AVALON BLVD	90744	7404024045	General Commercial	[Q]C1-1VL-O-CUGU	0	29	0.138325296	Recreational - Athletic and Amusement Facility - Gymnasium, Health Spa - One Story	YES - Current	NO - Privately-Owned	Available	Used in Prior Housing Element - Non-Vacant	0	0.015697548	0	0.015697548	1	0	0	0398205	627	Wilmington - Harbor City			Moderate
LOS ANGELES	24920 S AVALON BLVD	90744	7404024045	General Commercial	[Q]C1-1VL-O-CUGU	0	29	0.138324393	Recreational - Athletic and Amusement Facility - Gymnasium, Health Spa - One Story	YES - Current	NO - Privately-Owned	Available	Used in Prior Housing Element - Non-Vacant	0	0.015697548	0	0.015697548	1	0	0	0398205	670	Wilmington - Harbor City			Moderate
LOS ANGELES	24924 S AVALON BLVD	90744	7404024045	General Commercial	[Q]C1-1VL-O-CUGU	0	29	0.144635027	Recreational - Athletic and Amusement Facility - Gymnasium, Health Spa - One Story	YES - Current	NO - Privately-Owned	Available	Used in Prior Housing Element - Non-Vacant	0	0.019503435	0	0.019503435	1	0	0	0398205	682	Wilmington - Harbor City			Moderate
LOS ANGELES			7404024045	Low Residential	[Q]C1-1VL-O-CUGU, R1-1XL-O-CUGU	0	29	0.071635067	Recreational - Athletic and Amusement Facility - Gymnasium, Health Spa - One Story	YES - Current	NO - Privately-Owned	Available	Used in Prior Housing Element - Non-Vacant	0	0	0.00561584	0.00561584	1	0	0	0398205	817	Wilmington - Harbor City			Above Moderate
LOS ANGELES			7404034033	Low Residential	R1-1XL-O-CUGU	0	1 unit per lot	0.273925507	Residential - Single Family Residence - Vacant Land	YES - Current	NO - Privately-Owned	Available	Not Used in Prior Housing Element	0	0	0.022761987	0.022761987	0	0	0	0398209	93	Wilmington - Harbor City			Above Moderate
LOS ANGELES	24401 S AVALON BLVD	90744	7406020001	Low Medium II Residential	[Q]RD1.5-1XL-O-CUGU	0	29	0.084949366	Residential - Double, Duplex, or Two Units - 4 Stories or Less - Modular	YES - Current	NO - Privately-Owned	Available	Not Used in Prior Housing Element	0	0	0.019181977

LOS ANGELES	24623 S AVALON BLVD	90744	7406021023	Low Medium II Residential	[Q]RD1.5-1XL-O-CUGU	0	29	0.134953773	Residential - Single Family Residence	YES - Current	NO - Privately-Owned	Available	Not Used in Prior Housing Element	0	0.0192029	0	0.0192029	1	3*	3*	0398205	444	Wilmington - Harbor City										Moderate
LOS ANGELES	24605 S AVALON BLVD	90744	7406021026	Low Medium II Residential	[Q]RD1.5-1XL-O-CUGU	0	29	0.134954717	Residential - Single Family Residence	YES - Current	NO - Privately-Owned	Available	Not Used in Prior Housing Element	0	0.0192029	0	0.0192029	1	3*	3*	0398205	408	Wilmington - Harbor City										Moderate
LOS ANGELES	24601 S AVALON BLVD	90744	7406021027	Low Medium II Residential	[Q]RD1.5-1XL-O-CUGU	0	29	0.132810931	Residential - Three Units (Any Combination) - 4 Stories or Less	YES - Current	NO - Privately-Owned	Available	Not Used in Prior Housing Element	0	0.023626789	0	0.023626789	3	3*	3*	0398205	397	Wilmington - Harbor City									Yes	Moderate
LOS ANGELES	24901 S AVALON BLVD	90744	7406022018	Low Medium II Residential	[Q]RD1.5-1XL-O-CUGU	0	29	0.13503555	Institutional - Church - One Story	YES - Current	NO - Privately-Owned	Available	Not Used in Prior Housing Element	0	0.000985462	0	0.000985462	0	3*	3*	0398205	595	Wilmington - Harbor City										Moderate
LOS ANGELES	24905 S AVALON BLVD	90744	7406022018	Low Medium II Residential	[Q]RD1.5-1XL-O-CUGU	0	29	0.135046651	Institutional - Church - One Story	YES - Current	NO - Privately-Owned	Available	Not Used in Prior Housing Element	0	0.000985462	0	0.000985462	0	3*	3*	0398205	608	Wilmington - Harbor City										Moderate
LOS ANGELES	24909 S AVALON BLVD	90744	7406022018	Low Medium II Residential	[Q]RD1.5-1XL-O-CUGU	0	29	0.135057501	Institutional - Church - One Story	YES - Current	NO - Privately-Owned	Available	Not Used in Prior Housing Element	0	0.000985462	0	0.000985462	0	3*	3*	0398205	619	Wilmington - Harbor City										Moderate
LOS ANGELES	24915 S AVALON BLVD	90744	7406022018	Low Medium II Residential	[Q]RD1.5-1XL-O-CUGU	0	29	0.135068701	Institutional - Church - One Story	YES - Current	NO - Privately-Owned	Available	Not Used in Prior Housing Element	0	0.000985462	0	0.000985462	0	3*	3*	0398205	635	Wilmington - Harbor City										Moderate
LOS ANGELES	24919 S AVALON BLVD	90744	7406022018	Low Medium II Residential	[Q]RD1.5-1XL-O-CUGU	0	29	0.135080154	Institutional - Church - One Story	YES - Current	NO - Privately-Owned	Available	Not Used in Prior Housing Element	0	0.000985462	0	0.000985462	0	3*	3*	0398205	665	Wilmington - Harbor City										Moderate
LOS ANGELES	24923 S AVALON BLVD	90744	7406022018	Low Medium II Residential	[Q]RD1.5-1XL-O-CUGU	0	29	0.128915777	Institutional - Church - One Story	YES - Current	NO - Privately-Owned	Available	Not Used in Prior Housing Element	0	0.000985462	0	0.000985462	0	3*	3*	0398205	673	Wilmington - Harbor City										Moderate
LOS ANGELES	24927 S AVALON BLVD	90744	7406022018	Low Medium II Residential	[Q]RD1.5-1XL-O-CUGU	0	29	0.134816271	Institutional - Church - One Story	YES - Current	NO - Privately-Owned	Available	Not Used in Prior Housing Element	0	0.000985462	0	0.000985462	0	3*	3*	0398205	683	Wilmington - Harbor City										Moderate
LOS ANGELES	24825 S AVALON BLVD	90744	7406022019	Low Medium II Residential	[Q]RD1.5-1XL-O-CUGU	0	29	0.135024829	Residential - Double, Duplex, or Two Units - 4 Stories or Less	YES - Current	NO - Privately-Owned	Available	Not Used in Prior Housing Element	0	0.026094356	0	0.026094356	2	3*	3*	0398205	588	Wilmington - Harbor City									Yes	Moderate
LOS ANGELES	24823 S AVALON BLVD	90744	7406022020	Low Medium II Residential	[Q]RD1.5-1XL-O-CUGU	0	29	0.135013098	Residential - Single Family Residence	YES - Current	NO - Privately-Owned	Available	Not Used in Prior Housing Element	0	0.0192029	0	0.0192029	1	3*	3*	0398205	580	Wilmington - Harbor City										Moderate
LOS ANGELES	24819 S AVALON BLVD	90744	7406022021	Low Medium II Residential	[Q]RD1.5-1XL-O-CUGU	0	29	0.135003505	Residential - Single Family Residence	YES - Current	NO - Privately-Owned	Available	Not Used in Prior Housing Element	0	0.0192029	0	0.0192029	1	3*	3*	0398205	570	Wilmington - Harbor City										Moderate
LOS ANGELES	25011 S BELLE PORTE AVE	90710	7410002064	Medium Residential	[Q]R3-1VL	0	43	0.086404741	Residential - Single Family Residence	YES - Current	NO - Privately-Owned	Available	Not Used in Prior Housing Element	0	0	0.051353246	0.051353246	1	3*	3*	0368193	79	Wilmington - Harbor City										Above Moderate
LOS ANGELES	1402 W LOMITA BLVD	90710	7410002065	Medium Residential	[Q]R3-1VL	0	43	0.073831332	Residential - Single Family Residence	YES - Current	NO - Privately-Owned	Available	Not Used in Prior Housing Element	0	0	0.062883526	0.062883526	1	3*	3*	0368193	72	Wilmington - Harbor City										Above Moderate
LOS ANGELES	1410 W LOMITA BLVD	90710	7410002066	Medium Residential	[Q]R3-1VL	0	43	0.160816752	Residential - Three Units (Any Combination) - 4 Stories or Less	YES - Current	NO - Privately-Owned	Available	Not Used in Prior Housing Element	0	0	0.064486146	0.064486146	3	0	0	0368193	71	Wilmington - Harbor City									Yes	Above Moderate
LOS ANGELES	1414 W LOMITA BLVD	90710	7410002067	Medium Residential	[Q]R3-1VL	0	43	0.160815189	Residential - Five or More Units or Apartments (Any Combination) - 4 Stories or Less	YES - Current	NO - Privately-Owned	Available	Not Used in Prior Housing Element	0	0	0.115072183	0.115072183	5	0	0	0368193	70	Wilmington - Harbor City									Yes	Above Moderate
LOS ANGELES	1418 W LOMITA BLVD	90710	7410002068	Medium Residential	[Q]R3-1VL	0	43	0.160815185	Residential - Single Family Residence	YES - Current	NO - Privately-Owned	Available	Not Used in Prior Housing Element	0.262653589	0	0	0.262653589	1	0	0	0368193	69	Wilmington - Harbor City										Lower
LOS ANGELES	1422 W LOMITA BLVD	90710	7410002069	Medium Residential	[Q]R3-1VL	0	43	0.160813818	Residential - Five or More Units or Apartments (Any Combination) - 4 Stories or Less	YES - Current	NO - Privately-Owned	Available	Not Used in Prior Housing Element	0	0	0.033863433	0.033863433	6	0	0	0368193	68	Wilmington - Harbor City									Yes	Above Moderate
LOS ANGELES	1428 W LOMITA BLVD	90710	7410002070	Medium Residential	[Q]R3-1VL	0	43	0.159634563	Residential - Three Units (Any Combination) - 4 Stories or Less	YES - Current	NO - Privately-Owned	Available	Not Used in Prior Housing Element	0	0	0.141267389	0.141267389	3	0	0	0368193	67	Wilmington - Harbor City									Yes	Above Moderate
LOS ANGELES	1434 W LOMITA BLVD	90710	7410002071	Medium Residential	[Q]R3-1VL	0	43	0.16199375	Residential - Double, Duplex, or Two Units - 4 Stories or Less	YES - Current	NO - Privately-Owned	Available	Not Used in Prior Housing Element	0	0	0.168191805	0.168191805	2	0	0	0368193	66	Wilmington - Harbor City									Yes	Above Moderate
LOS ANGELES	1436 W LOMITA BLVD	90710	7410002072	Medium Residential	[Q]R3-1VL	0	43	0.159667528	Residential - Four Units (Any Combination) - 4 Stories or Less	YES - Current	NO - Privately-Owned	Available	Not Used in Prior Housing Element	0	0	0.122230671	0.122230671	4	0	0	0368193	65	Wilmington - Harbor City									Yes	Above Moderate
LOS ANGELES	1437 W 251ST ST	90710	7410002073	Low Medium I Residential	R2-1XL	0	17	0.172196088	Residential - Single Family Residence	YES - Current	NO - Privately-Owned	Available	Not Used in Prior Housing Element	0	0	0.033344322	0.033344322	1	2*	2*	0368193	113	Wilmington - Harbor City										Above Moderate
LOS ANGELES	1431 W 251ST ST	90710	7410002074	Low Medium I Residential	R2-1XL	0	17	0.17219644	Residential - Single Family Residence	YES - Current	NO - Privately-Owned	Available	Not Used in Prior Housing Element	0	0	0.033344322	0.033344322	1	2*	2*	0368193	114	Wilmington - Harbor City										Above Moderate
LOS ANGELES	1427 W 251ST ST	90710	7410002075	Low Medium I Residential	R2-1XL	0	17	0.172196454	Residential - Single Family Residence	YES - Current	NO - Privately-Owned	Available	Not Used in Prior Housing Element	0	0	0.033344322	0.033344322	1	2*	2*	0368193	115	Wilmington - Harbor City										Above Moderate
LOS ANGELES	1423 W 251ST ST	90710	7410002076	Low Medium I Residential	R2-1XL	0	17	0.17219644	Residential - Double, Duplex, or Two Units - 4 Stories or Less	YES - Current	NO - Privately-Owned	Available	Not Used in Prior Housing Element	0	0	0.043857858	0.043857858	2	2*	2*	0368193	116	Wilmington - Harbor City									Yes	Above Moderate
LOS ANGELES	1417 W 251ST ST	90710	7410002077	Low Medium I Residential	R2-1XL	0	17	0.172196088	Residential - Single Family Residence	YES - Current	NO - Privately-Owned	Available	Not Used in Prior Housing Element	0	0	0.033344322	0.033344322	1	2*	2*	0368193	117	Wilmington - Harbor City										Above Moderate
LOS ANGELES	1413 W 251ST ST	90710	7410002078	Low Medium I Residential	R2-1XL	0	17	0.172196088	Residential - Double, Duplex, or Two Units - 4 Stories or Less	YES - Current	NO - Privately-Owned	Available	Not Used in Prior Housing Element	0	0	0.043857858	0.043857858	2	2*	2*	0368193	118	Wilmington - Harbor City									Yes	Above Moderate
LOS ANGELES	1506 W LOMITA BLVD	90710	7410002082	Medium Residential	[Q]R3-1VL	0	43	0.160811955	Residential - Five or More Units or Apartments (Any Combination) - 4 Stories or Less	YES - Current	NO - Privately-Owned	Available	Not Used in Prior Housing Element	0.013440534	0	0	0.013440534	8	0	0	0368193	63	Wilmington - Harbor City										Lower
LOS ANGELES	1514 W LOMITA BLVD	90710	7410002083	Medium Residential	[Q]R3-1VL	0	43	0.160811955	Residential - Single Family Residence	YES - Current	NO - Privately-Owned	Available	Not Used in Prior Housing Element	0.259541065	0	0	0.259541065	1	0	0	0368193	62	Wilmington - Harbor City										Lower
LOS ANGELES	1518 W LOMITA BLVD	90710	7410002084	Medium Residential	[Q]R3-1VL	0	43	0.160811591	Residential - Single Family Residence - Vacant Land	YES - Current	NO - Privately-Owned	Available	Not Used in Prior Housing Element	0.23609671	0	0	0.23609671	0	0	0	0368193	61	Wilmington - Harbor City										Lower
LOS ANGELES	1550 W LOMITA BLVD	90710	7410002087	Medium Residential	[Q]R3-1VL	0	43	0.158973007	Residential - Five or More Units or Apartments (Any Combination) - 4 Stories or Less	YES - Current	NO - Privately-Owned	Available	Not Used in Prior Housing Element	0.021175541	0	0	0.021175541	5	0	0	0368193	56	Wilmington - Harbor City										Lower
LOS ANGELES	1533 W 251ST ST	90710	7410002089	Low Medium I Residential	R2-1XL	0	17	0.17219644	Residential - Single Family Residence	YES - Current	NO - Privately-Owned	Available	Not Used in Prior Housing Element	0	0	0.033344322	0.033344322	1	2*	2*	0368193	106	Wilmington - Harbor City										Above Moderate
LOS ANGELES	1527 W 251ST ST	90710	7410002090	Low Medium I Residential	R2-1XL	0	17	0.172196088	Residential - Single Family Residence	YES - Current	NO - Privately-Owned	Available	Not Used in Prior Housing Element	0	0	0.033344322	0.033344322	1	2*	2*	0368193	107	Wilmington - Harbor City										Above Moderate
LOS ANGELES	1523 W 251ST ST	90710	7410002091	Low Medium I Residential	R2-1XL	0	17	0.172195723	Residential - Single Family Residence	YES - Current	NO - Privately-Owned	Available	Not Used in Prior Housing Element	0	0	0.033344322	0.033344322	1	2*	2*	0368193	108	Wilmington - Harbor City										Above Moderate
LOS ANGELES	1519 W 251ST ST	90710	7410002092	Low Medium I Residential	R2-1XL	0	17	0.172197888	Residential - Single Family Residence	YES - Current	NO - Privately-Owned	Available	Not Used in Prior Housing Element	0	0	0.033344322	0.033344322	1	2*	2*	0368193	109	Wilmington - Harbor City										Above Moderate
LOS ANGELES	1511 W 251ST ST	90710	7410002093	Low Medium I Residential	R2-1XL	0	17	0.172193571	Residential - Single Family Residence	YES - Current	NO - Privately-Owned	Available	Not Used in Prior Housing Element	0	0	0.033344322	0.033344322	1	2*	2*	0368193	110	Wilmington - Harbor City										Above Moderate
LOS ANGELES	1507 W 251ST ST	90710	7410002094	Low Medium I Residential	R2-1XL	0	17	0.172196802	Residential - Single Family Residence - Pool	YES - Current	NO - Privately-Owned	Available	Not Used in Prior Housing Element	0	0	0.033344322	0.033344322	1	2*	2*	0368193	111	Wilmington - Harbor City										Above Moderate
LOS ANGELES	25023 S SENATOR AVE	90710	7410002095	Low Medium I Residential	R2-1XL	0	17	0.172195723	Residential - Double, Duplex, or Two Units - 4 Stories or Less	YES - Current	NO - Privately-Owned	Available	Not Used in Prior Housing Element	0	0	0.043857858	0.043857858	2	2*	2*	0368193	112	Wilmington - Harbor City									Yes	Above Moderate
LOS ANGELES	1514 W 251ST ST	90710	7410003064	Low Medium I Residential	R2-1XL	0	17	0.172314849	Residential - Double, Duplex, or Two Units - 4 Stories or Less	YES - Current	NO - Privately-Owned	Available	Not Used in Prior Housing Element	0	0	0.043857858	0.043857858	2	2*	2*	0368193	166	Wilmington - Harbor City									Yes	Above Moderate
LOS ANGELES	1518 W 251ST ST	90710	7410003065	Low Medium I Residential	R2-1XL	0	17	0.172314	Residential - Double, Duplex, or Two Units - 4 Stories or Less	YES - Current	NO - Privately-Owned	Available	Not Used in Prior Housing Element	0	0	0.018321969	0.018321969	2	2*	2*	0368193	164	Wilmington - Harbor City									Yes	Above Moderate
LOS ANGELES	1524 W 251ST ST	90710	7410003067	Low Medium I Residential	R2-1XL	0	17	0.172306369	Residential - Double, Duplex, or Two Units - 4 Stories or Less	YES - Current	NO - Privately-Owned	Available	Not Used in Prior Housing Element	0	0	0.001755792	0.001755792	2	2*	2*	0368193	161	Wilmington - Harbor City									Yes	Above Moderate
LOS ANGELES	1536 W 251ST ST	90710	7410003069	Low Medium I Residential	R2-1XL	0	17	0.120841708	Residential - Single Family Residence	YES - Current	NO - Privately-Owned	Available	Not Used in Prior Housing Element	0	0	0.075150803	0.075150803	1	2*	2*	0368193	159	Wilmington - Harbor City										Above Moderate
LOS ANGELES	25110 S PRESIDENT AVE	90710	7410003070	Low Medium I Residential	R2-1XL	0	17	0.120685209	Residential - Single Family Residence	YES - Current	NO - Privately-Owned	Available	Not Used in Prior Housing Element	0	0	0.075150803	0.075150803	1	2*	2*	0368193	182	Wilmington - Harbor City										Above Moderate
LOS ANGELES	25122 S PRESIDENT AVE	90710	7410003071	Low Medium I Residential	R2-1XL	0	17	0.120673464	Residential - Single Family Residence	YES - Current	NO - Privately-Owned	Available	Not Used in Prior Housing Element	0	0	0.075150803	0.075150803	1	2*	2*	0368193	215	Wilmington - Harbor City										Above Moderate
LOS ANGELES	25128 S PRESIDENT AVE	90710	7410003072	Low Medium I Residential	R2-1XL	0	17	0.120664221	Residential - Single Family Residence	YES - Current	NO - Privately-Owned	Available	Not Used in Prior Housing Element	0	0	0.075150803	0.075150803	1	2*	2*	0368193	236	Wilmington - Harbor City										Above Moderate
LOS ANGELES	1521 W 252ND ST	90710	7410003075	Low Medium I Residential	R2-1XL	0	17	0.172195902	Residential - Single Family Residence	YES - Current	NO - Privately-Owned	Available	Not Used in Prior Housing Element	0	0	0.013902891	0.013902891	1	2*	2*	0368193	216	Wilmington - Harbor City										Above Moderate
LOS ANGELES	1517 W 252ND ST	90710	7410003076	Low Medium I Residential	R2-1XL	0	17	0.172197428	Residential - Single Family Residence	YES - Current	NO - Privately-Owned	Available	Not Used in Prior Housing Element	0	0	0.033344322	0.033344322	1	2*	2*	0368193	217	Wilmington - Harbor City										Above Moderate
LOS ANGELES	1509 W 252ND ST	90710	7410003078	Low Medium I Residential	R2-1XL	0	17	0.172196998	Residential - Double, Duplex, or Two Units - 4 Stories or Less	YES - Current	NO - Privately-Owned	Available	Not Used in Prior Housing Element	0	0	0.043857858	0.043857858	2	2*	2*	0368193	218	Wilmington - Harbor City									Yes	Above Moderate
LOS ANGELES	1503 W 252ND ST	90710	7410003079	Low Medium I Residential	R2-1XL	0	17	0.172196135	Residential - Single Family Residence - Pool	YES - Current	NO - Privately-Owned	Available	Not Used in Prior Housing Element	0	0	0.033344322	0.033344322	1	2*	2*	0368193	219	Wilmington - Harbor City										Above Moderate
LOS ANGELES	25109 S BELLE PORTE AVE	90710	7410003080	Medium Residential	[Q]R3-1VL	0	43	0.086585072	Residential - Single Family Residence	YES - Current	NO - Privately-Owned	Available	Not Used in Prior Housing Element	0	0	0.051353246	0.051353246	1	3*	3*	0368193	183	Wilmington - Harbor City										Above Moderate
LOS ANGELES	1402 W 251ST ST	90710	7410003081	Medium Residential	[Q]R3-1VL	0	43	0.08642806	Residential - Single Family Residence	YES - Current	NO - Privately-Owned	Available	Not Used in Prior Housing Element	0	0	0.051353246	0.051353246	1	3*	3*	0368193	176	Wilmington - Harbor City										Above Moderate
LOS ANGELES	1408 W 251ST ST	90710	7410003082	Low Medium I Residential	R2-1XL	0	17	0.172342864	Residential - Single Family Residence	YES - Current	NO - Privately-Owned	Available	Not Used in Prior Housing Element	0	0	0.033344322	0.033344322	1	2*	2*	0368193	175	Wilmington - Harbor City										Above Moderate
LOS ANGELES	1412 W 251ST ST	90710	7410003083	Low Medium I Residential	R2-1XL	0	17	0.172344262	Residential - Single Family Residence - Pool	YES - Current	NO - Privately-Owned	Available	Not Used in Prior Housing Element	0	0	0.033344322	0.033344322	1	2*	2*	0368193	174	Wilmington - Harbor City										Above Moderate
LOS ANGELES	1416 W 251ST ST	90710	7410003084	Low Medium I Residential	R2-1XL	0	17	0.172337449	Residential - Single Family Residence	YES - Current	NO - Privately-Owned	Available	Not Used in Prior Housing Element	0	0	0.033344322	0.033344322	1	2*	2*	0368193	173	Wilmington - Harbor City										Above Moderate
LOS ANGELES	1424 W 251ST ST	90710	7410003085	Low Medium I Residential	R2-1XL	0	17	0.172338888	Residential - Single Family Residence - Pool	YES - Current	NO - Privately-Owned	Available	Not Used in Prior Housing Element	0	0	0.033344322	0.033344322	1	2*	2*	0368193	172	Wilmington - Harbor City										Above Moderate
LOS ANGELES	1428 W 251ST ST	90710	7410003086	Low Medium I Residential	R2-1XL	0	17	0.172332419	Residential - Single Family Residence	YES - Current	NO - Privately-Owned	Available	Not Used in Prior Housing Element	0	0	0.033344322	0.033344322	1	2*	2*	0368193	171	Wilmington - Harbor City										Above Moderate
LOS ANGELES	1432 W 251ST ST	90710	7410003087	Low Medium I Residential	R2-1XL	0	17	0.172331716	Residential - Double, Duplex, or Two Units - 4 Stories or Less	YES - Current	NO - Privately-Owned	Available	Not Used in Prior Housing Element	0	0	0.018321969	0.018321969	2	2*	2*	0368193	170	Wilmington - Harbor City									Yes	Above Moderate
LOS ANGELES	1440 W 251ST ST	90710	7410003088	Low Medium I Residential	R2-1XL	0	17	0.172325253	Residential - Double, Duplex, or Two Units - 4 Stories or Less	YES - Current	NO - Privately-Owned	Available	Not Used in Prior Housing Element	0	0	0.043857858	0.043857858	2	2*	2*	0368193	169	Wilmington - Harbor City									Yes	Above Moderate
LOS ANGELES	1437 W 252ND ST	90710	7410003089	Low Medium I Residential	R2-1XL	0	17	0.172194353	Residential - Double, Duplex, or Two Units - 4 Stories or Less	YES - Current	NO - Privately-Owned	Available	Not Used in Prior Housing Element	0	0	0.011715566	0.011715566	2	2*	2*	0368193	220	Wilmington - Harbor City									Yes	Above Moderate
LOS ANGELES	1433 W 252ND ST	90710	7410003090	Low Medium I Residential	R2-1XL	0	17	0.172196493	Residential - Double, Duplex, or Two Units - 4 Stories or Less	YES - Current	NO - Privately-Owned	Available	Not Used in Prior Housing Element	0	0	0.011715566	0.011715566	2	2*	2*	0368193	221	Wilmington - Harbor City									Yes	Above Moderate
LOS ANGELES	1429 W 252ND ST	90710	7410003091	Low Medium I Residential	R2-1XL	0	17	0.17219614	Residential - Double, Duplex, or Two Units - 4 Stories or Less	YES - Current	NO - Privately-Owned	Available	Not Used in Prior Housing Element	0	0	0.043857858	0.043857858	2	2*	2*	0368193	222	Wilmington - Harbor City									Yes	Above Moderate
LOS ANGELES	1423 W 252ND ST	90710	7410003092	Low Medium I Residential	R2-1XL	0	17	0.17219614	Residential - Single Family Residence	YES - Current	NO - Privately-Owned	Available	Not Used in Prior Housing Element	0	0	0.013902891	0.013902891	1	2*	2*	0368193	223	Wilmington - Harbor City										Above Moderate
LOS ANGELES	1419 W 252ND ST	90710	7410003093	Low Medium I Residential	R2-1XL	0	17	0.172196493	Residential - Double, Duplex, or Two Units - 4 Stories or Less	YES - Current	NO - Privately-Owned	Available	Not Used in Prior Housing Element	0	0	0.018321969	0.018321969	2	2*	2*	0368193	224	Wilmington - Harbor City									Yes	Above Moderate
LOS ANGELES	1413 W 252ND ST	90710	7410003094	Low Medium I Residential	R2-1XL	0	17	0.17219614	Residential - Single Family Residence	YES - Current	NO - Privately-Owned	Available	Not Used in Prior Housing Element	0	0	0.033344322	0.033344322	1	2*	2*	0368193	225	Wilmington - Harbor City										Above Moderate
LOS ANGELES	1407 W 252ND ST	90710	7410003095	Low Medium I Residential	R2-1XL	0	17	0.172195423	Residential - Single Family Residence	YES - Current	NO - Privately-Owned	Available	Not Used in Prior Housing Element	0	0	0.033344322	0.033344322	1	2*	2*	0368193	227	Wilmington - Harbor City										Above Moderate
LOS ANGELES	25117 S BELLE PORTE AVE	90710	7410003096	Medium Residential	[Q]R3-1VL	0	43	0.172885233	Commercial - Store Combination - Store and Residential Combination - One Story	YES - Current	NO - Privately-Owned	Available	Not Used in Prior Housing Element	0	0	0.036735595	0.036735595	1	0	0	0368193	229	Wilmington - Harbor City									Yes	Above Moderate
LOS ANGELES	1500 W 251ST ST	90710	7410003097	Low Medium I Residential	R2-1XL	0	17	0.172321668	Residential - Double, Duplex, or Two Units - 4 Stories or Less	YES - Current	NO - Privately-Owned	Available	Not Used in Prior Housing Element	0	0	0.043857858	0.043857858	2	2*	2*	0368193	168	Wilmington - Harbor City									Yes	Above Moderate
LOS ANGELES	1508 W 251ST ST	90710	7410003098	Low Medium I Residential	R2-1XL	0	17	0.172318798	Residential - Double, Duplex, or Two Units - 4 Stories or Less	YES - Current	NO - Privately-Owned	Available	Not Used in Prior Housing Element	0	0	0.043857858	0.043857858	2	2*	2*	0368193	167	Wilmington - Harbor City									Yes	Above Moderate
LOS ANGELES	1404 W 252ND ST	90710	7410004031	Low Medium I Residential	R2-1XL	0	17	0.086188651	Residential - Single Family Residence	YES - Current	NO - Privately-Owned	Available	Not Used in Prior Housing Element	0	0	0.028344017	0.028344017	1	1*	1*	0368193	286	Wilmington - Harbor City										Above Moderate
LOS ANGELES	1410 W 252ND ST	90710	7410004032	Low Medium I Residential	R2-1XL	0	17	0.086187727	Residential - Single Family Residence	YES - Current	NO - Privately-Owned	Available	Not Used in Prior Housing Element	0	0	0.028344017	0.028344017	1	1*	1*	0368193	285	Wilmington - Harbor City										Above Moderate
LOS ANGELES	1412 W 252ND ST	90710	7410004033	Low Medium I Residential	R2-1XL	0	17	0.086188816	Residential - Single Family Residence	YES - Current	NO - Privately-Owned	Available	Not Used in Prior Housing Element	0	0	0.028344017	0.028344017	1	1*	1*	0368193	284	Wilmington - Harbor City										Above Moderate
LOS ANGELES	1414 W 252ND ST	90710	7410004034	Low Medium I Residential	R2-1XL	0	17	0.086188988	Residential - Single Family Residence	YES - Current	NO - Privately-Owned	Available	Not Used in Prior Housing Element	0	0	0.028344017	0.028344017	1	1*	1*	0368193	283	Wilmington - Harbor City										Above Moderate
LOS ANGELES	1418 W 252ND ST	90710	7410004033	Low Medium I Residential	R2-1XL	0	17	0.172381913	Residential - Single Family Residence	YES - Current	NO - Privately-Owned	Available	Not Used in Prior Housing Element	0	0	0.033344322	0.033344322	1	2*	2*	0368193	282	Wilmington - Harbor City										Above Moderate
LOS ANGELES	1424 W 252ND ST	90710	7410004034	Low Medium I Residential	R2-1XL	0	17	0.172389817	Residential - Double, Duplex, or Two Units - 4 Stories or Less	YES - Current	NO - Privately-Owned	Available	Not Used in Prior Housing Element	0	0	0.043857858	0.043857858	2	2*	2*	0368193	281	Wilmington - Harbor City									Yes	Above Moderate
LOS ANGELES	1428 W 252ND ST	90710	7410004035	Low Medium I Residential	R2-1XL	0	17	0.172392319	Residential - Single Family Residence	YES - Current	NO - Privately-Owned	Available	Not Used in Prior Housing Element	0	0	0.033344322	0.033344322	1	2*	2*	0368193	280	Wilmington - Harbor City										Above Moderate
LOS ANGELES	1434 W 252ND ST	90710	7410004036	Low Medium I Residential	R2-1XL	0	17	0.172396271	Residential - Single Family Residence	YES - Current	NO - Privately-Owned	Available	Not Used in Prior Housing Element	0	0	0.033344322	0.033344322	1	2*	2*	0368193	279	Wilmington - Harbor City										Above Moderate
LOS ANGELES	1438 W 252ND ST	90710	7410004037	Low Medium I Residential	R2-1XL	0	17	0.17239939	Residential - Single Family Residence	YES - Current	NO - Privately-Owned	Available	Not Used in Prior Housing Element	0	0	0.033344322	0.033344322	1	2*	2*	0368193	278	Wilmington - Harbor City										Above Moderate
LOS ANGELES	25218 S SENATOR AVE	90710	7410004038	Low Medium II Residential	[Q]RD1.5-1XL	0	29	0.172196062	Residential - Five or More Units or Apartments (Any Combination) - 4 Stories or Less	YES - Current	NO - Privately-Owned	Available	Not Used in Prior Housing Element	0	0.021941404	0	0.021941404	5	0	0	0368193	336	Wilmington - Harbor City									Yes	Moderate
LOS ANGELES	1433 W 253RD ST	90710	7410004039	Low Medium II Residential	[Q]RD1.5-1XL	0	29	0.137757998	Residential - Single Family Residence	YES - Current	NO - Privately-Owned	Available	Not Used in Prior Housing Element	0	0.051353246	0	0.051353246	1	3

LOS ANGELES	25221 S SENATOR AVE	90710	7410004064	Low Medium I Residential	R2-1XL	0	17	0.172196062	Residential - Double, Duplex, or Two Units - 4 Stories or Less	YES - Current	NO - Privately-Owned	Available	Not Used in Prior Housing Element	0	0	0.018321969	0.018321969	2	2*	2*	0368193	335	Wilmington - Harbor City	Yes	Above Moderate
LOS ANGELES	1504 W 253RD ST	90710	7410005034	Low Medium I Residential	R2-1XL	0	17	0.160715792	Residential - Single Family Residence	YES - Current	NO - Privately-Owned	Available	Not Used in Prior Housing Element	0	0	0.040883589	0.040883589	1	2*	2*	0368193	403	Wilmington - Harbor City		Above Moderate
LOS ANGELES	1508 W 253RD ST	90710	7410005035	Low Medium I Residential	R2-1XL	0	17	0.160716157	Residential - Double, Duplex, or Two Units - 4 Stories or Less	YES - Current	NO - Privately-Owned	Available	Not Used in Prior Housing Element	0	0	0.022488749	0.022488749	2	2*	2*	0368193	402	Wilmington - Harbor City	Yes	Above Moderate
LOS ANGELES	1514 W 253RD ST	90710	7410005036	Low Medium I Residential	R2-1XL	0	17	0.160716509	Residential - Double, Duplex, or Two Units - 4 Stories or Less	YES - Current	NO - Privately-Owned	Available	Not Used in Prior Housing Element	0	0	0.002157649	0.002157649	2	2*	2*	0368193	401	Wilmington - Harbor City	Yes	Above Moderate
LOS ANGELES	1518 W 253RD ST	90710	7410005037	Low Medium I Residential	R2-1XL	0	17	0.160716157	Residential - Single Family Residence	YES - Current	NO - Privately-Owned	Available	Not Used in Prior Housing Element	0	0	0.040883589	0.040883589	1	2*	2*	0368193	400	Wilmington - Harbor City		Above Moderate
LOS ANGELES	1522 W 253RD ST	90710	7410005038	Low Medium I Residential	R2-1XL	0	17	0.160718166	Residential - Single Family Residence	YES - Current	NO - Privately-Owned	Available	Not Used in Prior Housing Element	0	0	0.040883589	0.040883589	1	2*	2*	0368193	399	Wilmington - Harbor City		Above Moderate
LOS ANGELES	1528 W 253RD ST	90710	7410005039	Low Medium I Residential	R2-1XL	0	17	0.160714501	Residential - Single Family Residence	YES - Current	NO - Privately-Owned	Available	Not Used in Prior Housing Element	0	0	0.040883589	0.040883589	1	2*	2*	0368193	398	Wilmington - Harbor City		Above Moderate
LOS ANGELES	1532 W 253RD ST	90710	7410005040	Low Medium I Residential	R2-1XL	0	17	0.160717164	Residential - Single Family Residence	YES - Current	NO - Privately-Owned	Available	Not Used in Prior Housing Element	0	0	0.040883589	0.040883589	1	2*	2*	0368193	397	Wilmington - Harbor City		Above Moderate
LOS ANGELES	25304 S PRESIDENT AVE	90710	7410005041	Low Medium I Residential	R2-1XL	0	17	0.225115459	Residential - Double, Duplex, or Two Units - 4 Stories or Less	YES - Current	NO - Privately-Owned	Available	Not Used in Prior Housing Element	0	0.069680274	0	0.069680274	2	3*	3*	0368193	396	Wilmington - Harbor City	Yes	Moderate
LOS ANGELES	25316 S PRESIDENT AVE	90710	7410005042	Low Medium I Residential	R2-1XL	0	17	0.225187815	Residential - Single Family Residence	YES - Current	NO - Privately-Owned	Available	Not Used in Prior Housing Element	0	0.051353246	0	0.051353246	1	3*	3*	0368193	457	Wilmington - Harbor City		Moderate
LOS ANGELES	1531 W 254TH ST	90710	7410005043	Low Medium I Residential	R2-1XL	0	17	0.160792191	Residential - Single Family Residence	YES - Current	NO - Privately-Owned	Available	Not Used in Prior Housing Element	0	0	0.040883589	0.040883589	1	2*	2*	0368193	458	Wilmington - Harbor City		Above Moderate
LOS ANGELES	1525 W 254TH ST	90710	7410005044	Low Medium I Residential	R2-1XL	0	17	0.160791838	Residential - Single Family Residence	YES - Current	NO - Privately-Owned	Available	Not Used in Prior Housing Element	0	0	0.040883589	0.040883589	1	2*	2*	0368193	459	Wilmington - Harbor City		Above Moderate
LOS ANGELES	1523 W 254TH ST	90710	7410005045	Low Medium I Residential	R2-1XL	0	17	0.160791838	Residential - Double, Duplex, or Two Units - 4 Stories or Less	YES - Current	NO - Privately-Owned	Available	Not Used in Prior Housing Element	0	0	0.053733933	0.053733933	2	2*	2*	0368193	460	Wilmington - Harbor City	Yes	Above Moderate
LOS ANGELES	1517 W 254TH ST	90710	7410005046	Low Medium I Residential	R2-1XL	0	17	0.160792493	Residential - Single Family Residence	YES - Current	NO - Privately-Owned	Available	Not Used in Prior Housing Element	0	0	0.040883589	0.040883589	1	2*	2*	0368193	461	Wilmington - Harbor City		Above Moderate
LOS ANGELES	1513 W 254TH ST	90710	7410005047	Low Medium I Residential	R2-1XL	0	17	0.160790119	Residential - Double, Duplex, or Two Units - 4 Stories or Less	YES - Current	NO - Privately-Owned	Available	Not Used in Prior Housing Element	0	0	0.053733933	0.053733933	2	2*	2*	0368193	462	Wilmington - Harbor City	Yes	Above Moderate
LOS ANGELES	1505 W 254TH ST	90710	7410005048	Low Medium I Residential	R2-1XL	0	17	0.160792128	Residential - Single Family Residence	YES - Current	NO - Privately-Owned	Available	Not Used in Prior Housing Element	0	0	0.040883589	0.040883589	1	2*	2*	0368193	463	Wilmington - Harbor City		Above Moderate
LOS ANGELES	1501 W 254TH ST	90710	7410005049	Low Medium I Residential	R2-1XL	0	17	0.160790119	Residential - Single Family Residence	YES - Current	NO - Privately-Owned	Available	Not Used in Prior Housing Element	0	0	0.040883589	0.040883589	1	2*	2*	0368193	465	Wilmington - Harbor City		Above Moderate
LOS ANGELES	25301 S BELLE PORTE AVE	90710	7410005051	Medium Residential	IQ]R3-1VL	0	43	0.063703645	Commercial - Store - One Story	YES - Current	NO - Privately-Owned	Available	Not Used in Prior Housing Element	0	0	0.003031026	0.003031026	0	2*	2*	0368193	419	Wilmington - Harbor City		Above Moderate
LOS ANGELES	25315 S BELLE PORTE AVE	90710	7410005051	Medium Residential	IQ]R3-1VL	0	43	0.063139372	Commercial - Store - One Story	YES - Current	NO - Privately-Owned	Available	Not Used in Prior Housing Element	0	0	0.003031026	0.003031026	0	2*	2*	0368193	418	Wilmington - Harbor City		Above Moderate
LOS ANGELES			7410005051	Medium Residential	IQ]R3-1VL	0	43	0.003788219	Commercial - Store - One Story	YES - Current	NO - Privately-Owned	Available	Not Used in Prior Housing Element	0	0	0.000830763	0.000830763	0	0	0	0368193	417	Wilmington - Harbor City		Above Moderate
LOS ANGELES	1412 W 253RD ST	90710	7410005053	Low Medium II Residential	IQ]RD1.5-1XL	0	29	0.080358255	Residential - Five or More Units or Apartments (Any Combination) - 4 Stories or Less - Vacant Land	YES - Current	NO - Privately-Owned	Available	Not Used in Prior Housing Element	0	0	0.098499888	0.098499888	0	2*	2*	0368193	414	Wilmington - Harbor City		Above Moderate
LOS ANGELES	1414 W 253RD ST	90710	7410005053	Low Medium II Residential	IQ]RD1.5-1XL	0	29	0.080358255	Residential - Five or More Units or Apartments (Any Combination) - 4 Stories or Less - Vacant Land	YES - Current	NO - Privately-Owned	Available	Not Used in Prior Housing Element	0	0	0.098499888	0.098499888	0	2*	2*	0368193	413	Wilmington - Harbor City		Above Moderate
LOS ANGELES	1420 W 253RD ST	90710	7410005055	Low Medium II Residential	IQ]RD1.5-1XL	0	29	0.080356246	Residential - Single Family Residence	YES - Current	NO - Privately-Owned	Available	Not Used in Prior Housing Element	0	0	0.040883589	0.040883589	1	2*	2*	0368193	410	Wilmington - Harbor City		Above Moderate
LOS ANGELES	1424 W 253RD ST	90710	7410005056	Low Medium II Residential	IQ]RD1.5-1XL	0	29	0.080356246	Residential - Single Family Residence	YES - Current	NO - Privately-Owned	Available	Not Used in Prior Housing Element	0	0	0.043689582	0.043689582	1	2*	2*	0368193	408	Wilmington - Harbor City		Above Moderate
LOS ANGELES			7410005056	Low Medium II Residential	IQ]RD1.5-1XL	0	29	0.080360276	Residential - Single Family Residence	YES - Current	NO - Privately-Owned	Available	Not Used in Prior Housing Element	0	0	0.043689582	0.043689582	1	2*	2*	0368193	409	Wilmington - Harbor City		Above Moderate
LOS ANGELES	1430 W 253RD ST	90710	7410005057	Low Medium II Residential	IQ]RD1.5-1XL	0	29	0.080360263	Residential - Single Family Residence	YES - Current	NO - Privately-Owned	Available	Not Used in Prior Housing Element	0	0	0.040883589	0.040883589	1	2*	2*	0368193	407	Wilmington - Harbor City		Above Moderate
LOS ANGELES	1434 W 253RD ST	90710	7410005058	Low Medium II Residential	IQ]RD1.5-1XL	0	29	0.160716509	Residential - Four Units (Any Combination) - 4 Stories or Less	YES - Current	NO - Privately-Owned	Available	Not Used in Prior Housing Element	0	0.011622936	0	0.011622936	4	0	0	0368193	406	Wilmington - Harbor City	Yes	Moderate
LOS ANGELES	1431 W 254TH ST	90710	7410005061	Low Medium II Residential	IQ]RD1.5-1XL	0	29	0.15791989	Residential - Five or More Units or Apartments (Any Combination) - 4 Stories or Less	YES - Current	NO - Privately-Owned	Available	Not Used in Prior Housing Element	0	0.012958993	0	0.012958993	5	0	0	0368193	490	Wilmington - Harbor City		Moderate
LOS ANGELES	1423 W 254TH ST	90710	7410005063	Low Medium II Residential	IQ]RD1.5-1XL	0	29	0.160789691	Residential - Single Family Residence	YES - Current	NO - Privately-Owned	Available	Not Used in Prior Housing Element	0	0.203844523	0	0.203844523	1	0	0	0368193	472	Wilmington - Harbor City		Moderate
LOS ANGELES	1417 W 254TH ST	90710	7410005064	Low Medium II Residential	IQ]RD1.5-1XL	0	29	0.160790693	Residential - Single Family Residence	YES - Current	NO - Privately-Owned	Available	Not Used in Prior Housing Element	0	0.203844523	0	0.203844523	1	0	0	0368193	474	Wilmington - Harbor City		Moderate
LOS ANGELES	1415 W 254TH ST	90710	7410005065	Low Medium II Residential	IQ]RD1.5-1XL	0	29	0.08039467	Residential - Single Family Residence	YES - Current	NO - Privately-Owned	Available	Not Used in Prior Housing Element	0	0	0.017070077	0.017070077	1	2*	2*	0368193	475	Wilmington - Harbor City		Above Moderate
LOS ANGELES	1409 W 254TH ST	90710	7410005066	Medium Residential	IQ]R3-1VL	0	43	0.080394299	Residential - Double, Duplex, or Two Units - 4 Stories or Less	YES - Current	NO - Privately-Owned	Available	Not Used in Prior Housing Element	0	0	0.036909714	0.036909714	3	3*	3*	0368193	477	Wilmington - Harbor City	Yes	Above Moderate
LOS ANGELES	1405 W 254TH ST	90710	7410005067	Medium Residential	IQ]R3-1VL	0	43	0.080394433	Residential - Single Family Residence	YES - Current	NO - Privately-Owned	Available	Not Used in Prior Housing Element	0	0	0.062883526	0.062883526	1	3*	3*	0368193	478	Wilmington - Harbor City		Above Moderate
LOS ANGELES	25341 S BELLE PORTE AVE	90710	7410005069	Medium Residential	IQ]R3-1VL	0	43	0.040584141	Industrial - Light Manufacturing - One Story	YES - Current	NO - Privately-Owned	Available	Not Used in Prior Housing Element	0	0	0.0010404	0.0010404	1	1*	1*	0368193	480	Wilmington - Harbor City	Yes	Above Moderate
LOS ANGELES			7410005069	Medium Residential	IQ]R3-1VL	0	43	0.040215178	Industrial - Light Manufacturing - One Story	YES - Current	NO - Privately-Owned	Available	Not Used in Prior Housing Element	0	0	0.000689206	0.000689206	1	1*	1*	0368193	479	Wilmington - Harbor City		Above Moderate
LOS ANGELES	1406 W 253RD ST	90710	7410005070	Medium Residential	IQ]R3-1VL	0	43	0.076568359	Residential - Single Family Residence	YES - Current	NO - Privately-Owned	Available	Not Used in Prior Housing Element	0	0	0.016872352	0.016872352	1	3*	3*	0368193	416	Wilmington - Harbor City		Above Moderate
LOS ANGELES	1408 W 253RD ST	90710	7410005071	Medium Residential	IQ]R3-1VL	0	43	0.080358255	Residential - Single Family Residence	YES - Current	NO - Privately-Owned	Available	Not Used in Prior Housing Element	0	0	0.002532112	0.002532112	1	3*	3*	0368193	415	Wilmington - Harbor City		Above Moderate
LOS ANGELES			7410005RRK	Low Medium II Residential	IQ]RD1.5-1XL	0	29	0.156812694	Residential - Single Family Residence - Condominium	YES - Current	NO - Privately-Owned	Available	Not Used in Prior Housing Element	0	0.024340549	0	0.024340549	2	0	0	0368193	990	Wilmington - Harbor City		Moderate
LOS ANGELES	1503 W 255TH ST	90710	7410006034	Low Medium I Residential	RD3-1XL	0	14	0.147315879	Residential - Single Family Residence	YES - Current	NO - Privately-Owned	Available	Not Used in Prior Housing Element	0	0	0.075150803	0.075150803	1	2*	2*	0368193	621	Wilmington - Harbor City		Above Moderate
LOS ANGELES	1507 W 255TH ST	90710	7410006035	Low Medium I Residential	RD3-1XL	0	14	0.117898555	Residential - Single Family Residence	YES - Current	NO - Privately-Owned	Available	Not Used in Prior Housing Element	0	0	0.025645345	0.025645345	1	1*	1*	0368193	620	Wilmington - Harbor City		Above Moderate
LOS ANGELES	25407 S BELLE PORTE AVE	90710	7410006039	Medium Residential	IQ]R3-1VL	0	43	0.057398066	Residential - Double, Duplex, or Two Units - 4 Stories or Less	YES - Current	NO - Privately-Owned	Available	Not Used in Prior Housing Element	0	0	0.061323833	0.061323833	2	2*	2*	0368193	559	Wilmington - Harbor City	Yes	Above Moderate
LOS ANGELES			7410006039	Medium Residential	IQ]R3-1VL	0	43	0.057399144	Residential - Double, Duplex, or Two Units - 4 Stories or Less	YES - Current	NO - Privately-Owned	Available	Not Used in Prior Housing Element	0	0	0.040883589	0.040883589	2	2*	2*	0368193	558	Wilmington - Harbor City		Above Moderate
LOS ANGELES	1418 W 254TH ST	90710	7410006040	Low Medium II Residential	IQ]RD1.5-1XL	0	29	0.172195697	Residential - Single Family Residence	YES - Current	NO - Privately-Owned	Available	Not Used in Prior Housing Element	0	0.203844523	0	0.203844523	1	0	0	0368193	530	Wilmington - Harbor City		Moderate
LOS ANGELES	1422 W 254TH ST	90710	7410006041	Low Medium II Residential	IQ]RD1.5-1XL	0	29	0.172195697	Residential - Single Family Residence	YES - Current	NO - Privately-Owned	Available	Not Used in Prior Housing Element	0	0.088126302	0	0.088126302	1	0	0	0368193	529	Wilmington - Harbor City		Moderate
LOS ANGELES	1428 W 254TH ST	90710	7410006042	Low Medium II Residential	IQ]RD1.5-1XL	0	29	0.172196049	Residential - Three Units (Any Combination) - 4 Stories or Less	YES - Current	NO - Privately-Owned	Available	Not Used in Prior Housing Element	0	0.09879173	0	0.09879173	3	0	0	0368193	528	Wilmington - Harbor City	Yes	Moderate
LOS ANGELES	1430 W 254TH ST	90710	7410006043	Low Medium II Residential	IQ]RD1.5-1XL	0	29	0.172196414	Residential - Four Units (Any Combination) - 4 Stories or Less	YES - Current	NO - Privately-Owned	Available	Not Used in Prior Housing Element	0	0.026940233	0	0.026940233	4	0	0	0368193	527	Wilmington - Harbor City	Yes	Moderate
LOS ANGELES	1438 W 254TH ST	90710	7410006044	Low Medium II Residential	IQ]RD1.5-1XL	0	29	0.172197123	Residential - Three Units (Any Combination) - 4 Stories or Less	YES - Current	NO - Privately-Owned	Available	Not Used in Prior Housing Element	0	0.042302606	0	0.042302606	3	0	0	0368193	526	Wilmington - Harbor City	Yes	Moderate
LOS ANGELES	25420 S SENATOR AVE	90710	7410006045	Low Medium II Residential	IQ]RD1.5-1XL	0	29	0.450656085	Residential - Five or More Units or Apartments (Any Combination) - 4 Stories or Less	YES - Current	NO - Privately-Owned	Available	Not Used in Prior Housing Element	0	0.015505704	0	0.015505704	16	0	0	0368193	570	Wilmington - Harbor City	Yes	Moderate
LOS ANGELES	25423 S BELLE PORTE AVE	90710	7410006047	Medium Residential	IQ]R3-1VL	0	43	0.231438031	Residential - Five or More Units or Apartments (Any Combination) - 4 Stories or Less	YES - Current	NO - Privately-Owned	Available	Not Used in Prior Housing Element	0.032710622	0	0	0.032710622	6	0	0	0368193	576	Wilmington - Harbor City		Lower
LOS ANGELES	25429 S BELLE PORTE AVE	90710	7410006048	Medium Residential	IQ]R3-1VL	0	43	0.115083481	Residential - Double, Duplex, or Two Units - 4 Stories or Less	YES - Current	NO - Privately-Owned	Available	Not Used in Prior Housing Element	0.177362752	0	0	0.177362752	2	0	0	0368193	603	Wilmington - Harbor City		Lower
LOS ANGELES	25431 S BELLE PORTE AVE	90710	7410006049	Medium Residential	IQ]R3-1VL	0	43	0.115085633	Residential - Single Family Residence	YES - Current	NO - Privately-Owned	Available	Not Used in Prior Housing Element	0.209497261	0	0	0.209497261	1	0	0	0368193	624	Wilmington - Harbor City		Lower
LOS ANGELES	1407 W 255TH ST	90710	7410006050	Medium Residential	IQ]R3-1VL	0	43	0.138105057	Residential - Double, Duplex, or Two Units - 4 Stories or Less	YES - Current	NO - Privately-Owned	Available	Not Used in Prior Housing Element	0	0	0.164690033	0.164690033	2	0	0	0368193	634	Wilmington - Harbor City	Yes	Above Moderate
LOS ANGELES	1411 W 255TH ST	90710	7410006051	Low Medium I Residential	R2-1XL	0	17	0.183677581	Residential - Single Family Residence	YES - Current	NO - Privately-Owned	Available	Not Used in Prior Housing Element	0	0.062883526	0	0.062883526	1	3*	3*	0368193	602	Wilmington - Harbor City		Moderate
LOS ANGELES	1415 W 255TH ST	90710	7410006052	Low Medium I Residential	R2-1XL	0	17	0.183674421	Residential - Single Family Residence	YES - Current	NO - Privately-Owned	Available	Not Used in Prior Housing Element	0	0.062883526	0	0.062883526	1	3*	3*	0368193	601	Wilmington - Harbor City		Moderate
LOS ANGELES	1425 W 255TH ST	90710	7410006053	Low Medium I Residential	R2-1XL	0	17	0.183676716	Residential - Double, Duplex, or Two Units - 4 Stories or Less	YES - Current	NO - Privately-Owned	Available	Not Used in Prior Housing Element	0	0.035872567	0	0.035872567	2	3*	3*	0368193	600	Wilmington - Harbor City	Yes	Moderate
LOS ANGELES	1431 W 255TH ST	90710	7410006054	Low Medium I Residential	R2-1XL	0	17	0.183675419	Residential - Double, Duplex, or Two Units - 4 Stories or Less	YES - Current	NO - Privately-Owned	Available	Not Used in Prior Housing Element	0	0.035872567	0	0.035872567	2	3*	3*	0368193	599	Wilmington - Harbor City	Yes	Moderate
LOS ANGELES	25432 S SENATOR AVE	90710	7410006055	Low Medium I Residential	R2-1XL	0	17	0.137757533	Residential - Single Family Residence	YES - Current	NO - Privately-Owned	Available	Not Used in Prior Housing Element	0	0	0.040883589	0.040883589	1	2*	2*	0368193	633	Wilmington - Harbor City		Above Moderate
LOS ANGELES	25430 S SENATOR AVE	90710	7410006056	Low Medium I Residential	R2-1XL	0	17	0.114797949	Residential - Single Family Residence	YES - Current	NO - Privately-Owned	Available	Not Used in Prior Housing Element	0	0	0.025645345	0.025645345	1	1*	1*	0368193	623	Wilmington - Harbor City		Above Moderate
LOS ANGELES	25428 S SENATOR AVE	90710	7410006057	Low Medium I Residential	R2-1XL	0	17	0.114797586	Residential - Single Family Residence	YES - Current	NO - Privately-Owned	Available	Not Used in Prior Housing Element	0	0	0.010677672	0.010677672	1	1*	1*	0368193	598	Wilmington - Harbor City		Above Moderate
LOS ANGELES	25417 S BELLE PORTE AVE	90710	7410006BRK	Medium Residential	IQ]R3-1VL	0	43	0.207302671	Residential - Single Family Residence - Condominium	YES - Current	NO - Privately-Owned	Available	Not Used in Prior Housing Element	0.031403871	0	0	0.031403871	6	0	0	0368193	573	Wilmington - Harbor City		Lower
LOS ANGELES	25511 S BELLE PORTE AVE	90710	7410007034	Medium Residential	IQ]R3-1VL	0	43	0.116006398	Residential - Single Family Residence	YES - Current	NO - Privately-Owned	Available	Not Used in Prior Housing Element	0.209497261	0	0	0.209497261	1	0	0	0368193	684	Wilmington - Harbor City		Lower
LOS ANGELES	25507 S BELLE PORTE AVE	90710	7410007035	Medium Residential	IQ]R3-1VL	0	43	0.115095314	Residential - Single Family Residence	YES - Current	NO - Privately-Owned	Available	Not Used in Prior Housing Element	0.209497261	0	0	0.209497261	1	0	0	0368193	676	Wilmington - Harbor City		Lower
LOS ANGELES	25503 S BELLE PORTE AVE	90710	7410007036	Medium Residential	IQ]R3-1VL	0	43	0.115092807	Residential - Single Family Residence	YES - Current	NO - Privately-Owned	Available	Not Used in Prior Housing Element	0.209497261	0	0	0.209497261	1	0	0	0368193	669	Wilmington - Harbor City		Lower
LOS ANGELES	1412 W 255TH ST	90710	7410007037	Low Medium I Residential	R2-1XL	0	17	0.172636099	Residential - Single Family Residence	YES - Current	NO - Privately-Owned	Available	Not Used in Prior Housing Element	0	0.062883526	0	0.062883526	1	3*	3*	0368193	668	Wilmington - Harbor City		Moderate
LOS ANGELES	1416 W 255TH ST	90710	7410007038	Low Medium I Residential	R2-1XL	0	17	0.172624791	Residential - Double, Duplex, or Two Units - 4 Stories or Less	YES - Current	NO - Privately-Owned	Available	Not Used in Prior Housing Element	0	0.035872567	0	0.035872567	2	3*	3*	0368193	667	Wilmington - Harbor City	Yes	Moderate
LOS ANGELES	1424 W 255TH ST	90710	7410007039	Low Medium I Residential	R2-1XL	0	17	0.172615099	Residential - Single Family Residence	YES - Current	NO - Privately-Owned	Available	Not Used in Prior Housing Element	0	0.062883526	0	0.062883526	1	3*	3*	0368193	666	Wilmington - Harbor City		Moderate
LOS ANGELES	1426 W 255TH ST	90710	7410007040	Low Medium I Residential	R2-1XL	0	17	0.172606071	Residential - Single Family Residence	YES - Current	NO - Privately-Owned	Available	Not Used in Prior Housing Element	0	0.062883526	0	0.062883526	1	3*	3*	0368193	665	Wilmington - Harbor City		Moderate
LOS ANGELES	1444 W 255TH ST	90710	7410007041	Low Medium I Residential	R2-1XL	0	17	0.114797586	Residential - Single Family Residence	YES - Current	NO - Privately-Owned	Available	Not Used in Prior Housing Element	0	0	0.025645345	0.025645345	1	1*	1*	0368193	664	Wilmington - Harbor City		Above Moderate
LOS ANGELES	25508 S SENATOR AVE	90710	7410007042	Low Medium I Residential	R2-1XL	0	17	0.114797586	Residential - Single Family Residence	YES - Current	NO - Privately-Owned	Available	Not Used in Prior Housing Element	0	0	0.025645345	0.025645345	1	1*	1*	0368193	675	Wilmington - Harbor City		Above Moderate
LOS ANGELES	25516 S SENATOR AVE	90710	7410007043	Low Medium I Residential	R2-1XL	0	17	0.115586127	Residential - Single Family Residence	YES - Current	NO - Privately-Owned	Available	Not Used in Prior Housing Element	0	0	0.11255917	0.11255917	1	2*	2*	0368193	683	Wilmington - Harbor City	Yes	Above Moderate
LOS ANGELES	25532 S SENATOR AVE	90710	7410007045	Low Medium I Residential	R2-1XL	0	17	0.114798066	Residential - Single Family Residence	YES - Current	NO - Privately-Owned	Available	Not Used in Prior Housing Element	0	0	0.025645345	0.025645345	1	1*	1*	0368193	732	Wilmington - Harbor City		Above Moderate
LOS ANGELES	25540 S SENATOR AVE	90710	7410007046	Low Medium I Residential	R2-1XL	0	17	0.114797703	Residential - Single Family Residence	YES - Current	NO - Privately-Owned	Available	Not Used in Prior Housing Element	0	0	0.025645345	0.025645345	1	1*	1*	0368193	739	Wilmington - Harbor City		Above Moderate
LOS ANGELES	1427 W 256TH ST	90710	7410007047	Low Medium I Residential	R2-1XL	0	17	0.172196198	Residential - Single Family Residence	YES - Current	NO - Privately-Owned	Available	Not Used in Prior Housing Element	0	0	0.080606812	0.080606812	0	2*	2*	0368193	723	Wilmington - Harbor City		Above Moderate
LOS ANGELES	1423 W 256TH ST	90710	7410007048	Low Medium I Residential	R2-1XL	0	17	0.172195846	Residential - Single Family Residence	YES - Current	NO - Privately-Owned	Available	Not Used in Prior Housing Element	0	0	0.033344322	0.033344322	1	2*	2*	0368193	724	Wilmington - Harbor City		Above Moderate
LOS ANGELES	1417 W 256TH ST	90710	7410007049	Low Medium I Residential	R2-1XL	0	17	0.172197276	Residential - Single Family Residence	YES - Current	NO - Privately-Owned	Available	Not Used in Prior Housing Element	0	0	0.033344322	0.033344322	1	2*	2*	0368193	725	Wilmington - Harbor City		Above Moderate
LOS ANGELES	1415 W 256TH ST	90710	7410007050	Low Medium I Residential	R2-1XL	0	17	0.17219512	Residential - Single Family Residence	YES - Current	NO - Privately-Owned	Available	Not Used in Prior Housing Element	0	0	0.03516767	0.03516767	1	2*	2*	0368193	726	Wilmington - Harbor City		Above Moderate
LOS ANGELES	25527 S BELLE PORTE AVE	90710	7410007051	Medium Residential	IQ]R3-1VL	0	43	0.115106664	Residential - Double, Duplex, or Two Units - 4 Stories or Less	YES - Current	NO - Privately-Owned	Available	Not Used in Prior Housing Element	0	0	0.128625059	0.128625059	2	0	0	0368193	740	Wilmington - Harbor City	Yes	Above Moderate
LOS ANGELES	25523 S BELLE PORTE AVE	90710	7410007052	Medium Residential	IQ]R3-1VL	0	43	0.10362363	Residential - Double, Duplex, or Two Units - 4 Stories or Less	YES - Current	NO - Privately-Owned	Available	Not Used in Prior Housing Element	0	0	0.120967007	0.120967007	2	0	0	0368193	734	Wilmington - Harbor City	Yes	Above Moderate
LOS ANGELES	25519 S BELLE PORTE AVE	90710	7410007053	Medium Residential	IQ]R3-1VL	0	43	0.103622124	Residential - Single Family Residence	YES - Current	NO - Privately-Owned	Available	Not Used in Prior Housing Element	0.203844523	0	0	0.203844523	1	0	0	0368193	728	Wilmington - Harbor City		Lower
LOS ANGELES	1516 W 255TH ST	90710	7410007057	Low Medium I Residential	R2-1XL	0	17	0.138033471	Residential - Single Family Residence	YES - Current	NO - Privately-Owned	Available	Not Used in Prior Housing Element	0	0	0.040883589	0.040883589	1	2*	2*	0368193	661	Wilmington - Harbor City		Above Moderate
LOS ANGELES	1518 W 255TH ST	90710	7410007058	Low Medium I Residential	R2-1XL	0	17	0.138027451	Residential - Single Family Residence	YES - Current	NO - Privately-Owned	Available	Not Used in Prior Housing Element	0	0	0.040883589	0.040883589	1	2*	2*	0368193	660	Wilmington - Harbor City		Above Moderate
LOS ANGELES	1522 W 255TH ST	90710	7410007059	Low Medium I Residential	R2-1XL	0	17	0.138021431	Residential - Single Family Residence	YES - Current	NO - Privately-Owned	Available	Not Used in Prior Housing Element	0	0	0.040883589	0.040883589	1	2*	2*	0368193	659	Wilmington - Harbor City		Above Moderate
LOS ANGELES	1526 W 255TH ST	90710	7410007060	Low Medium I Residential	R2-1XL	0	17	0.138015105	Residential - Double, Duplex, or Two Units - 4 Stories or Less	YES - Current	NO - Privately-Owned	Available	Not Used in Prior Housing Element	0	0	0.053733933	0.053733933	2	2*	2*	0368193	658	Wilmington - Harbor City	Yes	Above Moderate
LOS ANGELES	1528 W 255TH ST	90710	7410007061	Low Medium I Residential	R2-1XL	0	17	0.138008319	Residential - Single Family Residence	YES - Current	NO - Privately-Owned	Available	Not Used in Prior Housing Element	0	0	0.040883589	0.040883589	1	2*	2*	0368193	657	Wilmington - Harbor City		Above Moderate
LOS ANGELES	25504 S PRESIDENT AVE	90710	7410007062	Low Medium I Residential	R2-1XL	0	17	0.

LOS ANGELES	1511 W 257TH ST	90710	7410008030	Medium Residential	[Q]R3-1VL	0	43	0.137756925	Residential - Five or More Units or Apartments (Any Combination) - 4 Stories or Less	YES - Current	NO - Privately-Owned	Available	Not Used in Prior Housing Element	0.018760767	0	0	0.018760767	5	0	0	0368193	827	Wilmington - Harbor City						Lower
LOS ANGELES	1503 W 257TH ST	90710	7410008032	Medium Residential	[Q]R3-1VL	0	43	0.154754662	Residential - Four Units (Any Combination) - 4 Stories or Less	YES - Current	NO - Privately-Owned	Available	Not Used in Prior Housing Element	0	0	0.040914204	0.040914204	4	0	0	0368193	829	Wilmington - Harbor City		Yes				Above Moderate
LOS ANGELES	25611 S BELLE PORTE AVE	90710	7410008033	Medium Residential	[Q]R3-1VL	0	43	0.115180288	Residential - Single Family Residence	YES - Current	NO - Privately-Owned	Available	Not Used in Prior Housing Element	0.209497261	0	0	0.209497261	1	0	0	0368193	794	Wilmington - Harbor City						Lower
LOS ANGELES	25607 S BELLE PORTE AVE	90710	7410008034	Medium Residential	[Q]R3-1VL	0	43	0.115113017	Residential - Single Family Residence - Other Improvements Only	YES - Current	NO - Privately-Owned	Available	Not Used in Prior Housing Element	0.209497261	0	0	0.209497261	1	0	0	0368193	788	Wilmington - Harbor City						Lower
LOS ANGELES	25603 S BELLE PORTE AVE	90710	7410008035	Medium Residential	[Q]R3-1VL	0	43	0.115110864	Residential - Single Family Residence	YES - Current	NO - Privately-Owned	Available	Not Used in Prior Housing Element	0.090617037	0	0	0.090617037	1	0	0	0368193	783	Wilmington - Harbor City						Lower
LOS ANGELES	1414 W 256TH ST	90710	7410008036	Low Medium Residential	R2-1XL	0	17	0.172225078	Residential - Double, Duplex, or Two Units - 4 Stories or Less	YES - Current	NO - Privately-Owned	Available	Not Used in Prior Housing Element	0	0	0.043857858	0.043857858	2	2*	2*	0368193	782	Wilmington - Harbor City		Yes				Above Moderate
LOS ANGELES	1416 W 256TH ST	90710	7410008037	Low Medium Residential	R2-1XL	0	17	0.17222743	Residential - Double, Duplex, or Two Units - 4 Stories or Less	YES - Current	NO - Privately-Owned	Available	Not Used in Prior Housing Element	0	0	0.043857858	0.043857858	2	2*	2*	0368193	781	Wilmington - Harbor City		Yes				Above Moderate
LOS ANGELES	1424 W 256TH ST	90710	7410008038	Low Medium Residential	R2-1XL	0	17	0.172220964	Residential - Double, Duplex, or Two Units - 4 Stories or Less	YES - Current	NO - Privately-Owned	Available	Not Used in Prior Housing Element	0	0	0.043857858	0.043857858	2	2*	2*	0368193	780	Wilmington - Harbor City		Yes				Above Moderate
LOS ANGELES	1426 W 256TH ST	90710	7410008039	Low Medium Residential	R2-1XL	0	17	0.172225987	Residential - Double, Duplex, or Two Units - 4 Stories or Less	YES - Current	NO - Privately-Owned	Available	Not Used in Prior Housing Element	0	0	0.011715566	0.011715566	2	2*	2*	0368193	779	Wilmington - Harbor City		Yes				Above Moderate
LOS ANGELES	1430 W 256TH ST	90710	7410008040	Low Medium Residential	R2-1XL	0	17	0.17221882	Residential - Single Family Residence	YES - Current	NO - Privately-Owned	Available	Not Used in Prior Housing Element	0	0	0.033344322	0.033344322	1	2*	2*	0368193	778	Wilmington - Harbor City						Above Moderate
LOS ANGELES	1434 W 256TH ST	90710	7410008041	Low Medium Residential	R2-1XL	0	17	0.172219525	Residential - Double, Duplex, or Two Units - 4 Stories or Less	YES - Current	NO - Privately-Owned	Available	Not Used in Prior Housing Element	0	0	0.018321969	0.018321969	2	2*	2*	0368193	777	Wilmington - Harbor City		Yes				Above Moderate
LOS ANGELES	25614 S SENATOR AVE	90710	7410008042	Medium Residential	[Q]R3-1VL	0	43	0.114797005	Residential - Single Family Residence	YES - Current	NO - Privately-Owned	Available	Not Used in Prior Housing Element	0.203844523	0	0	0.203844523	1	0	0	0368193	830	Wilmington - Harbor City						Lower
LOS ANGELES	25630 S SENATOR AVE	90710	7410008043	Medium Residential	[Q]R3-1VL	0	43	0.114797725	Residential - Single Family Residence	YES - Current	NO - Privately-Owned	Available	Not Used in Prior Housing Element	0.203844523	0	0	0.203844523	1	0	0	0368193	841	Wilmington - Harbor City						Lower
LOS ANGELES	25640 S SENATOR AVE	90710	7410008044	Medium Residential	[Q]R3-1VL	0	43	0.114797733	Residential - Three Units (Any Combination) - 4 Stories or Less	YES - Current	NO - Privately-Owned	Available	Not Used in Prior Housing Element	0	0	0.09879173	0.09879173	3	0	0	0368193	846	Wilmington - Harbor City		Yes				Above Moderate
LOS ANGELES	1431 W 257TH ST	90710	7410008045	Medium Residential	[Q]R3-1VL	0	43	0.172195859	Residential - Five or More Units or Apartments (Any Combination) - 4 Stories or Less	YES - Current	NO - Privately-Owned	Available	Not Used in Prior Housing Element	0	0	0.040264267	0.040264267	6	0	0	0368193	831	Wilmington - Harbor City		Yes				Above Moderate
LOS ANGELES	1425 W 257TH ST	90710	7410008046	Medium Residential	[Q]R3-1VL	0	43	0.172197663	Residential - Five or More Units or Apartments (Any Combination) - 4 Stories or Less	YES - Current	NO - Privately-Owned	Available	Not Used in Prior Housing Element	0.018397589	0	0	0.018397589	8	0	0	0368193	832	Wilmington - Harbor City						Lower
LOS ANGELES	1411 W 257TH ST	90710	7410008049	Medium Residential	[Q]R3-1VL	0	43	0.114796644	Residential - Single Family Residence	YES - Current	NO - Privately-Owned	Available	Not Used in Prior Housing Element	0.203844523	0	0	0.203844523	1	0	0	0368193	842	Wilmington - Harbor City						Lower
LOS ANGELES	1407 W 257TH ST	90710	7410008050	Medium Residential	[Q]R3-1VL	0	43	0.115445523	Residential - Single Family Residence	YES - Current	NO - Privately-Owned	Available	Not Used in Prior Housing Element	0.209497261	0	0	0.209497261	1	0	0	0368193	843	Wilmington - Harbor City						Lower
LOS ANGELES	25621 S BELLE PORTE AVE	90710	7410008051	Medium Residential	[Q]R3-1VL	0	43	0.115120107	Residential - Single Family Residence	YES - Current	NO - Privately-Owned	Available	Not Used in Prior Housing Element	0.209497261	0	0	0.209497261	1	0	0	0368193	835	Wilmington - Harbor City						Lower
LOS ANGELES	1536 W 256TH ST	90710	7410008BRK	Low Medium Residential	R2-1XL	0	17	0.153886219	Residential - Single Family Residence - Condominium	YES - Current	NO - Privately-Owned	Available	Not Used in Prior Housing Element	0	0	0.002239649	0.002239649	2	2*	2*	0368193	951	Wilmington - Harbor City						Above Moderate
LOS ANGELES	25719 S BELLE PORTE AVE	90710	7410009029	Medium Residential	[Q]R3-1VL	0	43	0.172195851	Residential - Double, Duplex, or Two Units - 4 Stories or Less	YES - Current	NO - Privately-Owned	Available	Not Used in Prior Housing Element	0	0	0.200014114	0.200014114	2	0	0	0368193	888	Wilmington - Harbor City		Yes				Above Moderate
LOS ANGELES	1404 W 257TH ST	90710	7410009030	Medium Residential	[Q]R3-1VL	0	43	0.17319791	Residential - Single Family Residence	YES - Current	NO - Privately-Owned	Available	Not Used in Prior Housing Element	0.312382221	0	0	0.312382221	1	0	0	0368193	887	Wilmington - Harbor City						Lower
LOS ANGELES	1418 W 257TH ST	90710	7410009032	Medium Residential	[Q]R3-1VL	0	43	0.17319562	Residential - Five or More Units or Apartments (Any Combination) - 4 Stories or Less	YES - Current	NO - Privately-Owned	Available	Not Used in Prior Housing Element	0.027048227	0	0	0.027048227	5	0	0	0368193	885	Wilmington - Harbor City						Lower
LOS ANGELES	1424 W 257TH ST	90710	7410009033	Medium Residential	[Q]R3-1VL	0	43	0.17202623	Residential - Single Family Residence	YES - Current	NO - Privately-Owned	Available	Not Used in Prior Housing Element	0.312382221	0	0	0.312382221	1	0	0	0368193	884	Wilmington - Harbor City						Lower
LOS ANGELES	1435 W PACIFIC COAST HWY	90710	7410009037	General Commercial	[Q]C2-1VL	0	29	0.148899312	Industrial - Light Manufacturing - One Story	YES - Current	NO - Privately-Owned	Available	Not Used in Prior Housing Element	0	0.057911314	0	0.057911314	0	0	0	0338193	34	Wilmington - Harbor City						Moderate
LOS ANGELES	1433 W PACIFIC COAST HWY	90710	7410009038	General Commercial	[Q]C2-1VL	0	29	0.149236003	Commercial - Auto, Recreation Equipment, Construction Equipment Sales and Service - Auto Body Repair Shop - One Story	YES - Current	NO - Privately-Owned	Available	Not Used in Prior Housing Element	0	0.021401096	0	0.021401096	0	0	0	0338193	35	Wilmington - Harbor City						Moderate
LOS ANGELES	1427 W PACIFIC COAST HWY	90710	7410009039	General Commercial	[Q]C2-1VL	0	29	0.298474803	Commercial - Auto, Recreation Equipment, Construction Equipment Sales and Service - Used Car Sales - One Story	YES - Current	NO - Privately-Owned	Available	Not Used in Prior Housing Element	0	0.034727217	0	0.034727217	0	0	0	0338193	36	Wilmington - Harbor City						Moderate
LOS ANGELES	1415 W PACIFIC COAST HWY	90710	7410009040	General Commercial	[Q]C2-1VL	0	29	0.149236574	Commercial - Store Combination - Store and Office Combination - One Story	YES - Current	NO - Privately-Owned	Available	Not Used in Prior Housing Element	0	0.007103094	0	0.007103094	0	0	0	0338193	37	Wilmington - Harbor City						Moderate
LOS ANGELES	1413 W PACIFIC COAST HWY	90710	7410009041	General Commercial	[Q]C2-1VL	0	29	0.149236358	Commercial - Parking Lot (Commercial Use Property) - Lots - Patron or Employee - One Story	YES - Current	NO - Privately-Owned	Available	Not Used in Prior Housing Element	0	0.004687931	0	0.004687931	0	0	0	0338193	38	Wilmington - Harbor City						Moderate
LOS ANGELES	25733 S BELLE PORTE AVE	90710	7410009043	General Commercial	[Q]C2-1VL	0	29	0.114797941	Commercial - Commercial - Vacant Land	YES - Current	NO - Privately-Owned	Available	Not Used in Prior Housing Element	0	0.032186285	0	0.032186285	0	0	0	0338193	39	Wilmington - Harbor City						Moderate
LOS ANGELES	25731 S SENATOR AVE	90710	7410009044	Medium Residential	[Q]R3-1VL	0	43	0.172196028	Residential - Five or More Units or Apartments (Any Combination) - 4 Stories or Less	YES - Current	NO - Privately-Owned	Available	Not Used in Prior Housing Element	0	0	0.017129317	0.017129317	6	0	0	0368193	882	Wilmington - Harbor City		Yes				Above Moderate
LOS ANGELES	1508 W 257TH ST	90710	7410009045	Medium Residential	[Q]R3-1VL	0	43	0.137486101	Residential - Five or More Units or Apartments (Any Combination) - 4 Stories or Less	YES - Current	NO - Privately-Owned	Available	Not Used in Prior Housing Element	0.018760767	0	0	0.018760767	5	0	0	0368193	881	Wilmington - Harbor City						Lower
LOS ANGELES	1512 W 257TH ST	90710	7410009046	Medium Residential	[Q]R3-1VL	0	43	0.206907584	Residential - Five or More Units or Apartments (Any Combination) - 4 Stories or Less	YES - Current	NO - Privately-Owned	Available	Not Used in Prior Housing Element	0.023072303	0	0	0.023072303	9	0	0	0368193	880	Wilmington - Harbor City						Lower
LOS ANGELES	1518 W 257TH ST	90710	7410009047	Medium Residential	[Q]R3-1VL	0	43	0.20636377	Residential - Five or More Units or Apartments (Any Combination) - 4 Stories or Less	YES - Current	NO - Privately-Owned	Available	Not Used in Prior Housing Element	0.016665522	0	0	0.016665522	11	0	0	0368193	879	Wilmington - Harbor City						Lower
LOS ANGELES	1532 W 257TH ST	90710	7410009048	Medium Residential	[Q]R3-1VL	0	43	0.413270113	Residential - Five or More Units or Apartments (Any Combination) - 4 Stories or Less	YES - Current	NO - Privately-Owned	Available	Not Used in Prior Housing Element	0	0	0.018970769	0.018970769	19	0	0	0368193	878	Wilmington - Harbor City		Yes				Above Moderate
LOS ANGELES	1534 W 257TH ST	90710	7410009049	Medium Residential	[Q]R3-1VL	0	43	0.098726187	Residential - Single Family Residence	YES - Current	NO - Privately-Owned	Available	Not Used in Prior Housing Element	0.205674314	0	0	0.205674314	1	0	0	0368193	877	Wilmington - Harbor City						Lower
LOS ANGELES	1540 W 257TH ST	90710	7410009050	Medium Residential	[Q]R3-1VL	0	43	0.107909688	Residential - Single Family Residence	YES - Current	NO - Privately-Owned	Available	Not Used in Prior Housing Element	0.203844523	0	0	0.203844523	1	0	0	0368193	876	Wilmington - Harbor City						Lower
LOS ANGELES	25730 S PRESIDENT AVE	90710	7410009051	Medium Residential	[Q]R3-1VL	0	43	0.103318396	Residential - Single Family Residence	YES - Current	NO - Privately-Owned	Available	Not Used in Prior Housing Element	0.203844523	0	0	0.203844523	1	0	0	0368193	891	Wilmington - Harbor City						Lower
LOS ANGELES	1525 W PACIFIC COAST HWY	90710	7410009053	General Commercial	[Q]C2-1VL	0	29	0.14923592	Commercial - Store Combination - Store and Residential Combination - One Story	YES - Current	NO - Privately-Owned	Available	Not Used in Prior Housing Element	0	0.044841286	0	0.044841286	1	0	0	0338193	30	Wilmington - Harbor City						Moderate
LOS ANGELES	1523 W PACIFIC COAST HWY	90710	7410009054	General Commercial	[Q]C2-1VL	0	29	0.208932522	Commercial - Auto, Recreation Equipment, Construction Equipment Sales and Service - Recreation Equipment Sales and Service (Campers, Motor Homes and Boats) - One Story	YES - Current	NO - Privately-Owned	Available	Not Used in Prior Housing Element	0	0.009632737	0	0.009632737	0	0	0	0338193	31	Wilmington - Harbor City						Moderate
LOS ANGELES	1517 W PACIFIC COAST HWY	90710	7410009055	General Commercial	[Q]C2-1VL	0	29	0.358168105	Commercial - Auto, Recreation Equipment, Construction Equipment Sales and Service - Recreation Equipment Sales and Service (Campers, Motor Homes and Boats) - One Story	YES - Current	NO - Privately-Owned	Available	Not Used in Prior Housing Element	0	0.028614458	0	0.028614458	0	0	0	0338193	32	Wilmington - Harbor City						Moderate
LOS ANGELES	1507 W PACIFIC COAST HWY	90710	7410009056	General Commercial	[Q]C2-1VL	0	29	0.078062611	Commercial - Parking Lot (Commercial Use Property) - Lots - Patron or Employee - One Story	YES - Current	NO - Privately-Owned	Available	Not Used in Prior Housing Element	0	0.002894616	0	0.002894616	0	0	0	0338193	41	Wilmington - Harbor City						Moderate
LOS ANGELES	1503 W PACIFIC COAST HWY	90710	7410009057	General Commercial	[Q]C2-1VL	0	29	0.096430318	Commercial - Parking Lot (Commercial Use Property) - Lots - Patron or Employee - One Story	YES - Current	NO - Privately-Owned	Available	Not Used in Prior Housing Element	0	0.003276944	0	0.003276944	1	0	0	0338193	42	Wilmington - Harbor City						Moderate
LOS ANGELES	25733 S SENATOR AVE	90710	7410009058	General Commercial	[Q]C2-1VL	0	29	0.092985153	Commercial - Parking Lot (Commercial Use Property) - Lots - Patron or Employee - One Story	YES - Current	NO - Privately-Owned	Available	Not Used in Prior Housing Element	0	0.003890379	0	0.003890379	0	0	0	0338193	33	Wilmington - Harbor City						Moderate
LOS ANGELES	1716 W 257TH ST	90717	7410010003	Low Medium Residential	[Q]R2-1XL	0	17	0.133166067	Residential - Single Family Residence	YES - Current	NO - Privately-Owned	Available	Not Used in Prior Housing Element	0	0	0.046069306	0.046069306	1	2*	2*	0368193	855	Wilmington - Harbor City						Above Moderate
LOS ANGELES	1722 W 257TH ST	90717	7410010004	Low Medium Residential	[Q]R2-1XL	0	17	0.133107029	Residential - Double, Duplex, or Two Units - 4 Stories or Less	YES - Current	NO - Privately-Owned	Available	Not Used in Prior Housing Element	0	0	0.025359976	0.025359976	2	2*	2*	0368193	854	Wilmington - Harbor City		Yes				Above Moderate
LOS ANGELES	1724 W 257TH ST	90717	7410010005	Low Medium Residential	[Q]R2-1XL	0	17	0.225860773	Residential - Single Family Residence	YES - Current	NO - Privately-Owned	Available	Not Used in Prior Housing Element	0	0.05784263	0	0.05784263	1	3*	3*	0368193	853	Wilmington - Harbor City						Moderate
LOS ANGELES	1727 W PACIFIC COAST HWY	90717	7410010016	General Commercial	[Q]C2-1VL	0	29	0.059554817	Residential - Single Family Residence - Other Improvements Only	YES - Current	NO - Privately-Owned	Available	Not Used in Prior Housing Element	0	0.155556017	0	0.155556017	0	0	0	0338193	957	Wilmington - Harbor City						Moderate
LOS ANGELES	1725 W PACIFIC COAST HWY	90717	7410010017	General Commercial	[Q]C2-1VL	0	29	0.137290663	Commercial - Store - One Story	YES - Current	NO - Privately-Owned	Available	Not Used in Prior Housing Element	0	0.050096196	0	0.050096196	0	0	0	0338193	10	Wilmington - Harbor City						Moderate
LOS ANGELES	1721 W PACIFIC COAST HWY	90717	7410010018	General Commercial	[Q]C2-1VL	0	29	0.119389065	Commercial - Store - One Story	YES - Current	NO - Privately-Owned	Available	Not Used in Prior Housing Element	0	0.041394243	0	0.041394243	0	0	0	0338193	11	Wilmington - Harbor City						Moderate
LOS ANGELES	1719 W PACIFIC COAST HWY	90717	7410010019	General Commercial	[Q]C2-1VL	0	29	0.238779985	Commercial - Restaurant, Cocktail Lounge - Restaurant, Cocktail Lounge, Tavern - One Story	YES - Current	NO - Privately-Owned	Available	Not Used in Prior Housing Element	0	0.032737163	0	0.032737163	0	0	0	0338193	12	Wilmington - Harbor City						Moderate
LOS ANGELES	25739 S WESTERN AVE	90717	7410010019	General Commercial	[Q]C2-1VL	0	29	0.283095805	Commercial - Restaurant, Cocktail Lounge - Restaurant, Cocktail Lounge, Tavern - One Story	YES - Current	NO - Privately-Owned	Available	Not Used in Prior Housing Element	0	0.035506137	0	0.035506137	0	0	0	0338193	13	Wilmington - Harbor City						Moderate
LOS ANGELES	1700 W 257TH ST	90717	7410010049	Medium Residential	[Q]R3-1VL	0	43	0.309456789	Residential - Five or More Units or Apartments (Any Combination) - 4 Stories or Less	YES - Current	NO - Privately-Owned	Available	Not Used in Prior Housing Element	0.033431714	0	0	0.033431714	10	0	0	0368193	868	Wilmington - Harbor City						Lower
LOS ANGELES	1704 W 256TH ST	90717	7410011001	Medium Residential	[Q]R3-1VL	0	43	0.3260643	Residential - Five or More Units or Apartments (Any Combination) - 4 Stories or Less - Pool	YES - Current	NO - Privately-Owned	Available	Not Used in Prior Housing Element	0	0	0.037606176	0.037606176	18	0	0	0368193	752	Wilmington - Harbor City		Yes				Above Moderate
LOS ANGELES	1712 W 256TH ST	90717	7410011002	Low Medium Residential	R2-1XL	0	17	0.206634402	Residential - Double, Duplex, or Two Units - 4 Stories or Less	YES - Current	NO - Privately-Owned	Available	Not Used in Prior Housing Element	0	0.0259175	0	0.0259175	2	3*	3*	0368193	751	Wilmington - Harbor City		Yes				Moderate
LOS ANGELES	1731 W 257TH ST	90717	7410011016	Low Medium Residential	R2-1XL	0	17	0.137732319	Residential - Single Family Residence	YES - Current	NO - Privately-Owned	Available	Not Used in Prior Housing Element	0	0	0.046069306	0.046069306	1	2*	2*	0368193	801	Wilmington - Harbor City						Above Moderate
LOS ANGELES	1719 W 257TH ST	90717	7410011017	Low Medium Residential	R2-1XL	0	17	0.206600628	Residential - Double, Duplex, or Two Units - 4 Stories or Less	YES - Current	NO - Privately-Owned	Available	Not Used in Prior Housing Element	0	0.0259175	0	0.0259175	2	3*	3*	0368193	802	Wilmington - Harbor City		Yes				Moderate
LOS ANGELES	1715 W 257TH ST	90717	7410011018	Low Medium Residential	R2-1XL	0	17	0.20660235	Residential - Double, Duplex, or Two Units - 4 Stories or Less	YES - Current	NO - Privately-Owned	Available	Not Used in Prior Housing Element	0	0.040430814	0	0.040430814	2	3*	3*	0368193	803	Wilmington - Harbor City		Yes				Moderate
LOS ANGELES	25627 S WESTERN AVE	90717	7410011019	Medium Residential	[Q]R3-1VL	0	43	0.326016745	Residential - Five or More Units or Apartments (Any Combination) - 4 Stories or Less - Pool	YES - Current	NO - Privately-Owned	Available	Not Used in Prior Housing Element	0	0	0.037606176	0.037606176	18	0	0	0368193	804	Wilmington - Harbor City		Yes				Above Moderate
LOS ANGELES	1716 W 256TH ST	90717	7410011020	Low Medium Residential	R2-1XL	0	17	0.20663613	Residential - Single Family Residence	YES - Current	NO - Privately-Owned	Available	Not Used in Prior Housing Element	0	0.045561016	0	0.045561016	1	3*	3*	0368193	750	Wilmington - Harbor City		Yes				Moderate
LOS ANGELES	1722 W 256TH ST	90717	7410011021	Low Medium Residential	R2-1XL	0	17	0.210910048	Residential - Double, Duplex, or Two Units - 4 Stories or Less	YES - Current	NO - Privately-Owned	Available	Not Used in Prior Housing Element	0	0.095852178	0	0.095852178	2	3*	3*	0368193	748	Wilmington - Harbor City		Yes				Moderate
LOS ANGELES	25507 S WESTERN AVE	90717	7410012001	Medium Residential	[Q]R3-1VL	0	43	0.204765849	Residential - Five or More Units or Apartments (Any Combination) - 4 Stories or Less	YES - Current	NO - Privately-Owned	Available	Not Used in Prior Housing Element	0.023671801	0	0	0.023671801	8	0	0	0368193	670	Wilmington - Harbor City						Lower
LOS ANGELES	25513 S WESTERN AVE	90717	7410012002	Medium Residential	[Q]R3-1VL	0	43	0.109057697	Residential - Five or More Units or Apartments (Any Combination) - 4 Stories or Less	YES - Current	NO - Privately-Owned	Available	Not Used in Prior Housing Element	0	0	0.018013987	0.018013987	6	0	0	0368193	681	Wilmington - Harbor City		Yes				Above Moderate
LOS ANGELES	1722 W 255TH ST	90717	7410012005	Low Medium I Residential	R2-1XL	0	17	0.206691705	Residential - Single Family Residence	YES - Current	NO - Privately-Owned	Available	Not Used in Prior Housing Element	0	0.070797205	0	0.070797205	1	3*	3*	0368193	641	Wilmington - Harbor City						Moderate
LOS ANGELES	1724 W 255TH ST	90717	7410012006	Low Medium I Residential	R2-1XL	0	17	0.137785617	Residential - Single Family Residence	YES - Current	NO - Privately-Owned	Available	Not Used in Prior Housing Element	0	0	0.046069306	0.046069306	1	2*	2*	0368193	640	Wilmington - Harbor City						Above Moderate
LOS ANGELES	1721 W 256TH ST	90717	7410012021	Low Medium I Residential	R2-1XL	0	17	0.206634542	Residential - Single Family Residence	YES - Current	NO - Privately-Owned	Available	Not Used in Prior Housing Element	0	0.070797205	0	0.070797205	1	3*	3*	0368193	692	Wilmington - Harbor City						Moderate
LOS ANGELES	1713 W 256TH ST	90717	7410012022	Low Medium I Residential	R2-1XL	0	17	0.206635983	Residential - Double, Duplex, or Two Units - 4 Stories or Less	YES - Current	NO - Privately-Owned	Available	Not Used in Prior Housing Element	0	0.095852178	0	0.095852178	2	3*	3*	0368193	693	Wilmington - Harbor City		Yes				Moderate
LOS ANGELES			7410012024	Low Medium I Residential	R2-1XL	0	17	0.137824692	Residential - Single Family Residence	YES - Current	NO - Privately-Owned	Available	Not Used in Prior Housing Element	0	0	0.046069306	0.046069306	1	2*	2*	0368193	642	Wilmington - Harbor City						Above Moderate
LOS ANGELES	1703 W 256TH ST	90717	7410012046	Medium Residential	[Q]R3-1VL	0	43	0.199557641	Residential - Three Units (Any Combination) - 4 Stories or Less	YES - Current	NO - Privately-Owned	Available	Not Used in Prior Housing Element	0	0	0.213028741	0.213028741	3	0	0	0368193	736	Wilmington - Harbor City		Yes				Above Moderate
LOS ANGELES	1730 W 255TH ST	90717	7410012048	Low Medium I Residential	R2-1XL	0	17	0.119958147	Residential - Single Family Residence	YES - Current	NO - Privately-Owned	Available	Not Used in Prior Housing Element	0	0	0.084651688	0.084651688	1	2*	2*	0368193	639	Wilmington - Harbor City						Above Moderate
LOS ANGELES	1721 W 255TH ST	90717	7410013021	Low Medium I Residential	R2-1XL	0	17	0.2357945	Residential - Double, Duplex, or Two Units - 4 Stories or Less	YES - Current	NO - Privately-Owned	Available	Not Used in Prior Housing Element	0	0.123051691	0	0.123051691	2	0	0	0368193	595	Wilmington - Harbor City		Yes				Moderate
LOS ANGELES	1717 W 255TH ST	90717	7410013023	Low Medium I Residential	R2-1XL	0	17	0.256167992	Residential - Double, Duplex, or Two Units - 4 Stories or Less	YES - Current	NO - Privately-Owned	Available	Not Used in Prior Housing Element	0	0.121942472	0	0.121942472	2	0	0	0368193	593	Wilmington - Harbor City		Yes				Moderate
LOS ANGELES	1703 W 255TH ST	90717	7410013026	Medium Residential	[Q]R3-1VL	0	43	0.216059397	Residential - Single Family Residence - Vacant Land	YES - Current	NO - Privately-Owned	Available	Not Used in Prior Housing Element	0.318646249	0	0	0.318646249	0	0	0	0368193	628	Wilmington - Harbor City						Lower
LOS ANGELES	1712 W 254TH ST	90717	7410013031	Low Medium I Residential	R2-1XL	0	17	0.313693381	Institutional - Church - One Story	YES - Current	NO - Privately-Owned	Available	Not Used in Prior Housing Element	0	0.012697801	0	0.012697801	0	0	0	0368193	541	Wilmington - Harbor City						Moderate
LOS ANGELES	25401 S WESTERN AVE	90717	7410013031	Medium Residential	[Q]R3-1VL	0	43	0.10055794	Institutional - Church - One Story	YES - Current	NO - Privately-Owned	Available	Not Used in Prior Housing Element	0.010410155	0	0	0.010410155	0	0	0	0368193	525	Wilmington - Harbor City						Lower
LOS ANGELES	25403 S WESTERN AVE	90717	7410013031	Medium Residential	[Q]R3-1VL	0	43	0.117601366	Institutional - Church - One Story	YES - Current	NO - Privately-Owned	Available	Not Used in Prior Housing Element	0.010252303	0	0	0.010252303	0	0	0	0368193	543	Wilmington - Harbor City						Lower
LOS ANGELES	25411 S WESTERN AVE	90717	7410013031	Medium Residential	[Q]R3-1VL	0	43	0.109410336	Institutional - Church - One Story	YES - Current	NO - Privately-Owned	Available	Not Used in Prior Housing Element	0.010314646	0	0	0.010314646	0	0	0	0368193	556	Wilmington - Harbor City						Lower
LOS ANGELES			7410013031	Medium Residential	[Q]R3-1VL	0	43	0.1155737	Institutional - Church - One Story	YES - Current	NO - Privately-Owned	Available	Not Used in Prior Housing Element	0.010252303	0	0	0.010252303	0	0	0	0368193	569	Wilmington - Harbor City						Lower
LOS ANGELES	1719 W 255TH ST	90717	7410013055	Low Medium I Residential	R2-1XL	0	17	0.242529703	Residential - Double, Duplex, or Two Units - 4 Stories or Less	YES - Current	NO - Privately-Owned	Available	Not Used in Prior Housing Element	0	0.123051691	0	0.123051691	2	0	0	0368193	594	Wilmington - Harbor City		Yes				Moderate
LOS ANGELES	1724 W 254TH ST	90717	7410013059	Low Medium I Residential	R2-1XL	0	17	0.12846947	Residential - Single Family Residence	YES - Current	NO - Privately-Owned	Available	Not Used in Prior Housing Element	0	0	0.046069306	0.046069306	1	2*	2*	0368193	928	Wilmington - Harbor City						Above Moderate
LOS ANGELES	1731 W 257TH ST	90717	7

LOS ANGELES	1716 W 253RD ST	90717	7410014019	Low Medium I Residential	R2-1XL	0	17	0.177884393	Residential - Single Family Residence	YES - Current	NO - Privately-Owned	Available	Not Used in Prior Housing Element	0	0.070797205	0	0.070797205	1	3*	3*	0368193	372	Wilmington - Harbor City			Moderate
LOS ANGELES	1717 W 254TH ST	90717	7410014020	Low Medium I Residential	R2-1XL	0	17	0.203013393	Residential - Double, Duplex, or Two Units - 4 Stories or Less	YES - Current	NO - Privately-Owned	Available	Not Used in Prior Housing Element	0	0.026894885	0	0.026894885	2	3*	3*	0368193	441	Wilmington - Harbor City			Moderate
LOS ANGELES	1730 W 253RD ST	90717	7410014033	Low Medium I Residential	R2-1XL	0	17	0.236730813	Residential - Double, Duplex, or Two Units - 4 Stories or Less	YES - Current	NO - Privately-Owned	Available	Not Used in Prior Housing Element	0	0.053547847	0	0.053547847	2	0	0	0368193	368	Wilmington - Harbor City	Yes		Moderate
LOS ANGELES	1710 W 252ND ST	90717	7410015001	Medium Residential	[Q]R3-1VL	0	43	0.216192246	Residential - Five or More Units or Apartments (Any Combination) - 4 Stories or Less	YES - Current	NO - Privately-Owned	Available	Not Used in Prior Housing Element	0	0	0.018562448	0.018562448	8	0	0	0368193	245	Wilmington - Harbor City	Yes	Above Moderate	
LOS ANGELES	25223 S WESTERN AVE	90717	7410015050	Medium Residential	[Q]R3-1VL	0	43	0.09843381	Residential - Single Family Residence	YES - Current	NO - Privately-Owned	Available	Not Used in Prior Housing Element	0.214310098	0	0	0.214310098	1	0	0	0368193	300	Wilmington - Harbor City			Lower
LOS ANGELES	1712 W 252ND ST	90717	7410015051	Low Medium I Residential	R2-1XL	0	17	0.192293064	Residential - Single Family Residence	YES - Current	NO - Privately-Owned	Available	Not Used in Prior Housing Element	0	0.072207898	0	0.072207898	1	3*	3*	0368193	244	Wilmington - Harbor City			Moderate
LOS ANGELES	1718 W 252ND ST	90717	7410015052	Low Medium I Residential	R2-1XL	0	17	0.186272149	Residential - Double, Duplex, or Two Units - 4 Stories or Less	YES - Current	NO - Privately-Owned	Available	Not Used in Prior Housing Element	0	0.042074156	0	0.042074156	2	3*	3*	0368193	243	Wilmington - Harbor City	Yes		Moderate
LOS ANGELES	1732 W 252ND ST	90717	7410015053	Low Medium I Residential	R2-1XL	0	17	0.239129503	Residential - Three Units (Any Combination) - 4 Stories or Less	YES - Current	NO - Privately-Owned	Available	Not Used in Prior Housing Element	0	0.111215937	0	0.111215937	3	0	0	0368193	242	Wilmington - Harbor City	Yes		Moderate
LOS ANGELES	1727 W 253RD ST	90717	7410015056	Low Medium I Residential	R2-1XL	0	17	0.112662523	Residential - Single Family Residence	YES - Current	NO - Privately-Owned	Available	Not Used in Prior Housing Element	0	0	0.030908564	0.030908564	1	1*	1*	0368193	308	Wilmington - Harbor City			Above Moderate
LOS ANGELES	1723 W 253RD ST	90717	7410015057	Low Medium I Residential	R2-1XL	0	17	0.127414279	Residential - Double, Duplex, or Two Units - 4 Stories or Less	YES - Current	NO - Privately-Owned	Available	Not Used in Prior Housing Element	0	0	0.04988109	0.04988109	2	2*	2*	0368193	309	Wilmington - Harbor City	Yes		Above Moderate
LOS ANGELES	1705 W 253RD ST	90717	7410015059	Medium Residential	[Q]R3-1VL	0	43	0.331744087	Residential - Five or More Units or Apartments (Any Combination) - 4 Stories or Less	YES - Current	NO - Privately-Owned	Available	Not Used in Prior Housing Element	0	0	0.022327803	0.022327803	14	0	0	0368193	311	Wilmington - Harbor City	Yes		Above Moderate
LOS ANGELES			7410015061	Low Medium I Residential	R2-1XL	0	17	0.00103162	Residential - Single Family Residence - Vacant Land	YES - Current	NO - Privately-Owned	Available	Not Used in Prior Housing Element	0	0	0.056801361	0.056801361	0	0	0	0368193	1009	Wilmington - Harbor City			Above Moderate
LOS ANGELES			7410015061	Low Medium I Residential	R2-1XL	0	17	0.020239015	Residential - Single Family Residence - Vacant Land	YES - Current	NO - Privately-Owned	Available	Not Used in Prior Housing Element	0	0	0.056801361	0.056801361	0	0	0	0368193	932	Wilmington - Harbor City			Above Moderate
LOS ANGELES			7410015062	Low Medium I Residential	R2-1XL	0	17	0.001021636	Residential - Single Family Residence	YES - Current	NO - Privately-Owned	Available	Not Used in Prior Housing Element	0	0	0.056801361	0.056801361	0	0	0	0368193	1010	Wilmington - Harbor City			Above Moderate
LOS ANGELES			7410015062	Low Medium I Residential	R2-1XL	0	17	0.013251263	Residential - Single Family Residence	YES - Current	NO - Privately-Owned	Available	Not Used in Prior Housing Element	0	0	0.056801361	0.056801361	0	0	0	0368193	931	Wilmington - Harbor City			Above Moderate
LOS ANGELES	1712 W 251ST ST	90717	7410016003	Low Medium I Residential	R2-1XL	0	17	0.206671904	Residential - Single Family Residence	YES - Current	NO - Privately-Owned	Available	Not Used in Prior Housing Element	0	0.070797205	0	0.070797205	1	3*	3*	0368193	138	Wilmington - Harbor City			Moderate
LOS ANGELES			7410016013	Low Medium I Residential	R2-1XL	0	17	0.043166311	Residential - Single Family Residence - Vacant Land	YES - Current	NO - Privately-Owned	Available	Not Used in Prior Housing Element	0	0	0.025167698	0.025167698	0	0	0	0368193	933	Wilmington - Harbor City			Above Moderate
LOS ANGELES	1709 W 252ND ST	90717	7410016017	Medium Residential	[Q]R3-1VL	0	43	0.154975969	Residential - Single Family Residence	YES - Current	NO - Privately-Owned	Available	Not Used in Prior Housing Element	0.31392585	0	0	0.31392585	1	0	0	0368193	191	Wilmington - Harbor City			Lower
LOS ANGELES	1705 W 252ND ST	90717	7410016018	Medium Residential	[Q]R3-1VL	0	43	0.171084682	Residential - Double, Duplex, or Two Units - 4 Stories or Less	YES - Current	NO - Privately-Owned	Available	Not Used in Prior Housing Element	0	0	0.201623797	0.201623797	2	0	0	0368193	192	Wilmington - Harbor City	Yes		Above Moderate
LOS ANGELES	1728 W LOMITA BLVD	90717	7410016021	Neighborhood Commercial	[Q]C2-1VL	0	29	0.278961354	Commercial - Restaurant, Cocktail Lounge - Restaurant, Cocktail Lounge, Tavern - One Story	YES - Current	NO - Privately-Owned	Available	Not Used in Prior Housing Element	0	0.035550615	0	0.035550615	0	0	0	0368193	950	Wilmington - Harbor City			Moderate
LOS ANGELES			7410016021	Neighborhood Commercial	[Q]C2-1VL	0	29	0.192955071	Commercial - Restaurant, Cocktail Lounge - Restaurant, Cocktail Lounge, Tavern - One Story	YES - Current	NO - Privately-Owned	Available	Not Used in Prior Housing Element	0	0.025113402	0	0.025113402	0	0	0	0368193	39	Wilmington - Harbor City			Moderate
LOS ANGELES			7410016022	Neighborhood Commercial	[Q]C2-1VL	0	29	0.022338972	Commercial - Parking Lot (Commercial Use Property) - Lots - Patron or Employee - One Story	YES - Current	NO - Privately-Owned	Available	Not Used in Prior Housing Element	0	0	0.003320594	0.003320594	0	0	0	0368193	937	Wilmington - Harbor City			Above Moderate
LOS ANGELES	1731 W 251ST ST	90717	7410016028	Low Medium I Residential	R2-1XL	0	17	0.108886731	Residential - Single Family Residence	YES - Current	NO - Privately-Owned	Available	Not Used in Prior Housing Element	0	0	0.028915921	0.028915921	1	1*	1*	0368193	81	Wilmington - Harbor City			Above Moderate
LOS ANGELES	1729 W 251ST ST	90717	7410016029	Low Medium I Residential	R2-1XL	0	17	0.206443029	Residential - Single Family Residence	YES - Current	NO - Privately-Owned	Available	Not Used in Prior Housing Element	0	0.070797205	0	0.070797205	1	3*	3*	0368193	82	Wilmington - Harbor City			Moderate
LOS ANGELES	1719 W 251ST ST	90717	7410016030	Low Medium I Residential	R2-1XL	0	17	0.167099727	Residential - Double, Duplex, or Two Units - 4 Stories or Less	YES - Current	NO - Privately-Owned	Available	Not Used in Prior Housing Element	0	0	0.060518378	0.060518378	2	2*	2*	0368193	83	Wilmington - Harbor City	Yes		Above Moderate
LOS ANGELES	1715 W 251ST ST	90717	7410016031	Low Medium I Residential	R2-1XL	0	17	0.24617165	Residential - Three Units (Any Combination) - 4 Stories or Less	YES - Current	NO - Privately-Owned	Available	Not Used in Prior Housing Element	0	0.100500369	0	0.100500369	3	0	0	0368193	84	Wilmington - Harbor City	Yes		Moderate
LOS ANGELES	25015 S WESTERN AVE	90717	7410016032	Medium Residential	[Q]R3-1VL	0	43	0.326060362	Residential - Five or More Units or Apartments (Any Combination) - 4 Stories or Less	YES - Current	NO - Privately-Owned	Available	Not Used in Prior Housing Element	0	0	0.181912184	0.181912184	11	0	0	0368193	85	Wilmington - Harbor City	Yes		Above Moderate
LOS ANGELES	1732 W 251ST ST	90717	7410016046	Low Medium I Residential	R2-1XL	0	17	0.137660821	Residential - Single Family Residence	YES - Current	NO - Privately-Owned	Available	Not Used in Prior Housing Element	0	0	0.019253673	0.019253673	1	2*	2*	0368193	135	Wilmington - Harbor City			Above Moderate
LOS ANGELES	1728 W 251ST ST	90717	7410016047	Low Medium I Residential	R2-1XL	0	17	0.169394467	Residential - Double, Duplex, or Two Units - 4 Stories or Less	YES - Current	NO - Privately-Owned	Available	Not Used in Prior Housing Element	0	0	0.025359976	0.025359976	2	2*	2*	0368193	136	Wilmington - Harbor City	Yes		Above Moderate
LOS ANGELES	1700 W LOMITA BLVD	90717	7410016067	Neighborhood Commercial	[Q]C2-1VL	0	29	0.303549037	Commercial - Service Station - Full Service - Lift	YES - Current	NO - Privately-Owned	Available	Not Used in Prior Housing Element	0	0.077621922	0	0.077621922	1	0	0	0368193	42	Wilmington - Harbor City			Moderate
LOS ANGELES	1716 W LOMITA BLVD	90717	7410016067	Neighborhood Commercial	[Q]C2-1VL	0	29	0.096476741	Commercial - Service Station - Full Service - Lift	YES - Current	NO - Privately-Owned	Available	Not Used in Prior Housing Element	0	0.029937391	0	0.029937391	1	0	0	0368193	41	Wilmington - Harbor City			Moderate
LOS ANGELES	1718 W LOMITA BLVD	90717	7410016067	Neighborhood Commercial	[Q]C2-1VL	0	29	0.096478763	Commercial - Service Station - Full Service - Lift	YES - Current	NO - Privately-Owned	Available	Not Used in Prior Housing Element	0	0.029937391	0	0.029937391	1	0	0	0368193	40	Wilmington - Harbor City			Moderate
LOS ANGELES			7410018014	Medium Residential	[Q]R3-1VL	0	43	0.063139714	Commercial - Parking Lot (Commercial Use Property) - Lots - Patron or Employee - One Story	YES - Current	NO - Privately-Owned	Available	Not Used in Prior Housing Element	0	0	0.002917328	0.002917328	0	2*	2*	0368193	86	Wilmington - Harbor City			Above Moderate
LOS ANGELES	25020 S WESTERN AVE	90710	7410018015	Medium Residential	[Q]R3-1VL	0	43	0.125170877	Residential - Five or More Units or Apartments (Any Combination) - 4 Stories or Less	YES - Current	NO - Privately-Owned	Available	Not Used in Prior Housing Element	0	0	0.014550505	0.014550505	6	0	0	0368193	127	Wilmington - Harbor City	Yes		Above Moderate
LOS ANGELES	1681 W 251ST ST	90710	7410018017	Low Medium I Residential	R2-1XL	0	17	0.137757686	Residential - Single Family Residence	YES - Current	NO - Privately-Owned	Available	Not Used in Prior Housing Element	0	0	0.040883589	0.040883589	1	2*	2*	0368193	88	Wilmington - Harbor City			Above Moderate
LOS ANGELES	1677 W 251ST ST	90710	7410018018	Low Medium I Residential	R2-1XL	0	17	0.137759538	Residential - Double, Duplex, or Two Units - 4 Stories or Less	YES - Current	NO - Privately-Owned	Available	Not Used in Prior Housing Element	0	0	0.014386712	0.014386712	2	2*	2*	0368193	89	Wilmington - Harbor City	Yes		Above Moderate
LOS ANGELES	1671 W 251ST ST	90710	7410018020	Low Medium I Residential	R2-1XL	0	17	0.137757565	Residential - Single Family Residence	YES - Current	NO - Privately-Owned	Available	Not Used in Prior Housing Element	0	0	0.017070077	0.017070077	1	2*	2*	0368193	90	Wilmington - Harbor City			Above Moderate
LOS ANGELES	1667 W 251ST ST	90710	7410018021	Low Medium I Residential	R2-1XL	0	17	0.137756466	Residential - Double, Duplex, or Two Units - 4 Stories or Less	YES - Current	NO - Privately-Owned	Available	Not Used in Prior Housing Element	0	0	0.053733933	0.053733933	2	2*	2*	0368193	91	Wilmington - Harbor City	Yes		Above Moderate
LOS ANGELES	1651 W 251ST ST	90710	7410018023	Low Medium I Residential	R2-1XL	0	17	0.137755766	Residential - Double, Duplex, or Two Units - 4 Stories or Less	YES - Current	NO - Privately-Owned	Available	Not Used in Prior Housing Element	0	0	0.053733933	0.053733933	2	2*	2*	0368193	92	Wilmington - Harbor City	Yes		Above Moderate
LOS ANGELES	1649 W 251ST ST	90710	7410018024	Low Medium I Residential	R2-1XL	0	17	0.137757465	Residential - Double, Duplex, or Two Units - 4 Stories or Less	YES - Current	NO - Privately-Owned	Available	Not Used in Prior Housing Element	0	0	0.053733933	0.053733933	2	2*	2*	0368193	93	Wilmington - Harbor City	Yes		Above Moderate
LOS ANGELES	1641 W 251ST ST	90710	7410018025	Low Medium I Residential	R2-1XL	0	17	0.27551279	Residential - Single Family Residence	YES - Current	NO - Privately-Owned	Available	Not Used in Prior Housing Element	0	0.203844523	0	0.203844523	1	0	0	0368193	94	Wilmington - Harbor City			Moderate
LOS ANGELES	1635 W 251ST ST	90710	7410018026	Low Medium I Residential	R2-1XL	0	17	0.27551279	Residential - Single Family Residence	YES - Current	NO - Privately-Owned	Available	Not Used in Prior Housing Element	0	0.203844523	0	0.203844523	1	0	0	0368193	95	Wilmington - Harbor City			Moderate
LOS ANGELES	1627 W 251ST ST	90710	7410018027	Low Medium I Residential	R2-1XL	0	17	0.137756404	Residential - Single Family Residence	YES - Current	NO - Privately-Owned	Available	Not Used in Prior Housing Element	0	0	0.040883589	0.040883589	1	2*	2*	0368193	96	Wilmington - Harbor City			Above Moderate
LOS ANGELES	1625 W 251ST ST	90710	7410018028	Low Medium I Residential	R2-1XL	0	17	0.13775639	Residential - Single Family Residence	YES - Current	NO - Privately-Owned	Available	Not Used in Prior Housing Element	0	0	0.040883589	0.040883589	1	2*	2*	0368193	97	Wilmington - Harbor City			Above Moderate
LOS ANGELES	1621 W 251ST ST	90710	7410018029	Low Medium I Residential	R2-1XL	0	17	0.137757758	Residential - Single Family Residence	YES - Current	NO - Privately-Owned	Available	Not Used in Prior Housing Element	0	0	0.040883589	0.040883589	1	2*	2*	0368193	98	Wilmington - Harbor City			Above Moderate
LOS ANGELES	1617 W 251ST ST	90710	7410018030	Low Medium I Residential	R2-1XL	0	17	0.137757043	Residential - Single Family Residence	YES - Current	NO - Privately-Owned	Available	Not Used in Prior Housing Element	0	0	0.040883589	0.040883589	1	2*	2*	0368193	99	Wilmington - Harbor City			Above Moderate
LOS ANGELES	1604 W LOMITA BLVD	90710	7410018033	Medium Residential	[Q]R3-1VL	0	43	0.256451112	Residential - Five or More Units or Apartments (Any Combination) - 4 Stories or Less	YES - Current	NO - Privately-Owned	Available	Not Used in Prior Housing Element	0	0	0.045945674	0.045945674	10	0	0	0368193	55	Wilmington - Harbor City	Yes		Above Moderate
LOS ANGELES	1652 W LOMITA BLVD	90710	7410018036	Medium Residential	[Q]R3-1VL	0	43	0.128645083	Residential - Five or More Units or Apartments (Any Combination) - 4 Stories or Less	YES - Current	NO - Privately-Owned	Available	Not Used in Prior Housing Element	0	0	0.027011616	0.027011616	6	0	0	0368193	49	Wilmington - Harbor City	Yes		Above Moderate
LOS ANGELES	1656 W LOMITA BLVD	90710	7410018037	Medium Residential	[Q]R3-1VL	0	43	0.128642793	Residential - Five or More Units or Apartments (Any Combination) - 4 Stories or Less	YES - Current	NO - Privately-Owned	Available	Not Used in Prior Housing Element	0	0	0.027011616	0.027011616	6	0	0	0368193	48	Wilmington - Harbor City	Yes		Above Moderate
LOS ANGELES	1674 W LOMITA BLVD	90710	7410018038	Medium Residential	[Q]R3-1VL	0	43	0.25728414	Residential - Five or More Units or Apartments (Any Combination) - 4 Stories or Less	YES - Current	NO - Privately-Owned	Available	Not Used in Prior Housing Element	0	0	0.038719177	0.038719177	12	0	0	0368193	45	Wilmington - Harbor City	Yes		Above Moderate
LOS ANGELES	1618 W LOMITA BLVD	90710	7410018039	Medium Residential	[Q]R3-1VL	0	43	0.25729448	Residential - Five or More Units or Apartments (Any Combination) - 4 Stories or Less	YES - Current	NO - Privately-Owned	Available	Not Used in Prior Housing Element	0	0	0.035542822	0.035542822	13	0	0	0368193	54	Wilmington - Harbor City	Yes		Above Moderate
LOS ANGELES	1666 W LOMITA BLVD	90710	7410018040	Medium Residential	[Q]R3-1VL	0	43	0.257283299	Residential - Five or More Units or Apartments (Any Combination) - 4 Stories or Less	YES - Current	NO - Privately-Owned	Available	Not Used in Prior Housing Element	0	0	0.032626382	0.032626382	14	0	0	0368193	46	Wilmington - Harbor City	Yes		Above Moderate
LOS ANGELES	1680 W LOMITA BLVD	90710	7410018041	Neighborhood Commercial	[Q]C2-1VL	0	29	0.24809707	Commercial - Restaurant, Cocktail Lounge - Fast Food - Auto Oriented - One Story	YES - Current	NO - Privately-Owned	Available	Not Used in Prior Housing Element	0	0.031135958	0	0.031135958	1	0	0	0368193	44	Wilmington - Harbor City			Moderate
LOS ANGELES	1690 W LOMITA BLVD	90710	7410018041	Neighborhood Commercial	[Q]C2-1VL	0	29	0.169419202	Commercial - Restaurant, Cocktail Lounge - Fast Food - Auto Oriented - One Story	YES - Current	NO - Privately-Owned	Available	Not Used in Prior Housing Element	0	0.024744243	0	0.024744243	1	0	0	0368193	43	Wilmington - Harbor City			Moderate
LOS ANGELES	1658 W LOMITA BLVD	90710	7410018042	Medium Residential	[Q]R3-1VL	0	43	0.257284423	Residential - Five or More Units or Apartments (Any Combination) - 4 Stories or Less	YES - Current	NO - Privately-Owned	Available	Not Used in Prior Housing Element	0.075634879	0	0	0.075634879	8	0	0	0368193	47	Wilmington - Harbor City			Lower
LOS ANGELES			7410018043	Low Medium I Residential	R2-1XL	0	17	0.114954257	Residential - Single Family Residence	YES - Current	NO - Privately-Owned	Available	Not Used in Prior Housing Element	0	0	0.025645345	0.025645345	1	1*	1*	0368193	101	Wilmington - Harbor City			Above Moderate
LOS ANGELES	1605 W 251ST ST	90710	7410018044	Low Medium I Residential	R2-1XL	0	17	0.160952269	Residential - Single Family Residence	YES - Current	NO - Privately-Owned	Available	Not Used in Prior Housing Element	0	0	0.040883589	0.040883589	1	2*	2*	0368193	128	Wilmington - Harbor City			Above Moderate
LOS ANGELES	1659 W 251ST ST	90710	7410018047	Low Medium I Residential	R2-1XL	0	17	0.13545816	Residential - Double, Duplex, or Two Units - 4 Stories or Less	YES - Current	NO - Privately-Owned	Available	Not Used in Prior Housing Element	0	0	0.002239649	0.002239649	2	2*	2*	0368193	103	Wilmington - Harbor City			Above Moderate
LOS ANGELES			7410018048	Low Medium I Residential	R2-1XL	0	17	0.135462389	Residential - Double, Duplex, or Two Units - 4 Stories or Less	YES - Current	NO - Privately-Owned	Available	Not Used in Prior Housing Element	0	0	0.002239649	0.002239649	2	2*	2*	0368193	105	Wilmington - Harbor City			Above Moderate
LOS ANGELES	1616 W 251ST ST	90710	7410019003	Low Medium I Residential	R2-1XL	0	17	0.137828502	Residential - Double, Duplex, or Two Units - 4 Stories or Less	YES - Current	NO - Privately-Owned	Available	Not Used in Prior Housing Element	0	0	0.053733933	0.053733933	2	2*	2*	0368193	156	Wilmington - Harbor City	Yes		Above Moderate
LOS ANGELES	1620 W 251ST ST	90710	7410019004	Low Medium I Residential	R2-1XL	0	17	0.137826941	Residential - Single Family Residence	YES - Current	NO - Privately-Owned	Available	Not Used in Prior Housing Element	0	0	0.040883589	0.040883589	1	2*	2*	0368193	155	Wilmington - Harbor City			Above Moderate
LOS ANGELES	1634 W 251ST ST	90710	7410019006	Low Medium I Residential	R2-1XL	0	17	0.127484392	Residential - Single Family Residence	YES - Current	NO - Privately-Owned	Available	Not Used in Prior Housing Element	0	0	0.075150803	0.075150803	1	2*	2*	0368193	152	Wilmington - Harbor City			Above Moderate
LOS ANGELES	1644 W 251ST ST	90710	7410019007	Low Medium I Residential	R2-1XL	0	17	0.275632721	Residential - Double, Duplex, or Two Units - 4 Stories or Less	YES - Current	NO - Privately-Owned	Available	Not Used in Prior Housing Element	0	0.120967007	0	0.120967007	2	0	0	0368193	150	Wilmington - Harbor City	Yes		Moderate
LOS ANGELES	1648 W 251ST ST	90710	7410019008	Low Medium I Residential	R2-1XL	0	17	0.137811588	Residential - Single Family Residence	YES - Current	NO - Privately-Owned	Available	Not Used in Prior Housing Element	0	0	0.040883589	0.040883589	1	2*	2*	0368193	149	Wilmington - Harbor City			Above Moderate
LOS ANGELES	1652 W 251ST ST	90710	7410019009	Low Medium I Residential	R2-1XL	0	17	0.137811739	Residential - Double, Duplex, or Two Units - 4 Stories or Less	YES - Current	NO - Privately-Owned	Available	Not Used in Prior Housing Element	0	0	0.053733933	0.053733933	2	2*	2*	0368193	148	Wilmington - Harbor City	Yes		Above Moderate
LOS ANGELES	1658 W 251ST ST	90710	7410019010	Low Medium I Residential	R2-1XL	0	17	0.206712001	Residential - Single Family Residence	YES - Current	NO - Privately-Owned	Available	Not Used in Prior Housing Element	0	0.062883526	0	0.062883526	1	3*	3*	0368193	147	Wilmington - Harbor City			Moderate
LOS ANGELES	1666 W 251ST ST	90710	7410019011	Low Medium I Residential	R2-1XL	0	17	0.137805205	Residential - Single Family Residence	YES - Current	NO - Privately-Owned	Available	Not Used in Prior Housing Element	0	0	0.043113589	0.043113589	1	2*	2*	0368193	145	Wilmington - Harbor City			Above Moderate
LOS ANGELES			7410019011	Low Medium I Residential	R2-1XL	0	17	0.068903857	Residential - Single Family Residence	YES - Current	NO - Privately-Owned	Available	Not Used in Prior Housing Element	0	0	0.035465971	0.035465971	1	1*	1*	0368193	146	Wilmington - Harbor City			Above Moderate
LOS ANGELES	1670 W 251ST ST	90710	7410019012	Low Medium I Residential	R2-1XL	0	17	0.137803483	Residential - Double, Duplex, or Two Units - 4 Stories or Less	YES - Current	NO - Privately-Owned	Available	Not Used in Prior Housing Element	0	0	0.059726131	0.059726131	2	2*	2*	0368193	144	Wilmington - Harbor City	Yes		Above Moderate
LOS ANGELES	1674 W 251ST ST	90710	7410019013	Low Medium I Residential	R2-1XL	0	17	0.206701022	Residential - Single Family Residence	YES - Current	NO - Privately-Owned	Available	Not Used in Prior Housing Element	0	0.062883526	0	0.062883526	1	3*	3*	0368193	142	Wilmington - Harbor City			Moderate
LOS ANGELES	1680 W 251ST ST	90710	7410019014	Low Medium I Residential	R2-1XL	0	17	0.13779774	Residential - Double, Duplex, or Two Units - 4 Stories or Less	YES - Current	NO - Privately-Owned	Available	Not Used in Prior Housing Element	0	0	0.053733933	0.053733933	2	2*	2*	0368193	141	Wilmington - Harbor City	Yes		Above Moderate
LOS ANGELES	1682 W 251ST ST	90710	7410019015	Low Medium I Residential	R2-1XL	0	17	0.137797097	Residential - Double, Duplex, or Two Units - 4 Stories or Less	YES - Current	NO - Privately-Owned	Available	Not Used in Prior Housing Element	0	0	0.022488749	0.022488749	2	2*	2*	0368193	140	Wilmington - Harbor City	Yes		Above Moderate
LOS ANGELES	25110 S WESTERN AVE	90710	7410019016	Medium Residential	[Q]R3-1VL	0	43	0.188354866	Residential - Five or More Units or Apartments (Any Combination) - 4 Stories or Less	YES - Current	NO - Privately-Owned	Available	Not Used in Prior Housing Element	0.020311283	0	0	0.020311283	8	0	0	0368193	139	Wilmington - Harbor City			Lower
LOS ANGELES	1683 W 252ND ST	90710	7410019018	Low Medium I Residential	R2-1XL	0	17	0.137758023	Residential - Single Family Residence	YES - Current	NO - Privately-Owned	Available	Not Used in Prior Housing Element	0	0	0.017070077	0.017070077	1	2*	2*	0368193	194	Wilmington - Harbor City			Above Moderate
LOS ANGELES	1681 W 252ND ST	90710	7410019019	Low Medium I Residential	R2-1XL	0	17	0.137757297	Residential - Single Family Residence	YES - Current	NO - Privately-Owned	Available	Not Used in Prior Housing Element	0	0	0.040883589	0.040883589	1	2*	2*	0368193	195	Wilmington - Harbor City			Above Moderate
LOS ANGELES			7410019020	Low Medium I Residential	R2-1XL	0	17	0.137758669	Residential - Single Family Residence	YES - Current	NO - Privately-Owned	Available	Not Used in Prior Housing Element	0	0	0.040883589	0.040883589	1	2*	2*	0368193	196	Wilmington - Harbor City			Above Moderate
LOS ANGELES	1677 W 252ND ST	90710	7410019021	Low Medium I Residential	R2-1XL	0	17	0.137757297	Residential - Double, Duplex, or Two Units - 4 Stories or Less	YES - Current	NO - Privately-Owned	Available	Not Used in Prior Housing Element	0	0	0.022488749	0.022488749	2	2*	2*	0368193	197	Wilmington - Harbor City	Yes		Above Moderate
LOS ANGELES	1669 W 252ND ST	90710	7410019022	Low Medium I Residential	R2-1XL	0	17	0.137757017	Residential - Single Family Residence	YES - Current	NO - Privately-Owned	Available	Not Used in Prior Housing Element	0	0	0.040883589	0.040883589	1	2*	2*	0368193	198	Wilmington - Harbor City			Above Moderate
LOS ANGELES	1665 W 252ND ST	90710	7410019023	Low Medium I Residential	R2-1XL	0	17	0.137757017	Residential - Single Family Residence	YES - Current	NO - Privately-Owned	Available	Not Used in Prior Housing Element	0	0	0.040883589	0.040883589	1	2*	2*	0368193	199	Wilmington - Harbor City			Above Moderate
LOS ANGELES	1661 W 252ND ST	90710	7410019024	Low Medium I Residential	R2-1XL	0	17	0.137757004	Residential - Double, Duplex, or Two Units - 4 Stories or Less	YES - Current	NO - Privately-Owned	Available	Not Used in Prior Housing Element	0	0	0.053733933	0.053733933	2	2*	2*	0368193	200	Wilmington - Harbor City	Yes		Above Moderate
LOS ANGELES	1657 W 252ND ST	90710	7410019025	Low Medium I Residential	R2-1XL	0	17	0.137755943	Residential - Double, Duplex, or Two Units - 4 Stories or Less	YES - Current	NO - Privately-Owned	Available	Not Used in Prior Housing Element	0	0	0.053733933	0.053733933	2	2*	2*	0368193	201	Wilmington - Harbor City	Yes		Above Moderate
LOS ANGELES	1643 W 252ND ST	90710	7410019028	Low Medium I Residential	R2-1XL	0	17	0.137758091	Residential - Double, Duplex, or Two Units - 4 Stories or Less	YES - Current	NO - Privately-Owned	Available	Not Used in Prior Housing Element	0	0	0.002239649	0.002239649	2	2*	2*	0368193	206	Wilmington - Harbor City			Above Moderate
LOS ANGELES	1639 W 252ND ST	90710	7410019029	Low Medium I Residential	R2-1XL	0	17	0.137758078	Residential - Single Family Residence - Pool and Misc.	YES - Current	NO - Privately-Owned	Available	Not Used in Prior Housing Element	0	0	0.017070077	0.017070077	1	2*

LOS ANGELES	1642 W 252ND ST	90710	7410020008	Low Medium I Residential	R2-1XL	0	17	0.137991809	Residential - Single Family Residence	YES - Current	NO - Privately-Owned	Available	Not Used in Prior Housing Element	0	0	0.043113589	0.043113589	1	2*	2*	0368193	257	Wilmington - Harbor City			Above Moderate
LOS ANGELES			7410020008	Low Medium I Residential	R2-1XL	0	17	0.068996047	Residential - Single Family Residence	YES - Current	NO - Privately-Owned	Available	Not Used in Prior Housing Element	0	0	0.035465971	0.035465971	1	1*	1*	0368193	256	Wilmington - Harbor City			Above Moderate
LOS ANGELES	1650 W 252ND ST	90710	7410020009	Low Medium I Residential	R2-1XL	0	17	0.206994589	Residential - Double, Duplex, or Two Units - 4 Stories or Less	YES - Current	NO - Privately-Owned	Available	Not Used in Prior Housing Element	0	0.085214132	0	0.085214132	2	3*	3*	0368193	255	Wilmington - Harbor City	Yes	Moderate	
LOS ANGELES	1662 W 252ND ST	90710	7410020011	Low Medium I Residential	R2-1XL	0	17	0.138003853	Residential - Double, Duplex, or Two Units - 4 Stories or Less	YES - Current	NO - Privately-Owned	Available	Not Used in Prior Housing Element	0	0	0.053733933	0.053733933	2	2*	2*	0368193	252	Wilmington - Harbor City	Yes		Above Moderate
LOS ANGELES	1668 W 252ND ST	90710	7410020012	Low Medium I Residential	R2-1XL	0	17	0.138008092	Residential - Double, Duplex, or Two Units - 4 Stories or Less	YES - Current	NO - Privately-Owned	Available	Not Used in Prior Housing Element	0	0	0.053733933	0.053733933	2	2*	2*	0368193	251	Wilmington - Harbor City	Yes		Above Moderate
LOS ANGELES	1672 W 252ND ST	90710	7410020013	Low Medium I Residential	R2-1XL	0	17	0.138012038	Residential - Three Units (Any Combination) - 4 Stories or Less	YES - Current	NO - Privately-Owned	Available	Not Used in Prior Housing Element	0	0	0.053733933	0.053733933	2	2*	2*	0368193	250	Wilmington - Harbor City	Yes		Above Moderate
LOS ANGELES	1676 W 252ND ST	90710	7410020014	Low Medium I Residential	R2-1XL	0	17	0.138014614	Residential - Double, Duplex, or Two Units - 4 Stories or Less	YES - Current	NO - Privately-Owned	Available	Not Used in Prior Housing Element	0	0	0.022488749	0.022488749	2	2*	2*	0368193	249	Wilmington - Harbor City	Yes		Above Moderate
LOS ANGELES	1682 W 252ND ST	90710	7410020015	Low Medium I Residential	R2-1XL	0	17	0.138014493	Residential - Single Family Residence	YES - Current	NO - Privately-Owned	Available	Not Used in Prior Housing Element	0	0	0.040883589	0.040883589	1	2*	2*	0368193	248	Wilmington - Harbor City			Above Moderate
LOS ANGELES	1679 W 253RD ST	90710	7410020019	Low Medium I Residential	[Q]R2-1XL	0	17	0.275514398	Institutional - Church - One Story	YES - Current	NO - Privately-Owned	Available	Not Used in Prior Housing Element	0	0.02405434	0	0.02405434	0	0	0	0368193	314	Wilmington - Harbor City			Moderate
LOS ANGELES	1681 W 253RD ST	90710	7410020019	Low Medium I Residential	[Q]R2-1XL	0	17	0.275513899	Institutional - Church - One Story	YES - Current	NO - Privately-Owned	Available	Not Used in Prior Housing Element	0	0.02405434	0	0.02405434	0	0	0	0368193	313	Wilmington - Harbor City			Moderate
LOS ANGELES	25226 S WESTERN AVE	90710	7410020019	Low Medium I Residential	[Q]R2-1XL	0	17	0.188309754	Institutional - Church - One Story	YES - Current	NO - Privately-Owned	Available	Not Used in Prior Housing Element	0	0.021634735	0	0.021634735	0	3*	3*	0368193	312	Wilmington - Harbor City			Moderate
LOS ANGELES	1671 W 253RD ST	90710	7410020020	Low Medium I Residential	[Q]R2-1XL	0	17	0.137756377	Residential - Double, Duplex, or Two Units - 4 Stories or Less - Pool	YES - Current	NO - Privately-Owned	Available	Not Used in Prior Housing Element	0	0	0.022488749	0.022488749	2	2*	2*	0368193	315	Wilmington - Harbor City	Yes		Above Moderate
LOS ANGELES	1653 W 253RD ST	90710	7410020023	Low Medium I Residential	[Q]R2-1XL	0	17	0.13775853	Residential - Single Family Residence	YES - Current	NO - Privately-Owned	Available	Not Used in Prior Housing Element	0	0	0.040883589	0.040883589	1	2*	2*	0368193	319	Wilmington - Harbor City			Above Moderate
LOS ANGELES	1651 W 253RD ST	90710	7410020024	Low Medium I Residential	[Q]R2-1XL	0	17	0.13775558	Residential - Single Family Residence	YES - Current	NO - Privately-Owned	Available	Not Used in Prior Housing Element	0	0	0.040883589	0.040883589	1	2*	2*	0368193	320	Wilmington - Harbor City			Above Moderate
LOS ANGELES	1645 W 253RD ST	90710	7410020025	Low Medium I Residential	[Q]R2-1XL	0	17	0.137733228	Residential - Double, Duplex, or Two Units - 4 Stories or Less	YES - Current	NO - Privately-Owned	Available	Not Used in Prior Housing Element	0	0	0.053733933	0.053733933	2	2*	2*	0368193	321	Wilmington - Harbor City	Yes		Above Moderate
LOS ANGELES	1641 W 253RD ST	90710	7410020026	Low Medium I Residential	[Q]R2-1XL	0	17	0.137782731	Residential - Single Family Residence	YES - Current	NO - Privately-Owned	Available	Not Used in Prior Housing Element	0	0	0.043113589	0.043113589	1	2*	2*	0368193	322	Wilmington - Harbor City			Above Moderate
LOS ANGELES			7410020026	Low Medium I Residential	[Q]R2-1XL	0	17	0.06887671	Residential - Single Family Residence	YES - Current	NO - Privately-Owned	Available	Not Used in Prior Housing Element	0	0	0.035465971	0.035465971	1	1*	1*	0368193	323	Wilmington - Harbor City			Above Moderate
LOS ANGELES	1635 W 253RD ST	90710	7410020027	Low Medium I Residential	[Q]R2-1XL	0	17	0.206635104	Residential - Single Family Residence	YES - Current	NO - Privately-Owned	Available	Not Used in Prior Housing Element	0	0.062883526	0	0.062883526	1	3*	3*	0368193	324	Wilmington - Harbor City			Moderate
LOS ANGELES	1633 W 253RD ST	90710	7410020028	Low Medium I Residential	[Q]R2-1XL	0	17	0.275514398	Residential - Double, Duplex, or Two Units - 4 Stories or Less	YES - Current	NO - Privately-Owned	Available	Not Used in Prior Housing Element	0	0.051902503	0	0.051902503	2	0	0	0368193	325	Wilmington - Harbor City	Yes	Moderate	
LOS ANGELES	1621 W 253RD ST	90710	7410020029	Low Medium I Residential	[Q]R2-1XL	0	17	0.27551547	Residential - Single Family Residence - Pool	YES - Current	NO - Privately-Owned	Available	Not Used in Prior Housing Element	0	0.203844523	0	0.203844523	1	0	0	0368193	326	Wilmington - Harbor City			Moderate
LOS ANGELES	1613 W 253RD ST	90710	7410020030	Low Medium I Residential	[Q]R2-1XL	0	17	0.137756377	Residential - Double, Duplex, or Two Units - 4 Stories or Less	YES - Current	NO - Privately-Owned	Available	Not Used in Prior Housing Element	0	0	0.022488749	0.022488749	2	2*	2*	0368193	327	Wilmington - Harbor City	Yes		Above Moderate
LOS ANGELES	1611 W 253RD ST	90710	7410020031	Low Medium I Residential	[Q]R2-1XL	0	17	0.137755303	Residential - Single Family Residence	YES - Current	NO - Privately-Owned	Available	Not Used in Prior Housing Element	0	0	0.040883589	0.040883589	1	2*	2*	0368193	328	Wilmington - Harbor City			Above Moderate
LOS ANGELES	1609 W 253RD ST	90710	7410020032	Low Medium I Residential	[Q]R2-1XL	0	17	0.138413785	Residential - Double, Duplex, or Two Units - 4 Stories or Less	YES - Current	NO - Privately-Owned	Available	Not Used in Prior Housing Element	0	0	0.022488749	0.022488749	2	2*	2*	0368193	329	Wilmington - Harbor City	Yes		Above Moderate
LOS ANGELES	1661 W 253RD ST	90710	7410020034	Low Medium I Residential	[Q]R2-1XL	0	17	0.251405399	Residential - Double, Duplex, or Two Units - 4 Stories or Less	YES - Current	NO - Privately-Owned	Available	Not Used in Prior Housing Element	0	0.052379936	0	0.052379936	2	0	0	0368193	318	Wilmington - Harbor City	Yes	Moderate	
LOS ANGELES	1665 W 253RD ST	90710	7410020035	Low Medium I Residential	[Q]R2-1XL	0	17	0.137757732	Residential - Single Family Residence	YES - Current	NO - Privately-Owned	Available	Not Used in Prior Housing Element	0	0	0.042263615	0.042263615	1	2*	2*	0368193	316	Wilmington - Harbor City			Above Moderate
LOS ANGELES	1600 W 252ND ST	90710	7410020036	Low Medium I Residential	R2-1XL	0	17	0.138555832	Residential - Single Family Residence	YES - Current	NO - Privately-Owned	Available	Not Used in Prior Housing Element	0	0	0.040883589	0.040883589	1	2*	2*	0368193	269	Wilmington - Harbor City			Above Moderate
LOS ANGELES	1604 W 252ND ST	90710	7410020037	Low Medium I Residential	R2-1XL	0	17	0.137963128	Residential - Single Family Residence	YES - Current	NO - Privately-Owned	Available	Not Used in Prior Housing Element	0	0	0.040883589	0.040883589	1	2*	2*	0368193	268	Wilmington - Harbor City			Above Moderate
LOS ANGELES	1658 W 252ND ST	90710	7410020038	Low Medium I Residential	R2-1XL	0	17	0.138003935	Residential - Single Family Residence	YES - Current	NO - Privately-Owned	Available	Not Used in Prior Housing Element	0	0	0.040883589	0.040883589	1	2*	2*	0368193	253	Wilmington - Harbor City			Above Moderate
LOS ANGELES	1656 W 252ND ST	90710	7410020039	Low Medium I Residential	R2-1XL	0	17	0.13799811	Residential - Single Family Residence	YES - Current	NO - Privately-Owned	Available	Not Used in Prior Housing Element	0	0	0.040883589	0.040883589	1	2*	2*	0368193	254	Wilmington - Harbor City			Above Moderate
LOS ANGELES			7410020040	Low Medium I Residential	R2-1XL	0	17	0.135692167	Residential - Single Family Residence	YES - Current	NO - Privately-Owned	Available	Not Used in Prior Housing Element	0	0	0.042263615	0.042263615	1	2*	2*	0368193	258	Wilmington - Harbor City			Above Moderate
LOS ANGELES	1634 W 252ND ST	90710	7410020041	Low Medium I Residential	R2-1XL	0	17	0.169010805	Residential - Single Family Residence	YES - Current	NO - Privately-Owned	Available	Not Used in Prior Housing Element	0	0	0.040883589	0.040883589	1	2*	2*	0368193	260	Wilmington - Harbor City			Above Moderate
LOS ANGELES	1624 W 252ND ST	90710	7410020043	Low Medium I Residential	R2-1XL	0	17	0.169001479	Residential - Single Family Residence	YES - Current	NO - Privately-Owned	Available	Not Used in Prior Housing Element	0	0	0.040883589	0.040883589	1	2*	2*	0368193	263	Wilmington - Harbor City			Above Moderate
LOS ANGELES	1628 W 252ND ST	90710	7410020044	Low Medium I Residential	R2-1XL	0	17	0.101762837	Residential - Single Family Residence	YES - Current	NO - Privately-Owned	Available	Not Used in Prior Housing Element	0	0	0.028344017	0.028344017	1	1*	1*	0368193	262	Wilmington - Harbor City			Above Moderate
LOS ANGELES			7410020044	Low Medium I Residential	R2-1XL	0	17	0.067843598	Residential - Single Family Residence	YES - Current	NO - Privately-Owned	Available	Not Used in Prior Housing Element	0	0	0.034765106	0.034765106	1	1*	1*	0368193	261	Wilmington - Harbor City			Above Moderate
LOS ANGELES	1610 W 252ND ST	90710	7410020045	Low Medium I Residential	R2-1XL	0	17	0.135672653	Residential - Single Family Residence	YES - Current	NO - Privately-Owned	Available	Not Used in Prior Housing Element	0	0	0.040883589	0.040883589	1	2*	2*	0368193	266	Wilmington - Harbor City			Above Moderate
LOS ANGELES			7410020BRK	Low Medium I Residential	[Q]R2-1XL	0	17	0.134349071	Residential - Single Family Residence - Condominium	YES - Current	NO - Privately-Owned	Available	Not Used in Prior Housing Element	0	0	0.002239649	0.002239649	2	2*	2*	0368193	341	Wilmington - Harbor City			Above Moderate
LOS ANGELES	1608 W 253RD ST	90710	7410021002	Low Medium I Residential	R2-1XL	0	17	0.128636109	Residential - Single Family Residence	YES - Current	NO - Privately-Owned	Available	Not Used in Prior Housing Element	0	0	0.040883589	0.040883589	1	2*	2*	0368193	394	Wilmington - Harbor City			Above Moderate
LOS ANGELES	1612 W 253RD ST	90710	7410021003	Low Medium I Residential	R2-1XL	0	17	0.128634304	Residential - Single Family Residence	YES - Current	NO - Privately-Owned	Available	Not Used in Prior Housing Element	0	0	0.040883589	0.040883589	1	2*	2*	0368193	393	Wilmington - Harbor City			Above Moderate
LOS ANGELES	1616 W 253RD ST	90710	7410021004	Low Medium I Residential	R2-1XL	0	17	0.192954474	Residential - Double, Duplex, or Two Units - 4 Stories or Less - Pool	YES - Current	NO - Privately-Owned	Available	Not Used in Prior Housing Element	0	0.022983609	0	0.022983609	2	3*	3*	0368193	392	Wilmington - Harbor City	Yes		Above Moderate
LOS ANGELES	1626 W 253RD ST	90710	7410021006	Low Medium I Residential	R2-1XL	0	17	0.12863631	Residential - Single Family Residence	YES - Current	NO - Privately-Owned	Available	Not Used in Prior Housing Element	0	0	0.043113589	0.043113589	1	2*	2*	0368193	390	Wilmington - Harbor City			Above Moderate
LOS ANGELES			7410021006	Low Medium I Residential	R2-1XL	0	17	0.064317011	Residential - Single Family Residence	YES - Current	NO - Privately-Owned	Available	Not Used in Prior Housing Element	0	0	0.035465971	0.035465971	1	1*	1*	0368193	391	Wilmington - Harbor City			Above Moderate
LOS ANGELES	1630 W 253RD ST	90710	7410021007	Low Medium I Residential	R2-1XL	0	17	0.128635588	Residential - Single Family Residence	YES - Current	NO - Privately-Owned	Available	Not Used in Prior Housing Element	0	0	0.040883589	0.040883589	1	2*	2*	0368193	389	Wilmington - Harbor City			Above Moderate
LOS ANGELES	1632 W 253RD ST	90710	7410021008	Low Medium I Residential	R2-1XL	0	17	0.128636607	Residential - Single Family Residence	YES - Current	NO - Privately-Owned	Available	Not Used in Prior Housing Element	0	0	0.040883589	0.040883589	1	2*	2*	0368193	388	Wilmington - Harbor City			Above Moderate
LOS ANGELES	1636 W 253RD ST	90710	7410021009	Low Medium I Residential	R2-1XL	0	17	0.128634963	Residential - Single Family Residence	YES - Current	NO - Privately-Owned	Available	Not Used in Prior Housing Element	0	0	0.040883589	0.040883589	1	2*	2*	0368193	387	Wilmington - Harbor City			Above Moderate
LOS ANGELES	1648 W 253RD ST	90710	7410021011	Low Medium I Residential	R2-1XL	0	17	0.160797825	Residential - Single Family Residence	YES - Current	NO - Privately-Owned	Available	Not Used in Prior Housing Element	0	0	0.040883589	0.040883589	1	2*	2*	0368193	384	Wilmington - Harbor City			Above Moderate
LOS ANGELES	1660 W 253RD ST	90710	7410021014	Low Medium I Residential	R2-1XL	0	17	0.128635745	Residential - Double, Duplex, or Two Units - 4 Stories or Less	YES - Current	NO - Privately-Owned	Available	Not Used in Prior Housing Element	0	0	0.022488749	0.022488749	2	2*	2*	0368193	381	Wilmington - Harbor City	Yes		Above Moderate
LOS ANGELES	1664 W 253RD ST	90710	7410021015	Low Medium I Residential	R2-1XL	0	17	0.128638036	Residential - Single Family Residence	YES - Current	NO - Privately-Owned	Available	Not Used in Prior Housing Element	0	0	0.040883589	0.040883589	1	2*	2*	0368193	380	Wilmington - Harbor City			Above Moderate
LOS ANGELES	1668 W 253RD ST	90710	7410021016	Low Medium I Residential	R2-1XL	0	17	0.128637669	Residential - Single Family Residence	YES - Current	NO - Privately-Owned	Available	Not Used in Prior Housing Element	0	0	0.040883589	0.040883589	1	2*	2*	0368193	379	Wilmington - Harbor City			Above Moderate
LOS ANGELES	1677 W 254TH ST	90710	7410021022	Low Medium I Residential	R2-1XL	0	17	0.128572959	Residential - Single Family Residence	YES - Current	NO - Privately-Owned	Available	Not Used in Prior Housing Element	0	0	0.040883589	0.040883589	1	2*	2*	0368193	445	Wilmington - Harbor City			Above Moderate
LOS ANGELES	1675 W 254TH ST	90710	7410021023	Low Medium I Residential	R2-1XL	0	17	0.128573747	Residential - Single Family Residence	YES - Current	NO - Privately-Owned	Available	Not Used in Prior Housing Element	0	0	0.040883589	0.040883589	1	2*	2*	0368193	446	Wilmington - Harbor City			Above Moderate
LOS ANGELES	1659 W 254TH ST	90710	7410021025	Low Medium I Residential	R2-1XL	0	17	0.160716881	Residential - Single Family Residence	YES - Current	NO - Privately-Owned	Available	Not Used in Prior Housing Element	0	0	0.040883589	0.040883589	1	2*	2*	0368193	450	Wilmington - Harbor City			Above Moderate
LOS ANGELES	1643 W 254TH ST	90710	7410021027	Low Medium I Residential	R2-1XL	0	17	0.257146458	Residential - Double, Duplex, or Two Units - 4 Stories or Less	YES - Current	NO - Privately-Owned	Available	Not Used in Prior Housing Element	0	0.051902503	0	0.051902503	2	0	0	0368193	452	Wilmington - Harbor City	Yes	Moderate	
LOS ANGELES	1635 W 254TH ST	90710	7410021028	Low Medium I Residential	R2-1XL	0	17	0.128573041	Residential - Single Family Residence	YES - Current	NO - Privately-Owned	Available	Not Used in Prior Housing Element	0	0	0.040883589	0.040883589	1	2*	2*	0368193	453	Wilmington - Harbor City			Above Moderate
LOS ANGELES	1627 W 254TH ST	90710	7410021029	Low Medium I Residential	R2-1XL	0	17	0.252554235	Residential - Three Units (Any Combination) - 4 Stories or Less	YES - Current	NO - Privately-Owned	Available	Not Used in Prior Housing Element	0	0.099693704	0	0.099693704	3	0	0	0368193	464	Wilmington - Harbor City	Yes	Moderate	
LOS ANGELES	1621 W 254TH ST	90710	7410021030	Low Medium I Residential	R2-1XL	0	17	0.128573411	Residential - Single Family Residence	YES - Current	NO - Privately-Owned	Available	Not Used in Prior Housing Element	0	0	0.040883589	0.040883589	1	2*	2*	0368193	455	Wilmington - Harbor City			Above Moderate
LOS ANGELES	1619 W 254TH ST	90710	7410021031	Low Medium I Residential	R2-1XL	0	17	0.128573373	Residential - Single Family Residence	YES - Current	NO - Privately-Owned	Available	Not Used in Prior Housing Element	0	0	0.040883589	0.040883589	1	2*	2*	0368193	456	Wilmington - Harbor City			Above Moderate
LOS ANGELES	1631 W 254TH ST	90710	7410021034	Low Medium I Residential	R2-1XL	0	17	0.12857237	Residential - Single Family Residence	YES - Current	NO - Privately-Owned	Available	Not Used in Prior Housing Element	0	0	0.040883589	0.040883589	1	2*	2*	0368193	454	Wilmington - Harbor City			Above Moderate
LOS ANGELES	1604 W 253RD ST	90710	7410021035	Low Medium I Residential	R2-1XL	0	17	0.142842047	Residential - Double, Duplex, or Two Units - 4 Stories or Less	YES - Current	NO - Privately-Owned	Available	Not Used in Prior Housing Element	0	0	0.022488749	0.022488749	2	2*	2*	0368193	395	Wilmington - Harbor City	Yes		Above Moderate
LOS ANGELES	25311 S PRESIDENT AVE	90710	7410021036	Low Medium I Residential	R2-1XL	0	17	0.115105798	Residential - Single Family Residence	YES - Current	NO - Privately-Owned	Available	Not Used in Prior Housing Element	0	0	0.075150803	0.075150803	1	2*	2*	0368193	432	Wilmington - Harbor City			Above Moderate
LOS ANGELES			7410021037	Medium Residential	[Q]R3-1VL	0	43	0.063138911	Residential - Double, Duplex, or Two Units - 4 Stories or Less	YES - Current	NO - Privately-Owned	Available	Not Used in Prior Housing Element	0	0	0.017399535	0.017399535	2	2*	2*	0368193	443	Wilmington - Harbor City			Above Moderate
LOS ANGELES			7410021037	Low Medium Residential	[Q]R3-1VL	0	43	0.091837984	Residential - Double, Duplex, or Two Units - 4 Stories or Less	YES - Current	NO - Privately-Owned	Available	Not Used in Prior Housing Element	0	0	0.021177512	0.021177512	2	3*	3*	0368193	444	Wilmington - Harbor City			Above Moderate
LOS ANGELES	1658 W 253RD ST	90710	7410021039	Low Medium I Residential	R2-1XL	0	17	0.128636736	Residential - Single Family Residence	YES - Current	NO - Privately-Owned	Available	Not Used in Prior Housing Element	0	0	0.043113589	0.043113589	1	2*	2*	0368193	382	Wilmington - Harbor City			Above Moderate
LOS ANGELES			7410021039	Low Medium I Residential	R2-1XL	0	17	0.096678321	Residential - Single Family Residence	YES - Current	NO - Privately-Owned	Available	Not Used in Prior Housing Element	0	0	0.028916612	0.028916612	1	1*	1*	0368193	383	Wilmington - Harbor City			Above Moderate
LOS ANGELES	1646 W 253RD ST	90710	7410021040	Low Medium I Residential	R2-1XL	0	17	0.126339063	Residential - Single Family Residence	YES - Current	NO - Privately-Owned	Available	Not Used in Prior Housing Element	0	0	0.075150803	0.075150803	1	2*	2*	0368193	385	Wilmington - Harbor City			Above Moderate
LOS ANGELES	1640 W 253RD ST	90710	7410021041	Low Medium I Residential	R2-1XL	0	17	0.126340756	Residential - Single Family Residence	YES - Current	NO - Privately-Owned	Available	Not Used in Prior Housing Element	0	0	0.075150803	0.075150803	1	2*	2*	0368193	386	Wilmington - Harbor City			Above Moderate
LOS ANGELES	1681 W 254TH ST	90710	7410021044	Low Medium I Residential	R2-1XL	0	17	0.139479316	Residential - Double, Duplex, or Two Units - 4 Stories or Less	YES - Current	NO - Privately-Owned	Available	Not Used in Prior Housing Element	0	0	0.053733933	0.053733933	2	2*	2*	0368193	498	Wilmington - Harbor City	Yes		Above Moderate
LOS ANGELES	1669 W 254TH ST	90710	7410021045	Low Medium I Residential	R2-1XL	0	17	0.176787789	Residential - Single Family Residence	YES - Current	NO - Privately-Owned	Available	Not Used in Prior Housing Element	0	0.062883526	0	0.062883526	1	3*	3*	0368193	447	Wilmington - Harbor City			Moderate
LOS ANGELES	1605 W 254TH ST	90710	7410021047	Low Medium I Residential	R2-1XL	0	17	0.125884936	Residential - Single Family Residence	YES - Current	NO - Privately-Owned	Available	Not Used in Prior Housing Element	0	0	0.075150803	0.075150803	1	2*	2*	0368193	473	Wilmington - Harbor City			Above Moderate
LOS ANGELES	1607 W 254TH ST	90710	7410021048	Low Medium I Residential	R2-1XL	0	17	0.126275923	Residential - Single Family Residence	YES - Current	NO - Privately-Owned	Available	Not Used in Prior Housing Element	0	0	0.075150803	0.075150803	1	2*	2*	0368193	470	Wilmington - Harbor City			Above Moderate
LOS ANGELES	1615 W 254TH ST	90710	7410021049	Low Medium I Residential	R2-1XL	0	17	0.126278884	Residential - Single Family Residence	YES - Current	NO - Privately-Owned	Available	Not Used in Prior Housing Element	0	0	0.031431044	0.031431044	1	2*	2*	0368193	467	Wilmington - Harbor City			Above Moderate
LOS ANGELES	1611 W 254TH ST	90710	7410021050	Low Medium I Residential	R2-1XL	0	17	0.126276911	Residential - Single Family Residence	YES - Current	NO - Privately-Owned	Available	Not Used in Prior Housing Element	0	0	0.031431044	0.031431044	1	2*	2*	0368193	468	Wilmington - Harbor City			Above Moderate
LOS ANGELES	1651 W 254TH ST	90710	7410021065	Low Medium I Residential	R2-1XL	0	17	0.126278171	Residential - Single Family Residence	YES - Current	NO - Privately-Owned	Available	Not Used in Prior Housing Element	0	0	0.075150803	0.075150803	1	2*	2*	0368193	1001	Wilmington - Harbor City			Above Moderate
LOS ANGELES	25403 S PRESIDENT AVE	90710	7410022001	Low Medium I Residential	R2-1XL	0	17	0.137757201	Residential - Double, Duplex, or Two Units - 4 Stories or Less	YES - Current	NO - Privately-Owned	Available	Not Used in Prior Housing Element	0	0	0.022488749	0.022488749	2	2*	2*	0368193	522	Wilmington - Harbor City	Yes		Above Moderate
LOS ANGELES	25407 S PRESIDENT AVE	90710	7410022002	Low Medium I Residential	R2-1XL	0	17	0.137756349	Residential - Single Family Residence	YES - Current	NO - Privately-Owned	Available	Not Used in Prior Housing Element	0	0	0.040883589	0.040883589	1	2*	2*	0368193	544	Wilmington - Harbor City			Above Moderate
LOS ANGELES	25415 S PRESIDENT AVE	90710	7410022004	Low Medium I Residential	R2-1XL	0	17	0.149778419	Residential - Double, Duplex, or Two Units - 4 Stories or Less	YES - Current	NO - Privately-Owned	Available	Not Used in Prior Housing Element	0	0	0.053733933	0.053733933	2	2*	2*	0368193	568	Wilmington - Harbor City	Yes		Above Moderate
LOS ANGELES	1616 W 254TH ST	90710	7410022005	Low Medium I Residential	R2-1XL	0	17	0.28165565	Residential - Three Units (Any Combination) - 4 Stories or Less - Pool	YES - Current	NO - Privately-Owned	Available	Not Used in Prior Housing Element	0	0.080629355	0	0.080629355	4	0	0	0368193	521	Wilmington - Harbor City	Yes	Moderate	
LOS ANGELES	1618 W 254TH ST	90710	7410022006	Low Medium I Residential	R2-1XL	0	17	0.281744733	Residential - Four Units (Any Combination) - 4 Stories or Less	YES - Current	NO - Privately-Owned	Available	Not Used in Prior Housing Element	0	0.034468669	0	0.034468669	4	0	0	0368193	520	Wilmington - Harbor City	Yes	Moderate	
LOS ANGELES	1628 W 254TH ST	90710	7410022008	Low Medium I Residential	R2-1XL	0	17	0.281921835	Residential - Five or More Units or Apartments (Any Combination) - 4 Stories or Less	YES - Current	NO - Privately-Owned	Available	Not Used in Prior Housing Element	0	0.053627807	0	0.053627807	6	0	0	0368193	518	Wilmington - Harbor City	Yes	Moderate	
LOS ANGELES	1644 W 254TH ST	90710	7410022009	Low Medium I Residential	R2-1XL	0	17	0.282004823	Residential - Single Family Residence	YES - Current	NO - Privately-Owned	Available	Not Used in Prior Housing Element	0	0.203844523	0	0.203844523	1	0	0	0368193	517	Wilmington - Harbor City			Moderate
LOS ANGELES	1650 W 254TH ST	90710	7410022010	Low Medium I Residential	R2-1XL	0	17	0.282096494	Residential - Four Units (Any Combination) - 4 Stories or Less	YES - Current	NO - Privately-Owned	Available	Not Used in Prior Housing Element	0	0.080629355	0	0.080629355	4	0	0	0368193	516	Wilmington - Harbor City	Yes	Moderate	
LOS ANGELES	1656 W 254TH ST	90710	7410022012	Low Medium I Residential	R2-1XL	0	17	0.376340165	Residential - Three Units (Any Combination) - 4 Stories or Less	YES - Current	NO - Privately-Owned	Available	Not Used in Prior Housing Element	0	0.142554224	0	0.142554224	3	0	0	0368193	514	Wilmington - Harbor City	Yes	Moderate	
LOS ANGELES	1662 W 254TH ST	90710	7410022013	Low Medium I Residential	R2-1XL	0	17	0.282360056	Residential - Single Family Residence	YES - Current	NO - Privately-Owned	Available	Not Used in Prior Housing Element	0	0.203844523	0	0.203844523	1	0	0	0368193	513	Wilmington - Harbor City			Moderate
LOS ANGELES	1666 W 254TH ST	90710	7410022014	Low Medium I Residential	R2-1XL	0	17	0.282443477	Residential - Double, Duplex, or Two Units - 4 Stories or Less	YES - Current	NO - Privately-Owned	Available	Not Used in Prior Housing Element	0	0.051902503	0	0.051902503	2	0	0	0368193	512	Wilmington - Harbor City	Yes	Moderate	
LOS ANGELES	1678 W 254TH ST	90710	7410022015	Low Medium I Residential	R2-1XL	0	17	0.282534219	Residential - Three Units (Any Combination) - 4 Stories or Less	YES - Current	NO - Privately-Owned	Available	Not Used in Prior Housing Element	0	0.09879173	0	0.09879173	3	0	0	0368193	511	Wilmington - Harbor City	Yes	Moderate	
LOS ANGELES	1686 W 254TH ST	90710	7410022016	Low Medium I Residential	R2-1XL	0	17	0.282621498	Residential - Three Units (Any Combination) - 4 Stories or Less	YES - Current	NO - Privately-Owned	Available	Not Used in Prior Housing Element	0	0.09879173	0	0.09879173	3	0	0

LOS ANGELES	25428 S WESTERN AVE	90710	7410022040	Medium Residential	[Q]R3-1VL	0	43	0.109368662	Residential - Double, Duplex, or Two Units - 4 Stories or Less	YES - Current	NO - Privately-Owned	Available	Not Used in Prior Housing Element	0	0	0.135760212	0.135760212	2	0	0	0368193	608	Wilmington - Harbor City		Yes	Above Moderate
LOS ANGELES	1694 W 254TH ST	90710	7410022041	Medium Residential	[Q]R3-1VL	0	43	0.162894371	Residential - Double, Duplex, or Two Units - 4 Stories or Less	YES - Current	NO - Privately-Owned	Available	Not Used in Prior Housing Element	0	0	0.168191805	0.168191805	2	0	0	0368193	509	Wilmington - Harbor City		Yes	Above Moderate
LOS ANGELES	25412 S WESTERN AVE	90710	7410022043	Medium Residential	[Q]R3-1VL	0	43	0.164018734	Residential - Three Units (Any Combination) - 4 Stories or Less	YES - Current	NO - Privately-Owned	Available	Not Used in Prior Housing Element	0	0	0.168191805	0.168191805	2	0	0	0368193	550	Wilmington - Harbor City		Yes	Above Moderate
LOS ANGELES			7410022044	Medium Residential	[Q]R3-1VL	0	43	0.120818709	Residential - Single Family Residence	YES - Current	NO - Privately-Owned	Available	Not Used in Prior Housing Element	0.25954324	0	0	0.25954324	1	0	0	0368193	567	Wilmington - Harbor City			Lower
LOS ANGELES	1611 W 255TH ST	90710	7410022BRK	Low Medium I Residential	R2-1XL	0	17	0.278268077	Residential - Single Family Residence - Condominium	YES - Current	NO - Privately-Owned	Available	Not Used in Prior Housing Element	0	0.068719113	0	0.068719113	4	0	0	0368193	963	Wilmington - Harbor City			Moderate
LOS ANGELES	25503 S PRESIDENT AVE	90710	7410023001	Low Medium I Residential	R2-1XL	0	17	0.138409701	Residential - Single Family Residence	YES - Current	NO - Privately-Owned	Available	Not Used in Prior Housing Element	0	0	0.040883589	0.040883589	1	2*	2*	0368193	655	Wilmington - Harbor City			Above Moderate
LOS ANGELES	25513 S PRESIDENT AVE	90710	7410023002	Low Medium I Residential	R2-1XL	0	17	0.137757191	Residential - Single Family Residence	YES - Current	NO - Privately-Owned	Available	Not Used in Prior Housing Element	0	0	0.040883589	0.040883589	1	2*	2*	0368193	674	Wilmington - Harbor City			Above Moderate
LOS ANGELES	25517 S PRESIDENT AVE	90710	7410023003	Low Medium I Residential	R2-1XL	0	17	0.137755459	Residential - Single Family Residence	YES - Current	NO - Privately-Owned	Available	Not Used in Prior Housing Element	0	0	0.040883589	0.040883589	1	2*	2*	0368193	682	Wilmington - Harbor City			Above Moderate
LOS ANGELES	1612 W 255TH ST	90710	7410023004	Low Medium I Residential	R2-1XL	0	17	0.137961852	Residential - Single Family Residence	YES - Current	NO - Privately-Owned	Available	Not Used in Prior Housing Element	0	0	0.040883589	0.040883589	1	2*	2*	0368193	654	Wilmington - Harbor City			Above Moderate
LOS ANGELES	1616 W 255TH ST	90710	7410023005	Low Medium I Residential	R2-1XL	0	17	0.137955425	Residential - Single Family Residence - Pool	YES - Current	NO - Privately-Owned	Available	Not Used in Prior Housing Element	0	0	0.040883589	0.040883589	1	2*	2*	0368193	653	Wilmington - Harbor City			Above Moderate
LOS ANGELES	1620 W 255TH ST	90710	7410023006	Low Medium I Residential	R2-1XL	0	17	0.137949483	Residential - Single Family Residence	YES - Current	NO - Privately-Owned	Available	Not Used in Prior Housing Element	0	0	0.040883589	0.040883589	1	2*	2*	0368193	652	Wilmington - Harbor City			Above Moderate
LOS ANGELES	1644 W 255TH ST	90710	7410023008	Low Medium I Residential	R2-1XL	0	17	0.206885465	Residential - Double, Duplex, or Two Units - 4 Stories or Less	YES - Current	NO - Privately-Owned	Available	Not Used in Prior Housing Element	0	0.022983609	0	0.022983609	2	3*	3*	0368193	650	Wilmington - Harbor City		Yes	Moderate
LOS ANGELES	1646 W 255TH ST	90710	7410023009	Low Medium I Residential	R2-1XL	0	17	0.206871142	Residential - Single Family Residence	YES - Current	NO - Privately-Owned	Available	Not Used in Prior Housing Element	0	0.062883526	0	0.062883526	1	3*	3*	0368193	649	Wilmington - Harbor City			Moderate
LOS ANGELES	1650 W 255TH ST	90710	7410023010	Low Medium I Residential	R2-1XL	0	17	0.241332089	Residential - Double, Duplex, or Two Units - 4 Stories or Less	YES - Current	NO - Privately-Owned	Available	Not Used in Prior Housing Element	0	0.122067523	0	0.122067523	2	0	0	0368193	648	Wilmington - Harbor City		Yes	Moderate
LOS ANGELES	1656 W 255TH ST	90710	7410023011	Low Medium I Residential	R2-1XL	0	17	0.172368948	Residential - Double, Duplex, or Two Units - 4 Stories or Less	YES - Current	NO - Privately-Owned	Available	Not Used in Prior Housing Element	0	0	0.043857858	0.043857858	2	2*	2*	0368193	647	Wilmington - Harbor City		Yes	Above Moderate
LOS ANGELES	1662 W 255TH ST	90710	7410023012	Low Medium I Residential	R2-1XL	0	17	0.206827454	Residential - Single Family Residence - Pool	YES - Current	NO - Privately-Owned	Available	Not Used in Prior Housing Element	0	0.062883526	0	0.062883526	1	3*	3*	0368193	646	Wilmington - Harbor City			Moderate
LOS ANGELES	1668 W 255TH ST	90710	7410023013	Low Medium I Residential	R2-1XL	0	17	0.206815821	Residential - Single Family Residence	YES - Current	NO - Privately-Owned	Available	Not Used in Prior Housing Element	0	0.062883526	0	0.062883526	1	3*	3*	0368193	645	Wilmington - Harbor City			Moderate
LOS ANGELES	1670 W 255TH ST	90710	7410023014	Low Medium I Residential	R2-1XL	0	17	0.206800548	Residential - Single Family Residence - Pool	YES - Current	NO - Privately-Owned	Available	Not Used in Prior Housing Element	0	0.062883526	0	0.062883526	1	3*	3*	0368193	644	Wilmington - Harbor City			Moderate
LOS ANGELES	1680 W 255TH ST	90710	7410023015	Low Medium I Residential	R2-1XL	0	17	0.206787599	Residential - Double, Duplex, or Two Units - 4 Stories or Less	YES - Current	NO - Privately-Owned	Available	Not Used in Prior Housing Element	0	0.085214132	0	0.085214132	2	3*	3*	0368193	643	Wilmington - Harbor City		Yes	Moderate
LOS ANGELES	25524 S WESTERN AVE	90710	7410023017	Medium Residential	[Q]R3-1VL	0	43	0.32628131	Residential - Five or More Units or Apartments (Any Combination) - 4 Stories or Less	YES - Current	NO - Privately-Owned	Available	Not Used in Prior Housing Element	0	0	0.016364261	0.016364261	16	0	0	0368193	694	Wilmington - Harbor City		Yes	Above Moderate
LOS ANGELES	1681 W 256TH ST	90710	7410023018	Low Medium I Residential	R2-1XL	0	17	0.137757977	Residential - Single Family Residence	YES - Current	NO - Privately-Owned	Available	Not Used in Prior Housing Element	0	0	0.040883589	0.040883589	1	2*	2*	0368193	695	Wilmington - Harbor City			Above Moderate
LOS ANGELES	1675 W 256TH ST	90710	7410023019	Low Medium I Residential	R2-1XL	0	17	0.137756903	Residential - Single Family Residence	YES - Current	NO - Privately-Owned	Available	Not Used in Prior Housing Element	0	0	0.040883589	0.040883589	1	2*	2*	0368193	696	Wilmington - Harbor City			Above Moderate
LOS ANGELES	1673 W 256TH ST	90710	7410023020	Low Medium I Residential	R2-1XL	0	17	0.137756903	Residential - Double, Duplex, or Two Units - 4 Stories or Less	YES - Current	NO - Privately-Owned	Available	Not Used in Prior Housing Element	0	0	0.053733933	0.053733933	2	2*	2*	0368193	697	Wilmington - Harbor City		Yes	Above Moderate
LOS ANGELES	1669 W 256TH ST	90710	7410023021	Low Medium I Residential	R2-1XL	0	17	0.137756903	Residential - Single Family Residence	YES - Current	NO - Privately-Owned	Available	Not Used in Prior Housing Element	0	0	0.040883589	0.040883589	1	2*	2*	0368193	699	Wilmington - Harbor City			Above Moderate
LOS ANGELES	1661 W 256TH ST	90710	7410023022	Low Medium I Residential	R2-1XL	0	17	0.137757183	Residential - Single Family Residence	YES - Current	NO - Privately-Owned	Available	Not Used in Prior Housing Element	0	0	0.017070077	0.017070077	1	2*	2*	0368193	700	Wilmington - Harbor City			Above Moderate
LOS ANGELES	1659 W 256TH ST	90710	7410023023	Low Medium I Residential	R2-1XL	0	17	0.137757196	Residential - Single Family Residence	YES - Current	NO - Privately-Owned	Available	Not Used in Prior Housing Element	0	0	0.040883589	0.040883589	1	2*	2*	0368193	701	Wilmington - Harbor City			Above Moderate
LOS ANGELES	1653 W 256TH ST	90710	7410023024	Low Medium I Residential	R2-1XL	0	17	0.137756903	Residential - Single Family Residence	YES - Current	NO - Privately-Owned	Available	Not Used in Prior Housing Element	0	0	0.017070077	0.017070077	1	2*	2*	0368193	702	Wilmington - Harbor City			Above Moderate
LOS ANGELES	1649 W 256TH ST	90710	7410023025	Low Medium I Residential	R2-1XL	0	17	0.137756903	Residential - Single Family Residence	YES - Current	NO - Privately-Owned	Available	Not Used in Prior Housing Element	0	0	0.040883589	0.040883589	1	2*	2*	0368193	703	Wilmington - Harbor City			Above Moderate
LOS ANGELES	1643 W 256TH ST	90710	7410023026	Low Medium I Residential	R2-1XL	0	17	0.206635351	Residential - Double, Duplex, or Two Units - 4 Stories or Less	YES - Current	NO - Privately-Owned	Available	Not Used in Prior Housing Element	0	0.085214132	0	0.085214132	2	3*	3*	0368193	704	Wilmington - Harbor City		Yes	Moderate
LOS ANGELES	1637 W 256TH ST	90710	7410023027	Low Medium I Residential	R2-1XL	0	17	0.206634927	Residential - Double, Duplex, or Two Units - 4 Stories or Less - Pool	YES - Current	NO - Privately-Owned	Available	Not Used in Prior Housing Element	0	0.035872567	0	0.035872567	2	3*	3*	0368193	705	Wilmington - Harbor City		Yes	Moderate
LOS ANGELES	1633 W 256TH ST	90710	7410023028	Low Medium I Residential	R2-1XL	0	17	0.206635351	Residential - Double, Duplex, or Two Units - 4 Stories or Less	YES - Current	NO - Privately-Owned	Available	Not Used in Prior Housing Element	0	0.085214132	0	0.085214132	2	3*	3*	0368193	706	Wilmington - Harbor City		Yes	Moderate
LOS ANGELES	1623 W 256TH ST	90710	7410023029	Low Medium I Residential	R2-1XL	0	17	0.206636425	Residential - Single Family Residence	YES - Current	NO - Privately-Owned	Available	Not Used in Prior Housing Element	0	0.062883526	0	0.062883526	1	3*	3*	0368193	707	Wilmington - Harbor City			Moderate
LOS ANGELES	1617 W 256TH ST	90710	7410023030	Low Medium I Residential	R2-1XL	0	17	0.137756899	Residential - Double, Duplex, or Two Units - 4 Stories or Less	YES - Current	NO - Privately-Owned	Available	Not Used in Prior Housing Element	0	0	0.00338006	0.00338006	2	2*	2*	0368193	709	Wilmington - Harbor City		Yes	Above Moderate
LOS ANGELES	1611 W 256TH ST	90710	7410023031	Low Medium I Residential	R2-1XL	0	17	0.137757193	Residential - Single Family Residence	YES - Current	NO - Privately-Owned	Available	Not Used in Prior Housing Element	0	0	0.040883589	0.040883589	1	2*	2*	0368193	711	Wilmington - Harbor City			Above Moderate
LOS ANGELES	1609 W 256TH ST	90710	7410023032	Low Medium I Residential	R2-1XL	0	17	0.137756835	Residential - Single Family Residence	YES - Current	NO - Privately-Owned	Available	Not Used in Prior Housing Element	0	0	0.017070077	0.017070077	1	2*	2*	0368193	712	Wilmington - Harbor City			Above Moderate
LOS ANGELES	25529 S PRESIDENT AVE	90710	7410023034	Low Medium I Residential	R2-1XL	0	17	0.110207268	Residential - Single Family Residence	YES - Current	NO - Privately-Owned	Available	Not Used in Prior Housing Element	0	0	0.038560036	0.038560036	1	1*	1*	0368193	713	Wilmington - Harbor City		Yes	Above Moderate
LOS ANGELES	25537 S PRESIDENT AVE	90710	7410023035	Low Medium I Residential	R2-1XL	0	17	0.110200463	Residential - Single Family Residence	YES - Current	NO - Privately-Owned	Available	Not Used in Prior Housing Element	0	0	0.025645345	0.025645345	1	1*	1*	0368193	729	Wilmington - Harbor City			Above Moderate
LOS ANGELES	1671 W 256TH ST	90710	7410023037	Low Medium I Residential	R2-1XL	0	17	0.137756903	Residential - Single Family Residence	YES - Current	NO - Privately-Owned	Available	Not Used in Prior Housing Element	0	0	0.040883589	0.040883589	1	2*	2*	0368193	698	Wilmington - Harbor City			Above Moderate
LOS ANGELES	1684 W 255TH ST	90710	7410023038	Medium Residential	[Q]R3-1VL	0	43	0.313599557	Residential - Five or More Units or Apartments (Any Combination) - 4 Stories or Less	YES - Current	NO - Privately-Owned	Available	Not Used in Prior Housing Element	0	0	0.02765445	0.02765445	8	0	0	0368193	672	Wilmington - Harbor City		Yes	Above Moderate
LOS ANGELES	1632 W 255TH ST	90710	7410023042	Low Medium I Residential	R2-1XL	0	17	0.163797934	Residential - Double, Duplex, or Two Units - 4 Stories or Less	YES - Current	NO - Privately-Owned	Available	Not Used in Prior Housing Element	0	0	0.001429487	0.001429487	2	2*	2*	0368193	1019	Wilmington - Harbor City			Above Moderate
LOS ANGELES	1606 W 256TH ST	90710	7410024001	Low Medium Residential	R2-1XL	0	17	0.137769257	Residential - Single Family Residence	YES - Current	NO - Privately-Owned	Available	Not Used in Prior Housing Element	0	0	0.040883589	0.040883589	1	2*	2*	0368193	770	Wilmington - Harbor City			Above Moderate
LOS ANGELES	25607 S PRESIDENT AVE	90710	7410024002	Low Medium Residential	R2-1XL	0	17	0.137757207	Residential - Single Family Residence	YES - Current	NO - Privately-Owned	Available	Not Used in Prior Housing Element	0	0	0.040883589	0.040883589	1	2*	2*	0368193	786	Wilmington - Harbor City			Above Moderate
LOS ANGELES	25611 S PRESIDENT AVE	90710	7410024003	Low Medium Residential	R2-1XL	0	17	0.137756343	Residential - Double, Duplex, or Two Units - 4 Stories or Less	YES - Current	NO - Privately-Owned	Available	Not Used in Prior Housing Element	0	0	0.053733933	0.053733933	2	2*	2*	0368193	792	Wilmington - Harbor City		Yes	Above Moderate
LOS ANGELES	1608 W 256TH ST	90710	7410024004	Low Medium Residential	R2-1XL	0	17	0.137758508	Residential - Single Family Residence	YES - Current	NO - Privately-Owned	Available	Not Used in Prior Housing Element	0	0	0.040883589	0.040883589	1	2*	2*	0368193	769	Wilmington - Harbor City			Above Moderate
LOS ANGELES	1620 W 256TH ST	90710	7410024006	Low Medium Residential	R2-1XL	0	17	0.137757486	Residential - Single Family Residence	YES - Current	NO - Privately-Owned	Available	Not Used in Prior Housing Element	0	0	0.040883589	0.040883589	1	2*	2*	0368193	767	Wilmington - Harbor City			Above Moderate
LOS ANGELES	1624 W 256TH ST	90710	7410024007	Low Medium Residential	R2-1XL	0	17	0.137756619	Residential - Single Family Residence	YES - Current	NO - Privately-Owned	Available	Not Used in Prior Housing Element	0	0	0.040883589	0.040883589	1	2*	2*	0368193	766	Wilmington - Harbor City			Above Moderate
LOS ANGELES	1628 W 256TH ST	90710	7410024008	Low Medium Residential	R2-1XL	0	17	0.137756549	Residential - Single Family Residence	YES - Current	NO - Privately-Owned	Available	Not Used in Prior Housing Element	0	0	0.010913524	0.010913524	1	2*	2*	0368193	765	Wilmington - Harbor City			Above Moderate
LOS ANGELES	1632 W 256TH ST	90710	7410024009	Low Medium Residential	R2-1XL	0	17	0.13775462	Residential - Double, Duplex, or Two Units - 4 Stories or Less	YES - Current	NO - Privately-Owned	Available	Not Used in Prior Housing Element	0	0	0.022488749	0.022488749	2	2*	2*	0368193	764	Wilmington - Harbor City		Yes	Above Moderate
LOS ANGELES	1636 W 256TH ST	90710	7410024010	Low Medium Residential	R2-1XL	0	17	0.137753766	Residential - Single Family Residence	YES - Current	NO - Privately-Owned	Available	Not Used in Prior Housing Element	0	0	0.040883589	0.040883589	1	2*	2*	0368193	763	Wilmington - Harbor City			Above Moderate
LOS ANGELES	1640 W 256TH ST	90710	7410024011	Low Medium Residential	R2-1XL	0	17	0.137752605	Residential - Single Family Residence	YES - Current	NO - Privately-Owned	Available	Not Used in Prior Housing Element	0	0	0.040883589	0.040883589	1	2*	2*	0368193	762	Wilmington - Harbor City			Above Moderate
LOS ANGELES	1644 W 256TH ST	90710	7410024012	Low Medium Residential	R2-1XL	0	17	0.137752531	Residential - Double, Duplex, or Two Units - 4 Stories or Less	YES - Current	NO - Privately-Owned	Available	Not Used in Prior Housing Element	0	0	0.00338006	0.00338006	2	2*	2*	0368193	761	Wilmington - Harbor City		Yes	Above Moderate
LOS ANGELES	1648 W 256TH ST	90710	7410024013	Low Medium Residential	R2-1XL	0	17	0.206624391	Residential - Single Family Residence	YES - Current	NO - Privately-Owned	Available	Not Used in Prior Housing Element	0	0.062883526	0	0.062883526	1	3*	3*	0368193	760	Wilmington - Harbor City			Moderate
LOS ANGELES	1652 W 256TH ST	90710	7410024014	Low Medium Residential	R2-1XL	0	17	0.206624398	Residential - Double, Duplex, or Two Units - 4 Stories or Less	YES - Current	NO - Privately-Owned	Available	Not Used in Prior Housing Element	0	0.035872567	0	0.035872567	2	3*	3*	0368193	759	Wilmington - Harbor City		Yes	Moderate
LOS ANGELES	1660 W 256TH ST	90710	7410024015	Low Medium Residential	R2-1XL	0	17	0.206620087	Residential - Single Family Residence	YES - Current	NO - Privately-Owned	Available	Not Used in Prior Housing Element	0	0.062883526	0	0.062883526	1	3*	3*	0368193	758	Wilmington - Harbor City			Moderate
LOS ANGELES	1670 W 256TH ST	90710	7410024016	Low Medium Residential	R2-1XL	0	17	0.20662008	Residential - Single Family Residence - Therapy Pool (Spa)	YES - Current	NO - Privately-Owned	Available	Not Used in Prior Housing Element	0	0.062883526	0	0.062883526	1	3*	3*	0368193	757	Wilmington - Harbor City			Moderate
LOS ANGELES	1674 W 256TH ST	90710	7410024017	Low Medium Residential	R2-1XL	0	17	0.137743715	Residential - Double, Duplex, or Two Units - 4 Stories or Less	YES - Current	NO - Privately-Owned	Available	Not Used in Prior Housing Element	0	0	0.014386712	0.014386712	2	2*	2*	0368193	756	Wilmington - Harbor City		Yes	Above Moderate
LOS ANGELES	25602 S WESTERN AVE	90710	7410024020	Medium Residential	[Q]R3-1VL	0	43	0.108290934	Residential - Single Family Residence	YES - Current	NO - Privately-Owned	Available	Not Used in Prior Housing Element	0.203844523	0	0	0.203844523	1	0	0	0368193	753	Wilmington - Harbor City			Lower
LOS ANGELES	25608 S WESTERN AVE	90710	7410024021	Medium Residential	[Q]R3-1VL	0	43	0.109442203	Residential - Single Family Residence	YES - Current	NO - Privately-Owned	Available	Not Used in Prior Housing Element	0.203844523	0	0	0.203844523	1	0	0	0368193	785	Wilmington - Harbor City			Lower
LOS ANGELES	25612 S WESTERN AVE	90710	7410024022	Medium Residential	[Q]R3-1VL	0	43	0.109447642	Residential - Single Family Residence	YES - Current	NO - Privately-Owned	Available	Not Used in Prior Housing Element	0.203844523	0	0	0.203844523	1	0	0	0368193	791	Wilmington - Harbor City			Lower
LOS ANGELES	25630 S WESTERN AVE	90710	7410024023	Medium Residential	[Q]R3-1VL	0	43	0.326960269	Residential - Five or More Units or Apartments (Any Combination) - 4 Stories or Less - Pool	YES - Current	NO - Privately-Owned	Available	Not Used in Prior Housing Element	0	0	0.033570243	0.033570243	18	0	0	0368193	805	Wilmington - Harbor City		Yes	Above Moderate
LOS ANGELES	1679 W 257TH ST	90710	7410024024	Medium Residential	[Q]R3-1VL	0	43	0.206635385	Residential - Five or More Units or Apartments (Any Combination) - 4 Stories or Less	YES - Current	NO - Privately-Owned	Available	Not Used in Prior Housing Element	0.016665522	0	0	0.016665522	11	0	0	0368193	806	Wilmington - Harbor City			Lower
LOS ANGELES	1671 W 257TH ST	90710	7410024025	Medium Residential	[Q]R3-1VL	0	43	0.206636887	Residential - Five or More Units or Apartments (Any Combination) - 4 Stories or Less	YES - Current	NO - Privately-Owned	Available	Not Used in Prior Housing Element	0.016665522	0	0	0.016665522	11	0	0	0368193	807	Wilmington - Harbor City			Lower
LOS ANGELES	1667 W 257TH ST	90710	7410024026	Medium Residential	[Q]R3-1VL	0	43	0.275513851	Residential - Four Units (Any Combination) - 4 Stories or Less	YES - Current	NO - Privately-Owned	Available	Not Used in Prior Housing Element	0	0	0.226722741	0.226722741	4	0	0	0368193	808	Wilmington - Harbor City		Yes	Above Moderate
LOS ANGELES	1661 W 257TH ST	90710	7410024027	Medium Residential	[Q]R3-1VL	0	43	0.137756635	Residential - Four Units (Any Combination) - 4 Stories or Less	YES - Current	NO - Privately-Owned	Available	Not Used in Prior Housing Element	0	0	0.044696182	0.044696182	4	0	0	0368193	809	Wilmington - Harbor City		Yes	Above Moderate
LOS ANGELES	1657 W 257TH ST	90710	7410024028	Medium Residential	[Q]R3-1VL	0	43	0.172197225	Residential - Five or More Units or Apartments (Any Combination) - 4 Stories or Less	YES - Current	NO - Privately-Owned	Available	Not Used in Prior Housing Element	0.016178495	0	0	0.016178495	9	0	0	0368193	811	Wilmington - Harbor City			Lower
LOS ANGELES	1649 W 257TH ST	90710	7410024029	Medium Residential	[Q]R3-1VL	0	43	0.206635385	Residential - Double, Duplex, or Two Units - 4 Stories or Less	YES - Current	NO - Privately-Owned	Available	Not Used in Prior Housing Element	0	0	0.234283692	0.234283692	2	0	0	0368193	812	Wilmington - Harbor City		Yes	Above Moderate
LOS ANGELES	1643 W 257TH ST	90710	7410024030	Medium Residential	[Q]R3-1VL	0	43	0.206635809	Residential - Five or More Units or Apartments (Any Combination) - 4 Stories or Less	YES - Current	NO - Privately-Owned	Available	Not Used in Prior Housing Element	0.016665522	0	0	0.016665522	11	0	0	0368193	813	Wilmington - Harbor City			Lower
LOS ANGELES	1635 W 257TH ST	90710	7410024031	Medium Residential	[Q]R3-1VL	0	43	0.206635809	Residential - Four Units (Any Combination) - 4 Stories or Less	YES - Current	NO - Privately-Owned	Available	Not Used in Prior Housing Element	0.037067528	0	0	0.037067528	4	0	0	0368193	814	Wilmington - Harbor City			Lower
LOS ANGELES	1627 W 257TH ST	90710	7410024032	Medium Residential	[Q]R3-1VL	0	43	0.206635385	Residential - Five or More Units or Apartments (Any Combination) - 4 Stories or Less	YES - Current	NO - Privately-Owned	Available	Not Used in Prior Housing Element	0.018683154	0	0	0.018683154	10	0	0	0368193	815	Wilmington - Harbor City			Lower
LOS ANGELES	1623 W 257TH ST	90710	7410024033	Medium Residential	[Q]R3-1VL	0	43	0.206634948	Residential - Five or More Units or Apartments (Any Combination) - 4 Stories or Less	YES - Current	NO - Privately-Owned	Available	Not Used in Prior Housing Element	0	0	0.015079076	0.015079076	9	0	0	0368193	816	Wilmington - Harbor City		Yes	Above Moderate
LOS ANGELES	1617 W 257TH ST	90710	7410024034	Medium Residential	[Q]R3-1VL	0	43	0.206635385	Residential - Five or More Units or Apartments (Any Combination) - 4 Stories or Less	YES - Current	NO - Privately-Owned	Available	Not Used in Prior Housing Element	0.023666573	0	0	0.023666573	10	0	0	0368193	817	Wilmington - Harbor City			Lower
LOS ANGELES	1613 W 257TH ST	90710	7410024035	Medium Residential	[Q]R3-1VL	0	43	0.206635809	Residential - Single Family Residence	YES - Current	NO - Privately-Owned	Available	Not Used in Prior Housing Element	0.360856724	0	0	0.360856724	1	0	0	0368193	818	Wilmington - Harbor City			Lower
LOS ANGELES	1611 W 257TH ST	90710	7410024036	Medium Residential	[Q]R3-1VL	0	43	0.206636887	Residential - Four Units (Any Combination) - 4 Stories or Less	YES - Current	NO - Privately-Owned	Available	Not Used in Prior Housing Element	0	0	0.187148142	0.187148142	4	0	0	0368193	819	Wilmington - Harbor City		Yes	Above Moderate
LOS ANGELES	1603 W 257TH ST	90710	7410024037	Medium Residential	[Q]R3-1VL	0	43	0.206634311	Residential - Five or More Units or Apartments (Any Combination) - 4 Stories or Less	YES - Current	NO - Privately-Owned	Available	Not Used in Prior Housing Element	0	0	0.044907951	0.044907951	9	0	0	0368193	820	Wilmington - Harbor City		Yes	Above Moderate
LOS ANGELES	25703 S PRESIDENT AVE	90710	7410025001	Medium Residential	[Q]R3-1VL	0	43	0.206636422	Residential - Five or More Units or Apartments (Any Combination) - 4 Stories or Less	YES - Current	NO - Privately-Owned	Available	Not Used in Prior Housing Element	0	0	0.044553068	0.044553068	7	0	0	0368193	875	Wilmington - Harbor City		Yes	Above Moderate
LOS ANGELES	1606 W 257TH ST	90710	7410025002	Medium Residential	[Q]R3-1VL	0	43	0.172196046	Residential - Five or More Units or Apartments (Any Combination) - 4 Stories or Less	YES - Current	NO - Privately-Owned	Available	Not Used in Prior Housing Element	0.027048227	0	0	0.027048227	5	0	0	0368193	874	Wilmington - Harbor City			Lower
LOS ANGELES	1634 W 257TH ST	90710	7410025006	Medium Residential	[Q]R3-1VL	0	43	0.223854919	Residential - Three Units (Any Combination) - 4 Stories or Less	YES - Current	NO - Privately-Owned	Available	Not Used in Prior Housing Element	0	0	0.213366595	0.213366595	3	0	0	0368193	869	Wilmington - Harbor City		Yes	Above Moderate
LOS ANGELES	1636 W 257TH ST	90710	7410025007	Medium Residential	[Q]R3-1VL	0	43	0.137757165	Residential - Single Family Residence	YES - Current	NO - Privately-Owned	Available	Not Used in Prior Housing Element	0.257234901	0	0	0.257234901	1	0	0	0368193	867	Wilmington - Harbor City			Lower
LOS ANGELES	1640 W 257TH ST	90710	7410025008	Medium Residential	[Q]R3-1VL	0	43	0.137756872	Residential - Four Units (Any Combination) - 4 Stories or Less	YES - Current	NO - Privately-Owned	Available	Not Used in Prior Housing Element	0.022265086	0	0	0.022265086	4	0	0	0368193	866	Wilmington - Harbor City			Lower
LOS ANGELES	1652 W 257TH ST	90710	7410025011	Medium Residential	[Q]R3-1VL	0	43	0.137757165	Residential - Single Family Residence	YES - Current	NO - Privately-Owned	Available	Not Used in Prior Housing Element	0.257234901	0	0	0.257234901	1	0	0	0368193	863	Wilmington - Harbor City			Lower
LOS ANGELES	1656 W 257TH ST	90710	7410025012	Medium Residential	[Q]R3-1VL	0	43	0.137757159	Residential - Four Units (Any Combination) - 4 Stories or Less	YES - Current	NO - Privately-Owned	Available	Not Used in Prior Housing Element	0.022265086	0	0	0.022265086	4	0	0	0368193	862	Wilmington - Harbor City			Lower
LOS ANGELES	1662 W 257TH ST	90710	7410025013	Medium Residential	[Q]R3-1VL	0	43	0.206636279	Residential - Five or More Units or Apartments (Any Combination) - 4 Stories or Less	YES - Current	NO - Privately-Owned	Available	Not Used in Prior Housing Element	0.029503155	0	0	0.029503155	6	0	0	0368193	861	Wilmington - Harbor City			Lower
LOS ANGELES	1666 W 257TH ST	90710	7410025014	Medium Residential	[Q]R3-1VL	0	43	0.206634773	Residential - Five or More Units or Apartments (Any Combination) - 4 Stories or Less	YES - Current	NO - Privately-Owned	Available	Not Used in Prior Housing Element	0.0209446	0	0	0.0209446	9	0	0	0368193	860	Wilmington - Harbor City			Lower
LOS ANG

LOS ANGELES	1695 W PACIFIC COAST HWY	90710	7410025047	General Commercial		(Q)C2-1VL	0	29	0.187124437	Commercial - Store - One Story	YES - Current	NO - Privately-Owned	Available	Not Used in Prior Housing Element	0	0.025260669	0	0.025260669	0	0	0	0338193	27	Wilmington - Harbor City							Moderate
LOS ANGELES	25734 S WESTERN AVE	90710	7410025047	General Commercial		(Q)C2-1VL	0	29	0.088401453	Commercial - Store - One Story	YES - Current	NO - Privately-Owned	Available	Not Used in Prior Housing Element	0	0.018009314	0	0.018009314	0	0	0	0338193	26	Wilmington - Harbor City							Moderate
LOS ANGELES	25720 S WESTERN AVE	90710	7410025048	General Commercial		(Q)C2-1VL	0	29	0.327348355	Commercial - Parking Lot (Commercial Use Property) - Lots - Patron or Employee - One Story	YES - Current	NO - Privately-Owned	Available	Not Used in Prior Housing Element	0	0.088717058	0	0.088717058	0	0	0	0368193	857	Wilmington - Harbor City							Moderate
LOS ANGELES			7410025048	General Commercial		(Q)C2-1VL	0	29	0.206636279	Commercial - Parking Lot (Commercial Use Property) - Lots - Patron or Employee - One Story	YES - Current	NO - Privately-Owned	Available	Not Used in Prior Housing Element	0	0.06720531	0	0.06720531	0	0	0	0368193	858	Wilmington - Harbor City							Moderate
LOS ANGELES	1342 W LOMITA BLVD	90710	7410026050	Medium Residential		(Q)R3-1VL	0	43	0.161299871	Residential - Double, Duplex, or Two Units - 4 Stories or Less	YES - Current	NO - Privately-Owned	Available	Not Used in Prior Housing Element	0	0	0.168191805	0.168191805	2	0	0	0368193	76	Wilmington - Harbor City		Yes					Above Moderate
LOS ANGELES	1346 W LOMITA BLVD	90710	7410026051	Medium Residential		(Q)R3-1VL	0	43	0.160820452	Residential - Single Family Residence	YES - Current	NO - Privately-Owned	Available	Not Used in Prior Housing Element	0.262653589	0	0	0.262653589	1	0	0	0368193	75	Wilmington - Harbor City							Lower
LOS ANGELES	25016 S BELLE PORTE AVE	90710	7410026054	Medium Residential		(Q)R3-1VL	0	43	0.172194251	Residential - Double, Duplex, or Two Units - 4 Stories or Less	YES - Current	NO - Privately-Owned	Available	Not Used in Prior Housing Element	0	0	0.200014114	0.200014114	2	0	0	0368193	121	Wilmington - Harbor City		Yes					Above Moderate
LOS ANGELES	1353 W 251ST ST	90710	7410026055	Low Medium II Residential		(Q)RD1.5-1XL	0	29	0.172197464	Residential - Double, Duplex, or Two Units - 4 Stories or Less	YES - Current	NO - Privately-Owned	Available	Not Used in Prior Housing Element	0	0.120967007	0	0.120967007	2	0	0	0368193	122	Wilmington - Harbor City		Yes					Moderate
LOS ANGELES	1345 W 251ST ST	90710	7410026056	Low Medium II Residential		(Q)RD1.5-1XL	0	29	0.172196034	Residential - Single Family Residence	YES - Current	NO - Privately-Owned	Available	Not Used in Prior Housing Element	0	0.088126302	0	0.088126302	1	0	0	0368193	123	Wilmington - Harbor City							Moderate
LOS ANGELES	1343 W 251ST ST	90710	7410026057	Low Medium II Residential		(Q)RD1.5-1XL	0	29	0.172666841	Residential - Three Units (Any Combination) - 4 Stories or Less	YES - Current	NO - Privately-Owned	Available	Not Used in Prior Housing Element	0	0.108677649	0	0.108677649	3	0	0	0368193	124	Wilmington - Harbor City		Yes					Moderate
LOS ANGELES	1335 W 251ST ST	90710	7410026058	Low Medium II Residential		(Q)RD1.5-1XL	0	29	0.1721961	Residential - Four Units (Any Combination) - 4 Stories or Less	YES - Current	NO - Privately-Owned	Available	Not Used in Prior Housing Element	0	0.203844523	0	0.203844523	1	0	0	0368197	91	Wilmington - Harbor City							Moderate
LOS ANGELES	25015 S FRAMPTON AVE	90710	7410026059	Low Medium II Residential		(Q)RD1.5-1XL	0	29	0.172195993	Residential - Double, Duplex, or Two Units - 4 Stories or Less	YES - Current	NO - Privately-Owned	Available	Not Used in Prior Housing Element	0	0.051902503	0	0.051902503	2	0	0	0368197	92	Wilmington - Harbor City		Yes					Moderate
LOS ANGELES	25101 S FRAMPTON AVE	90710	7410026060	Low Medium II Residential		(Q)RD1.5-1XL	0	29	0.172469026	Residential - Three Units (Any Combination) - 4 Stories or Less	YES - Current	NO - Privately-Owned	Available	Not Used in Prior Housing Element	0	0.108677649	0	0.108677649	3	0	0	0368197	161	Wilmington - Harbor City		Yes					Moderate
LOS ANGELES	1336 W 251ST ST	90710	7410026061	Low Medium II Residential		(Q)RD1.5-1XL	0	29	0.172464875	Residential - Single Family Residence	YES - Current	NO - Privately-Owned	Available	Not Used in Prior Housing Element	0	0.209497261	0	0.209497261	1	0	0	0368197	160	Wilmington - Harbor City							Moderate
LOS ANGELES	1352 W 251ST ST	90710	7410026064	Medium Residential		(Q)R3-1VL	0	43	0.114797594	Residential - Single Family Residence	YES - Current	NO - Privately-Owned	Available	Not Used in Prior Housing Element	0.203844523	0	0	0.203844523	1	0	0	0368193	178	Wilmington - Harbor City							Lower
LOS ANGELES	25110 S BELLE PORTE AVE	90710	7410026065	Medium Residential		(Q)R3-1VL	0	43	0.057559156	Residential - Single Family Residence	YES - Current	NO - Privately-Owned	Available	Not Used in Prior Housing Element	0	0	0.043689582	0.043689582	1	2*	2*	0368193	185	Wilmington - Harbor City							Above Moderate
LOS ANGELES			7410026065	Medium Residential		(Q)R3-1VL	0	43	0.057562382	Residential - Single Family Residence	YES - Current	NO - Privately-Owned	Available	Not Used in Prior Housing Element	0	0	0.043689582	0.043689582	1	2*	2*	0368193	186	Wilmington - Harbor City							Above Moderate
LOS ANGELES	1356 W 251ST ST	90710	7410026066	Medium Residential		(Q)R3-1VL	0	43	0.114797594	Residential - Double, Duplex, or Two Units - 4 Stories or Less	YES - Current	NO - Privately-Owned	Available	Not Used in Prior Housing Element	0	0	0.120967007	0.120967007	2	0	0	0368193	177	Wilmington - Harbor City		Yes					Above Moderate
LOS ANGELES	1347 W 252ND ST	90710	7410026069	Low Medium II Residential		(Q)RD1.5-1XL	0	29	0.17219609	Residential - Four Units (Any Combination) - 4 Stories or Less	YES - Current	NO - Privately-Owned	Available	Not Used in Prior Housing Element	0	0.080629355	0	0.080629355	4	0	0	0368193	233	Wilmington - Harbor City		Yes					Moderate
LOS ANGELES	1343 W 252ND ST	90710	7410026070	Low Medium II Residential		(Q)RD1.5-1XL	0	29	0.172687035	Residential - Three Units (Any Combination) - 4 Stories or Less	YES - Current	NO - Privately-Owned	Available	Not Used in Prior Housing Element	0	0.108677649	0	0.108677649	3	0	0	0368193	234	Wilmington - Harbor City		Yes					Moderate
LOS ANGELES	1331 W 252ND ST	90710	7410026072	Low Medium II Residential		(Q)RD1.5-1XL	0	29	0.172197093	Residential - Double, Duplex, or Two Units - 4 Stories or Less	YES - Current	NO - Privately-Owned	Available	Not Used in Prior Housing Element	0	0.120967007	0	0.120967007	2	0	0	0368197	229	Wilmington - Harbor City		Yes					Moderate
LOS ANGELES	1344 W 252ND ST	90710	7410026077	Low Medium II Residential		(Q)RD1.5-1XL	0	29	0.086172276	Residential - Single Family Residence	YES - Current	NO - Privately-Owned	Available	Not Used in Prior Housing Element	0	0	0.017070077	0.017070077	1	2*	2*	0368193	294	Wilmington - Harbor City							Above Moderate
LOS ANGELES	1346 W 252ND ST	90710	7410026078	Low Medium II Residential		(Q)RD1.5-1XL	0	29	0.086175517	Residential - Single Family Residence	YES - Current	NO - Privately-Owned	Available	Not Used in Prior Housing Element	0	0	0.017070077	0.017070077	1	2*	2*	0368193	293	Wilmington - Harbor City							Above Moderate
LOS ANGELES	1331 W 253RD ST	90710	7410026900	Low Medium II Residential		(Q)RD1.5-1XL	0	29	0.086099273	Miscellaneous - Government Owned Property	YES - Current	YES - City-Owned	Available	Not Used in Prior Housing Element	0	0	0.001839153	0.001839153	0	2*	2*	0368197	393	Wilmington - Harbor City							Above Moderate
LOS ANGELES	1333 W 253RD ST	90710	7410026900	Low Medium II Residential		(Q)RD1.5-1XL	0	29	0.086096935	Miscellaneous - Government Owned Property	YES - Current	YES - City-Owned	Available	Not Used in Prior Housing Element	0	0	0.001839153	0.001839153	0	2*	2*	0368197	391	Wilmington - Harbor City							Above Moderate
LOS ANGELES	1337 W 253RD ST	90710	7410026900	Low Medium II Residential		(Q)RD1.5-1XL	0	29	0.086098915	Miscellaneous - Government Owned Property	YES - Current	YES - City-Owned	Available	Not Used in Prior Housing Element	0	0	0.001839153	0.001839153	0	2*	2*	0368197	389	Wilmington - Harbor City							Above Moderate
LOS ANGELES	1339 W 253RD ST	90710	7410026900	Low Medium II Residential		(Q)RD1.5-1XL	0	29	0.086096865	Miscellaneous - Government Owned Property	YES - Current	YES - City-Owned	Available	Not Used in Prior Housing Element	0	0	0.001839153	0.001839153	0	2*	2*	0368197	387	Wilmington - Harbor City							Above Moderate
LOS ANGELES	1341 W 253RD ST	90710	7410026900	Low Medium II Residential		(Q)RD1.5-1XL	0	29	0.086611613	Miscellaneous - Government Owned Property	YES - Current	YES - City-Owned	Available	Not Used in Prior Housing Element	0	0	0.001839153	0.001839153	0	2*	2*	0368193	360	Wilmington - Harbor City							Above Moderate
LOS ANGELES	1343 W 253RD ST	90710	7410026900	Low Medium II Residential		(Q)RD1.5-1XL	0	29	0.086097105	Miscellaneous - Government Owned Property	YES - Current	YES - City-Owned	Available	Not Used in Prior Housing Element	0	0	0.001839153	0.001839153	0	2*	2*	0368193	359	Wilmington - Harbor City							Above Moderate
LOS ANGELES	1345 W 253RD ST	90710	7410026900	Low Medium II Residential		(Q)RD1.5-1XL	0	29	0.086099257	Miscellaneous - Government Owned Property	YES - Current	YES - City-Owned	Available	Not Used in Prior Housing Element	0	0	0.001839153	0.001839153	0	2*	2*	0368193	358	Wilmington - Harbor City							Above Moderate
LOS ANGELES	1350 W 253RD ST	90710	7410027048	Medium Residential		(Q)R3-1VL	0	43	0.08035823	Residential - Double, Duplex, or Two Units - 4 Stories or Less	YES - Current	NO - Privately-Owned	Available	Not Used in Prior Housing Element	0	0	0.003454895	0.003454895	2	3*	3*	0368193	423	Wilmington - Harbor City		Yes					Above Moderate
LOS ANGELES	1352 W 253RD ST	90710	7410027049	Medium Residential		(Q)R3-1VL	0	43	0.080360239	Commercial - Commercial - Vacant Land	YES - Current	NO - Privately-Owned	Available	Not Used in Prior Housing Element	0	0	0.063936281	0.063936281	0	3*	3*	0368193	422	Wilmington - Harbor City							Above Moderate
LOS ANGELES	25304 S BELLE PORTE AVE	90710	7410027050	Medium Residential		(Q)R3-1VL	0	43	0.080358874	Commercial - Store - One Story	YES - Current	NO - Privately-Owned	Available	Not Used in Prior Housing Element	0	0	0.004537331	0.004537331	0	3*	3*	0368193	420	Wilmington - Harbor City							Above Moderate
LOS ANGELES			7410027050	Medium Residential		(Q)R3-1VL	0	43	0.080356048	Commercial - Store - One Story	YES - Current	NO - Privately-Owned	Available	Not Used in Prior Housing Element	0	0	0.004537331	0.004537331	0	3*	3*	0368193	421	Wilmington - Harbor City							Above Moderate
LOS ANGELES	1353 W 254TH ST	90710	7410027051	Medium Residential		(Q)R3-1XL	0	29	0.021811932	Institutional - Church - One Story	YES - Current	NO - Privately-Owned	Available	Not Used in Prior Housing Element	0	0	0.000595083	0.000595083	0	0	0	0368193	507	Wilmington - Harbor City							Above Moderate
LOS ANGELES	1357 W 254TH ST	90710	7410027051	Medium Residential		(Q)R3-1VL	0	29	0.027264318	Institutional - Church - One Story	YES - Current	NO - Privately-Owned	Available	Not Used in Prior Housing Element	0	0	0.000484223	0.000484223	0	0	0	0368193	506	Wilmington - Harbor City							Above Moderate
LOS ANGELES	25364 S BELLE PORTE AVE	90710	7410027051	Medium Residential		(Q)R3-1VL	0	29	0.027142223	Institutional - Church - One Story	YES - Current	NO - Privately-Owned	Available	Not Used in Prior Housing Element	0	0	0.000484223	0.000484223	0	0	0	0368193	505	Wilmington - Harbor City							Above Moderate
LOS ANGELES			7410027051	Medium Residential		(Q)R3-1VL	0	29	0.012874465	Institutional - Church - One Story	YES - Current	NO - Privately-Owned	Available	Not Used in Prior Housing Element	0	0	0.000595083	0.000595083	0	0	0	0368193	501	Wilmington - Harbor City							Above Moderate
LOS ANGELES			7410027051	Medium Residential		(Q)R3-1VL	0	29	0.012914885	Institutional - Church - One Story	YES - Current	NO - Privately-Owned	Available	Not Used in Prior Housing Element	0	0	0.000595083	0.000595083	0	0	0	0368193	502	Wilmington - Harbor City							Above Moderate
LOS ANGELES			7410027051	Medium Residential		(Q)R3-1XL	0	29	0.01291492	Institutional - Church - One Story	YES - Current	NO - Privately-Owned	Available	Not Used in Prior Housing Element	0	0	0.000595083	0.000595083	0	0	0	0368193	503	Wilmington - Harbor City							Above Moderate
LOS ANGELES	25352 S BELLE PORTE AVE	90710	7410027052	Medium Residential		(Q)R3-1VL	0	29	0.022977572	Recreational - Athletic and Amusement Facility - Dance Hall - One Story	YES - Current	NO - Privately-Owned	Available	Not Used in Prior Housing Element	0	0	0.002721335	0.002721335	0	0	0	0368193	481	Wilmington - Harbor City							Above Moderate
LOS ANGELES			7410027052	Medium Residential		(Q)R3-1VL	0	29	0.017183173	Recreational - Athletic and Amusement Facility - Dance Hall - One Story	YES - Current	NO - Privately-Owned	Available	Not Used in Prior Housing Element	0	0	0.002721335	0.002721335	0	0	0	0368193	492	Wilmington - Harbor City							Above Moderate
LOS ANGELES			7410027052	Medium Residential		(Q)R3-1XL	0	29	0.017219608	Recreational - Athletic and Amusement Facility - Dance Hall - One Story	YES - Current	NO - Privately-Owned	Available	Not Used in Prior Housing Element	0	0	0.002721335	0.002721335	0	0	0	0368193	494	Wilmington - Harbor City							Above Moderate
LOS ANGELES			7410027052	Medium Residential		(Q)R3-1XL	0	29	0.017219608	Recreational - Athletic and Amusement Facility - Dance Hall - One Story	YES - Current	NO - Privately-Owned	Available	Not Used in Prior Housing Element	0	0	0.002721335	0.002721335	0	0	0	0368193	495	Wilmington - Harbor City							Above Moderate
LOS ANGELES			7410027052	Medium Residential		(Q)R3-1VL	0	29	0.017219641	Recreational - Athletic and Amusement Facility - Dance Hall - One Story	YES - Current	NO - Privately-Owned	Available	Not Used in Prior Housing Element	0	0	0.002721335	0.002721335	0	0	0	0368193	493	Wilmington - Harbor City							Above Moderate
LOS ANGELES			7410027052	Medium Residential		(Q)R3-1XL	0	29	0.022994462	Recreational - Athletic and Amusement Facility - Dance Hall - One Story	YES - Current	NO - Privately-Owned	Available	Not Used in Prior Housing Element	0	0	0.002721335	0.002721335	0	0	0	0368193	484	Wilmington - Harbor City							Above Moderate
LOS ANGELES			7410027052	Medium Residential		(Q)R3-1VL	0	29	0.022994932	Recreational - Athletic and Amusement Facility - Dance Hall - One Story	YES - Current	NO - Privately-Owned	Available	Not Used in Prior Housing Element	0	0	0.002721335	0.002721335	0	0	0	0368193	483	Wilmington - Harbor City							Above Moderate
LOS ANGELES			7410027052	Medium Residential		(Q)R3-1VL	0	29	0.022995862	Recreational - Athletic and Amusement Facility - Dance Hall - One Story	YES - Current	NO - Privately-Owned	Available	Not Used in Prior Housing Element	0	0	0.002721335	0.002721335	0	0	0	0368193	482	Wilmington - Harbor City							Above Moderate
LOS ANGELES	1336 W 254TH ST	90710	7410027059	Low Medium II Residential		(Q)RD2-1XL	0	21	0.172195805	Residential - Single Family Residence	YES - Current	NO - Privately-Owned	Available	Not Used in Prior Housing Element	0	0.051353246	0	0.051353246	1	3*	3*	0368197	654	Wilmington - Harbor City							Moderate
LOS ANGELES	1342 W 254TH ST	90710	7410027060	Low Medium II Residential		(Q)RD2-1XL	0	21	0.17273958	Residential - Three Units (Any Combination) - 4 Stories or Less	YES - Current	NO - Privately-Owned	Available	Not Used in Prior Housing Element	0	0.026464722	0	0.026464722	3	3*	3*	0368193	539	Wilmington - Harbor City		Yes					Moderate
LOS ANGELES	1344 W 254TH ST	90710	7410027061	Low Medium II Residential		(Q)RD2-1XL	0	21	0.172198156	Residential - Single Family Residence	YES - Current	NO - Privately-Owned	Available	Not Used in Prior Housing Element	0	0.051353246	0	0.051353246	1	3*	3*	0368193	538	Wilmington - Harbor City							Moderate
LOS ANGELES	1352 W 254TH ST	90710	7410027062	Medium Residential		(Q)R3-1VL	0	43	0.057398788	Residential - Single Family Residence	YES - Current	NO - Privately-Owned	Available	Not Used in Prior Housing Element	0	0	0.018251103	0.018251103	1	2*	2*	0368193	537	Wilmington - Harbor City							Above Moderate
LOS ANGELES	25406 S BELLE PORTE AVE	90710	7410027062	Medium Residential		(Q)R3-1VL	0	43	0.057398788	Residential - Single Family Residence	YES - Current	NO - Privately-Owned	Available	Not Used in Prior Housing Element	0	0	0.018251103	0.018251103	1	2*	2*	0368193	536	Wilmington - Harbor City							Above Moderate
LOS ANGELES	25408 S BELLE PORTE AVE	90710	7410027063	Medium Residential		(Q)R3-1VL	0	43	0.057398788	Residential - Single Family Residence - Therapy Pool (Spa)	YES - Current	NO - Privately-Owned	Available	Not Used in Prior Housing Element	0	0	0.043689582	0.043689582	1	2*	2*	0368193	546	Wilmington - Harbor City							Above Moderate
LOS ANGELES			7410027063	Medium Residential		(Q)R3-1VL	0	43	0.057398788	Residential - Single Family Residence - Therapy Pool (Spa)	YES - Current	NO - Privately-Owned	Available	Not Used in Prior Housing Element	0	0	0.043689582	0.043689582	1	2*	2*	0368193	547	Wilmington - Harbor City							Above Moderate
LOS ANGELES	25422 S BELLE PORTE AVE	90710	7410027065	Medium Residential		(Q)R3-1VL	0	43	0.172380422	Residential - Single Family Residence	YES - Current	NO - Privately-Owned	Available	Not Used in Prior Housing Element	0.135104039	0	0	0.135104039	1	0	0	0368193	571	Wilmington - Harbor City							Lower
LOS ANGELES	25424 S BELLE PORTE AVE	90710	7410027066	Medium Residential		(Q)R3-1VL	0	43	0.172459812	Residential - Single Family Residence	YES - Current	NO - Privately-Owned	Available	Not Used in Prior Housing Element	0.312382221	0	0	0.312382221	1	0	0	0368193	588	Wilmington - Harbor City							Lower
LOS ANGELES	25436 S BELLE PORTE AVE	90710	7410027068	Medium Residential		(Q)R3-1VL	0	43	0.123981294	Residential - Single Family Residence	YES - Current	NO - Privately-Owned	Available	Not Used in Prior Housing Element	0.25954324	0	0	0.25954324	1	0	0	0368193	626	Wilmington - Harbor City							Lower
LOS ANGELES	25440 S BELLE PORTE AVE	90710	7410027069	Medium Residential		(Q)R3-1VL	0	43	0.121685447	Residential - Single Family Residence	YES - Current	NO - Privately-Owned	Available	Not Used in Prior Housing Element	0.25954324	0	0	0.25954324	1	0	0	0368193	635	Wilmington - Harbor City							Lower
LOS ANGELES	1347 W 255TH ST	90710	7410027070	Medium Residential		(Q)R3-1VL	0	43	0.123232818	Residential - Single Family Residence	YES - Current	NO - Privately-Owned	Available	Not Used in Prior Housing Element	0.112245016	0	0	0.112245016	1	0	0	0368193	627	Wilmington - Harbor City							Lower
LOS ANGELES	1333 W 255TH ST	90710	7410027073	Low Medium II Residential		(Q)RD2-1XL	0	21	0.064287431	Residential - Single Family Residence	YES - Current	NO - Privately-Owned	Available	Not Used in Prior Housing Element	0	0	0.031461141	0.031461141	1	1*	1*	0368197	846	Wilmington - Harbor City							Above Moderate
LOS ANGELES	25441 S FRAMPTON AVE	90710	7410027074	Low Medium II Residential		(Q)RD2-1XL	0	21	0.137756619	Residential - Double, Duplex, or Two Units - 4 Stories or Less	YES - Current	NO - Privately-Owned	Available	Not Used in Prior Housing Element	0	0	0.043857858	0.043857858	2	2*	2*	0368197	796	Wilmington - Harbor City		Yes					Above Moderate
LOS ANGELES	25435 S FRAMPTON AVE	90710	7410027075	Low Medium II Residential		(Q)RD2-1XL	0	21	0.13775765	Residential - Single Family Residence	YES - Current	NO - Privately-Owned	Available	Not Used in Prior Housing Element	0	0	0.033344322	0.033344322	1	2*	2*	0368197	792	Wilmington - Harbor City							Above Moderate
LOS ANGELES	25427 S FRAMPTON AVE	90710	7410027076	Low Medium II Residential		(Q)RD2-1XL	0	21	0.163673646	Residential - Double, Duplex, or Two Units - 4 Stories or Less	YES - Current	NO - Privately-Owned	Available	Not Used in Prior Housing Element	0	0.085214132	0	0.085214132	2	3*	3*	0368197	788	Wilmington - Harbor City		Yes					Moderate
LOS ANGELES	25425 S FRAMPTON AVE	90710	7410027077	Low Medium II Residential		(Q)RD2-1XL	0	21	0.137756435	Residential - Single Family Residence	YES - Current	NO - Privately-Owned	Available	Not Used in Prior Housing Element	0	0	0.013902891	0.013902891	1	2*	2*	0368197	786	Wilmington - Harbor City							Above Moderate
LOS ANGELES	1340 W 255TH ST	90710	7410028038	Low Medium II Residential		(Q)RD1.5-1XL	0	29	0.155488102	Residential - Four Units (Any Combination) - 4 Stories or Less	YES - Current	NO - Privately-Owned	Available	Not Used in Prior Housing Element	0	0.015916498	0	0.015916498	4	0	0	0368197	850	Wilmington - Harbor City							Moderate
LOS ANGELES	25523 S FRAMPTON AVE	90710	7410028042	Low Medium II Residential		(Q)RD1.5-1XL	0	29	0.172389834	Residential - Three Units (Any Combination) - 4 Stories or Less	YES - Current	NO - Privately-Owned	Available	Not Used in Prior Housing Element	0	0.108677649	0	0.108677649	3	0	0	0368197	939	Wilmington - Harbor City		Yes					Moderate
LOS ANGELES	25529 S FRAMPTON AVE	90710	7410028043	Low Medium II Residential		(Q)RD1.5-1XL	0	29	0.206868122	Residential - Double, Duplex, or Two Units - 4 Stories or Less	YES - Current	NO - Privately-Owned	Available	Not Used in Prior Housing Element	0	0.164690033	0	0.164690033	2	0	0	0368197	973	Wilmington - Harbor City		Yes					Moderate
LOS ANGELES	25533 S FRAMPTON AVE	90710	7410028044	Low Medium II Residential		(Q)RD1.5-1XL	0	29	0.206869064	Residential - Single Family Residence - Vacant Land	YES - Current	NO - Privately-Owned	Available	Not Used in Prior Housing Element	0	0.238221198	0	0.238221198	0	0	0	0368197	987	Wilmington - Harbor City							Moderate
LOS ANGELES	25545 S FRAMPTON AVE	90710	7410028045	Low Medium II Residential		(Q)RD1.5-1XL	0	29	0.155197722	Residential - Single Family Residence	YES - Current	NO - Privately-Owned	Available	Not Used in Prior Housing Element	0	0.088126302	0	0.088126302	1	0	0	0368197	1011	Wilmington - Harbor City							Moderate
LOS ANGELES	1341 W 257TH ST	90710	7410028046	Low Medium II Residential		(Q)RD1.5-1XL	0	29	0.155164059	Residential - Single Family Residence	YES - Current	NO - Privately-Owned	Available	Not Used in Prior Housing Element	0	0.203844523	0	0.203844523	1	0	0	0368197	1009	Wilmington - Harbor City							Moderate
LOS ANGELES	1345 W 257TH ST	90710	7410028047	Low Medium II Residential		(Q)RD1.5-1XL	0	29	0.155604702	Residential - Double, Duplex, or Two Units - 4 Stories or Less	YES - Current	NO - Privately-Owned	Available	Not Used in Prior Housing Element	0	0.120967007	0	0.120967007	2	0	0	0368197	1007	Wilmington - Harbor City		Yes					Moderate
LOS ANGELES	25606 S BELLE PORTE AVE	90710	7410028048	Medium Residential		(Q)R3-1VL	0	43	0.201202482	Residential - Single Family Residence	YES - Current	NO - Privately-Owned	Available	Not Used in Prior Housing Element	0.31208117	0	0	0.31208117	1	0	0	0368193	790	Wilmington - Harbor City							Lower
LOS ANGELES	25530 S BELLE PORTE AVE	90710	7410028052	Medium Residential		(Q)R3-1VL	0	43	0.182527885	Residential - Single Family Residence	YES - Current	NO - Privately-Owned	Available	Not Used in Prior Housing Element	0.312382221	0	0	0.312382221	1	0	0	0368193	741	Wilmington - Harbor City							Lower
LOS ANGELES	25526 S BELLE PORTE AVE	90710	7410028053	Medium Residential		(Q)R3-1VL	0	43	0.13431424	Residential - Three Units (Any Combination) - 4 Stories or Less	YES - Current	NO - Privately-Owned	Available	Not Used in Prior Housing Element	0	0	0.068404481	0.068404481	3	0	0	0368193	735	Wilmington - Harbor City		Yes					Above Moderate
LOS ANGELES	25522 S BELLE PORTE AVE	90710	7410028054	Medium Residential		(Q)R3-1VL	0	43	0.185971848	Residential - Single Family Residence	YES - Current	NO - Privately-Owned	Available	Not Used in Prior Housing Element	0.136205399	0	0	0.136205399	1	0	0	0368193	708	Wilmington - Harbor City							Lower
LOS ANGELES			7410028056	Medium Residential		(Q)R3-1VL	0	43	0.185972135	Residential - Five or More Units or Apartments (Any Combination) - 4 Stories or Less	YES - Current	NO - Privately-Owned	Available	Not Used in Prior Housing Element	0.020499258	0	0	0.020499258	8	0	0	0368193	677	Wilmington - Harbor City							Lower
LOS ANGELES	1356 W 255TH ST	90710	7410028057	Medium Residential		(Q)R3-1VL	0	43	0.185971741	Residential - Single Family Residence	YES - Current	NO - Privately-Owned	Available	Not Used in Prior Housing Element	0.314880645	0	0	0.314880645	1	0	0	0368193	671	Wilmington - Harbor City							Lower
LOS ANGELES	1333 W PACIFIC COAST HWY	90710	7410028060	General Commercial		(Q)C2-1VL	0	29	0.359718984	Commercial - Commercial - Miscellaneous Commercial - One Story	YES - Current	NO - Privately-Owned	Available	Not Used in Prior Housing Element	0	0.034885693	0	0.034885693	1	0	0	0338197	15	Wilmington - Harbor City							Moderate
LOS ANGELES	25718 S BELLE PORTE AVE	90710	7410028062	Medium Residential		(Q)R3-1VL	0	43	0.172023857	Residential - Single Family Residence	YES - Current	NO - Privately-Owned	Available	Not Used in Prior Housing Element	0.312382221	0	0	0.312382221	1	0	0	0368193	890	Wilmington - Harbor City							Lower
LOS ANGELES	25716 S BELLE PORTE AVE	90710	7410028063	Medium Residential		(Q)R3-1VL	0	43	0.113793054	Residential - Single Family Residence	YES - Current	NO - Privately-Owned	Available	Not Used in Prior Housing Element	0.261869401	0	0	0.261869401	1	0	0	0368193	889	Wilmington - Harbor City							Lower
LOS ANGELES	25714 S BELLE PORTE AVE	90710

LOS ANGELES	1537 W 260TH ST	90710	7411002036	Limited Manufacturing, Medium Residential	[Q]RD1.5-1XL	0	29	0.230177446	Industrial - Light Manufacturing - One Story	YES - Current	NO - Privately-Owned	Available	Not Used in Prior Housing Element	0	0.023821732	0	0.023821732	0	0	0	0338193	259	Wilmington - Harbor City								Moderate
LOS ANGELES	1682 W 259TH ST	90710	7411003046	General Commercial	[Q]C2-1VL	0	29	0.114798551	Residential - Single Family Residence	YES - Current	NO - Privately-Owned	Available	Not Used in Prior Housing Element	0	0.217108893	0	0.217108893	1	0	0	0338193	162	Wilmington - Harbor City								Moderate
LOS ANGELES	1686 W 259TH ST	90710	7411003047	General Commercial	[Q]C2-1VL	0	29	0.091837977	Residential - Single Family Residence	YES - Current	NO - Privately-Owned	Available	Not Used in Prior Housing Element	0	0.215182662	0	0.215182662	1	0	0	0338193	161	Wilmington - Harbor City								Moderate
LOS ANGELES	25918 S WESTERN AVE	90710	7411003048	General Commercial	[Q]C2-1VL	0	29	0.03907019	Commercial - Office Building - One Story	YES - Current	NO - Privately-Owned	Available	Not Used in Prior Housing Element	0	0	0	0.044290982	0.044290982	1	0	0	0338193	226	Wilmington - Harbor City								Above Moderate
LOS ANGELES			7411003048	General Commercial	[Q]C2-1VL	0	29	0.023042783	Commercial - Office Building - One Story	YES - Current	NO - Privately-Owned	Available	Not Used in Prior Housing Element	0	0	0	0.019776173	0.019776173	1	0	0	0338193	206	Wilmington - Harbor City								Above Moderate
LOS ANGELES			7411003048	General Commercial	[Q]C2-1VL	0	29	0.080358719	Commercial - Office Building - One Story	YES - Current	NO - Privately-Owned	Available	Not Used in Prior Housing Element	0	0.029237334	0	0.029237334	1	0	0	0338193	227	Wilmington - Harbor City								Moderate
LOS ANGELES	25904 S WESTERN AVE	90710	7411003049	General Commercial	[Q]C2-1VL	0	29	0.057398916	Commercial - Auto, Recreation Equipment, Construction Equipment Sales and Service - Auto Body Repair Shop - One Story	YES - Current	NO - Privately-Owned	Available	Not Used in Prior Housing Element	0	0.010273113	0	0.010273113	0	0	0	0338193	159	Wilmington - Harbor City								Moderate
LOS ANGELES			7411003049	General Commercial	[Q]C2-1VL	0	29	0.022958704	Commercial - Auto, Recreation Equipment, Construction Equipment Sales and Service - Auto Body Repair Shop - One Story	YES - Current	NO - Privately-Owned	Available	Not Used in Prior Housing Element	0	0	0.003056999	0.003056999	0	0	0	0338193	160	Wilmington - Harbor City								Above Moderate
LOS ANGELES			7411004010	General Commercial	[Q]C2-1VL	0	29	0.057395395	Commercial - Commercial - Vacant Land	YES - Current	NO - Privately-Owned	Available	Not Used in Prior Housing Element	0	0.143402204	0	0.143402204	0	0	0	0338193	997	Wilmington - Harbor City								Moderate
LOS ANGELES			7411004010	General Commercial	[Q]C2-1VL	0	29	0.091832416	Commercial - Commercial - Vacant Land	YES - Current	NO - Privately-Owned	Available	Not Used in Prior Housing Element	0	0.032680121	0	0.032680121	0	0	0	0338193	998	Wilmington - Harbor City								Moderate
LOS ANGELES	1602 W PACIFIC COAST HWY	90710	7411004011	General Commercial	[Q]C2-1VL	0	29	0.200901415	Commercial - Restaurant, Cocktail Lounge - Fast Food - Walk Up - One Story	YES - Current	NO - Privately-Owned	Available	Not Used in Prior Housing Element	0	0.029292833	0	0.029292833	0	0	0	0338193	70	Wilmington - Harbor City								Moderate
LOS ANGELES	1608 W PACIFIC COAST HWY	90710	7411004011	General Commercial	[Q]C2-1VL	0	29	0.12628156	Commercial - Restaurant, Cocktail Lounge - Fast Food - Walk Up - One Story	YES - Current	NO - Privately-Owned	Available	Not Used in Prior Housing Element	0	0.022036843	0	0.022036843	0	0	0	0338193	69	Wilmington - Harbor City								Moderate
LOS ANGELES	1612 W PACIFIC COAST HWY	90710	7411004012	General Commercial	[Q]C2-1VL	0	29	0.110204447	Commercial - Restaurant, Cocktail Lounge - Restaurant, Cocktail Lounge, Tavern - One Story	YES - Current	NO - Privately-Owned	Available	Not Used in Prior Housing Element	0	0.035471237	0	0.035471237	1	0	0	0338193	68	Wilmington - Harbor City								Moderate
LOS ANGELES			7411004013	General Commercial	[Q]C2-1VL	0	29	0.073472756	Commercial - Commercial - Vacant Land	YES - Current	NO - Privately-Owned	Available	Not Used in Prior Housing Element	0	0.024886123	0	0.024886123	0	0	0	0338193	67	Wilmington - Harbor City								Moderate
LOS ANGELES	1620 W PACIFIC COAST HWY	90710	7411004014	General Commercial	[Q]C2-1VL	0	29	0.220411408	Residential - Single Family Residence - High Value Residence, X Cost Classification	YES - Current	NO - Privately-Owned	Available	Not Used in Prior Housing Element	0	0.377949113	0	0.377949113	1	0	0	0338193	66	Wilmington - Harbor City								Moderate
LOS ANGELES	1624 W PACIFIC COAST HWY	90710	7411004015	General Commercial	[Q]C2-1VL	0	29	0.146942069	Commercial - Store - One Story	YES - Current	NO - Privately-Owned	Available	Not Used in Prior Housing Element	0	0.021401096	0	0.021401096	0	0	0	0338193	65	Wilmington - Harbor City								Moderate
LOS ANGELES	1626 W PACIFIC COAST HWY	90710	7411004015	General Commercial	[Q]C2-1VL	0	29	0.18367502	Commercial - Store - One Story	YES - Current	NO - Privately-Owned	Available	Not Used in Prior Housing Element	0	0.024909172	0	0.024909172	0	0	0	0338193	64	Wilmington - Harbor City								Moderate
LOS ANGELES	1670 W PACIFIC COAST HWY	90710	7411004018	General Commercial	[Q]C2-1VL	0	29	0.183673541	Commercial - Store Combination - Store and Residential Combination - One Story	YES - Current	NO - Privately-Owned	Available	Not Used in Prior Housing Element	0	0.053287844	0	0.053287844	1	0	0	0338193	57	Wilmington - Harbor City								Moderate
LOS ANGELES	1676 W PACIFIC COAST HWY	90710	7411004019	General Commercial	[Q]C2-1VL	0	29	0.183676599	Commercial - Professional Building - Medical Dental Building - One Story	YES - Current	NO - Privately-Owned	Available	Not Used in Prior Housing Element	0	0.053287844	0	0.053287844	1	0	0	0338193	56	Wilmington - Harbor City								Moderate
LOS ANGELES	25822 S WESTERN AVE	90710	7411004023	General Commercial	[Q]C2-1VL	0	29	0.126277403	Commercial - Store - One Story	YES - Current	NO - Privately-Owned	Available	Not Used in Prior Housing Element	0	0.021730244	0	0.021730244	0	0	0	0338193	105	Wilmington - Harbor City								Moderate
LOS ANGELES	25828 S WESTERN AVE	90710	7411004023	General Commercial	[Q]C2-1VL	0	29	0.229597355	Commercial - Store - One Story	YES - Current	NO - Privately-Owned	Available	Not Used in Prior Housing Element	0	0.032019052	0	0.032019052	0	0	0	0338193	106	Wilmington - Harbor City								Moderate
LOS ANGELES	1683 W 259TH ST	90710	7411004024	General Commercial	[Q]C2-1VL	0	29	0.229593772	Commercial - Restaurant, Cocktail Lounge - Restaurant, Cocktail Lounge, Tavern - One Story	YES - Current	NO - Privately-Owned	Available	Not Used in Prior Housing Element	0	0.032019052	0	0.032019052	0	0	0	0338193	145	Wilmington - Harbor City								Moderate
LOS ANGELES	25896 S WESTERN AVE	90710	7411004024	General Commercial	[Q]C2-1VL	0	29	0.123694802	Commercial - Restaurant, Cocktail Lounge - Restaurant, Cocktail Lounge, Tavern - One Story	YES - Current	NO - Privately-Owned	Available	Not Used in Prior Housing Element	0	0.021730244	0	0.021730244	0	0	0	0338193	144	Wilmington - Harbor City								Moderate
LOS ANGELES	1675 W 259TH ST	90710	7411004025	Low Medium II Residential	[Q]RD1.5-1XL	0	29	0.114797245	Residential - Single Family Residence	YES - Current	NO - Privately-Owned	Available	Not Used in Prior Housing Element	0	0.062883526	0	0.062883526	1	3*	3*	0338193	146	Wilmington - Harbor City								Moderate
LOS ANGELES			7411004026	Low Medium II Residential	[Q]RD1.5-1XL	0	29	0.114797964	Commercial - Parking Lot (Commercial Use Property) - Lots - Patron or Employee - One Story	YES - Current	NO - Privately-Owned	Available	Not Used in Prior Housing Element	0	0.163040161	0	0.163040161	0	3*	3*	0338193	107	Wilmington - Harbor City								Moderate
LOS ANGELES	1671 W 259TH ST	90710	7411004027	Low Medium II Residential	[Q]RD1.5-1XL	0	29	0.229596631	Residential - Five or More Units or Apartments (Any Combination) - 4 Stories or Less	YES - Current	NO - Privately-Owned	Available	Not Used in Prior Housing Element	0	0.035339933	0	0.035339933	5	0	0	0338193	108	Wilmington - Harbor City						Yes		Moderate
LOS ANGELES	1641 W 259TH ST	90710	7411004030	Low Medium II Residential	[Q]RD1.5-1XL	0	29	0.229598077	Residential - Five or More Units or Apartments (Any Combination) - 4 Stories or Less	YES - Current	NO - Privately-Owned	Available	Not Used in Prior Housing Element	0	0.105724774	0	0.105724774	5	0	0	0338193	113	Wilmington - Harbor City						Yes		Moderate
LOS ANGELES	1637 1/2 W 259TH ST	90710	7411004031	Low Medium II Residential	[Q]RD1.5-1XL	0	29	0.229595207	Residential - Five or More Units or Apartments (Any Combination) - 4 Stories or Less	YES - Current	NO - Privately-Owned	Available	Not Used in Prior Housing Element	0	0.105724774	0	0.105724774	5	0	0	0338193	114	Wilmington - Harbor City						Yes		Moderate
LOS ANGELES	1635 W 259TH ST	90710	7411004032	Low Medium II Residential	[Q]RD1.5-1XL	0	29	0.229598426	Residential - Five or More Units or Apartments (Any Combination) - 4 Stories or Less	YES - Current	NO - Privately-Owned	Available	Not Used in Prior Housing Element	0	0.013440534	0	0.013440534	8	0	0	0338193	115	Wilmington - Harbor City								Moderate
LOS ANGELES	1633 W 259TH ST	90710	7411004033	Low Medium II Residential	[Q]RD1.5-1XL	0	29	0.229595924	Residential - Five or More Units or Apartments (Any Combination) - 4 Stories or Less	YES - Current	NO - Privately-Owned	Available	Not Used in Prior Housing Element	0	0.105724774	0	0.105724774	5	0	0	0338193	116	Wilmington - Harbor City						Yes		Moderate
LOS ANGELES	1623 W 259TH ST	90710	7411004034	Low Medium II Residential	[Q]RD1.5-1XL	0	29	0.229598794	Residential - Double, Duplex, or Two Units - 4 Stories or Less	YES - Current	NO - Privately-Owned	Available	Not Used in Prior Housing Element	0	0.163207531	0	0.163207531	2	0	0	0338193	117	Wilmington - Harbor City						Yes		Moderate
LOS ANGELES	1613 W 259TH ST	90710	7411004035	Low Medium II Residential	[Q]RD1.5-1XL	0	29	0.459195591	Residential - Five or More Units or Apartments (Any Combination) - 4 Stories or Less	YES - Current	NO - Privately-Owned	Available	Not Used in Prior Housing Element	0	0.20902648	0	0.20902648	7	0	0	0338193	118	Wilmington - Harbor City						Yes		Moderate
LOS ANGELES	25835 S PRESIDENT AVE	90710	7411004036	Low Medium II Residential	[Q]RD1.5-1XL	0	29	0.183675599	Residential - Three Units (Any Combination) - 4 Stories or Less	YES - Current	NO - Privately-Owned	Available	Not Used in Prior Housing Element	0	0.134619728	0	0.134619728	3	0	0	0338193	147	Wilmington - Harbor City						Yes		Moderate
LOS ANGELES	25827 S PRESIDENT AVE	90710	7411004037	Low Medium II Residential	[Q]RD1.5-1XL	0	29	0.09183837	Residential - Single Family Residence	YES - Current	NO - Privately-Owned	Available	Not Used in Prior Housing Element	0	0	0.040883589	0.040883589	1	2*	2*	0338193	139	Wilmington - Harbor City								Above Moderate
LOS ANGELES	25825 S PRESIDENT AVE	90710	7411004038	Low Medium II Residential	[Q]RD1.5-1XL	0	29	0.084495438	Residential - Single Family Residence	YES - Current	NO - Privately-Owned	Available	Not Used in Prior Housing Element	0	0	0.042263615	0.042263615	1	2*	2*	0338193	119	Wilmington - Harbor City								Above Moderate
LOS ANGELES	1682 W PACIFIC COAST HWY	90710	7411004039	General Commercial	[Q]C2-1VL	0	29	0.218113899	Commercial - Service Station - With Car Wash - No Additional Services	YES - Current	NO - Privately-Owned	Available	Not Used in Prior Housing Element	0	0.028447643	0	0.028447643	0	0	0	0338193	55	Wilmington - Harbor City								Moderate
LOS ANGELES	1686 W PACIFIC COAST HWY	90710	7411004039	General Commercial	[Q]C2-1VL	0	29	0.149237995	Commercial - Service Station - With Car Wash - No Additional Services	YES - Current	NO - Privately-Owned	Available	Not Used in Prior Housing Element	0	0.021401096	0	0.021401096	0	0	0	0338193	54	Wilmington - Harbor City								Moderate
LOS ANGELES	25800 S WESTERN AVE	90710	7411004039	General Commercial	[Q]C2-1VL	0	29	0.162189633	Commercial - Service Station - With Car Wash - No Additional Services	YES - Current	NO - Privately-Owned	Available	Not Used in Prior Housing Element	0	0.025292306	0	0.025292306	0	0	0	0338193	53	Wilmington - Harbor City								Moderate
LOS ANGELES			7411004039	General Commercial	[Q]C2-1VL	0	29	0.037882332	Commercial - Service Station - With Car Wash - No Additional Services	YES - Current	NO - Privately-Owned	Available	Not Used in Prior Housing Element	0	0	0.018991759	0.018991759	0	0	0	0338193	89	Wilmington - Harbor City								Above Moderate
LOS ANGELES	1662 W PACIFIC COAST HWY	90710	7411004040	General Commercial	[Q]C2-1VL	0	29	0.181379606	Commercial - Auto, Recreation Equipment, Construction Equipment Sales and Service - Car Wash Only - One Story	YES - Current	NO - Privately-Owned	Available	Not Used in Prior Housing Element	0	0.025260669	0	0.025260669	0	0	0	0338193	59	Wilmington - Harbor City								Moderate
LOS ANGELES			7411004040	General Commercial	[Q]C2-1VL	0	29	0.018138562	Commercial - Auto, Recreation Equipment, Construction Equipment Sales and Service - Car Wash Only - One Story	YES - Current	NO - Privately-Owned	Available	Not Used in Prior Housing Element	0	0	0.005406748	0.005406748	0	0	0	0338193	61	Wilmington - Harbor City								Above Moderate
LOS ANGELES			7411004040	General Commercial	[Q]C2-1VL	0	29	0.181380737	Commercial - Auto, Recreation Equipment, Construction Equipment Sales and Service - Car Wash Only - One Story	YES - Current	NO - Privately-Owned	Available	Not Used in Prior Housing Element	0	0.025260669	0	0.025260669	0	0	0	0338193	58	Wilmington - Harbor City								Moderate
LOS ANGELES			7411004040	General Commercial	[Q]C2-1VL	0	29	0.362759216	Commercial - Auto, Recreation Equipment, Construction Equipment Sales and Service - Car Wash Only - One Story	YES - Current	NO - Privately-Owned	Available	Not Used in Prior Housing Element	0	0.037152778	0	0.037152778	0	0	0	0338193	60	Wilmington - Harbor City								Moderate
LOS ANGELES	1410 W 260TH ST	90710	7411005006	Medium Residential	[Q]R3-1VL	0	43	0.163720966	Residential - Single Family Residence - Vacant Land	YES - Current	NO - Privately-Owned	Available	Not Used in Prior Housing Element	0.234709337	0	0	0.234709337	0	0	0	0338193	333	Wilmington - Harbor City								Lower
LOS ANGELES	26014 S BELLE PORTE AVE	90710	7411005008	Medium Residential	[Q]R3-1VL	0	43	0.176346552	Residential - Single Family Residence	YES - Current	NO - Privately-Owned	Available	Not Used in Prior Housing Element	0.312382221	0	0	0.312382221	1	0	0	0338193	367	Wilmington - Harbor City								Lower
LOS ANGELES	26102 S BELLE PORTE AVE	90710	7411005011	Medium Residential	[Q]R3-1VL	0	43	0.176295842	Residential - Five or More Units or Apartments (Any Combination) - 4 Stories or Less	YES - Current	NO - Privately-Owned	Available	Not Used in Prior Housing Element	0.018397589	0	0	0.018397589	8	0	0	0338193	415	Wilmington - Harbor City								Lower
LOS ANGELES	26108 S BELLE PORTE AVE	90710	7411005012	Medium Residential	[Q]R3-1VL	0	43	0.176278682	Residential - Five or More Units or Apartments (Any Combination) - 4 Stories or Less	YES - Current	NO - Privately-Owned	Available	Not Used in Prior Housing Element	0.018397589	0	0	0.018397589	8	0	0	0338193	422	Wilmington - Harbor City								Lower
LOS ANGELES	26128 S BELLE PORTE AVE	90710	7411005015	Medium Residential	[Q]R3-1VL	0	43	0.176225495	Residential - Five or More Units or Apartments (Any Combination) - 4 Stories or Less	YES - Current	NO - Privately-Owned	Available	Not Used in Prior Housing Element	0.023303291	0	0	0.023303291	8	0	0	0338193	463	Wilmington - Harbor City								Lower
LOS ANGELES	1409 W ANAHEIM ST	90710	7411005017	Medium Residential	[Q]R3-1VL	0	43	0.244397533	Commercial - Commercial - Vacant Land	YES - Current	NO - Privately-Owned	Available	Not Used in Prior Housing Element	0.050154222	0	0	0.050154222	0	0	0	0338193	494	Wilmington - Harbor City								Lower
LOS ANGELES	26208 S BELLE PORTE AVE	90710	7411005018	Medium Residential	[Q]R3-1VL	0	43	0.149790231	Commercial - Parking Lot (Commercial Use Property) - Lots - Patron or Employee - One Story	YES - Current	NO - Privately-Owned	Available	Not Used in Prior Housing Element	0.004615636	0	0	0.004615636	0	0	0	0338193	493	Wilmington - Harbor City								Lower
LOS ANGELES	1309 W ANAHEIM ST	90710	7411005020	Medium Residential	[Q]R3-1VL	0	43	0.175791714	Residential - Four Units (Any Combination) - 4 Stories or Less	YES - Current	NO - Privately-Owned	Available	Not Used in Prior Housing Element	0	0	0.658334398	0.658334398	0	0	0	0338197	25	Wilmington - Harbor City								Above Moderate
LOS ANGELES	1313 W ANAHEIM ST	90710	7411005021	Medium Residential	[Q]R3-1VL	0	43	0.177420696	Residential - Four Units (Any Combination) - 4 Stories or Less	YES - Current	NO - Privately-Owned	Available	Not Used in Prior Housing Element	0	0	0.15533638	0.15533638	4	0	0	0338193	549	Wilmington - Harbor City						Yes		Above Moderate
LOS ANGELES	1319 W ANAHEIM ST	90710	7411005022	Medium Residential	[Q]R3-1VL	0	43	0.176502325	Residential - Four Units (Any Combination) - 4 Stories or Less	YES - Current	NO - Privately-Owned	Available	Not Used in Prior Housing Element	0	0	0.15533638	0.15533638	4	0	0	0338193	532	Wilmington - Harbor City						Yes		Above Moderate
LOS ANGELES	1323 W ANAHEIM ST	90710	7411005023	Medium Residential	[Q]R3-1VL	0	43	0.171372273	Residential - Four Units (Any Combination) - 4 Stories or Less	YES - Current	NO - Privately-Owned	Available	Not Used in Prior Housing Element	0	0	0.15533638	0.15533638	4	0	0	0338193	529	Wilmington - Harbor City						Yes		Above Moderate
LOS ANGELES	1329 W ANAHEIM ST	90710	7411005024	Medium Residential	[Q]R3-1VL	0	43	0.180796795	Residential - Four Units (Any Combination) - 4 Stories or Less	YES - Current	NO - Privately-Owned	Available	Not Used in Prior Housing Element	0	0	0.15533638	0.15533638	4	0	0	0338193	528	Wilmington - Harbor City						Yes		Above Moderate
LOS ANGELES	1335 W ANAHEIM ST	90710	7411005025	Medium Residential	[Q]R3-1VL	0	43	0.180756941	Residential - Four Units (Any Combination) - 4 Stories or Less	YES - Current	NO - Privately-Owned	Available	Not Used in Prior Housing Element	0	0	0.15533638	0.15533638	4	0	0	0338193	512	Wilmington - Harbor City						Yes		Above Moderate
LOS ANGELES	1341 W ANAHEIM ST	90710	7411005026	Medium Residential	[Q]R3-1VL	0	43	0.180757631	Residential - Four Units (Any Combination) - 4 Stories or Less	YES - Current	NO - Privately-Owned	Available	Not Used in Prior Housing Element	0	0	0.15533638	0.15533638	4	0	0	0338193	510	Wilmington - Harbor City						Yes		Above Moderate
LOS ANGELES	1347 W ANAHEIM ST	90710	7411005027	Medium Residential	[Q]R3-1VL	0	43	0.180756255	Residential - Four Units (Any Combination) - 4 Stories or Less	YES - Current	NO - Privately-Owned	Available	Not Used in Prior Housing Element	0.214520252	0	0	0.214520252	4	0	0	0338193	506	Wilmington - Harbor City								Lower
LOS ANGELES	1353 W ANAHEIM ST	90710	7411005028	Medium Residential	[Q]R3-1VL	0	43	0.181376259	Residential - Four Units (Any Combination) - 4 Stories or Less	YES - Current	NO - Privately-Owned	Available	Not Used in Prior Housing Element	0	0	0.15533638	0.15533638	4	0	0	0338193	495	Wilmington - Harbor City						Yes		Above Moderate
LOS ANGELES	1303 1/2 W ANAHEIM ST	90710	7411005033	Medium Residential	[Q]R3-1VL	0	43	0.166602461	Residential - Four Units (Any Combination) - 4 Stories or Less	YES - Current	NO - Privately-Owned	Available	Not Used in Prior Housing Element	0	0	0.043756045	0.043756045	4	0	0	0338197	54	Wilmington - Harbor City						Yes		Above Moderate
LOS ANGELES	26134 S BELLE PORTE AVE	90710	7411005035	Medium Residential	[Q]R3-1VL	0	43	0.176407761	Residential - Five or More Units or Apartments (Any Combination) - 4 Stories or Less	YES - Current	NO - Privately-Owned	Available	Not Used in Prior Housing Element	0.018397589	0	0	0.018397589	8	0	0	0338193	481	Wilmington - Harbor City								Lower
LOS ANGELES	1518 W 260TH ST	90710	7411006010	Low Medium II Residential	[Q]RD1.5-1XL	0	29	0.181582718	Residential - Three Units (Any Combination) - 4 Stories or Less	YES - Current	NO - Privately-Owned	Available	Not Used in Prior Housing Element	0	0.019206118	0	0.019206118	3	0	0	0338193	327	Wilmington - Harbor City						Yes		Moderate
LOS ANGELES			7411006015	Low Medium II Residential	[Q]RD1.5-1XL	0	29	0.121232072	Residential - Single Family Residence	YES - Current	NO - Privately-Owned	Available	Not Used in Prior Housing Element	0	0.062883526	0	0.062883526	1	3*	3*	0338193	375	Wilmington - Harbor City								Moderate
LOS ANGELES	1547 W 261ST ST	90710	7411006017	Low Medium II Residential	[Q]RD1.5-1XL	0	29	0.181493659	Residential - Single Family Residence - Vacant Land	YES - Current	NO - Privately-Owned	Available	Not Used in Prior Housing Element	0	0.241783977	0	0.241783977	0	0	0	0338193	353	Wilmington - Harbor City								Moderate
LOS ANGELES	1537 W 261ST ST	90710	7411006019	Low Medium II Residential	[Q]RD1.5-1XL	0	29	0.114165174	Residential - Double, Duplex, or Two Units - 4 Stories or Less	YES - Current	NO - Privately-Owned	Available	Not Used in Prior Housing Element	0	0.088626671	0	0.088626671	2	3*	3*	0338193	356	Wilmington - Harbor City						Yes		Moderate
LOS ANGELES	1529 W 261ST ST	90710	7411006021	Low Medium II Residential	[Q]RD1.5-1XL	0	29	0.122947781	Residential - Double, Duplex, or Two Units - 4 Stories or Less	YES - Current	NO - Privately-Owned	Available	Not Used in Prior Housing Element	0	0.088626671	0	0.088626671	2	3*	3*	0338193	361	Wilmington - Harbor City						Yes		Moderate
LOS ANGELES	26103 S BELLE PORTE AVE	90710	7411006024	Medium Residential	[Q]R3-1VL	0	43	0.17081918	Residential - Five or More Units or Apartments (Any Combination) - 4 Stories or Less	YES - Current	NO - Privately-Owned	Available	Not Used in Prior Housing Element	0	0	0.040264267	0.040264267	6	0	0	0338193	411	Wilmington - Harbor City						Yes		Above Moderate
LOS ANGELES	1536 W 261ST ST	90710	7411006028	Medium Residential	[Q]R3-1VL	0	43	0.213635832	Residential - Five or More Units or Apartments (Any Combination) - 4 Stories or Less	YES - Current	NO - Privately-Owned	Available	Not Used in Prior Housing Element	0.018783655	0	0	0.018783655	11	0	0	0338193	408	Wilmington - Harbor City								Lower
LOS ANGELES	1330 W PACIFIC COAST HWY	90710	7411007021	General Commercial	[Q]C2-1VL	0	29	0.367319732	Commercial - Office Building - Office and Residential - One Story	YES - Current	NO - Privately-Owned	Available	Not Used in Prior Housing Element	0	0.086057104	0	0.086057104	0	0	0	0338197	21	Wilmington - Harbor City								Moderate
LOS ANGELES	1428 W PACIFIC COAST HWY	90710	7411007028	General Commercial	[Q]C2-1VL	0	29	0.385722094	Commercial - Store Combination - Store and Residential Combination - One Story	YES - Current	NO - Privately-Owned	Available	Not Used in Prior Housing Element	0	0.067187567	0	0.067187567	0	0	0	0338193	80	Wilmington - Harbor City						Yes		Moderate
LOS ANGELES	25823 S SENATOR AVE	90710	7411007035	General Commercial	[Q]C2-1VL	0	29	0.182527573	Residential - Three Units (Any Combination) - 4 Stories or Less	YES - Current	NO - Privately-Owned	Available	Not Used in Prior Housing Element	0	0.197303349	0	0.197303349	3	0	0	0338193	78	Wilmington - Harbor City						Yes		Moderate
LOS ANGELES	1508 W PACIFIC COAST HWY	90710	7411007036	General Commercial	[Q]C2-1VL	0	29	0.18367603	Commercial - Store Combination - Store and Residential Combination - One Story	YES - Current	NO - Privately-Owned	Available	Not Used in Prior Housing Element	0	0.006855959	0	0.006855959	2	0	0	0338193	77	Wilmington - Harbor City								Moderate
LOS ANGELES	1512 W PACIFIC COAST HWY	90710	7411007037	General Commercial	[Q]C2-1VL	0	29	0.202043814	Commercial - Auto, Recreation Equipment, Construction Equipment Sales and Service - Auto Service Centers (No Gasoline) - One Story	YES - Current	NO - Privately-Owned	Available	Not Used in Prior Housing Element	0	0.008798481	0	0.008798481	1	0	0	0338193	76	Wilmington - Harbor City								Moderate
LOS ANGELES	1522 W PACIFIC COAST HWY	90710	7411007039	General Commercial	[Q]C2-1VL	0	29	0.367352071	Commercial - Auto, Recreation Equipment, Construction Equipment Sales and Service - Auto Body Repair Shop - One Story	YES - Current	NO - Privately-Owned	Available	Not Used in Prior Housing Element	0	0.086057104	0	0.086057104	0	0	0	0338193	74	Wilmington - Harbor City								Moderate
LOS ANGELES	1532 W PACIFIC COAST HWY	90710	7411007040	General Commercial	[Q]C2-1VL	0	29	0.133166043	Commercial - Store Combination - Store and Residential Combination - One Story	YES - Current	NO - Privately-Owned	Available	Not Used in Prior Housing Element	0	0.050549071	0	0.050549071	0	0	0	0338193	72	Wilmington - Harbor City								Moderate
LOS ANGELES			7411007040	General Commercial	[Q]C2-1VL	0	29	0.036733618	Commercial - Store Combination - Store and Residential Combination - One Story	YES - Current	NO - Privately-Owned	Available	Not Used in Prior Housing Element	0	0	0.045574169	0.045574169	0	0	0	0338193	73	Wilmington - Harbor City								Above Moderate
LOS ANGELES	1544 W PACIFIC COAST HWY	90710	7411007041	General Commercial	[Q]C2-1VL	0	29	0.087140393	Commercial - Store - One Story	YES - Current	NO - Privately-Owned	Available	Not Used in Prior Housing Element	0	0.010467267	0	0.010467267	0	0	0	0338193	71	Wilmington - Harbor City								Moderate
LOS ANGELES			7411007042	General Commercial	[Q]C2-1VL	0	29	0.044739999	Commercial - Parking Lot (Commercial Use Property) - Lots - Patron or Employee - One Story	YES - Current	NO - Privately-Owned	Available	Not Used in Prior Housing Element	0	0	0.015912197	0.015912197	0	0	0	0338193	87	Wilmington - Harbor City								Above Moderate
LOS ANGELES	1414 W PACIFIC COAST HWY	90710	7411007

LOS ANGELES			7411007058	Limited Manufacturing	[Q]C2-1VL	0	29	0.030134363	Commercial - Auto, Recreation Equipment, Construction Equipment Sales and Service - Auto Body Repair Shop - One Story	YES - Current	NO - Privately-Owned	Available	Not Used in Prior Housing Element	0	0	0.006890991	0.006890991	0	0	0	0338193	92	Wilmington - Harbor City		Above Moderate
LOS ANGELES			7411007059	Limited Manufacturing	[Q]C2-1VL	0	29	0.028699827	Industrial - Light Manufacturing - One Story	YES - Current	NO - Privately-Owned	Available	Not Used in Prior Housing Element	0	0	0.000803755	0.000803755	1	0	0	0338193	821	Wilmington - Harbor City		Above Moderate
LOS ANGELES			7411007059	Limited Manufacturing	[Q]C2-1VL	0	29	0.030134506	Industrial - Light Manufacturing - One Story	YES - Current	NO - Privately-Owned	Available	Not Used in Prior Housing Element	0	0	0.000803755	0.000803755	1	0	0	0338193	94	Wilmington - Harbor City		Above Moderate
LOS ANGELES			7411007063	Limited Manufacturing	[Q]C2-1VL	0	29	0.01439386	Industrial - Light Manufacturing - One Story	YES - Current	NO - Privately-Owned	Available	Not Used in Prior Housing Element	0	0	0.001121992	0.001121992	0	0	0	0338193	93	Wilmington - Harbor City		Above Moderate
LOS ANGELES			7411007065	Limited Manufacturing	[Q]C2-1VL	0	29	0.030134629	Industrial - Warehousing, Distribution, Storage - Warehousing, Distribution, 10,000 to 24,999 SF - One Story	YES - Current	NO - Privately-Owned	Available	Not Used in Prior Housing Element	0	0	0.001393079	0.001393079	0	0	0	0338193	91	Wilmington - Harbor City		Above Moderate
LOS ANGELES			7411007065	Limited Manufacturing	[Q]C2-1VL	0	29	0.044485424	Industrial - Warehousing, Distribution, Storage - Warehousing, Distribution, 10,000 to 24,999 SF - One Story	YES - Current	NO - Privately-Owned	Available	Not Used in Prior Housing Element	0	0	0.003844906	0.003844906	0	0	0	0338193	832	Wilmington - Harbor City		Above Moderate
LOS ANGELES	1356 W PACIFIC COAST HWY	90710	7411007066	General Commercial	[Q]C2-1VL	0	29	0.405670166	Commercial - Auto, Recreation Equipment, Construction Equipment Sales and Service - Auto Body Repair Shop - One Story	YES - Current	NO - Privately-Owned	Available	Not Used in Prior Housing Element	0	0.042775118	0	0.042775118	0	0	0	0338193	83	Wilmington - Harbor City		Moderate
LOS ANGELES	1360 W PACIFIC COAST HWY	90710	7411007066	General Commercial	[Q]C2-1VL	0	29	0.366203067	Commercial - Auto, Recreation Equipment, Construction Equipment Sales and Service - Auto Body Repair Shop - One Story	YES - Current	NO - Privately-Owned	Available	Not Used in Prior Housing Element	0	0.036635648	0	0.036635648	0	0	0	0338193	81	Wilmington - Harbor City		Moderate
LOS ANGELES	26001 S PRESIDENT AVE	90710	7411008003	Medium Residential	[Q]RD1.5-1XL	0	29	0.11709345	Residential - Three Units (Any Combination) - 4 Stories or Less	YES - Current	NO - Privately-Owned	Available	Not Used in Prior Housing Element	0	0.077232641	0	0.077232641	3	3*	3*	0338193	323	Wilmington - Harbor City	Yes	Moderate
LOS ANGELES	1612 W 260TH ST	90710	7411008005	Medium Residential	[Q]RD1.5-1XL	0	29	0.169786352	Residential - Double, Duplex, or Two Units - 4 Stories or Less	YES - Current	NO - Privately-Owned	Available	Not Used in Prior Housing Element	0	0.052630794	0	0.052630794	2	0	0	0338193	320	Wilmington - Harbor City	Yes	Moderate
LOS ANGELES	1645 W ANAHEIM ST	90710	7411008010	General Commercial	[Q]C2-1VL	0	29	0.167534015	Commercial - Office Building - One Story	YES - Current	NO - Privately-Owned	Available	Not Used in Prior Housing Element	0	0.0536035	0	0.0536035	1	0	0	0338193	342	Wilmington - Harbor City		Moderate
LOS ANGELES	1646 W 260TH ST	90710	7411008011	General Commercial	[Q]R3-1VL	0	29	0.128114139	Residential - Single Family Residence	YES - Current	NO - Privately-Owned	Available	Not Used in Prior Housing Element	0	0.051353246	0	0.051353246	1	3*	3*	0338193	315	Wilmington - Harbor City		Moderate
LOS ANGELES	1617 W 261ST ST	90710	7411008018	Medium Residential	[Q]R3-1VL	0	43	0.204933354	Residential - Single Family Residence	YES - Current	NO - Privately-Owned	Available	Not Used in Prior Housing Element	0.360856724	0	0	0.360856724	1	0	0	0338193	348	Wilmington - Harbor City		Lower
LOS ANGELES	1611 W 261ST ST	90710	7411008019	Medium Residential	[Q]RD1.5-1XL	0	29	0.204927012	Residential - Single Family Residence	YES - Current	NO - Privately-Owned	Available	Not Used in Prior Housing Element	0	0.257234901	0	0.257234901	1	0	0	0338193	349	Wilmington - Harbor City		Moderate
LOS ANGELES	26017 S PRESIDENT AVE	90710	7411008020	Medium Residential	[Q]RD1.5-1XL	0	29	0.067501016	Residential - Single Family Residence	YES - Current	NO - Privately-Owned	Available	Not Used in Prior Housing Element	0	0	0.025645345	0.025645345	1	1*	1*	0338193	350	Wilmington - Harbor City		Above Moderate
LOS ANGELES			7411008021	Medium Residential	[Q]RD1.5-1XL	0	29	0.064286913	Residential - Single Family Residence	YES - Current	NO - Privately-Owned	Available	Not Used in Prior Housing Element	0	0	0.025645345	0.025645345	1	1*	1*	0338193	374	Wilmington - Harbor City		Above Moderate
LOS ANGELES	26021 S PRESIDENT AVE	90710	7411008022	Medium Residential	[Q]RD1.5-1XL	0	29	0.073133642	Residential - Single Family Residence	YES - Current	NO - Privately-Owned	Available	Not Used in Prior Housing Element	0	0	0.075150803	0.075150803	1	2*	2*	0338193	383	Wilmington - Harbor City		Above Moderate
LOS ANGELES	1604 W 261ST ST	90710	7411008023	General Commercial	[Q]C1.5-1VL	0	29	0.162656156	Residential - Double, Duplex, or Two Units - 4 Stories or Less	YES - Current	NO - Privately-Owned	Available	Not Used in Prior Housing Element	0	0.215514368	0	0.215514368	2	0	0	0338193	403	Wilmington - Harbor City	Yes	Moderate
LOS ANGELES	1615 W ANAHEIM ST	90710	7411008024	General Commercial	[Q]C1.5-1VL	0	29	0.17336441	Commercial - Commercial - Vacant Land	YES - Current	NO - Privately-Owned	Available	Not Used in Prior Housing Element	0	0.046549031	0	0.046549031	0	0	0	0338193	402	Wilmington - Harbor City		Moderate
LOS ANGELES	1671 W ANAHEIM ST	90710	7411008028	General Commercial	[Q]C2-1VL	0	29	0.317592855	Commercial - Store Combination - Store and Residential Combination - One Story	YES - Current	NO - Privately-Owned	Available	Not Used in Prior Housing Element	0	0.088717058	0	0.088717058	0	0	0	0338193	312	Wilmington - Harbor City		Moderate
LOS ANGELES	1657 W ANAHEIM ST	90710	7411008029	General Commercial	[Q]C2-1VL	0	29	0.273215332	Commercial - Commercial - Miscellaneous Commercial - One Story	YES - Current	NO - Privately-Owned	Available	Not Used in Prior Housing Element	0	0.065438001	0	0.065438001	0	0	0	0338193	313	Wilmington - Harbor City		Moderate
LOS ANGELES			7411008030	General Commercial	[Q]C2-1VL	0	29	0.109665797	Commercial - Commercial - Vacant Land	YES - Current	NO - Privately-Owned	Available	Not Used in Prior Housing Element	0	0.00377791	0	0.00377791	0	0	0	0338193	378	Wilmington - Harbor City		Moderate
LOS ANGELES	26051 S GOVERNOR AVE	90710	7411008033	General Commercial	[Q]RD1.5-1VL	0	29	0.108874519	Residential - Double, Duplex, or Two Units - 4 Stories or Less	YES - Current	NO - Privately-Owned	Available	Not Used in Prior Housing Element	0	0.085214132	0	0.085214132	2	3*	3*	0338193	384	Wilmington - Harbor City	Yes	Moderate
LOS ANGELES	1660 W ANAHEIM ST	90710	7411008034	General Commercial	[Q]C2-1VL	0	29	0.094753631	Commercial - Auto, Recreation Equipment, Construction Equipment Sales and Service - Auto Body Repair Shop - One Story	YES - Current	NO - Privately-Owned	Available	Not Used in Prior Housing Element	0	0.04168798	0	0.04168798	0	0	0	0338193	373	Wilmington - Harbor City		Moderate
LOS ANGELES	1681 W 261ST ST	90710	7411008037	General Commercial	[Q]C2-1VL	0	29	0.091837902	Residential - Single Family Residence	YES - Current	NO - Privately-Owned	Available	Not Used in Prior Housing Element	0	0.215182662	0	0.215182662	1	0	0	0338193	377	Wilmington - Harbor City		Moderate
LOS ANGELES	1682 W ANAHEIM ST	90710	7411008038	General Commercial	[Q]C2-1VL	0	29	0.095355097	Residential - Single Family Residence	YES - Current	NO - Privately-Owned	Available	Not Used in Prior Housing Element	0	0.215182662	0	0.215182662	1	0	0	0338193	340	Wilmington - Harbor City		Moderate
LOS ANGELES			7411008039	General Commercial	[Q]RD1.5-1VL	0	29	0.114104071	Residential - Single Family Residence	YES - Current	NO - Privately-Owned	Available	Not Used in Prior Housing Element	0	0.062883526	0	0.062883526	1	3*	3*	0338193	370	Wilmington - Harbor City		Moderate
LOS ANGELES	1692 W ANAHEIM ST	90710	7411008041	General Commercial	[Q]C2-1VL	0	29	0.1344205	Industrial - Light Manufacturing - One Story	YES - Current	NO - Privately-Owned	Available	Not Used in Prior Housing Element	0	0.008243518	0	0.008243518	0	0	0	0338193	337	Wilmington - Harbor City		Moderate
LOS ANGELES	1688 W ANAHEIM ST	90710	7411008042	General Commercial	[Q]C2-1VL	0	29	0.079956028	Commercial - Store - One Story	YES - Current	NO - Privately-Owned	Available	Not Used in Prior Housing Element	0	0.025629779	0	0.025629779	1	0	0	0338193	338	Wilmington - Harbor City		Moderate
LOS ANGELES			7411008044	General Commercial	[Q]RD1.5-1VL	0	29	0.106401402	Residential - Three Units (Any Combination) - 4 Stories or Less	YES - Current	NO - Privately-Owned	Available	Not Used in Prior Housing Element	0	0.087638336	0	0.087638336	3	3*	3*	0338193	376	Wilmington - Harbor City	Yes	Moderate
LOS ANGELES	26008 S WESTERN AVE	90710	7411008045	General Commercial	[Q]C2-1VL	0	29	0.084082122	Commercial - Store - One Story	YES - Current	NO - Privately-Owned	Available	Not Used in Prior Housing Element	0	0.010467267	0	0.010467267	0	0	0	0338193	336	Wilmington - Harbor City		Moderate
LOS ANGELES			7411008046	General Commercial	[Q]RD1.5-1VL	0	29	0.024613021	Residential - Single Family Residence - Vacant Land	YES - Current	NO - Privately-Owned	Available	Not Used in Prior Housing Element	0	0	0.030820808	0.030820808	0	0	0	0338193	379	Wilmington - Harbor City		Above Moderate
LOS ANGELES	1668 W ANAHEIM ST	90710	7411008052	General Commercial	[Q]C2-1VL	0	29	0.113741075	Residential - Single Family Residence	YES - Current	NO - Privately-Owned	Available	Not Used in Prior Housing Element	0	0.217108893	0	0.217108893	1	0	0	0338193	368	Wilmington - Harbor City		Moderate
LOS ANGELES	1621 W 261ST ST	90710	7411008057	Medium Residential	[Q]R3-1VL	0	43	0.209331458	Residential - Single Family Residence	YES - Current	NO - Privately-Owned	Available	Not Used in Prior Housing Element	0.366039586	0	0	0.366039586	1	0	0	0338193	347	Wilmington - Harbor City		Lower
LOS ANGELES	26002 S MARJAN PL	90710	7411008062	Medium Residential	[Q]R3-1VL	0	43	0.028307275	Residential - Single Family Residence	YES - Current	NO - Privately-Owned	Available	Not Used in Prior Housing Element	0	0	0.001254774	0.001254774	1	1*	1*	0338193	1000	Wilmington - Harbor City		Above Moderate
LOS ANGELES	26008 S MARJAN PL	90710	7411008065	Medium Residential	[Q]R3-1VL	0	43	0.033187792	Residential - Single Family Residence	YES - Current	NO - Privately-Owned	Available	Not Used in Prior Housing Element	0	0	0.001254774	0.001254774	1	1*	1*	0338193	1003	Wilmington - Harbor City		Above Moderate
LOS ANGELES	26001 S MARJAN PL	90710	7411008066	Medium Residential	[Q]R3-1VL	0	43	0.028302004	Residential - Single Family Residence	YES - Current	NO - Privately-Owned	Available	Not Used in Prior Housing Element	0	0	0.001254774	0.001254774	1	1*	1*	0338193	1004	Wilmington - Harbor City		Above Moderate
LOS ANGELES	26007 S MARJAN PL	90710	7411008069	Medium Residential	[Q]R3-1VL	0	43	0.033192516	Residential - Single Family Residence	YES - Current	NO - Privately-Owned	Available	Not Used in Prior Housing Element	0	0	0.001254774	0.001254774	1	1*	1*	0338193	1007	Wilmington - Harbor City		Above Moderate
LOS ANGELES			7411008BRK	General Commercial	[Q]RD1.5-1VL	0	29	0.175678892	Residential - Single Family Residence - Condominium	YES - Current	NO - Privately-Owned	Available	Not Used in Prior Housing Element	0	0.018143058	0	0.018143058	4	0	0	0338193	369	Wilmington - Harbor City		Moderate
LOS ANGELES	26640 S WESTERN AVE	90710	7411009024	General Commercial	[Q]C2-1VL	0	29	2.221513206	Commercial - Shopping Center (Neighborhood, Community) - One Story	YES - Current	NO - Privately-Owned	Available	Not Used in Prior Housing Element	0	0.190274768	0	0.190274768	0	0	0	0308193	177	Wilmington - Harbor City		Moderate
LOS ANGELES	26650 S WESTERN AVE	90710	7411009025	General Commercial	[Q]C2-1VL	0	29	0.329450945	Commercial - Store - One Story	YES - Current	NO - Privately-Owned	Available	Not Used in Prior Housing Element	0	0.032112923	0	0.032112923	3	0	0	0308193	245	Wilmington - Harbor City		Moderate
LOS ANGELES	1626 W ANAHEIM ST	90710	7411012027	General Commercial	[Q]C1.5-1VL	0	29	0.115471443	Commercial - Store Combination - Store and Residential Combination - One Story	YES - Current	NO - Privately-Owned	Available	Not Used in Prior Housing Element	0	0.013661815	0	0.013661815	0	0	0	0338193	421	Wilmington - Harbor City		Moderate
LOS ANGELES	1616 W ANAHEIM ST	90710	7411012030	General Commercial	[Q]C1.5-1VL	0	29	0.08525464	Commercial - Store - One Story	YES - Current	NO - Privately-Owned	Available	Not Used in Prior Housing Element	0	0.010467267	0	0.010467267	0	0	0	0338193	423	Wilmington - Harbor City		Moderate
LOS ANGELES	1611 W 262ND ST	90710	7411012031	General Commercial	[Q]C1.5-1VL	0	29	0.156104123	Residential - Single Family Residence	YES - Current	NO - Privately-Owned	Available	Not Used in Prior Housing Element	0	0.119351998	0	0.119351998	1	0	0	0338193	429	Wilmington - Harbor City		Moderate
LOS ANGELES	1607 W 262ND ST	90710	7411012032	General Commercial	[Q]C1.5-1VL	0	29	0.198069098	Commercial - Store Combination - Store and Residential Combination - One Story	YES - Current	NO - Privately-Owned	Available	Not Used in Prior Housing Element	0	0.062276313	0	0.062276313	1	0	0	0338193	453	Wilmington - Harbor City		Moderate
LOS ANGELES	1646 W 261ST ST	90710	7411012048	General Commercial	[Q]R2-1VL	0	17	0.170915673	Commercial - Store Combination - Store and Residential Combination - One Story	YES - Current	NO - Privately-Owned	Available	Not Used in Prior Housing Element	0	0	0.014867537	0.014867537	1	2*	2*	0338193	401	Wilmington - Harbor City		Above Moderate
LOS ANGELES	1725 W 262ND ST	90710	7411012076	Low Residential	R1-1XL	0	1 unit per lot	0.095166621	Residential - Single Family Residence - Vacant Land	YES - Current	NO - Privately-Owned	Available	Not Used in Prior Housing Element	0	0	0.030820808	0.030820808	0	0	0	0338193	897	Wilmington - Harbor City		Above Moderate
LOS ANGELES			7411012076	Low Residential	R1-1XL	0	1 unit per lot	0.006265018	Residential - Single Family Residence - Vacant Land	YES - Current	NO - Privately-Owned	Available	Not Used in Prior Housing Element	0	0	0.030820808	0.030820808	0	0	0	0338193	916	Wilmington - Harbor City		Above Moderate
LOS ANGELES	1730 W 261ST ST	90710	7411012085	General Commercial	R1-1VL	0	1 unit per lot	0.096746237	Residential - Single Family Residence - Vacant Land	YES - Current	NO - Privately-Owned	Available	Not Used in Prior Housing Element	0	0	0.030820808	0.030820808	0	0	0	0338193	413	Wilmington - Harbor City		Above Moderate
LOS ANGELES			7411012085	General Commercial	R1-1VL	0	1 unit per lot	0.006267693	Residential - Single Family Residence - Vacant Land	YES - Current	NO - Privately-Owned	Available	Not Used in Prior Housing Element	0	0	0.030820808	0.030820808	0	0	0	0338193	915	Wilmington - Harbor City		Above Moderate
LOS ANGELES			7411012085	General Commercial	R1-1VL	0	1 unit per lot	0.008610146	Residential - Single Family Residence - Vacant Land	YES - Current	NO - Privately-Owned	Available	Not Used in Prior Housing Element	0	0	0.030820808	0.030820808	0	0	0	0338193	917	Wilmington - Harbor City		Above Moderate
LOS ANGELES			7411012085	General Commercial	R1-1VL	0	1 unit per lot	0.031242612	Residential - Single Family Residence - Vacant Land	YES - Current	NO - Privately-Owned	Available	Not Used in Prior Housing Element	0	0	0.030820808	0.030820808	0	0	0	0338193	419	Wilmington - Harbor City		Above Moderate
LOS ANGELES	1630 W ANAHEIM ST	90710	7411012091	General Commercial	[Q]C1.5-1VL	0	29	0.112300801	Commercial - Auto, Recreation Equipment, Construction Equipment Sales and Service - Auto Body Repair Shop - One Story	YES - Current	NO - Privately-Owned	Available	Not Used in Prior Housing Element	0	0.016953675	0	0.016953675	1	0	0	0338193	953	Wilmington - Harbor City		Moderate
LOS ANGELES	1634 W ANAHEIM ST	90710	7411012091	General Commercial	[Q]C1.5-1VL	0	29	0.130870878	Commercial - Auto, Recreation Equipment, Construction Equipment Sales and Service - Auto Body Repair Shop - One Story	YES - Current	NO - Privately-Owned	Available	Not Used in Prior Housing Element	0	0.020871077	0	0.020871077	1	0	0	0338193	908	Wilmington - Harbor City		Moderate
LOS ANGELES	1638 W 261ST ST	90710	7411012091	General Commercial	[Q]C1.5-1VL	0	29	0.161358469	Commercial - Auto, Recreation Equipment, Construction Equipment Sales and Service - Auto Body Repair Shop - One Story	YES - Current	NO - Privately-Owned	Available	Not Used in Prior Housing Element	0	0.024516948	0	0.024516948	1	0	0	0338193	947	Wilmington - Harbor City		Moderate
LOS ANGELES			7411012091	General Commercial	[Q]C1.5-1VL	0	29	0.021141906	Commercial - Auto, Recreation Equipment, Construction Equipment Sales and Service - Auto Body Repair Shop - One Story	YES - Current	NO - Privately-Owned	Available	Not Used in Prior Housing Element	0	0	0.008362421	0.008362421	1	0	0	0338193	950	Wilmington - Harbor City		Above Moderate
LOS ANGELES	1615 W 262ND ST	90710	7411012BRK	General Commercial	[Q]C1.5-1VL	0	29	0.115303818	Residential - Single Family Residence - Condominium	YES - Current	NO - Privately-Owned	Available	Not Used in Prior Housing Element	0	0.02345584	0	0.02345584	3	0	0	0338193	455	Wilmington - Harbor City		Moderate
LOS ANGELES	1501 W PALOS VERDES DR NORTH	90732	7411015029	Low Medium I Residential	[Q]RD3-1XL	0	14	13.60652711	Residential - Manufactured Home Park - Pool	YES - Current	NO - Privately-Owned	Available	Not Used in Prior Housing Element	0	2.168876106	0	2.168876106	131	0	0	0308193	51	Wilmington - Harbor City	Yes	Moderate
LOS ANGELES	1212 W ANAHEIM ST	90710	7411016026	General Commercial	[Q]C1.5-1VL	0	29	0.406073354	Commercial - Shopping Center (Neighborhood, Community) - One Story	YES - Current	NO - Privately-Owned	Available	Not Used in Prior Housing Element	0	0.042775118	0	0.042775118	0	0	0	0338197	85	Wilmington - Harbor City		Moderate
LOS ANGELES			7411016026	General Commercial	[Q]C1.5-1VL	0	29	0.017958238	Commercial - Shopping Center (Neighborhood, Community) - One Story	YES - Current	NO - Privately-Owned	Available	Not Used in Prior Housing Element	0	0	0.008465056	0.008465056	0	0	0	0338197	81	Wilmington - Harbor City		Above Moderate
LOS ANGELES	1225 W PALOS VERDES DR NORTH	90710	7411016027	Low Medium I Residential	[Q]RD3-1XL	0	14	0.088808836	Residential - Single Family Residence - Vacant Land	YES - Current	NO - Privately-Owned	Available	Not Used in Prior Housing Element	0	0	0.08128637	0.08128637	0	1*	1*	0338197	93	Wilmington - Harbor City		Above Moderate
LOS ANGELES			7411016029	Low Medium II Residential, General Commercial	[Q]C1.5-1VL, R1-1XL	0	29	1.602497071	Industrial - Warehousing, Distribution, Storage - Public Storage - Mini Warehouse - One Story	YES - Current	NO - Privately-Owned	Available	Not Used in Prior Housing Element	0	0.010920114	0	0.010920114	0	0	0	0338197	109	Wilmington - Harbor City		Moderate
LOS ANGELES	1234 W ANAHEIM ST	90710	7411016030	General Commercial	[Q]C1.5-1VL	0	29	0.99081491	Industrial - Warehousing, Distribution, Storage - Public Storage - Mini Warehouse - One Story	YES - Current	NO - Privately-Owned	Available	Not Used in Prior Housing Element	0	2.401070595	0	2.401070595	0	0	0	0338197	110	Wilmington - Harbor City		Moderate
LOS ANGELES			7411016031	General Commercial	[Q]C1.5-1VL	0	29	0.300847996	Industrial - Warehousing, Distribution, Storage - Public Storage - Mini Warehouse - One Story	YES - Current	NO - Privately-Owned	Available	Not Used in Prior Housing Element	0	0.016977476	0	0.016977476	0	0	0	0338197	111	Wilmington - Harbor City		Moderate
LOS ANGELES			7411017016	Low Residential	R1-1XL	0	1 unit per lot	0.033061798	Residential - Single Family Residence - Vacant Land	YES - Current	NO - Privately-Owned	Available	Not Used in Prior Housing Element	0	0	0.030820808	0.030820808	0	0	0	0338193	482	Wilmington - Harbor City		Above Moderate
LOS ANGELES	1502 W ANAHEIM ST	90710	7411018025	General Commercial	[Q]C1.5-1VL	0	29	0.097546243	Commercial - Auto, Recreation Equipment, Construction Equipment Sales and Service - Auto Body Repair Shop - One Story	YES - Current	NO - Privately-Owned	Available	Not Used in Prior Housing Element	0	0.015842855	0	0.015842855	1	0	0	0338193	531	Wilmington - Harbor City		Moderate
LOS ANGELES			7411018025	General Commercial	[Q]C1.5-1VL	0	29	0.019969174	Commercial - Auto, Recreation Equipment, Construction Equipment Sales and Service - Auto Body Repair Shop - One Story	YES - Current	NO - Privately-Owned	Available	Not Used in Prior Housing Element	0	0	0.008094755	0.008094755	1	0	0	0338193	530	Wilmington - Harbor City		Above Moderate
LOS ANGELES	1508 W ANAHEIM ST	90710	7411018026	General Commercial	[Q]C1.5-1VL	0	29	0.135486069	Residential - Single Family Residence - Other Improvements Only	YES - Current	NO - Privately-Owned	Available	Not Used in Prior Housing Element	0	0.275984943	0	0.275984943	1	0	0	0338193	514	Wilmington - Harbor City		Moderate
LOS ANGELES	1544 W ANAHEIM ST	90710	7411018029	General Commercial	[Q]C1.5-1VL	0	29	0.152661388	Commercial - Store Combination - Store and Residential Combination - One Story	YES - Current	NO - Privately-Owned	Available	Not Used in Prior Housing Element	0	0.032317378	0	0.032317378	1	0	0	0338193	477	Wilmington - Harbor City	Yes	Moderate
LOS ANGELES	1526 W ANAHEIM ST	90710	7411018043	General Commercial	[Q]C1.5-1VL	0	29	0.12266906	Commercial - Store - One Story	YES - Current	NO - Privately-Owned	Available	Not Used in Prior Housing Element	0	0.017212048	0	0.017212048	0	0	0	0338193	492	Wilmington - Harbor City		Moderate
LOS ANGELES	1536 W ANAHEIM ST	90710	7411018043	General Commercial	[Q]C1.5-1VL	0	29	0.166497514	Commercial - Store - One Story	YES - Current	NO - Privately-Owned	Available	Not Used in Prior Housing Element	0	0.020742184	0	0.020742184	0	0	0	0338193	483	Wilmington - Harbor City		Moderate
LOS ANGELES	26200 S PRESIDENT AVE	90710	7411018044	General Commercial	[Q]C1.5-1VL	0	29	0.160795565	Residential - Five or More Units or Apartments (Any Combination) - 4 Stories or Less	YES - Current	NO - Privately-Owned	Available	Not Used in Prior Housing Element	0	0.02933486	0	0.02933486	8	0	0	0338193	476	Wilmington - Harbor City		Moderate
LOS ANGELES	1218 W PACIFIC COAST HWY	90710	7411019022	Community Commercial	[Q]C2-1VL	0	29	0.643712498	Commercial - Store - One Story	YES - Current	NO - Privately-Owned	Available	Not Used in Prior Housing Element	0	0.036407319	0	0.036407319	10	0	0	0338197	16	Wilmington - Harbor City		Moderate
LOS ANGELES	1242 W PACIFIC COAST HWY	90710	7411019023	Community Commercial	[Q]C2-1VL	0	29	0.52110344	Commercial - Auto, Recreation Equipment, Construction Equipment Sales and Service - Auto Body Repair Shop - One Story	YES - Current	NO - Privately-Owned	Available	Not Used in Prior Housing Element	0	0.046605159	0	0.046605159	0	0	0	0338197	17	Wilmington - Harbor City		Moderate
LOS ANGELES	25825 S NORMANDIE AVE	90710	7411019024	Community Commercial	[Q]C1-1L	0	29	4.670535133	Commercial - Parking Lot (Commercial Use Property) - Lots - Patron or Employee - One Story	YES - Current	NO - Privately-Owned	Available	Not Used in Prior Housing Element	0	0.309706028	0	0.309706028	0	0	0	0338197	22	Wilmington - Harbor City		Moderate
LOS ANGELES			7411019024	Community Commercial	[Q]C1-1L	0	29	0.359124799	Commercial - Parking Lot (Commercial Use Property) - Lots - Patron or Employee - One Story	YES - Current	NO - Privately-Owned	Available	Not Used in Prior Housing Element	0	0.007910786	0	0.007910786	0	0	0	0338197	32	Wilmington - Harbor City		Moderate
LOS ANGELES	1150 W PACIFIC COAST HWY	90710	7411020026	Community Commercial	[Q]C2-1VL	0	29	0.35764681	Commercial - Service Station - Self Service - No Additional Services	YES - Current	NO - Privately-Owned	Available	Not Used in Prior Housing Element	0	0.037152778	0	0.037152778	0	0	0	0338197	13	Wilmington - Harbor City		Moderate
LOS ANGELES			7411020027	Community Commercial	[Q]C2-1VL	0	29	0.032719482	Industrial - Industrial - Vacant Land	YES - Current	NO - Privately-Owned	Available	Not Used in Prior Housing Element	0	0	0.032144964	0.032144964	0	0	0	0338197	106	Wilmington - Harbor City		Above Moderate
LOS ANGELES	1140 W PACIFIC COAST HWY	90710	7411020028	Community Commercial	[Q]C2-1VL	0	29	0.109363251	Commercial - Parking Lot (Commercial Use Property) - Lots - Patron or Employee - One Story	YES - Current	NO - Privately-Owned	Available	Not Used in Prior Housing Element	0	0.032186285	0	0.032186285	0	0	0	0338197	12	Wilmington - Harbor City		Moderate
LOS ANGELES			7411020037	General Commercial	[Q]C2-1VL	0	29	0.168955587	Industrial - Industrial - Vacant Land	YES - Current	NO - Privately-Owned	Available	Not Used in Prior Housing Element	0	0.053663246	0	0.053663246	0	0	0	0368197	1063	Wilmington - Harbor City		Moderate
LOS ANGELES	25815 S VERMONT AVE	90710	7411020038	General Commercial	[Q]C2-1VL	0	29	2.791172142	Commercial - Parking Lot (Commercial Use Property) - Parking Structures - Patron or Employee - Four Stories	YES - Current	NO - Privately-Owned	Available	Not Used in Prior Housing Element	0	0.337653743	0	0.337653743	1	0	0	0368197	1062	Wilmington - Harbor City		Moderate
LOS ANGELES			7411020041	Community Commercial	[Q]C1-1L	0	29	0.068680724	Industrial - Industrial - Vacant Land	YES - Current	NO - Privately-Owned	Available	Not Used in Prior Housing Element	0	0.130617204	0	0.130617204	0	0	0	0338197	108	Wilmington - Harbor City		Moderate
LOS ANGELES			7411020042	Community Commercial	[Q]C1-1L	0	29	3.008236958	Commercial - Parking Lot (Commercial Use Property) - Parking Structures - Patron or Employee - One Story	YES - Current	NO - Privately-Owned	Available	Not Used in Prior Housing Element	0	0.509809365	0	0.509809365	0	0	0	0338197	33	Wilmington - Harbor City		Moderate
LOS ANGELES	1340

LOS ANGELES	1308 W ANAHEIM ST	90710	7411021060	Medium Residential	(Q)R3-1VL	0	43	0.178784884	Residential - Four Units (Any Combination) - 4 Stories or Less	YES - Current	NO - Privately-Owned	Available	Not Used in Prior Housing Element	0	0	0.15533638	0.15533638	4	0	0	0338197	7	Wilmington - Harbor City		Yes	Above Moderate
LOS ANGELES	1300 W ANAHEIM ST	90710	7411021061	Medium Residential	(Q)R3-1VL	0	43	0.180166999	Residential - Four Units (Any Combination) - 4 Stories or Less	YES - Current	NO - Privately-Owned	Available	Not Used in Prior Housing Element	0	0	0.15533638	0.15533638	4	0	0	0338197	60	Wilmington - Harbor City		Yes	Above Moderate
LOS ANGELES	1350 W ANAHEIM ST	90710	7411021062	Medium Residential	(Q)R3-1VL	0	43	0.185035858	Residential - Four Units (Any Combination) - 4 Stories or Less	YES - Current	NO - Privately-Owned	Available	Not Used in Prior Housing Element	0	0	0.163351125	0.163351125	4	0	0	0338193	570	Wilmington - Harbor City		Yes	Above Moderate
LOS ANGELES	1346 W ANAHEIM ST	90710	7411021063	Medium Residential	(Q)R3-1VL	0	43	0.185178444	Residential - Four Units (Any Combination) - 4 Stories or Less	YES - Current	NO - Privately-Owned	Available	Not Used in Prior Housing Element	0	0	0.163351125	0.163351125	4	0	0	0338193	571	Wilmington - Harbor City		Yes	Above Moderate
LOS ANGELES	1326 W ANAHEIM ST	90710	7411021068	Medium Residential	(Q)R3-1VL	0	43	0.178851325	Residential - Four Units (Any Combination) - 4 Stories or Less	YES - Current	NO - Privately-Owned	Available	Not Used in Prior Housing Element	0	0	0.16432904	0.16432904	4	0	0	0338193	607	Wilmington - Harbor City		Yes	Above Moderate
LOS ANGELES	1322 W ANAHEIM ST	90710	7411021069	Medium Residential	(Q)R3-1VL	0	43	0.184349136	Residential - Four Units (Any Combination) - 4 Stories or Less	YES - Current	NO - Privately-Owned	Available	Not Used in Prior Housing Element	0	0	0.163351125	0.163351125	4	0	0	0338193	609	Wilmington - Harbor City		Yes	Above Moderate
LOS ANGELES	26222 S BELLE PORTE AVE	90710	7411021BRK	General Commercial	(Q)C1.5-1VL	0	29	0.302407865	Residential - Single Family Residence - Condominium	YES - Current	NO - Privately-Owned	Available	Not Used in Prior Housing Element	0	0.164721443	0	0.164721443	14	0	0	0338193	991	Wilmington - Harbor City			Moderate
LOS ANGELES	26331 S PINES ESTATES DR	90710	7411021BRK	Low Residential	(Q)RD6-1XL	0	7	4.48359177	Residential - Single Family Residence - Detached - Condominium	YES - Current	NO - Privately-Owned	Available	Not Used in Prior Housing Element	0	0.174733169	0	0.174733169	14	0	0	0338193	960	Wilmington - Harbor City			Moderate
LOS ANGELES	26001 S NORMANDIE AVE	90710	7411022025	Community Commercial	(Q)C1-1L	0	29	4.430652882	Commercial - Professional Building - One Story	YES - Current	NO - Privately-Owned	Available	Not Used in Prior Housing Element	0	0.386136067	0	0.386136067	0	0	0	0338197	36	Wilmington - Harbor City			Moderate
			7411022029	Low Residential II Residential, Community Commercial	(Q)RD1.5-1XL	0	29	8.504635889	Residential - Manufactured Home Park - Pool	YES - Current	NO - Privately-Owned	Available	Not Used in Prior Housing Element	0	0.67631399	0	0.67631399	93	0	0	0338197	102	Wilmington - Harbor City			Moderate
LOS ANGELES	1269 W ADAMITE TER	90710	7411022BRK	Low Medium II Residential, Community Commercial	(Q)RD1.5-1XL	0	29	4.026068535	Residential - Single Family Residence - Condominium	YES - Current	NO - Privately-Owned	Available	Not Used in Prior Housing Element	0	0.364477877	0	0.364477877	115	0	0	0338197	105	Wilmington - Harbor City			Moderate
LOS ANGELES	26051 S NORMANDIE AVE	90710	7411022BRK	Medium Residential	(Q)R3-1VL	0	43	2.24013871	Residential - Single Family Residence - Condominium	YES - Current	NO - Privately-Owned	Available	Not Used in Prior Housing Element	0	0	0.512071502	0.512071502	115	0	0	0338197	46	Wilmington - Harbor City		Yes	Above Moderate
LOS ANGELES			7411023024	Medium Residential	(Q)R3-1VL	0	43	0.065685058	Commercial - Auto, Recreation Equipment, Construction Equipment Sales and Service - Auto Body Repair Shop - One Story	YES - Current	NO - Privately-Owned	Available	Not Used in Prior Housing Element	0	0	0.008393256	0.008393256	0	2*	2*	0338197	114	Wilmington - Harbor City			Above Moderate
LOS ANGELES			7411023026	Medium Residential	(Q)R3-1VL	0	43	0.065684257	Commercial - Parking Lot (Commercial Use Property) - Lots - Patron or Employee - One Story	YES - Current	NO - Privately-Owned	Available	Not Used in Prior Housing Element	0	0	0.002917328	0.002917328	0	2*	2*	0338197	115	Wilmington - Harbor City			Above Moderate
LOS ANGELES			7411023026	Medium Residential	(Q)R3-1VL	0	43	0.065685058	Commercial - Parking Lot (Commercial Use Property) - Lots - Patron or Employee - One Story	YES - Current	NO - Privately-Owned	Available	Not Used in Prior Housing Element	0	0	0.002917328	0.002917328	0	2*	2*	0338197	116	Wilmington - Harbor City			Above Moderate
LOS ANGELES	1255 W ANAHEIM ST	90710	7411023028	Medium Residential	(Q)R3-1VL	0	43	0.065684757	Commercial - Parking Lot (Commercial Use Property) - Lots - Patron or Employee - One Story	YES - Current	NO - Privately-Owned	Available	Not Used in Prior Housing Element	0	0	0.002917328	0.002917328	0	2*	2*	0338197	120	Wilmington - Harbor City			Above Moderate
LOS ANGELES			7411023028	Medium Residential	(Q)R3-1VL	0	43	0.027974949	Commercial - Parking Lot (Commercial Use Property) - Lots - Patron or Employee - One Story	YES - Current	NO - Privately-Owned	Available	Not Used in Prior Housing Element	0	0	0.002394436	0.002394436	0	1*	1*	0338197	122	Wilmington - Harbor City			Above Moderate
LOS ANGELES			7411023028	Medium Residential	(Q)R3-1VL	0	43	0.065684054	Commercial - Parking Lot (Commercial Use Property) - Lots - Patron or Employee - One Story	YES - Current	NO - Privately-Owned	Available	Not Used in Prior Housing Element	0	0	0.002917328	0.002917328	0	2*	2*	0338197	118	Wilmington - Harbor City			Above Moderate
LOS ANGELES			7411023028	Medium Residential	(Q)R3-1VL	0	43	0.065684761	Commercial - Parking Lot (Commercial Use Property) - Lots - Patron or Employee - One Story	YES - Current	NO - Privately-Owned	Available	Not Used in Prior Housing Element	0	0	0.002917328	0.002917328	0	2*	2*	0338197	121	Wilmington - Harbor City			Above Moderate
LOS ANGELES			7411023028	Medium Residential	(Q)R3-1VL	0	43	0.065685058	Commercial - Parking Lot (Commercial Use Property) - Lots - Patron or Employee - One Story	YES - Current	NO - Privately-Owned	Available	Not Used in Prior Housing Element	0	0	0.002917328	0.002917328	0	2*	2*	0338197	117	Wilmington - Harbor City			Above Moderate
LOS ANGELES			7411023028	Medium Residential	(Q)R3-1VL	0	43	0.065685058	Commercial - Parking Lot (Commercial Use Property) - Lots - Patron or Employee - One Story	YES - Current	NO - Privately-Owned	Available	Not Used in Prior Housing Element	0	0	0.002917328	0.002917328	0	2*	2*	0338197	119	Wilmington - Harbor City			Above Moderate
LOS ANGELES			7411023030	General Commercial	(Q)C2-1VL	0	29	0.131369112	Commercial - Service Station - Self Service - No Additional Services	YES - Current	NO - Privately-Owned	Available	Not Used in Prior Housing Element	0	0.021834891	0	0.021834891	0	0	0	0338197	113	Wilmington - Harbor City			Moderate
LOS ANGELES			7411023030	General Commercial	(Q)C2-1VL	0	29	0.150903388	Commercial - Service Station - Self Service - No Additional Services	YES - Current	NO - Privately-Owned	Available	Not Used in Prior Housing Element	0	0.021703064	0	0.021703064	0	0	0	0338197	112	Wilmington - Harbor City			Moderate
LOS ANGELES	1211 W ANAHEIM ST	90710	7411023031	General Commercial	(Q)C2-1VL	0	29	0.188456925	Commercial - Service Station - Self Service - No Additional Services	YES - Current	NO - Privately-Owned	Available	Not Used in Prior Housing Element	0	0.025260669	0	0.025260669	0	0	0	0338197	74	Wilmington - Harbor City			Moderate
LOS ANGELES	26393 S VERMONT AVE	90710	7411023031	General Commercial	(Q)C2-1VL	0	29	0.214139118	Commercial - Service Station - Self Service - No Additional Services	YES - Current	NO - Privately-Owned	Available	Not Used in Prior Housing Element	0	0.028849091	0	0.028849091	0	0	0	0338197	76	Wilmington - Harbor City			Moderate
LOS ANGELES			7411029028	Low Residential	R1-1XL	0	1 unit per lot	0.007699521	Residential - Single Family Residence - Vacant Land	YES - Current	NO - Privately-Owned	Available	Not Used in Prior Housing Element	0	0	0.030820808	0.030820808	0	0	0	0308193	76	Wilmington - Harbor City			Above Moderate
LOS ANGELES			7411029029	Low Residential	R1-1XL	0	1 unit per lot	0.023069477	Residential - Single Family Residence - Vacant Land	YES - Current	NO - Privately-Owned	Available	Not Used in Prior Housing Element	0	0	0.030820808	0.030820808	0	0	0	0308193	87	Wilmington - Harbor City			Above Moderate
LOS ANGELES			7411029032	Low Residential	R1-1XL	0	1 unit per lot	0.029675665	Residential - Single Family Residence - Vacant Land	YES - Current	NO - Privately-Owned	Available	Not Used in Prior Housing Element	0	0	0.030820808	0.030820808	0	0	0	0308193	105	Wilmington - Harbor City			Above Moderate
LOS ANGELES			7411029040	Low Residential	R1-1XL	0	1 unit per lot	0.007670213	Residential - Single Family Residence - Vacant Land	YES - Current	NO - Privately-Owned	Available	Not Used in Prior Housing Element	0	0	0.030820808	0.030820808	0	0	0	0308193	60	Wilmington - Harbor City			Above Moderate
LOS ANGELES			7411029900	Low Residential	R1-1XL	0	1 unit per lot	0.304761513	Miscellaneous - Government Owned Property	YES - Current	YES - City-Owned	Available	Used in Prior Housing Element - Non-Vacant	0	0	0.000568841	0.000568841	0	0	0	0338193	962	Wilmington - Harbor City			Above Moderate
LOS ANGELES			7411029901	Low Residential	R1-1XL	0	1 unit per lot	0.795441669	Miscellaneous - Government Owned Property	YES - Current	YES - City-Owned	Available	Used in Prior Housing Element - Non-Vacant	0	0	0.000568841	0.000568841	0	0	0	0338193	781	Wilmington - Harbor City			Above Moderate
LOS ANGELES	1440 W PACIFIC COAST HWY	90744	7412009005	General Commercial	(Q)C2-1VL-O-CUGU	0	29	1.033178989	Commercial - Restaurant, Cocktail Lounge - Restaurant, Cocktail Lounge, Tavern - One Story	YES - Current	NO - Privately-Owned	Available	Not Used in Prior Housing Element	0	0.245797833	0	0.245797833	0	0	0	0368201	765	Wilmington - Harbor City			Moderate
LOS ANGELES	1335 N FIGUEROA PL	90744	7412009010	Low Medium II Residential	(Q)R3-1VL-O-CUGU	0	43	4.07014917	Residential - Five or More Units or Apartments (Any Combination) - 4 Stories or Less - Pool	YES - Current	NO - Privately-Owned	Available	Not Used in Prior Housing Element	0	0	0.575514268	0.575514268	204	0	0	0338201	19	Wilmington - Harbor City		Yes	Above Moderate
LOS ANGELES	1450 W PACIFIC COAST HWY	90744	7412009011	General Commercial	(T)(Q)RAS3-1VL-O-CUGU	0	54	2.59404335	Residential - Five or More Units or Apartments (Any Combination) - 4 Stories or Less - Pool and Misc.	YES - Current	NO - Privately-Owned	Available	Not Used in Prior Housing Element	0.729270311	0	0	0.729270311	79	0	0	0338201	3	Wilmington - Harbor City			Lower
LOS ANGELES	1500 W PACIFIC COAST HWY	90744	7412009011	General Commercial	(T)(Q)RAS3-1VL-O-CUGU	0	54	5.018957176	Residential - Five or More Units or Apartments (Any Combination) - 4 Stories or Less - Pool and Misc.	YES - Current	NO - Privately-Owned	Available	Not Used in Prior Housing Element	1.198151398	0	0	1.198151398	79	0	0	0338201	2	Wilmington - Harbor City			Lower
LOS ANGELES	26404 S VERMONT AVE	90710	7412014BRK	General Commercial	(Q)C2-1VL-O	0	29	0.782864345	Residential - Single Family Residence - Condominium	YES - Current	NO - Privately-Owned	Available	Not Used in Prior Housing Element	0	0.065858095	0	0.065858095	20	0	0	0338197	123	Wilmington - Harbor City			Moderate
LOS ANGELES	1413 W G ST	90744	7412017016	Low Medium II Residential	(Q)RD1.5-1XL-O-CUGU	0	29	0.106463256	Residential - Single Family Residence	YES - Current	NO - Privately-Owned	Available	Not Used in Prior Housing Element	0	0.051969194	0	0.051969194	1	3*	3*	0308201	297	Wilmington - Harbor City			Moderate
LOS ANGELES	706 N FIGUEROA PL	90744	7412017016	Low Medium II Residential	(Q)RD1.5-1XL-O-CUGU	0	29	0.075040628	Residential - Single Family Residence	YES - Current	NO - Privately-Owned	Available	Not Used in Prior Housing Element	0	0	0.064158033	0.064158033	1	2*	2*	0308201	298	Wilmington - Harbor City			Above Moderate
LOS ANGELES	1464 W ANAHEIM ST	90744	7412017900	Low Residential	R1-1XL-O-CUGU	0	1 unit per lot	0.075175717	Miscellaneous - Government Owned Property	YES - Current	YES - City-Owned	Available	Not Used in Prior Housing Element	0	0	0.00039754	0.00039754	0	0	0	0308201	273	Wilmington - Harbor City			Above Moderate
LOS ANGELES			7412017900	Low Residential	R1-1XL-O-CUGU	0	1 unit per lot	0.117675776	Miscellaneous - Government Owned Property	YES - Current	YES - City-Owned	Available	Not Used in Prior Housing Element	0	0	0.00039754	0.00039754	0	0	0	0308201	274	Wilmington - Harbor City			Above Moderate
LOS ANGELES			7412017901	Low Residential	R1-1XL-O-CUGU	0	1 unit per lot	0.187284335	Miscellaneous - Government Owned Property	YES - Current	YES - City-Owned	Available	Not Used in Prior Housing Element	0	0	0.00039754	0.00039754	0	0	0	0308201	311	Wilmington - Harbor City			Above Moderate
LOS ANGELES			7412018014	Low Residential	R1-1XL-O-CUGU	0	1 unit per lot	0.016393688	Residential - Single Family Residence - Vacant Land	YES - Current	NO - Privately-Owned	Available	Not Used in Prior Housing Element	0	0	0.021662816	0.021662816	0	0	0	0308201	366	Wilmington - Harbor City			Above Moderate
LOS ANGELES	1447 W ARABIC ST	90744	7412018900	Low Residential	R1-1XL-O-CUGU	0	1 unit per lot	0.12926323	Miscellaneous - Government Owned Property	YES - Current	YES - City-Owned	Available	Not Used in Prior Housing Element	0	0	0.00039754	0.00039754	0	0	0	0308201	420	Wilmington - Harbor City			Above Moderate
LOS ANGELES	1446 W G ST	90744	7412018901	Low Residential	R1-1XL-O-CUGU	0	1 unit per lot	0.126048564	Miscellaneous - Government Owned Property	YES - Current	YES - City-Owned	Available	Not Used in Prior Housing Element	0	0	0.00039754	0.00039754	0	0	0	0308201	370	Wilmington - Harbor City			Above Moderate
LOS ANGELES			7412018901	Low Residential	R1-1XL-O-CUGU	0	1 unit per lot	0.112767726	Miscellaneous - Government Owned Property	YES - Current	YES - City-Owned	Available	Not Used in Prior Housing Element	0	0	0.00039754	0.00039754	0	0	0	0308201	371	Wilmington - Harbor City			Above Moderate
LOS ANGELES			7412019900	Low Residential	R1-1XL-O-CUGU	0	1 unit per lot	0.129497316	Miscellaneous - Government Owned Property	YES - Current	YES - City-Owned	Available	Not Used in Prior Housing Element	0	0	0.00039754	0.00039754	0	0	0	0308201	468	Wilmington - Harbor City			Above Moderate
LOS ANGELES	1447 W F ST	90744	7412019901	Low Residential	R1-1XL-O-CUGU	0	1 unit per lot	0.136852448	Miscellaneous - Government Owned Property	YES - Current	YES - City-Owned	Available	Not Used in Prior Housing Element	0	0	0.00039754	0.00039754	0	0	0	0308201	521	Wilmington - Harbor City			Above Moderate
LOS ANGELES			7412020015	Low Residential	R1-1XL-O-CUGU	0	1 unit per lot	0.153910589	Residential - Single Family Residence - Vacant Land	YES - Current	NO - Privately-Owned	Available	Not Used in Prior Housing Element	0	0	0.021662816	0.021662816	0	0	0	0308201	603	Wilmington - Harbor City			Above Moderate
LOS ANGELES			7412020900	Low Residential	R1-1XL-O-CUGU	0	1 unit per lot	0.146698024	Miscellaneous - Government Owned Property	YES - Current	YES - City-Owned	Available	Not Used in Prior Housing Element	0	0	0.00039754	0.00039754	0	0	0	0308201	573	Wilmington - Harbor City			Above Moderate
LOS ANGELES			7412021901	Low Residential	R1-1XL-O-CUGU	0	1 unit per lot	0.135897697	Miscellaneous - Government Owned Property	YES - Current	YES - City-Owned	Available	Not Used in Prior Housing Element	0	0	0.00039754	0.00039754	0	0	0	0308201	639	Wilmington - Harbor City			Above Moderate
LOS ANGELES	25024 S FRAMPTON AVE	90710	7413001006	Low Medium II Residential	(Q)RD1.5-1XL	0	29	0.229595376	Residential - Five or More Units or Apartments (Any Combination) - 4 Stories or Less	YES - Current	NO - Privately-Owned	Available	Not Used in Prior Housing Element	0	0.026359083	0	0.026359083	7	0	0	0368197	133	Wilmington - Harbor City		Yes	Moderate
LOS ANGELES	25096 S FRAMPTON AVE	90710	7413001008	Low Medium II Residential	(Q)RD1.5-1XL	0	29	0.229596833	Residential - Five or More Units or Apartments (Any Combination) - 4 Stories or Less	YES - Current	NO - Privately-Owned	Available	Not Used in Prior Housing Element	0	0.091421947	0	0.091421947	6	0	0	0368197	158	Wilmington - Harbor City		Yes	Moderate
LOS ANGELES	25106 S FRAMPTON AVE	90710	7413001009	Low Medium II Residential	(Q)RD1.5-1XL	0	29	0.229593943	Residential - Double, Duplex, or Two Units - 4 Stories or Less	YES - Current	NO - Privately-Owned	Available	Not Used in Prior Housing Element	0	0.163207531	0	0.163207531	2	0	0	0368197	191	Wilmington - Harbor City		Yes	Moderate
LOS ANGELES	25114 S FRAMPTON AVE	90710	7413001010	Low Medium II Residential	(Q)RD1.5-1XL	0	29	0.229593939	Residential - Three Units (Any Combination) - 4 Stories or Less	YES - Current	NO - Privately-Owned	Available	Not Used in Prior Housing Element	0	0.085100457	0	0.085100457	3	0	0	0368197	212	Wilmington - Harbor City			Moderate
LOS ANGELES	25116 S FRAMPTON AVE	90710	7413001011	Low Medium II Residential	(Q)RD1.5-1XL	0	29	0.229595392	Residential - Double, Duplex, or Two Units - 4 Stories or Less	YES - Current	NO - Privately-Owned	Available	Not Used in Prior Housing Element	0	0.163207531	0	0.163207531	2	0	0	0368197	223	Wilmington - Harbor City		Yes	Moderate
LOS ANGELES	25120 S FRAMPTON AVE	90710	7413001012	Low Medium II Residential	(Q)RD1.5-1XL	0	29	0.229593959	Residential - Five or More Units or Apartments (Any Combination) - 4 Stories or Less	YES - Current	NO - Privately-Owned	Available	Not Used in Prior Housing Element	0	0.040430803	0	0.040430803	8	0	0	0368197	256	Wilmington - Harbor City			Moderate
LOS ANGELES	25122 S FRAMPTON AVE	90710	7413001013	Low Medium II Residential	(Q)RD1.5-1XL	0	29	0.229595376	Residential - Five or More Units or Apartments (Any Combination) - 4 Stories or Less	YES - Current	NO - Privately-Owned	Available	Not Used in Prior Housing Element	0	0.045213025	0	0.045213025	5	0	0	0368197	269	Wilmington - Harbor City		Yes	Moderate
LOS ANGELES	25206 S FRAMPTON AVE	90710	7413001016	Low Medium II Residential	(Q)RD1.5-1XL	0	29	0.229595396	Residential - Five or More Units or Apartments (Any Combination) - 4 Stories or Less	YES - Current	NO - Privately-Owned	Available	Not Used in Prior Housing Element	0	0.0116039	0	0.0116039	9	0	0	0368197	336	Wilmington - Harbor City			Moderate
LOS ANGELES	25208 S FRAMPTON AVE	90710	7413001017	Low Medium II Residential	(Q)RD1.5-1XL	0	29	0.183675723	Residential - Three Units (Any Combination) - 4 Stories or Less	YES - Current	NO - Privately-Owned	Available	Not Used in Prior Housing Element	0	0.134619728	0	0.134619728	3	0	0	0368197	351	Wilmington - Harbor City		Yes	Moderate
LOS ANGELES	1303 W 253RD ST	90710	7413001020	Low Medium II Residential	(Q)RD1.5-1XL	0	29	0.086395788	Commercial - Store Combination - Store and Residential Combination - One Story	YES - Current	NO - Privately-Owned	Available	Not Used in Prior Housing Element	0	0	0.019055088	0.019055088	1	2*	2*	0368197	398	Wilmington - Harbor City			Above Moderate
LOS ANGELES	1307 W 253RD ST	90710	7413001020	Low Medium II Residential	(Q)RD1.5-1XL	0	29	0.086399927	Commercial - Store Combination - Store and Residential Combination - One Story	YES - Current	NO - Privately-Owned	Available	Not Used in Prior Housing Element	0	0	0.019055088	0.019055088	1	2*	2*	0368197	397	Wilmington - Harbor City			Above Moderate
LOS ANGELES			7413001028	Low Medium II Residential	(Q)RD1.5-1XL	0	29	0.112500979	Commercial - Parking Lot (Commercial Use Property) - Lots - Patron or Employee - One Story	YES - Current	NO - Privately-Owned	Available	Not Used in Prior Housing Element	0	0.004367207	0	0.004367207	0	3*	3*	0368197	88	Wilmington - Harbor City			Moderate
LOS ANGELES			7413001030	Low Medium II Residential	R3-1	0	54	0.107212168	Residential - Single Family Residence - Vacant Parcel with Existing Non-structural Other Imps.	YES - Current	NO - Privately-Owned	Available	Not Used in Prior Housing Element	0.241783977	0	0	0.241783977	0	0	0	0368197	1075	Wilmington - Harbor City			Lower
LOS ANGELES			7413001034	Low Medium II Residential	R3-1	0	54	0.212534297	Industrial - Light Manufacturing - Vacant Land	YES - Current	NO - Privately-Owned	Available	Not Used in Prior Housing Element	0.065084571	0	0	0.065084571	0	0	0	0368197	192	Wilmington - Harbor City			Lower
LOS ANGELES	1301 W 253RD ST	90710	7413001035	Low Medium II Residential	(Q)RD1.5-1XL	0	29	0.086395795	Industrial - Light Manufacturing - One Story	YES - Current	NO - Privately-Owned	Available	Not Used in Prior Housing Element	0	0	0.002753475	0.002753475	0	2*	2*	0368197	399	Wilmington - Harbor City			Above Moderate
LOS ANGELES			7413001035	Low Medium II Residential	R3-1	0	54	0.064671221	Industrial - Light Manufacturing - One Story	YES - Current	NO - Privately-Owned	Available	Not Used in Prior Housing Element	0	0	0.004122026	0.004122026	0	3*	3*	0368197	400	Wilmington - Harbor City			Above Moderate
LOS ANGELES	25214 S FRAMPTON AVE	90710	7413001036	Low Medium II Residential	(Q)RD1.5-1XL	0	29	0.183675743	Residential - Single Family Residence	YES - Current	NO - Privately-Owned	Available	Not Used in Prior Housing Element	0	0.270541161	0	0.270541161	1	0	0	0368197	373	Wilmington - Harbor City			Moderate
LOS ANGELES			7413001036	Low Medium II Residential	(Q)RD1.5-1XL	0	29	0.068877829	Residential - Single Family Residence	YES - Current	NO - Privately-Owned	Available	Not Used in Prior Housing Element	0	0	0.029797065	0.029797065	1	1*	1*	0368197	374	Wilmington - Harbor City			Above Moderate
LOS ANGELES	1250 W LOMITA BLVD	90710	7413001040	Medium Residential	(Q)R3-1VL	0	43	0.225272561	Commercial - Store - One Story	YES - Current	NO - Privately-Owned	Available	Not Used in Prior Housing Element	0.027665694	0	0	0.027665694	0	0	0	0368197	20	Wilmington - Harbor City			Lower
LOS ANGELES	1205 W PACIFIC COAST HWY	90710	7413003009	Community Commercial	(Q)C2-1VL	0	29	0.391830417	Commercial - Parking Lot (Commercial Use Property) - Lots - Patron or Employee - One Story	YES - Current	NO - Privately-Owned	Available	Not Used in Prior Housing Element	0	0.072627332	0	0.072627332	0	0	0	0368197	1074	Wilmington - Harbor City			Moderate
LOS ANGELES	1307 W PACIFIC COAST HWY	90710	7413003032	Community Commercial	(Q)C2-1VL	0	29	2.259671531	Commercial - Store - One Story	YES - Current	NO - Privately-Owned	Available	Not Used in Prior Housing Element	0	0.364310686	0	0.364310686	0	0	0	0368197	1055	Wilmington - Harbor City			Moderate
LOS ANGELES	1223 W PACIFIC COAST HWY	90710	7413003041	Community Commercial	(Q)C2-1VL	0	29	1.019906242	Commercial - Professional Building - One Story	YES - Current	NO - Privately-Owned	Available	Not Used in Prior Housing Element	0	0.164209381	0	0.164209381	0	0	0	0368197	1115	Wilmington - Harbor City			Moderate
LOS ANGELES			7413003041	Community Commercial	(Q)C2-1VL	0	29	0.391384272	Commercial - Professional Building - One Story	YES - Current	NO - Privately-Owned	Available	Not Used in Prior Housing Element	0	0.040005678	0	0.040005678	0	0	0	0368197	1116	Wilmington - Harbor City			Moderate
LOS ANGELES			7413003042	Community Commercial	(Q)C2-1VL	0	29	1.52796211	Commercial - Store - One Story	YES - Current	NO - Privately-Owned	Available	Not Used in Prior Housing Element	0	0.243862604	0	0.243862604	0	0	0	0368197	1117	Wilmington - Harbor City			Moderate
LOS ANGELES			7413003043	Community Commercial	(Q)C2-1VL	0	29	0.199502541	Commercial - Restaurant, Cocktail Lounge - Restaurant, Cocktail Lounge, Tavern - One Story	YES - Current	NO - Privately-Owned	Available	Not Used in Prior Housing Element	0	0.029292833	0	0.029292833	0	0	0	0338197	104	Wilmington - Harbor City			Moderate
LOS ANGELES			7413003043	Community Commercial	(Q)C2-1VL	0	29	0.375330183	Commercial - Restaurant, Cocktail Lounge - Restaurant, Cocktail Lounge, Tavern - One Story	YES - Current	NO - Privately-Owned	Available	Not Used in Prior Housing Element	0	0.040621216	0	0.040621216	0	0	0	0338197	103	Wilmington - Harbor City			Moderate
LOS ANGELES	1128 W 257TH ST	90710	7413003BRK	Community Commercial	(Q)C2-1VL	0	29	1.730998089	Commercial - Shopping Center (Neighborhood, Community) - One Story	YES - Current	NO - Privately-Owned	Available	Not Used in Prior Housing Element	0	0.147405113	0	0.147405113	0	0	0	0368197	1058	Wilmington - Harbor City			Moderate
LOS ANGELES	1200 W LOMITA BLVD	90710	7413007035	General Commercial	(Q)C2-1VL	0	108	0.158261805	Commercial - Store - One Story	YES - Current	NO - Privately-Owned	Available	Not Used in Prior Housing Element	0.023520643	0	0	0.023520643	8	0	0	0368197	27	Wilmington - Harbor City			Lower
LOS ANGELES	1206 W LOMITA BLVD	90710	7413007035	General Commercial	(Q)C2-1VL	0	108	0.160854201	Commercial - Store - One Story	YES - Current	NO - Privately-Owned	Available	Not Used in Prior Housing Element	0.02337846	0	0	0.02337846	8	0	0	0368197	26	Wilmington - Harbor City			Lower
LOS ANGELES	1210 W LOMITA BLVD	90710	7413007039	General Commercial	(Q)C2-1VL	0	108	0.160862446	Commercial - Store - One Story	YES - Current	NO - Privately-Owned	Available	Not Used in Prior Housing Element	0.024800733	0	0	0.024800733	20	0	0	0368197	25	Wilmington - Harbor City			Lower
LOS ANGELES	1214 W LOMITA BLVD	90710	7413007039	General Commercial	(Q)C2-1VL	0	108	0.160870337	Commercial - Store - One Story	YES - Current	NO - Privately-Owned	Available	Not Used in Prior Housing Element	0.024800733	0	0	0.024800733	20	0	0	0368197	24	Wilmington - Harbor City			Lower
LOS ANGELES	1220 W LOMITA BLVD	90710	7413007039	General Commercial	(Q)C2-1VL	0	108	0.160878229	Commercial - Store - One Story	YES - Current	NO - Privately-Owned	Available	Not Used in Prior Housing Element	0.024800733	0	0	0.024800733	20	0	0	0368197	23	Wilmington - Harbor City			Lower
LOS ANGELES	1226 W LOMITA BLVD	90710	7413007039	General Commercial	(Q)C2-1VL	0	108	0.160886121	Commercial - Store - One Story	YES - Current	NO -

LOS ANGELES	1054 W 253RD ST	90710	7413013004	Low Medium II Residential	[Q]RD1.5-1XL	0	29	0.102905698	Residential - Single Family Residence	YES - Current	NO - Privately-Owned	Available	Not Used in Prior Housing Element	0	0	0.03516767	0.03516767	1	2*	2*	0368197	508	Wilmington - Harbor City							Above Moderate
LOS ANGELES			7413013004	Low Medium II Residential	[Q]RD1.5-1XL	0	29	0.064314482	Residential - Single Family Residence	YES - Current	NO - Privately-Owned	Available	Not Used in Prior Housing Element	0	0	0.028916612	0.028916612	1	1*	1*	0368197	509	Wilmington - Harbor City							Above Moderate
LOS ANGELES	1056 W 253RD ST	90710	7413013005	Low Medium II Residential	[Q]RD1.5-1XL	0	29	0.154353774	Residential - Single Family Residence	YES - Current	NO - Privately-Owned	Available	Not Used in Prior Housing Element	0	0.091161102	0	0.091161102	1	0	0	0368197	507	Wilmington - Harbor City							Moderate
LOS ANGELES	1062 W 253RD ST	90710	7413013006	Low Medium II Residential	[Q]RD1.5-1XL	0	29	0.167212894	Residential - Three Units (Any Combination) - 4 Stories or Less	YES - Current	NO - Privately-Owned	Available	Not Used in Prior Housing Element	0	0.09879173	0	0.09879173	3	0	0	0368197	505	Wilmington - Harbor City		Yes	Moderate				
LOS ANGELES	1066 W 253RD ST	90710	7413013007	Low Medium II Residential	[Q]RD1.5-1XL	0	29	0.090035952	Residential - Single Family Residence	YES - Current	NO - Privately-Owned	Available	Not Used in Prior Housing Element	0	0	0.043689582	0.043689582	1	2*	2*	0368197	503	Wilmington - Harbor City							Above Moderate
LOS ANGELES			7413013007	Low Medium II Residential	[Q]RD1.5-1XL	0	29	0.077173963	Residential - Single Family Residence	YES - Current	NO - Privately-Owned	Available	Not Used in Prior Housing Element	0	0	0.043689582	0.043689582	1	2*	2*	0368197	504	Wilmington - Harbor City							Above Moderate
LOS ANGELES	1068 W 253RD ST	90710	7413013008	Low Medium II Residential	[Q]RD1.5-1XL	0	29	0.167204059	Residential - Single Family Residence	YES - Current	NO - Privately-Owned	Available	Not Used in Prior Housing Element	0	0.203844523	0	0.203844523	1	0	0	0368197	502	Wilmington - Harbor City							Moderate
LOS ANGELES	1078 W 253RD ST	90710	7413013009	Low Medium II Residential	[Q]RD1.5-1XL	0	29	0.17684935	Residential - Single Family Residence	YES - Current	NO - Privately-Owned	Available	Not Used in Prior Housing Element	0	0.209497261	0	0.209497261	1	0	0	0368197	501	Wilmington - Harbor City							Moderate
LOS ANGELES	1082 W 253RD ST	90710	7413013010	Low Medium II Residential	[Q]RD1.5-1XL	0	29	0.096460206	Residential - Single Family Residence	YES - Current	NO - Privately-Owned	Available	Not Used in Prior Housing Element	0	0	0.043689582	0.043689582	1	2*	2*	0368197	499	Wilmington - Harbor City							Above Moderate
LOS ANGELES			7413013010	Low Medium II Residential	[Q]RD1.5-1XL	0	29	0.080382887	Residential - Single Family Residence	YES - Current	NO - Privately-Owned	Available	Not Used in Prior Housing Element	0	0	0.043689582	0.043689582	1	2*	2*	0368197	500	Wilmington - Harbor City							Above Moderate
LOS ANGELES	1090 W 253RD ST	90710	7413013011	Low Medium II Residential	[Q]RD1.5-1XL	0	29	0.160763487	Residential - Three Units (Any Combination) - 4 Stories or Less	YES - Current	NO - Privately-Owned	Available	Not Used in Prior Housing Element	0	0.042302606	0	0.042302606	3	0	0	0368197	498	Wilmington - Harbor City		Yes	Moderate				
LOS ANGELES	25320 S MARIGOLD AVE	90710	7413013012	Low Medium II Residential	[Q]RD1.5-1XL	0	29	0.128572452	Residential - Single Family Residence	YES - Current	NO - Privately-Owned	Available	Not Used in Prior Housing Element	0	0.051353246	0	0.051353246	1	3*	3*	0368197	586	Wilmington - Harbor City							Moderate
LOS ANGELES	1083 W 254TH ST	90710	7413013013	Low Medium II Residential	[Q]RD1.5-1XL	0	29	0.127467017	Residential - Single Family Residence	YES - Current	NO - Privately-Owned	Available	Not Used in Prior Housing Element	0	0.062883526	0	0.062883526	1	3*	3*	0368197	619	Wilmington - Harbor City							Moderate
LOS ANGELES	1063 W 254TH ST	90710	7413013017	Low Medium II Residential	[Q]RD1.5-1XL	0	29	0.128574021	Residential - Single Family Residence	YES - Current	NO - Privately-Owned	Available	Not Used in Prior Housing Element	0	0.051353246	0	0.051353246	1	3*	3*	0368197	589	Wilmington - Harbor City							Moderate
LOS ANGELES	1059 W 254TH ST	90710	7413013018	Low Medium II Residential	[Q]RD1.5-1XL	0	29	0.128572737	Residential - Single Family Residence	YES - Current	NO - Privately-Owned	Available	Not Used in Prior Housing Element	0	0.051353246	0	0.051353246	1	3*	3*	0368197	590	Wilmington - Harbor City							Moderate
LOS ANGELES	1057 W 254TH ST	90710	7413013019	Low Medium II Residential	[Q]RD1.5-1XL	0	29	0.128572737	Residential - Three Units (Any Combination) - 4 Stories or Less	YES - Current	NO - Privately-Owned	Available	Not Used in Prior Housing Element	0	0.003981882	0	0.003981882	3	3*	3*	0368197	591	Wilmington - Harbor City		Yes	Moderate				
LOS ANGELES	1053 W 254TH ST	90710	7413013020	Low Medium II Residential	[Q]RD1.5-1XL	0	29	0.128574021	Residential - Three Units (Any Combination) - 4 Stories or Less	YES - Current	NO - Privately-Owned	Available	Not Used in Prior Housing Element	0	0.001684191	0	0.001684191	3	3*	3*	0368197	592	Wilmington - Harbor City							Moderate
LOS ANGELES	1047 W 254TH ST	90710	7413013021	Low Medium II Residential	[Q]RD1.5-1XL	0	29	0.225002543	Residential - Four Units (Any Combination) - 4 Stories or Less	YES - Current	NO - Privately-Owned	Available	Not Used in Prior Housing Element	0	0.123346828	0	0.123346828	4	0	0	0368197	593	Wilmington - Harbor City		Yes	Moderate				
LOS ANGELES	1030 W 253RD ST	90710	7413013023	Low Medium II Residential	[Q]RD1.5-1XL	0	29	0.12758502	Residential - Single Family Residence	YES - Current	NO - Privately-Owned	Available	Not Used in Prior Housing Element	0	0.051353246	0	0.051353246	1	3*	3*	0368197	514	Wilmington - Harbor City							Moderate
LOS ANGELES	25309 S PETROLEUM AVE	90710	7413013024	Low Medium II Residential	[Q]RD1.5-1XL	0	29	0.128591646	Residential - Single Family Residence	YES - Current	NO - Privately-Owned	Available	Not Used in Prior Housing Element	0	0.051353246	0	0.051353246	1	3*	3*	0368197	546	Wilmington - Harbor City							Moderate
LOS ANGELES	1031 W 254TH ST	90710	7413013026	Low Medium II Residential	[Q]RD1.5-1XL	0	29	0.127433712	Residential - Single Family Residence	YES - Current	NO - Privately-Owned	Available	Not Used in Prior Housing Element	0	0.026362622	0	0.026362622	1	3*	3*	0368197	624	Wilmington - Harbor City							Moderate
LOS ANGELES	1077 W 254TH ST	90710	7413013029	Low Medium II Residential	[Q]RD1.5-1XL	0	29	0.257145966	Residential - Double, Duplex, or Two Units - 4 Stories or Less	YES - Current	NO - Privately-Owned	Available	Not Used in Prior Housing Element	0	0.200014114	0	0.200014114	2	0	0	0368197	587	Wilmington - Harbor City		Yes	Moderate				
LOS ANGELES			741301388K	Low Medium II Residential	[Q]RD1.5-1XL	0	29	0.155622915	Residential - Single Family Residence - Condominium	YES - Current	NO - Privately-Owned	Available	Not Used in Prior Housing Element	0	0.019822599	0	0.019822599	3	0	0	0368197	1122	Wilmington - Harbor City							Moderate
LOS ANGELES	1056 W 252ND ST	90710	7413014002	Low Medium II Residential	[Q]RD1.5-1XL	0	29	0.27568263	Residential - Single Family Residence	YES - Current	NO - Privately-Owned	Available	Not Used in Prior Housing Element	0	0.314880645	0	0.314880645	1	0	0	0368197	330	Wilmington - Harbor City							Moderate
LOS ANGELES	1060 W 252ND ST	90710	7413014003	Low Medium II Residential	[Q]RD1.5-1XL	0	29	0.137848673	Residential - Double, Duplex, or Two Units - 4 Stories or Less	YES - Current	NO - Privately-Owned	Available	Not Used in Prior Housing Element	0	0.069680274	0	0.069680274	2	3*	3*	0368197	328	Wilmington - Harbor City		Yes	Moderate				
LOS ANGELES	1064 W 252ND ST	90710	7413014004	Low Medium II Residential	[Q]RD1.5-1XL	0	29	0.137839997	Residential - Double, Duplex, or Two Units - 4 Stories or Less	YES - Current	NO - Privately-Owned	Available	Not Used in Prior Housing Element	0	0.013741693	0	0.013741693	1	3*	3*	0368197	1125	Wilmington - Harbor City							Moderate
LOS ANGELES	1088 W 252ND ST	90710	7413014007	Low Medium II Residential	[Q]RD1.5-1XL	0	29	0.137756938	Residential - Single Family Residence	YES - Current	NO - Privately-Owned	Available	Not Used in Prior Housing Element	0	0.051353246	0	0.051353246	1	3*	3*	0368197	323	Wilmington - Harbor City							Moderate
LOS ANGELES	25208 S MARIGOLD AVE	90710	7413014008	Low Medium II Residential	[Q]RD1.5-1XL	0	29	0.137958366	Residential - Three Units (Any Combination) - 4 Stories or Less	YES - Current	NO - Privately-Owned	Available	Not Used in Prior Housing Element	0	0.099693704	0	0.099693704	3	0	0	0368197	352	Wilmington - Harbor City		Yes	Moderate				
LOS ANGELES	25260 S MARIGOLD AVE	90710	7413014009	Low Medium II Residential	[Q]RD1.5-1XL	0	29	0.137756301	Residential - Single Family Residence	YES - Current	NO - Privately-Owned	Available	Not Used in Prior Housing Element	0	0.051353246	0	0.051353246	1	3*	3*	0368197	415	Wilmington - Harbor City							Moderate
LOS ANGELES	1087 W 253RD ST	90710	7413014010	Low Medium II Residential	[Q]RD1.5-1XL	0	29	0.137756309	Residential - Single Family Residence	YES - Current	NO - Privately-Owned	Available	Not Used in Prior Housing Element	0	0.051353246	0	0.051353246	1	3*	3*	0368197	461	Wilmington - Harbor City							Moderate
LOS ANGELES	1071 W 253RD ST	90710	7413014012	Low Medium II Residential	[Q]RD1.5-1XL	0	29	0.275512617	Residential - Double, Duplex, or Two Units - 4 Stories or Less	YES - Current	NO - Privately-Owned	Available	Not Used in Prior Housing Element	0	0.200014114	0	0.200014114	2	0	0	0368197	418	Wilmington - Harbor City		Yes	Moderate				
LOS ANGELES	1055 W 253RD ST	90710	7413014015	Low Medium II Residential	[Q]RD1.5-1XL	0	29	0.137757672	Residential - Double, Duplex, or Two Units - 4 Stories or Less	YES - Current	NO - Privately-Owned	Available	Not Used in Prior Housing Element	0	0.069680274	0	0.069680274	2	3*	3*	0368197	421	Wilmington - Harbor City		Yes	Moderate				
LOS ANGELES	1049 W 253RD ST	90710	7413014017	Low Medium II Residential	[Q]RD1.5-1XL	0	29	0.241074348	Residential - Single Family Residence	YES - Current	NO - Privately-Owned	Available	Not Used in Prior Housing Element	0	0.112244062	0	0.112244062	1	0	0	0368197	423	Wilmington - Harbor City							Moderate
LOS ANGELES	1035 W 253RD ST	90710	7413014018	Low Medium II Residential	[Q]RD1.5-1XL	0	29	0.242886932	Residential - Five or More Units or Apartments (Any Combination) - 4 Stories or Less - Other Improvements Only	YES - Current	NO - Privately-Owned	Available	Not Used in Prior Housing Element	0	0.049936168	0	0.049936168	5	0	0	0368197	424	Wilmington - Harbor City		Yes	Moderate				
LOS ANGELES	1034 W 252ND ST	90710	7413014019	Low Medium II Residential	[Q]RD1.5-1XL	0	29	0.136679478	Residential - Single Family Residence	YES - Current	NO - Privately-Owned	Available	Not Used in Prior Housing Element	0	0.021482931	0	0.021482931	1	3*	3*	0368197	332	Wilmington - Harbor City							Moderate
LOS ANGELES	25209 S PETROLEUM AVE	90710	7413014020	Low Medium II Residential	[Q]RD1.5-1XL	0	29	0.137871876	Residential - Single Family Residence	YES - Current	NO - Privately-Owned	Available	Not Used in Prior Housing Element	0	0.051353246	0	0.051353246	1	3*	3*	0368197	353	Wilmington - Harbor City							Moderate
LOS ANGELES	1033 W 253RD ST	90710	7413014021	Low Medium II Residential	[Q]RD1.5-1XL	0	29	0.274402161	Residential - Five or More Units or Apartments (Any Combination) - 4 Stories or Less	YES - Current	NO - Privately-Owned	Available	Not Used in Prior Housing Element	0	0.024096841	0	0.024096841	10	0	0	0368197	425	Wilmington - Harbor City		Yes	Moderate				
LOS ANGELES	1078 W 252ND ST	90710	7413014022	Low Medium II Residential	[Q]RD1.5-1XL	0	29	0.137853951	Residential - Single Family Residence	YES - Current	NO - Privately-Owned	Available	Not Used in Prior Housing Element	0	0.051353246	0	0.051353246	1	3*	3*	0368197	325	Wilmington - Harbor City							Moderate
LOS ANGELES	1076 W 252ND ST	90710	7413014023	Low Medium II Residential	[Q]RD1.5-1XL	0	29	0.137844706	Residential - Double, Duplex, or Two Units - 4 Stories or Less	YES - Current	NO - Privately-Owned	Available	Not Used in Prior Housing Element	0	0.069680274	0	0.069680274	2	3*	3*	0368197	326	Wilmington - Harbor City		Yes	Moderate				
LOS ANGELES	1077 W 252ND ST	90710	7413015013	Low Medium II Residential	[Q]RD1.5-1XL	0	29	0.172195356	Residential - Single Family Residence	YES - Current	NO - Privately-Owned	Available	Not Used in Prior Housing Element	0	0.203844523	0	0.203844523	1	0	0	0368197	246	Wilmington - Harbor City							Moderate
LOS ANGELES	25111 S PETROLEUM AVE	90710	7413015020	Low Medium II Residential	[Q]RD1.5-1XL	0	29	0.137784842	Residential - Single Family Residence	YES - Current	NO - Privately-Owned	Available	Not Used in Prior Housing Element	0	0.021482931	0	0.021482931	1	3*	3*	0368197	252	Wilmington - Harbor City							Moderate
LOS ANGELES	1033 W 252ND ST	90710	7413015021	Low Medium II Residential	[Q]RD1.5-1XL	0	29	0.13661761	Residential - Single Family Residence	YES - Current	NO - Privately-Owned	Available	Not Used in Prior Housing Element	0	0.051353246	0	0.051353246	1	3*	3*	0368197	270	Wilmington - Harbor City							Moderate
LOS ANGELES	1089 W 252ND ST	90710	7413015023	Low Medium II Residential	[Q]RD1.5-1XL	0	29	0.113649091	Residential - Double, Duplex, or Two Units - 4 Stories or Less	YES - Current	NO - Privately-Owned	Available	Not Used in Prior Housing Element	0	0.035872567	0	0.035872567	2	3*	3*	0368197	262	Wilmington - Harbor City		Yes	Moderate				
LOS ANGELES	1083 W 252ND ST	90710	7413015024	Low Medium II Residential	[Q]RD1.5-1XL	0	29	0.114797266	Residential - Three Units (Any Combination) - 4 Stories or Less	YES - Current	NO - Privately-Owned	Available	Not Used in Prior Housing Element	0	0.011780525	0	0.011780525	3	3*	3*	0368197	264	Wilmington - Harbor City		Yes	Moderate				
LOS ANGELES	904 W LOMITA BLVD	90710	7413019002	General Commercial	[Q]C2-1VL-O	0	29	0.121418463	Commercial - Store - One Story	YES - Current	NO - Privately-Owned	Available	Not Used in Prior Housing Element	0	0.032186285	0	0.032186285	0	0	0	0368197	59	Wilmington - Harbor City							Moderate
LOS ANGELES	910 W LOMITA BLVD	90710	7413019003	General Commercial	[Q]C2-1VL-O	0	29	0.12142836	Commercial - Store - One Story	YES - Current	NO - Privately-Owned	Available	Not Used in Prior Housing Element	0	0.032186285	0	0.032186285	0	0	0	0368197	58	Wilmington - Harbor City							Moderate
LOS ANGELES	912 W LOMITA BLVD	90710	7413019004	General Commercial	[Q]C2-1VL-O	0	29	0.121440601	Commercial - Store - One Story	YES - Current	NO - Privately-Owned	Available	Not Used in Prior Housing Element	0	0.032186285	0	0.032186285	0	0	0	0368197	57	Wilmington - Harbor City							Moderate
LOS ANGELES	918 W LOMITA BLVD	90710	7413019949	General Commercial	[Q]C2-1VL-O	0	29	0.106218201	Commercial - Store - One Story	YES - Current	NO - Privately-Owned	Available	Not Used in Prior Housing Element	0	0.032186285	0	0.032186285	0	0	0	0368197	55	Wilmington - Harbor City							Moderate
LOS ANGELES			7413023***	General Commercial	[Q]C2-1VL-O-CUGU	0	29	0.00451194	Commercial - Service Station - Self Service - No Additional Services	YES - Current	NO - Privately-Owned	Available	Not Used in Prior Housing Element	0	0	0.000257754	0.000257754	0	0	0	0368201	888	Wilmington - Harbor City							Above Moderate
LOS ANGELES	1401 W PACIFIC COAST HWY	90744	7413023240	General Commercial	[Q]C2-1VL-O-CUGU	0	29	0.492733551	Services	YES - Current	NO - Privately-Owned	Available	Not Used in Prior Housing Element	0	1.601045036	0	1.601045036	0	0	0	0368201	726	Wilmington - Harbor City							Moderate
LOS ANGELES	25324 S DODGE AVE	90710	7413024008	Medium Residential	[Q]RD1.5-1XL-O	0	29	0.137757031	Residential - Single Family Residence - Vacant Land	YES - Current	NO - Privately-Owned	Available	Not Used in Prior Housing Element	0	0.119227576	0	0.119227576	0	3*	3*	0368197	625	Wilmington - Harbor City							Moderate
LOS ANGELES	25328 S DODGE AVE	90710	7413024009	Medium Residential	[Q]RD1.5-1XL-O	0	29	0.137757031	Residential - Single Family Residence - Vacant Land	YES - Current	NO - Privately-Owned	Available	Not Used in Prior Housing Element	0	0.119227576	0	0.119227576	0	3*	3*	0368197	638	Wilmington - Harbor City							Moderate
LOS ANGELES	25400 S DODGE AVE	90710	7413024010	Medium Residential	[Q]RD1.5-1XL-O	0	29	0.137757284	Residential - Single Family Residence - Vacant Land	YES - Current	NO - Privately-Owned	Available	Not Used in Prior Housing Element	0	0.119227576	0	0.119227576	0	3*	3*	0368197	651	Wilmington - Harbor City							Moderate
LOS ANGELES	828 W 253RD ST	90710	7413024033	Low Medium II Residential	[Q]RD1.5-1XL-O	0	29	0.132245801	Residential - Single Family Residence - Vacant Land	YES - Current	NO - Privately-Owned	Available	Not Used in Prior Housing Element	0	0.119227576	0	0.119227576	0	3*	3*	0368197	535	Wilmington - Harbor City							Moderate
LOS ANGELES	834 W 253RD ST	90710	7413024034	Low Medium II Residential	[Q]RD1.5-1XL-O	0	29	0.132246999	Commercial - Parking Lot (Commercial Use Property) - Lots - Patron or Employee - One Story	YES - Current	NO - Privately-Owned	Available	Not Used in Prior Housing Element	0	0.003554282	0	0.003554282	0	3*	3*	0368197	534	Wilmington - Harbor City							Moderate
LOS ANGELES	25302 S VERMONT AVE	90710	7413024035	Low Medium II Residential	[Q]RD1.5-1XL-O	0	29	0.060788641	Institutional - Church - One Story	YES - Current	NO - Privately-Owned	Available	Not Used in Prior Housing Element	0	0	0.00401926	0.00401926	0	1*	1*	0368197	531	Wilmington - Harbor City							Above Moderate
LOS ANGELES	838 W 253RD ST	90710	7413024035	Low Medium II Residential	[Q]RD1.5-1XL-O	0	29	0.132246827	Institutional - Church - One Story	YES - Current	NO - Privately-Owned	Available	Not Used in Prior Housing Element	0	0.007327653	0	0.007327653	0	3*	3*	0368197	533	Wilmington - Harbor City							Moderate
LOS ANGELES	844 W 253RD ST	90710	7413024035	Low Medium II Residential	[Q]RD1.5-1XL-O	0	29	0.13224665	Institutional - Church - One Story	YES - Current	NO - Privately-Owned	Available	Not Used in Prior Housing Element	0	0.007327653	0	0.007327653	0	3*	3*	0368197	532	Wilmington - Harbor City							Moderate
LOS ANGELES	25320 S VERMONT AVE	90710	7413024037	Low Medium II Residential	[Q]RD1.5-1XL-O	0	29	0.109059132	Commercial - Parking Lot (Commercial Use Property) - Lots - Patron or Employee - One Story	YES - Current	NO - Privately-Owned	Available	Not Used in Prior Housing Element	0	0.004367207	0	0.004367207	0	3*	3*	0368197	602	Wilmington - Harbor City							Moderate
LOS ANGELES	25324 S VERMONT AVE	90710	7413024038	Low Medium II Residential	[Q]RD1.5-1XL-O	0	29	0.109060175	Commercial - Parking Lot (Commercial Use Property) - Lots - Patron or Employee - One Story	YES - Current	NO - Privately-Owned	Available	Not Used in Prior Housing Element	0	0.003948557	0	0.003948557	1	3*	3*	0368197	620	Wilmington - Harbor City							Moderate
LOS ANGELES	25343 S MCCOY AVE	90710	7413024047	Low Medium II Residential	[Q]RD1.5-1XL-O	0	29	0.137756145	Residential - Single Family Residence	YES - Current	NO - Privately-Owned	Available	Not Used in Prior Housing Element	0	0.021482931	0	0.021482931	1	3*	3*	0368197	687	Wilmington - Harbor City							Moderate
LOS ANGELES	25339 S MCCOY AVE	90710	7413024048	Low Medium II Residential	[Q]RD1.5-1XL-O	0	29	0.137757867	Residential - Single Family Residence	YES - Current	NO - Privately-Owned	Available	Not Used in Prior Housing Element	0	0.003228017	0	0.003228017	1	3*	3*	0368197	648	Wilmington - Harbor City							Moderate
LOS ANGELES	25333 S MCCOY AVE	90710	7413024049	Low Medium II Residential	[Q]RD1.5-1XL-O	0	29	0.137756145	Residential - Single Family Residence	YES - Current	NO - Privately-Owned	Available	Not Used in Prior Housing Element	0	0.003228017	0	0.003228017	1	3*	3*	0368197	635	Wilmington - Harbor City							Moderate
LOS ANGELES	25327 S MCCOY AVE	90710	7413024050	Low Medium II Residential	[Q]RD1.5-1XL-O	0	29	0.137757008	Residential - Single Family Residence	YES - Current	NO - Privately-Owned	Available	Not Used in Prior Housing Element	0	0.003228017	0	0.003228017	1	3*	3*	0368197	621	Wilmington - Harbor City							Moderate
LOS ANGELES	25321 S MCCOY AVE	90710	7413024051	Low Medium II Residential	[Q]RD1.5-1XL-O	0	29	0.137756145	Residential - Single Family Residence - Vacant Land	YES - Current	NO - Privately-Owned	Available	Not Used in Prior Housing Element	0	0.119227576	0	0.119227576	0	3*	3*	0368197	603	Wilmington - Harbor City							Moderate
LOS ANGELES	25313 S MCCOY AVE	90710	7413024052	Low Medium II Residential	[Q]RD1.5-1XL-O	0	29	0.137757173	Residential - Single Family Residence - Vacant Land	YES - Current	NO - Privately-Owned	Available	Not Used in Prior Housing Element	0	0.119227576	0	0.119227576	0	3*	3*	0368197	554	Wilmington - Harbor City							Moderate
LOS ANGELES	800 W 253RD ST	90710	7413024053	Medium Residential	[Q]RD1.5-1XL-O	0	29	0.13224582	Residential - Single Family Residence - Vacant Land	YES - Current	NO - Privately-Owned	Available	Not Used in Prior Housing Element	0	0.119227576	0	0.119227576	0	3*	3*	0368197	540	Wilmington - Harbor City							Moderate
LOS ANGELES	804 W 253RD ST	90710	7413024054	Medium Residential	[Q]RD1.5-1XL-O	0	29	0.132248745	Residential - Single Family Residence - Vacant Land	YES - Current	NO - Privately-Owned	Available	Not Used in Prior Housing Element	0	0.119227576	0	0.119227576	0	3*	3*	0368197	539	Wilmington - Harbor City							Moderate
LOS ANGELES	810 W 253RD ST	90710	7413024055	Medium Residential	[Q]RD1.5-1XL-O	0	29	0.130023655	Residential - Single Family Residence - Vacant Land	YES - Current	NO - Privately-Owned	Available	Not Used in Prior Housing Element	0	0.119227576	0	0.119227576	0	3*	3*	0368197	538	Wilmington - Harbor City							Moderate
LOS ANGELES	814 W 253RD ST	90710	7413024056	Medium Residential	[Q]RD1.5-1XL-O	0	29	0.132247862	Residential - Single Family Residence - Vacant Land	YES - Current	NO - Privately-Owned	Available	Not Used in Prior Housing Element	0	0.119227576	0	0.119227576	0	3*	3*	0368197	537	Wilmington - Harbor City							Moderate
LOS ANGELES	820 W 253RD ST	90710	7413024057	Medium Residential	[Q]RD1.5-1XL-O	0	29	0.132240999	Residential - Single Family Residence - Vacant Land	YES - Current	NO - Privately-Owned	Available	Not Used in Prior Housing Element	0	0.119227576	0	0.119227576	0	3*	3*	0368197	536	Wilmington - Harbor City							Moderate
LOS ANGELES	25314 S MCCOY AVE	90710	7413024058	Medium Residential	[Q]RD1.5-1XL-O	0	29	0.137297765	Residential - Single Family Residence - Vacant Land	YES - Current	NO - Privately-Owned	Available	Not Used in Prior Housing Element	0	0.119227576	0	0.119227576	0	3*	3*	0368197	555	Wilmington - Harbor City							Moderate
LOS ANGELES	25320 S MCCOY AVE	90710	7413024059	Medium Residential	[Q]RD1.5-1XL-O	0	29	0.137299835	Residential - Single Family Residence - Vacant Land	YES - Current	NO - Privately-Owned	Available	Not Used in Prior Housing Element	0	0.119227576	0	0.119227576	0	3*	3*	0368197	604	Wilmington - Harbor City							Moderate
LOS ANGELES	25321 S DODGE AVE	90710	7413024077	Medium Residential	[Q]RD1.5-1XL-O	0	29	0.137286908	Residential - Single Family Residence - Vacant Land	YES - Current	NO - Privately-Owned	Available	Not Used in Prior Housing Element	0	0.119227576	0	0.119227576	0	3*	3*	0368197	605	Wilmington - Harbor City							Moderate
LOS ANGELES	25315 S DODGE AVE	90710	7413024078	Medium Residential	[Q]RD1.5-1XL-O	0	29	0.137287128	Residential - Single Family Residence - Vacant Land	YES - Current	NO - Privately-Owned	Available	Not Used in Prior Housing Element	0	0.119227576	0	0.119227576	0	3*	3*	0368197	556	Wilmington - Harbor City							Moderate
LOS ANGELES	815 W ALEXANDRA DR	90710	7413024142	Medium Residential	[Q]RD1.5-1XL-O	0	29	0.053556773	Residential - Single Family Residence - Small Lot	YES - Current	NO - Privately-Owned	Available	Not Used in Prior Housing Element	0	0	0.066448522	0.066448522	0	1*	1*	0368197	1126	Wilmington - Harbor City							Above Moderate
LOS ANGELES	817 W ALEXANDRA DR	90710	7413024143	Medium Residential	[Q]RD1.5-1XL-O	0	29	0.050747503	Residential - Single Family Residence - Small Lot	YES - Current	NO - Privately-Owned	Available	Not Used in Prior Housing Element	0	0	0.081280637	0.081280637	0	1*	1*	0368197	1127	Wilmington - Harbor City							Above Moderate
LOS ANGELES	25322 S MCCOY AVE	90710	7413024144	Medium Residential	[Q]RD1.5-1XL-O	0	29	0.050752185	Residential - Single Family Residence - Small Lot	YES - Current	NO - Privately-Owned	Available	Not Used in Prior Housing Element	0	0	0.081280637	0.081280637	0	1*	1*	0368197	1128	Wilmington - Harbor City							Above Moderate
LOS ANGELES	25328 S MCCOY AVE	90710	7413024145	Medium Residential	[Q]RD1.5-1XL-O	0	29	0.049931413	Residential - Single Family Residence - Small Lot	YES - Current	NO - Privately-Owned	Available	Not Used in Prior Housing Element	0	0	0.081280637	0.081280637	0	1*	1*	0368197	1129	Wilmington - Harbor City							Above Moderate
LOS ANGELES	816 W ALEXANDRA DR	90710	7413024146	Medium Residential	[Q]RD1.5-1XL-O	0	29	0.049956233	Residential - Single Family Residence - Small Lot	YES - Current	NO - Privately-Owned	Available	Not Used in Prior Housing Element	0	0	0.081280637	0.081280637	0	1*	1*	0368197	1130	Wilmington - Harbor City							Above Moderate
LOS ANGELES	814 W ALEXANDRA DR	90710	7413024147	Medium Residential	[Q]RD1.5-1XL-O	0	29	0.052753597	Residential - Single Family Residence

| | | |

LOS ANGELES	1742 N WILMINGTON BLVD	90744	7414008003	Low Medium II Residential	[Q]RD1.5-1XL-O-CUGU	0	29	0.12550358	Commercial - Store Combination - Store and Residential Combination - One Story	YES - Current	NO - Privately-Owned	Available	Not Used in Prior Housing Element	0	0.03165738	0	0.03165738	2	3*	3*	0368201	19	Wilmington - Harbor City	Yes	Moderate
LOS ANGELES			7414008003	Neighborhood Commercial	[Q]C2-1VL-O-CUGU	0	29	0.124983494	Commercial - Store Combination - Store and Residential Combination - One Story	YES - Current	NO - Privately-Owned	Available	Not Used in Prior Housing Element	0	0.029133666	0	0.029133666	2	0	0	0398201	28	Wilmington - Harbor City		Moderate
LOS ANGELES	1738 N WILMINGTON BLVD	90744	7414008004	Low Medium II Residential	[Q]RD1.5-1XL-O-CUGU	0	29	0.125866963	Residential - Single Family Residence	YES - Current	NO - Privately-Owned	Available	Not Used in Prior Housing Element	0	0.019676566	0	0.019676566	1	3*	3*	0368201	35	Wilmington - Harbor City		Moderate
LOS ANGELES	1734 N WILMINGTON BLVD	90744	7414008005	Low Medium II Residential	[Q]RD1.5-1XL-O-CUGU	0	29	0.126243107	Residential - Single Family Residence	YES - Current	NO - Privately-Owned	Available	Not Used in Prior Housing Element	0	0.019676566	0	0.019676566	1	3*	3*	0368201	57	Wilmington - Harbor City		Moderate
LOS ANGELES	1726 N WILMINGTON BLVD	90744	7414008006	Low Medium II Residential	[Q]RD1.5-1XL-O-CUGU	0	29	0.126668281	Residential - Double, Duplex, or Two Units - 4 Stories or Less	YES - Current	NO - Privately-Owned	Available	Not Used in Prior Housing Element	0	0.063902771	0	0.063902771	2	3*	3*	0368201	65	Wilmington - Harbor City	Yes	Moderate
LOS ANGELES	1712 N WILMINGTON BLVD	90744	7414008016	Low Medium II Residential	[Q]RD1.5-1XL-O-CUGU	0	29	0.127871818	Commercial - Hotel and Motel - Motel - Under 50 Rooms - One Story	YES - Current	NO - Privately-Owned	Available	Not Used in Prior Housing Element	0	0.008287781	0	0.008287781	2	3*	3*	0368201	113	Wilmington - Harbor City		Moderate
LOS ANGELES	1716 N WILMINGTON BLVD	90744	7414008016	Low Medium II Residential	[Q]RD1.5-1XL-O-CUGU	0	29	0.127445832	Commercial - Hotel and Motel - Motel - Under 50 Rooms - One Story	YES - Current	NO - Privately-Owned	Available	Not Used in Prior Housing Element	0	0.020347717	0	0.020347717	2	3*	3*	0368201	99	Wilmington - Harbor City		Moderate
LOS ANGELES	1722 N WILMINGTON BLVD	90744	7414008018	Low Medium II Residential	[Q]RD1.5-1XL-O-CUGU	0	29	0.123239213	Residential - Three Units (Any Combination) - 4 Stories or Less	YES - Current	NO - Privately-Owned	Available	Not Used in Prior Housing Element	0	0.003645383	0	0.003645383	3	3*	3*	0368201	70	Wilmington - Harbor City	Yes	Moderate
LOS ANGELES	1744 N WILMINGTON BLVD	90744	7414008021	Neighborhood Commercial	[Q]C2-1VL-O-CUGU	0	29	0.099676696	Residential - Single Family Residence	YES - Current	NO - Privately-Owned	Available	Not Used in Prior Housing Element	0	0.060048491	0	0.060048491	1	0	0	0398201	10	Wilmington - Harbor City		Moderate
LOS ANGELES	1754 N WILMINGTON BLVD	90744	7414008022	Neighborhood Commercial	[Q]C2-1VL-O-CUGU	0	29	0.061670441	Residential - Single Family Residence	YES - Current	NO - Privately-Owned	Available	Not Used in Prior Housing Element	0	0.004272702	0	0.004272702	1	0	0	0398201	4	Wilmington - Harbor City		Moderate
LOS ANGELES	1664 N WILMINGTON BLVD	90744	7414013002	Low Medium II Residential	[Q]RD1.5-1XL-O-CUGU	0	29	0.129936835	Residential - Three Units (Any Combination) - 4 Stories or Less	YES - Current	NO - Privately-Owned	Available	Not Used in Prior Housing Element	0	0.023626789	0	0.023626789	3	3*	3*	0368201	176	Wilmington - Harbor City	Yes	Moderate
LOS ANGELES	1658 N WILMINGTON BLVD	90744	7414013003	Low Medium II Residential	[Q]RD1.5-1XL-O-CUGU	0	29	0.130333606	Commercial - Parking Lot (Commercial Use Property) - Lots - Patron or Employee - One Story	YES - Current	NO - Privately-Owned	Available	Not Used in Prior Housing Element	0	0.001324012	0	0.001324012	0	3*	3*	0368201	190	Wilmington - Harbor City		Moderate
LOS ANGELES	1646 N WILMINGTON BLVD	90744	7414013006	Low Medium II Residential	[Q]RD1.5-1XL-O-CUGU	0	29	0.131536308	Residential - Double, Duplex, or Two Units - 4 Stories or Less	YES - Current	NO - Privately-Owned	Available	Not Used in Prior Housing Element	0	0.021214655	0	0.021214655	0	3*	3*	0368201	231	Wilmington - Harbor City		Moderate
LOS ANGELES	1638 N WILMINGTON BLVD	90744	7414013007	Low Medium II Residential	[Q]RD1.5-1XL-O-CUGU	0	29	0.13193701	Residential - Single Family Residence	YES - Current	NO - Privately-Owned	Available	Not Used in Prior Housing Element	0	0.021214655	0	0.021214655	0	3*	3*	0368201	235	Wilmington - Harbor City		Moderate
LOS ANGELES	1634 N WILMINGTON BLVD	90744	7414013008	Low Medium II Residential	[Q]RD1.5-1XL-O-CUGU	0	29	0.132336711	Residential - Double, Duplex, or Two Units - 4 Stories or Less	YES - Current	NO - Privately-Owned	Available	Not Used in Prior Housing Element	0	0.026094356	0	0.026094356	2	3*	3*	0368201	253	Wilmington - Harbor City	Yes	Moderate
LOS ANGELES	1626 N WILMINGTON BLVD	90744	7414013009	Low Medium II Residential	[Q]RD1.5-1XL-O-CUGU	0	29	0.132751689	Residential - Single Family Residence - Vacant Land	YES - Current	NO - Privately-Owned	Available	Not Used in Prior Housing Element	0	0.044827288	0	0.044827288	0	3*	3*	0368201	270	Wilmington - Harbor City		Moderate
LOS ANGELES	1602 N WILMINGTON BLVD	90744	7414013014	Low Medium II Residential	[Q]RD1.5-1XL-O-CUGU	0	29	0.13463697	Commercial - Store - One Story	YES - Current	NO - Privately-Owned	Available	Not Used in Prior Housing Element	0	0.001375617	0	0.001375617	0	3*	3*	0368201	334	Wilmington - Harbor City		Moderate
LOS ANGELES	920 W R ST	90744	7414013030	Low Medium II Residential	[Q]RD1.5-1XL-O-CUGU	0	29	0.127454039	Residential - Three Units (Any Combination) - 4 Stories or Less	YES - Current	NO - Privately-Owned	Available	Not Used in Prior Housing Element	0	0.057880294	0	0.057880294	3	3*	3*	0368201	159	Wilmington - Harbor City	Yes	Moderate
LOS ANGELES	1606 N WILMINGTON BLVD	90744	7414013031	Low Medium II Residential	[Q]RD1.5-1XL-O-CUGU	0	29	0.130879982	Commercial - Store - One Story	YES - Current	NO - Privately-Owned	Available	Not Used in Prior Housing Element	0	0.003444948	0	0.003444948	1	3*	3*	0368201	318	Wilmington - Harbor City		Moderate
LOS ANGELES	1654 N WILMINGTON BLVD	90744	7414013033	Low Medium II Residential	[Q]RD1.5-1XL-O-CUGU	0	29	0.127303317	Institutional - Church - One Story	YES - Current	NO - Privately-Owned	Available	Not Used in Prior Housing Element	0	0.016141662	0	0.016141662	0	3*	3*	0368201	203	Wilmington - Harbor City		Moderate
LOS ANGELES	1648 N WILMINGTON BLVD	90744	7414013034	Low Medium II Residential	[Q]RD1.5-1XL-O-CUGU	0	29	0.127689577	Institutional - Church - One Story	YES - Current	NO - Privately-Owned	Available	Not Used in Prior Housing Element	0	0.000890929	0	0.000890929	1	3*	3*	0368201	225	Wilmington - Harbor City		Moderate
LOS ANGELES	1118 W LOWEN ST	90744	7414014002	Low Residential	R1-1XL-O-CUGU	0	1 unit per lot	0.128956070	Residential - Single Family Residence - Vacant Land	YES - Current	NO - Privately-Owned	Available	Not Used in Prior Housing Element	0	0	0	0.025868031	0	0	0	0368201	333	Wilmington - Harbor City		Above Moderate
LOS ANGELES	1114 W LOWEN ST	90744	7414014003	Low Residential	R1-1XL-O-CUGU	0	1 unit per lot	0.128953493	Residential - Single Family Residence - Vacant Land	YES - Current	NO - Privately-Owned	Available	Not Used in Prior Housing Element	0	0	0	0.025868031	0	0	0	0368201	332	Wilmington - Harbor City		Above Moderate
LOS ANGELES	1581 N WILMINGTON BLVD	90744	7414014012	Low Medium II Residential	[Q]RD1.5-1XL-O-CUGU	0	29	0.143423641	Residential - Four Units (Any Combination) - 4 Stories or Less	YES - Current	NO - Privately-Owned	Available	Not Used in Prior Housing Element	0	0.051729695	0	0.051729695	4	0	0	0368201	320	Wilmington - Harbor City	Yes	Moderate
LOS ANGELES	1579 N WILMINGTON BLVD	90744	7414014013	Low Medium II Residential	[Q]RD1.5-1XL-O-CUGU	0	29	0.143424546	Commercial - Store Combination - Store and Residential Combination - One Story	YES - Current	NO - Privately-Owned	Available	Not Used in Prior Housing Element	0	0.012499489	0	0.012499489	2	0	0	0368201	340	Wilmington - Harbor City	Yes	Moderate
LOS ANGELES	1573 N WILMINGTON BLVD	90744	7414014014	Low Medium II Residential	[Q]RD1.5-1XL-O-CUGU	0	29	0.143422884	Commercial - Store Combination - Store and Residential Combination - One Story	YES - Current	NO - Privately-Owned	Available	Not Used in Prior Housing Element	0	0.018848238	0	0	0	0	0	0368201	353	Wilmington - Harbor City	Yes	Moderate
LOS ANGELES	1563 N WILMINGTON BLVD	90744	7414014016	Low Medium II Residential	[Q]RD1.5-1XL-O-CUGU	0	29	0.142569956	Residential - Single Family Residence	YES - Current	NO - Privately-Owned	Available	Not Used in Prior Housing Element	0	0.131151018	0	0.131151018	1	0	0	0368201	391	Wilmington - Harbor City		Moderate
LOS ANGELES	1637 N WILMINGTON BLVD	90744	7414015015	Low Medium II Residential	[Q]RD1.5-1XL-O-CUGU	0	29	0.143424078	Residential - Three Units (Any Combination) - 4 Stories or Less	YES - Current	NO - Privately-Owned	Available	Not Used in Prior Housing Element	0	0.051729695	0	0.051729695	4	0	0	0368201	284	Wilmington - Harbor City	Yes	Moderate
LOS ANGELES	1011 W LOWEN ST	90744	7414015016	Low Medium II Residential	[Q]RD1.5-1XL-O-CUGU	0	29	0.1423222	Commercial - Store - One Story	YES - Current	NO - Privately-Owned	Available	Not Used in Prior Housing Element	0	0.003694662	0	0.003694662	0	0	0	0368201	307	Wilmington - Harbor City		Moderate
LOS ANGELES	1025 W LOWEN ST	90744	7414015019	Low Residential	R1-1XL-O-CUGU	0	1 unit per lot	0.12887911	Residential - Single Family Residence - Vacant Land	YES - Current	NO - Privately-Owned	Available	Not Used in Prior Housing Element	0	0	0	0.025868031	0	0	0	0368201	276	Wilmington - Harbor City		Above Moderate
LOS ANGELES	1633 N WILMINGTON BLVD	90744	7414015029	Low Medium II Residential	[Q]RD1.5-1XL-O-CUGU	0	29	0.143423601	Commercial - Store Combination - Store and Residential Combination - One Story	YES - Current	NO - Privately-Owned	Available	Not Used in Prior Housing Element	0	0.018848238	0	0.018848238	0	0	0	0368201	255	Wilmington - Harbor City	Yes	Moderate
LOS ANGELES	1625 N WILMINGTON BLVD	90744	7414015030	Low Medium II Residential	[Q]RD1.5-1XL-O-CUGU	0	29	0.143424271	Residential - Four Units (Any Combination) - 4 Stories or Less	YES - Current	NO - Privately-Owned	Available	Not Used in Prior Housing Element	0	0.051729695	0	0.051729695	4	0	0	0368201	271	Wilmington - Harbor City	Yes	Moderate
LOS ANGELES	1669 N WILMINGTON BLVD	90744	7414016011	Low Medium II Residential	[Q]RD1.5-1XL-O-CUGU	0	29	0.143423399	Residential - Single Family Residence - Vacant Land	YES - Current	NO - Privately-Owned	Available	Not Used in Prior Housing Element	0	0.171034646	0	0.171034646	0	0	0	0368201	158	Wilmington - Harbor City		Moderate
LOS ANGELES	1665 N WILMINGTON BLVD	90744	7414016012	Low Medium II Residential	[Q]RD1.5-1XL-O-CUGU	0	29	0.143424441	Residential - Single Family Residence - Vacant Land	YES - Current	NO - Privately-Owned	Available	Not Used in Prior Housing Element	0	0.171034646	0	0.171034646	0	0	0	0368201	173	Wilmington - Harbor City		Moderate
LOS ANGELES	1659 N WILMINGTON BLVD	90744	7414016013	Low Medium II Residential	[Q]RD1.5-1XL-O-CUGU	0	29	0.139979364	Residential - Four Units (Any Combination) - 4 Stories or Less	YES - Current	NO - Privately-Owned	Available	Not Used in Prior Housing Element	0	0.007341511	0	0.007341511	4	0	0	0368201	189	Wilmington - Harbor City	Yes	Moderate
LOS ANGELES	1651 N WILMINGTON BLVD	90744	7414016015	Low Medium II Residential	[Q]RD1.5-1XL-O-CUGU	0	29	0.138568176	Commercial - Store Combination - Store and Residential Combination - One Story	YES - Current	NO - Privately-Owned	Available	Not Used in Prior Housing Element	0	0.004148424	0	0.004148424	2	0	0	0368201	222	Wilmington - Harbor City	Yes	Moderate
LOS ANGELES	1029 W CHANDLER ST	90744	7414016019	Low Residential	R1-1XL-O-CUGU	0	1 unit per lot	0.128819544	Residential - Single Family Residence - Vacant Land	YES - Current	NO - Privately-Owned	Available	Not Used in Prior Housing Element	0	0	0	0.025868031	0	0	0	0368201	196	Wilmington - Harbor City		Above Moderate
LOS ANGELES	1200 W R ST	90744	7414017014	Low Residential	R1-1XL-O-CUGU	0	1 unit per lot	0.474568693	Residential - Single Family Residence - Vacant Land	YES - Current	NO - Privately-Owned	Available	Not Used in Prior Housing Element	0	0	0	0.025868031	0	0	0	0368201	170	Wilmington - Harbor City		Above Moderate
LOS ANGELES			7414017021	Low Residential	R1-1XL-O-CUGU	0	1 unit per lot	0.114356057	Residential - Single Family Residence - Vacant Land	YES - Current	NO - Privately-Owned	Available	Not Used in Prior Housing Element	0	0	0	0.025868031	0	0	0	0368201	213	Wilmington - Harbor City		Above Moderate
LOS ANGELES			7414017022	Low Residential	R1-1XL-O-CUGU	0	1 unit per lot	0.114449492	Residential - Single Family Residence - Vacant Land	YES - Current	NO - Privately-Owned	Available	Not Used in Prior Housing Element	0	0	0	0.025868031	0	0	0	0368201	214	Wilmington - Harbor City		Above Moderate
LOS ANGELES			7414019008	Low Residential	R1-1XL-O-CUGU	0	1 unit per lot	0.114548317	Residential - Single Family Residence - Vacant Land	YES - Current	NO - Privately-Owned	Available	Not Used in Prior Housing Element	0	0	0	0.025868031	0	0	0	0368201	342	Wilmington - Harbor City		Above Moderate
LOS ANGELES	1226 W LOWEN ST	90744	7414019009	Low Residential	R1-1XL-O-CUGU	0	1 unit per lot	0.114641609	Residential - Single Family Residence - Vacant Land	YES - Current	NO - Privately-Owned	Available	Not Used in Prior Housing Element	0	0	0	0.025868031	0	0	0	0368201	341	Wilmington - Harbor City		Above Moderate
LOS ANGELES			7414019034	Low Residential	R1-1XL-O-CUGU	0	1 unit per lot	0.072014521	Residential - Single Family Residence - Vacant Land	YES - Current	NO - Privately-Owned	Available	Not Used in Prior Housing Element	0	0	0	0.025868031	0	0	0	0368201	447	Wilmington - Harbor City		Above Moderate
LOS ANGELES			7414019035	Low Residential	R1-1XL-O-CUGU	0	1 unit per lot	0.18503466	Residential - Single Family Residence - Vacant Land	YES - Current	NO - Privately-Owned	Available	Not Used in Prior Housing Element	0	0	0	0.025868031	0	0	0	0368201	443	Wilmington - Harbor City		Above Moderate
LOS ANGELES	1635 N VAN TRESS AVE	90744	7414020031	Low Residential	R1-1XL-O-CUGU	0	1 unit per lot	0.11457106	Residential - Single Family Residence - Vacant Land	YES - Current	NO - Privately-Owned	Available	Not Used in Prior Housing Element	0	0	0	0.025868031	0	0	0	0368201	233	Wilmington - Harbor City		Above Moderate
LOS ANGELES			7414020032	Low Residential	R1-1XL-O-CUGU	0	1 unit per lot	0.11456899	Residential - Single Family Residence - Vacant Land	YES - Current	NO - Privately-Owned	Available	Not Used in Prior Housing Element	0	0	0	0.025868031	0	0	0	0368201	856	Wilmington - Harbor City		Above Moderate
LOS ANGELES	1641 N VAN TRESS AVE	90744	7414020033	Low Residential	R1-1XL-O-CUGU	0	1 unit per lot	0.114629152	Residential - Single Family Residence - Vacant Land	YES - Current	NO - Privately-Owned	Available	Not Used in Prior Housing Element	0	0	0	0.025868031	0	0	0	0368201	224	Wilmington - Harbor City		Above Moderate
LOS ANGELES	1561 N VAN TRESS AVE	90744	7414020045	Low Residential	R1-1XL-O-CUGU	0	1 unit per lot	0.126088706	Residential - Single Family Residence - Vacant Land	YES - Current	NO - Privately-Owned	Available	Not Used in Prior Housing Element	0	0	0	0.025868031	0	0	0	0368201	853	Wilmington - Harbor City		Above Moderate
LOS ANGELES	1624 N EUDORA AVE	90744	7414020900	Low Residential	R1-1XL-O-CUGU	0	1 unit per lot	0.343781056	Miscellaneous - Government Owned Property	YES - Current	YES - City-Owned	Available	Not Used in Prior Housing Element	0	0	0	0.000475956	0.000475956	0	0	0368201	244	Wilmington - Harbor City		Above Moderate
LOS ANGELES	1535 N VAN TRESS AVE	90744	7414022010	Low Residential	R1-1XL-O-CUGU	0	1 unit per lot	0.142513837	Residential - Single Family Residence	YES - Current	NO - Privately-Owned	Available	Not Used in Prior Housing Element	0	0	0	0.002552308	0.002552308	0	0	0368201	456	Wilmington - Harbor City		Above Moderate
LOS ANGELES	1425 N FRIGATE AVE	90744	7414023024	General Commercial	[Q]C2-1VL-O-CUGU	0	29	5.155143624	Industrial - Warehousing, Distribution, Storage - Wireless Communication Tower - One Story	YES - Current	NO - Privately-Owned	Available	Not Used in Prior Housing Element	0	2.510126169	0	2.510126169	0	0	0	0368201	708	Wilmington - Harbor City		Moderate
LOS ANGELES	1319 W PACIFIC COAST HWY	90744	7414023901	General Commercial	[Q]C2-1VL-O-CUGU	0	29	1.505329841	Commercial - Auto, Recreation Equipment, Construction Equipment Sales and Service - Auto Body Repair Shop - One Story	YES - Current	NO - Privately-Owned	Available	Not Used in Prior Housing Element	0	0.109359698	0	0.109359698	0	0	0	0368201	707	Wilmington - Harbor City		Moderate
LOS ANGELES	1402 N FIGUEROA ST	90744	7414023902	General Commercial	[Q]C2-1VL-O-CUGU	0	29	0.627633723	Residential - Single Family Residence - Vacant Land	YES - Current	NO - Privately-Owned	Available	Not Used in Prior Housing Element	0	0.478941745	0	0.478941745	0	0	0	0368201	736	Wilmington - Harbor City		Moderate
LOS ANGELES	1030 W CRUCES ST	90744	7414024009	Low Residential	R1-1XL-O-CUGU	0	1 unit per lot	0.148764253	Residential - Single Family Residence - Vacant Land	YES - Current	NO - Privately-Owned	Available	Not Used in Prior Housing Element	0	0	0.020472424	0.020472424	0	0	0	0368201	714	Wilmington - Harbor City		Above Moderate
LOS ANGELES	1022 W CRUCES ST	90744	7414024011	Low Residential	R1-1XL-O-CUGU	0	1 unit per lot	0.148764661	Residential - Single Family Residence - Vacant Land	YES - Current	NO - Privately-Owned	Available	Not Used in Prior Housing Element	0	0	0.020472424	0.020472424	0	0	0	0368201	712	Wilmington - Harbor City		Above Moderate
LOS ANGELES	1033 W PACIFIC COAST HWY	90744	7414024021	General Commercial	[Q]C2-1VL-O-CUGU	0	29	0.117768474	Residential - Five or More Units or Apartments (Any Combination) - 4 Stories or Less	YES - Current	NO - Privately-Owned	Available	Not Used in Prior Housing Element	0	0.014804398	0	0.014804398	5	0	0	0368201	744	Wilmington - Harbor City		Moderate
LOS ANGELES	1029 W PACIFIC COAST HWY	90744	7414024022	General Commercial	[Q]C2-1VL-O-CUGU	0	29	0.117769617	Residential - Single Family Residence	YES - Current	NO - Privately-Owned	Available	Not Used in Prior Housing Element	0	0.184640956	0	0.184640956	1	0	0	0368201	743	Wilmington - Harbor City		Moderate
LOS ANGELES	1023 W PACIFIC COAST HWY	90744	7414024023	General Commercial	[Q]C2-1VL-O-CUGU	0	29	0.117769917	Residential - Single Family Residence	YES - Current	NO - Privately-Owned	Available	Not Used in Prior Housing Element	0	0.212940621	0	0.212940621	0	0	0	0368201	741	Wilmington - Harbor City		Moderate
LOS ANGELES	1021 W PACIFIC COAST HWY	90744	7414024024	General Commercial	[Q]C2-1VL-O-CUGU	0	29	0.117769917	Commercial - Commercial - Vacant Land	YES - Current	NO - Privately-Owned	Available	Not Used in Prior Housing Element	0	0.027251044	0	0.027251044	0	0	0	0368201	740	Wilmington - Harbor City		Moderate
LOS ANGELES	1011 W PACIFIC COAST HWY	90744	7414024025	General Commercial	[Q]C2-1VL-O-CUGU	0	29	0.117769636	Commercial - Hotel and Motel - Hotel - Under 50 Rooms - One Story	YES - Current	NO - Privately-Owned	Available	Not Used in Prior Housing Element	0	0.022403613	0	0.022403613	3	0	0	0368201	738	Wilmington - Harbor City		Moderate
LOS ANGELES	1425 N WILMINGTON BLVD	90744	7414024026	General Commercial	[Q]C2-1VL-O-CUGU	0	29	0.142268742	Residential - Five or More Units or Apartments (Any Combination) - 4 Stories or Less	YES - Current	NO - Privately-Owned	Available	Not Used in Prior Housing Element	0	0.032201767	0	0.032201767	6	0	0	0368201	706	Wilmington - Harbor City	Yes	Moderate
LOS ANGELES	1403 N WILMINGTON BLVD	90744	7414024029	General Commercial	[Q]C2-1VL-O-CUGU	0	29	0.056171425	Commercial - Service Station - Full Service - No Additional Services	YES - Current	NO - Privately-Owned	Available	Not Used in Prior Housing Element	0	0.050781445	0	0.050781445	0	0	0	0368201	762	Wilmington - Harbor City		Moderate
LOS ANGELES	1407 N WILMINGTON BLVD	90744	7414024029	General Commercial	[Q]C2-1VL-O-CUGU	0	29	0.134009952	Commercial - Service Station - Full Service - No Additional Services	YES - Current	NO - Privately-Owned	Available	Not Used in Prior Housing Element	0	0.03424536	0	0.03424536	0	0	0	0368201	753	Wilmington - Harbor City		Moderate
LOS ANGELES	1035 W PACIFIC COAST HWY	90744	7414024033	General Commercial	[Q]C2-1VL-O-CUGU	0	29	0.11777011	Commercial - Non-Auto Service and Repair Shop, Paint Shop, or Laundry - One Story	YES - Current	NO - Privately-Owned	Available	Not Used in Prior Housing Element	0	0.015011719	0	0.015011719	0	0	0	0368201	745	Wilmington - Harbor City		Moderate
LOS ANGELES	1101 W PACIFIC COAST HWY	90744	7414024033	General Commercial	[Q]C2-1VL-O-CUGU	0	29	0.117769617	Commercial - Non-Auto Service and Repair Shop, Paint Shop, or Laundry - One Story	YES - Current	NO - Privately-Owned	Available	Not Used in Prior Housing Element	0	0.015011719	0	0.015011719	0	0	0	0368201	746	Wilmington - Harbor City		Moderate
LOS ANGELES	1111 W PACIFIC COAST HWY	90744	7414024034	General Commercial	[Q]C2-1VL-O-CUGU	0	29	0.117769617	Commercial - Store - One Story	YES - Current	NO - Privately-Owned	Available	Not Used in Prior Housing Element	0	0.014802776	0	0.014802776	0	0	0	0368201	748	Wilmington - Harbor City		Moderate
LOS ANGELES	1114 W CRUCES ST	90744	7414024034	Low Residential	R1-1XL-O-CUGU	0	1 unit per lot	0.148762818	Commercial - Store - One Story	YES - Current	NO - Privately-Owned	Available	Not Used in Prior Housing Element	0	0	0.001715352	0.001715352	0	0	0	0368201	720	Wilmington - Harbor City		Above Moderate
LOS ANGELES	1115 W PACIFIC COAST HWY	90744	7414024034	General Commercial	[Q]C2-1VL-O-CUGU	0	29	0.117769118	Commercial - Store - One Story	YES - Current	NO - Privately-Owned	Available	Not Used in Prior Housing Element	0	0.014802776	0	0.014802776	0	0	0	0368201	749	Wilmington - Harbor City		Moderate
LOS ANGELES	1119 W PACIFIC COAST HWY	90744	7414024034	General Commercial	[Q]C2-1VL-O-CUGU	0	29	0.117768818	Commercial - Store - One Story	YES - Current	NO - Privately-Owned	Available	Not Used in Prior Housing Element	0	0.014802776	0	0.014802776	0	0	0	0368201	750	Wilmington - Harbor City		Moderate
LOS ANGELES			7414024034	Low Residential	R1-1XL-O-CUGU	0	1 unit per lot	0.03306126	Commercial - Store - One Story	YES - Current	NO - Privately-Owned	Available	Not Used in Prior Housing Element	0	0	0.001715352	0.001715352	0	0	0	0368201	735	Wilmington - Harbor City		Above Moderate
LOS ANGELES	1109 W CRUCES ST	90744	7414025005	Low Residential	R1-1XL-O-CUGU	0	1 unit per lot	0.150290495	Residential - Single Family Residence - Vacant Land	YES - Current	NO - Privately-Owned	Available	Not Used in Prior Housing Element	0	0	0.020472424	0.020472424	0	0	0	0368201	670	Wilmington - Harbor City		Above Moderate
LOS ANGELES	1105 W CRUCES ST	90744	7414025006	Low Residential	R1-1XL-O-CUGU	0	1 unit per lot	0.150294558	Residential - Single Family Residence - Vacant Land	YES - Current	NO - Privately-Owned	Available	Not Used in Prior Housing Element	0	0	0.020472424	0.020472424	0	0	0	0368201	668	Wilmington - Harbor City		Above Moderate
LOS ANGELES	1453 N WILMINGTON BLVD	90744	7414025029	Low Medium II Residential	[Q]RD1.5-1XL-O-CUGU	0	29	0.143424408	Commercial - Store Combination - Store and Residential Combination - One Story	YES - Current	NO - Privately-Owned	Available	Not Used in Prior Housing Element	0	0.008285515	0	0.008285515	4	0	0	0368201	613	Wilmington - Harbor City	Yes	Moderate
LOS ANGELES			7414025030	Low Medium II Residential	[Q]RD1.5-1XL-O-CUGU	0	29	0.143424304	Residential - Single Family Residence - Vacant Land	YES - Current	NO - Privately-Owned	Available	Not Used in Prior Housing Element	0	0.12628718	0	0.12628718	0	0	0	0368201	630	Wilmington - Harbor City		Moderate
LOS ANGELES	1005 W CRUCES ST	90744	7414025032	Low Medium II Residential	[Q]RD1.5-1XL-O-CUGU	0	29	0.137424077	Commercial - Store Combination - Store and Residential Combination - One Story	YES - Current	NO - Privately-Owned	Available	Not Used in Prior Housing Element	0	0.005744844	0	0.005744844	0	3*	3*	0368201	680	Wilmington - Harbor City	Yes	Moderate
LOS ANGELES	1437 N WILMINGTON BLVD	90744	7414025032	Low Medium II Residential	[Q]RD1.5-1XL-O-CUGU	0	29	0.133824062	Commercial - Store Combination - Store and Residential Combination - One Story	YES - Current	NO - Privately-Owned	Available	Not Used in Prior Housing Element	0	0.005744844	0	0.005744844	0	3*	3*	0368201	675	Wilmington - Harbor City	Yes	Moderate
LOS ANGELES	1527 N WILMINGTON BLVD	90744	7414026013	Low Medium II Residential	[Q]RD1.5-1XL-O-CUGU	0	29	0.143377415	Commercial - Parking Lot (Commercial Use Property) - Lots - Patron or Employee - One Story	YES - Current	NO - Privately-Owned	Available	Not Used in Prior Housing Element	0	0.002438321	0	0.002438321	0	0	0	0368201	499	Wilmington - Harbor City		Moderate
LOS ANGELES	1521 N WILMINGTON BLVD	90744	7414026014	Low Medium II Residential	[Q]RD1.5-1XL-O-CUGU	0	29	0.143386291	Commercial - Parking Lot (Commercial Use Property) - Lots - Patron or Employee - One Story	YES - Current	NO - Privately-Owned	Available	Not Used in Prior Housing Element	0	0.002438321	0	0.002438321	0	0	0	0368201	524	Wilmington - Harbor City		Moderate
LOS ANGELES	1515 N WILMINGTON BLVD	90744	7414026015	Low Medium II Residential	[Q]RD1.5-1XL-O-CUGU	0	29	0.143384501	Residential - Four Units (Any Combination) - 4 Stories or Less	YES - Current	NO - Privately-Owned	Available	Not Used in Prior Housing Element	0	0.017262948	0	0.017262948	4	0	0	0368

LOS ANGELES	723 W PACIFIC COAST HWY	90744	7414032031	General Commercial	[Q]C2-1VL-O-CUGU	0	29	0.050510751	Residential - Single Family Residence	YES - Current	NO - Privately-Owned	Available	Not Used in Prior Housing Element	0	0	0.068883996	0.068883996	1	0	0	036B205	1124	Wilmington - Harbor City				Above Moderate
LOS ANGELES	725 W PACIFIC COAST HWY	90744	7414032032	General Commercial	[Q]C2-1VL-O-CUGU	0	29	0.05108469	Commercial - Store Combination - Store and Office Combination - One Story	YES - Current	NO - Privately-Owned	Available	Not Used in Prior Housing Element	0	0	0.000841553	0.000841553	2	0	0	036B205	1126	Wilmington - Harbor City				Above Moderate
LOS ANGELES	1407 N BAY VIEW AVE	90744	7414032034	General Commercial	[Q]C2-1VL-O-CUGU	0	29	0.1526528	Commercial - Store - One Story	YES - Current	NO - Privately-Owned	Available	Not Used in Prior Housing Element	0	0.014147183	0	0.014147183	0	0	0	036B205	1103	Wilmington - Harbor City				Moderate
LOS ANGELES	705 W PACIFIC COAST HWY	90744	7414032034	General Commercial	[Q]C2-1VL-O-CUGU	0	29	0.152652502	Commercial - Store - One Story	YES - Current	NO - Privately-Owned	Available	Not Used in Prior Housing Element	0	0.014147183	0	0.014147183	0	0	0	036B205	1120	Wilmington - Harbor City				Moderate
LOS ANGELES	1407 N MCDONALD AVE	90744	7414033001	General Commercial	[Q]C2-1VL-O-CUGU	0	29	0.156892874	Commercial - Restaurant, Cocktail Lounge - Restaurant, Cocktail Lounge, Tavern - One Story	YES - Current	NO - Privately-Owned	Available	Not Used in Prior Housing Element	0	0.017946944	0	0.017946944	0	0	0	036B205	1110	Wilmington - Harbor City				Moderate
LOS ANGELES	803 W PACIFIC COAST HWY	90744	7414033001	General Commercial	[Q]C2-1VL-O-CUGU	0	29	0.155827648	Commercial - Restaurant, Cocktail Lounge - Restaurant, Cocktail Lounge, Tavern - One Story	YES - Current	NO - Privately-Owned	Available	Not Used in Prior Housing Element	0	0.017946944	0	0.017946944	0	0	0	036B205	1129	Wilmington - Harbor City				Moderate
LOS ANGELES	1406 N RONAN AVE	90744	7414033031	General Commercial	[Q]C2-1VL-O-CUGU	0	29	0.118654163	Commercial - Auto, Recreation Equipment, Construction Equipment Sales and Service - Auto Body Repair Shop - One Story	YES - Current	NO - Privately-Owned	Available	Not Used in Prior Housing Element	0	0.013754925	0	0.013754925	1	0	0	036B205	1119	Wilmington - Harbor City				Moderate
LOS ANGELES	825 W PACIFIC COAST HWY	90744	7414033031	General Commercial	[Q]C2-1VL-O-CUGU	0	29	0.120295337	Commercial - Auto, Recreation Equipment, Construction Equipment Sales and Service - Auto Body Repair Shop - One Story	YES - Current	NO - Privately-Owned	Available	Not Used in Prior Housing Element	0	0.013754925	0	0.013754925	1	0	0	036B205	1135	Wilmington - Harbor City				Moderate
LOS ANGELES	1431 N RONAN AVE	90744	7414034026	Low Residential	R1-1XL-O-CUGU	0	1 unit per lot	0.117667391	Residential - Single Family Residence - Vacant Land	YES - Current	NO - Privately-Owned	Available	Not Used in Prior Housing Element	0	0	0.020472424	0.020472424	0	0	0	036B205	1030	Wilmington - Harbor City				Above Moderate
LOS ANGELES	1406 N GULF AVE	90744	7414034037	General Commercial	[Q]C2-1VL-O-CUGU	0	29	0.11989427	Commercial - Store - One Story	YES - Current	NO - Privately-Owned	Available	Not Used in Prior Housing Element	0	0.014802776	0	0.014802776	0	0	0	036B205	1127	Wilmington - Harbor City				Moderate
LOS ANGELES	1407 N RONAN AVE	90744	7414034037	General Commercial	[Q]C2-1VL-O-CUGU	0	29	0.117667738	Commercial - Store - One Story	YES - Current	NO - Privately-Owned	Available	Not Used in Prior Housing Element	0	0.014802776	0	0.014802776	0	0	0	036B205	1122	Wilmington - Harbor City				Moderate
LOS ANGELES	835 W PACIFIC COAST HWY	90744	7414034037	General Commercial	[Q]C2-1VL-O-CUGU	0	29	0.120156099	Commercial - Store - One Story	YES - Current	NO - Privately-Owned	Available	Not Used in Prior Housing Element	0	0.014802776	0	0.014802776	0	0	0	036B205	1141	Wilmington - Harbor City				Moderate
LOS ANGELES	849 W PACIFIC COAST HWY	90744	7414034037	General Commercial	[Q]C2-1VL-O-CUGU	0	29	0.123347319	Commercial - Store - One Story	YES - Current	NO - Privately-Owned	Available	Not Used in Prior Housing Element	0	0.014713368	0	0.014713368	0	0	0	036B205	1144	Wilmington - Harbor City				Moderate
LOS ANGELES	926 W SANDISON ST	90744	7414035001	General Commercial	[Q]C2-1VL-O-CUGU	0	29	0.14076503	Residential - Single Family Residence	YES - Current	NO - Privately-Owned	Available	Not Used in Prior Housing Element	0	0.18519609	0	0.18519609	1	0	0	036B201	585	Wilmington - Harbor City				Moderate
LOS ANGELES	1460 N WILMINGTON BLVD	90744	7414035002	General Commercial	[Q]C2-1VL-O-CUGU	0	29	0.138601262	Residential - Double, Duplex, or Two Units - 4 Stories or Less	YES - Current	NO - Privately-Owned	Available	Not Used in Prior Housing Element	0	0.15237633	0	0.15237633	0	0	0	036B201	591	Wilmington - Harbor City	Yes			Moderate
LOS ANGELES	1454 N WILMINGTON BLVD	90744	7414035003	General Commercial	[Q]C2-1VL-O-CUGU	0	29	0.138990896	Commercial - Auto, Recreation Equipment, Construction Equipment Sales and Service - Auto Body Repair Shop - One Story	YES - Current	NO - Privately-Owned	Available	Not Used in Prior Housing Element	0	0.014578469	0	0.014578469	0	0	0	036B201	609	Wilmington - Harbor City				Moderate
LOS ANGELES	1452 N WILMINGTON BLVD	90744	7414035004	General Commercial	[Q]C2-1VL-O-CUGU	0	29	0.142779896	Residential - Three Units (Any Combination) - 4 Stories or Less	YES - Current	NO - Privately-Owned	Available	Not Used in Prior Housing Element	0	0.135245129	0	0.135245129	3	0	0	036B201	622	Wilmington - Harbor City	Yes			Moderate
LOS ANGELES	1448 N WILMINGTON BLVD	90744	7414035005	General Commercial	[Q]C2-1VL-O-CUGU	0	29	0.143187294	Residential - Double, Duplex, or Two Units - 4 Stories or Less	YES - Current	NO - Privately-Owned	Available	Not Used in Prior Housing Element	0	0.151335865	0	0.151335865	2	0	0	036B201	653	Wilmington - Harbor City	Yes			Moderate
LOS ANGELES	1418 N WILMINGTON BLVD	90744	7414035014	General Commercial	[Q]C2-1VL-O-CUGU	0	29	0.124045848	Commercial - Parking Lot (Commercial Use Property) - Lots - Patron or Employee - One Story	YES - Current	NO - Privately-Owned	Available	Not Used in Prior Housing Element	0	0.003177101	0	0.003177101	0	0	0	036B201	722	Wilmington - Harbor City				Moderate
LOS ANGELES	1422 N WILMINGTON BLVD	90744	7414035015	General Commercial	[Q]C2-1VL-O-CUGU	0	29	0.123053747	Commercial - Commercial - Vacant Parcel with Existing Non-structural Other Imps.	YES - Current	NO - Privately-Owned	Available	Not Used in Prior Housing Element	0	0.003196442	0	0.003196442	0	0	0	036B201	705	Wilmington - Harbor City				Moderate
LOS ANGELES	1424 N WILMINGTON BLVD	90744	7414035016	General Commercial	[Q]C2-1VL-O-CUGU	0	29	0.12206383	Commercial - Office Building - One Story	YES - Current	NO - Privately-Owned	Available	Not Used in Prior Housing Element	0	0.012961563	0	0.012961563	1	0	0	036B201	703	Wilmington - Harbor City				Moderate
LOS ANGELES	1432 N WILMINGTON BLVD	90744	7414035019	General Commercial	[Q]C2-1VL-O-CUGU	0	29	0.120081387	Residential - Double, Duplex, or Two Units - 4 Stories or Less	YES - Current	NO - Privately-Owned	Available	Not Used in Prior Housing Element	0	0.016794576	0	0.016794576	2	0	0	036B201	678	Wilmington - Harbor City	Yes			Moderate
LOS ANGELES	1436 N WILMINGTON BLVD	90744	7414035020	General Commercial	[Q]C2-1VL-O-CUGU	0	29	0.119077254	Residential - Double, Duplex, or Two Units - 4 Stories or Less	YES - Current	NO - Privately-Owned	Available	Not Used in Prior Housing Element	0	0.023315795	0	0.023315795	2	0	0	036B201	669	Wilmington - Harbor City				Moderate
LOS ANGELES	1440 N WILMINGTON BLVD	90744	7414035021	General Commercial	[Q]C2-1VL-O-CUGU	0	29	0.118114264	Commercial - Auto, Recreation Equipment, Construction Equipment Sales and Service - Auto Body Repair Shop - One Story	YES - Current	NO - Privately-Owned	Available	Not Used in Prior Housing Element	0	0.014802776	0	0.014802776	0	0	0	036B201	657	Wilmington - Harbor City				Moderate
LOS ANGELES	1407 N GULF AVE	90744	7414035031	General Commercial	[Q]C2-1VL-O-CUGU	0	29	0.117757177	Residential - Single Family Residence	YES - Current	NO - Privately-Owned	Available	Not Used in Prior Housing Element	0	0.184640956	0	0.184640956	1	0	0	036B201	739	Wilmington - Harbor City				Moderate
LOS ANGELES	909 W PACIFIC COAST HWY	90744	7414035032	General Commercial	[Q]C2-1VL-O-CUGU	0	29	0.122103711	Commercial - Restaurant, Cocktail Lounge - Fast Food - Walk Up - One Story	YES - Current	NO - Privately-Owned	Available	Not Used in Prior Housing Element	0	0.014802776	0	0.014802776	0	0	0	036B201	754	Wilmington - Harbor City				Moderate
LOS ANGELES	1404 N WILMINGTON BLVD	90744	7414035034	General Commercial	[Q]C2-1VL-O-CUGU	0	29	0.124179816	Commercial - Shopping Center (Neighborhood, Community) - One Story	YES - Current	NO - Privately-Owned	Available	Not Used in Prior Housing Element	0	0.004882185	0	0.004882185	0	0	0	036B201	742	Wilmington - Harbor City				Moderate
LOS ANGELES	1408 N WILMINGTON BLVD	90744	7414035034	General Commercial	[Q]C2-1VL-O-CUGU	0	29	0.123200598	Commercial - Shopping Center (Neighborhood, Community) - One Story	YES - Current	NO - Privately-Owned	Available	Not Used in Prior Housing Element	0	0.004911898	0	0.004911898	0	0	0	036B201	732	Wilmington - Harbor City				Moderate
LOS ANGELES	939 W PACIFIC COAST HWY	90744	7414035034	General Commercial	[Q]C2-1VL-O-CUGU	0	29	0.130869377	Commercial - Shopping Center (Neighborhood, Community) - One Story	YES - Current	NO - Privately-Owned	Available	Not Used in Prior Housing Element	0	0.004837355	0	0.004837355	0	0	0	036B201	757	Wilmington - Harbor City				Moderate
LOS ANGELES	1412 N WILMINGTON BLVD	90744	7414035035	General Commercial	[Q]C2-1VL-O-CUGU	0	29	0.120312798	Commercial - Auto, Recreation Equipment, Construction Equipment Sales and Service - Auto Body Repair Shop - One Story	YES - Current	NO - Privately-Owned	Available	Not Used in Prior Housing Element	0	0.004911898	0	0.004911898	0	0	0	036B201	728	Wilmington - Harbor City				Moderate
LOS ANGELES	1430 N WILMINGTON BLVD	90744	7414035036	General Commercial	[Q]C2-1VL-O-CUGU	0	29	0.116349501	Commercial - Auto, Recreation Equipment, Construction Equipment Sales and Service - Auto Body Repair Shop - One Story	YES - Current	NO - Privately-Owned	Available	Not Used in Prior Housing Element	0	0.012961563	0	0.012961563	1	0	0	036B201	701	Wilmington - Harbor City				Moderate
LOS ANGELES	1501 N FRIGATE AVE	90744	7414036072	Low Residential	R1-1XL-O-CUGU	0	1 unit per lot	1.312785034	Residential - Single Family Residence - Vacant Land	YES - Current	NO - Privately-Owned	Available	Not Used in Prior Housing Element	0	0	0.025868031	0.025868031	0	0	0	036B201	529	Wilmington - Harbor City				Above Moderate
LOS ANGELES			7415001***	General Commercial	[Q]C2-1VL-O-CUGU	0	29	0.0386419		YES - Current	NO - Privately-Owned	Available	Not Used in Prior Housing Element	0	0	0.56388166	0.56388166	0	0	0	036B201	857	Wilmington - Harbor City				Above Moderate
LOS ANGELES	1304 W PACIFIC COAST HWY	90744	7415001020	General Commercial	[Q]C2-1VL-O-CUGU	0	29	0.311717447	Commercial - Restaurant, Cocktail Lounge - Fast Food - Walk Up - One Story	YES - Current	NO - Privately-Owned	Available	Not Used in Prior Housing Element	0	0.029917988	0	0.029917988	0	0	0	036B201	860	Wilmington - Harbor City				Moderate
LOS ANGELES	1250 W PACIFIC COAST HWY	90744	7415001023	General Commercial	[Q]C2-1VL-O-CUGU	0	29	0.896786908	Commercial - Auto, Recreation Equipment, Construction Equipment Sales and Service - Car Wash Only - One Story	YES - Current	NO - Privately-Owned	Available	Not Used in Prior Housing Element	0	0.069520162	0	0.069520162	0	0	0	036B201	798	Wilmington - Harbor City				Moderate
LOS ANGELES	1330 W PACIFIC COAST HWY	90744	7415001027	General Commercial	[Q]C2-1VL-O-CUGU	0	29	0.486556158	Commercial - Store - One Story	YES - Current	NO - Privately-Owned	Available	Not Used in Prior Housing Element	0	0.036797103	0	0.036797103	2	0	0	036B201	795	Wilmington - Harbor City				Moderate
LOS ANGELES	1200 W PACIFIC COAST HWY	90744	7415001028	General Commercial	[Q]C2-1VL-O-CUGU	0	29	0.974585181	Commercial - Store - One Story	YES - Current	NO - Privately-Owned	Available	Not Used in Prior Housing Element	0	0.104691029	0	0.104691029	1	0	0	036B201	859	Wilmington - Harbor City				Moderate
LOS ANGELES			7415001029	Public Facilities-Freeway, General Commercial	[Q]C2-1VL-O-CUGU	0	29	0.079057582	Residential - Single Family Residence - Vacant Land	YES - Current	NO - Privately-Owned	Available	Not Used in Prior Housing Element	0	0.151243562	0	0.151243562	0	0	0	033B201	44	Wilmington - Harbor City				Moderate
LOS ANGELES	1345 W MAURETANIA ST	90744	7415001030	Public Facilities-Freeway, General Commercial	[Q]C2-1VL-O-CUGU	0	29	0.174234144	Residential - Single Family Residence - Vacant Land	YES - Current	NO - Privately-Owned	Available	Not Used in Prior Housing Element	0	0.234595373	0	0.234595373	0	0	0	033B201	43	Wilmington - Harbor City				Moderate
LOS ANGELES	1350 W PACIFIC COAST HWY	90744	7415001032	General Commercial	[Q]C2-1VL-O-CUGU	0	29	0.266683643	Commercial - Department Store - Building Supplies (Home Depot, etc.) - One Story	YES - Current	NO - Privately-Owned	Available	Not Used in Prior Housing Element	0	0.030149183	0	0.030149183	1	0	0	036B201	780	Wilmington - Harbor City				Moderate
LOS ANGELES			7415001032	General Commercial	[Q]C2-1VL-O-CUGU	0	29	0.078168918	Commercial - Department Store - Building Supplies (Home Depot, etc.) - One Story	YES - Current	NO - Privately-Owned	Available	Not Used in Prior Housing Element	0	0.012889536	0	0.012889536	1	0	0	033B201	62	Wilmington - Harbor City				Moderate
LOS ANGELES			7415001032	General Commercial	[Q]C2-1VL-O-CUGU	0	29	0.081702428	Commercial - Department Store - Building Supplies (Home Depot, etc.) - One Story	YES - Current	NO - Privately-Owned	Available	Not Used in Prior Housing Element	0	0.012889536	0	0.012889536	1	0	0	033B201	67	Wilmington - Harbor City				Moderate
LOS ANGELES			7415001032	General Commercial	[Q]C2-1VL-O-CUGU	0	29	0.087343096	Commercial - Department Store - Building Supplies (Home Depot, etc.) - One Story	YES - Current	NO - Privately-Owned	Available	Not Used in Prior Housing Element	0	0.012889536	0	0.012889536	1	0	0	033B201	34	Wilmington - Harbor City				Moderate
LOS ANGELES			7415001032	General Commercial	[Q]C2-1VL-O-CUGU	0	29	0.224037539	Commercial - Department Store - Building Supplies (Home Depot, etc.) - One Story	YES - Current	NO - Privately-Owned	Available	Not Used in Prior Housing Element	0	0.023454639	0	0.023454639	1	0	0	036B201	889	Wilmington - Harbor City				Moderate
LOS ANGELES			7415002034	Low Residential	R1-1XL-O-CUGU	0	1 unit per lot	0.401540447	Residential - Single Family Residence - Vacant Land	YES - Current	NO - Privately-Owned	Available	Not Used in Prior Housing Element	0	0	0.021662816	0.021662816	0	0	0	033B201	151	Wilmington - Harbor City				Above Moderate
LOS ANGELES	1030 W MAURETANIA ST	90744	7415003010	Low Residential	R1-1XL-O-CUGU	0	1 unit per lot	0.134342239	Residential - Single Family Residence - Vacant Land	YES - Current	NO - Privately-Owned	Available	Not Used in Prior Housing Element	0	0	0.020472424	0.020472424	0	0	0	033B201	78	Wilmington - Harbor City				Above Moderate
LOS ANGELES	1026 W MAURETANIA ST	90744	7415003011	Low Residential	R1-1XL-O-CUGU	0	1 unit per lot	0.134342956	Residential - Single Family Residence - Vacant Land	YES - Current	NO - Privately-Owned	Available	Not Used in Prior Housing Element	0	0	0.020472424	0.020472424	0	0	0	033B201	77	Wilmington - Harbor City				Above Moderate
LOS ANGELES	1006 W MAURETANIA ST	90744	7415003030	General Commercial	[Q]C1.5-1VL-O-CUGU	0	29	0.047610525	Residential - Double, Duplex, or Two Units - 4 Stories or Less	YES - Current	NO - Privately-Owned	Available	Not Used in Prior Housing Element	0	0	0.100557518	0.100557518	2	0	0	033B201	73	Wilmington - Harbor City	Yes			Above Moderate
LOS ANGELES	1311 N WILMINGTON BLVD	90744	7415003032	General Commercial	[Q]C1.5-1VL-O-CUGU	0	29	0.143537842	Residential - Single Family Residence - Vacant Land	YES - Current	NO - Privately-Owned	Available	Not Used in Prior Housing Element	0	0.205557644	0	0.205557644	0	0	0	033B201	126	Wilmington - Harbor City				Moderate
LOS ANGELES	1004 W MAURETANIA ST	90744	7415003034	General Commercial	[Q]C1.5-1VL-O-CUGU	0	29	0.110347961	Commercial - Store Combination - Store and Residential Combination - One Story	YES - Current	NO - Privately-Owned	Available	Not Used in Prior Housing Element	0	0.03325555	0	0.03325555	1	0	0	033B201	72	Wilmington - Harbor City				Moderate
LOS ANGELES	1319 N WILMINGTON BLVD	90744	7415003034	General Commercial	[Q]C1.5-1VL-O-CUGU	0	29	0.143536568	Commercial - Store Combination - Store and Residential Combination - One Story	YES - Current	NO - Privately-Owned	Available	Not Used in Prior Housing Element	0	0.040694736	0	0.040694736	1	0	0	033B201	116	Wilmington - Harbor City				Moderate
LOS ANGELES	1325 N WILMINGTON BLVD	90744	7415003034	General Commercial	[Q]C1.5-1VL-O-CUGU	0	29	0.111082771	Commercial - Store Combination - Store and Residential Combination - One Story	YES - Current	NO - Privately-Owned	Available	Not Used in Prior Housing Element	0	0.03325555	0	0.03325555	1	0	0	033B201	111	Wilmington - Harbor City				Moderate
LOS ANGELES	1301 N WILMINGTON BLVD	90744	7415003035	General Commercial	[Q]C1.5-1VL-O-CUGU	0	29	0.157891603	Residential - Five or More Units or Apartments (Any Combination) - 4 Stories or Less	YES - Current	NO - Privately-Owned	Available	Not Used in Prior Housing Element	0	0.031907037	0	0.031907037	6	0	0	033B201	154	Wilmington - Harbor City	Yes			Moderate
LOS ANGELES	1118 W PACIFIC COAST HWY	90744	7415004003	General Commercial	[Q]C2-1VL-O-CUGU	0	29	0.128098026	Commercial - Auto, Recreation Equipment, Construction Equipment Sales and Service - Auto Body Repair Shop - One Story	YES - Current	NO - Privately-Owned	Available	Not Used in Prior Housing Element	0	0.003192435	0	0.003192435	0	0	0	036B201	794	Wilmington - Harbor City				Moderate
LOS ANGELES	1114 W PACIFIC COAST HWY	90744	7415004004	General Commercial	[Q]C2-1VL-O-CUGU	0	29	0.128097113	Commercial - Auto, Recreation Equipment, Construction Equipment Sales and Service - Auto Body Repair Shop - One Story	YES - Current	NO - Privately-Owned	Available	Not Used in Prior Housing Element	0	0.003192435	0	0.003192435	0	0	0	036B201	793	Wilmington - Harbor City				Moderate
LOS ANGELES	1110 W PACIFIC COAST HWY	90744	7415004005	General Commercial	[Q]C2-1VL-O-CUGU	0	29	0.128098026	Commercial - Auto, Recreation Equipment, Construction Equipment Sales and Service - Auto Body Repair Shop - One Story	YES - Current	NO - Privately-Owned	Available	Not Used in Prior Housing Element	0	0.026838902	0	0.026838902	0	0	0	036B201	792	Wilmington - Harbor City				Moderate
LOS ANGELES	1032 W PACIFIC COAST HWY	90744	7415004009	General Commercial	[Q]C2-1VL-O-CUGU	0	29	0.128097381	Residential - Single Family Residence	YES - Current	NO - Privately-Owned	Available	Not Used in Prior Housing Element	0	0.18519609	0	0.18519609	1	0	0	036B201	785	Wilmington - Harbor City				Moderate
LOS ANGELES	1026 W PACIFIC COAST HWY	90744	7415004010	General Commercial	[Q]C2-1VL-O-CUGU	0	29	0.128098271	Commercial - Office Building - One Story	YES - Current	NO - Privately-Owned	Available	Not Used in Prior Housing Element	0	0.013001613	0	0.013001613	1	0	0	036B201	784	Wilmington - Harbor City				Moderate
LOS ANGELES	1024 W PACIFIC COAST HWY	90744	7415004011	General Commercial	[Q]C2-1VL-O-CUGU	0	29	0.128097701	Commercial - Office Building - One Story	YES - Current	NO - Privately-Owned	Available	Not Used in Prior Housing Element	0	0.012820593	0	0.012820593	1	0	0	036B201	783	Wilmington - Harbor City				Moderate
LOS ANGELES	1018 W PACIFIC COAST HWY	90744	7415004012	General Commercial	[Q]C2-1VL-O-CUGU	0	29	0.128098003	Commercial - Commercial - Vacant Parcel with Existing Non-structural Other Imps.	YES - Current	NO - Privately-Owned	Available	Not Used in Prior Housing Element	0	0.00314792	0	0.00314792	0	0	0	036B201	782	Wilmington - Harbor City				Moderate
LOS ANGELES	1012 W PACIFIC COAST HWY	90744	7415004013	General Commercial	[Q]C2-1VL-O-CUGU	0	29	0.128098658	Commercial - Parking Lot (Commercial Use Property) - Lots - Patron or Employee - Vacant Parcel with Existing Non-structural Other Imps.	YES - Current	NO - Privately-Owned	Available	Not Used in Prior Housing Element	0	0.026838902	0	0.026838902	0	0	0	036B201	781	Wilmington - Harbor City				Moderate
LOS ANGELES	1115 W MAURETANIA ST	90744	7415004018	Low Residential	R1-1XL-O-CUGU	0	1 unit per lot	0.148967679	Residential - Single Family Residence - Vacant Land	YES - Current	NO - Privately-Owned	Available	Not Used in Prior Housing Element	0	0	0.020472424	0.020472424	0	0	0	033B201	36	Wilmington - Harbor City				Above Moderate
LOS ANGELES	1111 W MAURETANIA ST	90744	7415004019	Low Residential	R1-1XL-O-CUGU	0	1 unit per lot	0.148955248	Residential - Single Family Residence - Vacant Land	YES - Current	NO - Privately-Owned	Available	Not Used in Prior Housing Element	0	0	0.020472424	0.020472424	0	0	0	033B201	33	Wilmington - Harbor City				Above Moderate
LOS ANGELES	1027 W MAURETANIA ST	90744	7415004024	Low Residential	R1-1XL-O-CUGU	0	1 unit per lot	0.148882782	Residential - Single Family Residence - Vacant Land	YES - Current	NO - Privately-Owned	Available	Not Used in Prior Housing Element	0	0	0.020472424	0.020472424	0	0	0	033B201	26	Wilmington - Harbor City				Above Moderate
LOS ANGELES	1013 W MAURETANIA ST	90744	7415004027	General Commercial	[Q]C2-1VL-O-CUGU	0	1 unit per lot	0.148813482	Residential - Single Family Residence - Vacant Land	YES - Current	NO - Privately-Owned	Available	Not Used in Prior Housing Element	0	0	0.020472424	0.020472424	0	0	0	033B201	23	Wilmington - Harbor City				Above Moderate
LOS ANGELES	1345 N WILMINGTON BLVD	90744	7415004031	General Commercial	[Q]C1.5-1VL-O-CUGU	0	29	0.134939842	Commercial - Hotel and Motel - Motel - Under 50 Rooms - One Story	YES - Current	NO - Privately-Owned	Available	Not Used in Prior Housing Element	0	0.010042942	0	0.010042942	7	0	0	033B201	41	Wilmington - Harbor City	Yes			Moderate
LOS ANGELES	1341 N WILMINGTON BLVD	90744	7415004032	General Commercial	[Q]C1.5-1VL-O-CUGU	0	29	0.143432229	Commercial - Restaurant, Cocktail Lounge - Restaurant, Cocktail Lounge, Tavern - One Story	YES - Current	NO - Privately-Owned	Available	Not Used in Prior Housing Element	0	0.042548932	0	0.042548932	0	0	0	033B201	63	Wilmington - Harbor City				Moderate
LOS ANGELES	1355 N WILMINGTON BLVD	90744	7415004036	General Commercial	[Q]C2-1VL-O-CUGU	0	29	0.129502088	Commercial - Restaurant, Cocktail Lounge - Restaurant, Cocktail Lounge, Tavern - One Story	YES - Current	NO - Privately-Owned	Available	Not Used in Prior Housing Element	0	0.013882099	0	0.013882099	1	0	0	036B201	802	Wilmington - Harbor City				Moderate
LOS ANGELES	1359 N WILMINGTON BLVD	90744	7415004036	General Commercial	[Q]C2-1VL-O-CUGU	0	29	0.129510164	Commercial - Restaurant, Cocktail Lounge - Restaurant, Cocktail Lounge, Tavern - One Story	YES - Current	NO - Privately-Owned	Available	Not Used in Prior Housing Element	0	0.013882099	0	0.013882099	1	0	0	036B201	791	Wilmington - Harbor City				Moderate
LOS ANGELES	1363 N WILMINGTON BLVD	90744	7415004036	General Commercial	[Q]C2-1VL-O-CUGU	0	29	0.080075694	Commercial - Restaurant, Cocktail Lounge - Restaurant, Cocktail Lounge, Tavern - One Story	YES - Current	NO - Privately-Owned	Available	Not Used in Prior Housing Element	0	0.010799692	0	0.010799692	1	0	0	036B201	779	Wilmington - Harbor City				Moderate
LOS ANGELES	1302 N WILMINGTON BLVD	90744	7415005001	General Commercial	[Q]C1.5-1VL-O-CUGU	0	29	0.140596427	Commercial - Store Combination - Store and Residential Combination - One Story	YES - Current	NO - Privately-Owned	Available	Not Used in Prior Housing Element	0	0.021707399	0	0.021707399	1	0	0	033B201	159	Wilmington - Harbor City	Yes			Moderate
LOS ANGELES	1306 N WILMINGTON BLVD	90744	7415005002	General Commercial	[Q]C1.5-1VL-O-CUGU	0	29	0.131425704	Residential - Five or More Units or Apartments (Any Combination) - 4 Stories or Less	YES - Current	NO - Privately-Owned	Available	Not Used in Prior Housing Element	0	0.02092813	0	0.02092813	7	0	0	033B201	156	Wilmington - Harbor City	Yes			Moderate
LOS ANGELES	1308 N WILMINGTON BLVD	90744	7415005003	General Commercial	[Q]C1.5-1VL-O-CUGU	0	29	0.131833449	Residential - Five or More Units or Apartments (Any Combination) - 4 Stories or Less	YES - Current	NO - Privately-Owned	Available	Not Used in Prior Housing Element	0	0.02092813	0	0.02092813	7	0	0	033B201	153	Wilmington - Harbor City	Yes			Moderate
LOS ANGELES	1322 N WILMINGTON BLVD	90744	7415005006	General Commercial	[Q]C1.5-1VL-O-CUGU	0	29	0.133067004	Residential - Single Family Residence	YES - Current	NO - Privately-Owned	Available	Not Used in Prior Housing Element	0	0.18519609	0	0.18519609	1	0	0	033B201	115	Wilmington - Harbor City				Moderate
LOS ANGELES	1328 N WILMINGTON BLVD	90744	7415005007	General Commercial	[Q]C1.5-1VL-O-CUGU	0	29	0.130643159	Residential - Four Units (Any Combination) - 4 Stories or Less	YES - Current	NO - Privately-Owned	Available	Not Used in Prior Housing Element	0	0.091919225	0	0.091919225	4	0	0	033B201	87	Wilmington - Harbor City	Yes			Moderate
LOS ANGELES	1332 N WILMINGTON BLVD	90744	7415005009	General Commercial	[Q]C1.5-1VL-O-CUGU	0	29	0.133524203	Residential - Single Family Residence	YES - Current	NO - Privately-Owned	Available	Not Used in Prior Housing Element	0	0.081044149	0	0.081044149	1	0	0	033B201	69	Wilmington - Harbor City				Moderate
LOS ANGELES	1336 N WILMINGTON BLVD	90744	7415005010	General Commercial	[Q]C1.5-1VL-O-CUGU	0	29	0.132517578

LOS ANGELES	1346 N WILMINGTON BLVD	90744	7415005035	General Commercial	[Q]C1.5-1VL-O-CUGU	0	29	0.127737488	Commercial - Auto, Recreation Equipment, Construction Equipment Sales and Service - Auto Body Repair Shop - One Story	YES - Current	NO - Privately-Owned	Available	Not Used in Prior Housing Element	0	0.032120699	0	0.032120699	1	0	0	0338	201	31	Wilmington - Harbor City		Moderate
LOS ANGELES	1350 N WILMINGTON BLVD	90744	7415005035	General Commercial	[Q]C1.5-1VL-O-CUGU	0	29	0.126770683	Commercial - Auto, Recreation Equipment, Construction Equipment Sales and Service - Auto Body Repair Shop - One Story	YES - Current	NO - Privately-Owned	Available	Not Used in Prior Housing Element	0	0.032417095	0	0.032417095	1	0	0	0338	201	21	Wilmington - Harbor City		Moderate
LOS ANGELES	1330 N WILMINGTON BLVD	90744	7415005038	General Commercial	[Q]C1.5-1VL-O-CUGU	0	29	0.131087794	Residential - Five or More Units or Apartments (Any Combination) - 4 Stories or Less	YES - Current	NO - Privately-Owned	Available	Not Used in Prior Housing Element	0	0.012359731	0	0.012359731	7	0	0	0338	201	71	Wilmington - Harbor City		Moderate
LOS ANGELES	1312 N WILMINGTON BLVD	90744	7415005039	General Commercial	[Q]C1.5-1VL-O-CUGU	0	29	0.132240917	Commercial - Store Combination - Store and Residential Combination - One Story	YES - Current	NO - Privately-Owned	Available	Not Used in Prior Housing Element	0	0.002218854	0	0.002218854	7	0	0	0338	201	129	Wilmington - Harbor City	Yes	Moderate
LOS ANGELES	1318 N WILMINGTON BLVD	90744	7415005039	General Commercial	[Q]C1.5-1VL-O-CUGU	0	29	0.132650307	Commercial - Store Combination - Store and Residential Combination - One Story	YES - Current	NO - Privately-Owned	Available	Not Used in Prior Housing Element	0	0.002218854	0	0.002218854	7	0	0	0338	201	118	Wilmington - Harbor City	Yes	Moderate
LOS ANGELES	1359 N GULF AVE	90744	7415005040	General Commercial	[Q]C2-1VL-O-CUGU	0	29	0.122460538	Commercial - Store - One Story	YES - Current	NO - Privately-Owned	Available	Not Used in Prior Housing Element	0	0.004981339	0	0.004981339	0	0	0	0368	201	786	Wilmington - Harbor City		Moderate
LOS ANGELES	910 W PACIFIC COAST HWY	90744	7415005040	General Commercial	[Q]C2-1VL-O-CUGU	0	29	0.110943468	Commercial - Store - One Story	YES - Current	NO - Privately-Owned	Available	Not Used in Prior Housing Element	0	0.004981339	0	0.004981339	0	0	0	0368	201	772	Wilmington - Harbor City		Moderate
LOS ANGELES	1358 N GULF AVE	90744	7415006015	General Commercial	[Q]C2-1VL-O-CUGU	0	29	0.118122109	Commercial - Parking Lot (Commercial Use Property) - Lots - Patron or Employee - One Story	YES - Current	NO - Privately-Owned	Available	Not Used in Prior Housing Element	0	0.003196442	0	0.003196442	0	0	0	0368	205	1236	Wilmington - Harbor City		Moderate
LOS ANGELES	1362 N GULF AVE	90744	7415006016	General Commercial	[Q]C2-1VL-O-CUGU	0	29	0.110556588	Commercial - Restaurant, Cocktail Lounge - Fast Food - Auto Oriented - One Story	YES - Current	NO - Privately-Owned	Available	Not Used in Prior Housing Element	0	0.034770617	0	0.034770617	0	0	0	0368	205	1215	Wilmington - Harbor City		Moderate
LOS ANGELES			7415006016	General Commercial	[Q]C2-1VL-O-CUGU	0	29	0.008035343	Commercial - Restaurant, Cocktail Lounge - Fast Food - Auto Oriented - One Story	YES - Current	NO - Privately-Owned	Available	Not Used in Prior Housing Element	0	0	0	0.004133052	0.004133052	0	0	0	0368	205	1213	Wilmington - Harbor City		Above Moderate
LOS ANGELES	1363 N RONAN AVE	90744	7415006017	General Commercial	[Q]C2-1VL-O-CUGU	0	29	0.113030776	Commercial - Parking Lot (Commercial Use Property) - Lots - Patron or Employee - One Story	YES - Current	NO - Privately-Owned	Available	Not Used in Prior Housing Element	0	0.003196442	0	0.003196442	0	0	0	0368	205	1210	Wilmington - Harbor City		Moderate
LOS ANGELES			7415006017	General Commercial	[Q]C2-1VL-O-CUGU	0	29	0.008232007	Commercial - Parking Lot (Commercial Use Property) - Lots - Patron or Employee - One Story	YES - Current	NO - Privately-Owned	Available	Not Used in Prior Housing Element	0	0	0.000595618	0.000595618	0	0	0	0368	205	1209	Wilmington - Harbor City		Above Moderate
LOS ANGELES	1361 N RONAN AVE	90744	7415006018	General Commercial	[Q]C2-1VL-O-CUGU	0	29	0.120491355	Residential - Single Family Residence	YES - Current	NO - Privately-Owned	Available	Not Used in Prior Housing Element	0	0.079684001	0	0.079684001	1	0	0	0368	205	1231	Wilmington - Harbor City		Moderate
LOS ANGELES	1357 N MCDONALD AVE	90744	7415007033	General Commercial	[Q]C2-1VL-O-CUGU	0	29	0.157705106	Commercial - Auto, Recreation Equipment, Construction Equipment Sales and Service - Auto Service Centers (No Gasoline) - One Story	YES - Current	NO - Privately-Owned	Available	Not Used in Prior Housing Element	0	0.017427547	0	0.017427547	1	0	0	0368	205	1229	Wilmington - Harbor City		Moderate
LOS ANGELES	802 W PACIFIC COAST HWY	90744	7415007033	General Commercial	[Q]C2-1VL-O-CUGU	0	29	0.157277882	Commercial - Auto, Recreation Equipment, Construction Equipment Sales and Service - Auto Service Centers (No Gasoline) - One Story	YES - Current	NO - Privately-Owned	Available	Not Used in Prior Housing Element	0	0.017427547	0	0.017427547	1	0	0	0368	205	1204	Wilmington - Harbor City		Moderate
LOS ANGELES	824 1/2 W PACIFIC COAST HWY	90744	7415007033	General Commercial	[Q]C2-1VL-O-CUGU	0	29	0.111859811	Commercial - Auto, Recreation Equipment, Construction Equipment Sales and Service - Auto Service Centers (No Gasoline) - One Story	YES - Current	NO - Privately-Owned	Available	Not Used in Prior Housing Element	0	0.014374404	0	0.014374404	1	0	0	0368	205	1205	Wilmington - Harbor City		Moderate
LOS ANGELES			7415007033	General Commercial	[Q]C2-1VL-O-CUGU	0	29	0.029200578	Commercial - Auto, Recreation Equipment, Construction Equipment Sales and Service - Auto Service Centers (No Gasoline) - One Story	YES - Current	NO - Privately-Owned	Available	Not Used in Prior Housing Element	0	0	0.005076529	0.005076529	1	0	0	0368	205	1198	Wilmington - Harbor City		Above Moderate
LOS ANGELES			7415007033	General Commercial	[Q]C2-1VL-O-CUGU	0	29	0.119278479	Commercial - Auto, Recreation Equipment, Construction Equipment Sales and Service - Auto Service Centers (No Gasoline) - One Story	YES - Current	NO - Privately-Owned	Available	Not Used in Prior Housing Element	0	0.014374404	0	0.014374404	1	0	0	0368	205	1227	Wilmington - Harbor City		Moderate
LOS ANGELES	1357 N BAY VIEW AVE	90744	7415008011	General Commercial	[Q]C2-1VL-O-CUGU	0	29	0.152656675	Residential - Double, Duplex, or Two Units - 4 Stories or Less	YES - Current	NO - Privately-Owned	Available	Not Used in Prior Housing Element	0	0.151335865	0	0.151335865	2	0	0	0368	205	1220	Wilmington - Harbor City	Yes	Moderate
LOS ANGELES	704 W PACIFIC COAST HWY	90744	7415008012	General Commercial	[Q]C2-1VL-O-CUGU	0	29	0.152654826	Commercial - Commercial - Miscellaneous Commercial - One Story	YES - Current	NO - Privately-Owned	Available	Not Used in Prior Housing Element	0	0.042548932	0	0.042548932	0	0	0	0368	205	1191	Wilmington - Harbor City		Moderate
LOS ANGELES			7415008012	General Commercial	[Q]C2-1VL-O-CUGU	0	29	0.029382754	Commercial - Commercial - Miscellaneous Commercial - One Story	YES - Current	NO - Privately-Owned	Available	Not Used in Prior Housing Element	0	0	0.012363982	0.012363982	0	0	0	0368	205	1186	Wilmington - Harbor City		Above Moderate
LOS ANGELES	724 W PACIFIC COAST HWY	90744	7415008013	General Commercial	[Q]C2-1VL-O-CUGU	0	29	0.152655603	Commercial - Commercial - Miscellaneous Commercial - One Story	YES - Current	NO - Privately-Owned	Available	Not Used in Prior Housing Element	0	0.042548932	0	0.042548932	0	0	0	0368	205	1195	Wilmington - Harbor City		Moderate
LOS ANGELES			7415008013	General Commercial	[Q]C2-1VL-O-CUGU	0	29	0.029383429	Commercial - Commercial - Miscellaneous Commercial - One Story	YES - Current	NO - Privately-Owned	Available	Not Used in Prior Housing Element	0	0	0.012363982	0.012363982	0	0	0	0368	205	1189	Wilmington - Harbor City		Above Moderate
LOS ANGELES	1354 N MCDONALD AVE	90744	7415008014	General Commercial	[Q]C2-1VL-O-CUGU	0	29	0.152657751	Residential - Single Family Residence - Vacant Land	YES - Current	NO - Privately-Owned	Available	Not Used in Prior Housing Element	0	0.205557644	0	0.205557644	0	0	0	0368	205	1224	Wilmington - Harbor City		Moderate
LOS ANGELES			7415009005	Low Residential	R1-1XL-O-CUGU	0	1 unit per lot	0.01526569	Residential - Single Family Residence - Vacant Land	YES - Current	NO - Privately-Owned	Available	Not Used in Prior Housing Element	0	0	0	0.020472424	0.020472424	0	0	0	0338	205	488	Wilmington - Harbor City		Above Moderate
LOS ANGELES	1229 N BAY VIEW AVE	90744	7415009007	Low Residential	R1-1XL-O-CUGU	0	1 unit per lot	0.152653811	Residential - Single Family Residence - Vacant Land	YES - Current	NO - Privately-Owned	Available	Not Used in Prior Housing Element	0	0	0	0.020472424	0.020472424	0	0	0	0338	205	441	Wilmington - Harbor City		Above Moderate
LOS ANGELES	1259 N RONAN AVE	90744	7415011020	Low Residential	R1-1XL-O-CUGU	0	1 unit per lot	0.120493147	Residential - Single Family Residence - Vacant Land	YES - Current	NO - Privately-Owned	Available	Not Used in Prior Housing Element	0	0	0	0.020472424	0.020472424	0	0	0	0338	205	312	Wilmington - Harbor City		Above Moderate
LOS ANGELES	1258 N WILMINGTON BLVD	90744	7415012018	General Commercial	[Q]C1.5-1VL-O-CUGU	0	29	0.07870658	Residential - Single Family Residence	YES - Current	NO - Privately-Owned	Available	Not Used in Prior Housing Element	0	0.058395289	0	0.058395289	1	0	0	0338	201	226	Wilmington - Harbor City		Moderate
LOS ANGELES	1264 N WILMINGTON BLVD	90744	7415012021	General Commercial	[Q]C1.5-1VL-O-CUGU	0	29	0.079161528	Residential - Four Units (Any Combination) - 4 Stories or Less	YES - Current	NO - Privately-Owned	Available	Not Used in Prior Housing Element	0	0.07910471	0	0.07910471	4	0	0	0338	201	203	Wilmington - Harbor City	Yes	Moderate
LOS ANGELES	922 W M ST	90744	7415012021	General Commercial	[Q]C1.5-1VL-O-CUGU	0	29	0.079331051	Residential - Four Units (Any Combination) - 4 Stories or Less	YES - Current	NO - Privately-Owned	Available	Not Used in Prior Housing Element	0	0.07910471	0	0.07910471	4	0	0	0338	201	201	Wilmington - Harbor City	Yes	Moderate
LOS ANGELES	1202 N WILMINGTON BLVD	90744	7415012039	General Commercial	[Q]C1.5-1VL-O-CUGU	0	29	0.075232383	Commercial - Auto, Recreation Equipment, Construction Equipment Sales and Service - Auto Body Repair Shop - One Story	YES - Current	NO - Privately-Owned	Available	Not Used in Prior Housing Element	0	0.026883964	0	0.026883964	0	0	0	0338	201	412	Wilmington - Harbor City		Moderate
LOS ANGELES	1204 N WILMINGTON BLVD	90744	7415012039	General Commercial	[Q]C1.5-1VL-O-CUGU	0	29	0.075369999	Commercial - Auto, Recreation Equipment, Construction Equipment Sales and Service - Auto Body Repair Shop - One Story	YES - Current	NO - Privately-Owned	Available	Not Used in Prior Housing Element	0	0.026883964	0	0.026883964	0	0	0	0338	201	411	Wilmington - Harbor City		Moderate
LOS ANGELES	1206 N WILMINGTON BLVD	90744	7415012039	General Commercial	[Q]C1.5-1VL-O-CUGU	0	29	0.075521748	Commercial - Auto, Recreation Equipment, Construction Equipment Sales and Service - Auto Body Repair Shop - One Story	YES - Current	NO - Privately-Owned	Available	Not Used in Prior Housing Element	0	0.026883964	0	0.026883964	0	0	0	0338	201	409	Wilmington - Harbor City		Moderate
LOS ANGELES	1208 N WILMINGTON BLVD	90744	7415012039	General Commercial	[Q]C1.5-1VL-O-CUGU	0	29	0.075672473	Commercial - Auto, Recreation Equipment, Construction Equipment Sales and Service - Auto Body Repair Shop - One Story	YES - Current	NO - Privately-Owned	Available	Not Used in Prior Housing Element	0	0.026883964	0	0.026883964	0	0	0	0338	201	388	Wilmington - Harbor City		Moderate
LOS ANGELES	1210 N WILMINGTON BLVD	90744	7415012039	General Commercial	[Q]C1.5-1VL-O-CUGU	0	29	0.075825155	Commercial - Auto, Recreation Equipment, Construction Equipment Sales and Service - Auto Body Repair Shop - One Story	YES - Current	NO - Privately-Owned	Available	Not Used in Prior Housing Element	0	0.026883964	0	0.026883964	0	0	0	0338	201	379	Wilmington - Harbor City		Moderate
LOS ANGELES	1242 N WILMINGTON BLVD	90744	7415012040	General Commercial	[Q]C1.5-1VL-O-CUGU	0	29	0.077797224	Residential - Four Units (Any Combination) - 4 Stories or Less	YES - Current	NO - Privately-Owned	Available	Not Used in Prior Housing Element	0	0.02650018	0	0.02650018	4	0	0	0338	201	265	Wilmington - Harbor City	Yes	Moderate
LOS ANGELES	1246 N WILMINGTON BLVD	90744	7415012040	General Commercial	[Q]C1.5-1VL-O-CUGU	0	29	0.077948944	Residential - Four Units (Any Combination) - 4 Stories or Less	YES - Current	NO - Privately-Owned	Available	Not Used in Prior Housing Element	0	0.02650018	0	0.02650018	4	0	0	0338	201	258	Wilmington - Harbor City	Yes	Moderate
LOS ANGELES	1248 N WILMINGTON BLVD	90744	7415012043	General Commercial	[Q]C1.5-1VL-O-CUGU	0	29	0.078114529	Institutional - Church - One Story	YES - Current	NO - Privately-Owned	Available	Not Used in Prior Housing Element	0	0.012783749	0	0.012783749	2	0	0	0338	201	257	Wilmington - Harbor City		Moderate
LOS ANGELES	1250 N WILMINGTON BLVD	90744	7415012043	General Commercial	[Q]C1.5-1VL-O-CUGU	0	29	0.078253381	Institutional - Church - One Story	YES - Current	NO - Privately-Owned	Available	Not Used in Prior Housing Element	0	0.012783749	0	0.012783749	2	0	0	0338	201	255	Wilmington - Harbor City		Moderate
LOS ANGELES	1260 N WILMINGTON BLVD	90744	7415012045	General Commercial	[Q]C1.5-1VL-O-CUGU	0	29	0.078858104	Commercial - Commercial - Vacant Land	YES - Current	NO - Privately-Owned	Available	Not Used in Prior Housing Element	0	0.020877962	0	0.020877962	0	0	0	0338	201	214	Wilmington - Harbor City		Moderate
LOS ANGELES	1262 N WILMINGTON BLVD	90744	7415012045	General Commercial	[Q]C1.5-1VL-O-CUGU	0	29	0.079010904	Commercial - Commercial - Vacant Land	YES - Current	NO - Privately-Owned	Available	Not Used in Prior Housing Element	0	0.020877962	0	0.020877962	0	0	0	0338	201	206	Wilmington - Harbor City		Moderate
LOS ANGELES	1252 N WILMINGTON BLVD	90744	7415012048	General Commercial	[Q]C1.5-1VL-O-CUGU	0	29	0.078403253	Residential - Single Family Residence	YES - Current	NO - Privately-Owned	Available	Not Used in Prior Housing Element	0	0.058395289	0	0.058395289	1	0	0	0338	201	251	Wilmington - Harbor City		Moderate
LOS ANGELES	1254 N WILMINGTON BLVD	90744	7415012049	General Commercial	[Q]C1.5-1VL-O-CUGU	0	29	0.078555921	Residential - Single Family Residence	YES - Current	NO - Privately-Owned	Available	Not Used in Prior Housing Element	0	0.058395289	0	0.058395289	1	0	0	0338	201	249	Wilmington - Harbor City		Moderate
LOS ANGELES	1214 N WILMINGTON BLVD	90744	7415012050	General Commercial	[Q]C1.5-1VL-O-CUGU	0	29	0.075976665	Residential - Single Family Residence	YES - Current	NO - Privately-Owned	Available	Not Used in Prior Housing Element	0	0.058930233	0	0.058930233	1	0	0	0338	201	368	Wilmington - Harbor City		Moderate
LOS ANGELES	1216 N WILMINGTON BLVD	90744	7415012051	General Commercial	[Q]C1.5-1VL-O-CUGU	0	29	0.076127439	Residential - Single Family Residence	YES - Current	NO - Privately-Owned	Available	Not Used in Prior Housing Element	0	0.058930233	0	0.058930233	1	0	0	0338	201	365	Wilmington - Harbor City		Moderate
LOS ANGELES	1218 N WILMINGTON BLVD	90744	7415012052	General Commercial	[Q]C1.5-1VL-O-CUGU	0	29	0.076280138	Residential - Single Family Residence	YES - Current	NO - Privately-Owned	Available	Not Used in Prior Housing Element	0	0.058930233	0	0.058930233	1	0	0	0338	201	363	Wilmington - Harbor City		Moderate
LOS ANGELES	1220 N WILMINGTON BLVD	90744	7415012053	General Commercial	[Q]C1.5-1VL-O-CUGU	0	29	0.076431816	Residential - Single Family Residence	YES - Current	NO - Privately-Owned	Available	Not Used in Prior Housing Element	0	0.019685762	0	0.019685762	1	0	0	0338	201	359	Wilmington - Harbor City		Moderate
LOS ANGELES	1222 N WILMINGTON BLVD	90744	7415012054	General Commercial	[Q]C1.5-1VL-O-CUGU	0	29	0.076582906	Residential - Single Family Residence	YES - Current	NO - Privately-Owned	Available	Not Used in Prior Housing Element	0	0.019505598	0	0.019505598	1	0	0	0338	201	356	Wilmington - Harbor City		Moderate
LOS ANGELES	1226 N WILMINGTON BLVD	90744	7415012055	General Commercial	[Q]C1.5-1VL-O-CUGU	0	29	0.076750723	Residential - Single Family Residence	YES - Current	NO - Privately-Owned	Available	Not Used in Prior Housing Element	0	0.019505598	0	0.019505598	1	0	0	0338	201	353	Wilmington - Harbor City		Moderate
LOS ANGELES	1228 N WILMINGTON BLVD	90744	7415012056	General Commercial	[Q]C1.5-1VL-O-CUGU	0	29	0.076886276	Residential - Single Family Residence	YES - Current	NO - Privately-Owned	Available	Not Used in Prior Housing Element	0	0.019505598	0	0.019505598	1	0	0	0338	201	327	Wilmington - Harbor City		Moderate
LOS ANGELES	1230 N WILMINGTON BLVD	90744	7415012057	General Commercial	[Q]C1.5-1VL-O-CUGU	0	29	0.077037273	Residential - Single Family Residence	YES - Current	NO - Privately-Owned	Available	Not Used in Prior Housing Element	0	0.019505598	0	0.019505598	1	0	0	0338	201	315	Wilmington - Harbor City		Moderate
LOS ANGELES	1209 N WILMINGTON BLVD	90744	7415013035	General Commercial	[Q]C1.5-1VL-O-CUGU	0	29	0.140094002	Residential - Five or More Units or Apartments (Any Combination) - 4 Stories or Less	YES - Current	NO - Privately-Owned	Available	Not Used in Prior Housing Element	0	0.027049562	0	0.027049562	5	0	0	0338	201	829	Wilmington - Harbor City	Yes	Moderate
LOS ANGELES	1203 N WILMINGTON BLVD	90744	7415013038	General Commercial	[Q]C1.5-1VL-O-CUGU	0	29	0.157892477	Commercial - Auto, Recreation Equipment, Construction Equipment Sales and Service - Auto Body Repair Shop - One Story	YES - Current	NO - Privately-Owned	Available	Not Used in Prior Housing Element	0	0.043727897	0	0.043727897	2	0	0	0338	201	451	Wilmington - Harbor City		Moderate
LOS ANGELES	1207 N WILMINGTON BLVD	90744	7415013038	General Commercial	[Q]C1.5-1VL-O-CUGU	0	29	0.143539281	Commercial - Auto, Recreation Equipment, Construction Equipment Sales and Service - Auto Body Repair Shop - One Story	YES - Current	NO - Privately-Owned	Available	Not Used in Prior Housing Element	0	0.044131216	0	0.044131216	2	0	0	0338	201	420	Wilmington - Harbor City		Moderate
LOS ANGELES	1006 W ROBIDOUX ST	90744	7415014032	General Commercial	[Q]C1.5-1VL-O-CUGU	0	29	0.157884515	Recreational - Club, Lodge Hall, Fraternal Organization - One Story	YES - Current	NO - Privately-Owned	Available	Not Used in Prior Housing Element	0	0.010904794	0	0.010904794	3	0	0	0338	201	259	Wilmington - Harbor City		Moderate
LOS ANGELES	1239 N WILMINGTON BLVD	90744	7415014034	General Commercial	[Q]C1.5-1VL-O-CUGU	0	29	0.143530614	Residential - Single Family Residence	YES - Current	NO - Privately-Owned	Available	Not Used in Prior Housing Element	0	0.23335357	0	0.23335357	1	0	0	0338	201	310	Wilmington - Harbor City		Moderate
LOS ANGELES	1231 N WILMINGTON BLVD	90744	7415014035	General Commercial	[Q]C1.5-1VL-O-CUGU	0	29	0.143529533	Commercial - Store Combination - Store and Residential Combination - One Story	YES - Current	NO - Privately-Owned	Available	Not Used in Prior Housing Element	0	0.021775432	0	0.021775432	3	0	0	0338	201	321	Wilmington - Harbor City	Yes	Moderate
LOS ANGELES	1225 N WILMINGTON BLVD	90744	7415014036	General Commercial	[Q]C1.5-1VL-O-CUGU	0	29	0.157884129	Residential - Three Units (Any Combination) - 4 Stories or Less	YES - Current	NO - Privately-Owned	Available	Not Used in Prior Housing Element	0	0.134023145	0	0.134023145	3	0	0	0338	201	354	Wilmington - Harbor City	Yes	Moderate
LOS ANGELES	1243 N WILMINGTON BLVD	90744	7415014037	General Commercial	[Q]C1.5-1VL-O-CUGU	0	29	0.140086266	Residential - Five or More Units or Apartments (Any Combination) - 4 Stories or Less	YES - Current	NO - Privately-Owned	Available	Not Used in Prior Housing Element	0	0.012359731	0	0.012359731	7	0	0	0338	201	291	Wilmington - Harbor City		Moderate
LOS ANGELES	1022 W M ST	90744	7415015013	Low Residential	R1-1XL-O-CUGU	0	1 unit per lot	0.134332472	Residential - Single Family Residence	YES - Current	NO - Privately-Owned	Available	Not Used in Prior Housing Element	0	0	0.020472424	0.020472424	0	0	0	0338	201	164	Wilmington - Harbor City		Above Moderate
LOS ANGELES	1018 W M ST	90744	7415015014	Low Residential	R1-1XL-O-CUGU	0	1 unit per lot	0.134329248	Residential - Single Family Residence	YES - Current	NO - Privately-Owned	Available	Not Used in Prior Housing Element	0	0	0.020472424	0.020472424	0	0	0	0338	201	163	Wilmington - Harbor City		Above Moderate
LOS ANGELES	1004 W M ST	90744	7415015031	General Commercial	[Q]C1.5-1VL-O-CUGU	0	29	0.157853822	Residential - Four Units (Any Combination) - 4 Stories or Less	YES - Current	NO - Privately-Owned	Available	Not Used in Prior Housing Element	0	0.040073793	0	0.040073793	4	0	0	0338	201	160	Wilmington - Harbor City	Yes	Moderate
LOS ANGELES	1271 N WILMINGTON BLVD	90744	7415015032	General Commercial	[Q]C1.5-1VL-O-CUGU	0	29	0.143502696	Residential - Three Units (Any Combination) - 4 Stories or Less	YES - Current	NO - Privately-Owned	Available	Not Used in Prior Housing Element	0	0.045320336	0	0.045320336	3	0	0	0338	201	198	Wilmington - Harbor City	Yes	Moderate
LOS ANGELES	1265 N WILMINGTON BLVD	90744	7415015033	General Commercial	[Q]C1.5-1VL-O-CUGU	0	29	0.143504532	Commercial - Store - One Story	YES - Current	NO - Privately-Owned	Available	Not Used in Prior Housing Element	0	0.042548932	0	0.042548932	0	0	0	0338	201	204	Wilmington - Harbor City		Moderate
LOS ANGELES	1257 N WILMINGTON BLVD	90744	7415015034	General Commercial	[Q]C1.5-1VL-O-CUGU	0	29	0.143502841	Commercial - Parking Lot (Commercial Use Property) - Lots - Patron or Employee - One Story	YES - Current	NO - Privately-Owned	Available	Not Used in Prior Housing Element	0	0.003488278	0	0.003488278	1	0	0	0338	201	216	Wilmington - Harbor City		Moderate
LOS ANGELES	1255 N WILMINGTON BLVD	90744	7415015035	General Commercial	[Q]C1.5-1VL-O-CUGU	0	29	0.157854363	Commercial - Auto, Recreation Equipment, Construction Equipment Sales and Service - Auto Body Repair Shop - One Story	YES - Current	NO - Privately-Owned	Available	Not Used in Prior Housing Element	0	0.008139141	0	0.008139141	1	0	0	0338	201	250	Wilmington - Harbor City		Moderate
LOS ANGELES	1141 N WILMINGTON BLVD	90744	7415022029	General Commercial	[Q]C1.5-1VL-O-CUGU	0	29	0.17233931	Residential - Five or More Units or Apartments (Any Combination) - 4 Stories or Less	YES - Current	NO - Privately-Owned	Available	Not Used in Prior Housing Element	0	0.032154184	0	0.032154184	8	0	0	0338	201	513	Wilmington - Harbor City	Yes	Moderate
LOS ANGELES	1135 N WILMINGTON BLVD	90744	7415022030	General Commercial	[Q]C1.5-1VL-O-CUGU	0	29	0.172343792	Residential - Five or More Units or Apartments (Any Combination) - 4 Stories or Less	YES - Current	NO - Privately-Owned	Available	Not Used in Prior Housing Element	0	0.032154184	0	0.032154184	8	0	0	0338	201	521	Wilmington - Harbor City		Moderate
LOS ANGELES	1127 N WILMINGTON BLVD	90744	7415022032	General Commercial	[Q]C1.5-1VL-O-CUGU	0	29	0.172354675	Residential - Five or More Units or Apartments (Any Combination) - 4 Stories or Less	YES - Current	NO - Privately-Owned	Available	Not Used in Prior Housing Element	0	0.130563661	0	0.130563661	5	0	0	0338	201	550	Wilmington - Harbor City		Moderate
LOS ANGELES	1125 N WILMINGTON BLVD	90744	7415022033	General Commercial	[Q]C1.5-1VL-O-CUGU	0	29	0.172356825	Residential - Double, Duplex, or Two Units - 4 Stories or Less	YES - Current	NO - Privately-Owned	Available	Not Used in Prior Housing Element	0	0.176798806	0	0.176798806	2	0	0	0338	201	560	Wilmington - Harbor City	Yes	Moderate
LOS ANGELES	1119 N WILMINGTON BLVD	90744	7415022034	General Commercial	[Q]C1.5-1VL-O-CUGU	0	29	0.172362512	Residential - Single Family Residence	YES - Current	NO - Privately-Owned	Available	Not Used in Prior Housing Element	0	0.269144922	0	0.269144922	1	0	0	0338	201	572	Wilmington - Harbor City		Moderate
LOS ANGELES	1115 N WILMINGTON BLVD	90744	7415022035	General Commercial	[Q]C1.5-1VL-O-CUGU	0	29	0.172368334	Residential - Double, Duplex, or Two Units - 4 Stories or Less	YES - Current	NO - Privately-Owned	Available	Not Used in Prior Housing Element	0	0.176798806	0	0.176798806	2	0	0	0338	201	591	Wilmington - Harbor City	Yes	Moderate
LOS ANGELES	1005 W DENNI ST	90744	7415022037	General Commercial	[Q]C1.5-1VL-O-CUGU	0	29	0.197372466	Residential - Five or More Units or Apartments (Any Combination) - 4 Stories or Less	YES - Current	NO - Privately-Owned	Available	Not Used in Prior Housing Element	0	0.021871582	0	0.021871582	6	0	0	0338	201	622	Wilmington - Harbor City	Yes	Moderate
LOS ANGELES	1153 N WILMINGTON BLVD	90744	7415022040	General Commercial	[Q]C1.5-1VL-O-CUGU	0	29	0.084382432	Commercial - Supermarket - Small Food Store - Less than 6,000 SF - One Story	YES - Current	NO - Privately-Owned	Available	Not Used in Prior Housing Element	0	0.013187189	0	0.013187189	0	0	0	0338	201	474	Wilmington - Harbor City		Moderate
LOS ANGELES	1163 N WILMINGTON BLVD	90744	7415022040	General Commercial	[Q]C1.5-1VL-O-CUGU	0	29	0.199307202	Commercial - Supermarket - Small Food Store - Less than 6,000 SF - One Story	YES - Current	NO - Privately-Owned	Available	Not Used in Prior Housing Element	0	0.024365531	0	0.024365531	0	0	0	0338	201	460	Wilmington - Harbor City		Moderate
LOS ANGELES	1133 N WILMINGTON BLVD	90744	7415022041	General Commercial	[Q]C1.5-1VL-O-CUGU	0	29	0.172348988	Industrial - Light Manufacturing - One Story	YES - Current	NO - Privately-Owned	Available	Not Used in Prior Housing Element	0	0.050676

LOS ANGELES	1124 N WILMINGTON BLVD	90744	7415023010	General Commercial	(Q)C1.5-1VL-O-CUGU	0	29	0.183885203	Residential - Three Units (Any Combination) - 4 Stories or Less	YES - Current	NO - Privately-Owned	Available	Not Used in Prior Housing Element	0	0.161854371	0	0.161854371	3	0	0	0338201	559	Wilmington - Harbor City		Yes	Moderate				
LOS ANGELES	1118 N WILMINGTON BLVD	90744	7415023011	General Commercial	(Q)C1.5-1VL-O-CUGU	0	29	0.183884066	Residential - Double, Duplex, or Two Units - 4 Stories or Less	YES - Current	NO - Privately-Owned	Available	Not Used in Prior Housing Element	0	0.17739208	0	0.17739208	2	0	0	0338201	564	Wilmington - Harbor City		Yes	Moderate				
LOS ANGELES	1112 N WILMINGTON BLVD	90744	7415023012	General Commercial	(Q)C1.5-1VL-O-CUGU	0	29	0.183879969	Residential - Single Family Residence	YES - Current	NO - Privately-Owned	Available	Not Used in Prior Housing Element	0	0.115799718	0	0.115799718	1	0	0	0338201	589	Wilmington - Harbor City			Moderate				
LOS ANGELES	1157 N GULF AVE	90744	7415023015	Low Medium II Residential	(Q)RD2-1XL-O-CUGU	0	21	0.201901737	Residential - Single Family Residence	YES - Current	NO - Privately-Owned	Available	Not Used in Prior Housing Element	0	0.135603297	0	0.135603297	1	0	0	0338205	655	Wilmington - Harbor City			Moderate				
LOS ANGELES	1153 N GULF AVE	90744	7415023016	Low Medium II Residential	(Q)RD2-1XL-O-CUGU	0	21	0.154977332	Residential - Single Family Residence	YES - Current	NO - Privately-Owned	Available	Not Used in Prior Housing Element	0	0.04707247	0	0.04707247	1	3*	3*	0338205	682	Wilmington - Harbor City			Moderate				
LOS ANGELES	1143 N GULF AVE	90744	7415023018	Low Medium II Residential	(Q)RD2-1XL-O-CUGU	0	21	0.172337594	Residential - Single Family Residence	YES - Current	NO - Privately-Owned	Available	Not Used in Prior Housing Element	0	0.0192029	0	0.0192029	1	3*	3*	0338205	719	Wilmington - Harbor City			Moderate				
LOS ANGELES	1139 N GULF AVE	90744	7415023019	Low Medium II Residential	(Q)RD2-1XL-O-CUGU	0	21	0.17233851	Residential - Single Family Residence	YES - Current	NO - Privately-Owned	Available	Not Used in Prior Housing Element	0	0.005123104	0	0.005123104	1	3*	3*	0338205	739	Wilmington - Harbor City			Moderate				
LOS ANGELES	1133 N GULF AVE	90744	7415023020	Low Medium II Residential	(Q)RD2-1XL-O-CUGU	0	21	0.172337123	Residential - Single Family Residence	YES - Current	NO - Privately-Owned	Available	Not Used in Prior Housing Element	0	0.0192029	0	0.0192029	1	3*	3*	0338205	760	Wilmington - Harbor City			Moderate				
LOS ANGELES	1123 N GULF AVE	90744	7415023022	Low Medium II Residential	(Q)RD2-1XL-O-CUGU	0	21	0.172338646	Residential - Single Family Residence	YES - Current	NO - Privately-Owned	Available	Not Used in Prior Housing Element	0	0.0192029	0	0.0192029	1	3*	3*	0338205	799	Wilmington - Harbor City			Moderate				
LOS ANGELES	1113 N GULF AVE	90744	7415023024	Low Medium II Residential	(Q)RD2-1XL-O-CUGU	0	21	0.172337168	Residential - Double, Duplex, or Two Units - 4 Stories or Less	YES - Current	NO - Privately-Owned	Available	Not Used in Prior Housing Element	0	0.026094356	0	0.026094356	2	3*	3*	0338205	844	Wilmington - Harbor City		Yes	Moderate				
LOS ANGELES	1109 N GULF AVE	90744	7415023025	Low Medium II Residential	(Q)RD2-1XL-O-CUGU	0	21	0.172337202	Residential - Single Family Residence	YES - Current	NO - Privately-Owned	Available	Not Used in Prior Housing Element	0	0.044827288	0	0.044827288	0	3*	3*	0338205	863	Wilmington - Harbor City			Moderate				
LOS ANGELES	1106 N WILMINGTON BLVD	90744	7415023035	General Commercial	(Q)C1.5-1VL-O-CUGU	0	29	0.183876426	Residential - Double, Duplex, or Two Units - 4 Stories or Less	YES - Current	NO - Privately-Owned	Available	Not Used in Prior Housing Element	0	0.107057884	0	0.107057884	2	0	0	0338201	600	Wilmington - Harbor City			Moderate				
LOS ANGELES	911 W DENNI ST	90744	7415023037	Low Medium II Residential	(Q)RD2-1XL-O-CUGU	0	21	0.101597062	Residential - Double, Duplex, or Two Units - 4 Stories or Less	YES - Current	NO - Privately-Owned	Available	Not Used in Prior Housing Element	0	0	0.078170979	0.078170979	2	2*	2*	0338205	879	Wilmington - Harbor City		Yes	Above Moderate				
LOS ANGELES	1164 N MCDONALD AVE	90744	7415025031	Low Residential	R1-1XL-O-CUGU	0	1 unit per lot	0.07632444	Residential - Single Family Residence - Vacant Land	YES - Current	NO - Privately-Owned	Available	Not Used in Prior Housing Element	0	0	0.020472424	0.020472424	0	0	0	0338205	631	Wilmington - Harbor City			Above Moderate				
LOS ANGELES	1158 N MCDONALD AVE	90744	7415025032	Low Residential	R1-1XL-O-CUGU	0	1 unit per lot	0.152650132	Residential - Single Family Residence - Vacant Land	YES - Current	NO - Privately-Owned	Available	Not Used in Prior Housing Element	0	0	0.020472424	0.020472424	0	0	0	0338205	642	Wilmington - Harbor City			Above Moderate				
LOS ANGELES	1032 N GULF AVE	90744	7415028007	Low Residential	R1-1XL-O-CUGU	0	1 unit per lot	0.172328648	Residential - Single Family Residence - Vacant Land	YES - Current	NO - Privately-Owned	Available	Not Used in Prior Housing Element	0	0	0.021662816	0.021662816	0	0	0	0338205	1084	Wilmington - Harbor City			Above Moderate				
LOS ANGELES	1048 N GULF AVE	90744	7415028010	Low Residential	R1-1XL-O-CUGU	0	1 unit per lot	0.1723297	Residential - Single Family Residence - Vacant Land	YES - Current	NO - Privately-Owned	Available	Not Used in Prior Housing Element	0	0	0.020472424	0.020472424	0	0	0	0338205	1014	Wilmington - Harbor City			Above Moderate				
LOS ANGELES	1020 N WILMINGTON BLVD	90744	7415029004	General Commercial	(Q)C1.5-1VL-O-CUGU	0	29	0.18380049	Residential - Single Family Residence	YES - Current	NO - Privately-Owned	Available	Not Used in Prior Housing Element	0	0.117414035	0	0.117414035	1	0	0	0338201	762	Wilmington - Harbor City			Moderate				
LOS ANGELES	1026 N WILMINGTON BLVD	90744	7415029006	General Commercial	(Q)C1.5-1VL-O-CUGU	0	29	0.18380402	Commercial - Store - One Story	YES - Current	NO - Privately-Owned	Available	Not Used in Prior Housing Element	0	0.043703314	0	0.043703314	1	0	0	0338201	745	Wilmington - Harbor City			Moderate				
LOS ANGELES	1028 N WILMINGTON BLVD	90744	7415029007	General Commercial	(Q)C1.5-1VL-O-CUGU	0	29	0.183806894	Residential - Single Family Residence - Vacant Land	YES - Current	NO - Privately-Owned	Available	Not Used in Prior Housing Element	0	0.231135368	0	0.231135368	0	0	0	0338201	728	Wilmington - Harbor City			Moderate				
LOS ANGELES	1036 N WILMINGTON BLVD	90744	7415029008	General Commercial	(Q)C1.5-1VL-O-CUGU	0	29	0.183808671	Residential - Single Family Residence	YES - Current	NO - Privately-Owned	Available	Not Used in Prior Housing Element	0	0.26760447	0	0.26760447	1	0	0	0338201	720	Wilmington - Harbor City			Moderate				
LOS ANGELES	1042 N WILMINGTON BLVD	90744	7415029009	General Commercial	(Q)C1.5-1VL-O-CUGU	0	29	0.146990503	Commercial - Office Building - One Story	YES - Current	NO - Privately-Owned	Available	Not Used in Prior Housing Element	0	0.049449869	0	0.049449869	0	0	0	0338201	712	Wilmington - Harbor City			Moderate				
LOS ANGELES	1046 N WILMINGTON BLVD	90744	7415029010	General Commercial	(Q)C1.5-1VL-O-CUGU	0	29	0.183814042		YES - Current	NO - Privately-Owned	Available	Not Used in Prior Housing Element	0	0.254103214	0	0.254103214	2	0	0	0338201	687	Wilmington - Harbor City			Moderate				
LOS ANGELES		7415029010		General Commercial	(Q)C1.5-1VL-O-CUGU	0	29	0.03682027		YES - Current	NO - Privately-Owned	Available	Not Used in Prior Housing Element	0	0	0.07861146	0.07861146	2	0	0	0338201	708	Wilmington - Harbor City			Above Moderate				
LOS ANGELES	1052 N WILMINGTON BLVD	90744	7415029011	General Commercial	(Q)C1.5-1VL-O-CUGU	0	29	0.183816584	Residential - Four Units (Any Combination) - 4 Stories or Less	YES - Current	NO - Privately-Owned	Available	Not Used in Prior Housing Element	0	0.147651911	0	0.147651911	4	0	0	0338201	676	Wilmington - Harbor City		Yes	Moderate				
LOS ANGELES	1056 N WILMINGTON BLVD	90744	7415029012	General Commercial	(Q)C1.5-1VL-O-CUGU	0	29	0.183816319	Residential - Three Units (Any Combination) - 4 Stories or Less	YES - Current	NO - Privately-Owned	Available	Not Used in Prior Housing Element	0	0.161854371	0	0.161854371	3	0	0	0338201	671	Wilmington - Harbor City		Yes	Moderate				
LOS ANGELES	926 W DENNI ST	90744	7415029015	General Commercial	(Q)C1.5-1VL-O-CUGU	0	29	0.077761128	Industrial - Light Manufacturing - One Story	YES - Current	NO - Privately-Owned	Available	Not Used in Prior Housing Element	0	0.005049098	0	0.005049098	0	0	0	0338201	638	Wilmington - Harbor City			Moderate				
LOS ANGELES		7415029015		General Commercial	(Q)C1.5-1VL-O-CUGU	0	29	0.097688869	Industrial - Light Manufacturing - One Story	YES - Current	NO - Privately-Owned	Available	Not Used in Prior Housing Element	0	0.005018563	0	0.005018563	0	0	0	0338201	642	Wilmington - Harbor City			Moderate				
LOS ANGELES	916 W DENNI ST	90744	7415029016	Low Medium II Residential	(Q)RD2-1XL-O-CUGU	0	21	0.068534172	Residential - Single Family Residence	YES - Current	NO - Privately-Owned	Available	Not Used in Prior Housing Element	0	0	0.022397251	0.022397251	1	1*	1*	0338205	928	Wilmington - Harbor City			Above Moderate				
LOS ANGELES		7415029016		Low Medium II Residential	(Q)RD2-1XL-O-CUGU	0	21	0.086031335	Residential - Single Family Residence	YES - Current	NO - Privately-Owned	Available	Not Used in Prior Housing Element	0	0	0.022397251	0.022397251	1	1*	1*	0338205	949	Wilmington - Harbor City			Above Moderate				
LOS ANGELES	1061 N GULF AVE	90744	7415029017	Low Medium II Residential	(Q)RD2-1XL-O-CUGU	0	21	0.086116522	Residential - Single Family Residence	YES - Current	NO - Privately-Owned	Available	Not Used in Prior Housing Element	0	0	0.022397251	0.022397251	1	1*	1*	0338205	946	Wilmington - Harbor City			Above Moderate				
LOS ANGELES	902 W DENNI ST	90744	7415029017	Low Medium II Residential	(Q)RD2-1XL-O-CUGU	0	21	0.068533653	Residential - Single Family Residence	YES - Current	NO - Privately-Owned	Available	Not Used in Prior Housing Element	0	0	0.022397251	0.022397251	1	1*	1*	0338205	926	Wilmington - Harbor City			Above Moderate				
LOS ANGELES	1057 N GULF AVE	90744	7415029018	Low Medium II Residential	(Q)RD2-1XL-O-CUGU	0	21	0.172318165	Residential - Double, Duplex, or Two Units - 4 Stories or Less	YES - Current	NO - Privately-Owned	Available	Not Used in Prior Housing Element	0	0.007393748	0	0.007393748	2	3*	3*	0338205	970	Wilmington - Harbor City		Yes	Moderate				
LOS ANGELES	1055 N GULF AVE	90744	7415029019	Low Medium II Residential	(Q)RD2-1XL-O-CUGU	0	21	0.172319251	Residential - Double, Duplex, or Two Units - 4 Stories or Less	YES - Current	NO - Privately-Owned	Available	Not Used in Prior Housing Element	0	0.027605927	0	0.027605927	2	3*	3*	0338205	996	Wilmington - Harbor City		Yes	Moderate				
LOS ANGELES	1047 N GULF AVE	90744	7415029020	Low Medium II Residential	(Q)RD2-1XL-O-CUGU	0	21	0.172318154	Residential - Single Family Residence	YES - Current	NO - Privately-Owned	Available	Not Used in Prior Housing Element	0	0.020320423	0	0.020320423	1	3*	3*	0338205	1022	Wilmington - Harbor City			Moderate				
LOS ANGELES	1033 N GULF AVE	90744	7415029023	Low Medium II Residential	(Q)RD2-1XL-O-CUGU	0	21	0.172318534	Residential - Three Units (Any Combination) - 4 Stories or Less	YES - Current	NO - Privately-Owned	Available	Not Used in Prior Housing Element	0	0.024997693	0	0.024997693	3	3*	3*	0338205	1091	Wilmington - Harbor City		Yes	Moderate				
LOS ANGELES	1023 N GULF AVE	90744	7415029026	Low Medium II Residential	(Q)RD2-1XL-O-CUGU	0	21	0.172318534	Residential - Three Units (Any Combination) - 4 Stories or Less	YES - Current	NO - Privately-Owned	Available	Not Used in Prior Housing Element	0	0.024997693	0	0.024997693	3	3*	3*	0338205	1135	Wilmington - Harbor City		Yes	Moderate				
LOS ANGELES	1017 N GULF AVE	90744	7415029027	Low Medium II Residential	(Q)RD2-1XL-O-CUGU	0	21	0.172318534	Residential - Three Units (Any Combination) - 4 Stories or Less	YES - Current	NO - Privately-Owned	Available	Not Used in Prior Housing Element	0	0.024997693	0	0.024997693	3	3*	3*	0338205	1153	Wilmington - Harbor City		Yes	Moderate				
LOS ANGELES	1011 N GULF AVE	90744	7415029029	Low Medium II Residential	(Q)RD2-1XL-O-CUGU	0	21	0.172318534	Residential - Three Units (Any Combination) - 4 Stories or Less	YES - Current	NO - Privately-Owned	Available	Not Used in Prior Housing Element	0	0.024997693	0	0.024997693	3	3*	3*	0338205	1192	Wilmington - Harbor City		Yes	Moderate				
LOS ANGELES	1027 N GULF AVE	90744	7415029031	Low Medium II Residential	(Q)RD2-1XL-O-CUGU	0	21	0.172316386	Residential - Double, Duplex, or Two Units - 4 Stories or Less	YES - Current	NO - Privately-Owned	Available	Not Used in Prior Housing Element	0	0.027605927	0	0.027605927	2	3*	3*	0338205	1112	Wilmington - Harbor City		Yes	Moderate				
LOS ANGELES	1000 N WILMINGTON BLVD	90744	7415029032	General Commercial	(Q)C1.5-1VL-O-CUGU	0	29	0.177902438	Commercial - Store Combination - Store and Residential Combination - One Story	YES - Current	NO - Privately-Owned	Available	Not Used in Prior Housing Element	0	0.038144311	0	0.038144311	3	0	0	0338201	783	Wilmington - Harbor City		Yes	Moderate				
LOS ANGELES	1006 N WILMINGTON BLVD	90744	7415029032	General Commercial	(Q)C1.5-1VL-O-CUGU	0	29	0.180349733	Commercial - Store Combination - Store and Residential Combination - One Story	YES - Current	NO - Privately-Owned	Available	Not Used in Prior Housing Element	0	0.031495977	0	0.031495977	3	0	0	0338201	779	Wilmington - Harbor City		Yes	Moderate				
LOS ANGELES	1014 N WILMINGTON BLVD	90744	7415029032	General Commercial	(Q)C1.5-1VL-O-CUGU	0	29	0.183797357	Commercial - Store Combination - Store and Residential Combination - One Story	YES - Current	NO - Privately-Owned	Available	Not Used in Prior Housing Element	0	0.031495977	0	0.031495977	3	0	0	0338201	768	Wilmington - Harbor City		Yes	Moderate				
LOS ANGELES	1060 N WILMINGTON BLVD	90744	7415029033	General Commercial	(Q)C1.5-1VL-O-CUGU	0	29	0.066124078	Industrial - Industrial - Vacant Land	YES - Current	NO - Privately-Owned	Available	Not Used in Prior Housing Element	0	0.103615406	0	0.103615406	0	0	0	0338201	646	Wilmington - Harbor City			Moderate				
LOS ANGELES	930 W DENNI ST	90744	7415029034	General Commercial	(Q)C1.5-1VL-O-CUGU	0	29	0.063849234	Commercial - Commercial - Vacant Land	YES - Current	NO - Privately-Owned	Available	Not Used in Prior Housing Element	0	0.113821864	0	0.113821864	0	0	0	0338201	639	Wilmington - Harbor City			Moderate				
LOS ANGELES		7415029034		General Commercial	(Q)C1.5-1VL-O-CUGU	0	29	0.016564323	Commercial - Commercial - Vacant Land	YES - Current	NO - Privately-Owned	Available	Not Used in Prior Housing Element	0	0	0.009357734	0.009357734	0	0	0	0338201	644	Wilmington - Harbor City			Above Moderate				
LOS ANGELES	1002 W DENNI ST	90744	7415030016	General Commercial	(Q)C1.5-1VL-CUGU	0	29	0.137107286	Residential - Four Units (Any Combination) - 4 Stories or Less	YES - Current	NO - Privately-Owned	Available	Not Used in Prior Housing Element	0	0.035739157	0	0.035739157	4	0	0	0338201	640	Wilmington - Harbor City		Yes	Moderate				
LOS ANGELES	1053 N WILMINGTON BLVD	90744	7415030019	General Commercial	(Q)C1.5-1VL-CUGU	0	29	0.168798788	Residential - Five or More Units or Apartments (Any Combination) - 4 Stories or Less	YES - Current	NO - Privately-Owned	Available	Not Used in Prior Housing Element	0	0.039474417	0	0.039474417	6	0	0	0338201	678	Wilmington - Harbor City		Yes	Moderate				
LOS ANGELES	1045 N WILMINGTON BLVD	90744	7415030020	General Commercial	(Q)C1.5-1VL-CUGU	0	29	0.168798496	Residential - Five or More Units or Apartments (Any Combination) - 4 Stories or Less	YES - Current	NO - Privately-Owned	Available	Not Used in Prior Housing Element	0	0.039474417	0	0.039474417	6	0	0	0338201	689	Wilmington - Harbor City		Yes	Moderate				
LOS ANGELES	1043 N WILMINGTON BLVD	90744	7415030021	General Commercial	(Q)C1.5-1VL-CUGU	0	29	0.168797647	Residential - Five or More Units or Apartments (Any Combination) - 4 Stories or Less	YES - Current	NO - Privately-Owned	Available	Not Used in Prior Housing Element	0	0.039474417	0	0.039474417	6	0	0	0338201	714	Wilmington - Harbor City		Yes	Moderate				
LOS ANGELES	1037 N WILMINGTON BLVD	90744	7415030022	General Commercial	(Q)C1.5-1VL-CUGU	0	29	0.168797355	Residential - Five or More Units or Apartments (Any Combination) - 4 Stories or Less	YES - Current	NO - Privately-Owned	Available	Not Used in Prior Housing Element	0	0.039474417	0	0.039474417	6	0	0	0338201	721	Wilmington - Harbor City		Yes	Moderate				
LOS ANGELES	1031 N WILMINGTON BLVD	90744	7415030023	General Commercial	(Q)C1.5-1VL-CUGU	0	29	0.168797355	Residential - Five or More Units or Apartments (Any Combination) - 4 Stories or Less	YES - Current	NO - Privately-Owned	Available	Not Used in Prior Housing Element	0	0.039474417	0	0.039474417	6	0	0	0338201	735	Wilmington - Harbor City		Yes	Moderate				
LOS ANGELES	1025 N WILMINGTON BLVD	90744	7415030024	General Commercial	(Q)C1.5-1VL-CUGU	0	29	0.168796931	Residential - Five or More Units or Apartments (Any Combination) - 4 Stories or Less	YES - Current	NO - Privately-Owned	Available	Not Used in Prior Housing Element	0	0.039474417	0	0.039474417	6	0	0	0338201	748	Wilmington - Harbor City		Yes	Moderate				
LOS ANGELES	1021 N WILMINGTON BLVD	90744	7415030025	General Commercial	(Q)C1.5-1VL-CUGU	0	29	0.172241697	Residential - Five or More Units or Apartments (Any Combination) - 4 Stories or Less	YES - Current	NO - Privately-Owned	Available	Not Used in Prior Housing Element	0	0.032154184	0	0.032154184	8	0	0	0338201	758	Wilmington - Harbor City		Yes	Moderate				
LOS ANGELES	1017 N WILMINGTON BLVD	90744	7415030026	General Commercial	(Q)C1.5-1VL-CUGU	0	29	0.17224152	Commercial - Store Combination - Store and Residential Combination - One Story	YES - Current	NO - Privately-Owned	Available	Not Used in Prior Housing Element	0	0.039680265	0	0.039680265	2	0	0	0338201	764	Wilmington - Harbor City			Moderate				
LOS ANGELES	1015 N WILMINGTON BLVD	90744	7415030027	General Commercial	(Q)C1.5-1VL-CUGU	0	29	0.17224152	Residential - Three Units (Any Combination) - 4 Stories or Less	YES - Current	NO - Privately-Owned	Available	Not Used in Prior Housing Element	0	0.159838408	0	0.159838408	3	0	0	0338201	771	Wilmington - Harbor City		Yes	Moderate				
LOS ANGELES	1005 N WILMINGTON BLVD	90744	7415030028	General Commercial	(Q)C1.5-1VL-CUGU	0	29	0.172241051	Commercial - Store Combination - Store and Residential Combination - One Story	YES - Current	NO - Privately-Owned	Available	Not Used in Prior Housing Element	0	0.031682849	0	0.031682849	1	0	0	0338201	780	Wilmington - Harbor City		Yes	Moderate				
LOS ANGELES	1003 N WILMINGTON BLVD	90744	7415030029	General Commercial	(Q)C1.5-1VL-CUGU	0	29	0.166957537	Commercial - Store Combination - Store and Residential Combination - One Story	YES - Current	NO - Privately-Owned	Available	Not Used in Prior Housing Element	0	0.035813499	0	0.035813499	3	0	0	0338201	789	Wilmington - Harbor City			Moderate				
LOS ANGELES		7415031007		Low Residential	R1-1XL-O-CUGU	0	1 unit per lot	0.045803713	Residential - Single Family Residence - Vacant Land	YES - Current	NO - Privately-Owned	Available	Not Used in Prior Housing Element	0	0	0.021662816	0.021662816	0	0	0	0338201	692	Wilmington - Harbor City			Above Moderate				
LOS ANGELES	1314 W DENNI ST	90744	7415033020	Low Residential	R1-1XL-CUGU	0	1 unit per lot	0.131213706	Residential - Single Family Residence - Vacant Land	YES - Current	NO - Privately-Owned	Available	Not Used in Prior Housing Element	0	0	0.021662816	0.021662816	0	0	0	0338201	655	Wilmington - Harbor City			Above Moderate				
LOS ANGELES	1058 N FIGUEROA ST	90744	7415033021	Low Residential	R1-1XL-CUGU	0	1 unit per lot	0.087090238	Residential - Single Family Residence - Vacant Land	YES - Current	NO - Privately-Owned	Available	Not Used in Prior Housing Element	0	0	0.021662816	0.021662816	0	0	0	0338201	654	Wilmington - Harbor City			Above Moderate				
LOS ANGELES	1311 W GRANT ST	90744	7415033023	Low Residential	R1-1XL-CUGU	0	1 unit per lot	0.124696898	Residential - Single Family Residence - Vacant Land	YES - Current	NO - Privately-Owned	Available	Not Used in Prior Housing Element	0	0	0.021662816	0.021662816	0	0	0	0338201	696	Wilmington - Harbor City			Above Moderate				
LOS ANGELES	1307 W GRANT ST	90744	7415033024	Low Residential	R1-1XL-CUGU	0	1 unit per lot	0.124698864	Residential - Single Family Residence - Vacant Land	YES - Current	NO - Privately-Owned	Available	Not Used in Prior Housing Element	0	0	0.021662816	0.021662816	0	0	0	0338201	697	Wilmington - Harbor City			Above Moderate				
LOS ANGELES		7416001009		Low Residential	R1-1XL-O-CUGU	0	1 unit per lot	0.025866416	Residential - Single Family Residence - Vacant Land	YES - Current	NO - Privately-Owned	Available	Not Used in Prior Housing Element	0	0	0.021662816	0.021662816	0	0	0	0308201	531	Wilmington - Harbor City			Above Moderate				
LOS ANGELES	1327 W F ST	90744	7416001020	Low Residential	R1-1XL-O-CUGU	0	1 unit per lot	0.126048638	Residential - Single Family Residence	YES - Current	NO - Privately-Owned	Available	Not Used in Prior Housing Element	0	0	0.002702498	0.002702498	0	0	0	0308201	499	Wilmington - Harbor City			Above Moderate				
LOS ANGELES	1318 W ANAHEIM ST	90744	7416002004	General Commercial	(Q)C2-1VL-O-CUGU	0	29	0.115715705	Residential - Five or More Units or Apartments (Any Combination) - 4 Stories or Less	YES - Current	NO - Privately-Owned	Available	Not Used in Prior Housing Element	0	0.125119996	0	0.125119996	5	0	0	0308201	247	Wilmington - Harbor City		Yes	Moderate				
LOS ANGELES	1320 W ANAHEIM ST	90744	7416002004	General Commercial	(Q)C2-1VL-O-CUGU	0	29	0.115716799	Residential - Five or More Units or Apartments (Any Combination) - 4 Stories or Less	YES - Current	NO - Privately-Owned	Available	Not Used in Prior Housing Element	0	0.125119996	0	0.125119996	5	0	0	0308201	250	Wilmington - Harbor City		Yes	Moderate				
LOS ANGELES	1314 W ANAHEIM ST	90744	7416002005	General Commercial	(Q)C2-1VL-O-CUGU	0	29	0.115715977	Commercial - Office Building - One Story	YES - Current	NO - Privately-Owned	Available	Not Used in Prior Housing Element	0	0.034909511	0	0.034909511	1	0	0	0308201	246	Wilmington - Harbor City			Moderate				
LOS ANGELES	1312 W ANAHEIM ST	90744	7416002006	General Commercial	(Q)C2-1VL-O-CUGU	0	29	0.115716531	Commercial - Auto, Recreation Equipment, Construction Equipment Sales and Service - Auto Body Repair Shop - One Story	YES - Current	NO - Privately-Owned	Available	Not Used in Prior Housing Element	0	0.034909511	0	0.034909511	1	0	0	0308201	245	Wilmington - Harbor City			Moderate				
LOS ANGELES	1302 W ANAHEIM ST	90744	7416002039	General Commercial	(Q)C2-1VL-O-CUGU	0	29	0.105384826	Commercial - Auto, Recreation Equipment, Construction Equipment Sales and Service - Auto Body Repair Shop - One Story	YES - Current	NO - Privately-Owned	Available	Not Used in Prior Housing Element	0	0.030490357	0	0.030490357	0	0	0	0308201	249	Wilmington - Harbor City			Moderate				
LOS ANGELES		7416002039		General Commercial	(Q)C2-1VL-O-CUGU	0	29	0.03401924	Commercial - Auto, Recreation Equipment, Construction Equipment Sales and Service - Auto Body Repair Shop - One Story	YES - Current	NO - Privately-Owned	Available	Not Used in Prior Housing Element	0	0	0.036017259	0.036017259	0	0	0	0308201	248	Wilmington - Harbor City			Above Moderate				
LOS ANGELES	719 N FIGUEROA ST	90744	7416002041	General Commercial	(Q)C2-1VL-O-CUGU	0	29	0.103550584	Commercial - Auto, Recreation Equipment, Construction Equipment Sales and Service - Auto Body Repair Shop - One Story	YES - Current	NO - Privately-Owned	Available	Not Used in Prior Housing Element	0	0.004310665	0	0.004310665	0	0	0	0308201	294	Wilmington - Harbor City			Moderate				
LOS ANGELES		7416002041		General Commercial	(Q)C2-1VL-O-CUGU	0	29	0.016563515	Commercial - Auto, Recreation Equipment, Construction Equipment Sales and Service - Auto Body Repair Shop - One Story	YES - Current	NO - Privately-Owned	Available	Not Used in Prior Housing Element	0	0	0.000271627	0.000271627	0	0	0	0308201	287	Wilmington - Harbor City			Above Moderate				
LOS ANGELES		7416002041		General Commercial	(Q)C2-1VL-O-CUGU	0	29	0.036581412	Commercial - Auto, Recreation Equipment, Construction Equipment Sales and Service - Auto Body Repair Shop - One Story	YES - Current	NO - Privately-Owned	Available	Not Used in Prior Housing Element	0	0	0.002245736	0.002245736	0	0	0	0308201	259	Wilmington - Harbor City			Above Moderate				
LOS ANGELES		7416002041		General Commercial	(Q)C2-1VL-O-CUGU	0	29	0.036695149	Commercial - Auto, Recreation Equipment, Construction Equipment Sales and Service - Auto Body Repair Shop - One Story	YES - Current	NO - Privately-Owned	Available	Not Used in Prior Housing Element	0	0	0.002245736	0.002245736	0	0	0	0308201	296	Wilmington - Harbor City			Above Moderate				
LOS ANGELES		7416002041		General Commercial	(Q)C2-1VL-O-CUGU	0	29	0.102097792	Commercial - Auto, Recreation Equipment, Construction Equipment Sales and Service - Auto Body Repair Shop - One Story	YES - Current	NO - Privately-Owned	Available	Not Used in Prior Housing Element	0	0.004310665	0	0.004310665	0	0	0	0308201	257	Wilmington - Harbor City			Moderate				
LOS ANGELES		7416002043		Low Residential	R1-1XL-O-CUGU	0	1 unit per lot	0.075782922	Residential - Single Family Residence - Vacant Land	YES - Current	NO - Privately-Owned	Available	Not Used in Prior Housing Element	0	0	0.021662816	0.021662816	0	0	0	0308201	316	Wilmington - Harbor City			Above Moderate				
LOS ANGELES		7416002045		Low Residential	R1-1XL-O-CUGU	0	1 unit per lot

LOS ANGELES	1301 W I ST	90744	7416004001	Low Residential	R1-1XL-O-CUGU	0	1 unit per lot	0.111713037	Commercial - Parking Lot (Commercial Use Property) - Lots - Patron or Employee - One Story	YES - Current	NO - Privately-Owned	Available	Not Used in Prior Housing Element	0	0	0.000630712	0.000630712	0	0	0	030B201	93	Wilmington - Harbor City			Above Moderate
LOS ANGELES	1305 W I ST	90744	7416004002	Low Residential	R1-1XL-O-CUGU	0	1 unit per lot	0.129149776	Residential - Single Family Residence - Vacant Land	YES - Current	NO - Privately-Owned	Available	Not Used in Prior Housing Element	0	0	0.021662816	0.021662816	0	0	0	030B201	94	Wilmington - Harbor City			Above Moderate
LOS ANGELES	1213 W ANAHEIM ST	90744	7416007019	General Commercial	[Q]C2-1VL-CUGU	0	29	0.119389473	Residential - Single Family Residence	YES - Current	NO - Privately-Owned	Available	Not Used in Prior Housing Element	0	0.246354222	0	0.246354222	0	0	0	030B201	187	Wilmington - Harbor City			Moderate
LOS ANGELES	811 N HAWAIIAN AVE	90744	7416007022	General Commercial	[Q]C2-1VL-CUGU	0	29	0.119391036	Commercial - Store Combination - Store and Residential Combination - One Story	YES - Current	NO - Privately-Owned	Available	Not Used in Prior Housing Element	0	0.021727246	0	0.021727246	2	0	0	030B201	184	Wilmington - Harbor City	Yes		Moderate
LOS ANGELES	1131 W ANAHEIM ST	90744	7416007034	General Commercial	[Q]C2-1VL-CUGU	0	29	0.119390908	Commercial - Store - One Story	YES - Current	NO - Privately-Owned	Available	Not Used in Prior Housing Element	0	0.034909511	0	0.034909511	1	0	0	030B201	182	Wilmington - Harbor City			Moderate
LOS ANGELES	1127 W ANAHEIM ST	90744	7416007035	General Commercial	[Q]C2-1VL-CUGU	0	29	0.119389748	Commercial - Store Combination - Store and Residential Combination - One Story	YES - Current	NO - Privately-Owned	Available	Not Used in Prior Housing Element	0	0.040409249	0	0.040409249	0	0	0	030B201	180	Wilmington - Harbor City			Moderate
LOS ANGELES	1117 W ANAHEIM ST	90744	7416007037	General Commercial	[Q]C2-1VL-CUGU	0	29	0.114798314	Residential - Five or More Units or Apartments (Any Combination) - 4 Stories or Less	YES - Current	NO - Privately-Owned	Available	Not Used in Prior Housing Element	0	0.029132164	0	0.029132164	5	0	0	030B201	175	Wilmington - Harbor City	Yes		Moderate
LOS ANGELES	1115 W ANAHEIM ST	90744	7416007038	General Commercial	[Q]C2-1VL-CUGU	0	29	0.114797679	Residential - Five or More Units or Apartments (Any Combination) - 4 Stories or Less	YES - Current	NO - Privately-Owned	Available	Not Used in Prior Housing Element	0	0.029132164	0	0.029132164	5	0	0	030B201	173	Wilmington - Harbor City	Yes		Moderate
LOS ANGELES	1109 W ANAHEIM ST	90744	7416007039	General Commercial	[Q]C2-1VL-CUGU	0	29	0.114798554	Residential - Five or More Units or Apartments (Any Combination) - 4 Stories or Less	YES - Current	NO - Privately-Owned	Available	Not Used in Prior Housing Element	0	0.029132164	0	0.029132164	5	0	0	030B201	172	Wilmington - Harbor City	Yes		Moderate
LOS ANGELES	1107 W ANAHEIM ST	90744	7416007040	General Commercial	[Q]C2-1VL-CUGU	0	29	0.103777976	Commercial - Restaurant, Cocktail Lounge - Restaurant, Cocktail Lounge, Tavern - One Story	YES - Current	NO - Privately-Owned	Available	Not Used in Prior Housing Element	0	0.012987449	0	0.012987449	0	0	0	030B201	171	Wilmington - Harbor City			Moderate
LOS ANGELES	1101 W ANAHEIM ST	90744	7416007041	General Commercial	[Q]C2-1VL-CUGU	0	29	0.129234157	Commercial - Parking Lot (Commercial Use Property) - Lots - Patron or Employee - One Story	YES - Current	NO - Privately-Owned	Available	Not Used in Prior Housing Element	0	0.003219206	0	0.003219206	1	0	0	030B201	170	Wilmington - Harbor City			Moderate
LOS ANGELES	1225 W ANAHEIM ST	90744	7416007043	General Commercial	[Q]C2-1VL-CUGU	0	29	0.103777809	Commercial - Auto, Recreation Equipment, Construction Equipment Sales and Service - Car Wash Only, Self-service Type - One Story	YES - Current	NO - Privately-Owned	Available	Not Used in Prior Housing Element	0	0.028478678	0	0.028478678	1	0	0	030B201	191	Wilmington - Harbor City			Moderate
LOS ANGELES		7416007043	General Commercial	[Q]C2-1VL-CUGU	0	29	0.049293368	Commercial - Auto, Recreation Equipment, Construction Equipment Sales and Service - Car Wash Only, Self-service Type - One Story	YES - Current	NO - Privately-Owned	Available	Not Used in Prior Housing Element	0	0	0.035068021	0.035068021	1	0	0	030B201	190	Wilmington - Harbor City			Above Moderate
LOS ANGELES		7416007043	General Commercial	[Q]C2-1VL-CUGU	0	29	0.103776089	Commercial - Auto, Recreation Equipment, Construction Equipment Sales and Service - Car Wash Only, Self-service Type - One Story	YES - Current	NO - Privately-Owned	Available	Not Used in Prior Housing Element	0	0.028478678	0	0.028478678	1	0	0	030B201	192	Wilmington - Harbor City			Moderate
LOS ANGELES	1217 W ANAHEIM ST	90744	7416007044	General Commercial	[Q]C2-1VL-CUGU	0	29	0.054484086	Commercial - Auto, Recreation Equipment, Construction Equipment Sales and Service - Auto Body Repair Shop - Vacant Land	YES - Current	NO - Privately-Owned	Available	Not Used in Prior Housing Element	0	0.113821864	0	0.113821864	0	0	0	030B201	189	Wilmington - Harbor City			Moderate
LOS ANGELES	1211 W ANAHEIM ST	90744	7416007045	General Commercial	[Q]C2-1VL-CUGU	0	29	0.103778836	Commercial - Auto, Recreation Equipment, Construction Equipment Sales and Service - Auto Body Repair Shop - One Story	YES - Current	NO - Privately-Owned	Available	Not Used in Prior Housing Element	0	0.003101889	0	0.003101889	2	0	0	030B201	186	Wilmington - Harbor City			Moderate
LOS ANGELES	1209 W ANAHEIM ST	90744	7416007046	General Commercial	[Q]C2-1VL-CUGU	0	29	0.103776427	Commercial - Auto, Recreation Equipment, Construction Equipment Sales and Service - Auto Body Repair Shop - One Story	YES - Current	NO - Privately-Owned	Available	Not Used in Prior Housing Element	0	0.01094321	0	0.01094321	1	0	0	030B201	185	Wilmington - Harbor City			Moderate
LOS ANGELES	1125 W ANAHEIM ST	90744	7416007049	General Commercial	[Q]C2-1VL-CUGU	0	29	0.110206579	Residential - Double, Duplex, or Two Units - 4 Stories or Less	YES - Current	NO - Privately-Owned	Available	Not Used in Prior Housing Element	0	0.618984222	0	0.618984222	0	0	0	030B201	178	Wilmington - Harbor City			Moderate
LOS ANGELES	1226 W ANAHEIM ST	90744	7416008001	General Commercial	[Q]C2-1VL-O-CUGU	0	29	0.110206148	Commercial - Store Combination - Store and Residential Combination - One Story	YES - Current	NO - Privately-Owned	Available	Not Used in Prior Housing Element	0	0.032445586	0	0.032445586	3	0	0	030B201	241	Wilmington - Harbor City			Moderate
LOS ANGELES	1230 W ANAHEIM ST	90744	7416008001	General Commercial	[Q]C2-1VL-O-CUGU	0	29	0.111207028	Commercial - Store Combination - Store and Residential Combination - One Story	YES - Current	NO - Privately-Owned	Available	Not Used in Prior Housing Element	0	0.032445586	0	0.032445586	3	0	0	030B201	243	Wilmington - Harbor City			Moderate
LOS ANGELES	1222 W ANAHEIM ST	90744	7416008002	General Commercial	[Q]C2-1VL-O-CUGU	0	29	0.110206148	Industrial - Warehousing, Distribution, Storage - Warehousing, Distribution, Under 10,000 SF - One Story	YES - Current	NO - Privately-Owned	Available	Not Used in Prior Housing Element	0	0.008716699	0	0.008716699	1	0	0	030B201	240	Wilmington - Harbor City			Moderate
LOS ANGELES	1218 W ANAHEIM ST	90744	7416008003	General Commercial	[Q]C2-1VL-O-CUGU	0	29	0.110205271	Commercial - Auto, Recreation Equipment, Construction Equipment Sales and Service - Auto Body Repair Shop - One Story	YES - Current	NO - Privately-Owned	Available	Not Used in Prior Housing Element	0	0.034909511	0	0.034909511	1	0	0	030B201	239	Wilmington - Harbor City			Moderate
LOS ANGELES	1212 W ANAHEIM ST	90744	7416008004	General Commercial	[Q]C2-1VL-O-CUGU	0	29	0.110205271	Commercial - Non-Auto Service and Repair Shop, Paint Shop, or Laundry - One Story	YES - Current	NO - Privately-Owned	Available	Not Used in Prior Housing Element	0	0.034909511	0	0.034909511	1	0	0	030B201	238	Wilmington - Harbor City			Moderate
LOS ANGELES	1208 W ANAHEIM ST	90744	7416008005	General Commercial	[Q]C2-1VL-O-CUGU	0	29	0.1102059	Commercial - Commercial - Vacant Land	YES - Current	NO - Privately-Owned	Available	Not Used in Prior Housing Element	0	0.031676319	0	0.031676319	0	0	0	030B201	237	Wilmington - Harbor City			Moderate
LOS ANGELES	732 N MAR VISTA AVE	90744	7416008008	Low Medium II Residential	[Q]RD1.5-1XL-O-CUGU	0	29	0.137902055	Residential - Single Family Residence	YES - Current	NO - Privately-Owned	Available	Not Used in Prior Housing Element	0	0.020320423	0	0.020320423	1	3*	3*	030B201	278	Wilmington - Harbor City			Moderate
LOS ANGELES	728 N MAR VISTA AVE	90744	7416008010	Low Medium II Residential	[Q]RD1.5-1XL-O-CUGU	0	29	0.138092473	Residential - Single Family Residence	YES - Current	NO - Privately-Owned	Available	Not Used in Prior Housing Element	0	0.151877242	0	0.151877242	1	0	0	030B201	293	Wilmington - Harbor City			Moderate
LOS ANGELES	729 N HAWAIIAN AVE	90744	7416008011	Low Medium II Residential	[Q]RD1.5-1XL-O-CUGU	0	29	0.137758409	Residential - Double, Duplex, or Two Units - 4 Stories or Less	YES - Current	NO - Privately-Owned	Available	Not Used in Prior Housing Element	0	0.011556802	0	0.011556802	2	3*	3*	030B201	285	Wilmington - Harbor City	Yes		Moderate
LOS ANGELES	726 N MAR VISTA AVE	90744	7416008012	Low Medium II Residential	[Q]RD1.5-1XL-O-CUGU	0	29	0.138093921	Residential - Three Units (Any Combination) - 4 Stories or Less	YES - Current	NO - Privately-Owned	Available	Not Used in Prior Housing Element	0	0.031512751	0	0.031512751	3	0	0	030B201	304	Wilmington - Harbor City	Yes		Moderate
LOS ANGELES	723 N HAWAIIAN AVE	90744	7416008013	Low Medium II Residential	[Q]RD1.5-1XL-O-CUGU	0	29	0.137755907	Residential - Single Family Residence	YES - Current	NO - Privately-Owned	Available	Not Used in Prior Housing Element	0	0.020320423	0	0.020320423	1	3*	3*	030B201	299	Wilmington - Harbor City			Moderate
LOS ANGELES	720 N MAR VISTA AVE	90744	7416008014	Low Medium II Residential	[Q]RD1.5-1XL-O-CUGU	0	29	0.138094494	Residential - Four Units (Any Combination) - 4 Stories or Less	YES - Current	NO - Privately-Owned	Available	Not Used in Prior Housing Element	0	0.020068431	0	0.020068431	4	0	0	030B201	318	Wilmington - Harbor City	Yes		Moderate
LOS ANGELES	721 N HAWAIIAN AVE	90744	7416008015	Low Medium II Residential	[Q]RD1.5-1XL-O-CUGU	0	29	0.137758892	Residential - Three Units (Any Combination) - 4 Stories or Less	YES - Current	NO - Privately-Owned	Available	Not Used in Prior Housing Element	0	0.001570697	0	0.001570697	3	3*	3*	030B201	314	Wilmington - Harbor City	Yes		Moderate
LOS ANGELES	714 N MAR VISTA AVE	90744	7416008016	Low Medium II Residential	[Q]RD1.5-1XL-O-CUGU	0	29	0.138093618	Residential - Four Units (Any Combination) - 4 Stories or Less	YES - Current	NO - Privately-Owned	Available	Not Used in Prior Housing Element	0	0.06006618	0	0.06006618	4	0	0	030B201	327	Wilmington - Harbor City	Yes		Moderate
LOS ANGELES	717 N HAWAIIAN AVE	90744	7416008017	Low Medium II Residential	[Q]RD1.5-1XL-O-CUGU	0	29	0.137756744	Residential - Three Units (Any Combination) - 4 Stories or Less	YES - Current	NO - Privately-Owned	Available	Not Used in Prior Housing Element	0	0.010454822	0	0.010454822	3	3*	3*	030B201	321	Wilmington - Harbor City	Yes		Moderate
LOS ANGELES	1200 W ANAHEIM ST	90744	7416008026	General Commercial	[Q]C2-1VL-O-CUGU	0	29	0.092011363	Commercial - Store - One Story	YES - Current	NO - Privately-Owned	Available	Not Used in Prior Housing Element	0	0.004350609	0	0.004350609	0	0	0	030B201	242	Wilmington - Harbor City			Moderate
LOS ANGELES	1206 W ANAHEIM ST	90744	7416008026	General Commercial	[Q]C2-1VL-O-CUGU	0	29	0.094593919	Commercial - Store - One Story	YES - Current	NO - Privately-Owned	Available	Not Used in Prior Housing Element	0	0.004350609	0	0.004350609	0	0	0	030B201	244	Wilmington - Harbor City			Moderate
LOS ANGELES	643 N WILMINGTON BLVD	90744	7416011001	Medium Residential	[Q]R3-1VL-O-CUGU	0	43	0.097119165	Residential - Four Units (Any Combination) - 4 Stories or Less	YES - Current	NO - Privately-Owned	Available	Not Used in Prior Housing Element	0	0	0.020068431	0.020068431	4	0	0	030B201	377	Wilmington - Harbor City	Yes		Above Moderate
LOS ANGELES	641 N WILMINGTON BLVD	90744	7416011002	Medium Residential	[Q]R3-1VL-O-CUGU	0	43	0.0971199	Residential - Four Units (Any Combination) - 4 Stories or Less	YES - Current	NO - Privately-Owned	Available	Not Used in Prior Housing Element	0	0	0.020068431	0.020068431	4	0	0	030B201	404	Wilmington - Harbor City	Yes		Above Moderate
LOS ANGELES	635 N WILMINGTON BLVD	90744	7416011003	Medium Residential	[Q]R3-1VL-O-CUGU	0	43	0.048559896	Residential - Single Family Residence	YES - Current	NO - Privately-Owned	Available	Not Used in Prior Housing Element	0	0	0.067912214	0.067912214	0	2*	2*	030B201	424	Wilmington - Harbor City			Above Moderate
LOS ANGELES	631 N WILMINGTON BLVD	90744	7416011004	Medium Residential	[Q]R3-1VL-O-CUGU	0	43	0.084950769	Commercial - Store Combination - Store and Residential Combination - One Story	YES - Current	NO - Privately-Owned	Available	Not Used in Prior Housing Element	0	0	0.030174652	0.030174652	3	3*	3*	030B201	432	Wilmington - Harbor City	Yes		Above Moderate
LOS ANGELES	627 N WILMINGTON BLVD	90744	7416011005	Medium Residential	[Q]R3-1VL-O-CUGU	0	43	0.09707338	Residential - Double, Duplex, or Two Units - 4 Stories or Less	YES - Current	NO - Privately-Owned	Available	Not Used in Prior Housing Element	0	0	0.096398199	0.096398199	2	0	0	030B201	447	Wilmington - Harbor City	Yes		Above Moderate
LOS ANGELES	621 N WILMINGTON BLVD	90744	7416011006	Neighborhood Office Commercial	[Q]C2-1VL-O-CUGU	0	29	0.097239846	Commercial - Store - One Story	YES - Current	NO - Privately-Owned	Available	Not Used in Prior Housing Element	0	0.007267S2	0	0.007267S2	2	0	0	030B201	469	Wilmington - Harbor City			Moderate
LOS ANGELES	617 N WILMINGTON BLVD	90744	7416011007	Neighborhood Office Commercial	[Q]C2-1VL-O-CUGU	0	29	0.097120186	Residential - Double, Duplex, or Two Units - 4 Stories or Less	YES - Current	NO - Privately-Owned	Available	Not Used in Prior Housing Element	0	0.097575697	0	0.097575697	2	0	0	030B201	485	Wilmington - Harbor City	Yes		Moderate
LOS ANGELES	611 N WILMINGTON BLVD	90744	7416011008	Neighborhood Office Commercial	[Q]C2-1VL-O-CUGU	0	29	0.097119709	Residential - Single Family Residence - Vacant Land	YES - Current	NO - Privately-Owned	Available	Not Used in Prior Housing Element	0	0.148036328	0	0.148036328	0	0	0	030B201	502	Wilmington - Harbor City			Moderate
LOS ANGELES	601 N WILMINGTON BLVD	90744	7416011009	Neighborhood Office Commercial	[Q]C2-1VL-O-CUGU	0	29	0.097120096	Commercial - Store - One Story	YES - Current	NO - Privately-Owned	Available	Not Used in Prior Housing Element	0	0.003993008	0	0.003993008	1	0	0	030B201	535	Wilmington - Harbor City			Moderate
LOS ANGELES	605 N WILMINGTON BLVD	90744	7416011009	Neighborhood Office Commercial	[Q]C2-1VL-O-CUGU	0	29	0.097119709	Commercial - Store - One Story	YES - Current	NO - Privately-Owned	Available	Not Used in Prior Housing Element	0	0.003993008	0	0.003993008	1	0	0	030B201	518	Wilmington - Harbor City			Moderate
LOS ANGELES	1000 W ANAHEIM ST	90744	7416012001	Neighborhood Commercial	[Q]C2-1VL-O-CUGU	0	29	0.107338765	Commercial - Store - One Story	YES - Current	NO - Privately-Owned	Available	Not Used in Prior Housing Element	0	0.013444735	0	0.013444735	0	0	0	030B201	221	Wilmington - Harbor City			Moderate
LOS ANGELES	1004 W ANAHEIM ST	90744	7416012001	Neighborhood Commercial	[Q]C2-1VL-O-CUGU	0	29	0.10609297	Commercial - Store - One Story	YES - Current	NO - Privately-Owned	Available	Not Used in Prior Housing Element	0	0.013444735	0	0.013444735	0	0	0	030B201	222	Wilmington - Harbor City			Moderate
LOS ANGELES	1014 W ANAHEIM ST	90744	7416012001	Neighborhood Commercial	[Q]C2-1VL-O-CUGU	0	29	0.106990963	Commercial - Store - One Story	YES - Current	NO - Privately-Owned	Available	Not Used in Prior Housing Element	0	0.013444735	0	0.013444735	0	0	0	030B201	224	Wilmington - Harbor City			Moderate
LOS ANGELES		7416012001	Neighborhood Commercial	[Q]C2-1VL-O-CUGU	0	29	0.106990963	Commercial - Store - One Story	YES - Current	NO - Privately-Owned	Available	Not Used in Prior Housing Element	0	0.013444735	0	0.013444735	0	0	0	030B201	223	Wilmington - Harbor City			Moderate
LOS ANGELES	724 N KING AVE	90744	7416012006	Low Medium II Residential	[Q]RD1.5-1XL-O-CUGU	0	29	0.128747243	Residential - Double, Duplex, or Two Units - 4 Stories or Less	YES - Current	NO - Privately-Owned	Available	Not Used in Prior Housing Element	0	0.027605927	0	0.027605927	2	3*	3*	030B201	280	Wilmington - Harbor City	Yes		Moderate
LOS ANGELES	720 N KING AVE	90744	7416012007	Low Medium II Residential	[Q]RD1.5-1XL-O-CUGU	0	29	0.128747873	Residential - Double, Duplex, or Two Units - 4 Stories or Less	YES - Current	NO - Privately-Owned	Available	Not Used in Prior Housing Element	0	0.027605927	0	0.027605927	2	3*	3*	030B201	295	Wilmington - Harbor City	Yes		Moderate
LOS ANGELES	718 N KING AVE	90744	7416012008	Low Medium II Residential	[Q]RD1.5-1XL-O-CUGU	0	29	0.128741193	Residential - Three Units (Any Combination) - 4 Stories or Less	YES - Current	NO - Privately-Owned	Available	Not Used in Prior Housing Element	0	0.024997693	0	0.024997693	3	3*	3*	030B201	306	Wilmington - Harbor City	Yes		Moderate
LOS ANGELES	714 N KING AVE	90744	7416012009	Low Medium II Residential	[Q]RD1.5-1XL-O-CUGU	0	29	0.128746548	Residential - Single Family Residence	YES - Current	NO - Privately-Owned	Available	Not Used in Prior Housing Element	0	0.020320423	0	0.020320423	1	3*	3*	030B201	317	Wilmington - Harbor City			Moderate
LOS ANGELES	1007 W G ST	90744	7416012015	Medium Residential	[Q]R3-1VL-O-CUGU	0	43	0.106991406	Residential - Double, Duplex, or Two Units - 4 Stories or Less	YES - Current	NO - Privately-Owned	Available	Not Used in Prior Housing Element	0.023954426	0	0	0.023954426	2	0	0	030B201	325	Wilmington - Harbor City			Lower
LOS ANGELES	1005 W G ST	90744	7416012016	Medium Residential	[Q]R3-1VL-O-CUGU	0	43	0.106992736	Residential - Five or More Units or Apartments (Any Combination) - 4 Stories or Less	YES - Current	NO - Privately-Owned	Available	Not Used in Prior Housing Element	0	0	0.017583798	0.017583798	6	0	0	030B201	324	Wilmington - Harbor City	Yes		Above Moderate
LOS ANGELES	1001 W G ST	90744	7416012017	Medium Residential	[Q]R3-1VL-O-CUGU	0	43	0.107337783	Residential - Five or More Units or Apartments (Any Combination) - 4 Stories or Less	YES - Current	NO - Privately-Owned	Available	Not Used in Prior Housing Element	0	0	0.017583798	0.017583798	6	0	0	030B201	323	Wilmington - Harbor City	Yes		Above Moderate
LOS ANGELES	715 N WILMINGTON BLVD	90744	7416012018	Neighborhood Commercial	[Q]C2-1VL-O-CUGU	0	29	0.128677289	Residential - Double, Duplex, or Two Units - 4 Stories or Less	YES - Current	NO - Privately-Owned	Available	Not Used in Prior Housing Element	0	0.082856572	0	0.082856572	2	0	0	030B201	313	Wilmington - Harbor City			Moderate
LOS ANGELES	717 N WILMINGTON BLVD	90744	7416012019	Neighborhood Commercial	[Q]C2-1VL-O-CUGU	0	29	0.128679439	Residential - Double, Duplex, or Two Units - 4 Stories or Less	YES - Current	NO - Privately-Owned	Available	Not Used in Prior Housing Element	0	0.082856572	0	0.082856572	2	0	0	030B201	300	Wilmington - Harbor City			Moderate
LOS ANGELES	721 N WILMINGTON BLVD	90744	7416012020	Neighborhood Commercial	[Q]C2-1VL-O-CUGU	0	29	0.128677289	Residential - Double, Duplex, or Two Units - 4 Stories or Less	YES - Current	NO - Privately-Owned	Available	Not Used in Prior Housing Element	0	0.082856572	0	0.082856572	2	0	0	030B201	291	Wilmington - Harbor City			Moderate
LOS ANGELES	729 N WILMINGTON BLVD	90744	7416012021	Neighborhood Commercial	[Q]C2-1VL-O-CUGU	0	29	0.128678451	Commercial - Parking Lot (Commercial Use Property) - Lots - Patron or Employee - One Story	YES - Current	NO - Privately-Owned	Available	Not Used in Prior Housing Element	0	0.007580223	0	0.007580223	1	0	0	030B201	279	Wilmington - Harbor City			Moderate
LOS ANGELES	731 N WILMINGTON BLVD	90744	7416012022	Neighborhood Commercial	[Q]C2-1VL-O-CUGU	0	29	0.12867863	Commercial - Parking Lot (Commercial Use Property) - Lots - Patron or Employee - One Story	YES - Current	NO - Privately-Owned	Available	Not Used in Prior Housing Element	0	0.007580223	0	0.007580223	1	0	0	030B201	271	Wilmington - Harbor City			Moderate
LOS ANGELES	733 N WILMINGTON BLVD	90744	7416012023	Neighborhood Commercial	[Q]C2-1VL-O-CUGU	0	29	0.128521073	Commercial - Parking Lot (Commercial Use Property) - Lots - Patron or Employee - One Story	YES - Current	NO - Privately-Owned	Available	Not Used in Prior Housing Element	0	0.007580223	0	0.007580223	1	0	0	030B201	255	Wilmington - Harbor City			Moderate
LOS ANGELES	1130 W ANAHEIM ST	90744	7416012024	Low Medium II Residential, General Commercial	[Q]RD1.5-1XL-O-CUGU, [Q]C2-1VL-O-CUGU	0	29	0.32585548	Recreational - Club, Lodge Hall, Fraternal Organization - One Story	YES - Current	NO - Privately-Owned	Available	Not Used in Prior Housing Element	0	0.054704838	0	0.054704838	1	0	0	030B201	232	Wilmington - Harbor City			Moderate
LOS ANGELES	1122 W ANAHEIM ST	90744	7416012025	Low Medium II Residential, General Commercial	[Q]RD1.5-1XL-O-CUGU, [Q]C2-1VL-O-CUGU	0	29	0.659101986	Commercial - Restaurant, Cocktail Lounge - Restaurant, Cocktail Lounge, Tavern - One Story	YES - Current	NO - Privately-Owned	Available	Not Used in Prior Housing Element	0	0.065852939	0	0.065852939	1	0	0	030B201	230	Wilmington - Harbor City			Moderate
LOS ANGELES	714 N HAWAIIAN AVE	90744	7416012035	Low Medium II Residential	[Q]RD1.5-1XL-O-CUGU	0	29	0.208522674	Residential - Five or More Units or Apartments (Any Combination) - 4 Stories or Less	YES - Current	NO - Privately-Owned	Available	Not Used in Prior Housing Element	0	0.014326061	0	0.014326061	6	0	0	030B201	320	Wilmington - Harbor City			Moderate
LOS ANGELES	719 N KING AVE	90744	7416012037	Low Medium II Residential	[Q]RD1.5-1XL-O-CUGU	0	29	0.189651806	Residential - Four Units (Any Combination) - 4 Stories or Less	YES - Current	NO - Privately-Owned	Available	Not Used in Prior Housing Element	0	0.053846961	0	0.053846961	4	0	0	030B201	307	Wilmington - Harbor City			Moderate
LOS ANGELES	716 N HAWAIIAN AVE	90744	7416012038	Low Medium II Residential	[Q]RD1.5-1XL-O-CUGU	0	29	0.189564946	Residential - Single Family Residence	YES - Current	NO - Privately-Owned	Available	Not Used in Prior Housing Element	0	0.204434037	0	0.204434037	1	0	0	030B201	312	Wilmington - Harbor City			Moderate
LOS ANGELES	1020 W ANAHEIM ST	90744	7416012039	General Commercial	[Q]C2-1VL-O-CUGU	0	29	0.091378393	Commercial - Service Station - Full Service - No Additional Services	YES - Current	NO - Privately-Owned	Available	Not Used in Prior Housing Element	0	0.029486424	0	0.029486424	1	0	0	030B201	227	Wilmington - Harbor City			Moderate
LOS ANGELES		7416012039	General Commercial	[Q]C2-1VL-O-CUGU	0	29	0.090733107	Commercial - Service Station - Full Service - No Additional Services	YES - Current	NO - Privately-Owned	Available	Not Used in Prior Housing Element	0	0.029486424	0	0.029486424	1	0	0	030B201	229	Wilmington - Harbor City			Moderate
LOS ANGELES		7416012039	General Commercial	[Q]C2-1VL-O-CUGU	0	29	0.091380149	Commercial - Service Station - Full Service - No Additional Services	YES - Current	NO - Privately-Owned	Available	Not Used in Prior Housing Element	0	0.029486424	0	0.029486424	1	0	0	030B201	228	Wilmington - Harbor City			Moderate
LOS ANGELES		7416012039	General Commercial	[Q]C2-1VL-O-CUGU	0	29	0.091380512	Commercial - Service Station - Full Service - No Additional Services	YES - Current	NO - Privately-Owned	Available	Not Used in Prior Housing Element	0	0.029486424	0	0.029486424	1	0	0	030B201	226	Wilmington - Harbor City			Moderate
LOS ANGELES	1110 W ANAHEIM ST	90744	7416012040	Low Medium II Residential, General Commercial	[Q]RD1.5-1XL-O-CUGU, [Q]C2-1VL-O-CUGU	0	29	0.860978615	Commercial - Store - One Story	YES - Current	NO - Privately-Owned	Available	Not Used in Prior Housing Element	0	0.023380526	0	0.023380526	8	0	0	030B201	233	Wilmington - Harbor City			Moderate
LOS ANGELES	833 N WILMINGTON BLVD	90744	7416013009	General Commercial	[Q]C1.5-1VL-O-CUGU	0	29	0.166088736	Commercial - Store Combination - Store and Residential Combination - One Story	YES - Current	NO - Privately-Owned	Available	Not Used in Prior Housing Element	0	0.025802821	0	0.025802821	3	0	0	030B201	102	Wilmington - Harbor City	Yes		Moderate
LOS ANGELES	829 N WILMINGTON BLVD	90744	7416013010	General Commercial	[Q]C1.5-1VL-O-CUGU	0	29	0.166094596	Residential - Single Family Residence	YES - Current	NO - Privately-Owned	Available	Not Used in Prior Housing Element	0	0.269144922	0	0.269144922	1	0	0	030B201	111	Wilmington - Harbor City			Moderate
LOS ANGELES	823 N WILMINGTON BLVD	90744	7416013011	General Commercial	[Q]C1.5-1VL-O-CUGU	0	29	0.16610062	Residential - Five or More Units or Apartments (Any Combination) - 4 Stories or Less	YES - Current	NO - Privately-Owned	Available	Not Used in Prior Housing Element	0	0.130563661	0	0.130563661	5	0	0	030B201	122	Wilmington - Harbor City	Yes		Moderate
LOS ANGELES	817 N WILMINGTON BLVD	90744	7416013012	General Commercial	[Q]C1.5-1VL-O-CUGU	0	29	0.166157628	Commercial - Store Combination - Store and Residential Combination - One Story	YES - Current	NO - Privately-Owned	Available	Not Used in Prior Housing Element	0	0.015453525	0	0.015453525	3	0	0	030B201	130	Wilmington - Harbor City			Moderate
LOS ANGELES	828 N WILMINGTON BLVD	90744	7416013018	General Commercial	[Q]C1.5-1VL-O-CUGU	0	29	0.17409244	Residential - Four Units (Any Combination) - 4 Stories or Less	YES - Current	NO - Privately-Owned	Available

LOS ANGELES	831 N GULF AVE	90744	7416013024	Low Medium II Residential	[Q]RD1.5-1XL-O-CUGU	0	29	0.174011333	Residential - Single Family Residence - Pool	YES - Current	NO - Privately-Owned	Available	Not Used in Prior Housing Element	0	0.206268954	0	0.206268954	1	0	0	030B205	298	Wilmington - Harbor City			Moderate
LOS ANGELES	827 N GULF AVE	90744	7416013025	Low Medium II Residential	[Q]RD1.5-1XL-O-CUGU	0	29	0.174013156	Residential - Three Units (Any Combination) - 4 Stories or Less	YES - Current	NO - Privately-Owned	Available	Not Used in Prior Housing Element	0	0.106976104	0	0.106976104	3	0	0	030B205	326	Wilmington - Harbor City	Yes		Moderate
LOS ANGELES	823 N GULF AVE	90744	7416013026	Low Medium II Residential	[Q]RD1.5-1XL-O-CUGU	0	29	0.174011702	Residential - Double, Duplex, or Two Units - 4 Stories or Less	YES - Current	NO - Privately-Owned	Available	Not Used in Prior Housing Element	0	0.126617479	0	0.126617479	2	0	0	030B205	364	Wilmington - Harbor City	Yes		Moderate
LOS ANGELES	819 N GULF AVE	90744	7416013027	Low Medium II Residential	[Q]RD1.5-1XL-O-CUGU	0	29	0.174012765	Residential - Double, Duplex, or Two Units - 4 Stories or Less	YES - Current	NO - Privately-Owned	Available	Not Used in Prior Housing Element	0	0.126617479	0	0.126617479	2	0	0	030B205	384	Wilmington - Harbor City	Yes		Moderate
LOS ANGELES	812 N WILMINGTON BLVD	90744	7416013028	General Commercial	[Q]C2-1VL-O-CUGU	0	29	0.166010982	Commercial - Auto, Recreation Equipment, Construction Equipment Sales and Service - Auto Body Repair Shop - One Story	YES - Current	NO - Privately-Owned	Available	Not Used in Prior Housing Element	0	0.048703413	0	0.048703413	0	0	0	030B205	419	Wilmington - Harbor City			Moderate
LOS ANGELES	927 W ANAHEIM ST	90744	7416013028	General Commercial	[Q]C2-1VL-O-CUGU	0	29	0.167552504	Commercial - Auto, Recreation Equipment, Construction Equipment Sales and Service - Auto Body Repair Shop - One Story	YES - Current	NO - Privately-Owned	Available	Not Used in Prior Housing Element	0	0.048703413	0	0.048703413	0	0	0	030B205	418	Wilmington - Harbor City			Moderate
LOS ANGELES	923 W ANAHEIM ST	90744	7416013029	General Commercial	[Q]C2-1VL-O-CUGU	0	29	0.167561389	Commercial - Auto, Recreation Equipment, Construction Equipment Sales and Service - Auto Body Repair Shop - One Story	YES - Current	NO - Privately-Owned	Available	Not Used in Prior Housing Element	0	0.043962218	0	0.043962218	1	0	0	030B205	416	Wilmington - Harbor City			Moderate
LOS ANGELES	921 W ANAHEIM ST	90744	7416013030	General Commercial	[Q]C2-1VL-O-CUGU	0	29	0.167568136	Commercial - Auto, Recreation Equipment, Construction Equipment Sales and Service - Auto Body Repair Shop - One Story	YES - Current	NO - Privately-Owned	Available	Not Used in Prior Housing Element	0	0.043962218	0	0.043962218	1	0	0	030B205	415	Wilmington - Harbor City			Moderate
LOS ANGELES	911 W ANAHEIM ST	90744	7416013031	General Commercial	[Q]C2-1VL-O-CUGU	0	29	0.08383424	Commercial - Restaurant, Cocktail Lounge - Restaurant, Cocktail Lounge, Tavern - One Story	YES - Current	NO - Privately-Owned	Available	Not Used in Prior Housing Element	0	0.02522382	0	0.02522382	1	0	0	030B205	414	Wilmington - Harbor City			Moderate
LOS ANGELES	907 W ANAHEIM ST	90744	7416013032	General Commercial	[Q]C2-1VL-O-CUGU	0	29	0.083744316	Commercial - Office Building - One Story	YES - Current	NO - Privately-Owned	Available	Not Used in Prior Housing Element	3	0.016735066	0	0.016735066	3	0	0	030B205	413	Wilmington - Harbor City			Moderate
LOS ANGELES	901 W ANAHEIM ST	90744	7416013033	General Commercial	[Q]C2-1VL-O-CUGU	0	29	0.166067157	Commercial - Store - One Story	YES - Current	NO - Privately-Owned	Available	Not Used in Prior Housing Element	0	0.043962218	0	0.043962218	1	0	0	030B205	412	Wilmington - Harbor City			Moderate
LOS ANGELES	837 N WILMINGTON BLVD	90744	7416013034	General Commercial	[Q]C1.5-1VL-O-CUGU	0	29	0.16608309	Commercial - Store - One Story	YES - Current	NO - Privately-Owned	Available	Not Used in Prior Housing Element	0	0.048703413	0	0.048703413	0	0	0	030B201	87	Wilmington - Harbor City			Moderate
LOS ANGELES	843 N WILMINGTON BLVD	90744	7416013034	General Commercial	[Q]C1.5-1VL-O-CUGU	0	29	0.166079386	Commercial - Store - One Story	YES - Current	NO - Privately-Owned	Available	Not Used in Prior Housing Element	0	0.048703413	0	0.048703413	0	0	0	030B201	81	Wilmington - Harbor City			Moderate
LOS ANGELES	1017 W ANAHEIM ST	90744	7416013035	General Commercial	[Q]C2-1VL-O-CUGU	0	29	0.13952549	Commercial - Commercial - Miscellaneous Commercial - One Story	YES - Current	NO - Privately-Owned	Available	Not Used in Prior Housing Element	0	0.039799345	0	0.039799345	0	0	0	030B201	159	Wilmington - Harbor City			Moderate
LOS ANGELES	1023 W ANAHEIM ST	90744	7416013035	General Commercial	[Q]C2-1VL-O-CUGU	0	29	0.13952549	Commercial - Commercial - Miscellaneous Commercial - One Story	YES - Current	NO - Privately-Owned	Available	Not Used in Prior Housing Element	0	0.039799345	0	0.039799345	0	0	0	030B201	162	Wilmington - Harbor City			Moderate
LOS ANGELES	1025 W ANAHEIM ST	90744	7416013035	General Commercial	[Q]C2-1VL-O-CUGU	0	29	0.139524622	Commercial - Commercial - Miscellaneous Commercial - One Story	YES - Current	NO - Privately-Owned	Available	Not Used in Prior Housing Element	0	0.039799345	0	0.039799345	0	0	0	030B201	165	Wilmington - Harbor City			Moderate
LOS ANGELES	834 N WILMINGTON BLVD	90744	7416013038	General Commercial	[Q]C1.5-1VL-O-CUGU	0	29	0.174081446	Residential - Four Units (Any Combination) - 4 Stories or Less	YES - Current	NO - Privately-Owned	Available	Not Used in Prior Housing Element	0	0.144474968	0	0.144474968	4	0	0	030B205	276	Wilmington - Harbor City	Yes		Moderate
LOS ANGELES	832 N WILMINGTON BLVD	90744	7416013039	General Commercial	[Q]C1.5-1VL-O-CUGU	0	29	0.174086738	Residential - Double, Duplex, or Two Units - 4 Stories or Less	YES - Current	NO - Privately-Owned	Available	Not Used in Prior Housing Element	0	0.176798806	0	0.176798806	2	0	0	030B205	302	Wilmington - Harbor City	Yes		Moderate
LOS ANGELES	842 N WILMINGTON BLVD	90744	7416013044	General Commercial	[Q]C1.5-1VL-O-CUGU	0	29	0.168116714	Residential - Five or More Units or Apartments (Any Combination) - 4 Stories or Less	YES - Current	NO - Privately-Owned	Available	Not Used in Prior Housing Element	0	0.025851909	0	0.025851909	5	0	0	030B205	250	Wilmington - Harbor City			Moderate
LOS ANGELES	1009 W ANAHEIM ST	90744	7416013045	General Commercial	[Q]C2-1VL-O-CUGU	0	29	0.13952549	Commercial - Restaurant, Cocktail Lounge - Restaurant, Cocktail Lounge, Tavern - One Story	YES - Current	NO - Privately-Owned	Available	Not Used in Prior Housing Element	0	0.01695133	0	0.01695133	0	0	0	030B201	156	Wilmington - Harbor City			Moderate
LOS ANGELES	1011 W ANAHEIM ST	90744	7416013045	General Commercial	[Q]C2-1VL-O-CUGU	0	29	0.116497157	Commercial - Restaurant, Cocktail Lounge - Restaurant, Cocktail Lounge, Tavern - One Story	YES - Current	NO - Privately-Owned	Available	Not Used in Prior Housing Element	0	0.017212048	0	0.017212048	0	0	0	030B201	158	Wilmington - Harbor City			Moderate
LOS ANGELES		7416013045	General Commercial	[Q]C2-1VL-O-CUGU	0	29	0.023028332	Commercial - Restaurant, Cocktail Lounge - Restaurant, Cocktail Lounge, Tavern - One Story	YES - Current	NO - Privately-Owned	Available	Not Used in Prior Housing Element	0	0	0.006680246	0.006680246	0	0	0	030B201	157	Wilmington - Harbor City			Above Moderate
LOS ANGELES		7416013045	General Commercial	[Q]C2-1VL-O-CUGU	0	29	0.123793169	Commercial - Restaurant, Cocktail Lounge - Restaurant, Cocktail Lounge, Tavern - One Story	YES - Current	NO - Privately-Owned	Available	Not Used in Prior Housing Element	0	0.017108126	0	0.017108126	0	0	0	030B201	153	Wilmington - Harbor City			Moderate
LOS ANGELES	824 N WILMINGTON BLVD	90744	7416013046	General Commercial	[Q]C1.5-1VL-O-CUGU	0	29	0.170655051	Residential - Four Units (Any Combination) - 4 Stories or Less	YES - Current	NO - Privately-Owned	Available	Not Used in Prior Housing Element	0	0.748470783	0	0.748470783	0	0	0	030B205	371	Wilmington - Harbor City			Moderate
LOS ANGELES	816 N WILMINGTON BLVD	90744	7416013047	General Commercial	[Q]C1.5-1VL-O-CUGU	0	29	0.170662298	Residential - Four Units (Any Combination) - 4 Stories or Less	YES - Current	NO - Privately-Owned	Available	Not Used in Prior Housing Element	0	0.748470783	0	0.748470783	0	0	0	030B205	388	Wilmington - Harbor City			Moderate
LOS ANGELES	947 N WILMINGTON BLVD	90744	7416014010	General Commercial	[Q]C1.5-1VL-O-CUGU	0	29	0.165902298	Residential - Five or More Units or Apartments (Any Combination) - 4 Stories or Less	YES - Current	NO - Privately-Owned	Available	Not Used in Prior Housing Element	0	0.032154184	8	0	0	0	0	033B201	800	Wilmington - Harbor City	Yes		Moderate
LOS ANGELES	941 N WILMINGTON BLVD	90744	7416014011	General Commercial	[Q]C1.5-1VL-O-CUGU	0	29	0.165903343	Residential - Single Family Residence	YES - Current	NO - Privately-Owned	Available	Not Used in Prior Housing Element	0	0.269144922	0	0.269144922	1	0	0	033B201	806	Wilmington - Harbor City			Moderate
LOS ANGELES	933 N WILMINGTON BLVD	90744	7416014012	General Commercial	[Q]C1.5-1VL-O-CUGU	0	29	0.162459079	Commercial - Auto, Recreation Equipment, Construction Equipment Sales and Service - Auto Body Repair Shop - One Story	YES - Current	NO - Privately-Owned	Available	Not Used in Prior Housing Element	0	0.043962218	0	0.043962218	1	0	0	033B201	814	Wilmington - Harbor City			Moderate
LOS ANGELES	915 N WILMINGTON BLVD	90744	7416014016	General Commercial	[Q]C1.5-1VL-O-CUGU	0	29	0.16599393	Residential - Five or More Units or Apartments (Any Combination) - 4 Stories or Less	YES - Current	NO - Privately-Owned	Available	Not Used in Prior Housing Element	0	0.032154184	8	0	0	0	0	030B201	43	Wilmington - Harbor City	Yes		Moderate
LOS ANGELES	940 N WILMINGTON BLVD	90744	7416014018	General Commercial	[Q]C1.5-1VL-O-CUGU	0	29	0.173947275	Commercial - Auto, Recreation Equipment, Construction Equipment Sales and Service - Auto Body Repair Shop - One Story	YES - Current	NO - Privately-Owned	Available	Not Used in Prior Housing Element	0	0.014618822	0	0.014618822	1	0	0	033B201	797	Wilmington - Harbor City			Moderate
LOS ANGELES	936 N WILMINGTON BLVD	90744	7416014019	General Commercial	[Q]C1.5-1VL-O-CUGU	0	29	0.173957315	Commercial - Office Building - One Story	YES - Current	NO - Privately-Owned	Available	Not Used in Prior Housing Element	0	0.043962218	0	0.043962218	1	0	0	033B201	804	Wilmington - Harbor City			Moderate
LOS ANGELES	935 N GULF AVE	90744	7416014028	Low Medium II Residential	[Q]RD2-1XL-O-CUGU	0	21	0.173977552	Residential - Single Family Residence	YES - Current	NO - Privately-Owned	Available	Not Used in Prior Housing Element	0	0.020320423	0	0.020320423	1	3*	3*	033B205	1317	Wilmington - Harbor City			Moderate
LOS ANGELES	931 N GULF AVE	90744	7416014029	Low Medium II Residential	[Q]RD2-1XL-O-CUGU	0	21	0.172596101	Residential - Double, Duplex, or Two Units - 4 Stories or Less	YES - Current	NO - Privately-Owned	Available	Not Used in Prior Housing Element	0	0.027605927	0	0.027605927	2	3*	3*	030B205	26	Wilmington - Harbor City	Yes		Moderate
LOS ANGELES	923 N GULF AVE	90744	7416014030	Low Medium II Residential	[Q]RD2-1XL-O-CUGU	0	21	0.173974277	Residential - Single Family Residence	YES - Current	NO - Privately-Owned	Available	Not Used in Prior Housing Element	0	0.008483983	1	3*	3*	030B205	55	Wilmington - Harbor City			Moderate
LOS ANGELES	919 N GULF AVE	90744	7416014031	Low Medium II Residential	[Q]RD2-1XL-O-CUGU	0	21	0.173976738	Residential - Single Family Residence	YES - Current	NO - Privately-Owned	Available	Not Used in Prior Housing Element	0	0.020320423	0	0.020320423	1	3*	3*	030B205	90	Wilmington - Harbor City			Moderate
LOS ANGELES	917 N GULF AVE	90744	7416014032	Low Medium II Residential	[Q]RD2-1XL-O-CUGU	0	21	0.173974857	Residential - Double, Duplex, or Two Units - 4 Stories or Less	YES - Current	NO - Privately-Owned	Available	Not Used in Prior Housing Element	0	0.007393748	0	0.007393748	2	3*	3*	030B205	118	Wilmington - Harbor City	Yes		Moderate
LOS ANGELES	911 N GULF AVE	90744	7416014033	Low Medium II Residential	[Q]RD1.5-1XL-O-CUGU	0	29	0.173977454	Residential - Double, Duplex, or Two Units - 4 Stories or Less	YES - Current	NO - Privately-Owned	Available	Not Used in Prior Housing Element	0	0.126617479	2	0	0	030B205	140	Wilmington - Harbor City	Yes		Moderate
LOS ANGELES	907 N GULF AVE	90744	7416014034	Low Medium II Residential	[Q]RD1.5-1XL-O-CUGU	0	29	0.153099359	Residential - Single Family Residence	YES - Current	NO - Privately-Owned	Available	Not Used in Prior Housing Element	0	0.200700474	1	0	0	030B205	171	Wilmington - Harbor City			Moderate
LOS ANGELES	903 N GULF AVE	90744	7416014035	Low Medium II Residential	[Q]RD1.5-1XL-O-CUGU	0	29	0.139180822	Residential - Single Family Residence	YES - Current	NO - Privately-Owned	Available	Not Used in Prior Housing Element	0	0.065651679	1	0	0	030B205	192	Wilmington - Harbor City			Moderate
LOS ANGELES	916 N WILMINGTON BLVD	90744	7416014038	General Commercial	[Q]C1.5-1VL-O-CUGU	0	29	0.170559794	Industrial - Warehousing, Distribution, Storage - Warehousing, Distribution, Under 10,000 SF - One Story	YES - Current	NO - Privately-Owned	Available	Not Used in Prior Housing Element	0	0.007164369	0	0.007164369	1	0	0	030B205	123	Wilmington - Harbor City			Moderate
LOS ANGELES	937 N RONAN AVE	90744	7416015003	Low Medium II Residential	[Q]RD2-1XL-O-CUGU	0	21	0.119864481	Residential - Double, Duplex, or Two Units - 4 Stories or Less	YES - Current	NO - Privately-Owned	Available	Not Used in Prior Housing Element	0	0	0.007532089	0.007532089	2	2*	2*	033B205	1306	Wilmington - Harbor City			Above Moderate
LOS ANGELES	931 N RONAN AVE	90744	7416015004	Low Medium II Residential	[Q]RD2-1XL-O-CUGU	0	21	0.095895781	Residential - Double, Duplex, or Two Units - 4 Stories or Less	YES - Current	NO - Privately-Owned	Available	Not Used in Prior Housing Element	0	0	0.003256586	0.003256586	2	2*	2*	033B205	1330	Wilmington - Harbor City			Above Moderate
LOS ANGELES	926 N GULF AVE	90744	7416015005	Low Medium II Residential	[Q]RD2-1XL-O-CUGU	0	21	0.119924809	Residential - Double, Duplex, or Two Units - 4 Stories or Less	YES - Current	NO - Privately-Owned	Available	Not Used in Prior Housing Element	0	0	0.018992299	0.018992299	2	2*	2*	030B205	45	Wilmington - Harbor City	Yes		Above Moderate
LOS ANGELES	923 N RONAN AVE	90744	7416015006	Low Medium II Residential	[Q]RD2-1XL-O-CUGU	0	21	0.072414449	Residential - Single Family Residence	YES - Current	NO - Privately-Owned	Available	Not Used in Prior Housing Element	0	0	0.020261163	0.020261163	1	1*	1*	030B205	79	Wilmington - Harbor City			Above Moderate
LOS ANGELES	915 N RONAN AVE	90744	7416015009	Low Medium II Residential	[Q]RD1.5-1XL-O-CUGU	0	29	0.119944884	Residential - Double, Duplex, or Two Units - 4 Stories or Less	YES - Current	NO - Privately-Owned	Available	Not Used in Prior Housing Element	0	0.067589909	0	0.067589909	2	3*	3*	030B205	129	Wilmington - Harbor City	Yes		Moderate
LOS ANGELES	909 N RONAN AVE	90744	7416015010	Low Medium II Residential	[Q]RD1.5-1XL-O-CUGU	0	29	0.094134272	Residential - Double, Duplex, or Two Units - 4 Stories or Less	YES - Current	NO - Privately-Owned	Available	Not Used in Prior Housing Element	0	0	0.042531624	0.042531624	2	2*	2*	030B205	158	Wilmington - Harbor City	Yes		Above Moderate
LOS ANGELES	849 N RONAN AVE	90744	7416015013	Low Medium II Residential	[Q]RD1.5-1XL-O-CUGU	0	29	0.086635902	Residential - Double, Duplex, or Two Units - 4 Stories or Less	YES - Current	NO - Privately-Owned	Available	Not Used in Prior Housing Element	0	0	0.042531624	0.042531624	2	2*	2*	030B205	205	Wilmington - Harbor City	Yes		Above Moderate
LOS ANGELES	841 N RONAN AVE	90744	7416015015	Low Medium II Residential	[Q]RD1.5-1XL-O-CUGU	0	29	0.119971866	Residential - Single Family Residence	YES - Current	NO - Privately-Owned	Available	Not Used in Prior Housing Element	0	0.002725547	0	0.002725547	2	3*	3*	030B205	232	Wilmington - Harbor City	Yes		Moderate
LOS ANGELES	827 N RONAN AVE	90744	7416015018	Low Medium II Residential	[Q]RD1.5-1XL-O-CUGU	0	29	0.057803468	Residential - Single Family Residence	YES - Current	NO - Privately-Owned	Available	Not Used in Prior Housing Element	0	0	0.003043441	0.003043441	1	1*	1*	030B205	315	Wilmington - Harbor City			Above Moderate
LOS ANGELES	826 N GULF AVE	90744	7416015019	Low Medium II Residential	[Q]RD1.5-1XL-O-CUGU	0	29	0.038189789	Residential - Single Family Residence	YES - Current	NO - Privately-Owned	Available	Not Used in Prior Housing Element	0	0	0.02486551	0.02486551	1	1*	1*	030B205	319	Wilmington - Harbor City			Above Moderate
LOS ANGELES	823 N RONAN AVE	90744	7416015020	Low Medium II Residential	[Q]RD1.5-1XL-O-CUGU	0	29	0.07225433	Residential - Single Family Residence	YES - Current	NO - Privately-Owned	Available	Not Used in Prior Housing Element	0	0	0.025669089	0.025669089	1	2*	2*	030B205	353	Wilmington - Harbor City			Above Moderate
LOS ANGELES	841 W ANAHEIM ST	90744	7416015022	General Commercial	[Q]C2-1VL-O-CUGU	0	29	0.168166541	Commercial - Auto, Recreation Equipment, Construction Equipment Sales and Service - Used Car Sales - One Story	YES - Current	NO - Privately-Owned	Available	Not Used in Prior Housing Element	0	0.041602392	0	0.041602392	2	0	0	030B205	410	Wilmington - Harbor City			Moderate
LOS ANGELES		7416015022	General Commercial	[Q]RD1.5-1XL-O-CUGU, [Q]C2-1VL-O-CUGU	0	29	0.073853263	Commercial - Auto, Recreation Equipment, Construction Equipment Sales and Service - Used Car Sales - One Story	YES - Current	NO - Privately-Owned	Available	Not Used in Prior Housing Element	0	0	0.027589792	0.027589792	2	2*	2*	030B205	407	Wilmington - Harbor City			Above Moderate
LOS ANGELES	813 N RONAN AVE	90744	7416015023	General Commercial	[Q]C2-1VL-O-CUGU	0	29	0.168147828	Commercial - Store Combination - Store and Residential Combination - One Story	YES - Current	NO - Privately-Owned	Available	Not Used in Prior Housing Element	0	0.006973455	0	0.006973455	5	0	0	030B205	409	Wilmington - Harbor City	Yes		Moderate
LOS ANGELES	822 N GULF AVE	90744	7416015025	Low Medium II Residential	[Q]RD1.5-1XL-O-CUGU	0	29	0.047744364	Residential - Single Family Residence	YES - Current	NO - Privately-Owned	Available	Not Used in Prior Housing Element	0	0	0.02803818	0.02803818	1	1*	1*	030B205	356	Wilmington - Harbor City			Above Moderate
LOS ANGELES		7416015026	Low Medium II Residential	[Q]RD1.5-1XL-O-CUGU	0	29	0.019681568	Residential - Single Family Residence - Vacant Land	YES - Current	NO - Privately-Owned	Available	Not Used in Prior Housing Element	0	0	0.021662816	0.021662816	0	0	0	030B205	322	Wilmington - Harbor City			Above Moderate
LOS ANGELES		7416015027	Low Medium II Residential	[Q]RD1.5-1XL-O-CUGU	0	29	0.024601194	Residential - Single Family Residence - Vacant Land	YES - Current	NO - Privately-Owned	Available	Not Used in Prior Housing Element	0	0	0.021662816	0.021662816	0	0	0	030B205	269	Wilmington - Harbor City			Above Moderate
LOS ANGELES		7416015028	Low Medium II Residential	[Q]RD1.5-1XL-O-CUGU	0	29	0.023125064	Residential - Single Family Residence - Vacant Land	YES - Current	NO - Privately-Owned	Available	Not Used in Prior Housing Element	0	0	0.021662816	0.021662816	0	0	0	030B205	239	Wilmington - Harbor City			Above Moderate
LOS ANGELES		7416015033	Low Medium II Residential	[Q]RD1.5-1XL-O-CUGU	0	29	0.024601239	Residential - Single Family Residence - Vacant Land	YES - Current	NO - Privately-Owned	Available	Not Used in Prior Housing Element	0	0	0.021662816	0.021662816	0	0	0	030B205	133	Wilmington - Harbor City			Above Moderate
LOS ANGELES		7416015034	Low Medium II Residential	[Q]RD2-1XL-O-CUGU	0	21	0.024601239	Residential - Single Family Residence - Vacant Land	YES - Current	NO - Privately-Owned	Available	Not Used in Prior Housing Element	0	0	0.021662816	0.021662816	0	0	0	030B205	111	Wilmington - Harbor City			Above Moderate
LOS ANGELES		7416015036	Low Medium II Residential	[Q]RD2-1XL-O-CUGU	0	21	0.029370915	Residential - Single Family Residence - Vacant Land	YES - Current	NO - Privately-Owned	Available	Not Used in Prior Housing Element	0	0	0.021662816	0.021662816	0	0	0	030B205	41	Wilmington - Harbor City			Above Moderate
LOS ANGELES	903 N RONAN AVE	90744	7416015040	Low Medium II Residential	[Q]RD1.5-1XL-O-CUGU	0	29	0.119956443	Residential - Double, Duplex, or Two Units - 4 Stories or Less	YES - Current	NO - Privately-Owned	Available	Not Used in Prior Housing Element	0	0.070312589	0	0.070312589	2	3*	3*	030B205	186	Wilmington - Harbor City	Yes		Moderate
LOS ANGELES	930 N GULF AVE	90744	7416015042	Low Medium II Residential	[Q]RD2-1XL-O-CUGU	0	21	0.044364347	Residential - Single Family Residence - Vacant Land	YES - Current	NO - Privately-Owned	Available	Not Used in Prior Housing Element	0	0	0.017670536	0.017670536	0	0	0	033B205	1310	Wilmington - Harbor City			Above Moderate
LOS ANGELES		7416015043	Low Medium II Residential	[Q]RD2-1XL-O-CUGU	0	21	0.128936494	Residential - Single Family Residence	YES - Current	NO - Privately-Owned	Available	Not Used in Prior Housing Element	0	0	0.013478608	0.013478608	1	2*	2*	033B205	1259	Wilmington - Harbor City			Above Moderate
LOS ANGELES		7416015044	Low Medium II Residential	[Q]RD2-1XL-O-CUGU	0	21	0.128949931	Residential - Single Family Residence	YES - Current	NO - Privately-Owned	Available	Not Used in Prior Housing Element	0	0	0.013478608	0.013478608	1	2*	2*	033B205	1256	Wilmington - Harbor City			Above Moderate
LOS ANGELES	922 N GULF AVE	90744	7416015046	Low Medium II Residential	[Q]RD2-1XL-O-CUGU	0	21	0.047516225	Residential - Single Family Residence	YES - Current	NO - Privately-Owned	Available	Not Used in Prior Housing Element	0	0.026581371	0.026581371	0.026581371	1	1*	1*	030B205	83	Wilmington - Harbor City			Above Moderate
LOS ANGELES	744 N WILMINGTON BLVD	90744	7416016001	General Commercial	[Q]C2-1VL-O-CUGU	0	29	0.165237569	Commercial - Store - One Story	YES - Current	NO - Privately-Owned	Available	Not Used in Prior Housing Element	0	0.021034878	0	0.021034878	0	0	0	030B205	503	Wilmington - Harbor City			Moderate
LOS ANGELES		7416016001	General Commercial	[Q]C2-1VL-O-CUGU	0	29	0.164949045	Commercial - Store - One Story	YES - Current	NO - Privately-Owned	Available	Not Used in Prior Housing Element	0	0.021034878	0	0.021034878	0	0	0	030B205	535	Wilmington - Harbor City			Moderate
LOS ANGELES		7416016001	General Commercial	[Q]C2-1VL-O-CUGU	0	29	0.164950032	Commercial - Store - One Story	YES - Current	NO - Privately-Owned	Available	Not Used in Prior Housing Element	0	0.021034878	0	0.021034878	0	0	0	030B205	516	Wilmington - Harbor City			Moderate
LOS ANGELES	900 W ANAHEIM ST	90744	7416016002	General Commercial	[Q]C2-1VL-O-CUGU	0	29	0.116781361	Commercial - Restaurant, Cocktail Lounge - Restaurant, Cocktail Lounge, Tavern - One Story	YES - Current	NO - Privately-Owned	Available	Not Used in Prior Housing Element	0	0.038905728	1	0	0	0	0	030B205	502	Wilmington - Harbor City			Moderate
LOS ANGELES		7416016002	General Commercial	[Q]C2-1VL-O-CUGU	0	29	0.164949245	Commercial - Restaurant, Cocktail Lounge - Restaurant, Cocktail Lounge, Tavern - One Story	YES - Current	NO - Privately-Owned	Available	Not Used in Prior Housing Element	0	0.046890892	0	0.046890892	1	0	0	030B205	531	Wilmington - Harbor City			Moderate
LOS ANGELES		7416016002	General Commercial	[Q]C2-1VL-O-CUGU	0	29	0.164949646	Commercial - Restaurant, Cocktail Lounge - Restaurant, Cocktail Lounge, Tavern - One Story	YES - Current	NO - Privately-Owned	Available	Not Used in Prior Housing Element	0	0.046890892	0	0.046890892	1	0	0	030B205	511	Wilmington - Harbor City			Moderate
LOS ANGELES		7416016004	Low Medium II Residential	[Q]RD1.5-1XL-O-CUGU	0	29	0.164948113	Commercial - Parking Lot (Commercial Use Property) - Lots - Patron or Employee - One Story	YES - Current	NO - Privately-Owned	Available	Not Used in Prior Housing Element	0	0.007080503	0	0.007080503	1	0	0	030B205	554	Wilmington - Harbor City			Moderate
LOS ANGELES	724 N WILMINGTON BLVD	90744	7416016005	Medium Residential	[Q]R3-1VL-O-CUGU	0	43	0.154317678	Residential - Five or More Units or Apartments (Any Combination) - 4 Stories or Less	YES - Current	NO - Privately-Owned	Available	Not Used in Prior Housing Element	0	0	0.022400744	0.022400744	8	0	0	030B205	581	Wilmington - Harbor City	Yes		Above Moderate
LOS ANGELES	725 N GULF AVE	90744	7416016006	Low Medium II Residential	[Q]RD1.5-1XL-O-CUGU	0	29	0.164950736	Residential - Four Units (Any Combination) - 4 Stories or Less	YES - Current	NO - Privately-Owned	Available	Not Used in Prior Housing Element	0	0.079361409	0	0.079361409	4	0	0	030B205	575	Wilmington - Harbor City	Yes		Moderate
LOS ANGELES	720 N WILMINGTON BLVD	90744	7416016007	Medium Residential	[Q]R3-1VL-O-CUGU	0	43	0.154319094	Residential - Five or More Units or Apartments (Any Combination) - 4 Stories or Less	YES - Current	NO - Privately-Owned	Available	Not Used in Prior Housing Element	0	0	0.022400744	0.022400744	8	0	0	030B205	604	Wilmington - Harbor City	Yes		Above Moderate
LOS ANGELES	721 N GULF AVE	90744	7416016008	Low Medium II Residential	[Q]RD1.5-1XL-O-CUGU	0	29	0.164949245	Residential - Double, Duplex, or Two Units - 4 Stories or Less	YES - Current	NO - Privately-Owned	Available	Not Used in Prior Housing Element	0	0.119076693	0	0.119076693	2	0	0	030B205	599	Wilmington - Harbor City	Yes		Moderate
LOS ANGELES	716 N WILMINGTON BLVD	90744	7416016009	Medium Residential	[Q]R3-1VL-O-CUGU	0	43	0.164948355	Commercial - Store Combination - Store and Residential Combination - One Story	YES - Current	NO - Privately-Owned	Available	Not Used in Prior Housing Element	0	0	0.026744325	0.026744325	2	0	0	030B205	615	Wilmington - Harbor City	Yes		Above Moderate

LOS ANGELES	828 W ANAHEIM ST	90744	7416016017	General Commercial	[Q]C2-1VL-O-CUGU	0	29	0.113004225	Commercial - Auto, Recreation Equipment, Construction Equipment Sales and Service - Used Car Sales - One Story	YES - Current	NO - Privately-Owned	Available	Not Used in Prior Housing Element	0	0.017212048	0	0.017212048	0	0	0	030B205	495	Wilmington - Harbor City			Moderate
LOS ANGELES			7416016017	General Commercial	[Q]C2-1VL-O-CUGU	0	29	0.112997547	Commercial - Auto, Recreation Equipment, Construction Equipment Sales and Service - Used Car Sales - One Story	YES - Current	NO - Privately-Owned	Available	Not Used in Prior Housing Element	0	0.017212048	0	0.017212048	0	0	0	030B205	491	Wilmington - Harbor City			Moderate
LOS ANGELES			7416016017	General Commercial	[Q]C2-1VL-O-CUGU	0	29	0.113001883	Commercial - Auto, Recreation Equipment, Construction Equipment Sales and Service - Used Car Sales - One Story	YES - Current	NO - Privately-Owned	Available	Not Used in Prior Housing Element	0	0.017212048	0	0.017212048	0	0	0	030B205	492	Wilmington - Harbor City			Moderate
LOS ANGELES			7416016018	General Commercial	[Q]C2-1VL-O-CUGU	0	29	0.113301895	Commercial - Parking Lot (Commercial Use Property) - Lots - Patron or Employee - One Story	YES - Current	NO - Privately-Owned	Available	Not Used in Prior Housing Element	0	0.008753307	0	0.008753307	0	0	0	030B205	489	Wilmington - Harbor City			Moderate
LOS ANGELES	732 N GULF AVE	90744	7416016023	Low Medium II Residential	[Q]RD1.5-1XL-O-CUGU	0	29	0.142376308	Residential - Double, Duplex, or Two Units - 4 Stories or Less	YES - Current	NO - Privately-Owned	Available	Not Used in Prior Housing Element	0	0.090120256	0	0.090120256	2	0	0	030B205	539	Wilmington - Harbor City	Yes		Moderate
LOS ANGELES	726 N GULF AVE	90744	7416016024	Low Medium II Residential	[Q]RD1.5-1XL-O-CUGU	0	29	0.142383885	Residential - Single Family Residence	YES - Current	NO - Privately-Owned	Available	Not Used in Prior Housing Element	0	0.151877242	0	0.151877242	1	0	0	030B205	560	Wilmington - Harbor City			Moderate
LOS ANGELES	724 N GULF AVE	90744	7416016025	Low Medium II Residential	[Q]RD1.5-1XL-O-CUGU	0	29	0.142359989	Residential - Double, Duplex, or Two Units - 4 Stories or Less	YES - Current	NO - Privately-Owned	Available	Not Used in Prior Housing Element	0	0.090120256	0	0.090120256	2	0	0	030B205	582	Wilmington - Harbor City	Yes		Moderate
LOS ANGELES	731 N MCDONALD AVE	90744	7416016027	Low Medium II Residential	[Q]RD1.5-1XL-O-CUGU	0	29	0.142567037	Residential - Single Family Residence	YES - Current	NO - Privately-Owned	Available	Not Used in Prior Housing Element	0	0.151877242	0	0.151877242	1	0	0	030B205	536	Wilmington - Harbor City			Moderate
LOS ANGELES	725 N MCDONALD AVE	90744	7416016028	Low Medium II Residential	[Q]RD1.5-1XL-O-CUGU	0	29	0.142590223	Residential - Single Family Residence	YES - Current	NO - Privately-Owned	Available	Not Used in Prior Housing Element	0	0.151877242	0	0.151877242	1	0	0	030B205	556	Wilmington - Harbor City			Moderate
LOS ANGELES	721 N MCDONALD AVE	90744	7416016029	Low Medium II Residential	[Q]RD1.5-1XL-O-CUGU	0	29	0.142611541	Residential - Double, Duplex, or Two Units - 4 Stories or Less	YES - Current	NO - Privately-Owned	Available	Not Used in Prior Housing Element	0	0.038664454	0	0.038664454	2	0	0	030B205	576	Wilmington - Harbor City	Yes		Moderate
LOS ANGELES	717 N MCDONALD AVE	90744	7416016030	Low Medium II Residential	[Q]RD1.5-1XL-O-CUGU	0	29	0.142632504	Residential - Four Units (Any Combination) - 4 Stories or Less	YES - Current	NO - Privately-Owned	Available	Not Used in Prior Housing Element	0	0.06006618	0	0.06006618	4	0	0	030B205	595	Wilmington - Harbor City	Yes		Moderate
LOS ANGELES	713 N MCDONALD AVE	90744	7416016031	Low Medium II Residential	[Q]RD1.5-1XL-O-CUGU	0	29	0.142661169	Residential - Four Units (Any Combination) - 4 Stories or Less	YES - Current	NO - Privately-Owned	Available	Not Used in Prior Housing Element	0	0.06006618	0	0.06006618	4	0	0	030B205	609	Wilmington - Harbor City	Yes		Moderate
LOS ANGELES			7416016033	Low Medium II Residential	[Q]RD1.5-1XL-O-CUGU	0	29	0.110206539	Residential - Single Family Residence - Vacant Land	YES - Current	NO - Privately-Owned	Available	Not Used in Prior Housing Element	0	0.115705764	0	0.115705764	0	3*	3*	030B205	642	Wilmington - Harbor City			Moderate
LOS ANGELES			7416016034	Low Medium II Residential	[Q]RD1.5-1XL-O-CUGU	0	29	0.109956332	Residential - Single Family Residence - Vacant Land	YES - Current	NO - Privately-Owned	Available	Not Used in Prior Housing Element	0	0.115705764	0	0.115705764	0	3*	3*	030B205	641	Wilmington - Harbor City			Moderate
LOS ANGELES	815 W G ST	90744	7416016035	Low Medium II Residential	[Q]RD1.5-1XL-O-CUGU	0	29	0.111276466	Residential - Single Family Residence - Vacant Land	YES - Current	NO - Privately-Owned	Available	Not Used in Prior Housing Element	0	0.115705764	0	0.115705764	0	3*	3*	030B205	638	Wilmington - Harbor City			Moderate
LOS ANGELES	811 W G ST	90744	7416016036	Low Medium II Residential	[Q]RD1.5-1XL-O-CUGU	0	29	0.110205841	Residential - Single Family Residence	YES - Current	NO - Privately-Owned	Available	Not Used in Prior Housing Element	0	0.020828836	0	0.020828836	1	3*	3*	030B205	636	Wilmington - Harbor City			Moderate
LOS ANGELES	805 W G ST	90744	7416016037	Low Medium II Residential	[Q]RD1.5-1XL-O-CUGU	0	29	0.110206718	Residential - Single Family Residence	YES - Current	NO - Privately-Owned	Available	Not Used in Prior Housing Element	0	0.049803934	0	0.049803934	1	3*	3*	030B205	634	Wilmington - Harbor City			Moderate
LOS ANGELES	709 N MCDONALD AVE	90744	7416016038	Low Medium II Residential	[Q]RD1.5-1XL-O-CUGU	0	29	0.110217118	Residential - Three Units (Any Combination) - 4 Stories or Less	YES - Current	NO - Privately-Owned	Available	Not Used in Prior Housing Element	0	0.06122672	0	0.06122672	3	3*	3*	030B205	633	Wilmington - Harbor City	Yes		Moderate
LOS ANGELES	628 N WILMINGTON BLVD	90744	7416017005	Medium Residential	[Q]R3-1VL-O-CUGU	0	43	0.164949821	Residential - Single Family Residence	YES - Current	NO - Privately-Owned	Available	Not Used in Prior Housing Element	0.258606523	0	0	0.258606523	1	0	0	030B205	810	Wilmington - Harbor City			Lower
LOS ANGELES	618 N WILMINGTON BLVD	90744	7416017007	Medium Residential	[Q]R3-1VL-O-CUGU	0	43	0.164948347	Residential - Five or More Units or Apartments (Any Combination) - 4 Stories or Less	YES - Current	NO - Privately-Owned	Available	Not Used in Prior Housing Element	0.02238743	0	0	0.02238743	5	0	0	030B205	857	Wilmington - Harbor City			Lower
LOS ANGELES	610 N WILMINGTON BLVD	90744	7416017008	Medium Residential	[Q]R3-1VL-O-CUGU	0	43	0.164948665	Residential - Single Family Residence	YES - Current	NO - Privately-Owned	Available	Not Used in Prior Housing Element	0.258606523	0	0	0.258606523	1	0	0	030B205	880	Wilmington - Harbor City			Lower
LOS ANGELES	606 N WILMINGTON BLVD	90744	7416017009	Medium Residential	[Q]R3-1VL-O-CUGU	0	43	0.164948362	Residential - Double, Duplex, or Two Units - 4 Stories or Less	YES - Current	NO - Privately-Owned	Available	Not Used in Prior Housing Element	0.099862769	0	0	0.099862769	2	0	0	030B205	896	Wilmington - Harbor City			Lower
LOS ANGELES	600 N WILMINGTON BLVD	90744	7416017010	Medium Residential	[Q]R3-1VL-O-CUGU	0	43	0.164948362	Residential - Double, Duplex, or Two Units - 4 Stories or Less	YES - Current	NO - Privately-Owned	Available	Not Used in Prior Housing Element	0.099862769	0	0	0.099862769	2	0	0	030B205	915	Wilmington - Harbor City			Lower
LOS ANGELES	632 N WILMINGTON BLVD	90744	7416017022	Medium Residential	[Q]R3-1VL-O-CUGU	0	43	0.154318473	Residential - Five or More Units or Apartments (Any Combination) - 4 Stories or Less	YES - Current	NO - Privately-Owned	Available	Not Used in Prior Housing Element	0.017743384	0	0	0.017743384	6	0	0	030B205	789	Wilmington - Harbor City			Lower
LOS ANGELES	622 N WILMINGTON BLVD	90744	7416017023	Medium Residential	[Q]R3-1VL-O-CUGU	0	43	0.154318473	Residential - Five or More Units or Apartments (Any Combination) - 4 Stories or Less	YES - Current	NO - Privately-Owned	Available	Not Used in Prior Housing Element	0.02054926	0	0	0.02054926	5	0	0	030B205	842	Wilmington - Harbor City			Lower
LOS ANGELES	639 N NEPTUNE AVE	90744	7416019025	Low Medium II Residential	[Q]RD1.5-1XL-O-CUGU	0	29	0.164847935	Residential - Five or More Units or Apartments (Any Combination) - 4 Stories or Less	YES - Current	NO - Privately-Owned	Available	Not Used in Prior Housing Element	0	0.012753057	0	0.012753057	5	0	0	030B205	708	Wilmington - Harbor City			Moderate
LOS ANGELES	631 N NEPTUNE AVE	90744	7416019027	Low Medium II Residential	[Q]RD1.5-1XL-O-CUGU	0	29	0.164848851	Residential - Double, Duplex, or Two Units - 4 Stories or Less	YES - Current	NO - Privately-Owned	Available	Not Used in Prior Housing Element	0	0.051799536	0	0.051799536	2	0	0	030B205	751	Wilmington - Harbor City	Yes		Moderate
LOS ANGELES	621 N NEPTUNE AVE	90744	7416019029	Low Medium II Residential	[Q]RD1.5-1XL-O-CUGU	0	29	0.164849586	Residential - Double, Duplex, or Two Units - 4 Stories or Less	YES - Current	NO - Privately-Owned	Available	Not Used in Prior Housing Element	0	0.051799536	0	0.051799536	2	0	0	030B205	791	Wilmington - Harbor City	Yes		Moderate
LOS ANGELES	615 N NEPTUNE AVE	90744	7416019030	Low Medium II Residential	[Q]RD1.5-1XL-O-CUGU	0	29	0.164850249	Residential - Single Family Residence	YES - Current	NO - Privately-Owned	Available	Not Used in Prior Housing Element	0	0.200700474	0	0.200700474	1	0	0	030B205	814	Wilmington - Harbor City			Moderate
LOS ANGELES	611 N NEPTUNE AVE	90744	7416019031	Low Medium II Residential	[Q]RD1.5-1XL-O-CUGU	0	29	0.164852733	Residential - Single Family Residence	YES - Current	NO - Privately-Owned	Available	Not Used in Prior Housing Element	0	0.086742085	0	0.086742085	1	0	0	030B205	844	Wilmington - Harbor City			Moderate
LOS ANGELES	609 N NEPTUNE AVE	90744	7416019032	Low Medium II Residential	[Q]RD1.5-1XL-O-CUGU	0	29	0.164850912	Residential - Single Family Residence	YES - Current	NO - Privately-Owned	Available	Not Used in Prior Housing Element	0	0.200700474	0	0.200700474	1	0	0	030B205	858	Wilmington - Harbor City			Moderate
LOS ANGELES	603 W F ST	90744	7416019033	Low Medium II Residential	[Q]RD1.5-1XL-O-CUGU	0	29	0.164851574	Residential - Four Units (Any Combination) - 4 Stories or Less	YES - Current	NO - Privately-Owned	Available	Not Used in Prior Housing Element	0	0.079361409	0	0.079361409	4	0	0	030B205	883	Wilmington - Harbor City	Yes		Moderate
LOS ANGELES	635 N NEPTUNE AVE	90744	7416019034	Low Medium II Residential	[Q]RD1.5-1XL-O-CUGU	0	29	0.154222299	Residential - Four Units (Any Combination) - 4 Stories or Less	YES - Current	NO - Privately-Owned	Available	Not Used in Prior Housing Element	0	0.026513037	0	0.026513037	4	0	0	030B205	735	Wilmington - Harbor City	Yes		Moderate
LOS ANGELES	738 N MCDONALD AVE	90744	7416020001	General Commercial	[Q]C2-1VL-O-CUGU	0	29	0.113886226	Commercial - Restaurant, Cocktail Lounge - Restaurant, Cocktail Lounge, Tavern - One Story	YES - Current	NO - Privately-Owned	Available	Not Used in Prior Housing Element	0	0.014862093	0	0.014862093	1	0	0	030B205	487	Wilmington - Harbor City			Moderate
LOS ANGELES	732 W ANAHEIM ST	90744	7416020002	General Commercial	[Q]C2-1VL-O-CUGU	0	29	0.109751842	Commercial - Store Combination - Store and Residential Combination - One Story	YES - Current	NO - Privately-Owned	Available	Not Used in Prior Housing Element	0	0.034909511	0	0.034909511	1	0	0	030B205	483	Wilmington - Harbor City			Moderate
LOS ANGELES	724 W ANAHEIM ST	90744	7416020003	General Commercial	[Q]C2-1VL-O-CUGU	0	29	0.109745574	Commercial - Store - One Story	YES - Current	NO - Privately-Owned	Available	Not Used in Prior Housing Element	0	0.040409249	0	0.040409249	0	0	0	030B205	480	Wilmington - Harbor City			Moderate
LOS ANGELES	720 W ANAHEIM ST	90744	7416020004	General Commercial	[Q]C2-1VL-O-CUGU	0	29	0.109744454	Residential - Double, Duplex, or Two Units - 4 Stories or Less	YES - Current	NO - Privately-Owned	Available	Not Used in Prior Housing Element	0	0.027104747	0	0.027104747	2	0	0	030B205	477	Wilmington - Harbor City			Moderate
LOS ANGELES	716 W ANAHEIM ST	90744	7416020005	General Commercial	[Q]C2-1VL-O-CUGU	0	29	0.109739305	Commercial - Store Combination - Store and Office Combination - One Story	YES - Current	NO - Privately-Owned	Available	Not Used in Prior Housing Element	0	0.013444735	0	0.013444735	0	0	0	030B205	475	Wilmington - Harbor City			Moderate
LOS ANGELES	710 W ANAHEIM ST	90744	7416020006	General Commercial	[Q]C2-1VL-O-CUGU	0	29	0.109735635	Commercial - Store Combination - Store and Residential Combination - One Story	YES - Current	NO - Privately-Owned	Available	Not Used in Prior Housing Element	0	0.012262705	0	0.012262705	0	0	0	030B205	473	Wilmington - Harbor City	Yes		Moderate
LOS ANGELES	732 N MCDONALD AVE	90744	7416020009	Low Medium II Residential	[Q]RD1.5-1XL-O-CUGU	0	29	0.142737856	Residential - Three Units (Any Combination) - 4 Stories or Less	YES - Current	NO - Privately-Owned	Available	Not Used in Prior Housing Element	0	0.073597965	0	0.073597965	3	0	0	030B205	530	Wilmington - Harbor City	Yes		Moderate
LOS ANGELES	718 N MCDONALD AVE	90744	7416020011	Low Medium II Residential	[Q]RD1.5-1XL-O-CUGU	0	29	0.142797418	Residential - Five or More Units or Apartments (Any Combination) - 4 Stories or Less	YES - Current	NO - Privately-Owned	Available	Not Used in Prior Housing Element	0	0.009653324	0	0.009653324	5	0	0	030B205	586	Wilmington - Harbor City			Moderate
LOS ANGELES	716 1/2 N MCDONALD AVE	90744	7416020012	Low Medium II Residential	[Q]RD1.5-1XL-O-CUGU	0	29	0.142817921	Residential - Four Units (Any Combination) - 4 Stories or Less	YES - Current	NO - Privately-Owned	Available	Not Used in Prior Housing Element	0	0.020068431	0	0.020068431	4	0	0	030B205	607	Wilmington - Harbor City	Yes		Moderate
LOS ANGELES	731 N BAY VIEW AVE	90744	7416020013	Low Medium II Residential	[Q]RD1.5-1XL-O-CUGU	0	29	0.142581589	Residential - Four Units (Any Combination) - 4 Stories or Less	YES - Current	NO - Privately-Owned	Available	Not Used in Prior Housing Element	0	0.025676751	0	0.025676751	4	0	0	030B205	523	Wilmington - Harbor City	Yes		Moderate
LOS ANGELES	729 N BAY VIEW AVE	90744	7416020014	Low Medium II Residential	[Q]RD1.5-1XL-O-CUGU	0	29	0.142569055	Residential - Three Units (Any Combination) - 4 Stories or Less	YES - Current	NO - Privately-Owned	Available	Not Used in Prior Housing Element	0	0.031512751	0	0.031512751	3	0	0	030B205	541	Wilmington - Harbor City	Yes		Moderate
LOS ANGELES	721 N BAY VIEW AVE	90744	7416020015	Low Medium II Residential	[Q]RD1.5-1XL-O-CUGU	0	29	0.14255235	Residential - Five or More Units or Apartments (Any Combination) - 4 Stories or Less	YES - Current	NO - Privately-Owned	Available	Not Used in Prior Housing Element	0	0.009653324	0	0.009653324	5	0	0	030B205	561	Wilmington - Harbor City			Moderate
LOS ANGELES	719 N BAY VIEW AVE	90744	7416020016	Low Medium II Residential	[Q]RD1.5-1XL-O-CUGU	0	29	0.142535645	Residential - Three Units (Any Combination) - 4 Stories or Less	YES - Current	NO - Privately-Owned	Available	Not Used in Prior Housing Element	0	0.073597965	0	0.073597965	3	0	0	030B205	583	Wilmington - Harbor City	Yes		Moderate
LOS ANGELES	713 N BAY VIEW AVE	90744	7416020017	Low Medium II Residential	[Q]RD1.5-1XL-O-CUGU	0	29	0.14251894	Residential - Double, Duplex, or Two Units - 4 Stories or Less	YES - Current	NO - Privately-Owned	Available	Not Used in Prior Housing Element	0	0.090120256	0	0.090120256	2	0	0	030B205	602	Wilmington - Harbor City	Yes		Moderate
LOS ANGELES			7416020019	Low Medium II Residential	[Q]RD1.5-1XL-O-CUGU	0	29	0.086592474	Residential - Four Units (Any Combination) - 4 Stories or Less - Vacant Land	YES - Current	NO - Privately-Owned	Available	Not Used in Prior Housing Element	0	0	0.078196847	0.078196847	0	2*	2*	030B205	625	Wilmington - Harbor City			Above Moderate
LOS ANGELES			7416020019	Low Medium II Residential	[Q]RD1.5-1XL-O-CUGU	0	29	0.110435475	Residential - Four Units (Any Combination) - 4 Stories or Less - Vacant Land	YES - Current	NO - Privately-Owned	Available	Not Used in Prior Housing Element	0	0.115705764	0	0.115705764	0	3*	3*	030B205	623	Wilmington - Harbor City			Moderate
LOS ANGELES			7416020019	Low Medium II Residential	[Q]RD1.5-1XL-O-CUGU	0	29	0.110435815	Residential - Four Units (Any Combination) - 4 Stories or Less - Vacant Land	YES - Current	NO - Privately-Owned	Available	Not Used in Prior Housing Element	0	0.115705764	0	0.115705764	0	3*	3*	030B205	620	Wilmington - Harbor City			Moderate
LOS ANGELES	709 W G ST	90744	7416020020	Low Medium II Residential	[Q]RD1.5-1XL-O-CUGU	0	29	0.110436638	Residential - Single Family Residence	YES - Current	NO - Privately-Owned	Available	Not Used in Prior Housing Element	0	0.049803934	0	0.049803934	1	3*	3*	030B205	619	Wilmington - Harbor City			Moderate
LOS ANGELES	701 W G ST	90744	7416020022	Low Medium II Residential	[Q]RD1.5-1XL-O-CUGU	0	29	0.079820696	Residential - Single Family Residence	YES - Current	NO - Privately-Owned	Available	Not Used in Prior Housing Element	0	0	0.034558293	0.034558293	1	2*	2*	030B205	645	Wilmington - Harbor City			Above Moderate
LOS ANGELES	703 W G ST	90744	7416020022	Low Medium II Residential	[Q]RD1.5-1XL-O-CUGU	0	29	0.070714887	Residential - Single Family Residence	YES - Current	NO - Privately-Owned	Available	Not Used in Prior Housing Element	0	0	0.063552555	0.063552555	1	2*	2*	030B205	650	Wilmington - Harbor City			Above Moderate
LOS ANGELES	702 W ANAHEIM ST	90744	7416020035	General Commercial	[Q]C2-1VL-O-CUGU	0	29	0.117087219	Commercial - Store - One Story	YES - Current	NO - Privately-Owned	Available	Not Used in Prior Housing Element	0	0.040409249	0	0.040409249	0	0	0	030B205	474	Wilmington - Harbor City			Moderate
LOS ANGELES			7416020035	General Commercial	[Q]C2-1VL-O-CUGU	0	29	0.10973264	Commercial - Store - One Story	YES - Current	NO - Privately-Owned	Available	Not Used in Prior Housing Element	0	0.040409249	0	0.040409249	0	0	0	030B205	470	Wilmington - Harbor City			Moderate
LOS ANGELES	606 W ANAHEIM ST	90744	7416020038	General Commercial	[Q]C2-1VL-O-CUGU	0	29	0.161192296	Commercial - Parking Lot (Commercial Use Property) - Lots - Patron or Employee - One Story	YES - Current	NO - Privately-Owned	Available	Not Used in Prior Housing Element	0	0.009069858	0	0.009069858	0	0	0	030B205	466	Wilmington - Harbor City			Moderate
LOS ANGELES	612 W ANAHEIM ST	90744	7416020038	General Commercial	[Q]C2-1VL-O-CUGU	0	29	0.161190242	Commercial - Parking Lot (Commercial Use Property) - Lots - Patron or Employee - One Story	YES - Current	NO - Privately-Owned	Available	Not Used in Prior Housing Element	0	0.009069858	0	0.009069858	0	0	0	030B205	468	Wilmington - Harbor City			Moderate
LOS ANGELES	618 W ANAHEIM ST	90744	7416020038	General Commercial	[Q]C2-1VL-O-CUGU	0	29	0.161192452	Commercial - Parking Lot (Commercial Use Property) - Lots - Patron or Employee - One Story	YES - Current	NO - Privately-Owned	Available	Not Used in Prior Housing Element	0	0.009069858	0	0.009069858	0	0	0	030B205	469	Wilmington - Harbor City			Moderate
LOS ANGELES	622 W ANAHEIM ST	90744	7416020038	General Commercial	[Q]C2-1VL-O-CUGU	0	29	0.161190434	Commercial - Parking Lot (Commercial Use Property) - Lots - Patron or Employee - One Story	YES - Current	NO - Privately-Owned	Available	Not Used in Prior Housing Element	0	0.01054808	0	0.01054808	0	0	0	030B205	472	Wilmington - Harbor City			Moderate
LOS ANGELES	738 N BAY VIEW AVE	90744	7416020038	General Commercial	[Q]C2-1VL-O-CUGU	0	29	0.161191851	Commercial - Parking Lot (Commercial Use Property) - Lots - Patron or Employee - One Story	YES - Current	NO - Privately-Owned	Available	Not Used in Prior Housing Element	0	0.01054808	0	0.01054808	0	0	0	030B205	476	Wilmington - Harbor City			Moderate
LOS ANGELES			7416020038	General Commercial	[Q]C2-1VL-O-CUGU	0	29	0.002732212	Commercial - Parking Lot (Commercial Use Property) - Lots - Patron or Employee - One Story	YES - Current	NO - Privately-Owned	Available	Not Used in Prior Housing Element	0	0	0.001436529	0.001436529	0	0	0	030B205	452	Wilmington - Harbor City			Above Moderate
LOS ANGELES			7416020038	General Commercial	[Q]C2-1VL-O-CUGU	0	29	0.017909697	Commercial - Parking Lot (Commercial Use Property) - Lots - Patron or Employee - One Story	YES - Current	NO - Privately-Owned	Available	Not Used in Prior Housing Element	0	0	0.005284386	0.005284386	0	0	0	030B205	457	Wilmington - Harbor City			Above Moderate
LOS ANGELES			7416020038	General Commercial	[Q]C2-1VL-O-CUGU	0	29	0.020252665	Commercial - Parking Lot (Commercial Use Property) - Lots - Patron or Employee - One Story	YES - Current	NO - Privately-Owned	Available	Not Used in Prior Housing Element	0	0	0.005595325	0.005595325	0	0	0	030B205	461	Wilmington - Harbor City			Above Moderate
LOS ANGELES			7416020038	General Commercial	[Q]C2-1VL-O-CUGU	0	29	0.020345112	Commercial - Parking Lot (Commercial Use Property) - Lots - Patron or Employee - One Story	YES - Current	NO - Privately-Owned	Available	Not Used in Prior Housing Element	0	0	0.005284386	0.005284386	0	0	0	030B205	459	Wilmington - Harbor City			Above Moderate
LOS ANGELES			7416020038	General Commercial	[Q]C2-1VL-O-CUGU	0	29	0.020782003	Commercial - Parking Lot (Commercial Use Property) - Lots - Patron or Employee - One Story	YES - Current	NO - Privately-Owned	Available	Not Used in Prior Housing Element	0	0	0.005284386	0.005284386	0	0	0	030B205	453	Wilmington - Harbor City			Above Moderate
LOS ANGELES			7416020038	General Commercial	[Q]C2-1VL-O-CUGU	0	29	0.020893648	Commercial - Parking Lot (Commercial Use Property) - Lots - Patron or Employee - One Story	YES - Current	NO - Privately-Owned	Available	Not Used in Prior Housing Element	0	0	0.005284386	0.005284386	0	0	0	030B205	463	Wilmington - Harbor City			Above Moderate
LOS ANGELES			7416020038	General Commercial	[Q]C2-1VL-O-CUGU	0	29	0.021079207	Commercial - Parking Lot (Commercial Use Property) - Lots - Patron or Employee - One Story	YES - Current	NO - Privately-Owned	Available	Not Used in Prior Housing Element	0	0	0.005284386	0.005284386	0	0	0	030B205	454	Wilmington - Harbor City			Above Moderate
LOS ANGELES			7416020038	General Commercial	[Q]C2-1VL-O-CUGU	0	29	0.021079207	Commercial - Parking Lot (Commercial Use Property) - Lots - Patron or Employee - One Story	YES - Current	NO - Privately-Owned	Available	Not Used in Prior Housing Element	0	0	0.005595325	0.005595325	0	0	0	030B205	465	Wilmington - Harbor City			Above Moderate
LOS ANGELES			7416020038	General Commercial	[Q]C2-1VL-O-CUGU	0	29	0.158924349	Commercial - Parking Lot (Commercial Use Property) - Lots - Patron or Employee - One Story	YES - Current	NO - Privately-Owned	Available	Not Used in Prior Housing Element	0	0.009069858	0	0.009069858	0	0	0	030B205	464	Wilmington - Harbor City			Moderate
LOS ANGELES	824 W I ST	90744	7416021002	Low Medium II Residential	[Q]RD1.5-1XL-O-CUGU	0	29	0.035016625	Residential - Single Family Residence	YES - Current	NO - Privately-Owned	Available	Not Used in Prior Housing Element	0	0	0.02486551	0.02486551	1	1*	1*	030B205	229	Wilmington - Harbor City			Above Moderate
LOS ANGELES	822 W I ST	90744	7416021003	Low Medium II Residential	[Q]RD1.5-1XL-O-CUGU	0	29	0.035018215	Residential - Single Family Residence	YES - Current	NO - Privately-Owned	Available	Not Used in Prior Housing Element	0	0	0.02486551	0.02486551	1	1*	1*	030B205	227	Wilmington - Harbor City			Above Moderate
LOS ANGELES	818 W I ST	90744	7416021004	Low Medium II Residential	[Q]RD1.5-1XL-O-CUGU	0	29	0.05568561	Residential - Single Family Residence	YES - Current	NO - Privately-Owned	Available	Not Used in Prior Housing Element	0	0	0.02026163	0.02026163	1	1*	1*	030B205	223	Wilmington - Harbor City			Above Moderate
LOS ANGELES	836 N RONAN AVE	90744	7416021006	Low Medium II Residential	[Q]RD1.5-1XL-O-CUGU	0	29	0.161016279	Residential - Three Units (Any Combination) - 4 Stories or Less	YES - Current	NO - Privately-Owned	Available	Not Used in Prior Housing Element	0	0.019507925	0	0.019507925	3	0	0	030B205	259	Wilmington - Harbor City			Moderate
LOS ANGELES	837 N MCDONALD AVE	90744	7416021007	Low Medium II Residential	[Q]RD1.5-1XL-O-CUGU	0	29	0.161010455	Residential - Double, Duplex, or Two Units - 4 Stories or Less	YES - Current	NO - Privately-Owned	Available	Not Used in Prior Housing Element	0	0.119076693	0	0.119076693	2	0	0	030B205	253	Wilmington - Harbor City	Yes		Moderate
LOS ANGELES	830 N RONAN AVE	90744	7416021008	Low Medium II Residential	[Q]RD1.5-1XL-O-CUGU	0	29	0.161003826	Residential - Double, Duplex, or Two Units - 4 Stories or Less	YES - Current	NO - Privately-Owned	Available	Not Used in Prior Housing Element	0	0.051799536	0	0.051799536	2	0	0	030B205	285	Wilmington - Harbor City	Yes		Moderate
LOS ANGELES	831 N MCDONALD AVE	90744	7416021009	Low Medium II Residential	[Q]RD1.5-1XL-O-CUGU	0	29	0.160997675	Residential - Three Units (Any Combination) - 4 Stories or Less	YES - Current	NO - Privately-Owned	Available	Not Used in Prior Housing Element	0	0.014049385	0	0.014049385	3	0	0	030B205	278	Wilmington - Harbor City	Yes		Moderate
LOS ANGELES	824 N RONAN AVE	90744	7416021010	Low Medium II Residential	[Q]RD1.5-1XL-O-CUGU	0	29	0.160991901	Residential - Four Units (Any Combination) - 4 Stories or Less	YES - Current	NO - Privately-Owned	Available	Not Used in Prior Housing Element	0	0.034400102	0	0.034400102	4	0	0	030B205	307	Wilmington - Harbor City	Yes		Moderate
LOS ANGELES	829 N MCDONALD AVE	90744	7416021011	Low Medium II Residential	[Q]RD1.5-1XL-O-CUGU	0	29	0.160984768	Residential - Double, Duplex, or Two Units - 4 Stories or Less	YES - Current	NO - Privately-Owned	Available	Not Used in Prior Housing Element	0	0.051799536	0	0.051799536	2	0	0

LOS ANGELES	823 W ANAHEIM ST	90744	7416021017	General Commercial	[Q]C2-1VL-O-CUGU	0	29	0.141382402	Commercial - Store - One Story	YES - Current	NO - Privately-Owned	Available	Not Used in Prior Housing Element	0	0.00699009	0	0.00699009	0	0	0	030B205	401	Wilmington - Harbor City			Moderate
LOS ANGELES	817 W ANAHEIM ST	90744	7416021018	General Commercial	[Q]C2-1VL-O-CUGU	0	29	0.160898624	Commercial - Store - One Story	YES - Current	NO - Privately-Owned	Available	Not Used in Prior Housing Element	0	0.016201863	0	0.016201863	0	0	0	030B205	398	Wilmington - Harbor City			Moderate
LOS ANGELES	813 W ANAHEIM ST	90744	7416021019	General Commercial	[Q]C2-1VL-O-CUGU	0	29	0.141394164	Commercial - Store - One Story	YES - Current	NO - Privately-Owned	Available	Not Used in Prior Housing Element	0	0.049449869	0	0.049449869	0	0	0	030B205	395	Wilmington - Harbor City			Moderate
LOS ANGELES	807 W ANAHEIM ST	90744	7416021020	General Commercial	[Q]C2-1VL-O-CUGU	0	29	0.160911118	Commercial - Store - One Story	YES - Current	NO - Privately-Owned	Available	Not Used in Prior Housing Element	0	0.048703413	0	0.048703413	0	0	0	030B205	393	Wilmington - Harbor City			Moderate
LOS ANGELES	813 N MCDONALD AVE	90744	7416021021	General Commercial	[Q]C2-1VL-O-CUGU	0	29	0.160920693	Commercial - Store - One Story	YES - Current	NO - Privately-Owned	Available	Not Used in Prior Housing Element	0	0.048703413	0	0.048703413	0	0	0	030B205	392	Wilmington - Harbor City			Moderate
LOS ANGELES	838 N MCDONALD AVE	90744	7416021023	Low Medium II Residential	[Q]RD1.5-1XL-O-CUGU	0	29	0.160666573	Residential - Three Units (Any Combination) - 4 Stories or Less	YES - Current	NO - Privately-Owned	Available	Not Used in Prior Housing Element	0	0.014049385	0	0.014049385	3	0	0	030B205	242	Wilmington - Harbor City	Yes		Moderate
LOS ANGELES	834 N MCDONALD AVE	90744	7416021024	Low Medium II Residential	[Q]RD1.5-1XL-O-CUGU	0	29	0.160666573	Residential - Three Units (Any Combination) - 4 Stories or Less	YES - Current	NO - Privately-Owned	Available	Not Used in Prior Housing Element	0	0.09724257	0	0.09724257	3	0	0	030B205	271	Wilmington - Harbor City	Yes		Moderate
LOS ANGELES	830 N MCDONALD AVE	90744	7416021025	Low Medium II Residential	[Q]RD1.5-1XL-O-CUGU	0	29	0.160665593	Residential - Four Units (Any Combination) - 4 Stories or Less	YES - Current	NO - Privately-Owned	Available	Not Used in Prior Housing Element	0	0.079361409	0	0.079361409	4	0	0	030B205	299	Wilmington - Harbor City	Yes		Moderate
LOS ANGELES	824 N MCDONALD AVE	90744	7416021027	Low Medium II Residential	[Q]RD1.5-1XL-O-CUGU	0	29	0.160668576	Residential - Double, Duplex, or Two Units - 4 Stories or Less	YES - Current	NO - Privately-Owned	Available	Not Used in Prior Housing Element	0	0.119076693	0	0.119076693	2	0	0	030B205	327	Wilmington - Harbor City	Yes		Moderate
LOS ANGELES	823 N BAY VIEW AVE	90744	7416021028	Low Medium II Residential	[Q]RD1.5-1XL-O-CUGU	0	29	0.160667472	Residential - Four Units (Any Combination) - 4 Stories or Less	YES - Current	NO - Privately-Owned	Available	Not Used in Prior Housing Element	0	0.068345881	0	0.068345881	4	0	0	030B205	317	Wilmington - Harbor City	Yes		Moderate
LOS ANGELES	820 N MCDONALD AVE	90744	7416021029	Low Medium II Residential	[Q]RD1.5-1XL-O-CUGU	0	29	0.160666277	Residential - Three Units (Any Combination) - 4 Stories or Less	YES - Current	NO - Privately-Owned	Available	Not Used in Prior Housing Element	0	0.09724257	0	0.09724257	3	0	0	030B205	365	Wilmington - Harbor City	Yes		Moderate
LOS ANGELES	817 N BAY VIEW AVE	90744	7416021030	Low Medium II Residential	[Q]RD1.5-1XL-O-CUGU	0	29	0.160664035	Residential - Single Family Residence	YES - Current	NO - Privately-Owned	Available	Not Used in Prior Housing Element	0	0.173304629	0	0.173304629	1	0	0	030B205	354	Wilmington - Harbor City			Moderate
LOS ANGELES	719 W ANAHEIM ST	90744	7416021033	General Commercial	[Q]C2-1VL-O-CUGU	0	29	0.160858593	Commercial - Parking Lot (Commercial Use Property) - Lots - Patron or Employee - One Story	YES - Current	NO - Privately-Owned	Available	Not Used in Prior Housing Element	0	0.01054808	0	0.01054808	0	0	0	030B205	387	Wilmington - Harbor City			Moderate
LOS ANGELES	713 W ANAHEIM ST	90744	7416021034	General Commercial	[Q]C2-1VL-O-CUGU	0	29	0.16086495	Commercial - Store - One Story	YES - Current	NO - Privately-Owned	Available	Not Used in Prior Housing Element	0	0.016201863	0	0.016201863	0	0	0	030B205	386	Wilmington - Harbor City			Moderate
LOS ANGELES	707 W ANAHEIM ST	90744	7416021035	General Commercial	[Q]C2-1VL-O-CUGU	0	29	0.160871495	Commercial - Store Combination - Store and Residential Combination - One Story	YES - Current	NO - Privately-Owned	Available	Not Used in Prior Housing Element	0	0.048703413	0	0.048703413	0	0	0	030B205	385	Wilmington - Harbor City			Moderate
LOS ANGELES	813 N BAY VIEW AVE	90744	7416021036	General Commercial	[Q]C2-1VL-O-CUGU	0	29	0.150883447	Commercial - Store Combination - Store and Residential Combination - One Story	YES - Current	NO - Privately-Owned	Available	Not Used in Prior Housing Element	0	0.006446511	0	0.006446511	4	0	0	030B205	383	Wilmington - Harbor City	Yes		Moderate
LOS ANGELES	723 W ANAHEIM ST	90744	7416021037	General Commercial	[Q]C2-1VL-O-CUGU	0	29	0.141344545	Commercial - Restaurant, Cocktail Lounge - Restaurant, Cocktail Lounge, Tavern - One Story	YES - Current	NO - Privately-Owned	Available	Not Used in Prior Housing Element	0	0.049449869	0	0.049449869	0	0	0	030B205	389	Wilmington - Harbor City			Moderate
LOS ANGELES	727 W ANAHEIM ST	90744	7416021037	General Commercial	[Q]C2-1VL-O-CUGU	0	29	0.138678392	Commercial - Restaurant, Cocktail Lounge - Restaurant, Cocktail Lounge, Tavern - One Story	YES - Current	NO - Privately-Owned	Available	Not Used in Prior Housing Element	0	0.039799345	0	0.039799345	0	0	0	030B205	391	Wilmington - Harbor City			Moderate
LOS ANGELES	826 W I ST	90744	7416021038	Low Medium II Residential	[Q]RD1.5-1XL-O-CUGU	0	29	0.035171025	Residential - Single Family Residence	YES - Current	NO - Privately-Owned	Available	Not Used in Prior Housing Element	0	0	0	0.02486551	1	1*	1*	030B205	230	Wilmington - Harbor City			Above Moderate
LOS ANGELES	843 N MCDONALD AVE	90744	7416021039	Low Medium II Residential	[Q]RD1.5-1XL-O-CUGU	0	29	0.159924288	Residential - Double, Duplex, or Two Units - 4 Stories or Less	YES - Current	NO - Privately-Owned	Available	Not Used in Prior Housing Element	0	0.119076693	0	0.119076693	2	0	0	030B205	219	Wilmington - Harbor City	Yes		Moderate
LOS ANGELES	948 N RONAN AVE	90744	7416022003	Low Medium II Residential	[Q]RD2-1XL-O-CUGU	0	21	0.161117952	Residential - Three Units (Any Combination) - 4 Stories or Less	YES - Current	NO - Privately-Owned	Available	Not Used in Prior Housing Element	0	0.06122672	0	0.06122672	3	3*	3*	033B205	1271	Wilmington - Harbor City	Yes		Moderate
LOS ANGELES	943 N MCDONALD AVE	90744	7416022004	Low Medium II Residential	[Q]RD2-1XL-O-CUGU	0	21	0.161109054	Residential - Double, Duplex, or Two Units - 4 Stories or Less	YES - Current	NO - Privately-Owned	Available	Not Used in Prior Housing Element	0	0.070537829	0	0.070537829	1	3*	3*	033B205	1266	Wilmington - Harbor City	Yes		Moderate
LOS ANGELES	936 N RONAN AVE	90744	7416022005	Low Medium II Residential	[Q]RD2-1XL-O-CUGU	0	21	0.161107744	Residential - Single Family Residence	YES - Current	NO - Privately-Owned	Available	Not Used in Prior Housing Element	0	0.049803934	0	0.049803934	1	3*	3*	033B205	1295	Wilmington - Harbor City			Moderate
LOS ANGELES	939 N MCDONALD AVE	90744	7416022006	Low Medium II Residential	[Q]RD2-1XL-O-CUGU	0	21	0.161096525	Residential - Single Family Residence	YES - Current	NO - Privately-Owned	Available	Not Used in Prior Housing Element	0	0.04707247	0	0.04707247	1	3*	3*	033B205	1292	Wilmington - Harbor City			Moderate
LOS ANGELES	934 N RONAN AVE	90744	7416022007	Low Medium II Residential	[Q]RD2-1XL-O-CUGU	0	21	0.1597918	Residential - Three Units (Any Combination) - 4 Stories or Less	YES - Current	NO - Privately-Owned	Available	Not Used in Prior Housing Element	0	0.06122672	0	0.06122672	3	3*	3*	033B205	1323	Wilmington - Harbor City	Yes		Moderate
LOS ANGELES			7416022008	Low Medium II Residential	[Q]RD2-1XL-O-CUGU	0	21	0.122425755	Residential - Single Family Residence	YES - Current	NO - Privately-Owned	Available	Not Used in Prior Housing Element	0	0	0.030550197	0.030550197	1	2*	2*	033B205	1320	Wilmington - Harbor City			Above Moderate
LOS ANGELES	928 N RONAN AVE	90744	7416022009	Low Medium II Residential	[Q]RD2-1XL-O-CUGU	0	21	0.161083082	Residential - Double, Duplex, or Two Units - 4 Stories or Less	YES - Current	NO - Privately-Owned	Available	Not Used in Prior Housing Element	0	0.067589909	0	0.067589909	2	3*	3*	030B205	33	Wilmington - Harbor City	Yes		Moderate
LOS ANGELES	927 N MCDONALD AVE	90744	7416022011	Low Medium II Residential	[Q]RD2-1XL-O-CUGU	0	21	0.101468504	Residential - Single Family Residence	YES - Current	NO - Privately-Owned	Available	Not Used in Prior Housing Element	0	0	0.05946925	0.05946925	1	2*	2*	030B205	28	Wilmington - Harbor City			Above Moderate
LOS ANGELES	925 N MCDONALD AVE	90744	7416022012	Low Medium II Residential	[Q]RD2-1XL-O-CUGU	0	21	0.161060837	Residential - Three Units (Any Combination) - 4 Stories or Less	YES - Current	NO - Privately-Owned	Available	Not Used in Prior Housing Element	0	0.06122672	0	0.06122672	3	3*	3*	030B205	59	Wilmington - Harbor City	Yes		Moderate
LOS ANGELES	911 N MCDONALD AVE	90744	7416022015	Low Medium II Residential	[Q]RD2-1XL-O-CUGU	0	29	0.161036733	Residential - Four Units (Any Combination) - 4 Stories or Less	YES - Current	NO - Privately-Owned	Available	Not Used in Prior Housing Element	0	0.015884744	0	0.015884744	4	0	0	030B205	120	Wilmington - Harbor City			Moderate
LOS ANGELES	909 N MCDONALD AVE	90744	7416022017	Low Medium II Residential	[Q]RD1.5-1XL-O-CUGU	0	29	0.114797576	Residential - Double, Duplex, or Two Units - 4 Stories or Less	YES - Current	NO - Privately-Owned	Available	Not Used in Prior Housing Element	0	0.072186971	0	0.072186971	2	3*	3*	030B205	142	Wilmington - Harbor City	Yes		Moderate
LOS ANGELES	821 W I ST	90744	7416022019	Low Medium II Residential	[Q]RD1.5-1XL-O-CUGU	0	29	0.05223292	Residential - Single Family Residence	YES - Current	NO - Privately-Owned	Available	Not Used in Prior Housing Element	0	0	0.020261163	0.020261163	1	1*	1*	030B205	178	Wilmington - Harbor City			Above Moderate
LOS ANGELES	817 W I ST	90744	7416022020	Low Medium II Residential	[Q]RD1.5-1XL-O-CUGU	0	29	0.05223292	Residential - Single Family Residence	YES - Current	NO - Privately-Owned	Available	Not Used in Prior Housing Element	0	0	0.020261163	0.020261163	1	1*	1*	030B205	176	Wilmington - Harbor City			Above Moderate
LOS ANGELES	948 N MCDONALD AVE	90744	7416022022	Low Medium II Residential	[Q]RD2-1XL-O-CUGU	0	21	0.128572599	Residential - Single Family Residence	YES - Current	NO - Privately-Owned	Available	Not Used in Prior Housing Element	0	0	0.008135606	0.008135606	1	2*	2*	033B205	1238	Wilmington - Harbor City			Above Moderate
LOS ANGELES	702 W OPP ST	90744	7416022023	Low Medium II Residential	[Q]RD2-1XL-O-CUGU	0	21	0.128574067	Residential - Double, Duplex, or Two Units - 4 Stories or Less	YES - Current	NO - Privately-Owned	Available	Not Used in Prior Housing Element	0	0	0.040193918	0.040193918	2	2*	2*	033B205	1234	Wilmington - Harbor City	Yes		Above Moderate
LOS ANGELES	944 N MCDONALD AVE	90744	7416022024	Low Medium II Residential	[Q]RD2-1XL-O-CUGU	0	21	0.160716702	Residential - Single Family Residence	YES - Current	NO - Privately-Owned	Available	Not Used in Prior Housing Element	0	0.012583664	0	0.012583664	1	3*	3*	033B205	1257	Wilmington - Harbor City			Moderate
LOS ANGELES	945 N BAY VIEW AVE	90744	7416022025	Low Medium II Residential	[Q]RD2-1XL-O-CUGU	0	21	0.160716747	Residential - Double, Duplex, or Two Units - 4 Stories or Less	YES - Current	NO - Privately-Owned	Available	Not Used in Prior Housing Element	0	0.063902771	0	0.063902771	2	3*	3*	033B205	1251	Wilmington - Harbor City	Yes		Moderate
LOS ANGELES	938 N MCDONALD AVE	90744	7416022026	Low Medium II Residential	[Q]RD2-1XL-O-CUGU	0	21	0.160716997	Residential - Three Units (Any Combination) - 4 Stories or Less	YES - Current	NO - Privately-Owned	Available	Not Used in Prior Housing Element	0	0.002327087	0	0.002327087	3	3*	3*	033B205	1286	Wilmington - Harbor City	Yes		Moderate
LOS ANGELES	941 N BAY VIEW AVE	90744	7416022027	Low Medium II Residential	[Q]RD2-1XL-O-CUGU	0	21	0.160716747	Residential - Three Units (Any Combination) - 4 Stories or Less	YES - Current	NO - Privately-Owned	Available	Not Used in Prior Housing Element	0	0.057880294	0	0.057880294	3	3*	3*	033B205	1281	Wilmington - Harbor City	Yes		Moderate
LOS ANGELES	934 N MCDONALD AVE	90744	7416022028	Low Medium II Residential	[Q]RD2-1XL-O-CUGU	0	21	0.160717726	Residential - Double, Duplex, or Two Units - 4 Stories or Less	YES - Current	NO - Privately-Owned	Available	Not Used in Prior Housing Element	0	0.063902771	0	0.063902771	2	3*	3*	033B205	1312	Wilmington - Harbor City	Yes		Moderate
LOS ANGELES	924 N MCDONALD AVE	90744	7416022032	Low Medium II Residential	[Q]RD2-1XL-O-CUGU	0	21	0.160635097	Residential - Three Units (Any Combination) - 4 Stories or Less	YES - Current	NO - Privately-Owned	Available	Not Used in Prior Housing Element	0	0.057880294	0	0.057880294	3	3*	3*	030B205	51	Wilmington - Harbor City	Yes		Moderate
LOS ANGELES	925 N BAY VIEW AVE	90744	7416022033	Low Medium II Residential	[Q]RD2-1XL-O-CUGU	0	21	0.160648765	Residential - Three Units (Any Combination) - 4 Stories or Less	YES - Current	NO - Privately-Owned	Available	Not Used in Prior Housing Element	0	0.057880294	0	0.057880294	3	3*	3*	030B205	46	Wilmington - Harbor City	Yes		Moderate
LOS ANGELES	912 N MCDONALD AVE	90744	7416022035	Low Medium II Residential	[Q]RD1.5-1XL-O-CUGU	0	29	0.160635097	Residential - Double, Duplex, or Two Units - 4 Stories or Less	YES - Current	NO - Privately-Owned	Available	Not Used in Prior Housing Element	0	0.036328903	0	0.036328903	3	0	0	030B205	114	Wilmington - Harbor City	Yes		Moderate
LOS ANGELES	917 N BAY VIEW AVE	90744	7416022036	Low Medium II Residential	[Q]RD2-1XL-O-CUGU	0	21	0.160649337	Residential - Double, Duplex, or Two Units - 4 Stories or Less	YES - Current	NO - Privately-Owned	Available	Not Used in Prior Housing Element	0	0.011847157	0	0.011847157	2	3*	3*	030B205	81	Wilmington - Harbor City			Moderate
LOS ANGELES	911 N BAY VIEW AVE	90744	7416022037	Low Medium II Residential	[Q]RD1.5-1XL-O-CUGU	0	29	0.144582989	Residential - Four Units (Any Combination) - 4 Stories or Less	YES - Current	NO - Privately-Owned	Available	Not Used in Prior Housing Element	0	0.010196516	0	0.010196516	4	0	0	030B205	112	Wilmington - Harbor City			Moderate
LOS ANGELES	909 N BAY VIEW AVE	90744	7416022039	Low Medium II Residential	[Q]RD1.5-1XL-O-CUGU	0	29	0.160645153	Residential - Double, Duplex, or Two Units - 4 Stories or Less	YES - Current	NO - Privately-Owned	Available	Not Used in Prior Housing Element	0	0.102638113	0	0.102638113	2	0	0	030B205	130	Wilmington - Harbor City	Yes		Moderate
LOS ANGELES	902 N MCDONALD AVE	90744	7416022045	Low Medium II Residential	[Q]RD1.5-1XL-O-CUGU	0	29	0.113564931	Residential - Single Family Residence	YES - Current	NO - Privately-Owned	Available	Not Used in Prior Housing Element	0	0.04707247	0	0.04707247	1	3*	3*	030B205	169	Wilmington - Harbor City			Moderate
LOS ANGELES			7416022046	Low Medium II Residential	[Q]RD1.5-1XL-O-CUGU	0	29	0.04591209	Residential - Three Units (Any Combination) - 4 Stories or Less - Vacant Land	YES - Current	NO - Privately-Owned	Available	Not Used in Prior Housing Element	0	0	0.060933763	0.060933763	0	1*	1*	030B205	1409	Wilmington - Harbor City			Above Moderate
LOS ANGELES	825 W I ST	90744	7416022047	Low Medium II Residential	[Q]RD1.5-1XL-O-CUGU	0	29	0.05544876	Residential - Single Family Residence	YES - Current	NO - Privately-Owned	Available	Not Used in Prior Housing Element	0	0	0.003043441	0.003043441	1	1*	1*	030B205	180	Wilmington - Harbor City			Above Moderate
LOS ANGELES	903 N MCDONALD AVE	90744	7416022048	Low Medium II Residential	[Q]RD1.5-1XL-O-CUGU	0	29	0.159905319	Residential - Double, Duplex, or Two Units - 4 Stories or Less	YES - Current	NO - Privately-Owned	Available	Not Used in Prior Housing Element	0	0.119076693	0	0.119076693	2	0	0	030B205	173	Wilmington - Harbor City	Yes		Moderate
LOS ANGELES	930 N BAY VIEW AVE	90744	7416023004	Low Medium II Residential	[Q]RD2-1XL-O-CUGU	0	21	0.083216618	Residential - Single Family Residence	YES - Current	NO - Privately-Owned	Available	Not Used in Prior Housing Element	0	0	0.008802394	0.008802394	1	1*	1*	033B205	1314	Wilmington - Harbor City			Above Moderate
LOS ANGELES	932 N BAY VIEW AVE	90744	7416023004	Low Medium II Residential	[Q]RD2-1XL-O-CUGU	0	21	0.055489578	Residential - Single Family Residence	YES - Current	NO - Privately-Owned	Available	Not Used in Prior Housing Element	0	0	0.01081159	0.01081159	1	1*	1*	033B205	1302	Wilmington - Harbor City			Above Moderate
LOS ANGELES	914 N BAY VIEW AVE	90744	7416023008	Low Medium II Residential	[Q]RD1.5-1XL-O-CUGU	0	29	0.08321042	Residential - Single Family Residence	YES - Current	NO - Privately-Owned	Available	Not Used in Prior Housing Element	0	0	0.030550197	0.030550197	1	2*	2*	030B205	89	Wilmington - Harbor City			Above Moderate
LOS ANGELES	912 N BAY VIEW AVE	90744	7416023009	Low Medium II Residential	[Q]RD1.5-1XL-O-CUGU	0	29	0.083209834	Residential - Single Family Residence	YES - Current	NO - Privately-Owned	Available	Not Used in Prior Housing Element	0	0	0.030550197	0.030550197	1	2*	2*	030B205	102	Wilmington - Harbor City			Above Moderate
LOS ANGELES	908 N BAY VIEW AVE	90744	7416023010	Low Medium II Residential	[Q]RD1.5-1XL-O-CUGU	0	29	0.083206798	Residential - Double, Duplex, or Two Units - 4 Stories or Less	YES - Current	NO - Privately-Owned	Available	Not Used in Prior Housing Element	0	0	0.045899194	0.045899194	2	2*	2*	030B205	116	Wilmington - Harbor City	Yes		Above Moderate
LOS ANGELES			7416023010	Low Medium II Residential	[Q]RD1.5-1XL-O-CUGU	0	29	0.083207914	Residential - Double, Duplex, or Two Units - 4 Stories or Less	YES - Current	NO - Privately-Owned	Available	Not Used in Prior Housing Element	0	0	0.030550197	0.030550197	2	2*	2*	030B205	126	Wilmington - Harbor City			Above Moderate
LOS ANGELES	906 N BAY VIEW AVE	90744	7416023011	Low Medium II Residential	[Q]RD1.5-1XL-O-CUGU	0	29	0.083207442	Residential - Double, Duplex, or Two Units - 4 Stories or Less	YES - Current	NO - Privately-Owned	Available	Not Used in Prior Housing Element	0	0	0.045899194	0.045899194	2	2*	2*	030B205	137	Wilmington - Harbor City	Yes		Above Moderate
LOS ANGELES			7416023011	Low Medium II Residential	[Q]RD1.5-1XL-O-CUGU	0	29	0.083205677	Residential - Double, Duplex, or Two Units - 4 Stories or Less	YES - Current	NO - Privately-Owned	Available	Not Used in Prior Housing Element	0	0	0.030550197	0.030550197	2	2*	2*	030B205	153	Wilmington - Harbor City			Above Moderate
LOS ANGELES	616 W OPP ST	90744	7416023013	Low Medium II Residential	[Q]RD2-1XL-O-CUGU	0	21	0.133575237	Residential - Double, Duplex, or Two Units - 4 Stories or Less	YES - Current	NO - Privately-Owned	Available	Not Used in Prior Housing Element	0	0	0.010727706	0.010727706	2	2*	2*	033B205	1225	Wilmington - Harbor City	Yes		Above Moderate
LOS ANGELES	939 N NEPTUNE AVE	90744	7416023015	Low Medium II Residential	[Q]RD2-1XL-O-CUGU	0	21	0.083439681	Residential - Single Family Residence	YES - Current	NO - Privately-Owned	Available	Not Used in Prior Housing Element	0	0	0.005083639	0.005083639	1	1*	1*	033B205	1268	Wilmington - Harbor City			Above Moderate
LOS ANGELES	935 N NEPTUNE AVE	90744	7416023016	Low Medium II Residential	[Q]RD2-1XL-O-CUGU	0	21	0.083438249	Residential - Single Family Residence	YES - Current	NO - Privately-Owned	Available	Not Used in Prior Housing Element	0	0	0.005083639	0.005083639	1	1*	1*	033B205	1282	Wilmington - Harbor City			Above Moderate
LOS ANGELES	933 N NEPTUNE AVE	90744	7416023017	Low Medium II Residential	[Q]RD2-1XL-O-CUGU	0	21	0.083437175	Residential - Single Family Residence	YES - Current	NO - Privately-Owned	Available	Not Used in Prior Housing Element	0	0	0.005083639	0.005083639	1	1*	1*	033B205	1293	Wilmington - Harbor City			Above Moderate
LOS ANGELES	931 N NEPTUNE AVE	90744	7416023018	Low Medium II Residential	[Q]RD2-1XL-O-CUGU	0	21	0.083435857	Residential - Single Family Residence	YES - Current	NO - Privately-Owned	Available	Not Used in Prior Housing Element	0	0	0.005083639	0.005083639	1	1*	1*	033B205	1308	Wilmington - Harbor City			Above Moderate
LOS ANGELES	929 N NEPTUNE AVE	90744	7416023019	Low Medium II Residential	[Q]RD2-1XL-O-CUGU	0	21	0.083433616	Residential - Single Family Residence - Vacant Land	YES - Current	NO - Privately-Owned	Available	Not Used in Prior Housing Element	0	0	0.049755317	0.049755317	0	1*	1*	033B205	1321	Wilmington - Harbor City			Above Moderate
LOS ANGELES	925 N NEPTUNE AVE	90744	7416023020	Low Medium II Residential	[Q]RD2-1XL-O-CUGU	0	21	0.081461185	Residential - Single Family Residence	YES - Current	NO - Privately-Owned	Available	Not Used in Prior Housing Element	0	0	0.019140109	0.019140109	1	1*	1*	033B205	1332	Wilmington - Harbor City			Above Moderate
LOS ANGELES	919 N NEPTUNE AVE	90744	7416023022	Low Medium II Residential	[Q]RD2-1XL-O-CUGU	0	21	0.083429277	Residential - Single Family Residence	YES - Current	NO - Privately-Owned	Available	Not Used in Prior Housing Element	0	0	0.019140109	0.019140109	1	1*	1*	030B205	62	Wilmington - Harbor City			Above Moderate
LOS ANGELES	915 N NEPTUNE AVE	90744	7416023023	Low Medium II Residential	[Q]RD1.5-1XL-O-CUGU	0	29	0.083427015	Institutional - Church - One Story	YES - Current	NO - Privately-Owned	Available	Not Used in Prior Housing Element	0	0	0.001512391	0.001512391	1	2*	2*	030B205	94	Wilmington - Harbor City			Above Moderate
LOS ANGELES	917 N NEPTUNE AVE	90744	7416023023	Low Medium II Residential	[Q]RD1.5-1XL-O-CUGU	0	29	0.083428089	Institutional - Church - One Story	YES - Current	NO - Privately-Owned	Available	Not Used in Prior Housing Element	0	0	0.001512391	0.001512391	1	2*	2*	030B205	82	Wilmington - Harbor City			Above Moderate
LOS ANGELES	911 N NEPTUNE AVE	90744	7416023024	Low Medium II Residential	[Q]RD1.5-1XL-O-CUGU	0	29	0.083425583	Residential - Single Family Residence	YES - Current	NO - Privately-Owned	Available	Not Used in Prior Housing Element	0	0	0.030550197	0.030550197	1	2*	2*	030B205	109	Wilmington - Harbor City			Above Moderate
LOS ANGELES	905 N NEPTUNE AVE	90744	7416023025	Low Medium II Residential	[Q]RD1.5-1XL-O-CUGU	0	29	0.083422449	Residential - Double, Duplex, or Two Units - 4 Stories or Less	YES - Current	NO - Privately-Owned	Available	Not Used in Prior Housing Element	0	0	0.045899194	0.045899194	2	2*	2*	030B205	131	Wilmington - Harbor City	Yes		Above Moderate
LOS ANGELES	909 N NEPTUNE AVE	90744	7416023025	Low Medium II Residential	[Q]RD1.5-1XL-O-CUGU	0	29	0.083423099	Residential - Double, Duplex, or Two Units - 4 Stories or Less	YES - Current	NO - Privately-Owned	Available	Not Used in Prior Housing Element	0	0	0.045899194	0.045899194	2	2*	2*	030B205	121	Wilmington - Harbor City	Yes		Above Moderate
LOS ANGELES	617 W I ST	90744	7416023026	Low Medium II Residential	[Q]RD1.5-1XL-O-CUGU	0	29	0.041703286	Residential - Single Family Residence	YES - Current	NO - Privately-Owned	Available	Not Used in Prior Housing Element	0	0	0.025965461	0.025965461	1	1*	1*	030B205	167	Wilmington - Harbor City			Above Moderate
LOS ANGELES			7416023026	Low Medium II Residential	[Q]RD1.5-1XL-O-CUGU	0	29	0.041694831	Residential - Single Family Residence	YES - Current	NO - Privately-Owned	Available	Not Used in Prior Housing Element	0	0	0.025965461	0.025965461	1	1*	1*	030B205	148	Wilmington - Harbor City			Above Moderate
LOS ANGELES	922 N BAY VIEW AVE	90744	7416023030	Low Medium II Residential	[Q]RD2-1XL-O-CUGU	0	21	0.083213193	Residential - Single Family Residence	YES - Current	NO - Privately-Owned	Available	Not Used in Prior Housing Element	0	0	0.007959637	0.007959637	1	1*	1*	030B205	35	Wilmington - Harbor City			Above Moderate
LOS ANGELES	920 N BAY VIEW AVE	90744	7416023031	Low Medium II Residential	[Q]RD2-1XL-O-CUGU	0	21	0.083211183	Residential - Single Family Residence	YES - Current	NO - Privately-Owned	Available	Not Used in Prior Housing Element	0	0	0.001191704	0.001191704	1	1*	1*	030B205	53	Wilmington - Harbor City			Above Moderate
LOS ANGELES	918 N BAY VIEW AVE	90744	7416023032	Low Medium II Residential	[Q]RD2-1XL-O-CUGU	0	21	0.083209304	Residential - Single Family Residence	YES - Current	NO - Privately-Owned	Available	Not Used in Prior Housing Element	0	0	0.007959637	0.007959637	1	1*	1*	030B205	74	Wilmington - Harbor City			Above Moderate
LOS ANGELES	902 N BAY VIEW AVE	90744	7416023033	Low Medium II Residential	[Q]RD1.5-1XL-O-CUGU	0	29	0.082107255	Residential - Double, Duplex, or Two Units - 4 Stories or Less	YES - Current	NO - Privately-Owned	Available	Not Used in Prior Housing Element	0	0	0.040193918	0.040193918	2	2*	2*	030B205	170	Wilmington - Harbor City	Yes		Above Moderate
LOS ANGELES	901 N NEPTUNE AVE	90744	7416023034	Low Medium II Residential	[Q]RD1.5-1XL-O-CUGU	0	29	0.040618825	Residential - Single Family Residence	YES - Current	NO - Privately-Owned	Available	Not Used in Prior Housing Element	0	0	0.025965461	0.025965461	1	1*	1*	030B205	161	Wilmington - Harbor City			Above Moderate
LOS ANGELES	903

LOS ANGELES	919 N LAGOON AVE	90744	7416024016	Low Medium II Residential	[Q]RD2-1XL-O-CUGU	0	21	0.130925377	Residential - Single Family Residence	YES - Current	NO - Privately-Owned	Available	Not Used in Prior Housing Element	0	0	0.012731332	0.012731332	1	2*	2*	0308D205	44	Wilmington - Harbor City			Above Moderate
LOS ANGELES	923 N LAGOON AVE	90744	7416024017	Low Medium II Residential	[Q]RD2-1XL-O-CUGU	0	21	0.128694845	Residential - Double, Duplex, or Two Units - 4 Stories or Less	YES - Current	NO - Privately-Owned	Available	Not Used in Prior Housing Element	0	0	0.040193918	0.040193918	2	2*	2*	0308D205	24	Wilmington - Harbor City	Yes		Above Moderate
LOS ANGELES	925 N LAGOON AVE	90744	7416024018	Low Medium II Residential	[Q]RD2-1XL-O-CUGU	0	21	0.130915652	Residential - Single Family Residence	YES - Current	NO - Privately-Owned	Available	Not Used in Prior Housing Element	0	0	0.030550197	0.030550197	1	2*	2*	0338D205	1316	Wilmington - Harbor City			Above Moderate
LOS ANGELES	931 N LAGOON AVE	90744	7416024019	Low Medium II Residential	[Q]RD2-1XL-O-CUGU	0	21	0.130910847	Residential - Single Family Residence	YES - Current	NO - Privately-Owned	Available	Not Used in Prior Housing Element	0	0	0.030550197	0.030550197	1	2*	2*	0338D205	1294	Wilmington - Harbor City			Above Moderate
LOS ANGELES	937 N LAGOON AVE	90744	7416024020	Low Medium II Residential	[Q]RD2-1XL-O-CUGU	0	21	0.130905878	Residential - Single Family Residence	YES - Current	NO - Privately-Owned	Available	Not Used in Prior Housing Element	0	0	0.030550197	0.030550197	1	2*	2*	0338D205	1275	Wilmington - Harbor City			Above Moderate
LOS ANGELES	939 N LAGOON AVE	90744	7416024023	Low Medium II Residential	[Q]RD2-1XL-O-CUGU	0	21	0.130900034	Institutional - Church - One Story	YES - Current	NO - Privately-Owned	Available	Not Used in Prior Housing Element	0	0	0.010370279	0.010370279	1	2*	2*	0338D205	1249	Wilmington - Harbor City			Above Moderate
LOS ANGELES	943 N LAGOON AVE	90744	7416024023	Low Medium II Residential	[Q]RD2-1XL-O-CUGU	0	21	0.130896454	Institutional - Church - One Story	YES - Current	NO - Privately-Owned	Available	Not Used in Prior Housing Element	0	0	0.010370279	0.010370279	1	2*	2*	0338D205	1232	Wilmington - Harbor City			Above Moderate
LOS ANGELES	947 N LAGOON AVE	90744	7416024023	Low Medium II Residential	[Q]RD2-1XL-O-CUGU	0	21	0.147253097	Institutional - Church - One Story	YES - Current	NO - Privately-Owned	Available	Not Used in Prior Housing Element	0	0.015506224	0	0.015506224	1	3*	3*	0338D205	1221	Wilmington - Harbor City			Moderate
LOS ANGELES	618 W I ST	90744	7416025002	Low Medium II Residential	[Q]RD1.5-1XL-O-CUGU	0	29	0.057427989	Residential - Single Family Residence	YES - Current	NO - Privately-Owned	Available	Not Used in Prior Housing Element	0	0	0.001191704	0.001191704	1	1*	1*	0308D205	203	Wilmington - Harbor City			Above Moderate
LOS ANGELES	842 N BAY VIEW AVE	90744	7416025004	Low Medium II Residential	[Q]RD1.5-1XL-O-CUGU	0	29	0.172493632	Residential - Four Units (Any Combination) - 4 Stories or Less	YES - Current	NO - Privately-Owned	Available	Not Used in Prior Housing Element	0	0.077817386	0	0.077817386	4	0	0	0308D205	225	Wilmington - Harbor City	Yes		Moderate
LOS ANGELES	828 N BAY VIEW AVE	90744	7416025007	Low Medium II Residential	[Q]RD1.5-1XL-O-CUGU	0	29	0.172491409	Residential - Single Family Residence	YES - Current	NO - Privately-Owned	Available	Not Used in Prior Housing Element	0	0.178134835	0	0.178134835	1	0	0	0308D205	287	Wilmington - Harbor City			Moderate
LOS ANGELES	827 N NEPTUNE AVE	90744	7416025008	Low Medium II Residential	[Q]RD1.5-1XL-O-CUGU	0	29	0.172472599	Residential - Four Units (Any Combination) - 4 Stories or Less	YES - Current	NO - Privately-Owned	Available	Not Used in Prior Housing Element	0	0.077817386	0	0.077817386	4	0	0	0308D205	280	Wilmington - Harbor City	Yes		Moderate
LOS ANGELES	823 N NEPTUNE AVE	90744	7416025010	Low Medium II Residential	[Q]RD1.5-1XL-O-CUGU	0	29	0.172466485	Residential - Single Family Residence	YES - Current	NO - Privately-Owned	Available	Not Used in Prior Housing Element	0	0.178134835	0	0.178134835	1	0	0	0308D205	304	Wilmington - Harbor City			Moderate
LOS ANGELES	818 N BAY VIEW AVE	90744	7416025011	Low Medium II Residential	[Q]RD1.5-1XL-O-CUGU	0	29	0.172487193	Residential - Single Family Residence	YES - Current	NO - Privately-Owned	Available	Not Used in Prior Housing Element	0	0.077904278	0	0.077904278	1	0	0	0308D205	342	Wilmington - Harbor City			Moderate
LOS ANGELES	627 W ANAHEIM ST	90744	7416025013	General Commercial	[Q]C2-1VL-O-CUGU	0	29	0.150415385	Commercial - Restaurant, Cocktail Lounge - Restaurant, Cocktail Lounge, Tavern - One Story	YES - Current	NO - Privately-Owned	Available	Not Used in Prior Housing Element	0	0.042548932	0	0.042548932	0	0	0	0308D205	380	Wilmington - Harbor City			Moderate
LOS ANGELES	623 W ANAHEIM ST	90744	7416025014	General Commercial	[Q]C2-1VL-O-CUGU	0	29	0.172391861	Commercial - Parking Lot (Commercial Use Property) - Lots - Patron or Employee - One Story	YES - Current	NO - Privately-Owned	Available	Not Used in Prior Housing Element	0	0.009069858	0	0.009069858	0	0	0	0308D205	379	Wilmington - Harbor City			Moderate
LOS ANGELES	617 W ANAHEIM ST	90744	7416025015	General Commercial	[Q]C2-1VL-O-CUGU	0	29	0.172365055	Commercial - Parking Lot (Commercial Use Property) - Lots - Patron or Employee - One Story	YES - Current	NO - Privately-Owned	Available	Not Used in Prior Housing Element	0	0.009069858	0	0.009069858	0	0	0	0308D205	378	Wilmington - Harbor City			Moderate
LOS ANGELES	613 W ANAHEIM ST	90744	7416025016	General Commercial	[Q]C2-1VL-O-CUGU	0	29	0.172415473	Commercial - Parking Lot (Commercial Use Property) - Lots - Patron or Employee - One Story	YES - Current	NO - Privately-Owned	Available	Not Used in Prior Housing Element	0	0.009069858	0	0.009069858	0	0	0	0308D205	376	Wilmington - Harbor City			Moderate
LOS ANGELES	841 N LAGOON AVE	90744	7416025021	Low Medium II Residential	[Q]RD1.5-1XL-O-CUGU	0	29	0.172445327	Residential - Four Units (Any Combination) - 4 Stories or Less	YES - Current	NO - Privately-Owned	Available	Not Used in Prior Housing Element	0	0.077817386	0	0.077817386	4	0	0	0308D205	212	Wilmington - Harbor City	Yes		Moderate
LOS ANGELES	838 N NEPTUNE AVE	90744	7416025022	Low Medium II Residential	[Q]RD1.5-1XL-O-CUGU	0	29	0.172465266	Residential - Five or More Units or Apartments (Any Combination) - 4 Stories or Less	YES - Current	NO - Privately-Owned	Available	Not Used in Prior Housing Element	0	0.08118695	0	0.08118695	5	0	0	0308D205	247	Wilmington - Harbor City	Yes		Moderate
LOS ANGELES	833 N LAGOON AVE	90744	7416025023	Low Medium II Residential	[Q]RD1.5-1XL-O-CUGU	0	29	0.172447704	Residential - Single Family Residence	YES - Current	NO - Privately-Owned	Available	Not Used in Prior Housing Element	0	0.178134835	0	0.178134835	1	0	0	0308D205	237	Wilmington - Harbor City			Moderate
LOS ANGELES	829 N LAGOON AVE	90744	7416025025	Low Medium II Residential	[Q]RD1.5-1XL-O-CUGU	0	29	0.172449228	Residential - Four Units (Any Combination) - 4 Stories or Less	YES - Current	NO - Privately-Owned	Available	Not Used in Prior Housing Element	0	0.033258095	0	0.033258095	4	0	0	0308D205	268	Wilmington - Harbor City	Yes		Moderate
LOS ANGELES	824 N NEPTUNE AVE	90744	7416025026	Low Medium II Residential	[Q]RD1.5-1XL-O-CUGU	0	29	0.172484664	Residential - Single Family Residence	YES - Current	NO - Privately-Owned	Available	Not Used in Prior Housing Element	0	0.178134835	0	0.178134835	1	0	0	0308D205	301	Wilmington - Harbor City			Moderate
LOS ANGELES	818 N NEPTUNE AVE	90744	7416025028	Low Medium II Residential	[Q]RD1.5-1XL-O-CUGU	0	29	0.172493378	Residential - Single Family Residence	YES - Current	NO - Privately-Owned	Available	Not Used in Prior Housing Element	0	0.178134835	0	0.178134835	1	0	0	0308D205	330	Wilmington - Harbor City			Moderate
LOS ANGELES	819 N LAGOON AVE	90744	7416025029	Low Medium II Residential	[Q]RD1.5-1XL-O-CUGU	0	29	0.172456418	Residential - Four Units (Any Combination) - 4 Stories or Less	YES - Current	NO - Privately-Owned	Available	Not Used in Prior Housing Element	0	0.015572654	0	0.015572654	4	0	0	0308D205	321	Wilmington - Harbor City			Moderate
LOS ANGELES	814 N NEPTUNE AVE	90744	7416025030	General Commercial	[Q]C2-1VL-O-CUGU	0	29	0.080432539	Residential - Double, Duplex, or Two Units - 4 Stories or Less	YES - Current	NO - Privately-Owned	Available	Not Used in Prior Housing Element	0	0.07910471	0	0.07910471	2	0	0	0308D205	370	Wilmington - Harbor City	Yes		Moderate
LOS ANGELES	527 W ANAHEIM ST	90744	7416025031	General Commercial	[Q]C2-1VL-O-CUGU	0	29	0.091991769	Commercial - Store - One Story	YES - Current	NO - Privately-Owned	Available	Not Used in Prior Housing Element	0	0.008804864	0	0.008804864	0	0	0	0308D205	394	Wilmington - Harbor City			Moderate
LOS ANGELES	521 W ANAHEIM ST	90744	7416025032	General Commercial	[Q]C2-1VL-O-CUGU	0	29	0.172342487	Commercial - Commercial - Vacant Land	YES - Current	NO - Privately-Owned	Available	Not Used in Prior Housing Element	0	0.032842003	0	0.032842003	0	0	0	0308D205	368	Wilmington - Harbor City			Moderate
LOS ANGELES	517 W ANAHEIM ST	90744	7416025033	General Commercial	[Q]C2-1VL-O-CUGU	0	29	0.17236641	Commercial - Commercial - Vacant Land	YES - Current	NO - Privately-Owned	Available	Not Used in Prior Housing Element	0	0.032842003	0	0.032842003	0	0	0	0308D205	367	Wilmington - Harbor City			Moderate
LOS ANGELES	511 W ANAHEIM ST	90744	7416025034	General Commercial	[Q]C2-1VL-O-CUGU	0	29	0.172321113	Commercial - Store Combination - Store and Residential Combination - One Story	YES - Current	NO - Privately-Owned	Available	Not Used in Prior Housing Element	0	0.030198861	0	0.030198861	0	0	0	0308D205	363	Wilmington - Harbor City	Yes		Moderate
LOS ANGELES	609 W ANAHEIM ST	90744	7416025036	General Commercial	[Q]C2-1VL-O-CUGU	0	29	0.172388921	Commercial - Store Combination - Store and Residential Combination - One Story	YES - Current	NO - Privately-Owned	Available	Not Used in Prior Housing Element	0	0.01003049	0	0.01003049	0	0	0	0308D205	375	Wilmington - Harbor City	Yes		Moderate
LOS ANGELES	813 N NEPTUNE AVE	90744	7416025036	General Commercial	[Q]C2-1VL-O-CUGU	0	29	0.172389974	Commercial - Store Combination - Store and Residential Combination - One Story	YES - Current	NO - Privately-Owned	Available	Not Used in Prior Housing Element	0	0.01003049	0	0.01003049	0	0	0	0308D205	373	Wilmington - Harbor City	Yes		Moderate
LOS ANGELES	817 N NEPTUNE AVE	90744	7416025036	Low Medium II Residential	[Q]RD1.5-1XL-O-CUGU	0	29	0.17245934	Commercial - Store Combination - Store and Residential Combination - One Story	YES - Current	NO - Privately-Owned	Available	Not Used in Prior Housing Element	0	0.008221432	0	0.008221432	0	0	0	0308D205	337	Wilmington - Harbor City	Yes		Moderate
LOS ANGELES	844 N BAY VIEW AVE	90744	7416025038	Low Medium II Residential	[Q]RD1.5-1XL-O-CUGU	0	29	0.113881214	Residential - Single Family Residence	YES - Current	NO - Privately-Owned	Available	Not Used in Prior Housing Element	0	0.04707247	0	0.04707247	1	3*	3*	0308D205	206	Wilmington - Harbor City			Moderate
LOS ANGELES	614 W I ST	90744	7416025039	Low Medium II Residential	[Q]RD1.5-1XL-O-CUGU	0	29	0.17138596	Residential - Double, Duplex, or Two Units - 4 Stories or Less	YES - Current	NO - Privately-Owned	Available	Not Used in Prior Housing Element	0	0.102638113	0	0.102638113	2	0	0	0308D205	198	Wilmington - Harbor City	Yes		Moderate
LOS ANGELES	509 W ANAHEIM ST	90744	7416025040	General Commercial	[Q]C2-1VL-O-CUGU	0	29	0.157411995	Commercial - Store - One Story	YES - Current	NO - Privately-Owned	Available	Not Used in Prior Housing Element	0	0.042159997	0	0.042159997	0	0	0	0308D205	359	Wilmington - Harbor City			Moderate
LOS ANGELES	813 N LAGOON AVE	90744	7416025040	General Commercial	[Q]C2-1VL-O-CUGU	0	29	0.150252828	Commercial - Store - One Story	YES - Current	NO - Privately-Owned	Available	Not Used in Prior Housing Element	0	0.042548932	0	0.042548932	0	0	0	0308D205	357	Wilmington - Harbor City			Moderate
LOS ANGELES	841 N NEPTUNE AVE	90744	7416025041	Low Medium II Residential	[Q]RD1.5-1XL-O-CUGU	0	29	0.172485968	Residential - Double, Duplex, or Two Units - 4 Stories or Less	YES - Current	NO - Privately-Owned	Available	Not Used in Prior Housing Element	0	0.109155977	0	0.109155977	2	0	0	0308D205	220	Wilmington - Harbor City	Yes		Moderate
LOS ANGELES	835 N NEPTUNE AVE	90744	7416025042	Low Medium II Residential	[Q]RD1.5-1XL-O-CUGU	0	29	0.172479339	Residential - Three Units (Any Combination) - 4 Stories or Less	YES - Current	NO - Privately-Owned	Available	Not Used in Prior Housing Element	0	0.092183495	0	0.092183495	3	0	0	0308D205	255	Wilmington - Harbor City	Yes		Moderate
LOS ANGELES	530 W ANAHEIM ST	90744	7416026001	General Commercial	[Q]C2-1VL-O-CUGU	0	29	0.130176227	Commercial - Auto, Recreation Equipment, Construction Equipment Sales and Service - Auto Service Centers (No Gasoline) - One Story	YES - Current	NO - Privately-Owned	Available	Not Used in Prior Housing Element	0	0.03424536	0	0.03424536	0	0	0	0308D205	456	Wilmington - Harbor City			Moderate
LOS ANGELES	532 W ANAHEIM ST	90744	7416026001	General Commercial	[Q]C2-1VL-O-CUGU	0	29	0.104165795	Commercial - Auto, Recreation Equipment, Construction Equipment Sales and Service - Auto Service Centers (No Gasoline) - One Story	YES - Current	NO - Privately-Owned	Available	Not Used in Prior Housing Element	0	0.026235929	0	0.026235929	0	0	0	0308D205	458	Wilmington - Harbor City			Moderate
LOS ANGELES	522 W ANAHEIM ST	90744	7416026002	General Commercial	[Q]C2-1VL-O-CUGU	0	29	0.149701539	Commercial - Store - One Story	YES - Current	NO - Privately-Owned	Available	Not Used in Prior Housing Element	0	0.014147183	0	0.014147183	0	0	0	0308D205	448	Wilmington - Harbor City			Moderate
LOS ANGELES	516 W ANAHEIM ST	90744	7416026003	General Commercial	[Q]C2-1VL-O-CUGU	0	29	0.074788494	Commercial - Store - One Story	YES - Current	NO - Privately-Owned	Available	Not Used in Prior Housing Element	0	0.026883964	0	0.026883964	0	0	0	0308D205	447	Wilmington - Harbor City			Moderate
LOS ANGELES	514 W ANAHEIM ST	90744	7416026004	General Commercial	[Q]C2-1VL-O-CUGU	0	29	0.074906711	Commercial - Store - One Story	YES - Current	NO - Privately-Owned	Available	Not Used in Prior Housing Element	0	0.008940398	0	0.008940398	0	0	0	0308D205	446	Wilmington - Harbor City			Moderate
LOS ANGELES	510 W ANAHEIM ST	90744	7416026005	General Commercial	[Q]C2-1VL-O-CUGU	0	29	0.149692057	Commercial - Wholesale and Manufacturing Outlet - One Story	YES - Current	NO - Privately-Owned	Available	Not Used in Prior Housing Element	0	0.014147183	0	0.014147183	0	0	0	0308D205	444	Wilmington - Harbor City			Moderate
LOS ANGELES	725 N LAGOON AVE	90744	7416026009	Low Medium II Residential	[Q]RD1.5-1XL-O-CUGU	0	29	0.172668893	Residential - Four Units (Any Combination) - 4 Stories or Less	YES - Current	NO - Privately-Owned	Available	Not Used in Prior Housing Element	0	0.033726159	0	0.033726159	4	0	0	0308D205	521	Wilmington - Harbor City	Yes		Moderate
LOS ANGELES	719 N LAGOON AVE	90744	7416026010	Low Medium II Residential	[Q]RD1.5-1XL-O-CUGU	0	29	0.172676597	Residential - Single Family Residence	YES - Current	NO - Privately-Owned	Available	Not Used in Prior Housing Element	0	0.129189384	0	0.129189384	1	0	0	0308D205	547	Wilmington - Harbor City	Yes		Moderate
LOS ANGELES	715 N LAGOON AVE	90744	7416026011	Low Medium II Residential	[Q]RD1.5-1XL-O-CUGU	0	29	0.138203473	Residential - Three Units (Any Combination) - 4 Stories or Less	YES - Current	NO - Privately-Owned	Available	Not Used in Prior Housing Element	0	0.063408548	0	0.063408548	3	0	0	0308D205	572	Wilmington - Harbor City	Yes		Moderate
LOS ANGELES	517 W G ST	90744	7416026012	Low Medium II Residential	[Q]RD1.5-1XL-O-CUGU	0	29	0.149581362	Residential - Double, Duplex, or Two Units - 4 Stories or Less	YES - Current	NO - Privately-Owned	Available	Not Used in Prior Housing Element	0	0.077680966	0	0.077680966	2	0	0	0308D205	600	Wilmington - Harbor City	Yes		Moderate
LOS ANGELES	521 W G ST	90744	7416026013	Low Medium II Residential	[Q]RD1.5-1XL-O-CUGU	0	29	0.149701214	Residential - Three Units (Any Combination) - 4 Stories or Less	YES - Current	NO - Privately-Owned	Available	Not Used in Prior Housing Element	0	0.063408548	0	0.063408548	3	0	0	0308D205	603	Wilmington - Harbor City	Yes		Moderate
LOS ANGELES	527 W G ST	90744	7416026014	Low Medium II Residential	[Q]RD1.5-1XL-O-CUGU	0	29	0.149702581	Residential - Single Family Residence	YES - Current	NO - Privately-Owned	Available	Not Used in Prior Housing Element	0	0.131151018	0	0.131151018	1	0	0	0308D205	605	Wilmington - Harbor City			Moderate
LOS ANGELES	716 N NEPTUNE AVE	90744	7416026018	Low Medium II Residential	[Q]RD1.5-1XL-O-CUGU	0	29	0.138129097	Residential - Double, Duplex, or Two Units - 4 Stories or Less	YES - Current	NO - Privately-Owned	Available	Not Used in Prior Housing Element	0	0.077680966	0	0.077680966	2	0	0	0308D205	578	Wilmington - Harbor City	Yes		Moderate
LOS ANGELES	720 N NEPTUNE AVE	90744	7416026019	Low Medium II Residential	[Q]RD1.5-1XL-O-CUGU	0	29	0.172598982	Residential - Single Family Residence	YES - Current	NO - Privately-Owned	Available	Not Used in Prior Housing Element	0	0.178134835	0	0.178134835	1	0	0	0308D205	555	Wilmington - Harbor City			Moderate
LOS ANGELES	724 N NEPTUNE AVE	90744	7416026020	Low Medium II Residential	[Q]RD1.5-1XL-O-CUGU	0	29	0.172605056	Residential - Single Family Residence	YES - Current	NO - Privately-Owned	Available	Not Used in Prior Housing Element	0	0.178134835	0	0.178134835	1	0	0	0308D205	527	Wilmington - Harbor City			Moderate
LOS ANGELES	730 N NEPTUNE AVE	90744	7416026021	Low Medium II Residential	[Q]RD1.5-1XL-O-CUGU	0	29	0.138143299	Residential - Double, Duplex, or Two Units - 4 Stories or Less	YES - Current	NO - Privately-Owned	Available	Not Used in Prior Housing Element	0	0.04676764	0	0.04676764	2	0	0	0308D205	512	Wilmington - Harbor City			Moderate
LOS ANGELES	711 N LAGOON AVE	90744	7416026022	Low Medium II Residential	[Q]RD1.5-1XL-O-CUGU	0	29	0.12965823	Residential - Three Units (Any Combination) - 4 Stories or Less	YES - Current	NO - Privately-Owned	Available	Not Used in Prior Housing Element	0	0.009876467	0	0.009876467	3	3*	3*	0308D205	596	Wilmington - Harbor City	Yes		Moderate
LOS ANGELES	500 W ANAHEIM ST	90744	7416026026	General Commercial	[Q]C2-1VL-O-CUGU	0	29	0.130153134	Commercial - Supermarket - Small Food Store - Less than 6,000 SF - One Story	YES - Current	NO - Privately-Owned	Available	Not Used in Prior Housing Element	0	0.03424536	0	0.03424536	0	0	0	0308D205	451	Wilmington - Harbor City			Moderate
LOS ANGELES	735 N LAGOON AVE	90744	7416026026	General Commercial	[Q]C2-1VL-O-CUGU	0	29	0.101556155	Commercial - Supermarket - Small Food Store - Less than 6,000 SF - One Story	YES - Current	NO - Privately-Owned	Available	Not Used in Prior Housing Element	0	0.026477914	0	0.026477914	0	0	0	0308D205	450	Wilmington - Harbor City			Moderate
LOS ANGELES	533 W G ST	90744	7416026027	Low Medium II Residential	[Q]RD1.5-1XL-O-CUGU	0	29	0.092029309	Residential - Double, Duplex, or Two Units - 4 Stories or Less	YES - Current	NO - Privately-Owned	Available	Not Used in Prior Housing Element	0	0	0.040193918	0.040193918	2	2*	2*	0308D205	611	Wilmington - Harbor City	Yes		Above Moderate
LOS ANGELES			7416027004	Low Medium II Residential	[Q]RD1.5-1XL-O-CUGU	0	29	0.059124462	Residential - Single Family Residence	YES - Current	NO - Privately-Owned	Available	Not Used in Prior Housing Element	0	0	0.019140109	0.019140109	1	1*	1*	0308D205	682	Wilmington - Harbor City			Above Moderate
LOS ANGELES	621 N LAGOON AVE	90744	7416027009	Low Medium II Residential	[Q]RD1.5-1XL-O-CUGU	0	29	0.165093366	Residential - Three Units (Any Combination) - 4 Stories or Less	YES - Current	NO - Privately-Owned	Available	Not Used in Prior Housing Element	0	0.083777994	0	0.083777994	3	0	0	0308D205	756	Wilmington - Harbor City	Yes		Moderate
LOS ANGELES	620 N NEPTUNE AVE	90744	7416027010	Low Medium II Residential	[Q]RD1.5-1XL-O-CUGU	0	29	0.165094408	Residential - Single Family Residence	YES - Current	NO - Privately-Owned	Available	Not Used in Prior Housing Element	0	0.200700474	0	0.200700474	1	0	0	0308D205	779	Wilmington - Harbor City			Moderate
LOS ANGELES	617 N LAGOON AVE	90744	7416027011	Low Medium II Residential	[Q]RD1.5-1XL-O-CUGU	0	29	0.16509277	Residential - Single Family Residence	YES - Current	NO - Privately-Owned	Available	Not Used in Prior Housing Element	0	0.173304629	0	0.173304629	1	0	0	0308D205	777	Wilmington - Harbor City			Moderate
LOS ANGELES	616 N NEPTUNE AVE	90744	7416027012	Low Medium II Residential	[Q]RD1.5-1XL-O-CUGU	0	29	0.165095859	Residential - Single Family Residence	YES - Current	NO - Privately-Owned	Available	Not Used in Prior Housing Element	0	0.200700474	0	0.200700474	1	0	0	0308D205	805	Wilmington - Harbor City			Moderate
LOS ANGELES	615 N LAGOON AVE	90744	7416027013	Low Medium II Residential	[Q]RD1.5-1XL-O-CUGU	0	29	0.165094197	Residential - Three Units (Any Combination) - 4 Stories or Less	YES - Current	NO - Privately-Owned	Available	Not Used in Prior Housing Element	0	0.083777994	0	0.083777994	3	0	0	0308D205	799	Wilmington - Harbor City	Yes		Moderate
LOS ANGELES	533 W F ST	90744	7416027014	Low Medium II Residential	[Q]RD1.5-1XL-O-CUGU	0	29	0.169209921	Residential - Double, Duplex, or Two Units - 4 Stories or Less	YES - Current	NO - Privately-Owned	Available	Not Used in Prior Housing Element	0	0.119076693	0	0.119076693	2	0	0	0308D205	840	Wilmington - Harbor City	Yes		Moderate
LOS ANGELES	525 W F ST	90744	7416027015	Low Medium II Residential	[Q]RD1.5-1XL-O-CUGU	0	29	0.169174092	Residential - Four Units (Any Combination) - 4 Stories or Less	YES - Current	NO - Privately-Owned	Available	Not Used in Prior Housing Element	0	0.079361409	0	0.079361409	4	0	0	0308D205	837	Wilmington - Harbor City	Yes		Moderate
LOS ANGELES	519 W F ST	90744	7416027016	Low Medium II Residential	[Q]RD1.5-1XL-O-CUGU	0	29	0.169165144	Residential - Four Units (Any Combination) - 4 Stories or Less	YES - Current	NO - Privately-Owned	Available	Not Used in Prior Housing Element	0	0.079361409	0	0.079361409	4	0	0	0308D205	833	Wilmington - Harbor City	Yes		Moderate
LOS ANGELES	515 W F ST	90744	7416027017	Low Medium II Residential	[Q]RD1.5-1XL-O-CUGU	0	29	0.169181827	Residential - Single Family Residence	YES - Current	NO - Privately-Owned	Available	Not Used in Prior Housing Element	0	0.173304629	0	0.173304629	1	0	0	0308D205	830	Wilmington - Harbor City			Moderate
LOS ANGELES	509 W F ST	90744	7416027018	Low Medium II Residential	[Q]RD1.5-1XL-O-CUGU	0	29	0.169155405	Residential - Single Family Residence	YES - Current	NO - Privately-Owned	Available	Not Used in Prior Housing Element	0	0.074714208	0	0.074714208	1	0	0	0308D205	827	Wilmington - Harbor City			Moderate
LOS ANGELES	613 N LAGOON AVE	90744	7416027019	Low Medium II Residential	[Q]RD1.5-1XL-O-CUGU	0	29	0.037643819	Residential - Single Family Residence	YES - Current	NO - Privately-Owned	Available	Not Used in Prior Housing Element	0	0	0.023491578	0.023491578	1	1*	1*	0308D205	824	Wilmington - Harbor City			Above Moderate
LOS ANGELES	611 N LAGOON AVE	90744	7416027020	Low Medium II Residential	[Q]RD1.5-1XL-O-CUGU	0	29	0.038609037	Residential - Single Family Residence	YES - Current	NO - Privately-Owned	Available	Not Used in Prior Housing Element	0	0	0.023491578	0.023491578	1	1*	1*	0308D205	845	Wilmington - Harbor City			Above Moderate
LOS ANGELES	607 N LAGOON AVE	90744	7416027021	Low Medium II Residential	[Q]RD1.5-1XL-O-CUGU	0	29	0.03860899	Residential - Single Family Residence	YES - Current	NO - Privately-Owned	Available	Not Used in Prior Housing Element	0	0	0.023491578	0.023491578	1	1*	1*	0308D205	855	Wilmington - Harbor City			Above Moderate
LOS ANGELES	605 N LAGOON AVE	90744	7416027022	Low Medium II Residential	[Q]RD1.5-1XL-O-CUGU	0	29	0.054292951	Residential - Single Family Residence	YES - Current	NO - Privately-Owned	Available	Not Used in Prior Housing Element	0	0	0.019140109	0.019140109	1	1*	1*	0308D205	864	Wilmington - Harbor City			Above Moderate
LOS ANGELES	429 W F ST	90744	7416027023	Low Medium II Residential	[Q]RD1.5-1XL-O-CUGU	0	29	0.133066153	Residential - Single Family Residence	YES - Current	NO - Privately-Owned	Available	Not Used in Prior Housing Element	0	0.0192029	0	0.0192029	1	3*	3*	0308D205	839	Wilmington - Harbor City			Moderate
LOS ANGELES	425 W F ST	90744	7416027027	Low Medium II Residential	[Q]RD1.5-1XL-O-CUGU	0	29	0.053227037	Residential - Single Family Residence	YES - Current	NO - Privately-Owned	Available	Not Used in Prior Housing Element	0	0	0.021587224	0.021587224	1	1*	1*	0308D205	835	Wilmington - Harbor City			Above Moderate
LOS ANGELES			7416027027	Low Medium II Residential	[Q]RD1.5-1XL-O-CUGU	0	29	0.079931867	Residential - Single Family Residence	YES - Current	NO - Privately-Owned	Available	Not Used in Prior Housing Element	0	0	0.03222231	0.03222231	1	2*	2*	0308D205	836	Wilmington - Harbor City			Above Moderate
LOS ANGELES	421 W F ST	90744	7416027028	Low Medium II Residential	[Q]RD1.5-1XL-O-CUGU	0	29	0.159951329	Residential - Double, Duplex, or Two Units - 4 Stories or Less	YES - Current	NO - Privately-Owned	Available	Not Used in Prior Housing Element	0	0.102638113	0	0.102638113	2	0	0	0308D205	832	Wilmington - Harbor City	Yes		Moderate
LOS ANGELES	630

LOS ANGELES	412 W ANAHEIM ST	90744	7416028004	General Commercial	[Q]C2-1VL-O-CUGU	0	29	0.111740829	Commercial - Auto, Recreation Equipment, Construction Equipment Sales and Service - Auto Body Repair Shop - One Story	YES - Current	NO - Privately-Owned	Available	Not Used in Prior Housing Element	0	0.010743022	0	0.010743022	1	0	0	030B205	436	Wilmington - Harbor City			Moderate
LOS ANGELES	402 W ANAHEIM ST	90744	7416028005	General Commercial	[Q]C2-1VL-O-CUGU	0	29	0.11179866	Commercial - Auto, Recreation Equipment, Construction Equipment Sales and Service - Auto Body Repair Shop - One Story	YES - Current	NO - Privately-Owned	Available	Not Used in Prior Housing Element	0	0.011561842	0	0.011561842	0	0	0	030B205	434	Wilmington - Harbor City			Moderate
LOS ANGELES	739 N ISLAND AVE	90744	7416028005	General Commercial	[Q]C2-1VL-O-CUGU	0	29	0.113899661	Commercial - Auto, Recreation Equipment, Construction Equipment Sales and Service - Auto Body Repair Shop - One Story	YES - Current	NO - Privately-Owned	Available	Not Used in Prior Housing Element	0	0.011561842	0	0.011561842	0	0	0	030B205	432	Wilmington - Harbor City			Moderate
LOS ANGELES	718 N LAGOON AVE	90744	7416028009	Low Medium II Residential	[Q]RD1.5-1XL-O-CUGU	0	29	0.138221725	Residential - Double, Duplex, or Two Units - 4 Stories or Less	YES - Current	NO - Privately-Owned	Available	Not Used in Prior Housing Element	0	0.011076478	0	0.011076478	2	0	0	030B205	552	Wilmington - Harbor City	Yes		Moderate
LOS ANGELES	714 N LAGOON AVE	90744	7416028010	Low Medium II Residential	[Q]RD1.5-1XL-O-CUGU	0	29	0.138223002	Residential - Three Units (Any Combination) - 4 Stories or Less	YES - Current	NO - Privately-Owned	Available	Not Used in Prior Housing Element	0	0.063408548	0	0.063408548	3	0	0	030B205	570	Wilmington - Harbor City	Yes		Moderate
LOS ANGELES			7416028013	General Commercial	[Q]C2-1VL-O-CUGU	0	29	0.138221725	Commercial - Auto, Recreation Equipment, Construction Equipment Sales and Service - Auto Body Repair Shop - One Story	YES - Current	NO - Privately-Owned	Available	Not Used in Prior Housing Element	0	0.014578469	0	0.014578469	0	0	0	030B205	543	Wilmington - Harbor City			Moderate
LOS ANGELES	417 W G ST	90744	7416028016	Low Medium II Residential	[Q]RD1.5-1XL-O-CUGU	0	29	0.110041558	Residential - Double, Duplex, or Two Units - 4 Stories or Less	YES - Current	NO - Privately-Owned	Available	Not Used in Prior Housing Element	0	0.042614597	2	3*	3*	030B205	593	Wilmington - Harbor City			Moderate
LOS ANGELES	415 W G ST	90744	7416028017	Low Medium II Residential	[Q]RD1.5-1XL-O-CUGU	0	29	0.109960088	Residential - Single Family Residence	YES - Current	NO - Privately-Owned	Available	Not Used in Prior Housing Element	0	0.04707247	0	0.04707247	1	3*	3*	030B205	592	Wilmington - Harbor City			Moderate
LOS ANGELES	409 W G ST	90744	7416028018	Low Medium II Residential	[Q]RD1.5-1XL-O-CUGU	0	29	0.110065316	Residential - Double, Duplex, or Two Units - 4 Stories or Less	YES - Current	NO - Privately-Owned	Available	Not Used in Prior Housing Element	0	0.004031929	0	0.004031929	2	3*	3*	030B205	591	Wilmington - Harbor City	Yes		Moderate
LOS ANGELES	405 W G ST	90744	7416028019	Low Medium II Residential	[Q]RD1.5-1XL-O-CUGU	0	29	0.110061541	Residential - Three Units (Any Combination) - 4 Stories or Less	YES - Current	NO - Privately-Owned	Available	Not Used in Prior Housing Element	0	0.057880294	0	0.057880294	3	3*	3*	030B205	590	Wilmington - Harbor City	Yes		Moderate
LOS ANGELES	729 N ISLAND AVE	90744	7416028021	General Commercial	[Q]C2-1VL-O-CUGU	0	29	0.138221151	Commercial - Auto, Recreation Equipment, Construction Equipment Sales and Service - Auto Body Repair Shop - One Story	YES - Current	NO - Privately-Owned	Available	Not Used in Prior Housing Element	0	0.03424536	0	0.03424536	0	0	0	030B205	524	Wilmington - Harbor City			Moderate
LOS ANGELES	731 N ISLAND AVE	90744	7416028021	General Commercial	[Q]C2-1VL-O-CUGU	0	29	0.138221634	Commercial - Auto, Recreation Equipment, Construction Equipment Sales and Service - Auto Body Repair Shop - One Story	YES - Current	NO - Privately-Owned	Available	Not Used in Prior Housing Element	0	0.03424536	0	0.03424536	0	0	0	030B205	500	Wilmington - Harbor City			Moderate
LOS ANGELES			7416028021	General Commercial	[Q]C2-1VL-O-CUGU	0	29	0.138221988	Commercial - Auto, Recreation Equipment, Construction Equipment Sales and Service - Auto Body Repair Shop - One Story	YES - Current	NO - Privately-Owned	Available	Not Used in Prior Housing Element	0	0.03424536	0	0.03424536	0	0	0	030B205	510	Wilmington - Harbor City			Moderate
LOS ANGELES	418 W ANAHEIM ST	90744	7416028022	General Commercial	[Q]C2-1VL-O-CUGU	0	29	0.073159064	Commercial - Auto, Recreation Equipment, Construction Equipment Sales and Service - Auto Body Repair Shop - One Story	YES - Current	NO - Privately-Owned	Available	Not Used in Prior Housing Element	0	0.011446328	0	0.011446328	0	0	0	030B205	438	Wilmington - Harbor City			Moderate
LOS ANGELES	424 W ANAHEIM ST	90744	7416028022	General Commercial	[Q]C2-1VL-O-CUGU	0	29	0.073157919	Commercial - Auto, Recreation Equipment, Construction Equipment Sales and Service - Auto Body Repair Shop - One Story	YES - Current	NO - Privately-Owned	Available	Not Used in Prior Housing Element	0	0.011446328	0	0.011446328	0	0	0	030B205	439	Wilmington - Harbor City			Moderate
LOS ANGELES	430 W ANAHEIM ST	90744	7416028022	General Commercial	[Q]C2-1VL-O-CUGU	0	29	0.07464269	Commercial - Auto, Recreation Equipment, Construction Equipment Sales and Service - Auto Body Repair Shop - One Story	YES - Current	NO - Privately-Owned	Available	Not Used in Prior Housing Element	0	0.011446328	0	0.011446328	0	0	0	030B205	443	Wilmington - Harbor City			Moderate
LOS ANGELES			7416028022	General Commercial	[Q]C2-1VL-O-CUGU	0	29	0.073159064	Commercial - Auto, Recreation Equipment, Construction Equipment Sales and Service - Auto Body Repair Shop - One Story	YES - Current	NO - Privately-Owned	Available	Not Used in Prior Housing Element	0	0.011446328	0	0.011446328	0	0	0	030B205	440	Wilmington - Harbor City			Moderate
LOS ANGELES	728 N LAGOON AVE	90744	7416028023	Low Medium II Residential	[Q]RD1.5-1XL-O-CUGU	0	29	0.138221854	Commercial - Office Building - One Story	YES - Current	NO - Privately-Owned	Available	Not Used in Prior Housing Element	0	0.011134393	0	0.011134393	0	0	0	030B205	505	Wilmington - Harbor City			Moderate
LOS ANGELES			7416028023	Low Medium II Residential	[Q]RD1.5-1XL-O-CUGU	0	29	0.138221017	Commercial - Office Building - One Story	YES - Current	NO - Privately-Owned	Available	Not Used in Prior Housing Element	0	0.011134393	0	0.011134393	0	0	0	030B205	515	Wilmington - Harbor City			Moderate
LOS ANGELES			7416028023	Low Medium II Residential	[Q]RD1.5-1XL-O-CUGU	0	29	0.138222464	Commercial - Office Building - One Story	YES - Current	NO - Privately-Owned	Available	Not Used in Prior Housing Element	0	0.011134393	0	0.011134393	0	0	0	030B205	532	Wilmington - Harbor City			Moderate
LOS ANGELES	817 N ISLAND AVE	90744	7416029004	Low Medium II Residential	[Q]RD1.5-1XL-O-CUGU	0	29	0.172221557	Residential - Three Units (Any Combination) - 4 Stories or Less	YES - Current	NO - Privately-Owned	Available	Not Used in Prior Housing Element	0	0.083777994	0	0.083777994	3	0	0	030B205	306	Wilmington - Harbor City	Yes		Moderate
LOS ANGELES	821 N ISLAND AVE	90744	7416029005	Low Medium II Residential	[Q]RD1.5-1XL-O-CUGU	0	29	0.172204146	Residential - Double, Duplex, or Two Units - 4 Stories or Less	YES - Current	NO - Privately-Owned	Available	Not Used in Prior Housing Element	0	0.06178937	2	0	0	030B205	283	Wilmington - Harbor City			Moderate
LOS ANGELES			7416029006	Low Medium II Residential	[Q]RD1.5-1XL-O-CUGU	0	29	0.172184387	Residential - Single Family Residence	YES - Current	NO - Privately-Owned	Available	Not Used in Prior Housing Element	0	0.074714208	0	0.074714208	1	0	0	030B205	258	Wilmington - Harbor City			Moderate
LOS ANGELES	833 N ISLAND AVE	90744	7416029007	Low Medium II Residential	[Q]RD1.5-1XL-O-CUGU	0	29	0.172165725	Residential - Single Family Residence	YES - Current	NO - Privately-Owned	Available	Not Used in Prior Housing Element	0	0.173304629	0	0.173304629	1	0	0	030B205	222	Wilmington - Harbor City			Moderate
LOS ANGELES	835 N ISLAND AVE	90744	7416029008	Low Medium II Residential	[Q]RD1.5-1XL-O-CUGU	0	29	0.172147018	Residential - Three Units (Any Combination) - 4 Stories or Less	YES - Current	NO - Privately-Owned	Available	Not Used in Prior Housing Element	0	0.036328903	0	0.036328903	3	0	0	030B205	201	Wilmington - Harbor City	Yes		Moderate
LOS ANGELES	843 N ISLAND AVE	90744	7416029009	Low Medium II Residential	[Q]RD1.5-1XL-O-CUGU	0	29	0.172128311	Residential - Double, Duplex, or Two Units - 4 Stories or Less	YES - Current	NO - Privately-Owned	Available	Not Used in Prior Housing Element	0	0.102638113	0	0.102638113	2	0	0	030B205	183	Wilmington - Harbor City	Yes		Moderate
LOS ANGELES	847 N ISLAND AVE	90744	7416029010	Low Medium II Residential	[Q]RD1.5-1XL-O-CUGU	0	29	0.172109604	Residential - Double, Duplex, or Two Units - 4 Stories or Less	YES - Current	NO - Privately-Owned	Available	Not Used in Prior Housing Element	0	0.102638113	0	0.102638113	2	0	0	030B205	156	Wilmington - Harbor City	Yes		Moderate
LOS ANGELES	903 N ISLAND AVE	90744	7416029011	Low Medium II Residential	[Q]RD1.5-1XL-O-CUGU	0	29	0.172092418	Residential - Single Family Residence	YES - Current	NO - Privately-Owned	Available	Not Used in Prior Housing Element	0	0.102638113	0	0.102638113	2	0	0	030B205	127	Wilmington - Harbor City	Yes		Moderate
LOS ANGELES	909 N ISLAND AVE	90744	7416029012	Low Medium II Residential	[Q]RD1.5-1XL-O-CUGU	0	29	0.172137777	Residential - Double, Duplex, or Two Units - 4 Stories or Less	YES - Current	NO - Privately-Owned	Available	Not Used in Prior Housing Element	0	0.102638113	0	0.102638113	2	0	0	030B205	104	Wilmington - Harbor City	Yes		Moderate
LOS ANGELES	911 N ISLAND AVE	90744	7416029013	Low Medium II Residential	[Q]RD1.5-1XL-O-CUGU	0	29	0.17198912	Residential - Single Family Residence	YES - Current	NO - Privately-Owned	Available	Not Used in Prior Housing Element	0	0.173304629	0	0.173304629	1	0	0	030B205	76	Wilmington - Harbor City			Moderate
LOS ANGELES	917 N ISLAND AVE	90744	7416029014	Low Medium II Residential	[Q]RD2-1XL-O-CUGU	0	21	0.172037394	Residential - Double, Duplex, or Two Units - 4 Stories or Less	YES - Current	NO - Privately-Owned	Available	Not Used in Prior Housing Element	0	0.010917903	2	3*	3*	030B205	40	Wilmington - Harbor City	Yes		Moderate
LOS ANGELES	923 N ISLAND AVE	90744	7416029015	Low Medium II Residential	[Q]RD2-1XL-O-CUGU	0	21	0.171111479	Residential - Single Family Residence	YES - Current	NO - Privately-Owned	Available	Not Used in Prior Housing Element	0	0.0192029	0	0.0192029	1	3*	3*	033B205	1327	Wilmington - Harbor City			Moderate
LOS ANGELES	927 N ISLAND AVE	90744	7416029016	Low Medium II Residential	[Q]RD2-1XL-O-CUGU	0	21	0.172067535	Residential - Three Units (Any Combination) - 4 Stories or Less	YES - Current	NO - Privately-Owned	Available	Not Used in Prior Housing Element	0	0.006316306	0	0.006316306	3	3*	3*	033B205	1301	Wilmington - Harbor City	Yes		Moderate
LOS ANGELES	933 N ISLAND AVE	90744	7416029017	Low Medium II Residential	[Q]RD2-1XL-O-CUGU	0	21	0.172049923	Residential - Three Units (Any Combination) - 4 Stories or Less	YES - Current	NO - Privately-Owned	Available	Not Used in Prior Housing Element	0	0.023626789	0	0.023626789	3	3*	3*	033B205	1277	Wilmington - Harbor City	Yes		Moderate
LOS ANGELES	948 N LAGOON AVE	90744	7416029021	Low Medium II Residential	[Q]RD2-1XL-O-CUGU	0	21	0.12019316	Residential - Single Family Residence - Vacant Land	YES - Current	NO - Privately-Owned	Available	Not Used in Prior Housing Element	0	0	0.073944747	0.073944747	0	2*	2*	033B205	1217	Wilmington - Harbor City			Above Moderate
LOS ANGELES	942 N LAGOON AVE	90744	7416029022	Low Medium II Residential	[Q]RD2-1XL-O-CUGU	0	21	0.120194659	Residential - Single Family Residence - Vacant Land	YES - Current	NO - Privately-Owned	Available	Not Used in Prior Housing Element	0	0	0.073944747	0.073944747	0	2*	2*	033B205	1231	Wilmington - Harbor City			Above Moderate
LOS ANGELES	916 N LAGOON AVE	90744	7416029026	Low Medium II Residential	[Q]RD2-1XL-O-CUGU	0	21	0.120263178	Residential - Single Family Residence	YES - Current	NO - Privately-Owned	Available	Not Used in Prior Housing Element	0	0	0.030550197	0.030550197	1	2*	2*	030B205	48	Wilmington - Harbor City			Above Moderate
LOS ANGELES	914 N LAGOON AVE	90744	7416029027	Low Medium II Residential	[Q]RD1.5-1XL-O-CUGU	0	29	0.120248174	Residential - Single Family Residence	YES - Current	NO - Privately-Owned	Available	Not Used in Prior Housing Element	0	0.04707247	0	0.04707247	1	3*	3*	030B205	84	Wilmington - Harbor City			Moderate
LOS ANGELES	906 N LAGOON AVE	90744	7416029028	Low Medium II Residential	[Q]RD1.5-1XL-O-CUGU	0	29	0.120275272	Residential - Single Family Residence	YES - Current	NO - Privately-Owned	Available	Not Used in Prior Housing Element	0	0.04707247	0	0.04707247	1	3*	3*	030B205	110	Wilmington - Harbor City			Moderate
LOS ANGELES	900 N LAGOON AVE	90744	7416029029	Low Medium II Residential	[Q]RD1.5-1XL-O-CUGU	0	29	0.120262855	Residential - Single Family Residence	YES - Current	NO - Privately-Owned	Available	Not Used in Prior Housing Element	0	0.04707247	0	0.04707247	1	3*	3*	030B205	132	Wilmington - Harbor City			Moderate
LOS ANGELES	848 N LAGOON AVE	90744	7416029030	Low Medium II Residential	[Q]RD1.5-1XL-O-CUGU	0	29	0.120263166	Residential - Single Family Residence	YES - Current	NO - Privately-Owned	Available	Not Used in Prior Housing Element	0	0.04707247	0	0.04707247	1	3*	3*	030B205	163	Wilmington - Harbor City			Moderate
LOS ANGELES	822 N LAGOON AVE	90744	7416029033	Low Medium II Residential	[Q]RD1.5-1XL-O-CUGU	0	29	0.120261654	Residential - Single Family Residence	YES - Current	NO - Privately-Owned	Available	Not Used in Prior Housing Element	0	0.04707247	0	0.04707247	1	3*	3*	030B205	312	Wilmington - Harbor City			Moderate
LOS ANGELES	826 N LAGOON AVE	90744	7416029034	Low Medium II Residential	[Q]RD1.5-1XL-O-CUGU	0	29	0.120263178	Residential - Double, Duplex, or Two Units - 4 Stories or Less	YES - Current	NO - Privately-Owned	Available	Not Used in Prior Housing Element	0	0.011380173	0	0.011380173	2	3*	3*	030B205	290	Wilmington - Harbor City			Moderate
LOS ANGELES	828 N LAGOON AVE	90744	7416029035	Low Medium II Residential	[Q]RD1.5-1XL-O-CUGU	0	29	0.12026095	Residential - Double, Duplex, or Two Units - 4 Stories or Less	YES - Current	NO - Privately-Owned	Available	Not Used in Prior Housing Element	0	0.011380173	0	0.011380173	2	3*	3*	030B205	263	Wilmington - Harbor City			Moderate
LOS ANGELES	832 N LAGOON AVE	90744	7416029036	Low Medium II Residential	[Q]RD1.5-1XL-O-CUGU	0	29	0.120263582	Residential - Single Family Residence	YES - Current	NO - Privately-Owned	Available	Not Used in Prior Housing Element	0	0.012583664	0	0.012583664	1	3*	3*	030B205	231	Wilmington - Harbor City			Moderate
LOS ANGELES	838 N LAGOON AVE	90744	7416029037	Low Medium II Residential	[Q]RD1.5-1XL-O-CUGU	0	29	0.120263393	Residential - Single Family Residence	YES - Current	NO - Privately-Owned	Available	Not Used in Prior Housing Element	0	0.012583664	0	0.012583664	1	3*	3*	030B205	208	Wilmington - Harbor City			Moderate
LOS ANGELES	842 N LAGOON AVE	90744	7416029038	Low Medium II Residential	[Q]RD2-1XL-O-CUGU	0	21	0.120263166	Residential - Single Family Residence	YES - Current	NO - Privately-Owned	Available	Not Used in Prior Housing Element	0	0.019676566	0	0.019676566	1	3*	3*	030B205	188	Wilmington - Harbor City			Moderate
LOS ANGELES	928 N ISLAND AVE	90744	7416029039	Low Medium II Residential	[Q]RD2-1XL-O-CUGU	0	21	0.120193887	Institutional - Church - One Story	YES - Current	NO - Privately-Owned	Available	Not Used in Prior Housing Element	0	0	0.001478871	0.001478871	2	2*	2*	033B205	1309	Wilmington - Harbor City			Above Moderate
LOS ANGELES	932 N LAGOON AVE	90744	7416029039	Low Medium II Residential	[Q]RD2-1XL-O-CUGU	0	21	0.120193887	Institutional - Church - One Story	YES - Current	NO - Privately-Owned	Available	Not Used in Prior Housing Element	0	0	0.001478871	0.001478871	2	2*	2*	033B205	1283	Wilmington - Harbor City			Above Moderate
LOS ANGELES	936 N LAGOON AVE	90744	7416029039	Low Medium II Residential	[Q]RD2-1XL-O-CUGU	0	21	0.120192388	Institutional - Church - One Story	YES - Current	NO - Privately-Owned	Available	Not Used in Prior Housing Element	0	0	0.001478871	0.001478871	2	2*	2*	033B205	1253	Wilmington - Harbor City			Above Moderate
LOS ANGELES	407 W ANAHEIM ST	90744	7416029047	General Commercial	[Q]C2-1VL-O-CUGU	0	29	0.152748198	Commercial - Supermarket - Supermarket - 12,000 SF or More - One Story	YES - Current	NO - Privately-Owned	Available	Not Used in Prior Housing Element	0	0.018368697	0	0.018368697	0	0	0	030B205	341	Wilmington - Harbor City			Moderate
LOS ANGELES	413 W ANAHEIM ST	90744	7416029047	General Commercial	[Q]C2-1VL-O-CUGU	0	29	0.152690227	Commercial - Supermarket - Supermarket - 12,000 SF or More - One Story	YES - Current	NO - Privately-Owned	Available	Not Used in Prior Housing Element	0	0.018368697	0	0.018368697	0	0	0	030B205	346	Wilmington - Harbor City			Moderate
LOS ANGELES	425 W ANAHEIM ST	90744	7416029047	General Commercial	[Q]C2-1VL-O-CUGU	0	29	0.15800786	Commercial - Supermarket - Supermarket - 12,000 SF or More - One Story	YES - Current	NO - Privately-Owned	Available	Not Used in Prior Housing Element	0	0.018200284	0	0.018200284	0	0	0	030B205	351	Wilmington - Harbor City			Moderate
LOS ANGELES	811 N ISLAND AVE	90744	7416029047	General Commercial	[Q]C2-1VL-O-CUGU	0	29	0.135577145	Commercial - Supermarket - Supermarket - 12,000 SF or More - One Story	YES - Current	NO - Privately-Owned	Available	Not Used in Prior Housing Element	0	0.014784254	0	0.014784254	0	0	0	030B205	339	Wilmington - Harbor City			Moderate
LOS ANGELES			7416029047	General Commercial	[Q]C2-1VL-O-CUGU	0	29	0.159952549	Commercial - Supermarket - Supermarket - 12,000 SF or More - One Story	YES - Current	NO - Privately-Owned	Available	Not Used in Prior Housing Element	0	0.018090351	0	0.018090351	0	0	0	030B205	348	Wilmington - Harbor City			Moderate
LOS ANGELES	937 N FRIES AVE	90744	7416030001	Low Medium II Residential	[Q]RD2-1XL-O-CUGU	0	21	0.095845755	Residential - Double, Duplex, or Two Units - 4 Stories or Less	YES - Current	NO - Privately-Owned	Available	Not Used in Prior Housing Element	0	0	0.073886713	0.073886713	2	2*	2*	033B205	1311	Wilmington - Harbor City	Yes		Above Moderate
LOS ANGELES	963 N FRIES AVE	90744	7416030007	Low Medium II Residential	[Q]RD2-1XL-O-CUGU	0	21	0.072322781	Residential - Single Family Residence	YES - Current	NO - Privately-Owned	Available	Not Used in Prior Housing Element	0	0	0.019140109	0.019140109	1	1*	1*	033B205	1195	Wilmington - Harbor City			Above Moderate
LOS ANGELES	312 W OPP ST	90744	7416030008	Low Medium II Residential	[Q]RD2-1XL-O-CUGU	0	21	0.099874189	Residential - Double, Duplex, or Two Units - 4 Stories or Less	YES - Current	NO - Privately-Owned	Available	Not Used in Prior Housing Element	0	0	0.073886713	0.073886713	2	2*	2*	033B205	1197	Wilmington - Harbor City	Yes		Above Moderate
LOS ANGELES	330 W OPP ST	90744	7416030012	Low Medium II Residential	[Q]RD2-1XL-O-CUGU	0	21	0.171783936	Residential - Single Family Residence - Vacant Land	YES - Current	NO - Privately-Owned	Available	Not Used in Prior Housing Element	0	0.044827288	0	0.044827288	0	3*	3*	033B205	1203	Wilmington - Harbor City			Moderate
LOS ANGELES	334 W OPP ST	90744	7416030013	Low Medium II Residential	[Q]RD2-1XL-O-CUGU	0	21	0.171782842	Residential - Single Family Residence - Vacant Land	YES - Current	NO - Privately-Owned	Available	Not Used in Prior Housing Element	0	0.044827288	0	0.044827288	0	3*	3*	033B205	1206	Wilmington - Harbor City			Moderate
LOS ANGELES	333 W ROSS PL	90744	7416030017	Low Medium II Residential	[Q]RD2-1XL-O-CUGU	0	21	0.171818157	Residential - Single Family Residence	YES - Current	NO - Privately-Owned	Available	Not Used in Prior Housing Element	0	0.0192029	0	0.0192029	1	3*	3*	033B205	1269	Wilmington - Harbor City			Moderate
LOS ANGELES	930 N ISLAND AVE	90744	7416030025	Low Medium II Residential	[Q]RD2-1XL-O-CUGU	0	21	0.068877902	Residential - Single Family Residence	YES - Current	NO - Privately-Owned	Available	Not Used in Prior Housing Element	0	0	0.008802394	0.008802394	1	1*	1*	033B205	1272	Wilmington - Harbor City			Above Moderate
LOS ANGELES			7416030025	Low Medium II Residential	[Q]RD2-1XL-O-CUGU	0	21	0.068878761	Residential - Single Family Residence	YES - Current	NO - Privately-Owned	Available	Not Used in Prior Housing Element	0	0	0.008802394	0.008802394	1	1*	1*	033B205	1270	Wilmington - Harbor City			Above Moderate
LOS ANGELES	319 W ROSS PL	90744	7416030027	Low Medium II Residential	[Q]RD2-1XL-O-CUGU	0	21	0.205323735	Residential - Four Units (Any Combination) - 4 Stories or Less	YES - Current	NO - Privately-Owned	Available	Not Used in Prior Housing Element	0	0.068345881	0	0.068345881	4	0	0	033B205	1261	Wilmington - Harbor City	Yes		Moderate
LOS ANGELES	301 W ANAHEIM ST	90744	7416031001	General Commercial	[Q]C2-1VL-O-CUGU	0	108	0.189231589	Commercial - Service Station - Full Service - No Additional Services	YES - Current	NO - Privately-Owned	Available	Not Used in Prior Housing Element	0.029636171	0	0	0.029636171	0	0	0	030B205	316	Wilmington - Harbor City			Lower
LOS ANGELES	305 W ANAHEIM ST	90744	7416031001	General Commercial	[Q]C2-1VL-O-CUGU	0	108	0.172507461	Commercial - Service Station - Full Service - No Additional Services	YES - Current	NO - Privately-Owned	Available	Not Used in Prior Housing Element	0.027333825	0	0	0.027333825	0	0	0	030B205	320	Wilmington - Harbor City			Lower
LOS ANGELES	313 W ANAHEIM ST	90744	7416031002	General Commercial	[Q]C2-1VL-O-CUGU	0	108	0.172508777	Commercial - Store - One Story	YES - Current	NO - Privately-Owned	Available	Not Used in Prior Housing Element	0.063348862	0	0	0.063348862	0	0	0	030B205	323	Wilmington - Harbor City			Lower
LOS ANGELES	346 W I ST	90744	7416031009	Low Medium II Residential	[Q]RD1.5-1XL-O-CUGU	0	29	0.172399502	Residential - Four Units (Any Combination) - 4 Stories or Less	YES - Current	NO - Privately-Owned	Available	Not Used in Prior Housing Element	0	0.077817386	0	0.077817386	4	0	0	030B205	254	Wilmington - Harbor City	Yes		Moderate
LOS ANGELES	334 W I ST	90744	7416031011	Low Medium II Residential	[Q]RD1.5-1XL-O-CUGU	0	29	0.172514184	Residential - Double, Duplex, or Two Units - 4 Stories or Less	YES - Current	NO - Privately-Owned	Available	Not Used in Prior Housing Element	0	0.109155977	0	0.109155977	2	0	0	030B205	249	Wilmington - Harbor City	Yes		Moderate
LOS ANGELES	328 W I ST	90744	7416031012	Low Medium II Residential	[Q]RD1.5-1XL-O-CUGU	0	29	0.172513109	Residential - Five or More Units or Apartments (Any Combination) - 4 Stories or Less	YES - Current	NO - Privately-Owned	Available	Not Used in Prior Housing Element	0	0.007847516	0	0.007847516	6	0	0	030B205	248	Wilmington - Harbor City	Yes		Moderate
LOS ANGELES	326 W I ST	90744	7416031013	Low Medium II Residential	[Q]RD1.5-1XL-O-CUGU	0	29	0.172511507	Residential - Three Units (Any Combination) - 4 Stories or Less	YES - Current	NO - Privately-Owned	Available	Not Used in Prior Housing Element	0	0.136912763	0	0.136912763	3	0	0	030B205	245	Wilmington - Harbor City			Moderate
LOS ANGELES	318 W I ST	90744	7416031014	Low Medium II Residential	[Q]RD1.5-1XL-O-CUGU	0	29	0.189753647	Residential - Four Units (Any Combination) - 4 Stories or Less	YES - Current	NO - Privately-Owned	Available	Not Used in Prior Housing Element	0	0.015429896	4	0	0	030B205	240	Wilmington - Harbor City			Moderate
LOS ANGELES			7416031016	Low Medium II Residential	[Q]RD1.5-1XL-O-CUGU	0	29	0.172472663	Residential - Single Family Residence - Vacant Land	YES - Current	NO - Privately-Owned	Available	Not Used in Prior Housing Element	0	0.165891874	0	0.165891874	0	0	0	030B205	265	Wilmington - Harbor City			Moderate
LOS ANGELES	911 N FRIES AVE	90744	7416031020	Low Medium II Residential	[Q]RD1.5-1XL-O-CUGU	0	29	0.172169544	Residential - Four Units (Any Combination) - 4 Stories or Less	YES - Current	NO - Privately-Owned	Available	Not Used in Prior Housing Element	0	0.041056058	0	0.041056058	4	0	0	030B205	135	Wilmington - Harbor City			Moderate
LOS ANGELES	917 N FRIES AVE	90744	7416031021	Low Medium II Residential	[Q]RD1.5-1XL-O-CUGU	0	29	0.17224374	Residential - Five or More Units or Apartments (Any Combination) - 4 Stories or Less	YES - Current	NO - Privately-Owned	Available	Not Used in Prior Housing Element	0	0.010966865	0	0.010966865	5	0	0	030B205	113	Wilmington - Harbor City			Moderate
LOS ANGELES	328 W ROSS PL	90744	7416031026	Low Medium II Residential	[Q]RD1.5-1XL-O-CUGU	0	29	0.086089962	Residential - Single Family Residence	YES - Current	NO - Privately-Owned	Available	Not Used in Prior Housing Element	0	0	0.007920148	0.007920148	2	2*	2*	030B205	61	Wilmington - Harbor City			Above Moderate
LOS ANGELES	332 W ROSS PL	90744	7416031027	Low Medium II Residential	[Q]RD1.5-1XL-O-CUGU	0	29	0.172183146	Residential - Five or More Units or Apartments (Any Combination) - 4 Stories or Less	YES - Current	NO - Privately-Owned	Available	Not Used in Prior Housing Element	0	0.081675136	5	0	0	030B205	64	Wilmington - Harbor City	Yes		Moderate
LOS ANGELES	338 W ROSS PL	90744	7416031028	Low Medium II Residential	[Q]RD1.5-1XL-O-CUGU	0	29	0.172184668	Residential - Single Family Residence	YES - Current	NO - Privately-Owned	Available	Not Used in Prior Housing Element	0	0.173304629	0	0.173304629	1	0	0	030B205	68	Wilmington - Harbor City			Moderate
LOS ANGELES	908 N ISLAND AVE	90744	7416031029	Low Medium II Residential	[Q]RD1.5-1XL

LOS ANGELES	327 W I ST	90744	7416031034	Low Medium II Residential	[Q]RD1.5-1XL-O-CUGU	0	29	0.172180855	Residential - Four Units (Any Combination) - 4 Stories or Less	YES - Current	NO - Privately-Owned	Available	Not Used in Prior Housing Element	0	0.022806504	0	0.022806504	4	0	0	0308205	143	Wilmington - Harbor City	Yes	Moderate						
LOS ANGELES	323 W I ST	90744	7416031035	Low Medium II Residential	[Q]RD1.5-1XL-O-CUGU	0	29	0.172178747	Residential - Four Units (Any Combination) - 4 Stories or Less	YES - Current	NO - Privately-Owned	Available	Not Used in Prior Housing Element	0	0.022806504	0	0.022806504	4	0	0	0308205	141	Wilmington - Harbor City	Yes	Moderate						
LOS ANGELES	317 W ANAHEIM ST	90744	7416031037	General Commercial	[Q]C2-1VL-O-CUGU	0	108	0.172715354	Commercial - Store - One Story	YES - Current	NO - Privately-Owned	Available	Not Used in Prior Housing Element	0.027333825	0	0	0.027333825	0	0	0	0308205	325	Wilmington - Harbor City			Lower					
LOS ANGELES	327 W ANAHEIM ST	90744	7416031037	General Commercial	[Q]C2-1VL-O-CUGU	0	108	0.172513336	Commercial - Store - One Story	YES - Current	NO - Privately-Owned	Available	Not Used in Prior Housing Element	0.027333825	0	0	0.027333825	0	0	0	0308205	331	Wilmington - Harbor City			Lower					
LOS ANGELES	329 W ANAHEIM ST	90744	7416031037	General Commercial	[Q]C2-1VL-O-CUGU	0	108	0.172513545	Commercial - Store - One Story	YES - Current	NO - Privately-Owned	Available	Not Used in Prior Housing Element	0.027333825	0	0	0.027333825	0	0	0	0308205	332	Wilmington - Harbor City			Lower					
LOS ANGELES			7416031037	General Commercial	[Q]C2-1VL-O-CUGU	0	108	0.172304222	Commercial - Store - One Story	YES - Current	NO - Privately-Owned	Available	Not Used in Prior Housing Element	0.027333825	0	0	0.027333825	0	0	0	0308205	328	Wilmington - Harbor City			Lower					
LOS ANGELES	339 W ANAHEIM ST	90744	7416031038	General Commercial	[Q]C2-1VL-O-CUGU	0	108	0.188920274	Commercial - Bank, Savings and Loan - One Story	YES - Current	NO - Privately-Owned	Available	Not Used in Prior Housing Element	0.029636171	0	0	0.029636171	0	0	0	0308205	336	Wilmington - Harbor City			Lower					
LOS ANGELES			7416031038	General Commercial	[Q]C2-1VL-O-CUGU	0	108	0.172515888	Commercial - Bank, Savings and Loan - One Story	YES - Current	NO - Privately-Owned	Available	Not Used in Prior Housing Element	0.027333825	0	0	0.027333825	0	0	0	0308205	334	Wilmington - Harbor City			Lower					
LOS ANGELES	827 N FRIES AVE	90744	7416031039	Low Medium II Residential	[Q]RD1.5-1XL-O-CUGU	0	29	0.165576019	Residential - Single Family Residence - Vacant Land	YES - Current	NO - Privately-Owned	Available	Not Used in Prior Housing Element	0	0.166875935	0	0.166875935	0	0	0	0308205	233	Wilmington - Harbor City			Moderate					
LOS ANGELES	951 N MARINE AVE	90744	7416032001	Low Medium II Residential	[Q]RD1.5-1XL-O-CUGU	0	29	0.137180686	Residential - Single Family Residence	YES - Current	NO - Privately-Owned	Available	Not Used in Prior Housing Element	0	0.0192029	0	0.0192029	1	3*	3*	0338205	1188	Wilmington - Harbor City			Moderate					
LOS ANGELES	947 N MARINE AVE	90744	7416032002	Low Medium II Residential	[Q]RD1.5-1XL-O-CUGU	0	29	0.137186172	Residential - Double, Duplex, or Two Units - 4 Stories or Less - Pool	YES - Current	NO - Privately-Owned	Available	Not Used in Prior Housing Element	0	0.026094356	0	0.026094356	2	3*	3*	0338205	1210	Wilmington - Harbor City	Yes		Moderate					
LOS ANGELES	941 N MARINE AVE	90744	7416032003	Low Medium II Residential	[Q]RD1.5-1XL-O-CUGU	0	29	0.153559786	Residential - Single Family Residence	YES - Current	NO - Privately-Owned	Available	Not Used in Prior Housing Element	0	0.075758773	0	0.075758773	1	0	0	0338205	1224	Wilmington - Harbor City			Moderate					
LOS ANGELES	939 N MARINE AVE	90744	7416032004	Low Medium II Residential	[Q]RD1.5-1XL-O-CUGU	0	29	0.153563909	Residential - Double, Duplex, or Two Units - 4 Stories or Less	YES - Current	NO - Privately-Owned	Available	Not Used in Prior Housing Element	0	0.102638113	0	0.102638113	2	0	0	0338205	1242	Wilmington - Harbor City	Yes		Moderate					
LOS ANGELES	933 N MARINE AVE	90744	7416032005	Low Medium II Residential	[Q]RD1.5-1XL-O-CUGU	0	29	0.153569918	Residential - Single Family Residence	YES - Current	NO - Privately-Owned	Available	Not Used in Prior Housing Element	0	0.173304629	0	0.173304629	1	0	0	0338205	1273	Wilmington - Harbor City			Moderate					
LOS ANGELES	927 N MARINE AVE	90744	7416032006	Low Medium II Residential	[Q]RD1.5-1XL-O-CUGU	0	29	0.153575584	Residential - Single Family Residence - Vacant Land	YES - Current	NO - Privately-Owned	Available	Not Used in Prior Housing Element	0	0.166875935	0	0.166875935	0	0	0	0338205	1296	Wilmington - Harbor City			Moderate					
LOS ANGELES	921 N MARINE AVE	90744	7416032007	Low Medium II Residential	[Q]RD1.5-1XL-O-CUGU	0	29	0.152834012	Residential - Single Family Residence - Vacant Land	YES - Current	NO - Privately-Owned	Available	Not Used in Prior Housing Element	0	0.12628718	0	0.12628718	0	0	0	0338205	1325	Wilmington - Harbor City			Moderate					
LOS ANGELES	917 N MARINE AVE	90744	7416032008	Low Medium II Residential	[Q]RD1.5-1XL-O-CUGU	0	29	0.153828018	Residential - Single Family Residence	YES - Current	NO - Privately-Owned	Available	Not Used in Prior Housing Element	0	0.173304629	0	0.173304629	1	0	0	0308205	34	Wilmington - Harbor City			Moderate					
LOS ANGELES	907 N MARINE AVE	90744	7416032010	Low Medium II Residential	[Q]RD1.5-1XL-O-CUGU	0	29	0.15382727	Residential - Double, Duplex, or Two Units - 4 Stories or Less	YES - Current	NO - Privately-Owned	Available	Not Used in Prior Housing Element	0	0.102638113	0	0.102638113	2	0	0	0308205	101	Wilmington - Harbor City	Yes		Moderate					
LOS ANGELES	903 N MARINE AVE	90744	7416032011	Low Medium II Residential	[Q]RD1.5-1XL-O-CUGU	0	29	0.153828982	Residential - Double, Duplex, or Two Units - 4 Stories or Less	YES - Current	NO - Privately-Owned	Available	Not Used in Prior Housing Element	0	0.141751575	0	0.141751575	2	0	0	0308205	125	Wilmington - Harbor City			Moderate					
LOS ANGELES	206 W I ST	90744	7416032012	Low Medium II Residential	[Q]RD1.5-1XL-O-CUGU	0	29	0.138877114	Residential - Four Units (Any Combination) - 4 Stories or Less	YES - Current	NO - Privately-Owned	Available	Not Used in Prior Housing Element	0	0.051729695	0	0.051729695	4	0	0	0308205	185	Wilmington - Harbor City	Yes		Moderate					
LOS ANGELES	833 N MARINE AVE	90744	7416032013	Low Medium II Residential	[Q]RD1.5-1XL-O-CUGU	0	29	0.139062115	Residential - Three Units (Any Combination) - 4 Stories or Less	YES - Current	NO - Privately-Owned	Available	Not Used in Prior Housing Element	0	0.063408548	0	0.063408548	3	0	0	0308205	200	Wilmington - Harbor City	Yes		Moderate					
LOS ANGELES	821 N MARINE AVE	90744	7416032015	Low Medium II Residential	[Q]RD1.5-1XL-O-CUGU	0	29	0.153982612	Residential - Double, Duplex, or Two Units - 4 Stories or Less	YES - Current	NO - Privately-Owned	Available	Not Used in Prior Housing Element	0	0.06178937	0	0.06178937	2	0	0	0308205	256	Wilmington - Harbor City			Moderate					
LOS ANGELES	828 N FRIES AVE	90744	7416032025	Low Medium II Residential	[Q]RD1.5-1XL-O-CUGU	0	29	0.166333446	Residential - Four Units (Any Combination) - 4 Stories or Less	YES - Current	NO - Privately-Owned	Available	Not Used in Prior Housing Element	0	0.068345881	0	0.068345881	4	0	0	0308205	224	Wilmington - Harbor City	Yes		Moderate					
LOS ANGELES	834 N FRIES AVE	90744	7416032026	Low Medium II Residential	[Q]RD1.5-1XL-O-CUGU	0	29	0.166339709	Residential - Four Units (Any Combination) - 4 Stories or Less	YES - Current	NO - Privately-Owned	Available	Not Used in Prior Housing Element	0	0.068345881	0	0.068345881	4	0	0	0308205	202	Wilmington - Harbor City	Yes		Moderate					
LOS ANGELES	902 N FRIES AVE	90744	7416032027	Low Medium II Residential	[Q]RD1.5-1XL-O-CUGU	0	29	0.16634606	Residential - Four Units (Any Combination) - 4 Stories or Less - Vacant Land	YES - Current	NO - Privately-Owned	Available	Not Used in Prior Housing Element	0	0.166875935	0	0.166875935	0	0	0	0308205	184	Wilmington - Harbor City			Moderate					
LOS ANGELES			7416032030	Low Medium II Residential	[Q]RD1.5-1XL-O-CUGU	0	29	0.166366505	Residential - Three Units (Any Combination) - 4 Stories or Less	YES - Current	NO - Privately-Owned	Available	Not Used in Prior Housing Element	0	0.050375313	0	0.050375313	3	0	0	0308205	105	Wilmington - Harbor City			Moderate					
LOS ANGELES	922 N FRIES AVE	90744	7416032031	Low Medium II Residential	[Q]RD1.5-1XL-O-CUGU	0	29	0.166371548	Residential - Three Units (Any Combination) - 4 Stories or Less	YES - Current	NO - Privately-Owned	Available	Not Used in Prior Housing Element	0	0.050375313	0	0.050375313	3	0	0	0308205	77	Wilmington - Harbor City			Moderate					
LOS ANGELES	928 N FRIES AVE	90744	7416032032	Low Medium II Residential	[Q]RD1.5-1XL-O-CUGU	0	29	0.166378695	Residential - Double, Duplex, or Two Units - 4 Stories or Less	YES - Current	NO - Privately-Owned	Available	Not Used in Prior Housing Element	0	0.102638113	0	0.102638113	2	0	0	0308205	42	Wilmington - Harbor City	Yes		Moderate					
LOS ANGELES	932 N FRIES AVE	90744	7416032033	Low Medium II Residential	[Q]RD1.5-1XL-O-CUGU	0	29	0.166454724	Residential - Three Units (Any Combination) - 4 Stories or Less	YES - Current	NO - Privately-Owned	Available	Not Used in Prior Housing Element	0	0.036328903	0	0.036328903	3	0	0	0338205	1328	Wilmington - Harbor City	Yes		Moderate					
LOS ANGELES	934 N FRIES AVE	90744	7416032034	Low Medium II Residential	[Q]RD2-1XL-O-CUGU	0	21	0.166514029	Residential - Double, Duplex, or Two Units - 4 Stories or Less	YES - Current	NO - Privately-Owned	Available	Not Used in Prior Housing Element	0	0.011380173	0	0.011380173	2	3*	3*	0338205	1304	Wilmington - Harbor City			Moderate					
LOS ANGELES	942 N FRIES AVE	90744	7416032035	Low Medium II Residential	[Q]RD2-1XL-O-CUGU	0	21	0.166515338	Residential - Double, Duplex, or Two Units - 4 Stories or Less	YES - Current	NO - Privately-Owned	Available	Not Used in Prior Housing Element	0	0.017149904	0	0.017149904	2	3*	3*	0338205	1278	Wilmington - Harbor City	Yes		Moderate					
LOS ANGELES	948 N FRIES AVE	90744	7416032036	Low Medium II Residential	[Q]RD2-1XL-O-CUGU	0	21	0.153193408	Residential - Single Family Residence	YES - Current	NO - Privately-Owned	Available	Not Used in Prior Housing Element	0	0.04707247	0	0.04707247	1	3*	3*	0338205	1250	Wilmington - Harbor City			Moderate					
LOS ANGELES	952 N FRIES AVE	90744	7416032037	Low Medium II Residential	[Q]RD2-1XL-O-CUGU	0	21	0.166513984	Residential - Double, Duplex, or Two Units - 4 Stories or Less	YES - Current	NO - Privately-Owned	Available	Not Used in Prior Housing Element	0	0.066480076	0	0.066480076	2	3*	3*	0338205	1227	Wilmington - Harbor City	Yes		Moderate					
LOS ANGELES			7416032039	Low Medium II Residential	[Q]RD2-1XL-O-CUGU	0	21	0.001716839	Residential - Single Family Residence - Vacant Land	YES - Current	NO - Privately-Owned	Available	Not Used in Prior Housing Element	0	0	0.020472424	0.020472424	0	0	0	0338205	1212	Wilmington - Harbor City			Above Moderate					
LOS ANGELES			7416032039	Low Medium II Residential	[Q]RD2-1XL-O-CUGU	0	21	0.013672302	Residential - Single Family Residence - Vacant Land	YES - Current	NO - Privately-Owned	Available	Not Used in Prior Housing Element	0	0	0.020472424	0.020472424	0	0	0	0338205	1193	Wilmington - Harbor City			Above Moderate					
LOS ANGELES	203 W G ST	90744	7416033015	Community Commercial	[Q]C2-1VL-CUGU	0	29	0.087826488	Commercial - Store Combination - Store and Residential Combination - One Story	YES - Current	NO - Privately-Owned	Available	Not Used in Prior Housing Element	0	0.015635211	0	0.015635211	1	0	0	0308205	564	Wilmington - Harbor City	Yes		Moderate					
LOS ANGELES	207 W G ST	90744	7416033016	Community Commercial	[Q]C2-1VL-CUGU	0	29	0.106445046	Commercial - Professional Building - One Story	YES - Current	NO - Privately-Owned	Available	Not Used in Prior Housing Element	0	0.034770617	0	0.034770617	0	0	0	0308205	565	Wilmington - Harbor City			Moderate					
LOS ANGELES	721 N MARINE AVE	90744	7416033028	Community Commercial	[Q]C2-1VL-CUGU	0	29	0.203036031	Industrial - Light Manufacturing - One Story	YES - Current	NO - Privately-Owned	Available	Not Used in Prior Housing Element	0	0.069202035	0	0.069202035	0	0	0	0308205	513	Wilmington - Harbor City			Moderate					
LOS ANGELES	715 N MARINE AVE	90744	7416033029	Community Commercial	[Q]C2-1VL-CUGU	0	29	0.203037561	Residential - Double, Duplex, or Two Units - 4 Stories or Less	YES - Current	NO - Privately-Owned	Available	Not Used in Prior Housing Element	0	0.1117008	0	0.1117008	2	0	0	0308205	537	Wilmington - Harbor City			Moderate					
LOS ANGELES	336 W ANAHEIM ST	90744	7416033041	General Commercial	[Q]C2-1VL-O-CUGU	0	29	0.213282136	Commercial - Supermarket - Supermarket - 12,000 SF or More - One Story	YES - Current	NO - Privately-Owned	Available	Not Used in Prior Housing Element	0	0.006877989	0	0.006877989	1	0	0	0308205	429	Wilmington - Harbor City			Moderate					
LOS ANGELES	716 N ISLAND AVE	90744	7416033041	General Commercial	[Q]C2-1VL-O-CUGU	0	29	0.424671969	Commercial - Supermarket - Supermarket - 12,000 SF or More - One Story	YES - Current	NO - Privately-Owned	Available	Not Used in Prior Housing Element	0	0.010889923	0	0.010889923	1	0	0	0308205	525	Wilmington - Harbor City			Moderate					
LOS ANGELES	728 N ISLAND AVE	90744	7416033041	General Commercial	[Q]C2-1VL-O-CUGU	0	29	0.424662523	Commercial - Supermarket - Supermarket - 12,000 SF or More - One Story	YES - Current	NO - Privately-Owned	Available	Not Used in Prior Housing Element	0	0.010889923	0	0.010889923	1	0	0	0308205	486	Wilmington - Harbor City			Moderate					
LOS ANGELES	738 N ISLAND AVE	90744	7416033041	General Commercial	[Q]C2-1VL-O-CUGU	0	29	0.212959893	Commercial - Supermarket - Supermarket - 12,000 SF or More - One Story	YES - Current	NO - Privately-Owned	Available	Not Used in Prior Housing Element	0	0.006877989	0	0.006877989	1	0	0	0308205	430	Wilmington - Harbor City			Moderate					
LOS ANGELES			7416033041	Limited Manufacturing, General Commercial	[Q]C2-1VL-O-CUGU	0	29	0.102357407	Commercial - Supermarket - Supermarket - 12,000 SF or More - One Story	YES - Current	NO - Privately-Owned	Available	Not Used in Prior Housing Element	0	0.003723087	0	0.003723087	1	0	0	0308205	433	Wilmington - Harbor City			Moderate					
LOS ANGELES			7416033041	General Commercial	[Q]C2-1VL-O-CUGU	0	29	0.212889615	Commercial - Supermarket - Supermarket - 12,000 SF or More - One Story	YES - Current	NO - Privately-Owned	Available	Not Used in Prior Housing Element	0	0.006877989	0	0.006877989	1	0	0	0308205	427	Wilmington - Harbor City			Moderate					
LOS ANGELES			7416033041	General Commercial	[Q]C2-1VL-O-CUGU	0	29	0.212895937	Commercial - Supermarket - Supermarket - 12,000 SF or More - One Story	YES - Current	NO - Privately-Owned	Available	Not Used in Prior Housing Element	0	0.006877989	0	0.006877989	1	0	0	0308205	428	Wilmington - Harbor City			Moderate					
LOS ANGELES	329 W F ST	90744	7416034002	Low Medium II Residential	[Q]RD1.5-1XL-O-CUGU	0	29	0.13304292	Residential - Single Family Residence	YES - Current	NO - Privately-Owned	Available	Not Used in Prior Housing Element	0	0.0192029	0	0.0192029	1	3*	3*	0308205	820	Wilmington - Harbor City			Above Moderate					
LOS ANGELES	325 W F ST	90744	7416034004	Low Medium II Residential	[Q]RD1.5-1XL-O-CUGU	0	29	0.079817099	Residential - Single Family Residence	YES - Current	NO - Privately-Owned	Available	Not Used in Prior Housing Element	0	0	0.03222231	0.03222231	1	2*	2*	0308205	819	Wilmington - Harbor City			Above Moderate					
LOS ANGELES			7416034004	Low Medium II Residential	[Q]RD1.5-1XL-O-CUGU	0	29	0.053654942	Residential - Single Family Residence	YES - Current	NO - Privately-Owned	Available	Not Used in Prior Housing Element	0	0	0.021587224	0.021587224	1	1*	1*	0308205	818	Wilmington - Harbor City			Above Moderate					
LOS ANGELES	321 W F ST	90744	7416034005	Low Medium II Residential	[Q]RD1.5-1XL-O-CUGU	0	29	0.138300473	Residential - Single Family Residence	YES - Current	NO - Privately-Owned	Available	Not Used in Prior Housing Element	0	0.131151018	0	0.131151018	1	0	0	0308205	816	Wilmington - Harbor City			Moderate					
LOS ANGELES			7416034006	Low Medium II Residential	[Q]RD1.5-1XL-O-CUGU	0	29	0.02135297	Residential - Four Units (Any Combination) - 4 Stories or Less - Vacant Land	YES - Current	NO - Privately-Owned	Available	Not Used in Prior Housing Element	0	0	0.020472424	0.020472424	0	0	0	0308205	1430	Wilmington - Harbor City			Above Moderate					
LOS ANGELES	628 N ISLAND AVE	90744	7416034007	Low Medium II Residential	[Q]RD1.5-1XL-O-CUGU	0	29	0.424703813	Commercial - Parking Lot (Commercial Use Property) - Lots - Patron or Employee - One Story	YES - Current	NO - Privately-Owned	Available	Not Used in Prior Housing Element	0	0.00452375	0	0.00452375	1	0	0	0308205	711	Wilmington - Harbor City			Moderate					
LOS ANGELES	624 N ISLAND AVE	90744	7416034009	Low Medium II Residential	[Q]RD1.5-1XL-O-CUGU	0	29	0.212354947	Residential - Five or More Units or Apartments (Any Combination) - 4 Stories or Less	YES - Current	NO - Privately-Owned	Available	Not Used in Prior Housing Element	0	0.036286467	0	0.036286467	4	0	0	0308205	757	Wilmington - Harbor City	Yes		Moderate					
LOS ANGELES	616 N ISLAND AVE	90744	7416034010	Low Medium II Residential	[Q]RD1.5-1XL-O-CUGU	0	29	0.212357356	Residential - Four Units (Any Combination) - 4 Stories or Less	YES - Current	NO - Privately-Owned	Available	Not Used in Prior Housing Element	0	0.036286467	0	0.036286467	4	0	0	0308205	785	Wilmington - Harbor City	Yes		Moderate					
LOS ANGELES	617 N FRIES AVE	90744	7416034011	Low Medium II Residential	[Q]RD1.5-1XL-O-CUGU	0	29	0.091928866	Commercial - Store - One Story	YES - Current	NO - Privately-Owned	Available	Not Used in Prior Housing Element	0	0	0.014558113	0.014558113	1	2*	2*	0308205	776	Wilmington - Harbor City			Above Moderate					
LOS ANGELES	619 N FRIES AVE	90744	7416034011	Low Medium II Residential	[Q]RD1.5-1XL-O-CUGU	0	29	0.091928508	Commercial - Store - One Story	YES - Current	NO - Privately-Owned	Available	Not Used in Prior Housing Element	0	0	0.014558113	0.014558113	1	2*	2*	0308205	762	Wilmington - Harbor City			Above Moderate					
LOS ANGELES	621 N FRIES AVE	90744	7416034011	Low Medium II Residential	[Q]RD1.5-1XL-O-CUGU	0	29	0.091929035	Commercial - Store - One Story	YES - Current	NO - Privately-Owned	Available	Not Used in Prior Housing Element	0	0	0.014558113	0.014558113	1	2*	2*	0308205	755	Wilmington - Harbor City			Above Moderate					
LOS ANGELES			7416034011	Low Medium II Residential	[Q]RD1.5-1XL-O-CUGU	0	29	0.091929224	Commercial - Store - One Story	YES - Current	NO - Privately-Owned	Available	Not Used in Prior Housing Element	0	0	0.014558113	0.014558113	1	2*	2*	0308205	788	Wilmington - Harbor City			Above Moderate					
LOS ANGELES	609 N FRIES AVE	90744	7416034012	Low Medium II Residential	[Q]RD1.5-1XL-O-CUGU	0	29	0.091931456	Residential - Double, Duplex, or Two Units - 4 Stories or Less	YES - Current	NO - Privately-Owned	Available	Not Used in Prior Housing Element	0	0	0.045899194	0.045899194	2	2*	2*	0308205	815	Wilmington - Harbor City	Yes		Above Moderate					
LOS ANGELES	615 N FRIES AVE	90744	7416034012	Low Medium II Residential	[Q]RD1.5-1XL-O-CUGU	0	29	0.091930991	Residential - Double, Duplex, or Two Units - 4 Stories or Less	YES - Current	NO - Privately-Owned	Available	Not Used in Prior Housing Element	0	0	0.045899194	0.045899194	2	2*	2*	0308205	800	Wilmington - Harbor City	Yes		Above Moderate					
LOS ANGELES	603 N FRIES AVE	90744	7416034013	Low Medium II Residential	[Q]RD1.5-1XL-O-CUGU	0	29	0.115981483	Commercial - Store Combination - Store and Office Combination - One Story	YES - Current	NO - Privately-Owned	Available	Not Used in Prior Housing Element	0	0.022492866	0	0.022492866	0	3*	3*	0308205	851	Wilmington - Harbor City			Moderate					
LOS ANGELES	607 N FRIES AVE	90744	7416034013	Low Medium II Residential	[Q]RD1.5-1XL-O-CUGU	0	29	0.091930656	Commercial - Store Combination - Store and Office Combination - One Story	YES - Current	NO - Privately-Owned	Available	Not Used in Prior Housing Element	0	0	0.015053757	0.015053757	0	2*	2*	0308205	829	Wilmington - Harbor City			Above Moderate					
LOS ANGELES			7416034013	Low Medium II Residential	[Q]RD1.5-1XL-O-CUGU	0	29	0.091932172	Commercial - Store Combination - Store and Office Combination - One Story	YES - Current	NO - Privately-Owned	Available	Not Used in Prior Housing Element	0	0	0.015053757	0.015053757	0	2*	2*	0308205	846	Wilmington - Harbor City			Above Moderate					
LOS ANGELES	200 W G ST	90744	7416034016	Community Commercial	[Q]C2-1VL-CUGU	0	29	0.158915018	Industrial - Warehousing, Distribution, Storage - Warehousing, Distribution, Under 10,000 SF - One Story	YES - Current	NO - Privately-Owned	Available	Not Used in Prior Housing Element	0	0.006159979	0	0.006159979	1	0	0	0308205	652	Wilmington - Harbor City			Moderate					
LOS ANGELES	629 N MARINE AVE	90744	7416034022	Community Commercial	[Q]C2-1VL-CUGU	0	29	0.157125981	Residential - Single Family Residence	YES - Current	NO - Privately-Owned	Available	Not Used in Prior Housing Element	0	0.231271207	0	0.231271207	1	0	0	0308205	699	Wilmington - Harbor City			Moderate					
LOS ANGELES	625 N MARINE AVE	90744	7416034023	Community Commercial	[Q]C2-1VL-CUGU	0	29	0.157101781	Residential - Single Family Residence	YES - Current	NO - Privately-Owned	Available	Not Used in Prior Housing Element	0	0.231271207	0	0.231271207	1	0	0	0308205	729	Wilmington - Harbor City			Moderate					
LOS ANGELES	623 N MARINE AVE	90744	7416034025	Community Commercial	[Q]C2-1VL-CUGU	0	29	0.157077582	Residential - Double, Duplex, or Two Units - 4 Stories or Less	YES - Current	NO - Privately-Owned	Available	Not Used in Prior Housing Element	0	0.149971262	0	0.149971262	2	0	0	0308205	745	Wilmington - Harbor City	Yes		Moderate					
LOS ANGELES	617 N MARINE AVE	90744	7416034027	Community Commercial	[Q]C2-1VL-CUGU	0	29	0.157051263	Industrial - Light Manufacturing - One Story	YES - Current	NO - Privately-Owned	Available	Not Used in Prior Housing Element	0	0.018464709	0	0.018464709	1	0	0	0308205	760	Wilmington - Harbor City			Moderate					
LOS ANGELES	639 N FRIES AVE	90744	7416034033	Low Medium II Residential	[Q]RD1.5-1XL-O-CUGU	0	29	0.212950658	Commercial - Office Building - One Story	YES - Current	NO - Privately-Owned	Available	Not Used in Prior Housing Element	0	0.033516654	0	0.033516654	0	0	0	0308205	655	Wilmington - Harbor City			Moderate					
LOS ANGELES			7416034033	Low Medium II Residential	[Q]RD1.5-1XL-O-CUGU	0	29	0.213211019	Commercial - Office Building - One Story	YES - Current	NO - Privately-Owned	Available	Not Used in Prior Housing Element	0	0.033516654	0	0.033516654	0	0	0	0308205	658	Wilmington - Harbor City			Moderate					
LOS ANGELES			7416034033	Low Medium II Residential	[Q]RD1.5-1XL-O-CUGU	0	29	0.424119981	Commercial - Office Building - One Story	YES - Current	NO - Privately-Owned	Available	Not Used in Prior Housing Element	0	0.052557982	0	0.052557982	0	0	0	0308205	701	Wilmington - Harbor City			Moderate					
LOS ANGELES	639 N MARINE AVE	90744	7416034036	Community Commercial	[Q]C2-1VL-CUGU	0	29	0.157176498	Industrial - Light Manufacturing - One Story	YES - Current	NO - Privately-Owned	Available	Not Used in Prior Housing Element	0	0.006126991	0	0.006126991	2	0	0	0308205	664	Wilmington - Harbor City			Moderate					
LOS ANGELES			7416034036	Community Commercial	[Q]C2-1VL-CUGU	0	29	0.1571523	Industrial - Light Manufacturing - One Story	YES - Current	NO - Privately-Owned	Available	Not Used in Prior Housing Element	0	0.006126991	0	0.006126991	2	0	0	0308205	685	Wilmington - Harbor City			Moderate					
LOS ANGELES	638 N ISLAND AVE	90744	7416034900	Low Medium II Residential	[Q]RD1.5-1XL-O-CUGU	0	29	0.212893396	Miscellaneous - Government Owned Property - Vacant Land	YES - Current	YES - City-Owned	Available	Not Used in Prior Housing Element	0	0.004008032	0	0.004008032	0	0	0	0308205	663	Wilmington - Harbor City			Moderate					
LOS ANGELES			7416034900	Low Medium II Residential	[Q]RD1.5-1XL-O-CUGU	0	29	0.213268532	Miscellaneous - Government Owned Property - Vacant Land	YES - Current	YES - City-Owned	Available	Not Used in Prior Housing Element	0	0.004008032	0	0.004008032	0	0	0	0308205	662	Wilmington - Harbor City			Moderate					
LOS ANGELES	307 N MAR VISTA AVE	90744	7417002021	Neighborhood Commercial	[Q]C2-1VL-O-CUGU	0	29	0.214009997	Commercial - Commercial - Vacant Land	YES - Current	NO - Privately-Owned	Available	Not Used in Prior Housing Element	0	0.044169018	0	0.044169018	0	0	0	0278201	84	Wilmington - Harbor City			Moderate					
LOS ANGELES	302 N FIGUEROA ST	90744	7417002024	Neighborhood Commercial	[Q]C2-1VL-O-CUGU	0	29	0.202154371	Commercial - Commercial - Vacant Land	YES - Current	NO - Privately-Owned	Available	Not Used in Prior Housing Element	0	0.044847004	0	0.044847004	0	0	0	0278201	86	Wilmington - Harbor City			Moderate					
LOS ANGELES	1315 W C ST	90744	7417002025	Neighborhood Commercial	[Q]C2-1VL-O-CUGU	0	29	0.214003499	Commercial - Commercial - Vacant Land	YES - Current	NO - Privately-Owned	Available	Not Used in Prior Housing Element	0	0.044169018	0	0.044169018	0	0

LOS ANGELES			7417004912	Low Residential	R1-1XL-O-CUGU	0	1 unit per lot	0.007347213	Miscellaneous - Government Owned Property	YES - Current	YES - City-Owned	Available	Not Used in Prior Housing Element	0	0	0.00039754	0.00039754	0	0	0	0308201	657	Wilmington - Harbor City			Above Moderate
LOS ANGELES			7417004912	Low Residential	R1-1XL-O-CUGU	0	1 unit per lot	0.010778811	Miscellaneous - Government Owned Property	YES - Current	YES - City-Owned	Available	Not Used in Prior Housing Element	0	0	0.00039754	0.00039754	0	0	0	0308201	793	Wilmington - Harbor City			Above Moderate
LOS ANGELES			7417004912	Low Residential	R1-1XL-O-CUGU	0	1 unit per lot	0.029388514	Miscellaneous - Government Owned Property	YES - Current	YES - City-Owned	Available	Not Used in Prior Housing Element	0	0	0.00039754	0.00039754	0	0	0	0308201	646	Wilmington - Harbor City			Above Moderate
LOS ANGELES			7417004912	Low Residential	R1-1XL-O-CUGU	0	1 unit per lot	0.033325455	Miscellaneous - Government Owned Property	YES - Current	YES - City-Owned	Available	Not Used in Prior Housing Element	0	0	0.00039754	0.00039754	0	0	0	0308201	645	Wilmington - Harbor City			Above Moderate
LOS ANGELES	1214 W D ST	90744	7417006005	Low Medium II Residential	(Q)RD2-1XL-O-CUGU	0	21	0.112299392	Residential - Single Family Residence	YES - Current	NO - Privately-Owned	Available	Not Used in Prior Housing Element	0	0	0.032332757	0.032332757	1	2*	2*	0278201	30	Wilmington - Harbor City			Above Moderate
LOS ANGELES	1210 W D ST	90744	7417006006	Low Medium II Residential	(Q)RD2-1XL-O-CUGU	0	21	0.112243426	Residential - Single Family Residence	YES - Current	NO - Privately-Owned	Available	Not Used in Prior Housing Element	0	0	0.032332757	0.032332757	1	2*	2*	0278201	29	Wilmington - Harbor City			Above Moderate
LOS ANGELES	1204 W D ST	90744	7417006007	Low Medium II Residential	(Q)RD2-1XL-O-CUGU	0	21	0.055507185	Residential - Single Family Residence	YES - Current	NO - Privately-Owned	Available	Not Used in Prior Housing Element	0	0	0.027482828	0.027482828	1	1*	1*	0278201	28	Wilmington - Harbor City			Above Moderate
LOS ANGELES	357 N HAWAIIAN AVE	90744	7417006007	Low Medium II Residential	(Q)RD2-1XL-O-CUGU	0	21	0.055507737	Residential - Single Family Residence	YES - Current	NO - Privately-Owned	Available	Not Used in Prior Housing Element	0	0	0.027482828	0.027482828	1	1*	1*	0278201	27	Wilmington - Harbor City			Above Moderate
LOS ANGELES	351 N HAWAIIAN AVE	90744	7417006008	Low Medium II Residential	(Q)RD2-1XL-O-CUGU	0	21	0.056736649	Residential - Single Family Residence	YES - Current	NO - Privately-Owned	Available	Not Used in Prior Housing Element	0	0	0.027482828	0.027482828	1	1*	1*	0278201	38	Wilmington - Harbor City			Above Moderate
LOS ANGELES			7417006008	Low Medium II Residential	(Q)RD2-1XL-O-CUGU	0	21	0.056735192	Residential - Single Family Residence	YES - Current	NO - Privately-Owned	Available	Not Used in Prior Housing Element	0	0	0.027482828	0.027482828	1	1*	1*	0278201	39	Wilmington - Harbor City			Above Moderate
LOS ANGELES	314 N MAR VISTA AVE	90744	7417006013	Low Medium II Residential	(Q)RD1.5-1XL-O-CUGU	0	29	0.147182171	Residential - Three Units (Any Combination) - 4 Stories or Less	YES - Current	NO - Privately-Owned	Available	Not Used in Prior Housing Element	0	0.073597965	0	0.073597965	3	0	0	0278201	68	Wilmington - Harbor City	Yes	Moderate	
LOS ANGELES	341 N HAWAIIAN AVE	90744	7417006014	Low Medium II Residential	(Q)RD2-1XL-O-CUGU	0	21	0.146977453	Residential - Single Family Residence	YES - Current	NO - Privately-Owned	Available	Not Used in Prior Housing Element	0	0.049803934	0	0.049803934	1	3*	3*	0278201	43	Wilmington - Harbor City			Moderate
LOS ANGELES	337 N HAWAIIAN AVE	90744	7417006015	Low Medium II Residential	(Q)RD2-1XL-O-CUGU	0	21	0.146982286	Residential - Single Family Residence	YES - Current	NO - Privately-Owned	Available	Not Used in Prior Housing Element	0	0.049803934	0	0.049803934	1	3*	3*	0278201	50	Wilmington - Harbor City			Moderate
LOS ANGELES	329 N HAWAIIAN AVE	90744	7417006016	Low Medium II Residential	(Q)RD2-1XL-O-CUGU	0	21	0.146990682	Residential - Single Family Residence	YES - Current	NO - Privately-Owned	Available	Not Used in Prior Housing Element	0	0.049803934	0	0.049803934	1	3*	3*	0278201	56	Wilmington - Harbor City			Moderate
LOS ANGELES	315 N HAWAIIAN AVE	90744	7417006018	Low Medium II Residential	(Q)RD1.5-1XL-O-CUGU	0	29	0.147003338	Institutional - Church - One Story	YES - Current	NO - Privately-Owned	Available	Not Used in Prior Housing Element	0	0.014592468	0	0.014592468	1	0	0	0278201	66	Wilmington - Harbor City			Moderate
LOS ANGELES	1231 W C ST	90744	7417006019	Low Medium II Residential	(Q)RD1.5-1XL-O-CUGU	0	29	0.11161537	Residential - Single Family Residence	YES - Current	NO - Privately-Owned	Available	Not Used in Prior Housing Element	0	0.05500077	0	0.05500077	0	3*	3*	0278201	83	Wilmington - Harbor City			Moderate
LOS ANGELES	1227 W C ST	90744	7417006020	Low Medium II Residential	(Q)RD1.5-1XL-O-CUGU	0	29	0.11094159	Residential - Single Family Residence	YES - Current	NO - Privately-Owned	Available	Not Used in Prior Housing Element	0	0.049803934	0	0.049803934	1	3*	3*	0278201	82	Wilmington - Harbor City			Moderate
LOS ANGELES	1223 W C ST	90744	7417006021	Low Medium II Residential	(Q)RD1.5-1XL-O-CUGU	0	29	0.110940743	Residential - Single Family Residence	YES - Current	NO - Privately-Owned	Available	Not Used in Prior Housing Element	0	0.05500077	0	0.05500077	0	3*	3*	0278201	81	Wilmington - Harbor City			Moderate
LOS ANGELES	1219 W C ST	90744	7417006022	Low Medium II Residential	(Q)RD1.5-1XL-O-CUGU	0	29	0.110941626	Residential - Single Family Residence	YES - Current	NO - Privately-Owned	Available	Not Used in Prior Housing Element	0	0.05500077	0	0.05500077	0	3*	3*	0278201	80	Wilmington - Harbor City			Moderate
LOS ANGELES	1215 W C ST	90744	7417006023	Low Medium II Residential	(Q)RD1.5-1XL-O-CUGU	0	29	0.11094125	Residential - Single Family Residence	YES - Current	NO - Privately-Owned	Available	Not Used in Prior Housing Element	0	0.05500077	0	0.05500077	0	3*	3*	0278201	79	Wilmington - Harbor City			Moderate
LOS ANGELES	1211 W C ST	90744	7417006024	Low Medium II Residential	(Q)RD1.5-1XL-O-CUGU	0	29	0.110940743	Residential - Single Family Residence	YES - Current	NO - Privately-Owned	Available	Not Used in Prior Housing Element	0	0.049803934	0	0.049803934	1	3*	3*	0278201	78	Wilmington - Harbor City			Moderate
LOS ANGELES	1207 W C ST	90744	7417006025	Low Medium II Residential	(Q)RD1.5-1XL-O-CUGU	0	29	0.110941967	Residential - Single Family Residence	YES - Current	NO - Privately-Owned	Available	Not Used in Prior Housing Element	0	0.049803934	0	0.049803934	1	3*	3*	0278201	77	Wilmington - Harbor City			Moderate
LOS ANGELES	1203 W C ST	90744	7417006026	Low Medium II Residential	(Q)RD1.5-1XL-O-CUGU	0	29	0.111178185	Residential - Single Family Residence	YES - Current	NO - Privately-Owned	Available	Not Used in Prior Housing Element	0	0.049803934	0	0.049803934	1	3*	3*	0278201	76	Wilmington - Harbor City			Moderate
LOS ANGELES			7417013035	Low Residential	R1-1XL-O-CUGU	0	1 unit per lot	0.070848666	Commercial - Parking Lot (Commercial Use Property) - Lots - Patron or Employee - One Story	YES - Current	NO - Privately-Owned	Available	Not Used in Prior Housing Element	0	0	0.001521123	0.001521123	0	0	0	0308205	995	Wilmington - Harbor City			Above Moderate
LOS ANGELES	514 N GULF AVE	90744	7417014007	Low Medium II Residential	(Q)RD1.5-1XL-O-CUGU	0	29	0.142497431	Residential - Four Units (Any Combination) - 4 Stories or Less	YES - Current	NO - Privately-Owned	Available	Not Used in Prior Housing Element	0	0.06006618	0	0.06006618	4	0	0	0308205	1093	Wilmington - Harbor City	Yes	Moderate	
LOS ANGELES	518 N GULF AVE	90744	7417014010	Low Medium II Residential	(Q)RD1.5-1XL-O-CUGU	0	29	0.142496121	Residential - Four Units (Any Combination) - 4 Stories or Less	YES - Current	NO - Privately-Owned	Available	Not Used in Prior Housing Element	0	0.06006618	0	0.06006618	4	0	0	0308205	1069	Wilmington - Harbor City	Yes	Moderate	
LOS ANGELES	524 N GULF AVE	90744	7417014011	Low Medium II Residential	(Q)RD1.5-1XL-O-CUGU	0	29	0.142496859	Residential - Double, Duplex, or Two Units - 4 Stories or Less	YES - Current	NO - Privately-Owned	Available	Not Used in Prior Housing Element	0	0.038664454	0	0.038664454	2	0	0	0308205	1054	Wilmington - Harbor City	Yes	Moderate	
LOS ANGELES	526 N GULF AVE	90744	7417014014	Low Medium II Residential	(Q)RD1.5-1XL-O-CUGU	0	29	0.142497379	Residential - Four Units (Any Combination) - 4 Stories or Less	YES - Current	NO - Privately-Owned	Available	Not Used in Prior Housing Element	0	0.020068431	0	0.020068431	4	0	0	0308205	1028	Wilmington - Harbor City	Yes	Moderate	
LOS ANGELES	534 N GULF AVE	90744	7417014015	Low Medium II Residential	(Q)RD1.5-1XL-O-CUGU	0	29	0.14249494	Residential - Five or More Units or Apartments (Any Combination) - 4 Stories or Less	YES - Current	NO - Privately-Owned	Available	Not Used in Prior Housing Element	0	0.048996569	0	0.048996569	5	0	0	0308205	1004	Wilmington - Harbor City	Yes	Moderate	
LOS ANGELES			7417015048	Medium Residential	(Q)R3-1VL-O-CUGU	0	54	0.013259332	Commercial - Parking Lot (Commercial Use Property) - Lots - Patron or Employee - One Story	YES - Current	NO - Privately-Owned	Available	Not Used in Prior Housing Element	0	0	0.000630712	0.000630712	0	0	0	0308205	1436	Wilmington - Harbor City			Above Moderate
LOS ANGELES			7417015048	Medium Residential	(Q)R3-1VL-O-CUGU	0	54	0.424737033	Commercial - Parking Lot (Commercial Use Property) - Lots - Patron or Employee - One Story	YES - Current	NO - Privately-Owned	Available	Not Used in Prior Housing Element	0.007188013	0	0	0.007188013	0	0	0	0308205	1247	Wilmington - Harbor City			Lower
LOS ANGELES			7417015050	Medium Residential	(Q)R3-1VL-O-CUGU	0	54	0.013260156	Commercial - Parking Lot (Commercial Use Property) - Lots - Patron or Employee - One Story	YES - Current	NO - Privately-Owned	Available	Not Used in Prior Housing Element	0	0	0.000630712	0.000630712	0	0	0	0308205	1438	Wilmington - Harbor City			Above Moderate
LOS ANGELES			7417015050	Medium Residential	(Q)R3-1VL-O-CUGU	0	54	0.42473718	Commercial - Parking Lot (Commercial Use Property) - Lots - Patron or Employee - One Story	YES - Current	NO - Privately-Owned	Available	Not Used in Prior Housing Element	0.007188013	0	0	0.007188013	0	0	0	0308205	1304	Wilmington - Harbor City			Lower
LOS ANGELES			7417015051	Medium Residential	(Q)R3-1VL-O-CUGU	0	54	0.208496088	Residential - Five or More Units or Apartments (Any Combination) - 4 Stories or Less	YES - Current	NO - Privately-Owned	Available	Not Used in Prior Housing Element	0.029701348	0	0	0.029701348	15	0	0	0308205	1198	Wilmington - Harbor City			Lower
LOS ANGELES			7417015051	Medium Residential	(Q)R3-1VL-O-CUGU	0	54	0.209648143	Residential - Five or More Units or Apartments (Any Combination) - 4 Stories or Less	YES - Current	NO - Privately-Owned	Available	Not Used in Prior Housing Element	0.029701348	0	0	0.029701348	15	0	0	0308205	1199	Wilmington - Harbor City			Lower
LOS ANGELES	909 W D ST	90744	7417015052	Medium Residential	(Q)R3-1VL-O-CUGU	0	54	0.211866499	Residential - Five or More Units or Apartments (Any Combination) - 4 Stories or Less	YES - Current	NO - Privately-Owned	Available	Not Used in Prior Housing Element	0.036474568	0	0	0.036474568	10	0	0	0308205	1349	Wilmington - Harbor City			Lower
LOS ANGELES			7417015052	Medium Residential	(Q)R3-1VL-O-CUGU	0	54	0.213346062	Residential - Five or More Units or Apartments (Any Combination) - 4 Stories or Less	YES - Current	NO - Privately-Owned	Available	Not Used in Prior Housing Element	0.036474568	0	0	0.036474568	10	0	0	0308205	1351	Wilmington - Harbor City			Lower
LOS ANGELES	308 N GULF AVE	90744	7417016011	Low Residential	R1-1XL-O-CUGU	0	1 unit per lot	0.106321598	Residential - Single Family Residence	YES - Current	NO - Privately-Owned	Available	Not Used in Prior Housing Element	0	0	0.01053993	0.01053993	0	0	0	0278205	193	Wilmington - Harbor City			Above Moderate
LOS ANGELES	810 W D ST	90744	7417016014	Low Medium II Residential	(Q)RD1.5-1XL-O-CUGU	0	29	0.214765611	Residential - Five or More Units or Apartments (Any Combination) - 4 Stories or Less	YES - Current	NO - Privately-Owned	Available	Not Used in Prior Housing Element	0	0.08401255	0	0.08401255	5	0	0	0278205	33	Wilmington - Harbor City	Yes	Moderate	
LOS ANGELES	329 N MCDONALD AVE	90744	7417016017	Low Medium II Residential	(Q)RD1.5-1XL-O-CUGU	0	29	0.139525276	Residential - Single Family Residence	YES - Current	NO - Privately-Owned	Available	Not Used in Prior Housing Element	0	0.151877242	0	0.151877242	1	0	0	0278205	82	Wilmington - Harbor City			Moderate
LOS ANGELES	325 N MCDONALD AVE	90744	7417016019	Low Medium II Residential	(Q)RD1.5-1XL-O-CUGU	0	29	0.139526356	Residential - Double, Duplex, or Two Units - 4 Stories or Less	YES - Current	NO - Privately-Owned	Available	Not Used in Prior Housing Element	0	0.098853546	0	0.098853546	2	0	0	0278205	119	Wilmington - Harbor City	Yes	Moderate	
LOS ANGELES	327 N MCDONALD AVE	90744	7417016023	Low Medium II Residential	(Q)RD1.5-1XL-O-CUGU	0	29	0.139527288	Residential - Double, Duplex, or Two Units - 4 Stories or Less	YES - Current	NO - Privately-Owned	Available	Not Used in Prior Housing Element	0	0.03920702	0	0.03920702	2	0	0	0278205	103	Wilmington - Harbor City	Yes	Moderate	
LOS ANGELES	319 N MCDONALD AVE	90744	7417016024	Low Medium II Residential	(Q)RD1.5-1XL-O-CUGU	0	29	0.205977149	Residential - Five or More Units or Apartments (Any Combination) - 4 Stories or Less	YES - Current	NO - Privately-Owned	Available	Not Used in Prior Housing Element	0	0.016456918	0	0.016456918	5	0	0	0278205	650	Wilmington - Harbor City			Moderate
LOS ANGELES	315 N MCDONALD AVE	90744	7417016025	Low Medium II Residential	(Q)RD1.5-1XL-O-CUGU	0	29	0.205979215	Residential - Single Family Residence	YES - Current	NO - Privately-Owned	Available	Not Used in Prior Housing Element	0	0.097459996	0	0.097459996	1	0	0	0278205	651	Wilmington - Harbor City			Moderate
LOS ANGELES	932 W D ST	90744	7417017001	General Commercial	(Q)C1.5-1VL-O-CUGU	0	29	0.106949565	Residential - Single Family Residence	YES - Current	NO - Privately-Owned	Available	Not Used in Prior Housing Element	0	0.213767314	0	0.213767314	1	0	0	0278205	53	Wilmington - Harbor City			Moderate
LOS ANGELES	930 W D ST	90744	7417017002	General Commercial	(Q)C1.5-1VL-O-CUGU	0	29	0.106947027	Residential - Single Family Residence	YES - Current	NO - Privately-Owned	Available	Not Used in Prior Housing Element	0	0.213767314	0	0.213767314	1	0	0	0278205	52	Wilmington - Harbor City			Moderate
LOS ANGELES	926 W D ST	90744	7417017008	General Commercial	(Q)C1.5-1VL-O-CUGU	0	29	0.106946228	Residential - Single Family Residence	YES - Current	NO - Privately-Owned	Available	Not Used in Prior Housing Element	0	0.213767314	0	0.213767314	1	0	0	0278205	50	Wilmington - Harbor City			Moderate
LOS ANGELES	924 W D ST	90744	7417017009	General Commercial	(Q)C1.5-1VL-O-CUGU	0	29	0.106944171	Residential - Three Units (Any Combination) - 4 Stories or Less	YES - Current	NO - Privately-Owned	Available	Not Used in Prior Housing Element	0	0.049924585	0	0.049924585	3	0	0	0278205	49	Wilmington - Harbor City	Yes	Moderate	
LOS ANGELES	917 W C ST	90744	7417017011	General Commercial	(Q)C1.5-1VL-CUGU	0	29	0.106073939	Residential - Single Family Residence	YES - Current	NO - Privately-Owned	Available	Not Used in Prior Housing Element	0	0.246354222	0	0.246354222	0	0	0	0278205	203	Wilmington - Harbor City			Moderate
LOS ANGELES	915 W C ST	90744	7417017012	General Commercial	(Q)C1.5-1VL-CUGU	0	29	0.10607423	Commercial - Parking Lot (Commercial Use Property) - Lots - Commercial Parking - One Story	YES - Current	NO - Privately-Owned	Available	Not Used in Prior Housing Element	0	0.003209274	0	0.003209274	1	0	0	0278205	200	Wilmington - Harbor City			Moderate
LOS ANGELES	328 N WILMINGTON BLVD	90744	7417017014	General Commercial	(Q)C1.5-1VL-O-CUGU	0	29	0.405730418	Residential - Five or More Units or Apartments (Any Combination) - 4 Stories or Less	YES - Current	NO - Privately-Owned	Available	Not Used in Prior Housing Element	0	0.221282035	0	0.221282035	12	0	0	0278205	101	Wilmington - Harbor City	Yes	Moderate	
LOS ANGELES	310 N WILMINGTON BLVD	90744	7417017022	General Commercial	(Q)C1.5-1VL-CUGU	0	29	0.106073129	Residential - Single Family Residence	YES - Current	NO - Privately-Owned	Available	Not Used in Prior Housing Element	0	0.092500234	0	0.092500234	1	0	0	0278205	206	Wilmington - Harbor City			Moderate
LOS ANGELES	921 W C ST	90744	7417017023	General Commercial	(Q)C1.5-1VL-CUGU	0	29	0.106073939	Residential - Single Family Residence	YES - Current	NO - Privately-Owned	Available	Not Used in Prior Housing Element	0	0.092500234	0	0.092500234	1	0	0	0278205	205	Wilmington - Harbor City			Moderate
LOS ANGELES			7417017026	Low Residential	R1-1XL-O-CUGU	0	1 unit per lot	0.106577717	Residential - Single Family Residence - Vacant Land	YES - Current	NO - Privately-Owned	Available	Not Used in Prior Housing Element	0	0	0.021662816	0.021662816	0	0	0	0278205	127	Wilmington - Harbor City			Above Moderate
LOS ANGELES	314 N WILMINGTON BLVD	90744	7417017032	General Commercial	(Q)C1.5-1VL-O-CUGU	0	29	0.256345164	Industrial - Light Manufacturing - One Story	YES - Current	NO - Privately-Owned	Available	Not Used in Prior Housing Element	0	0.031315595	0	0.031315595	0	0	0	0278205	169	Wilmington - Harbor City			Moderate
LOS ANGELES	320 N WILMINGTON BLVD	90744	7417017032	General Commercial	(Q)C1.5-1VL-O-CUGU	0	29	0.128171669	Industrial - Light Manufacturing - One Story	YES - Current	NO - Privately-Owned	Available	Not Used in Prior Housing Element	0	0.019548653	0	0.019548653	0	0	0	0278205	152	Wilmington - Harbor City			Moderate
LOS ANGELES	719 W C ST	90744	7417020023	Low Medium II Residential	(Q)RD1.5-1XL-O-CUGU	0	29	0.110483751	Residential - Single Family Residence	YES - Current	NO - Privately-Owned	Available	Not Used in Prior Housing Element	0	0.05696671	0	0.05696671	0	3*	3*	0278205	178	Wilmington - Harbor City			Moderate
LOS ANGELES	723 W C ST	90744	7417020024	Low Medium II Residential	(Q)RD1.5-1XL-O-CUGU	0	29	0.110127024	Residential - Single Family Residence	YES - Current	NO - Privately-Owned	Available	Not Used in Prior Housing Element	0	0.051587164	0	0.051587164	1	3*	3*	0278205	179	Wilmington - Harbor City			Moderate
LOS ANGELES	727 W C ST	90744	7417020025	Low Medium II Residential	(Q)RD1.5-1XL-O-CUGU	0	29	0.110129279	Residential - Single Family Residence	YES - Current	NO - Privately-Owned	Available	Not Used in Prior Housing Element	0	0.051587164	0	0.051587164	1	3*	3*	0278205	180	Wilmington - Harbor City			Moderate
LOS ANGELES	306 N MCDONALD AVE	90744	7417020026	Low Medium II Residential	(Q)RD1.5-1XL-O-CUGU	0	29	0.110130998	Residential - Double, Duplex, or Two Units - 4 Stories or Less	YES - Current	NO - Privately-Owned	Available	Not Used in Prior Housing Element	0	0.069995815	0	0.069995815	2	3*	3*	0278205	182	Wilmington - Harbor City	Yes	Moderate	
LOS ANGELES			7417020027	Low Residential	R1-1XL-O-CUGU	0	1 unit per lot	0.055298376	Residential - Single Family Residence - Vacant Land	YES - Current	NO - Privately-Owned	Available	Not Used in Prior Housing Element	0	0	0.022440106	0.022440106	0	0	0	0278205	80	Wilmington - Harbor City			Above Moderate
LOS ANGELES	309 N BAY VIEW AVE	90744	7417020901	General Commercial	(Q)C1-1VL-O-CUGU	0	29	0.110119112	Recreational - Club, Lodge Hall, Fraternal Organization - One Story	YES - Current	NO - Privately-Owned	Available	Not Used in Prior Housing Element	0	0.048618913	0	0.048618913	0	0	0	0278205	172	Wilmington - Harbor City			Moderate
LOS ANGELES	707 W C ST	90744	7417020901	General Commercial	(Q)C1-1VL-O-CUGU	0	29	0.11011099	Recreational - Club, Lodge Hall, Fraternal Organization - One Story	YES - Current	NO - Privately-Owned	Available	Not Used in Prior Housing Element	0	0.048618913	0	0.048618913	0	0	0	0278205	173	Wilmington - Harbor City			Moderate
LOS ANGELES	709 W C ST	90744	7417020901	General Commercial	(Q)C1-1VL-O-CUGU	0	29	0.110122585	Recreational - Club, Lodge Hall, Fraternal Organization - One Story	YES - Current	NO - Privately-Owned	Available	Not Used in Prior Housing Element	0	0.048618913	0	0.048618913	0	0	0	0278205	175	Wilmington - Harbor City			Moderate
LOS ANGELES	715 W C ST	90744	7417020901	General Commercial	(Q)C1-1VL-O-CUGU	0	29	0.110733926	Recreational - Club, Lodge Hall, Fraternal Organization - One Story	YES - Current	NO - Privately-Owned	Available	Not Used in Prior Housing Element	0	0.048618913	0	0.048618913	0	0	0	0278205	176	Wilmington - Harbor City			Moderate
LOS ANGELES	538 N BAY VIEW AVE	90744	7417023001	Low Medium II Residential	(Q)RD1.5-1XL-O-CUGU	0	29	0.212945284	Residential - Single Family Residence	YES - Current	NO - Privately-Owned	Available	Not Used in Prior Housing Element	0	0.206267238	0	0.206267238	1	0	0	0308205	932	Wilmington - Harbor City			Moderate
LOS ANGELES	547 N NEPTUNE AVE	90744	7417023002	Low Medium II Residential	(Q)RD1.5-1XL-O-CUGU	0	29	0.080294309	Residential - Single Family Residence	YES - Current	NO - Privately-Owned	Available	Not Used in Prior Housing Element	0	0	0.032332757	0.032332757	1	2*	2*	0308205	926	Wilmington - Harbor City			Above Moderate
LOS ANGELES	545 N NEPTUNE AVE	90744	7417023003	Low Medium II Residential	(Q)RD1.5-1XL-O-CUGU	0	29	0.079595212	Residential - Single Family Residence	YES - Current	NO - Privately-Owned	Available	Not Used in Prior Housing Element	0	0	0.032332757	0.032332757	1	2*	2*	0308205	949	Wilmington - Harbor City			Above Moderate
LOS ANGELES	633 W E ST	90744	7417023004	Low Medium II Residential	(Q)RD1.5-1XL-O-CUGU	0	29	0.213168807	Residential - Single Family Residence - Pool	YES - Current	NO - Privately-Owned	Available	Not Used in Prior Housing Element	0	0.206267238	0	0.206267238	1	0	0	0308205	1095	Wilmington - Harbor City			Moderate
LOS ANGELES	616 W F ST	90744	7417023007	Low Medium II Residential	(Q)RD1.5-1XL-O-CUGU	0	29	0.21295575	Residential - Five or More Units or Apartments (Any Combination) - 4 Stories or Less	YES - Current	NO - Privately-Owned	Available	Not Used in Prior Housing Element	0	0.018086331	0	0.018086331	8	0	0	0308205	930	Wilmington - Harbor City	Yes	Moderate	
LOS ANGELES	612 W F ST	90744	7417023008	Low Medium II Residential	(Q)RD1.5-1XL-O-CUGU	0	29	0.133402314	Residential - Single Family Residence	YES - Current	NO - Privately-Owned	Available	Not Used in Prior Housing Element	0	0.020320423	0	0.020320423	1	3*	3*	0308205	929	Wilmington - Harbor City			Moderate
LOS ANGELES	608 W F ST	90744	7417023009	Low Medium II Residential	(Q)RD1.5-1XL-O-CUGU	0	29	0.079904338	Residential - Single Family Residence	YES - Current	NO - Privately-Owned	Available	Not Used in Prior Housing Element	0	0	0.034101385	0.034101385	1	2*	2*	0308205	928	Wilmington - Harbor City			Above Moderate
LOS ANGELES			7417023009	Low Medium II Residential	(Q)RD1.5-1XL-O-CUGU	0	29	0.053269936	Residential - Single Family Residence	YES - Current	NO - Privately-Owned	Available	Not Used in Prior Housing Element	0	0	0.022850578	0.022850578	1	1*	1*	0308205	927	Wilmington - Harbor City			Above Moderate
LOS ANGELES	625 W E ST	90744	7417023010	Low Medium II Residential	(Q)RD1.5-1XL-O-CUGU	0	29	0.213017801	Residential - Single Family Residence	YES - Current	NO - Privately-Owned	Available	Not Used in Prior Housing Element	0	0.206267238	0	0.206267238	1	0	0	0308205	1094	Wilmington - Harbor City			Moderate
LOS ANGELES	537 N NEPTUNE AVE	90744	7417023014	Low Medium II Residential	(Q)RD1.5-1XL-O-CUGU	0	29	0.424553836	Residential - Five or More Units or Apartments (Any Combination) - 4 Stories or Less	YES - Current	NO - Privately-Owned	Available	Not Used in Prior Housing Element	0	0.091083089	0	0.091083089	14	0	0	0308205	978	Wilmington - Harbor City	Yes	Moderate	
LOS ANGELES	516 N BAY VIEW AVE	90744	7417023020	Low Medium II Residential	(Q)RD1.5-1XL-O-CUGU	0	29	0.215271521	Residential - Five or More Units or Apartments (Any Combination) - 4 Stories or Less	YES - Current	NO - Privately-Owned	Available	Not Used in Prior Housing Element	0	0.018086331	0	0.018086331	8	0	0	0308205	1034	Wilmington - Harbor City	Yes	Moderate	
LOS ANGELES	522 N BAY VIEW AVE	90744	7417023022	Low Medium II Residential	(Q)RD1.5-1XL-O-CUGU	0	29	0.062906571	Residential - Single Family Residence	YES - Current	NO - Privately-Owned	Available	Not Used in Prior Housing Element	0	0	0.000805349	0.000805349	1	1*	1*	0308205	1420	Wilmington - Harbor City			Above Moderate
LOS ANGELES	524 N BAY VIEW AVE	90744	7417023023	Low Medium II Residential	(Q)RD1.5-1XL-O-CUGU	0	29	0.04635097	Residential - Single Family Residence	YES - Current	NO - Privately-Owned	Available	Not Used in Prior Housing Element	0	0	0.000989741	0.000989741	1	1*	1*	0308205	1421	Wilmington - Harbor City			Above Moderate
LOS ANGELES	526 N BAY VIEW AVE	90744	7417023024	Low Medium II Residential	(Q)RD1.5-1XL-O-CUGU	0	29	0.046350842	Residential - Single Family Residence	YES - Current	NO - Privately-Owned	Available	Not Used in Prior Housing Element	0	0	0.000989741	0.000989741	1	1*	1*	0308205	1422	Wilmington - Harbor City			Above Moderate
LOS ANGELES	528 N BAY VIEW AVE	90744	7417023025	Low Medium II Residential	(Q)RD1.5-1XL-O-CUGU	0	29	0.049858628	Residential - Single Family Residence	YES - Current	NO - Privately-Owned	Available	Not Used in Prior Housing Element	0	0	0.000989741	0.000989741	1	1*	1*	0308205	1423	Wilmington - Harbor City			Above Moderate
LOS ANGELES	530 N BAY VIEW AVE	90744	7417023026	Low Medium II Residential	(Q)RD1.5-1XL-O-CUGU	0	29	0.049850883	Residential - Single Family Residence	YES - Current	NO - Privately-Owned	Available	Not Used in Prior Housing Element

LOS ANGELES	506 N FRIES AVE	90744	7418004004	Low Medium II Residential		(Q)RD1.5-1XL-O-CUGU	0	29	0.070995468	Residential - Single Family Residence	YES - Current	NO - Privately-Owned	Available	Not Used in Prior Housing Element	0	0	0.05619776	0.05619776	1	2*	2*	030B205	1063	Wilmington - Harbor City			Above Moderate
LOS ANGELES	502 N FRIES AVE	90744	7418004005	Low Medium II Residential		(Q)RD1.5-1XL-O-CUGU	0	29	0.075329464	Residential - Single Family Residence	YES - Current	NO - Privately-Owned	Available	Not Used in Prior Housing Element	0	0	0.05619776	0.05619776	1	2*	2*	030B205	1074	Wilmington - Harbor City			Above Moderate
LOS ANGELES	220 W F ST	90744	7418004006	Low Medium II Residential		(Q)RD1.5-1XL-O-CUGU	0	29	0.213867854	Residential - Five or More Units or Apartments (Any Combination) - 4 Stories or Less	YES - Current	NO - Privately-Owned	Available	Not Used in Prior Housing Element	0	0.046720797	0	0.046720797	8	0	0	030B205	889	Wilmington - Harbor City		Yes	Moderate
LOS ANGELES	210 W F ST	90744	7418004007	Low Medium II Residential		(Q)RD1.5-1XL-O-CUGU	0	29	0.212926446	Residential - Double, Duplex, or Two Units - 4 Stories or Less	YES - Current	NO - Privately-Owned	Available	Not Used in Prior Housing Element	0	0.111818087	0	0.111818087	2	0	0	030B205	887	Wilmington - Harbor City		Yes	Moderate
LOS ANGELES	526 N FRIES AVE	90744	7418004012	Low Medium II Residential		(Q)RD1.5-1XL-O-CUGU	0	29	0.142615428	Residential - Four Units (Any Combination) - 4 Stories or Less	YES - Current	NO - Privately-Owned	Available	Not Used in Prior Housing Element	0	0.051729695	0	0.051729695	4	0	0	030B205	971	Wilmington - Harbor City		Yes	Moderate
LOS ANGELES	533 N MARINE AVE	90744	7418004013	Low Medium II Residential		(Q)RD1.5-1XL-O-CUGU	0	29	0.4057222	Commercial - Office Building - One Story	YES - Current	NO - Privately-Owned	Available	Not Used in Prior Housing Element	0	0.022709994	0	0.022709994	0	0	0	030B205	931	Wilmington - Harbor City			Moderate
LOS ANGELES	531 N MARINE AVE	90744	7418004015	Low Medium II Residential		(Q)RD1.5-1XL-O-CUGU	0	29	0.198056197	Industrial - Warehousing, Distribution, Storage - Warehousing, Distribution, Under 10,000 SF - One Story	YES - Current	NO - Privately-Owned	Available	Not Used in Prior Housing Element	0	0.039228991	0	0.039228991	0	0	0	030B205	1001	Wilmington - Harbor City			Moderate
LOS ANGELES			7418004015	Low Medium II Residential		(Q)RD1.5-1XL-O-CUGU	0	29	0.010041858	Industrial - Warehousing, Distribution, Storage - Warehousing, Distribution, Under 10,000 SF - One Story	YES - Current	NO - Privately-Owned	Available	Not Used in Prior Housing Element	0	0	0.003755151	0.003755151	0	0	0	030B205	1033	Wilmington - Harbor City			Above Moderate
LOS ANGELES			7418004015	Low Medium II Residential		(Q)RD1.5-1XL-O-CUGU	0	29	0.011014486	Industrial - Warehousing, Distribution, Storage - Warehousing, Distribution, Under 10,000 SF - One Story	YES - Current	NO - Privately-Owned	Available	Not Used in Prior Housing Element	0	0	0.003755151	0.003755151	0	0	0	030B205	1036	Wilmington - Harbor City			Above Moderate
LOS ANGELES			7418004016	Low Medium II Residential		(Q)RD1.5-1XL-O-CUGU	0	29	0.207839389	Commercial - Parking Lot (Commercial Use Property) - Lots - Patron or Employee - One Story	YES - Current	NO - Privately-Owned	Available	Not Used in Prior Housing Element	0	0.003080615	0	0.003080615	0	0	0	030B205	980	Wilmington - Harbor City			Moderate
LOS ANGELES	530 N FRIES AVE	90744	7418004017	Low Medium II Residential		(Q)RD1.5-1XL-O-CUGU	0	29	0.260570929	Industrial - Light Manufacturing - One Story	YES - Current	NO - Privately-Owned	Available	Not Used in Prior Housing Element	0	0.006660822	0	0.006660822	0	0	0	030B205	936	Wilmington - Harbor City			Moderate
LOS ANGELES	440 N AVALON BLVD	90744	7418013001	Limited Industrial		(Q)CM-1VL-O-CUGU	0	54	0.162616643	Recreational - Club, Lodge Hall, Fraternal Organization - One Story	YES - Current	NO - Privately-Owned	Available	Not Used in Prior Housing Element	0.015083448	0	0	0.015083448	0	0	0	030B205	1115	Wilmington - Harbor City			Lower
LOS ANGELES	451 N BROAD AVE	90744	7418013003	Limited Industrial		(Q)CM-1VL-O-CUGU	0	54	0.064277117	Commercial - Office Building - One Story	YES - Current	NO - Privately-Owned	Available	Not Used in Prior Housing Element	0	0	0.024971579	0.024971579	1	0	0	030B205	1119	Wilmington - Harbor City			Above Moderate
LOS ANGELES	449 N BROAD AVE	90744	7418013004	Limited Industrial		(Q)CM-1VL-O-CUGU	0	54	0.06542146	Residential - Single Family Residence	YES - Current	NO - Privately-Owned	Available	Not Used in Prior Housing Element	0	0	0.057659197	0.057659197	1	0	0	030B205	1131	Wilmington - Harbor City			Above Moderate
LOS ANGELES	402 N AVALON BLVD	90744	7418013005	Limited Industrial		(Q)CM-1VL-O-CUGU	0	54	0.095862275	Commercial - Store - One Story	YES - Current	NO - Privately-Owned	Available	Not Used in Prior Housing Element	0.007839559	0	0	0.007839559	2	0	0	030B205	1285	Wilmington - Harbor City			Lower
LOS ANGELES	122 E E ST	90744	7418013007	Limited Industrial		(Q)CM-1VL-O-CUGU	0	54	0.069722139	Commercial - Commercial - Vacant Land	YES - Current	NO - Privately-Owned	Available	Not Used in Prior Housing Element	0	0	0.058626121	0.058626121	0	0	0	030B205	1112	Wilmington - Harbor City			Above Moderate
LOS ANGELES			7418013008	Limited Industrial		(Q)CM-1VL-O-CUGU	0	54	0.096642464	Commercial - Commercial - Vacant Land	YES - Current	NO - Privately-Owned	Available	Not Used in Prior Housing Element	0.020374084	0	0	0.020374084	0	0	0	030B205	1113	Wilmington - Harbor City			Lower
LOS ANGELES	434 N AVALON BLVD	90744	7418013012	Limited Industrial		(Q)CM-1VL-O-CUGU	0	54	0.082650102	Commercial - Restaurant, Cocktail Lounge - Restaurant, Cocktail Lounge, Tavern - One Story	YES - Current	NO - Privately-Owned	Available	Not Used in Prior Housing Element	0.021502385	0	0	0.021502385	1	0	0	030B205	1155	Wilmington - Harbor City			Lower
LOS ANGELES	428 N AVALON BLVD	90744	7418013013	Limited Industrial		(Q)CM-1VL-O-CUGU	0	54	0.080890791	Commercial - Auto, Recreation Equipment, Construction Equipment Sales and Service - Auto Body Repair Shop - One Story	YES - Current	NO - Privately-Owned	Available	Not Used in Prior Housing Element	0.094493526	0	0	0.094493526	0	0	0	030B205	1164	Wilmington - Harbor City			Lower
LOS ANGELES			7418013014	Limited Industrial		(Q)CM-1VL-O-CUGU	0	54	0.080891024	Commercial - Commercial - Vacant Land	YES - Current	NO - Privately-Owned	Available	Not Used in Prior Housing Element	0.020686935	0	0	0.020686935	0	0	0	030B205	1174	Wilmington - Harbor City			Lower
LOS ANGELES	426 N AVALON BLVD	90744	7418013015	Limited Industrial		(Q)CM-1VL-O-CUGU	0	54	0.080891353	Commercial - Auto, Recreation Equipment, Construction Equipment Sales and Service - Auto Body Repair Shop - One Story	YES - Current	NO - Privately-Owned	Available	Not Used in Prior Housing Element	0.021502385	0	0	0.021502385	1	0	0	030B205	1181	Wilmington - Harbor City			Lower
LOS ANGELES	424 N AVALON BLVD	90744	7418013016	Limited Industrial		(Q)CM-1VL-O-CUGU	0	54	0.080891775	Commercial - Store - One Story	YES - Current	NO - Privately-Owned	Available	Not Used in Prior Housing Element	0.021502385	0	0	0.021502385	1	0	0	030B205	1191	Wilmington - Harbor City			Lower
LOS ANGELES	427 N BROAD AVE	90744	7418013017	Limited Industrial		(Q)CM-1VL-O-CUGU	0	54	0.200728776	Residential - Single Family Residence	YES - Current	NO - Privately-Owned	Available	Not Used in Prior Housing Element	0.098420151	0	0	0.098420151	1	0	0	030B205	1151	Wilmington - Harbor City			Lower
LOS ANGELES			7418013019	Limited Industrial		(Q)CM-1VL-O-CUGU	0	54	0.132584741	Residential - Double, Duplex, or Two Units - 4 Stories or Less	YES - Current	NO - Privately-Owned	Available	Not Used in Prior Housing Element	0.16047734	0	0	0.16047734	2	0	0	030B205	1415	Wilmington - Harbor City			Lower
LOS ANGELES	422 N AVALON BLVD	90744	7418013020	Limited Industrial		(Q)CM-1VL-O-CUGU	0	54	0.070524858	Commercial - Store - One Story	YES - Current	NO - Privately-Owned	Available	Not Used in Prior Housing Element	0	0	0.037550983	0.037550983	1	0	0	030B205	1200	Wilmington - Harbor City		Yes	Above Moderate
LOS ANGELES			7418013021	Limited Industrial		(Q)CM-1VL-O-CUGU	0	54	0.203110944	Commercial - Parking Lot (Commercial Use Property) - Lots - Patron or Employee - One Story	YES - Current	NO - Privately-Owned	Available	Not Used in Prior Housing Element	0.004001849	0	0	0.004001849	1	0	0	030B205	1229	Wilmington - Harbor City			Lower
LOS ANGELES	408 N AVALON BLVD	90744	7418013023	Limited Industrial		(Q)CM-1VL-O-CUGU	0	54	0.097275347	Commercial - Office Building - One Story	YES - Current	NO - Privately-Owned	Available	Not Used in Prior Housing Element	0.011044096	0	0	0.011044096	0	0	0	030B205	1256	Wilmington - Harbor City			Lower
LOS ANGELES			7418013024	Limited Industrial		(Q)CM-1VL-O-CUGU	0	54	0.177336554	Industrial - Warehousing, Distribution, Storage - Warehousing, Distribution, Under 10,000 SF - One Story	YES - Current	NO - Privately-Owned	Available	Not Used in Prior Housing Element	0.046996038	0	0	0.046996038	0	0	0	030B205	1111	Wilmington - Harbor City			Lower
LOS ANGELES	105 E D ST	90744	7418013034	Limited Industrial		(Q)CM-1VL-O-CUGU	0	54	0.132891511	Commercial - Commercial - Vacant Land	YES - Current	NO - Privately-Owned	Available	Not Used in Prior Housing Element	0.033644283	0	0	0.033644283	0	0	0	030B205	1251	Wilmington - Harbor City			Lower
LOS ANGELES			7418013034	Limited Industrial		(Q)CM-1VL-O-CUGU	0	54	0.068412028	Commercial - Commercial - Vacant Land	YES - Current	NO - Privately-Owned	Available	Not Used in Prior Housing Element	0	0	0.064226347	0.064226347	0	0	0	030B205	1278	Wilmington - Harbor City			Above Moderate
LOS ANGELES	123 E D ST	90744	7418013035	Limited Industrial		(Q)CM-1VL-O-CUGU	0	54	0.146404923	Commercial - Parking Lot (Commercial Use Property) - Lots - Patron or Employee - One Story	YES - Current	NO - Privately-Owned	Available	Not Used in Prior Housing Element	0.003949842	0	0	0.003949842	0	0	0	030B205	1248	Wilmington - Harbor City			Lower
LOS ANGELES	401 N BROAD AVE	90744	7418013035	Limited Industrial		(Q)CM-1VL-O-CUGU	0	54	0.089326316	Commercial - Parking Lot (Commercial Use Property) - Lots - Patron or Employee - One Story	YES - Current	NO - Privately-Owned	Available	Not Used in Prior Housing Element	0.003101472	0	0	0.003101472	0	0	0	030B205	1263	Wilmington - Harbor City			Lower
LOS ANGELES			7418013035	Limited Industrial		(Q)CM-1VL-O-CUGU	0	54	0.001538175	Commercial - Parking Lot (Commercial Use Property) - Lots - Patron or Employee - One Story	YES - Current	NO - Privately-Owned	Available	Not Used in Prior Housing Element	0	0	0.000595618	0.000595618	0	0	0	030B205	1207	Wilmington - Harbor City			Above Moderate
LOS ANGELES			7418013035	Limited Industrial		(Q)CM-1VL-O-CUGU	0	54	0.004061629	Commercial - Parking Lot (Commercial Use Property) - Lots - Patron or Employee - One Story	YES - Current	NO - Privately-Owned	Available	Not Used in Prior Housing Element	0	0	0.000653656	0.000653656	0	0	0	030B205	1301	Wilmington - Harbor City			Above Moderate
LOS ANGELES			7418013035	Limited Industrial		(Q)CM-1VL-O-CUGU	0	54	0.004621741	Commercial - Parking Lot (Commercial Use Property) - Lots - Patron or Employee - One Story	YES - Current	NO - Privately-Owned	Available	Not Used in Prior Housing Element	0	0	0.000653656	0.000653656	0	0	0	030B205	1250	Wilmington - Harbor City			Above Moderate
LOS ANGELES			7418013035	Limited Industrial		(Q)CM-1VL-O-CUGU	0	54	0.007353187	Commercial - Parking Lot (Commercial Use Property) - Lots - Patron or Employee - One Story	YES - Current	NO - Privately-Owned	Available	Not Used in Prior Housing Element	0	0	0.000653656	0.000653656	0	0	0	030B205	1276	Wilmington - Harbor City			Above Moderate
LOS ANGELES			7418013035	Limited Industrial		(Q)CM-1VL-O-CUGU	0	54	0.013859526	Commercial - Parking Lot (Commercial Use Property) - Lots - Patron or Employee - One Story	YES - Current	NO - Privately-Owned	Available	Not Used in Prior Housing Element	0	0	0.000653656	0.000653656	0	0	0	030B205	1249	Wilmington - Harbor City			Above Moderate
LOS ANGELES			7418013035	Limited Industrial		(Q)CM-1VL-O-CUGU	0	54	0.048673886	Commercial - Parking Lot (Commercial Use Property) - Lots - Patron or Employee - One Story	YES - Current	NO - Privately-Owned	Available	Not Used in Prior Housing Element	0	0	0.004396234	0.004396234	0	0	0	030B205	1260	Wilmington - Harbor City			Above Moderate
LOS ANGELES			7418013035	Limited Industrial		(Q)CM-1VL-O-CUGU	0	54	0.121107753	Commercial - Parking Lot (Commercial Use Property) - Lots - Patron or Employee - One Story	YES - Current	NO - Privately-Owned	Available	Not Used in Prior Housing Element	0.003137995	0	0	0.003137995	0	0	0	030B205	1212	Wilmington - Harbor City			Lower
LOS ANGELES			7418013035	Limited Industrial		(Q)CM-1VL-O-CUGU	0	54	0.12391512	Commercial - Parking Lot (Commercial Use Property) - Lots - Patron or Employee - One Story	YES - Current	NO - Privately-Owned	Available	Not Used in Prior Housing Element	0.004010718	0	0	0.004010718	0	0	0	030B205	1241	Wilmington - Harbor City			Lower
LOS ANGELES			7418013035	Limited Industrial		(Q)CM-1VL-O-CUGU	0	54	0.179553668	Commercial - Parking Lot (Commercial Use Property) - Lots - Patron or Employee - One Story	YES - Current	NO - Privately-Owned	Available	Not Used in Prior Housing Element	0.003746556	0	0	0.003746556	0	0	0	030B205	1213	Wilmington - Harbor City			Lower
LOS ANGELES	423 N BROAD AVE	90744	7418013037	Limited Industrial		(Q)CM-1VL-O-CUGU	0	54	0.174106082	Residential - Single Family Residence	YES - Current	NO - Privately-Owned	Available	Not Used in Prior Housing Element	0.098999165	0	0	0.098999165	1	0	0	030B205	1172	Wilmington - Harbor City			Lower
LOS ANGELES	419 N BROAD AVE	90744	7418013038	Limited Industrial		(Q)CM-1VL-O-CUGU	0	54	0.12257293	Residential - Single Family Residence	YES - Current	NO - Privately-Owned	Available	Not Used in Prior Housing Element	0.08287214	0	0	0.08287214	1	0	0	030B205	1195	Wilmington - Harbor City			Lower
LOS ANGELES			7418013038	Limited Industrial		(Q)CM-1VL-O-CUGU	0	54	0.049940025	Residential - Single Family Residence	YES - Current	NO - Privately-Owned	Available	Not Used in Prior Housing Element	0	0	0.016464838	0.016464838	1	0	0	030B205	1414	Wilmington - Harbor City			Above Moderate
LOS ANGELES			7418013900	Limited Industrial		(Q)CM-1VL-O-CUGU	0	54	0.010721661	Miscellaneous - Government Owned Property	YES - Current	YES - City-Owned	Available	Not Used in Prior Housing Element	0	0	0.000375417	0.000375417	0	0	0	030B205	1114	Wilmington - Harbor City			Above Moderate
LOS ANGELES			7418013BRK	Limited Industrial		(Q)CM-1VL-O-CUGU	0	54	0.001277504	Commercial - Commercial - Vacant Land	YES - Current	NO - Privately-Owned	Available	Not Used in Prior Housing Element	0	0	0.009696215	0.009696215	0	0	0	030B205	1306	Wilmington - Harbor City			Above Moderate
LOS ANGELES	411 N AVALON BLVD	90744	7418014005	Limited Industrial		(Q)CM-1VL-O-CUGU	0	54	0.054490449	Commercial - Store - One Story	YES - Current	NO - Privately-Owned	Available	Not Used in Prior Housing Element	0	0	0.008955608	0.008955608	1	0	0	030B205	1261	Wilmington - Harbor City		Yes	Above Moderate
LOS ANGELES	111 W D ST	90744	7418014010	Limited Industrial		(Q)CM-1VL-O-CUGU	0	54	0.046763808	Commercial - Commercial - Vacant Land	YES - Current	NO - Privately-Owned	Available	Not Used in Prior Housing Element	0	0	0.064758267	0.064758267	0	0	0	030B205	1298	Wilmington - Harbor City			Above Moderate
LOS ANGELES			7418014011	Limited Industrial		(Q)CM-1VL-O-CUGU	0	54	0.046907716	Commercial - Commercial - Vacant Land	YES - Current	NO - Privately-Owned	Available	Not Used in Prior Housing Element	0	0	0.064758267	0.064758267	0	0	0	030B205	1418	Wilmington - Harbor City			Above Moderate
LOS ANGELES			7418014012	Limited Industrial		(Q)CM-1VL-O-CUGU	0	54	0.119587079	Commercial - Commercial - Vacant Land	YES - Current	NO - Privately-Owned	Available	Not Used in Prior Housing Element	0.03416037	0	0	0.03416037	0	0	0	030B205	1262	Wilmington - Harbor City			Lower
LOS ANGELES	427 N AVALON BLVD	90744	7418014016	Limited Industrial		(Q)CM-1VL-O-CUGU	0	54	0.170078713	Commercial - Non-Auto Service and Repair Shop, Paint Shop, or Laundry - One Story	YES - Current	NO - Privately-Owned	Available	Not Used in Prior Housing Element	0.012228161	0	0	0.012228161	1	0	0	030B205	1186	Wilmington - Harbor City			Lower
LOS ANGELES	419 N AVALON BLVD	90744	7418014019	Limited Industrial		(Q)CM-1VL-O-CUGU	0	54	0.406153191	Commercial - Store - One Story	YES - Current	NO - Privately-Owned	Available	Not Used in Prior Housing Element	0.050358233	0	0	0.050358233	4	0	0	030B205	1209	Wilmington - Harbor City			Lower
LOS ANGELES	439 N AVALON BLVD	90744	7418014021	Limited Industrial		(Q)CM-1VL-O-CUGU	0	54	0.110540258	Commercial - Store - One Story	YES - Current	NO - Privately-Owned	Available	Not Used in Prior Housing Element	0.530409527	0	0	0.530409527	0	0	0	030B205	1130	Wilmington - Harbor City			Lower
LOS ANGELES	445 N AVALON BLVD	90744	7418014021	Limited Industrial		(Q)CM-1VL-O-CUGU	0	54	0.08388374	Commercial - Store - One Story	YES - Current	NO - Privately-Owned	Available	Not Used in Prior Housing Element	0.409117699	0	0	0.409117699	0	0	0	030B205	1105	Wilmington - Harbor City			Lower
LOS ANGELES			7418014021	Limited Industrial		(Q)CM-1VL-O-CUGU	0	54	0.09192945	Commercial - Store - One Story	YES - Current	NO - Privately-Owned	Available	Not Used in Prior Housing Element	0.403426409	0	0	0.403426409	0	0	0	030B205	1110	Wilmington - Harbor City			Lower
LOS ANGELES			7418014021	Limited Industrial		(Q)CM-1VL-O-CUGU	0	54	0.12114595	Commercial - Store - One Story	YES - Current	NO - Privately-Owned	Available	Not Used in Prior Housing Element	0.530409527	0	0	0.530409527	0	0	0	030B205	1134	Wilmington - Harbor City			Lower
LOS ANGELES	429 N FRIES AVE	90744	7418016008	Low Medium II Residential		(Q)RD1.5-1XL-O-CUGU	0	29	0.086232536	Industrial - Industrial - Vacant Land	YES - Current	NO - Privately-Owned	Available	Not Used in Prior Housing Element	0	0	0.029202235	0.029202235	0	2*	2*	030B205	1188	Wilmington - Harbor City			Above Moderate
LOS ANGELES	427 N FRIES AVE	90744	7418016010	Low Medium II Residential		(Q)RD1.5-1XL-O-CUGU	0	29	0.086619364	Industrial - Industrial - Vacant Land	YES - Current	NO - Privately-Owned	Available	Not Used in Prior Housing Element	0	0	0.032020411	0.032020411	0	2*	2*	030B205	1197	Wilmington - Harbor City			Above Moderate
LOS ANGELES	323 W D ST	90744	7418016020	Low Medium II Residential		(Q)RD1.5-1XL-O-CUGU	0	29	0.110186511	Residential - Double, Duplex, or Two Units - 4 Stories or Less	YES - Current	NO - Privately-Owned	Available	Not Used in Prior Housing Element	0	0.069995815	0	0.069995815	2	3*	3*	030B205	1291	Wilmington - Harbor City		Yes	Moderate
LOS ANGELES	319 W D ST	90744	7418016021	Low Medium II Residential		(Q)RD1.5-1XL-O-CUGU	0	29	0.110721968	Residential - Double, Duplex, or Two Units - 4 Stories or Less	YES - Current	NO - Privately-Owned	Available	Not Used in Prior Housing Element	0	0.069995815	0	0.069995815	2	3*	3*	030B205	1290	Wilmington - Harbor City		Yes	Moderate
LOS ANGELES	305 W D ST	90744	7418016040	Low Medium II Residential		(Q)RD1.5-1XL-O-CUGU	0	29	0.110200225	Industrial - Industrial - Vacant Parcel with Existing Non-structural Other Imps.	YES - Current	NO - Privately-Owned	Available	Not Used in Prior Housing Element	0	0.003243799	0	0.003243799	0	3*	3*	030B205	1287	Wilmington - Harbor City			Moderate
LOS ANGELES	301 W D ST	90744	7418016041	Low Medium II Residential		(Q)RD1.5-1XL-O-CUGU	0	29	0.110204772	Industrial - Industrial - Vacant Parcel with Existing Non-structural Other Imps.	YES - Current	NO - Privately-Owned	Available	Not Used in Prior Housing Element	0	0.003243799	0	0.003243799	0	3*	3*	030B205	1284	Wilmington - Harbor City			Moderate
LOS ANGELES	425 N FRIES AVE	90744	7418016042	Low Medium II Residential		(Q)RD1.5-1XL-O-CUGU	0	29	0.08661866	Commercial - Store Combination - Store and Residential Combination - One Story	YES - Current	NO - Privately-Owned	Available	Not Used in Prior Housing Element	0	0	0.024865732	0.024865732	0	2*	2*	030B205	1211	Wilmington - Harbor City		Yes	Above Moderate
LOS ANGELES			7418016042	Low Medium II Residential		(Q)RD1.5-1XL-O-CUGU	0	29	0.086620106	Commercial - Store Combination - Store and Residential Combination - One Story	YES - Current	NO - Privately-Owned	Available	Not Used in Prior Housing Element	0	0	0.016513638	0.016513638	0	2*	2*	030B205	1222	Wilmington - Harbor City			Above Moderate
LOS ANGELES	311 W D ST	90744	7418016043	Low Medium II Residential		(Q)RD1.5-1XL-O-CUGU	0	29	0.110724729	Industrial - Warehousing, Distribution, Storage - Warehousing, Distribution, Under 10,000 SF - One Story	YES - Current	NO - Privately-Owned	Available	Not Used in Prior Housing Element	0	0.005960253	0	0.005960253	0	3*	3*	030B205	1289	Wilmington - Harbor City			Moderate
LOS ANGELES			7418016043	Low Medium II Residential		(Q)RD1.5-1XL-O-CUGU	0	29	0.110198471	Industrial - Warehousing, Distribution, Storage - Warehousing, Distribution, Under 10,000 SF - One Story	YES - Current	NO - Privately-Owned	Available	Not Used in Prior Housing Element	0	0.005960253	0	0.005960253	0	3*	3*	030B205	1288	Wilmington - Harbor City			Moderate
LOS ANGELES	332 W D ST	90744	7418021001	Low Medium II Residential		(Q)RD1.5-1XL-O-CUGU	0	29	0.12413586	Residential - Single Family Residence	YES - Current	NO - Privately-Owned	Available	Not Used in Prior Housing Element	0	0.051587164	0	0.051587164	1	3*	3*	030B205	1367	Wilmington - Harbor City			Moderate
LOS ANGELES	326 W D ST	90744	7418021002	Low Medium II Residential		(Q)RD1.5-1XL-O-CUGU	0	29	0.110344527	Residential - Double, Duplex, or Two Units - 4 Stories or Less	YES - Current	NO - Privately-Owned	Available	Not Used in Prior Housing Element	0	0.069995815	0	0.069995815	2	3*	3*	030B205	1365	Wilmington - Harbor City		Yes	Moderate
LOS ANGELES	322 W D ST	90744	7418021003	Low Medium II Residential		(Q)RD1.5-1XL-O-CUGU	0	29	0.110344186	Residential - Single Family Residence	YES - Current	NO - Privately-Owned	Available	Not Used in Prior Housing Element	0	0.051587164	0	0.051587164	1	3*	3*	030B205	1364	Wilmington - Harbor City			Moderate
LOS ANGELES	318 W D ST	90744	7418021004	Low Medium II Residential		(Q)RD1.5-1XL-O-CUGU	0	29	0.110344186	Residential - Single Family Residence	YES - Current	NO - Privately-Owned	Available	Not Used in Prior Housing Element	0	0.051587164	0	0.051587164	1	3*	3*	030B205	1363	Wilmington - Harbor City			Moderate
LOS ANGELES	338 N ISLAND AVE	90744	7418021010	Low Medium II Residential		(Q)RD1.5-1XL-O-CUGU	0	29	0.142348429	Residential - Three Units (Any Combination) - 4 Stories or Less	YES - Current	NO - Privately-Owned	Available	Not Used in Prior Housing Element	0	0.035094362	0	0.035094362	3	0	0	027B205	36	Wilmington - Harbor City		Yes	Moderate
LOS ANGELES	330 N ISLAND AVE	90744	7418021015	Low Medium II Residential		(Q)RD1.5-1XL-O-CUGU	0	29	0.14234952	Residential - Three Units (Any Combination) - 4 Stories or Less	YES - Current	NO - Privately-Owned	Available	Not Used in Prior Housing Element	0	0.080757594	0	0.080757594	3	0	0	027B205	75	Wilmington - Harbor City		Yes	Moderate
LOS ANGELES	324 N ISLAND AVE	90744	7418021017	Low Medium II Residential		(Q)RD1.5-1XL-O-CUGU	0	29	0.14234952	Residential - Double, Duplex, or Two Units - 4 Stories or Less	YES - Current	NO - Privately-Owned	Available	Not Used in Prior Housing Element	0	0.04305156	0	0.04305156	2	0	0	027B205	89	Wilmington - Harbor City		Yes	Moderate
LOS ANGELES	314 N ISLAND AVE	90744	7418021019	Low Medium II Residential		(Q)RD1.5-1XL-O-CUGU	0	29	0.14234952	Residential - Double, Duplex, or Two Units - 4 Stories or Less	YES - Current	NO - Privately-Owned	Available	Not Used in Prior Housing Element	0	0.098853546	0	0.098853546	2	0	0	027B205	112	Wilmington - Harbor City		Yes	Moderate
LOS ANGELES	332 N ISLAND AVE	90744	7418021029	Low Medium II Residential		(Q)RD1.5-1XL-O-CUGU	0	29	0.142350648	Residential - Four Units (Any Combination) - 4 Stories or Less	YES - Current	NO - Privately-Owned	Available	Not Used in Prior Housing Element	0	0.06592779	0	0.06592779	4	0	0	027B205	57	Wilmington - Harbor City		Yes	Moderate
LOS ANGELES	311 N AVALON BLVD	90744	7418023005	Limited Industrial		(Q)CM-1VL-O-CUGU	0	54	0.097043354	Commercial - Store Combination - Store and Office Combination - One Story	YES - Current	NO - Privately-Owned	Available	Not Used in Prior Housing Element	0.006604487	0	0	0.006604487	3	0	0	027B205	107	Wilmington - Harbor City			Lower
LOS ANGELES	345 N AVALON BLVD	90744	7418023007	Limited Industrial		(Q)CM-1VL-O-CUGU	0	54	0.042776897	Commercial - Store - One Story	YES - Current	NO - Privately-Owned	Available	Not Used in Prior Housing Element	0	0	0.00626342	0.00626342	1	0	0	030B205	1338	Wilmington - Harbor City			Above Moderate
LOS ANGELES			7418023007	Limited Industrial		(Q)CM-1VL-O-CUGU	0	54	0.029333835	Commercial - Store - One Story	YES - Current	NO - Privately-Owned	Available	Not Used in Prior Housing Element	0	0	0.002789287	0.002789287	1	0	0	030B205	1341	Wilmington - Harbor City			Above Moderate
LOS ANGELES	109 W C ST	90744	7418023009	Limited Industrial		(Q)CM-1VL-O-CUGU	0	54	0.106073377	Industrial - Light Manufacturing - One Story	YES - Current	NO - Privately-Owned	Available	Not Used in Prior Housing Element	0.038239548	0	0	0.038239548	0	0	0	027B205	109	Wilmington - Harbor City			Lower
LOS ANGELES	111 W C ST	90744	7418023009	Limited Industrial		(Q)C

| | | |

LOS ANGELES	404 W PACIFIC COAST HWY	90744	7420004030	General Commercial		(Q)C2-1VL-O-CUGU	0	29	0.126961497	Commercial - Store - One Story	YES - Current	NO - Privately-Owned	Available	Not Used in Prior Housing Element	0	0.012396672	0	0.012396672	6	0	0	0368205	1154	Wilmington - Harbor City							Moderate
LOS ANGELES	414 W PACIFIC COAST HWY	90744	7420004030	General Commercial		(Q)C2-1VL-O-CUGU	0	29	0.127424823	Commercial - Store - One Story	YES - Current	NO - Privately-Owned	Available	Not Used in Prior Housing Element	0	0.012396672	0	0.012396672	6	0	0	0368205	1156	Wilmington - Harbor City							Moderate
LOS ANGELES	1355 N FRIES AVE	90744	7420005005	General Commercial		(Q)C2-1VL-O-CUGU	0	29	0.167443683	Commercial - Store Combination - Store and Office Combination - One Story	YES - Current	NO - Privately-Owned	Available	Not Used in Prior Housing Element	0	0.005918903	0	0.005918903	0	0	0	0368205	1165	Wilmington - Harbor City							Moderate
LOS ANGELES	1351 N FRIES AVE	90744	7420005007	Low Residential		R1-1XL-O-CUGU	0	1 unit per lot	0.167444663	Residential - Single Family Residence - Vacant Land	YES - Current	NO - Privately-Owned	Available	Not Used in Prior Housing Element	0	0	0.020472424	0.020472424	0	0	0	0368205	1192	Wilmington - Harbor City							Above Moderate
LOS ANGELES	310 W PACIFIC COAST HWY	90744	7420005023	General Commercial		(Q)C2-1VL-O-CUGU	0	29	0.167441606	Commercial - Restaurant, Cocktail Lounge - Restaurant, Cocktail Lounge, Tavern - One Story	YES - Current	NO - Privately-Owned	Available	Not Used in Prior Housing Element	0	0.0419061	0	0.0419061	0	0	0	0368205	1146	Wilmington - Harbor City							Moderate
LOS ANGELES			7420005023	General Commercial		(Q)C2-1VL-O-CUGU	0	29	0.032946162	Commercial - Restaurant, Cocktail Lounge - Restaurant, Cocktail Lounge, Tavern - One Story	YES - Current	NO - Privately-Owned	Available	Not Used in Prior Housing Element	0	0	0.012363982	0.012363982	0	0	0	0368205	1143	Wilmington - Harbor City							Above Moderate
LOS ANGELES	1358 N ISLAND AVE	90744	7420005024	General Commercial		(Q)C2-1VL-O-CUGU	0	29	0.124055996	Commercial - Store - One Story	YES - Current	NO - Privately-Owned	Available	Not Used in Prior Housing Element	0	0.010901428	0	0.010901428	7	0	0	0368205	1176	Wilmington - Harbor City							Moderate
LOS ANGELES	350 W PACIFIC COAST HWY	90744	7420005024	General Commercial		(Q)C2-1VL-O-CUGU	0	29	0.162443107	Commercial - Store - One Story	YES - Current	NO - Privately-Owned	Available	Not Used in Prior Housing Element	0	0.01321669	0	0.01321669	7	0	0	0368205	1149	Wilmington - Harbor City							Moderate
LOS ANGELES	1368 N FRIES AVE	90744	7420006041	General Commercial		(Q)C2-1VL-O-CUGU	0	29	0.116636522	Commercial - Store - One Story	YES - Current	NO - Privately-Owned	Available	Not Used in Prior Housing Element	0	0.014802776	0	0.014802776	0	0	0	0368205	1155	Wilmington - Harbor City							Moderate
LOS ANGELES	218 W PACIFIC COAST HWY	90744	7420006041	General Commercial		(Q)C2-1VL-O-CUGU	0	29	0.115662442	Commercial - Store - One Story	YES - Current	NO - Privately-Owned	Available	Not Used in Prior Housing Element	0	0.014802776	0	0.014802776	0	0	0	0368205	1139	Wilmington - Harbor City							Moderate
LOS ANGELES			7420006041	General Commercial		(Q)C2-1VL-O-CUGU	0	29	0.00928065	Commercial - Store - One Story	YES - Current	NO - Privately-Owned	Available	Not Used in Prior Housing Element	0	0	0.001715352	0.001715352	0	0	0	0368205	1138	Wilmington - Harbor City							Above Moderate
LOS ANGELES	1346 N MARINE AVE	90744	7420007008	Medium Residential		(Q)R3-1VL-O-CUGU	0	43	0.140068044	Residential - Three Units (Any Combination) - 4 Stories or Less	YES - Current	NO - Privately-Owned	Available	Not Used in Prior Housing Element	0.019407368	0	0	0.019407368	3	0	0	0368205	1266	Wilmington - Harbor City							Lower
LOS ANGELES	1303 N AVALON BLVD	90744	7420007020	Neighborhood Commercial		(Q)C2-1VL-O-CUGU	0	29	0.136718335	Commercial - Office Building - One Story	YES - Current	NO - Privately-Owned	Available	Not Used in Prior Housing Element	0	0.026502261	0	0.026502261	2	0	0	0338205	212	Wilmington - Harbor City							Moderate
LOS ANGELES	1309 N AVALON BLVD	90744	7420007021	Neighborhood Commercial		(Q)C2-1VL-O-CUGU	0	29	0.12677321	Residential - Three Units (Any Combination) - 4 Stories or Less	YES - Current	NO - Privately-Owned	Available	Not Used in Prior Housing Element	0	0.105297256	0	0.105297256	3	0	0	0338205	195	Wilmington - Harbor City		Yes					Moderate
LOS ANGELES	1311 N AVALON BLVD	90744	7420007022	Neighborhood Commercial		(Q)C2-1VL-O-CUGU	0	29	0.126775187	Residential - Four Units (Any Combination) - 4 Stories or Less	YES - Current	NO - Privately-Owned	Available	Not Used in Prior Housing Element	0	0.013207048	0	0.013207048	4	0	0	0338205	177	Wilmington - Harbor City		Yes					Moderate
LOS ANGELES	1315 N AVALON BLVD	90744	7420007023	Neighborhood Commercial		(Q)C2-1VL-O-CUGU	0	29	0.116787106	Residential - Three Units (Any Combination) - 4 Stories or Less	YES - Current	NO - Privately-Owned	Available	Not Used in Prior Housing Element	0	0.100329721	0	0.100329721	3	0	0	0338205	158	Wilmington - Harbor City		Yes					Moderate
LOS ANGELES	1317 N AVALON BLVD	90744	7420007024	Neighborhood Commercial		(Q)C2-1VL-O-CUGU	0	29	0.126774826	Residential - Single Family Residence	YES - Current	NO - Privately-Owned	Available	Not Used in Prior Housing Element	0	0.189476609	0	0.189476609	1	0	0	0338205	137	Wilmington - Harbor City							Moderate
LOS ANGELES	1323 N AVALON BLVD	90744	7420007025	Neighborhood Commercial		(Q)C2-1VL-O-CUGU	0	29	0.126775101	Commercial - Store - One Story	YES - Current	NO - Privately-Owned	Available	Not Used in Prior Housing Element	0	0.030405322	0	0.030405322	1	0	0	0338205	115	Wilmington - Harbor City							Moderate
LOS ANGELES	1327 N AVALON BLVD	90744	7420007026	Neighborhood Commercial		(Q)C2-1VL-O-CUGU	0	29	0.126775362	Commercial - Non-Auto Service and Repair Shop, Paint Shop, or Laundry - One Story	YES - Current	NO - Privately-Owned	Available	Not Used in Prior Housing Element	0	0.010105678	0	0.010105678	1	0	0	0338205	93	Wilmington - Harbor City							Moderate
LOS ANGELES	1331 N AVALON BLVD	90744	7420007027	Neighborhood Commercial		(Q)C2-1VL-O-CUGU	0	29	0.126776369	Commercial - Parking Lot (Commercial Use Property) - Lots - Patron or Employee - One Story	YES - Current	NO - Privately-Owned	Available	Not Used in Prior Housing Element	0	0.003177101	0	0.003177101	0	0	0	0338205	74	Wilmington - Harbor City							Moderate
LOS ANGELES	1365 N AVALON BLVD	90744	7420007035	Neighborhood Commercial		(Q)C2-1VL-O-CUGU	0	29	0.12678423	Commercial - Store - One Story	YES - Current	NO - Privately-Owned	Available	Not Used in Prior Housing Element	0	0.02674703	0	0.02674703	2	0	0	0368205	1174	Wilmington - Harbor City							Moderate
LOS ANGELES	1367 N AVALON BLVD	90744	7420007036	Neighborhood Commercial		(Q)C2-1VL-O-CUGU	0	29	0.126784713	Commercial - Parking Lot (Commercial Use Property) - Lots - Patron or Employee - One Story	YES - Current	NO - Privately-Owned	Available	Not Used in Prior Housing Element	0	0.006578185	0	0.006578185	1	0	0	0368205	1157	Wilmington - Harbor City							Moderate
LOS ANGELES	100 W PACIFIC COAST HWY	90744	7420007041	General Commercial		(Q)C2-1VL-O-CUGU	0	29	0.125762596	Commercial - Restaurant, Cocktail Lounge - Restaurant, Cocktail Lounge, Tavern - One Story	YES - Current	NO - Privately-Owned	Available	Not Used in Prior Housing Element	0	0.014713368	0	0.014713368	0	0	0	0368205	1125	Wilmington - Harbor City							Moderate
LOS ANGELES	1371 N AVALON BLVD	90744	7420007041	General Commercial		(Q)C2-1VL-O-CUGU	0	29	0.126781714	Commercial - Restaurant, Cocktail Lounge - Restaurant, Cocktail Lounge, Tavern - One Story	YES - Current	NO - Privately-Owned	Available	Not Used in Prior Housing Element	0	0.014713368	0	0.014713368	0	0	0	0368205	1142	Wilmington - Harbor City							Moderate
LOS ANGELES			7420007041	General Commercial		(Q)C2-1VL-O-CUGU	0	29	0.009602203	Commercial - Restaurant, Cocktail Lounge - Restaurant, Cocktail Lounge, Tavern - One Story	YES - Current	NO - Privately-Owned	Available	Not Used in Prior Housing Element	0	0	0.001715352	0.001715352	0	0	0	0368205	1123	Wilmington - Harbor City							Above Moderate
LOS ANGELES	124 W PACIFIC COAST HWY	90744	7420007043	General Commercial		(Q)C2-1VL-O-CUGU	0	29	0.139854771	Commercial - Store - One Story	YES - Current	NO - Privately-Owned	Available	Not Used in Prior Housing Element	0	0.004033777	0	0.004033777	3	0	0	0368205	1130	Wilmington - Harbor City							Moderate
LOS ANGELES	1370 N MARINE AVE	90744	7420007043	General Commercial		(Q)C2-1VL-O-CUGU	0	29	0.140346368	Commercial - Store - One Story	YES - Current	NO - Privately-Owned	Available	Not Used in Prior Housing Element	0	0.004033777	0	0.004033777	3	0	0	0368205	1145	Wilmington - Harbor City							Moderate
LOS ANGELES	1350 N MARINE AVE	90744	7420007BRK	Medium Residential		(Q)R3-1VL-O-CUGU	0	43	0.561391404	Residential - Single Family Residence - Condominium	YES - Current	NO - Privately-Owned	Available	Not Used in Prior Housing Element	0.020828152	0	0	0.020828152	32	0	0	0368205	1181	Wilmington - Harbor City							Lower
LOS ANGELES	1260 N MARINE AVE	90744	7420008003	Low Residential		R1-1XL-O-CUGU	0	1 unit per lot	0.147339678	Residential - Single Family Residence - Vacant Land	YES - Current	NO - Privately-Owned	Available	Not Used in Prior Housing Element	0	0	0.020472424	0.020472424	0	0	0	0338205	283	Wilmington - Harbor City							Above Moderate
LOS ANGELES	1219 N AVALON BLVD	90744	7420008022	Neighborhood Commercial		(Q)C2-1VL-O-CUGU	0	29	0.133110277	Residential - Five or More Units or Apartments (Any Combination) - 4 Stories or Less	YES - Current	NO - Privately-Owned	Available	Not Used in Prior Housing Element	0	0.023793519	0	0.023793519	6	0	0	0338205	476	Wilmington - Harbor City		Yes					Moderate
LOS ANGELES	1223 N AVALON BLVD	90744	7420008023	Neighborhood Commercial		(Q)C2-1VL-O-CUGU	0	29	0.13310854	Commercial - Store - One Story	YES - Current	NO - Privately-Owned	Available	Not Used in Prior Housing Element	0	0.026502261	0	0.026502261	2	0	0	0338205	455	Wilmington - Harbor City							Moderate
LOS ANGELES	1229 N AVALON BLVD	90744	7420008024	Neighborhood Commercial		(Q)C2-1VL-O-CUGU	0	29	0.133109748	Commercial - Restaurant, Cocktail Lounge - Restaurant, Cocktail Lounge, Tavern - One Story	YES - Current	NO - Privately-Owned	Available	Not Used in Prior Housing Element	0	0.03424536	0	0.03424536	0	0	0	0338205	434	Wilmington - Harbor City							Moderate
LOS ANGELES	1231 N AVALON BLVD	90744	7420008025	Neighborhood Commercial		(Q)C2-1VL-O-CUGU	0	29	0.13311108	Commercial - Professional Building - One Story	YES - Current	NO - Privately-Owned	Available	Not Used in Prior Housing Element	0	0.03012723	0	0.03012723	1	0	0	0338205	415	Wilmington - Harbor City							Moderate
LOS ANGELES	1235 N AVALON BLVD	90744	7420008026	Neighborhood Commercial		(Q)C2-1VL-O-CUGU	0	29	0.133110473	Commercial - Parking Lot (Commercial Use Property) - Lots - Patron or Employee - One Story	YES - Current	NO - Privately-Owned	Available	Not Used in Prior Housing Element	0	0.006517798	0	0.006517798	1	0	0	0338205	396	Wilmington - Harbor City							Moderate
LOS ANGELES	1239 N AVALON BLVD	90744	7420008027	Neighborhood Commercial		(Q)C2-1VL-O-CUGU	0	29	0.133111719	Commercial - Professional Building - One Story	YES - Current	NO - Privately-Owned	Available	Not Used in Prior Housing Element	0	0.008804833	0	0.008804833	2	0	0	0338205	378	Wilmington - Harbor City							Moderate
LOS ANGELES	1245 N AVALON BLVD	90744	7420008028	Neighborhood Commercial		(Q)C2-1VL-O-CUGU	0	29	0.133109743	Commercial - Store - One Story	YES - Current	NO - Privately-Owned	Available	Not Used in Prior Housing Element	0	0.03424536	0	0.03424536	0	0	0	0338205	359	Wilmington - Harbor City							Moderate
LOS ANGELES	1249 N AVALON BLVD	90744	7420008029	Neighborhood Commercial		(Q)C2-1VL-O-CUGU	0	29	0.133112082	Commercial - Store - One Story	YES - Current	NO - Privately-Owned	Available	Not Used in Prior Housing Element	0	0.03424536	0	0.03424536	0	0	0	0338205	338	Wilmington - Harbor City							Moderate
LOS ANGELES	1251 N AVALON BLVD	90744	7420008030	Neighborhood Commercial		(Q)C2-1VL-O-CUGU	0	29	0.133110344	Commercial - Store - One Story	YES - Current	NO - Privately-Owned	Available	Not Used in Prior Housing Element	0	0.03012723	0	0.03012723	1	0	0	0338205	319	Wilmington - Harbor City							Moderate
LOS ANGELES	1257 N AVALON BLVD	90744	7420008031	Neighborhood Commercial		(Q)C2-1VL-O-CUGU	0	29	0.133112321	Residential - Double, Duplex, or Two Units - 4 Stories or Less	YES - Current	NO - Privately-Owned	Available	Not Used in Prior Housing Element	0	0.163391507	0	0.163391507	2	0	0	0338205	298	Wilmington - Harbor City							Moderate
LOS ANGELES	1263 N AVALON BLVD	90744	7420008032	Neighborhood Commercial		(Q)C2-1VL-O-CUGU	0	29	0.133111351	Commercial - Store Combination - Store and Residential Combination - One Story	YES - Current	NO - Privately-Owned	Available	Not Used in Prior Housing Element	0	0.008804833	0	0.008804833	2	0	0	0338205	278	Wilmington - Harbor City							Moderate
LOS ANGELES	1265 N AVALON BLVD	90744	7420008033	Neighborhood Commercial		(Q)C2-1VL-O-CUGU	0	29	0.133111714	Institutional - Children's Day Care Center - Vacant Parcel with Existing Non-structural Other Imps.	YES - Current	NO - Privately-Owned	Available	Not Used in Prior Housing Element	0	0.015808344	0	0.015808344	0	0	0	0338205	260	Wilmington - Harbor City							Moderate
LOS ANGELES	1269 N AVALON BLVD	90744	7420008034	Neighborhood Commercial		(Q)C2-1VL-O-CUGU	0	29	0.133549932	Institutional - Children's Day Care Center - One Story	YES - Current	NO - Privately-Owned	Available	Not Used in Prior Housing Element	0	0.007651234	0	0.007651234	1	0	0	0338205	243	Wilmington - Harbor City							Moderate
LOS ANGELES	1201 N AVALON BLVD	90744	7420008035	Neighborhood Commercial		(Q)C2-1VL-O-CUGU	0	29	0.131882502	Commercial - Store - One Story	YES - Current	NO - Privately-Owned	Available	Not Used in Prior Housing Element	0	0.014117651	0	0.014117651	1	0	0	0338205	554	Wilmington - Harbor City							Moderate
LOS ANGELES	1207 N AVALON BLVD	90744	7420008035	Neighborhood Commercial		(Q)C2-1VL-O-CUGU	0	29	0.133108306	Commercial - Store - One Story	YES - Current	NO - Privately-Owned	Available	Not Used in Prior Housing Element	0	0.014117651	0	0.014117651	1	0	0	0338205	538	Wilmington - Harbor City							Moderate
LOS ANGELES	1211 N AVALON BLVD	90744	7420008035	Neighborhood Commercial		(Q)C2-1VL-O-CUGU	0	29	0.133108669	Commercial - Store - One Story	YES - Current	NO - Privately-Owned	Available	Not Used in Prior Housing Element	0	0.014117651	0	0.014117651	1	0	0	0338205	518	Wilmington - Harbor City							Moderate
LOS ANGELES	1215 N AVALON BLVD	90744	7420008035	Neighborhood Commercial		(Q)C2-1VL-O-CUGU	0	29	0.133108908	Commercial - Store - One Story	YES - Current	NO - Privately-Owned	Available	Not Used in Prior Housing Element	0	0.014117651	0	0.014117651	1	0	0	0338205	497	Wilmington - Harbor City							Moderate
LOS ANGELES	1261 N MARINE AVE	90744	7420009033	Low Residential		R1-1XL-O-CUGU	0	1 unit per lot	0.12912141	Residential - Single Family Residence - Vacant Land	YES - Current	NO - Privately-Owned	Available	Not Used in Prior Housing Element	0	0	0.020472424	0.020472424	0	0	0	0338205	287	Wilmington - Harbor City							Above Moderate
LOS ANGELES	1233 N LAGOON AVE	90744	7420012023	Low Residential		R1-1XL-O-CUGU	0	1 unit per lot	0.152333787	Residential - Single Family Residence	YES - Current	NO - Privately-Owned	Available	Not Used in Prior Housing Element	0	0	0.002552308	0.002552308	0	0	0	0338205	392	Wilmington - Harbor City							Above Moderate
LOS ANGELES	1218 N RAVENNA AVE	90744	7420012027	Low Residential		R1-1XL-O-CUGU	0	1 unit per lot	0.16310544	Residential - Single Family Residence - Vacant Land	YES - Current	NO - Privately-Owned	Available	Not Used in Prior Housing Element	0	0	0.020472424	0.020472424	0	0	0	0338205	466	Wilmington - Harbor City							Above Moderate
LOS ANGELES			7420015004	Low Residential		R1-1XL-O-CUGU	0	1 unit per lot	0.003414121	Residential - Single Family Residence - Vacant Land	YES - Current	NO - Privately-Owned	Available	Not Used in Prior Housing Element	0	0	0.020472424	0.020472424	0	0	0	0338205	838	Wilmington - Harbor City							Above Moderate
LOS ANGELES	1127 N NEPTUNE AVE	90744	7420015008	Low Residential		R1-1XL-O-CUGU	0	1 unit per lot	0.152653394	Residential - Single Family Residence - Vacant Land	YES - Current	NO - Privately-Owned	Available	Not Used in Prior Housing Element	0	0	0.020472424	0.020472424	0	0	0	0338205	752	Wilmington - Harbor City							Above Moderate
LOS ANGELES	1117 N ISLAND AVE	90744	7420018004	Low Residential		R1-1XL-O-CUGU	0	1 unit per lot	0.163232471	Residential - Single Family Residence - Vacant Land	YES - Current	NO - Privately-Owned	Available	Not Used in Prior Housing Element	0	0	0.020472424	0.020472424	0	0	0	0338205	770	Wilmington - Harbor City							Above Moderate
LOS ANGELES	1146 N MARINE AVE	90744	7420021001	Low Residential		R1-1XL-O-CUGU	0	1 unit per lot	0.17538294	Institutional - Church - One Story	YES - Current	NO - Privately-Owned	Available	Used in Prior Housing Element - Non-Vacant	0	0	0.000443267	0.000443267	0	0	0	0338205	656	Wilmington - Harbor City							Above Moderate
LOS ANGELES	1150 N MARINE AVE	90744	7420021001	Low Residential		R1-1XL-O-CUGU	0	1 unit per lot	0.175383946	Institutional - Church - One Story	YES - Current	NO - Privately-Owned	Available	Used in Prior Housing Element - Non-Vacant	0	0	0.000443267	0.000443267	0	0	0	0338205	633	Wilmington - Harbor City							Above Moderate
LOS ANGELES	1156 N MARINE AVE	90744	7420021001	Low Residential		R1-1XL-O-CUGU	0	1 unit per lot	0.175385088	Institutional - Church - One Story	YES - Current	NO - Privately-Owned	Available	Used in Prior Housing Element - Non-Vacant	0	0	0.000443267	0.000443267	0	0	0	0338205	611	Wilmington - Harbor City							Above Moderate
LOS ANGELES	1160 N MARINE AVE	90744	7420021001	Low Residential		R1-1XL-O-CUGU	0	1 unit per lot	0.17538652	Institutional - Church - One Story	YES - Current	NO - Privately-Owned	Available	Used in Prior Housing Element - Non-Vacant	0	0	0.000443267	0.000443267	0	0	0	0338205	589	Wilmington - Harbor City							Above Moderate
LOS ANGELES	1147 N AVALON BLVD	90744	7420021012	Neighborhood Commercial		(Q)C2-1VL-O-CUGU	0	29	0.172236785	Commercial - Store - One Story	YES - Current	NO - Privately-Owned	Available	Not Used in Prior Housing Element	0	0.037823461	0	0.037823461	1	0	0	0338205	652	Wilmington - Harbor City							Moderate
LOS ANGELES	1117 N AVALON BLVD	90744	7420021021	Neighborhood Commercial		(Q)C2-1VL-O-CUGU	0	29	0.16075505	Recreational - Athletic and Amusement Facility - Gymnasium, Health Spa - One Story	YES - Current	NO - Privately-Owned	Available	Not Used in Prior Housing Element	0	0.00616266	0	0.00616266	1	0	0	0338205	774	Wilmington - Harbor City							Moderate
LOS ANGELES	1121 N AVALON BLVD	90744	7420021021	Neighborhood Commercial		(Q)C2-1VL-O-CUGU	0	29	0.16075603	Recreational - Athletic and Amusement Facility - Gymnasium, Health Spa - One Story	YES - Current	NO - Privately-Owned	Available	Not Used in Prior Housing Element	0	0.00616266	0	0.00616266	1	0	0	0338205	754	Wilmington - Harbor City							Moderate
LOS ANGELES	1101 N AVALON BLVD	90744	7420021022	Neighborhood Commercial		(Q)C2-1VL-O-CUGU	0	29	0.160003361	Commercial - Store - One Story	YES - Current	NO - Privately-Owned	Available	Not Used in Prior Housing Element	0	0.014523194	0	0.014523194	6	0	0	0338205	837	Wilmington - Harbor City							Moderate
LOS ANGELES	1107 N AVALON BLVD	90744	7420021022	Neighborhood Commercial		(Q)C2-1VL-O-CUGU	0	29	0.160753914	Commercial - Store - One Story	YES - Current	NO - Privately-Owned	Available	Not Used in Prior Housing Element	0	0.014523194	0	0.014523194	6	0	0	0338205	815	Wilmington - Harbor City							Moderate
LOS ANGELES	1111 N AVALON BLVD	90744	7420021022	Neighborhood Commercial		(Q)C2-1VL-O-CUGU	0	29	0.16075463	Commercial - Store - One Story	YES - Current	NO - Privately-Owned	Available	Not Used in Prior Housing Element	0	0.014523194	0	0.014523194	6	0	0	0338205	793	Wilmington - Harbor City							Moderate
LOS ANGELES	1151 N AVALON BLVD	90744	7420021024	Neighborhood Commercial		(Q)C2-1VL-O-CUGU	0	29	0.160757198	Commercial - Store - One Story	YES - Current	NO - Privately-Owned	Available	Not Used in Prior Housing Element	0	0.017838536	0	0.017838536	0	0	0	0338205	629	Wilmington - Harbor City							Moderate
LOS ANGELES	1157 N AVALON BLVD	90744	7420021024	Neighborhood Commercial		(Q)C2-1VL-O-CUGU	0	29	0.160757198	Commercial - Store - One Story	YES - Current	NO - Privately-Owned	Available	Not Used in Prior Housing Element	0	0.017838536	0	0.017838536	0	0	0	0338205	607	Wilmington - Harbor City							Moderate
LOS ANGELES	1161 N AVALON BLVD	90744	7420021024	Neighborhood Commercial		(Q)C2-1VL-O-CUGU	0	29	0.158176297	Commercial - Store - One Story	YES - Current	NO - Privately-Owned	Available	Not Used in Prior Housing Element	0	0.017946944	0	0.017946944	0	0	0	0338205	587	Wilmington - Harbor City							Moderate
LOS ANGELES	1127 N AVALON BLVD	90744	7420021026	Neighborhood Commercial		(Q)C2-1VL-O-CUGU	0	29	0.160755301	Recreational - Athletic and Amusement Facility - Gymnasium, Health Spa - One Story	YES - Current	NO - Privately-Owned	Available	Not Used in Prior Housing Element	0	0.019324342	0	0.019324342	1	0	0	0338205	733	Wilmington - Harbor City							Moderate
LOS ANGELES	1133 N AVALON BLVD	90744	7420021026	Neighborhood Commercial		(Q)C2-1VL-O-CUGU	0	29	0.160757042	Recreational - Athletic and Amusement Facility - Gymnasium, Health Spa - One Story	YES - Current	NO - Privately-Owned	Available	Not Used in Prior Housing Element	0	0.019324342	0	0.019324342	1	0	0	0338205	713	Wilmington - Harbor City							Moderate
LOS ANGELES	1137 N AVALON BLVD	90744	7420021026	Neighborhood Commercial		(Q)C2-1VL-O-CUGU	0	29	0.160756575	Recreational - Athletic and Amusement Facility - Gymnasium, Health Spa - One Story	YES - Current	NO - Privately-Owned	Available	Not Used in Prior Housing Element	0	0.019324342	0	0.019324342	1	0	0	0338205	694	Wilmington - Harbor City							Moderate
LOS ANGELES	1141 N AVALON BLVD	90744	7420021026	Neighborhood Commercial		(Q)C2-1VL-O-CUGU	0	29	0.160757353	Recreational - Athletic and Amusement Facility - Gymnasium, Health Spa - One Story	YES - Current	NO - Privately-Owned	Available	Not Used in Prior Housing Element	0	0.019324342	0	0.019324342	1	0	0	0338205	672	Wilmington - Harbor City							Moderate
LOS ANGELES	122 W DENNI ST	90744	7420022001	Low Medium II Residential		(Q)RD1.5-1XL-O-CUGU	0	29	0.175499119	Residential - Four Units (Any Combination) - 4 Stories or Less	YES - Current	NO - Privately-Owned	Available	Not Used in Prior Housing Element	0	0.015572654	0	0.015572654	4	0	0	0338205	881	Wilmington - Harbor City							Moderate
LOS ANGELES	1052 N MARINE AVE	90744	7420022002	Low Medium II Residential		(Q)RD1.5-1XL-O-CUGU	0	29	0.175497976	Residential - Single Family Residence	YES - Current	NO - Privately-Owned	Available	Not Used in Prior Housing Element	0	0.076830488	0	0.076830488	1	0	0	0338205	897	Wilmington - Harbor City							Moderate
LOS ANGELES	1046 N MARINE AVE	90744	7420022003	Low Medium II Residential		(Q)RD1.5-1XL-O-CUGU	0	29	0.175498331	Residential - Single Family Residence	YES - Current	NO - Privately-Owned	Available	Not Used in Prior Housing Element	0	0.178134835	0	0.178134835	1	0	0	0338205	918	Wilmington - Harbor City							Moderate
LOS ANGELES	1044 N MARINE AVE	90744	7420022004	Low Medium II Residential		(Q)RD1.5-1XL-O-CUGU	0	29	0.17549471	Residential - Three Units (Any Combination) - 4 Stories or Less	YES - Current	NO - Privately-Owned	Available	Not Used in Prior Housing Element	0	0.092183495	0	0.092183495	3	0	0	0338205	943	Wilmington - Harbor City		Yes					Moderate
LOS ANGELES	1034 N MARINE AVE	90744	7420022005	Low Medium II Residential		(Q)RD1.5-1XL-O-CUGU	0	29	0.175495174	Residential - Single Family Residence - Guesthouse	YES - Current	NO - Privately-Owned	Available	Not Used in Prior Housing Element	0	0.129189384	0	0.129189384	1	0	0	0338205	967	Wilmington - Harbor City		Yes					Moderate
LOS ANGELES	1032 N MARINE AVE	90744	7420022006	Low Medium II Residential		(Q)RD1.5-1XL-O-CUGU	0	29	0.175492915	Residential - Single Family Residence - Vacant Land	YES - Current	NO - Privately-Owned	Available	Not Used in Prior Housing Element	0	0.165891874	0	0.165891874	0	0	0	0338205	993	Wilmington - Harbor City							Moderate
LOS ANGELES	1026 N MARINE AVE	90744	7420022007	Low Medium II Residential		(Q)RD1.5-1XL-O-CUGU	0	29	0.175491482	Residential - Single Family Residence	YES - Current	NO - Privately-Owned	Available	Not Used in Prior Housing Element	0	0.178134835	0	0.178134835	1	0	0	0338205	1019	Wilmington - Harbor City							Moderate
LOS ANGELES	1022 N MARINE AVE	90744	7420022008	Low Medium II Residential		(Q)RD1.5-1XL-O-CUGU	0	29	0.175490049	Residential - Single Family Residence	YES - Current	NO - Privately-Owned	Available	Not Used in Prior Housing Element	0	0.178134835	0	0.178134835	1	0	0

LOS ANGELES	1031 N FRIES AVE	90744	7420024004	Low Medium II Residential	[Q]RD2-1XL-O-CUGU	0	21	0.163131857	Institutional - Church - One Story	YES - Current	NO - Privately-Owned	Available	Not Used in Prior Housing Element	0	0.015351294	0	0.015351294	1	3*	3*	0338205	1018	Wilmington - Harbor City			Moderate
LOS ANGELES	1035 N FRIES AVE	90744	7420024006	Low Medium II Residential	[Q]RD2-1XL-O-CUGU	0	21	0.163139495	Residential - Single Family Residence	YES - Current	NO - Privately-Owned	Available	Not Used in Prior Housing Element	0	0.04707247	0	0.04707247	1	3*	3*	0338205	992	Wilmington - Harbor City			Moderate
LOS ANGELES	1039 N FRIES AVE	90744	7420024007	Low Medium II Residential	[Q]RD2-1XL-O-CUGU	0	21	0.16314332	Residential - Single Family Residence	YES - Current	NO - Privately-Owned	Available	Not Used in Prior Housing Element	0	0.04707247	0	0.04707247	1	3*	3*	0338205	966	Wilmington - Harbor City			Moderate
LOS ANGELES	1049 N FRIES AVE	90744	7420024009	Low Medium II Residential	[Q]RD2-1XL-O-CUGU	0	21	0.163155868	Residential - Single Family Residence	YES - Current	NO - Privately-Owned	Available	Not Used in Prior Housing Element	0	0.04707247	0	0.04707247	1	3*	3*	0338205	917	Wilmington - Harbor City			Moderate
LOS ANGELES	1057 N FRIES AVE	90744	7420024010	Low Medium II Residential	[Q]RD2-1XL-O-CUGU	0	21	0.163160478	Residential - Double, Duplex, or Two Units - 4 Stories or Less	YES - Current	NO - Privately-Owned	Available	Not Used in Prior Housing Element	0	0.063902771	0	0.063902771	2	3*	3*	0338205	896	Wilmington - Harbor City	Yes		Moderate
LOS ANGELES	1065 N FRIES AVE	90744	7420024011	Low Medium II Residential	[Q]RD2-1XL-O-CUGU	0	21	0.163167377	Residential - Single Family Residence - Vacant Land	YES - Current	NO - Privately-Owned	Available	Not Used in Prior Housing Element	0	0.109485579	0	0.109485579	0	3*	3*	0338205	880	Wilmington - Harbor City			Moderate
LOS ANGELES	1060 N ISLAND AVE	90744	7420024013	Low Medium II Residential	[Q]RD2-1XL-O-CUGU	0	21	0.163159639	Institutional - Church - One Story	YES - Current	NO - Privately-Owned	Available	Not Used in Prior Housing Element	0	0.015351294	0	0.015351294	1	3*	3*	0338205	886	Wilmington - Harbor City			Moderate
LOS ANGELES	1068 N ISLAND AVE	90744	7420024013	Low Medium II Residential	[Q]RD2-1XL-O-CUGU	0	21	0.163159511	Institutional - Church - One Story	YES - Current	NO - Privately-Owned	Available	Not Used in Prior Housing Element	0	0.015351294	0	0.015351294	1	3*	3*	0338205	868	Wilmington - Harbor City			Moderate
LOS ANGELES	1056 N ISLAND AVE	90744	7420024014	Low Medium II Residential	[Q]RD2-1XL-O-CUGU	0	21	0.16316055	Institutional - Church - One Story	YES - Current	NO - Privately-Owned	Available	Not Used in Prior Housing Element	0	0.011941373	0	0.011941373	3	3*	3*	0338205	903	Wilmington - Harbor City			Moderate
LOS ANGELES	1050 N ISLAND AVE	90744	7420024015	Low Medium II Residential	[Q]RD2-1XL-O-CUGU	0	21	0.163159684	Residential - Single Family Residence	YES - Current	NO - Privately-Owned	Available	Not Used in Prior Housing Element	0	0.04707247	0	0.04707247	1	3*	3*	0338205	923	Wilmington - Harbor City			Moderate
LOS ANGELES	1042 N ISLAND AVE	90744	7420024017	Low Medium II Residential	[Q]RD2-1XL-O-CUGU	0	21	0.163159684	Residential - Three Units (Any Combination) - 4 Stories or Less	YES - Current	NO - Privately-Owned	Available	Not Used in Prior Housing Element	0	0.057880294	0	0.057880294	3	3*	3*	0338205	972	Wilmington - Harbor City	Yes		Moderate
LOS ANGELES	1038 N ISLAND AVE	90744	7420024018	Low Medium II Residential	[Q]RD2-1XL-O-CUGU	0	21	0.16316055	Residential - Three Units (Any Combination) - 4 Stories or Less	YES - Current	NO - Privately-Owned	Available	Not Used in Prior Housing Element	0	0.057880294	0	0.057880294	3	3*	3*	0338205	999	Wilmington - Harbor City	Yes		Moderate
LOS ANGELES	1032 N ISLAND AVE	90744	7420024019	Low Medium II Residential	[Q]RD2-1XL-O-CUGU	0	21	0.163159639	Residential - Double, Duplex, or Two Units - 4 Stories or Less	YES - Current	NO - Privately-Owned	Available	Not Used in Prior Housing Element	0	0.063902771	0	0.063902771	2	3*	3*	0338205	1024	Wilmington - Harbor City	Yes		Moderate
LOS ANGELES	1026 N ISLAND AVE	90744	7420024020	Low Medium II Residential	[Q]RD2-1XL-O-CUGU	0	21	0.163159511	Residential - Double, Duplex, or Two Units - 4 Stories or Less	YES - Current	NO - Privately-Owned	Available	Not Used in Prior Housing Element	0	0.011380173	0	0.011380173	2	3*	3*	0338205	1046	Wilmington - Harbor City			Moderate
LOS ANGELES	1024 N ISLAND AVE	90744	7420024021	Low Medium II Residential	[Q]RD2-1XL-O-CUGU	0	21	0.163160678	Residential - Double, Duplex, or Two Units - 4 Stories or Less	YES - Current	NO - Privately-Owned	Available	Not Used in Prior Housing Element	0	0.063902771	0	0.063902771	2	3*	3*	0338205	1071	Wilmington - Harbor City	Yes		Moderate
LOS ANGELES	1007 N FRIES AVE	90744	7420024900	Low Medium II Residential	[Q]RD2-1XL-O-CUGU	0	21	0.163103634	Miscellaneous - Government Owned Property	YES - Current	YES - City-Owned	Available	Not Used in Prior Housing Element	0	0.002051404	0	0.002051404	0	3*	3*	0338205	1131	Wilmington - Harbor City			Moderate
LOS ANGELES	311 W OPP ST	90744	7420024900	Low Medium II Residential	[Q]RD2-1XL-O-CUGU	0	21	0.163181769	Miscellaneous - Government Owned Property	YES - Current	YES - City-Owned	Available	Not Used in Prior Housing Element	0	0.002051404	0	0.002051404	0	3*	3*	0338205	1150	Wilmington - Harbor City			Moderate
LOS ANGELES	1001 N ISLAND AVE	90744	7420025001	Low Medium II Residential	[Q]RD2-1XL-O-CUGU	0	21	0.163388766	Residential - Four Units (Any Combination) - 4 Stories or Less - Vacant Land	YES - Current	NO - Privately-Owned	Available	Not Used in Prior Housing Element	0	0.109485579	0	0.109485579	0	3*	3*	0338205	1159	Wilmington - Harbor City			Moderate
LOS ANGELES	1009 N ISLAND AVE	90744	7420025002	Low Medium II Residential	[Q]RD2-1XL-O-CUGU	0	21	0.163278781	Residential - Four Units (Any Combination) - 4 Stories or Less - Vacant Land	YES - Current	NO - Privately-Owned	Available	Not Used in Prior Housing Element	0	0.109485579	0	0.109485579	0	3*	3*	0338205	1141	Wilmington - Harbor City			Moderate
LOS ANGELES	1015 N ISLAND AVE	90744	7420025004	Low Medium II Residential	[Q]RD2-1XL-O-CUGU	0	21	0.163274046	Residential - Single Family Residence	YES - Current	NO - Privately-Owned	Available	Not Used in Prior Housing Element	0	0.04707247	0	0.04707247	1	3*	3*	0338205	1098	Wilmington - Harbor City			Moderate
LOS ANGELES	1019 N ISLAND AVE	90744	7420025005	Low Medium II Residential	[Q]RD2-1XL-O-CUGU	0	21	0.163272598	Residential - Double, Duplex, or Two Units - 4 Stories or Less	YES - Current	NO - Privately-Owned	Available	Not Used in Prior Housing Element	0	0.063902771	0	0.063902771	2	3*	3*	0338205	1076	Wilmington - Harbor City	Yes		Moderate
LOS ANGELES	1031 N ISLAND AVE	90744	7420025007	Low Medium II Residential	[Q]RD2-1XL-O-CUGU	0	21	0.163268432	Residential - Three Units (Any Combination) - 4 Stories or Less	YES - Current	NO - Privately-Owned	Available	Not Used in Prior Housing Element	0	0.057880294	0	0.057880294	3	3*	3*	0338205	1029	Wilmington - Harbor City	Yes		Moderate
LOS ANGELES	1035 N ISLAND AVE	90744	7420025008	Low Medium II Residential	[Q]RD2-1XL-O-CUGU	0	21	0.163263256	Residential - Single Family Residence	YES - Current	NO - Privately-Owned	Available	Not Used in Prior Housing Element	0	0.04707247	0	0.04707247	1	3*	3*	0338205	1006	Wilmington - Harbor City			Moderate
LOS ANGELES	1039 N ISLAND AVE	90744	7420025009	Low Medium II Residential	[Q]RD2-1XL-O-CUGU	0	21	0.163259772	Residential - Single Family Residence	YES - Current	NO - Privately-Owned	Available	Not Used in Prior Housing Element	0	0.04707247	0	0.04707247	1	3*	3*	0338205	980	Wilmington - Harbor City			Moderate
LOS ANGELES	1061 N ISLAND AVE	90744	7420025013	Low Medium II Residential	[Q]RD2-1XL-O-CUGU	0	21	0.1632496	Residential - Double, Duplex, or Two Units - 4 Stories or Less	YES - Current	NO - Privately-Owned	Available	Not Used in Prior Housing Element	0	0.063902771	0	0.063902771	2	3*	3*	0338205	890	Wilmington - Harbor City	Yes		Moderate
LOS ANGELES	420 W DENNI ST	90744	7420025014	Low Medium II Residential	[Q]RD2-1XL-O-CUGU	0	21	0.163245401	Residential - Single Family Residence	YES - Current	NO - Privately-Owned	Available	Not Used in Prior Housing Element	0	0.04707247	0	0.04707247	1	3*	3*	0338205	871	Wilmington - Harbor City			Moderate
LOS ANGELES	432 W DENNI ST	90744	7420025015	Low Medium II Residential	[Q]RD2-1XL-O-CUGU	0	21	0.071204449	Residential - Single Family Residence	YES - Current	NO - Privately-Owned	Available	Not Used in Prior Housing Element	0	0	0.019140109	0.019140109	1	1*	1*	0338205	872	Wilmington - Harbor City			Above Moderate
LOS ANGELES	1068 N LAGOON AVE	90744	7420025016	Low Medium II Residential	[Q]RD2-1XL-O-CUGU	0	21	0.092048557	Residential - Single Family Residence	YES - Current	NO - Privately-Owned	Available	Not Used in Prior Housing Element	0	0	0.019140109	0.019140109	1	1*	1*	0338205	873	Wilmington - Harbor City			Above Moderate
LOS ANGELES	1060 N LAGOON AVE	90744	7420025017	Low Medium II Residential	[Q]RD2-1XL-O-CUGU	0	21	0.16325355	Residential - Three Units (Any Combination) - 4 Stories or Less	YES - Current	NO - Privately-Owned	Available	Not Used in Prior Housing Element	0	0.024242663	0	0.024242663	3	3*	3*	0338205	893	Wilmington - Harbor City	Yes		Moderate
LOS ANGELES	1058 N LAGOON AVE	90744	7420025018	Low Medium II Residential	[Q]RD2-1XL-O-CUGU	0	21	0.163254065	Residential - Double, Duplex, or Two Units - 4 Stories or Less	YES - Current	NO - Privately-Owned	Available	Not Used in Prior Housing Element	0	0.063902771	0	0.063902771	2	3*	3*	0338205	912	Wilmington - Harbor City	Yes		Moderate
LOS ANGELES	1036 N LAGOON AVE	90744	7420025021	Low Medium II Residential	[Q]RD2-1XL-O-CUGU	0	21	0.163254065	Residential - Single Family Residence	YES - Current	NO - Privately-Owned	Available	Not Used in Prior Housing Element	0	0.012583664	0	0.012583664	1	3*	3*	0338205	1010	Wilmington - Harbor City			Moderate
LOS ANGELES	1034 N LAGOON AVE	90744	7420025022	Low Medium II Residential	[Q]RD2-1XL-O-CUGU	0	21	0.163254065	Residential - Three Units (Any Combination) - 4 Stories or Less	YES - Current	NO - Privately-Owned	Available	Not Used in Prior Housing Element	0	0.057880294	0	0.057880294	3	3*	3*	0338205	1034	Wilmington - Harbor City	Yes		Moderate
LOS ANGELES	1020 N LAGOON AVE	90744	7420025024	Low Medium II Residential	[Q]RD2-1XL-O-CUGU	0	21	0.163255105	Residential - Single Family Residence	YES - Current	NO - Privately-Owned	Available	Not Used in Prior Housing Element	0	0.04707247	0	0.04707247	1	3*	3*	0338205	1080	Wilmington - Harbor City			Moderate
LOS ANGELES	1016 N LAGOON AVE	90744	7420025025	Low Medium II Residential	[Q]RD2-1XL-O-CUGU	0	21	0.163254066	Residential - Single Family Residence	YES - Current	NO - Privately-Owned	Available	Not Used in Prior Housing Element	0	0.019676566	0	0.019676566	1	3*	3*	0338205	1103	Wilmington - Harbor City			Moderate
LOS ANGELES	1010 N LAGOON AVE	90744	7420025026	Low Medium II Residential	[Q]RD2-1XL-O-CUGU	0	21	0.163252602	Residential - Four Units (Any Combination) - 4 Stories or Less - Vacant Land	YES - Current	NO - Privately-Owned	Available	Not Used in Prior Housing Element	0	0.109485579	0	0.109485579	0	3*	3*	0338205	1126	Wilmington - Harbor City			Moderate
LOS ANGELES	1006 N LAGOON AVE	90744	7420025027	Low Medium II Residential	[Q]RD2-1XL-O-CUGU	0	21	0.163253643	Residential - Four Units (Any Combination) - 4 Stories or Less - Vacant Land	YES - Current	NO - Privately-Owned	Available	Not Used in Prior Housing Element	0	0.109485579	0	0.109485579	0	3*	3*	0338205	1146	Wilmington - Harbor City			Moderate
LOS ANGELES	1040 N RAVENNA AVE	90744	7420026017	Low Residential	R1-1XL-O-CUGU	0	1 unit per lot	0.16316537	Residential - Single Family Residence - Vacant Land	YES - Current	NO - Privately-Owned	Available	Not Used in Prior Housing Element	0	0	0.020472424	0.020472424	0	0	0	0338205	995	Wilmington - Harbor City			Above Moderate
LOS ANGELES	1711 N AVALON BLVD	90744	7421007015	General Commercial	[Q]C1.5-1VL-O-CUGU	0	29	0.126869664	Residential - Five or More Units or Apartments (Any Combination) - 4 Stories or Less	YES - Current	NO - Privately-Owned	Available	Not Used in Prior Housing Element	0	0.024013366	0	0.024013366	6	0	0	0368205	80	Wilmington - Harbor City	Yes		Moderate
LOS ANGELES	1715 N AVALON BLVD	90744	7421007016	General Commercial	[Q]C1.5-1VL-O-CUGU	0	29	0.126890409	Residential - Single Family Residence	YES - Current	NO - Privately-Owned	Available	Not Used in Prior Housing Element	0	0.186863542	0	0.186863542	1	0	0	0368205	61	Wilmington - Harbor City			Moderate
LOS ANGELES	1719 N AVALON BLVD	90744	7421007017	General Commercial	[Q]C1.5-1VL-O-CUGU	0	29	0.126921024	Residential - Three Units (Any Combination) - 4 Stories or Less	YES - Current	NO - Privately-Owned	Available	Not Used in Prior Housing Element	0	0.105297256	0	0.105297256	3	0	0	0368205	45	Wilmington - Harbor City	Yes		Moderate
LOS ANGELES	1723 N AVALON BLVD	90744	7421007018	General Commercial	[Q]C1.5-1VL-O-CUGU	0	29	0.126932855	Residential - Three Units (Any Combination) - 4 Stories or Less	YES - Current	NO - Privately-Owned	Available	Not Used in Prior Housing Element	0	0.105297256	0	0.105297256	3	0	0	0368205	31	Wilmington - Harbor City	Yes		Moderate
LOS ANGELES	1725 N AVALON BLVD	90744	7421007019	General Commercial	[Q]C1.5-1VL-O-CUGU	0	29	0.126957244	Residential - Double, Duplex, or Two Units - 4 Stories or Less	YES - Current	NO - Privately-Owned	Available	Not Used in Prior Housing Element	0	0.119497705	0	0.119497705	2	0	0	0368205	13	Wilmington - Harbor City	Yes		Moderate
LOS ANGELES	1731 N AVALON BLVD	90744	7421007020	General Commercial	[Q]C1.5-1VL-O-CUGU	0	29	0.128953687	Residential - Three Units (Any Combination) - 4 Stories or Less	YES - Current	NO - Privately-Owned	Available	Not Used in Prior Housing Element	0	0.104345417	0	0.104345417	3	0	0	0398205	792	Wilmington - Harbor City	Yes		Moderate
LOS ANGELES	1737 N AVALON BLVD	90744	7421007023	General Commercial	[Q]C1.5-1VL-O-CUGU	0	29	0.126735156	Residential - Single Family Residence	YES - Current	NO - Privately-Owned	Available	Not Used in Prior Housing Element	0	0.186863542	0	0.186863542	1	0	0	0398205	764	Wilmington - Harbor City			Moderate
LOS ANGELES	1705 N AVALON BLVD	90744	7421007028	General Commercial	[Q]C1.5-1VL-O-CUGU	0	29	0.138357375	Commercial - Professional Building - One Story	YES - Current	NO - Privately-Owned	Available	Not Used in Prior Housing Element	0	0.032120699	0	0.032120699	1	0	0	0368205	115	Wilmington - Harbor City			Moderate
LOS ANGELES	1709 N AVALON BLVD	90744	7421007028	General Commercial	[Q]C1.5-1VL-O-CUGU	0	29	0.126846469	Commercial - Professional Building - One Story	YES - Current	NO - Privately-Owned	Available	Not Used in Prior Housing Element	0	0.032417095	0	0.032417095	1	0	0	0368205	97	Wilmington - Harbor City			Moderate
LOS ANGELES	1735 N AVALON BLVD	90744	7421007032	General Commercial	[Q]C1.5-1VL-O-CUGU	0	29	0.126737133	Residential - Four Units (Any Combination) - 4 Stories or Less	YES - Current	NO - Privately-Owned	Available	Not Used in Prior Housing Element	0	0.092759377	0	0.092759377	4	0	0	0398205	780	Wilmington - Harbor City	Yes		Moderate
LOS ANGELES	1603 N AVALON BLVD	90744	7421008018	General Commercial	[Q]C1.5-1VL-O-CUGU	0	29	0.133568546	Commercial - Store - One Story	YES - Current	NO - Privately-Owned	Available	Not Used in Prior Housing Element	0	0.03012723	0	0.03012723	1	0	0	0368205	456	Wilmington - Harbor City			Moderate
LOS ANGELES	1609 N AVALON BLVD	90744	7421008019	General Commercial	[Q]C1.5-1VL-O-CUGU	0	29	0.129962029	Commercial - Store Combination - Store and Residential Combination - One Story	YES - Current	NO - Privately-Owned	Available	Not Used in Prior Housing Element	0	0.019092482	0	0.019092482	2	0	0	0368205	432	Wilmington - Harbor City	Yes		Moderate
LOS ANGELES	1611 N AVALON BLVD	90744	7421008020	General Commercial	[Q]C1.5-1VL-O-CUGU	0	29	0.129963355	Commercial - Store Combination - Store and Office Combination - One Story	YES - Current	NO - Privately-Owned	Available	Not Used in Prior Housing Element	0	0.003739691	0	0.003739691	2	0	0	0368205	409	Wilmington - Harbor City			Moderate
LOS ANGELES	1615 N AVALON BLVD	90744	7421008021	General Commercial	[Q]C1.5-1VL-O-CUGU	0	29	0.12996274	Residential - Single Family Residence	YES - Current	NO - Privately-Owned	Available	Not Used in Prior Housing Element	0	0.18519609	0	0.18519609	1	0	0	0368205	387	Wilmington - Harbor City			Moderate
LOS ANGELES	1623 N AVALON BLVD	90744	7421008023	General Commercial	[Q]C1.5-1VL-O-CUGU	0	29	0.129962589	Commercial - Store Combination - Store and Residential Combination - One Story	YES - Current	NO - Privately-Owned	Available	Not Used in Prior Housing Element	0	0.012820593	0	0.012820593	1	0	0	0368205	341	Wilmington - Harbor City			Moderate
LOS ANGELES	1627 N AVALON BLVD	90744	7421008024	General Commercial	[Q]C1.5-1VL-O-CUGU	0	29	0.129964566	Residential - Three Units (Any Combination) - 4 Stories or Less	YES - Current	NO - Privately-Owned	Available	Not Used in Prior Housing Element	0	0.104345417	0	0.104345417	3	0	0	0368205	319	Wilmington - Harbor City	Yes		Moderate
LOS ANGELES	1633 N AVALON BLVD	90744	7421008025	General Commercial	[Q]C1.5-1VL-O-CUGU	0	29	0.129964566	Residential - Three Units (Any Combination) - 4 Stories or Less	YES - Current	NO - Privately-Owned	Available	Not Used in Prior Housing Element	0	0.104345417	0	0.104345417	3	0	0	0368205	298	Wilmington - Harbor City	Yes		Moderate
LOS ANGELES	1635 N AVALON BLVD	90744	7421008026	General Commercial	[Q]C1.5-1VL-O-CUGU	0	29	0.129963176	Residential - Four Units (Any Combination) - 4 Stories or Less	YES - Current	NO - Privately-Owned	Available	Not Used in Prior Housing Element	0	0.027076472	0	0.027076472	4	0	0	0368205	275	Wilmington - Harbor City			Moderate
LOS ANGELES	1641 N AVALON BLVD	90744	7421008027	General Commercial	[Q]C1.5-1VL-O-CUGU	0	29	0.129965508	Commercial - Store Combination - Store and Residential Combination - One Story	YES - Current	NO - Privately-Owned	Available	Not Used in Prior Housing Element	0	0.026502261	0	0.026502261	2	0	0	0368205	260	Wilmington - Harbor City			Moderate
LOS ANGELES	1647 N AVALON BLVD	90744	7421008030	General Commercial	[Q]C1.5-1VL-O-CUGU	0	29	0.129965357	Commercial - Store Combination - Store and Residential Combination - One Story	YES - Current	NO - Privately-Owned	Available	Not Used in Prior Housing Element	0	0.03012723	0	0.03012723	1	0	0	0368205	228	Wilmington - Harbor City			Moderate
LOS ANGELES	1651 N AVALON BLVD	90744	7421008031	General Commercial	[Q]C1.5-1VL-O-CUGU	0	29	0.129966914	Residential - Double, Duplex, or Two Units - 4 Stories or Less	YES - Current	NO - Privately-Owned	Available	Not Used in Prior Housing Element	0	0.118419921	0	0.118419921	2	0	0	0368205	212	Wilmington - Harbor City	Yes		Moderate
LOS ANGELES	1657 N AVALON BLVD	90744	7421008032	General Commercial	[Q]C1.5-1VL-O-CUGU	0	29	0.129964937	Residential - Three Units (Any Combination) - 4 Stories or Less	YES - Current	NO - Privately-Owned	Available	Not Used in Prior Housing Element	0	0.104345417	0	0.104345417	3	0	0	0368205	191	Wilmington - Harbor City	Yes		Moderate
LOS ANGELES	110 W R ST	90744	7421008035	General Commercial	[Q]C1.5-1VL-O-CUGU	0	29	0.133923794	Commercial - Store Combination - Store and Residential Combination - One Story	YES - Current	NO - Privately-Owned	Available	Not Used in Prior Housing Element	0	0.023311858	0	0.023311858	3	0	0	0368205	153	Wilmington - Harbor City			Moderate
LOS ANGELES	1643 N AVALON BLVD	90744	7421008036	General Commercial	[Q]C1.5-1VL-O-CUGU	0	29	0.12996477	Commercial - Store Combination - Store and Residential Combination - One Story	YES - Current	NO - Privately-Owned	Available	Not Used in Prior Housing Element	0	0.006338166	0	0.006338166	2	0	0	0368205	246	Wilmington - Harbor City	Yes		Moderate
LOS ANGELES	1619 N AVALON BLVD	90744	7421008037	General Commercial	[Q]C1.5-1VL-O-CUGU	0	29	0.129963979	Residential - Four Units (Any Combination) - 4 Stories or Less	YES - Current	NO - Privately-Owned	Available	Not Used in Prior Housing Element	0	0.023010877	0	0.023010877	4	0	0	0368205	362	Wilmington - Harbor City			Moderate
LOS ANGELES	1513 N ISLAND AVE	90744	7421018028	Low Residential	R1-1XL-O-CUGU	0	1 unit per lot	0.127066676	Residential - Single Family Residence - Vacant Land	YES - Current	NO - Privately-Owned	Available	Not Used in Prior Housing Element	0	0	0.020472424	0.020472424	0	0	0	0368205	749	Wilmington - Harbor City			Above Moderate
LOS ANGELES	1516 N ISLAND AVE	90744	7421019033	Low Residential	R1-1XL-O-CUGU	0	1 unit per lot	0.140570427	Residential - Single Family Residence - Vacant Land	YES - Current	NO - Privately-Owned	Available	Not Used in Prior Housing Element	0	0	0.020472424	0.020472424	0	0	0	0368205	718	Wilmington - Harbor City			Above Moderate
LOS ANGELES			7421019033	Low Residential	R1-1XL-O-CUGU	0	1 unit per lot	0.019130786	Residential - Single Family Residence - Vacant Land	YES - Current	NO - Privately-Owned	Available	Not Used in Prior Housing Element	0	0	0.020472424	0.020472424	0	0	0	0368205	716	Wilmington - Harbor City			Above Moderate
LOS ANGELES			7421019033	Low Residential	R1-1XL-O-CUGU	0	1 unit per lot	0.037366314	Residential - Single Family Residence - Vacant Land	YES - Current	NO - Privately-Owned	Available	Not Used in Prior Housing Element	0	0	0.020472424	0.020472424	0	0	0	0368205	734	Wilmington - Harbor City			Above Moderate
LOS ANGELES			7421019033	Low Residential	R1-1XL-O-CUGU	0	1 unit per lot	0.037367287	Residential - Single Family Residence - Vacant Land	YES - Current	NO - Privately-Owned	Available	Not Used in Prior Housing Element	0	0	0.020472424	0.020472424	0	0	0	0368205	712	Wilmington - Harbor City			Above Moderate
LOS ANGELES	1515 N AVALON BLVD	90744	7421021020	General Commercial	[Q]C1.5-1VL-O-CUGU	0	29	0.129956182	Commercial - Parking Lot (Commercial Use Property) - Lots - Patron or Employee - One Story	YES - Current	NO - Privately-Owned	Available	Not Used in Prior Housing Element	0	0.006517798	0	0.006517798	1	0	0	0368205	707	Wilmington - Harbor City			Moderate
LOS ANGELES	1519 N AVALON BLVD	90744	7421021021	General Commercial	[Q]C1.5-1VL-O-CUGU	0	29	0.129957507	Residential - Three Units (Any Combination) - 4 Stories or Less	YES - Current	NO - Privately-Owned	Available	Not Used in Prior Housing Element	0	0.104345417	0	0.104345417	3	0	0	0368205	691	Wilmington - Harbor City	Yes		Moderate
LOS ANGELES	1525 N AVALON BLVD	90744	7421021022	General Commercial	[Q]C1.5-1VL-O-CUGU	0	29	0.129956769	Residential - Three Units (Any Combination) - 4 Stories or Less	YES - Current	NO - Privately-Owned	Available	Not Used in Prior Housing Element	0	0.104345417	0	0.104345417	3	0	0	0368205	673	Wilmington - Harbor City	Yes		Moderate
LOS ANGELES	1529 N AVALON BLVD	90744	7421021023	General Commercial	[Q]C1.5-1VL-O-CUGU	0	29	0.129958363	Residential - Three Units (Any Combination) - 4 Stories or Less	YES - Current	NO - Privately-Owned	Available	Not Used in Prior Housing Element	0	0.104345417	0	0.104345417	3	0	0	0368205	655	Wilmington - Harbor City	Yes		Moderate
LOS ANGELES	1533 N AVALON BLVD	90744	7421021024	General Commercial	[Q]C1.5-1VL-O-CUGU	0	29	0.129957356	Residential - Three Units (Any Combination) - 4 Stories or Less	YES - Current	NO - Privately-Owned	Available	Not Used in Prior Housing Element	0	0.155080333	0	0.155080333	3	0	0	0368205	638	Wilmington - Harbor City	Yes		Moderate
LOS ANGELES	1539 N AVALON BLVD	90744	7421021026	General Commercial	[Q]C1.5-1VL-O-CUGU	0	29	0.12995895	Residential - Single Family Residence	YES - Current	NO - Privately-Owned	Available	Not Used in Prior Housing Element	0	0.18519609	0	0.18519609	1	0	0	0368205	605	Wilmington - Harbor City			Moderate
LOS ANGELES	1545 N AVALON BLVD	90744	7421021027	General Commercial	[Q]C1.5-1VL-O-CUGU	0	29	0.129957328	Commercial - Store Combination - Store and Residential Combination - One Story	YES - Current	NO - Privately-Owned	Available	Not Used in Prior Housing Element	0	0.004900208	0	0.004900208	4	0	0	0368205	589	Wilmington - Harbor City	Yes		Moderate
LOS ANGELES	1549 N AVALON BLVD	90744	7421021028	General Commercial	[Q]C1.5-1VL-O-CUGU	0	29	0.129959537	Commercial - Store - One Story	YES - Current	NO - Privately-Owned	Available	Not Used in Prior Housing Element	0	0.03424536	0	0.03424536	0	0	0	0368205	569	Wilmington - Harbor City			Moderate
LOS ANGELES	1553 N AVALON BLVD	90744	7421021030	General Commercial	[Q]C1.5-1VL-O-CUGU	0	29	0.129960711	Commercial - Commercial - Vacant Land	YES - Current	NO - Privately-Owned	Available	Not Used in Prior Housing Element	0	0.026838902	0	0.026838902	0	0	0	0368205	538	Wilmington - Harbor City			Moderate
LOS ANGELES	1559 N AVALON BLVD	90744	7421021031	General Commercial	[Q]C1.5-1VL-O-CUGU	0	29	0.12995909	Commercial - Auto, Recreation Equipment, Construction Equipment Sales and Service - Auto Body Repair Shop - One Story	YES - Current	NO - Privately-Owned	Available	Not Used in Prior Housing Element	0	0.014578469	0	0.014578469	0	0	0	0368205	528	Wilmington - Harbor City			Moderate
LOS ANGELES	125 W PACIFIC COAST HWY	90744	7421022008	General Commercial	[Q]C2-1VL-O-CUGU	0	29	0.139892324	Commercial - Shopping Center (Neighborhood, Community) - One Story	YES - Current	NO - Privately-Owned	Available	Not Used in Prior Housing Element	0	0.011386558	0	0.011386558	0	0	0	0368205	1076	Wilmington - Harbor City			Moderate
LOS ANGELES	1404 N MARINE AVE	90744	7421022008	General Commercial	[Q]C2-1VL-O-CUGU	0	29	0.140341325	Commercial - Shopping Center (Neighborhood, Community) - One Story	YES - Current	NO -

| | | |

LOS ANGELES	1250 N AVALON BLVD	90744	7422006920	Neighborhood Commercial	[Q]C2-1VL-O-CUGU	0	29	0.12977101	Commercial - Professional Building - One Story	YES - Current	NO - Privately-Owned	Available	Not Used in Prior Housing Element	0	0.011386558	0	0.011386558	0	0	0	0338205	308	Wilmington - Harbor City									Moderate
LOS ANGELES	1246 N AVALON BLVD	90744	7422006921	Neighborhood Commercial	[Q]C2-1VL-O-CUGU	0	29	0.129775415	Commercial - Parking Lot (Commercial Use Property) - Lots - Patron or Employee - One Story	YES - Current	NO - Privately-Owned	Available	Not Used in Prior Housing Element	0	0.00741248	0	0.00741248	0	0	0	0338205	328	Wilmington - Harbor City									Moderate
LOS ANGELES	202 E M ST	90744	7422007040	Low Residential	R1-1XL-O-CUGU	0	1 unit per lot	0.140157833	Residential - Single Family Residence	YES - Current	NO - Privately-Owned	Available	Not Used in Prior Housing Element	0	0	0.020474224	0.020474224	0	0	0	0338205	1431	Wilmington - Harbor City									Above Moderate
LOS ANGELES	1360 N BROAD AVE	90744	7422008007	General Commercial	[Q]C2-1VL-O-CUGU	0	29	0.262716755	Institutional - Church - One Story	YES - Current	NO - Privately-Owned	Available	Not Used in Prior Housing Element	0	0.013564843	0	0.013564843	1	0	0	0368205	1102	Wilmington - Harbor City									Moderate
LOS ANGELES	250 E PACIFIC COAST HWY	90744	7422008011	General Commercial	[Q]C2-1VL-O-CUGU	0	29	0.229763686	Commercial - Commercial - Vacant Land	YES - Current	NO - Privately-Owned	Available	Not Used in Prior Housing Element	0	0.043658754	0	0.043658754	0	0	0	0368209	646	Wilmington - Harbor City									Moderate
LOS ANGELES			7422008011	General Commercial	[Q]C2-1VL-O-CUGU	0	29	0.15753929	Commercial - Commercial - Vacant Land	YES - Current	NO - Privately-Owned	Available	Not Used in Prior Housing Element	0	0.033041209	0	0.033041209	0	0	0	0368209	643	Wilmington - Harbor City									Moderate
LOS ANGELES	220 E PACIFIC COAST HWY	90744	7422008044	General Commercial	[Q]C2-1VL-O-CUGU	0	29	0.109050283	Commercial - Restaurant, Cocktail Lounge - Restaurant, Cocktail Lounge, Tavern - One Story	YES - Current	NO - Privately-Owned	Available	Not Used in Prior Housing Element	0	0.01424987	0	0.01424987	1	0	0	0368205	1100	Wilmington - Harbor City									Moderate
LOS ANGELES	230 E PACIFIC COAST HWY	90744	7422008044	General Commercial	[Q]C2-1VL-O-CUGU	0	29	0.109050248	Commercial - Restaurant, Cocktail Lounge - Restaurant, Cocktail Lounge, Tavern - One Story	YES - Current	NO - Privately-Owned	Available	Not Used in Prior Housing Element	0	0.01424987	0	0.01424987	1	0	0	0368205	1099	Wilmington - Harbor City									Moderate
LOS ANGELES			7422008044	General Commercial	[Q]C2-1VL-O-CUGU	0	29	0.102437358	Commercial - Restaurant, Cocktail Lounge - Restaurant, Cocktail Lounge, Tavern - One Story	YES - Current	NO - Privately-Owned	Available	Not Used in Prior Housing Element	0	0.010752351	0	0.010752351	1	0	0	0368209	767	Wilmington - Harbor City									Moderate
LOS ANGELES			7422008044	General Commercial	[Q]C2-1VL-O-CUGU	0	29	0.102712895	Commercial - Restaurant, Cocktail Lounge - Restaurant, Cocktail Lounge, Tavern - One Story	YES - Current	NO - Privately-Owned	Available	Not Used in Prior Housing Element	0	0.010752351	0	0.010752351	1	0	0	0368205	1136	Wilmington - Harbor City									Moderate
LOS ANGELES	205 E PACIFIC COAST HWY	90744	7422009023	General Commercial	[Q]C2-1VL-O-CUGU	0	29	0.469002687	Commercial - Store - One Story	YES - Current	NO - Privately-Owned	Available	Not Used in Prior Housing Element	0	0.031697483	0	0.031697483	0	0	0	0368205	1019	Wilmington - Harbor City									Moderate
LOS ANGELES	501 E PACIFIC COAST HWY	90744	7422009024	General Commercial	[Q]C2-1VL-O-CUGU	0	29	4.123062577	Industrial - Warehousing, Distribution, Storage - Public Storage - Mini Warehouse - One Story	YES - Current	NO - Privately-Owned	Available	Not Used in Prior Housing Element	0	2.339925808	0	2.339925808	0	0	0	0368209	517	Wilmington - Harbor City									Moderate
LOS ANGELES			7422009024	General Commercial	[Q]C2-1VL-O-CUGU	0	29	2.1749707	Industrial - Warehousing, Distribution, Storage - Public Storage - Mini Warehouse - One Story	YES - Current	NO - Privately-Owned	Available	Not Used in Prior Housing Element	0	1.204421166	0	1.204421166	0	0	0	0368209	538	Wilmington - Harbor City									Moderate
LOS ANGELES	1418 N BROAD AVE	90744	7422009804	General Commercial	[Q]C2-1VL-O-CUGU	0	29	0.595248402	Miscellaneous - Government Owned Property	YES - Current	YES - City-Owned	Available	Not Used in Prior Housing Element	0	0.009628136	0	0.009628136	0	0	0	0368205	965	Wilmington - Harbor City									Moderate
LOS ANGELES			7422012030	Low Residential	R1-1XL-O-CUGU	0	1 unit per lot	0.030135574	Residential - Single Family Residence - Vacant Land	YES - Current	NO - Privately-Owned	Available	Not Used in Prior Housing Element	0	0	0.020474224	0.020474224	0	0	0	0398205	699	Wilmington - Harbor City									Above Moderate
LOS ANGELES			7422012032	Low Residential	R1-1XL-O-CUGU	0	1 unit per lot	0.030151523	Residential - Single Family Residence - Vacant Land	YES - Current	NO - Privately-Owned	Available	Not Used in Prior Housing Element	0	0	0.020474224	0.020474224	0	0	0	0398205	700	Wilmington - Harbor City									Above Moderate
LOS ANGELES	1223 N HYATT AVE	90744	7422021027	Low Residential	R1-1XL-O-CUGU	0	1 unit per lot	0.152794641	Residential - Single Family Residence - Vacant Land	YES - Current	NO - Privately-Owned	Available	Not Used in Prior Housing Element	0	0	0.020474224	0.020474224	0	0	0	0338209	315	Wilmington - Harbor City									Above Moderate
LOS ANGELES	1364 N EUBANK AVE	90744	7422022003	Low Medium I Residential	[Q]R2-1XL-O-CUGU	0	17	0.15287073	Residential - Single Family Residence	YES - Current	NO - Privately-Owned	Available	Not Used in Prior Housing Element	0	0	0.030550197	0.030550197	1	2*	2*	0368209	650	Wilmington - Harbor City									Above Moderate
LOS ANGELES	1360 N EUBANK AVE	90744	7422022004	Low Medium I Residential	[Q]R2-1XL-O-CUGU	0	17	0.152866419	Residential - Single Family Residence	YES - Current	NO - Privately-Owned	Available	Not Used in Prior Housing Element	0	0	0.030550197	0.030550197	1	2*	2*	0368209	667	Wilmington - Harbor City									Above Moderate
LOS ANGELES	1356 N EUBANK AVE	90744	7422022005	Low Medium I Residential	[Q]R2-1XL-O-CUGU	0	17	0.152859715	Residential - Double, Duplex, or Two Units - 4 Stories or Less	YES - Current	NO - Privately-Owned	Available	Not Used in Prior Housing Element	0	0	0.001064821	0.001064821	2	2*	2*	0368209	671	Wilmington - Harbor City									Above Moderate
LOS ANGELES	1350 N EUBANK AVE	90744	7422022006	Low Medium I Residential	[Q]R2-1XL-O-CUGU	0	17	0.152855216	Residential - Single Family Residence	YES - Current	NO - Privately-Owned	Available	Not Used in Prior Housing Element	0	0	0.030550197	0.030550197	1	2*	2*	0368209	681	Wilmington - Harbor City									Above Moderate
LOS ANGELES	1348 N EUBANK AVE	90744	7422022007	Low Medium I Residential	[Q]R2-1XL-O-CUGU	0	17	0.15284893	Residential - Double, Duplex, or Two Units - 4 Stories or Less	YES - Current	NO - Privately-Owned	Available	Not Used in Prior Housing Element	0	0	0.002518189	0.002518189	2	2*	2*	0368209	708	Wilmington - Harbor City	Yes								Above Moderate
LOS ANGELES	1344 N EUBANK AVE	90744	7422022008	Low Medium I Residential	[Q]R2-1XL-O-CUGU	0	17	0.15284455	Residential - Double, Duplex, or Two Units - 4 Stories or Less	YES - Current	NO - Privately-Owned	Available	Not Used in Prior Housing Element	0	0	0.011134271	0.011134271	2	2*	2*	0368209	721	Wilmington - Harbor City									Above Moderate
LOS ANGELES	1338 N EUBANK AVE	90744	7422022009	Low Medium I Residential	[Q]R2-1XL-O-CUGU	0	17	0.152838443	Residential - Double, Duplex, or Two Units - 4 Stories or Less	YES - Current	NO - Privately-Owned	Available	Not Used in Prior Housing Element	0	0	0.040193918	0.040193918	2	2*	2*	0368209	746	Wilmington - Harbor City	Yes								Above Moderate
LOS ANGELES	1330 N EUBANK AVE	90744	7422022010	Low Medium I Residential	[Q]R2-1XL-O-CUGU	0	17	0.152835037	Residential - Single Family Residence	YES - Current	NO - Privately-Owned	Available	Not Used in Prior Housing Element	0	0	0.030550197	0.030550197	1	2*	2*	0368209	752	Wilmington - Harbor City									Above Moderate
LOS ANGELES	1326 N EUBANK AVE	90744	7422022011	Low Medium I Residential	[Q]R2-1XL-O-CUGU	0	17	0.152828305	Residential - Double, Duplex, or Two Units - 4 Stories or Less	YES - Current	NO - Privately-Owned	Available	Not Used in Prior Housing Element	0	0	0.011134271	0.011134271	2	2*	2*	0368209	758	Wilmington - Harbor City									Above Moderate
LOS ANGELES	1320 N EUBANK AVE	90744	7422022012	Low Medium I Residential	[Q]R2-1XL-O-CUGU	0	17	0.154268806	Residential - Single Family Residence	YES - Current	NO - Privately-Owned	Available	Not Used in Prior Housing Element	0	0	0.030550197	0.030550197	1	2*	2*	0338209	41	Wilmington - Harbor City									Above Moderate
LOS ANGELES	1318 N EUBANK AVE	90744	7422022013	Low Medium I Residential	[Q]R2-1XL-O-CUGU	0	17	0.15267999	Residential - Double, Duplex, or Two Units - 4 Stories or Less	YES - Current	NO - Privately-Owned	Available	Not Used in Prior Housing Element	0	0	0.016779986	0.016779986	2	2*	2*	0338209	47	Wilmington - Harbor City	Yes								Above Moderate
LOS ANGELES	1310 N EUBANK AVE	90744	7422022014	Low Medium I Residential	[Q]R2-1XL-O-CUGU	0	17	0.152682826	Residential - Single Family Residence	YES - Current	NO - Privately-Owned	Available	Not Used in Prior Housing Element	0	0	0.001218107	0.001218107	1	2*	2*	0338209	58	Wilmington - Harbor City									Above Moderate
LOS ANGELES	1306 N EUBANK AVE	90744	7422022015	Low Medium I Residential	[Q]R2-1XL-O-CUGU	0	17	0.152680504	Residential - Single Family Residence	YES - Current	NO - Privately-Owned	Available	Not Used in Prior Housing Element	0	0	0.030550197	0.030550197	1	2*	2*	0338209	86	Wilmington - Harbor City									Above Moderate
LOS ANGELES	611 E M ST	90744	7422022016	Low Medium I Residential	[Q]R2-1XL-O-CUGU	0	17	0.151531662	Residential - Double, Duplex, or Two Units - 4 Stories or Less	YES - Current	NO - Privately-Owned	Available	Not Used in Prior Housing Element	0	0	0.040193918	0.040193918	2	2*	2*	0338209	90	Wilmington - Harbor City	Yes								Above Moderate
LOS ANGELES	1361 N HYATT AVE	90744	7422022019	Low Medium I Residential	[Q]R2-1XL-O-CUGU	0	17	0.152681758	Residential - Double, Duplex, or Two Units - 4 Stories or Less	YES - Current	NO - Privately-Owned	Available	Not Used in Prior Housing Element	0	0	0.002518189	0.002518189	2	2*	2*	0368209	666	Wilmington - Harbor City	Yes								Above Moderate
LOS ANGELES	1355 N HYATT AVE	90744	7422022020	Low Medium I Residential	[Q]R2-1XL-O-CUGU	0	17	0.152680098	Residential - Single Family Residence	YES - Current	NO - Privately-Owned	Available	Not Used in Prior Housing Element	0	0	0.030550197	0.030550197	1	2*	2*	0368209	669	Wilmington - Harbor City									Above Moderate
LOS ANGELES	1353 N HYATT AVE	90744	7422022021	Low Medium I Residential	[Q]R2-1XL-O-CUGU	0	17	0.064287161	Residential - Single Family Residence	YES - Current	NO - Privately-Owned	Available	Not Used in Prior Housing Element	0	0	0.023491578	0.023491578	1	1*	1*	0368209	676	Wilmington - Harbor City									Above Moderate
LOS ANGELES			7422022022	Low Medium I Residential	[Q]R2-1XL-O-CUGU	0	17	0.088393268	Residential - Double, Duplex, or Two Units - 4 Stories or Less	YES - Current	NO - Privately-Owned	Available	Not Used in Prior Housing Element	0	0	0.019140109	0.019140109	1	1*	1*	0368209	679	Wilmington - Harbor City									Above Moderate
LOS ANGELES	1345 N HYATT AVE	90744	7422022023	Low Medium I Residential	[Q]R2-1XL-O-CUGU	0	17	0.152680486	Residential - Single Family Residence	YES - Current	NO - Privately-Owned	Available	Not Used in Prior Housing Element	0	0	0.030550197	0.030550197	1	2*	2*	0368209	707	Wilmington - Harbor City									Above Moderate
LOS ANGELES	1341 N HYATT AVE	90744	7422022024	Low Medium I Residential	[Q]R2-1XL-O-CUGU	0	17	0.152681877	Residential - Single Family Residence	YES - Current	NO - Privately-Owned	Available	Not Used in Prior Housing Element	0	0	0.030550197	0.030550197	1	2*	2*	0368209	714	Wilmington - Harbor City									Above Moderate
LOS ANGELES	1337 N HYATT AVE	90744	7422022025	Low Medium I Residential	[Q]R2-1XL-O-CUGU	0	17	0.152681203	Residential - Single Family Residence	YES - Current	NO - Privately-Owned	Available	Not Used in Prior Housing Element	0	0	0.030550197	0.030550197	1	2*	2*	0368209	742	Wilmington - Harbor City									Above Moderate
LOS ANGELES	1331 N HYATT AVE	90744	7422022026	Low Medium I Residential	[Q]R2-1XL-O-CUGU	0	17	0.152680904	Residential - Single Family Residence	YES - Current	NO - Privately-Owned	Available	Not Used in Prior Housing Element	0	0	0.012731332	0.012731332	1	2*	2*	0368209	750	Wilmington - Harbor City									Above Moderate
LOS ANGELES	1323 N HYATT AVE	90744	7422022027	Low Medium I Residential	[Q]R2-1XL-O-CUGU	0	17	0.152679793	Residential - Single Family Residence	YES - Current	NO - Privately-Owned	Available	Not Used in Prior Housing Element	0	0	0.030550197	0.030550197	1	2*	2*	0368209	755	Wilmington - Harbor City									Above Moderate
LOS ANGELES	1321 N HYATT AVE	90744	7422022028	Low Medium I Residential	[Q]R2-1XL-O-CUGU	0	17	0.154266046	Residential - Single Family Residence	YES - Current	NO - Privately-Owned	Available	Not Used in Prior Housing Element	0	0	0.030550197	0.030550197	1	2*	2*	0338209	35	Wilmington - Harbor City									Above Moderate
LOS ANGELES	1317 N HYATT AVE	90744	7422022029	Low Medium I Residential	[Q]R2-1XL-O-CUGU	0	17	0.152680921	Residential - Single Family Residence	YES - Current	NO - Privately-Owned	Available	Not Used in Prior Housing Element	0	0	0.030550197	0.030550197	1	2*	2*	0338209	45	Wilmington - Harbor City									Above Moderate
LOS ANGELES	1311 N HYATT AVE	90744	7422022030	Low Medium I Residential	[Q]R2-1XL-O-CUGU	0	17	0.152682826	Residential - Single Family Residence	YES - Current	NO - Privately-Owned	Available	Not Used in Prior Housing Element	0	0	0.012731332	0.012731332	1	2*	2*	0338209	52	Wilmington - Harbor City									Above Moderate
LOS ANGELES	1309 N HYATT AVE	90744	7422022031	Low Medium I Residential	[Q]R2-1XL-O-CUGU	0	17	0.15267999	Residential - Single Family Residence	YES - Current	NO - Privately-Owned	Available	Not Used in Prior Housing Element	0	0	0.030550197	0.030550197	1	2*	2*	0338209	85	Wilmington - Harbor City									Above Moderate
LOS ANGELES	1303 N HYATT AVE	90744	7422022032	Low Medium I Residential	[Q]R2-1XL-O-CUGU	0	17	0.151533305	Residential - Double, Duplex, or Two Units - 4 Stories or Less	YES - Current	NO - Privately-Owned	Available	Not Used in Prior Housing Element	0	0	0.016779986	0.016779986	2	2*	2*	0338209	89	Wilmington - Harbor City	Yes								Above Moderate
LOS ANGELES	610 E N ST	90744	7422022034	Low Medium I Residential	[Q]R2-1XL-O-CUGU	0	17	0.075381316	Residential - Single Family Residence	YES - Current	NO - Privately-Owned	Available	Not Used in Prior Housing Element	0	0	0.02511338	0.02511338	1	1*	1*	0368209	619	Wilmington - Harbor City									Above Moderate
LOS ANGELES	1372 N EUBANK AVE	90744	7422022035	Low Medium I Residential	[Q]R2-1XL-O-CUGU	0	17	0.077396693	Residential - Single Family Residence	YES - Current	NO - Privately-Owned	Available	Not Used in Prior Housing Element	0	0	0.023491578	0.023491578	1	1*	1*	0368209	621	Wilmington - Harbor City									Above Moderate
LOS ANGELES	1369 N HYATT AVE	90744	7422022036	Low Medium I Residential	[Q]R2-1XL-O-CUGU	0	17	0.113358532	Residential - Single Family Residence	YES - Current	NO - Privately-Owned	Available	Not Used in Prior Housing Element	0	0	0.019140109	0.019140109	1	1*	1*	0368209	620	Wilmington - Harbor City									Above Moderate
LOS ANGELES	1425 N DEEPWATER AVE	90744	7422023045	Low Residential	R1-1XL-O-CUGU	0	1 unit per lot	0.127609628	Residential - Single Family Residence - Vacant Land	YES - Current	NO - Privately-Owned	Available	Not Used in Prior Housing Element	0	0	0.020474224	0.020474224	0	0	0	0368209	487	Wilmington - Harbor City									Above Moderate
LOS ANGELES	1638 N BANNING BLVD	90744	7422029900	Low Residential	R1-1XL-O-CUGU	0	1 unit per lot	0.121049566	Miscellaneous - Government Owned Property - Miscellaneous - Government Property and Possessory Interest Not Classified in Any of the Above	YES - Current	YES - City-Owned	Available	Not Used in Prior Housing Element	0	0	0.000375417	0.000375417	0	0	0	0368209	56	Wilmington - Harbor City									Above Moderate
LOS ANGELES	1634 N BANNING BLVD	90744	7422029901	Low Residential	R1-1XL-O-CUGU	0	1 unit per lot	0.121025844	Miscellaneous - Government Owned Property - Miscellaneous - Government Property and Possessory Interest Not Classified in Any of the Above	YES - Current	YES - City-Owned	Available	Not Used in Prior Housing Element	0	0	0.000375417	0.000375417	0	0	0	0368209	59	Wilmington - Harbor City									Above Moderate
LOS ANGELES			7423001001	Community Commercial	[Q]C2-1VL-CUGU	0	29	0.134740413	Residential - Single Family Residence - Vacant Land	YES - Current	NO - Privately-Owned	Available	Not Used in Prior Housing Element	0	0.165421832	0	0.165421832	0	0	0	0308205	649	Wilmington - Harbor City									Moderate
LOS ANGELES	642 N MARINE AVE	90744	7423001002	Community Commercial	[Q]C2-1VL-CUGU	0	29	0.059494087	Residential - Single Family Residence	YES - Current	NO - Privately-Owned	Available	Not Used in Prior Housing Element	0	0.105860424	0	0.105860424	1	0	0	0308205	675	Wilmington - Harbor City									Moderate
LOS ANGELES	124 W G ST	90744	7423001004	Community Commercial	[Q]C2-1VL-CUGU	0	29	0.213168888	Industrial - Warehousing, Distribution, Storage - Warehousing, Distribution, Under 10,000 SF - One Story	YES - Current	NO - Privately-Owned	Available	Not Used in Prior Housing Element	0	0.021757653	0	0.021757653	1	0	0	0308205	643	Wilmington - Harbor City									Moderate
LOS ANGELES	636 N MARINE AVE	90744	7423001009	Community Commercial	[Q]C2-1VL-CUGU	0	29	0.17577832	Industrial - Industrial - Vacant Parcel with Existing Non-structural Other Imps.	YES - Current	NO - Privately-Owned	Available	Not Used in Prior Housing Element	0	0.010461998	0	0.010461998	0	0	0	0308205	687	Wilmington - Harbor City									Moderate
LOS ANGELES	628 N MARINE AVE	90744	7423001012	Community Commercial	[Q]C2-1VL-CUGU	0	29	0.230274027	Industrial - Open Storage - One Story	YES - Current	NO - Privately-Owned	Available	Not Used in Prior Housing Element	0	0.050338586	0	0.050338586	0	0	0	0308205	710	Wilmington - Harbor City									Moderate
LOS ANGELES	818 N MARINE AVE	90744	7423003007	Community Commercial	[Q]C2-2D-O-CUGU	0	108	0.175804636	Residential - Four Units (Any Combination) - 4 Stories or Less	YES - Current	NO - Privately-Owned	Available	Not Used in Prior Housing Element	0.01432799	0	0	0.01432799	0	0	0	0308205	273	Wilmington - Harbor City									Lower
LOS ANGELES	117 W ANAHEIM ST	90744	7423003012	Community Commercial	[Q]C2-2D-O-CUGU	0	108	0.114894545	Commercial - Store Combination - Store and Office Combination - One Story	YES - Current	NO - Privately-Owned	Available	Not Used in Prior Housing Element	0.021993958	0	0	0.021993958	0	0	0	0308205	366	Wilmington - Harbor City									Lower
LOS ANGELES			7423003012	Community Commercial	[Q]C2-2D-O-CUGU	0	108	0.114898562	Commercial - Store Combination - Store and Office Combination - One Story	YES - Current	NO - Privately-Owned	Available	Not Used in Prior Housing Element	0.021993958	0	0	0.021993958	0	0	0	0308205	1410	Wilmington - Harbor City									Lower
LOS ANGELES	127 W ANAHEIM ST	90744	7423003037	Community Commercial	[Q]C2-2D-O-CUGU	0	108	0.052385016	Commercial - Professional Building - One Story	YES - Current	NO - Privately-Owned	Available	Not Used in Prior Housing Element	0.01131496	0	0	0.01131496	0	0	0	0308205	369	Wilmington - Harbor City									Lower
LOS ANGELES	806 N MARINE AVE	90744	7423003037	Community Commercial	[Q]C2-2D-O-CUGU	0	108	0.060904394	Commercial - Professional Building - One Story	YES - Current	NO - Privately-Owned	Available	Not Used in Prior Housing Element	0.011143412	0	0	0.011143412	0	0	0	0308205	329	Wilmington - Harbor City									Lower
LOS ANGELES	812 N MARINE AVE	90744	7423003037	Community Commercial	[Q]C2-2D-O-CUGU	0	108	0.175802580	Commercial - Professional Building - One Story	YES - Current	NO - Privately-Owned	Available	Not Used in Prior Housing Element	0.022012809	0	0	0.022012809	0	0	0	0308205	300	Wilmington - Harbor City									Lower
LOS ANGELES	118 W OPP ST	90744	7423004001	Low Medium II Residential	[Q]RD1.5-1XL-O-CUGU	0	29	0.156918352	Residential - Single Family Residence	YES - Current	NO - Privately-Owned	Available	Not Used in Prior Housing Element	0	0.19154669	0	0.19154669	1	0	0	0338205	1185	Wilmington - Harbor City									Moderate
LOS ANGELES	948 N MARINE AVE	90744	7423004001	Low Medium II Residential	[Q]RD1.5-1XL-O-CUGU	0	29	0.156916549	Residential - Single Family Residence	YES - Current	NO - Privately-Owned	Available	Not Used in Prior Housing Element	0	0.19154669	0	0.19154669	1	0	0	0338205	1204	Wilmington - Harbor City									Moderate
LOS ANGELES	940 N MARINE AVE	90744	7423004004	Low Medium II Residential	[Q]RD1.5-1XL-O-CUGU	0	29	0.175641763	Residential - Three Units (Any Combination) - 4 Stories or Less	YES - Current	NO - Privately-Owned	Available	Not Used in Prior Housing Element	0	0.092183495	0	0.092183495	3	0	0	0338205	1239	Wilmington - Harbor City	Yes								Moderate
LOS ANGELES	908 N MARINE AVE	90744	7423004016	Low Medium II Residential	[Q]RD1.5-1XL-O-CUGU	0	29	0.175642124	Residential - Three Units (Any Combination) - 4 Stories or Less	YES - Current	NO - Privately-Owned	Available	Not Used in Prior Housing Element	0	0.092183495	0	0.092183495	3	0	0	0308205	91	Wilmington - Harbor City	Yes								Moderate
LOS ANGELES	902 N MARINE AVE	90744	7423004018	Low Medium II Residential	[Q]RD1.5-1XL-O-CUGU	0	29	0.175641765	Residential - Double, Duplex, or Two Units - 4 Stories or Less	YES - Current	NO - Privately-Owned	Available	Not Used in Prior Housing Element	0	0.109155977	0	0.109155977	2	0	0	0308205	119	Wilmington - Harbor City	Yes								Moderate
LOS ANGELES	912 N MARINE AVE	90744	7423004020	Low Medium II Residential	[Q]RD1.5-1XL-O-CUGU	0	29	0.175644964	Commercial - Parking Lot (Commercial Use Property) - Lots - Patron or Employee - One Story	YES - Current	NO - Privately-Owned	Available	Not Used in Prior Housing Element	0	0.007434077	0	0.007434077	0	0	0	0308205	58	Wilmington - Harbor City									Moderate
LOS ANGELES	918 N MARINE AVE	90744	7423004020	Low Medium II Residential	[Q]RD1.5-1XL-O-CUGU	0	29	0.174833164	Commercial - Parking Lot (Commercial Use Property) - Lots - Patron or Employee - One Story	YES - Current	NO - Privately-Owned	Available	Not Used in Prior Housing Element	0	0.007434077	0	0.007434077	0	0	0	0308205	27	Wilmington - Harbor City									Moderate
LOS ANGELES	922 N MARINE AVE	90744	7423004900	Low Medium II Residential	[Q]RD1.5-1XL-O-CUGU	0	29	0.175641494	Miscellaneous - Government Owned Property	YES - Current	YES - City-Owned	Available	Not Used in Prior Housing Element	0	0.004107526	0	0.004107526	0	0	0	0338205	1319	Wilmington - Harbor City									Moderate
LOS ANGELES	928 N MARINE AVE	90744	7423004900	Low Medium II Residential	[Q]RD1.5-1XL-O-CUGU	0	29	0.175640645	Miscellaneous - Government Owned Property	YES - Current	YES - City-Owned	Available	Not Used in Prior Housing Element	0	0.004107526	0	0.004107526	0	0	0	0338205	1291	Wilmington - Harbor City									Moderate
LOS ANGELES	913 N BROAD AVE	90744	7423005019	Low Medium I Residential	[Q]R3-1XL-O-CUGU	0	54	0.03053961	Residential - Single Family Residence	YES - Current	NO - Privately-Owned	Available	Not Used in Prior Housing Element	0	0	0.009413096	0.009413096	1	1*	1*	0308205	31	Wilmington - Harbor City									Above Moderate
LOS ANGELES			7423005019	Low Medium I Residential	[Q]R3-1XL-O-CUGU	0	54	0.03021538	Residential - Single Family Residence	YES - Current	NO - Privately-Owned	Available	Not Used in Prior Housing Element	0	0	0.009413096	0.009413096	1	1*	1*	0308205	36	Wilmington - Harbor City									Above Moderate
LOS ANGELES			7423005019	Low Medium I Residential	[Q]R3-1XL-O-CUGU	0	54	0.060430424	Residential - Single Family Residence	YES - Current	NO - Privately-Owned	Available	Not Used in Prior Housing Element	0	0	0.021036735	0.021036735	1	3*	3*	0308205	32	Wilmington - Harbor City									Above Moderate
LOS ANGELES			7423005019	Low Medium I Residential	[Q]R3-1XL-O-CUGU	0	54	0.060969034	Residential - Single Family Residence	YES - Current	NO - Privately-Owned	Available	Not Used in Prior Housing Element	0	0	0.021036735	0.021036735	1	3*	3*	0308205	37	Wilmington - Harbor City									Above Moderate
LOS ANGELES	919 N BROAD AVE	90744	7423005020	Low Medium I Residential	[Q]R3-1XL-O-CUGU	0	54	0.181784691	Residential - Five or More Units or Apartments (Any Combination) - 4 Stories or Less	YES - Current	NO - Privately-Owned	Available	Not Used in Prior Housing Element	0.018378611	0	0	0.018378611	8	0	0	0338205	1324	Wilmington - Harbor City									Lower
LOS ANGELES	923 1/2 N BROAD AVE	90744	7423005021	Low Medium I Residential	[Q]R3-1XL-O-CUGU	0	54	0.182020917	Residential - Double, Duplex, or Two Units - 4 Stories or Less	YES - Current	NO - Privately-Owned	Available	Not Used in Prior Housing Element	0	0	0.171715307	0.171715307	2	0	0	0338205	1298	Wilmington - Harbor City	Yes								Above Moderate
LOS ANGELES	927 N BROAD AVE	90744	7423005022	Low Medium I Residential	[Q]R3-1XL-O-CU

LOS ANGELES	1157 N BROAD AVE	90744	7423007015	Low Medium I Residential	[Q]RD3-1XL-O-CUGU	0	14	0.229594376	Residential - Double, Duplex, or Two Units - 4 Stories or Less	YES - Current	NO - Privately-Owned	Available	Not Used in Prior Housing Element	0	0.011380173	0	0.011380173	2	3*	3*	0338205	592	Wilmington - Harbor City			Moderate
LOS ANGELES	1151 N BROAD AVE	90744	7423007016	Low Medium I Residential	[Q]RD3-1XL-O-CUGU	0	14	0.22959724	Residential - Single Family Residence	YES - Current	NO - Privately-Owned	Available	Not Used in Prior Housing Element	0	0.04707247	0	0.04707247	1	3*	3*	0338205	613	Wilmington - Harbor City			Moderate
LOS ANGELES	1133 N BROAD AVE	90744	7423007020	Low Medium I Residential	[Q]RD3-1XL-O-CUGU	0	14	0.229594645	Residential - Single Family Residence	YES - Current	NO - Privately-Owned	Available	Not Used in Prior Housing Element	0	0.04707247	0	0.04707247	1	3*	3*	0338205	698	Wilmington - Harbor City			Moderate
LOS ANGELES	1127 N BROAD AVE	90744	7423007021	Low Medium I Residential	[Q]RD3-1XL-O-CUGU	0	14	0.229597509	Residential - Single Family Residence	YES - Current	NO - Privately-Owned	Available	Not Used in Prior Housing Element	0	0.04707247	0	0.04707247	1	3*	3*	0338205	717	Wilmington - Harbor City			Moderate
LOS ANGELES	1119 N BROAD AVE	90744	7423007023	Low Medium I Residential	[Q]RD3-1XL-O-CUGU	0	14	0.229595831	Residential - Double, Duplex, or Two Units - 4 Stories or Less	YES - Current	NO - Privately-Owned	Available	Not Used in Prior Housing Element	0	0.063902771	0	0.063902771	2	3*	3*	0338205	758	Wilmington - Harbor City	Yes		Moderate
LOS ANGELES	1111 N BROAD AVE	90744	7423007024	Low Medium I Residential	[Q]RD3-1XL-O-CUGU	0	14	0.22959469	Residential - Single Family Residence	YES - Current	NO - Privately-Owned	Available	Not Used in Prior Housing Element	0	0.04707247	0	0.04707247	1	3*	3*	0338205	778	Wilmington - Harbor City			Moderate
LOS ANGELES	1107 N BROAD AVE	90744	7423007025	Low Medium I Residential	[Q]RD3-1XL-O-CUGU	0	14	0.114797859	Residential - Single Family Residence	YES - Current	NO - Privately-Owned	Available	Not Used in Prior Housing Element	0	0	0.019140109	0.019140109	1	1*	1*	0338205	797	Wilmington - Harbor City			Above Moderate
LOS ANGELES	1103 N BROAD AVE	90744	7423007028	Low Medium I Residential	[Q]RD3-1XL-O-CUGU	0	14	0.115217634	Residential - Single Family Residence	YES - Current	NO - Privately-Owned	Available	Not Used in Prior Housing Element	0	0	0.019140109	0.019140109	1	1*	1*	0338205	819	Wilmington - Harbor City			Above Moderate
LOS ANGELES	1104 N AVALON BLVD	90744	7423007029	Neighborhood Commercial	[Q]C2-1VL-O-CUGU	0	29	0.230398265	Institutional - Church - One Story	YES - Current	NO - Privately-Owned	Available	Not Used in Prior Housing Element	0	0.032825056	0	0.032825056	0	0	0	0338205	829	Wilmington - Harbor City			Moderate
LOS ANGELES	1108 N AVALON BLVD	90744	7423007029	Neighborhood Commercial	[Q]C2-1VL-O-CUGU	0	29	0.229595364	Institutional - Church - One Story	YES - Current	NO - Privately-Owned	Available	Not Used in Prior Housing Element	0	0.032825056	0	0.032825056	0	0	0	0338205	807	Wilmington - Harbor City			Moderate
LOS ANGELES	1142 N AVALON BLVD	90744	7423007030	Neighborhood Commercial	[Q]C2-1VL-O-CUGU	0	29	0.218116802	Commercial - Store Combination - Store and Residential Combination - One Story	YES - Current	NO - Privately-Owned	Available	Not Used in Prior Housing Element	0	0.010720585	0	0.010720585	1	0	0	0338205	665	Wilmington - Harbor City	Yes		Moderate
LOS ANGELES	1128 N AVALON BLVD	90744	7423007036	Neighborhood Commercial	[Q]C2-1VL-O-CUGU	0	29	0.218115464	Commercial - Office Building - One Story	YES - Current	NO - Privately-Owned	Available	Not Used in Prior Housing Element	0	0.020636934	0	0.020636934	0	0	0	0338205	725	Wilmington - Harbor City			Moderate
LOS ANGELES	1134 N AVALON BLVD	90744	7423007036	Neighborhood Commercial	[Q]C2-1VL-O-CUGU	0	29	0.218115464	Commercial - Office Building - One Story	YES - Current	NO - Privately-Owned	Available	Not Used in Prior Housing Element	0	0.020636934	0	0.020636934	0	0	0	0338205	706	Wilmington - Harbor City			Moderate
LOS ANGELES	1140 N AVALON BLVD	90744	7423007036	Neighborhood Commercial	[Q]C2-1VL-O-CUGU	0	29	0.229595006	Commercial - Office Building - One Story	YES - Current	NO - Privately-Owned	Available	Not Used in Prior Housing Element	0	0.023711535	0	0.023711535	0	0	0	0338205	686	Wilmington - Harbor City			Moderate
LOS ANGELES	1148 N AVALON BLVD	90744	7423007900	Neighborhood Commercial	[Q]C2-1VL-O-CUGU	0	29	0.218115419	Miscellaneous - Government Owned Property	YES - Current	YES - City-Owned	Available	Not Used in Prior Housing Element	0	0.005797079	0	0.005797079	0	0	0	0338205	643	Wilmington - Harbor City			Moderate
LOS ANGELES	1160 N BROAD AVE	90744	7423008002	Low Medium I Residential	[Q]RD3-1XL-O-CUGU	0	14	0.194411513	Residential - Double, Duplex, or Two Units - 4 Stories or Less	YES - Current	NO - Privately-Owned	Available	Not Used in Prior Housing Element	0	0	0.040193918	0.040193918	2	2*	2*	0338205	586	Wilmington - Harbor City	Yes		Above Moderate
LOS ANGELES	1142 N BROAD AVE	90744	7423008005	Low Medium I Residential	[Q]RD3-1XL-O-CUGU	0	14	0.194409096	Residential - Single Family Residence	YES - Current	NO - Privately-Owned	Available	Not Used in Prior Housing Element	0	0	0.030550197	0.030550197	1	2*	2*	0338205	653	Wilmington - Harbor City			Above Moderate
LOS ANGELES	1138 N BROAD AVE	90744	7423008006	Low Medium I Residential	[Q]RD3-1XL-O-CUGU	0	14	0.194405901	Residential - Single Family Residence	YES - Current	NO - Privately-Owned	Available	Not Used in Prior Housing Element	0	0	0.008135606	0.008135606	1	2*	2*	0338205	673	Wilmington - Harbor City			Above Moderate
LOS ANGELES	1128 N BROAD AVE	90744	7423008008	Low Medium I Residential	[Q]RD3-1XL-O-CUGU	0	14	0.194616693	Residential - Single Family Residence	YES - Current	NO - Privately-Owned	Available	Not Used in Prior Housing Element	0	0	0.030550197	0.030550197	1	2*	2*	0338209	583	Wilmington - Harbor City			Above Moderate
LOS ANGELES	1120 N BROAD AVE	90744	7423008010	Low Medium I Residential	[Q]RD3-1XL-O-CUGU	0	14	0.194608417	Residential - Double, Duplex, or Two Units - 4 Stories or Less	YES - Current	NO - Privately-Owned	Available	Not Used in Prior Housing Element	0	0	0.040193918	0.040193918	2	2*	2*	0338209	633	Wilmington - Harbor City	Yes		Above Moderate
LOS ANGELES	1116 N BROAD AVE	90744	7423008011	Low Medium I Residential	[Q]RD3-1XL-O-CUGU	0	14	0.19460243	Residential - Double, Duplex, or Two Units - 4 Stories or Less	YES - Current	NO - Privately-Owned	Available	Not Used in Prior Housing Element	0	0	0.00160732	0.00160732	2	2*	2*	0338209	654	Wilmington - Harbor City	Yes		Above Moderate
LOS ANGELES	1108 N BROAD AVE	90744	7423008027	Low Medium I Residential	[Q]RD3-1XL-O-CUGU	0	14	0.191152981	Residential - Double, Duplex, or Two Units - 4 Stories or Less - Vacant Land	YES - Current	NO - Privately-Owned	Available	Not Used in Prior Housing Element	0	0	0.021925436	0.021925436	0	2*	2*	0338209	672	Wilmington - Harbor City	Yes		Above Moderate
LOS ANGELES	1102 N BROAD AVE	90744	7423008028	Low Medium I Residential	[Q]RD3-1XL-O-CUGU	0	14	0.188564899	Residential - Double, Duplex, or Two Units - 4 Stories or Less - Vacant Land	YES - Current	NO - Privately-Owned	Available	Not Used in Prior Housing Element	0	0	0.110337007	0.110337007	0	2*	2*	0338209	690	Wilmington - Harbor City	Yes		Above Moderate
LOS ANGELES	1050 N BROAD AVE	90744	7423009003	Low Medium I Residential	[Q]RD3-1XL-O-CUGU	0	14	0.194721377	Residential - Double, Duplex, or Two Units - 4 Stories or Less	YES - Current	NO - Privately-Owned	Available	Not Used in Prior Housing Element	0	0	0.040193918	0.040193918	2	2*	2*	0338209	788	Wilmington - Harbor City	Yes		Above Moderate
LOS ANGELES	1044 N BROAD AVE	90744	7423009004	Low Medium I Residential	[Q]RD3-1XL-O-CUGU	0	14	0.1947203	Residential - Single Family Residence	YES - Current	NO - Privately-Owned	Available	Not Used in Prior Housing Element	0	0	0.008135606	0.008135606	1	2*	2*	0338209	815	Wilmington - Harbor City			Above Moderate
LOS ANGELES	1038 N BROAD AVE	90744	7423009005	Low Medium I Residential	[Q]RD3-1XL-O-CUGU	0	14	0.194715409	Residential - Single Family Residence	YES - Current	NO - Privately-Owned	Available	Not Used in Prior Housing Element	0	0	0.030550197	0.030550197	1	2*	2*	0338209	838	Wilmington - Harbor City			Above Moderate
LOS ANGELES	1036 N BROAD AVE	90744	7423009006	Low Medium I Residential	[Q]RD3-1XL-O-CUGU	0	14	0.194715336	Residential - Double, Duplex, or Two Units - 4 Stories or Less	YES - Current	NO - Privately-Owned	Available	Not Used in Prior Housing Element	0	0	0.040193918	0.040193918	2	2*	2*	0338209	860	Wilmington - Harbor City	Yes		Above Moderate
LOS ANGELES	1028 N BROAD AVE	90744	7423009007	Low Medium I Residential	[Q]RD3-1XL-O-CUGU	0	14	0.19471003	Residential - Single Family Residence	YES - Current	NO - Privately-Owned	Available	Not Used in Prior Housing Element	0	0	0.030550197	0.030550197	1	2*	2*	0338209	880	Wilmington - Harbor City			Above Moderate
			7423009012	Low Medium I Residential	[Q]RD3-1XL-O-CUGU	0	14	0.108538203	Residential - Single Family Residence - Vacant Land	YES - Current	NO - Privately-Owned	Available	Not Used in Prior Housing Element	0	0	0.049755317	0.049755317	0	1*	1*	0338209	732	Wilmington - Harbor City			Above Moderate
10754 ELLIS			7423009013	Low Medium I Residential	[Q]RD3-1XL-O-CUGU	0	14	0.108538301	Residential - Single Family Residence - Vacant Land	YES - Current	NO - Privately-Owned	Available	Not Used in Prior Housing Element	0	0	0.049755317	0.049755317	0	1*	1*	0338209	759	Wilmington - Harbor City			Above Moderate
LOS ANGELES	1051 N LAKME AVE	90744	7423009014	Low Medium I Residential	[Q]RD3-1XL-O-CUGU	0	14	0.086190323	Residential - Single Family Residence	YES - Current	NO - Privately-Owned	Available	Not Used in Prior Housing Element	0	0	0.026490405	0.026490405	1	1*	1*	0338209	756	Wilmington - Harbor City			Above Moderate
LOS ANGELES	1057 N LAKME AVE	90744	7423009014	Low Medium I Residential	[Q]RD3-1XL-O-CUGU	0	14	0.086200261	Residential - Single Family Residence	YES - Current	NO - Privately-Owned	Available	Not Used in Prior Housing Element	0	0	0.026490405	0.026490405	1	1*	1*	0338209	730	Wilmington - Harbor City			Above Moderate
LOS ANGELES	1037 N LAKME AVE	90744	7423009016	Low Medium I Residential	[Q]RD3-1XL-O-CUGU	0	14	0.194711411	Residential - Double, Duplex, or Two Units - 4 Stories or Less	YES - Current	NO - Privately-Owned	Available	Not Used in Prior Housing Element	0	0	0.001064821	0.001064821	2	2*	2*	0338209	835	Wilmington - Harbor City			Above Moderate
LOS ANGELES	1023 N LAKME AVE	90744	7423009018	Low Medium I Residential	[Q]RD3-1XL-O-CUGU	0	14	0.194691342	Residential - Single Family Residence - Pool and Misc.	YES - Current	NO - Privately-Owned	Available	Not Used in Prior Housing Element	0	0	0.008135606	0.008135606	1	2*	2*	0338209	891	Wilmington - Harbor City			Above Moderate
LOS ANGELES	1011 N LAKME AVE	90744	7423009020	Low Medium I Residential	[Q]RD3-1XL-O-CUGU	0	14	0.194680498	Residential - Single Family Residence	YES - Current	NO - Privately-Owned	Available	Not Used in Prior Housing Element	0	0	0.012731332	0.012731332	1	2*	2*	0338209	926	Wilmington - Harbor City			Above Moderate
LOS ANGELES	1007 N LAKME AVE	90744	7423009021	Low Medium I Residential	[Q]RD3-1XL-O-CUGU	0	14	0.19467266	Residential - Single Family Residence - Vacant Land	YES - Current	NO - Privately-Owned	Available	Not Used in Prior Housing Element	0	0	0.073944747	0.073944747	0	2*	2*	0338209	945	Wilmington - Harbor City			Above Moderate
			7423009023	Low Medium I Residential	[Q]RD3-1XL-O-CUGU	0	14	0.108532745	Residential - Single Family Residence	YES - Current	NO - Privately-Owned	Available	Not Used in Prior Housing Element	0	0	0.005436777	0.005436777	1	1*	1*	0338209	785	Wilmington - Harbor City			Above Moderate
LOS ANGELES	1041 N LAKME AVE	90744	7423009024	Low Medium I Residential	[Q]RD3-1XL-O-CUGU	0	14	0.194715812	Residential - Single Family Residence	YES - Current	NO - Privately-Owned	Available	Not Used in Prior Housing Element	0	0	0.008135606	0.008135606	1	2*	2*	0338209	808	Wilmington - Harbor City			Above Moderate
LOS ANGELES	1031 N LAKME AVE	90744	7423009025	Low Medium I Residential	[Q]RD3-1XL-O-CUGU	0	14	0.194704007	Residential - Double, Duplex, or Two Units - 4 Stories or Less	YES - Current	NO - Privately-Owned	Available	Not Used in Prior Housing Element	0	0	0.001064821	0.001064821	2	2*	2*	0338209	852	Wilmington - Harbor City			Above Moderate
LOS ANGELES	1027 N LAKME AVE	90744	7423009026	Low Medium I Residential	[Q]RD3-1XL-O-CUGU	0	14	0.19469918	Residential - Single Family Residence	YES - Current	NO - Privately-Owned	Available	Not Used in Prior Housing Element	0	0	0.008135606	0.008135606	1	2*	2*	0338209	874	Wilmington - Harbor City			Above Moderate
LOS ANGELES	225 E I ST	90744	7423010001	Low Medium I Residential	[Q]R3-1XL-O-CUGU	0	54	0.13937446	Residential - Five or More Units or Apartments (Any Combination) - 4 Stories or Less	YES - Current	NO - Privately-Owned	Available	Not Used in Prior Housing Element	0	0	0.024474714	0.024474714	9	0	0	0308209	61	Wilmington - Harbor City	Yes		Above Moderate
LOS ANGELES			7423010002	Low Medium I Residential	[Q]R3-1XL-O-CUGU	0	54	0.058895297	Residential - Three Units (Any Combination) - 4 Stories or Less - Vacant Land	YES - Current	NO - Privately-Owned	Available	Not Used in Prior Housing Element	0	0	0.162460387	0.162460387	0	3*	3*	0308209	62	Wilmington - Harbor City	Yes		Above Moderate
LOS ANGELES	908 N BROAD AVE	90744	7423010003	Low Medium I Residential	[Q]R3-1XL-O-CUGU	0	54	0.178006443	Residential - Five or More Units or Apartments (Any Combination) - 4 Stories or Less	YES - Current	NO - Privately-Owned	Available	Not Used in Prior Housing Element	0.015430153	0	0	0.015430153	12	0	0	0308209	47	Wilmington - Harbor City			Lower
LOS ANGELES	912 N BROAD AVE	90744	7423010004	Low Medium I Residential	[Q]R3-1XL-O-CUGU	0	54	0.178006409	Residential - Three Units (Any Combination) - 4 Stories or Less - Vacant Land	YES - Current	NO - Privately-Owned	Available	Not Used in Prior Housing Element	0.22817139	0	0	0.22817139	0	0	0	0308209	32	Wilmington - Harbor City			Lower
LOS ANGELES	916 N BROAD AVE	90744	7423010005	Low Medium I Residential	[Q]R3-1XL-O-CUGU	0	54	0.176946807	Residential - Single Family Residence	YES - Current	NO - Privately-Owned	Available	Not Used in Prior Housing Element	0.112964299	0	0	0.112964299	1	0	0	0338209	1149	Wilmington - Harbor City			Lower
LOS ANGELES	922 N BROAD AVE	90744	7423010006	Low Medium I Residential	[Q]R3-1XL-O-CUGU	0	54	0.178052002	Residential - Double, Duplex, or Two Units - 4 Stories or Less	YES - Current	NO - Privately-Owned	Available	Not Used in Prior Housing Element	0	0	0.171715307	0.171715307	2	0	0	0338209	1132	Wilmington - Harbor City	Yes		Above Moderate
LOS ANGELES	924 N BROAD AVE	90744	7423010007	Low Medium I Residential	[Q]R3-1XL-O-CUGU	0	54	0.178052149	Residential - Five or More Units or Apartments (Any Combination) - 4 Stories or Less	YES - Current	NO - Privately-Owned	Available	Not Used in Prior Housing Element	0	0	0.028082664	0.028082664	9	0	0	0338209	1119	Wilmington - Harbor City			Above Moderate
LOS ANGELES	930 N BROAD AVE	90744	7423010008	Low Medium I Residential	[Q]R3-1XL-O-CUGU	0	54	0.178055516	Residential - Five or More Units or Apartments (Any Combination) - 4 Stories or Less	YES - Current	NO - Privately-Owned	Available	Not Used in Prior Housing Element	0	0	0.028082664	0.028082664	9	0	0	0338209	1112	Wilmington - Harbor City	Yes		Above Moderate
LOS ANGELES	934 N BROAD AVE	90744	7423010009	Low Medium I Residential	[Q]R3-1XL-O-CUGU	0	54	0.178053083	Residential - Five or More Units or Apartments (Any Combination) - 4 Stories or Less	YES - Current	NO - Privately-Owned	Available	Not Used in Prior Housing Element	0	0	0.028082664	0.028082664	9	0	0	0338209	1096	Wilmington - Harbor City	Yes		Above Moderate
LOS ANGELES	938 N BROAD AVE	90744	7423010010	Low Medium I Residential	[Q]R3-1XL-O-CUGU	0	54	0.178051878	Residential - Three Units (Any Combination) - 4 Stories or Less	YES - Current	NO - Privately-Owned	Available	Not Used in Prior Housing Element	0	0	0.155178434	0.155178434	3	0	0	0338209	1080	Wilmington - Harbor City	Yes		Above Moderate
LOS ANGELES	946 N BROAD AVE	90744	7423010011	Low Medium I Residential	[Q]R3-1XL-O-CUGU	0	54	0.178051433	Residential - Five or More Units or Apartments (Any Combination) - 4 Stories or Less	YES - Current	NO - Privately-Owned	Available	Not Used in Prior Housing Element	0	0	0.126666865	0.126666865	5	0	0	0338209	1065	Wilmington - Harbor City	Yes		Above Moderate
LOS ANGELES	903 N LAKME AVE	90744	7423010013	Low Medium I Residential	[Q]R3-1XL-O-CUGU	0	54	0.198263906	Commercial - Hotel and Motel - Hotel - Under 50 Rooms - One Story	YES - Current	NO - Privately-Owned	Available	Not Used in Prior Housing Element	0	0	0.011807384	0.011807384	1	0	0	0308209	56	Wilmington - Harbor City	Yes		Above Moderate
LOS ANGELES	909 N LAKME AVE	90744	7423010014	Low Medium I Residential	[Q]R3-1XL-O-CUGU	0	54	0.178001278	Residential - Five or More Units or Apartments (Any Combination) - 4 Stories or Less	YES - Current	NO - Privately-Owned	Available	Not Used in Prior Housing Element	0	0	0.031119968	0.031119968	8	0	0	0308209	43	Wilmington - Harbor City	Yes		Above Moderate
LOS ANGELES	913 N LAKME AVE	90744	7423010015	Low Medium I Residential	[Q]R3-1XL-O-CUGU	0	54	0.178002631	Residential - Five or More Units or Apartments (Any Combination) - 4 Stories or Less	YES - Current	NO - Privately-Owned	Available	Not Used in Prior Housing Element	0	0	0.025341012	0.025341012	10	0	0	0308209	29	Wilmington - Harbor City	Yes		Above Moderate
LOS ANGELES	917 N LAKME AVE	90744	7423010016	Low Medium I Residential	[Q]R3-1XL-O-CUGU	0	54	0.17683016	Residential - Single Family Residence	YES - Current	NO - Privately-Owned	Available	Not Used in Prior Housing Element	0.261995727	0	0	0.261995727	1	0	0	0338209	1145	Wilmington - Harbor City			Lower
LOS ANGELES	921 N LAKME AVE	90744	7423010017	Low Medium I Residential	[Q]R3-1XL-O-CUGU	0	54	0.177666646	Residential - Single Family Residence	YES - Current	NO - Privately-Owned	Available	Not Used in Prior Housing Element	0.261995727	0	0	0.261995727	1	0	0	0338209	1129	Wilmington - Harbor City			Lower
LOS ANGELES	929 N LAKME AVE	90744	7423010018	Low Medium I Residential	[Q]R3-1XL-O-CUGU	0	54	0.177731252	Residential - Single Family Residence	YES - Current	NO - Privately-Owned	Available	Not Used in Prior Housing Element	0.261995727	0	0	0.261995727	1	0	0	0338209	1118	Wilmington - Harbor City			Lower
LOS ANGELES	933 N LAKME AVE	90744	7423010019	Low Medium I Residential	[Q]R3-1XL-O-CUGU	0	54	0.177794773	Residential - Double, Duplex, or Two Units - 4 Stories or Less	YES - Current	NO - Privately-Owned	Available	Not Used in Prior Housing Element	0	0	0.171715307	0.171715307	2	0	0	0338209	1107	Wilmington - Harbor City	Yes		Above Moderate
LOS ANGELES	937 N LAKME AVE	90744	7423010020	Low Medium I Residential	[Q]R3-1XL-O-CUGU	0	54	0.177859788	Residential - Single Family Residence	YES - Current	NO - Privately-Owned	Available	Not Used in Prior Housing Element	0.112964299	0	0	0.112964299	1	0	0	0338209	1093	Wilmington - Harbor City			Lower
LOS ANGELES	939 N LAKME AVE	90744	7423010021	Low Medium I Residential	[Q]R3-1XL-O-CUGU	0	54	0.177926871	Residential - Single Family Residence - Other Improvements Only	YES - Current	NO - Privately-Owned	Available	Not Used in Prior Housing Element	0.114543477	0	0	0.114543477	1	0	0	0338209	1077	Wilmington - Harbor City			Lower
LOS ANGELES	945 N LAKME AVE	90744	7423010022	Low Medium I Residential	[Q]R3-1XL-O-CUGU	0	54	0.177989525	Residential - Double, Duplex, or Two Units - 4 Stories or Less	YES - Current	NO - Privately-Owned	Available	Not Used in Prior Housing Element	0.103452069	0	0	0.103452069	2	0	0	0338209	1060	Wilmington - Harbor City			Lower
LOS ANGELES	220 E OPP ST	90744	7423010024	Low Medium I Residential	[Q]R3-1XL-O-CUGU	0	54	0.125928228	Residential - Four Units (Any Combination) - 4 Stories or Less	YES - Current	NO - Privately-Owned	Available	Not Used in Prior Housing Element	0	0	0.034641132	0.034641132	4	0	0	0338209	1037	Wilmington - Harbor City	Yes		Above Moderate
LOS ANGELES	206 E OPP ST	90744	7423010025	Low Medium I Residential	[Q]R3-1XL-O-CUGU	0	54	0.115410165	Residential - Four Units (Any Combination) - 4 Stories or Less	YES - Current	NO - Privately-Owned	Available	Not Used in Prior Housing Element	0	0	0.027968806	0.027968806	4	0	0	0338209	1040	Wilmington - Harbor City	Yes		Above Moderate
LOS ANGELES	817 N LAKME AVE	90744	7423011007	Medium Residential	[Q]R3-1VL-O-CUGU	0	43	0.178050062	Residential - Three Units (Any Combination) - 4 Stories or Less	YES - Current	NO - Privately-Owned	Available	Not Used in Prior Housing Element	0	0	0.124639675	0.124639675	3	0	0	0308209	157	Wilmington - Harbor City	Yes		Above Moderate
LOS ANGELES	821 N LAKME AVE	90744	7423011008	Medium Residential	[Q]R3-1VL-O-CUGU	0	43	0.178051983	Residential - Single Family Residence	YES - Current	NO - Privately-Owned	Available	Not Used in Prior Housing Element	0.096790612	0	0	0.096790612	1	0	0	0308209	145	Wilmington - Harbor City			Lower
LOS ANGELES	825 N LAKME AVE	90744	7423011009	Medium Residential	[Q]R3-1VL-O-CUGU	0	43	0.178051983	Residential - Double, Duplex, or Two Units - 4 Stories or Less	YES - Current	NO - Privately-Owned	Available	Not Used in Prior Housing Element	0.025011919	0	0	0.025011919	3	0	0	0308209	139	Wilmington - Harbor City			Lower
LOS ANGELES	831 N LAKME AVE	90744	7423011010	Medium Residential	[Q]R3-1VL-O-CUGU	0	43	0.178051837	Residential - Single Family Residence	YES - Current	NO - Privately-Owned	Available	Not Used in Prior Housing Element	0.221341312	0	0	0.221341312	1	0	0	0308209	113	Wilmington - Harbor City			Lower
LOS ANGELES	839 N LAKME AVE	90744	7423011011	Medium Residential	[Q]R3-1VL-O-CUGU	0	43	0.198132778	Residential - Double, Duplex, or Two Units - 4 Stories or Less	YES - Current	NO - Privately-Owned	Available	Not Used in Prior Housing Element	0	0	0.153688985	0.153688985	3	0	0	0308209	89	Wilmington - Harbor City	Yes		Above Moderate
LOS ANGELES	836 N BROAD AVE	90744	7423011012	Medium Residential	[Q]R3-1VL-O-CUGU	0	43	0.19801165	Residential - Five or More Units or Apartments (Any Combination) - 4 Stories or Less	YES - Current	NO - Privately-Owned	Available	Not Used in Prior Housing Element	0.015455497	0	0	0.015455497	11	0	0	0308209	94	Wilmington - Harbor City			Lower
LOS ANGELES	830 N BROAD AVE	90744	7423011013	Medium Residential	[Q]R3-1VL-O-CUGU	0	43	0.178052276	Commercial - Commercial - Vacant Land	YES - Current	NO - Privately-Owned	Available	Not Used in Prior Housing Element	0.032041315	0	0	0.032041315	0	0	0	0308209	122	Wilmington - Harbor City			Lower
LOS ANGELES	830 N BROAD AVE	90744	7423011014	Medium Residential	[Q]R3-1VL-O-CUGU	0	43	0.178052276	Residential - Single Family Residence	YES - Current	NO - Privately-Owned	Available	Not Used in Prior Housing Element	0.096790612	0	0	0.096790612	1	0	0	0308209	141	Wilmington - Harbor City			Lower
LOS ANGELES	820 N BROAD AVE	90744	7423011015	Medium Residential	[Q]R3-1VL-O-CUGU	0	43	0.178049913	Residential - Five or More Units or Apartments (Any Combination) - 4 Stories or Less	YES - Current	NO - Privately-Owned	Available	Not Used in Prior Housing Element	0.012974292	0	0	0.012974292	8	0	0	0308209	150	Wilmington - Harbor City			Lower
LOS ANGELES	816 N BROAD AVE	90744	7423011016	Medium Residential	[Q]R3-1VL-O-CUGU	0	43	0.178052003	Residential - Double, Duplex, or Two Units - 4 Stories or Less	YES - Current	NO - Privately-Owned	Available	Not Used in Prior Housing Element	0	0	0.141465589	0.141465589	2	0	0	0308209	159	Wilmington - Harbor City	Yes		Above Moderate
LOS ANGELES	321 E ANAHEIM ST	90744	7423016001	General Commercial	[Q]C2-1VL-O-CUGU	0	29	0.207645489	Commercial - Office Building - One Story	YES - Current	NO - Privately-Owned	Available	Not Used in Prior Housing Element	0	0.048779136	0	0.048779136	0	0	0	0308209	163	Wilmington - Harbor City			Moderate
LOS ANGELES	325 E ANAHEIM ST	90744	7423016002	General Commercial	[Q]C2-1VL-O-CUGU	0	29	0.172197368	Commercial - Auto, Recreation Equipment, Construction Equipment Sales and Service - Auto Body Repair Shop - One Story	YES - Current	NO - Privately-Owned	Available	Not Used in Prior Housing Element	0	0.0419061	0	0.0419061	0	0	0	0308209	162	Wilmington - Harbor City			Moderate
LOS ANGELES	329 E ANAHEIM ST	90744	7423016003	General Commercial	[Q]C2-1VL-O-CUGU	0	29	0.152679614	Commercial - Auto, Recreation Equipment, Construction Equipment Sales and Service - Auto Body Repair Shop - One Story	YES - Current	NO - Privately-Owned	Available	Not Used in Prior Housing Element	0	0.037968975	0	0.037968975	1	0	0	0308209	161	Wilmington - Harbor City			Moderate
LOS ANGELES	818 N LAKME AVE	90744	7423016004	Medium Residential	[Q]R3-1VL-O-CUGU	0	43	0.181288084	Residential - Single Family Residence	YES - Current	NO - Privately-Owned	Available	Not Used in Prior Housing Element	0.221341312	0	0	0.221341312	1	0	0	0308209	154	Wilmington - Harbor City			Lower
LOS ANGELES	824 N LAKME AVE	90744	7423016005	Medium Residential	[Q]R3-1VL-O-CUGU	0	43	0.18129044	Residential - Three Units (Any Combination) - 4 Stories or Less	YES - Current	NO - Privately-Owned	Available	Not Used in Prior Housing Element	0	0	0.054125208	0.054125208	3	0	0	0308209	143	Wilmington - Harbor City	Yes		Above Moderate
LOS ANGELES	826 N LAKME AVE	90744	7423016006	Medium Residential	[Q]R3-1VL-O-CUGU	0	43	0.18128681	Residential - Five or More Units or Apartments (Any Combination) - 4 Stories or Less	YES -

LOS ANGELES	937 N BANNING BLVD	90744	7423017029	Low Medium I Residential	[Q]RD3-1XL-O-CUGU	0	14	0.119629984	Residential - Single Family Residence	YES - Current	NO - Privately-Owned	Available	Not Used in Prior Housing Element	0	0	0.007959637	0.007959637	1	1*	1*	0338209	1081	Wilmington - Harbor City								Above Moderate
LOS ANGELES			7423017044	Low Medium I Residential	[Q]RD3-1XL-O-CUGU	0	14	0.091049759	Residential - Single Family Residence	YES - Current	NO - Privately-Owned	Available	Not Used in Prior Housing Element	0	0	0.000999682	0.000999682	1	1*	1*	0338209	1034	Wilmington - Harbor City								Above Moderate
LOS ANGELES			7423017045	Low Medium I Residential	[Q]RD3-1XL-O-CUGU	0	14	0.090238692	Residential - Single Family Residence	YES - Current	NO - Privately-Owned	Available	Not Used in Prior Housing Element	0	0	0.000999682	0.000999682	1	1*	1*	0338209	1203	Wilmington - Harbor City								Above Moderate
LOS ANGELES	947 N VIA CAMINO	90744	7423017RRK	Low Medium I Residential	[Q]RD3-1XL-O-CUGU	0	14	1.214835473	Residential - Single Family Residence - Condominium	YES - Current	NO - Privately-Owned	Available	Not Used in Prior Housing Element	0	0.027858497	0	0.027858497	12	0	0	0338209	1187	Wilmington - Harbor City								Moderate
LOS ANGELES	1024 N LAKME AVE	90744	7423018008	Low Residential	RD6-1XL-O-CUGU	0	7	0.194399106	Residential - Single Family Residence	YES - Current	NO - Privately-Owned	Available	Not Used in Prior Housing Element	0	0	0.009777059	0.009777059	1	1*	1*	0338209	887	Wilmington - Harbor City								Above Moderate
LOS ANGELES	1008 N LAKME AVE	90744	7423018010	Low Residential	RD6-1XL-O-CUGU	0	7	0.194398156	Residential - Single Family Residence	YES - Current	NO - Privately-Owned	Available	Not Used in Prior Housing Element	0	0	0.00624567	0.00624567	1	1*	1*	0338209	939	Wilmington - Harbor City								Above Moderate
LOS ANGELES	1027 N BANNING BLVD	90744	7423018017	Low Residential	RD6-1XL-O-CUGU	0	7	0.19359388	Residential - Single Family Residence	YES - Current	NO - Privately-Owned	Available	Not Used in Prior Housing Element	0	0	0.00624567	0.00624567	1	1*	1*	0338209	864	Wilmington - Harbor City								Above Moderate
LOS ANGELES	1023 N BANNING BLVD	90744	7423018023	Low Residential	RD6-1XL-O-CUGU	0	7	0.193589579	Residential - Single Family Residence	YES - Current	NO - Privately-Owned	Available	Not Used in Prior Housing Element	0	0	0.00624567	0.00624567	1	1*	1*	0338209	883	Wilmington - Harbor City								Above Moderate
LOS ANGELES	1017 N BANNING BLVD	90744	7423018024	Low Residential	RD6-1XL-O-CUGU	0	7	0.193586177	Residential - Single Family Residence	YES - Current	NO - Privately-Owned	Available	Not Used in Prior Housing Element	0	0	0.009777059	0.009777059	1	1*	1*	0338209	898	Wilmington - Harbor City								Above Moderate
LOS ANGELES	1018 N LAKME AVE	90744	7423018027	Low Residential	RD6-1XL-O-CUGU	0	7	0.194396684	Residential - Single Family Residence	YES - Current	NO - Privately-Owned	Available	Not Used in Prior Housing Element	0	0	0.009777059	0.009777059	1	1*	1*	0338209	902	Wilmington - Harbor City								Above Moderate
LOS ANGELES	1012 N LAKME AVE	90744	7423018028	Low Residential	RD6-1XL-O-CUGU	0	7	0.194397872	Residential - Single Family Residence	YES - Current	NO - Privately-Owned	Available	Not Used in Prior Housing Element	0	0	0.00624567	0.00624567	1	1*	1*	0338209	920	Wilmington - Harbor City								Above Moderate
LOS ANGELES	1041 N BANNING BLVD	90744	7423018900	Low Residential	RD6-1XL-O-CUGU	0	7	0.193608057	Residential - Single Family Residence - Vacant Land	YES - Current	NO - Privately-Owned	Available	Not Used in Prior Housing Element	0	0	0.060933763	0.060933763	0	1*	1*	0338209	795	Wilmington - Harbor City								Above Moderate
LOS ANGELES	1143 N BANNING BLVD	90744	7423019016	Low Residential	R1-1XL-O-CUGU	0	1 unit per lot	0.193535988	Residential - Single Family Residence - Vacant Land	YES - Current	NO - Privately-Owned	Available	Not Used in Prior Housing Element	0	0	0.020472424	0.020472424	0	0	0	0338209	462	Wilmington - Harbor City								Above Moderate
LOS ANGELES			7423020045	Low Residential	R2-1XL-O-CUGU	0	17	0.007178859	Residential - Double, Duplex, or Two Units - 4 Stories or Less - Vacant Land	YES - Current	NO - Privately-Owned	Available	Not Used in Prior Housing Element	0	0	0.020472424	0.020472424	0	0	0	0338209	718	Wilmington - Harbor City								Above Moderate
LOS ANGELES			7423021002	Low Residential	RD6-1XL-O-CUGU, R1-1XL-O-CUGU	0	1 unit per lot	0.009364711	Residential - Single Family Residence - Vacant Land	YES - Current	NO - Privately-Owned	Available	Not Used in Prior Housing Element	0	0	0.016697203	0.016697203	0	0	0	0338209	840	Wilmington - Harbor City								Above Moderate
LOS ANGELES	1038 N BANNING BLVD	90744	7423021028	Low Residential	RD6-1XL-O-CUGU	0	7	0.115760983	Residential - Single Family Residence - Vacant Land	YES - Current	NO - Privately-Owned	Available	Not Used in Prior Housing Element	0	0	0.016697203	0.016697203	0	0	0	0338209	859	Wilmington - Harbor City								Above Moderate
LOS ANGELES			7423021028	Low Residential	RD6-1XL-O-CUGU, R1-1XL-O-CUGU	0	1 unit per lot	0.01096361	Residential - Single Family Residence - Vacant Land	YES - Current	NO - Privately-Owned	Available	Not Used in Prior Housing Element	0	0	0.016697203	0.016697203	0	0	0	0338209	858	Wilmington - Harbor City								Above Moderate
LOS ANGELES	1058 N BANNING BLVD	90744	7423021901	Low Residential	RD6-1XL-O-CUGU	0	7	0.094331598	Residential - Single Family Residence - Vacant Land	YES - Current	NO - Privately-Owned	Available	Not Used in Prior Housing Element	0	0	0.020472424	0.020472424	0	0	0	0338209	753	Wilmington - Harbor City								Above Moderate
LOS ANGELES			7423021902	Low Residential	RD6-1XL-O-CUGU	0	7	0.008923261	Residential - Single Family Residence - Vacant Land	YES - Current	NO - Privately-Owned	Available	Not Used in Prior Housing Element	0	0	0.020472424	0.020472424	0	0	0	0338209	751	Wilmington - Harbor City								Above Moderate
LOS ANGELES	1057 N LECOUVREUR AVE	90744	7423022028	Low Medium I Residential	R2-1XL-O-CUGU	0	17	0.130604548	Residential - Double, Duplex, or Two Units - 4 Stories or Less	YES - Current	NO - Privately-Owned	Available	Not Used in Prior Housing Element	0	0	0.040193918	0.040193918	2	2*	2*	0338209	765	Wilmington - Harbor City	Yes							Above Moderate
LOS ANGELES	1051 N LECOUVREUR AVE	90744	7423022029	Low Medium I Residential	R2-1XL-O-CUGU	0	17	0.130539703	Residential - Double, Duplex, or Two Units - 4 Stories or Less	YES - Current	NO - Privately-Owned	Available	Not Used in Prior Housing Element	0	0	0.040193918	0.040193918	2	2*	2*	0338209	789	Wilmington - Harbor City	Yes							Above Moderate
LOS ANGELES	1037 N LECOUVREUR AVE	90744	7423022030	Low Medium I Residential	R2-1XL-O-CUGU	0	17	0.130347355	Residential - Double, Duplex, or Two Units - 4 Stories or Less	YES - Current	NO - Privately-Owned	Available	Not Used in Prior Housing Element	0	0	0.016779986	0.016779986	2	2*	2*	0338209	854	Wilmington - Harbor City	Yes							Above Moderate
LOS ANGELES	1025 N LECOUVREUR AVE	90744	7423022031	Low Medium I Residential	R2-1XL-O-CUGU	0	17	0.130154151	Residential - Double, Duplex, or Two Units - 4 Stories or Less	YES - Current	NO - Privately-Owned	Available	Not Used in Prior Housing Element	0	0	0.040193918	0.040193918	2	2*	2*	0338209	904	Wilmington - Harbor City	Yes							Above Moderate
LOS ANGELES	1021 N LECOUVREUR AVE	90744	7423022032	Low Medium I Residential	R2-1XL-O-CUGU	0	17	0.130089307	Residential - Single Family Residence	YES - Current	NO - Privately-Owned	Available	Not Used in Prior Housing Element	0	0	0.012731332	0.012731332	1	2*	2*	0338209	922	Wilmington - Harbor City								Above Moderate
LOS ANGELES	1011 N LECOUVREUR AVE	90744	7423022033	Low Medium I Residential	R2-1XL-O-CUGU	0	17	0.12995939	Residential - Single Family Residence	YES - Current	NO - Privately-Owned	Available	Not Used in Prior Housing Element	0	0	0.030550197	0.030550197	1	2*	2*	0338209	957	Wilmington - Harbor City								Above Moderate
LOS ANGELES	1001 N LECOUVREUR AVE	90744	7423022034	Low Medium I Residential	R2-1XL-O-CUGU	0	17	0.127965692	Residential - Single Family Residence	YES - Current	NO - Privately-Owned	Available	Not Used in Prior Housing Element	0	0	0.030550197	0.030550197	1	2*	2*	0338209	989	Wilmington - Harbor City								Above Moderate
LOS ANGELES	1047 N LECOUVREUR AVE	90744	7423022035	Low Medium I Residential	R2-1XL-O-CUGU	0	17	0.130475246	Residential - Double, Duplex, or Two Units - 4 Stories or Less	YES - Current	NO - Privately-Owned	Available	Not Used in Prior Housing Element	0	0	0.040193918	0.040193918	2	2*	2*	0338209	813	Wilmington - Harbor City	Yes							Above Moderate
LOS ANGELES	1043 N LECOUVREUR AVE	90744	7423022036	Low Medium I Residential	R2-1XL-O-CUGU	0	17	0.130410959	Residential - Double, Duplex, or Two Units - 4 Stories or Less	YES - Current	NO - Privately-Owned	Available	Not Used in Prior Housing Element	0	0	0.040193918	0.040193918	2	2*	2*	0338209	836	Wilmington - Harbor City	Yes							Above Moderate
LOS ANGELES	1061 N LECOUVREUR AVE	90744	7423022037	Low Medium I Residential	R2-1XL-O-CUGU	0	17	0.130669969	Residential - Single Family Residence	YES - Current	NO - Privately-Owned	Available	Not Used in Prior Housing Element	0	0	0.030550197	0.030550197	1	2*	2*	0338209	737	Wilmington - Harbor City								Above Moderate
LOS ANGELES	1029 N LECOUVREUR AVE	90744	7423022038	Low Medium I Residential	R2-1XL-O-CUGU	0	17	0.130217436	Residential - Single Family Residence	YES - Current	NO - Privately-Owned	Available	Not Used in Prior Housing Element	0	0	0.008135606	0.008135606	1	2*	2*	0338209	888	Wilmington - Harbor City								Above Moderate
LOS ANGELES	1065 N LECOUVREUR AVE	90744	7423022039	Low Medium I Residential	R2-1XL-O-CUGU	0	17	0.124592738	Residential - Single Family Residence	YES - Current	NO - Privately-Owned	Available	Not Used in Prior Housing Element	0	0	0.05619776	0.05619776	1	2*	2*	0338209	717	Wilmington - Harbor City								Above Moderate
LOS ANGELES	1017 N LECOUVREUR AVE	90744	7423022040	Low Medium I Residential	R2-1XL-O-CUGU	0	17	0.130023956	Residential - Double, Duplex, or Two Units - 4 Stories or Less	YES - Current	NO - Privately-Owned	Available	Not Used in Prior Housing Element	0	0	0.007113761	0.007113761	2	2*	2*	0338209	940	Wilmington - Harbor City								Above Moderate
LOS ANGELES	1033 N LECOUVREUR AVE	90744	7423022043	Low Medium I Residential	R2-1XL-O-CUGU	0	17	0.135619763	Residential - Single Family Residence	YES - Current	NO - Privately-Owned	Available	Not Used in Prior Housing Element	0	0	0.030550197	0.030550197	1	2*	2*	0338209	872	Wilmington - Harbor City								Above Moderate
LOS ANGELES	912 N EUBANK AVE	90744	7423024001	Low Medium I Residential	[Q]RD3-1XL-O-CUGU	0	14	0.264684388	Industrial - Industrial - Vacant Land	YES - Current	NO - Privately-Owned	Available	Not Used in Prior Housing Element	0	0.017757173	0	0.017757173	0	3*	3*	0338209	1136	Wilmington - Harbor City								Moderate
LOS ANGELES	906 N EUBANK AVE	90744	7423024002	Low Medium I Residential	[Q]RD3-1XL-O-CUGU	0	14	0.144082974	Industrial - Industrial - Vacant Land	YES - Current	NO - Privately-Owned	Available	Not Used in Prior Housing Element	0	0	0.053723328	0.053723328	0	2*	2*	0338209	1157	Wilmington - Harbor City								Above Moderate
LOS ANGELES	900 N EUBANK AVE	90744	7423024003	Low Medium I Residential	[Q]RD3-1XL-O-CUGU	0	14	0.141419426	Industrial - Industrial - Vacant Land	YES - Current	NO - Privately-Owned	Available	Not Used in Prior Housing Element	0	0	0.053723328	0.053723328	0	2*	2*	0308209	38	Wilmington - Harbor City								Above Moderate
LOS ANGELES	930 N EUBANK AVE	90744	7423024020	Low Medium I Residential	[Q]RD3-1XL-O-CUGU	0	14	0.114347624	Industrial - Industrial - Vacant Land	YES - Current	NO - Privately-Owned	Available	Not Used in Prior Housing Element	0	0	0.019557782	0.019557782	0	1*	1*	0338209	1052	Wilmington - Harbor City								Above Moderate
LOS ANGELES			7423024020	Low Medium I Residential	[Q]RD3-1XL-O-CUGU	0	14	0.114327902	Industrial - Industrial - Vacant Land	YES - Current	NO - Privately-Owned	Available	Not Used in Prior Housing Element	0	0	0.019557782	0.019557782	0	1*	1*	0338209	1050	Wilmington - Harbor City								Above Moderate
LOS ANGELES	920 N EUBANK AVE	90744	7423024026	Low Medium I Residential	[Q]RD3-1XL-O-CUGU	0	14	1.235259795	Commercial - Office Building - One Story	YES - Current	NO - Privately-Owned	Available	Not Used in Prior Housing Element	0	0.025915153	0	0.025915153	0	0	0	0338209	1044	Wilmington - Harbor City								Moderate
LOS ANGELES	940 N EUBANK AVE	90744	7423024029	Low Medium I Residential	[Q]RD3-1XL-O-CUGU	0	14	0.578108999	Industrial - Industrial - Vacant Land	YES - Current	NO - Privately-Owned	Available	Not Used in Prior Housing Element	0	0.043661445	0	0.043661445	0	0	0	0338209	1004	Wilmington - Harbor City								Moderate
LOS ANGELES			7423024900	Low Medium I Residential	[Q]RD3-1XL-O-CUGU	0	14	0.012565211	Miscellaneous - Government Owned Property - Vacant Land	YES - Current	YES - City-Owned	Available	Not Used in Prior Housing Element	0	0	0.000375417	0.000375417	0	0	0	0338209	1172	Wilmington - Harbor City								Above Moderate
LOS ANGELES			7423024901	Low Medium I Residential	[Q]RD3-1XL-O-CUGU	0	14	0.130671712	Miscellaneous - Government Owned Property - Vacant Land	YES - Current	YES - City-Owned	Available	Not Used in Prior Housing Element	0	0	0.000914902	0.000914902	0	1*	1*	0338209	993	Wilmington - Harbor City								Above Moderate
LOS ANGELES	1000 N LECOUVREUR AVE	90744	7423025001	Low Medium I Residential	[Q]R2-1XL-O-CUGU	0	17	0.13499066	Residential - Double, Duplex, or Two Units - 4 Stories or Less	YES - Current	NO - Privately-Owned	Available	Not Used in Prior Housing Element	0	0	0.007113761	0.007113761	2	2*	2*	0338209	983	Wilmington - Harbor City								Above Moderate
LOS ANGELES	1012 N LECOUVREUR AVE	90744	7423025002	Low Medium I Residential	[Q]R2-1XL-O-CUGU	0	17	0.135584633	Residential - Single Family Residence	YES - Current	NO - Privately-Owned	Available	Not Used in Prior Housing Element	0	0	0.030550197	0.030550197	1	2*	2*	0338209	954	Wilmington - Harbor City								Above Moderate
LOS ANGELES	1018 N LECOUVREUR AVE	90744	7423025003	Low Medium I Residential	[Q]R2-1XL-O-CUGU	0	17	0.135586176	Residential - Single Family Residence	YES - Current	NO - Privately-Owned	Available	Not Used in Prior Housing Element	0	0	0.030550197	0.030550197	1	2*	2*	0338209	936	Wilmington - Harbor City								Above Moderate
LOS ANGELES	1022 N LECOUVREUR AVE	90744	7423025004	Low Medium I Residential	[Q]R2-1XL-O-CUGU	0	17	0.135584081	Residential - Single Family Residence	YES - Current	NO - Privately-Owned	Available	Not Used in Prior Housing Element	0	0	0.030550197	0.030550197	1	2*	2*	0338209	919	Wilmington - Harbor City								Above Moderate
LOS ANGELES	1026 N LECOUVREUR AVE	90744	7423025005	Low Medium I Residential	[Q]R2-1XL-O-CUGU	0	17	0.135583967	Residential - Single Family Residence	YES - Current	NO - Privately-Owned	Available	Not Used in Prior Housing Element	0	0	0.030550197	0.030550197	1	2*	2*	0338209	901	Wilmington - Harbor City								Above Moderate
LOS ANGELES	1030 N LECOUVREUR AVE	90744	7423025006	Low Medium I Residential	[Q]R2-1XL-O-CUGU	0	17	0.13558458	Residential - Single Family Residence	YES - Current	NO - Privately-Owned	Available	Not Used in Prior Housing Element	0	0	0.030550197	0.030550197	1	2*	2*	0338209	886	Wilmington - Harbor City								Above Moderate
LOS ANGELES	1036 N LECOUVREUR AVE	90744	7423025007	Low Medium I Residential	[Q]R2-1XL-O-CUGU	0	17	0.135583914	Residential - Double, Duplex, or Two Units - 4 Stories or Less	YES - Current	NO - Privately-Owned	Available	Not Used in Prior Housing Element	0	0	0.040193918	0.040193918	2	2*	2*	0338209	869	Wilmington - Harbor City	Yes							Above Moderate
LOS ANGELES	1040 N LECOUVREUR AVE	90744	7423025008	Low Medium I Residential	[Q]R2-1XL-O-CUGU	0	17	0.135583025	Residential - Double, Duplex, or Two Units - 4 Stories or Less	YES - Current	NO - Privately-Owned	Available	Not Used in Prior Housing Element	0	0	0.040193918	0.040193918	2	2*	2*	0338209	850	Wilmington - Harbor City	Yes							Above Moderate
LOS ANGELES	1042 N LECOUVREUR AVE	90744	7423025009	Low Medium I Residential	[Q]R2-1XL-O-CUGU	0	17	0.135583025	Residential - Single Family Residence	YES - Current	NO - Privately-Owned	Available	Not Used in Prior Housing Element	0	0	0.030550197	0.030550197	1	2*	2*	0338209	832	Wilmington - Harbor City								Above Moderate
LOS ANGELES	1050 N LECOUVREUR AVE	90744	7423025010	Low Medium I Residential	[Q]R2-1XL-O-CUGU	0	17	0.135582749	Residential - Double, Duplex, or Two Units - 4 Stories or Less	YES - Current	NO - Privately-Owned	Available	Not Used in Prior Housing Element	0	0	0.040193918	0.040193918	2	2*	2*	0338209	805	Wilmington - Harbor City	Yes							Above Moderate
LOS ANGELES	1052 N LECOUVREUR AVE	90744	7423025011	Low Medium I Residential	[Q]R2-1XL-O-CUGU	0	17	0.135584454	Residential - Single Family Residence	YES - Current	NO - Privately-Owned	Available	Not Used in Prior Housing Element	0	0	0.030550197	0.030550197	1	2*	2*	0338209	782	Wilmington - Harbor City								Above Moderate
LOS ANGELES	1056 N LECOUVREUR AVE	90744	7423025012	Low Medium I Residential	[Q]R2-1XL-O-CUGU	0	17	0.135582359	Residential - Single Family Residence	YES - Current	NO - Privately-Owned	Available	Not Used in Prior Housing Element	0	0	0.030550197	0.030550197	1	2*	2*	0338209	758	Wilmington - Harbor City								Above Moderate
LOS ANGELES	1062 N LECOUVREUR AVE	90744	7423025013	Low Medium I Residential	[Q]R2-1XL-O-CUGU	0	17	0.13558167	Residential - Single Family Residence	YES - Current	NO - Privately-Owned	Available	Not Used in Prior Housing Element	0	0	0.030550197	0.030550197	1	2*	2*	0338209	733	Wilmington - Harbor City								Above Moderate
LOS ANGELES	1064 N LECOUVREUR AVE	90744	7423025014	Low Medium I Residential	[Q]R2-1XL-O-CUGU	0	17	0.096103141	Residential - Single Family Residence	YES - Current	NO - Privately-Owned	Available	Not Used in Prior Housing Element	0	0	0.002874186	0.002874186	1	1*	1*	0338209	713	Wilmington - Harbor City								Above Moderate
LOS ANGELES	1067 N EUBANK AVE	90744	7423025016	Low Medium I Residential	[Q]R2-1XL-O-CUGU	0	17	0.134123781	Residential - Double, Duplex, or Two Units - 4 Stories or Less	YES - Current	NO - Privately-Owned	Available	Not Used in Prior Housing Element	0	0	0.040193918	0.040193918	2	2*	2*	0338209	708	Wilmington - Harbor City	Yes							Above Moderate
LOS ANGELES	1061 N EUBANK AVE	90744	7423025017	Low Medium I Residential	[Q]R2-1XL-O-CUGU	0	17	0.135582083	Residential - Single Family Residence	YES - Current	NO - Privately-Owned	Available	Not Used in Prior Housing Element	0	0	0.030550197	0.030550197	1	2*	2*	0338209	728	Wilmington - Harbor City								Above Moderate
LOS ANGELES	1059 N EUBANK AVE	90744	7423025018	Low Medium I Residential	[Q]R2-1XL-O-CUGU	0	17	0.135582971	Residential - Double, Duplex, or Two Units - 4 Stories or Less	YES - Current	NO - Privately-Owned	Available	Not Used in Prior Housing Element	0	0	0.016779986	0.016779986	2	2*	2*	0338209	754	Wilmington - Harbor City	Yes							Above Moderate
LOS ANGELES	1053 N EUBANK AVE	90744	7423025019	Low Medium I Residential	[Q]R2-1XL-O-CUGU	0	17	0.135583248	Residential - Single Family Residence	YES - Current	NO - Privately-Owned	Available	Not Used in Prior Housing Element	0	0	0.030550197	0.030550197	1	2*	2*	0338209	778	Wilmington - Harbor City								Above Moderate
LOS ANGELES	1051 N EUBANK AVE	90744	7423025020	Low Medium I Residential	[Q]R2-1XL-O-CUGU	0	17	0.135582749	Residential - Single Family Residence	YES - Current	NO - Privately-Owned	Available	Not Used in Prior Housing Element	0	0	0.008135606	0.008135606	1	2*	2*	0338209	801	Wilmington - Harbor City								Above Moderate
LOS ANGELES	1043 N EUBANK AVE	90744	7423025021	Low Medium I Residential	[Q]R2-1XL-O-CUGU	0	17	0.135582749	Residential - Single Family Residence	YES - Current	NO - Privately-Owned	Available	Not Used in Prior Housing Element	0	0	0.030550197	0.030550197	1	2*	2*	0338209	829	Wilmington - Harbor City								Above Moderate
LOS ANGELES	1039 N EUBANK AVE	90744	7423025022	Low Medium I Residential	[Q]R2-1XL-O-CUGU	0	17	0.135583025	Residential - Single Family Residence	YES - Current	NO - Privately-Owned	Available	Not Used in Prior Housing Element	0	0	0.030550197	0.030550197	1	2*	2*	0338209	845	Wilmington - Harbor City								Above Moderate
LOS ANGELES	1035 N EUBANK AVE	90744	7423025023	Low Medium I Residential	[Q]R2-1XL-O-CUGU	0	17	0.135585234	Residential - Single Family Residence	YES - Current	NO - Privately-Owned	Available	Not Used in Prior Housing Element	0	0	0.030550197	0.030550197	1	2*	2*	0338209	866	Wilmington - Harbor City								Above Moderate
LOS ANGELES	1029 N EUBANK AVE	90744	7423025024	Low Medium I Residential	[Q]R2-1XL-O-CUGU	0	17	0.135583415	Residential - Single Family Residence	YES - Current	NO - Privately-Owned	Available	Not Used in Prior Housing Element	0	0	0.030550197	0.030550197	1	2*	2*	0338209	884	Wilmington - Harbor City								Above Moderate
LOS ANGELES	1025 N EUBANK AVE	90744	7423025025	Low Medium I Residential	[Q]R2-1XL-O-CUGU	0	17	0.135583691	Residential - Single Family Residence	YES - Current	NO - Privately-Owned	Available	Not Used in Prior Housing Element	0	0	0.030550197	0.030550197	1	2*	2*	0338209	899	Wilmington - Harbor City								Above Moderate
LOS ANGELES	1021 N EUBANK AVE	90744	7423025026	Low Medium I Residential	[Q]R2-1XL-O-CUGU	0	17	0.135584969	Residential - Single Family Residence	YES - Current	NO - Privately-Owned	Available	Not Used in Prior Housing Element	0	0	0.030550197	0.030550197	1	2*	2*	0338209	916	Wilmington - Harbor City								Above Moderate
LOS ANGELES	1017 N EUBANK AVE	90744	7423025027	Low Medium I Residential	[Q]R2-1XL-O-CUGU	0	17	0.135584969	Residential - Single Family Residence	YES - Current	NO - Privately-Owned	Available	Not Used in Prior Housing Element	0	0	0.030550197	0.030550197	1	2*	2*	0338209	931	Wilmington - Harbor City								Above Moderate
LOS ANGELES	1011 N EUBANK AVE	90744	7423025028	Low Medium I Residential	[Q]R2-1XL-O-CUGU	0	17	0.135584357	Residential - Single Family Residence	YES - Current	NO - Privately-Owned	Available	Not Used in Prior Housing Element	0	0	0.030550197	0.030550197	1	2*	2*	0338209	950	Wilmington - Harbor City								Above Moderate
LOS ANGELES	1003 N EUBANK AVE	90744	7423025029	Low Medium I Residential	[Q]R2-1XL-O-CUGU	0	17	0.136043872	Residential - Five or More Units or Apartments (Any Combination) - 4 Stories or Less - Vacant Parcel with Existing Non-structural Other Imps.	YES - Current	NO - Privately-Owned	Available	Not Used in Prior Housing Element	0	0	0.003234418	0.003234418	0	2*	2*	0338209	976	Wilmington - Harbor City								Above Moderate
LOS ANGELES	1106 N LECOUVREUR AVE	90744	7423026004	Low Residential	R1-1XL-O-CUGU	0	1 unit per lot	0.129024621	Residential - Single Family Residence - Vacant Land	YES - Current	NO - Privately-Owned	Available	Not Used in Prior Housing Element	0	0	0.020472424	0.020472424	0	0	0	0338209	646	Wilmington - Harbor City								Above Moderate
LOS ANGELES	1104 N LECOUVREUR AVE	90744	7423026005	Low Residential	R1-1XL-O-CUGU	0	1 unit per lot	0.128997606	Residential - Single Family Residence - Vacant Land	YES - Current	NO - Privately-Owned	Available	Not Used in Prior Housing Element	0	0	0.020472424	0.020472424	0	0	0	0338209	663	Wilmington - Harbor City								Above Moderate
LOS ANGELES	1123 N EUBANK AVE	90744	7423026007	Low Medium I Residential	[Q]R2-1XL-O-CUGU	0	17	0.126894332	Residential - Double, Duplex, or Two Units - 4 Stories or Less	YES - Current	NO - Privately-Owned	Available	Not Used in Prior Housing Element	0	0	0.073886713	0.073886713	2	2*	2*	0338209	575	Wilmington - Harbor City	Yes							Above Moderate
LOS ANGELES	1119 N EUBANK AVE	90744	7423026008	Low Medium I Residential	[Q]R2-1XL-O-CUGU	0	17	0.128842493	Residential - Single Family Residence	YES - Current	NO - Privately-Owned	Available	Not Used in Prior Housing Element	0	0	0.030550197	0.030550197	1	2*	2*	0338209	597	Wilmington - Harbor City								Above Moderate
LOS ANGELES	1113 N EUBANK AVE	90744	7423026009	Low Medium I Residential	[Q]R2-1XL-O-CUGU	0	17	0.128868543	Residential - Double, Duplex, or Two Units - 4 Stories or Less	YES - Current	NO - Privately-Owned	Available	Not Used in Prior Housing Element	0	0	0.016779986	0.016779986	2	2*	2*	0338209	618	Wilmington - Harbor City	Yes							Above Moderate
LOS ANGELES	1109 N EUBANK AVE	90744	7423026010	Low Medium I Residential	[Q]R2-1XL-O-CUGU	0	17	0.128894819	Residential - Double, Duplex, or Two Units - 4 Stories or Less	YES - Current	NO - Privately-Owned	Available	Not Used in Prior Housing Element	0	0	0.040193918	0.040193918	2	2*	2*	0338209	641	Wilmington - Harbor City	Yes							Above Moderate
LOS ANGELES	1159 N EUBANK AVE	90744	7423026013	Low Medium I Residential	[Q]R2-1XL-O-CUGU	0	17	0.12787962	Residential - Single Family Residence	YES - Current	NO - Privately-Owned	Available	Not Used in Prior Housing Element	0	0	0.030550197	0.030550197	1	2*	2*	0338209	389	Wilmington - Harbor City								Above Moderate
LOS ANGELES	1155 N EUBANK AVE	90744	7423026014	Low Medium I Residential	[Q]R2-1XL-O-CUGU	0	17	0.123881878	Residential - Single Family Residence	YES - Current	NO - Privately-Owned	Available	Not Used in Prior Housing Element	0	0	0.05619776	0.05619776	1	2*	2*	0338209	421	Wilmington - Harbor City								Above Moderate
LO

LOS ANGELES	1310 N HYATT AVE	90744	7425001012	Low Medium I Residential	[Q]R2-1XL-O-CUGU	0	17	0.153979799	Residential - Double, Duplex, or Two Units - 4 Stories or Less	YES - Current	NO - Privately-Owned	Available	Not Used in Prior Housing Element	0	0	0.019181977	0.019181977	1	2*	2*	0338209	49	Wilmington - Harbor City	Yes	Above Moderate
LOS ANGELES			7425001013	Low Medium I Residential	[Q]R2-1XL-O-CUGU	0	17	0.031442847	Residential - Single Family Residence - Vacant Land	YES - Current	NO - Privately-Owned	Available	Not Used in Prior Housing Element	0	0	0.020472424	0.020472424	0	0	0	0338209	75	Wilmington - Harbor City		Above Moderate
LOS ANGELES	1306 N HYATT AVE	90744	7425001017	Low Medium I Residential	[Q]R2-1XL-O-CUGU	0	17	0.030420876	Residential - Double, Duplex, or Two Units - 4 Stories or Less - Vacant Land	YES - Current	NO - Privately-Owned	Available	Not Used in Prior Housing Element	0	0	0.020472424	0.020472424	0	0	0	0338209	82	Wilmington - Harbor City		Above Moderate
LOS ANGELES	1302 N HYATT AVE	90744	7425001018	Low Medium I Residential	[Q]R2-1XL-O-CUGU	0	17	0.152825675	Residential - Double, Duplex, or Two Units - 4 Stories or Less	YES - Current	NO - Privately-Owned	Available	Not Used in Prior Housing Element	0	0	0.016779986	0.016779986	2	2*	2*	0338209	88	Wilmington - Harbor City	Yes	Above Moderate
LOS ANGELES	914 E M ST	90744	7425004004	Low Medium I Residential	R2-1XL-O-CUGU	0	17	0.147279299	Residential - Double, Duplex, or Two Units - 4 Stories or Less	YES - Current	NO - Privately-Owned	Available	Not Used in Prior Housing Element	0	0	0.040193918	0.040193918	2	2*	2*	0338209	133	Wilmington - Harbor City	Yes	Above Moderate
LOS ANGELES	929 E ROBIDOUX ST	90744	7425004005	Low Medium I Residential	[Q]R2-1XL-O-CUGU	0	17	0.129937983	Residential - Single Family Residence	YES - Current	NO - Privately-Owned	Available	Not Used in Prior Housing Element	0	0	0.030550197	0.030550197	1	2*	2*	0338209	184	Wilmington - Harbor City		Above Moderate
LOS ANGELES	921 E ROBIDOUX ST	90744	7425004007	Low Medium I Residential	R2-1XL-O-CUGU	0	17	0.130312817	Residential - Double, Duplex, or Two Units - 4 Stories or Less	YES - Current	NO - Privately-Owned	Available	Not Used in Prior Housing Element	0	0	0.040193918	0.040193918	2	2*	2*	0338209	186	Wilmington - Harbor City	Yes	Above Moderate
LOS ANGELES	915 E ROBIDOUX ST	90744	7425004008	Low Medium I Residential	R2-1XL-O-CUGU	0	17	0.156443628	Residential - Double, Duplex, or Two Units - 4 Stories or Less	YES - Current	NO - Privately-Owned	Available	Not Used in Prior Housing Element	0	0	0.040193918	0.040193918	2	2*	2*	0338209	187	Wilmington - Harbor City	Yes	Above Moderate
LOS ANGELES	922 E ROBIDOUX ST	90744	7425004010	Low Medium I Residential	R2-1XL-O-CUGU	0	17	0.1322464	Residential - Double, Duplex, or Two Units - 4 Stories or Less	YES - Current	NO - Privately-Owned	Available	Not Used in Prior Housing Element	0	0	0.010727706	0.010727706	2	2*	2*	0338209	250	Wilmington - Harbor City	Yes	Above Moderate
LOS ANGELES	924 E ROBIDOUX ST	90744	7425004011	Low Medium I Residential	R2-1XL-O-CUGU	0	17	0.132247337	Residential - Single Family Residence	YES - Current	NO - Privately-Owned	Available	Not Used in Prior Housing Element	0	0	0.012731332	0.012731332	1	2*	2*	0338209	248	Wilmington - Harbor City		Above Moderate
LOS ANGELES	926 E ROBIDOUX ST	90744	7425004012	Low Medium I Residential	[Q]R2-1XL-O-CUGU	0	17	0.132247229	Residential - Single Family Residence	YES - Current	NO - Privately-Owned	Available	Not Used in Prior Housing Element	0	0	0.030550197	0.030550197	1	2*	2*	0338209	246	Wilmington - Harbor City		Above Moderate
LOS ANGELES	919 E L ST	90744	7425004015	Low Medium I Residential	[Q]R2-1XL-O-CUGU, R2-1XL-O-CUGU	0	17	0.132518045	Residential - Single Family Residence	YES - Current	NO - Privately-Owned	Available	Not Used in Prior Housing Element	0	0	0.030550197	0.030550197	1	2*	2*	0338209	302	Wilmington - Harbor City		Above Moderate
LOS ANGELES			7425004018	Low Medium I Residential	[Q]R2-1XL-O-CUGU	0	17	0.128296309	Institutional - Church - Church Parking Lot - One Story	YES - Current	NO - Privately-Owned	Available	Not Used in Prior Housing Element	0	0	0.003754305	0.003754305	0	2*	2*	0338209	300	Wilmington - Harbor City		Above Moderate
LOS ANGELES			7425004019	Low Medium I Residential	[Q]R2-1XL-O-CUGU, R2-1XL-O-CUGU	0	17	0.129405763	Institutional - Church - Church Parking Lot - One Story	YES - Current	NO - Privately-Owned	Available	Not Used in Prior Housing Element	0	0	0.001556873	0.001556873	0	2*	2*	0338209	303	Wilmington - Harbor City		Above Moderate
LOS ANGELES	928 E M ST	90744	7425004020	Low Medium I Residential	[Q]R2-1XL-O-CUGU	0	17	0.12661492	Residential - Double, Duplex, or Two Units - 4 Stories or Less	YES - Current	NO - Privately-Owned	Available	Not Used in Prior Housing Element	0	0	0.01310786	0.01310786	2	2*	2*	0338209	128	Wilmington - Harbor City		Above Moderate
LOS ANGELES	924 E M ST	90744	7425004021	Low Medium I Residential	R2-1XL-O-CUGU	0	17	0.120047691	Residential - Double, Duplex, or Two Units - 4 Stories or Less	YES - Current	NO - Privately-Owned	Available	Not Used in Prior Housing Element	0	0	0.01310786	0.01310786	2	2*	2*	0338209	130	Wilmington - Harbor City		Above Moderate
LOS ANGELES	914 E L ST	90744	7425005005	Low Medium I Residential	[T][Q]RD2-1XL-O-CUGU	0	21	0.185729885	Commercial - Store Combination - Store and Residential Combination - One Story	YES - Current	NO - Privately-Owned	Available	Not Used in Prior Housing Element	0	0.007484177	0	0.007484177	2	0	0	0338209	370	Wilmington - Harbor City		Moderate
LOS ANGELES	918 E L ST	90744	7425005006	Low Medium I Residential	[T][Q]RD2-1XL-O-CUGU	0	21	0.139273453	Residential - Double, Duplex, or Two Units - 4 Stories or Less	YES - Current	NO - Privately-Owned	Available	Not Used in Prior Housing Element	0	0.026794976	0	0.026794976	2	3*	3*	0338209	368	Wilmington - Harbor City	Yes	Moderate
LOS ANGELES	924 E L ST	90744	7425005007	Low Medium I Residential	[T][Q]RD2-1XL-O-CUGU	0	21	0.13927268	Residential - Double, Duplex, or Two Units - 4 Stories or Less	YES - Current	NO - Privately-Owned	Available	Not Used in Prior Housing Element	0	0.063902771	0	0.063902771	2	3*	3*	0338209	365	Wilmington - Harbor City	Yes	Moderate
LOS ANGELES	928 E L ST	90744	7425005008	Low Medium I Residential	[T][Q]RD2-1XL-O-CUGU	0	21	0.081416464	Residential - Single Family Residence	YES - Current	NO - Privately-Owned	Available	Not Used in Prior Housing Element	0	0	0.019140109	0.019140109	1	1*	1*	0338209	364	Wilmington - Harbor City		Above Moderate
LOS ANGELES	1157 N SANFORD AVE	90744	7425005010	Low Medium I Residential	[T][Q]RD2-1XL-O-CUGU	0	21	0.225279014	Residential - Four Units (Any Combination) - 4 Stories or Less	YES - Current	NO - Privately-Owned	Available	Not Used in Prior Housing Element	0	0.068345881	0	0.068345881	4	0	0	0338209	419	Wilmington - Harbor City	Yes	Moderate
LOS ANGELES	1149 N SANFORD AVE	90744	7425005011	Low Medium I Residential	[T][Q]RD2-1XL-O-CUGU	0	21	0.225947639	Residential - Three Units (Any Combination) - 4 Stories or Less	YES - Current	NO - Privately-Owned	Available	Not Used in Prior Housing Element	0	0.083777994	0	0.083777994	3	0	0	0338209	428	Wilmington - Harbor City	Yes	Moderate
LOS ANGELES	1143 N SANFORD AVE	90744	7425005012	Low Medium I Residential	[T][Q]RD2-1XL-O-CUGU	0	21	0.231692957	Residential - Double, Duplex, or Two Units - 4 Stories or Less	YES - Current	NO - Privately-Owned	Available	Not Used in Prior Housing Element	0	0.109155977	0	0.109155977	2	0	0	0338209	443	Wilmington - Harbor City	Yes	Moderate
LOS ANGELES	1132 N MCFARLAND AVE	90744	7425005013	Low Residential	R1-1XL-O-CUGU	0	1 unit per lot	0.156283713	Residential - Double, Duplex, or Two Units - 4 Stories or Less	YES - Current	NO - Privately-Owned	Available	Not Used in Prior Housing Element	0	0	0.103052723	0.103052723	0	0	0	0338209	484	Wilmington - Harbor City	Yes	Above Moderate
LOS ANGELES	804 E L ST	90744	7425005BRK	Low Medium I Residential	[T][Q]RD2-1XL-O-CUGU	0	21	3.05673548	Residential - Single Family Residence - Condominium	YES - Current	NO - Privately-Owned	Available	Not Used in Prior Housing Element	0	0.178190392	0	0.178190392	18	0	0	0338209	371	Wilmington - Harbor City		Moderate
LOS ANGELES			7425008001	Low Residential	R1-1XL-O-CUGU	0	1 unit per lot	0.029493687	Residential - Single Family Residence - Vacant Land	YES - Current	NO - Privately-Owned	Available	Not Used in Prior Housing Element	0	0	0.020472424	0.020472424	0	0	0	0338209	937	Wilmington - Harbor City		Above Moderate
LOS ANGELES	816 E OPP ST	90744	7425009005	Low Medium I Residential	[Q]R2-1XL-O-CUGU	0	17	0.1746893	Residential - Double, Duplex, or Two Units - 4 Stories or Less	YES - Current	NO - Privately-Owned	Available	Not Used in Prior Housing Element	0	0.027888972	0	0.027888972	2	3*	3*	0338209	986	Wilmington - Harbor City	Yes	Moderate
LOS ANGELES	950 N MCFARLAND AVE	90744	7425009006	Low Medium I Residential	R2-1XL-O-CUGU	0	17	0.160710061	Residential - Double, Duplex, or Two Units - 4 Stories or Less	YES - Current	NO - Privately-Owned	Available	Not Used in Prior Housing Element	0	0	0.026736629	0.026736629	2	2*	2*	0338209	1011	Wilmington - Harbor City		Above Moderate
LOS ANGELES	942 N MCFARLAND AVE	90744	7425009007	Low Medium I Residential	R2-1XL-O-CUGU	0	17	0.160711419	Residential - Single Family Residence	YES - Current	NO - Privately-Owned	Available	Not Used in Prior Housing Element	0	0	0.030550197	0.030550197	1	2*	2*	0338209	1027	Wilmington - Harbor City		Above Moderate
LOS ANGELES	943 N DOMINGUEZ AVE	90744	7425009014	Low Medium I Residential	R2-1XL-O-CUGU	0	17	0.08035406	Residential - Single Family Residence	YES - Current	NO - Privately-Owned	Available	Not Used in Prior Housing Element	0	0	0.02511338	0.02511338	1	1*	1*	0338209	1014	Wilmington - Harbor City		Above Moderate
LOS ANGELES	946 N DOMINGUEZ AVE	90744	7425009019	Low Medium I Residential	R2-1XL-O-CUGU	0	17	0.160526604	Industrial - Light Manufacturing - One Story	YES - Current	NO - Privately-Owned	Available	Not Used in Prior Housing Element	0	0	0.000743355	0.000743355	1	2*	2*	0338209	1001	Wilmington - Harbor City		Above Moderate
LOS ANGELES	940 N DOMINGUEZ AVE	90744	7425009020	Low Medium I Residential	R2-1XL-O-CUGU	0	17	0.160527332	Residential - Single Family Residence	YES - Current	NO - Privately-Owned	Available	Not Used in Prior Housing Element	0	0	0.030550197	0.030550197	1	2*	2*	0338209	1017	Wilmington - Harbor City		Above Moderate
LOS ANGELES	927 N SANFORD AVE	90744	7425009023	Low Medium I Residential	R2-1XL-O-CUGU	0	17	0.160514589	Residential - Single Family Residence	YES - Current	NO - Privately-Owned	Available	Not Used in Prior Housing Element	0	0	0.030550197	0.030550197	1	2*	2*	0338209	1015	Wilmington - Harbor City		Above Moderate
LOS ANGELES			7425009026	Low Medium I Residential	[Q]R2-1XL-O-CUGU	0	17	0.009401267	Residential - Double, Duplex, or Two Units - 4 Stories or Less - Vacant Land	YES - Current	NO - Privately-Owned	Available	Not Used in Prior Housing Element	0	0	0.020472424	0.020472424	0	0	0	0338209	975	Wilmington - Harbor City		Above Moderate
LOS ANGELES			7425009026	Low Medium I Residential	R2-1XL-O-CUGU	0	17	0.020088166	Residential - Double, Duplex, or Two Units - 4 Stories or Less - Vacant Land	YES - Current	NO - Privately-Owned	Available	Not Used in Prior Housing Element	0	0	0.020472424	0.020472424	0	0	0	0338209	1007	Wilmington - Harbor City		Above Moderate
LOS ANGELES			7425009026	Low Medium I Residential	[Q]R2-1XL-O-CUGU	0	17	0.040176833	Residential - Double, Duplex, or Two Units - 4 Stories or Less - Vacant Land	YES - Current	NO - Privately-Owned	Available	Not Used in Prior Housing Element	0	0	0.020472424	0.020472424	0	0	0	0338209	984	Wilmington - Harbor City		Above Moderate
LOS ANGELES	952 N DOMINGUEZ AVE	90744	7425009028	Low Medium I Residential	[Q]R2-1XL-O-CUGU	0	17	0.160528003	Industrial - Light Manufacturing - One Story	YES - Current	NO - Privately-Owned	Available	Not Used in Prior Housing Element	0	0	0.005138678	0.005138678	1	2*	2*	0338209	970	Wilmington - Harbor City		Above Moderate
LOS ANGELES			7425009031	Low Medium I Residential	R2-1XL-O-CUGU	0	17	0.04571776	Residential - Double, Duplex, or Two Units - 4 Stories or Less - Vacant Land	YES - Current	NO - Privately-Owned	Available	Not Used in Prior Housing Element	0	0	0.016697203	0.016697203	0	0	0	0338209	999	Wilmington - Harbor City		Above Moderate
LOS ANGELES	933 N SANFORD AVE	90744	7425009032	Low Medium I Residential	R2-1XL-O-CUGU	0	17	0.114800187	Residential - Single Family Residence	YES - Current	NO - Privately-Owned	Available	Not Used in Prior Housing Element	0	0	0.019140109	0.019140109	1	1*	1*	0338209	995	Wilmington - Harbor City		Above Moderate
LOS ANGELES	935 N DOMINGUEZ AVE	90744	7425009033	Low Medium I Residential	R2-1XL-O-CUGU	0	17	0.096424242	Residential - Single Family Residence - Pool and Misc.	YES - Current	NO - Privately-Owned	Available	Not Used in Prior Housing Element	0	0	0.008981334	0.008981334	1	1*	1*	0338209	1045	Wilmington - Harbor City		Above Moderate
LOS ANGELES			7425009033	Low Medium I Residential	R2-1XL-O-CUGU	0	17	0.128565261	Residential - Single Family Residence - Pool and Misc.	YES - Current	NO - Privately-Owned	Available	Not Used in Prior Housing Element	0	0	0.013432293	0.013432293	1	2*	2*	0338209	1029	Wilmington - Harbor City		Above Moderate
LOS ANGELES	940 N MCFARLAND AVE	90744	7425010001	Low Medium I Residential	R2-1XL-O-CUGU	0	17	0.080356301	Residential - Single Family Residence	YES - Current	NO - Privately-Owned	Available	Not Used in Prior Housing Element	0	0	0.00624567	0.00624567	1	1*	1*	0338209	1051	Wilmington - Harbor City		Above Moderate
LOS ANGELES	938 N MCFARLAND AVE	90744	7425010002	Low Medium I Residential	R2-1XL-O-CUGU	0	17	0.080356343	Industrial - Industrial - Vacant Land	YES - Current	NO - Privately-Owned	Available	Not Used in Prior Housing Element	0	0	0.024003491	0.024003491	0	1*	1*	0338209	1061	Wilmington - Harbor City		Above Moderate
LOS ANGELES	936 N MCFARLAND AVE	90744	7425010003	Low Medium I Residential	R2-1XL-O-CUGU	0	17	0.160713726	Residential - Double, Duplex, or Two Units - 4 Stories or Less	YES - Current	NO - Privately-Owned	Available	Not Used in Prior Housing Element	0	0	0.016779986	0.016779986	2	2*	2*	0338209	1068	Wilmington - Harbor City	Yes	Above Moderate
LOS ANGELES	926 N MCFARLAND AVE	90744	7425010004	Low Medium I Residential	R2-1XL-O-CUGU	0	17	0.160714105	Residential - Single Family Residence	YES - Current	NO - Privately-Owned	Available	Not Used in Prior Housing Element	0	0	0.030550197	0.030550197	1	2*	2*	0338209	1087	Wilmington - Harbor City		Above Moderate
LOS ANGELES	924 N MCFARLAND AVE	90744	7425010005	Low Medium I Residential	R2-1XL-O-CUGU	0	17	0.160716266	Residential - Single Family Residence	YES - Current	NO - Privately-Owned	Available	Not Used in Prior Housing Element	0	0	0.008135606	0.008135606	1	2*	2*	0338209	1103	Wilmington - Harbor City		Above Moderate
LOS ANGELES	914 N MCFARLAND AVE	90744	7425010007	Low Medium I Residential	R2-1XL-O-CUGU	0	17	0.160717685	Residential - Double, Duplex, or Two Units - 4 Stories or Less	YES - Current	NO - Privately-Owned	Available	Not Used in Prior Housing Element	0	0	0.040193918	0.040193918	2	2*	2*	0338209	1125	Wilmington - Harbor City	Yes	Above Moderate
LOS ANGELES	906 N MCFARLAND AVE	90744	7425010009	Low Medium I Residential	R2-1XL-O-CUGU	0	17	0.160717874	Residential - Single Family Residence	YES - Current	NO - Privately-Owned	Available	Not Used in Prior Housing Element	0	0	0.008135606	0.008135606	1	2*	2*	0308209	27	Wilmington - Harbor City		Above Moderate
LOS ANGELES	900 N MCFARLAND AVE	90744	7425010010	Low Medium I Residential	R2-1XL-O-CUGU	0	17	0.160404728	Residential - Single Family Residence	YES - Current	NO - Privately-Owned	Available	Not Used in Prior Housing Element	0	0	0.008135606	0.008135606	1	2*	2*	0308209	42	Wilmington - Harbor City		Above Moderate
LOS ANGELES	925 N DOMINGUEZ AVE	90744	7425010017	Low Medium I Residential	R2-1XL-O-CUGU	0	17	0.16070634	Residential - Single Family Residence	YES - Current	NO - Privately-Owned	Available	Not Used in Prior Housing Element	0	0	0.030550197	0.030550197	1	2*	2*	0338209	1083	Wilmington - Harbor City		Above Moderate
LOS ANGELES	921 N DOMINGUEZ AVE	90744	7425010018	Low Medium I Residential	R2-1XL-O-CUGU	0	17	0.160708049	Residential - Double, Duplex, or Two Units - 4 Stories or Less	YES - Current	NO - Privately-Owned	Available	Not Used in Prior Housing Element	0	0	0.040193918	0.040193918	2	2*	2*	0338209	1101	Wilmington - Harbor City	Yes	Above Moderate
LOS ANGELES	917 N DOMINGUEZ AVE	90744	7425010019	Low Medium I Residential	R2-1XL-O-CUGU	0	17	0.160708049	Residential - Single Family Residence	YES - Current	NO - Privately-Owned	Available	Not Used in Prior Housing Element	0	0	0.008135606	0.008135606	1	2*	2*	0338209	1114	Wilmington - Harbor City		Above Moderate
LOS ANGELES	911 N DOMINGUEZ AVE	90744	7425010020	Low Medium I Residential	R2-1XL-O-CUGU	0	17	0.160707024	Residential - Single Family Residence	YES - Current	NO - Privately-Owned	Available	Not Used in Prior Housing Element	0	0	0.008135606	0.008135606	1	2*	2*	0338209	1123	Wilmington - Harbor City		Above Moderate
LOS ANGELES	905 N DOMINGUEZ AVE	90744	7425010021	Low Medium I Residential	R2-1XL-O-CUGU	0	17	0.287736783	Industrial - Open Storage - One Story	YES - Current	NO - Privately-Owned	Available	Not Used in Prior Housing Element	0	0.03959057	0	0.03959057	0	0	0	0338209	1138	Wilmington - Harbor City		Moderate
LOS ANGELES	931 N DOMINGUEZ AVE	90744	7425010026	Low Medium I Residential	R2-1XL-O-CUGU	0	17	0.112496122	Residential - Single Family Residence - Pool and Misc.	YES - Current	NO - Privately-Owned	Available	Not Used in Prior Housing Element	0	0	0.021587224	0.021587224	1	1*	1*	0338209	1074	Wilmington - Harbor City		Above Moderate
LOS ANGELES			7425010026	Low Medium I Residential	R2-1XL-O-CUGU	0	17	0.064283776	Residential - Single Family Residence - Pool and Misc.	YES - Current	NO - Privately-Owned	Available	Not Used in Prior Housing Element	0	0	0.026490405	0.026490405	1	1*	1*	0338209	1059	Wilmington - Harbor City		Above Moderate
LOS ANGELES	936 N DOMINGUEZ AVE	90744	7425011001	Low Medium I Residential	R2-1XL-O-CUGU	0	17	0.160527332	Residential - Double, Duplex, or Two Units - 4 Stories or Less	YES - Current	NO - Privately-Owned	Available	Not Used in Prior Housing Element	0	0	0.040193918	0.040193918	2	2*	2*	0338209	1038	Wilmington - Harbor City	Yes	Above Moderate
LOS ANGELES	928 N DOMINGUEZ AVE	90744	7425011004	Low Medium I Residential	R2-1XL-O-CUGU	0	17	0.160527752	Residential - Double, Duplex, or Two Units - 4 Stories or Less	YES - Current	NO - Privately-Owned	Available	Not Used in Prior Housing Element	0	0	0.040193918	0.040193918	2	2*	2*	0338209	1078	Wilmington - Harbor City	Yes	Above Moderate
LOS ANGELES	922 N DOMINGUEZ AVE	90744	7425011005	Low Medium I Residential	R2-1XL-O-CUGU	0	17	0.150107239	Residential - Single Family Residence	YES - Current	NO - Privately-Owned	Available	Not Used in Prior Housing Element	0	0	0.030550197	0.030550197	1	2*	2*	0338209	1094	Wilmington - Harbor City		Above Moderate
LOS ANGELES	914 N DOMINGUEZ AVE	90744	7425011006	Low Medium I Residential	R2-1XL-O-CUGU	0	17	0.108993121	Residential - Single Family Residence	YES - Current	NO - Privately-Owned	Available	Not Used in Prior Housing Element	0	0	0.019140109	0.019140109	1	1*	1*	0338209	1113	Wilmington - Harbor City		Above Moderate
LOS ANGELES	919 N SANFORD AVE	90744	7425011011	Low Medium I Residential	R2-1XL-O-CUGU	0	17	0.355465858	Residential - Single Family Residence	YES - Current	NO - Privately-Owned	Available	Used in Prior Housing Element - Non-Vacant	0	0.178133345	0	0.178133345	1	0	0	0338209	1035	Wilmington - Harbor City		Moderate
LOS ANGELES	932 N DOMINGUEZ AVE	90744	7425011021	Low Medium I Residential	R2-1XL-O-CUGU	0	17	0.160525329	Residential - Single Family Residence	YES - Current	NO - Privately-Owned	Available	Not Used in Prior Housing Element	0	0	0.030550197	0.030550197	1	2*	2*	0338209	1062	Wilmington - Harbor City		Above Moderate
LOS ANGELES	1100 E YOUNG ST	90744	7425013019	Low Medium I Residential	[Q]R2-1XL-O-CUGU	0	17	0.117005555	Residential - Double, Duplex, or Two Units - 4 Stories or Less	YES - Current	NO - Privately-Owned	Available	Not Used in Prior Housing Element	0	0	0.073886713	0.073886713	2	2*	2*	0338209	463	Wilmington - Harbor City	Yes	Above Moderate
LOS ANGELES	1128 N FLINT AVE	90744	7425013020	Low Medium I Residential	[Q]R2-1XL-O-CUGU	0	17	0.128577729	Residential - Double, Duplex, or Two Units - 4 Stories or Less	YES - Current	NO - Privately-Owned	Available	Not Used in Prior Housing Element	0	0	0.040193918	0.040193918	2	2*	2*	0338209	483	Wilmington - Harbor City	Yes	Above Moderate
LOS ANGELES	1120 N FLINT AVE	90744	7425013022	Low Medium I Residential	[Q]R2-1XL-O-CUGU	0	17	0.128575948	Residential - Double, Duplex, or Two Units - 4 Stories or Less - Vacant Land	YES - Current	NO - Privately-Owned	Available	Not Used in Prior Housing Element	0	0	0.073944747	0.073944747	0	2*	2*	0338209	524	Wilmington - Harbor City		Above Moderate
LOS ANGELES	1116 N FLINT AVE	90744	7425013023	Low Medium I Residential	[Q]R2-1XL-O-CUGU	0	17	0.128576072	Residential - Double, Duplex, or Two Units - 4 Stories or Less - Vacant Land	YES - Current	NO - Privately-Owned	Available	Not Used in Prior Housing Element	0	0	0.073944747	0.073944747	0	2*	2*	0338209	544	Wilmington - Harbor City		Above Moderate
LOS ANGELES	1114 N FLINT AVE	90744	7425013024	Low Medium I Residential	[Q]R2-1XL-O-CUGU	0	17	0.128575948	Residential - Double, Duplex, or Two Units - 4 Stories or Less	YES - Current	NO - Privately-Owned	Available	Not Used in Prior Housing Element	0	0	0.040193918	0.040193918	2	2*	2*	0338209	563	Wilmington - Harbor City	Yes	Above Moderate
LOS ANGELES	1106 N FLINT AVE	90744	7425013026	Low Medium I Residential	[Q]R2-1XL-O-CUGU	0	17	0.128575948	Residential - Double, Duplex, or Two Units - 4 Stories or Less	YES - Current	NO - Privately-Owned	Available	Not Used in Prior Housing Element	0	0	0.040193918	0.040193918	2	2*	2*	0338209	604	Wilmington - Harbor City	Yes	Above Moderate
LOS ANGELES	1102 N FLINT AVE	90744	7425013027	Low Medium I Residential	[Q]R2-1XL-O-CUGU	0	17	0.11684307	Residential - Double, Duplex, or Two Units - 4 Stories or Less	YES - Current	NO - Privately-Owned	Available	Not Used in Prior Housing Element	0	0	0.01310786	0.01310786	2	2*	2*	0338209	625	Wilmington - Harbor City		Above Moderate
LOS ANGELES	1107 N PIONEER AVE	90744	7425013029	Low Medium I Residential	[Q]R2-1XL-O-CUGU	0	17	0.1186201	Residential - Double, Duplex, or Two Units - 4 Stories or Less	YES - Current	NO - Privately-Owned	Available	Not Used in Prior Housing Element	0	0	0.073886713	0.073886713	2	2*	2*	0338209	599	Wilmington - Harbor City	Yes	Above Moderate
LOS ANGELES	1109 N PIONEER AVE	90744	7425013030	Low Medium I Residential	[Q]R2-1XL-O-CUGU	0	17	0.128477604	Residential - Double, Duplex, or Two Units - 4 Stories or Less	YES - Current	NO - Privately-Owned	Available	Not Used in Prior Housing Element	0	0	0.040193918	0.040193918	2	2*	2*	0338209	579	Wilmington - Harbor City	Yes	Above Moderate
LOS ANGELES	1113 N PIONEER AVE	90744	7425013031	Low Medium I Residential	[Q]R2-1XL-O-CUGU	0	17	0.128494638	Residential - Double, Duplex, or Two Units - 4 Stories or Less	YES - Current	NO - Privately-Owned	Available	Not Used in Prior Housing Element	0	0	0.040193918	0.040193918	2	2*	2*	0338209	558	Wilmington - Harbor City	Yes	Above Moderate
LOS ANGELES	1117 N PIONEER AVE	90744	7425013032	Low Medium I Residential	[Q]R2-1XL-O-CUGU	0	17	0.12851304	Residential - Double, Duplex, or Two Units - 4 Stories or Less	YES - Current	NO - Privately-Owned	Available	Not Used in Prior Housing Element	0	0	0.040193918	0.040193918	2	2*	2*	0338209	537	Wilmington - Harbor City	Yes	Above Moderate
LOS ANGELES	1121 N PIONEER AVE	90744	7425013033	Low Medium I Residential	[Q]R2-1XL-O-CUGU	0	17	0.128132463	Residential - Double, Duplex, or Two Units - 4 Stories or Less	YES - Current	NO - Privately-Owned	Available	Not Used in Prior Housing Element	0	0	0.040193918	0.040193918	2	2*	2*	0338209	518	Wilmington - Harbor City	Yes	Above Moderate
LOS ANGELES	1127 N PIONEER AVE	90744	7425013034	Low Medium I Residential	[Q]R2-1XL-O-CUGU	0	17	0.128549657	Residential - Single Family Residence	YES - Current	NO - Privately-Owned	Available	Not Used in Prior Housing Element	0	0	0.030550197	0.030550197	1	2*	2*	0338209	499	Wilmington - Harbor City		Above Moderate
LOS ANGELES	1131 N PIONEER AVE	90744	7425013035	Low Medium I Residential	[Q]R2-1XL-O-CUGU	0	17	0.128569268	Residential - Single Family Residence	YES - Current	NO - Privately-Owned	Available	Not Used in Prior Housing Element	0	0	0.012731332	0.012731332	1	2*	2*	0338209	477	Wilmington - Harbor City		Above Moderate
LOS ANGELES	1128 N PIONEER AVE	90744	7425013038	Low Medium I Residential	[Q]R2-1XL-O-CUGU	0	17	0.123231634	Residential - Double, Duplex, or Two Units - 4 Stories or Less	YES - Current	NO - Privately-Owned	Available	Not Used in Prior Housing Element	0	0	0.020510177	0.020510177	2	2*	2*	0338209	469	Wilmington - Harbor City		Above Moderate
LOS ANGELES	1124 N PIONEER AVE	90744	7425013039	Low Medium I Residential	[Q]R2-1XL-O-CUGU	0	17	0.101764296	Residential - Single Family Residence	YES - Current	NO - Privately-Owned	Available	Not Used in Prior Housing Element	0	0	0.007959637	0.007959637	1	1*	1*	0338209	493	Wilmington - Harbor City		Above Moderate
LOS ANGELES	1120 N PIONEER AVE	90744	7425013040	Low Medium I Residential	[Q]R2-1XL-O-CUGU	0	17	0.077336382	Residential - Single Family Residence	YES - Current	NO - Privately-Owned	Available	Not Used in Prior Housing Element	0	0	0.023491578	0.023491578	1	1*	1*	0338209	511	Wilmington - Harbor City		Above

| | | |

LOS ANGELES	1523 E ROBIDOUX ST	90744	7425026007	Low Residential	R1-1XL-O-CUGU	0	1 unit per lot	0.124257444	Institutional - Church - One Story	YES - Current	NO - Privately-Owned	Available	Not Used in Prior Housing Element	0	0	0.000443267	0.000443267	0	0	0	0338213	131	Wilmington - Harbor City									Above Moderate
LOS ANGELES	1607 E ROBIDOUX ST	90744	7425026013	Low Residential	R1-1XL-O-CUGU	0	1 unit per lot	0.124354269	Residential - Single Family Residence - Vacant Land	YES - Current	NO - Privately-Owned	Available	Not Used in Prior Housing Element	0	0	0.020472424	0.020472424	0	0	0	0338213	125	Wilmington - Harbor City									Above Moderate
LOS ANGELES	1611 E ROBIDOUX ST	90744	7425026014	Low Residential	R1-1XL-O-CUGU	0	1 unit per lot	0.124369622	Residential - Single Family Residence - Vacant Land	YES - Current	NO - Privately-Owned	Available	Not Used in Prior Housing Element	0	0	0.020472424	0.020472424	0	0	0	0338213	124	Wilmington - Harbor City									Above Moderate
LOS ANGELES	1635 E ROBIDOUX ST	90744	7425026021	Low Medium I Residential	[Q]R2-1XL-CUGU	0	17	0.124466333	Industrial - Industrial - Vacant Land	YES - Current	NO - Privately-Owned	Available	Not Used in Prior Housing Element	0	0	0.053723328	0.053723328	0	2*	2*	0338213	117	Wilmington - Harbor City									Above Moderate
LOS ANGELES	1641 E ROBIDOUX ST	90744	7425026022	Low Medium I Residential	[Q]R2-1XL-CUGU	0	17	0.288127153	Industrial - Industrial - Vacant Land	YES - Current	NO - Privately-Owned	Available	Not Used in Prior Housing Element	0	0.031033704	0	0.031033704	0	0	0	0338213	116	Wilmington - Harbor City									Moderate
LOS ANGELES	1501 E ROBIDOUX ST	90744	7425026028	Low Residential	R1-1XL-O-CUGU	0	1 unit per lot	0.124175629	Residential - Single Family Residence	YES - Current	NO - Privately-Owned	Available	Not Used in Prior Housing Element	0	0	0.002552308	0.002552308	0	0	0	0338213	136	Wilmington - Harbor City									Above Moderate
LOS ANGELES	1507 E ROBIDOUX ST	90744	7425026029	Low Residential	R1-1XL-O-CUGU	0	1 unit per lot	0.12419292	Residential - Single Family Residence	YES - Current	NO - Privately-Owned	Available	Not Used in Prior Housing Element	0	0	0.002552308	0.002552308	0	0	0	0338213	135	Wilmington - Harbor City									Above Moderate
LOS ANGELES			7425027001	Low Residential	R1-1XL-O-CUGU	0	1 unit per lot	0.008513402	Industrial - Industrial - Vacant Land	YES - Current	NO - Privately-Owned	Available	Not Used in Prior Housing Element	0	0	0.008033648	0.008033648	0	0	0	0338213	100	Wilmington - Harbor City									Above Moderate
LOS ANGELES	1235 N BLINN AVE	90744	7425027002	Low Residential	R1-1XL-O-CUGU	0	1 unit per lot	0.190037963	Industrial - Light Manufacturing - One Story	YES - Current	NO - Privately-Owned	Available	Not Used in Prior Housing Element	0	0	0.000562148	0.000562148	0	0	0	0338213	102	Wilmington - Harbor City									Above Moderate
LOS ANGELES	1406 E L ST	90744	7425027040	Low Residential	R1-1XL-O-CUGU	0	1 unit per lot	0.12393547	Residential - Single Family Residence	YES - Current	NO - Privately-Owned	Available	Not Used in Prior Housing Element	0	0	0.003996226	0.003996226	0	0	0	0338213	214	Wilmington - Harbor City									Above Moderate
LOS ANGELES	1543 E L ST	90744	7425028011	Low Residential	R1-1XL-O-CUGU	0	1 unit per lot	0.119464365	Residential - Single Family Residence - Vacant Land	YES - Current	NO - Privately-Owned	Available	Not Used in Prior Housing Element	0	0	0.020472424	0.020472424	0	0	0	0338213	195	Wilmington - Harbor City									Above Moderate
LOS ANGELES	1569 E L ST	90744	7425028017	Low Medium I Residential	[Q]R2-1XL-CUGU	0	17	0.254130898	Commercial - Office Building - One Story	YES - Current	NO - Privately-Owned	Available	Not Used in Prior Housing Element	0	0.0088604	0	0.0088604	2	0	0	0338213	189	Wilmington - Harbor City									Moderate
LOS ANGELES			7425028017	Low Medium I Residential	[Q]R2-1XL-CUGU	0	17	0.119425917	Commercial - Office Building - One Story	YES - Current	NO - Privately-Owned	Available	Not Used in Prior Housing Element	0	0	0.010540557	0.010540557	2	2*	2*	0338213	157	Wilmington - Harbor City									Above Moderate
LOS ANGELES	1636 E ROBIDOUX ST	90744	7425028018	Low Medium I Residential	[Q]R2-1XL-CUGU	0	17	0.178628776	Industrial - Industrial - Vacant Land	YES - Current	NO - Privately-Owned	Available	Not Used in Prior Housing Element	0	0.043537515	0	0.043537515	0	3*	3*	0338213	155	Wilmington - Harbor City									Moderate
LOS ANGELES	1630 E ROBIDOUX ST	90744	7425028019	Low Medium I Residential	[Q]R2-1XL-CUGU	0	17	0.119419581	Industrial - Industrial - Vacant Land	YES - Current	NO - Privately-Owned	Available	Not Used in Prior Housing Element	0	0	0.053723328	0.053723328	0	2*	2*	0338213	156	Wilmington - Harbor City									Above Moderate
LOS ANGELES	1510 E L ST	90744	7425029001	Low Medium I Residential	[Q]R2-1XL-O-CUGU	0	17	0.145984253	Residential - Double, Duplex, or Two Units - 4 Stories or Less	YES - Current	NO - Privately-Owned	Available	Not Used in Prior Housing Element	0	0	0.040193918	0.040193918	2	2*	2*	0338213	230	Wilmington - Harbor City		Yes							Above Moderate
LOS ANGELES	1154 N BLINN AVE	90744	7425029002	Low Medium I Residential	[Q]R2-1XL-O-CUGU	0	17	0.134516938	Commercial - Store Combination - Store and Residential Combination - One Story	YES - Current	NO - Privately-Owned	Available	Not Used in Prior Housing Element	0	0	0.017352876	0.017352876	2	2*	2*	0338213	243	Wilmington - Harbor City		Yes							Above Moderate
LOS ANGELES	1512 E L ST	90744	7425029005	Low Residential	R1-1XL-O-CUGU	0	1 unit per lot	0.137432585	Residential - Single Family Residence - Vacant Parcel with Existing Non-structural Other Imps.	YES - Current	NO - Privately-Owned	Available	Not Used in Prior Housing Element	0	0	0.003347433	0.003347433	0	0	0	0338213	227	Wilmington - Harbor City									Above Moderate
LOS ANGELES	1550 E L ST	90744	7425029017	Low Residential, Low Medium I Residential	[Q]R2-1XL-O-CUGU, R1-1XL-O-CUGU	0	1 unit per lot	0.898895321	Industrial - Industrial - Vacant Parcel with Existing Non-structural Other Imps.	YES - Current	NO - Privately-Owned	Available	Not Used in Prior Housing Element	0	0	0.001061959	0.001061959	0	0	0	0338213	221	Wilmington - Harbor City									Above Moderate
LOS ANGELES			7425029018	Low Medium I Residential	[Q]R2-1XL-O-CUGU	0	17	0.097925038	Residential - Double, Duplex, or Two Units - 4 Stories or Less - Vacant Land	YES - Current	NO - Privately-Owned	Available	Not Used in Prior Housing Element	0	0	0.049755317	0.049755317	0	1*	1*	0338213	247	Wilmington - Harbor City									Above Moderate
LOS ANGELES			7425029019	Low Medium I Residential	[Q]R2-1XL-O-CUGU	0	17	0.097951727	Residential - Single Family Residence - Vacant Land	YES - Current	NO - Privately-Owned	Available	Not Used in Prior Housing Element	0	0	0.049755317	0.049755317	0	1*	1*	0338213	220	Wilmington - Harbor City									Above Moderate
LOS ANGELES	1518 E L ST	90744	7425029020	Low Residential	R1-1XL-O-CUGU	0	1 unit per lot	0.13743203	Residential - Single Family Residence - Vacant Land	YES - Current	NO - Privately-Owned	Available	Not Used in Prior Housing Element	0	0	0.020472424	0.020472424	0	0	0	0338213	226	Wilmington - Harbor City									Above Moderate
LOS ANGELES	1544 E YOUNG ST	90744	7425030014	Low Medium I Residential	[Q]R2-1XL-O-CUGU	0	17	0.137274302	Residential - Single Family Residence	YES - Current	NO - Privately-Owned	Available	Not Used in Prior Housing Element	0	0	0.030550197	0.030550197	1	2*	2*	0338213	281	Wilmington - Harbor City									Above Moderate
LOS ANGELES	1548 E YOUNG ST	90744	7425030015	Low Medium I Residential	[Q]R2-1XL-O-CUGU	0	17	0.115943531	Residential - Single Family Residence	YES - Current	NO - Privately-Owned	Available	Not Used in Prior Housing Element	0	0	0.05619776	0.05619776	1	2*	2*	0338213	279	Wilmington - Harbor City									Above Moderate
LOS ANGELES	1543 E DENNI ST	90744	7425030021	Low Medium I Residential	[Q]R2-1XL-O-CUGU	0	17	0.224017657	Residential - Double, Duplex, or Two Units - 4 Stories or Less	YES - Current	NO - Privately-Owned	Available	Not Used in Prior Housing Element	0	0.00463281	0	0.00463281	2	3*	3*	0338213	312	Wilmington - Harbor City									Moderate
LOS ANGELES	1525 E GRANT ST	90744	7425030033	Low Medium I Residential	[Q]R2-1XL-O-CUGU	0	17	0.105447607	Residential - Single Family Residence	YES - Current	NO - Privately-Owned	Available	Not Used in Prior Housing Element	0	0	0.007959637	0.007959637	1	1*	1*	0338213	399	Wilmington - Harbor City									Above Moderate
LOS ANGELES	1529 E GRANT ST	90744	7425030034	Low Medium I Residential	[Q]R2-1XL-O-CUGU	0	17	0.131844799	Residential - Single Family Residence	YES - Current	NO - Privately-Owned	Available	Not Used in Prior Housing Element	0	0	0.012731332	0.012731332	1	2*	2*	0338213	395	Wilmington - Harbor City									Above Moderate
LOS ANGELES	1314 E YOUNG ST	90744	7425031001	Low Residential	R1-1XL-O-CUGU	0	1 unit per lot	0.028774507	Residential - Single Family Residence - Vacant Land	YES - Current	NO - Privately-Owned	Available	Not Used in Prior Housing Element	0	0	0.020472424	0.020472424	0	0	0	0338213	265	Wilmington - Harbor City									Above Moderate
LOS ANGELES			7425031002	Low Residential	R1-1XL-O-CUGU	0	1 unit per lot	0.053197046	Residential - Single Family Residence - Vacant Land	YES - Current	NO - Privately-Owned	Available	Not Used in Prior Housing Element	0	0	0.020472424	0.020472424	0	0	0	0338213	270	Wilmington - Harbor City									Above Moderate
LOS ANGELES			7425031003	Low Residential	R1-1XL-O-CUGU	0	1 unit per lot	0.077620599	Residential - Single Family Residence - Vacant Land	YES - Current	NO - Privately-Owned	Available	Not Used in Prior Housing Element	0	0	0.020472424	0.020472424	0	0	0	0338213	275	Wilmington - Harbor City									Above Moderate
LOS ANGELES			7425031004	Low Residential	R1-1XL-O-CUGU	0	1 unit per lot	0.102043978	Residential - Single Family Residence - Vacant Land	YES - Current	NO - Privately-Owned	Available	Not Used in Prior Housing Element	0	0	0.020472424	0.020472424	0	0	0	0338213	286	Wilmington - Harbor City									Above Moderate
LOS ANGELES			7425031005	Low Residential	R1-1XL-O-CUGU	0	1 unit per lot	0.12646819	Residential - Single Family Residence - Vacant Land	YES - Current	NO - Privately-Owned	Available	Not Used in Prior Housing Element	0	0	0.020472424	0.020472424	0	0	0	0338213	300	Wilmington - Harbor City									Above Moderate
LOS ANGELES			7425031006	Low Residential	R1-1XL-O-CUGU	0	1 unit per lot	0.142499809	Residential - Single Family Residence - Vacant Land	YES - Current	NO - Privately-Owned	Available	Not Used in Prior Housing Element	0	0	0.020472424	0.020472424	0	0	0	0338213	305	Wilmington - Harbor City									Above Moderate
LOS ANGELES	1122 N WATSON AVE	90744	7425031007	Low Residential	R1-1XL-O-CUGU	0	1 unit per lot	0.142863782	Residential - Single Family Residence - Vacant Land	YES - Current	NO - Privately-Owned	Available	Not Used in Prior Housing Element	0	0	0.020472424	0.020472424	0	0	0	0338213	311	Wilmington - Harbor City									Above Moderate
LOS ANGELES	1116 N WATSON AVE	90744	7425031008	Low Residential	R1-1XL-O-CUGU	0	1 unit per lot	0.142872357	Residential - Single Family Residence - Vacant Land	YES - Current	NO - Privately-Owned	Available	Not Used in Prior Housing Element	0	0	0.020472424	0.020472424	0	0	0	0338213	320	Wilmington - Harbor City									Above Moderate
LOS ANGELES	1047 N WATSON AVE	90744	7425032003	Low Medium I Residential	[Q]R2-1XL-O-CUGU	0	17	0.119822925	Residential - Single Family Residence	YES - Current	NO - Privately-Owned	Available	Not Used in Prior Housing Element	0	0	0.05619776	0.05619776	1	2*	2*	0338209	694	Wilmington - Harbor City									Above Moderate
LOS ANGELES	1043 N WATSON AVE	90744	7425032004	Low Medium I Residential	[Q]R2-1XL-O-CUGU	0	17	0.128553551	Residential - Double, Duplex, or Two Units - 4 Stories or Less	YES - Current	NO - Privately-Owned	Available	Not Used in Prior Housing Element	0	0	0.016779986	0.016779986	2	2*	2*	0338209	705	Wilmington - Harbor City		Yes							Above Moderate
LOS ANGELES	1039 N WATSON AVE	90744	7425032005	Low Medium I Residential	[Q]R2-1XL-O-CUGU	0	17	0.128553775	Residential - Single Family Residence	YES - Current	NO - Privately-Owned	Available	Not Used in Prior Housing Element	0	0	0.030550197	0.030550197	1	2*	2*	0338209	724	Wilmington - Harbor City									Above Moderate
LOS ANGELES	1035 N WATSON AVE	90744	7425032006	Low Medium I Residential	[Q]R2-1XL-O-CUGU	0	17	0.128554795	Residential - Single Family Residence	YES - Current	NO - Privately-Owned	Available	Not Used in Prior Housing Element	0	0	0.030550197	0.030550197	1	2*	2*	0338209	744	Wilmington - Harbor City									Above Moderate
LOS ANGELES	1033 N WATSON AVE	90744	7425032007	Low Medium I Residential	[Q]R2-1XL-O-CUGU	0	17	0.128553775	Residential - Double, Duplex, or Two Units - 4 Stories or Less	YES - Current	NO - Privately-Owned	Available	Not Used in Prior Housing Element	0	0	0.040193918	0.040193918	2	2*	2*	0338209	766	Wilmington - Harbor City		Yes							Above Moderate
LOS ANGELES	1027 N WATSON AVE	90744	7425032008	Low Medium I Residential	[Q]R2-1XL-O-CUGU	0	17	0.128552531	Residential - Single Family Residence	YES - Current	NO - Privately-Owned	Available	Not Used in Prior Housing Element	0	0	0.030550197	0.030550197	1	2*	2*	0338209	786	Wilmington - Harbor City									Above Moderate
LOS ANGELES	1023 N WATSON AVE	90744	7425032009	Low Medium I Residential	[Q]R2-1XL-O-CUGU	0	17	0.128554535	Residential - Single Family Residence	YES - Current	NO - Privately-Owned	Available	Not Used in Prior Housing Element	0	0	0.030550197	0.030550197	1	2*	2*	0338209	806	Wilmington - Harbor City									Above Moderate
LOS ANGELES	1021 N WATSON AVE	90744	7425032010	Low Medium I Residential	[Q]R2-1XL-O-CUGU	0	17	0.128553775	Residential - Double, Duplex, or Two Units - 4 Stories or Less	YES - Current	NO - Privately-Owned	Available	Not Used in Prior Housing Element	0	0	0.040193918	0.040193918	2	2*	2*	0338209	830	Wilmington - Harbor City		Yes							Above Moderate
LOS ANGELES	1011 N WATSON AVE	90744	7425032012	Low Medium I Residential	[Q]R2-1XL-O-CUGU	0	17	0.12855471	Residential - Single Family Residence	YES - Current	NO - Privately-Owned	Available	Not Used in Prior Housing Element	0	0	0.012731332	0.012731332	1	2*	2*	0338209	863	Wilmington - Harbor City									Above Moderate
LOS ANGELES	1007 N WATSON AVE	90744	7425032013	Low Medium I Residential	[Q]R2-1XL-O-CUGU	0	17	0.128553842	Residential - Single Family Residence	YES - Current	NO - Privately-Owned	Available	Not Used in Prior Housing Element	0	0	0.030550197	0.030550197	1	2*	2*	0338209	877	Wilmington - Harbor City									Above Moderate
LOS ANGELES	1005 N WATSON AVE	90744	7425032015	Low Medium I Residential	[Q]R2-1XL-O-CUGU	0	17	0.110651504	Residential - Single Family Residence	YES - Current	NO - Privately-Owned	Available	Not Used in Prior Housing Element	0	0	0.021158794	0.021158794	1	1*	1*	0338209	890	Wilmington - Harbor City									Above Moderate
LOS ANGELES			7425032015	Low Medium I Residential	[Q]R2-1XL-O-CUGU	0	17	0.095304034	Residential - Single Family Residence	YES - Current	NO - Privately-Owned	Available	Not Used in Prior Housing Element	0	0	0.021158794	0.021158794	1	1*	1*	0338209	903	Wilmington - Harbor City									Above Moderate
LOS ANGELES	1002 N PIONEER AVE	90744	7425032016	Low Medium I Residential	[Q]R2-1XL-O-CUGU	0	17	0.095312044	Residential - Single Family Residence	YES - Current	NO - Privately-Owned	Available	Not Used in Prior Housing Element	0	0	0.007959637	0.007959637	1	1*	1*	0338209	905	Wilmington - Harbor City									Above Moderate
LOS ANGELES	1004 N PIONEER AVE	90744	7425032017	Low Medium I Residential	[Q]R2-1XL-O-CUGU	0	17	0.110667605	Residential - Single Family Residence	YES - Current	NO - Privately-Owned	Available	Not Used in Prior Housing Element	0	0	0.007959637	0.007959637	1	1*	1*	0338209	896	Wilmington - Harbor City									Above Moderate
LOS ANGELES	1008 N PIONEER AVE	90744	7425032018	Low Medium I Residential	[Q]R2-1XL-O-CUGU	0	17	0.128586723	Residential - Single Family Residence	YES - Current	NO - Privately-Owned	Available	Not Used in Prior Housing Element	0	0	0.012731332	0.012731332	1	2*	2*	0338209	882	Wilmington - Harbor City									Above Moderate
LOS ANGELES	1012 N PIONEER AVE	90744	7425032019	Low Medium I Residential	[Q]R2-1XL-O-CUGU	0	17	0.128602262	Residential - Single Family Residence	YES - Current	NO - Privately-Owned	Available	Not Used in Prior Housing Element	0	0	0.012731332	0.012731332	1	2*	2*	0338209	867	Wilmington - Harbor City									Above Moderate
LOS ANGELES	1016 N PIONEER AVE	90744	7425032020	Low Medium I Residential	[Q]R2-1XL-O-CUGU	0	17	0.128592621	Residential - Double, Duplex, or Two Units - 4 Stories or Less - Vacant Land	YES - Current	NO - Privately-Owned	Available	Not Used in Prior Housing Element	0	0	0.073944747	0.073944747	0	2*	2*	0338209	849	Wilmington - Harbor City									Above Moderate
LOS ANGELES	1020 N PIONEER AVE	90744	7425032021	Low Medium I Residential	[Q]R2-1XL-O-CUGU	0	17	0.126788753	Residential - Double, Duplex, or Two Units - 4 Stories or Less - Vacant Land	YES - Current	NO - Privately-Owned	Available	Not Used in Prior Housing Element	0	0	0.13560276	0.13560276	0	2*	2*	0338209	834	Wilmington - Harbor City									Above Moderate
LOS ANGELES	1024 N PIONEER AVE	90744	7425032022	Low Medium I Residential	[Q]R2-1XL-O-CUGU	0	17	0.120063726	Residential - Double, Duplex, or Two Units - 4 Stories or Less - Vacant Land	YES - Current	NO - Privately-Owned	Available	Not Used in Prior Housing Element	0	0	0.13560276	0.13560276	0	2*	2*	0338209	811	Wilmington - Harbor City									Above Moderate
LOS ANGELES	1028 N PIONEER AVE	90744	7425032023	Low Medium I Residential	[Q]R2-1XL-O-CUGU	0	17	0.107686666	Residential - Single Family Residence	YES - Current	NO - Privately-Owned	Available	Not Used in Prior Housing Element	0	0	0.007959637	0.007959637	1	1*	1*	0338209	794	Wilmington - Harbor City									Above Moderate
LOS ANGELES	1032 N PIONEER AVE	90744	7425032024	Low Medium I Residential	[Q]R2-1XL-O-CUGU	0	17	0.088766641	Residential - Single Family Residence	YES - Current	NO - Privately-Owned	Available	Not Used in Prior Housing Element	0	0	0.007959637	0.007959637	1	1*	1*	0338209	772	Wilmington - Harbor City									Above Moderate
LOS ANGELES	1036 N PIONEER AVE	90744	7425032025	Low Medium I Residential	[Q]R2-1XL-O-CUGU	0	17	0.064838663	Residential - Single Family Residence	YES - Current	NO - Privately-Owned	Available	Not Used in Prior Housing Element	0	0	0.023491578	0.023491578	1	1*	1*	0338209	748	Wilmington - Harbor City									Above Moderate
LOS ANGELES	1017 N PIONEER AVE	90744	7425032027	Low Medium I Residential	[Q]R2-1XL-O-CUGU	0	17	0.073556622	Residential - Single Family Residence	YES - Current	NO - Privately-Owned	Available	Not Used in Prior Housing Element	0	0	0.009777059	0.009777059	1	1*	1*	0338209	833	Wilmington - Harbor City									Above Moderate
LOS ANGELES	1011 N PIONEER AVE	90744	7425032028	Low Medium I Residential	[Q]R2-1XL-O-CUGU	0	17	0.072873841	Residential - Double, Duplex, or Two Units - 4 Stories or Less - Vacant Land	YES - Current	NO - Privately-Owned	Available	Not Used in Prior Housing Element	0	0	0.060933763	0.060933763	0	1*	1*	0338209	871	Wilmington - Harbor City									Above Moderate
LOS ANGELES	1007 N PIONEER AVE	90744	7425032029	Low Medium I Residential	[Q]R2-1XL-O-CUGU	0	17	0.098378344	Residential - Single Family Residence	YES - Current	NO - Privately-Owned	Available	Not Used in Prior Housing Element	0	0	0.007959637	0.007959637	1	1*	1*	0338209	885	Wilmington - Harbor City									Above Moderate
LOS ANGELES	1005 N PIONEER AVE	90744	7425032030	Low Medium I Residential	[Q]R2-1XL-O-CUGU	0	17	0.104525641	Residential - Single Family Residence	YES - Current	NO - Privately-Owned	Available	Not Used in Prior Housing Element	0	0	0.001191704	0.001191704	1	1*	1*	0338209	900	Wilmington - Harbor City									Above Moderate
LOS ANGELES	1046 N WATSON AVE	90744	7425033002	Low Medium I Residential	[Q]R2-1XL-O-CUGU	0	17	0.137978687	Residential - Double, Duplex, or Two Units - 4 Stories or Less	YES - Current	NO - Privately-Owned	Available	Not Used in Prior Housing Element	0	0	0.040193918	0.040193918	2	2*	2*	0338213	396	Wilmington - Harbor City		Yes							Above Moderate
LOS ANGELES	1040 N WATSON AVE	90744	7425033003	Low Medium I Residential	[Q]R2-1XL-O-CUGU	0	17	0.13801896	Residential - Single Family Residence	YES - Current	NO - Privately-Owned	Available	Not Used in Prior Housing Element	0	0	0.030550197	0.030550197	1	2*	2*	0338213	423	Wilmington - Harbor City									Above Moderate
LOS ANGELES	1038 N WATSON AVE	90744	7425033004	Low Medium I Residential	[Q]R2-1XL-O-CUGU	0	17	0.138055018	Residential - Double, Duplex, or Two Units - 4 Stories or Less - Vacant Land	YES - Current	NO - Privately-Owned	Available	Not Used in Prior Housing Element	0	0	0.073944747	0.073944747	0	2*	2*	0338213	451	Wilmington - Harbor City									Above Moderate
LOS ANGELES	1024 N WATSON AVE	90744	7425033007	Low Medium I Residential	[Q]R2-1XL-O-CUGU	0	17	0.138170871	Residential - Single Family Residence	YES - Current	NO - Privately-Owned	Available	Not Used in Prior Housing Element	0	0	0.008135606	0.008135606	1	2*	2*	0338213	525	Wilmington - Harbor City									Above Moderate
LOS ANGELES	1020 N WATSON AVE	90744	7425033008	Low Medium I Residential	[Q]R2-1XL-O-CUGU	0	17	0.138207936	Residential - Single Family Residence	YES - Current	NO - Privately-Owned	Available	Not Used in Prior Housing Element	0	0	0.008135606	0.008135606	1	2*	2*	0338213	549	Wilmington - Harbor City									Above Moderate
LOS ANGELES	1018 N WATSON AVE	90744	7425033009	Low Medium I Residential	[Q]R2-1XL-O-CUGU	0	17	0.138247239	Residential - Double, Duplex, or Two Units - 4 Stories or Less	YES - Current	NO - Privately-Owned	Available	Not Used in Prior Housing Element	0	0	0.040193918	0.040193918	2	2*	2*	0338213	573	Wilmington - Harbor City		Yes							Above Moderate
LOS ANGELES	1047 N MAHAR AVE	90744	7425033010	Low Medium I Residential	[Q]R2-1XL-O-CUGU	0	17	0.137940695	Residential - Double, Duplex, or Two Units - 4 Stories or Less	YES - Current	NO - Privately-Owned	Available	Not Used in Prior Housing Element	0	0	0.007113761	0.007113761	2	2*	2*	0338213	372	Wilmington - Harbor City									Above Moderate
LOS ANGELES	1043 N MAHAR AVE	90744	7425033011	Low Medium I Residential	[Q]R2-1XL-O-CUGU	0	17	0.13798035	Residential - Double, Duplex, or Two Units - 4 Stories or Less	YES - Current	NO - Privately-Owned	Available	Not Used in Prior Housing Element	0	0	0.040193918	0.040193918	2	2*	2*	0338213	390	Wilmington - Harbor City		Yes							Above Moderate
LOS ANGELES	1035 N MAHAR AVE	90744	7425033013	Low Medium I Residential	[Q]R2-1XL-O-CUGU	0	17	0.138055624	Residential - Single Family Residence	YES - Current	NO - Privately-Owned	Available	Not Used in Prior Housing Element	0	0	0.030550197	0.030550197	1	2*	2*	0338213	442	Wilmington - Harbor City									Above Moderate
LOS ANGELES	1031 N MAHAR AVE	90744	7425033014	Low Medium I Residential	[Q]R2-1XL-O-CUGU	0	17	0.138093832	Residential - Double, Duplex, or Two Units - 4 Stories or Less	YES - Current	NO - Privately-Owned	Available	Not Used in Prior Housing Element	0	0	0.016779986	0.016779986	2	2*	2*	0338213	465	Wilmington - Harbor City		Yes							Above Moderate
LOS ANGELES	1027 N MAHAR AVE	90744	7425033015	Low Medium I Residential	[Q]R2-1XL-O-CUGU	0	17	0.138133973	Residential - Single Family Residence	YES - Current	NO - Privately-Owned	Available	Not Used in Prior Housing Element	0	0	0.030550197	0.030550197	1	2*	2*	0338213	494	Wilmington - Harbor City									Above Moderate
LOS ANGELES	1025 N MAHAR AVE	90744	7425033016	Low Medium I Residential	[Q]R2-1XL-O-CUGU	0	17	0.138169809	Residential - Double, Duplex, or Two Units - 4 Stories or Less	YES - Current	NO - Privately-Owned	Available	Not Used in Prior Housing Element	0	0	0.040193918	0.040193918	2	2*	2*	0338213	518	Wilmington - Harbor City		Yes							Above Moderate
LOS ANGELES	1019 N MAHAR AVE	90744	7425033017	Low Medium I Residential	[Q]R2-1XL-O-CUGU	0	17	0.138208152	Residential - Single Family Residence	YES - Current	NO - Privately-Owned	Available	Not Used in Prior Housing Element	0	0	0.030550197	0.030550197	1	2*	2*	0338213	543	Wilmington - Harbor City									Above Moderate
LOS ANGELES	1015 N MAHAR AVE	90744	7425033018	Low Medium I Residential	[Q]R2-1XL-O-CUGU	0	17	0.138247235	Residential - Double, Duplex, or Two Units - 4 Stories or Less	YES - Current	NO - Privately-Owned	Available	Not Used in Prior Housing Element	0	0	0.040193918	0.040193918	2	2*	2*	0338213	565	Wilmington - Harbor City		Yes							Above Moderate
LOS ANGELES	1303 E OPP ST	90744	7425033019	Low Medium I Residential	[Q]R2-1XL-O-CUGU	0	17	0.122650607	Residential - Single Family Residence	YES - Current	NO - Privately-Owned	Available	Not Used in Prior Housing Element	0	0	0.05619776	0.05619776	1	2*	2*	0338213	621	Wilmington - Harbor City									Above Moderate
LOS ANGELES	1307 E OPP ST	90744	7425033020	Low Medium I Residential	[Q]R2-1XL-O-CUGU	0	17	0.11493331	Residential - Single Family Residence	YES - Current	NO - Privately-Owned	Available	Not Used in Prior Housing Element	0	0	0.019140109	0.019140109	1	1*	1*	0338213	619	Wilmington - Harbor City									Above Moderate
LOS ANGELES	1335 E OPP ST	90744	7425033025	Low Medium I Residential	[Q]R2-1XL-O-CUGU	0	17	0.125485701	Residential - Double, Duplex, or Two Units - 4 Stories or Less	YES - Current	NO - Privately-Owned	Available	Not Used in Prior Housing Element	0	0

LOS ANGELES	937 N PIONEER AVE	90744	7425036019	Low Medium I Residential	[Q]R2-1XL-O-CUGU	0	17	0.101688577	Residential - Single Family Residence	YES - Current	NO - Privately-Owned	Available	Not Used in Prior Housing Element	0	0	0.019140109	0.019140109	1	1*	1*	0338209	952	Wilmington - Harbor City								Above Moderate
LOS ANGELES	931 N PIONEER AVE	90744	7425036021	Low Medium I Residential	[Q]R2-1XL-O-CUGU	0	17	0.101689387	Residential - Single Family Residence	YES - Current	NO - Privately-Owned	Available	Not Used in Prior Housing Element	0	0	0.019140109	0.019140109	1	1*	1*	0338209	998	Wilmington - Harbor City								Above Moderate
LOS ANGELES	921 N PIONEER AVE	90744	7425036023	Low Medium I Residential	[Q]R2-1XL-O-CUGU	0	17	0.101689387	Residential - Single Family Residence	YES - Current	NO - Privately-Owned	Available	Not Used in Prior Housing Element	0	0	0.019140109	0.019140109	1	1*	1*	0338209	1028	Wilmington - Harbor City								Above Moderate
LOS ANGELES	917 N PIONEER AVE	90744	7425036024	Low Medium I Residential	[Q]R2-1XL-O-CUGU	0	17	0.101688577	Residential - Single Family Residence	YES - Current	NO - Privately-Owned	Available	Not Used in Prior Housing Element	0	0	0.019140109	0.019140109	1	1*	1*	0338209	1046	Wilmington - Harbor City								Above Moderate
LOS ANGELES	915 N PIONEER AVE	90744	7425036025	Low Medium I Residential	[Q]R2-1XL-O-CUGU	0	17	0.101688577	Residential - Single Family Residence	YES - Current	NO - Privately-Owned	Available	Not Used in Prior Housing Element	0	0	0.019140109	0.019140109	1	1*	1*	0338209	1063	Wilmington - Harbor City								Above Moderate
LOS ANGELES	907 N PIONEER AVE	90744	7425036027	Low Medium I Residential	[Q]R2-1XL-O-CUGU	0	17	0.101688577	Residential - Single Family Residence	YES - Current	NO - Privately-Owned	Available	Not Used in Prior Housing Element	0	0	0.019140109	0.019140109	1	1*	1*	0338209	1091	Wilmington - Harbor City								Above Moderate
LOS ANGELES	903 N PIONEER AVE	90744	7425036028	Low Medium I Residential	[Q]R2-1XL-O-CUGU	0	17	0.101632768	Residential - Single Family Residence	YES - Current	NO - Privately-Owned	Available	Not Used in Prior Housing Element	0	0	0.019140109	0.019140109	1	1*	1*	0338209	1104	Wilmington - Harbor City								Above Moderate
LOS ANGELES	902 N SANFORD AVE	90744	7425036029	Low Medium I Residential	[Q]R2-1XL-O-CUGU	0	17	0.102911491	Industrial - Light Manufacturing - One Story	YES - Current	NO - Privately-Owned	Available	Not Used in Prior Housing Element	0	0	0.000539917	0.000539917	1	1*	1*	0338209	1111	Wilmington - Harbor City								Above Moderate
LOS ANGELES	903 N FLINT AVE	90744	7425036029	Low Medium I Residential	[Q]R2-1XL-O-CUGU	0	17	0.102910146	Industrial - Light Manufacturing - One Story	YES - Current	NO - Privately-Owned	Available	Not Used in Prior Housing Element	0	0	0.000539917	0.000539917	1	1*	1*	0338209	1108	Wilmington - Harbor City								Above Moderate
LOS ANGELES	907 N FLINT AVE	90744	7425036029	Low Medium I Residential	[Q]R2-1XL-O-CUGU	0	17	0.102910245	Industrial - Light Manufacturing - One Story	YES - Current	NO - Privately-Owned	Available	Not Used in Prior Housing Element	0	0	0.000539917	0.000539917	1	1*	1*	0338209	1095	Wilmington - Harbor City								Above Moderate
LOS ANGELES	908 N SANFORD AVE	90744	7425036029	Low Medium I Residential	[Q]R2-1XL-O-CUGU	0	17	0.102913545	Industrial - Light Manufacturing - One Story	YES - Current	NO - Privately-Owned	Available	Not Used in Prior Housing Element	0	0	0.000539917	0.000539917	1	1*	1*	0338209	1099	Wilmington - Harbor City								Above Moderate
LOS ANGELES	918 N SANFORD AVE	90744	7425036900	Low Medium I Residential	R2-1XL-O-CUGU	0	17	1.068015736	Recreational - Athletic and Amusement Facility - Gymnasium, Health Spa - One Story	YES - Current	NO - Privately-Owned	Available	Not Used in Prior Housing Element	0	0.028369007	0	0.028369007	0	0	0	0338209	1163	Wilmington - Harbor City								Moderate
LOS ANGELES			7426001905	Open Space	R1-1XL-CUGU	0	1 unit per lot	0.037236764	Miscellaneous - Government Owned Property	YES - Current	YES - City-Owned	Available	Not Used in Prior Housing Element	0	0	0.000375417	0.000375417	0	0	0	0368209	529	Wilmington - Harbor City								Above Moderate
LOS ANGELES			7426001905	Open Space	R1-1XL-CUGU	0	1 unit per lot	0.08452359	Miscellaneous - Government Owned Property	YES - Current	YES - City-Owned	Available	Not Used in Prior Housing Element	0	0	0.000375417	0.000375417	0	0	0	0368209	533	Wilmington - Harbor City								Above Moderate
LOS ANGELES			7426002***	Low Medium I Residential	[Q]R2-1XL-O-CUGU	0	17	0.000566641		YES - Current	NO - Privately-Owned	Available	Not Used in Prior Housing Element	0	0	0.069776386	0.069776386	0	0	0	0368209	581	Wilmington - Harbor City								Above Moderate
LOS ANGELES			7426002***	Low Medium I Residential	[Q]R2-1XL-O-CUGU	0	17	0.120469488		YES - Current	NO - Privately-Owned	Available	Not Used in Prior Housing Element	0	0	0.445383775	0.445383775	0	2*	2*	0368209	577	Wilmington - Harbor City								Above Moderate
LOS ANGELES	1394 N EUBANK AVE	90744	7426002001	Low Medium I Residential	[Q]R2-1XL-O-CUGU	0	17	0.152885961	Residential - Single Family Residence	YES - Current	NO - Privately-Owned	Available	Not Used in Prior Housing Element	0	0	0.012731332	0.012731332	1	2*	2*	0368209	555	Wilmington - Harbor City								Above Moderate
LOS ANGELES	1388 N EUBANK AVE	90744	7426002002	Low Medium I Residential	[Q]R2-1XL-O-CUGU	0	17	0.143154498	Residential - Single Family Residence - Other Improvements Only	YES - Current	NO - Privately-Owned	Available	Not Used in Prior Housing Element	0	0	0.030550197	0.030550197	1	2*	2*	0368209	575	Wilmington - Harbor City								Above Moderate
LOS ANGELES			7426002003	Low Medium I Residential	[Q]R2-1XL-O-CUGU	0	17	0.004075522	Commercial - Commercial - Vacant Land	YES - Current	NO - Privately-Owned	Available	Not Used in Prior Housing Element	0	0	0.008839731	0.008839731	0	0	0	0368209	580	Wilmington - Harbor City								Above Moderate
LOS ANGELES	1395 N HYATT AVE	90744	7426002004	Low Medium I Residential	[Q]R2-1XL-O-CUGU	0	17	0.152681042	Residential - Single Family Residence	YES - Current	NO - Privately-Owned	Available	Not Used in Prior Housing Element	0	0	0.030550197	0.030550197	1	2*	2*	0368209	550	Wilmington - Harbor City								Above Moderate
LOS ANGELES	712 E O ST	90744	7426002006	Low Medium I Residential	[Q]R2-1XL-O-CUGU	0	17	0.153647107	Residential - Double, Duplex, or Two Units - 4 Stories or Less	YES - Current	NO - Privately-Owned	Available	Not Used in Prior Housing Element	0	0	0.040193918	0.040193918	2	2*	2*	0368209	544	Wilmington - Harbor City	Yes							Above Moderate
LOS ANGELES	1388 N HYATT AVE	90744	7426002007	Low Medium I Residential	[Q]R2-1XL-O-CUGU	0	17	0.153655675	Residential - Single Family Residence	YES - Current	NO - Privately-Owned	Available	Not Used in Prior Housing Element	0	0	0.030550197	0.030550197	1	2*	2*	0368209	568	Wilmington - Harbor City								Above Moderate
LOS ANGELES	1387 N HYATT AVE	90744	7426002008	Low Medium I Residential	[Q]R2-1XL-O-CUGU	0	17	0.152680605	Residential - Single Family Residence	YES - Current	NO - Privately-Owned	Available	Not Used in Prior Housing Element	0	0	0.031584907	0.031584907	1	2*	2*	0368209	574	Wilmington - Harbor City								Above Moderate
LOS ANGELES			7426002900	Low Medium I Residential	[Q]R2-1XL-O-CUGU	0	17	0.008754298	Miscellaneous - Government Owned Property	YES - Current	YES - City-Owned	Available	Not Used in Prior Housing Element	0	0	0.000375417	0.000375417	0	0	0	0368209	579	Wilmington - Harbor City								Above Moderate
LOS ANGELES	1001 E PACIFIC COAST HWY	90744	7426015011	General Commercial	[Q]C1-1VL-O-CUGU	0	29	0.049906704	Commercial - Auto, Recreation Equipment, Construction Equipment Sales and Service - Auto Body Repair Shop - One Story	YES - Current	NO - Privately-Owned	Available	Not Used in Prior Housing Element	0	0	0.005114472	0.005114472	0	0	0	0368209	660	Wilmington - Harbor City								Above Moderate
LOS ANGELES	1005 E PACIFIC COAST HWY	90744	7426015012	General Commercial	[Q]C1-1VL-O-CUGU	0	29	0.058817558	Residential - Single Family Residence - Vacant Land	YES - Current	NO - Privately-Owned	Available	Not Used in Prior Housing Element	0	0.243810582	0	0.243810582	0	0	0	0368209	659	Wilmington - Harbor City								Moderate
LOS ANGELES	1019 E PACIFIC COAST HWY	90744	7426015015	General Commercial	[Q]C1-1VL-O-CUGU	0	29	0.066552907	Residential - Single Family Residence - Vacant Land	YES - Current	NO - Privately-Owned	Available	Not Used in Prior Housing Element	0	0.243810582	0	0.243810582	0	0	0	0368209	655	Wilmington - Harbor City								Moderate
LOS ANGELES	1025 E PACIFIC COAST HWY	90744	7426015016	General Commercial	[Q]C1-1VL-O-CUGU	0	29	0.06941686	Industrial - Warehousing, Distribution, Storage - Warehousing, Distribution, Under 10,000 SF - One Story	YES - Current	NO - Privately-Owned	Available	Not Used in Prior Housing Element	0	0.044165875	0	0.044165875	1	0	0	0368209	654	Wilmington - Harbor City								Moderate
LOS ANGELES	1027 E PACIFIC COAST HWY	90744	7426015016	General Commercial	[Q]C1-1VL-O-CUGU	0	29	0.075991668	Industrial - Warehousing, Distribution, Storage - Warehousing, Distribution, Under 10,000 SF - One Story	YES - Current	NO - Privately-Owned	Available	Not Used in Prior Housing Element	0	0.027656876	0	0.027656876	1	0	0	0368209	653	Wilmington - Harbor City								Moderate
LOS ANGELES	1031 E PACIFIC COAST HWY	90744	7426015017	General Commercial	[Q]C1-1VL-O-CUGU	0	29	0.082103885	Residential - Single Family Residence - Vacant Land	YES - Current	NO - Privately-Owned	Available	Not Used in Prior Housing Element	0	0.128577518	0	0.128577518	0	0	0	0368209	651	Wilmington - Harbor City								Moderate
LOS ANGELES	1037 E PACIFIC COAST HWY	90744	7426015018	General Commercial	[Q]C1-1VL-O-CUGU	0	29	0.081621188	Commercial - Professional Building - One Story	YES - Current	NO - Privately-Owned	Available	Not Used in Prior Housing Element	0	0.02663829	0	0.02663829	0	0	0	0368209	647	Wilmington - Harbor City								Moderate
LOS ANGELES			7426015018	General Commercial	[Q]C1-1VL-O-CUGU	0	29	0.082747538	Commercial - Professional Building - One Story	YES - Current	NO - Privately-Owned	Available	Not Used in Prior Housing Element	0	0.02663829	0	0.02663829	0	0	0	0368209	648	Wilmington - Harbor City								Moderate
LOS ANGELES	1011 E PACIFIC COAST HWY	90744	7426015020	General Commercial	[Q]C1-1VL-O-CUGU	0	29	0.065480247	Industrial - Light Manufacturing - One Story	YES - Current	NO - Privately-Owned	Available	Not Used in Prior Housing Element	0	0.009828102	0	0.009828102	1	0	0	0368209	658	Wilmington - Harbor City								Moderate
LOS ANGELES	1015 E PACIFIC COAST HWY	90744	7426015020	General Commercial	[Q]C1-1VL-O-CUGU	0	29	0.062917967	Industrial - Light Manufacturing - One Story	YES - Current	NO - Privately-Owned	Available	Not Used in Prior Housing Element	0	0.009828102	0	0.009828102	1	0	0	0368209	657	Wilmington - Harbor City								Moderate
LOS ANGELES	1206 E COLON ST	90744	7426016004	Low Residential	R1-1XL-O-CUGU	0	1 unit per lot	0.057400977	Residential - Single Family Residence - Vacant Land	YES - Current	NO - Privately-Owned	Available	Not Used in Prior Housing Element	0	0	0.020472424	0.020472424	0	0	0	0368209	590	Wilmington - Harbor City								Above Moderate
LOS ANGELES	1204 E COLON ST	90744	7426016005	Low Residential	R1-1XL-O-CUGU	0	1 unit per lot	0.057399544	Residential - Single Family Residence - Vacant Land	YES - Current	NO - Privately-Owned	Available	Not Used in Prior Housing Element	0	0	0.020472424	0.020472424	0	0	0	0368209	591	Wilmington - Harbor City								Above Moderate
LOS ANGELES	1200 E COLON ST	90744	7426016006	Low Residential	R1-1XL-O-CUGU	0	1 unit per lot	0.05740084	Residential - Single Family Residence - Vacant Land	YES - Current	NO - Privately-Owned	Available	Not Used in Prior Housing Element	0	0	0.020472424	0.020472424	0	0	0	0368209	592	Wilmington - Harbor City								Above Moderate
LOS ANGELES	1114 E COLON ST	90744	7426016007	Low Residential	R1-1XL-O-CUGU	0	1 unit per lot	0.057399408	Residential - Single Family Residence - Vacant Land	YES - Current	NO - Privately-Owned	Available	Not Used in Prior Housing Element	0	0	0.020472424	0.020472424	0	0	0	0368209	593	Wilmington - Harbor City								Above Moderate
LOS ANGELES	1112 E COLON ST	90744	7426016008	Low Residential	R1-1XL-O-CUGU	0	1 unit per lot	0.05740025	Residential - Single Family Residence - Vacant Land	YES - Current	NO - Privately-Owned	Available	Not Used in Prior Housing Element	0	0	0.020472424	0.020472424	0	0	0	0368209	594	Wilmington - Harbor City								Above Moderate
LOS ANGELES	1110 E COLON ST	90744	7426016009	Low Residential	R1-1XL-O-CUGU	0	1 unit per lot	0.05740025	Residential - Single Family Residence - Vacant Land	YES - Current	NO - Privately-Owned	Available	Not Used in Prior Housing Element	0	0	0.020472424	0.020472424	0	0	0	0368209	595	Wilmington - Harbor City								Above Moderate
LOS ANGELES	1108 E COLON ST	90744	7426016010	Low Residential	R1-1XL-O-CUGU	0	1 unit per lot	0.057400113	Residential - Single Family Residence - Vacant Land	YES - Current	NO - Privately-Owned	Available	Not Used in Prior Housing Element	0	0	0.020472424	0.020472424	0	0	0	0368209	596	Wilmington - Harbor City								Above Moderate
LOS ANGELES	1106 E COLON ST	90744	7426016011	Low Residential	R1-1XL-O-CUGU	0	1 unit per lot	0.057399323	Residential - Single Family Residence - Vacant Land	YES - Current	NO - Privately-Owned	Available	Not Used in Prior Housing Element	0	0	0.020472424	0.020472424	0	0	0	0368209	597	Wilmington - Harbor City								Above Moderate
LOS ANGELES	1104 E COLON ST	90744	7426016012	Low Residential	R1-1XL-O-CUGU	0	1 unit per lot	0.05740084	Residential - Single Family Residence - Vacant Land	YES - Current	NO - Privately-Owned	Available	Not Used in Prior Housing Element	0	0	0.020472424	0.020472424	0	0	0	0368209	598	Wilmington - Harbor City								Above Moderate
LOS ANGELES	1100 E COLON ST	90744	7426016013	Low Residential	R1-1XL-O-CUGU	0	1 unit per lot	0.057399408	Residential - Single Family Residence - Vacant Land	YES - Current	NO - Privately-Owned	Available	Not Used in Prior Housing Element	0	0	0.020472424	0.020472424	0	0	0	0368209	599	Wilmington - Harbor City								Above Moderate
LOS ANGELES	1119 E PACIFIC COAST HWY	90744	7426016019	General Commercial	[Q]C1-1VL-O-CUGU	0	29	0.045988887	Commercial - Auto, Recreation Equipment, Construction Equipment Sales and Service - Auto Body Repair Shop - One Story	YES - Current	NO - Privately-Owned	Available	Not Used in Prior Housing Element	0	0	0.013240953	0.013240953	1	0	0	0368209	636	Wilmington - Harbor City								Above Moderate
LOS ANGELES			7426016019	General Commercial	[Q]C1-1VL-O-CUGU	0	29	0.045989033	Commercial - Auto, Recreation Equipment, Construction Equipment Sales and Service - Auto Body Repair Shop - One Story	YES - Current	NO - Privately-Owned	Available	Not Used in Prior Housing Element	0	0	0.013240953	0.013240953	1	0	0	0368209	637	Wilmington - Harbor City								Above Moderate
LOS ANGELES	1209 E PACIFIC COAST HWY	90744	7426016023	General Commercial	[Q]C1-1VL-O-CUGU	0	29	0.045988171	Residential - Single Family Residence	YES - Current	NO - Privately-Owned	Available	Not Used in Prior Housing Element	0	0	0.068883996	0.068883996	1	0	0	0368209	631	Wilmington - Harbor City								Above Moderate
LOS ANGELES	1211 E PACIFIC COAST HWY	90744	7426016024	General Commercial	[Q]C1-1VL-O-CUGU	0	29	0.045987161	Commercial - Store - One Story	YES - Current	NO - Privately-Owned	Available	Not Used in Prior Housing Element	0	0	0.005114472	0.005114472	0	0	0	0368209	630	Wilmington - Harbor City								Above Moderate
LOS ANGELES	1215 E PACIFIC COAST HWY	90744	7426016024	General Commercial	[Q]C1-1VL-O-CUGU	0	29	0.045127705	Commercial - Store - One Story	YES - Current	NO - Privately-Owned	Available	Not Used in Prior Housing Element	0	0	0.005114472	0.005114472	0	0	0	0368209	629	Wilmington - Harbor City								Above Moderate
LOS ANGELES	1109 E PACIFIC COAST HWY	90744	7426016025	General Commercial	[Q]C1-1VL-O-CUGU	0	29	0.045989603	Commercial - Auto, Recreation Equipment, Construction Equipment Sales and Service - Auto Body Repair Shop - One Story	YES - Current	NO - Privately-Owned	Available	Not Used in Prior Housing Element	0	0	0.004782072	0.004782072	1	0	0	0368209	639	Wilmington - Harbor City								Above Moderate
LOS ANGELES	1111 E PACIFIC COAST HWY	90744	7426016025	General Commercial	[Q]C1-1VL-O-CUGU	0	29	0.045988594	Commercial - Auto, Recreation Equipment, Construction Equipment Sales and Service - Auto Body Repair Shop - One Story	YES - Current	NO - Privately-Owned	Available	Not Used in Prior Housing Element	0	0	0.004782072	0.004782072	1	0	0	0368209	638	Wilmington - Harbor City								Above Moderate
LOS ANGELES	1101 E PACIFIC COAST HWY	90744	7426016026	General Commercial	[Q]C1-1VL-O-CUGU	0	29	0.044827469	Commercial - Store - One Story	YES - Current	NO - Privately-Owned	Available	Not Used in Prior Housing Element	0	0	0.034026638	0.034026638	0	0	0	0368209	644	Wilmington - Harbor City								Above Moderate
LOS ANGELES	1105 E PACIFIC COAST HWY	90744	7426016026	General Commercial	[Q]C1-1VL-O-CUGU	0	29	0.045990691	Commercial - Store - One Story	YES - Current	NO - Privately-Owned	Available	Not Used in Prior Housing Element	0	0	0.034026638	0.034026638	0	0	0	0368209	642	Wilmington - Harbor City								Above Moderate
LOS ANGELES			7426016026	General Commercial	[Q]C1-1VL-O-CUGU	0	29	0.045989331	Commercial - Store - One Story	YES - Current	NO - Privately-Owned	Available	Not Used in Prior Housing Element	0	0	0.034026638	0.034026638	0	0	0	0368209	640	Wilmington - Harbor City								Above Moderate
LOS ANGELES	1205 E PACIFIC COAST HWY	90744	7426016028	General Commercial	[Q]C1-1VL-O-CUGU	0	29	0.045988462	Commercial - Parking Lot (Commercial Use Property) - Lots - Patron or Employee - One Story	YES - Current	NO - Privately-Owned	Available	Not Used in Prior Housing Element	0	0	0.011342662	0.011342662	1	0	0	0368209	633	Wilmington - Harbor City								Above Moderate
LOS ANGELES	1207 E PACIFIC COAST HWY	90744	7426016028	General Commercial	[Q]C1-1VL-O-CUGU	0	29	0.045988316	Commercial - Parking Lot (Commercial Use Property) - Lots - Patron or Employee - One Story	YES - Current	NO - Privately-Owned	Available	Not Used in Prior Housing Element	0	0	0.011342662	0.011342662	1	0	0	0368209	632	Wilmington - Harbor City								Above Moderate
LOS ANGELES			7426016028	General Commercial	[Q]C1-1VL-O-CUGU	0	29	0.045988674	Commercial - Parking Lot (Commercial Use Property) - Lots - Patron or Employee - One Story	YES - Current	NO - Privately-Owned	Available	Not Used in Prior Housing Element	0	0	0.011342662	0.011342662	1	0	0	0368209	635	Wilmington - Harbor City								Above Moderate
LOS ANGELES	1316 E COLON ST	90744	7426017005	Low Residential	R1-1XL-O-CUGU	0	1 unit per lot	0.057400098	Residential - Single Family Residence - Vacant Land	YES - Current	NO - Privately-Owned	Available	Not Used in Prior Housing Element	0	0	0.020472424	0.020472424	0	0	0	0368213	390	Wilmington - Harbor City								Above Moderate
LOS ANGELES	1301 E PACIFIC COAST HWY	90744	7426017012	General Commercial	[Q]C1-1VL-O-CUGU	0	29	0.044838442	Residential - Double, Duplex, or Two Units - 4 Stories or Less	YES - Current	NO - Privately-Owned	Available	Not Used in Prior Housing Element	0	0	0.00241223	0.00241223	2	0	0	0368209	627	Wilmington - Harbor City								Above Moderate
LOS ANGELES	1305 E PACIFIC COAST HWY	90744	7426017013	General Commercial	[Q]C1-1VL-O-CUGU	0	29	0.045985567	Residential - Double, Duplex, or Two Units - 4 Stories or Less	YES - Current	NO - Privately-Owned	Available	Not Used in Prior Housing Element	0	0	0.00241223	0.00241223	2	0	0	0368209	626	Wilmington - Harbor City								Above Moderate
LOS ANGELES	1307 E PACIFIC COAST HWY	90744	7426017014	General Commercial	[Q]C1-1VL-O-CUGU	0	29	0.045987065	Residential - Double, Duplex, or Two Units - 4 Stories or Less	YES - Current	NO - Privately-Owned	Available	Not Used in Prior Housing Element	0	0	0.00241223	0.00241223	2	0	0	0368209	625	Wilmington - Harbor City								Above Moderate
LOS ANGELES	1309 1/2 E PACIFIC COAST HWY	90744	7426017015	General Commercial	[Q]C1-1VL-O-CUGU	0	29	0.046047745	Residential - Double, Duplex, or Two Units - 4 Stories or Less	YES - Current	NO - Privately-Owned	Available	Not Used in Prior Housing Element	0	0	0.00241223	0.00241223	2	0	0	0368209	624	Wilmington - Harbor City								Above Moderate
LOS ANGELES	1311 E PACIFIC COAST HWY	90744	7426017016	General Commercial	[Q]C1-1VL-O-CUGU	0	29	0.045984131	Residential - Double, Duplex, or Two Units - 4 Stories or Less	YES - Current	NO - Privately-Owned	Available	Not Used in Prior Housing Element	0	0	0.00241223	0.00241223	2	0	0	0368213	450	Wilmington - Harbor City								Above Moderate
LOS ANGELES	1313 E PACIFIC COAST HWY	90744	7426017017	General Commercial	[Q]C1-1VL-O-CUGU	0	29	0.045983845	Commercial - Store - One Story	YES - Current	NO - Privately-Owned	Available	Not Used in Prior Housing Element	0	0	0.005114472	0.005114472	0	0	0	0368213	449	Wilmington - Harbor City								Above Moderate
LOS ANGELES	1315 E PACIFIC COAST HWY	90744	7426017018	General Commercial	[Q]C1-1VL-O-CUGU	0	29	0.0459837	Residential - Single Family Residence	YES - Current	NO - Privately-Owned	Available	Not Used in Prior Housing Element	0	0	0.068883996	0.068883996	1	0	0	0368213	447	Wilmington - Harbor City								Above Moderate
LOS ANGELES	1317 E PACIFIC COAST HWY	90744	7426017019	General Commercial	[Q]C1-1VL-O-CUGU	0	29	0.045983136	Residential - Single Family Residence	YES - Current	NO - Privately-Owned	Available	Not Used in Prior Housing Element	0	0	0.002759414	0.002759414	1	0	0	0368213	446	Wilmington - Harbor City								Above Moderate
LOS ANGELES	1319 E PACIFIC COAST HWY	90744	7426017020	General Commercial	[Q]C1-1VL-O-CUGU	0	29	0.045984284	Commercial - Commercial - Vacant Land	YES - Current	NO - Privately-Owned	Available	Not Used in Prior Housing Element	0	0	0.072403371	0.072403371	0	0	0	0368213	444	Wilmington - Harbor City								Above Moderate
LOS ANGELES	1321 E PACIFIC COAST HWY	90744	7426017021	General Commercial	[Q]C1-1VL-O-CUGU	0	29	0.045982923	Commercial - Store - One Story	YES - Current	NO - Privately-Owned	Available	Not Used in Prior Housing Element	0	0	0.005114472	0.005114472	0	0	0	0368213	443	Wilmington - Harbor City								Above Moderate
LOS ANGELES	1323 E PACIFIC COAST HWY	90744	7426017021	General Commercial	[Q]C1-1VL-O-CUGU	0	29	0.045983217	Commercial - Store - One Story	YES - Current	NO - Privately-Owned	Available	Not Used in Prior Housing Element	0	0	0.005114472	0.005114472	0	0	0	0368213	442	Wilmington - Harbor City								Above Moderate
LOS ANGELES	1325 E PACIFIC COAST HWY	90744	7426017022	General Commercial	[Q]C1-1VL-O-CUGU	0	29	0.045982207	Commercial - Store - One Story	YES - Current	NO - Privately-Owned	Available	Not Used in Prior Housing Element	0	0	0.005114472	0.005114472	0	0	0	0368213	441	Wilmington - Harbor City								Above Moderate
LOS ANGELES	1327 E PACIFIC COAST HWY	90744	7426017023	General Commercial	[Q]C1-1VL-O-CUGU	0	29	0.044834757	Commercial - Parking Lot (Commercial Use Property) - Lots - Patron or Employee - One Story	YES - Current	NO - Privately-Owned	Available	Not Used in Prior Housing Element	0	0	0.010371701	0.010371701	1	0	0	0368213	440	Wilmington - Harbor City								Above Moderate
LOS ANGELES	1401 E PACIFIC COAST HWY	90744	7426018014	General Commercial	[Q]C1-1VL-O-CUGU	0	29	0.044827477	Commercial - Auto, Recreation Equipment, Construction Equipment Sales and Service - Auto Body Repair Shop - One Story	YES - Current	NO - Privately-Owned	Available	Not Used in Prior Housing Element	0	0	0.032544494	0.032544494	1	0	0	0368213	439	Wilmington - Harbor City								Above Moderate
LOS ANGELES			7426018014	General Commercial	[Q]C1-1VL-O-CUGU	0	29	0.045975585	Commercial - Auto, Recreation Equipment, Construction Equipment Sales and Service - Auto Body Repair Shop - One Story	YES - Current	NO - Privately-Owned	Available	Not Used in Prior Housing Element	0	0	0.032544494	0.032544494	1	0	0	0368213	437	Wilmington - Harbor City								Above Moderate
LOS ANGELES			7426018014	General Commercial	[Q]C1-1VL-O-CUGU	0	29	0.045975943	Commercial - Auto, Recreation Equipment, Construction Equipment Sales and Service - Auto Body Repair Shop - One Story	YES - Current	NO - Privately-Owned	Available	Not Used in Prior Housing Element	0	0	0.032544494	0.032544494	1	0	0	0368213	438	Wilmington - Harbor City								Above Moderate
LOS ANGELES	1419 E PACIFIC COAST HWY	90744	7426018021	General Commercial	[Q]C1-1VL-O-CUGU	0	29	0.045973926	Commercial - Restaurant, Cocktail Lounge - Fast Food - Walk Up - One Story	YES - Current	NO - Privately-Owned	Available	Not Used in Prior Housing Element	0	0	0.034026638	0.034026638	0	0	0	0368213	431	Wilmington - Harbor City								Above Moderate
LOS ANGELES	1409 E PACIFIC COAST HWY	90744	7426018034	General Commercial	[Q]C1-1VL-O-CUGU	0	29	0.045974856	Commercial - Non-Auto Service and Repair Shop, Paint Shop, or Laundry - One Story	YES - Current	NO - Privately-Owned	Available	Not Used in Prior Housing Element	0	0	0.034026638	0.034026638	0	0	0	0368213	436	Wilmington - Harbor City								Above Moderate
LOS ANGELES	1411 E PACIFIC COAST HWY	90744	7426018034	General Commercial	[Q]C1-1VL-O-CUGU	0	29	0.045974643	Commercial - Non-Auto Service and Repair Shop, Paint Shop, or Laundry - One Story	YES - Current	NO - Privately-Owned	Available	Not Used in Prior Housing Element	0	0	0.034026638	0.034026638	0	0	0	0368213	435	Wilmington - Harbor City								Above Moderate
LOS ANGELES	1413 E PACIFIC COAST HWY	90744	7426018034	General

LOS ANGELES	23200 S WESTERN AVE	90501	7438001033	General Commercial, Medium Residential	[Q]C2-1XL-O, [Q]R3-1VL-O	0	29	4.406419086	Residential - Five or More Units or Apartments (Any Combination) - 4 Stories or Less - Pool	YES - Current	NO - Privately-Owned	Available	Not Used in Prior Housing Element	0	0.271711516	0	0.271711516	145	0	0	0458193	501	Wilmington - Harbor City			Moderate
LOS ANGELES			7438007016	Low Residential	R1-1XL-O	0	1 unit per lot	0.193392999	Residential - Single Family Residence - Vacant Land	YES - Current	NO - Privately-Owned	Available	Not Used in Prior Housing Element	0	0	0.027698237	0.027698237	0	0	0	0428193	49	Wilmington - Harbor City			Above Moderate
LOS ANGELES			7438007017	Low Residential	R1-1XL-O	0	1 unit per lot	0.20133764	Residential - Single Family Residence - Vacant Land	YES - Current	NO - Privately-Owned	Available	Not Used in Prior Housing Element	0	0	0.027698237	0.027698237	0	0	0	0428193	56	Wilmington - Harbor City			Above Moderate
LOS ANGELES			7438007018	Low Residential	R1-1XL-O	0	1 unit per lot	0.204244797	Residential - Single Family Residence - Vacant Land	YES - Current	NO - Privately-Owned	Available	Not Used in Prior Housing Element	0	0	0.027698237	0.027698237	0	0	0	0428193	61	Wilmington - Harbor City			Above Moderate
LOS ANGELES			7438007019	Low Residential	R1-1XL-O	0	1 unit per lot	0.204397107	Residential - Single Family Residence - Vacant Land	YES - Current	NO - Privately-Owned	Available	Not Used in Prior Housing Element	0	0	0.027698237	0.027698237	0	0	0	0428193	65	Wilmington - Harbor City			Above Moderate
LOS ANGELES			7438007020	Low Residential	R1-1XL-O	0	1 unit per lot	0.204396278	Residential - Single Family Residence - Vacant Land	YES - Current	NO - Privately-Owned	Available	Not Used in Prior Housing Element	0	0	0.027698237	0.027698237	0	0	0	0428193	72	Wilmington - Harbor City			Above Moderate
LOS ANGELES	1312 W SEPULVEDA BLVD	90710	7438008054	General Commercial	[Q]C2-1VL-O	0	29	0.417560117	Commercial - Shopping Center (Neighborhood, Community) - One Story	YES - Current	NO - Privately-Owned	Available	Not Used in Prior Housing Element	0	0.044139723	0	0.044139723	0	0	0	0428197	23	Wilmington - Harbor City			Moderate
LOS ANGELES	1390 W OAKHORNE DR	90710	7438014001	Low Residential	R1-1XL-O	0	1 unit per lot	0.154976592	Residential - Single Family Residence - Vacant Land	YES - Current	NO - Privately-Owned	Available	Not Used in Prior Housing Element	0	0	0.027366722	0.027366722	0	0	0	0428193	596	Wilmington - Harbor City			Above Moderate
LOS ANGELES	1392 W OAKHORNE DR	90710	7438014002	Low Residential	R1-1XL-O	0	1 unit per lot	0.154976535	Residential - Single Family Residence - Vacant Land	YES - Current	NO - Privately-Owned	Available	Not Used in Prior Housing Element	0	0	0.027366722	0.027366722	0	0	0	0428193	587	Wilmington - Harbor City			Above Moderate
LOS ANGELES	1396 W OAKHORNE DR	90710	7438014003	Low Residential	R1-1XL-O	0	1 unit per lot	0.154972785	Residential - Single Family Residence - Vacant Land	YES - Current	NO - Privately-Owned	Available	Not Used in Prior Housing Element	0	0	0.027366722	0.027366722	0	0	0	0428193	578	Wilmington - Harbor City			Above Moderate
LOS ANGELES	1398 W OAKHORNE DR	90710	7438014004	Low Residential	R1-1XL-O	0	1 unit per lot	0.154973996	Residential - Single Family Residence - Vacant Land	YES - Current	NO - Privately-Owned	Available	Not Used in Prior Housing Element	0	0	0.027366722	0.027366722	0	0	0	0428193	571	Wilmington - Harbor City			Above Moderate
LOS ANGELES	1402 W OAKHORNE DR	90710	7438014005	Low Residential	R1-1XL-O	0	1 unit per lot	0.154973106	Residential - Single Family Residence - Vacant Land	YES - Current	NO - Privately-Owned	Available	Not Used in Prior Housing Element	0	0	0.027366722	0.027366722	0	0	0	0428193	559	Wilmington - Harbor City			Above Moderate
LOS ANGELES	1406 W OAKHORNE DR	90710	7438014006	Low Residential	R1-1XL-O	0	1 unit per lot	0.154941827	Residential - Single Family Residence - Vacant Land	YES - Current	NO - Privately-Owned	Available	Not Used in Prior Housing Element	0	0	0.027366722	0.027366722	0	0	0	0428193	550	Wilmington - Harbor City			Above Moderate
LOS ANGELES	1412 W OAKHORNE DR	90710	7438014007	Low Residential	R1-1XL-O	0	1 unit per lot	0.154203839	Residential - Single Family Residence - Vacant Land	YES - Current	NO - Privately-Owned	Available	Not Used in Prior Housing Element	0	0	0.027366722	0.027366722	0	0	0	0428193	537	Wilmington - Harbor City			Above Moderate
LOS ANGELES	1305 W OAKHEATH DR	90710	7438016001	Low Residential	R1-1XL-O	0	1 unit per lot	0.145538379	Residential - Single Family Residence - Vacant Land	YES - Current	NO - Privately-Owned	Available	Not Used in Prior Housing Element	0	0	0.027366722	0.027366722	0	0	0	0428197	127	Wilmington - Harbor City			Above Moderate
LOS ANGELES	1309 W OAKHEATH DR	90710	7438016002	Low Residential	R1-1XL-O	0	1 unit per lot	0.140121514	Residential - Single Family Residence - Vacant Land	YES - Current	NO - Privately-Owned	Available	Not Used in Prior Housing Element	0	0	0.027366722	0.027366722	0	0	0	0428197	129	Wilmington - Harbor City			Above Moderate
LOS ANGELES	1315 W OAKHEATH DR	90710	7438016003	Low Residential	R1-1XL-O	0	1 unit per lot	0.143908992	Residential - Single Family Residence - Vacant Land	YES - Current	NO - Privately-Owned	Available	Not Used in Prior Housing Element	0	0	0.027366722	0.027366722	0	0	0	0428197	126	Wilmington - Harbor City			Above Moderate
LOS ANGELES	1602 W 235TH ST	90710	7439001***	Medium Residential	[Q]R3-1VL-O	0	43	0.369762184		YES - Current	NO - Privately-Owned	Available	Not Used in Prior Housing Element	1.287651062	0	0	1.287651062	0	0	0	0428193	267	Wilmington - Harbor City			Lower
LOS ANGELES	23298 S WESTERN AVE	90710	7439001006	Medium Residential	[Q]R3-1VL-O	0	43	0.971006847	Industrial - Industrial - Vacant Land	YES - Current	NO - Privately-Owned	Available	Not Used in Prior Housing Element	0.066274141	0	0	0.066274141	0	0	0	0428193	18	Wilmington - Harbor City			Lower
LOS ANGELES	1649 W 235TH ST	90710	7439001BRK	Medium Residential	[Q]R3-1VL-O	0	43	3.798406495	Residential - Single Family Residence - Condominium	YES - Current	NO - Privately-Owned	Available	Not Used in Prior Housing Element	0	0	0.821248814	0.821248814	180	0	0	0428193	85	Wilmington - Harbor City		Yes	Above Moderate
LOS ANGELES	23514 S PRESIDENT AVE	90710	7439003035	Low Residential	R1-1XL-O	0	1 unit per lot	0.619916723	Residential - Single Family Residence - Vacant Land	YES - Current	NO - Privately-Owned	Available	Not Used in Prior Housing Element	0	0	0.027366722	0.027366722	0	0	0	0428193	236	Wilmington - Harbor City			Above Moderate
LOS ANGELES	23416 S PRESIDENT AVE	90710	7439003036	Low Residential	R1-1XL-O	0	1 unit per lot	0.619978856	Residential - Single Family Residence - Vacant Land	YES - Current	NO - Privately-Owned	Available	Not Used in Prior Housing Element	0	0	0.027366722	0.027366722	0	0	0	0428193	193	Wilmington - Harbor City			Above Moderate
LOS ANGELES	23702 S WESTERN AVE	90710	7439007028	General Commercial	[Q]C2-1VL-O	0	29	0.578687936	Commercial - Store - One Story	YES - Current	NO - Privately-Owned	Available	Not Used in Prior Housing Element	0	0.04746902	0	0.04746902	0	0	0	0428193	540	Wilmington - Harbor City			Moderate
LOS ANGELES	23808 S WESTERN AVE	90710	7439007031	General Commercial	[Q]C2-1VL-O	0	29	0.688165485	Commercial - Restaurant, Cocktail Lounge - Restaurant, Cocktail Lounge, Tavern - One Story	YES - Current	NO - Privately-Owned	Available	Not Used in Prior Housing Element	0	0.043702731	0	0.043702731	5	0	0	0428193	712	Wilmington - Harbor City			Moderate
LOS ANGELES	1620 W 237TH ST	90710	7439007BRK	General Commercial	[Q]C2-1VL-O	0	29	0.460753393	Residential - Single Family Residence - Townhouse Format - Condominium	YES - Current	NO - Privately-Owned	Available	Not Used in Prior Housing Element	0	0.063923153	0	0.063923153	10	0	0	0428193	834	Wilmington - Harbor City			Moderate
LOS ANGELES	24210 S WESTERN AVE	90710	7439014BRK	Medium Residential	[Q]R3-1VL-O	0	43	6.225940855	Residential - Single Family Residence - Condominium	YES - Current	NO - Privately-Owned	Available	Not Used in Prior Housing Element	0	0	1.183678255	1.183678255	105	0	0	0398193	13	Wilmington - Harbor City		Yes	Above Moderate
LOS ANGELES	1647 W LOMITA BLVD	90710	7439025018	Neighborhood Commercial	[T][Q]C2-1VL, [Q]C2-1VL	0	29	0.572876723	Commercial - Store - One Story	YES - Current	NO - Privately-Owned	Available	Not Used in Prior Housing Element	0	0.046886824	0	0.046886824	1	0	0	0368193	10	Wilmington - Harbor City			Moderate
LOS ANGELES			7439025018	Neighborhood Commercial	[T][Q]C2-1VL, [Q]C2-1VL	0	29	0.103366375	Commercial - Store - One Story	YES - Current	NO - Privately-Owned	Available	Not Used in Prior Housing Element	0	0.017380376	0	0.017380376	1	0	0	0368193	1024	Wilmington - Harbor City			Moderate
LOS ANGELES	1635 W LOMITA BLVD	90710	7439025019	Medium Residential	[Q]R3-1VL	0	43	0.13814288	Commercial - Parking Lot (Commercial Use Property) - Lots - Patron or Employee - One Story	YES - Current	NO - Privately-Owned	Available	Not Used in Prior Housing Element	0.004615636	0	0	0.004615636	0	0	0	0368193	11	Wilmington - Harbor City			Lower
LOS ANGELES	1633 W LOMITA BLVD	90710	7439025020	Medium Residential	[Q]R3-1VL	0	43	0.135461806	Commercial - Parking Lot (Commercial Use Property) - Lots - Patron or Employee - One Story	YES - Current	NO - Privately-Owned	Available	Not Used in Prior Housing Element	0.004686776	0	0	0.004686776	0	0	0	0368193	12	Wilmington - Harbor City			Lower
LOS ANGELES	24916 S PRESIDENT AVE	90710	7439026001	General Commercial	[Q]CR-1VL	0	29	0.149119775	Commercial - Professional Building - One Story	YES - Current	NO - Privately-Owned	Available	Not Used in Prior Housing Element	0	0.04001582	0	0.04001582	2	0	0	0368193	25	Wilmington - Harbor City			Moderate
LOS ANGELES	1535 W LOMITA BLVD	90710	7439026002	General Commercial	[Q]CR-1VL	0	29	0.128901802	Commercial - Professional Building - One Story	YES - Current	NO - Privately-Owned	Available	Not Used in Prior Housing Element	0	0.039128203	0	0.039128203	2	0	0	0368193	26	Wilmington - Harbor City			Moderate
LOS ANGELES	1531 W LOMITA BLVD	90710	7439026003	General Commercial	[Q]CR-1VL	0	29	0.129235575	Commercial - Professional Building - One Story	YES - Current	NO - Privately-Owned	Available	Not Used in Prior Housing Element	0	0.013006086	0	0.013006086	2	0	0	0368193	27	Wilmington - Harbor City			Moderate
LOS ANGELES	1403 W LOMITA BLVD	90710	7439026189	General Commercial	C1-1VL	0	54	1.613190696	Commercial - Professional Building - Medical Dental Building - Three Stories	YES - Current	NO - Privately-Owned	Available	Used in Prior Housing Element - Non-Vacant	0.124155451	0	0	0.124155451	0	0	0	0398193	718	Wilmington - Harbor City			Lower
LOS ANGELES	100 N BROAD AVE	90744	7440005036	Community Commercial, Heavy Manufacturing	[Q]C2-1VL	0	29	0.31080947	Industrial - Warehousing, Distribution, Storage - Warehousing, Distribution, 10,000 to 24,999 SF - One Story	YES - Current	NO - Privately-Owned	Available	Not Used in Prior Housing Element	0	0.0379076	0	0.0379076	0	0	0	0278209	266	Wilmington - Harbor City			Moderate
LOS ANGELES			7440005036	Community Commercial	[Q]C2-1VL	0	29	0.001210286	Industrial - Warehousing, Distribution, Storage - Warehousing, Distribution, 10,000 to 24,999 SF - One Story	YES - Current	NO - Privately-Owned	Available	Not Used in Prior Housing Element	0	0	0.001710037	0.001710037	0	0	0	0278209	321	Wilmington - Harbor City			Above Moderate
LOS ANGELES			7440005036	Community Commercial, Heavy Manufacturing	[Q]C2-1VL	0	29	0.952518368	Industrial - Warehousing, Distribution, Storage - Warehousing, Distribution, 10,000 to 24,999 SF - One Story	YES - Current	NO - Privately-Owned	Available	Not Used in Prior Housing Element	0	0.622773337	0	0.622773337	0	0	0	0278209	318	Wilmington - Harbor City			Moderate
LOS ANGELES			7440005809	Community Commercial	[Q]C2-1VL	0	29	0.053641639	Industrial - Light Manufacturing - One Story	YES - Current	NO - Privately-Owned	Available	Not Used in Prior Housing Element	0	0.107301852	0	0.107301852	0	0	0	0278205	694	Wilmington - Harbor City			Moderate
LOS ANGELES			7440005810	Community Commercial, Heavy Manufacturing	[Q]C2-1VL	0	29	0.093496797	Industrial - Light Manufacturing - One Story	YES - Current	NO - Privately-Owned	Available	Not Used in Prior Housing Element	0	0.030541536	0	0.030541536	0	0	0	0278209	324	Wilmington - Harbor City			Moderate
LOS ANGELES			7440005813	Community Commercial, Heavy Manufacturing	[Q]C2-1VL	0	29	1.235394331	Industrial - Light Manufacturing - One Story	YES - Current	NO - Privately-Owned	Available	Not Used in Prior Housing Element	0	3.052358925	0	3.052358925	0	0	0	0278209	264	Wilmington - Harbor City			Moderate
LOS ANGELES	130 N BROAD AVE	90744	7440005953	Community Commercial, Heavy Manufacturing	[Q]C2-1VL	0	29	0.132057092	Industrial - Industrial - One Story	YES - Current	NO - Privately-Owned	Available	Not Used in Prior Housing Element	0	0.039502078	0	0.039502078	0	0	0	0278209	224	Wilmington - Harbor City			Moderate
LOS ANGELES			7440005953	Community Commercial, Heavy Manufacturing	[Q]C2-1VL	0	29	0.283625277	Industrial - Industrial - One Story	YES - Current	NO - Privately-Owned	Available	Not Used in Prior Housing Element	0	0.070817226	0	0.070817226	0	0	0	0278209	323	Wilmington - Harbor City			Moderate
LOS ANGELES			7440005957	Community Commercial	[Q]C2-1VL	0	29	0.092156766		YES - Current	NO - Privately-Owned	Available	Not Used in Prior Housing Element	0	0.030541536	0	0.030541536	0	0	0	0278209	358	Wilmington - Harbor City			Moderate
LOS ANGELES	126 N MARINE AVE	90744	7440006014	Community Commercial	[Q]C2-1VL	0	29	0.27167383	Industrial - Industrial - Vacant Land	YES - Current	NO - Privately-Owned	Available	Not Used in Prior Housing Element	0	0.06291532	0	0.06291532	0	0	0	0278205	506	Wilmington - Harbor City			Moderate
LOS ANGELES	110 N MARINE AVE	90744	7440006017	Community Commercial	[Q]C2-1VL	0	29	0.195404861	Industrial - Industrial - Vacant Parcel with Existing Non-structural Other Imps.	YES - Current	NO - Privately-Owned	Available	Not Used in Prior Housing Element	0	0.006670807	0	0.006670807	0	0	0	0278205	534	Wilmington - Harbor City			Moderate
LOS ANGELES	210 W HARRY BRIDGES BLVD	90744	7440006033	Community Commercial	[Q]C2-1VL	0	29	0.212147463	Industrial - Industrial - Vacant Land	YES - Current	NO - Privately-Owned	Available	Not Used in Prior Housing Element	0	0.055930491	0	0.055930491	0	0	0	0278205	406	Wilmington - Harbor City			Moderate
LOS ANGELES			7440006033	Community Commercial	[Q]C2-1VL	0	29	0.026518529	Industrial - Industrial - Vacant Land	YES - Current	NO - Privately-Owned	Available	Not Used in Prior Housing Element	0	0	0.026324123	0.026324123	0	0	0	0278205	408	Wilmington - Harbor City			Above Moderate
LOS ANGELES	128 N MARINE AVE	90744	7440006906	Community Commercial	[Q]C2-1VL	0	29	0.176557254	Miscellaneous - Government Owned Property - Vacant Land	YES - Current	YES - City-Owned	Available	Not Used in Prior Housing Element	0	0.007639202	0	0.007639202	0	0	0	0278205	490	Wilmington - Harbor City			Moderate
LOS ANGELES	103 N AVALON BLVD	90744	7440006908	Community Commercial	[Q]C2-1VL	0	29	0.20960481	Miscellaneous - Government Owned Property	YES - Current	YES - City-Owned	Available	Not Used in Prior Housing Element	0	0.007454191	0	0.007454191	0	0	0	0278205	524	Wilmington - Harbor City			Moderate
LOS ANGELES	107 W A ST	90744	7440006908	Community Commercial	[Q]C2-1VL	0	29	0.212147522	Miscellaneous - Government Owned Property	YES - Current	YES - City-Owned	Available	Not Used in Prior Housing Element	0	0.007409099	0	0.007409099	0	0	0	0278205	525	Wilmington - Harbor City			Moderate
LOS ANGELES	123 W A ST	90744	7440006908	Community Commercial	[Q]C2-1VL	0	29	0.106074209	Miscellaneous - Government Owned Property	YES - Current	YES - City-Owned	Available	Not Used in Prior Housing Element	0	0.005315069	0	0.005315069	0	0	0	0278205	530	Wilmington - Harbor City			Moderate
LOS ANGELES	131 W A ST	90744	7440006908	Community Commercial	[Q]C2-1VL	0	29	0.212148241	Miscellaneous - Government Owned Property	YES - Current	YES - City-Owned	Available	Not Used in Prior Housing Element	0	0.007409099	0	0.007409099	0	0	0	0278205	531	Wilmington - Harbor City			Moderate
LOS ANGELES			7440006908	Community Commercial	[Q]C2-1VL	0	29	0.043626874	Miscellaneous - Government Owned Property	YES - Current	YES - City-Owned	Available	Not Used in Prior Housing Element	0	0	0.003405798	0.003405798	0	0	0	0278205	515	Wilmington - Harbor City			Above Moderate
LOS ANGELES			7440006908	Community Commercial	[Q]C2-1VL	0	29	0.058491646	Miscellaneous - Government Owned Property	YES - Current	YES - City-Owned	Available	Not Used in Prior Housing Element	0	0.005098953	0	0.005098953	0	0	0	0278205	516	Wilmington - Harbor City			Moderate
LOS ANGELES			7440006908	Community Commercial	[Q]C2-1VL	0	29	0.106073293	Miscellaneous - Government Owned Property	YES - Current	YES - City-Owned	Available	Not Used in Prior Housing Element	0	0.005315069	0	0.005315069	0	0	0	0278205	529	Wilmington - Harbor City			Moderate
LOS ANGELES			7440006915	Community Commercial	[Q]C2-1VL	0	29	0.047025135	Miscellaneous - Government Owned Property - Vacant Land	YES - Current	YES - City-Owned	Available	Not Used in Prior Housing Element	0	0	0.003405798	0.003405798	0	0	0	0278205	414	Wilmington - Harbor City			Above Moderate
LOS ANGELES			7440006916	Community Commercial	[Q]C2-1VL	0	29	0.153629701	Miscellaneous - Government Owned Property - Vacant Land	YES - Current	YES - City-Owned	Available	Not Used in Prior Housing Element	0	0.006443723	0	0.006443723	0	0	0	0278205	484	Wilmington - Harbor City			Moderate
LOS ANGELES			7440006917	Community Commercial	[Q]C2-1VL	0	29	0.079553578	Industrial - Industrial - One Story	YES - Current	NO - Privately-Owned	Available	Not Used in Prior Housing Element	0	0.030726367	0	0.030726367	0	0	0	0278205	449	Wilmington - Harbor City			Moderate
LOS ANGELES	110 N AVALON BLVD	90744	7440006919	Community Commercial	[Q]C2-1VL	0	29	0.144017142	Miscellaneous - Government Owned Property - Vacant Land	YES - Current	YES - City-Owned	Available	Not Used in Prior Housing Element	0	0.006503437	0	0.006503437	0	0	0	0278205	512	Wilmington - Harbor City			Moderate
LOS ANGELES	102 N AVALON BLVD	90744	7440006920	Community Commercial	[Q]C2-1VL	0	29	0.168018426	Miscellaneous - Government Owned Property - Vacant Land	YES - Current	YES - City-Owned	Available	Not Used in Prior Housing Element	0	0.006404744	0	0.006404744	0	0	0	0278205	536	Wilmington - Harbor City			Moderate
LOS ANGELES	100 S AVALON BLVD	90744	7440006921	Community Commercial	[Q]C2-1VL	0	29	0.108372292	Miscellaneous - Government Owned Property - Vacant Land	YES - Current	YES - City-Owned	Available	Not Used in Prior Housing Element	0	0.005315069	0	0.005315069	0	0	0	0278205	568	Wilmington - Harbor City			Moderate
LOS ANGELES			7440006921	Community Commercial	[Q]C2-1VL	0	29	0.004144489	Miscellaneous - Government Owned Property - Vacant Land	YES - Current	YES - City-Owned	Available	Not Used in Prior Housing Element	0	0	0.000412003	0.000412003	0	0	0	0278205	581	Wilmington - Harbor City			Above Moderate
LOS ANGELES			7440006921	Community Commercial	[Q]C2-1VL	0	29	0.019806163	Miscellaneous - Government Owned Property - Vacant Land	YES - Current	YES - City-Owned	Available	Not Used in Prior Housing Element	0	0	0.001516403	0.001516403	0	0	0	0278205	566	Wilmington - Harbor City			Above Moderate
LOS ANGELES	117 N MARINE AVE	90744	7440006922	Community Commercial	[Q]C2-1VL	0	29	0.193583996	Miscellaneous - Government Owned Property	YES - Current	YES - City-Owned	Available	Not Used in Prior Housing Element	0	0.006307548	0	0.006307548	0	0	0	0278205	538	Wilmington - Harbor City			Moderate
LOS ANGELES	131 N MARINE AVE	90744	7440006922	Community Commercial	[Q]C2-1VL	0	29	0.217057739	Miscellaneous - Government Owned Property	YES - Current	YES - City-Owned	Available	Not Used in Prior Housing Element	0	0.007409099	0	0.007409099	0	0	0	0278205	445	Wilmington - Harbor City			Moderate
LOS ANGELES	211 W A ST	90744	7440006922	Community Commercial	[Q]C2-1VL	0	29	0.212148142	Miscellaneous - Government Owned Property	YES - Current	YES - City-Owned	Available	Not Used in Prior Housing Element	0	0.007409099	0	0.007409099	0	0	0	0278205	541	Wilmington - Harbor City			Moderate
LOS ANGELES			7440006922	Community Commercial	[Q]C2-1VL	0	29	0.135234413	Miscellaneous - Government Owned Property	YES - Current	YES - City-Owned	Available	Not Used in Prior Housing Element	0	0.005234412	0	0.005234412	0	0	0	0278205	520	Wilmington - Harbor City			Moderate
LOS ANGELES			7440006922	Community Commercial	[Q]C2-1VL	0	29	0.135244614	Miscellaneous - Government Owned Property	YES - Current	YES - City-Owned	Available	Not Used in Prior Housing Element	0	0.005234412	0	0.005234412	0	0	0	0278205	498	Wilmington - Harbor City			Moderate
LOS ANGELES			7440006922	Community Commercial	[Q]C2-1VL	0	29	0.135244614	Miscellaneous - Government Owned Property	YES - Current	YES - City-Owned	Available	Not Used in Prior Housing Element	0	0.005234412	0	0.005234412	0	0	0	0278205	510	Wilmington - Harbor City			Moderate
LOS ANGELES			7440006922	Community Commercial	[Q]C2-1VL	0	29	0.188674641	Miscellaneous - Government Owned Property	YES - Current	YES - City-Owned	Available	Not Used in Prior Housing Element	0	0.006307548	0	0.006307548	0	0	0	0278205	476	Wilmington - Harbor City			Moderate
LOS ANGELES			7440006933	Community Commercial	[Q]C2-1VL	0	29	0.020889191	Industrial - Industrial - Vacant Land	YES - Current	NO - Privately-Owned	Available	Not Used in Prior Housing Element	0	0	0.032992286	0.032992286	0	0	0	0278205	556	Wilmington - Harbor City			Above Moderate
LOS ANGELES			7440006933	Community Commercial	[Q]C2-1VL	0	29	0.029297485	Industrial - Industrial - Vacant Land	YES - Current	NO - Privately-Owned	Available	Not Used in Prior Housing Element	0	0	0.026324123	0.026324123	0	0	0	0278205	563	Wilmington - Harbor City			Above Moderate
LOS ANGELES	133 N AVALON BLVD	90744	7440006938	Community Commercial	[Q]C2-1VL	0	29	0.196435739	Industrial - Light Manufacturing - One Story	YES - Current	NO - Privately-Owned	Available	Not Used in Prior Housing Element	0	0.07242457	0	0.07242457	0	0	0	0278205	427	Wilmington - Harbor City			Moderate
LOS ANGELES	131 N AVALON BLVD	90744	7440006939	Community Commercial	[Q]C2-1VL	0	29	0.405014886	Industrial - Light Manufacturing - One Story	YES - Current	NO - Privately-Owned	Available	Not Used in Prior Housing Element	0	0.104342543	0	0.104342543	0	0	0	0278205	443	Wilmington - Harbor City			Moderate
LOS ANGELES	121 N AVALON BLVD	90744	7440006940	Community Commercial	[Q]C2-1VL	0	29	0.194890931	Industrial - Light Manufacturing - One Story	YES - Current	NO - Privately-Owned	Available	Not Used in Prior Housing Element	0	0.07242457	0	0.07242457	0	0	0	0278205	485	Wilmington - Harbor City			Moderate
LOS ANGELES			7440006940	Community Commercial	[Q]C2-1VL	0	29	0.010615021	Industrial - Light Manufacturing - One Story	YES - Current	NO - Privately-Owned	Available	Not Used in Prior Housing Element	0	0	0.004120265	0.004120265	0	0	0	0278205	489	Wilmington - Harbor City			Above Moderate
LOS ANGELES	115 N AVALON BLVD	90744	7440006941	Community Commercial	[Q]C2-1VL	0	29	0.059382005	Commercial - Office Building - One Story	YES - Current	NO - Privately-Owned	Available	Not Used in Prior Housing Element	0	0.055567425	0	0.055567425	0	0	0	0278205	501	Wilmington - Harbor City			Moderate
LOS ANGELES			7440006941	Community Commercial	[Q]C2-1VL	0	29	0.224370702	Commercial - Office Building - One Story	YES - Current	NO - Privately-Owned	Available	Not Used in Prior Housing Element	0	0.061891285	0	0.061891285	0	0	0	0278205	504	Wilmington - Harbor City			Moderate
LOS ANGELES	141 N MARINE AVE	90744	7440006947	Community Commercial	[Q]C2-1VL	0	29	0.183267141	Industrial - Industrial - Vacant Land	YES - Current	NO - Privately-Owned	Available	Not Used in Prior Housing Element	0	0.047609802	0	0.047609802	0	0	0	0278205	403	Wilmington - Harbor City			Moderate
LOS ANGELES	140 N MARINE AVE	90744	7440006948	Community Commercial	[Q]C2-1VL	0	29	0.230437159	Miscellaneous - Government Owned Property - Vacant Land	YES - Current	YES - City-Owned	Available	Not Used in Prior Housing Element	0	0.008512768	0	0.008512768	0	0	0	0278205	401	Wilmington - Harbor City			Moderate
LOS ANGELES	130 N MARINE AVE	90744	7440006949	Community Commercial	[Q]C2-1VL	0	29	0.211517622	Industrial - Light Manufacturing - One Story	YES - Current	NO - Privately-Owned	Available	Not Used in Prior Housing Element	0	0.030403333	0	0.030403333	0	0	0	0278205	434	Wilmington - Harbor City			Moderate
LOS ANGELES			7440006949	Community Commercial	[Q]C2-1VL	0	29	0.007416404	Industrial - Light Manufacturing - One Story	YES - Current	NO - Privately-Owned	Available	Not Used in Prior Housing Element	0	0	0.001710037	0.001710037	0	0	0	0278205	398	Wilmington - Harbor City			Above Moderate
LOS ANGELES			7440006949	Community Commercial	[Q]C2-1VL	0	29	0.010282366	Industrial - Light Manufacturing - One Story	YES - Current	NO - Privately-Owned	Available	Not Used in Prior Housing Element	0	0	0.001710037	0.001710037	0	0	0	0278205	397	Wilmington - Harbor City			Above Moderate
LOS ANGELES			7440006949	Community Commercial	[Q]C2-1VL	0	29	0.027704537	Industrial - Light Manufacturing - One Story	YES - Current	NO - Privately-Owned	Available	Not Used in Prior Housing Element	0	0	0.006289604	0.006289604	0	0	0	0278205	424	Wilmington - Harbor City			Above Moderate
LOS ANGELES			7440006949	Community Commercial	[Q]C2-1VL	0	29	0.063741931	Industrial - Light Manufacturing - One Story	YES - Current	NO - Privately-Owned	Available	Not Used in Prior Housing Element	0	0.021109879	0	0.021109879	0	0	0	0278205	399	Wilmington - Harbor City			Moderate
LOS ANGELES			7440006949	Community Commercial	[Q]C2-1VL	0	29	0.092350305	Industrial - Light Manufacturing - One Story	YES - Current	NO - Privately-Owned	Available	Not Used in Prior Housing Element

LOS ANGELES	3182 S BLUE BUTTERFLY WAY	90732	7442001034	Open Space, Low Residential	RD6-1XL	0	7	3.5807048	26	Miscellaneous - Government Owned Property	YES - Current	YES - City-Owned	Available	Not Used in Prior Housing Element	0	0.004533907	0	0.004533907	22	0	0	0308193	243	Wilmington - Harbor City			Moderate
LOS ANGELES			7442001035	Low Residential	RD6-1XL	0	7	0.0022847	87	Miscellaneous - Government Owned Property	YES - Current	YES - City-Owned	Available	Not Used in Prior Housing Element	0	0	0.000568841	0.000568841	0	0	0	0308193	259	Wilmington - Harbor City			Above Moderate
LOS ANGELES			7442001036	Low Residential	RD6-1XL	0	7	0.0098086	69	Miscellaneous - Government Owned Property	YES - Current	YES - City-Owned	Available	Not Used in Prior Housing Element	0	0	0.000504002	0.000504002	0	0	0	0308193	234	Wilmington - Harbor City			Above Moderate
LOS ANGELES			7442001036	Low Residential	RD6-1XL	0	7	3.2473567	51	Miscellaneous - Government Owned Property	YES - Current	YES - City-Owned	Available	Not Used in Prior Housing Element	0	0.011323577	0	0.011323577	0	0	0	0308193	251	Wilmington - Harbor City			Moderate
LOS ANGELES			7442001036	Open Space, Low Residential	RD6-1XL	0	7	3.89643629		Miscellaneous - Government Owned Property	YES - Current	YES - City-Owned	Available	Not Used in Prior Housing Element	0	0.011090181	0	0.011090181	0	0	0	0308193	262	Wilmington - Harbor City			Moderate
LOS ANGELES			7442001037	Low Residential	RD6-1XL	0	7	1.7359638	29	Miscellaneous - Government Owned Property	YES - Current	YES - City-Owned	Available	Not Used in Prior Housing Element	0	0.009458402	0	0.009458402	0	0	0	0308193	263	Wilmington - Harbor City			Moderate
LOS ANGELES			7442001038	Low Residential	RD6-1XL	0	7	0.0659955	77	Miscellaneous - Government Owned Property	YES - Current	YES - City-Owned	Available	Not Used in Prior Housing Element	0	0	0.000504002	0.000504002	0	0	0	0308193	237	Wilmington - Harbor City			Above Moderate
LOS ANGELES			7442001038	Low Residential	RD6-1XL	0	7	0.1669545	08	Miscellaneous - Government Owned Property	YES - Current	YES - City-Owned	Available	Not Used in Prior Housing Element	0	0	0.001509418	0.001509418	0	1*	0	0308193	265	Wilmington - Harbor City			Above Moderate
LOS ANGELES			7442001039	Low Residential	RD6-1XL	0	7	0.0118224	83	Miscellaneous - Government Owned Property	YES - Current	YES - City-Owned	Available	Not Used in Prior Housing Element	0	0	0.000504002	0.000504002	0	0	0	0308193	264	Wilmington - Harbor City			Above Moderate
LOS ANGELES			7442001039	Low Residential	RD6-1XL	0	7	0.0369214	39	Miscellaneous - Government Owned Property	YES - Current	YES - City-Owned	Available	Not Used in Prior Housing Element	0	0	0.000504002	0.000504002	0	0	0	0308197	32	Wilmington - Harbor City			Above Moderate
LOS ANGELES			7442001039	Low Residential	RD6-1XL	0	7	0.6241917	29	Miscellaneous - Government Owned Property	YES - Current	YES - City-Owned	Available	Not Used in Prior Housing Element	0	0.004884149	0	0.004884149	0	0	0	0308193	233	Wilmington - Harbor City			Moderate
LOS ANGELES	2701 N GAFFEY ST	90731	7442001910	Open Space, Low Residential	R1-1XL	0	1 unit per lot	192.194087	9	Miscellaneous - Government Owned Property	YES - Current	YES - City-Owned	Available	Not Used in Prior Housing Element	0	0	0.000568841	0.000568841	0	0	0	0278197	1	Wilmington - Harbor City			Above Moderate
LOS ANGELES			7442001922	Low Residential	RD6-1XL	0	7	0.0882130	54	Miscellaneous - Government Owned Property	YES - Current	YES - City-Owned	Available	Not Used in Prior Housing Element	0	0	0.000568841	0.000568841	0	0	0	0308193	261	Wilmington - Harbor City			Above Moderate
LOS ANGELES			7442001922	Low Residential	RD6-1XL	0	7	0.225033	74	Miscellaneous - Government Owned Property	YES - Current	YES - City-Owned	Available	Not Used in Prior Housing Element	0	0	0.001386245	0.001386245	0	1*	0	0308193	260	Wilmington - Harbor City			Above Moderate
LOS ANGELES	25926 S MARKET PL	90717	7553015002	Low Medium I Residential	R2-1XL	0	17	0.1562702	62	Residential - Single Family Residence	YES - Current	NO - Privately-Owned	Available	Not Used in Prior Housing Element	0	0	0.046069306	0.046069306	1	2*	2*	0338193	237	Wilmington - Harbor City			Above Moderate
LOS ANGELES	25928 S MARKET PL	90717	7553015003	Low Medium I Residential	R2-1XL	0	17	0.1562390	81	Residential - Single Family Residence	YES - Current	NO - Privately-Owned	Available	Not Used in Prior Housing Element	0	0	0.046069306	0.046069306	1	2*	2*	0338193	276	Wilmington - Harbor City			Above Moderate
LOS ANGELES	25934 S MARKET PL	90717	7553015004	Low Medium I Residential	R2-1XL	0	17	0.1562400	48	Residential - Double, Duplex, or Two Units - 4 Stories or Less	YES - Current	NO - Privately-Owned	Available	Not Used in Prior Housing Element	0	0	0.060518378	0.060518378	2	2*	2*	0338193	278	Wilmington - Harbor City	Yes		Above Moderate
LOS ANGELES	1729 W 260TH ST	90717	7553015005	Low Medium I Residential	R2-1XL	0	17	0.15624	006	Residential - Double, Duplex, or Two Units - 4 Stories or Less	YES - Current	NO - Privately-Owned	Available	Not Used in Prior Housing Element	0	0	0.060518378	0.060518378	2	2*	2*	0338193	301	Wilmington - Harbor City	Yes		Above Moderate
LOS ANGELES	26023 S WESTERN AVE	90717	7553015028	General Commercial	[Q]C2-1VL	0	29	0.0689903	56	Commercial - Auto, Recreation Equipment, Construction Equipment Sales and Service - Auto Body Repair Shop - One Story	YES - Current	NO - Privately-Owned	Available	Not Used in Prior Housing Element	0	0.076537237	0	0.076537237	0	0	0	0338193	900	Wilmington - Harbor City			Moderate
LOS ANGELES			7553015029	General Commercial	[Q]C2-1VL	0	29	0.0343135	76	Commercial - Commercial - Vacant Land	YES - Current	NO - Privately-Owned	Available	Not Used in Prior Housing Element	0	0	0.039845413	0.039845413	0	0	0	0338193	365	Wilmington - Harbor City			Above Moderate
LOS ANGELES	25923 S WESTERN AVE	90717	7553015045	General Commercial	[Q]C2-1VL	0	29	0.1717376	79	Commercial - Store - One Story	YES - Current	NO - Privately-Owned	Available	Not Used in Prior Housing Element	0	0.059869033	0	0.059869033	0	0	0	0338193	238	Wilmington - Harbor City			Moderate
LOS ANGELES			7553015045	General Commercial	[Q]C2-1VL	0	29	0.0402539	31	Commercial - Store - One Story	YES - Current	NO - Privately-Owned	Available	Not Used in Prior Housing Element	0	0	0.051376502	0.051376502	0	0	0	0338193	239	Wilmington - Harbor City			Above Moderate
LOS ANGELES	25929 S WESTERN AVE	90717	7553015046	General Commercial	[Q]C2-1VL	0	29	0.1129860	04	Commercial - Store Combination - Store and Residential Combination - One Story	YES - Current	NO - Privately-Owned	Available	Not Used in Prior Housing Element	0	0.013773881	0	0.013773881	0	0	0	0338193	299	Wilmington - Harbor City			Moderate
LOS ANGELES			7553015046	General Commercial	[Q]C2-1VL	0	29	0.0002105	17	Commercial - Store Combination - Store and Residential Combination - One Story	YES - Current	NO - Privately-Owned	Available	Not Used in Prior Housing Element	0	0	0.000937614	0.000937614	0	0	0	0338193	300	Wilmington - Harbor City			Above Moderate
LOS ANGELES			7553015052	Low Residential	R1-1XL	0	1 unit per lot	0.0492580	23	Residential - Single Family Residence	YES - Current	NO - Privately-Owned	Available	Not Used in Prior Housing Element	0	0	0.103415179	0.103415179	0	0	0	0338193	899	Wilmington - Harbor City			Above Moderate
LOS ANGELES	1720 W 260TH ST	90717	7553015053	General Commercial	[Q]C2-1VL	0	29	0.1325915	36	Commercial - Auto, Recreation Equipment, Construction Equipment Sales and Service - Car Wash Only, Self-service Type - One Story	YES - Current	NO - Privately-Owned	Available	Not Used in Prior Housing Element	0	0.022013891	0	0.022013891	0	0	0	0338193	310	Wilmington - Harbor City			Moderate
LOS ANGELES	26003 S WESTERN AVE	90717	7553015053	General Commercial	[Q]C2-1VL	0	29	0.0745879	91	Commercial - Auto, Recreation Equipment, Construction Equipment Sales and Service - Car Wash Only, Self-service Type - One Story	YES - Current	NO - Privately-Owned	Available	Not Used in Prior Housing Element	0	0.013827109	0	0.013827109	0	0	0	0338193	311	Wilmington - Harbor City			Moderate
LOS ANGELES			7553015053	General Commercial	[Q]C2-1VL	0	29	0.0016604	93	Commercial - Auto, Recreation Equipment, Construction Equipment Sales and Service - Car Wash Only, Self-service Type - One Story	YES - Current	NO - Privately-Owned	Available	Not Used in Prior Housing Element	0	0	0.001658778	0.001658778	0	0	0	0338193	331	Wilmington - Harbor City			Above Moderate
LOS ANGELES	1710 W PACIFIC COAST HWY	90717	7553018023	General Commercial	[Q]C2-1VL	0	29	0.3105963	39	Commercial - Parking Lot (Commercial Use Property) - Lots - Patron or Employee - One Story	YES - Current	NO - Privately-Owned	Available	Not Used in Prior Housing Element	0	0.008273618	0	0.008273618	0	0	0	0338193	51	Wilmington - Harbor City			Moderate
LOS ANGELES	25829 S WESTERN AVE	90717	7553018024	General Commercial	[Q]C2-1VL	0	29	0.0713896	61	Commercial - Store - One Story	YES - Current	NO - Privately-Owned	Available	Not Used in Prior Housing Element	0	0.032004194	0	0.032004194	0	0	0	0338193	104	Wilmington - Harbor City			Moderate
LOS ANGELES	25891 S WESTERN AVE	90717	7553018025	General Commercial	[Q]C2-1VL	0	29	0.0712900	18	Commercial - Store - One Story	YES - Current	NO - Privately-Owned	Available	Not Used in Prior Housing Element	0	0.013634757	0	0.013634757	0	0	0	0338193	138	Wilmington - Harbor City			Moderate
LOS ANGELES	1710 W 259TH ST	90717	7553018027	General Commercial	[Q]C2-1VL	0	29	0.156233	54	Commercial - Auto, Recreation Equipment, Construction Equipment Sales and Service - Auto Body Repair Shop - One Story	YES - Current	NO - Privately-Owned	Available	Not Used in Prior Housing Element	0	0.050192829	0	0.050192829	0	0	0	0338193	157	Wilmington - Harbor City			Moderate
LOS ANGELES	25911 S WESTERN AVE	90717	7553018027	General Commercial	[Q]C2-1VL	0	29	0.0986600	64	Commercial - Auto, Recreation Equipment, Construction Equipment Sales and Service - Auto Body Repair Shop - One Story	YES - Current	NO - Privately-Owned	Available	Not Used in Prior Housing Element	0	0.042028427	0	0.042028427	0	0	0	0338193	158	Wilmington - Harbor City			Moderate
LOS ANGELES	1711 W 259TH PL	90717	7553018028	General Commercial	[Q]C2-1VL	0	29	0.0780629	32	Commercial - Auto, Recreation Equipment, Construction Equipment Sales and Service - Auto Body Repair Shop - One Story	YES - Current	NO - Privately-Owned	Available	Not Used in Prior Housing Element	0	0.037172041	0	0.037172041	0	0	0	0338193	229	Wilmington - Harbor City			Moderate
LOS ANGELES	25919 S WESTERN AVE	90717	7553018028	General Commercial	[Q]C2-1VL	0	29	0.0420479	55	Commercial - Auto, Recreation Equipment, Construction Equipment Sales and Service - Auto Body Repair Shop - One Story	YES - Current	NO - Privately-Owned	Available	Not Used in Prior Housing Element	0	0	0.051376502	0.051376502	0	0	0	0338193	230	Wilmington - Harbor City			Above Moderate
LOS ANGELES			7553018028	General Commercial	[Q]C2-1VL	0	29	0.0476051	55	Commercial - Auto, Recreation Equipment, Construction Equipment Sales and Service - Auto Body Repair Shop - One Story	YES - Current	NO - Privately-Owned	Available	Not Used in Prior Housing Element	0	0	0.051376502	0.051376502	0	0	0	0338193	989	Wilmington - Harbor City			Above Moderate
LOS ANGELES			7553018028	General Commercial	[Q]C2-1VL	0	29	0.0780522	06	Commercial - Auto, Recreation Equipment, Construction Equipment Sales and Service - Auto Body Repair Shop - One Story	YES - Current	NO - Privately-Owned	Available	Not Used in Prior Housing Element	0	0.037172041	0	0.037172041	0	0	0	0338193	988	Wilmington - Harbor City			Moderate
LOS ANGELES	1724 W PACIFIC COAST HWY	90717	7553018029	General Commercial	[Q]C2-1VL	0	29	0.1836757	72	Commercial - Restaurant, Cocktail Lounge - Fast Food - Auto Oriented - One Story	YES - Current	NO - Privately-Owned	Available	Not Used in Prior Housing Element	0	0.025113402	0	0.025113402	0	0	0	0338193	50	Wilmington - Harbor City			Moderate
LOS ANGELES	1726 W PACIFIC COAST HWY	90717	7553018029	General Commercial	[Q]C2-1VL	0	29	0.1836769	03	Commercial - Restaurant, Cocktail Lounge - Fast Food - Auto Oriented - One Story	YES - Current	NO - Privately-Owned	Available	Not Used in Prior Housing Element	0	0.025113402	0	0.025113402	0	0	0	0338193	49	Wilmington - Harbor City			Moderate
LOS ANGELES			7553018034	Medium Residential	[Q]R2-1XL	0	17	0.0831968	99	Residential - Single Family Residence - Vacant Land	YES - Current	NO - Privately-Owned	Available	Not Used in Prior Housing Element	0	0	0.049367216	0.049367216	0	1*	1*	0338193	901	Wilmington - Harbor City			Above Moderate
LOS ANGELES	25902 S MARKET PL	90717	7553018037	Low Medium I Residential	R2-1XL	0	17	0.1563228	05	Residential - Double, Duplex, or Two Units - 4 Stories or Less	YES - Current	NO - Privately-Owned	Available	Not Used in Prior Housing Element	0	0	0.060518378	0.060518378	2	2*	2*	0338193	156	Wilmington - Harbor City	Yes		Above Moderate
LOS ANGELES	25906 S MARKET PL	90717	7553018038	Low Medium I Residential	R2-1XL	0	17	0.1562389	68	Residential - Double, Duplex, or Two Units - 4 Stories or Less	YES - Current	NO - Privately-Owned	Available	Not Used in Prior Housing Element	0	0	0.060518378	0.060518378	2	2*	2*	0338193	202	Wilmington - Harbor City	Yes		Above Moderate
LOS ANGELES	25916 S MARKET PL	90717	7553018039	Low Medium I Residential	R2-1XL	0	17	0.1562399	46	Residential - Single Family Residence - Pool	YES - Current	NO - Privately-Owned	Available	Not Used in Prior Housing Element	0	0	0.046069306	0.046069306	1	2*	2*	0338193	203	Wilmington - Harbor City			Above Moderate
LOS ANGELES	25924 S MARKET PL	90717	7553018040	Low Medium I Residential	R2-1XL	0	17	0.1562395	93	Residential - Double, Duplex, or Two Units - 4 Stories or Less	YES - Current	NO - Privately-Owned	Available	Not Used in Prior Housing Element	0	0	0.025359976	0.025359976	2	2*	2*	0338193	228	Wilmington - Harbor City	Yes		Above Moderate
LOS ANGELES	25897 S WESTERN AVE	90717	7553018055	General Commercial	[Q]C2-1VL	0	29	0.1414714	03	Commercial - Office Building - One Story	YES - Current	NO - Privately-Owned	Available	Not Used in Prior Housing Element	0	0.007161433	0	0.007161433	0	0	0	0338193	143	Wilmington - Harbor City			Moderate
LOS ANGELES	25801 S WESTERN AVE	90717	7553018083	General Commercial	[Q]C2-1VL	0	29	0.2141548	25	Commercial - Restaurant, Cocktail Lounge - Fast Food - Auto Oriented - One Story	YES - Current	NO - Privately-Owned	Available	Not Used in Prior Housing Element	0	0.008793965	0	0.008793965	1	0	0	0338193	52	Wilmington - Harbor City			Moderate
LOS ANGELES	1728 W PACIFIC COAST HWY	90717	7553018084	General Commercial	[Q]C2-1VL	0	29	0.1351384	33	Commercial - Commercial - Vacant Land	YES - Current	NO - Privately-Owned	Available	Not Used in Prior Housing Element	0	0.039948955	0	0.039948955	0	0	0	0338193	902	Wilmington - Harbor City			Moderate
LOS ANGELES	1713 W 259TH ST	90717	7553018RRK	Medium Residential	[Q]R3-1VL	0	43	0.4545973		Residential - Single Family Residence - Condominium	YES - Current	NO - Privately-Owned	Available	Not Used in Prior Housing Element	0.026855779	0	0	0.026855779	22	0	0	0338193	103	Wilmington - Harbor City			Lower
LOS ANGELES	8760 W PICO BLVD	90035	4303001002	Neighborhood Office Commercial	C4-1-O	0	108	0.0762972	96	Commercial - Professional Building - One Story	YES - Current	NO - Privately-Owned	Available	Used in Prior Housing Element - Non-Vacant	0.04430773	0	0	0.04430773	1	0	0	1328169	1007	Wilshire			Lower
LOS ANGELES	8762 W PICO BLVD	90035	4303001002	Neighborhood Office Commercial	C4-1-O	0	108	0.0763107	87	Commercial - Professional Building - One Story	YES - Current	NO - Privately-Owned	Available	Used in Prior Housing Element - Non-Vacant	0.04430773	0	0	0.04430773	1	0	0	1328169	1003	Wilshire			Lower
LOS ANGELES	8750 W PICO BLVD	90035	4303001003	Neighborhood Office Commercial	C4-1-O	0	108	0.077376202		Commercial - Store - One Story	YES - Current	NO - Privately-Owned	Available	Used in Prior Housing Element - Non-Vacant	0.013597507	0	0	0.013597507	0	0	0	1328169	1021	Wilshire			Lower
LOS ANGELES	8756 W PICO BLVD	90035	4303001003	Neighborhood Office Commercial	C4-1-O	0	108	0.0762819	21	Commercial - Store - One Story	YES - Current	NO - Privately-Owned	Available	Used in Prior Housing Element - Non-Vacant	0.014479929	0	0	0.014479929	0	0	0	1328169	1017	Wilshire			Lower
LOS ANGELES	1434 S ROBERTSON BLVD	90035	4303001009	Neighborhood Office Commercial	C2-1-O	0	108	0.0856356	08	Commercial - Store Combination - Store and Residential Combination - One Story	YES - Current	NO - Privately-Owned	Available	Not Used in Prior Housing Element	0	0	0.016844981	0.016844981	7	0	0	1298169	73	Wilshire	Yes		Above Moderate
LOS ANGELES	1438 S ROBERTSON BLVD	90035	4303001009	Neighborhood Office Commercial	C2-1-O	0	108	0.0856334	76	Commercial - Store Combination - Store and Residential Combination - One Story	YES - Current	NO - Privately-Owned	Available	Not Used in Prior Housing Element	0	0	0.016844981	0.016844981	7	0	0	1298169	88	Wilshire	Yes		Above Moderate
LOS ANGELES			4303001009	Neighborhood Office Commercial	C2-1-O	0	108	0.0841516	63	Commercial - Store Combination - Store and Residential Combination - One Story	YES - Current	NO - Privately-Owned	Available	Not Used in Prior Housing Element	0.02472291	0	0	0.02472291	7	0	0	1298169	110	Wilshire			Lower
LOS ANGELES	1444 S ROBERTSON BLVD	90035	4303001010	Neighborhood Office Commercial	C2-1-O	0	108	0.081502	23	Commercial - Store Combination - Store and Office Combination - One Story	YES - Current	NO - Privately-Owned	Available	Not Used in Prior Housing Element	0	0	0.028353352	0.028353352	0	0	0	1298169	127	Wilshire	Yes		Above Moderate
LOS ANGELES			4303001010	Neighborhood Office Commercial	C2-1-O	0	108	0.0014832	42	Commercial - Store Combination - Store and Office Combination - One Story	YES - Current	NO - Privately-Owned	Available	Not Used in Prior Housing Element	0	0	0.00298304	0.00298304	0	0	0	1298169	1552	Wilshire			Above Moderate
LOS ANGELES	1446 S ROBERTSON BLVD	90035	4303001011	Neighborhood Office Commercial	C2-1-O	0	108	0.0856345	89	Commercial - Store - One Story	YES - Current	NO - Privately-Owned	Available	Not Used in Prior Housing Element	0.040702748	0	0	0.040702748	0	0	0	1298169	135	Wilshire			Lower
LOS ANGELES			4303001011	Neighborhood Office Commercial	C2-1-O	0	108	0.0033209	84	Commercial - Store - One Story	YES - Current	NO - Privately-Owned	Available	Not Used in Prior Housing Element	0	0	0.00298304	0.00298304	0	0	0	1298169	1554	Wilshire			Above Moderate
LOS ANGELES	1456 S ROBERTSON BLVD	90035	4303001014	Neighborhood Office Commercial	C2-1-O	0	108	0.0856348	05	Commercial - Store Combination - Store and Residential Combination - One Story	YES - Current	NO - Privately-Owned	Available	Not Used in Prior Housing Element	0	0	0.028353352	0.028353352	0	0	0	1298169	165	Wilshire	Yes		Above Moderate
LOS ANGELES	1458 S ROBERTSON BLVD	90035	4303001015	General Commercial	C2-1-O	0	108	0.0856334	76	Commercial - Store Combination - Store and Residential Combination - One Story	YES - Current	NO - Privately-Owned	Available	Not Used in Prior Housing Element	0.040702748	0	0	0.040702748	0	0	0	1298169	181	Wilshire			Lower
LOS ANGELES	1462 S ROBERTSON BLVD	90035	4303001016	General Commercial	C2-1-O	0	108	0.0856352	23	Commercial - Store - One Story	YES - Current	NO - Privately-Owned	Available	Not Used in Prior Housing Element	0.040702748	0	0	0.040702748	0	0	0	1298169	204	Wilshire			Lower
LOS ANGELES	1482 S ROBERTSON BLVD	90035	4303001020	General Commercial	C2-1-O	0	108	0.0856339	59	Commercial - Store Combination - Store and Residential Combination - One Story	YES - Current	NO - Privately-Owned	Available	Not Used in Prior Housing Element	0.155984771	0	0	0.155984771	0	0	0	1298169	285	Wilshire			Lower
LOS ANGELES	1490 S ROBERTSON BLVD	90035	4303001021	General Commercial	C2-1-O	0	108	0.0856352	23	Institutional - Church - One Story	YES - Current	NO - Privately-Owned	Available	Used in Prior Housing Element - Non-Vacant	0.074754909	0	0	0.074754909	0	0	0	1298169	297	Wilshire			Lower
LOS ANGELES			4303001021	General Commercial	C2-1-O	0	108	0.0856347	76	Institutional - Church - One Story	YES - Current	NO - Privately-Owned	Available	Used in Prior Housing Element - Non-Vacant	0.074754909	0	0	0.074754909	0	0	0	1298169	291	Wilshire			Lower
LOS ANGELES	1494 S ROBERTSON BLVD	90035	4303001022	General Commercial	C2-1-O	0	108	0.0965957	63	Commercial - Office Building - One Story	YES - Current	NO - Privately-Owned	Available	Not Used in Prior Housing Element	0.057926277	0	0	0.057926277	0	0	0	1298169	310	Wilshire			Lower
LOS ANGELES	1481 S WOOSTER ST	90035	4303001023	Medium Residential	[Q]R3-1-O	0	54	0.1051813	31	Residential - Double, Duplex, or Two Units - 4 Stories or Less	YES - Current	NO - Privately-Owned	Available	Not Used in Prior Housing Element	0	0	0.095725417	0.095725417	2	0	0	1298169	324	Wilshire	Yes		Above Moderate
LOS ANGELES	8759 W CASHIO ST	90035	4303001024	Medium Residential	[Q]R3-1-O	0	54	0.0859923	96	Residential - Double, Duplex, or Two Units - 4 Stories or Less	YES - Current	NO - Privately-Owned	Available	Not Used in Prior Housing Element	0	0	0.073215246	0.073215246	2	0	0	1298169	322	Wilshire	Yes		Above Moderate
LOS ANGELES			4303001025	Medium Residential	[Q]R3-1-O	0	54	0.0091828	91	Residential - Single Family Residence - Other Improvements Only	YES - Current	NO - Privately-Owned	Available	Not Used in Prior Housing Element	0	0	0.044847694	0.044847694	0	0	0	1298169	320	Wilshire			Above Moderate
LOS ANGELES	1475 S WOOSTER ST	90035	4303001026	Medium Residential	[Q]R3-1-O	0	54	0.1492215	84	Residential - Five or More Units or Apartments (Any Combination) - 4 Stories or Less	YES - Current	NO - Privately-Owned	Available	Not Used in Prior Housing Element	0	0	0.070291594	0.070291594	8	0	0	1298169	295	Wilshire	Yes		Above Moderate
LOS ANGELES	1471 S WOOSTER ST	90035	4303001027	Medium Residential	[Q]R3-1-O	0	54	0.1492213	49	Residential - Five or More Units or Apartments (Any Combination) - 4 Stories or Less	YES - Current	NO - Privately-Owned	Available	Not Used in Prior Housing Element	0.051784115	0	0	0.051784115	8	0	0	1298169	284	Wilshire			Lower
LOS ANGELES	1465 S WOOSTER ST	90035	4303001028	Medium Residential	[Q]R3-1-O	0	54	0.1492217	56	Residential - Four Units (Any Combination) - 4 Stories or Less	YES - Current	NO - Privately-Owned	Available	Not Used in Prior Housing Element	0	0	0.112725554	0.112725554	4	0	0	1298169	258	Wilshire	Yes		Above Moderate
LOS ANGELES	1459 S WOOSTER ST	90035	4303001029	Medium Residential	[Q]R3-1-O	0	54	0.1492213	49	Residential - Five or More Units or Apartments (Any Combination) - 4 Stories or Less	YES - Current	NO - Privately-Owned	Available	Not Used in Prior Housing Element	0	0	0.100249259	0.100249259	5	0	0	1298169	230	Wilshire	Yes		Above Moderate
LOS ANGELES	1447 S WOOSTER ST	90035	4303001032	Medium Residential	[Q]R3-1-O	0	54	0.1492199	96	Residential - Five or More Units or Apartments (Any Combination) - 4 Stories or Less	YES - Current	NO - Privately-Owned	Available	Not Used in Prior Housing Element	0	0	0.0791671	0.0791671	7	0	0	1298169	147	Wilshire	Yes		Above Moderate
LOS ANGELES	1441 S WOOSTER ST	90035	4303001033	Medium Residential	[Q]R3-1-O	0	54	0.1492223	19	Residential - Five or More Units or Apartments (Any Combination) - 4 Stories or Less	YES - Current	NO - Privately-Owned	Available	Not Used in Prior Housing Element	0	0	0.089110538	0.089110538	6	0	0	1298169	124	Wilshire	Yes		Above Moderate
LOS ANGELES	1435 S WOOSTER ST	90035	4303001034	Medium Residential	[Q]R3-1-O	0	54	0.1492223	19	Residential - Five or More Units or Apartments (Any Combination) - 4 Stories or Less	YES - Current	NO - Privately-Owned	Available	Not Used in Prior Housing Element	0	0	0.089110538	0.089110538	6	0	0	1298169	94	Wilshire	Yes		Above Moderate
LOS ANGELES	1450 S ROBERTSON BLVD	90035	4303001039	Neighborhood Office Commercial	C2-1-O	0	108	0.0856352	13	Commercial - Professional Building - Medical Dental Building - One Story	YES - Current	NO - Privately-Owned	Available	Not Used in Prior Housing Element	0.129211407	0	0	0.129211407	0	0	0	1298169	153	Wilshire			Lower
LOS ANGELES	1470 S ROBERTSON BLVD	90035	4303001041	General Commercial	C2-1-O	0	108	0.0856343	66	Institutional - Homes for Aged and Others - One Story	YES - Current	NO - Privately-Owned	Available	Used in Prior Housing Element - Non-Vacant	0.010569194	0	0	0.010569194	0	0	0	1298169	232	Wilshire			Lower
LOS ANGELES	1474 S ROBERTSON BLVD	90035	4303001041	General Commercial	C2-1-O	0	108	0.0856339	59	Institutional - Homes for Aged and Others - One Story	YES - Current	NO - Privately-Owned	Available	Used in Prior Housing Element - Non-Vacant	0.010569194	0	0	0.010569194	0	0	0	1298169	254	Wilshire			Lower
LOS ANGELES	1480 S ROBERTSON BLVD	90035	4303001041	General Commercial	C2-1-O	0	108	0.0856352	13	Institutional - Homes for Aged and Others - One Story	YES - Current	NO - Privately-Owned	Available	Used in Prior Housing Element - Non-Vacant	0.010569194	0	0	0.010569194	0	0	0	1298169	269	Wilshire			Lower
LOS ANGELES			4303001041	General Commercial	C2-1-O	0	108	0.0856348	05	Institutional - Homes for Aged and Others - One Story	YES - Current	NO - Privately-Owned	Available	Used in Prior Housing Element - Non-Vacant	0.010569194	0	0	0.010569194	0	0	0	1298169	215	Wilshire			Lower
LOS ANGELES	8764 W PICO BLVD	90035	4303001042	Neighborhood Office Commercial	C4-1-O	0	108	0.0763269	07	Commercial - Store - One Story	YES - Current	NO - Privately-Owned	Available	Used in Prior Housing Element - Non-Vacant	0.019192263	0	0	0.019192263	0	0	0	1328169	998	Wilshire			Lower
LOS ANGELES	8766 W PICO BLVD	90035	4303001042	Neighborhood Office Commercial	C4-1-O	0	108	0.0656509	19	Commercial - Store - One Story	YES - Current	NO - Privately-Owned	Available	Used in Prior Housing Element -

LOS ANGELES			4303001046	Neighborhood Office Commercial	C2-1-O	0	108	0.082919158	Commercial - Parking Lot (Commercial Use Property) - Lots - Patron or Employee - One Story	YES - Current	NO - Privately-Owned	Available	Not Used in Prior Housing Element	0.025313113	0	0	0.025313113	0	0	0	1298169	27	Wilshire			Lower
LOS ANGELES	1430 S ROBERTSON BLVD	90035	4303001047	Neighborhood Office Commercial	C2-1-O	0	108	0.082191471	Commercial - Parking Lot (Commercial Use Property) - Lots - Patron or Employee - One Story	YES - Current	NO - Privately-Owned	Available	Used in Prior Housing Element - Non-Vacant	0.025313113	0	0	0.025313113	0	0	0	1298169	46	Wilshire			Lower
LOS ANGELES	1432 S ROBERTSON BLVD	90035	4303001047	Neighborhood Office Commercial	C2-1-O	0	108	0.082190669	Commercial - Parking Lot (Commercial Use Property) - Lots - Patron or Employee - One Story	YES - Current	NO - Privately-Owned	Available	Used in Prior Housing Element - Non-Vacant	0.025313113	0	0	0.025313113	0	0	0	1298169	59	Wilshire			Lower
LOS ANGELES	1425 S WOOSTER ST	90035	4303001048	Medium Residential	[Q]R3-1-O	0	54	0.07473018	Institutional - Homes for Aged and Others - One Story	YES - Current	NO - Privately-Owned	Available	Not Used in Prior Housing Element	0.015109628	0	0	0.015109628	0	0	0	1298169	43	Wilshire			Lower
LOS ANGELES			4303001048	Medium Residential	[Q]R3-1-O	0	54	0.000665401	Institutional - Homes for Aged and Others - One Story	YES - Current	NO - Privately-Owned	Available	Not Used in Prior Housing Element	0	0	0.00613665	0.00613665	0	0	0	1298169	1559	Wilshire			Above Moderate
LOS ANGELES			4303001048	Medium Residential	[Q]R3-1-O	0	54	0.003450234	Institutional - Homes for Aged and Others - One Story	YES - Current	NO - Privately-Owned	Available	Not Used in Prior Housing Element	0	0	0.00613665	0.00613665	0	0	0	1298169	1557	Wilshire			Above Moderate
LOS ANGELES			4303001048	Medium Residential	[Q]R3-1-O	0	54	0.149220537	Institutional - Homes for Aged and Others - One Story	YES - Current	NO - Privately-Owned	Available	Not Used in Prior Housing Element	0.027382821	0	0	0.027382821	0	0	0	1298169	66	Wilshire			Lower
LOS ANGELES	1512 S ROBERTSON BLVD	90035	4303002004	General Commercial	C2-1-O	0	108	0.085627896	Commercial - Office Building - Office and Residential - One Story	YES - Current	NO - Privately-Owned	Available	Not Used in Prior Housing Element	0.129211407	0	0	0.129211407	0	0	0	1298169	424	Wilshire			Lower
LOS ANGELES			4303002005	General Commercial	C2-1-O	0	108	0.085634741	Commercial - Commercial - Vacant Land	YES - Current	NO - Privately-Owned	Available	Not Used in Prior Housing Element	0.100536067	0	0	0.100536067	0	0	0	1298169	442	Wilshire			Lower
LOS ANGELES	1528 S ROBERTSON BLVD	90035	4303002008	General Commercial	C2-1-O	0	108	0.085634795	Commercial - Store - One Story	YES - Current	NO - Privately-Owned	Available	Not Used in Prior Housing Element	0.040702748	0	0	0.040702748	0	0	0	1298169	495	Wilshire			Lower
LOS ANGELES	1540 S ROBERTSON BLVD	90035	4303002011	General Commercial	C2-1-O	0	108	0.071362409	Commercial - Office Building - One Story	YES - Current	NO - Privately-Owned	Available	Used in Prior Housing Element - Non-Vacant	0.013597507	0	0	0.013597507	0	0	0	1298169	540	Wilshire			Lower
LOS ANGELES			4303002011	General Commercial	C2-1-O	0	108	0.085634741	Commercial - Office Building - One Story	YES - Current	NO - Privately-Owned	Available	Used in Prior Housing Element - Non-Vacant	0.015340598	0	0	0.015340598	0	0	0	1298169	550	Wilshire			Lower
LOS ANGELES	1548 S ROBERTSON BLVD	90035	4303002012	General Commercial	C2-1-O	0	108	0.085633478	Commercial - Office Building - One Story	YES - Current	NO - Privately-Owned	Available	Not Used in Prior Housing Element	0.040702748	0	0	0.040702748	0	0	0	1298169	564	Wilshire			Lower
LOS ANGELES	1547 S WOOSTER ST	90035	4303002013	Medium Residential	[Q]R3-1-O	0	54	0.188825824	Residential - Four Units (Any Combination) - 4 Stories or Less	YES - Current	NO - Privately-Owned	Available	Used in Prior Housing Element - Non-Vacant	0	0	0.143089935	0.143089935	4	0	0	1298169	597	Wilshire		Yes	Above Moderate
LOS ANGELES	1531 S WOOSTER ST	90035	4303002016	Medium Residential	[Q]R3-1-O	0	54	0.149221756	Residential - Four Units (Any Combination) - 4 Stories or Less	YES - Current	NO - Privately-Owned	Available	Not Used in Prior Housing Element	0	0	0.112725554	0.112725554	4	0	0	1298169	541	Wilshire		Yes	Above Moderate
LOS ANGELES	1527 S WOOSTER ST	90035	4303002017	Medium Residential	[Q]R3-1-O	0	54	0.149221349	Residential - Double, Duplex, or Two Units - 4 Stories or Less	YES - Current	NO - Privately-Owned	Available	Used in Prior Housing Element - Non-Vacant	0	0	0.142344525	0.142344525	2	0	0	1298169	514	Wilshire		Yes	Above Moderate
LOS ANGELES	1523 S WOOSTER ST	90035	4303002018	Medium Residential	[Q]R3-1-O	0	54	0.149222319	Residential - Five or More Units or Apartments (Any Combination) - 4 Stories or Less	YES - Current	NO - Privately-Owned	Available	Not Used in Prior Housing Element	0	0	0.089110538	0.089110538	6	0	0	1298169	491	Wilshire		Yes	Above Moderate
LOS ANGELES	1519 S WOOSTER ST	90035	4303002019	Medium Residential	[Q]R3-1-O	0	54	0.149221349	Residential - Five or More Units or Apartments (Any Combination) - 4 Stories or Less	YES - Current	NO - Privately-Owned	Available	Not Used in Prior Housing Element	0	0	0.089110538	0.089110538	6	0	0	1298169	462	Wilshire		Yes	Above Moderate
LOS ANGELES	1509 S WOOSTER ST	90035	4303002022	Medium Residential	[Q]R3-1-O	0	54	0.149221349	Residential - Five or More Units or Apartments (Any Combination) - 4 Stories or Less	YES - Current	NO - Privately-Owned	Available	Not Used in Prior Housing Element	0	0	0.089110538	0.089110538	6	0	0	1298169	420	Wilshire		Yes	Above Moderate
LOS ANGELES	8758 W CASHIO ST	90035	4303002023	Medium Residential	[Q]R3-1-O	0	54	0.19907852	Residential - Five or More Units or Apartments (Any Combination) - 4 Stories or Less	YES - Current	NO - Privately-Owned	Available	Not Used in Prior Housing Element	0	0	0.107475036	0.107475036	10	0	0	1298169	377	Wilshire		Yes	Above Moderate
LOS ANGELES	1500 S WOOSTER ST	90035	4303002024	Medium Residential	[Q]R3-1-O	0	54	0.188905897	Residential - Four Units (Any Combination) - 4 Stories or Less	YES - Current	NO - Privately-Owned	Available	Used in Prior Housing Element - Non-Vacant	0	0	0.143089935	0.143089935	4	0	0	1298169	403	Wilshire		Yes	Above Moderate
LOS ANGELES	1508 S WOOSTER ST	90035	4303002025	Medium Residential	[Q]R3-1-O	0	54	0.14932242	Residential - Double, Duplex, or Two Units - 4 Stories or Less	YES - Current	NO - Privately-Owned	Available	Used in Prior Housing Element - Non-Vacant	0	0	0.142344525	0.142344525	2	0	0	1298169	435	Wilshire		Yes	Above Moderate
LOS ANGELES	1518 S WOOSTER ST	90035	4303002027	Medium Residential	[Q]R3-1-O	0	54	0.149320285	Residential - Five or More Units or Apartments (Any Combination) - 4 Stories or Less	YES - Current	NO - Privately-Owned	Available	Not Used in Prior Housing Element	0	0	0.100249259	0.100249259	5	0	0	1298169	485	Wilshire		Yes	Above Moderate
LOS ANGELES	1522 S WOOSTER ST	90035	4303002028	Medium Residential	[Q]R3-1-O	0	54	0.149318889	Residential - Five or More Units or Apartments (Any Combination) - 4 Stories or Less	YES - Current	NO - Privately-Owned	Available	Not Used in Prior Housing Element	0	0	0.089110538	0.089110538	6	0	0	1298169	509	Wilshire		Yes	Above Moderate
LOS ANGELES	1524 S WOOSTER ST	90035	4303002029	Medium Residential	[Q]R3-1-O	0	54	0.149317615	Residential - Five or More Units or Apartments (Any Combination) - 4 Stories or Less	YES - Current	NO - Privately-Owned	Available	Not Used in Prior Housing Element	0	0	0.089110538	0.089110538	6	0	0	1298169	534	Wilshire		Yes	Above Moderate
LOS ANGELES	1526 S WOOSTER ST	90035	4303002030	Medium Residential	[Q]R3-1-O	0	54	0.149316443	Residential - Five or More Units or Apartments (Any Combination) - 4 Stories or Less	YES - Current	NO - Privately-Owned	Available	Not Used in Prior Housing Element	0	0	0.100249259	0.100249259	5	0	0	1298169	561	Wilshire		Yes	Above Moderate
LOS ANGELES	1536 S WOOSTER ST	90035	4303002031	Medium Residential	[Q]R3-1-O	0	54	0.149315168	Residential - Five or More Units or Apartments (Any Combination) - 4 Stories or Less	YES - Current	NO - Privately-Owned	Available	Not Used in Prior Housing Element	0	0	0.100249259	0.100249259	5	0	0	1298169	575	Wilshire		Yes	Above Moderate
LOS ANGELES	1542 S WOOSTER ST	90035	4303002032	Medium Residential	[Q]R3-1-O	0	54	0.149313729	Residential - Five or More Units or Apartments (Any Combination) - 4 Stories or Less	YES - Current	NO - Privately-Owned	Available	Not Used in Prior Housing Element	0.045853968	0	0	0.045853968	9	0	0	1298169	588	Wilshire			Lower
LOS ANGELES	8707 W PICKFORD ST	90035	4303002035	Medium Residential	[Q]R3-1-O	0	54	0.188789672	Residential - Five or More Units or Apartments (Any Combination) - 4 Stories or Less	YES - Current	NO - Privately-Owned	Available	Not Used in Prior Housing Element	0	0	0.107247459	0.107247459	7	0	0	1298169	631	Wilshire		Yes	Above Moderate
LOS ANGELES	1541 S SHENANDOAH ST	90035	4303002036	Medium Residential	[Q]R3-1-O	0	54	0.149220357	Residential - Five or More Units or Apartments (Any Combination) - 4 Stories or Less	YES - Current	NO - Privately-Owned	Available	Not Used in Prior Housing Element	0	0	0.089845452	0.089845452	8	0	0	1298169	605	Wilshire		Yes	Above Moderate
LOS ANGELES	1539 N SHENANDOAH ST	90035	4303002037	Medium Residential	[Q]R3-1-O	0	54	0.149220135	Residential - Five or More Units or Apartments (Any Combination) - 4 Stories or Less	YES - Current	NO - Privately-Owned	Available	Not Used in Prior Housing Element	0.045853968	0	0	0.045853968	9	0	0	1298169	584	Wilshire			Lower
LOS ANGELES	1537 S SHENANDOAH ST	90035	4303002038	Medium Residential	[Q]R3-1-O	0	54	0.149220044	Residential - Five or More Units or Apartments (Any Combination) - 4 Stories or Less	YES - Current	NO - Privately-Owned	Available	Not Used in Prior Housing Element	0.051784115	0	0	0.051784115	8	0	0	1298169	570	Wilshire			Lower
LOS ANGELES	1527 S SHENANDOAH ST	90035	4303002039	Medium Residential	[Q]R3-1-O	0	54	0.149220029	Residential - Five or More Units or Apartments (Any Combination) - 4 Stories or Less	YES - Current	NO - Privately-Owned	Available	Not Used in Prior Housing Element	0	0	0.100249259	0.100249259	5	0	0	1298169	549	Wilshire		Yes	Above Moderate
LOS ANGELES	1519 S SHENANDOAH ST	90035	4303002044	Medium Residential	[Q]R3-1-O	0	54	0.149220327	Residential - Five or More Units or Apartments (Any Combination) - 4 Stories or Less	YES - Current	NO - Privately-Owned	Available	Not Used in Prior Housing Element	0	0	0.100249259	0.100249259	5	0	0	1298169	500	Wilshire		Yes	Above Moderate
LOS ANGELES	1515 S SHENANDOAH ST	90035	4303002045	Medium Residential	[Q]R3-1-O	0	54	0.149219119	Residential - Five or More Units or Apartments (Any Combination) - 4 Stories or Less	YES - Current	NO - Privately-Owned	Available	Not Used in Prior Housing Element	0.042999928	0	0	0.042999928	9	0	0	1298169	476	Wilshire			Lower
LOS ANGELES	1509 S SHENANDOAH ST	90035	4303002046	Medium Residential	[Q]R3-1-O	0	54	0.149221	Residential - Five or More Units or Apartments (Any Combination) - 4 Stories or Less	YES - Current	NO - Privately-Owned	Available	Not Used in Prior Housing Element	0	0	0.089110538	0.089110538	6	0	0	1298169	452	Wilshire		Yes	Above Moderate
LOS ANGELES	1503 S SHENANDOAH ST	90035	4303002047	Medium Residential	[Q]R3-1-O	0	54	0.199076257	Residential - Five or More Units or Apartments (Any Combination) - 4 Stories or Less	YES - Current	NO - Privately-Owned	Available	Not Used in Prior Housing Element	0	0	0.102098474	0.102098474	8	0	0	1298169	419	Wilshire		Yes	Above Moderate
LOS ANGELES	1515 S WOOSTER ST	90035	4303002048	Medium Residential	[Q]R3-1-O	0	54	0.149221349	Residential - Five or More Units or Apartments (Any Combination) - 4 Stories or Less	YES - Current	NO - Privately-Owned	Available	Not Used in Prior Housing Element	0	0	0.089110538	0.089110538	6	0	0	1298169	443	Wilshire		Yes	Above Moderate
LOS ANGELES	8717 W PICKFORD ST	90035	4303002049	Medium Residential	[Q]R3-1-O	0	54	0.199229863	Residential - Five or More Units or Apartments (Any Combination) - 4 Stories or Less	YES - Current	NO - Privately-Owned	Available	Not Used in Prior Housing Element	0	0	0.102098474	0.102098474	8	0	0	1298169	614	Wilshire		Yes	Above Moderate
LOS ANGELES	1525 1/2 S SHENANDOAH ST	90035	4303002050	Medium Residential	[Q]R3-1-O	0	54	0.149220237	Residential - Four Units (Any Combination) - 4 Stories or Less	YES - Current	NO - Privately-Owned	Available	Not Used in Prior Housing Element	0	0	0.112725554	0.112725554	4	0	0	1298169	523	Wilshire		Yes	Above Moderate
LOS ANGELES	1502 S ROBERTSON BLVD	90035	4303002052	General Commercial	C2-1-O	0	108	0.081108871	Commercial - Service Station - Full Service - No Additional Services	YES - Current	NO - Privately-Owned	Available	Used in Prior Housing Element - Non-Vacant	0.05306299	0	0	0.05306299	0	0	0	1298169	361	Wilshire			Lower
LOS ANGELES			4303002052	General Commercial	C2-1-O	0	108	0.083568045	Commercial - Service Station - Full Service - No Additional Services	YES - Current	NO - Privately-Owned	Available	Used in Prior Housing Element - Non-Vacant	0.05306299	0	0	0.05306299	0	0	0	1298169	376	Wilshire			Lower
LOS ANGELES			4303002052	General Commercial	C2-1-O	0	108	0.083568045	Commercial - Service Station - Full Service - No Additional Services	YES - Current	NO - Privately-Owned	Available	Used in Prior Housing Element - Non-Vacant	0.05306299	0	0	0.05306299	0	0	0	1298169	409	Wilshire			Lower
LOS ANGELES			4303002052	General Commercial	C2-1-O	0	108	0.08356887	Commercial - Service Station - Full Service - No Additional Services	YES - Current	NO - Privately-Owned	Available	Used in Prior Housing Element - Non-Vacant	0.05306299	0	0	0.05306299	0	0	0	1298169	395	Wilshire			Lower
LOS ANGELES	1556 S ROBERTSON BLVD	90035	4303002900	General Commercial	C2-1-O	0	108	0.084708109	Miscellaneous - Government Owned Property	YES - Current	YES - City-Owned	Available	Used in Prior Housing Element - Non-Vacant	0.012467951	0	0	0.012467951	0	0	0	1298169	589	Wilshire			Lower
LOS ANGELES			4303002900	General Commercial	C2-1-O	0	108	0.085633478	Miscellaneous - Government Owned Property	YES - Current	YES - City-Owned	Available	Used in Prior Housing Element - Non-Vacant	0.012467951	0	0	0.012467951	0	0	0	1298169	581	Wilshire			Lower
LOS ANGELES			4303002900	General Commercial	C2-1-O	0	108	0.085634786	Miscellaneous - Government Owned Property	YES - Current	YES - City-Owned	Available	Used in Prior Housing Element - Non-Vacant	0.012467951	0	0	0.012467951	0	0	0	1298169	573	Wilshire			Lower
LOS ANGELES	1537 S WOOSTER ST	90035	43030028RK	Medium Residential	[Q]R3-1-O	0	54	0.298442698	Residential - Single Family Residence - Condominium	YES - Current	NO - Privately-Owned	Available	Not Used in Prior Housing Element	0.084065265	0	0	0.084065265	15	0	0	1298169	577	Wilshire			Lower
LOS ANGELES	1600 S PREUSS ROAD	90035	4303003001	Medium Residential	R3-1	0	54	0.085633997	Institutional - Church - One Story	YES - Current	NO - Privately-Owned	Available	Used in Prior Housing Element - Non-Vacant	0.051639205	0	0	0.051639205	0	0	0	1298169	637	Wilshire			Lower
LOS ANGELES			4303003001	Medium Residential	R3-1	0	54	0.085633097	Institutional - Church - One Story	YES - Current	NO - Privately-Owned	Available	Used in Prior Housing Element - Non-Vacant	0.051639205	0	0	0.051639205	0	0	0	1298169	651	Wilshire			Lower
LOS ANGELES			4303003001	Medium Residential	R3-1	0	54	0.085635327	Institutional - Church - One Story	YES - Current	NO - Privately-Owned	Available	Used in Prior Housing Element - Non-Vacant	0.0467679	0	0	0.0467679	0	0	0	1298169	669	Wilshire			Lower
LOS ANGELES	1610 S ROBERTSON BLVD	90035	4303003002	Medium Residential	R3-1	0	54	0.085633997	Residential - Five or More Units or Apartments (Any Combination) - 4 Stories or Less	YES - Current	NO - Privately-Owned	Available	Used in Prior Housing Element - Non-Vacant	0	0	0.350772965	0.350772965	0	0	0	1298169	682	Wilshire		Yes	Above Moderate
LOS ANGELES	1612 S PREUSS ROAD	90035	4303003002	Medium Residential	R3-1	0	54	0.085634844	Residential - Five or More Units or Apartments (Any Combination) - 4 Stories or Less	YES - Current	NO - Privately-Owned	Available	Used in Prior Housing Element - Non-Vacant	0	0	0.350772965	0.350772965	0	0	0	1298169	691	Wilshire		Yes	Above Moderate
LOS ANGELES	1614 S PREUSS ROAD	90035	4303003003	Medium Residential	R3-1	0	54	0.071361217	Residential - Double, Duplex, or Two Units - 4 Stories or Less	YES - Current	NO - Privately-Owned	Available	Not Used in Prior Housing Element	0	0	0.024526654	0.024526654	2	3*	3*	1298169	705	Wilshire		Yes	Above Moderate
LOS ANGELES	1616 S PREUSS ROAD	90035	4303003004	Medium Residential	R3-1	0	54	0.085634844	Commercial - Store Combination - Store and Office Combination - One Story	YES - Current	NO - Privately-Owned	Available	Not Used in Prior Housing Element	0.018987782	0	0	0.018987782	0	0	0	1298169	714	Wilshire			Lower
LOS ANGELES	1620 S PREUSS ROAD	90035	4303003005	Medium Residential	R3-1	0	54	0.085633997	Commercial - Store Combination - Store and Residential Combination - One Story	YES - Current	NO - Privately-Owned	Available	Not Used in Prior Housing Element	0.05708342	0	0	0.05708342	0	0	0	1298169	725	Wilshire			Lower
LOS ANGELES	1622 S PREUSS ROAD	90035	4303003006	Medium Residential	R3-1-O	0	54	0.085634898	Residential - Double, Duplex, or Two Units - 4 Stories or Less	YES - Current	NO - Privately-Owned	Available	Not Used in Prior Housing Element	0	0	0.056787582	0.056787582	2	0	0	1298169	740	Wilshire		Yes	Above Moderate
LOS ANGELES	1624 S PREUSS ROAD	90035	4303003007	Medium Residential	R3-1-O	0	54	0.085633997	Residential - Four Units (Any Combination) - 4 Stories or Less	YES - Current	NO - Privately-Owned	Available	Not Used in Prior Housing Element	0	0	0.037684871	0.037684871	4	0	0	1298169	755	Wilshire		Yes	Above Moderate
LOS ANGELES	1628 S PREUSS ROAD	90035	4303003008	Medium Residential	R3-1-O	0	54	0.085634844	Residential - Three Units (Any Combination) - 4 Stories or Less	YES - Current	NO - Privately-Owned	Available	Not Used in Prior Housing Element	0	0	0.046265213	0.046265213	3	0	0	1298169	773	Wilshire		Yes	Above Moderate
LOS ANGELES	1630 S PREUSS ROAD	90035	4303003009	Medium Residential	R3-1-O	0	54	0.085633997	Residential - Three Units (Any Combination) - 4 Stories or Less	YES - Current	NO - Privately-Owned	Available	Not Used in Prior Housing Element	0	0	0.046265213	0.046265213	3	0	0	1298169	785	Wilshire		Yes	Above Moderate
LOS ANGELES	1632 S PREUSS ROAD	90035	4303003010	Medium Residential	R3-1-O	0	54	0.08563358	Residential - Three Units (Any Combination) - 4 Stories or Less	YES - Current	NO - Privately-Owned	Available	Not Used in Prior Housing Element	0	0	0.046265213	0.046265213	3	0	0	1298169	799	Wilshire		Yes	Above Moderate
LOS ANGELES	1636 S PREUSS ROAD	90035	4303003011	Medium Residential	R3-1-O	0	54	0.085635744	Residential - Four Units (Any Combination) - 4 Stories or Less	YES - Current	NO - Privately-Owned	Available	Not Used in Prior Housing Element	0	0	0.037684871	0.037684871	4	0	0	1298169	813	Wilshire		Yes	Above Moderate
LOS ANGELES	1640 S PREUSS ROAD	90035	4303003012	Medium Residential	R3-1-O	0	54	0.085633997	Residential - Three Units (Any Combination) - 4 Stories or Less	YES - Current	NO - Privately-Owned	Available	Not Used in Prior Housing Element	0	0	0.046265213	0.046265213	3	0	0	1298169	826	Wilshire		Yes	Above Moderate
LOS ANGELES	1642 1/2 S PREUSS ROAD	90035	4303003013	Medium Residential	R3-1-O	0	54	0.085633997	Residential - Three Units (Any Combination) - 4 Stories or Less	YES - Current	NO - Privately-Owned	Available	Not Used in Prior Housing Element	0	0	0.046265213	0.046265213	3	0	0	1298169	838	Wilshire		Yes	Above Moderate
LOS ANGELES	1646 S PREUSS ROAD	90035	4303003014	Medium Residential	R3-1-O	0	54	0.071362468	Residential - Double, Duplex, or Two Units - 4 Stories or Less	YES - Current	NO - Privately-Owned	Available	Not Used in Prior Housing Element	0	0	0.020324488	0.020324488	2	3*	3*	1298169	850	Wilshire		Yes	Above Moderate
LOS ANGELES	1648 S PREUSS ROAD	90035	4303003015	Medium Residential	R3-1-O	0	54	0.085634844	Residential - Three Units (Any Combination) - 4 Stories or Less	YES - Current	NO - Privately-Owned	Available	Not Used in Prior Housing Element	0	0	0.138298237	0.138298237	3	0	0	1298169	865	Wilshire		Yes	Above Moderate
LOS ANGELES	1650 S PREUSS ROAD	90035	4303003016	Medium Residential	R3-1-O	0	54	0.085633997	Residential - Four Units (Any Combination) - 4 Stories or Less	YES - Current	NO - Privately-Owned	Available	Not Used in Prior Housing Element	0	0	0.056787582	0.056787582	4	0	0	1298169	873	Wilshire		Yes	Above Moderate
LOS ANGELES	1652 S PREUSS ROAD	90035	4303003016	Medium Residential	R3-1-O	0	54	0.085634898	Residential - Four Units (Any Combination) - 4 Stories or Less	YES - Current	NO - Privately-Owned	Available	Not Used in Prior Housing Element	0	0	0.056787582	0.056787582	4	0	0	1298169	888	Wilshire		Yes	Above Moderate
LOS ANGELES	8773 W AIRDROME ST	90035	4303003017	Medium Residential	R3-1-O	0	54	0.086654317	Residential - Four Units (Any Combination) - 4 Stories or Less	YES - Current	NO - Privately-Owned	Available	Not Used in Prior Housing Element	0	0	0.071853183	0.071853183	4	0	0	1298169	914	Wilshire		Yes	Above Moderate
LOS ANGELES			4303003017	Medium Residential	R3-1-O	0	54	0.085633997	Residential - Four Units (Any Combination) - 4 Stories or Less	YES - Current	NO - Privately-Owned	Available	Not Used in Prior Housing Element	0.099564886	0	0	0.099564886	4	0	0	1298169	900	Wilshire			Lower
LOS ANGELES	1657 S WOOSTER ST	90035	4303003018	Low Medium I Residential	R2-1-O	0	17	0.085037035	Residential - Single Family Residence	YES - Current	NO - Privately-Owned	Available	Not Used in Prior Housing Element	0	0	0.118377793	0.118377793	1	1*	1*	1298169	936	Wilshire			Above Moderate
LOS ANGELES	1653 S WOOSTER ST	90035	4303003020	Low Medium I Residential	R2-1-O	0	17	0.080350106	Residential - Single Family Residence	YES - Current	NO - Privately-Owned	Available	Not Used in Prior Housing Element	0	0	0.12628988	0.12628988	1	1*	1*	1298169	902	Wilshire			Above Moderate
LOS ANGELES	1643 S WOOSTER ST	90035	4303003022	Low Medium I Residential	R2-1-O	0	17	0.14922291	Residential - Single Family Residence	YES - Current	NO - Privately-Owned	Available	Not Used in Prior Housing Element	0	0	0.152577817	0.152577817	1	2*	2*	1298169	856	Wilshire			Above Moderate
LOS ANGELES	1633 S WOOSTER ST	90035	4303003025	Low Medium I Residential	R2-1-O	0	17	0.134300176	Residential - Single Family Residence	YES - Current	NO - Privately-Owned	Available	Not Used in Prior Housing Element	0	0	0.152577817	0.152577817	1	2*	2*	1298169	817	Wilshire			Above Moderate
LOS ANGELES	1629 S WOOSTER ST	90035	4303003026	Low Medium I Residential	R2-1-O	0	17	0.14922106	Residential - Double, Duplex, or Two Units - 4 Stories or Less	YES - Current	NO - Privately-Owned	Available	Not Used in Prior Housing Element	0	0	0.163257885	0.163257885	2	2*	2*	1298169	791	Wilshire		Yes	Above Moderate
LOS ANGELES	1621 S WOOSTER ST	90035	4303003028	Low Medium I Residential	R2-1-O	0	17	0.149222672	Residential - Single Family Residence	YES - Current	NO - Privately-Owned	Available	Not Used in Prior Housing Element	0	0	0.187208176	0.187208176	1	2*	2*	1298169	745	Wilshire			Above Moderate
LOS ANGELES	1617 S WOOSTER ST	90035	4303003029	Low Medium I Residential	R2-1-O	0	17	0.134299292	Residential - Single Family Residence	YES - Current	NO - Privately-Owned	Available	Not Used in Prior Housing Element	0	0	0.228188038	0.228188038	1	2*	2*	1298169	723	Wilshire			Above Moderate
LOS ANGELES	1611 S WOOSTER ST	90035	4303003030	Low Medium I Residential	R2-1-O	0	17	0.14922291	Residential - Double, Duplex, or Two Units - 4 Stories or Less	YES - Current	NO - Privately-Owned	Available	Not Used in Prior Housing Element	0	0	0.244208139	0.244208139	2	2*	2*	1298169	702	Wilshire		Yes	Above Moderate
LOS ANGELES	1607 S WOOSTER ST	90035	4303003031	Low Medium I Residential	R2-1-O	0	17	0.14922194	Residential - Double, Duplex, or Two Units - 4 Stories or Less	YES - Current	NO - Privately-Owned	Available	Not Used in Prior Housing Element	0	0	0.015245039	0.015245039	2	2*	2*	1298169	684	Wilshire		Yes	Above Moderate
LOS ANGELES	1639 S WOOSTER ST	90035	4303003033	Low Medium I Residential	R2-1-O	0	17	0.14922194	Residential - Single Family Residence	YES - Current	NO - Privately-Owned	Available	Not Used in Prior Housing Element	0	0	0.152577817	0.152577817	1	2*	2*	1298169	833	Wilshire			Above Moderate
LOS ANGELES	1716 S ROBERTSON BLVD	90035	4303005001	General Commercial	C2-1	0	108	0.098795905	Industrial - Food Processing Plant - Other - One Story	YES - Current	NO - Privately-Owned	Available	Not Used in Prior Housing Element	0.158237977	0	0	0.158237977	0	0	0	1298169	991	Wilshire			Lower
LOS ANGELES	1728 S ROBERTSON BLVD	90035	4303005007	General Commercial	C2-1	0	108	0.115458598	Residential - Five or More Units or Apartments (Any Combination) - 4 Stories or Less	YES - Current	NO - Privately-Owned	Available	Not Used in Prior Housing Element	0	0	0.030002799	0.030002799	8	0	0	1298169	1019	Wilshire		Yes	Above Moderate
LOS ANGELES	1736 S ROBERTSON BLVD	90035	4303005008	General Commercial	C2-1	0	108	0.114782136	Residential - Five or More Units or Apartments (Any Combination) - 4 Stories or Less	YES - Current	NO - Privately-Owned	Available	Not Used in Prior Housing Element	0	0	0.023681309	0.023681309	8	0	0	1298169	1044	Wilshire		Yes	Above Moderate

LOS ANGELES	1742 S ROBERTSON BLVD	90035	4303005009	General Commercial	C2-1	0	108	0.114781436	Residential - Five or More Units or Apartments (Any Combination) - 4 Stories or Less	YES - Current	NO - Privately-Owned	Available	Not Used in Prior Housing Element	0	0	0.070567218	0.070567218	8	0	0	1298169	1067	Wilshire		Yes	Above Moderate
LOS ANGELES	1748 S ROBERTSON BLVD	90035	4303005010	General Commercial	C2-1	0	108	0.114780737	Residential - Five or More Units or Apartments (Any Combination) - 4 Stories or Less	YES - Current	NO - Privately-Owned	Available	Not Used in Prior Housing Element	0	0	0.070567218	0.070567218	8	0	0	1298169	1094	Wilshire		Yes	Above Moderate
LOS ANGELES	1754 S ROBERTSON BLVD	90035	4303005011	General Commercial	C2-1	0	108	0.114780336	Commercial - Store - One Story	YES - Current	NO - Privately-Owned	Available	Used in Prior Housing Element - Non-Vacant	0.12005368	0	0	0.12005368	0	0	0	1298169	1119	Wilshire			Lower
LOS ANGELES	1792 S ROBERTSON BLVD	90035	4303005017	General Commercial	C2-1	0	108	0.17587932	Residential - Five or More Units or Apartments (Any Combination) - 4 Stories or Less	YES - Current	NO - Privately-Owned	Available	Not Used in Prior Housing Element	0	0	0.095825059	0.095825059	14	0	0	1298169	1261	Wilshire		Yes	Above Moderate
LOS ANGELES	1700 S ROBERTSON BLVD	90035	4303005032	General Commercial	C2-1	0	108	0.122090181	Commercial - Store - One Story	YES - Current	NO - Privately-Owned	Available	Used in Prior Housing Element - Non-Vacant	0.456505403	0	0	0.456505403	0	0	0	1298169	924	Wilshire			Lower
LOS ANGELES	1704 S ROBERTSON BLVD	90035	4303005032	General Commercial	C2-1	0	108	0.088269328	Commercial - Store - One Story	YES - Current	NO - Privately-Owned	Available	Used in Prior Housing Element - Non-Vacant	0.352361485	0	0	0.352361485	0	0	0	1298169	949	Wilshire			Lower
LOS ANGELES	1708 S ROBERTSON BLVD	90035	4303005032	General Commercial	C2-1	0	108	0.099472538	Commercial - Store - One Story	YES - Current	NO - Privately-Owned	Available	Used in Prior Housing Element - Non-Vacant	0.408958796	0	0	0.408958796	0	0	0	1298169	970	Wilshire			Lower
LOS ANGELES	1770 S ROBERTSON BLVD	90035	4303005033	General Commercial	C2-1	0	108	0.061301168	Commercial - Parking Lot (Commercial Use Property) - Lots - Patron or Employee - One Story	YES - Current	NO - Privately-Owned	Available	Not Used in Prior Housing Element	0	0	0.006022027	0.006022027	0	0	0	1298169	1166	Wilshire			Above Moderate
LOS ANGELES	1776 S ROBERTSON BLVD	90035	4303005037	General Commercial	C2-1	0	108	0.11460693	Commercial - Commercial - Miscellaneous Commercial - One Story	YES - Current	NO - Privately-Owned	Available	Used in Prior Housing Element - Non-Vacant	0.01521687	0	0	0.01521687	2	0	0	1298169	1180	Wilshire			Lower
LOS ANGELES			4303005037	General Commercial	C2-1	0	108	0.055665883	Commercial - Commercial - Miscellaneous Commercial - One Story	YES - Current	NO - Privately-Owned	Available	Used in Prior Housing Element - Non-Vacant	0	0	0.001528521	0.001528521	2	0	0	1298169	1233	Wilshire			Above Moderate
LOS ANGELES			4303005037	General Commercial	C2-1	0	108	0.05566664	Commercial - Commercial - Miscellaneous Commercial - One Story	YES - Current	NO - Privately-Owned	Available	Used in Prior Housing Element - Non-Vacant	0	0	0.001528521	0.001528521	2	0	0	1298169	1220	Wilshire			Above Moderate
LOS ANGELES			4303005037	General Commercial	C2-1	0	108	0.05725139	Commercial - Commercial - Miscellaneous Commercial - One Story	YES - Current	NO - Privately-Owned	Available	Used in Prior Housing Element - Non-Vacant	0	0	0.001528521	0.001528521	2	0	0	1298169	1206	Wilshire			Above Moderate
LOS ANGELES	1606 S WOOSTER ST	90035	4303009002	Low Medium I Residential	R2-1-O	0	17	0.14930788	Residential - Double, Duplex, or Two Units - 4 Stories or Less	YES - Current	NO - Privately-Owned	Available	Not Used in Prior Housing Element	0	0	0.244208139	0.244208139	2	2*	2*	1298169	698	Wilshire		Yes	Above Moderate
LOS ANGELES	1612 S WOOSTER ST	90035	4303009003	Low Medium I Residential	R2-1-O	0	17	0.149306482	Residential - Double, Duplex, or Two Units - 4 Stories or Less	YES - Current	NO - Privately-Owned	Available	Not Used in Prior Housing Element	0	0	0.006064548	0.006064548	2	2*	2*	1298169	719	Wilshire			Above Moderate
LOS ANGELES	1620 S WOOSTER ST	90035	4303009005	Low Medium I Residential	R2-1-O	0	17	0.149303857	Residential - Single Family Residence	YES - Current	NO - Privately-Owned	Available	Not Used in Prior Housing Element	0	0	0.187208176	0.187208176	1	2*	2*	1298169	764	Wilshire			Above Moderate
LOS ANGELES	1624 S WOOSTER ST	90035	4303009006	Low Medium I Residential	R2-1-O	0	17	0.149303804	Residential - Single Family Residence	YES - Current	NO - Privately-Owned	Available	Not Used in Prior Housing Element	0	0	0.079099196	0.079099196	1	2*	2*	1298169	787	Wilshire			Above Moderate
LOS ANGELES	1628 S WOOSTER ST	90035	4303009007	Low Medium I Residential	R2-1-O	0	17	0.149301024	Residential - Single Family Residence	YES - Current	NO - Privately-Owned	Available	Not Used in Prior Housing Element	0	0	0.187208176	0.187208176	1	2*	2*	1298169	810	Wilshire			Above Moderate
LOS ANGELES	1632 S WOOSTER ST	90035	4303009008	Low Medium I Residential	R2-1-O	0	17	0.149300871	Residential - Single Family Residence	YES - Current	NO - Privately-Owned	Available	Not Used in Prior Housing Element	0	0	0.187208176	0.187208176	1	2*	2*	1298169	831	Wilshire			Above Moderate
LOS ANGELES	1638 S WOOSTER ST	90035	4303009009	Low Medium I Residential	R2-1-O	0	17	0.149297563	Residential - Single Family Residence	YES - Current	NO - Privately-Owned	Available	Not Used in Prior Housing Element	0	0	0.187208176	0.187208176	1	2*	2*	1298169	853	Wilshire			Above Moderate
LOS ANGELES	1642 S WOOSTER ST	90035	4303009010	Low Medium I Residential	R2-1-O	0	17	0.134367256	Residential - Single Family Residence	YES - Current	NO - Privately-Owned	Available	Not Used in Prior Housing Element	0	0	0.152577817	0.152577817	1	2*	2*	1298169	874	Wilshire			Above Moderate
LOS ANGELES	1646 S WOOSTER ST	90035	4303009011	Low Medium I Residential	R2-1-O	0	17	0.149296869	Residential - Single Family Residence	YES - Current	NO - Privately-Owned	Available	Not Used in Prior Housing Element	0	0	0.125257909	0.125257909	1	2*	2*	1298169	893	Wilshire			Above Moderate
LOS ANGELES	8721 W AIRDROME ST	90035	4303009013	Low Medium I Residential	R2-1-O	0	17	0.058121568	Residential - Single Family Residence	YES - Current	NO - Privately-Owned	Available	Not Used in Prior Housing Element	0	0	0.12628988	0.12628988	1	1*	1*	1298169	951	Wilshire			Above Moderate
LOS ANGELES	8717 W AIRDROME ST	90035	4303009014	Low Medium I Residential	R2-1-O	0	17	0.062774976	Residential - Single Family Residence	YES - Current	NO - Privately-Owned	Available	Not Used in Prior Housing Element	0	0	0.12628988	0.12628988	1	1*	1*	1298169	953	Wilshire			Above Moderate
LOS ANGELES	1657 S SHENANDOAH ST	90035	4303009015	Low Medium I Residential	R2-1-O	0	17	0.154736285	Residential - Double, Duplex, or Two Units - 4 Stories or Less	YES - Current	NO - Privately-Owned	Available	Not Used in Prior Housing Element	0	0	0.025497472	0.025497472	2	2*	2*	1298169	966	Wilshire		Yes	Above Moderate
LOS ANGELES	1653 S SHENANDOAH ST	90035	4303009016	Low Medium I Residential	R2-1-O	0	17	0.149219974	Residential - Double, Duplex, or Two Units - 4 Stories or Less	YES - Current	NO - Privately-Owned	Available	Not Used in Prior Housing Element	0	0	0.244208139	0.244208139	2	2*	2*	1298169	940	Wilshire		Yes	Above Moderate
LOS ANGELES	1647 S SHENANDOAH ST	90035	4303009017	Low Medium I Residential	R2-1-O	0	17	0.149219906	Residential - Single Family Residence	YES - Current	NO - Privately-Owned	Available	Not Used in Prior Housing Element	0	0	0.187208176	0.187208176	1	2*	2*	1298169	910	Wilshire			Above Moderate
LOS ANGELES	1639 S SHENANDOAH ST	90035	4303009019	Low Medium I Residential	R2-1-O	0	17	0.134297794	Residential - Single Family Residence	YES - Current	NO - Privately-Owned	Available	Not Used in Prior Housing Element	0	0	0.228188038	0.228188038	1	2*	2*	1298169	868	Wilshire			Above Moderate
LOS ANGELES	1633 S SHENANDOAH ST	90035	4303009020	Low Medium I Residential	R2-1-O	0	17	0.149220062	Residential - Single Family Residence	YES - Current	NO - Privately-Owned	Available	Not Used in Prior Housing Element	0	0	0.187208176	0.187208176	1	2*	2*	1298169	846	Wilshire			Above Moderate
LOS ANGELES	1629 S SHENANDOAH ST	90035	4303009021	Low Medium I Residential	R2-1-O	0	17	0.149219974	Residential - Single Family Residence	YES - Current	NO - Privately-Owned	Available	Not Used in Prior Housing Element	0	0	0.187208176	0.187208176	1	2*	2*	1298169	825	Wilshire			Above Moderate
LOS ANGELES	1623 S SHENANDOAH ST	90035	4303009022	Low Medium I Residential	R2-1-O	0	17	0.149218952	Residential - Double, Duplex, or Two Units - 4 Stories or Less	YES - Current	NO - Privately-Owned	Available	Not Used in Prior Housing Element	0	0	0.244208139	0.244208139	2	2*	2*	1298169	803	Wilshire		Yes	Above Moderate
LOS ANGELES	1619 S SHENANDOAH ST	90035	4303009023	Low Medium I Residential	R2-1-O	0	17	0.134298682	Residential - Single Family Residence	YES - Current	NO - Privately-Owned	Available	Not Used in Prior Housing Element	0	0	0.228188038	0.228188038	1	2*	2*	1298169	783	Wilshire			Above Moderate
LOS ANGELES	1615 S SHENANDOAH ST	90035	4303009024	Low Medium I Residential	R2-1-O	0	17	0.149219981	Residential - Double, Duplex, or Two Units - 4 Stories or Less	YES - Current	NO - Privately-Owned	Available	Not Used in Prior Housing Element	0	0	0.244208139	0.244208139	2	2*	2*	1298169	758	Wilshire		Yes	Above Moderate
LOS ANGELES	1611 S SHENANDOAH ST	90035	4303009025	Low Medium I Residential	R2-1-O	0	17	0.149220062	Residential - Single Family Residence	YES - Current	NO - Privately-Owned	Available	Not Used in Prior Housing Element	0	0	0.187208176	0.187208176	1	2*	2*	1298169	732	Wilshire			Above Moderate
LOS ANGELES	1607 S SHENANDOAH ST	90035	4303009026	Low Medium I Residential	R2-1-O	0	17	0.14922033	Residential - Single Family Residence	YES - Current	NO - Privately-Owned	Available	Not Used in Prior Housing Element	0	0	0.187208176	0.187208176	1	2*	2*	1298169	709	Wilshire			Above Moderate
LOS ANGELES	1601 S SHENANDOAH ST	90035	4303009027	Low Medium I Residential	R2-1-O	0	17	0.170192202	Residential - Single Family Residence	YES - Current	NO - Privately-Owned	Available	Not Used in Prior Housing Element	0	0	0.187208176	0.187208176	1	2*	2*	1298169	688	Wilshire			Above Moderate
LOS ANGELES	8724 W PICO BLVD	90035	4303010001	Neighborhood Office Commercial	C4-1-O	0	108	0.076205597	Commercial - Supermarket - Supermarket - 6,000 SF through 11,999 SF - One Story	YES - Current	NO - Privately-Owned	Available	Used in Prior Housing Element - Non-Vacant	0.014479929	0	0	0.014479929	0	0	0	1328169	1031	Wilshire			Lower
LOS ANGELES	8730 W PICO BLVD	90035	4303010001	Neighborhood Office Commercial	C4-1-O	0	108	0.103154049	Commercial - Supermarket - Supermarket - 6,000 SF through 11,999 SF - One Story	YES - Current	NO - Privately-Owned	Available	Used in Prior Housing Element - Non-Vacant	0.017662829	0	0	0.017662829	0	0	0	1328169	1028	Wilshire			Lower
LOS ANGELES	8722 W PICO BLVD	90035	4303010002	Neighborhood Office Commercial	C4-1-O	0	108	0.076191064	Commercial - Store Combination - Store and Residential Combination - One Story	YES - Current	NO - Privately-Owned	Available	Not Used in Prior Housing Element	0.049447023	0	0	0.049447023	0	0	0	1328169	1032	Wilshire			Lower
LOS ANGELES	8708 W PICO BLVD	90035	4303010003	Neighborhood Office Commercial	C4-1-O	0	108	0.076147767	Commercial - Supermarket - Supermarket - 6,000 SF through 11,999 SF - One Story	YES - Current	NO - Privately-Owned	Available	Used in Prior Housing Element - Non-Vacant	0.014479929	0	0	0.014479929	0	0	0	1328169	1038	Wilshire			Lower
LOS ANGELES	8714 W PICO BLVD	90035	4303010003	Neighborhood Office Commercial	C4-1-O	0	108	0.076161357	Commercial - Supermarket - Supermarket - 6,000 SF through 11,999 SF - One Story	YES - Current	NO - Privately-Owned	Available	Used in Prior Housing Element - Non-Vacant	0.014479929	0	0	0.014479929	0	0	0	1328169	1037	Wilshire			Lower
LOS ANGELES	8718 W PICO BLVD	90035	4303010003	Neighborhood Office Commercial	C4-1-O	0	108	0.076176731	Commercial - Supermarket - Supermarket - 6,000 SF through 11,999 SF - One Story	YES - Current	NO - Privately-Owned	Available	Used in Prior Housing Element - Non-Vacant	0.014479929	0	0	0.014479929	0	0	0	1328169	1036	Wilshire			Lower
LOS ANGELES	8706 W PICO BLVD	90035	4303010004	Neighborhood Office Commercial	C4-1-O	0	108	0.076133233	Commercial - Store - One Story	YES - Current	NO - Privately-Owned	Available	Not Used in Prior Housing Element	0.03837023	0	0	0.03837023	0	0	0	1328169	1039	Wilshire			Lower
LOS ANGELES	8702 W PICO BLVD	90035	4303010005	Neighborhood Office Commercial	C4-1-O	0	108	0.103806945	Commercial - Store Combination - Store and Residential Combination - One Story	YES - Current	NO - Privately-Owned	Available	Not Used in Prior Housing Element	0	0	0.044504307	0.044504307	0	0	0	1328169	1041	Wilshire		Yes	Above Moderate
LOS ANGELES	1416 S WOOSTER ST	90035	4303010006	Medium Residential	(Q)R3-1-O	0	54	0.174790512	Commercial - Parking Lot (Commercial Use Property) - Lots - Patron or Employee - One Story	YES - Current	NO - Privately-Owned	Available	Used in Prior Housing Element - Non-Vacant	0.025813347	0	0	0.025813347	0	0	0	1328169	1079	Wilshire			Lower
LOS ANGELES	1420 S WOOSTER ST	90035	4303010007	Medium Residential	(Q)R3-1-O	0	54	0.149343771	Residential - Double, Duplex, or Two Units - 4 Stories or Less	YES - Current	NO - Privately-Owned	Available	Used in Prior Housing Element - Non-Vacant	0	0	0.430350596	0.430350596	2	0	0	1298169	42	Wilshire		Yes	Above Moderate
LOS ANGELES	1426 S WOOSTER ST	90035	4303010008	Medium Residential	(Q)R3-1-O	0	54	0.149341662	Residential - Five or More Units or Apartments (Any Combination) - 4 Stories or Less	YES - Current	NO - Privately-Owned	Available	Not Used in Prior Housing Element	0.058429658	0	0	0.058429658	7	0	0	1298169	64	Wilshire			Lower
LOS ANGELES	1432 1/2 S WOOSTER ST	90035	4303010009	Medium Residential	(Q)R3-1-O	0	54	0.149340722	Residential - Four Units (Any Combination) - 4 Stories or Less	YES - Current	NO - Privately-Owned	Available	Not Used in Prior Housing Element	0	0	0.112725554	0.112725554	4	0	0	1298169	90	Wilshire		Yes	Above Moderate
LOS ANGELES	1436 S WOOSTER ST	90035	4303010010	Medium Residential	(Q)R3-1-O	0	54	0.149338412	Residential - Five or More Units or Apartments (Any Combination) - 4 Stories or Less	YES - Current	NO - Privately-Owned	Available	Not Used in Prior Housing Element	0	0	0.100249259	0.100249259	5	0	0	1298169	116	Wilshire		Yes	Above Moderate
LOS ANGELES	1442 S WOOSTER ST	90035	4303010011	Medium Residential	(Q)R3-1-O	0	54	0.149338673	Residential - Five or More Units or Apartments (Any Combination) - 4 Stories or Less	YES - Current	NO - Privately-Owned	Available	Not Used in Prior Housing Element	0	0	0.100249259	0.100249259	5	0	0	1298169	137	Wilshire		Yes	Above Moderate
LOS ANGELES	1444 S WOOSTER ST	90035	4303010012	Medium Residential	(Q)R3-1-O	0	54	0.149336717	Residential - Five or More Units or Apartments (Any Combination) - 4 Stories or Less	YES - Current	NO - Privately-Owned	Available	Not Used in Prior Housing Element	0	0	0.0791671	0.0791671	7	0	0	1298169	167	Wilshire		Yes	Above Moderate
LOS ANGELES	1450 S WOOSTER ST	90035	4303010013	Medium Residential	(Q)R3-1-O	0	54	0.149335012	Residential - Three Units (Any Combination) - 4 Stories or Less	YES - Current	NO - Privately-Owned	Available	Used in Prior Housing Element - Non-Vacant	0	0	0.384275275	0.384275275	3	0	0	1298169	199	Wilshire		Yes	Above Moderate
LOS ANGELES	1456 S WOOSTER ST	90035	4303010014	Medium Residential	(Q)R3-1-O	0	54	0.149333871	Residential - Five or More Units or Apartments (Any Combination) - 4 Stories or Less	YES - Current	NO - Privately-Owned	Available	Not Used in Prior Housing Element	0	0	0.100249259	0.100249259	5	0	0	1298169	224	Wilshire		Yes	Above Moderate
LOS ANGELES	1462 S WOOSTER ST	90035	4303010015	Medium Residential	(Q)R3-1-O	0	54	0.149333601	Residential - Five or More Units or Apartments (Any Combination) - 4 Stories or Less	YES - Current	NO - Privately-Owned	Available	Not Used in Prior Housing Element	0	0	0.089110538	0.089110538	6	0	0	1298169	255	Wilshire		Yes	Above Moderate
LOS ANGELES	1466 S WOOSTER ST	90035	4303010016	Medium Residential	(Q)R3-1-O	0	54	0.149330765	Residential - Five or More Units or Apartments (Any Combination) - 4 Stories or Less	YES - Current	NO - Privately-Owned	Available	Not Used in Prior Housing Element	0	0	0.089110538	0.089110538	6	0	0	1298169	282	Wilshire		Yes	Above Moderate
LOS ANGELES	1472 S WOOSTER ST	90035	4303010017	Medium Residential	(Q)R3-1-O	0	54	0.149330104	Residential - Five or More Units or Apartments (Any Combination) - 4 Stories or Less	YES - Current	NO - Privately-Owned	Available	Not Used in Prior Housing Element	0	0	0.089110538	0.089110538	6	0	0	1298169	293	Wilshire		Yes	Above Moderate
LOS ANGELES	1474 S WOOSTER ST	90035	4303010018	Medium Residential	(Q)R3-1-O	0	54	0.149328561	Residential - Five or More Units or Apartments (Any Combination) - 4 Stories or Less	YES - Current	NO - Privately-Owned	Available	Not Used in Prior Housing Element	0	0	0.089110538	0.089110538	6	0	0	1298169	314	Wilshire		Yes	Above Moderate
LOS ANGELES	1480 S WOOSTER ST	90035	4303010019	Medium Residential	(Q)R3-1-O	0	54	0.195769827	Residential - Four Units (Any Combination) - 4 Stories or Less	YES - Current	NO - Privately-Owned	Available	Used in Prior Housing Element - Non-Vacant	0	0	0.150084977	0.150084977	4	0	0	1298169	343	Wilshire		Yes	Above Moderate
LOS ANGELES	1475 S SHENANDOAH ST	90035	4303010021	Medium Residential	(Q)R3-1-O	0	54	0.149219832	Residential - Four Units (Any Combination) - 4 Stories or Less	YES - Current	NO - Privately-Owned	Available	Not Used in Prior Housing Element	0	0	0.112725554	0.112725554	4	0	0	1298169	330	Wilshire		Yes	Above Moderate
LOS ANGELES	1469 S SHENANDOAH ST	90035	4303010022	Medium Residential	(Q)R3-1-O	0	54	0.149220481	Residential - Five or More Units or Apartments (Any Combination) - 4 Stories or Less	YES - Current	NO - Privately-Owned	Available	Not Used in Prior Housing Element	0.058429658	0	0	0.058429658	7	0	0	1298169	300	Wilshire			Lower
LOS ANGELES	1465 S SHENANDOAH ST	90035	4303010023	Medium Residential	(Q)R3-1-O	0	54	0.149220292	Residential - Five or More Units or Apartments (Any Combination) - 4 Stories or Less	YES - Current	NO - Privately-Owned	Available	Not Used in Prior Housing Element	0	0	0.089845452	0.089845452	8	0	0	1298169	290	Wilshire		Yes	Above Moderate
LOS ANGELES	1461 S SHENANDOAH ST	90035	4303010024	Medium Residential	(Q)R3-1-O	0	54	0.149219593	Residential - Double, Duplex, or Two Units - 4 Stories or Less	YES - Current	NO - Privately-Owned	Available	Used in Prior Housing Element - Non-Vacant	0	0	0.430350596	0.430350596	2	0	0	1298169	268	Wilshire		Yes	Above Moderate
LOS ANGELES	1457 S SHENANDOAH ST	90035	4303010025	Medium Residential	(Q)R3-1-O	0	54	0.149221716	Residential - Five or More Units or Apartments (Any Combination) - 4 Stories or Less	YES - Current	NO - Privately-Owned	Available	Used in Prior Housing Element - Non-Vacant	0.051784115	0	0	0.051784115	8	0	0	1298169	237	Wilshire			Lower
LOS ANGELES	1453 S SHENANDOAH ST	90035	4303010026	Medium Residential	(Q)R3-1-O	0	54	0.149220791	Residential - Double, Duplex, or Two Units - 4 Stories or Less	YES - Current	NO - Privately-Owned	Available	Used in Prior Housing Element - Non-Vacant	0	0	0.430350596	0.430350596	2	0	0	1298169	209	Wilshire		Yes	Above Moderate
LOS ANGELES	1441 S SHENANDOAH ST	90035	4303010029	Medium Residential	(Q)R3-1-O	0	54	0.14922009	Residential - Five or More Units or Apartments (Any Combination) - 4 Stories or Less	YES - Current	NO - Privately-Owned	Available	Not Used in Prior Housing Element	0	0	0.100249259	0.100249259	5	0	0	1298169	156	Wilshire		Yes	Above Moderate
LOS ANGELES	1427 S SHENANDOAH ST	90035	4303010032	Medium Residential	(Q)R3-1-O	0	54	0.149220435	Residential - Double, Duplex, or Two Units - 4 Stories or Less	YES - Current	NO - Privately-Owned	Available	Used in Prior Housing Element - Non-Vacant	0	0	0.430350596	0.430350596	2	0	0	1298169	79	Wilshire		Yes	Above Moderate
LOS ANGELES	1421 S SHENANDOAH ST	90035	4303010033	Medium Residential	(Q)R3-1-O	0	54	0.149219412	Residential - Five or More Units or Apartments (Any Combination) - 4 Stories or Less	YES - Current	NO - Privately-Owned	Available	Not Used in Prior Housing Element	0	0	0.083536894	0.083536894	6	0	0	1298169	54	Wilshire		Yes	Above Moderate
LOS ANGELES	1417 S SHENANDOAH ST	90035	4303010034	Medium Residential	(Q)R3-1-O	0	54	0.169875157	Commercial - Parking Lot (Commercial Use Property) - Lots - Patron or Employee - One Story	YES - Current	NO - Privately-Owned	Available	Used in Prior Housing Element - Non-Vacant	0.024455633	0	0	0.024455633	0	0	0	1328169	1088	Wilshire			Lower
LOS ANGELES	1447 S SHENANDOAH ST	90035	4303010035	Medium Residential	(Q)R3-1-O	0	54	0.149219412	Residential - Double, Duplex, or Two Units - 4 Stories or Less	YES - Current	NO - Privately-Owned	Available	Used in Prior Housing Element - Non-Vacant	0	0	0.403271824	0.403271824	2	0	0	1298169	180	Wilshire		Yes	Above Moderate
LOS ANGELES	8684 W PICO BLVD	90035	4303011001	Neighborhood Office Commercial	C4-1-O	0	108	0.076049959	Commercial - Commercial - Vacant Land	YES - Current	NO - Privately-Owned	Available	Not Used in Prior Housing Element	0.094729367	0	0	0.094729367	0	0	0	1328169	1057	Wilshire			Lower
LOS ANGELES	8688 W PICO BLVD	90035	4303011001	Neighborhood Office Commercial	C4-1-O	0	108	0.102944791	Commercial - Commercial - Vacant Land	YES - Current	NO - Privately-Owned	Available	Not Used in Prior Housing Element	0.116519572	0	0	0.116519572	0	0	0	1328169	1050	Wilshire			Lower
LOS ANGELES	8678 W PICO BLVD	90035	4303011002	Neighborhood Office Commercial	C4-1-O	0	108	0.076021847	Commercial - Store - One Story	YES - Current	NO - Privately-Owned	Available	Used in Prior Housing Element - Non-Vacant	0.03837023	0	0	0.03837023	0	0	0	1328169	1062	Wilshire			Lower
LOS ANGELES	8682 W PICO BLVD	90035	4303011002	Neighborhood Office Commercial	C4-1-O	0	108	0.076036342	Commercial - Store - One Story	YES - Current	NO - Privately-Owned	Available	Used in Prior Housing Element - Non-Vacant	0.03837023	0	0	0.03837023	0	0	0	1328169	1060	Wilshire			Lower
LOS ANGELES	8672 W PICO BLVD	90035	4303011003	Neighborhood Office Commercial	C4-1-O	0	108	0.076006869	Commercial - Store - One Story	YES - Current	NO - Privately-Owned	Available	Not Used in Prior Housing Element	0.040702748	0	0	0.040702748	0	0	0	1328169	1063	Wilshire			Lower
LOS ANGELES	8666 W PICO BLVD	90035	4303011004	Neighborhood Office Commercial	C4-1-O	0	108	0.075977321	Commercial - Store - One Story	YES - Current	NO - Privately-Owned	Available	Used in Prior Housing Element - Non-Vacant	0.040702748	0	0	0.040702748	0	0	0	1328169	1067	Wilshire			Lower
LOS ANGELES	8668 W PICO BLVD	90035	4303011004	Neighborhood Office Commercial	C4-1-O	0	108	0.075994033	Commercial - Store - One Story	YES - Current	NO - Privately-Owned	Available	Used in Prior Housing Element - Non-Vacant	0.040702748	0	0	0.040702748	0	0	0	1328169	1064	Wilshire			Lower
LOS ANGELES	8660 W PICO BLVD	90035	4303011005	Neighborhood Office Commercial	C4-1-O	0	108	0.103317992	Commercial - Store - One Story	YES - Current	NO - Privately-Owned	Available	Not Used in Prior Housing Element	0.051283434	0	0	0.051283434	0	0	0	1328169	1072	Wilshire			Lower
LOS ANGELES	1414 S SHENANDOAH ST	90035	4303011006	Medium Residential	(Q)R3-1-O	0	54	0.1745569	Residential - Four Units (Any Combination) - 4 Stories or Less	YES - Current	NO - Privately-Owned	Available	Used in Prior Housing Element - Non-Vacant	0	0	0.131658614	0.131658614	4	0	0	1298169	45	Wilshire		Yes	Above Moderate
LOS ANGELES	1420 S SHENANDOAH ST	90035	4303011007	Medium Residential	(Q)R3-1-O	0	54	0.149225075	Residential - Double, Duplex, or Two Units - 4 Stories or Less	YES - Current	NO - Privately-Owned	Available	Used in Prior Housing Element - Non-Vacant	0	0	0.430350596	0.430350596	2	0	0	1298169	75	Wilshire		Yes	Above Moderate
LOS ANGELES	1428 S SHENANDOAH ST	90035	4303011008	Medium Residential	(Q)R3-1-O	0	54	0.149225391	Residential - Four Units (Any Combination) - 4 Stories or Less	YES - Current	NO - Privately-Owned	Available	Not Used in Prior Housing Element	0	0	0.112725554	0.112725554	4	0	0	1298169	106	Wilshire		Yes	Above Moderate
LOS ANGELES	1442 S SHENANDOAH ST	90035	4303011011	Medium Residential	(Q)R3-1-O	0	54	0.149230834	Residential - Double, Duplex, or Two Units - 4 Stories or Less	YES - Current	NO - Privately-Owned	Available	Used in Prior Housing Element - Non-Vacant	0	0	0.430350596	0.430350596	2	0	0	1298169	177	Wilshire		Yes	Above Moderate
LOS ANGELES	1446 S SHENANDOAH ST	90035	4303011012	Medium Residential	(Q)R3-1-O	0	54	0.149230859	Residential - Double, Duplex, or Two Units - 4 Stories or Less	YES - Current	NO - Privately-Owned	Available	Used in Prior Housing Element - Non-Vacant	0	0	0.430350596	0.430350596	2	0	0	1298169	207	Wilshire		Yes	Above Moderate
LOS ANGELES	1450 S SHENANDOAH ST	90035	4303011013	Medium Residential	(Q)R3-1-O	0	54	0.149230701	Residential - Double, Duplex, or Two Units - 4 Stories or Less	YES - Current	NO - Privately-Owned	Available	Used in Prior Housing Element - Non-Vacant	0	0	0.430350596	0.430350596	2	0	0	1298169	233	Wilshire		Yes	Above Moderate
LOS ANGELES	1462 S SHENANDOAH ST	90035	4303011016	Medium Residential	(Q)R3

LOS ANGELES	1475 S BEDFORD ST	90035	4303011023	Medium Residential		[Q]R3-1-O	0	54	0.149219575	Residential - Five or More Units or Apartments (Any Combination) - 4 Stories or Less	YES - Current	NO - Privately-Owned	Available	Not Used in Prior Housing Element	0	0	0.089110538	0.089110538	6	0	0	1298169	367	Wilshire		Yes	Above Moderate
LOS ANGELES	1471 S BEDFORD ST	90035	4303011024	Medium Residential		[Q]R3-1-O	0	54	0.149219586	Residential - Four Units (Any Combination) - 4 Stories or Less	YES - Current	NO - Privately-Owned	Available	Not Used in Prior Housing Element	0	0	0.112725554	0.112725554	4	0	0	1298169	344	Wilshire		Yes	Above Moderate
LOS ANGELES	1469 S BEDFORD ST	90035	4303011025	Medium Residential		[Q]R3-1-O	0	54	0.149220492	Residential - Five or More Units or Apartments (Any Combination) - 4 Stories or Less	YES - Current	NO - Privately-Owned	Available	Not Used in Prior Housing Element	0	0	0.100249259	0.100249259	5	0	0	1298169	316	Wilshire		Yes	Above Moderate
LOS ANGELES	1461 S BEDFORD ST	90035	4303011026	Medium Residential		[Q]R3-1-O	0	54	0.14922041	Residential - Four Units (Any Combination) - 4 Stories or Less	YES - Current	NO - Privately-Owned	Available	Not Used in Prior Housing Element	0	0	0.112725554	0.112725554	4	0	0	1298169	294	Wilshire		Yes	Above Moderate
LOS ANGELES	1457 S BEDFORD ST	90035	4303011027	Medium Residential		[Q]R3-1-O	0	54	0.14921857	Residential - Double, Duplex, or Two Units - 4 Stories or Less	YES - Current	NO - Privately-Owned	Available	Used in Prior Housing Element - Non-Vacant	0	0	0.430350596	0.430350596	2	0	0	1298169	283	Wilshire		Yes	Above Moderate
LOS ANGELES	1449 S BEDFORD ST	90035	4303011028	Medium Residential		[Q]R3-1-O	0	54	0.149220965	Residential - Double, Duplex, or Two Units - 4 Stories or Less	YES - Current	NO - Privately-Owned	Available	Used in Prior Housing Element - Non-Vacant	0	0	0.430350596	0.430350596	2	0	0	1298169	256	Wilshire		Yes	Above Moderate
LOS ANGELES	1447 S BEDFORD ST	90035	4303011029	Medium Residential		[Q]R3-1-O	0	54	0.149220242	Residential - Single Family Residence	YES - Current	NO - Privately-Owned	Available	Used in Prior Housing Element - Non-Vacant	0.665137929	0	0	0.665137929	1	0	0	1298169	226	Wilshire			Lower
LOS ANGELES	1441 S BEDFORD ST	90035	4303011030	Medium Residential		[Q]R3-1-O	0	54	0.149219779	Residential - Five or More Units or Apartments (Any Combination) - 4 Stories or Less	YES - Current	NO - Privately-Owned	Available	Not Used in Prior Housing Element	0.051784115	0	0	0.051784115	8	0	0	1298169	201	Wilshire			Lower
LOS ANGELES	1437 S BEDFORD ST	90035	4303011031	Medium Residential		[Q]R3-1-O	0	54	0.149221415	Residential - Double, Duplex, or Two Units - 4 Stories or Less	YES - Current	NO - Privately-Owned	Available	Used in Prior Housing Element - Non-Vacant	0	0	0.430350596	0.430350596	2	0	0	1298169	168	Wilshire		Yes	Above Moderate
LOS ANGELES	1421 S BEDFORD ST	90035	4303011034	Medium Residential		[Q]R3-1-O	0	54	0.14922041	Residential - Five or More Units or Apartments (Any Combination) - 4 Stories or Less	YES - Current	NO - Privately-Owned	Available	Not Used in Prior Housing Element	0	0	0.100249259	0.100249259	5	0	0	1298169	93	Wilshire		Yes	Above Moderate
LOS ANGELES	1417 S BEDFORD ST	90035	4303011035	Medium Residential		[Q]R3-1-O	0	54	0.169771717	Residential - Five or More Units or Apartments (Any Combination) - 4 Stories or Less	YES - Current	NO - Privately-Owned	Available	Not Used in Prior Housing Element	0	0	0.095834392	0.095834392	7	0	0	1298169	58	Wilshire		Yes	Above Moderate
LOS ANGELES	1431 S BEDFORD ST	90035	4303011BRK	Medium Residential		[Q]R3-1-O	0	54	0.149219496	Residential - Single Family Residence - Condominium	YES - Current	NO - Privately-Owned	Available	Not Used in Prior Housing Element	0.058429658	0	0	0.058429658	7	0	0	1298169	138	Wilshire			Lower
LOS ANGELES	1501 S BEDFORD ST	90035	4303012001	Medium Residential		[Q]R3-1-O	0	54	0.199556832	Residential - Five or More Units or Apartments (Any Combination) - 4 Stories or Less	YES - Current	NO - Privately-Owned	Available	Used in Prior Housing Element - Non-Vacant	0	0	0.123871212	0.123871212	6	0	0	1298169	451	Wilshire		Yes	Above Moderate
LOS ANGELES	1507 S BEDFORD ST	90035	4303012002	Medium Residential		[Q]R3-1-O	0	54	0.149220548	Residential - Double, Duplex, or Two Units - 4 Stories or Less	YES - Current	NO - Privately-Owned	Available	Used in Prior Housing Element - Non-Vacant	0	0	0.142344525	0.142344525	2	0	0	1298169	488	Wilshire		Yes	Above Moderate
LOS ANGELES	1511 S BEDFORD ST	90035	4303012003	Medium Residential		[Q]R3-1-O	0	54	0.149220669	Residential - Five or More Units or Apartments (Any Combination) - 4 Stories or Less	YES - Current	NO - Privately-Owned	Available	Not Used in Prior Housing Element	0	0	0.089110538	0.089110538	6	0	0	1298169	511	Wilshire		Yes	Above Moderate
LOS ANGELES	1517 S BEDFORD ST	90035	4303012004	Medium Residential		[Q]R3-1-O	0	54	0.149219308	Residential - Five or More Units or Apartments (Any Combination) - 4 Stories or Less	YES - Current	NO - Privately-Owned	Available	Not Used in Prior Housing Element	0	0	0.083536894	0.083536894	6	0	0	1298169	538	Wilshire		Yes	Above Moderate
LOS ANGELES	1521 S BEDFORD ST	90035	4303012005	Medium Residential		[Q]R3-1-O	0	54	0.149220904	Residential - Double, Duplex, or Two Units - 4 Stories or Less	YES - Current	NO - Privately-Owned	Available	Used in Prior Housing Element - Non-Vacant	0	0	0.430350596	0.430350596	2	0	0	1298169	562	Wilshire		Yes	Above Moderate
LOS ANGELES	1527 S BEDFORD ST	90035	4303012006	Medium Residential		[Q]R3-1-O	0	54	0.149220476	Residential - Four Units (Any Combination) - 4 Stories or Less	YES - Current	NO - Privately-Owned	Available	Not Used in Prior Housing Element	0	0	0.112725554	0.112725554	4	0	0	1298169	576	Wilshire		Yes	Above Moderate
LOS ANGELES	1533 S BEDFORD ST	90035	4303012007	Medium Residential		[Q]R3-1-O	0	54	0.149218596	Residential - Five or More Units or Apartments (Any Combination) - 4 Stories or Less	YES - Current	NO - Privately-Owned	Available	Not Used in Prior Housing Element	0	0	0.083536894	0.083536894	6	0	0	1298169	592	Wilshire		Yes	Above Moderate
LOS ANGELES	8665 W PICKFORD ST	90035	4303012010	Medium Residential		[Q]R3-1-O	0	54	0.188280562	Residential - Five or More Units or Apartments (Any Combination) - 4 Stories or Less	YES - Current	NO - Privately-Owned	Available	Not Used in Prior Housing Element	0	0	0.080121006	0.080121006	10	0	0	1298169	671	Wilshire		Yes	Above Moderate
LOS ANGELES	1502 S BEDFORD ST	90035	4303012011	Medium Residential		[Q]R3-1-O	0	54	0.188741275	Residential - Five or More Units or Apartments (Any Combination) - 4 Stories or Less	YES - Current	NO - Privately-Owned	Available	Not Used in Prior Housing Element	0	0	0.123871212	0.123871212	6	0	0	1298169	468	Wilshire		Yes	Above Moderate
LOS ANGELES	1506 S BEDFORD ST	90035	4303012012	Medium Residential		[Q]R3-1-O	0	54	0.149233751	Residential - Five or More Units or Apartments (Any Combination) - 4 Stories or Less	YES - Current	NO - Privately-Owned	Available	Not Used in Prior Housing Element	0.051784115	0	0	0.051784115	8	0	0	1298169	501	Wilshire			Lower
LOS ANGELES	1512 S BEDFORD ST	90035	4303012013	Medium Residential		[Q]R3-1-O	0	54	0.14923251	Residential - Five or More Units or Apartments (Any Combination) - 4 Stories or Less	YES - Current	NO - Privately-Owned	Available	Not Used in Prior Housing Element	0	0	0.100249259	0.100249259	5	0	0	1298169	531	Wilshire		Yes	Above Moderate
LOS ANGELES	1520 S BEDFORD ST	90035	4303012015	Medium Residential		[Q]R3-1-O	0	54	0.149235224	Residential - Five or More Units or Apartments (Any Combination) - 4 Stories or Less	YES - Current	NO - Privately-Owned	Available	Not Used in Prior Housing Element	0.051784115	0	0	0.051784115	8	0	0	1298169	574	Wilshire			Lower
LOS ANGELES	1526 S BEDFORD ST	90035	4303012016	Medium Residential		[Q]R3-1-O	0	54	0.149232465	Residential - Five or More Units or Apartments (Any Combination) - 4 Stories or Less	YES - Current	NO - Privately-Owned	Available	Not Used in Prior Housing Element	0.051784115	0	0	0.051784115	8	0	0	1298169	587	Wilshire			Lower
LOS ANGELES	1530 S BEDFORD ST	90035	4303012017	Medium Residential		[Q]R3-1-O	0	54	0.149234107	Residential - Five or More Units or Apartments (Any Combination) - 4 Stories or Less	YES - Current	NO - Privately-Owned	Available	Not Used in Prior Housing Element	0	0	0.089110538	0.089110538	6	0	0	1298169	612	Wilshire		Yes	Above Moderate
LOS ANGELES	1534 S BEDFORD ST	90035	4303012018	Medium Residential		[Q]R3-1-O	0	54	0.149233508	Residential - Five or More Units or Apartments (Any Combination) - 4 Stories or Less	YES - Current	NO - Privately-Owned	Available	Not Used in Prior Housing Element	0	0	0.089110538	0.089110538	6	0	0	1298169	638	Wilshire		Yes	Above Moderate
LOS ANGELES	1540 S BEDFORD ST	90035	4303012019	Medium Residential		[Q]R3-1-O	0	54	0.149233137	Residential - Double, Duplex, or Two Units - 4 Stories or Less	YES - Current	NO - Privately-Owned	Available	Used in Prior Housing Element - Non-Vacant	0	0	0.430350596	0.430350596	2	0	0	1298169	663	Wilshire		Yes	Above Moderate
LOS ANGELES	1546 S BEDFORD ST	90035	4303012020	Medium Residential		[Q]R3-1-O	0	54	0.199113893	Residential - Five or More Units or Apartments (Any Combination) - 4 Stories or Less	YES - Current	NO - Privately-Owned	Available	Not Used in Prior Housing Element	0	0	0.102098474	0.102098474	8	0	0	1298169	685	Wilshire		Yes	Above Moderate
LOS ANGELES	1551 S SHERBOURNE DR	90035	4303012021	Medium Residential		[Q]R3-1-O	0	54	0.188733156	Residential - Five or More Units or Apartments (Any Combination) - 4 Stories or Less	YES - Current	NO - Privately-Owned	Available	Not Used in Prior Housing Element	0	0	0.102477461	0.102477461	10	0	0	1298169	696	Wilshire		Yes	Above Moderate
LOS ANGELES	1541 S SHERBOURNE DR	90035	4303012022	Medium Residential		[Q]R3-1-O	0	54	0.149219793	Residential - Double, Duplex, or Two Units - 4 Stories or Less	YES - Current	NO - Privately-Owned	Available	Used in Prior Housing Element - Non-Vacant	0	0	0.430350596	0.430350596	2	0	0	1298169	680	Wilshire		Yes	Above Moderate
LOS ANGELES	1535 S SHERBOURNE DR	90035	4303012023	Medium Residential		[Q]R3-1-O	0	54	0.149219925	Residential - Double, Duplex, or Two Units - 4 Stories or Less	YES - Current	NO - Privately-Owned	Available	Used in Prior Housing Element - Non-Vacant	0	0	0.430350596	0.430350596	2	0	0	1298169	653	Wilshire		Yes	Above Moderate
LOS ANGELES	1531 S SHERBOURNE DR	90035	4303012024	Medium Residential		[Q]R3-1-O	0	54	0.149220435	Residential - Five or More Units or Apartments (Any Combination) - 4 Stories or Less	YES - Current	NO - Privately-Owned	Available	Not Used in Prior Housing Element	0	0	0.089110538	0.089110538	6	0	0	1298169	628	Wilshire		Yes	Above Moderate
LOS ANGELES	1527 S SHERBOURNE DR	90035	4303012025	Medium Residential		[Q]R3-1-O	0	54	0.149219554	Residential - Double, Duplex, or Two Units - 4 Stories or Less	YES - Current	NO - Privately-Owned	Available	Used in Prior Housing Element - Non-Vacant	0	0	0.430350596	0.430350596	2	0	0	1298169	604	Wilshire		Yes	Above Moderate
LOS ANGELES	1523 S SHERBOURNE DR	90035	4303012026	Medium Residential		[Q]R3-1-O	0	54	0.149219643	Residential - Double, Duplex, or Two Units - 4 Stories or Less	YES - Current	NO - Privately-Owned	Available	Used in Prior Housing Element - Non-Vacant	0	0	0.430350596	0.430350596	2	0	0	1298169	582	Wilshire		Yes	Above Moderate
LOS ANGELES	1517 S SHERBOURNE DR	90035	4303012027	Medium Residential		[Q]R3-1-O	0	54	0.149221146	Residential - Four Units (Any Combination) - 4 Stories or Less	YES - Current	NO - Privately-Owned	Available	Not Used in Prior Housing Element	0	0	0.112725554	0.112725554	4	0	0	1298169	568	Wilshire		Yes	Above Moderate
LOS ANGELES	1513 S SHERBOURNE DR	90035	4303012028	Medium Residential		[Q]R3-1-O	0	54	0.149219793	Residential - Five or More Units or Apartments (Any Combination) - 4 Stories or Less	YES - Current	NO - Privately-Owned	Available	Not Used in Prior Housing Element	0	0	0.0791671	0.0791671	7	0	0	1298169	547	Wilshire		Yes	Above Moderate
LOS ANGELES	1507 S SHERBOURNE DR	90035	4303012029	Medium Residential		[Q]R3-1-O	0	54	0.14921988	Residential - Five or More Units or Apartments (Any Combination) - 4 Stories or Less	YES - Current	NO - Privately-Owned	Available	Not Used in Prior Housing Element	0	0	0.100249259	0.100249259	5	0	0	1298169	518	Wilshire		Yes	Above Moderate
LOS ANGELES	1501 S SHERBOURNE DR	90035	4303012030	Medium Residential		[Q]R3-1-O	0	54	0.19907679	Residential - Five or More Units or Apartments (Any Combination) - 4 Stories or Less	YES - Current	NO - Privately-Owned	Available	Not Used in Prior Housing Element	0	0	0.106744535	0.106744535	8	0	0	1298169	487	Wilshire		Yes	Above Moderate
LOS ANGELES	1502 S SHENANDOAH ST	90035	4303012031	Medium Residential		[Q]R3-1-O	0	54	0.188778751	Residential - Five or More Units or Apartments (Any Combination) - 4 Stories or Less	YES - Current	NO - Privately-Owned	Available	Not Used in Prior Housing Element	0	0	0.118105149	0.118105149	6	0	0	1298169	441	Wilshire		Yes	Above Moderate
LOS ANGELES	1508 S SHENANDOAH ST	90035	4303012032	Medium Residential		[Q]R3-1-O	0	54	0.149242092	Residential - Five or More Units or Apartments (Any Combination) - 4 Stories or Less	YES - Current	NO - Privately-Owned	Available	Not Used in Prior Housing Element	0	0	0.100249259	0.100249259	5	0	0	1298169	467	Wilshire		Yes	Above Moderate
LOS ANGELES	1514 S SHENANDOAH ST	90035	4303012033	Medium Residential		[Q]R3-1-O	0	54	0.149244603	Residential - Five or More Units or Apartments (Any Combination) - 4 Stories or Less	YES - Current	NO - Privately-Owned	Available	Not Used in Prior Housing Element	0	0	0.089110538	0.089110538	6	0	0	1298169	496	Wilshire		Yes	Above Moderate
LOS ANGELES	1528 S SHENANDOAH ST	90035	4303012036	Medium Residential		[Q]R3-1-O	0	54	0.149245614	Residential - Five or More Units or Apartments (Any Combination) - 4 Stories or Less	YES - Current	NO - Privately-Owned	Available	Not Used in Prior Housing Element	0.051784115	0	0	0.051784115	8	0	0	1298169	566	Wilshire			Lower
LOS ANGELES	1540 S SHENANDOAH ST	90035	4303012039	Medium Residential		[Q]R3-1-O	0	54	0.149250697	Residential - Five or More Units or Apartments (Any Combination) - 4 Stories or Less	YES - Current	NO - Privately-Owned	Available	Not Used in Prior Housing Element	0	0	0.089110538	0.089110538	6	0	0	1298169	625	Wilshire		Yes	Above Moderate
LOS ANGELES	1546 S SHENANDOAH ST	90035	4303012040	Medium Residential		[Q]R3-1-O	0	54	0.199139953	Residential - Five or More Units or Apartments (Any Combination) - 4 Stories or Less	YES - Current	NO - Privately-Owned	Available	Not Used in Prior Housing Element	0	0	0.102098474	0.102098474	8	0	0	1298169	650	Wilshire		Yes	Above Moderate
LOS ANGELES	1502 S SHERBOURNE DR	90035	4303012042	Medium Residential		[Q]R3-1-O	0	54	0.188713872	Residential - Three Units (Any Combination) - 4 Stories or Less	YES - Current	NO - Privately-Owned	Available	Used in Prior Housing Element - Non-Vacant	0	0	0.150084977	0.150084977	4	0	0	1298169	507	Wilshire		Yes	Above Moderate
LOS ANGELES	1506 S SHERBOURNE DR	90035	4303012043	Medium Residential		[Q]R3-1-O	0	54	0.149249473	Residential - Four Units (Any Combination) - 4 Stories or Less	YES - Current	NO - Privately-Owned	Available	Not Used in Prior Housing Element	0	0	0.112725554	0.112725554	4	0	0	1298169	543	Wilshire		Yes	Above Moderate
LOS ANGELES	1514 S SHERBOURNE DR	90035	4303012045	Medium Residential		[Q]R3-1-O	0	54	0.149250162	Residential - Five or More Units or Apartments (Any Combination) - 4 Stories or Less	YES - Current	NO - Privately-Owned	Available	Not Used in Prior Housing Element	0	0	0.089845452	0.089845452	8	0	0	1298169	579	Wilshire		Yes	Above Moderate
LOS ANGELES	1520 S SHERBOURNE DR	90035	4303012046	Medium Residential		[Q]R3-1-O	0	54	0.149251071	Residential - Five or More Units or Apartments (Any Combination) - 4 Stories or Less	YES - Current	NO - Privately-Owned	Available	Not Used in Prior Housing Element	0	0	0.089110538	0.089110538	6	0	0	1298169	599	Wilshire		Yes	Above Moderate
LOS ANGELES	1526 S SHERBOURNE DR	90035	4303012047	Medium Residential		[Q]R3-1-O	0	54	0.14922515	Residential - Five or More Units or Apartments (Any Combination) - 4 Stories or Less	YES - Current	NO - Privately-Owned	Available	Not Used in Prior Housing Element	0	0	0.113647555	0.113647555	6	0	0	1298169	623	Wilshire		Yes	Above Moderate
LOS ANGELES	1530 S SHERBOURNE DR	90035	4303012048	Medium Residential		[Q]R3-1-O	0	54	0.149219028	Residential - Five or More Units or Apartments (Any Combination) - 4 Stories or Less	YES - Current	NO - Privately-Owned	Available	Not Used in Prior Housing Element	0	0	0.113647555	0.113647555	6	0	0	1298169	649	Wilshire		Yes	Above Moderate
LOS ANGELES	1534 S SHERBOURNE DR	90035	4303012049	Medium Residential		[Q]R3-1-O	0	54	0.149220628	Residential - Five or More Units or Apartments (Any Combination) - 4 Stories or Less	YES - Current	NO - Privately-Owned	Available	Not Used in Prior Housing Element	0	0	0.30609552	0.30609552	5	0	0	1298169	676	Wilshire		Yes	Above Moderate
LOS ANGELES	1540 S SHERBOURNE DR	90035	4303012050	Medium Residential		[Q]R3-1-O	0	54	0.149220507	Residential - Four Units (Any Combination) - 4 Stories or Less	YES - Current	NO - Privately-Owned	Available	Not Used in Prior Housing Element	0	0	0.343019783	0.343019783	4	0	0	1298169	694	Wilshire		Yes	Above Moderate
LOS ANGELES	1546 S SHERBOURNE DR	90035	4303012051	Medium Residential		[Q]R3-1-O	0	54	0.199093697	Residential - Five or More Units or Apartments (Any Combination) - 4 Stories or Less	YES - Current	NO - Privately-Owned	Available	Not Used in Prior Housing Element	0.150712775	0	0	0.150712775	10	0	0	1298169	712	Wilshire			Lower
LOS ANGELES	1547 S HOLT AVE	90035	4303012052	Medium Residential		[Q]R3-1-O	0	54	0.188756723	Residential - Four Units (Any Combination) - 4 Stories or Less	YES - Current	NO - Privately-Owned	Available	Not Used in Prior Housing Element	0	0	0.143089935	0.143089935	4	0	0	1298173	734	Wilshire		Yes	Above Moderate
LOS ANGELES	1541 S HOLT AVE	90035	4303012053	Medium Residential		[Q]R3-1-O	0	54	0.149284683	Residential - Four Units (Any Combination) - 4 Stories or Less	YES - Current	NO - Privately-Owned	Available	Not Used in Prior Housing Element	0	0	0.112725554	0.112725554	4	0	0	1298173	710	Wilshire		Yes	Above Moderate
LOS ANGELES	1537 S HOLT AVE	90035	4303012054	Medium Residential		[Q]R3-1-O	0	54	0.149285623	Residential - Five or More Units or Apartments (Any Combination) - 4 Stories or Less	YES - Current	NO - Privately-Owned	Available	Not Used in Prior Housing Element	0.059298717	0	0	0.059298717	7	0	0	1298173	684	Wilshire			Lower
LOS ANGELES	1531 S HOLT AVE	90035	4303012055	Medium Residential		[Q]R3-1-O	0	54	0.149284177	Residential - Double, Duplex, or Two Units - 4 Stories or Less	YES - Current	NO - Privately-Owned	Available	Used in Prior Housing Element - Non-Vacant	0	0	0.430350596	0.430350596	2	0	0	1298173	660	Wilshire		Yes	Above Moderate
LOS ANGELES	1527 S HOLT AVE	90035	4303012056	Medium Residential		[Q]R3-1-O	0	54	0.149283388	Residential - Three Units (Any Combination) - 4 Stories or Less	YES - Current	NO - Privately-Owned	Available	Used in Prior Housing Element - Non-Vacant	0	0	0.384275275	0.384275275	3	0	0	1298173	637	Wilshire		Yes	Above Moderate
LOS ANGELES	1521 S HOLT AVE	90035	4303012057	Medium Residential		[Q]R3-1-O	0	54	0.149255724	Residential - Four Units (Any Combination) - 4 Stories or Less	YES - Current	NO - Privately-Owned	Available	Not Used in Prior Housing Element	0	0	0.112725554	0.112725554	4	0	0	1298173	610	Wilshire		Yes	Above Moderate
LOS ANGELES	1517 S HOLT AVE	90035	4303012058	Medium Residential		[Q]R3-1-O	0	54	0.149250761	Residential - Double, Duplex, or Two Units - 4 Stories or Less	YES - Current	NO - Privately-Owned	Available	Used in Prior Housing Element - Non-Vacant	0	0	0.430350596	0.430350596	2	0	0	1298173	586	Wilshire		Yes	Above Moderate
LOS ANGELES	1501 1/2 S HOLT AVE	90035	4303012061	Medium Residential		[Q]R3-1-O	0	54	0.199159495	Residential - Four Units (Any Combination) - 4 Stories or Less	YES - Current	NO - Privately-Owned	Available	Used in Prior Housing Element - Non-Vacant	0	0	0.156935664	0.156935664	4	0	0	1298173	509	Wilshire		Yes	Above Moderate
LOS ANGELES	1510 S SHERBOURNE DR	90035	4303012062	Medium Residential		[Q]R3-1-O	0	54	0.146954676	Residential - Five or More Units or Apartments (Any Combination) - 4 Stories or Less	YES - Current	NO - Privately-Owned	Available	Not Used in Prior Housing Element	0.046151888	0	0	0.046151888	8	0	0	1298169	565	Wilshire			Lower
LOS ANGELES	1514 S BEDFORD ST	90035	4303012097	Medium Residential		[Q]R3-1-O	0	54	0.042447242	Residential - Single Family Residence - Small Lot	YES - Current	NO - Privately-Owned	Available	Not Used in Prior Housing Element	0	0	0.008797704	0.008797704	1	2*	2*	1298169	1566	Wilshire			Above Moderate
LOS ANGELES	1514 1/2 S BEDFORD ST	90035	4303012098	Medium Residential		[Q]R3-1-O	0	54	0.025251947	Residential - Single Family Residence - Small Lot	YES - Current	NO - Privately-Owned	Available	Not Used in Prior Housing Element	0	0	0.005412842	0.005412842	1	1*	1*	1298169	1567	Wilshire			Above Moderate
LOS ANGELES	1516 S BEDFORD ST	90035	4303012099	Medium Residential		[Q]R3-1-O	0	54	0.025252074	Residential - Single Family Residence - Small Lot	YES - Current	NO - Privately-Owned	Available	Not Used in Prior Housing Element	0	0	0.005412842	0.005412842	1	1*	1*	1298169	1568	Wilshire			Above Moderate
LOS ANGELES	1516 1/2 S BEDFORD ST	90035	4303012100	Medium Residential		[Q]R3-1-O	0	54	0.02525221	Residential - Single Family Residence - Small Lot	YES - Current	NO - Privately-Owned	Available	Not Used in Prior Housing Element	0	0	0.005412842	0.005412842	1	1*	1*	1298169	1569	Wilshire			Above Moderate
LOS ANGELES	1516 3/4 S BEDFORD ST	90035	4303012101	Medium Residential		[Q]R3-1-O	0	54	0.031029024	Residential - Single Family Residence - Small Lot	YES - Current	NO - Privately-Owned	Available	Not Used in Prior Housing Element	0	0	0.005412842	0.005412842	1	1*	1*	1298169	1570	Wilshire			Above Moderate
LOS ANGELES	1601 S BEDFORD ST	90035	4303013001	Low Medium I Residential		R2-1-O	0	17	0.17033382	Residential - Double, Duplex, or Two Units - 4 Stories or Less	YES - Current	NO - Privately-Owned	Available	Not Used in Prior Housing Element	0	0	0.015245039	0.015245039	2	2*	2*	1298169	716	Wilshire		Yes	Above Moderate
LOS ANGELES	1607 S BEDFORD ST	90035	4303013002	Low Medium I Residential		R2-1-O	0	17	0.1492209	Residential - Single Family Residence	YES - Current	NO - Privately-Owned	Available	Not Used in Prior Housing Element	0	0	0.187208176	0.187208176	1	2*	2*	1298169	747	Wilshire			Above Moderate
LOS ANGELES	1617 S BEDFORD ST	90035	4303013005	Low Medium I Residential		R2-1-O	0	17	0.134298061	Residential - Single Family Residence	YES - Current	NO - Privately-Owned	Available	Not Used in Prior Housing Element	0	0	0.228188038	0.228188038	1	2*	2*	1298169	792	Wilshire			Above Moderate
LOS ANGELES	1627 S BEDFORD ST	90035	4303013007	Low Medium I Residential		R2-1-O	0	17	0.149220649	Residential - Double, Duplex, or Two Units - 4 Stories or Less	YES - Current	NO - Privately-Owned	Available	Not Used in Prior Housing Element	0	0	0.244208139	0.244208139	2	2*	2*	1298169	834	Wilshire		Yes	Above Moderate
LOS ANGELES	1631 S BEDFORD ST	90035	4303013008	Low Medium I Residential		R2-1-O	0	17	0.149220092	Residential - Single Family Residence - Pool	YES - Current	NO - Privately-Owned	Available	Not Used in Prior Housing Element	0	0	0.187208176	0.187208176	1	2*	2*	1298169	857	Wilshire			Above Moderate
LOS ANGELES	1635 S BEDFORD ST	90035	4303013009	Low Medium I Residential		R2-1-O	0	17	0.134298904	Residential - Single Family Residence	YES - Current	NO - Privately-Owned	Available	Not Used in Prior Housing Element	0	0	0.228188038	0.228188038	1	2*	2*	1298169	879	Wilshire			Above Moderate
LOS ANGELES	1639 S BEDFORD ST	90035	4303013010	Low Medium I Residential		R2-1-O	0	17	0.149219938	Residential - Single Family Residence	YES - Current	NO - Privately-Owned	Available	Not Used in Prior Housing Element	0	0	0.187208176	0.187208176	1	2*	2*	1298169	896	Wilshire			Above Moderate
LOS ANGELES	1647 S BEDFORD ST	90035	4303013011	Low Medium I Residential		R2-1-O	0	17	0.149220493	Residential - Single Family Residence - Pool	YES - Current	NO - Privately-Owned	Available	Not Used in Prior Housing Element	0	0	0.187208176	0.187208176	1	2*	2*	1298169	925	Wilshire			Above Moderate
LOS ANGELES	1651 S BEDFORD ST	90035	4303013012	Low Medium I Residential		R2-1-O	0	17	0.149221122	Residential - Single Family Residence	YES - Current	NO - Privately-Owned	Available	Not Used in Prior Housing Element	0	0	0.187208176	0.187208176	1	2*	2*	1298169	952	Wilshire			Above Moderate
LOS ANGELES	1661 S BEDFORD ST	90035	4303013014	Low Medium I Residential		R2-1-O	0	17	0.151573099	Residential - Single Family Residence	YES - Current	NO - Privately-Owned	Available	Not Used in Prior Housing Element	0	0	0.187208176	0.187208176	1	2*	2*	1298169	1001	Wilshire			Above Moderate
LOS ANGELES	1602 S SHENANDOAH ST	90035	4303013015	Low Medium I Residential		R2-1-O	0	17	0.154539002	Residential - Single Family Residence	YES - Current	NO - Privately-Owned	Available	Not Used in Prior Housing Element	0	0	0.187208176	0.187208176	1	2*	2*	1298169	703	Wilshire			Above Moderate

LOS ANGELES	1606 S SHENANDOAH ST	90035	4303013016	Low Medium I Residential	R2-1-O	0	17	0.149255587	Residential - Single Family Residence - Pool	YES - Current	NO - Privately-Owned	Available	Not Used in Prior Housing Element	0	0	0.187208176	0.187208176	1	2*	2*	1298169	727	Wilshire							Above Moderate
LOS ANGELES	1610 S SHENANDOAH ST	90035	4303013017	Low Medium I Residential	R2-1-O	0	17	0.149254715	Residential - Single Family Residence	YES - Current	NO - Privately-Owned	Available	Not Used in Prior Housing Element	0	0	0.050477681	0.050477681	1	2*	2*	1298169	752	Wilshire							Above Moderate
LOS ANGELES	1620 S SHENANDOAH ST	90035	4303013019	Low Medium I Residential	R2-1-O	0	17	0.149257938	Residential - Single Family Residence	YES - Current	NO - Privately-Owned	Available	Not Used in Prior Housing Element	0	0	0.187208176	0.187208176	1	2*	2*	1298169	796	Wilshire							Above Moderate
LOS ANGELES	1624 S SHENANDOAH ST	90035	4303013020	Low Medium I Residential	R2-1-O	0	17	0.149258977	Residential - Double, Duplex, or Two Units - 4 Stories or Less	YES - Current	NO - Privately-Owned	Available	Not Used in Prior Housing Element	0	0	0.244208139	0.244208139	2	2*	2*	1298169	822	Wilshire						Yes	Above Moderate
LOS ANGELES	1630 S SHENANDOAH ST	90035	4303013021	Low Medium I Residential	R2-1-O	0	17	0.149259432	Residential - Double, Duplex, or Two Units - 4 Stories or Less	YES - Current	NO - Privately-Owned	Available	Not Used in Prior Housing Element	0	0	0.066602299	0.066602299	2	2*	2*	1298169	842	Wilshire						Yes	Above Moderate
LOS ANGELES	1632 S SHENANDOAH ST	90035	4303013022	Low Medium I Residential	R2-1-O	0	17	0.149262023	Residential - Single Family Residence	YES - Current	NO - Privately-Owned	Available	Not Used in Prior Housing Element	0	0	0.187208176	0.187208176	1	2*	2*	1298169	866	Wilshire							Above Moderate
LOS ANGELES	1638 S SHENANDOAH ST	90035	4303013023	Low Medium I Residential	R2-1-O	0	17	0.149262781	Residential - Single Family Residence	YES - Current	NO - Privately-Owned	Available	Not Used in Prior Housing Element	0	0	0.187208176	0.187208176	1	2*	2*	1298169	883	Wilshire							Above Moderate
LOS ANGELES	1640 S SHENANDOAH ST	90035	4303013024	Low Medium I Residential	R2-1-O	0	17	0.134336456	Residential - Single Family Residence - Condo Conversion	YES - Current	NO - Privately-Owned	Available	Not Used in Prior Housing Element	0	0	0.29681831	0.29681831	2	2*	2*	1298169	907	Wilshire						Yes	Above Moderate
LOS ANGELES	1652 S SHENANDOAH ST	90035	4303013027	Low Medium I Residential	R2-1-O	0	17	0.089560068	Residential - Single Family Residence	YES - Current	NO - Privately-Owned	Available	Not Used in Prior Housing Element	0	0	0.10306462	0.10306462	1	1*	1*	1298169	969	Wilshire							Above Moderate
LOS ANGELES	1658 S SHENANDOAH ST	90035	4303013028	Low Medium I Residential	R2-1-O	0	17	0.129113787	Residential - Single Family Residence	YES - Current	NO - Privately-Owned	Available	Not Used in Prior Housing Element	0	0	0.228188038	0.228188038	1	2*	2*	1298169	989	Wilshire							Above Moderate
LOS ANGELES	1611 S BEDFORD ST	90035	4303013029	Low Medium I Residential	R2-1-O	0	17	0.149220448	Residential - Double, Duplex, or Two Units - 4 Stories or Less	YES - Current	NO - Privately-Owned	Available	Not Used in Prior Housing Element	0	0	0.244208139	0.244208139	2	2*	2*	1298169	769	Wilshire						Yes	Above Moderate
LOS ANGELES	1646 S SHENANDOAH ST	90035	4303013030	Low Medium I Residential	R2-1-O	0	17	0.149263588	Residential - Single Family Residence - Pool	YES - Current	NO - Privately-Owned	Available	Not Used in Prior Housing Element	0	0	0.197168273	0.197168273	1	2*	2*	1298169	935	Wilshire							Above Moderate
LOS ANGELES			4303013030	Low Medium I Residential	R2-1-O	0	17	0.059706286	Residential - Single Family Residence - Pool	YES - Current	NO - Privately-Owned	Available	Not Used in Prior Housing Element	0	0	0.132529819	0.132529819	1	1*	1*	1298169	959	Wilshire							Above Moderate
LOS ANGELES	1600 S BEDFORD ST	90035	4303013031	Low Medium I Residential	R2-1-O	0	17	0.150190528	Residential - Single Family Residence	YES - Current	NO - Privately-Owned	Available	Not Used in Prior Housing Element	0	0	0.187208176	0.187208176	1	2*	2*	1298169	733	Wilshire							Above Moderate
LOS ANGELES	1606 S BEDFORD ST	90035	4303013032	Low Medium I Residential	R2-1-O	0	17	0.149233812	Residential - Single Family Residence	YES - Current	NO - Privately-Owned	Available	Not Used in Prior Housing Element	0	0	0.187208176	0.187208176	1	2*	2*	1298169	763	Wilshire							Above Moderate
LOS ANGELES	1612 S BEDFORD ST	90035	4303013033	Low Medium I Residential	R2-1-O	0	17	0.149233357	Residential - Single Family Residence	YES - Current	NO - Privately-Owned	Available	Not Used in Prior Housing Element	0	0	0.187208176	0.187208176	1	2*	2*	1298169	786	Wilshire							Above Moderate
LOS ANGELES	1616 S BEDFORD ST	90035	4303013034	Low Medium I Residential	R2-1-O	0	17	0.149234337	Residential - Single Family Residence	YES - Current	NO - Privately-Owned	Available	Not Used in Prior Housing Element	0	0	0.187208176	0.187208176	1	2*	2*	1298169	807	Wilshire							Above Moderate
LOS ANGELES	1622 S BEDFORD ST	90035	4303013035	Low Medium I Residential	R2-1-O	0	17	0.149234434	Residential - Double, Duplex, or Two Units - 4 Stories or Less	YES - Current	NO - Privately-Owned	Available	Not Used in Prior Housing Element	0	0	0.006064548	0.006064548	2	2*	2*	1298169	829	Wilshire							Above Moderate
LOS ANGELES	1626 S BEDFORD ST	90035	4303013036	Low Medium I Residential	R2-1-O	0	17	0.149233695	Residential - Single Family Residence	YES - Current	NO - Privately-Owned	Available	Not Used in Prior Housing Element	0	0	0.007034077	0.007034077	1	2*	2*	1298169	852	Wilshire							Above Moderate
LOS ANGELES	1630 S BEDFORD ST	90035	4303013037	Low Medium I Residential	R2-1-O	0	17	0.149233527	Residential - Double, Duplex, or Two Units - 4 Stories or Less	YES - Current	NO - Privately-Owned	Available	Not Used in Prior Housing Element	0	0	0.244208139	0.244208139	2	2*	2*	1298169	872	Wilshire						Yes	Above Moderate
LOS ANGELES	1638 S BEDFORD ST	90035	4303013038	Low Medium I Residential	R2-1-O	0	17	0.149234692	Residential - Double, Duplex, or Two Units - 4 Stories or Less	YES - Current	NO - Privately-Owned	Available	Not Used in Prior Housing Element	0	0	0.244208139	0.244208139	2	2*	2*	1298169	894	Wilshire						Yes	Above Moderate
LOS ANGELES	1640 S BEDFORD ST	90035	4303013039	Low Medium I Residential	R2-1-O	0	17	0.149233812	Residential - Double, Duplex, or Two Units - 4 Stories or Less	YES - Current	NO - Privately-Owned	Available	Not Used in Prior Housing Element	0	0	0.037567525	0.037567525	2	2*	2*	1298169	921	Wilshire						Yes	Above Moderate
LOS ANGELES	1646 S BEDFORD ST	90035	4303013040	Low Medium I Residential	R2-1-O	0	17	0.168592549	Residential - Double, Duplex, or Two Units - 4 Stories or Less	YES - Current	NO - Privately-Owned	Available	Not Used in Prior Housing Element	0	0	0.244208139	0.244208139	2	2*	2*	1298169	950	Wilshire						Yes	Above Moderate
LOS ANGELES	8639 W AIRDROME ST	90035	4303013042	Low Medium I Residential	R2-1-O	0	17	0.082504583	Residential - Single Family Residence	YES - Current	NO - Privately-Owned	Available	Not Used in Prior Housing Element	0	0	0.10306462	0.10306462	1	1*	1*	1298169	1003	Wilshire							Above Moderate
LOS ANGELES	8633 W AIRDROME ST	90035	4303013043	Low Medium I Residential	R2-1-O	0	17	0.111812029	Residential - Single Family Residence	YES - Current	NO - Privately-Owned	Available	Not Used in Prior Housing Element	0	0	0.084285051	0.084285051	1	1*	1*	1298169	1016	Wilshire							Above Moderate
LOS ANGELES	1647 S SHERBOURNE DR	90035	4303013044	Low Medium I Residential	R2-1-O	0	17	0.14815276	Residential - Single Family Residence	YES - Current	NO - Privately-Owned	Available	Not Used in Prior Housing Element	0	0	0.187208176	0.187208176	1	2*	2*	1298169	967	Wilshire							Above Moderate
LOS ANGELES	1641 S SHERBOURNE DR	90035	4303013045	Low Medium I Residential	R2-1-O	0	17	0.149218854	Residential - Single Family Residence	YES - Current	NO - Privately-Owned	Available	Not Used in Prior Housing Element	0	0	0.187208176	0.187208176	1	2*	2*	1298169	942	Wilshire							Above Moderate
LOS ANGELES	1637 S SHERBOURNE DR	90035	4303013046	Low Medium I Residential	R2-1-O	0	17	0.14922099	Residential - Single Family Residence	YES - Current	NO - Privately-Owned	Available	Not Used in Prior Housing Element	0	0	0.187208176	0.187208176	1	2*	2*	1298169	913	Wilshire							Above Moderate
LOS ANGELES	1629 S SHERBOURNE DR	90035	4303013047	Low Medium I Residential	R2-1-O	0	17	0.149220516	Residential - Double, Duplex, or Two Units - 4 Stories or Less	YES - Current	NO - Privately-Owned	Available	Not Used in Prior Housing Element	0	0	0.244208139	0.244208139	2	2*	2*	1298169	889	Wilshire						Yes	Above Moderate
LOS ANGELES	1627 S SHERBOURNE DR	90035	4303013048	Low Medium I Residential	R2-1-O	0	17	0.149218756	Residential - Single Family Residence	YES - Current	NO - Privately-Owned	Available	Not Used in Prior Housing Element	0	0	0.187208176	0.187208176	1	2*	2*	1298169	867	Wilshire							Above Moderate
LOS ANGELES	1621 S SHERBOURNE DR	90035	4303013049	Low Medium I Residential	R2-1-O	0	17	0.149220731	Residential - Double, Duplex, or Two Units - 4 Stories or Less	YES - Current	NO - Privately-Owned	Available	Not Used in Prior Housing Element	0	0	0.015245039	0.015245039	2	2*	2*	1298169	845	Wilshire						Yes	Above Moderate
LOS ANGELES	1617 S SHERBOURNE DR	90035	4303013050	Low Medium I Residential	R2-1-O	0	17	0.149221345	Residential - Single Family Residence	YES - Current	NO - Privately-Owned	Available	Not Used in Prior Housing Element	0	0	0.187208176	0.187208176	1	2*	2*	1298169	824	Wilshire							Above Moderate
LOS ANGELES	1613 S SHERBOURNE DR	90035	4303013051	Low Medium I Residential	R2-1-O	0	17	0.149219137	Residential - Single Family Residence	YES - Current	NO - Privately-Owned	Available	Not Used in Prior Housing Element	0	0	0.187208176	0.187208176	1	2*	2*	1298169	802	Wilshire							Above Moderate
LOS ANGELES	1607 S SHERBOURNE DR	90035	4303013052	Low Medium I Residential	R2-1-O	0	17	0.14922099	Residential - Single Family Residence	YES - Current	NO - Privately-Owned	Available	Not Used in Prior Housing Element	0	0	0.187208176	0.187208176	1	2*	2*	1298169	782	Wilshire							Above Moderate
LOS ANGELES	1601 S SHERBOURNE DR	90035	4303013053	Low Medium I Residential	R2-1-O	0	17	0.169249744	Residential - Double, Duplex, or Two Units - 4 Stories or Less	YES - Current	NO - Privately-Owned	Available	Not Used in Prior Housing Element	0	0	0.164369988	0.164369988	2	2*	2*	1298169	750	Wilshire							Above Moderate
LOS ANGELES	1600 S SHERBOURNE DR	90035	4303013054	Low Medium I Residential	R2-1-O	0	17	0.146864973	Residential - Double, Duplex, or Two Units - 4 Stories or Less	YES - Current	NO - Privately-Owned	Available	Not Used in Prior Housing Element	0	0	0.037567525	0.037567525	2	2*	2*	1298169	771	Wilshire						Yes	Above Moderate
LOS ANGELES	1606 S SHERBOURNE DR	90035	4303013055	Low Medium I Residential	R2-1-O	0	17	0.149220443	Residential - Double, Duplex, or Two Units - 4 Stories or Less	YES - Current	NO - Privately-Owned	Available	Not Used in Prior Housing Element	0	0	0.015245039	0.015245039	2	2*	2*	1298169	794	Wilshire						Yes	Above Moderate
LOS ANGELES	1612 S SHERBOURNE DR	90035	4303013056	Low Medium I Residential	R2-1-O	0	17	0.149220941	Residential - Single Family Residence	YES - Current	NO - Privately-Owned	Available	Not Used in Prior Housing Element	0	0	0.187208176	0.187208176	1	2*	2*	1298169	820	Wilshire							Above Moderate
LOS ANGELES	1616 S SHERBOURNE DR	90035	4303013057	Low Medium I Residential	R2-1-O	0	17	0.149220061	Residential - Double, Duplex, or Two Units - 4 Stories or Less	YES - Current	NO - Privately-Owned	Available	Not Used in Prior Housing Element	0	0	0.037567525	0.037567525	2	2*	2*	1298169	840	Wilshire						Yes	Above Moderate
LOS ANGELES	1626 S SHERBOURNE DR	90035	4303013059	Low Medium I Residential	R2-1-O	0	17	0.149221013	Residential - Double, Duplex, or Two Units - 4 Stories or Less	YES - Current	NO - Privately-Owned	Available	Not Used in Prior Housing Element	0	0	0.006064548	0.006064548	2	2*	2*	1298169	882	Wilshire							Above Moderate
LOS ANGELES	1636 S SHERBOURNE DR	90035	4303013061	Low Medium I Residential	R2-1-O	0	17	0.1492201	Residential - Single Family Residence	YES - Current	NO - Privately-Owned	Available	Not Used in Prior Housing Element	0	0	0.187208176	0.187208176	1	2*	2*	1298169	937	Wilshire							Above Moderate
LOS ANGELES	1640 S SHERBOURNE DR	90035	4303013062	Low Medium I Residential	R2-1-O	0	17	0.149220832	Residential - Single Family Residence	YES - Current	NO - Privately-Owned	Available	Not Used in Prior Housing Element	0	0	0.187208176	0.187208176	1	2*	2*	1298169	961	Wilshire							Above Moderate
LOS ANGELES	1646 S SHERBOURNE DR	90035	4303013063	Low Medium I Residential	R2-1-O	0	17	0.1685627	Residential - Single Family Residence	YES - Current	NO - Privately-Owned	Available	Not Used in Prior Housing Element	0	0	0.187208176	0.187208176	1	2*	2*	1298169	988	Wilshire							Above Moderate
LOS ANGELES	1660 S SHERBOURNE DR	90035	4303013064	Low Medium I Residential	R2-1-O	0	17	0.111840025	Residential - Single Family Residence	YES - Current	NO - Privately-Owned	Available	Not Used in Prior Housing Element	0	0	0.078909016	0.078909016	1	1*	1*	1298169	1025	Wilshire							Above Moderate
LOS ANGELES	8615 W AIRDROME ST	90035	4303013066	Low Medium I Residential	R2-1-O	0	17	0.082559658	Residential - Single Family Residence	YES - Current	NO - Privately-Owned	Available	Not Used in Prior Housing Element	0	0	0.10306462	0.10306462	1	1*	1*	1298169	1037	Wilshire							Above Moderate
LOS ANGELES	8605 W AIRDROME ST	90035	4303013068	Low Medium I Residential	R2-1-O	0	17	0.082579601	Residential - Single Family Residence	YES - Current	NO - Privately-Owned	Available	Not Used in Prior Housing Element	0	0	0.096534246	0.096534246	1	1*	1*	1298169	1052	Wilshire							Above Moderate
LOS ANGELES	1647 S HOLT AVE	90035	4303013070	Low Medium I Residential	R2-1-O	0	17	0.145034389	Residential - Double, Duplex, or Two Units - 4 Stories or Less	YES - Current	NO - Privately-Owned	Available	Not Used in Prior Housing Element	0	0	0.244208139	0.244208139	2	2*	2*	1298169	1005	Wilshire						Yes	Above Moderate
LOS ANGELES	1641 S HOLT AVE	90035	4303013071	Low Medium I Residential	R2-1-O	0	17	0.149299511	Residential - Single Family Residence	YES - Current	NO - Privately-Owned	Available	Not Used in Prior Housing Element	0	0	0.028358714	0.028358714	1	2*	2*	1298169	978	Wilshire							Above Moderate
LOS ANGELES	1639 S HOLT AVE	90035	4303013072	Low Medium I Residential	R2-1-O	0	17	0.149298183	Residential - Double, Duplex, or Two Units - 4 Stories or Less	YES - Current	NO - Privately-Owned	Available	Not Used in Prior Housing Element	0	0	0.066602299	0.066602299	2	2*	2*	1298169	954	Wilshire						Yes	Above Moderate
LOS ANGELES	1631 S HOLT AVE	90035	4303013073	Low Medium I Residential	R2-1-O	0	17	0.149295962	Residential - Double, Duplex, or Two Units - 4 Stories or Less - Pool	YES - Current	NO - Privately-Owned	Available	Not Used in Prior Housing Element	0	0	0.314848566	0.314848566	0	2*	2*	1298169	927	Wilshire						Yes	Above Moderate
LOS ANGELES	1629 S HOLT AVE	90035	4303013074	Low Medium I Residential	R2-1-O	0	17	0.149155057	Residential - Double, Duplex, or Two Units - 4 Stories or Less	YES - Current	NO - Privately-Owned	Available	Not Used in Prior Housing Element	0	0	0.244208139	0.244208139	2	2*	2*	1298173	913	Wilshire						Yes	Above Moderate
LOS ANGELES	1621 S HOLT AVE	90035	4303013075	Low Medium I Residential	R2-1-O	0	17	0.149293879	Residential - Single Family Residence	YES - Current	NO - Privately-Owned	Available	Not Used in Prior Housing Element	0	0	0.187208176	0.187208176	1	2*	2*	1298173	888	Wilshire							Above Moderate
LOS ANGELES	1617 S HOLT AVE	90035	4303013076	Low Medium I Residential	R2-1-O	0	17	0.149293968	Residential - Single Family Residence	YES - Current	NO - Privately-Owned	Available	Not Used in Prior Housing Element	0	0	0.187208176	0.187208176	1	2*	2*	1298173	861	Wilshire							Above Moderate
LOS ANGELES	1613 S HOLT AVE	90035	4303013077	Low Medium I Residential	R2-1-O	0	17	0.149291141	Residential - Single Family Residence	YES - Current	NO - Privately-Owned	Available	Not Used in Prior Housing Element	0	0	0.187208176	0.187208176	1	2*	2*	1298173	840	Wilshire							Above Moderate
LOS ANGELES	1607 S HOLT AVE	90035	4303013078	Low Medium I Residential	R2-1-O	0	17	0.149291392	Residential - Single Family Residence	YES - Current	NO - Privately-Owned	Available	Not Used in Prior Housing Element	0	0	0.187208176	0.187208176	1	2*	2*	1298173	814	Wilshire							Above Moderate
LOS ANGELES	1601 S HOLT AVE	90035	4303013079	Low Medium I Residential	R2-1-O	0	17	0.169340414	Residential - Double, Duplex, or Two Units - 4 Stories or Less	YES - Current	NO - Privately-Owned	Available	Not Used in Prior Housing Element	0	0	0.244208139	0.244208139	2	2*	2*	1298173	787	Wilshire						Yes	Above Moderate
LOS ANGELES	8655 W AIRDROME ST	90035	4303013080	Low Medium I Residential	R2-1-O	0	17	0.109972909	Residential - Single Family Residence	YES - Current	NO - Privately-Owned	Available	Not Used in Prior Housing Element	0	0	0.078909016	0.078909016	1	1*	1*	1298169	990	Wilshire							Above Moderate
LOS ANGELES	8649 W AIRDROME ST	90035	4303013081	Low Medium I Residential	R2-1-O	0	17	0.109985057	Residential - Single Family Residence	YES - Current	NO - Privately-Owned	Available	Not Used in Prior Housing Element	0	0	0.078909016	0.078909016	1	1*	1*	1298169	993	Wilshire							Above Moderate
LOS ANGELES	8643 W AIRDROME ST	90035	4303013082	Low Medium I Residential	R2-1-O	0	17	0.109995134	Residential - Single Family Residence	YES - Current	NO - Privately-Owned	Available	Not Used in Prior Housing Element	0	0	0.078909016	0.078909016	1	1*	1*	1298169	1000	Wilshire							Above Moderate
LOS ANGELES	1752 S SHENANDOAH ST	90035	4303014009	Low II Residential	R1V2	0	1 unit per lot	0.15046763	Residential - Single Family Residence - Pool	YES - Current	NO - Privately-Owned	Available	Not Used in Prior Housing Element	0	0	0.002944747	0.002944747	0	0	0	1298169	1296	Wilshire							Above Moderate
LOS ANGELES	1749 S SHERBOURNE DR	90035	4303016025	Low II Residential	R1V2	0	1 unit per lot	0.105330348	Residential - Single Family Residence	YES - Current	NO - Privately-Owned	Available	Not Used in Prior Housing Element	0	0	0.100923979	0.100923979	0	0	0	1298169	1325	Wilshire							Above Moderate
LOS ANGELES			4303016025	Low II Residential	R1V2	0	1 unit per lot	0.006019278	Residential - Single Family Residence	YES - Current	NO - Privately-Owned	Available	Not Used in Prior Housing Element	0	0	0.100923979	0.100923979	0	0	0	1298169	1345	Wilshire							Above Moderate
LOS ANGELES			4303016025	Low II Residential	R1V2	0	1 unit per lot	0.015048985	Residential - Single Family Residence	YES - Current	NO - Privately-Owned	Available	Not Used in Prior Housing Element	0	0	0.100923979	0.100923979	0	0	0	1298169	1341	Wilshire							Above Moderate
LOS ANGELES	8635 W CASHIO ST	90035	4303018001	Medium Residential	[Q]R3-1-O	0	54	0.200768441	Residential - Five or More Units or Apartments (Any Combination) - 4 Stories or Less	YES - Current	NO - Privately-Owned	Available	Not Used in Prior Housing Element	0	0	0.112368039	0.112368039	10	0	0	1298169	432	Wilshire						Yes	Above Moderate
LOS ANGELES	1477 S SHERBOURNE DR	90035	4303018002	Medium Residential	[Q]R3-1-O	0	54	0.149219507	Residential - Three Units (Any Combination) - 4 Stories or Less	YES - Current	NO - Privately-Owned	Available	Used in Prior Housing Element - Non-Vacant	0	0	0.126698233	0.126698233	3	0	0	1298169	406	Wilshire						Yes	Above Moderate
LOS ANGELES	1471 S SHERBOURNE DR	90035	4303018003	Medium Residential	[Q]R3-1-O	0	54	0.149219436	Residential - Four Units (Any Combination) - 4 Stories or Less	YES - Current	NO - Privately-Owned	Available	Not Used in Prior Housing Element	0	0	0.112725554	0.112725554	4	0	0	1298169	375	Wilshire						Yes	Above Moderate
LOS ANGELES	1467 S SHERBOURNE DR	90035	4303018004	Medium Residential	[Q]R3-1-O	0	54	0.149221021	Residential - Four Units (Any Combination) - 4 Stories or Less	YES - Current	NO - Privately-Owned	Available	Not Used in Prior Housing Element	0	0	0.358975965	0.358975965	4	0	0	1298169	352	Wilshire						Yes	Above Moderate
LOS ANGELES	1457 S SHERBOURNE DR	90035	4303018006	Medium Residential	[Q]R3-1-O	0	54	0.149218927	Residential - Double, Duplex, or Two Units - 4 Stories or Less	YES - Current	NO - Privately-Owned	Available	Used in Prior Housing Element - Non-Vacant	0	0	0.430350596	0.430350596	2	0	0	1298169	299	Wilshire						Yes	Above Moderate
LOS ANGELES	1451 S SHERBOURNE DR	90035	4303018007	Medium Residential	[Q]R3-1-O	0	54	0.149220661	Residential - Five or More Units or Apartments (Any Combination) - 4 Stories or Less	YES - Current	NO - Privately-Owned	Available	Not Used in Prior Housing Element	0	0	0.100249259	0.100249259	5	0	0	1298169	288	Wilshire						Yes	Above Moderate
LOS ANGELES	1437 S SHERBOURNE DR	90035	4303018009	Medium Residential	[Q]R3-1-O	0	54	0.149219027	Residential - Five or More Units or Apartments (Any Combination) - 4 Stories or Less	YES - Current	NO - Privately-Owned	Available	Not Used in Prior Housing Element	0	0	0.089110538	0.089110538	6	0	0	1298169	208	Wilshire						Yes	Above Moderate
LOS ANGELES	1427 S SHERBOURNE DR	90035	4303018011	Medium Residential	[Q]R3-1-O	0	54	0.149221263	Residential - Double, Duplex, or Two Units - 4 Stories or Less	YES - Current	NO - Privately-Owned	Available	Used in Prior Housing Element - Non-Vacant	0	0	0.430350596	0.430350596	2	0	0	1298169	155	Wilshire						Yes	Above Moderate
LOS ANGELES	1421 S SHERBOURNE DR	90035	4303018012	Medium Residential	[Q]R3-1-O	0	54	0.149218821	Residential - Double, Duplex, or Two Units - 4 Stories or Less	YES - Current	NO - Privately-Owned	Available	Used in Prior Housing Element - Non-Vacant	0	0	0.430350596	0.430350596	2	0	0	1298169	131	Wilshire						Yes	Above Moderate
LOS ANGELES	1415 S SHERBOURNE DR	90035	4303018013	Medium Residential	[Q]R3-1-O	0	54	0.169254515	Residential - Five or More Units or Apartments (Any Combination) - 4 Stories or Less	YES - Current	NO - Privately-Owned	Available	Not Used in Prior Housing Element	0	0	0.106579459	0.106579459	6	0	0	1298169	98	Wilshire						Yes	Above Moderate
LOS ANGELES	8658 W PICO BLVD	90035	4303018014	Neighborhood Office Commercial	C2-1-O	0	108	0.103601903	Commercial - Store - One Story	YES - Current	NO - Privately-Owned	Available	Not Used in Prior Housing Element	0.051283434	0	0	0.051283434	0	0	0	1298169	17	Wilshire							Lower
LOS ANGELES	8638 W PICO BLVD	90035	4303018018	Neighborhood Office Commercial	C2-1-O	0	108	0.07651103	Commercial - Store - One Story	YES - Current	NO - Privately-Owned	Available	Not Used in Prior Housing Element	0.040702748	0	0	0.040702748	0	0	0	1298169	31	Wilshire							Lower
LOS ANGELES	8630 W PICO BLVD	90035	4303018019	Neighborhood Office Commercial	C2-1-O	0	108	0.103992279	Commercial - Auto, Recreation Equipment, Construction Equipment Sales and Service - Auto Service Centers (No Gasoline) - One Story	YES - Current	NO - Privately-Owned	Available	Used in Prior Housing Element - Non-Vacant	0.16333127	0	0	0.16333127	0	0	0	1298169	38	Wilshire							Lower
LOS ANGELES			4303018019	Neighborhood Office Commercial	C2-1-O	0	108	0.076507611	Commercial - Auto, Recreation Equipment, Construction Equipment Sales and Service - Auto Service Centers (No Gasoline) - One Story	YES - Current	NO - Privately-Owned	Available	Used in Prior Housing Element - Non-Vacant	0.129211407	0	0	0.129211407	0	0	0	1298169	36	Wilshire							Lower
LOS ANGELES	1428 S BEDFORD ST	90035	4303018023	Medium Residential	[Q]R3-1-O	0	54	0.14923206	Residential - Five or More Units or Apartments (Any Combination) - 4 Stories or Less	YES - Current	NO - Privately-Owned	Available	Not Used in Prior Housing Element	0	0	0.089110538	0.089110538	6	0	0	1298169	136	Wilshire						Yes	Above Moderate
LOS ANGELES	1432 S BEDFORD ST	90035	4303018024	Medium Residential	[Q]R3-1-O	0	54	0.149232225	Residential - Five or More Units or Apartments (Any Combination) - 4 Stories or Less	YES - Current	NO - Privately-Owned	Available	Not Used in Prior Housing Element	0	0	0.089110538	0.089110538	6	0	0	1298169	159	Wilshire						Yes	Above Moderate
LOS ANGELES	1436 S BEDFORD ST	90035	4303018025	Medium Residential	[Q]R3-1-O	0	54	0.149233697	Residential - Five or More Units or Apartments (Any Combination) - 4 Stories or Less	YES - Current	NO - Privately-Owned	Available	Not Used in Prior Housing Element	0	0	0.100249259	0.100249259	5	0	0	1298169	192	Wilshire						Yes	Above Moderate
LOS ANGELES	1446 S BEDFORD ST	90035	4303018027	Medium Residential	[Q]R3-1-O	0	54	0.149232427	Residential - Double, Duplex, or Two Units - 4 Stories or Less	YES - Current	NO - Privately-Owned	Available	Used in Prior Housing Element - Non-Vacant	0	0	0.430350596	0.430350596	2	0	0	1298169	253	Wilshire						Yes	Above Moderate
LOS ANGELES	1456 S BEDFORD ST	90035	4303018029	Medium Residential	[Q]R3-1-O	0	54	0.149232464	Residential - Five or More Units or Apartments (Any Combination) - 4 Stories or Less	YES - Current	NO - Privately-Owned	Available	Not Used in Prior Housing Element	0	0	0.089110538	0.089110538	6	0	0	1298169	292	Wilshire						Yes	Above Moderate
LOS ANGELES	1462 S BEDFORD ST	90035	4303018030	Medium Residential	[Q]R3-1-O	0	54	0.149232772	Residential - Five or More Units or Apartments (Any Combination) - 4 Stories or Less	YES - Current	NO

LOS ANGELES	8622 W PICO BLVD	90035	4303019003	Neighborhood Office Commercial	C4-1-O	0	108	0.076439685	Commercial - Supermarket - Small Food Store - Less than 6,000 SF - One Story	YES - Current	NO - Privately-Owned	Available	Not Used in Prior Housing Element	0.040702748	0	0	0.040702748	0	0	0	1298173	49	Wilshire			Lower
LOS ANGELES	8616 W PICO BLVD	90035	4303019004	Neighborhood Office Commercial	C4-1-O	0	108	0.076439794	Commercial - Store - One Story	YES - Current	NO - Privately-Owned	Available	Not Used in Prior Housing Element	0.040702748	0	0	0.040702748	0	0	0	1298173	54	Wilshire			Lower
LOS ANGELES	8612 W PICO BLVD	90035	4303019005	Neighborhood Office Commercial	C4-1-O	0	108	0.076438842	Commercial - Professional Building - Medical Dental Building - One Story	YES - Current	NO - Privately-Owned	Available	Not Used in Prior Housing Element	0.129211407	0	0	0.129211407	0	0	0	1298173	55	Wilshire			Lower
LOS ANGELES	8600 W PICO BLVD	90035	4303019006	Neighborhood Office Commercial	C4-1-O	0	108	0.103677844	Commercial - Store - One Story	YES - Current	NO - Privately-Owned	Available	Used in Prior Housing Element - Non-Vacant	0.066167846	0	0	0.066167846	0	0	0	1298173	65	Wilshire			Lower
LOS ANGELES			4303019006	Neighborhood Office Commercial	C4-1-O	0	108	0.076439374	Commercial - Store - One Story	YES - Current	NO - Privately-Owned	Available	Used in Prior Housing Element - Non-Vacant	0.052462136	0	0	0.052462136	0	0	0	1298173	57	Wilshire			Lower
LOS ANGELES			4303019006	Neighborhood Office Commercial	C4-1-O	0	108	0.076439685	Commercial - Store - One Story	YES - Current	NO - Privately-Owned	Available	Used in Prior Housing Element - Non-Vacant	0.052462136	0	0	0.052462136	0	0	0	1298173	61	Wilshire			Lower
LOS ANGELES	1420 S SHERBOURNE DR	90035	4303019008	Medium Residential	[Q]R3-1-O	0	54	0.149240218	Residential - Double, Duplex, or Two Units - 4 Stories or Less	YES - Current	NO - Privately-Owned	Available	Used in Prior Housing Element - Non-Vacant	0	0	0.430350596	0.430350596	2	0	0	1298173	139	Wilshire	Yes		Above Moderate
LOS ANGELES	1426 S SHERBOURNE DR	90035	4303019009	Medium Residential	[Q]R3-1-O	0	54	0.149241629	Residential - Double, Duplex, or Two Units - 4 Stories or Less	YES - Current	NO - Privately-Owned	Available	Used in Prior Housing Element - Non-Vacant	0	0	0.430350596	0.430350596	2	0	0	1298173	164	Wilshire	Yes		Above Moderate
LOS ANGELES	1436 S SHERBOURNE DR	90035	4303019012	Medium Residential	[Q]R3-1-O	0	54	0.149241835	Residential - Four Units (Any Combination) - 4 Stories or Less	YES - Current	NO - Privately-Owned	Available	Not Used in Prior Housing Element	0	0	0.112725554	0.112725554	4	0	0	1298173	221	Wilshire	Yes		Above Moderate
LOS ANGELES	1448 S SHERBOURNE DR	90035	4303019017	Medium Residential	[Q]R3-1-O	0	54	0.149243981	Residential - Four Units (Any Combination) - 4 Stories or Less	YES - Current	NO - Privately-Owned	Available	Not Used in Prior Housing Element	0	0	0.112725554	0.112725554	4	0	0	1298173	275	Wilshire	Yes		Above Moderate
LOS ANGELES	1452 S SHERBOURNE DR	90035	4303019018	Medium Residential	[Q]R3-1-O	0	54	0.149243774	Residential - Double, Duplex, or Two Units - 4 Stories or Less	YES - Current	NO - Privately-Owned	Available	Not Used in Prior Housing Element	0	0	0.430350596	0.430350596	2	0	0	1298173	304	Wilshire	Yes		Above Moderate
LOS ANGELES	1456 S SHERBOURNE DR	90035	4303019019	Medium Residential	[Q]R3-1-O	0	54	0.149651792	Residential - Double, Duplex, or Two Units - 4 Stories or Less	YES - Current	NO - Privately-Owned	Available	Not Used in Prior Housing Element	0	0	0.430350596	0.430350596	2	0	0	1298169	325	Wilshire	Yes		Above Moderate
LOS ANGELES	1462 S SHERBOURNE DR	90035	4303019020	Medium Residential	[Q]R3-1-O	0	54	0.149245055	Residential - Double, Duplex, or Two Units - 4 Stories or Less	YES - Current	NO - Privately-Owned	Available	Not Used in Prior Housing Element	0	0	0.430350596	0.430350596	2	0	0	1298169	350	Wilshire	Yes		Above Moderate
LOS ANGELES	1466 S SHERBOURNE DR	90035	4303019021	Medium Residential	[Q]R3-1-O	0	54	0.149245952	Residential - Five or More Units or Apartments (Any Combination) - 4 Stories or Less	YES - Current	NO - Privately-Owned	Available	Not Used in Prior Housing Element	0	0	0.089110538	0.089110538	6	0	0	1298169	372	Wilshire	Yes		Above Moderate
LOS ANGELES	1470 S SHERBOURNE DR	90035	4303019022	Medium Residential	[Q]R3-1-O	0	54	0.149245739	Residential - Five or More Units or Apartments (Any Combination) - 4 Stories or Less	YES - Current	NO - Privately-Owned	Available	Not Used in Prior Housing Element	0	0	0.089110538	0.089110538	6	0	0	1298169	402	Wilshire	Yes		Above Moderate
LOS ANGELES	1474 S SHERBOURNE DR	90035	4303019023	Medium Residential	[Q]R3-1-O	0	54	0.149246367	Residential - Double, Duplex, or Two Units - 4 Stories or Less	YES - Current	NO - Privately-Owned	Available	Not Used in Prior Housing Element	0	0	0.430350596	0.430350596	2	0	0	1298169	428	Wilshire	Yes		Above Moderate
LOS ANGELES	1477 S HOLT AVE	90035	4303019026	Medium Residential	[Q]R3-1-O	0	54	0.149246224	Residential - Five or More Units or Apartments (Any Combination) - 4 Stories or Less	YES - Current	NO - Privately-Owned	Available	Not Used in Prior Housing Element	0	0	0.089110538	0.089110538	6	0	0	1298173	429	Wilshire	Yes		Above Moderate
LOS ANGELES	1473 S HOLT AVE	90035	4303019027	Medium Residential	[Q]R3-1-O	0	54	0.149246382	Residential - Four Units (Any Combination) - 4 Stories or Less	YES - Current	NO - Privately-Owned	Available	Not Used in Prior Housing Element	0	0	0.112725554	0.112725554	4	0	0	1298173	408	Wilshire	Yes		Above Moderate
LOS ANGELES	1467 S HOLT AVE	90035	4303019028	Medium Residential	[Q]R3-1-O	0	54	0.14924479	Residential - Five or More Units or Apartments (Any Combination) - 4 Stories or Less	YES - Current	NO - Privately-Owned	Available	Not Used in Prior Housing Element	0.059298717	0	0	0.059298717	7	0	0	1298173	383	Wilshire			Lower
LOS ANGELES	1461 S HOLT AVE	90035	4303019029	Medium Residential	[Q]R3-1-O	0	54	0.149246402	Residential - Single Family Residence	YES - Current	NO - Privately-Owned	Available	Used in Prior Housing Element - Non-Vacant	0.665137929	0	0	0.665137929	1	0	0	1298173	368	Wilshire			Lower
LOS ANGELES	1457 S HOLT AVE	90035	4303019030	Medium Residential	[Q]R3-1-O	0	54	0.149243073	Residential - Double, Duplex, or Two Units - 4 Stories or Less	YES - Current	NO - Privately-Owned	Available	Used in Prior Housing Element - Non-Vacant	0	0	0.126698233	0.126698233	3	0	0	1298173	342	Wilshire	Yes		Above Moderate
LOS ANGELES	1451 S HOLT AVE	90035	4303019031	Medium Residential	[Q]R3-1-O	0	54	0.149244428	Residential - Double, Duplex, or Two Units - 4 Stories or Less	YES - Current	NO - Privately-Owned	Available	Used in Prior Housing Element - Non-Vacant	0	0	0.430350596	0.430350596	2	0	0	1298173	315	Wilshire	Yes		Above Moderate
LOS ANGELES	1441 S HOLT AVE	90035	4303019034	Medium Residential	[Q]R3-1-O	0	54	0.149242034	Residential - Four Units (Any Combination) - 4 Stories or Less	YES - Current	NO - Privately-Owned	Available	Not Used in Prior Housing Element	0	0	0.112725554	0.112725554	4	0	0	1298173	261	Wilshire	Yes		Above Moderate
LOS ANGELES	1437 S HOLT AVE	90035	4303019035	Medium Residential	[Q]R3-1-O	0	54	0.149242447	Residential - Four Units (Any Combination) - 4 Stories or Less	YES - Current	NO - Privately-Owned	Available	Not Used in Prior Housing Element	0	0	0.112725554	0.112725554	4	0	0	1298173	235	Wilshire	Yes		Above Moderate
LOS ANGELES	1431 S HOLT AVE	90035	4303019036	Medium Residential	[Q]R3-1-O	0	54	0.149242365	Residential - Five or More Units or Apartments (Any Combination) - 4 Stories or Less	YES - Current	NO - Privately-Owned	Available	Not Used in Prior Housing Element	0	0	0.10107248	0.10107248	7	0	0	1298173	209	Wilshire	Yes		Above Moderate
LOS ANGELES	1427 S HOLT AVE	90035	4303019037	Medium Residential	[Q]R3-1-O	0	54	0.149241288	Residential - Four Units (Any Combination) - 4 Stories or Less	YES - Current	NO - Privately-Owned	Available	Not Used in Prior Housing Element	0	0	0.112725554	0.112725554	4	0	0	1298173	181	Wilshire	Yes		Above Moderate
LOS ANGELES	1421 S HOLT AVE	90035	4303019038	Medium Residential	[Q]R3-1-O	0	54	0.149240254	Residential - Double, Duplex, or Two Units - 4 Stories or Less	YES - Current	NO - Privately-Owned	Available	Used in Prior Housing Element - Non-Vacant	0	0	0.430350596	0.430350596	2	0	0	1298173	154	Wilshire	Yes		Above Moderate
LOS ANGELES	1417 S HOLT AVE	90035	4303019039	Medium Residential	[Q]R3-1-O	0	54	0.169280509	Residential - Five or More Units or Apartments (Any Combination) - 4 Stories or Less	YES - Current	NO - Privately-Owned	Available	Used in Prior Housing Element - Non-Vacant	0	0	0.095834392	0.095834392	7	0	0	1298173	116	Wilshire	Yes		Above Moderate
LOS ANGELES	1447 S HOLT AVE	90035	4303019040	Medium Residential	[Q]R3-1-O	0	54	0.149242711	Residential - Double, Duplex, or Two Units - 4 Stories or Less	YES - Current	NO - Privately-Owned	Available	Used in Prior Housing Element - Non-Vacant	0	0	0.430350596	0.430350596	2	0	0	1298173	293	Wilshire	Yes		Above Moderate
LOS ANGELES	1432 S SHERBOURNE DR	90035	4303019041	Medium Residential	[Q]R3-1-O	0	54	0.14924163	Residential - Five or More Units or Apartments (Any Combination) - 4 Stories or Less	YES - Current	NO - Privately-Owned	Available	Not Used in Prior Housing Element	0	0	0.100249259	0.100249259	5	0	0	1298173	194	Wilshire	Yes		Above Moderate
LOS ANGELES	1442 S SHERBOURNE DR	90035	4303019042	Medium Residential	[Q]R3-1-O	0	54	0.149243235	Residential - Four Units (Any Combination) - 4 Stories or Less	YES - Current	NO - Privately-Owned	Available	Not Used in Prior Housing Element	0	0	0.112725554	0.112725554	4	0	0	1298173	244	Wilshire	Yes		Above Moderate
LOS ANGELES	1412 S SHERBOURNE DR	90035	4303019043	Medium Residential	[Q]R3-1-O	0	54	0.170995801	Residential - Five or More Units or Apartments (Any Combination) - 4 Stories or Less	YES - Current	NO - Privately-Owned	Available	Not Used in Prior Housing Element	0.051821357	0	0	0.051821357	10	0	0	1298173	99	Wilshire			Lower
LOS ANGELES	1765 S LA CIENEGA BLVD	90035	4303027028	General Commercial	C2-1	0	108	0.155772234	Institutional - Homes for Aged and Others - One Story	YES - Current	NO - Privately-Owned	Available	Used in Prior Housing Element - Non-Vacant	0.031366043	0	0	0.031366043	0	0	0	1268173	43	Wilshire			Lower
LOS ANGELES			4303027028	General Commercial	C2-1	0	108	0.154912789	Institutional - Homes for Aged and Others - One Story	YES - Current	NO - Privately-Owned	Available	Used in Prior Housing Element - Non-Vacant	0.031366043	0	0	0.031366043	0	0	0	1268173	62	Wilshire			Lower
LOS ANGELES	1755 S LA CIENEGA BLVD	90035	4303027029	General Commercial	C2-1	0	108	0.156633205	Commercial - Hotel and Motel - Motel - Under 50 Rooms - One Story	YES - Current	NO - Privately-Owned	Available	Not Used in Prior Housing Element	0.017675418	0	0	0.017675418	20	0	0	1268173	24	Wilshire			Lower
LOS ANGELES			4303027029	General Commercial	C2-1	0	108	0.157663023	Commercial - Hotel and Motel - Motel - Under 50 Rooms - One Story	YES - Current	NO - Privately-Owned	Available	Not Used in Prior Housing Element	0.017675418	0	0	0.017675418	20	0	0	1298173	1519	Wilshire			Lower
LOS ANGELES	1749 S LA CIENEGA BLVD	90035	4303027030	General Commercial	C2-1	0	108	0.158356011	Commercial - Office Building - One Story	YES - Current	NO - Privately-Owned	Available	Used in Prior Housing Element - Non-Vacant	0.055459706	0	0	0.055459706	0	0	0	1298173	1493	Wilshire			Lower
LOS ANGELES	1743 S LA CIENEGA BLVD	90035	4303027032	General Commercial	C2-1	0	108	0.159217632	Commercial - Store Combination - Store and Office Combination - One Story	YES - Current	NO - Privately-Owned	Available	Used in Prior Housing Element - Non-Vacant	0.060719088	0	0	0.060719088	0	0	0	1298173	1468	Wilshire			Lower
LOS ANGELES	1737 S LA CIENEGA BLVD	90035	4303027033	General Commercial	C2-1	0	108	0.160083229	Commercial - Store Combination - Store and Residential Combination - One Story	YES - Current	NO - Privately-Owned	Available	Used in Prior Housing Element - Non-Vacant	0	0	0.178321609	0.178321609	0	0	0	1298173	1437	Wilshire	Yes		Above Moderate
LOS ANGELES	1731 S LA CIENEGA BLVD	90035	4303027034	General Commercial	C2-1	0	108	0.160944719	Commercial - Store - One Story	YES - Current	NO - Privately-Owned	Available	Used in Prior Housing Element - Non-Vacant	0.212167133	0	0	0.212167133	0	0	0	1298173	1411	Wilshire			Lower
LOS ANGELES	1729 S LA CIENEGA BLVD	90035	4303027035	General Commercial	C2-1	0	108	0.161808738	Commercial - Non-Auto Service and Repair Shop, Paint Shop, or Laundry - One Story	YES - Current	NO - Privately-Owned	Available	Used in Prior Housing Element - Non-Vacant	0.212167133	0	0	0.212167133	0	0	0	1298173	1388	Wilshire			Lower
LOS ANGELES	1725 S LA CIENEGA BLVD	90035	4303027036	General Commercial	C2-1	0	108	0.204645313	Commercial - Hotel and Motel - Motel - Under 50 Rooms - One Story	YES - Current	NO - Privately-Owned	Available	Not Used in Prior Housing Element	0.057988876	0	0	0.057988876	26	0	0	1298173	1352	Wilshire			Lower
LOS ANGELES	1789 S LA CIENEGA BLVD	90035	4303027040	General Commercial	C2-1	0	108	0.156790064	Commercial - Auto, Recreation Equipment, Construction Equipment Sales and Service - Auto Body Repair Shop - One Story	YES - Current	NO - Privately-Owned	Available	Used in Prior Housing Element - Non-Vacant	0.071008895	0	0	0.071008895	0	0	0	1268173	151	Wilshire			Lower
LOS ANGELES			4303027040	General Commercial	C2-1	0	108	0.001121049	Commercial - Auto, Recreation Equipment, Construction Equipment Sales and Service - Auto Body Repair Shop - One Story	YES - Current	NO - Privately-Owned	Available	Used in Prior Housing Element - Non-Vacant	0	0	0.008870202	0.008870202	0	0	0	1268173	3012	Wilshire			Above Moderate
LOS ANGELES			4303027040	General Commercial	C2-1	0	108	0.004613641	Commercial - Auto, Recreation Equipment, Construction Equipment Sales and Service - Auto Body Repair Shop - One Story	YES - Current	NO - Privately-Owned	Available	Used in Prior Housing Element - Non-Vacant	0	0	0.008870202	0.008870202	0	0	0	1268173	161	Wilshire			Above Moderate
LOS ANGELES			4303027040	General Commercial	C2-1	0	108	0.152397598	Commercial - Auto, Recreation Equipment, Construction Equipment Sales and Service - Auto Body Repair Shop - One Story	YES - Current	NO - Privately-Owned	Available	Used in Prior Housing Element - Non-Vacant	0.06825339	0	0	0.06825339	0	0	0	1268173	131	Wilshire			Lower
LOS ANGELES	1701 S LA CIENEGA BLVD	90035	4303027042	General Commercial	C2-1	0	108	0.149885414	Commercial - Auto, Recreation Equipment, Construction Equipment Sales and Service - New Car Sales and Service - One Story	YES - Current	NO - Privately-Owned	Available	Used in Prior Housing Element - Non-Vacant	0.063252574	0	0	0.063252574	0	0	0	1298173	1254	Wilshire			Lower
LOS ANGELES			4303027042	General Commercial	C2-1	0	108	0.01497585	Commercial - Auto, Recreation Equipment, Construction Equipment Sales and Service - New Car Sales and Service - One Story	YES - Current	NO - Privately-Owned	Available	Used in Prior Housing Element - Non-Vacant	0	0	0.001899834	0.001899834	0	0	0	1298173	1268	Wilshire			Above Moderate
LOS ANGELES			4303027042	General Commercial	C2-1	0	108	0.131473726	Commercial - Auto, Recreation Equipment, Construction Equipment Sales and Service - New Car Sales and Service - One Story	YES - Current	NO - Privately-Owned	Available	Used in Prior Housing Element - Non-Vacant	0.056473517	0	0	0.056473517	0	0	0	1298173	1305	Wilshire			Lower
LOS ANGELES			4303027042	General Commercial	C2-1	0	108	0.166080429	Commercial - Auto, Recreation Equipment, Construction Equipment Sales and Service - New Car Sales and Service - One Story	YES - Current	NO - Privately-Owned	Available	Used in Prior Housing Element - Non-Vacant	0.066135131	0	0	0.066135131	0	0	0	1298173	1278	Wilshire			Lower
LOS ANGELES	1645 S LA CIENEGA BLVD	90035	4303028018	General Commercial	C2-1-O	0	108	0.080607119	Commercial - Store - One Story	YES - Current	NO - Privately-Owned	Available	Not Used in Prior Housing Element	0.040702748	0	0	0.040702748	0	0	0	1298173	1158	Wilshire			Lower
LOS ANGELES	1643 S LA CIENEGA BLVD	90035	4303028019	General Commercial	C2-1-O	0	108	0.080605825	Commercial - Office Building - One Story	YES - Current	NO - Privately-Owned	Available	Used in Prior Housing Element - Non-Vacant	0.040702748	0	0	0.040702748	0	0	0	1298173	1126	Wilshire			Lower
LOS ANGELES			4303028019	General Commercial	C2-1-O	0	108	0.080607118	Commercial - Office Building - One Story	YES - Current	NO - Privately-Owned	Available	Used in Prior Housing Element - Non-Vacant	0.040702748	0	0	0.040702748	0	0	0	1298173	1142	Wilshire			Lower
LOS ANGELES	1639 S LA CIENEGA BLVD	90035	4303028020	General Commercial	C2-1-O	0	108	0.080605825	Commercial - Store - One Story	YES - Current	NO - Privately-Owned	Available	Not Used in Prior Housing Element	0.040702748	0	0	0.040702748	0	0	0	1298173	1109	Wilshire			Lower
LOS ANGELES	1637 S LA CIENEGA BLVD	90035	4303028021	General Commercial	C2-1-O	0	108	0.080604124	Commercial - Store - One Story	YES - Current	NO - Privately-Owned	Available	Not Used in Prior Housing Element	0.015340598	0	0	0.015340598	0	0	0	1298173	1090	Wilshire			Lower
LOS ANGELES	1633 S LA CIENEGA BLVD	90035	4303028022	General Commercial	C2-1-O	0	108	0.072542885	Commercial - Store Combination - Store and Residential Combination - One Story	YES - Current	NO - Privately-Owned	Available	Not Used in Prior Housing Element	0.035986555	0	0	0.035986555	0	0	0	1298173	1072	Wilshire			Lower
LOS ANGELES	1631 S LA CIENEGA BLVD	90035	4303028023	General Commercial	C2-1-O	0	108	0.080603648	Commercial - Store - One Story	YES - Current	NO - Privately-Owned	Available	Not Used in Prior Housing Element	0.040702748	0	0	0.040702748	0	0	0	1298173	1056	Wilshire			Lower
LOS ANGELES	1627 S LA CIENEGA BLVD	90035	4303028024	General Commercial	C2-1-O	0	108	0.075234869	Commercial - Store - One Story	YES - Current	NO - Privately-Owned	Available	Used in Prior Housing Element - Non-Vacant	0.121738768	0	0	0.121738768	0	0	0	1298173	1023	Wilshire			Lower
LOS ANGELES			4303028024	General Commercial	C2-1-O	0	108	0.080601993	Commercial - Store - One Story	YES - Current	NO - Privately-Owned	Available	Used in Prior Housing Element - Non-Vacant	0.129211407	0	0	0.129211407	0	0	0	1298173	1042	Wilshire			Lower
LOS ANGELES	1619 S LA CIENEGA BLVD	90035	4303028026	General Commercial	C2-1-O	0	108	0.080599438	Commercial - Store - One Story	YES - Current	NO - Privately-Owned	Available	Not Used in Prior Housing Element	0.032504727	0	0	0.032504727	1	0	0	1298173	983	Wilshire			Lower
LOS ANGELES	1615 S LA CIENEGA BLVD	90035	4303028027	General Commercial	C2-1-O	0	108	0.080598577	Commercial - Store Combination - Store and Residential Combination - One Story	YES - Current	NO - Privately-Owned	Available	Not Used in Prior Housing Element	0	0	0.028353352	0.028353352	0	0	0	1298173	962	Wilshire	Yes		Above Moderate
LOS ANGELES	1613 S LA CIENEGA BLVD	90035	4303028028	General Commercial	C2-1-O	0	108	0.080599805	Commercial - Store - One Story	YES - Current	NO - Privately-Owned	Available	Not Used in Prior Housing Element	0.032504727	0	0	0.032504727	1	0	0	1298173	949	Wilshire			Lower
LOS ANGELES	1611 S LA CIENEGA BLVD	90035	4303028029	General Commercial	C2-1-O	0	108	0.080596446	Commercial - Non-Auto Service and Repair Shop, Paint Shop, or Laundry - One Story	YES - Current	NO - Privately-Owned	Available	Not Used in Prior Housing Element	0.040702748	0	0	0.040702748	0	0	0	1298173	930	Wilshire			Lower
LOS ANGELES	1649 S LA CIENEGA BLVD	90035	4303028034	General Commercial	C2-1-O	0	108	0.080607572	Recreational - Theater - Legitimate (Stage) Theater - One Story	YES - Current	NO - Privately-Owned	Available	Not Used in Prior Housing Element	0.141897328	0	0	0.141897328	0	0	0	1298173	1177	Wilshire			Lower
LOS ANGELES	1653 S LA CIENEGA BLVD	90035	4303028034	General Commercial	C2-1-O	0	108	0.080609273	Recreational - Theater - Legitimate (Stage) Theater - One Story	YES - Current	NO - Privately-Owned	Available	Not Used in Prior Housing Element	0.141897328	0	0	0.141897328	0	0	0	1298173	1190	Wilshire			Lower
LOS ANGELES	1661 S LA CIENEGA BLVD	90035	4303028034	General Commercial	C2-1-O	0	108	0.080608865	Recreational - Theater - Legitimate (Stage) Theater - One Story	YES - Current	NO - Privately-Owned	Available	Not Used in Prior Housing Element	0.141897328	0	0	0.141897328	0	0	0	1298173	1206	Wilshire			Lower
LOS ANGELES	1663 S LA CIENEGA BLVD	90035	4303028034	General Commercial	C2-1-O	0	108	0.080331109	Recreational - Theater - Legitimate (Stage) Theater - One Story	YES - Current	NO - Privately-Owned	Available	Not Used in Prior Housing Element	0.133687504	0	0	0.133687504	0	0	0	1298173	1220	Wilshire			Lower
LOS ANGELES	1603 S LA CIENEGA BLVD	90035	4303028036	General Commercial	C2-1-O	0	108	0.078078037	Commercial - Store Combination - Store and Office Combination - One Story	YES - Current	NO - Privately-Owned	Available	Not Used in Prior Housing Element	0	0	1.422906733	1.422906733	0	0	0	1298173	885	Wilshire	Yes		Above Moderate
LOS ANGELES	1607 S LA CIENEGA BLVD	90035	4303028036	General Commercial	C2-1-O	0	108	0.080597674	Commercial - Store Combination - Store and Office Combination - One Story	YES - Current	NO - Privately-Owned	Available	Not Used in Prior Housing Element	0	0	1.511388481	1.511388481	0	0	0	1298173	914	Wilshire	Yes		Above Moderate
LOS ANGELES			4303028036	General Commercial	C2-1-O	0	108	0.080596119	Commercial - Store Combination - Store and Office Combination - One Story	YES - Current	NO - Privately-Owned	Available	Not Used in Prior Housing Element	2.051182151	0	0	2.051182151	0	0	0	1298173	902	Wilshire			Lower
LOS ANGELES	1621 S LA CIENEGA BLVD	90035	4303028900	General Commercial	C2-1-O	0	108	0.080601119	Miscellaneous - Government Owned Property	YES - Current	YES - City-Owned	Available	Used in Prior Housing Element - Non-Vacant	0.012467951	0	0	0.012467951	0	0	0	1298173	997	Wilshire			Lower
LOS ANGELES	1625 S LA CIENEGA BLVD	90035	4303028900	General Commercial	C2-1-O	0	108	0.080600732	Miscellaneous - Government Owned Property	YES - Current	YES - City-Owned	Available	Used in Prior Housing Element - Non-Vacant	0.012467951	0	0	0.012467951	0	0	0	1298173	1006	Wilshire			Lower
LOS ANGELES	1606 S HOLT AVE	90035	4303030002	Low Medium I Residential	R2-1-O	0	17	0.143532621	Residential - Double, Duplex, or Two Units - 4 Stories or Less	YES - Current	NO - Privately-Owned	Available	Not Used in Prior Housing Element	0	0	0.244208139	0.244208139	2	2*	2*	1298173	831	Wilshire	Yes		Above Moderate
LOS ANGELES	1612 S HOLT AVE	90035	4303030003	Low Medium I Residential	R2-1-O	0	17	0.143530401	Residential - Double, Duplex, or Two Units - 4 Stories or Less	YES - Current	NO - Privately-Owned	Available	Not Used in Prior Housing Element	0	0	0.244208139	0.244208139	2	2*	2*	1298173	856	Wilshire	Yes		Above Moderate
LOS ANGELES	1616 S HOLT AVE	90035	4303030004	Low Medium I Residential	R2-1-O	0	17	0.143530573	Residential - Double, Duplex, or Two Units - 4 Stories or Less	YES - Current	NO - Privately-Owned	Available	Not Used in Prior Housing Element	0	0	0.244208139	0.244208139	2	2*	2*	1298173	881	Wilshire	Yes		Above Moderate
LOS ANGELES	1620 S HOLT AVE	90035	4303030005	Low Medium I Residential	R2-1-O	0	17	0.143528839	Residential - Single Family Residence	YES - Current	NO - Privately-Owned	Available	Not Used in Prior Housing Element	0	0	0.187208176	0.187208176	1	2*	2*	1298173	906	Wilshire			Above Moderate
LOS ANGELES	1626 S HOLT AVE	90035	4303030006	Low Medium I Residential	R2-1-O	0	17	0.14352739	Residential - Single Family Residence	YES - Current	NO - Privately-Owned	Available	Not Used in Prior Housing Element	0	0	0.187208176	0.187208176	1	2*	2*	1298173	934	Wilshire			Above Moderate
LOS ANGELES	1636 S HOLT AVE	90035	4303030008	Low Medium I Residential	R2-1-O	0	17	0.143525818	Residential - Single Family Residence	YES - Current	NO - Privately-Owned	Available	Not Used in Prior Housing Element	0	0	0.187208176	0.187208176	1	2*	2*	1298173	987	Wilshire			Above Moderate
LOS ANGELES	1640 S HOLT AVE	90035	4303030009	Low Medium I Residential	R2-1-O	0	17	0.143523741	Residential - Single Family Residence - Pool	YES - Current	NO - Privately-Owned	Available	Not Used in Prior Housing Element	0	0	0.187208176	0.187208176	1	2*	2*	1298173	1007	Wilshire			Above Moderate

LOS ANGELES	1646 S HOLT AVE	90035	4303030010	Low Medium I Residential	R2-1-O	0	17	0.161441643	Residential - Double, Duplex, or Two Units - 4 Stories or Less	YES - Current	NO - Privately-Owned	Available	Not Used in Prior Housing Element	0	0	0.103928912	0.103928912	2	2*	2*	1298173	1037	Wilshire	Yes	Above Moderate
LOS ANGELES	8577 W AIRDROME ST	90035	4303030013	Low Medium I Residential	R2-1-O	0	17	0.082241288	Residential - Single Family Residence	YES - Current	NO - Privately-Owned	Available	Not Used in Prior Housing Element	0	0	0.005727981	0.005727981	1	1*	1*	1298173	1087	Wilshire		Above Moderate
LOS ANGELES	8588 W HORNER ST	90035	4303031001	Low Medium II Residential	[Q]RD1.5-1-O	0	29	0.148252272	Residential - Five or More Units or Apartments (Any Combination) - 4 Stories or Less	YES - Current	NO - Privately-Owned	Available	Not Used in Prior Housing Element	0	0	0.03534066	0.03534066	6	0	0	1298173	666	Wilshire	Yes	Above Moderate
LOS ANGELES	8586 W HORNER ST	90035	4303031002	Low Medium II Residential	[Q]RD1.5-1-O	0	29	0.137785898	Residential - Double, Duplex, or Two Units - 4 Stories or Less	YES - Current	NO - Privately-Owned	Available	Not Used in Prior Housing Element	0	0	0.253276086	0.253276086	2	3*	3*	1298173	670	Wilshire	Yes	Above Moderate
LOS ANGELES	8578 W HORNER ST	90035	4303031003	Low Medium II Residential	[Q]RD1.5-1-O	0	29	0.137781653	Residential - Double, Duplex, or Two Units - 4 Stories or Less	YES - Current	NO - Privately-Owned	Available	Not Used in Prior Housing Element	0	0	0.253276086	0.253276086	2	3*	3*	1298173	674	Wilshire	Yes	Above Moderate
LOS ANGELES	8568 W HORNER ST	90035	4303031006	Low Medium II Residential	[Q]RD1.5-1-O	0	29	0.123998796	Residential - Double, Duplex, or Two Units - 4 Stories or Less	YES - Current	NO - Privately-Owned	Available	Not Used in Prior Housing Element	0	0	0.04019652	0.04019652	2	3*	3*	1298173	685	Wilshire	Yes	Above Moderate
LOS ANGELES	8560 W HORNER ST	90035	4303031007	Low Medium II Residential	[Q]RD1.5-1-O	0	29	0.137774648	Residential - Single Family Residence	YES - Current	NO - Privately-Owned	Available	Not Used in Prior Housing Element	0	0	0.189478517	0.189478517	1	3*	3*	1298173	691	Wilshire		Above Moderate
LOS ANGELES	8556 W HORNER ST	90035	4303031008	Low Medium II Residential	[Q]RD1.5-1-O	0	29	0.137772672	Residential - Double, Duplex, or Two Units - 4 Stories or Less	YES - Current	NO - Privately-Owned	Available	Not Used in Prior Housing Element	0	0	0.253276086	0.253276086	2	3*	3*	1298173	699	Wilshire	Yes	Above Moderate
LOS ANGELES	8544 W HORNER ST	90035	4303031011	Low Medium II Residential	[Q]RD1.5-1-O	0	29	0.13776651	Residential - Double, Duplex, or Two Units - 4 Stories or Less	YES - Current	NO - Privately-Owned	Available	Not Used in Prior Housing Element	0	0	0.253276086	0.253276086	2	3*	3*	1298173	708	Wilshire	Yes	Above Moderate
LOS ANGELES	8538 W HORNER ST	90035	4303031012	Low Medium II Residential	[Q]RD1.5-1-O	0	29	0.137765197	Residential - Double, Duplex, or Two Units - 4 Stories or Less	YES - Current	NO - Privately-Owned	Available	Not Used in Prior Housing Element	0	0	0.253276086	0.253276086	2	3*	3*	1298173	715	Wilshire	Yes	Above Moderate
LOS ANGELES	8530 W HORNER ST	90035	4303031013	Low Medium II Residential	[Q]RD1.5-1-O	0	29	0.137762201	Residential - Single Family Residence	YES - Current	NO - Privately-Owned	Available	Not Used in Prior Housing Element	0	0	0.189478517	0.189478517	1	3*	3*	1298173	718	Wilshire		Above Moderate
LOS ANGELES	8526 W HORNER ST	90035	4303031014	Low Medium II Residential	[Q]RD1.5-1-O	0	29	0.137758417	Residential - Double, Duplex, or Two Units - 4 Stories or Less	YES - Current	NO - Privately-Owned	Available	Not Used in Prior Housing Element	0	0	0.253276086	0.253276086	2	3*	3*	1298173	723	Wilshire	Yes	Above Moderate
LOS ANGELES	1535 S LA CIENEGA BLVD	90035	4303031019	General Commercial	C2-1-O	0	108	0.088649762	Commercial - Commercial - Miscellaneous Commercial - One Story	YES - Current	NO - Privately-Owned	Available	Not Used in Prior Housing Element	0.044920677	0	0	0.044920677	0	0	0	1298173	766	Wilshire		Lower
LOS ANGELES	1537 S LA CIENEGA BLVD	90035	4303031020	General Commercial	C2-1-O	0	108	0.088649439	Commercial - Office Building - One Story	YES - Current	NO - Privately-Owned	Available	Not Used in Prior Housing Element	0.05859081	0	0	0.05859081	0	0	0	1298173	784	Wilshire		Lower
LOS ANGELES	1543 S LA CIENEGA BLVD	90035	4303031021	General Commercial	C2-1-O	0	108	0.080590822	Commercial - Store - One Story	YES - Current	NO - Privately-Owned	Available	Not Used in Prior Housing Element	0.129211407	0	0	0.129211407	0	0	0	1298173	796	Wilshire		Lower
LOS ANGELES	1545 S LA CIENEGA BLVD	90035	4303031022	General Commercial	C2-1-O	0	108	0.080592522	Commercial - Auto, Recreation Equipment, Construction Equipment Sales and Service - Auto Body Repair Shop - One Story	YES - Current	NO - Privately-Owned	Available	Not Used in Prior Housing Element	0.032504727	0	0	0.032504727	1	0	0	1298173	810	Wilshire		Lower
LOS ANGELES	1547 S LA CIENEGA BLVD	90035	4303031023	General Commercial	C2-1-O	0	108	0.080592545	Commercial - Store Combination - Store and Residential Combination - One Story	YES - Current	NO - Privately-Owned	Available	Not Used in Prior Housing Element	0	0	0.092173509	0.092173509	0	0	0	1298173	825	Wilshire	Yes	Above Moderate
LOS ANGELES	1551 S LA CIENEGA BLVD	90035	4303031024	General Commercial	C2-1-O	0	108	0.0808353	Commercial - Store Combination - Store and Residential Combination - One Story	YES - Current	NO - Privately-Owned	Available	Not Used in Prior Housing Element	0	0	0.036824981	0.036824981	0	0	0	1298173	838	Wilshire	Yes	Above Moderate
LOS ANGELES	8521 W PICKFORD ST	90035	4303031025	Low Medium II Residential	[Q]RD1.5-1-O	0	29	0.1668105	Residential - Four Units (Any Combination) - 4 Stories or Less	YES - Current	NO - Privately-Owned	Available	Not Used in Prior Housing Element	0	0	0.042382088	0.042382088	4	0	0	1298173	788	Wilshire	Yes	Above Moderate
LOS ANGELES	8525 W PICKFORD ST	90035	4303031026	Low Medium II Residential	[Q]RD1.5-1-O	0	29	0.137760122	Residential - Three Units (Any Combination) - 4 Stories or Less	YES - Current	NO - Privately-Owned	Available	Not Used in Prior Housing Element	0	0	0.230682087	0.230682087	3	3*	3*	1298173	785	Wilshire	Yes	Above Moderate
LOS ANGELES	8533 W PICKFORD ST	90035	4303031027	Low Medium II Residential	[Q]RD1.5-1-O	0	29	0.137762809	Residential - Double, Duplex, or Two Units - 4 Stories or Less	YES - Current	NO - Privately-Owned	Available	Not Used in Prior Housing Element	0	0	0.253276086	0.253276086	2	3*	3*	1298173	778	Wilshire	Yes	Above Moderate
LOS ANGELES	8537 W PICKFORD ST	90035	4303031028	Low Medium II Residential	[Q]RD1.5-1-O	0	29	0.137766177	Residential - Single Family Residence	YES - Current	NO - Privately-Owned	Available	Not Used in Prior Housing Element	0	0	0.189478517	0.189478517	1	3*	3*	1298173	771	Wilshire		Above Moderate
LOS ANGELES	8543 W PICKFORD ST	90035	4303031029	Low Medium II Residential	[Q]RD1.5-1-O	0	29	0.137767871	Residential - Single Family Residence	YES - Current	NO - Privately-Owned	Available	Not Used in Prior Housing Element	0	0	0.189478517	0.189478517	1	3*	3*	1298173	767	Wilshire		Above Moderate
LOS ANGELES	8549 W PICKFORD ST	90035	4303031030	Low Medium II Residential	[Q]RD1.5-1-O	0	29	0.13776958	Residential - Single Family Residence	YES - Current	NO - Privately-Owned	Available	Not Used in Prior Housing Element	0	0	0.189478517	0.189478517	1	3*	3*	1298173	762	Wilshire		Above Moderate
LOS ANGELES	8553 W PICKFORD ST	90035	4303031031	Low Medium II Residential	[Q]RD1.5-1-O	0	29	0.137772201	Residential - Double, Duplex, or Two Units - 4 Stories or Less	YES - Current	NO - Privately-Owned	Available	Not Used in Prior Housing Element	0	0	0.253276086	0.253276086	2	3*	3*	1298173	760	Wilshire	Yes	Above Moderate
LOS ANGELES	8559 W PICKFORD ST	90035	4303031032	Low Medium II Residential	[Q]RD1.5-1-O	0	29	0.137774378	Residential - Single Family Residence	YES - Current	NO - Privately-Owned	Available	Not Used in Prior Housing Element	0	0	0.189478517	0.189478517	1	3*	3*	1298173	751	Wilshire		Above Moderate
LOS ANGELES	8569 W PICKFORD ST	90035	4303031033	Low Medium II Residential	[Q]RD1.5-1-O	0	29	0.137778129	Residential - Double, Duplex, or Two Units - 4 Stories or Less	YES - Current	NO - Privately-Owned	Available	Not Used in Prior Housing Element	0	0	0.253276086	0.253276086	2	3*	3*	1298173	747	Wilshire	Yes	Above Moderate
LOS ANGELES	8579 W PICKFORD ST	90035	4303031035	Low Medium II Residential	[Q]RD1.5-1-O	0	29	0.13778361	Residential - Single Family Residence	YES - Current	NO - Privately-Owned	Available	Not Used in Prior Housing Element	0	0	0.012000035	0.012000035	1	3*	3*	1298173	737	Wilshire		Above Moderate
LOS ANGELES	8585 W PICKFORD ST	90035	4303031036	Low Medium II Residential	[Q]RD1.5-1-O	0	29	0.137784169	Residential - Single Family Residence	YES - Current	NO - Privately-Owned	Available	Not Used in Prior Housing Element	0	0	0.189478517	0.189478517	1	3*	3*	1298173	730	Wilshire		Above Moderate
LOS ANGELES	1540 S HOLT AVE	90035	4303031037	Low Medium II Residential	[Q]RD1.5-1-O	0	29	0.182424574	Residential - Four Units (Any Combination) - 4 Stories or Less	YES - Current	NO - Privately-Owned	Available	Not Used in Prior Housing Element	0	0	0.167931414	0.167931414	4	0	0	1298173	721	Wilshire	Yes	Above Moderate
LOS ANGELES	8550 W HORNER ST	90035	4303031038	Low Medium II Residential	[Q]RD1.5-1-O	0	29	0.137768561	Residential - Double, Duplex, or Two Units - 4 Stories or Less	YES - Current	NO - Privately-Owned	Available	Not Used in Prior Housing Element	0	0	0.04019652	0.04019652	2	3*	3*	1298173	704	Wilshire	Yes	Above Moderate
LOS ANGELES	1525 S LA CIENEGA BLVD	90035	4303031039	General Commercial	C2-1-O	0	108	0.07970585	Commercial - Store - One Story	YES - Current	NO - Privately-Owned	Available	Used in Prior Housing Element - Non-Vacant	0.116295945	0	0	0.116295945	1	0	0	1298173	739	Wilshire		Lower
LOS ANGELES			4303031039	General Commercial	C2-1-O	0	108	0.080588667	Commercial - Store - One Story	YES - Current	NO - Privately-Owned	Available	Used in Prior Housing Element - Non-Vacant	0.116295945	0	0	0.116295945	1	0	0	1298173	752	Wilshire		Lower
LOS ANGELES	8574 W HORNER ST	90035	4303031040	Low Medium II Residential	[Q]RD1.5-1-O	0	29	0.137780659	Residential - Double, Duplex, or Two Units - 4 Stories or Less	YES - Current	NO - Privately-Owned	Available	Not Used in Prior Housing Element	0	0	0.253276086	0.253276086	2	3*	3*	1298173	677	Wilshire	Yes	Above Moderate
LOS ANGELES	8520 W HORNER ST	90035	4303031041	Low Medium II Residential	[Q]RD1.5-1-O	0	29	0.17346073	Residential - Double, Duplex, or Two Units - 4 Stories or Less	YES - Current	NO - Privately-Owned	Available	Not Used in Prior Housing Element	0	0	0.236182642	0.236182642	2	0	0	1298173	729	Wilshire	Yes	Above Moderate
LOS ANGELES	8556 W CASHIO ST	90035	4303032001	Medium Residential	[Q]R3-1-O	0	54	0.171990406	Residential - Five or More Units or Apartments (Any Combination) - 4 Stories or Less	YES - Current	NO - Privately-Owned	Available	Not Used in Prior Housing Element	0	0	0.110037645	0.110017645	8	0	0	1298173	540	Wilshire	Yes	Above Moderate
LOS ANGELES	8550 W CASHIO ST	90035	4303032002	Medium Residential	[Q]R3-1-O	0	54	0.158215085	Residential - Five or More Units or Apartments (Any Combination) - 4 Stories or Less	YES - Current	NO - Privately-Owned	Available	Not Used in Prior Housing Element	0	0	0.074591523	0.074591523	8	0	0	1298173	549	Wilshire	Yes	Above Moderate
LOS ANGELES	8546 W CASHIO ST	90035	4303032003	Medium Residential	[Q]R3-1-O	0	54	0.164845356	Residential - Five or More Units or Apartments (Any Combination) - 4 Stories or Less	YES - Current	NO - Privately-Owned	Available	Not Used in Prior Housing Element	0	0	0.078802347	0.078802347	8	0	0	1298173	556	Wilshire	Yes	Above Moderate
LOS ANGELES	8538 W CASHIO ST	90035	4303032004	Medium Residential	[Q]R3-1-O	0	54	0.171041283	Residential - Five or More Units or Apartments (Any Combination) - 4 Stories or Less	YES - Current	NO - Privately-Owned	Available	Not Used in Prior Housing Element	0	0	0.400385237	0.400385237	8	0	0	1298173	566	Wilshire	Yes	Above Moderate
LOS ANGELES	8542 W CASHIO ST	90035	4303032004	Medium Residential	[Q]R3-1-O	0	54	0.182569812	Residential - Five or More Units or Apartments (Any Combination) - 4 Stories or Less	YES - Current	NO - Privately-Owned	Available	Not Used in Prior Housing Element	0	0	0.421526404	0.421526404	8	0	0	1298173	562	Wilshire	Yes	Above Moderate
LOS ANGELES	8528 W CASHIO ST	90035	4303032006	Medium Residential	[Q]R3-1-O	0	54	0.148866413	Residential - Five or More Units or Apartments (Any Combination) - 4 Stories or Less	YES - Current	NO - Privately-Owned	Available	Not Used in Prior Housing Element	0	0	0.089110538	0.089110538	6	0	0	1298173	572	Wilshire	Yes	Above Moderate
LOS ANGELES	8524 W CASHIO ST	90035	4303032007	Medium Residential	[Q]R3-1-O	0	54	0.126609927	Residential - Five or More Units or Apartments (Any Combination) - 4 Stories or Less	YES - Current	NO - Privately-Owned	Available	Not Used in Prior Housing Element	0.047456793	0	0	0.047456793	6	0	0	1298173	578	Wilshire		Lower
LOS ANGELES	8514 W CASHIO ST	90035	4303032008	Medium Residential	[Q]R3-1-O	0	54	0.203162915	Residential - Five or More Units or Apartments (Any Combination) - 4 Stories or Less	YES - Current	NO - Privately-Owned	Available	Not Used in Prior Housing Element	0	0	0.412467934	0.412467934	6	0	0	1298173	583	Wilshire	Yes	Above Moderate
LOS ANGELES	1500 S HOLT AVE	90035	4303032009	Medium Residential	[Q]R3-1-O	0	54	0.155963533	Residential - Four Units (Any Combination) - 4 Stories or Less	YES - Current	NO - Privately-Owned	Available	Not Used in Prior Housing Element	0	0	0.119642179	0.119642179	4	0	0	1298173	527	Wilshire	Yes	Above Moderate
LOS ANGELES	1518 S HOLT AVE	90035	4303032014	Medium Residential	[Q]R3-1-O	0	54	0.140836961	Residential - Four Units (Any Combination) - 4 Stories or Less	YES - Current	NO - Privately-Owned	Available	Not Used in Prior Housing Element	0	0	0.106974223	0.106974223	4	0	0	1298173	609	Wilshire	Yes	Above Moderate
LOS ANGELES	8575 W HORNER ST	90035	4303032015	Medium Residential	[Q]R3-1-O	0	54	0.131474562	Residential - Double, Duplex, or Two Units - 4 Stories or Less	YES - Current	NO - Privately-Owned	Available	Not Used in Prior Housing Element	0	0	0.130401864	0.130401864	2	0	0	1298173	585	Wilshire	Yes	Above Moderate
LOS ANGELES	8571 W HORNER ST	90035	4303032016	Medium Residential	[Q]R3-1-O	0	54	0.136244012	Residential - Double, Duplex, or Two Units - 4 Stories or Less	YES - Current	NO - Privately-Owned	Available	Not Used in Prior Housing Element	0	0	0.394390026	0.394390026	2	0	0	1298173	597	Wilshire	Yes	Above Moderate
LOS ANGELES	8563 W HORNER ST	90035	4303032017	Medium Residential	[Q]R3-1-O	0	54	0.130487869	Residential - Double, Duplex, or Two Units - 4 Stories or Less	YES - Current	NO - Privately-Owned	Available	Not Used in Prior Housing Element	0	0	0.130401864	0.130401864	2	0	0	1298173	618	Wilshire	Yes	Above Moderate
LOS ANGELES	8545 W HORNER ST	90035	4303032020	Medium Residential	[Q]R3-1-O	0	54	0.129718874	Residential - Double, Duplex, or Two Units - 4 Stories or Less	YES - Current	NO - Privately-Owned	Available	Not Used in Prior Housing Element	0	0	0.130401864	0.130401864	2	0	0	1298173	639	Wilshire	Yes	Above Moderate
LOS ANGELES	8533 W HORNER ST	90035	4303032021	Medium Residential	[Q]R3-1-O	0	54	0.158118005	Residential - Double, Duplex, or Two Units - 4 Stories or Less	YES - Current	NO - Privately-Owned	Available	Used in Prior Housing Element - Non-Vacant	0	0	0.151088554	0.151088554	2	0	0	1298173	634	Wilshire	Yes	Above Moderate
LOS ANGELES	8521 W HORNER ST	90035	4303032022	Medium Residential	[Q]R3-1-O	0	54	0.224977669	Residential - Five or More Units or Apartments (Any Combination) - 4 Stories or Less	YES - Current	NO - Privately-Owned	Available	Not Used in Prior Housing Element	0	0	0.128779744	0.128779744	8	0	0	1298173	625	Wilshire	Yes	Above Moderate
LOS ANGELES	8517 W HORNER ST	90035	4303032023	Medium Residential	[Q]R3-1-O	0	54	0.227559927	Residential - Five or More Units or Apartments (Any Combination) - 4 Stories or Less	YES - Current	NO - Privately-Owned	Available	Not Used in Prior Housing Element	0	0	0.123110384	0.123110384	9	0	0	1298173	621	Wilshire	Yes	Above Moderate
LOS ANGELES	8509 W HORNER ST	90035	4303032024	General Commercial	C2-1-O	0	108	0.214113307	Residential - Five or More Units or Apartments (Any Combination) - 4 Stories or Less	YES - Current	NO - Privately-Owned	Available	Not Used in Prior Housing Element	0	0	0.222059861	0.222059861	7	0	0	1298173	617	Wilshire	Yes	Above Moderate
LOS ANGELES	1515 S LA CIENEGA BLVD	90035	4303032025	General Commercial	C2-1-O	0	108	0.284745	Commercial - Store Combination - Store and Office Combination - One Story	YES - Current	NO - Privately-Owned	Available	Used in Prior Housing Element - Non-Vacant	0.090071179	0	0	0.090071179	0	0	0	1298173	615	Wilshire		Lower
LOS ANGELES	8512 W CASHIO ST	90035	4303032025	General Commercial	C2-1-O	0	108	0.093155608	Commercial - Store Combination - Store and Office Combination - One Story	YES - Current	NO - Privately-Owned	Available	Used in Prior Housing Element - Non-Vacant	0.047089418	0	0	0.047089418	0	0	0	1298173	1781	Wilshire		Lower
LOS ANGELES	1504 S HOLT AVE	90035	4303032026	Medium Residential	[Q]R3-1-O	0	54	0.159874237	Residential - Double, Duplex, or Two Units - 4 Stories or Less	YES - Current	NO - Privately-Owned	Available	Used in Prior Housing Element - Non-Vacant	0	0	0.456903487	0.456903487	2	0	0	1298173	552	Wilshire	Yes	Above Moderate
LOS ANGELES	8547 W HORNER ST	90035	4303032027	Medium Residential	[Q]R3-1-O	0	54	0.124446442	Residential - Double, Duplex, or Two Units - 4 Stories or Less	YES - Current	NO - Privately-Owned	Available	Not Used in Prior Housing Element	0	0	0.356401563	0.356401563	2	0	0	1298173	641	Wilshire	Yes	Above Moderate
LOS ANGELES	8560 W SATURN ST	90035	4303033001	Medium Residential	[Q]R3-1-O	0	54	0.123973546	Residential - Single Family Residence	YES - Current	NO - Privately-Owned	Available	Used in Prior Housing Element - Non-Vacant	0.568955183	0	0	0.568955183	1	0	0	1298173	398	Wilshire		Lower
LOS ANGELES	8556 W SATURN ST	90035	4303033002	Medium Residential	[Q]R3-1-O	0	54	0.123975834	Residential - Four Units (Any Combination) - 4 Stories or Less	YES - Current	NO - Privately-Owned	Available	Not Used in Prior Housing Element	0	0	0.08719478	0.08719478	4	0	0	1298173	404	Wilshire	Yes	Above Moderate
LOS ANGELES	8552 W SATURN ST	90035	4303033003	Medium Residential	[Q]R3-1-O	0	54	0.137751674	Residential - Five or More Units or Apartments (Any Combination) - 4 Stories or Less	YES - Current	NO - Privately-Owned	Available	Not Used in Prior Housing Element	0	0	0.035691798	0.035691798	5	0	0	1298173	410	Wilshire	Yes	Above Moderate
LOS ANGELES	8540 W SATURN ST	90035	4303033006	Medium Residential	[Q]R3-1-O	0	54	0.137755878	Residential - Five or More Units or Apartments (Any Combination) - 4 Stories or Less	YES - Current	NO - Privately-Owned	Available	Not Used in Prior Housing Element	0	0	0.076931727	0.076931727	6	0	0	1298173	418	Wilshire	Yes	Above Moderate
LOS ANGELES	8536 W SATURN ST	90035	4303033007	Medium Residential	[Q]R3-1-O	0	54	0.137759124	Residential - Five or More Units or Apartments (Any Combination) - 4 Stories or Less	YES - Current	NO - Privately-Owned	Available	Not Used in Prior Housing Element	0	0	0.076931727	0.076931727	6	0	0	1298173	423	Wilshire	Yes	Above Moderate
LOS ANGELES	8532 W SATURN ST	90035	4303033008	Medium Residential	[Q]R3-1-O	0	54	0.13775885	Residential - Five or More Units or Apartments (Any Combination) - 4 Stories or Less	YES - Current	NO - Privately-Owned	Available	Not Used in Prior Housing Element	0	0	0.076931727	0.076931727	6	0	0	1298173	428	Wilshire	Yes	Above Moderate
LOS ANGELES	8526 W SATURN ST	90035	4303033009	Medium Residential	[Q]R3-1-O	0	54	0.137761941	Residential - Five or More Units or Apartments (Any Combination) - 4 Stories or Less	YES - Current	NO - Privately-Owned	Available	Not Used in Prior Housing Element	0	0	0.076931727	0.076931727	6	0	0	1298173	434	Wilshire	Yes	Above Moderate
LOS ANGELES	8522 W SATURN ST	90035	4303033010	Medium Residential	[Q]R3-1-O	0	54	0.13776354	Residential - Five or More Units or Apartments (Any Combination) - 4 Stories or Less	YES - Current	NO - Privately-Owned	Available	Not Used in Prior Housing Element	0	0	0.098177745	0.098177745	6	0	0	1298173	436	Wilshire	Yes	Above Moderate
LOS ANGELES	8516 W SATURN ST	90035	4303033011	Medium Residential	[Q]R3-1-O	0	54	0.13776475	Residential - Three Units (Any Combination) - 4 Stories or Less	YES - Current	NO - Privately-Owned	Available	Used in Prior Housing Element - Non-Vacant	0	0	0.114381935	0.114381935	3	0	0	1298173	442	Wilshire	Yes	Above Moderate
LOS ANGELES	8512 W SATURN ST	90035	4303033012	Medium Residential	[Q]R3-1-O	0	54	0.137767963	Residential - Three Units (Any Combination) - 4 Stories or Less	YES - Current	NO - Privately-Owned	Available	Used in Prior Housing Element - Non-Vacant	0	0	0.114381935	0.114381935	3	0	0	1298173	448	Wilshire	Yes	Above Moderate
LOS ANGELES	1479 S LA CIENEGA BLVD	90035	4303033014	General Commercial	C2-1-O	0	108	0.141352897	Commercial - Hotel and Motel - Motel - Under 50 Rooms - One Story	YES - Current	NO - Privately-Owned	Available	Not Used in Prior Housing Element	0	0	0.038752274	0.038752274	20	0	0	1298173	521	Wilshire	Yes	Above Moderate
LOS ANGELES			4303033014	General Commercial	C2-1-O	0	108	0.137768345	Commercial - Hotel and Motel - Motel - Under 50 Rooms - One Story	YES - Current	NO - Privately-Owned	Available	Not Used in Prior Housing Element	0.055052009	0	0	0.055052009	20	0	0	1298173	516	Wilshire		Lower
LOS ANGELES	8519 W CASHIO ST	90035	4303033016	Medium Residential	[Q]R3-1-O	0	54	0.137765187	Residential - Five or More Units or Apartments (Any Combination) - 4 Stories or Less	YES - Current	NO - Privately-Owned	Available	Not Used in Prior Housing Element	0	0	0.076931727	0.076931727	6	0	0	1298173	501	Wilshire	Yes	Above Moderate
LOS ANGELES	8523 W CASHIO ST	90035	4303033017	Medium Residential	[Q]R3-1-O	0	54	0.13776282	Residential - Single Family Residence	YES - Current	NO - Privately-Owned	Available	Used in Prior Housing Element - Non-Vacant	0.618228322	0	0	0.618228322	1	0	0	1298173	497	Wilshire		Lower
LOS ANGELES	8529 W CASHIO ST	90035	4303033018	Medium Residential	[Q]R3-1-O	0	54	0.137761162	Residential - Five or More Units or Apartments (Any Combination) - 4 Stories or Less	YES - Current	NO - Privately-Owned	Available	Not Used in Prior Housing Element	0	0	0.08786044	0.08786044	5	0	0	1298173	492	Wilshire	Yes	Above Moderate
LOS ANGELES	8533 W CASHIO ST	90035	4303033019	Medium Residential	[Q]R3-1-O	0	54	0.137759406	Residential - Five or More Units or Apartments (Any Combination) - 4 Stories or Less	YES - Current	NO - Privately-Owned	Available	Not Used in Prior Housing Element	0	0	0.076931727	0.076931727	6	0	0	1298173	487	Wilshire	Yes	Above Moderate
LOS ANGELES	8539 W CASHIO ST	90035	4303033020	Medium Residential	[Q]R3-1-O	0	54	0.137757578	Residential - Four Units (Any Combination) - 4 Stories or Less	YES - Current	NO - Privately-Owned	Available	Not Used in Prior Housing Element	0	0	0.100277045	0.100277045	4	0	0	1298173	482	Wilshire	Yes	Above Moderate
LOS ANGELES	8543 W CASHIO ST	90035	4303033021	Medium Residential	[Q]R3-1-O	0	54	0.137755399	Residential - Five or More Units or Apartments (Any Combination) - 4 Stories or Less	YES - Current	NO - Privately-Owned	Available	Not Used in Prior Housing Element	0	0	0.076931727	0.076931727	6	0	0	1298173	476	Wilshire	Yes	Above Moderate
LOS ANGELES	8549 1/2 W CASHIO ST	90035	4303033022	Medium Residential	[Q]R3-1-O	0	54	0.137754892	Residential - Four Units (Any Combination) - 4 Stories or Less	YES - Current	NO - Privately-Owned	Available	Not Used in Prior Housing Element	0	0	0.100277045	0.100277045	4	0	0	1298173	471	Wilshire	Yes	Above Moderate
LOS ANGELES	8569 W CASHIO ST	90035	4303033028	Medium Residential	[Q]R3-1-O	0	54	0.131815439	Residential - Five or More Units or Apartments (Any Combination) - 4 Stories or Less	YES - Current	NO - Privately-Owned	Available	Not Used in Prior Housing Element	0	0	0.076931727	0.076931727	6	0	0	1298173	443	Wilshire	Yes	Above Moderate
LOS ANGELES	1460 S HOLT AVE	90035	4303033029	Medium Residential	[Q]R3-1-O	0	54	0.110137745	Residential - Four Units (Any Combination) - 4 Stories or Less	YES - Current	NO - Privately-Owned	Available	Not Used in Prior Housing Element	0	0	0.081193528	0.081193528	4	0	0	1298173	390	Wilshire	Yes	Above Moderate

LOS ANGELES	8564 W SATURN ST	90035	4303033030	Medium Residential	[Q]R3-1-O	0	54	0.044048214	Residential - Single Family Residence	YES - Current	NO - Privately-Owned	Available	Not Used in Prior Housing Element	0	0	0.201589894	0.201589894	1	2*	2*	1298173	393	Wilshire								Above Moderate
LOS ANGELES			4303033030	Medium Residential	[Q]R3-1-O	0	54	0.066444977	Residential - Single Family Residence	YES - Current	NO - Privately-Owned	Available	Not Used in Prior Housing Element	0	0	0.162367809	0.162367809	1	3*	3*	1298173	397	Wilshire								Above Moderate
LOS ANGELES	8546 W SATURN ST	90035	4303033031	Medium Residential	[Q]R3-1-O	0	54	0.137754735	Residential - Double, Duplex, or Two Units - 4 Stories or Less	YES - Current	NO - Privately-Owned	Available	Used in Prior Housing Element - Non-Vacant	0	0	0.394390026	0.394390026	2	0	0	1298173	414	Wilshire		Yes						Above Moderate
LOS ANGELES	8563 W CASHIO ST	90035	4303033033	Medium Residential	[Q]R3-1-O	0	54	0.227012385	Residential - Five or More Units or Apartments (Any Combination) - 4 Stories or Less	YES - Current	NO - Privately-Owned	Available	Used in Prior Housing Element - Non-Vacant	0	0	0.15732566	0.15732566	6	0	0	1298173	446	Wilshire		Yes						Above Moderate
LOS ANGELES	1461 S LA CIENEGA BLVD	90035	4303033034	General Commercial	C2-1-O	0	108	0.161457815	Commercial - Restaurant, Cocktail Lounge - Restaurant, Cocktail Lounge, Tavern - One Story	YES - Current	NO - Privately-Owned	Available	Not Used in Prior Housing Element	0.084594905	0	0	0.084594905	1	0	0	1298173	458	Wilshire								Lower
LOS ANGELES			4303033034	General Commercial	C2-1-O	0	108	0.137768757	Commercial - Restaurant, Cocktail Lounge - Restaurant, Cocktail Lounge, Tavern - One Story	YES - Current	NO - Privately-Owned	Available	Not Used in Prior Housing Element	0.077290919	0	0	0.077290919	1	0	0	1298173	452	Wilshire								Lower
LOS ANGELES	8555 W CASHIO ST	90035	4303033BRK	Medium Residential	[Q]R3-1-O	0	54	0.30528073	Residential - Single Family Residence - Condominium	YES - Current	NO - Privately-Owned	Available	Not Used in Prior Housing Element	0.102789066	0	0	0.102789066	19	0	0	1298173	1830	Wilshire								Lower
LOS ANGELES	8548 W ALCOTT ST	90035	4303034001	Medium Residential	[Q]R3-1-O	0	54	0.161754126	Residential - Four Units (Any Combination) - 4 Stories or Less	YES - Current	NO - Privately-Owned	Available	Used in Prior Housing Element - Non-Vacant	0	0	0.125375301	0.125375301	4	0	0	1298173	266	Wilshire		Yes						Above Moderate
LOS ANGELES	8542 W ALCOTT ST	90035	4303034002	Medium Residential	[Q]R3-1-O	0	54	0.137740408	Residential - Four Units (Any Combination) - 4 Stories or Less	YES - Current	NO - Privately-Owned	Available	Not Used in Prior Housing Element	0	0	0.100277045	0.100277045	4	0	0	1298173	272	Wilshire								Above Moderate
LOS ANGELES	8536 W ALCOTT ST	90035	4303034003	Medium Residential	[Q]R3-1-O	0	54	0.137740648	Residential - Five or More Units or Apartments (Any Combination) - 4 Stories or Less	YES - Current	NO - Privately-Owned	Available	Not Used in Prior Housing Element	0	0	0.076931727	0.076931727	6	0	0	1298173	281	Wilshire		Yes						Above Moderate
LOS ANGELES	8532 W ALCOTT ST	90035	4303034004	Medium Residential	[Q]R3-1-O	0	54	0.137742149	Residential - Five or More Units or Apartments (Any Combination) - 4 Stories or Less	YES - Current	NO - Privately-Owned	Available	Not Used in Prior Housing Element	0	0	0.076931727	0.076931727	6	0	0	1298173	285	Wilshire		Yes						Above Moderate
LOS ANGELES	8526 W ALCOTT ST	90035	4303034005	Medium Residential	[Q]R3-1-O	0	54	0.137742694	Residential - Five or More Units or Apartments (Any Combination) - 4 Stories or Less	YES - Current	NO - Privately-Owned	Available	Not Used in Prior Housing Element	0	0	0.076931727	0.076931727	6	0	0	1298173	290	Wilshire		Yes						Above Moderate
LOS ANGELES	8522 W ALCOTT ST	90035	4303034006	Medium Residential	[Q]R3-1-O	0	54	0.137742793	Residential - Double, Duplex, or Two Units - 4 Stories or Less	YES - Current	NO - Privately-Owned	Available	Not Used in Prior Housing Element	0	0	0.394390026	0.394390026	2	0	0	1298173	298	Wilshire		Yes						Above Moderate
LOS ANGELES	8516 W ALCOTT ST	90035	4303034007	Medium Residential	[Q]R3-1-O	0	54	0.137744161	Residential - Five or More Units or Apartments (Any Combination) - 4 Stories or Less	YES - Current	NO - Privately-Owned	Available	Not Used in Prior Housing Element	0	0	0.076931727	0.076931727	6	0	0	1298173	303	Wilshire		Yes						Above Moderate
LOS ANGELES	8514 W ALCOTT ST	90035	4303034008	Medium Residential	[Q]R3-1-O	0	54	0.13774468	Residential - Double, Duplex, or Two Units - 4 Stories or Less	YES - Current	NO - Privately-Owned	Available	Used in Prior Housing Element - Non-Vacant	0	0	0.394390026	0.394390026	2	0	0	1298173	309	Wilshire		Yes						Above Moderate
LOS ANGELES	1435 S LA CIENEGA BLVD	90035	4303034009	General Commercial	C2-1-O	0	108	0.153145716	Commercial - Office Building - One Story	YES - Current	NO - Privately-Owned	Available	Used in Prior Housing Element - Non-Vacant	0.066577209	0	0	0.066577209	0	0	0	1298173	319	Wilshire								Lower
LOS ANGELES			4303034009	General Commercial	C2-1-O	0	108	0.137745651	Commercial - Office Building - One Story	YES - Current	NO - Privately-Owned	Available	Used in Prior Housing Element - Non-Vacant	0.061938256	0	0	0.061938256	0	0	0	1298173	311	Wilshire								Lower
LOS ANGELES	1449 S LA CIENEGA BLVD	90035	4303034010	General Commercial	C2-1-O	0	108	0.138054715	Commercial - Store - One Story	YES - Current	NO - Privately-Owned	Available	Used in Prior Housing Element - Non-Vacant	0.080953442	0	0	0.080953442	0	0	0	1298173	377	Wilshire								Lower
LOS ANGELES			4303034010	General Commercial	C2-1-O	0	108	0.137746715	Commercial - Store - One Story	YES - Current	NO - Privately-Owned	Available	Used in Prior Housing Element - Non-Vacant	0.080953442	0	0	0.080953442	0	0	0	1298173	373	Wilshire								Lower
LOS ANGELES	8523 W SATURN ST	90035	4303034012	Medium Residential	[Q]R3-1-O	0	54	0.137743725	Residential - Three Units (Any Combination) - 4 Stories or Less	YES - Current	NO - Privately-Owned	Available	Used in Prior Housing Element - Non-Vacant	0	0	0.347191653	0.347191653	3	0	0	1298173	364	Wilshire		Yes						Above Moderate
LOS ANGELES	8525 W SATURN ST	90035	4303034013	Medium Residential	[Q]R3-1-O	0	54	0.137742992	Residential - Five or More Units or Apartments (Any Combination) - 4 Stories or Less	YES - Current	NO - Privately-Owned	Available	Not Used in Prior Housing Element	0.04961494	0	0	0.04961494	7	0	0	1298173	360	Wilshire								Lower
LOS ANGELES	8529 W SATURN ST	90035	4303034014	Medium Residential	[Q]R3-1-O	0	54	0.137742868	Residential - Five or More Units or Apartments (Any Combination) - 4 Stories or Less	YES - Current	NO - Privately-Owned	Available	Not Used in Prior Housing Element	0	0	0.08786044	0.08786044	5	0	0	1298173	355	Wilshire		Yes						Above Moderate
LOS ANGELES	8535 W SATURN ST	90035	4303034015	Medium Residential	[Q]R3-1-O	0	54	0.13774162	Residential - Double, Duplex, or Two Units - 4 Stories or Less	YES - Current	NO - Privately-Owned	Available	Used in Prior Housing Element - Non-Vacant	0	0	0.394390026	0.394390026	2	0	0	1298173	349	Wilshire		Yes						Above Moderate
LOS ANGELES	8539 W SATURN ST	90035	4303034016	Medium Residential	[Q]R3-1-O	0	54	0.137741039	Residential - Five or More Units or Apartments (Any Combination) - 4 Stories or Less	YES - Current	NO - Privately-Owned	Available	Not Used in Prior Housing Element	0	0	0.08786044	0.08786044	5	0	0	1298173	345	Wilshire		Yes						Above Moderate
LOS ANGELES	8545 W SATURN ST	90035	4303034017	Medium Residential	[Q]R3-1-O	0	54	0.118456235	Residential - Five or More Units or Apartments (Any Combination) - 4 Stories or Less	YES - Current	NO - Privately-Owned	Available	Not Used in Prior Housing Element	0	0	0.128600266	0.128600266	5	0	0	1298173	337	Wilshire		Yes						Above Moderate
LOS ANGELES	8549 W SATURN ST	90035	4303034017	Medium Residential	[Q]R3-1-O	0	54	0.118456597	Residential - Five or More Units or Apartments (Any Combination) - 4 Stories or Less	YES - Current	NO - Privately-Owned	Available	Not Used in Prior Housing Element	0	0	0.128600266	0.128600266	5	0	0	1298173	332	Wilshire		Yes						Above Moderate
LOS ANGELES	8566 W ALCOTT ST	90035	4303034020	Medium Residential	[Q]R3-1-O	0	54	0.140526985	Residential - Four Units (Any Combination) - 4 Stories or Less - Pool	YES - Current	NO - Privately-Owned	Available	Not Used in Prior Housing Element	0	0	0.32600863	0.32600863	4	0	0	1298173	241	Wilshire		Yes						Above Moderate
LOS ANGELES	8554 W ALCOTT ST	90035	4303034021	Medium Residential	[Q]R3-1-O	0	54	0.07463537	Residential - Double, Duplex, or Two Units - 4 Stories or Less	YES - Current	NO - Privately-Owned	Available	Not Used in Prior Housing Element	0	0	0.196027726	0.196027726	2	0	0	1298173	254	Wilshire		Yes						Above Moderate
LOS ANGELES	1436 S HOLT AVE	90035	4303034022	Medium Residential	[Q]R3-1-O	0	54	0.178371568	Residential - Five or More Units or Apartments (Any Combination) - 4 Stories or Less	YES - Current	NO - Privately-Owned	Available	Used in Prior Housing Element - Non-Vacant	0	0	0.124698377	0.124698377	5	0	0	1298173	269	Wilshire		Yes						Above Moderate
LOS ANGELES	1444 S HOLT AVE	90035	4303034023	Medium Residential	[Q]R3-1-O	0	54	0.159577952	Residential - Five or More Units or Apartments (Any Combination) - 4 Stories or Less	YES - Current	NO - Privately-Owned	Available	Not Used in Prior Housing Element	0	0	0.094570745	0.094570745	6	0	0	1298173	296	Wilshire		Yes						Above Moderate
LOS ANGELES	1450 S HOLT AVE	90035	4303034024	Medium Residential	[Q]R3-1-O	0	54	0.155270372	Residential - Four Units (Any Combination) - 4 Stories or Less	YES - Current	NO - Privately-Owned	Available	Not Used in Prior Housing Element	0	0	0.119642179	0.119642179	4	0	0	1298173	316	Wilshire		Yes						Above Moderate
LOS ANGELES	8561 W SATURN ST	90035	4303034025	Medium Residential	[Q]R3-1-O	0	54	0.135146175	Residential - Four Units (Any Combination) - 4 Stories or Less	YES - Current	NO - Privately-Owned	Available	Not Used in Prior Housing Element	0	0	0.127693746	0.127693746	4	0	0	1298173	343	Wilshire		Yes						Above Moderate
LOS ANGELES	8515 W SATURN ST	90035	4303034BRK	Medium Residential	[Q]R3-1-O	0	54	0.137743769	Residential - Single Family Residence - Condominium	YES - Current	NO - Privately-Owned	Available	Not Used in Prior Housing Element	0.056816773	0	0	0.056816773	6	0	0	1298173	369	Wilshire								Lower
LOS ANGELES	8560 W PICO BLVD	90035	4303035001	Neighborhood Office Commercial	C4-1-O	0	108	0.063715276	Commercial - Store - One Story	YES - Current	NO - Privately-Owned	Available	Used in Prior Housing Element - Non-Vacant	0	0	0.005538365	0.005538365	0	0	0	1298173	100	Wilshire								Above Moderate
LOS ANGELES	8562 W PICO BLVD	90035	4303035001	Neighborhood Office Commercial	C4-1-O	0	108	0.063712595	Commercial - Store - One Story	YES - Current	NO - Privately-Owned	Available	Used in Prior Housing Element - Non-Vacant	0	0	0.005538365	0.005538365	0	0	0	1298173	98	Wilshire								Above Moderate
LOS ANGELES	8564 W PICO BLVD	90035	4303035001	Neighborhood Office Commercial	C4-1-O	0	108	0.063711472	Commercial - Store - One Story	YES - Current	NO - Privately-Owned	Available	Used in Prior Housing Element - Non-Vacant	0	0	0.005538365	0.005538365	0	0	0	1298173	97	Wilshire								Above Moderate
LOS ANGELES	8566 W PICO BLVD	90035	4303035001	Neighborhood Office Commercial	C4-1-O	0	108	0.050358031	Commercial - Store - One Story	YES - Current	NO - Privately-Owned	Available	Used in Prior Housing Element - Non-Vacant	0	0	0.004424393	0.004424393	0	0	0	1298173	92	Wilshire								Above Moderate
LOS ANGELES	8556 W PICO BLVD	90035	4303035002	Neighborhood Office Commercial	C4-1-O	0	108	0.063714044	Commercial - Auto, Recreation Equipment, Construction Equipment Sales and Service - Auto Body Repair Shop - One Story	YES - Current	NO - Privately-Owned	Available	Used in Prior Housing Element - Non-Vacant	0	0	0.040629709	0.040629709	0	0	0	1298173	106	Wilshire								Above Moderate
LOS ANGELES			4303035002	Neighborhood Office Commercial	C4-1-O	0	108	0.063716363	Commercial - Auto, Recreation Equipment, Construction Equipment Sales and Service - Auto Body Repair Shop - One Story	YES - Current	NO - Privately-Owned	Available	Used in Prior Housing Element - Non-Vacant	0	0	0.040629709	0.040629709	0	0	0	1298173	108	Wilshire								Above Moderate
LOS ANGELES	8536 W PICO BLVD	90035	4303035005	Neighborhood Office Commercial	C4-1-O	0	108	0.063720026	Commercial - Restaurant, Cocktail Lounge - Restaurant, Cocktail Lounge, Tavern - One Story	YES - Current	NO - Privately-Owned	Available	Not Used in Prior Housing Element	0	0	0.005538365	0.005538365	0	0	0	1298173	118	Wilshire								Above Moderate
LOS ANGELES	8530 W PICO BLVD	90035	4303035006	Neighborhood Office Commercial	C4-1-O	0	108	0.063721468	Commercial - Store - One Story	YES - Current	NO - Privately-Owned	Available	Used in Prior Housing Element - Non-Vacant	0	0	0.001899648	0.001899648	0	0	0	1298173	124	Wilshire								Above Moderate
LOS ANGELES	8532 W PICO BLVD	90035	4303035006	Neighborhood Office Commercial	C4-1-O	0	108	0.063721155	Commercial - Store - One Story	YES - Current	NO - Privately-Owned	Available	Used in Prior Housing Element - Non-Vacant	0	0	0.001899648	0.001899648	0	0	0	1298173	121	Wilshire								Above Moderate
LOS ANGELES	8520 W PICO BLVD	90035	4303035007	Neighborhood Office Commercial	C4-1-O	0	108	0.063724001	Commercial - Store - One Story	YES - Current	NO - Privately-Owned	Available	Used in Prior Housing Element - Non-Vacant	0	0	0.005538365	0.005538365	0	0	0	1298173	130	Wilshire								Above Moderate
LOS ANGELES			4303035007	Neighborhood Office Commercial	C4-1-O	0	108	0.063723332	Commercial - Store - One Story	YES - Current	NO - Privately-Owned	Available	Used in Prior Housing Element - Non-Vacant	0	0	0.005538365	0.005538365	0	0	0	1298173	125	Wilshire								Above Moderate
LOS ANGELES	8515 W ALCOTT ST	90035	4303035015	Medium Residential	[Q]R3-1-O	0	54	0.1377 47	Residential - Five or More Units or Apartments (Any Combination) - 4 Stories or Less	YES - Current	NO - Privately-Owned	Available	Not Used in Prior Housing Element	0.04961494	0	0	0.04961494	7	0	0	1298173	207	Wilshire								Lower
LOS ANGELES	8519 W ALCOTT ST	90035	4303035016	Medium Residential	[Q]R3-1-O	0	54	0.137749163	Residential - Single Family Residence	YES - Current	NO - Privately-Owned	Available	Used in Prior Housing Element - Non-Vacant	0.618228322	0	0	0.618228322	1	0	0	1298173	204	Wilshire								Lower
LOS ANGELES	8523 W ALCOTT ST	90035	4303035017	Medium Residential	[Q]R3-1-O	0	54	0.123975014	Residential - Single Family Residence	YES - Current	NO - Privately-Owned	Available	Used in Prior Housing Element - Non-Vacant	0.568955183	0	0	0.568955183	1	0	0	1298173	197	Wilshire								Lower
LOS ANGELES	8537 W ALCOTT ST	90035	4303035020	Medium Residential	[Q]R3-1-O	0	54	0.123978186	Residential - Five or More Units or Apartments (Any Combination) - 4 Stories or Less	YES - Current	NO - Privately-Owned	Available	Not Used in Prior Housing Element	0	0	0.095591515	0.095591515	5	0	0	1298173	179	Wilshire		Yes						Above Moderate
LOS ANGELES	8586 W PICO BLVD	90035	4303035025	Neighborhood Office Commercial	C4-1-O	0	108	0.07134997	Commercial - Store - One Story	YES - Current	NO - Privately-Owned	Available	Used in Prior Housing Element - Non-Vacant	0.03837023	0	0	0.03837023	0	0	0	1298173	79	Wilshire								Lower
LOS ANGELES	8580 W PICO BLVD	90035	4303035026	Neighborhood Office Commercial	C4-1-O	0	108	0.071352185	Commercial - Store - One Story	YES - Current	NO - Privately-Owned	Available	Not Used in Prior Housing Element	0.03837023	0	0	0.03837023	0	0	0	1298173	82	Wilshire								Lower
LOS ANGELES	8572 W PICO BLVD	90035	4303035027	Neighborhood Office Commercial	C4-1-O	0	108	0.074872408	Commercial - Store - One Story	YES - Current	NO - Privately-Owned	Available	Not Used in Prior Housing Element	0.03837023	0	0	0.03837023	0	0	0	1298173	85	Wilshire								Lower
LOS ANGELES	8568 W PICO BLVD	90035	4303035028	Neighborhood Office Commercial	C4-1-O	0	108	0.063709295	Commercial - Store - One Story	YES - Current	NO - Privately-Owned	Available	Not Used in Prior Housing Element	0	0	0.005538365	0.005538365	0	0	0	1298173	88	Wilshire								Above Moderate
LOS ANGELES	8553 W ALCOTT ST	90035	4303035029	Medium Residential	[Q]R3-1-O	0	54	0.189876928	Residential - Five or More Units or Apartments (Any Combination) - 4 Stories or Less	YES - Current	NO - Privately-Owned	Available	Not Used in Prior Housing Element	0	0	0.102098474	0.102098474	8	0	0	1298173	158	Wilshire		Yes						Above Moderate
LOS ANGELES	1405 S LA CIENEGA BLVD	90035	4303035034	Neighborhood Office Commercial	C4-1-O	0	108	0.090413395	Commercial - Service Station - Full Service - No Additional Services	YES - Current	NO - Privately-Owned	Available	Used in Prior Housing Element - Non-Vacant	0.142816717	0	0	0.142816717	0	0	0	1298173	148	Wilshire								Lower
LOS ANGELES			4303035034	Neighborhood Office Commercial	C4-1-O	0	108	0.063725124	Commercial - Service Station - Full Service - No Additional Services	YES - Current	NO - Privately-Owned	Available	Used in Prior Housing Element - Non-Vacant	0	0	0.040629709	0.040629709	0	0	0	1298173	133	Wilshire								Above Moderate
LOS ANGELES			4303035034	Neighborhood Office Commercial	C4-1-O	0	108	0.06372707	Commercial - Service Station - Full Service - No Additional Services	YES - Current	NO - Privately-Owned	Available	Used in Prior Housing Element - Non-Vacant	0	0	0.040629709	0.040629709	0	0	0	1298173	138	Wilshire								Above Moderate
LOS ANGELES			4303035034	Neighborhood Office Commercial	C4-1-O	0	108	0.063727389	Commercial - Service Station - Full Service - No Additional Services	YES - Current	NO - Privately-Owned	Available	Used in Prior Housing Element - Non-Vacant	0	0	0.040629709	0.040629709	0	0	0	1298173	140	Wilshire								Above Moderate
LOS ANGELES			4303035034	Neighborhood Office Commercial	C4-1-O	0	108	0.063728892	Commercial - Service Station - Full Service - No Additional Services	YES - Current	NO - Privately-Owned	Available	Used in Prior Housing Element - Non-Vacant	0	0	0.040629709	0.040629709	0	0	0	1298173	145	Wilshire								Above Moderate
LOS ANGELES	1415 S LA CIENEGA BLVD	90035	4303035035	General Commercial	C2-1-O	0	108	0.136670248	Commercial - Store - One Story	YES - Current	NO - Privately-Owned	Available	Used in Prior Housing Element - Non-Vacant	0.061938256	0	0	0.061938256	0	0	0	1298173	220	Wilshire								Lower
LOS ANGELES			4303035035	General Commercial	C2-1-O	0	108	0.137746963	Commercial - Store - One Story	YES - Current	NO - Privately-Owned	Available	Used in Prior Housing Element - Non-Vacant	0.061938256	0	0	0.061938256	0	0	0	1298173	216	Wilshire								Lower
LOS ANGELES	8544 W PICO BLVD	90035	4303035036	Neighborhood Office Commercial	C4-1-O	0	108	0.063717848	Commercial - Auto, Recreation Equipment, Construction Equipment Sales and Service - Auto Body Repair Shop - One Story	YES - Current	NO - Privately-Owned	Available	Not Used in Prior Housing Element	0	0	0.001772858	0.001772858	1	0	0	1298173	110	Wilshire								Above Moderate
LOS ANGELES			4303035036	Neighborhood Office Commercial	C4-1-O	0	108	0.063718517	Commercial - Auto, Recreation Equipment, Construction Equipment Sales and Service - Auto Body Repair Shop - One Story	YES - Current	NO - Privately-Owned	Available	Not Used in Prior Housing Element	0	0	0.001772858	0.001772858	1	0	0	1298173	112	Wilshire								Above Moderate
LOS ANGELES	1435 S CREST DR	90035	4305008001	Low Medium I Residential	R2-1-O	0	17	0.105621525	Residential - Single Family Residence	YES - Current	NO - Privately-Owned	Available	Not Used in Prior Housing Element	0	0	0.096986699	0.096986699	1	1*	1*	1328169	1045	Wilshire								Above Moderate
LOS ANGELES	9008 W ALCOTT ST	90035	4305008002	Low Medium I Residential	R2-1-O	0	17	0.072594087	Residential - Single Family Residence	YES - Current	NO - Privately-Owned	Available	Not Used in Prior Housing Element	0	0	0.118377793	0.118377793	1	1*	1*	1328169	1046	Wilshire								Above Moderate
LOS ANGELES	1443 S CREST DR	90035	4305008003	Low Medium I Residential	R2-1-O	0	17	0.117538685	Residential - Single Family Residence	YES - Current	NO - Privately-Owned	Available	Not Used in Prior Housing Element	0	0	0.191462588	0.191462588	1	2*	2*	1328169	1082	Wilshire								Above Moderate
LOS ANGELES	1447 S CREST DR	90035	4305008004	Low Medium I Residential	R2-1-O	0	17	0.132926921	Residential - Single Family Residence	YES - Current	NO - Privately-Owned	Available	Not Used in Prior Housing Element	0	0	0.152577817	0.152577817	1	2*	2*	1328169	1095	Wilshire								Above Moderate
LOS ANGELES	1453 S CREST DR	90035	4305008005	Low Medium I Residential	R2-1-O	0	17	0.132244757	Residential - Single Family Residence	YES - Current	NO - Privately-Owned	Available	Not Used in Prior Housing Element	0	0	0.152577817	0.152577817	1	2*	2*	1298169	56	Wilshire								Above Moderate
LOS ANGELES	1457 S CREST DR	90035	4305008006	Low Medium I Residential	R2-1-O	0	17	0.117551692	Residential - Double, Duplex, or Two Units - 4 Stories or Less	YES - Current	NO - Privately-Owned	Available	Not Used in Prior Housing Element	0	0	0.006785629	0.006785629	2	2*	2*	1298169	77	Wilshire								Above Moderate
LOS ANGELES	1461 S CREST DR	90035	4305008007	Low Medium I Residential	R2-1-O	0	17	0.132246092	Residential - Double, Duplex, or Two Units - 4 Stories or Less	YES - Current	NO - Privately-Owned	Available	Not Used in Prior Housing Element	0	0	0.031280065	0.031280065	2	2*	2*	1298169	104	Wilshire		Yes						Above Moderate
LOS ANGELES	1469 S CREST DR	90035	4305008008	Low Medium I Residential	R2-1-O	0	17	0.146938005	Residential - Double, Duplex, or Two Units - 4 Stories or Less	YES - Current	NO - Privately-Owned	Available	Not Used in Prior Housing Element	0	0	0.013037245	0.013037245	2	2*	2*	1298169	129	Wilshire		Yes						Above Moderate
LOS ANGELES	1471 S CREST DR	90035	4305008009	Low Medium I Residential	R2-1-O	0	17	0.117552794	Residential - Single Family Residence	YES - Current	NO - Privately-Owned	Available	Not Used in Prior Housing Element	0	0	0.029150894	0.029150894	1	2*	2*	1298169	151	Wilshire								Above Moderate
LOS ANGELES	1475 S CREST DR	90035	4305008010	Low Medium I Residential	R2-1-O	0	17	0.132244494	Residential - Single Family Residence	YES - Current	NO - Privately-Owned	Available	Not Used in Prior Housing Element	0	0	0.152577817	0.152577817	1	2*	2*	1298169	170	Wilshire								Above Moderate
LOS ANGELES	1479 S CREST DR	90035	4305008011	Low Medium I Residential	R2-1-O	0	17	0.146938375	Residential - Double, Duplex, or Two Units - 4 Stories or Less	YES - Current	NO - Privately-Owned	Available	Not Used in Prior Housing Element	0	0	0.198331332	0.198331332	2	2*	2*	1298169	196	Wilshire		Yes						Above Moderate
LOS ANGELES	1483 S CREST DR	90035	4305008012	Low Medium I Residential	R2-1-O	0	17	0.117550131	Residential - Single Family Residence	YES - Current	NO - Privately-Owned	Available	Not Used in Prior Housing Element	0	0	0.185496974	0.185496974	1	2*	2*	1298169	223	Wilshire								Above Moderate
LOS ANGELES	1487 S CREST DR	90035	4305008013	Low Medium I Residential	R2-1-O	0	17	0.132244691	Residential - Single Family Residence	YES - Current	NO - Privately-Owned	Available	Not Used in Prior Housing Element	0	0	0.152577817	0.152577817	1	2*	2*	1298169	243	Wilshire								Above Moderate
LOS ANGELES	1493 S CREST DR	90035	4305008014	Low Medium I Residential	R2-1-O	0	17	0.152069718	Residential - Double, Duplex, or Two Units - 4 Stories or Less	YES - Current	NO - Privately-Owned	Available	Not Used in Prior Housing Element	0	0	0.013037245	0.013037245	2	2*	2*	1298169	271	Wilshire		Yes						Above Moderate
LOS ANGELES	1636 S DURANGO AVE	90035	4305010001	Low Medium I Residential	R2-1	0	17	0.12247171	Residential - Double, Duplex, or Two Units - 4 Stories or Less	YES - Current	NO - Privately-Owned	Available	Not Used in Prior Housing Element	0	0	0.240343404	0.240343404	2	2*	2*	1298169	754	Wilshire		Yes						Above Moderate
LOS ANGELES	9109 W AIRDROME ST	90035	4305010005	Low Medium I Residential	R2-1	0	17	0.098316806	Residential - Single Family Residence	YES - Current	NO - Privately-Owned	Available	Not Used in Prior Housing Element	0	0	0.014873406	0.014873406	1	1*	1*	1298169	776	Wilshire								Above Moderate
LOS ANGELES	9105 W AIRDROME ST	90035	4305010006	Low Medium I Residential	R2-1	0	17	0.121266537	Residential - Single Family Residence	YES - Current	NO - Privately-Owned	Available	Not Used in Prior Housing Element	0	0	0.185496974	0.185496974	1	2*	2*	1298169	780	Wilshire								Above Moderate
LOS ANGELES	1650 S CREST DR	90035	4305011001	Low Medium I Residential	R2-1	0	17	0.13718803	Residential - Single Family Residence - Pool	YES - Current	NO - Privately-Owned	Available	Not Used in Prior Housing Element	0	0	0.185496974	0.185496974	1	2*	2*	1298169	789	Wilshire								Above Moderate
LOS ANGELES	1486 S CREST DR	90035	4305013002	Low Medium I Residential	R2-1-O	0	17	0.132241364	Residential - Single Family Residence	YES - Current	NO - Privately-Owned	Available	Not Used in Prior Housing Element	0	0	0.152577817	0.152577817	1	2*	2*	1298169	247	Wilshire								Above Moderate
LOS ANGELES	1482 S CREST DR	90035	4305013003	Low Medium I Residential	R2-1-O	0	17	0.117548339	Residential - Single Family Residence - Pool	YES - Current	NO - Privately-Owned	Available	Not Used in Prior Housing Element	0	0	0.185496974	0.185496974	1	2*	2*	1298169	225	Wilshire						

LOS ANGELES	1436 S CREST DR	90035	4305013013	Low Medium I Residential	R2-1-O	0	17	0.146952571	Residential - Single Family Residence	YES - Current	NO - Privately-Owned	Available	Not Used in Prior Housing Element	0	0	0.152577817	0.152577817	1	2*	2*	1328169	1043	Wilshire							Above Moderate
LOS ANGELES	1432 S CREST DR	90035	4305013014	Low Medium I Residential	R2-1-O	0	17	0.132256649	Residential - Single Family Residence	YES - Current	NO - Privately-Owned	Available	Not Used in Prior Housing Element	0	0	0.006317149	0.006317149	1	2*	2*	1328169	1033	Wilshire							Above Moderate
LOS ANGELES	1422 S CREST DR	90035	4305013017	Low Medium I Residential	R2-1-O	0	17	0.146949285	Residential - Single Family Residence - Pool	YES - Current	NO - Privately-Owned	Available	Not Used in Prior Housing Element	0	0	0.006317149	0.006317149	1	2*	2*	1328169	986	Wilshire							Above Moderate
LOS ANGELES	8952 W PICO BLVD	90035	4305013019	Neighborhood Office Commercial	C4-1VL-O	0	108	0.088191008	Commercial - Store - One Story	YES - Current	NO - Privately-Owned	Available	Not Used in Prior Housing Element	0.01762368	0	0	0.01762368	0	0	0	1328169	865	Wilshire							Lower
LOS ANGELES	8946 W PICO BLVD	90035	4305013020	Neighborhood Office Commercial	C4-1VL-O	0	108	0.088154899	Commercial - Restaurant, Cocktail Lounge - Restaurant, Cocktail Lounge - Tavern - One Story	YES - Current	NO - Privately-Owned	Available	Not Used in Prior Housing Element	0.013909438	0	0	0.013909438	0	0	0	1328169	864	Wilshire							Lower
LOS ANGELES	8944 W PICO BLVD	90035	4305013021	Neighborhood Office Commercial	C4-1VL-O	0	108	0.088155104	Commercial - Store - One Story	YES - Current	NO - Privately-Owned	Available	Not Used in Prior Housing Element	0.098449224	0	0	0.098449224	0	0	0	1328169	863	Wilshire							Lower
LOS ANGELES	8938 W PICO BLVD	90035	4305013022	Neighborhood Office Commercial	C4-1VL-O	0	108	0.088155104	Commercial - Store - One Story	YES - Current	NO - Privately-Owned	Available	Not Used in Prior Housing Element	0.098449224	0	0	0.098449224	0	0	0	1328169	862	Wilshire							Lower
LOS ANGELES	8928 W PICO BLVD	90035	4305013023	Neighborhood Office Commercial	C4-1VL-O	0	108	0.088154851	Commercial - Store - One Story	YES - Current	NO - Privately-Owned	Available	Used in Prior Housing Element - Non-Vacant	0.032739632	0	0	0.032739632	0	0	0	1328169	860	Wilshire							Lower
LOS ANGELES	8934 W PICO BLVD	90035	4305013023	Neighborhood Office Commercial	C4-1VL-O	0	108	0.088155759	Commercial - Store - One Story	YES - Current	NO - Privately-Owned	Available	Used in Prior Housing Element - Non-Vacant	0.032739632	0	0	0.032739632	0	0	0	1328169	861	Wilshire							Lower
LOS ANGELES	8922 W PICO BLVD	90035	4305013024	Neighborhood Office Commercial	C4-1VL-O	0	108	0.088431237	Commercial - Store - One Story	YES - Current	NO - Privately-Owned	Available	Used in Prior Housing Element - Non-Vacant	0.106417698	0	0	0.106417698	0	0	0	1328169	858	Wilshire							Lower
LOS ANGELES	8926 W PICO BLVD	90035	4305013024	Neighborhood Office Commercial	C4-1VL-O	0	108	0.088154038	Commercial - Store - One Story	YES - Current	NO - Privately-Owned	Available	Used in Prior Housing Element - Non-Vacant	0.098449224	0	0	0.098449224	0	0	0	1328169	859	Wilshire							Lower
LOS ANGELES	1415 S LIVONIA AVE	90035	4305013025	Low II Residential	R2-1-O	0	17	0.130072219	Residential - Double, Duplex, or Two Units - 4 Stories or Less	YES - Current	NO - Privately-Owned	Available	Not Used in Prior Housing Element	0	0	0.031280065	0.031280065	2	2*	2*	1328169	950	Wilshire						Yes	Above Moderate
LOS ANGELES	1428 S CREST DR	90035	4305013043	Low Medium I Residential	R2-1-O	0	17	0.146950003	Residential - Single Family Residence	YES - Current	NO - Privately-Owned	Available	Not Used in Prior Housing Element	0	0	0.006317149	0.006317149	1	2*	2*	1328169	1009	Wilshire							Above Moderate
LOS ANGELES	1411 S ROBERTSON BLVD	90035	4305014001	Neighborhood Office Commercial	C4-1VL-O	0	108	0.125346373	Commercial - Store Combination - Store and Residential Combination - One Story	YES - Current	NO - Privately-Owned	Available	Not Used in Prior Housing Element	0.052001971	0	0	0.052001971	6	0	0	1328169	969	Wilshire							Lower
LOS ANGELES	8808 W PICO BLVD	90035	4305014001	Neighborhood Office Commercial	C4-1VL-O	0	108	0.110194039	Commercial - Store Combination - Store and Residential Combination - One Story	YES - Current	NO - Privately-Owned	Available	Not Used in Prior Housing Element	0.048559044	0	0	0.048559044	6	0	0	1328169	966	Wilshire							Lower
LOS ANGELES	8812 W PICO BLVD	90035	4305014001	Neighborhood Office Commercial	C4-1VL-O	0	108	0.110193741	Commercial - Store Combination - Store and Residential Combination - One Story	YES - Current	NO - Privately-Owned	Available	Not Used in Prior Housing Element	0.048559044	0	0	0.048559044	6	0	0	1328169	962	Wilshire							Lower
LOS ANGELES	8822 W PICO BLVD	90035	4305014002	Neighborhood Office Commercial	C4-1VL-O	0	108	0.110195418	Commercial - Store - One Story	YES - Current	NO - Privately-Owned	Available	Used in Prior Housing Element - Non-Vacant	0.162320375	0	0	0.162320375	0	0	0	1328169	949	Wilshire							Lower
LOS ANGELES	8828 W PICO BLVD	90035	4305014003	Neighborhood Office Commercial	C4-1VL-O	0	108	0.110193741	Commercial - Store - One Story	YES - Current	NO - Privately-Owned	Available	Used in Prior Housing Element - Non-Vacant	0.162320375	0	0	0.162320375	0	0	0	1328169	935	Wilshire							Lower
LOS ANGELES	8834 W PICO BLVD	90035	4305014004	Neighborhood Office Commercial	C4-1VL-O	0	108	0.110193741	Commercial - Store - One Story	YES - Current	NO - Privately-Owned	Available	Used in Prior Housing Element - Non-Vacant	0.162320375	0	0	0.162320375	0	0	0	1328169	933	Wilshire							Lower
LOS ANGELES	8840 W PICO BLVD	90035	4305014005	Neighborhood Office Commercial	C4-1VL-O	0	108	0.110194039	Commercial - Office Building - One Story	YES - Current	NO - Privately-Owned	Available	Used in Prior Housing Element - Non-Vacant	0.020030271	0	0	0.020030271	0	0	0	1328169	930	Wilshire							Lower
LOS ANGELES	8846 W PICO BLVD	90035	4305014005	Neighborhood Office Commercial	C4-1VL-O	0	108	0.110193955	Commercial - Office Building - One Story	YES - Current	NO - Privately-Owned	Available	Used in Prior Housing Element - Non-Vacant	0.016958402	0	0	0.016958402	0	0	0	1328169	927	Wilshire							Lower
LOS ANGELES	8850 W PICO BLVD	90035	4305014006	Neighborhood Office Commercial	C4-1VL-O	0	108	0.110193182	Institutional - Church - One Story	YES - Current	NO - Privately-Owned	Available	Used in Prior Housing Element - Non-Vacant	0.029758793	0	0	0.029758793	0	0	0	1328169	924	Wilshire							Lower
LOS ANGELES	8860 W PICO BLVD	90035	4305014007	Neighborhood Office Commercial	C4-1VL-O	0	108	0.110193182	Commercial - Store - One Story	YES - Current	NO - Privately-Owned	Available	Used in Prior Housing Element - Non-Vacant	0.016958402	0	0	0.016958402	0	0	0	1328169	923	Wilshire							Lower
LOS ANGELES	8884 W PICO BLVD	90035	4305014011	Neighborhood Office Commercial	C4-1VL-O	0	108	0.110193182	Institutional - Church - One Story	YES - Current	NO - Privately-Owned	Available	Used in Prior Housing Element - Non-Vacant	0	0	0.029758793	0.029758793	0	0	0	1328169	912	Wilshire							Above Moderate
LOS ANGELES	8888 W PICO BLVD	90035	4305014011	Neighborhood Office Commercial	C4-1VL-O	0	108	0.110194039	Institutional - Church - One Story	YES - Current	NO - Privately-Owned	Available	Used in Prior Housing Element - Non-Vacant	0	0	0.029758793	0.029758793	0	0	0	1328169	911	Wilshire							Above Moderate
LOS ANGELES	8906 W PICO BLVD	90035	4305014011	Neighborhood Office Commercial	C4-1VL-O	0	108	0.110194514	Institutional - Church - One Story	YES - Current	NO - Privately-Owned	Available	Used in Prior Housing Element - Non-Vacant	0	0	0.029758793	0.029758793	0	0	0	1328169	910	Wilshire							Above Moderate
LOS ANGELES	8910 W PICO BLVD	90035	4305014011	Neighborhood Office Commercial	C4-1VL-O	0	108	0.110193741	Institutional - Church - One Story	YES - Current	NO - Privately-Owned	Available	Used in Prior Housing Element - Non-Vacant	0	0	0.029758793	0.029758793	0	0	0	1328169	905	Wilshire							Above Moderate
LOS ANGELES	1410 S LIVONIA AVE	90035	4305014012	Neighborhood Office Commercial	C4-1VL-O	0	108	0.148721025	Commercial - Store - One Story	YES - Current	NO - Privately-Owned	Available	Used in Prior Housing Element - Non-Vacant	0.051111325	0	0	0.051111325	0	0	0	1328169	900	Wilshire							Lower
LOS ANGELES	1420 S LIVONIA AVE	90035	4305014013	Medium Residential	R3-1-O	0	54	0.174991695	Residential - Five or More Units or Apartments (Any Combination) - 4 Stories or Less	YES - Current	NO - Privately-Owned	Available	Not Used in Prior Housing Element	0	0	0.070287117	0.070287117	7	0	0	1328169	963	Wilshire						Yes	Above Moderate
LOS ANGELES	8863 W ALCOTT ST	90035	4305014015	Medium Residential	R3-1-O	0	54	0.210235796	Residential - Five or More Units or Apartments (Any Combination) - 4 Stories or Less	YES - Current	NO - Privately-Owned	Available	Not Used in Prior Housing Element	0	0	0.094935636	0.094935636	10	0	0	1328169	971	Wilshire						Yes	Above Moderate
LOS ANGELES	8861 W ALCOTT ST	90035	4305014016	Medium Residential	R3-1-O	0	54	0.204272545	Residential - Five or More Units or Apartments (Any Combination) - 4 Stories or Less	YES - Current	NO - Privately-Owned	Available	Not Used in Prior Housing Element	0	0	0.105553515	0.105553515	6	0	0	1328169	974	Wilshire						Yes	Above Moderate
LOS ANGELES	8853 W ALCOTT ST	90035	4305014017	Medium Residential	R3-1-O	0	54	0.137933041	Residential - Five or More Units or Apartments (Any Combination) - 4 Stories or Less	YES - Current	NO - Privately-Owned	Available	Not Used in Prior Housing Element	0	0	0.05170619	0.05170619	10	0	0	1328169	1020	Wilshire						Yes	Above Moderate
LOS ANGELES	8849 W ALCOTT ST	90035	4305014018	Medium Residential	R3-1-O	0	54	0.19234635	Residential - Five or More Units or Apartments (Any Combination) - 4 Stories or Less	YES - Current	NO - Privately-Owned	Available	Not Used in Prior Housing Element	0	0	0.09498658	0.09498658	6	0	0	1328169	992	Wilshire						Yes	Above Moderate
LOS ANGELES	8843 W ALCOTT ST	90035	4305014019	Medium Residential	R3-1-O	0	54	0.186381318	Residential - Five or More Units or Apartments (Any Combination) - 4 Stories or Less	YES - Current	NO - Privately-Owned	Available	Not Used in Prior Housing Element	0	0	0.077150935	0.077150935	10	0	0	1328169	995	Wilshire						Yes	Above Moderate
LOS ANGELES	8837 W ALCOTT ST	90035	4305014020	Medium Residential	R3-1-O	0	54	0.180418633	Residential - Five or More Units or Apartments (Any Combination) - 4 Stories or Less	YES - Current	NO - Privately-Owned	Available	Not Used in Prior Housing Element	0	0	0.084182757	0.084182757	6	0	0	1328169	1001	Wilshire						Yes	Above Moderate
LOS ANGELES	8835 W ALCOTT ST	90035	4305014021	Medium Residential	R3-1-O	0	54	0.174455347	Residential - Five or More Units or Apartments (Any Combination) - 4 Stories or Less	YES - Current	NO - Privately-Owned	Available	Not Used in Prior Housing Element	0	0	0.065412252	0.065412252	10	0	0	1328169	1013	Wilshire						Yes	Above Moderate
LOS ANGELES	8825 1/2 W ALCOTT ST	90035	4305014024	Medium Residential	R3-1-O	0	54	0.162527999	Residential - Four Units (Any Combination) - 4 Stories or Less	YES - Current	NO - Privately-Owned	Available	Not Used in Prior Housing Element	0	0	0.106396381	0.106396381	5	0	0	1328169	1025	Wilshire							Above Moderate
LOS ANGELES	8821 W ALCOTT ST	90035	4305014025	Medium Residential	R3-1-O	0	54	0.156565392	Residential - Five or More Units or Apartments (Any Combination) - 4 Stories or Less	YES - Current	NO - Privately-Owned	Available	Not Used in Prior Housing Element	0	0	0.089845452	0.089845452	8	0	0	1328169	1029	Wilshire						Yes	Above Moderate
LOS ANGELES	8829 W ALCOTT ST	90035	4305014027	Medium Residential	R3-1-O	0	54	0.168490899	Residential - Five or More Units or Apartments (Any Combination) - 4 Stories or Less	YES - Current	NO - Privately-Owned	Available	Not Used in Prior Housing Element	0	0	0.084098348	0.084098348	9	0	0	1328169	1022	Wilshire						Yes	Above Moderate
LOS ANGELES	8804 W ALCOTT ST	90035	4305014028	Neighborhood Office Commercial	C2-1-O	0	108	0.109312195	Commercial - Store Combination - Store and Residential Combination - One Story	YES - Current	NO - Privately-Owned	Available	Not Used in Prior Housing Element	0	0	0.023577597	0.023577597	4	0	0	1298169	50	Wilshire						Yes	Above Moderate
LOS ANGELES	1437 S ROBERTSON BLVD	90035	4305014029	Neighborhood Office Commercial	C2-1-O	0	108	0.110190702	Commercial - Office Building - One Story	YES - Current	NO - Privately-Owned	Available	Used in Prior Housing Element - Non-Vacant	0.04701741	0	0	0.04701741	1	0	0	1298169	65	Wilshire							Lower
LOS ANGELES			4305014029	Neighborhood Office Commercial	C2-1-O	0	108	0.110190525	Commercial - Office Building - One Story	YES - Current	NO - Privately-Owned	Available	Used in Prior Housing Element - Non-Vacant	0.04701741	0	0	0.04701741	1	0	0	1298169	86	Wilshire							Lower
LOS ANGELES	1445 S ROBERTSON BLVD	90035	4305014030	Neighborhood Office Commercial	C2-1-O	0	108	0.110190525	Commercial - Office Building - Loft-type Buildings - Two Stories	YES - Current	NO - Privately-Owned	Available	Not Used in Prior Housing Element	0.015817702	0	0	0.015817702	1	0	0	1298169	112	Wilshire							Lower
LOS ANGELES	1449 S ROBERTSON BLVD	90035	4305014031	Neighborhood Office Commercial	C2-1-O	0	108	0.110190525	Commercial - Store - One Story	YES - Current	NO - Privately-Owned	Available	Used in Prior Housing Element - Non-Vacant	0.050946165	0	0	0.050946165	0	0	0	1298169	132	Wilshire							Lower
LOS ANGELES	1453 S ROBERTSON BLVD	90035	4305014032	Neighborhood Office Commercial	C2-1-O	0	108	0.107608819	Institutional - Church - One Story	YES - Current	NO - Privately-Owned	Available	Used in Prior Housing Element - Non-Vacant	0.026996566	0	0	0.026996566	0	0	0	1298169	152	Wilshire							Lower
LOS ANGELES	8820 W ALCOTT ST	90035	4305014033	Medium Residential	R3-1-O	0	54	0.137801611	Residential - Double, Duplex, or Two Units - 4 Stories or Less	YES - Current	NO - Privately-Owned	Available	Not Used in Prior Housing Element	0	0	0.394390026	0.394390026	2	0	0	1298169	44	Wilshire						Yes	Above Moderate
LOS ANGELES	8822 W ALCOTT ST	90035	4305014034	Medium Residential	R3-1-O	0	54	0.137804658	Residential - Five or More Units or Apartments (Any Combination) - 4 Stories or Less	YES - Current	NO - Privately-Owned	Available	Not Used in Prior Housing Element	0.04961494	0	0	0.04961494	7	0	0	1298169	41	Wilshire							Lower
LOS ANGELES	8830 W ALCOTT ST	90035	4305014035	Medium Residential	R3-1-O	0	54	0.137806538	Residential - Double, Duplex, or Two Units - 4 Stories or Less	YES - Current	NO - Privately-Owned	Available	Not Used in Prior Housing Element	0	0	0.112828546	0.112828546	2	0	0	1298169	37	Wilshire						Yes	Above Moderate
LOS ANGELES	8834 W ALCOTT ST	90035	4305014036	Medium Residential	R3-1-O	0	54	0.137808836	Residential - Double, Duplex, or Two Units - 4 Stories or Less	YES - Current	NO - Privately-Owned	Available	Not Used in Prior Housing Element	0	0	0.094023322	0.094023322	2	0	0	1298169	34	Wilshire						Yes	Above Moderate
LOS ANGELES	8838 W ALCOTT ST	90035	4305014037	Medium Residential	R3-1-O	0	54	0.137810921	Residential - Double, Duplex, or Two Units - 4 Stories or Less	YES - Current	NO - Privately-Owned	Available	Not Used in Prior Housing Element	0	0	0.280101639	0.280101639	2	0	0	1298169	28	Wilshire						Yes	Above Moderate
LOS ANGELES	8844 W ALCOTT ST	90035	4305014038	Medium Residential	R3-1-O	0	54	0.137813198	Residential - Double, Duplex, or Two Units - 4 Stories or Less	YES - Current	NO - Privately-Owned	Available	Not Used in Prior Housing Element	0	0	0.094023322	0.094023322	2	0	0	1298169	25	Wilshire						Yes	Above Moderate
LOS ANGELES	8850 W ALCOTT ST	90035	4305014039	Medium Residential	R3-1-O	0	54	0.137815648	Residential - Five or More Units or Apartments (Any Combination) - 4 Stories or Less	YES - Current	NO - Privately-Owned	Available	Not Used in Prior Housing Element	0	0	0.071303362	0.071303362	6	0	0	1298169	23	Wilshire						Yes	Above Moderate
LOS ANGELES	8854 W ALCOTT ST	90035	4305014040	Medium Residential	R3-1-O	0	54	0.137817594	Residential - Five or More Units or Apartments (Any Combination) - 4 Stories or Less	YES - Current	NO - Privately-Owned	Available	Not Used in Prior Housing Element	0	0	0.056322902	0.056322902	6	0	0	1298169	21	Wilshire						Yes	Above Moderate
LOS ANGELES	8858 W ALCOTT ST	90035	4305014041	Medium Residential	R3-1-O	0	54	0.137818896	Residential - Single Family Residence	YES - Current	NO - Privately-Owned	Available	Used in Prior Housing Element - Non-Vacant	0.43781046	0	0	0.43781046	1	0	0	1298169	19	Wilshire							Lower
LOS ANGELES	1499 S ROBERTSON BLVD	90035	4305014056	General Commercial	C2-1-O	0	108	0.109043479	Commercial - Store Combination - Store and Office Combination - One Story	YES - Current	NO - Privately-Owned	Available	Used in Prior Housing Element - Non-Vacant	0.048886743	0	0	0.048886743	0	0	0	1298169	296	Wilshire							Lower
LOS ANGELES	8817 W CASHIO ST	90035	4305014076	Low II Residential	R1V2-O	0	1 unit per lot	0.137787087	Commercial - Parking Lot (Commercial Use Property) - Lots - Patron or Employee - One Story	YES - Current	NO - Privately-Owned	Available	Not Used in Prior Housing Element	0	0	0.002862779	0.002862779	0	0	0	1298169	267	Wilshire							Above Moderate
LOS ANGELES	1463 S ROBERTSON BLVD	90035	4305014077	General Commercial	C2-1-O	0	108	0.105488278	Commercial - Parking Lot (Commercial Use Property) - Lots - Patron or Employee - One Story	YES - Current	NO - Privately-Owned	Available	Used in Prior Housing Element - Non-Vacant	0.03053464	0	0	0.03053464	0	0	0	1298169	205	Wilshire							Lower
LOS ANGELES			4305014077	General Commercial	C2-1-O	0	108	0.107435072	Commercial - Parking Lot (Commercial Use Property) - Lots - Patron or Employee - One Story	YES - Current	NO - Privately-Owned	Available	Used in Prior Housing Element - Non-Vacant	0.030324004	0	0	0.030324004	0	0	0	1298169	229	Wilshire							Lower
LOS ANGELES	1475 S ROBERTSON BLVD	90035	4305014078	General Commercial	C2-1-O	0	108	0.110189899	Commercial - Store - One Story	YES - Current	NO - Privately-Owned	Available	Used in Prior Housing Element - Non-Vacant	0.019040465	0	0	0.019040465	0	0	0	1298169	274	Wilshire							Lower
LOS ANGELES			4305014078	General Commercial	C2-1-O	0	108	0.10881361	Commercial - Store - One Story	YES - Current	NO - Privately-Owned	Available	Used in Prior Housing Element - Non-Vacant	0.018295916	0	0	0.018295916	0	0	0	1298169	251	Wilshire							Lower
LOS ANGELES			4305014078	General Commercial	C2-1-O	0	108	0.110189009	Commercial - Store - One Story	YES - Current	NO - Privately-Owned	Available	Used in Prior Housing Element - Non-Vacant	0.019040465	0	0	0.019040465	0	0	0	1298169	289	Wilshire							Lower
LOS ANGELES	8862 W PICO BLVD	90035	4305014BRK	Neighborhood Office Commercial	C4-1VL-O	0	108	0.330581223	Miscellaneous - Government Owned Property - Miscellaneous - Government Property and Possessory Interest Not Classified in Any of the Above	YES - Current	YES - City-Owned	Available	Not Used in Prior Housing Element	0.152255628	0	0	0.152255628	16	0	0	1328169	1141	Wilshire							Lower
LOS ANGELES	8866 W ALCOTT ST	90035	4305014BRK	Medium Residential	R3-1-O	0	54	0.294709491	Residential - Single Family Residence - Condominium	YES - Current	NO - Privately-Owned	Available	Not Used in Prior Housing Element	0.083438436	0	0	0.083438436	16	0	0	1298169	1563	Wilshire							Lower
LOS ANGELES	1507 S ROBERTSON BLVD	90035	4305017001	General Commercial	C2-1-O	0	108	0.107738245	Commercial - Store - One Story	YES - Current	NO - Privately-Owned	Available	Used in Prior Housing Element - Non-Vacant	0.155666668	0	0	0.155666668	0	0	0	1298169	349	Wilshire							Lower
LOS ANGELES			4305017001	General Commercial	C2-1-O	0	108	0.110189098	Commercial - Store - One Story	YES - Current	NO - Privately-Owned	Available	Used in Prior Housing Element - Non-Vacant	0.162320375	0	0	0.162320375	0	0	0	1298169	386	Wilshire							Lower
LOS ANGELES			4305017001	General Commercial	C2-1-O	0	108	0.11018949	Commercial - Store - One Story	YES - Current	NO - Privately-Owned	Available	Used in Prior Housing Element - Non-Vacant	0.162320375	0	0	0.162320375	0	0	0	1298169	368	Wilshire							Lower
LOS ANGELES	1515 S ROBERTSON BLVD	90035	4305017002	General Commercial	C2-1-O	0	108	0.084048389	Commercial - Store - One Story	YES - Current	NO - Privately-Owned	Available	Not Used in Prior Housing Element	0.129211407	0	0	0.129211407	0	0	0	1298169	410	Wilshire							Lower
LOS ANGELES	1517 S ROBERTSON BLVD	90035	4305017003	General Commercial	C2-1-O	0	108	0.110187566	Commercial - Store Combination - Store and Residential Combination - One Story	YES - Current	NO - Privately-Owned	Available	Used in Prior Housing Element - Non-Vacant	0	0	0.035410091	0.035410091	0	0	0	1298169	425	Wilshire						Yes	Above Moderate
LOS ANGELES	1525 S ROBERTSON BLVD	90035	4305017004	General Commercial	C2-1-O	0	108	0.109042377	Recreational - Club, Lodge Hall, Fraternal Organization - One Story	YES - Current	NO - Privately-Owned	Available	Not Used in Prior Housing Element	0.046031762	0	0	0.046031762	1	0	0	1298169	444	Wilshire							Lower
LOS ANGELES	8818 W CASHIO ST	90035	4305017005	Low II Residential	R1V2-O	0	1 unit per lot	0.137742809	Commercial - Parking Lot (Commercial Use Property) - Lots - Patron or Employee - One Story	YES - Current	NO - Privately-Owned	Available	Not Used in Prior Housing Element	0	0	0.007433797	0.007433797	0	0	0	1298169	347	Wilshire							Above Moderate
LOS ANGELES	1543 S ROBERTSON BLVD	90035	4305018002	General Commercial	C2-1-O	0	108	0.110188984	Commercial - Store Combination - Store and Residential Combination - One Story	YES - Current	NO - Privately-Owned	Available	Used in Prior Housing Element - Non-Vacant	0	0	0.033944453	0.033944453	0	0	0	1298169	532	Wilshire						Yes	Above Moderate
LOS ANGELES	1545 S ROBERTSON BLVD	90035	4305018003	General Commercial	C2-1-O	0	108	0.110187941	Commercial - Store Combination - Store and Office Combination - One Story	YES - Current	NO - Privately-Owned	Available	Used in Prior Housing Element - Non-Vacant	0.060368146	0	0	0.060368146	0	0	0	1298169	553	Wilshire							Lower
LOS ANGELES	1551 S ROBERTSON BLVD	90035	4305018024	General Commercial	C2-1-O	0	108	0.109899996	Commercial - Office Building - One Story	YES - Current	NO - Privately-Owned	Available	Used in Prior Housing Element - Non-Vacant	0.039917993	0	0	0.039917993	0	0	0	1298169	578	Wilshire							Lower
LOS ANGELES			4305018024	General Commercial	C2-1-O	0	108	0.110188759	Commercial - Office Building - One Story	YES - Current	NO - Privately-Owned	Available	Used in Prior Housing Element - Non-Vacant	0.039917993	0	0	0.039917993	0	0	0	1298169	567	Wilshire							Lower
LOS ANGELES	1529 S ROBERTSON BLVD	90035	4305018025	General Commercial	C2-1-O	0	108	0.104319986	Commercial - Store Combination - Store and Office Combination - One Story	YES - Current	NO - Privately-Owned	Available	Used in Prior Housing Element - Non-Vacant	0.045059741	0	0	0.045059741	0	0	0	1298169	494	Wilshire							Lower
LOS ANGELES			4305018025	General Commercial	C2-1-O	0	108	0.107434769	Commercial - Store Combination - Store and Office Combination - One Story	YES - Current	NO - Privately-Owned	Available	Used in Prior Housing Element - Non-Vacant	0.044787431	0	0	0.044787431	0	0	0	1298169	512	Wilshire							Lower
LOS ANGELES	1601 S ROBERTSON BLVD	90035	4305019001	General Commercial	C2-1	0	108	0.121485071	Commercial - Store - One Story	YES - Current	NO - Privately-Owned	Available	Used in Prior Housing Element - Non-Vacant	0.042376952	0	0	0.042376952	0	0	0	1298169	621	Wilshire							Lower
LOS ANGELES			4305019001	General Commercial	C2-1	0	108	0.106553715	Commercial - Store - One Story	YES - Current	NO - Privately-Owned	Available	Used in Prior Housing Element - Non-Vacant	0.040287549	0	0	0.040287549	0	0	0	1298169	630	Wilshire							Lower
LOS ANGELES	8825 W KEY ST	90035	4305019018	Low II Residential	R1V2	0	1 unit per lot	0.138545362	Commercial - Parking Lot (Commercial Use Property) - Lots - Patron or Employee - One Story	YES - Current	NO - Privately-Owned	Available	Not Used in Prior Housing Element	0	0	0.003089007	0.003089007	0	0	0	1298169	670	Wilshire							Above Moderate
LOS ANGELES	8819 W KEY ST	90035	4305019019	Low II Residential	R1V2	0	1 unit per lot	0.201574253	Commercial - Parking Lot (Commercial Use Property) - Lots - Patron or Employee - One Story	YES - Current	NO - Privately-Owned	Available	Not Used in Prior Housing Element	0	0	0.003089007	0.003089007	0	0	0	1298169	673	Wilshire							Above Moderate
LOS ANGELES	1645 S ROBERTSON BLVD	90035	4305020004	General Commercial	C2-1	0	108	0.108666956	Commercial - Commercial - Vacant Land	YES - Current	NO - Privately-Owned	Available	Not Used in Prior Housing Element	0.094958021	0	0	0.094958021	0	0	0	1298169	784	Wilshire							Lower
LOS ANGELES	1649 S ROBERTSON BLVD	90035	4305020005	General Commercial	C2-1	0	108	0.108891257	Commercial - Office Building - Two Stories	YES - Current	NO - Privately-Owned	Available	Used in Prior Housing Element - Non-Vacant	0.039917993	0	0	0.039917993	0	0	0	1298169	798	Wilshire							Lower
LOS ANGELES			4305020017	Low Medium I Residential	R2-1	0	17	0.020056313	Residential - Single Family Residence - Other Improvements Only	YES - Current	NO - Privately-Owned	Available	Not Used in Prior Housing Element	0	0	0.007433797	0.007433797	0	0	0	1298169	843	Wilshire						

LOS ANGELES		4305021010	General Commercial	C2-1	0	108	0.058541231	Commercial - Service Station - Full Service - No Additional Services	YES - Current	NO - Privately-Owned	Available	Used in Prior Housing Element - Non-Vacant	0	0	0.010614316	0.010614316	0	0	0	1298169	944	Wilshire			Above Moderate
LOS ANGELES		4305021010	General Commercial	C2-1	0	108	0.058541565	Commercial - Service Station - Full Service - No Additional Services	YES - Current	NO - Privately-Owned	Available	Used in Prior Housing Element - Non-Vacant	0	0	0.010614316	0.010614316	0	0	0	1298169	958	Wilshire			Above Moderate
LOS ANGELES	1729 S ROBERTSON BLVD	90035	4305021013	Medium Residential	R3-1	0	54	0.060262181	Residential - Four Units (Any Combination) - 4 Stories or Less	YES - Current	NO - Privately-Owned	Available	Used in Prior Housing Element - Non-Vacant	0	0	0.183456516	0.183456516	0	3*	3*	1298169	1064	Wilshire		Yes	Above Moderate
LOS ANGELES			4305021013	Medium Residential	R3-1	0	54	0.060262869	Residential - Four Units (Any Combination) - 4 Stories or Less	YES - Current	NO - Privately-Owned	Available	Used in Prior Housing Element - Non-Vacant	0	0	0.126409757	0.126409757	0	3*	3*	1298169	1074	Wilshire			Above Moderate
LOS ANGELES	1775 S ROBERTSON BLVD	90035	4305021015	Medium Residential	C2-1	0	108	0.183657458	Residential - Five or More Units or Apartments (Any Combination) - 4 Stories or Less	YES - Current	NO - Privately-Owned	Available	Not Used in Prior Housing Element	0	0	0.047849263	0.047849263	12	0	0	1298169	1152	Wilshire		Yes	Above Moderate
LOS ANGELES	9001 W MONTE MAR DR	90035	4305021018	Medium Residential	C2-1	0	108	0.173079841	Residential - Five or More Units or Apartments (Any Combination) - 4 Stories or Less	YES - Current	NO - Privately-Owned	Available	Not Used in Prior Housing Element	0	0	0.098820028	0.098820028	12	0	0	1298169	1207	Wilshire		Yes	Above Moderate
LOS ANGELES	1715 S ROBERTSON BLVD	90035	4305021900	Medium Residential	R3-1	0	54	0.058541565	Miscellaneous - Government Owned Property	YES - Current	YES - City-Owned	Available	Used in Prior Housing Element - Non-Vacant	0	0	0.005313537	0.005313537	0	3*	3*	1298169	971	Wilshire			Above Moderate
LOS ANGELES	1719 S ROBERTSON BLVD	90035	4305021900	Medium Residential	R3-1	0	54	0.058540892	Miscellaneous - Government Owned Property	YES - Current	YES - City-Owned	Available	Used in Prior Housing Element - Non-Vacant	0	0	0.005313537	0.005313537	0	3*	3*	1298169	984	Wilshire			Above Moderate
LOS ANGELES	1723 S ROBERTSON BLVD	90035	4305021900	Medium Residential	R3-1	0	54	0.058541634	Miscellaneous - Government Owned Property	YES - Current	YES - City-Owned	Available	Used in Prior Housing Element - Non-Vacant	0	0	0.005313537	0.005313537	0	3*	3*	1298169	996	Wilshire			Above Moderate
LOS ANGELES			4305021900	Medium Residential	R3-1	0	54	0.058541645	Miscellaneous - Government Owned Property	YES - Current	YES - City-Owned	Available	Used in Prior Housing Element - Non-Vacant	0	0	0.005313537	0.005313537	0	3*	3*	1298169	1012	Wilshire			Above Moderate
LOS ANGELES			4305021900	Medium Residential	R3-1	0	54	0.058541904	Miscellaneous - Government Owned Property	YES - Current	YES - City-Owned	Available	Used in Prior Housing Element - Non-Vacant	0	0	0.005313537	0.005313537	0	3*	3*	1298169	1024	Wilshire			Above Moderate
LOS ANGELES	9124 W LARKE ELLEN CIR	90035	4305022012	Low II Residential	R1V2	0	1 unit per lot	0.197238808	Residential - Single Family Residence	YES - Current	NO - Privately-Owned	Available	Not Used in Prior Housing Element	0	0	0.100923979	0.100923979	0	0	0	1298169	1069	Wilshire			Above Moderate
LOS ANGELES	1704 S DURANGO AVE	90035	4305023001	Low Medium I Residential	R2-1	0	17	0.146668351	Residential - Single Family Residence - Pool	YES - Current	NO - Privately-Owned	Available	Not Used in Prior Housing Element	0	0	0.065045178	0.065045178	1	2*	2*	1298169	849	Wilshire			Above Moderate
LOS ANGELES	9066 W AIRDROME ST	90035	4305023013	Low Medium I Residential	R2-1	0	17	0.146535304	Residential - Single Family Residence	YES - Current	NO - Privately-Owned	Available	Not Used in Prior Housing Element	0	0	0.152577817	0.152577817	1	2*	2*	1298169	876	Wilshire			Above Moderate
LOS ANGELES	1705 S LIVONIA AVE	90035	4305023014	Low Medium I Residential	R2-1	0	17	0.14641846	Residential - Single Family Residence	YES - Current	NO - Privately-Owned	Available	Not Used in Prior Housing Element	0	0	0.224885702	0.224885702	1	2*	2*	1298169	885	Wilshire		Yes	Above Moderate
LOS ANGELES	1728 S CREST DR	90035	4305023025	Low II Residential	R1V2	0	1 unit per lot	0.160871234	Residential - Single Family Residence	YES - Current	NO - Privately-Owned	Available	Not Used in Prior Housing Element	0	0	0.100923979	0.100923979	0	0	0	1298169	995	Wilshire			Above Moderate
LOS ANGELES	1734 S CREST DR	90035	4305023025	Low II Residential	R1V2	0	1 unit per lot	0.159747532	Residential - Single Family Residence	YES - Current	NO - Privately-Owned	Available	Not Used in Prior Housing Element	0	0	0.100923979	0.100923979	0	0	0	1298169	1031	Wilshire			Above Moderate
LOS ANGELES	1704 S CANFIELD AVE	90035	4305024001	Low Medium I Residential	R2-1	0	17	0.13894571	Residential - Single Family Residence	YES - Current	NO - Privately-Owned	Available	Not Used in Prior Housing Element	0	0	0.152577817	0.152577817	1	2*	2*	1298169	821	Wilshire			Above Moderate
LOS ANGELES	1705 S DURANGO AVE	90035	4305024002	Low Medium I Residential	R2-1	0	17	0.137735207	Residential - Single Family Residence	YES - Current	NO - Privately-Owned	Available	Not Used in Prior Housing Element	0	0	0.023758961	0.023758961	1	2*	2*	1298169	828	Wilshire			Above Moderate
LOS ANGELES	8939 W PICO BLVD	90035	4332008001	Neighborhood Office Commercial	C4-1VL-O	0	108	0.069166292	Commercial - Store - One Story	YES - Current	NO - Privately-Owned	Available	Used in Prior Housing Element - Non-Vacant	0	0	0.005092447	0.005092447	0	0	0	1328169	761	Wilshire			Above Moderate
LOS ANGELES	8943 W PICO BLVD	90035	4332008001	Neighborhood Office Commercial	C4-1VL-O	0	108	0.06310878	Commercial - Store - One Story	YES - Current	NO - Privately-Owned	Available	Used in Prior Housing Element - Non-Vacant	0	0	0.006256488	0.006256488	0	0	0	1328169	762	Wilshire			Above Moderate
LOS ANGELES	8947 W PICO BLVD	90035	4332008001	Neighborhood Office Commercial	C4-1VL-O	0	108	0.063107202	Commercial - Store - One Story	YES - Current	NO - Privately-Owned	Available	Used in Prior Housing Element - Non-Vacant	0	0	0.006256488	0.006256488	0	0	0	1328169	764	Wilshire			Above Moderate
LOS ANGELES	8951 W PICO BLVD	90035	4332008001	Neighborhood Office Commercial	C4-1VL-O	0	108	0.063107789	Commercial - Store - One Story	YES - Current	NO - Privately-Owned	Available	Used in Prior Housing Element - Non-Vacant	0	0	0.006256488	0.006256488	0	0	0	1328169	765	Wilshire			Above Moderate
LOS ANGELES	8955 W PICO BLVD	90035	4332008002	Neighborhood Office Commercial	C4-1VL-O	0	108	0.063107202	Commercial - Auto, Recreation Equipment, Construction Equipment Sales and Service - Auto Body Repair Shop - One Story	YES - Current	NO - Privately-Owned	Available	Used in Prior Housing Element - Non-Vacant	0	0	0.041415966	0.041415966	0	0	0	1328169	766	Wilshire			Above Moderate
LOS ANGELES	8959 W PICO BLVD	90035	4332008002	Neighborhood Office Commercial	C4-1VL-O	0	108	0.063107991	Commercial - Auto, Recreation Equipment, Construction Equipment Sales and Service - Auto Body Repair Shop - One Story	YES - Current	NO - Privately-Owned	Available	Used in Prior Housing Element - Non-Vacant	0	0	0.041415966	0.041415966	0	0	0	1328169	767	Wilshire			Above Moderate
LOS ANGELES	8963 W PICO BLVD	90035	4332008003	Neighborhood Office Commercial	C4-1VL-O	0	108	0.06310878	Commercial - Store - One Story	YES - Current	NO - Privately-Owned	Available	Used in Prior Housing Element - Non-Vacant	0	0	0.006256488	0.006256488	0	0	0	1328169	768	Wilshire			Above Moderate
LOS ANGELES	8967 W PICO BLVD	90035	4332008003	Neighborhood Office Commercial	C4-1VL-O	0	108	0.063107202	Commercial - Store - One Story	YES - Current	NO - Privately-Owned	Available	Used in Prior Housing Element - Non-Vacant	0	0	0.006256488	0.006256488	0	0	0	1328169	769	Wilshire			Above Moderate
LOS ANGELES	8971 W PICO BLVD	90035	4332008003	Neighborhood Office Commercial	C4-1VL-O	0	108	0.06310878	Commercial - Store - One Story	YES - Current	NO - Privately-Owned	Available	Used in Prior Housing Element - Non-Vacant	0	0	0.006256488	0.006256488	0	0	0	1328169	770	Wilshire			Above Moderate
LOS ANGELES	8975 W PICO BLVD	90035	4332008003	Neighborhood Office Commercial	C4-1VL-O	0	108	0.069298203	Commercial - Store - One Story	YES - Current	NO - Privately-Owned	Available	Used in Prior Housing Element - Non-Vacant	0	0	0.005092447	0.005092447	0	0	0	1328169	771	Wilshire			Above Moderate
LOS ANGELES	1145 S LAPEER DR	90035	4332008004	Low Medium I Residential	R2-1-O	0	17	0.150356958	Residential - Single Family Residence	YES - Current	NO - Privately-Owned	Available	Not Used in Prior Housing Element	0	0	0.157540083	0.157540083	1	2*	2*	1328169	714	Wilshire			Above Moderate
LOS ANGELES	1139 S LAPEER DR	90035	4332008005	Low Medium I Residential	R2-1-O	0	17	0.122775108	Residential - Single Family Residence	YES - Current	NO - Privately-Owned	Available	Not Used in Prior Housing Element	0	0	0.185496974	0.185496974	1	2*	2*	1328169	681	Wilshire			Above Moderate
LOS ANGELES	1133 S LAPEER DR	90035	4332008006	Low Medium I Residential	R2-1-O	0	17	0.146167866	Residential - Double, Duplex, or Two Units - 4 Stories or Less	YES - Current	NO - Privately-Owned	Available	Not Used in Prior Housing Element	0	0	0.031280065	0.031280065	2	2*	2*	1328169	652	Wilshire		Yes	Above Moderate
LOS ANGELES	1125 S LAPEER DR	90035	4332008008	Low Medium I Residential	R2-1-O	0	17	0.146158904	Residential - Double, Duplex, or Two Units - 4 Stories or Less	YES - Current	NO - Privately-Owned	Available	Not Used in Prior Housing Element	0	0	0.198331332	0.198331332	2	2*	2*	1328169	596	Wilshire		Yes	Above Moderate
LOS ANGELES	1105 S LAPEER DR	90035	4332008013	Low Medium I Residential	R2-1-O	0	17	0.151969185	Residential - Single Family Residence	YES - Current	NO - Privately-Owned	Available	Not Used in Prior Housing Element	0	0	0.152577817	0.152577817	1	2*	2*	1328169	482	Wilshire			Above Moderate
LOS ANGELES	1124 S CREST DR	90035	4332008018	Low II Residential	R1V2-O	0	1 unit per lot	0.146237082	Residential - Single Family Residence	YES - Current	NO - Privately-Owned	Available	Not Used in Prior Housing Element	0	0	0.30639627	0.30639627	0	0	0	1328169	597	Wilshire			Above Moderate
LOS ANGELES	1144 S CREST DR	90035	4332008022	Low II Residential	R1V2-O	0	1 unit per lot	0.151065746	Residential - Single Family Residence	YES - Current	NO - Privately-Owned	Available	Not Used in Prior Housing Element	0	0	0.100923979	0.100923979	0	0	0	1328169	716	Wilshire			Above Moderate
LOS ANGELES	1115 S LAPEER DR	90035	4332008044	Low Medium I Residential	R2-1-O	0	17	0.146150299	Residential - Double, Duplex, or Two Units - 4 Stories or Less	YES - Current	NO - Privately-Owned	Available	Not Used in Prior Housing Element	0	0	0.198331332	0.198331332	2	2*	2*	1328169	539	Wilshire		Yes	Above Moderate
LOS ANGELES	8883 W PICO BLVD	90035	4332011012	Neighborhood Office Commercial	C4-1VL-O	0	108	0.070070579	Commercial - Store Combination - Store and Office Combination - One Story	YES - Current	NO - Privately-Owned	Available	Used in Prior Housing Element - Non-Vacant	0	0	0.005092447	0.005092447	0	0	0	1328169	807	Wilshire			Above Moderate
LOS ANGELES	8887 W PICO BLVD	90035	4332011012	Neighborhood Office Commercial	C4-1VL-O	0	108	0.077488689	Commercial - Store Combination - Store and Office Combination - One Story	YES - Current	NO - Privately-Owned	Available	Used in Prior Housing Element - Non-Vacant	0.030221438	0	0	0.030221438	0	0	0	1328169	803	Wilshire			Lower
LOS ANGELES	8875 W PICO BLVD	90035	4332011013	Neighborhood Office Commercial	C4-1VL-O	0	108	0.070071923	Commercial - Store Combination - Store and Office Combination - One Story	YES - Current	NO - Privately-Owned	Available	Used in Prior Housing Element - Non-Vacant	0	0	0.005092447	0.005092447	0	0	0	1328169	810	Wilshire			Above Moderate
LOS ANGELES	8879 W PICO BLVD	90035	4332011013	Neighborhood Office Commercial	C4-1VL-O	0	108	0.07007176	Commercial - Store Combination - Store and Office Combination - One Story	YES - Current	NO - Privately-Owned	Available	Used in Prior Housing Element - Non-Vacant	0	0	0.005092447	0.005092447	0	0	0	1328169	809	Wilshire			Above Moderate
LOS ANGELES	8865 W PICO BLVD	90035	4332011014	Neighborhood Office Commercial	C4-1VL-O	0	108	0.070071668	Commercial - Store - One Story	YES - Current	NO - Privately-Owned	Available	Used in Prior Housing Element - Non-Vacant	0	0	0.005092447	0.005092447	0	0	0	1328169	816	Wilshire			Above Moderate
LOS ANGELES	8871 W PICO BLVD	90035	4332011014	Neighborhood Office Commercial	C4-1VL-O	0	108	0.070071305	Commercial - Store - One Story	YES - Current	NO - Privately-Owned	Available	Used in Prior Housing Element - Non-Vacant	0	0	0.005092447	0.005092447	0	0	0	1328169	813	Wilshire			Above Moderate
LOS ANGELES	8861 W PICO BLVD	90035	4332011015	Neighborhood Office Commercial	C4-1VL-O	0	108	0.070071831	Commercial - Store - One Story	YES - Current	NO - Privately-Owned	Available	Used in Prior Housing Element	0	0	0.005092447	0.005092447	0	0	0	1328169	817	Wilshire			Above Moderate
LOS ANGELES	8851 W PICO BLVD	90035	4332011016	Neighborhood Office Commercial	C4-1VL-O	0	108	0.075006059	Commercial - Store - One Story	YES - Current	NO - Privately-Owned	Available	Used in Prior Housing Element - Non-Vacant	0.030221438	0	0	0.030221438	0	0	0	1328169	823	Wilshire			Lower
LOS ANGELES	8857 W PICO BLVD	90035	4332011016	Neighborhood Office Commercial	C4-1VL-O	0	108	0.070072935	Commercial - Store - One Story	YES - Current	NO - Privately-Owned	Available	Used in Prior Housing Element - Non-Vacant	0	0	0.005092447	0.005092447	0	0	0	1328169	819	Wilshire			Above Moderate
LOS ANGELES	1121 S SWALL DR	90035	4332011032	Low Medium I Residential	R2-1-O	0	17	0.168877262	Residential - Double, Duplex, or Two Units - 4 Stories or Less	YES - Current	NO - Privately-Owned	Available	Not Used in Prior Housing Element	0	0	0.008331379	0.008331379	2	2*	2*	1328169	1121	Wilshire		Yes	Above Moderate
LOS ANGELES	1127 S SWALL DR	90035	4332011033	Low Medium I Residential	R2-1-O	0	17	0.150246376	Residential - Single Family Residence	YES - Current	NO - Privately-Owned	Available	Not Used in Prior Housing Element	0	0	0.152577817	0.152577817	1	2*	2*	1328169	604	Wilshire			Above Moderate
LOS ANGELES	1131 S SWALL DR	90035	4332011034	Low Medium I Residential	R2-1-O	0	17	0.188023289	Residential - Double, Duplex, or Two Units - 4 Stories or Less	YES - Current	NO - Privately-Owned	Available	Not Used in Prior Housing Element	0	0	0.153138947	0.153138947	2	3*	3*	1328169	617	Wilshire		Yes	Above Moderate
LOS ANGELES	1135 S SWALL DR	90035	4332011035	Low Medium I Residential	R2-1-O	0	17	0.15059153	Residential - Single Family Residence	YES - Current	NO - Privately-Owned	Available	Not Used in Prior Housing Element	0	0	0.152577817	0.152577817	1	2*	2*	1328169	645	Wilshire			Above Moderate
LOS ANGELES	1143 S SWALL DR	90035	4332011037	Low Medium I Residential	R2-1-O	0	17	0.096391916	Residential - Single Family Residence	YES - Current	NO - Privately-Owned	Available	Not Used in Prior Housing Element	0	0	0.096986699	0.096986699	1	1*	1*	1328169	701	Wilshire			Above Moderate
LOS ANGELES	1108 S LAPEER DR	90035	4332011044	Low Medium I Residential	R2-1-O	0	17	0.128672309	Residential - Single Family Residence	YES - Current	NO - Privately-Owned	Available	Not Used in Prior Housing Element	0	0	0.152577817	0.152577817	1	2*	2*	1328169	515	Wilshire			Above Moderate
LOS ANGELES	1114 S LAPEER DR	90035	4332011045	Low Medium I Residential	R2-1-O	0	17	0.128721351	Residential - Single Family Residence	YES - Current	NO - Privately-Owned	Available	Not Used in Prior Housing Element	0	0	0.065045178	0.065045178	1	2*	2*	1328169	542	Wilshire			Above Moderate
LOS ANGELES	1122 S LAPEER DR	90035	4332011047	Low Medium I Residential	R2-1-O	0	17	0.1288207	Residential - Single Family Residence	YES - Current	NO - Privately-Owned	Available	Not Used in Prior Housing Element	0	0	0.152577817	0.152577817	1	2*	2*	1328169	598	Wilshire			Above Moderate
LOS ANGELES	1128 S LAPEER DR	90035	4332011048	Low Medium I Residential	R2-1-O	0	17	0.128868836	Residential - Single Family Residence	YES - Current	NO - Privately-Owned	Available	Not Used in Prior Housing Element	0	0	0.152577817	0.152577817	1	2*	2*	1328169	627	Wilshire			Above Moderate
LOS ANGELES	1132 S LAPEER DR	90035	4332011049	Low Medium I Residential	R2-1-O	0	17	0.128917785	Residential - Double, Duplex, or Two Units - 4 Stories or Less	YES - Current	NO - Privately-Owned	Available	Not Used in Prior Housing Element	0	0	0.031280065	0.031280065	2	2*	2*	1328169	655	Wilshire		Yes	Above Moderate
LOS ANGELES	1136 S LAPEER DR	90035	4332011050	Low Medium I Residential	R2-1-O	0	17	0.128968791	Residential - Double, Duplex, or Two Units - 4 Stories or Less	YES - Current	NO - Privately-Owned	Available	Not Used in Prior Housing Element	0	0	0.031280065	0.031280065	2	2*	2*	1328169	685	Wilshire		Yes	Above Moderate
LOS ANGELES	1142 S LAPEER DR	90035	4332011051	Low Medium I Residential	R2-1-O	0	17	0.129016411	Residential - Double, Duplex, or Two Units - 4 Stories or Less	YES - Current	NO - Privately-Owned	Available	Not Used in Prior Housing Element	0	0	0.198331332	0.198331332	2	2*	2*	1328169	718	Wilshire		Yes	Above Moderate
LOS ANGELES	8927 W PICO BLVD	90035	4332011052	Neighborhood Office Commercial	C4-1VL-O	0	108	0.078254289	Commercial - Auto, Recreation Equipment, Construction Equipment Sales and Service - Auto Body Repair Shop - One Story	YES - Current	NO - Privately-Owned	Available	Used in Prior Housing Element - Non-Vacant	0.090871699	0	0	0.090871699	0	0	0	1328169	759	Wilshire			Lower
LOS ANGELES	8931 W PICO BLVD	90035	4332011052	Neighborhood Office Commercial	C4-1VL-O	0	108	0.079616594	Commercial - Auto, Recreation Equipment, Construction Equipment Sales and Service - Auto Body Repair Shop - One Story	YES - Current	NO - Privately-Owned	Available	Used in Prior Housing Element - Non-Vacant	0.090871699	0	0	0.090871699	0	0	0	1328169	760	Wilshire			Lower
LOS ANGELES			4332011052	Neighborhood Office Commercial	C4-1VL-O	0	108	0.012602486	Commercial - Auto, Recreation Equipment, Construction Equipment Sales and Service - Auto Body Repair Shop - One Story	YES - Current	NO - Privately-Owned	Available	Used in Prior Housing Element - Non-Vacant	0	0	0.017323382	0.017323382	0	0	0	1328169	758	Wilshire			Above Moderate
LOS ANGELES	8919 W PICO BLVD	90035	4332011053	Neighborhood Office Commercial	C4-1VL-O	0	108	0.063107202	Commercial - Store - One Story	YES - Current	NO - Privately-Owned	Available	Used in Prior Housing Element - Non-Vacant	0	0	0.006256488	0.006256488	0	0	0	1328169	756	Wilshire			Above Moderate
LOS ANGELES	8921 W PICO BLVD	90035	4332011053	Neighborhood Office Commercial	C4-1VL-O	0	108	0.050505469	Commercial - Store - One Story	YES - Current	NO - Privately-Owned	Available	Used in Prior Housing Element - Non-Vacant	0	0	0.005136056	0.005136056	0	0	0	1328169	757	Wilshire			Above Moderate
LOS ANGELES	1101 S SWALL DR	90035	4332011055	Low Medium I Residential	R2-1-O	0	17	0.157626181	Residential - Single Family Residence	YES - Current	NO - Privately-Owned	Available	Not Used in Prior Housing Element	0	0	0.160590494	0.160590494	1	2*	2*	1328169	480	Wilshire			Above Moderate
LOS ANGELES	1107 S SWALL DR	90035	4332011055	Low Medium I Residential	R2-1-O	0	17	0.10408758	Residential - Single Family Residence	YES - Current	NO - Privately-Owned	Available	Not Used in Prior Housing Element	0	0	0.109045506	0.109045506	1	1*	1*	1328169	504	Wilshire			Above Moderate
LOS ANGELES	1109 S SWALL DR	90035	4332011056	Low Medium I Residential	R2-1-O	0	17	0.126846128	Residential - Double, Duplex, or Two Units - 4 Stories or Less	YES - Current	NO - Privately-Owned	Available	Not Used in Prior Housing Element	0	0	0.011357751	0.011357751	2	2*	2*	1328169	524	Wilshire			Above Moderate
LOS ANGELES	1115 S SWALL DR	90035	4332011057	Low Medium I Residential	R2-1-O	0	17	0.149262459	Residential - Double, Duplex, or Two Units - 4 Stories or Less	YES - Current	NO - Privately-Owned	Available	Not Used in Prior Housing Element	0	0	0.009247351	0.009247351	2	2*	2*	1328169	550	Wilshire			Above Moderate
LOS ANGELES	8901 W PICO BLVD	90035	4332011058	Neighborhood Office Commercial	C4-1VL-O	0	108	0.085827802	Commercial - Bank, Savings and Loan - One Story	YES - Current	NO - Privately-Owned	Available	Used in Prior Housing Element - Non-Vacant	0.042171036	0	0	0.042171036	0	0	0	1328169	796	Wilshire			Lower
LOS ANGELES	8905 W PICO BLVD	90035	4332011058	Neighborhood Office Commercial	C4-1VL-O	0	108	0.07279955	Commercial - Bank, Savings and Loan - One Story	YES - Current	NO - Privately-Owned	Available	Used in Prior Housing Element - Non-Vacant	0.035144985	0	0	0.035144985	0	0	0	1328169	791	Wilshire			Lower
LOS ANGELES	8907 W PICO BLVD	90035	4332011058	Neighborhood Office Commercial	C4-1VL-O	0	108	0.072802341	Commercial - Bank, Savings and Loan - One Story	YES - Current	NO - Privately-Owned	Available	Used in Prior Housing Element - Non-Vacant	0.035144985	0	0	0.035144985	0	0	0	1328169	789	Wilshire			Lower
LOS ANGELES	8909 W PICO BLVD	90035	4332011058	Neighborhood Office Commercial	C4-1VL-O	0	108	0.072804227	Commercial - Bank, Savings and Loan - One Story	YES - Current	NO - Privately-Owned	Available	Used in Prior Housing Element - Non-Vacant	0.035144985	0	0	0.035144985	0	0	0	1328169	772	Wilshire			Lower
LOS ANGELES	8913 W PICO BLVD	90035	4332011058	Neighborhood Office Commercial	C4-1VL-O	0	108	0.071466932	Commercial - Bank, Savings and Loan - One Story	YES - Current	NO - Privately-Owned	Available	Used in Prior Housing Element - Non-Vacant	0.035144985	0	0	0.035144985	0	0	0	1328169	754	Wilshire			Lower
LOS ANGELES	8915 W PICO BLVD	90035	4332011058	Neighborhood Office Commercial	C4-1VL-O	0	108	0.069509174	Commercial - Bank, Savings and Loan - One Story	YES - Current	NO - Privately-Owned	Available	Used in Prior Housing Element - Non-Vacant	0	0	0.014085498	0.014085498	0	0	0	1328169	755	Wilshire			Above Moderate
LOS ANGELES	1108 S CLARK DR	90035	4332014002	Medium Residential	R3-1-O	0	54	0.1344374	Residential - Five or More Units or Apartments (Any Combination) - 4 Stories or Less	YES - Current	NO - Privately-Owned	Available	Not Used in Prior Housing Element	0	0	0.089229524	0.089229524	5	0	0	1328169	521	Wilshire		Yes	Above Moderate
LOS ANGELES	1118 S CLARK DR	90035	4332014005	Medium Residential	R3-1-O	0	54	0.119632655	Residential - Four Units (Any Combination) - 4 Stories or Less	YES - Current	NO - Privately-Owned	Available	Not Used in Prior Housing Element	0	0	0.061614829	0.061614829	4	0	0	1328169	571	Wilshire		Yes	Above Moderate
LOS ANGELES	1122 S CLARK DR	90035	4332014006	Medium Residential	R3-1-O	0	54	0.149621468	Residential - Five or More Units or Apartments (Any Combination) - 4 Stories or Less	YES - Current	NO - Privately-Owned	Available	Not Used in Prior Housing Element	0	0	0.075837843	0.075837843	7	0	0	1328169	589	Wilshire		Yes	Above Moderate
LOS ANGELES	1126 S CLARK DR	90035	4332014007	Medium Residential	R3-1-O	0	54	0.134735765	Residential - Five or More Units or Apartments (Any Combination) - 4 Stories or Less	YES - Current	NO - Privately-Owned	Available	Not Used in Prior Housing Element	0	0	0.072706306	0.072706306	5	0	0	1328169	616	Wilshire		Yes	Above Moderate
LOS ANGELES	1130 S CLARK DR	90035	4332014008	Medium Residential	R3-1-O	0	54	0.149793558	Residential - Five or More Units or Apartments (Any Combination) - 4 Stories or Less	YES - Current	NO - Privately-Owned	Available	Not Used in Prior Housing Element	0	0	0.075837843	0.075837843	7	0	0	1328169	642	Wilshire		Yes	Above Moderate
LOS ANGELES	1136 S CLARK DR	90035	4332014009	Medium Residential	R3-1-O	0	54	0.134889134	Residential - Five or More Units or Apartments (Any Combination) - 4 Stories or Less	YES - Current	NO - Privately-Owned	Available	Not Used in Prior Housing Element	0.052747138	0	0	0.052747138	5	0	0	1328169	669	Wilshire			Lower
LOS ANGELES	1146 S CLARK DR	90035	4332014012	Medium Residential	R3-1-O	0	54	0.150036092	Residential - Four Units (Any Combination) - 4 Stories or Less	YES - Current	NO - Privately-Owned	Available	Not Used in Prior Housing Element	0	0	0.099336639	0.099336639	4	0	0	1328169	724	Wilshire		Yes	Above Moderate
LOS ANGELES	1164 S CLARK DR	90035	4332014015	Neighborhood Office Commercial	C4-1VL-O	0	108	0.082912476	Commercial - Store Combination - Store and Residential Combination - One Story	YES - Current	NO - Privately-Owned	Available	Used in Prior Housing Element - Non-Vacant	0	0	0.011685652	0.011685652	0	0	0	1328169	827	Wilshire		Yes	Above Moderate
LOS ANGELES	8837 W PICO BLVD	90035	4332014015	Neighborhood Office Commercial	C4-1VL-O	0	108	0.067454434	Commercial - Store Combination - Store and Residential Combination - One Story	YES - Current	NO - Privately-Owned	Available	Used in Prior Housing Element - Non-Vacant	0	0	0.003212837	0.003212837	0	0	0	1328169	830	Wilshire		Yes	Above Moderate
LOS ANGELES	8827 W PICO BLVD	90035	4332014016	Neighborhood Office Commercial	C4-1VL-O	0	108	0.067438673	Commercial - Store - One Story	YES - Current	NO - Privately-Owned	Available	Not Used in Prior Housing Element	0	0	0.004666099	0.004666099	3	0	0	1328169	834	Wilshire			Above Moderate
LOS ANGELES	8831 W PICO BLVD	90035	4332014016	Neighborhood Office Commercial	C4-1VL-O	0	108	0.067447575	Commercial - Store - One Story	YES - Current	NO - Privately-Owned	Available	Not Used in Prior Housing Element	0	0	0.004666099	0.004666099	3	0	0	1328169	832	Wilshire			Above Moderate
LOS ANGELES	8815 W PICO BLVD	90035	4332014017	Neighborhood Office Commerc

LOS ANGELES		4332014019	Limited Commercial	[Q]C2-1-O	0	108	0.049779484	Commercial - Auto, Recreation Equipment, Construction Equipment Sales and Service - Auto Body Repair Shop - One Story	YES - Current	NO - Privately-Owned	Available	Not Used in Prior Housing Element	0	0	0.005591621	0.005591621	0	0	0	1328169	828	Wilshire			Above Moderate
LOS ANGELES	1157 S ROBERTSON BLVD	90035	4332014020	Limited Commercial	[Q]C2-1-O	0	108	0.058323848	Commercial - Store - One Story	YES - Current	NO - Privately-Owned	Available	Not Used in Prior Housing Element	0	0	0.006959987	0.006959987	0	0	0	1328169	811	Wilshire			Above Moderate
LOS ANGELES	1153 S ROBERTSON BLVD	90035	4332014021	Limited Commercial	[Q]C2-1-O	0	108	0.058292692	Commercial - Store - One Story	YES - Current	NO - Privately-Owned	Available	Not Used in Prior Housing Element	0	0	0.006959987	0.006959987	0	0	0	1328169	801	Wilshire			Above Moderate
LOS ANGELES	1151 S ROBERTSON BLVD	90035	4332014022	Limited Commercial	[Q]C2-1-O	0	108	0.058262822	Commercial - Office Building - One Story	YES - Current	NO - Privately-Owned	Available	Not Used in Prior Housing Element	0	0	0.006959987	0.006959987	0	0	0	1328169	790	Wilshire			Above Moderate
LOS ANGELES	1149 S ROBERTSON BLVD	90035	4332014023	Limited Commercial	[Q]C2-1-O	0	108	0.058232054	Commercial - Store - One Story	YES - Current	NO - Privately-Owned	Available	Not Used in Prior Housing Element	0	0	0.049990681	0.049990681	0	0	0	1328169	738	Wilshire			Above Moderate
LOS ANGELES	1145 S ROBERTSON BLVD	90035	4332014024	Limited Commercial	[Q]C2-1-O	0	108	0.058313571	Commercial - Office Building - One Story	YES - Current	NO - Privately-Owned	Available	Not Used in Prior Housing Element	0	0	0.006959987	0.006959987	0	0	0	1328169	723	Wilshire			Above Moderate
LOS ANGELES	1147 S ROBERTSON BLVD	90035	4332014024	Limited Commercial	[Q]C2-1-O	0	108	0.05820162	Commercial - Office Building - One Story	YES - Current	NO - Privately-Owned	Available	Not Used in Prior Housing Element	0	0	0.006959987	0.006959987	0	0	0	1328169	727	Wilshire			Above Moderate
LOS ANGELES	1139 S ROBERTSON BLVD	90035	4332014025	Limited Commercial	[Q]C2-1-O	0	108	0.058109461	Commercial - Store - One Story	YES - Current	NO - Privately-Owned	Available	Not Used in Prior Housing Element	0	0	0.005888537	0.005888537	3	0	0	1328169	689	Wilshire			Above Moderate
LOS ANGELES	1141 S ROBERTSON BLVD	90035	4332014025	Limited Commercial	[Q]C2-1-O	0	108	0.057997645	Commercial - Store - One Story	YES - Current	NO - Privately-Owned	Available	Not Used in Prior Housing Element	0	0	0.005888537	0.005888537	3	0	0	1328169	693	Wilshire			Above Moderate
LOS ANGELES	1135 S ROBERTSON BLVD	90035	4332014026	Limited Commercial	[Q]C2-1-O	0	108	0.05818602	Commercial - Store - One Story	YES - Current	NO - Privately-Owned	Available	Not Used in Prior Housing Element	0	0	0.006959987	0.006959987	0	0	0	1328169	665	Wilshire			Above Moderate
LOS ANGELES	1131 S ROBERTSON BLVD	90035	4332014027	Limited Commercial	[Q]C2-1-O	0	108	0.058019115	Commercial - Store - One Story	YES - Current	NO - Privately-Owned	Available	Not Used in Prior Housing Element	0	0	0.006959987	0.006959987	0	0	0	1328169	635	Wilshire			Above Moderate
LOS ANGELES	1133 S ROBERTSON BLVD	90035	4332014027	Limited Commercial	[Q]C2-1-O	0	108	0.057941458	Commercial - Store - One Story	YES - Current	NO - Privately-Owned	Available	Not Used in Prior Housing Element	0	0	0.006959987	0.006959987	0	0	0	1328169	659	Wilshire			Above Moderate
LOS ANGELES	1127 S ROBERTSON BLVD	90035	4332014028	Limited Commercial	[Q]C2-1-O	0	108	0.058015755	Commercial - Store - One Story	YES - Current	NO - Privately-Owned	Available	Not Used in Prior Housing Element	0	0	0.006959987	0.006959987	0	0	0	1328169	607	Wilshire			Above Moderate
LOS ANGELES	1129 S ROBERTSON BLVD	90035	4332014028	Limited Commercial	[Q]C2-1-O	0	108	0.057987261	Commercial - Store - One Story	YES - Current	NO - Privately-Owned	Available	Not Used in Prior Housing Element	0	0	0.006959987	0.006959987	0	0	0	1328169	632	Wilshire			Above Moderate
LOS ANGELES	1111 S ROBERTSON BLVD	90035	4332014033	Limited Commercial	[Q]C2-1-O	0	108	0.064647391	Commercial - Office Building - One Story	YES - Current	NO - Privately-Owned	Available	Not Used in Prior Housing Element	0	0	0.040629709	0.040629709	0	0	0	1328169	523	Wilshire			Above Moderate
LOS ANGELES	1107 S ROBERTSON BLVD	90035	4332014034	Limited Commercial	[Q]C2-1-O	0	108	0.057685978	Commercial - Office Building - One Story	YES - Current	NO - Privately-Owned	Available	Not Used in Prior Housing Element	1	0	0.006227879	0.006227879	1	0	0	1328169	516	Wilshire			Above Moderate
LOS ANGELES	1101 S ROBERTSON BLVD	90035	4332014035	Limited Commercial	[Q]C2-1-O	0	108	0.069934607	Commercial - Office Building - One Story	YES - Current	NO - Privately-Owned	Available	Not Used in Prior Housing Element	0	0	0.00684173	0.00684173	0	0	0	1328169	478	Wilshire			Above Moderate
LOS ANGELES	1105 S ROBERTSON BLVD	90035	4332014035	Limited Commercial	[Q]C2-1-O	0	108	0.057657639	Commercial - Office Building - One Story	YES - Current	NO - Privately-Owned	Available	Not Used in Prior Housing Element	0	0	0.010671924	0.010671924	0	0	0	1328169	496	Wilshire			Above Moderate
LOS ANGELES	1114 S CLARK DR	90035	4332014037	Medium Residential	R3-1-O	0	54	0.149459632	Residential - Three Units (Any Combination) - 4 Stories or Less	YES - Current	NO - Privately-Owned	Available	Not Used in Prior Housing Element	0	0	0.111313221	0.111313221	3	0	0	1328169	543	Wilshire		Yes	Above Moderate
LOS ANGELES	1142 S CLARK DR	90035	4332014038	Medium Residential	R3-1-O	0	54	0.119965538	Residential - Four Units (Any Combination) - 4 Stories or Less	YES - Current	NO - Privately-Owned	Available	Not Used in Prior Housing Element	0	0	0.068054583	0.068054583	4	0	0	1328169	694	Wilshire		Yes	Above Moderate
LOS ANGELES	1115 S ROBERTSON BLVD	90035	4332014039	Limited Commercial	[Q]C2-1-O	0	108	0.057804721	Commercial - Store - One Story	YES - Current	NO - Privately-Owned	Available	Not Used in Prior Housing Element	0	0	0.006959987	0.006959987	0	0	0	1328169	548	Wilshire			Above Moderate
LOS ANGELES	1117 S ROBERTSON BLVD	90035	4332014040	Limited Commercial	[Q]C2-1-O	0	108	0.057834271	Commercial - Store Combination - Store and Office Combination - One Story	YES - Current	NO - Privately-Owned	Available	Not Used in Prior Housing Element	0	0	0.010671924	0.010671924	0	0	0	1328169	551	Wilshire			Above Moderate
LOS ANGELES	1119 S ROBERTSON BLVD	90035	4332014041	Limited Commercial	[Q]C2-1-O	0	108	0.056144454	Commercial - Hotel and Motel - Hotel - Under 50 Rooms - One Story	YES - Current	NO - Privately-Owned	Available	Not Used in Prior Housing Element	0	0	0.005109078	0.005109078	0	0	0	1328169	577	Wilshire			Above Moderate
LOS ANGELES	1121 S ROBERTSON BLVD	90035	4332014042	Limited Commercial	[Q]C2-1-O	0	108	0.056174913	Residential - Single Family Residence - Vacant Land	YES - Current	NO - Privately-Owned	Available	Not Used in Prior Housing Element	0	0	0.294905841	0.294905841	0	0	0	1328169	579	Wilshire			Above Moderate
LOS ANGELES	1125 S ROBERTSON BLVD	90035	4332014042	Limited Commercial	[Q]C2-1-O	0	108	0.056145751	Residential - Single Family Residence - Vacant Land	YES - Current	NO - Privately-Owned	Available	Not Used in Prior Housing Element	0	0	0.294905841	0.294905841	0	0	0	1328169	603	Wilshire			Above Moderate
LOS ANGELES			4332014BRK	Medium Residential	R3-1-O	0	54	0.180023845	Residential - Single Family Residence - Condominium	YES - Current	NO - Privately-Owned	Available	Not Used in Prior Housing Element	0.048510879	0	0	0.048510879	10	0	0	1328169	1130	Wilshire			Lower
LOS ANGELES	1100 S ROBERTSON BLVD	90035	4332015001	Limited Commercial	[Q]C2-1-O	0	108	0.088273049	Commercial - Office Building - One Story	YES - Current	NO - Privately-Owned	Available	Not Used in Prior Housing Element	0.055056822	0	0	0.055056822	0	0	0	1328169	475	Wilshire			Lower
LOS ANGELES	1104 S ROBERTSON BLVD	90035	4332015002	Limited Commercial	[Q]C2-1-O	0	108	0.088271903	Commercial - Hotel and Motel - Hotel - Under 50 Rooms - One Story	YES - Current	NO - Privately-Owned	Available	Not Used in Prior Housing Element	0.042703193	0	0	0.042703193	0	0	0	1328169	495	Wilshire			Lower
LOS ANGELES	1108 S ROBERTSON BLVD	90035	4332015003	Limited Commercial	[Q]C2-1-O	0	108	0.088269658	Commercial - Store Combination - Store and Residential Combination - One Story	YES - Current	NO - Privately-Owned	Available	Not Used in Prior Housing Element	0	0	0.029729944	0.029729944	0	0	0	1328169	522	Wilshire		Yes	Above Moderate
LOS ANGELES	1110 S ROBERTSON BLVD	90035	4332015004	Limited Commercial	[Q]C2-1-O	0	108	0.088269378	Commercial - Office Building - One Story	YES - Current	NO - Privately-Owned	Available	Not Used in Prior Housing Element	0.042703193	0	0	0.042703193	0	0	0	1328169	531	Wilshire			Lower
LOS ANGELES	1122 S ROBERTSON BLVD	90035	4332015007	Limited Commercial	[Q]C2-1-O	0	108	0.089545377	Commercial - Office Building - One Story	YES - Current	NO - Privately-Owned	Available	Not Used in Prior Housing Element	0.055056822	0	0	0.055056822	0	0	0	1328169	605	Wilshire			Lower
LOS ANGELES	1126 S ROBERTSON BLVD	90035	4332015007	Limited Commercial	[Q]C2-1-O	0	108	0.092167613	Commercial - Office Building - One Story	YES - Current	NO - Privately-Owned	Available	Not Used in Prior Housing Element	0.057926277	0	0	0.057926277	0	0	0	1328169	624	Wilshire			Lower
LOS ANGELES	1125 S WOOSTER ST	90035	4332015008	Medium Residential	[Q]R3-1-O	0	54	0.159320518	Residential - Five or More Units or Apartments (Any Combination) - 4 Stories or Less	YES - Current	NO - Privately-Owned	Available	Not Used in Prior Housing Element	0	0	0.089110538	0.089110538	6	0	0	1328169	608	Wilshire		Yes	Above Moderate
LOS ANGELES	1123 S WOOSTER ST	90035	4332015009	Medium Residential	[Q]R3-1-O	0	54	0.159776562	Residential - Five or More Units or Apartments (Any Combination) - 4 Stories or Less	YES - Current	NO - Privately-Owned	Available	Not Used in Prior Housing Element	0	0	0.055766854	0.055766854	12	0	0	1328169	580	Wilshire		Yes	Above Moderate
LOS ANGELES	1117 S WOOSTER ST	90035	4332015010	Medium Residential	[Q]R3-1-O	0	54	0.145279311	Residential - Four Units (Any Combination) - 4 Stories or Less	YES - Current	NO - Privately-Owned	Available	Not Used in Prior Housing Element	0	0	0.100277045	0.100277045	4	0	0	1328169	555	Wilshire		Yes	Above Moderate
LOS ANGELES	1115 S WOOSTER ST	90035	4332015011	Medium Residential	[Q]R3-1-O	0	54	0.164307167	Residential - Five or More Units or Apartments (Any Combination) - 4 Stories or Less	YES - Current	NO - Privately-Owned	Available	Not Used in Prior Housing Element	0	0	0.059171464	0.059171464	12	0	0	1328169	527	Wilshire		Yes	Above Moderate
LOS ANGELES	1109 S WOOSTER ST	90035	4332015012	Medium Residential	[Q]R3-1-O	0	54	0.166061526	Residential - Five or More Units or Apartments (Any Combination) - 4 Stories or Less	YES - Current	NO - Privately-Owned	Available	Not Used in Prior Housing Element	0	0	0.093643136	0.093643136	9	0	0	1328169	498	Wilshire		Yes	Above Moderate
LOS ANGELES	1105 S WOOSTER ST	90035	4332015013	Medium Residential	[Q]R3-1-O	0	54	0.152104776	Residential - Five or More Units or Apartments (Any Combination) - 4 Stories or Less	YES - Current	NO - Privately-Owned	Available	Not Used in Prior Housing Element	0	0	0.113647555	0.113647555	6	0	0	1328169	474	Wilshire		Yes	Above Moderate
LOS ANGELES	1134 S ROBERTSON BLVD	90035	4332015016	Limited Commercial	[Q]C2-1-O	0	108	0.068974589	Commercial - Professional Building - Medical Dental Building - One Story	YES - Current	NO - Privately-Owned	Available	Not Used in Prior Housing Element	0	0	0.00438104	0.00438104	0	0	0	1328169	663	Wilshire			Above Moderate
LOS ANGELES			4332015016	Limited Commercial	[Q]C2-1-O	0	108	0.042513947	Commercial - Professional Building - Medical Dental Building - One Story	YES - Current	NO - Privately-Owned	Available	Not Used in Prior Housing Element	0	0	0.007025401	0.007025401	0	0	0	1328169	661	Wilshire			Above Moderate
LOS ANGELES			4332015017	Limited Commercial	[Q]C2-1-O	0	108	0.041384029	Commercial - Commercial - Vacant Land	YES - Current	NO - Privately-Owned	Available	Not Used in Prior Housing Element	0	0	0.107615215	0.107615215	0	0	0	1328169	692	Wilshire			Above Moderate
LOS ANGELES			4332015017	Limited Commercial	[Q]C2-1-O	0	108	0.068975518	Commercial - Commercial - Vacant Land	YES - Current	NO - Privately-Owned	Available	Not Used in Prior Housing Element	0	0	0.070960401	0.070960401	0	0	0	1328169	687	Wilshire			Above Moderate
LOS ANGELES	1140 S ROBERTSON BLVD	90035	4332015018	Limited Commercial	[Q]C2-1-O	0	108	0.082768945	Commercial - Office Building - One Story	YES - Current	NO - Privately-Owned	Available	Not Used in Prior Housing Element	0.040702748	0	0	0.040702748	0	0	0	1328169	705	Wilshire			Lower
LOS ANGELES			4332015018	Limited Commercial	[Q]C2-1-O	0	108	0.02758855	Commercial - Office Building - One Story	YES - Current	NO - Privately-Owned	Available	Not Used in Prior Housing Element	0	0	0.004727582	0.004727582	0	0	0	1328169	725	Wilshire			Above Moderate
LOS ANGELES	1144 S ROBERTSON BLVD	90035	4332015019	Limited Commercial	[Q]C2-1-O	0	108	0.110355735	Commercial - Office Building - One Story	YES - Current	NO - Privately-Owned	Available	Not Used in Prior Housing Element	0.050946165	0	0	0.050946165	0	0	0	1328169	729	Wilshire			Lower
LOS ANGELES	1206 S ROBERTSON BLVD	90035	4332015022	Limited Commercial	[Q]C2-1-O	0	108	0.206857688	Commercial - Store Combination - Store and Office Combination - One Story	YES - Current	NO - Privately-Owned	Available	Not Used in Prior Housing Element	0.076747265	0	0	0.076747265	0	0	0	1328169	825	Wilshire			Lower
LOS ANGELES	1170 S ROBERTSON BLVD	90035	4332015023	Limited Commercial	[Q]C2-1-O	0	108	0.082499855	Commercial - Store - One Story	YES - Current	NO - Privately-Owned	Available	Not Used in Prior Housing Element	0.129211407	0	0	0.129211407	0	0	0	1328169	843	Wilshire			Lower
LOS ANGELES	8775 W PICO BLVD	90035	4332015024	Neighborhood Office Commercial	C4-1-O	0	108	0.123750088	Commercial - Store - One Story	YES - Current	NO - Privately-Owned	Available	Used in Prior Housing Element - Non-Vacant	0.054564374	0	0	0.054564374	0	0	0	1328169	857	Wilshire			Lower
LOS ANGELES	8781 W PICO BLVD	90035	4332015024	Neighborhood Office Commercial	C4-1-O	0	108	0.172885045	Commercial - Store - One Story	YES - Current	NO - Privately-Owned	Available	Used in Prior Housing Element - Non-Vacant	0.069276732	0	0	0.069276732	0	0	0	1328169	855	Wilshire			Lower
LOS ANGELES	8761 W PICO BLVD	90035	4332015025	Neighborhood Office Commercial	C4-1-O	0	108	0.074541178	Commercial - Store - One Story	YES - Current	NO - Privately-Owned	Available	Used in Prior Housing Element - Non-Vacant	0.035986555	0	0	0.035986555	0	0	0	1328169	904	Wilshire			Lower
LOS ANGELES	8765 W PICO BLVD	90035	4332015025	Neighborhood Office Commercial	C4-1-O	0	108	0.123795084	Commercial - Store - One Story	YES - Current	NO - Privately-Owned	Available	Used in Prior Housing Element - Non-Vacant	0.054564374	0	0	0.054564374	0	0	0	1328169	901	Wilshire			Lower
LOS ANGELES	8757 W PICO BLVD	90035	4332015026	Neighborhood Office Commercial	C4-1-O	0	108	0.14258303	Commercial - Restaurant, Cocktail Lounge - Restaurant, Cocktail Lounge, Tavern - One Story	YES - Current	NO - Privately-Owned	Available	Used in Prior Housing Element - Non-Vacant	0.02213344	0	0	0.02213344	0	0	0	1328169	909	Wilshire			Lower
LOS ANGELES	8759 W PICO BLVD	90035	4332015026	Neighborhood Office Commercial	C4-1-O	0	108	0.049293274	Commercial - Restaurant, Cocktail Lounge - Restaurant, Cocktail Lounge, Tavern - One Story	YES - Current	NO - Privately-Owned	Available	Used in Prior Housing Element - Non-Vacant	0	0	0.001921751	0.001921751	0	0	0	1328169	908	Wilshire			Above Moderate
LOS ANGELES	1217 S WOOSTER ST	90035	4332015027	Medium Residential	[Q]R3-1-O	0	54	0.10480563	Commercial - Parking Lot (Commercial Use Property) - Lots - Patron or Employee - One Story	YES - Current	NO - Privately-Owned	Available	Used in Prior Housing Element - Non-Vacant	0.017657185	0	0	0.017657185	0	0	0	1328169	853	Wilshire			Lower
LOS ANGELES	1215 S WOOSTER ST	90035	4332015028	Medium Residential	[Q]R3-1-O	0	54	0.070322159	Commercial - Parking Lot (Commercial Use Property) - Lots - Patron or Employee - One Story	YES - Current	NO - Privately-Owned	Available	Not Used in Prior Housing Element	0	0	0.01070924	0.01070924	0	3*	3*	1328169	837	Wilshire			Above Moderate
LOS ANGELES			4332015028	Medium Residential	[Q]R3-1-O	0	54	0.042988017	Commercial - Parking Lot (Commercial Use Property) - Lots - Patron or Employee - One Story	YES - Current	NO - Privately-Owned	Available	Not Used in Prior Housing Element	0	0	0.01620696	0.01620696	0	2*	2*	1328169	848	Wilshire			Above Moderate
LOS ANGELES	1211 S WOOSTER ST	90035	4332015029	Medium Residential	[Q]R3-1-O	0	54	0.081162767	Residential - Double, Duplex, or Two Units - 4 Stories or Less	YES - Current	NO - Privately-Owned	Available	Not Used in Prior Housing Element	0	0	0.082527232	0.082527232	2	0	0	1328169	826	Wilshire		Yes	Above Moderate
LOS ANGELES	1205 S WOOSTER ST	90035	4332015030	Medium Residential	[Q]R3-1-O	0	54	0.128196743	Residential - Double, Duplex, or Two Units - 4 Stories or Less	YES - Current	NO - Privately-Owned	Available	Used in Prior Housing Element - Non-Vacant	0	0	0.117770863	0.117770863	2	0	0	1328169	804	Wilshire		Yes	Above Moderate
LOS ANGELES	1147 S WOOSTER ST	90035	4332015031	Medium Residential	[Q]R3-1-O	0	54	0.174666971	Residential - Four Units (Any Combination) - 4 Stories or Less	YES - Current	NO - Privately-Owned	Available	Used in Prior Housing Element - Non-Vacant	0	0	0.131658614	0.131658614	4	0	0	1328169	737	Wilshire		Yes	Above Moderate
LOS ANGELES	1145 1/2 S WOOSTER ST	90035	4332015032	Medium Residential	[Q]R3-1-O	0	54	0.176616707	Residential - Five or More Units or Apartments (Any Combination) - 4 Stories or Less	YES - Current	NO - Privately-Owned	Available	Not Used in Prior Housing Element	0	0	0.135874963	0.135874963	6	0	0	1328169	707	Wilshire		Yes	Above Moderate
LOS ANGELES	1137 S WOOSTER ST	90035	4332015033	Medium Residential	[Q]R3-1-O	0	54	0.17894646	Residential - Five or More Units or Apartments (Any Combination) - 4 Stories or Less	YES - Current	NO - Privately-Owned	Available	Not Used in Prior Housing Element	0	0	0.095834392	0.095834392	7	0	0	1328169	670	Wilshire		Yes	Above Moderate
LOS ANGELES	1133 S WOOSTER ST	90035	4332015034	Medium Residential	[Q]R3-1-O	0	54	0.17292372	Residential - Five or More Units or Apartments (Any Combination) - 4 Stories or Less	YES - Current	NO - Privately-Owned	Available	Not Used in Prior Housing Element	0	0	0.110017645	0.110017645	8	0	0	1328169	638	Wilshire		Yes	Above Moderate
LOS ANGELES	1128 S ROBERTSON BLVD	90035	4332015035	Limited Commercial	[Q]C2-1-O	0	108	0.08277517	Commercial - Store - One Story	YES - Current	NO - Privately-Owned	Available	Not Used in Prior Housing Element	0.040702748	0	0	0.040702748	0	0	0	1328169	637	Wilshire			Lower
LOS ANGELES	1114 S ROBERTSON BLVD	90035	4332015037	Limited Commercial	[Q]C2-1-O	0	108	0.088268232	Commercial - Non-Auto Service and Repair Shop, Paint Shop, or Laundry - One Story	YES - Current	NO - Privately-Owned	Available	Not Used in Prior Housing Element	0.04634988	0	0	0.04634988	1	0	0	1328169	549	Wilshire			Lower
LOS ANGELES	1116 S ROBERTSON BLVD	90035	4332015039	Limited Commercial	[Q]C2-1-O	0	108	0.088265987	Commercial - Office Building - One Story	YES - Current	NO - Privately-Owned	Available	Not Used in Prior Housing Element	0.021315263	0	0	0.021315263	0	0	0	1328169	576	Wilshire			Lower
LOS ANGELES	1120 S ROBERTSON BLVD	90035	4332015039	Limited Commercial	[Q]C2-1-O	0	108	0.088264839	Commercial - Office Building - One Story	YES - Current	NO - Privately-Owned	Available	Not Used in Prior Housing Element	0.021315263	0	0	0.021315263	0	0	0	1328169	583	Wilshire			Lower
LOS ANGELES	1150 S ROBERTSON BLVD	90035	4332015040	Limited Commercial	[Q]C2-1-O	0	108	0.120621141	Commercial - Office Building - One Story	YES - Current	NO - Privately-Owned	Available	Not Used in Prior Housing Element	0.071720378	0	0	0.071720378	0	0	0	1328169	783	Wilshire			Lower
LOS ANGELES	1200 S ROBERTSON BLVD	90035	4332015040	Limited Commercial	[Q]C2-1-O	0	108	0.142614925	Commercial - Office Building - One Story	YES - Current	NO - Privately-Owned	Available	Not Used in Prior Housing Element	0.078103514	0	0	0.078103514	0	0	0	1328169	808	Wilshire			Lower
LOS ANGELES	1010 S ROBERTSON BLVD	90035	4332016003	Limited Commercial	[Q]C2-1-O	0	108	0.087161997	Commercial - Office Building - One Story	YES - Current	NO - Privately-Owned	Available	Not Used in Prior Housing Element	0.055413383	0	0	0.055413383	0	0	0	1328169	243	Wilshire			Lower
LOS ANGELES	1012 S ROBERTSON BLVD	90035	4332016004	Limited Commercial	[Q]C2-1-O	0	108	0.087163018	Commercial - Office Building - One Story	YES - Current	NO - Privately-Owned	Available	Not Used in Prior Housing Element	0.042984822	0	0	0.042984822	0	0	0	1328169	245	Wilshire			Lower
LOS ANGELES	1016 S ROBERTSON BLVD	90035	4332016005	Limited Commercial	[Q]C2-1-O	0	108	0.087159205	Commercial - Office Building - One Story	YES - Current	NO - Privately-Owned	Available	Not Used in Prior Housing Element	0.042984822	0	0	0.042984822	0	0	0	1328169	255	Wilshire			Lower
LOS ANGELES	1020 S ROBERTSON BLVD	90035	4332016006	Limited Commercial	[Q]C2-1-O	0	108	0.087156524	Residential - Single Family Residence	YES - Current	NO - Privately-Owned	Available	Not Used in Prior Housing Element	0.699120951	0	0	0.699120951	1	0	0	1328169	265	Wilshire			Lower
LOS ANGELES	1022 S ROBERTSON BLVD	90035	4332016007	Limited Commercial	[Q]C2-1-O	0	108	0.087155376	Commercial - Store Combination - Store and Office Combination - One Story	YES - Current	NO - Privately-Owned	Available	Not Used in Prior Housing Element	0.042984822	0	0	0.042984822	0	0	0	1328169	269	Wilshire			Lower
LOS ANGELES	1038 S ROBERTSON BLVD	90035	4332016012	Limited Commercial	[Q]C2-1-O	0	108	0.087228786	Commercial - Professional Building - Medical Dental Building - One Story	YES - Current	NO - Privately-Owned	Available	Not Used in Prior Housing Element	0.042984822	0	0	0.042984822	0	0	0	1328169	307	Wilshire			Lower
LOS ANGELES	1027 S WOOSTER ST	90035	4332016015	Medium Residential	[Q]R3-1-O	0	54	0.185585117	Residential - Five or More Units or Apartments (Any Combination) - 4 Stories or Less	YES - Current	NO - Privately-Owned	Available	Not Used in Prior Housing Element	0	0	0.124275663	0.124275663	8	0	0	1328169	274	Wilshire		Yes	Above Moderate
LOS ANGELES	1040 S ROBERTSON BLVD	90035	4332016021	Limited Commercial	[Q]C2-1-O	0	108	0.078954438	Commercial - Office Building - One Story	YES - Current	NO - Privately-Owned	Available	Not Used in Prior Housing Element	0.03837023	0	0	0.03837023	0	0	0	1328169	316	Wilshire			Lower
LOS ANGELES	1054 S ROBERTSON BLVD	90035	4332016024	Limited Commercial	[Q]C2-1-O	0	108	0.083551866	Commercial - Office Building - One Story	YES - Current	NO - Privately-Owned	Available	Not Used in Prior Housing Element	0.052462136	0	0	0.052462136	0	0	0	1328169	376	Wilshire			Lower
LOS ANGELES	1062 S ROBERTSON BLVD	90035	4332016025	Limited Commercial	[Q]C2-1-O	0	108	0.083546228	Institutional - Church - One Story	YES - Current	NO - Privately-Owned	Available	Not Used in Prior Housing Element	0.022554369	0	0	0.022554369	0	0	0	1328169	426	Wilshire			Lower
LOS ANGELES			4332016025	Limited Commercial	[Q]C2-1-O	0	108	0.083545568	Institutional - Church - One Story	YES - Current	NO - Privately-Owned	Available	Not Used in Prior Housing Element	0.022554369	0	0	0.022554369	0	0	0	1328169	444	Wilshire			Lower
LOS ANGELES			4332016025	Limited Commercial	[Q]C2-1-O	0	108	0.083548824	Institutional - Church - One Story	YES - Current	NO - Privately-Owned	Available	Not Used in Prior Housing Element	0.022554369	0	0	0.022554369	0	0	0	1328169	413	Wilshire			Lower
LOS ANGELES			4332016025	Limited Commercial	[Q]C2-1-O	0	108	0.083551198	Institutional - Church - One Story	YES - Current	NO - Privately-Owned	Available	Not Used in Prior Housing Element	0.022554369	0	0	0.022554369	0	0	0	1328169	395	Wilshire			Lower
LOS ANGELES			4332016025	Limited Commercial	[Q]C2-1-O	0	108	0.084666848	Institutional - Church - One Story	YES - Current	NO - Privately-Owned	Available	Not Used in Prior Housing Element	0.022554369	0	0	0.022554369	0	0	0	1328169	465	Wilshire			Lower
LOS ANGELES	1059 S WOOSTER ST	90035	4332016029	Medium Residential	[Q]R3-1-O	0	54	0.168714063	Residential - Five or More Units or Apartments (Any Combination) - 4 Stories or Less	YES - Current	NO - Privately-Owned	Available	Not Used in Prior Housing Element	0	0	0.081527632	0.081527632	8	0	0	1328169	398	Wilshire		Yes	Above Moderate
LOS ANGELES	1055 S WOOSTER ST	90035	4332016030	Medium Residential	[Q]R3-1-O	0	54	0.151844892	Residential - Five or More Units or Apartments (Any Combination) - 4 Stories or Less	YES - Current	NO - Privately-Owned	Available	Not Used in Prior Housing Element	0	0	0.089845452	0.089845452	8	0	0	1328169	374	Wilshire		Yes	Above Moderate
LOS ANGELES	1051 S WOOSTER ST	90035	4332016031	Medium Residential	[Q]R3-1-O	0	54	0.168714446	Residential - Five or More Units or Apartments (Any Combination) - 4 Stories or Less	YES - Current	NO - Privately-Owned	Available	Not Used in Prior Housing Element	0

LOS ANGELES	8706 W OLYMPIC BLVD	90035	4332017004	Medium Residential	[Q]R3-1-O	0	36	0.160658484	Residential - Five or More Units or Apartments (Any Combination) - 4 Stories or Less	YES - Current	NO - Privately-Owned	Available	Not Used in Prior Housing Element	0	0	0.047195755	0.047195755	6	0	0	1328169	229	Wilshire		Yes	Above Moderate
LOS ANGELES	1001 S SHENANDOAH ST	90035	4332017005	Medium Residential	[Q]R3-1-O	0	36	0.170297909	Residential - Five or More Units or Apartments (Any Combination) - 4 Stories or Less	YES - Current	NO - Privately-Owned	Available	Not Used in Prior Housing Element	0	0	0.054663472	0.054663472	6	0	0	1328169	228	Wilshire		Yes	Above Moderate
LOS ANGELES	1016 S WOOSTER ST	90035	4332017006	Medium Residential	[Q]R3-1-O	0	54	0.150433928	Residential - Five or More Units or Apartments (Any Combination) - 4 Stories or Less	YES - Current	NO - Privately-Owned	Available	Not Used in Prior Housing Element	0	0	0.089845452	0.089845452	8	0	0	1328169	253	Wilshire		Yes	Above Moderate
LOS ANGELES	1018 S WOOSTER ST	90035	4332017007	Medium Residential	[Q]R3-1-O	0	54	0.161805454	Residential - Four Units (Any Combination) - 4 Stories or Less	YES - Current	NO - Privately-Owned	Available	Used in Prior Housing Element - Non-Vacant	0	0	0.119642179	0.119642179	4	0	0	1328169	264	Wilshire		Yes	Above Moderate
LOS ANGELES	1024 S WOOSTER ST	90035	4332017008	Medium Residential	[Q]R3-1-O	0	54	0.161806638	Residential - Four Units (Any Combination) - 4 Stories or Less	YES - Current	NO - Privately-Owned	Available	Used in Prior Housing Element - Non-Vacant	0	0	0.119642179	0.119642179	4	0	0	1328169	275	Wilshire		Yes	Above Moderate
LOS ANGELES	1030 S WOOSTER ST	90035	4332017009	Medium Residential	[Q]R3-1-O	0	54	0.161807032	Residential - Five or More Units or Apartments (Any Combination) - 4 Stories or Less	YES - Current	NO - Privately-Owned	Available	Not Used in Prior Housing Element	0	0	0.074591523	0.074591523	8	0	0	1328169	289	Wilshire		Yes	Above Moderate
LOS ANGELES	1036 S WOOSTER ST	90035	4332017010	Medium Residential	[Q]R3-1-O	0	54	0.155664822	Residential - Five or More Units or Apartments (Any Combination) - 4 Stories or Less	YES - Current	NO - Privately-Owned	Available	Not Used in Prior Housing Element	0	0	0.100249259	0.100249259	5	0	0	1328169	301	Wilshire		Yes	Above Moderate
LOS ANGELES	1037 S SHENANDOAH ST	90035	4332017011	Medium Residential	[Q]R3-1-O	0	54	0.166458262	Residential - Five or More Units or Apartments (Any Combination) - 4 Stories or Less	YES - Current	NO - Privately-Owned	Available	Not Used in Prior Housing Element	0	0	0.115733866	0.115733866	7	0	0	1328169	297	Wilshire		Yes	Above Moderate
LOS ANGELES	1031 S SHENANDOAH ST	90035	4332017012	Medium Residential	[Q]R3-1-O	0	54	0.161925366	Residential - Four Units (Any Combination) - 4 Stories or Less	YES - Current	NO - Privately-Owned	Available	Used in Prior Housing Element - Non-Vacant	0	0	0.119642179	0.119642179	4	0	0	1328169	285	Wilshire		Yes	Above Moderate
LOS ANGELES	1017 S SHENANDOAH ST	90035	4332017015	Medium Residential	[Q]R3-1-O	0	54	0.137953975	Residential - Five or More Units or Apartments (Any Combination) - 4 Stories or Less	YES - Current	NO - Privately-Owned	Available	Not Used in Prior Housing Element	0	0	0.08786044	0.08786044	5	0	0	1328169	252	Wilshire		Yes	Above Moderate
LOS ANGELES	1040 S WOOSTER ST	90035	4332017016	Medium Residential	[Q]R3-1-O	0	54	0.157737398	Residential - Five or More Units or Apartments (Any Combination) - 4 Stories or Less	YES - Current	NO - Privately-Owned	Available	Not Used in Prior Housing Element	0	0	0.0791671	0.0791671	7	0	0	1328169	314	Wilshire		Yes	Above Moderate
LOS ANGELES	1046 S WOOSTER ST	90035	4332017017	Medium Residential	[Q]R3-1-O	0	54	0.117678535	Residential - Five or More Units or Apartments (Any Combination) - 4 Stories or Less	YES - Current	NO - Privately-Owned	Available	Not Used in Prior Housing Element	0	0	0.069353109	0.069353109	5	0	0	1328169	327	Wilshire		Yes	Above Moderate
LOS ANGELES	1050 S WOOSTER ST	90035	4332017018	Medium Residential	[Q]R3-1-O	0	54	0.147099895	Residential - Five or More Units or Apartments (Any Combination) - 4 Stories or Less	YES - Current	NO - Privately-Owned	Available	Not Used in Prior Housing Element	0	0	0.093975087	0.093975087	5	0	0	1328169	349	Wilshire		Yes	Above Moderate
LOS ANGELES	1054 S WOOSTER ST	90035	4332017019	Medium Residential	[Q]R3-1-O	0	54	0.132388322	Residential - Five or More Units or Apartments (Any Combination) - 4 Stories or Less	YES - Current	NO - Privately-Owned	Available	Not Used in Prior Housing Element	0	0	0.081875888	0.081875888	5	0	0	1328169	375	Wilshire		Yes	Above Moderate
LOS ANGELES	1058 S WOOSTER ST	90035	4332017020	Medium Residential	[Q]R3-1-O	0	54	0.147100267	Residential - Five or More Units or Apartments (Any Combination) - 4 Stories or Less	YES - Current	NO - Privately-Owned	Available	Not Used in Prior Housing Element	0	0	0.074218747	0.074218747	7	0	0	1328169	399	Wilshire		Yes	Above Moderate
LOS ANGELES	1064 S WOOSTER ST	90035	4332017021	Medium Residential	[Q]R3-1-O	0	54	0.132389242	Residential - Five or More Units or Apartments (Any Combination) - 4 Stories or Less	YES - Current	NO - Privately-Owned	Available	Not Used in Prior Housing Element	0	0	0.062735331	0.062735331	7	0	0	1328169	423	Wilshire		Yes	Above Moderate
LOS ANGELES	1068 S WOOSTER ST	90035	4332017022	Medium Residential	[Q]R3-1-O	0	54	0.141598566	Residential - Double, Duplex, or Two Units - 4 Stories or Less	YES - Current	NO - Privately-Owned	Available	Used in Prior Housing Element - Non-Vacant	0	0	0.130401864	0.130401864	2	0	0	1328169	451	Wilshire		Yes	Above Moderate
LOS ANGELES	8707 W WHITWORTH DR	90035	4332017023	Medium Residential	[Q]R3-1-O	0	54	0.067116851	Residential - Single Family Residence	YES - Current	NO - Privately-Owned	Available	Not Used in Prior Housing Element	0	0	0.189478517	0.189478517	1	3*	3*	1328169	447	Wilshire			Above Moderate
LOS ANGELES	1069 S SHENANDOAH ST	90035	4332017024	Medium Residential	[Q]R3-1-O	0	54	0.085576785	Residential - Single Family Residence	YES - Current	NO - Privately-Owned	Available	Not Used in Prior Housing Element	0.375698709	0	0	0.375698709	1	0	0	1328169	449	Wilshire			Lower
LOS ANGELES	1055 S SHENANDOAH ST	90035	4332017027	Medium Residential	[Q]R3-1-O	0	54	0.132473853	Residential - Four Units (Any Combination) - 4 Stories or Less	YES - Current	NO - Privately-Owned	Available	Not Used in Prior Housing Element	0	0	0.118982434	0.118982434	4	0	0	1328169	369	Wilshire		Yes	Above Moderate
LOS ANGELES	1059 S SHENANDOAH ST	90035	4332017BRK	Medium Residential	[Q]R3-1-O	0	54	0.279662872	Residential - Single Family Residence - Condominium	YES - Current	NO - Privately-Owned	Available	Not Used in Prior Housing Element	0.075191939	0	0	0.075191939	15	0	0	1328169	394	Wilshire			Lower
LOS ANGELES	8723 W PICO BLVD	90035	4332018001	Neighborhood Office Commercial	C4-1-O	0	108	0.061302676	Commercial - Store - One Story	YES - Current	NO - Privately-Owned	Available	Not Used in Prior Housing Element	0	0	0.006959987	0.006959987	0	0	0	1328169	926	Wilshire			Above Moderate
LOS ANGELES	8717 W PICO BLVD	90035	4332018002	Neighborhood Office Commercial	C4-1-O	0	108	0.061081683	Commercial - Store - One Story	YES - Current	NO - Privately-Owned	Available	Not Used in Prior Housing Element	0	0	0.006959987	0.006959987	0	0	0	1328169	929	Wilshire			Above Moderate
LOS ANGELES	8705 W PICO BLVD	90035	4332018003	Neighborhood Office Commercial	C4-1-O	0	108	0.081049475	Institutional - Church - One Story	YES - Current	NO - Privately-Owned	Available	Used in Prior Housing Element - Non-Vacant	0.022554369	0	0	0.022554369	0	0	0	1328169	934	Wilshire			Lower
LOS ANGELES	8711 W PICO BLVD	90035	4332018003	Neighborhood Office Commercial	C4-1-O	0	108	0.071185366	Institutional - Church - One Story	YES - Current	NO - Privately-Owned	Available	Used in Prior Housing Element - Non-Vacant	0.019965726	0	0	0.019965726	0	0	0	1328169	932	Wilshire			Lower
LOS ANGELES	1227 S SHENANDOAH ST	90035	4332018004	Medium Residential	[Q]R3-1-O	0	54	0.114817938	Commercial - Parking Lot (Commercial Use Property) - Lots - Patron or Employee - One Story	YES - Current	NO - Privately-Owned	Available	Used in Prior Housing Element - Non-Vacant	0.006676002	0	0	0.006676002	0	0	0	1328169	915	Wilshire			Lower
LOS ANGELES	1221 S SHENANDOAH ST	90035	4332018005	Medium Residential	[Q]R3-1-O	0	54	0.152503251	Residential - Single Family Residence	YES - Current	NO - Privately-Owned	Available	Used in Prior Housing Element - Non-Vacant	0.665137929	0	0	0.665137929	1	0	0	1328169	899	Wilshire			Lower
LOS ANGELES	1205 S SHENANDOAH ST	90035	4332018008	Medium Residential	[Q]R3-1-O	0	54	0.152504763	Residential - Five or More Units or Apartments (Any Combination) - 4 Stories or Less	YES - Current	NO - Privately-Owned	Available	Used in Prior Housing Element - Non-Vacant	0.051784115	0	0	0.051784115	8	0	0	1328169	814	Wilshire			Lower
LOS ANGELES	1132 S WOOSTER ST	90035	4332018009	Medium Residential	[Q]R3-1-O	0	54	0.140321037	Residential - Double, Duplex, or Two Units - 4 Stories or Less	YES - Current	NO - Privately-Owned	Available	Used in Prior Housing Element - Non-Vacant	0	0	0.130401864	0.130401864	2	0	0	1328169	639	Wilshire		Yes	Above Moderate
LOS ANGELES	1144 S WOOSTER ST	90035	4332018012	Medium Residential	[Q]R3-1-O	0	54	0.082727485	Residential - Double, Duplex, or Two Units - 4 Stories or Less	YES - Current	NO - Privately-Owned	Available	Not Used in Prior Housing Element	0	0	0.035461226	0.035461226	2	0	0	1328169	1123	Wilshire		Yes	Above Moderate
LOS ANGELES			4332018012	Medium Residential	[Q]R3-1-O	0	54	0.053182307	Residential - Double, Duplex, or Two Units - 4 Stories or Less	YES - Current	NO - Privately-Owned	Available	Not Used in Prior Housing Element	0	0	0.011809348	0.011809348	2	2*	2*	1328169	1124	Wilshire			Above Moderate
LOS ANGELES	1208 S WOOSTER ST	90035	4332018015	Medium Residential	[Q]R3-1-O	0	54	0.138070896	Residential - Double, Duplex, or Two Units - 4 Stories or Less	YES - Current	NO - Privately-Owned	Available	Used in Prior Housing Element - Non-Vacant	0	0	0.394390026	0.394390026	2	0	0	1328169	824	Wilshire		Yes	Above Moderate
LOS ANGELES	1216 S WOOSTER ST	90035	4332018016	Medium Residential	[Q]R3-1-O	0	54	0.121215007	Residential - Double, Duplex, or Two Units - 4 Stories or Less	YES - Current	NO - Privately-Owned	Available	Used in Prior Housing Element - Non-Vacant	0	0	0.34190231	0.34190231	2	0	0	1328169	842	Wilshire		Yes	Above Moderate
LOS ANGELES	1220 S WOOSTER ST	90035	4332018017	Medium Residential	[Q]R3-1-O	0	54	0.095259071	Residential - Double, Duplex, or Two Units - 4 Stories or Less	YES - Current	NO - Privately-Owned	Available	Not Used in Prior Housing Element	0	0	0.094889984	0.094889984	2	0	0	1328169	856	Wilshire		Yes	Above Moderate
LOS ANGELES	1224 S WOOSTER ST	90035	4332018018	Medium Residential	[Q]R3-1-O	0	54	0.076359077	Commercial - Parking Lot (Commercial Use Property) - Lots - Patron or Employee - One Story	YES - Current	NO - Privately-Owned	Available	Not Used in Prior Housing Element	0.004541527	0	0	0.004541527	0	0	0	1328169	907	Wilshire			Lower
LOS ANGELES	1102 S WOOSTER ST	90035	4332018021	Medium Residential	[Q]R3-1-O	0	54	0.159090422	Residential - Three Units (Any Combination) - 4 Stories or Less	YES - Current	NO - Privately-Owned	Available	Used in Prior Housing Element - Non-Vacant	0	0	0.126698233	0.126698233	3	0	0	1328169	473	Wilshire		Yes	Above Moderate
LOS ANGELES	1112 S WOOSTER ST	90035	4332018024	Medium Residential	[Q]R3-1-O	0	54	0.147750561	Residential - Five or More Units or Apartments (Any Combination) - 4 Stories or Less	YES - Current	NO - Privately-Owned	Available	Not Used in Prior Housing Element	0	0	0.119727775	0.119727775	5	0	0	1328169	532	Wilshire		Yes	Above Moderate
LOS ANGELES	1116 S WOOSTER ST	90035	4332018025	Medium Residential	[Q]R3-1-O	0	54	0.13297253	Residential - Five or More Units or Apartments (Any Combination) - 4 Stories or Less	YES - Current	NO - Privately-Owned	Available	Not Used in Prior Housing Element	0	0	0.081875888	0.081875888	5	0	0	1328169	559	Wilshire		Yes	Above Moderate
LOS ANGELES	1122 S WOOSTER ST	90035	4332018026	Medium Residential	[Q]R3-1-O	0	54	0.147743787	Residential - Five or More Units or Apartments (Any Combination) - 4 Stories or Less	YES - Current	NO - Privately-Owned	Available	Not Used in Prior Housing Element	0	0	0.065901309	0.065901309	8	0	0	1328169	584	Wilshire		Yes	Above Moderate
LOS ANGELES	1126 S WOOSTER ST	90035	4332018027	Medium Residential	[Q]R3-1-O	0	54	0.137399018	Residential - Double, Duplex, or Two Units - 4 Stories or Less	YES - Current	NO - Privately-Owned	Available	Used in Prior Housing Element - Non-Vacant	0	0	0.121505132	0.121505132	2	0	0	1328169	612	Wilshire		Yes	Above Moderate
LOS ANGELES	1201 S SHENANDOAH ST	90035	4332018028	Medium Residential	[Q]R3-1-O	0	54	0.141815519	Residential - Four Units (Any Combination) - 4 Stories or Less	YES - Current	NO - Privately-Owned	Available	Not Used in Prior Housing Element	0	0	0.106324627	0.106324627	4	0	0	1328169	800	Wilshire		Yes	Above Moderate
LOS ANGELES	1145 S SHENANDOAH ST	90035	4332018029	Medium Residential	[Q]R3-1-O	0	54	0.152183493	Residential - Double, Duplex, or Two Units - 4 Stories or Less	YES - Current	NO - Privately-Owned	Available	Used in Prior Housing Element - Non-Vacant	0	0	0.145691638	0.145691638	2	0	0	1328169	732	Wilshire		Yes	Above Moderate
LOS ANGELES	1141 S SHENANDOAH ST	90035	4332018030	Medium Residential	[Q]R3-1-O	0	54	0.146040822	Residential - Four Units (Any Combination) - 4 Stories or Less	YES - Current	NO - Privately-Owned	Available	Not Used in Prior Housing Element	0	0	0.100277045	0.100277045	4	0	0	1328169	700	Wilshire		Yes	Above Moderate
LOS ANGELES	1117 S SHENANDOAH ST	90035	4332018036	Medium Residential	[Q]R3-1-O	0	54	0.146041152	Residential - Five or More Units or Apartments (Any Combination) - 4 Stories or Less	YES - Current	NO - Privately-Owned	Available	Not Used in Prior Housing Element	0	0	0.076931727	0.076931727	6	0	0	1328169	557	Wilshire		Yes	Above Moderate
LOS ANGELES	1111 S SHENANDOAH ST	90035	4332018037	Medium Residential	[Q]R3-1-O	0	54	0.146042425	Residential - Five or More Units or Apartments (Any Combination) - 4 Stories or Less	YES - Current	NO - Privately-Owned	Available	Not Used in Prior Housing Element	0	0	0.076931727	0.076931727	6	0	0	1328169	529	Wilshire		Yes	Above Moderate
LOS ANGELES	1109 S SHENANDOAH ST	90035	4332018038	Medium Residential	[Q]R3-1-O	0	54	0.146041276	Residential - Five or More Units or Apartments (Any Combination) - 4 Stories or Less	YES - Current	NO - Privately-Owned	Available	Not Used in Prior Housing Element	0	0	0.03103172	0.03103172	6	0	0	1328169	501	Wilshire		Yes	Above Moderate
LOS ANGELES	1105 S SHENANDOAH ST	90035	4332018039	Medium Residential	[Q]R3-1-O	0	54	0.092112112	Residential - Single Family Residence	YES - Current	NO - Privately-Owned	Available	Not Used in Prior Housing Element	0.430576998	0	0	0.430576998	1	0	0	1328169	471	Wilshire			Lower
LOS ANGELES	8712 W WHITWORTH DR	90035	4332018040	Medium Residential	[Q]R3-1-O	0	54	0.059667027	Residential - Single Family Residence	YES - Current	NO - Privately-Owned	Available	Not Used in Prior Housing Element	0	0	0.189478517	0.189478517	1	3*	3*	1328169	472	Wilshire			Above Moderate
LOS ANGELES	1110 S WOOSTER ST	90035	4332018041	Medium Residential	[Q]R3-1-O	0	54	0.147753204	Residential - Double, Duplex, or Two Units - 4 Stories or Less	YES - Current	NO - Privately-Owned	Available	Used in Prior Housing Element - Non-Vacant	0	0	0.133422008	0.133422008	2	0	0	1328169	503	Wilshire		Yes	Above Moderate
LOS ANGELES	8727 W PICO BLVD	90035	4332018045	Neighborhood Office Commercial	C4-1-O	0	108	0.107624518	Commercial - Restaurant, Cocktail Lounge - Restaurant, Cocktail Lounge, Tavern - One Story	YES - Current	NO - Privately-Owned	Available	Used in Prior Housing Element - Non-Vacant	0.063796305	0	0	0.063796305	0	0	0	1328169	922	Wilshire			Lower
LOS ANGELES	8731 W PICO BLVD	90035	4332018045	Neighborhood Office Commercial	C4-1-O	0	108	0.151377641	Commercial - Restaurant, Cocktail Lounge - Restaurant, Cocktail Lounge, Tavern - One Story	YES - Current	NO - Privately-Owned	Available	Used in Prior Housing Element - Non-Vacant	0.082700306	0	0	0.082700306	0	0	0	1328169	914	Wilshire			Lower
LOS ANGELES	1100 S SHENANDOAH ST	90035	4332019001	Medium Residential	[Q]R3-1-O	0	54	0.159804912	Residential - Four Units (Any Combination) - 4 Stories or Less	YES - Current	NO - Privately-Owned	Available	Used in Prior Housing Element - Non-Vacant	0	0	0.112725554	0.112725554	4	0	0	1328169	470	Wilshire		Yes	Above Moderate
LOS ANGELES	1118 S SHENANDOAH ST	90035	4332019004	Medium Residential	[Q]R3-1-O	0	54	0.146712379	Residential - Four Units (Any Combination) - 4 Stories or Less	YES - Current	NO - Privately-Owned	Available	Not Used in Prior Housing Element	0	0	0.100277045	0.100277045	4	0	0	1328169	558	Wilshire		Yes	Above Moderate
LOS ANGELES	1122 S SHENANDOAH ST	90035	4332019005	Medium Residential	[Q]R3-1-O	0	54	0.148142475	Residential - Five or More Units or Apartments (Any Combination) - 4 Stories or Less	YES - Current	NO - Privately-Owned	Available	Not Used in Prior Housing Element	0	0	0.083536894	0.083536894	6	0	0	1328169	588	Wilshire		Yes	Above Moderate
LOS ANGELES	1132 S SHENANDOAH ST	90035	4332019007	Medium Residential	[Q]R3-1-O	0	54	0.145128858	Residential - Five or More Units or Apartments (Any Combination) - 4 Stories or Less	YES - Current	NO - Privately-Owned	Available	Not Used in Prior Housing Element	0.065002248	0	0	0.065002248	5	0	0	1328169	644	Wilshire			Lower
LOS ANGELES	1136 S SHENANDOAH ST	90035	4332019008	Medium Residential	[Q]R3-1-O	0	54	0.146594587	Residential - Five or More Units or Apartments (Any Combination) - 4 Stories or Less	YES - Current	NO - Privately-Owned	Available	Not Used in Prior Housing Element	0.04327912	0	0	0.04327912	8	0	0	1328169	673	Wilshire			Lower
LOS ANGELES	1140 S SHENANDOAH ST	90035	4332019009	Medium Residential	[Q]R3-1-O	0	54	0.146565521	Residential - Double, Duplex, or Two Units - 4 Stories or Less	YES - Current	NO - Privately-Owned	Available	Used in Prior Housing Element - Non-Vacant	0	0	0.394390026	0.394390026	2	0	0	1328169	702	Wilshire		Yes	Above Moderate
LOS ANGELES	1148 S SHENANDOAH ST	90035	4332019010	Medium Residential	[Q]R3-1-O	0	54	0.148586616	Residential - Double, Duplex, or Two Units - 4 Stories or Less	YES - Current	NO - Privately-Owned	Available	Used in Prior Housing Element - Non-Vacant	0	0	0.403271824	0.403271824	2	0	0	1328169	733	Wilshire		Yes	Above Moderate
LOS ANGELES	1149 S BEDFORD ST	90035	4332019011	Medium Residential	[Q]R3-1-O	0	54	0.154831449	Residential - Double, Duplex, or Two Units - 4 Stories or Less	YES - Current	NO - Privately-Owned	Available	Used in Prior Housing Element - Non-Vacant	0	0	0.430350596	0.430350596	2	0	0	1328169	730	Wilshire		Yes	Above Moderate
LOS ANGELES	1145 S BEDFORD ST	90035	4332019012	Medium Residential	[Q]R3-1-O	0	54	0.146844769	Residential - Double, Duplex, or Two Units - 4 Stories or Less	YES - Current	NO - Privately-Owned	Available	Used in Prior Housing Element - Non-Vacant	0	0	0.394390026	0.394390026	2	0	0	1328169	697	Wilshire		Yes	Above Moderate
LOS ANGELES	1139 S BEDFORD ST	90035	4332019013	Medium Residential	[Q]R3-1-O	0	54	0.146844796	Residential - Four Units (Any Combination) - 4 Stories or Less	YES - Current	NO - Privately-Owned	Available	Not Used in Prior Housing Element	0	0	0.127693746	0.127693746	4	0	0	1328169	667	Wilshire		Yes	Above Moderate
LOS ANGELES	1135 S BEDFORD ST	90035	4332019014	Medium Residential	[Q]R3-1-O	0	54	0.146845114	Residential - Five or More Units or Apartments (Any Combination) - 4 Stories or Less	YES - Current	NO - Privately-Owned	Available	Not Used in Prior Housing Element	0	0	0.067313913	0.067313913	7	0	0	1328169	640	Wilshire		Yes	Above Moderate
LOS ANGELES	1127 S BEDFORD ST	90035	4332019017	Medium Residential	[Q]R3-1-O	0	54	0.146845177	Residential - Single Family Residence - Pool	YES - Current	NO - Privately-Owned	Available	Used in Prior Housing Element - Non-Vacant	0.618228322	0	0	0.618228322	1	0	0	1328169	582	Wilshire			Lower
LOS ANGELES	1107 S BEDFORD ST	90035	4332019020	Medium Residential	[Q]R3-1-O	0	54	0.146844679	Residential - Five or More Units or Apartments (Any Combination) - 4 Stories or Less	YES - Current	NO - Privately-Owned	Available	Not Used in Prior Housing Element	0	0	0.076931727	0.076931727	6	0	0	1328169	499	Wilshire		Yes	Above Moderate
LOS ANGELES	8685 W PICO BLVD	90035	4332019022	Neighborhood Office Commercial	C4-1-O	0	108	0.06089821	Commercial - Auto, Recreation Equipment, Construction Equipment Sales and Service - Auto Body Repair Shop - One Story	YES - Current	NO - Privately-Owned	Available	Used in Prior Housing Element - Non-Vacant	0	0	0.006959987	0.006959987	0	0	0	1328169	965	Wilshire			Above Moderate
LOS ANGELES	8687 W PICO BLVD	90035	4332019022	Neighborhood Office Commercial	C4-1-O	0	108	0.081416373	Commercial - Auto, Recreation Equipment, Construction Equipment Sales and Service - Auto Body Repair Shop - One Story	YES - Current	NO - Privately-Owned	Available	Used in Prior Housing Element - Non-Vacant	0.040702748	0	0	0.040702748	0	0	0	1328169	961	Wilshire			Lower
LOS ANGELES	8681 W PICO BLVD	90035	4332019023	Neighborhood Office Commercial	C4-1-O	0	108	0.060897616	Commercial - Restaurant, Cocktail Lounge - Restaurant, Cocktail Lounge, Tavern - One Story	YES - Current	NO - Privately-Owned	Available	Not Used in Prior Housing Element	0	0	0.006227879	0.006227879	1	0	0	1328169	968	Wilshire			Above Moderate
LOS ANGELES	8679 W PICO BLVD	90035	4332019024	Neighborhood Office Commercial	C4-1-O	0	108	0.060898484	Commercial - Professional Building - One Story	YES - Current	NO - Privately-Owned	Available	Not Used in Prior Housing Element	0	0	0.049990681	0.049990681	0	0	0	1328169	970	Wilshire			Above Moderate
LOS ANGELES	8673 W PICO BLVD	90035	4332019025	Neighborhood Office Commercial	C4-1-O	0	108	0.060898551	Commercial - Office Building - One Story	YES - Current	NO - Privately-Owned	Available	Not Used in Prior Housing Element	0	0	0.049990681	0.049990681	0	0	0	1328169	973	Wilshire			Above Moderate
LOS ANGELES	8669 W PICO BLVD	90035	4332019026	Neighborhood Office Commercial	C4-1-O	0	108	0.060897197	Commercial - Auto, Recreation Equipment, Construction Equipment Sales and Service - Auto Body Repair Shop - One Story	YES - Current	NO - Privately-Owned	Available	Not Used in Prior Housing Element	0	0	0.004942349	0.004942349	1	0	0	1328169	982	Wilshire			Above Moderate
LOS ANGELES			4332019027	Neighborhood Office Commercial	C4-1-O	0	108	0.060898484	Commercial - Auto, Recreation Equipment, Construction Equipment Sales and Service - Auto Body Repair Shop - One Story	YES - Current	NO - Privately-Owned	Available	Not Used in Prior Housing Element	0	0	0.005538365	0.005538365	0	0	0	1328169	987	Wilshire			Above Moderate
LOS ANGELES	8661 W PICO BLVD	90035	4332019028	Neighborhood Office Commercial	C4-1-O	0	108	0.080911168	Commercial - Parking Lot (Commercial Use Property) - Lots - Patron or Employee - One Story	YES - Current	NO - Privately-Owned	Available	Not Used in Prior Housing Element	0.025313113	0	0	0.025313113	0	0	0	1328169	990	Wilshire			Lower
LOS ANGELES	1233 S BEDFORD ST	90035	4332019029	Medium Residential	[Q]R3-1-O	0	54	0.157019113	Residential - Four Units (Any Combination) - 4 Stories or Less	YES - Current	NO - Privately-Owned	Available	Used in Prior Housing Element - Non-Vacant	0	0	0.119642179	0.119642179	4	0	0	1328169	931	Wilshire		Yes	Above Moderate
LOS ANGELES	1231 S BEDFORD ST	90035	4332019030	Medium Residential	[Q]R3-1-O	0	54	0.146856335	Residential - Five or More Units or Apartments (Any Combination) - 4 Stories or Less	YES - Current	NO - Privately-Owned	Available	Not Used in Prior Housing Element	0	0	0.093724233	0.093724233	5	0	0	1328169	918	Wilshire		Yes	Above Moderate
LOS ANGELES	1225 S BEDFORD ST	90035	4332019031	Medium Residential	[Q]R3-1-O	0	54	0.146856335	Residential - Five or More Units or Apartments (Any Combination) - 4 Stories or Less	YES - Current	NO - Privately-Owned	Available	Used in Prior Housing Element - Non-Vacant	0	0	0.082062125	0.082062125	6	0	0	1328169	903	Wilshire		Yes	Above Moderate

LOS ANGELES	1219 S BEDFORD ST	90035	4332019032	Medium Residential		[Q]R3-1-O	0	54	0.146856121	Residential - Five or More Units or Apartments (Any Combination) - 4 Stories or Less	YES - Current	NO - Privately-Owned	Available	Not Used in Prior Housing Element	0	0	0.076931727	0.076931727	6	0	0	1328169	852	Wilshire	Yes	Above Moderate
LOS ANGELES	1201 S BEDFORD ST	90035	4332019035	Medium Residential		[Q]R3-1-O	0	54	0.170998393	Residential - Five or More Units or Apartments (Any Combination) - 4 Stories or Less	YES - Current	NO - Privately-Owned	Available	Not Used in Prior Housing Element	0	0	0.100872248	0.100872248	6	0	0	1328169	795	Wilshire	Yes	Above Moderate
LOS ANGELES	1220 S SHENANDOAH ST	90035	4332019040	Medium Residential		[Q]R3-1-O	0	54	0.146692913	Residential - Five or More Units or Apartments (Any Combination) - 4 Stories or Less	YES - Current	NO - Privately-Owned	Available	Not Used in Prior Housing Element	0	0	0.03103172	0.03103172	6	0	0	1328169	906	Wilshire	Yes	Above Moderate
LOS ANGELES	1226 S SHENANDOAH ST	90035	4332019041	Medium Residential		[Q]R3-1-O	0	54	0.192322571	Residential - Five or More Units or Apartments (Any Combination) - 4 Stories or Less	YES - Current	NO - Privately-Owned	Available	Not Used in Prior Housing Element	0.048255523	0	0	0.048255523	12	0	0	1328169	920	Wilshire		Lower
LOS ANGELES	1129 S BEDFORD ST	90035	4332019042	Medium Residential		[Q]R3-1-O	0	54	0.146845194	Residential - Double, Duplex, or Two Units - 4 Stories or Less	YES - Current	NO - Privately-Owned	Available	Used in Prior Housing Element - Non-Vacant	0	0	0.394390026	0.394390026	2	0	0	1328169	611	Wilshire	Yes	Above Moderate
LOS ANGELES	1128 S SHENANDOAH ST	90035	4332019095	Medium Residential		[Q]R3-1-O	0	54	0.146688928	Residential - Five or More Units or Apartments (Any Combination) - 4 Stories or Less	YES - Current	NO - Privately-Owned	Available	Not Used in Prior Housing Element	1.778092885	0	0	1.778092885	0	0	0	1328169	1142	Wilshire		Lower
LOS ANGELES	8686 W OLYMPIC BLVD	90035	4332020001	Medium Residential		[Q]R3-1-O	0	36	0.17057906	Residential - Single Family Residence	YES - Current	NO - Privately-Owned	Available	Used in Prior Housing Element - Non-Vacant	0	0	0.349722743	0.349722743	1	0	0	1328169	227	Wilshire	Yes	Above Moderate
LOS ANGELES	8682 W OLYMPIC BLVD	90035	4332020002	Medium Residential		[Q]R3-1-O	0	36	0.160658155	Residential - Four Units (Any Combination) - 4 Stories or Less	YES - Current	NO - Privately-Owned	Available	Used in Prior Housing Element - Non-Vacant	0	0	0.067370899	0.067370899	4	0	0	1328169	226	Wilshire	Yes	Above Moderate
LOS ANGELES	8672 W OLYMPIC BLVD	90035	4332020003	Medium Residential		[Q]R3-1-O	0	36	0.160656741	Residential - Four Units (Any Combination) - 4 Stories or Less	YES - Current	NO - Privately-Owned	Available	Used in Prior Housing Element - Non-Vacant	0	0	0.067370899	0.067370899	4	0	0	1328169	225	Wilshire	Yes	Above Moderate
LOS ANGELES	8670 W OLYMPIC BLVD	90035	4332020004	Medium Residential		[Q]R3-1-O	0	36	0.160657819	Residential - Four Units (Any Combination) - 4 Stories or Less	YES - Current	NO - Privately-Owned	Available	Used in Prior Housing Element - Non-Vacant	0	0	0.067370899	0.067370899	4	0	0	1328169	224	Wilshire	Yes	Above Moderate
LOS ANGELES	1009 S BEDFORD ST	90035	4332020005	Medium Residential		[Q]R3-1-O	0	36	0.171518493	Residential - Three Units (Any Combination) - 4 Stories or Less	YES - Current	NO - Privately-Owned	Available	Used in Prior Housing Element - Non-Vacant	0	0	0.093804494	0.093804494	3	0	0	1328169	223	Wilshire	Yes	Above Moderate
LOS ANGELES	1016 S SHENANDOAH ST	90035	4332020006	Medium Residential		[Q]R3-1-O	0	54	0.145487787	Residential - Five or More Units or Apartments (Any Combination) - 4 Stories or Less	YES - Current	NO - Privately-Owned	Available	Not Used in Prior Housing Element	0	0	0.082062125	0.082062125	6	0	0	1328169	251	Wilshire	Yes	Above Moderate
LOS ANGELES	1022 S SHENANDOAH ST	90035	4332020007	Medium Residential		[Q]R3-1-O	0	54	0.161901314	Residential - Five or More Units or Apartments (Any Combination) - 4 Stories or Less	YES - Current	NO - Privately-Owned	Available	Not Used in Prior Housing Element	0	0	0.094570745	0.094570745	6	0	0	1328169	262	Wilshire	Yes	Above Moderate
LOS ANGELES	1026 S SHENANDOAH ST	90035	4332020008	Medium Residential		[Q]R3-1-O	0	54	0.161891778	Residential - Five or More Units or Apartments (Any Combination) - 4 Stories or Less	YES - Current	NO - Privately-Owned	Available	Not Used in Prior Housing Element	0	0	0.094570745	0.094570745	6	0	0	1328169	273	Wilshire	Yes	Above Moderate
LOS ANGELES	1030 S SHENANDOAH ST	90035	4332020009	Medium Residential		[Q]R3-1-O	0	54	0.161876454	Residential - Five or More Units or Apartments (Any Combination) - 4 Stories or Less	YES - Current	NO - Privately-Owned	Available	Not Used in Prior Housing Element	0.042662521	0	0	0.042662521	8	0	0	1328169	287	Wilshire		Lower
LOS ANGELES	1036 S SHENANDOAH ST	90035	4332020010	Medium Residential		[Q]R3-1-O	0	54	0.156042472	Residential - Double, Duplex, or Two Units - 4 Stories or Less	YES - Current	NO - Privately-Owned	Available	Used in Prior Housing Element - Non-Vacant	0	0	0.151088554	0.151088554	2	0	0	1328169	298	Wilshire	Yes	Above Moderate
LOS ANGELES	1037 S BEDFORD ST	90035	4332020011	Medium Residential		[Q]R3-1-O	0	54	0.161380194	Residential - Five or More Units or Apartments (Any Combination) - 4 Stories or Less	YES - Current	NO - Privately-Owned	Available	Not Used in Prior Housing Element	0	0	0.094570745	0.094570745	6	0	0	1328169	295	Wilshire	Yes	Above Moderate
LOS ANGELES	1033 S BEDFORD ST	90035	4332020012	Medium Residential		[Q]R3-1-O	0	54	0.161807055	Residential - Five or More Units or Apartments (Any Combination) - 4 Stories or Less	YES - Current	NO - Privately-Owned	Available	Not Used in Prior Housing Element	0	0	0.094570745	0.094570745	6	0	0	1328169	283	Wilshire	Yes	Above Moderate
LOS ANGELES	1023 S BEDFORD ST	90035	4332020014	Medium Residential		[Q]R3-1-O	0	54	0.161807069	Residential - Five or More Units or Apartments (Any Combination) - 4 Stories or Less	YES - Current	NO - Privately-Owned	Available	Not Used in Prior Housing Element	0	0	0.094570745	0.094570745	6	0	0	1328169	260	Wilshire	Yes	Above Moderate
LOS ANGELES	1017 S BEDFORD ST	90035	4332020015	Medium Residential		[Q]R3-1-O	0	54	0.131328534	Residential - Four Units (Any Combination) - 4 Stories or Less	YES - Current	NO - Privately-Owned	Available	Not Used in Prior Housing Element	0	0	0.127693746	0.127693746	4	0	0	1328169	250	Wilshire	Yes	Above Moderate
LOS ANGELES	1050 S SHENANDOAH ST	90035	4332020018	Medium Residential		[Q]R3-1-O	0	54	0.147121851	Residential - Five or More Units or Apartments (Any Combination) - 4 Stories or Less	YES - Current	NO - Privately-Owned	Available	Not Used in Prior Housing Element	0	0	0.093975087	0.093975087	5	0	0	1328169	346	Wilshire	Yes	Above Moderate
LOS ANGELES	1056 S SHENANDOAH ST	90035	4332020019	Medium Residential		[Q]R3-1-O	0	54	0.132401108	Residential - Single Family Residence	YES - Current	NO - Privately-Owned	Available	Used in Prior Housing Element - Non-Vacant	0.575829971	0	0	0.575829971	1	0	0	1328169	373	Wilshire		Lower
LOS ANGELES	1060 S SHENANDOAH ST	90035	4332020020	Medium Residential		[Q]R3-1-O	0	54	0.147102822	Residential - Double, Duplex, or Two Units - 4 Stories or Less	YES - Current	NO - Privately-Owned	Available	Used in Prior Housing Element - Non-Vacant	0	0	0.133422008	0.133422008	2	0	0	1328169	397	Wilshire	Yes	Above Moderate
LOS ANGELES	1069 S BEDFORD ST	90035	4332020023	Medium Residential		[Q]R3-1-O	0	54	0.152597409	Residential - Five or More Units or Apartments (Any Combination) - 4 Stories or Less	YES - Current	NO - Privately-Owned	Available	Not Used in Prior Housing Element	0	0	0.089110538	0.089110538	6	0	0	1328169	446	Wilshire	Yes	Above Moderate
LOS ANGELES	1055 S BEDFORD ST	90035	4332020026	Medium Residential		[Q]R3-1-O	0	54	0.132386899	Residential - Four Units (Any Combination) - 4 Stories or Less	YES - Current	NO - Privately-Owned	Available	Not Used in Prior Housing Element	0	0	0.100277045	0.100277045	4	0	0	1328169	368	Wilshire	Yes	Above Moderate
LOS ANGELES	1051 S BEDFORD ST	90035	4332020027	Medium Residential		[Q]R3-1-O	0	54	0.147096863	Residential - Five or More Units or Apartments (Any Combination) - 4 Stories or Less	YES - Current	NO - Privately-Owned	Available	Not Used in Prior Housing Element	0	0	0.089110538	0.089110538	6	0	0	1328169	339	Wilshire	Yes	Above Moderate
LOS ANGELES	8648 W OLYMPIC BLVD	90035	4332021002	Medium Residential		[Q]R3-1-O	0	36	0.160656443	Residential - Five or More Units or Apartments (Any Combination) - 4 Stories or Less	YES - Current	NO - Privately-Owned	Available	Not Used in Prior Housing Element	0.023998847	0	0	0.023998847	8	0	0	1328169	221	Wilshire		Lower
LOS ANGELES	8632 W OLYMPIC BLVD	90035	4332021005	Medium Residential		[Q]R3-1-O	0	36	0.170296347	Residential - Double, Duplex, or Two Units - 4 Stories or Less	YES - Current	NO - Privately-Owned	Available	Used in Prior Housing Element - Non-Vacant	0	0	0.108974465	0.108974465	2	0	0	1328169	218	Wilshire	Yes	Above Moderate
LOS ANGELES	1014 S BEDFORD ST	90035	4332021006	Medium Residential		[Q]R3-1-O	0	54	0.127087005	Residential - Three Units (Any Combination) - 4 Stories or Less	YES - Current	NO - Privately-Owned	Available	Not Used in Prior Housing Element	0	0	0.101372096	0.101372096	3	0	0	1328169	249	Wilshire	Yes	Above Moderate
LOS ANGELES	1018 S BEDFORD ST	90035	4332021007	Medium Residential		[Q]R3-1-O	0	54	0.13238793	Residential - Double, Duplex, or Two Units - 4 Stories or Less	YES - Current	NO - Privately-Owned	Available	Used in Prior Housing Element - Non-Vacant	0	0	0.130401864	0.130401864	2	0	0	1328169	258	Wilshire	Yes	Above Moderate
LOS ANGELES	1032 S BEDFORD ST	90035	4332021010	Medium Residential		[Q]R3-1-O	0	54	0.132358015	Residential - Five or More Units or Apartments (Any Combination) - 4 Stories or Less	YES - Current	NO - Privately-Owned	Available	Not Used in Prior Housing Element	0	0	0.094562615	0.094562615	5	0	0	1328169	291	Wilshire	Yes	Above Moderate
LOS ANGELES	1036 S BEDFORD ST	90035	4332021011	Medium Residential		[Q]R3-1-O	0	54	0.135703992	Residential - Five or More Units or Apartments (Any Combination) - 4 Stories or Less	YES - Current	NO - Privately-Owned	Available	Not Used in Prior Housing Element	0	0	0.094562615	0.094562615	5	0	0	1328169	303	Wilshire	Yes	Above Moderate
LOS ANGELES	1037 S SHERBOURNE DR	90035	4332021012	Medium Residential		[Q]R3-1-O	0	54	0.137170569	Residential - Single Family Residence	YES - Current	NO - Privately-Owned	Available	Used in Prior Housing Element - Non-Vacant	0.618228322	0	0	0.618228322	1	0	0	1328169	302	Wilshire		Lower
LOS ANGELES	1031 S SHERBOURNE DR	90035	4332021013	Medium Residential		[Q]R3-1-O	0	54	0.147097892	Residential - Five or More Units or Apartments (Any Combination) - 4 Stories or Less	YES - Current	NO - Privately-Owned	Available	Not Used in Prior Housing Element	0	0	0.089110538	0.089110538	6	0	0	1328169	290	Wilshire	Yes	Above Moderate
LOS ANGELES	1029 S SHERBOURNE DR	90035	4332021014	Medium Residential		[Q]R3-1-O	0	54	0.117677053	Residential - Double, Duplex, or Two Units - 4 Stories or Less	YES - Current	NO - Privately-Owned	Available	Used in Prior Housing Element - Non-Vacant	0	0	0.126516689	0.126516689	1	0	0	1328169	279	Wilshire	Yes	Above Moderate
LOS ANGELES	1025 S SHERBOURNE DR	90035	4332021015	Medium Residential		[Q]R3-1-O	0	54	0.132388023	Residential - Four Units (Any Combination) - 4 Stories or Less	YES - Current	NO - Privately-Owned	Available	Not Used in Prior Housing Element	0	0	0.127693746	0.127693746	4	0	0	1328169	268	Wilshire	Yes	Above Moderate
LOS ANGELES	1021 S SHERBOURNE DR	90035	4332021016	Medium Residential		[Q]R3-1-O	0	54	0.11767827	Residential - Four Units (Any Combination) - 4 Stories or Less	YES - Current	NO - Privately-Owned	Available	Not Used in Prior Housing Element	0	0	0.102789593	0.102789593	4	0	0	1328169	259	Wilshire	Yes	Above Moderate
LOS ANGELES	1015 S SHERBOURNE DR	90035	4332021017	Medium Residential		[Q]R3-1-O	0	54	0.128150955	Residential - Double, Duplex, or Two Units - 4 Stories or Less	YES - Current	NO - Privately-Owned	Available	Not Used in Prior Housing Element	0	0	0.117770863	0.117770863	2	0	0	1328169	248	Wilshire	Yes	Above Moderate
LOS ANGELES	1064 S BEDFORD ST	90035	4332021026	Medium Residential		[Q]R3-1-O	0	54	0.13228333	Residential - Single Family Residence - Vacant Land	YES - Current	NO - Privately-Owned	Available	Not Used in Prior Housing Element	0.551959705	0	0	0.551959705	0	0	0	1328169	420	Wilshire		Lower
LOS ANGELES	1070 S BEDFORD ST	90035	4332021027	Medium Residential		[Q]R3-1-O	0	54	0.140892155	Residential - Single Family Residence - Vacant Land	YES - Current	NO - Privately-Owned	Available	Used in Two Consecutive Prior Housing Elements - Vacant	0.589071935	0	0	0.589071935	0	0	0	1328169	448	Wilshire		Lower
LOS ANGELES	1065 S SHERBOURNE DR	90035	4332021030	Medium Residential		[Q]R3-1-O	0	54	0.132387238	Residential - Five or More Units or Apartments (Any Combination) - 4 Stories or Less	YES - Current	NO - Privately-Owned	Available	Not Used in Prior Housing Element	0	0	0.08786044	0.08786044	5	0	0	1328169	418	Wilshire	Yes	Above Moderate
LOS ANGELES	1055 S SHERBOURNE DR	90035	4332021032	Medium Residential		[Q]R3-1-O	0	54	0.132387202	Residential - Five or More Units or Apartments (Any Combination) - 4 Stories or Less	YES - Current	NO - Privately-Owned	Available	Not Used in Prior Housing Element	0	0	0.035691798	0.035691798	5	0	0	1328169	367	Wilshire	Yes	Above Moderate
LOS ANGELES	1051 S SHERBOURNE DR	90035	4332021033	Medium Residential		[Q]R3-1-O	0	54	0.147096627	Residential - Five or More Units or Apartments (Any Combination) - 4 Stories or Less	YES - Current	NO - Privately-Owned	Available	Not Used in Prior Housing Element	0	0	0.113647555	0.113647555	6	0	0	1328169	334	Wilshire	Yes	Above Moderate
LOS ANGELES			4332021036	Medium Residential		[Q]R3-1-O	0	54	0.147493704	Residential - Five or More Units or Apartments (Any Combination) - 4 Stories or Less	YES - Current	NO - Privately-Owned	Available	Not Used in Prior Housing Element	0.13638463	0	0	0.13638463	13	0	0	1328169	309	Wilshire		Lower
LOS ANGELES	1028 S BEDFORD ST	90035	4332021037	Medium Residential		[Q]R3-1-O	0	54	0.117659815	Residential - Five or More Units or Apartments (Any Combination) - 4 Stories or Less	YES - Current	NO - Privately-Owned	Available	Not Used in Prior Housing Element	0	0	0.093004722	0.093004722	10	0	0	1328169	281	Wilshire	Yes	Above Moderate
LOS ANGELES			4332021037	Medium Residential		[Q]R3-1-O	0	54	0.126497527	Residential - Five or More Units or Apartments (Any Combination) - 4 Stories or Less	YES - Current	NO - Privately-Owned	Available	Not Used in Prior Housing Element	0.140434706	0	0	0.140434706	10	0	0	1328169	270	Wilshire		Lower
LOS ANGELES	1042 S BEDFORD ST	90035	4332021038	Medium Residential		[Q]R3-1-O	0	54	0.154464412	Residential - Four Units (Any Combination) - 4 Stories or Less	YES - Current	NO - Privately-Owned	Available	Not Used in Prior Housing Element	0	0	0.119642179	0.119642179	4	0	0	1328169	311	Wilshire	Yes	Above Moderate
LOS ANGELES	8639 W WHITWORTH DR	90035	4332021073	Medium Residential		[Q]R3-1-O	0	54	0.149244876	Residential - Five or More Units or Apartments (Any Combination) - 4 Stories or Less	YES - Current	NO - Privately-Owned	Available	Not Used in Prior Housing Element	0.585580826	0	0	0.585580826	0	0	0	1328169	1135	Wilshire		Lower
LOS ANGELES	8646 W WHITWORTH DR	90035	4332022001	Medium Residential		[Q]R3-1-O	0	54	0.159018686	Residential - Five or More Units or Apartments (Any Combination) - 4 Stories or Less	YES - Current	NO - Privately-Owned	Available	Not Used in Prior Housing Element	0	0	0.094570745	0.094570745	6	0	0	1328169	468	Wilshire	Yes	Above Moderate
LOS ANGELES	1108 S BEDFORD ST	90035	4332022002	Medium Residential		[Q]R3-1-O	0	54	0.146697391	Residential - Five or More Units or Apartments (Any Combination) - 4 Stories or Less	YES - Current	NO - Privately-Owned	Available	Not Used in Prior Housing Element	0	0	0.062768047	0.062768047	8	0	0	1328169	500	Wilshire	Yes	Above Moderate
LOS ANGELES	1112 S BEDFORD ST	90035	4332022003	Medium Residential		[Q]R3-1-O	0	54	0.146689164	Residential - Five or More Units or Apartments (Any Combination) - 4 Stories or Less	YES - Current	NO - Privately-Owned	Available	Not Used in Prior Housing Element	0	0	0.093724233	0.093724233	5	0	0	1328169	528	Wilshire	Yes	Above Moderate
LOS ANGELES	1118 S BEDFORD ST	90035	4332022004	Medium Residential		[Q]R3-1-O	0	54	0.146681246	Residential - Five or More Units or Apartments (Any Combination) - 4 Stories or Less	YES - Current	NO - Privately-Owned	Available	Not Used in Prior Housing Element	0	0	0.067313913	0.067313913	7	0	0	1328169	556	Wilshire	Yes	Above Moderate
LOS ANGELES	1124 S BEDFORD ST	90035	4332022005	Medium Residential		[Q]R3-1-O	0	54	0.146672938	Residential - Double, Duplex, or Two Units - 4 Stories or Less	YES - Current	NO - Privately-Owned	Available	Used in Prior Housing Element - Non-Vacant	0	0	0.130401864	0.130401864	2	0	0	1328169	585	Wilshire	Yes	Above Moderate
LOS ANGELES	1128 S BEDFORD ST	90035	4332022006	Medium Residential		[Q]R3-1-O	0	54	0.146665273	Residential - Five or More Units or Apartments (Any Combination) - 4 Stories or Less	YES - Current	NO - Privately-Owned	Available	Not Used in Prior Housing Element	0	0	0.098177745	0.098177745	6	0	0	1328169	613	Wilshire	Yes	Above Moderate
LOS ANGELES	1132 S BEDFORD ST	90035	4332022007	Medium Residential		[Q]R3-1-O	0	54	0.146655916	Residential - Five or More Units or Apartments (Any Combination) - 4 Stories or Less	YES - Current	NO - Privately-Owned	Available	Not Used in Prior Housing Element	0.04327912	0	0	0.04327912	8	0	0	1328169	641	Wilshire		Lower
LOS ANGELES	1148 S BEDFORD ST	90035	4332022010	Medium Residential		[Q]R3-1-O	0	54	0.144198376	Residential - Double, Duplex, or Two Units - 4 Stories or Less	YES - Current	NO - Privately-Owned	Available	Used in Prior Housing Element - Non-Vacant	0	0	0.420870113	0.420870113	2	0	0	1328169	731	Wilshire	Yes	Above Moderate
LOS ANGELES	1147 S SHERBOURNE DR	90035	4332022011	Medium Residential		[Q]R3-1-O	0	54	0.15033934	Residential - Four Units (Any Combination) - 4 Stories or Less	YES - Current	NO - Privately-Owned	Available	Not Used in Prior Housing Element	0	0	0.112725554	0.112725554	4	0	0	1328169	728	Wilshire	Yes	Above Moderate
LOS ANGELES	1143 S SHERBOURNE DR	90035	4332022012	Medium Residential		[Q]R3-1-O	0	54	0.146845004	Residential - Double, Duplex, or Two Units - 4 Stories or Less	YES - Current	NO - Privately-Owned	Available	Used in Prior Housing Element - Non-Vacant	0	0	0.420870113	0.420870113	2	0	0	1328169	695	Wilshire	Yes	Above Moderate
LOS ANGELES	1139 S SHERBOURNE DR	90035	4332022013	Medium Residential		[Q]R3-1-O	0	54	0.146844909	Residential - Five or More Units or Apartments (Any Combination) - 4 Stories or Less	YES - Current	NO - Privately-Owned	Available	Not Used in Prior Housing Element	0	0	0.093724233	0.093724233	5	0	0	1328169	666	Wilshire	Yes	Above Moderate
LOS ANGELES	1135 S SHERBOURNE DR	90035	4332022014	Medium Residential		[Q]R3-1-O	0	54	0.146843898	Residential - Five or More Units or Apartments (Any Combination) - 4 Stories or Less	YES - Current	NO - Privately-Owned	Available	Not Used in Prior Housing Element	0	0	0.071798977	0.071798977	7	0	0	1328169	636	Wilshire	Yes	Above Moderate
LOS ANGELES	1129 S SHERBOURNE DR	90035	4332022015	Medium Residential		[Q]R3-1-O	0	54	0.146843919	Residential - Four Units (Any Combination) - 4 Stories or Less	YES - Current	NO - Privately-Owned	Available	Not Used in Prior Housing Element	0	0	0.106974223	0.106974223	4	0	0	1328169	610	Wilshire	Yes	Above Moderate
LOS ANGELES	1123 S SHERBOURNE DR	90035	4332022016	Medium Residential		[Q]R3-1-O	0	54	0.146844505	Residential - Five or More Units or Apartments (Any Combination) - 4 Stories or Less	YES - Current	NO - Privately-Owned	Available	Not Used in Prior Housing Element	0	0	0.080326714	0.080326714	8	0	0	1328169	581	Wilshire	Yes	Above Moderate
LOS ANGELES	1119 S SHERBOURNE DR	90035	4332022017	Medium Residential		[Q]R3-1-O	0	54	0.146843604	Residential - Five or More Units or Apartments (Any Combination) - 4 Stories or Less	YES - Current	NO - Privately-Owned	Available	Not Used in Prior Housing Element	0	0	0.082062125	0.082062125	6	0	0	1328169	553	Wilshire	Yes	Above Moderate
LOS ANGELES	1115 S SHERBOURNE DR	90035	4332022018	Medium Residential		[Q]R3-1-O	0	54	0.146844501	Residential - Double, Duplex, or Two Units - 4 Stories or Less	YES - Current	NO - Privately-Owned	Available	Used in Prior Housing Element - Non-Vacant	0	0	0.420870113	0.420870113	2	0	0	1328169	525	Wilshire	Yes	Above Moderate
LOS ANGELES	1111 S SHERBOURNE DR	90035	4332022019	Medium Residential		[Q]R3-1-O	0	54	0.146843566	Residential - Five or More Units or Apartments (Any Combination) - 4 Stories or Less	YES - Current	NO - Privately-Owned	Available	Not Used in Prior Housing Element	0	0	0.080326714	0.080326714	8	0	0	1328169	497	Wilshire	Yes	Above Moderate
LOS ANGELES	1105 S SHERBOURNE DR	90035	4332022020	Medium Residential		[Q]R3-1-O	0	54	0.151123124	Residential - Five or More Units or Apartments (Any Combination) - 4 Stories or Less	YES - Current	NO - Privately-Owned	Available	Not Used in Prior Housing Element	0	0	0.089110538	0.089110538	6	0	0	1328169	467	Wilshire	Yes	Above Moderate
LOS ANGELES	8657 W PICO BLVD	90035	4332022021	Neighborhood Office Commercial		C4-1-O	0	108	0.08113478	Commercial - Restaurant, Cocktail Lounge - Restaurant, Cocktail Lounge, Tavern - One Story	YES - Current	NO - Privately-Owned	Available	Not Used in Prior Housing Element	0.055413383	0	0	0.055413383	0	0	0	1328169	997	Wilshire		Lower
LOS ANGELES	8639 W PICO BLVD	90035	4332022025	Neighborhood Office Commercial		C4-1-O	0	108	0.06090459	Commercial - Parking Lot (Commercial Use Property) - Lots - Patron or Employee - One Story	YES - Current	NO - Privately-Owned	Available	Used in Prior Housing Element - Non-Vacant	0	0	0.013735703	0.013735703	0	0	0	1328169	1024	Wilshire		Above Moderate
LOS ANGELES	8645 W PICO BLVD	90035	4332022025	Neighborhood Office Commercial		C4-1-O	0	108	0.060902082	Commercial - Parking Lot (Commercial Use Property) - Lots - Patron or Employee - One Story	YES - Current	NO - Privately-Owned	Available	Used in Prior Housing Element - Non-Vacant	0	0	0.013735703	0.013735703	0	0	0	1328169	1019	Wilshire		Above Moderate
LOS ANGELES	8637 W PICO BLVD	90035	4332022026	Neighborhood Office Commercial		C4-1-O	0	108	0.06090337	Commercial - Auto, Recreation Equipment, Construction Equipment Sales and Service - Auto Body Repair Shop - One Story	YES - Current	NO - Privately-Owned	Available	Not Used in Prior Housing Element	0	0	0.005538365	0.005538365	0	0	0	1328169	1026	Wilshire		Above Moderate
LOS ANGELES	8631 W PICO BLVD	90035	4332022027	Neighborhood Office Commercial		C4-1-O	0	108	0.080927833	Commercial - Store - One Story	YES - Current	NO - Privately-Owned	Available	Not Used in Prior Housing Element	0.040702748	0	0	0.040702748	0	0	0	1328169	1027	Wilshire		Lower
LOS ANGELES	1241 S SHERBOURNE DR	90035	4332022028	Medium Residential		[Q]R3-1-O	0	54	0.112961293	Residential - Five or More Units or Apartments (Any Combination) - 4 Stories or Less	YES - Current	NO - Privately-Owned	Available	Not Used in Prior Housing Element	0.455783036	0	0	0.455783036	2	0	0	1328169	991	Wilshire		Lower
LOS ANGELES	1237 S SHERBOURNE DR	90035	4332022029	Medium Residential		[Q]R3-1-O	0	54	0.146855455	Residential - Double, Duplex, or Two Units - 4 Stories or Less	YES - Current	NO - Privately-Owned	Available	Used in Prior Housing Element - Non-Vacant	0	0	0.139121571	0.139121571	2	0	0	1328169	964	Wilshire	Yes	Above Moderate

LOS ANGELES	1233 S SHERBOURNE DR	90035	4332022030	Medium Residential	[Q]R3-1-O	0	54	0.14685452	Residential - Three Units (Any Combination) - 4 Stories or Less	YES - Current	NO - Privately-Owned	Available	Used in Prior Housing Element - Non-Vacant	0	0	0.12202599	0.12202599	3	0	0	1328169	925	Wilshire		Yes	Above Moderate
LOS ANGELES	1227 S SHERBOURNE DR	90035	4332022031	Medium Residential	[Q]R3-1-O	0	54	0.146853723	Residential - Five or More Units or Apartments (Any Combination) - 4 Stories or Less	YES - Current	NO - Privately-Owned	Available	Not Used in Prior Housing Element	0	0	0.082062125	0.082062125	6	0	0	1328169	913	Wilshire		Yes	Above Moderate
LOS ANGELES	1221 S SHERBOURNE DR	90035	4332022032	Medium Residential	[Q]R3-1-O	0	54	0.146852648	Residential - Five or More Units or Apartments (Any Combination) - 4 Stories or Less	YES - Current	NO - Privately-Owned	Available	Not Used in Prior Housing Element	0	0	0.082062125	0.082062125	6	0	0	1328169	870	Wilshire		Yes	Above Moderate
LOS ANGELES	1217 S SHERBOURNE DR	90035	4332022033	Medium Residential	[Q]R3-1-O	0	54	0.146852571	Residential - Five or More Units or Apartments (Any Combination) - 4 Stories or Less	YES - Current	NO - Privately-Owned	Available	Not Used in Prior Housing Element	0	0	0.082062125	0.082062125	6	0	0	1328169	849	Wilshire		Yes	Above Moderate
LOS ANGELES	1207 S SHERBOURNE DR	90035	4332022035	Medium Residential	[Q]R3-1-O	0	54	0.146851125	Residential - Double, Duplex, or Two Units - 4 Stories or Less	YES - Current	NO - Privately-Owned	Available	Used in Prior Housing Element - Non-Vacant	0	0	0.139121571	0.139121571	2	0	0	1328169	812	Wilshire		Yes	Above Moderate
LOS ANGELES	1201 S SHERBOURNE DR	90035	4332022036	Medium Residential	[Q]R3-1-O	0	54	0.142787176	Residential - Five or More Units or Apartments (Any Combination) - 4 Stories or Less	YES - Current	NO - Privately-Owned	Available	Not Used in Prior Housing Element	0	0	0.082062125	0.082062125	6	0	0	1328169	792	Wilshire		Yes	Above Moderate
LOS ANGELES	1200 S BEDFORD ST	90035	4332022037	Medium Residential	[Q]R3-1-O	0	54	0.160358232	Residential - Double, Duplex, or Two Units - 4 Stories or Less	YES - Current	NO - Privately-Owned	Available	Used in Prior Housing Element - Non-Vacant	0	0	0.151088554	0.151088554	2	0	0	1328169	794	Wilshire		Yes	Above Moderate
LOS ANGELES			4332022038	Medium Residential	[Q]R3-1-O	0	54	0.14667493	Residential - Four Units (Any Combination) - 4 Stories or Less	YES - Current	NO - Privately-Owned	Available	Not Used in Prior Housing Element	0.149605018	0	0	0.149605018	4	0	0	1328169	815	Wilshire			Lower
LOS ANGELES	1214 S BEDFORD ST	90035	4332022039	Medium Residential	[Q]R3-1-O	0	54	0.146666648	Residential - Five or More Units or Apartments (Any Combination) - 4 Stories or Less	YES - Current	NO - Privately-Owned	Available	Not Used in Prior Housing Element	0	0	0.082062125	0.082062125	12	0	0	1328169	851	Wilshire		Yes	Above Moderate
LOS ANGELES			4332022039	Medium Residential	[Q]R3-1-O	0	54	0.146671522	Residential - Five or More Units or Apartments (Any Combination) - 4 Stories or Less	YES - Current	NO - Privately-Owned	Available	Not Used in Prior Housing Element	0.115101725	0	0	0.115101725	12	0	0	1328169	833	Wilshire			Lower
LOS ANGELES	1228 S BEDFORD ST	90035	4332022042	Medium Residential	[Q]R3-1-O	0	54	0.146653966	Residential - Three Units (Any Combination) - 4 Stories or Less	YES - Current	NO - Privately-Owned	Available	Used in Prior Housing Element - Non-Vacant	0	0	0.12202599	0.12202599	3	0	0	1328169	928	Wilshire		Yes	Above Moderate
LOS ANGELES	1236 S BEDFORD ST	90035	4332022043	Medium Residential	[Q]R3-1-O	0	54	0.151166158	Residential - Five or More Units or Apartments (Any Combination) - 4 Stories or Less	YES - Current	NO - Privately-Owned	Available	Not Used in Prior Housing Element	0	0	0.070291594	0.070291594	8	0	0	1328169	967	Wilshire		Yes	Above Moderate
LOS ANGELES	8647 W PICO BLVD	90035	4332022044	Neighborhood Office Commercial	C4-1-O	0	108	0.060903303	Commercial - Office Building - One Story	YES - Current	NO - Privately-Owned	Available	Not Used in Prior Housing Element	0	0	0.005538365	0.005538365	0	0	0	1328169	1016	Wilshire			Above Moderate
LOS ANGELES	1138 S BEDFORD ST	90035	4332022045	Medium Residential	[Q]R3-1-O	0	54	0.146648443	Residential - Five or More Units or Apartments (Any Combination) - 4 Stories or Less	YES - Current	NO - Privately-Owned	Available	Not Used in Prior Housing Element	0	0	0.090409602	0.090409602	8	0	0	1328169	668	Wilshire		Yes	Above Moderate
LOS ANGELES	1142 S BEDFORD ST	90035	4332022046	Medium Residential	[Q]R3-1-O	0	54	0.146468752	Residential - Five or More Units or Apartments (Any Combination) - 4 Stories or Less	YES - Current	NO - Privately-Owned	Available	Not Used in Prior Housing Element	0	0	0.082062125	0.082062125	6	0	0	1328169	698	Wilshire		Yes	Above Moderate
LOS ANGELES	1104 S SHERBOURNE DR	90035	4332023001	Medium Residential	[Q]R3-1-O	0	54	0.158133405	Residential - Five or More Units or Apartments (Any Combination) - 4 Stories or Less	YES - Current	NO - Privately-Owned	Available	Not Used in Prior Housing Element	0	0	0.095350977	0.095350977	8	0	0	1328173	712	Wilshire		Yes	Above Moderate
LOS ANGELES	1108 S SHERBOURNE DR	90035	4332023002	Medium Residential	[Q]R3-1-O	0	54	0.14688478	Residential - Five or More Units or Apartments (Any Combination) - 4 Stories or Less	YES - Current	NO - Privately-Owned	Available	Not Used in Prior Housing Element	0	0	0.071798977	0.071798977	7	0	0	1328173	733	Wilshire		Yes	Above Moderate
LOS ANGELES	1114 S SHERBOURNE DR	90035	4332023003	Medium Residential	[Q]R3-1-O	0	54	0.146859731	Residential - Five or More Units or Apartments (Any Combination) - 4 Stories or Less	YES - Current	NO - Privately-Owned	Available	Not Used in Prior Housing Element	0	0	0.071798977	0.071798977	7	0	0	1328173	758	Wilshire		Yes	Above Moderate
LOS ANGELES	1116 S SHERBOURNE DR	90035	4332023004	Medium Residential	[Q]R3-1-O	0	54	0.146836674	Residential - Five or More Units or Apartments (Any Combination) - 4 Stories or Less	YES - Current	NO - Privately-Owned	Available	Not Used in Prior Housing Element	0	0	0.082062125	0.082062125	6	0	0	1328173	782	Wilshire		Yes	Above Moderate
LOS ANGELES	1124 S SHERBOURNE DR	90035	4332023005	Medium Residential	[Q]R3-1-O	0	54	0.146812875	Residential - Five or More Units or Apartments (Any Combination) - 4 Stories or Less	YES - Current	NO - Privately-Owned	Available	Not Used in Prior Housing Element	0	0	0.071515452	0.071515452	6	0	0	1328173	805	Wilshire		Yes	Above Moderate
LOS ANGELES	1128 S SHERBOURNE DR	90035	4332023006	Medium Residential	[Q]R3-1-O	0	54	0.146788808	Residential - Five or More Units or Apartments (Any Combination) - 4 Stories or Less	YES - Current	NO - Privately-Owned	Available	Not Used in Prior Housing Element	0	0	0.082062125	0.082062125	6	0	0	1328173	828	Wilshire		Yes	Above Moderate
LOS ANGELES	1134 S SHERBOURNE DR	90035	4332023007	Medium Residential	[Q]R3-1-O	0	54	0.146763876	Residential - Five or More Units or Apartments (Any Combination) - 4 Stories or Less	YES - Current	NO - Privately-Owned	Available	Not Used in Prior Housing Element	0	0	0.082062125	0.082062125	6	0	0	1328173	852	Wilshire		Yes	Above Moderate
LOS ANGELES	1138 S SHERBOURNE DR	90035	4332023008	Medium Residential	[Q]R3-1-O	0	54	0.146739776	Residential - Five or More Units or Apartments (Any Combination) - 4 Stories or Less	YES - Current	NO - Privately-Owned	Available	Not Used in Prior Housing Element	0	0	0.082062125	0.082062125	6	0	0	1328173	878	Wilshire		Yes	Above Moderate
LOS ANGELES	1142 S SHERBOURNE DR	90035	4332023009	Medium Residential	[Q]R3-1-O	0	54	0.146717561	Residential - Five or More Units or Apartments (Any Combination) - 4 Stories or Less	YES - Current	NO - Privately-Owned	Available	Not Used in Prior Housing Element	0	0	0.093724233	0.093724233	5	0	0	1328173	904	Wilshire		Yes	Above Moderate
LOS ANGELES	1148 S SHERBOURNE DR	90035	4332023010	Medium Residential	[Q]R3-1-O	0	54	0.14070228	Residential - Five or More Units or Apartments (Any Combination) - 4 Stories or Less	YES - Current	NO - Privately-Owned	Available	Not Used in Prior Housing Element	0	0	0.093724233	0.093724233	5	0	0	1328173	933	Wilshire		Yes	Above Moderate
LOS ANGELES	1145 S HOLT AVE	90035	4332023011	Medium Residential	[Q]R3-1-O	0	54	0.146844929	Residential - Five or More Units or Apartments (Any Combination) - 4 Stories or Less	YES - Current	NO - Privately-Owned	Available	Not Used in Prior Housing Element	0	0	0.086009187	0.086009187	12	0	0	1328173	902	Wilshire		Yes	Above Moderate
LOS ANGELES	1149 S HOLT AVE	90035	4332023011	Medium Residential	[Q]R3-1-O	0	54	0.14724276	Residential - Five or More Units or Apartments (Any Combination) - 4 Stories or Less	YES - Current	NO - Privately-Owned	Available	Not Used in Prior Housing Element	0	0	0.085471457	0.085471457	12	0	0	1328173	928	Wilshire		Yes	Above Moderate
LOS ANGELES	1141 S HOLT AVE	90035	4332023012	Medium Residential	[Q]R3-1-O	0	54	0.146844542	Residential - Five or More Units or Apartments (Any Combination) - 4 Stories or Less	YES - Current	NO - Privately-Owned	Available	Not Used in Prior Housing Element	0	0	0.082062125	0.082062125	6	0	0	1328173	875	Wilshire		Yes	Above Moderate
LOS ANGELES	1135 S HOLT AVE	90035	4332023013	Medium Residential	[Q]R3-1-O	0	54	0.146844601	Residential - Five or More Units or Apartments (Any Combination) - 4 Stories or Less	YES - Current	NO - Privately-Owned	Available	Not Used in Prior Housing Element	0	0	0.082062125	0.082062125	6	0	0	1328173	850	Wilshire		Yes	Above Moderate
LOS ANGELES	1129 S HOLT AVE	90035	4332023014	Medium Residential	[Q]R3-1-O	0	54	0.146844567	Residential - Double, Duplex, or Two Units - 4 Stories or Less	YES - Current	NO - Privately-Owned	Available	Used in Prior Housing Element - Non-Vacant	0	0	0.139121571	0.139121571	2	0	0	1328173	826	Wilshire		Yes	Above Moderate
LOS ANGELES	1125 S HOLT AVE	90035	4332023015	Medium Residential	[Q]R3-1-O	0	54	0.146844552	Residential - Five or More Units or Apartments (Any Combination) - 4 Stories or Less	YES - Current	NO - Privately-Owned	Available	Not Used in Prior Housing Element	0	0	0.071798977	0.071798977	7	0	0	1328173	803	Wilshire		Yes	Above Moderate
LOS ANGELES	1121 S HOLT AVE	90035	4332023016	Medium Residential	[Q]R3-1-O	0	54	0.146844949	Residential - Double, Duplex, or Two Units - 4 Stories or Less	YES - Current	NO - Privately-Owned	Available	Used in Prior Housing Element - Non-Vacant	0	0	0.420870113	0.420870113	2	0	0	1328173	778	Wilshire		Yes	Above Moderate
LOS ANGELES	1115 S HOLT AVE	90035	4332023017	Medium Residential	[Q]R3-1-O	0	54	0.14684399	Residential - Five or More Units or Apartments (Any Combination) - 4 Stories or Less	YES - Current	NO - Privately-Owned	Available	Not Used in Prior Housing Element	0	0	0.071798977	0.071798977	7	0	0	1328173	753	Wilshire		Yes	Above Moderate
LOS ANGELES	1109 S HOLT AVE	90035	4332023018	Medium Residential	[Q]R3-1-O	0	54	0.146844546	Residential - Five or More Units or Apartments (Any Combination) - 4 Stories or Less	YES - Current	NO - Privately-Owned	Available	Not Used in Prior Housing Element	0	0	0.082062125	0.082062125	6	0	0	1328173	730	Wilshire		Yes	Above Moderate
LOS ANGELES	8625 W PICO BLVD	90035	4332023020	Neighborhood Office Commercial	C4-1-O	0	108	0.060873277	Commercial - Office Building - One Story	YES - Current	NO - Privately-Owned	Available	Used in Prior Housing Element - Non-Vacant	0	0	0.040629709	0.040629709	0	0	0	1328173	1195	Wilshire			Above Moderate
LOS ANGELES	8629 W PICO BLVD	90035	4332023020	Neighborhood Office Commercial	C4-1-O	0	108	0.081158308	Commercial - Office Building - One Story	YES - Current	NO - Privately-Owned	Available	Used in Prior Housing Element - Non-Vacant	0.136532831	0	0	0	0	0	0	1328173	1192	Wilshire			Lower
LOS ANGELES	8621 W PICO BLVD	90035	4332023021	Neighborhood Office Commercial	C4-1-O	0	108	0.060876873	Commercial - Parking Lot (Commercial Use Property) - Lots - Patron or Employee - One Story	YES - Current	NO - Privately-Owned	Available	Not Used in Prior Housing Element	0	0	0.013735703	0.013735703	0	0	0	1328173	1197	Wilshire			Above Moderate
LOS ANGELES	8617 W PICO BLVD	90035	4332023022	Neighborhood Office Commercial	C4-1-O	0	108	0.060880581	Commercial - Professional Building - One Story	YES - Current	NO - Privately-Owned	Available	Not Used in Prior Housing Element	0	0	0.008560811	0.008560811	0	0	0	1328173	1204	Wilshire			Above Moderate
LOS ANGELES	8615 W PICO BLVD	90035	4332023023	Neighborhood Office Commercial	C4-1-O	0	108	0.060884517	Commercial - Store - One Story	YES - Current	NO - Privately-Owned	Available	Not Used in Prior Housing Element	0	0	0.005538365	0.005538365	0	0	0	1328173	1210	Wilshire			Above Moderate
LOS ANGELES	1233 S HOLT AVE	90035	4332023028	Medium Residential	[Q]R3-1-O	0	54	0.146860105	Residential - Five or More Units or Apartments (Any Combination) - 4 Stories or Less	YES - Current	NO - Privately-Owned	Available	Not Used in Prior Housing Element	0	0	0.082062125	0.082062125	6	0	0	1328173	1107	Wilshire		Yes	Above Moderate
LOS ANGELES	1227 S HOLT AVE	90035	4332023029	Medium Residential	[Q]R3-1-O	0	54	0.146860342	Residential - Five or More Units or Apartments (Any Combination) - 4 Stories or Less	YES - Current	NO - Privately-Owned	Available	Not Used in Prior Housing Element	0	0	0.082062125	0.082062125	6	0	0	1328173	1085	Wilshire		Yes	Above Moderate
LOS ANGELES	1221 S HOLT AVE	90035	4332023030	Medium Residential	[Q]R3-1-O	0	54	0.146861435	Residential - Five or More Units or Apartments (Any Combination) - 4 Stories or Less	YES - Current	NO - Privately-Owned	Available	Not Used in Prior Housing Element	0	0	0.082062125	0.082062125	6	0	0	1328173	1062	Wilshire		Yes	Above Moderate
LOS ANGELES	1217 S HOLT AVE	90035	4332023031	Medium Residential	[Q]R3-1-O	0	54	0.1468637	Residential - Five or More Units or Apartments (Any Combination) - 4 Stories or Less	YES - Current	NO - Privately-Owned	Available	Not Used in Prior Housing Element	0	0	0.082062125	0.082062125	6	0	0	1328173	1043	Wilshire		Yes	Above Moderate
LOS ANGELES	1211 S HOLT AVE	90035	4332023032	Medium Residential	[Q]R3-1-O	0	54	0.146863502	Residential - Five or More Units or Apartments (Any Combination) - 4 Stories or Less	YES - Current	NO - Privately-Owned	Available	Not Used in Prior Housing Element	0	0	0.082062125	0.082062125	6	0	0	1328173	1019	Wilshire		Yes	Above Moderate
LOS ANGELES	1207 S HOLT AVE	90035	4332023033	Medium Residential	[Q]R3-1-O	0	54	0.146865187	Residential - Five or More Units or Apartments (Any Combination) - 4 Stories or Less	YES - Current	NO - Privately-Owned	Available	Not Used in Prior Housing Element	0	0	0.071798977	0.071798977	7	0	0	1328173	993	Wilshire		Yes	Above Moderate
LOS ANGELES	1200 S SHERBOURNE DR	90035	4332023035	Medium Residential	[Q]R3-1-O	0	54	0.202304571	Residential - Five or More Units or Apartments (Any Combination) - 4 Stories or Less	YES - Current	NO - Privately-Owned	Available	Not Used in Prior Housing Element	0	0	0.09468822	0.09468822	10	0	0	1328173	960	Wilshire		Yes	Above Moderate
LOS ANGELES	1208 S SHERBOURNE DR	90035	4332023036	Medium Residential	[Q]R3-1-O	0	54	0.146728552	Residential - Five or More Units or Apartments (Any Combination) - 4 Stories or Less	YES - Current	NO - Privately-Owned	Available	Not Used in Prior Housing Element	0	0	0.082062125	0.082062125	6	0	0	1328173	996	Wilshire		Yes	Above Moderate
LOS ANGELES	1220 S SHERBOURNE DR	90035	4332023039	Medium Residential	[Q]R3-1-O	0	54	0.146737028	Residential - Three Units (Any Combination) - 4 Stories or Less	YES - Current	NO - Privately-Owned	Available	Used in Prior Housing Element - Non-Vacant	0	0	0.12202599	0.12202599	3	0	0	1328173	1065	Wilshire		Yes	Above Moderate
LOS ANGELES	1228 S SHERBOURNE DR	90035	4332023040	Medium Residential	[Q]R3-1-O	0	54	0.146740394	Residential - Five or More Units or Apartments (Any Combination) - 4 Stories or Less	YES - Current	NO - Privately-Owned	Available	Not Used in Prior Housing Element	0	0	0.082062125	0.082062125	6	0	0	1328173	1089	Wilshire		Yes	Above Moderate
LOS ANGELES	1230 S SHERBOURNE DR	90035	4332023041	Medium Residential	[Q]R3-1-O	0	54	0.140201797	Residential - Five or More Units or Apartments (Any Combination) - 4 Stories or Less	YES - Current	NO - Privately-Owned	Available	Not Used in Prior Housing Element	0	0	0.067313913	0.067313913	7	0	0	1328173	1113	Wilshire		Yes	Above Moderate
LOS ANGELES	8601 W PICO BLVD	90035	4332023048	Neighborhood Office Commercial	C4-1-O	0	108	0.078466168	Commercial - Restaurant, Cocktail Lounge - Restaurant, Cocktail Lounge, Tavern - One Story	YES - Current	NO - Privately-Owned	Available	Used in Prior Housing Element - Non-Vacant	0.05306299	0	0	0.05306299	0	0	0	1328173	1219	Wilshire			Lower
LOS ANGELES	8605 W PICO BLVD	90035	4332023048	Neighborhood Office Commercial	C4-1-O	0	108	0.06089216	Commercial - Restaurant, Cocktail Lounge - Restaurant, Cocktail Lounge, Tavern - One Story	YES - Current	NO - Privately-Owned	Available	Not Used in Prior Housing Element - Non-Vacant	0	0	0.01652643	0.01652643	0	0	0	1328173	1217	Wilshire			Above Moderate
LOS ANGELES	8609 W PICO BLVD	90035	4332023048	Neighborhood Office Commercial	C4-1-O	0	108	0.060887695	Commercial - Restaurant, Cocktail Lounge - Restaurant, Cocktail Lounge, Tavern - One Story	YES - Current	NO - Privately-Owned	Available	Used in Prior Housing Element - Non-Vacant	0	0	0.01652643	0.01652643	0	0	0	1328173	1214	Wilshire			Above Moderate
LOS ANGELES	1218 S SHERBOURNE DR	90035	4332023050	Medium Residential	[Q]R3-1-O	0	54	0.14443924	Residential - Five or More Units or Apartments (Any Combination) - 4 Stories or Less	YES - Current	NO - Privately-Owned	Available	Not Used in Prior Housing Element	0.046151888	0	0	0.046151888	8	0	0	1328173	1046	Wilshire			Lower
LOS ANGELES	1201 S HOLT AVE	90035	4332023052	Medium Residential	[Q]R3-1-O	0	54	0.149271091	Residential - Five or More Units or Apartments (Any Combination) - 4 Stories or Less	YES - Current	NO - Privately-Owned	Available	Not Used in Prior Housing Element	0	0	0.083547124	0.083547124	8	0	0	1328173	969	Wilshire		Yes	Above Moderate
LOS ANGELES	1240 S SHERBOURNE DR	90035	4332023053	Medium Residential	[Q]R3-1-O	0	54	0.334258235	Residential - Five or More Units or Apartments (Any Combination) - 4 Stories or Less	YES - Current	NO - Privately-Owned	Available	Not Used in Prior Housing Element	0.076905472	0	0	0.076905472	20	0	0	1328173	1267	Wilshire			Lower
LOS ANGELES	8610 W WHITWORTH DR	90035	4332023BRK	Medium Residential	[Q]R3-1-O	0	54	0.150309534	Residential - Single Family Residence - Condo Conversion	YES - Current	NO - Privately-Owned	Available	Not Used in Prior Housing Element	0	0	0.059313414	0.059313414	4	0	0	1328173	711	Wilshire		Yes	Above Moderate
LOS ANGELES	1000 S SHERBOURNE DR	90035	4332024001	Medium Residential	[Q]R3-1-O	0	36	0.1706494	Residential - Five or More Units or Apartments (Any Combination) - 4 Stories or Less	YES - Current	NO - Privately-Owned	Available	Not Used in Prior Housing Element	0	0	0.069353109	0.069353109	5	0	0	1328173	372	Wilshire		Yes	Above Moderate
LOS ANGELES	8618 W OLYMPIC BLVD	90035	4332024002	Medium Residential	[Q]R3-1-O	0	36	0.160657626	Residential - Five or More Units or Apartments (Any Combination) - 4 Stories or Less	YES - Current	NO - Privately-Owned	Available	Not Used in Prior Housing Element	0.023998847	0	0	0.023998847	8	0	0	1328173	371	Wilshire			Lower
LOS ANGELES	8614 1/4 W OLYMPIC BLVD	90035	4332024003	Medium Residential	[Q]R3-1-O	0	36	0.16065774	Residential - Five or More Units or Apartments (Any Combination) - 4 Stories or Less	YES - Current	NO - Privately-Owned	Available	Not Used in Prior Housing Element	0	0	0.056425814	0.056425814	5	0	0	1328173	370	Wilshire		Yes	Above Moderate
LOS ANGELES	8604 W OLYMPIC BLVD	90035	4332024006	Medium Residential	[Q]R3-1-O	0	36	0.171485808	Residential - Five or More Units or Apartments (Any Combination) - 4 Stories or Less	YES - Current	NO - Privately-Owned	Available	Not Used in Prior Housing Element	0	0	0.069353109	0.069353109	5	0	0	1328173	368	Wilshire		Yes	Above Moderate
LOS ANGELES	1028 S SHERBOURNE DR	90035	4332024010	Medium Residential	[Q]R3-1-O	0	54	0.117683267	Residential - Four Units (Any Combination) - 4 Stories or Less	YES - Current	NO - Privately-Owned	Available	Not Used in Prior Housing Element	0	0	0.102789593	0.102789593	4	0	0	1328173	463	Wilshire		Yes	Above Moderate
LOS ANGELES	1032 S SHERBOURNE DR	90035	4332024012	Medium Residential	[Q]R3-1-O	0	54	0.13239328	Residential - Five or More Units or Apartments (Any Combination) - 4 Stories or Less	YES - Current	NO - Privately-Owned	Available	Not Used in Prior Housing Element	0	0	0.111997361	0.111997361	10	0	0	1328173	477	Wilshire		Yes	Above Moderate
LOS ANGELES	1034 S SHERBOURNE DR	90035	4332024012	Medium Residential	[Q]R3-1-O	0	54	0.140484269	Residential - Five or More Units or Apartments (Any Combination) - 4 Stories or Less	YES - Current	NO - Privately-Owned	Available	Not Used in Prior Housing Element	0	0	0.119481321	0.119481321	10	0	0	1328173	497	Wilshire		Yes	Above Moderate
LOS ANGELES	1037 S HOLT AVE	90035	4332024013	Medium Residential	[Q]R3-1-O	0	54	0.15248654	Residential - Five or More Units or Apartments (Any Combination) - 4 Stories or Less	YES - Current	NO - Privately-Owned	Available	Not Used in Prior Housing Element	0	0	0.094570745	0.094570745	6	0	0	1328173	495	Wilshire		Yes	Above Moderate
LOS ANGELES	1033 S HOLT AVE	90035	4332024014	Medium Residential	[Q]R3-1-O	0	54	0.161924611	Residential - Five or More Units or Apartments (Any Combination) - 4 Stories or Less	YES - Current	NO - Privately-Owned	Available	Not Used in Prior Housing Element	0	0	0.094570745	0.094570745	6	0	0	1328173	473	Wilshire		Yes	Above Moderate
LOS ANGELES	1042 S SHERBOURNE DR	90035	4332024018	Medium Residential	[Q]R3-1-O	0	54	0.157826276	Residential - Five or More Units or Apartments (Any Combination) - 4 Stories or Less	YES - Current	NO - Privately-Owned	Available	Not Used in Prior Housing Element	0	0	0.094570745	0.094570745	6	0	0	1328173	520	Wilshire		Yes	Above Moderate
LOS ANGELES	1046 S SHERBOURNE DR	90035	4332024019	Medium Residential	[Q]R3-1-O	0	54	0.117681164	Residential - Three Units (Any Combination) - 4 Stories or Less	YES - Current	NO - Privately-Owned	Available	Not Used in Prior Housing Element	0	0	0.108974465	0.108974465	2	0	0	1328173	553	Wilshire		Yes	Above Moderate
LOS ANGELES	1070 S SHERBOURNE DR	90035	4332024022	Medium Residential	[Q]R3-1-O	0	54	0.141599855	Residential - Double, Duplex, or Two Units - 4 Stories or Less	YES - Current	NO - Privately-Owned	Available	Used in Prior Housing Element - Non-Vacant	0	0	0.139121571	0.139121571	2	0	0	1328173	662	Wilshire		Yes	Above Moderate
LOS ANGELES	1069 S HOLT AVE	90035	4332024023	Medium Residential	[Q]R3-1-O	0	54	0.152688084	Residential - Four Units (Any Combination) - 4 Stories or Less	YES - Current	NO - Privately-Owned	Available	Not Used in Prior Housing Element	0	0	0.119642179	0.119642179	4	0	0	1328173	657	Wilshire		Yes	Above Moderate
LOS ANGELES	1065 S HOLT AVE	90035	4332024024	Medium Residential	[Q]R3-1-O	0	54	0.132467903	Residential - Four Units (Any Combination) - 4 Stories or Less	YES - Current	NO - Privately-Owned	Available	Not Used in Prior Housing Element	0	0	0.127693746	0.127693746	4	0	0	1328173	639	Wilshire		Yes	Above Moderate
LOS ANGELES	1057 S HOLT AVE	90035	4332024026	Medium Residential	[Q]R3-1-O	0	54	0.132472412	Residential - Four Units (Any Combination) - 4 Stories or Less	YES - Current	NO - Privately-Owned	Available	Not Used in Prior Housing Element	0	0	0.100277045	0.100277045	4	0	0	1328173	589	Wilshire		Yes	Above Moderate
LOS ANGELES	1051 S HOLT AVE	90035	4332024027	Medium Residential	[Q]R3-1-O	0	54	0.147193527	Residential - Five or More Units or Apartments (Any Combination) - 4 Stories or Less	YES - Current	NO - Privately-Owned	Available	Not Used in Prior Housing Element	0	0	0.089110538	0.089110538	6	0	0	1328173	567	Wilshire		Yes	Above Moderate
LOS ANGELES	1049 S HOLT AVE	90035	4332024028	Medium Residential	[Q]R3-1-O	0	54	0.117757276	Residential - Five or More Units or Apartments (Any Combination) - 4 Stories or Less	YES - Current	NO - Privately-Owned	Available	Not Used in Prior Housing Element	0	0	0.093804494	0.093804494	3	0	0	1328173	549	Wilshire		Yes	Above Moderate

LOS ANGELES	1043 S HOLT AVE	90035	4332024029	Medium Residential	[Q]R3-1-O	0	54	0.146478327	Residential - Five or More Units or Apartments (Any Combination) - 4 Stories or Less	YES - Current	NO - Privately-Owned	Available	Not Used in Prior Housing Element	0	0	0.082062125	0.082062125	6	0	0	1328173	519	Wilshire		Yes	Above Moderate
LOS ANGELES	8606 W OLYMPIC BLVD	90035	4332024031	Medium Residential	[Q]R3-1-O	0	36	0.160656622	Residential - Double, Duplex, or Two Units - 4 Stories or Less	YES - Current	NO - Privately-Owned	Available	Used in Prior Housing Element - Non-Vacant	0	0	0.095725417	0.095725417	2	0	0	1328173	369	Wilshire		Yes	Above Moderate
LOS ANGELES	1050 S SHERBOURNE DR	90035	4332024033	Medium Residential	[Q]R3-1-O	0	54	0.144808217	Residential - Five or More Units or Apartments (Any Combination) - 4 Stories or Less	YES - Current	NO - Privately-Owned	Available	Not Used in Prior Housing Element	0.052117984	0	0	0.052117984	8	0	0	1328173	570	Wilshire			Lower
LOS ANGELES	8574 W OLYMPIC BLVD	90035	4332025001	Medium Residential	[Q]R3-1-O	0	36	0.141508165	Residential - Four Units (Any Combination) - 4 Stories or Less	YES - Current	NO - Privately-Owned	Available	Not Used in Prior Housing Element	0	0	0.061212489	0.061212489	4	0	0	1328173	367	Wilshire		Yes	Above Moderate
LOS ANGELES	8566 W OLYMPIC BLVD	90035	4332025002	Medium Residential	[Q]R3-1-O	0	36	0.141624788	Residential - Five or More Units or Apartments (Any Combination) - 4 Stories or Less	YES - Current	NO - Privately-Owned	Available	Not Used in Prior Housing Element	0	0	0.058197391	0.058197391	5	0	0	1328173	365	Wilshire		Yes	Above Moderate
LOS ANGELES	1016 S HOLT AVE	90035	4332025006	Medium Residential	[Q]R3-1-O	0	54	0.151809239	Residential - Five or More Units or Apartments (Any Combination) - 4 Stories or Less	YES - Current	NO - Privately-Owned	Available	Not Used in Prior Housing Element	0	0	0.084014207	0.084014207	7	0	0	1328173	411	Wilshire		Yes	Above Moderate
LOS ANGELES	1022 S HOLT AVE	90035	4332025007	Medium Residential	[Q]R3-1-O	0	54	0.14005648	Residential - Double, Duplex, or Two Units - 4 Stories or Less	YES - Current	NO - Privately-Owned	Available	Used in Prior Housing Element - Non-Vacant	0	0	0.394390026	0.394390026	2	0	0	1328173	431	Wilshire		Yes	Above Moderate
LOS ANGELES	1026 S HOLT AVE	90035	4332025008	Medium Residential	[Q]R3-1-O	0	54	0.154060979	Residential - Double, Duplex, or Two Units - 4 Stories or Less	YES - Current	NO - Privately-Owned	Available	Used in Prior Housing Element - Non-Vacant	0	0	0.151088554	0.151088554	2	0	0	1328173	451	Wilshire		Yes	Above Moderate
LOS ANGELES	1032 S HOLT AVE	90035	4332025009	Medium Residential	[Q]R3-1-O	0	54	0.14005399	Residential - Five or More Units or Apartments (Any Combination) - 4 Stories or Less	YES - Current	NO - Privately-Owned	Available	Not Used in Prior Housing Element	0	0	0.076931727	0.076931727	6	0	0	1328173	475	Wilshire		Yes	Above Moderate
LOS ANGELES	1036 S HOLT AVE	90035	4332025010	Medium Residential	[Q]R3-1-O	0	54	0.149387272	Residential - Five or More Units or Apartments (Any Combination) - 4 Stories or Less	YES - Current	NO - Privately-Owned	Available	Not Used in Prior Housing Element	0	0	0.089110538	0.089110538	6	0	0	1328173	493	Wilshire		Yes	Above Moderate
LOS ANGELES	1033 S CORNING ST	90035	4332025012	Medium Residential	[Q]R3-1-O	0	54	0.151402387	Residential - Double, Duplex, or Two Units - 4 Stories or Less	YES - Current	NO - Privately-Owned	Available	Used in Prior Housing Element - Non-Vacant	0	0	0.15108554	0.15108554	2	0	0	1328173	471	Wilshire		Yes	Above Moderate
LOS ANGELES	1027 S CORNING ST	90035	4332025013	Medium Residential	[Q]R3-1-O	0	54	0.137299609	Residential - Five or More Units or Apartments (Any Combination) - 4 Stories or Less	YES - Current	NO - Privately-Owned	Available	Not Used in Prior Housing Element	0	0	0.067313913	0.067313913	7	0	0	1328173	453	Wilshire		Yes	Above Moderate
LOS ANGELES	1023 S CORNING ST	90035	4332025014	Medium Residential	[Q]R3-1-O	0	54	0.150656924	Residential - Double, Duplex, or Two Units - 4 Stories or Less	YES - Current	NO - Privately-Owned	Available	Used in Prior Housing Element - Non-Vacant	0	0	0.142344525	0.142344525	2	0	0	1328173	426	Wilshire		Yes	Above Moderate
LOS ANGELES	1019 S CORNING ST	90035	4332025015	Medium Residential	[Q]R3-1-O	0	54	0.136933654	Residential - Double, Duplex, or Two Units - 4 Stories or Less	YES - Current	NO - Privately-Owned	Available	Used in Prior Housing Element - Non-Vacant	0	0	0.394390026	0.394390026	2	0	0	1328173	410	Wilshire		Yes	Above Moderate
LOS ANGELES	1042 S HOLT AVE	90035	4332025016	Medium Residential	[Q]R3-1-O	0	54	0.148972794	Residential - Five or More Units or Apartments (Any Combination) - 4 Stories or Less	YES - Current	NO - Privately-Owned	Available	Not Used in Prior Housing Element	0	0	0.089110538	0.089110538	6	0	0	1328173	518	Wilshire		Yes	Above Moderate
LOS ANGELES	1050 S HOLT AVE	90035	4332025018	Medium Residential	[Q]R3-1-O	0	54	0.1400496	Residential - Single Family Residence	YES - Current	NO - Privately-Owned	Available	Not Used in Prior Housing Element	0.551959705	0	0	0.551959705	0	0	0	1328173	568	Wilshire			Lower
LOS ANGELES	1054 S HOLT AVE	90035	4332025019	Medium Residential	[Q]R3-1-O	0	54	0.126044519	Residential - Single Family Residence	YES - Current	NO - Privately-Owned	Available	Not Used in Prior Housing Element	0.517186689	0	0	0.517186689	0	0	0	1328173	590	Wilshire			Lower
LOS ANGELES	1069 S CORNING ST	90035	4332025023	Medium Residential	[Q]R3-1-O	0	54	0.145112344	Residential - Single Family Residence	YES - Current	NO - Privately-Owned	Available	Used in Prior Housing Element - Non-Vacant	0.65981909	0	0	0.65981909	1	0	0	1328173	656	Wilshire			Lower
LOS ANGELES	1063 S CORNING ST	90035	4332025024	Medium Residential	[Q]R3-1-O	0	54	0.125830788	Residential - Single Family Residence	YES - Current	NO - Privately-Owned	Available	Used in Prior Housing Element - Non-Vacant	0.568955183	0	0	0.568955183	1	0	0	1328173	636	Wilshire			Lower
LOS ANGELES	1059 S CORNING ST	90035	4332025025	Medium Residential	[Q]R3-1-O	0	54	0.139505194	Residential - Five or More Units or Apartments (Any Combination) - 4 Stories or Less	YES - Current	NO - Privately-Owned	Available	Not Used in Prior Housing Element	0	0	0.067313913	0.067313913	7	0	0	1328173	613	Wilshire		Yes	Above Moderate
LOS ANGELES	1108 S HOLT AVE	90035	4332026002	Medium Residential	[Q]R3-1-O	0	54	0.140806991	Residential - Five or More Units or Apartments (Any Combination) - 4 Stories or Less	YES - Current	NO - Privately-Owned	Available	Not Used in Prior Housing Element	0	0	0.082062125	0.082062125	6	0	0	1328173	731	Wilshire		Yes	Above Moderate
LOS ANGELES	1112 S HOLT AVE	90035	4332026004	Medium Residential	[Q]R3-1-O	0	54	0.141344562	Residential - Double, Duplex, or Two Units - 4 Stories or Less	YES - Current	NO - Privately-Owned	Available	Used in Prior Housing Element - Non-Vacant	0	0	0.139121571	0.139121571	2	0	0	1328173	754	Wilshire		Yes	Above Moderate
LOS ANGELES	1118 S HOLT AVE	90035	4332026005	Medium Residential	[Q]R3-1-O	0	54	0.141883788	Residential - Five or More Units or Apartments (Any Combination) - 4 Stories or Less	YES - Current	NO - Privately-Owned	Available	Not Used in Prior Housing Element	0	0	0.093724233	0.093724233	5	0	0	1328173	780	Wilshire		Yes	Above Moderate
LOS ANGELES	1124 S HOLT AVE	90035	4332026006	Medium Residential	[Q]R3-1-O	0	54	0.142421337	Residential - Five or More Units or Apartments (Any Combination) - 4 Stories or Less	YES - Current	NO - Privately-Owned	Available	Not Used in Prior Housing Element	0	0	0.071798977	0.071798977	7	0	0	1328173	804	Wilshire		Yes	Above Moderate
LOS ANGELES	1128 S HOLT AVE	90035	4332026007	Medium Residential	[Q]R3-1-O	0	54	0.142959696	Residential - Five or More Units or Apartments (Any Combination) - 4 Stories or Less	YES - Current	NO - Privately-Owned	Available	Not Used in Prior Housing Element	0	0	0.082062125	0.082062125	6	0	0	1328173	827	Wilshire		Yes	Above Moderate
LOS ANGELES	1132 S HOLT AVE	90035	4332026008	Medium Residential	[Q]R3-1-O	0	54	0.143498277	Residential - Five or More Units or Apartments (Any Combination) - 4 Stories or Less	YES - Current	NO - Privately-Owned	Available	Not Used in Prior Housing Element	0	0	0.071798977	0.071798977	7	0	0	1328173	851	Wilshire		Yes	Above Moderate
LOS ANGELES	1136 S HOLT AVE	90035	4332026009	Medium Residential	[Q]R3-1-O	0	54	0.144035426	Residential - Four Units (Any Combination) - 4 Stories or Less	YES - Current	NO - Privately-Owned	Available	Not Used in Prior Housing Element	0	0	0.106974223	0.106974223	4	0	0	1328173	876	Wilshire		Yes	Above Moderate
LOS ANGELES	1142 S HOLT AVE	90035	4332026010	Medium Residential	[Q]R3-1-O	0	54	0.144574763	Residential - Five or More Units or Apartments (Any Combination) - 4 Stories or Less	YES - Current	NO - Privately-Owned	Available	Not Used in Prior Housing Element	0	0	0.082062125	0.082062125	6	0	0	1328173	903	Wilshire		Yes	Above Moderate
LOS ANGELES	1149 S CORNING ST	90035	4332026013	Medium Residential	[Q]R3-1-O	0	54	0.134451881	Residential - Double, Duplex, or Two Units - 4 Stories or Less	YES - Current	NO - Privately-Owned	Available	Used in Prior Housing Element - Non-Vacant	0	0	0.394390026	0.394390026	2	0	0	1328173	929	Wilshire		Yes	Above Moderate
LOS ANGELES	1145 S CORNING ST	90035	4332026014	Medium Residential	[Q]R3-1-O	0	54	0.139954292	Residential - Five or More Units or Apartments (Any Combination) - 4 Stories or Less	YES - Current	NO - Privately-Owned	Available	Not Used in Prior Housing Element	0	0	0.067313913	0.067313913	7	0	0	1328173	900	Wilshire		Yes	Above Moderate
LOS ANGELES	1141 S CORNING ST	90035	4332026015	Medium Residential	[Q]R3-1-O	0	54	0.140017838	Residential - Double, Duplex, or Two Units - 4 Stories or Less	YES - Current	NO - Privately-Owned	Available	Used in Prior Housing Element - Non-Vacant	0	0	0.394390026	0.394390026	2	0	0	1328173	872	Wilshire		Yes	Above Moderate
LOS ANGELES	1137 S CORNING ST	90035	4332026016	Medium Residential	[Q]R3-1-O	0	54	0.140078296	Residential - Four Units (Any Combination) - 4 Stories or Less	YES - Current	NO - Privately-Owned	Available	Not Used in Prior Housing Element	0	0	0.100277045	0.100277045	4	0	0	1328173	848	Wilshire		Yes	Above Moderate
LOS ANGELES	1129 S CORNING ST	90035	4332026017	Medium Residential	[Q]R3-1-O	0	54	0.140141803	Residential - Single Family Residence	YES - Current	NO - Privately-Owned	Available	Used in Prior Housing Element - Non-Vacant	0.618228322	0	0	0.618228322	1	0	0	1328173	824	Wilshire			Lower
LOS ANGELES	1123 S CORNING ST	90035	4332026018	Medium Residential	[Q]R3-1-O	0	54	0.140201861	Residential - Double, Duplex, or Two Units - 4 Stories or Less	YES - Current	NO - Privately-Owned	Available	Used in Prior Housing Element - Non-Vacant	0	0	0.130401864	0.130401864	2	0	0	1328173	801	Wilshire		Yes	Above Moderate
LOS ANGELES	1119 S CORNING ST	90035	4332026019	Medium Residential	[Q]R3-1-O	0	54	0.140264531	Residential - Four Units (Any Combination) - 4 Stories or Less	YES - Current	NO - Privately-Owned	Available	Not Used in Prior Housing Element	0	0	0.127693746	0.127693746	4	0	0	1328173	775	Wilshire		Yes	Above Moderate
LOS ANGELES	1105 S CORNING ST	90035	4332026022	Medium Residential	[Q]R3-1-O	0	54	0.145567657	Residential - Five or More Units or Apartments (Any Combination) - 4 Stories or Less	YES - Current	NO - Privately-Owned	Available	Not Used in Prior Housing Element	0	0	0.104734018	0.104734018	6	0	0	1328173	707	Wilshire		Yes	Above Moderate
LOS ANGELES	1146 S HOLT AVE	90035	4332026023	Medium Residential	[Q]R3-1-O	0	54	0.136018822	Residential - Double, Duplex, or Two Units - 4 Stories or Less	YES - Current	NO - Privately-Owned	Available	Used in Prior Housing Element - Non-Vacant	0	0	0.394390026	0.394390026	2	0	0	1328173	930	Wilshire		Yes	Above Moderate
LOS ANGELES	8570 W WHITWORTH DR	90035	4332026025	Medium Residential	[Q]R3-1-O	0	54	0.144375786	Residential - Five or More Units or Apartments (Any Combination) - 4 Stories or Less	YES - Current	NO - Privately-Owned	Available	Not Used in Prior Housing Element	0.046151888	0	0	0.046151888	8	0	0	1328173	709	Wilshire			Lower
LOS ANGELES	8595 W PICO BLVD	90035	4332027006	Neighborhood Office Commercial	C4-1-O	0	108	0.060910219	Commercial - Restaurant, Cocktail Lounge - Restaurant, Cocktail Lounge, Tavern - One Story	YES - Current	NO - Privately-Owned	Available	Used in Prior Housing Element - Non-Vacant	0	0	0.040629709	0.040629709	0	0	0	1328173	1235	Wilshire			Above Moderate
LOS ANGELES	8599 W PICO BLVD	90035	4332027006	Neighborhood Office Commercial	C4-1-O	0	108	0.081209142	Commercial - Restaurant, Cocktail Lounge - Restaurant, Cocktail Lounge, Tavern - One Story	YES - Current	NO - Privately-Owned	Available	Used in Prior Housing Element - Non-Vacant	0.136532831	0	0	0.136532831	0	0	0	1328173	1229	Wilshire			Lower
LOS ANGELES	8591 W PICO BLVD	90035	4332027007	Neighborhood Office Commercial	C4-1-O	0	108	0.060915446	Commercial - Store - One Story	YES - Current	NO - Privately-Owned	Available	Not Used in Prior Housing Element	0	0	0.005538365	0.005538365	0	0	0	1328173	1240	Wilshire			Above Moderate
LOS ANGELES	8589 W PICO BLVD	90035	4332027008	Neighborhood Office Commercial	C4-1-O	0	108	0.06091737	Commercial - Store - One Story	YES - Current	NO - Privately-Owned	Available	Not Used in Prior Housing Element	0	0	0.005538365	0.005538365	0	0	0	1328173	1245	Wilshire			Above Moderate
LOS ANGELES	8585 W PICO BLVD	90035	4332027009	Neighborhood Office Commercial	C4-1-O	0	108	0.061906838	Commercial - Professional Building - Medical Dental Building - One Story	YES - Current	NO - Privately-Owned	Available	Not Used in Prior Housing Element	0	0	0.005538365	0.005538365	0	0	0	1328173	1249	Wilshire			Above Moderate
LOS ANGELES	1252 S HOLT AVE	90035	4332027010	Medium Residential	[Q]R3-1-O	0	54	0.149584094	Residential - Five or More Units or Apartments (Any Combination) - 4 Stories or Less	YES - Current	NO - Privately-Owned	Available	Not Used in Prior Housing Element	0.041480292	0	0	0.041480292	12	0	0	1328173	1202	Wilshire			Lower
LOS ANGELES	1244 S HOLT AVE	90035	4332027011	Medium Residential	[Q]R3-1-O	0	54	0.156866906	Residential - Five or More Units or Apartments (Any Combination) - 4 Stories or Less	YES - Current	NO - Privately-Owned	Available	Not Used in Prior Housing Element	0.053744618	0	0	0.053744618	10	0	0	1328173	1179	Wilshire			Lower
LOS ANGELES	1234 S HOLT AVE	90035	4332027013	Medium Residential	[Q]R3-1-O	0	54	0.131608105	Residential - Five or More Units or Apartments (Any Combination) - 4 Stories or Less	YES - Current	NO - Privately-Owned	Available	Not Used in Prior Housing Element	0	0	0.100277045	0.100277045	5	0	0	1328173	1133	Wilshire		Yes	Above Moderate
LOS ANGELES	1232 S HOLT AVE	90035	4332027014	Medium Residential	[Q]R3-1-O	0	54	0.118977844	Residential - Double, Duplex, or Two Units - 4 Stories or Less	YES - Current	NO - Privately-Owned	Available	Not Used in Prior Housing Element	0	0	0.125860253	0.125860253	2	0	0	1328173	1108	Wilshire		Yes	Above Moderate
LOS ANGELES	1220 S HOLT AVE	90035	4332027017	Medium Residential	[Q]R3-1-O	0	54	0.102395732	Residential - Double, Duplex, or Two Units - 4 Stories or Less	YES - Current	NO - Privately-Owned	Available	Not Used in Prior Housing Element	0	0	0.104450263	0.104450263	2	0	0	1328173	1061	Wilshire		Yes	Above Moderate
LOS ANGELES	1218 S HOLT AVE	90035	4332027018	Medium Residential	[Q]R3-1-O	0	54	0.098656608	Residential - Double, Duplex, or Two Units - 4 Stories or Less	YES - Current	NO - Privately-Owned	Available	Not Used in Prior Housing Element	0	0	0.104450263	0.104450263	2	0	0	1328173	1038	Wilshire		Yes	Above Moderate
LOS ANGELES	1212 S HOLT AVE	90035	4332027019	Medium Residential	[Q]R3-1-O	0	54	0.113035878	Residential - Double, Duplex, or Two Units - 4 Stories or Less	YES - Current	NO - Privately-Owned	Available	Not Used in Prior Housing Element	0	0	0.116457608	0.116457608	2	0	0	1328173	1014	Wilshire		Yes	Above Moderate
LOS ANGELES	1206 S HOLT AVE	90035	4332027020	Medium Residential	[Q]R3-1-O	0	54	0.136711538	Residential - Five or More Units or Apartments (Any Combination) - 4 Stories or Less	YES - Current	NO - Privately-Owned	Available	Not Used in Prior Housing Element	0	0	0.093124697	0.093124697	8	0	0	1328173	986	Wilshire		Yes	Above Moderate
LOS ANGELES			4332027023	Medium Residential	[Q]R3-1-O	0	54	0.009948527	Residential - Single Family Residence - Vacant Land	YES - Current	NO - Privately-Owned	Available	Not Used in Prior Housing Element	0	0	0.100697756	0.100697756	0	0	0	1328173	1239	Wilshire			Above Moderate
LOS ANGELES	8581 W PICO BLVD	90035	4332027024	Medium Residential	[Q]R3-1-O	0	54	0.044005945	Commercial - Professional Building - One Story	YES - Current	NO - Privately-Owned	Available	Not Used in Prior Housing Element	0	0	0.013604051	0.013604051	0	2*	2*	1328173	1251	Wilshire			Above Moderate
LOS ANGELES			4332027024	Medium Residential	C4-1-O	0	108	0.024810029	Commercial - Professional Building - One Story	YES - Current	NO - Privately-Owned	Available	Not Used in Prior Housing Element	0	0	0.004727582	0.004727582	0	0	0	1328173	1261	Wilshire			Above Moderate
LOS ANGELES	1226 S HOLT AVE	90035	4332027028	Medium Residential	[Q]R3-1-O	0	54	0.106348698	Residential - Double, Duplex, or Two Units - 4 Stories or Less	YES - Current	NO - Privately-Owned	Available	Not Used in Prior Housing Element	0	0	0.104450263	0.104450263	2	0	0	1328173	1086	Wilshire		Yes	Above Moderate
LOS ANGELES	1205 S CORNING ST	90035	4332027030	Medium Residential	[Q]R3-1-O	0	54	0.311498278	Institutional - Homes for Aged and Others - One Story	YES - Current	NO - Privately-Owned	Available	Used in Prior Housing Element - Non-Vacant	0.032024714	0	0	0.032024714	1	0	0	1328173	955	Wilshire			Lower
LOS ANGELES	1241 S CORNING ST	90035	4332027032	Medium Residential	[Q]R3-1-O	0	54	0.741037665	Institutional - Church - One Story	YES - Current	NO - Privately-Owned	Available	Used in Prior Housing Element - Non-Vacant	0.155811984	0	0	0.155811984	1	0	0	1328173	1025	Wilshire			Lower
LOS ANGELES	1200 S HOLT AVE	90035	4332027BRK	Medium Residential	[Q]R3-1-O	0	54	0.216201303	Residential - Single Family Residence - Condominium	YES - Current	NO - Privately-Owned	Available	Not Used in Prior Housing Element	0.0848485	0	0	0.0848485	16	0	0	1328173	967	Wilshire			Lower
LOS ANGELES	1210 S CORNING ST	90035	4332028003	Medium Residential	[Q]R3-1-O	0	54	0.151696826	Residential - Five or More Units or Apartments (Any Combination) - 4 Stories or Less	YES - Current	NO - Privately-Owned	Available	Used in Prior Housing Element - Non-Vacant	0	0	0.044361664	0.044361664	7	0	0	1328173	1021	Wilshire		Yes	Above Moderate
LOS ANGELES	1216 S CORNING ST	90035	4332028004	Medium Residential	[Q]R3-1-O	0	54	0.151335186	Residential - Five or More Units or Apartments (Any Combination) - 4 Stories or Less	YES - Current	NO - Privately-Owned	Available	Not Used in Prior Housing Element	0.054943264	0	0	0.054943264	8	0	0	1328173	1045	Wilshire			Lower
LOS ANGELES	1220 S CORNING ST	90035	4332028005	Medium Residential	[Q]R3-1-O	0	54	0.150972269	Residential - Five or More Units or Apartments (Any Combination) - 4 Stories or Less	YES - Current	NO - Privately-Owned	Available	Not Used in Prior Housing Element	0.051784115	0	0	0.051784115	8	0	0	1328173	1064	Wilshire			Lower
LOS ANGELES	1224 S CORNING ST	90035	4332028006	Medium Residential	[Q]R3-1-O	0	54	0.150612148	Residential - Five or More Units or Apartments (Any Combination) - 4 Stories or Less	YES - Current	NO - Privately-Owned	Available	Not Used in Prior Housing Element	0.051784115	0	0	0.051784115	8	0	0	1328173	1087	Wilshire			Lower
LOS ANGELES	1244 S CORNING ST	90035	4332028010	Medium Residential	[Q]R3-1-O	0	54	0.14916301	Residential - Five or More Units or Apartments (Any Combination) - 4 Stories or Less	YES - Current	NO - Privately-Owned	Available	Not Used in Prior Housing Element	0.051784115	0	0	0.051784115	8	0	0	1328173	1180	Wilshire			Lower
LOS ANGELES	1249 S LA CIENEGA BLVD	90035	4332028013	General Commercial	C2-1-O	0	108	0.161027661	Commercial - Office Building - One Story	YES - Current	NO - Privately-Owned	Available	Used in Prior Housing Element - Non-Vacant	0.024864198	0	0	0.024864198	0	0	0	1328173	1190	Wilshire			Lower
LOS ANGELES	1243 S LA CIENEGA BLVD	90035	4332028014	General Commercial	C2-1-O	0	108	0.161029272	Residential - Five or More Units or Apartments (Any Combination) - 4 Stories or Less	YES - Current	NO - Privately-Owned	Available	Not Used in Prior Housing Element	0	0	0.113682412	0.113682412	10	0	0	1328173	1163	Wilshire		Yes	Above Moderate
LOS ANGELES	1239 S LA CIENEGA BLVD	90035	4332028015	General Commercial	C2-1-O	0	108	0.161034633	Residential - Five or More Units or Apartments (Any Combination) - 4 Stories or Less	YES - Current	NO - Privately-Owned	Available	Not Used in Prior Housing Element	0	0	0.113682412	0.113682412	10	0	0	1328173	1138	Wilshire		Yes	Above Moderate
LOS ANGELES	1223 S LA CIENEGA BLVD	90035	4332028020	General Commercial	C2-1-O	0	108	0.14911457	Residential - Five or More Units or Apartments (Any Combination) - 4 Stories or Less	YES - Current	NO - Privately-Owned	Available	Not Used in Prior Housing Element	0.101102093	0	0	0.101102093	5	0	0	1328173	1060	Wilshire			Lower
LOS ANGELES	1217 S LA CIENEGA BLVD	90035	4332028021	General Commercial	C2-1-O	0	108	0.161048555	Commercial - Store Combination - Store and Residential Combination - One Story	YES - Current	NO - Privately-Owned	Available	Not Used in Prior Housing Element	0	0	0.020126379	0.020126379	9	0	0	1328173	1040	Wilshire		Yes	Above Moderate
LOS ANGELES	1211 S LA CIENEGA BLVD	90035	4332028022	General Commercial	C2-1-O	0	108	0.161050964	Residential - Five or More Units or Apartments (Any Combination) - 4 Stories or Less	YES - Current	NO - Privately-Owned	Available	Not Used in Prior Housing Element	0	0	0.101916835	0.101916835	11	0	0	1328173	1010	Wilshire		Yes	Above Moderate
LOS ANGELES	1207 S LA CIENEGA BLVD	90035	4332028023	General Commercial	C2-1-O	0	108	0.161056678	Residential - Five or More Units or Apartments (Any Combination) - 4 Stories or Less	YES - Current	NO - Privately-Owned	Available	Not Used in Prior Housing Element	0	0	0.141159531	0.141159531	8	0	0	1328173	984	Wilshire		Yes	Above Moderate
LOS ANGELES	1203 S LA CIENEGA BLVD	90035	4332028024	General Commercial	C2-1-O	0	108	0.161060575	Commercial - Store Combination - Store and Residential Combination - One Story	YES - Current	NO - Privately-Owned	Available	Not Used in Prior Housing Element	0	0	0.016755851	0.016755851	8	0	0	1328173	952	Wilshire		Yes	Above Moderate
LOS ANGELES	1235 S LA CIENEGA BLVD	90035	4332028027	General Commercial	C2-1-O	0	108	0.161038108	Institutional - Homes for Aged and Others - One Story	YES - Current	NO - Privately-Owned	Available	Not Used in Prior Housing Element	0	0	0.070648067	0.070648067	2	0	0	1328173	1110	Wilshire		Yes	Above Moderate
LOS ANGELES	1229 S LA CIENEGA BLVD	90035	4332028028	General Commercial	C2-1-O	0	108	0.172969718	Commercial - Office Building - One Story	YES - Current	NO - Privately-Owned	Available	Used in Prior Housing Element - Non-Vacant	0.072262741	0	0	0.072262741	0	0	0	1328173	1084	Wilshire			Lower
LOS ANGELES	8501 W PICO BLVD	90035	4332028038	Neighborhood Office Commercial	C4-1-O	0	108	0.786072335	Commercial - Bank, Savings and Loan - One Story	YES - Current	NO - Privately-Owned	Available	Used in Prior Housing Element - Non-Vacant	0.095810593	0	0	0.095810593	0	0	0	1328173	1242	Wilshire			Lower
LOS ANGELES	1108 S CORNING ST	90035	4332029002	Medium Residential	[Q]R3-1-O	0	54	0.14392154	Residential - Four Units (Any Combination) - 4 Stories or Less - Pool	YES - Current	NO - Privately-Owned	Available	Not Used in Prior Housing Element	0	0	0.1362316	0.1362316	4	0	0	1328173	729	Wilshire		Yes	Above Moderate
LOS ANGELES	1116 S CORNING ST	90035	4332029003	Medium Residential	[Q]R3-1-O	0	54	0.146262151	Residential - Three Units (Any Combination) - 4 Stories or Less	YES - Current	NO - Privately-Owned	Available	Used in Prior Housing Element - Non-Vacant	0	0	0.12202599	0.12202599	3	0	0	1328173	752	Wilshire		Yes	Above Moderate
LOS ANGELES	1134 S CORNING ST	90035	4332029007	Medium Residential	[Q]R3-1-O	0	54	0.155748258	Residential - Four Units (Any Combination) - 4 Stories or Less	YES - Current	NO - Privately-Owned	Available	Not Used in Prior Housing Element	0	0	0.119642179	0.119642179	4	0	0	1328173	849	Wilshire		Yes	Above Moderate
LOS ANGELES	1141 S LA CIENEGA BLVD	90035	4332029011	General Commercial	C2-1-O	0	108	0.168233209	Commercial - Store - One Story	YES - Current	NO - Privately-Owned	Available	Not Used in Prior Housing Element	0.227552986	0	0	0.227552986	0	0	0	1328173	923	Wilshire			Lower
LOS ANGELES	1131 S LA CIENEGA BLVD	90035	4332029012	General Commercial	C2-1-O	0	108	0.176978682	Commercial - Store - One Story	YES - Current	NO - Privately-Owned	Available	Not Used in Prior Housing Element	0.231003246	0	0	0.231003246	0	0	0	1328173	869	Wilshire			Lower
LOS ANGELES	1137 S LA CIENEGA BLVD	90035	4332029012	General Commercial	C2-1-O	0	108	0.160919024	Commercial - Store - One Story	YES - Current	NO - Privately-Owned	Available	Not Used in Prior Housing Element	0.217413671	0	0	0.217413671	0	0	0	1328173	898	Wilshire			Lower
LOS ANGELES	1111 S LA CIENEGA BLVD	90035	4332029016	General Commercial	C2-1-O	0	108	0.176853381	Commercial - Store - One Story	YES - Current	NO - Privately-Owned	Available	Not Used in Prior Housing Element	0.094003285	0	0	0.094003285	0	0	0	1328173	763	Wilshire			Lower

LOS ANGELES	1103 S LA CIENEGA BLVD	90035	4332029017	General Commercial	C2-1-O	0	108	0.109248276	Commercial - Auto, Recreation Equipment, Construction Equipment Sales and Service - Auto Body Repair Shop - One Story	YES - Current	NO - Privately-Owned	Available	Used in Prior Housing Element - Non-Vacant	0.168834863	0	0	0.168834863	0	0	0	1328173	716	Wilshire			Lower
LOS ANGELES	1107 S LA CIENEGA BLVD	90035	4332029017	General Commercial	C2-1-O	0	108	0.103307282	Commercial - Auto, Recreation Equipment, Construction Equipment Sales and Service - Auto Body Repair Shop - One Story	YES - Current	NO - Privately-Owned	Available	Used in Prior Housing Element - Non-Vacant	0.16333127	0	0	0.16333127	0	0	0	1328173	741	Wilshire			Lower
LOS ANGELES	8512 W WHITWORTH DR	90035	4332029018	General Commercial	C2-1-O	0	108	0.078506652	Commercial - Office Building - One Story	YES - Current	NO - Privately-Owned	Available	Not Used in Prior Housing Element	0.040702748	0	0	0.040702748	0	0	0	1328173	713	Wilshire			Lower
LOS ANGELES			4332029018	General Commercial	C2-1-O	0	108	0.057441922	Commercial - Office Building - One Story	YES - Current	NO - Privately-Owned	Available	Not Used in Prior Housing Element	0	0	0.006959987	0.006959987	0	0	0	1328173	740	Wilshire			Above Moderate
LOS ANGELES	1113 S LA CIENEGA BLVD	90035	4332029020	General Commercial	C2-1-O	0	108	0.160805016	Commercial - Auto, Recreation Equipment, Construction Equipment Sales and Service - Auto Body Repair Shop - One Story	YES - Current	NO - Privately-Owned	Available	Not Used in Prior Housing Element	0.067725666	0	0	0.067725666	0	0	0	1328173	795	Wilshire			Lower
LOS ANGELES	1121 S LA CIENEGA BLVD	90035	4332029020	General Commercial	C2-1-O	0	108	0.176917137	Commercial - Auto, Recreation Equipment, Construction Equipment Sales and Service - Auto Body Repair Shop - One Story	YES - Current	NO - Privately-Owned	Available	Not Used in Prior Housing Element	0.0717808	0	0	0.0717808	0	0	0	1328173	819	Wilshire			Lower
LOS ANGELES	1129 S LA CIENEGA BLVD	90035	4332029020	General Commercial	C2-1-O	0	108	0.160861919	Commercial - Auto, Recreation Equipment, Construction Equipment Sales and Service - Auto Body Repair Shop - One Story	YES - Current	NO - Privately-Owned	Available	Not Used in Prior Housing Element	0.067725666	0	0	0.067725666	0	0	0	1328173	844	Wilshire			Lower
LOS ANGELES	1120 S CORNING ST	90035	4332029022	Medium Residential	(Q)R3-1-O	0	54	0.148601326	Residential - Four Units (Any Combination) - 4 Stories or Less	YES - Current	NO - Privately-Owned	Available	Not Used in Prior Housing Element	0	0	0.112725554	0.112725554	4	0	0	1328173	776	Wilshire	Yes		Above Moderate
LOS ANGELES	1124 S CORNING ST	90035	4332029022	Medium Residential	(Q)R3-1-O	0	54	0.150942222	Residential - Five or More Units or Apartments (Any Combination) - 4 Stories or Less	YES - Current	NO - Privately-Owned	Available	Not Used in Prior Housing Element	0	0	0.100249259	0.100249259	5	0	0	1328173	802	Wilshire	Yes		Above Moderate
LOS ANGELES	1016 S CORNING ST	90035	4332030003	Medium Residential	(Q)R3-1-O	0	54	0.169647415	Residential - Five or More Units or Apartments (Any Combination) - 4 Stories or Less	YES - Current	NO - Privately-Owned	Available	Not Used in Prior Housing Element	0	0	0.106579459	0.106579459	6	0	0	1328173	405	Wilshire	Yes		Above Moderate
LOS ANGELES	1036 S CORNING ST	90035	4332030007	Medium Residential	(Q)R3-1-O	0	54	0.153130968	Residential - Single Family Residence - Vacant Land	YES - Current	NO - Privately-Owned	Available	Not Used in Prior Housing Element	0.62176238	0	0	0.62176238	0	0	0	1328173	491	Wilshire			Lower
LOS ANGELES	1042 S CORNING ST	90035	4332030013	Medium Residential	(Q)R3-1-O	0	54	0.153852651	Residential - Five or More Units or Apartments (Any Combination) - 4 Stories or Less	YES - Current	NO - Privately-Owned	Available	Not Used in Prior Housing Element	0.62176238	0	0	0.62176238	0	0	0	1328173	515	Wilshire			Lower
LOS ANGELES	1046 S CORNING ST	90035	4332030014	Medium Residential	(Q)R3-1-O	0	54	0.116987265	Residential - Single Family Residence	YES - Current	NO - Privately-Owned	Available	Used in Prior Housing Element - Non-Vacant	0.526256382	0	0	0.526256382	1	0	0	1328173	548	Wilshire			Lower
LOS ANGELES	1050 S CORNING ST	90035	4332030015	Medium Residential	(Q)R3-1-O	0	54	0.146923183	Residential - Five or More Units or Apartments (Any Combination) - 4 Stories or Less	YES - Current	NO - Privately-Owned	Available	Not Used in Prior Housing Element	0	0	0.082062125	0.082062125	6	0	0	1328173	566	Wilshire	Yes		Above Moderate
LOS ANGELES	1056 S CORNING ST	90035	4332030016	Medium Residential	(Q)R3-1-O	0	54	0.132832365	Residential - Double, Duplex, or Two Units - 4 Stories or Less	YES - Current	NO - Privately-Owned	Available	Used in Prior Housing Element - Non-Vacant	0	0	0.130401864	0.130401864	2	0	0	1328173	587	Wilshire	Yes		Above Moderate
LOS ANGELES	1060 S CORNING ST	90035	4332030017	Medium Residential	(Q)R3-1-O	0	54	0.148585411	Residential - Double, Duplex, or Two Units - 4 Stories or Less	YES - Current	NO - Privately-Owned	Available	Used in Prior Housing Element - Non-Vacant	0	0	0.430350596	0.430350596	2	0	0	1328173	614	Wilshire	Yes		Above Moderate
LOS ANGELES	1021 S LA CIENEGA BLVD	90035	4332030025	General Commercial	C2-1-O	0	108	0.149219806	Institutional - Church - One Story	YES - Current	NO - Privately-Owned	Available	Not Used in Prior Housing Element	0.045960081	0	0	0.045960081	1	0	0	1328173	409	Wilshire			Lower
LOS ANGELES	1023 S LA CIENEGA BLVD	90035	4332030025	General Commercial	C2-1-O	0	108	0.164143267	Institutional - Church - One Story	YES - Current	NO - Privately-Owned	Available	Not Used in Prior Housing Element	0.048964119	0	0	0.048964119	1	0	0	1328173	425	Wilshire			Lower
LOS ANGELES	1027 S LA CIENEGA BLVD	90035	4332030025	General Commercial	C2-1-O	0	108	0.149221095	Institutional - Church - One Story	YES - Current	NO - Privately-Owned	Available	Not Used in Prior Housing Element	0.045960081	0	0	0.045960081	1	0	0	1328173	452	Wilshire			Lower
LOS ANGELES	1033 S LA CIENEGA BLVD	90035	4332030025	General Commercial	C2-1-O	0	108	0.149220918	Institutional - Church - One Story	YES - Current	NO - Privately-Owned	Available	Not Used in Prior Housing Element	0.045960081	0	0	0.045960081	1	0	0	1328173	470	Wilshire			Lower
LOS ANGELES	1039 S LA CIENEGA BLVD	90035	4332030025	General Commercial	C2-1-O	0	108	0.165778045	Institutional - Church - One Story	YES - Current	NO - Privately-Owned	Available	Not Used in Prior Housing Element	0.048964119	0	0	0.048964119	1	0	0	1328173	489	Wilshire			Lower
LOS ANGELES	1043 S LA CIENEGA BLVD	90035	4332030025	General Commercial	C2-1-O	0	108	0.147355911	Institutional - Church - One Story	YES - Current	NO - Privately-Owned	Available	Not Used in Prior Housing Element	0.045960081	0	0	0.045960081	1	0	0	1328173	514	Wilshire			Lower
LOS ANGELES	1049 S LA CIENEGA BLVD	90035	4332030025	General Commercial	C2-1-O	0	108	0.149220701	Institutional - Church - One Story	YES - Current	NO - Privately-Owned	Available	Not Used in Prior Housing Element	0.045960081	0	0	0.045960081	1	0	0	1328173	545	Wilshire			Lower
LOS ANGELES	1009 S LA CIENEGA BLVD	90035	4332030028	General Commercial	C2-1-O	0	108	0.149220933	Commercial - Shopping Center (Neighborhood, Community) - One Story	YES - Current	NO - Privately-Owned	Available	Not Used in Prior Housing Element	0.084918687	0	0	0.084918687	0	0	0	1328173	379	Wilshire			Lower
LOS ANGELES	1015 S LA CIENEGA BLVD	90035	4332030028	General Commercial	C2-1-O	0	108	0.164142478	Commercial - Shopping Center (Neighborhood, Community) - One Story	YES - Current	NO - Privately-Owned	Available	Not Used in Prior Housing Element	0.090669121	0	0	0.090669121	0	0	0	1328173	395	Wilshire			Lower
LOS ANGELES	8500 W OLYMPIC BLVD	90035	4332030028	General Commercial	C2-1-O	0	108	0.152183521	Commercial - Shopping Center (Neighborhood, Community) - One Story	YES - Current	NO - Privately-Owned	Available	Not Used in Prior Housing Element	0.087084745	0	0	0.087084745	0	0	0	1328173	353	Wilshire			Lower
LOS ANGELES	931 S WOOSTER ST	90035	4333011001	Medium Residential	(Q)R3-1-O	0	36	0.138092132	Residential - Four Units (Any Combination) - 4 Stories or Less	YES - Current	NO - Privately-Owned	Available	Not Used in Prior Housing Element	0	0	0.078024709	0.078024709	4	0	0	1328169	188	Wilshire	Yes		Above Moderate
LOS ANGELES	923 S WOOSTER ST	90035	4333011003	Medium Residential	(Q)R3-1-O	0	36	0.151895261	Residential - Five or More Units or Apartments (Any Combination) - 4 Stories or Less	YES - Current	NO - Privately-Owned	Available	Not Used in Prior Housing Element	0	0	0.054848325	0.054848325	6	0	0	1328169	161	Wilshire	Yes		Above Moderate
LOS ANGELES	919 S WOOSTER ST	90035	4333011004	Medium Residential	(Q)R3-1-O	0	36	0.151895261	Residential - Double, Duplex, or Two Units - 4 Stories or Less	YES - Current	NO - Privately-Owned	Available	Used in Prior Housing Element - Non-Vacant	0	0	0.086965732	0.086965732	2	0	0	1328169	149	Wilshire	Yes		Above Moderate
LOS ANGELES	915 S WOOSTER ST	90035	4333011005	Medium Residential	(Q)R3-1-O	0	36	0.151896309	Residential - Double, Duplex, or Two Units - 4 Stories or Less - Pool	YES - Current	NO - Privately-Owned	Available	Used in Prior Housing Element - Non-Vacant	0	0	2.263290438	2.263290438	2	0	0	1328169	143	Wilshire	Yes		Above Moderate
LOS ANGELES	911 S WOOSTER ST	90035	4333011006	Medium Residential	(Q)R3-1-O	0	36	0.168773435	Residential - Five or More Units or Apartments (Any Combination) - 4 Stories or Less	YES - Current	NO - Privately-Owned	Available	Not Used in Prior Housing Element	0	0	0.04018775	0.04018775	8	0	0	1328169	133	Wilshire	Yes		Above Moderate
LOS ANGELES	909 1/2 S WOOSTER ST	90035	4333011007	Medium Residential	(Q)R3-1-O	0	36	0.168771684	Residential - Five or More Units or Apartments (Any Combination) - 4 Stories or Less	YES - Current	NO - Privately-Owned	Available	Not Used in Prior Housing Element	0	0	0.069353109	0.069353109	5	0	0	1328169	123	Wilshire	Yes		Above Moderate
LOS ANGELES	903 S WOOSTER ST	90035	4333011008	Medium Residential	(Q)R3-1-O	0	36	0.168773794	Residential - Four Units (Any Combination) - 4 Stories or Less	YES - Current	NO - Privately-Owned	Available	Used in Prior Housing Element - Non-Vacant	0	0	0.080689316	0.080689316	4	0	0	1328169	111	Wilshire	Yes		Above Moderate
LOS ANGELES	900 S ROBERTSON BLVD	90035	4333011009	Limited Commercial	(Q)C2-1-O	0	108	0.068854348	Commercial - Office Building - One Story	YES - Current	NO - Privately-Owned	Available	Not Used in Prior Housing Element	0	0	0.00523286	0.00523286	1	0	0	1328169	112	Wilshire			Above Moderate
LOS ANGELES			4333011009	Limited Commercial	(Q)C2-1-O	0	108	0.068852516	Commercial - Office Building - One Story	YES - Current	NO - Privately-Owned	Available	Not Used in Prior Housing Element	0	0	0.00523286	0.00523286	1	0	0	1328169	114	Wilshire			Above Moderate
LOS ANGELES	914 S ROBERTSON BLVD	90035	4333011012	Limited Commercial	(Q)C2-1-O	0	108	0.068847418	Commercial - Office Building - Two Stories	YES - Current	NO - Privately-Owned	Available	Not Used in Prior Housing Element	0	0	0.005538365	0.005538365	0	0	0	1328169	144	Wilshire			Above Moderate
LOS ANGELES	916 S ROBERTSON BLVD	90035	4333011012	Limited Commercial	(Q)C2-1-O	0	108	0.068844924	Commercial - Office Building - Two Stories	YES - Current	NO - Privately-Owned	Available	Not Used in Prior Housing Element	0	0	0.005538365	0.005538365	0	0	0	1328169	146	Wilshire			Above Moderate
LOS ANGELES	918 S ROBERTSON BLVD	90035	4333011013	Limited Commercial	(Q)C2-1-O	0	108	0.068844706	Commercial - Professional Building - Medical Dental Building - One Story	YES - Current	NO - Privately-Owned	Available	Not Used in Prior Housing Element	0	0	0.005538365	0.005538365	0	0	0	1328169	155	Wilshire			Above Moderate
LOS ANGELES	920 S ROBERTSON BLVD	90035	4333011014	Limited Commercial	(Q)C2-1-O	0	108	0.068844307	Commercial - Hotel and Motel - Hotel - Under 50 Rooms - One Story	YES - Current	NO - Privately-Owned	Available	Not Used in Prior Housing Element	0	0	0.005538365	0.005538365	0	0	0	1328169	158	Wilshire			Above Moderate
LOS ANGELES	922 S ROBERTSON BLVD	90035	4333011014	Limited Commercial	(Q)C2-1-O	0	108	0.068843231	Commercial - Hotel and Motel - Hotel - Under 50 Rooms - One Story	YES - Current	NO - Privately-Owned	Available	Not Used in Prior Housing Element	0	0	0.005538365	0.005538365	0	0	0	1328169	167	Wilshire			Above Moderate
LOS ANGELES	998 S ROBERTSON BLVD	90035	4333011024	Limited Commercial	(Q)C2-1-O	0	108	0.06596513	Commercial - Store Combination - Wireless Communication Tower - One Story	YES - Current	NO - Privately-Owned	Available	Not Used in Prior Housing Element	0	0	0.00315453	0.00315453	0	0	0	1328169	213	Wilshire			Above Moderate
LOS ANGELES			4333011024	Limited Commercial	(Q)C2-1-O	0	108	0.065965704	Commercial - Store Combination - Wireless Communication Tower - One Story	YES - Current	NO - Privately-Owned	Available	Not Used in Prior Housing Element	0	0	0.00315453	0.00315453	0	0	0	1328169	214	Wilshire			Above Moderate
LOS ANGELES			4333011024	Limited Commercial	(Q)C2-1-O	0	108	0.065967856	Commercial - Store Combination - Wireless Communication Tower - One Story	YES - Current	NO - Privately-Owned	Available	Not Used in Prior Housing Element	0	0	0.00315453	0.00315453	0	0	0	1328169	211	Wilshire			Above Moderate
LOS ANGELES			4333011024	Limited Commercial	(Q)C2-1-O	0	108	0.065968931	Commercial - Store Combination - Wireless Communication Tower - One Story	YES - Current	NO - Privately-Owned	Available	Not Used in Prior Housing Element	0	0	0.00315453	0.00315453	0	0	0	1328169	190	Wilshire			Above Moderate
LOS ANGELES			4333011024	Limited Commercial	(Q)C2-1-O	0	108	0.098979794	Commercial - Store Combination - Wireless Communication Tower - One Story	YES - Current	NO - Privately-Owned	Available	Not Used in Prior Housing Element	0.023466979	0	0	0.023466979	0	0	0	1328169	216	Wilshire			Lower
LOS ANGELES	8755 W OLYMPIC BLVD	90035	4333011025	Medium Residential	(Q)R3-1-O	0	36	0.129638118	Institutional - Homes for Aged and Others - One Story	YES - Current	NO - Privately-Owned	Available	Used in Prior Housing Element - Non-Vacant	0	0	0.003550792	0.003550792	1	0	0	1328169	206	Wilshire	Yes		Above Moderate
LOS ANGELES			4333011025	Medium Residential	(Q)R3-1-O	0	36	0.12944361	Institutional - Homes for Aged and Others - One Story	YES - Current	NO - Privately-Owned	Available	Used in Prior Housing Element - Non-Vacant	0.005638678	0	0	0.005638678	1	0	0	1328169	208	Wilshire			Lower
LOS ANGELES			4333011025	Medium Residential	(Q)R3-1-O	0	36	0.135128353	Institutional - Homes for Aged and Others - One Story	YES - Current	NO - Privately-Owned	Available	Used in Prior Housing Element - Non-Vacant	0.005638678	0	0	0.005638678	1	0	0	1328169	205	Wilshire			Lower
LOS ANGELES	904 S ROBERTSON BLVD	90035	4333011026	Limited Commercial	(Q)C2-1-O	0	108	0.067128451	Commercial - Store - One Story	YES - Current	NO - Privately-Owned	Available	Not Used in Prior Housing Element	0	0	0.005538365	0.005538365	0	0	0	1328169	124	Wilshire			Above Moderate
LOS ANGELES	906 S ROBERTSON BLVD	90035	4333011026	Limited Commercial	(Q)C2-1-O	0	108	0.067128211	Commercial - Store - One Story	YES - Current	NO - Privately-Owned	Available	Not Used in Prior Housing Element	0	0	0.005538365	0.005538365	0	0	0	1328169	126	Wilshire			Above Moderate
LOS ANGELES	908 S ROBERTSON BLVD	90035	4333011027	Limited Commercial	(Q)C2-1-O	0	108	0.067127135	Commercial - Store - One Story	YES - Current	NO - Privately-Owned	Available	Not Used in Prior Housing Element	0	0	0.005538365	0.005538365	0	0	0	1328169	134	Wilshire			Above Moderate
LOS ANGELES	912 S ROBERTSON BLVD	90035	4333011027	Limited Commercial	(Q)C2-1-O	0	108	0.067126902	Commercial - Store - One Story	YES - Current	NO - Privately-Owned	Available	Not Used in Prior Housing Element	0	0	0.005538365	0.005538365	0	0	0	1328169	136	Wilshire			Above Moderate
LOS ANGELES	927 S WOOSTER ST	90035	4333011BRK	Medium Residential	(Q)R3-1-O	0	36	0.141769697	Residential - Single Family Residence - Condominium	YES - Current	NO - Privately-Owned	Available	Not Used in Prior Housing Element	0.038407768	0	0	0.038407768	5	0	0	1328169	1139	Wilshire			Lower
LOS ANGELES	925 S BEDFORD ST	90035	4333012003	Medium Residential	(Q)R3-1-O	0	54	0.123717462	Residential - Four Units (Any Combination) - 4 Stories or Less	YES - Current	NO - Privately-Owned	Available	Not Used in Prior Housing Element	0.064566511	0	0	0.064566511	4	0	0	1328169	163	Wilshire			Lower
LOS ANGELES	921 S BEDFORD ST	90035	4333012004	Medium Residential	(Q)R3-1-O	0	54	0.132563554	Residential - Double, Duplex, or Two Units - 4 Stories or Less	YES - Current	NO - Privately-Owned	Available	Used in Prior Housing Element - Non-Vacant	0	0	0.130401864	0.130401864	2	0	0	1328169	153	Wilshire	Yes		Above Moderate
LOS ANGELES	915 S BEDFORD ST	90035	4333012005	Medium Residential	(Q)R3-1-O	0	54	0.147299934	Residential - Five or More Units or Apartments (Any Combination) - 4 Stories or Less	YES - Current	NO - Privately-Owned	Available	Not Used in Prior Housing Element	0	0	0.0791671	0.0791671	7	0	0	1328169	141	Wilshire	Yes		Above Moderate
LOS ANGELES	911 S BEDFORD ST	90035	4333012006	Medium Residential	(Q)R3-1-O	0	54	0.147311846	Residential - Five or More Units or Apartments (Any Combination) - 4 Stories or Less	YES - Current	NO - Privately-Owned	Available	Not Used in Prior Housing Element	0	0	0.0791671	0.0791671	7	0	0	1328169	130	Wilshire	Yes		Above Moderate
LOS ANGELES	905 S BEDFORD ST	90035	4333012007	Medium Residential	(Q)R3-1-O	0	54	0.147320958	Residential - Five or More Units or Apartments (Any Combination) - 4 Stories or Less	YES - Current	NO - Privately-Owned	Available	Not Used in Prior Housing Element	0	0	0.100249259	0.100249259	5	0	0	1328169	120	Wilshire	Yes		Above Moderate
LOS ANGELES	8664 W CHALMERS DR	90035	4333012008	Medium Residential	(Q)R3-1-O	0	54	0.148129162	Residential - Five or More Units or Apartments (Any Combination) - 4 Stories or Less	YES - Current	NO - Privately-Owned	Available	Not Used in Prior Housing Element	0	0	0.113647555	0.113647555	6	0	0	1328169	107	Wilshire	Yes		Above Moderate
LOS ANGELES	8674 W CHALMERS DR	90035	4333012009	Medium Residential	(Q)R3-1-O	0	54	0.130001856	Residential - Five or More Units or Apartments (Any Combination) - 4 Stories or Less	YES - Current	NO - Privately-Owned	Available	Not Used in Prior Housing Element	0	0	0.084061407	0.084061407	6	0	0	1328169	108	Wilshire	Yes		Above Moderate
LOS ANGELES	904 S SHENANDOAH ST	90035	4333012010	Medium Residential	(Q)R3-1-O	0	54	0.147107398	Residential - Double, Duplex, or Two Units - 4 Stories or Less	YES - Current	NO - Privately-Owned	Available	Used in Prior Housing Element - Non-Vacant	0	0	0.430350596	0.430350596	2	0	0	1328169	117	Wilshire	Yes		Above Moderate
LOS ANGELES	922 S SHENANDOAH ST	90035	4333012015	Medium Residential	(Q)R3-1-O	0	54	0.117686131	Residential - Four Units (Any Combination) - 4 Stories or Less	YES - Current	NO - Privately-Owned	Available	Not Used in Prior Housing Element	0	0	0.102789593	0.102789593	4	0	0	1328169	166	Wilshire	Yes		Above Moderate
LOS ANGELES	923 S SHENANDOAH ST	90035	4333012020	Medium Residential	(Q)R3-1-O	0	54	0.123570116	Residential - Four Units (Any Combination) - 4 Stories or Less	YES - Current	NO - Privately-Owned	Available	Not Used in Prior Housing Element	0.064566511	0	0	0.064566511	4	0	0	1328169	164	Wilshire			Lower
LOS ANGELES	919 S SHENANDOAH ST	90035	4333012021	Medium Residential	(Q)R3-1-O	0	54	0.132395983	Residential - Double, Duplex, or Two Units - 4 Stories or Less	YES - Current	NO - Privately-Owned	Available	Used in Prior Housing Element - Non-Vacant	0	0	0.130401864	0.130401864	2	0	0	1328169	154	Wilshire	Yes		Above Moderate
LOS ANGELES	915 S SHENANDOAH ST	90035	4333012022	Medium Residential	(Q)R3-1-O	0	54	0.147106207	Residential - Double, Duplex, or Two Units - 4 Stories or Less	YES - Current	NO - Privately-Owned	Available	Used in Prior Housing Element - Non-Vacant	0	0	0.142344525	0.142344525	2	0	0	1328169	142	Wilshire	Yes		Above Moderate
LOS ANGELES	907 S SHENANDOAH ST	90035	4333012024	Medium Residential	(Q)R3-1-O	0	54	0.147106983	Residential - Five or More Units or Apartments (Any Combination) - 4 Stories or Less	YES - Current	NO - Privately-Owned	Available	Used in Prior Housing Element - Non-Vacant	0	0	0.047259635	0.047259635	6	0	0	1328169	121	Wilshire	Yes		Above Moderate
LOS ANGELES	8700 W CHALMERS DR	90035	4333012025	Medium Residential	(Q)R3-1-O	0	54	0.148176327	Residential - Four Units (Any Combination) - 4 Stories or Less	YES - Current	NO - Privately-Owned	Available	Not Used in Prior Housing Element	0.585580826	0	0	0.585580826	0	0	0	1328169	109	Wilshire			Lower
LOS ANGELES	902 S WOOSTER ST	90035	4333012026	Medium Residential	(Q)R3-1-O	0	36	0.14841074	Residential - Double, Duplex, or Two Units - 4 Stories or Less	YES - Current	NO - Privately-Owned	Available	Used in Prior Housing Element - Non-Vacant	0	0	0.095725417	0.095725417	2	0	0	1328169	110	Wilshire	Yes		Above Moderate
LOS ANGELES	906 S WOOSTER ST	90035	4333012027	Medium Residential	(Q)R3-1-O	0	36	0.147223318	Residential - Five or More Units or Apartments (Any Combination) - 4 Stories or Less	YES - Current	NO - Privately-Owned	Available	Not Used in Prior Housing Element	0.023998847	0	0	0.023998847	8	0	0	1328169	122	Wilshire			Lower
LOS ANGELES	910 S WOOSTER ST	90035	4333012028	Medium Residential	(Q)R3-1-O	0	36	0.14133385	Residential - Double, Duplex, or Two Units - 4 Stories or Less	YES - Current	NO - Privately-Owned	Available	Used in Prior Housing Element - Non-Vacant	0	0	0.086965732	0.086965732	2	0	0	1328169	132	Wilshire	Yes		Above Moderate
LOS ANGELES	922 S WOOSTER ST	90035	4333012032	Medium Residential	(Q)R3-1-O	0	36	0.123662493	Residential - Single Family Residence	YES - Current	NO - Privately-Owned	Available	Used in Prior Housing Element - Non-Vacant	0.375698709	0	0	0.375698709	1	0	0	1328169	165	Wilshire			Lower
LOS ANGELES	926 S WOOSTER ST	90035	4333012033	Medium Residential	(Q)R3-1-O	0	36	0.117772144	Residential - Single Family Residence	YES - Current	NO - Privately-Owned	Available	Used in Prior Housing Element - Non-Vacant	0.331708756	0	0	0.331708756	1	0	0	1328169	176	Wilshire			Lower
LOS ANGELES	930 S WOOSTER ST	90035	4333012034	Medium Residential	(Q)R3-1-O	0	36	0.119096004	Residential - Three Units (Any Combination) - 4 Stories or Less - Pool	YES - Current	NO - Privately-Owned	Available	Not Used in Prior Housing Element	0	0	0.052392486	0.052392486	3	0	0	1328169	187	Wilshire	Yes		Above Moderate
LOS ANGELES	8709 W OLYMPIC BLVD	90035	4333012038	Medium Residential	(Q)R3-1-O	0	36	0.137707343	Residential - Double, Duplex, or Two Units - 4 Stories or Less	YES - Current	NO - Privately-Owned	Available	Used in Prior Housing Element - Non-Vacant	0	0	0.033576067	0.033576067	2	0	0	1328169	201	Wilshire	Yes		Above Moderate
LOS ANGELES	935 S SHENANDOAH ST	90035	4333012039	Medium Residential	(Q)R3-1-O	0	36	0.14649335	Residential - Double, Duplex, or Two Units - 4 Stories or Less	YES - Current	NO - Privately-Owned	Available	Used in Prior Housing Element - Non-Vacant	0	0	0.086965732	0.086965732	2	0	0	1328169	200	Wilshire	Yes		Above Moderate
LOS ANGELES	932 S SHENANDOAH ST	90035	4333012040	Medium Residential	(Q)R3-1-O	0	36	0.146843737	Residential - Five or More Units or Apartments (Any Combination) - 4 Stories or Less	YES - Current	NO - Privately-Owned	Available	Not Used in Prior Housing Element	0	0	0.060364045	0.060364045	6	0	0	1328169	199	Wilshire	Yes		Above Moderate
LOS ANGELES	8681 W OLYMPIC BLVD	90035	4333012041	Medium Residential	(Q)R3-1-O	0	36	0.13770701	Residential - Double, Duplex, or Two Units - 4 Stories or Less	YES - Current	NO - Privately-Owned	Available	Used in Prior Housing Element - Non-Vacant	0	0	0.033576067	0.033576067	2	0	0	1328169	198	Wilshire	Yes		Above Moderate
LOS ANGELES	8673 W OLYMPIC BLVD	90035	4333012042	Medium Residential	(Q)R3-1-O	0	36	0.137706951	Residential - Double, Duplex, or Two Units - 4 Stories or Less	YES - Current	NO - Privately-Owned	Available	Used in Prior Housing Element - Non-Vacant	0	0	0.08159605	0.08159605	2	0	0	1328169	197	Wilshire	Yes		Above Moderate
LOS ANGELES	8669 W OLYMPIC BLVD	90035	4333012043	Medium Residential	(Q)R3-1-O	0	36	0.137706631	Residential - Double, Duplex, or Two Units - 4 Stories or Less	YES - Current	NO - Privately-Owned	Available	Used in Prior Housing Element - Non-Vacant	0	0	0.08159605	0.08159605	2	0	0	1328169	196	Wilshire	Yes		Above Moderate
LOS ANGELES	947 S BEDFORD ST	90035	4333012044	Medium Residential	(Q)R3-1-O	0	36	0.14649097	Residential - Five or More Units or Apartments (Any Combination) - 4 Stories or Less	YES - Current	NO - Privately-Owned	Available	Not Used in Prior Housing Element	0	0	0.060364045	0.060364045	6	0	0	1328169	195	Wilshire	Yes		Above Moderate
LOS ANGELES	926 S SHENANDOAH ST	90035	4333012046	Medium Residential	(Q)R3-1-O	0	54	0.117684292	Residential - Five or More Units or Apartments (Any Combination) - 4 Stories or Less	YES - Current	NO - Privately-Owned	Available	Not Used in Prior Housing Element	0	0	0.088457003	0.088457003	10	0	0	1328169	174	Wilshire	Yes		Above Moderate

LOS ANGELES	930 S SHENANDOAH ST	90035	4333012046	Medium Residential	[Q]R3-1-O	0	54	0.119008717	Residential - Five or More Units or Apartments (Any Combination) - 4 Stories or Less	YES - Current	NO - Privately-Owned	Available	Not Used in Prior Housing Element	0	0	0.095591515	0.095591515	10	0	0	1328169	185	Wilshire		Yes	Above Moderate
LOS ANGELES	927 S SHENANDOAH ST	90035	4333012049	Medium Residential	[Q]R3-1-O	0	54	0.117685205	Residential - Five or More Units or Apartments (Any Combination) - 4 Stories or Less	YES - Current	NO - Privately-Owned	Available	Not Used in Prior Housing Element	0	0	0.088457003	0.088457003	10	0	0	1328169	175	Wilshire		Yes	Above Moderate
LOS ANGELES	931 S SHENANDOAH ST	90035	4333012049	Medium Residential	[Q]R3-1-O	0	54	0.119008953	Residential - Five or More Units or Apartments (Any Combination) - 4 Stories or Less	YES - Current	NO - Privately-Owned	Available	Not Used in Prior Housing Element	0	0	0.095591515	0.095591515	10	0	0	1328169	186	Wilshire		Yes	Above Moderate
LOS ANGELES	8713 W OLYMPIC BLVD	90035	4333012050	Medium Residential	[Q]R3-1-O	0	36	0.137707522	Institutional - Homes for Aged and Others - One Story	YES - Current	NO - Privately-Owned	Available	Used in Prior Housing Element - Non-Vacant	0.006266555	0	0	0.006266555	1	0	0	1328169	202	Wilshire			Lower
LOS ANGELES	8719 W OLYMPIC BLVD	90035	4333012050	Medium Residential	[Q]R3-1-O	0	36	0.137706821	Institutional - Homes for Aged and Others - One Story	YES - Current	NO - Privately-Owned	Available	Used in Prior Housing Element - Non-Vacant	0.006266555	0	0	0.006266555	1	0	0	1328169	203	Wilshire			Lower
LOS ANGELES	8721 W OLYMPIC BLVD	90035	4333012050	Medium Residential	[Q]R3-1-O	0	36	0.144168173	Institutional - Homes for Aged and Others - One Story	YES - Current	NO - Privately-Owned	Available	Used in Prior Housing Element - Non-Vacant	0.006216321	0	0	0.006216321	1	0	0	1328169	204	Wilshire			Lower
LOS ANGELES	916 S SHENANDOAH ST	90035	4333012BRK	Medium Residential	[Q]R3-1-O	0	54	0.147106202	Residential - Single Family Residence - Condominium	YES - Current	NO - Privately-Owned	Available	Not Used in Prior Housing Element	0.065876403	0	0	0.065876403	10	0	0	1328169	150	Wilshire			Lower
LOS ANGELES	8675 W CHALMERS DR	90035	4333013001	Medium Residential	[Q]R3-1-O	0	54	0.15512405	Residential - Five or More Units or Apartments (Any Combination) - 4 Stories or Less	YES - Current	NO - Privately-Owned	Available	Not Used in Prior Housing Element	0	0	0.106396381	0.106396381	5	0	0	1328169	92	Wilshire		Yes	Above Moderate
LOS ANGELES	830 S SHENANDOAH ST	90035	4333013008	Medium Residential	[Q]R3-1-O	0	54	0.147550218	Residential - Four Units (Any Combination) - 4 Stories or Less	YES - Current	NO - Privately-Owned	Available	Not Used in Prior Housing Element	0	0	0.112725554	0.112725554	4	0	0	1328169	18	Wilshire		Yes	Above Moderate
LOS ANGELES	824 S SHENANDOAH ST	90035	4333013009	Medium Residential	[Q]R3-1-O	0	54	0.131919965	Residential - Four Units (Any Combination) - 4 Stories or Less	YES - Current	NO - Privately-Owned	Available	Not Used in Prior Housing Element	0	0	0.100277045	0.100277045	4	0	0	1358169	227	Wilshire		Yes	Above Moderate
LOS ANGELES	822 S SHENANDOAH ST	90035	4333013010	Medium Residential	[Q]R3-1-O	0	54	0.145177522	Residential - Five or More Units or Apartments (Any Combination) - 4 Stories or Less	YES - Current	NO - Privately-Owned	Available	Not Used in Prior Housing Element	0	0	0.093724233	0.093724233	5	0	0	1358169	218	Wilshire		Yes	Above Moderate
LOS ANGELES	816 S SHENANDOAH ST	90035	4333013011	Medium Residential	[Q]R3-1-O	0	54	0.130694611	Residential - Double, Duplex, or Two Units - 4 Stories or Less	YES - Current	NO - Privately-Owned	Available	Used in Prior Housing Element - Non-Vacant	0	0	0.130401864	0.130401864	2	0	0	1358169	208	Wilshire		Yes	Above Moderate
LOS ANGELES	812 S SHENANDOAH ST	90035	4333013012	Medium Residential	[Q]R3-1-O	0	54	0.143767472	Residential - Double, Duplex, or Two Units - 4 Stories or Less - Pool	YES - Current	NO - Privately-Owned	Available	Used in Prior Housing Element - Non-Vacant	0	0	0.420870113	0.420870113	2	0	0	1358169	197	Wilshire		Yes	Above Moderate
LOS ANGELES	804 S SHENANDOAH ST	90035	4333013013	Medium Residential	[Q]R3-1-O	0	54	0.114305062	Residential - Double, Duplex, or Two Units - 4 Stories or Less	YES - Current	NO - Privately-Owned	Available	Not Used in Prior Housing Element	0	0	0.108974465	0.108974465	2	0	0	1358169	191	Wilshire		Yes	Above Moderate
LOS ANGELES	800 S SHENANDOAH ST	90035	4333013014	Medium Residential	[Q]R3-1-O	0	54	0.145884101	Residential - Double, Duplex, or Two Units - 4 Stories or Less	YES - Current	NO - Privately-Owned	Available	Used in Prior Housing Element - Non-Vacant	0	0	0.139121571	0.139121571	2	0	0	1358169	180	Wilshire		Yes	Above Moderate
LOS ANGELES	8668 W GREGORY WAY	90035	4333013015	Medium Residential	[Q]R3-1-O	0	54	0.144094324	Residential - Five or More Units or Apartments (Any Combination) - 4 Stories or Less	YES - Current	NO - Privately-Owned	Available	Not Used in Prior Housing Element	0	0	0.119481321	0.119481321	5	0	0	1358169	179	Wilshire		Yes	Above Moderate
LOS ANGELES	817 S BEDFORD ST	90035	4333013018	Medium Residential	[Q]R3-1-O	0	54	0.144817245	Residential - Five or More Units or Apartments (Any Combination) - 4 Stories or Less	YES - Current	NO - Privately-Owned	Available	Not Used in Prior Housing Element	0	0	0.093724233	0.093724233	5	0	0	1358169	207	Wilshire		Yes	Above Moderate
LOS ANGELES	823 S BEDFORD ST	90035	4333013019	Medium Residential	[Q]R3-1-O	0	54	0.132634472	Residential - Three Units (Any Combination) - 4 Stories or Less	YES - Current	NO - Privately-Owned	Available	Not Used in Prior Housing Element	0	0	0.114381935	0.114381935	3	0	0	1358169	220	Wilshire		Yes	Above Moderate
LOS ANGELES	849 S BEDFORD ST	90035	4333013026	Medium Residential	[Q]R3-1-O	0	54	0.137898386	Residential - Five or More Units or Apartments (Any Combination) - 4 Stories or Less	YES - Current	NO - Privately-Owned	Available	Not Used in Prior Housing Element	0	0	0.08786044	0.08786044	5	0	0	1328169	63	Wilshire		Yes	Above Moderate
LOS ANGELES	853 S BEDFORD ST	90035	4333013027	Medium Residential	[Q]R3-1-O	0	54	0.151528794	Residential - Five or More Units or Apartments (Any Combination) - 4 Stories or Less	YES - Current	NO - Privately-Owned	Available	Not Used in Prior Housing Element	0	0	0.094570745	0.094570745	6	0	0	1328169	71	Wilshire		Yes	Above Moderate
LOS ANGELES	859 S BEDFORD ST	90035	4333013028	Medium Residential	[Q]R3-1-O	0	54	0.152431339	Residential - Five or More Units or Apartments (Any Combination) - 4 Stories or Less	YES - Current	NO - Privately-Owned	Available	Not Used in Prior Housing Element	0	0	0.084014207	0.084014207	7	0	0	1328169	81	Wilshire		Yes	Above Moderate
LOS ANGELES	863 S BEDFORD ST	90035	4333013029	Medium Residential	[Q]R3-1-O	0	54	0.152207232	Residential - Five or More Units or Apartments (Any Combination) - 4 Stories or Less	YES - Current	NO - Privately-Owned	Available	Not Used in Prior Housing Element	0	0	0.095350977	0.095350977	8	0	0	1328169	96	Wilshire		Yes	Above Moderate
LOS ANGELES	825 S BEDFORD ST	90035	4333013032	Medium Residential	[Q]R3-1-O	0	54	0.116093268	Residential - Five or More Units or Apartments (Any Combination) - 4 Stories or Less	YES - Current	NO - Privately-Owned	Available	Not Used in Prior Housing Element	0	0	0.088457003	0.088457003	10	0	0	1358169	228	Wilshire		Yes	Above Moderate
LOS ANGELES	829 S BEDFORD ST	90035	4333013032	Medium Residential	[Q]R3-1-O	0	54	0.117598692	Residential - Five or More Units or Apartments (Any Combination) - 4 Stories or Less	YES - Current	NO - Privately-Owned	Available	Not Used in Prior Housing Element	0	0	0.088457003	0.088457003	10	0	0	1328169	16	Wilshire		Yes	Above Moderate
LOS ANGELES	850 S SHENANDOAH ST	90035	4333013BRK	Medium Residential	[Q]R3-1-O	0	54	0.496960098	Residential - Single Family Residence - Condominium	YES - Current	NO - Privately-Owned	Available	Not Used in Prior Housing Element	0.120396616	0	0	0.120396616	35	0	0	1328169	42	Wilshire			Lower
LOS ANGELES	832 S WOOSTER ST	90035	4333014009	High Medium Residential	[Q]R4-1-O	0	108	0.132591661	Residential - Double, Duplex, or Two Units - 4 Stories or Less	YES - Current	NO - Privately-Owned	Available	Used in Prior Housing Element - Non-Vacant	0	0	0.242474787	0.242474787	2	0	0	1328169	28	Wilshire		Yes	Above Moderate
LOS ANGELES	836 S WOOSTER ST	90035	4333014010	High Medium Residential	[Q]R4-1-O	0	108	0.143350413	Residential - Double, Duplex, or Two Units - 4 Stories or Less	YES - Current	NO - Privately-Owned	Available	Used in Prior Housing Element - Non-Vacant	0	0	0.257657906	0.257657906	2	0	0	1328169	38	Wilshire		Yes	Above Moderate
LOS ANGELES	839 S SHENANDOAH ST	90035	4333014011	Medium Residential	[Q]R3-1-O	0	54	0.136682605	Residential - Double, Duplex, or Two Units - 4 Stories or Less	YES - Current	NO - Privately-Owned	Available	Used in Prior Housing Element - Non-Vacant	0	0	0.130401864	0.130401864	2	0	0	1328169	40	Wilshire		Yes	Above Moderate
LOS ANGELES	835 S SHENANDOAH ST	90035	4333014012	Medium Residential	[Q]R3-1-O	0	54	0.117618093	Residential - Double, Duplex, or Two Units - 4 Stories or Less	YES - Current	NO - Privately-Owned	Available	Not Used in Prior Housing Element	0	0	0.108974465	0.108974465	2	0	0	1328169	31	Wilshire		Yes	Above Moderate
LOS ANGELES	831 S SHENANDOAH ST	90035	4333014013	Medium Residential	[Q]R3-1-O	0	54	0.117612583	Residential - Double, Duplex, or Two Units - 4 Stories or Less	YES - Current	NO - Privately-Owned	Available	Not Used in Prior Housing Element	0	0	0.108974465	0.108974465	2	0	0	1328169	22	Wilshire		Yes	Above Moderate
LOS ANGELES	817 S SHENANDOAH ST	90035	4333014016	Medium Residential	[Q]R3-1-O	0	54	0.117644084	Residential - Three Units (Any Combination) - 4 Stories or Less	YES - Current	NO - Privately-Owned	Available	Not Used in Prior Housing Element	0	0	0.093804494	0.093804494	3	0	0	1358169	215	Wilshire		Yes	Above Moderate
LOS ANGELES	8704 W GREGORY WAY	90035	4333014020	Medium Residential	[Q]R3-1-O	0	54	0.128368925	Residential - Three Units (Any Combination) - 4 Stories or Less - Pool	YES - Current	NO - Privately-Owned	Available	Not Used in Prior Housing Element	0	0	0.129003435	0.129003435	3	0	0	1358169	181	Wilshire		Yes	Above Moderate
LOS ANGELES	842 S WOOSTER ST	90035	4333014021	High Medium Residential	[Q]R4-1-O	0	108	0.116097106	Residential - Double, Duplex, or Two Units - 4 Stories or Less	YES - Current	NO - Privately-Owned	Available	Used in Prior Housing Element - Non-Vacant	0	0	0.217475353	0.217475353	2	0	0	1328169	49	Wilshire		Yes	Above Moderate
LOS ANGELES	846 S WOOSTER ST	90035	4333014022	High Medium Residential	[Q]R4-1-O	0	108	0.117832065	Residential - Single Family Residence	YES - Current	NO - Privately-Owned	Available	Used in Prior Housing Element - Non-Vacant	0.982967132	0	0	0.982967132	1	0	0	1328169	57	Wilshire			Lower
LOS ANGELES	850 S WOOSTER ST	90035	4333014023	High Medium Residential	[Q]R4-1-O	0	108	0.117824725	Residential - Double, Duplex, or Two Units - 4 Stories or Less	YES - Current	NO - Privately-Owned	Available	Used in Prior Housing Element - Non-Vacant	0	0	0.217475353	0.217475353	2	0	0	1328169	67	Wilshire		Yes	Above Moderate
LOS ANGELES	865 S SHENANDOAH ST	90035	4333014026	Medium Residential	[Q]R3-1-O	0	54	0.151310061	Residential - Five or More Units or Apartments (Any Combination) - 4 Stories or Less	YES - Current	NO - Privately-Owned	Available	Not Used in Prior Housing Element	0	0	0.095350977	0.095350977	8	0	0	1328169	90	Wilshire		Yes	Above Moderate
LOS ANGELES	859 S SHENANDOAH ST	90035	4333014027	Medium Residential	[Q]R3-1-O	0	54	0.147078113	Residential - Five or More Units or Apartments (Any Combination) - 4 Stories or Less	YES - Current	NO - Privately-Owned	Available	Not Used in Prior Housing Element	0	0	0.100249259	0.100249259	5	0	0	1328169	79	Wilshire		Yes	Above Moderate
LOS ANGELES	855 S SHENANDOAH ST	90035	4333014034	Medium Residential	[Q]R3-1-O	0	54	0.147066236	Residential - Four Units (Any Combination) - 4 Stories or Less	YES - Current	NO - Privately-Owned	Available	Not Used in Prior Housing Element	0	0	0.112725554	0.112725554	4	0	0	1328169	68	Wilshire		Yes	Above Moderate
LOS ANGELES			4333014036	High Medium Residential	[Q]R4-1-O	0	108	0.153960925	Residential - Five or More Units or Apartments (Any Combination) - 4 Stories or Less	YES - Current	NO - Privately-Owned	Available	Not Used in Prior Housing Element	0.228379557	0	0	0.228379557	25	0	0	1328169	89	Wilshire			Lower
LOS ANGELES	814 S WOOSTER ST	90035	4333014037	Medium Residential	[Q]R4-1-O	0	108	0.132378547	Residential - Five or More Units or Apartments (Any Combination) - 4 Stories or Less	YES - Current	NO - Privately-Owned	Available	Not Used in Prior Housing Element	0	0	0.152935088	0.152935088	24	0	0	1358169	199	Wilshire		Yes	Above Moderate
LOS ANGELES			4333014037	High Medium Residential	[Q]R4-1-O	0	108	0.132380498	Residential - Five or More Units or Apartments (Any Combination) - 4 Stories or Less	YES - Current	NO - Privately-Owned	Available	Not Used in Prior Housing Element	0.214399975	0	0	0.214399975	24	0	0	1358169	209	Wilshire			Lower
LOS ANGELES	854 S WOOSTER ST	90035	4333014038	High Medium Residential	[Q]R4-1-O	0	108	0.117815266	Residential - Double, Duplex, or Two Units - 4 Stories or Less	YES - Current	NO - Privately-Owned	Available	Used in Prior Housing Element - Non-Vacant	0	0	0.217475353	0.217475353	2	0	0	1328169	76	Wilshire		Yes	Above Moderate
LOS ANGELES	807 S SHENANDOAH ST	90035	4333014075	Medium Residential	[Q]R3-1-O	0	54	0.11762773	Residential - Single Family Residence - Condominium	YES - Current	NO - Privately-Owned	Available	Not Used in Prior Housing Element	0.478387067	0	0	0.478387067	0	0	0	1358169	238	Wilshire			Lower
LOS ANGELES	8712 W GREGORY WAY	90035	4333014BRK	Medium Residential	[Q]R4-1-O	0	108	0.280548934	Residential - Single Family Residence - Condominium	YES - Current	NO - Privately-Owned	Available	Not Used in Prior Housing Element	0.14641231	0	0	0.14641231	30	0	0	1358169	182	Wilshire			Lower
LOS ANGELES	800 S ROBERTSON BLVD	90035	4333015001	Limited Commercial	[Q]C2-1-O	0	108	0.086349092	Commercial - Office Building - One Story	YES - Current	NO - Privately-Owned	Available	Not Used in Prior Housing Element	0	0	0.055413383	0.055413383	0	0	0	1358169	184	Wilshire			Above Moderate
LOS ANGELES	802 S ROBERTSON BLVD	90035	4333015001	Limited Commercial	[Q]C2-1-O	0	108	0.068866086	Commercial - Office Building - One Story	YES - Current	NO - Privately-Owned	Available	Not Used in Prior Housing Element	0	0	0.00684173	0.00684173	0	0	0	1358169	187	Wilshire			Above Moderate
LOS ANGELES	804 S ROBERTSON BLVD	90035	4333015001	Limited Commercial	[Q]C2-1-O	0	108	0.06886444	Commercial - Office Building - One Story	YES - Current	NO - Privately-Owned	Available	Not Used in Prior Housing Element	0	0	0.00684173	0.00684173	0	0	0	1358169	192	Wilshire			Above Moderate
LOS ANGELES	810 S ROBERTSON BLVD	90035	4333015005	Limited Commercial	[Q]C2-1-O	0	108	0.068860276	Commercial - Office Building - One Story	YES - Current	NO - Privately-Owned	Available	Not Used in Prior Housing Element	0	0	0.001419387	0.001419387	0	0	0	1358169	202	Wilshire			Above Moderate
LOS ANGELES	812 S ROBERTSON BLVD	90035	4333015006	Limited Commercial	[Q]C2-1-O	0	108	0.061767249	Commercial - Office Building - One Story	YES - Current	NO - Privately-Owned	Available	Not Used in Prior Housing Element	0	0	0.00315453	0.00315453	0	0	0	1358169	206	Wilshire			Above Moderate
LOS ANGELES	814 S ROBERTSON BLVD	90035	4333015007	Limited Commercial	[Q]C2-1-O	0	108	0.08971525	Commercial - Store Combination - Store and Office Combination - One Story	YES - Current	NO - Privately-Owned	Available	Not Used in Prior Housing Element	0.044920677	0	0	0.044920677	0	0	0	1358169	211	Wilshire			Lower
LOS ANGELES	820 S ROBERTSON BLVD	90035	4333015008	Limited Commercial	[Q]C2-1-O	0	108	0.068850834	Commercial - Office Building - One Story	YES - Current	NO - Privately-Owned	Available	Not Used in Prior Housing Element	0	0	0.032985882	0.032985882	0	0	0	1358169	221	Wilshire			Above Moderate
LOS ANGELES	839 S WOOSTER ST	90035	4333015010	High Medium Residential	[Q]R4-1-O	0	108	0.157362503	Residential - Five or More Units or Apartments (Any Combination) - 4 Stories or Less	YES - Current	NO - Privately-Owned	Available	Used in Prior Housing Element - Non-Vacant	0	0	0.205367558	0.205367558	12	0	0	1328169	41	Wilshire		Yes	Above Moderate
LOS ANGELES	821 S WOOSTER ST	90035	4333015014	High Medium Residential	[Q]R4-1-O	0	108	0.152013356	Residential - Five or More Units or Apartments (Any Combination) - 4 Stories or Less	YES - Current	NO - Privately-Owned	Available	Used in Prior Housing Element - Non-Vacant	0	0	0.23903431	0.23903431	8	0	0	1358169	217	Wilshire		Yes	Above Moderate
LOS ANGELES	840 S ROBERTSON BLVD	90035	4333015019	Limited Commercial	[Q]C2-1-O	0	108	0.072723833	Commercial - Store - One Story	YES - Current	NO - Privately-Owned	Available	Not Used in Prior Housing Element	0.03837023	0	0	0.03837023	0	0	0	1328169	51	Wilshire			Lower
LOS ANGELES	844 S ROBERTSON BLVD	90035	4333015020	Limited Commercial	[Q]C2-1-O	0	108	0.068881005	Commercial - Office Building - One Story	YES - Current	NO - Privately-Owned	Available	Not Used in Prior Housing Element	0	0	0.00438104	0.00438104	0	0	0	1328169	56	Wilshire			Above Moderate
LOS ANGELES	846 S ROBERTSON BLVD	90035	4333015020	Limited Commercial	[Q]C2-1-O	0	108	0.068880625	Commercial - Office Building - One Story	YES - Current	NO - Privately-Owned	Available	Not Used in Prior Housing Element	0	0	0.00438104	0.00438104	0	0	0	1328169	62	Wilshire			Above Moderate
LOS ANGELES	850 S ROBERTSON BLVD	90035	4333015021	Limited Commercial	[Q]C2-1-O	0	108	0.06887763	Commercial - Store Combination - Store and Office Combination - One Story	YES - Current	NO - Privately-Owned	Available	Not Used in Prior Housing Element	0	0	0.002440676	0.002440676	0	0	0	1328169	66	Wilshire			Above Moderate
LOS ANGELES	852 S ROBERTSON BLVD	90035	4333015022	Limited Commercial	[Q]C2-1-O	0	108	0.068878275	Commercial - Professional Building - One Story	YES - Current	NO - Privately-Owned	Available	Not Used in Prior Housing Element	0	0	0.00438104	0.00438104	0	0	0	1328169	73	Wilshire			Above Moderate
LOS ANGELES	854 S ROBERTSON BLVD	90035	4333015023	Limited Commercial	[Q]C2-1-O	0	108	0.068875478	Commercial - Office Building - One Story	YES - Current	NO - Privately-Owned	Available	Not Used in Prior Housing Element	0	0	0.00438104	0.00438104	0	0	0	1328169	78	Wilshire			Above Moderate
LOS ANGELES	856 S ROBERTSON BLVD	90035	4333015024	Limited Commercial	[Q]C2-1-O	0	108	0.068876124	Commercial - Store Combination - Store and Office Combination - One Story	YES - Current	NO - Privately-Owned	Available	Not Used in Prior Housing Element	0	0	0.00684173	0.00684173	0	0	0	1328169	83	Wilshire			Above Moderate
LOS ANGELES	860 S ROBERTSON BLVD	90035	4333015025	Limited Commercial	[Q]C2-1-O	0	108	0.068873326	Commercial - Office Building - One Story	YES - Current	NO - Privately-Owned	Available	Not Used in Prior Housing Element	0	0	0.00684173	0.00684173	0	0	0	1328169	88	Wilshire			Above Moderate
LOS ANGELES	862 S ROBERTSON BLVD	90035	4333015025	Limited Commercial	[Q]C2-1-O	0	108	0.068873972	Commercial - Office Building - One Story	YES - Current	NO - Privately-Owned	Available	Not Used in Prior Housing Element	0	0	0.00684173	0.00684173	0	0	0	1328169	98	Wilshire			Above Moderate
LOS ANGELES	864 S ROBERTSON BLVD	90035	4333015025	Limited Commercial	[Q]C2-1-O	0	108	0.069672755	Commercial - Office Building - One Story	YES - Current	NO - Privately-Owned	Available	Not Used in Prior Housing Element	0	0	0.00684173	0.00684173	0	0	0	1328169	100	Wilshire			Above Moderate
LOS ANGELES	847 S WOOSTER ST	90035	4333015026	High Medium Residential	[Q]R4-1-O	0	108	0.16881985	Residential - Five or More Units or Apartments (Any Combination) - 4 Stories or Less	YES - Current	NO - Privately-Owned	Available	Used in Prior Housing Element - Non-Vacant	0	0	0.213597512	0.213597512	12	0	0	1328169	50	Wilshire		Yes	Above Moderate
LOS ANGELES	849 S WOOSTER ST	90035	4333015027	High Medium Residential	[Q]R4-1-O	0	108	0.168680009	Residential - Five or More Units or Apartments (Any Combination) - 4 Stories or Less	YES - Current	NO - Privately-Owned	Available	Used in Prior Housing Element - Non-Vacant	0	0	0.213597512	0.213597512	12	0	0	1328169	59	Wilshire		Yes	Above Moderate
LOS ANGELES	815 S WOOSTER ST	90035	4333015031	High Medium Residential	[Q]R4-1-O	0	108	0.168886635	Residential - Five or More Units or Apartments (Any Combination) - 4 Stories or Less - Pool	YES - Current	NO - Privately-Owned	Available	Not Used in Prior Housing Element	0	0	0.179675055	0.179675055	27	0	0	1358169	198	Wilshire		Yes	Above Moderate
LOS ANGELES	806 S ROBERTSON BLVD	90035	4333015032	Limited Commercial	[Q]C2-1-O	0	108	0.0826345	Commercial - Office Building - One Story	YES - Current	NO - Privately-Owned	Available	Not Used in Prior Housing Element	0.136532831	0	0	0.136532831	0	0	0	1358169	195	Wilshire			Lower
LOS ANGELES	822 S ROBERTSON BLVD	90035	4333015035	Limited Commercial	[Q]C2-1-O	0	108	0.067127682	Commercial - Office Building - One Story	YES - Current	NO - Privately-Owned	Available	Not Used in Prior Housing Element	0	0	0.002440676	0.002440676	0	0	0	1358169	224	Wilshire			Above Moderate
LOS ANGELES	828 S ROBERTSON BLVD	90035	4333015035	Limited Commercial	[Q]C2-1-O	0	108	0.067164461	Commercial - Office Building - One Story	YES - Current	NO - Privately-Owned	Available	Not Used in Prior Housing Element	0	0	0.002440676	0.002440676	0	0	0	1328169	12	Wilshire			Above Moderate
LOS ANGELES	830 S ROBERTSON BLVD	90035	4333015035	Limited Commercial	[Q]C2-1-O	0	108	0.067156528	Commercial - Office Building - One Story	YES - Current	NO - Privately-Owned	Available	Not Used in Prior Housing Element	0	0	0.002440676	0.002440676	0	0	0	1328169	21	Wilshire			Above Moderate
LOS ANGELES	832 S ROBERTSON BLVD	90035	4333015035	Limited Commercial	[Q]C2-1-O	0	108	0.067164552	Commercial - Office Building - One Story	YES - Current	NO - Privately-Owned	Available	Not Used in Prior Housing Element	0	0	0.002440676	0.002440676	0	0	0	1328169	24	Wilshire			Above Moderate
LOS ANGELES	834 S ROBERTSON BLVD	90035	4333015035	Limited Commercial	[Q]C2-1-O	0	108	0.067162633	Commercial - Office Building - One Story	YES - Current	NO - Privately-Owned	Available	Not Used in Prior Housing Element	0	0	0.002440676	0.002440676	0	0	0	1328169	32	Wilshire			Above Moderate
LOS ANGELES	836 S ROBERTSON BLVD	90035	4333015035	Limited Commercial	[Q]C2-1-O	0	108	0.067163236	Commercial - Office Building - One Story	YES - Current	NO - Privately-Owned	Available	Not Used in Prior Housing Element	0	0	0.002440676	0.002440676	0	0	0	1328169	35	Wilshire			Above Moderate
LOS ANGELES			4333015035	Limited Commercial	[Q]C2-1-O	0	108	0.06715942	Commercial - Office Building - One Story	YES - Current	NO - Privately-Owned	Available	Not Used in Prior Housing Element	0	0	0.002440676	0.002440676	0	0	0	1358169	231	Wilshire			Above Moderate
LOS ANGELES			4333015035	Limited Commercial	[Q]C2-1-O	0	108	0.076988682	Commercial - Office Building - One Story	YES - Current	NO - Privately-Owned	Available	Not Used in Prior Housing Element	0.020343211	0	0	0.020343211	0	0	0	1328169	44	Wilshire			Lower
LOS ANGELES	855 S WOOSTER ST	90035	4333015BRK	High Medium Residential	[Q]R4-1-O	0	108	0.337362012	Residential - Single Family Residence - Condominium	YES - Current	NO - Privately-Owned	Available	Not Used in Prior Housing Element	0.173319468	0	0	0.173319468	31	0	0	1328169	69	Wilshire			Lower
LOS ANGELES	869 S WOOSTER ST	90035	4333015BRK	High Medium Residential	[Q]R4-1-O	0	108	0.173179384	Residential - Single Family Residence - Condominium	YES - Current	NO - Privately-Owned	Available	Not Used in Prior Housing Element	0.136981577	0	0	0.136981577	31	0	0	1328169	91	Wilshire			Lower
LOS ANGELES	8638 W GREGORY WAY	90035	4333020004	Medium Residential	[Q]R3-1-O	0	54	0.130307555	Residential - Four Units (Any Combination) - 4 Stories or Less	YES - Current	NO - Privately-Owned	Available	Not Used in Prior Housing Element	0	0	0.127693746	0.127693746	4	0	0	1358169	177	Wilshire		Yes	Above Moderate
LOS ANGELES	801 S SHERBOURNE DR	90035	4333020005	Medium Residential	[Q]R3-1-O	0	54	0.138685039	Residential - Five or More Units or Apartments (Any Combination) - 4 Stories or Less	YES - Current	NO - Privately-Owned	Available	Not Used in Prior Housing Element	0	0	0.086012592	0.086012592	7	0	0	1358169	176	Wilshire		Yes	Above Moderate
LOS ANGELES	865 S SHERBOURNE DR	90035	4333020006	Medium Residential	[Q]R3-1-O	0	54	0.136935577	Residential - Double, Duplex, or Two Units - 4 Stories or Less	YES - Current	NO - Privately-Owned	Available	Not Used in Prior Housing Element	0	0	0.130401864	0.130401864	2	0	0	1328169	93	Wilshire		Yes	Above Moderate
LOS ANGELES	859 S SHERBOURNE DR	90035	4333020007	Medium Residential	[Q]R3-1-O	0	54	0.137742517	Residential - Five or More Units or Apartments (Any Combination) - 4 Stories or Less	YES - Current	NO - Privately-Owned	Available	Not Used in Prior Housing Element	0	0	0.067313913	0.067313913	7	0	0	1328169	80	Wilshire		Yes	Above Moderate
LOS ANGELES	855 S SHERBOURNE DR	90035	4333020008	Medium Residential	[Q]R3-1-O	0	54	0.137741561	Residential - Five or More Units or Apartments (Any Combination) - 4 Stories or Less	YES - Current	NO - Privately-Owned	Available	Not Used in Prior Housing Element	0	0	0.076931727	0.076931727	6	0	0	1328169	70	Wilshire		Yes	Above Moderate
LOS ANGELES	839

LOS ANGELES	848 S BEDFORD ST	90035	4333020029	Medium Residential	[Q]R3-1-O	0	54	0.123968339	Residential - Double, Duplex, or Two Units - 4 Stories or Less	YES - Current	NO - Privately-Owned	Available	Used in Prior Housing Element - Non-Vacant	0	0	0.117770863	0.117770863	2	0	0	1328169	64	Wilshire	Yes	Above Moderate
LOS ANGELES	940 S BEDFORD ST	90035	4333021001	Medium Residential	[Q]R3-1-O	0	36	0.144990984	Residential - Three Units (Any Combination) - 4 Stories or Less	YES - Current	NO - Privately-Owned	Available	Used in Prior Housing Element - Non-Vacant	0	0	0.072997914	0.072997914	3	0	0	1328169	194	Wilshire	Yes	Above Moderate
LOS ANGELES	8639 W OLYMPIC BLVD	90035	4333021004	Medium Residential	[Q]R3-1-O	0	36	0.137722737	Residential - Double, Duplex, or Two Units - 4 Stories or Less	YES - Current	NO - Privately-Owned	Available	Used in Prior Housing Element - Non-Vacant	0	0	0.08159605	0.08159605	2	0	0	1328169	192	Wilshire	Yes	Above Moderate
LOS ANGELES	935 S SHERBOURNE DR	90035	4333021005	Medium Residential	[Q]R3-1-O	0	36	0.146480186	Residential - Five or More Units or Apartments (Any Combination) - 4 Stories or Less	YES - Current	NO - Privately-Owned	Available	Not Used in Prior Housing Element	0.079180904	0	0	0.079180904	5	0	0	1328169	191	Wilshire		Lower
LOS ANGELES	940 S SHERBOURNE DR	90035	4333021006	Medium Residential	[Q]R3-1-O	0	36	0.141119986	Residential - Four Units (Any Combination) - 4 Stories or Less	YES - Current	NO - Privately-Owned	Available	Not Used in Prior Housing Element	0	0	0.061212489	0.061212489	4	0	0	1328173	308	Wilshire	Yes	Above Moderate
LOS ANGELES	8619 W OLYMPIC BLVD	90035	4333021007	Medium Residential	[Q]R3-1-O	0	36	0.137731231	Residential - Five or More Units or Apartments (Any Combination) - 4 Stories or Less	YES - Current	NO - Privately-Owned	Available	Not Used in Prior Housing Element	0	0	0.03476681	0.03476681	6	0	0	1328173	307	Wilshire	Yes	Above Moderate
LOS ANGELES	8613 1/4 W OLYMPIC BLVD	90035	4333021008	Medium Residential	[Q]R3-1-O	0	36	0.13773178	Residential - Five or More Units or Apartments (Any Combination) - 4 Stories or Less	YES - Current	NO - Privately-Owned	Available	Not Used in Prior Housing Element	0	0	0.03476681	0.03476681	6	0	0	1328173	306	Wilshire	Yes	Above Moderate
LOS ANGELES	8609 W OLYMPIC BLVD	90035	4333021009	Medium Residential	[Q]R3-1-O	0	36	0.137731805	Residential - Double, Duplex, or Two Units - 4 Stories or Less	YES - Current	NO - Privately-Owned	Available	Used in Prior Housing Element - Non-Vacant	0	0	0.08159605	0.08159605	2	0	0	1328173	305	Wilshire	Yes	Above Moderate
LOS ANGELES	8601 W OLYMPIC BLVD	90035	4333021010	Medium Residential	[Q]R3-1-O	0	36	0.141919955	Residential - Double, Duplex, or Two Units - 4 Stories or Less	YES - Current	NO - Privately-Owned	Available	Used in Prior Housing Element - Non-Vacant	0	0	0.086965732	0.086965732	2	0	0	1328173	304	Wilshire	Yes	Above Moderate
LOS ANGELES	933 S HOLT AVE	90035	4333021011	Medium Residential	[Q]R3-1-O	0	54	0.130598219	Residential - Double, Duplex, or Two Units - 4 Stories or Less	YES - Current	NO - Privately-Owned	Available	Not Used in Prior Housing Element	0	0	0.130401864	0.130401864	2	0	0	1328173	277	Wilshire	Yes	Above Moderate
LOS ANGELES	925 S HOLT AVE	90035	4333021012	Medium Residential	[Q]R3-1-O	0	54	0.162484592	Residential - Five or More Units or Apartments (Any Combination) - 4 Stories or Less	YES - Current	NO - Privately-Owned	Available	Not Used in Prior Housing Element	0	0	0.110706687	0.110706687	8	0	0	1328173	257	Wilshire	Yes	Above Moderate
LOS ANGELES	923 S HOLT AVE	90035	4333021013	Medium Residential	[Q]R3-1-O	0	54	0.161137634	Residential - Double, Duplex, or Two Units - 4 Stories or Less	YES - Current	NO - Privately-Owned	Available	Used in Prior Housing Element - Non-Vacant	0	0	0.456903487	0.456903487	2	0	0	1328173	232	Wilshire	Yes	Above Moderate
LOS ANGELES	915 S HOLT AVE	90035	4333021014	Medium Residential	[Q]R3-1-O	0	54	0.140276919	Residential - Three Units (Any Combination) - 4 Stories or Less	YES - Current	NO - Privately-Owned	Available	Used in Prior Housing Element - Non-Vacant	0	0	0.114381935	0.114381935	3	0	0	1328173	219	Wilshire	Yes	Above Moderate
LOS ANGELES	913 S HOLT AVE	90035	4333021015	Medium Residential	[Q]R3-1-O	0	54	0.139283173	Residential - Double, Duplex, or Two Units - 4 Stories or Less	YES - Current	NO - Privately-Owned	Available	Not Used in Prior Housing Element	0	0	0.08786044	0.08786044	5	0	0	1328173	203	Wilshire	Yes	Above Moderate
LOS ANGELES	907 S HOLT AVE	90035	4333021016	Medium Residential	[Q]R3-1-O	0	54	0.138290699	Residential - Five or More Units or Apartments (Any Combination) - 4 Stories or Less	YES - Current	NO - Privately-Owned	Available	Not Used in Prior Housing Element	0	0	0.076931727	0.076931727	6	0	0	1328173	182	Wilshire	Yes	Above Moderate
LOS ANGELES	910 S SHERBOURNE DR	90035	4333021021	Medium Residential	[Q]R3-1-O	0	54	0.139102696	Residential - Five or More Units or Apartments (Any Combination) - 4 Stories or Less	YES - Current	NO - Privately-Owned	Available	Not Used in Prior Housing Element	0	0	0.098177745	0.098177745	6	0	0	1328173	200	Wilshire	Yes	Above Moderate
LOS ANGELES	924 S SHERBOURNE DR	90035	4333021024	Medium Residential	[Q]R3-1-O	0	54	0.062495251	Residential - Single Family Residence	YES - Current	NO - Privately-Owned	Available	Not Used in Prior Housing Element	0	0	0.197353363	0.197353363	1	3*	3*	1328173	258	Wilshire		Above Moderate
LOS ANGELES			4333021024	Medium Residential	[Q]R3-1-O	0	54	0.053775877	Residential - Single Family Residence	YES - Current	NO - Privately-Owned	Available	Not Used in Prior Housing Element	0	0	0.201589894	0.201589894	1	2*	2*	1328173	248	Wilshire		Above Moderate
LOS ANGELES	931 S SHERBOURNE DR	90035	4333021026	Medium Residential	[Q]R3-1-O	0	54	0.119012332	Residential - Three Units (Any Combination) - 4 Stories or Less	YES - Current	NO - Privately-Owned	Available	Not Used in Prior Housing Element	0	0	0.101372096	0.101372096	3	0	0	1328169	181	Wilshire	Yes	Above Moderate
LOS ANGELES	919 S SHERBOURNE DR	90035	4333021028	Medium Residential	[Q]R3-1-O	0	54	0.132399883	Residential - Five or More Units or Apartments (Any Combination) - 4 Stories or Less	YES - Current	NO - Privately-Owned	Available	Not Used in Prior Housing Element	0	0	0.08786044	0.08786044	5	0	0	1328169	151	Wilshire	Yes	Above Moderate
LOS ANGELES	911 S SHERBOURNE DR	90035	4333021030	Medium Residential	[Q]R3-1-O	0	54	0.147132175	Residential - Five or More Units or Apartments (Any Combination) - 4 Stories or Less	YES - Current	NO - Privately-Owned	Available	Not Used in Prior Housing Element	0	0	0.100249259	0.100249259	5	0	0	1328169	129	Wilshire	Yes	Above Moderate
LOS ANGELES	918 S BEDFORD ST	90035	4333021038	Medium Residential	[Q]R3-1-O	0	54	0.145101505	Residential - Five or More Units or Apartments (Any Combination) - 4 Stories or Less	YES - Current	NO - Privately-Owned	Available	Not Used in Prior Housing Element	0	0	0.071798977	0.071798977	7	0	0	1328169	147	Wilshire	Yes	Above Moderate
LOS ANGELES	922 S BEDFORD ST	90035	4333021039	Medium Residential	[Q]R3-1-O	0	54	0.133772652	Residential - Five or More Units or Apartments (Any Combination) - 4 Stories or Less	YES - Current	NO - Privately-Owned	Available	Not Used in Prior Housing Element	0	0	0.08786044	0.08786044	5	0	0	1328169	159	Wilshire	Yes	Above Moderate
LOS ANGELES	926 S BEDFORD ST	90035	4333021040	Medium Residential	[Q]R3-1-O	0	54	0.121940278	Residential - Five or More Units or Apartments (Any Combination) - 4 Stories or Less	YES - Current	NO - Privately-Owned	Available	Not Used in Prior Housing Element	0	0	0.082388824	0.082388824	5	0	0	1328169	170	Wilshire	Yes	Above Moderate
LOS ANGELES	930 S BEDFORD ST	90035	4333021041	Medium Residential	[Q]R3-1-O	0	54	0.118097702	Residential - Four Units (Any Combination) - 4 Stories or Less	YES - Current	NO - Privately-Owned	Available	Not Used in Prior Housing Element	0	0	0.102789593	0.102789593	4	0	0	1328169	182	Wilshire	Yes	Above Moderate
LOS ANGELES	915 S SHERBOURNE DR	90035	4333021047	Medium Residential	[Q]R3-1-O	0	54	0.144814667	Residential - Five or More Units or Apartments (Any Combination) - 4 Stories or Less	YES - Current	NO - Privately-Owned	Available	Not Used in Prior Housing Element	0.046151888	0	0	0.046151888	8	0	0	1328169	139	Wilshire		Lower
LOS ANGELES	905 S HOLT AVE	90035	4333021087	Medium Residential	[Q]R3-1-O	0	54	0.150973048	Residential - Five or More Units or Apartments (Any Combination) - 4 Stories or Less	YES - Current	NO - Privately-Owned	Available	Not Used in Prior Housing Element	0.585580826	0	0	0.585580826	0	0	0	1328173	157	Wilshire		Lower
LOS ANGELES	904 S SHERBOURNE DR	90035	4333021088	Medium Residential	[Q]R3-1-O	0	54	0.127131229	Residential - Five or More Units or Apartments (Any Combination) - 4 Stories or Less	YES - Current	NO - Privately-Owned	Available	Not Used in Prior Housing Element	0.517186689	0	0	0.517186689	0	0	0	1328173	158	Wilshire		Lower
LOS ANGELES			4333021088	Medium Residential	[Q]R3-1-O	0	54	0.009183067	Residential - Five or More Units or Apartments (Any Combination) - 4 Stories or Less	YES - Current	NO - Privately-Owned	Available	Not Used in Prior Housing Element	0	0	0.100697756	0.100697756	0	0	0	1328173	168	Wilshire		Above Moderate
LOS ANGELES	906 S SHERBOURNE DR	90035	4333021089	Medium Residential	[Q]R3-1-O	0	54	0.138143476	Residential - Five or More Units or Apartments (Any Combination) - 4 Stories or Less	YES - Current	NO - Privately-Owned	Available	Not Used in Prior Housing Element	0.551959705	0	0	0.551959705	0	0	0	1328173	179	Wilshire		Lower
LOS ANGELES	914 S BEDFORD ST	90035	4333021BRK	Medium Residential	[Q]R3-1-O	0	54	0.393116796	Residential - Single Family Residence - Condo Conversion	YES - Current	NO - Privately-Owned	Available	Not Used in Prior Housing Element	0.076814425	0	0	0.076814425	36	0	0	1328169	119	Wilshire		Lower
LOS ANGELES	8573 W OLYMPIC BLVD	90035	4333022001	Medium Residential	[Q]R3-1-O	0	36	0.12636599	Residential - Three Units (Any Combination) - 4 Stories or Less	YES - Current	NO - Privately-Owned	Available	Not Used in Prior Housing Element	0	0	0.059312969	0.059312969	3	0	0	1328173	313	Wilshire	Yes	Above Moderate
LOS ANGELES	8569 W OLYMPIC BLVD	90035	4333022002	Medium Residential	[Q]R3-1-O	0	36	0.129608936	Residential - Three Units (Any Combination) - 4 Stories or Less	YES - Current	NO - Privately-Owned	Available	Not Used in Prior Housing Element	0	0	0.065910178	0.065910178	3	0	0	1328173	301	Wilshire	Yes	Above Moderate
LOS ANGELES	8559 W OLYMPIC BLVD	90035	4333022005	Medium Residential	[Q]R3-1-O	0	36	0.129598524	Residential - Double, Duplex, or Two Units - 4 Stories or Less	YES - Current	NO - Privately-Owned	Available	Used in Prior Housing Element - Non-Vacant	0	0	0.078515279	0.078515279	2	0	0	1328173	298	Wilshire	Yes	Above Moderate
LOS ANGELES	8553 W OLYMPIC BLVD	90035	4333022006	Medium Residential	[Q]R3-1-O	0	36	0.137868995	Residential - Double, Duplex, or Two Units - 4 Stories or Less	YES - Current	NO - Privately-Owned	Available	Used in Prior Housing Element - Non-Vacant	0	0	0.08159605	0.08159605	2	0	0	1328173	297	Wilshire	Yes	Above Moderate
LOS ANGELES	931 S LE DOUX ROAD	90035	4333022007	Medium Residential	[Q]R3-1-O	0	54	0.111151623	Residential - Single Family Residence	YES - Current	NO - Privately-Owned	Available	Used in Prior Housing Element - Non-Vacant	0.526256382	0	0	0.526256382	1	0	0	1328173	282	Wilshire		Lower
LOS ANGELES	925 S LE DOUX ROAD	90035	4333022008	Medium Residential	[Q]R3-1-O	0	54	0.110185924	Residential - Five or More Units or Apartments (Any Combination) - 4 Stories or Less	YES - Current	NO - Privately-Owned	Available	Not Used in Prior Housing Element	0	0	0.077505655	0.077505655	8	0	0	1328173	245	Wilshire	Yes	Above Moderate
LOS ANGELES	927 S LE DOUX ROAD	90035	4333022008	Medium Residential	[Q]R3-1-O	0	54	0.115694449	Residential - Five or More Units or Apartments (Any Combination) - 4 Stories or Less	YES - Current	NO - Privately-Owned	Available	Not Used in Prior Housing Element	0	0	0.077023563	0.077023563	8	0	0	1328173	264	Wilshire	Yes	Above Moderate
LOS ANGELES	919 S LE DOUX ROAD	90035	4333022009	Medium Residential	[Q]R3-1-O	0	54	0.123959591	Residential - Double, Duplex, or Two Units - 4 Stories or Less	YES - Current	NO - Privately-Owned	Available	Used in Prior Housing Element - Non-Vacant	0	0	0.117770863	0.117770863	2	0	0	1328173	229	Wilshire	Yes	Above Moderate
LOS ANGELES	915 S LE DOUX ROAD	90035	4333022010	Medium Residential	[Q]R3-1-O	0	54	0.137732636	Residential - Double, Duplex, or Two Units - 4 Stories or Less	YES - Current	NO - Privately-Owned	Available	Used in Prior Housing Element - Non-Vacant	0	0	0.130401864	0.130401864	2	0	0	1328173	215	Wilshire	Yes	Above Moderate
LOS ANGELES	8558 W CHALMERS DR	90035	4333022014	Medium Residential	[Q]R3-1-O	0	54	0.137731867	Residential - Five or More Units or Apartments (Any Combination) - 4 Stories or Less	YES - Current	NO - Privately-Owned	Available	Not Used in Prior Housing Element	0.04961494	0	0	0.04961494	7	0	0	1328173	154	Wilshire		Lower
LOS ANGELES	902 S HOLT AVE	90035	4333022015	Medium Residential	[Q]R3-1-O	0	54	0.137732262	Residential - Double, Duplex, or Two Units - 4 Stories or Less	YES - Current	NO - Privately-Owned	Available	Used in Prior Housing Element - Non-Vacant	0	0	0.130401864	0.130401864	2	0	0	1328173	155	Wilshire	Yes	Above Moderate
LOS ANGELES	914 S HOLT AVE	90035	4333022018	Medium Residential	[Q]R3-1-O	0	54	0.137732262	Residential - Double, Duplex, or Two Units - 4 Stories or Less	YES - Current	NO - Privately-Owned	Available	Used in Prior Housing Element - Non-Vacant	0	0	0.130401864	0.130401864	2	0	0	1328173	216	Wilshire	Yes	Above Moderate
LOS ANGELES	918 S HOLT AVE	90035	4333022019	Medium Residential	[Q]R3-1-O	0	54	0.123958088	Residential - Double, Duplex, or Two Units - 4 Stories or Less	YES - Current	NO - Privately-Owned	Available	Used in Prior Housing Element - Non-Vacant	0	0	0.117770863	0.117770863	2	0	0	1328173	230	Wilshire	Yes	Above Moderate
LOS ANGELES	922 S HOLT AVE	90035	4333022020	Medium Residential	[Q]R3-1-O	0	54	0.110186494	Residential - Three Units (Any Combination) - 4 Stories or Less	YES - Current	NO - Privately-Owned	Available	Not Used in Prior Housing Element	0	0	0.087550525	0.087550525	3	0	0	1328173	246	Wilshire	Yes	Above Moderate
LOS ANGELES	926 S HOLT AVE	90035	4333022021	Medium Residential	[Q]R3-1-O	0	54	0.115694442	Residential - Three Units (Any Combination) - 4 Stories or Less	YES - Current	NO - Privately-Owned	Available	Not Used in Prior Housing Element	0	0	0.093804494	0.093804494	3	0	0	1328173	265	Wilshire	Yes	Above Moderate
LOS ANGELES	930 S HOLT AVE	90035	4333022022	Medium Residential	[Q]R3-1-O	0	54	0.111150784	Residential - Single Family Residence	YES - Current	NO - Privately-Owned	Available	Used in Prior Housing Element - Non-Vacant	0.526256382	0	0	0.526256382	1	0	0	1328173	283	Wilshire		Lower
LOS ANGELES	8563 W OLYMPIC BLVD	90035	4333022023	Medium Residential	[Q]R3-1-O	0	36	0.122709784	Residential - Double, Duplex, or Two Units - 4 Stories or Less	YES - Current	NO - Privately-Owned	Available	Used in Prior Housing Element - Non-Vacant	0	0	0.073215246	0.073215246	2	0	0	1328173	300	Wilshire	Yes	Above Moderate
LOS ANGELES	904 S HOLT AVE	90035	4333022BRK	Medium Residential	[Q]R3-1-O	0	54	0.275465066	Residential - Single Family Residence - Condo Conversion	YES - Current	NO - Privately-Owned	Available	Not Used in Prior Housing Element	0	0	0.02463701	0.02463701	24	0	0	1328173	178	Wilshire	Yes	Above Moderate
LOS ANGELES	8560 W GREGORY WAY	90035	4333023003	Medium Residential	[Q]R3-1-O	0	54	0.125188857	Residential - Four Units (Any Combination) - 4 Stories or Less	YES - Current	NO - Privately-Owned	Available	Not Used in Prior Housing Element	0	0	0.08719478	0.08719478	4	0	0	1358173	956	Wilshire	Yes	Above Moderate
LOS ANGELES	8556 W GREGORY WAY	90035	4333023004	Medium Residential	[Q]R3-1-O	0	54	0.125373938	Residential - Four Units (Any Combination) - 4 Stories or Less	YES - Current	NO - Privately-Owned	Available	Not Used in Prior Housing Element	0.050414841	0	0	0.050414841	4	0	0	1358173	955	Wilshire		Lower
LOS ANGELES	829 S LE DOUX ROAD	90035	4333023009	Medium Residential	[Q]R3-1-O	0	54	0.13775046	Residential - Four Units (Any Combination) - 4 Stories or Less	YES - Current	NO - Privately-Owned	Available	Not Used in Prior Housing Element	0	0	0.100277045	0.100277045	4	0	0	1328173	31	Wilshire	Yes	Above Moderate
LOS ANGELES	833 S LE DOUX ROAD	90035	4333023010	Medium Residential	[Q]R3-1-O	0	54	0.137742629	Residential - Four Units (Any Combination) - 4 Stories or Less	YES - Current	NO - Privately-Owned	Available	Not Used in Prior Housing Element	0	0	0.100277045	0.100277045	4	0	0	1328173	43	Wilshire	Yes	Above Moderate
LOS ANGELES	839 S LE DOUX ROAD	90035	4333023011	Medium Residential	[Q]R3-1-O	0	54	0.137740907	Residential - Double, Duplex, or Two Units - 4 Stories or Less - Pool	YES - Current	NO - Privately-Owned	Available	Used in Prior Housing Element - Non-Vacant	0	0	0.394390026	0.394390026	2	0	0	1328173	55	Wilshire	Yes	Above Moderate
LOS ANGELES	847 S LE DOUX ROAD	90035	4333023012	Medium Residential	[Q]R3-1-O	0	54	0.137743136	Residential - Double, Duplex, or Two Units - 4 Stories or Less	YES - Current	NO - Privately-Owned	Available	Used in Prior Housing Element - Non-Vacant	0	0	0.130401864	0.130401864	2	0	0	1328173	67	Wilshire	Yes	Above Moderate
LOS ANGELES	859 S LE DOUX ROAD	90035	4333023015	Medium Residential	[Q]R3-1-O	0	54	0.137741772	Residential - Single Family Residence	YES - Current	NO - Privately-Owned	Available	Used in Prior Housing Element - Non-Vacant	0.618228322	0	0	0.618228322	1	0	0	1328173	115	Wilshire		Lower
LOS ANGELES	867 S LE DOUX ROAD	90035	4333023016	Medium Residential	[Q]R3-1-O	0	54	0.136602264	Residential - Double, Duplex, or Two Units - 4 Stories or Less	YES - Current	NO - Privately-Owned	Available	Used in Prior Housing Element - Non-Vacant	0	0	0.130401864	0.130401864	2	0	0	1328173	125	Wilshire	Yes	Above Moderate
LOS ANGELES	8565 W CHALMERS DR	90035	4333023017	Medium Residential	[Q]R3-1-O	0	54	0.136661461	Residential - Four Units (Any Combination) - 4 Stories or Less	YES - Current	NO - Privately-Owned	Available	Not Used in Prior Housing Element	0	0	0.100277045	0.100277045	4	0	0	1328173	126	Wilshire	Yes	Above Moderate
LOS ANGELES	844 S HOLT AVE	90035	4333023021	Medium Residential	[Q]R3-1-O	0	54	0.137743494	Residential - Five or More Units or Apartments (Any Combination) - 4 Stories or Less	YES - Current	NO - Privately-Owned	Available	Not Used in Prior Housing Element	0	0	0.076931727	0.076931727	6	0	0	1328173	68	Wilshire	Yes	Above Moderate
LOS ANGELES	840 S HOLT AVE	90035	4333023022	Medium Residential	[Q]R3-1-O	0	54	0.137741772	Residential - Three Units (Any Combination) - 4 Stories or Less	YES - Current	NO - Privately-Owned	Available	Used in Prior Housing Element - Non-Vacant	0	0	0.114381935	0.114381935	3	0	0	1328173	56	Wilshire	Yes	Above Moderate
LOS ANGELES	834 S HOLT AVE	90035	4333023023	Medium Residential	[Q]R3-1-O	0	54	0.137741772	Residential - Five or More Units or Apartments (Any Combination) - 4 Stories or Less	YES - Current	NO - Privately-Owned	Available	Not Used in Prior Housing Element	0	0	0.076931727	0.076931727	6	0	0	1328173	44	Wilshire	Yes	Above Moderate
LOS ANGELES	830 S HOLT AVE	90035	4333023024	Medium Residential	[Q]R3-1-O	0	54	0.13775046	Residential - Five or More Units or Apartments (Any Combination) - 4 Stories or Less	YES - Current	NO - Privately-Owned	Available	Not Used in Prior Housing Element	0	0	0.08786044	0.08786044	5	0	0	1328173	32	Wilshire	Yes	Above Moderate
LOS ANGELES	814 S HOLT AVE	90035	4333023027	Medium Residential	[Q]R3-1-O	0	54	0.137741392	Residential - Double, Duplex, or Two Units - 4 Stories or Less	YES - Current	NO - Privately-Owned	Available	Used in Prior Housing Element - Non-Vacant	0	0	0.130401864	0.130401864	2	0	0	1358173	992	Wilshire	Yes	Above Moderate
LOS ANGELES	820 S HOLT AVE	90035	4333023028	Medium Residential	[Q]R3-1-O	0	54	0.137740148	Residential - Five or More Units or Apartments (Any Combination) - 4 Stories or Less	YES - Current	NO - Privately-Owned	Available	Not Used in Prior Housing Element	0	0	0.076931727	0.076931727	6	0	0	1358173	1007	Wilshire	Yes	Above Moderate
LOS ANGELES	824 S HOLT AVE	90035	4333023029	Medium Residential	[Q]R3-1-O	0	54	0.139983713	Residential - Double, Duplex, or Two Units - 4 Stories or Less - Pool	YES - Current	NO - Privately-Owned	Available	Used in Prior Housing Element - Non-Vacant	0	0	0.130401864	0.130401864	2	0	0	1358173	1022	Wilshire	Yes	Above Moderate
LOS ANGELES	800 S SHERBOURNE DR	90035	4333024001	Medium Residential	[Q]R3-1-O	0	54	0.13297413	Residential - Double, Duplex, or Two Units - 4 Stories or Less	YES - Current	NO - Privately-Owned	Available	Used in Prior Housing Element - Non-Vacant	0	0	0.130401864	0.130401864	2	0	0	1358173	963	Wilshire	Yes	Above Moderate
LOS ANGELES	8616 W GREGORY WAY	90035	4333024002	Medium Residential	[Q]R3-1-O	0	54	0.134042105	Residential - Four Units (Any Combination) - 4 Stories or Less	YES - Current	NO - Privately-Owned	Available	Not Used in Prior Housing Element	0	0	0.100277045	0.100277045	4	0	0	1358173	962	Wilshire	Yes	Above Moderate
LOS ANGELES	8610 W GREGORY WAY	90035	4333024003	Medium Residential	[Q]R3-1-O	0	54	0.134041605	Residential - Double, Duplex, or Two Units - 4 Stories or Less	YES - Current	NO - Privately-Owned	Available	Used in Prior Housing Element - Non-Vacant	0	0	0.130401864	0.130401864	2	0	0	1358173	961	Wilshire	Yes	Above Moderate
LOS ANGELES	8600 W GREGORY WAY	90035	4333024005	Medium Residential	[Q]R3-1-O	0	54	0.132954467	Residential - Three Units (Any Combination) - 4 Stories or Less	YES - Current	NO - Privately-Owned	Available	Not Used in Prior Housing Element	0	0	0.114381935	0.114381935	3	0	0	1358173	959	Wilshire	Yes	Above Moderate
LOS ANGELES	815 S HOLT AVE	90035	4333024006	Medium Residential	[Q]R3-1-O	0	54	0.137779161	Residential - Double, Duplex, or Two Units - 4 Stories or Less	YES - Current	NO - Privately-Owned	Available	Used in Prior Housing Element - Non-Vacant	0	0	0.130401864	0.130401864	2	0	0	1358173	994	Wilshire	Yes	Above Moderate
LOS ANGELES	819 S HOLT AVE	90035	4333024007	Medium Residential	[Q]R3-1-O	0	54	0.137794412	Residential - Five or More Units or Apartments (Any Combination) - 4 Stories or Less	YES - Current	NO - Privately-Owned	Available	Used in Prior Housing Element - Non-Vacant	0.057659778	0	0	0.057659778	6	0	0	1358173	1010	Wilshire		Lower
LOS ANGELES	831 S HOLT AVE	90035	4333024009	Medium Residential	[Q]R3-1-O	0	54	0.137833789	Residential - Double, Duplex, or Two Units - 4 Stories or Less	YES - Current	NO - Privately-Owned	Available	Not Used in Prior Housing Element	0	0	0.130401864	0.130401864	2	0	0	1328173	34	Wilshire	Yes	Above Moderate
LOS ANGELES	837 S HOLT AVE	90035	4333024010	Medium Residential	[Q]R3-1-O	0	54	0.137849385	Residential - Double, Duplex, or Two Units - 4 Stories or Less	YES - Current	NO - Privately-Owned	Available	Used in Prior Housing Element - Non-Vacant	0	0	0.130401864	0.130401864	2	0	0	1328173	45	Wilshire	Yes	Above Moderate
LOS ANGELES	845 S HOLT AVE	90035	4333024012	Medium Residential	[Q]R3-1-O	0	54	0.137882672	Residential - Double, Duplex, or Two Units - 4 Stories or Less - Pool	YES - Current	NO - Privately-Owned	Available	Used in Prior Housing Element - Non-Vacant	0	0	0.130401864	0.130401864	2	0	0	1328173	69	Wilshire	Yes	Above Moderate

LOS ANGELES	849 S HOLT AVE	90035	4333024013	Medium Residential	[Q]R3-1-O	0	54	0.137895506	Residential - Five or More Units or Apartments (Any Combination) - 4 Stories or Less	YES - Current	NO - Privately-Owned	Available	Not Used in Prior Housing Element	0	0	0.076931727	0.076931727	6	0	0	1328173	86	Wilshire	Yes	Above Moderate
LOS ANGELES	855 S HOLT AVE	90035	4333024014	Medium Residential	[Q]R3-1-O	0	54	0.137912653	Residential - Five or More Units or Apartments (Any Combination) - 4 Stories or Less	YES - Current	NO - Privately-Owned	Available	Not Used in Prior Housing Element	0	0	0.08786044	0.08786044	5	0	0	1328173	102	Wilshire	Yes	Above Moderate
LOS ANGELES	8617 W CHALMERS DR	90035	4333024020	Medium Residential	[Q]R3-1-O	0	54	0.136651762	Residential - Three Units (Any Combination) - 4 Stories or Less	YES - Current	NO - Privately-Owned	Available	Not Used in Prior Housing Element	0	0	0.114381935	0.114381935	3	0	0	1328173	128	Wilshire	Yes	Above Moderate
LOS ANGELES	854 S SHERBOURNE DR	90035	4333024022	Medium Residential	[Q]R3-1-O	0	54	0.13773443	Residential - Five or More Units or Apartments (Any Combination) - 4 Stories or Less	YES - Current	NO - Privately-Owned	Available	Not Used in Prior Housing Element	0	0	0.076931727	0.076931727	6	0	0	1328173	103	Wilshire	Yes	Above Moderate
LOS ANGELES	848 S SHERBOURNE DR	90035	4333024023	Medium Residential	[Q]R3-1-O	0	54	0.137732318	Residential - Five or More Units or Apartments (Any Combination) - 4 Stories or Less	YES - Current	NO - Privately-Owned	Available	Not Used in Prior Housing Element	0	0	0.076931727	0.076931727	6	0	0	1328173	87	Wilshire	Yes	Above Moderate
LOS ANGELES	840 S SHERBOURNE DR	90035	4333024025	Medium Residential	[Q]R3-1-O	0	54	0.137732795	Residential - Three Units (Any Combination) - 4 Stories or Less	YES - Current	NO - Privately-Owned	Available	Not Used in Prior Housing Element	0	0	0.114381935	0.114381935	3	0	0	1328173	59	Wilshire	Yes	Above Moderate
LOS ANGELES	824 S SHERBOURNE DR	90035	4333024029	Medium Residential	[Q]R3-1-O	0	54	0.137825487	Residential - Double, Duplex, or Two Units - 4 Stories or Less	YES - Current	NO - Privately-Owned	Available	Used in Prior Housing Element - Non-Vacant	0	0	0.130401864	0.130401864	2	0	0	1358173	1024	Wilshire	Yes	Above Moderate
LOS ANGELES	814 S SHERBOURNE DR	90035	4333024031	Medium Residential	[Q]R3-1-O	0	54	0.137740608	Residential - Five or More Units or Apartments (Any Combination) - 4 Stories or Less	YES - Current	NO - Privately-Owned	Available	Not Used in Prior Housing Element	0	0	0.067313913	0.067313913	7	0	0	1358173	995	Wilshire	Yes	Above Moderate
LOS ANGELES	830 S SHERBOURNE DR	90035	4333024032	Medium Residential	[Q]R3-1-O	0	54	0.137732841	Residential - Double, Duplex, or Two Units - 4 Stories or Less	YES - Current	NO - Privately-Owned	Available	Not Used in Prior Housing Element	0	0	0.394390026	0.394390026	2	0	0	1328173	35	Wilshire	Yes	Above Moderate
LOS ANGELES	863 S HOLT AVE	90035	4333024034	Medium Residential	[Q]R3-1-O	0	54	0.136805525	Residential - Double, Duplex, or Two Units - 4 Stories or Less	YES - Current	NO - Privately-Owned	Available	Used in Prior Housing Element - Non-Vacant	0	0	0.130401864	0.130401864	2	0	0	1328173	127	Wilshire	Yes	Above Moderate
LOS ANGELES	858 S SHERBOURNE DR	90035	4333024050	Medium Residential	[Q]R3-1-O	0	54	0.135436806	Residential - Five or More Units or Apartments (Any Combination) - 4 Stories or Less	YES - Current	NO - Privately-Owned	Available	Not Used in Prior Housing Element	0.04961494	0	0	0.04961494	7	0	0	1328173	118	Wilshire		Lower
LOS ANGELES	844 S SHERBOURNE DR	90035	4333024052	Medium Residential	[Q]R3-1-O	0	54	0.137734039	Residential - Three Units (Any Combination) - 4 Stories or Less	YES - Current	NO - Privately-Owned	Available	Used in Prior Housing Element - Non-Vacant	0.159746592	0	0	0.159746592	3	0	0	1328173	70	Wilshire		Lower
LOS ANGELES	836 S SHERBOURNE DR	90035	4333024053	Medium Residential	[Q]R3-1-O	0	54	0.135438499	Residential - Double, Duplex, or Two Units - 4 Stories or Less	YES - Current	NO - Privately-Owned	Available	Used in Prior Housing Element - Non-Vacant	0	0	0.130401864	0.130401864	2	0	0	1328173	47	Wilshire	Yes	Above Moderate
LOS ANGELES	128 N CLARK DR	90048	4334001006	Medium Residential	R3-1-O	0	54	0.137742556	Residential - Five or More Units or Apartments (Any Combination) - 4 Stories or Less	YES - Current	NO - Privately-Owned	Available	Not Used in Prior Housing Element	0	0	0.066509302	0.066509302	6	0	0	1388169	276	Wilshire	Yes	Above Moderate
LOS ANGELES	105 N ROBERTSON BLVD	90048	4334001012	Limited Commercial	[Q]C2-1VL-O	0	108	0.149946061	Commercial - Store Combination - Store and Office Combination - One Story	YES - Current	NO - Privately-Owned	Available	Not Used in Prior Housing Element	0.055193426	0	0	0.055193426	0	0	0	1388169	353	Wilshire		Lower
LOS ANGELES	109 N ROBERTSON BLVD	90048	4334001012	Limited Commercial	[Q]C2-1VL-O	0	108	0.15111444	Commercial - Store Combination - Store and Office Combination - One Story	YES - Current	NO - Privately-Owned	Available	Not Used in Prior Housing Element	0.055193426	0	0	0.055193426	0	0	0	1388169	336	Wilshire		Lower
LOS ANGELES	115 N ROBERTSON BLVD	90048	4334001013	Limited Commercial	[Q]C2-1VL-O	0	108	0.152023336	Commercial - Store - One Story	YES - Current	NO - Privately-Owned	Available	Not Used in Prior Housing Element	0.055193426	0	0	0.055193426	0	0	0	1388169	321	Wilshire		Lower
LOS ANGELES	117 N ROBERTSON BLVD	90048	4334001014	Limited Commercial	[Q]C2-1VL-O	0	108	0.152932231	Commercial - Store Combination - Store and Office Combination - One Story	YES - Current	NO - Privately-Owned	Available	Not Used in Prior Housing Element	0.048621339	0	0	0.048621339	1	0	0	1388169	306	Wilshire		Lower
LOS ANGELES	125 N ROBERTSON BLVD	90048	4334001015	Limited Commercial	[Q]C2-1VL-O	0	108	0.153840516	Commercial - Store - One Story	YES - Current	NO - Privately-Owned	Available	Not Used in Prior Housing Element	0.018208821	0	0	0.018208821	1	0	0	1388169	291	Wilshire		Lower
LOS ANGELES	133 N ROBERTSON BLVD	90048	4334001016	Limited Commercial	[Q]C2-1VL-O	0	108	0.15475037	Commercial - Store - One Story	YES - Current	NO - Privately-Owned	Available	Not Used in Prior Housing Element	0.056820512	0	0	0.056820512	0	0	0	1388169	277	Wilshire		Lower
LOS ANGELES	137 N ROBERTSON BLVD	90048	4334001017	Limited Commercial	[Q]C2-1VL-O	0	108	0.155659629	Commercial - Store - One Story	YES - Current	NO - Privately-Owned	Available	Not Used in Prior Housing Element	0.056820512	0	0	0.056820512	0	0	0	1388169	263	Wilshire		Lower
LOS ANGELES	141 N ROBERTSON BLVD	90048	4334001017	Limited Commercial	[Q]C2-1VL-O	0	108	0.156760031	Commercial - Store - One Story	YES - Current	NO - Privately-Owned	Available	Not Used in Prior Housing Element	0.056820512	0	0	0.056820512	0	0	0	1388169	243	Wilshire		Lower
LOS ANGELES	8811 W 3RD ST	90048	4334001021	Limited Commercial	[Q]C2-1VL-O	0	108	0.139141174	Commercial - Store - One Story	YES - Current	NO - Privately-Owned	Available	Not Used in Prior Housing Element	0.020348339	0	0	0.020348339	0	0	0	1388169	540	Wilshire		Lower
LOS ANGELES	145 S ROBERTSON BLVD	90048	4334001022	Limited Commercial	[Q]C2-1VL-O	0	108	0.140050981	Commercial - Store Combination - Store and Office Combination - One Story	YES - Current	NO - Privately-Owned	Available	Not Used in Prior Housing Element	0.055563478	0	0	0.055563478	0	0	0	1388169	524	Wilshire		Lower
LOS ANGELES	141 S ROBERTSON BLVD	90048	4334001023	Limited Commercial	[Q]C2-1VL-O	0	108	0.140961837	Commercial - Office Building - One Story	YES - Current	NO - Privately-Owned	Available	Not Used in Prior Housing Element	0.071426937	0	0	0.071426937	0	0	0	1388169	496	Wilshire		Lower
LOS ANGELES	111 S ROBERTSON BLVD	90048	4334001027	Limited Commercial	[Q]C2-1VL-O	0	108	0.146381088	Commercial - Store - One Story	YES - Current	NO - Privately-Owned	Available	Not Used in Prior Housing Element	0.019613352	0	0	0.019613352	0	0	0	1388169	406	Wilshire		Lower
LOS ANGELES	115 S ROBERTSON BLVD	90048	4334001027	Limited Commercial	[Q]C2-1VL-O	0	108	0.145472038	Commercial - Store - One Story	YES - Current	NO - Privately-Owned	Available	Not Used in Prior Housing Element	0.019613352	0	0	0.019613352	0	0	0	1388169	418	Wilshire		Lower
LOS ANGELES	101 S ROBERTSON BLVD	90048	4334001028	Limited Commercial	[Q]C2-1VL-O	0	108	0.148464272	Commercial - Store - One Story	YES - Current	NO - Privately-Owned	Available	Not Used in Prior Housing Element	0.071426937	0	0	0.071426937	0	0	0	1388169	372	Wilshire		Lower
LOS ANGELES	107 S ROBERTSON BLVD	90048	4334001028	Limited Commercial	[Q]C2-1VL-O	0	108	0.147293603	Commercial - Store - One Story	YES - Current	NO - Privately-Owned	Available	Not Used in Prior Housing Element	0.071426937	0	0	0.071426937	0	0	0	1388169	391	Wilshire		Lower
LOS ANGELES	102 S CLARK DR	90048	4334001029	Medium Residential	R4-1-O	0	108	0.137705912	Residential - Single Family Residence	YES - Current	NO - Privately-Owned	Available	Not Used in Prior Housing Element	0.061286047	15	0	0.061286047	15	0	0	1388169	371	Wilshire		Lower
LOS ANGELES	108 S CLARK DR	90048	4334001074	Medium Residential	R4-1-O	0	108	0.137705921	Residential - Five or More Units or Apartments (Any Combination) - 4 Stories or Less	YES - Current	NO - Privately-Owned	Available	Used in Prior Housing Element - Non-Vacant	0.796715665	0	0	0.796715665	0	0	0	1388169	390	Wilshire		Lower
LOS ANGELES	112 S CLARK DR	90048	4334001074	Medium Residential	R3-1-O	0	54	0.137706808	Residential - Five or More Units or Apartments (Any Combination) - 4 Stories or Less	YES - Current	NO - Privately-Owned	Available	Used in Prior Housing Element - Non-Vacant	0.47888099	0	0	0.47888099	0	0	0	1388169	405	Wilshire		Lower
LOS ANGELES	123 S ROBERTSON BLVD	90048	4334001900	Limited Commercial	[Q]C2-1VL-O	0	108	0.138822299	Miscellaneous - Government Owned Property - Miscellaneous - Government Property and Possessory Interest Not Classified in Any of the Above	YES - Current	YES - City-Owned	Available	Not Used in Prior Housing Element	0.015428881	0	0	0.015428881	0	0	0	1388169	433	Wilshire		Lower
LOS ANGELES	129 S ROBERTSON BLVD	90048	4334001900	Limited Commercial	[Q]C2-1VL-O	0	108	0.131367169	Miscellaneous - Government Owned Property - Miscellaneous - Government Property and Possessory Interest Not Classified in Any of the Above	YES - Current	YES - City-Owned	Available	Not Used in Prior Housing Element	0.015428881	0	0	0.015428881	0	0	0	1388169	449	Wilshire		Lower
LOS ANGELES	133 S ROBERTSON BLVD	90048	4334001901	Limited Commercial	[Q]C2-1VL-O	0	108	0.137044688	Commercial - Parking Lot (Commercial Use Property) - Parking Structures - Commercial Parking - One Story	YES - Current	NO - Privately-Owned	Available	Not Used in Prior Housing Element	0.033180311	0	0	0.033180311	0	0	0	1388169	464	Wilshire		Lower
LOS ANGELES	137 S ROBERTSON BLVD	90048	4334001901	Limited Commercial	[Q]C2-1VL-O	0	108	0.136133155	Commercial - Parking Lot (Commercial Use Property) - Parking Structures - Commercial Parking - One Story	YES - Current	NO - Privately-Owned	Available	Not Used in Prior Housing Element	0.033180311	0	0	0.033180311	0	0	0	1388169	479	Wilshire		Lower
LOS ANGELES	108 N ROBERTSON BLVD	90048	4334002026	Regional Commercial	[Q]C2-1VL-O	0	108	0.249065563	Commercial - Store - One Story	YES - Current	NO - Privately-Owned	Available	Not Used in Prior Housing Element	0.073755062	0	0	0.073755062	0	0	0	1388169	337	Wilshire		Lower
LOS ANGELES	8741 W ALDEN DR	90048	4334002027	Regional Commercial	[Q]C2-1VL-O	0	108	0.135758729	Commercial - Restaurant, Cocktail Lounge - Restaurant, Cocktail Lounge, Tavern - One Story	YES - Current	NO - Privately-Owned	Available	Not Used in Prior Housing Element	0.052166325	0	0	0.052166325	0	0	0	1388169	338	Wilshire		Lower
LOS ANGELES	114 N ROBERTSON BLVD	90048	4334002028	Regional Commercial	[Q]C2-1VL-O	0	108	0.1721776	Commercial - Store Combination - Store and Office Combination - One Story	YES - Current	NO - Privately-Owned	Available	Not Used in Prior Housing Element	0.061057917	0	0	0.061057917	0	0	0	1388169	322	Wilshire		Lower
LOS ANGELES	136 N ROBERTSON BLVD	90048	4334002029	Regional Commercial	[Q]C2-1VL-O	0	108	1.475272595	Commercial - Office Building - 6 to 13 Stories	YES - Current	NO - Privately-Owned	Available	Not Used in Prior Housing Element	2.555780268	0	0	2.555780268	0	0	0	1388169	244	Wilshire		Lower
LOS ANGELES	464 S ROBERTSON BLVD	90048	4334003041	Limited Commercial	[Q]C2-1VL-O	0	108	0.126700249	Commercial - Store - One Story	YES - Current	NO - Privately-Owned	Available	Not Used in Prior Housing Element	0.048604698	0	0	0.048604698	0	0	0	1358169	12	Wilshire		Lower
LOS ANGELES	458 S ROBERTSON BLVD	90048	4334003042	Limited Commercial	[Q]C2-1VL-O	0	108	0.13914418	Commercial - Store - One Story	YES - Current	NO - Privately-Owned	Available	Not Used in Prior Housing Element	0.019510549	0	0	0.019510549	0	0	0	1388169	861	Wilshire		Lower
LOS ANGELES	454 S ROBERTSON BLVD	90048	4334003043	Limited Commercial	[Q]C2-1VL-O	0	108	0.190503828	Commercial - Store Combination - Store and Office Combination - One Story	YES - Current	NO - Privately-Owned	Available	Not Used in Prior Housing Element	0.031585193	0	0	0.031585193	0	0	0	1388169	849	Wilshire		Lower
LOS ANGELES	467 S ARNAZ DR	90048	4334003055	Limited Commercial	R4P-1-O	0	108	0.981197691	Residential - Five or More Units or Apartments (Any Combination) - 4 Stories or Less - Pool	YES - Current	NO - Privately-Owned	Available	Not Used in Prior Housing Element	1.175327814	0	0	1.175327814	100	0	0	1358169	11	Wilshire		Lower
LOS ANGELES	480 S ROBERTSON BLVD	90048	4334003056	Limited Commercial	[Q]C2-1VL-O	0	108	0.521071335	Commercial - Office Building - 6 to 13 Stories	YES - Current	NO - Privately-Owned	Available	Not Used in Prior Housing Element	0.035131362	0	0	0.035131362	1	0	0	1358169	21	Wilshire		Lower
LOS ANGELES	100 S ROBERTSON BLVD	90048	4334005002	Regional Commercial	[Q]C2-1VL-O	0	108	0.149591429	Commercial - Store - One Story	YES - Current	NO - Privately-Owned	Available	Not Used in Prior Housing Element	0.021295947	0	0	0.021295947	0	0	0	1388169	373	Wilshire		Lower
LOS ANGELES	106 S ROBERTSON BLVD	90048	4334005003	Regional Commercial	[Q]C2-1VL-O	0	108	0.13888957	Commercial - Store - One Story	YES - Current	NO - Privately-Owned	Available	Not Used in Prior Housing Element	0.055563478	0	0	0.055563478	0	0	0	1388169	393	Wilshire		Lower
LOS ANGELES	112 S ROBERTSON BLVD	90048	4334005005	Regional Commercial	[Q]C2-1VL-O	0	108	0.138888774	Commercial - Store Combination - Store and Office Combination - One Story	YES - Current	NO - Privately-Owned	Available	Not Used in Prior Housing Element	0.071895518	0	0	0.071895518	0	0	0	1388169	408	Wilshire		Lower
LOS ANGELES	118 S ROBERTSON BLVD	90048	4334005005	Regional Commercial	[Q]C2-1VL-O	0	108	0.138888774	Commercial - Store Combination - Store and Office Combination - One Story	YES - Current	NO - Privately-Owned	Available	Not Used in Prior Housing Element	0.071895518	0	0	0.071895518	0	0	0	1388169	422	Wilshire		Lower
LOS ANGELES	124 S ROBERTSON BLVD	90048	4334005006	Regional Commercial	[Q]C2-1VL-O	0	108	0.13888889	Commercial - Store - One Story	YES - Current	NO - Privately-Owned	Available	Not Used in Prior Housing Element	0.055563478	0	0	0.055563478	0	0	0	1388169	438	Wilshire		Lower
LOS ANGELES	136 S ROBERTSON BLVD	90048	4334005007	Regional Commercial	[Q]C2-1VL-O	0	108	0.132575896	Commercial - Store - One Story	YES - Current	NO - Privately-Owned	Available	Not Used in Prior Housing Element	0.053885168	0	0	0.053885168	0	0	0	1388169	454	Wilshire		Lower
LOS ANGELES	142 S ROBERTSON BLVD	90048	4334005008	Regional Commercial	[Q]C2-1VL-O	0	108	0.133081657	Commercial - Store - One Story	YES - Current	NO - Privately-Owned	Available	Not Used in Prior Housing Element	0.053885168	0	0	0.053885168	0	0	0	1388169	469	Wilshire		Lower
LOS ANGELES	8739 W 3RD ST	90048	4334005012	Regional Commercial	[Q]C2-1VL-O	0	108	0.132001603	Commercial - Store - One Story	YES - Current	NO - Privately-Owned	Available	Not Used in Prior Housing Element	0.052166325	0	0	0.052166325	0	0	0	1388169	502	Wilshire		Lower
LOS ANGELES	8743 W 3RD ST	90048	4334005012	Regional Commercial	[Q]C2-1VL-O	0	108	0.127082897	Commercial - Store - One Story	YES - Current	NO - Privately-Owned	Available	Not Used in Prior Housing Element	0.052166325	0	0	0.052166325	0	0	0	1388169	501	Wilshire		Lower
LOS ANGELES			4334005012	Regional Commercial	[Q]C2-1VL-O	0	108	0.007920224	Commercial - Store - One Story	YES - Current	NO - Privately-Owned	Available	Not Used in Prior Housing Element	0	0	0.002693801	0.002693801	0	0	0	1388169	503	Wilshire		Above Moderate
LOS ANGELES	8733 W 3RD ST	90048	4334005013	Regional Commercial	[Q]C2-1VL-O	0	108	0.124081014	Commercial - Store Combination - Store and Office Combination - One Story	YES - Current	NO - Privately-Owned	Available	Not Used in Prior Housing Element	0.050406366	0	0	0.050406366	0	0	0	1388169	504	Wilshire		Lower
LOS ANGELES	8717 W 3RD ST	90048	4334005016	Regional Commercial	[Q]C2-1VL-O	0	108	0.132001603	Commercial - Office Building - Two Stories	YES - Current	NO - Privately-Owned	Available	Not Used in Prior Housing Element	0.067470816	0	0	0.067470816	0	0	0	1388169	507	Wilshire		Lower
LOS ANGELES	8721 W 3RD ST	90048	4334005031	Regional Commercial	[Q]C2-1VL-O	0	108	0.132004439	Commercial - Hotel and Motel - Hotel - Under 50 Rooms - One Story	YES - Current	NO - Privately-Owned	Available	Not Used in Prior Housing Element	0.065032156	0	0	0.065032156	1	0	0	1388169	506	Wilshire		Lower
LOS ANGELES	8727 W 3RD ST	90048	4334005031	Regional Commercial	[Q]C2-1VL-O	0	108	0.132002425	Commercial - Hotel and Motel - Hotel - Under 50 Rooms - One Story	YES - Current	NO - Privately-Owned	Available	Not Used in Prior Housing Element	0.065032156	0	0	0.065032156	1	0	0	1388169	505	Wilshire		Lower
LOS ANGELES	154 S ROBERTSON BLVD	90048	4334005032	Regional Commercial	[Q]C2-1VL-O	0	108	0.12626298	Commercial - Store - One Story	YES - Current	NO - Privately-Owned	Available	Not Used in Prior Housing Element	0.067470816	0	0	0.067470816	0	0	0	1388169	484	Wilshire		Lower
LOS ANGELES			4334005032	Regional Commercial	[Q]C2-1VL-O	0	108	0.000443423	Commercial - Store - One Story	YES - Current	NO - Privately-Owned	Available	Not Used in Prior Housing Element	0	0	0.0051026	0.0051026	0	0	0	1388169	512	Wilshire		Above Moderate
LOS ANGELES	8755 W 3RD ST	90048	4334005033	Regional Commercial	[Q]C2-1VL-O	0	108	0.120522653	Commercial - Service Station - Full Service - No Additional Services	YES - Current	NO - Privately-Owned	Available	Not Used in Prior Housing Element	0.060333562	0	0	0.060333562	1	0	0	1388169	532	Wilshire		Lower
LOS ANGELES			4334005033	Regional Commercial	[Q]C2-1VL-O	0	108	0.128351467	Commercial - Service Station - Full Service - No Additional Services	YES - Current	NO - Privately-Owned	Available	Not Used in Prior Housing Element	0.064355173	0	0	0.064355173	1	0	0	1388169	511	Wilshire		Lower
LOS ANGELES	8703 W 3RD ST	90048	4334005034	Regional Commercial	[Q]C2-1VL-O	0	108	0.130030116	Commercial - Store Combination - Store and Office Combination - One Story	YES - Current	NO - Privately-Owned	Available	Not Used in Prior Housing Element	0.025674382	0	0	0.025674382	0	0	0	1388169	510	Wilshire		Lower
LOS ANGELES	8707 W 3RD ST	90048	4334005034	Regional Commercial	[Q]C2-1VL-O	0	108	0.132001598	Commercial - Store Combination - Store and Office Combination - One Story	YES - Current	NO - Privately-Owned	Available	Not Used in Prior Housing Element	0.025674382	0	0	0.025674382	0	0	0	1388169	509	Wilshire		Lower
LOS ANGELES	8711 W 3RD ST	90048	4334005034	Regional Commercial	[Q]C2-1VL-O	0	108	0.132002061	Commercial - Store Combination - Store and Office Combination - One Story	YES - Current	NO - Privately-Owned	Available	Not Used in Prior Housing Element	0.026494825	0	0	0.026494825	0	0	0	1388169	508	Wilshire		Lower
LOS ANGELES	8625 W 3RD ST	90048	4334006015	Regional Commercial	C1-1-O	0	54	3.575047231	Commercial - Office Building - 6 to 13 Stories	YES - Current	NO - Privately-Owned	Available	Used in Prior Housing Element - Non-Vacant	0.92461524	0	0	0.92461524	0	0	0	1388169	431	Wilshire		Lower
LOS ANGELES			4334006015	Regional Commercial	C1-1-O	0	54	0.004384325	Commercial - Office Building - 6 to 13 Stories	YES - Current	NO - Privately-Owned	Available	Used in Prior Housing Element - Non-Vacant	0	0	0.001986381	0.001986381	0	0	0	1388169	1374	Wilshire		Above Moderate
LOS ANGELES			4334006015	Regional Commercial	C1-1-O	0	54	0.005476091	Commercial - Office Building - 6 to 13 Stories	YES - Current	NO - Privately-Owned	Available	Used in Prior Housing Element - Non-Vacant	0	0	0.001986381	0.001986381	0	0	0	1388169	1373	Wilshire		Above Moderate
LOS ANGELES			4334006015	Regional Commercial	C1-1-O	0	54	0.164705564	Commercial - Office Building - 6 to 13 Stories	YES - Current	NO - Privately-Owned	Available	Used in Prior Housing Element - Non-Vacant	0.018024848	0	0	0.018024848	0	0	0	1388169	1376	Wilshire		Lower
LOS ANGELES	153 N LA CIENEGA BLVD	90048	4334007008	Regional Commercial	C2-1, C2-1-O	0	108	8.490042837	Commercial - Shopping Center (Regional) - One Story	YES - Current	NO - Privately-Owned	Available	Used in Prior Housing Element - Non-Vacant	13.28502761	0	0	13.28502761	0	0	0	1388173	436	Wilshire		Lower
LOS ANGELES	100 N SAN VICENTE BLVD	90048	4334007009	Regional Commercial	C2-1-O	0	108	1.455975339	Commercial - Commercial - Vacant Land	YES - Current	NO - Privately-Owned	Available	Not Used in Prior Housing Element	1.673639202	0	0	1.673639202	0	0	0	1388173	1322	Wilshire		Lower
LOS ANGELES	330 S WILLAMAN DR	90048	4334009012	High Medium Residential	[Q]R4-1-O	0	108	0.164242542	Residential - Five or More Units or Apartments (Any Combination) - 4 Stories or Less	YES - Current	NO - Privately-Owned	Available	Not Used in Prior Housing Element	0	0	0.179190364	0.179190364	12	0	0	1388169	671	Wilshire	Yes	Above Moderate
LOS ANGELES	312 S WILLAMAN DR	90048	4334009016	High Medium Residential	R4-1-O	0	108	0.149480069	Residential - Five or More Units or Apartments (Any Combination) - 4 Stories or Less	YES - Current	NO - Privately-Owned	Available	Not Used in Prior Housing Element	0	0	0.1641216	0.1641216	24	0	0	1388169	616	Wilshire	Yes	Above Moderate
LOS ANGELES			4334009016	High Medium Residential	R4-1-O	0	108	0.149495851	Residential - Five or More Units or Apartments (Any Combination) - 4 Stories or Less	YES - Current	NO - Privately-Owned	Available	Not Used in Prior Housing Element	0.230099597	0	0	0.230099597	24	0	0	1388169	592	Wilshire		Lower
LOS ANGELES	8620 W 3RD ST	90048	4334009017	Neighborhood Office Commercial	C2-1VL-O	0	108	0.147535287	Commercial - Store Combination - Store and Residential Combination - One Story	YES - Current	NO - Privately-Owned	Available	Not Used in Prior Housing Element	0.033808546	0	0	0.033808546	4	0	0	1388169	566	Wilshire		Lower
LOS ANGELES	8610 W 3RD ST	90048	4334009018	Neighborhood Office Commercial	C2-1VL-O	0	108	0.147542788	Commercial - Store Combination - Store and Residential Combination - One Story	YES - Current	NO - Privately-Owned	Available	Not Used in Prior Housing Element	0.033808546	0	0	0.033808546	4	0	0	1388169	567	Wilshire		Lower
LOS ANGELES	309 S SHERBOURNE DR	90048	4334009019	High Medium Residential	R4-1-O	0	108	0.14949411	Residential - Five or More Units or Apartments (Any Combination) - 4 Stories or Less	YES - Current	NO - Privately-Owned	Available	Not Used in Prior Housing Element	0	0	0.1641216	0.1641216	24	0	0	1388169	593	Wilshire	Yes	Above Moderate
LOS ANGELES			4334009019	High Medium Residential	R4-1-O	0	108	0.149480561	Residential - Five or More Units or Apartments (Any Combination) - 4 Stories or Less	YES - Current	NO - Privately-Owned	Available	Not Used in Prior Housing Element	0.230099597	0	0	0.230099597	24	0	0	1388169	617	Wilshire		Lower
LOS ANGELES	320 S SHERBOURNE DR	90048	4334009024	Medium Residential	R3-1-O	0	54	0.119449079	Residential - Five or More Units or Apartments (Any Combination) - 4 Stories or Less	YES - Current	NO - Privately-Owned	Available	Not Used in Prior Housing Element	0	0	0.052018952	0.052018952	8	0	0	1388173	824	Wilshire	Yes	Above Moderate
LOS ANGELES	8572 W 3RD ST	90048	4334009026	Neighborhood Office Commercial	C2-1VL-O	0	108	0.14930121	Commercial - Store - One Story	YES - Current	NO - Privately-Owned	Available	Used in Prior Housing Element - Non-Vacant	0.058408459	0	0	0.058408459	0	0	0	1388173	740	Wilshire		Lower
LOS ANGELES	8550 W 3RD ST	90048	4334009027	Neighborhood Office Commercial	C2-1VL-O	0	108	0.14930023	Commercial - Store Combination - Store and Office Combination - One Story	YES - Current	NO - Privately-Owned	Available	Used in Prior Housing Element - Non-Vacant	0.077644384	0	0	0.077644384	0	0	0	1388173	741	Wilshire		Lower
LOS ANGELES			4334009028	Medium Residential	R3-1-O	0	54	0.14930403	Commercial - Parking Lot (Commercial Use Property) - Lots - Patron or Employee - One Story	YES - Current	NO - Privately-Owned	Available	Used in Prior Housing Element - Non-Vacant	0.021381641	0	0	0.021381641	0	0	0	1388173	761	Wilshire		Lower
LOS ANGELES	8500 W 3RD ST	90048	4334009158	Neighborhood Office Commercial	C2-1VL-O	0	108	0.127078749	Commercial - Store - One Story	YES - Current	NO - Privately-Owned	Available	Used in Prior Housing Element - Non-Vacant	0.070517421	0	0	0.070517421	0	0	0	1388173	788	Wilshire		Lower
LOS ANGELES	8510 W 3RD ST	90048	4334009158	Neighborhood Office Commercial	C2-1VL-O	0	108	0.097596307

LOS ANGELES	309 S HAMEL ROAD	90048	4334011009	Medium Residential	R3-1-O	0	54	0.149467491	Residential - Five or More Units or Apartments (Any Combination) - 4 Stories or Less	YES - Current	NO - Privately-Owned	Available	Not Used in Prior Housing Element	0	0	0.065169273	0.065169273	8	0	0	1388169	589	Wilshire		Yes	Above Moderate
LOS ANGELES	315 S HAMEL ROAD	90048	4334011010	Medium Residential	R3-1-O	0	54	0.149450261	Residential - Five or More Units or Apartments (Any Combination) - 4 Stories or Less	YES - Current	NO - Privately-Owned	Available	Not Used in Prior Housing Element	0	0	0.045351458	0.045351458	11	0	0	1388169	613	Wilshire		Yes	Above Moderate
LOS ANGELES	317 S HAMEL ROAD	90048	4334011011	Medium Residential	R3-1-O	0	54	0.126549845	Residential - Four Units (Any Combination) - 4 Stories or Less	YES - Current	NO - Privately-Owned	Available	Not Used in Prior Housing Element	0.059875935	0	0	0.059875935	4	0	0	1388169	636	Wilshire			Lower
LOS ANGELES	321 S HAMEL ROAD	90048	4334011012	Medium Residential	R3-1-O	0	54	0.125512529	Residential - Five or More Units or Apartments (Any Combination) - 4 Stories or Less	YES - Current	NO - Privately-Owned	Available	Not Used in Prior Housing Element	0	0	0.052018952	0.052018952	8	0	0	1388169	657	Wilshire		Yes	Above Moderate
LOS ANGELES	320 S HAMEL ROAD	90048	4334011017	Medium Residential	R3-1-O	0	54	0.119360852	Residential - Five or More Units or Apartments (Any Combination) - 4 Stories or Less	YES - Current	NO - Privately-Owned	Available	Not Used in Prior Housing Element	0	0	0.055230991	0.055230991	6	0	0	1388169	662	Wilshire		Yes	Above Moderate
LOS ANGELES	8640 W 3RD ST	90048	4334011021	Neighborhood Office Commercial	C2-1VL-O	0	108	0.149129226	Commercial - Professional Building - Medical Dental Building - One Story	YES - Current	NO - Privately-Owned	Available	Used in Prior Housing Element - Non-Vacant	0.028342238	0	0	0.028342238	0	0	0	1388169	564	Wilshire			Lower
LOS ANGELES	8636 W 3RD ST	90048	4334011022	Neighborhood Office Commercial	C2-1VL-O	0	108	0.149129633	Commercial - Restaurant, Cocktail Lounge - Restaurant, Cocktail Lounge, Tavern - One Story	YES - Current	NO - Privately-Owned	Available	Used in Prior Housing Element - Non-Vacant	0.056820512	0	0	0.056820512	0	0	0	1388169	565	Wilshire			Lower
LOS ANGELES	307 S WILLAMAN DR	90048	4334011023	Medium Residential	R3-1-O	0	54	0.149147556	Residential - Four Units (Any Combination) - 4 Stories or Less	YES - Current	NO - Privately-Owned	Available	Not Used in Prior Housing Element	0	0	0.299093318	0.299093318	4	0	0	1388169	591	Wilshire		Yes	Above Moderate
LOS ANGELES	320 S ROBERTSON BLVD	90048	4334011032	Limited Commercial	(Q)C2-1VL-O	0	108	0.113718024	Commercial - Store - One Story	YES - Current	NO - Privately-Owned	Available	Not Used in Prior Housing Element	0.017393364	0	0	0.017393364	0	0	0	1388169	646	Wilshire			Lower
LOS ANGELES	316 S ROBERTSON BLVD	90048	4334011033	Limited Commercial	(Q)C2-1VL-O	0	108	0.061885647	Commercial - Store - One Story	YES - Current	NO - Privately-Owned	Available	Not Used in Prior Housing Element	0	0	0.002863562	0.002863562	0	0	0	1388169	620	Wilshire			Above Moderate
LOS ANGELES	318 S ROBERTSON BLVD	90048	4334011033	Limited Commercial	(Q)C2-1VL-O	0	108	0.098868109	Commercial - Store - One Story	YES - Current	NO - Privately-Owned	Available	Not Used in Prior Housing Element	0.01614367	0	0	0.01614367	0	0	0	1388169	633	Wilshire			Lower
LOS ANGELES	310 S ROBERTSON BLVD	90048	4334011034	Limited Commercial	(Q)C2-1VL-O	0	108	0.062014921	Commercial - Store - One Story	YES - Current	NO - Privately-Owned	Available	Not Used in Prior Housing Element	0	0	0.007860197	0.007860197	0	0	0	1388169	610	Wilshire			Above Moderate
LOS ANGELES	8744 W 3RD ST	90048	4334011036	Limited Commercial	(Q)C2-1VL-O	0	108	0.149220474	Commercial - Store - One Story	YES - Current	NO - Privately-Owned	Available	Not Used in Prior Housing Element	0.058408459	0	0	0.058408459	0	0	0	1388169	561	Wilshire			Lower
LOS ANGELES	310 S CLARK DR	90048	4334011044	High Medium Residential	(Q)R4-1-O	0	108	0.137741957	Residential - Five or More Units or Apartments (Any Combination) - 4 Stories or Less	YES - Current	NO - Privately-Owned	Available	Not Used in Prior Housing Element	0	0	0.217875823	0.217875823	5	0	0	1388169	598	Wilshire		Yes	Above Moderate
LOS ANGELES	321 S ROBERTSON BLVD	90048	4334011046	Limited Commercial	(Q)C2-1VL-O	0	108	0.123100902	Commercial - Store - One Story	YES - Current	NO - Privately-Owned	Available	Not Used in Prior Housing Element	0.043128417	0	0	0.043128417	1	0	0	1388169	647	Wilshire			Lower
LOS ANGELES	319 S ROBERTSON BLVD	90048	4334011047	Limited Commercial	(Q)C2-1VL-O	0	108	0.138039712	Commercial - Store - One Story	YES - Current	NO - Privately-Owned	Available	Not Used in Prior Housing Element	0.055563478	0	0	0.055563478	0	0	0	1388169	621	Wilshire			Lower
LOS ANGELES	315 S ROBERTSON BLVD	90048	4334011048	Limited Commercial	(Q)C2-1VL-O	0	108	0.138021629	Commercial - Store - One Story	YES - Current	NO - Privately-Owned	Available	Not Used in Prior Housing Element	0.071895518	0	0	0.071895518	0	0	0	1388169	597	Wilshire			Lower
LOS ANGELES	301 S ROBERTSON BLVD	90048	4334011049	Limited Commercial	(Q)C2-1VL-O	0	108	0.13099284	Commercial - Service Station - Full Service - No Additional Services	YES - Current	NO - Privately-Owned	Available	Not Used in Prior Housing Element	0.167413634	0	0	0.167413634	0	0	0	1388169	560	Wilshire			Lower
LOS ANGELES	309 S ROBERTSON BLVD	90048	4334011049	Limited Commercial	(Q)C2-1VL-O	0	108	0.124204532	Commercial - Service Station - Full Service - No Additional Services	YES - Current	NO - Privately-Owned	Available	Not Used in Prior Housing Element	0.161658858	0	0	0.161658858	0	0	0	1388169	574	Wilshire			Lower
LOS ANGELES	300 S ROBERTSON BLVD	90048	4334011058	Limited Commercial	(Q)C2-1VL-O	0	108	0.099621678	Commercial - Professional Building - One Story	YES - Current	NO - Privately-Owned	Available	Not Used in Prior Housing Element	0.01614367	0	0	0.01614367	0	0	0	1388169	571	Wilshire			Lower
LOS ANGELES	308 S ROBERTSON BLVD	90048	4334011058	Limited Commercial	(Q)C2-1VL-O	0	108	0.112593097	Commercial - Professional Building - One Story	YES - Current	NO - Privately-Owned	Available	Not Used in Prior Housing Element	0.017393364	0	0	0.017393364	0	0	0	1388169	586	Wilshire			Lower
LOS ANGELES	8765 W BURTON WAY	90048	4334011102	High Medium Residential	(Q)R4-1-O	0	108	0.16414107	Residential - Single Family Residence - Vacant Land	YES - Current	NO - Privately-Owned	Available	Not Used in Prior Housing Element	0.93425667	0	0	0.93425667	0	0	0	1388169	683	Wilshire			Lower
LOS ANGELES	8771 W BURTON WAY	90048	4334011102	High Medium Residential	(Q)R4-1-O	0	108	0.15639195	Residential - Single Family Residence - Vacant Land	YES - Current	NO - Privately-Owned	Available	Not Used in Prior Housing Element	0.910293281	0	0	0.910293281	0	0	0	1388169	684	Wilshire			Lower
LOS ANGELES	308 S ARNAZ DR	90048	4334011110	Medium Residential	R3-1-O	0	54	0.149467911	Commercial - Restaurant, Cocktail Lounge - Restaurant, Cocktail Lounge, Tavern - One Story	YES - Current	NO - Privately-Owned	Available	Not Used in Prior Housing Element	0.045117057	0	0	0.045117057	0	0	0	1388169	588	Wilshire			Lower
LOS ANGELES	8724 W 3RD ST	90048	4334011110	Limited Commercial	(Q)C2-1VL-O	0	108	0.138540863	Commercial - Restaurant, Cocktail Lounge - Restaurant, Cocktail Lounge, Tavern - One Story	YES - Current	NO - Privately-Owned	Available	Not Used in Prior Housing Element	0.07273009	0	0	0.07273009	0	0	0	1388169	569	Wilshire			Lower
LOS ANGELES	432 S ARNAZ DR	90048	4334015002	Medium Residential	R3-1-O	0	54	0.149331729	Residential - Five or More Units or Apartments (Any Combination) - 4 Stories or Less	YES - Current	NO - Privately-Owned	Available	Not Used in Prior Housing Element	0	0	0.061101034	0.061101034	8	0	0	1388169	831	Wilshire		Yes	Above Moderate
LOS ANGELES	428 S ARNAZ DR	90048	4334015003	Medium Residential	R3-1-O	0	54	0.149331587	Residential - Three Units (Any Combination) - 4 Stories or Less	YES - Current	NO - Privately-Owned	Available	Not Used in Prior Housing Element	0	0	0.110294305	0.110294305	3	0	0	1388169	822	Wilshire		Yes	Above Moderate
LOS ANGELES	422 S ARNAZ DR	90048	4334015004	Medium Residential	R3-1-O	0	54	0.149331082	Residential - Five or More Units or Apartments (Any Combination) - 4 Stories or Less	YES - Current	NO - Privately-Owned	Available	Not Used in Prior Housing Element	0	0	0.068840514	0.068840514	7	0	0	1388169	803	Wilshire		Yes	Above Moderate
LOS ANGELES	411 S HAMEL ROAD	90048	4334015010	Medium Residential	R3-1-O	0	54	0.208845435	Residential - Five or More Units or Apartments (Any Combination) - 5 Stories or More	YES - Current	NO - Privately-Owned	Available	Not Used in Prior Housing Element	0	0	0.125352293	0.125352293	6	0	0	1388169	784	Wilshire		Yes	Above Moderate
LOS ANGELES	423 S HAMEL ROAD	90048	4334015011	Medium Residential	R3-1-O	0	54	0.149329786	Residential - Five or More Units or Apartments (Any Combination) - 4 Stories or Less	YES - Current	NO - Privately-Owned	Available	Not Used in Prior Housing Element	0	0	0.068840514	0.068840514	7	0	0	1388169	802	Wilshire		Yes	Above Moderate
LOS ANGELES	425 S HAMEL ROAD	90048	4334015012	Medium Residential	R3-1-O	0	54	0.149331796	Residential - Single Family Residence - Vacant Land	YES - Current	NO - Privately-Owned	Available	Not Used in Prior Housing Element	0.13722142	0	0	0.13722142	4	0	0	1388169	821	Wilshire			Lower
LOS ANGELES	433 S HAMEL ROAD	90048	4334015013	Medium Residential	R3-1-O	0	54	0.149331364	Residential - Single Family Residence - Vacant Land	YES - Current	NO - Privately-Owned	Available	Not Used in Prior Housing Element	0	0	0.098107059	0.098107059	4	0	0	1388169	830	Wilshire		Yes	Above Moderate
LOS ANGELES	438 S HAMEL ROAD	90048	4334015015	Medium Residential	R3-1-O	0	54	0.14930073	Residential - Four Units (Any Combination) - 4 Stories or Less	YES - Current	NO - Privately-Owned	Available	Not Used in Prior Housing Element	0	0	0.104658583	0.104658583	4	0	0	1388169	837	Wilshire		Yes	Above Moderate
LOS ANGELES	437 S WILLAMAN DR	90048	4334015028	Medium Residential	R3-1-O	0	54	0.149300156	Residential - Double, Duplex, or Two Units - 4 Stories or Less	YES - Current	NO - Privately-Owned	Available	Used in Prior Housing Element - Non-Vacant	0	0	0.132228379	0.132228379	2	0	0	1388169	836	Wilshire		Yes	Above Moderate
LOS ANGELES	432 S ROBERTSON BLVD	90048	4334015036	Limited Commercial	(Q)C2-1VL-O	0	108	0.127025951	Commercial - Store Combination - Store and Office Combination - One Story	YES - Current	NO - Privately-Owned	Available	Not Used in Prior Housing Element	0.048604698	0	0	0.048604698	0	0	0	1388169	833	Wilshire			Lower
LOS ANGELES	436 S ROBERTSON BLVD	90048	4334015036	Limited Commercial	(Q)C2-1VL-O	0	108	0.126968293	Commercial - Store Combination - Store and Office Combination - One Story	YES - Current	NO - Privately-Owned	Available	Not Used in Prior Housing Element	0.048604698	0	0	0.048604698	0	0	0	1388169	840	Wilshire			Lower
LOS ANGELES	412 S ROBERTSON BLVD	90048	4334015038	Limited Commercial	(Q)C2-1VL-O	0	108	0.176943951	Commercial - Store - One Story	YES - Current	NO - Privately-Owned	Available	Not Used in Prior Housing Element	0.060649151	0	0	0.060649151	0	0	0	1388169	787	Wilshire			Lower
LOS ANGELES	402 S ROBERTSON BLVD	90048	4334015039	High Medium Residential	(Q)R4-1-O	0	108	0.165285378	Residential - Five or More Units or Apartments (Any Combination) - 4 Stories or Less	YES - Current	NO - Privately-Owned	Available	Not Used in Prior Housing Element	0	0	0.215123456	0.215123456	8	0	0	1388169	729	Wilshire		Yes	Above Moderate
LOS ANGELES	8750 W BURTON WAY	90048	4334015055	High Medium Residential	(Q)R4-1-O	0	108	0.164142566	Institutional - Homes for Aged and Others - One Story	YES - Current	NO - Privately-Owned	Available	Not Used in Prior Housing Element	0.013830024	0	0	0.013830024	0	0	0	1388169	726	Wilshire			Lower
LOS ANGELES			4334015055	High Medium Residential	(Q)R4-1-O	0	108	0.152735882	Institutional - Homes for Aged and Others - One Story	YES - Current	NO - Privately-Owned	Available	Not Used in Prior Housing Element	0.012694417	0	0	0.012694417	0	0	0	1388169	728	Wilshire			Lower
LOS ANGELES			4334015055	High Medium Residential	(Q)R4-1-O	0	108	0.164141778	Institutional - Homes for Aged and Others - One Story	YES - Current	NO - Privately-Owned	Available	Not Used in Prior Housing Element	0.013830024	0	0	0.013830024	0	0	0	1388169	727	Wilshire			Lower
LOS ANGELES	8617 W COLGATE AVE	90048	4334016001	Medium Residential	R3-1-O	0	54	0.150202995	Residential - Five or More Units or Apartments (Any Combination) - 4 Stories or Less	YES - Current	NO - Privately-Owned	Available	Not Used in Prior Housing Element	0	0	0.093813114	0.093813114	7	0	0	1388169	835	Wilshire		Yes	Above Moderate
LOS ANGELES	422 S WILLAMAN DR	90048	4334016004	Medium Residential	R3-1-O	0	54	0.149892283	Residential - Five or More Units or Apartments (Any Combination) - 4 Stories or Less	YES - Current	NO - Privately-Owned	Available	Not Used in Prior Housing Element	0	0	0.073428004	0.073428004	7	0	0	1388169	801	Wilshire		Yes	Above Moderate
LOS ANGELES	8630 W BURTON WAY	90048	4334016006	High Medium Residential	(Q)R4-1-O	0	108	0.164242308	Residential - Five or More Units or Apartments (Any Combination) - 4 Stories or Less	YES - Current	NO - Privately-Owned	Available	Not Used in Prior Housing Element	0	0	0.060005888	0.060005888	15	0	0	1388169	717	Wilshire		Yes	Above Moderate
LOS ANGELES	8614 W BURTON WAY	90048	4334016007	High Medium Residential	(Q)R4-1-O	0	108	0.164141622	Residential - Five or More Units or Apartments (Any Combination) - 4 Stories or Less	YES - Current	NO - Privately-Owned	Available	Not Used in Prior Housing Element	0.074733311	0	0	0.074733311	18	0	0	1388169	716	Wilshire			Lower
LOS ANGELES	423 S SHERBOURNE DR	90048	4334016011	Medium Residential	R3-1-O	0	54	0.149892418	Residential - Five or More Units or Apartments (Any Combination) - 4 Stories or Less	YES - Current	NO - Privately-Owned	Available	Not Used in Prior Housing Element	0	0	0.065169273	0.065169273	8	0	0	1388169	800	Wilshire		Yes	Above Moderate
LOS ANGELES	429 S SHERBOURNE DR	90048	4334016012	Medium Residential	R3-1-O	0	54	0.149997595	Residential - Five or More Units or Apartments (Any Combination) - 4 Stories or Less	YES - Current	NO - Privately-Owned	Available	Not Used in Prior Housing Element	0	0	0.073428004	0.073428004	7	0	0	1388169	817	Wilshire		Yes	Above Moderate
LOS ANGELES	433 S SHERBOURNE DR	90048	4334016013	Medium Residential	R3-1-O	0	54	0.150098089	Residential - Five or More Units or Apartments (Any Combination) - 4 Stories or Less	YES - Current	NO - Privately-Owned	Available	Not Used in Prior Housing Element	0	0	0.083364913	0.083364913	8	0	0	1388169	826	Wilshire		Yes	Above Moderate
LOS ANGELES	439 S SHERBOURNE DR	90048	4334016014	Medium Residential	R3-1-O	0	54	0.15020291	Residential - Four Units (Any Combination) - 4 Stories or Less	YES - Current	NO - Privately-Owned	Available	Not Used in Prior Housing Element	0	0	0.104658583	0.104658583	4	0	0	1388169	834	Wilshire		Yes	Above Moderate
LOS ANGELES	8581 W COLGATE AVE	90048	4334016015	Medium Residential	R3-1-O	0	54	0.149277332	Residential - Five or More Units or Apartments (Any Combination) - 4 Stories or Less	YES - Current	NO - Privately-Owned	Available	Not Used in Prior Housing Element	0	0	0.083364913	0.083364913	8	0	0	1388173	1139	Wilshire		Yes	Above Moderate
LOS ANGELES	432 S SHERBOURNE DR	90048	4334016016	Medium Residential	R3-1-O	0	54	0.149258998	Residential - Five or More Units or Apartments (Any Combination) - 4 Stories or Less	YES - Current	NO - Privately-Owned	Available	Not Used in Prior Housing Element	0	0	0.093046981	0.093046981	5	0	0	1388173	1117	Wilshire		Yes	Above Moderate
LOS ANGELES	428 S SHERBOURNE DR	90048	4334016017	Medium Residential	R3-1-O	0	54	0.149260505	Residential - Five or More Units or Apartments (Any Combination) - 4 Stories or Less	YES - Current	NO - Privately-Owned	Available	Not Used in Prior Housing Element	0	0	0.057798589	0.057798589	9	0	0	1388173	1090	Wilshire		Yes	Above Moderate
LOS ANGELES	424 S SHERBOURNE DR	90048	4334016018	Medium Residential	R3-1-O	0	54	0.149258637	Residential - Five or More Units or Apartments (Any Combination) - 4 Stories or Less	YES - Current	NO - Privately-Owned	Available	Not Used in Prior Housing Element	0	0	0.065169273	0.065169273	8	0	0	1388173	1064	Wilshire		Yes	Above Moderate
LOS ANGELES	423 S HOLT AVE	90048	4334016025	Medium Residential	R3-1-O	0	54	0.149259354	Residential - Five or More Units or Apartments (Any Combination) - 4 Stories or Less	YES - Current	NO - Privately-Owned	Available	Not Used in Prior Housing Element	0	0	0.020131849	0.020131849	12	0	0	1388173	1063	Wilshire		Yes	Above Moderate
LOS ANGELES	8561 W COLGATE AVE	90048	4334016028	Medium Residential	R3-1-O	0	54	0.149218516	Residential - Five or More Units or Apartments (Any Combination) - 4 Stories or Less	YES - Current	NO - Privately-Owned	Available	Not Used in Prior Housing Element	0	0	0.065169273	0.065169273	8	0	0	1388173	1138	Wilshire		Yes	Above Moderate
LOS ANGELES	401 S LE DOUX ROAD	90048	4334016037	High Medium Residential	(Q)R4-1-O	0	108	0.157471604	Residential - Five or More Units or Apartments (Any Combination) - 4 Stories or Less	YES - Current	NO - Privately-Owned	Available	Not Used in Prior Housing Element	0	0	0.204911649	0.204911649	6	0	0	1388173	1010	Wilshire		Yes	Above Moderate
LOS ANGELES	415 S LE DOUX ROAD	90048	4334016038	Medium Residential	R3-1-O	0	54	0.238810263	Residential - Five or More Units or Apartments (Any Combination) - 4 Stories or Less	YES - Current	NO - Privately-Owned	Available	Not Used in Prior Housing Element	0.806297961	0	0	0.806297961	0	0	0	1388173	1050	Wilshire			Lower
LOS ANGELES	423 S LE DOUX ROAD	90048	4334016039	Medium Residential	R3-1-O	0	54	0.178932299	Residential - Five or More Units or Apartments (Any Combination) - 4 Stories or Less - Pool	YES - Current	NO - Privately-Owned	Available	Not Used in Prior Housing Element	0	0	0.079046088	0.079046088	12	0	0	1388173	1103	Wilshire		Yes	Above Moderate
LOS ANGELES	8535 W COLGATE AVE	90048	4334016040	Medium Residential	R3-1-O	0	54	0.119320197	Residential - Five or More Units or Apartments (Any Combination) - 4 Stories or Less	YES - Current	NO - Privately-Owned	Available	Not Used in Prior Housing Element	0	0	0.076283357	0.076283357	6	0	0	1388173	1143	Wilshire		Yes	Above Moderate
LOS ANGELES	8544 W BURTON WAY	90048	4334016080	High Medium Residential	(Q)R4-1-O	0	108	0.458360366	Residential - Five or More Units or Apartments (Any Combination) - 4 Stories or Less - Condominium	YES - Current	NO - Privately-Owned	Available	Not Used in Prior Housing Element	0.130442266	0	0	0.130442266	36	0	0	1388173	986	Wilshire			Lower
LOS ANGELES	8600 W BURTON WAY	90048	4334016082	High Medium Residential	(Q)R4-1-O	0	108	0.162883626	Residential - Five or More Units or Apartments (Any Combination) - 4 Stories or Less	YES - Current	NO - Privately-Owned	Available	Not Used in Prior Housing Element	0.070193363	0	0	0.070193363	19	0	0	1388169	714	Wilshire			Lower
LOS ANGELES	8568 W BURTON WAY	90048	4334016BRK	High Medium Residential	(Q)R4-1-O	0	108	0.651286134	Residential - Single Family Residence - Condominium	YES - Current	NO - Privately-Owned	Available	Not Used in Prior Housing Element	0	0	1.874956429	1.874956429	58	0	0	1388173	980	Wilshire		Yes	Above Moderate
LOS ANGELES	8534 W COLGATE AVE	90048	4334019009	Medium Residential	R3-1-O	0	54	0.14926589	Residential - Five or More Units or Apartments (Any Combination) - 4 Stories or Less	YES - Current	NO - Privately-Owned	Available	Not Used in Prior Housing Element	0	0	0.083364913	0.083364913	8	0	0	1388173	1182	Wilshire		Yes	Above Moderate
LOS ANGELES	439 S LE DOUX ROAD	90048	4334019029	Medium Residential	R3-1-O	0	54	0.149264426	Residential - Five or More Units or Apartments (Any Combination) - 4 Stories or Less - Pool	YES - Current	NO - Privately-Owned	Available	Not Used in Prior Housing Element	0	0	0.082681001	0.082681001	12	0	0	1388173	1206	Wilshire		Yes	Above Moderate
LOS ANGELES			4334019029	Medium Residential	R3-1-O	0	54	0.148012291	Residential - Five or More Units or Apartments (Any Combination) - 4 Stories or Less - Pool	YES - Current	NO - Privately-Owned	Available	Not Used in Prior Housing Element	0.115959232	0	0	0.115959232	12	0	0	1388173	1221	Wilshire			Lower
LOS ANGELES	460 S LA CIENEGA BLVD	90048	4334019058	General Commercial	C2-1VL-O	0	108	0.194827124	Commercial - Auto, Recreation Equipment, Construction Equipment Sales and Service - Auto Body Repair Shop - One Story	YES - Current	NO - Privately-Owned	Available	Used in Prior Housing Element - Non-Vacant	0.034237499	0	0	0.034237499	0	0	0	1358173	72	Wilshire			Lower
LOS ANGELES			4334019058	General Commercial	C2-1VL-O	0	108	0.026386142	Commercial - Auto, Recreation Equipment, Construction Equipment Sales and Service - Auto Body Repair Shop - One Story	YES - Current	NO - Privately-Owned	Available	Used in Prior Housing Element - Non-Vacant	0	0	0.003118457	0.003118457	0	0	0	1358173	1102	Wilshire			Above Moderate
LOS ANGELES			4334019058	General Commercial	C2-1VL-O	0	108	0.027334748	Commercial - Auto, Recreation Equipment, Construction Equipment Sales and Service - Auto Body Repair Shop - One Story	YES - Current	NO - Privately-Owned	Available	Used in Prior Housing Element - Non-Vacant	0	0	0.002453622	0.002453622	0	0	0	1358173	1103	Wilshire			Above Moderate
LOS ANGELES	439 S LA CIENEGA BLVD	90048	4334019063	General Commercial	(Q)C2-1L-O	0	108	0.137807186	Commercial - Store Combination - Store and Office Combination - One Story	YES - Current	NO - Privately-Owned	Available	Not Used in Prior Housing Element	0.028550515	0	0	0.028550515	0	0	0	1388173	1203	Wilshire			Lower
LOS ANGELES	8500 W COLGATE AVE	90048	4334019063	General Commercial	(Q)C2-1L-O	0	108	0.115922796	Commercial - Store Combination - Store and Office Combination - One Story	YES - Current	NO - Privately-Owned	Available	Not Used in Prior Housing Element	0.025437146	0	0	0.025437146	0	0	0	1388173	1180	Wilshire			Lower
LOS ANGELES			4334019063	General Commercial	(Q)C2-1L-O	0	108	0.019292584	Commercial - Store Combination - Store and Office Combination - One Story	YES - Current	NO - Privately-Owned	Available	Not Used in Prior Housing Element	0	0	0.002348694	0.002348694	0	0	0	1388173	1200	Wilshire			Above Moderate
LOS ANGELES	454 S WILLAMAN DR	90048	4334020050	Low II Residential	R1-1-O	0	1 unit per lot	0.150142268	Residential - Single Family Residence - Pool and Misc.	YES - Current	NO - Privately-Owned	Available	Not Used in Prior Housing Element	0	0	0.00198877	0.00198877	0	0	0	1388169	853	Wilshire			Above Moderate
LOS ANGELES	486 S HAMEL ROAD	90048	4334023047	Low II Residential	R1-1-O	0	1 unit per lot	0.121393881	Residential - Single Family Residence	YES - Current	NO - Privately-Owned	Available	Not Used in Prior Housing Element	0	0	0.111778653	0.111778653	0	0	0	1358169	50	Wilshire			Above Moderate
LOS ANGELES	100 N SWALL DR	90048	4335001014	Medium Residential	R3-1-O	0	54	0.136525231	Residential - Five or More Units or Apartments (Any Combination) - 4 Stories or Less	YES - Current	NO - Privately-Owned	Available	Not Used in Prior Housing Element	0.049073008	0	0	0.049073008	6	0	0	1388169	350	Wilshire			Lower
LOS ANGELES	101 N CLARK DR	90048	4335001015	Medium Residential	R3-1-O	0	54	0.13687082	Residential - Five or More Units or Apartments (Any Combination) - 4 Stories or Less	YES - Current	NO - Privately-Owned	Available	Not Used in Prior Housing Element	0	0	0.066509302	0.066509302	6	0	0	1388169	351	Wilshire		Yes	Above Moderate
LOS ANGELES	109 N CLARK DR	90048	4335001017	Medium Residential	R3-1-O	0	54	0.137879364	Residential - Five or More Units or Apartments (Any Combination) - 4 Stories or Less	YES - Current	NO - Privately-Owned	Available	Not Used in Prior Housing Element	0	0	0.065099511	0.065099511	8	0	0	1388169	334	Wilshire		Yes	Above Moderate
LOS ANGELES	135 N CLARK DR	90048	4335001022	Medium Residential	R3-1-O	0	54	0.137877215	Residential - Five or More Units or Apartments (Any Combination) - 4 Stories or Less	YES - Current	NO - Privately-Owned	Available	Not Used in Prior Housing Element	0	0	0.096910277	0.096910277	5	0	0	1388169	261	Wilshire		Yes	Above Moderate
LOS ANGELES	139 N CLARK DR	90048	4335001023	Medium Residential	R3-1-O	0	54	0.137879444	Residential - Four Units (Any Combination) - 4 Stories or Less	YES - Current	NO - Privately-Owned	Available	Not Used in Prior Housing Element	0	0	0.086748379	0.086748379	4	0	0	1388169	241	Wilshire		Yes	Above Moderate
LOS ANGELES	8903 W ALDEN DR	90048	4335002013	Medium Residential	R3-1-O	0	54	0.136160921	Residential - Five or More Units or Apartments (Any Combination) - 4 Stories or Less	YES - Current	NO - Privately-Owned	Available	Not Used in Prior Housing Element	0	0	0.074381572	0.074381572	7	0	0	1388169	349	Wilshire		Yes	Above Moderate
LOS ANGELES	123 N SWALL DR	90048	4335002017	Medium Residential	R3-1-O	0	54	0.137879382	Residential - Five or More Units or Apartments (Any Combination) - 4 Stories or Less	YES - Current	NO - Privately-Owned	Available	Not Used in Prior Housing Element	0	0	0.065099511	0.065099511	8	0	0	1388169	289	Wilshire		Yes	Above Moderate

LOS ANGELES	129 N SWALL DR	90048	4335002018	Medium Residential	R3-1-O	0	54	0.137879109	Residential - Five or More Units or Apartments (Any Combination) - 4 Stories or Less	YES - Current	NO - Privately-Owned	Available	Not Used in Prior Housing Element	0	0	0.065099511	0.065099511	8	0	0	1388169	274	Wilshire	Yes	Above Moderate
LOS ANGELES	107 N SWALL DR	90048	4335002BRK	Medium Residential	R3-1-O	0	54	0.405028514	Residential - Single Family Residence - Condominium	YES - Current	NO - Privately-Owned	Available	Not Used in Prior Housing Element	0.082035514	0	0	0.082035514	22	0	0	1388169	1379	Wilshire		Lower
LOS ANGELES	115 N LAPEER DR	90048	4335003015	Low II Residential	R1-1-O	0	1 unit per lot	0.137741505	Residential - Single Family Residence	YES - Current	NO - Privately-Owned	Available	Not Used in Prior Housing Element	0	0	0.111778653	0.111778653	0	0	0	1388169	316	Wilshire		Above Moderate
LOS ANGELES	122 N WETHERLY DR	90048	4335004010	High Medium Residential	[Q]R4-1-O	0	108	0.13774272	Residential - Five or More Units or Apartments (Any Combination) - 4 Stories or Less	YES - Current	NO - Privately-Owned	Available	Not Used in Prior Housing Element	0	0	0.203153604	0.203153604	6	0	0	1388169	284	Wilshire	Yes	Above Moderate
LOS ANGELES	116 N WETHERLY DR	90048	4335004026	High Medium Residential	[Q]R4-1-O	0	108	0.137742876	Residential - Five or More Units or Apartments (Any Combination) - 4 Stories or Less	YES - Current	NO - Privately-Owned	Available	Not Used in Prior Housing Element	0	0	0.158834259	0.158834259	19	0	0	1388169	313	Wilshire	Yes	Above Moderate
LOS ANGELES			4335004026	High Medium Residential	[Q]R4-1-O	0	108	0.13774358	Residential - Five or More Units or Apartments (Any Combination) - 4 Stories or Less	YES - Current	NO - Privately-Owned	Available	Not Used in Prior Housing Element	0.222366486	0	0	0.222366486	19	0	0	1388169	297	Wilshire		Lower
LOS ANGELES	100 N WETHERLY DR	90048	4335004BRK	High Medium Residential	[Q]R4-1-O	0	108	0.268650407	Residential - Single Family Residence - Condominium	YES - Current	NO - Privately-Owned	Available	Not Used in Prior Housing Element	0.167401771	0	0	0.167401771	12	0	0	1388169	328	Wilshire		Lower
LOS ANGELES	100 N DOHENY DR	90048	4335005010	High Medium Residential	[Q]R4-1-O	0	108	0.121465724	Residential - Five or More Units or Apartments (Any Combination) - 4 Stories or Less	YES - Current	NO - Privately-Owned	Available	Not Used in Prior Housing Element	0	0	0.059960991	0.059960991	17	0	0	1388169	343	Wilshire	Yes	Above Moderate
LOS ANGELES			4335005010	High Medium Residential	[Q]R4-1-O	0	108	0.128555424	Residential - Five or More Units or Apartments (Any Combination) - 4 Stories or Less	YES - Current	NO - Privately-Owned	Available	Not Used in Prior Housing Element	0.08841098	0	0	0.08841098	17	0	0	1388169	326	Wilshire		Lower
LOS ANGELES	9031 W ALDEN DR	90048	4335005011	High Medium Residential	[Q]R4-1-O	0	108	0.137742569	Residential - Four Units (Any Combination) - 4 Stories or Less - Mills Act Property	YES - Current	NO - Privately-Owned	Available	Not Used in Prior Housing Element	0	0	0.183514901	0.183514901	4	0	0	1388169	344	Wilshire	Yes	Above Moderate
LOS ANGELES	119 N WETHERLY DR	90048	4335005014	High Medium Residential	[Q]R4-1-O	0	108	0.137740848	Residential - Five or More Units or Apartments (Any Combination) - 4 Stories or Less	YES - Current	NO - Privately-Owned	Available	Not Used in Prior Housing Element	0	0	0.176545673	0.176545673	8	0	0	1388169	296	Wilshire	Yes	Above Moderate
LOS ANGELES	125 N WETHERLY DR	90048	4335005015	High Medium Residential	[Q]R4-1-O	0	108	0.137740675	Residential - Double, Duplex, or Two Units - 4 Stories or Less	YES - Current	NO - Privately-Owned	Available	Not Used in Prior Housing Element	0	0	0.211137079	0.211137079	2	0	0	1388169	283	Wilshire	Yes	Above Moderate
LOS ANGELES	111 N WETHERLY DR	90048	4335005023	High Medium Residential	[Q]R4-1-O	0	108	0.137740977	Residential - Five or More Units or Apartments (Any Combination) - 4 Stories or Less	YES - Current	NO - Privately-Owned	Available	Not Used in Prior Housing Element	0	0	0.164538414	0.164538414	18	0	0	1388169	327	Wilshire	Yes	Above Moderate
LOS ANGELES	115 N WETHERLY DR	90048	4335005023	High Medium Residential	[Q]R4-1-O	0	108	0.137741474	Residential - Five or More Units or Apartments (Any Combination) - 4 Stories or Less	YES - Current	NO - Privately-Owned	Available	Not Used in Prior Housing Element	0	0	0.164538414	0.164538414	18	0	0	1388169	312	Wilshire	Yes	Above Moderate
LOS ANGELES	120 N DOHENY DR	90048	4335005BRK	High Medium Residential	[Q]R4-1-O	0	108	0.382390455	Residential - Single Family Residence - Condominium	YES - Current	NO - Privately-Owned	Available	Not Used in Prior Housing Element	0.189129957	0	0	0.189129957	27	0	0	1388169	252	Wilshire		Lower
LOS ANGELES	131 N WETHERLY DR	90048	4335005BRK	High Medium Residential	[Q]R4-1-O	0	108	0.269743027	Residential - Single Family Residence - Condominium	YES - Current	NO - Privately-Owned	Available	Not Used in Prior Housing Element	0.174220372	0	0	0.174220372	27	0	0	1388169	253	Wilshire		Lower
LOS ANGELES	127 N DOHENY DR	90048	4335006029	High Medium Residential	[Q]R4-1-O	0	108	0.152508761	Residential - Five or More Units or Apartments (Any Combination) - 4 Stories or Less	YES - Current	NO - Privately-Owned	Available	Not Used in Prior Housing Element	0	0	0.131538719	0.131538719	8	0	0	1388169	265	Wilshire	Yes	Above Moderate
LOS ANGELES	412 N OAKHURST DR	90210	4335006044	High Medium Residential	[Q]R4-1-O	0	108	0.252521005	Residential - Five or More Units or Apartments (Any Combination) - 4 Stories or Less	YES - Current	NO - Privately-Owned	Available	Not Used in Prior Housing Element	0	0	0.103969568	0.103969568	15	0	0	1388169	228	Wilshire	Yes	Above Moderate
LOS ANGELES	135 N DOHENY DR	90048	4335006069	High Medium Residential	[Q]R4-1-O	0	108	0.148978911	Residential - Five or More Units or Apartments (Any Combination) - 4 Stories or Less	YES - Current	NO - Privately-Owned	Available	Not Used in Prior Housing Element	0.061243378	0	0	0.061243378	16	0	0	1388169	249	Wilshire		Lower
LOS ANGELES	406 N OAKHURST DR	90210	4335006BRK	High Medium Residential	[Q]R4-1-O	0	108	0.252574112	Residential - Single Family Residence - Condominium	YES - Current	NO - Privately-Owned	Available	Not Used in Prior Housing Element	0	0	0.107858845	0.107858845	21	0	0	1388169	279	Wilshire	Yes	Above Moderate
LOS ANGELES	330 N OAKHURST DR	90210	4335007002	High Medium Residential	[Q]R4-1-O	0	108	0.020883477	Residential - Double, Duplex, or Two Units - 4 Stories or Less - Vacant Land	YES - Current	NO - Privately-Owned	Available	Not Used in Prior Housing Element	0	0	0.831359386	0.831359386	0	2*	2*	1388169	951	Wilshire		Above Moderate
LOS ANGELES	9141 W 3RD ST	90048	4335007003	High Medium Residential	[Q]R4-1-O	0	108	0.053621826	Residential - Single Family Residence	YES - Current	NO - Privately-Owned	Available	Not Used in Prior Housing Element	0.316427615	0	0	0.316427615	1	0	0	1388169	543	Wilshire		Lower
LOS ANGELES	9135 W 3RD ST	90048	4335007004	High Medium Residential	[Q]R4-1-O	0	108	0.05244476	Residential - Single Family Residence	YES - Current	NO - Privately-Owned	Available	Not Used in Prior Housing Element	0.358401442	0	0	0.358401442	1	0	0	1388169	542	Wilshire		Lower
LOS ANGELES	334 N OAKHURST DR	90048	4335007008	High Medium Residential	[Q]R4-1-O	0	108	0.126871782	Residential - Five or More Units or Apartments (Any Combination) - 4 Stories or Less	YES - Current	NO - Privately-Owned	Available	Not Used in Prior Housing Element	0.238405788	0	0	0.238405788	6	0	0	1388169	911	Wilshire		Lower
LOS ANGELES	336 N OAKHURST DR	90048	4335007010	High Medium Residential	[Q]R4-1-O	0	108	0.126863284	Residential - Five or More Units or Apartments (Any Combination) - 4 Stories or Less	YES - Current	NO - Privately-Owned	Available	Not Used in Prior Housing Element	0.238405788	0	0	0.238405788	6	0	0	1388169	949	Wilshire		Lower
LOS ANGELES	338 N OAKHURST DR	90048	4335007012	High Medium Residential	[Q]R4-1-O	0	108	0.126855189	Residential - Five or More Units or Apartments (Any Combination) - 4 Stories or Less	YES - Current	NO - Privately-Owned	Available	Not Used in Prior Housing Element	0	0	0.117337672	0.117337672	8	0	0	1388169	948	Wilshire	Yes	Above Moderate
LOS ANGELES	342 N OAKHURST DR	90048	4335007016	High Medium Residential	[Q]R4-1-O	0	108	0.126837792	Residential - Five or More Units or Apartments (Any Combination) - 4 Stories or Less	YES - Current	NO - Privately-Owned	Available	Not Used in Prior Housing Element	0	0	0.117337672	0.117337672	8	0	0	1388169	946	Wilshire	Yes	Above Moderate
LOS ANGELES	344 N OAKHURST DR	90048	4335007018	High Medium Residential	[Q]R4-1-O	0	108	0.126828925	Residential - Four Units (Any Combination) - 4 Stories or Less	YES - Current	NO - Privately-Owned	Available	Not Used in Prior Housing Element	0	0	0.157274102	0.157274102	4	0	0	1388169	945	Wilshire	Yes	Above Moderate
LOS ANGELES	346 S OAKHURST DR	90210	4335007020	High Medium Residential	[Q]R4-1-O	0	108	0.126820828	Residential - Four Units (Any Combination) - 4 Stories or Less	YES - Current	NO - Privately-Owned	Available	Not Used in Prior Housing Element	0	0	0.157274102	0.157274102	4	0	0	1388169	944	Wilshire	Yes	Above Moderate
LOS ANGELES	348 N OAKHURST DR	90048	4335007022	High Medium Residential	[Q]R4-1-O	0	108	0.126810611	Residential - Five or More Units or Apartments (Any Combination) - 4 Stories or Less	YES - Current	NO - Privately-Owned	Available	Not Used in Prior Housing Element	0	0	0.146173713	0.146173713	5	0	0	1388169	943	Wilshire	Yes	Above Moderate
LOS ANGELES			4335007026	High Medium Residential	[Q]R4-1-O	0	108	0.05320328	Residential - Five or More Units or Apartments (Any Combination) - 4 Stories or Less	YES - Current	NO - Privately-Owned	Available	Not Used in Prior Housing Element	0.350092578	0	0	0.350092578	0	0	0	1388169	355	Wilshire		Lower
LOS ANGELES			4335007115	High Medium Residential	[Q]R4-1-O	0	108	0.02039751	Residential - Five or More Units or Apartments (Any Combination) - 4 Stories or Less	YES - Current	NO - Privately-Owned	Available	Not Used in Prior Housing Element	0	0	1.928959084	1.928959084	0	2*	2*	1388169	942	Wilshire		Above Moderate
LOS ANGELES	153 S DOHENY DR	90048	4335007122	High Medium Residential	[Q]R4-1-O	0	108	0.255648461	Residential - Five or More Units or Apartments (Any Combination) - 4 Stories or Less	YES - Current	NO - Privately-Owned	Available	Not Used in Prior Housing Element	0.118641643	0	0	0.118641643	20	0	0	1388169	1400	Wilshire		Lower
LOS ANGELES	117 S DOHENY DR	90048	4335007BRK	High Medium Residential	[Q]R4-1-O	0	108	0.448492412	Residential - Single Family Residence - Condo Conversion	YES - Current	NO - Privately-Owned	Available	Not Used in Prior Housing Element	0	0	0.196728184	0.196728184	54	0	0	1388169	398	Wilshire	Yes	Above Moderate
LOS ANGELES	9033 W 3RD ST	90048	4335008011	High Medium Residential	[Q]R4-1-O	0	108	0.128564244	Residential - Five or More Units or Apartments (Any Combination) - 4 Stories or Less	YES - Current	NO - Privately-Owned	Available	Not Used in Prior Housing Element	0	0	0.158782855	0.158782855	8	0	0	1388169	529	Wilshire	Yes	Above Moderate
LOS ANGELES	9025 W 3RD ST	90048	4335008012	High Medium Residential	[Q]R4-1-O	0	108	0.135159852	Residential - Five or More Units or Apartments (Any Combination) - 4 Stories or Less	YES - Current	NO - Privately-Owned	Available	Not Used in Prior Housing Element	0	0	0.062240909	0.062240909	10	0	0	1388169	530	Wilshire	Yes	Above Moderate
LOS ANGELES	149 S WETHERLY DR	90048	4335008013	High Medium Residential	[Q]R4-1-O	0	108	0.068871371	Residential - Single Family Residence	YES - Current	NO - Privately-Owned	Available	Not Used in Prior Housing Element	0.536500704	0	0	0.536500704	1	0	0	1388169	888	Wilshire		Lower
LOS ANGELES	147 S WETHERLY DR	90048	4335008014	High Medium Residential	[Q]R4-1-O	0	108	0.068809649	Residential - Single Family Residence	YES - Current	NO - Privately-Owned	Available	Not Used in Prior Housing Element	0.536500704	0	0	0.536500704	1	0	0	1388169	514	Wilshire		Lower
LOS ANGELES	100 S DOHENY DR	90048	4335008BRK	High Medium Residential	[Q]R4-1-O	0	108	2.068198767	Residential - Single Family Residence - Condo Conversion	YES - Current	NO - Privately-Owned	Available	Not Used in Prior Housing Element	0	0	2.632112163	2.632112163	228	0	0	1388169	365	Wilshire	Yes	Above Moderate
LOS ANGELES	126 S WETHERLY DR	90048	4335009006	High Medium Residential	[Q]R4-1-O	0	108	0.131213735	Residential - Five or More Units or Apartments (Any Combination) - 4 Stories or Less	YES - Current	NO - Privately-Owned	Available	Not Used in Prior Housing Element	0	0	0.153926715	0.153926715	6	0	0	1388169	440	Wilshire	Yes	Above Moderate
LOS ANGELES	146 S WETHERLY DR	90048	4335009010	High Medium Residential	[Q]R4-1-O	0	108	0.137742741	Residential - Four Units (Any Combination) - 4 Stories or Less	YES - Current	NO - Privately-Owned	Available	Not Used in Prior Housing Element	0	0	0.183514901	0.183514901	4	0	0	1388169	515	Wilshire	Yes	Above Moderate
LOS ANGELES	150 S WETHERLY DR	90048	4335009011	High Medium Residential	[Q]R4-1-O	0	108	0.137741881	Residential - Five or More Units or Apartments (Any Combination) - 4 Stories or Less	YES - Current	NO - Privately-Owned	Available	Not Used in Prior Housing Element	0	0	0.133052805	0.133052805	12	0	0	1388169	531	Wilshire	Yes	Above Moderate
LOS ANGELES	100 S WETHERLY DR	90048	4335009BRK	High Medium Residential	[Q]R4-1-O	0	108	0.133554719	Residential - Single Family Residence - Condominium	YES - Current	NO - Privately-Owned	Available	Not Used in Prior Housing Element	0	0	0.086738148	0.086738148	10	0	0	1388169	359	Wilshire	Yes	Above Moderate
LOS ANGELES			4335009BRK	High Medium Residential	[Q]R4-1-O	0	108	0.134629917	Residential - Single Family Residence - Condominium	YES - Current	NO - Privately-Owned	Available	Not Used in Prior Housing Element	0.122351444	0	0	0.122351444	10	0	0	1388169	1392	Wilshire		Lower
LOS ANGELES	133 S SWALL DR	90048	4335011016	Medium Residential	R3-1-O	0	54	0.135365375	Residential - Five or More Units or Apartments (Any Combination) - 4 Stories or Less	YES - Current	NO - Privately-Owned	Available	Not Used in Prior Housing Element	0	0	0.058172013	0.058172013	7	0	0	1388169	460	Wilshire	Yes	Above Moderate
LOS ANGELES	129 S SWALL DR	90048	4335011017	Medium Residential	R3-1-O	0	54	0.131316408	Residential - Four Units (Any Combination) - 4 Stories or Less	YES - Current	NO - Privately-Owned	Available	Not Used in Prior Housing Element	0	0	0.080276354	0.080276354	4	0	0	1388169	445	Wilshire	Yes	Above Moderate
LOS ANGELES	115 S SWALL DR	90048	4335011020	Medium Residential	R3-1-O	0	54	0.137763117	Residential - Five or More Units or Apartments (Any Combination) - 4 Stories or Less	YES - Current	NO - Privately-Owned	Available	Not Used in Prior Housing Element	0	0	0.096910277	0.096910277	5	0	0	1388169	401	Wilshire	Yes	Above Moderate
LOS ANGELES	101 S SWALL DR	90048	4335011022	Medium Residential	R3-1-O	0	54	0.086157733	Residential - Three Units (Any Combination) - 4 Stories or Less	YES - Current	NO - Privately-Owned	Available	Not Used in Prior Housing Element	0	0	0.061196887	0.061196887	3	0	0	1388169	368	Wilshire	Yes	Above Moderate
LOS ANGELES	8910 W ALDEN DR	90048	4335011023	Medium Residential	R3-1-O	0	54	0.051607401	Residential - Single Family Residence	YES - Current	NO - Privately-Owned	Available	Not Used in Prior Housing Element	0	0	0.215254569	0.215254569	1	2*	2*	1388169	367	Wilshire		Above Moderate
LOS ANGELES	100 S SWALL DR	90048	4335012001	Medium Residential	R3-1-O	0	54	0.139129871	Residential - Double, Duplex, or Two Units - 4 Stories or Less	YES - Current	NO - Privately-Owned	Available	Not Used in Prior Housing Element	0	0	0.341966629	0.341966629	2	0	0	1388169	369	Wilshire	Yes	Above Moderate
LOS ANGELES	128 S SWALL DR	90048	4335012006	Medium Residential	R3-1-O	0	54	0.129534994	Residential - Double, Duplex, or Two Units - 4 Stories or Less	YES - Current	NO - Privately-Owned	Available	Not Used in Prior Housing Element	0	0	0.104439941	0.104439941	2	0	0	1388169	446	Wilshire	Yes	Above Moderate
LOS ANGELES	132 S SWALL DR	90048	4335012007	Medium Residential	R3-1-O	0	54	0.13956491	Residential - Five or More Units or Apartments (Any Combination) - 4 Stories or Less	YES - Current	NO - Privately-Owned	Available	Not Used in Prior Housing Element	0	0	0.065099511	0.065099511	8	0	0	1388169	462	Wilshire	Yes	Above Moderate
LOS ANGELES	152 S SWALL DR	90048	4335012011	Medium Residential	R3-1-O	0	54	0.137579745	Residential - Double, Duplex, or Two Units - 4 Stories or Less	YES - Current	NO - Privately-Owned	Available	Not Used in Prior Housing Element	0	0	0.341966629	0.341966629	2	0	0	1388169	537	Wilshire	Yes	Above Moderate
LOS ANGELES	107 S CLARK DR	90048	4335012022	Medium Residential	R3-1-O	0	54	0.137879073	Residential - Four Units (Any Combination) - 4 Stories or Less	YES - Current	NO - Privately-Owned	Available	Not Used in Prior Housing Element	0	0	0.086748379	0.086748379	4	0	0	1388169	389	Wilshire	Yes	Above Moderate
LOS ANGELES	320 S SWALL DR	90048	4335013014	High Medium Residential	[Q]R4-1-O	0	108	0.137866929	Residential - Four Units (Any Combination) - 4 Stories or Less	YES - Current	NO - Privately-Owned	Available	Not Used in Prior Housing Element	0.13961699	0	0	0.13961699	4	0	0	1388169	624	Wilshire		Lower
LOS ANGELES	322 S SWALL DR	90048	4335013015	High Medium Residential	[Q]R4-1-O	0	108	0.124081784	Residential - Five or More Units or Apartments (Any Combination) - 4 Stories or Less	YES - Current	NO - Privately-Owned	Available	Not Used in Prior Housing Element	0	0	0.198931836	0.198931836	5	0	0	1388169	650	Wilshire	Yes	Above Moderate
LOS ANGELES	307 S CLARK DR	90048	4335013019	High Medium Residential	[Q]R4-1-O	0	108	0.124057648	Residential - Five or More Units or Apartments (Any Combination) - 4 Stories or Less	YES - Current	NO - Privately-Owned	Available	Not Used in Prior Housing Element	0	0	0.156176931	0.156176931	5	0	0	1388169	576	Wilshire	Yes	Above Moderate
LOS ANGELES	329 S CLARK DR	90048	4335013021	High Medium Residential	[Q]R4-1-O	0	108	0.152096607	Residential - Five or More Units or Apartments (Any Combination) - 4 Stories or Less	YES - Current	NO - Privately-Owned	Available	Not Used in Prior Housing Element	0	0	0.198700652	0.198700652	8	0	0	1388169	690	Wilshire	Yes	Above Moderate
LOS ANGELES	8859 W BURTON WAY	90048	4335013022	High Medium Residential	[Q]R4-1-O	0	108	0.151516159	Residential - Five or More Units or Apartments (Any Combination) - 4 Stories or Less	YES - Current	NO - Privately-Owned	Available	Not Used in Prior Housing Element	0	0	0.176476035	0.176476035	6	0	0	1388169	691	Wilshire	Yes	Above Moderate
LOS ANGELES	326 S LAPEER DR	90048	4335013028	High Medium Residential	[Q]R4-1-O	0	108	0.151516214	Residential - Five or More Units or Apartments (Any Combination) - 4 Stories or Less	YES - Current	NO - Privately-Owned	Available	Not Used in Prior Housing Element	0	0	0.187798869	0.187798869	5	0	0	1388169	696	Wilshire	Yes	Above Moderate
LOS ANGELES	301 S SWALL DR	90048	4335013074	High Medium Residential	[Q]R4-1-O	0	108	0.122206225	Residential - Five or More Units or Apartments (Any Combination) - 4 Stories or Less	YES - Current	NO - Privately-Owned	Available	Not Used in Prior Housing Element	0.064734377	0	0	0.064734377	12	0	0	1388169	555	Wilshire		Lower
LOS ANGELES	8901 W BURTON WAY	90048	4335013075	High Medium Residential	[Q]R4-1-O	0	108	0.143807639	Residential - Five or More Units or Apartments (Any Combination) - 4 Stories or Less	YES - Current	NO - Privately-Owned	Available	Not Used in Prior Housing Element	0.082923344	0	0	0.082923344	12	0	0	1388169	693	Wilshire		Lower
LOS ANGELES	329 S LAPEER DR	90048	4335014021	High Medium Residential	[Q]R4-1-O	0	108	0.151515424	Residential - Five or More Units or Apartments (Any Combination) - 4 Stories or Less	YES - Current	NO - Privately-Owned	Available	Not Used in Prior Housing Element	0	0	0.187798869	0.187798869	5	0	0	1388169	697	Wilshire	Yes	Above Moderate
LOS ANGELES	330 S ALMONT DR	90048	4335014024	High Medium Residential	[Q]R4-1-O	0	108	0.151516423	Residential - Five or More Units or Apartments (Any Combination) - 4 Stories or Less	YES - Current	NO - Privately-Owned	Available	Not Used in Prior Housing Element	0	0	0.154889915	0.154889915	12	0	0	1388169	699	Wilshire	Yes	Above Moderate
LOS ANGELES	313 S ALMONT DR	90048	4335014BRK	High Medium Residential	(T)(Q)R4-2-O	0	108	1.285231918	Residential - Single Family Residence - Vacant Land	YES - Current	NO - Privately-Owned	Available	Not Used in Prior Housing Element	1.192765367	0	0	1.192765367	74	0	0	1388169	1407	Wilshire		Lower
LOS ANGELES	318 N OAKHURST DR	90210	4335015004	High Medium Residential	[Q]R4-1-O	0	108	0.123218799	Residential - Five or More Units or Apartments (Any Combination) - 4 Stories or Less	YES - Current	NO - Privately-Owned	Available	Not Used in Prior Housing Element	0	0	0.068043821	0.068043821	7	0	0	1388169	705	Wilshire	Yes	Above Moderate
LOS ANGELES	9124 W 3RD ST	90048	4335015014	High Medium Residential	[Q]R4-1-O	0	108	0.186174864	Residential - Five or More Units or Apartments (Any Combination) - 4 Stories or Less	YES - Current	NO - Privately-Owned	Available	Not Used in Prior Housing Element	0	0	0.201881269	0.201881269	6	0	0	1388169	548	Wilshire	Yes	Above Moderate
LOS ANGELES	303 S DOHENY DR	90048	4335015015	High Medium Residential	[Q]R4-1-O	0	108	0.199528429	Residential - Five or More Units or Apartments (Any Combination) - 4 Stories or Less	YES - Current	NO - Privately-Owned	Available	Not Used in Prior Housing Element	0	0	0.140103279	0.140103279	16	0	0	1388169	547	Wilshire	Yes	Above Moderate
LOS ANGELES	309 S DOHENY DR	90048	4335015016	High Medium Residential	[Q]R4-1-O	0	108	0.145306328	Residential - Five or More Units or Apartments (Any Combination) - 4 Stories or Less	YES - Current	NO - Privately-Owned	Available	Not Used in Prior Housing Element	0	0	0.116078871	0.116078871	20	0	0	1388169	595	Wilshire	Yes	Above Moderate
LOS ANGELES	9135 W BURTON WAY	90048	4335015036	High Medium Residential	[Q]R4-1-O	0	108	0.123222126	Residential - Five or More Units or Apartments (Any Combination) - 4 Stories or Less	YES - Current	NO - Privately-Owned	Available	Not Used in Prior Housing Element	0	0	0.042779564	0.042779564	12	0	0	1388169	708	Wilshire	Yes	Above Moderate
LOS ANGELES	401 N LA CIENEGA BLVD	90048	4337009001	Neighborhood Office Commercial	C2-1VL-O	0	108	0.075004701	Commercial - Restaurant, Cocktail Lounge - Restaurant, Cocktail Lounge, Tavern - One Story	YES - Current	NO - Privately-Owned	Available	Not Used in Prior Housing Element	0.03546995	0	0	0.03546995	0	0	0	1418173	1372	Wilshire		Lower
LOS ANGELES			4337009010	Neighborhood Office Commercial	C2-1VL-O	0	108	0.053297575	Commercial - Parking Lot (Commercial Use Property) - Lots - Patron or Employee - One Story	YES - Current	NO - Privately-Owned	Available	Used in Prior Housing Element - Non-Vacant	0	0	0.023614702	0.023614702	0	0	0	1418173	1141	Wilshire		Above Moderate
LOS ANGELES			4337009010	Neighborhood Office Commercial	C2-1VL-O	0	108	0.067696193	Commercial - Parking Lot (Commercial Use Property) - Lots - Patron or Employee - One Story	YES - Current	NO - Privately-Owned	Available	Used in Prior Housing Element - Non-Vacant	0	0	0.01543174	0.01543174	0	0	0	1418173	1114	Wilshire		Above Moderate
LOS ANGELES	451 N LA CIENEGA BLVD	90048	4337009011	Neighborhood Office Commercial	C2-1VL-O	0	108	0.141642484	Commercial - Office Building - One Story	YES - Current	NO - Privately-Owned	Available	Used in Prior Housing Element - Non-Vacant	0.071426937	0	0	0.071426937	0	0	0	1418173	1170	Wilshire		Lower
LOS ANGELES			4337009011	Neighborhood Office Commercial	C2-1VL-O	0	108	0.030070075	Commercial - Office Building - One Story	YES - Current	NO - Privately-Owned	Available	Used in Prior Housing Element - Non-Vacant	0	0	0.006551206	0.006551206	0	0	0	1418173	1168	Wilshire		Above Moderate
LOS ANGELES	411 N LA CIENEGA BLVD	90048	4337009016	Neighborhood Office Commercial	C2-1VL-O	0	108	0.108568589	Commercial - Auto, Recreation Equipment, Construction Equipment Sales and Service - Auto Body Repair Shop - One Story	YES - Current	NO - Privately-Owned	Available	Used in Prior Housing Element - Non-Vacant	0.144532865	0	0	0.144532865	0	0	0	1418173	1341	Wilshire		Lower
LOS ANGELES	431 N LA CIENEGA BLVD	90048	4337009016	Neighborhood Office Commercial	C2-1VL-O	0	108	0.122078348	Commercial - Auto, Recreation Equipment, Construction Equipment Sales and Service - Auto Body Repair Shop - One Story	YES - Current	NO - Privately-Owned	Available	Used in Prior Housing Element - Non-Vacant	0.16266897	0	0	0.16266897	0	0	0	1418173	1259	Wilshire		Lower
LOS ANGELES			4337009016	Neighborhood Office Commercial	C2-1VL-O	0	108	0.062329314	Commercial - Auto, Recreation Equipment, Construction Equipment Sales and Service - Auto Body Repair Shop - One Story	YES - Current	NO - Privately-Owned	Available	Used in Prior Housing Element - Non-Vacant	0	0	0.05590214	0.05590214	0	0	0	1418173	1314	Wilshire		Above Moderate

LOS ANGELES			4337009016	Neighborhood Office Commercial	C2-1VL-O	0	108	0.077220411	Commercial - Auto, Recreation Equipment, Construction Equipment Sales and Service - Auto Body Repair Shop - One Story	YES - Current	NO - Privately-Owned	Available	Used in Prior Housing Element - Non-Vacant	0.113047679	0	0	0.113047679	0	0	0	1418173	1289	Wilshire			Lower
LOS ANGELES			4337009016	Neighborhood Office Commercial	C2-1VL-O	0	108	0.122448703	Commercial - Auto, Recreation Equipment, Construction Equipment Sales and Service - Auto Body Repair Shop - One Story	YES - Current	NO - Privately-Owned	Available	Used in Prior Housing Element - Non-Vacant	0.16266897	0	0	0.16266897	0	0	0	1418173	1233	Wilshire			Lower
LOS ANGELES			4337009016	Neighborhood Office Commercial	C2-1VL-O	0	108	0.131915233	Commercial - Auto, Recreation Equipment, Construction Equipment Sales and Service - Auto Body Repair Shop - One Story	YES - Current	NO - Privately-Owned	Available	Used in Prior Housing Element - Non-Vacant	0.167413634	0	0	0.167413634	0	0	0	1418173	1204	Wilshire			Lower
LOS ANGELES	463 N LA CIENEGA BLVD	90048	4337009066	Neighborhood Office Commercial	C2-1VL-O	0	108	0.089501242	Commercial - Office Building - One Story	YES - Current	NO - Privately-Owned	Available	Not Used in Prior Housing Element	0.047734386	0	0	0.047734386	1	0	0	1418173	1115	Wilshire			Lower
LOS ANGELES			4337009066	Neighborhood Office Commercial	C2-1VL-O	0	108	0.072782646	Commercial - Office Building - One Story	YES - Current	NO - Privately-Owned	Available	Not Used in Prior Housing Element	0.040214237	0	0	0.040214237	1	0	0	1418173	1142	Wilshire			Lower
LOS ANGELES	373 1/2 N LA CIENEGA BLVD	90048	4337012025	Neighborhood Office Commercial	C2-1VL-O	0	108	0.126167294	Commercial - Store Combination - Store and Residential Combination - One Story	YES - Current	NO - Privately-Owned	Available	Used in Prior Housing Element - Non-Vacant	0	0	0.037270238	0.037270238	0	0	0	1388173	107	Wilshire	Yes		Above Moderate
LOS ANGELES	367 N LA CIENEGA BLVD	90048	4337012026	Neighborhood Office Commercial	C2-1VL-O	0	108	0.122616676	Commercial - Restaurant, Cocktail Lounge - Restaurant, Cocktail Lounge, Tavern - One Story	YES - Current	NO - Privately-Owned	Available	Used in Prior Housing Element - Non-Vacant	0.052515204	0	0	0.052515204	0	0	0	1388173	118	Wilshire			Lower
LOS ANGELES			4337012026	Neighborhood Office Commercial	C2-1VL-O	0	108	0.011475482	Commercial - Restaurant, Cocktail Lounge - Restaurant, Cocktail Lounge, Tavern - One Story	YES - Current	NO - Privately-Owned	Available	Used in Prior Housing Element - Non-Vacant	0	0	0.002150462	0.002150462	0	0	0	1388173	139	Wilshire			Above Moderate
LOS ANGELES	361 N LA CIENEGA BLVD	90048	4337012027	Neighborhood Office Commercial	C2-1VL-O	0	108	0.107591749	Commercial - Restaurant, Cocktail Lounge - Restaurant, Cocktail Lounge, Tavern - One Story	YES - Current	NO - Privately-Owned	Available	Not Used in Prior Housing Element	0.1507072	0	0	0.1507072	0	0	0	1388173	140	Wilshire			Lower
LOS ANGELES	355 N LA CIENEGA BLVD	90048	4337012028	Neighborhood Office Commercial	C2-1VL-O	0	108	0.115517594	Commercial - Store - One Story	YES - Current	NO - Privately-Owned	Available	Used in Prior Housing Element - Non-Vacant	0.16266897	0	0	0.16266897	0	0	0	1388173	165	Wilshire			Lower
LOS ANGELES	351 N LA CIENEGA BLVD	90048	4337012029	Neighborhood Office Commercial	C2-1VL-O	0	108	0.111968567	Commercial - Store - One Story	YES - Current	NO - Privately-Owned	Available	Used in Prior Housing Element - Non-Vacant	0.156751961	0	0	0.156751961	0	0	0	1388173	187	Wilshire			Lower
LOS ANGELES	345 N LA CIENEGA BLVD	90048	4337012030	Neighborhood Office Commercial	C2-1VL-O	0	108	0.110137846	Commercial - Store - One Story	YES - Current	NO - Privately-Owned	Available	Used in Prior Housing Element - Non-Vacant	0.048929154	0	0	0.048929154	0	0	0	1388173	210	Wilshire			Lower
LOS ANGELES	339 N LA CIENEGA BLVD	90048	4337012031	Neighborhood Office Commercial	C2-1VL-O	0	108	0.110193315	Commercial - Store - One Story	YES - Current	NO - Privately-Owned	Available	Used in Prior Housing Element - Non-Vacant	0.156751961	0	0	0.156751961	0	0	0	1388173	223	Wilshire			Lower
LOS ANGELES	335 N LA CIENEGA BLVD	90048	4337012032	Neighborhood Office Commercial	C2-1VL-O	0	108	0.110193124	Commercial - Office Building - One Story	YES - Current	NO - Privately-Owned	Available	Used in Prior Housing Element - Non-Vacant	0.156751961	0	0	0.156751961	0	0	0	1388173	242	Wilshire			Lower
LOS ANGELES			4337012064	Neighborhood Office Commercial	C2-1-O	0	108	0.511251719	Commercial - Hotel and Motel - Hotel - 50 Rooms and Over - One Story	YES - Current	NO - Privately-Owned	Available	Used in Prior Housing Element - Non-Vacant	0.036752243	0	0	0.036752243	0	0	0	1388173	1323	Wilshire			Lower
LOS ANGELES	1726 S LA CIENEGA BLVD	90035	5066006001	General Commercial	C2-1	0	108	0.186695356	Commercial - Auto, Recreation Equipment, Construction Equipment Sales and Service - Auto Body Repair Shop - One Story	YES - Current	NO - Privately-Owned	Available	Used in Prior Housing Element - Non-Vacant	0.084948016	1	0	0.084948016	1	0	0	1298173	1384	Wilshire			Lower
LOS ANGELES	1728 S LA CIENEGA BLVD	90035	5066006002	General Commercial	C2-1	0	108	0.142416432	Commercial - Office Building - One Story	YES - Current	NO - Privately-Owned	Available	Not Used in Prior Housing Element	0.027289374	0	0	0.027289374	6	0	0	1298173	1415	Wilshire			Lower
LOS ANGELES	1782 S LA CIENEGA BLVD	90035	5066006011	General Commercial	C2-1	0	108	0.128836042	Commercial - Bank, Savings and Loan - One Story	YES - Current	NO - Privately-Owned	Available	Used in Prior Housing Element - Non-Vacant	0.054606897	0	0	0.054606897	1	0	0	1268173	155	Wilshire			Lower
LOS ANGELES	1788 S LA CIENEGA BLVD	90035	5066006011	General Commercial	C2-1	0	108	0.130069291	Commercial - Bank, Savings and Loan - One Story	YES - Current	NO - Privately-Owned	Available	Used in Prior Housing Element - Non-Vacant	0.057487793	1	0	0.057487793	1	0	0	1268173	133	Wilshire			Lower
LOS ANGELES			5066006011	General Commercial	C2-1	0	108	0.123629786	Commercial - Bank, Savings and Loan - One Story	YES - Current	NO - Privately-Owned	Available	Used in Prior Housing Element - Non-Vacant	0.063078081	1	0	0.063078081	1	0	0	1268173	172	Wilshire			Lower
LOS ANGELES	1716 S LA CIENEGA BLVD	90035	5066006029	General Commercial	C2-1	0	108	0.125850657	Commercial - Auto, Recreation Equipment, Construction Equipment Sales and Service - Auto Body Repair Shop - One Story	YES - Current	NO - Privately-Owned	Available	Used in Prior Housing Element - Non-Vacant	0.068186009	0	0	0.068186009	1	0	0	1298173	1364	Wilshire			Lower
LOS ANGELES			5066006029	General Commercial	C2-1	0	108	0.126749498	Commercial - Auto, Recreation Equipment, Construction Equipment Sales and Service - Auto Body Repair Shop - One Story	YES - Current	NO - Privately-Owned	Available	Used in Prior Housing Element - Non-Vacant	0.07058394	0	0	0.07058394	1	0	0	1298173	1335	Wilshire			Lower
LOS ANGELES			5066006029	General Commercial	C2-1	0	108	0.128627273	Commercial - Auto, Recreation Equipment, Construction Equipment Sales and Service - Auto Body Repair Shop - One Story	YES - Current	NO - Privately-Owned	Available	Used in Prior Housing Element - Non-Vacant	0.07058394	1	0	0.07058394	1	0	0	1298173	1311	Wilshire			Lower
LOS ANGELES	1742 S LA CIENEGA BLVD	90035	5066006031	General Commercial	C2-1	0	108	0.139951624	Commercial - Restaurant, Cocktail Lounge - Restaurant, Cocktail Lounge, Tavern - One Story	YES - Current	NO - Privately-Owned	Available	Not Used in Prior Housing Element	0.075203041	0	0	0.075203041	0	0	0	1298173	1472	Wilshire			Lower
LOS ANGELES			5066006031	General Commercial	C2-1	0	108	0.138717546	Commercial - Restaurant, Cocktail Lounge - Restaurant, Cocktail Lounge, Tavern - One Story	YES - Current	NO - Privately-Owned	Available	Not Used in Prior Housing Element	0.063839223	0	0	0.063839223	0	0	0	1298173	1497	Wilshire			Lower
LOS ANGELES			5066006031	General Commercial	C2-1	0	108	0.141182722	Commercial - Restaurant, Cocktail Lounge - Restaurant, Cocktail Lounge, Tavern - One Story	YES - Current	NO - Privately-Owned	Available	Not Used in Prior Housing Element	0.079286043	0	0	0.079286043	0	0	0	1298173	1442	Wilshire			Lower
LOS ANGELES	1746 S LA CIENEGA BLVD	90035	5066006032	General Commercial	C2-1	0	108	0.139571116	Commercial - Parking Lot (Commercial Use Property) - Lots - Patron or Employee - One Story	YES - Current	NO - Privately-Owned	Available	Not Used in Prior Housing Element	0.012119373	0	0	0.012119373	1	0	0	1298173	1522	Wilshire			Lower
LOS ANGELES	1750 S LA CIENEGA BLVD	90035	5066006033	General Commercial	C2-1	0	108	0.136230857	Commercial - Office Building - One Story	YES - Current	NO - Privately-Owned	Available	Not Used in Prior Housing Element	0.027564001	0	0	0.027564001	9	0	0	1268173	29	Wilshire			Lower
LOS ANGELES	1756 S LA CIENEGA BLVD	90035	5066006033	General Commercial	C2-1	0	108	0.134998161	Commercial - Office Building - One Story	YES - Current	NO - Privately-Owned	Available	Not Used in Prior Housing Element	0.026273875	0	0	0.026273875	9	0	0	1268173	47	Wilshire			Lower
LOS ANGELES			5066007906	Low II Residential	R1R3-RG	0	1 unit per lot	0.011533325	Miscellaneous - Government Owned Property - Vacant Land	YES - Current	YES - City-Owned	Available	Not Used in Prior Housing Element	0	0	0.001948118	0.001948118	0	0	0	1298173	1813	Wilshire			Above Moderate
LOS ANGELES			5066007906	Low II Residential	R1R3-RG	0	1 unit per lot	0.069246596	Miscellaneous - Government Owned Property - Vacant Land	YES - Current	YES - City-Owned	Available	Not Used in Prior Housing Element	0	0	0.001948118	0.001948118	0	0	0	1298173	1454	Wilshire			Above Moderate
LOS ANGELES			5066007906	Low II Residential	R1R3-RG	0	1 unit per lot	0.083492688	Miscellaneous - Government Owned Property - Vacant Land	YES - Current	YES - City-Owned	Available	Not Used in Prior Housing Element	0	0	0.00172189	0.00172189	0	0	0	1298173	1439	Wilshire			Above Moderate
LOS ANGELES			5066007907	Low II Residential	R1R3-RG	0	1 unit per lot	0.006198459	Miscellaneous - Government Owned Property - Vacant Land	YES - Current	YES - City-Owned	Available	Not Used in Prior Housing Element	0	0	0.00172189	0.00172189	0	0	0	1298173	1373	Wilshire			Above Moderate
LOS ANGELES			5066007907	Low II Residential	R1R3-RG	0	1 unit per lot	0.012246214	Miscellaneous - Government Owned Property - Vacant Land	YES - Current	YES - City-Owned	Available	Not Used in Prior Housing Element	0	0	0.00172189	0.00172189	0	0	0	1298173	1800	Wilshire			Above Moderate
LOS ANGELES			5066007908	Low II Residential	R1R3-RG	0	1 unit per lot	0.008731153	Miscellaneous - Government Owned Property	YES - Current	YES - City-Owned	Available	Not Used in Prior Housing Element	0	0	0.00172189	0.00172189	0	0	0	1298173	1819	Wilshire			Above Moderate
LOS ANGELES			5066007908	Low II Residential	R1R3-RG	0	1 unit per lot	0.139713129	Miscellaneous - Government Owned Property	YES - Current	YES - City-Owned	Available	Not Used in Prior Housing Element	0	0	0.00172189	0.00172189	0	0	0	1298173	1326	Wilshire			Above Moderate
LOS ANGELES			5066007909	Low II Residential	R1R3-RG	0	1 unit per lot	0.012327826	Residential - Three Units (Any Combination) - 4 Stories or Less	YES - Current	NO - Privately-Owned	Available	Not Used in Prior Housing Element	0	0	0.100697756	0.100697756	0	0	0	1298173	1820	Wilshire			Above Moderate
LOS ANGELES			5066007909	Low II Residential	R1R3-RG	0	1 unit per lot	0.153612642	Residential - Three Units (Any Combination) - 4 Stories or Less	YES - Current	NO - Privately-Owned	Available	Not Used in Prior Housing Element	0	0	0.100697756	0.100697756	0	0	0	1298173	1358	Wilshire			Above Moderate
LOS ANGELES			5066007910	Low II Residential	R1R3-RG	0	1 unit per lot	0.011966276	Miscellaneous - Government Owned Property	YES - Current	YES - City-Owned	Available	Not Used in Prior Housing Element	0	0	0.00172189	0.00172189	0	0	0	1298173	1821	Wilshire			Above Moderate
LOS ANGELES			5066007910	Low II Residential	R1R3-RG	0	1 unit per lot	0.160208316	Miscellaneous - Government Owned Property	YES - Current	YES - City-Owned	Available	Not Used in Prior Housing Element	0	0	0.00172189	0.00172189	0	0	0	1298173	1385	Wilshire			Above Moderate
LOS ANGELES			5066007911	Low II Residential	R1R3-RG	0	1 unit per lot	0.005619853	Miscellaneous - Government Owned Property - Miscellaneous - Government Property and Possessory Interest Not Classified in Any of the Above	YES - Current	YES - City-Owned	Available	Not Used in Prior Housing Element	0	0	0.00172189	0.00172189	0	0	0	1298173	1822	Wilshire			Above Moderate
LOS ANGELES			5066007911	Low II Residential	R1R3-RG	0	1 unit per lot	0.007748042	Miscellaneous - Government Owned Property - Miscellaneous - Government Property and Possessory Interest Not Classified in Any of the Above	YES - Current	YES - City-Owned	Available	Not Used in Prior Housing Element	0	0	0.00172189	0.00172189	0	0	0	1298173	1812	Wilshire			Above Moderate
LOS ANGELES			5066007911	Low II Residential	R1R3-RG	0	1 unit per lot	0.168848326	Miscellaneous - Government Owned Property - Miscellaneous - Government Property and Possessory Interest Not Classified in Any of the Above	YES - Current	YES - City-Owned	Available	Not Used in Prior Housing Element	0	0	0.00172189	0.00172189	0	0	0	1298173	1410	Wilshire			Above Moderate
LOS ANGELES			5066013061	Low II Residential	R1R3-RG	0	1 unit per lot	0.057436014	Residential - Single Family Residence	YES - Current	NO - Privately-Owned	Available	Not Used in Prior Housing Element	0	0	0.306170034	0.306170034	0	0	0	1298173	1446	Wilshire			Above Moderate
LOS ANGELES	6148 W PICO BLVD	90035	5068001005	Neighborhood Office Commercial	C4-1-O	0	108	0.063734328	Commercial - Store - One Story	YES - Current	NO - Privately-Owned	Available	Used in Prior Housing Element - Non-Vacant	0	0	0.010314198	0.010314198	0	0	0	1298173	180	Wilshire			Above Moderate
LOS ANGELES	6150 W PICO BLVD	90035	5068001005	Neighborhood Office Commercial	C4-1-O	0	108	0.063734795	Commercial - Store - One Story	YES - Current	NO - Privately-Owned	Available	Not Used in Prior Housing Element	0	0	0.010314198	0.010314198	0	0	0	1298173	177	Wilshire			Above Moderate
LOS ANGELES	6110 W PICO BLVD	90035	5068001012	Neighborhood Office Commercial	C4-1-O	0	108	0.063735494	Commercial - Store - One Story	YES - Current	NO - Privately-Owned	Available	Used in Prior Housing Element - Non-Vacant	0	0	0.005538365	0.005538365	0	0	0	1298173	228	Wilshire			Above Moderate
LOS ANGELES			5068001012	Neighborhood Office Commercial	C4-1-O	0	108	0.063734759	Commercial - Store - One Story	YES - Current	NO - Privately-Owned	Available	Used in Prior Housing Element - Non-Vacant	0	0	0.005538365	0.005538365	0	0	0	1298173	224	Wilshire			Above Moderate
LOS ANGELES	6108 W PICO BLVD	90035	5068001013	Neighborhood Office Commercial	C4-1-O	0	108	0.063734298	Commercial - Parking Lot (Commercial Use Property) - Lots - Patron or Employee - One Story	YES - Current	NO - Privately-Owned	Available	Not Used in Prior Housing Element	0	0	0.005305234	0.005305234	0	0	0	1298173	230	Wilshire			Above Moderate
LOS ANGELES			5068001014	General Commercial	C4-1-O	0	108	0.063735487	Commercial - Auto, Recreation Equipment, Construction Equipment Sales and Service - Auto Body Repair Shop - One Story	YES - Current	NO - Privately-Owned	Available	Not Used in Prior Housing Element	0	0	0.001899648	0.001899648	0	0	0	1298173	232	Wilshire			Above Moderate
LOS ANGELES	6100 W PICO BLVD	90035	5068001015	General Commercial	C4-1-O	0	108	0.063910208	Commercial - Auto, Recreation Equipment, Construction Equipment Sales and Service - Auto Body Repair Shop - One Story	YES - Current	NO - Privately-Owned	Available	Used in Prior Housing Element - Non-Vacant	0	0	0.040629709	0.040629709	0	0	0	1298173	239	Wilshire			Above Moderate
LOS ANGELES			5068001015	General Commercial	C4-1-O	0	108	0.063735114	Commercial - Auto, Recreation Equipment, Construction Equipment Sales and Service - Auto Body Repair Shop - One Story	YES - Current	NO - Privately-Owned	Available	Used in Prior Housing Element - Non-Vacant	0	0	0.040629709	0.040629709	0	0	0	1298173	233	Wilshire			Above Moderate
LOS ANGELES	6123 W ALCOTT ST	90035	5068001023	Low Medium II Residential	RD1.5-1-O	0	29	0.137769884	Residential - Double, Duplex, or Two Units - 4 Stories or Less	YES - Current	NO - Privately-Owned	Available	Not Used in Prior Housing Element	0	0	0.253276086	0.253276086	2	3*	3*	1298173	283	Wilshire	Yes		Above Moderate
LOS ANGELES	1422 S LA CIENEGA BLVD	90035	5068001029	General Commercial	C2-1-O	0	108	0.112167419	Commercial - Auto, Recreation Equipment, Construction Equipment Sales and Service - Used Car Sales - One Story	YES - Current	NO - Privately-Owned	Available	Used in Prior Housing Element - Non-Vacant	0.146657708	0	0	0.146657708	2	0	0	1298173	238	Wilshire			Lower
LOS ANGELES			5068001029	General Commercial	C2-1-O	0	108	0.137750904	Commercial - Auto, Recreation Equipment, Construction Equipment Sales and Service - Used Car Sales - One Story	YES - Current	NO - Privately-Owned	Available	Used in Prior Housing Element - Non-Vacant	0.172077158	2	0	0	2	0	0	1298173	242	Wilshire			Lower
LOS ANGELES	6154 W PICO BLVD	90035	5068001030	Neighborhood Office Commercial	C4-1-O	0	108	0.063733978	Commercial - Store - One Story	YES - Current	NO - Privately-Owned	Available	Used in Prior Housing Element - Non-Vacant	0	0	0.000966876	0.000966876	0	0	0	1298173	173	Wilshire			Above Moderate
LOS ANGELES	6156 W PICO BLVD	90035	5068001030	Neighborhood Office Commercial	C4-1-O	0	108	0.063734334	Commercial - Store - One Story	YES - Current	NO - Privately-Owned	Available	Used in Prior Housing Element - Non-Vacant	0	0	0.000966876	0.000966876	0	0	0	1298173	169	Wilshire			Above Moderate
LOS ANGELES	6158 W PICO BLVD	90035	5068001030	Neighborhood Office Commercial	C4-1-O	0	108	0.063733978	Commercial - Store - One Story	YES - Current	NO - Privately-Owned	Available	Used in Prior Housing Element - Non-Vacant	0	0	0.000966876	0.000966876	0	0	0	1298173	166	Wilshire			Above Moderate
LOS ANGELES	6162 W PICO BLVD	90035	5068001030	Neighborhood Office Commercial	C4-1-O	0	108	0.05136932	Commercial - Store - One Story	YES - Current	NO - Privately-Owned	Available	Used in Prior Housing Element - Non-Vacant	0	0	0.000671793	0.000671793	0	0	0	1298173	163	Wilshire			Above Moderate
LOS ANGELES	1410 S ALVIRA ST	90035	5068002001	General Commercial	C4-1-O	0	108	0.063733419	Institutional - Church - One Story	YES - Current	NO - Privately-Owned	Available	Used in Prior Housing Element - Non-Vacant	0	0	0.001168208	0.001168208	0	0	0	1298173	245	Wilshire			Above Moderate
LOS ANGELES	6084 W PICO BLVD	90035	5068002001	General Commercial	C4-1-O	0	108	0.063729676	Institutional - Church - One Story	YES - Current	NO - Privately-Owned	Available	Used in Prior Housing Element - Non-Vacant	0	0	0.001168208	0.001168208	0	0	0	1298173	256	Wilshire			Above Moderate
LOS ANGELES	6086 W PICO BLVD	90035	5068002001	General Commercial	C4-1-O	0	108	0.06373081	Institutional - Church - One Story	YES - Current	NO - Privately-Owned	Available	Used in Prior Housing Element - Non-Vacant	0	0	0.001168208	0.001168208	0	0	0	1298173	252	Wilshire			Above Moderate
LOS ANGELES	6088 W PICO BLVD	90035	5068002001	General Commercial	C4-1-O	0	108	0.06373194	Institutional - Church - One Story	YES - Current	NO - Privately-Owned	Available	Used in Prior Housing Element - Non-Vacant	0	0	0.001168208	0.001168208	0	0	0	1298173	250	Wilshire			Above Moderate
LOS ANGELES	6080 W PICO BLVD	90035	5068002004	General Commercial	C4-1-O	0	108	0.063727784	Commercial - Office Building - One Story	YES - Current	NO - Privately-Owned	Available	Used in Prior Housing Element - Non-Vacant	0	0	0.000966876	0.000966876	0	0	0	1298173	263	Wilshire			Above Moderate
LOS ANGELES			5068002004	General Commercial	C4-1-O	0	108	0.063597071	Commercial - Office Building - One Story	YES - Current	NO - Privately-Owned	Available	Used in Prior Housing Element - Non-Vacant	0	0	0.000966876	0.000966876	0	0	0	1298173	257	Wilshire			Above Moderate
LOS ANGELES	1415 S CRESCENT HEIGHTS BLVD	90035	5068002008	Low Medium II Residential	RD1.5-1-O	0	29	0.080328217	Residential - Single Family Residence	YES - Current	NO - Privately-Owned	Available	Not Used in Prior Housing Element	0	0	0.096889088	0.096889088	1	2*	2*	1298173	358	Wilshire			Above Moderate
LOS ANGELES	6065 W ALCOTT ST	90035	5068002010	Low Medium II Residential	RD1.5-1-O	0	29	0.137837581	Residential - Double, Duplex, or Two Units - 4 Stories or Less	YES - Current	NO - Privately-Owned	Available	Not Used in Prior Housing Element	0	0	0.253276086	0.253276086	2	3*	3*	1298173	348	Wilshire	Yes		Above Moderate
LOS ANGELES	6069 W ALCOTT ST	90035	5068002011	Low Medium II Residential	RD1.5-1-O	0	29	0.137828863	Residential - Double, Duplex, or Two Units - 4 Stories or Less	YES - Current	NO - Privately-Owned	Available	Not Used in Prior Housing Element	0	0	0.253276086	0.253276086	2	3*	3*	1298173	344	Wilshire	Yes		Above Moderate
LOS ANGELES	6081 W ALCOTT ST	90035	5068002018	Low Medium II Residential	RD1.5-1-O	0	29	0.163532907	Residential - Four Units (Any Combination) - 4 Stories or Less	YES - Current	NO - Privately-Owned	Available	Not Used in Prior Housing Element	0	0	0.042382088	0.042382088	4	0	0	1298173	329	Wilshire	Yes		Above Moderate
LOS ANGELES	6075 W ALCOTT ST	90035	5068002019	Low Medium II Residential	RD1.5-1-O	0	29	0.158768073	Residential - Double, Duplex, or Two Units - 4 Stories or Less	YES - Current	NO - Privately-Owned	Available	Not Used in Prior Housing Element	0	0	0.196027726	0.196027726	2	0	0	1298173	335	Wilshire	Yes		Above Moderate
LOS ANGELES	6070 W PICO BLVD	90035	5068002020	General Commercial	C4-1-O	0	108	0.063724545	Institutional - Homes for Aged and Others - One Story	YES - Current	NO - Privately-Owned	Available	Used in Prior Housing Element - Non-Vacant	0	0	0.002067299	0.002067299	0	0	0	1298173	273	Wilshire			Above Moderate
LOS ANGELES			5068002020	General Commercial	C4-1-O	0	108	0.063714819	Institutional - Homes for Aged and Others - One Story	YES - Current	NO - Privately-Owned	Available	Used in Prior Housing Element - Non-Vacant	0	0	0.002067299	0.002067299	0	0	0	1298173	297	Wilshire			Above Moderate
LOS ANGELES			5068002020	General Commercial	C4-1-O	0	108	0.0637175	Institutional - Homes for Aged and Others - One Story	YES - Current	NO - Privately-Owned	Available	Used in Prior Housing Element - Non-Vacant	0	0	0.002067299	0.002067299	0	0	0	1298173	294	Wilshire			Above Moderate
LOS ANGELES			5068002020	General Commercial	C4-1-O	0	108	0.063718202	Institutional - Homes for Aged and Others - One Story	YES - Current	NO - Privately-Owned	Available	Used in Prior Housing Element - Non-Vacant	0	0	0.002067299	0.002067299	0	0	0	1298173	286	Wilshire			Above Moderate
LOS ANGELES			5068002020	General Commercial	C4-1-O	0	108	0.06371863	Institutional - Homes for Aged and Others - One Story	YES - Current	NO - Privately-Owned	Available	Used in Prior Housing Element - Non-Vacant	0	0	0.002067299	0.002067299	0	0	0	1298173	289	Wilshire			Above Moderate
LOS ANGELES			5068002020	General Commercial	C4-1-O	0	108	0.063720426	Institutional - Homes for Aged and Others - One Story	YES - Current	NO - Privately-Owned	Available	Used in Prior Housing Element - Non-Vacant	0	0	0.002067299	0.002067299	0	0	0	1298173	284	Wilshire			Above Moderate
LOS ANGELES			5068002020	General Commercial	C4-1-O	0	108	0.063721115	Institutional - Homes for Aged and Others - One Story	YES - Current	NO - Privately-Owned	Available	Used in Prior Housing Element - Non-Vacant	0	0	0.002067299	0.002067299	0	0	0	1298173	282	Wilshire			Above Moderate
LOS ANGELES			5068002020	General Commercial	C4-1-O	0	108	0.063722599	Institutional - Homes for Aged and Others - One Story	YES - Current	NO - Privately-Owned	Available	Used in Prior Housing Element - Non-Vacant	0	0	0.002067299	0.002067299	0	0	0	1298173	278	Wilshire			Above Moderate
LOS ANGELES			5068002020	General Commercial	C4-1-O	0	108	0.063724122	Institutional - Homes for Aged and Others - One Story	YES - Current	NO - Privately-Owned	Available	Used in Prior Housing Element - Non-Vacant	0	0	0.002067299	0.002067299	0	0	0	1298173	271	Wilshire			Above Moderate
LOS ANGELES			5068002020	General Commercial	C4-1-O	0	108	0.063725982	Institutional - Homes for Aged and Others - One Story	YES - Current	NO - Privately-Owned	Available	Used in Prior Housing Element - Non-Vacant	0	0	0.002067299	0.002067299	0	0	0	1298173	267	Wilshire			Above Moderate
LOS ANGELES			5068002020	General Commercial	C4-1-O	0	108	0.092001734	Institutional - Homes for Aged and Others - One Story	YES - Current	NO - Privately-Owned	Available	Used in Prior Housing Element - Non-Vacant	0.012127009	0	0	0.012127009	0	0	0	1298173	300	Wilshire			Lower
LOS ANGELES	1436 S LA CIENEGA BLVD	90035	5068003002	General Commercial	C2-1-O	0	108	0.137763098	Commercial - Office Building - One Story	YES - Current	NO - Privately-Owned	Available	Used in Prior Housing Element - Non-Vacant	0.061938256	0	0	0.061938256	0	0	0	1298173	336	Wilshire			Lower
LOS ANGELES			5068003002	General Commercial	C2-1-O	0	108	0.137747118	Commercial - Office Building - One Story	YES - Current	NO - Privately-Owned	Available	Used in Prior Housing Element - Non-Vacant	0.061938256	0	0	0.061938256	0	0	0	1298173	346	Wilshire			Lower
LOS ANGELES	6144 W ALCOTT ST	90035	5068003003	Low Medium II Residential	RD1.5-1-O	0	29	0.137747199	Residential - Double, Duplex, or Two Units - 4 Stories or Less	YES - Current	NO - Privately-Owned	Available	Not Used in Prior Housing Element	0	0	0.253276086	0.253276086	2	3*	3*	1298173	350	Wilshire	Yes		Above Moderate
LOS ANGELES	6140 W ALCOTT ST	90035	5068003004	Low Medium II Residential	RD1.5-1-O	0	29	0.137747044	Residential - Three Units (Any Combination) - 4 Stories or Less	YES - Current	NO - Privately-Owned	Available	Not Used in Prior Housing Element	0	0	0.03633987	0.03633987	3	3*	3*	1298173	356	Wilshire	Yes		Above Moderate
LOS ANGELES	6112 W ALCOTT ST	90035

LOS ANGELES	6088 W ALCOTT ST	90035	5068003016	Low Medium II Residential	RD1.5-1-O	0	29	0.137742486	Residential - Double, Duplex, or Two Units - 4 Stories or Less	YES - Current	NO - Privately-Owned	Available	Not Used in Prior Housing Element	0	0	0.04019652	0.04019652	2	3*	3*	1298173	403	Wilshire	Yes	Above Moderate
LOS ANGELES	6087 W SATURN ST	90035	5068003017	Low Medium II Residential	RD1.5-1-O	0	29	0.137743126	Residential - Single Family Residence	YES - Current	NO - Privately-Owned	Available	Not Used in Prior Housing Element	0	0	0.189478517	0.189478517	1	3*	3*	1298173	455	Wilshire		Above Moderate
LOS ANGELES	1444 S ALVIRA ST	90035	5068003018	Low Medium II Residential	RD1.5-1-O	0	29	0.068872085	Residential - Single Family Residence	YES - Current	NO - Privately-Owned	Available	Not Used in Prior Housing Element	0	0	0.096534246	0.096534246	1	1*	1*	1298173	450	Wilshire		Above Moderate
LOS ANGELES	6091 W SATURN ST	90035	5068003019	Low Medium II Residential	RD1.5-1-O	0	29	0.068870777	Residential - Single Family Residence	YES - Current	NO - Privately-Owned	Available	Not Used in Prior Housing Element	0	0	0.096534246	0.096534246	1	1*	1*	1298173	478	Wilshire		Above Moderate
LOS ANGELES	6107 W SATURN ST	90035	5068003021	Low Medium II Residential	RD1.5-1-O	0	29	0.123969454	Residential - Double, Duplex, or Two Units - 4 Stories or Less	YES - Current	NO - Privately-Owned	Available	Not Used in Prior Housing Element	0	0	0.230682087	0.230682087	3	3*	3*	1298173	435	Wilshire	Yes	Above Moderate
LOS ANGELES	6143 W SATURN ST	90035	5068003028	Low Medium II Residential	RD1.5-1-O	0	29	0.137746493	Residential - Double, Duplex, or Two Units - 4 Stories or Less	YES - Current	NO - Privately-Owned	Available	Not Used in Prior Housing Element	0	0	0.253276086	0.253276086	2	3*	3*	1298173	401	Wilshire	Yes	Above Moderate
LOS ANGELES	1433 S CRESCENT HEIGHTS BLVD	90035	5068003035	Low Medium II Residential	RD1.5-1-O	0	29	0.080330522	Residential - Single Family Residence	YES - Current	NO - Privately-Owned	Available	Not Used in Prior Housing Element	0	0	0.240207052	0.240207052	1	2*	2*	1298173	431	Wilshire		Above Moderate
LOS ANGELES			5068003035	Low Medium II Residential	RD1.5-1-O	0	29	0.057378269	Residential - Single Family Residence	YES - Current	NO - Privately-Owned	Available	Not Used in Prior Housing Element	0	0	0.108593047	0.108593047	1	1*	1*	1298173	445	Wilshire		Above Moderate
LOS ANGELES	6066 W ALCOTT ST	90035	5068003039	Low Medium II Residential	RD1.5-1-O	0	29	0.137740731	Residential - Double, Duplex, or Two Units - 4 Stories or Less	YES - Current	NO - Privately-Owned	Available	Not Used in Prior Housing Element	0	0	0.04019652	0.04019652	2	3*	3*	1298173	424	Wilshire	Yes	Above Moderate
LOS ANGELES	6074 W ALCOTT ST	90035	5068003041	Low Medium II Residential	RD1.5-1-O	0	29	0.158678684	Residential - Double, Duplex, or Two Units - 4 Stories or Less	YES - Current	NO - Privately-Owned	Available	Not Used in Prior Housing Element	0	0	0.196027726	0.196027726	2	0	0	1298173	415	Wilshire	Yes	Above Moderate
LOS ANGELES	6079 W SATURN ST	90035	5068003044	Low Medium II Residential	RD1.5-1-O	0	29	0.163975295	Residential - Five or More Units or Apartments (Any Combination) - 4 Stories or Less	YES - Current	NO - Privately-Owned	Available	Not Used in Prior Housing Element	0	0	0.027572884	0.027572884	6	0	0	1298173	460	Wilshire	Yes	Above Moderate
LOS ANGELES	6075 W SATURN ST	90035	5068003045	Low Medium II Residential	RD1.5-1-O	0	29	0.158678892	Residential - Single Family Residence	YES - Current	NO - Privately-Owned	Available	Not Used in Prior Housing Element	0	0	0.331708756	0.331708756	1	0	0	1298173	468	Wilshire		Above Moderate
LOS ANGELES	6130 W ALCOTT ST	90035	5068003051	Low Medium II Residential	RD1.5-1-O	0	29	0.137745814	Residential - Double, Duplex, or Two Units - 4 Stories or Less	YES - Current	NO - Privately-Owned	Available	Not Used in Prior Housing Element	0	0	0.04019652	0.04019652	2	3*	3*	1298173	367	Wilshire	Yes	Above Moderate
LOS ANGELES	6120 W ALCOTT ST	90035	5068003052	Low Medium II Residential	RD1.5-1-O	0	29	0.137745147	Residential - Double, Duplex, or Two Units - 4 Stories or Less	YES - Current	NO - Privately-Owned	Available	Not Used in Prior Housing Element	0	0	0.253276086	0.253276086	2	3*	3*	1298173	375	Wilshire	Yes	Above Moderate
LOS ANGELES	6080 W ALCOTT ST	90035	5068003053	Low Medium II Residential	RD1.5-1-O	0	29	0.163765111	Residential - Four Units (Any Combination) - 4 Stories or Less	YES - Current	NO - Privately-Owned	Available	Not Used in Prior Housing Element	0	0	0.042382088	0.042382088	4	0	0	1298173	409	Wilshire	Yes	Above Moderate
LOS ANGELES	1454 S LA CIENEGA BLVD	90035	5068003055	General Commercial	C2-1-O	0	108	0.128517822	Commercial - Auto, Recreation Equipment, Construction Equipment Sales and Service - Auto Body Repair Shop - One Story	YES - Current	NO - Privately-Owned	Available	Used in Prior Housing Element - Non-Vacant	0.152845162	0	0	0.152845162	3	0	0	1298173	389	Wilshire		Lower
LOS ANGELES			5068003055	General Commercial	C2-1-O	0	108	0.137746393	Commercial - Auto, Recreation Equipment, Construction Equipment Sales and Service - Auto Body Repair Shop - One Story	YES - Current	NO - Privately-Owned	Available	Used in Prior Housing Element - Non-Vacant	0.162458158	0	0	0.162458158	3	0	0	1298173	394	Wilshire		Lower
LOS ANGELES	6122 W SATURN ST	90035	5068004006	Low Medium II Residential	RD1.5-1-O	0	29	0.137777127	Residential - Double, Duplex, or Two Units - 4 Stories or Less	YES - Current	NO - Privately-Owned	Available	Not Used in Prior Housing Element	0	0	0.253276086	0.253276086	2	3*	3*	1298173	502	Wilshire	Yes	Above Moderate
LOS ANGELES	6116 W SATURN ST	90035	5068004007	Low Medium II Residential	RD1.5-1-O	0	29	0.12399908	Residential - Double, Duplex, or Two Units - 4 Stories or Less	YES - Current	NO - Privately-Owned	Available	Not Used in Prior Housing Element	0	0	0.070797205	0.070797205	2	3*	3*	1298173	506	Wilshire	Yes	Above Moderate
LOS ANGELES	6112 W SATURN ST	90035	5068004008	Low Medium II Residential	RD1.5-1-O	0	29	0.123997346	Residential - Three Units (Any Combination) - 4 Stories or Less	YES - Current	NO - Privately-Owned	Available	Not Used in Prior Housing Element	0	0	0.03633987	0.03633987	3	3*	3*	1298173	514	Wilshire	Yes	Above Moderate
LOS ANGELES	6108 W SATURN ST	90035	5068004009	Low Medium II Residential	RD1.5-1-O	0	29	0.123998711	Residential - Single Family Residence	YES - Current	NO - Privately-Owned	Available	Not Used in Prior Housing Element	0	0	0.189478517	0.189478517	1	3*	3*	1298173	519	Wilshire		Above Moderate
LOS ANGELES	6088 W SATURN ST	90035	5068004012	Low Medium II Residential	RD1.5-1-O	0	29	0.137775484	Residential - Double, Duplex, or Two Units - 4 Stories or Less	YES - Current	NO - Privately-Owned	Available	Not Used in Prior Housing Element	0	0	0.04019652	0.04019652	2	3*	3*	1298173	537	Wilshire	Yes	Above Moderate
LOS ANGELES	6109 W CASHIO ST	90035	5068004016	Low Medium II Residential	RD1.5-1-O	0	29	0.137776301	Residential - Double, Duplex, or Two Units - 4 Stories or Less	YES - Current	NO - Privately-Owned	Available	Not Used in Prior Housing Element	0	0	0.253276086	0.253276086	2	3*	3*	1298173	570	Wilshire	Yes	Above Moderate
LOS ANGELES	6113 W CASHIO ST	90035	5068004017	Low Medium II Residential	RD1.5-1-O	0	29	0.1377762	Residential - Double, Duplex, or Two Units - 4 Stories or Less	YES - Current	NO - Privately-Owned	Available	Not Used in Prior Housing Element	0	0	0.253276086	0.253276086	2	3*	3*	1298173	565	Wilshire	Yes	Above Moderate
LOS ANGELES	6129 W CASHIO ST	90035	5068004020	Low Medium II Residential	RD1.5-1-O	0	29	0.137776144	Residential - Double, Duplex, or Two Units - 4 Stories or Less	YES - Current	NO - Privately-Owned	Available	Not Used in Prior Housing Element	0	0	0.253276086	0.253276086	2	3*	3*	1298173	547	Wilshire	Yes	Above Moderate
LOS ANGELES	1463 S CRESCENT HEIGHTS BLVD	90035	5068004023	Low Medium II Residential	RD1.5-1-O	0	29	0.080332844	Residential - Single Family Residence	YES - Current	NO - Privately-Owned	Available	Not Used in Prior Housing Element	0	0	0.228188038	0.228188038	1	2*	2*	1298173	568	Wilshire		Above Moderate
LOS ANGELES	1465 S CRESCENT HEIGHTS BLVD	90035	5068004024	Low Medium II Residential	RD1.5-1-O	0	29	0.057381293	Residential - Single Family Residence	YES - Current	NO - Privately-Owned	Available	Not Used in Prior Housing Element	0	0	0.10306462	0.10306462	1	1*	1*	1298173	581	Wilshire		Above Moderate
LOS ANGELES	1467 S CRESCENT HEIGHTS BLVD	90035	5068004025	Low Medium II Residential	RD1.5-1-O	0	29	0.036723441	Residential - Single Family Residence	YES - Current	NO - Privately-Owned	Available	Not Used in Prior Housing Element	0	0	0.129981315	0.129981315	1	1*	1*	1298173	595	Wilshire		Above Moderate
LOS ANGELES			5068004025	Low Medium II Residential	RD1.5-1-O	0	29	0.041315408	Residential - Single Family Residence	YES - Current	NO - Privately-Owned	Available	Not Used in Prior Housing Element	0	0	0.129981315	0.129981315	1	1*	1*	1298173	605	Wilshire		Above Moderate
LOS ANGELES	1471 S CRESCENT HEIGHTS BLVD	90035	5068004026	Low Medium II Residential	RD1.5-1-O	0	29	0.057380996	Residential - Single Family Residence	YES - Current	NO - Privately-Owned	Available	Not Used in Prior Housing Element	0	0	0.015991956	0.015991956	1	1*	1*	1298173	616	Wilshire		Above Moderate
LOS ANGELES	1475 S CRESCENT HEIGHTS BLVD	90035	5068004027	Low Medium II Residential	RD1.5-1-O	0	29	0.050488121	Residential - Single Family Residence	YES - Current	NO - Privately-Owned	Available	Not Used in Prior Housing Element	0	0	0.015450753	0.015450753	1	1*	1*	1298173	633	Wilshire		Above Moderate
LOS ANGELES	1481 S CRESCENT HEIGHTS BLVD	90035	5068004029	Low Medium II Residential	RD1.5-1-O	0	29	0.068993865	Residential - Single Family Residence	YES - Current	NO - Privately-Owned	Available	Not Used in Prior Housing Element	0	0	0.10306462	0.10306462	1	1*	1*	1298173	667	Wilshire		Above Moderate
LOS ANGELES	6070 W SATURN ST	90035	5068004031	Low Medium II Residential	RD1.5-1-O	0	29	0.137776059	Residential - Double, Duplex, or Two Units - 4 Stories or Less	YES - Current	NO - Privately-Owned	Available	Not Used in Prior Housing Element	0	0	0.253276086	0.253276086	2	3*	3*	1298173	555	Wilshire	Yes	Above Moderate
LOS ANGELES	6082 W SATURN ST	90035	5068004034	Low Medium II Residential	RD1.5-1-O	0	29	0.164329847	Residential - Three Units (Any Combination) - 4 Stories or Less	YES - Current	NO - Privately-Owned	Available	Not Used in Prior Housing Element	0	0	0.052392486	0.052392486	3	0	0	1298173	542	Wilshire	Yes	Above Moderate
LOS ANGELES	6083 1/2 W CASHIO ST	90035	5068004035	Low Medium II Residential	RD1.5-1-O	0	29	0.164540605	Residential - Three Units (Any Combination) - 4 Stories or Less	YES - Current	NO - Privately-Owned	Available	Not Used in Prior Housing Element	0	0	0.052392486	0.052392486	3	0	0	1298173	592	Wilshire	Yes	Above Moderate
LOS ANGELES	6069 W CASHIO ST	90035	5068004038	Low Medium II Residential	RD1.5-1-O	0	29	0.137775785	Residential - Three Units (Any Combination) - 4 Stories or Less	YES - Current	NO - Privately-Owned	Available	Not Used in Prior Housing Element	0	0	0.03633987	0.03633987	3	3*	3*	1298173	608	Wilshire	Yes	Above Moderate
LOS ANGELES	6074 W SATURN ST	90035	5068004041	Low Medium II Residential	RD1.5-1-O	0	29	0.158718001	Residential - Three Units (Any Combination) - 4 Stories or Less	YES - Current	NO - Privately-Owned	Available	Not Used in Prior Housing Element	0	0	0.052392486	0.052392486	3	0	0	1298173	546	Wilshire		Above Moderate
LOS ANGELES	6075 W CASHIO ST	90035	5068004042	Low Medium II Residential	RD1.5-1-O	0	29	0.158717256	Residential - Double, Duplex, or Two Units - 4 Stories or Less	YES - Current	NO - Privately-Owned	Available	Not Used in Prior Housing Element	0	0	0.196027726	0.196027726	2	0	0	1298173	602	Wilshire	Yes	Above Moderate
LOS ANGELES	1460 S LA CIENEGA BLVD	90035	5068004043	General Commercial	C2-1-O	0	108	0.081641379	Commercial - Service Station - Full Service - Lift	YES - Current	NO - Privately-Owned	Available	Used in Prior Housing Element - Non-Vacant	0.106224132	0	0	0.106224132	0	0	0	1298173	475	Wilshire		Lower
LOS ANGELES			5068004043	General Commercial	C2-1-O	0	108	0.044438723	Commercial - Service Station - Full Service - Lift	YES - Current	NO - Privately-Owned	Available	Used in Prior Housing Element - Non-Vacant	0	0	0.087806681	0.087806681	0	0	0	1298173	508	Wilshire		Above Moderate
LOS ANGELES			5068004043	General Commercial	C2-1-O	0	108	0.057392493	Commercial - Service Station - Full Service - Lift	YES - Current	NO - Privately-Owned	Available	Used in Prior Housing Element - Non-Vacant	0	0	0.10671486	0.10671486	0	0	0	1298173	517	Wilshire		Above Moderate
LOS ANGELES			5068004043	General Commercial	C2-1-O	0	108	0.080384304	Commercial - Service Station - Full Service - Lift	YES - Current	NO - Privately-Owned	Available	Used in Prior Housing Element - Non-Vacant	0.100536067	0	0	0.100536067	0	0	0	1298173	483	Wilshire		Lower
LOS ANGELES			5068004044	Low Medium II Residential	RD1.5-1-O	0	29	0.035305075	Residential - Single Family Residence	YES - Current	NO - Privately-Owned	Available	Not Used in Prior Housing Element	0	0	0.006753144	0.006753144	1	1*	1*	1298173	1837	Wilshire		Above Moderate
LOS ANGELES	6061 W CASHIO ST	90035	5068004047	Low Medium II Residential	RD1.5-1-O	0	29	0.043342191	Residential - Single Family Residence	YES - Current	NO - Privately-Owned	Available	Not Used in Prior Housing Element	0	0	0.006753144	0.006753144	1	1*	1*	1298173	1840	Wilshire		Above Moderate
LOS ANGELES	6122 W CASHIO ST	90035	5068005004	Low Medium II Residential	RD1.5-1-O	0	29	0.130300557	Residential - Single Family Residence	YES - Current	NO - Privately-Owned	Available	Not Used in Prior Housing Element	0	0	0.189478517	0.189478517	1	3*	3*	1298173	640	Wilshire		Above Moderate
LOS ANGELES	6112 W CASHIO ST	90035	5068005006	Low Medium II Residential	RD1.5-1-O	0	29	0.130296347	Residential - Single Family Residence	YES - Current	NO - Privately-Owned	Available	Not Used in Prior Housing Element	0	0	0.189478517	0.189478517	1	3*	3*	1298173	650	Wilshire		Above Moderate
LOS ANGELES	6102 W CASHIO ST	90035	5068005008	Low Medium II Residential	RD1.5-1-O	0	29	0.130293389	Residential - Double, Duplex, or Two Units - 4 Stories or Less	YES - Current	NO - Privately-Owned	Available	Not Used in Prior Housing Element	0	0	0.253276086	0.253276086	2	3*	3*	1298173	658	Wilshire	Yes	Above Moderate
LOS ANGELES	6089 W HORNER ST	90035	5068005011	Low Medium II Residential	RD1.5-1-O	0	29	0.130291472	Residential - Double, Duplex, or Two Units - 4 Stories or Less	YES - Current	NO - Privately-Owned	Available	Not Used in Prior Housing Element	0	0	0.253276086	0.253276086	2	3*	3*	1298173	731	Wilshire	Yes	Above Moderate
LOS ANGELES	6093 W HORNER ST	90035	5068005012	Low Medium II Residential	RD1.5-1-O	0	29	0.130292171	Residential - Double, Duplex, or Two Units - 4 Stories or Less	YES - Current	NO - Privately-Owned	Available	Not Used in Prior Housing Element	0	0	0.253276086	0.253276086	2	3*	3*	1298173	724	Wilshire	Yes	Above Moderate
LOS ANGELES	6117 W HORNER ST	90035	5068005016	Low Medium II Residential	RD1.5-1-O	0	29	0.130293323	Residential - Double, Duplex, or Two Units - 4 Stories or Less	YES - Current	NO - Privately-Owned	Available	Not Used in Prior Housing Element	0	0	0.04019652	0.04019652	2	3*	3*	1298173	698	Wilshire	Yes	Above Moderate
LOS ANGELES	6066 W CASHIO ST	90035	5068005025	Low Medium II Residential	RD1.5-1-O	0	29	0.130288813	Residential - Double, Duplex, or Two Units - 4 Stories or Less	YES - Current	NO - Privately-Owned	Available	Not Used in Prior Housing Element	0	0	0.04019652	0.04019652	2	3*	3*	1298173	700	Wilshire	Yes	Above Moderate
LOS ANGELES	6068 W CASHIO ST	90035	5068005026	Low Medium II Residential	RD1.5-1-O	0	29	0.130288799	Residential - Double, Duplex, or Two Units - 4 Stories or Less	YES - Current	NO - Privately-Owned	Available	Not Used in Prior Housing Element	0	0	0.253276086	0.253276086	2	3*	3*	1298173	694	Wilshire	Yes	Above Moderate
LOS ANGELES	6076 W CASHIO ST	90035	5068005027	Low Medium II Residential	RD1.5-1-O	0	29	0.150094029	Residential - Double, Duplex, or Two Units - 4 Stories or Less	YES - Current	NO - Privately-Owned	Available	Not Used in Prior Housing Element	0	0	0.196027726	0.196027726	2	0	0	1298173	687	Wilshire	Yes	Above Moderate
LOS ANGELES	6082 W CASHIO ST	90035	5068005028	Low Medium II Residential	RD1.5-1-O	0	29	0.155892505	Residential - Five or More Units or Apartments (Any Combination) - 4 Stories or Less	YES - Current	NO - Privately-Owned	Available	Not Used in Prior Housing Element	0	0	0.03422225	0.03422225	5	0	0	1298173	680	Wilshire	Yes	Above Moderate
LOS ANGELES	6081 W HORNER ST	90035	5068005029	Low Medium II Residential	RD1.5-1-O	0	29	0.15608074	Residential - Three Units (Any Combination) - 4 Stories or Less	YES - Current	NO - Privately-Owned	Available	Not Used in Prior Housing Element	0	0	0.159764348	0.159764348	3	0	0	1298173	738	Wilshire	Yes	Above Moderate
LOS ANGELES	6069 W HORNER ST	90035	5068005031	Low Medium II Residential	RD1.5-1-O	0	29	0.130288619	Residential - Three Units (Any Combination) - 4 Stories or Less	YES - Current	NO - Privately-Owned	Available	Not Used in Prior Housing Element	0	0	0.009212938	0.009212938	3	3*	3*	1298173	748	Wilshire		Above Moderate
LOS ANGELES	6067 W HORNER ST	90035	5068005032	Low Medium II Residential	RD1.5-1-O	0	29	0.130289157	Residential - Double, Duplex, or Two Units - 4 Stories or Less	YES - Current	NO - Privately-Owned	Available	Not Used in Prior Housing Element	0	0	0.04019652	0.04019652	2	3*	3*	1298173	755	Wilshire	Yes	Above Moderate
LOS ANGELES	1506 S LA CIENEGA BLVD	90035	5068005035	General Commercial	C2-1-O	0	108	0.109295084	Commercial - Auto, Recreation Equipment, Construction Equipment Sales and Service - Car Wash Only, Self-service Type - One Story	YES - Current	NO - Privately-Owned	Available	Used in Prior Housing Element - Non-Vacant	0.065036452	0	0	0.065036452	1	0	0	1298173	620	Wilshire		Lower
LOS ANGELES			5068005035	General Commercial	C2-1-O	0	108	0.045914223	Commercial - Auto, Recreation Equipment, Construction Equipment Sales and Service - Car Wash Only, Self-service Type - One Story	YES - Current	NO - Privately-Owned	Available	Used in Prior Housing Element - Non-Vacant	0	0	0.016290068	0.016290068	1	0	0	1298173	661	Wilshire		Above Moderate
LOS ANGELES			5068005035	General Commercial	C2-1-O	0	108	0.051326806	Commercial - Auto, Recreation Equipment, Construction Equipment Sales and Service - Car Wash Only, Self-service Type - One Story	YES - Current	NO - Privately-Owned	Available	Used in Prior Housing Element - Non-Vacant	0	0	0.013137044	0.013137044	1	0	0	1298173	654	Wilshire		Above Moderate
LOS ANGELES			5068005035	General Commercial	C2-1-O	0	108	0.084388491	Commercial - Auto, Recreation Equipment, Construction Equipment Sales and Service - Car Wash Only, Self-service Type - One Story	YES - Current	NO - Privately-Owned	Available	Used in Prior Housing Element - Non-Vacant	0.052736789	0	0	0.052736789	1	0	0	1298173	626	Wilshire		Lower
LOS ANGELES	6131 W HORNER ST	90035	5068005037	General Commercial	C2-1-O	0	108	0.117263938	Commercial - Auto, Recreation Equipment, Construction Equipment Sales and Service - Auto Body Repair Shop - One Story	YES - Current	NO - Privately-Owned	Available	Used in Prior Housing Element - Non-Vacant	0.071720378	0	0	0.071720378	0	0	0	1298173	679	Wilshire		Lower
LOS ANGELES			5068005037	General Commercial	C2-1-O	0	108	0.027767134	Commercial - Auto, Recreation Equipment, Construction Equipment Sales and Service - Auto Body Repair Shop - One Story	YES - Current	NO - Privately-Owned	Available	Used in Prior Housing Element - Non-Vacant	0	0	0.011214506	0.011214506	0	0	0	1298173	717	Wilshire		Above Moderate
LOS ANGELES			5068005037	General Commercial	C2-1-O	0	108	0.050283104	Commercial - Auto, Recreation Equipment, Construction Equipment Sales and Service - Auto Body Repair Shop - One Story	YES - Current	NO - Privately-Owned	Available	Used in Prior Housing Element - Non-Vacant	0	0	0.013449414	0.013449414	0	0	0	1298173	696	Wilshire		Above Moderate
LOS ANGELES			5068005037	General Commercial	C2-1-O	0	108	0.058736696	Commercial - Auto, Recreation Equipment, Construction Equipment Sales and Service - Auto Body Repair Shop - One Story	YES - Current	NO - Privately-Owned	Available	Used in Prior Housing Element - Non-Vacant	0	0	0.020449564	0.020449564	0	0	0	1298173	673	Wilshire		Above Moderate
LOS ANGELES	6077 W HORNER ST	90035	5068005038	Low Medium II Residential	RD1.5-1-O	0	29	0.044413002	Residential - Single Family Residence	YES - Current	NO - Privately-Owned	Available	Not Used in Prior Housing Element	0	0	0.837452984	0.837452984	0	1*	1*	1298173	1876	Wilshire		Above Moderate
LOS ANGELES	6077 1/2 W HORNER ST	90035	5068005039	Low Medium II Residential	RD1.5-1-O	0	29	0.036559421	Residential - Single Family Residence	YES - Current	NO - Privately-Owned	Available	Not Used in Prior Housing Element	0	0	0.837452984	0.837452984	0	1*	1*	1298173	1877	Wilshire		Above Moderate
LOS ANGELES	6075 1/2 W HORNER ST	90035	5068005040	Low Medium II Residential	RD1.5-1-O	0	29	0.03457852	Residential - Single Family Residence	YES - Current	NO - Privately-Owned	Available	Not Used in Prior Housing Element	0	0	0.258298755	0.258298755	0	0	0	1298173	1878	Wilshire		Above Moderate
LOS ANGELES	6075 W HORNER ST	90035	5068005041	Low Medium II Residential	RD1.5-1-O	0	29	0.034542579	Residential - Single Family Residence	YES - Current	NO - Privately-Owned	Available	Not Used in Prior Housing Element	0	0	0.258298755	0.258298755	0	0	0	1298173	1879	Wilshire		Above Moderate
LOS ANGELES	1550 S LA CIENEGA BLVD	90035	5068006001	General Commercial	C2-1-O	0	108	0.163339457	Commercial - Restaurant, Cocktail Lounge - Restaurant, Cocktail Lounge, Tavern - One Story	YES - Current	NO - Privately-Owned	Available	Used in Prior Housing Element - Non-Vacant	0.200165321	0	0	0.200165321	1	0	0	1298173	835	Wilshire		Lower
LOS ANGELES	1544 S LA CIENEGA BLVD	90035	5068006002	General Commercial	C2-1-O	0	108	0.193253464	Commercial - Store - One Story	YES - Current	NO - Privately-Owned	Available	Used in Prior Housing Element - Non-Vacant	0.072106844	0	0	0.072106844	1	0	0	1298173	761	Wilshire		Lower
LOS ANGELES			5068006002	General Commercial	C2-1-O	0	108	0.177655952	Commercial - Store - One Story	YES - Current	NO - Privately-Owned	Available	Used in Prior Housing Element - Non-Vacant	0.068160826	0	0	0.068160826	1	0	0	1298173	763	Wilshire		Lower
LOS ANGELES	6122 W HORNER ST	90035	5068006003	Low Medium II Residential	RD1.5-1-O	0	29	0.123974123	Residential - Single Family Residence	YES - Current	NO - Privately-Owned	Available	Not Used in Prior Housing Element	0	0	0.189478517	0.189478517	1	3*	3*	1298173	772	Wilshire		Above Moderate
LOS ANGELES	6118 W HORNER ST	90035	5068006004	Low Medium II Residential	RD1.5-1-O	0	29	0.123974243	Residential - Double, Duplex, or Two Units - 4 Stories or Less	YES - Current	NO - Privately-Owned	Available	Not Used in Prior Housing Element	0	0	0.253276086	0.253276086	2	3*	3*	1298173	780	Wilshire	Yes	Above Moderate
LOS ANGELES	6114 W HORNER ST	90035	5068006005	Low Medium II Residential	RD1.5-1-O	0	29	0.137749706	Residential - Double, Duplex, or Two Units - 4 Stories or Less	YES - Current	NO - Privately-Owned	Available	Not Used in Prior Housing Element	0	0	0.04019652	0.04019652	2	3*	3*	1298173	786	Wilshire	Yes	Above Moderate
LOS ANGELES	6108 W HORNER ST	90035	5068006006	Low Medium II Residential	RD1.5-1-O	0	29	0.137750307	Residential - Double, Duplex, or Two Units - 4 Stories or Less	YES - Current	NO - Privately-Owned	Available	Not Used in Prior Housing Element	0	0	0.04019652	0.04019652	2	3*	3*	1298173	789	Wilshire	Yes	Above Moderate
LOS ANGELES	6092 W HORNER ST	90035	5068006008	Low Medium II Residential	RD1.5-1-O	0	29	0.137750413	Residential - Double, Duplex, or Two Units - 4 Stories or Less	YES - Current	NO - Privately-Owned	Available	Not Used in Prior Housing Element	0	0	0.253276086	0.253276086	2	3*	3*	1298173	806	Wilshire	Yes	Above Moderate
LOS ANGELES	6089 W PICKFORD ST	90035	5068006010	Low Medium II Residential	RD1.5-1-O	0	29	0.13775025	Residential - Double, Duplex, or Two Units - 4 Stories or Less	YES - Current	NO - Privately-Owned	Available	Not Used in Prior Housing Element	0	0	0.253276086	0.253276086	2	3*	3*	1298173	865	Wilshire	Yes	Above Moderate
LOS ANGELES	6113 W PICKFORD ST	90035	5068006014	Low Medium II Residential	RD1.5-1-O	0	29	0.137749551	Residential - Single Family Residence	YES - Current	NO - Privately-Owned	Available	Not Used in Prior Housing Element	0	0	0.189478517	0.189478517	1	3*	3*	1298173	836	Wilshire		Above Moderate
LOS ANGELES	6121 W PICKFORD ST	90035	5068006015	Low Medium II Residential	RD1.5-1-O	0	29	0.232832856	Residential - Double, Duplex, or Two Units - 4 Stories or Less	YES - Current	NO - Privately-Owned	Available	Not Used in Prior Housing Element	0	0	0.302471906	0.302471906	2	0	0	1298173	827	Wilshire	Yes	Above Moderate
LOS ANGELES	1551 S CRESCENT HEIGHTS BLVD	90035	5068006016	Low Medium II Residential	RD2-1-O	0	21	0.08033958	Residential - Single Family Residence	YES - Current	NO - Privately-Owned	Available	Not Used in Prior Housing Element	0	0	0.096534246	0.096534246	1	1*	1*	1298173	841	Wilshire		Above Moderate
LOS ANGELES	1555 S CRESCENT HEIGHTS BLVD	90035	5068006017	Low Medium II Residential	RD2-1-O	0	21	0.057386105	Residential - Single Family Residence	YES - Current	NO - Privately-Owned	Available	Not Used in Prior Housing Element	0	0	0.125837421	0.125837421	1	1*	1*	1298173	857	Wilshire		Above Moderate

LOS ANGELES			5068006018	Low Medium II Residential		RD2-1-O	0	21	0.057386466	Residential - Single Family Residence	YES - Current	NO - Privately-Owned	Available	Not Used in Prior Housing Element	0	0	0.129981315	0.129981315	1	1*	1*	1298173	882	Wilshire							Above Moderate
LOS ANGELES			5068006019	Low Medium II Residential		RD2-1-O	0	21	0.050500386	Residential - Single Family Residence	YES - Current	NO - Privately-Owned	Available	Not Used in Prior Housing Element	0	0	0.125837421	0.125837421	1	1*	1*	1298173	905	Wilshire							Above Moderate
LOS ANGELES	1569 S CRESCENT HEIGHTS BLVD	90035	5068006020	Low Medium II Residential		RD2-1-O	0	21	0.057386495	Residential - Single Family Residence	YES - Current	NO - Privately-Owned	Available	Not Used in Prior Housing Element	0	0	0.129981315	0.129981315	1	1*	1*	1298173	921	Wilshire							Above Moderate
LOS ANGELES	1575 S CRESCENT HEIGHTS BLVD	90035	5068006021	Low Medium II Residential		RD2-1-O	0	21	0.068902127	Residential - Single Family Residence	YES - Current	NO - Privately-Owned	Available	Not Used in Prior Housing Element	0	0	0.10306462	0.10306462	1	1*	1*	1298173	947	Wilshire							Above Moderate
LOS ANGELES	6066 W HORNER ST	90035	5068006022	Low Medium II Residential		RD1.5-1-O	0	29	0.137750757	Residential - Double, Duplex, or Two Units - 4 Stories or Less	YES - Current	NO - Privately-Owned	Available	Not Used in Prior Housing Element	0	0	0.253276086	0.253276086	2	3*	3*	1298173	832	Wilshire		Yes						Above Moderate
LOS ANGELES	6074 W HORNER ST	90035	5068006024	Low Medium II Residential		RD1.5-1-O	0	29	0.158688359	Residential - Single Family Residence	YES - Current	NO - Privately-Owned	Available	Not Used in Prior Housing Element	0	0	0.331708756	0.331708756	1	0	0	1298173	821	Wilshire							Above Moderate
LOS ANGELES	6079 W PICKFORD ST	90035	5068006026	Low Medium II Residential		RD1.5-1-O	0	29	0.165535381	Residential - Four Units (Any Combination) - 4 Stories or Less	YES - Current	NO - Privately-Owned	Available	Not Used in Prior Housing Element	0	0	0.130075991	0.130075991	4	0	0	1298173	874	Wilshire		Yes						Above Moderate
LOS ANGELES	6075 W PICKFORD ST	90035	5068006027	Low Medium II Residential		RD1.5-1-O	0	29	0.158689083	Residential - Four Units (Any Combination) - 4 Stories or Less	YES - Current	NO - Privately-Owned	Available	Not Used in Prior Housing Element	0	0	0.130075991	0.130075991	4	0	0	1298173	879	Wilshire		Yes						Above Moderate
LOS ANGELES	6067 W PICKFORD ST	90035	5068006029	Low Medium II Residential		RD1.5-1-O	0	29	0.137750698	Residential - Double, Duplex, or Two Units - 4 Stories or Less	YES - Current	NO - Privately-Owned	Available	Not Used in Prior Housing Element	0	0	0.253276086	0.253276086	2	3*	3*	1298173	891	Wilshire		Yes						Above Moderate
LOS ANGELES	1551 S ALVIRA ST	90035	5068006031	Low Medium II Residential		RD1.5-1-O	0	29	0.037179327		YES - Current	NO - Privately-Owned	Available	Not Used in Prior Housing Element	0	0	0.837452984	0.837452984	0	1*	1*	1298173	1883	Wilshire							Above Moderate
LOS ANGELES	1553 S ALVIRA ST	90035	5068006032	Low Medium II Residential		RD1.5-1-O	0	29	0.03171141		YES - Current	NO - Privately-Owned	Available	Not Used in Prior Housing Element	0	0	0.258298755	0.258298755	0	0	0	1298173	1884	Wilshire							Above Moderate
LOS ANGELES	1555 S ALVIRA ST	90035	5068006033	Low Medium II Residential		RD1.5-1-O	0	29	0.031711684		YES - Current	NO - Privately-Owned	Available	Not Used in Prior Housing Element	0	0	0.258298755	0.258298755	0	0	0	1298173	1885	Wilshire							Above Moderate
LOS ANGELES	1557 S ALVIRA ST	90035	5068006034	Low Medium II Residential		RD1.5-1-O	0	29	0.037146497		YES - Current	NO - Privately-Owned	Available	Not Used in Prior Housing Element	0	0	0.837452984	0.837452984	0	1*	1*	1298173	1886	Wilshire							Above Moderate
LOS ANGELES	1600 S LA CIENEGA BLVD	90035	5068007001	General Commercial		C2-1-O	0	108	0.118620921	Commercial - Restaurant, Cocktail Lounge - Restaurant, Cocktail Lounge, Tavern - One Story	YES - Current	NO - Privately-Owned	Available	Not Used in Prior Housing Element	0.032383895	0	0	0.032383895	3	0	0	1298173	910	Wilshire							Lower
LOS ANGELES	6110 W PICKFORD ST	90035	5068007003	Low Medium II Residential		RD1.5-1-O	0	29	0.192653028	Residential - Three Units (Any Combination) - 4 Stories or Less	YES - Current	NO - Privately-Owned	Available	Not Used in Prior Housing Element	0	0	0.199226463	0.199226463	3	0	0	1298173	925	Wilshire		Yes						Above Moderate
LOS ANGELES	6090 W PICKFORD ST	90035	5068007006	Low Medium II Residential		RD1.5-1-O	0	29	0.137733851	Residential - Single Family Residence	YES - Current	NO - Privately-Owned	Available	Not Used in Prior Housing Element	0	0	0.081090081	0.081090081	1	3*	3*	1298173	953	Wilshire							Above Moderate
LOS ANGELES	6086 W PICKFORD ST	90035	5068007007	Low Medium II Residential		RD1.5-1-O	0	29	0.137736227	Residential - Single Family Residence	YES - Current	NO - Privately-Owned	Available	Not Used in Prior Housing Element	0	0	0.189478517	0.189478517	1	3*	3*	1298173	957	Wilshire							Above Moderate
LOS ANGELES	1618 S ALVIRA ST	90035	5068007009	Low Medium II Residential		RD1.5-1-O	0	29	0.068863716	Residential - Single Family Residence	YES - Current	NO - Privately-Owned	Available	Not Used in Prior Housing Element	0	0	0.096534246	0.096534246	1	1*	1*	1298173	1010	Wilshire							Above Moderate
LOS ANGELES	1622 S ALVIRA ST	90035	5068007010	Low Medium II Residential		RD1.5-1-O	0	29	0.068871475	Residential - Single Family Residence	YES - Current	NO - Privately-Owned	Available	Not Used in Prior Housing Element	0	0	0.096534246	0.096534246	1	1*	1*	1298173	1045	Wilshire							Above Moderate
LOS ANGELES	1615 S ALVIRA ST	90035	5068007011	Low Medium II Residential		RD1.5-1-O	0	29	0.068862765	Residential - Single Family Residence	YES - Current	NO - Privately-Owned	Available	Not Used in Prior Housing Element	0	0	0.096534246	0.096534246	1	1*	1*	1298173	1001	Wilshire							Above Moderate
LOS ANGELES	1601 S CRESCENT HEIGHTS BLVD	90035	5068007014	Low Medium II Residential		RD1.5-1-O	0	29	0.080328345	Residential - Single Family Residence	YES - Current	NO - Privately-Owned	Available	Not Used in Prior Housing Element	0	0	0.228188038	0.228188038	1	2*	2*	1298173	993	Wilshire							Above Moderate
LOS ANGELES	1607 S CRESCENT HEIGHTS BLVD	90035	5068007015	Low Medium II Residential		RD1.5-1-O	0	29	0.057388618	Residential - Single Family Residence - Pool	YES - Current	NO - Privately-Owned	Available	Not Used in Prior Housing Element	0	0	0.106487274	0.106487274	1	1*	1*	1298173	1005	Wilshire							Above Moderate
LOS ANGELES			5068007015	Low Medium II Residential		RD1.5-1-O	0	29	0.057388618	Residential - Single Family Residence - Pool	YES - Current	NO - Privately-Owned	Available	Not Used in Prior Housing Element	0	0	0.106487274	0.106487274	1	1*	1*	1298173	1021	Wilshire							Above Moderate
LOS ANGELES	1611 S CRESCENT HEIGHTS BLVD	90035	5068007016	Low Medium II Residential		RD1.5-1-O	0	29	0.057388955	Residential - Single Family Residence	YES - Current	NO - Privately-Owned	Available	Not Used in Prior Housing Element	0	0	0.10306462	0.10306462	1	1*	1*	1298173	1033	Wilshire							Above Moderate
LOS ANGELES	1615 S CRESCENT HEIGHTS BLVD	90035	5068007017	Low Medium II Residential		RD1.5-1-O	0	29	0.057389305	Residential - Single Family Residence	YES - Current	NO - Privately-Owned	Available	Not Used in Prior Housing Element	0	0	0.10306462	0.10306462	1	1*	1*	1298173	1061	Wilshire							Above Moderate
LOS ANGELES	6074 W PICKFORD ST	90035	5068007021	Low Medium II Residential		RD1.5-1-O	0	29	0.158673152	Residential - Five or More Units or Apartments (Any Combination) - 4 Stories or Less	YES - Current	NO - Privately-Owned	Available	Not Used in Prior Housing Element	0	0	0.027572884	0.027572884	6	0	0	1298173	972	Wilshire		Yes						Above Moderate
LOS ANGELES	6080 W PICKFORD ST	90035	5068007022	Low Medium II Residential		RD1.5-1-O	0	29	0.165831031	Residential - Double, Duplex, or Two Units - 4 Stories or Less	YES - Current	NO - Privately-Owned	Available	Not Used in Prior Housing Element	0	0	0.196027726	0.196027726	2	0	0	1298173	963	Wilshire		Yes						Above Moderate
LOS ANGELES	6075 W PICKFORD PL	90035	5068007024	Low Medium II Residential		RD1.5-1-O	0	29	0.158673092	Residential - Single Family Residence	YES - Current	NO - Privately-Owned	Available	Not Used in Prior Housing Element	0	0	0.142329171	0.142329171	1	0	0	1298173	1029	Wilshire							Above Moderate
LOS ANGELES			5068007029	Low Medium II Residential		RD1.5-1-O	0	29	0.039883112	Residential - Single Family Residence - Small Lot	YES - Current	NO - Privately-Owned	Available	Not Used in Prior Housing Element	0	0	0.006753144	0.006753144	1	1*	1*	1298173	1868	Wilshire							Above Moderate
LOS ANGELES			5068007030	Low Medium II Residential		RD1.5-1-O	0	29	0.039889973	Residential - Single Family Residence - Small Lot	YES - Current	NO - Privately-Owned	Available	Not Used in Prior Housing Element	0	0	0.006753144	0.006753144	1	1*	1*	1298173	1869	Wilshire							Above Moderate
LOS ANGELES			5068007035	Low Medium II Residential		RD1.5-1-O	0	29	0.041571086	Residential - Single Family Residence - Small Lot	YES - Current	NO - Privately-Owned	Available	Not Used in Prior Housing Element	0	0	0.006753144	0.006753144	1	1*	1*	1298173	1874	Wilshire							Above Moderate
LOS ANGELES			5068007036	Low Medium II Residential		RD1.5-1-O	0	29	0.041589045	Residential - Single Family Residence - Small Lot	YES - Current	NO - Privately-Owned	Available	Not Used in Prior Housing Element	0	0	0.006753144	0.006753144	1	1*	1*	1298173	1875	Wilshire							Above Moderate
LOS ANGELES	1630 S LA CIENEGA BLVD	90035	5068008001	General Commercial		C2-1-O	0	108	0.048219762	Commercial - Commercial - Vacant Land	YES - Current	NO - Privately-Owned	Available	Not Used in Prior Housing Element	0	0	0.087806681	0.087806681	0	0	0	1298173	1071	Wilshire							Above Moderate
LOS ANGELES	1632 S LA CIENEGA BLVD	90035	5068008001	General Commercial		C2-1-O	0	108	0.043738341	Commercial - Commercial - Vacant Land	YES - Current	NO - Privately-Owned	Available	Not Used in Prior Housing Element	0	0	0.107615215	0.107615215	0	0	0	1298173	1094	Wilshire							Above Moderate
LOS ANGELES	6110 W PICKFORD PL	90035	5068008002	General Commercial		C2-1-O	0	108	0.047922151	Residential - Single Family Residence	YES - Current	NO - Privately-Owned	Available	Not Used in Prior Housing Element	0	0	0.090120676	0.090120676	1	0	0	1298173	1084	Wilshire							Above Moderate
LOS ANGELES			5068008002	General Commercial		C2-1-O	0	108	0.054945868	Residential - Single Family Residence	YES - Current	NO - Privately-Owned	Available	Not Used in Prior Housing Element	0	0	0.13404032	0.13404032	1	0	0	1298173	1104	Wilshire							Above Moderate
LOS ANGELES	1636 S LA CIENEGA BLVD	90035	5068008003	General Commercial		C2-1-O	0	108	0.101225968	Commercial - Store Combination - Store and Office Combination - One Story	YES - Current	NO - Privately-Owned	Available	Not Used in Prior Housing Element	0.11500698	0	0	0.11500698	3	0	0	1298173	1110	Wilshire							Lower
LOS ANGELES	1638 S LA CIENEGA BLVD	90035	5068008003	General Commercial		C2-1-O	0	108	0.10377099	Commercial - Store Combination - Store and Office Combination - One Story	YES - Current	NO - Privately-Owned	Available	Not Used in Prior Housing Element	0.120245946	0	0	0.120245946	3	0	0	1298173	1128	Wilshire							Lower
LOS ANGELES	1648 S LA CIENEGA BLVD	90035	5068008006	General Commercial		C2-1-O	0	108	0.094786338	Commercial - Store Combination - Store and Residential Combination - One Story	YES - Current	NO - Privately-Owned	Available	Not Used in Prior Housing Element	0.038257427	0	0	0.038257427	1	0	0	1298173	1192	Wilshire							Lower
LOS ANGELES	1657 S ALVIRA ST	90035	5068008009	General Commercial		C2-1-O	0	108	0.041318394	Commercial - Store Combination - Store and Residential Combination - One Story	YES - Current	NO - Privately-Owned	Available	Used in Prior Housing Element - Non-Vacant	0	0	0.007025401	0.007025401	0	0	0	1298173	1230	Wilshire							Above Moderate
LOS ANGELES	1659 S ALVIRA ST	90035	5068008009	General Commercial		C2-1-O	0	108	0.042970984	Commercial - Store Combination - Store and Residential Combination - One Story	YES - Current	NO - Privately-Owned	Available	Used in Prior Housing Element - Non-Vacant	0	0	0.007025401	0.007025401	0	0	0	1298173	1243	Wilshire							Above Moderate
LOS ANGELES	6107 W AIRDROME ST	90035	5068008009	General Commercial		C2-1-O	0	108	0.050183969	Commercial - Store Combination - Store and Residential Combination - One Story	YES - Current	NO - Privately-Owned	Available	Used in Prior Housing Element - Non-Vacant	0	0	0.005591621	0.005591621	0	0	0	1298173	1255	Wilshire							Above Moderate
LOS ANGELES	1631 S ALVIRA ST	90035	5068008010	Low Medium II Residential		RD1.5-1-O	0	29	0.060501289	Residential - Single Family Residence	YES - Current	NO - Privately-Owned	Available	Not Used in Prior Housing Element	0	0	0.096534246	0.096534246	1	1*	1*	1298173	1134	Wilshire							Above Moderate
LOS ANGELES	6102 W PICKFORD PL	90035	5068008011	Low Medium II Residential		RD1.5-1-O	0	29	0.109969679	Residential - Single Family Residence	YES - Current	NO - Privately-Owned	Available	Not Used in Prior Housing Element	0	0	0.229847693	0.229847693	1	3*	3*	1298173	1095	Wilshire							Above Moderate
LOS ANGELES	1646 S LA CIENEGA BLVD	90035	5068008012	General Commercial		C2-1-O	0	108	0.106072085	Commercial - Store Combination - Store and Residential Combination - One Story	YES - Current	NO - Privately-Owned	Available	Not Used in Prior Housing Element	0	0	0.025305999	0.025305999	2	0	0	1298173	1179	Wilshire		Yes						Above Moderate
LOS ANGELES	1640 S LA CIENEGA BLVD	90035	5068008013	General Commercial		C2-1-O	0	108	0.106311043	Commercial - Store Combination - Store and Office Combination - One Story	YES - Current	NO - Privately-Owned	Available	Not Used in Prior Housing Element	0.042825733	0	0	0.042825733	2	0	0	1298173	1145	Wilshire							Lower
LOS ANGELES	1644 S LA CIENEGA BLVD	90035	5068008013	General Commercial		C2-1-O	0	108	0.108849482	Commercial - Store Combination - Store and Office Combination - One Story	YES - Current	NO - Privately-Owned	Available	Not Used in Prior Housing Element	0.042825733	0	0	0.042825733	2	0	0	1298173	1160	Wilshire							Lower
LOS ANGELES	1652 S LA CIENEGA BLVD	90035	5068008015	General Commercial		C2-1-O	0	108	0.11410342	Commercial - Auto, Recreation Equipment, Construction Equipment Sales and Service - Auto Body Repair Shop - One Story	YES - Current	NO - Privately-Owned	Available	Not Used in Prior Housing Element	0.018559195	0	0	0.018559195	2	0	0	1298173	1204	Wilshire							Lower
LOS ANGELES	1654 S LA CIENEGA BLVD	90035	5068008016	General Commercial		C2-1-O	0	108	0.050547144	Commercial - Store - One Story	YES - Current	NO - Privately-Owned	Available	Not Used in Prior Housing Element	0	0	0.005105937	0.005105937	2	0	0	1298173	1219	Wilshire							Above Moderate
LOS ANGELES	1656 S LA CIENEGA BLVD	90035	5068008016	General Commercial		C2-1-O	0	108	0.049282712	Commercial - Store - One Story	YES - Current	NO - Privately-Owned	Available	Not Used in Prior Housing Element	0	0	0.005105937	0.005105937	2	0	0	1298173	1234	Wilshire							Above Moderate
LOS ANGELES	1660 S LA CIENEGA BLVD	90035	5068008016	General Commercial		C2-1-O	0	108	0.053741198	Commercial - Store - One Story	YES - Current	NO - Privately-Owned	Available	Not Used in Prior Housing Element	0	0	0.007979563	0.007979563	2	0	0	1298173	1246	Wilshire							Above Moderate
LOS ANGELES	1601 S STEARNS DR	90035	5068009016	Low Medium I Residential		R2-1-O	0	17	0.147965831	Residential - Double, Duplex, or Two Units - 4 Stories or Less	YES - Current	NO - Privately-Owned	Available	Not Used in Prior Housing Element	0	0	0.037567525	0.037567525	2	2*	2*	1298173	1024	Wilshire		Yes						Above Moderate
LOS ANGELES	1611 S STEARNS DR	90035	5068009018	Low Medium I Residential		R2-1-O	0	17	0.147980219	Residential - Single Family Residence	YES - Current	NO - Privately-Owned	Available	Not Used in Prior Housing Element	0	0	0.187208176	0.187208176	1	2*	2*	1298173	1083	Wilshire							Above Moderate
LOS ANGELES	1631 S STEARNS DR	90035	5068009023	Low Medium I Residential		R2-1-O	0	17	0.118406581	Residential - Double, Duplex, or Two Units - 4 Stories or Less	YES - Current	NO - Privately-Owned	Available	Not Used in Prior Housing Element	0	0	0.29681831	0.29681831	2	2*	2*	1298173	1193	Wilshire		Yes						Above Moderate
LOS ANGELES	1635 S STEARNS DR	90035	5068009024	Low Medium I Residential		R2-1-O	0	17	0.130252148	Residential - Single Family Residence	YES - Current	NO - Privately-Owned	Available	Not Used in Prior Housing Element	0	0	0.228188038	0.228188038	1	2*	2*	1298173	1211	Wilshire							Above Moderate
LOS ANGELES	1641 S STEARNS DR	90035	5068009025	Low Medium I Residential		R2-1-O	0	17	0.148020464	Residential - Single Family Residence	YES - Current	NO - Privately-Owned	Available	Not Used in Prior Housing Element	0	0	0.187208176	0.187208176	1	2*	2*	1298173	1235	Wilshire							Above Moderate
LOS ANGELES	1643 S STEARNS DR	90035	5068009026	Low Medium I Residential		R2-1-O	0	17	0.148027215	Residential - Single Family Residence	YES - Current	NO - Privately-Owned	Available	Not Used in Prior Housing Element	0	0	0.187208176	0.187208176	1	2*	2*	1298173	1260	Wilshire							Above Moderate
LOS ANGELES	1649 S STEARNS DR	90035	5068009027	Low Medium I Residential		R2-1-O	0	17	0.148034528	Residential - Single Family Residence	YES - Current	NO - Privately-Owned	Available	Not Used in Prior Housing Element	0	0	0.187208176	0.187208176	1	2*	2*	1298173	1284	Wilshire							Above Moderate
LOS ANGELES	1655 S STEARNS DR	90035	5068009028	Low Medium I Residential		R2-1-O	0	17	0.148042904	Residential - Single Family Residence	YES - Current	NO - Privately-Owned	Available	Not Used in Prior Housing Element	0	0	0.187208176	0.187208176	1	2*	2*	1298173	1313	Wilshire							Above Moderate
LOS ANGELES	6011 W AIRDROME ST	90035	5068009029	Low Medium I Residential		R2-1-O	0	17	0.062912239	Residential - Single Family Residence	YES - Current	NO - Privately-Owned	Available	Not Used in Prior Housing Element	0	0	0.117925334	0.117925334	1	1*	1*	1298173	1340	Wilshire							Above Moderate
LOS ANGELES	1659 S STEARNS DR	90035	5068009030	Low Medium I Residential		R2-1-O	0	17	0.086871236	Residential - Single Family Residence	YES - Current	NO - Privately-Owned	Available	Not Used in Prior Housing Element	0	0	0.096534246	0.096534246	1	1*	1*	1298173	1349	Wilshire							Above Moderate
LOS ANGELES	1625 S STEARNS DR	90035	5068009031	Low Medium I Residential		R2-1-O	0	17	0.148001321	Residential - Double, Duplex, or Two Units - 4 Stories or Less	YES - Current	NO - Privately-Owned	Available	Not Used in Prior Housing Element	0	0	0.244208139	0.244208139	2	2*	2*	1298173	1167	Wilshire		Yes						Above Moderate
LOS ANGELES	6022 W PICO BLVD	90035	5068011001	General Commercial		C4-1-O	0	108	0.094246046	Commercial - Professional Building - Medical Dental Building - One Story	YES - Current	NO - Privately-Owned	Available	Used in Prior Housing Element - Non-Vacant	0.047089418	0	0	0.047089418	0	0	0	1298173	312	Wilshire							Lower
LOS ANGELES			5068011001	General Commercial		C4-1-O	0	108	0.063714102	Commercial - Professional Building - Medical Dental Building - One Story	YES - Current	NO - Privately-Owned	Available	Used in Prior Housing Element - Non-Vacant	0	0	0.005538365	0.005538365	0	0	0	1298173	318	Wilshire							Above Moderate
LOS ANGELES			5068011001	General Commercial		C4-1-O	0	108	0.063714452	Commercial - Professional Building - Medical Dental Building - One Story	YES - Current	NO - Privately-Owned	Available	Used in Prior Housing Element - Non-Vacant	0	0	0.005538365	0.005538365	0	0	0	1298173	320	Wilshire							Above Moderate
LOS ANGELES	6014 W PICO BLVD	90035	5068011002	General Commercial		C4-1-O	0	108	0.063715155	Commercial - Non-Auto Service and Repair Shop, Paint Shop, or Laundry - One Story	YES - Current	NO - Privately-Owned	Available	Not Used in Prior Housing Element	0	0	0.005538365	0.005538365	0	0	0	1298173	322	Wilshire							Above Moderate
LOS ANGELES	6008 W PICO BLVD	90035	5068011003	General Commercial		C4-1-O	0	108	0.063716321	Commercial - Store Combination - Store and Residential Combination - One Story	YES - Current	NO - Privately-Owned	Available	Not Used in Prior Housing Element	0	0	0.004942349	0.004942349	2	0	0	1298173	330	Wilshire							Above Moderate
LOS ANGELES	6010 W PICO BLVD	90035	5068011003	General Commercial		C4-1-O	0	108	0.06371515	Commercial - Store Combination - Store and Residential Combination - One Story	YES - Current	NO - Privately-Owned	Available	Not Used in Prior Housing Element	0	0	0.004942349	0.004942349	2	0	0	1298173	325	Wilshire							Above Moderate
LOS ANGELES	6006 W PICO BLVD	90035	5068011004	General Commercial		C4-1-O	0	108	0.063714841	Commercial - Store Combination - Store and Residential Combination - One Story	YES - Current	NO - Privately-Owned	Available	Not Used in Prior Housing Element	0	0	0.005538365	0.005538365	0	0	0	1298173	331	Wilshire							Above Moderate
LOS ANGELES	6004 W PICO BLVD	90035	5068011005	General Commercial		C4-1-O	0	108	0.063717101	Commercial - Store - One Story	YES - Current	NO - Privately-Owned	Available	Not Used in Prior Housing Element	0	0	0.008560811	0.008560811	0	0	0	1298173	334	Wilshire							Above Moderate
LOS ANGELES	6000 W PICO BLVD	90035	5068011006	General Commercial		C4-1-O	0	108	0.094298932	Commercial - Office Building - One Story	YES - Current	NO - Privately-Owned	Available	Not Used in Prior Housing Element	0.047089418	0	0	0.047089418	0	0	0	1298173	338	Wilshire							Lower
LOS ANGELES	1416 S CRESCENT HEIGHTS BLVD	90035	5068011007	Medium Residential		C4-1-O	0	108	0.080258413	Residential - Single Family Residence	YES - Current	NO - Privately-Owned	Available	Not Used in Prior Housing Element	0.375698709	0	0	0.375698709	1	0	0	1298173	376	Wilshire							Lower
LOS ANGELES	1418 S CRESCENT HEIGHTS BLVD	90035	5068011008	Medium Residential		C4-1-O	0	108	0.057384793	Residential - Single Family Residence	YES - Current	NO - Privately-Owned	Available	Not Used in Prior Housing Element	0	0	0.198695147	0.198695147	1	3*	3*	1298173	387	Wilshire							Above Moderate
LOS ANGELES			5068011008	Medium Residential		C4-1-O	0	108	0.057387463	Residential - Single Family Residence	YES - Current	NO - Privately-Owned	Available	Not Used in Prior Housing Element	0	0	0.198695147	0.198695147	1	3*	3*	1298173	399	Wilshire							Above Moderate
LOS ANGELES	1424 S CRESCENT HEIGHTS BLVD	90035	5068011009	Medium Residential		C4-1-O	0	108	0.057392925	Residential - Single Family Residence	YES - Current	NO - Privately-Owned	Available	Not Used in Prior Housing Element	0	0	0.198695147	0.198695147	1	3*	3*	1298173	411	Wilshire							Above Moderate
LOS ANGELES			5068011009	Medium Residential		C4-1-O	0	108	0.057395585	Residential - Single Family Residence	YES - Current	NO - Privately-Owned	Available	Not Used in Prior Housing Element	0	0	0.198695147	0.198695147	1	3*	3*	1298173	421	Wilshire							Above Moderate
LOS ANGELES	1434 S CRESCENT HEIGHTS BLVD	90035	5068011011	Medium Residential		C4-1-O	0	108	0.057409552	Residential - Three Units (Any Combination) - 4 Stories or Less	YES - Current	NO - Privately-Owned	Available	Not Used in Prior Housing Element	0	0	0.042271882	0.042271882	3	3*	3*	1298173	466	Wilshire		Yes						Above Moderate
LOS ANGELES	1436 S CRESCENT HEIGHTS BLVD	90035	5068011011	Medium Residential		C4-1-O	0	108	0.057413598	Residential - Three Units (Any Combination) - 4 Stories or Less	YES - Current	NO - Privately-Owned	Available	Not Used in Prior Housing Element	0	0	0.042271882	0.042271882	3	3*	3*	1298173	477	Wilshire		Yes						Above Moderate
LOS ANGELES	1438 S CRESCENT HEIGHTS BLVD	90035	5068011012	Medium Residential		C4-1-O	0	108	0.057417254	Residential - Three Units (Any Combination) - 4 Stories or Less - Pool	YES - Current	NO - Privately-Owned	Available	Not Used in Prior Housing Element	0	0	0.042271882	0.042271882	3	3*	3*	1298173	490	Wilshire		Yes						Above Moderate
LOS ANGELES	1442 S CRESCENT HEIGHTS BLVD	90035	5068011012	Medium Residential		C4-1-O	0	108	0.05742165	Residential - Three Units (Any Combination) - 4 Stories or Less - Pool	YES - Current	NO - Privately-Owned	Available	Not Used in Prior Housing Element	0	0	0.042271882	0.042271882	3	3*	3*	1298173	499	Wilshire		Yes						Above Moderate
LOS ANGELES	1456 S CRESCENT HEIGHTS BLVD	90035	5068011014	Medium Residential		C4-1-O	0	108	0.080410403	Residential - Four Units (Any Combination) - 4 Stories or Less	YES - Current	NO - Privately-Owned	Available	Not Used in Prior Housing Element	0	0	0.069876528	0.069876528	4	0	0	1298173	544	Wilshire		Yes						Above Moderate
LOS ANGELES	5992 W PICO BLVD	90035	5068012001	General Commercial		C4-1-O	0	108	0.063715835	Commercial - Store - One Story	YES - Current	NO - Privately-Owned	Available	Used in Prior Housing Element - Non-Vacant	0	0	0.005538365	0.005538365	0	0	0	1298173	359	Wilshire							Above Moderate
LOS ANGELES	5994 W PICO BLVD	90035	5068012001	General Commercial		C4-1-O	0	108	0.063714633	Commercial - Store - One Story	YES - Current	NO - Privately-Owned	Available	Used in Prior Housing Element - Non-Vacant	0	0	0.005538365	0.005538365	0	0	0	1298173	357	Wilshire							Above Moderate
LOS ANGELES	5996 W PICO BLVD	90035	5068012001	General Commercial		C4-1-O	0	108	0.063717705	Commercial - Store - One Story	YES - Current	NO - Privately-Owned	Available	Used in Prior Housing Element - Non-Vacant	0	0	0.005538365	0.005538365	0	0	0	1298173	354	Wilshire					

LOS ANGELES	5931 W LUNA PARK	90035	5068012091	Medium Residential	[Q]R3-1-O	0	54	0.047756604	Residential - Single Family Residence	YES - Current	NO - Privately-Owned	Available	Not Used in Prior Housing Element	0	0	0.007034077	0.007034077	1	2*	2*	1298173	1853	Wilshire							Above Moderate
LOS ANGELES	5933 W LUNA PARK	90035	5068012092	Medium Residential	[Q]R3-1-O	0	54	0.03338035	Residential - Single Family Residence	YES - Current	NO - Privately-Owned	Available	Not Used in Prior Housing Element	0	0	0.004321475	0.004321475	1	1*	1*	1298173	1854	Wilshire							Above Moderate
LOS ANGELES	5935 W LUNA PARK	90035	5068012093	Medium Residential	[Q]R3-1-O	0	54	0.03338035	Residential - Single Family Residence	YES - Current	NO - Privately-Owned	Available	Not Used in Prior Housing Element	0	0	0.004321475	0.004321475	1	1*	1*	1298173	1855	Wilshire							Above Moderate
LOS ANGELES	5937 W LUNA PARK	90035	5068012094	Medium Residential	[Q]R3-1-O	0	54	0.033380048	Residential - Single Family Residence	YES - Current	NO - Privately-Owned	Available	Not Used in Prior Housing Element	0	0	0.004321475	0.004321475	1	1*	1*	1298173	1856	Wilshire							Above Moderate
LOS ANGELES	5939 W LUNA PARK	90035	5068012095	Medium Residential	[Q]R3-1-O	0	54	0.047192008	Residential - Single Family Residence	YES - Current	NO - Privately-Owned	Available	Not Used in Prior Housing Element	0	0	0.01207392	0.01207392	1	2*	2*	1298173	1857	Wilshire							Above Moderate
LOS ANGELES	5938 W LUNA PARK	90035	5068012096	Medium Residential	[Q]R3-1-O	0	54	0.047105732	Residential - Single Family Residence	YES - Current	NO - Privately-Owned	Available	Not Used in Prior Housing Element	0	0	0.01078193	0.01078193	1	2*	2*	1298173	1858	Wilshire							Above Moderate
LOS ANGELES	5936 W LUNA PARK	90035	5068012097	Medium Residential	[Q]R3-1-O	0	54	0.03338035	Residential - Single Family Residence	YES - Current	NO - Privately-Owned	Available	Not Used in Prior Housing Element	0	0	0.004860193	0.004860193	1	1*	1*	1298173	1859	Wilshire							Above Moderate
LOS ANGELES	5934 W LUNA PARK	90035	5068012098	Medium Residential	[Q]R3-1-O	0	54	0.03338035	Residential - Single Family Residence	YES - Current	NO - Privately-Owned	Available	Not Used in Prior Housing Element	0	0	0.004860193	0.004860193	1	1*	1*	1298173	1860	Wilshire							Above Moderate
LOS ANGELES	5932 W LUNA PARK	90035	5068012099	Medium Residential	[Q]R3-1-O	0	54	0.03338035	Residential - Single Family Residence	YES - Current	NO - Privately-Owned	Available	Not Used in Prior Housing Element	0	0	0.004860193	0.004860193	1	1*	1*	1298173	1861	Wilshire							Above Moderate
LOS ANGELES	5930 W LUNA PARK	90035	5068012100	Medium Residential	[Q]R3-1-O	0	54	0.047844587	Residential - Single Family Residence	YES - Current	NO - Privately-Owned	Available	Not Used in Prior Housing Element	0	0	0.007904317	0.007904317	1	2*	2*	1298173	1862	Wilshire							Above Moderate
LOS ANGELES	5931 W PARKCREST PL	90035	5068012101	Medium Residential	[Q]R3-1-O	0	54	0.049243233	Residential - Single Family Residence - Small Lot	YES - Current	NO - Privately-Owned	Available	Not Used in Prior Housing Element	0	0	0.007034077	0.007034077	1	2*	2*	1298173	1863	Wilshire							Above Moderate
LOS ANGELES	1602 S STEARNS DR	90035	5068014001	Low Medium I Residential	R2-1-O	0	17	0.097611627	Residential - Single Family Residence	YES - Current	NO - Privately-Owned	Available	Not Used in Prior Housing Element	0	0	0.10306462	0.10306462	1	1*	1*	1298173	1036	Wilshire							Above Moderate
LOS ANGELES	1606 S STEARNS DR	90035	5068014002	Low Medium I Residential	R2-1-O	0	17	0.101940064	Residential - Single Family Residence	YES - Current	NO - Privately-Owned	Available	Not Used in Prior Housing Element	0	0	0.096534246	0.096534246	1	1*	1*	1298173	1062	Wilshire							Above Moderate
LOS ANGELES	1610 S STEARNS DR	90035	5068014004	Low Medium I Residential	R2-1-O	0	17	0.162637943	Residential - Single Family Residence	YES - Current	NO - Privately-Owned	Available	Not Used in Prior Housing Element	0	0	0.187208176	0.187208176	1	2*	2*	1298173	1091	Wilshire							Above Moderate
LOS ANGELES	1614 S STEARNS DR	90035	5068014005	Low Medium I Residential	R2-1-O	0	17	0.162640404	Residential - Double, Duplex, or Two Units - 4 Stories or Less - Pool	YES - Current	NO - Privately-Owned	Available	Not Used in Prior Housing Element	0	0	0.244208139	0.244208139	2	2*	2*	1298173	1124	Wilshire		Yes					Above Moderate
LOS ANGELES	1620 S STEARNS DR	90035	5068014006	Low Medium I Residential	R2-1-O	0	17	0.162638148	Residential - Double, Duplex, or Two Units - 4 Stories or Less	YES - Current	NO - Privately-Owned	Available	Not Used in Prior Housing Element	0	0	0.244208139	0.244208139	2	2*	2*	1298173	1152	Wilshire		Yes					Above Moderate
LOS ANGELES	1626 S STEARNS DR	90035	5068014007	Low Medium I Residential	R2-1-O	0	17	0.147852918	Residential - Single Family Residence	YES - Current	NO - Privately-Owned	Available	Not Used in Prior Housing Element	0	0	0.18720817 6	0.18720817 6	1	2*	2*	1298173	1182	Wilshire							Above Moderate
LOS ANGELES	1634 S STEARNS DR	90035	5068014009	Low Medium I Residential	R2-1-O	0	17	0.147853267	Residential - Double, Duplex, or Two Units - 4 Stories or Less	YES - Current	NO - Privately-Owned	Available	Not Used in Prior Housing Element	0	0	0.244208139	0.244208139	2	2*	2*	1298173	1231	Wilshire		Yes					Above Moderate
LOS ANGELES	1638 S STEARNS DR	90035	5068014010	Low Medium I Residential	R2-1-O	0	17	0.147854704	Residential - Double, Duplex, or Two Units - 4 Stories or Less	YES - Current	NO - Privately-Owned	Available	Not Used in Prior Housing Element	0	0	0.244208139	0.244208139	2	2*	2*	1298173	1256	Wilshire		Yes					Above Moderate
LOS ANGELES	1646 S STEARNS DR	90035	5068014011	Low Medium I Residential	R2-1-O	0	17	0.147853252	Residential - Double, Duplex, or Two Units - 4 Stories or Less - Pool	YES - Current	NO - Privately-Owned	Available	Not Used in Prior Housing Element	0	0	0.164369988	0.164369988	2	2*	2*	1298173	1279	Wilshire							Above Moderate
LOS ANGELES	1650 S STEARNS DR	90035	5068014012	Low Medium I Residential	R2-1-O	0	17	0.14785308	Residential - Double, Duplex, or Two Units - 4 Stories or Less	YES - Current	NO - Privately-Owned	Available	Not Used in Prior Housing Element	0	0	0.037567525	0.037567525	2	2*	2*	1298173	1306	Wilshire		Yes					Above Moderate
LOS ANGELES	1654 S STEARNS DR	90035	5068014013	Low Medium I Residential	R2-1-O	0	17	0.147854111	Residential - Single Family Residence	YES - Current	NO - Privately-Owned	Available	Not Used in Prior Housing Element	0	0	0.187208176	0.187208176	1	2*	2*	1298173	1337	Wilshire							Above Moderate
LOS ANGELES	1660 S STEARNS DR	90035	5068014014	Low Medium I Residential	R2-1-O	0	17	0.130079577	Residential - Single Family Residence	YES - Current	NO - Privately-Owned	Available	Not Used in Prior Housing Element	0	0	0.228188038	0.228188038	1	2*	2*	1298173	1368	Wilshire							Above Moderate
LOS ANGELES			5068015023	Low II Residential	R1R3-RG-O	0	1 unit per lot	0.057393231	Residential - Single Family Residence - Vacant Land	YES - Current	NO - Privately-Owned	Available	Not Used in Prior Housing Element	0	0	0.100697756	0.100697756	0	0	0	1298173	1316	Wilshire							Above Moderate
LOS ANGELES	1501 S HI POINT ST	90035	5068016006	Medium Residential	[Q]R3-1-O	0	54	0.203700947	Residential - Single Family Residence	YES - Current	NO - Privately-Owned	Available	Not Used in Prior Housing Element	0.871743986	0	0	0.871743986	1	0	0	1298173	701	Wilshire							Lower
LOS ANGELES	1517 S HI POINT ST	90035	5068016009	Medium Residential	[Q]R3-1-O	0	54	0.202916373	Residential - Five or More Units or Apartments (Any Combination) - 4 Stories or Less	YES - Current	NO - Privately-Owned	Available	Not Used in Prior Housing Element	0.069748741	0	0	0.069748741	10	0	0	1298173	773	Wilshire							Lower
LOS ANGELES	1529 S HI POINT ST	90035	5068016011	Medium Residential	[Q]R3-1-O	0	54	0.195111854	Residential - Single Family Residence	YES - Current	NO - Privately-Owned	Available	Not Used in Prior Housing Element	0.373114789	0	0	0.373114789	1	0	0	1298173	818	Wilshire							Lower
LOS ANGELES	1551 S HI POINT ST	90035	5068016024	Medium Residential	[Q]R3-1-O	0	54	0.195117477	Residential - Single Family Residence	YES - Current	NO - Privately-Owned	Available	Not Used in Prior Housing Element	0.870271751	0	0	0.870271751	1	0	0	1298173	943	Wilshire							Lower
LOS ANGELES	1557 S HI POINT ST	90035	5068016025	Medium Residential	[Q]R3-1-O	0	54	0.195118804	Residential - Single Family Residence	YES - Current	NO - Privately-Owned	Available	Not Used in Prior Housing Element	0.870271751	0	0	0.870271751	1	0	0	1298173	968	Wilshire							Lower
LOS ANGELES	1525 S HI POINT ST	90035	5068016BRK	Medium Residential	[Q]R3-1-O	0	54	0.19511219	Residential - Single Family Residence - Condo Conversion	YES - Current	NO - Privately-Owned	Available	Not Used in Prior Housing Element	0.064618541	0	0	0.064618541	10	0	0	1298173	798	Wilshire							Lower
LOS ANGELES	5872 W PICO BLVD	90019	5068017002	Neighborhood Office Commercial	C4-1-O	0	108	0.114814757	Commercial - Store Combination - Store and Office Combination - One Story	YES - Current	NO - Privately-Owned	Available	Not Used in Prior Housing Element	0.027004883	0	0	0.027004883	0	0	0	1298173	469	Wilshire							Lower
LOS ANGELES	5880 W PICO BLVD	90019	5068017003	Neighborhood Office Commercial	C4-1-O	0	108	0.114815339	Commercial - Store Combination - Store and Office Combination - One Story	YES - Current	NO - Privately-Owned	Available	Not Used in Prior Housing Element	0.027004883	0	0	0.027004883	0	0	0	1298173	463	Wilshire							Lower
LOS ANGELES	5884 W PICO BLVD	90019	5068017003	Neighborhood Office Commercial	C4-1-O	0	108	0.114787524	Commercial - Store Combination - Store and Office Combination - One Story	YES - Current	NO - Privately-Owned	Available	Not Used in Prior Housing Element	0.027004883	0	0	0.027004883	0	0	0	1298173	459	Wilshire							Lower
LOS ANGELES	5902 W PICO BLVD	90035	5068017004	General Commercial	C4-1-O	0	108	0.112244532	Commercial - Auto, Recreation Equipment, Construction Equipment Sales and Service - Auto Body Repair Shop - One Story	YES - Current	NO - Privately-Owned	Available	Used in Prior Housing Element - Non-Vacant	0.168834863	0	0	0.168834863	0	0	0	1298173	449	Wilshire							Lower
LOS ANGELES			5068017004	General Commercial	C4-1-O	0	108	0.11478905	Commercial - Auto, Recreation Equipment, Construction Equipment Sales and Service - Auto Body Repair Shop - One Story	YES - Current	NO - Privately-Owned	Available	Used in Prior Housing Element - Non-Vacant	0.175212084	0	0	0.175212084	0	0	0	1298173	444	Wilshire							Lower
LOS ANGELES	5910 W PICO BLVD	90035	5068017005	General Commercial	C4-1-O	0	108	0.114819707	Commercial - Auto, Recreation Equipment, Construction Equipment Sales and Service - Auto Body Repair Shop - One Story	YES - Current	NO - Privately-Owned	Available	Used in Prior Housing Element - Non-Vacant	0.054926408	0	0	0.054926408	0	0	0	1298173	438	Wilshire							Lower
LOS ANGELES	1417 S HAYWORTH AVE	90035	5068017006	Medium Residential	[Q]R3-1-O	0	54	0.163466777	Commercial - Parking Lot (Commercial Use Property) - Lots - Patron or Employee - One Story	YES - Current	NO - Privately-Owned	Available	Not Used in Prior Housing Element	0.103599298	0	0	0.103599298	0	0	0	1298173	504	Wilshire							Lower
LOS ANGELES	1419 S HAYWORTH AVE	90035	5068017007	Medium Residential	[Q]R3-1-O	0	54	0.163558435	Residential - Five or More Units or Apartments (Any Combination) - 4 Stories or Less	YES - Current	NO - Privately-Owned	Available	Not Used in Prior Housing Element	0	0	0.112418187	0.112418187	5	0	0	1298173	529	Wilshire		Yes					Above Moderate
LOS ANGELES	1427 1/2 S HAYWORTH AVE	90035	5068017008	Medium Residential	[Q]R3-1-O	0	54	0.163552744	Residential - Three Units (Any Combination) - 4 Stories or Less	YES - Current	NO - Privately-Owned	Available	Not Used in Prior Housing Element	0	0	0.431208849	0.431208849	3	0	0	1298173	558	Wilshire		Yes					Above Moderate
LOS ANGELES	1435 S HAYWORTH AVE	90035	5068017009	Medium Residential	[Q]R3-1-O	0	54	0.16354812	Residential - Five or More Units or Apartments (Any Combination) - 4 Stories or Less	YES - Current	NO - Privately-Owned	Available	Not Used in Prior Housing Element	0	0	0.088761479	0.088761479	7	0	0	1298173	580	Wilshire		Yes					Above Moderate
LOS ANGELES	1441 S HAYWORTH AVE	90035	5068017010	Medium Residential	[Q]R3-1-O	0	54	0.16354278	Residential - Five or More Units or Apartments (Any Combination) - 4 Stories or Less	YES - Current	NO - Privately-Owned	Available	Not Used in Prior Housing Element	0	0	0.077802347	0.077802347	8	0	0	1298173	607	Wilshire		Yes					Above Moderate
LOS ANGELES	1445 S HAYWORTH AVE	90035	5068017011	Medium Residential	[Q]R3-1-O	0	54	0.163536232	Residential - Five or More Units or Apartments (Any Combination) - 4 Stories or Less	YES - Current	NO - Privately-Owned	Available	Not Used in Prior Housing Element	0	0	0.127453113	0.127453113	6	0	0	1298173	636	Wilshire		Yes					Above Moderate
LOS ANGELES	1451 S HAYWORTH AVE	90035	5068017012	Medium Residential	[Q]R3-1-O	0	54	0.163532439	Residential - Single Family Residence	YES - Current	NO - Privately-Owned	Available	Not Used in Prior Housing Element	0.746594429	0	0	0.746594429	1	0	0	1298173	663	Wilshire							Lower
LOS ANGELES	1416 S HAYWORTH AVE	90035	5068017014	Medium Residential	[Q]R3-1-O	0	54	0.163509743	Residential - Five or More Units or Apartments (Any Combination) - 4 Stories or Less	YES - Current	NO - Privately-Owned	Available	Not Used in Prior Housing Element	0	0	0.069913763	0.069913763	9	0	0	1298173	525	Wilshire							Above Moderate
LOS ANGELES	1424 1/2 S HAYWORTH AVE	90035	5068017015	Medium Residential	[Q]R3-1-O	0	54	0.16356759	Residential - Three Units (Any Combination) - 4 Stories or Less	YES - Current	NO - Privately-Owned	Available	Not Used in Prior Housing Element	0	0	0.431208849	0.431208849	3	0	0	1298173	548	Wilshire		Yes					Above Moderate
LOS ANGELES	1432 S HAYWORTH AVE	90035	5068017017	Medium Residential	[Q]R3-1-O	0	54	0.163567397	Residential - Four Units (Any Combination) - 4 Stories or Less	YES - Current	NO - Privately-Owned	Available	Not Used in Prior Housing Element	0	0	0.132478178	0.132478178	4	0	0	1298173	601	Wilshire		Yes					Above Moderate
LOS ANGELES	1440 S HAYWORTH AVE	90035	5068017018	Medium Residential	[Q]R3-1-O	0	54	0.149218897	Residential - Single Family Residence	YES - Current	NO - Privately-Owned	Available	Not Used in Prior Housing Element	0.665137929	0	0	0.665137929	1	0	0	1298173	631	Wilshire							Lower
LOS ANGELES	1444 S HAYWORTH AVE	90035	5068017019	Medium Residential	[Q]R3-1-O	0	54	0.163566794	Residential - Five or More Units or Apartments (Any Combination) - 4 Stories or Less	YES - Current	NO - Privately-Owned	Available	Not Used in Prior Housing Element	0	0	0.088761479	0.088761479	7	0	0	1298173	655	Wilshire		Yes					Above Moderate
LOS ANGELES	1450 S HAYWORTH AVE	90035	5068017020	Medium Residential	[Q]R3-1-O	0	54	0.163564662	Residential - Double, Duplex, or Two Units - 4 Stories or Less	YES - Current	NO - Privately-Owned	Available	Not Used in Prior Housing Element	0	0	0.48293767	0.48293767	2	0	0	1298173	682	Wilshire		Yes					Above Moderate
LOS ANGELES	5881 W SATURN ST	90019	5068017021	Medium Residential	[Q]R3-1-O	0	54	0.163564839	Residential - Five or More Units or Apartments (Any Combination) - 4 Stories or Less	YES - Current	NO - Privately-Owned	Available	Not Used in Prior Housing Element	0	0	0.076998109	0.076998109	8	0	0	1298173	712	Wilshire		Yes					Above Moderate
LOS ANGELES	5871 W SATURN ST	90019	5068017022	Medium Residential	[Q]R3-1-O	0	54	0.163564645	Residential - Four Units (Any Combination) - 4 Stories or Less	YES - Current	NO - Privately-Owned	Available	Not Used in Prior Housing Element	0	0	0.123577094	0.123577094	4	0	0	1298173	722	Wilshire		Yes					Above Moderate
LOS ANGELES	1451 S FAIRFAX AVE	90019	5068017023	Medium Residential	[Q]R3-1-O	0	54	0.163564149	Residential - Four Units (Any Combination) - 4 Stories or Less	YES - Current	NO - Privately-Owned	Available	Not Used in Prior Housing Element	0	0	0.123577094	0.123577094	4	0	0	1298173	697	Wilshire		Yes					Above Moderate
LOS ANGELES	1435 S FAIRFAX AVE	90019	5068017026	Medium Residential	[Q]R3-1-O	0	54	0.163566674	Residential - Four Units (Any Combination) - 4 Stories or Less	YES - Current	NO - Privately-Owned	Available	Not Used in Prior Housing Element	0	0	0.123577094	0.123577094	4	0	0	1298173	614	Wilshire		Yes					Above Moderate
LOS ANGELES	1421 S FAIRFAX AVE	90019	5068017027	Medium Residential	[Q]R3-1-O	0	54	0.150753936	Residential - Five or More Units or Apartments (Any Combination) - 4 Stories or Less	YES - Current	NO - Privately-Owned	Available	Not Used in Prior Housing Element	0	0	0.110193495	0.110193495	8	0	0	1298173	564	Wilshire		Yes					Above Moderate
LOS ANGELES			5068017027	Medium Residential	[Q]R3-1-O	0	54	0.16130249	Residential - Five or More Units or Apartments (Any Combination) - 4 Stories or Less	YES - Current	NO - Privately-Owned	Available	Not Used in Prior Housing Element	0.163528673	0	0	0.163528673	8	0	0	1298173	588	Wilshire							Lower
LOS ANGELES	1417 S FAIRFAX AVE	90019	5068017028	Medium Residential	[Q]R3-1-O	0	54	0.139405334	Residential - Five or More Units or Apartments (Any Combination) - 4 Stories or Less	YES - Current	NO - Privately-Owned	Available	Not Used in Prior Housing Element	0	0	0.073593522	0.073593522	8	0	0	1298173	536	Wilshire		Yes					Above Moderate
LOS ANGELES	1414 S HI POINT ST	90035	5068017030	General Commercial	C4-1-O	0	108	0.195158665	Residential - Five or More Units or Apartments (Any Combination) - 4 Stories or Less - Pool	YES - Current	NO - Privately-Owned	Available	Not Used in Prior Housing Element	0	0	0.169559064	0.169559064	18	0	0	1298173	486	Wilshire		Yes					Above Moderate
LOS ANGELES			5068017030	General Commercial	C4-1-O	0	108	0.195158934	Residential - Five or More Units or Apartments (Any Combination) - 4 Stories or Less - Pool	YES - Current	NO - Privately-Owned	Available	Not Used in Prior Housing Element	0.238611228	0	0	0.238611228	18	0	0	1298173	461	Wilshire							Lower
LOS ANGELES	1420 S HI POINT ST	90035	5068017031	Medium Residential	[Q]R3-1-O	0	54	0.195156468	Residential - Single Family Residence - Vacant Land	YES - Current	NO - Privately-Owned	Available	Not Used in Prior Housing Element	0.750587109	0	0	0.750587109	0	0	0	1298173	510	Wilshire							Lower
LOS ANGELES	1440 S HI POINT ST	90035	5068017035	Medium Residential	[Q]R3-1-O	0	54	0.195152703	Residential - Five or More Units or Apartments (Any Combination) - 4 Stories or Less	YES - Current	NO - Privately-Owned	Available	Not Used in Prior Housing Element	0.064618541	0	0	0.064618541	10	0	0	1298173	596	Wilshire							Lower
LOS ANGELES	1454 S HI POINT ST	90035	5068017037	Medium Residential	[Q]R3-1-O	0	54	0.195152066	Residential - Five or More Units or Apartments (Any Combination) - 4 Stories or Less	YES - Current	NO - Privately-Owned	Available	Not Used in Prior Housing Element	0	0	0.042927027	0.042927027	8	0	0	1298173	646	Wilshire		Yes					Above Moderate
LOS ANGELES	1401 S FAIRFAX AVE	90019	5068017040	Neighborhood Office Commercial	C4-1-O	0	108	0.103629783	Commercial - Auto, Recreation Equipment, Construction Equipment Sales and Service - Auto Body Repair Shop - One Story	YES - Current	NO - Privately-Owned	Available	Used in Prior Housing Element - Non-Vacant	0.065362759	0	0	0.065362759	0	0	0	1298173	479	Wilshire							Lower
LOS ANGELES	1405 S FAIRFAX AVE	90019	5068017040	Neighborhood Office Commercial	C4-1-O	0	108	0.008521991	Commercial - Auto, Recreation Equipment, Construction Equipment Sales and Service - Auto Body Repair Shop - One Story	YES - Current	NO - Privately-Owned	Available	Used in Prior Housing Element - Non-Vacant	0.004983019	0	0	0.004983019	0	0	0	1298173	512	Wilshire							Above Moderate
LOS ANGELES	5860 W PICO BLVD	90019	5068017040	Neighborhood Office Commercial	C4-1-O	0	108	0.114813173	Commercial - Auto, Recreation Equipment, Construction Equipment Sales and Service - Auto Body Repair Shop - One Story	YES - Current	NO - Privately-Owned	Available	Used in Prior Housing Element - Non-Vacant	0.070039739	0	0	0.070039739	0	0	0	1298173	474	Wilshire							Lower
LOS ANGELES	1441 1/2 S FAIRFAX AVE	90019	5068017041	Medium Residential	[Q]R3-1-O	0	54	0.14655362	Residential - Four Units (Any Combination) - 4 Stories or Less	YES - Current	NO - Privately-Owned	Available	Not Used in Prior Housing Element	0	0	0.042681707	0.042681707	4	0	0	1298173	644	Wilshire		Yes					Above Moderate
LOS ANGELES			5068017053	Medium Residential	[Q]R3-1-O	0	54	0.143937709	Residential - Four Units (Any Combination) - 4 Stories or Less	YES - Current	NO - Privately-Owned	Available	Not Used in Prior Housing Element	0	0	0.416924095	0.416924095	0	0	0	1298173	668	Wilshire		Yes					Above Moderate
LOS ANGELES	1426 S HAYWORTH AVE	90035	5068017054	Medium Residential	[Q]R3-1-O	0	54	0.163565651	Residential - Five or More Units or Apartments (Any Combination) - 4 Stories or Less	YES - Current	NO - Privately-Owned	Available	Not Used in Prior Housing Element	2.121680069	0	0	2.121680069	0	0	0	1298173	1880	Wilshire							Lower
LOS ANGELES	1422 S HI POINT ST	90035	5068017BRK	Medium Residential	[Q]R3-1-O	0	54	0.195157794	Residential - Single Family Residence - Condominium	YES - Current	NO - Privately-Owned	Available	Not Used in Prior Housing Element	0.071367619	0	0	0.071367619	9	0	0	1298173	530	Wilshire							Lower
LOS ANGELES	1512 S HI POINT ST	90035	5068018004	Medium Residential	[Q]R3-1-O	0	54	0.195155834	Residential - Three Units (Any Combination) - 4 Stories or Less	YES - Current	NO - Privately-Owned	Available	Not Used in Prior Housing Element	2.428812897	0	0	2.428812897	0	0	0	1298173	774	Wilshire							Lower
LOS ANGELES	1542 S HI POINT ST	90035	5068018010	Medium Residential	[Q]R3-1-O	0	54	0.195166189	Residential - Five or More Units or Apartments (Any Combination) - 4 Stories or Less	YES - Current	NO - Privately-Owned	Available	Not Used in Prior Housing Element	0	0	0.106744535	0.106744535	8	0	0	1298173	920	Wilshire		Yes					Above Moderate
LOS ANGELES	1546 S HI POINT ST	90035	5068018011	Medium Residential	[Q]R3-1-O	0	54	0.195168768	Residential - Five or More Units or Apartments (Any Combination) - 4 Stories or Less	YES - Current	NO - Privately-Owned	Available	Not Used in Prior Housing Element	0.065591355	0	0	0.065591355	10	0	0	1298173	945	Wilshire							Lower
LOS ANGELES	1552 S HI POINT ST	90035	5068018012	Medium Residential	[Q]R3-1-O	0	54	0.19517112	Residential - Five or More Units or Apartments (Any Combination) - 4 Stories or Less	YES - Current	NO - Privately-Owned	Available	Not Used in Prior Housing Element	0	0	0.096850523	0.096850523	9	0	0	1298173	971	Wilshire		Yes					Above Moderate
LOS ANGELES	1515 S HAYWORTH AVE	90035	5068018018	Medium Residential	[Q]R3-1-O	0	54	0.157987658	Residential - Four Units (Any Combination) - 4 Stories or Less	YES - Current	NO - Privately-Owned	Available	Not Used in Prior Housing Element	0	0	0.119642179	0.119642179	4	0	0	1298173	795	Wilshire		Yes					Above Moderate
LOS ANGELES	1547 S HAYWORTH AVE	90035	5068018024	Medium Residential	[Q]R3-1-O	0	54	0.157910084	Residential - Four Units (Any Combination) - 4 Stories or Less	YES - Current	NO - Privately-Owned	Available	Not Used in Prior Housing Element	0	0	0.364164948	0.364164948	4	0	0	1298173	956	Wilshire		Yes					Above Moderate
LOS ANGELES	1563 S HAYWORTH AVE	90035	5068018026	Medium Residential	[Q]R3-1-O	0	54	0.157913097	Residential - Single Family Residence	YES - Current	NO - Privately-Owned	Available	Not Used in Prior Housing Element	0.706262425	0	0	0.706262425	1	0	0	1298173	1041	Wilshire							Lower
LOS ANGELES	5907 W PICKFORD ST	90035	5068018027	Medium Residential	[Q]R3-1-O	0	54	0.060531761	Residential - Single Family Residence	YES - Current	NO - Privately-Owned	Available	Not Used in Prior Housing Element	0	0	0.189478517	0.189478517	1	3*	3*	1298173	1067	Wilshire							Above Moderate
LOS ANGELES	1569 S HAYWORTH AVE	90035	5068018028	Medium Residential	[Q]R3-1-O	0	54	0.097343557	Residential - Single Family Residence	YES - Current	NO - Privately-Owned	Available	Not Used in Prior Housing Element	0.474133283	0	0	0.474133283	1	0	0	1298173	1076	Wilshire							Lower
LOS ANGELES	1509 S HAYWORTH AVE	90035	5068018029	Medium Residential	[Q]R3-1-O	0	54	0.157996589	Residential - Four Units (Any Combination) - 4 Stories or Less	YES - Current	NO - Privately-Owned	Available	Not Used in Prior Housing Element	0	0	0.119642179	0.119642179	4	0	0	1298173	769	Wilshire		Yes					Above Moderate
LOS ANGELES	1501 S HAYWORTH AVE	90035	5068018032	Medium Residential	[Q]R3-1-O	0	54	0.158335655	Residential - Four Units (Any Combination) - 4 Stories or Less	YES - Current	NO - Privately-Owned	Available	Not Used in Prior Housing Element	0	0	0.119642179	0.119642179	4	0	0	1298173	746	Wilshire		Yes					Above Moderate
LOS ANGELES	1525 S HAYWORTH AVE	90035	5068018033	Medium Residential	[Q]R3-1-O	0	54	0.157971323	Residential - Five or More Units or Apartments (Any Combination) - 4 Stories or Less	YES - Current	NO - Privately-Owned	Available	Not Used in Prior Housing Element	0	0	0.093852516	0.093852516	12	0	0	1298173	847	Wilshire		Yes					Above Moderate
LOS ANGELES			5068018033	Medium Residential	[Q]R3-1-O	0	54	0.157962896	Residential - Five or More Units or Apartments (Any Combination) - 4 Stories or Less	YES - Current	NO - Privately-Owned	Available	Not Used in Prior Housing Element	0.131537452	0	0	0.131537452	12	0	0	1298173	873	Wilshire							Lower
LOS ANGELES	1522 S HI POINT ST	90035	5068018035	Medium Residential	[Q]R

LOS ANGELES	1500 S HI POINT ST	90035	5068018066	Medium Residential	[Q]R3-1-O	0	54	0.154676976	Residential - Single Family Residence - Vacant Land	YES - Current	NO - Privately-Owned	Available	Not Used in Prior Housing Element	0.614090994	0	0	0.614090994	6	0	0	1298173	727	Wilshire								Lower
LOS ANGELES	1510 S HI POINT ST	90035	5068018066	Medium Residential	[Q]R3-1-O	0	54	0.137761585	Residential - Single Family Residence - Vacant Land	YES - Current	NO - Privately-Owned	Available	Not Used in Prior Housing Element	0.545154804	0	0	0.545154804	6	0	0	1298173	753	Wilshire								Lower
LOS ANGELES	5914 W SATURN ST	90035	5068018066	Medium Residential	[Q]R3-1-O	0	54	0.121771575	Residential - Single Family Residence - Vacant Land	YES - Current	NO - Privately-Owned	Available	Not Used in Prior Housing Element	0.510813582	0	0	0.510813582	6	0	0	1298173	740	Wilshire								Lower
LOS ANGELES			5068019007	Low II Residential	R1R3-RG-O	0	1 unit per lot	0.032497373	Residential - Double, Duplex, or Two Units - 4 Stories or Less	YES - Current	NO - Privately-Owned	Available	Not Used in Prior Housing Element	0	0	0.306170034	0.306170034	0	0	0	1298173	1213	Wilshire								Above Moderate
LOS ANGELES	1607 S HAYWORTH AVE	90035	5068019018	Low Medium I Residential	R2-1-O	0	17	0.151978571	Residential - Single Family Residence	YES - Current	NO - Privately-Owned	Available	Not Used in Prior Housing Element	0	0	0.187208176	0.187208176	1	2*	2*	1298173	1164	Wilshire								Above Moderate
LOS ANGELES	1615 S HAYWORTH AVE	90035	5068019019	Low Medium I Residential	R2-1-O	0	17	0.146244608	Residential - Single Family Residence	YES - Current	NO - Privately-Owned	Available	Not Used in Prior Housing Element	0	0	0.187208176	0.187208176	1	2*	2*	1298173	1191	Wilshire								Above Moderate
LOS ANGELES	1617 S HAYWORTH AVE	90035	5068019020	Low Medium I Residential	R2-1-O	0	17	0.146243063	Residential - Single Family Residence	YES - Current	NO - Privately-Owned	Available	Not Used in Prior Housing Element	0	0	0.187208176	0.187208176	1	2*	2*	1298173	1216	Wilshire								Above Moderate
LOS ANGELES	1623 S HAYWORTH AVE	90035	5068019021	Low Medium I Residential	R2-1-O	0	17	0.146245219	Residential - Single Family Residence	YES - Current	NO - Privately-Owned	Available	Not Used in Prior Housing Element	0	0	0.187208176	0.187208176	1	2*	2*	1298173	1242	Wilshire								Above Moderate
LOS ANGELES	1627 S HAYWORTH AVE	90035	5068019022	Low Medium I Residential	R2-1-O	0	17	0.146245422	Residential - Single Family Residence	YES - Current	NO - Privately-Owned	Available	Not Used in Prior Housing Element	0	0	0.187208176	0.187208176	1	2*	2*	1298173	1266	Wilshire								Above Moderate
LOS ANGELES	1633 S HAYWORTH AVE	90035	5068019023	Low Medium I Residential	R2-1-O	0	17	0.146245864	Residential - Single Family Residence	YES - Current	NO - Privately-Owned	Available	Not Used in Prior Housing Element	0	0	0.187208176	0.187208176	1	2*	2*	1298173	1292	Wilshire								Above Moderate
LOS ANGELES	1637 S HAYWORTH AVE	90035	5068019024	Low Medium I Residential	R2-1-O	0	17	0.146247124	Residential - Single Family Residence	YES - Current	NO - Privately-Owned	Available	Not Used in Prior Housing Element	0	0	0.187208176	0.187208176	1	2*	2*	1298173	1319	Wilshire								Above Moderate
LOS ANGELES	1643 S HAYWORTH AVE	90035	5068019025	Low Medium I Residential	R2-1-O	0	17	0.146246682	Residential - Double, Duplex, or Two Units - 4 Stories or Less	YES - Current	NO - Privately-Owned	Available	Not Used in Prior Housing Element	0	0	0.244208139	0.244208139	2	2*	2*	1298173	1350	Wilshire							Yes	Above Moderate
LOS ANGELES	1653 S HAYWORTH AVE	90035	5068019027	Low Medium I Residential	R2-1-O	0	17	0.146247778	Residential - Single Family Residence	YES - Current	NO - Privately-Owned	Available	Not Used in Prior Housing Element	0	0	0.187208176	0.187208176	1	2*	2*	1298173	1405	Wilshire								Above Moderate
LOS ANGELES	1657 S HAYWORTH AVE	90035	5068019028	Low Medium I Residential	R2-1-O	0	17	0.146248095	Residential - Single Family Residence	YES - Current	NO - Privately-Owned	Available	Not Used in Prior Housing Element	0	0	0.079009196	0.079009196	1	2*	2*	1298173	1430	Wilshire								Above Moderate
LOS ANGELES	1663 S HAYWORTH AVE	90035	5068019029	Low Medium I Residential	R2-1-O	0	17	0.169646023	Residential - Single Family Residence	YES - Current	NO - Privately-Owned	Available	Not Used in Prior Housing Element	0	0	0.187208176	0.187208176	1	2*	2*	1298173	1463	Wilshire								Above Moderate
LOS ANGELES	1606 S HAYWORTH AVE	90035	5068020001	Low Medium I Residential	R2-1-O	0	17	0.152075576	Residential - Double, Duplex, or Two Units - 4 Stories or Less	YES - Current	NO - Privately-Owned	Available	Not Used in Prior Housing Element	0	0	0.244208139	0.244208139	2	2*	2*	1298173	1188	Wilshire							Yes	Above Moderate
LOS ANGELES	1656 S HAYWORTH AVE	90035	5068020017	Low Medium I Residential	R2-1-O	0	17	0.146336802	Residential - Single Family Residence	YES - Current	NO - Privately-Owned	Available	Not Used in Prior Housing Element	0	0	0.187208176	0.187208176	1	2*	2*	1298173	1457	Wilshire								Above Moderate
LOS ANGELES	1652 S HAYWORTH AVE	90035	5068020018	Low Medium I Residential	R2-1-O	0	17	0.146336802	Residential - Single Family Residence	YES - Current	NO - Privately-Owned	Available	Not Used in Prior Housing Element	0	0	0.187208176	0.187208176	1	2*	2*	1298173	1428	Wilshire								Above Moderate
LOS ANGELES	1642 S HAYWORTH AVE	90035	5068020020	Low Medium I Residential	R2-1-O	0	17	0.146337592	Residential - Double, Duplex, or Two Units - 4 Stories or Less	YES - Current	NO - Privately-Owned	Available	Not Used in Prior Housing Element	0	0	0.244208139	0.244208139	2	2*	2*	1298173	1376	Wilshire							Yes	Above Moderate
LOS ANGELES	1636 S HAYWORTH AVE	90035	5068020021	Low Medium I Residential	R2-1-O	0	17	0.146336802	Residential - Single Family Residence	YES - Current	NO - Privately-Owned	Available	Not Used in Prior Housing Element	0	0	0.187208176	0.187208176	1	2*	2*	1298173	1347	Wilshire								Above Moderate
LOS ANGELES	1626 S HAYWORTH AVE	90035	5068020024	Low Medium I Residential	R2-1-O	0	17	0.128774313	Residential - Single Family Residence	YES - Current	NO - Privately-Owned	Available	Not Used in Prior Housing Element	0	0	0.228188038	0.228188038	1	2*	2*	1298173	1291	Wilshire								Above Moderate
LOS ANGELES	1622 S HAYWORTH AVE	90035	5068020025	Low Medium I Residential	R2-1-O	0	17	0.146337237	Residential - Single Family Residence	YES - Current	NO - Privately-Owned	Available	Not Used in Prior Housing Element	0	0	0.187208176	0.187208176	1	2*	2*	1298173	1265	Wilshire								Above Moderate
LOS ANGELES	1616 S HAYWORTH AVE	90035	5068020026	Low Medium I Residential	R2-1-O	0	17	0.14633744	Residential - Single Family Residence	YES - Current	NO - Privately-Owned	Available	Not Used in Prior Housing Element	0	0	0.187208176	0.187208176	1	2*	2*	1298173	1240	Wilshire								Above Moderate
LOS ANGELES	1610 S HAYWORTH AVE	90035	5068020027	Low Medium I Residential	R2-1-O	0	17	0.146335284	Residential - Single Family Residence	YES - Current	NO - Privately-Owned	Available	Not Used in Prior Housing Element	0	0	0.079009196	0.079009196	1	2*	2*	1298173	1212	Wilshire								Above Moderate
LOS ANGELES	1515 1/2 S FAIRFAX AVE	90019	5068021001	Medium Residential	[Q]R3-1-O	0	54	0.158054966	Residential - Four Units (Any Combination) - 4 Stories or Less	YES - Current	NO - Privately-Owned	Available	Not Used in Prior Housing Element	0	0	0.116953947	0.116953947	4	0	0	1298173	828	Wilshire							Yes	Above Moderate
LOS ANGELES	1519 S FAIRFAX AVE	90019	5068021002	Medium Residential	[Q]R3-1-O	0	54	0.15802462	Residential - Five or More Units or Apartments (Any Combination) - 4 Stories or Less	YES - Current	NO - Privately-Owned	Available	Not Used in Prior Housing Element	0	0	0.072884459	0.072884459	8	0	0	1298173	855	Wilshire							Yes	Above Moderate
LOS ANGELES	1525 S FAIRFAX AVE	90019	5068021003	Medium Residential	[Q]R3-1-O	0	54	0.158053426	Residential - Five or More Units or Apartments (Any Combination) - 4 Stories or Less	YES - Current	NO - Privately-Owned	Available	Not Used in Prior Housing Element	0	0	0.092428096	0.092428096	6	0	0	1298173	880	Wilshire							Yes	Above Moderate
LOS ANGELES	1531 S FAIRFAX AVE	90019	5068021004	Medium Residential	[Q]R3-1-O	0	54	0.158053426	Residential - Single Family Residence	YES - Current	NO - Privately-Owned	Available	Not Used in Prior Housing Element	0.691129759	0	0	0.691129759	1	0	0	1298173	908	Wilshire								Lower
LOS ANGELES	1533 S FAIRFAX AVE	90019	5068021005	Medium Residential	[Q]R3-1-O	0	54	0.158052464	Residential - Three Units (Any Combination) - 4 Stories or Less	YES - Current	NO - Privately-Owned	Available	Not Used in Prior Housing Element	0	0	0.399092361	0.399092361	3	0	0	1298173	936	Wilshire							Yes	Above Moderate
LOS ANGELES	1541 S FAIRFAX AVE	90019	5068021006	Medium Residential	[Q]R3-1-O	0	54	0.158052248	Residential - Single Family Residence	YES - Current	NO - Privately-Owned	Available	Not Used in Prior Housing Element	0.691129759	0	0	0.691129759	1	0	0	1298173	964	Wilshire								Lower
LOS ANGELES	1553 S FAIRFAX AVE	90019	5068021008	Medium Residential	[Q]R3-1-O	0	54	0.158051187	Residential - Five or More Units or Apartments (Any Combination) - 4 Stories or Less	YES - Current	NO - Privately-Owned	Available	Not Used in Prior Housing Element	0	0	0.082101624	0.082101624	7	0	0	1298173	1018	Wilshire							Yes	Above Moderate
LOS ANGELES	1557 S FAIRFAX AVE	90019	5068021009	Medium Residential	[Q]R3-1-O	0	54	0.158050348	Residential - Three Units (Any Combination) - 4 Stories or Less	YES - Current	NO - Privately-Owned	Available	Not Used in Prior Housing Element	0	0	0.399092361	0.399092361	3	0	0	1298173	1051	Wilshire							Yes	Above Moderate
LOS ANGELES	5871 W PICKFORD ST	90019	5068021011	Medium Residential	[Q]R3-1-O	0	54	0.158021197	Residential - Five or More Units or Apartments (Any Combination) - 4 Stories or Less	YES - Current	NO - Privately-Owned	Available	Not Used in Prior Housing Element	0	0	0.11791154	0.11791154	6	0	0	1298173	1112	Wilshire							Yes	Above Moderate
LOS ANGELES	1568 S HAYWORTH AVE	90035	5068021012	Medium Residential	[Q]R3-1-O	0	54	0.158021377	Residential - Four Units (Any Combination) - 4 Stories or Less	YES - Current	NO - Privately-Owned	Available	Not Used in Prior Housing Element	0	0	0.119642179	0.119642179	4	0	0	1298173	1098	Wilshire							Yes	Above Moderate
LOS ANGELES	1562 S HAYWORTH AVE	90035	5068021013	Medium Residential	[Q]R3-1-O	0	54	0.158050348	Residential - Double, Duplex, or Two Units - 4 Stories or Less	YES - Current	NO - Privately-Owned	Available	Not Used in Prior Housing Element	0	0	0.456903487	0.456903487	2	0	0	1298173	1063	Wilshire							Yes	Above Moderate
LOS ANGELES	1556 S HAYWORTH AVE	90035	5068021014	Medium Residential	[Q]R3-1-O	0	54	0.158050348	Residential - Four Units (Any Combination) - 4 Stories or Less	YES - Current	NO - Privately-Owned	Available	Not Used in Prior Housing Element	0	0	0.119642179	0.119642179	4	0	0	1298173	1032	Wilshire							Yes	Above Moderate
LOS ANGELES	1550 S HAYWORTH AVE	90035	5068021015	Medium Residential	[Q]R3-1-O	0	54	0.158050129	Residential - Double, Duplex, or Two Units - 4 Stories or Less	YES - Current	NO - Privately-Owned	Available	Not Used in Prior Housing Element	0	0	0.151088554	0.151088554	2	0	0	1298173	1004	Wilshire							Yes	Above Moderate
LOS ANGELES	1546 S HAYWORTH AVE	90035	5068021016	Medium Residential	[Q]R3-1-O	0	54	0.139057332	Residential - Five or More Units or Apartments (Any Combination) - 4 Stories or Less	YES - Current	NO - Privately-Owned	Available	Not Used in Prior Housing Element	0	0	0.100277045	0.100277045	5	0	0	1298173	980	Wilshire							Yes	Above Moderate
LOS ANGELES	1534 S HAYWORTH AVE	90035	5068021018	Medium Residential	[Q]R3-1-O	0	54	0.158051118	Residential - Single Family Residence	YES - Current	NO - Privately-Owned	Available	Not Used in Prior Housing Element	0.706262425	0	0	0.706262425	1	0	0	1298173	923	Wilshire								Lower
LOS ANGELES	1530 S HAYWORTH AVE	90035	5068021019	Medium Residential	[Q]R3-1-O	0	54	0.158051708	Residential - Single Family Residence - Vacant Land	YES - Current	NO - Privately-Owned	Available	Not Used in Prior Housing Element	0.62176238	0	0	0.62176238	0	0	0	1298173	893	Wilshire								Lower
LOS ANGELES	1512 S HAYWORTH AVE	90035	5068021022	Medium Residential	[Q]R3-1-O	0	54	0.158052067	Residential - Three Units (Any Combination) - 4 Stories or Less	YES - Current	NO - Privately-Owned	Available	Not Used in Prior Housing Element	0	0	0.407974273	0.407974273	3	0	0	1298173	812	Wilshire							Yes	Above Moderate
LOS ANGELES	1509 S FAIRFAX AVE	90019	5068021023	Medium Residential	[Q]R3-1-O	0	54	0.158055735	Residential - Four Units (Any Combination) - 4 Stories or Less	YES - Current	NO - Privately-Owned	Available	Not Used in Prior Housing Element	0	0	0.116953947	0.116953947	4	0	0	1298173	805	Wilshire							Yes	Above Moderate
LOS ANGELES	5868 W SATURN ST	90019	5068021024	Medium Residential	[Q]R3-1-O	0	54	0.15846247	Residential - Three Units (Any Combination) - 4 Stories or Less	YES - Current	NO - Privately-Owned	Available	Not Used in Prior Housing Element	0	0	0.399092361	0.399092361	3	0	0	1298173	777	Wilshire							Yes	Above Moderate
LOS ANGELES	1500 S HAYWORTH AVE	90035	5068021025	Medium Residential	[Q]R3-1-O	0	54	0.158415624	Residential - Five or More Units or Apartments (Any Combination) - 4 Stories or Less	YES - Current	NO - Privately-Owned	Available	Not Used in Prior Housing Element	0	0	0.095350977	0.095350977	8	0	0	1298173	764	Wilshire							Yes	Above Moderate
LOS ANGELES	1510 S HAYWORTH AVE	90035	5068021026	Medium Residential	[Q]R3-1-O	0	54	0.158052657	Residential - Double, Duplex, or Two Units - 4 Stories or Less	YES - Current	NO - Privately-Owned	Available	Not Used in Prior Housing Element	0	0	0.456903487	0.456903487	2	0	0	1298173	791	Wilshire							Yes	Above Moderate
LOS ANGELES	1410 S ORANGE GROVE AVE	90019	5068022001	General Commercial	C4-1-O	0	108	0.203482776	Commercial - Store - One Story	YES - Current	NO - Privately-Owned	Available	Used in Prior Housing Element - Non-Vacant	0.098724578	0	0	0.098724578	0	0	0	1298177	498	Wilshire								Lower
LOS ANGELES	1414 S ORANGE GROVE AVE	90019	5068022004	Medium Residential	[Q]R3-1-O	0	54	0.216254868	Residential - Five or More Units or Apartments (Any Combination) - 4 Stories or Less	YES - Current	NO - Privately-Owned	Available	Not Used in Prior Housing Element	0	0	0.128280082	0.128280082	10	0	0	1298177	561	Wilshire							Yes	Above Moderate
LOS ANGELES	1420 S ORANGE GROVE AVE	90019	5068022005	Medium Residential	[Q]R3-1-O	0	54	0.216827912	Residential - Five or More Units or Apartments (Any Combination) - 4 Stories or Less	YES - Current	NO - Privately-Owned	Available	Not Used in Prior Housing Element	0	0	0.109694266	0.109694266	9	0	0	1298177	590	Wilshire							Yes	Above Moderate
LOS ANGELES	1426 S ORANGE GROVE AVE	90019	5068022006	Medium Residential	[Q]R3-1-O	0	54	0.216579358	Residential - Five or More Units or Apartments (Any Combination) - 4 Stories or Less	YES - Current	NO - Privately-Owned	Available	Not Used in Prior Housing Element	0	0	0.100308991	0.100308991	10	0	0	1298177	618	Wilshire							Yes	Above Moderate
LOS ANGELES	1430 S ORANGE GROVE AVE	90019	5068022007	Medium Residential	[Q]R3-1-O	0	54	0.21632962	Residential - Five or More Units or Apartments (Any Combination) - 4 Stories or Less	YES - Current	NO - Privately-Owned	Available	Not Used in Prior Housing Element	0	0	0.143163297	0.143163297	6	0	0	1298177	645	Wilshire							Yes	Above Moderate
LOS ANGELES	1436 S ORANGE GROVE AVE	90019	5068022008	Medium Residential	[Q]R3-1-O	0	54	0.216080841	Residential - Five or More Units or Apartments (Any Combination) - 4 Stories or Less	YES - Current	NO - Privately-Owned	Available	Not Used in Prior Housing Element	0	0	0.143163297	0.143163297	6	0	0	1298177	674	Wilshire							Yes	Above Moderate
LOS ANGELES	5800 W PICO BLVD	90019	5068022009	General Commercial	C4-1-O	0	108	0.113647291	Commercial - Auto, Recreation Equipment, Construction Equipment Sales and Service - Auto Body Repair Shop - One Story	YES - Current	NO - Privately-Owned	Available	Used in Prior Housing Element - Non-Vacant	0.171275046	0	0	0.171275046	0	0	0	1298177	518	Wilshire								Lower
LOS ANGELES	5806 W PICO BLVD	90019	5068022009	General Commercial	C4-1-O	0	108	0.093750598	Commercial - Auto, Recreation Equipment, Construction Equipment Sales and Service - Auto Body Repair Shop - One Story	YES - Current	NO - Privately-Owned	Available	Used in Prior Housing Element - Non-Vacant	0.146437065	0	0	0.146437065	0	0	0	1298177	514	Wilshire								Lower
LOS ANGELES	1438 S FAIRFAX AVE	90019	5068022018	Medium Residential	[Q]R3-1-O	0	54	0.163567701	Residential - Four Units (Any Combination) - 4 Stories or Less	YES - Current	NO - Privately-Owned	Available	Not Used in Prior Housing Element	0	0	0.123577094	0.123577094	4	0	0	1298173	664	Wilshire							Yes	Above Moderate
LOS ANGELES	1442 S FAIRFAX AVE	90019	5068022019	Medium Residential	[Q]R3-1-O	0	54	0.163570383	Residential - Four Units (Any Combination) - 4 Stories or Less	YES - Current	NO - Privately-Owned	Available	Not Used in Prior Housing Element	0	0	0.376489639	0.376489639	4	0	0	1298173	689	Wilshire							Yes	Above Moderate
LOS ANGELES	1450 S FAIRFAX AVE	90019	5068022020	Medium Residential	[Q]R3-1-O	0	54	0.163568637	Residential - Single Family Residence	YES - Current	NO - Privately-Owned	Available	Not Used in Prior Housing Element	0.730592632	0	0	0.730592632	1	0	0	1298173	716	Wilshire								Lower
LOS ANGELES	1456 S FAIRFAX AVE	90019	5068022021	Medium Residential	[Q]R3-1-O	0	54	0.163566481	Residential - Four Units (Any Combination) - 4 Stories or Less	YES - Current	NO - Privately-Owned	Available	Not Used in Prior Housing Element	0	0	0.123577094	0.123577094	4	0	0	1298173	744	Wilshire							Yes	Above Moderate
LOS ANGELES	1455 S ORANGE GROVE AVE	90019	5068022022	Medium Residential	[Q]R3-1-O	0	54	0.163594116	Residential - Five or More Units or Apartments (Any Combination) - 4 Stories or Less	YES - Current	NO - Privately-Owned	Available	Not Used in Prior Housing Element	0	0	0.09765445	0.09765445	6	0	0	1298177	749	Wilshire							Yes	Above Moderate
LOS ANGELES	1451 S ORANGE GROVE AVE	90019	5068022023	Medium Residential	[Q]R3-1-O	0	54	0.163593781	Residential - Five or More Units or Apartments (Any Combination) - 4 Stories or Less	YES - Current	NO - Privately-Owned	Available	Not Used in Prior Housing Element	0	0	0.09765445	0.09765445	6	0	0	1298177	717	Wilshire							Yes	Above Moderate
LOS ANGELES	1445 S ORANGE GROVE AVE	90019	5068022024	Medium Residential	[Q]R3-1-O	0	54	0.163590927	Residential - Double, Duplex, or Two Units - 4 Stories or Less	YES - Current	NO - Privately-Owned	Available	Not Used in Prior Housing Element	0	0	0.156093478	0.156093478	2	0	0	1298177	687	Wilshire							Yes	Above Moderate
LOS ANGELES	1439 S ORANGE GROVE AVE	90019	5068022025	Medium Residential	[Q]R3-1-O	0	54	0.163589221	Residential - Four Units (Any Combination) - 4 Stories or Less	YES - Current	NO - Privately-Owned	Available	Not Used in Prior Housing Element	0.521584129	0	0	0.521584129	4	0	0	1298177	658	Wilshire								Lower
LOS ANGELES	1442 S ORANGE GROVE AVE	90019	5068022030	Medium Residential	[Q]R3-1-O	0	54	0.205409081	Residential - Five or More Units or Apartments (Any Combination) - 4 Stories or Less	YES - Current	NO - Privately-Owned	Available	Not Used in Prior Housing Element	0	0	0.115301639	0.115301639	8	0	0	1298177	701	Wilshire							Yes	Above Moderate
LOS ANGELES	1460 S ORANGE GROVE AVE	90019	5068022032	Medium Residential	[Q]R3-1-O	0	54	0.163568966	Residential - Five or More Units or Apartments (Any Combination) - 4 Stories or Less	YES - Current	NO - Privately-Owned	Available	Not Used in Prior Housing Element	0	0	0.09765445	0.09765445	6	0	0	1298177	772	Wilshire							Yes	Above Moderate
LOS ANGELES	1451 S OGDEN DR	90019	5068022034	Low Medium I Residential	R2-1-O	0	17	0.163578816	Residential - Single Family Residence	YES - Current	NO - Privately-Owned	Available	Not Used in Prior Housing Element	0	0	0.136121348	0.136121348	1	2*	2*	1298177	756	Wilshire								Above Moderate
LOS ANGELES	1445 S OGDEN DR	90019	5068022035	Low Medium I Residential	R2-1-O	0	17	0.163573666	Residential - Single Family Residence - Pool and Misc.	YES - Current	NO - Privately-Owned	Available	Not Used in Prior Housing Element	0	0	0.136121348	0.136121348	1	2*	2*	1298177	726	Wilshire								Above Moderate
LOS ANGELES	1441 S OGDEN DR	90019	5068022036	Low Medium I Residential	R2-1-O	0	17	0.115575718	Residential - Single Family Residence	YES - Current	NO - Privately-Owned	Available	Not Used in Prior Housing Element	0	0	0.110908163	0.110908163	1	2*	2*	1298177	700	Wilshire								Above Moderate
LOS ANGELES	1435 S OGDEN DR	90019	5068022037	Low Medium I Residential	R2-1-O	0	17	0.098813044	Residential - Single Family Residence	YES - Current	NO - Privately-Owned	Available	Not Used in Prior Housing Element	0	0	0.069987249	0.069987249	1	1*	1*	1298177	669	Wilshire								Above Moderate
LOS ANGELES	1429 S OGDEN DR	90019	5068022038	Low Medium I Residential	R2-1-O	0	17	0.098549432	Residential - Single Family Residence	YES - Current	NO - Privately-Owned	Available	Not Used in Prior Housing Element	0	0	0.069987249	0.069987249	1	1*	1*	1298177	639	Wilshire								Above Moderate
LOS ANGELES	1423 S OGDEN DR	90019	5068022039	Low Medium I Residential	R2-1-O	0	17	0.098266988	Residential - Single Family Residence	YES - Current	NO - Privately-Owned	Available	Not Used in Prior Housing Element	0	0	0.069987249	0.069987249	1	1*	1*	1298177	610	Wilshire								Above Moderate
LOS ANGELES	1417 S OGDEN DR	90019	5068022040	Low Medium I Residential	R2-1-O	0	17	0.095761378	Residential - Single Family Residence	YES - Current	NO - Privately-Owned	Available	Not Used in Prior Housing Element	0	0	0.069987249	0.069987249	1	1*	1*	1298177	584	Wilshire								Above Moderate
LOS ANGELES	5844 W PICO BLVD	90019	5068022043	Neighborhood Office Commercial	(T)(Q)C2-1-O	0	108	1.997738431	Commercial - Supermarket - Supermarket - 12,000 SF or More - One Story	YES - Current	NO - Privately-Owned	Available	Not Used in Prior Housing Element	0.006122476	0	0	0.006122476	1	0	0	1298177	465	Wilshire								Lower
LOS ANGELES	5808 W PICO BLVD	90019	5068022044	General Commercial	C4-1-O	0	108	0.137741674	Commercial - Office Building - One Story	YES - Current	NO - Privately-Owned	Available	Used in Prior Housing Element - Non-Vacant	0.060451343	0	0	0.060451343	0	0	0	1298177	511	Wilshire								Lower
LOS ANGELES	5812 W PICO BLVD	90019	5068022044	General Commercial	C4-1-O	0	108	0.137742749	Commercial - Office Building - One Story	YES - Current	NO - Privately-Owned	Available	Used in Prior Housing Element - Non-Vacant	0.060451343	0	0	0.060451343	0	0	0	1298177	506	Wilshire								Lower
LOS ANGELES	1513 S ORANGE GROVE AVE	90019	5068023001	Medium Residential	[Q]R3-1-O	0	54	0.158079196	Residential - Three Units (Any Combination) - 4 Stories or Less	YES - Current	NO - Privately-Owned	Available	Not Used in Prior Housing Element	0	0	0.169084568	0.169084568	3	0	0	1298173	860	Wilshire							Yes	Above Moderate
LOS ANGELES	1519 S ORANGE GROVE AVE	90019	5068023002	Medium Residential	[Q]R3-1-O	0	54	0.158052418	Residential - Four Units (Any Combination) - 4 Stories or Less	YES - Current	NO - Privately-Owned	Available	Not Used in Prior Housing Element	0	0	0.116953947	0.116953947	4	0	0	1298173	887	Wilshire							Yes	Above Moderate
LOS ANGELES	1527 1/2 S ORANGE GROVE AVE	90019	5068023003	Medium Residential	[Q]R3-1-O	0	54	0.158081172	Residential - Four Units (Any Combination) - 4 Stories or Less	YES - Current	NO - Privately-Owned	Available	Not Used in Prior Housing Element	0	0	0.116953947	0.116953947	4	0	0	1298173	916	Wilshire							Yes	Above Moderate
LOS ANGELES	1529 S ORANGE GROVE AVE	90019	5068023004	Medium Residential	[Q]R3-1-O	0	54	0.158081569	Residential - Four Units (Any Combination) - 4 Stories or Less	YES - Current	NO - Privately-Owned	Available	Not Used in Prior Housing Element	0	0	0.116953947	0.116953947	4	0	0	1298173	946	Wilshire							Yes	Above Moderate
LOS ANGELES	1537 S ORANGE GROVE AVE	90019	5068023005	Medium Residential	[Q]R3-1-O	0	54	0.158082518	Residential - Four Units (Any Combination) - 4 Stories or Less	YES - Current	NO - Privately-Owned	Available	Not Used in Prior Housing Element	0	0	0.116953947	0.116953947	4	0	0	1298173	976	Wilshire							Yes	Above Moderate
LOS ANGELES	1541 S ORANGE GROVE AVE	90019	5068023006	Medium Residential	[Q]R3-1-O	0	54	0.15808425	Residential - Five or More Units or Apartments (Any Combination) - 4 Stories or Less	YES - Current	NO - Privately-Owned	Available	Not Used in Prior Housing Element	0.054470602	0	0	0.054470602	8	0	0	1298173	1002	Wilshire								Lower
LOS ANGELES	1547 S ORANGE GROVE AVE	90019	5068023007	Medium Residential	[Q]R3-1-O	0	54	0.158054476	Residential - Five or More Units or Apartments (Any Combination) - 4 Stories or Less	YES - Current	NO - Privately-Owned	Available	Not Used in Prior Housing Element	0	0	0.072884459	0.072884459	8	0	0	1298173	1025	Wilshire							Yes	Above Moderate
LOS ANGELES	1557 S ORANGE GROVE AVE	90019	5068023008	Medium Residential	[Q]R3-1-O	0	54	0.15808502	Residential - Single Family Residence	YES - Current	NO - Privately-Owned

LOS ANGELES	1518 S FAIRFAX AVE	90019	5068023021	Medium Residential	[Q]R3-1-O	0	54	0.15804745	Residential - Single Family Residence	YES - Current	NO - Privately-Owned	Available	Not Used in Prior Housing Element	0.691129759	0	0	0.691129759	1	0	0	1298173	876	Wilshire			Lower
LOS ANGELES	1512 S FAIRFAX AVE	90019	5068023022	Medium Residential	[Q]R3-1-O	0	54	0.158072961	Residential - Three Units (Any Combination) - 4 Stories or Less	YES - Current	NO - Privately-Owned	Available	Not Used in Prior Housing Element	0	0	0.131466296	0.131466296	3	0	0	1298173	850	Wilshire	Yes		Above Moderate
LOS ANGELES	1509 S ORANGE GROVE AVE	90019	5068023023	Medium Residential	[Q]R3-1-O	0	54	0.158079258	Residential - Five or More Units or Apartments (Any Combination) - 4 Stories or Less	YES - Current	NO - Privately-Owned	Available	Not Used in Prior Housing Element	0	0	0.072884459	0.072884459	8	0	0	1298173	834	Wilshire	Yes		Above Moderate
LOS ANGELES	5830 W SATURN ST	90019	5068023024	Medium Residential	[Q]R3-1-O	0	54	0.158594936	Residential - Four Units (Any Combination) - 4 Stories or Less	YES - Current	NO - Privately-Owned	Available	Not Used in Prior Housing Element	0	0	0.116953947	0.116953947	4	0	0	1298173	808	Wilshire	Yes		Above Moderate
LOS ANGELES	1508 S FAIRFAX AVE	90019	5068023027	Medium Residential	[Q]R3-1-O	0	54	0.158072205	Residential - Five or More Units or Apartments (Any Combination) - 4 Stories or Less	YES - Current	NO - Privately-Owned	Available	Not Used in Prior Housing Element	0	0	0.082101624	0.082101624	14	0	0	1298173	822	Wilshire	Yes		Above Moderate
LOS ANGELES	5846 W SATURN ST	90019	5068023027	Medium Residential	[Q]R3-1-O	0	54	0.158543221	Residential - Five or More Units or Apartments (Any Combination) - 4 Stories or Less	YES - Current	NO - Privately-Owned	Available	Not Used in Prior Housing Element	0	0	0.082101624	0.082101624	14	0	0	1298173	797	Wilshire	Yes		Above Moderate
LOS ANGELES	1540 S FAIRFAX AVE	90019	5068023028	Medium Residential	[Q]R3-1-O	0	54	0.141640818	Residential - Five or More Units or Apartments (Any Combination) - 4 Stories or Less	YES - Current	NO - Privately-Owned	Available	Not Used in Prior Housing Element	0.045071203	0	0	0.045071203	8	0	0	1298173	989	Wilshire			Lower
LOS ANGELES	1519 S OGDEN DR	90019	5068026002	Low Medium I Residential	R2-1-O	0	17	0.158030884	Residential - Single Family Residence	YES - Current	NO - Privately-Owned	Available	Not Used in Prior Housing Element	0	0	0.136121348	0.136121348	1	2*	2*	1298177	935	Wilshire			Above Moderate
LOS ANGELES	1525 S OGDEN DR	90019	5068026003	Low Medium I Residential	R2-1-O	0	17	0.158060641	Residential - Double, Duplex, or Two Units - 4 Stories or Less	YES - Current	NO - Privately-Owned	Available	Not Used in Prior Housing Element	0	0	0.178224063	0.178224063	2	2*	2*	1298177	972	Wilshire	Yes		Above Moderate
LOS ANGELES	1531 S OGDEN DR	90019	5068026004	Low Medium I Residential	R2-1-O	0	17	0.158059857	Residential - Double, Duplex, or Two Units - 4 Stories or Less	YES - Current	NO - Privately-Owned	Available	Not Used in Prior Housing Element	0	0	0.178224063	0.178224063	2	2*	2*	1298177	997	Wilshire	Yes		Above Moderate
LOS ANGELES	1537 S OGDEN DR	90019	5068026005	Low Medium I Residential	R2-1-O	0	17	0.158059678	Residential - Single Family Residence	YES - Current	NO - Privately-Owned	Available	Not Used in Prior Housing Element	0	0	0.136121348	0.136121348	1	2*	2*	1298177	1019	Wilshire			Above Moderate
LOS ANGELES	1541 S OGDEN DR	90019	5068026006	Low Medium I Residential	R2-1-O	0	17	0.158059871	Residential - Single Family Residence	YES - Current	NO - Privately-Owned	Available	Not Used in Prior Housing Element	0	0	0.136121348	0.136121348	1	2*	2*	1298177	1054	Wilshire			Above Moderate
LOS ANGELES	1549 S OGDEN DR	90019	5068026008	Low Medium I Residential	R2-1-O	0	17	0.158059871	Residential - Double, Duplex, or Two Units - 4 Stories or Less	YES - Current	NO - Privately-Owned	Available	Not Used in Prior Housing Element	0	0	0.047962604	0.047962604	2	2*	2*	1298177	1123	Wilshire	Yes		Above Moderate
LOS ANGELES	1557 S OGDEN DR	90019	5068026009	Low Medium I Residential	R2-1-O	0	17	0.158375716	Residential - Single Family Residence	YES - Current	NO - Privately-Owned	Available	Not Used in Prior Housing Element	0	0	0.136121348	0.136121348	1	2*	2*	1298177	1150	Wilshire			Above Moderate
LOS ANGELES	1563 S OGDEN DR	90019	5068026010	Low Medium I Residential	R2-1-O	0	17	0.158059873	Residential - Single Family Residence	YES - Current	NO - Privately-Owned	Available	Not Used in Prior Housing Element	0	0	0.136121348	0.136121348	1	2*	2*	1298177	1181	Wilshire			Above Moderate
LOS ANGELES	1568 S ORANGE GROVE AVE	90019	5068026012	Medium Residential	[Q]R3-1-O	0	54	0.158126693	Residential - Double, Duplex, or Two Units - 4 Stories or Less	YES - Current	NO - Privately-Owned	Available	Not Used in Prior Housing Element	0	0	0.446985349	0.446985349	2	0	0	1298173	1174	Wilshire	Yes		Above Moderate
LOS ANGELES	1562 S ORANGE GROVE AVE	90019	5068026013	Medium Residential	[Q]R3-1-O	0	54	0.158140978	Residential - Double, Duplex, or Two Units - 4 Stories or Less	YES - Current	NO - Privately-Owned	Available	Not Used in Prior Housing Element	0	0	0.446985349	0.446985349	2	0	0	1298173	1146	Wilshire	Yes		Above Moderate
LOS ANGELES	1556 S ORANGE GROVE AVE	90019	5068026014	Medium Residential	[Q]R3-1-O	0	54	0.158747768	Residential - Five or More Units or Apartments (Any Combination) - 4 Stories or Less	YES - Current	NO - Privately-Owned	Available	Not Used in Prior Housing Element	0	0	0.082101624	0.082101624	7	0	0	1298173	1116	Wilshire	Yes		Above Moderate
LOS ANGELES	1550 S ORANGE GROVE AVE	90019	5068026015	Medium Residential	[Q]R3-1-O	0	54	0.158131198	Residential - Double, Duplex, or Two Units - 4 Stories or Less	YES - Current	NO - Privately-Owned	Available	Not Used in Prior Housing Element	0	0	0.446985349	0.446985349	2	0	0	1298177	1106	Wilshire	Yes		Above Moderate
LOS ANGELES	1546 S ORANGE GROVE AVE	90019	5068026016	Medium Residential	[Q]R3-1-O	0	54	0.158097084	Residential - Single Family Residence - Vacant Land	YES - Current	NO - Privately-Owned	Available	Not Used in Prior Housing Element	0.608384281	0	0	0.608384281	0	0	0	1298177	1075	Wilshire			Lower
LOS ANGELES	1540 S ORANGE GROVE AVE	90019	5068026017	Medium Residential	[Q]R3-1-O	0	54	0.158119841	Residential - Five or More Units or Apartments (Any Combination) - 4 Stories or Less	YES - Current	NO - Privately-Owned	Available	Not Used in Prior Housing Element	0	0	0.072884459	0.072884459	8	0	0	1298177	1034	Wilshire	Yes		Above Moderate
LOS ANGELES	1536 S ORANGE GROVE AVE	90019	5068026018	Medium Residential	[Q]R3-1-O	0	54	0.158114563	Residential - Five or More Units or Apartments (Any Combination) - 4 Stories or Less	YES - Current	NO - Privately-Owned	Available	Not Used in Prior Housing Element	0	0	0.103996251	0.103996251	5	0	0	1298177	1007	Wilshire	Yes		Above Moderate
LOS ANGELES	1518 S ORANGE GROVE AVE	90019	5068026021	Medium Residential	[Q]R3-1-O	0	54	0.158071601	Residential - Single Family Residence	YES - Current	NO - Privately-Owned	Available	Not Used in Prior Housing Element	0.691129759	0	0	0.691129759	1	0	0	1298177	919	Wilshire			Lower
LOS ANGELES	1509 S OGDEN DR	90019	5068026024	Low Medium I Residential	R2-1-O	0	17	0.158059863	Residential - Single Family Residence	YES - Current	NO - Privately-Owned	Available	Not Used in Prior Housing Element	0	0	0.136121348	0.136121348	1	2*	2*	1298177	874	Wilshire			Above Moderate
LOS ANGELES	1501 S OGDEN DR	90019	5068026025	Low Medium I Residential	R2-1-O	0	17	0.101138867	Residential - Single Family Residence	YES - Current	NO - Privately-Owned	Available	Not Used in Prior Housing Element	0	0	0.069987249	0.069987249	1	1*	1*	1298177	848	Wilshire			Above Moderate
LOS ANGELES	1502 S ORANGE GROVE AVE	90019	5068026027	Medium Residential	[Q]R3-1-O	0	54	0.158055479	Residential - Four Units (Any Combination) - 4 Stories or Less	YES - Current	NO - Privately-Owned	Available	Not Used in Prior Housing Element	0	0	0.116953947	0.116953947	4	0	0	1298177	832	Wilshire	Yes		Above Moderate
LOS ANGELES	1508 S ORANGE GROVE AVE	90019	5068026028	Medium Residential	[Q]R3-1-O	0	54	0.158090821	Residential - Five or More Units or Apartments (Any Combination) - 4 Stories or Less	YES - Current	NO - Privately-Owned	Available	Not Used in Prior Housing Element	0	0	0.082101624	0.082101624	7	0	0	1298177	856	Wilshire	Yes		Above Moderate
LOS ANGELES	1514 S ORANGE GROVE AVE	90019	5068026029	Medium Residential	[Q]R3-1-O	0	54	0.158095014	Residential - Five or More Units or Apartments (Any Combination) - 4 Stories or Less	YES - Current	NO - Privately-Owned	Available	Not Used in Prior Housing Element	0	0	0.082101624	0.082101624	7	0	0	1298177	889	Wilshire	Yes		Above Moderate
LOS ANGELES	1522 S ORANGE GROVE AVE	90019	5068026030	Medium Residential	[Q]R3-1-O	0	54	0.158104789	Residential - Five or More Units or Apartments (Any Combination) - 4 Stories or Less	YES - Current	NO - Privately-Owned	Available	Not Used in Prior Housing Element	0.653555408	0	0	0.653555408	3	0	0	1298177	953	Wilshire			Lower
LOS ANGELES	1530 S ORANGE GROVE AVE	90019	5068026030	Medium Residential	[Q]R3-1-O	0	54	0.158108802	Residential - Five or More Units or Apartments (Any Combination) - 4 Stories or Less	YES - Current	NO - Privately-Owned	Available	Not Used in Prior Housing Element	0.653555408	0	0	0.653555408	3	0	0	1298177	987	Wilshire			Lower
LOS ANGELES	1458 S HI POINT ST	90035	5068027001	Medium Residential	[Q]R3-1-O	0	54	0.045226797	Residential - Single Family Residence	YES - Current	NO - Privately-Owned	Available	Not Used in Prior Housing Element	0	0	0.01078193	0.01078193	1	2*	2*	1298173	1841	Wilshire			Above Moderate
LOS ANGELES	5917 W SATURN ST	90035	5068027002	Medium Residential	[Q]R3-1-O	0	54	0.03616622	Residential - Single Family Residence	YES - Current	NO - Privately-Owned	Available	Not Used in Prior Housing Element	0	0	0.004321475	0.004321475	1	1*	1*	1298173	1842	Wilshire			Above Moderate
LOS ANGELES	5915 W SATURN ST	90035	5068027003	Medium Residential	[Q]R3-1-O	0	54	0.036166409	Residential - Single Family Residence	YES - Current	NO - Privately-Owned	Available	Not Used in Prior Housing Element	0	0	0.004321475	0.004321475	1	1*	1*	1298173	1843	Wilshire			Above Moderate
LOS ANGELES	5913 W SATURN ST	90035	5068027004	Medium Residential	[Q]R3-1-O	0	54	0.036167126	Residential - Single Family Residence	YES - Current	NO - Privately-Owned	Available	Not Used in Prior Housing Element	0	0	0.004321475	0.004321475	1	1*	1*	1298173	1844	Wilshire			Above Moderate
LOS ANGELES	5911 W SATURN ST	90035	5068027005	Medium Residential	[Q]R3-1-O	0	54	0.036166504	Residential - Single Family Residence	YES - Current	NO - Privately-Owned	Available	Not Used in Prior Housing Element	0	0	0.004321475	0.004321475	1	1*	1*	1298173	1845	Wilshire			Above Moderate
LOS ANGELES	5909 W SATURN ST	90035	5068027006	Medium Residential	[Q]R3-1-O	0	54	0.035335261	Residential - Single Family Residence	YES - Current	NO - Privately-Owned	Available	Not Used in Prior Housing Element	0	0	0.004321475	0.004321475	1	1*	1*	1298173	1846	Wilshire			Above Moderate
LOS ANGELES			5068027007	Medium Residential	[Q]R3-1-O	0	54	0.033038781	Residential - Single Family Residence	YES - Current	NO - Privately-Owned	Available	Not Used in Prior Housing Element	0	0	0.004321475	0.004321475	1	1*	1*	1298173	1847	Wilshire			Above Moderate
LOS ANGELES			5068027008	Medium Residential	[Q]R3-1-O	0	54	0.032031442	Residential - Single Family Residence	YES - Current	NO - Privately-Owned	Available	Not Used in Prior Housing Element	0	0	0.005412842	0.005412842	1	1*	1*	1298173	1848	Wilshire			Above Moderate
LOS ANGELES			5068027009	Medium Residential	[Q]R3-1-O	0	54	0.030668625	Residential - Single Family Residence	YES - Current	NO - Privately-Owned	Available	Not Used in Prior Housing Element	0	0	0.005412842	0.005412842	1	1*	1*	1298173	1849	Wilshire			Above Moderate
LOS ANGELES			5068027010	Medium Residential	[Q]R3-1-O	0	54	0.032306188	Residential - Single Family Residence	YES - Current	NO - Privately-Owned	Available	Not Used in Prior Housing Element	0	0	0.005412842	0.005412842	1	1*	1*	1298173	1850	Wilshire			Above Moderate
LOS ANGELES	1455 S HAYWORTH AVE	90035	5068027011	Medium Residential	[Q]R3-1-O	0	54	0.034333457	Residential - Single Family Residence	YES - Current	NO - Privately-Owned	Available	Not Used in Prior Housing Element	0	0	0.004321475	0.004321475	1	1*	1*	1298173	1851	Wilshire			Above Moderate
LOS ANGELES	5750 W PICO BLVD	90019	5069001001	General Commercial	C4-1-O	0	108	0.114951077	Commercial - Auto, Recreation Equipment, Construction Equipment Sales and Service - Auto Body Repair Shop - One Story	YES - Current	NO - Privately-Owned	Available	Used in Prior Housing Element - Non-Vacant	0.053613155	0	0	0.053613155	0	0	0	1298177	553	Wilshire			Lower
LOS ANGELES	5756 W PICO BLVD	90019	5069001001	General Commercial	C4-1-O	0	108	0.114793727	Commercial - Auto, Recreation Equipment, Construction Equipment Sales and Service - Auto Body Repair Shop - One Story	YES - Current	NO - Privately-Owned	Available	Used in Prior Housing Element - Non-Vacant	0.053613155	0	0	0.053613155	0	0	0	1298177	549	Wilshire			Lower
LOS ANGELES	5762 W PICO BLVD	90019	5069001002	General Commercial	C4-1-O	0	108	0.114795026	Commercial - Store - One Story	YES - Current	NO - Privately-Owned	Available	Used in Prior Housing Element - Non-Vacant	0.053613155	0	0	0.053613155	0	0	0	1298177	543	Wilshire			Lower
LOS ANGELES	5766 W PICO BLVD	90019	5069001003	General Commercial	C4-1-O	0	108	0.114793445	Commercial - Restaurant, Cocktail Lounge - Restaurant, Cocktail Lounge, Tavern - One Story	YES - Current	NO - Privately-Owned	Available	Used in Prior Housing Element - Non-Vacant	0.171275046	0	0	0.171275046	0	0	0	1298177	537	Wilshire			Lower
LOS ANGELES	5770 W PICO BLVD	90019	5069001004	General Commercial	C4-1-O	0	108	0.114795122	Commercial - Store Combination - Store and Office Combination - One Story	YES - Current	NO - Privately-Owned	Available	Used in Prior Housing Element - Non-Vacant	0.069241173	0	0	0.069241173	0	0	0	1298177	534	Wilshire			Lower
LOS ANGELES	5774 W PICO BLVD	90019	5069001005	General Commercial	C4-1-O	0	108	0.114766633	Commercial - Non-Auto Service and Repair Shop, Paint Shop, or Laundry - One Story	YES - Current	NO - Privately-Owned	Available	Used in Prior Housing Element - Non-Vacant	0.053613155	0	0	0.053613155	0	0	0	1298177	528	Wilshire			Lower
LOS ANGELES	1416 S OGDEN DR	90019	5069001006	Low Medium I Residential	R2-1-O	0	17	0.157385954	Residential - Single Family Residence	YES - Current	NO - Privately-Owned	Available	Not Used in Prior Housing Element	0	0	0.136121348	0.136121348	1	2*	2*	1298177	600	Wilshire			Above Moderate
LOS ANGELES	1428 S OGDEN DR	90019	5069001008	Low Medium I Residential	R2-1-O	0	17	0.163568614	Residential - Double, Duplex, or Two Units - 4 Stories or Less	YES - Current	NO - Privately-Owned	Available	Not Used in Prior Housing Element	0	0	0.047962604	0.047962604	2	2*	2*	1298177	659	Wilshire	Yes		Above Moderate
LOS ANGELES	1434 S OGDEN DR	90019	5069001009	Low Medium I Residential	R2-1-O	0	17	0.163569217	Residential - Single Family Residence	YES - Current	NO - Privately-Owned	Available	Not Used in Prior Housing Element	0	0	0.136121348	0.136121348	1	2*	2*	1298177	688	Wilshire			Above Moderate
LOS ANGELES	1440 S OGDEN DR	90019	5069001010	Low Medium I Residential	R2-1-O	0	17	0.163569217	Residential - Double, Duplex, or Two Units - 4 Stories or Less	YES - Current	NO - Privately-Owned	Available	Not Used in Prior Housing Element	0	0	0.178224063	0.178224063	2	2*	2*	1298177	718	Wilshire	Yes		Above Moderate
LOS ANGELES	1450 S OGDEN DR	90019	5069001012	Low Medium I Residential	R2-1-O	0	17	0.163568807	Residential - Single Family Residence	YES - Current	NO - Privately-Owned	Available	Not Used in Prior Housing Element	0	0	0.136121348	0.136121348	1	2*	2*	1298177	779	Wilshire			Above Moderate
LOS ANGELES	1456 S OGDEN DR	90019	5069001013	Low Medium I Residential	R2-1-O	0	17	0.163569217	Residential - Single Family Residence	YES - Current	NO - Privately-Owned	Available	Not Used in Prior Housing Element	0	0	0.136121348	0.136121348	1	2*	2*	1298177	808	Wilshire			Above Moderate
LOS ANGELES	1455 S GENESEE AVE	90019	5069001014	Low Medium I Residential	R2-1-O	0	17	0.163631909	Residential - Double, Duplex, or Two Units - 4 Stories or Less	YES - Current	NO - Privately-Owned	Available	Not Used in Prior Housing Element	0	0	0.026924783	0.026924783	2	2*	2*	1298177	823	Wilshire	Yes		Above Moderate
LOS ANGELES	1451 S GENESEE AVE	90019	5069001015	Low Medium I Residential	R2-1-O	0	17	0.163632915	Residential - Single Family Residence	YES - Current	NO - Privately-Owned	Available	Not Used in Prior Housing Element	0	0	0.136121348	0.136121348	1	2*	2*	1298177	792	Wilshire			Above Moderate
LOS ANGELES	1441 S GENESEE AVE	90019	5069001016	Low Medium I Residential	R2-1-O	0	17	0.16363767	Residential - Double, Duplex, or Two Units - 4 Stories or Less	YES - Current	NO - Privately-Owned	Available	Not Used in Prior Housing Element	0	0	0.085831878	0.085831878	2	2*	2*	1298177	735	Wilshire	Yes		Above Moderate
LOS ANGELES	1443 S GENESEE AVE	90019	5069001016	Low Medium I Residential	R2-1-O	0	17	0.163635111	Residential - Double, Duplex, or Two Units - 4 Stories or Less	YES - Current	NO - Privately-Owned	Available	Not Used in Prior Housing Element	0	0	0.085831878	0.085831878	2	2*	2*	1298177	767	Wilshire	Yes		Above Moderate
LOS ANGELES	1429 S GENESEE AVE	90019	5069001018	Low Medium I Residential	R2-1-O	0	17	0.163641428	Residential - Double, Duplex, or Two Units - 4 Stories or Less	YES - Current	NO - Privately-Owned	Available	Not Used in Prior Housing Element	0	0	0.178224063	0.178224063	2	2*	2*	1298177	673	Wilshire	Yes		Above Moderate
LOS ANGELES	1423 S GENESEE AVE	90019	5069001019	Low Medium I Residential	R2-1-O	0	17	0.163643254	Residential - Single Family Residence	YES - Current	NO - Privately-Owned	Available	Not Used in Prior Housing Element	0	0	0.136121348	0.136121348	1	2*	2*	1298177	644	Wilshire			Above Moderate
LOS ANGELES	1415 S GENESEE AVE	90019	5069001020	Low Medium I Residential	R2-1-O	0	17	0.155530239	Residential - Double, Duplex, or Two Units - 4 Stories or Less	YES - Current	NO - Privately-Owned	Available	Not Used in Prior Housing Element	0	0	0.178224063	0.178224063	2	2*	2*	1298177	613	Wilshire	Yes		Above Moderate
LOS ANGELES	1500 S OGDEN DR	90019	5069002004	Low Medium I Residential	R2-1-O	0	17	0.158776682	Residential - Single Family Residence	YES - Current	NO - Privately-Owned	Available	Not Used in Prior Housing Element	0	0	0.140663043	0.140663043	1	2*	2*	1298177	866	Wilshire			Above Moderate
LOS ANGELES	1506 S OGDEN DR	90019	5069002005	Low Medium I Residential	R2-1-O	0	17	0.143963377	Residential - Double, Duplex, or Two Units - 4 Stories or Less	YES - Current	NO - Privately-Owned	Available	Not Used in Prior Housing Element	0	0	0.178224063	0.178224063	2	2*	2*	1298177	901	Wilshire	Yes		Above Moderate
LOS ANGELES	1568 S OGDEN DR	90019	5069002017	Low Medium I Residential	R2-1-O	0	17	0.158066972	Residential - Double, Duplex, or Two Units - 4 Stories or Less	YES - Current	NO - Privately-Owned	Available	Not Used in Prior Housing Element	0	0	0.178224063	0.178224063	2	2*	2*	1298177	1232	Wilshire	Yes		Above Moderate
LOS ANGELES	1560 S OGDEN DR	90019	5069002018	Low Medium I Residential	R2-1-O	0	17	0.158104707	Residential - Double, Duplex, or Two Units - 4 Stories or Less	YES - Current	NO - Privately-Owned	Available	Not Used in Prior Housing Element	0	0	0.178224063	0.178224063	2	2*	2*	1298177	1204	Wilshire	Yes		Above Moderate
LOS ANGELES	1556 S OGDEN DR	90019	5069002019	Low Medium I Residential	R2-1-O	0	17	0.158099223	Residential - Double, Duplex, or Two Units - 4 Stories or Less	YES - Current	NO - Privately-Owned	Available	Not Used in Prior Housing Element	0	0	0.178224063	0.178224063	2	2*	2*	1298177	1174	Wilshire	Yes		Above Moderate
LOS ANGELES	1550 S OGDEN DR	90019	5069002020	Low Medium I Residential	R2-1-O	0	17	0.158099979	Residential - Double, Duplex, or Two Units - 4 Stories or Less	YES - Current	NO - Privately-Owned	Available	Not Used in Prior Housing Element	0	0	0.017640593	0.017640593	2	2*	2*	1298177	1144	Wilshire			Above Moderate
LOS ANGELES	1540 S OGDEN DR	90019	5069002022	Low Medium I Residential	R2-1-O	0	17	0.158104006	Residential - Single Family Residence	YES - Current	NO - Privately-Owned	Available	Not Used in Prior Housing Element	0	0	0.136121348	0.136121348	1	2*	2*	1298177	1086	Wilshire			Above Moderate
LOS ANGELES	1536 S OGDEN DR	90019	5069002023	Low Medium I Residential	R2-1-O	0	17	0.158104762	Residential - Single Family Residence	YES - Current	NO - Privately-Owned	Available	Not Used in Prior Housing Element	0	0	0.136121348	0.136121348	1	2*	2*	1298177	1046	Wilshire			Above Moderate
LOS ANGELES	1530 S OGDEN DR	90019	5069002024	Low Medium I Residential	R2-1-O	0	17	0.158107854	Residential - Single Family Residence	YES - Current	NO - Privately-Owned	Available	Not Used in Prior Housing Element	0	0	0.136121348	0.136121348	1	2*	2*	1298177	1015	Wilshire			Above Moderate
LOS ANGELES	1524 S OGDEN DR	90019	5069002025	Low Medium I Residential	R2-1-O	0	17	0.158110536	Residential - Single Family Residence	YES - Current	NO - Privately-Owned	Available	Not Used in Prior Housing Element	0	0	0.136121348	0.136121348	1	2*	2*	1298177	993	Wilshire			Above Moderate
LOS ANGELES	1516 S OGDEN DR	90019	5069002026	Low Medium I Residential	R2-1-O	0	17	0.158082296	Residential - Double, Duplex, or Two Units - 4 Stories or Less	YES - Current	NO - Privately-Owned	Available	Not Used in Prior Housing Element	0	0	0.026924783	0.026924783	2	2*	2*	1298177	963	Wilshire	Yes		Above Moderate
LOS ANGELES	5702 W PICO BLVD	90019	5069010001	General Commercial	C4-1-O	0	108	0.114940542	Commercial - Store - One Story	YES - Current	NO - Privately-Owned	Available	Used in Prior Housing Element - Non-Vacant	0.053613155	0	0	0.053613155	0	0	0	1298177	592	Wilshire			Lower
LOS ANGELES	5708 W PICO BLVD	90019	5069010002	General Commercial	C4-1-O	0	108	0.114794817	Commercial - Store Combination - Store and Office Combination - One Story	YES - Current	NO - Privately-Owned	Available	Used in Prior Housing Element - Non-Vacant	0.069241173	0	0	0.069241173	0	0	0	1298177	587	Wilshire			Lower
LOS ANGELES	5714 W PICO BLVD	90019	5069010005	General Commercial	C4-1-O	0	108	0.114795145	Commercial - Restaurant, Cocktail Lounge - Restaurant, Cocktail Lounge, Tavern - One Story	YES - Current	NO - Privately-Owned	Available	Used in Prior Housing Element - Non-Vacant	0.053613155	0	0	0.053613155	0	0	0	1298177	577	Wilshire			Lower
LOS ANGELES	5718 W PICO BLVD	90019	5069010006	General Commercial	C4-1-O	0	108	0.114794658	Industrial - Warehousing, Distribution, Storage - Warehousing, Distribution, Under 10,000 SF - One Story	YES - Current	NO - Privately-Owned	Available	Not Used in Prior Housing Element	0.024140256	0	0	0.024140256	0	0	0	1298177	572	Wilshire			Lower
LOS ANGELES	5720 W PICO BLVD	90019	5069010007	General Commercial	C4-1-O	0	108	0.114765262	Commercial - Store Combination - Store and Residential Combination - One Story	YES - Current	NO - Privately-Owned	Available	Not Used in Prior Housing Element	0.147259727	0	0	0.147259727	1	0	0	1298177	564	Wilshire			Lower
LOS ANGELES	1424 S GENESEE AVE	90019	5069010009	Low Medium I Residential	R2-1-O	0	17	0.163568298	Residential - Double, Duplex, or Two Units - 4 Stories or Less	YES - Current	NO - Privately-Owned	Available	Not Used in Prior Housing Element	0	0	0.178224063	0.178224063	2	2*	2*	1298177	664	Wilshire	Yes		Above Moderate
LOS ANGELES	1426 S GENESEE AVE	90019	5069010010	Low Medium I Residential	R2-1-O	0	17	0.163569257	Residential - Double, Duplex, or Two Units - 4 Stories or Less	YES - Current	NO - Privately-Owned	Available	Not Used in Prior Housing Element	0	0	0.178224063	0.178224063	2	2*	2*	1298177	693	Wilshire	Yes		Above Moderate
LOS ANGELES	1436 S GENESEE AVE	90019	5069010012	Low Medium I Residential	R2-1-O	0	17	0.163569257	Residential - Double, Duplex, or Two Units - 4 Stories or Less - Pool	YES - Current	NO - Privately-Owned	Available	Not Used in Prior Housing Element	0	0	0.178224063	0.178224063	2	2*	2*	1298177	757	Wilshire	Yes		Above Moderate
LOS ANGELES	1444 S GENESEE AVE	90019	5069010013	Low Medium I Residential	R2-1-O	0	17	0.163569257	Residential - Double, Duplex, or Two Units - 4 Stories or Less	YES - Current	NO - Privately-Owned	Available	Not Used in Prior Housing Element	0	0	0.178224063	0.178224063	2	2*	2*	1298177	786	Wilshire	Yes		Above Moderate
LOS ANGELES	1450 S GENESEE AVE	90019	5069010014	Low Medium I Residential	R2-1-O	0	17	0.163569257	Residential - Single Family Residence	YES - Current	NO - Privately-Owned	Available	Not Used in Prior Housing Element	0	0	0.136121348	0.136121348	1	2*	2*	1298177	816	Wilshire			Above Moderate
LOS ANGELES	1454 S GENESEE AVE	90019	5069010015	Low Medium I Residential	R2-1-O	0	17	0.163569257	Residential - Single Family Residence	YES - Current	NO - Privately-Owned	Available	Not Used in Prior Housing Element	0	0	0.136121348	0.136121348	1	2*	2*	1298177	844	Wilshire			Above Moderate
LOS ANGELES	1455 S SPAULDING AVE	90019	5069010016	Low Medium I Residential	R2-1-O	0	17	0.163674799	Residential - Double, Duplex, or Two Units - 4 Stories or Less	YES - Current	NO - Privately-Owned	Available	Not Used in Prior Housing Element	0	0	0.178224063	0.178224063	2	2*	2*	1298177	857	Wilshire	Yes		Above Moderate
LOS ANGELES	1441 S SPAULDING AVE	90019	5069010019	Low Medium I Residential	R2-1-O	0	17	0.163671023	Residential - Single Family Residence	YES - Current	NO - Privately-Owned	Available	Not Used in Prior Housing Element	0	0	0.136121348	0.136121348	1	2*	2*	1298177	774

LOS ANGELES	5630 W PICO BLVD	90019	5069011001	General Commercial	C4-1-O	0	108	0.081402364	Commercial - Auto, Recreation Equipment, Construction Equipment Sales and Service - Auto Body Repair Shop - One Story	YES - Current	NO - Privately-Owned	Available	Used in Prior Housing Element - Non-Vacant	0.126315225	0	0	0.126315225	0	0	0	1298177	677	Wilshire								Lower
LOS ANGELES	5634 W PICO BLVD	90019	5069011001	General Commercial	C4-1-O	0	108	0.082671999	Commercial - Auto, Recreation Equipment, Construction Equipment Sales and Service - Auto Body Repair Shop - One Story	YES - Current	NO - Privately-Owned	Available	Used in Prior Housing Element - Non-Vacant	0.126315225	0	0	0.126315225	0	0	0	1298177	666	Wilshire								Lower
LOS ANGELES			5069011001	General Commercial	C4-1-O	0	108	0.082674662	Commercial - Auto, Recreation Equipment, Construction Equipment Sales and Service - Auto Body Repair Shop - One Story	YES - Current	NO - Privately-Owned	Available	Used in Prior Housing Element - Non-Vacant	0.126315225	0	0	0.126315225	0	0	0	1298177	662	Wilshire								Lower
LOS ANGELES			5069011001	General Commercial	C4-1-O	0	108	0.082676412	Commercial - Auto, Recreation Equipment, Construction Equipment Sales and Service - Auto Body Repair Shop - One Story	YES - Current	NO - Privately-Owned	Available	Used in Prior Housing Element - Non-Vacant	0.126315225	0	0	0.126315225	0	0	0	1298177	656	Wilshire								Lower
LOS ANGELES	1421 S STANLEY AVE	90019	5069011003	Low Medium I Residential	R2-1-O	0	17	0.137818836	Residential - Single Family Residence	YES - Current	NO - Privately-Owned	Available	Not Used in Prior Housing Element	0	0	0.110908163	0.110908163	1	2*	2*	1298177	759	Wilshire								Above Moderate
LOS ANGELES	1427 S STANLEY AVE	90019	5069011004	Low Medium I Residential	R2-1-O	0	17	0.124083236	Residential - Double, Duplex, or Two Units - 4 Stories or Less	YES - Current	NO - Privately-Owned	Available	Not Used in Prior Housing Element	0	0	0.144891357	0.144891357	2	2*	2*	1298177	781	Wilshire		Yes						Above Moderate
LOS ANGELES	1431 S STANLEY AVE	90019	5069011005	Low Medium I Residential	R2-1-O	0	17	0.137921593	Residential - Single Family Residence	YES - Current	NO - Privately-Owned	Available	Not Used in Prior Housing Element	0	0	0.110908163	0.110908163	1	2*	2*	1298177	805	Wilshire								Above Moderate
LOS ANGELES	1437 S STANLEY AVE	90019	5069011006	Low Medium I Residential	R2-1-O	0	17	0.1379778	Residential - Single Family Residence	YES - Current	NO - Privately-Owned	Available	Not Used in Prior Housing Element	0	0	0.110908163	0.110908163	1	2*	2*	1298177	833	Wilshire								Above Moderate
LOS ANGELES	1441 S STANLEY AVE	90019	5069011007	Low Medium I Residential	R2-1-O	0	17	0.124224928	Residential - Single Family Residence	YES - Current	NO - Privately-Owned	Available	Not Used in Prior Housing Element	0	0	0.110908163	0.110908163	1	2*	2*	1298177	854	Wilshire								Above Moderate
LOS ANGELES	1447 S STANLEY AVE	90019	5069011008	Low Medium I Residential	R2-1-O	0	17	0.13807903	Residential - Double, Duplex, or Two Units - 4 Stories or Less	YES - Current	NO - Privately-Owned	Available	Not Used in Prior Housing Element	0	0	0.144891357	0.144891357	2	2*	2*	1298177	878	Wilshire		Yes						Above Moderate
LOS ANGELES	1453 S STANLEY AVE	90019	5069011009	Low Medium I Residential	R2-1-O	0	17	0.151697737	Residential - Double, Duplex, or Two Units - 4 Stories or Less	YES - Current	NO - Privately-Owned	Available	Not Used in Prior Housing Element	0	0	0.178224063	0.178224063	2	2*	2*	1298177	906	Wilshire		Yes						Above Moderate
LOS ANGELES	5650 W PICO BLVD	90019	5069011010	General Commercial	C4-1-O	0	108	0.129529998	Commercial - Auto, Recreation Equipment, Construction Equipment Sales and Service - Auto Body Repair Shop - One Story	YES - Current	NO - Privately-Owned	Available	Used in Prior Housing Element - Non-Vacant	0.17627557	0	0	0.17627557	0	0	0	1298177	648	Wilshire								Lower
LOS ANGELES	5654 W PICO BLVD	90019	5069011011	General Commercial	C4-1-O	0	108	0.129534131	Commercial - Office Building - One Story	YES - Current	NO - Privately-Owned	Available	Used in Prior Housing Element - Non-Vacant	0.182208055	0	0	0.182208055	0	0	0	1298177	636	Wilshire								Lower
LOS ANGELES	5662 W PICO BLVD	90019	5069011012	General Commercial	C4-1-O	0	108	0.129539384	Commercial - Store - One Story	YES - Current	NO - Privately-Owned	Available	Used in Prior Housing Element - Non-Vacant	0.056940427	0	0	0.056940427	0	0	0	1298177	625	Wilshire								Lower
LOS ANGELES	5668 W PICO BLVD	90019	5069011013	General Commercial	C4-1-O	0	108	0.129543634	Residential - Five or More Units or Apartments (Any Combination) - 4 Stories or Less	YES - Current	NO - Privately-Owned	Available	Not Used in Prior Housing Element	0	0	0.109219328	0.109219328	14	0	0	1298177	617	Wilshire		Yes						Above Moderate
LOS ANGELES	1414 S SPAULDING AVE	90019	5069011014	Low Medium I Residential	R2-1-O	0	17	0.135796951	Residential - Five or More Units or Apartments (Any Combination) - 4 Stories or Less	YES - Current	NO - Privately-Owned	Available	Not Used in Prior Housing Element	0	0	0.116055401	0.116055401	14	0	0	1298177	606	Wilshire		Yes						Above Moderate
LOS ANGELES	1420 S SPAULDING AVE	90019	5069011015	Low Medium I Residential	R2-1-O	0	17	0.150412925	Residential - Double, Duplex, or Two Units - 4 Stories or Less	YES - Current	NO - Privately-Owned	Available	Not Used in Prior Housing Element	0	0	0.178224063	0.178224063	2	2*	2*	1298177	679	Wilshire		Yes						Above Moderate
LOS ANGELES	1430 S SPAULDING AVE	90019	5069011016	Low Medium I Residential	R2-1-O	0	17	0.25223616	Residential - Four Units (Any Combination) - 4 Stories or Less	YES - Current	NO - Privately-Owned	Available	Not Used in Prior Housing Element	0	0	0.054026198	0.054026198	4	0	0	1298177	706	Wilshire		Yes						Above Moderate
LOS ANGELES	1434 S SPAULDING AVE	90019	5069011017	Low Medium I Residential	R2-1-O	0	17	0.247754385	Residential - Single Family Residence	YES - Current	NO - Privately-Owned	Available	Not Used in Prior Housing Element	0	0	0.367648125	0.367648125	1	0	0	1298177	734	Wilshire								Above Moderate
LOS ANGELES	1436 S SPAULDING AVE	90019	5069011018	Low Medium I Residential	R2-1-O	0	17	0.243278316	Residential - Single Family Residence	YES - Current	NO - Privately-Owned	Available	Not Used in Prior Housing Element	0	0	0.367648125	0.367648125	1	0	0	1298177	761	Wilshire								Above Moderate
LOS ANGELES	1448 S SPAULDING AVE	90019	5069011021	Low Medium I Residential	R2-1-O	0	17	0.238798425	Residential - Double, Duplex, or Two Units - 4 Stories or Less	YES - Current	NO - Privately-Owned	Available	Not Used in Prior Housing Element	0	0	0.217162156	0.217162156	2	0	0	1298177	782	Wilshire		Yes						Above Moderate
LOS ANGELES	1452 S SPAULDING AVE	90019	5069011022	Low Medium I Residential	R2-1-O	0	17	0.22984279	Residential - Single Family Residence	YES - Current	NO - Privately-Owned	Available	Not Used in Prior Housing Element	0	0	0.113637125	0.113637125	1	3*	3*	1298177	836	Wilshire								Above Moderate
LOS ANGELES	1456 S SPAULDING AVE	90019	5069011025	Low Medium I Residential	R2-1-O	0	17	0.112518729	Residential - Single Family Residence - Pool	YES - Current	NO - Privately-Owned	Available	Not Used in Prior Housing Element	0	0	0.057096887	0.057096887	1	1*	1*	1298177	859	Wilshire								Above Moderate
LOS ANGELES	1444 S SPAULDING AVE	90019	5069011026	Low Medium I Residential	R2-1-O	0	17	0.108039282	Residential - Single Family Residence	YES - Current	NO - Privately-Owned	Available	Not Used in Prior Housing Element	0	0	0.070878226	0.070878226	1	1*	1*	1298177	885	Wilshire								Above Moderate
LOS ANGELES	1503 S STANLEY AVE	90019	5069012001	Low Medium I Residential	R2-1-O	0	17	0.140611171	Residential - Double, Duplex, or Two Units - 4 Stories or Less Pool	YES - Current	NO - Privately-Owned	Available	Not Used in Prior Housing Element	0	0	0.053427753	0.053427753	2	2*	2*	1298177	809	Wilshire		Yes						Above Moderate
LOS ANGELES	1507 S STANLEY AVE	90019	5069012002	Low Medium I Residential	R2-1-O	0	17	0.086034015	Residential - Single Family Residence	YES - Current	NO - Privately-Owned	Available	Not Used in Prior Housing Element	0	0	0.069987249	0.069987249	1	1*	1*	1298177	984	Wilshire								Above Moderate
LOS ANGELES	1511 S STANLEY AVE	90019	5069012004	Low Medium I Residential	R2-1-O	0	17	0.082645967	Residential - Single Family Residence	YES - Current	NO - Privately-Owned	Available	Not Used in Prior Housing Element	0	0	0.069987249	0.069987249	1	1*	1*	1298177	999	Wilshire								Above Moderate
LOS ANGELES	1525 S STANLEY AVE	90019	5069012006	Low Medium I Residential	R2-1-O	0	17	0.138344548	Residential - Double, Duplex, or Two Units - 4 Stories or Less	YES - Current	NO - Privately-Owned	Available	Not Used in Prior Housing Element	0	0	0.144891357	0.144891357	2	2*	2*	1298177	1013	Wilshire		Yes						Above Moderate
LOS ANGELES	1531 S STANLEY AVE	90019	5069012007	Low Medium I Residential	R2-1-O	0	17	0.110741771	Residential - Single Family Residence	YES - Current	NO - Privately-Owned	Available	Not Used in Prior Housing Element	0	0	0.057096887	0.057096887	1	1*	1*	1298177	1070	Wilshire								Above Moderate
LOS ANGELES	1535 S STANLEY AVE	90019	5069012008	Low Medium I Residential	R2-1-O	0	17	0.138468243	Residential - Double, Duplex, or Two Units - 4 Stories or Less	YES - Current	NO - Privately-Owned	Available	Not Used in Prior Housing Element	0	0	0.144891357	0.144891357	2	2*	2*	1298177	1099	Wilshire		Yes						Above Moderate
LOS ANGELES	1539 S STANLEY AVE	90019	5069012009	Low Medium I Residential	R2-1-O	0	17	0.110807974	Residential - Single Family Residence	YES - Current	NO - Privately-Owned	Available	Not Used in Prior Housing Element	0	0	0.057096887	0.057096887	1	1*	1*	1298177	1122	Wilshire								Above Moderate
LOS ANGELES	1543 S STANLEY AVE	90019	5069012010	Low Medium I Residential	R2-1-O	0	17	0.124694742	Residential - Single Family Residence	YES - Current	NO - Privately-Owned	Available	Not Used in Prior Housing Element	0	0	0.110908163	0.110908163	1	2*	2*	1298177	1141	Wilshire								Above Moderate
LOS ANGELES	1549 S STANLEY AVE	90019	5069012011	Low Medium I Residential	R2-1-O	0	17	0.110870123	Residential - Single Family Residence	YES - Current	NO - Privately-Owned	Available	Not Used in Prior Housing Element	0	0	0.057096887	0.057096887	1	1*	1*	1298177	1165	Wilshire								Above Moderate
LOS ANGELES	1553 S STANLEY AVE	90019	5069012012	Low Medium I Residential	R2-1-O	0	17	0.13862859	Residential - Single Family Residence	YES - Current	NO - Privately-Owned	Available	Not Used in Prior Housing Element	0	0	0.110908163	0.110908163	1	2*	2*	1298177	1187	Wilshire								Above Moderate
LOS ANGELES	1559 S STANLEY AVE	90019	5069012013	Low Medium I Residential	R2-1-O	0	17	0.124806103	Residential - Single Family Residence	YES - Current	NO - Privately-Owned	Available	Not Used in Prior Housing Element	0	0	0.110908163	0.110908163	1	2*	2*	1298177	1212	Wilshire								Above Moderate
LOS ANGELES	1569 S STANLEY AVE	90019	5069012014	Low Medium I Residential	R2-1-O	0	17	0.110968753	Residential - Single Family Residence	YES - Current	NO - Privately-Owned	Available	Not Used in Prior Housing Element	0	0	0.061024451	0.061024451	1	1*	1*	1298177	1233	Wilshire								Above Moderate
LOS ANGELES	1571 S STANLEY AVE	90019	5069012015	Low Medium I Residential	R2-1-O	0	17	0.113204214	Residential - Single Family Residence	YES - Current	NO - Privately-Owned	Available	Not Used in Prior Housing Element	0	0	0.110908163	0.110908163	1	2*	2*	1298177	1256	Wilshire								Above Moderate
LOS ANGELES	1575 S STANLEY AVE	90019	5069012016	Low Medium I Residential	R2-1-O	0	17	0.124916638	Residential - Single Family Residence	YES - Current	NO - Privately-Owned	Available	Not Used in Prior Housing Element	0	0	0.110908163	0.110908163	1	2*	2*	1298177	1278	Wilshire								Above Moderate
LOS ANGELES	1579 S STANLEY AVE	90019	5069012017	Low Medium I Residential	R2-1-O	0	17	0.111068244	Residential - Single Family Residence	YES - Current	NO - Privately-Owned	Available	Not Used in Prior Housing Element	0	0	0.057096887	0.057096887	1	1*	1*	1298177	1304	Wilshire								Above Moderate
LOS ANGELES	5755 W VENICE BLVD	90019	5069014011	General Commercial	C2-1	0	108	0.134112903	Residential - Double, Duplex, or Two Units - 4 Stories or Less Pool	YES - Current	NO - Privately-Owned	Available	Not Used in Prior Housing Element	0	0	0.022134779	0.022134779	2	2*	2*	1298177	1327	Wilshire		Yes						Above Moderate
LOS ANGELES	5761 W VENICE BLVD	90019	5069014011	General Commercial	C2-1	0	108	0.080686416	Industrial - Light Manufacturing - One Story	YES - Current	NO - Privately-Owned	Available	Used in Prior Housing Element - Non-Vacant	0.05464779	0	0	0.05464779	0	0	0	1268177	443	Wilshire								Lower
LOS ANGELES	5765 W VENICE BLVD	90019	5069014012	General Commercial	C2-1	0	108	0.082683884	Industrial - Light Manufacturing - One Story	YES - Current	NO - Privately-Owned	Available	Used in Prior Housing Element - Non-Vacant	0.05464779	0	0	0.05464779	0	0	0	1268177	450	Wilshire								Lower
LOS ANGELES	5769 W VENICE BLVD	90019	5069014013	General Commercial	C2-1	0	108	0.088412791	Industrial - Light Manufacturing - One Story	YES - Current	NO - Privately-Owned	Available	Used in Prior Housing Element - Non-Vacant	0.05464779	0	0	0.05464779	0	0	0	1268177	458	Wilshire								Lower
LOS ANGELES	1754 S SPAULDING AVE	90019	5069014025	General Commercial	C2-1	0	108	0.087463995	Industrial - Light Manufacturing - One Story	YES - Current	NO - Privately-Owned	Available	Not Used in Prior Housing Element	0.057723427	0	0	0.057723427	0	0	0	1268177	471	Wilshire								Lower
LOS ANGELES	5775 W VENICE BLVD	90019	5069014026	General Commercial	C2-1	0	108	0.091218922	Commercial - Store Combination - Store and Residential Combination - One Story	YES - Current	NO - Privately-Owned	Available	Not Used in Prior Housing Element	0	0	0.023393041	0.023393041	2	0	0	1268177	499	Wilshire		Yes						Above Moderate
LOS ANGELES	5773 W VENICE BLVD	90019	5069014027	General Commercial	C2-1	0	108	0.058112717	Commercial - Store Combination - Store and Residential Combination - One Story	YES - Current	NO - Privately-Owned	Available	Not Used in Prior Housing Element	0	0	0.038107176	0.038107176	0	0	0	1268177	495	Wilshire								Above Moderate
LOS ANGELES	5721 W VENICE BLVD	90019	5069015013	General Commercial	C2-1	0	108	0.157986101	Commercial - Office Building - One Story	YES - Current	NO - Privately-Owned	Available	Used in Prior Housing Element - Non-Vacant	0.075005941	0	0	0.075005941	0	0	0	1268177	476	Wilshire								Lower
LOS ANGELES	5723 W VENICE BLVD	90019	5069015013	General Commercial	C2-1	0	108	0.078426441	Commercial - Store - One Story	YES - Current	NO - Privately-Owned	Available	Used in Prior Housing Element - Non-Vacant	0.044237818	0	0	0.044237818	0	0	0	1268177	360	Wilshire								Lower
LOS ANGELES	5727 W VENICE BLVD	90019	5069015013	General Commercial	C2-1	0	108	0.075862557	Commercial - Store - One Story	YES - Current	NO - Privately-Owned	Available	Used in Prior Housing Element - Non-Vacant	0.044237818	0	0	0.044237818	0	0	0	1268177	368	Wilshire								Lower
LOS ANGELES	5723 W VENICE BLVD	90019	5069015013	General Commercial	C2-1	0	108	0.074745559	Commercial - Store - One Story	YES - Current	NO - Privately-Owned	Available	Used in Prior Housing Element - Non-Vacant	0.044237818	0	0	0.044237818	0	0	0	1268177	377	Wilshire								Lower
LOS ANGELES	5743 W VENICE BLVD	90019	5069015017	General Commercial	C2-1	0	108	0.072379793	Commercial - Office Building - One Story	YES - Current	NO - Privately-Owned	Available	Not Used in Prior Housing Element	0.043367468	0	0	0.043367468	1	0	0	1268177	401	Wilshire								Lower
LOS ANGELES	5745 W VENICE BLVD	90019	5069015018	General Commercial	C2-1	0	108	0.072386205	Commercial - Non-Auto Service and Repair Shop, Paint Shop, or Laundry - One Story	YES - Current	NO - Privately-Owned	Available	Not Used in Prior Housing Element	0.130576537	0	0	0.130576537	0	0	0	1268177	408	Wilshire								Lower
LOS ANGELES	5747 W VENICE BLVD	90019	5069015019	General Commercial	C2-1	0	108	0.072609551	Commercial - Office Building - One Story	YES - Current	NO - Privately-Owned	Available	Not Used in Prior Housing Element	0.053328303	0	0	0.053328303	0	0	0	1268177	412	Wilshire								Lower
LOS ANGELES	5751 W VENICE BLVD	90019	5069015020	General Commercial	C2-1	0	108	0.076625787	Commercial - Store Combination - Store and Residential Combination - One Story	YES - Current	NO - Privately-Owned	Available	Not Used in Prior Housing Element	0	0	0.080486066	0.080486066	1	0	0	1268177	424	Wilshire		Yes						Above Moderate
LOS ANGELES	5570 W AIRDROME ST	90019	5069015022	General Commercial	C2-1	0	108	1.165746949	Commercial - Store Combination - Store and Residential Combination - One Story	YES - Current	NO - Privately-Owned	Available	Used in Prior Housing Element - Non-Vacant	0.533972126	0	0	0.533972126	0	0	0	1268177	274	Wilshire								Lower
LOS ANGELES	5729 W VENICE BLVD	90019	5069015023	General Commercial	C2-1	0	108	0.073854158	Commercial - Store Combination - Store and Residential Combination - One Story	YES - Current	NO - Privately-Owned	Available	Not Used in Prior Housing Element	0	0	1.508109367	1.508109367	0	0	0	1268177	381	Wilshire		Yes						Above Moderate
LOS ANGELES	5733 W VENICE BLVD	90019	5069015023	General Commercial	C2-1	0	108	0.073104797	Commercial - Store Combination - Store and Residential Combination - One Story	YES - Current	NO - Privately-Owned	Available	Not Used in Prior Housing Element	2.039170313	0	0	2.039170313	0	0	0	1268177	385	Wilshire								Lower
LOS ANGELES	5737 W VENICE BLVD	90019	5069015023	General Commercial	C2-1	0	108	0.072663518	Commercial - Store Combination - Store and Residential Combination - One Story	YES - Current	NO - Privately-Owned	Available	Not Used in Prior Housing Element	2.039170313	0	0	2.039170313	0	0	0	1268177	396	Wilshire								Lower
LOS ANGELES	5612 W SATURN ST	90019	5069017001	Low Medium I Residential	R2-1-O	0	17	0.081973044	Residential - Single Family Residence	YES - Current	NO - Privately-Owned	Available	Not Used in Prior Housing Element	0	0	0.069987249	0.069987249	1	1*	1*	1298177	1000	Wilshire								Above Moderate
LOS ANGELES	1500 S STANLEY AVE	90019	5069017002	Low Medium I Residential	R2-1-O	0	17	0.096352708	Residential - Single Family Residence	YES - Current	NO - Privately-Owned	Available	Not Used in Prior Housing Element	0	0	0.069987249	0.069987249	1	1*	1*	1298177	994	Wilshire								Above Moderate
LOS ANGELES	1508 S STANLEY AVE	90019	5069017003	Low Medium I Residential	R2-1-O	0	17	0.123968606	Residential - Double, Duplex, or Two Units - 4 Stories or Less	YES - Current	NO - Privately-Owned	Available	Not Used in Prior Housing Element	0	0	0.022134779	0.022134779	2	2*	2*	1298177	1018	Wilshire		Yes						Above Moderate
LOS ANGELES	1514 S STANLEY AVE	90019	5069017004	Low Medium I Residential	R2-1-O	0	17	0.137742265	Residential - Single Family Residence	YES - Current	NO - Privately-Owned	Available	Not Used in Prior Housing Element	0	0	0.110908163	0.110908163	1	2*	2*	1298177	1045	Wilshire								Above Moderate
LOS ANGELES	1520 S STANLEY AVE	90019	5069017005	Low Medium I Residential	R2-1-O	0	17	0.123967668	Residential - Single Family Residence	YES - Current	NO - Privately-Owned	Available	Not Used in Prior Housing Element	0	0	0.110908163	0.110908163	1	2*	2*	1298177	1081	Wilshire								Above Moderate
LOS ANGELES	1524 S STANLEY AVE	90019	5069017006	Low Medium I Residential	R2-1-O	0	17	0.123968543	Residential - Single Family Residence	YES - Current	NO - Privately-Owned	Available	Not Used in Prior Housing Element	0	0	0.110908163	0.110908163	1	2*	2*	1298177	1105	Wilshire								Above Moderate
LOS ANGELES	1530 S STANLEY AVE	90019	5069017007	Low Medium I Residential	R2-1-O	0	17	0.137742425	Residential - Double, Duplex, or Two Units - 4 Stories or Less	YES - Current	NO - Privately-Owned	Available	Not Used in Prior Housing Element	0	0	0.144891357	0.144891357	2	2*	2*	1298177	1126	Wilshire		Yes						Above Moderate
LOS ANGELES	1534 S STANLEY AVE	90019	5069017008	Low Medium I Residential	R2-1-O	0	17	0.110194447	Residential - Single Family Residence	YES - Current	NO - Privately-Owned	Available	Not Used in Prior Housing Element	0	0	0.057096887	0.057096887	1	1*	1*	1298177	1154	Wilshire								Above Moderate
LOS ANGELES	1538 S STANLEY AVE	90019	5069017009	Low Medium I Residential	R2-1-O	0	17	0.123967607	Residential - Single Family Residence - Pool and Misc.	YES - Current	NO - Privately-Owned	Available	Not Used in Prior Housing Element	0	0	0.110908163	0.110908163	1	2*	2*	1298177	1177	Wilshire								Above Moderate
LOS ANGELES	1544 S STANLEY AVE	90019	5069017010	Low Medium I Residential	R2-1-O	0	17	0.137742715	Residential - Single Family Residence	YES - Current	NO - Privately-Owned	Available	Not Used in Prior Housing Element	0	0	0.110908163	0.110908163	1	2*	2*	1298177	1198	Wilshire								Above Moderate
LOS ANGELES	1550 S STANLEY AVE	90019	5069017011	Low Medium I Residential	R2-1-O	0	17	0.137742723	Residential - Single Family Residence	YES - Current	NO - Privately-Owned	Available	Not Used in Prior Housing Element	0	0	0.110908163	0.110908163	1	2*	2*	1298177	1224	Wilshire								Above Moderate
LOS ANGELES	1560 S STANLEY AVE	90019	5069017013	Low Medium I Residential	R2-1-O	0	17	0.137742504	Residential - Double, Duplex, or Two Units - 4 Stories or Less	YES - Current	NO - Privately-Owned	Available	Not Used in Prior Housing Element	0	0	0.144891357	0.144891357	2	2*	2*	1298177	1265	Wilshire		Yes						Above Moderate
LOS ANGELES	1566 S STANLEY AVE	90019	5069017014	Low Medium I Residential	R2-1-O	0	17	0.137743031	Residential - Double, Duplex, or Two Units - 4 Stories or Less	YES - Current	NO - Privately-Owned	Available	Not Used in Prior Housing Element	0	0	0.144891357	0.144891357	2	2*	2*	1298177	1290	Wilshire		Yes						Above Moderate
LOS ANGELES	1572 S STANLEY AVE	90019	5069017015	Low Medium I Residential	R2-1-O	0	17	0.123968581	Residential - Single Family Residence	YES - Current	NO - Privately-Owned	Available	Not Used in Prior Housing Element	0	0	0.110908163	0.110908163	1	2*	2*	1298177	1322	Wilshire								Above Moderate
LOS ANGELES	1578 S STANLEY AVE	90019	5069017016	Low Medium I Residential	R2-1-O	0	17	0.134416809	Residential - Single Family Residence	YES - Current	NO - Privately-Owned	Available	Not Used in Prior Housing Element	0	0	0.110908163	0.110908163	1	2*	2*	1298177	1345	Wilshire								Above Moderate
LOS ANGELES	1575 S ELLSMERE AVE	90019	5069017017	Low Medium I Residential	R2-1-O	0	17	0.122119243	Residential - Single Family Residence	YES - Current	NO - Privately-Owned	Available	Not Used in Prior Housing Element	0	0	0.110908163	0.110908163	1	2*	2*	1298177	1366	Wilshire								Above Moderate
LOS ANGELES	1569 S ELLSMERE AVE	90019	5069017018	Low Medium I Residential	R2-1-O	0	17	0.111247854	Residential - Single Family Residence	YES - Current	NO - Privately-Owned	Available	Not Used in Prior Housing Element	0	0	0.057096887	0.057096887	1	1*	1*	1298177	1342	Wilshire								Above Moderate
LOS ANGELES	1565 S ELLSMERE AVE	90019	5069017019	Low Medium I Residential	R2-1-O	0	17	0.123983474	Residential - Single Family Residence	YES - Current	NO - Privately-Owned	Available	Not Used in Prior Housing Element	0	0	0.004099172	0.004099172	1	2*	2*	1298177	1317	Wilshire								Above Moderate
LOS ANGELES	1561 S ELLSMERE AVE	90019	5069017020	Low Medium I Residential	R2-1-O	0	17	0.136307758	Residential - Single Family Residence	YES - Current	NO - Privately-Owned	Available	Not Used in Prior Housing Element	0	0	0.110908163	0.110908163	1	2*	2*	1298177	1287	Wilshire								Above Moderate
LOS ANGELES	1555 S ELLSMERE AVE	90019	5069017021	Low Medium I Residential	R2-1-O	0	17	0.121368071	Residential - Single Family Residence	YES - Current	NO - Privately-Owned	Available	Not Used in Prior Housing Element	0	0	0.016692506	0.016692506	1	2*	2*	1298177	1266	Wilshire								Above Moderate
LOS ANGELES	1551 S ELLSMERE AVE	90019	5069017022	Low Medium I Residential	R2-1-O	0	17	0.133400966	Residential - Double, Duplex, or Two Units - 4 Stories or Less	YES - Current	NO - Privately-Owned	Available	Not Used in Prior Housing Element	0	0	0.144891357	0.144891357	2	2*	2*	1298177	1239	Wilshire		Yes						Above Moderate
LOS ANGELES	1545 S ELLSMERE AVE	90019	5069017023	Low Medium I Residential	R2-1-O	0	17	0.118753818	Residential - Single Family Residence	YES - Current	NO - Privately-Owned	Available	Not Used in Prior Housing Element	0	0	0.110908163	0.110908163	1	2*	2*	1298177	1219	Wilshire								Above Moderate
LOS ANGELES	1541 S ELLSMERE AVE	90019	5069017024	Low Medium I Residential	R2-1-O	0	17	0.130493748	Residential - Single Family Residence	YES - Current	NO - Privately-Owned	Available	Not Used in Prior Housing Element	0	0	0.029768538	0.029768538	1	2*	2*	1298177	1194	Wilshire								Above Moderate
LOS ANGELES	1535 S ELLSMERE AVE	90019	5069017025	Low Medium I Residential	R2-1-O	0	17	0.128964869	Residential - Single Family Residence	YES - Current	NO - Privately-Owned	Available	Not Used in Prior Housing Element	0	0	0.110908163	0.110908163	1	2*	2*	1298177	1170	Wilshire								Above Moderate
LOS ANGELES	1529 S ELLSMERE AVE	90019	5069017026	Low Medium I Residential	R2-1-O	0	17	0.127435546	Residential - Single Family Residence	YES - Current	NO - Privately-Owned	Available	Not Used in Prior Housing Element	0	0	0.114580524	0.114580524	1	2*	2*	1298177	1145	Wilshire								Above Moderate
LOS ANGELES	1521 S ELLSMERE AVE	90019	5069017027	Low Medium I Residential	R2-1-O	0	17	0.108185926	Residential - Single Family Residence	YES - Current	NO - Privately-Owned	Available	Not

LOS ANGELES	1445 S ELLSMERE AVE	90019	5069018016	Low Medium I Residential	R2-1-O	0	17	0.124234773	Residential - Single Family Residence	YES - Current	NO - Privately-Owned	Available	Not Used in Prior Housing Element	0	0	0.114580524	0.114580524	1	2*	2*	1298177	917	Wilshire							Above Moderate
LOS ANGELES	1439 S ELLSMERE AVE	90019	5069018017	Low Medium I Residential	R2-1-O	0	17	0.100339408	Residential - Single Family Residence	YES - Current	NO - Privately-Owned	Available	Not Used in Prior Housing Element	0	0	0.069987249	0.069987249	1	1*	1*	1298177	884	Wilshire							Above Moderate
LOS ANGELES	1429 S ELLSMERE AVE	90019	5069018018	Low Medium I Residential	R2-1-O	0	17	0.132273809	Residential - Double, Duplex, or Two Units - 4 Stories or Less	YES - Current	NO - Privately-Owned	Available	Not Used in Prior Housing Element	0	0	0.022134779	0.022134779	2	2*	2*	1298177	853	Wilshire						Yes	Above Moderate
LOS ANGELES	1417 S ELLSMERE AVE	90019	5069018020	Low Medium I Residential	R2-1-O	0	17	0.132964846	Residential - Double, Duplex, or Two Units - 4 Stories or Less	YES - Current	NO - Privately-Owned	Available	Not Used in Prior Housing Element	0	0	0.144891357	0.144891357	2	2*	2*	1298177	791	Wilshire						Yes	Above Moderate
LOS ANGELES	1411 S ELLSMERE AVE	90019	5069018021	General Commercial	C4-1-O	0	108	0.088043457	Residential - Five or More Units or Apartments (Any Combination) - 4 Stories or Less	YES - Current	NO - Privately-Owned	Available	Not Used in Prior Housing Element	0	0	0.062117851	0.062117851	10	0	0	1298177	732	Wilshire						Yes	Above Moderate
LOS ANGELES	5566 W PICO BLVD	90019	5069019002	General Commercial	C4-1-O	0	108	0.068870744	Commercial - Store - One Story	YES - Current	NO - Privately-Owned	Available	Not Used in Prior Housing Element	0	0	0.002966007	0.002966007	0	0	0	1298177	768	Wilshire							Above Moderate
LOS ANGELES	1432 S ELLSMERE AVE	90019	5069019012	Low Medium I Residential	R2-1-O	0	17	0.076100525	Residential - Single Family Residence	YES - Current	NO - Privately-Owned	Available	Not Used in Prior Housing Element	0	0	0.069987249	0.069987249	1	1*	1*	1298177	923	Wilshire							Above Moderate
LOS ANGELES	1443 S CURSON AVE	90019	5069019015	Low Medium I Residential	R2-1-O	0	17	0.093499991	Residential - Single Family Residence	YES - Current	NO - Privately-Owned	Available	Not Used in Prior Housing Element	0	0	0.069987249	0.069987249	1	1*	1*	1298177	992	Wilshire							Above Moderate
LOS ANGELES	1442 S ELLSMERE AVE	90019	5069019016	Low Medium I Residential	R2-1-O	0	17	0.079801184	Residential - Single Family Residence	YES - Current	NO - Privately-Owned	Available	Not Used in Prior Housing Element	0	0	0.069987249	0.069987249	1	1*	1*	1298177	980	Wilshire							Above Moderate
LOS ANGELES	5555 W SATURN ST	90019	5069019017	Low Medium I Residential	R2-1-O	0	17	0.156878516	Residential - Single Family Residence	YES - Current	NO - Privately-Owned	Available	Not Used in Prior Housing Element	0	0	0.144124201	0.144124201	1	2*	2*	1298177	1051	Wilshire							Above Moderate
LOS ANGELES	1444 S CURSON AVE	90019	5069019018	Low Medium I Residential	R2-1-O	0	17	0.114100172	Residential - Single Family Residence	YES - Current	NO - Privately-Owned	Available	Not Used in Prior Housing Element	0	0	0.057096887	0.057096887	1	1*	1*	1298177	1024	Wilshire							Above Moderate
LOS ANGELES	1440 S CURSON AVE	90019	5069019019	Low Medium I Residential	R2-1-O	0	17	0.122483349	Residential - Single Family Residence	YES - Current	NO - Privately-Owned	Available	Not Used in Prior Housing Element	0	0	0.110908163	0.110908163	1	2*	2*	1298177	1003	Wilshire							Above Moderate
LOS ANGELES	1436 S CURSON AVE	90019	5069019020	Low Medium I Residential	R2-1-O	0	17	0.114544316	Residential - Single Family Residence	YES - Current	NO - Privately-Owned	Available	Not Used in Prior Housing Element	0	0	0.057096887	0.057096887	1	1*	1*	1298177	991	Wilshire							Above Moderate
LOS ANGELES	1432 S CURSON AVE	90019	5069019021	Low Medium I Residential	R2-1-O	0	17	0.114759844	Residential - Single Family Residence	YES - Current	NO - Privately-Owned	Available	Not Used in Prior Housing Element	0	0	0.057096887	0.057096887	1	1*	1*	1298177	968	Wilshire							Above Moderate
LOS ANGELES	1422 S CURSON AVE	90019	5069019023	Low Medium I Residential	R2-1-O	0	17	0.115205931	Residential - Single Family Residence	YES - Current	NO - Privately-Owned	Available	Not Used in Prior Housing Element	0	0	0.110908163	0.110908163	1	2*	2*	1298177	915	Wilshire							Above Moderate
LOS ANGELES	1418 S CURSON AVE	90019	5069019024	Low Medium I Residential	R2-1-O	0	17	0.115419344	Residential - Double, Duplex, or Two Units - 4 Stories or Less	YES - Current	NO - Privately-Owned	Available	Not Used in Prior Housing Element	0	0	0.144891357	0.144891357	2	2*	2*	1298177	892	Wilshire						Yes	Above Moderate
LOS ANGELES	1414 S CURSON AVE	90019	5069019025	Low Medium I Residential	R2-1-O	0	17	0.116128593	Residential - Double, Duplex, or Two Units - 4 Stories or Less	YES - Current	NO - Privately-Owned	Available	Not Used in Prior Housing Element	0	0	0.144891357	0.144891357	2	2*	2*	1298177	864	Wilshire						Yes	Above Moderate
LOS ANGELES	5546 W PICO BLVD	90019	5069019027	General Commercial	C4-1-O	0	108	0.074380948	Commercial - Store - One Story	YES - Current	NO - Privately-Owned	Available	Not Used in Prior Housing Element	0.035133293	0	0	0.035133293	0	0	0	1298177	812	Wilshire							Lower
LOS ANGELES	5540 W PICO BLVD	90019	5069019028	General Commercial	C4-1-O	0	108	0.074382128	Commercial - Store - One Story	YES - Current	NO - Privately-Owned	Available	Used in Prior Housing Element - Non-Vacant	0.035133293	0	0	0.035133293	0	0	0	1298177	820	Wilshire							Lower
LOS ANGELES	5542 W PICO BLVD	90019	5069019028	General Commercial	C4-1-O	0	108	0.074380041	Commercial - Store - One Story	YES - Current	NO - Privately-Owned	Available	Used in Prior Housing Element - Non-Vacant	0.035133293	0	0	0.035133293	0	0	0	1298177	818	Wilshire							Lower
LOS ANGELES	5532 W PICO BLVD	90019	5069019029	General Commercial	C4-1-O	0	108	0.071313567	Commercial - Store - One Story	YES - Current	NO - Privately-Owned	Available	Used in Prior Housing Element - Non-Vacant	0.035133293	0	0	0.035133293	0	0	0	1298177	841	Wilshire							Lower
LOS ANGELES	5534 W PICO BLVD	90019	5069019029	General Commercial	C4-1-O	0	108	0.074381019	Commercial - Store - One Story	YES - Current	NO - Privately-Owned	Available	Used in Prior Housing Element - Non-Vacant	0.035133293	0	0	0.035133293	0	0	0	1298177	835	Wilshire							Lower
LOS ANGELES	5536 W PICO BLVD	90019	5069019029	General Commercial	C4-1-O	0	108	0.074380948	Commercial - Store - One Story	YES - Current	NO - Privately-Owned	Available	Used in Prior Housing Element - Non-Vacant	0.035133293	0	0	0.035133293	0	0	0	1298177	827	Wilshire							Lower
LOS ANGELES	1425 S SIERRA BONITA AVE	90019	5069019032	Low Medium I Residential	R2-1-O	0	17	0.123390251	Residential - Double, Duplex, or Two Units - 4 Stories or Less	YES - Current	NO - Privately-Owned	Available	Not Used in Prior Housing Element	0	0	0.023487051	0.023487051	2	2*	2*	1298177	955	Wilshire						Yes	Above Moderate
LOS ANGELES	1443 S SIERRA BONITA AVE	90019	5069019035	Low Medium I Residential	R2-1-O	0	17	0.136221727	Residential - Double, Duplex, or Two Units - 4 Stories or Less	YES - Current	NO - Privately-Owned	Available	Not Used in Prior Housing Element	0	0	0.15323745	0.15323745	2	2*	2*	1298177	1020	Wilshire						Yes	Above Moderate
LOS ANGELES	1445 S SIERRA BONITA AVE	90019	5069019036	Low Medium I Residential	R2-1-O	0	17	0.122334567	Residential - Double, Duplex, or Two Units - 4 Stories or Less	YES - Current	NO - Privately-Owned	Available	Not Used in Prior Housing Element	0	0	0.15323745	0.15323745	2	2*	2*	1298177	1050	Wilshire						Yes	Above Moderate
LOS ANGELES	1451 S SIERRA BONITA AVE	90019	5069019037	Low Medium I Residential	R2-1-O	0	17	0.135635125	Residential - Double, Duplex, or Two Units - 4 Stories or Less	YES - Current	NO - Privately-Owned	Available	Not Used in Prior Housing Element	0	0	0.15323745	0.15323745	2	2*	2*	1298177	1083	Wilshire						Yes	Above Moderate
LOS ANGELES	5533 W SATURN ST	90019	5069019038	Low Medium I Residential	R2-1-O	0	17	0.134318037	Residential - Single Family Residence	YES - Current	NO - Privately-Owned	Available	Not Used in Prior Housing Element	0	0	0.117378104	0.117378104	1	2*	2*	1298177	1110	Wilshire							Above Moderate
LOS ANGELES	5560 W SATURN ST	90019	5069020001	Low Medium I Residential	R2-1-O	0	17	0.075044698	Residential - Single Family Residence	YES - Current	NO - Privately-Owned	Available	Not Used in Prior Housing Element	0	0	0.069987249	0.069987249	1	1*	1*	1298177	1038	Wilshire							Above Moderate
LOS ANGELES	5570 W SATURN ST	90019	5069020002	Low Medium I Residential	R2-1-O	0	17	0.099292926	Residential - Single Family Residence	YES - Current	NO - Privately-Owned	Available	Not Used in Prior Housing Element	0	0	0.029119304	0.029119304	1	1*	1*	1298177	1023	Wilshire							Above Moderate
LOS ANGELES	1508 S ELLSMERE AVE	90019	5069020003	Low Medium I Residential	R2-1-O	0	17	0.075775419	Residential - Single Family Residence	YES - Current	NO - Privately-Owned	Available	Not Used in Prior Housing Element	0	0	0.029119304	0.029119304	1	1*	1*	1298177	1062	Wilshire							Above Moderate
LOS ANGELES	1507 S CURSON AVE	90019	5069020004	Low Medium I Residential	R2-1-O	0	17	0.074429927	Residential - Single Family Residence	YES - Current	NO - Privately-Owned	Available	Not Used in Prior Housing Element	0	0	0.069987249	0.069987249	1	1*	1*	1298177	1078	Wilshire							Above Moderate
LOS ANGELES	1513 S CURSON AVE	90019	5069020005	Low Medium I Residential	R2-1-O	0	17	0.066588865	Residential - Single Family Residence	YES - Current	NO - Privately-Owned	Available	Not Used in Prior Housing Element	0	0	0.085685754	0.085685754	1	1*	1*	1298177	1104	Wilshire							Above Moderate
LOS ANGELES	1512 S ELLSMERE AVE	90019	5069020006	Low Medium I Residential	R2-1-O	0	17	0.066590079	Residential - Single Family Residence - Guesthouse	YES - Current	NO - Privately-Owned	Available	Not Used in Prior Housing Element	0	0	0.085685754	0.085685754	1	1*	1*	1298177	1096	Wilshire							Above Moderate
LOS ANGELES	1516 S ELLSMERE AVE	90019	5069020007	Low Medium I Residential	R2-1-O	0	17	0.083383893	Residential - Single Family Residence	YES - Current	NO - Privately-Owned	Available	Not Used in Prior Housing Element	0	0	0.069987249	0.069987249	1	1*	1*	1298177	1113	Wilshire							Above Moderate
LOS ANGELES	1521 S CURSON AVE	90019	5069020009	Low Medium I Residential	R2-1-O	0	17	0.078510118	Residential - Single Family Residence	YES - Current	NO - Privately-Owned	Available	Not Used in Prior Housing Element	0	0	0.029119304	0.029119304	1	1*	1*	1298177	1149	Wilshire							Above Moderate
LOS ANGELES	1520 S ELLSMERE AVE	90019	5069020010	Low Medium I Residential	R2-1-O	0	17	0.070490057	Residential - Single Family Residence	YES - Current	NO - Privately-Owned	Available	Not Used in Prior Housing Element	0	0	0.012718293	0.012718293	1	1*	1*	1298177	1137	Wilshire							Above Moderate
LOS ANGELES	1524 S ELLSMERE AVE	90019	5069020011	Low Medium I Residential	R2-1-O	0	17	0.082542447	Residential - Single Family Residence	YES - Current	NO - Privately-Owned	Available	Not Used in Prior Housing Element	0	0	0.069987249	0.069987249	1	1*	1*	1298177	1164	Wilshire							Above Moderate
LOS ANGELES	1523 S CURSON AVE	90019	5069020012	Low Medium I Residential	R2-1-O	0	17	0.082541835	Residential - Single Family Residence	YES - Current	NO - Privately-Owned	Available	Not Used in Prior Housing Element	0	0	0.069987249	0.069987249	1	1*	1*	1298177	1175	Wilshire							Above Moderate
LOS ANGELES	1531 S CURSON AVE	90019	5069020013	Low Medium I Residential	R2-1-O	0	17	0.074021643	Residential - Single Family Residence	YES - Current	NO - Privately-Owned	Available	Not Used in Prior Housing Element	0	0	0.074137139	0.074137139	1	1*	1*	1298177	1201	Wilshire							Above Moderate
LOS ANGELES	1530 S ELLSMERE AVE	90019	5069020014	Low Medium I Residential	R2-1-O	0	17	0.074128437	Residential - Single Family Residence	YES - Current	NO - Privately-Owned	Available	Not Used in Prior Housing Element	0	0	0.069987249	0.069987249	1	1*	1*	1298177	1189	Wilshire							Above Moderate
LOS ANGELES	1535 S CURSON AVE	90019	5069020016	Low Medium I Residential	R2-1-O	0	17	0.082011016	Residential - Single Family Residence	YES - Current	NO - Privately-Owned	Available	Not Used in Prior Housing Element	0	0	0.074137139	0.074137139	1	1*	1*	1298177	1221	Wilshire							Above Moderate
LOS ANGELES	1545 S CURSON AVE	90019	5069020018	Low Medium I Residential	R2-1-O	0	17	0.075124853	Residential - Single Family Residence - Pool	YES - Current	NO - Privately-Owned	Available	Not Used in Prior Housing Element	0	0	0.033043399	0.033043399	1	1*	1*	1298177	1272	Wilshire							Above Moderate
LOS ANGELES	1555 S CURSON AVE	90019	5069020022	Low Medium I Residential	R2-1-O	0	17	0.064901321		YES - Current	NO - Privately-Owned	Available	Not Used in Prior Housing Element	0	0	0.096885622	0.096885622	1	1*	1*	1298177	1328	Wilshire							Above Moderate
LOS ANGELES	1552 S ELLSMERE AVE	90019	5069020023	Low Medium I Residential	R2-1-O	0	17	0.064900831	Residential - Single Family Residence	YES - Current	NO - Privately-Owned	Available	Not Used in Prior Housing Element	0	0	0.096885622	0.096885622	1	1*	1*	1298177	1312	Wilshire							Above Moderate
LOS ANGELES	1558 S ELLSMERE AVE	90019	5069020024	Low Medium I Residential	R2-1-O	0	17	0.064702556	Residential - Single Family Residence	YES - Current	NO - Privately-Owned	Available	Not Used in Prior Housing Element	0	0	0.096885622	0.096885622	1	1*	1*	1298177	1339	Wilshire							Above Moderate
LOS ANGELES	1559 S CURSON AVE	90019	5069020025	Low Medium I Residential	R2-1-O	0	17	0.064702463	Residential - Single Family Residence	YES - Current	NO - Privately-Owned	Available	Not Used in Prior Housing Element	0	0	0.096885622	0.096885622	1	1*	1*	1298177	1354	Wilshire							Above Moderate
LOS ANGELES	1563 S CURSON AVE	90019	5069020026	Low Medium I Residential	R2-1-O	0	17	0.064524249	Residential - Single Family Residence	YES - Current	NO - Privately-Owned	Available	Not Used in Prior Housing Element	0	0	0.096885622	0.096885622	1	1*	1*	1298177	1377	Wilshire							Above Moderate
LOS ANGELES	1562 S ELLSMERE AVE	90019	5069020027	Low Medium I Residential	R2-1-O	0	17	0.064524762	Residential - Single Family Residence	YES - Current	NO - Privately-Owned	Available	Not Used in Prior Housing Element	0	0	0.096885622	0.096885622	1	1*	1*	1298177	1364	Wilshire							Above Moderate
LOS ANGELES	1568 S ELLSMERE AVE	90019	5069020028	Low Medium I Residential	R2-1-O	0	17	0.075583606	Residential - Single Family Residence	YES - Current	NO - Privately-Owned	Available	Not Used in Prior Housing Element	0	0	0.074137139	0.074137139	1	1*	1*	1298177	1390	Wilshire							Above Moderate
LOS ANGELES	1569 S CURSON AVE	90019	5069020029	Low Medium I Residential	R2-1-O	0	17	0.090096232	Residential - Single Family Residence	YES - Current	NO - Privately-Owned	Available	Not Used in Prior Housing Element	0	0	0.074137139	0.074137139	1	1*	1*	1298177	1400	Wilshire							Above Moderate
LOS ANGELES	1540 S ELLSMERE AVE	90019	5069020030	Low Medium I Residential	R2-1-O	0	17	0.077457908	Residential - Single Family Residence	YES - Current	NO - Privately-Owned	Available	Not Used in Prior Housing Element	0	0	0.004000615	0.004000615	1	1*	1*	1298177	1234	Wilshire							Above Moderate
LOS ANGELES	1541 S CURSON AVE	90019	5069020031	Low Medium I Residential	R2-1-O	0	17	0.086189079	Residential - Single Family Residence	YES - Current	NO - Privately-Owned	Available	Not Used in Prior Housing Element	0	0	0.090343153	0.090343153	0	1*	1*	1298177	1247	Wilshire							Above Moderate
LOS ANGELES	5573 W AIRDROME ST	90019	5069021024	Low II Residential	R2-1-O	0	17	0.122121792	Residential - Single Family Residence	YES - Current	NO - Privately-Owned	Available	Not Used in Prior Housing Element	0	0	0.071803081	0.071803081	1	2*	2*	1268177	176	Wilshire							Above Moderate
LOS ANGELES	1666 S CURSON AVE	90019	5069022001	Low Medium I Residential	R2-1-O	0	17	0.143881464	Residential - Single Family Residence	YES - Current	NO - Privately-Owned	Available	Not Used in Prior Housing Element	0	0	0.117830563	0.117830563	1	2*	2*	1268177	232	Wilshire							Above Moderate
LOS ANGELES	1653 S SIERRA BONITA AVE	90019	5069022005	Low Medium I Residential	R2-1-O	0	17	0.137881863	Residential - Single Family Residence	YES - Current	NO - Privately-Owned	Available	Not Used in Prior Housing Element	0	0	0.117830563	0.117830563	1	2*	2*	1268177	279	Wilshire							Above Moderate
LOS ANGELES	1652 S CURSON AVE	90019	5069022006	Low Medium I Residential	R2-1-O	0	17	0.139076657	Residential - Double, Duplex, or Two Units - 4 Stories or Less	YES - Current	NO - Privately-Owned	Available	Not Used in Prior Housing Element	0	0	0.153689909	0.153689909	2	2*	2*	1268177	217	Wilshire						Yes	Above Moderate
LOS ANGELES	1648 S CURSON AVE	90019	5069022007	Low Medium I Residential	R2-1-O	0	17	0.114842344	Residential - Double, Duplex, or Two Units - 4 Stories or Less	YES - Current	NO - Privately-Owned	Available	Not Used in Prior Housing Element	0	0	0.020939626	0.020939626	0	1*	1*	1268177	194	Wilshire						Yes	Above Moderate
LOS ANGELES	1642 S CURSON AVE	90019	5069022008	Low Medium I Residential	R2-1-O	0	17	0.127873616	Residential - Double, Duplex, or Two Units - 4 Stories or Less	YES - Current	NO - Privately-Owned	Available	Not Used in Prior Housing Element	0	0	0.153689909	0.153689909	2	2*	2*	1268177	165	Wilshire						Yes	Above Moderate
LOS ANGELES	1638 S CURSON AVE	90019	5069022009	Low Medium I Residential	R2-1-O	0	17	0.115330772	Residential - Double, Duplex, or Two Units - 4 Stories or Less	YES - Current	NO - Privately-Owned	Available	Not Used in Prior Housing Element	0	0	0.014686017	0.014686017	2	2*	2*	1268177	142	Wilshire						Yes	Above Moderate
LOS ANGELES	1632 S CURSON AVE	90019	5069022010	Low Medium I Residential	R2-1-O	0	17	0.128417595	Residential - Double, Duplex, or Two Units - 4 Stories or Less	YES - Current	NO - Privately-Owned	Available	Not Used in Prior Housing Element	0	0	0.153689909	0.153689909	2	2*	2*	1268177	117	Wilshire						Yes	Above Moderate
LOS ANGELES	1628 S CURSON AVE	90019	5069022011	Low Medium I Residential	R2-1-O	0	17	0.115820396	Residential - Double, Duplex, or Two Units - 4 Stories or Less	YES - Current	NO - Privately-Owned	Available	Not Used in Prior Housing Element	0	0	0.014686017	0.014686017	2	2*	2*	1268177	91	Wilshire						Yes	Above Moderate
LOS ANGELES	1622 S CURSON AVE	90019	5069022012	Low Medium I Residential	R2-1-O	0	17	0.128961656	Residential - Double, Duplex, or Two Units - 4 Stories or Less	YES - Current	NO - Privately-Owned	Available	Not Used in Prior Housing Element	0	0	0.153689909	0.153689909	2	2*	2*	1268177	68	Wilshire						Yes	Above Moderate
LOS ANGELES	1620 S CURSON AVE	90019	5069022013	Low Medium I Residential	R2-1-O	0	17	0.116309593	Residential - Double, Duplex, or Two Units - 4 Stories or Less	YES - Current	NO - Privately-Owned	Available	Not Used in Prior Housing Element	0	0	0.093417138	0.093417138	2	2*	2*	1268177	46	Wilshire						Yes	Above Moderate
LOS ANGELES	1616 S CURSON AVE	90019	5069022014	Low Medium I Residential	R2-1-O	0	17	0.129534815	Residential - Double, Duplex, or Two Units - 4 Stories or Less	YES - Current	NO - Privately-Owned	Available	Not Used in Prior Housing Element	0	0	0.153689909	0.153689909	2	2*	2*	1268177	20	Wilshire						Yes	Above Moderate
LOS ANGELES	1610 S CURSON AVE	90019	5069022015	Low Medium I Residential	R2-1-O	0	17	0.116865469	Residential - Double, Duplex, or Two Units - 4 Stories or Less	YES - Current	NO - Privately-Owned	Available	Not Used in Prior Housing Element	0	0	0.014686017	0.014686017	2	2*	2*	1298177	1530	Wilshire						Yes	Above Moderate
LOS ANGELES	1602 S CURSON AVE	90019	5069022016	Low Medium I Residential	R2-1-O	0	17	0.151652372	Residential - Double, Duplex, or Two Units - 4 Stories or Less	YES - Current	NO - Privately-Owned	Available	Not Used in Prior Housing Element	0	0	0.126179111	0.126179111	2	2*	2*	1298177	1495	Wilshire						Yes	Above Moderate
LOS ANGELES	1615 S SIERRA BONITA AVE	90019	5069022019	Low Medium I Residential	R2-1-O	0	17	0.142410551	Residential - Double, Duplex, or Two Units - 4 Stories or Less - Pool	YES - Current	NO - Privately-Owned	Available	Not Used in Prior Housing Element	0	0	0.153689909	0.153689909	2	2*	2*	1268177	54	Wilshire						Yes	Above Moderate
LOS ANGELES	1619 S SIERRA BONITA AVE	90019	5069022020	Low Medium I Residential	R2-1-O	0	17	0.12911199	Residential - Double, Duplex, or Two Units - 4 Stories or Less	YES - Current	NO - Privately-Owned	Available	Not Used in Prior Housing Element	0	0	0.023939507	0.023939507	2	2*	2*	1268177	84	Wilshire						Yes	Above Moderate
LOS ANGELES	1625 S SIERRA BONITA AVE	90019	5069022021	Low Medium I Residential	R2-1-O	0	17	0.141653369	Residential - Single Family Residence	YES - Current	NO - Privately-Owned	Available	Not Used in Prior Housing Element	0	0	0.117830563	0.117830563	1	2*	2*	1268177	111	Wilshire							Above Moderate
LOS ANGELES	1633 S SIERRA BONITA AVE	90019	5069022023	Low Medium I Residential	R2-1-O	0	17	0.140860659	Residential - Single Family Residence	YES - Current	NO - Privately-Owned	Available	Not Used in Prior Housing Element	0	0	0.117830563	0.117830563	1	2*	2*	1268177	161	Wilshire							Above Moderate
LOS ANGELES	1639 S SIERRA BONITA AVE	90019	5069022024	Low Medium I Residential	R2-1-O	0	17	0.127702356	Residential - Single Family Residence	YES - Current	NO - Privately-Owned	Available	Not Used in Prior Housing Element	0	0	0.117830563	0.117830563	1	2*	2*	1268177	193	Wilshire							Above Moderate
LOS ANGELES	1645 S SIERRA BONITA AVE	90019	5069022025	Low Medium I Residential	R2-1-O	0	17	0.127366909	Residential - Single Family Residence	YES - Current	NO - Privately-Owned	Available	Not Used in Prior Housing Element	0	0	0.071803081	0.071803081	1	2*	2*	1268177	221	Wilshire							Above Moderate
LOS ANGELES	1649 S SIERRA BONITA AVE	90019	5069022026	Low Medium I Residential	R2-1-O	0	17	0.12409262	Residential - Double, Duplex, or Two Units - 4 Stories or Less	YES - Current	NO - Privately-Owned	Available	Not Used in Prior Housing Element	0	0	0.093417138	0.093417138	2	2*	2*	1268177	240	Wilshire						Yes	Above Moderate
LOS ANGELES	1629 S SIERRA BONITA AVE	90019	5069022027	Low Medium I Residential	R2-1-O	0	17	0.128407177	Residential - Single Family Residence	YES - Current	NO - Privately-Owned	Available	Not Used in Prior Housing Element	0	0	0.117830563	0.117830563	1	2*	2*	1268177	138	Wilshire							Above Moderate
LOS ANGELES	1574 S CURSON AVE	90019	5069023001	Low Medium I Residential	R2-1-O	0	17	0.159228453	Residential - Double, Duplex, or Two Units - 4 Stories or Less	YES - Current	NO - Privately-Owned	Available	Not Used in Prior Housing Element	0	0	0.188589978	0.188589978	2	2*	2*	1298177	1446	Wilshire						Yes	Above Moderate
LOS ANGELES	1570 S CURSON AVE	90019	5069023002	Low Medium I Residential	R2-1-O	0	17	0.131368451	Residential - Double, Duplex, or Two Units - 4 Stories or Less	YES - Current	NO - Privately-Owned	Available	Not Used in Prior Housing Element	0	0	0.023487051	0.023487051	2	2*	2*	1298177	1424	Wilshire						Yes	Above Moderate
LOS ANGELES	1562 S CURSON AVE	90019	5069023003	Low Medium I Residential	R2-1-O	0	17	0.118387112	Residential - Double, Duplex, or Two Units - 4 Stories or Less	YES - Current	NO - Privately-Owned	Available	Not Used in Prior Housing Element	0	0	0.15323745	0.15323745	2	2*	2*	1298177	1402	Wilshire						Yes	Above Moderate
LOS ANGELES	1558 S CURSON AVE	90019	5069023004	Low Medium I Residential	R2-1-O	0	17	0.13194565	Residential - Double, Duplex, or Two Units - 4 Stories or Less	YES - Current	NO - Privately-Owned	Available	Not Used in Prior Housing Element	0	0	0.15323745	0.15323745	2	2*	2*	1298177	1373	Wilshire						Yes	Above Moderate
LOS ANGELES	1542 S CURSON AVE	90019	5069023006	Low Medium I Residential	R2-1-O	0	17	0.132467948	Residential - Double, Duplex, or Two Units - 4 Stories or Less	YES - Current	NO - Privately-Owned	Available	Not Used in Prior Housing Element	0	0	0.15323745	0.15323745	2	2*	2*	1298177	1323	Wilshire						Yes	Above Moderate
LOS ANGELES	1536 S CURSON AVE	90019	5069023007	Low Medium I Residential	R2-1-O	0	17	0.119479429	Residential - Double, Duplex, or Two Units - 4 Stories or Less	YES - Current	NO - Privately-Owned	Available	Not Used in Prior Housing Element	0	0	0.15323745	0.15323745	2	2*	2*	1298177	1295	Wilshire						Yes	Above Moderate
LOS ANGELES	1532 S CURSON AVE	90019	5069023008	Low Medium I Residential	R2-1-O	0	17	0.133099919	Residential - Double, Duplex, or Two Units - 4 Stories or Less	YES - Current	NO - Privately-Owned	Available	Not Used in Prior Housing Element	0	0	0.15323745	0.15323745	2	2*	2*	1298177	1269	Wilshire						Yes	Above Moderate
LOS ANGELES	1526 S CURSON AVE	90019	5069023009	Low Medium I Residential	R2-1-O	0	17	0.119943537		YES - Current	NO - Privately-Owned	Available	Not Used in Prior Housing Element	0	0	0.174162519	0.174162519	1	2*	2*	1298177	1249	Wilshire						Yes	Above Moderate
LOS ANGELES	1522 S CURSON AVE	90019	5069023010	Low Medium I Residential	R2-1-O	0	17	0.133676642	Residential - Single Family Residence	YES - Current	NO - Privately-Owned	Available	Not Used in Prior Housing Element	0	0	0.117378104	0.117378104	1	2*	2*	1298177	1222	Wilshire							Above Moderate

LOS ANGELES	1423 S CARMONA AVE	90019	5069024010	Low Medium I Residential	R2-1-O	0	17	0.133081916	Residential - Single Family Residence - Pool	YES - Current	NO - Privately-Owned	Available	Not Used in Prior Housing Element	0	0	0.117830563	0.117830563	1	2*	2*	1298177	996	Wilshire			Above Moderate
LOS ANGELES	1419 S CARMONA AVE	90019	5069024011	Low Medium I Residential	R2-1-O	0	17	0.132702783	Residential - Double, Duplex, or Two Units - 4 Stories or Less	YES - Current	NO - Privately-Owned	Available	Not Used in Prior Housing Element	0	0	0.153689909	0.153689909	2	2*	2*	1298177	978	Wilshire	Yes		Above Moderate
LOS ANGELES	1415 S CARMONA AVE	90019	5069024012	Low Medium I Residential	R2-1-O	0	17	0.138658927	Residential - Single Family Residence	YES - Current	NO - Privately-Owned	Available	Not Used in Prior Housing Element	0	0	0.117830563	0.117830563	1	2*	2*	1298177	944	Wilshire			Above Moderate
LOS ANGELES	5510 W PICO BLVD	90019	5069024013	General Commercial	C4-1-O	0	108	0.075305974	Commercial - Store - One Story	YES - Current	NO - Privately-Owned	Available	Used in Prior Housing Element - Non-Vacant	0.093286934	0	0	0.093286934	0	0	0	1298177	891	Wilshire			Lower
LOS ANGELES	5512 W PICO BLVD	90019	5069024013	General Commercial	C4-1-O	0	108	0.077761162	Commercial - Store - One Story	YES - Current	NO - Privately-Owned	Available	Used in Prior Housing Element - Non-Vacant	0.111944778	0	0	0.111944778	0	0	0	1298177	880	Wilshire			Lower
LOS ANGELES	5502 W PICO BLVD	90019	5069024014	General Commercial	C4-1-O	0	108	0.094448134	Commercial - Store Combination - Store and Residential Combination - One Story	YES - Current	NO - Privately-Owned	Available	Used in Prior Housing Element - Non-Vacant	0.111271358	0	0	0.111271358	0	0	0	1298177	902	Wilshire			Lower
LOS ANGELES	5506 W PICO BLVD	90019	5069024014	General Commercial	C4-1-O	0	108	0.075302312	Commercial - Store Combination - Store and Residential Combination - One Story	YES - Current	NO - Privately-Owned	Available	Used in Prior Housing Element - Non-Vacant	0.093286934	0	0	0.093286934	0	0	0	1298177	895	Wilshire			Lower
LOS ANGELES	1454 S SIERRA BONITA AVE	90019	5069024015	Low Medium I Residential	R2-1-O	0	17	0.1352271	Residential - Single Family Residence	YES - Current	NO - Privately-Owned	Available	Not Used in Prior Housing Element	0	0	0.117378104	0.117378104	1	2*	2*	1298177	1140	Wilshire			Above Moderate
LOS ANGELES	1450 S SIERRA BONITA AVE	90019	5069024016	Low Medium I Residential	R2-1-O	0	17	0.123076659	Residential - Single Family Residence	YES - Current	NO - Privately-Owned	Available	Not Used in Prior Housing Element	0	0	0.117378104	0.117378104	1	2*	2*	1298177	1118	Wilshire			Above Moderate
LOS ANGELES	1444 S SIERRA BONITA AVE	90019	5069024017	Low Medium I Residential	R2-1-O	0	17	0.13707197	Residential - Single Family Residence	YES - Current	NO - Privately-Owned	Available	Not Used in Prior Housing Element	0	0	0.117378104	0.117378104	1	2*	2*	1298177	1093	Wilshire			Above Moderate
LOS ANGELES	1440 S SIERRA BONITA AVE	90019	5069024018	Low Medium I Residential	R2-1-O	0	17	0.123652329	Residential - Single Family Residence	YES - Current	NO - Privately-Owned	Available	Not Used in Prior Housing Element	0	0	0.117378104	0.117378104	1	2*	2*	1298177	1061	Wilshire			Above Moderate
LOS ANGELES	1430 S SIERRA BONITA AVE	90019	5069024020	Low Medium I Residential	R2-1-O	0	17	0.124228287	Residential - Single Family Residence	YES - Current	NO - Privately-Owned	Available	Not Used in Prior Housing Element	0	0	0.117378104	0.117378104	1	2*	2*	1298177	1009	Wilshire			Above Moderate
LOS ANGELES	1426 S SIERRA BONITA AVE	90019	5069024021	Low Medium I Residential	R2-1-O	0	17	0.138351491	Residential - Single Family Residence	YES - Current	NO - Privately-Owned	Available	Not Used in Prior Housing Element	0	0	0.117378104	0.117378104	1	2*	2*	1298177	988	Wilshire			Above Moderate
LOS ANGELES	1422 S SIERRA BONITA AVE	90019	5069024022	Low Medium I Residential	R2-1-O	0	17	0.124803777	Residential - Double, Duplex, or Two Units - 4 Stories or Less	YES - Current	NO - Privately-Owned	Available	Not Used in Prior Housing Element	0	0	0.041676524	0.041676524	2	2*	2*	1298177	964	Wilshire	Yes		Above Moderate
LOS ANGELES	5522 W PICO BLVD	90019	5069024024	General Commercial	C4-1-O	0	108	0.082645127	Commercial - Store - One Story	YES - Current	NO - Privately-Owned	Available	Used in Prior Housing Element - Non-Vacant	0.046931908	0	0	0.046931908	0	0	0	1298177	862	Wilshire			Lower
LOS ANGELES	5526 W PICO BLVD	90019	5069024024	General Commercial	C4-1-O	0	108	0.08516052	Commercial - Store - One Story	YES - Current	NO - Privately-Owned	Available	Used in Prior Housing Element - Non-Vacant	0.046931908	0	0	0.046931908	0	0	0	1298177	858	Wilshire			Lower
LOS ANGELES	5518 W PICO BLVD	90019	5069024025	General Commercial	C4-1-O	0	108	0.08264678	Commercial - Store - One Story	YES - Current	NO - Privately-Owned	Available	Not Used in Prior Housing Element	0.046931908	0	0	0.046931908	0	0	0	1298177	868	Wilshire			Lower
LOS ANGELES	5514 W PICO BLVD	90019	5069024026	General Commercial	C4-1-O	0	108	0.082645571	Commercial - Store - One Story	YES - Current	NO - Privately-Owned	Available	Not Used in Prior Housing Element	0.046931908	0	0	0.046931908	0	0	0	1298177	875	Wilshire			Lower
LOS ANGELES	5511 W PICKFORD ST	90019	5069025001	Low Medium I Residential	R2-1-O	0	17	0.170488645	Residential - Double, Duplex, or Two Units - 4 Stories or Less	YES - Current	NO - Privately-Owned	Available	Not Used in Prior Housing Element	0	0	0.126179111	0.126179111	2	2*	2*	1298177	1524	Wilshire	Yes		Above Moderate
LOS ANGELES	1561 S CARMONA AVE	90019	5069025002	Low Medium I Residential	R2-1-O	0	17	0.141260591	Residential - Double, Duplex, or Two Units - 4 Stories or Less	YES - Current	NO - Privately-Owned	Available	Not Used in Prior Housing Element	0	0	0.04212898	0.04212898	2	2*	2*	1298177	1505	Wilshire	Yes		Above Moderate
LOS ANGELES	1555 S CARMONA AVE	90019	5069025003	Low Medium I Residential	R2-1-O	0	17	0.156538221	Residential - Double, Duplex, or Two Units - 4 Stories or Less	YES - Current	NO - Privately-Owned	Available	Not Used in Prior Housing Element	0	0	0.065532988	0.065532988	2	2*	2*	1298177	1480	Wilshire	Yes		Above Moderate
LOS ANGELES	1551 S CARMONA AVE	90019	5069025004	Low Medium I Residential	R2-1-O	0	17	0.124915455	Residential - Single Family Residence	YES - Current	NO - Privately-Owned	Available	Not Used in Prior Housing Element	0	0	0.071803081	0.071803081	1	2*	2*	1298177	1463	Wilshire			Above Moderate
LOS ANGELES	1543 S CARMONA AVE	90019	5069025006	Low Medium I Residential	R2-1-O	0	17	0.124352284	Residential - Single Family Residence	YES - Current	NO - Privately-Owned	Available	Not Used in Prior Housing Element	0	0	0.071803081	0.071803081	1	2*	2*	1298177	1427	Wilshire			Above Moderate
LOS ANGELES	1539 S CARMONA AVE	90019	5069025007	Low Medium I Residential	R2-1-O	0	17	0.124071121	Residential - Single Family Residence	YES - Current	NO - Privately-Owned	Available	Not Used in Prior Housing Element	0	0	0.071803081	0.071803081	1	2*	2*	1298177	1410	Wilshire			Above Moderate
LOS ANGELES	1535 S CARMONA AVE	90019	5069025008	Low Medium I Residential	R2-1-O	0	17	0.123789213	Residential - Single Family Residence	YES - Current	NO - Privately-Owned	Available	Not Used in Prior Housing Element	0	0	0.071803081	0.071803081	1	2*	2*	1298177	1388	Wilshire			Above Moderate
LOS ANGELES	1525 S CARMONA AVE	90019	5069025010	Low Medium I Residential	R2-1-O	0	17	0.123225065	Residential - Double, Duplex, or Two Units - 4 Stories or Less	YES - Current	NO - Privately-Owned	Available	Not Used in Prior Housing Element	0	0	0.093417138	0.093417138	2	2*	2*	1298177	1343	Wilshire	Yes		Above Moderate
LOS ANGELES	1523 S CARMONA AVE	90019	5069025011	Low Medium I Residential	R2-1-O	0	17	0.122946016	Residential - Single Family Residence	YES - Current	NO - Privately-Owned	Available	Not Used in Prior Housing Element	0	0	0.071803081	0.071803081	1	2*	2*	1298177	1324	Wilshire			Above Moderate
LOS ANGELES	1519 S CARMONA AVE	90019	5069025012	Low Medium I Residential	R2-1-O	0	17	0.122662352	Residential - Single Family Residence	YES - Current	NO - Privately-Owned	Available	Not Used in Prior Housing Element	0	0	0.071803081	0.071803081	1	2*	2*	1298177	1300	Wilshire			Above Moderate
LOS ANGELES	1515 S CARMONA AVE	90019	5069025013	Low Medium I Residential	R2-1-O	0	17	0.122382615	Residential - Single Family Residence	YES - Current	NO - Privately-Owned	Available	Not Used in Prior Housing Element	0	0	0.071803081	0.071803081	1	2*	2*	1298177	1279	Wilshire			Above Moderate
LOS ANGELES	1511 S CARMONA AVE	90019	5069025014	Low Medium I Residential	R2-1-O	0	17	0.122100978	Residential - Single Family Residence	YES - Current	NO - Privately-Owned	Available	Not Used in Prior Housing Element	0	0	0.071803081	0.071803081	1	2*	2*	1298177	1257	Wilshire			Above Moderate
LOS ANGELES	1507 S CARMONA AVE	90019	5069025015	Low Medium I Residential	R2-1-O	0	17	0.12181981	Residential - Double, Duplex, or Two Units - 4 Stories or Less	YES - Current	NO - Privately-Owned	Available	Not Used in Prior Housing Element	0	0	0.093417138	0.093417138	2	2*	2*	1298177	1235	Wilshire	Yes		Above Moderate
LOS ANGELES	1501 S CARMONA AVE	90019	5069025016	Low Medium I Residential	R2-1-O	0	17	0.137146197	Residential - Single Family Residence	YES - Current	NO - Privately-Owned	Available	Not Used in Prior Housing Element	0	0	0.117830563	0.117830563	1	2*	2*	1298177	1214	Wilshire			Above Moderate
LOS ANGELES	1564 S SIERRA BONITA AVE	90019	5069025017	Low Medium I Residential	R2-1-O	0	17	0.144207205	Residential - Double, Duplex, or Two Units - 4 Stories or Less - Pool	YES - Current	NO - Privately-Owned	Available	Not Used in Prior Housing Element	0	0	0.153689909	0.153689909	2	2*	2*	1298177	1509	Wilshire	Yes		Above Moderate
LOS ANGELES	1558 S SIERRA BONITA AVE	90019	5069025018	Low Medium I Residential	R2-1-O	0	17	0.11877204	Residential - Single Family Residence	YES - Current	NO - Privately-Owned	Available	Not Used in Prior Housing Element	0	0	0.071803081	0.071803081	1	2*	2*	1298177	1488	Wilshire			Above Moderate
LOS ANGELES	1554 S SIERRA BONITA AVE	90019	5069025019	Low Medium I Residential	R2-1-O	0	17	0.132262536	Residential - Single Family Residence	YES - Current	NO - Privately-Owned	Available	Not Used in Prior Housing Element	0	0	0.117830563	0.117830563	1	2*	2*	1298177	1465	Wilshire			Above Moderate
LOS ANGELES	1550 S SIERRA BONITA AVE	90019	5069025020	Low Medium I Residential	R2-1-O	0	17	0.119301271	Residential - Single Family Residence	YES - Current	NO - Privately-Owned	Available	Not Used in Prior Housing Element	0	0	0.071803081	0.071803081	1	2*	2*	1298177	1444	Wilshire			Above Moderate
LOS ANGELES	1544 S SIERRA BONITA AVE	90019	5069025021	Low Medium I Residential	R2-1-O	0	17	0.132849424	Residential - Single Family Residence	YES - Current	NO - Privately-Owned	Available	Not Used in Prior Housing Element	0	0	0.117830563	0.117830563	1	2*	2*	1298177	1423	Wilshire			Above Moderate
LOS ANGELES	1540 S SIERRA BONITA AVE	90019	5069025022	Low Medium I Residential	R2-1-O	0	17	0.119828392	Residential - Single Family Residence	YES - Current	NO - Privately-Owned	Available	Not Used in Prior Housing Element	0	0	0.071803081	0.071803081	1	2*	2*	1298177	1399	Wilshire			Above Moderate
LOS ANGELES	1530 S SIERRA BONITA AVE	90019	5069025024	Low Medium I Residential	R2-1-O	0	17	0.120356332	Residential - Single Family Residence	YES - Current	NO - Privately-Owned	Available	Not Used in Prior Housing Element	0	0	0.01963525	0.01963525	1	2*	2*	1298177	1348	Wilshire			Above Moderate
LOS ANGELES	1526 S SIERRA BONITA AVE	90019	5069025025	Low Medium I Residential	R2-1-O	0	17	0.134021973	Residential - Double, Duplex, or Two Units - 4 Stories or Less	YES - Current	NO - Privately-Owned	Available	Not Used in Prior Housing Element	0	0	0.153689909	0.153689909	2	2*	2*	1298177	1320	Wilshire	Yes		Above Moderate
LOS ANGELES	1520 S SIERRA BONITA AVE	90019	5069025026	Low Medium I Residential	R2-1-O	0	17	0.120884483	Residential - Double, Duplex, or Two Units - 4 Stories or Less	YES - Current	NO - Privately-Owned	Available	Not Used in Prior Housing Element	0	0	0.014686017	0.014686017	2	2*	2*	1298177	1293	Wilshire	Yes		Above Moderate
LOS ANGELES	1510 S SIERRA BONITA AVE	90019	5069025028	Low Medium I Residential	R2-1-O	0	17	0.121413773	Residential - Single Family Residence	YES - Current	NO - Privately-Owned	Available	Not Used in Prior Housing Element	0	0	0.117830563	0.117830563	1	2*	2*	1298177	1246	Wilshire			Above Moderate
LOS ANGELES	1506 S SIERRA BONITA AVE	90019	5069025029	Low Medium I Residential	R2-1-O	0	17	0.121663052	Residential - Single Family Residence	YES - Current	NO - Privately-Owned	Available	Not Used in Prior Housing Element	0	0	0.117830563	0.117830563	1	2*	2*	1298177	1227	Wilshire			Above Moderate
LOS ANGELES	1655 S CARMONA AVE	90019	5069026001	General Commercial	C2-1-O	0	108	0.097805795	Residential - Five or More Units or Apartments (Any Combination) - 4 Stories or Less	YES - Current	NO - Privately-Owned	Available	Not Used in Prior Housing Element	0	0	0.108008587	0.108008587	6	0	0	1268177	281	Wilshire	Yes		Above Moderate
LOS ANGELES	5607 W VENICE BLVD	90019	5069026001	General Commercial	C2-1-O	0	108	0.098440207	Residential - Five or More Units or Apartments (Any Combination) - 4 Stories or Less	YES - Current	NO - Privately-Owned	Available	Not Used in Prior Housing Element	0	0	0.108008587	0.108008587	6	0	0	1268177	284	Wilshire	Yes		Above Moderate
LOS ANGELES	5613 W VENICE BLVD	90019	5069026002	General Commercial	C2-1-O	0	108	0.098710452	Residential - Single Family Residence - Vacant Land	YES - Current	NO - Privately-Owned	Available	Not Used in Prior Housing Element	0.520082018	0	0	0.520082018	0	0	0	1268177	288	Wilshire			Lower
LOS ANGELES	5617 W VENICE BLVD	90019	5069026003	General Commercial	C2-1-O	0	108	0.099776288	Commercial - Office Building - Office and Residential - One Story	YES - Current	NO - Privately-Owned	Available	Not Used in Prior Housing Element	0	0	0.017224339	0.017224339	3	0	0	1268177	290	Wilshire	Yes		Above Moderate
LOS ANGELES	1627 S CARMONA AVE	90019	5069026006	Low Medium I Residential	R2-1-O	0	17	0.128611179	Residential - Double, Duplex, or Two Units - 4 Stories or Less	YES - Current	NO - Privately-Owned	Available	Not Used in Prior Housing Element	0	0	0.153689909	0.153689909	2	2*	2*	1268177	147	Wilshire	Yes		Above Moderate
LOS ANGELES	1623 S CARMONA AVE	90019	5069026007	Low Medium I Residential	R2-1-O	0	17	0.128310513	Residential - Single Family Residence	YES - Current	NO - Privately-Owned	Available	Not Used in Prior Housing Element	0	0	0.117830563	0.117830563	1	2*	2*	1268177	128	Wilshire			Above Moderate
LOS ANGELES	1619 S CARMONA AVE	90019	5069026008	Low Medium I Residential	R2-1-O	0	17	0.128011154	Residential - Single Family Residence	YES - Current	NO - Privately-Owned	Available	Not Used in Prior Housing Element	0	0	0.117830563	0.117830563	1	2*	2*	1268177	112	Wilshire			Above Moderate
LOS ANGELES	1615 S CARMONA AVE	90019	5069026009	Low Medium I Residential	R2-1-O	0	17	0.127710663	Residential - Single Family Residence	YES - Current	NO - Privately-Owned	Available	Not Used in Prior Housing Element	0	0	0.117830563	0.117830563	1	2*	2*	1268177	90	Wilshire			Above Moderate
LOS ANGELES	1609 S CARMONA AVE	90019	5069026010	Low Medium I Residential	R2-1-O	0	17	0.143316856	Residential - Single Family Residence	YES - Current	NO - Privately-Owned	Available	Not Used in Prior Housing Element	0	0	0.117830563	0.117830563	1	2*	2*	1268177	66	Wilshire			Above Moderate
LOS ANGELES	5508 W PICKFORD ST	90019	5069026011	Low Medium I Residential	R2-1-O	0	17	0.142937511	Residential - Single Family Residence	YES - Current	NO - Privately-Owned	Available	Not Used in Prior Housing Element	0	0	0.117830563	0.117830563	1	2*	2*	1268177	42	Wilshire			Above Moderate
LOS ANGELES	1652 S SIERRA BONITA AVE	90019	5069026012	General Commercial	C2-1-O	0	108	0.154018118	Residential - Five or More Units or Apartments (Any Combination) - 4 Stories or Less	YES - Current	NO - Privately-Owned	Available	Not Used in Prior Housing Element	0	0	0.104715781	0.104715781	8	0	0	1268177	294	Wilshire	Yes		Above Moderate
LOS ANGELES	5631 W VENICE BLVD	90019	5069026013	General Commercial	C2-1-O	0	108	0.14200242	Residential - Five or More Units or Apartments (Any Combination) - 4 Stories or Less	YES - Current	NO - Privately-Owned	Available	Not Used in Prior Housing Element	0	0	0.119874207	0.119874207	6	0	0	1268177	292	Wilshire	Yes		Above Moderate
LOS ANGELES	1646 S SIERRA BONITA AVE	90019	5069026014	Low Medium I Residential	R2-1-O	0	17	0.124226724	Residential - Single Family Residence	YES - Current	NO - Privately-Owned	Available	Not Used in Prior Housing Element	0	0	0.071803081	0.071803081	1	2*	2*	1268177	260	Wilshire			Above Moderate
LOS ANGELES	1636 S SIERRA BONITA AVE	90019	5069026016	Low Medium I Residential	R2-1-O	0	17	0.128115201	Residential - Double, Duplex, or Two Units - 4 Stories or Less	YES - Current	NO - Privately-Owned	Available	Not Used in Prior Housing Element	0	0	0.153689909	0.153689909	2	2*	2*	1268177	209	Wilshire	Yes		Above Moderate
LOS ANGELES	1630 S SIERRA BONITA AVE	90019	5069026017	Low Medium I Residential	R2-1-O	0	17	0.128443883	Residential - Single Family Residence	YES - Current	NO - Privately-Owned	Available	Not Used in Prior Housing Element	0	0	0.117830563	0.117830563	1	2*	2*	1268177	183	Wilshire			Above Moderate
LOS ANGELES	1626 S SIERRA BONITA AVE	90019	5069026018	Low Medium I Residential	R2-1-O	0	17	0.128772291	Residential - Double, Duplex, or Two Units - 4 Stories or Less	YES - Current	NO - Privately-Owned	Available	Not Used in Prior Housing Element	0	0	0.023939507	0.023939507	2	2*	2*	1268177	157	Wilshire	Yes		Above Moderate
LOS ANGELES	1622 S SIERRA BONITA AVE	90019	5069026019	Low Medium I Residential	R2-1-O	0	17	0.129100625	Residential - Double, Duplex, or Two Units - 4 Stories or Less	YES - Current	NO - Privately-Owned	Available	Not Used in Prior Housing Element	0	0	0.023939507	0.023939507	2	2*	2*	1268177	132	Wilshire	Yes		Above Moderate
LOS ANGELES	1616 S SIERRA BONITA AVE	90019	5069026020	Low Medium I Residential	R2-1-O	0	17	0.129429986	Residential - Double, Duplex, or Two Units - 4 Stories or Less	YES - Current	NO - Privately-Owned	Available	Not Used in Prior Housing Element	0	0	0.023939507	0.023939507	2	2*	2*	1268177	107	Wilshire	Yes		Above Moderate
LOS ANGELES	1608 S SIERRA BONITA AVE	90019	5069026022	Low Medium I Residential	R2-1-O	0	17	0.130080181	Residential - Single Family Residence	YES - Current	NO - Privately-Owned	Available	Not Used in Prior Housing Element	0	0	0.117830563	0.117830563	1	2*	2*	1268177	55	Wilshire			Above Moderate
LOS ANGELES	1600 S SIERRA BONITA AVE	90019	5069026023	Low Medium I Residential	R2-1-O	0	17	0.156699475	Residential - Double, Duplex, or Two Units - 4 Stories or Less	YES - Current	NO - Privately-Owned	Available	Not Used in Prior Housing Element	0	0	0.153689909	0.153689909	2	2*	2*	1268177	25	Wilshire	Yes		Above Moderate
LOS ANGELES	1614 S HAUSER BLVD	90019	5069027003	Low Medium I Residential	R2-1-O	0	17	0.155098833	Residential - Double, Duplex, or Two Units - 4 Stories or Less	YES - Current	NO - Privately-Owned	Available	Not Used in Prior Housing Element	0	0	0.153689909	0.153689909	2	2*	2*	1268177	184	Wilshire	Yes		Above Moderate
LOS ANGELES	1610 S HAUSER BLVD	90019	5069027004	Low Medium I Residential	R2-1-O	0	17	0.155084235	Residential - Double, Duplex, or Two Units - 4 Stories or Less	YES - Current	NO - Privately-Owned	Available	Not Used in Prior Housing Element	0	0	0.153689909	0.153689909	2	2*	2*	1268177	158	Wilshire	Yes		Above Moderate
LOS ANGELES	1633 S HAUSER BLVD	90019	5069027006	General Commercial	C2-1-O	0	108	0.102265665	Commercial - Auto, Recreation Equipment, Construction Equipment Sales and Service - Auto Body Repair Shop - One Story	YES - Current	NO - Privately-Owned	Available	Used in Prior Housing Element - Non-Vacant	0.129111712	0	0	0.129111712	0	0	0	1268177	242	Wilshire			Lower
LOS ANGELES	5507 W VENICE BLVD	90019	5069027006	General Commercial	C2-1-O	0	108	0.102910291	Commercial - Auto, Recreation Equipment, Construction Equipment Sales and Service - Auto Body Repair Shop - One Story	YES - Current	NO - Privately-Owned	Available	Used in Prior Housing Element - Non-Vacant	0.129111712	0	0	0.129111712	0	0	0	1268177	247	Wilshire			Lower
LOS ANGELES	5513 W VENICE BLVD	90019	5069027006	General Commercial	C2-1-O	0	108	0.102910878	Commercial - Auto, Recreation Equipment, Construction Equipment Sales and Service - Auto Body Repair Shop - One Story	YES - Current	NO - Privately-Owned	Available	Used in Prior Housing Element - Non-Vacant	0.129111712	0	0	0.129111712	0	0	0	1268177	250	Wilshire			Lower
LOS ANGELES	5517 W VENICE BLVD	90019	5069027007	General Commercial	C2-1-O	0	108	0.102915847	Commercial - Store Combination - Store and Residential Combination - One Story	YES - Current	NO - Privately-Owned	Available	Not Used in Prior Housing Element	0.04295424	0	0	0.04295424	0	0	0	1268177	253	Wilshire			Lower
LOS ANGELES	5521 W VENICE BLVD	90019	5069027008	General Commercial	C2-1-O	0	108	0.10292209	Industrial - Light Manufacturing - One Story	YES - Current	NO - Privately-Owned	Available	Not Used in Prior Housing Element	0.148813157	0	0	0.148813157	0	0	0	1268177	259	Wilshire			Lower
LOS ANGELES	5527 W VENICE BLVD	90019	5069027009	General Commercial	C2-1-O	0	108	0.102918979	Commercial - Parking Lot (Commercial Use Property) - Lots - Patron or Employee - One Story	YES - Current	NO - Privately-Owned	Available	Not Used in Prior Housing Element	0.027965365	0	0	0.027965365	0	0	0	1268177	266	Wilshire			Lower
LOS ANGELES	1642 S CARMONA AVE	90019	5069027010	General Commercial	C2-1-O	0	108	0.098904586	Commercial - Office Building - One Story	YES - Current	NO - Privately-Owned	Available	Not Used in Prior Housing Element	0.040017034	0	0	0.040017034	0	0	0	1268177	268	Wilshire			Lower
LOS ANGELES	1636 S CARMONA AVE	90019	5069027011	Low Medium I Residential	R2-1-O	0	17	0.098940177	Residential - Single Family Residence	YES - Current	NO - Privately-Owned	Available	Not Used in Prior Housing Element	0	0	0.020068012	0.020068012	1	1*	1*	1268177	237	Wilshire			Above Moderate
LOS ANGELES	1632 S CARMONA AVE	90019	5069027012	Low Medium I Residential	R2-1-O	0	17	0.116739374	Residential - Single Family Residence	YES - Current	NO - Privately-Owned	Available	Not Used in Prior Housing Element	0	0	0.071803081	0.071803081	1	2*	2*	1268177	222	Wilshire			Above Moderate
LOS ANGELES	1628 S CARMONA AVE	90019	5069027013	Low Medium I Residential	R2-1-O	0	17	0.116711526	Residential - Single Family Residence	YES - Current	NO - Privately-Owned	Available	Not Used in Prior Housing Element	0	0	0.071803081	0.071803081	1	2*	2*	1268177	200	Wilshire			Above Moderate
LOS ANGELES	1624 S CARMONA AVE	90019	5069027014	Low Medium I Residential	R2-1-O	0	17	0.116684307	Residential - Single Family Residence	YES - Current	NO - Privately-Owned	Available	Not Used in Prior Housing Element	0	0	0.071803081	0.071803081	1	2*	2*	1268177	175	Wilshire			Above Moderate
LOS ANGELES	1618 S CARMONA AVE	90019	5069027015	Low Medium I Residential	R2-1-O	0	17	0.116684411	Residential - Single Family Residence	YES - Current	NO - Privately-Owned	Available	Not Used in Prior Housing Element	0	0	0.105979002	0.105979002	1	2*	2*	1268177	151	Wilshire	Yes		Above Moderate
LOS ANGELES	1616 S CARMONA AVE	90019	5069027016	Low Medium I Residential	R2-1-O	0	17	0.116686251	Residential - Single Family Residence	YES - Current	NO - Privately-Owned	Available	Not Used in Prior Housing Element	0	0	0.071803081	0.071803081	1	2*	2*	1268177	133	Wilshire			Above Moderate
LOS ANGELES	1612 S CARMONA AVE	90019	5069027017	Low Medium I Residential	R2-1-O	0	17	0.116690087	Residential - Single Family Residence	YES - Current	NO - Privately-Owned	Available	Not Used in Prior Housing Element	0	0	0.071803081	0.071803081	1	2*	2*	1268177	114	Wilshire			Above Moderate
LOS ANGELES	1608 S CARMONA AVE	90019	5069027018	Low Medium I Residential	R2-1-O	0	17	0.116693835	Residential - Single Family Residence	YES - Current	NO - Privately-Owned	Available	Not Used in Prior Housing Element	0	0	0.071803081	0.071803081	1	2*	2*	1268177	93	Wilshire			Above Moderate
LOS ANGELES	1600 S CARMONA AVE	90019	5069027019	Low Medium I Residential	R2-1-O	0	17	0.11671178	Residential - Double, Duplex, or Two Units - 4 Stories or Less	YES - Current	NO - Privately-Owned	Available	Not Used in Prior Housing Element	0	0	0.014686017	0.014686017	2	2*	2*	1268177	71	Wilshire	Yes		Above Moderate
LOS ANGELES	1609 S HAUSER BLVD	90019	5069027022	Low Medium I Residential	R2-1-O	0	17	0.139487806	Residential - Single Family Residence	YES - Current	NO - Privately-Owned	Available	Not Used in Prior Housing Element	0	0	0.117830563	0.117830563	1	2*	2*	1268177	118	Wilshire			Above Moderate
LOS ANGELES	1619 S HAUSER BLVD	90019	5069027024	Low Medium I Residential	R2-1-O	0	17	0.124003602	Residential - Single Family Residence	YES - Current	NO - Privately-Owned	Available	Not Used in Prior Housing Element	0	0	0.071803081	0.071803081	1	2*	2*	1268177	162	Wilshire			Above Moderate
LOS ANGELES	1623 S HAUSER BLVD	90019	5069027025	Low Medium I Residential	R2-1-O	0	17	0.124010817	Residential - Single Family Residence	YES - Current	NO - Privately-Owned	Available	Not Used in Prior Housing Element	0	0	0.071803081	0.071803081	1	2*	2*	1268177	182	Wilshire			Above Moderate
LOS ANGELES	1627 S HAUSER BLVD	90019	5069027026	Low Medium I Residential	R2-1-O	0	17	0.222412893	Residential - Double, Duplex, or Two Units - 4 Stories or Less	YES - Current	NO - Privately-Owned	Available	Not Used in Prior Housing Element	0	0	0.09871909	0.09871909	2	3*	3*	1268177	208	Wilshire	Yes		Above Moderate
LOS ANGELES	1583 S RIDGELEY DR	90019	5069027029	Low Medium II Residential

LOS ANGELES	1528 S CARMONA AVE	90019	5069028009	Low Medium I Residential	R2-1-O	0	17	0.116677956	Residential - Double, Duplex, or Two Units - 4 Stories or Less	YES - Current	NO - Privately-Owned	Available	Not Used in Prior Housing Element	0	0	0.093417138	0.093417138	2	2*	2*	1298177	1376	Wilshire	Yes	Above Moderate
LOS ANGELES	1524 S CARMONA AVE	90019	5069028010	Low Medium I Residential	R2-1-O	0	17	0.116677256	Residential - Single Family Residence	YES - Current	NO - Privately-Owned	Available	Not Used in Prior Housing Element	0	0	0.071803081	0.071803081	1	2*	2*	1298177	1356	Wilshire		Above Moderate
LOS ANGELES	1518 S CARMONA AVE	90019	5069028011	Low Medium I Residential	R2-1-O	0	17	0.116674312	Residential - Single Family Residence	YES - Current	NO - Privately-Owned	Available	Not Used in Prior Housing Element	0	0	0.071803081	0.071803081	1	2*	2*	1298177	1335	Wilshire		Above Moderate
LOS ANGELES	1516 S CARMONA AVE	90019	5069028012	Low Medium I Residential	R2-1-O	0	17	0.116674102	Residential - Single Family Residence	YES - Current	NO - Privately-Owned	Available	Not Used in Prior Housing Element	0	0	0.071803081	0.071803081	1	2*	2*	1298177	1309	Wilshire		Above Moderate
LOS ANGELES	1512 S CARMONA AVE	90019	5069028013	Low Medium I Residential	R2-1-O	0	17	0.116670762	Residential - Single Family Residence	YES - Current	NO - Privately-Owned	Available	Not Used in Prior Housing Element	0	0	0.071803081	0.071803081	1	2*	2*	1298177	1283	Wilshire		Above Moderate
LOS ANGELES	1505 S HAUSER BLVD	90019	5069028016	Low Medium I Residential	R2-1-O	0	17	0.154960645	Residential - Single Family Residence	YES - Current	NO - Privately-Owned	Available	Not Used in Prior Housing Element	0	0	0.117830563	0.117830563	1	2*	2*	1298177	1260	Wilshire		Above Moderate
LOS ANGELES	1519 S HAUSER BLVD	90019	5069028019	Low Medium I Residential	R2-1-O	0	17	0.139465024	Residential - Single Family Residence	YES - Current	NO - Privately-Owned	Available	Not Used in Prior Housing Element	0	0	0.117830563	0.117830563	1	2*	2*	1298177	1341	Wilshire		Above Moderate
LOS ANGELES	1525 S HAUSER BLVD	90019	5069028020	Low Medium I Residential	R2-1-O	0	17	0.154961375	Residential - Single Family Residence	YES - Current	NO - Privately-Owned	Available	Not Used in Prior Housing Element	0	0	0.117830563	0.117830563	1	2*	2*	1298177	1368	Wilshire		Above Moderate
LOS ANGELES	1533 S HAUSER BLVD	90019	5069028022	Low Medium I Residential	R2-1-O	0	17	0.154961154	Residential - Double, Duplex, or Two Units - 4 Stories or Less	YES - Current	NO - Privately-Owned	Available	Not Used in Prior Housing Element	0	0	0.153689909	0.153689909	2	2*	2*	1298177	1418	Wilshire	Yes	Above Moderate
LOS ANGELES	1545 S HAUSER BLVD	90019	5069028025	Low Medium I Residential	R2-1-O	0	17	0.139463414	Residential - Double, Duplex, or Two Units - 4 Stories or Less	YES - Current	NO - Privately-Owned	Available	Not Used in Prior Housing Element	0	0	0.153689909	0.153689909	2	2*	2*	1298177	1484	Wilshire	Yes	Above Moderate
LOS ANGELES	1551 S HAUSER BLVD	90019	5069028026	Low Medium I Residential	R2-1-O	0	17	0.139464604	Residential - Double, Duplex, or Two Units - 4 Stories or Less	YES - Current	NO - Privately-Owned	Available	Not Used in Prior Housing Element	0	0	0.023939507	0.023939507	2	2*	2*	1298177	1504	Wilshire	Yes	Above Moderate
LOS ANGELES	1561 S HAUSER BLVD	90019	5069028028	Low Medium I Residential	R2-1-O	0	17	0.154961613	Residential - Double, Duplex, or Two Units - 4 Stories or Less	YES - Current	NO - Privately-Owned	Available	Not Used in Prior Housing Element	0	0	0.065532988	0.065532988	2	2*	2*	1298177	1546	Wilshire	Yes	Above Moderate
LOS ANGELES	1567 S HAUSER BLVD	90019	5069028029	Low Medium I Residential	R2-1-O	0	17	0.086660178	Residential - Single Family Residence	YES - Current	NO - Privately-Owned	Available	Not Used in Prior Housing Element	0	0	0.074589592	0.074589592	1	1*	1*	1268177	48	Wilshire		Above Moderate
LOS ANGELES	5461 W PICKFORD ST	90019	5069028030	Low Medium I Residential	R2-1-O	0	17	0.081694149	Residential - Single Family Residence	YES - Current	NO - Privately-Owned	Available	Not Used in Prior Housing Element	0	0	0.091186011	0.091186011	1	1*	1*	1268177	39	Wilshire		Above Moderate
LOS ANGELES	1454 S CARMONA AVE	90019	5069029001	Low Medium I Residential	R2-1-O	0	17	0.14582964	Residential - Double, Duplex, or Two Units - 4 Stories or Less	YES - Current	NO - Privately-Owned	Available	Not Used in Prior Housing Element	0	0	0.153689909	0.153689909	2	2*	2*	1298177	1190	Wilshire	Yes	Above Moderate
LOS ANGELES	1448 S CARMONA AVE	90019	5069029002	Low Medium I Residential	R2-1-O	0	17	0.131245285	Residential - Single Family Residence	YES - Current	NO - Privately-Owned	Available	Not Used in Prior Housing Element	0	0	0.117830563	0.117830563	1	2*	2*	1298177	1167	Wilshire		Above Moderate
LOS ANGELES	1444 S CARMONA AVE	90019	5069029003	Low Medium I Residential	R2-1-O	0	17	0.145825965	Residential - Double, Duplex, or Two Units - 4 Stories or Less	YES - Current	NO - Privately-Owned	Available	Not Used in Prior Housing Element	0	0	0.153689909	0.153689909	2	2*	2*	1298177	1139	Wilshire	Yes	Above Moderate
LOS ANGELES	1440 S CARMONA AVE	90019	5069029004	Low Medium I Residential	R2-1-O	0	17	0.131239969	Residential - Single Family Residence	YES - Current	NO - Privately-Owned	Available	Not Used in Prior Housing Element	0	0	0.117830563	0.117830563	1	2*	2*	1298177	1117	Wilshire		Above Moderate
LOS ANGELES	1434 S CARMONA AVE	90019	5069029005	Low Medium I Residential	R2-1-O	0	17	0.14582061	Residential - Single Family Residence	YES - Current	NO - Privately-Owned	Available	Not Used in Prior Housing Element	0	0	0.117830563	0.117830563	1	2*	2*	1298177	1091	Wilshire		Above Moderate
LOS ANGELES	1422 S CARMONA AVE	90019	5069029007	Low Medium I Residential	R2-1-O	0	17	0.145815239	Residential - Double, Duplex, or Two Units - 4 Stories or Less	YES - Current	NO - Privately-Owned	Available	Not Used in Prior Housing Element	0	0	0.153689909	0.153689909	2	2*	2*	1298177	1026	Wilshire	Yes	Above Moderate
LOS ANGELES	1420 S CARMONA AVE	90019	5069029008	Low Medium I Residential	R2-1-O	0	17	0.131230997	Residential - Double, Duplex, or Two Units - 4 Stories or Less	YES - Current	NO - Privately-Owned	Available	Not Used in Prior Housing Element	0	0	0.04212898	0.04212898	2	2*	2*	1298177	1008	Wilshire	Yes	Above Moderate
LOS ANGELES	1416 S CARMONA AVE	90019	5069029009	Low Medium I Residential	R2-1-O	0	17	0.12335642	Residential - Single Family Residence	YES - Current	NO - Privately-Owned	Available	Not Used in Prior Housing Element	0	0	0.071803081	0.071803081	1	2*	2*	1298177	989	Wilshire		Above Moderate
LOS ANGELES	5464 W PICO BLVD	90019	5069029010	General Commercial	C4-1-O	0	108	0.065234891	Commercial - Commercial - Miscellaneous Commercial - One Story	YES - Current	NO - Privately-Owned	Available	Used in Prior Housing Element - Non-Vacant	0	0	0.002256	0.002256	3	0	0	1298177	951	Wilshire		Above Moderate
LOS ANGELES	5466 W PICO BLVD	90019	5069029010	General Commercial	C4-1-O	0	108	0.06523728	Commercial - Commercial - Miscellaneous Commercial - One Story	YES - Current	NO - Privately-Owned	Available	Used in Prior Housing Element - Non-Vacant	0	0	0.002256	0.002256	3	0	0	1298177	945	Wilshire		Above Moderate
LOS ANGELES	5470 W PICO BLVD	90019	5069029010	General Commercial	C4-1-O	0	108	0.065242228	Commercial - Commercial - Miscellaneous Commercial - One Story	YES - Current	NO - Privately-Owned	Available	Used in Prior Housing Element - Non-Vacant	0	0	0.002256	0.002256	3	0	0	1298177	939	Wilshire		Above Moderate
LOS ANGELES	5474 W PICO BLVD	90019	5069029010	General Commercial	C4-1-O	0	108	0.065244585	Commercial - Commercial - Miscellaneous Commercial - One Story	YES - Current	NO - Privately-Owned	Available	Used in Prior Housing Element - Non-Vacant	0	0	0.002256	0.002256	3	0	0	1298177	931	Wilshire		Above Moderate
LOS ANGELES	5478 W PICO BLVD	90019	5069029010	General Commercial	C4-1-O	0	108	0.073954909	Commercial - Commercial - Miscellaneous Commercial - One Story	YES - Current	NO - Privately-Owned	Available	Used in Prior Housing Element - Non-Vacant	0.027049406	0	0	0.027049406	3	0	0	1298177	924	Wilshire		Lower
LOS ANGELES	1419 S HAUSER BLVD	90019	5069029015	Low Medium I Residential	R2-1-O	0	17	0.154960259	Residential - Single Family Residence	YES - Current	NO - Privately-Owned	Available	Not Used in Prior Housing Element	0	0	0.049905688	0.049905688	1	2*	2*	1298177	1042	Wilshire		Above Moderate
LOS ANGELES	1429 S HAUSER BLVD	90019	5069029017	Low Medium I Residential	R2-1-O	0	17	0.154959506	Residential - Double, Duplex, or Two Units - 4 Stories or Less	YES - Current	NO - Privately-Owned	Available	Not Used in Prior Housing Element	0	0	0.153689909	0.153689909	2	2*	2*	1298177	1107	Wilshire	Yes	Above Moderate
LOS ANGELES	1433 S HAUSER BLVD	90019	5069029018	Low Medium I Residential	R2-1-O	0	17	0.15495978	Residential - Double, Duplex, or Two Units - 4 Stories or Less	YES - Current	NO - Privately-Owned	Available	Not Used in Prior Housing Element	0	0	0.153689909	0.153689909	2	2*	2*	1298177	1131	Wilshire	Yes	Above Moderate
LOS ANGELES	5450 W PICO BLVD	90019	5069029022	General Commercial	C4-1-O	0	108	0.063737179	Commercial - Store Combination - Store and Office Combination - Two Stories	YES - Current	NO - Privately-Owned	Available	Used in Prior Housing Element - Non-Vacant	0	0	0.000632611	0.000632611	0	0	0	1298177	985	Wilshire		Above Moderate
LOS ANGELES	5458 W PICO BLVD	90019	5069029022	General Commercial	C4-1-O	0	108	0.065229786	Commercial - Store Combination - Store and Office Combination - Two Stories	YES - Current	NO - Privately-Owned	Available	Used in Prior Housing Element - Non-Vacant	0	0	0.000632611	0.000632611	0	0	0	1298177	965	Wilshire		Above Moderate
LOS ANGELES			5069029022	General Commercial	C4-1-O	0	108	0.06522089	Commercial - Store Combination - Store and Office Combination - Two Stories	YES - Current	NO - Privately-Owned	Available	Used in Prior Housing Element - Non-Vacant	0	0	0.000632611	0.000632611	0	0	0	1298177	979	Wilshire		Above Moderate
LOS ANGELES			5069029022	General Commercial	C4-1-O	0	108	0.065225519	Commercial - Store Combination - Store and Office Combination - Two Stories	YES - Current	NO - Privately-Owned	Available	Used in Prior Housing Element - Non-Vacant	0	0	0.000632611	0.000632611	0	0	0	1298177	971	Wilshire		Above Moderate
LOS ANGELES			5069029022	General Commercial	C4-1-O	0	108	0.065230637	Commercial - Store Combination - Store and Office Combination - Two Stories	YES - Current	NO - Privately-Owned	Available	Used in Prior Housing Element - Non-Vacant	0	0	0.000632611	0.000632611	0	0	0	1298177	959	Wilshire		Above Moderate
LOS ANGELES	5412 W PICO BLVD	90019	5069030001	General Commercial	C4-1-O	0	108	0.073874258	Commercial - Store Combination - Store and Office Combination - One Story	YES - Current	NO - Privately-Owned	Available	Not Used in Prior Housing Element	0.094146468	0	0	0.094146468	0	0	0	1298177	1027	Wilshire		Lower
LOS ANGELES	5408 W PICO BLVD	90019	5069030002	General Commercial	C4-1-O	0	108	0.051487528	Commercial - Store - One Story	YES - Current	NO - Privately-Owned	Available	Not Used in Prior Housing Element	0	0	0.003923171	0.003923171	0	0	0	1298177	1030	Wilshire		Above Moderate
LOS ANGELES	5404 W PICO BLVD	90019	5069030003	General Commercial	C4-1-O	0	108	0.051487918	Industrial - Light Manufacturing - One Story	YES - Current	NO - Privately-Owned	Available	Not Used in Prior Housing Element	0	0	0.023704974	0.023704974	0	0	0	1298177	1032	Wilshire		Above Moderate
LOS ANGELES	5400 W PICO BLVD	90019	5069030004	General Commercial	C4-1-O	0	108	0.051487528	Commercial - Auto, Recreation Equipment, Construction Equipment Sales and Service - Auto Body Repair Shop - One Story	YES - Current	NO - Privately-Owned	Available	Not Used in Prior Housing Element	0	0	0.010858347	0.010858347	0	0	0	1298177	1035	Wilshire		Above Moderate
LOS ANGELES	5402 W PICO BLVD	90019	5069030004	General Commercial	C4-1-O	0	108	0.051487528	Commercial - Auto, Recreation Equipment, Construction Equipment Sales and Service - Auto Body Repair Shop - One Story	YES - Current	NO - Privately-Owned	Available	Not Used in Prior Housing Element	0	0	0.010858347	0.010858347	0	0	0	1298177	1033	Wilshire		Above Moderate
LOS ANGELES	1417 S RIDGELEY DR	90019	5069030005	Low Medium II Residential	R2-1-O	0	21	0.121627532	Residential - Single Family Residence	YES - Current	NO - Privately-Owned	Available	Not Used in Prior Housing Element	0	0	0.117830563	0.117830563	1	2*	2*	1298177	1101	Wilshire		Above Moderate
LOS ANGELES	1421 S RIDGELEY DR	90019	5069030006	Low Medium II Residential	R2-1-O	0	21	0.134273447	Residential - Single Family Residence	YES - Current	NO - Privately-Owned	Available	Not Used in Prior Housing Element	0	0	0.117830563	0.117830563	1	2*	2*	1298177	1112	Wilshire		Above Moderate
LOS ANGELES	1427 S RIDGELEY DR	90019	5069030007	Low Medium II Residential	R2-1-O	0	21	0.133108196	Residential - Double, Duplex, or Two Units - 4 Stories or Less	YES - Current	NO - Privately-Owned	Available	Not Used in Prior Housing Element	0	0	0.023939507	0.023939507	2	2*	2*	1298177	1134	Wilshire	Yes	Above Moderate
LOS ANGELES	1435 S RIDGELEY DR	90019	5069030009	Low Medium II Residential	R2-1-O	0	21	0.130775736	Residential - Double, Duplex, or Two Units - 4 Stories or Less	YES - Current	NO - Privately-Owned	Available	Not Used in Prior Housing Element	0	0	0.023939507	0.023939507	2	2*	2*	1298177	1183	Wilshire	Yes	Above Moderate
LOS ANGELES	1443 S RIDGELEY DR	90019	5069030011	Low Medium II Residential	R2-1-O	0	21	0.128444196	Residential - Single Family Residence	YES - Current	NO - Privately-Owned	Available	Not Used in Prior Housing Element	0	0	0.117830563	0.117830563	1	2*	2*	1298177	1228	Wilshire		Above Moderate
LOS ANGELES	1447 S RIDGELEY DR	90019	5069030012	Low Medium II Residential	R2-1-O	0	21	0.127279169		YES - Current	NO - Privately-Owned	Available	Not Used in Prior Housing Element	0	0	0.117830563	0.117830563	1	2*	2*	1298177	1245	Wilshire		Above Moderate
LOS ANGELES	1444 S HAUSER BLVD	90019	5069030015	Low Medium I Residential	R2-1-O	0	17	0.139464253	Residential - Double, Duplex, or Two Units - 4 Stories or Less	YES - Current	NO - Privately-Owned	Available	Not Used in Prior Housing Element	0	0	0.153689909	0.153689909	2	2*	2*	1298177	1223	Wilshire	Yes	Above Moderate
LOS ANGELES	1418 S HAUSER BLVD	90019	5069030020	Low Medium I Residential	R2-1-O	0	17	0.154960423	Residential - Single Family Residence	YES - Current	NO - Privately-Owned	Available	Not Used in Prior Housing Element	0	0	0.049905688	0.049905688	1	2*	2*	1298177	1097	Wilshire		Above Moderate
LOS ANGELES	1414 S HAUSER BLVD	90019	5069030021	Low Medium I Residential	R2-1-O	0	17	0.119269132	Commercial - Parking Lot (Commercial Use Property) - Lots - Patron or Employee - One Story	YES - Current	NO - Privately-Owned	Available	Not Used in Prior Housing Element	0	0	0.00528318	0.00528318	0	2*	2*	1298177	1064	Wilshire		Above Moderate
LOS ANGELES	5414 W PICO BLVD	90019	5069030023	General Commercial	C4-1-O	0	108	0.067754845	Commercial - Auto, Recreation Equipment, Construction Equipment Sales and Service - Auto Body Repair Shop - One Story	YES - Current	NO - Privately-Owned	Available	Not Used in Prior Housing Element	0	0	0.00147352	0.00147352	0	0	0	1298177	1022	Wilshire		Above Moderate
LOS ANGELES	5420 W PICO BLVD	90019	5069030024	General Commercial	C4-1-O	0	108	0.06775441	Commercial - Auto, Recreation Equipment, Construction Equipment Sales and Service - Auto Body Repair Shop - One Story	YES - Current	NO - Privately-Owned	Available	Used in Prior Housing Element - Non-Vacant	0	0	0.006610965	0.006610965	0	0	0	1298177	1014	Wilshire		Above Moderate
LOS ANGELES	5430 W PICO BLVD	90019	5069030024	General Commercial	C4-1-O	0	108	0.06714551	Commercial - Auto, Recreation Equipment, Construction Equipment Sales and Service - Auto Body Repair Shop - One Story	YES - Current	NO - Privately-Owned	Available	Used in Prior Housing Element - Non-Vacant	0	0	0.006610965	0.006610965	0	0	0	1298177	1006	Wilshire		Above Moderate
LOS ANGELES			5069030024	General Commercial	C4-1-O	0	108	0.067754621	Commercial - Auto, Recreation Equipment, Construction Equipment Sales and Service - Auto Body Repair Shop - One Story	YES - Current	NO - Privately-Owned	Available	Used in Prior Housing Element - Non-Vacant	0	0	0.006610965	0.006610965	0	0	0	1298177	1010	Wilshire		Above Moderate
LOS ANGELES			5069030024	General Commercial	C4-1-O	0	108	0.067755087	Commercial - Auto, Recreation Equipment, Construction Equipment Sales and Service - Auto Body Repair Shop - One Story	YES - Current	NO - Privately-Owned	Available	Used in Prior Housing Element - Non-Vacant	0	0	0.006610965	0.006610965	0	0	0	1298177	1017	Wilshire		Above Moderate
LOS ANGELES	1572 S RIDGELEY DR	90019	5069031002	Low Medium II Residential	R2-1-O	0	21	0.123920405	Residential - Double, Duplex, or Two Units - 4 Stories or Less	YES - Current	NO - Privately-Owned	Available	Not Used in Prior Housing Element	0	0	0.065532988	0.065532988	2	2*	2*	1268177	177	Wilshire	Yes	Above Moderate
LOS ANGELES	1568 S RIDGELEY DR	90019	5069031003	Low Medium II Residential	R2-1-O	0	21	0.110154301	Residential - Single Family Residence	YES - Current	NO - Privately-Owned	Available	Not Used in Prior Housing Element	0	0	0.117830563	0.117830563	1	2*	2*	1268177	154	Wilshire		Above Moderate
LOS ANGELES	1564 S RIDGELEY DR	90019	5069031004	Low Medium II Residential	R2-1-O	0	21	0.110155937	Residential - Single Family Residence	YES - Current	NO - Privately-Owned	Available	Not Used in Prior Housing Element	0	0	0.117830563	0.117830563	1	2*	2*	1268177	136	Wilshire		Above Moderate
LOS ANGELES	1560 S RIDGELEY DR	90019	5069031005	Low Medium II Residential	R2-1-O	0	21	0.11015829	Residential - Single Family Residence	YES - Current	NO - Privately-Owned	Available	Not Used in Prior Housing Element	0	0	0.117830563	0.117830563	1	2*	2*	1268177	115	Wilshire		Above Moderate
LOS ANGELES	1556 S RIDGELEY DR	90019	5069031006	Low Medium II Residential	R2-1-O	0	21	0.110162109	Residential - Single Family Residence	YES - Current	NO - Privately-Owned	Available	Not Used in Prior Housing Element	0	0	0.117830563	0.117830563	1	2*	2*	1268177	95	Wilshire		Above Moderate
LOS ANGELES	1552 S RIDGELEY DR	90019	5069031007	Low Medium II Residential	R2-1-O	0	21	0.110164647	Residential - Single Family Residence	YES - Current	NO - Privately-Owned	Available	Not Used in Prior Housing Element	0	0	0.117830563	0.117830563	1	2*	2*	1268177	73	Wilshire		Above Moderate
LOS ANGELES	1550 S RIDGELEY DR	90019	5069031008	Low Medium II Residential	R2-1-O	0	21	0.110167554	Residential - Double, Duplex, or Two Units - 4 Stories or Less	YES - Current	NO - Privately-Owned	Available	Not Used in Prior Housing Element	0	0	0.04212898	0.04212898	2	2*	2*	1268177	52	Wilshire	Yes	Above Moderate
LOS ANGELES	1545 S BURNSIDE AVE	90019	5069031011	Low Medium II Residential	R2-1-O	0	21	0.110192982	Residential - Single Family Residence	YES - Current	NO - Privately-Owned	Available	Not Used in Prior Housing Element	0	0	0.117830563	0.117830563	1	2*	2*	1268177	53	Wilshire		Above Moderate
LOS ANGELES	1549 S BURNSIDE AVE	90019	5069031012	Low Medium II Residential	R2-1-O	0	21	0.110195336	Residential - Single Family Residence	YES - Current	NO - Privately-Owned	Available	Not Used in Prior Housing Element	0	0	0.049905688	0.049905688	1	2*	2*	1268177	74	Wilshire		Above Moderate
LOS ANGELES	1553 S BURNSIDE AVE	90019	5069031013	Low Medium II Residential	R2-1-O	0	21	0.110194254	Residential - Single Family Residence	YES - Current	NO - Privately-Owned	Available	Not Used in Prior Housing Element	0	0	0.117830563	0.117830563	1	2*	2*	1268177	96	Wilshire		Above Moderate
LOS ANGELES	1557 S BURNSIDE AVE	90019	5069031014	Low Medium II Residential	R2-1-O	0	21	0.110194254	Residential - Single Family Residence	YES - Current	NO - Privately-Owned	Available	Not Used in Prior Housing Element	0	0	0.032025686	0.032025686	1	2*	2*	1268177	116	Wilshire		Above Moderate
LOS ANGELES	1561 S BURNSIDE AVE	90019	5069031015	Low Medium II Residential	R2-1-O	0	21	0.110193705	Residential - Single Family Residence	YES - Current	NO - Privately-Owned	Available	Not Used in Prior Housing Element	0	0	0.117830563	0.117830563	1	2*	2*	1268177	137	Wilshire		Above Moderate
LOS ANGELES	1565 S BURNSIDE AVE	90019	5069031016	Low Medium II Residential	R2-1-O	0	21	0.110193705	Residential - Single Family Residence	YES - Current	NO - Privately-Owned	Available	Not Used in Prior Housing Element	0	0	0.117830563	0.117830563	1	2*	2*	1268177	155	Wilshire		Above Moderate
LOS ANGELES	1569 S BURNSIDE AVE	90019	5069031017	Low Medium II Residential	C2-1-O	0	108	0.110193705	Residential - Double, Duplex, or Two Units - 4 Stories or Less	YES - Current	NO - Privately-Owned	Available	Not Used in Prior Housing Element	0	0	0.423368254	0.423368254	2	0	0	1268177	178	Wilshire	Yes	Above Moderate
LOS ANGELES	5351 W VENICE BLVD	90019	5069031018	General Commercial	C2-1-O	0	108	0.199747636	Residential - Five or More Units or Apartments (Any Combination) - 4 Stories or Less	YES - Current	NO - Privately-Owned	Available	Not Used in Prior Housing Element	0	0	0.134311896	0.134311896	10	0	0	1268177	202	Wilshire	Yes	Above Moderate
LOS ANGELES	1565 S RIDGELEY DR	90019	5069031019	Low Medium II Residential	R2-1-O	0	21	0.123057485	Residential - Single Family Residence	YES - Current	NO - Privately-Owned	Available	Not Used in Prior Housing Element	0	0	0.117830563	0.117830563	1	2*	2*	1268177	104	Wilshire		Above Moderate
LOS ANGELES	1561 S RIDGELEY DR	90019	5069031020	Low Medium II Residential	R2-1-O	0	21	0.107013869	Residential - Single Family Residence	YES - Current	NO - Privately-Owned	Available	Not Used in Prior Housing Element	0	0	0.117830563	0.117830563	1	2*	2*	1268177	85	Wilshire		Above Moderate
LOS ANGELES	1557 S RIDGELEY DR	90019	5069031021	Low Medium II Residential	R2-1-O	0	21	0.107889916	Residential - Single Family Residence	YES - Current	NO - Privately-Owned	Available	Not Used in Prior Housing Element	0	0	0.117830563	0.117830563	1	2*	2*	1268177	62	Wilshire		Above Moderate
LOS ANGELES			5069031024	Low Medium II Residential	R2-1-O	0	21	0.110918157	Residential - Single Family Residence	YES - Current	NO - Privately-Owned	Available	Not Used in Prior Housing Element	0	0	0.117830563	0.117830563	1	2*	2*	1268177	17	Wilshire		Above Moderate
LOS ANGELES	1558 S HAUSER BLVD	90019	5069031027	Low Medium I Residential	R2-1-O	0	17	0.13332566	Residential - Single Family Residence	YES - Current	NO - Privately-Owned	Available	Not Used in Prior Housing Element	0	0	0.117830563	0.117830563	1	2*	2*	1268177	32	Wilshire		Above Moderate
LOS ANGELES	1548 S HAUSER BLVD	90019	5069031029	Low Medium I Residential	R2-1-O	0	17	0.133294663	Residential - Single Family Residence	YES - Current	NO - Privately-Owned	Available	Not Used in Prior Housing Element	0	0	0.117830563	0.117830563	1	2*	2*	1298177	1525	Wilshire		Above Moderate
LOS ANGELES	1544 S HAUSER BLVD	90019	5069031030	Low Medium I Residential	R2-1-O	0	17	0.154973335	Residential - Double, Duplex, or Two Units - 4 Stories or Less	YES - Current	NO - Privately-Owned	Available	Not Used in Prior Housing Element	0	0	0.153689909	0.153689909	2	2*	2*	1298177	1502	Wilshire	Yes	Above Moderate
LOS ANGELES	1538 S HAUSER BLVD	90019	5069031031	Low Medium I Residential	R2-1-O	0	17	0.154960765	Residential - Double, Duplex, or Two Units - 4 Stories or Less	YES - Current	NO - Privately-Owned	Available	Not Used in Prior Housing Element	0	0	0.153689909	0.153689909	2	2*	2*	1298177	1478	Wilshire	Yes	Above Moderate
LOS ANGELES	1534 S HAUSER BLVD	90019	5069031032	Low Medium I Residential	R2-1-O	0	17	0.154960506	Residential - Double, Duplex, or Two Units - 4 Stories or Less	YES - Current	NO - Privately-Owned	Available	Not Used in Prior Housing Element	0	0	0.153689909	0.153689909	2	2*	2*	1298177	1456	Wilshire	Yes	Above Moderate
LOS ANGELES	1530 S HAUSER BLVD	90019	5069031033	Low Medium I Residential	R2-1-O	0	17	0.154960506	Residential - Double, Duplex, or Two Units - 4 Stories or Less	YES - Current	NO - Privately-Owned	Available	Not Used in Prior Housing Element	0	0	0.153689909	0.153689909	2	2*	2*	1298177	1433	Wilshire	Yes	Above Moderate
LOS ANGELES	1514 S HAUSER BLVD	90019	5069031036	Low Medium I Residential	R2-1-O	0	17	0.154960087	Residential - Double, Duplex, or Two Units - 4 Stories or Less	YES - Current	NO - Privately-Owned	Available	Not Used in Prior Housing Element	0	0	0.153689909	0.153689909	2	2*	2*	1298177	1358	Wilshire	Yes	Above Moderate
LOS ANGELES	1510 1/2 S HAUSER BLVD	90019	5069031037	Low Medium I Residential	R2-1-O	0	17	0.154961536	Residential - Double, Duplex, or Two Units - 4 Stories or Less	YES - Current	NO - Privately-Owned	Available	Not Used in Prior Housing Element	0	0	0.153689909	0.153689909	2	2*	2*	1298177	1333	Wilshire	Yes	Above Moderate
LOS ANGELES	1578 S RIDGELEY DR	90019	5069031039	General Commercial	C2-1-O	0	108	0.087159263	Commercial - Auto, Recreation Equipment, Construction Equipment Sales and Service - Auto Body Repair Shop - One Story	YES - Current	NO - Privately-Owned	Available	Not Used in Prior Housing Element	0.011819463	0	0	0.011819463	3	0	0	1268177	205	Wilshire		Lower
LOS ANGELES	1582 S RIDGELEY DR	90019	5069031039	General Commercial	C2-1-O	0	108	0.121194597	Commercial - Auto, Recreation Equipment, Construction Equipment Sales and Service - Auto Body Repair Shop - One Story	YES - Current	NO - Privately-Owned	Available	Not Used in Prior Housing Element	0.015610723	0	0	0.015610723	3	0	0	1268177	225	Wilshire		Lower
LOS ANGELES	5372 W PICO BLVD	90019	5069032001	General Commercial	C4-1-O	0	108	0.051487408	Commercial - Store - One Story	YES - Current	NO - Privately-Owned	Available	Not Used in Prior Housing Element	0	0	0.00162695	0.00162695	0	0	0	1298177	1041	Wilshire		Above Moderate
LOS ANGELES	5374 W PICO BLVD	90019	5069032001	General Commercial	C4-1-O	0	108	0.051532565	Commercial - Store - One Story	YES - Current	NO - Privately-Owned	Available	Not Used in Prior Housing Element	0	0	0.00162695	0.00162695

LOS ANGELES	5356 1/2 W PICO BLVD	90019	5069032005	General Commercial	C4-1-O	0	108	0.051487408	Residential - Double, Duplex, or Two Units - 4 Stories or Less	YES - Current	NO - Privately-Owned	Available	Not Used in Prior Housing Element	0	0	0.003923171	0.003923171	0	0	0	1298177	1052	Wilshire						Above Moderate
LOS ANGELES	5354 W PICO BLVD	90019	5069032006	General Commercial	C4-1-O	0	108	0.051487194	Commercial - Office Building - One Story	YES - Current	NO - Privately-Owned	Available	Not Used in Prior Housing Element	0	0	0.003923171	0.003923171	0	0	0	1298177	1053	Wilshire						Above Moderate
LOS ANGELES	5352 W PICO BLVD	90019	5069032007	General Commercial	C4-1-O	0	108	0.051487397	Commercial - Store - One Story	YES - Current	NO - Privately-Owned	Available	Not Used in Prior Housing Element	0	0	0.003923171	0.003923171	0	0	0	1298177	1055	Wilshire						Above Moderate
LOS ANGELES	1417 S BURNSIDE AVE	90019	5069032008	Low Medium II Residential	RD2-1-O	0	21	0.119558264	Residential - Single Family Residence	YES - Current	NO - Privately-Owned	Available	Not Used in Prior Housing Element	0	0	0.117830563	0.117830563	1	2*	2*	1298177	1116	Wilshire						Above Moderate
LOS ANGELES	1421 S BURNSIDE AVE	90019	5069032009	Low Medium II Residential	RD2-1-O	0	21	0.134873044	Residential - Single Family Residence - Pool	YES - Current	NO - Privately-Owned	Available	Not Used in Prior Housing Element	0	0	0.117830563	0.117830563	1	2*	2*	1298177	1128	Wilshire						Above Moderate
LOS ANGELES	1425 S BURNSIDE AVE	90019	5069032010	Low Medium II Residential	RD2-1-O	0	21	0.134873044	Residential - Double, Duplex, or Two Units - 4 Stories or Less	YES - Current	NO - Privately-Owned	Available	Not Used in Prior Housing Element	0	0	0.153689909	0.153689909	2	2*	2*	1298177	1152	Wilshire	Yes					Above Moderate
LOS ANGELES	1431 S BURNSIDE AVE	90019	5069032011	Low Medium II Residential	RD2-1-O	0	21	0.134873044	Residential - Single Family Residence	YES - Current	NO - Privately-Owned	Available	Not Used in Prior Housing Element	0	0	0.117830563	0.117830563	1	2*	2*	1298177	1179	Wilshire						Above Moderate
LOS ANGELES	1435 S BURNSIDE AVE	90019	5069032012	Low Medium II Residential	RD2-1-O	0	21	0.134873013	Residential - Single Family Residence	YES - Current	NO - Privately-Owned	Available	Not Used in Prior Housing Element	0	0	0.117830563	0.117830563	1	2*	2*	1298177	1203	Wilshire						Above Moderate
LOS ANGELES	1441 S BURNSIDE AVE	90019	5069032013	Low Medium II Residential	RD2-1-O	0	21	0.134873013	Residential - Single Family Residence	YES - Current	NO - Privately-Owned	Available	Not Used in Prior Housing Element	0	0	0.117830563	0.117830563	1	2*	2*	1298177	1225	Wilshire						Above Moderate
LOS ANGELES	1445 S BURNSIDE AVE	90019	5069032014	Low Medium II Residential	RD2-1-O	0	21	0.134873044	Residential - Single Family Residence	YES - Current	NO - Privately-Owned	Available	Not Used in Prior Housing Element	0	0	0.117830563	0.117830563	1	2*	2*	1298177	1248	Wilshire						Above Moderate
LOS ANGELES	1451 S BURNSIDE AVE	90019	5069032015	Low Medium II Residential	RD2-1-O	0	21	0.134873044	Residential - Single Family Residence	YES - Current	NO - Privately-Owned	Available	Not Used in Prior Housing Element	0	0	0.117830563	0.117830563	1	2*	2*	1298177	1271	Wilshire						Above Moderate
LOS ANGELES	1455 S BURNSIDE AVE	90019	5069032016	Low Medium II Residential	RD2-1-O	0	21	0.125782383	Residential - Single Family Residence - Pool	YES - Current	NO - Privately-Owned	Available	Not Used in Prior Housing Element	0	0	0.117830563	0.117830563	1	2*	2*	1298177	1292	Wilshire						Above Moderate
LOS ANGELES	5359 W SATURN ST	90019	5069032017	Low Medium II Residential	RD2-1-O	0	21	0.059343955	Residential - Single Family Residence	YES - Current	NO - Privately-Owned	Available	Not Used in Prior Housing Element	0	0	0.014928722	0.014928722	1	1*	1*	1298177	1321	Wilshire						Above Moderate
LOS ANGELES	1459 S BURNSIDE AVE	90019	5069032018	Low Medium II Residential	RD2-1-O	0	21	0.075528907	Residential - Single Family Residence	YES - Current	NO - Privately-Owned	Available	Not Used in Prior Housing Element	0	0	0.074589592	0.074589592	1	1*	1*	1298177	1334	Wilshire						Above Moderate
LOS ANGELES	1420 S RIDGELEY DR	90019	5069032020	Low Medium II Residential	RD2-1-O	0	21	0.134858414	Residential - Single Family Residence	YES - Current	NO - Privately-Owned	Available	Not Used in Prior Housing Element	0	0	0.117830563	0.117830563	1	2*	2*	1298177	1130	Wilshire						Above Moderate
LOS ANGELES	1424 S RIDGELEY DR	90019	5069032021	Low Medium II Residential	RD2-1-O	0	21	0.134854717	Residential - Single Family Residence	YES - Current	NO - Privately-Owned	Available	Not Used in Prior Housing Element	0	0	0.117830563	0.117830563	1	2*	2*	1298177	1157	Wilshire						Above Moderate
LOS ANGELES	1428 S RIDGELEY DR	90019	5069032022	Low Medium II Residential	RD2-1-O	0	21	0.134851946	Residential - Double, Duplex, or Two Units - 4 Stories or Less	YES - Current	NO - Privately-Owned	Available	Not Used in Prior Housing Element	0	0	0.065532988	0.065532988	2	2*	2*	1298177	1182	Wilshire	Yes					Above Moderate
LOS ANGELES	1432 S RIDGELEY DR	90019	5069032023	Low Medium II Residential	RD2-1-O	0	21	0.134850492	Residential - Single Family Residence	YES - Current	NO - Privately-Owned	Available	Not Used in Prior Housing Element	0	0	0.117830563	0.117830563	1	2*	2*	1298177	1207	Wilshire						Above Moderate
LOS ANGELES	1438 S RIDGELEY DR	90019	5069032024	Low Medium II Residential	RD2-1-O	0	21	0.134846187	Residential - Double, Duplex, or Two Units - 4 Stories or Less	YES - Current	NO - Privately-Owned	Available	Not Used in Prior Housing Element	0	0	0.048104748	0.048104748	1	2*	2*	1298177	1230	Wilshire	Yes					Above Moderate
LOS ANGELES	1442 S RIDGELEY DR	90019	5069032025	Low Medium II Residential	RD2-1-O	0	21	0.134843416	Residential - Single Family Residence	YES - Current	NO - Privately-Owned	Available	Not Used in Prior Housing Element	0	0	0.117830563	0.117830563	1	2*	2*	1298177	1252	Wilshire						Above Moderate
LOS ANGELES	1446 S RIDGELEY DR	90019	5069032026	Low Medium II Residential	RD2-1-O	0	21	0.134841382	Residential - Double, Duplex, or Two Units - 4 Stories or Less	YES - Current	NO - Privately-Owned	Available	Not Used in Prior Housing Element	0	0	0.153689909	0.153689909	2	2*	2*	1298177	1275	Wilshire	Yes					Above Moderate
LOS ANGELES	1452 S RIDGELEY DR	90019	5069032027	Low Medium II Residential	RD2-1-O	0	21	0.134838512	Residential - Double, Duplex, or Two Units - 4 Stories or Less	YES - Current	NO - Privately-Owned	Available	Not Used in Prior Housing Element	0	0	0.153689909	0.153689909	2	2*	2*	1298177	1298	Wilshire	Yes					Above Moderate
LOS ANGELES	1456 S BURNSIDE AVE	90019	5069033002	Low Medium II Residential	RD2-1-O	0	21	0.127133634	Residential - Single Family Residence	YES - Current	NO - Privately-Owned	Available	Not Used in Prior Housing Element	0	0	0.117830563	0.117830563	1	2*	2*	1298177	1331	Wilshire						Above Moderate
LOS ANGELES	1450 S BURNSIDE AVE	90019	5069033003	Low Medium II Residential	RD2-1-O	0	21	0.141257628	Residential - Double, Duplex, or Two Units - 4 Stories or Less	YES - Current	NO - Privately-Owned	Available	Not Used in Prior Housing Element	0	0	0.119638073	0.119638073	2	3*	3*	1298177	1301	Wilshire	Yes					Above Moderate
LOS ANGELES	1446 S BURNSIDE AVE	90019	5069033004	Low Medium II Residential	RD2-1-O	0	21	0.127132923	Residential - Single Family Residence	YES - Current	NO - Privately-Owned	Available	Not Used in Prior Housing Element	0	0	0.117830563	0.117830563	1	2*	2*	1298177	1277	Wilshire						Above Moderate
LOS ANGELES	1442 S BURNSIDE AVE	90019	5069033005	Low Medium II Residential	RD2-1-O	0	21	0.141259084	Residential - Double, Duplex, or Two Units - 4 Stories or Less	YES - Current	NO - Privately-Owned	Available	Not Used in Prior Housing Element	0	0	0.019088173	0.019088173	2	3*	3*	1298177	1253	Wilshire	Yes					Above Moderate
LOS ANGELES	1436 S BURNSIDE AVE	90019	5069033006	Low Medium II Residential	RD2-1-O	0	21	0.127133535	Residential - Double, Duplex, or Two Units - 4 Stories or Less	YES - Current	NO - Privately-Owned	Available	Not Used in Prior Housing Element	0	0	0.153689909	0.153689909	2	2*	2*	1298177	1231	Wilshire	Yes					Above Moderate
LOS ANGELES	1432 S BURNSIDE AVE	90019	5069033007	Low Medium II Residential	RD2-1-O	0	21	0.141259258	Residential - Single Family Residence	YES - Current	NO - Privately-Owned	Available	Not Used in Prior Housing Element	0	0	0.024666759	0.024666759	1	3*	3*	1298177	1208	Wilshire						Above Moderate
LOS ANGELES	1428 S BURNSIDE AVE	90019	5069033008	Low Medium II Residential	RD2-1-O	0	21	0.127133535	Residential - Double, Duplex, or Two Units - 4 Stories or Less	YES - Current	NO - Privately-Owned	Available	Not Used in Prior Housing Element	0	0	0.023939507	0.023939507	2	2*	2*	1298177	1184	Wilshire	Yes					Above Moderate
LOS ANGELES	5300 W PICO BLVD	90019	5069033010	General Commercial	C4-1-O	0	108	0.052671001	Institutional - Church - One Story	YES - Current	NO - Privately-Owned	Available	Used in Prior Housing Element - Non-Vacant	0	0	0.018719879	0.018719879	0	0	0	1298177	1076	Wilshire						Above Moderate
LOS ANGELES	5304 W PICO BLVD	90019	5069033010	General Commercial	C4-1-O	0	108	0.068675665	Institutional - Church - One Story	YES - Current	NO - Privately-Owned	Available	Used in Prior Housing Element - Non-Vacant	0	0	0.018561603	0.018561603	0	0	0	1298177	1074	Wilshire						Above Moderate
LOS ANGELES	5306 W PICO BLVD	90019	5069033010	General Commercial	C4-1-O	0	108	0.068674867	Institutional - Church - One Story	YES - Current	NO - Privately-Owned	Available	Used in Prior Housing Element - Non-Vacant	0	0	0.018561603	0.018561603	0	0	0	1298177	1073	Wilshire						Above Moderate
LOS ANGELES	5308 W PICO BLVD	90019	5069033010	General Commercial	C4-1-O	0	108	0.068672513	Institutional - Church - One Story	YES - Current	NO - Privately-Owned	Available	Used in Prior Housing Element - Non-Vacant	0	0	0.018561603	0.018561603	0	0	0	1298177	1072	Wilshire						Above Moderate
LOS ANGELES			5069033010	Low Medium II Residential	RD2-1-O	0	21	0.024795385	Institutional - Church - One Story	YES - Current	NO - Privately-Owned	Available	Used in Prior Housing Element - Non-Vacant	0	0	0.011684724	0.011684724	0	0	0	1298177	1135	Wilshire						Above Moderate
LOS ANGELES	1419 S DUNSMUIR AVE	90019	5069033011	Low Medium II Residential	RD2-1-O	0	21	0.12603514	Residential - Single Family Residence	YES - Current	NO - Privately-Owned	Available	Not Used in Prior Housing Element	0	0	0.018791273	0.018791273	1	2*	2*	1298177	1153	Wilshire						Above Moderate
LOS ANGELES	1429 S DUNSMUIR AVE	90019	5069033014	Low Medium II Residential	RD2-1-O	0	21	0.126035027	Residential - Double, Duplex, or Two Units - 4 Stories or Less	YES - Current	NO - Privately-Owned	Available	Not Used in Prior Housing Element	0	0	0.174614978	0.174614978	1	2*	2*	1298177	1205	Wilshire	Yes					Above Moderate
LOS ANGELES	1433 S DUNSMUIR AVE	90019	5069033015	Low Medium II Residential	RD2-1-O	0	21	0.140038491	Residential - Single Family Residence	YES - Current	NO - Privately-Owned	Available	Not Used in Prior Housing Element	0	0	0.089445931	0.089445931	1	3*	3*	1298177	1226	Wilshire						Above Moderate
LOS ANGELES	1439 S DUNSMUIR AVE	90019	5069033016	Low Medium II Residential	RD2-1-O	0	21	0.12603444	Residential - Double, Duplex, or Two Units - 4 Stories or Less	YES - Current	NO - Privately-Owned	Available	Not Used in Prior Housing Element	0	0	0.153689909	0.153689909	2	2*	2*	1298177	1251	Wilshire	Yes					Above Moderate
LOS ANGELES	1443 S DUNSMUIR AVE	90019	5069033017	Low Medium II Residential	RD2-1-O	0	21	0.140038041	Residential - Double, Duplex, or Two Units - 4 Stories or Less	YES - Current	NO - Privately-Owned	Available	Not Used in Prior Housing Element	0	0	0.119638073	0.119638073	2	3*	3*	1298177	1273	Wilshire	Yes					Above Moderate
LOS ANGELES	1447 S DUNSMUIR AVE	90019	5069033018	Low Medium II Residential	RD2-1-O	0	21	0.12603444	Residential - Single Family Residence	YES - Current	NO - Privately-Owned	Available	Not Used in Prior Housing Element	0	0	0.117830563	0.117830563	1	2*	2*	1298177	1296	Wilshire						Above Moderate
LOS ANGELES	1453 S DUNSMUIR AVE	90019	5069033019	Low Medium II Residential	RD2-1-O	0	21	0.140038256	Residential - Double, Duplex, or Two Units - Therapy Pool (Spa)	YES - Current	NO - Privately-Owned	Available	Not Used in Prior Housing Element	0	0	0.089445931	0.089445931	1	3*	3*	1298177	1325	Wilshire						Above Moderate
LOS ANGELES	1457 S DUNSMUIR AVE	90019	5069033020	Low Medium II Residential	RD2-1-O	0	21	0.055096591	Residential - Single Family Residence	YES - Current	NO - Privately-Owned	Available	Not Used in Prior Housing Element	0	0	0.091186011	0.091186011	1	1*	1*	1298177	1360	Wilshire						Above Moderate
LOS ANGELES	1463 S DUNSMUIR AVE	90019	5069033021	Low Medium II Residential	RD2-1-O	0	21	0.068871217	Residential - Single Family Residence	YES - Current	NO - Privately-Owned	Available	Not Used in Prior Housing Element	0	0	0.079650629	0.079650629	1	1*	1*	1298177	1385	Wilshire						Above Moderate
LOS ANGELES	1425 S DUNSMUIR AVE	90019	5069033024	Low Medium II Residential	RD2-1-O	0	21	0.140037156	Institutional - Homes for Aged and Others - One Story	YES - Current	NO - Privately-Owned	Available	Not Used in Prior Housing Element	0	0	0.004792237	0.004792237	0	3*	3*	1298177	1178	Wilshire						Above Moderate
LOS ANGELES	5319 W VENICE BLVD	90019	5069034001	General Commercial	C2-1-O	0	108	0.154706075	Institutional - Children's Day Care Center - One Story	YES - Current	NO - Privately-Owned	Available	Used in Prior Housing Element - Non-Vacant	0.014443487	0	0	0.014443487	0	0	0	1268177	187	Wilshire						Lower
LOS ANGELES	1560 S BURNSIDE AVE	90019	5069034002	General Commercial	C2-1-O	0	108	0.127129473	Residential - Double, Duplex, or Two Units - 4 Stories or Less	YES - Current	NO - Privately-Owned	Available	Not Used in Prior Housing Element	0	0	0.166087724	0.166087724	2	0	0	1268177	163	Wilshire	Yes					Above Moderate
LOS ANGELES	1556 S BURNSIDE AVE	90019	5069034003	Low Medium II Residential	RD2-1-O	0	21	0.127129473	Residential - Single Family Residence	YES - Current	NO - Privately-Owned	Available	Not Used in Prior Housing Element	0	0	0.117830563	0.117830563	1	2*	2*	1268177	139	Wilshire						Above Moderate
LOS ANGELES	1552 S BURNSIDE AVE	90019	5069034004	Low Medium II Residential	RD2-1-O	0	21	0.113005064	Residential - Double, Duplex, or Two Units - 4 Stories or Less	YES - Current	NO - Privately-Owned	Available	Not Used in Prior Housing Element	0	0	0.103477538	0.103477538	2	2*	2*	1268177	120	Wilshire						Above Moderate
LOS ANGELES	1548 S BURNSIDE AVE	90019	5069034005	Low Medium II Residential	RD2-1-O	0	21	0.113003393	Residential - Single Family Residence	YES - Current	NO - Privately-Owned	Available	Not Used in Prior Housing Element	0	0	0.049905688	0.049905688	1	2*	2*	1268177	99	Wilshire						Above Moderate
LOS ANGELES	1544 S BURNSIDE AVE	90019	5069034006	Low Medium II Residential	RD2-1-O	0	21	0.113005064	Residential - Single Family Residence	YES - Current	NO - Privately-Owned	Available	Not Used in Prior Housing Element	0	0	0.117830563	0.117830563	1	2*	2*	1268177	79	Wilshire						Above Moderate
LOS ANGELES	1540 S BURNSIDE AVE	90019	5069034007	Low Medium II Residential	RD2-1-O	0	21	0.113004308	Residential - Single Family Residence	YES - Current	NO - Privately-Owned	Available	Not Used in Prior Housing Element	0	0	0.049905688	0.049905688	1	2*	2*	1268177	59	Wilshire						Above Moderate
LOS ANGELES	1536 S BURNSIDE AVE	90019	5069034008	Low Medium II Residential	RD2-1-O	0	21	0.113004308	Residential - Single Family Residence	YES - Current	NO - Privately-Owned	Available	Not Used in Prior Housing Element	0	0	0.117830563	0.117830563	1	2*	2*	1268177	37	Wilshire						Above Moderate
LOS ANGELES	1532 S BURNSIDE AVE	90019	5069034009	Low Medium II Residential	RD2-1-O	0	21	0.127129385	Residential - Single Family Residence	YES - Current	NO - Privately-Owned	Available	Not Used in Prior Housing Element	0	0	0.117830563	0.117830563	1	2*	2*	1298177	1550	Wilshire						Above Moderate
LOS ANGELES	1528 S BURNSIDE AVE	90019	5069034010	Low Medium II Residential	RD2-1-O	0	21	0.113004864	Residential - Single Family Residence	YES - Current	NO - Privately-Owned	Available	Not Used in Prior Housing Element	0	0	0.117830563	0.117830563	1	2*	2*	1298177	1529	Wilshire						Above Moderate
LOS ANGELES	1524 S BURNSIDE AVE	90019	5069034011	Low Medium II Residential	RD2-1-O	0	21	0.113005792	Residential - Double, Duplex, or Two Units - 4 Stories or Less	YES - Current	NO - Privately-Owned	Available	Not Used in Prior Housing Element	0	0	0.023939507	0.023939507	2	2*	2*	1298177	1511	Wilshire	Yes					Above Moderate
LOS ANGELES	1520 S BURNSIDE AVE	90019	5069034012	Low Medium II Residential	RD2-1-O	0	21	0.113005036	Residential - Double, Duplex, or Two Units - 4 Stories or Less	YES - Current	NO - Privately-Owned	Available	Not Used in Prior Housing Element	0	0	0.153689909	0.153689909	2	2*	2*	1298177	1492	Wilshire	Yes					Above Moderate
LOS ANGELES	1518 S BURNSIDE AVE	90019	5069034013	Low Medium II Residential	RD2-1-O	0	21	0.127130738	Residential - Single Family Residence	YES - Current	NO - Privately-Owned	Available	Not Used in Prior Housing Element	0	0	0.117830563	0.117830563	1	2*	2*	1298177	1470	Wilshire						Above Moderate
LOS ANGELES	1512 S BURNSIDE AVE	90019	5069034014	Low Medium II Residential	RD2-1-O	0	21	0.113005558	Residential - Double, Duplex, or Two Units - 4 Stories or Less	YES - Current	NO - Privately-Owned	Available	Not Used in Prior Housing Element	0	0	0.153689909	0.153689909	2	2*	2*	1298177	1455	Wilshire	Yes					Above Moderate
LOS ANGELES	1501 S DUNSMUIR AVE	90019	5069034017	Low Medium II Residential	RD2-1-O	0	21	0.140038433	Residential - Three Units (Any Combination) - 4 Stories or Less	YES - Current	NO - Privately-Owned	Available	Not Used in Prior Housing Element	0	0	0.004779483	0.004779483	3	3*	3*	1298177	1429	Wilshire						Above Moderate
LOS ANGELES	1505 S DUNSMUIR AVE	90019	5069034018	Low Medium II Residential	RD2-1-O	0	21	0.140038491	Residential - Three Units (Any Combination) - 4 Stories or Less	YES - Current	NO - Privately-Owned	Available	Not Used in Prior Housing Element	0	0	0.00720476	0.00720476	3	3*	3*	1298177	1448	Wilshire	Yes					Above Moderate
LOS ANGELES	1511 S DUNSMUIR AVE	90019	5069034019	Low Medium II Residential	RD2-1-O	0	21	0.112030793	Residential - Single Family Residence	YES - Current	NO - Privately-Owned	Available	Not Used in Prior Housing Element	0	0	0.117830563	0.117830563	1	2*	2*	1298177	1472	Wilshire						Above Moderate
LOS ANGELES	1515 S DUNSMUIR AVE	90019	5069034020	Low Medium II Residential	RD2-1-O	0	21	0.126034095	Residential - Single Family Residence	YES - Current	NO - Privately-Owned	Available	Not Used in Prior Housing Element	0	0	0.117830563	0.117830563	1	2*	2*	1298177	1491	Wilshire						Above Moderate
LOS ANGELES	1517 S DUNSMUIR AVE	90019	5069034021	Low Medium II Residential	RD2-1-O	0	21	0.112030793	Residential - Single Family Residence	YES - Current	NO - Privately-Owned	Available	Not Used in Prior Housing Element	0	0	0.117830563	0.117830563	1	2*	2*	1298177	1512	Wilshire						Above Moderate
LOS ANGELES	1525 S DUNSMUIR AVE	90019	5069034022	Low Medium II Residential	RD2-1-O	0	21	0.112030793	Residential - Single Family Residence	YES - Current	NO - Privately-Owned	Available	Not Used in Prior Housing Element	0	0	0.117830563	0.117830563	1	2*	2*	1298177	1531	Wilshire						Above Moderate
LOS ANGELES	1529 S DUNSMUIR AVE	90019	5069034023	Low Medium II Residential	RD2-1-O	0	21	0.1120309	Residential - Single Family Residence	YES - Current	NO - Privately-Owned	Available	Not Used in Prior Housing Element	0	0	0.117830563	0.117830563	1	2*	2*	1298177	1551	Wilshire						Above Moderate
LOS ANGELES	1533 S DUNSMUIR AVE	90019	5069034024	Low Medium II Residential	RD2-1-O	0	21	0.126035034	Residential - Double, Duplex, or Two Units - 4 Stories or Less	YES - Current	NO - Privately-Owned	Available	Not Used in Prior Housing Element	0	0	0.04212898	0.04212898	2	2*	2*	1268177	34	Wilshire	Yes					Above Moderate
LOS ANGELES	1537 S DUNSMUIR AVE	90019	5069034025	Low Medium II Residential	RD2-1-O	0	21	0.112030967	Residential - Single Family Residence	YES - Current	NO - Privately-Owned	Available	Not Used in Prior Housing Element	0	0	0.117830563	0.117830563	1	2*	2*	1268177	60	Wilshire						Above Moderate
LOS ANGELES	1541 S DUNSMUIR AVE	90019	5069034026	Low Medium II Residential	RD2-1-O	0	21	0.112030977	Residential - Single Family Residence	YES - Current	NO - Privately-Owned	Available	Not Used in Prior Housing Element	0	0	0.049905688	0.049905688	1	2*	2*	1268177	81	Wilshire						Above Moderate
LOS ANGELES	1545 S DUNSMUIR AVE	90019	5069034027	Low Medium II Residential	RD2-1-O	0	21	0.112030977	Residential - Double, Duplex, or Two Units - 4 Stories or Less	YES - Current	NO - Privately-Owned	Available	Not Used in Prior Housing Element	0	0	0.153689909	0.153689909	2	2*	2*	1268177	100	Wilshire	Yes					Above Moderate
LOS ANGELES	1549 S DUNSMUIR AVE	90019	5069034028	Low Medium II Residential	RD2-1-O	0	21	0.112030977	Residential - Double, Duplex, or Two Units - 4 Stories or Less	YES - Current	NO - Privately-Owned	Available	Not Used in Prior Housing Element	0	0	0.153689909	0.153689909	2	2*	2*	1268177	121	Wilshire	Yes					Above Moderate
LOS ANGELES	1553 S DUNSMUIR AVE	90019	5069034029	General Commercial	C2-1-O	0	108	0.112030821	Residential - Single Family Residence	YES - Current	NO - Privately-Owned	Available	Not Used in Prior Housing Element	0.097376317	0	0	0.097376317	1	0	0	1268177	140	Wilshire						Lower
LOS ANGELES	1559 S DUNSMUIR AVE	90019	5069034030	General Commercial	C2-1-O	0	108	0.119266734	Commercial - Store Combination - Store and Residential Combination - One Story	YES - Current	NO - Privately-Owned	Available	Used in Prior Housing Element - Non-Vacant	0	0	0.04161372	0.04161372	0	0	0	1268177	166	Wilshire	Yes					Above Moderate
LOS ANGELES	5311 W VENICE BLVD	90019	5069034031	General Commercial	C2-1-O	0	108	0.104215415	Commercial - Store Combination - Store and Residential Combination - One Story	YES - Current	NO - Privately-Owned	Available	Not Used in Prior Housing Element	0.129111712	0	0	0.129111712	0	0	0	1268177	160	Wilshire						Lower
LOS ANGELES	1548 S DUNSMUIR AVE	90019	5069035001	Medium Residential	R3-1-O	0	54	0.17999949	Residential - Three Units (Any Combination) - 4 Stories or Less	YES - Current	NO - Privately-Owned	Available	Not Used in Prior Housing Element	0	0	0.356401083	0.356401083	3	0	0	1268177	148	Wilshire	Yes					Above Moderate
LOS ANGELES	1544 S DUNSMUIR AVE	90019	5069035002	Medium Residential	R3-1-O	0	54	0.129132858	Residential - Single Family Residence	YES - Current	NO - Privately-Owned	Available	Not Used in Prior Housing Element	0.446310663	0	0	0.446310663	1	0	0	1268177	126	Wilshire						Lower
LOS ANGELES	1536 S DUNSMUIR AVE	90019	5069035005	Low Medium II Residential	RD2-1-O	0	21	0.129132875	Residential - Single Family Residence	YES - Current	NO - Privately-Owned	Available	Not Used in Prior Housing Element	0	0	0.117830563	0.117830563	1	2*	2*	1268177	87	Wilshire						Above Moderate
LOS ANGELES	1530 S DUNSMUIR AVE	90019	5069035006	Low Medium II Residential	RD2-1-O	0	21	0.114784942	Residential - Single Family Residence	YES - Current	NO - Privately-Owned	Available	Not Used in Prior Housing Element	0	0	0.032025686	0.032025686	1	2*	2*	1268177	64	Wilshire						Above Moderate
LOS ANGELES	1528 S DUNSMUIR AVE	90019	5069035007	Low Medium II Residential	RD2-1-O	0	21	0.114785519	Residential - Double, Duplex, or Two Units - 4 Stories or Less	YES - Current	NO - Privately-Owned	Available	Not Used in Prior Housing Element	0	0	0.065532988	0.065532988	2	2*	2*	1268177	44	Wilshire	Yes					Above Moderate
LOS ANGELES	1524 S DUNSMUIR AVE	90019	5069035008	Low Medium II Residential	RD2-1-O	0	21	0.114784855	Residential - Single Family Residence	YES - Current	NO - Privately-Owned	Available	Not Used in Prior Housing Element	0	0	0.117830563	0.117830563	1	2*	2*	1268177	23	Wilshire						Above Moderate
LOS ANGELES	1520 S DUNSMUIR AVE	90019	5069035009	Low Medium II Residential	RD2-1-O	0	21	0.114785875	Residential - Single Family Residence	YES - Current	NO - Privately-Owned	Available	Not Used in Prior Housing Element	0	0	0.121707869	0.121707869	1	2*	2*	1298177	1540	Wilshire						Above Moderate
LOS ANGELES	1516 S DUNSMUIR AVE	90019	5069035010	Low Medium II Residential	RD2-1-O	0	21	0.12195901	Residential - Single Family Residence	YES - Current	NO - Privately-Owned	Available	Not Used in Prior Housing Element	0	0	0.117830563	0.117830563	1	2*	2*	1298177	1517	Wilshire						Above Moderate
LOS ANGELES	1506 S DUNSMUIR AVE	90019	5069035012	Low Medium II Residential	RD2-1-O	0	21	0.129133498	Residential - Single Family Residence	YES - Current	NO - Privately-Owned	Available	Not Used in Prior Housing Element	0	0	0.117830563	0.117830563	1	2*	2*	1298177	1474	Wilshire						Above Moderate
LOS ANGELES	1502 S DUNSMUIR AVE	90019	5069035013	Low Medium II Residential	RD2-1-O	0	21	0.073347864	Residential - Single Family Residence	YES - Current	NO - Privately-Owned	Available	Not Used in Prior Housing Element	0	0	0.074589592	0.074589592	1	1*	1*	1298177	1453	Wilshire						Above Moderate
LOS ANGELES	5268 W SATURN ST	90019	5069035014	Low Medium II Residential	RD2-1-O	0	21	0.055785544	Residential - Single Family Residence	YES - Current	NO - Privately-Owned	Available	Not Used

LOS ANGELES	1431 S COCHRAN AVE	90019	5069036024	Low Medium II Residential	RD2-1-O	0	21	0.154960404	Residential - Three Units (Any Combination) - 4 Stories or Less	YES - Current	NO - Privately-Owned	Available	Not Used in Prior Housing Element	0	0	0.217421508	0.217421508	3	3*	3*	1298177	1216	Wilshire	Yes	Above Moderate
LOS ANGELES	1451 S COCHRAN AVE	90019	5069036028	Low Medium II Residential	RD2-1-O	0	21	0.154961611	Residential - Three Units (Any Combination) - 4 Stories or Less	YES - Current	NO - Privately-Owned	Available	Not Used in Prior Housing Element	0	0	0.217421508	0.217421508	3	3*	3*	1298177	1319	Wilshire	Yes	Above Moderate
LOS ANGELES	1461 S COCHRAN AVE	90019	5069036030	Low Medium II Residential	RD2-1-O	0	21	0.154960129	Residential - Single Family Residence - Therapy Pool (Spa)	YES - Current	NO - Privately-Owned	Available	Not Used in Prior Housing Element	0	0	0.178439403	0.178439403	1	3*	3*	1298177	1372	Wilshire		Above Moderate
LOS ANGELES	1465 S COCHRAN AVE	90019	5069036031	Low Medium II Residential	RD2-1-O	0	21	0.154959097	Residential - Single Family Residence	YES - Current	NO - Privately-Owned	Available	Not Used in Prior Housing Element	0	0	0.178439403	0.178439403	1	3*	3*	1298177	1401	Wilshire		Above Moderate
LOS ANGELES	5274 W PICO BLVD	90019	5069036033	General Commercial	C4-1-O	0	108	0.069233286	Commercial - Store Combination - Store and Office Combination - One Story	YES - Current	NO - Privately-Owned	Available	Used in Prior Housing Element - Non-Vacant	0	0	0.006379429	0.006379429	0	0	0	1298177	1084	Wilshire		Above Moderate
LOS ANGELES	5280 W PICO BLVD	90019	5069036033	General Commercial	C4-1-O	0	108	0.069233286	Commercial - Store Combination - Store and Office Combination - One Story	YES - Current	NO - Privately-Owned	Available	Used in Prior Housing Element - Non-Vacant	0	0	0.006379429	0.006379429	0	0	0	1298177	1082	Wilshire		Above Moderate
LOS ANGELES	5286 W PICO BLVD	90019	5069036033	General Commercial	C4-1-O	0	108	0.071366606	Commercial - Store Combination - Store and Office Combination - One Story	YES - Current	NO - Privately-Owned	Available	Used in Prior Housing Element - Non-Vacant	0.039315954	0	0	0.039315954	0	0	0	1298177	1080	Wilshire		Lower
LOS ANGELES	5250 W PICO BLVD	90019	5069036035	General Commercial	C4-1-O	0	108	0.081188193	Commercial - Auto, Recreation Equipment, Construction Equipment Sales and Service - Auto Body Repair Shop - One Story	YES - Current	NO - Privately-Owned	Available	Used in Prior Housing Element - Non-Vacant	0.05752078	0	0	0.05752078	0	0	0	1298181	969	Wilshire		Lower
LOS ANGELES	5256 W PICO BLVD	90019	5069036035	General Commercial	C4-1-O	0	108	0.069233508	Commercial - Auto, Recreation Equipment, Construction Equipment Sales and Service - Auto Body Repair Shop - One Story	YES - Current	NO - Privately-Owned	Available	Used in Prior Housing Element - Non-Vacant	0	0	0.01246958	0.01246958	0	0	0	1298177	1090	Wilshire		Above Moderate
LOS ANGELES	5258 W PICO BLVD	90019	5069036035	General Commercial	C4-1-O	0	108	0.06923249	Commercial - Auto, Recreation Equipment, Construction Equipment Sales and Service - Auto Body Repair Shop - One Story	YES - Current	NO - Privately-Owned	Available	Used in Prior Housing Element - Non-Vacant	0	0	0.01246958	0.01246958	0	0	0	1298177	1089	Wilshire		Above Moderate
LOS ANGELES			5069036035	General Commercial	C4-1-O	0	108	0.068645606	Commercial - Auto, Recreation Equipment, Construction Equipment Sales and Service - Auto Body Repair Shop - One Story	YES - Current	NO - Privately-Owned	Available	Used in Prior Housing Element - Non-Vacant	0	0	0.01246958	0.01246958	0	0	0	1298181	968	Wilshire		Above Moderate
LOS ANGELES	1301 S HIGHLAND AVE	90019	5070001001	Medium Residential	R3-1-O	0	54	0.150103706	Residential - Four Units (Any Combination) - 4 Stories or Less	YES - Current	NO - Privately-Owned	Available	Not Used in Prior Housing Element	0	0	0.118734099	0.118734099	4	0	0	1298181	699	Wilshire	Yes	Above Moderate
LOS ANGELES	1305 S HIGHLAND AVE	90019	5070001002	Medium Residential	R3-1-O	0	54	0.137734135	Residential - Four Units (Any Combination) - 4 Stories or Less	YES - Current	NO - Privately-Owned	Available	Not Used in Prior Housing Element	0	0	0.105629655	0.105629655	4	0	0	1298181	726	Wilshire	Yes	Above Moderate
LOS ANGELES	1311 S HIGHLAND AVE	90019	5070001003	Medium Residential	R3-1-O	0	54	0.137726933	Residential - Four Units (Any Combination) - 4 Stories or Less	YES - Current	NO - Privately-Owned	Available	Not Used in Prior Housing Element	0	0	0.105629655	0.105629655	4	0	0	1298181	747	Wilshire	Yes	Above Moderate
LOS ANGELES	1317 S HIGHLAND AVE	90019	5070001004	Medium Residential	R3-1-O	0	54	0.137721567	Residential - Four Units (Any Combination) - 4 Stories or Less	YES - Current	NO - Privately-Owned	Available	Not Used in Prior Housing Element	0	0	0.105629655	0.105629655	4	0	0	1298181	774	Wilshire	Yes	Above Moderate
LOS ANGELES	1321 S HIGHLAND AVE	90019	5070001005	Medium Residential	R3-1-O	0	54	0.137716443	Residential - Four Units (Any Combination) - 4 Stories or Less	YES - Current	NO - Privately-Owned	Available	Not Used in Prior Housing Element	0	0	0.105629655	0.105629655	4	0	0	1298181	800	Wilshire	Yes	Above Moderate
LOS ANGELES	1333 S HIGHLAND AVE	90019	5070001007	Medium Residential	R3-1-O	0	54	0.137703613	Residential - Double, Duplex, or Two Units - 4 Stories or Less	YES - Current	NO - Privately-Owned	Available	Not Used in Prior Housing Element	0	0	0.449412939	0.449412939	2	0	0	1298181	844	Wilshire	Yes	Above Moderate
LOS ANGELES	1337 S HIGHLAND AVE	90019	5070001008	Medium Residential	R3-1-O	0	54	0.206493668	Residential - Five or More Units or Apartments (Any Combination) - 4 Stories or Less	YES - Current	NO - Privately-Owned	Available	Not Used in Prior Housing Element	0	0	0.135247961	0.135247961	8	0	0	1298181	866	Wilshire	Yes	Above Moderate
LOS ANGELES	4903 W PICO BLVD	90019	5070001009	General Commercial	C2-1-O	0	108	0.123165061	Commercial - Office Building - One Story	YES - Current	NO - Privately-Owned	Available	Used in Prior Housing Element - Non-Vacant	0.065615679	0	0	0.065615679	0	0	0	1298181	926	Wilshire		Lower
LOS ANGELES	4907 W PICO BLVD	90019	5070001011	General Commercial	C2-1-O	0	108	0.123237983	Industrial - Light Manufacturing - One Story	YES - Current	NO - Privately-Owned	Available	Used in Prior Housing Element - Non-Vacant	0.240231218	0	0	0.240231218	0	0	0	1298181	928	Wilshire		Lower
LOS ANGELES	4911 W PICO BLVD	90019	5070001011	General Commercial	C2-1-O	0	108	0.123188871	Industrial - Light Manufacturing - One Story	YES - Current	NO - Privately-Owned	Available	Used in Prior Housing Element - Non-Vacant	0.240231218	0	0	0.240231218	0	0	0	1298181	929	Wilshire		Lower
LOS ANGELES	1356 S LA BREA AVE	90019	5070001023	General Commercial	C2-1-O	0	108	0.13578564	Commercial - Restaurant, Cocktail Lounge - Restaurant, Cocktail Lounge, Tavern - One Story	YES - Current	NO - Privately-Owned	Available	Used in Prior Housing Element - Non-Vacant	0.226871216	0	0	0.226871216	0	0	0	1298181	900	Wilshire		Lower
LOS ANGELES	4876 W SAN VICENTE BLVD	90019	5070001025	Medium Residential	R3-1-O	0	54	0.190824753	Residential - Five or More Units or Apartments (Any Combination) - 4 Stories or Less	YES - Current	NO - Privately-Owned	Available	Not Used in Prior Housing Element	0	0	0.059707991	0.059707991	14	0	0	1298181	735	Wilshire	Yes	Above Moderate
LOS ANGELES	1310 S HIGHLAND AVE	90019	5070001026	Medium Residential	R3-1-O	0	54	0.13774377	Residential - Five or More Units or Apartments (Any Combination) - 4 Stories or Less	YES - Current	NO - Privately-Owned	Available	Not Used in Prior Housing Element	0	0	0.079368242	0.079368242	8	0	0	1298181	766	Wilshire	Yes	Above Moderate
LOS ANGELES	1316 S HIGHLAND AVE	90019	5070001027	Medium Residential	R3-1-O	0	54	0.137742068	Residential - Five or More Units or Apartments (Any Combination) - 4 Stories or Less	YES - Current	NO - Privately-Owned	Available	Not Used in Prior Housing Element	0	0	0.079368242	0.079368242	8	0	0	1298181	792	Wilshire	Yes	Above Moderate
LOS ANGELES	1320 S HIGHLAND AVE	90019	5070001028	Medium Residential	R3-1-O	0	54	0.137742068	Residential - Double, Duplex, or Two Units - 4 Stories or Less	YES - Current	NO - Privately-Owned	Available	Not Used in Prior Housing Element	0	0	0.414686796	0.414686796	2	0	0	1298181	813	Wilshire	Yes	Above Moderate
LOS ANGELES	1326 S HIGHLAND AVE	90019	5070001029	Medium Residential	R3-1-O	0	54	0.158124168	Residential - Double, Duplex, or Two Units - 4 Stories or Less	YES - Current	NO - Privately-Owned	Available	Used in Prior Housing Element - Non-Vacant	0	0	0.480414793	0.480414793	2	0	0	1298181	838	Wilshire	Yes	Above Moderate
LOS ANGELES	1334 S HIGHLAND AVE	90019	5070001030	Medium Residential	R3-1-O	0	54	0.137742589	Residential - Double, Duplex, or Two Units - 4 Stories or Less	YES - Current	NO - Privately-Owned	Available	Not Used in Prior Housing Element	0	0	0.449412939	0.449412939	2	0	0	1298181	861	Wilshire	Yes	Above Moderate
LOS ANGELES	1360 S LA BREA AVE	90019	5070001032	General Commercial	C2-1-O	0	108	0.120781475	Commercial - Service Station - Self Service - No Additional Services	YES - Current	NO - Privately-Owned	Available	Not Used in Prior Housing Element	0.082352618	0	0	0.082352618	1	0	0	1298181	939	Wilshire		Lower
LOS ANGELES	4917 W PICO BLVD	90019	5070001032	General Commercial	C2-1-O	0	108	0.123137118	Commercial - Service Station - Self Service - No Additional Services	YES - Current	NO - Privately-Owned	Available	Not Used in Prior Housing Element	0.082352618	0	0	0.082352618	1	0	0	1298181	932	Wilshire		Lower
LOS ANGELES	4925 W PICO BLVD	90019	5070001032	General Commercial	C2-1-O	0	108	0.123085636	Commercial - Service Station - Self Service - No Additional Services	YES - Current	NO - Privately-Owned	Available	Not Used in Prior Housing Element	0.082352618	0	0	0.082352618	1	0	0	1298181	936	Wilshire		Lower
LOS ANGELES	1385 S LONGWOOD AVE	90019	5070001034	Commercial Manufacturing	[Q]CM-1-O	0	54	0.63746682	Commercial - Auto, Recreation Equipment, Construction Equipment Sales and Service - Auto Body Repair Shop - One Story	YES - Current	NO - Privately-Owned	Available	Not Used in Prior Housing Element	0.237120904	0	0	0.237120904	0	0	0	1298181	857	Wilshire		Lower
LOS ANGELES	4855 W PICO BLVD	90019	5070001035	Community Commercial	C2-1-O	0	108	0.428708351	Commercial - Store - One Story	YES - Current	NO - Privately-Owned	Available	Not Used in Prior Housing Element	0.151495546	0	0	0.151495546	0	0	0	1298181	913	Wilshire		Lower
LOS ANGELES	1302 S LA BREA AVE	90019	5070001036	General Commercial	C2-1-O	0	108	0.024616063	Commercial - Store - One Story	YES - Current	NO - Privately-Owned	Available	Not Used in Prior Housing Element	0	0	0.053764009	0.053764009	0	0	0	1298181	660	Wilshire		Above Moderate
LOS ANGELES	1322 S LA BREA AVE	90019	5070001036	General Commercial	C2-1-O	0	108	0.279436581	Commercial - Store - One Story	YES - Current	NO - Privately-Owned	Available	Not Used in Prior Housing Element	0.240544732	0	0	0.240544732	0	0	0	1298181	697	Wilshire		Lower
LOS ANGELES	1324 S LA BREA AVE	90019	5070001036	General Commercial	C2-1-O	0	108	0.217662313	Commercial - Store - One Story	YES - Current	NO - Privately-Owned	Available	Not Used in Prior Housing Element	0.214885135	0	0	0.214885135	0	0	0	1298181	740	Wilshire		Lower
LOS ANGELES	1328 S LA BREA AVE	90019	5070001036	General Commercial	C2-1-O	0	108	0.203246903	Commercial - Store - One Story	YES - Current	NO - Privately-Owned	Available	Not Used in Prior Housing Element	0.206271934	0	0	0.206271934	0	0	0	1298181	769	Wilshire		Lower
LOS ANGELES	1332 S LA BREA AVE	90019	5070001036	General Commercial	C2-1-O	0	108	0.149619511	Commercial - Store - One Story	YES - Current	NO - Privately-Owned	Available	Not Used in Prior Housing Element	0.17042104	0	0	0.17042104	0	0	0	1298181	796	Wilshire		Lower
LOS ANGELES	1334 S LA BREA AVE	90019	5070001036	General Commercial	C2-1-O	0	108	0.149219878	Commercial - Store - One Story	YES - Current	NO - Privately-Owned	Available	Not Used in Prior Housing Element	0.17042104	0	0	0.17042104	0	0	0	1298181	820	Wilshire		Lower
LOS ANGELES	1342 S LA BREA AVE	90019	5070001036	General Commercial	C2-1-O	0	108	0.14922118	Commercial - Store - One Story	YES - Current	NO - Privately-Owned	Available	Not Used in Prior Housing Element	0.18538087	0	0	0.18538087	0	0	0	1298181	842	Wilshire		Lower
LOS ANGELES	1350 S LA BREA AVE	90019	5070001036	General Commercial	C2-1-O	0	108	0.149220527	Commercial - Store - One Story	YES - Current	NO - Privately-Owned	Available	Not Used in Prior Housing Element	0.18538087	0	0	0.18538087	0	0	0	1298181	864	Wilshire		Lower
LOS ANGELES	4918 W SAN VICENTE BLVD	90019	5070001036	General Commercial	C2-1-O	0	108	0.180588116	Commercial - Store - One Story	YES - Current	NO - Privately-Owned	Available	Not Used in Prior Housing Element	0.192974938	0	0	0.192974938	0	0	0	1298181	680	Wilshire		Lower
LOS ANGELES	4924 W SAN VICENTE BLVD	90019	5070001036	General Commercial	C2-1-O	0	108	0.099602196	Commercial - Store - One Story	YES - Current	NO - Privately-Owned	Available	Not Used in Prior Housing Element	0.128374225	0	0	0.128374225	0	0	0	1298181	666	Wilshire		Lower
LOS ANGELES	1301 S LA BREA AVE	90019	5070002001	General Commercial	C2-1-O	0	108	0.112700469	Commercial - Auto, Recreation Equipment, Construction Equipment Sales and Service - Auto Body Repair Shop - One Story	YES - Current	NO - Privately-Owned	Available	Used in Prior Housing Element - Non-Vacant	0.018519268	0	0	0.018519268	1	0	0	1298181	620	Wilshire		Lower
LOS ANGELES			5070002001	General Commercial	C2-1-O	0	108	0.045009572	Commercial - Auto, Recreation Equipment, Construction Equipment Sales and Service - Auto Body Repair Shop - One Story	YES - Current	NO - Privately-Owned	Available	Used in Prior Housing Element - Non-Vacant	0	0	0.001170607	0.001170607	1	0	0	1298181	628	Wilshire		Above Moderate
LOS ANGELES	1315 S LA BREA AVE	90019	5070002002	General Commercial	C2-1-O	0	108	0.113574665	Industrial - Light Manufacturing - One Story	YES - Current	NO - Privately-Owned	Available	Used in Prior Housing Element - Non-Vacant	0.213503337	0	0	0.213503337	0	0	0	1298181	673	Wilshire		Lower
LOS ANGELES			5070002002	General Commercial	C2-1-O	0	108	0.009362855	Industrial - Light Manufacturing - One Story	YES - Current	NO - Privately-Owned	Available	Used in Prior Housing Element - Non-Vacant	0	0	0.011464709	0.011464709	0	0	0	1298181	1358	Wilshire		Above Moderate
LOS ANGELES	1319 S LA BREA AVE	90019	5070002003	General Commercial	C2-1-O	0	108	0.118916001	Commercial - Non-Auto Service and Repair Shop, Paint Shop, or Laundry - One Story	YES - Current	NO - Privately-Owned	Available	Used in Prior Housing Element - Non-Vacant	0.191132396	0	0	0.191132396	0	0	0	1298181	708	Wilshire		Lower
LOS ANGELES	1325 S LA BREA AVE	90019	5070002004	General Commercial	C2-1-O	0	108	0.133528032	Industrial - Light Manufacturing - One Story	YES - Current	NO - Privately-Owned	Available	Used in Prior Housing Element - Non-Vacant	0.074205277	0	0	0.074205277	0	0	0	1298181	731	Wilshire		Lower
LOS ANGELES	1335 S LA BREA AVE	90019	5070002006	General Commercial	C2-1-O	0	108	0.139377282	Commercial - Auto, Recreation Equipment, Construction Equipment Sales and Service - Auto Body Repair Shop - One Story	YES - Current	NO - Privately-Owned	Available	Used in Prior Housing Element - Non-Vacant	0.065467624	0	0	0.065467624	0	0	0	1298181	781	Wilshire		Lower
LOS ANGELES	1337 S LA BREA AVE	90019	5070002007	General Commercial	C2-1-O	0	108	0.141106255	Commercial - Auto, Recreation Equipment, Construction Equipment Sales and Service - Auto Body Repair Shop - One Story	YES - Current	NO - Privately-Owned	Available	Used in Prior Housing Element - Non-Vacant	0.087319824	0	0	0.087319824	0	0	0	1298181	803	Wilshire		Lower
LOS ANGELES	1345 S LA BREA AVE	90019	5070002008	General Commercial	C2-1-O	0	108	0.141104723	Commercial - Auto, Recreation Equipment, Construction Equipment Sales and Service - Auto Body Repair Shop - One Story	YES - Current	NO - Privately-Owned	Available	Used in Prior Housing Element - Non-Vacant	0.087319824	0	0	0.087319824	0	0	0	1298181	827	Wilshire		Lower
LOS ANGELES	1349 S LA BREA AVE	90019	5070002009	General Commercial	C2-1-O	0	108	0.141106424	Commercial - Auto, Recreation Equipment, Construction Equipment Sales and Service - Auto Body Repair Shop - One Story	YES - Current	NO - Privately-Owned	Available	Used in Prior Housing Element - Non-Vacant	0.095242523	0	0	0.095242523	0	0	0	1298181	850	Wilshire		Lower
LOS ANGELES	1355 S LA BREA AVE	90019	5070002010	General Commercial	C2-1-O	0	108	0.141103492	Commercial - Auto, Recreation Equipment, Construction Equipment Sales and Service - Auto Body Repair Shop - One Story	YES - Current	NO - Privately-Owned	Available	Used in Prior Housing Element - Non-Vacant	0.231946358	0	0	0.231946358	0	0	0	1298181	868	Wilshire		Lower
LOS ANGELES	1361 S LA BREA AVE	90019	5070002011	General Commercial	C2-1-O	0	108	0.200532378	Commercial - Store - One Story	YES - Current	NO - Privately-Owned	Available	Used in Prior Housing Element - Non-Vacant	0.288811174	0	0	0.288811174	0	0	0	1298181	908	Wilshire		Lower
LOS ANGELES	1373 S LA BREA AVE	90019	5070002012	General Commercial	C4-1-O	0	108	0.120657151	Commercial - Restaurant, Cocktail Lounge - Restaurant, Cocktail Lounge, Tavern - One Story	YES - Current	NO - Privately-Owned	Available	Used in Prior Housing Element - Non-Vacant	0.207724258	0	0	0.207724258	0	0	0	1298181	944	Wilshire		Lower
LOS ANGELES	4955 W PICO BLVD	90019	5070002012	General Commercial	C4-1-O	0	108	0.123051417	Commercial - Restaurant, Cocktail Lounge - Restaurant, Cocktail Lounge, Tavern - One Story	YES - Current	NO - Privately-Owned	Available	Used in Prior Housing Element - Non-Vacant	0.207724258	0	0	0.207724258	0	0	0	1298181	948	Wilshire		Lower
LOS ANGELES	4961 W PICO BLVD	90019	5070002013	General Commercial	C4-1-O	0	108	0.122999413	Commercial - Store - One Story	YES - Current	NO - Privately-Owned	Available	Used in Prior Housing Element - Non-Vacant	0.207724258	0	0	0.207724258	0	0	0	1298181	950	Wilshire		Lower
LOS ANGELES	1312 S MANSFIELD AVE	90019	5070002016	Low Medium II Residential	RD2-1-O	0	21	0.117278214	Residential - Single Family Residence	YES - Current	NO - Privately-Owned	Available	Not Used in Prior Housing Element	0	0	0.113920212	0.113920212	1	2*	2*	1298181	641	Wilshire		Above Moderate
LOS ANGELES	1314 S MANSFIELD AVE	90019	5070002017	Low Medium II Residential	RD2-1-O	0	21	0.123109623	Residential - Single Family Residence	YES - Current	NO - Privately-Owned	Available	Not Used in Prior Housing Element	0	0	0.113920212	0.113920212	1	2*	2*	1298181	664	Wilshire		Above Moderate
LOS ANGELES	1320 S MANSFIELD AVE	90019	5070002018	Low Medium II Residential	RD2-1-O	0	21	0.127642046	Residential - Single Family Residence	YES - Current	NO - Privately-Owned	Available	Not Used in Prior Housing Element	0	0	0.113920212	0.113920212	1	2*	2*	1298181	688	Wilshire		Above Moderate
LOS ANGELES	1324 S MANSFIELD AVE	90019	5070002019	Low Medium II Residential	RD2-1-O	0	21	0.132174934	Residential - Double, Duplex, or Two Units - 4 Stories or Less	YES - Current	NO - Privately-Owned	Available	Not Used in Prior Housing Element	0	0	0.183050251	0.183050251	2	2*	2*	1298181	714	Wilshire	Yes	Above Moderate
LOS ANGELES	1336 S MANSFIELD AVE	90019	5070002021	Low Medium II Residential	RD2-1-O	0	21	0.139259514	Residential - Single Family Residence	YES - Current	NO - Privately-Owned	Available	Not Used in Prior Housing Element	0	0	0.173290598	0.173290598	1	3*	3*	1298181	758	Wilshire		Above Moderate
LOS ANGELES	1340 S MANSFIELD AVE	90019	5070002022	Low Medium II Residential	RD2-1-O	0	21	0.139920844	Residential - Double, Duplex, or Two Units - 4 Stories or Less	YES - Current	NO - Privately-Owned	Available	Not Used in Prior Housing Element	0	0	0.232070708	0.232070708	2	3*	3*	1298181	786	Wilshire	Yes	Above Moderate
LOS ANGELES	1344 S MANSFIELD AVE	90019	5070002024	Low Medium II Residential	RD2-1-O	0	21	0.140584971	Residential - Double, Duplex, or Two Units - 4 Stories or Less	YES - Current	NO - Privately-Owned	Available	Not Used in Prior Housing Element	0	0	0.232070708	0.232070708	2	3*	3*	1298181	807	Wilshire	Yes	Above Moderate
LOS ANGELES	1350 S MANSFIELD AVE	90019	5070002025	Low Medium II Residential	RD2-1-O	0	21	0.141245882	Residential - Single Family Residence	YES - Current	NO - Privately-Owned	Available	Not Used in Prior Housing Element	0	0	0.178439403	0.178439403	1	3*	3*	1298181	830	Wilshire		Above Moderate
LOS ANGELES	1356 S MANSFIELD AVE	90019	5070002026	Low Medium II Residential	RD2-1-O	0	21	0.141914357	Residential - Single Family Residence	YES - Current	NO - Privately-Owned	Available	Not Used in Prior Housing Element	0	0	0.178439403	0.178439403	1	3*	3*	1298181	853	Wilshire		Above Moderate
LOS ANGELES	1360 S MANSFIELD AVE	90019	5070002027	Low Medium II Residential	RD2-1-O	0	21	0.118875958	Residential - Double, Duplex, or Two Units - 4 Stories or Less	YES - Current	NO - Privately-Owned	Available	Not Used in Prior Housing Element	0	0	0.15323745	0.15323745	2	2*	2*	1298181	872	Wilshire	Yes	Above Moderate
LOS ANGELES	1331 S LA BREA AVE	90019	5070002033	General Commercial	C2-1-O	0	108	0.135914211	Industrial - Light Manufacturing - One Story	YES - Current	NO - Privately-Owned	Available	Used in Prior Housing Element - Non-Vacant	0.076411772	0	0	0.076411772	0	0	0	1298181	754	Wilshire		Lower
LOS ANGELES			5070002034	General Commercial	C2-1-O	0	108	0.003313225	Industrial - Light Manufacturing - Wireless Communication Tower - One Story	YES - Current	NO - Privately-Owned	Available	Not Used in Prior Housing Element	0	0	0.030231714	0.030231714	0	0	0	1298181	1359	Wilshire		Above Moderate
LOS ANGELES	1380 S MANSFIELD AVE	90019	5070002037	General Commercial	C4-1-O	0	108	0.118747818	Commercial - Store Combination - Store and Office Combination - One Story	YES - Current	NO - Privately-Owned	Available	Not Used in Prior Housing Element	0.032346288	0	0	0.032346288	0	0	0	1298181	960	Wilshire		Lower
LOS ANGELES	4967 W PICO BLVD	90019	5070002037	General Commercial	C4-1-O	0	108	0.120825222	Commercial - Store Combination - Store and Office Combination - One Story	YES - Current	NO - Privately-Owned	Available	Not Used in Prior Housing Element	0.033458382	0	0	0.033458382	0	0	0	1298181	953	Wilshire		Lower
LOS ANGELES	4971 W PICO BLVD	90019	5070002037	General Commercial	C4-1-O	0	108	0.120774939	Commercial - Store Combination - Store and Office Combination - One Story	YES - Current	NO - Privately-Owned	Available	Not Used in Prior Housing Element	0.033458382	0	0	0.033458382	0	0	0	1298181	956	Wilshire		Lower
LOS ANGELES	1309 S MANSFIELD AVE	90019	5070003002	Low Medium II Residential	RD2-1-O	0	21	0.158506403	Residential - Single Family Residence	YES - Current	NO - Privately-Owned	Available	Not Used in Prior Housing Element	0	0	0.173290598	0.173290598	1	3*	3*	1298181	601	Wilshire		Above Moderate
LOS ANGELES	1319 S MANSFIELD AVE	90019	5070003004	Low Medium II Residential	RD2-1-O	0	21	0.158507058	Residential - Three Units (Any Combination) - 4 Stories or Less	YES - Current	NO - Privately-Owned	Available	Not Used in Prior Housing Element	0	0	0.211229348	0.211229348	3	3*	3*	1298181	650	Wilshire	Yes	Above Moderate
LOS ANGELES	1325 S MANSFIELD AVE	90019	5070003005	Low Medium II Residential	RD2-1-O	0	21	0.158506004	Residential - Double, Duplex, or Two Units - 4 Stories or Less	YES - Current	NO - Privately-Owned	Available	Not Used in Prior Housing Element	0	0	0.232070708	0.232070708	2	3*	3*	1298181	672	Wilshire	Yes	Above Moderate
LOS ANGELES	1339 S MANSFIELD AVE	90019	5070003008	Low Medium II Residential	RD2-1-O	0	21	0.158507884	Residential - Double, Duplex, or Two Units - 4 Stories or Less	YES - Current	NO - Privately-Owned	Available	Not Used in Prior Housing Element	0	0	0.232070708	0.232070708	2	3*	3*	1298181	743	Wilshire	Yes	Above Moderate
LOS ANGELES	1349 S MANSFIELD AVE	90019	5070003010	Low Medium II Residential	RD2-1-O	0	21	0.158507058	Residential - Double, Duplex, or Two Units - 4 Stories or Less	YES - Current	NO - Privately-Owned	Available	Not Used in Prior Housing Element	0	0	0.036575472	0.036575472	2	3*	3*	1298181	794	Wilshire	Yes	Above Moderate
LOS ANGELES	1365 S MANSFIELD AVE	90019	5070003013	Low Medium II Residential	RD2-1-O	0	21	0.158507058	Residential - Single Family Residence	YES - Current	NO - Privately-Owned	Available	Not Used in Prior Housing Element	0	0	0.178439403	0.178439403	1	3*	3*	1298181	860	Wilshire		Above Moderate
LOS ANGELES	1375 1/2 S MANSFIELD AVE	90019	5070003015	Low Medium II Residential	RD2-1-O	0	21	0.219496287	Residential - Four Units (Any Combination) - 4 Stories or Less	YES - Current	NO - Privately-Owned	Available	Not Used in Prior Housing Element	0	0	0.148464012	0.148464012	4	0	0	1298181	922	Wilshire	Yes	Above Moderate

LOS ANGELES	5005 W PICO BLVD	90019	5070003016	General Commercial	C4-1-O	0	108	0.131956238	Commercial - Restaurant, Cocktail Lounge - Restaurant, Cocktail Lounge, Tavern - One Story	YES - Current	NO - Privately-Owned	Available	Used in Prior Housing Element - Non-Vacant	0.090512922	0	0	0.090512922	0	0	0	1298181	964	Wilshire			Lower	
LOS ANGELES	5009 W PICO BLVD	90019	5070003017	General Commercial	C4-1-O	0	108	0.131787687	Commercial - Store - One Story	YES - Current	NO - Privately-Owned	Available	Used in Prior Housing Element - Non-Vacant	0.090512922	0	0	0.090512922	0	0	0	1298181	963	Wilshire			Lower	
LOS ANGELES	5013 W PICO BLVD	90019	5070003018	General Commercial	C4-1-O	0	108	0.131787883	Commercial - Store - One Story	YES - Current	NO - Privately-Owned	Available	Used in Prior Housing Element - Non-Vacant	0.069459174	0	0	0.069459174	0	0	0	1298181	962	Wilshire			Lower	
LOS ANGELES	1306 S ORANGE DR	90019	5070003020	Low Medium I Residential	R2-1-O	0	17	0.15058018	Residential - Double, Duplex, or Two Units - 4 Stories or Less	YES - Current	NO - Privately-Owned	Available	Not Used in Prior Housing Element	0	0	0.183050251	0.183050251	2	2*	2*	1298181	556	Wilshire	Yes		Above Moderate	
LOS ANGELES	1312 S ORANGE DR	90019	5070003021	Low Medium I Residential	R2-1-O	0	17	0.15858688	Residential - Double, Duplex, or Two Units - 4 Stories or Less	YES - Current	NO - Privately-Owned	Available	Not Used in Prior Housing Element	0	0	0.183050251	0.183050251	2	2*	2*	1298181	583	Wilshire	Yes		Above Moderate	
LOS ANGELES	1316 S ORANGE DR	90019	5070003022	Low Medium I Residential	R2-1-O	0	17	0.15857103	Residential - Double, Duplex, or Two Units - 4 Stories or Less	YES - Current	NO - Privately-Owned	Available	Not Used in Prior Housing Element	0	0	0.183050251	0.183050251	2	2*	2*	1298181	605	Wilshire	Yes		Above Moderate	
LOS ANGELES	1320 S ORANGE DR	90019	5070003023	Low Medium I Residential	R2-1-O	0	17	0.158568761	Residential - Single Family Residence	YES - Current	NO - Privately-Owned	Available	Not Used in Prior Housing Element	0	0	0.139846283	0.139846283	1	2*	2*	1298181	629	Wilshire			Above Moderate	
LOS ANGELES	1332 S ORANGE DR	90019	5070003025	Low Medium I Residential	R2-1-O	0	17	0.15856249	Residential - Single Family Residence	YES - Current	NO - Privately-Owned	Available	Not Used in Prior Housing Element	0	0	0.139846283	0.139846283	1	2*	2*	1298181	675	Wilshire			Above Moderate	
LOS ANGELES	1338 S ORANGE DR	90019	5070003026	Low Medium I Residential	R2-1-O	0	17	0.158562927	Residential - Single Family Residence	YES - Current	NO - Privately-Owned	Available	Not Used in Prior Housing Element	0	0	0.139846283	0.139846283	1	2*	2*	1298181	701	Wilshire			Above Moderate	
LOS ANGELES	1342 S ORANGE DR	90019	5070003027	Low Medium I Residential	R2-1-O	0	17	0.158557298	Residential - Single Family Residence	YES - Current	NO - Privately-Owned	Available	Not Used in Prior Housing Element	0	0	0.139846283	0.139846283	1	2*	2*	1298181	723	Wilshire			Above Moderate	
LOS ANGELES	1350 S ORANGE DR	90019	5070003028	Low Medium I Residential	R2-1-O	0	17	0.158556058	Residential - Double, Duplex, or Two Units - 4 Stories or Less	YES - Current	NO - Privately-Owned	Available	Not Used in Prior Housing Element	0	0	0.183050251	0.183050251	2	2*	2*	1298181	745	Wilshire	Yes		Above Moderate	
LOS ANGELES	1360 S ORANGE DR	90019	5070003030	Low Medium I Residential	R2-1-O	0	17	0.158550411	Residential - Double, Duplex, or Two Units - 4 Stories or Less	YES - Current	NO - Privately-Owned	Available	Not Used in Prior Housing Element	0	0	0.183050251	0.183050251	2	2*	2*	1298181	795	Wilshire	Yes		Above Moderate	
LOS ANGELES	1366 S ORANGE DR	90019	5070003031	Low Medium I Residential	R2-1-O	0	17	0.158548116	Residential - Double, Duplex, or Two Units - 4 Stories or Less	YES - Current	NO - Privately-Owned	Available	Not Used in Prior Housing Element	0	0	0.188589978	0.188589978	2	2*	2*	1298181	819	Wilshire	Yes		Above Moderate	
LOS ANGELES	1370 S ORANGE DR	90019	5070003032	Low Medium I Residential	R2-1-O	0	17	0.158545193	Residential - Double, Duplex, or Two Units - 4 Stories or Less	YES - Current	NO - Privately-Owned	Available	Not Used in Prior Housing Element	0	0	0.188589978	0.188589978	2	2*	2*	1298181	841	Wilshire	Yes		Above Moderate	
LOS ANGELES	1376 S ORANGE DR	90019	5070003033	Low Medium I Residential	R2-1-O	0	17	0.158542899	Residential - Double, Duplex, or Two Units - 4 Stories or Less	YES - Current	NO - Privately-Owned	Available	Not Used in Prior Housing Element	0	0	0.121648443	0.121648443	2	2*	2*	1298181	862	Wilshire	Yes		Above Moderate	
LOS ANGELES	1380 S ORANGE DR	90019	5070003034	Low Medium I Residential	R2-1-O	0	17	0.158540548	Residential - Double, Duplex, or Two Units - 4 Stories or Less	YES - Current	NO - Privately-Owned	Available	Not Used in Prior Housing Element	0	0	0.188589978	0.188589978	2	2*	2*	1298181	898	Wilshire	Yes		Above Moderate	
LOS ANGELES	5019 W PICO BLVD	90019	5070003036	General Commercial	C4-1-O	0	108	0.131787829	Commercial - Store - One Story	YES - Current	NO - Privately-Owned	Available	Used in Prior Housing Element - Non-Vacant	0.220209341	0	0	0.220209341	0	0	0	1298181	961	Wilshire			Lower	
LOS ANGELES	5023 W PICO BLVD	90019	5070003037	General Commercial	C4-1-O	0	108	0.131787883	Commercial - Store - One Story	YES - Current	NO - Privately-Owned	Available	Used in Prior Housing Element - Non-Vacant	0.069459174	0	0	0.069459174	0	0	0	1298181	959	Wilshire			Lower	
LOS ANGELES	1392 S ORANGE DR	90019	5070003038	General Commercial	C4-1-O	0	108	0.131788505	Commercial - Store Combination - Store and Office Combination - One Story	YES - Current	NO - Privately-Owned	Available	Used in Prior Housing Element - Non-Vacant	0	0	0.062853899	0.062853899	0	0	0	1298181	955	Wilshire	Yes		Above Moderate	
LOS ANGELES	4802 W SAN VICENTE BLVD	90019	5070004026	Community Commercial	C2-1-O	0	108	0.035300288	Industrial - Light Manufacturing - One Story	YES - Current	NO - Privately-Owned	Available	Used in Prior Housing Element - Non-Vacant	0	0	0.005690417	0.005690417	0	0	0	1298181	855	Wilshire			Above Moderate	
LOS ANGELES	4804 W SAN VICENTE BLVD	90019	5070004026	Community Commercial	C2-1-O	0	108	0.040497294	Industrial - Light Manufacturing - One Story	YES - Current	NO - Privately-Owned	Available	Used in Prior Housing Element - Non-Vacant	0	0	0.004504817	0.004504817	0	0	0	1298181	852	Wilshire			Above Moderate	
LOS ANGELES	4806 W SAN VICENTE BLVD	90019	5070004026	Community Commercial	C2-1-O	0	108	0.04455167	Industrial - Light Manufacturing - One Story	YES - Current	NO - Privately-Owned	Available	Used in Prior Housing Element - Non-Vacant	0	0	0.004504817	0.004504817	0	0	0	1298181	847	Wilshire			Above Moderate	
LOS ANGELES	4808 W SAN VICENTE BLVD	90019	5070004026	Community Commercial	C2-1-O	0	108	0.048606038	Industrial - Light Manufacturing - One Story	YES - Current	NO - Privately-Owned	Available	Used in Prior Housing Element - Non-Vacant	0	0	0.003539721	0.003539721	0	0	0	1298181	840	Wilshire			Above Moderate	
LOS ANGELES	4810 W SAN VICENTE BLVD	90019	5070004026	Community Commercial	C2-1-O	0	108	0.052661671	Industrial - Light Manufacturing - One Story	YES - Current	NO - Privately-Owned	Available	Used in Prior Housing Element - Non-Vacant	0	0	0.002754184	0.002754184	0	0	0	1298181	835	Wilshire			Above Moderate	
LOS ANGELES	4812 W SAN VICENTE BLVD	90019	5070004026	Community Commercial	C2-1-O	0	108	0.056691096	Industrial - Light Manufacturing - One Story	YES - Current	NO - Privately-Owned	Available	Used in Prior Housing Element - Non-Vacant	0	0	0.005636324	0.005636324	0	0	0	1298181	832	Wilshire			Above Moderate	
LOS ANGELES	4816 W SAN VICENTE BLVD	90019	5070004026	Community Commercial	C2-1-O	0	108	0.060772548	Industrial - Light Manufacturing - One Story	YES - Current	NO - Privately-Owned	Available	Used in Prior Housing Element - Non-Vacant	0	0	0.004460782	0.004460782	0	0	0	1298181	828	Wilshire			Above Moderate	
LOS ANGELES	4818 W SAN VICENTE BLVD	90019	5070004026	Community Commercial	C2-1-O	0	108	0.064792187	Industrial - Light Manufacturing - One Story	YES - Current	NO - Privately-Owned	Available	Used in Prior Housing Element - Non-Vacant	0	0	0.003503878	0.003503878	0	0	0	1298181	823	Wilshire			Above Moderate	
LOS ANGELES	4820 W SAN VICENTE BLVD	90019	5070004026	Community Commercial	C2-1-O	0	108	0.068843596	Industrial - Light Manufacturing - One Story	YES - Current	NO - Privately-Owned	Available	Used in Prior Housing Element - Non-Vacant	0	0	0.003503878	0.003503878	0	0	0	1298181	815	Wilshire			Above Moderate	
LOS ANGELES	4822 W SAN VICENTE BLVD	90019	5070004026	Community Commercial	C2-1-O	0	108	0.073057893	Industrial - Light Manufacturing - One Story	YES - Current	NO - Privately-Owned	Available	Used in Prior Housing Element - Non-Vacant	0.044291644	0	0	0.044291644	0	0	0	1298181	812	Wilshire			Lower	
LOS ANGELES	4826 W SAN VICENTE BLVD	90019	5070004026	Community Commercial	C2-1-O	0	108	0.077036196	Industrial - Light Manufacturing - One Story	YES - Current	NO - Privately-Owned	Available	Used in Prior Housing Element - Non-Vacant	0.047232322	0	0	0.047232322	0	0	0	1298181	808	Wilshire			Lower	
LOS ANGELES	4828 W SAN VICENTE BLVD	90019	5070004026	Community Commercial	C2-1-O	0	108	0.07990343	Industrial - Light Manufacturing - One Story	YES - Current	NO - Privately-Owned	Available	Used in Prior Housing Element - Non-Vacant	0.047232322	0	0	0.047232322	0	0	0	1298181	805	Wilshire			Lower	
LOS ANGELES	4760 W SAN VICENTE BLVD	90019	5070004027	Community Commercial	C2-1-O	0	108	0.035404528	Commercial - Auto, Recreation Equipment, Construction Equipment Sales and Service - Auto Body Repair Shop - One Story	YES - Current	NO - Privately-Owned	Available	Not Used in Prior Housing Element	0	0	0.011716078	0.011716078	0	0	0	1298181	902	Wilshire			Above Moderate	
LOS ANGELES	4764 W SAN VICENTE BLVD	90019	5070004027	Community Commercial	C2-1-O	0	108	0.028767211	Commercial - Auto, Recreation Equipment, Construction Equipment Sales and Service - Auto Body Repair Shop - One Story	YES - Current	NO - Privately-Owned	Available	Not Used in Prior Housing Element	0	0	0.005069644	0.005069644	0	0	0	1298181	894	Wilshire			Above Moderate	
LOS ANGELES	4768 W SAN VICENTE BLVD	90019	5070004027	Community Commercial	C2-1-O	0	108	0.037028009	Commercial - Auto, Recreation Equipment, Construction Equipment Sales and Service - Auto Body Repair Shop - One Story	YES - Current	NO - Privately-Owned	Available	Not Used in Prior Housing Element	0	0	0.011716078	0.011716078	0	0	0	1298181	884	Wilshire			Above Moderate	
LOS ANGELES	4770 W SAN VICENTE BLVD	90019	5070004027	Community Commercial	C2-1-O	0	108	0.045287311	Commercial - Auto, Recreation Equipment, Construction Equipment Sales and Service - Auto Body Repair Shop - One Story	YES - Current	NO - Privately-Owned	Available	Not Used in Prior Housing Element	0	0	0.009411171	0.009411171	0	0	0	1298181	873	Wilshire			Above Moderate	
LOS ANGELES	4772 W SAN VICENTE BLVD	90019	5070004027	Community Commercial	C2-1-O	0	108	0.051373187	Commercial - Auto, Recreation Equipment, Construction Equipment Sales and Service - Auto Body Repair Shop - One Story	YES - Current	NO - Privately-Owned	Available	Not Used in Prior Housing Element	0	0	0.007534145	0.007534145	0	0	0	1298181	869	Wilshire			Above Moderate	
LOS ANGELES	4801 W PICO BLVD	90019	5070004028	Community Commercial	C2-1-O	0	108	0.035826636	Commercial - Auto, Recreation Equipment, Construction Equipment Sales and Service - Auto Body Repair Shop - One Story	YES - Current	NO - Privately-Owned	Available	Used in Prior Housing Element - Non-Vacant	0	0	0.047306259	0.047306259	0	0	0	1298181	906	Wilshire			Above Moderate	
LOS ANGELES	4805 W PICO BLVD	90019	5070004028	Community Commercial	C2-1-O	0	108	0.039881504	Commercial - Auto, Recreation Equipment, Construction Equipment Sales and Service - Auto Body Repair Shop - One Story	YES - Current	NO - Privately-Owned	Available	Used in Prior Housing Element - Non-Vacant	0	0	0.047306259	0.047306259	0	0	0	1298181	904	Wilshire			Above Moderate	
LOS ANGELES	4807 W PICO BLVD	90019	5070004028	Community Commercial	C2-1-O	0	108	0.043936318	Commercial - Auto, Recreation Equipment, Construction Equipment Sales and Service - Auto Body Repair Shop - One Story	YES - Current	NO - Privately-Owned	Available	Used in Prior Housing Element - Non-Vacant	0	0	0.038437141	0.038437141	0	0	0	1298181	901	Wilshire			Above Moderate	
LOS ANGELES	4809 W PICO BLVD	90019	5070004028	Community Commercial	C2-1-O	0	108	0.047993341	Commercial - Auto, Recreation Equipment, Construction Equipment Sales and Service - Auto Body Repair Shop - One Story	YES - Current	NO - Privately-Owned	Available	Used in Prior Housing Element - Non-Vacant	0	0	0.031196315	0.031196315	0	0	0	1298181	899	Wilshire			Above Moderate	
LOS ANGELES	4813 W PICO BLVD	90019	5070004028	Community Commercial	C2-1-O	0	108	0.052028022	Commercial - Auto, Recreation Equipment, Construction Equipment Sales and Service - Auto Body Repair Shop - One Story	YES - Current	NO - Privately-Owned	Available	Used in Prior Housing Element - Non-Vacant	0	0	0.025288546	0.025288546	0	0	0	1298181	897	Wilshire			Above Moderate	
LOS ANGELES	4815 W PICO BLVD	90019	5070004029	Community Commercial	C2-1-O	0	108	0.056080411	Commercial - Store - One Story	YES - Current	NO - Privately-Owned	Available	Used in Prior Housing Element - Non-Vacant	0	0	0.006490427	0.006490427	0	0	0	1298181	891	Wilshire			Above Moderate	
LOS ANGELES	4817 W PICO BLVD	90019	5070004029	Community Commercial	C2-1-O	0	108	0.060132075	Commercial - Store - One Story	YES - Current	NO - Privately-Owned	Available	Used in Prior Housing Element - Non-Vacant	0	0	0.005156089	0.005156089	0	0	0	1298181	889	Wilshire			Above Moderate	
LOS ANGELES	4821 W PICO BLVD	90019	5070004029	Community Commercial	C2-1-O	0	108	0.064209847	Commercial - Store - One Story	YES - Current	NO - Privately-Owned	Available	Used in Prior Housing Element - Non-Vacant	0	0	0.004069855	0.004069855	0	0	0	1298181	888	Wilshire			Above Moderate	
LOS ANGELES	4823 W PICO BLVD	90019	5070004030	Community Commercial	C2-1-O	0	108	0.068440535	Industrial - Light Manufacturing - One Story	YES - Current	NO - Privately-Owned	Available	Used in Prior Housing Element - Non-Vacant	0	0	0.003635048	0.003635048	0	0	0	1298181	885	Wilshire			Above Moderate	
LOS ANGELES	4825 W PICO BLVD	90019	5070004030	Community Commercial	C2-1-O	0	108	0.072305142	Industrial - Light Manufacturing - One Story	YES - Current	NO - Privately-Owned	Available	Used in Prior Housing Element - Non-Vacant	0.0482965	0	0	0.0482965	0	0	0	1298181	881	Wilshire			Lower	
LOS ANGELES	4829 W PICO BLVD	90019	5070004031	Community Commercial	C2-1-O	0	108	0.076354873	Industrial - Light Manufacturing - One Story	YES - Current	NO - Privately-Owned	Available	Used in Prior Housing Element - Non-Vacant	0.0515058	0	0	0.0515058	0	0	0	1298181	876	Wilshire			Lower	
LOS ANGELES	4831 W PICO BLVD	90019	5070004031	Community Commercial	C2-1-O	0	108	0.080409146	Industrial - Light Manufacturing - One Story	YES - Current	NO - Privately-Owned	Available	Used in Prior Housing Element - Non-Vacant	0.05464779	0	0	0.05464779	0	0	0	1298181	875	Wilshire			Lower	
LOS ANGELES	5112 W SAN VICENTE BLVD	90019	5070005001	Low Medium I Residential	R2-1-O	0	17	0.245469539	Residential - Four Units (Any Combination) - 4 Stories or Less	YES - Current	NO - Privately-Owned	Available	Not Used in Prior Housing Element	0	0	0.136854497	0.136854497	4	0	0	1298181	499	Wilshire	Yes		Above Moderate	
LOS ANGELES	1307 S ORANGE DR	90019	5070005002	Low Medium I Residential	R2-1-O	0	17	0.15839355	Residential - Double, Duplex, or Two Units - 4 Stories or Less	YES - Current	NO - Privately-Owned	Available	Not Used in Prior Housing Element	0	0	0.183050251	0.183050251	2	2*	2*	1298181	536	Wilshire	Yes		Above Moderate	
LOS ANGELES	1315 S ORANGE DR	90019	5070005003	Low Medium I Residential	R2-1-O	0	17	0.158777694	Residential - Single Family Residence	YES - Current	NO - Privately-Owned	Available	Not Used in Prior Housing Element	0	0	0.139846283	0.139846283	1	2*	2*	1298181	558	Wilshire			Above Moderate	
LOS ANGELES	1319 S ORANGE DR	90019	5070005004	Low Medium I Residential	R2-1-O	0	17	0.158770233	Residential - Double, Duplex, or Two Units - 4 Stories or Less	YES - Current	NO - Privately-Owned	Available	Not Used in Prior Housing Element	0	0	0.183050251	0.183050251	2	2*	2*	1298181	585	Wilshire	Yes		Above Moderate	
LOS ANGELES	1325 S ORANGE DR	90019	5070005005	Low Medium I Residential	R2-1-O	0	17	0.158763427	Residential - Single Family Residence - Pool	YES - Current	NO - Privately-Owned	Available	Not Used in Prior Housing Element	0	0	0.139846283	0.139846283	1	2*	2*	1298181	607	Wilshire			Above Moderate	
LOS ANGELES	1331 S ORANGE DR	90019	5070005006	Low Medium I Residential	R2-1-O	0	17	0.158757276	Residential - Single Family Residence	YES - Current	NO - Privately-Owned	Available	Not Used in Prior Housing Element	0	0	0.139846283	0.139846283	1	2*	2*	1298181	630	Wilshire			Above Moderate	
LOS ANGELES	1335 S ORANGE DR	90019	5070005007	Low Medium I Residential	R2-1-O	0	17	0.15875047	Residential - Single Family Residence	YES - Current	NO - Privately-Owned	Available	Not Used in Prior Housing Element	0	0	0.139846283	0.139846283	1	2*	2*	1298181	652	Wilshire			Above Moderate	
LOS ANGELES	1339 S ORANGE DR	90019	5070005008	Low Medium I Residential	R2-1-O	0	17	0.158250613	Residential - Double, Duplex, or Two Units - 4 Stories or Less	YES - Current	NO - Privately-Owned	Available	Not Used in Prior Housing Element	0	0	0.027694492	0.027694492	2	2*	2*	1298181	676	Wilshire	Yes		Above Moderate	
LOS ANGELES	1266 S SYCAMORE AVE	90019	5070005010	Low Medium I Residential	R2-1-O	0	17	0.140881263	Residential - Single Family Residence	YES - Current	NO - Privately-Owned	Available	Not Used in Prior Housing Element	0	0	0.113920212	0.113920212	1	2*	2*	1298181	495	Wilshire			Above Moderate	
LOS ANGELES	1272 S SYCAMORE AVE	90019	5070005011	Low Medium I Residential	R2-1-O	0	17	0.157852071	Residential - Double, Duplex, or Two Units - 4 Stories or Less	YES - Current	NO - Privately-Owned	Available	Not Used in Prior Housing Element	0	0	0.183050251	0.183050251	2	2*	2*	1298181	516	Wilshire	Yes		Above Moderate	
LOS ANGELES	1276 S SYCAMORE AVE	90019	5070005012	Low Medium I Residential	R2-1-O	0	17	0.15859869	Residential - Single Family Residence	YES - Current	NO - Privately-Owned	Available	Not Used in Prior Housing Element	0	0	0.139846283	0.139846283	1	2*	2*	1298181	539	Wilshire			Above Moderate	
LOS ANGELES	1282 S SYCAMORE AVE	90019	5070005013	Low Medium I Residential	R2-1-O	0	17	0.158598716	Residential - Double, Duplex, or Two Units - 4 Stories or Less	YES - Current	NO - Privately-Owned	Available	Not Used in Prior Housing Element	0	0	0.122611177	0.122611177	2	2*	2*	1298181	561	Wilshire			Above Moderate	
LOS ANGELES	1284 S SYCAMORE AVE	90019	5070005014	Low Medium I Residential	R2-1-O	0	17	0.158598716	Residential - Double, Duplex, or Two Units - 4 Stories or Less	YES - Current	NO - Privately-Owned	Available	Not Used in Prior Housing Element	0	0	0.183050251	0.183050251	2	2*	2*	1298181	587	Wilshire	Yes		Above Moderate	
LOS ANGELES	1290 S SYCAMORE AVE	90019	5070005015	Low Medium I Residential	R2-1-O	0	17	0.15859869	Residential - Single Family Residence	YES - Current	NO - Privately-Owned	Available	Not Used in Prior Housing Element	0	0	0.058571345	0.058571345	1	2*	2*	1298181	610	Wilshire			Above Moderate	
LOS ANGELES	1294 S SYCAMORE AVE	90019	5070005016	Low Medium I Residential	R2-1-O	0	17	0.15859869	Residential - Double, Duplex, or Two Units - 4 Stories or Less	YES - Current	NO - Privately-Owned	Available	Not Used in Prior Housing Element	0	0	0.183050251	0.183050251	2	2*	2*	1298181	633	Wilshire	Yes		Above Moderate	
LOS ANGELES	1298 S SYCAMORE AVE	90019	5070005017	Low Medium I Residential	R2-1-O	0	17	0.158105503	Residential - Double, Duplex, or Two Units - 4 Stories or Less	YES - Current	NO - Privately-Owned	Available	Not Used in Prior Housing Element	0	0	0.077205268	0.077205268	2	2*	2*	1298181	656	Wilshire	Yes		Above Moderate	
LOS ANGELES	1275 S SYCAMORE AVE	90019	5070005023	Low Medium I Residential	R2-1-O	0	17	0.146992947	Residential - Single Family Residence	YES - Current	NO - Privately-Owned	Available	Not Used in Prior Housing Element	0	0	0.139846283	0.139846283	1	2*	2*	1298181	512	Wilshire			Above Moderate	
LOS ANGELES	1279 S SYCAMORE AVE	90019	5070005024	Low Medium I Residential	R2-1-O	0	17	0.146997423	Residential - Single Family Residence	YES - Current	NO - Privately-Owned	Available	Not Used in Prior Housing Element	0	0	0.139846283	0.139846283	1	2*	2*	1298181	531	Wilshire			Above Moderate	
LOS ANGELES	1283 S SYCAMORE AVE	90019	5070005025	Low Medium I Residential	R2-1-O	0	17	0.147005911	Residential - Double, Duplex, or Two Units - 4 Stories or Less	YES - Current	NO - Privately-Owned	Available	Not Used in Prior Housing Element	0	0	0.027694492	0.027694492	2	2*	2*	1298181	555	Wilshire	Yes		Above Moderate	
LOS ANGELES	1289 S SYCAMORE AVE	90019	5070005026	Low Medium I Residential	R2-1-O	0	17	0.147013968	Residential - Single Family Residence	YES - Current	NO - Privately-Owned	Available	Not Used in Prior Housing Element	0	0	0.139846283	0.139846283	1	2*	2*	1298181	578	Wilshire			Above Moderate	
LOS ANGELES	1293 S SYCAMORE AVE	90019	5070005027	Low Medium I Residential	R2-1-O	0	17	0.147020494	Residential - Double, Duplex, or Two Units - 4 Stories or Less	YES - Current	NO - Privately-Owned	Available	Not Used in Prior Housing Element	0	0	0.183050251	0.183050251	2	2*	2*	1298181	600	Wilshire	Yes		Above Moderate	
LOS ANGELES	1299 S SYCAMORE AVE	90019	5070005028	Low Medium I Residential	R2-1-O	0	17	0.154549807	Residential - Single Family Residence	YES - Current	NO - Privately-Owned	Available	Not Used in Prior Housing Element	0	0	0.139846283	0.139846283	1	2*	2*	1298181	624	Wilshire			Above Moderate	
LOS ANGELES	1258 S REDONDO BLVD	90019	5070005030	Low Medium I Residential	R2-1-O	0	17	0.147097553	Residential - Double, Duplex, or Two Units - 4 Stories or Less	YES - Current	NO - Privately-Owned	Available	Not Used in Prior Housing Element	0	0	0.183050251	0.183050251	2	2*	2*	1298181	446	Wilshire	Yes		Above Moderate	
LOS ANGELES	1264 S REDONDO BLVD	90019	5070005031	Low Medium I Residential	R2-1-O	0	17	0.161807463	Residential - Double, Duplex, or Two Units - 4 Stories or Less	YES - Current	NO - Privately-Owned	Available	Not Used in Prior Housing Element	0	0	0.027694492	0.027694492	2	2*	2*	1298181	470	Wilshire	Yes		Above Moderate	
LOS ANGELES	1270 S REDONDO BLVD	90019	5070005032	Low Medium I Residential	R2-1-O	0	17	0.161806228	Residential - Double, Duplex, or Two Units - 4 Stories or Less	YES - Current	NO - Privately-Owned	Available	Not Used in Prior Housing Element	0	0	0.183050251	0.183050251	2	2*	2*	1298181	493	Wilshire	Yes		Above Moderate	
LOS ANGELES	1274 S REDONDO BLVD	90019	5070005033	Low Medium I Residential	R2-1-O	0	17	0.147096083	Residential - Double, Duplex, or Two Units - 4 Stories or Less	YES - Current	NO - Privately-Owned	Available	Not Used in Prior Housing Element	0	0	0.027694492	0.027694492	2	2*	2*	1298181	513	Wilshire	Yes		Above Moderate	
LOS ANGELES	1280 S REDONDO BLVD	90019	5070005034	Low Medium I Residential	R2-1-O	0	17	0.147097069	Residential - Double, Duplex, or Two Units - 4 Stories or Less - Pool	YES - Current	NO - Privately-Owned	Available	Not Used in Prior Housing Element	0	0	0.183050251	0.183050251	2	2*	2*	1298181	535	Wilshire	Yes		Above Moderate	
LOS ANGELES	1286 S REDONDO BLVD	90019	5070005035	Low Medium I Residential	R2-1-O	0	17	0.14709736	Residential - Double, Duplex, or Two Units - 4 Stories or Less	YES - Current	NO - Privately-Owned	Available	Not Used in Prior Housing Element	0	0	0.027694492	0.027694492	2	2*	2*	1298181	557	Wilshire	Yes		Above Moderate	
LOS ANGELES	1290 S REDONDO BLVD	90019	5070005036	Low Medium I Residential	R2-1-O	0	17	0.147097409	Residential - Single Family Residence	YES - Current	NO - Privately-Owned	Available	Not Used in Prior Housing Element	0	0	0.139846283	0.139846283	1	2*	2*	1298181	584	Wilshire			Above Moderate	
LOS ANGELES	1298 S REDONDO BLVD	90019	5070005037	Low Medium I Residential	R2-1-O	0	17	0.149529988	Residential - Single Family Residence - Pool	YES - Current	NO - Privately-Owned	Available	Not Used in Prior Housing Element	0	0	0.139846283	0.139846283	1	2*	2*	1298181	606	Wilshire			Above Moderate	
LOS ANGELES	1267 S SYCAMORE AVE	90019	5070005038	Low Medium I Residential	R2-1-O	0	17	0.146977184	Residential - Double, Duplex, or Two Units - 4 Stories or Less	YES - Current	NO - Privately-Owned	Available	Not Used in Prior Housing Element	0	0	0.183050251	0.183050251	2	2*	2*	1298181	471	Wilshire	Yes		Above Moderate	
LOS ANGELES	1303 S SYCAMORE AVE	90019	5070006001	Low Medium I Residential	R2-1-O	0	17	0.091763627	Residential - Single Family Residence	YES - Current	NO - Privately-Owned	Available	Not Used in Prior Housing Element	0	0	0.071918416	0.071918416	1	1*	1*	1298181	686	Wilshire			Above Moderate	
LOS ANGELES	1305 S SYCAMORE AVE	90019	5070006003	Low Medium I Residential	R2-1-O	0	17	0.147050488	Residential - Double, Duplex, or Two Units - 4 Stories or Less	YES - Current	NO - Privately-Owned	Available	Not Used in Prior Housing Element	0	0	0.183050251	0.183050251	2	2*	2*	1298181	703	Wilshire	Yes		Above Moderate	
LOS ANGELES	1315 S SYCAMORE AVE	90019	5070006005	Low Medium I Residential	R2-1-O	0	17	0.14706457	Residential - Single Family Residence	YES - Current	NO - Privately-Owned	Available	Not Used in Prior Housing Element	0	0	0.139846283	0.139846283	1	2*	2*	1298181	746	Wilshire			Above Moderate	
LOS ANGELES	1323 S SYCAMORE AVE	90019	5070006007	Low Medium I Residential	R2-1-O	0	17	0.147079722

LOS ANGELES	1308 S REDONDO BLVD	90019	5070006016	Low Medium I Residential	R2-1-O	0	17	0.147097731	Residential - Double, Duplex, or Two Units - 4 Stories or Less	YES - Current	NO - Privately-Owned	Available	Not Used in Prior Housing Element	0	0	0.027694492	0.027694492	2	2*	2*	1298181	681	Wilshire	Yes	Above Moderate
LOS ANGELES	1312 S REDONDO BLVD	90019	5070006017	Low Medium I Residential	R2-1-O	0	17	0.147097425	Residential - Double, Duplex, or Two Units - 4 Stories or Less	YES - Current	NO - Privately-Owned	Available	Not Used in Prior Housing Element	0	0	0.183050251	0.183050251	2	2*	2*	1298181	707	Wilshire	Yes	Above Moderate
LOS ANGELES	1316 S REDONDO BLVD	90019	5070006018	Low Medium I Residential	R2-1-O	0	17	0.147097474	Residential - Single Family Residence	YES - Current	NO - Privately-Owned	Available	Not Used in Prior Housing Element	0	0	0.139846283	0.139846283	1	2*	2*	1298181	729	Wilshire		Above Moderate
LOS ANGELES	1322 S REDONDO BLVD	90019	5070006019	Low Medium I Residential	R2-1-O	0	17	0.147096488	Residential - Double, Duplex, or Two Units - 4 Stories or Less	YES - Current	NO - Privately-Owned	Available	Not Used in Prior Housing Element	0	0	0.027694492	0.027694492	2	2*	2*	1298181	751	Wilshire	Yes	Above Moderate
LOS ANGELES	1328 S REDONDO BLVD	90019	5070006020	Low Medium I Residential	R2-1-O	0	17	0.147097071	Residential - Single Family Residence	YES - Current	NO - Privately-Owned	Available	Not Used in Prior Housing Element	0	0	0.144124201	0.144124201	1	2*	2*	1298181	780	Wilshire		Above Moderate
LOS ANGELES	1332 S REDONDO BLVD	90019	5070006021	Low Medium I Residential	R2-1-O	0	17	0.147097474	Residential - Double, Duplex, or Two Units - 4 Stories or Less	YES - Current	NO - Privately-Owned	Available	Not Used in Prior Housing Element	0	0	0.188589978	0.188589978	2	2*	2*	1298181	802	Wilshire	Yes	Above Moderate
LOS ANGELES	1338 S REDONDO BLVD	90019	5070006022	Low Medium I Residential	R2-1-O	0	17	0.147097474	Residential - Double, Duplex, or Two Units - 4 Stories or Less	YES - Current	NO - Privately-Owned	Available	Not Used in Prior Housing Element	0	0	0.188589978	0.188589978	2	2*	2*	1298181	826	Wilshire	Yes	Above Moderate
LOS ANGELES	1342 S REDONDO BLVD	90019	5070006023	Low Medium I Residential	R2-1-O	0	17	0.132719213	Residential - Single Family Residence	YES - Current	NO - Privately-Owned	Available	Not Used in Prior Housing Element	0	0	0.017720819	0.017720819	1	2*	2*	1298181	849	Wilshire		Above Moderate
LOS ANGELES	1348 S REDONDO BLVD	90019	5070006024	Low Medium I Residential	R2-1-O	0	17	0.129606056	Residential - Double, Duplex, or Two Units - 4 Stories or Less	YES - Current	NO - Privately-Owned	Available	Not Used in Prior Housing Element	0	0	0.15323745	0.15323745	2	2*	2*	1298181	867	Wilshire	Yes	Above Moderate
LOS ANGELES	1362 S REDONDO BLVD	90019	5070006026	Neighborhood Office Commercial	C4-1-O	0	108	0.041751076	Residential - Single Family Residence	YES - Current	NO - Privately-Owned	Available	Not Used in Prior Housing Element	0	0	0.085710427	0.085710427	1	0	0	1298181	937	Wilshire		Above Moderate
LOS ANGELES			5070006026	Neighborhood Office Commercial	C4-1-O	0	108	0.028829508	Residential - Single Family Residence	YES - Current	NO - Privately-Owned	Available	Not Used in Prior Housing Element	0	0	0.046962884	0.046962884	1	0	0	1298181	935	Wilshire		Above Moderate
LOS ANGELES			5070006026	Neighborhood Office Commercial	C4-1-O	0	108	0.056820181	Residential - Single Family Residence	YES - Current	NO - Privately-Owned	Available	Not Used in Prior Housing Element	0	0	0.104180637	0.104180637	1	0	0	1298181	938	Wilshire		Above Moderate
LOS ANGELES	5067 W PICO BLVD	90019	5070006027	Neighborhood Office Commercial	C4-1-O	0	108	0.071401406	Commercial - Store - One Story	YES - Current	NO - Privately-Owned	Available	Used in Prior Housing Element - Non-Vacant	0.041485357	0	0	0.041485357	0	0	0	1298181	958	Wilshire		Lower
LOS ANGELES	5075 1/2 W PICO BLVD	90019	5070006027	Neighborhood Office Commercial	C4-1-O	0	108	0.051105026	Commercial - Store - One Story	YES - Current	NO - Privately-Owned	Available	Used in Prior Housing Element - Non-Vacant	0	0	0.004110543	0.004110543	0	0	0	1298181	957	Wilshire		Above Moderate
LOS ANGELES	5079 W PICO BLVD	90019	5070006027	Neighborhood Office Commercial	C4-1-O	0	108	0.070559852	Commercial - Store - One Story	YES - Current	NO - Privately-Owned	Available	Used in Prior Housing Element - Non-Vacant	0.041485357	0	0	0.041485357	0	0	0	1298181	954	Wilshire		Lower
LOS ANGELES	5087 W PICO BLVD	90019	5070006027	Neighborhood Office Commercial	C4-1-O	0	108	0.070560538	Commercial - Store - One Story	YES - Current	NO - Privately-Owned	Available	Used in Prior Housing Element - Non-Vacant	0.041485357	0	0	0.041485357	0	0	0	1298181	952	Wilshire		Lower
LOS ANGELES			5070006028	Neighborhood Office Commercial	C4-1-O	0	108	0.016295516	Residential - Single Family Residence	YES - Current	NO - Privately-Owned	Available	Not Used in Prior Housing Element	0	0	0.024761215	0.024761215	0	0	0	1298181	933	Wilshire		Above Moderate
LOS ANGELES			5070006028	Neighborhood Office Commercial	C4-1-O	0	108	0.028829508	Residential - Single Family Residence	YES - Current	NO - Privately-Owned	Available	Not Used in Prior Housing Element	0	0	0.049104011	0.049104011	0	0	0	1298181	934	Wilshire		Above Moderate
LOS ANGELES	1358 S REDONDO BLVD	90019	5070006029	Neighborhood Office Commercial	C4-1-O	0	108	0.041363532	Residential - Single Family Residence	YES - Current	NO - Privately-Owned	Available	Not Used in Prior Housing Element	0	0	0.078421417	0.078421417	1	0	0	1298181	931	Wilshire		Above Moderate
LOS ANGELES	1311 S SYCAMORE AVE	90019	5070006030	Low Medium I Residential	R2-1-O	0	17	0.147057764	Residential - Double, Duplex, or Two Units - 4 Stories or Less	YES - Current	NO - Privately-Owned	Available	Not Used in Prior Housing Element	0	0	0.183050251	0.183050251	2	2*	2*	1298181	727	Wilshire	Yes	Above Moderate
LOS ANGELES	5060 W PACKARD ST	90019	5070006031	Low Medium I Residential	R2-1-O	0	17	0.158105428	Residential - Double, Duplex, or Two Units - 4 Stories or Less	YES - Current	NO - Privately-Owned	Available	Not Used in Prior Housing Element	0	0	0.183050251	0.183050251	2	2*	2*	1298181	730	Wilshire	Yes	Above Moderate
LOS ANGELES	1357 S ORANGE DR	90019	5070006032	Low Medium I Residential	R2-1-O	0	17	0.142738964	Residential - Double, Duplex, or Two Units - 4 Stories or Less	YES - Current	NO - Privately-Owned	Available	Not Used in Prior Housing Element	0	0	0.183050251	0.183050251	2	2*	2*	1298181	752	Wilshire	Yes	Above Moderate
LOS ANGELES	1361 S ORANGE DR	90019	5070006033	Low Medium I Residential	R2-1-O	0	17	0.142738301	Residential - Single Family Residence	YES - Current	NO - Privately-Owned	Available	Not Used in Prior Housing Element	0	0	0.139846283	0.139846283	1	2*	2*	1298181	775	Wilshire		Above Moderate
LOS ANGELES	1365 S ORANGE DR	90019	5070006034	Low Medium I Residential	R2-1-O	0	17	0.142739134	Residential - Single Family Residence	YES - Current	NO - Privately-Owned	Available	Not Used in Prior Housing Element	0	0	0.144124201	0.144124201	1	2*	2*	1298181	797	Wilshire		Above Moderate
LOS ANGELES	1375 S ORANGE DR	90019	5070006036	Low Medium I Residential	R2-1-O	0	17	0.142739066	Residential - Double, Duplex, or Two Units - 4 Stories or Less	YES - Current	NO - Privately-Owned	Available	Not Used in Prior Housing Element	0	0	0.028579679	0.028579679	2	2*	2*	1298181	837	Wilshire	Yes	Above Moderate
LOS ANGELES	1379 S ORANGE DR	90019	5070006037	Low Medium I Residential	R2-1-O	0	17	0.142738233	Residential - Double, Duplex, or Two Units - 4 Stories or Less	YES - Current	NO - Privately-Owned	Available	Not Used in Prior Housing Element	0	0	0.188589978	0.188589978	2	2*	2*	1298181	859	Wilshire	Yes	Above Moderate
LOS ANGELES	1387 S ORANGE DR	90019	5070006038	Low Medium I Residential	R2-1-O	0	17	0.142739066	Residential - Double, Duplex, or Two Units - 4 Stories or Less	YES - Current	NO - Privately-Owned	Available	Not Used in Prior Housing Element	0	0	0.188589978	0.188589978	2	2*	2*	1298181	880	Wilshire	Yes	Above Moderate
LOS ANGELES	1389 S ORANGE DR	90019	5070006039	Low Medium I Residential	R2-1-O	0	17	0.189816334	Residential - Double, Duplex, or Two Units - 4 Stories or Less	YES - Current	NO - Privately-Owned	Available	Not Used in Prior Housing Element	0	0	0.196985722	0.196985722	2	3*	3*	1298181	915	Wilshire	Yes	Above Moderate
LOS ANGELES	5041 W PICO BLVD	90019	5070006041	General Commercial	C4-1-O	0	108	0.131871285	Commercial - Store - One Story	YES - Current	NO - Privately-Owned	Available	Used in Prior Housing Element - Non-Vacant	0.065187768	0	0	0.065187768	0	0	0	1298181	947	Wilshire		Lower
LOS ANGELES	1306 S SYCAMORE AVE	90019	5070006043	Low Medium I Residential	R2-1-O	0	17	0.158721444	Residential - Single Family Residence	YES - Current	NO - Privately-Owned	Available	Not Used in Prior Housing Element	0	0	0.139846283	0.139846283	1	2*	2*	1298181	733	Wilshire		Above Moderate
LOS ANGELES	1310 S SYCAMORE AVE	90019	5070006044	Low Medium I Residential	R2-1-O	0	17	0.158716792	Residential - Single Family Residence	YES - Current	NO - Privately-Owned	Available	Not Used in Prior Housing Element	0	0	0.139846283	0.139846283	1	2*	2*	1298181	755	Wilshire		Above Moderate
LOS ANGELES	1314 S SYCAMORE AVE	90019	5070006045	Low Medium I Residential	R2-1-O	0	17	0.158707824	Residential - Double, Duplex, or Two Units - 4 Stories or Less	YES - Current	NO - Privately-Owned	Available	Not Used in Prior Housing Element	0	0	0.183050251	0.183050251	2	2*	2*	1298181	782	Wilshire	Yes	Above Moderate
LOS ANGELES	1318 S SYCAMORE AVE	90019	5070006046	Low Medium I Residential	R2-1-O	0	17	0.142832773	Residential - Double, Duplex, or Two Units - 4 Stories or Less	YES - Current	NO - Privately-Owned	Available	Not Used in Prior Housing Element	0	0	0.023487051	0.023487051	2	2*	2*	1298181	804	Wilshire	Yes	Above Moderate
LOS ANGELES	1322 S SYCAMORE AVE	90019	5070006047	Low Medium I Residential	R2-1-O	0	17	0.142827056	Residential - Double, Duplex, or Two Units - 4 Stories or Less	YES - Current	NO - Privately-Owned	Available	Not Used in Prior Housing Element	0	0	0.15323745	0.15323745	2	2*	2*	1298181	825	Wilshire	Yes	Above Moderate
LOS ANGELES	1326 S SYCAMORE AVE	90019	5070006048	Low Medium I Residential	R2-1-O	0	17	0.142821748	Residential - Single Family Residence	YES - Current	NO - Privately-Owned	Available	Not Used in Prior Housing Element	0	0	0.117378104	0.117378104	1	2*	2*	1298181	845	Wilshire		Above Moderate
LOS ANGELES	1338 S SYCAMORE AVE	90019	5070006051	Low Medium I Residential	R2-1-O	0	17	0.124765067	Residential - Double, Duplex, or Two Units - 4 Stories or Less	YES - Current	NO - Privately-Owned	Available	Not Used in Prior Housing Element	0	0	0.15323745	0.15323745	2	2*	2*	1298181	918	Wilshire	Yes	Above Moderate
LOS ANGELES	5047 W PICO BLVD	90019	5070006052	General Commercial	C4-1-O	0	108	0.131871231	Commercial - Restaurant, Cocktail Lounge - Restaurant, Cocktail Lounge, Tavern - One Story	YES - Current	NO - Privately-Owned	Available	Used in Prior Housing Element - Non-Vacant	0.056697262	0	0	0.056697262	1	0	0	1298181	945	Wilshire		Lower
LOS ANGELES	5051 W PICO BLVD	90019	5070006053	General Commercial	C4-1-O	0	108	0.131871231	Commercial - Store - One Story	YES - Current	NO - Privately-Owned	Available	Used in Prior Housing Element - Non-Vacant	0.206442615	0	0	0.206442615	0	0	0	1298181	943	Wilshire		Lower
LOS ANGELES	5057 W PICO BLVD	90019	5070006053	General Commercial	C4-1-O	0	108	0.131872165	Commercial - Store - One Story	YES - Current	NO - Privately-Owned	Available	Used in Prior Housing Element - Non-Vacant	0.206442615	0	0	0.206442615	0	0	0	1298181	942	Wilshire		Lower
LOS ANGELES	1395 S ORANGE DR	90019	5070006054	General Commercial	C4-1-O	0	108	0.130951208	Commercial - Store Combination - Store and Office Combination - One Story	YES - Current	NO - Privately-Owned	Available	Used in Prior Housing Element - Non-Vacant	0.069459174	0	0	0.069459174	0	0	0	1298181	951	Wilshire		Lower
LOS ANGELES	5037 W PICO BLVD	90019	5070006054	General Commercial	C4-1-O	0	108	0.131872102	Commercial - Store Combination - Store and Office Combination - One Story	YES - Current	NO - Privately-Owned	Available	Used in Prior Housing Element - Non-Vacant	0.065187768	0	0	0.065187768	0	0	0	1298181	949	Wilshire		Lower
LOS ANGELES	5150 W PACKARD ST	90019	5070007001	Low Medium I Residential	R2-1-O	0	17	0.208930492	Residential - Double, Duplex, or Two Units - 4 Stories or Less	YES - Current	NO - Privately-Owned	Available	Not Used in Prior Housing Element	0	0	0.191337013	0.191337013	2	3*	3*	1298181	622	Wilshire	Yes	Above Moderate
LOS ANGELES	1309 S REDONDO BLVD	90019	5070007002	Low Medium I Residential	R2-1-O	0	17	0.147006082	Residential - Single Family Residence	YES - Current	NO - Privately-Owned	Available	Not Used in Prior Housing Element	0	0	0.139846283	0.139846283	1	2*	2*	1298181	657	Wilshire		Above Moderate
LOS ANGELES	1313 S REDONDO BLVD	90019	5070007003	Low Medium I Residential	R2-1-O	0	17	0.147004953	Residential - Double, Duplex, or Two Units - 4 Stories or Less	YES - Current	NO - Privately-Owned	Available	Not Used in Prior Housing Element	0	0	0.183050251	0.183050251	2	2*	2*	1298181	678	Wilshire	Yes	Above Moderate
LOS ANGELES	1321 S REDONDO BLVD	90019	5070007004	Low Medium I Residential	R2-1-O	0	17	0.147005079	Residential - Single Family Residence	YES - Current	NO - Privately-Owned	Available	Not Used in Prior Housing Element	0	0	0.139846283	0.139846283	1	2*	2*	1298181	704	Wilshire		Above Moderate
LOS ANGELES	1325 S REDONDO BLVD	90019	5070007005	Low Medium I Residential	R2-1-O	0	17	0.147005514	Residential - Double, Duplex, or Two Units - 4 Stories or Less	YES - Current	NO - Privately-Owned	Available	Not Used in Prior Housing Element	0	0	0.027694492	0.027694492	2	2*	2*	1298181	728	Wilshire	Yes	Above Moderate
LOS ANGELES	1329 S REDONDO BLVD	90019	5070007006	Low Medium I Residential	R2-1-O	0	17	0.147005532	Residential - Single Family Residence	YES - Current	NO - Privately-Owned	Available	Not Used in Prior Housing Element	0	0	0.139846283	0.139846283	1	2*	2*	1298181	749	Wilshire		Above Moderate
LOS ANGELES	1331 S REDONDO BLVD	90019	5070007007	Low Medium I Residential	R2-1-O	0	17	0.147005873	Residential - Double, Duplex, or Two Units - 4 Stories or Less	YES - Current	NO - Privately-Owned	Available	Not Used in Prior Housing Element	0	0	0.028579679	0.028579679	2	2*	2*	1298181	777	Wilshire	Yes	Above Moderate
LOS ANGELES	1337 S REDONDO BLVD	90019	5070007008	Low Medium I Residential	R2-1-O	0	17	0.147005824	Residential - Double, Duplex, or Two Units - 4 Stories or Less	YES - Current	NO - Privately-Owned	Available	Not Used in Prior Housing Element	0	0	0.188589978	0.188589978	2	2*	2*	1298181	801	Wilshire	Yes	Above Moderate
LOS ANGELES	1343 S REDONDO BLVD	90019	5070007009	Low Medium I Residential	R2-1-O	0	17	0.147004369	Residential - Double, Duplex, or Two Units - 4 Stories or Less	YES - Current	NO - Privately-Owned	Available	Not Used in Prior Housing Element	0	0	0.028579679	0.028579679	2	2*	2*	1298181	824	Wilshire	Yes	Above Moderate
LOS ANGELES	1349 S REDONDO BLVD	90019	5070007010	Low Medium I Residential	R2-1-O	0	17	0.169935369	Residential - Single Family Residence	YES - Current	NO - Privately-Owned	Available	Not Used in Prior Housing Element	0	0	0.144124201	0.144124201	1	2*	2*	1298181	846	Wilshire		Above Moderate
LOS ANGELES	1359 S REDONDO BLVD	90019	5070007012	Neighborhood Office Commercial	C4-1-O	0	108	0.128219702	Commercial - Store - One Story	YES - Current	NO - Privately-Owned	Available	Used in Prior Housing Element - Non-Vacant	0.065187768	0	0	0.065187768	0	0	0	1298181	927	Wilshire		Lower
LOS ANGELES	5109 W PICO BLVD	90019	5070007012	Neighborhood Office Commercial	C4-1-O	0	108	0.128220314	Commercial - Store - One Story	YES - Current	NO - Privately-Owned	Available	Used in Prior Housing Element - Non-Vacant	0.065187768	0	0	0.065187768	0	0	0	1298181	925	Wilshire		Lower
LOS ANGELES	5111 W PICO BLVD	90019	5070007013	Neighborhood Office Commercial	C4-1-O	0	108	0.092604917	Commercial - Store - One Story	YES - Current	NO - Privately-Owned	Available	Not Used in Prior Housing Element	0.04924711	0	0	0.04924711	0	0	0	1298181	924	Wilshire		Lower
LOS ANGELES	1306 S MEADOWBROOK AVE	90019	5070007016	Low Medium I Residential	R2-1-O	0	17	0.147093315	Residential - Single Family Residence	YES - Current	NO - Privately-Owned	Available	Not Used in Prior Housing Element	0	0	0.047957376	0.047957376	1	2*	2*	1298181	626	Wilshire		Above Moderate
LOS ANGELES	1312 S MEADOWBROOK AVE	90019	5070007017	Low Medium I Residential	R2-1-O	0	17	0.147094919	Residential - Double, Duplex, or Two Units - 4 Stories or Less	YES - Current	NO - Privately-Owned	Available	Not Used in Prior Housing Element	0	0	0.148778164	0.148778164	2	2*	2*	1298181	649	Wilshire	Yes	Above Moderate
LOS ANGELES	1322 S MEADOWBROOK AVE	90019	5070007020	Low Medium I Residential	R2-1-O	0	17	0.147098903	Residential - Single Family Residence	YES - Current	NO - Privately-Owned	Available	Not Used in Prior Housing Element	0	0	0.113920212	0.113920212	1	2*	2*	1298181	698	Wilshire		Above Moderate
LOS ANGELES	1328 S MEADOWBROOK AVE	90019	5070007021	Low Medium I Residential	R2-1-O	0	17	0.147098228	Residential - Double, Duplex, or Two Units - 4 Stories or Less	YES - Current	NO - Privately-Owned	Available	Not Used in Prior Housing Element	0	0	0.148778164	0.148778164	2	2*	2*	1298181	721	Wilshire	Yes	Above Moderate
LOS ANGELES	1332 S MEADOWBROOK AVE	90019	5070007022	Low Medium I Residential	R2-1-O	0	17	0.147100735	Residential - Double, Duplex, or Two Units - 4 Stories or Less	YES - Current	NO - Privately-Owned	Available	Not Used in Prior Housing Element	0	0	0.148778164	0.148778164	2	2*	2*	1298181	741	Wilshire	Yes	Above Moderate
LOS ANGELES	1338 S MEADOWBROOK AVE	90019	5070007023	Low Medium I Residential	R2-1-O	0	17	0.147102646	Residential - Single Family Residence	YES - Current	NO - Privately-Owned	Available	Not Used in Prior Housing Element	0	0	0.117378104	0.117378104	1	2*	2*	1298181	767	Wilshire		Above Moderate
LOS ANGELES	1342 S MEADOWBROOK AVE	90019	5070007024	Low Medium I Residential	R2-1-O	0	17	0.147103248	Residential - Double, Duplex, or Two Units - 4 Stories or Less	YES - Current	NO - Privately-Owned	Available	Not Used in Prior Housing Element	0	0	0.023487051	0.023487051	2	2*	2*	1298181	793	Wilshire	Yes	Above Moderate
LOS ANGELES	1350 S MEADOWBROOK AVE	90019	5070007025	Low Medium I Residential	R2-1-O	0	17	0.123285284	Residential - Double, Duplex, or Two Units - 4 Stories or Less	YES - Current	NO - Privately-Owned	Available	Not Used in Prior Housing Element	0	0	0.023487051	0.023487051	2	2*	2*	1298181	814	Wilshire	Yes	Above Moderate
LOS ANGELES	1354 S MEADOWBROOK AVE	90019	5070007026	Low Medium I Residential	R2-1-O	0	17	0.122406702	Residential - Double, Duplex, or Two Units - 4 Stories or Less	YES - Current	NO - Privately-Owned	Available	Not Used in Prior Housing Element	0	0	0.023487051	0.023487051	2	2*	2*	1298181	836	Wilshire	Yes	Above Moderate
LOS ANGELES	1356 S MEADOWBROOK AVE	90019	5070007027	Low Medium I Residential	R2-1-O	0	17	0.122422267	Residential - Double, Duplex, or Two Units - 4 Stories or Less	YES - Current	NO - Privately-Owned	Available	Not Used in Prior Housing Element	0	0	0.15323745	0.15323745	2	2*	2*	1298181	858	Wilshire	Yes	Above Moderate
LOS ANGELES	5117 W PICO BLVD	90019	5070007029	Neighborhood Office Commercial	C4-1-O	0	108	0.128220004	Commercial - Restaurant, Cocktail Lounge - Restaurant, Cocktail Lounge, Tavern - One Story	YES - Current	NO - Privately-Owned	Available	Used in Prior Housing Element - Non-Vacant	0.06071461	0	0	0.06071461	0	0	0	1298181	921	Wilshire		Lower
LOS ANGELES	5119 W PICO BLVD	90019	5070007030	Neighborhood Office Commercial	C4-1-O	0	108	0.128220004	Commercial - Store - One Story	YES - Current	NO - Privately-Owned	Available	Used in Prior Housing Element - Non-Vacant	0.06071461	0	0	0.06071461	0	0	0	1298181	919	Wilshire		Lower
LOS ANGELES	5121 W PICO BLVD	90019	5070007030	Neighborhood Office Commercial	C4-1-O	0	108	0.128219753	Commercial - Store - One Story	YES - Current	NO - Privately-Owned	Available	Used in Prior Housing Element - Non-Vacant	0.06071461	0	0	0.06071461	0	0	0	1298181	917	Wilshire		Lower
LOS ANGELES	1318 S MEADOWBROOK AVE	90019	5070007031	Low Medium I Residential	R2-1-O	0	17	0.147096556	Residential - Double, Duplex, or Two Units - 4 Stories or Less	YES - Current	NO - Privately-Owned	Available	Not Used in Prior Housing Element	0	0	0.148778164	0.148778164	2	2*	2*	1298181	1363	Wilshire	Yes	Above Moderate
LOS ANGELES	1251 S REDONDO BLVD	90019	5070008001	Low Medium I Residential	R2-1-O	0	17	0.149836358	Residential - Double, Duplex, or Two Units - 4 Stories or Less	YES - Current	NO - Privately-Owned	Available	Not Used in Prior Housing Element	0	0	0.02276376	0.02276376	2	2*	2*	1298181	380	Wilshire	Yes	Above Moderate
LOS ANGELES	1259 S REDONDO BLVD	90019	5070008002	Low Medium I Residential	R2-1-O	0	17	0.132247122	Residential - Single Family Residence	YES - Current	NO - Privately-Owned	Available	Not Used in Prior Housing Element	0	0	0.113920212	0.113920212	1	2*	2*	1298181	403	Wilshire		Above Moderate
LOS ANGELES	1261 S REDONDO BLVD	90019	5070008003	Low Medium I Residential	R2-1-O	0	17	0.132244906	Residential - Single Family Residence	YES - Current	NO - Privately-Owned	Available	Not Used in Prior Housing Element	0	0	0.113920212	0.113920212	1	2*	2*	1298181	420	Wilshire		Above Moderate
LOS ANGELES	1267 S REDONDO BLVD	90019	5070008004	Low Medium I Residential	R2-1-O	0	17	0.147005772	Residential - Single Family Residence	YES - Current	NO - Privately-Owned	Available	Not Used in Prior Housing Element	0	0	0.113920212	0.113920212	1	2*	2*	1298181	440	Wilshire		Above Moderate
LOS ANGELES	1273 S REDONDO BLVD	90019	5070008005	Low Medium I Residential	R2-1-O	0	17	0.147005772	Residential - Single Family Residence	YES - Current	NO - Privately-Owned	Available	Not Used in Prior Housing Element	0	0	0.113920212	0.113920212	1	2*	2*	1298181	464	Wilshire		Above Moderate
LOS ANGELES	1277 S REDONDO BLVD	90019	5070008006	Low Medium I Residential	R2-1-O	0	17	0.147004383	Residential - Single Family Residence - Therapy Pool (Spa)	YES - Current	NO - Privately-Owned	Available	Not Used in Prior Housing Element	0	0	0.113920212	0.113920212	1	2*	2*	1298181	487	Wilshire		Above Moderate
LOS ANGELES	1283 S REDONDO BLVD	90019	5070008007	Low Medium I Residential	R2-1-O	0	17	0.147006	Residential - Single Family Residence	YES - Current	NO - Privately-Owned	Available	Not Used in Prior Housing Element	0	0	0.113920212	0.113920212	1	2*	2*	1298181	507	Wilshire		Above Moderate
LOS ANGELES	1287 S REDONDO BLVD	90019	5070008008	Low Medium I Residential	R2-1-O	0	17	0.147005064	Residential - Double, Duplex, or Two Units - 4 Stories or Less	YES - Current	NO - Privately-Owned	Available	Not Used in Prior Housing Element	0	0	0.027694492	0.027694492	2	2*	2*	1298181	526	Wilshire	Yes	Above Moderate
LOS ANGELES	1293 S REDONDO BLVD	90019	5070008009	Low Medium I Residential	R2-1-O	0	17	0.147005821	Residential - Single Family Residence	YES - Current	NO - Privately-Owned	Available	Not Used in Prior Housing Element	0	0	0.139846283	0.139846283	1	2*	2*	1298181	548	Wilshire		Above Moderate
LOS ANGELES	1297 S REDONDO BLVD	90019	5070008010	Low Medium I Residential	R2-1-O	0	17	0.146512205	Residential - Double, Duplex, or Two Units - 4 Stories or Less	YES - Current	NO - Privately-Owned	Available	Not Used in Prior Housing Element	0	0	0.027694492	0.027694492	2	2*	2*	1298181	571	Wilshire	Yes	Above Moderate
LOS ANGELES	1258 S MEADOWBROOK AVE	90019	5070008012	Low Medium I Residential	R2-1-O	0	17	0.147078048	Residential - Double, Duplex, or Two Units - 4 Stories or Less	YES - Current	NO - Privately-Owned	Available	Not Used in Prior Housing Element	0	0	0.148778164	0.148778164	2	2*	2*	1298181	383	Wilshire	Yes	Above Moderate
LOS ANGELES	1264 S MEADOWBROOK AVE	90019	5070008013	Low Medium I Residential	R2-1-O	0	17	0.147081349	Residential - Single Family Residence	YES - Current	NO - Privately-Owned	Available	Not Used in Prior Housing Element	0	0	0.017170778	0.017170778	1	2*	2*	1298181	401	Wilshire		Above Moderate
LOS ANGELES	1270 S MEADOWBROOK AVE	90019	5070008014	Low Medium I Residential	R2-1-O	0	17	0.14708205	Residential - Double, Duplex, or Two Units - 4 Stories or Less	YES - Current	NO - Privately-Owned	Available	Not Used in Prior Housing Element	0	0	0.148778164	0.148778164	2	2*	2*	1298181	421	Wilshire	Yes	Above Moderate
LOS ANGELES	1274 S MEADOWBROOK AVE	90019	5070008015	Low Medium I Residential	R2-1-O	0	17	0.147083007	Residential - Double, Duplex, or Two Units - 4 Stories or Less	YES - Current	NO - Privately-Owned	Available	Not Used in Prior Housing Element	0	0	0.148778164	0.148778164	2	2*	2*	1298181	443	Wilshire	Yes	Above Moderate
LOS ANGELES	1278 S MEADOWBROOK AVE	90019	5070008016	Low Medium I Residential	R2-1-O	0	17	0.14708361	Residential - Double, Duplex, or Two Units - 4 Stories or Less	YES - Current	NO - Privately-Owned	Available	Not Used in Prior Housing Element	0	0	0.148778164	0.148778164	2	2*	2*	1298181	468	Wilshire	Yes	Above Moderate
LOS ANGELES	1282 S MEADOWBROOK AVE	90019	5070008017	Low Medium I Residential	R2-1-O	0	17	0.147086665	Residential - Single Family Residence	YES - Current	NO - Privately-Owned	Available	Not Used in Prior Housing Element	0	0	0.113920212	0.113920212	1	2*	2*	1298181	489	Wilshire		Above Moderate
LOS ANGELES	1286 S MEADOWBROOK AVE	90019	5070008018	Low Medium I Residential	R2-1-O	0	17	0.147086636	Residential - Double, Duplex, or Two Units - 4 Stories or Less	YES - Current	NO - Privately-Owned	Available	Not

LOS ANGELES	1285 S MEADOWBROOK AVE	90019	5070008030	Low Medium I Residential	R2-1-O	0	17	0.158668293	Residential - Single Family Residence - Guesthouse	YES - Current	NO - Privately-Owned	Available	Not Used in Prior Housing Element	0	0	0.037298548	0.037298548	1	2*	2*	1298181	479	Wilshire			Above Moderate
LOS ANGELES	1293 S MEADOWBROOK AVE	90019	5070008031	Low Medium I Residential	R2-1-O	0	17	0.158665878	Residential - Single Family Residence	YES - Current	NO - Privately-Owned	Available	Not Used in Prior Housing Element	0	0	0.139846283	0.139846283	1	2*	2*	1298181	503	Wilshire			Above Moderate
LOS ANGELES	1260 S CLOVERDALE AVE	90019	5070008034	Low Medium II Residential	RD2-1-O	0	21	0.142654331	Residential - Double, Duplex, or Two Units - 4 Stories or Less	YES - Current	NO - Privately-Owned	Available	Not Used in Prior Housing Element	0	0	0.036575472	0.036575472	2	3*	3*	1298181	342	Wilshire		Yes	Above Moderate
LOS ANGELES	1264 S CLOVERDALE AVE	90019	5070008035	Low Medium II Residential	RD2-1-O	0	21	0.142655016	Residential - Three Units (Any Combination) - 4 Stories or Less	YES - Current	NO - Privately-Owned	Available	Not Used in Prior Housing Element	0	0	0.211229348	0.211229348	3	3*	3*	1298181	359	Wilshire		Yes	Above Moderate
LOS ANGELES	1268 S CLOVERDALE AVE	90019	5070008037	Low Medium II Residential	RD2-1-O	0	21	0.158575585	Residential - Double, Duplex, or Two Units - 4 Stories or Less	YES - Current	NO - Privately-Owned	Available	Not Used in Prior Housing Element	0	0	0.232070708	0.232070708	2	3*	3*	1298181	376	Wilshire		Yes	Above Moderate
LOS ANGELES	1278 S CLOVERDALE AVE	90019	5070008040	Low Medium II Residential	RD2-1-O	0	21	0.158575585	Residential - Double, Duplex, or Two Units - 4 Stories or Less	YES - Current	NO - Privately-Owned	Available	Not Used in Prior Housing Element	0	0	0.232070708	0.232070708	2	3*	3*	1298181	411	Wilshire		Yes	Above Moderate
LOS ANGELES	1282 S CLOVERDALE AVE	90019	5070008041	Low Medium II Residential	RD2-1-O	0	21	0.158576239	Residential - Double, Duplex, or Two Units - 4 Stories or Less	YES - Current	NO - Privately-Owned	Available	Not Used in Prior Housing Element	0	0	0.232070708	0.232070708	2	3*	3*	1298181	435	Wilshire		Yes	Above Moderate
LOS ANGELES	1292 S CLOVERDALE AVE	90019	5070008043	Low Medium II Residential	RD2-1-O	0	21	0.158576239	Residential - Double, Duplex, or Two Units - 4 Stories or Less	YES - Current	NO - Privately-Owned	Available	Not Used in Prior Housing Element	0	0	0.232070708	0.232070708	2	3*	3*	1298181	482	Wilshire		Yes	Above Moderate
LOS ANGELES	1274 S CLOVERDALE AVE	90019	5070008045	Low Medium II Residential	RD2-1-O	0	21	0.158575559	Residential - Double, Duplex, or Two Units - 4 Stories or Less	YES - Current	NO - Privately-Owned	Available	Not Used in Prior Housing Element	0	0	0.232070708	0.232070708	2	3*	3*	1298181	394	Wilshire		Yes	Above Moderate
LOS ANGELES	1303 S MEADOWBROOK AVE	90019	5070009001	Low Medium I Residential	R2-1-O	0	17	0.089296273	Residential - Single Family Residence	YES - Current	NO - Privately-Owned	Available	Not Used in Prior Housing Element	0	0	0.071918416	0.071918416	1	1*	1*	1298181	582	Wilshire			Above Moderate
LOS ANGELES	5212 W PACKARD ST	90019	5070009002	Low Medium I Residential	R2-1-O	0	17	0.068871292	Residential - Single Family Residence	YES - Current	NO - Privately-Owned	Available	Not Used in Prior Housing Element	0	0	0.088035142	0.088035142	1	1*	1*	1298181	572	Wilshire			Above Moderate
LOS ANGELES	1307 S MEADOWBROOK AVE	90019	5070009003	Low Medium I Residential	R2-1-O	0	17	0.15865832	Residential - Double, Duplex, or Two Units - 4 Stories or Less	YES - Current	NO - Privately-Owned	Available	Not Used in Prior Housing Element	0	0	0.183050251	0.183050251	2	2*	2*	1298181	595	Wilshire		Yes	Above Moderate
LOS ANGELES	1315 S MEADOWBROOK AVE	90019	5070009004	Low Medium I Residential	R2-1-O	0	17	0.158657667	Residential - Double, Duplex, or Two Units - 4 Stories or Less	YES - Current	NO - Privately-Owned	Available	Not Used in Prior Housing Element	0	0	0.183050251	0.183050251	2	2*	2*	1298181	619	Wilshire		Yes	Above Moderate
LOS ANGELES	1317 S MEADOWBROOK AVE	90019	5070009005	Low Medium I Residential	R2-1-O	0	17	0.158655227	Residential - Double, Duplex, or Two Units - 4 Stories or Less	YES - Current	NO - Privately-Owned	Available	Not Used in Prior Housing Element	0	0	0.183050251	0.183050251	2	2*	2*	1298181	643	Wilshire		Yes	Above Moderate
LOS ANGELES	1323 S MEADOWBROOK AVE	90019	5070009006	Low Medium I Residential	R2-1-O	0	17	0.158653638	Residential - Double, Duplex, or Two Units - 4 Stories or Less	YES - Current	NO - Privately-Owned	Available	Not Used in Prior Housing Element	0	0	0.027694492	0.027694492	2	2*	2*	1298181	665	Wilshire		Yes	Above Moderate
LOS ANGELES	1327 S MEADOWBROOK AVE	90019	5070009007	Low Medium I Residential	R2-1-O	0	17	0.158653079	Residential - Single Family Residence	YES - Current	NO - Privately-Owned	Available	Not Used in Prior Housing Element	0	0	0.139846283	0.139846283	1	2*	2*	1298181	689	Wilshire			Above Moderate
LOS ANGELES	1335 S MEADOWBROOK AVE	90019	5070009008	Low Medium I Residential	R2-1-O	0	17	0.158650009	Residential - Double, Duplex, or Two Units - 4 Stories or Less	YES - Current	NO - Privately-Owned	Available	Not Used in Prior Housing Element	0	0	0.027694492	0.027694492	2	2*	2*	1298181	716	Wilshire		Yes	Above Moderate
LOS ANGELES	1339 S MEADOWBROOK AVE	90019	5070009009	Low Medium I Residential	R2-1-O	0	17	0.158647766	Residential - Single Family Residence	YES - Current	NO - Privately-Owned	Available	Not Used in Prior Housing Element	0	0	0.139846283	0.139846283	1	2*	2*	1298181	738	Wilshire			Above Moderate
LOS ANGELES	1343 S MEADOWBROOK AVE	90019	5070009010	Low Medium I Residential	R2-1-O	0	17	0.158646152	Residential - Single Family Residence	YES - Current	NO - Privately-Owned	Available	Not Used in Prior Housing Element	0	0	0.144124201	0.144124201	1	2*	2*	1298181	759	Wilshire			Above Moderate
LOS ANGELES	1349 S MEADOWBROOK AVE	90019	5070009011	Low Medium I Residential	R2-1-O	0	17	0.158644564	Residential - Double, Duplex, or Two Units - 4 Stories or Less	YES - Current	NO - Privately-Owned	Available	Not Used in Prior Housing Element	0	0	0.188589978	0.188589978	2	2*	2*	1298181	787	Wilshire		Yes	Above Moderate
LOS ANGELES	1355 1/2 S MEADOWBROOK AVE	90019	5070009012	Low Medium I Residential	R2-1-O	0	17	0.15864403	Residential - Single Family Residence	YES - Current	NO - Privately-Owned	Available	Not Used in Prior Housing Element	0	0	0.144124201	0.144124201	1	2*	2*	1298181	809	Wilshire			Above Moderate
LOS ANGELES	1357 S MEADOWBROOK AVE	90019	5070009013	Low Medium I Residential	R2-1-O	0	17	0.158641615	Residential - Double, Duplex, or Two Units - 4 Stories or Less	YES - Current	NO - Privately-Owned	Available	Not Used in Prior Housing Element	0	0	0.028579679	0.028579679	2	2*	2*	1298181	833	Wilshire		Yes	Above Moderate
LOS ANGELES	1363 S MEADOWBROOK AVE	90019	5070009014	Low Medium I Residential	R2-1-O	0	17	0.197252177	Residential - Double, Duplex, or Two Units - 4 Stories or Less	YES - Current	NO - Privately-Owned	Available	Not Used in Prior Housing Element	0	0	0.196985722	0.196985722	2	3*	3*	1298181	854	Wilshire		Yes	Above Moderate
LOS ANGELES	5220 W PACKARD ST	90019	5070009016	Low Medium II Residential	RD2-1-O	0	21	0.059114401	Residential - Single Family Residence	YES - Current	NO - Privately-Owned	Available	Not Used in Prior Housing Element	0	0	0.088035142	0.088035142	1	1*	1*	1298181	563	Wilshire			Above Moderate
LOS ANGELES	1302 S CLOVERDALE AVE	90019	5070009017	Low Medium II Residential	RD2-1-O	0	21	0.098968003	Residential - Single Family Residence	YES - Current	NO - Privately-Owned	Available	Not Used in Prior Housing Element	0	0	0.138973606	0.138973606	1	2*	2*	1298181	553	Wilshire			Above Moderate
LOS ANGELES	1312 S CLOVERDALE AVE	90019	5070009019	Low Medium II Residential	RD2-1-O	0	21	0.158575368	Residential - Double, Duplex, or Two Units - 4 Stories or Less	YES - Current	NO - Privately-Owned	Available	Not Used in Prior Housing Element	0	0	0.232070708	0.232070708	2	3*	3*	1298181	597	Wilshire		Yes	Above Moderate
LOS ANGELES	1328 S CLOVERDALE AVE	90019	5070009022	Low Medium II Residential	RD2-1-O	0	21	0.158576023	Residential - Double, Duplex, or Two Units - 4 Stories or Less	YES - Current	NO - Privately-Owned	Available	Not Used in Prior Housing Element	0	0	0.232070708	0.232070708	2	3*	3*	1298181	667	Wilshire		Yes	Above Moderate
LOS ANGELES	1338 S CLOVERDALE AVE	90019	5070009024	Low Medium II Residential	RD2-1-O	0	21	0.158575394	Residential - Three Units (Any Combination) - 4 Stories or Less	YES - Current	NO - Privately-Owned	Available	Not Used in Prior Housing Element	0	0	0.033058733	0.033058733	3	3*	3*	1298181	718	Wilshire		Yes	Above Moderate
LOS ANGELES	1344 S CLOVERDALE AVE	90019	5070009025	Low Medium II Residential	RD2-1-O	0	21	0.158576023	Residential - Three Units (Any Combination) - 4 Stories or Less	YES - Current	NO - Privately-Owned	Available	Not Used in Prior Housing Element	0	0	0.217421508	0.217421508	3	3*	3*	1298181	739	Wilshire		Yes	Above Moderate
LOS ANGELES	1350 S CLOVERDALE AVE	90019	5070009026	Low Medium II Residential	RD2-1-O	0	21	0.158576023	Residential - Double, Duplex, or Two Units - 4 Stories or Less	YES - Current	NO - Privately-Owned	Available	Not Used in Prior Housing Element	0	0	0.2388237	0.2388237	2	3*	3*	1298181	762	Wilshire		Yes	Above Moderate
LOS ANGELES	1354 S CLOVERDALE AVE	90019	5070009027	Low Medium II Residential	RD2-1-O	0	21	0.158576023	Residential - Double, Duplex, or Two Units - 4 Stories or Less	YES - Current	NO - Privately-Owned	Available	Not Used in Prior Housing Element	0	0	0.2388237	0.2388237	2	3*	3*	1298181	790	Wilshire		Yes	Above Moderate
LOS ANGELES	5177 W PICO BLVD	90019	5070009034	General Commercial	C4-1-O	0	108	0.131870554	Commercial - Restaurant, Cocktail Lounge - Restaurant, Cocktail Lounge, Tavern - One Story	YES - Current	NO - Privately-Owned	Available	Used in Prior Housing Element - Non-Vacant	0.199333537	0	0	0.199333537	0	0	0	1298181	903	Wilshire			Lower
LOS ANGELES	1366 S CLOVERDALE AVE	90019	5070009038	Low Medium II Residential	RD2-1-O	0	21	0.158575342	Residential - Double, Duplex, or Two Units - 4 Stories or Less	YES - Current	NO - Privately-Owned	Available	Not Used in Prior Housing Element	0	0	0.2388237	0.2388237	2	3*	3*	1298181	834	Wilshire		Yes	Above Moderate
LOS ANGELES	5151 W PICO BLVD	90019	5070009039	General Commercial	C4-1-O	0	108	0.13196120	Commercial - Shopping Center (Neighborhood, Community) - One Story	YES - Current	NO - Privately-Owned	Available	Not Used in Prior Housing Element	0.074633206	0	0	0.074633206	4	0	0	1298181	916	Wilshire			Lower
LOS ANGELES	5157 W PICO BLVD	90019	5070009039	General Commercial	C4-1-O	0	108	0.131871371	Commercial - Shopping Center (Neighborhood, Community) - One Story	YES - Current	NO - Privately-Owned	Available	Not Used in Prior Housing Element	0.074633206	0	0	0.074633206	4	0	0	1298181	914	Wilshire			Lower
LOS ANGELES	5163 W PICO BLVD	90019	5070009039	General Commercial	C4-1-O	0	108	0.131870749	Commercial - Shopping Center (Neighborhood, Community) - One Story	YES - Current	NO - Privately-Owned	Available	Not Used in Prior Housing Element	0.074633206	0	0	0.074633206	4	0	0	1298181	911	Wilshire			Lower
LOS ANGELES	5167 W PICO BLVD	90019	5070009039	General Commercial	C4-1-O	0	108	0.131871371	Commercial - Shopping Center (Neighborhood, Community) - One Story	YES - Current	NO - Privately-Owned	Available	Not Used in Prior Housing Element	0.074633206	0	0	0.074633206	4	0	0	1298181	909	Wilshire			Lower
LOS ANGELES	5171 W PICO BLVD	90019	5070009039	General Commercial	C4-1-O	0	108	0.131872305	Commercial - Shopping Center (Neighborhood, Community) - One Story	YES - Current	NO - Privately-Owned	Available	Not Used in Prior Housing Element	0.074633206	0	0	0.074633206	4	0	0	1298181	907	Wilshire			Lower
LOS ANGELES	1267 S CLOVERDALE AVE	90019	5070010004	Low Medium II Residential	RD2-1-O	0	21	0.158511041	Residential - Three Units (Any Combination) - 4 Stories or Less	YES - Current	NO - Privately-Owned	Available	Not Used in Prior Housing Element	0	0	0.033058733	0.033058733	3	3*	3*	1298181	326	Wilshire		Yes	Above Moderate
LOS ANGELES	1269 S CLOVERDALE AVE	90019	5070010005	Low Medium II Residential	RD2-1-O	0	21	0.158516141	Residential - Double, Duplex, or Two Units - 4 Stories or Less	YES - Current	NO - Privately-Owned	Available	Not Used in Prior Housing Element	0	0	0.232070708	0.232070708	2	3*	3*	1298181	347	Wilshire		Yes	Above Moderate
LOS ANGELES	1275 S CLOVERDALE AVE	90019	5070010006	Low Medium II Residential	RD2-1-O	0	21	0.15852113	Residential - Double, Duplex, or Two Units - 4 Stories or Less	YES - Current	NO - Privately-Owned	Available	Not Used in Prior Housing Element	0	0	0.232070708	0.232070708	2	3*	3*	1298181	369	Wilshire		Yes	Above Moderate
LOS ANGELES	1289 S CLOVERDALE AVE	90019	5070010009	Low Medium II Residential	RD2-1-O	0	21	0.15853815	Residential - Single Family Residence	YES - Current	NO - Privately-Owned	Available	Not Used in Prior Housing Element	0	0	0.173290598	0.173290598	1	3*	3*	1298181	427	Wilshire			Above Moderate
LOS ANGELES	1293 S CLOVERDALE AVE	90019	5070010010	Low Medium II Residential	RD2-1-O	0	21	0.158543185	Residential - Double, Duplex, or Two Units - 4 Stories or Less	YES - Current	NO - Privately-Owned	Available	Not Used in Prior Housing Element	0	0	0.232070708	0.232070708	2	3*	3*	1298181	453	Wilshire		Yes	Above Moderate
LOS ANGELES	1299 S CLOVERDALE AVE	90019	5070010011	Low Medium II Residential	RD2-1-O	0	21	0.158056353	Residential - Single Family Residence	YES - Current	NO - Privately-Owned	Available	Not Used in Prior Housing Element	0	0	0.173290598	0.173290598	1	3*	3*	1298181	474	Wilshire			Above Moderate
LOS ANGELES	1262 S COCHRAN AVE	90019	5070010013	Limited Commercial	R3-1-O	0	54	0.142573244	Residential - Four Units (Any Combination) - 4 Stories or Less	YES - Current	NO - Privately-Owned	Available	Not Used in Prior Housing Element	0	0	0.299357861	0.299357861	4	0	0	1298181	283	Wilshire		Yes	Above Moderate
LOS ANGELES	1278 S COCHRAN AVE	90019	5070010014	Limited Commercial	R3-1-O	0	54	0.158482634	Commercial - Store Combination - Store and Residential Combination - One Story	YES - Current	NO - Privately-Owned	Available	Used in Prior Housing Element - Non-Vacant	0.037030987	0	0	0.037030987	0	0	0	1298181	364	Wilshire			Lower
LOS ANGELES	1282 S COCHRAN AVE	90019	5070010015	Limited Commercial	R3-1-O	0	54	0.142383285	Commercial - Store Combination - Store and Residential Combination - One Story	YES - Current	NO - Privately-Owned	Available	Used in Prior Housing Element - Non-Vacant	0	0	0.07847026	0.07847026	0	0	0	1298181	385	Wilshire		Yes	Above Moderate
LOS ANGELES	1286 S COCHRAN AVE	90019	5070010016	Medium Residential	R3-1-O	0	54	0.1451098	Residential - Five or More Units or Apartments (Any Combination) - 4 Stories or Less	YES - Current	NO - Privately-Owned	Available	Not Used in Prior Housing Element	0	0	0.075558177	0.075558177	6	0	0	1298181	398	Wilshire		Yes	Above Moderate
LOS ANGELES	1290 S COCHRAN AVE	90019	5070010017	Medium Residential	R3-1-O	0	54	0.140161368	Residential - Five or More Units or Apartments (Any Combination) - 4 Stories or Less	YES - Current	NO - Privately-Owned	Available	Not Used in Prior Housing Element	0	0	0.086265108	0.086265108	5	0	0	1298181	416	Wilshire		Yes	Above Moderate
LOS ANGELES	1294 S COCHRAN AVE	90019	5070010021	Medium Residential	R3-1-O	0	54	0.142634739	Commercial - Parking Lot (Commercial Use Property) - Lots - Patron or Employee - One Story	YES - Current	NO - Privately-Owned	Available	Used in Prior Housing Element - Non-Vacant	0.021675953	0	0	0.021675953	0	0	0	1298181	434	Wilshire			Lower
LOS ANGELES	1298 S COCHRAN AVE	90019	5070010021	Medium Residential	R3-1-O	0	54	0.142625433	Commercial - Parking Lot (Commercial Use Property) - Lots - Patron or Employee - One Story	YES - Current	NO - Privately-Owned	Available	Used in Prior Housing Element - Non-Vacant	0.021675953	0	0	0.021675953	0	0	0	1298181	456	Wilshire			Lower
LOS ANGELES	1266 S COCHRAN AVE	90019	5070010900	Limited Commercial	R3-1-O	0	54	0.1584838	Miscellaneous - Government Owned Property	YES - Current	YES - City-Owned	Available	Used in Prior Housing Element - Non-Vacant	0.011437707	0	0	0.011437707	0	0	0	1298181	303	Wilshire			Lower
LOS ANGELES	1270 S COCHRAN AVE	90019	5070010900	Limited Commercial	R3-1-O	0	54	0.158483516	Miscellaneous - Government Owned Property	YES - Current	YES - City-Owned	Available	Used in Prior Housing Element - Non-Vacant	0.011437707	0	0	0.011437707	0	0	0	1298181	321	Wilshire			Lower
LOS ANGELES	1274 S COCHRAN AVE	90019	5070010900	Limited Commercial	R3-1-O	0	54	0.15848457	Miscellaneous - Government Owned Property	YES - Current	YES - City-Owned	Available	Used in Prior Housing Element - Non-Vacant	0.011437707	0	0	0.011437707	0	0	0	1298181	344	Wilshire			Lower
LOS ANGELES	1307 S CLOVERDALE AVE	90019	5070011002	Low Medium II Residential	RD2-1-O	0	21	0.158575653	Residential - Single Family Residence	YES - Current	NO - Privately-Owned	Available	Not Used in Prior Housing Element	0	0	0.173290598	0.173290598	1	3*	3*	1298181	542	Wilshire			Above Moderate
LOS ANGELES	1315 S CLOVERDALE AVE	90019	5070011003	Low Medium II Residential	RD2-1-O	0	21	0.158570665	Residential - Single Family Residence	YES - Current	NO - Privately-Owned	Available	Not Used in Prior Housing Element	0	0	0.173290598	0.173290598	1	3*	3*	1298181	566	Wilshire			Above Moderate
LOS ANGELES	1327 S CLOVERDALE AVE	90019	5070011008	Low Medium II Residential	RD2-1-O	0	21	0.1585872	Residential - Three Units (Any Combination) - 4 Stories or Less	YES - Current	NO - Privately-Owned	Available	Not Used in Prior Housing Element	0	0	0.033058733	0.033058733	3	3*	3*	1298181	637	Wilshire		Yes	Above Moderate
LOS ANGELES	1337 S CLOVERDALE AVE	90019	5070011010	Low Medium II Residential	RD2-1-O	0	21	0.158598543	Residential - Double, Duplex, or Two Units - 4 Stories or Less	YES - Current	NO - Privately-Owned	Available	Not Used in Prior Housing Element	0	0	0.232070708	0.232070708	2	3*	3*	1298181	684	Wilshire		Yes	Above Moderate
LOS ANGELES	1343 S CLOVERDALE AVE	90019	5070011011	Low Medium II Residential	RD2-1-O	0	21	0.158604815	Residential - Double, Duplex, or Two Units - 4 Stories or Less	YES - Current	NO - Privately-Owned	Available	Not Used in Prior Housing Element	0	0	0.232070708	0.232070708	2	3*	3*	1298181	710	Wilshire		Yes	Above Moderate
LOS ANGELES	1363 S CLOVERDALE AVE	90019	5070011015	Low Medium II Residential	RD2-1-O	0	21	0.142762377	Residential - Single Family Residence	YES - Current	NO - Privately-Owned	Available	Not Used in Prior Housing Element	0	0	0.178439403	0.178439403	1	3*	3*	1298181	798	Wilshire			Above Moderate
LOS ANGELES	5203 W PICO BLVD	90019	5070011019	General Commercial	C4-1-O	0	108	0.122669996	Industrial - Light Manufacturing - One Story	YES - Current	NO - Privately-Owned	Available	Used in Prior Housing Element - Non-Vacant	0.066485683	0	0	0.066485683	1	0	0	1298181	896	Wilshire			Lower
LOS ANGELES	5205 W PICO BLVD	90019	5070011019	General Commercial	C4-1-O	0	108	0.150069494	Industrial - Light Manufacturing - One Story	YES - Current	NO - Privately-Owned	Available	Used in Prior Housing Element - Non-Vacant	0.075096721	0	0	0.075096721	1	0	0	1298181	890	Wilshire			Lower
LOS ANGELES	1310 S COCHRAN AVE	90019	5070011022	Medium Residential	R3-1-O	0	54	0.158483687	Residential - Four Units (Any Combination) - 4 Stories or Less	YES - Current	NO - Privately-Owned	Available	Not Used in Prior Housing Element	0	0	0.111297148	0.111297148	4	0	0	1298181	544	Wilshire		Yes	Above Moderate
LOS ANGELES	1320 S COCHRAN AVE	90019	5070011023	Medium Residential	R3-1-O	0	54	0.158484565	Residential - Double, Duplex, or Two Units - 4 Stories or Less	YES - Current	NO - Privately-Owned	Available	Used in Prior Housing Element - Non-Vacant	0	0	0.424012822	0.424012822	2	0	0	1298181	567	Wilshire		Yes	Above Moderate
LOS ANGELES	1322 S COCHRAN AVE	90019	5070011024	Medium Residential	R3-1-O	0	54	0.15848374	Residential - Single Family Residence - Pool	YES - Current	NO - Privately-Owned	Available	Used in Prior Housing Element - Non-Vacant	0.654819012	0	0	0.654819012	1	0	0	1298181	592	Wilshire			Lower
LOS ANGELES	1328 S COCHRAN AVE	90019	5070011025	Medium Residential	R3-1-O	0	54	0.15848374	Residential - Three Units (Any Combination) - 4 Stories or Less	YES - Current	NO - Privately-Owned	Available	Not Used in Prior Housing Element	0	0	0.378683683	0.378683683	3	0	0	1298181	615	Wilshire		Yes	Above Moderate
LOS ANGELES	1336 S COCHRAN AVE	90019	5070011028	Medium Residential	R3-1-O	0	54	0.158483341	Residential - Five or More Units or Apartments (Any Combination) - 4 Stories or Less	YES - Current	NO - Privately-Owned	Available	Not Used in Prior Housing Element	0	0	0.099002497	0.099002497	5	0	0	1298181	662	Wilshire		Yes	Above Moderate
LOS ANGELES	1342 S COCHRAN AVE	90019	5070011029	Medium Residential	R3-1-O	0	54	0.158484591	Residential - Five or More Units or Apartments (Any Combination) - 4 Stories or Less	YES - Current	NO - Privately-Owned	Available	Not Used in Prior Housing Element	0	0	0.078225342	0.078225342	7	0	0	1298181	687	Wilshire		Yes	Above Moderate
LOS ANGELES	1348 S COCHRAN AVE	90019	5070011030	Medium Residential	R3-1-O	0	54	0.158484568	Residential - Five or More Units or Apartments (Any Combination) - 4 Stories or Less	YES - Current	NO - Privately-Owned	Available	Not Used in Prior Housing Element	0	0	0.069477522	0.069477522	8	0	0	1298181	712	Wilshire		Yes	Above Moderate
LOS ANGELES	1350 S COCHRAN AVE	90019	5070011031	Medium Residential	R3-1-O	0	54	0.158482835	Residential - Four Units (Any Combination) - 4 Stories or Less	YES - Current	NO - Privately-Owned	Available	Not Used in Prior Housing Element	0	0	0.120949487	0.120949487	4	0	0	1298181	736	Wilshire		Yes	Above Moderate
LOS ANGELES	1358 S COCHRAN AVE	90019	5070011032	Medium Residential	R3-1-O	0	54	0.158483129	Residential - Five or More Units or Apartments (Any Combination) - 4 Stories or Less	YES - Current	NO - Privately-Owned	Available	Not Used in Prior Housing Element	0	0	0.075609806	0.075609806	8	0	0	1298181	757	Wilshire		Yes	Above Moderate
LOS ANGELES	1380 S COCHRAN AVE	90019	5070011037	General Commercial	C4-1-O	0	108	0.122642336	Commercial - Auto, Recreation Equipment, Construction Equipment Sales and Service - Auto Body Repair Shop - One Story	YES - Current	NO - Privately-Owned	Available	Used in Prior Housing Element - Non-Vacant	0.179292671	0	0	0.179292671	1	0	0	1298181	874	Wilshire			Lower
LOS ANGELES	5225 W PICO BLVD	90019	5070011037	General Commercial	C4-1-O	0	108	0.122642202	Commercial - Auto, Recreation Equipment, Construction Equipment Sales and Service - Auto Body Repair Shop - One Story	YES - Current	NO - Privately-Owned	Available	Used in Prior Housing Element - Non-Vacant	0.179292671	0	0	0.179292671	1	0	0	1298181	878	Wilshire			Lower
LOS ANGELES	1321 S CLOVERDALE AVE	90019	5070011040	Low Medium II Residential	RD2-1-O	0	21	0.158582809	Residential - Double, Duplex, or Two Units - 4 Stories or Less	YES - Current	NO - Privately-Owned	Available	Not Used in Prior Housing Element	0	0	0.036575472	0.036575472	2	3*	3*	1298181	613	Wilshire		Yes	Above Moderate
LOS ANGELES	5217 W PICO BLVD	90019	5070011041	General Commercial	C4-1-O	0	108	0.090194308	Commercial - Commercial - Vacant Land	YES - Current	NO - Privately-Owned	Available	Not Used in Prior Housing Element	0.114461347	0	0	0.114461347	0	0	0	1298181	910	Wilshire			Lower
LOS ANGELES	1332 S COCHRAN AVE	90019	5070011042	Medium Residential	R3-1-O	0	54	0.158484565	Residential - Double, Duplex, or Two Units - 4 Stories or Less	YES - Current	NO - Privately-Owned	Available	Used in Prior Housing Element - Non-Vacant	0	0	0.424012822	0.424012822	2	0	0	1298181	638	Wilshire		Yes	Above Moderate
LOS ANGELES	1304 S COCHRAN AVE	90019	5070011043	Medium Residential	R3-1-O	0	54	0.158493959	Institutional - Church - One Story	YES - Current	NO - Privately-Owned	Available	Used in Prior Housing Element - Non-Vacant	0.020580805	0	0	0.020580805	0	0	0	1298181	523	Wilshire			Lower
LOS ANGELES	5264 W PACKARD ST	90019	5070011043	Medium Residential	R3-1-O	0	54	0.158484558	Institutional - Church - One Story	YES - Current	NO - Privately-Owned	Available	Used in Prior Housing Element - Non-Vacant	0.020580805	0	0	0.020580805	0	0	0	1298181	504	Wilshire			Lower
LOS ANGELES	1378 S COCHRAN AVE	90019	5070011046	General Commercial	C2-1-O	0	108	0.251394781	Commercial - Commercial - Miscellaneous Commercial - One Story	YES - Current	NO - Privately-Owned	Available	Used in Prior Housing Element - Non-Vacant	0.122906012	0	0	0.122906012	0	0	0	1298181	829	Wilshire			Lower
LOS ANGELES	5213 W PICO BLVD	90019	5070011900	General Commercial	C4-1-O	0	108	0.150445452	Miscellaneous - Government Owned Property	YES - Current	YES - City-Owned	Available	Used in Prior Housing Element - Non-Vacant	0.021200324	0	0	0.021200324	0	0	0	1298181	886	Wilshire			Lower
LOS ANGELES			5070011901	General Commercial	C4-1-O	0	108	0.032447717	Miscellaneous - Government Owned Property	YES - Current	YES - City-Owned	Available	Not Used in Prior Housing Element	0	0	0.001501514	0.001501514	0	0	0	1298181	882	Wilshire			Above Moderate
LOS ANGELES	5226 W PICO BLVD	90019	5070012001	General Commercial	C4-1-O	0	108	0.141938658	Commercial - Store Combination - Store and Residential Combination - One Story	YES - Current	NO - Privately-Owned	Available	Not Used in Prior Housing Element	0.167778915	0	0	0.167778915	2	0	0	1298181	970	Wilshire			Lower

LOS ANGELES	5220 W PICO BLVD	90019	5070012002	General Commercial	C4-1-O	0	108	0.141937958	Commercial - Auto, Recreation Equipment, Construction Equipment Sales and Service - Auto Body Repair Shop - One Story	YES - Current	NO - Privately-Owned	Available	Used in Prior Housing Element - Non-Vacant	0.18867749	0	0	0.18867749	1	0	0	1298181	971	Wilshire			Lower
LOS ANGELES	5208 W PICO BLVD	90019	5070012005	General Commercial	C4-1-O	0	108	0.141936493	Commercial - Office Building - One Story	YES - Current	NO - Privately-Owned	Available	Used in Prior Housing Element - Non-Vacant	0.059098135	0	0	0.059098135	1	0	0	1298181	974	Wilshire			Lower
LOS ANGELES	5200 W PICO BLVD	90019	5070012006	General Commercial	C4-1-O	0	108	0.138812998	Commercial - Office Building - One Story	YES - Current	NO - Privately-Owned	Available	Used in Prior Housing Element - Non-Vacant	0.024703296	0	0	0.024703296	0	0	0	1298181	975	Wilshire			Lower
LOS ANGELES	1416 S COCHRAN AVE	90019	5070012007	Low Medium II Residential	RD1.5-1-O	0	29	0.159582204	Residential - Single Family Residence	YES - Current	NO - Privately-Owned	Available	Not Used in Prior Housing Element	0	0	0.377293515	0.377293515	1	0	0	1298181	1005	Wilshire			Above Moderate
LOS ANGELES	1420 S COCHRAN AVE	90019	5070012008	Low Medium II Residential	RD1.5-1-O	0	29	0.15725587	Residential - Single Family Residence	YES - Current	NO - Privately-Owned	Available	Not Used in Prior Housing Element	0	0	0.377293515	0.377293515	1	0	0	1298181	1020	Wilshire			Above Moderate
LOS ANGELES	1430 S COCHRAN AVE	90019	5070012010	Low Medium II Residential	RD1.5-1-O	0	29	0.157255028	Residential - Three Units (Any Combination) - 4 Stories or Less	YES - Current	NO - Privately-Owned	Available	Not Used in Prior Housing Element	0	0	0.078276225	0.078276225	3	0	0	1298181	1043	Wilshire		Yes	Above Moderate
LOS ANGELES	1436 1/2 S COCHRAN AVE	90019	5070012011	Low Medium II Residential	RD1.5-1-O	0	29	0.157256478	Residential - Four Units (Any Combination) - 4 Stories or Less	YES - Current	NO - Privately-Owned	Available	Not Used in Prior Housing Element	0	0	0.048577985	0.048577985	4	0	0	1298181	1063	Wilshire		Yes	Above Moderate
LOS ANGELES	1446 S COCHRAN AVE	90019	5070012014	Low Medium II Residential	RD1.5-1-O	0	29	0.157255293	Residential - Five or More Units or Apartments (Any Combination) - 4 Stories or Less	YES - Current	NO - Privately-Owned	Available	Not Used in Prior Housing Element	0	0	0.031688009	0.031688009	6	0	0	1298181	1097	Wilshire		Yes	Above Moderate
LOS ANGELES	1448 S COCHRAN AVE	90019	5070012015	Low Medium II Residential	RD1.5-1-O	0	29	0.141531257	Residential - Double, Duplex, or Two Units - 4 Stories or Less	YES - Current	NO - Privately-Owned	Available	Not Used in Prior Housing Element	0	0	0.083389789	0.083389789	2	0	0	1298181	1118	Wilshire		Yes	Above Moderate
LOS ANGELES	1454 S COCHRAN AVE	90019	5070012016	Low Medium II Residential	RD1.5-1-O	0	29	0.141530313	Residential - Single Family Residence	YES - Current	NO - Privately-Owned	Available	Not Used in Prior Housing Element	0	0	0.326303566	0.326303566	1	0	0	1298181	1135	Wilshire			Above Moderate
LOS ANGELES	1458 S COCHRAN AVE	90019	5070012017	Low Medium II Residential	RD1.5-1-O	0	29	0.141530166	Residential - Single Family Residence	YES - Current	NO - Privately-Owned	Available	Not Used in Prior Housing Element	0	0	0.326303566	0.326303566	1	0	0	1298177	1392	Wilshire			Above Moderate
LOS ANGELES	1500 S COCHRAN AVE	90019	5070012018	Low Medium II Residential	RD1.5-1-O	0	29	0.141530083	Residential - Three Units (Any Combination) - 4 Stories or Less	YES - Current	NO - Privately-Owned	Available	Not Used in Prior Housing Element	0	0	0.157634103	0.157634103	3	0	0	1298177	1414	Wilshire		Yes	Above Moderate
LOS ANGELES	1506 S COCHRAN AVE	90019	5070012019	Low Medium II Residential	RD1.5-1-O	0	29	0.141530139	Residential - Five or More Units or Apartments (Any Combination) - 4 Stories or Less	YES - Current	NO - Privately-Owned	Available	Not Used in Prior Housing Element	0	0	0.033985676	0.033985676	5	0	0	1298177	1434	Wilshire		Yes	Above Moderate
LOS ANGELES	1524 S COCHRAN AVE	90019	5070012023	Low Medium II Residential	RD1.5-1-O	0	29	0.125804661	Residential - Single Family Residence	YES - Current	NO - Privately-Owned	Available	Not Used in Prior Housing Element	0	0	0.178439403	0.178439403	1	3*	3*	1298177	1513	Wilshire			Above Moderate
LOS ANGELES	1530 S COCHRAN AVE	90019	5070012025	Low Medium II Residential	RD1.5-1-O	0	29	0.125799776	Residential - Double, Duplex, or Two Units - 4 Stories or Less	YES - Current	NO - Privately-Owned	Available	Not Used in Prior Housing Element	0	0	0.2388237	0.2388237	2	3*	3*	1268177	19	Wilshire		Yes	Above Moderate
LOS ANGELES	1536 S COCHRAN AVE	90019	5070012026	Low Medium II Residential	RD1.5-1-O	0	29	0.125791557	Residential - Single Family Residence	YES - Current	NO - Privately-Owned	Available	Not Used in Prior Housing Element	0	0	0.178439403	0.178439403	1	3*	3*	1268177	36	Wilshire			Above Moderate
LOS ANGELES	1544 S COCHRAN AVE	90019	5070012028	Low Medium II Residential	RD1.5-1-O	0	29	0.125769609	Residential - Single Family Residence	YES - Current	NO - Privately-Owned	Available	Not Used in Prior Housing Element	0	0	0.178439403	0.178439403	1	3*	3*	1268177	77	Wilshire			Above Moderate
LOS ANGELES	1548 S COCHRAN AVE	90019	5070012029	Neighborhood Commercial	RD1.5-1-O	0	29	0.125760286	Residential - Double, Duplex, or Two Units - 4 Stories or Less	YES - Current	NO - Privately-Owned	Available	Not Used in Prior Housing Element	0	0	0.2388237	0.2388237	2	3*	3*	1268177	98	Wilshire		Yes	Above Moderate
LOS ANGELES	1554 S COCHRAN AVE	90019	5070012030	Neighborhood Commercial	R3-1-O	0	54	0.162356074	Residential - Double, Duplex, or Two Units - 4 Stories or Less	YES - Current	NO - Privately-Owned	Available	Not Used in Prior Housing Element	0.294668648	0	0	0.294668648	2	0	0	1268177	119	Wilshire			Lower
LOS ANGELES	1545 S CLOVERDALE AVE	90019	5070012033	Low Medium II Residential	RD1.5-1-O	0	29	0.141530553	Residential - Five or More Units or Apartments (Any Combination) - 4 Stories or Less	YES - Current	NO - Privately-Owned	Available	Not Used in Prior Housing Element	0	0	0.033985676	0.033985676	5	0	0	1268181	50	Wilshire		Yes	Above Moderate
LOS ANGELES	1539 S CLOVERDALE AVE	90019	5070012034	Low Medium II Residential	RD1.5-1-O	0	29	0.125645378	Residential - Double, Duplex, or Two Units - 4 Stories or Less	YES - Current	NO - Privately-Owned	Available	Not Used in Prior Housing Element	0	0	0.2388237	0.2388237	2	3*	3*	1268181	30	Wilshire			Above Moderate
LOS ANGELES	1537 S CLOVERDALE AVE	90019	5070012035	Low Medium II Residential	RD1.5-1-O	0	29	0.125772803	Residential - Three Units (Any Combination) - 4 Stories or Less	YES - Current	NO - Privately-Owned	Available	Not Used in Prior Housing Element	0	0	0.060198039	0.060198039	3	3*	3*	1298181	1306	Wilshire		Yes	Above Moderate
LOS ANGELES	1533 S CLOVERDALE AVE	90019	5070012036	Low Medium II Residential	RD1.5-1-O	0	29	0.125775726	Residential - Single Family Residence	YES - Current	NO - Privately-Owned	Available	Not Used in Prior Housing Element	0	0	0.048881063	0.048881063	1	3*	3*	1298181	1293	Wilshire			Above Moderate
LOS ANGELES	1529 S CLOVERDALE AVE	90019	5070012037	Low Medium II Residential	RD1.5-1-O	0	29	0.125779686	Residential - Single Family Residence	YES - Current	NO - Privately-Owned	Available	Not Used in Prior Housing Element	0	0	0.178439403	0.178439403	1	3*	3*	1298181	1276	Wilshire			Above Moderate
LOS ANGELES	1521 S CLOVERDALE AVE	90019	5070012040	Low Medium II Residential	RD1.5-1-O	0	29	0.125786239	Residential - Single Family Residence	YES - Current	NO - Privately-Owned	Available	Not Used in Prior Housing Element	0	0	0.178439403	0.178439403	1	3*	3*	1298181	1233	Wilshire			Above Moderate
LOS ANGELES	1517 S CLOVERDALE AVE	90019	5070012041	Low Medium II Residential	RD1.5-1-O	0	29	0.125789826	Residential - Single Family Residence	YES - Current	NO - Privately-Owned	Available	Not Used in Prior Housing Element	0	0	0.178439403	0.178439403	1	3*	3*	1298181	1218	Wilshire			Above Moderate
LOS ANGELES	1515 S CLOVERDALE AVE	90019	5070012042	Low Medium II Residential	RD1.5-1-O	0	29	0.141519372	Residential - Three Units (Any Combination) - 4 Stories or Less	YES - Current	NO - Privately-Owned	Available	Not Used in Prior Housing Element	0	0	0.067724191	0.067724191	3	0	0	1298181	1198	Wilshire		Yes	Above Moderate
LOS ANGELES	1501 S CLOVERDALE AVE	90019	5070012044	Low Medium II Residential	RD1.5-1-O	0	29	0.141528151	Residential - Double, Duplex, or Two Units - 4 Stories or Less	YES - Current	NO - Privately-Owned	Available	Not Used in Prior Housing Element	0	0	0.193272167	0.193272167	2	0	0	1298181	1156	Wilshire		Yes	Above Moderate
LOS ANGELES	1457 S CLOVERDALE AVE	90019	5070012045	Low Medium II Residential	RD1.5-1-O	0	29	0.141532027	Residential - Four Units (Any Combination) - 4 Stories or Less	YES - Current	NO - Privately-Owned	Available	Not Used in Prior Housing Element	0	0	0.042035235	0.042035235	4	0	0	1298181	1137	Wilshire		Yes	Above Moderate
LOS ANGELES	1455 S CLOVERDALE AVE	90019	5070012046	Low Medium II Residential	RD1.5-1-O	0	29	0.141534653	Residential - Single Family Residence	YES - Current	NO - Privately-Owned	Available	Not Used in Prior Housing Element	0	0	0.326303566	0.326303566	1	0	0	1298181	1121	Wilshire			Above Moderate
LOS ANGELES	1451 S CLOVERDALE AVE	90019	5070012047	Low Medium II Residential	RD1.5-1-O	0	29	0.14154122	Residential - Single Family Residence	YES - Current	NO - Privately-Owned	Available	Not Used in Prior Housing Element	0	0	0.326303566	0.326303566	1	0	0	1298181	1104	Wilshire			Above Moderate
LOS ANGELES	1441 S CLOVERDALE AVE	90019	5070012049	Low Medium II Residential	RD1.5-1-O	0	29	0.157278158	Residential - Five or More Units or Apartments (Any Combination) - 4 Stories or Less	YES - Current	NO - Privately-Owned	Available	Not Used in Prior Housing Element	0	0	0.098242392	0.098242392	6	0	0	1298181	1066	Wilshire		Yes	Above Moderate
LOS ANGELES	1425 S CLOVERDALE AVE	90019	5070012052	Low Medium II Residential	RD1.5-1-O	0	29	0.157293901	Residential - Double, Duplex, or Two Units - 4 Stories or Less	YES - Current	NO - Privately-Owned	Available	Not Used in Prior Housing Element	0	0	0.223439527	0.223439527	2	0	0	1298181	1024	Wilshire		Yes	Above Moderate
LOS ANGELES	1527 S CLOVERDALE AVE	90019	5070012057	Low Medium II Residential	RD1.5-1-O	0	29	0.125783589	Residential - Double, Duplex, or Two Units - 4 Stories or Less	YES - Current	NO - Privately-Owned	Available	Not Used in Prior Housing Element	0	0	0.2388237	0.2388237	2	3*	3*	1298181	1255	Wilshire		Yes	Above Moderate
LOS ANGELES	1440 S COCHRAN AVE	90019	5070012059	Low Medium II Residential	RD1.5-1-O	0	29	0.1572559	Residential - Four Units (Any Combination) - 4 Stories or Less	YES - Current	NO - Privately-Owned	Available	Not Used in Prior Housing Element	0	0	0.148464012	0.148464012	4	0	0	1298181	1080	Wilshire		Yes	Above Moderate
LOS ANGELES	5163 W VENICE BLVD	90019	5070012061	Neighborhood Commercial	R3-1-O	0	54	0.180806888	Commercial - Shopping Center (Neighborhood, Community) - One Story	YES - Current	NO - Privately-Owned	Available	Used in Prior Housing Element - Non-Vacant	0.01735129	0	0	0.01735129	0	0	0	1268181	97	Wilshire			Lower
LOS ANGELES			5070012061	Neighborhood Commercial	R3-1-O	0	54	0.136918189	Commercial - Shopping Center (Neighborhood, Community) - One Story	YES - Current	NO - Privately-Owned	Available	Used in Prior Housing Element - Non-Vacant	0.014554948	0	0	0.014554948	0	0	0	1268181	79	Wilshire			Lower
LOS ANGELES	5212 W PICO BLVD	90019	5070012062	General Commercial	C4-1-O	0	108	0.141936344	Commercial - Auto, Recreation Equipment, Construction Equipment Sales and Service - Auto Body Repair Shop - One Story	YES - Current	NO - Privately-Owned	Available	Not Used in Prior Housing Element	0.077188987	0	0	0.077188987	2	0	0	1298181	973	Wilshire			Lower
LOS ANGELES	5216 W PICO BLVD	90019	5070012062	General Commercial	C4-1-O	0	108	0.141936992	Commercial - Auto, Recreation Equipment, Construction Equipment Sales and Service - Auto Body Repair Shop - One Story	YES - Current	NO - Privately-Owned	Available	Not Used in Prior Housing Element	0.077188987	0	0	0.077188987	2	0	0	1298181	972	Wilshire			Lower
LOS ANGELES	4649 W VENICE BLVD	90019	5070013003	Community Commercial	C2-1-O	0	108	14.47502223	Commercial - Shopping Center (Neighborhood, Community) - One Story	YES - Current	NO - Privately-Owned	Available	Not Used in Prior Housing Element	0	0	82.51029081	82.51029081	2	0	0	1298181	946	Wilshire			Above Moderate
LOS ANGELES	5178 W PICO BLVD	90019	5070014001	General Commercial	C4-1-O	0	108	0.142042315	Commercial - Auto, Recreation Equipment, Construction Equipment Sales and Service - Auto Body Repair Shop - One Story	YES - Current	NO - Privately-Owned	Available	Used in Prior Housing Element - Non-Vacant	0.066908567	0	0	0.066908567	0	0	0	1298181	976	Wilshire			Lower
LOS ANGELES	5170 W PICO BLVD	90019	5070014002	General Commercial	C4-1-O	0	108	0.14204408	Commercial - Auto, Recreation Equipment, Construction Equipment Sales and Service - Auto Body Repair Shop - One Story	YES - Current	NO - Privately-Owned	Available	Used in Prior Housing Element - Non-Vacant	0.077188987	0	0	0.077188987	1	0	0	1298181	978	Wilshire			Lower
LOS ANGELES	5166 W PICO BLVD	90019	5070014003	General Commercial	C4-1-O	0	108	0.142042315	Commercial - Store - One Story	YES - Current	NO - Privately-Owned	Available	Used in Prior Housing Element - Non-Vacant	0.059098135	0	0	0.059098135	1	0	0	1298181	979	Wilshire			Lower
LOS ANGELES	5162 W PICO BLVD	90019	5070014004	General Commercial	C4-1-O	0	108	0.142042367	Commercial - Store - One Story	YES - Current	NO - Privately-Owned	Available	Not Used in Prior Housing Element	0.167778915	0	0	0.167778915	2	0	0	1298181	980	Wilshire			Lower
LOS ANGELES	5150 W PICO BLVD	90019	5070014006	General Commercial	C4-1-O	0	108	0.142080888	Commercial - Auto, Recreation Equipment, Construction Equipment Sales and Service - Auto Body Repair Shop - One Story	YES - Current	NO - Privately-Owned	Available	Used in Prior Housing Element - Non-Vacant	0.200049162	0	0	0.200049162	1	0	0	1298181	982	Wilshire			Lower
LOS ANGELES	5156 W PICO BLVD	90019	5070014006	General Commercial	C4-1-O	0	108	0.14204393	Commercial - Auto, Recreation Equipment, Construction Equipment Sales and Service - Auto Body Repair Shop - One Story	YES - Current	NO - Privately-Owned	Available	Used in Prior Housing Element - Non-Vacant	0.200049162	0	0	0.200049162	1	0	0	1298181	981	Wilshire			Lower
LOS ANGELES	1420 S CLOVERDALE AVE	90019	5070014008	Low Medium II Residential	RD1.5-1-O	0	29	0.141529589	Residential - Double, Duplex, or Two Units - 4 Stories or Less	YES - Current	NO - Privately-Owned	Available	Not Used in Prior Housing Element	0	0	0.193272167	0.193272167	2	0	0	1298181	1027	Wilshire		Yes	Above Moderate
LOS ANGELES	1424 S CLOVERDALE AVE	90019	5070014009	Low Medium II Residential	RD1.5-1-O	0	29	0.141530623	Residential - Single Family Residence	YES - Current	NO - Privately-Owned	Available	Not Used in Prior Housing Element	0	0	0.326303566	0.326303566	1	0	0	1298181	1037	Wilshire			Above Moderate
LOS ANGELES	1428 S CLOVERDALE AVE	90019	5070014010	Low Medium II Residential	RD1.5-1-O	0	29	0.157256016	Residential - Three Units (Any Combination) - 4 Stories or Less	YES - Current	NO - Privately-Owned	Available	Not Used in Prior Housing Element	0	0	0.182229888	0.182229888	3	0	0	1298181	1050	Wilshire		Yes	Above Moderate
LOS ANGELES	1432 S CLOVERDALE AVE	90019	5070014011	Low Medium II Residential	RD1.5-1-O	0	29	0.157256016	Residential - Four Units (Any Combination) - 4 Stories or Less	YES - Current	NO - Privately-Owned	Available	Not Used in Prior Housing Element	0	0	0.148464012	0.148464012	4	0	0	1298181	1070	Wilshire		Yes	Above Moderate
LOS ANGELES	1438 S CLOVERDALE AVE	90019	5070014012	Low Medium II Residential	RD1.5-1-O	0	29	0.157256016	Residential - Three Units (Any Combination) - 4 Stories or Less	YES - Current	NO - Privately-Owned	Available	Not Used in Prior Housing Element	0	0	0.182229888	0.182229888	3	0	0	1298181	1089	Wilshire		Yes	Above Moderate
LOS ANGELES	1444 S CLOVERDALE AVE	90019	5070014013	Low Medium II Residential	RD1.5-1-O	0	29	0.157256016	Residential - Single Family Residence	YES - Current	NO - Privately-Owned	Available	Not Used in Prior Housing Element	0	0	0.377293515	0.377293515	1	0	0	1298181	1108	Wilshire			Above Moderate
LOS ANGELES	1452 S CLOVERDALE AVE	90019	5070014015	Low Medium II Residential	RD1.5-1-O	0	29	0.141529796	Residential - Four Units (Any Combination) - 4 Stories or Less	YES - Current	NO - Privately-Owned	Available	Not Used in Prior Housing Element	0	0	0.017367005	0.017367005	4	0	0	1298181	1143	Wilshire		Yes	Above Moderate
LOS ANGELES	1502 S CLOVERDALE AVE	90019	5070014017	Low Medium II Residential	RD1.5-1-O	0	29	0.141529166	Residential - Five or More Units or Apartments (Any Combination) - 4 Stories or Less	YES - Current	NO - Privately-Owned	Available	Not Used in Prior Housing Element	0	0	0.033985676	0.033985676	5	0	0	1298181	1184	Wilshire		Yes	Above Moderate
LOS ANGELES	1504 S CLOVERDALE AVE	90019	5070014018	Low Medium II Residential	RD1.5-1-O	0	29	0.141530623	Residential - Double, Duplex, or Two Units - 4 Stories or Less	YES - Current	NO - Privately-Owned	Available	Not Used in Prior Housing Element	0	0	0.193272167	0.193272167	2	0	0	1298181	1206	Wilshire		Yes	Above Moderate
LOS ANGELES	1510 S CLOVERDALE AVE	90019	5070014019	Low Medium II Residential	RD1.5-1-O	0	29	0.141530623	Residential - Five or More Units or Apartments (Any Combination) - 4 Stories or Less	YES - Current	NO - Privately-Owned	Available	Not Used in Prior Housing Element	0	0	0.033985676	0.033985676	5	0	0	1298181	1223	Wilshire		Yes	Above Moderate
LOS ANGELES	1516 S CLOVERDALE AVE	90019	5070014020	Low Medium II Residential	RD1.5-1-O	0	29	0.125803785	Residential - Double, Duplex, or Two Units - 4 Stories or Less	YES - Current	NO - Privately-Owned	Available	Not Used in Prior Housing Element	0	0	0.2388237	0.2388237	2	3*	3*	1298181	1245	Wilshire		Yes	Above Moderate
LOS ANGELES	1520 S CLOVERDALE AVE	90019	5070014021	Low Medium II Residential	RD1.5-1-O	0	29	0.125805254	Residential - Three Units (Any Combination) - 4 Stories or Less	YES - Current	NO - Privately-Owned	Available	Not Used in Prior Housing Element	0	0	0.0087573	0.0087573	3	3*	3*	1298181	1267	Wilshire		Yes	Above Moderate
LOS ANGELES	1522 S CLOVERDALE AVE	90019	5070014022	Low Medium II Residential	RD1.5-1-O	0	29	0.125804414	Residential - Double, Duplex, or Two Units - 4 Stories or Less	YES - Current	NO - Privately-Owned	Available	Not Used in Prior Housing Element	0	0	0.2388237	0.2388237	2	3*	3*	1298181	1284	Wilshire		Yes	Above Moderate
LOS ANGELES	1528 S CLOVERDALE AVE	90019	5070014023	Low Medium II Residential	RD1.5-1-O	0	29	0.125804983	Residential - Three Units (Any Combination) - 4 Stories or Less	YES - Current	NO - Privately-Owned	Available	Not Used in Prior Housing Element	0	0	0.217421508	0.217421508	3	3*	3*	1298181	1299	Wilshire		Yes	Above Moderate
LOS ANGELES	1536 S CLOVERDALE AVE	90019	5070014025	Medium Residential	RD1.5-1-O	0	29	0.125805449	Residential - Double, Duplex, or Two Units - 4 Stories or Less	YES - Current	NO - Privately-Owned	Available	Not Used in Prior Housing Element	0	0	0.006300674	0.006300674	2	3*	3*	1268181	41	Wilshire			Above Moderate
LOS ANGELES	5133 W VENICE BLVD	90019	5070014028	Medium Residential	R3-1-O	0	54	0.091965688	Residential - Double, Duplex, or Two Units - 4 Stories or Less	YES - Current	NO - Privately-Owned	Available	Not Used in Prior Housing Element	0	0	0.269159603	0.269159603	2	0	0	1268181	68	Wilshire		Yes	Above Moderate
LOS ANGELES	5137 W VENICE BLVD	90019	5070014029	Medium Residential	R3-1-O	0	54	0.096827823	Commercial - Store Combination - Store and Residential Combination - One Story	YES - Current	NO - Privately-Owned	Available	Not Used in Prior Housing Element	0	0	0.041977525	0.041977525	2	0	0	1268181	64	Wilshire		Yes	Above Moderate
LOS ANGELES	1539 S MEADOWBROOK AVE	90019	5070014030	Medium Residential	R3-1-O	0	54	0.14070648	Residential - Double, Duplex, or Two Units - 4 Stories or Less	YES - Current	NO - Privately-Owned	Available	Not Used in Prior Housing Element	0	0	0.418630385	0.418630385	2	0	0	1268181	37	Wilshire		Yes	Above Moderate
LOS ANGELES	1537 S MEADOWBROOK AVE	90019	5070014031	Low Medium II Residential	RD1.5-1-O	0	29	0.142705784	Residential - Double, Duplex, or Two Units - 4 Stories or Less	YES - Current	NO - Privately-Owned	Available	Not Used in Prior Housing Element	0	0	0.021640679	0.021640679	3	0	0	1268181	19	Wilshire		Yes	Above Moderate
LOS ANGELES	1523 S MEADOWBROOK AVE	90019	5070014034	Low Medium II Residential	RD1.5-1-O	0	29	0.125804652	Residential - Three Units (Any Combination) - 4 Stories or Less	YES - Current	NO - Privately-Owned	Available	Not Used in Prior Housing Element	0	0	0.060198039	0.060198039	3	3*	3*	1298181	1257	Wilshire		Yes	Above Moderate
LOS ANGELES	1519 S MEADOWBROOK AVE	90019	5070014035	Low Medium II Residential	RD1.5-1-O	0	29	0.125804652	Residential - Single Family Residence	YES - Current	NO - Privately-Owned	Available	Not Used in Prior Housing Element	0	0	0.178439403	0.178439403	1	3*	3*	1298181	1236	Wilshire			Above Moderate
LOS ANGELES	1515 S MEADOWBROOK AVE	90019	5070014036	Low Medium II Residential	RD1.5-1-O	0	29	0.125804652	Residential - Double, Duplex, or Two Units - 4 Stories or Less	YES - Current	NO - Privately-Owned	Available	Not Used in Prior Housing Element	0	0	0.2388237	0.2388237	2	3*	3*	1298181	1220	Wilshire		Yes	Above Moderate
LOS ANGELES	1511 S MEADOWBROOK AVE	90019	5070014037	Low Medium II Residential	RD1.5-1-O	0	29	0.125804652	Residential - Three Units (Any Combination) - 4 Stories or Less	YES - Current	NO - Privately-Owned	Available	Not Used in Prior Housing Element	0	0	0.217421508	0.217421508	3	3*	3*	1298181	1204	Wilshire		Yes	Above Moderate
LOS ANGELES	1509 S MEADOWBROOK AVE	90019	5070014038	Low Medium II Residential	RD1.5-1-O	0	29	0.125804652	Residential - Single Family Residence	YES - Current	NO - Privately-Owned	Available	Not Used in Prior Housing Element	0	0	0.178439403	0.178439403	1	3*	3*	1298181	1183	Wilshire			Above Moderate
LOS ANGELES	1455 S MEADOWBROOK AVE	90019	5070014040	Low Medium II Residential	RD1.5-1-O	0	29	0.141531545	Residential - Double, Duplex, or Two Units - 4 Stories or Less	YES - Current	NO - Privately-Owned	Available	Not Used in Prior Housing Element	0	0	0.193272167	0.193272167	2	0	0	1298181	1146	Wilshire		Yes	Above Moderate
LOS ANGELES	1453 S MEADOWBROOK AVE	90019	5070014041	Low Medium II Residential	RD1.5-1-O	0	29	0.141529684	Residential - Four Units (Any Combination) - 4 Stories or Less	YES - Current	NO - Privately-Owned	Available	Not Used in Prior Housing Element	0	0	0.157634103	0.157634103	3	0	0	1298181	1127	Wilshire		Yes	Above Moderate
LOS ANGELES	1449 S MEADOWBROOK AVE	90019	5070014042	Low Medium II Residential	RD1.5-1-O	0	29	0.141529693	Residential - Three Units (Any Combination) - 4 Stories or Less	YES - Current	NO - Privately-Owned	Available	Not Used in Prior Housing Element	0	0	0.157634103	0.157634103	3	0	0	1298181	1111	Wilshire		Yes	Above Moderate
LOS ANGELES	1443 S MEADOWBROOK AVE	90019	5070014043	Low Medium II Residential	RD1.5-1-O	0	29	0.141531545	Residential - Double, Duplex, or Two Units - 4 Stories or Less	YES - Current	NO - Privately-Owned	Available	Not Used in Prior Housing Element	0	0	0.193272167	0.193272167	2	0	0	1298181	1093	Wilshire		Yes	Above Moderate
LOS ANGELES	1441 S MEADOWBROOK AVE	90019	5070014044	Low Medium II Residential	RD1.5-1-O	0	29	0.141529684	Residential - Three Units (Any Combination) - 4 Stories or Less	YES - Current	NO - Privately-Owned	Available	Not Used in Prior Housing Element	0	0	0.157634103	0.157634103	3	0	0	1298181	1078	Wilshire		Yes	Above Moderate
LOS ANGELES	1433 S MEADOWBROOK AVE	90019	5070014045	Low Medium II Residential	RD1.5-1-O	0	29	0.15725662	Residential - Four Units (Any Combination) - 4 Stories or Less	YES - Current	NO - Privately-Owned	Available	Not Used in Prior Housing Element	0	0	0.148464012	0.148464012	4	0	0	1298181	1060	Wilshire		Yes	Above Moderate
LOS ANGELES	1429 S MEADOWBROOK AVE	90019	5070014046	Low Medium II Residential	RD1.5-1-O	0	29	0.15725662	Residential - Double, Duplex, or Two Units - 4 Stories or Less	YES - Current	NO - Privately-Owned	Available	Not Used in Prior Housing Element	0	0	0.223439527	0.223439527	2	0	0	1298181	1041	Wilshire		Yes	Above Moderate
LOS ANGELES	1423 S MEADOWBROOK AVE	90019	5070014047	Low Medium II Residential	RD1.5-1-O	0	29	0.157254079	Residential - Double, Duplex, or Two Units - 4 Stories or Less	YES - Current	NO - Privately-Owned	Available	Not Used in Prior Housing Element	0	0	0.223439527	0.223439527	2	0	0	1298181	1028	Wilshire		Yes	Above Moderate

LOS ANGELES	1415 S MEADOWBROOK AVE	90019	5070014048	Low Medium II Residential	RD1.5-1-O	0	29	0.14563752	Residential - Three Units (Any Combination) - 4 Stories or Less	YES - Current	NO - Privately-Owned	Available	Not Used in Prior Housing Element	0	0	0.067724191	0.067724191	3	0	0	1298181	1025	Wilshire			Yes	Above Moderate
LOS ANGELES	1450 S CLOVERDALE AVE	90019	5070014050	Low Medium II Residential	RD1.5-1-O	0	29	0.141529796	Residential - Single Family Residence	YES - Current	NO - Privately-Owned	Available	Not Used in Prior Housing Element	0	0	0.326303566	0.326303566	1	0	0	1298181	1125	Wilshire				Above Moderate
LOS ANGELES	5114 W PICO BLVD	90019	5070015004	Neighborhood Office Commercial	C4-1-O	0	108	0.14168504	Commercial - Store - One Story	YES - Current	NO - Privately-Owned	Available	Used in Prior Housing Element - Non-Vacant	0.060943915	0	0	0.060943915	1	0	0	1298181	987	Wilshire				Lower
LOS ANGELES	5108 W PICO BLVD	90019	5070015006	Neighborhood Office Commercial	C4-1-O	0	108	0.141684128	Commercial - Auto, Recreation Equipment, Construction Equipment Sales and Service - Auto Body Repair Shop - One Story	YES - Current	NO - Privately-Owned	Available	Not Used in Prior Housing Element	0.17311912	0	0	0.17311912	2	0	0	1298181	988	Wilshire				Lower
LOS ANGELES	1420 S MEADOWBROOK AVE	90019	5070015009	Low Medium II Residential	RD1.5-1-O	0	29	0.141529693	Residential - Four Units (Any Combination) - 4 Stories or Less	YES - Current	NO - Privately-Owned	Available	Not Used in Prior Housing Element	0	0	0.128431562	0.128431562	4	0	0	1298181	1034	Wilshire			Yes	Above Moderate
LOS ANGELES	1424 S MEADOWBROOK AVE	90019	5070015010	Low Medium II Residential	RD1.5-1-O	0	29	0.141529062	Residential - Five or More Units or Apartments (Any Combination) - 4 Stories or Less	YES - Current	NO - Privately-Owned	Available	Not Used in Prior Housing Element	0	0	0.104532605	0.104532605	5	0	0	1298181	1047	Wilshire			Yes	Above Moderate
LOS ANGELES	1430 S MEADOWBROOK AVE	90019	5070015011	Low Medium II Residential	RD1.5-1-O	0	29	0.157256596	Residential - Three Units (Any Combination) - 4 Stories or Less	YES - Current	NO - Privately-Owned	Available	Not Used in Prior Housing Element	0	0	0.182229888	0.182229888	3	0	0	1298181	1064	Wilshire			Yes	Above Moderate
LOS ANGELES	1440 S MEADOWBROOK AVE	90019	5070015013	Low Medium II Residential	RD1.5-1-O	0	29	0.141529693	Residential - Single Family Residence	YES - Current	NO - Privately-Owned	Available	Not Used in Prior Housing Element	0	0	0.326303566	0.326303566	1	0	0	1298181	1101	Wilshire				Above Moderate
LOS ANGELES	1444 S MEADOWBROOK AVE	90019	5070015014	Low Medium II Residential	RD1.5-1-O	0	29	0.141531545	Residential - Double, Duplex, or Two Units - 4 Stories or Less	YES - Current	NO - Privately-Owned	Available	Not Used in Prior Housing Element	0	0	0.193272167	0.193272167	2	0	0	1298181	1117	Wilshire			Yes	Above Moderate
LOS ANGELES	1448 S MEADOWBROOK AVE	90019	5070015015	Low Medium II Residential	RD1.5-1-O	0	29	0.141529684	Residential - Three Units (Any Combination) - 4 Stories or Less	YES - Current	NO - Privately-Owned	Available	Not Used in Prior Housing Element	0	0	0.157634103	0.157634103	3	0	0	1298181	1134	Wilshire			Yes	Above Moderate
LOS ANGELES	1452 S MEADOWBROOK AVE	90019	5070015016	Low Medium II Residential	RD1.5-1-O	0	29	0.141531555	Residential - Double, Duplex, or Two Units - 4 Stories or Less	YES - Current	NO - Privately-Owned	Available	Not Used in Prior Housing Element	0	0	0.193272167	0.193272167	2	0	0	1298181	1151	Wilshire			Yes	Above Moderate
LOS ANGELES	1456 S MEADOWBROOK AVE	90019	5070015017	Low Medium II Residential	RD1.5-1-O	0	29	0.141529684	Residential - Double, Duplex, or Two Units - 4 Stories or Less	YES - Current	NO - Privately-Owned	Available	Not Used in Prior Housing Element	0	0	0.193272167	0.193272167	2	0	0	1298181	1171	Wilshire			Yes	Above Moderate
LOS ANGELES	1500 S MEADOWBROOK AVE	90019	5070015018	Low Medium II Residential	RD1.5-1-O	0	29	0.125805196	Residential - Single Family Residence	YES - Current	NO - Privately-Owned	Available	Not Used in Prior Housing Element	0	0	0.178439403	0.178439403	1	3*	3*	1298181	1192	Wilshire				Above Moderate
LOS ANGELES	1506 S MEADOWBROOK AVE	90019	5070015019	Low Medium II Residential	RD1.5-1-O	0	29	0.125804608	Residential - Single Family Residence	YES - Current	NO - Privately-Owned	Available	Not Used in Prior Housing Element	0	0	0.048881063	0.048881063	1	3*	3*	1298181	1214	Wilshire				Above Moderate
LOS ANGELES	1527 S REDONDO BLVD	90019	5070015029	Low Medium II Residential	RD1.5-1-O	0	29	0.132264567	Residential - Double, Duplex, or Two Units - 4 Stories or Less	YES - Current	NO - Privately-Owned	Available	Not Used in Prior Housing Element	0	0	0.196985722	0.196985722	2	3*	3*	1298181	1281	Wilshire			Yes	Above Moderate
LOS ANGELES	1523 S REDONDO BLVD	90019	5070015030	Low Medium II Residential	RD1.5-1-O	0	29	0.116621304	Residential - Three Units (Any Combination) - 4 Stories or Less	YES - Current	NO - Privately-Owned	Available	Not Used in Prior Housing Element	0	0	0.217421508	0.217421508	3	3*	3*	1298181	1263	Wilshire			Yes	Above Moderate
LOS ANGELES	1501 S REDONDO BLVD	90019	5070015035	Low Medium II Residential	RD1.5-1-O	0	29	0.128100471	Residential - Three Units (Any Combination) - 4 Stories or Less	YES - Current	NO - Privately-Owned	Available	Not Used in Prior Housing Element	0	0	0.011281697	0.011281697	3	3*	3*	1298181	1163	Wilshire			Yes	Above Moderate
LOS ANGELES	1455 S REDONDO BLVD	90019	5070015036	Low Medium II Residential	RD1.5-1-O	0	29	0.131458956	Residential - Three Units (Any Combination) - 4 Stories or Less	YES - Current	NO - Privately-Owned	Available	Not Used in Prior Housing Element	0	0	0.049070734	0.049070734	3	3*	3*	1298181	1144	Wilshire			Yes	Above Moderate
LOS ANGELES	1449 S REDONDO BLVD	90019	5070015037	Low Medium II Residential	RD1.5-1-O	0	29	0.131429327	Residential - Three Units (Any Combination) - 4 Stories or Less	YES - Current	NO - Privately-Owned	Available	Not Used in Prior Housing Element	0	0	0.179098809	0.179098809	3	3*	3*	1298181	1126	Wilshire			Yes	Above Moderate
LOS ANGELES	1441 S REDONDO BLVD	90019	5070015039	Low Medium II Residential	RD1.5-1-O	0	29	0.145958318	Residential - Three Units (Any Combination) - 4 Stories or Less	YES - Current	NO - Privately-Owned	Available	Not Used in Prior Housing Element	0	0	0.157634103	0.157634103	3	0	0	1298181	1090	Wilshire			Yes	Above Moderate
LOS ANGELES	1425 S REDONDO BLVD	90019	5070015042	Low Medium II Residential	RD1.5-1-O	0	29	0.145843	Residential - Single Family Residence	YES - Current	NO - Privately-Owned	Available	Not Used in Prior Housing Element	0	0	0.326303566	0.326303566	1	0	0	1298181	1035	Wilshire				Above Moderate
LOS ANGELES	1419 S REDONDO BLVD	90019	5070015043	Low Medium II Residential	RD1.5-1-O	0	29	0.132530874	Residential - Double, Duplex, or Two Units - 4 Stories or Less	YES - Current	NO - Privately-Owned	Available	Not Used in Prior Housing Element	0	0	0.196985722	0.196985722	2	3*	3*	1298181	1029	Wilshire			Yes	Above Moderate
LOS ANGELES	1530 S MEADOWBROOK AVE	90019	5070015047	Medium Residential	R3-1-O	0	54	0.094209237	Residential - Three Units (Any Combination) - 4 Stories or Less	YES - Current	NO - Privately-Owned	Available	Not Used in Prior Housing Element	0	0	0.251530981	0.251530981	4	0	0	1268181	39	Wilshire			Yes	Above Moderate
LOS ANGELES	1536 S MEADOWBROOK AVE	90019	5070015048	Medium Residential	R3-1-O	0	54	0.085669907	Residential - Single Family Residence	YES - Current	NO - Privately-Owned	Available	Not Used in Prior Housing Element	0.377293515	0	0	0.377293515	1	0	0	1268181	67	Wilshire				Lower
LOS ANGELES	1512 S MEADOWBROOK AVE	90019	5070015049	Low Medium II Residential	RD1.5-1-O	0	29	0.125804652	Residential - Three Units (Any Combination) - 4 Stories or Less	YES - Current	NO - Privately-Owned	Available	Not Used in Prior Housing Element	0	0	0.2388237	0.2388237	2	3*	3*	1298181	1228	Wilshire			Yes	Above Moderate
LOS ANGELES	1514 S MEADOWBROOK AVE	90019	5070015051	Low Medium II Residential	RD1.5-1-O	0	29	0.125804652	Residential - Double, Duplex, or Two Units - 4 Stories or Less	YES - Current	NO - Privately-Owned	Available	Not Used in Prior Housing Element	0	0	0.2388237	0.2388237	2	3*	3*	1298181	1248	Wilshire			Yes	Above Moderate
LOS ANGELES	1531 S REDONDO BLVD	90019	5070015052	General Commercial	C2-1-O	0	108	0.122829931	Commercial - Shopping Center (Neighborhood, Community) - One Story	YES - Current	NO - Privately-Owned	Available	Not Used in Prior Housing Element	0.058627189	0	0	0.058627189	5	0	0	1298181	1301	Wilshire				Lower
LOS ANGELES	5103 W VENICE BLVD	90019	5070015052	General Commercial	C2-1-O	0	108	0.176899182	Commercial - Shopping Center (Neighborhood, Community) - One Story	YES - Current	NO - Privately-Owned	Available	Not Used in Prior Housing Element	0.072793679	0	0	0.072793679	5	0	0	1268181	29	Wilshire				Lower
LOS ANGELES	5100 W PICO BLVD	90019	5070015053	Neighborhood Office Commercial	C4-1-O	0	108	0.086240958	Commercial - Auto, Recreation Equipment, Construction Equipment Sales and Service - Auto Body Repair Shop - One Story	YES - Current	NO - Privately-Owned	Available	Not Used in Prior Housing Element	0.126634288	0	0	0.126634288	1	0	0	1298181	989	Wilshire				Lower
LOS ANGELES	1408 S REDONDO BLVD	90019	5070016001	Neighborhood Office Commercial	C4-1-O	0	108	0.112133532	Commercial - Store - One Story	YES - Current	NO - Privately-Owned	Available	Used in Prior Housing Element - Non-Vacant	0.058783054	0	0	0.058783054	0	0	0	1298181	991	Wilshire				Lower
LOS ANGELES	5080 W PICO BLVD	90019	5070016001	Neighborhood Office Commercial	C4-1-O	0	108	0.141684295	Commercial - Store - One Story	YES - Current	NO - Privately-Owned	Available	Used in Prior Housing Element - Non-Vacant	0.069005284	0	0	0.069005284	0	0	0	1298181	993	Wilshire				Lower
LOS ANGELES	1420 S REDONDO BLVD	90019	5070016007	Low Medium II Residential	RD1.5-1-O	0	29	0.131199296	Residential - Double, Duplex, or Two Units - 4 Stories or Less	YES - Current	NO - Privately-Owned	Available	Not Used in Prior Housing Element	0	0	0.179098809	0.179098809	3	3*	3*	1298181	1044	Wilshire			Yes	Above Moderate
LOS ANGELES	1424 S REDONDO BLVD	90019	5070016008	Low Medium II Residential	RD1.5-1-O	0	29	0.131199296	Residential - Single Family Residence	YES - Current	NO - Privately-Owned	Available	Not Used in Prior Housing Element	0	0	0.146635234	0.146635234	1	3*	3*	1298181	1061	Wilshire				Above Moderate
LOS ANGELES	1444 S REDONDO BLVD	90019	5070016012	Low Medium II Residential	RD1.5-1-O	0	29	0.145777061	Residential - Three Units (Any Combination) - 4 Stories or Less	YES - Current	NO - Privately-Owned	Available	Not Used in Prior Housing Element	0	0	0.021640679	0.021640679	3	0	0	1298181	1133	Wilshire			Yes	Above Moderate
LOS ANGELES	1448 S REDONDO BLVD	90019	5070016013	Low Medium II Residential	RD1.5-1-O	0	29	0.131199895	Residential - Three Units (Any Combination) - 4 Stories or Less	YES - Current	NO - Privately-Owned	Available	Not Used in Prior Housing Element	0	0	0.049070734	0.049070734	3	3*	3*	1298181	1152	Wilshire			Yes	Above Moderate
LOS ANGELES	1454 S REDONDO BLVD	90019	5070016014	Low Medium II Residential	RD1.5-1-O	0	29	0.131199908	Residential - Single Family Residence	YES - Current	NO - Privately-Owned	Available	Not Used in Prior Housing Element	0	0	0.146635234	0.146635234	1	3*	3*	1298181	1173	Wilshire				Above Moderate
LOS ANGELES	1506 S REDONDO BLVD	90019	5070016017	Low Medium II Residential	RD1.5-1-O	0	29	0.131199908	Residential - Single Family Residence	YES - Current	NO - Privately-Owned	Available	Not Used in Prior Housing Element	0	0	0.146635234	0.146635234	1	3*	3*	1298181	1215	Wilshire				Above Moderate
LOS ANGELES	1510 S REDONDO BLVD	90019	5070016018	Low Medium II Residential	RD1.5-1-O	0	29	0.116621325	Residential - Single Family Residence	YES - Current	NO - Privately-Owned	Available	Not Used in Prior Housing Element	0	0	0.178439403	0.178439403	1	3*	3*	1298181	1232	Wilshire				Above Moderate
LOS ANGELES	1518 S REDONDO BLVD	90019	5070016020	Low Medium II Residential	RD1.5-1-O	0	29	0.116620761	Residential - Single Family Residence - Vacant Land	YES - Current	NO - Privately-Owned	Available	Not Used in Prior Housing Element	0	0	0.393777442	0.393777442	0	3*	3*	1298181	1275	Wilshire				Above Moderate
LOS ANGELES	1525 S SYCAMORE AVE	90019	5070016025	Low Medium II Residential	RD1.5-1-O	0	29	0.14153085	Residential - Five or More Units or Apartments (Any Combination) - 4 Stories or Less	YES - Current	NO - Privately-Owned	Available	Not Used in Prior Housing Element	0	0	0.033985676	0.033985676	5	0	0	1298181	1246	Wilshire			Yes	Above Moderate
LOS ANGELES	1519 S SYCAMORE AVE	90019	5070016027	Low Medium II Residential	RD1.5-1-O	0	29	0.125803655	Residential - Single Family Residence	YES - Current	NO - Privately-Owned	Available	Not Used in Prior Housing Element	0	0	0.178439403	0.178439403	1	3*	3*	1298181	1210	Wilshire				Above Moderate
LOS ANGELES	1513 S SYCAMORE AVE	90019	5070016028	Low Medium II Residential	RD1.5-1-O	0	29	0.125805516	Residential - Three Units (Any Combination) - 4 Stories or Less	YES - Current	NO - Privately-Owned	Available	Not Used in Prior Housing Element	0	0	0.060198039	0.060198039	3	3*	3*	1298181	1191	Wilshire			Yes	Above Moderate
LOS ANGELES	1511 S SYCAMORE AVE	90019	5070016029	Low Medium II Residential	RD1.5-1-O	0	29	0.125804885	Residential - Single Family Residence	YES - Current	NO - Privately-Owned	Available	Not Used in Prior Housing Element	0	0	0.178439403	0.178439403	1	3*	3*	1298181	1175	Wilshire				Above Moderate
LOS ANGELES	1509 S SYCAMORE AVE	90019	5070016030	Low Medium II Residential	RD1.5-1-O	0	29	0.141529964	Residential - Double, Duplex, or Two Units - 4 Stories or Less	YES - Current	NO - Privately-Owned	Available	Not Used in Prior Housing Element	0	0	0.083389789	0.083389789	2	0	0	1298181	1153	Wilshire			Yes	Above Moderate
LOS ANGELES	1501 S SYCAMORE AVE	90019	5070016031	Low Medium II Residential	RD1.5-1-O	0	29	0.141529964	Residential - Three Units (Any Combination) - 4 Stories or Less	YES - Current	NO - Privately-Owned	Available	Not Used in Prior Housing Element	0	0	0.051907915	0.051907915	3	0	0	1298181	1136	Wilshire			Yes	Above Moderate
LOS ANGELES	1445 S SYCAMORE AVE	90019	5070016032	Low Medium II Residential	RD1.5-1-O	0	29	0.141529964	Residential - Five or More Units or Apartments (Any Combination) - 4 Stories or Less	YES - Current	NO - Privately-Owned	Available	Not Used in Prior Housing Element	0	0	0.033985676	0.033985676	5	0	0	1298181	1119	Wilshire			Yes	Above Moderate
LOS ANGELES	1439 S SYCAMORE AVE	90019	5070016033	Low Medium II Residential	RD1.5-1-O	0	29	0.141529342	Residential - Double, Duplex, or Two Units - 4 Stories or Less	YES - Current	NO - Privately-Owned	Available	Not Used in Prior Housing Element	0	0	0.193272167	0.193272167	2	0	0	1298181	1102	Wilshire			Yes	Above Moderate
LOS ANGELES	1435 S SYCAMORE AVE	90019	5070016034	Low Medium II Residential	RD1.5-1-O	0	29	0.157255617	Residential - Double, Duplex, or Two Units - 4 Stories or Less	YES - Current	NO - Privately-Owned	Available	Not Used in Prior Housing Element	0	0	0.133819985	0.133819985	2	0	0	1298181	1083	Wilshire			Yes	Above Moderate
LOS ANGELES	5060 W PICO BLVD	90019	5070016034	Neighborhood Office Commercial	C4-1-O	0	108	0.138337368	Residential - Double, Duplex, or Two Units - 4 Stories or Less	YES - Current	NO - Privately-Owned	Available	Not Used in Prior Housing Element	0	0	0.397319086	0.397319086	2	0	0	1298181	999	Wilshire			Yes	Above Moderate
LOS ANGELES	5066 W PICO BLVD	90019	5070016034	Neighborhood Office Commercial	C4-1-O	0	108	0.138309026	Residential - Double, Duplex, or Two Units - 4 Stories or Less	YES - Current	NO - Privately-Owned	Available	Not Used in Prior Housing Element	0	0	0.397319086	0.397319086	2	0	0	1298181	998	Wilshire			Yes	Above Moderate
LOS ANGELES	5074 W PICO BLVD	90019	5070016034	Neighborhood Office Commercial	C4-1-O	0	108	0.138310744	Residential - Double, Duplex, or Two Units - 4 Stories or Less	YES - Current	NO - Privately-Owned	Available	Not Used in Prior Housing Element	0	0	0.397319086	0.397319086	2	0	0	1298181	996	Wilshire			Yes	Above Moderate
LOS ANGELES	1431 S SYCAMORE AVE	90019	5070016035	Low Medium II Residential	RD1.5-1-O	0	29	0.157256272	Residential - Double, Duplex, or Two Units - 4 Stories or Less	YES - Current	NO - Privately-Owned	Available	Not Used in Prior Housing Element	0	0	0.223439527	0.223439527	2	0	0	1298181	1065	Wilshire			Yes	Above Moderate
LOS ANGELES	1425 S SYCAMORE AVE	90019	5070016036	Low Medium II Residential	RD1.5-1-O	0	29	0.157256272	Residential - Single Family Residence	YES - Current	NO - Privately-Owned	Available	Not Used in Prior Housing Element	0	0	0.377293515	0.377293515	1	0	0	1298181	1045	Wilshire				Above Moderate
LOS ANGELES	1522 S REDONDO BLVD	90019	5070016039	General Commercial	C2-1-O	0	108	0.116622096	Commercial - Auto, Recreation Equipment, Construction Equipment Sales and Service - Auto Body Repair Shop - One Story	YES - Current	NO - Privately-Owned	Available	Used in Prior Housing Element - Non-Vacant	0.180192735	0	0	0.180192735	1	0	0	1298181	1292	Wilshire				Lower
LOS ANGELES	1528 S REDONDO BLVD	90019	5070016039	General Commercial	C2-1-O	0	108	0.139089214	Commercial - Auto, Recreation Equipment, Construction Equipment Sales and Service - Auto Body Repair Shop - One Story	YES - Current	NO - Privately-Owned	Available	Used in Prior Housing Element - Non-Vacant	0.205297451	0	0	0.205297451	1	0	0	1298181	1305	Wilshire				Lower
LOS ANGELES	5076 W PICO BLVD	90019	5070016041	Neighborhood Office Commercial	C4-1-O	0	108	0.138309026	Commercial - Store - One Story	YES - Current	NO - Privately-Owned	Available	Not Used in Prior Housing Element	0.148112094	0	0	0.148112094	3	0	0	1298181	994	Wilshire				Lower
LOS ANGELES	1416 S REDONDO BLVD	90019	5070016045	Low Medium II Residential	RD1.5-1-O	0	29	0.152280094	Residential - Single Family Residence - Vacant Land	YES - Current	NO - Privately-Owned	Available	Not Used in Prior Housing Element	0	0	0.314233911	0.314233911	0	0	0	1298181	1033	Wilshire				Above Moderate
LOS ANGELES	1419 S SYCAMORE AVE	90019	5070016046	Low Medium II Residential	RD1.5-1-O	0	29	0.1455616	Residential - Single Family Residence	YES - Current	NO - Privately-Owned	Available	Not Used in Prior Housing Element	0	0	0.326303566	0.326303566	1	0	0	1298181	1036	Wilshire				Above Moderate
LOS ANGELES	5040 W PICO BLVD	90019	5070017004	General Commercial	C4-1-O	0	108	0.141885129	Commercial - Office Building - One Story	YES - Current	NO - Privately-Owned	Available	Used in Prior Housing Element - Non-Vacant	0	0	0.194690321	0.194690321	1	0	0	1298181	1006	Wilshire				Above Moderate
LOS ANGELES	5036 W PICO BLVD	90019	5070017005	General Commercial	C4-1-O	0	108	0.141882914	Commercial - Store - One Story	YES - Current	NO - Privately-Owned	Available	Used in Prior Housing Element - Non-Vacant	0.060943915	0	0	0.060943915	1	0	0	1298181	1007	Wilshire				Lower
LOS ANGELES	5030 W PICO BLVD	90019	5070017006	General Commercial	C4-1-O	0	108	0.14213031	Commercial - Store - One Story	YES - Current	NO - Privately-Owned	Available	Used in Prior Housing Element - Non-Vacant	0.078708315	0	0	0.078708315	1	0	0	1298181	1009	Wilshire				Lower
LOS ANGELES	1416 1/2 S SYCAMORE AVE	90019	5070017007	Low Medium II Residential	RD1.5-1-O	0	29	0.161772993	Residential - Four Units (Any Combination) - 4 Stories or Less	YES - Current	NO - Privately-Owned	Available	Not Used in Prior Housing Element	0	0	0.377293515	0.377293515	1	0	0	1298181	1042	Wilshire				Above Moderate
LOS ANGELES	1420 S SYCAMORE AVE	90019	5070017008	Low Medium II Residential	RD1.5-1-O	0	29	0.141529332	Residential - Double, Duplex, or Two Units - 4 Stories or Less	YES - Current	NO - Privately-Owned	Available	Not Used in Prior Housing Element	0	0	0.116013068	0.116013068	2	0	0	1298181	1054	Wilshire				Above Moderate
LOS ANGELES	1424 S SYCAMORE AVE	90019	5070017009	Low Medium II Residential	RD1.5-1-O	0	29	0.141529964	Residential - Single Family Residence	YES - Current	NO - Privately-Owned	Available	Not Used in Prior Housing Element	0	0	0.326303566	0.326303566	1	0	0	1298181	1072	Wilshire				Above Moderate
LOS ANGELES	1440 S SYCAMORE AVE	90019	5070017012	Low Medium II Residential	RD1.5-1-O	0	29	0.141530174	Residential - Three Units (Any Combination) - 4 Stories or Less	YES - Current	NO - Privately-Owned	Available	Not Used in Prior Housing Element	0	0	0.157634103	0.157634103	3	0	0	1298181	1124	Wilshire			Yes	Above Moderate
LOS ANGELES	1444 S SYCAMORE AVE	90019	5070017013	Low Medium II Residential	RD1.5-1-O	0	29	0.141529342	Residential - Four Units (Any Combination) - 4 Stories or Less	YES - Current	NO - Privately-Owned	Available	Not Used in Prior Housing Element	0	0	0.128431562	0.128431562	4	0	0	1298181	1141	Wilshire			Yes	Above Moderate
LOS ANGELES	1500 S SYCAMORE AVE	90019	5070017014	Low Medium II Residential	RD1.5-1-O	0	29	0.141531204	Residential - Four Units (Any Combination) - 4 Stories or Less	YES - Current	NO - Privately-Owned	Available	Not Used in Prior Housing Element	0	0	0.042035235	0.042035235	4	0	0	1298181	1160	Wilshire			Yes	Above Moderate
LOS ANGELES	1506 S SYCAMORE AVE	90019	5070017015	Low Medium II Residential	RD1.5-1-O	0	29	0.141529964	Residential - Single Family Residence	YES - Current	NO - Privately-Owned	Available	Not Used in Prior Housing Element	0	0	0.326303566	0.326303566	1	0	0	1298181	1182	Wilshire				Above Moderate
LOS ANGELES	1510 S SYCAMORE AVE	90019	5070017016	Low Medium II Residential	RD1.5-1-O	0	29	0.125804678	Residential - Single Family Residence	YES - Current	NO - Privately-Owned	Available	Not Used in Prior Housing Element	0	0	0.178439403	0.178439403	1	3*	3*	1298181	1205	Wilshire				Above Moderate
LOS ANGELES	1520 S SYCAMORE AVE	90019	5070017018	Low Medium II Residential	RD1.5-1-O	0	29	0.125805517	Residential - Single Family Residence	YES - Current	NO - Privately-Owned	Available	Not Used in Prior Housing Element	0	0	0.178439403	0.178439403	1	3*	3*	1298181	1237	Wilshire				Above Moderate
LOS ANGELES	1522 S SYCAMORE AVE	90019	5070017019	Medium Residential	R3-1-O	0	54	0.125805516	Residential - Single Family Residence	YES - Current	NO - Privately-Owned	Available	Used in Prior Housing Element - Non-Vacant	0.598549324	0	0	0.598549324	1	0	0	1298181	1259	Wilshire				Lower
LOS ANGELES	1528 S SYCAMORE AVE	90019	5070017020	Medium Residential	R3-1-O	0	54	0.147266257	Residential - Single Family Residence	YES - Current	NO - Privately-Owned	Available	Used in Prior Housing Element - Non-Vacant	0.70881508	0	0	0.70881508	1	0	0	1298181	1279	Wilshire				Lower
LOS ANGELES	5041 W VENICE BLVD	90019	5070017021	Medium Residential	R3-1-O	0	54	0.09393967	Commercial - Office Building - One Story	YES - Current	NO - Privately-Owned	Available	Not Used in Prior Housing Element	0.078323836	0	0	0.078323836	1	0	0	1298181	1258	Wilshire				Lower
LOS ANGELES		5070017022		Medium Residential	R3-1-O	0	54	0.111813189	Residential - Single Family Residence	YES - Current	NO - Privately-Owned	Available	Used in Prior Housing Element - Non-Vacant	0.598549324	0	0	0.598549324	1	0	0	1298181	1265	Wilshire				Lower
LOS ANGELES	1523 S ORANGE DR	90019	5070017023	Medium Residential	R3-1-O	0	54	0.142332925	Residential - Single Family Residence	YES - Current	NO - Privately-Owned	Available	Used in Prior Housing Element - Non-Vacant	0.761003816	0	0	0.761003816	1	0	0	1298181	1229	Wilshire				Lower
LOS ANGELES	1519 S ORANGE DR	90019	5070017024	Low Medium II Residential	RD1.5-1-O	0	29	0.126606746	Residential - Single Family Residence	YES - Current	NO - Privately-Owned	Available	Not Used in Prior Housing Element	0	0	0.146635234	0.146635234	1	3*	3*	1298181	1213	Wilshire				Above Moderate
LOS ANGELES	1515 S ORANGE DR	90019	5070017025	Low Medium II Residential	RD1.5-1-O	0	29	0.141529201	Residential - Single Family Residence	YES - Current	NO - Privately-Owned	Available	Not Used in Prior Housing Element	0	0	0.046106002	0.046106002	1	0	0	1298181	1189	Wilshire				Above Moderate
LOS ANGELES	1511 S ORANGE DR	90019	5070017026	Low Medium II Residential	RD1.5-1-O	0	29	0.141531695	Residential - Single Family Residence	YES - Current	NO - Privately-Owned	Available	Not Used in Prior Housing Element	0	0	0.326303566	0.326303566	1	0	0	1298181	1167	Wilshire				Above Moderate
LOS ANGELES	1507 S ORANGE DR	90019	5070017027	Low Medium II Residential	RD1.5-1-O	0	29	0.141529201	Residential - Single Family Residence	YES - Current	NO - Privately-Owned	Available	Not Used in Prior Housing Element	0	0	0.326303566	0.326303566	1	0	0	1298181	1150	Wilshire				Above Moderate
LOS ANGELES	1503 S ORANGE DR	90019	5070017028	Low Medium II Residential	RD1.5-1-O	0	29	0.141531073	Residential - Single Family Residence	YES - Current	NO - Privately-Owned	Available	Not Used in Prior Housing Element	0	0	0.326303566	0.326303566	1	0	0	1298181	1131	Wilshire				Above Moderate
LOS ANGELES	1441 S ORANGE DR	90019	5070017029	Low Medium II Residential	RD1.5-1-O	0	29	0.157255538	Residential - Three Units (Any Combination) - 4 Stories or Less	YES - Current	NO - Privately-Owned	Available	Not Used in Prior Housing Element	0	0	0.059991323	0.059991323	3	0	0	1298181	1112	Wilshire			Yes	Above Moderate
LOS ANGELES	1435 S ORANGE DR	90019	5070017030	Low Medium II Residential	RD1.5-1-O	0	29	0.157256194	Residential - Three Units (Any Combination) - 4 Stories or Less	YES - Current	NO - Privately-Owned	Available	Not Used in Prior Housing Element	0	0	0.182229888	0.182229888	3	0	0	1298181	1094	Wilshire			Yes	Above Moderate

LOS ANGELES	5056 W PICO BLVD	90019	5070017039	General Commercial	C4-1-O	0	108	0.125894956	Commercial - Restaurant, Cocktail Lounge - Restaurant, Cocktail Lounge, Tavern - One Story	YES - Current	NO - Privately-Owned	Available	Not Used in Prior Housing Element	3.14778142	0	0	3.14778142	0	0	0	1298181	1001	Wilshire							Lower
LOS ANGELES	5010 W PICO BLVD	90019	5070018004	General Commercial	C4-1-O	0	108	0.141875099	Commercial - Commercial - Vacant Land	YES - Current	NO - Privately-Owned	Available	Not Used in Prior Housing Element	0.180467277	0	0	0.180467277	0	0	0	1298181	1018	Wilshire							Lower
LOS ANGELES	1422 S ORANGE DR	90019	5070018008	Low Medium II Residential	RD1.5-1-O	0	29	0.141531073	Residential - Single Family Residence	YES - Current	NO - Privately-Owned	Available	Not Used in Prior Housing Element	0	0	0.326303566	0.326303566	1	0	0	1298181	1067	Wilshire							Above Moderate
LOS ANGELES	1426 S ORANGE DR	90019	5070018009	Low Medium II Residential	RD1.5-1-O	0	29	0.14152859	Residential - Double, Duplex, or Two Units - 4 Stories or Less	YES - Current	NO - Privately-Owned	Available	Not Used in Prior Housing Element	0	0	0.193272167	0.193272167	2	0	0	1298181	1084	Wilshire						Yes	Above Moderate
LOS ANGELES	1440 S ORANGE DR	90019	5070018012	Low Medium II Residential	RD1.5-1-O	0	29	0.157255538	Residential - Single Family Residence	YES - Current	NO - Privately-Owned	Available	Not Used in Prior Housing Element	0	0	0.377293515	0.377293515	1	0	0	1298181	1138	Wilshire							Above Moderate
LOS ANGELES	1502 S ORANGE DR	90019	5070018013	Low Medium II Residential	RD1.5-1-O	0	29	0.141531073	Residential - Single Family Residence	YES - Current	NO - Privately-Owned	Available	Not Used in Prior Housing Element	0	0	0.326303566	0.326303566	1	0	0	1298181	1157	Wilshire							Above Moderate
LOS ANGELES	1506 S ORANGE DR	90019	5070018014	Low Medium II Residential	RD1.5-1-O	0	29	0.141531073	Residential - Five or More Units or Apartments (Any Combination) - 4 Stories or Less	YES - Current	NO - Privately-Owned	Available	Not Used in Prior Housing Element	0	0	0.033985676	0.033985676	5	0	0	1298181	1177	Wilshire						Yes	Above Moderate
LOS ANGELES	1510 S ORANGE DR	90019	5070018015	Low Medium II Residential	RD1.5-1-O	0	29	0.141529405	Residential - Double, Duplex, or Two Units - 4 Stories or Less	YES - Current	NO - Privately-Owned	Available	Not Used in Prior Housing Element	0	0	0.193272167	0.193272167	2	0	0	1298181	1202	Wilshire						Yes	Above Moderate
LOS ANGELES	1514 S ORANGE DR	90019	5070018016	Medium Residential	R3-1-O	0	54	0.100207156	Residential - Single Family Residence	YES - Current	NO - Privately-Owned	Available	Not Used in Prior Housing Element	0.539289176	0	0	0.539289176	1	0	0	1298181	1219	Wilshire							Lower
LOS ANGELES	1520 S ORANGE DR	90019	5070018017	Medium Residential	R3-1-O	0	54	0.113950699	Residential - Single Family Residence	YES - Current	NO - Privately-Owned	Available	Used in Prior Housing Element - Non-Vacant	0.598549324	0	0	0.598549324	1	0	0	1298181	1238	Wilshire							Lower
LOS ANGELES	5005 W VENICE BLVD	90019	5070018020	Medium Residential	R3-1-O	0	54	0.187873446	Residential - Four Units (Any Combination) - 4 Stories or Less	YES - Current	NO - Privately-Owned	Available	Not Used in Prior Housing Element	0	0	0.52022801	0.52022801	4	0	0	1298181	1224	Wilshire						Yes	Above Moderate
LOS ANGELES	1519 S MANSFIELD AVE	90019	5070018021	Medium Residential	R3-1-O	0	54	0.142851386	Residential - Five or More Units or Apartments (Any Combination) - 4 Stories or Less	YES - Current	NO - Privately-Owned	Available	Not Used in Prior Housing Element	0	0	0.107372482	0.107372482	5	0	0	1298181	1207	Wilshire						Yes	Above Moderate
LOS ANGELES	1515 S MANSFIELD AVE	90019	5070018022	Low Medium II Residential	RD1.5-1-O	0	29	0.142888396	Residential - Double, Duplex, or Two Units - 4 Stories or Less	YES - Current	NO - Privately-Owned	Available	Not Used in Prior Housing Element	0	0	0.193272167	0.193272167	2	0	0	1298181	1181	Wilshire						Yes	Above Moderate
LOS ANGELES	1511 S MANSFIELD AVE	90019	5070018023	Low Medium II Residential	RD1.5-1-O	0	29	0.141531856	Residential - Single Family Residence - Pool	YES - Current	NO - Privately-Owned	Available	Not Used in Prior Housing Element	0	0	0.193272167	0.193272167	2	0	0	1298181	1159	Wilshire						Yes	Above Moderate
LOS ANGELES	1505 S MANSFIELD AVE	90019	5070018024	Low Medium II Residential	RD1.5-1-O	0	29	0.141529995	Residential - Single Family Residence	YES - Current	NO - Privately-Owned	Available	Not Used in Prior Housing Element	0	0	0.326303566	0.326303566	1	0	0	1298181	1140	Wilshire							Above Moderate
LOS ANGELES	1503 S MANSFIELD AVE	90019	5070018025	Low Medium II Residential	RD1.5-1-O	0	29	0.141529995	Residential - Double, Duplex, or Two Units - 4 Stories or Less	YES - Current	NO - Privately-Owned	Available	Not Used in Prior Housing Element	0	0	0.08221778	0.08221778	2	0	0	1298181	1123	Wilshire						Yes	Above Moderate
LOS ANGELES	1427 S MANSFIELD AVE	90019	5070018028	Low Medium II Residential	RD1.5-1-O	0	29	0.157256802	Residential - Three Units (Any Combination) - 4 Stories or Less	YES - Current	NO - Privately-Owned	Available	Not Used in Prior Housing Element	0	0	0.182229888	0.182229888	3	0	0	1298181	1069	Wilshire						Yes	Above Moderate
LOS ANGELES	1421 S MANSFIELD AVE	90019	5070018029	Low Medium II Residential	RD1.5-1-O	0	29	0.135908543	Residential - Single Family Residence	YES - Current	NO - Privately-Owned	Available	Not Used in Prior Housing Element	0	0	0.146635234	0.146635234	1	3*	3*	1298181	1059	Wilshire							Above Moderate
LOS ANGELES	5019 W VENICE BLVD	90019	5070018030	Medium Residential	R3-1-O	0	54	0.054172101	Commercial - Store - One Story	YES - Current	NO - Privately-Owned	Available	Not Used in Prior Housing Element	0	0	0.054377456	0.054377456	1	2*	2*	1298181	1251	Wilshire							Above Moderate
LOS ANGELES			5070018030	Medium Residential	R3-1-O	0	54	0.041322649	Commercial - Store - One Story	YES - Current	NO - Privately-Owned	Available	Not Used in Prior Housing Element	0	0	0.054666823	0.054666823	1	2*	2*	1298181	1230	Wilshire							Above Moderate
LOS ANGELES	5000 W PICO BLVD	90019	5070018031	General Commercial	C4-1-O	0	108	0.141628003	Commercial - Restaurant, Cocktail Lounge - Restaurant, Cocktail Lounge, Tavern - One Story	YES - Current	NO - Privately-Owned	Available	Used in Prior Housing Element - Non-Vacant	0.231946358	0	0	0.231946358	0	0	0	1298181	1023	Wilshire							Lower
LOS ANGELES	5006 W PICO BLVD	90019	5070018031	General Commercial	C4-1-O	0	108	0.141874598	Commercial - Restaurant, Cocktail Lounge - Restaurant, Cocktail Lounge, Tavern - One Story	YES - Current	NO - Privately-Owned	Available	Used in Prior Housing Element - Non-Vacant	0.231946358	0	0	0.231946358	0	0	0	1298181	1021	Wilshire							Lower
LOS ANGELES	5018 W PICO BLVD	90019	5070018033	General Commercial	C4-1-O	0	108	0.141876499	Commercial - Auto, Recreation Equipment, Construction Equipment Sales and Service - New Car Sales and Service - One Story	YES - Current	NO - Privately-Owned	Available	Not Used in Prior Housing Element	0.077063206	0	0	0.077063206	5	0	0	1298181	1016	Wilshire							Lower
LOS ANGELES	5022 W PICO BLVD	90019	5070018033	General Commercial	C4-1-O	0	108	0.141878812	Commercial - Auto, Recreation Equipment, Construction Equipment Sales and Service - New Car Sales and Service - One Story	YES - Current	NO - Privately-Owned	Available	Not Used in Prior Housing Element	0.077063206	0	0	0.077063206	5	0	0	1298181	1014	Wilshire							Lower
LOS ANGELES	5028 W PICO BLVD	90019	5070018033	General Commercial	C4-1-O	0	108	0.125879862	Commercial - Auto, Recreation Equipment, Construction Equipment Sales and Service - New Car Sales and Service - One Story	YES - Current	NO - Privately-Owned	Available	Not Used in Prior Housing Element	0.071034649	0	0	0.071034649	5	0	0	1298181	1013	Wilshire							Lower
LOS ANGELES	1418 S MANSFIELD AVE	90019	5070019010	Low Medium II Residential	RD1.5-1-O	0	29	0.159341555	Residential - Double, Duplex, or Two Units - 4 Stories or Less	YES - Current	NO - Privately-Owned	Available	Not Used in Prior Housing Element	0	0	0.223439527	0.223439527	2	0	0	1298181	1077	Wilshire						Yes	Above Moderate
LOS ANGELES	1424 S MANSFIELD AVE	90019	5070019011	Low Medium II Residential	RD1.5-1-O	0	29	0.157668109	Residential - Three Units (Any Combination) - 4 Stories or Less	YES - Current	NO - Privately-Owned	Available	Not Used in Prior Housing Element	0	0	0.182229888	0.182229888	3	0	0	1298181	1092	Wilshire						Yes	Above Moderate
LOS ANGELES	1430 S MANSFIELD AVE	90019	5070019012	Low Medium II Residential	RD1.5-1-O	0	29	0.157256802	Residential - Double, Duplex, or Two Units - 4 Stories or Less	YES - Current	NO - Privately-Owned	Available	Not Used in Prior Housing Element	0	0	0.095032476	0.095032476	2	0	0	1298181	1110	Wilshire						Yes	Above Moderate
LOS ANGELES	1434 S MANSFIELD AVE	90019	5070019013	Low Medium II Residential	RD1.5-1-O	0	29	0.157255756	Residential - Four Units (Any Combination) - 4 Stories or Less	YES - Current	NO - Privately-Owned	Available	Not Used in Prior Housing Element	0	0	0.148464012	0.148464012	4	0	0	1298181	1129	Wilshire						Yes	Above Moderate
LOS ANGELES	1502 S MANSFIELD AVE	90019	5070019014	Low Medium II Residential	RD1.5-1-O	0	29	0.141529995	Residential - Single Family Residence	YES - Current	NO - Privately-Owned	Available	Not Used in Prior Housing Element	0	0	0.326303566	0.326303566	1	0	0	1298181	1149	Wilshire							Above Moderate
LOS ANGELES	1504 S MANSFIELD AVE	90019	5070019015	Low Medium II Residential	RD1.5-1-O	0	29	0.141531029	Residential - Three Units (Any Combination) - 4 Stories or Less	YES - Current	NO - Privately-Owned	Available	Not Used in Prior Housing Element	0	0	0.157634103	0.157634103	3	0	0	1298181	1165	Wilshire						Yes	Above Moderate
LOS ANGELES	1508 S MANSFIELD AVE	90019	5070019016	Medium Residential	R3-1-O	0	54	0.134060812	Residential - Three Units (Any Combination) - 4 Stories or Less	YES - Current	NO - Privately-Owned	Available	Not Used in Prior Housing Element	0	0	0.395806199	0.395806199	3	0	0	1298181	1188	Wilshire						Yes	Above Moderate
LOS ANGELES	1516 S MANSFIELD AVE	90019	5070019017	Medium Residential	R3-1-O	0	54	0.15620628	Residential - Four Units (Any Combination) - 4 Stories or Less	YES - Current	NO - Privately-Owned	Available	Not Used in Prior Housing Element	0	0	0.415288791	0.415288791	4	0	0	1298181	1211	Wilshire						Yes	Above Moderate
LOS ANGELES	1515 S LA BREA AVE	90019	5070019018	General Commercial	C2-1-O	0	108	0.119175363	Commercial - Service Station - Full Service - No Additional Services	YES - Current	NO - Privately-Owned	Available	Used in Prior Housing Element - Non-Vacant	0.080145501	0	0	0.080145501	1	0	0	1298181	1168	Wilshire							Lower
LOS ANGELES	1519 S LA BREA AVE	90019	5070019018	General Commercial	C2-1-O	0	108	0.172606183	Commercial - Service Station - Full Service - No Additional Services	YES - Current	NO - Privately-Owned	Available	Used in Prior Housing Element - Non-Vacant	0.100090659	0	0	0.100090659	1	0	0	1298181	1194	Wilshire							Lower
LOS ANGELES	1511 S LA BREA AVE	90019	5070019019	General Commercial	C2-1-O	0	108	0.118043468	Commercial - Parking Lot (Commercial Use Property) - Lots - Patron or Employee - One Story	YES - Current	NO - Privately-Owned	Available	Used in Prior Housing Element - Non-Vacant	0.039531339	0	0	0.039531339	0	0	0	1298181	1148	Wilshire							Lower
LOS ANGELES	1507 S LA BREA AVE	90019	5070019020	General Commercial	C2-1-O	0	108	0.102846813	Commercial - Auto, Recreation Equipment, Construction Equipment Sales and Service - Auto Body Repair Shop - One Story	YES - Current	NO - Privately-Owned	Available	Not Used in Prior Housing Element	0.077017494	0	0	0.077017494	0	0	0	1298181	1132	Wilshire							Lower
LOS ANGELES	1501 S LA BREA AVE	90019	5070019021	General Commercial	C2-1-O	0	108	0.102848335	Commercial - Store - One Story	YES - Current	NO - Privately-Owned	Available	Not Used in Prior Housing Element	0.049136564	0	0	0.049136564	1	0	0	1298181	1116	Wilshire							Lower
LOS ANGELES	1427 S LA BREA AVE	90019	5070019024	General Commercial	C2-1-O	0	108	0.102847792	Commercial - Store - One Story	YES - Current	NO - Privately-Owned	Available	Not Used in Prior Housing Element	0.033559434	0	0	0.033559434	3	0	0	1298181	1073	Wilshire							Lower
LOS ANGELES	1425 S LA BREA AVE	90019	5070019025	General Commercial	C2-1-O	0	108	0.102847792	Commercial - Office Building - One Story	YES - Current	NO - Privately-Owned	Available	Not Used in Prior Housing Element	0.065150931	1	0	0.065150931	1	0	0	1298181	1058	Wilshire							Lower
LOS ANGELES	1415 S LA BREA AVE	90019	5070019026	General Commercial	C2-1-O	0	108	0.090719256	Commercial - Commercial - Vacant Land	YES - Current	NO - Privately-Owned	Available	Not Used in Prior Housing Element	0.125569747	0	0	0.125569747	0	0	0	1298181	1049	Wilshire							Lower
LOS ANGELES	1435 S LA BREA AVE	90019	5070019027	General Commercial	C2-1-O	0	108	0.102847792	Commercial - Non-Auto Service and Repair Shop, Paint Shop, or Laundry - One Story	YES - Current	NO - Privately-Owned	Available	Used in Prior Housing Element - Non-Vacant	0.156895831	0	0	0.156895831	2	0	0	1298181	1088	Wilshire							Lower
LOS ANGELES	1439 S LA BREA AVE	90019	5070019027	General Commercial	C2-1-O	0	108	0.102848322	Commercial - Non-Auto Service and Repair Shop, Paint Shop, or Laundry - One Story	YES - Current	NO - Privately-Owned	Available	Used in Prior Housing Element - Non-Vacant	0.156895831	0	0	0.156895831	2	0	0	1298181	1103	Wilshire							Lower
LOS ANGELES	4930 W PICO BLVD	90019	5070019031	General Commercial	C2-1-O	0	108	0.140864458	Commercial - Shopping Center (Neighborhood, Community) - One Story	YES - Current	NO - Privately-Owned	Available	Used in Prior Housing Element - Non-Vacant	0.095858372	0	0	0.095858372	0	0	0	1298181	995	Wilshire							Lower
LOS ANGELES	4944 W PICO BLVD	90019	5070019031	General Commercial	C2-1-O	0	108	0.140869536	Commercial - Shopping Center (Neighborhood, Community) - One Story	YES - Current	NO - Privately-Owned	Available	Used in Prior Housing Element - Non-Vacant	0.095858372	0	0	0.095858372	0	0	0	1298181	997	Wilshire							Lower
LOS ANGELES	4946 W PICO BLVD	90019	5070019031	General Commercial	C2-1-O	0	108	0.140873046	Commercial - Shopping Center (Neighborhood, Community) - One Story	YES - Current	NO - Privately-Owned	Available	Used in Prior Housing Element - Non-Vacant	0.095858372	0	0	0.095858372	0	0	0	1298181	1000	Wilshire							Lower
LOS ANGELES	4948 W PICO BLVD	90019	5070019031	General Commercial	C2-1-O	0	108	0.066805566	Commercial - Shopping Center (Neighborhood, Community) - One Story	YES - Current	NO - Privately-Owned	Available	Used in Prior Housing Element - Non-Vacant	0	0	0.010024866	0.010024866	0	0	0	1298181	1002	Wilshire							Above Moderate
LOS ANGELES	1430 S LA BREA AVE	90019	5070019035	General Commercial	C2-1-O	0	108	0.102847956	Commercial - Store Combination - Store and Residential Combination - One Story	YES - Current	NO - Privately-Owned	Available	Not Used in Prior Housing Element	0.059167884	0	0	0.059167884	0	0	0	1298181	1098	Wilshire							Lower
LOS ANGELES	1434 S LA BREA AVE	90019	5070019036	General Commercial	C2-1-O	0	108	0.102848472	Commercial - Office Building - One Story	YES - Current	NO - Privately-Owned	Available	Used in Prior Housing Element - Non-Vacant	0.186950728	0	0	0.186950728	0	0	0	1298181	1115	Wilshire							Lower
LOS ANGELES	1438 S LA BREA AVE	90019	5070019036	General Commercial	C2-1-O	0	108	0.102847439	Commercial - Office Building - One Story	YES - Current	NO - Privately-Owned	Available	Used in Prior Housing Element - Non-Vacant	0.186950728	0	0	0.186950728	0	0	0	1298181	1128	Wilshire							Lower
LOS ANGELES	1502 S LA BREA AVE	90019	5070019037	General Commercial	C2-1-O	0	108	0.102846951	Commercial - Auto, Recreation Equipment, Construction Equipment Sales and Service - Auto Body Repair Shop - One Story	YES - Current	NO - Privately-Owned	Available	Used in Prior Housing Element - Non-Vacant	0.077017494	0	0	0.077017494	0	0	0	1298181	1145	Wilshire							Lower
LOS ANGELES	1506 S LA BREA AVE	90019	5070019037	General Commercial	C2-1-O	0	108	0.102847956	Commercial - Auto, Recreation Equipment, Construction Equipment Sales and Service - Auto Body Repair Shop - One Story	YES - Current	NO - Privately-Owned	Available	Used in Prior Housing Element - Non-Vacant	0.077017494	0	0	0.077017494	0	0	0	1298181	1161	Wilshire							Lower
LOS ANGELES	1510 S LA BREA AVE	90019	5070019037	General Commercial	C2-1-O	0	108	0.110246944	Commercial - Auto, Recreation Equipment, Construction Equipment Sales and Service - Auto Body Repair Shop - One Story	YES - Current	NO - Privately-Owned	Available	Used in Prior Housing Element - Non-Vacant	0.079571281	0	0	0.079571281	0	0	0	1298181	1180	Wilshire							Lower
LOS ANGELES	4933 W VENICE BLVD	90019	5070019038	General Commercial	C2-1-O	0	108	0.125089764	Industrial - Warehousing, Distribution, Storage - Warehousing, Distribution, Under 10,000 SF - One Story	YES - Current	NO - Privately-Owned	Available	Used in Prior Housing Element - Non-Vacant	0.030238594	0	0	0.030238594	0	0	0	1298181	1154	Wilshire							Lower
LOS ANGELES	4921 W VENICE BLVD	90019	5070019039	General Commercial	C2-1-O	0	108	0.092500435	Residential - Double, Duplex, or Two Units - 4 Stories or Less	YES - Current	NO - Privately-Owned	Available	Not Used in Prior Housing Element	0	0	0.552884227	0.552884227	2	0	0	1298181	1158	Wilshire						Yes	Above Moderate
LOS ANGELES	1515 S HIGHLAND AVE	90019	5070019040	General Commercial	C2-1-O	0	108	0.125804569	Residential - Four Units (Any Combination) - 4 Stories or Less	YES - Current	NO - Privately-Owned	Available	Not Used in Prior Housing Element	0	0	0.079389247	0.079389247	4	0	0	1298181	1139	Wilshire						Yes	Above Moderate
LOS ANGELES	1511 S HIGHLAND AVE	90019	5070019041	Medium Residential	R3-1-O	0	54	0.125804747	Residential - Three Units (Any Combination) - 4 Stories or Less	YES - Current	NO - Privately-Owned	Available	Not Used in Prior Housing Element	0	0	0.35123409	0.35123409	3	0	0	1298181	1122	Wilshire						Yes	Above Moderate
LOS ANGELES	1507 S HIGHLAND AVE	90019	5070019042	Medium Residential	R3-1-O	0	54	0.125804747	Residential - Single Family Residence	YES - Current	NO - Privately-Owned	Available	Used in Prior Housing Element - Non-Vacant	0.647141576	1	0	0.647141576	1	0	0	1298181	1107	Wilshire							Lower
LOS ANGELES	1505 S HIGHLAND AVE	90019	5070019043	Medium Residential	R3-1-O	0	54	0.142002927	Residential - Four Units (Any Combination) - 4 Stories or Less	YES - Current	NO - Privately-Owned	Available	Used in Prior Housing Element - Non-Vacant	0	0	0.206341714	0.206341714	0	0	0	1298181	1091	Wilshire						Yes	Above Moderate
LOS ANGELES	1437 S HIGHLAND AVE	90019	5070019044	Medium Residential	R3-1-O	0	54	0.142001066	Residential - Single Family Residence	YES - Current	NO - Privately-Owned	Available	Used in Prior Housing Element - Non-Vacant	0.750513506	0	0	0.750513506	1	0	0	1298181	1074	Wilshire							Lower
LOS ANGELES	1433 S HIGHLAND AVE	90019	5070019045	Medium Residential	R3-1-O	0	54	0.142002091	Residential - Double, Duplex, or Two Units - 4 Stories or Less	YES - Current	NO - Privately-Owned	Available	Used in Prior Housing Element - Non-Vacant	0	0	0.20429185	0.20429185	2	0	0	1298181	1056	Wilshire						Yes	Above Moderate
LOS ANGELES	1431 S HIGHLAND AVE	90019	5070019046	Medium Residential	R3-1-O	0	54	0.142002724	Residential - Four Units (Any Combination) - 4 Stories or Less	YES - Current	NO - Privately-Owned	Available	Not Used in Prior Housing Element	0	0	0.371826643	0.371826643	4	0	0	1298181	1040	Wilshire						Yes	Above Moderate
LOS ANGELES	1423 S HIGHLAND AVE	90019	5070019047	Medium Residential	R3-1-O	0	54	0.14631239	Residential - Double, Duplex, or Two Units - 4 Stories or Less	YES - Current	NO - Privately-Owned	Available	Not Used in Prior Housing Element	0	0	0.479603058	0.479603058	2	0	0	1298181	1031	Wilshire						Yes	Above Moderate
LOS ANGELES	1416 S MANSFIELD AVE	90019	5070019049	Low Medium II Residential	RD1.5-1-O	0	29	0.181164348	Commercial - Parking Lot (Commercial Use Property) - Lots - Patron or Employee - One Story	YES - Current	NO - Privately-Owned	Available	Used in Prior Housing Element - Non-Vacant	0	0	0.006059356	0.006059356	0	0	0	1298181	1055	Wilshire							Above Moderate
LOS ANGELES	4968 W PICO BLVD	90019	5070019050	General Commercial	C4-1-O	0	108	0.140873561	Commercial - Store - One Story	YES - Current	NO - Privately-Owned	Available	Not Used in Prior Housing Element	0.018344244	24	0	0.018344244	24	0	0	1298181	1010	Wilshire							Lower
LOS ANGELES	4972 W PICO BLVD	90019	5070019050	General Commercial	C4-1-O	0	108	0.14086697	Commercial - Store - One Story	YES - Current	NO - Privately-Owned	Available	Not Used in Prior Housing Element	0.018344244	24	0	0.018344244	24	0	0	1298181	1012	Wilshire							Lower
LOS ANGELES	4980 W PICO BLVD	90019	5070019050	General Commercial	C4-1-O	0	108	0.1408618	Commercial - Store - One Story	YES - Current	NO - Privately-Owned	Available	Not Used in Prior Housing Element	0.018344244	24	0	0.018344244	24	0	0	1298181	1015	Wilshire							Lower
LOS ANGELES	4984 W PICO BLVD	90019	5070019050	General Commercial	C4-1-O	0	108	0.140857635	Commercial - Store - One Story	YES - Current	NO - Privately-Owned	Available	Not Used in Prior Housing Element	0.018344244	24	0	0.018344244	24	0	0	1298181	1019	Wilshire							Lower
LOS ANGELES	1416 S LA BREA AVE	90019	5070019051	General Commercial	C2-1-O	0	108	0.175573629	Commercial - Auto, Recreation Equipment, Construction Equipment Sales and Service - Auto Body Repair Shop - One Story	YES - Current	NO - Privately-Owned	Available	Used in Prior Housing Element - Non-Vacant	0.266235338	0	0	0.266235338	0	0	0	1298181	1038	Wilshire							Lower
LOS ANGELES	1420 S LA BREA AVE	90019	5070019051	General Commercial	C2-1-O	0	108	0.144368709	Commercial - Auto, Recreation Equipment, Construction Equipment Sales and Service - Auto Body Repair Shop - One Story	YES - Current	NO - Privately-Owned	Available	Used in Prior Housing Element - Non-Vacant	0.231946358	0	0	0.231946358	0	0	0	1298181	1062	Wilshire							Lower
LOS ANGELES	1424 S LA BREA AVE	90019	5070019052	General Commercial	C2-1-O	0	108	0.144319653	Commercial - Office Building - One Story	YES - Current	NO - Privately-Owned	Available	Used in Prior Housing Element - Non-Vacant	0.084304079	0	0	0.084304079	1	0	0	1298181	1079	Wilshire							Lower
LOS ANGELES	927 S MENLO AVE	90006	5076001002	High Medium Residential	R4-1	0	108	0.24189308	Recreational - Club, Lodge Hall, Fraternal Organization - One Story	YES - Current	NO - Privately-Owned	Available	Used in Prior Housing Element - Non-Vacant	0.149487086	0	0	0.149487086	1	0	0	1328197	995	Wilshire							Lower
LOS ANGELES	933 S MENLO AVE	90006	5076001003	High Medium Residential	R4-1	0	108	0.223883337	Commercial - Parking Lot (Commercial Use Property) - Lots - Patron or Employee - One Story	YES - Current	NO - Privately-Owned	Available	Used in Prior Housing Element - Non-Vacant	0.022573313	0	0	0.022573313	0	0	0	1328197	1040	Wilshire							Lower
LOS ANGELES	939 S MENLO AVE	90006	5076001004	High Medium Residential	R4-1	0	108	0.160207854	Residential - Single Family Residence	YES - Current	NO - Privately-Owned	Available	Used in Prior Housing Element - Non-Vacant	1.683699667	0	0	1.683699667	1	0	0	1328197	1050	Wilshire							Lower
LOS ANGELES			5076001004	High Medium Residential	R4-1	0	108	0.023543961	Residential - Single Family Residence	YES - Current	NO - Privately-Owned	Available	Used in Prior Housing Element - Non-Vacant	0	0	0.053637451	0.053637451	1	2*	2*	1328197	1080	Wilshire							Above Moderate
LOS ANGELES	943 S MENLO AVE	90006	5076001005	High Medium Residential	R4-1	0	108	0.183737881	Residential - Four Units (Any Combination) - 4 Stories or Less	YES - Current	NO - Privately-Owned	Available	Used in Prior Housing Element - Non-Vacant	0.223748446	4	0	0	4	0	0	1328197	1093	Wilshire							Lower
LOS ANGELES	947 S MENLO AVE	90006	5076001006	High Medium Residential	R4-1	0	108	0.207265848	Residential - Five or More Units or Apartments (Any Combination) - 4 Stories or Less	YES - Current	NO - Privately-Owned	Available	Not Used in Prior Housing Element	0	0	0.253530152	0.253530152	20	0	0	1328197	1126	Wilshire						Yes	Above Moderate
LOS ANGELES	951 S MENLO AVE	90006	5076001007	High Medium Residential	R4-1	0	108	0.20724669	Residential - Five or More Units or Apartments (Any Combination) - 4 Stories or Less	YES - Current	NO - Privately-Owned	Available	Used in Prior Housing Element - Non-Vacant	0	0	0.148713452	0.148713452	7	0	0	1328197	1153	Wilshire						Yes	Above Moderate
LOS ANGELES	955 S MENLO AVE	90006	5076001008	High Medium Residential	R4-1	0	108	0.207228513	Residential - Five or More Units or Apartments (Any Combination) - 4 Stories or Less	YES - Current	NO - Privately-Owned	Available	Not Used in Prior Housing Element	0	0	0.2345258	0.2345258	33	0	0	1328197	1189	Wilshire						Yes	Above Moderate
LOS ANGELES	963 S MENLO AVE	90006	5076001009	High Medium Residential	R4-1	0	108	0.206611135	Residential - Five or More Units or Apartments (Any Combination) - 4 Stories or Less - Pool	YES - Current	NO - Privately-Owned	Available	Not Used in Prior Housing Element	0	0	0.2345258	0.2345258	33	0	0	1298197	61	Wilshire						Yes	Above Moderate

LOS ANGELES	981 S MENLO AVE	90006	5076001012	High Medium Residential	R4-1	0	108	0.206611782	Commercial - Parking Lot (Commercial Use Property) - Lots - Patron or Employee - One Story	YES - Current	NO - Privately-Owned	Available	Used in Prior Housing Element - Non-Vacant	0.06415836	0	0	0.06415836	0	0	0	1298197	171	Wilshire							Lower	
LOS ANGELES	985 S MENLO AVE	90006	5076001013	High Medium Residential	R4-1	0	108	0.20660963	Commercial - Parking Lot (Commercial Use Property) - Lots - Patron or Employee - One Story	YES - Current	NO - Privately-Owned	Available	Used in Prior Housing Element - Non-Vacant	0.06415836	0	0	0.06415836	0	0	0	1298197	206	Wilshire							Lower	
LOS ANGELES	2675 W OLYMPIC BLVD	90006	5076001014	General Commercial	C2-1	0	108	0.203997809	Commercial - Professional Building - One Story	YES - Current	NO - Privately-Owned	Available	Used in Prior Housing Element - Non-Vacant	0.05484165	0	0	0.05484165	0	0	0	1298197	214	Wilshire							Lower	
LOS ANGELES	972 S VERMONT AVE	90006	5076001020	General Commercial	C2-1	0	108	0.149546167	Commercial - Parking Lot (Commercial Use Property) - Lots - Patron or Employee - One Story	YES - Current	NO - Privately-Owned	Available	Used in Prior Housing Element - Non-Vacant	0.22208811	0	0	0.22208811	0	0	0	1298197	109	Wilshire							Lower	
LOS ANGELES	962 S VERMONT AVE	90006	5076001021	General Commercial	C2-1	0	108	0.161043281	Commercial - Restaurant, Cocktail Lounge - Restaurant, Cocktail Lounge, Tavern - One Story	YES - Current	NO - Privately-Owned	Available	Used in Prior Housing Element - Non-Vacant	0.094586581	0	0	0.094586581	0	0	0	1298197	56	Wilshire							Lower	
LOS ANGELES	966 S VERMONT AVE	90006	5076001021	General Commercial	C2-1	0	108	0.161034433	Commercial - Restaurant, Cocktail Lounge - Restaurant, Cocktail Lounge, Tavern - One Story	YES - Current	NO - Privately-Owned	Available	Used in Prior Housing Element - Non-Vacant	0.094586581	0	0	0.094586581	0	0	0	1298197	80	Wilshire							Lower	
LOS ANGELES	950 S VERMONT AVE	90006	5076001023	General Commercial	C2-1	0	108	0.192840311	Commercial - Store Combination - Store and Office Combination - One Story	YES - Current	NO - Privately-Owned	Available	Used in Prior Housing Element - Non-Vacant	0.106266573	0	0	0.106266573	0	0	0	1328197	1156	Wilshire							Lower	
LOS ANGELES	954 S VERMONT AVE	90006	5076001023	General Commercial	C2-1	0	108	0.16069685	Commercial - Store Combination - Store and Office Combination - One Story	YES - Current	NO - Privately-Owned	Available	Used in Prior Housing Element - Non-Vacant	0.094586581	0	0	0.094586581	0	0	0	1328197	1196	Wilshire							Lower	
LOS ANGELES	946 S VERMONT AVE	90006	5076001024	General Commercial	C2-1	0	108	0.192838302	Commercial - Parking Lot (Commercial Use Property) - Lots - Patron or Employee - One Story	YES - Current	NO - Privately-Owned	Available	Used in Prior Housing Element - Non-Vacant	0.066340906	0	0	0.066340906	0	0	0	1328197	1127	Wilshire							Lower	
LOS ANGELES	942 S VERMONT AVE	90006	5076001025	General Commercial	C2-1	0	108	0.192840316	Industrial - Light Manufacturing - One Story	YES - Current	NO - Privately-Owned	Available	Used in Prior Housing Element - Non-Vacant	0.388304311	0	0	0.388304311	0	0	0	1328197	1092	Wilshire							Lower	
LOS ANGELES	938 S VERMONT AVE	90006	5076001029	General Commercial	C2-1	0	108	0.152106588	Commercial - Auto, Recreation Equipment, Construction Equipment Sales and Service - Auto Body Repair Shop - One Story	YES - Current	NO - Privately-Owned	Available	Used in Prior Housing Element - Non-Vacant	0.120821421	0	0	0.120821421	0	0	0	1328197	1051	Wilshire							Lower	
LOS ANGELES	974 S VERMONT AVE	90006	5076001030	General Commercial	C2-1	0	108	0.149542012	Commercial - Professional Building - One Story	YES - Current	NO - Privately-Owned	Available	Used in Prior Housing Element - Non-Vacant	0.045866501	0	0	0.045866501	0	0	0	1298197	134	Wilshire							Lower	
LOS ANGELES	956 S VERMONT AVE	90006	5076001031	General Commercial	C2-1	0	108	0.150107684	Commercial - Store Combination - Store and Office Combination - One Story	YES - Current	NO - Privately-Owned	Available	Used in Prior Housing Element - Non-Vacant	0.034866434	0	0	0.034866434	0	0	0	1298197	31	Wilshire							Lower	
LOS ANGELES	926 S VERMONT AVE	90006	5076001032	General Commercial	C2-1	0	108	0.206327591	Commercial - Shopping Center (Neighborhood, Community) - One Story	YES - Current	NO - Privately-Owned	Available	Used in Prior Housing Element - Non-Vacant	0.042091841	0	0	0.042091841	0	0	0	1328197	997	Wilshire							Lower	
LOS ANGELES	932 S VERMONT AVE	90006	5076001032	General Commercial	C2-1	0	108	0.193505054	Commercial - Shopping Center (Neighborhood, Community) - One Story	YES - Current	NO - Privately-Owned	Available	Used in Prior Housing Element - Non-Vacant	0.040466766	0	0	0.040466766	0	0	0	1328197	1043	Wilshire							Lower	
LOS ANGELES	978 S VERMONT AVE	90006	5076001033	General Commercial	C2-1	0	108	0.149532251	Commercial - Store Combination - Store and Office Combination - One Story	YES - Current	NO - Privately-Owned	Available	Used in Prior Housing Element - Non-Vacant	0.030414094	0	0	0.030414094	1	0	0	1298197	151	Wilshire							Lower	
LOS ANGELES	982 S VERMONT AVE	90006	5076001034	General Commercial	C2-1	0	108	0.149524003	Commercial - Restaurant, Cocktail Lounge - Restaurant, Cocktail Lounge, Tavern - One Story	YES - Current	NO - Privately-Owned	Available	Used in Prior Housing Element - Non-Vacant	0.117792676	0	0	0.117792676	0	0	0	1298197	179	Wilshire							Lower	
LOS ANGELES	986 S VERMONT AVE	90006	5076001034	General Commercial	C2-1	0	108	0.164170474	Commercial - Restaurant, Cocktail Lounge - Restaurant, Cocktail Lounge, Tavern - One Story	YES - Current	NO - Privately-Owned	Available	Used in Prior Housing Element - Non-Vacant	0.125862442	0	0	0.125862442	0	0	0	1298197	207	Wilshire							Lower	
LOS ANGELES	2685 W OLYMPIC BLVD	90006	5076001035	General Commercial	C2-1	0	108	0.060981916	Commercial - Commercial - Vacant Land	YES - Current	NO - Privately-Owned	Available	Not Used in Prior Housing Element	0	0	0.032702601	0.032702601	0	0	0	1298197	215	Wilshire							Above Moderate	
LOS ANGELES	932 S MENLO AVE	90006	5076002001	High Medium Residential	R4-1	0	108	0.23772457	Residential - Four Units (Any Combination) - 4 Stories or Less	YES - Current	NO - Privately-Owned	Available	Used in Prior Housing Element - Non-Vacant	0	0	1.368895009	1.368895009	4	0	0	1328197	1037	Wilshire						Yes	Above Moderate	
LOS ANGELES	927 S WESTMORELAND AVE	90006	5076002003	High Medium Residential	R4-1	0	108	0.25711989	Residential - Five or More Units or Apartments (Any Combination) - 4 Stories or Less	YES - Current	NO - Privately-Owned	Available	Not Used in Prior Housing Element	0	0	0.268667614	0.268667614	27	0	0	1328197	993	Wilshire						Yes	Above Moderate	
LOS ANGELES	933 S WESTMORELAND AVE	90006	5076002004	High Medium Residential	R4-1	0	108	0.219162533	Residential - Single Family Residence - Vacant Land	YES - Current	NO - Privately-Owned	Available	Not Used in Prior Housing Element	0.459893745	0	0	0.459893745	10	0	0	1328197	1044	Wilshire							Lower	
LOS ANGELES	943 S WESTMORELAND AVE	90006	5076002005	High Medium Residential	R4-1	0	108	0.220387548	Residential - Five or More Units or Apartments (Any Combination) - 4 Stories or Less	YES - Current	NO - Privately-Owned	Available	Not Used in Prior Housing Element	0.167325537	0	0	0.167325537	33	0	0	1328197	1075	Wilshire							Lower	
LOS ANGELES	947 S WESTMORELAND AVE	90006	5076002006	High Medium Residential	R4-1	0	108	0.220386141	Residential - Five or More Units or Apartments (Any Combination) - 4 Stories or Less	YES - Current	NO - Privately-Owned	Available	Not Used in Prior Housing Element	0	0	0.270066305	0.270066305	20	0	0	1328197	1124	Wilshire						Yes	Above Moderate	
LOS ANGELES	953 S WESTMORELAND AVE	90006	5076002007	High Medium Residential	R4-1	0	108	0.220388146	Residential - Five or More Units or Apartments (Any Combination) - 4 Stories or Less	YES - Current	NO - Privately-Owned	Available	Not Used in Prior Housing Element	0	0	0.35166847	0.35166847	14	0	0	1328197	1151	Wilshire						Yes	Above Moderate	
LOS ANGELES	957 S WESTMORELAND AVE	90006	5076002008	High Medium Residential	R4-1	0	108	0.220386719	Residential - Five or More Units or Apartments (Any Combination) - 4 Stories or Less	YES - Current	NO - Privately-Owned	Available	Not Used in Prior Housing Element	0	0	0.301308028	0.301308028	12	0	0	1328197	1186	Wilshire						Yes	Above Moderate	
LOS ANGELES	961 S WESTMORELAND AVE	90006	5076002009	High Medium Residential	R4-1	0	108	0.221604929	Residential - Five or More Units or Apartments (Any Combination) - 4 Stories or Less	YES - Current	NO - Privately-Owned	Available	Not Used in Prior Housing Element	0	0	0.310339285	0.310339285	12	0	0	1298197	34	Wilshire						Yes	Above Moderate	
LOS ANGELES	967 S WESTMORELAND AVE	90006	5076002010	High Medium Residential	R4-1	0	108	0.220360357	Residential - Five or More Units or Apartments (Any Combination) - 4 Stories or Less - Pool	YES - Current	NO - Privately-Owned	Available	Not Used in Prior Housing Element	0	0	0.324902336	0.324902336	12	0	0	1298197	59	Wilshire						Yes	Above Moderate	
LOS ANGELES	971 S WESTMORELAND AVE	90006	5076002011	High Medium Residential	R4-1	0	108	0.231382763	Residential - Five or More Units or Apartments (Any Combination) - 4 Stories or Less	YES - Current	NO - Privately-Owned	Available	Not Used in Prior Housing Element	0	0	0.318940935	0.318940935	12	0	0	1298197	104	Wilshire						Yes	Above Moderate	
LOS ANGELES	975 S WESTMORELAND AVE	90006	5076002012	High Medium Residential	R4-1	0	108	0.238735784	Residential - Five or More Units or Apartments (Any Combination) - 4 Stories or Less	YES - Current	NO - Privately-Owned	Available	Not Used in Prior Housing Element	0	0	0.30834638	0.30834638	14	0	0	1298197	131	Wilshire						Yes	Above Moderate	
LOS ANGELES	981 S WESTMORELAND AVE	90006	5076002013	High Medium Residential	R4-1	0	108	0.220376139	Commercial - Parking Lot (Commercial Use Property) - Lots - Patron or Employee - One Story	YES - Current	NO - Privately-Owned	Available	Not Used in Prior Housing Element	0.261810967	0	0	0.261810967	0	0	0	1298197	165	Wilshire							Lower	
LOS ANGELES	970 S MENLO AVE	90006	5076002019	High Medium Residential	R4-1	0	108	0.238728427	Residential - Five or More Units or Apartments (Any Combination) - 4 Stories or Less - Pool	YES - Current	NO - Privately-Owned	Available	Not Used in Prior Housing Element	0	0	0.289574202	0.289574202	42	0	0	1298197	106	Wilshire						Yes	Above Moderate	
LOS ANGELES	976 S MENLO AVE	90006	5076002019	High Medium Residential	R4-1	0	108	0.238733219	Residential - Five or More Units or Apartments (Any Combination) - 4 Stories or Less - Pool	YES - Current	NO - Privately-Owned	Available	Not Used in Prior Housing Element	0	0	0.289574202	0.289574202	42	0	0	1298197	132	Wilshire						Yes	Above Moderate	
LOS ANGELES	964 S MENLO AVE	90006	5076002020	High Medium Residential	R4-1	0	108	0.22035948	Residential - Five or More Units or Apartments (Any Combination) - 4 Stories or Less	YES - Current	NO - Privately-Owned	Available	Not Used in Prior Housing Element	0	0	0.26332627	0.26332627	24	0	0	1298197	60	Wilshire						Yes	Above Moderate	
LOS ANGELES	960 S MENLO AVE	90006	5076002021	High Medium Residential	R4-1	0	108	0.221533445	Residential - Three Units (Any Combination) - 4 Stories or Less	YES - Current	NO - Privately-Owned	Available	Used in Prior Housing Element - Non-Vacant	0	0	0.590028942	0.590028942	3	0	0	1298197	35	Wilshire						Yes	Above Moderate	
LOS ANGELES	958 S MENLO AVE	90006	5076002022	High Medium Residential	R4-1	0	108	0.220386369	Residential - Single Family Residence	YES - Current	NO - Privately-Owned	Available	Used in Prior Housing Element - Non-Vacant	2.024510899	1	0	0.2024510899	1	0	0	1328197	1187	Wilshire							Lower	
LOS ANGELES	950 S MENLO AVE	90006	5076002023	High Medium Residential	R4-1	0	108	0.220387285	Residential - Five or More Units or Apartments (Any Combination) - 4 Stories or Less	YES - Current	NO - Privately-Owned	Available	Used in Prior Housing Element - Non-Vacant	0	0	1.187075847	1.187075847	6	0	0	1328197	1152	Wilshire						Yes	Above Moderate	
LOS ANGELES	946 S MENLO AVE	90006	5076002024	High Medium Residential	R4-1	0	108	0.220386569	Commercial - Hotel and Motel - Hotel - Under 50 Rooms - One Story	YES - Current	NO - Privately-Owned	Available	Used in Prior Housing Element - Non-Vacant	0.144203766	0	0	0.144203766	19	0	0	1328197	1125	Wilshire							Lower	
LOS ANGELES	942 S MENLO AVE	90006	5076002025	High Medium Residential	R4-1	0	108	0.201102151	Residential - Five or More Units or Apartments (Any Combination) - 4 Stories or Less	YES - Current	NO - Privately-Owned	Available	Not Used in Prior Housing Element	0	0	0.29090322	0.29090322	11	0	0	1328197	1091	Wilshire						Yes	Above Moderate	
LOS ANGELES	2655 W OLYMPIC BLVD	90006	5076002028	General Commercial	C2-1	0	108	0.217799865	Commercial - Office Building - One Story	YES - Current	NO - Privately-Owned	Available	Used in Prior Housing Element - Non-Vacant	0.05690085	0	0	0.05690085	0	0	0	1298197	213	Wilshire							Lower	
LOS ANGELES	2820 W SAN MARINO ST	90006	5076002029	High Medium Residential	R4-1	0	108	0.256022545	Residential - Five or More Units or Apartments (Any Combination) - 4 Stories or Less	YES - Current	NO - Privately-Owned	Available	Not Used in Prior Housing Element	0.138118431	0	0	0.138118431	28	0	0	1328197	994	Wilshire							Lower	
LOS ANGELES	2635 W OLYMPIC BLVD	90006	5076002030	General Commercial	C2-1	0	108	0.2203836	Industrial - Warehousing, Distribution, Storage - Warehousing, Distribution, Under 10,000 SF - One Story	YES - Current	NO - Privately-Owned	Available	Used in Prior Housing Element - Non-Vacant	0.049321136	0	0	0.049321136	1	0	0	1298197	212	Wilshire							Lower	
LOS ANGELES	987 S WESTMORELAND AVE	90006	5076002030	High Medium Residential	R4-1	0	108	0.220379296	Industrial - Warehousing, Distribution, Storage - Warehousing, Distribution, Under 10,000 SF - One Story	YES - Current	NO - Privately-Owned	Available	Used in Prior Housing Element - Non-Vacant	0.045538183	0	0	0.045538183	1	0	0	1298197	204	Wilshire							Lower	
LOS ANGELES	934 1/2 S WESTMORELAND AVE	90006	5076003001	High Medium Residential	R4-1	0	108	0.245650314	Residential - Five or More Units or Apartments (Any Combination) - 4 Stories or Less - Pool	YES - Current	NO - Privately-Owned	Available	Not Used in Prior Housing Element	0	0	0.19441738	0.19441738	32	0	0	1328197	1031	Wilshire						Yes	Above Moderate	
LOS ANGELES	2760 W SAN MARINO ST	90006	5076003004	High Medium Residential	R4-1	0	108	0.212121523	Residential - Five or More Units or Apartments (Any Combination) - 4 Stories or Less	YES - Current	NO - Privately-Owned	Available	Not Used in Prior Housing Element	0	0	0.324024975	0.324024975	10	0	0	1328197	990	Wilshire						Yes	Above Moderate	
LOS ANGELES	933 S ELDEN AVE	90006	5076003005	High Medium Residential	R4-1	0	108	0.24444636	Residential - Five or More Units or Apartments (Any Combination) - 4 Stories or Less	YES - Current	NO - Privately-Owned	Available	Not Used in Prior Housing Element	0	0	0.348973621	0.348973621	11	0	0	1328197	1029	Wilshire						Yes	Above Moderate	
LOS ANGELES	939 S ELDEN AVE	90006	5076003006	High Medium Residential	R4-1	0	108	0.185747929	Residential - Five or More Units or Apartments (Any Combination) - 4 Stories or Less	YES - Current	NO - Privately-Owned	Available	Not Used in Prior Housing Element	0	0	0.316341154	0.316341154	9	0	0	1328197	1046	Wilshire						Yes	Above Moderate	
LOS ANGELES	943 S ELDEN AVE	90006	5076003007	High Medium Residential	R4-1	0	108	0.21086169	Residential - Five or More Units or Apartments (Any Combination) - 4 Stories or Less	YES - Current	NO - Privately-Owned	Available	Not Used in Prior Housing Element	0.155664697	0	0	0.155664697	19	0	0	1328197	1086	Wilshire							Lower	
LOS ANGELES	967 S ELDEN AVE	90006	5076003012	High Medium Residential	R4-1	0	108	0.230030424	Residential - Five or More Units or Apartments (Any Combination) - 4 Stories or Less - Pool	YES - Current	NO - Privately-Owned	Available	Not Used in Prior Housing Element	0	0	0.345001709	0.345001709	12	0	0	1298197	57	Wilshire						Yes	Above Moderate	
LOS ANGELES	981 S ELDEN AVE	90006	5076003014	High Medium Residential	R4-1	0	108	0.230028792	Residential - Five or More Units or Apartments (Any Combination) - 4 Stories or Less	YES - Current	NO - Privately-Owned	Available	Not Used in Prior Housing Element	0	0	0.130025189	0.130025189	18	0	0	1298197	158	Wilshire						Yes	Above Moderate	
LOS ANGELES	983 S ELDEN AVE	90006	5076003015	High Medium Residential	R4-2	0	108	0.230029224	Residential - Five or More Units or Apartments (Any Combination) - 4 Stories or Less - Vacant Land	YES - Current	NO - Privately-Owned	Available	Not Used in Prior Housing Element	1.691642228	0	0	1.691642228	0	0	0	1298197	202	Wilshire							Lower	
LOS ANGELES	2601 W OLYMPIC BLVD	90006	5076003016	General Commercial	C2-1	0	108	0.230029224	Commercial - Store - One Story	YES - Current	NO - Privately-Owned	Available	Used in Prior Housing Element - Non-Vacant	0.116084969	0	0	0.116084969	0	0	0	1298197	209	Wilshire							Lower	
LOS ANGELES	984 S WESTMORELAND AVE	90006	5076003019	High Medium Residential	R4-2	0	108	0.230651745	Residential - Five or More Units or Apartments (Any Combination) - 4 Stories or Less	YES - Current	NO - Privately-Owned	Available	Not Used in Prior Housing Element	0	0	0.345608179	0.345608179	16	0	0	1298197	203	Wilshire						Yes	Above Moderate	
LOS ANGELES	978 S WESTMORELAND AVE	90006	5076003020	High Medium Residential	R4-1	0	108	0.248764537	Residential - Five or More Units or Apartments (Any Combination) - 4 Stories or Less - Pool	YES - Current	NO - Privately-Owned	Available	Not Used in Prior Housing Element	0	0	0.390175483	0.390175483	29	0	0	1298197	130	Wilshire						Yes	Above Moderate	
LOS ANGELES	980 S WESTMORELAND AVE	90006	5076003020	High Medium Residential	R4-1	0	108	0.23014997	Residential - Five or More Units or Apartments (Any Combination) - 4 Stories or Less - Pool	YES - Current	NO - Privately-Owned	Available	Not Used in Prior Housing Element	0	0	0.375309148	0.375309148	29	0	0	1298197	162	Wilshire						Yes	Above Moderate	
LOS ANGELES	970 S WESTMORELAND AVE	90006	5076003021	High Medium Residential	R4-1	0	108	0.248174135	Residential - Five or More Units or Apartments (Any Combination) - 4 Stories or Less	YES - Current	NO - Privately-Owned	Available	Not Used in Prior Housing Element	0	0	0.407235242	0.407235242	16	0	0	1298197	101	Wilshire						Yes	Above Moderate	
LOS ANGELES	966 S WESTMORELAND AVE	90006	5076003022	High Medium Residential	R4-1	0	108	0.22848097	Residential - Five or More Units or Apartments (Any Combination) - 4 Stories or Less	YES - Current	NO - Privately-Owned	Available	Not Used in Prior Housing Element	0	0	0.368635129	0.368635129	14	0	0	1298197	58	Wilshire						Yes	Above Moderate	
LOS ANGELES	942 S WESTMORELAND AVE	90006	5076003027	High Medium Residential	R4-1	0	108	0.203701157	Residential - Five or More Units or Apartments (Any Combination) - 4 Stories or Less	YES - Current	NO - Privately-Owned	Available	Not Used in Prior Housing Element	0	0	1.12505573	1.12505573	6	0	0	1328197	1090	Wilshire						Yes	Above Moderate	
LOS ANGELES	938 1/2 S WESTMORELAND AVE	90006	5076003028	High Medium Residential	R4-1	0	108	0.180746434	Residential - Five or More Units or Apartments (Any Combination) - 4 Stories or Less	YES - Current	NO - Privately-Owned	Available	Not Used in Prior Housing Element	0	0	0.321156538	0.321156538	8	0	0	1328197	1047	Wilshire						Yes	Above Moderate	
LOS ANGELES	2621 W OLYMPIC BLVD	90006	5076003029	General Commercial	C2-1	0	108	0.068618733	Commercial - Office Building - One Story	YES - Current	NO - Privately-Owned	Available	Used in Prior Housing Element - Non-Vacant	0	0	0.00215243	0.00215243	0	0	0	1298197	210	Wilshire							Above Moderate	
LOS ANGELES	2631 W OLYMPIC BLVD	90006	5076003030	General Commercial	C2-1	0	108	0.162534315	Commercial - Professional Building - One Story	YES - Current	NO - Privately-Owned	Available	Used in Prior Housing Element - Non-Vacant	0.125862442	0	0	0.125862442	0	0	0	1298197	211	Wilshire							Lower	
LOS ANGELES	2780 W SAN MARINO ST	90006	5076003900	High Medium Residential	R4-1	0	108	0.264459541	Residential - Five or More Units or Apartments (Any Combination) - 4 Stories or Less	YES - Current	NO - Privately-Owned	Available	Not Used in Prior Housing Element	0.143155584	0	0	0.143155584	34	0	0	1328197	992	Wilshire							Lower	
LOS ANGELES	2720 W SAN MARINO ST	90006	5076004001	High Medium Residential	R4-1	0	108	0.228994741	Residential - Five or More Units or Apartments (Any Combination) - 4 Stories or Less	YES - Current	NO - Privately-Owned	Available	Not Used in Prior Housing Element	0	0	0.351602618	0.351602618	18	0	0	1328197	989	Wilshire						Yes	Above Moderate	
LOS ANGELES	930 S ELDEN AVE	90006	5076004001	High Medium Residential	R4-1	0	108	0.210868747	Residential - Five or More Units or Apartments (Any Combination) - 4 Stories or Less	YES - Current	NO - Privately-Owned	Available	Not Used in Prior Housing Element	0	0	0.340658963	0.340658963	18	0	0	1328197	1025	Wilshire						Yes	Above Moderate	
LOS ANGELES	933 S MAGNOLIA AVE	90006	5076004003	High Medium Residential	R4-1	0	108	0.196350617	Commercial - Parking Lot (Commercial Use Property) - Lots - Commercial Parking - One Story	YES - Current	NO - Privately-Owned	Available	Used in Prior Housing Element - Non-Vacant	0.057328243	0	0	0.057328243	1	0	0	132A201	301	Wilshire							Lower	
LOS ANGELES	939 S MAGNOLIA AVE	90006	5076004004	High Medium Residential	R4-1	0	108	0.16171906	Residential - Single Family Residence	YES - Current	NO - Privately-Owned	Available	Used in Prior Housing Element - Non-Vacant	1.638297755	1	0	1.638297755	1	0	0	132A201	318	Wilshire							Lower	
LOS ANGELES		90006	5076004004	High Medium Residential	R4-1	0	108	0.014683948	Residential - Single Family Residence	YES - Current	NO - Privately-Owned	Available	Used in Prior Housing Element - Non-Vacant	0	0	0.044028106	0.044028106	1	1*	1*	132A201	313	Wilshire							Above Moderate	
LOS ANGELES	943 S MAGNOLIA AVE	90006	5076004005	High Medium Residential	R4-1	0	108	0.196367101	Residential - Single Family Residence	YES - Current	NO - Privately-Owned	Available	Used in Prior Housing Element - Non-Vacant	1.909054786	1	0	1.909054786	1	0	0	132A201	328	Wilshire							Lower	
LOS ANGELES	947 S MAGNOLIA AVE	90006	5076004006	High Medium Residential	R4-1	0	108	0.196381464	Residential - Five or More Units or Apartments (Any Combination) - 4 Stories or Less	YES - Current	NO - Privately-Owned	Available	Not Used in Prior Housing Element	0	0	0.26048587	0.26048587	18	0	0	132A201	337	Wilshire						Yes	Above Moderate	
LOS ANGELES	953 S MAGNOLIA AVE	90006	5076004007	High Medium Residential	R4-1	0	108	0.163975677	Commercial - Parking Lot (Commercial Use Property) - Lots - Patron or Employee - One Story	YES - Current	NO - Privately-Owned	Available	Used in Prior Housing Element - Non-Vacant	0.057361307	0	0	0.057361307	0	0	0	132A201	351	Wilshire							Lower	
LOS ANGELES	987 S MAGNOLIA AVE	90006	5076004009	High Medium Residential	R4-1	0	108	0.213150382	Residential - Four Units (Any Combination) - 4 Stories or Less	YES - Current	NO - Privately-Owned	Available	Used in Prior Housing Element - Non-Vacant	1.757749438	4	0	0	1.757749438	4	0	130-SA201	102	Wilshire							Lower	
LOS ANGELES	2561 W OLYMPIC BLVD	90006	5076004010	General Commercial	C2-2	0	108	0.196745711	Commercial - Store - One Story	YES - Current	NO - Privately-Owned	Available	Used in Prior Housing Element - Non-Vacant	0.336744837	0	0	0.336744837	0	0	0	130-SA201	117	Wilshire							Lower	
LOS ANGELES	2575 W OLYMPIC BLVD	90006	5076004011	General Commercial	C2-1	0	108	0.196280801	Commercial - Restaurant, Cocktail Lounge - Restaurant, Cocktail Lounge, Tavern - One Story	YES - Current	NO - Privately-Owned	Available	Used in Prior Housing Element - Non-Vacant	0.107436027	0	0	0.107436027	0	0	0	1298197	208	Wilshire							Lower	
LOS ANGELES	984 S ELDEN AVE	90006	5076004012	High Medium Residential	R4-1	0	108	0.21263694	Residential - Four Units (Any Combination) - 4 Stories or Less	YES - Current	NO - Privately-Owned	Available	Used in Prior Housing Element - Non-Vacant	0	0	1.272210479	1.272210479	4	0	0	1298197	197	Wilshire						Yes	Above Moderate	
LOS ANGELES	970 S ELDEN AVE	90006	5076004015	High Medium Residential	R4-1	0	108	0.196282258	Residential - Five or More Units or Apartments (Any Combination) - 4 Stories or Less	YES - Current	NO - Privately-Owned	Available	Not Used in Prior Housing Element	0	0	0.299974322	0.299974322	10	0	0	1298197	108	Wilshire						Yes	Above Moderate	
LOS ANGELES	966 S ELDEN AVE	90006	5076004016	High Medium Residential	R4-1	0	108	0.196281233	Residential - Five or More Units or Apartments (Any Combination) - 4 Stories or Less	YES - Current	NO - Privately-Owned	Available	Not Used in Prior Housing Element	0	0	0.299974322	0.299974322	10	0	0	1298197	65	Wilshire						Yes	Above Moderate	
LOS ANGELES	960 S ELDEN AVE	90006	5076004017	High Medium Residential	R4-1	0	108	0.212641011	Residential - Rooming/Boarding House	YES - Current	NO - Privately-Owned	Available	Used in Prior Housing Element - Non-Vacant	0	0	1.444291115	1.444291115	1	0	0	1298197	37	Wilshire						Yes	Above Moderate	
LOS ANGELES	956 S ELDEN AVE	90006	5076004018	High Medium Residential	R4-1	0	108	0.196281197	Residential - Five or More Units or Apartments (Any Combination) - 4 Stories or Less	YES - Current	NO - Privately-Owned	Available	Not Used in Prior Housing Element	0	0	0.357117464	0.357117464	14	0	0	1328197	1180	Wilshire						Yes	Above Moderate	

LOS ANGELES	936 S ELDEN AVE	90006	5076004022	High Medium Residential	R4-1	0	108	0.160450762	Residential - Five or More Units or Apartments (Any Combination) - 4 Stories or Less	YES - Current	NO - Privately-Owned	Available	Not Used in Prior Housing Element	0	0	0.329950668	0.329950668	5	0	0	1328	197	1045	Wilshire	Yes	Above Moderate
LOS ANGELES	976 S ELDEN AVE	90006	5076004023	High Medium Residential	R4-1	0	108	0.19628123	Residential - Five or More Units or Apartments (Any Combination) - 4 Stories or Less	YES - Current	NO - Privately-Owned	Available	Not Used in Prior Housing Element	0.222401318	0	0	0.222401318	20	0	0	1298	197	127	Wilshire		Lower
LOS ANGELES	980 S ELDEN AVE	90006	5076004023	High Medium Residential	R4-1	0	108	0.196282849	Residential - Five or More Units or Apartments (Any Combination) - 4 Stories or Less	YES - Current	NO - Privately-Owned	Available	Not Used in Prior Housing Element	0.222401318	0	0	0.222401318	20	0	0	1298	197	152	Wilshire		Lower
LOS ANGELES	940 S ELDEN AVE	90006	5076004BRK	High Medium Residential	R4-1	0	108	0.565943461	Residential - Single Family Residence - Condominium	YES - Current	NO - Privately-Owned	Available	Not Used in Prior Housing Element	2.326409861	0	0	2.326409861	44	0	0	1328	197	1211	Wilshire		Lower
LOS ANGELES	2696 W SAN MARINO ST	90006	5076005001	High Medium Residential	R4-1	0	108	0.187879573	Residential - Five or More Units or Apartments (Any Combination) - 4 Stories or Less	YES - Current	NO - Privately-Owned	Available	Not Used in Prior Housing Element	0	0	0.296056612	0.296056612	16	0	0	132A201	285	Wilshire		Yes	Above Moderate
LOS ANGELES			5076005001	High Medium Residential	R4-1	0	108	0.173006619	Residential - Five or More Units or Apartments (Any Combination) - 4 Stories or Less	YES - Current	NO - Privately-Owned	Available	Not Used in Prior Housing Element	0	0	0.286923414	0.286923414	16	0	0	132A201	300	Wilshire		Yes	Above Moderate
LOS ANGELES	2668 W SAN MARINO ST	90006	5076005002	High Medium Residential	R4-1	0	108	0.228858771	Residential - Five or More Units or Apartments (Any Combination) - 4 Stories or Less	YES - Current	NO - Privately-Owned	Available	Not Used in Prior Housing Element	0	0	0.322995394	0.322995394	24	0	0	132A201	283	Wilshire		Yes	Above Moderate
LOS ANGELES	933 S ARAPAHOE ST	90006	5076005002	High Medium Residential	R4-1	0	108	0.210614754	Residential - Five or More Units or Apartments (Any Combination) - 4 Stories or Less	YES - Current	NO - Privately-Owned	Available	Not Used in Prior Housing Element	0	0	0.311186873	0.311186873	24	0	0	132A201	297	Wilshire		Yes	Above Moderate
LOS ANGELES	937 S ARAPAHOE ST	90006	5076005003	High Medium Residential	R4-1	0	108	0.164571092	Residential - Single Family Residence	YES - Current	NO - Privately-Owned	Available	Used in Prior Housing Element - Non-Vacant	1.629241961	0	0	1.629241961	1	0	0	132A201	316	Wilshire			Lower
LOS ANGELES	943 S ARAPAHOE ST	90006	5076005004	High Medium Residential	R4-1	0	108	0.212540667	Residential - Five or More Units or Apartments (Any Combination) - 4 Stories or Less	YES - Current	NO - Privately-Owned	Available	Not Used in Prior Housing Element	0.178016295	0	0	0.178016295	16	0	0	132A201	326	Wilshire			Lower
LOS ANGELES	957 S ARAPAHOE ST	90006	5076005007	High Medium Residential	R4-1	0	108	0.197017566	Residential - Single Family Residence - Vacant Land	YES - Current	NO - Privately-Owned	Available	Used in Two Consecutive Prior Housing Elements - Vacant	0.617626265	0	0	0.617626265	1	0	0	130-5A201	18	Wilshire			Lower
LOS ANGELES	961 S ARAPAHOE ST	90006	5076005008	High Medium Residential	R4-1	0	108	0.195993156	Residential - Four Units (Any Combination) - 4 Stories or Less	YES - Current	NO - Privately-Owned	Available	Used in Prior Housing Element - Non-Vacant	0	0	1.161065668	1.161065668	4	0	0	130-5A201	28	Wilshire		Yes	Above Moderate
LOS ANGELES	965 S ARAPAHOE ST	90006	5076005009	High Medium Residential	R4-1	0	108	0.196018282	Residential - Single Family Residence	YES - Current	NO - Privately-Owned	Available	Used in Prior Housing Element - Non-Vacant	1.838548213	0	0	1.838548213	1	0	0	130-5A201	42	Wilshire			Lower
LOS ANGELES	971 S ARAPAHOE ST	90006	5076005010	High Medium Residential	R4-1	0	108	0.196041442	Residential - Five or More Units or Apartments (Any Combination) - 4 Stories or Less	YES - Current	NO - Privately-Owned	Available	Not Used in Prior Housing Element	0.145151619	0	0	0.145151619	18	0	0	130-5A201	58	Wilshire			Lower
LOS ANGELES	977 S ARAPAHOE ST	90006	5076005011	High Medium Residential	R4-1	0	108	0.196066924	Residential - Single Family Residence	YES - Current	NO - Privately-Owned	Available	Used in Prior Housing Element - Non-Vacant	0.617626265	0	0	0.617626265	1	0	0	130-5A201	73	Wilshire			Lower
LOS ANGELES	2547 W OLYMPIC BLVD	90006	5076005015	General Commercial	C2-2	0	108	0.196280902	Commercial - Store - One Story	YES - Current	NO - Privately-Owned	Available	Used in Prior Housing Element - Non-Vacant	0.107276215	0	0	0.107276215	0	0	0	130-5A201	116	Wilshire			Lower
LOS ANGELES	962 S MAGNOLIA AVE	90006	5076005021	High Medium Residential	R4-1	0	108	0.196281149	Residential - Five or More Units or Apartments (Any Combination) - 4 Stories or Less	YES - Current	NO - Privately-Owned	Available	Not Used in Prior Housing Element	0	0	0.262735642	0.262735642	12	0	0	130-5A201	33	Wilshire		Yes	Above Moderate
LOS ANGELES	958 S MAGNOLIA AVE	90006	5076005022	High Medium Residential	R4-1	0	108	0.213644786	Residential - Five or More Units or Apartments (Any Combination) - 4 Stories or Less	YES - Current	NO - Privately-Owned	Available	Not Used in Prior Housing Element	0.222518525	0	0	0.222518525	11	0	0	130-5A201	20	Wilshire			Lower
LOS ANGELES	936 S MAGNOLIA AVE	90006	5076005025	High Medium Residential	R4-1	0	108	0.163428377	Residential - Five or More Units or Apartments (Any Combination) - 4 Stories or Less - Pool	YES - Current	NO - Privately-Owned	Available	Not Used in Prior Housing Element	0	0	0.299977323	0.299977323	23	0	0	132A201	317	Wilshire		Yes	Above Moderate
LOS ANGELES	940 S MAGNOLIA AVE	90006	5076005025	High Medium Residential	R4-1	0	108	0.212639885	Residential - Five or More Units or Apartments (Any Combination) - 4 Stories or Less - Pool	YES - Current	NO - Privately-Owned	Available	Not Used in Prior Housing Element	0	0	0.348089488	0.348089488	23	0	0	132A201	327	Wilshire		Yes	Above Moderate
LOS ANGELES	980 S MAGNOLIA AVE	90006	5076005026	High Medium Residential	R4-1	0	108	0.196279764	Residential - Five or More Units or Apartments (Any Combination) - 4 Stories or Less - Pool	YES - Current	NO - Privately-Owned	Available	Not Used in Prior Housing Element	0	0	0.276425198	0.276425198	32	0	0	130-5A201	92	Wilshire		Yes	Above Moderate
LOS ANGELES	986 S MAGNOLIA AVE	90006	5076005026	High Medium Residential	R4-1	0	108	0.196282836	Residential - Five or More Units or Apartments (Any Combination) - 4 Stories or Less - Pool	YES - Current	NO - Privately-Owned	Available	Not Used in Prior Housing Element	0	0	0.276425198	0.276425198	32	0	0	130-5A201	108	Wilshire		Yes	Above Moderate
LOS ANGELES	957 S HOOVER ST	90006	5076006004	High Medium Residential	R4-1	0	108	0.216430308	Residential - Five or More Units or Apartments (Any Combination) - 4 Stories or Less - Vacant Land	YES - Current	NO - Privately-Owned	Available	Not Used in Prior Housing Element	1.5828444	0	0	1.5828444	0	0	0	130-5A201	32	Wilshire			Lower
LOS ANGELES	963 S HOOVER ST	90006	5076006006	High Medium Residential	R4-1	0	108	0.186250294	Residential - Five or More Units or Apartments (Any Combination) - 4 Stories or Less	YES - Current	NO - Privately-Owned	Available	Used in Prior Housing Element - Non-Vacant	0	0	1.107229865	1.107229865	7	0	0	130-5A201	53	Wilshire		Yes	Above Moderate
LOS ANGELES			5076006006	High Medium Residential	R4-1	0	108	0.062077126	Residential - Five or More Units or Apartments (Any Combination) - 4 Stories or Less	YES - Current	NO - Privately-Owned	Available	Used in Prior Housing Element - Non-Vacant	0.674104393	0	0	0.674104393	7	0	0	130-5A201	65	Wilshire			Lower
LOS ANGELES	975 S HOOVER ST	90006	5076006008	High Medium Residential	R4-1	0	108	0.15516791	Commercial - Commercial - Vacant Land	YES - Current	NO - Privately-Owned	Available	Not Used in Prior Housing Element	0.211309534	0	0	0.211309534	0	0	0	130-5A201	91	Wilshire			Lower
LOS ANGELES			5076006008	High Medium Residential	R4-1	0	108	0.055855743	Commercial - Commercial - Vacant Land	YES - Current	NO - Privately-Owned	Available	Not Used in Prior Housing Element	0.09514489	0	0	0.09514489	0	0	0	130-5A201	100	Wilshire			Lower
LOS ANGELES	981 S HOOVER ST	90006	5076006009	High Medium Residential	R4-1	0	108	0.161353867	Commercial - Commercial - Vacant Land	YES - Current	NO - Privately-Owned	Available	Not Used in Prior Housing Element	0.215449145	0	0	0.215449145	0	0	0	130-5A201	109	Wilshire			Lower
LOS ANGELES			5076006009	General Commercial	(T)(Q)C2-1	0	108	0.024821217	Commercial - Commercial - Vacant Land	YES - Current	NO - Privately-Owned	Available	Not Used in Prior Housing Element	0	0	0.027321476	0.027321476	0	0	0	130-5A201	115	Wilshire			Above Moderate
LOS ANGELES	2515 W OLYMPIC BLVD	90006	5076006011	General Commercial	(T)(Q)C2-1	0	108	0.172178024	Commercial - Commercial - Vacant Land	YES - Current	NO - Privately-Owned	Available	Not Used in Prior Housing Element	0.237527513	0	0	0.237527513	0	0	0	130-5A201	119	Wilshire			Lower
LOS ANGELES	986 S ARAPAHOE ST	90006	5076006012	High Medium Residential	R4-1	0	108	0.206612624	Commercial - Commercial - Vacant Land	YES - Current	NO - Privately-Owned	Available	Not Used in Prior Housing Element	0.246970883	0	0	0.246970883	0	0	0	130-5A201	104	Wilshire			Lower
LOS ANGELES			5076006012	General Commercial	(T)(Q)C2-1	0	108	0.034434026	Commercial - Commercial - Vacant Land	YES - Current	NO - Privately-Owned	Available	Not Used in Prior Housing Element	0	0	0.022182417	0.022182417	0	0	0	130-5A201	114	Wilshire			Above Moderate
LOS ANGELES	980 S ARAPAHOE ST	90006	5076006013	High Medium Residential	R4-1	0	108	0.241049093	Commercial - Commercial - Vacant Land	YES - Current	NO - Privately-Owned	Available	Not Used in Prior Housing Element	0.264383353	0	0	0.264383353	0	0	0	130-5A201	86	Wilshire			Lower
LOS ANGELES	976 S ARAPAHOE ST	90006	5076006014	High Medium Residential	R4-1	0	108	0.206610901	Residential - Five or More Units or Apartments (Any Combination) - 4 Stories or Less	YES - Current	NO - Privately-Owned	Available	Not Used in Prior Housing Element	0	0	0.322870878	0.322870878	14	0	0	130-5A201	72	Wilshire		Yes	Above Moderate
LOS ANGELES	966 S ARAPAHOE ST	90006	5076006016	High Medium Residential	R4-1	0	108	0.206611824	Residential - Single Family Residence	YES - Current	NO - Privately-Owned	Available	Used in Prior Housing Element - Non-Vacant	1.901580119	0	0	1.901580119	1	0	0	130-5A201	41	Wilshire			Lower
LOS ANGELES	946 S ARAPAHOE ST	90006	5076006020	High Medium Residential	R4-1	0	108	0.223830725	Residential - Five or More Units or Apartments (Any Combination) - 4 Stories or Less	YES - Current	NO - Privately-Owned	Available	Not Used in Prior Housing Element	0	0	0.231019899	0.231019899	24	0	0	132A201	338	Wilshire		Yes	Above Moderate
LOS ANGELES	938 S ARAPAHOE ST	90006	5076006021	High Medium Residential	R4-1	0	108	0.175292409	Residential - Five or More Units or Apartments (Any Combination) - 4 Stories or Less - Pool	YES - Current	NO - Privately-Owned	Available	Not Used in Prior Housing Element	0	0	0.315532751	0.315532751	24	0	0	132A201	314	Wilshire		Yes	Above Moderate
LOS ANGELES	940 S ARAPAHOE ST	90006	5076006021	High Medium Residential	R4-1	0	108	0.206614794	Residential - Five or More Units or Apartments (Any Combination) - 4 Stories or Less - Pool	YES - Current	NO - Privately-Owned	Available	Not Used in Prior Housing Element	0	0	0.349449441	0.349449441	24	0	0	132A201	330	Wilshire		Yes	Above Moderate
LOS ANGELES	934 S ARAPAHOE ST	90006	5076006022	High Medium Residential	R4-1	0	108	0.171468976	Residential - Five or More Units or Apartments (Any Combination) - 4 Stories or Less	YES - Current	NO - Privately-Owned	Available	Not Used in Prior Housing Element	0	0	0.250518836	0.250518836	14	0	0	132A201	302	Wilshire		Yes	Above Moderate
LOS ANGELES	2622 W SAN MARINO ST	90006	5076006023	High Medium Residential	R4-1	0	108	0.224739544	Residential - Five or More Units or Apartments (Any Combination) - 4 Stories or Less	YES - Current	NO - Privately-Owned	Available	Not Used in Prior Housing Element	0	0	0.183981046	0.183981046	34	0	0	132A201	282	Wilshire		Yes	Above Moderate
LOS ANGELES	2618 W SAN MARINO ST	90006	5076006024	High Medium Residential	R4-1	0	108	0.200964276	Residential - Five or More Units or Apartments (Any Combination) - 4 Stories or Less	YES - Current	NO - Privately-Owned	Available	Not Used in Prior Housing Element	0	0	0.142668951	0.142668951	30	0	0	132A201	281	Wilshire		Yes	Above Moderate
LOS ANGELES	971 S HOOVER ST	90006	5076006028	High Medium Residential	R4-1	0	108	0.151743011	Residential - Single Family Residence	YES - Current	NO - Privately-Owned	Available	Not Used in Prior Housing Element	1.574994957	0	0	1.574994957	1	0	0	130-5A201	74	Wilshire			Lower
LOS ANGELES			5076006028	High Medium Residential	R4-1	0	108	0.060691665	Residential - Single Family Residence	YES - Current	NO - Privately-Owned	Available	Not Used in Prior Housing Element	0.784270757	0	0	0.784270757	1	0	0	130-5A201	84	Wilshire			Lower
LOS ANGELES	1063 S HOOVER ST	90006	5076007030	General Commercial	C2-2	0	108	0.172304892	Commercial - Auto, Recreation Equipment, Construction Equipment Sales and Service - Auto Body Repair Shop - One Story	YES - Current	NO - Privately-Owned	Available	Not Used in Prior Housing Element	0.133913323	0	0	0.133913323	0	0	0	130-5A201	152	Wilshire			Lower
LOS ANGELES	2502 W OLYMPIC BLVD	90006	5076007030	General Commercial	C2-2	0	108	0.198557033	Commercial - Auto, Recreation Equipment, Construction Equipment Sales and Service - Auto Body Repair Shop - One Story	YES - Current	NO - Privately-Owned	Available	Not Used in Prior Housing Element	0.142395201	0	0	0.142395201	0	0	0	130-5A201	137	Wilshire			Lower
LOS ANGELES	1073 S HOOVER ST	90006	5076007031	General Commercial	C2-1	0	108	0.172266227	Commercial - Supermarket - Supermarket - 12,000 SF or More - One Story	YES - Current	NO - Privately-Owned	Available	Not Used in Prior Housing Element	0.02129412	0	0	0.02129412	0	0	0	130-5A201	184	Wilshire			Lower
LOS ANGELES	1036 S ARAPAHOE ST	90006	5076007032	General Commercial	C2-1	0	108	0.206612007	Commercial - Supermarket - Supermarket - 12,000 SF or More - One Story	YES - Current	NO - Privately-Owned	Available	Used in Prior Housing Element - Non-Vacant	0.038564603	0	0	0.038564603	0	0	0	130-5A201	210	Wilshire			Lower
LOS ANGELES	1040 S ARAPAHOE ST	90006	5076007032	General Commercial	C2-1	0	108	0.206613081	Commercial - Supermarket - Supermarket - 12,000 SF or More - One Story	YES - Current	NO - Privately-Owned	Available	Used in Prior Housing Element - Non-Vacant	0.038564603	0	0	0.038564603	0	0	0	130-5A201	225	Wilshire			Lower
LOS ANGELES	1050 S ARAPAHOE ST	90006	5076007032	General Commercial	C2-1	0	108	0.241048238	Commercial - Supermarket - Supermarket - 12,000 SF or More - One Story	YES - Current	NO - Privately-Owned	Available	Used in Prior Housing Element - Non-Vacant	0.04226327	0	0	0.04226327	0	0	0	130-5A201	240	Wilshire			Lower
LOS ANGELES	1085 S HOOVER ST	90006	5076007032	General Commercial	C2-1	0	108	0.176811182	Commercial - Supermarket - Supermarket - 12,000 SF or More - One Story	YES - Current	NO - Privately-Owned	Available	Used in Prior Housing Element - Non-Vacant	0.032522873	0	0	0.032522873	0	0	0	130-5A201	209	Wilshire			Lower
LOS ANGELES	1087 S HOOVER ST	90006	5076007032	General Commercial	C2-1	0	108	0.185978966	Commercial - Supermarket - Supermarket - 12,000 SF or More - One Story	YES - Current	NO - Privately-Owned	Available	Used in Prior Housing Element - Non-Vacant	0.038344804	0	0	0.038344804	0	0	0	130-5A201	224	Wilshire			Lower
LOS ANGELES	1095 S HOOVER ST	90006	5076007032	General Commercial	C2-1	0	108	0.216948558	Commercial - Supermarket - Supermarket - 12,000 SF or More - One Story	YES - Current	NO - Privately-Owned	Available	Used in Prior Housing Element - Non-Vacant	0.04116942	0	0	0.04116942	0	0	0	130-5A201	239	Wilshire			Lower
LOS ANGELES	1069 S HOOVER ST	90006	5076007033	General Commercial	C2-1	0	108	0.172286458	Commercial - Commercial - Vacant Land	YES - Current	NO - Privately-Owned	Available	Not Used in Prior Housing Element	0.237527513	0	0	0.237527513	0	0	0	130-5A201	171	Wilshire			Lower
LOS ANGELES	1010 S ARAPAHOE ST	90006	5076007036	General Commercial	(Q)C2-2	0	108	0.206612007	Commercial - Store - One Story	YES - Current	NO - Privately-Owned	Available	Not Used in Prior Housing Element	0.039909811	0	0	0.039909811	0	0	0	130-5A201	153	Wilshire			Lower
LOS ANGELES	1018 S ARAPAHOE ST	90006	5076007036	General Commercial	(Q)C2-2	0	108	0.206613086	Commercial - Store - One Story	YES - Current	NO - Privately-Owned	Available	Not Used in Prior Housing Element	0.039909811	0	0	0.039909811	0	0	0	130-5A201	172	Wilshire			Lower
LOS ANGELES	2528 W OLYMPIC BLVD	90006	5076007036	General Commercial	C2-2	0	108	0.238170598	Commercial - Store - One Story	YES - Current	NO - Privately-Owned	Available	Not Used in Prior Housing Element	0.181886587	0	0	0.181886587	0	0	0	130-5A201	138	Wilshire			Lower
LOS ANGELES			5076007913	General Commercial	C2-2	0	108	0.032696237	Commercial - Office Building - One Story	YES - Current	NO - Privately-Owned	Available	Not Used in Prior Housing Element	0.032321212	0	0	0.032321212	0	0	0	130-5A201	154	Wilshire			Lower
LOS ANGELES			5076007913	Public Facilities, General Commercial	C2-2	0	108	0.102477609	Commercial - Office Building - One Story	YES - Current	NO - Privately-Owned	Available	Not Used in Prior Housing Element	0.058941247	0	0	0.058941247	0	0	0	130-5A201	369	Wilshire			Lower
LOS ANGELES			5076007913	General Commercial	C2-2	0	108	0.228601207	Commercial - Office Building - One Story	YES - Current	NO - Privately-Owned	Available	Not Used in Prior Housing Element	0.575639439	0	0	0.575639439	0	0	0	130-5A201	140	Wilshire			Lower
LOS ANGELES			5076007913	General Commercial	C2-2	0	108	0.228786153	Commercial - Office Building - One Story	YES - Current	NO - Privately-Owned	Available	Not Used in Prior Housing Element	0.575639439	0	0	0.575639439	0	0	0	130-5A201	139	Wilshire			Lower
LOS ANGELES	1008 S WESTMORELAND AVE	90006	5076008001	General Commercial	C2-1	0	108	0.43543187	Residential - Five or More Units or Apartments (Any Combination) - 4 Stories or Less	YES - Current	NO - Privately-Owned	Available	Not Used in Prior Housing Element	0	0	0.238543214	0.238543214	60	0	0	1298	197	271	Wilshire		Above Moderate
LOS ANGELES	1012 S WESTMORELAND AVE	90006	5076008001	High Medium Residential	R4-1	0	108	0.329601115	Residential - Five or More Units or Apartments (Any Combination) - 4 Stories or Less	YES - Current	NO - Privately-Owned	Available	Not Used in Prior Housing Element	0	0	0.205095679	0.205095679	60	0	0	1298	197	314	Wilshire		Yes	Above Moderate
LOS ANGELES	1022 S WESTMORELAND AVE	90006	5076008002	High Medium Residential	R4-1	0	108	0.441027168	Residential - Five or More Units or Apartments (Any Combination) - 4 Stories or Less - Pool	YES - Current	NO - Privately-Owned	Available	Not Used in Prior Housing Element	0	0	0.426207469	0.426207469	23	0	0	1298	197	363	Wilshire		Yes	Above Moderate
LOS ANGELES	1034 S WESTMORELAND AVE	90006	5076008003	High Medium Residential	R4-1	0	108	0.33194196	Residential - Five or More Units or Apartments (Any Combination) - 4 Stories or Less	YES - Current	NO - Privately-Owned	Available	Not Used in Prior Housing Element	0	0	0.43903649	0.43903649	10	0	0	1298	197	414	Wilshire		Yes	Above Moderate
LOS ANGELES			5076008019	General Commercial	(T)(Q)C2-1	0	108	0.212637718	Commercial - Parking Lot (Commercial Use Property) - Lots - Patron or Employee - One Story	YES - Current	NO - Privately-Owned	Available	Not Used in Prior Housing Element	0.069753788	0	0	0.069753788	0	0	0	1298	197	303	Wilshire			Lower
LOS ANGELES	1001 S ELDEN AVE	90006	5076008021	General Commercial	C2-1	0	108	0.23063321	Commercial - Office Building - One Story	YES - Current	NO - Privately-Owned	Available	Used in Prior Housing Element - Non-Vacant	0.057995982	0	0	0.057995982	0	0	0	1298	197	270	Wilshire			Lower
LOS ANGELES	1007 S ELDEN AVE	90006	5076008022	High Medium Residential	R4-1	0	108	0.199725586	Commercial - Parking Lot (Commercial Use Property) - Lots - Patron or Employee - One Story	YES - Current	NO - Privately-Owned	Available	Used in Prior Housing Element - Non-Vacant	0.021763921	0	0	0.021763921	0	0	0	1298	197	310	Wilshire			Lower
LOS ANGELES	1017 S ELDEN AVE	90006	5076008023	High Medium Residential	R4-1	0	108	0.199725807	Residential - Five or More Units or Apartments (Any Combination) - 4 Stories or Less - Pool	YES - Current	NO - Privately-Owned	Available	Not Used in Prior Housing Element	0	0	0.290545392	0.290545392	16	0	0	1298	197	331	Wilshire		Yes	Above Moderate
LOS ANGELES	1023 S ELDEN AVE	90006	5076008023	High Medium Residential	R4-1	0	108	0.09986283	Residential - Five or More Units or Apartments (Any Combination) - 4 Stories or Less - Pool	YES - Current	NO - Privately-Owned	Available	Not Used in Prior Housing Element	0	0	0.189211267	0.189211267	16	0	0	1298	197	351	Wilshire		Yes	Above Moderate
LOS ANGELES	1029 S ELDEN AVE	90006	5076008024	High Medium Residential	R4-1	0	108	0.199723507	Residential - Five or More Units or Apartments (Any Combination) - 4 Stories or Less	YES - Current	NO - Privately-Owned	Available	Not Used in Prior Housing Element	0.201843971	0	0	0.201843971	18	0	0	1298	197	389	Wilshire			Lower
LOS ANGELES			5076008024	High Medium Residential	R4-1	0	108	0.099862688	Residential - Five or More Units or Apartments (Any Combination) - 4 Stories or Less	YES - Current	NO - Privately-Owned	Available	Not Used in Prior Housing Element	0.131841932	0	0	0.131841932	18	0	0	1298	197	372	Wilshire			Lower
LOS ANGELES	1037 S ELDEN AVE	90006	5076008025	High Medium Residential	R4-1	0	108	0.199725377	Residential - Single Family Residence	YES - Current	NO - Privately-Owned	Available	Used in Prior Housing Element - Non-Vacant	0.640954114	0	0	0.640954114	1	0	0	1298	197	413	Wilshire			Lower
LOS ANGELES	1041 S ELDEN AVE	90006	5076008026	High Medium Residential	R4-1	0	108	0.199725158	Residential - Three Units (Any Combination) - 4 Stories or Less	YES - Current	NO - Privately-Owned	Available	Used in Prior Housing Element - Non-Vacant	0	0	0.418710798	0.418710798	3	0	0	1298	197	435	Wilshire		Yes	Above Moderate
LOS ANGELES	1049 S ELDEN AVE	90006	5076008027	High Medium Residential	R4-1	0	108	0.233011865	Residential - Single Family Residence - Mills Act Property	YES - Current	NO - Privately-Owned	Available	Not Used in Prior Housing Element	0	0	0.702244937	0.702244937	1	0	0	1298	197	472	Wilshire			Above Moderate
LOS ANGELES	1050 S WESTMORELAND AVE	90006	5076008029	High Medium Residential	R4-1	0	108	0.442452069	Residential - Five or More Units or Apartments (Any Combination) - 4 Stories or Less	YES - Current	NO - Privately-Owned	Available	Not Used in Prior Housing Element	0.192168866	0	0	0.192168866	37	0	0	1298	197	457	Wilshire			Lower
LOS ANGELES	2560 W OLYMPIC BLVD	90006	5076008030	General Commercial	(Q)C2-1	0	108	0.228320226	Commercial - Commercial - Vacant Land	YES - Current	NO - Privately-Owned	Available	Not Used in Prior Housing Element	0.771267296	0	0	0.771267296	0	0	0	130-5A201	141	Wilshire			Lower
LOS ANGELES			5076008031	General Commercial	(Q)C2-1	0	108	0.19522746	Commercial - Commercial - Vacant Land	YES - Current	NO - Privately-Owned	Available	Not Used in Prior Housing Element	0.360387479	0	0	0.360387479	0	0	0	130-5A201	156	Wilshire			Lower
LOS ANGELES	2580 W OLYMPIC BLVD	90006	5076008032	General Commercial	C2-2D	0	108	0.19106695	Commercial - Parking Lot (Commercial Use Property) - Lots - Patron or Employee - One Story	YES - Current	NO - Privately-Owned	Available	Not Used in Prior Housing Element	0.022140352	0	0	0.022140352	0	0	0	1298	197	269	Wilshire			Lower
LOS ANGELES	2636 W OLYMPIC BLVD	90006	5076009001	Neighborhood Office Commercial	C2-1	0	108	0.285655364	Commercial - Professional Building - One Story	YES - Current	NO - Privately-Owned	Available	Used in Prior Housing Element - Non-Vacant	0.16581628	0	0	0.16581628	0	0	0	1298	197	272	Wilshire			Lower
LOS ANGELES			5076009002	Neighborhood Office Commercial	C2-1	0	108	0.01179621	Commercial - Parking Lot (Commercial Use Property) - Lots - Patron or Employee - One Story	YES - Current	NO - Privately-Owned	Available	Used in Prior Housing Element - Non-Vacant	0	0	0.000543993	0.000543993	0	0	0	1298	197	305	Wilshire			Above Moderate
LOS ANGELES	1019 S WESTMORELAND AVE	90006	5076009003	High Medium Residential	R4-1	0	108	0.803916957	Residential - Five or More Units or Apartments (Any Combination) - 4 Stories or Less	YES - Current	NO - Privately-Owned	Available	Not Used in Prior Housing Element	0	0	2.61746347	2.61746347	38	0	0	1298	197	349	Wilshire		Yes	Above Moderate
LOS ANGELES	1039 S WESTMORELAND AVE	90006	5076009004	High Medium Residential	R4-1	0	108	0.6890685	Residential - Five or More Units or Apartments (Any Combination) - 4 Stories or Less	YES - Current	NO - Privately-Owned	Available	Not Used in Prior Housing Element	0	0	2.712056226	2.712056226	28	0	0	1298	197	431	Wilshire		Yes	Above Moderate
LOS ANGELES	1020 S MENLO AVE	90006	5076009005	High Medium Residential	R4-1	0	108	0.459138253	Commercial - Hotel and Motel - Hotel - 50 Rooms and Over - One Story	YES - Current	NO - Privately-Owned	Available	Used in Prior Housing Element - Non-Vacant	0.152747402	0	0	0.152747402	0	0	0	1298	197	318	Wilshire			Lower
LOS ANGELES	2650 W OLYMPIC BLVD	90006	5076009005	Neighborhood Office Commercial	C2-1	0	108	0.457012292	Commercial - Hot

LOS ANGELES	1030 S MENLO AVE	90006	5076009009	High Medium Residential	R4-1	0	108	0.229571727	Residential - Five or More Units or Apartments (Any Combination) - 4 Stories or Less	YES - Current	NO - Privately-Owned	Available	Not Used in Prior Housing Element	0	0	0.338855539	0.338855539	16	0	0	1298197	1464	Wilshire		Yes	Above Moderate
LOS ANGELES	1025 S MENLO AVE	90006	5076009012	Neighborhood Office Commercial	(T)(Q)RAS4-1	0	108	0.20219164	Residential - Five or More Units or Apartments (Any Combination) - 4 Stories or Less	YES - Current	NO - Privately-Owned	Available	Not Used in Prior Housing Element	0	0	0.260386303	0.260386303	10	0	0	1298197	369	Wilshire		Yes	Above Moderate
LOS ANGELES	1035 S MENLO AVE	90006	5076009013	Neighborhood Office Commercial	(T)(Q)RAS4-1	0	108	0.341886658	Residential - Five or More Units or Apartments (Any Combination) - 4 Stories or Less	YES - Current	NO - Privately-Owned	Available	Not Used in Prior Housing Element	0	0	0.30928039	0.30928039	22	0	0	1298197	392	Wilshire		Yes	Above Moderate
LOS ANGELES	1032 S VERMONT AVE	90006	5076009014	Neighborhood Office Commercial	(T)(Q)RAS4-1	0	108	0.068416543	Commercial - Commercial - Vacant Land	YES - Current	NO - Privately-Owned	Available	Not Used in Prior Housing Element	0.119508518	0	0	0.119508518	0	0	0	1298197	371	Wilshire			Lower
LOS ANGELES	1046 S MENLO AVE	90006	5076009015	High Medium Residential	R4-1	0	108	0.459139869	Residential - Five or More Units or Apartments (Any Combination) - 4 Stories or Less	YES - Current	NO - Privately-Owned	Available	Not Used in Prior Housing Element	0	0	0.401694115	0.401694115	22	0	0	1298197	458	Wilshire		Yes	Above Moderate
LOS ANGELES	1039 S MENLO AVE	90006	5076009016	Neighborhood Office Commercial	(T)(Q)RAS4-1	0	108	0.634064319	Commercial - Professional Building - One Story	YES - Current	NO - Privately-Owned	Available	Used in Prior Housing Element - Non-Vacant	0.222351372	0	0	0.222351372	0	0	0	1298197	433	Wilshire			Lower
LOS ANGELES			5076009016	Neighborhood Office Commercial	(T)(Q)RAS4-1	0	108	0.008728338	Commercial - Professional Building - One Story	YES - Current	NO - Privately-Owned	Available	Used in Prior Housing Element - Non-Vacant	0	0	0.00272481	0.00272481	0	0	0	1298197	432	Wilshire			Above Moderate
LOS ANGELES	1000 S VERMONT AVE	90006	5076009017	Neighborhood Office Commercial	(T)(Q)RAS4-1	0	108	0.412248573	Commercial - Service Station - Full Service - No Additional Services	YES - Current	NO - Privately-Owned	Available	Not Used in Prior Housing Element	0.159789394	0	0	0.159789394	0	0	0	1298197	274	Wilshire			Lower
LOS ANGELES	1021 S MENLO AVE	90006	5076009017	Neighborhood Office Commercial	(T)(Q)RAS4-1	0	108	0.413535802	Commercial - Service Station - Full Service - No Additional Services	YES - Current	NO - Privately-Owned	Available	Not Used in Prior Housing Element	0.162412657	0	0	0.162412657	0	0	0	1298197	320	Wilshire			Lower
LOS ANGELES			5076009017	Neighborhood Office Commercial	(T)(Q)RAS4-1	0	108	0.039559773	Commercial - Service Station - Full Service - No Additional Services	YES - Current	NO - Privately-Owned	Available	Not Used in Prior Housing Element	0.042483115	0	0	0.042483115	0	0	0	1298197	267	Wilshire			Lower
LOS ANGELES			5076009017	Neighborhood Office Commercial	(T)(Q)RAS4-1	0	108	0.009401721	Commercial - Service Station - Full Service - No Additional Services	YES - Current	NO - Privately-Owned	Available	Not Used in Prior Housing Element	0	0	0.005946442	0.005946442	0	1*	1*	1298197	266	Wilshire			Above Moderate
LOS ANGELES	1115 S WESTMORELAND AVE	90006	5076010003	High Medium Residential	R4-1VL	0	108	0.22956814	Residential - Five or More Units or Apartments (Any Combination) - 4 Stories or Less - Pool	YES - Current	NO - Privately-Owned	Available	Not Used in Prior Housing Element	0	0	0.332298777	0.332298777	27	0	0	1298197	585	Wilshire		Yes	Above Moderate
LOS ANGELES	1125 S WESTMORELAND AVE	90006	5076010003	High Medium Residential	R4-1VL	0	108	0.344355438	Residential - Five or More Units or Apartments (Any Combination) - 4 Stories or Less - Pool	YES - Current	NO - Privately-Owned	Available	Not Used in Prior Housing Element	0	0	0.373500419	0.373500419	27	0	0	1298197	609	Wilshire		Yes	Above Moderate
LOS ANGELES	1129 S WESTMORELAND AVE	90006	5076010004	High Medium Residential	R4-1VL	0	108	0.459138078	Residential - Five or More Units or Apartments (Any Combination) - 4 Stories or Less	YES - Current	NO - Privately-Owned	Available	Not Used in Prior Housing Element	0	0	0.395563778	0.395563778	24	0	0	1298197	651	Wilshire		Yes	Above Moderate
LOS ANGELES	2562 W 11TH ST	90006	5076010006	High Medium Residential	R4-1VL	0	108	0.229688661	Residential - Five or More Units or Apartments (Any Combination) - 4 Stories or Less	YES - Current	NO - Privately-Owned	Available	Not Used in Prior Housing Element	0	0	0.375068611	0.375068611	8	0	0	1298197	517	Wilshire		Yes	Above Moderate
LOS ANGELES	1106 1/2 S MENLO AVE	90006	5076010007	High Medium Residential	R4-1VL	0	108	0.229689741	Residential - Five or More Units or Apartments (Any Combination) - 4 Stories or Less	YES - Current	NO - Privately-Owned	Available	Not Used in Prior Housing Element	0	0	0.375068611	0.375068611	16	0	0	1298197	541	Wilshire		Yes	Above Moderate
LOS ANGELES	1110 S MENLO AVE	90006	5076010007	High Medium Residential	R4-1VL	0	108	0.229689741	Residential - Five or More Units or Apartments (Any Combination) - 4 Stories or Less	YES - Current	NO - Privately-Owned	Available	Not Used in Prior Housing Element	0	0	0.375068611	0.375068611	16	0	0	1298197	563	Wilshire		Yes	Above Moderate
LOS ANGELES	1118 3/4 S MENLO AVE	90006	5076010008	High Medium Residential	R4-1VL	0	108	0.229688661	Residential - Five or More Units or Apartments (Any Combination) - 4 Stories or Less	YES - Current	NO - Privately-Owned	Available	Not Used in Prior Housing Element	0	0	0.375068611	0.375068611	8	0	0	1298197	586	Wilshire		Yes	Above Moderate
LOS ANGELES	1120 S MENLO AVE	90006	5076010009	High Medium Residential	R4-1VL	0	108	0.229690097	Residential - Five or More Units or Apartments (Any Combination) - 4 Stories or Less	YES - Current	NO - Privately-Owned	Available	Not Used in Prior Housing Element	0	0	0.375068611	0.375068611	8	0	0	1298197	611	Wilshire		Yes	Above Moderate
LOS ANGELES	1126 1/2 S MENLO AVE	90006	5076010010	High Medium Residential	R4-1VL	0	108	0.229689562	Residential - Five or More Units or Apartments (Any Combination) - 4 Stories or Less	YES - Current	NO - Privately-Owned	Available	Not Used in Prior Housing Element	0	0	0.375068611	0.375068611	8	0	0	1298197	630	Wilshire		Yes	Above Moderate
LOS ANGELES	1132 S MENLO AVE	90006	5076010011	High Medium Residential	R4-1VL	0	108	0.229687944	Residential - Five or More Units or Apartments (Any Combination) - 4 Stories or Less	YES - Current	NO - Privately-Owned	Available	Not Used in Prior Housing Element	0	0	0.375068611	0.375068611	8	0	0	1298197	652	Wilshire		Yes	Above Moderate
LOS ANGELES	1138 S MENLO AVE	90006	5076010012	High Medium Residential	R4-1VL	0	108	0.229689741	Residential - Five or More Units or Apartments (Any Combination) - 4 Stories or Less	YES - Current	NO - Privately-Owned	Available	Not Used in Prior Housing Element	0	0	0.375068611	0.375068611	8	0	0	1298197	673	Wilshire		Yes	Above Moderate
LOS ANGELES	1140 S MENLO AVE	90006	5076010014	High Medium Residential	R4-1VL	0	108	0.229689741	Residential - Five or More Units or Apartments (Any Combination) - 4 Stories or Less	YES - Current	NO - Privately-Owned	Available	Not Used in Prior Housing Element	0	0	0.375068611	0.375068611	8	0	0	1298197	693	Wilshire		Yes	Above Moderate
LOS ANGELES	1146 S MENLO AVE	90006	5076010015	High Medium Residential	R4-1VL	0	108	0.229687944	Residential - Five or More Units or Apartments (Any Combination) - 4 Stories or Less	YES - Current	NO - Privately-Owned	Available	Not Used in Prior Housing Element	0	0	0.375068611	0.375068611	8	0	0	1298197	719	Wilshire		Yes	Above Moderate
LOS ANGELES	2556 W 11TH ST	90006	5076010017	High Medium Residential	R4-1VL	0	108	0.459137714	Residential - Five or More Units or Apartments (Any Combination) - 4 Stories or Less	YES - Current	NO - Privately-Owned	Available	Not Used in Prior Housing Element	0	0	0.122007922	0.122007922	62	0	0	1298197	514	Wilshire		Yes	Above Moderate
LOS ANGELES	1149 S WESTMORELAND AVE	90006	5076010BRK	High Medium Residential	R4-1VL	0	108	0.459137714	Residential - Single Family Residence - Condo Conversion	YES - Current	NO - Privately-Owned	Available	Not Used in Prior Housing Element	0	0	0.480248187	0.480248187	10	0	0	1298197	692	Wilshire		Yes	Above Moderate
LOS ANGELES	1108 S WESTMORELAND AVE	90006	5076011001	High Medium Residential	R4-1XL	0	108	0.445105233	Residential - Five or More Units or Apartments (Any Combination) - 4 Stories or Less	YES - Current	NO - Privately-Owned	Available	Not Used in Prior Housing Element	0	0	0.397384315	0.397384315	28	0	0	1298197	512	Wilshire		Yes	Above Moderate
LOS ANGELES	1112 S WESTMORELAND AVE	90006	5076011001	High Medium Residential	R4-1XL	0	108	0.223671697	Residential - Five or More Units or Apartments (Any Combination) - 4 Stories or Less	YES - Current	NO - Privately-Owned	Available	Not Used in Prior Housing Element	0	0	0.34545081	0.34545081	28	0	0	1298197	561	Wilshire		Yes	Above Moderate
LOS ANGELES	1122 S WESTMORELAND AVE	90006	5076011003	High Medium Residential	R4-1XL	0	108	0.224366822	Residential - Five or More Units or Apartments (Any Combination) - 4 Stories or Less	YES - Current	NO - Privately-Owned	Available	Not Used in Prior Housing Element	0	0	0.367328605	0.367328605	8	0	0	1298197	608	Wilshire		Yes	Above Moderate
LOS ANGELES	1138 1/4 S WESTMORELAND AVE	90006	5076011005	High Medium Residential	R4-1XL	0	108	0.225404238	Residential - Five or More Units or Apartments (Any Combination) - 4 Stories or Less	YES - Current	NO - Privately-Owned	Available	Not Used in Prior Housing Element	0	0	0.367328605	0.367328605	8	0	0	1298197	672	Wilshire		Yes	Above Moderate
LOS ANGELES	1140 S WESTMORELAND AVE	90006	5076011006	High Medium Residential	R4-1XL	0	108	0.225751456	Residential - Five or More Units or Apartments (Any Combination) - 4 Stories or Less	YES - Current	NO - Privately-Owned	Available	Not Used in Prior Housing Element	0	0	0.367328605	0.367328605	8	0	0	1298197	691	Wilshire		Yes	Above Moderate
LOS ANGELES	1155 S ELDEN AVE	90006	5076011009	Medium Residential	R4-1	0	108	0.160685226	Residential - Five or More Units or Apartments (Any Combination) - 4 Stories or Less	YES - Current	NO - Privately-Owned	Available	Not Used in Prior Housing Element	0	0	0.275294711	0.275294711	17	0	0	1298197	738	Wilshire		Yes	Above Moderate
LOS ANGELES	1135 S ELDEN AVE	90006	5076011012	Medium Residential	R4-1	0	108	0.080335905	Residential - Single Family Residence	YES - Current	NO - Privately-Owned	Available	Used in Prior Housing Element - Non-Vacant	1.006345332	0	0	1.006345332	1	0	0	1298197	654	Wilshire			Lower
LOS ANGELES			5076011012	Medium Residential	R4-1	0	108	0.080348961	Residential - Single Family Residence	YES - Current	NO - Privately-Owned	Available	Used in Prior Housing Element - Non-Vacant	1.006345332	0	0	1.006345332	1	0	0	1298197	671	Wilshire			Lower
LOS ANGELES	1133 S ELDEN AVE	90006	5076011013	Medium Residential	R4-1	0	108	0.111428397	Residential - Five or More Units or Apartments (Any Combination) - 4 Stories or Less	YES - Current	NO - Privately-Owned	Available	Used in Prior Housing Element - Non-Vacant	0	0	0.797221059	0.797221059	5	0	0	1298197	631	Wilshire		Yes	Above Moderate
LOS ANGELES			5076011013	Medium Residential	R4-1	0	108	0.080348964	Residential - Five or More Units or Apartments (Any Combination) - 4 Stories or Less	YES - Current	NO - Privately-Owned	Available	Used in Prior Housing Element - Non-Vacant	0.848445654	0	0	0.848445654	5	0	0	1298197	649	Wilshire			Lower
LOS ANGELES	1111 S ELDEN AVE	90006	5076011016	Medium Residential	R4-1	0	108	0.160685551	Residential - Five or More Units or Apartments (Any Combination) - 4 Stories or Less	YES - Current	NO - Privately-Owned	Available	Not Used in Prior Housing Element	0	0	0.232571661	0.232571661	14	0	0	1298197	548	Wilshire		Yes	Above Moderate
LOS ANGELES	1101 S ELDEN AVE	90006	5076011017	Medium Residential	R4-1	0	108	0.128752275	Institutional - Church - One Story	YES - Current	NO - Privately-Owned	Available	Used in Prior Housing Element - Non-Vacant	0.136591235	0	0	0.136591235	1	0	0	1298197	510	Wilshire			Lower
LOS ANGELES	1107 S ELDEN AVE	90006	5076011017	Medium Residential	R4-1	0	108	0.112488347	Institutional - Church - One Story	YES - Current	NO - Privately-Owned	Available	Used in Prior Housing Element - Non-Vacant	0.124548685	0	0	0.124548685	1	0	0	1298197	527	Wilshire			Lower
LOS ANGELES	1148 1/2 S WESTMORELAND AVE	90006	5076011021	High Medium Residential	R4-1XL	0	108	0.226099371	Residential - Five or More Units or Apartments (Any Combination) - 4 Stories or Less	YES - Current	NO - Privately-Owned	Available	Not Used in Prior Housing Element	0.224983136	0	0	0.224983136	30	0	0	1298197	718	Wilshire			Lower
LOS ANGELES	1150 S WESTMORELAND AVE	90006	5076011021	High Medium Residential	R4-1XL	0	108	0.271861019	Residential - Five or More Units or Apartments (Any Combination) - 4 Stories or Less	YES - Current	NO - Privately-Owned	Available	Not Used in Prior Housing Element	0.24275176	0	0	0.24275176	30	0	0	1298197	757	Wilshire			Lower
LOS ANGELES	1117 S ELDEN AVE	90006	5076011022	Medium Residential	R4-1	0	108	0.154909371	Residential - Five or More Units or Apartments (Any Combination) - 4 Stories or Less	YES - Current	NO - Privately-Owned	Available	Not Used in Prior Housing Element	0.177899322	0	0	0.177899322	22	0	0	1298197	575	Wilshire			Lower
LOS ANGELES	1102 S ELDEN AVE	90006	5076012001	Medium Residential	R4-1	0	108	0.129468689	Residential - Five or More Units or Apartments (Any Combination) - 4 Stories or Less	YES - Current	NO - Privately-Owned	Available	Not Used in Prior Housing Element	0	0	0.178832048	0.178832048	18	0	0	1298197	508	Wilshire		Yes	Above Moderate
LOS ANGELES	1112 S ELDEN AVE	90006	5076012002	Medium Residential	R4-1	0	108	0.128558828	Residential - Five or More Units or Apartments (Any Combination) - 4 Stories or Less	YES - Current	NO - Privately-Owned	Available	Not Used in Prior Housing Element	0	0	0.174312097	0.174312097	20	0	0	1298197	547	Wilshire		Yes	Above Moderate
LOS ANGELES	1116 S ELDEN AVE	90006	5076012003	Medium Residential	R4-1	0	108	0.160699647	Residential - Five or More Units or Apartments (Any Combination) - 4 Stories or Less	YES - Current	NO - Privately-Owned	Available	Used in Prior Housing Element - Non-Vacant	0	0	0.337870248	0.337870248	5	0	0	1298197	574	Wilshire		Yes	Above Moderate
LOS ANGELES	1122 1/2 S ELDEN AVE	90006	5076012004	Medium Residential	R4-1	0	108	0.160698282	Residential - Double, Duplex, or Two Units - 4 Stories or Less	YES - Current	NO - Privately-Owned	Available	Used in Prior Housing Element - Non-Vacant	0	0	1.145859092	1.145859092	2	0	0	1298197	599	Wilshire		Yes	Above Moderate
LOS ANGELES	1126 S ELDEN AVE	90006	5076012005	Medium Residential	R4-1	0	108	0.160698282	Residential - Four Units (Any Combination) - 4 Stories or Less	YES - Current	NO - Privately-Owned	Available	Used in Prior Housing Element - Non-Vacant	0	0	0.331416625	0.331416625	4	0	0	1298197	624	Wilshire		Yes	Above Moderate
LOS ANGELES	1134 S ELDEN AVE	90006	5076012006	Medium Residential	R4-1	0	108	0.160699647	Residential - Double, Duplex, or Two Units - 4 Stories or Less	YES - Current	NO - Privately-Owned	Available	Used in Prior Housing Element - Non-Vacant	0	0	0.372068217	0.372068217	2	0	0	1298197	648	Wilshire		Yes	Above Moderate
LOS ANGELES	1140 S ELDEN AVE	90006	5076012007	Medium Residential	R4-1	0	108	0.160698285	Residential - Single Family Residence	YES - Current	NO - Privately-Owned	Available	Used in Prior Housing Element - Non-Vacant	0.548481172	0	0	0.548481172	1	0	0	1298197	670	Wilshire			Lower
LOS ANGELES	1144 S ELDEN AVE	90006	5076012008	Medium Residential	R4-1	0	108	0.160697927	Residential - Five or More Units or Apartments (Any Combination) - 4 Stories or Less	YES - Current	NO - Privately-Owned	Available	Not Used in Prior Housing Element	0.153872463	0	0	0.153872463	12	0	0	1298197	689	Wilshire			Lower
LOS ANGELES	1146 S ELDEN AVE	90006	5076012009	Medium Residential	R4-1	0	108	0.160699288	Residential - Five or More Units or Apartments (Any Combination) - 4 Stories or Less	YES - Current	NO - Privately-Owned	Available	Not Used in Prior Housing Element	0	0	0.303799221	0.303799221	11	0	0	1298197	713	Wilshire		Yes	Above Moderate
LOS ANGELES	2375 W 12TH ST	90006	5076012009	Medium Residential	R4-1	0	108	0.160697279	Residential - Five or More Units or Apartments (Any Combination) - 4 Stories or Less	YES - Current	NO - Privately-Owned	Available	Not Used in Prior Housing Element	0	0	0.303799221	0.303799221	11	0	0	1298197	737	Wilshire		Yes	Above Moderate
LOS ANGELES	1153 S MAGNOLIA AVE	90006	5076012010	Medium Residential	R3-1	0	54	0.160700098	Residential - Double, Duplex, or Two Units - 4 Stories or Less	YES - Current	NO - Privately-Owned	Available	Used in Prior Housing Element - Non-Vacant	0	0	0.731862098	0.731862098	1	0	0	129A201	45	Wilshire		Yes	Above Moderate
LOS ANGELES	1155 S MAGNOLIA AVE	90006	5076012010	Medium Residential	R3-1	0	54	0.160698412	Residential - Double, Duplex, or Two Units - 4 Stories or Less	YES - Current	NO - Privately-Owned	Available	Used in Prior Housing Element - Non-Vacant	0	0	0.731862098	0.731862098	1	0	0	129A201	60	Wilshire		Yes	Above Moderate
LOS ANGELES	1133 S MAGNOLIA AVE	90006	5076012012	Medium Residential	R3-1	0	54	0.080348767	Residential - Single Family Residence - Vacant Land	YES - Current	NO - Privately-Owned	Available	Not Used in Prior Housing Element	0.430849355	0	0	0.430849355	0	0	0	130-5A201	355	Wilshire			Lower
LOS ANGELES	1135 S MAGNOLIA AVE	90006	5076012012	Medium Residential	R3-1	0	54	0.080347675	Residential - Single Family Residence - Vacant Land	YES - Current	NO - Privately-Owned	Available	Not Used in Prior Housing Element	0.430849355	0	0	0.430849355	0	0	0	129A201	21	Wilshire			Lower
LOS ANGELES	1131 S MAGNOLIA AVE	90006	5076012013	Medium Residential	R3-1	0	54	0.080346759	Residential - Double, Duplex, or Two Units - 4 Stories or Less	YES - Current	NO - Privately-Owned	Available	Used in Prior Housing Element - Non-Vacant	0	0	0.325082019	0.325082019	2	0	0	130-5A201	343	Wilshire		Yes	Above Moderate
LOS ANGELES			5076012013	Medium Residential	R3-1	0	54	0.080350776	Residential - Double, Duplex, or Two Units - 4 Stories or Less	YES - Current	NO - Privately-Owned	Available	Used in Prior Housing Element - Non-Vacant	0.506656885	0	0	0.506656885	2	0	0	130-5A201	353	Wilshire			Lower
LOS ANGELES	1125 S MAGNOLIA AVE	90006	5076012014	Medium Residential	R3-1	0	54	0.080347763	Residential - Double, Duplex, or Two Units - 4 Stories or Less	YES - Current	NO - Privately-Owned	Available	Used in Prior Housing Element - Non-Vacant	0	0	0.120643032	0.120643032	1	0	0	130-5A201	328	Wilshire		Yes	Above Moderate
LOS ANGELES	1129 S MAGNOLIA AVE	90006	5076012014	Medium Residential	R3-1	0	54	0.080350776	Residential - Double, Duplex, or Two Units - 4 Stories or Less	YES - Current	NO - Privately-Owned	Available	Used in Prior Housing Element - Non-Vacant	0	0	0.136608005	0.136608005	1	0	0	130-5A201	337	Wilshire		Yes	Above Moderate
LOS ANGELES	1119 S MAGNOLIA AVE	90006	5076012015	Medium Residential	R3-1	0	54	0.080350776	Residential - Single Family Residence	YES - Current	NO - Privately-Owned	Available	Used in Prior Housing Element - Non-Vacant	0.559410381	0	0	0.559410381	1	0	0	130-5A201	321	Wilshire			Lower
LOS ANGELES			5076012015	Medium Residential	R3-1	0	54	0.080346039	Residential - Single Family Residence	YES - Current	NO - Privately-Owned	Available	Used in Prior Housing Element - Non-Vacant	0.493837029	0	0	0.493837029	1	0	0	130-5A201	312	Wilshire			Lower
LOS ANGELES	1115 S MAGNOLIA AVE	90006	5076012016	Medium Residential	R3-1	0	54	0.109275291	Residential - Single Family Residence	YES - Current	NO - Privately-Owned	Available	Used in Prior Housing Element - Non-Vacant	0.68915695	0	0	0.68915695	1	0	0	130-5A201	298	Wilshire			Lower
LOS ANGELES	1117 S MAGNOLIA AVE	90006	5076012016	Medium Residential	R3-1	0	54	0.080350594	Residential - Single Family Residence	YES - Current	NO - Privately-Owned	Available	Used in Prior Housing Element - Non-Vacant	0.564457273	0	0	0.564457273	1	0	0	130-5A201	306	Wilshire			Lower
LOS ANGELES	1109 S MAGNOLIA AVE	90006	5076012017	Medium Residential	R3-1	0	54	0.112489078	Residential - Single Family Residence	YES - Current	NO - Privately-Owned	Available	Used in Prior Housing Element - Non-Vacant	0.679016232	0	0	0.679016232	1	0	0	130-5A201	282	Wilshire			Lower
LOS ANGELES			5076012017	Medium Residential	R3-1	0	54	0.051423607	Residential - Single Family Residence	YES - Current	NO - Privately-Owned	Available	Used in Prior Housing Element - Non-Vacant	0	0	0.052524626	0.052524626	1	2*	2*	130-5A201	293	Wilshire			Above Moderate
LOS ANGELES	1101 1/2 S MAGNOLIA AVE	90006	5076012018	Medium Residential	R3-1	0	54	0.129013817	Residential - Double, Duplex, or Two Units - 4 Stories or Less	YES - Current	NO - Privately-Owned	Available	Used in Prior Housing Element - Non-Vacant	0	0	0.178144938	0.178144938	2	0	0	130-5A201	267	Wilshire		Yes	Above Moderate
LOS ANGELES			5076012018	Medium Residential	R3-1	0	54	0.048208645	Residential - Double, Duplex, or Two Units - 4 Stories or Less	YES - Current	NO - Privately-Owned	Available	Used in Prior Housing Element - Non-Vacant	0	0	0.007315307	0.007315307	2	2*	2*	130-5A201	278	Wilshire			Above Moderate
LOS ANGELES	2464 W 11TH ST	90006	5076013001	Medium Residential	R3-1	0	54	0.129059713	Residential - Five or More Units or Apartments (Any Combination) - 4 Stories or Less	YES - Current	NO - Privately-Owned	Available	Not Used in Prior Housing Element	0	0	0.117262003	0.117262003	7	0	0	130-5A201	266	Wilshire		Yes	Above Moderate
LOS ANGELES	1110 S MAGNOLIA AVE	90006	5076013002	Medium Residential	R3-1	0	54	0.096417117	Residential - Four Units (Any Combination) - 4 Stories or Less	YES - Current	NO - Privately-Owned	Available	Not Used in Prior Housing Element	0.491781253	0	0	0.491781253	4	0	0	130-5A201	283	Wilshire			Lower
LOS ANGELES	1112 S MAGNOLIA AVE	90006	5076013002	Medium Residential	R3-1	0	54	0.096419126	Residential - Four Units (Any Combination) - 4 Stories or Less	YES - Current	NO - Privately-Owned	Available	Not Used in Prior Housing Element	0.491781253	0	0	0.491781253	4	0	0	130-5A201	291	Wilshire			Lower
LOS ANGELES	1114 S MAGNOLIA AVE	90006	5076013003	Medium Residential	R3-1	0	54	0.12855807	Residential - Four Units (Any Combination) - 4 Stories or Less	YES - Current	NO - Privately-Owned	Available	Not Used in Prior Housing Element	0	0	0.148402637	0.148402637	4	0	0	130-5A201	305	Wilshire		Yes	Above Moderate
LOS ANGELES	1120 S MAGNOLIA AVE	90006	5076013004	Medium Residential	R3-1	0	54	0.128557782	Residential - Double, Duplex, or Two Units - 4 Stories or Less	YES - Current	NO - Privately-Owned	Available	Used in Prior Housing Element - Non-Vacant	0	0	0.171885788	0.171885788	2	0	0	130-5A201	320	Wilshire		Yes	Above Moderate
LOS ANGELES	1132 S MAGNOLIA AVE	90006	5076013006	Medium Residential	R3-1	0	54	0.128559791	Residential - Double, Duplex, or Two Units - 4 Stories or Less	YES - Current	NO - Privately-Owned	Available	Used in Prior Housing Element - Non-Vacant	0	0	0.514788115	0.514788115	2	0	0	130-5A201	352	Wilshire		Yes	Above Moderate
LOS ANGELES	1138 S MAGNOLIA AVE	90006	5076013007	Medium Residential	R3-1	0	54	0.160698061	Residential - Five or More Units or Apartments (Any Combination) - 4 Stories or Less	YES - Current	NO - Privately-Owned	Available	Not Used in Prior Housing Element	0.052496832	0	0	0.052496832	12	0	0	129A201	20	Wilshire			Lower
LOS ANGELES	1144 S MAGNOLIA AVE	90006	5076013008	Medium Residential	R3-1	0	54	0.12052267	Residential - Single Family Residence	YES - Current	NO - Privately-Owned	Available	Used in Prior Housing Element - Non-Vacant	0.239972152	0	0	0.239972152	1	0	0	129A201	34	Wilshire			Lower
LOS ANGELES	1148 S MAGNOLIA AVE	90006	5076013009	Medium Residential	R3-1	0	54	0.096417332	Residential - Three Units (Any Combination) - 4 Stories or Less	YES - Current	NO - Privately-Owned	Available	Used in Prior Housing Element - Non-Vacant	0	0	0.129584625	0.129584625	2	0	0	129A201	44	Wilshire		Yes	Above Moderate
LOS ANGELES	1151 S ARAPAHOE ST	90006	5076013011	Medium Residential	R3-1	0	54	0.16069988	Residential - Single Family Residence	YES - Current	NO - Privately-Owned	Available	Used in Prior Housing Element - Non-Vacant	0.952416927	0	0	0.952416927	1	0	0	129A201	58	Wilshire			Lower
LOS ANGELES	1147 S ARAPAHOE ST	90006	5076013012	Medium Residential	R3-1	0	54	0.16069823	Residential - Single Family Residence	YES - Current	NO - Privately-Owned	Available	Used in Prior Housing Element - Non-Vacant	0.952416927	0	0	0.952416927	1	0	0	129A201	43	Wilshire			Lower
LOS ANGELES	1141 1/2 S ARAPAHOE ST	90006	5076013013	Medium Residential	R3-1	0	54	0.16069823	Residential - Four Units (Any Combination) - 4 Stories or Less	YES - Current	NO - Privately-Owned	Available	Not Used in Prior Housing Element	0	0	0.163779404	0.163779404	4	0	0	129A201	30	Wilshire		Yes	Above Moderate
LOS ANGELES	1137 S ARAPAHOE ST	90006	5076013014	Medium Residential	R3-1	0	54	0.160698067	Residential - Single Family Residence	YES - Current	NO - Privately-Owned	Available	Used in Prior Housing Element - Non-Vacant	0.952416927	0	0	0.952416927	1	0	0	129A201	19	Wilshire			Lower

LOS ANGELES	1131 S ARAPAHOE ST	90006	5076013015	Medium Residential	R3-1	0	54	0.160697872	Residential - Four Units (Any Combination) - 4 Stories or Less	YES - Current	NO - Privately-Owned	Available	Not Used in Prior Housing Element	0	0	0.163779404	0.163779404	4	0	0	130-SA201	351	Wilshire			Yes	Above Moderate
LOS ANGELES	1127 S ARAPAHOE ST	90006	5076013016	Medium Residential	R3-1	0	54	0.144630014	Residential - Single Family Residence	YES - Current	NO - Privately-Owned	Available	Used in Prior Housing Element - Non-Vacant	0.833601773	0	0	0.833601773	1	0	0	130-SA201	338	Wilshire				Lower
LOS ANGELES	1125 S ARAPAHOE ST	90006	5076013017	Medium Residential	R3-1	0	54	0.12855778	Residential - Single Family Residence	YES - Current	NO - Privately-Owned	Available	Used in Prior Housing Element - Non-Vacant	0.780901122	0	0	0.780901122	1	0	0	130-SA201	323	Wilshire				Lower
LOS ANGELES	1107 S ARAPAHOE ST	90006	5076013020	Medium Residential	R3-1	0	54	0.128558783	Residential - Five or More Units or Apartments (Any Combination) - 4 Stories or Less	YES - Current	NO - Privately-Owned	Available	Not Used in Prior Housing Element	0	0	0.121469325	0.121469325	5	0	0	130-SA201	280	Wilshire			Yes	Above Moderate
LOS ANGELES	2452 W 11TH ST	90006	5076013021	Medium Residential	R3-1	0	54	0.129096875	Residential - Five or More Units or Apartments (Any Combination) - 4 Stories or Less	YES - Current	NO - Privately-Owned	Available	Not Used in Prior Housing Element	0	0	0.093381509	0.093381509	8	0	0	130-SA201	265	Wilshire			Yes	Above Moderate
LOS ANGELES	1102 S ARAPAHOE ST	90006	5076014001	Medium Residential	R3-1	0	54	0.133757595	Residential - Single Family Residence	YES - Current	NO - Privately-Owned	Available	Used in Prior Housing Element - Non-Vacant	0.795828724	0	0	0.795828724	1	0	0	130-SA201	264	Wilshire				Lower
LOS ANGELES			5076014001	Medium Residential	R3-1	0	54	0.033288366	Residential - Single Family Residence	YES - Current	NO - Privately-Owned	Available	Used in Prior Housing Element - Non-Vacant	0	0	0.043151554	0.043151554	1	1*	1*	130-SA201	275	Wilshire				Above Moderate
LOS ANGELES	1110 S ARAPAHOE ST	90006	5076014003	Medium Residential	R3-1	0	54	0.13315081	Residential - Four Units (Any Combination) - 4 Stories or Less	YES - Current	NO - Privately-Owned	Available	Not Used in Prior Housing Element	0	0	0.45743283	0.45743283	4	0	0	130-SA201	295	Wilshire			Yes	Above Moderate
LOS ANGELES	1120 S ARAPAHOE ST	90006	5076014004	Medium Residential	R3-1	0	54	0.099864883	Residential - Five or More Units or Apartments (Any Combination) - 4 Stories or Less	YES - Current	NO - Privately-Owned	Available	Not Used in Prior Housing Element	0	0	0.078751226	0.078751226	8	0	0	130-SA201	309	Wilshire			Yes	Above Moderate
LOS ANGELES	1144 S ARAPAHOE ST	90006	5076014009	Medium Residential	R3-1	0	54	0.083219695	Residential - Five or More Units or Apartments (Any Combination) - 4 Stories or Less	YES - Current	NO - Privately-Owned	Available	Not Used in Prior Housing Element	0	0	0.101717234	0.101717234	5	0	0	129A201	36	Wilshire			Yes	Above Moderate
LOS ANGELES	1146 S ARAPAHOE ST	90006	5076014009	Medium Residential	R3-1	0	54	0.133149769	Residential - Five or More Units or Apartments (Any Combination) - 4 Stories or Less	YES - Current	NO - Privately-Owned	Available	Not Used in Prior Housing Element	0	0	0.14430812	0.14430812	5	0	0	129A201	42	Wilshire			Yes	Above Moderate
LOS ANGELES	1154 S ARAPAHOE ST	90006	5076014010	Medium Residential	R3-1	0	54	0.166439392	Residential - Five or More Units or Apartments (Any Combination) - 4 Stories or Less	YES - Current	NO - Privately-Owned	Available	Not Used in Prior Housing Element	0	0	0.16756361	0.16756361	5	0	0	129A201	57	Wilshire			Yes	Above Moderate
LOS ANGELES	1177 S HOOVER ST	90006	5076014011	High Medium Residential	R4-1VL	0	108	0.089533307	Institutional - Church - One Story	YES - Current	NO - Privately-Owned	Available	Used in Prior Housing Element - Non-Vacant	0.04224121	0	0	0.04224121	0	0	0	129A201	51	Wilshire				Lower
LOS ANGELES	2305 W 12TH ST	90006	5076014011	High Medium Residential	R4-1VL	0	108	0.148932754	Institutional - Church - One Story	YES - Current	NO - Privately-Owned	Available	Used in Prior Housing Element - Non-Vacant	0.059256954	0	0	0.059256954	0	0	0	129A201	56	Wilshire				Lower
LOS ANGELES	1151 S HOOVER ST	90006	5076014016	High Medium Residential	R4-1VL	0	108	0.149219213	Residential - Five or More Units or Apartments (Any Combination) - 4 Stories or Less	YES - Current	NO - Privately-Owned	Available	Used in Prior Housing Element - Non-Vacant	0	0	0.243953475	0.243953475	8	0	0	130-SA201	317	Wilshire			Yes	Above Moderate
LOS ANGELES	1157 S HOOVER ST	90006	5076014043	High Medium Residential	R4-1VL	0	108	0.149220074	Residential - Single Family Residence	YES - Current	NO - Privately-Owned	Available	Not Used in Prior Housing Element	1.548292547	0	0	1.548292547	1	0	0	130-SA201	333	Wilshire				Lower
LOS ANGELES	1163 S HOOVER ST	90006	5076014043	High Medium Residential	R4-1VL	0	108	0.149221552	Residential - Rooming/Boarding House	YES - Current	NO - Privately-Owned	Available	Not Used in Prior Housing Element	0	0	1.123797646	1.123797646	1	0	0	130-SA201	349	Wilshire			Yes	Above Moderate
LOS ANGELES	1139 S HOOVER ST	90006	5076014BRK	High Medium Residential	R4-1VL	0	108	0.502355499	Residential - Single Family Residence - Condominium	YES - Current	NO - Privately-Owned	Available	Not Used in Prior Housing Element	2.33789221	0	0	2.33789221	20	0	0	130-SA201	362	Wilshire				Lower
LOS ANGELES	1218 S ARAPAHOE ST	90006	5076015003	Medium Residential	R3-1	0	54	0.166437549	Residential - Single Family Residence	YES - Current	NO - Privately-Owned	Available	Used in Prior Housing Element - Non-Vacant	0.957360864	0	0	0.957360864	1	0	0	129A201	119	Wilshire				Lower
LOS ANGELES	1224 S ARAPAHOE ST	90006	5076015004	Medium Residential	R3-1	0	54	0.166437189	Residential - Three Units (Any Combination) - 4 Stories or Less	YES - Current	NO - Privately-Owned	Available	Not Used in Prior Housing Element	0	0	0.568710387	0.568710387	3	0	0	129A201	131	Wilshire			Yes	Above Moderate
LOS ANGELES	1228 S ARAPAHOE ST	90006	5076015005	Medium Residential	R3-1	0	54	0.166438233	Residential - Five or More Units or Apartments (Any Combination) - 4 Stories or Less	YES - Current	NO - Privately-Owned	Available	Not Used in Prior Housing Element	0	0	0.049224822	0.049224822	11	0	0	129A201	142	Wilshire			Yes	Above Moderate
LOS ANGELES	1240 S ARAPAHOE ST	90006	5076015007	Medium Residential	R3-1	0	54	0.166437189	Residential - Five or More Units or Apartments (Any Combination) - 4 Stories or Less	YES - Current	NO - Privately-Owned	Available	Not Used in Prior Housing Element	0	0	0.153591983	0.153591983	5	0	0	129A201	175	Wilshire			Yes	Above Moderate
LOS ANGELES	1248 S ARAPAHOE ST	90006	5076015008	Neighborhood Office Commercial	C2-1	0	108	0.166439629	Industrial - Warehousing, Distribution, Storage - Warehousing, Distribution, 10,000 to 24,999 SF - One Story	YES - Current	NO - Privately-Owned	Available	Used in Prior Housing Element - Non-Vacant	0.110128898	0	0	0.110128898	0	0	0	129A201	187	Wilshire				Lower
LOS ANGELES	1250 S ARAPAHOE ST	90006	5076015008	Neighborhood Office Commercial	C2-1	0	108	0.166437549	Industrial - Warehousing, Distribution, Storage - Warehousing, Distribution, 10,000 to 24,999 SF - One Story	YES - Current	NO - Privately-Owned	Available	Used in Prior Housing Element - Non-Vacant	0.110128898	0	0	0.110128898	0	0	0	129A201	204	Wilshire				Lower
LOS ANGELES	2225 W PICO BLVD	90006	5076015008	Neighborhood Office Commercial	C2-1	0	108	0.166437836	Industrial - Warehousing, Distribution, Storage - Warehousing, Distribution, 10,000 to 24,999 SF - One Story	YES - Current	NO - Privately-Owned	Available	Used in Prior Housing Element - Non-Vacant	0.110128898	0	0	0.110128898	0	0	0	129A201	215	Wilshire				Lower
LOS ANGELES	1243 S HOOVER ST	90006	5076015011	High Medium Residential	R4-1VL	0	108	0.148656004	Residential - Single Family Residence	YES - Current	NO - Privately-Owned	Available	Used in Prior Housing Element - Non-Vacant	1.504326808	0	0	1.504326808	1	0	0	129A201	174	Wilshire				Lower
LOS ANGELES	1231 S HOOVER ST	90006	5076015013	High Medium Residential	R4-1VL	0	108	0.149319342	Residential - Five or More Units or Apartments (Any Combination) - 4 Stories or Less	YES - Current	NO - Privately-Owned	Available	Not Used in Prior Housing Element	0	0	0.243953475	0.243953475	8	0	0	129A201	153	Wilshire			Yes	Above Moderate
LOS ANGELES	1227 S HOOVER ST	90006	5076015014	High Medium Residential	R4-1VL	0	108	0.149313187	Residential - Four Units (Any Combination) - 4 Stories or Less	YES - Current	NO - Privately-Owned	Available	Used in Prior Housing Element - Non-Vacant	0	0	0.312037233	0.312037233	4	0	0	129A201	141	Wilshire			Yes	Above Moderate
LOS ANGELES	1223 S HOOVER ST	90006	5076015015	High Medium Residential	R4-1VL	0	108	0.14930709	Commercial - Parking Lot (Commercial Use Property) - Lots - Patron or Employee - Vacant Land	YES - Current	NO - Privately-Owned	Available	Not Used in Prior Housing Element	0.205699689	0	0	0.205699689	0	0	0	129A201	130	Wilshire				Lower
LOS ANGELES	1217 S HOOVER ST	90006	5076015016	High Medium Residential	R4-1VL	0	108	0.149300993	Residential - Five or More Units or Apartments (Any Combination) - 4 Stories or Less	YES - Current	NO - Privately-Owned	Available	Not Used in Prior Housing Element	0	0	0.18930016	0.18930016	16	0	0	129A201	118	Wilshire			Yes	Above Moderate
LOS ANGELES	1213 S HOOVER ST	90006	5076015017	High Medium Residential	R4-1VL	0	108	0.149296189	Residential - Four Units (Any Combination) - 4 Stories or Less	YES - Current	NO - Privately-Owned	Available	Used in Prior Housing Element - Non-Vacant	0	0	0.312037233	0.312037233	4	0	0	129A201	105	Wilshire			Yes	Above Moderate
LOS ANGELES	1205 S HOOVER ST	90006	5076015018	High Medium Residential	R4-1VL	0	108	0.149290195	Residential - Three Units (Any Combination) - 4 Stories or Less	YES - Current	NO - Privately-Owned	Available	Used in Prior Housing Element - Non-Vacant	0	0	0.331756519	0.331756519	3	0	0	129A201	90	Wilshire			Yes	Above Moderate
LOS ANGELES	1247 S HOOVER ST	90006	5076015020	Neighborhood Office Commercial	C2-1	0	108	0.132767632	Commercial - Shopping Center (Neighborhood, Community) - One Story	YES - Current	NO - Privately-Owned	Available	Used in Prior Housing Element - Non-Vacant	0.10562633	0	0	0.10562633	0	0	0	129A201	185	Wilshire				Lower
LOS ANGELES	1263 S HOOVER ST	90006	5076015020	Neighborhood Office Commercial	C2-1	0	108	0.105371906	Commercial - Shopping Center (Neighborhood, Community) - One Story	YES - Current	NO - Privately-Owned	Available	Used in Prior Housing Element - Non-Vacant	0.08888305	0	0	0.08888305	0	0	0	129A201	214	Wilshire				Lower
LOS ANGELES			5076015020	Neighborhood Office Commercial	C2-1	0	108	0.126216579	Commercial - Shopping Center (Neighborhood, Community) - One Story	YES - Current	NO - Privately-Owned	Available	Used in Prior Housing Element - Non-Vacant	0.098715623	0	0	0.098715623	0	0	0	129A201	203	Wilshire				Lower
LOS ANGELES	1237 S HOOVER ST	90006	5076015021	High Medium Residential	R4-1VL	0	108	0.141290822	Residential - Four Units (Any Combination) - 4 Stories or Less	YES - Current	NO - Privately-Owned	Available	Not Used in Prior Housing Element	0	0	0.121074766	0.121074766	4	0	0	129A201	164	Wilshire			Yes	Above Moderate
LOS ANGELES	1212 S ARAPAHOE ST	90006	5076015022	Medium Residential	R3-1	0	54	0.249658404	Residential - Five or More Units or Apartments (Any Combination) - 4 Stories or Less	YES - Current	NO - Privately-Owned	Available	Not Used in Prior Housing Element	0.104385563	0	0	0.104385563	12	0	0	129A201	380	Wilshire				Lower
LOS ANGELES	1201 S HOOVER ST	90006	5076015023	High Medium Residential	R4-1VL	0	108	0.144008641	Residential - Five or More Units or Apartments (Any Combination) - 4 Stories or Less	YES - Current	NO - Privately-Owned	Available	Not Used in Prior Housing Element	0	0	0.263746241	0.263746241	6	0	0	129A201	73	Wilshire			Yes	Above Moderate
LOS ANGELES	1214 S MAGNOLIA AVE	90006	5076016001	Medium Residential	R3-1	0	54	0.148646116	Residential - Double, Duplex, or Two Units - 4 Stories or Less	YES - Current	NO - Privately-Owned	Available	Used in Prior Housing Element - Non-Vacant	0	0	0.546143061	0.546143061	2	0	0	129A201	115	Wilshire			Yes	Above Moderate
LOS ANGELES	1224 S MAGNOLIA AVE	90006	5076016003	Medium Residential	R3-1	0	54	0.148645445	Residential - Single Family Residence	YES - Current	NO - Privately-Owned	Available	Used in Prior Housing Element - Non-Vacant	0.363449851	0	0	0.363449851	1	0	0	129A201	134	Wilshire				Lower
LOS ANGELES	1226 S MAGNOLIA AVE	90006	5076016004	Medium Residential	R3-1	0	54	0.148646451	Residential - Single Family Residence	YES - Current	NO - Privately-Owned	Available	Used in Prior Housing Element - Non-Vacant	0.840238994	0	0	0.840238994	1	0	0	129A201	145	Wilshire				Lower
LOS ANGELES	1210 S MAGNOLIA AVE	90006	5076016006	Medium Residential	R3-1	0	54	0.112488472	Residential - Single Family Residence	YES - Current	NO - Privately-Owned	Available	Used in Prior Housing Element - Non-Vacant	0.230066881	0	0	0.230066881	1	0	0	129A201	96	Wilshire				Lower
LOS ANGELES			5076016006	Medium Residential	R3-1	0	54	0.048209631	Residential - Single Family Residence	YES - Current	NO - Privately-Owned	Available	Used in Prior Housing Element - Non-Vacant	0	0	0.007575452	0.007575452	1	2*	2*	129A201	110	Wilshire				Above Moderate
LOS ANGELES	1234 S MAGNOLIA AVE	90006	5076016007	Medium Residential	R3-1	0	54	0.160699111	Residential - Single Family Residence	YES - Current	NO - Privately-Owned	Available	Used in Prior Housing Element - Non-Vacant	0.952416927	0	0	0.952416927	1	0	0	129A201	157	Wilshire				Lower
LOS ANGELES	1238 S MAGNOLIA AVE	90006	5076016008	Medium Residential	R3-1	0	54	0.160698105	Residential - Single Family Residence	YES - Current	NO - Privately-Owned	Available	Used in Prior Housing Element - Non-Vacant	0.321939602	0	0	0.321939602	1	0	0	129A201	168	Wilshire				Lower
LOS ANGELES	1250 S MAGNOLIA AVE	90006	5076016010	Medium Residential	R3-1	0	54	0.112491485	Residential - Rooming/Boarding House	YES - Current	NO - Privately-Owned	Available	Used in Prior Housing Element - Non-Vacant	0	0	0.170558929	0.170558929	1	0	0	129A201	194	Wilshire			Yes	Above Moderate
LOS ANGELES	1254 S MAGNOLIA AVE	90006	5076016010	Medium Residential	R3-1	0	54	0.112489712	Residential - Rooming/Boarding House	YES - Current	NO - Privately-Owned	Available	Used in Prior Housing Element - Non-Vacant	0	0	0.170558929	0.170558929	1	0	0	129A201	206	Wilshire			Yes	Above Moderate
LOS ANGELES	2269 W PICO BLVD	90006	5076016011	General Commercial	[Q]C2-1	0	54	0.118630601	Commercial - Store - One Story	YES - Current	NO - Privately-Owned	Available	Used in Prior Housing Element - Non-Vacant	0.042602323	0	0	0.042602323	0	0	0	129A201	219	Wilshire				Lower
LOS ANGELES			5076016011	Medium Residential	R3-1	0	54	0.035588364	Commercial - Store - One Story	YES - Current	NO - Privately-Owned	Available	Not Used in Prior Housing Element	0	0	0.001943972	0.001943972	0	1*	1*	129A201	212	Wilshire				Above Moderate
LOS ANGELES	2265 W PICO BLVD	90006	5076016012	General Commercial	[Q]C2-1	0	54	0.042068362	Commercial - Store - One Story	YES - Current	NO - Privately-Owned	Available	Not Used in Prior Housing Element	0	0	0.003955821	0.003955821	0	0	0	129A201	218	Wilshire				Above Moderate
LOS ANGELES			5076016012	Medium Residential	R3-1	0	54	0.012620264	Commercial - Store - One Story	YES - Current	NO - Privately-Owned	Available	Not Used in Prior Housing Element	0	0	0.000757193	0.000757193	0	0	0	129A201	211	Wilshire				Above Moderate
LOS ANGELES	1247 S ARAPAHOE ST	90006	5076016015	Medium Residential	R3-1	0	54	0.1606981	Residential - Five or More Units or Apartments (Any Combination) - 4 Stories or Less	YES - Current	NO - Privately-Owned	Available	Not Used in Prior Housing Element	0	0	0.091216698	0.091216698	9	0	0	129A201	188	Wilshire			Yes	Above Moderate
LOS ANGELES	1219 S ARAPAHOE ST	90006	5076016020	Medium Residential	R3-1	0	54	0.1606981	Residential - Four Units (Any Combination) - 4 Stories or Less	YES - Current	NO - Privately-Owned	Available	Not Used in Prior Housing Element	0	0	0.163779404	0.163779404	4	0	0	129A201	132	Wilshire			Yes	Above Moderate
LOS ANGELES	1209 S ARAPAHOE ST	90006	5076016022	Medium Residential	R3-1	0	54	0.080348047	Residential - Four Units (Any Combination) - 4 Stories or Less	YES - Current	NO - Privately-Owned	Available	Used in Prior Housing Element - Non-Vacant	0	0	0.298213747	0.298213747	4	0	0	129A201	100	Wilshire			Yes	Above Moderate
LOS ANGELES	1211 S ARAPAHOE ST	90006	5076016022	Medium Residential	R3-1	0	54	0.151056979	Residential - Four Units (Any Combination) - 4 Stories or Less	YES - Current	NO - Privately-Owned	Available	Used in Prior Housing Element - Non-Vacant	0	0	0.546669847	0.546669847	4	0	0	129A201	108	Wilshire			Yes	Above Moderate
LOS ANGELES	1203 S ARAPAHOE ST	90006	5076016023	Medium Residential	R3-1	0	54	0.161526605	Residential - Five or More Units or Apartments (Any Combination) - 4 Stories or Less	YES - Current	NO - Privately-Owned	Available	Not Used in Prior Housing Element	0	0	0.098410171	0.098410171	13	0	0	129A201	76	Wilshire			Yes	Above Moderate
LOS ANGELES	1253 S ARAPAHOE ST	90006	5076016026	General Commercial	[Q]C2-1	0	54	0.144628896	Commercial - Store - One Story	YES - Current	NO - Privately-Owned	Available	Not Used in Prior Housing Element	0.019336544	0	0	0.019336544	0	0	0	129A201	205	Wilshire				Lower
LOS ANGELES	1257 S ARAPAHOE ST	90006	5076016026	General Commercial	[Q]C2-1	0	54	0.14846503	Commercial - Store - One Story	YES - Current	NO - Privately-Owned	Available	Not Used in Prior Housing Element	0.019336544	0	0	0.019336544	0	0	0	129A201	216	Wilshire				Lower
LOS ANGELES	2380 W 12TH ST	90006	5076017001	Medium Residential	R3-1	0	54	0.158124822	Residential - Five or More Units or Apartments (Any Combination) - 4 Stories or Less	YES - Current	NO - Privately-Owned	Available	Not Used in Prior Housing Element	0	0	0.086661154	0.086661154	11	0	0	129B197	765	Wilshire			Yes	Above Moderate
LOS ANGELES	1208 S ELDEN AVE	90006	5076017002	Medium Residential	R3-1	0	54	0.16069749	Residential - Single Family Residence	YES - Current	NO - Privately-Owned	Available	Used in Prior Housing Element - Non-Vacant	0.952416927	0	0	0.952416927	1	0	0	129B197	795	Wilshire				Lower
LOS ANGELES	1214 S ELDEN AVE	90006	5076017003	Medium Residential	R3-1	0	54	0.16069885	Residential - Three Units (Any Combination) - 4 Stories or Less	YES - Current	NO - Privately-Owned	Available	Not Used in Prior Housing Element	0	0	0.183894027	0.183894027	3	0	0	129B197	821	Wilshire			Yes	Above Moderate
LOS ANGELES	1218 S ELDEN AVE	90006	5076017004	Medium Residential	R3-1	0	54	0.160698204	Residential - Double, Duplex, or Two Units - 4 Stories or Less	YES - Current	NO - Privately-Owned	Available	Used in Prior Housing Element - Non-Vacant	0	0	0.618875161	0.618875161	2	0	0	129B197	852	Wilshire			Yes	Above Moderate
LOS ANGELES	1222 S ELDEN AVE	90006	5076017005	Medium Residential	R3-1	0	54	0.160697844	Residential - Double, Duplex, or Two Units - 4 Stories or Less	YES - Current	NO - Privately-Owned	Available	Used in Prior Housing Element - Non-Vacant	0	0	0.618875161	0.618875161	2	0	0	129B197	877	Wilshire			Yes	Above Moderate
LOS ANGELES	1228 S ELDEN AVE	90006	5076017006	Medium Residential	R3-1	0	54	0.160697844	Residential - Double, Duplex, or Two Units - 4 Stories or Less	YES - Current	NO - Privately-Owned	Available	Not Used in Prior Housing Element	0	0	0.494193122	0.494193122	4	0	0	129B197	907	Wilshire			Yes	Above Moderate
LOS ANGELES	1234 S ELDEN AVE	90006	5076017007	Medium Residential	R3-1	0	54	0.160700213	Residential - Four Units (Any Combination) - 4 Stories or Less	YES - Current	NO - Privately-Owned	Available	Used in Prior Housing Element - Non-Vacant	0	0	0.163779404	0.163779404	4	0	0	129B197	932	Wilshire			Yes	Above Moderate
LOS ANGELES	1238 S ELDEN AVE	90006	5076017008	Medium Residential	R3-1	0	54	0.160698204	Residential - Single Family Residence	YES - Current	NO - Privately-Owned	Available	Used in Prior Housing Element - Non-Vacant	0.952416927	0	0	0.952416927	1	0	0	129B197	957	Wilshire				Lower
LOS ANGELES	1240 S ELDEN AVE	90006	5076017009	Medium Residential	R3-1	0	54	0.164162659	Residential - Five or More Units or Apartments (Any Combination) - 4 Stories or Less	YES - Current	NO - Privately-Owned	Available	Not Used in Prior Housing Element	0.068390625	0	0	0.068390625	9	0	0	129B197	977	Wilshire				Lower
LOS ANGELES	1254 S ELDEN AVE	90006	5076017011	Medium Residential	R3-1	0	54	0.157146482	Residential - Double, Duplex, or Two Units - 4 Stories or Less	YES - Current	NO - Privately-Owned	Available	Not Used in Prior Housing Element	0.582862389	0	0	0.582862389	2	0	0	129B197	1051	Wilshire			Yes	Above Moderate
LOS ANGELES	2317 W PICO BLVD	90006	5076017012	General Commercial	[Q]C2-2	0	54	0.164605597	Commercial - Store - One Story	YES - Current	NO - Privately-Owned	Available	Not Used in Prior Housing Element	0.115830162	0	0	0.115830162	0	0	0	129B197	1062	Wilshire				Lower
LOS ANGELES	2309 W PICO BLVD	90006	5076017013	General Commercial	[Q]C2-1	0	54	0.160707336	Commercial - Store - One Story	YES - Current	NO - Privately-Owned	Available	Not Used in Prior Housing Element	0.054803196	0	0	0.054803196	0	0	0	129A201	220	Wilshire				Lower
LOS ANGELES	1245 S MAGNOLIA AVE	90006	5076017016	Medium Residential	R3-1	0	54	0.160698582	Residential - Five or More Units or Apartments (Any Combination) - 4 Stories or Less	YES - Current	NO - Privately-Owned	Available	Not Used in Prior Housing Element	0	0	0.091216698	0.091216698	9	0	0	129A201	179	Wilshire			Yes	Above Moderate
LOS ANGELES	1237 S MAGNOLIA AVE	90006	5076017017	Medium Residential	R3-1	0	54	0.160698582	Residential - Five or More Units or Apartments (Any Combination) - 4 Stories or Less	YES - Current	NO - Privately-Owned	Available	Not Used in Prior Housing Element	0	0	0.091216698	0.091216698	9	0	0	129A201	169	Wilshire			Yes	Above Moderate
LOS ANGELES	1233 S MAGNOLIA AVE	90006	5076017018	Medium Residential	R3-1	0	54	0.160698582	Residential - Single Family Residence	YES - Current	NO - Privately-Owned	Available	Used in Prior Housing Element - Non-Vacant	0.952416927	0	0	0.952416927	1	0	0	129A201	158	Wilshire				Lower
LOS ANGELES	1227 S MAGNOLIA AVE	90006	5076017019	Medium Residential	R3-1	0	54	0.160698583	Residential - Single Family Residence	YES - Current	NO - Privately-Owned	Available	Used in Prior Housing Element - Non-Vacant	0.952416927	0	0	0.952416927	1	0	0	129A201	144	Wilshire				Lower
LOS ANGELES	1223 S MAGNOLIA AVE	90006	5076017020	Medium Residential	R3-1	0	54	0.160698083	Residential - Four Units (Any Combination) - 4 Stories or Less	YES - Current	NO - Privately-Owned	Available	Not Used in Prior Housing Element	0	0	0.163779404	0.163779404	4	0	0	129A201	133	Wilshire			Yes	Above Moderate
LOS ANGELES	1217 S MAGNOLIA AVE	90006	5076017021	Medium Residential	R3-1	0	54	0.160697866	Residential - Four Units (Any Combination) - 4 Stories or Less	YES - Current	NO - Privately-Owned	Available	Not Used in Prior Housing Element	0	0	0.163779404	0.163779404	4	0	0	129A201	122	Wilshire			Yes	Above Moderate
LOS ANGELES	1211 S MAGNOLIA AVE	90006	5076017022	Medium Residential	R3-1	0	54	0.160698013	Residential - Single Family Residence	YES - Current	NO - Privately-Owned	Available	Used in Prior Housing Element - Non-Vacant	0.971700132	0	0	0.971700132	1	0	0	129A201	111	Wilshire				Lower
LOS ANGELES			5076017022	Medium Residential	R3-1	0	54	0.032140099	Residential - Single Family Residence	YES - Current	NO - Privately-Owned	Available	Used in Prior Housing Element - Non-Vacant	0	0	0.04330965	0.04330965	1	1*	1*	129A201	103	Wilshire				Above Moderate
LOS ANGELES	1248 S ELDEN AVE	90006	5076017BRK	Medium Residential	R3-1	0	54	0.157915322	Residential - Five or More Units or Apartments (Any Combination) - 5 Stories or More	YES - Current	NO - Privately-Owned	Available	Not Used in Prior Housing Element	0.790728962	0	0	0.790728962	0	0	0	129B197	1489	Wilshire				Lower
LOS ANGELES	1233 S ELDEN AVE	90006	5076018005	High Medium Residential	R4-1	0	108	0.172176624	Residential - Five or More Units or Apartments (Any Combination) - 4 Stories or Less	YES - Current	NO - Privately-Owned	Available	Not Used in Prior Housing Element	0	0	0.321357602	0.321357602	12	0	0	129B197	933	Wilshire			Yes	Above Moderate
LOS ANGELES	1225 S ELDEN AVE	90006	5076018006	High Medium Residential	R4-1	0	108	0.137742444	Residential - Rooming/Boarding House	YES - Current	NO - Privately-Owned	Available	Used in Prior Housing Element - Non-Vacant	0	0	0.323006213	0.323006213	3	0	0	129B197	909	Wilshire			Yes	Above Moderate
LOS ANGELES			5076018006	High Medium Residential	R4-1	0	108	0.034435071	Residential - Rooming/Boarding House	YES - Current	NO - Privately-Owned	Available	Used in Prior Housing Element - Non-Vacant	0	0	0.009099665	0.009099665	3	3*	3*	129B197	897	Wilshire				Above Moderate
LOS ANGELES	1223 S ELDEN AVE	90006	5076018007	High Medium Residential	R4-1	0	108	0.137741692	Residential - Single Family Residence	YES - Current	NO - Privately-Owned	Available	Used in Prior Housing Element - Non-Vacant	1.485812515	0	0	1.485812515	1	0	0	129B197	879	Wilshire				Lower
LOS ANGELES			5076018007	Medium Residential	R4-1	0	108	0.034436221	Residential - Single Family Residence	YES - Current	NO - Privately-Owned	Available	Used in Prior Housing Element - Non-Vacant	0	0	0.065087652	0.065087652	1	3*

LOS ANGELES	1170 S WESTMORELAND AVE	90006	5076018012	High Medium Residential	R4-1XL	0	108	0.136115625	Residential - Three Units (Any Combination) - 4 Stories or Less	YES - Current	NO - Privately-Owned	Available	Used in Prior Housing Element - Non-Vacant	0	0	1.066808867	1.066808867	3	0	0	1298197	763	Wilshire			Yes	Above Moderate
LOS ANGELES			5076018012	High Medium Residential	R4-1XL	0	108	0.152915999	Residential - Three Units (Any Combination) - 4 Stories or Less	YES - Current	NO - Privately-Owned	Available	Used in Prior Housing Element - Non-Vacant	1.495269459	0	0	1.495269459	3	0	0	1298197	767	Wilshire				Lower
LOS ANGELES	1200 S WESTMORELAND AVE	90006	5076018013	High Medium Residential	R4-1XL	0	108	0.248458669	Residential - Five or More Units or Apartments (Any Combination) - 4 Stories or Less	YES - Current	NO - Privately-Owned	Available	Used in Prior Housing Element - Non-Vacant	0	0	0.414207971	0.414207971	6	0	0	1298197	794	Wilshire			Yes	Above Moderate
LOS ANGELES	1212 S WESTMORELAND AVE	90006	5076018014	High Medium Residential	R4-1XL	0	108	0.217931588	Residential - Four Units (Any Combination) - 4 Stories or Less	YES - Current	NO - Privately-Owned	Available	Used in Prior Housing Element - Non-Vacant	0	0	1.273205805	1.273205805	4	0	0	1298197	825	Wilshire			Yes	Above Moderate
LOS ANGELES			5076018014	High Medium Residential	R4-1XL	0	108	0.051578665	Residential - Four Units (Any Combination) - 4 Stories or Less	YES - Current	NO - Privately-Owned	Available	Used in Prior Housing Element - Non-Vacant	0.600037569	0	0	0.600037569	4	0	0	1298197	816	Wilshire				Lower
LOS ANGELES	1218 1/2 S WESTMORELAND AVE	90006	5076018015	High Medium Residential	R4-1XL	0	108	0.238071868	Residential - Four Units (Any Combination) - 4 Stories or Less	YES - Current	NO - Privately-Owned	Available	Used in Prior Housing Element - Non-Vacant	0	0	1.340747434	1.340747434	4	0	0	1298197	850	Wilshire			Yes	Above Moderate
LOS ANGELES	1230 S WESTMORELAND AVE	90006	5076018016	High Medium Residential	R4-1XL	0	108	0.426791077	Residential - Five or More Units or Apartments (Any Combination) - 4 Stories or Less	YES - Current	NO - Privately-Owned	Available	Not Used in Prior Housing Element	0	0	0.427062884	0.427062884	18	0	0	1298197	889	Wilshire			Yes	Above Moderate
LOS ANGELES			5076018016	High Medium Residential	R4-1XL	0	108	0.114562277	Residential - Five or More Units or Apartments (Any Combination) - 4 Stories or Less	YES - Current	NO - Privately-Owned	Available	Not Used in Prior Housing Element	0.329315096	0	0	0.329315096	18	0	0	1298197	934	Wilshire				Lower
LOS ANGELES	2377 W PICO BLVD	90006	5076018019	General Commercial	C2-1	0	108	0.247334321	Commercial - Supermarket - Supermarket - 12,000 SF or More - One Story	YES - Current	NO - Privately-Owned	Available	Used in Prior Housing Element - Non-Vacant	0.380969661	0	0	0.380969661	0	0	0	1298197	1054	Wilshire				Lower
LOS ANGELES			5076018019	General Commercial	C2-1	0	108	0.007251635	Commercial - Supermarket - Supermarket - 12,000 SF or More - One Story	YES - Current	NO - Privately-Owned	Available	Used in Prior Housing Element - Non-Vacant	0	0	0.00633322	0.00633322	0	0	0	1298197	1065	Wilshire				Above Moderate
LOS ANGELES			5076018019	General Commercial	C2-1	0	108	0.126261558	Commercial - Supermarket - Supermarket - 12,000 SF or More - One Story	YES - Current	NO - Privately-Owned	Available	Used in Prior Housing Element - Non-Vacant	0.255228209	0	0	0.255228209	0	0	0	1298197	1005	Wilshire				Lower
LOS ANGELES	1159 S WESTMORELAND AVE	90006	5076019002	High Medium Residential	R4-1VL	0	108	0.206611038	Residential - Five or More Units or Apartments (Any Combination) - 4 Stories or Less	YES - Current	NO - Privately-Owned	Available	Not Used in Prior Housing Element	0	0	0.316908085	0.316908085	12	0	0	1298197	762	Wilshire			Yes	Above Moderate
LOS ANGELES	1183 1/2 S WESTMORELAND AVE	90006	5076019003	High Medium Residential	R4-1VL	0	108	0.413223229	Residential - Five or More Units or Apartments (Any Combination) - 4 Stories or Less	YES - Current	NO - Privately-Owned	Available	Not Used in Prior Housing Element	0	0	0.391393919	0.391393919	28	0	0	1298197	783	Wilshire			Yes	Above Moderate
LOS ANGELES	1211 S WESTMORELAND AVE	90006	5076019003	High Medium Residential	R4-1VL	0	108	0.229569574	Residential - Five or More Units or Apartments (Any Combination) - 4 Stories or Less	YES - Current	NO - Privately-Owned	Available	Not Used in Prior Housing Element	0	0	0.342462865	0.342462865	28	0	0	1298197	828	Wilshire			Yes	Above Moderate
LOS ANGELES	1217 S WESTMORELAND AVE	90006	5076019004	High Medium Residential	R4-1VL	0	108	0.229568501	Residential - Five or More Units or Apartments (Any Combination) - 4 Stories or Less	YES - Current	NO - Privately-Owned	Available	Not Used in Prior Housing Element	0	0	0.372548958	0.372548958	16	0	0	1298197	858	Wilshire			Yes	Above Moderate
LOS ANGELES	1225 S WESTMORELAND AVE	90006	5076019004	High Medium Residential	R4-1VL	0	108	0.229570292	Residential - Five or More Units or Apartments (Any Combination) - 4 Stories or Less	YES - Current	NO - Privately-Owned	Available	Not Used in Prior Housing Element	0	0	0.372548958	0.372548958	16	0	0	1298197	884	Wilshire			Yes	Above Moderate
LOS ANGELES	1156 1/4 S MENLO AVE	90006	5076019010	High Medium Residential	R4-1VL	0	108	0.230148762	Residential - Five or More Units or Apartments (Any Combination) - 4 Stories or Less	YES - Current	NO - Privately-Owned	Available	Not Used in Prior Housing Element	0	0	0.375068611	0.375068611	8	0	0	1298197	744	Wilshire			Yes	Above Moderate
LOS ANGELES	1158 S MENLO AVE	90006	5076019011	High Medium Residential	R4-1VL	0	108	0.22923	Residential - Five or More Units or Apartments (Any Combination) - 4 Stories or Less	YES - Current	NO - Privately-Owned	Available	Not Used in Prior Housing Element	0	0	0.372548958	0.372548958	8	0	0	1298197	761	Wilshire			Yes	Above Moderate
LOS ANGELES	1164 S MENLO AVE	90006	5076019012	High Medium Residential	R4-1VL	0	108	0.229688305	Residential - Five or More Units or Apartments (Any Combination) - 4 Stories or Less	YES - Current	NO - Privately-Owned	Available	Not Used in Prior Housing Element	0	0	0.375068611	0.375068611	8	0	0	1298197	769	Wilshire			Yes	Above Moderate
LOS ANGELES	1200 S MENLO AVE	90006	5076019013	High Medium Residential	R4-1VL	0	108	0.229688741	Residential - Five or More Units or Apartments (Any Combination) - 4 Stories or Less	YES - Current	NO - Privately-Owned	Available	Not Used in Prior Housing Element	0	0	0.375068611	0.375068611	8	0	0	1298197	802	Wilshire			Yes	Above Moderate
LOS ANGELES	1207 S MENLO AVE	90006	5076019016	High Medium Residential	R4-1VL	0	108	0.149495277	Residential - Five or More Units or Apartments (Any Combination) - 4 Stories or Less	YES - Current	NO - Privately-Owned	Available	Not Used in Prior Housing Element	0	0	0.25061945	0.25061945	8	0	0	1298197	833	Wilshire			Yes	Above Moderate
LOS ANGELES	1223 S MENLO AVE	90006	5076019022	High Medium Residential	R4-1VL	0	108	0.14949194	Residential - Five or More Units or Apartments (Any Combination) - 4 Stories or Less	YES - Current	NO - Privately-Owned	Available	Not Used in Prior Housing Element	0	0	0.283512121	0.283512121	12	0	0	1298197	887	Wilshire			Yes	Above Moderate
LOS ANGELES	1233 S MENLO AVE	90006	5076019022	High Medium Residential	R4-1VL	0	108	0.149489068	Residential - Five or More Units or Apartments (Any Combination) - 4 Stories or Less	YES - Current	NO - Privately-Owned	Available	Not Used in Prior Housing Element	0	0	0.283512121	0.283512121	12	0	0	1298197	937	Wilshire			Yes	Above Moderate
LOS ANGELES	2437 W PICO BLVD	90006	5076019024	General Commercial	C2-1	0	108	0.221158698	Commercial - Store - One Story	YES - Current	NO - Privately-Owned	Available	Used in Prior Housing Element - Non-Vacant	0.113659845	0	0	0.113659845	0	0	0	1298197	1057	Wilshire				Lower
LOS ANGELES			5076019024	General Commercial	C2-1	0	108	0.006887131	Commercial - Store - One Story	YES - Current	NO - Privately-Owned	Available	Used in Prior Housing Element - Non-Vacant	0	0	0.000757193	0.000757193	0	0	0	1298197	1068	Wilshire				Above Moderate
LOS ANGELES	2443 W PICO BLVD	90006	5076019025	General Commercial	C2-1	0	108	0.220489832	Commercial - Commercial - Vacant Land	YES - Current	NO - Privately-Owned	Available	Not Used in Prior Housing Element	0.280454003	0	0	0.280454003	0	0	0	1298197	1058	Wilshire				Lower
LOS ANGELES			5076019025	General Commercial	C2-1	0	108	0.007755254	Commercial - Commercial - Vacant Land	YES - Current	NO - Privately-Owned	Available	Not Used in Prior Housing Element	0	0	0.013778807	0.013778807	0	0	0	1298197	1067	Wilshire				Above Moderate
LOS ANGELES	1218 S VERMONT AVE	90006	5076019028	Neighborhood Office Commercial	C2-1	0	108	0.264004589	Commercial - Bank, Savings and Loan - One Story	YES - Current	NO - Privately-Owned	Available	Used in Prior Housing Element - Non-Vacant	0.161551613	0	0	0.161551613	0	0	0	1298197	835	Wilshire				Lower
LOS ANGELES	1226 S VERMONT AVE	90006	5076019028	Neighborhood Office Commercial	C2-1	0	108	0.277781593	Commercial - Bank, Savings and Loan - One Story	YES - Current	NO - Privately-Owned	Available	Used in Prior Housing Element - Non-Vacant	0.165372311	0	0	0.165372311	0	0	0	1298197	888	Wilshire				Lower
LOS ANGELES	1232 S VERMONT AVE	90006	5076019028	Neighborhood Office Commercial	C2-1	0	108	0.272035999	Commercial - Bank, Savings and Loan - One Story	YES - Current	NO - Privately-Owned	Available	Used in Prior Housing Element - Non-Vacant	0.163799882	0	0	0.163799882	0	0	0	1298197	938	Wilshire				Lower
LOS ANGELES	1250 S VERMONT AVE	90006	5076019030	Neighborhood Office Commercial	C2-1	0	108	0.380121472	Commercial - Shopping Center (Neighborhood, Community) - One Story	YES - Current	NO - Privately-Owned	Available	Not Used in Prior Housing Element	0.141085913	0	0	0.141085913	5	0	0	1298197	1059	Wilshire				Lower
LOS ANGELES	1155 S WESTMORELAND AVE	90006	5076019BRK	High Medium Residential	R4-1VL	0	108	0.252528106	Residential - Single Family Residence - Condominium	YES - Current	NO - Privately-Owned	Available	Not Used in Prior Housing Element	0.257918442	0	0	0.257918442	12	0	0	1298197	1488	Wilshire				Lower
LOS ANGELES	445 S HOOVER ST	90020	5077001001	High Medium Residential	R4-1	0	108	0.311530577	Residential - Five or More Units or Apartments (Any Combination) - 4 Stories or Less	YES - Current	NO - Privately-Owned	Available	Not Used in Prior Housing Element	0	0	0.378590627	0.378590627	18	0	0	135A201	50	Wilshire			Yes	Above Moderate
LOS ANGELES	435 S HOOVER ST	90020	5077001002	High Medium Residential	R4-1	0	108	0.233661643	Residential - Five or More Units or Apartments (Any Combination) - 4 Stories or Less	YES - Current	NO - Privately-Owned	Available	Not Used in Prior Housing Element	0	0	0.29043642	0.29043642	12	0	0	135A201	43	Wilshire			Yes	Above Moderate
LOS ANGELES	429 S HOOVER ST	90020	5077001003	High Medium Residential	R4-1	0	108	0.233665372	Residential - Five or More Units or Apartments (Any Combination) - 4 Stories or Less	YES - Current	NO - Privately-Owned	Available	Not Used in Prior Housing Element	0	0	0.341765738	0.341765738	8	0	0	135A201	33	Wilshire			Yes	Above Moderate
LOS ANGELES	423 S HOOVER ST	90020	5077001004	High Medium Residential	R4-1	0	108	0.233664226	Residential - Five or More Units or Apartments (Any Combination) - 4 Stories or Less	YES - Current	NO - Privately-Owned	Available	Not Used in Prior Housing Element	0	0	0.226895224	0.226895224	24	0	0	135A201	23	Wilshire			Yes	Above Moderate
LOS ANGELES	3010 W 4TH ST	90020	5077001008	High Medium Residential	R4-1	0	108	0.118555744	Residential - Four Units (Any Combination) - 4 Stories or Less	YES - Current	NO - Privately-Owned	Available	Not Used in Prior Housing Element	0	0	0.227804579	0.227804579	4	0	0	136-5A201	282	Wilshire			Yes	Above Moderate
LOS ANGELES	3028 W 4TH ST	90020	5077001009	High Medium Residential	R4-2	0	108	0.311649762	Residential - Five or More Units or Apartments (Any Combination) - 4 Stories or Less	YES - Current	NO - Privately-Owned	Available	Not Used in Prior Housing Element	0	0	0.315504275	0.315504275	16	0	0	136-5A201	283	Wilshire			Yes	Above Moderate
LOS ANGELES	408 S COMMONWEALTH AVE	90020	5077001010	High Medium Residential	R4-2	0	108	0.234214625	Residential - Five or More Units or Apartments (Any Combination) - 4 Stories or Less - Pool	YES - Current	NO - Privately-Owned	Available	Not Used in Prior Housing Element	0	0	0.29043642	0.29043642	12	0	0	136-5A201	296	Wilshire			Yes	Above Moderate
LOS ANGELES	430 S COMMONWEALTH AVE	90020	5077001013	High Medium Residential	R4-2	0	108	0.234212946	Residential - Five or More Units or Apartments (Any Combination) - 4 Stories or Less - Pool	YES - Current	NO - Privately-Owned	Available	Not Used in Prior Housing Element	0	0	0.341472203	0.341472203	14	0	0	135A201	34	Wilshire			Yes	Above Moderate
LOS ANGELES	3055 W 5TH ST	90020	5077001016	High Medium Residential	R4-2	0	108	0.31222824	Residential - Five or More Units or Apartments (Any Combination) - 4 Stories or Less	YES - Current	NO - Privately-Owned	Available	Not Used in Prior Housing Element	0	0	0.235913635	0.235913635	33	0	0	135A201	53	Wilshire			Yes	Above Moderate
LOS ANGELES	441 S COMMONWEALTH AVE	90020	5077001017	High Medium Residential	R4-2	0	108	0.234196879	Residential - Five or More Units or Apartments (Any Combination) - 4 Stories or Less	YES - Current	NO - Privately-Owned	Available	Not Used in Prior Housing Element	0	0	0.29043642	0.29043642	12	0	0	135A201	45	Wilshire			Yes	Above Moderate
LOS ANGELES	431 S COMMONWEALTH AVE	90020	5077001018	High Medium Residential	R4-2	0	108	0.234189127	Residential - Single Family Residence	YES - Current	NO - Privately-Owned	Available	Used in Prior Housing Element - Non-Vacant	1.905658948	0	0	1.905658948	1	0	0	135A201	35	Wilshire				Lower
LOS ANGELES			5077001018	High Medium Residential	R4-2	0	108	0.039006351	Residential - Single Family Residence	YES - Current	NO - Privately-Owned	Available	Used in Prior Housing Element - Non-Vacant	0.541210079	0	0	0.541210079	1	0	0	135A201	32	Wilshire				Lower
LOS ANGELES	423 S COMMONWEALTH AVE	90020	5077001019	High Medium Residential	R4-2	0	108	0.195174453	Residential - Single Family Residence	YES - Current	NO - Privately-Owned	Available	Used in Prior Housing Element - Non-Vacant	1.724808317	0	0	1.724808317	1	0	0	135A201	25	Wilshire				Lower
LOS ANGELES	419 S COMMONWEALTH AVE	90020	5077001020	High Medium Residential	R4-2	0	108	0.234172761	Residential - Five or More Units or Apartments (Any Combination) - 4 Stories or Less - Pool	YES - Current	NO - Privately-Owned	Available	Not Used in Prior Housing Element	0	0	0.389357877	0.389357877	12	0	0	135A201	16	Wilshire			Yes	Above Moderate
LOS ANGELES	409 S COMMONWEALTH AVE	90020	5077001021	High Medium Residential	R4-2	0	108	0.214662343	Residential - Five or More Units or Apartments (Any Combination) - 4 Stories or Less - Pool	YES - Current	NO - Privately-Owned	Available	Not Used in Prior Housing Element	0	0	0.360332012	0.360332012	12	0	0	136-5A201	297	Wilshire			Yes	Above Moderate
LOS ANGELES	418 S COMMONWEALTH AVE	90020	5077001034	High Medium Residential	R4-2	0	108	0.220435951	Residential - Five or More Units or Apartments (Any Combination) - 4 Stories or Less	YES - Current	NO - Privately-Owned	Available	Not Used in Prior Housing Element	0.115287272	0	0	0.115287272	25	0	0	135A201	15	Wilshire				Lower
LOS ANGELES	424 S COMMONWEALTH AVE	90020	5077001035	High Medium Residential	R4-2	0	108	0.220435951	Residential - Five or More Units or Apartments (Any Combination) - 4 Stories or Less	YES - Current	NO - Privately-Owned	Available	Not Used in Prior Housing Element	0.115287272	0	0	0.115287272	25	0	0	135A201	24	Wilshire				Lower
LOS ANGELES	436 S VIRGIL AVE	90020	5077001BRK	Community Commercial	(Q)CR-2	0	108	0.724394558	Residential - Single Family Residence - High Rise 5 Stories or More - Condominium	YES - Current	NO - Privately-Owned	Available	Not Used in Prior Housing Element	3.393369687	0	0	3.393369687	74	0	0	135A201	230	Wilshire				Lower
LOS ANGELES	430 S WESTMORELAND AVE	90020	5077002012	Community Commercial	(T)(Q)RAS4-1	0	108	0.234321823	Residential - Single Family Residence - Vacant Land	YES - Current	NO - Privately-Owned	Available	Not Used in Prior Housing Element	1.893786156	0	0	1.893786156	1	0	0	1358197	721	Wilshire				Lower
LOS ANGELES	434 S WESTMORELAND AVE	90020	5077002013	Community Commercial	(Q)CR-1	0	108	0.234386388	Residential - Five or More Units or Apartments (Any Combination) - 4 Stories or Less	YES - Current	NO - Privately-Owned	Available	Not Used in Prior Housing Element	0.07949454	0	0	0.07949454	20	0	0	1358197	746	Wilshire				Lower
LOS ANGELES	446 S SHATTO PL	90020	5077002020	Community Commercial	CR-1	0	108	0.300415494	Commercial - Parking Lot (Commercial Use Property) - Lots - Patron or Employee - One Story	YES - Current	NO - Privately-Owned	Available	Not Used in Prior Housing Element	0.022665807	0	0	0.022665807	0	0	0	1358197	730	Wilshire				Lower
LOS ANGELES	444 S WESTMORELAND AVE	90020	5077002032	Community Commercial	(Q)CR-1	0	108	0.312614807	Residential - Single Family Residence	YES - Current	NO - Privately-Owned	Available	Not Used in Prior Housing Element	2.267235994	0	0	2.267235994	1	0	0	1358197	764	Wilshire				Lower
LOS ANGELES	425 S VIRGIL AVE	90020	5077002BRK	Community Commercial	CR-1	0	108	1.012549057	Residential - Single Family Residence - Condominium	YES - Current	NO - Privately-Owned	Available	Used in Prior Housing Element - Non-Vacant	1.128310132	0	0	1.128310132	163	0	0	1358197	697	Wilshire				Lower
LOS ANGELES	505 S SHATTO PL	90020	5077003009	Community Commercial	CR-1	0	108	0.394555309	Commercial - Office Building - Three Stories	YES - Current	NO - Privately-Owned	Available	Used in Prior Housing Element - Non-Vacant	0.159141701	0	0	0.159141701	0	0	0	1358197	813	Wilshire				Lower
LOS ANGELES			5077003009	Community Commercial	CR-1	0	108	0.02355954	Commercial - Office Building - Three Stories	YES - Current	NO - Privately-Owned	Available	Used in Prior Housing Element - Non-Vacant	0	0	0.002134051	0.002134051	0	0	0	1358197	808	Wilshire				Above Moderate
LOS ANGELES	515 S SHATTO PL	90020	5077003010	Community Commercial	CR-1	0	108	0.448348429	Commercial - Office Building - One Story	YES - Current	NO - Privately-Owned	Available	Not Used in Prior Housing Element	0.122112858	0	0	0.122112858	0	0	0	1358197	842	Wilshire				Lower
LOS ANGELES	411 S SHATTO PL	90020	5077003025	Community Commercial	CR-1	0	108	0.261439184	Commercial - Office Building - One Story	YES - Current	NO - Privately-Owned	Available	Used in Prior Housing Element - Non-Vacant	0.054313853	0	0	0.054313853	0	0	0	1358197	577	Wilshire				Lower
LOS ANGELES	421 S SHATTO PL	90020	5077003025	Community Commercial	CR-1	0	108	0.261331699	Commercial - Office Building - One Story	YES - Current	NO - Privately-Owned	Available	Used in Prior Housing Element - Non-Vacant	0.054313853	0	0	0.054313853	0	0	0	1358197	614	Wilshire				Lower
LOS ANGELES	425 S SHATTO PL	90020	5077003025	Community Commercial	CR-1	0	108	0.281312223	Commercial - Office Building - One Story	YES - Current	NO - Privately-Owned	Available	Used in Prior Housing Element - Non-Vacant	0.055772797	0	0	0.055772797	0	0	0	1358197	648	Wilshire				Lower
LOS ANGELES	435 S SHATTO PL	90020	5077003025	Community Commercial	CR-1	0	108	0.281197087	Commercial - Office Building - One Story	YES - Current	NO - Privately-Owned	Available	Used in Prior Housing Element - Non-Vacant	0.055772797	0	0	0.055772797	0	0	0	1358197	680	Wilshire				Lower
LOS ANGELES			5077003025	Community Commercial	CR-1	0	108	0.020098798	Commercial - Office Building - One Story	YES - Current	NO - Privately-Owned	Available	Used in Prior Housing Element - Non-Vacant	0	0	0.000865416	0.000865416	0	0	0	1358197	646	Wilshire				Above Moderate
LOS ANGELES			5077003025	Community Commercial	CR-1	0	108	0.020105791	Commercial - Office Building - One Story	YES - Current	NO - Privately-Owned	Available	Used in Prior Housing Element - Non-Vacant	0	0	0.000865416	0.000865416	0	0	0	1358197	613	Wilshire				Above Moderate
LOS ANGELES			5077003025	Community Commercial	CR-1	0	108	0.033439524	Commercial - Office Building - One Story	YES - Current	NO - Privately-Owned	Available	Used in Prior Housing Element - Non-Vacant	0	0	0.000257561	0.000257561	0	0	0	1358197	575	Wilshire				Above Moderate
LOS ANGELES	459 S SHATTO PL	90020	5077003032	Community Commercial	CR-1	0	108	0.712603412	Commercial - Office Building - Five Stories	YES - Current	NO - Privately-Owned	Available	Used in Prior Housing Element - Non-Vacant	0.040094351	0	0	0.040094351	0	0	0	1358197	762	Wilshire				Lower
LOS ANGELES			5077003032	Community Commercial	CR-1	0	108	0.040167875	Commercial - Office Building - Five Stories	YES - Current	NO - Privately-Owned	Available	Used in Prior Housing Element - Non-Vacant	0	0	0.000916195	0.000916195	0	0	0	1358197	761	Wilshire				Above Moderate
LOS ANGELES	3260 W 4TH ST	90020	5077003033	Community Commercial	C2-1	0	108	0.652036754	Commercial - Restaurant, Cocktail Lounge - Restaurant, Cocktail Lounge, Tavern - One Story	YES - Current	NO - Privately-Owned	Available	Used in Prior Housing Element - Non-Vacant	0.144693617	0	0	0.144693617	0	0	0	1358197	508	Wilshire				Lower
LOS ANGELES	450 S VERMONT AVE	90020	5077003035	Community Commercial	C2-1	0	108	0.448542259	Commercial - Auto, Recreation Equipment, Construction Equipment Sales and Service - Used Car Sales - One Story	YES - Current	NO - Privately-Owned	Available	Not Used in Prior Housing Element	0.313947085	0	0	0.313947085	0	0	0	1358197	1257	Wilshire				Lower
LOS ANGELES	440 S VERMONT AVE	90020	5077003036	Community Commercial	C2-1	0	108	1.165001802	Commercial - Shopping Center (Neighborhood, Community) - One Story	YES - Current	NO - Privately-Owned	Available	Not Used in Prior Housing Element	0.552307963	0	0	0.552307963	0	0	0	1358197	679	Wilshire				Lower
LOS ANGELES	543 S SHATTO PL	90020	5077003037	Community Commercial	C2-1	0	108	0.530453663	Commercial - Restaurant, Cocktail Lounge - Restaurant, Cocktail Lounge, Tavern - One Story	YES - Current	NO - Privately-Owned	Available	Not Used in Prior Housing Element	0.401160794	0	0	0.401160794	0	0	0	1358197	953	Wilshire				Lower
LOS ANGELES	443 S SHATTO PL	90020	5077003900	Community Commercial	CR-1	0	108	0.477974639	Commercial - Office Building - One Story	YES - Current	NO - Privately-Owned	Available	Used in Prior Housing Element - Non-Vacant	0.158578527	0	0	0.158578527	0	0	0	1358197	709	Wilshire				Lower
LOS ANGELES	3175 W 6TH ST	90020	5077003902	Community Commercial	C2-1	0	108	0.379345212	Commercial - Office Building - 6 to 13 Stories	YES - Current	NO - Privately-Owned	Available	Used in Prior Housing Element - Non-Vacant	0.160730788	0	0	0.160730788	0	0	0	1358197	975	Wilshire				Lower
LOS ANGELES	540 S VERMONT AVE	90020	5077003902	Community Commercial	C2-1	0	108	0.307079475	Commercial - Office Building - 6 to 13 Stories	YES - Current	NO - Privately-Owned	Available	Used in Prior Housing Element - Non-Vacant	0.154670363	0	0	0.154670363	0	0	0	1358197	920	Wilshire				Lower
LOS ANGELES	550 S VERMONT AVE	90020	5077003902	Community Commercial	C2-1	0	108	0.307618971	Commercial - Office Building - 6 to 13 Stories	YES - Current	NO - Privately-Owned	Available	Used in Prior Housing Element - Non-Vacant	0.154670363	0	0	0.154670363	0	0	0	1358197	949	Wilshire				Lower
LOS ANGELES	526 S VERMONT AVE	90020	5077003903	Community Commercial	C2-1	0	108	0.162270081	Commercial - Office Building - One Story	YES - Current	NO - Privately-Owned	Available	Used in Prior Housing Element - Non-Vacant	0.086524025	0	0	0.086524025	0	0	0	1358197	843	Wilshire				Lower
LOS ANGELES	532 S VERMONT AVE	90020	5077003903	Community Commercial	C2-1	0	108	0.306545461	Commercial - Office Building - One Story	YES - Current	NO - Privately-Owned	Available	Used in Prior Housing Element - Non-Vacant	0.119185096	0	0	0.119185096	0	0	0	1358197	891	Wilshire				Lower
LOS ANGELES			5077003903	Community Commercial	C2-1	0	108	0.022000292	Commercial - Office Building - One Story	YES - Current	NO - Privately-Owned	Available	Used in Prior Housing Element - Non-Vacant	0	0	0.00128731	0.00128731	0	0	0	1358197	838	Wilshire				Above Moderate
LOS ANGELES			5077003904	Community Commercial	C2-1	0	108	0.353965129	Commercial - Parking Lot (Commercial Use Property) - Lots - Patron or Employee - One Story	YES - Current	NO - Privately-Owned	Available	Used in Prior Housing Element - Non-Vacant	0.303315727	0	0	0.303315727	0	0	0	1358197	839	Wilshire				Lower
LOS ANGELES	500 S VERMONT AVE	90020	5077003905	Community Commercial	C2-1	0	108	0.780088478	Commercial - Office Building - One Story	YES - Current	NO - Privately-Owned	Available	Used in Prior Housing Element - Non-Vacant	0.090852884	0	0	0.090852884	0	0	0	1358197	781	Wilshire				Lower
LOS ANGELES	511 S WESTMORELAND AVE	90020	5077004017	Community Commercial	R4-1	0	108	0.195133193	Commercial - Vacant Land	YES - Current	NO - Privately-Owned	Available	Not Used in Prior Housing Element	0.223189614	0	0	0.223189614	0	0	0	1358197	844	Wilshire				Lower
LOS ANGELES	519 S WESTMORELAND AVE	90020	5077004018	Community Commercial	R4-1	0	108	0.195132048	Residential - Five or More Units or Apartments (Any Combination) - 4 Stories or Less	YES - Current	NO - Privately-Owned	Available	Not Used in Prior Housing Element	0.134805918	0	0	0.134805918	18	0	0	1358197	871	Wilshire				Lower
LOS ANGELES	529 S WESTMORELAND AVE	90020	5077004020	Community Commercial	R4-1	0	108	0.195134416	Residential - Five or More Units or Apartments (Any Combination) - 4 Stories or Less	YES - Current	NO - Privately-Owned	Available	Not Used in Prior Housing Element	0	0	0.229887491	0.229887491	28	0	0	1358197	925	Wilshire			Yes	Above Moderate
LOS ANGELES	533 S WESTMORELAND AVE	90020	5077004020	Community Commercial	R4-1	0	108	0.195132049	Residential - Five or More Units or Apartments (Any Combination) - 4 Stories or Less	YES - Current	NO - Privately-Owned	Available	Not Used in Prior Housing Element	0	0	0.229887491	0.229887491	28	0	0	1358197

LOS ANGELES	508 S WESTMORELAND AVE	90020	5077004028	Community Commercial	R4P-1	0	108	0.07805703	Commercial - Professional Building - One Story	YES - Current	NO - Privately-Owned	Available	Used in Prior Housing Element - Non-Vacant	0.015978866	0	0	0	0.015978866	0	0	0	1358197	841	Wilshire							Lower
LOS ANGELES	509 S VIRGIL AVE	90020	5077004028	Community Commercial	CR-1	0	108	0.097566657	Commercial - Professional Building - One Story	YES - Current	NO - Privately-Owned	Available	Used in Prior Housing Element - Non-Vacant	0.029387395	0	0	0	0.029387395	0	0	0	1358197	840	Wilshire							Lower
LOS ANGELES	511 S VIRGIL AVE	90020	5077004028	Community Commercial	CR-1	0	108	0.097566606	Commercial - Professional Building - One Story	YES - Current	NO - Privately-Owned	Available	Used in Prior Housing Element - Non-Vacant	0.029387395	0	0	0	0.029387395	0	0	0	1358197	845	Wilshire							Lower
LOS ANGELES	512 S WESTMORELAND AVE	90020	5077004028	Community Commercial	R4P-1	0	108	0.156112626	Commercial - Professional Building - One Story	YES - Current	NO - Privately-Owned	Available	Used in Prior Housing Element - Non-Vacant	0.026265419	0	0	0	0.026265419	0	0	0	1358197	848	Wilshire							Lower
LOS ANGELES			5077004028	Community Commercial	CR-1	0	108	0.019512588	Commercial - Professional Building - One Story	YES - Current	NO - Privately-Owned	Available	Used in Prior Housing Element - Non-Vacant	0	0	0.000865416	0.000865416	0	0	0	0	1358197	862	Wilshire							Above Moderate
LOS ANGELES			5077004028	Community Commercial	CR-1	0	108	0.019513807	Commercial - Professional Building - One Story	YES - Current	NO - Privately-Owned	Available	Used in Prior Housing Element - Non-Vacant	0	0	0.000865416	0.000865416	0	0	0	0	1358197	836	Wilshire							Above Moderate
LOS ANGELES			5077004028	Community Commercial	R4P-1	0	108	0.039026682	Commercial - Professional Building - One Story	YES - Current	NO - Privately-Owned	Available	Used in Prior Housing Element - Non-Vacant	0.009508121	0	0	0	0.009508121	0	0	0	1358197	870	Wilshire							Lower
LOS ANGELES			5077004028	Community Commercial	R4P-1	0	108	0.046834865	Commercial - Professional Building - One Story	YES - Current	NO - Privately-Owned	Available	Used in Prior Housing Element - Non-Vacant	0.011216097	0	0	0	0.011216097	0	0	0	1358197	873	Wilshire							Lower
LOS ANGELES	3005 W 6TH ST	90020	5077004029	Community Commercial	C2-1	0	108	0.15047059	Commercial - Restaurant, Cocktail Lounge - Restaurant, Cocktail Lounge, Tavern - One Story	YES - Current	NO - Privately-Owned	Available	Used in Prior Housing Element - Non-Vacant	0.105536179	0	0	0.105536179	0	0	0	0	1358197	977	Wilshire							Lower
LOS ANGELES	535 S VIRGIL AVE	90020	5077004029	Community Commercial	C2-1	0	108	0.195133208	Commercial - Restaurant, Cocktail Lounge - Restaurant, Cocktail Lounge, Tavern - One Story	YES - Current	NO - Privately-Owned	Available	Used in Prior Housing Element - Non-Vacant	0.125248678	0	0	0.125248678	0	0	0	0	1358197	938	Wilshire							Lower
LOS ANGELES	539 S VIRGIL AVE	90020	5077004029	Community Commercial	C2-1	0	108	0.195133427	Commercial - Restaurant, Cocktail Lounge - Restaurant, Cocktail Lounge, Tavern - One Story	YES - Current	NO - Privately-Owned	Available	Used in Prior Housing Element - Non-Vacant	0.125248678	0	0	0.125248678	0	0	0	0	1358197	955	Wilshire							Lower
LOS ANGELES			5077004029	Community Commercial	C2-1	0	108	0.06269582	Commercial - Restaurant, Cocktail Lounge - Restaurant, Cocktail Lounge, Tavern - One Story	YES - Current	NO - Privately-Owned	Available	Used in Prior Housing Element - Non-Vacant	0	0	0.005107385	0.005107385	0	0	0	0	1358197	978	Wilshire							Above Moderate
LOS ANGELES	530 S WESTMORELAND AVE	90020	5077004031	Community Commercial	R4P-1	0	108	0.195140744	Commercial - Parking Lot (Commercial Use Property) - Lots - Patron or Employee - One Story	YES - Current	NO - Privately-Owned	Available	Not Used in Prior Housing Element	0.03868105	0	0	0	0.03868105	0	0	0	1358197	918	Wilshire							Lower
LOS ANGELES			5077004031	Community Commercial	R4P-1	0	108	0.039026614	Commercial - Parking Lot (Commercial Use Property) - Lots - Patron or Employee - One Story	YES - Current	NO - Privately-Owned	Available	Not Used in Prior Housing Element	0.011734818	0	0	0	0.011734818	0	0	0	1358197	914	Wilshire							Lower
LOS ANGELES	522 S SHATTO PL	90020	5077004033	Community Commercial	CR-1	0	108	0.348497548	Institutional - Church - One Story	YES - Current	NO - Privately-Owned	Available	Used in Prior Housing Element - Non-Vacant	0.088283118	0	0	0	0.088283118	1	0	0	1358197	893	Wilshire							Lower
LOS ANGELES	530 S SHATTO PL	90020	5077004033	Community Commercial	CR-1	0	108	0.348525615	Institutional - Church - One Story	YES - Current	NO - Privately-Owned	Available	Used in Prior Housing Element - Non-Vacant	0.088283118	0	0	0	0.088283118	1	0	0	1358197	930	Wilshire							Lower
LOS ANGELES	550 S SHATTO PL	90020	5077004033	Community Commercial	C2-1	0	108	0.479267646	Institutional - Church - One Story	YES - Current	NO - Privately-Owned	Available	Used in Prior Housing Element - Non-Vacant	0.085796158	0	0	0	0.085796158	1	0	0	1358197	954	Wilshire							Lower
LOS ANGELES	3031 W 6TH ST	90020	5077004034	Community Commercial	C2-1	0	108	0.144690772	Commercial - Store Combination - Store and Office Combination - One Story	YES - Current	NO - Privately-Owned	Available	Used in Prior Housing Element - Non-Vacant	0.031538034	0	0	0	0.031538034	0	0	0	1358197	981	Wilshire							Lower
LOS ANGELES	534 S WESTMORELAND AVE	90020	5077004034	Community Commercial	C2-1	0	108	0.195140644	Commercial - Store Combination - Store and Office Combination - One Story	YES - Current	NO - Privately-Owned	Available	Used in Prior Housing Element - Non-Vacant	0.035965773	0	0	0	0.035965773	0	0	0	1358197	939	Wilshire							Lower
LOS ANGELES	538 S WESTMORELAND AVE	90020	5077004034	Community Commercial	C2-1	0	108	0.143486697	Commercial - Store Combination - Store and Office Combination - One Story	YES - Current	NO - Privately-Owned	Available	Used in Prior Housing Element - Non-Vacant	0.031538034	0	0	0	0.031538034	0	0	0	1358197	960	Wilshire							Lower
LOS ANGELES	2999 W 6TH ST	90020	5077005012	Community Commercial	(T)(Q)RAS4-1	0	108	0.312037937	Recreational - Club, Lodge Hall, Fraternal Organization - One Story	YES - Current	NO - Privately-Owned	Available	Used in Prior Housing Element - Non-Vacant	0.150691343	0	0	0	0.150691343	0	0	0	135A201	131	Wilshire							Lower
LOS ANGELES	530 S VIRGIL AVE	90020	5077005012	Community Commercial	(T)(Q)RAS4-1	0	108	0.234047898	Recreational - Club, Lodge Hall, Fraternal Organization - One Story	YES - Current	NO - Privately-Owned	Available	Used in Prior Housing Element - Non-Vacant	0.138451661	0	0	0	0.138451661	0	0	0	135A201	111	Wilshire							Lower
LOS ANGELES	534 S VIRGIL AVE	90020	5077005012	Community Commercial	(T)(Q)RAS4-1	0	108	0.234040651	Recreational - Club, Lodge Hall, Fraternal Organization - One Story	YES - Current	NO - Privately-Owned	Available	Used in Prior Housing Element - Non-Vacant	0.138451661	0	0	0	0.138451661	0	0	0	135A201	121	Wilshire							Lower
LOS ANGELES	531 S COMMONWEALTH AVE	90020	5077005018	Community Commercial	C2-1	0	108	0.136673341	Residential - Five or More Units or Apartments (Any Combination) - 4 Stories or Less	YES - Current	NO - Privately-Owned	Available	Not Used in Prior Housing Element	0	0	0.202737066	0.202737066	8	0	0	0	135A201	120	Wilshire			Yes				Above Moderate
LOS ANGELES	537 S COMMONWEALTH AVE	90020	5077005018	Community Commercial	C2-1	0	108	0.097624886	Residential - Five or More Units or Apartments (Any Combination) - 4 Stories or Less	YES - Current	NO - Privately-Owned	Available	Not Used in Prior Housing Element	0	0	0.1518181	0.1518181	8	0	0	0	135A201	124	Wilshire			Yes				Above Moderate
LOS ANGELES			5077005019	Community Commercial	(T)(Q)RAS4-1	0	108	0.075756502	Commercial - Parking Lot (Commercial Use Property) - Lots - Patron or Employee - One Story	YES - Current	NO - Privately-Owned	Available	Used in Prior Housing Element - Non-Vacant	0.112850724	0	0	0.112850724	0	0	0	0	135A201	221	Wilshire							Lower
LOS ANGELES			5077005019	Community Commercial	(T)(Q)RAS4-1	0	108	0.03443446	Commercial - Parking Lot (Commercial Use Property) - Lots - Patron or Employee - One Story	YES - Current	NO - Privately-Owned	Available	Used in Prior Housing Element - Non-Vacant	0	0	0.054642421	0.054642421	0	3*	3*	135A201	222	Wilshire							Above Moderate
LOS ANGELES	2951 W 6TH ST	90020	5077005020	Community Commercial	(T)(Q)RAS4-1	0	108	0.139015551	Residential - Single Family Residence - Vacant Land	YES - Current	NO - Privately-Owned	Available	Not Used in Prior Housing Element	1.143001586	0	0	0	1.143001586	0	0	0	135A201	134	Wilshire							Lower
LOS ANGELES			5077005020	Community Commercial	(T)(Q)RAS4-1	0	108	0.063188312	Residential - Single Family Residence - Vacant Land	YES - Current	NO - Privately-Owned	Available	Not Used in Prior Housing Element	0.5784706	0	0	0	0.5784706	0	0	0	135A201	130	Wilshire							Lower
LOS ANGELES	520 S VIRGIL AVE	90020	5077005022	Community Commercial	CR-1	0	108	0.177500169	Commercial - Office Building - One Story	YES - Current	NO - Privately-Owned	Available	Used in Prior Housing Element - Non-Vacant	0.115608195	0	0	0	0.115608195	0	0	0	135A201	94	Wilshire							Lower
LOS ANGELES	524 S VIRGIL AVE	90020	5077005022	Community Commercial	CR-1	0	108	0.234059702	Commercial - Office Building - One Story	YES - Current	NO - Privately-Owned	Available	Used in Prior Housing Element - Non-Vacant	0.135660374	0	0	0	0.135660374	0	0	0	135A201	102	Wilshire							Lower
LOS ANGELES	3060 W 5TH ST	90020	5077005023	Community Commercial	R4-1	0	108	0.291258427	Commercial - Parking Lot (Commercial Use Property) - Lots - Patron or Employee - One Story	YES - Current	NO - Privately-Owned	Available	Used in Prior Housing Element - Non-Vacant	0.022634704	0	0	0	0.022634704	0	0	0	135A201	61	Wilshire							Lower
LOS ANGELES	509 S COMMONWEALTH AVE	90020	5077005024	Community Commercial	R4-1	0	108	0.091884844	Commercial - Parking Lot (Commercial Use Property) - Lots - Patron or Employee - One Story	YES - Current	NO - Privately-Owned	Available	Used in Prior Housing Element - Non-Vacant	0.013527507	0	0	0	0.013527507	0	0	0	135A201	73	Wilshire							Lower
LOS ANGELES	511 S COMMONWEALTH AVE	90020	5077005024	Community Commercial	R4-1	0	108	0.110261129	Commercial - Parking Lot (Commercial Use Property) - Lots - Patron or Employee - One Story	YES - Current	NO - Privately-Owned	Available	Used in Prior Housing Element - Non-Vacant	0.015116912	0	0	0	0.015116912	0	0	0	135A201	78	Wilshire							Lower
LOS ANGELES	436 S COMMONWEALTH AVE	90020	5077005028	High Medium Residential	R4-2	0	108	0.234213236	Institutional - Church - One Story	YES - Current	NO - Privately-Owned	Available	Not Used in Prior Housing Element	0.016748669	0	0	0	0.016748669	0	0	0	135A201	44	Wilshire							Lower
LOS ANGELES	444 S COMMONWEALTH AVE	90020	5077005028	High Medium Residential	R4-2	0	108	0.293896808	Institutional - Church - One Story	YES - Current	NO - Privately-Owned	Available	Not Used in Prior Housing Element	0.01645924	0	0	0	0.01645924	0	0	0	135A201	51	Wilshire							Lower
LOS ANGELES	501 S OCCIDENTAL BLVD	90057	5077005028	Community Commercial	C2-1	0	108	0.219831028	Institutional - Church - One Story	YES - Current	NO - Privately-Owned	Available	Not Used in Prior Housing Element	0	0	0.018405474	0.018405474	0	0	0	0	135A201	59	Wilshire							Above Moderate
LOS ANGELES	502 S COMMONWEALTH AVE	90020	5077005028	Community Commercial	C2-1	0	108	0.292912225	Institutional - Church - One Story	YES - Current	NO - Privately-Owned	Available	Not Used in Prior Housing Element	0	0	0.019407116	0.019407116	0	0	0	0	135A201	60	Wilshire							Above Moderate
LOS ANGELES	510 S COMMONWEALTH AVE	90020	5077005028	Community Commercial	C2-1	0	108	0.202097896	Institutional - Church - One Story	YES - Current	NO - Privately-Owned	Available	Not Used in Prior Housing Element	0	0	0.017939465	0.017939465	0	0	0	0	135A201	72	Wilshire							Above Moderate
LOS ANGELES	511 S OCCIDENTAL BLVD	90057	5077005028	Community Commercial	C2-1	0	108	0.256577464	Institutional - Church - One Story	YES - Current	NO - Privately-Owned	Available	Not Used in Prior Housing Element	0	0	0.019154119	0.019154119	0	0	0	0	135A201	69	Wilshire							Above Moderate
LOS ANGELES	515 S OCCIDENTAL BLVD	90057	5077005028	Community Commercial	C2-1	0	108	0.256577779	Institutional - Church - One Story	YES - Current	NO - Privately-Owned	Available	Not Used in Prior Housing Element	0	0	0.019154119	0.019154119	0	0	0	0	135A201	89	Wilshire							Above Moderate
LOS ANGELES	516 S COMMONWEALTH AVE	90020	5077005028	Community Commercial	C2-1	0	108	0.202097896	Institutional - Church - One Story	YES - Current	NO - Privately-Owned	Available	Not Used in Prior Housing Element	0	0	0.017939465	0.017939465	0	0	0	0	135A201	84	Wilshire							Above Moderate
LOS ANGELES	520 S COMMONWEALTH AVE	90020	5077005028	Community Commercial	C2-1	0	108	0.202099149	Institutional - Church - One Story	YES - Current	NO - Privately-Owned	Available	Not Used in Prior Housing Element	0	0	0.017939465	0.017939465	0	0	0	0	135A201	99	Wilshire							Above Moderate
LOS ANGELES	525 S OCCIDENTAL BLVD	90057	5077005028	Community Commercial	C2-1	0	108	0.256578734	Institutional - Church - One Story	YES - Current	NO - Privately-Owned	Available	Not Used in Prior Housing Element	0	0	0.019154119	0.019154119	0	0	0	0	135A201	105	Wilshire							Above Moderate
LOS ANGELES	526 S COMMONWEALTH AVE	90020	5077005028	Community Commercial	C2-1	0	108	0.202098885	Institutional - Church - One Story	YES - Current	NO - Privately-Owned	Available	Not Used in Prior Housing Element	0	0	0.017939465	0.017939465	0	0	0	0	135A201	108	Wilshire							Above Moderate
LOS ANGELES	532 S COMMONWEALTH AVE	90020	5077005028	Community Commercial	C2-1	0	108	0.202096046	Institutional - Church - One Story	YES - Current	NO - Privately-Owned	Available	Not Used in Prior Housing Element	0	0	0.017939465	0.017939465	0	0	0	0	135A201	117	Wilshire							Above Moderate
LOS ANGELES	535 S OCCIDENTAL BLVD	90057	5077005028	Community Commercial	C2-1	0	108	0.256577938	Institutional - Church - One Story	YES - Current	NO - Privately-Owned	Available	Not Used in Prior Housing Element	0	0	0.019154119	0.019154119	0	0	0	0	135A201	116	Wilshire							Above Moderate
LOS ANGELES	538 S COMMONWEALTH AVE	90020	5077005028	Community Commercial	C2-1	0	108	0.195217457	Institutional - Church - One Story	YES - Current	NO - Privately-Owned	Available	Not Used in Prior Housing Element	0	0	0.017706901	0.017706901	0	0	0	0	135A201	123	Wilshire							Above Moderate
LOS ANGELES	540 S COMMONWEALTH AVE	90020	5077005028	Community Commercial	C2-1	0	108	0.214727736	Institutional - Church - One Story	YES - Current	NO - Privately-Owned	Available	Not Used in Prior Housing Element	0	0	0.018206919	0.018206919	0	0	0	0	135A201	133	Wilshire							Above Moderate
LOS ANGELES			5077005028	Community Commercial	C2-1	0	108	0.072536901	Institutional - Church - One Story	YES - Current	NO - Privately-Owned	Available	Not Used in Prior Housing Element	0	0	0.00887921	0.00887921	0	0	0	0	135A201	68	Wilshire							Above Moderate
LOS ANGELES			5077005028	Community Commercial	C2-1	0	108	0.362030977	Institutional - Church - One Story	YES - Current	NO - Privately-Owned	Available	Not Used in Prior Housing Element	0	0	0.018704553	0.018704553	0	0	0	0	135A201	126	Wilshire							Above Moderate
LOS ANGELES	500 S VIRGIL AVE	90020	5077005030	Community Commercial	CR-1	0	108	0.310906933	Commercial - Professional Building - One Story	YES - Current	NO - Privately-Owned	Available	Not Used in Prior Housing Element	0.056837635	0	0	0	0.056837635	0	0	0	135A201	62	Wilshire							Lower
LOS ANGELES	510 S VIRGIL AVE	90020	5077005030	Community Commercial	CR-1	0	108	0.234077706	Commercial - Professional Building - One Story	YES - Current	NO - Privately-Owned	Available	Not Used in Prior Housing Element	0.051917695	0	0	0	0.051917695	0	0	0	135A201	74	Wilshire							Lower
LOS ANGELES			5077005030	Community Commercial	CR-1	0	108	0.056566289	Commercial - Professional Building - One Story	YES - Current	NO - Privately-Owned	Available	Not Used in Prior Housing Element	0	0	0.000601757	0.000601757	0	0	0	0	135A201	88	Wilshire							Above Moderate
LOS ANGELES	2900 W 6TH ST	90020	5077006011	Regional Center Commercial	C4-2	0	108	0.180862692	Commercial - Office Building - 14 to 20 Stories	YES - Current	NO - Privately-Owned	Available	Used in Prior Housing Element - Non-Vacant	0.051971382	0	0	0	0.051971382	0	0	0	135A201	142	Wilshire							Lower
LOS ANGELES	2914 W 6TH ST	90020	5077006011	Regional Center Commercial	C4-2	0	108	0.200971399	Commercial - Office Building - 14 to 20 Stories	YES - Current	NO - Privately-Owned	Available	Used in Prior Housing Element - Non-Vacant	0.052926544	0	0	0	0.052926544	0	0	0	135A201	145	Wilshire							Lower
LOS ANGELES	606 S COMMONWEALTH AVE	90005	5077006011	Regional Center Commercial	C4-2	0	108	0.214393983	Commercial - Office Building - 14 to 20 Stories	YES - Current	NO - Privately-Owned	Available	Used in Prior Housing Element - Non-Vacant	0.053950531	0	0	0	0.053950531	0	0	0	135A201	150	Wilshire							Lower
LOS ANGELES	610 S COMMONWEALTH AVE	90005	5077006011	Regional Center Commercial	C4-2	0	108	0.214394772	Commercial - Office Building - 14 to 20 Stories	YES - Current	NO - Privately-Owned	Available	Used in Prior Housing Element - Non-Vacant	0.053950531	0	0	0	0.053950531	0	0	0	135A201	160	Wilshire							Lower
LOS ANGELES	614 S COMMONWEALTH AVE	90005	5077006011	Regional Center Commercial	C4-2	0	108	0.194903035	Commercial - Office Building - 14 to 20 Stories	YES - Current	NO - Privately-Owned	Available	Used in Prior Housing Element - Non-Vacant	0.052730612	0	0	0	0.052730612	0	0	0	135A201	169	Wilshire							Lower
LOS ANGELES	618 S COMMONWEALTH AVE	90005	5077006011	Regional Center Commercial	C4-2	0	108	0.194904606	Commercial - Office Building - 14 to 20 Stories	YES - Current	NO - Privately-Owned	Available	Used in Prior Housing Element - Non-Vacant	0.052730612	0	0	0	0.052730612	0	0	0	135A201	176	Wilshire							Lower
LOS ANGELES			5077006011	Regional Center Commercial	C4-2	0	108	0.018377462	Commercial - Office Building - 14 to 20 Stories	YES - Current	NO - Privately-Owned	Available	Used in Prior Housing Element - Non-Vacant	0.010947025	0	0	0	0.010947025	0	0	0	135A201	175	Wilshire							Lower
LOS ANGELES			5077006011	Regional Center Commercial	C4-2	0	108	0.055132386	Commercial - Office Building - 14 to 20 Stories	YES - Current	NO - Privately-Owned	Available	Used in Prior Housing Element - Non-Vacant	0.025105745	0	0	0	0.025105745	0	0	0	135A201	168	Wilshire							Lower
LOS ANGELES			5077006011	Regional Center Commercial	C4-2	0	108	0.103097225	Commercial - Office Building - 14 to 20 Stories	YES - Current	NO - Privately-Owned	Available	Used in Prior Housing Element - Non-Vacant	0.039150377	0	0	0	0.039150377	0	0	0	135A201	159	Wilshire							Lower
LOS ANGELES			5077006011	Regional Center Commercial	C4-2	0	108	0.147570465	Commercial - Office Building - 14 to 20 Stories	YES - Current	NO - Privately-Owned	Available	Used in Prior Housing Element - Non-Vacant	0.047518977	0	0	0	0.047518977	0	0	0	135A201	149	Wilshire							Lower
LOS ANGELES	622 S VIRGIL AVE	90005	5077007020	Regional Center Commercial	C4-2	0	108	0.88638926	Commercial - Office Building - 6 to 13 Stories	YES - Current	NO - Privately-Owned	Available	Used in Prior Housing Element - Non-Vacant	3.457399404	0	0	0	3.457399404	0	0	0	135A201	186	Wilshire							Lower
LOS ANGELES	601 S COMMONWEALTH AVE	90005	5077007029	Regional Center Commercial	C2-2	0	108	0.214645938	Commercial - Store Combination - Store and Residential Combination - 6 to 13 Stories	YES - Current	NO - Privately-Owned	Available	Not Used in Prior Housing Element	0	0	0.194136653	0.194136653	0	0	0	0	135A201	140	Wilshire			Yes				Above Moderate
LOS ANGELES	620 S VIRGIL AVE	90005	5077007029	Regional Center Commercial	C4-2	0	108	0.351726564	Commercial - Store Combination - Store and Residential Combination - 6 to 13 Stories	YES - Current	NO - Privately-Owned	Available	Not Used in Prior Housing Element	0	0	2.246529102	2.246529102	0	0	0	0	135A201	178	Wilshire			Yes				Above Moderate
LOS ANGELES			5077007029	Regional Center Commercial	C2-2	0	108	0.019512512	Commercial - Store Combination - Store and Residential Combination - 6 to 13 Stories	YES - Current	NO - Privately-Owned	Available	Not Used in Prior Housing Element	0.051659454	0	0	0.051659454	0	0	0	0	135A201	151	Wilshire							Lower
LOS ANGELES			5077007029	Regional Center Commercial	C2-2	0	108	0.195132481	Commercial - Store Combination - Store and Residential Combination - 6 to 13 Stories	YES - Current	NO - Privately-Owned	Available	Not Used in Prior Housing Element	0.265378816	0	0	0.265378816	0	0	0	0	135A201	153	Wilshire							Lower
LOS ANGELES			5077007029	Regional Center Commercial	C4-2	0	108	0.195172248	Commercial - Store Combination - Store and Residential Combination - 6 to 13 Stories	YES - Current	NO - Privately-Owned	Available	Not Used in Prior Housing Element	0	0	0.265378816	0.265378816	0	0	0	0	135A201	171	Wilshire							Above Moderate
LOS ANGELES			5077007029	Regional Center Commercial	C4-2	0	108	0.21464499	Commercial - Store Combination - Store and Residential Combination - 6 to 13 Stories	YES - Current	NO - Privately-Owned	Available	Not Used in Prior Housing Element	0.273823623	0	0	0.273823623	0	0	0	0	135A201	161	Wilshire							Lower
LOS ANGELES			5077007029	Regional Center Commercial	C2-2	0	108	0.214655204	Commercial - Store Combination - Store and Residential Combination - 6 to 13 Stories	YES - Current	NO - Privately-Owned	Available	Not Used in Prior Housing Element	0.273823623	0	0	0.273823623	0	0	0	0	135A201	144	Wilshire							Lower
LOS ANGELES			5077007029	Regional Center Commercial	C2-2	0	108	0.21466761	Commercial - Store Combination - Store and Residential Combination - 6 to 13 Stories	YES - Current	NO - Privately-Owned	Available	Not Used in Prior Housing Element	0.273823623	0	0	0.273823623	0	0	0	0	135A201	152	Wilshire							Lower
LOS ANGELES			5077007029	Regional Center Commercial	C4-2	0	108	0.214678089	Commercial - Store Combination - Store and Residential Combination - 6 to 13 Stories	YES - Current	NO - Privately-Owned	Available	Not Used in Prior Housing Element	0.273823623	0	0	0.273823623	0	0	0	0	135A201	162	Wilshire							Lower
LOS ANGELES	2967 W WILSHIRE BLVD	90010	5077007BRK	Regional Center Commercial	C4-2	0	108	1.273557924	Commercial - Hotel and Motel - Hotel - 50 Rooms and Over - One Story	YES - Current	NO - Privately-Owned	Available	Not Used in Prior Housing Element	0	0	5.206546283	5.206546283	0	0	0	0	135A201	223	Wilshire			Yes				Above Moderate
LOS ANGELES			5077007BRK	Regional Center Commercial	C4-2	0	108	0.037615192	Commercial - Hotel and Motel - Hotel - 50 Rooms and Over - Vacant Parcel with Existing Non-structural Other Imps.	YES - Current	NO - Privately-Owned	Available	Not Used in Prior Housing Element	0	0	0.040123755	0.040123755	0	0	0	0	135A201	227	Wilshire							Above Moderate
LOS ANGELES			5077007BRK	Regional Center Commercial	C4-2	0	108	0.044176319	Commercial - Hotel and Motel - Hotel - 50 Rooms and Over - Vacant Parcel with Existing Non-structural Other Imps.	YES - Current	NO - Privately-Owned	Available	Not Used in Prior Housing Element	0	0	0.04857963	0.04857963	0	0	0	0	135A201	226	Wilshire							Above Moderate
LOS ANGELES			5077007BRK	Regional Center Commercial	C4-2	0	108	0.249593126	Commercial - Hotel and Motel - Hotel - 50 Rooms and Over - Vacant Parcel with Existing Non-structural Other Imps.	YES - Current	NO - Privately-Owned	Available	Not Used in Prior Housing Element	0	0	1.69955762	1.69955762	0	0	0	0	135A201	224	Wilshire							Above Moderate
LOS ANGELES			5077007BRK	Regional Center Commercial	C4-2	0	108	0.326232878	Commercial - Hotel and Motel - Hotel - 50 Rooms and Over - Vacant Parcel with Existing Non-structural Other Imps.	YES - Current	NO - Privately-Owned	Available	Not Used in Prior Housing Element	0	0	2.244356945	2.244356945	0	0	0	0	135A201	225	Wilshire							Above Moderate
LOS ANGELES	3012 W 6TH ST	90020	5077008001	Regional Center Commercial	C2-2	0	108	0.214632226	Commercial - Store Combination - Store and Office Combination - One Story	YES - Current	NO - Privately-Owned	Available	Used in Prior Housing Element - Non-Vacant	0.121294531	0	0	0	0.121294531	0	0	0	1358197	1002	Wilshire							Lower
LOS ANGELES	607 S VIRGIL AVE	90005	5077008001	Regional Center Commercial	C2-2	0	108	0.214646886	Commercial - Store Combination - Store and Office Combination - One Story	YES - Current	NO - Privately-Owned	Available	Used in Prior Housing Element - Non-Vacant	0.121294531	0	0	0	0.121294531	0	0	0	1358197	1025	Wilshire							Lower
LOS ANGELES	615 S VIRGIL AVE	90005	5077008003	Regional Center Commercial	C4-2	0	108	0.195132733	Residential - Five or More Units or Apartments (Any Combination) - 4 Stories or Less	YES - Current	NO - Privately-Owned	Available	Not Used in Prior Housing Element	0	0	0.305839788	0.305839788	32	0	0	0	1358197	1078	Wilshire			Yes				Above Moderate
LOS ANGELES	617 S VIRGIL AVE	90005	5077008004	Regional Center Commercial	C4-2	0	108	0.195132726	Commercial - Office Building - One Story	YES - Current	NO -

LOS ANGELES	612 S SHATTO PL	90005	5077009010	Regional Center Commercial	C2-2	0	108	0.261519063	Commercial - Office Building - Over 20 Stories	YES - Current	NO - Privately-Owned	Available	Used in Prior Housing Element - Non-Vacant	0.845887989	0	0	0.845887989	0	0	0	1358197	1062	Wilshire							Lower
LOS ANGELES	604 S SHATTO PL	90005	5077009011	Regional Center Commercial	C2-2	0	108	0.174325841	Commercial - Office Building - One Story	YES - Current	NO - Privately-Owned	Available	Used in Prior Housing Element - Non-Vacant	0.100036405	0	0	0.100036405	0	0	0	1358197	1028	Wilshire							Lower
LOS ANGELES	610 S SHATTO PL	90005	5077009011	Regional Center Commercial	C2-2	0	108	0.087169803	Commercial - Office Building - One Story	YES - Current	NO - Privately-Owned	Available	Used in Prior Housing Element - Non-Vacant	0.067486867	0	0	0.067486867	0	0	0	1358197	1045	Wilshire							Lower
LOS ANGELES	3130 W 6TH ST	90020	5077009012	Regional Center Commercial	C2-2	0	108	0.261471429	Commercial - Professional Building - Over 20 Stories	YES - Current	NO - Privately-Owned	Available	Used in Prior Housing Element - Non-Vacant	0.943079263	0	0	0.943079263	0	0	0	1358197	1005	Wilshire							Lower
LOS ANGELES	615 S WESTMORELAND AVE	90005	5077009026	Regional Center Commercial	C1-2	0	54	0.195132998	Commercial - Office Building - One Story	YES - Current	NO - Privately-Owned	Available	Used in Prior Housing Element - Non-Vacant	0.12652622	0	0	0.12652622	0	0	0	1358197	1082	Wilshire							Lower
LOS ANGELES	619 S WESTMORELAND AVE	90005	5077009026	Regional Center Commercial	C1-2	0	54	0.195132745	Commercial - Office Building - One Story	YES - Current	NO - Privately-Owned	Available	Used in Prior Housing Element - Non-Vacant	0.12652622	0	0	0.12652622	0	0	0	1358197	1106	Wilshire							Lower
LOS ANGELES	621 S WESTMORELAND AVE	90005	5077009026	Regional Center Commercial	C1-2	0	54	0.195132569	Commercial - Office Building - One Story	YES - Current	NO - Privately-Owned	Available	Used in Prior Housing Element - Non-Vacant	0.12652622	0	0	0.12652622	0	0	0	1358197	1133	Wilshire							Lower
LOS ANGELES	630 S SHATTO PL	90010	5077009028	Regional Center Commercial	C2-2	0	108	0.348773702	Commercial - Office Building - Four Stories	YES - Current	NO - Privately-Owned	Available	Used in Prior Housing Element - Non-Vacant	2.345615351	0	0	2.345615351	0	0	0	1358197	1125	Wilshire							Lower
LOS ANGELES	634 S SHATTO PL	90010	5077009028	Regional Center Commercial	C2-2	0	108	0.39086521	Commercial - Office Building - Four Stories	YES - Current	NO - Privately-Owned	Available	Used in Prior Housing Element - Non-Vacant	2.533019507	0	0	2.533019507	0	0	0	1358197	1164	Wilshire							Lower
LOS ANGELES			5077009904	Regional Center Commercial	C2-2	0	108	0.001558047	Commercial - Office Building - Four Stories	YES - Current	NO - Privately-Owned	Available	Not Used in Prior Housing Element	0	0	0.013545577	0.013545577	0	0	0	1358197	1205	Wilshire							Above Moderate
LOS ANGELES	3089 W WILSHIRE BLVD	90010	5077009905	Regional Center Commercial	C4-2	0	108	0.048209287	Commercial - Store Combination - Store and Office Combination - One Story	YES - Current	NO - Privately-Owned	Available	Used in Prior Housing Element - Non-Vacant	0.026775787	0	0	0.026775787	0	0	0	1358197	1242	Wilshire							Lower
LOS ANGELES	3101 W WILSHIRE BLVD	90010	5077009905	Regional Center Commercial	C4-2	0	108	0.191250041	Commercial - Store Combination - Store and Office Combination - One Story	YES - Current	NO - Privately-Owned	Available	Used in Prior Housing Element - Non-Vacant	0.06407061	0	0	0.06407061	0	0	0	1358197	1207	Wilshire							Lower
LOS ANGELES	640 S SHATTO PL	90010	5077009905	Regional Center Commercial	C4-2	0	108	0.497360552	Commercial - Store Combination - Store and Office Combination - One Story	YES - Current	NO - Privately-Owned	Available	Used in Prior Housing Element - Non-Vacant	1.163453367	0	0	1.163453367	0	0	0	1358197	1208	Wilshire							Lower
LOS ANGELES			5077009905	Regional Center Commercial	C4-2	0	108	0.03824707	Commercial - Store Combination - Store and Office Combination - One Story	YES - Current	NO - Privately-Owned	Available	Used in Prior Housing Element - Non-Vacant	0.022650385	0	0	0.022650385	0	0	0	1358197	1206	Wilshire							Lower
LOS ANGELES			5077009905	Regional Center Commercial	C4-2	0	108	0.080348419	Commercial - Store Combination - Store and Office Combination - One Story	YES - Current	NO - Privately-Owned	Available	Used in Prior Housing Element - Non-Vacant	0.041265161	0	0	0.041265161	0	0	0	1358197	1237	Wilshire							Lower
LOS ANGELES			5077009905	Regional Center Commercial	C4-2	0	108	0.080348476	Commercial - Store Combination - Store and Office Combination - One Story	YES - Current	NO - Privately-Owned	Available	Used in Prior Housing Element - Non-Vacant	0.041265161	0	0	0.041265161	0	0	0	1358197	1220	Wilshire							Lower
LOS ANGELES			5077009905	Regional Center Commercial	C4-2	0	108	0.082856694	Commercial - Store Combination - Store and Office Combination - One Story	YES - Current	NO - Privately-Owned	Available	Used in Prior Housing Element - Non-Vacant	0.040847085	0	0	0.040847085	0	0	0	1358197	1200	Wilshire							Lower
LOS ANGELES	3160 W 6TH ST	90020	5077009913	Regional Center Commercial	C2-2	0	108	0.498209521	Commercial - Office Building - Three Stories	YES - Current	NO - Privately-Owned	Available	Used in Prior Housing Element - Non-Vacant	1.794826694	0	0	1.794826694	0	0	0	1358197	1006	Wilshire							Lower
LOS ANGELES	3180 W 6TH ST	90020	5077009913	Regional Center Commercial	C2-2	0	108	0.469670632	Commercial - Office Building - Three Stories	YES - Current	NO - Privately-Owned	Available	Used in Prior Housing Element - Non-Vacant	1.736420065	0	0	1.736420065	0	0	0	1358197	1007	Wilshire							Lower
LOS ANGELES	611 S SHATTO PL	90005	5077009913	Regional Center Commercial	C2-2	0	108	0.398624352	Commercial - Office Building - Three Stories	YES - Current	NO - Privately-Owned	Available	Used in Prior Housing Element - Non-Vacant	1.596708648	0	0	1.596708648	0	0	0	1358197	1046	Wilshire							Lower
LOS ANGELES	615 S SHATTO PL	90005	5077009913	Regional Center Commercial	C2-2	0	108	0.398620653	Commercial - Office Building - Three Stories	YES - Current	NO - Privately-Owned	Available	Used in Prior Housing Element - Non-Vacant	1.596708648	0	0	1.596708648	0	0	0	1358197	1095	Wilshire							Lower
LOS ANGELES	625 S SHATTO PL	90005	5077009913	Regional Center Commercial	C2-2	0	108	0.26526042	Commercial - Office Building - Three Stories	YES - Current	NO - Privately-Owned	Available	Used in Prior Housing Element - Non-Vacant	1.134906441	0	0	1.134906441	0	0	0	1358197	1128	Wilshire							Lower
LOS ANGELES			5077009913	Regional Center Commercial	C2-2	0	108	0.036178801	Commercial - Office Building - Three Stories	YES - Current	NO - Privately-Owned	Available	Used in Prior Housing Element - Non-Vacant	0.075439382	0	0	0.075439382	0	0	0	1358197	1266	Wilshire							Lower
LOS ANGELES			5077009913	Regional Center Commercial	C2-2	0	108	0.056333661	Commercial - Office Building - Three Stories	YES - Current	NO - Privately-Owned	Available	Used in Prior Housing Element - Non-Vacant	0.106317517	0	0	0.106317517	0	0	0	1358197	1264	Wilshire							Lower
LOS ANGELES			5077009913	Regional Center Commercial	C2-2	0	108	0.138629008	Commercial - Office Building - Three Stories	YES - Current	NO - Privately-Owned	Available	Used in Prior Housing Element - Non-Vacant	0.216549969	0	0	0.216549969	0	0	0	1358197	1263	Wilshire							Lower
LOS ANGELES			5077009913	Regional Center Commercial	C2-2	0	108	0.217167148	Commercial - Office Building - Three Stories	YES - Current	NO - Privately-Owned	Available	Used in Prior Housing Element - Non-Vacant	0.261880122	0	0	0.261880122	0	0	0	1358197	1262	Wilshire							Lower
LOS ANGELES	604 S VERMONT AVE	90005	5077009914	Regional Center Commercial	C2-2	0	108	0.089982282	Residential - Five or More Units or Apartments (Any Combination) - 5 Stories or More	YES - Current	NO - Privately-Owned	Available	Used in Prior Housing Element - Non-Vacant	1.000644088	0	0	1.000644088	0	0	0	1358197	1047	Wilshire							Lower
LOS ANGELES	622 S VERMONT AVE	90005	5077009914	Regional Center Commercial	C2-2	0	108	0.169020452	Residential - Five or More Units or Apartments (Any Combination) - 5 Stories or More	YES - Current	NO - Privately-Owned	Available	Used in Prior Housing Element - Non-Vacant	1.517893025	0	0	1.517893025	0	0	0	1358197	1086	Wilshire							Lower
LOS ANGELES	624 S VERMONT AVE	90005	5077009914	Regional Center Commercial	C2-2	0	108	0.25181621	Residential - Five or More Units or Apartments (Any Combination) - 5 Stories or More	YES - Current	NO - Privately-Owned	Available	Used in Prior Housing Element - Non-Vacant	2.012930685	0	0	2.012930685	0	0	0	1358197	1118	Wilshire							Lower
LOS ANGELES	633 S SHATTO PL	90010	5077009914	Regional Center Commercial	C2-2	0	108	0.412272556	Residential - Five or More Units or Apartments (Any Combination) - 5 Stories or More	YES - Current	NO - Privately-Owned	Available	Used in Prior Housing Element - Non-Vacant	3.049847192	0	0	3.049847192	0	0	0	1358197	1165	Wilshire							Lower
LOS ANGELES			5077009914	Regional Center Commercial	C2-2	0	108	0.133363034	Residential - Five or More Units or Apartments (Any Combination) - 5 Stories or More	YES - Current	NO - Privately-Owned	Available	Used in Prior Housing Element - Non-Vacant	1.348008507	0	0	1.348008507	0	0	0	1358197	1265	Wilshire							Lower
LOS ANGELES	661 S SHATTO PL	90010	5077010007	Regional Center Commercial	R5-2	0	217	0.250743172	Residential - Five or More Units or Apartments (Any Combination) - 4 Stories or Less	YES - Current	NO - Privately-Owned	Available	Not Used in Prior Housing Element	0	0	6.386242628	6.386242628	39	0	0	1328197	75	Wilshire	Yes	Above Moderate						
LOS ANGELES	673 S SHATTO PL	90005	5077010009	Regional Center Commercial	R5-2	0	217	0.246933208	Residential - Five or More Units or Apartments (Any Combination) - 4 Stories or Less	YES - Current	NO - Privately-Owned	Available	Not Used in Prior Housing Element	0	0	6.364770359	6.364770359	39	0	0	1328197	106	Wilshire	Yes	Above Moderate						
LOS ANGELES	681 S SHATTO PL	90005	5077010010	Regional Center Commercial	R5-2	0	217	0.246927345	Residential - Five or More Units or Apartments (Any Combination) - 4 Stories or Less	YES - Current	NO - Privately-Owned	Available	Not Used in Prior Housing Element	0	0	6.532699108	6.532699108	30	0	0	1328197	121	Wilshire	Yes	Above Moderate						
LOS ANGELES	687 S SHATTO PL	90005	5077010011	Regional Center Commercial	R5-2	0	217	0.246921443	Residential - Five or More Units or Apartments (Any Combination) - 4 Stories or Less	YES - Current	NO - Privately-Owned	Available	Not Used in Prior Housing Element	0	0	6.058665729	6.058665729	56	0	0	1328197	140	Wilshire	Yes	Above Moderate						
LOS ANGELES	693 S SHATTO PL	90005	5077010012	Regional Center Commercial	R5-2	0	217	0.247671692	Residential - Five or More Units or Apartments (Any Combination) - 4 Stories or Less	YES - Current	NO - Privately-Owned	Available	Not Used in Prior Housing Element	0	0	6.370611006	6.370611006	39	0	0	1328197	157	Wilshire	Yes	Above Moderate						
LOS ANGELES	3063 W 7TH ST	90005	5077010020	Regional Center Commercial	C2-2	0	108	0.165150192	Commercial - Commercial - Vacant Land	YES - Current	NO - Privately-Owned	Available	Not Used in Prior Housing Element	0.243255617	0	0	0.243255617	0	0	0	1328197	184	Wilshire							Lower
LOS ANGELES	3073 W 7TH ST	90005	5077010020	Regional Center Commercial	C2-2	0	108	0.088550168	Commercial - Commercial - Vacant Land	YES - Current	NO - Privately-Owned	Available	Not Used in Prior Housing Element	0.172285245	0	0	0.172285245	0	0	0	1328197	193	Wilshire							Lower
LOS ANGELES	3081 W 7TH ST	90005	5077010021	Regional Center Commercial	C2-2	0	108	0.080402164	Commercial - Store Combination - Store and Office Combination - One Story	YES - Current	NO - Privately-Owned	Available	Used in Prior Housing Element - Non-Vacant	0.033447499	0	0	0.033447499	0	0	0	1328197	186	Wilshire							Lower
LOS ANGELES	694 S VERMONT AVE	90005	5077010021	Regional Center Commercial	C2-2	0	108	0.145074063	Commercial - Store Combination - Store and Office Combination - One Story	YES - Current	NO - Privately-Owned	Available	Used in Prior Housing Element - Non-Vacant	0.045952491	0	0	0.045952491	0	0	0	1328197	171	Wilshire							Lower
LOS ANGELES	698 S VERMONT AVE	90005	5077010021	Regional Center Commercial	C2-2	0	108	0.117044485	Commercial - Store Combination - Store and Office Combination - One Story	YES - Current	NO - Privately-Owned	Available	Used in Prior Housing Element - Non-Vacant	0.041796117	0	0	0.041796117	0	0	0	1328197	187	Wilshire							Lower
LOS ANGELES			5077010021	Regional Center Commercial	C2-2	0	108	0.000298401	Commercial - Store Combination - Store and Office Combination - One Story	YES - Current	NO - Privately-Owned	Available	Used in Prior Housing Element - Non-Vacant	0	0	0.000684023	0.000684023	0	0	0	1328197	185	Wilshire							Above Moderate
LOS ANGELES	3051 W 7TH ST	90005	5077010022	Regional Center Commercial	C2-2	0	108	0.125365403	Commercial - Store - One Story	YES - Current	NO - Privately-Owned	Available	Used in Prior Housing Element - Non-Vacant	0.032826106	0	0	0.032826106	0	0	0	1328197	181	Wilshire							Lower
LOS ANGELES	3055 W 7TH ST	90005	5077010022	Regional Center Commercial	C2-2	0	108	0.166387501	Commercial - Store - One Story	YES - Current	NO - Privately-Owned	Available	Used in Prior Housing Element - Non-Vacant	0.036794441	0	0	0.036794441	0	0	0	1328197	182	Wilshire							Lower
LOS ANGELES	682 S VERMONT AVE	90005	5077010902	Regional Center Commercial	C4-2	0	108	0.188245501	Commercial - Parking Lot (Commercial Use Property) - Lots - Patron or Employee - One Story	YES - Current	NO - Privately-Owned	Available	Not Used in Prior Housing Element	0.021964896	0	0	0.021964896	0	0	0	1328197	126	Wilshire							Lower
LOS ANGELES	686 S VERMONT AVE	90005	5077010902	Regional Center Commercial	C4-2	0	108	0.188245662	Commercial - Parking Lot (Commercial Use Property) - Lots - Patron or Employee - One Story	YES - Current	NO - Privately-Owned	Available	Not Used in Prior Housing Element	0.021964896	0	0	0.021964896	0	0	0	1328197	136	Wilshire							Lower
LOS ANGELES	688 S VERMONT AVE	90005	5077010902	Regional Center Commercial	C4-2	0	108	0.188241253	Commercial - Parking Lot (Commercial Use Property) - Lots - Patron or Employee - One Story	YES - Current	NO - Privately-Owned	Available	Not Used in Prior Housing Element	0.021964896	0	0	0.021964896	0	0	0	1328197	152	Wilshire							Lower
LOS ANGELES	3100 W WILSHIRE BLVD	90010	5077011001	Regional Center Commercial	C4-2	0	108	0.258267119	Commercial - Store - One Story	YES - Current	NO - Privately-Owned	Available	Used in Prior Housing Element - Non-Vacant	0.63539882	0	0	0.63539882	0	0	0	1328197	34	Wilshire							Lower
LOS ANGELES	3108 W WILSHIRE BLVD	90010	5077011001	Regional Center Commercial	C4-2	0	108	0.256030975	Commercial - Store - One Story	YES - Current	NO - Privately-Owned	Available	Used in Prior Housing Element - Non-Vacant	0.63539882	0	0	0.63539882	0	0	0	1328197	35	Wilshire							Lower
LOS ANGELES	663 S WESTMORELAND AVE	90010	5077011001	Regional Center Commercial	C2-2	0	108	0.240001499	Commercial - Store - One Story	YES - Current	NO - Privately-Owned	Available	Used in Prior Housing Element - Non-Vacant	0.59189726	0	0	0.59189726	0	0	0	1328197	73	Wilshire							Lower
LOS ANGELES	688 S SHATTO PL	90005	5077011007	Regional Center Commercial	R5-2	0	217	0.201694124	Residential - Five or More Units or Apartments (Any Combination) - 4 Stories or Less	YES - Current	NO - Privately-Owned	Available	Not Used in Prior Housing Element	0	0	0.354373664	0.354373664	33	0	0	1328197	148	Wilshire	Yes	Above Moderate						
LOS ANGELES	682 S SHATTO PL	90005	5077011008	Regional Center Commercial	R5-2	0	217	0.203278559	Residential - Five or More Units or Apartments (Any Combination) - 4 Stories or Less - Vacant Land	YES - Current	NO - Privately-Owned	Available	Not Used in Prior Housing Element	2.031748533	0	0	2.031748533	0	0	0	1328197	134	Wilshire							Lower
LOS ANGELES	676 S SHATTO PL	90005	5077011009	Regional Center Commercial	R5-2	0	217	0.203280716	Residential - Five or More Units or Apartments (Any Combination) - 4 Stories or Less	YES - Current	NO - Privately-Owned	Available	Not Used in Prior Housing Element	0	0	0.302893907	0.302893907	40	0	0	1328197	118	Wilshire	Yes	Above Moderate						
LOS ANGELES	670 S SHATTO PL	90005	5077011010	Regional Center Commercial	R5-2	0	217	0.203273738	Residential - Five or More Units or Apartments (Any Combination) - 4 Stories or Less	YES - Current	NO - Privately-Owned	Available	Not Used in Prior Housing Element	0	0	0.385206819	0.385206819	30	0	0	1328197	103	Wilshire	Yes	Above Moderate						
LOS ANGELES	666 S SHATTO PL	90010	5077011011	Regional Center Commercial	R5-2	0	217	0.203275389	Residential - Five or More Units or Apartments (Any Combination) - 4 Stories or Less	YES - Current	NO - Privately-Owned	Available	Not Used in Prior Housing Element	0	0	0.488543689	0.488543689	20	0	0	1328197	90	Wilshire	Yes	Above Moderate						
LOS ANGELES	3120 W WILSHIRE BLVD	90010	5077011015	Regional Center Commercial	C4-2	0	108	0.223832865	Commercial - Office Building - Five Stories	YES - Current	NO - Privately-Owned	Available	Used in Prior Housing Element - Non-Vacant	1.408889464	0	0	1.408889464	0	0	0	1328197	36	Wilshire							Lower
LOS ANGELES	3130 W WILSHIRE BLVD	90010	5077011015	Regional Center Commercial	C4-2	0	108	0.301574241	Commercial - Office Building - Five Stories	YES - Current	NO - Privately-Owned	Available	Used in Prior Housing Element - Non-Vacant	1.916704389	0	0	1.916704389	0	0	0	1328197	37	Wilshire							Lower
LOS ANGELES	660 S SHATTO PL	90010	5077011015	Regional Center Commercial	C4-2	0	108	0.203268327	Commercial - Office Building - Five Stories	YES - Current	NO - Privately-Owned	Available	Used in Prior Housing Element - Non-Vacant	0.137710755	0	0	0.137710755	0	0	0	1328197	74	Wilshire							Lower
LOS ANGELES	691 S WILSHIRE PL	90005	5077011021	Regional Center Commercial	C2-2	0	108	0.210944374	Commercial - Parking Lot (Commercial Use Property) - Lots - Patron or Employee - One Story	YES - Current	NO - Privately-Owned	Available	Used in Prior Housing Element - Non-Vacant	0.064472651	0	0	0.064472651	0	0	0	1328197	199	Wilshire							Lower
LOS ANGELES	695 S WILSHIRE PL	90005	5077011021	Regional Center Commercial	C4-2	0	108	0.208265383	Commercial - Parking Lot (Commercial Use Property) - Lots - Patron or Employee - One Story	YES - Current	NO - Privately-Owned	Available	Used in Prior Housing Element - Non-Vacant	0.065170625	0	0	0.065170625	0	0	0	1328197	174	Wilshire							Lower
LOS ANGELES	691 S WESTMORELAND AVE	90005	5077011025	Regional Center Commercial	C2-2	0	108	1.270587777	Residential - Five or More Units or Apartments (Any Combination) - 4 Stories or Less	YES - Current	NO - Privately-Owned	Available	Not Used in Prior Housing Element	3.483477366	0	0	3.483477366	0	0	0	1328197	1212	Wilshire							Lower
LOS ANGELES	2960 W WILSHIRE BLVD	90010	5077013011	Regional Center Commercial	C4-2	0	108	0.172490939	Commercial - Office Building - Two Stories	YES - Current	NO - Privately-Owned	Available	Used in Prior Housing Element - Non-Vacant	0.051204666	0	0	0.051204666	0	0	0	133-5A201	46	Wilshire							Lower
LOS ANGELES	2966 W WILSHIRE BLVD	90010	5077013012	Regional Center Commercial	C4-2	0	108	0.172692009	Commercial - Store Combination - Store and Office Combination - Two Stories	YES - Current	NO - Privately-Owned	Available	Used in Prior Housing Element - Non-Vacant	0.038505405	0	0	0.038505405	0	0	0	133-5A201	48	Wilshire							Lower
LOS ANGELES	2972 W WILSHIRE BLVD	90010	5077013013	Regional Center Commercial	C4-2	0	108	0.253960762	Commercial - Professional Building - One Story	YES - Current	NO - Privately-Owned	Available	Used in Prior Housing Element - Non-Vacant	0.495658794	0	0	0.495658794	0	0	0	133-5A201	49	Wilshire							Lower
LOS ANGELES	2980 W WILSHIRE BLVD	90010	5077013014	Regional Center Commercial	C4-2	0	108	0.253958522	Commercial - Store Combination - Store and Office Combination - Two Stories	YES - Current	NO - Privately-Owned	Available	Used in Prior Housing Element - Non-Vacant	1.602320552	0	0	1.602320552	0	0	0	133-5A201	50	Wilshire							Lower
LOS ANGELES	3000 W WILSHIRE BLVD	90010	5077013014	Regional Center Commercial	C4-2	0	108	0.253960762	Commercial - Store Combination - Store and Office Combination - Two Stories	YES - Current	NO - Privately-Owned	Available	Used in Prior Housing Element - Non-Vacant	1.602320552	0	0	1.602320552	0	0	0	133-5A201	51	Wilshire							Lower
LOS ANGELES	3012 W WILSHIRE BLVD	90010	5077013015	Regional Center Commercial	C4-2	0	108	0.254821104	Commercial - Store Combination - Store and Office Combination - One Story	YES - Current	NO - Privately-Owned	Available	Used in Prior Housing Element - Non-Vacant	1.605373144	0	0	1.605373144	0	0	0	133-5A201	52	Wilshire							Lower
LOS ANGELES	2901 W SUNSET PL	90005	5077013017	Regional Center Commercial	R5-2	0	217	0.169684062	Residential - Five or More Units or Apartments (Any Combination) - 4 Stories or Less	YES - Current	NO - Privately-Owned	Available	Not Used in Prior Housing Element	0	0	0.41312886	0.41312886	30	0	0	133-5A201	85	Wilshire	Yes	Above Moderate						
LOS ANGELES	2893 W SUNSET PL	90005	5077013018	Regional Center Commercial	R5-2	0	217	0.169674925	Residential - Five or More Units or Apartments (Any Combination) - 4 Stories or Less	YES - Current	NO - Privately-Owned	Available	Not Used in Prior Housing Element	0	0	0.321927353	0.321927353	30	0	0	133-5A201	84	Wilshire	Yes	Above Moderate						
LOS ANGELES	2883 W SUNSET PL	90005	5077013019	Regional Center Commercial	R5-2	0	217	0.169665942	Commercial - Parking Lot (Commercial Use Property) - Lots - Commercial Parking - One Story	YES - Current	NO - Privately-Owned	Available	Used in Prior Housing Element - Non-Vacant	0.023102717	0	0	0.023102717	0	0	0	133-5A201	83	Wilshire							Lower
LOS ANGELES	2879 W SUNSET PL	90005	5077013020	Regional Center Commercial	R5-2	0	217	0.169658963	Residential - Five or More Units or Apartments (Any Combination) - 4 Stories or Less	YES - Current	NO - Privately-Owned	Available	Used in Prior Housing Element - Non-Vacant	0	0	0.474452667	0.474452667	8	0	0	133-5A201	82	Wilshire	Yes	Above Moderate						
LOS ANGELES	2857 W SUNSET PL	90005	5077013023	Regional Center Commercial	R5-2	0	217	0.169635073	Commercial - Parking Lot (Commercial Use Property) - Lots - Patron or Employee - One Story	YES - Current	NO - Privately-Owned	Available	Used in Prior Housing Element - Non-Vacant	0.304524986	0	0	0.304524986	0	0	0	133-5A201	79	Wilshire							Lower
LOS ANGELES	2867 W SUNSET PL	90005	5077013039	Regional Center Commercial	R5-2	0	217	0.169642876	Residential - Five or More Units or Apartments (Any Combination) - 5 Stories or More	YES - Current	NO - Privately-Owned	Available	Not Used in Prior Housing Element	0.187097372	0	0	0.187097372	60	0	0	133-5A201	80	Wilshire							Lower
LOS ANGELES	2871 W SUNSET PL	90005	5077013039	Regional Center Commercial	R5-2	0	217	0.169650897	Residential - Five or More Units or Apartments (Any Combination) - 5 Stories or More	YES - Current	NO - Privately-Owned	Available	Not Used in Prior Housing Element	0.187097372	0	0	0.187097372	60	0	0	133-5A201	81	Wilshire							Lower
LOS ANGELES	2815 W 7TH ST	90005	5077014002	Regional Center Commercial	C2-2	0	108	0.183598007	Residential - Double, Duplex, or Two Units - 4 Stories or Less	YES - Current	NO - Privately-Owned	Available	Used in Prior Housing Element - Non-Vacant	0	0	0.480727521	0.480727521	2	0	0	133-5A201	139	Wilshire	Yes	Above Moderate						
LOS ANGELES	2827 W 7TH ST	90005	5077014003	Regional Center Commercial	C2-2	0	108	0.183598	Commercial - Parking Lot (Commercial Use Property) - Lots - Patron or Employee - One Story	YES - Current	NO - Privately-Owned	Available	Used in Prior Housing Element - Non-Vacant	0.022070254	0	0	0.022070254	0	0	0	133-5A201	140	Wilshire							Lower
LOS ANGELES	2835 W 7TH ST	90005	5077014004	Regional Center Commercial	C2-2	0	108	0.183596883	Commercial - Parking Lot (Commercial Use Property) - Lots - Patron or Employee - One Story	YES - Current	NO - Privately-Owned	Available	Used in Prior Housing Element - Non-Vacant	0.021178934	0	0	0.021178934	0	0	0	133-5A201	141	Wilshire							Lower
LOS ANGELES	2843 W 7TH ST	90005	5077014005	Regional Center Commercial	C2-2	0	108	0.183597168	Commercial - Office Building - Three Stories	YES - Current	NO - Privately-Owned	Available	Used in Prior Housing Element - Non-Vacant	0.135167297	0	0	0.135167297	0	0	0	133-5A201	142	Wilshire							Lower
LOS ANGELES			5077014005	Regional Center Commercial	C2-2	0	108	0.096419562	Commercial - Office Building - Three Stories	YES - Current	NO - Privately-Owned	Available	Used in Prior Housing Element - Non-Vacant	0.094140933	0	0	0.094140933	0	0	0	133-5A201	143	Wilshire							Lower
LOS ANGELES	2810 W SUNSET PL	90005	5077014006	Regional Center Commercial	C1-2	0	54	0.209247225	Commercial - Restaurant, Cocktail Lounge - Restaurant, Cocktail Lounge, Tavern - One Story	YES - Current	NO - Privately-Owned	Available	Used in Prior Housing Element - Non-Vacant	0.419723153	0	0	0.419723153	0	0	0	133-5A201	103	Wilshire							Lower
LOS ANGELES	685 S HOOVER ST	90005	5077014006	Regional Center Commercial	C1-2	0	54	0.244008227	Commercial - Restaurant, Cocktail Lounge - Restaurant, Cocktail Lounge, Tavern - One Story	YES - Current	NO - Privately-Owned	Available	Used in Prior Housing Element - Non-Vacant	0.769332361	0	0	0.769332361	0	0	0	133-5A201	102	Wilshire							Lower
LOS ANGELES	2870 W SUNSET PL	90005	5077014013	Regional Center Commercial	R5-2	0	217	0.167585791	Residential - Five or More Units or Apartments (Any Combination) - 4 Stories or Less	YES - Current	NO - Privately-Owned	Available	Not Used in Prior Housing Element	0	0	0.448105

LOS ANGELES	2909 W 7TH ST	90005	5077014037	Regional Center Commercial	C2-2	0	108	0.213212806	Commercial - Office Building - Three Stories	YES - Current	NO - Privately-Owned	Available	Used in Prior Housing Element - Non-Vacant	0.136097382	0	0	0.136097382	1	0	0	133-5A201	135	Wilshire			Lower
LOS ANGELES	690 S WILSHIRE PL	90005	5077014037	Regional Center Commercial	C2-2	0	108	0.208264471	Commercial - Office Building - Three Stories	YES - Current	NO - Privately-Owned	Available	Used in Prior Housing Element - Non-Vacant	0.140414733	0	0	0.140414733	1	0	0	1328197	173	Wilshire			Lower
LOS ANGELES	698 S WILSHIRE PL	90005	5077014037	Regional Center Commercial	C2-2	0	108	0.210506187	Commercial - Office Building - Three Stories	YES - Current	NO - Privately-Owned	Available	Used in Prior Housing Element - Non-Vacant	0.140414733	0	0	0.140414733	1	0	0	1328197	198	Wilshire			Lower
LOS ANGELES			5077014037	Regional Center Commercial	C2-2	0	108	0.082746764	Commercial - Office Building - Three Stories	YES - Current	NO - Privately-Owned	Available	Used in Prior Housing Element - Non-Vacant	0.083920671	0	0	0.083920671	1	0	0	1328197	172	Wilshire			Lower
LOS ANGELES	2914 W SUNSET PL	90005	5077014038	Regional Center Commercial	R5-2	0	217	0.197254191	Residential - Five or More Units or Apartments (Any Combination) - 4 Stories or Less - Pool	YES - Current	NO - Privately-Owned	Available	Not Used in Prior Housing Element	0	0	0	0.191503024	72	0	0	133-5A201	117	Wilshire	Yes	Above Moderate	
LOS ANGELES	2809 W 7TH ST	90005	5077014039	Regional Center Commercial	C2-2	0	108	0.176838724	Commercial - Shopping Center (Neighborhood, Community) - One Story	YES - Current	NO - Privately-Owned	Available	Used in Prior Housing Element - Non-Vacant	0.038815827	0	0	0.038815827	0	0	0	133-5A201	138	Wilshire			Lower
LOS ANGELES	687 S HOOVER ST	90005	5077014039	Regional Center Commercial	C2-2	0	108	0.143886182	Commercial - Shopping Center (Neighborhood, Community) - One Story	YES - Current	NO - Privately-Owned	Available	Used in Prior Housing Element - Non-Vacant	0.035479599	0	0	0.035479599	0	0	0	133-5A201	137	Wilshire			Lower
LOS ANGELES	680 S WILSHIRE PL	90005	5077014041	Regional Center Commercial	C2-2	0	108	0.223142085	Commercial - Office Building - Four Stories	YES - Current	NO - Privately-Owned	Available	Used in Prior Housing Element - Non-Vacant	1.398889312	0	0	0	124	0	0	1328197	124	Wilshire			Lower
LOS ANGELES	684 S WILSHIRE PL	90005	5077014041	Regional Center Commercial	C2-2	0	108	0.22313976	Commercial - Office Building - Four Stories	YES - Current	NO - Privately-Owned	Available	Used in Prior Housing Element - Non-Vacant	1.398889312	0	0	0	138	0	0	1328197	138	Wilshire			Lower
LOS ANGELES	686 S WILSHIRE PL	90005	5077014041	Regional Center Commercial	C2-2	0	108	0.125517853	Commercial - Office Building - Four Stories	YES - Current	NO - Privately-Owned	Available	Used in Prior Housing Element - Non-Vacant	0.111941366	0	0	0.111941366	0	0	0	1328197	155	Wilshire			Lower
LOS ANGELES	2816 W SUNSET PL	90005	5077014058	Regional Center Commercial	R5-2	0	217	0.209304341	Residential - Five or More Units or Apartments (Any Combination) - 4 Stories or Less	YES - Current	NO - Privately-Owned	Available	Not Used in Prior Housing Element	0	0	0.386432704	0.386432704	30	0	0	133-5A201	104	Wilshire	Yes	Above Moderate	
LOS ANGELES	2820 W SUNSET PL	90005	5077014059	Regional Center Commercial	R5-2	0	217	0.209358488	Commercial - Parking Lot (Commercial Use Property) - Lots - Patron or Employee - One Story	YES - Current	NO - Privately-Owned	Available	Not Used in Prior Housing Element	0.020483417	0	0	0.020483417	0	0	0	133-5A201	105	Wilshire			Lower
LOS ANGELES	2865 W 7TH ST	90005	5077014060	Regional Center Commercial	C2-2	0	108	0.160984329	Commercial - Parking Lot (Commercial Use Property) - Lots - Patron or Employee - One Story	YES - Current	NO - Privately-Owned	Available	Not Used in Prior Housing Element	0.047915653	0	0	0.047915653	0	0	0	133-5A201	146	Wilshire			Lower
LOS ANGELES	2869 W 7TH ST	90005	5077014060	Regional Center Commercial	C2-2	0	108	0.13412495	Commercial - Parking Lot (Commercial Use Property) - Lots - Patron or Employee - One Story	YES - Current	NO - Privately-Owned	Available	Not Used in Prior Housing Element	0.044201685	0	0	0.044201685	0	0	0	133-5A201	129	Wilshire			Lower
LOS ANGELES	2877 W 7TH ST	90005	5077014060	Regional Center Commercial	C2-2	0	108	0.167688316	Commercial - Parking Lot (Commercial Use Property) - Lots - Patron or Employee - One Story	YES - Current	NO - Privately-Owned	Available	Not Used in Prior Housing Element	0.048718906	0	0	0.048718906	0	0	0	133-5A201	131	Wilshire			Lower
LOS ANGELES			5077014060	Regional Center Commercial	C2-2	0	108	0.033534078	Commercial - Parking Lot (Commercial Use Property) - Lots - Patron or Employee - One Story	YES - Current	NO - Privately-Owned	Available	Not Used in Prior Housing Element	0.014112574	0	0	0.014112574	0	0	0	133-5A201	130	Wilshire			Lower
LOS ANGELES	2800 W 7TH ST	90005	5077015001	General Commercial	C2-1	0	108	0.213657356	Commercial - Store Combination - Store and Residential Combination - One Story	YES - Current	NO - Privately-Owned	Available	Used in Prior Housing Element - Non-Vacant	0	0	0.102858216	0.102858216	0	0	0	133-5A201	171	Wilshire	Yes	Above Moderate	
LOS ANGELES	2838 W 7TH ST	90005	5077015004	General Commercial	(T)(Q)RAS4-1	0	108	0.106806803	Commercial - Parking Lot (Commercial Use Property) - Lots - Patron or Employee - One Story	YES - Current	NO - Privately-Owned	Available	Not Used in Prior Housing Element	0.014648648	0	0	0.014648648	0	0	0	133-5A201	176	Wilshire			Lower
LOS ANGELES	2842 W 7TH ST	90005	5077015005	General Commercial	(T)(Q)RAS4-1	0	108	0.213558445	Commercial - Parking Lot (Commercial Use Property) - Lots - Patron or Employee - One Story	YES - Current	NO - Privately-Owned	Available	Used in Prior Housing Element - Non-Vacant	0.021788115	0	0	0.021788115	0	0	0	133-5A201	177	Wilshire			Lower
LOS ANGELES	2850 W 7TH ST	90005	5077015006	General Commercial	(T)(Q)RAS4-1	0	108	0.213558445	Commercial - Parking Lot (Commercial Use Property) - Lots - Patron or Employee - One Story	YES - Current	NO - Privately-Owned	Available	Used in Prior Housing Element - Non-Vacant	0.065673098	0	0	0.065673098	0	0	0	133-5A201	178	Wilshire			Lower
LOS ANGELES	2858 W 7TH ST	90005	5077015007	General Commercial	C2-1	0	108	0.21355808	Commercial - Parking Lot (Commercial Use Property) - Lots - Patron or Employee - One Story	YES - Current	NO - Privately-Owned	Available	Used in Prior Housing Element - Non-Vacant	0.070828222	0	0	0.070828222	0	0	0	133-5A201	180	Wilshire			Lower
LOS ANGELES	2866 W 7TH ST	90005	5077015008	General Commercial	C2-1	0	108	0.21365635	Industrial - Light Manufacturing - One Story	YES - Current	NO - Privately-Owned	Available	Used in Prior Housing Element - Non-Vacant	0.132462934	0	0	0.132462934	0	0	0	133-5A201	181	Wilshire			Lower
LOS ANGELES	2859 W LEEWARD AVE	90005	5077015010	High Medium Residential	R4-2	0	108	0.177570229	Residential - Five or More Units or Apartments (Any Combination) - 4 Stories or Less	YES - Current	NO - Privately-Owned	Available	Not Used in Prior Housing Element	0	0	0.31167963	0.31167963	12	0	0	133-5A201	215	Wilshire	Yes	Above Moderate	
LOS ANGELES	2839 W LEEWARD AVE	90005	5077015013	High Medium Residential	R4-2	0	108	0.213072915	Residential - Five or More Units or Apartments (Any Combination) - 4 Stories or Less	YES - Current	NO - Privately-Owned	Available	Used in Prior Housing Element - Non-Vacant	0	0	0.171479672	0.171479672	5	0	0	133-5A201	212	Wilshire	Yes	Above Moderate	
LOS ANGELES	2827 W LEEWARD AVE	90005	5077015014	High Medium Residential	R4-2	0	108	0.213072514	Residential - Four Units (Any Combination) - 4 Stories or Less	YES - Current	NO - Privately-Owned	Available	Used in Prior Housing Element - Non-Vacant	0	0	0.430022359	0.430022359	4	0	0	133-5A201	211	Wilshire	Yes	Above Moderate	
LOS ANGELES	2811 W LEEWARD AVE	90005	5077015016	General Commercial	C2-1	0	108	0.213072514	Industrial - Warehousing, Distribution, Storage - Warehousing, Distribution, Under 10,000 SF - One Story	YES - Current	NO - Privately-Owned	Available	Used in Prior Housing Element - Non-Vacant	0.170182899	0	0	0.170182899	0	0	0	133-5A201	208	Wilshire			Lower
LOS ANGELES			5077015018	General Commercial	(T)(Q)RAS4-1	0	108	0.170843192	Commercial - Parking Lot (Commercial Use Property) - Lots - Patron or Employee - One Story	YES - Current	NO - Privately-Owned	Available	Used in Prior Housing Element - Non-Vacant	0.226108503	0	0	0.226108503	0	0	0	133-5A201	173	Wilshire			Lower
LOS ANGELES	2820 W 7TH ST	90005	5077015019	General Commercial	(T)(Q)RAS4-1	0	108	0.042715177	Residential - Five or More Units or Apartments (Any Combination) - 4 Stories or Less - Vacant Land	YES - Current	NO - Privately-Owned	Available	Not Used in Prior Housing Element	0.494459391	0	0	0.494459391	0	0	0	133-5A201	292	Wilshire			Lower
LOS ANGELES	2828 W 7TH ST	90005	5077015019	General Commercial	(T)(Q)RAS4-1	0	108	0.213558009	Residential - Five or More Units or Apartments (Any Combination) - 4 Stories or Less - Vacant Land	YES - Current	NO - Privately-Owned	Available	Not Used in Prior Housing Element	1.658169508	0	0	0	174	0	0	133-5A201	174	Wilshire			Lower
LOS ANGELES	2836 W 7TH ST	90005	5077015019	General Commercial	(T)(Q)RAS4-1	0	108	0.106748982	Residential - Five or More Units or Apartments (Any Combination) - 4 Stories or Less - Vacant Land	YES - Current	NO - Privately-Owned	Available	Not Used in Prior Housing Element	1.065724611	0	0	0	175	0	0	133-5A201	175	Wilshire			Lower
LOS ANGELES	715 S MAGNOLIA AVE	90005	5077016001	Neighborhood Office Commercial	C2-1	0	108	0.177917601	Commercial - Store Combination - Store and Residential Combination - One Story	YES - Current	NO - Privately-Owned	Available	Not Used in Prior Housing Element	0	0	0.029761186	0.029761186	8	0	0	133-5A201	182	Wilshire	Yes	Above Moderate	
LOS ANGELES	2904 W 7TH ST	90005	5077016004	Neighborhood Office Commercial	C2-1	0	108	0.211087027	Commercial - Parking Lot (Commercial Use Property) - Lots - Patron or Employee - One Story	YES - Current	NO - Privately-Owned	Available	Used in Prior Housing Element - Non-Vacant	0.071314126	0	0	0.071314126	0	0	0	133-5A201	186	Wilshire			Lower
LOS ANGELES	2916 W 7TH ST	90005	5077016005	Neighborhood Office Commercial	C2-1	0	108	0.213498372	Residential - Five or More Units or Apartments (Any Combination) - 4 Stories or Less	YES - Current	NO - Privately-Owned	Available	Not Used in Prior Housing Element	0	0	0.285256743	0.285256743	8	0	0	1328197	210	Wilshire	Yes	Above Moderate	
LOS ANGELES	2922 W 7TH ST	90005	5077016006	Neighborhood Office Commercial	C2-1	0	108	0.213500333	Residential - Five or More Units or Apartments (Any Combination) - 4 Stories or Less	YES - Current	NO - Privately-Owned	Available	Not Used in Prior Housing Element	0	0	0.189111561	0.189111561	16	0	0	1328197	211	Wilshire	Yes	Above Moderate	
LOS ANGELES	2930 W 7TH ST	90005	5077016007	Neighborhood Office Commercial	C2-1	0	108	0.213498289	Residential - Five or More Units or Apartments (Any Combination) - 4 Stories or Less	YES - Current	NO - Privately-Owned	Available	Not Used in Prior Housing Element	0	0	0.135403469	0.135403469	20	0	0	1328197	212	Wilshire	Yes	Above Moderate	
LOS ANGELES	724 S WESTMORELAND AVE	90005	5077016013	High Medium Residential	R4-2	0	108	0.217156439	Residential - Five or More Units or Apartments (Any Combination) - 4 Stories or Less	YES - Current	NO - Privately-Owned	Available	Used in Prior Housing Element - Non-Vacant	0	0	0.36415798	0.36415798	8	0	0	1328197	280	Wilshire	Yes	Above Moderate	
LOS ANGELES	2917 W LEEWARD AVE	90005	5077016021	High Medium Residential	R4-2	0	108	0.213206183	Residential - Five or More Units or Apartments (Any Combination) - 4 Stories or Less	YES - Current	NO - Privately-Owned	Available	Not Used in Prior Housing Element	0	0	0.300910354	0.300910354	12	0	0	1328197	272	Wilshire	Yes	Above Moderate	
LOS ANGELES	2911 W LEEWARD AVE	90005	5077016022	High Medium Residential	R4-2	0	108	0.21319066	Residential - Five or More Units or Apartments (Any Combination) - 4 Stories or Less	YES - Current	NO - Privately-Owned	Available	Not Used in Prior Housing Element	0.129738718	0	0	0.129738718	24	0	0	1328197	271	Wilshire			Lower
LOS ANGELES	2905 W LEEWARD AVE	90005	5077016023	High Medium Residential	R4-2	0	108	0.214826169	Residential - Five or More Units or Apartments (Any Combination) - 4 Stories or Less	YES - Current	NO - Privately-Owned	Available	Not Used in Prior Housing Element	0	0	0.068218529	0.068218529	30	0	0	133-5A201	221	Wilshire	Yes	Above Moderate	
LOS ANGELES	2889 W LEEWARD AVE	90005	5077016025	High Medium Residential	R4-2	0	108	0.177529023	Residential - Single Family Residence - Vacant Land	YES - Current	NO - Privately-Owned	Available	Not Used in Prior Housing Element	1.492252904	0	0	1.492252904	0	0	0	133-5A201	219	Wilshire			Lower
LOS ANGELES	717 S MAGNOLIA AVE	90005	5077016026	High Medium Residential	R4-2	0	108	0.177521158	Residential - Single Family Residence - Vacant Land	YES - Current	NO - Privately-Owned	Available	Not Used in Prior Housing Element	1.492252904	0	0	1.492252904	0	0	0	133-5A201	218	Wilshire			Lower
LOS ANGELES	2886 W 7TH ST	90005	5077016029	Neighborhood Office Commercial	C2-1	0	108	0.174472041	Residential - Five or More Units or Apartments (Any Combination) - 4 Stories or Less	YES - Current	NO - Privately-Owned	Available	Not Used in Prior Housing Element	0.097486519	0	0	0.097486519	10	0	0	133-5A201	185	Wilshire			Lower
LOS ANGELES	2933 W LEEWARD AVE	90005	5077016BRK	High Medium Residential	R4-2	0	108	0.852958875	Residential - Five or More Units or Apartments (Any Combination) - 4 Stories or Less - Vacant Land	YES - Current	NO - Privately-Owned	Available	Not Used in Prior Housing Element	2.781718254	0	0	2.781718254	0	0	0	1328197	1216	Wilshire			Lower
LOS ANGELES	3006 W 7TH ST	90005	5077017001	Neighborhood Office Commercial	C2-1	0	108	0.177797513	Commercial - Restaurant, Cocktail Lounge - Restaurant, Cocktail Lounge, Tavern - One Story	YES - Current	NO - Privately-Owned	Available	Used in Prior Housing Element - Non-Vacant	0.130953959	0	0	0.130953959	0	0	0	1328197	219	Wilshire			Lower
LOS ANGELES	711 S WESTMORELAND AVE	90005	5077017001	Neighborhood Office Commercial	C2-1	0	108	0.21270625	Commercial - Restaurant, Cocktail Lounge - Restaurant, Cocktail Lounge, Tavern - One Story	YES - Current	NO - Privately-Owned	Available	Used in Prior Housing Element - Non-Vacant	0.146364063	0	0	0.146364063	0	0	0	1328197	217	Wilshire			Lower
LOS ANGELES	3012 W 7TH ST	90005	5077017002	Neighborhood Office Commercial	C2-1	0	108	0.177807203	Commercial - Restaurant, Cocktail Lounge - Restaurant, Cocktail Lounge, Tavern - One Story	YES - Current	NO - Privately-Owned	Available	Used in Prior Housing Element - Non-Vacant	0.321018454	0	0	0.321018454	0	0	0	1328197	221	Wilshire			Lower
LOS ANGELES	3020 W 7TH ST	90005	5077017002	Neighborhood Office Commercial	C2-1	0	108	0.17781653	Commercial - Restaurant, Cocktail Lounge - Restaurant, Cocktail Lounge, Tavern - One Story	YES - Current	NO - Privately-Owned	Available	Used in Prior Housing Element - Non-Vacant	0.321018454	0	0	0.321018454	0	0	0	1328197	222	Wilshire			Lower
LOS ANGELES	3028 W 7TH ST	90005	5077017003	Neighborhood Office Commercial	C2-1	0	108	0.213392738	Commercial - Parking Lot (Commercial Use Property) - Lots - Patron or Employee - One Story	YES - Current	NO - Privately-Owned	Available	Used in Prior Housing Element - Non-Vacant	0.070828222	0	0	0.070828222	0	0	0	1328197	224	Wilshire			Lower
LOS ANGELES	3036 W 7TH ST	90005	5077017004	Neighborhood Office Commercial	C2-1	0	108	0.213406524	Commercial - Auto, Recreation Equipment, Construction Equipment Sales and Service - Auto Body Repair Shop - One Story	YES - Current	NO - Privately-Owned	Available	Used in Prior Housing Element - Non-Vacant	0.359860837	0	0	0.359860837	0	0	0	1328197	226	Wilshire			Lower
LOS ANGELES	3046 W 7TH ST	90005	5077017006	Neighborhood Office Commercial	C2-1	0	108	0.177860322	Commercial - Store Combination - Store and Residential Combination - One Story	YES - Current	NO - Privately-Owned	Available	Not Used in Prior Housing Element	0.061010281	0	0	0.061010281	5	0	0	1328197	229	Wilshire			Lower
LOS ANGELES	3052 W 7TH ST	90005	5077017007	Neighborhood Office Commercial	C2-1	0	108	0.177870013	Commercial - Store Combination - Store and Residential Combination - One Story	YES - Current	NO - Privately-Owned	Available	Not Used in Prior Housing Element	0	0	0.041825743	0.041825743	5	0	0	1328197	230	Wilshire	Yes	Above Moderate	
LOS ANGELES	3077 W LEEWARD AVE	90005	5077017012	Neighborhood Office Commercial	C2-1	0	108	0.177915251	Commercial - Professional Building - One Story	YES - Current	NO - Privately-Owned	Available	Not Used in Prior Housing Element	0.035419539	0	0	0.035419539	1	0	0	1328197	292	Wilshire			Lower
LOS ANGELES	3071 W LEEWARD AVE	90005	5077017013	High Medium Residential	R4-2	0	108	0.17791303	Residential - Five or More Units or Apartments (Any Combination) - 4 Stories or Less	YES - Current	NO - Privately-Owned	Available	Not Used in Prior Housing Element	0	0	0.106899301	0.106899301	32	0	0	1328197	291	Wilshire	Yes	Above Moderate	
LOS ANGELES	3065 W LEEWARD AVE	90005	5077017014	High Medium Residential	R4-2	0	108	0.177917478	Residential - Five or More Units or Apartments (Any Combination) - 4 Stories or Less	YES - Current	NO - Privately-Owned	Available	Not Used in Prior Housing Element	0	0	0.18367497	0.18367497	22	0	0	1328197	290	Wilshire	Yes	Above Moderate	
LOS ANGELES	3057 W LEEWARD AVE	90005	5077017015	High Medium Residential	R4-2	0	108	0.177916361	Residential - Five or More Units or Apartments (Any Combination) - 4 Stories or Less	YES - Current	NO - Privately-Owned	Available	Not Used in Prior Housing Element	0	0	0.204331975	0.204331975	20	0	0	1328197	289	Wilshire	Yes	Above Moderate	
LOS ANGELES	3045 W LEEWARD AVE	90005	5077017017	High Medium Residential	R4-2	0	108	0.177915248	Residential - Five or More Units or Apartments (Any Combination) - 4 Stories or Less	YES - Current	NO - Privately-Owned	Available	Not Used in Prior Housing Element	0	0	0.119278985	0.119278985	30	0	0	1328197	287	Wilshire	Yes	Above Moderate	
LOS ANGELES	3033 W LEEWARD AVE	90005	5077017018	High Medium Residential	R4-2	0	108	0.213498295	Residential - Four Units (Any Combination) - 4 Stories or Less	YES - Current	NO - Privately-Owned	Available	Used in Prior Housing Element - Non-Vacant	0	0	0.427037776	0.427037776	4	0	0	1328197	286	Wilshire	Yes	Above Moderate	
LOS ANGELES	3029 W LEEWARD AVE	90005	5077017019	High Medium Residential	R4-2	0	108	0.213498295	Residential - Five or More Units or Apartments (Any Combination) - 4 Stories or Less - Pool	YES - Current	NO - Privately-Owned	Available	Not Used in Prior Housing Element	0	0	0.294605494	0.294605494	18	0	0	1328197	285	Wilshire	Yes	Above Moderate	
LOS ANGELES	3023 W LEEWARD AVE	90005	5077017020	High Medium Residential	R4-2	0	108	0.177915248	Residential - Five or More Units or Apartments (Any Combination) - 4 Stories or Less - Pool	YES - Current	NO - Privately-Owned	Available	Not Used in Prior Housing Element	0	0	0.197921231	0.197921231	16	0	0	1328197	284	Wilshire	Yes	Above Moderate	
LOS ANGELES	3078 W 7TH ST	90005	5077017022	Neighborhood Office Commercial	C2-1	0	108	0.174454347	Commercial - Service Station - Full Service - Service Bay	YES - Current	NO - Privately-Owned	Available	Used in Prior Housing Element - Non-Vacant	0.138646768	0	0	0.138646768	0	0	0	1328197	236	Wilshire			Lower
LOS ANGELES	3080 W 7TH ST	90005	5077017022	Neighborhood Office Commercial	C2-1	0	108	0.213281636	Commercial - Service Station - Full Service - Service Bay	YES - Current	NO - Privately-Owned	Available	Used in Prior Housing Element - Non-Vacant	0.15242733	0	0	0.15242733	0	0	0	1328197	237	Wilshire			Lower
LOS ANGELES	3070 W 7TH ST	90005	5077017023	Neighborhood Office Commercial	C2-1	0	108	0.174436676	Commercial - Commercial - Vacant Land	YES - Current	NO - Privately-Owned	Available	Not Used in Prior Housing Element	0.258214355	0	0	0.258214355	0	0	0	1328197	235	Wilshire			Lower
LOS ANGELES	760 S VERMONT AVE	90005	5077018001	Neighborhood Office Commercial	C2-1	0	108	0.129192641	Commercial - Store - One Story	YES - Current	NO - Privately-Owned	Available	Used in Prior Housing Element - Non-Vacant	0.0419145	0	0	0.0419145	0	0	0	1328197	438	Wilshire			Lower
LOS ANGELES	2961 W 8TH ST	90005	5077018002	High Medium Residential	R4-2	0	108	0.13750311	Residential - Single Family Residence	YES - Current	NO - Privately-Owned	Available	Used in Prior Housing Element - Non-Vacant	0.515916377	0	0	0.515916377	1	0	0	1328197	433	Wilshire			Lower
LOS ANGELES	2955 W 8TH ST	90005	5077018003	High Medium Residential	R4-2	0	108	0.13992474	Residential - Five or More Units or Apartments (Any Combination) - 4 Stories or Less	YES - Current	NO - Privately-Owned	Available	Not Used in Prior Housing Element	0	0	0.229688221	0.229688221	12	0	0	1328197	431	Wilshire	Yes	Above Moderate	
LOS ANGELES	2947 W 8TH ST	90005	5077018004	High Medium Residential	R4-2	0	108	0.142345967	Residential - Single Family Residence	YES - Current	NO - Privately-Owned	Available	Used in Prior Housing Element - Non-Vacant	1.673091227	0	0	1.673091227	0	0	0	1328197	430	Wilshire			Lower
LOS ANGELES	2943 W 8TH ST	90005	5077018005	High Medium Residential	R4-2	0	108	0.14355905	Residential - Four Units (Any Combination) - 4 Stories or Less	YES - Current	NO - Privately-Owned	Available	Not Used in Prior Housing Element	0	0	0.313455854	0.313455854	4	0	0	1328197	429	Wilshire	Yes	Above Moderate	
LOS ANGELES	2925 W 8TH ST	90005	5077018007	High Medium Residential	R4-2	0	108	0.172306112	Commercial - Commercial - Vacant Land	YES - Current	NO - Privately-Owned	Available	Not Used in Prior Housing Element	0.232859039	0	0	0.232859039	0	0	0	1328197	426	Wilshire			Lower
LOS ANGELES	2919 W 8TH ST	90005	5077018008	High Medium Residential	R4-2	0	108	0.172321157	Residential - Five or More Units or Apartments (Any Combination) - 4 Stories or Less	YES - Current	NO - Privately-Owned	Available	Not Used in Prior Housing Element	0	0	0.190331686	0.190331686	20	0	0	1328197	425	Wilshire	Yes	Above Moderate	
LOS ANGELES	2911 W 8TH ST	90005	5077018009	High Medium Residential	R4-2	0	108	0.172339778	Commercial - Office Building - Office and Residential - One Story	YES - Current	NO - Privately-Owned	Available	Not Used in Prior Housing Element	0.171322429	0	0	0.171322429	10	0	0	1328197	424	Wilshire			Lower
LOS ANGELES	3028 W LEEWARD AVE	90005	5077018012	High Medium Residential	R4-2	0	108	0.21410697	Commercial - Parking Lot (Commercial Use Property) - Lots - Patron or Employee - One Story	YES - Current	NO - Privately-Owned	Available	Used in Prior Housing Element - Non-Vacant	0.022683965	0	0	0.022683965	0	0	0	1328197	365	Wilshire			Lower
LOS ANGELES	3036 W LEEWARD AVE	90005	5077018013	High Medium Residential	R4-2	0	108	0.214021108	Residential - Five or More Units or Apartments (Any Combination) - 4 Stories or Less	YES - Current	NO - Privately-Owned	Available	Not Used in Prior Housing Element	0	0	0.275525212	0.275525212	14	0	0	1328197	366	Wilshire	Yes	Above Moderate	
LOS ANGELES	3062 W LEEWARD AVE	90005	5077018017	High Medium Residential	R4-2	0	108	0.178105101	Residential - Five or More Units or Apartments (Any Combination) - 4 Stories or Less	YES - Current	NO - Privately-Owned	Available	Not Used in Prior Housing Element	0	0	1.014038765	1.014038765	6	0	0	1328197	370	Wilshire	Yes	Above Moderate	
LOS ANGELES	742 S VERMONT AVE	90005	5077018019	Neighborhood Office Commercial	C2-1	0	108	0.263055902	Commercial - Store - One Story	YES - Current	NO - Privately-Owned	Available	Not Used in Prior Housing Element	0.082320152	0	0	0.082320152	9	0	0	1328197	373	Wilshire			Lower
LOS ANGELES	2841 W 8TH ST	90005	5077019005	High Medium Residential	R4-2	0	108	0.143480143	Residential - Five or More Units or Apartments (Any Combination) - 4 Stories or Less	YES - Current	NO - Privately-Owned	Available	Not Used in Prior Housing Element	0	0	0.139040314	0.139040314	20	0	0	1328197	415	Wilshire	Yes	Above Moderate	
LOS ANGELES	2833 W 8TH ST	90005	5077019006	High Medium Residential	R4-2	0	108	0.143479099	Commercial - Office Building - One Story	YES - Current	NO - Privately-Owned	Available	Not Used in Prior Housing Element	0.0171739	0	0	0.0171739	8	0	0	1328197	414	Wilshire			Lower
LOS ANGELES	2825 W 8TH ST	90005	5077019007	High Medium Residential	R4-2	0	108	0.14348007	Commercial - Office Building - One Story	YES - Current	NO - Privately-Owned	Available	Not Used in Prior Housing Element	0	0	0.012949175	0.012949175	6	0	0	1328197	413	Wilshire	Yes	Above Moderate	
LOS ANGELES	2823 W 8TH ST	90005	5077019008	High Medium Residential	R4-2	0	108	0.143481122	Residential - Single Family Residence	YES - Current	NO - Privately-Owned	Available	Used in Prior Housing Element - Non-Vacant	0.529898715	0	0	0.529898715	1	0	0	1328197	412	Wilshire			Lower
LOS ANGELES	2815 W 8TH ST	90005	5077019009	High Medium Residential	R4-2	0	108	0.143480645	Residential - Five or More Units or Apartments (Any Combination) - 4 Stories or Less	YES - Current	NO - Privately-Owned	Available	Not Used in Prior Housing Element	0	0	0.275096697	0.275096697	6	0	0	1328197	411	Wilshire	Yes	Above Moderate	
LOS ANGELES	2809 W 8TH ST	90005	5077019010	High Medium Residential	R4-2	0	108	0.143480239	Residential - Five or More Units or Apartments (Any Combination) - 4 Stories or Less	YES - Current	NO - Privately-Owned	Available	Not Used in Prior Housing Element	0	0	0.199848725	0.199848725	24	0	0	1328197	410	Wilshire	Yes	Above Moderate	
LOS ANGELES	2910 W LEEWARD AVE	90005	5077019011	High Medium Residential	R4-2	0	108	0.25564554	Residential - Five or More Units or Apartments (Any Combination) - 4 Stories or Less	YES - Current	NO - Privately-Owned	Available	Not Used in Prior Housing Element	0	0	0.226745564	0.226745564	30	0	0	1328197	350	Wilshire	Yes	Above Moderate	
LOS ANGELES	2918 W LEEWARD AVE	90005	5077019012	High Medium Residential	R4-2	0	108

LOS ANGELES	2924 W LEEWARD AVE	90005	5077019013	High Medium Residential	R4-2	0	108	0.215519051	Residential - Five or More Units or Apartments (Any Combination) - 4 Stories or Less	YES - Current	NO - Privately-Owned	Available	Not Used in Prior Housing Element	0.148764819	0	0	0.148764819	21	0	0	1328197	352	Wilshire			Lower
LOS ANGELES	2932 W LEEWARD AVE	90005	5077019014	High Medium Residential	R4-2	0	108	0.215415964	Residential - Four Units (Any Combination) - 4 Stories or Less	YES - Current	NO - Privately-Owned	Available	Used in Prior Housing Element - Non-Vacant	0	0	0.427037776	0.427037776	4	0	0	1328197	354	Wilshire	Yes	Above Moderate	
LOS ANGELES	2940 W LEEWARD AVE	90005	5077019015	High Medium Residential	R4-2	0	108	0.215311105	Residential - Four Units (Any Combination) - 4 Stories or Less	YES - Current	NO - Privately-Owned	Available	Used in Prior Housing Element - Non-Vacant	0	0	0.427037776	0.427037776	4	0	0	1328197	355	Wilshire	Yes	Above Moderate	
LOS ANGELES	2948 W LEEWARD AVE	90005	5077019016	High Medium Residential	R4-2	0	108	0.215208556	Residential - Five or More Units or Apartments (Any Combination) - 4 Stories or Less	YES - Current	NO - Privately-Owned	Available	Not Used in Prior Housing Element	0	0	0.391387939	0.391387939	6	0	0	1328197	356	Wilshire	Yes	Above Moderate	
LOS ANGELES	2875 W 8TH ST	90005	5077019017	High Medium Residential	R4-2	0	108	0.146348964	Institutional - Church - One Story	YES - Current	NO - Privately-Owned	Available	Used in Prior Housing Element - Non-Vacant	0	0	0.06335599	0.06335599	1	0	0	1328197	420	Wilshire			Above Moderate
LOS ANGELES	2960 W LEEWARD AVE	90005	5077019017	High Medium Residential	R4-2	0	108	0.215105544	Institutional - Church - One Story	YES - Current	NO - Privately-Owned	Available	Used in Prior Housing Element - Non-Vacant	0	0	0.075862102	0.075862102	1	0	0	1328197	357	Wilshire			Above Moderate
LOS ANGELES	2966 W LEEWARD AVE	90005	5077019017	High Medium Residential	R4-2	0	108	0.215001392	Institutional - Church - One Story	YES - Current	NO - Privately-Owned	Available	Used in Prior Housing Element - Non-Vacant	0	0	0.075862102	0.075862102	1	0	0	1328197	358	Wilshire			Above Moderate
LOS ANGELES	2974 W LEEWARD AVE	90005	5077019017	High Medium Residential	R4-2	0	108	0.214893384	Institutional - Church - One Story	YES - Current	NO - Privately-Owned	Available	Used in Prior Housing Element - Non-Vacant	0	0	0.075862102	0.075862102	1	0	0	1328197	359	Wilshire			Above Moderate
LOS ANGELES	2982 W LEEWARD AVE	90005	5077019017	High Medium Residential	R4-2	0	108	0.224284245	Institutional - Church - One Story	YES - Current	NO - Privately-Owned	Available	Used in Prior Housing Element - Non-Vacant	0	0	0.077497077	0.077497077	1	0	0	1328197	360	Wilshire			Above Moderate
LOS ANGELES	760 S WESTMORELAND AVE	90005	5077019017	High Medium Residential	R4-2	0	108	0.168951985	Institutional - Church - One Story	YES - Current	NO - Privately-Owned	Available	Used in Prior Housing Element - Non-Vacant	0	0	0.068140024	0.068140024	1	0	0	1328197	421	Wilshire			Above Moderate
LOS ANGELES	2855 W 8TH ST	90005	5077019018	High Medium Residential	R4-2	0	108	0.14348208	Institutional - Church - Vacant Land	YES - Current	NO - Privately-Owned	Available	Not Used in Prior Housing Element	0.117567709	0	0	0.117567709	0	0	0	1328197	417	Wilshire			Lower
LOS ANGELES	2859 W 8TH ST	90005	5077019018	High Medium Residential	R4-2	0	108	0.143479999	Institutional - Church - Vacant Land	YES - Current	NO - Privately-Owned	Available	Not Used in Prior Housing Element	0.117567709	0	0	0.117567709	0	0	0	1328197	418	Wilshire			Lower
LOS ANGELES	2869 W 8TH ST	90005	5077019018	High Medium Residential	R4-2	0	108	0.152087996	Institutional - Church - Vacant Land	YES - Current	NO - Privately-Owned	Available	Not Used in Prior Housing Element	0.123065804	0	0	0.123065804	0	0	0	1328197	419	Wilshire			Lower
LOS ANGELES	2847 W 8TH ST	90005	5077019019	High Medium Residential	R4-2	0	108	0.143479317	Commercial - Office Building - One Story	YES - Current	NO - Privately-Owned	Available	Used in Prior Housing Element - Non-Vacant	0.269419782	0	0	0.269419782	0	0	0	1328197	416	Wilshire			Lower
LOS ANGELES	2701 W 8TH ST	90005	5077020001	General Commercial	[T][Q]C2-4	0	108	0.131459382	Commercial - Store - One Story	YES - Current	NO - Privately-Owned	Available	Not Used in Prior Housing Element	0.063157617	0	0	0.063157617	7	0	0	132A201	8	Wilshire			Lower
LOS ANGELES	2705 W 8TH ST	90005	5077020001	General Commercial	[T][Q]C2-4	0	108	0.143928601	Commercial - Store - One Story	YES - Current	NO - Privately-Owned	Available	Not Used in Prior Housing Element	0.066411971	0	0	0.066411971	7	0	0	132A201	9	Wilshire			Lower
LOS ANGELES	2717 W 8TH ST	90005	5077020001	General Commercial	[T][Q]C2-4	0	108	0.143930677	Commercial - Store - One Story	YES - Current	NO - Privately-Owned	Available	Not Used in Prior Housing Element	0.066411971	0	0	0.066411971	7	0	0	132A201	10	Wilshire			Lower
LOS ANGELES	2804 W LEEWARD AVE	90005	5077020014	High Medium Residential	R4-2	0	108	0.216553686	Residential - Five or More Units or Apartments (Any Combination) - 4 Stories or Less	YES - Current	NO - Privately-Owned	Available	Not Used in Prior Housing Element	0	0	0.116288356	0.116288356	39	0	0	133-5A201	255	Wilshire	Yes	Above Moderate	
LOS ANGELES	2810 W LEEWARD AVE	90005	5077020015	High Medium Residential	R4-2	0	108	0.216463041	Residential - Five or More Units or Apartments (Any Combination) - 4 Stories or Less	YES - Current	NO - Privately-Owned	Available	Not Used in Prior Housing Element	0	0	0.133506593	0.133506593	36	0	0	133-5A201	257	Wilshire	Yes	Above Moderate	
LOS ANGELES	2818 W LEEWARD AVE	90005	5077020016	High Medium Residential	R4-2	0	108	0.216374762	Residential - Five or More Units or Apartments (Any Combination) - 4 Stories or Less	YES - Current	NO - Privately-Owned	Available	Not Used in Prior Housing Element	0.246990997	0	0	0.246990997	30	0	0	133-5A201	258	Wilshire			Lower
LOS ANGELES	2826 W LEEWARD AVE	90005	5077020017	High Medium Residential	R4-2	0	108	0.216283959	Residential - Four Units (Any Combination) - 4 Stories or Less	YES - Current	NO - Privately-Owned	Available	Not Used in Prior Housing Element	0	0	0.433633903	0.433633903	4	0	0	133-5A201	259	Wilshire	Yes	Above Moderate	
LOS ANGELES	2834 W LEEWARD AVE	90005	5077020018	High Medium Residential	R4-2	0	108	0.216196291	Residential - Five or More Units or Apartments (Any Combination) - 4 Stories or Less	YES - Current	NO - Privately-Owned	Available	Not Used in Prior Housing Element	0	0	0.415145651	0.415145651	5	0	0	133-5A201	260	Wilshire	Yes	Above Moderate	
LOS ANGELES	2838 W LEEWARD AVE	90005	5077020019	High Medium Residential	R4-2	0	108	0.216106877	Residential - Five or More Units or Apartments (Any Combination) - 4 Stories or Less	YES - Current	NO - Privately-Owned	Available	Not Used in Prior Housing Element	0	0	1.153070748	1.153070748	7	0	0	133-5A201	261	Wilshire	Yes	Above Moderate	
LOS ANGELES	2858 W LEEWARD AVE	90005	5077020021	High Medium Residential	R4-2	0	108	0.215927952	Residential - Five or More Units or Apartments (Any Combination) - 4 Stories or Less	YES - Current	NO - Privately-Owned	Available	Not Used in Prior Housing Element	0	0	0.17271854	0.17271854	30	0	0	133-5A201	263	Wilshire	Yes	Above Moderate	
LOS ANGELES	2866 W LEEWARD AVE	90005	5077020022	High Medium Residential	R4-2	0	108	0.180309044	Residential - Five or More Units or Apartments (Any Combination) - 4 Stories or Less	YES - Current	NO - Privately-Owned	Available	Not Used in Prior Housing Element	0	0	0.318120956	0.318120956	12	0	0	133-5A201	264	Wilshire	Yes	Above Moderate	
LOS ANGELES	2872 W LEEWARD AVE	90005	5077020023	High Medium Residential	R4-2	0	108	0.180246828	Residential - Five or More Units or Apartments (Any Combination) - 4 Stories or Less	YES - Current	NO - Privately-Owned	Available	Not Used in Prior Housing Element	0	0	0.318120956	0.318120956	12	0	0	133-5A201	265	Wilshire	Yes	Above Moderate	
LOS ANGELES	2878 W LEEWARD AVE	90005	5077020024	High Medium Residential	R4-2	0	108	0.180183355	Residential - Four Units (Any Combination) - 4 Stories or Less	YES - Current	NO - Privately-Owned	Available	Not Used in Prior Housing Element	0	0	0.380053428	0.380053428	4	0	0	133-5A201	266	Wilshire	Yes	Above Moderate	
LOS ANGELES	2718 W 8TH ST	90005	5077021002	General Commercial	C2-1	0	108	0.143618132	Commercial - Commercial - Vacant Land	YES - Current	NO - Privately-Owned	Available	Not Used in Prior Housing Element	0.219207582	0	0	0.219207582	0	0	0	132A201	45	Wilshire			Lower
LOS ANGELES	2724 W 8TH ST	90005	5077021003	General Commercial	C2-1	0	108	0.14362791	Commercial - Office Building - One Story	YES - Current	NO - Privately-Owned	Available	Not Used in Prior Housing Element	0.018345061	0	0	0.018345061	14	0	0	132A201	46	Wilshire			Lower
LOS ANGELES	2730 W 8TH ST	90005	5077021004	General Commercial	C2-1	0	108	0.143634944	Residential - Single Family Residence - Vacant Land	YES - Current	NO - Privately-Owned	Available	Not Used in Prior Housing Element	1.375306481	0	0	0.375306481	0	0	0	132A201	47	Wilshire			Lower
LOS ANGELES	2738 W 8TH ST	90005	5077021005	General Commercial	C2-1	0	108	0.143643153	Commercial - Professional Building - One Story	YES - Current	NO - Privately-Owned	Available	Used in Prior Housing Element - Non-Vacant	0.250404315	0	0	0.250404315	1	0	0	132A201	48	Wilshire			Lower
LOS ANGELES	2740 W 8TH ST	90005	5077021006	General Commercial	C2-1	0	108	0.143650236	Commercial - Commercial - Vacant Land	YES - Current	NO - Privately-Owned	Available	Not Used in Prior Housing Element	0.219207582	0	0	0.219207582	0	0	0	132A201	49	Wilshire			Lower
LOS ANGELES	2768 W 8TH ST	90005	5077021010	General Commercial	C2-1	0	108	0.143682429	Commercial - Store Combination - Store and Office Combination - One Story	YES - Current	NO - Privately-Owned	Available	Not Used in Prior Housing Element	0.054452511	0	0	0.054452511	4	0	0	132A201	53	Wilshire			Lower
LOS ANGELES	2778 1/2 W 8TH ST	90005	5077021011	General Commercial	C2-1	0	108	0.143693226	Residential - Four Units (Any Combination) - 4 Stories or Less	YES - Current	NO - Privately-Owned	Available	Not Used in Prior Housing Element	0	0	0.267101066	0.267101066	4	0	0	132A201	56	Wilshire	Yes	Above Moderate	
LOS ANGELES	2786 W 8TH ST	90005	5077021012	General Commercial	C2-1	0	108	0.14369922	Residential - Five or More Units or Apartments (Any Combination) - 4 Stories or Less	YES - Current	NO - Privately-Owned	Available	Not Used in Prior Housing Element	0	0	0.14846907	0.14846907	9	0	0	132A201	57	Wilshire	Yes	Above Moderate	
LOS ANGELES	2790 W 8TH ST	90005	5077021013	General Commercial	C2-1	0	108	0.143707111	Commercial - Office Building - One Story	YES - Current	NO - Privately-Owned	Available	Used in Prior Housing Element - Non-Vacant	0.079215664	0	0	0.079215664	1	0	0	132A201	58	Wilshire			Lower
LOS ANGELES	2777 W FRANCIS AVE	90005	5077021016	High Medium Residential	R4-2	0	108	0.157512921	Residential - Single Family Residence	YES - Current	NO - Privately-Owned	Available	Used in Prior Housing Element - Non-Vacant	1.692501605	0	0	1.692501605	1	0	0	132A201	89	Wilshire			Lower
LOS ANGELES	2773 W FRANCIS AVE	90005	5077021017	High Medium Residential	R4-2	0	108	0.154959067	Residential - Single Family Residence	YES - Current	NO - Privately-Owned	Available	Used in Prior Housing Element - Non-Vacant	1.655105162	0	0	0	1	0	0	132A201	88	Wilshire			Lower
LOS ANGELES	2765 W FRANCIS AVE	90005	5077021018	High Medium Residential	R4-2	0	108	0.154960041	Residential - Double, Duplex, or Two Units - 4 Stories or Less	YES - Current	NO - Privately-Owned	Available	Used in Prior Housing Element - Non-Vacant	0	0	1.131984878	1.131984878	2	0	0	132A201	87	Wilshire	Yes	Above Moderate	
LOS ANGELES	2759 W FRANCIS AVE	90005	5077021019	High Medium Residential	R4-2	0	108	0.154957739	Residential - Three Units (Any Combination) - 4 Stories or Less	YES - Current	NO - Privately-Owned	Available	Used in Prior Housing Element - Non-Vacant	0	0	1.066589656	1.066589656	3	0	0	132A201	86	Wilshire	Yes	Above Moderate	
LOS ANGELES	2751 W FRANCIS AVE	90005	5077021020	High Medium Residential	R4-2	0	108	0.154958708	Residential - Single Family Residence	YES - Current	NO - Privately-Owned	Available	Used in Prior Housing Element - Non-Vacant	1.655105162	0	0	1.655105162	1	0	0	132A201	85	Wilshire			Lower
LOS ANGELES	2723 W FRANCIS AVE	90005	5077021023	High Medium Residential	R4-2	0	108	0.154959072	Residential - Four Units (Any Combination) - 4 Stories or Less	YES - Current	NO - Privately-Owned	Available	Used in Prior Housing Element - Non-Vacant	0	0	0.333491536	0.333491536	4	0	0	132A201	82	Wilshire	Yes	Above Moderate	
LOS ANGELES	2748 W 8TH ST	90005	5077021028	General Commercial	C2-1	0	108	0.140216255	Commercial - Store Combination - Store and Office Combination - One Story	YES - Current	NO - Privately-Owned	Available	Not Used in Prior Housing Element	0.045181736	0	0	0.045181736	0	0	0	132A201	62	Wilshire			Lower
LOS ANGELES			5077021028	General Commercial	C2-1	0	108	0.143667098	Commercial - Store Combination - Store and Office Combination - One Story	YES - Current	NO - Privately-Owned	Available	Not Used in Prior Housing Element	0.046115109	0	0	0.046115109	0	0	0	132A201	50	Wilshire			Lower
LOS ANGELES			5077021028	General Commercial	C2-1	0	108	0.143675119	Commercial - Store Combination - Store and Office Combination - One Story	YES - Current	NO - Privately-Owned	Available	Not Used in Prior Housing Element	0.046115109	0	0	0.046115109	0	0	0	132A201	51	Wilshire			Lower
LOS ANGELES	2785 W FRANCIS AVE	90005	5077021029	High Medium Residential	R4-2	0	108	0.154958082	Residential - Five or More Units or Apartments (Any Combination) - 4 Stories or Less	YES - Current	NO - Privately-Owned	Available	Not Used in Prior Housing Element	1.383852348	0	0	1.383852348	0	0	0	132A201	90	Wilshire			Lower
LOS ANGELES	2791 W FRANCIS AVE	90005	5077021029	High Medium Residential	R4-2	0	108	0.15495905	Residential - Five or More Units or Apartments (Any Combination) - 4 Stories or Less	YES - Current	NO - Privately-Owned	Available	Not Used in Prior Housing Element	1.383852348	0	0	1.383852348	0	0	0	132A201	91	Wilshire			Lower
LOS ANGELES	2801 W FRANCIS AVE	90005	5077021029	High Medium Residential	R4-2	0	108	0.15495905	Residential - Five or More Units or Apartments (Any Combination) - 4 Stories or Less	YES - Current	NO - Privately-Owned	Available	Not Used in Prior Housing Element	1.383852348	0	0	1.383852348	0	0	0	132A201	92	Wilshire			Lower
LOS ANGELES	2704 W 8TH ST	90005	5077021030	General Commercial	C2-1	0	108	0.125200487	Commercial - Service Station - Full Service - No Additional Services	YES - Current	NO - Privately-Owned	Available	Not Used in Prior Housing Element	0.100138083	0	0	0.100138083	1	0	0	132A201	52	Wilshire			Lower
LOS ANGELES	2710 W 8TH ST	90005	5077021030	General Commercial	C2-1	0	108	0.140168548	Commercial - Service Station - Full Service - No Additional Services	YES - Current	NO - Privately-Owned	Available	Not Used in Prior Housing Element	0.10639635	0	0	0.10639635	1	0	0	132A201	55	Wilshire			Lower
LOS ANGELES	2796 W 8TH ST	90005	5077022001	General Commercial	C2-1	0	108	0.143713746	Commercial - Office Building - One Story	YES - Current	NO - Privately-Owned	Available	Not Used in Prior Housing Element	0.176167884	0	0	0.176167884	4	0	0	132A201	59	Wilshire			Lower
LOS ANGELES	2802 W 8TH ST	90005	5077022002	General Commercial	C2-1	0	108	0.143723433	Residential - Five or More Units or Apartments (Any Combination) - 4 Stories or Less	YES - Current	NO - Privately-Owned	Available	Not Used in Prior Housing Element	0	0	0.049637857	0.049637857	20	0	0	132A201	60	Wilshire	Yes	Above Moderate	
LOS ANGELES	2830 W 8TH ST	90005	5077022006	High Medium Residential	R4-2	0	108	0.14371002	Residential - Five or More Units or Apartments (Any Combination) - 4 Stories or Less	YES - Current	NO - Privately-Owned	Available	Not Used in Prior Housing Element	0	0	0.139040314	0.139040314	20	0	0	1328197	476	Wilshire	Yes	Above Moderate	
LOS ANGELES	2836 W 8TH ST	90005	5077022007	High Medium Residential	R4-2	0	108	0.143716734	Commercial - Office Building - One Story	YES - Current	NO - Privately-Owned	Available	Used in Prior Housing Element - Non-Vacant	0.079862763	0	0	0.079862763	1	0	0	1328197	477	Wilshire			Lower
LOS ANGELES	2858 W 8TH ST	90005	5077022010	High Medium Residential	R4-2	0	108	0.143739076	Commercial - Office Building - One Story	YES - Current	NO - Privately-Owned	Available	Used in Prior Housing Element - Non-Vacant	0.252341942	0	0	0.252341942	1	0	0	1328197	478	Wilshire			Lower
LOS ANGELES	2864 W 8TH ST	90005	5077022011	High Medium Residential	R4-2	0	108	0.143746968	Residential - Five or More Units or Apartments (Any Combination) - 4 Stories or Less	YES - Current	NO - Privately-Owned	Available	Not Used in Prior Housing Element	0	0	0.293667629	0.293667629	5	0	0	1328197	479	Wilshire	Yes	Above Moderate	
LOS ANGELES	2870 1/2 W 8TH ST	90005	5077022012	High Medium Residential	R4-2	0	108	0.143752704	Residential - Four Units (Any Combination) - 4 Stories or Less	YES - Current	NO - Privately-Owned	Available	Not Used in Prior Housing Element	0	0	0.313455854	0.313455854	4	0	0	1328197	481	Wilshire	Yes	Above Moderate	
LOS ANGELES	2872 W 8TH ST	90005	5077022013	High Medium Residential	R4-2	0	108	0.143759913	Residential - Four Units (Any Combination) - 4 Stories or Less	YES - Current	NO - Privately-Owned	Available	Not Used in Prior Housing Element	0	0	0.944250923	0.944250923	4	0	0	1328197	485	Wilshire	Yes	Above Moderate	
LOS ANGELES	2880 W 8TH ST	90005	5077022014	High Medium Residential	R4-2	0	108	0.146644759	Residential - Single Family Residence	YES - Current	NO - Privately-Owned	Available	Used in Prior Housing Element - Non-Vacant	1.627165914	0	0	1.627165914	1	0	0	1328197	486	Wilshire			Lower
LOS ANGELES			5077022014	High Medium Residential	R4-2	0	108	0.009690205	Residential - Single Family Residence	YES - Current	NO - Privately-Owned	Available	Used in Prior Housing Element - Non-Vacant	0	0	0.065744191	0.065744191	1	1*	1*	1328197	487	Wilshire			Above Moderate
LOS ANGELES	2853 W FRANCIS AVE	90005	5077022021	High Medium Residential	R4-2	0	108	0.154958529	Residential - Five or More Units or Apartments (Any Combination) - 4 Stories or Less	YES - Current	NO - Privately-Owned	Available	Not Used in Prior Housing Element	0	0	0.21528541	0.21528541	15	0	0	1328197	553	Wilshire	Yes	Above Moderate	
LOS ANGELES	2845 W FRANCIS AVE	90005	5077022022	High Medium Residential	R4-2	0	108	0.154958567	Residential - Five or More Units or Apartments (Any Combination) - 4 Stories or Less	YES - Current	NO - Privately-Owned	Available	Not Used in Prior Housing Element	0	0	0.260717633	0.260717633	8	0	0	1328197	552	Wilshire	Yes	Above Moderate	
LOS ANGELES	2839 W FRANCIS AVE	90005	5077022023	High Medium Residential	R4-2	0	108	0.154958278	Residential - Five or More Units or Apartments (Any Combination) - 4 Stories or Less	YES - Current	NO - Privately-Owned	Available	Not Used in Prior Housing Element	0.193504015	0	0	0.193504015	8	0	0	1328197	551	Wilshire			Lower
LOS ANGELES	2803 W FRANCIS AVE	90005	5077022026	High Medium Residential	R4-2	0	108	0.154960019	Residential - Four Units (Any Combination) - 4 Stories or Less	YES - Current	NO - Privately-Owned	Available	Used in Prior Housing Element - Non-Vacant	0	0	0.333491536	0.333491536	4	0	0	132A201	93	Wilshire	Yes	Above Moderate	
LOS ANGELES	2842 W 8TH ST	90005	5077022030	High Medium Residential	R4-2	0	108	0.140280631	Commercial - Office Building - One Story	YES - Current	NO - Privately-Owned	Available	Used in Prior Housing Element - Non-Vacant	0.108180185	0	0	0.108180185	0	0	0	1328197	491	Wilshire			Lower
LOS ANGELES	2846 W 8TH ST	90005	5077022030	High Medium Residential	R4-2	0	108	0.140287286	Commercial - Office Building - One Story	YES - Current	NO - Privately-Owned	Available	Used in Prior Housing Element - Non-Vacant	0.108180185	0	0	0.108180185	0	0	0	1328197	495	Wilshire			Lower
LOS ANGELES	2808 W 8TH ST	90005	5077022032	High Medium Residential	R4-2	0	108	0.1440393	Commercial - Store - One Story	YES - Current	NO - Privately-Owned	Available	Used in Prior Housing Element - Non-Vacant	0.079862763	0	0	0.079862763	1	0	0	1328197	472	Wilshire			Lower
LOS ANGELES	2816 W 8TH ST	90005	5077022033	High Medium Residential	R4-2	0	108	0.143693196	Commercial - Parking Lot (Commercial Use Property) - Lots - Patron or Employee - One Story	YES - Current	NO - Privately-Owned	Available	Used in Prior Housing Element - Non-Vacant	0.048282916	0	0	0.048282916	1	0	0	1328197	473	Wilshire			Lower
LOS ANGELES	2811 W FRANCIS AVE	90005	5077022BRK	High Medium Residential	R4-2	0	108	0.310285169	Residential - Single Family Residence - Condominium	YES - Current	NO - Privately-Owned	Available	Not Used in Prior Housing Element	0.207058341	0	0	0.207058341	24	0	0	1328197	1207	Wilshire			Lower
LOS ANGELES	2981 W FRANCIS AVE	90005	5077023001	Neighborhood Office Commercial	C2-1	0	108	0.154958878	Commercial - Store - One Story	YES - Current	NO - Privately-Owned	Available	Not Used in Prior Housing Element	0.055405409	0	0	0.055405409	9	0	0	1328197	573	Wilshire			Lower
LOS ANGELES	820 S VERMONT AVE	90005	5077023001	Neighborhood Office Commercial	C2-1	0	108	0.15951478	Commercial - Store - One Story	YES - Current	NO - Privately-Owned	Available	Not Used in Prior Housing Element	0.05634365	0	0	0.05634365	9	0	0	1328197	574	Wilshire			Lower
LOS ANGELES	2973 W FRANCIS AVE	90005	5077023002	High Medium Residential	R4-2	0	108	0.154959234	Residential - Four Units (Any Combination) - 4 Stories or Less	YES - Current	NO - Privately-Owned	Available	Used in Prior Housing Element - Non-Vacant	0	0	0.333491536	0.333491536	4	0	0	1328197	572	Wilshire	Yes	Above Moderate	
LOS ANGELES	2969 W FRANCIS AVE	90005	5077023003	High Medium Residential	R4-2	0	108	0.154959848	Residential - Single Family Residence	YES - Current	NO - Privately-Owned	Available	Used in Prior Housing Element - Non-Vacant	1.655105162	0	0	1.655105162	1	0	0	1328197	571	Wilshire			Lower
LOS ANGELES	2959 W FRANCIS AVE	90005	5077023004	High Medium Residential	R4-2	0	108	0.154959234	Residential - Double, Duplex, or Two Units - 4 Stories or Less	YES - Current	NO - Privately-Owned	Available	Used in Prior Housing Element - Non-Vacant	0	0	1.131984878	1.131984878	2	0	0	1328197	570	Wilshire	Yes	Above Moderate	
LOS ANGELES	2951 W FRANCIS AVE	90005	5077023005	High Medium Residential	R4-2	0	108	0.154959239	Residential - Four Units (Any Combination) - 4 Stories or Less	YES - Current	NO - Privately-Owned	Available	Used in Prior Housing Element - Non-Vacant	0	0	0.333491536	0.333491536	4	0	0	1328197	568	Wilshire	Yes	Above Moderate	
LOS ANGELES	2945 W FRANCIS AVE	90005	5077023006	High Medium Residential	R4-2	0	108	0.154959238	Residential - Five or More Units or Apartments (Any Combination) - 4 Stories or Less	YES - Current	NO - Privately-Owned	Available	Not Used in Prior Housing Element	0	0	0.260717633	0.260717633	8	0	0	1328197	567	Wilshire	Yes	Above Moderate	
LOS ANGELES	2915 W FRANCIS AVE	90005	5077023010	High Medium Residential	R4-2	0	108	0.15495931	Residential - Five or More Units or Apartments (Any Combination) - 4 Stories or Less	YES - Current	NO - Privately-Owned	Available	Not Used in Prior Housing Element	0	0	0.294930952	0.294930952	6	0	0	1328197	561	Wilshire	Yes	Above Moderate	
LOS ANGELES	2901 W FRANCIS AVE	90005	5077023012	High Medium Residential	R4-2	0	108	0.154959258	Residential - Four Units (Any Combination) - 4 Stories or Less - Vacant Land	YES - Current	NO - Privately-Owned	Available	Not Used in Prior Housing Element	1.365680608	0	0	1.365680608	0	0	0	1328197	559	Wilshire			Lower
LOS ANGELES	2900 W 8TH ST	90005	5077023013	High Medium Residential	R4-2	0	108	0.171479526	Commercial - Professional Building - One Story	YES - Current	NO - Privately-Owned	Available	Used in Prior Housing Element - Non-Vacant	0.299074435	0	0	0.299074435	0	0	0	1328197	488	Wilshire			Lower
LOS ANGELES			5077023013	High Medium Residential	R4-2	0	108	0.004313745	Commercial - Professional Building - One Story	YES - Current	NO - Privately-Owned	Available	Used in Prior Housing Element - Non-Vacant	0	0	0.009605125	0.009605125	0	0	0	1328197	492	Wilshire			Above Moderate
LOS ANGELES	2954 W 8TH ST	90005	5077023019	High Medium Residential	R4-2	0	108	0.14738467	Commercial - Office Building - One Story	YES - Current	NO - Privately-Owned	Available	Used in Prior Housing Element - Non-Vacant	0.275085944	0	0	0.275085944	0	0	0	1328197	482	Wilshire			Lower
LOS ANGELES	2974 W 8TH ST	90005	5077023028	High Medium Residential	R4-2	0	108	0.148602501	Commercial - Parking Lot (Commercial Use Property) - Lots - Patron or Employee - One Story	YES - Current	NO - Privately-Owned	Available	Used in Prior Housing Element - Non-Vacant	0.054624336	0	0	0.054624336	0	0	0	1328197	484	Wilshire			Lower
LOS ANGELES	2982 W 8TH ST	90005	5077023029	Neighborhood Office Commercial	C2-1	0	108	0.15490318	Commercial - Store Combination - Store and Office Combination - One Story	YES - Current	NO - Privately-Owned	Available	Used in Prior Housing Element - Non-Vacant	0.121181961	0	0	0.121181961	0	0	0	1328197	467	Wilshire			Lower
LOS ANGELES	800 S VERMONT AVE	90005	5077023029	Neighborhood Office Commercial	C2-1	0	108	0.161069933	Commercial - Store Combination - Store and Office Combination - One Story	YES - Current	NO - Privately-Owned	Available	Used in Prior Housing Element - Non-Vacant	0.123359084	0	0	0.123359084	0	0	0	1328197	469	Wilshire			Lower
LOS ANGELES	2936 W 8TH ST	90005	5077023031	High Medium Residential	R4-2	0	108	0.172587727	Institutional - Church - One Story	YES - Current	NO - Privately-Owned	Available	Not Used in Prior Housing Element	0.052721614	0	0	0.052721614	0	0	0	1328197	502	Wilshire			Lower
LOS ANGELES	2940 W 8TH ST	90005	5077023031	High Medium Residential	R4-2	0	108	0.143830435	Institutional -

LOS ANGELES	2928 W FRANCIS AVE	90005	5077024004	High Medium Residential		R4-1	0	108	0.155101749	Residential - Five or More Units or Apartments (Any Combination) - 4 Stories or Less	YES - Current	NO - Privately-Owned	Available	Not Used in Prior Housing Element	0	0	0.260717633	0.260717633	8	0	0	1328197	660	Wilshire			Yes	Above Moderate
LOS ANGELES	2948 W FRANCIS AVE	90005	5077024007	High Medium Residential		R4-1	0	108	0.155148381	Residential - Four Units (Any Combination) - 4 Stories or Less	YES - Current	NO - Privately-Owned	Available	Used in Prior Housing Element - Non-Vacant	0	0	0.333491536	0.333491536	4	0	0	1328197	663	Wilshire			Yes	Above Moderate
LOS ANGELES	2954 W FRANCIS AVE	90005	5077024008	High Medium Residential		R4-1	0	108	0.15516378	Residential - Five or More Units or Apartments (Any Combination) - 4 Stories or Less	YES - Current	NO - Privately-Owned	Available	Not Used in Prior Housing Element	0	0	0.294930952	0.294930952	6	0	0	1328197	664	Wilshire			Yes	Above Moderate
LOS ANGELES	2962 W FRANCIS AVE	90005	5077024009	High Medium Residential		R4-1	0	108	0.155179228	Residential - Five or More Units or Apartments (Any Combination) - 4 Stories or Less	YES - Current	NO - Privately-Owned	Available	Not Used in Prior Housing Element	0	0	0.157502256	0.157502256	20	0	0	1328197	665	Wilshire			Yes	Above Moderate
LOS ANGELES	2801 W JAMES M. WOOD BLVD	90006	5077024012	Neighborhood Office Commercial		C2-1	0	108	0.100632604	Commercial - Store - One Story	YES - Current	NO - Privately-Owned	Available	Used in Prior Housing Element - Non-Vacant	0.08888305	0	0	0.08888305	0	0	0	1328197	733	Wilshire				Lower
LOS ANGELES	2805 W JAMES M. WOOD BLVD	90006	5077024012	Neighborhood Office Commercial		C2-1	0	108	0.155120228	Commercial - Store - One Story	YES - Current	NO - Privately-Owned	Available	Used in Prior Housing Element - Non-Vacant	0.120821421	0	0	0.120821421	0	0	0	1328197	734	Wilshire				Lower
LOS ANGELES	2813 W JAMES M. WOOD BLVD	90006	5077024029	Neighborhood Office Commercial		C2-1	0	108	0.152841347	Commercial - Shopping Center (Neighborhood, Community) - One Story	YES - Current	NO - Privately-Owned	Available	Used in Prior Housing Element - Non-Vacant	0.035719891	0	0	0.035719891	0	0	0	1328197	735	Wilshire				Lower
LOS ANGELES	2817 W JAMES M. WOOD BLVD	90006	5077024029	Neighborhood Office Commercial		C2-1	0	108	0.152855571	Commercial - Shopping Center (Neighborhood, Community) - One Story	YES - Current	NO - Privately-Owned	Available	Used in Prior Housing Element - Non-Vacant	0.035719891	0	0	0.035719891	0	0	0	1328197	736	Wilshire				Lower
LOS ANGELES	2821 W JAMES M. WOOD BLVD	90006	5077024029	Neighborhood Office Commercial		C2-1	0	108	0.152871355	Commercial - Shopping Center (Neighborhood, Community) - One Story	YES - Current	NO - Privately-Owned	Available	Used in Prior Housing Element - Non-Vacant	0.035719891	0	0	0.035719891	0	0	0	1328197	737	Wilshire				Lower
LOS ANGELES	2829 W JAMES M. WOOD BLVD	90006	5077024029	Neighborhood Office Commercial		C2-1	0	108	0.152888094	Commercial - Shopping Center (Neighborhood, Community) - One Story	YES - Current	NO - Privately-Owned	Available	Used in Prior Housing Element - Non-Vacant	0.035719891	0	0	0.035719891	0	0	0	1328197	738	Wilshire				Lower
LOS ANGELES	850 S VERMONT AVE	90005	5077024030	Neighborhood Office Commercial		C2-1	0	108	0.155211403	Commercial - Store - One Story	YES - Current	NO - Privately-Owned	Available	Used in Prior Housing Element - Non-Vacant	0.116915192	0	0	0.116915192	1	0	0	1328197	667	Wilshire				Lower
LOS ANGELES	856 S VERMONT AVE	90005	5077024030	Neighborhood Office Commercial		C2-1	0	108	0.076464014	Commercial - Store - One Story	YES - Current	NO - Privately-Owned	Available	Used in Prior Housing Element - Non-Vacant	0.071039066	0	0	0.071039066	1	0	0	1328197	669	Wilshire				Lower
LOS ANGELES			5077024030	Neighborhood Office Commercial		C2-1	0	108	0.155226218	Commercial - Store - One Story	YES - Current	NO - Privately-Owned	Available	Used in Prior Housing Element - Non-Vacant	0.116915192	0	0	0.116915192	1	0	0	1328197	668	Wilshire				Lower
LOS ANGELES	2839 W JAMES M. WOOD BLVD	90006	5077024037	Neighborhood Office Commercial		C2-1	0	108	0.152904834	Commercial - Store Combination - Store and Office Combination - One Story	YES - Current	NO - Privately-Owned	Available	Used in Prior Housing Element - Non-Vacant	0.035719891	0	0	0.035719891	0	0	0	1328197	739	Wilshire				Lower
LOS ANGELES	2841 W JAMES M. WOOD BLVD	90006	5077024037	Neighborhood Office Commercial		C2-1	0	108	0.091316342	Commercial - Store Combination - Store and Office Combination - One Story	YES - Current	NO - Privately-Owned	Available	Used in Prior Housing Element - Non-Vacant	0.024348333	0	0	0.024348333	0	0	0	1328197	740	Wilshire				Lower
LOS ANGELES	2843 W JAMES M. WOOD BLVD	90006	5077024037	Neighborhood Office Commercial		C2-1	0	108	0.061602314	Commercial - Store Combination - Store and Office Combination - One Story	YES - Current	NO - Privately-Owned	Available	Used in Prior Housing Element - Non-Vacant	0	0	0.000291324	0.000291324	0	0	0	1328197	741	Wilshire				Above Moderate
LOS ANGELES	2851 W JAMES M. WOOD BLVD	90006	5077024037	Neighborhood Office Commercial		C2-1	0	108	0.121913712	Commercial - Store Combination - Store and Office Combination - One Story	YES - Current	NO - Privately-Owned	Available	Used in Prior Housing Element - Non-Vacant	0.030670161	0	0	0.030670161	0	0	0	1328197	742	Wilshire				Lower
LOS ANGELES	2938 W FRANCIS AVE	90005	5077024039	High Medium Residential		R4-1	0	108	0.155117169	Residential - Five or More Units or Apartments (Any Combination) - 4 Stories or Less	YES - Current	NO - Privately-Owned	Available	Not Used in Prior Housing Element	0.165484132	0	0	0.165484132	21	0	0	1328197	661	Wilshire				Lower
LOS ANGELES	2940 W FRANCIS AVE	90005	5077024039	High Medium Residential		R4-1	0	108	0.15513301	Residential - Five or More Units or Apartments (Any Combination) - 4 Stories or Less	YES - Current	NO - Privately-Owned	Available	Not Used in Prior Housing Element	0.165484132	0	0	0.165484132	21	0	0	1328197	662	Wilshire				Lower
LOS ANGELES	2857 W JAMES M. WOOD BLVD	90006	5077024042	Neighborhood Office Commercial		C2-1	0	108	0.151801328	Commercial - Parking Lot (Commercial Use Property) - Lots - Patron or Employee - One Story	YES - Current	NO - Privately-Owned	Available	Not Used in Prior Housing Element	0.227856805	0	0	0.227856805	0	0	0	1328197	744	Wilshire				Lower
LOS ANGELES	2865 W JAMES M. WOOD BLVD	90006	5077024042	Neighborhood Office Commercial		C2-1	0	108	0.151818413	Commercial - Parking Lot (Commercial Use Property) - Lots - Patron or Employee - One Story	YES - Current	NO - Privately-Owned	Available	Not Used in Prior Housing Element	0.227856805	0	0	0.227856805	0	0	0	1328197	745	Wilshire				Lower
LOS ANGELES	2875 W JAMES M. WOOD BLVD	90006	5077024042	Neighborhood Office Commercial		C2-1	0	108	0.151833614	Commercial - Parking Lot (Commercial Use Property) - Lots - Patron or Employee - One Story	YES - Current	NO - Privately-Owned	Available	Not Used in Prior Housing Element	0.227856805	0	0	0.227856805	0	0	0	1328197	746	Wilshire				Lower
LOS ANGELES	2968 W FRANCIS AVE	90005	5077024042	High Medium Residential		R4-1	0	108	0.155193678	Commercial - Parking Lot (Commercial Use Property) - Lots - Patron or Employee - One Story	YES - Current	NO - Privately-Owned	Available	Not Used in Prior Housing Element	0.216794853	0	0	0.216794853	0	0	0	1328197	666	Wilshire				Lower
LOS ANGELES			5077024042	Neighborhood Office Commercial		C2-1	0	108	0.03079288	Commercial - Parking Lot (Commercial Use Property) - Lots - Patron or Employee - One Story	YES - Current	NO - Privately-Owned	Available	Not Used in Prior Housing Element	0	0	0.022182417	0.022182417	0	0	0	1328197	743	Wilshire				Above Moderate
LOS ANGELES			5077024044	Neighborhood Office Commercial		C2-1	0	108	0.007085903	Commercial - Parking Lot (Commercial Use Property) - Lots - Patron or Employee - One Story	YES - Current	NO - Privately-Owned	Available	Not Used in Prior Housing Element	0	0	0.013778807	0.013778807	0	0	0	1328197	1217	Wilshire				Above Moderate
LOS ANGELES	2796 W FRANCIS AVE	90005	5077025001	High Medium Residential		R4-1	0	108	0.154958866	Residential - Five or More Units or Apartments (Any Combination) - 4 Stories or Less	YES - Current	NO - Privately-Owned	Available	Not Used in Prior Housing Element	0.116850761	0	0	0.116850761	16	0	0	132A201	132	Wilshire				Lower
LOS ANGELES	2800 W FRANCIS AVE	90005	5077025002	High Medium Residential		R4-1	0	108	0.154958865	Residential - Four Units (Any Combination) - 4 Stories or Less	YES - Current	NO - Privately-Owned	Available	Used in Prior Housing Element - Non-Vacant	0	0	0.333491536	0.333491536	4	0	0	132A201	133	Wilshire			Yes	Above Moderate
LOS ANGELES	2806 W FRANCIS AVE	90005	5077025003	High Medium Residential		R4-1	0	108	0.139380356	Residential - Four Units (Any Combination) - 4 Stories or Less	YES - Current	NO - Privately-Owned	Available	Not Used in Prior Housing Element	0	0	0.304679112	0.304679112	4	0	0	132A201	134	Wilshire				Above Moderate
LOS ANGELES	2850 W FRANCIS AVE	90005	5077025009	High Medium Residential		R4-1	0	108	0.157541672	Residential - Five or More Units or Apartments (Any Combination) - 4 Stories or Less	YES - Current	NO - Privately-Owned	Available	Not Used in Prior Housing Element	0	0	0.217730351	0.217730351	16	0	0	1328197	646	Wilshire			Yes	Above Moderate
LOS ANGELES	2856 W FRANCIS AVE	90005	5077025010	High Medium Residential		R4-1	0	108	0.154921229	Residential - Five or More Units or Apartments (Any Combination) - 4 Stories or Less	YES - Current	NO - Privately-Owned	Available	Not Used in Prior Housing Element	0	0	0.20230016	0.20230016	16	0	0	1328197	647	Wilshire			Yes	Above Moderate
LOS ANGELES	2860 W FRANCIS AVE	90005	5077025011	High Medium Residential		R4-1	0	108	0.154935665	Residential - Four Units (Any Combination) - 4 Stories or Less	YES - Current	NO - Privately-Owned	Available	Used in Prior Housing Element - Non-Vacant	0	0	0.333491536	0.333491536	4	0	0	1328197	648	Wilshire			Yes	Above Moderate
LOS ANGELES	2870 W FRANCIS AVE	90005	5077025012	High Medium Residential		R4-1	0	108	0.15495482	Residential - Five or More Units or Apartments (Any Combination) - 4 Stories or Less	YES - Current	NO - Privately-Owned	Available	Not Used in Prior Housing Element	0	0	0.306613816	0.306613816	6	0	0	1328197	649	Wilshire			Yes	Above Moderate
LOS ANGELES	2888 W FRANCIS AVE	90005	5077025013	High Medium Residential		R4-1	0	108	0.13947568	Residential - Five or More Units or Apartments (Any Combination) - 4 Stories or Less	YES - Current	NO - Privately-Owned	Available	Not Used in Prior Housing Element	0	0	0.289198506	0.289198506	6	0	0	1328197	651	Wilshire			Yes	Above Moderate
LOS ANGELES	850 S WESTMORELAND AVE	90005	5077025014	High Medium Residential		R4-1	0	108	0.075826092	Residential - Five or More Units or Apartments (Any Combination) - 4 Stories or Less	YES - Current	NO - Privately-Owned	Available	Not Used in Prior Housing Element	0	0	0.201017573	0.201017573	6	0	0	1328197	654	Wilshire			Yes	Above Moderate
LOS ANGELES			5077025014	High Medium Residential		R4-1	0	108	0.123995196	Residential - Five or More Units or Apartments (Any Combination) - 4 Stories or Less	YES - Current	NO - Privately-Owned	Available	Not Used in Prior Housing Element	0.386424774	0	0	0.386424774	6	0	0	1328197	653	Wilshire				Lower
LOS ANGELES	2723 W JAMES M. WOOD BLVD	90006	5077025019	High Medium Residential		R4-1	0	108	0.154945713	Residential - Four Units (Any Combination) - 4 Stories or Less	YES - Current	NO - Privately-Owned	Available	Used in Prior Housing Element - Non-Vacant	0	0	0.328944971	0.328944971	4	0	0	1328197	722	Wilshire			Yes	Above Moderate
LOS ANGELES	2731 W JAMES M. WOOD BLVD	90006	5077025020	High Medium Residential		R4-1	0	108	0.154960612	Residential - Four Units (Any Combination) - 4 Stories or Less	YES - Current	NO - Privately-Owned	Available	Used in Prior Housing Element - Non-Vacant	0	0	0.328944971	0.328944971	4	0	0	1328197	723	Wilshire			Yes	Above Moderate
LOS ANGELES	2737 W JAMES M. WOOD BLVD	90006	5077025021	High Medium Residential		R4-1	0	108	0.154974386	Residential - Four Units (Any Combination) - 4 Stories or Less	YES - Current	NO - Privately-Owned	Available	Not Used in Prior Housing Element	0.194700874	0	0	0.194700874	4	0	0	1328197	724	Wilshire				Lower
LOS ANGELES	2743 W JAMES M. WOOD BLVD	90006	5077025022	High Medium Residential		R4-1	0	108	0.154990748	Residential - Five or More Units or Apartments (Any Combination) - 4 Stories or Less	YES - Current	NO - Privately-Owned	Available	Not Used in Prior Housing Element	0	0	0.257138485	0.257138485	8	0	0	1328197	725	Wilshire			Yes	Above Moderate
LOS ANGELES	2749 W JAMES M. WOOD BLVD	90006	5077025023	High Medium Residential		R4-1	0	108	0.155003081	Residential - Single Family Residence	YES - Current	NO - Privately-Owned	Available	Used in Prior Housing Element - Non-Vacant	1.633517492	0	0	1.633517492	1	0	0	1328197	726	Wilshire				Lower
LOS ANGELES	2755 W JAMES M. WOOD BLVD	90006	5077025024	High Medium Residential		R4-1	0	108	0.155020211	Residential - Five or More Units or Apartments (Any Combination) - 4 Stories or Less	YES - Current	NO - Privately-Owned	Available	Not Used in Prior Housing Element	0	0	0.257138485	0.257138485	8	0	0	1328197	727	Wilshire			Yes	Above Moderate
LOS ANGELES	2759 W JAMES M. WOOD BLVD	90006	5077025025	High Medium Residential		R4-1	0	108	0.155033212	Residential - Four Units (Any Combination) - 4 Stories or Less	YES - Current	NO - Privately-Owned	Available	Used in Prior Housing Element - Non-Vacant	0	0	0.328944971	0.328944971	4	0	0	1328197	728	Wilshire			Yes	Above Moderate
LOS ANGELES	2773 W JAMES M. WOOD BLVD	90006	5077025026	High Medium Residential		R4-1	0	108	0.15504862	Residential - Four Units (Any Combination) - 4 Stories or Less	YES - Current	NO - Privately-Owned	Available	Used in Prior Housing Element - Non-Vacant	0	0	0.328944971	0.328944971	4	0	0	1328197	729	Wilshire			Yes	Above Moderate
LOS ANGELES	2775 W JAMES M. WOOD BLVD	90006	5077025027	High Medium Residential		R4-1	0	108	0.155062209	Commercial - Office Building - One Story	YES - Current	NO - Privately-Owned	Available	Used in Prior Housing Element - Non-Vacant	0.089524604	0	0	0.089524604	0	0	0	1328197	730	Wilshire				Lower
LOS ANGELES	866 S WESTMORELAND AVE	90005	5077025027	High Medium Residential		R4-1	0	108	0.155078913	Commercial - Office Building - One Story	YES - Current	NO - Privately-Owned	Available	Used in Prior Housing Element - Non-Vacant	0.089524604	0	0	0.089524604	0	0	0	1328197	731	Wilshire				Lower
LOS ANGELES			5077025027	High Medium Residential		R4-1	0	108	0.023447892	Commercial - Office Building - One Story	YES - Current	NO - Privately-Owned	Available	Used in Prior Housing Element - Non-Vacant	0	0	0.003930694	0.003930694	0	2*	2*	1328197	732	Wilshire				Above Moderate
LOS ANGELES	2814 W FRANCIS AVE	90005	5077025028	High Medium Residential		R4-1	0	108	0.157962948	Institutional - Homes for Aged and Others - One Story	YES - Current	NO - Privately-Owned	Available	Used in Prior Housing Element - Non-Vacant	0.049692459	0	0	0.049692459	1	0	0	1328197	641	Wilshire				Lower
LOS ANGELES	2822 W FRANCIS AVE	90005	5077025028	High Medium Residential		R4-1	0	108	0.15483559	Institutional - Homes for Aged and Others - One Story	YES - Current	NO - Privately-Owned	Available	Used in Prior Housing Element - Non-Vacant	0.048877014	0	0	0.048877014	1	0	0	1328197	642	Wilshire				Lower
LOS ANGELES	2830 W FRANCIS AVE	90005	5077025028	High Medium Residential		R4-1	0	108	0.15195735	Institutional - Homes for Aged and Others - One Story	YES - Current	NO - Privately-Owned	Available	Used in Prior Housing Element - Non-Vacant	0.048877014	0	0	0.048877014	1	0	0	1328197	643	Wilshire				Lower
LOS ANGELES	2836 W FRANCIS AVE	90005	5077025032	High Medium Residential		R4-1	0	108	0.130014688	Residential - Five or More Units or Apartments (Any Combination) - 4 Stories or Less	YES - Current	NO - Privately-Owned	Available	Not Used in Prior Housing Element	0	0	0.127351458	0.127351458	28	0	0	1328197	1213	Wilshire			Yes	Above Moderate
LOS ANGELES	2697 W JAMES M. WOOD BLVD	90006	5077025034	High Medium Residential		R4-1	0	108	0.151243906	Residential - Single Family Residence	YES - Current	NO - Privately-Owned	Available	Not Used in Prior Housing Element	1.330509508	0	0	1.330509508	0	0	0	132A201	169	Wilshire				Lower
LOS ANGELES	2703 W JAMES M. WOOD BLVD	90006	5077025034	High Medium Residential		R4-1	0	108	0.151272137	Residential - Single Family Residence	YES - Current	NO - Privately-Owned	Available	Not Used in Prior Housing Element	1.330509508	0	0	1.330509508	0	0	0	132A201	170	Wilshire				Lower
LOS ANGELES	2792 W FRANCIS AVE	90005	5077026913	High Medium Residential		R4-1	0	108	0.154958864	Residential - Single Family Residence	YES - Current	NO - Privately-Owned	Available	Not Used in Prior Housing Element	1.655105162	0	0	1.655105162	1	0	0	132A201	131	Wilshire				Lower
LOS ANGELES	2691 W JAMES M. WOOD BLVD	90006	5077026914	High Medium Residential		R4-1	0	108	0.154658776	Commercial - Store Combination - Store and Residential Combination - One Story	YES - Current	NO - Privately-Owned	Available	Used in Prior Housing Element - Non-Vacant	0.249466557	0	0	0.249466557	2	0	0	132A201	167	Wilshire				Lower
LOS ANGELES	2685 W JAMES M. WOOD BLVD	90006	5077026915	High Medium Residential		R4-1	0	108	0.154633985	Commercial - Hotel and Motel - Hotel - Under 50 Rooms - Two Stories	YES - Current	NO - Privately-Owned	Available	Not Used in Prior Housing Element	0.159027655	0	0	0.159027655	9	0	0	132A201	166	Wilshire				Lower
LOS ANGELES	2614 W JAMES M. WOOD BLVD	90006	5077027002	High Medium Residential		R4-1	0	108	0.155400943	Commercial - Office Building - One Story	YES - Current	NO - Privately-Owned	Available	Used in Prior Housing Element - Non-Vacant	0.261725952	0	0	0.261725952	1	0	0	132A201	197	Wilshire				Lower
LOS ANGELES	2624 W JAMES M. WOOD BLVD	90006	5077027003	High Medium Residential		R4-1	0	108	0.155411387	Residential - Double, Duplex, or Two Units - 4 Stories or Less	YES - Current	NO - Privately-Owned	Available	Used in Prior Housing Element - Non-Vacant	0	0	0.371820216	0.371820216	2	0	0	132A201	198	Wilshire			Yes	Above Moderate
LOS ANGELES	2636 W JAMES M. WOOD BLVD	90006	5077027005	High Medium Residential		R4-1	0	108	0.155412994	Residential - Five or More Units or Apartments (Any Combination) - 4 Stories or Less	YES - Current	NO - Privately-Owned	Available	Not Used in Prior Housing Element	0.145571214	0	0	0.145571214	8	0	0	132A201	199	Wilshire				Lower
LOS ANGELES	2642 W JAMES M. WOOD BLVD	90006	5077027006	High Medium Residential		R4-1	0	108	0.155414161	Residential - Four Units (Any Combination) - 4 Stories or Less	YES - Current	NO - Privately-Owned	Available	Used in Prior Housing Element - Non-Vacant	0	0	0.96609087	0.96609087	4	0	0	132A201	200	Wilshire			Yes	Above Moderate
LOS ANGELES	2646 W JAMES M. WOOD BLVD	90006	5077027007	High Medium Residential		R4-1	0	108	0.155414879	Residential - Three Units (Any Combination) - 4 Stories or Less	YES - Current	NO - Privately-Owned	Available	Used in Prior Housing Element - Non-Vacant	0	0	1.025439692	1.025439692	3	0	0	132A201	202	Wilshire			Yes	Above Moderate
LOS ANGELES	2654 W JAMES M. WOOD BLVD	90006	5077027008	High Medium Residential		R4-1	0	108	0.155414986	Residential - Double, Duplex, or Two Units - 4 Stories or Less	YES - Current	NO - Privately-Owned	Available	Used in Prior Housing Element - Non-Vacant	0	0	1.08832022	1.08832022	2	0	0	132A201	203	Wilshire			Yes	Above Moderate
LOS ANGELES	2660 W JAMES M. WOOD BLVD	90006	5077027009	High Medium Residential		R4-1	0	108	0.155417031	Residential - Three Units (Any Combination) - 4 Stories or Less	YES - Current	NO - Privately-Owned	Available	Used in Prior Housing Element - Non-Vacant	0	0	0.340848985	0.340848985	3	0	0	132A201	204	Wilshire			Yes	Above Moderate
LOS ANGELES	2668 W JAMES M. WOOD BLVD	90006	5077027010	High Medium Residential		R4-1	0	108	0.155417748	Residential - Single Family Residence	YES - Current	NO - Privately-Owned	Available	Used in Prior Housing Element - Non-Vacant	1.59135201	0	0	1.59135201	1	0	0	132A201	206	Wilshire				Lower
LOS ANGELES	2674 W JAMES M. WOOD BLVD	90006	5077027011	High Medium Residential		R4-1	0	108	0.155418828	Residential - Five or More Units or Apartments (Any Combination) - 4 Stories or Less	YES - Current	NO - Privately-Owned	Available	Not Used in Prior Housing Element	0.348022401	0	0	0.348022401	12	0	0	132A201	207	Wilshire				Lower
LOS ANGELES	2682 W JAMES M. WOOD BLVD	90006	5077027012	High Medium Residential		R4-1	0	108	0.155419025	Residential - Four Units (Any Combination) - 4 Stories or Less	YES - Current	NO - Privately-Owned	Available	Used in Prior Housing Element - Non-Vacant	0	0	0.320584482	0.320584482	4	0	0	132A201	208	Wilshire			Yes	Above Moderate
LOS ANGELES	2625 W SAN MARINO ST	90006	5077027015	High Medium Residential		R4-1	0	108	0.154958713	Residential - Four Units (Any Combination) - 4 Stories or Less	YES - Current	NO - Privately-Owned	Available	Used in Prior Housing Element - Non-Vacant	0	0	0.320584482	0.320584482	4	0	0	132A201	239	Wilshire			Yes	Above Moderate
LOS ANGELES	2633 W SAN MARINO ST	90006	5077027016	High Medium Residential		R4-1	0	108	0.154959328	Residential - Four Units (Any Combination) - 4 Stories or Less	YES - Current	NO - Privately-Owned	Available	Used in Prior Housing Element - Non-Vacant	0	0	0.320584482	0.320584482	4	0	0	132A201	240	Wilshire			Yes	Above Moderate
LOS ANGELES	2643 W SAN MARINO ST	90006	5077027017	High Medium Residential		R4-1	0	108	0.154959328	Residential - Five or More Units or Apartments (Any Combination) - 4 Stories or Less	YES - Current	NO - Privately-Owned	Available	Not Used in Prior Housing Element	0	0	0.25061945	0.25061945	8	0	0	132A201	241	Wilshire			Yes	Above Moderate
LOS ANGELES	2655 W SAN MARINO ST	90006	5077027019	High Medium Residential		R4-1	0	108	0.154959328	Residential - Four Units (Any Combination) - 4 Stories or Less	YES - Current	NO - Privately-Owned	Available	Used in Prior Housing Element - Non-Vacant	0	0	0.320584482	0.320584482	4	0	0	132A201	243	Wilshire			Yes	Above Moderate
LOS ANGELES	2663 W SAN MARINO ST	90006	5077027020	High Medium Residential		R4-1	0	108	0.154958358	Residential - Single Family Residence	YES - Current	NO - Privately-Owned	Available	Used in Prior Housing Element - Non-Vacant	1.548292547	0	0	1.548292547	1	0	0	132A201	245	Wilshire				Lower
LOS ANGELES	2675 W SAN MARINO ST	90006	5077027022	High Medium Residential		R4-1	0	108	0.154959328	Residential - Four Units (Any Combination) - 4 Stories or Less	YES - Current	NO - Privately-Owned	Available	Used in Prior Housing Element - Non-Vacant	0	0	0.320584482	0.320584482	4	0	0	132A201	247	Wilshire			Yes	Above Moderate
LOS ANGELES	2683 W SAN MARINO ST	90006	5077027023	High Medium Residential		R4-1	0	108	0.154958358	Residential - Single Family Residence	YES - Current	NO - Privately-Owned	Available	Used in Prior Housing Element - Non-Vacant	1.548292547	0	0	1.548292547	1	0	0	132A201	248	Wilshire				Lower
LOS ANGELES	2626 W JAMES M. WOOD BLVD	90006	5077027024	High Medium Residential		R4-1	0	108	0.153115323	Residential - Five or More Units or Apartments (Any Combination) - 4 Stories or Less	YES - Current	NO - Privately-Owned	Available	Not Used in Prior Housing Element	0.181070734	0	0	0.181070734	8	0	0	132A201	205	Wilshire				Lower
LOS ANGELES	2608 W JAMES M. WOOD BLVD	90006	5077027025	High Medium Residential		R4-1	0	108	0.032555397	Residential - Single Family Residence - Small Lot	YES - Current	NO - Privately-Owned	Available	Not Used in Prior Housing Element	0	0	0.003173428	0.003173428	1	3*	3*	132A201	601	Wilshire				Above Moderate
LOS ANGELES	2606 W JAMES M. WOOD BLVD	90006	5077027026	High Medium Residential		R4-1	0	108	0.025103999	Residential - Single Family Residence - Small Lot	YES - Current	NO - Privately-Owned	Available	Not Used in Prior Housing Element	0	0	0.002425307	0.002425307	1	2*	2*	132A201	602	Wilshire				Above Moderate
LOS ANGELES	2604 W JAMES M. WOOD BLVD	90006	5077027027	High Medium Residential		R4-1	0	108	0.025015581	Residential - Single Family Residence - Small Lot	YES - Current	NO - Privately-Owned	Available	Not Used in Prior Housing Element	0	0	0.002425307	0.002425307	1	2*	2*	132A201	603	Wilshire				Above Moderate
LOS ANGELES	2602 W JAMES M. WOOD BLVD	90006	5077027028	High Medium Residential		R4-1	0	108	0.023639261	Residential - Single Family Residence - Small Lot	YES - Current	NO - Privately-Owned	Available	Not Used in Prior Housing Element	0	0	0.002425307	0.002425307	1	2*	2*	132A201	604	Wilshire				Above Moderate
LOS ANGELES	903 S HOOVER ST	90006	5077027029	High Medium Residential		R4-1	0	108	0.024865418	Residential - Single Family Residence - Small Lot	YES - Current	NO - Privately-Owned	Available	Not Used in Prior Housing Element	0	0	0.002425307	0.002425307	1	2*	2*	132A201	605	Wilshire				Above Moderate
LOS ANGELES	905 S HOOVER ST	90006	5077027030	High Medium Residential		R4-1	0	108	0.025751704	Residential - Single Family Residence - Small Lot	YES - Current	NO - Privately-Owned	Available	Not Used in Prior Housing Element	0	0	0.002425307	0.002425307	1	2*	2*	132A201	606	Wilshire				Above Moderate
LOS ANGELES	907 S HOOVER ST	90006	5077027031	High Medium Residential		R4-1	0	108	0.025546251	Residential - Single Family Residence - Small Lot	YES - Current	NO - Privately-Owned	Available	Not Used in Prior Housing Element	0	0	0.002425307	0.002425307	1	2*	2*	132A201	607	Wilshire				Above Moderate
LOS ANGELES	909 S HOOVER ST	90006	5077027032	High Medium Residential		R4-1	0	108	0.033246116	Residential - Single Family Residence - Small Lot	YES - Current	NO - Privately-Owned	Available	Not Used in Prior Housing Element	0	0	0.003173428	0.003173428	1	3*	3*	132A201	608	Wilshire				Above Moderate
LOS ANGELES	2607 W SAN MARINO ST	90

LOS ANGELES	2706 W JAMES M. WOOD BLVD	90006	5077028003	High Medium Residential	R4-1	0	108	0.15542322	Residential - Four Units (Any Combination) - 4 Stories or Less	YES - Current	NO - Privately-Owned	Available	Used in Prior Housing Element - Non-Vacant	0	0	0	0.328944971	0.328944971	4	0	0	132A201	211	Wilshire		Yes	Above Moderate
LOS ANGELES	2734 W JAMES M. WOOD BLVD	90006	5077028008	High Medium Residential	R4-1	0	108	0.155445373	Residential - Five or More Units or Apartments (Any Combination) - 4 Stories or Less	YES - Current	NO - Privately-Owned	Available	Not Used in Prior Housing Element	0.149329279	0	0	0	0.149329279	8	0	0	1328197	801	Wilshire			Lower
LOS ANGELES	2740 W JAMES M. WOOD BLVD	90006	5077028009	High Medium Residential	R4-1	0	108	0.155450476	Residential - Four Units (Any Combination) - 4 Stories or Less	YES - Current	NO - Privately-Owned	Available	Used in Prior Housing Element - Non-Vacant	0	0	0	0.328944971	0.328944971	4	0	0	1328197	802	Wilshire		Yes	Above Moderate
LOS ANGELES	2746 W JAMES M. WOOD BLVD	90006	5077028010	High Medium Residential	R4-1	0	108	0.155456808	Residential - Double, Duplex, or Two Units - 4 Stories or Less	YES - Current	NO - Privately-Owned	Available	Used in Prior Housing Element - Non-Vacant	0	0	1.117022768	1.117022768	2	0	0	1328197	804	Wilshire		Yes	Above Moderate
LOS ANGELES	2756 W JAMES M. WOOD BLVD	90006	5077028011	High Medium Residential	R4-1	0	108	0.155459547	Residential - Five or More Units or Apartments (Any Combination) - 4 Stories or Less	YES - Current	NO - Privately-Owned	Available	Not Used in Prior Housing Element	0	0	0.290896617	0.290896617	12	0	0	1328197	806	Wilshire		Yes	Above Moderate
LOS ANGELES	2760 W JAMES M. WOOD BLVD	90006	5077028011	High Medium Residential	R4-1	0	108	0.155464917	Residential - Five or More Units or Apartments (Any Combination) - 4 Stories or Less	YES - Current	NO - Privately-Owned	Available	Not Used in Prior Housing Element	0	0	0.290896617	0.290896617	12	0	0	1328197	807	Wilshire		Yes	Above Moderate
LOS ANGELES	2707 W SAN MARINO ST	90006	5077028017	High Medium Residential	R4-1	0	108	0.154892545	Residential - Five or More Units or Apartments (Any Combination) - 4 Stories or Less	YES - Current	NO - Privately-Owned	Available	Not Used in Prior Housing Element	0	0	0.229330621	0.229330621	18	0	0	132A201	252	Wilshire		Yes	Above Moderate
LOS ANGELES	2719 W SAN MARINO ST	90006	5077028017	High Medium Residential	R4-1	0	108	0.15242209	Residential - Five or More Units or Apartments (Any Combination) - 4 Stories or Less	YES - Current	NO - Privately-Owned	Available	Not Used in Prior Housing Element	0	0	0.229330621	0.229330621	18	0	0	1328197	878	Wilshire		Yes	Above Moderate
LOS ANGELES	2723 W SAN MARINO ST	90006	5077028018	High Medium Residential	R4-1	0	108	0.154958046	Residential - Five or More Units or Apartments (Any Combination) - 4 Stories or Less	YES - Current	NO - Privately-Owned	Available	Not Used in Prior Housing Element	0	0	0.242589712	0.242589712	12	0	0	1328197	879	Wilshire		Yes	Above Moderate
LOS ANGELES	2729 W SAN MARINO ST	90006	5077028019	High Medium Residential	R4-1	0	108	0.154959003	Residential - Three Units (Any Combination) - 4 Stories or Less	YES - Current	NO - Privately-Owned	Available	Used in Prior Housing Element - Non-Vacant	0	0	1.025439692	1.025439692	3	0	0	1328197	880	Wilshire		Yes	Above Moderate
LOS ANGELES	2737 W SAN MARINO ST	90006	5077028020	High Medium Residential	R4-1	0	108	0.154958396	Residential - Five or More Units or Apartments (Any Combination) - 4 Stories or Less	YES - Current	NO - Privately-Owned	Available	Not Used in Prior Housing Element	0	0	0.155300427	0.155300427	20	0	0	1328197	881	Wilshire		Yes	Above Moderate
LOS ANGELES	2757 W SAN MARINO ST	90006	5077028023	High Medium Residential	R4-1	0	108	0.154959722	Residential - Five or More Units or Apartments (Any Combination) - 4 Stories or Less	YES - Current	NO - Privately-Owned	Available	Not Used in Prior Housing Element	0	0	0.227192119	0.227192119	10	0	0	1328197	884	Wilshire		Yes	Above Moderate
LOS ANGELES	2759 W SAN MARINO ST	90006	5077028024	High Medium Residential	R4-1	0	108	0.154958395	Residential - Five or More Units or Apartments (Any Combination) - 4 Stories or Less	YES - Current	NO - Privately-Owned	Available	Not Used in Prior Housing Element	0.149329279	0	0	0.149329279	8	0	0	1328197	885	Wilshire			Lower
LOS ANGELES	2767 W SAN MARINO ST	90006	5077028025	High Medium Residential	R4-1	0	108	0.154959362	Residential - Five or More Units or Apartments (Any Combination) - 4 Stories or Less	YES - Current	NO - Privately-Owned	Available	Not Used in Prior Housing Element	0.149329279	0	0	0.149329279	8	0	0	1328197	886	Wilshire			Lower
LOS ANGELES	2775 W SAN MARINO ST	90006	5077028026	High Medium Residential	R4-1	0	108	0.154958392	Residential - Five or More Units or Apartments (Any Combination) - 4 Stories or Less	YES - Current	NO - Privately-Owned	Available	Not Used in Prior Housing Element	0	0	0.24367616	0.24367616	12	0	0	1328197	887	Wilshire		Yes	Above Moderate
LOS ANGELES			5077028027	High Medium Residential	R4-1	0	108	0.108471713	Residential - Five or More Units or Apartments (Any Combination) - 4 Stories or Less	YES - Current	NO - Privately-Owned	Available	Not Used in Prior Housing Element	0.218900652	0	0	0.218900652	14	0	0	1328197	889	Wilshire			Lower
LOS ANGELES	2708 W JAMES M. WOOD BLVD	90006	5077028029	High Medium Residential	R4-1	0	108	0.153309781	Residential - Four Units (Any Combination) - 4 Stories or Less	YES - Current	NO - Privately-Owned	Available	Used in Prior Housing Element - Non-Vacant	0.191905098	0	0	0.191905098	4	0	0	132A201	215	Wilshire			Lower
LOS ANGELES	2686 W JAMES M. WOOD BLVD	90006	5077028030	High Medium Residential	R4-1	0	108	0.153124888	Residential - Five or More Units or Apartments (Any Combination) - 4 Stories or Less	YES - Current	NO - Privately-Owned	Available	Not Used in Prior Housing Element	0.141726127	0	0	0.141726127	8	0	0	132A201	214	Wilshire			Lower
LOS ANGELES			5077028031	High Medium Residential	R4-1	0	108	0.15317923	Commercial - Parking Lot (Commercial Use Property) - Lots - Patron or Employee - One Story	YES - Current	NO - Privately-Owned	Available	Used in Prior Housing Element - Non-Vacant	0.019651037	0	0	0.019651037	0	0	0	1328197	816	Wilshire			Lower
LOS ANGELES	900 S WESTMORELAND AVE	90006	5077028032	Neighborhood Office Commercial	C2-1	0	108	0.048736017	Commercial - Office Building - One Story	YES - Current	NO - Privately-Owned	Available	Used in Prior Housing Element - Non-Vacant	0	0	0.000505014	0.000505014	0	0	0	1328197	819	Wilshire			Above Moderate
LOS ANGELES			5077028032	Neighborhood Office Commercial	C2-1	0	108	0.153186274	Commercial - Office Building - One Story	YES - Current	NO - Privately-Owned	Available	Used in Prior Housing Element - Non-Vacant	0.047008338	0	0	0.047008338	0	0	0	1328197	818	Wilshire			Lower
LOS ANGELES	2730 W JAMES M. WOOD BLVD	90006	5077028033	High Medium Residential	R4-1	0	108	0.153143719	Residential - Single Family Residence	YES - Current	NO - Privately-Owned	Available	Used in Prior Housing Element - Non-Vacant	1.633517492	0	0	1.633517492	1	0	0	1328197	808	Wilshire			Lower
LOS ANGELES	2801 W SAN MARINO ST	90006	5077029001	High Medium Residential	R4-1	0	108	0.123966699	Residential - Five or More Units or Apartments (Any Combination) - 4 Stories or Less	YES - Current	NO - Privately-Owned	Available	Not Used in Prior Housing Element	0	0	0.213739729	0.213739729	16	0	0	1328197	892	Wilshire		Yes	Above Moderate
LOS ANGELES	2805 W SAN MARINO ST	90006	5077029002	High Medium Residential	R4-1	0	108	0.092974988	Residential - Four Units (Any Combination) - 4 Stories or Less	YES - Current	NO - Privately-Owned	Available	Used in Prior Housing Element - Non-Vacant	0	0	0.74394747	0.74394747	4	0	0	1328197	894	Wilshire		Yes	Above Moderate
LOS ANGELES	2811 W SAN MARINO ST	90006	5077029002	High Medium Residential	R4-1	0	108	0.092975982	Residential - Four Units (Any Combination) - 4 Stories or Less	YES - Current	NO - Privately-Owned	Available	Used in Prior Housing Element - Non-Vacant	0	0	0.74394747	0.74394747	4	0	0	1328197	895	Wilshire		Yes	Above Moderate
LOS ANGELES	2817 W SAN MARINO ST	90006	5077029003	High Medium Residential	R4-1	0	108	0.123966684	Residential - Five or More Units or Apartments (Any Combination) - 4 Stories or Less	YES - Current	NO - Privately-Owned	Available	Not Used in Prior Housing Element	0	0	0.142520862	0.142520862	20	0	0	1328197	897	Wilshire		Yes	Above Moderate
LOS ANGELES	2821 W SAN MARINO ST	90006	5077029004	High Medium Residential	R4-1	0	108	0.123968779	Residential - Four Units (Any Combination) - 4 Stories or Less	YES - Current	NO - Privately-Owned	Available	Used in Prior Housing Element - Non-Vacant	0	0	0.284904702	0.284904702	4	0	0	1328197	898	Wilshire		Yes	Above Moderate
LOS ANGELES	2829 W SAN MARINO ST	90006	5077029005	High Medium Residential	R4-1	0	108	0.092974914	Residential - Four Units (Any Combination) - 4 Stories or Less	YES - Current	NO - Privately-Owned	Available	Used in Prior Housing Element - Non-Vacant	0	0	0.237938735	0.237938735	4	0	0	1328197	900	Wilshire		Yes	Above Moderate
LOS ANGELES	2833 W SAN MARINO ST	90006	5077029005	High Medium Residential	R4-1	0	108	0.061983342	Residential - Four Units (Any Combination) - 4 Stories or Less	YES - Current	NO - Privately-Owned	Available	Used in Prior Housing Element - Non-Vacant	0	0	0.171885788	0.171885788	4	0	0	1328197	901	Wilshire		Yes	Above Moderate
LOS ANGELES	2837 W SAN MARINO ST	90006	5077029006	High Medium Residential	R4-1	0	108	0.092975014	Residential - Double, Duplex, or Two Units - 4 Stories or Less	YES - Current	NO - Privately-Owned	Available	Used in Prior Housing Element - Non-Vacant	0	0	0.79888984	0.79888984	2	0	0	1328197	903	Wilshire		Yes	Above Moderate
LOS ANGELES			5077029006	High Medium Residential	R4-1	0	108	0.061983421	Residential - Double, Duplex, or Two Units - 4 Stories or Less	YES - Current	NO - Privately-Owned	Available	Used in Prior Housing Element - Non-Vacant	0	0	0.575654519	0.575654519	2	0	0	1328197	902	Wilshire		Yes	Above Moderate
LOS ANGELES	2845 W SAN MARINO ST	90006	5077029007	High Medium Residential	R4-1	0	108	0.123967654	Residential - Five or More Units or Apartments (Any Combination) - 4 Stories or Less	YES - Current	NO - Privately-Owned	Available	Not Used in Prior Housing Element	0	0	0.142520862	0.142520862	20	0	0	1328197	905	Wilshire		Yes	Above Moderate
LOS ANGELES	2849 W SAN MARINO ST	90006	5077029008	High Medium Residential	R4-1	0	108	0.123967525	Residential - Five or More Units or Apartments (Any Combination) - 4 Stories or Less	YES - Current	NO - Privately-Owned	Available	Not Used in Prior Housing Element	0	0	0.172682389	0.172682389	21	0	0	1328197	906	Wilshire		Yes	Above Moderate
LOS ANGELES	2855 W SAN MARINO ST	90006	5077029008	High Medium Residential	R4-1	0	108	0.123966699	Residential - Five or More Units or Apartments (Any Combination) - 4 Stories or Less	YES - Current	NO - Privately-Owned	Available	Not Used in Prior Housing Element	0	0	0.172682389	0.172682389	21	0	0	1328197	907	Wilshire		Yes	Above Moderate
LOS ANGELES	2859 W SAN MARINO ST	90006	5077029009	High Medium Residential	R4-1	0	108	0.108470771	Residential - Four Units (Any Combination) - 4 Stories or Less	YES - Current	NO - Privately-Owned	Available	Used in Prior Housing Element - Non-Vacant	0	0	0.268296361	0.268296361	4	0	0	1328197	909	Wilshire		Yes	Above Moderate
LOS ANGELES			5077029009	High Medium Residential	R4-1	0	108	0.046487507	Residential - Four Units (Any Combination) - 4 Stories or Less	YES - Current	NO - Privately-Owned	Available	Used in Prior Housing Element - Non-Vacant	0.185451686	0	0	0.185451686	4	0	0	1328197	911	Wilshire			Lower
LOS ANGELES	2881 W SAN MARINO ST	90006	5077029012	General Commercial	C2-1	0	108	0.058540864	Commercial - Store - One Story	YES - Current	NO - Privately-Owned	Available	Used in Prior Housing Element - Non-Vacant	0	0	0.002196994	0.002196994	0	0	0	1328197	934	Wilshire			Above Moderate
LOS ANGELES	922 S VERMONT AVE	90006	5077029012	General Commercial	C2-1	0	108	0.098349024	Commercial - Store - One Story	YES - Current	NO - Privately-Owned	Available	Used in Prior Housing Element - Non-Vacant	0.068493845	0	0	0.068493845	0	0	0	1328197	935	Wilshire			Lower
LOS ANGELES	2806 W JAMES M. WOOD BLVD	90006	5077029014	Neighborhood Office Commercial	C2-1	0	108	0.080886131	Commercial - Store - One Story	YES - Current	NO - Privately-Owned	Available	Used in Prior Housing Element - Non-Vacant	0.033288753	0	0	0.033288753	0	0	0	1328197	813	Wilshire			Lower
LOS ANGELES	901 S WESTMORELAND AVE	90006	5077029014	Neighborhood Office Commercial	C2-1	0	108	0.036220473	Commercial - Store - One Story	YES - Current	NO - Privately-Owned	Available	Used in Prior Housing Element - Non-Vacant	0	0	0.007590796	0.007590796	0	0	0	1328197	812	Wilshire			Above Moderate
LOS ANGELES	2812 W JAMES M. WOOD BLVD	90006	5077029015	Neighborhood Office Commercial	C2-1	0	108	0.086629728	Commercial - Store - One Story	YES - Current	NO - Privately-Owned	Available	Used in Prior Housing Element - Non-Vacant	0.062897778	0	0	0.062897778	0	0	0	1328197	814	Wilshire			Lower
LOS ANGELES	2818 W JAMES M. WOOD BLVD	90006	5077029015	Neighborhood Office Commercial	C2-1	0	108	0.086635041	Commercial - Store - One Story	YES - Current	NO - Privately-Owned	Available	Used in Prior Housing Element - Non-Vacant	0.062897778	0	0	0.062897778	0	0	0	1328197	817	Wilshire			Lower
LOS ANGELES			5077029015	Neighborhood Office Commercial	C2-1	0	108	0.002544308	Commercial - Store - One Story	YES - Current	NO - Privately-Owned	Available	Used in Prior Housing Element - Non-Vacant	0	0	0.000982256	0.000982256	0	0	0	1328197	854	Wilshire			Above Moderate
LOS ANGELES			5077029015	Neighborhood Office Commercial	C2-1	0	108	0.005738611	Commercial - Store - One Story	YES - Current	NO - Privately-Owned	Available	Used in Prior Housing Element - Non-Vacant	0	0	0.000757193	0.000757193	0	0	0	1328197	855	Wilshire			Above Moderate
LOS ANGELES	909 S WESTMORELAND AVE	90006	5077029016	Neighborhood Office Commercial	C2-1	0	108	0.030268132	Commercial - Non-Auto Service and Repair Shop, Paint Shop, or Laundry - One Story	YES - Current	NO - Privately-Owned	Available	Used in Prior Housing Element - Non-Vacant	0	0	0.001134445	0.001134445	0	0	0	1328197	856	Wilshire			Above Moderate
LOS ANGELES			5077029016	Neighborhood Office Commercial	C2-1	0	108	0.068870177	Commercial - Non-Auto Service and Repair Shop, Paint Shop, or Laundry - One Story	YES - Current	NO - Privately-Owned	Available	Used in Prior Housing Element - Non-Vacant	0	0	0.001225476	0.001225476	0	0	0	1328197	858	Wilshire			Above Moderate
LOS ANGELES			5077029016	Neighborhood Office Commercial	C2-1	0	108	0.068870784	Commercial - Non-Auto Service and Repair Shop, Paint Shop, or Laundry - One Story	YES - Current	NO - Privately-Owned	Available	Used in Prior Housing Element - Non-Vacant	0	0	0.001225476	0.001225476	0	0	0	1328197	859	Wilshire			Above Moderate
LOS ANGELES			5077029016	Neighborhood Office Commercial	C2-1	0	108	0.068871024	Commercial - Non-Auto Service and Repair Shop, Paint Shop, or Laundry - One Story	YES - Current	NO - Privately-Owned	Available	Used in Prior Housing Element - Non-Vacant	0	0	0.001225476	0.001225476	0	0	0	1328197	857	Wilshire			Above Moderate
LOS ANGELES	2830 W JAMES M. WOOD BLVD	90006	5077029018	Neighborhood Office Commercial	C2-1	0	108	0.155515829	Residential - Four Units (Any Combination) - 4 Stories or Less	YES - Current	NO - Privately-Owned	Available	Not Used in Prior Housing Element	0	0	0.277694868	0.277694868	4	0	0	1328197	821	Wilshire		Yes	Above Moderate
LOS ANGELES	2836 W JAMES M. WOOD BLVD	90006	5077029019	Neighborhood Office Commercial	C2-1	0	108	0.155520724	Residential - Four Units (Any Combination) - 4 Stories or Less	YES - Current	NO - Privately-Owned	Available	Not Used in Prior Housing Element	0	0	0.277694868	0.277694868	4	0	0	1328197	822	Wilshire		Yes	Above Moderate
LOS ANGELES	2822 W JAMES M. WOOD BLVD	90006	5077029028	Neighborhood Office Commercial	C2-1	0	108	0.153215852	Commercial - Parking Lot (Commercial Use Property) - Lots - Patron or Employee - One Story	YES - Current	NO - Privately-Owned	Available	Used in Prior Housing Element - Non-Vacant	0.227856805	0	0	0.227856805	0	0	0	1328197	825	Wilshire			Lower
LOS ANGELES	912 S VERMONT AVE	90006	5077029031	General Commercial	C2-1	0	108	0.079789082	Commercial - Auto, Recreation Equipment, Construction Equipment Sales and Service - Auto Body Repair Shop - One Story	YES - Current	NO - Privately-Owned	Available	Used in Prior Housing Element - Non-Vacant	0.020627696	0	0	0.020627696	0	0	0	1328197	863	Wilshire			Lower
LOS ANGELES	918 S VERMONT AVE	90006	5077029031	General Commercial	C2-1	0	108	0.046372144	Commercial - Auto, Recreation Equipment, Construction Equipment Sales and Service - Auto Body Repair Shop - One Story	YES - Current	NO - Privately-Owned	Available	Used in Prior Housing Element - Non-Vacant	0	0	0.000299643	0.000299643	0	0	0	1328197	918	Wilshire			Above Moderate
LOS ANGELES			5077029031	General Commercial	C2-1	0	108	0.034435594	Commercial - Auto, Recreation Equipment, Construction Equipment Sales and Service - Auto Body Repair Shop - One Story	YES - Current	NO - Privately-Owned	Available	Used in Prior Housing Element - Non-Vacant	0	0	8.27924E-05	8.27924E-05	0	0	0	1328197	917	Wilshire			Above Moderate
LOS ANGELES			5077029031	Neighborhood Office Commercial	C2-1	0	108	0.055486478	Commercial - Auto, Recreation Equipment, Construction Equipment Sales and Service - Auto Body Repair Shop - One Story	YES - Current	NO - Privately-Owned	Available	Used in Prior Housing Element - Non-Vacant	0	0	0.00051343	0.00051343	0	0	0	1328197	862	Wilshire			Above Moderate
LOS ANGELES	2842 W JAMES M. WOOD BLVD	90006	5077029033	Neighborhood Office Commercial	C2-1	0	108	0.15208229	Residential - Single Family Residence - Vacant Land	YES - Current	NO - Privately-Owned	Available	Not Used in Prior Housing Element	4.565422785	0	0	4.565422785	0	0	0	1328197	823	Wilshire			Lower
LOS ANGELES	2848 W JAMES M. WOOD BLVD	90006	5077029033	Neighborhood Office Commercial	C2-1	0	108	0.152086776	Residential - Single Family Residence - Vacant Land	YES - Current	NO - Privately-Owned	Available	Not Used in Prior Housing Element	4.565422785	0	0	4.565422785	0	0	0	1328197	824	Wilshire			Lower
LOS ANGELES	2856 W JAMES M. WOOD BLVD	90006	5077029033	Neighborhood Office Commercial	C2-1	0	108	0.152091849	Residential - Single Family Residence - Vacant Land	YES - Current	NO - Privately-Owned	Available	Not Used in Prior Housing Element	4.565422785	0	0	4.565422785	0	0	0	1328197	831	Wilshire			Lower
LOS ANGELES	2860 W JAMES M. WOOD BLVD	90006	5077029033	Neighborhood Office Commercial	C2-1	0	108	0.152097649	Residential - Single Family Residence - Vacant Land	YES - Current	NO - Privately-Owned	Available	Not Used in Prior Housing Element	4.565422785	0	0	4.565422785	0	0	0	1328197	826	Wilshire			Lower
LOS ANGELES	2868 W JAMES M. WOOD BLVD	90006	5077029033	Neighborhood Office Commercial	C2-1	0	108	0.152102801	Residential - Single Family Residence - Vacant Land	YES - Current	NO - Privately-Owned	Available	Not Used in Prior Housing Element	4.565422785	0	0	4.565422785	0	0	0	1328197	827	Wilshire			Lower
LOS ANGELES	2878 W JAMES M. WOOD BLVD	90006	5077029033	Neighborhood Office Commercial	C2-1	0	108	0.096620376	Residential - Single Family Residence - Vacant Land	YES - Current	NO - Privately-Owned	Available	Not Used in Prior Housing Element	3.30314275	0	0	3.30314275	0	0	0	1328197	828	Wilshire			Lower
LOS ANGELES	2882 W JAMES M. WOOD BLVD	90006	5077029033	General Commercial	C2-1	0	108	0.123623843	Residential - Single Family Residence - Vacant Land	YES - Current	NO - Privately-Owned	Available	Not Used in Prior Housing Element	4.565422785	0	0	4.565422785	0	0	0	1328197	829	Wilshire			Lower
LOS ANGELES	3200 W SAN MARINO ST	90006	5078001001	High Medium Residential	R4-1	0	108	0.040613524	Residential - Single Family Residence	YES - Current	NO - Privately-Owned	Available	Not Used in Prior Housing Element	0.506656885	0	0	0.506656885	1	0	0	1328197	1088	Wilshire			Lower
LOS ANGELES	947 S NORMANDIE AVE	90006	5078001003	High Medium Residential	R4-1	0	108	0.13565569	Residential - Five or More Units or Apartments (Any Combination) - 4 Stories or Less	YES - Current	NO - Privately-Owned	Available	Not Used in Prior Housing Element	0	0	0.277193536	0.277193536	5	0	0	1328197	1120	Wilshire		Yes	Above Moderate
LOS ANGELES	951 S NORMANDIE AVE	90006	5078001004	High Medium Residential	R4-1	0	108	0.135632417	Residential - Four Units (Any Combination) - 4 Stories or Less	YES - Current	NO - Privately-Owned	Available	Not Used in Prior Housing Element	0	0	0.895574951	0.895574951	4	0	0	1328197	1147	Wilshire		Yes	Above Moderate
LOS ANGELES	3003 W OLYMPIC BLVD	90006	5078001015	Community Commercial	C2-1	0	108	0.135623151	Commercial - Parking Lot (Commercial Use Property) - Lots - Patron or Employee - One Story	YES - Current	NO - Privately-Owned	Available	Used in Prior Housing Element - Non-Vacant	0.211465752	0	0	0.211465752	0	0	0	1298193	260	Wilshire			Lower
LOS ANGELES			5078001028	Community Commercial	C2-1	0	108	0.022403188	Commercial - Shopping Center (Neighborhood, Community) - One Story	YES - Current	NO - Privately-Owned	Available	Used in Prior Housing Element - Non-Vacant	0	0	0.000749607	0.000749607	0	0	0	1298193	259	Wilshire			Above Moderate
LOS ANGELES			5078001028	Community Commercial	C2-1	0	108	0.032462649	Commercial - Shopping Center (Neighborhood, Community) - One Story	YES - Current	NO - Privately-Owned	Available	Used in Prior Housing Element - Non-Vacant	0	0	0.000343443	0.000343443	0	0	0	1298193	211	Wilshire			Above Moderate
LOS ANGELES			5078001028	Community Commercial	C2-1	0	108	0.035602873	Commercial - Shopping Center (Neighborhood, Community) - One Story	YES - Current	NO - Privately-Owned	Available	Used in Prior Housing Element - Non-Vacant	0	0	0.001518346	0.001518346	0	0	0	1298193	212	Wilshire			Above Moderate
LOS ANGELES			5078001028	Community Commercial	C2-1	0	108	0.052845661	Commercial - Shopping Center (Neighborhood, Community) - One Story	YES - Current	NO - Privately-Owned	Available	Used in Prior Housing Element - Non-Vacant	0	0	0.000505014	0.000505014	0	0	0	1298193	258	Wilshire			Above Moderate
LOS ANGELES			5078001029	Community Commercial	C2-1	0	108	0.135620381	Commercial - Parking Lot (Commercial Use Property) - Lots - Patron or Employee - One Story	YES - Current	NO - Privately-Owned	Available	Not Used in Prior Housing Element	0.211465752	0	0	0.211465752	0	0	0	1298193	213	Wilshire			Lower
LOS ANGELES	955 S NORMANDIE AVE	90006	5078001030	High Medium Residential	R4-1	0	108	0.135523102	Residential - Five or More Units or Apartments (Any Combination) - 4 Stories or Less	YES - Current	NO - Privately-Owned	Available	Not Used in Prior Housing Element	0.175957698	0	0	0.175957698	14	0	0	1328197	1172	Wilshire			Lower
LOS ANGELES	959 S NORMANDIE AVE	90006	5078001030	High Medium Residential	R4-1	0	108	0.122198571	Residential - Five or More Units or Apartments (Any Combination) - 4 Stories or Less	YES - Current	NO - Privately-Owned	Available	Not Used in Prior Housing Element	0.161154468	0	0	0.161154468	14	0	0	1298193	28	Wilshire			Lower
LOS ANGELES	965 S NORMANDIE AVE	90006	5078001914	High Medium Residential	R4-1	0	108	0.09703377	Institutional - One Story	YES - Current	NO - Privately-Owned	Available	Not Used in Prior Housing Element	0.017618038	0	0	0.017618038	0	0	0	1298193	50	Wilshire			Lower
LOS ANGELES			5078001914	High Medium Residential	R4-1	0	108	0.071407437	Institutional - One Story	YES - Current	NO - Privately-Owned	Available	Not Used in Prior Housing Element	0.014658573	0	0	0.014658573	0	0	0	1298193	79	Wilshire			Lower
LOS ANGELES			5078001914	High Medium Residential	R4-1	0	108	0.027374043	Institutional - One Story	YES - Current	NO - Privately-Owned	Available	Not Used in Prior Housing Element	0	0	0.000555591	0.000555591	0	2*	2*	1298193	101	Wilshire			Above Moderate
LOS ANGELES	954 S IROLO ST	90006	5078001916	High Medium Residential	R4-1	0	108	0.027677718	Miscellaneous - Government Owned Property	YES - Current	YES - City-Owned	Available	Used in Prior Housing Element - Non-Vacant	0	0	0.00352974	0.00352974	0	3*	3*	1328193	1124	Wilshire			Above Moderate
LOS ANGELES			5078001916	High Medium Residential	R4-1	0	108	0.009003544	Miscellaneous - Government Owned Property	YES - Current	YES - City-Owned	Available	Used in Prior Housing Element - Non-Vacant	0	0	0.000502812	0.000502812	0	0	0	1328193	1152	Wilshire			Above Moderate
LOS ANGELES			5078001916	High Medium Residential	R4-1	0	108	0.043041631	Miscellaneous - Government Owned Property	YES - Current	YES - City-Owned	Available	Used in Prior Housing Element - Non-Vacant	0.010638083	0	0	0.010638083	0	0	0	1328193	1091	Wilshire			Lower
LOS ANGELES			5078001916	High Medium Residential	R4-1	0	108	0.052110272	Miscellaneous - Government Owned Property	YES - Current	YES - City-Owned	Available	Used in Prior Housing Element - Non-Vacant	0.012920831	0	0	0.012920831	0	0	0	1328193	1057	Wilshire			Lower
LOS ANGELES	3152 W SAN MARINO ST	90006	5078002003	High Medium Residential	R4-1	0	108	0.051111245	Residential - Five or More Units or Apartments (Any Combination) - 4 Stories or Less	YES - Current	NO - Privately-Owned	Available	Not Used in Prior Housing Element	0	0	0.152319431	0.152319431	5	0	0	1328197	1079	Wilshire		Yes	Above Moderate
LOS ANGELES	945 S MARIPOSA AVE	90006	5078002003	High Medium Residential	R4-1	0	108	0.051111245	Residential - Five or More Units or Apartments (Any Combination) - 4 Stories or Less	YES - Current	NO - Privately-Owned	Available	Not Used in Prior Housing Element	0	0	0.152319431	0.152319431	5	0	0	1328197	1116	Wilshire		Yes	Above Moderate

LOS ANGELES	965 S MARIPOSA AVE	90006	5078002006	High Medium Residential	R4-1	0	108	0.135426621	Residential - Single Family Residence - Vacant Land	YES - Current	NO - Privately-Owned	Available	Not Used in Prior Housing Element	1.272870278	0	0	1.272870278	0	0	0	1298197	27	Wilshire							Lower	
LOS ANGELES	3166 W SAN MARINO ST	90006	5078002026	High Medium Residential	R4-1	0	108	0.055968894	Residential - Four Units (Any Combination) - 4 Stories or Less	YES - Current	NO - Privately-Owned	Available	Not Used in Prior Housing Element	0	0	0.140512471	0.140512471	4	0	0	1328197	1084	Wilshire	Yes						Above Moderate	
LOS ANGELES	3172 W SAN MARINO ST	90006	5078002032	High Medium Residential	R4-1	0	108	0.04995976	Institutional - Church - One Story	YES - Current	NO - Privately-Owned	Available	Used in Prior Housing Element - Non-Vacant	0.068735287	0	0	0.068735287	4	0	0	1328197	1085	Wilshire							Lower	
LOS ANGELES	946 S NORMANDIE AVE	90006	5078002032	High Medium Residential	R4-1	0	108	0.11710119	Institutional - Church - One Story	YES - Current	NO - Privately-Owned	Available	Used in Prior Housing Element - Non-Vacant	0.129104248	0	0	0.129104248	4	0	0	1328197	1119	Wilshire							Lower	
LOS ANGELES	950 S NORMANDIE AVE	90006	5078002032	High Medium Residential	R4-1	0	108	0.135530083	Institutional - Church - One Story	YES - Current	NO - Privately-Owned	Available	Used in Prior Housing Element - Non-Vacant	0.145017077	0	0	0.145017077	4	0	0	1328197	1146	Wilshire							Lower	
LOS ANGELES	951 S MARIPOSA AVE	90006	5078002032	High Medium Residential	R4-1	0	108	0.135594262	Institutional - Church - One Story	YES - Current	NO - Privately-Owned	Available	Used in Prior Housing Element - Non-Vacant	0.145017077	0	0	0.145017077	4	0	0	1328197	1145	Wilshire							Lower	
LOS ANGELES	954 S NORMANDIE AVE	90006	5078002032	High Medium Residential	R4-1	0	108	0.135524141	Institutional - Church - One Story	YES - Current	NO - Privately-Owned	Available	Used in Prior Housing Element - Non-Vacant	0.145017077	0	0	0.145017077	4	0	0	1328197	1171	Wilshire							Lower	
LOS ANGELES	955 S MARIPOSA AVE	90006	5078002032	High Medium Residential	R4-1	0	108	0.135594075	Institutional - Church - One Story	YES - Current	NO - Privately-Owned	Available	Used in Prior Housing Element - Non-Vacant	0.145017077	0	0	0.145017077	4	0	0	1328197	1170	Wilshire							Lower	
LOS ANGELES	960 S NORMANDIE AVE	90006	5078002032	High Medium Residential	R4-1	0	108	0.135517925	Institutional - Church - One Story	YES - Current	NO - Privately-Owned	Available	Used in Prior Housing Element - Non-Vacant	0.145017077	0	0	0.145017077	4	0	0	1328197	1195	Wilshire							Lower	
LOS ANGELES	961 S MARIPOSA AVE	90006	5078002032	High Medium Residential	R4-1	0	108	0.135593978	Institutional - Church - One Story	YES - Current	NO - Privately-Owned	Available	Used in Prior Housing Element - Non-Vacant	0.145017077	0	0	0.145017077	4	0	0	1328197	1194	Wilshire							Lower	
LOS ANGELES	3122 W SAN MARINO ST	90006	5078003001	High Medium Residential	R4-1	0	108	0.135663457	Residential - Four Units (Any Combination) - 4 Stories or Less	YES - Current	NO - Privately-Owned	Available	Not Used in Prior Housing Element	0	0	0.279485714	0.279485714	4	0	0	1328197	1074	Wilshire	Yes						Above Moderate	
LOS ANGELES	947 S FEDORA ST	90006	5078003002	High Medium Residential	R4-1	0	108	0.135665175	Residential - Single Family Residence	YES - Current	NO - Privately-Owned	Available	Used in Prior Housing Element - Non-Vacant	1.51025418	0	0	1.51025418	1	0	0	1328197	1113	Wilshire							Lower	
LOS ANGELES	959 S FEDORA ST	90006	5078003005	High Medium Residential	R4-1	0	108	0.135673557	Residential - Five or More Units or Apartments (Any Combination) - 5 Stories or More	YES - Current	NO - Privately-Owned	Available	Not Used in Prior Housing Element	0	0	0.297170657	0.297170657	4	0	0	1328197	1192	Wilshire	Yes						Above Moderate	
LOS ANGELES	965 S FEDORA ST	90006	5078003006	High Medium Residential	R4-1	0	108	0.139403121	Residential - Rooming/Boarding House	YES - Current	NO - Privately-Owned	Available	Used in Prior Housing Element - Non-Vacant	0	0	0.340852597	0.340852597	4	0	0	1298197	26	Wilshire	Yes						Above Moderate	
LOS ANGELES	969 S FEDORA ST	90006	5078003006	High Medium Residential	R4-1	0	108	0.135783008	Residential - Rooming/Boarding House	YES - Current	NO - Privately-Owned	Available	Used in Prior Housing Element - Non-Vacant	0	0	0.342946774	0.342946774	4	0	0	1298197	52	Wilshire	Yes						Above Moderate	
LOS ANGELES	971 S FEDORA ST	90006	5078003007	High Medium Residential	R4-1	0	108	0.13577212	Residential - Four Units (Any Combination) - 4 Stories or Less	YES - Current	NO - Privately-Owned	Available	Not Used in Prior Housing Element	0	0	0.123273739	0.123273739	4	0	0	1298197	75	Wilshire	Yes						Above Moderate	
LOS ANGELES	979 S FEDORA ST	90006	5078003008	High Medium Residential	R4-1	0	108	0.1357603	Residential - Single Family Residence	YES - Current	NO - Privately-Owned	Available	Used in Prior Housing Element - Non-Vacant	1.51025418	0	0	1.51025418	1	0	0	1298197	100	Wilshire							Lower	
LOS ANGELES	983 S FEDORA ST	90006	5078003009	High Medium Residential	R4-1	0	108	0.135751263	Residential - Double, Duplex, or Two Units - 4 Stories or Less	YES - Current	NO - Privately-Owned	Available	Used in Prior Housing Element - Non-Vacant	0	0	1.025010031	1.025010031	2	0	0	1298197	123	Wilshire	Yes						Above Moderate	
LOS ANGELES	993 S FEDORA ST	90006	5078003011	Community Commercial	C2-1	0	108	0.135728228	Commercial - Store - One Story	YES - Current	NO - Privately-Owned	Available	Used in Prior Housing Element - Non-Vacant	0.08638408	0	0	0.08638408	0	0	0	1298197	175	Wilshire							Lower	
LOS ANGELES	995 S FEDORA ST	90006	5078003011	Community Commercial	C2-1	0	108	0.13199647	Commercial - Store - One Story	YES - Current	NO - Privately-Owned	Available	Used in Prior Housing Element - Non-Vacant	0.083882585	0	0	0.083882585	0	0	0	1298197	198	Wilshire							Lower	
LOS ANGELES	982 S MARIPOSA AVE	90006	5078003015	High Medium Residential	R4-1	0	108	0.135592642	Residential - Single Family Residence	YES - Current	NO - Privately-Owned	Available	Used in Prior Housing Element - Non-Vacant	1.51025418	0	0	1.51025418	1	0	0	1298197	125	Wilshire							Lower	
LOS ANGELES	978 S MARIPOSA AVE	90006	5078003016	High Medium Residential	R4-1	0	108	0.135592969	Residential - Five or More Units or Apartments (Any Combination) - 4 Stories or Less	YES - Current	NO - Privately-Owned	Available	Used in Prior Housing Element - Non-Vacant	0.1421872	0	0	0.1421872	7	0	0	1298197	103	Wilshire							Lower	
LOS ANGELES	974 S MARIPOSA AVE	90006	5078003017	High Medium Residential	R4-1	0	108	0.135592381	Residential - Five or More Units or Apartments (Any Combination) - 4 Stories or Less	YES - Current	NO - Privately-Owned	Available	Not Used in Prior Housing Element	0	0	0.258524863	0.258524863	6	0	0	1298197	77	Wilshire	Yes						Above Moderate	
LOS ANGELES	968 S MARIPOSA AVE	90006	5078003018	High Medium Residential	R4-1	0	108	0.135592969	Residential - Double, Duplex, or Two Units - 4 Stories or Less	YES - Current	NO - Privately-Owned	Available	Used in Prior Housing Element - Non-Vacant	0	0	1.025010031	1.025010031	2	0	0	1298197	54	Wilshire	Yes						Above Moderate	
LOS ANGELES	3130 W SAN MARINO ST	90006	5078003021	High Medium Residential	R4-1	0	108	0.03632652	Residential - Double, Duplex, or Two Units - 4 Stories or Less	YES - Current	NO - Privately-Owned	Available	Not Used in Prior Housing Element	0	0	0.090187234	0.090187234	2	3*	3*	1328197	1076	Wilshire	Yes						Above Moderate	
LOS ANGELES			5078003021	High Medium Residential	R4-1	0	108	0.03632652	Residential - Double, Duplex, or Two Units - 4 Stories or Less	YES - Current	NO - Privately-Owned	Available	Not Used in Prior Housing Element	0	0	0.060164249	0.060164249	2	3*	3*	1328197	1114	Wilshire							Above Moderate	
LOS ANGELES	960 S MARIPOSA AVE	90006	5078003023	High Medium Residential	R4-1	0	108	0.135592871	Residential - Five or More Units or Apartments (Any Combination) - 4 Stories or Less	YES - Current	NO - Privately-Owned	Available	Not Used in Prior Housing Element	0	0	0.228880914	0.228880914	16	0	0	1328197	1193	Wilshire	Yes						Above Moderate	
LOS ANGELES	964 S MARIPOSA AVE	90006	5078003023	High Medium Residential	R4-1	0	108	0.139269779	Residential - Five or More Units or Apartments (Any Combination) - 4 Stories or Less	YES - Current	NO - Privately-Owned	Available	Not Used in Prior Housing Element	0	0	0.227467646	0.227467646	16	0	0	1298197	28	Wilshire	Yes						Above Moderate	
LOS ANGELES	950 S MARIPOSA AVE	90006	5078003024	High Medium Residential	R4-1	0	108	0.135592312	Residential - Five or More Units or Apartments (Any Combination) - 4 Stories or Less	YES - Current	NO - Privately-Owned	Available	Not Used in Prior Housing Element	0	0	0.224779733	0.224779733	16	0	0	1328197	1144	Wilshire	Yes						Above Moderate	
LOS ANGELES	954 S MARIPOSA AVE	90006	5078003024	High Medium Residential	R4-1	0	108	0.135593486	Residential - Five or More Units or Apartments (Any Combination) - 4 Stories or Less	YES - Current	NO - Privately-Owned	Available	Not Used in Prior Housing Element	0	0	0.224779733	0.224779733	16	0	0	1328197	1169	Wilshire	Yes						Above Moderate	
LOS ANGELES	3140 W SAN MARINO ST	90006	5078003BRK	High Medium Residential	R4-1	0	108	0.197435126	Residential - Single Family Residence - Condominium	YES - Current	NO - Privately-Owned	Available	Not Used in Prior Housing Element	0.204807426	0	0	0.204807426	12	0	0	1328197	1210	Wilshire							Lower	
LOS ANGELES	3080 W SAN MARINO ST	90006	5078004001	High Medium Residential	R4-1	0	108	0.051110877	Residential - Single Family Residence	YES - Current	NO - Privately-Owned	Available	Used in Prior Housing Element - Non-Vacant	0.630463529	0	0	0.630463529	1	0	0	1328197	1066	Wilshire							Lower	
LOS ANGELES	947 S KENMORE AVE	90006	5078004001	High Medium Residential	R4-1	0	108	0.051110879	Residential - Single Family Residence	YES - Current	NO - Privately-Owned	Available	Used in Prior Housing Element - Non-Vacant	0.630463529	0	0	0.630463529	1	0	0	1328197	1107	Wilshire							Lower	
LOS ANGELES	3084 W SAN MARINO ST	90006	5078004002	High Medium Residential	R4-1	0	108	0.042372832	Residential - Single Family Residence	YES - Current	NO - Privately-Owned	Available	Used in Prior Housing Element - Non-Vacant	0.559410381	0	0	0.559410381	1	0	0	1328197	1068	Wilshire							Lower	
LOS ANGELES			5078004002	High Medium Residential	R4-1	0	108	0.042366522	Residential - Single Family Residence	YES - Current	NO - Privately-Owned	Available	Used in Prior Housing Element - Non-Vacant	0.559410381	0	0	0.559410381	1	0	0	1328197	1108	Wilshire							Lower	
LOS ANGELES	3090 W SAN MARINO ST	90006	5078004003	High Medium Residential	R4-1	0	108	0.042240139	Residential - Single Family Residence	YES - Current	NO - Privately-Owned	Available	Used in Prior Housing Element - Non-Vacant	0.578128052	0	0	0.578128052	1	0	0	1328197	1069	Wilshire							Lower	
LOS ANGELES			5078004003	High Medium Residential	R4-1	0	108	0.04224018	Residential - Single Family Residence	YES - Current	NO - Privately-Owned	Available	Used in Prior Housing Element - Non-Vacant	0.578128052	0	0	0.578128052	1	0	0	1328197	1109	Wilshire							Lower	
LOS ANGELES			5078004003	High Medium Residential	R4-1	0	108	0.042240799	Residential - Single Family Residence	YES - Current	NO - Privately-Owned	Available	Used in Prior Housing Element - Non-Vacant	0.578128052	0	0	0.578128052	1	0	0	1328197	1139	Wilshire							Lower	
LOS ANGELES	951 S KENMORE AVE	90006	5078004004	High Medium Residential	R4-1	0	108	0.0934704	Residential - Four Units (Any Combination) - 4 Stories or Less	YES - Current	NO - Privately-Owned	Available	Not Used in Prior Housing Element	0	0	0.248645763	0.248645763	4	0	0	1328197	1138	Wilshire	Yes						Above Moderate	
LOS ANGELES	955 S KENMORE AVE	90006	5078004005	High Medium Residential	R4-1	0	108	0.135705553	Residential - Single Family Residence	YES - Current	NO - Privately-Owned	Available	Used in Prior Housing Element - Non-Vacant	1.41919268	0	0	1.41919268	1	0	0	1328197	1166	Wilshire							Lower	
LOS ANGELES	961 S KENMORE AVE	90006	5078004006	High Medium Residential	R4-1	0	108	0.13569756	Residential - Five or More Units or Apartments (Any Combination) - 4 Stories or Less	YES - Current	NO - Privately-Owned	Available	Not Used in Prior Housing Element	0	0	0.243157125	0.243157125	6	0	0	1328197	1190	Wilshire	Yes						Above Moderate	
LOS ANGELES	965 S KENMORE AVE	90006	5078004007	High Medium Residential	R4-1	0	108	0.135576918	Residential - Double, Duplex, or Two Units - 4 Stories or Less	YES - Current	NO - Privately-Owned	Available	Used in Prior Housing Element - Non-Vacant	0	0	0.963448763	0.963448763	2	0	0	1298197	24	Wilshire	Yes						Above Moderate	
LOS ANGELES	969 S KENMORE AVE	90006	5078004008	High Medium Residential	R4-1	0	108	0.135608997	Residential - Five or More Units or Apartments (Any Combination) - 4 Stories or Less	YES - Current	NO - Privately-Owned	Available	Not Used in Prior Housing Element	0	0	0.260706568	0.260706568	5	0	0	1298197	50	Wilshire	Yes						Above Moderate	
LOS ANGELES	973 S KENMORE AVE	90006	5078004009	High Medium Residential	R4-1	0	108	0.13560458	Residential - Three Units (Any Combination) - 4 Stories or Less	YES - Current	NO - Privately-Owned	Available	Used in Prior Housing Element - Non-Vacant	0	0	0.900660396	0.900660396	3	0	0	1298197	73	Wilshire	Yes						Above Moderate	
LOS ANGELES	981 S KENMORE AVE	90006	5078004010	High Medium Residential	R4-1	0	108	0.13560477	Commercial - Parking Lot (Commercial Use Property) - Lots - Patron or Employee - One Story	YES - Current	NO - Privately-Owned	Available	Not Used in Prior Housing Element	0.017889616	0	0	0.017889616	0	0	0	1298197	97	Wilshire							Lower	
LOS ANGELES	983 S KENMORE AVE	90006	5078004011	High Medium Residential	R4-1	0	108	0.135603455	Commercial - Parking Lot (Commercial Use Property) - Lots - Patron or Employee - One Story	YES - Current	NO - Privately-Owned	Available	Not Used in Prior Housing Element	0.017889616	0	0	0.017889616	0	0	0	1298197	121	Wilshire							Lower	
LOS ANGELES	985 S KENMORE AVE	90006	5078004012	Community Commercial	C2-1	0	108	0.13560213	Commercial - Parking Lot (Commercial Use Property) - Lots - Patron or Employee - One Story	YES - Current	NO - Privately-Owned	Available	Not Used in Prior Housing Element	0.018901545	0	0	0.018901545	0	0	0	1298197	145	Wilshire							Lower	
LOS ANGELES	2889 W OLYMPIC BLVD	90006	5078004013	Community Commercial	C2-1	0	108	0.135598835	Commercial - Restaurant, Cocktail Lounge - Restaurant, Cocktail Lounge, Tavern - One Story	YES - Current	NO - Privately-Owned	Available	Used in Prior Housing Element - Non-Vacant	0.029139005	0	0	0.029139005	1	0	0	1298197	195	Wilshire							Lower	
LOS ANGELES	993 S KENMORE AVE	90006	5078004013	Community Commercial	C2-1	0	108	0.135599562	Commercial - Restaurant, Cocktail Lounge - Restaurant, Cocktail Lounge, Tavern - One Story	YES - Current	NO - Privately-Owned	Available	Used in Prior Housing Element - Non-Vacant	0.029139005	0	0	0.029139005	1	0	0	1298197	173	Wilshire							Lower	
LOS ANGELES	978 S FEDORA ST	90006	5078004017	High Medium Residential	R4-1	0	108	0.135592306	Residential - Four Units (Any Combination) - 4 Stories or Less	YES - Current	NO - Privately-Owned	Available	Not Used in Prior Housing Element	0	0	0.297170657	0.297170657	4	0	0	1298197	98	Wilshire	Yes						Above Moderate	
LOS ANGELES	964 S FEDORA ST	90006	5078004020	High Medium Residential	R4-1	0	108	0.129626941	Residential - Five or More Units or Apartments (Any Combination) - 4 Stories or Less	YES - Current	NO - Privately-Owned	Available	Not Used in Prior Housing Element	0	0	0.111682107	0.111682107	20	0	0	1298197	25	Wilshire	Yes						Above Moderate	
LOS ANGELES	960 1/4 S FEDORA ST	90006	5078004021	High Medium Residential	R4-1	0	108	0.135580316	Residential - Four Units (Any Combination) - 4 Stories or Less	YES - Current	NO - Privately-Owned	Available	Not Used in Prior Housing Element	0	0	0.279485714	0.279485714	4	0	0	1328197	1191	Wilshire	Yes						Above Moderate	
LOS ANGELES	956 S FEDORA ST	90006	5078004022	High Medium Residential	R4-1	0	108	0.135583273	Residential - Double, Duplex, or Two Units - 4 Stories or Less	YES - Current	NO - Privately-Owned	Available	Used in Prior Housing Element - Non-Vacant	0	0	0.133820245	0.133820245	2	0	0	1328197	1167	Wilshire	Yes						Above Moderate	
LOS ANGELES	3094 W SAN MARINO ST	90006	5078004023	High Medium Residential	R4-1	0	108	0.042241086	Residential - Double, Duplex, or Two Units - 4 Stories or Less	YES - Current	NO - Privately-Owned	Available	Used in Prior Housing Element - Non-Vacant	0	0	0.393681288	0.393681288	2	0	0	1328197	1070	Wilshire	Yes						Above Moderate	
LOS ANGELES			5078004023	High Medium Residential	R4-1	0	108	0.042240181	Residential - Double, Duplex, or Two Units - 4 Stories or Less	YES - Current	NO - Privately-Owned	Available	Used in Prior Housing Element - Non-Vacant	0.541269922	0	0	0.541269922	2	0	0	1328197	1110	Wilshire							Lower	
LOS ANGELES			5078004023	High Medium Residential	R4-1	0	108	0.042240181	Residential - Double, Duplex, or Two Units - 4 Stories or Less	YES - Current	NO - Privately-Owned	Available	Used in Prior Housing Element - Non-Vacant	0.541269922	0	0	0.541269922	2	0	0	1328197	1140	Wilshire							Lower	
LOS ANGELES	3106 W SAN MARINO ST	90006	5078004024	High Medium Residential	R4-1	0	108	0.042662834	Residential - Double, Duplex, or Two Units - 4 Stories or Less	YES - Current	NO - Privately-Owned	Available	Used in Prior Housing Element - Non-Vacant	0	0	0.393681288	0.393681288	2	0	0	1328197	1072	Wilshire	Yes						Above Moderate	
LOS ANGELES			5078004024	High Medium Residential	R4-1	0	108	0.042656643	Residential - Double, Duplex, or Two Units - 4 Stories or Less	YES - Current	NO - Privately-Owned	Available	Used in Prior Housing Element - Non-Vacant	0.541269922	0	0	0.541269922	2	0	0	1328197	1141	Wilshire							Lower	
LOS ANGELES			5078004024	High Medium Residential	R4-1	0	108	0.042659614	Residential - Double, Duplex, or Two Units - 4 Stories or Less	YES - Current	NO - Privately-Owned	Available	Used in Prior Housing Element - Non-Vacant	0.541269922	0	0	0.541269922	2	0	0	1328197	1111	Wilshire							Lower	
LOS ANGELES	3110 W SAN MARINO ST	90006	5078004025	High Medium Residential	R4-1	0	108	0.050688835	Residential - Five or More Units or Apartments (Any Combination) - 4 Stories or Less	YES - Current	NO - Privately-Owned	Available	Not Used in Prior Housing Element	0	0	0.118847877	0.118847877	6	0	0	1328197	1073	Wilshire	Yes						Above Moderate	
LOS ANGELES	946 S FEDORA ST	90006	5078004025	High Medium Residential	R4-1	0	108	0.050688506	Residential - Five or More Units or Apartments (Any Combination) - 4 Stories or Less	YES - Current	NO - Privately-Owned	Available	Not Used in Prior Housing Element	0	0	0.118847877	0.118847877	6	0	0	1328197	1112	Wilshire	Yes						Above Moderate	
LOS ANGELES	950 S FEDORA ST	90006	5078004025	High Medium Residential	R4-1	0	108	0.05068783	Residential - Five or More Units or Apartments (Any Combination) - 4 Stories or Less	YES - Current	NO - Privately-Owned	Available	Not Used in Prior Housing Element	0	0	0.118847877	0.118847877	6	0	0	1328197	1142	Wilshire	Yes						Above Moderate	
LOS ANGELES	2897 W OLYMPIC BLVD	90006	5078004028	Community Commercial	C2-1	0	108	0.133021428	Commercial - Store Combination - Store and Office Combination - One Story	YES - Current	NO - Privately-Owned	Available	Used in Prior Housing Element - Non-Vacant	0.032392947	0	0	0.032392947	0	0	0	1298197	196	Wilshire							Lower	
LOS ANGELES	982 S FEDORA ST	90006	5078004028	High Medium Residential	R4-1	0	108	0.135592901	Commercial - Store Combination - Store and Office Combination - One Story	YES - Current	NO - Privately-Owned	Available	Used in Prior Housing Element - Non-Vacant	0.031695226	0	0	0.031695226	0	0	0	1298197	122	Wilshire							Lower	
LOS ANGELES	986 S FEDORA ST	90006	5078004028	Community Commercial	C2-1	0	108	0.135592895	Commercial - Store Combination - Store and Office Combination - One Story	YES - Current	NO - Privately-Owned	Available	Used in Prior Housing Element - Non-Vacant	0.033325382	0	0	0.033325382	0	0	0	1298197	146	Wilshire							Lower	
LOS ANGELES	988 S FEDORA ST	90006	5078004028	Community Commercial	C2-1	0	108	0.135591979	Commercial - Store Combination - Store and Office Combination - One Story	YES - Current	NO - Privately-Owned	Available	Used in Prior Housing Element - Non-Vacant	0.033325382	0	0	0.033325382	0	0	0	1298197	174	Wilshire							Lower	
LOS ANGELES	968 S FEDORA ST	90006	5078004029	High Medium Residential	R4-1	0	108	0.135592439	Residential - Single Family Residence - Vacant Land	YES - Current	NO - Privately-Owned	Available	Not Used in Prior Housing Element	0	0	2.819946098	2.819946098	0	0	0	1298197	51	Wilshire	Yes						Above Moderate	
LOS ANGELES	974 S FEDORA ST	90006	5078004029	High Medium Residential	R4-1	0	108	0.135593228	Residential - Single Family Residence - Vacant Land	YES - Current	NO - Privately-Owned	Available	Not Used in Prior Housing Element	4.060961127	0	0	4.060961127	0	0	0	1298197	74	Wilshire							Lower	
LOS ANGELES			5078004029	High Medium Residential	R4-1	0	108	0.005895844	Residential - Single Family Residence - Vacant Land	YES - Current	NO - Privately-Owned	Available	Not Used in Prior Housing Element	0	0	0.107902753	0.107902753	0	0	0	1298197	46	Wilshire							Above Moderate	
LOS ANGELES	951 S DEWEY AVE	90006	5078005003	High Medium Residential	R4-1	0	108	0.135750341	Residential - Five or More Units or Apartments (Any Combination) - 4 Stories or Less	YES - Current	NO - Privately-Owned	Available	Not Used in Prior Housing Element	0	0	0.258524863	0.258524863	6	0	0	1328197	1136	Wilshire	Yes						Above Moderate	
LOS ANGELES	957 S DEWEY AVE	90006	5078005004	High Medium Residential	R4-1	0	108	0.135761425	Residential - Five or More Units or Apartments (Any Combination) - 4 Stories or Less	YES - Current	NO - Privately-Owned	Available	Not Used in Prior Housing Element	0	0	0.258524863	0.258524863	6	0	0	1328197	1164	Wilshire	Yes						Above Moderate	
LOS ANGELES	961 S DEWEY AVE	90006	5078005005	High Medium Residential	R4-1	0	108	0.135673931	Residential - Single Family Residence	YES - Current	NO - Privately-Owned	Available	Used in Prior Housing Element - Non-Vacant	1.51025418	0	0	1.51025418	1	0	0	1328197	1185	Wilshire							Lower	
LOS ANGELES	965 S DEWEY AVE	90006	5078005006	High Medium Residential	R4-1	0	108	0.135789555	Residential - Double, Duplex, or Two Units - 4 Stories or Less	YES - Current	NO - Privately-Owned	Available	Used in Prior Housing Element - Non-Vacant	0	0	1.025010031	1.025010031	2	0	0	1298197	22	Wilshire	Yes						Above Moderate	
LOS ANGELES	969 S DEWEY AVE	90006	5078005007	High Medium Residential	R4-1	0	108	0.135786587	Residential - Five or More Units or Apartments (Any Combination) - 4 Stories or Less	YES - Current	NO - Privately-Owned	Available	Not Used in Prior Housing Element	0	0	0.277193536	0.277193536	5	0	0	1298197	47	Wilshire	Yes						Above Moderate	
LOS ANGELES	973 S DEWEY AVE	90006	5078005008	High Medium Residential	R4-1	0	108	0.135782857	Residential - Five or More Units or Apartments (Any Combination) - 4 Stories or Less	YES - Current	NO - Privately-Owned	Available	Not Used in Prior Housing Element	0	0	0.277193536	0.277193536	5	0	0	1298197	71	Wilshire	Yes						Above Moderate	
LOS ANGELES	2845 W OLYMPIC BLVD	90006	5078005012	Community Commercial	C2-1	0	108	0.135770415	Commercial - Store - One Story	YES - Current	NO - Privately-Owned	Available	Used in Prior Housing Element - Non-Vacant	0.08638408	0	0	0.08638408	0	0	0	1298197	193	Wilshire							Lower	
LOS ANGELES	993 S DEWEY AVE	90006	5078005012	Community Commercial	C2-1	0	108	0.135773055	Commercial - Store - One Story	YES - Current	NO - Privately-Owned	Available	Used in Prior Housing Element - Non-Vacant	0.08638408	0	0	0.08638408	0	0	0	1298197	170	Wilshire							Lower	
LOS ANGELES	2867 W OLYMPIC BLVD	90006	5078005013	Community Commercial	C2-1	0	108	0.135592885	Commercial - Store Combination - Store and Office Combination - One Story	YES - Current	NO - Privately-Owned	Available	Used in Prior Housing Element - Non-Vacant	0.08638408	0	0	0.08638408	0	0	0	1298197	194	Wilshire							Lower	
LOS ANGELES	986 S KENMORE AVE	90006	5078005013	Community Commercial	C2-1	0	108	0.135591968	Commercial - Store Combination - Store and Office Combination - One Story	YES - Current	NO - Privately-Owned	Available	Used in Prior Housing Element - Non-Vacant	0.08638408	0	0	0.08638408	0	0	0	1298197	144	Wilshire							Lower	
LOS ANGELES	992 S KENMORE AVE	90006	5078005013	Community Commercial	C2-1	0	108	0.135592885	Commercial - Store Combination - Store and Office Combination - One Story	YES - Current	NO - Privately-Owned	Available	Used in Prior Housing Element - Non-Vacant	0.08638408	0	0	0.08638408	0	0	0	1298197	172	Wilshire							Lower	
LOS ANGELES	982 S KENMORE AVE	90006	5078005014	High Medium Residential	R4-1	0	108	0.135592885	Residential - Three Units (Any Combination) - 4 Stories or Less	YES - Current	NO - Privately-Owned	Available	Used in Prior Housing Element - Non-Vacant	0	0	0.958174062	0.958174062	3	0	0	1298197	120	Wilshire	Yes						Above Moderate	
LOS ANGELES	978 S KENMORE AVE	90006	5078005015	High Medium Residential	R4-1	0	108	0.135592885	Residential - Four Units (Any Combination) - 4 Stories or Less	YES - Current	NO - Privately-Owned	Available	Not Used in Prior Housing Element	0	0	0.297170657	0.297170657	4	0	0	1298197	96	Wilshire	Yes						Above Moderate	
LOS ANGELES	962 S KENMORE AVE	90006	5078005019	High Medium Residential	R4-1	0	108	0.

LOS ANGELES	941 S DEWEY AVE	90006	5078005024	High Medium Residential	R4-1	0	108	0.135732451	Institutional - Church - One Story	YES - Current	NO - Privately-Owned	Available	Used in Prior Housing Element - Non-Vacant	0.148151484	0	0	0.148151484	1	0	0	1328197	1063	Wilshire			Lower
LOS ANGELES	946 S KENMORE AVE	90006	5078005024	High Medium Residential	R4-1	0	108	0.135417899	Institutional - Church - One Story	YES - Current	NO - Privately-Owned	Available	Used in Prior Housing Element - Non-Vacant	0.13939485	0	0	0.13939485	1	0	0	1328197	1106	Wilshire			Lower
LOS ANGELES	947 S DEWEY AVE	90006	5078005024	High Medium Residential	R4-1	0	108	0.135741101	Institutional - Church - One Story	YES - Current	NO - Privately-Owned	Available	Used in Prior Housing Element - Non-Vacant	0.148151484	0	0	0.148151484	1	0	0	1328197	1105	Wilshire			Lower
LOS ANGELES	941 S CATALINA ST	90006	5078006001	High Medium Residential	R4-1	0	108	0.135779692	Residential - Five or More Units or Apartments (Any Combination) - 4 Stories or Less	YES - Current	NO - Privately-Owned	Available	Not Used in Prior Housing Element	0	0	0	0.1067431	12	0	0	1328197	1061	Wilshire	Yes		Above Moderate
LOS ANGELES	947 S CATALINA ST	90006	5078006001	High Medium Residential	R4-1	0	108	0.135784645	Residential - Five or More Units or Apartments (Any Combination) - 4 Stories or Less	YES - Current	NO - Privately-Owned	Available	Not Used in Prior Housing Element	0	0	0	0.1067431	12	0	0	1328197	1103	Wilshire	Yes		Above Moderate
LOS ANGELES	951 S CATALINA ST	90006	5078006002	High Medium Residential	R4-1	0	108	0.135792097	Residential - Four Units (Any Combination) - 4 Stories or Less	YES - Current	NO - Privately-Owned	Available	Not Used in Prior Housing Element	0	0	0.297170657	0.297170657	4	0	0	1328197	1134	Wilshire	Yes		Above Moderate
LOS ANGELES	955 S CATALINA ST	90006	5078006003	High Medium Residential	R4-1	0	108	0.135795532	Residential - Five or More Units or Apartments (Any Combination) - 4 Stories or Less	YES - Current	NO - Privately-Owned	Available	Not Used in Prior Housing Element	0	0	0.258524863	0.258524863	6	0	0	1328197	1161	Wilshire	Yes		Above Moderate
LOS ANGELES	961 S CATALINA ST	90006	5078006004	High Medium Residential	R4-1	0	108	0.135800344	Residential - Five or More Units or Apartments (Any Combination) - 4 Stories or Less	YES - Current	NO - Privately-Owned	Available	Not Used in Prior Housing Element	0	0	0.258524863	0.258524863	6	0	0	1328197	1181	Wilshire	Yes		Above Moderate
LOS ANGELES	965 S CATALINA ST	90006	5078006005	High Medium Residential	R4-1	0	108	0.135677347	Residential - Single Family Residence	YES - Current	NO - Privately-Owned	Available	Used in Prior Housing Element - Non-Vacant	1.51025418	0	0	1.51025418	1	0	0	1298197	20	Wilshire			Lower
LOS ANGELES	969 S CATALINA ST	90006	5078006006	High Medium Residential	R4-1	0	108	0.135796509	Residential - Single Family Residence - Vacant Land	YES - Current	NO - Privately-Owned	Available	Used in Two Consecutive Prior Housing Elements - Vacant	1.51025418	0	0	1.51025418	1	0	0	1298197	44	Wilshire			Lower
LOS ANGELES	981 S CATALINA ST	90006	5078006009	High Medium Residential	R4-1	0	108	0.135801591	Residential - Five or More Units or Apartments (Any Combination) - 4 Stories or Less	YES - Current	NO - Privately-Owned	Available	Not Used in Prior Housing Element	0	0	0.258524863	0.258524863	6	0	0	1298197	116	Wilshire	Yes		Above Moderate
LOS ANGELES	2833 W OLYMPIC BLVD	90006	5078006014	Community Commercial	C2-1	0	108	0.135307494	Commercial - Store Combination - Store and Office Combination - One Story	YES - Current	NO - Privately-Owned	Available	Used in Prior Housing Element - Non-Vacant	0.08638408	0	0	0.08638408	0	0	0	1298197	192	Wilshire			Lower
LOS ANGELES	992 S DEWEY AVE	90006	5078006014	Community Commercial	C2-1	0	108	0.135305187	Commercial - Store Combination - Store and Office Combination - One Story	YES - Current	NO - Privately-Owned	Available	Used in Prior Housing Element - Non-Vacant	0.08638408	0	0	0.08638408	0	0	0	1298197	168	Wilshire			Lower
LOS ANGELES	986 S DEWEY AVE	90006	5078006015	Community Commercial	C2-1	0	108	0.135303465	Commercial - Auto, Recreation Equipment, Construction Equipment Sales and Service - Auto Body Repair Shop - One Story	YES - Current	NO - Privately-Owned	Available	Used in Prior Housing Element - Non-Vacant	0.271365772	0	0	0.271365772	0	0	0	1298197	142	Wilshire			Lower
LOS ANGELES	978 S DEWEY AVE	90006	5078006017	High Medium Residential	R4-1	0	108	0.135297854	Residential - Single Family Residence - Vacant Land	YES - Current	NO - Privately-Owned	Available	Used in Two Consecutive Prior Housing Elements - Vacant	1.51025418	0	0	1.51025418	1	0	0	1298197	94	Wilshire			Lower
LOS ANGELES	974 S DEWEY AVE	90006	5078006018	High Medium Residential	R4-1	0	108	0.135295213	Residential - Double, Duplex, or Two Units - 4 Stories or Less - Vacant Land	YES - Current	NO - Privately-Owned	Available	Used in Two Consecutive Prior Housing Elements - Vacant	1.413058484	0	0	1.413058484	2	0	0	1298197	70	Wilshire			Lower
LOS ANGELES	962 S DEWEY AVE	90006	5078006020	High Medium Residential	R4-1	0	108	0.135213467	Residential - Double, Duplex, or Two Units - 4 Stories or Less	YES - Current	NO - Privately-Owned	Available	Used in Prior Housing Element - Non-Vacant	0	0	1.025010031	1.025010031	2	0	0	1298197	21	Wilshire	Yes		Above Moderate
LOS ANGELES	960 S DEWEY AVE	90006	5078006021	High Medium Residential	R4-1	0	108	0.135366634	Residential - Four Units (Any Combination) - 4 Stories or Less	YES - Current	NO - Privately-Owned	Available	Not Used in Prior Housing Element	0	0	0.297170657	0.297170657	4	0	0	1328197	1183	Wilshire	Yes		Above Moderate
LOS ANGELES	954 S DEWEY AVE	90006	5078006022	High Medium Residential	R4-1	0	108	0.135374802	Residential - Three Units (Any Combination) - 4 Stories or Less	YES - Current	NO - Privately-Owned	Available	Used in Prior Housing Element - Non-Vacant	0	0	0.408790264	0.408790264	3	0	0	1328197	1162	Wilshire	Yes		Above Moderate
LOS ANGELES	948 S DEWEY AVE	90006	5078006023	High Medium Residential	R4-1	0	108	0.135385289	Residential - Three Units (Any Combination) - 4 Stories or Less	YES - Current	NO - Privately-Owned	Available	Used in Prior Housing Element - Non-Vacant	0	0	0.958174062	0.958174062	3	0	0	1328197	1135	Wilshire	Yes		Above Moderate
LOS ANGELES	944 S DEWEY AVE	90006	5078006024	High Medium Residential	R4-1	0	108	0.135394862	Residential - Four Units (Any Combination) - 4 Stories or Less	YES - Current	NO - Privately-Owned	Available	Not Used in Prior Housing Element	0	0	0.297170657	0.297170657	4	0	0	1328197	1104	Wilshire	Yes		Above Moderate
LOS ANGELES	940 S DEWEY AVE	90006	5078006025	High Medium Residential	R4-1	0	108	0.135403182	Residential - Five or More Units or Apartments (Any Combination) - 4 Stories or Less	YES - Current	NO - Privately-Owned	Available	Not Used in Prior Housing Element	0.120833791	0	0	0.120833791	25	0	0	1328197	1062	Wilshire			Lower
LOS ANGELES	2801 W OLYMPIC BLVD	90006	5078006027	Community Commercial	C2-1	0	108	0.084480414	Commercial - Parking Lot (Commercial Use Property) - Lots - Patron or Employee - One Story	YES - Current	NO - Privately-Owned	Available	Not Used in Prior Housing Element	0.072689334	0	0	0.072689334	0	0	0	1298197	188	Wilshire			Lower
LOS ANGELES	2821 W OLYMPIC BLVD	90006	5078006027	Community Commercial	C2-1	0	108	0.029990842	Commercial - Parking Lot (Commercial Use Property) - Lots - Patron or Employee - One Story	YES - Current	NO - Privately-Owned	Available	Not Used in Prior Housing Element	0	0	0.003945367	0.003945367	0	0	0	1298197	191	Wilshire			Above Moderate
LOS ANGELES	989 S CATALINA ST	90006	5078006027	Community Commercial	C2-1	0	108	0.135805706	Commercial - Parking Lot (Commercial Use Property) - Lots - Patron or Employee - One Story	YES - Current	NO - Privately-Owned	Available	Not Used in Prior Housing Element	0.11223379	0	0	0.11223379	0	0	0	1298197	141	Wilshire			Lower
LOS ANGELES	993 S CATALINA ST	90006	5078006027	Community Commercial	C2-1	0	108	0.084480988	Commercial - Parking Lot (Commercial Use Property) - Lots - Patron or Employee - One Story	YES - Current	NO - Privately-Owned	Available	Not Used in Prior Housing Element	0.072689334	0	0	0.072689334	0	0	0	1298197	164	Wilshire			Lower
LOS ANGELES			5078006027	Community Commercial	C2-1	0	108	0.021335901	Commercial - Parking Lot (Commercial Use Property) - Lots - Patron or Employee - One Story	YES - Current	NO - Privately-Owned	Available	Not Used in Prior Housing Element	0	0	0.006185857	0.006185857	0	0	0	1298197	166	Wilshire			Above Moderate
LOS ANGELES			5078006027	Community Commercial	C2-1	0	108	0.021338212	Commercial - Parking Lot (Commercial Use Property) - Lots - Patron or Employee - One Story	YES - Current	NO - Privately-Owned	Available	Not Used in Prior Housing Element	0	0	0.006185857	0.006185857	0	0	0	1298197	190	Wilshire			Above Moderate
LOS ANGELES			5078006027	Community Commercial	C2-1	0	108	0.029990308	Commercial - Parking Lot (Commercial Use Property) - Lots - Patron or Employee - One Story	YES - Current	NO - Privately-Owned	Available	Not Used in Prior Housing Element	0	0	0.003945367	0.003945367	0	0	0	1298197	167	Wilshire			Above Moderate
LOS ANGELES	975 S CATALINA ST	90006	5078006028	High Medium Residential	R4-1	0	108	0.135798484	Residential - Three Units (Any Combination) - 4 Stories or Less	YES - Current	NO - Privately-Owned	Available	Not Used in Prior Housing Element	0	0	0.958174062	0.958174062	3	0	0	1298197	69	Wilshire	Yes		Above Moderate
LOS ANGELES	979 S CATALINA ST	90006	5078006028	High Medium Residential	R4-1	0	108	0.135800796	Residential - Double, Duplex, or Two Units - 4 Stories or Less	YES - Current	NO - Privately-Owned	Available	Not Used in Prior Housing Element	1.413058484	0	0	1.413058484	2	0	0	1298197	92	Wilshire			Lower
LOS ANGELES	2970 W SAN MARINO ST	90006	5078007001	High Medium Residential	R4-1	0	108	0.067814713	Residential - Double, Duplex, or Two Units - 4 Stories or Less	YES - Current	NO - Privately-Owned	Available	Used in Prior Housing Element - Non-Vacant	0	0	0.202793747	0.202793747	2	0	0	1328197	1058	Wilshire	Yes		Above Moderate
LOS ANGELES	947 S BERENDO ST	90006	5078007001	High Medium Residential	R4-1	0	108	0.067823692	Residential - Double, Duplex, or Two Units - 4 Stories or Less	YES - Current	NO - Privately-Owned	Available	Used in Prior Housing Element - Non-Vacant	0	0	0.202793747	0.202793747	2	0	0	1328197	1100	Wilshire	Yes		Above Moderate
LOS ANGELES	951 S BERENDO ST	90006	5078007003	High Medium Residential	R4-1	0	108	0.135629299	Residential - Rooming/Boarding House	YES - Current	NO - Privately-Owned	Available	Not Used in Prior Housing Element	0	0	0.147168516	0.147168516	14	0	0	1328197	1132	Wilshire	Yes		Above Moderate
LOS ANGELES	955 S BERENDO ST	90006	5078007004	High Medium Residential	R4-1	0	108	0.135638801	Residential - Five or More Units or Apartments (Any Combination) - 4 Stories or Less	YES - Current	NO - Privately-Owned	Available	Not Used in Prior Housing Element	0	0	0.277193536	0.277193536	5	0	0	1328197	1159	Wilshire	Yes		Above Moderate
LOS ANGELES	2779 W OLYMPIC BLVD	90006	5078007012	Community Commercial	C2-1	0	108	0.133537147	Commercial - Shopping Center (Neighborhood, Community) - One Story	YES - Current	NO - Privately-Owned	Available	Used in Prior Housing Element - Non-Vacant	0.032392947	0	0	0.032392947	0	0	0	1298197	184	Wilshire			Lower
LOS ANGELES			5078007012	Community Commercial	C2-1	0	108	0.135491987	Commercial - Shopping Center (Neighborhood, Community) - One Story	YES - Current	NO - Privately-Owned	Available	Used in Prior Housing Element - Non-Vacant	0.033325382	0	0	0.033325382	0	0	0	1298197	157	Wilshire			Lower
LOS ANGELES	974 S CATALINA ST	90006	5078007020	High Medium Residential	R4-1	0	108	0.135592906	Residential - Five or More Units or Apartments (Any Combination) - 4 Stories or Less	YES - Current	NO - Privately-Owned	Available	Not Used in Prior Housing Element	0	0	0.163121109	0.163121109	16	0	0	1298197	68	Wilshire	Yes		Above Moderate
LOS ANGELES	968 S CATALINA ST	90006	5078007021	High Medium Residential	R4-1	0	108	0.135592573	Residential - Four Units (Any Combination) - 4 Stories or Less	YES - Current	NO - Privately-Owned	Available	Not Used in Prior Housing Element	1.236393493	0	0	1.236393493	4	0	0	1298197	43	Wilshire			Lower
LOS ANGELES	964 S CATALINA ST	90006	5078007022	High Medium Residential	R4-1	0	108	0.135351259	Residential - Double, Duplex, or Two Units - 4 Stories or Less	YES - Current	NO - Privately-Owned	Available	Used in Prior Housing Element - Non-Vacant	0	0	1.025010031	1.025010031	2	0	0	1298197	19	Wilshire	Yes		Above Moderate
LOS ANGELES	960 S CATALINA ST	90006	5078007023	High Medium Residential	R4-1	0	108	0.135386422	Residential - Four Units (Any Combination) - 4 Stories or Less	YES - Current	NO - Privately-Owned	Available	Not Used in Prior Housing Element	0	0	0.297170657	0.297170657	4	0	0	1328197	1179	Wilshire	Yes		Above Moderate
LOS ANGELES	961 S BERENDO ST	90006	5078007031	High Medium Residential	R4-1	0	108	0.135649701	Institutional - Church - One Story	YES - Current	NO - Privately-Owned	Available	Used in Prior Housing Element - Non-Vacant	0.02193098	0	0	0.02193098	2	0	0	1328197	1178	Wilshire			Lower
LOS ANGELES	965 S BERENDO ST	90006	5078007031	High Medium Residential	R4-1	0	108	0.135429024	Institutional - Church - One Story	YES - Current	NO - Privately-Owned	Available	Used in Prior Housing Element - Non-Vacant	0.02193098	0	0	0.02193098	2	0	0	1298197	18	Wilshire			Lower
LOS ANGELES	969 S BERENDO ST	90006	5078007031	High Medium Residential	R4-1	0	108	0.135497793	Institutional - Church - One Story	YES - Current	NO - Privately-Owned	Available	Used in Prior Housing Element - Non-Vacant	0.02193098	0	0	0.02193098	2	0	0	1298197	42	Wilshire			Lower
LOS ANGELES	975 S BERENDO ST	90006	5078007031	High Medium Residential	R4-1	0	108	0.13549496	Institutional - Church - One Story	YES - Current	NO - Privately-Owned	Available	Used in Prior Housing Element - Non-Vacant	0.02193098	0	0	0.02193098	2	0	0	1298197	67	Wilshire			Lower
LOS ANGELES	981 S BERENDO ST	90006	5078007031	High Medium Residential	R4-1	0	108	0.1354943	Institutional - Church - One Story	YES - Current	NO - Privately-Owned	Available	Used in Prior Housing Element - Non-Vacant	0.02193098	0	0	0.02193098	2	0	0	1298197	88	Wilshire			Lower
LOS ANGELES	983 S BERENDO ST	90006	5078007031	High Medium Residential	R4-1	0	108	0.13549364	Institutional - Church - One Story	YES - Current	NO - Privately-Owned	Available	Used in Prior Housing Element - Non-Vacant	0.02193098	0	0	0.02193098	2	0	0	1298197	114	Wilshire			Lower
LOS ANGELES	987 S BERENDO ST	90006	5078007031	Community Commercial	C2-1	0	108	0.135494493	Institutional - Church - One Story	YES - Current	NO - Privately-Owned	Available	Used in Prior Housing Element - Non-Vacant	0.023137842	0	0	0.023137842	2	0	0	1298197	139	Wilshire			Lower
LOS ANGELES	2789 W OLYMPIC BLVD	90006	5078007033	Community Commercial	C2-1	0	108	0.03990922	Commercial - Parking Lot (Commercial Use Property) - Lots - Patron or Employee - One Story	YES - Current	NO - Privately-Owned	Available	Not Used in Prior Housing Element	0	0	0.040630969	0.040630969	0	0	0	1298197	186	Wilshire			Above Moderate
LOS ANGELES	982 S CATALINA ST	90006	5078007033	High Medium Residential	R4-1	0	108	0.135591984	Commercial - Parking Lot (Commercial Use Property) - Lots - Patron or Employee - One Story	YES - Current	NO - Privately-Owned	Available	Not Used in Prior Housing Element	0.202466039	0	0	0.202466039	0	0	0	1298197	115	Wilshire			Lower
LOS ANGELES			5078007033	Community Commercial	C2-1	0	108	0.034825391	Commercial - Parking Lot (Commercial Use Property) - Lots - Patron or Employee - One Story	YES - Current	NO - Privately-Owned	Available	Not Used in Prior Housing Element	0	0	0.017988719	0.017988719	0	0	0	1298197	185	Wilshire			Above Moderate
LOS ANGELES			5078007033	Community Commercial	C2-1	0	108	0.039072215	Commercial - Parking Lot (Commercial Use Property) - Lots - Patron or Employee - One Story	YES - Current	NO - Privately-Owned	Available	Not Used in Prior Housing Element	0	0	0.040630969	0.040630969	0	0	0	1298197	160	Wilshire			Above Moderate
LOS ANGELES			5078007033	Community Commercial	C2-1	0	108	0.043515844	Commercial - Parking Lot (Commercial Use Property) - Lots - Patron or Employee - One Story	YES - Current	NO - Privately-Owned	Available	Not Used in Prior Housing Element	0	0	0.032986911	0.032986911	0	0	0	1298197	187	Wilshire			Above Moderate
LOS ANGELES			5078007033	Community Commercial	C2-1	0	108	0.044775259	Commercial - Parking Lot (Commercial Use Property) - Lots - Patron or Employee - One Story	YES - Current	NO - Privately-Owned	Available	Not Used in Prior Housing Element	0	0	0.032986911	0.032986911	0	0	0	1298197	161	Wilshire			Above Moderate
LOS ANGELES			5078007033	Community Commercial	C2-1	0	108	0.051744859	Commercial - Parking Lot (Commercial Use Property) - Lots - Patron or Employee - One Story	YES - Current	NO - Privately-Owned	Available	Not Used in Prior Housing Element	0	0	0.026749179	0.026749179	0	0	0	1298197	163	Wilshire			Above Moderate
LOS ANGELES			5078007033	High Medium Residential	R4-1	0	108	0.135591979	Commercial - Parking Lot (Commercial Use Property) - Lots - Patron or Employee - One Story	YES - Current	NO - Privately-Owned	Available	Not Used in Prior Housing Element	0.202466039	0	0	0.202466039	0	0	0	1298197	90	Wilshire			Lower
LOS ANGELES			5078007033	Community Commercial	C2-1	0	108	0.135592999	Commercial - Parking Lot (Commercial Use Property) - Lots - Patron or Employee - One Story	YES - Current	NO - Privately-Owned	Available	Not Used in Prior Housing Element	0.211465752	0	0	0.211465752	0	0	0	1298197	140	Wilshire			Lower
LOS ANGELES	943 S NEW HAMPSHIRE AVE	90006	5078008001	High Medium Residential	R4-1	0	108	0.09051246	Residential - Double, Duplex, or Two Units - 4 Stories or Less	YES - Current	NO - Privately-Owned	Available	Used in Prior Housing Element - Non-Vacant	0	0	0.713224819	0.713224819	2	0	0	1328197	1054	Wilshire	Yes		Above Moderate
LOS ANGELES			5078008002	High Medium Residential	R4-1	0	108	0.04527155	Residential - Four Units (Any Combination) - 4 Stories or Less - Vacant Land	YES - Current	NO - Privately-Owned	Available	Not Used in Prior Housing Element	0.544163668	0	0	0.544163668	0	0	0	1328197	1055	Wilshire			Lower
LOS ANGELES			5078008002	High Medium Residential	R4-1	0	108	0.023541399	Residential - Four Units (Any Combination) - 4 Stories or Less - Vacant Land	YES - Current	NO - Privately-Owned	Available	Not Used in Prior Housing Element	0	0	0.115502334	0.115502334	0	2*	2*	1328197	1097	Wilshire			Above Moderate
LOS ANGELES	947 S NEW HAMPSHIRE AVE	90006	5078008003	High Medium Residential	R4-1	0	108	0.109310097	Residential - Single Family Residence	YES - Current	NO - Privately-Owned	Available	Used in Prior Housing Element - Non-Vacant	1.336856282	0	0	1.336856282	1	0	0	1328197	1099	Wilshire			Lower
LOS ANGELES	982 S BERENDO ST	90006	5078008003	High Medium Residential	R4-1	0	108	0.135593257	Residential - Single Family Residence	YES - Current	NO - Privately-Owned	Available	Used in Prior Housing Element - Non-Vacant	1.555480766	0	0	1.555480766	1	0	0	1298197	113	Wilshire			Lower
LOS ANGELES	951 S NEW HAMPSHIRE AVE	90006	5078008004	High Medium Residential	R4-1	0	108	0.135820005	Residential - Single Family Residence	YES - Current	NO - Privately-Owned	Available	Used in Prior Housing Element - Non-Vacant	1.51025418	0	0	1.51025418	1	0	0	1328197	1130	Wilshire			Lower
LOS ANGELES	955 S NEW HAMPSHIRE AVE	90006	5078008005	High Medium Residential	R4-1	0	108	0.135838747	Residential - Single Family Residence	YES - Current	NO - Privately-Owned	Available	Used in Prior Housing Element - Non-Vacant	1.51025418	0	0	1.51025418	1	0	0	1328197	1157	Wilshire			Lower
LOS ANGELES	961 S NEW HAMPSHIRE AVE	90006	5078008006	High Medium Residential	R4-1	0	108	0.135856406	Residential - Double, Duplex, or Two Units - 4 Stories or Less	YES - Current	NO - Privately-Owned	Available	Used in Prior Housing Element - Non-Vacant	0	0	1.025010031	1.025010031	2	0	0	1328197	1175	Wilshire	Yes		Above Moderate
LOS ANGELES	983 S NEW HAMPSHIRE AVE	90006	5078008011	High Medium Residential	R4-1	0	108	0.117793599	Residential - Double, Duplex, or Two Units - 4 Stories or Less	YES - Current	NO - Privately-Owned	Available	Used in Prior Housing Element - Non-Vacant	0	0	0.8914029	0.8914029	2	0	0	1298197	119	Wilshire	Yes		Above Moderate
LOS ANGELES	944 S BERENDO ST	90006	5078008026	High Medium Residential	R4-1	0	108	0.135393079	Residential - Five or More Units or Apartments (Any Combination) - 4 Stories or Less	YES - Current	NO - Privately-Owned	Available	Not Used in Prior Housing Element	0	0	0.277193536	0.277193536	5	0	0	1328197	1098	Wilshire	Yes		Above Moderate
LOS ANGELES	2952 W SAN MARINO ST	90006	5078008027	High Medium Residential	R4-1	0	108	0.056496132	Residential - Single Family Residence	YES - Current	NO - Privately-Owned	Available	Used in Prior Housing Element - Non-Vacant	0.709538794	0	0	0.709538794	1	0	0	1328197	1056	Wilshire			Lower
LOS ANGELES	942 S BERENDO ST	90006	5078008028	High Medium Residential	R4-1	0	108	0.078906376	Residential - Single Family Residence	YES - Current	NO - Privately-Owned	Available	Used in Prior Housing Element - Non-Vacant	0.952416927	0	0	0.952416927	1	0	0	1328197	1057	Wilshire			Lower
LOS ANGELES	987 S NEW HAMPSHIRE AVE	90006	5078008033	Community Commercial	C2-1	0	108	0.135439092	Commercial - Store Combination - Store and Office Combination - One Story	YES - Current	NO - Privately-Owned	Available	Used in Prior Housing Element - Non-Vacant	0.043792905	0	0	0.043792905	0	0	0	1298197	137	Wilshire			Lower
LOS ANGELES	992 S BERENDO ST	90006	5078008033	Community Commercial	C2-1	0	108	0.135593228	Commercial - Store Combination - Store and Office Combination - One Story	YES - Current	NO - Privately-Owned	Available	Used in Prior Housing Element - Non-Vacant	0.043792905	0	0	0.043792905	0	0	0	1298197	156	Wilshire			Lower
LOS ANGELES	993 1/2 S NEW HAMPSHIRE AVE	90006	5078008033	Community Commercial	C2-1	0	108	0.135416506	Commercial - Store Combination - Store and Office Combination - One Story	YES - Current	NO - Privately-Owned	Available	Used in Prior Housing Element - Non-Vacant	0.043792905	0	0	0.043792905	0	0	0	1298197	155	Wilshire			Lower
LOS ANGELES	996 S BERENDO ST	90006	5078008033	Community Commercial	C2-1	0	108	0.133020713	Commercial - Store Combination - Store and Office Combination - One Story	YES - Current	NO - Privately-Owned	Available	Used in Prior Housing Element - Non-Vacant	0.04255102	0	0	0.04255102	0	0	0	1298197	183	Wilshire			Lower
LOS ANGELES	997 S NEW HAMPSHIRE AVE	90006	5078008033	Community Commercial	C2-1	0	108	0.121048522	Commercial - Store Combination - Store and Office Combination - One Story	YES - Current	NO - Privately-Owned	Available	Used in Prior Housing Element - Non-Vacant	0.040247207	0	0	0.040247207	0	0	0	1298197	189	Wilshire			Lower
LOS ANGELES			5078008033	Community Commercial	C2-1	0	108	0.011774203	Commercial - Store Combination - Store and Office Combination - One Story	YES - Current	NO - Privately-Owned	Available	Used in Prior Housing Element - Non-Vacant	0	0	0.000267029	0.000267029	0	0	0	1298197	182	Wilshire			Above Moderate
LOS ANGELES	964 S BERENDO ST	90006	5078008034	High Medium Residential	R4-1	0	108	0.135316565	Residential - Five or More Units or Apartments (Any Combination) - 4 Stories or Less	YES - Current	NO - Privately-Owned	Available	Not Used in Prior Housing Element	1.272870278	0	0	1.272870278	0	0	0	1298197	17	Wilshire			Lower
LOS ANGELES	967 S NEW HAMPSHIRE AVE	90006	5078008034	High Medium Residential	R4-1	0	108	0.135536896	Residential - Five or More Units or Apartments (Any Combination) - 4 Stories or Less	YES - Current	NO - Privately-Owned	Available	Not Used in Prior Housing Element	1.272870278	0	0	1.272870278	0	0	0	1298197	16	Wilshire			Lower
LOS ANGELES	968 S BERENDO ST	90006	5078008034	High Medium Residential	R4-1	0	108	0.135592306	Residential - Five or More Units or Apartments (Any Combination) - 4 Stories or Less	YES - Current	NO - Privately-Owned	Available	Not Used in Prior Housing Element	1.272870278	0	0	1.272870278	0	0	0	1298197	41	Wilshire			Lower
LOS ANGELES	969 S NEW HAMPSHIRE AVE	90006	5078008034	High Medium Residential	R4-1	0	108	0.135537697	Residential - Five or More Units or Apartments (Any Combination) - 4 Stories or Less	YES - Current	NO - Privately-Owned	Available	Not Used in Prior Housing Element	1.272870278	0	0	1.272870278	0	0	0	1298197	40	Wilshire			Lower
LOS ANGELES	973 S NEW HAMPSHIRE AVE	90006	5078008034	High Medium Residential	R4-1	0	108	0.135513267	Residential - Five or More Units or Apartments (Any Combination) - 4 Stories or Less	YES - Current	NO - Privately-Owned	Available	Not Used in Prior Housing Element	1.272870278	0	0	1.272870278	0	0	0	1298197	64	Wilshire			Lower

LOS ANGELES	974 S BERENDO ST	90006	5078008034	High Medium Residential	R4-1	0	108	0.135593555	Residential - Five or More Units or Apartments (Any Combination) - 4 Stories or Less	YES - Current	NO - Privately-Owned	Available	Not Used in Prior Housing Element	1.272870278	0	0	1.272870278	0	0	0	1298197	66	Wilshire			Lower
LOS ANGELES	976 S BERENDO ST	90006	5078008034	High Medium Residential	R4-1	0	108	0.13559264	Residential - Five or More Units or Apartments (Any Combination) - 4 Stories or Less	YES - Current	NO - Privately-Owned	Available	Not Used in Prior Housing Element	1.272870278	0	0	1.272870278	0	0	0	1298197	86	Wilshire			Lower
LOS ANGELES	979 S NEW HAMPSHIRE AVE	90006	5078008034	High Medium Residential	R4-1	0	108	0.135487931	Residential - Five or More Units or Apartments (Any Combination) - 4 Stories or Less	YES - Current	NO - Privately-Owned	Available	Not Used in Prior Housing Element	1.272870278	0	0	1.272870278	0	0	0	1298197	84	Wilshire			Lower
LOS ANGELES	986 S BERENDO ST	90006	5078008034	Community Commercial	C2-1	0	108	0.135592306	Residential - Five or More Units or Apartments (Any Combination) - 4 Stories or Less	YES - Current	NO - Privately-Owned	Available	Not Used in Prior Housing Element	1.326618159	0	0	1.326618159	0	0	0	1298197	138	Wilshire			Lower
LOS ANGELES			5078008034	High Medium Residential	R4-1	0	108	0.01767077	Residential - Five or More Units or Apartments (Any Combination) - 4 Stories or Less	YES - Current	NO - Privately-Owned	Available	Not Used in Prior Housing Element	0	0	0.077914745	0.077914745	0	1*	1*	1298197	112	Wilshire			Above Moderate
LOS ANGELES	950 S BERENDO ST	90006	5078008035	High Medium Residential	R4-1	0	108	0.135383314	Residential - Four Units (Any Combination) - 4 Stories or Less	YES - Current	NO - Privately-Owned	Available	Not Used in Prior Housing Element	1.382016337	0	0	1.382016337	7	0	0	1328197	1131	Wilshire			Lower
LOS ANGELES	954 S BERENDO ST	90006	5078008035	High Medium Residential	R4-1	0	108	0.135373414	Residential - Four Units (Any Combination) - 4 Stories or Less	YES - Current	NO - Privately-Owned	Available	Not Used in Prior Housing Element	1.382016337	0	0	1.382016337	7	0	0	1328197	1158	Wilshire			Lower
LOS ANGELES	960 S BERENDO ST	90006	5078008035	High Medium Residential	R4-1	0	108	0.13536269	Residential - Four Units (Any Combination) - 4 Stories or Less	YES - Current	NO - Privately-Owned	Available	Not Used in Prior Housing Element	1.382016337	0	0	1.382016337	7	0	0	1328197	1176	Wilshire			Lower
LOS ANGELES	993 S VERMONT AVE	90006	5078009010	Community Commercial	C2-1	0	108	0.125198774	Commercial - Store Combination - Store and Office Combination - Two Stories	YES - Current	NO - Privately-Owned	Available	Not Used in Prior Housing Element	0.041937679	0	0	0.041937679	0	0	0	1298197	153	Wilshire			Lower
LOS ANGELES	999 S VERMONT AVE	90006	5078009010	Community Commercial	C2-1	0	108	0.125173392	Commercial - Store Combination - Store and Office Combination - Two Stories	YES - Current	NO - Privately-Owned	Available	Not Used in Prior Housing Element	0.041937679	0	0	0.041937679	0	0	0	1298197	180	Wilshire			Lower
LOS ANGELES	986 S NEW HAMPSHIRE AVE	90006	5078009012	Community Commercial	C2-1	0	108	0.135808152	Commercial - Store Combination - Store and Office Combination - One Story	YES - Current	NO - Privately-Owned	Available	Used in Prior Housing Element - Non-Vacant	0.043792905	0	0	0.043792905	0	0	0	1298197	136	Wilshire			Lower
LOS ANGELES			5078009012	Community Commercial	C2-1	0	108	0.135886785	Commercial - Store Combination - Store and Office Combination - One Story	YES - Current	NO - Privately-Owned	Available	Used in Prior Housing Element - Non-Vacant	0.043792905	0	0	0.043792905	0	0	0	1298197	154	Wilshire			Lower
LOS ANGELES	974 S NEW HAMPSHIRE AVE	90006	5078009015	High Medium Residential	R4-1	0	108	0.135574705	Residential - Five or More Units or Apartments (Any Combination) - 4 Stories or Less	YES - Current	NO - Privately-Owned	Available	Not Used in Prior Housing Element	0	0	0.258524863	0.258524863	6	0	0	1298197	63	Wilshire		Yes	Above Moderate
LOS ANGELES	968 S NEW HAMPSHIRE AVE	90006	5078009016	High Medium Residential	R4-1	0	108	0.13544742	Residential - Five or More Units or Apartments (Any Combination) - 4 Stories or Less	YES - Current	NO - Privately-Owned	Available	Not Used in Prior Housing Element	0	0	0.258524863	0.258524863	6	0	0	1298197	39	Wilshire		Yes	Above Moderate
LOS ANGELES	964 S NEW HAMPSHIRE AVE	90006	5078009017	High Medium Residential	R4-1	0	108	0.135173352	Residential - Five or More Units or Apartments (Any Combination) - 4 Stories or Less	YES - Current	NO - Privately-Owned	Available	Not Used in Prior Housing Element	0	0	0.277193536	0.277193536	5	0	0	1298197	15	Wilshire		Yes	Above Moderate
LOS ANGELES	960 S NEW HAMPSHIRE AVE	90006	5078009018	High Medium Residential	R4-1	0	108	0.135304041	Residential - Five or More Units or Apartments (Any Combination) - 4 Stories or Less	YES - Current	NO - Privately-Owned	Available	Not Used in Prior Housing Element	0	0	0.277193536	0.277193536	5	0	0	1328197	1174	Wilshire		Yes	Above Moderate
LOS ANGELES	956 S NEW HAMPSHIRE AVE	90006	5078009019	High Medium Residential	R4-1	0	108	0.1353448	Residential - Four Units (Any Combination) - 4 Stories or Less	YES - Current	NO - Privately-Owned	Available	Used in Prior Housing Element - Non-Vacant	0	0	0.12509531	0.12509531	4	0	0	1328197	1155	Wilshire		Yes	Above Moderate
LOS ANGELES	948 1/2 S NEW HAMPSHIRE AVE	90006	5078009020	High Medium Residential	R4-1	0	108	0.135363546	Residential - Three Units (Any Combination) - 4 Stories or Less	YES - Current	NO - Privately-Owned	Available	Used in Prior Housing Element - Non-Vacant	0	0	0.958174062	0.958174062	3	0	0	1328197	1129	Wilshire		Yes	Above Moderate
LOS ANGELES	946 S NEW HAMPSHIRE AVE	90006	5078009021	High Medium Residential	R4-1	0	108	0.135381366	Residential - Double, Duplex, or Two Units - 4 Stories or Less	YES - Current	NO - Privately-Owned	Available	Used in Prior Housing Element - Non-Vacant	0	0	1.025010031	1.025010031	2	0	0	1328197	1095	Wilshire		Yes	Above Moderate
LOS ANGELES	942 S NEW HAMPSHIRE AVE	90006	5078009022	High Medium Residential	R4-1	0	108	0.135398266	Residential - Four Units (Any Combination) - 4 Stories or Less	YES - Current	NO - Privately-Owned	Available	Not Used in Prior Housing Element	0	0	0.297170657	0.297170657	4	0	0	1328197	1053	Wilshire		Yes	Above Moderate
LOS ANGELES	2910 W SAN MARINO ST	90006	5078009023	General Commercial	C2-1	0	108	0.125045287	Commercial - Store - One Story	YES - Current	NO - Privately-Owned	Available	Used in Prior Housing Element - Non-Vacant	0.255228209	0	0	0.255228209	0	0	0	1328197	1052	Wilshire			Lower
LOS ANGELES	947 S VERMONT AVE	90006	5078009023	General Commercial	C2-1	0	108	0.125085404	Commercial - Store - One Story	YES - Current	NO - Privately-Owned	Available	Used in Prior Housing Element - Non-Vacant	0.255228209	0	0	0.255228209	0	0	0	1328197	1094	Wilshire			Lower
LOS ANGELES	951 S VERMONT AVE	90006	5078009023	General Commercial	C2-1	0	108	0.125077433	Commercial - Store - One Story	YES - Current	NO - Privately-Owned	Available	Used in Prior Housing Element - Non-Vacant	0.255228209	0	0	0.255228209	0	0	0	1328197	1128	Wilshire			Lower
LOS ANGELES	987 S VERMONT AVE	90006	5078009026	General Commercial	C2-1	0	108	0.114689679	Commercial - Store - One Story	YES - Current	NO - Privately-Owned	Available	Used in Prior Housing Element - Non-Vacant	0.029654607	0	0	0.029654607	0	0	0	1298197	110	Wilshire			Lower
LOS ANGELES			5078009026	Community Commercial	C2-1	0	108	0.114663815	Commercial - Store - One Story	YES - Current	NO - Privately-Owned	Available	Used in Prior Housing Element - Non-Vacant	0.029654607	0	0	0.029654607	0	0	0	1298197	135	Wilshire			Lower
LOS ANGELES	955 S VERMONT AVE	90006	5078009027	General Commercial	C2-1	0	108	0.114645591	Commercial - Shopping Center (Neighborhood, Community) - One Story	YES - Current	NO - Privately-Owned	Available	Used in Prior Housing Element - Non-Vacant	0.029654607	0	0	0.029654607	0	0	0	1328197	1154	Wilshire			Lower
LOS ANGELES			5078009027	General Commercial	C2-1	0	108	0.114550826	Commercial - Shopping Center (Neighborhood, Community) - One Story	YES - Current	NO - Privately-Owned	Available	Used in Prior Housing Element - Non-Vacant	0.029654607	0	0	0.029654607	0	0	0	1298197	14	Wilshire			Lower
LOS ANGELES			5078009027	General Commercial	C2-1	0	108	0.114642621	Commercial - Shopping Center (Neighborhood, Community) - One Story	YES - Current	NO - Privately-Owned	Available	Used in Prior Housing Element - Non-Vacant	0.029654607	0	0	0.029654607	0	0	0	1328197	1173	Wilshire			Lower
LOS ANGELES			5078009027	General Commercial	C2-1	0	108	0.114764681	Commercial - Shopping Center (Neighborhood, Community) - One Story	YES - Current	NO - Privately-Owned	Available	Used in Prior Housing Element - Non-Vacant	0.029654607	0	0	0.029654607	0	0	0	1298197	38	Wilshire			Lower
LOS ANGELES	975 S VERMONT AVE	90006	5078009028	General Commercial	C2-1	0	108	0.114740828	Commercial - Store - One Story	YES - Current	NO - Privately-Owned	Available	Used in Prior Housing Element - Non-Vacant	0.029654607	0	0	0.029654607	0	0	0	1298197	62	Wilshire			Lower
LOS ANGELES			5078009028	General Commercial	C2-1	0	108	0.114715087	Commercial - Store - One Story	YES - Current	NO - Privately-Owned	Available	Used in Prior Housing Element - Non-Vacant	0.029654607	0	0	0.029654607	0	0	0	1298197	82	Wilshire			Lower
LOS ANGELES	2717 W OLYMPIC BLVD	90006	5078009029	Community Commercial	C2-1	0	108	0.133705631	Commercial - Store Combination - Store and Office Combination - One Story	YES - Current	NO - Privately-Owned	Available	Used in Prior Housing Element - Non-Vacant	0.019106237	0	0	0.019106237	0	0	0	1298197	181	Wilshire			Lower
LOS ANGELES	980 S NEW HAMPSHIRE AVE	90006	5078009030	High Medium Residential	R4-1	0	108	0.135651404	Residential - Five or More Units or Apartments (Any Combination) - 4 Stories or Less	YES - Current	NO - Privately-Owned	Available	Not Used in Prior Housing Element	0.185412195	0	0	0.185412195	13	0	0	1298197	83	Wilshire			Lower
LOS ANGELES	982 S NEW HAMPSHIRE AVE	90006	5078009030	High Medium Residential	R4-1	0	108	0.135731788	Residential - Five or More Units or Apartments (Any Combination) - 4 Stories or Less	YES - Current	NO - Privately-Owned	Available	Not Used in Prior Housing Element	0.185412195	0	0	0.185412195	13	0	0	1298197	111	Wilshire			Lower
LOS ANGELES	1037 S VERMONT AVE	90006	5078010007	Neighborhood Office Commercial	C2-2	0	108	0.123531052	Residential - Five or More Units or Apartments (Any Combination) - 4 Stories or Less	YES - Current	NO - Privately-Owned	Available	Not Used in Prior Housing Element	0	0	0.34714426	0.34714426	10	0	0	1298197	373	Wilshire		Yes	Above Moderate
LOS ANGELES	1041 S VERMONT AVE	90006	5078010007	Neighborhood Office Commercial	C2-2	0	108	0.123332441	Residential - Five or More Units or Apartments (Any Combination) - 4 Stories or Less	YES - Current	NO - Privately-Owned	Available	Not Used in Prior Housing Element	0	0	0.34714426	0.34714426	10	0	0	1298197	393	Wilshire		Yes	Above Moderate
LOS ANGELES	1057 S VERMONT AVE	90006	5078010010	Neighborhood Office Commercial	C2-2	0	108	0.112602402	Commercial - Restaurant, Cocktail Lounge - Restaurant, Cocktail Lounge, Tavern - One Story	YES - Current	NO - Privately-Owned	Available	Used in Prior Housing Element - Non-Vacant	0.254507077	0	0	0.254507077	0	0	0	1298197	459	Wilshire			Lower
LOS ANGELES	2617 W 11TH ST	90006	5078010011	Neighborhood Office Commercial	R4-2	0	108	0.138442064	Residential - Three Units (Any Combination) - 4 Stories or Less	YES - Current	NO - Privately-Owned	Available	Used in Prior Housing Element - Non-Vacant	0	0	0.964602846	0.964602846	3	0	0	1298197	460	Wilshire		Yes	Above Moderate
LOS ANGELES	1052 S NEW HAMPSHIRE AVE	90006	5078010012	Neighborhood Office Commercial	R4-2	0	108	0.138222942	Residential - Four Units (Any Combination) - 4 Stories or Less	YES - Current	NO - Privately-Owned	Available	Not Used in Prior Housing Element	0	0	0.30052741	0.30052741	4	0	0	1298197	437	Wilshire		Yes	Above Moderate
LOS ANGELES	1046 S NEW HAMPSHIRE AVE	90006	5078010013	Neighborhood Office Commercial	R4-2	0	108	0.138003332	Residential - Single Family Residence	YES - Current	NO - Privately-Owned	Available	Used in Prior Housing Element - Non-Vacant	1.507655919	0	0	1.507655919	1	0	0	1298197	416	Wilshire			Lower
LOS ANGELES	1042 S NEW HAMPSHIRE AVE	90006	5078010014	Neighborhood Office Commercial	R4-2	0	108	0.136200353	Residential - Double, Duplex, or Two Units - 4 Stories or Less	YES - Current	NO - Privately-Owned	Available	Used in Prior Housing Element - Non-Vacant	0	0	1.025010031	1.025010031	2	0	0	1298197	395	Wilshire		Yes	Above Moderate
LOS ANGELES	1038 S NEW HAMPSHIRE AVE	90006	5078010015	Neighborhood Office Commercial	R4-2	0	108	0.135980898	Residential - Double, Duplex, or Two Units - 4 Stories or Less	YES - Current	NO - Privately-Owned	Available	Not Used in Prior Housing Element	1.51025418	0	0	1.51025418	1	0	0	1298197	375	Wilshire			Lower
LOS ANGELES	1034 S NEW HAMPSHIRE AVE	90006	5078010017	Neighborhood Office Commercial	(T)(Q)C2-2	0	108	0.137346278	Commercial - Parking Lot (Commercial Use Property) - Lots - Patron or Employee - One Story	YES - Current	NO - Privately-Owned	Available	Not Used in Prior Housing Element	0.019908325	0	0	0.019908325	0	0	0	1298197	353	Wilshire			Lower
LOS ANGELES	1028 S NEW HAMPSHIRE AVE	90006	5078010018	Neighborhood Office Commercial	R4-2	0	108	0.137126998	Residential - Single Family Residence	YES - Current	NO - Privately-Owned	Available	Not Used in Prior Housing Element	1.51025418	0	0	1.51025418	1	0	0	1298197	333	Wilshire			Lower
LOS ANGELES	1024 S NEW HAMPSHIRE AVE	90006	5078010019	Neighborhood Office Commercial	R4-2	0	108	0.136906951	Residential - Single Family Residence - Vacant Land	YES - Current	NO - Privately-Owned	Available	Not Used in Prior Housing Element	1.272870278	0	0	1.272870278	0	0	0	1298197	312	Wilshire			Lower
LOS ANGELES	1020 S NEW HAMPSHIRE AVE	90006	5078010020	Neighborhood Office Commercial	R4-2	0	108	0.136689682	Residential - Five or More Units or Apartments (Any Combination) - 4 Stories or Less	YES - Current	NO - Privately-Owned	Available	Not Used in Prior Housing Element	0.172527507	0	0	0.172527507	20	0	0	1298197	292	Wilshire			Lower
LOS ANGELES	1045 S VERMONT AVE	90006	5078010023	Neighborhood Office Commercial	C2-2	0	108	0.112575142	Commercial - Auto, Recreation Equipment, Construction Equipment Sales and Service - Auto Body Repair Shop - One Story	YES - Current	NO - Privately-Owned	Available	Used in Prior Housing Element - Non-Vacant	0.030928395	0	0	0.030928395	0	0	0	1298197	415	Wilshire			Lower
LOS ANGELES	1053 S VERMONT AVE	90006	5078010024	Neighborhood Office Commercial	C2-2	0	108	0.112376709	Commercial - Parking Lot (Commercial Use Property) - Lots - Patron or Employee - One Story	YES - Current	NO - Privately-Owned	Available	Used in Prior Housing Element - Non-Vacant	0.018073557	0	0	0.018073557	0	0	0	1298197	436	Wilshire			Lower
LOS ANGELES	1001 S VERMONT AVE	90006	5078010025	Community Commercial	C2-2	0	108	0.11415454	Commercial - Shopping Center (Neighborhood, Community) - One Story	YES - Current	NO - Privately-Owned	Available	Used in Prior Housing Element - Non-Vacant	0.025018162	0	0	0.025018162	24	0	0	1298197	250	Wilshire			Lower
LOS ANGELES			5078010025	Neighborhood Office Commercial	C2-2	0	108	0.113363741	Commercial - Shopping Center (Neighborhood, Community) - One Story	YES - Current	NO - Privately-Owned	Available	Used in Prior Housing Element - Non-Vacant	0.025304531	0	0	0.025304531	24	0	0	1298197	332	Wilshire			Lower
LOS ANGELES			5078010025	Neighborhood Office Commercial	C2-2	0	108	0.113562185	Commercial - Shopping Center (Neighborhood, Community) - One Story	YES - Current	NO - Privately-Owned	Available	Used in Prior Housing Element - Non-Vacant	0.025018162	0	0	0.025018162	24	0	0	1298197	311	Wilshire			Lower
LOS ANGELES			5078010025	Neighborhood Office Commercial	C2-2	0	108	0.113759855	Commercial - Shopping Center (Neighborhood, Community) - One Story	YES - Current	NO - Privately-Owned	Available	Used in Prior Housing Element - Non-Vacant	0.025018162	0	0	0.025018162	24	0	0	1298197	291	Wilshire			Lower
LOS ANGELES			5078010025	Neighborhood Office Commercial	C2-2	0	108	0.113957202	Commercial - Shopping Center (Neighborhood, Community) - One Story	YES - Current	NO - Privately-Owned	Available	Used in Prior Housing Element - Non-Vacant	0.025018162	0	0	0.025018162	24	0	0	1298197	275	Wilshire			Lower
LOS ANGELES	1035 S VERMONT AVE	90006	5078010027	Neighborhood Office Commercial	C2-2	0	108	0.113166841	Commercial - Professional Building - Medical Dental Building - One Story	YES - Current	NO - Privately-Owned	Available	Not Used in Prior Housing Element	0.030928395	0	0	0.030928395	0	0	0	1298197	352	Wilshire			Lower
LOS ANGELES	2716 W OLYMPIC BLVD	90006	5078010028	Community Commercial	C2-2	0	108	0.135005746	Commercial - Shopping Center (Neighborhood, Community) - One Story	YES - Current	NO - Privately-Owned	Available	Used in Prior Housing Element - Non-Vacant	0.044979661	0	0	0.044979661	0	0	0	1298197	223	Wilshire			Lower
LOS ANGELES			5078010028	Community Commercial	C2-2	0	108	0.009535236	Commercial - Shopping Center (Neighborhood, Community) - One Story	YES - Current	NO - Privately-Owned	Available	Used in Prior Housing Element - Non-Vacant	0	0	0.003651453	0.003651453	0	0	0	1298197	216	Wilshire			Above Moderate
LOS ANGELES			5078010028	Community Commercial	C2-2	0	108	0.136250182	Commercial - Shopping Center (Neighborhood, Community) - One Story	YES - Current	NO - Privately-Owned	Available	Used in Prior Housing Element - Non-Vacant	0.044502377	0	0	0.044502377	0	0	0	1298197	251	Wilshire			Lower
LOS ANGELES			5078010028	Neighborhood Office Commercial	(T)(Q)C2-1	0	108	0.136468377	Commercial - Shopping Center (Neighborhood, Community) - One Story	YES - Current	NO - Privately-Owned	Available	Used in Prior Housing Element - Non-Vacant	0.043792905	0	0	0.043792905	0	0	0	1298197	276	Wilshire			Lower
LOS ANGELES	1057 S NEW HAMPSHIRE AVE	90006	5078011011	High Medium Residential	R4-1	0	108	0.135687699	Residential - Five or More Units or Apartments (Any Combination) - 4 Stories or Less	YES - Current	NO - Privately-Owned	Available	Not Used in Prior Housing Element	0	0	0.122651275	0.122651275	20	0	0	1298197	461	Wilshire		Yes	Above Moderate
LOS ANGELES	1056 S BERENDO ST	90006	5078011012	High Medium Residential	R4-1	0	108	0.135592904	Residential - Single Family Residence	YES - Current	NO - Privately-Owned	Available	Used in Prior Housing Element - Non-Vacant	1.51025418	0	0	1.51025418	1	0	0	1298197	462	Wilshire			Lower
LOS ANGELES	1050 S BERENDO ST	90006	5078011013	High Medium Residential	R4-1	0	108	0.135592311	Residential - Five or More Units or Apartments (Any Combination) - 4 Stories or Less	YES - Current	NO - Privately-Owned	Available	Not Used in Prior Housing Element	0	0	0.836956298	0.836956298	5	0	0	1298197	439	Wilshire		Yes	Above Moderate
LOS ANGELES	1046 S BERENDO ST	90006	5078011014	High Medium Residential	R4-1	0	108	0.135593232	Residential - Four Units (Any Combination) - 4 Stories or Less	YES - Current	NO - Privately-Owned	Available	Not Used in Prior Housing Element	0	0	0.297170657	0.297170657	4	0	0	1298197	418	Wilshire		Yes	Above Moderate
LOS ANGELES	1042 S BERENDO ST	90006	5078011015	High Medium Residential	R4-1	0	108	0.135592899	Residential - Double, Duplex, or Two Units - 4 Stories or Less	YES - Current	NO - Privately-Owned	Available	Used in Prior Housing Element - Non-Vacant	0	0	1.025010031	1.025010031	2	0	0	1298197	397	Wilshire		Yes	Above Moderate
LOS ANGELES	1038 S BERENDO ST	90006	5078011016	High Medium Residential	R4-1	0	108	0.135591984	Residential - Single Family Residence	YES - Current	NO - Privately-Owned	Available	Used in Prior Housing Element - Non-Vacant	1.51025418	0	0	1.51025418	1	0	0	1298197	377	Wilshire			Lower
LOS ANGELES	1011 S NEW HAMPSHIRE AVE	90006	5078011024	Community Commercial	C2-1	0	108	0.13564968	Commercial - Shopping Center (Neighborhood, Community) - One Story	YES - Current	NO - Privately-Owned	Available	Used in Prior Housing Element - Non-Vacant	0.193495952	0	0	0.193495952	4	0	0	1298197	252	Wilshire			Lower
LOS ANGELES	1015 S NEW HAMPSHIRE AVE	90006	5078011024	General Commercial	C2-1	0	108	0.135652714	Commercial - Shopping Center (Neighborhood, Community) - One Story	YES - Current	NO - Privately-Owned	Available	Used in Prior Housing Element - Non-Vacant	0.193495952	0	0	0.193495952	4	0	0	1298197	277	Wilshire			Lower
LOS ANGELES	1020 S BERENDO ST	90006	5078011024	General Commercial	C2-1	0	108	0.135593826	Commercial - Shopping Center (Neighborhood, Community) - One Story	YES - Current	NO - Privately-Owned	Available	Used in Prior Housing Element - Non-Vacant	0.193495952	0	0	0.193495952	4	0	0	1298197	294	Wilshire			Lower
LOS ANGELES	1021 S NEW HAMPSHIRE AVE	90006	5078011024	General Commercial	C2-1	0	108	0.135657268	Commercial - Shopping Center (Neighborhood, Community) - One Story	YES - Current	NO - Privately-Owned	Available	Used in Prior Housing Element - Non-Vacant	0.193495952	0	0	0.193495952	4	0	0	1298197	293	Wilshire			Lower
LOS ANGELES	1025 S NEW HAMPSHIRE AVE	90006	5078011024	General Commercial	C2-1	0	108	0.135661228	Commercial - Shopping Center (Neighborhood, Community) - One Story	YES - Current	NO - Privately-Owned	Available	Used in Prior Housing Element - Non-Vacant	0.258902007	0	0	0.258902007	4	0	0	1298197	313	Wilshire			Lower
LOS ANGELES	1026 S BERENDO ST	90006	5078011024	General Commercial	C2-1	0	108	0.135591978	Commercial - Shopping Center (Neighborhood, Community) - One Story	YES - Current	NO - Privately-Owned	Available	Used in Prior Housing Element - Non-Vacant	0.193495952	0	0	0.193495952	4	0	0	1298197	315	Wilshire			Lower
LOS ANGELES	1028 S BERENDO ST	90006	5078011024	General Commercial	C2-1	0	108	0.135592311	Commercial - Shopping Center (Neighborhood, Community) - One Story	YES - Current	NO - Privately-Owned	Available	Used in Prior Housing Element - Non-Vacant	0.193495952	0	0	0.193495952	4	0	0	1298197	335	Wilshire			Lower
LOS ANGELES	1031 S NEW HAMPSHIRE AVE	90006	5078011024	General Commercial	C2-1	0	108	0.135664267	Commercial - Shopping Center (Neighborhood, Community) - One Story	YES - Current	NO - Privately-Owned	Available	Used in Prior Housing Element - Non-Vacant	0.258902007	0	0	0.258902007	4	0	0	1298197	334	Wilshire			Lower
LOS ANGELES	1033 S NEW HAMPSHIRE AVE	90006	5078011024	General Commercial	C2-1	0	108	0.135668815	Commercial - Shopping Center (Neighborhood, Community) - One Story	YES - Current	NO - Privately-Owned	Available	Used in Prior Housing Element - Non-Vacant	0.258902007	0	0	0.258902007	4	0	0	1298197	354	Wilshire			Lower
LOS ANGELES	1034 S BERENDO ST	90006	5078011024	General Commercial	C2-1	0	108	0.135594153	Commercial - Shopping Center (Neighborhood, Community) - One Story	YES - Current	NO - Privately-Owned	Available	Used in Prior Housing Element - Non-Vacant	0.193495952	0	0	0.193495952	4	0	0	1298197	355	Wilshire			Lower
LOS ANGELES	2732 W OLYMPIC BLVD	90006	5078011024	Community Commercial	C2-1	0	108	0.151079602	Commercial - Shopping Center (Neighborhood, Community) - One Story	YES - Current	NO - Privately-Owned	Available	Used in Prior Housing Element - Non-Vacant	0.19877395	0	0	0.19877395	4	0	0	1298197	217	Wilshire			Lower
LOS ANGELES	1017 S BERENDO ST	90006	5078012002	High Medium Residential	R4-1	0	108	0.135487376	Residential - Single Family Residence	YES - Current	NO - Privately-Owned	Available	Used in Prior Housing Element - Non-Vacant	1.51025418	0	0	1.51025418	1	0	0	1298197	279	Wilshire			Lower
LOS ANGELES	1021 S BERENDO ST	90006	5078012003	High Medium Residential	R4-1	0	108	0.135487304	Residential - Four Units (Any Combination) - 4 Stories or Less	YES - Current	NO - Privately-Owned	Available	Not Used in Prior Housing Element	1.272870278	0	0	1.272870278	0	0	0	1298197	295	Wilshire			Lower

LOS ANGELES	1025 S BERENDO ST	90006	5078012004	High Medium Residential		R4-1	0	108	0.135486644	Residential - Five or More Units or Apartments (Any Combination) - 4 Stories or Less	YES - Current	NO - Privately-Owned	Available	Not Used in Prior Housing Element	0	0	0.92227447	0.92227447	0	0	0	1298197	316	Wilshire		Yes	Above Moderate
LOS ANGELES	1029 S BERENDO ST	90006	5078012005	High Medium Residential		R4-1	0	108	0.135485064	Residential - Five or More Units or Apartments (Any Combination) - 5 Stories or More	YES - Current	NO - Privately-Owned	Available	Not Used in Prior Housing Element	1.272870278	0	0	1.272870278	0	0	0	1298197	336	Wilshire			Lower
LOS ANGELES	1043 S BERENDO ST	90006	5078012008	High Medium Residential		R4-1	0	108	0.135482757	Residential - Single Family Residence	YES - Current	NO - Privately-Owned	Available	Used in Prior Housing Element - Non-Vacant	1.51025418	0	0	1.51025418	1	0	0	1298197	398	Wilshire			Lower
LOS ANGELES	1049 S BERENDO ST	90006	5078012009	High Medium Residential		R4-1	0	108	0.135481764	Residential - Single Family Residence	YES - Current	NO - Privately-Owned	Available	Not Used in Prior Housing Element	0.660496259	0	0	0.660496259	1	0	0	1298197	419	Wilshire			Lower
LOS ANGELES	1053 S BERENDO ST	90006	5078012010	High Medium Residential		R4-1	0	108	0.135482945	Residential - Double, Duplex, or Two Units - 4 Stories or Less	YES - Current	NO - Privately-Owned	Available	Used in Prior Housing Element - Non-Vacant	0	0	1.025010031	1.025010031	2	0	0	1298197	440	Wilshire		Yes	Above Moderate
LOS ANGELES	1057 S BERENDO ST	90006	5078012011	High Medium Residential		R4-1	0	108	0.135480444	Residential - Three Units (Any Combination) - 4 Stories or Less	YES - Current	NO - Privately-Owned	Available	Used in Prior Housing Element - Non-Vacant	0	0	0.958174062	0.958174062	3	0	0	1298197	463	Wilshire		Yes	Above Moderate
LOS ANGELES	1060 S CATALINA ST	90006	5078012012	High Medium Residential		R4-1	0	108	0.135591989	Residential - Four Units (Any Combination) - 4 Stories or Less	YES - Current	NO - Privately-Owned	Available	Not Used in Prior Housing Element	0	0	0.895574951	0.895574951	4	0	0	1298197	464	Wilshire		Yes	Above Moderate
LOS ANGELES	1052 S CATALINA ST	90006	5078012013	High Medium Residential		R4-1	0	108	0.135594158	Residential - Four Units (Any Combination) - 4 Stories or Less	YES - Current	NO - Privately-Owned	Available	Not Used in Prior Housing Element	0	0	0.895574951	0.895574951	4	0	0	1298197	441	Wilshire		Yes	Above Moderate
LOS ANGELES	1046 S CATALINA ST	90006	5078012014	High Medium Residential		R4-1	0	108	0.135592316	Residential - Three Units (Any Combination) - 4 Stories or Less	YES - Current	NO - Privately-Owned	Available	Used in Prior Housing Element - Non-Vacant	0	0	0.958174062	0.958174062	3	0	0	1298197	420	Wilshire		Yes	Above Moderate
LOS ANGELES	1042 S CATALINA ST	90006	5078012015	High Medium Residential		R4-1	0	108	0.135591989	Residential - Three Units (Any Combination) - 4 Stories or Less	YES - Current	NO - Privately-Owned	Available	Used in Prior Housing Element - Non-Vacant	1.51025418	0	0	1.51025418	1	0	0	1298197	399	Wilshire			Lower
LOS ANGELES	1036 S CATALINA ST	90006	5078012016	High Medium Residential		R4-1	0	108	0.135594158	Residential - Three Units (Any Combination) - 4 Stories or Less	YES - Current	NO - Privately-Owned	Available	Used in Prior Housing Element - Non-Vacant	0	0	0.958174062	0.958174062	3	0	0	1298197	379	Wilshire		Yes	Above Moderate
LOS ANGELES	1034 S CATALINA ST	90006	5078012017	High Medium Residential		R4-1	0	108	0.135592316	Residential - Five or More Units or Apartments (Any Combination) - 4 Stories or Less	YES - Current	NO - Privately-Owned	Available	Not Used in Prior Housing Element	0	0	0.091849567	0.091849567	24	0	0	1298197	357	Wilshire		Yes	Above Moderate
LOS ANGELES	1028 S CATALINA ST	90006	5078012018	High Medium Residential		R4-1	0	108	0.135591989	Residential - Five or More Units or Apartments (Any Combination) - 4 Stories or Less	YES - Current	NO - Privately-Owned	Available	Not Used in Prior Housing Element	0	0	0.836956298	0.836956298	5	0	0	1298197	337	Wilshire		Yes	Above Moderate
LOS ANGELES	1022 S CATALINA ST	90006	5078012019	High Medium Residential		R4-1	0	108	0.135594158	Residential - Five or More Units or Apartments (Any Combination) - 4 Stories or Less	YES - Current	NO - Privately-Owned	Available	Not Used in Prior Housing Element	0	0	0.258524863	0.258524863	6	0	0	1298197	317	Wilshire		Yes	Above Moderate
LOS ANGELES	1020 S CATALINA ST	90006	5078012020	High Medium Residential		R4-1	0	108	0.135592316	Residential - Double, Duplex, or Two Units - 4 Stories or Less	YES - Current	NO - Privately-Owned	Available	Used in Prior Housing Element - Non-Vacant	0	0	1.025010031	1.025010031	2	0	0	1298197	296	Wilshire		Yes	Above Moderate
LOS ANGELES	1016 S CATALINA ST	90006	5078012021	High Medium Residential		R4-1	0	108	0.13559291	Residential - Single Family Residence	YES - Current	NO - Privately-Owned	Available	Used in Prior Housing Element - Non-Vacant	1.51025418	0	0	1.51025418	1	0	0	1298197	280	Wilshire			Lower
LOS ANGELES	1004 S CATALINA ST	90006	5078012023	Community Commercial		C2-1	0	108	0.135591989	Commercial - Parking Lot (Commercial Use Property) - Lots - Patron or Employee - One Story	YES - Current	NO - Privately-Owned	Available	Used in Prior Housing Element - Non-Vacant	0.054191086	0	0	0.054191086	0	0	0	1298197	234	Wilshire			Lower
LOS ANGELES			5078012023	Community Commercial		C2-1	0	108	0.01738493	Commercial - Parking Lot (Commercial Use Property) - Lots - Patron or Employee - One Story	YES - Current	NO - Privately-Owned	Available	Used in Prior Housing Element - Non-Vacant	0	0	0.001285336	0.001285336	0	0	0	1298197	220	Wilshire			Above Moderate
LOS ANGELES	1010 S CATALINA ST	90006	5078012024	Community Commercial		C2-1	0	108	0.135592905	Commercial - Store - One Story	YES - Current	NO - Privately-Owned	Available	Used in Prior Housing Element - Non-Vacant	0.110977315	0	0	0.110977315	0	0	0	1298197	255	Wilshire			Lower
LOS ANGELES	1011 S BERENDO ST	90006	5078012024	Community Commercial		C2-1	0	108	0.135488952	Commercial - Store - One Story	YES - Current	NO - Privately-Owned	Available	Used in Prior Housing Element - Non-Vacant	0.110977315	0	0	0.110977315	0	0	0	1298197	254	Wilshire			Lower
LOS ANGELES	2772 W OLYMPIC BLVD	90006	5078012024	Community Commercial		C2-1	0	108	0.135489617	Commercial - Store - One Story	YES - Current	NO - Privately-Owned	Available	Used in Prior Housing Element - Non-Vacant	0.110977315	0	0	0.110977315	0	0	0	1298197	231	Wilshire			Lower
LOS ANGELES			5078012024	Community Commercial		C2-1	0	108	0.017380936	Commercial - Store - One Story	YES - Current	NO - Privately-Owned	Available	Used in Prior Housing Element - Non-Vacant	0	0	0.000741954	0.000741954	0	0	0	1298197	219	Wilshire			Above Moderate
LOS ANGELES	1035 S BERENDO ST	90006	5078012902	High Medium Residential		R4-1	0	108	0.135484997	Residential - Single Family Residence	YES - Current	NO - Privately-Owned	Available	Not Used in Prior Housing Element	1.51025418	0	0	1.51025418	1	0	0	1298197	356	Wilshire			Lower
LOS ANGELES	1039 S BERENDO ST	90006	5078012902	High Medium Residential		R4-1	0	108	0.135485252	Residential - Single Family Residence	YES - Current	NO - Privately-Owned	Available	Not Used in Prior Housing Element	1.51025418	0	0	1.51025418	1	0	0	1298197	378	Wilshire			Lower
LOS ANGELES	1021 S CATALINA ST	90006	5078013005	High Medium Residential		R4-1	0	108	0.135556589	Residential - Four Units (Any Combination) - 4 Stories or Less - Vacant Land	YES - Current	NO - Privately-Owned	Available	Not Used in Prior Housing Element	1.272870278	0	0	1.272870278	0	0	0	1298197	297	Wilshire			Lower
LOS ANGELES	1025 S CATALINA ST	90006	5078013006	High Medium Residential		R4-1	0	108	0.135560948	Institutional - Church - One Story	YES - Current	NO - Privately-Owned	Available	Used in Prior Housing Element - Non-Vacant	0.140445701	0	0	0.140445701	1	0	0	1298197	319	Wilshire			Lower
LOS ANGELES	1029 S CATALINA ST	90006	5078013007	High Medium Residential		R4-1	0	108	0.135566489	Residential - Five or More Units or Apartments (Any Combination) - 4 Stories or Less	YES - Current	NO - Privately-Owned	Available	Not Used in Prior Housing Element	0	0	0.258524863	0.258524863	6	0	0	1298197	338	Wilshire		Yes	Above Moderate
LOS ANGELES	1033 S CATALINA ST	90006	5078013008	High Medium Residential		R4-1	0	108	0.135571437	Residential - Five or More Units or Apartments (Any Combination) - 4 Stories or Less	YES - Current	NO - Privately-Owned	Available	Not Used in Prior Housing Element	0	0	0.277193536	0.277193536	5	0	0	1298197	358	Wilshire		Yes	Above Moderate
LOS ANGELES	1039 S CATALINA ST	90006	5078013009	High Medium Residential		R4-1	0	108	0.1355758	Residential - Single Family Residence	YES - Current	NO - Privately-Owned	Available	Used in Prior Housing Element - Non-Vacant	1.51025418	0	0	1.51025418	1	0	0	1298197	380	Wilshire			Lower
LOS ANGELES	1043 S CATALINA ST	90006	5078013010	High Medium Residential		R4-1	0	108	0.135581337	Residential - Four Units (Any Combination) - 4 Stories or Less	YES - Current	NO - Privately-Owned	Available	Not Used in Prior Housing Element	0	0	0.895574951	0.895574951	4	0	0	1298197	400	Wilshire		Yes	Above Moderate
LOS ANGELES	1047 S CATALINA ST	90006	5078013011	High Medium Residential		R4-1	0	108	0.135586289	Residential - Five or More Units or Apartments (Any Combination) - 4 Stories or Less	YES - Current	NO - Privately-Owned	Available	Not Used in Prior Housing Element	0	0	0.258524863	0.258524863	6	0	0	1298197	421	Wilshire		Yes	Above Moderate
LOS ANGELES	1053 S CATALINA ST	90006	5078013012	High Medium Residential		R4-1	0	108	0.135590648	Residential - Double, Duplex, or Two Units - 4 Stories or Less	YES - Current	NO - Privately-Owned	Available	Not Used in Prior Housing Element	0.616930044	0	0	0.616930044	2	0	0	1298197	442	Wilshire			Lower
LOS ANGELES	1061 S CATALINA ST	90006	5078013013	High Medium Residential		R4-1	0	108	0.135597438	Residential - Five or More Units or Apartments (Any Combination) - 4 Stories or Less	YES - Current	NO - Privately-Owned	Available	Not Used in Prior Housing Element	0	0	0.258524863	0.258524863	6	0	0	1298197	465	Wilshire		Yes	Above Moderate
LOS ANGELES	1056 S DEWEY AVE	90006	5078013014	High Medium Residential		R4-1	0	108	0.135592868	Residential - Five or More Units or Apartments (Any Combination) - 4 Stories or Less	YES - Current	NO - Privately-Owned	Available	Not Used in Prior Housing Element	0.150469576	0	0	0.150469576	6	0	0	1298197	466	Wilshire			Lower
LOS ANGELES	1052 S DEWEY AVE	90006	5078013015	High Medium Residential		R4-1	0	108	0.135591947	Residential - Four Units (Any Combination) - 4 Stories or Less	YES - Current	NO - Privately-Owned	Available	Not Used in Prior Housing Element	0	0	0.381524244	0.381524244	4	0	0	1298197	443	Wilshire		Yes	Above Moderate
LOS ANGELES	1046 S DEWEY AVE	90006	5078013016	High Medium Residential		R4-1	0	108	0.135592868	Residential - Double, Duplex, or Two Units - 4 Stories or Less	YES - Current	NO - Privately-Owned	Available	Used in Prior Housing Element - Non-Vacant	0	0	1.025010031	1.025010031	2	0	0	1298197	422	Wilshire		Yes	Above Moderate
LOS ANGELES	1040 S DEWEY AVE	90006	5078013017	High Medium Residential		R4-1	0	108	0.1355932	Residential - Double, Duplex, or Two Units - 4 Stories or Less	YES - Current	NO - Privately-Owned	Available	Used in Prior Housing Element - Non-Vacant	0	0	3.508891082	3.508891082	2	0	0	1298197	401	Wilshire		Yes	Above Moderate
LOS ANGELES	1038 S DEWEY AVE	90006	5078013018	High Medium Residential		R4-1	0	108	0.135592279	Residential - Five or More Units or Apartments (Any Combination) - 4 Stories or Less	YES - Current	NO - Privately-Owned	Available	Not Used in Prior Housing Element	0.150469576	0	0	0.150469576	6	0	0	1298197	381	Wilshire			Lower
LOS ANGELES	1036 S DEWEY AVE	90006	5078013019	High Medium Residential		R4-1	0	108	0.135593195	Residential - Five or More Units or Apartments (Any Combination) - 4 Stories or Less	YES - Current	NO - Privately-Owned	Available	Not Used in Prior Housing Element	0	0	0.258524863	0.258524863	6	0	0	1298197	359	Wilshire		Yes	Above Moderate
LOS ANGELES	1026 S DEWEY AVE	90006	5078013020	High Medium Residential		R4-1	0	108	0.1355932	Residential - Four Units (Any Combination) - 4 Stories or Less	YES - Current	NO - Privately-Owned	Available	Not Used in Prior Housing Element	0	0	0.123273739	0.123273739	4	0	0	1298197	339	Wilshire		Yes	Above Moderate
LOS ANGELES	1022 S DEWEY AVE	90006	5078013021	High Medium Residential		R4-1	0	108	0.135592868	Residential - Single Family Residence	YES - Current	NO - Privately-Owned	Available	Used in Prior Housing Element - Non-Vacant	1.51025418	0	0	1.51025418	1	0	0	1298197	321	Wilshire			Lower
LOS ANGELES	1020 S DEWEY AVE	90006	5078013022	High Medium Residential		R4-1	0	108	0.135591947	Residential - Rooming/Boarding House	YES - Current	NO - Privately-Owned	Available	Not Used in Prior Housing Element	0	0	0.095607233	0.095607233	20	0	0	1298197	298	Wilshire		Yes	Above Moderate
LOS ANGELES	1016 S DEWEY AVE	90006	5078013023	High Medium Residential		R4-1	0	108	0.135592868	Residential - Four Units (Any Combination) - 4 Stories or Less	YES - Current	NO - Privately-Owned	Available	Not Used in Prior Housing Element	0	0	0.297170657	0.297170657	4	0	0	1298197	282	Wilshire		Yes	Above Moderate
LOS ANGELES	1010 S DEWEY AVE	90006	5078013024	Community Commercial		C2-1	0	108	0.135592641	Commercial - Auto, Recreation Equipment, Construction Equipment Sales and Service - Auto Body Repair Shop - One Story	YES - Current	NO - Privately-Owned	Available	Used in Prior Housing Element - Non-Vacant	0.08638408	0	0	0.08638408	0	0	0	1298197	257	Wilshire			Lower
LOS ANGELES	2824 W OLYMPIC BLVD	90006	5078013025	Community Commercial		C2-1	0	108	0.029990838	Commercial - Auto, Recreation Equipment, Construction Equipment Sales and Service - Auto Body Repair Shop - One Story	YES - Current	NO - Privately-Owned	Available	Not Used in Prior Housing Element	0	0	0.001134445	0.001134445	0	0	0	1298197	238	Wilshire			Above Moderate
LOS ANGELES			5078013025	Community Commercial		C2-1	0	108	0.003840115	Commercial - Auto, Recreation Equipment, Construction Equipment Sales and Service - Auto Body Repair Shop - One Story	YES - Current	NO - Privately-Owned	Available	Not Used in Prior Housing Element	0	0	0.000982256	0.000982256	0	0	0	1298197	222	Wilshire			Above Moderate
LOS ANGELES	2830 W OLYMPIC BLVD	90006	5078013026	Community Commercial		C2-1	0	108	0.10560236	Commercial - Parking Lot (Commercial Use Property) - Lots - Patron or Employee - One Story	YES - Current	NO - Privately-Owned	Available	Used in Prior Housing Element - Non-Vacant	0.044909071	0	0	0.044909071	0	0	0	1298197	239	Wilshire			Lower
LOS ANGELES			5078013026	Community Commercial		C2-1	0	108	0.013518197	Commercial - Parking Lot (Commercial Use Property) - Lots - Patron or Employee - One Story	YES - Current	NO - Privately-Owned	Available	Used in Prior Housing Element - Non-Vacant	0	0	0.001631127	0.001631127	0	0	0	1298197	224	Wilshire			Above Moderate
LOS ANGELES	2852 W OLYMPIC BLVD	90006	5078014001	Community Commercial		C2-1	0	108	0.135761179	Commercial - Store - One Story	YES - Current	NO - Privately-Owned	Available	Used in Prior Housing Element - Non-Vacant	0.08638408	0	0	0.08638408	0	0	0	1298197	240	Wilshire			Lower
LOS ANGELES			5078014001	Community Commercial		C2-1	0	108	0.017364294	Commercial - Store - One Story	YES - Current	NO - Privately-Owned	Available	Used in Prior Housing Element - Non-Vacant	0	0	0.000424958	0.000424958	0	0	0	1298197	225	Wilshire			Above Moderate
LOS ANGELES	1011 S DEWEY AVE	90006	5078014002	Community Commercial		C2-1	0	108	0.135757617	Residential - Single Family Residence - Vacant Land	YES - Current	NO - Privately-Owned	Available	Not Used in Prior Housing Element	1.326618159	0	0	1.326618159	0	0	0	1298197	258	Wilshire			Lower
LOS ANGELES	1017 S DEWEY AVE	90006	5078014003	High Medium Residential		R4-1	0	108	0.135755904	Residential - Five or More Units or Apartments (Any Combination) - 4 Stories or Less	YES - Current	NO - Privately-Owned	Available	Not Used in Prior Housing Element	0	0	0.241080025	0.241080025	7	0	0	1298197	283	Wilshire		Yes	Above Moderate
LOS ANGELES	1021 S DEWEY AVE	90006	5078014004	High Medium Residential		R4-1	0	108	0.135753259	Residential - Five or More Units or Apartments (Any Combination) - 4 Stories or Less	YES - Current	NO - Privately-Owned	Available	Not Used in Prior Housing Element	0	0	0.241080025	0.241080025	7	0	0	1298197	299	Wilshire		Yes	Above Moderate
LOS ANGELES	1053 S DEWEY AVE	90006	5078014011	High Medium Residential		R4-1	0	108	0.135734119	Residential - Double, Duplex, or Two Units - 4 Stories or Less	YES - Current	NO - Privately-Owned	Available	Used in Prior Housing Element - Non-Vacant	1.413058484	0	0	1.413058484	2	0	0	1298197	444	Wilshire			Lower
LOS ANGELES	2759 W 11TH ST	90006	5078014013	High Medium Residential		R4-1	0	108	0.046180375	Residential - Three Units (Any Combination) - 4 Stories or Less	YES - Current	NO - Privately-Owned	Available	Not Used in Prior Housing Element	0	0	0.38804175	0.38804175	3	0	0	1298197	469	Wilshire		Yes	Above Moderate
LOS ANGELES			5078014013	High Medium Residential		R4-1	0	108	0.04618006	Residential - Three Units (Any Combination) - 4 Stories or Less	YES - Current	NO - Privately-Owned	Available	Not Used in Prior Housing Element	0.534397101	0	0	0.534397101	3	0	0	1298197	445	Wilshire			Lower
LOS ANGELES	2765 W 11TH ST	90006	5078014014	High Medium Residential		R4-1	0	108	0.044352497	Residential - Double, Duplex, or Two Units - 4 Stories or Less	YES - Current	NO - Privately-Owned	Available	Used in Prior Housing Element - Non-Vacant	0	0	0.368190813	0.368190813	2	0	0	1298197	470	Wilshire		Yes	Above Moderate
LOS ANGELES			5078014014	High Medium Residential		R4-1	0	108	0.044352497	Residential - Double, Duplex, or Two Units - 4 Stories or Less	YES - Current	NO - Privately-Owned	Available	Used in Prior Housing Element - Non-Vacant	0.506656885	0	0	0.506656885	2	0	0	1298197	447	Wilshire			Lower
LOS ANGELES	1050 S KENMORE AVE	90006	5078014015	High Medium Residential		R4-1	0	108	0.045060326	Residential - Double, Duplex, or Two Units - 4 Stories or Less	YES - Current	NO - Privately-Owned	Available	Used in Prior Housing Element - Non-Vacant	0	0	0.123191106	0.123191106	2	0	0	1298197	448	Wilshire		Yes	Above Moderate
LOS ANGELES	2771 W 11TH ST	90006	5078014015	High Medium Residential		R4-1	0	108	0.045059714	Residential - Double, Duplex, or Two Units - 4 Stories or Less	YES - Current	NO - Privately-Owned	Available	Used in Prior Housing Element - Non-Vacant	0	0	0.123191106	0.123191106	2	0	0	1298197	471	Wilshire		Yes	Above Moderate
LOS ANGELES	1046 S KENMORE AVE	90006	5078014016	High Medium Residential		R4-1	0	108	0.135592995	Residential - Double, Duplex, or Two Units - 4 Stories or Less	YES - Current	NO - Privately-Owned	Available	Used in Prior Housing Element - Non-Vacant	0	0	1.025010031	1.025010031	2	0	0	1298197	424	Wilshire		Yes	Above Moderate
LOS ANGELES	1042 S KENMORE AVE	90006	5078014017	High Medium Residential		R4-1	0	108	0.135591973	Residential - Three Units (Any Combination) - 4 Stories or Less	YES - Current	NO - Privately-Owned	Available	Used in Prior Housing Element - Non-Vacant	0	0	0.958174062	0.958174062	3	0	0	1298197	403	Wilshire		Yes	Above Moderate
LOS ANGELES	1038 S KENMORE AVE	90006	5078014018	High Medium Residential		R4-1	0	108	0.135592889	Residential - Single Family Residence	YES - Current	NO - Privately-Owned	Available	Used in Prior Housing Element - Non-Vacant	1.51025418	0	0	1.51025418	1	0	0	1298197	383	Wilshire			Lower
LOS ANGELES	1034 S KENMORE AVE	90006	5078014019	High Medium Residential		R4-1	0	108	0.135592889	Residential - Single Family Residence	YES - Current	NO - Privately-Owned	Available	Used in Prior Housing Element - Non-Vacant	1.51025418	0	0	1.51025418	1	0	0	1298197	361	Wilshire			Lower
LOS ANGELES	1028 S KENMORE AVE	90006	5078014020	High Medium Residential		R4-1	0	108	0.135593815	Residential - Four Units (Any Combination) - 4 Stories or Less	YES - Current	NO - Privately-Owned	Available	Not Used in Prior Housing Element	0	0	0.895574951	0.895574951	4	0	0	1298197	341	Wilshire		Yes	Above Moderate
LOS ANGELES	1031 S DEWEY AVE	90006	5078014048	High Medium Residential		R4-1	0	108	0.135744679	Residential - Double, Duplex, or Two Units - 4 Stories or Less	YES - Current	NO - Privately-Owned	Available	Not Used in Prior Housing Element	0	0	1.048276687	1.048276687	5	0	0	1298197	360	Wilshire		Yes	Above Moderate
LOS ANGELES	1037 S DEWEY AVE	90006	5078014048	High Medium Residential		R4-1	0	108	0.135741117	Residential - Double, Duplex, or Two Units - 4 Stories or Less	YES - Current	NO - Privately-Owned	Available	Not Used in Prior Housing Element	0	0	1.048276687	1.048276687	5	0	0	1298197	382	Wilshire		Yes	Above Moderate
LOS ANGELES	1043 S DEWEY AVE	90006	5078014048	High Medium Residential		R4-1	0	108	0.135739072	Residential - Double, Duplex, or Two Units - 4 Stories or Less	YES - Current	NO - Privately-Owned	Available	Not Used in Prior Housing Element	0	0	1.048276687	1.048276687	5	0	0	1298197	402	Wilshire		Yes	Above Moderate
LOS ANGELES	1010 S KENMORE AVE	90006	5078014049	Community Commercial		C2-1	0	108	0.135592087	Residential - Single Family Residence	YES - Current	NO - Privately-Owned	Available	Not Used in Prior Housing Element	4.21961627	0	0	4.21961627	0	0	0	1298197	259	Wilshire			Lower
LOS ANGELES	1016 S KENMORE AVE	90006	5078014049	High Medium Residential		R4-1	0	108	0.135593815	Residential - Single Family Residence	YES - Current	NO - Privately-Owned	Available	Not Used in Prior Housing Element	4.060961127	0	0	4.060961127	0	0	0	1298197	284	Wilshire			Lower
LOS ANGELES	1020 S KENMORE AVE	90006	5078014049	High Medium Residential		R4-1	0	108	0.135591968	Residential - Single Family Residence	YES - Current	NO - Privately-Owned	Available	Not Used in Prior Housing Element	4.060961127	0	0	4.060961127	0	0	0	1298197	300	Wilshire			Lower
LOS ANGELES	1024 S KENMORE AVE	90006	5078014049	High Medium Residential		R4-1	0	108	0.135591968	Residential - Single Family Residence	YES - Current	NO - Privately-Owned	Available	Not Used in Prior Housing Element	4.060961127	0	0	4.060961127	0	0	0	1298197	323	Wilshire			Lower
LOS ANGELES	2860 W OLYMPIC BLVD	90006	5078014049	Community Commercial		C2-1	0	108	0.035731182	Residential - Single Family Residence	YES - Current	NO - Privately-Owned	Available	Not Used in Prior Housing Element	0	0	0.385811913	0.385811913	0	0	0	1298197	226	Wilshire			Above Moderate
LOS ANGELES	2862 W OLYMPIC BLVD	90006	5078014049	Community Commercial		C2-1	0	108	0.035730868	Residential - Single Family Residence	YES - Current	NO - Privately-Owned	Available	Not Used in Prior Housing Element	0	0	0.385811913	0.385811913	0	0	0	1298197	228	Wilshire			Above Moderate
LOS ANGELES	2870 W OLYMPIC BLVD	90006	5078014049	Community Commercial		C2-1	0	108	0.078869859	Residential - Single Family Residence	YES - Current	NO - Privately-Owned	Available	Not Used in Prior Housing Element	2.528868961	0	0	2.528868961	0	0	0	1298197	230	Wilshire			Lower
LOS ANGELES	1025 S DEWEY AVE	90006	5078014BRK	High Medium Residential		R4-1	0	108	0.271498272	Residential - Single Family Residence - Condominium	YES - Current	NO - Privately-Owned	Available	Not Used in Prior Housing Element	0.205763823	0	0	0.205763823	20	0	0	1298197	1481	Wilshire			Lower
LOS ANGELES	1011 S KENMORE AVE	90006	5078015002	Community Commercial		C2-1	0	108	0.135591646	Commercial - Parking Lot (Commercial Use Property) - Lots - Patron or Employee - One Story	YES - Current	NO - Privately-Owned	Available	Not Used in Prior Housing Element	0.018901545	0	0	0.018901545	0	0	0	1298197	260	Wilshire			Lower
LOS ANGELES	1015 S KENMORE AVE	90006	5078015003	High Medium Residential		R4-1	0	108	0.135591246	Residential - Double, Duplex, or Two Units - 4 Stories or Less	YES - Current	NO - Privately-Owned	Available	Used in Prior Housing Element - Non-Vacant	0	0	0.963448763	0.963448763	2	0	0	1298197	285	Wilshire		Yes	Above Moderate
LOS ANGELES	1021 S KENMORE AVE	90006	5078015004	High Medium Residential		R4-1	0	108	0.135589267	Residential - Three Units (Any Combination) - 4 Stories or Less	YES - Current	NO - Privately-Owned	Available	Used in Prior Housing Element - Non-Vacant	0	0	0.900660396	0.900660396	3	0	0	1298197	301	Wilshire		Yes	Above Moderate
LOS ANGELES	1025 S KENMORE AVE	90006	5078015005	High Medium Residential		R4-1	0	108	0.135587947	Residential - Single Family Residence	YES - Current	NO - Privately-Owned	Available	Used in Prior Housing Element - Non-Vacant	1.419193268	0	0	1.419193268	1	0	0	1298197	324	Wilshire			Lower
LOS ANGELES	1029 S KENMORE AVE	90006	5078015006	High Medium Residential		R4-1	0	108	0.135585706	Residential - Single Family Residence	YES - Current	NO - Privately-Owned	Available	Used in Prior Housing Element - Non-Vacant	1.419193268	0	0	1.419193268	1	0	0	1298197	342	Wilshire			Lower
LOS ANGELES	1035 S KENMORE AVE	90006	5078015007	High Medium Residential		R4-1	0	108	0.13558497	Residential - Three Units (Any Combination) - 4 Stories or Less	YES - Current	NO - Privately-Owned	Available	Used in Prior Housing Element - Non-Vacant	0	0	0.900660396	0.900660396	3	0	0	1298197	362	Wilshire		Yes	Above Moderate
LOS ANGELES	1037 S KENMORE AVE	90006	5078015008	High Medium Residential		R4-1	0	108	0.13558366	Residential - Four Units (Any Combination) - 4 Stories or Less	YES - Current	NO - Privately-Owned	Available	Not Used in Prior Housing Element	0	0	0.279485714	0.279485714	4	0	0	1298197	384	Wilshire		Yes	Above Moderate

LOS ANGELES	1057 S KENMORE AVE	90006	5078015012	High Medium Residential	R4-1	0	108	0.135576793	Residential - Three Units (Any Combination) - 4 Stories or Less	YES - Current	NO - Privately-Owned	Available	Used in Prior Housing Element - Non-Vacant	0	0	0.900660396	0.900660396	3	0	0	1298197	473	Wilshire	Yes	Above Moderate
LOS ANGELES	2797 W 11TH ST	90006	5078015013	High Medium Residential	R4-1	0	108	0.045830595	Residential - Single Family Residence	YES - Current	NO - Privately-Owned	Available	Used in Prior Housing Element - Non-Vacant	0.559410381	0	0	0.559410381	1	0	0	1298197	474	Wilshire		Lower
LOS ANGELES			5078015013	High Medium Residential	R4-1	0	108	0.045831218	Residential - Single Family Residence	YES - Current	NO - Privately-Owned	Available	Used in Prior Housing Element - Non-Vacant	0.559410381	0	0	0.559410381	1	0	0	1298197	450	Wilshire		Lower
LOS ANGELES	2809 W 11TH ST	90006	5078015014	High Medium Residential	R4-1	0	108	0.089761386	Residential - Single Family Residence	YES - Current	NO - Privately-Owned	Available	Used in Prior Housing Element - Non-Vacant	1.012141323	0	0	1.012141323	1	0	0	1298197	475	Wilshire		Lower
LOS ANGELES	1052 S FEDORA ST	90006	5078015015	High Medium Residential	R4-1	0	108	0.089762606	Residential - Single Family Residence	YES - Current	NO - Privately-Owned	Available	Used in Prior Housing Element - Non-Vacant	1.012141323	0	0	1.012141323	1	0	0	1298197	451	Wilshire		Lower
LOS ANGELES	1046 S FEDORA ST	90006	5078015016	High Medium Residential	R4-1	0	108	0.135592559	Residential - Double, Duplex, or Two Units - 4 Stories or Less	YES - Current	NO - Privately-Owned	Available	Used in Prior Housing Element - Non-Vacant	0	0	0.963448763	0.963448763	2	0	0	1298197	426	Wilshire	Yes	Above Moderate
LOS ANGELES	1044 S FEDORA ST	90006	5078015017	High Medium Residential	R4-1	0	108	0.135592311	Residential - Three Units (Any Combination) - 4 Stories or Less	YES - Current	NO - Privately-Owned	Available	Used in Prior Housing Element - Non-Vacant	0	0	0.900660396	0.900660396	3	0	0	1298197	405	Wilshire	Yes	Above Moderate
LOS ANGELES	1038 S FEDORA ST	90006	5078015018	High Medium Residential	R4-1	0	108	0.135593826	Residential - Five or More Units or Apartments (Any Combination) - 4 Stories or Less	YES - Current	NO - Privately-Owned	Available	Not Used in Prior Housing Element	0	0	0.243157125	0.243157125	6	0	0	1298197	385	Wilshire	Yes	Above Moderate
LOS ANGELES	1034 S FEDORA ST	90006	5078015019	High Medium Residential	R4-1	0	108	0.135591978	Residential - Single Family Residence	YES - Current	NO - Privately-Owned	Available	Used in Prior Housing Element - Non-Vacant	1.419193268	0	0	1.419193268	1	0	0	1298197	364	Wilshire		Lower
LOS ANGELES	1028 S FEDORA ST	90006	5078015020	High Medium Residential	R4-1	0	108	0.135592905	Residential - Five or More Units or Apartments (Any Combination) - 4 Stories or Less	YES - Current	NO - Privately-Owned	Available	Not Used in Prior Housing Element	0	0	0.782075649	0.782075649	6	0	0	1298197	343	Wilshire	Yes	Above Moderate
LOS ANGELES	1010 S FEDORA ST	90006	5078015024	Community Commercial	C2-1	0	108	0.135592912	Commercial - Store Combination - Store and Office Combination - One Story	YES - Current	NO - Privately-Owned	Available	Used in Prior Housing Element - Non-Vacant	0.033325382	0	0	0.033325382	0	0	0	1298197	261	Wilshire		Lower
LOS ANGELES			5078015025	Community Commercial	C2-1	0	108	0.063361894	Commercial - Office Building - One Story	YES - Current	NO - Privately-Owned	Available	Not Used in Prior Housing Element	0	0	0.013733149	0.013733149	1	0	0	1298197	1465	Wilshire		Above Moderate
LOS ANGELES	2898 W OLYMPIC BLVD	90006	5078015026	Community Commercial	C2-1	0	108	0.072231008	Commercial - Store - One Story	YES - Current	NO - Privately-Owned	Available	Not Used in Prior Housing Element	0.049527996	0	0	0.049527996	0	0	0	1298197	245	Wilshire		Lower
LOS ANGELES			5078015026	Community Commercial	C2-1	0	108	0.00921839	Commercial - Store - One Story	YES - Current	NO - Privately-Owned	Available	Not Used in Prior Housing Element	0	0	0.000757193	0.000757193	0	0	0	1298197	233	Wilshire		Above Moderate
LOS ANGELES	2880 W OLYMPIC BLVD	90006	5078015027	Community Commercial	C2-1	0	108	0.13463808	Commercial - Professional Building - Medical Dental Building - One Story	YES - Current	NO - Privately-Owned	Available	Used in Prior Housing Element - Non-Vacant	0.027452009	0	0	0.027452009	1	0	0	1298197	243	Wilshire		Lower
LOS ANGELES	1043 S KENMORE AVE	90006	5078015BRK	High Medium Residential	R4-1	0	108	0.40674114	Residential - Single Family Residence - Condominium	YES - Current	NO - Privately-Owned	Available	Not Used in Prior Housing Element	0.224445157	0	0	0.224445157	28	0	0	1298197	1483	Wilshire		Lower
LOS ANGELES	1011 S FEDORA ST	90006	5078016001	Community Commercial	C2-1	0	108	0.135593232	Commercial - Store - One Story	YES - Current	NO - Privately-Owned	Available	Used in Prior Housing Element - Non-Vacant	0.044494866	0	0	0.044494866	0	0	0	1298197	262	Wilshire		Lower
LOS ANGELES	1015 S FEDORA ST	90006	5078016002	High Medium Residential	R4-1	0	108	0.135592311	Commercial - Parking Lot (Commercial Use Property) - Lots - Patron or Employee - One Story	YES - Current	NO - Privately-Owned	Available	Used in Prior Housing Element - Non-Vacant	0.202466039	0	0	0.202466039	0	0	0	1298197	287	Wilshire		Lower
LOS ANGELES	1021 S FEDORA ST	90006	5078016003	High Medium Residential	R4-1	0	108	0.135593826	Residential - Single Family Residence	YES - Current	NO - Privately-Owned	Available	Used in Prior Housing Element - Non-Vacant	1.51025418	0	0	1.51025418	1	0	0	1298197	304	Wilshire		Lower
LOS ANGELES	1025 S FEDORA ST	90006	5078016004	High Medium Residential	R4-1	0	108	0.1355929	Residential - Double, Duplex, or Two Units - 4 Stories or Less	YES - Current	NO - Privately-Owned	Available	Used in Prior Housing Element - Non-Vacant	0	0	1.025010031	1.025010031	2	0	0	1298197	326	Wilshire	Yes	Above Moderate
LOS ANGELES	1027 S FEDORA ST	90006	5078016005	High Medium Residential	R4-1	0	108	0.135592905	Residential - Three Units (Any Combination) - 4 Stories or Less	YES - Current	NO - Privately-Owned	Available	Used in Prior Housing Element - Non-Vacant	0	0	0.958174062	0.958174062	3	0	0	1298197	344	Wilshire	Yes	Above Moderate
LOS ANGELES	2817 W 11TH ST	90006	5078016011	High Medium Residential	R4-1	0	108	0.13559221	Residential - Five or More Units or Apartments (Any Combination) - 4 Stories or Less	YES - Current	NO - Privately-Owned	Available	Not Used in Prior Housing Element	0	0	0.224779733	0.224779733	8	0	0	1298197	476	Wilshire	Yes	Above Moderate
LOS ANGELES	1034 S MARIPOSA AVE	90006	5078016017	High Medium Residential	R4-1	0	108	0.135632935	Residential - Single Family Residence	YES - Current	NO - Privately-Owned	Available	Used in Prior Housing Element - Non-Vacant	1.51025418	0	0	1.51025418	1	0	0	1298197	366	Wilshire		Lower
LOS ANGELES	1028 S MARIPOSA AVE	90006	5078016018	High Medium Residential	R4-1	0	108	0.135643691	Residential - Single Family Residence	YES - Current	NO - Privately-Owned	Available	Used in Prior Housing Element - Non-Vacant	1.51025418	0	0	1.51025418	1	0	0	1298197	345	Wilshire		Lower
LOS ANGELES	1024 S MARIPOSA AVE	90006	5078016019	High Medium Residential	R4-1	0	108	0.135650755	Residential - Five or More Units or Apartments (Any Combination) - 4 Stories or Less	YES - Current	NO - Privately-Owned	Available	Not Used in Prior Housing Element	0	0	0.258524863	0.258524863	6	0	0	1298197	327	Wilshire	Yes	Above Moderate
LOS ANGELES	1020 S MARIPOSA AVE	90006	5078016020	High Medium Residential	R4-1	0	108	0.135661511	Residential - Five or More Units or Apartments (Any Combination) - 4 Stories or Less	YES - Current	NO - Privately-Owned	Available	Not Used in Prior Housing Element	0	0	0.258524863	0.258524863	6	0	0	1298197	306	Wilshire	Yes	Above Moderate
LOS ANGELES	1016 S MARIPOSA AVE	90006	5078016021	High Medium Residential	R4-1	0	108	0.135668248	Residential - Five or More Units or Apartments (Any Combination) - 4 Stories or Less	YES - Current	NO - Privately-Owned	Available	Not Used in Prior Housing Element	0	0	0.258524863	0.258524863	6	0	0	1298197	288	Wilshire	Yes	Above Moderate
LOS ANGELES	1010 S MARIPOSA AVE	90006	5078016022	Community Commercial	C2-1	0	108	0.135678076	Commercial - Parking Lot (Commercial Use Property) - Lots - Patron or Employee - One Story	YES - Current	NO - Privately-Owned	Available	Used in Prior Housing Element - Non-Vacant	0.211465752	0	0	0.211465752	0	0	0	1298197	263	Wilshire		Lower
LOS ANGELES	2930 W OLYMPIC BLVD	90006	5078016023	Community Commercial	C2-1	0	108	0.134724133	Commercial - Store - One Story	YES - Current	NO - Privately-Owned	Available	Used in Prior Housing Element - Non-Vacant	0.032392947	0	0	0.032392947	0	0	0	1298197	247	Wilshire		Lower
LOS ANGELES			5078016023	Community Commercial	C2-1	0	108	0.015662965	Commercial - Store - One Story	YES - Current	NO - Privately-Owned	Available	Used in Prior Housing Element - Non-Vacant	0	0	0.000105498	0.000105498	0	0	0	1298197	237	Wilshire		Above Moderate
LOS ANGELES			5078016023	Community Commercial	C2-1	0	108	0.015671529	Commercial - Store - One Story	YES - Current	NO - Privately-Owned	Available	Used in Prior Housing Element - Non-Vacant	0	0	0.000105498	0.000105498	0	0	0	1298197	236	Wilshire		Above Moderate
LOS ANGELES			5078016023	Community Commercial	C2-1	0	108	0.134638819	Commercial - Store - One Story	YES - Current	NO - Privately-Owned	Available	Used in Prior Housing Element - Non-Vacant	0.032392947	0	0	0.032392947	0	0	0	1298197	246	Wilshire		Lower
LOS ANGELES	1038 S MARIPOSA AVE	90006	5078016048	High Medium Residential	R4-1	0	108	0.406847787	Residential - Five or More Units or Apartments (Any Combination) - 5 Stories or More	YES - Current	NO - Privately-Owned	Available	Not Used in Prior Housing Element	0	0	0.144349331	0.144349331	32	0	0	1298197	1490	Wilshire	Yes	Above Moderate
LOS ANGELES	1037 S FEDORA ST	90006	5078016BRK	High Medium Residential	R4-1	0	108	0.271186467	Residential - Single Family Residence - Condominium	YES - Current	NO - Privately-Owned	Available	Not Used in Prior Housing Element	0.205763823	0	0	0.205763823	20	0	0	1298197	1486	Wilshire		Lower
LOS ANGELES	1021 S MARIPOSA AVE	90006	5078017005	High Medium Residential	R4-1	0	108	0.135400158	Residential - Single Family Residence	YES - Current	NO - Privately-Owned	Available	Used in Prior Housing Element - Non-Vacant	1.51025418	0	0	1.51025418	1	0	0	1298197	307	Wilshire		Lower
LOS ANGELES	1025 S MARIPOSA AVE	90006	5078017006	High Medium Residential	R4-1	0	108	0.135403931	Residential - Single Family Residence	YES - Current	NO - Privately-Owned	Available	Not Used in Prior Housing Element	1.51025418	0	0	1.51025418	1	0	0	1298197	328	Wilshire		Lower
LOS ANGELES	1029 S MARIPOSA AVE	90006	5078017007	High Medium Residential	R4-1	0	108	0.135409211	Residential - Four Units (Any Combination) - 4 Stories or Less	YES - Current	NO - Privately-Owned	Available	Not Used in Prior Housing Element	0	0	0.297170657	0.297170657	4	0	0	1298197	346	Wilshire	Yes	Above Moderate
LOS ANGELES	1035 S MARIPOSA AVE	90006	5078017008	High Medium Residential	R4-1	0	108	0.135416331	Residential - Five or More Units or Apartments (Any Combination) - 4 Stories or Less	YES - Current	NO - Privately-Owned	Available	Not Used in Prior Housing Element	0	0	0.258524863	0.258524863	6	0	0	1298197	368	Wilshire	Yes	Above Moderate
LOS ANGELES	1037 S MARIPOSA AVE	90006	5078017009	High Medium Residential	R4-1	0	108	0.135419771	Residential - Three Units (Any Combination) - 4 Stories or Less	YES - Current	NO - Privately-Owned	Available	Used in Prior Housing Element - Non-Vacant	0	0	0.958174062	0.958174062	3	0	0	1298197	390	Wilshire	Yes	Above Moderate
LOS ANGELES	1045 S MARIPOSA AVE	90006	5078017010	High Medium Residential	R4-1	0	108	0.135425051	Residential - Four Units (Any Combination) - 4 Stories or Less	YES - Current	NO - Privately-Owned	Available	Not Used in Prior Housing Element	0	0	0.297170657	0.297170657	4	0	0	1298197	408	Wilshire	Yes	Above Moderate
LOS ANGELES	1057 S MARIPOSA AVE	90006	5078017013	High Medium Residential	R4-1	0	108	0.135442799	Residential - Double, Duplex, or Two Units - 4 Stories or Less	YES - Current	NO - Privately-Owned	Available	Used in Prior Housing Element - Non-Vacant	0.616930044	0	0	0.616930044	2	0	0	1298197	478	Wilshire		Lower
LOS ANGELES	1046 S NORMANDIE AVE	90006	5078017015	High Medium Residential	R4-1	0	108	0.135594179	Residential - Three Units (Any Combination) - 4 Stories or Less - Vacant Land	YES - Current	NO - Privately-Owned	Available	Used in Two Consecutive Prior Housing Elements - Vacant	1.272870278	0	0	1.272870278	0	0	0	1298197	430	Wilshire		Lower
LOS ANGELES	1042 S NORMANDIE AVE	90006	5078017016	High Medium Residential	R4-1	0	108	0.135592745	Residential - Single Family Residence - Vacant Land	YES - Current	NO - Privately-Owned	Available	Not Used in Prior Housing Element	1.272870278	0	0	1.272870278	0	0	0	1298197	409	Wilshire		Lower
LOS ANGELES	1028 S NORMANDIE AVE	90006	5078017017	High Medium Residential	R4-1	0	108	0.135592931	Residential - Five or More Units or Apartments (Any Combination) - 4 Stories or Less - Pool	YES - Current	NO - Privately-Owned	Available	Not Used in Prior Housing Element	0	0	0.091107425	0.091107425	24	0	0	1298197	347	Wilshire	Yes	Above Moderate
LOS ANGELES	1011 S MARIPOSA AVE	90006	5078017022	Community Commercial	C2-1	0	108	0.135388024	Commercial - Auto, Recreation Equipment, Construction Equipment Sales and Service - Auto Body Repair Shop - One Story	YES - Current	NO - Privately-Owned	Available	Not Used in Prior Housing Element	0.11223379	0	0	0.11223379	0	0	0	1298197	264	Wilshire		Lower
LOS ANGELES	2960 W OLYMPIC BLVD	90006	5078017022	Community Commercial	C2-1	0	108	0.134431212	Commercial - Auto, Recreation Equipment, Construction Equipment Sales and Service - Auto Body Repair Shop - One Story	YES - Current	NO - Privately-Owned	Available	Not Used in Prior Housing Element	0.108967423	0	0	0.108967423	0	0	0	1298197	248	Wilshire		Lower
LOS ANGELES			5078017022	Community Commercial	C2-1	0	108	0.015618048	Commercial - Auto, Recreation Equipment, Construction Equipment Sales and Service - Auto Body Repair Shop - One Story	YES - Current	NO - Privately-Owned	Available	Not Used in Prior Housing Element	0	0	0.001991518	0.001991518	0	0	0	1298197	241	Wilshire		Above Moderate
LOS ANGELES	1029 S NORMANDIE AVE	90006	5078018007	High Medium Residential	R4-1	0	108	0.13555199	Residential - Double, Duplex, or Two Units - 4 Stories or Less	YES - Current	NO - Privately-Owned	Available	Used in Prior Housing Element - Non-Vacant	0	0	1.025010031	1.025010031	2	0	0	1298193	440	Wilshire	Yes	Above Moderate
LOS ANGELES	1037 S NORMANDIE AVE	90006	5078018008	High Medium Residential	R4-1	0	108	0.135556856	Residential - Five or More Units or Apartments (Any Combination) - 4 Stories or Less	YES - Current	NO - Privately-Owned	Available	Not Used in Prior Housing Element	0	0	0.209549697	0.209549697	9	0	0	1298193	464	Wilshire	Yes	Above Moderate
LOS ANGELES	1039 S NORMANDIE AVE	90006	5078018009	High Medium Residential	R4-1	0	108	0.135559236	Residential - Four Units (Any Combination) - 4 Stories or Less	YES - Current	NO - Privately-Owned	Available	Not Used in Prior Housing Element	0	0	0.30237985	0.30237985	4	0	0	1298193	493	Wilshire	Yes	Above Moderate
LOS ANGELES	1043 S NORMANDIE AVE	90006	5078018010	High Medium Residential	R4-1	0	108	0.129669654	Residential - Three Units (Any Combination) - 4 Stories or Less	YES - Current	NO - Privately-Owned	Available	Used in Prior Housing Element - Non-Vacant	0	0	0.929717422	0.929717422	3	0	0	1298193	524	Wilshire	Yes	Above Moderate
LOS ANGELES	1047 S NORMANDIE AVE	90006	5078018011	High Medium Residential	R4-1	0	108	0.135568268	Residential - Single Family Residence - Guesthouse	YES - Current	NO - Privately-Owned	Available	Used in Prior Housing Element - Non-Vacant	1.51025418	0	0	1.51025418	1	0	0	1298193	547	Wilshire		Lower
LOS ANGELES	1053 S NORMANDIE AVE	90006	5078018012	High Medium Residential	R4-1	0	108	0.135570674	Residential - Double, Duplex, or Two Units - 4 Stories or Less	YES - Current	NO - Privately-Owned	Available	Used in Prior Housing Element - Non-Vacant	0	0	1.025010031	1.025010031	2	0	0	1298193	574	Wilshire	Yes	Above Moderate
LOS ANGELES	1057 S NORMANDIE AVE	90006	5078018013	High Medium Residential	R4-1	0	108	0.135622488	Residential - Five or More Units or Apartments (Any Combination) - 4 Stories or Less	YES - Current	NO - Privately-Owned	Available	Not Used in Prior Housing Element	0	0	0.241080025	0.241080025	7	0	0	1298193	598	Wilshire	Yes	Above Moderate
LOS ANGELES	1056 S IROLO ST	90006	5078018014	High Medium Residential	R4-1	0	108	0.1356858	Residential - Three Units (Any Combination) - 4 Stories or Less	YES - Current	NO - Privately-Owned	Available	Used in Prior Housing Element - Non-Vacant	0	0	0.958174062	0.958174062	3	0	0	1298193	599	Wilshire	Yes	Above Moderate
LOS ANGELES	1052 S IROLO ST	90006	5078018015	High Medium Residential	R4-1	0	108	0.135621303	Residential - Five or More Units or Apartments (Any Combination) - 4 Stories or Less	YES - Current	NO - Privately-Owned	Available	Used in Prior Housing Element - Non-Vacant	1.51025418	0	0	1.51025418	1	0	0	1298193	575	Wilshire		Lower
LOS ANGELES	1044 S IROLO ST	90006	5078018016	High Medium Residential	R4-1	0	108	0.135622229	Residential - Double, Duplex, or Two Units - 4 Stories or Less	YES - Current	NO - Privately-Owned	Available	Used in Prior Housing Element - Non-Vacant	0	0	1.025010031	1.025010031	2	0	0	1298193	548	Wilshire	Yes	Above Moderate
LOS ANGELES	1042 S IROLO ST	90006	5078018017	High Medium Residential	R4-1	0	108	0.135622373	Residential - Double, Duplex, or Two Units - 4 Stories or Less	YES - Current	NO - Privately-Owned	Available	Used in Prior Housing Element - Non-Vacant	0	0	1.025010031	1.025010031	2	0	0	1298193	521	Wilshire	Yes	Above Moderate
LOS ANGELES	1036 S IROLO ST	90006	5078018018	High Medium Residential	R4-1	0	108	0.135620381	Residential - Five or More Units or Apartments (Any Combination) - 4 Stories or Less	YES - Current	NO - Privately-Owned	Available	Not Used in Prior Housing Element	0	0	0.241080025	0.241080025	7	0	0	1298193	494	Wilshire	Yes	Above Moderate
LOS ANGELES	1032 S IROLO ST	90006	5078018019	High Medium Residential	R4-1	0	108	0.135620386	Residential - Four Units (Any Combination) - 4 Stories or Less	YES - Current	NO - Privately-Owned	Available	Not Used in Prior Housing Element	0	0	0.297170657	0.297170657	4	0	0	1298193	465	Wilshire	Yes	Above Moderate
LOS ANGELES	1028 S IROLO ST	90006	5078018020	High Medium Residential	R4-1	0	108	0.135619465	Residential - Five or More Units or Apartments (Any Combination) - 4 Stories or Less	YES - Current	NO - Privately-Owned	Available	Not Used in Prior Housing Element	0	0	0.258524863	0.258524863	6	0	0	1298193	441	Wilshire	Yes	Above Moderate
LOS ANGELES			5078018021	High Medium Residential	R4-1	0	108	0.135621303	Commercial - Parking Lot (Commercial Use Property) - Lots - Patron or Employee - One Story	YES - Current	NO - Privately-Owned	Available	Used in Prior Housing Element - Non-Vacant	0.202466039	0	0	0.202466039	0	0	0	1298193	417	Wilshire		Lower
LOS ANGELES			5078018022	High Medium Residential	R4-1	0	108	0.135622977	Commercial - Parking Lot (Commercial Use Property) - Lots - Patron or Employee - One Story	YES - Current	NO - Privately-Owned	Available	Used in Prior Housing Element - Non-Vacant	0.202466039	0	0	0.202466039	0	0	0	1298193	390	Wilshire		Lower
LOS ANGELES	1014 S IROLO ST	90006	5078018023	High Medium Residential	R4-1	0	108	0.13350806	Commercial - Parking Lot (Commercial Use Property) - Lots - Patron or Employee - One Story	YES - Current	NO - Privately-Owned	Available	Used in Prior Housing Element - Non-Vacant	0.018076369	0	0	0.018076369	0	0	0	1298193	363	Wilshire		Lower
LOS ANGELES	1010 S IROLO ST	90006	5078018024	Community Commercial	C2-1	0	108	0.133508967	Commercial - Parking Lot (Commercial Use Property) - Lots - Patron or Employee - One Story	YES - Current	NO - Privately-Owned	Available	Used in Prior Housing Element - Non-Vacant	0.019106237	0	0	0.019106237	0	0	0	1298193	345	Wilshire		Lower
LOS ANGELES	3014 W OLYMPIC BLVD	90006	5078018025	Community Commercial	C2-1	0	108	0.134682736	Commercial - Restaurant, Cocktail Lounge - Restaurant, Cocktail Lounge, Tavern - One Story	YES - Current	NO - Privately-Owned	Available	Used in Prior Housing Element - Non-Vacant	0.107748136	0	0	0.107748136	0	0	0	1298193	314	Wilshire		Lower
LOS ANGELES			5078018025	Community Commercial	C2-1	0	108	0.016034068	Commercial - Restaurant, Cocktail Lounge - Restaurant, Cocktail Lounge, Tavern - One Story	YES - Current	NO - Privately-Owned	Available	Used in Prior Housing Element - Non-Vacant	0	0	0.000963531	0.000963531	0	0	0	1298193	305	Wilshire		Above Moderate
LOS ANGELES	1011 S NORMANDIE AVE	90006	5078018032	Community Commercial	C2-1	0	108	0.119700824	Commercial - Office Building - Three Stories	YES - Current	NO - Privately-Owned	Available	Used in Prior Housing Element - Non-Vacant	0.040247207	0	0	0.040247207	0	0	0	1298193	341	Wilshire		Lower
LOS ANGELES	1015 S NORMANDIE AVE	90006	5078018032	High Medium Residential	R4-1	0	108	0.119702497	Commercial - Office Building - Three Stories	YES - Current	NO - Privately-Owned	Available	Used in Prior Housing Element - Non-Vacant	0.038358007	0	0	0.038358007	0	0	0	1298193	362	Wilshire		Lower
LOS ANGELES	1021 S NORMANDIE AVE	90006	5078018032	High Medium Residential	R4-1	0	108	0.119708237	Commercial - Office Building - Three Stories	YES - Current	NO - Privately-Owned	Available	Used in Prior Housing Element - Non-Vacant	0.038358007	0	0	0.038358007	0	0	0	1298193	389	Wilshire		Lower
LOS ANGELES	1025 S NORMANDIE AVE	90006	5078018032	High Medium Residential	R4-1	0	108	0.119710724	Commercial - Office Building - Three Stories	YES - Current	NO - Privately-Owned	Available	Used in Prior Housing Element - Non-Vacant	0.038358007	0	0	0.038358007	0	0	0	1298193	416	Wilshire		Lower
LOS ANGELES	2986 W OLYMPIC BLVD	90006	5078018032	Community Commercial	C2-1	0	108	0.118766826	Commercial - Office Building - Three Stories	YES - Current	NO - Privately-Owned	Available	Used in Prior Housing Element - Non-Vacant	0.038900033	0	0	0.038900033	0	0	0	1298193	312	Wilshire		Lower
LOS ANGELES			5078018032	Community Commercial	C2-1	0	108	0.013958142	Commercial - Office Building - Three Stories	YES - Current	NO - Privately-Owned	Available	Used in Prior Housing Element - Non-Vacant	0	0	0.000267029	0.000267029	0	0	0	1298193	304	Wilshire		Above Moderate
LOS ANGELES	2894 W 11TH ST	90006	5078019001	High Medium Residential	R4-1VL	0	108	0.135580252	Residential - Five or More Units or Apartments (Any Combination) - 4 Stories or Less	YES - Current	NO - Privately-Owned	Available	Not Used in Prior Housing Element	0	0	0.286002536	0.286002536	8	0	0	1298193	623	Wilshire	Yes	Above Moderate
LOS ANGELES	1107 S NORMANDIE AVE	90006	5078019002	High Medium Residential	R4-1VL	0	108	0.13558375	Residential - Five or More Units or Apartments (Any Combination) - 4 Stories or Less	YES - Current	NO - Privately-Owned	Available	Not Used in Prior Housing Element	0	0	0.241080025	0.241080025	7	0	0	1298193	656	Wilshire	Yes	Above Moderate
LOS ANGELES	1111 S NORMANDIE AVE	90006	5078019003	High Medium Residential	R4-1VL	0	108	0.135586566	Residential - Single Family Residence	YES - Current	NO - Privately-Owned	Available	Used in Prior Housing Element - Non-Vacant	1.419193268	0	0	1.419193268	1	0	0	1298193	681	Wilshire		Lower
LOS ANGELES	1117 S NORMANDIE AVE	90006	5078019004	High Medium Residential	R4-1VL	0	108	0.135590152	Residential - Single Family Residence	YES - Current	NO - Privately-Owned	Available	Used in Prior Housing Element - Non-Vacant	1.419193268	0	0	1.419193268	1	0	0	1298193	703	Wilshire		Lower
LOS ANGELES	1121 S NORMANDIE AVE	90006	5078019005	High Medium Residential	R4-1VL	0	108	0.135592818	Residential - Five or More Units or Apartments (Any Combination) - 4 Stories or Less	YES - Current	NO - Privately-Owned	Available	Not Used in Prior Housing Element	0	0	0.260706568	0.260706568	5	0	0	1298193	734	Wilshire	Yes	Above Moderate
LOS ANGELES	1135 S NORMANDIE AVE	90006	5078019008	High Medium Residential	R4-1VL	0	108	0.135603306	Residential - Single Family Residence	YES - Current	NO - Privately-Owned	Available	Used in Prior Housing Element - Non-Vacant	1.419193268	0	0	1.419193268	1	0	0	1298193	809	Wilshire		Lower
LOS ANGELES	1139 S NORMANDIE AVE	90006	5078019009	High Medium Residential	R4-1VL	0	108	0.135605684	Residential - Five or More Units or Apartments (Any Combination) - 4 Stories or Less	YES - Current	NO - Privately-Owned	Available	Not Used in Prior Housing Element	0	0	0.260706568	0.260706568	5	0	0	1298193	839	Wilshire	Yes	Above Moderate
LOS ANGELES	1143 S NORMANDIE AVE	90006	5078019010	High Medium Residential	R4-1VL	0	108	0.135609925	Residential - Five or More Units or Apartments (Any Combination) - 4 Stories or Less	YES - Current	NO - Privately-Owned	Available	Not Used in Prior Housing Element	0	0	0.226757884	0.226757884	7	0	0	1298193	859	Wilshire	Yes	Above Moderate
LOS ANGELES	1151 S NORMANDIE AVE	90006	5078019011	High Medium Residential	R4-1VL	0	108	0.135612439	Residential - Single Family Residence	YES - Current	NO - Privately-Owned	Available	Used in Prior Housing Element - Non-Vacant	1.419193268	0	0	1.419193268	1	0	0	1298193	878	Wilshire		Lower
LOS ANGELES	2799 W 12TH ST	90006	5078019014	High Medium Residential	R4-1VL	0	108	0.040200199	Residential - Single Family Residence	YES - Current	NO - Privately-Owned	Available	Not Used in Prior Housing Element	0.506656885	0	0	0.506656885	1	0	0	1298193	927	Wilshire		Lower
LOS ANGELES	2803 W 12TH ST	90006	5078019015	Medium Residential	R3-1	0	54	0.041048233	Residential - Single Family Residence	YES - Current	NO - Privately-Owned	Available	Not Used in Prior Housing Element	0	0	0.008524619	0.008524619	1	2*	2*	1298193	928	Wilshire		Above Moderate
LOS ANGELES	1156 S IROLO ST	90006	5078019016	Medium Residential	R3-1	0	54	0.094843481	Residential - Double, Duplex, or Two Units

LOS ANGELES	1142 S IROLO ST	90006	5078019019	Medium Residential	R3-1	0	54	0.135620642	Residential - Double, Duplex, or Two Units - 4 Stories or Less	YES - Current	NO - Privately-Owned	Available	Not Used in Prior Housing Element	0.685595727	0	0	0.685595727	2	0	0	1298193	860	Wilshire			Lower
LOS ANGELES	1138 S IROLO ST	90006	5078019020	Medium Residential	R3-1	0	54	0.13562097	Residential - Single Family Residence	YES - Current	NO - Privately-Owned	Available	Used in Prior Housing Element - Non-Vacant	0.776349735	0	0	0.776349735	1	0	0	1298193	840	Wilshire			Lower
LOS ANGELES	1132 S IROLO ST	90006	5078019021	Medium Residential	R3-1	0	54	0.135621891	Residential - Four Units (Any Combination) - 4 Stories or Less	YES - Current	NO - Privately-Owned	Available	Not Used in Prior Housing Element	0.096488938	0	0	0.096488938	4	0	0	1298193	810	Wilshire			Lower
LOS ANGELES	1128 S IROLO ST	90006	5078019022	Medium Residential	R3-1	0	54	0.135619721	Residential - Double, Duplex, or Two Units - 4 Stories or Less	YES - Current	NO - Privately-Owned	Available	Not Used in Prior Housing Element	0	0	0.070259008	0.070259008	2	0	0	1298193	790	Wilshire	Yes		Above Moderate
LOS ANGELES	1122 S IROLO ST	90006	5078019023	Medium Residential	R3-1	0	54	0.13562097	Residential - Three Units (Any Combination) - 4 Stories or Less	YES - Current	NO - Privately-Owned	Available	Not Used in Prior Housing Element	0	0	0.438544214	0.438544214	3	0	0	1298193	760	Wilshire	Yes		Above Moderate
LOS ANGELES	1120 S IROLO ST	90006	5078019024	Medium Residential	R3-1	0	54	0.13562097	Residential - Five or More Units or Apartments (Any Combination) - 4 Stories or Less	YES - Current	NO - Privately-Owned	Available	Not Used in Prior Housing Element	0.083345327	0	0	0.083345327	5	0	0	1298193	735	Wilshire			Lower
LOS ANGELES	1116 S IROLO ST	90006	5078019025	Medium Residential	R3-1	0	54	0.135619721	Residential - Single Family Residence	YES - Current	NO - Privately-Owned	Available	Used in Prior Housing Element - Non-Vacant	0.776349735	0	0	0.776349735	1	0	0	1298193	706	Wilshire			Lower
LOS ANGELES	1153 S NORMANDIE AVE	90006	5078019026	High Medium Residential	R4-1VL	0	108	0.121887931	Residential - Double, Duplex, or Two Units - 4 Stories or Less	YES - Current	NO - Privately-Owned	Available	Used in Prior Housing Element - Non-Vacant	0	0	0.895998687	0.895998687	2	0	0	1298193	905	Wilshire	Yes		Above Moderate
LOS ANGELES	1157 S NORMANDIE AVE	90006	5078019027	High Medium Residential	R4-1VL	0	108	0.079286796	Residential - Single Family Residence	YES - Current	NO - Privately-Owned	Available	Used in Prior Housing Element - Non-Vacant	0.303254604	0	0	0.303254604	1	0	0	1298193	926	Wilshire			Lower
LOS ANGELES	1123 S NORMANDIE AVE	90006	5078019028	High Medium Residential	R4-1VL	0	108	0.135597365	Residential - Double, Duplex, or Two Units - 4 Stories or Less	YES - Current	NO - Privately-Owned	Available	Not Used in Prior Housing Element	0	0	0.93154192	0.93154192	5	0	0	1298193	759	Wilshire	Yes		Above Moderate
LOS ANGELES	1127 S NORMANDIE AVE	90006	5078019028	High Medium Residential	R4-1VL	0	108	0.135599747	Residential - Double, Duplex, or Two Units - 4 Stories or Less	YES - Current	NO - Privately-Owned	Available	Not Used in Prior Housing Element	0	0	0.93154192	0.93154192	5	0	0	1298193	789	Wilshire	Yes		Above Moderate
LOS ANGELES	2908 W 11TH ST	90006	5078019900	Medium Residential	R3-1	0	54	0.135619716	Miscellaneous - Government Owned Property	YES - Current	YES - City-Owned	Available	Used in Prior Housing Element - Non-Vacant	0.015771656	0	0	0.015771656	0	0	0	1298193	624	Wilshire			Lower
LOS ANGELES			5078019900	Medium Residential	R3-1	0	54	0.135620642	Miscellaneous - Government Owned Property	YES - Current	YES - City-Owned	Available	Used in Prior Housing Element - Non-Vacant	0.014718507	0	0	0.014718507	0	0	0	1298193	682	Wilshire			Lower
LOS ANGELES			5078019900	Medium Residential	R3-1	0	54	0.135620642	Miscellaneous - Government Owned Property	YES - Current	YES - City-Owned	Available	Used in Prior Housing Element - Non-Vacant	0.015771656	0	0	0.015771656	0	0	0	1298193	657	Wilshire			Lower
LOS ANGELES	1101 S MARIPOSA AVE	90006	5078020001	Medium Residential	R3-1	0	54	0.1357406	Residential - Double, Duplex, or Two Units - 4 Stories or Less	YES - Current	NO - Privately-Owned	Available	Not Used in Prior Housing Element	0.321721488	0	0	0.321721488	2	0	0	1298197	499	Wilshire			Lower
LOS ANGELES	1107 S MARIPOSA AVE	90006	5078020002	Medium Residential	R3-1	0	54	0.135460016	Residential - Single Family Residence	YES - Current	NO - Privately-Owned	Available	Used in Prior Housing Element - Non-Vacant	0.833601773	0	0	0.833601773	1	0	0	1298197	522	Wilshire			Lower
LOS ANGELES	1111 S MARIPOSA AVE	90006	5078020003	Medium Residential	R3-1	0	54	0.135467137	Residential - Double, Duplex, or Two Units - 4 Stories or Less	YES - Current	NO - Privately-Owned	Available	Not Used in Prior Housing Element	0	0	0.49760474	0.49760474	2	0	0	1298197	539	Wilshire	Yes		Above Moderate
LOS ANGELES	1115 S MARIPOSA AVE	90006	5078020004	Medium Residential	R3-1	0	54	0.135471497	Residential - Double, Duplex, or Two Units - 4 Stories or Less	YES - Current	NO - Privately-Owned	Available	Not Used in Prior Housing Element	0	0	0.21285181	0.21285181	2	0	0	1298197	557	Wilshire	Yes		Above Moderate
LOS ANGELES	1119 S MARIPOSA AVE	90006	5078020005	Medium Residential	R3-1	0	54	0.135477109	Residential - Five or More Units or Apartments (Any Combination) - 4 Stories or Less	YES - Current	NO - Privately-Owned	Available	Not Used in Prior Housing Element	0	0	0.098434103	0.098434103	6	0	0	1298197	580	Wilshire	Yes		Above Moderate
LOS ANGELES	1125 S MARIPOSA AVE	90006	5078020006	Medium Residential	R3-1	0	54	0.13548179	Residential - Single Family Residence	YES - Current	NO - Privately-Owned	Available	Used in Prior Housing Element - Non-Vacant	0.776349735	0	0	0.776349735	1	0	0	1298197	601	Wilshire			Lower
LOS ANGELES	1129 S MARIPOSA AVE	90006	5078020007	Medium Residential	R3-1	0	54	0.135488329	Residential - Five or More Units or Apartments (Any Combination) - 4 Stories or Less	YES - Current	NO - Privately-Owned	Available	Not Used in Prior Housing Element	0	0	0.098434103	0.098434103	6	0	0	1298197	622	Wilshire			Above Moderate
LOS ANGELES	1131 S MARIPOSA AVE	90006	5078020008	Medium Residential	R3-1	0	54	0.135493937	Residential - Double, Duplex, or Two Units - 4 Stories or Less	YES - Current	NO - Privately-Owned	Available	Not Used in Prior Housing Element	0	0	0.49760474	0.49760474	2	0	0	1298197	643	Wilshire	Yes		Above Moderate
LOS ANGELES	1139 S MARIPOSA AVE	90006	5078020009	Medium Residential	R3-1	0	54	0.135499259	Residential - Double, Duplex, or Two Units - 4 Stories or Less	YES - Current	NO - Privately-Owned	Available	Not Used in Prior Housing Element	0	0	0.49760474	0.49760474	2	0	0	1298197	666	Wilshire	Yes		Above Moderate
LOS ANGELES	1143 S MARIPOSA AVE	90006	5078020010	Medium Residential	R3-1	0	54	0.135504496	Residential - Double, Duplex, or Two Units - 4 Stories or Less	YES - Current	NO - Privately-Owned	Available	Not Used in Prior Housing Element	0	0	0.49760474	0.49760474	2	0	0	1298197	687	Wilshire	Yes		Above Moderate
LOS ANGELES	1153 S MARIPOSA AVE	90006	5078020012	Medium Residential	R3-1	0	54	0.135515717	Residential - Single Family Residence	YES - Current	NO - Privately-Owned	Available	Used in Prior Housing Element - Non-Vacant	0.776349735	0	0	0.776349735	1	0	0	1298197	735	Wilshire			Lower
LOS ANGELES	1157 S MARIPOSA AVE	90006	5078020013	Medium Residential	R3-1	0	54	0.135520076	Residential - Four Units (Any Combination) - 4 Stories or Less	YES - Current	NO - Privately-Owned	Available	Used in Prior Housing Element - Non-Vacant	0.776349735	0	0	0.776349735	1	0	0	1298197	759	Wilshire			Lower
LOS ANGELES	1156 S NORMANDIE AVE	90006	5078020014	High Medium Residential	R4-1VL	0	108	0.135591994	Residential - Five or More Units or Apartments (Any Combination) - 4 Stories or Less	YES - Current	NO - Privately-Owned	Available	Not Used in Prior Housing Element	0	0	0.243157125	0.243157125	6	0	0	1298197	760	Wilshire	Yes		Above Moderate
LOS ANGELES	1154 S NORMANDIE AVE	90006	5078020015	High Medium Residential	R4-1VL	0	108	0.135592915	Residential - Five or More Units or Apartments (Any Combination) - 4 Stories or Less	YES - Current	NO - Privately-Owned	Available	Not Used in Prior Housing Element	0	0	0.203429747	0.203429747	12	0	0	1298197	736	Wilshire	Yes		Above Moderate
LOS ANGELES	1146 S NORMANDIE AVE	90006	5078020016	High Medium Residential	R4-1VL	0	108	0.135593242	Residential - Three Units (Any Combination) - 4 Stories or Less	YES - Current	NO - Privately-Owned	Available	Used in Prior Housing Element - Non-Vacant	0	0	0.900660396	0.900660396	3	0	0	1298197	707	Wilshire	Yes		Above Moderate
LOS ANGELES	1142 S NORMANDIE AVE	90006	5078020017	High Medium Residential	R4-1VL	0	108	0.135592321	Residential - Four Units (Any Combination) - 4 Stories or Less	YES - Current	NO - Privately-Owned	Available	Not Used in Prior Housing Element	0	0	0.841848922	0.841848922	4	0	0	1298197	688	Wilshire	Yes		Above Moderate
LOS ANGELES	1138 S NORMANDIE AVE	90006	5078020018	High Medium Residential	R4-1VL	0	108	0.123803069	Residential - Double, Duplex, or Two Units - 4 Stories or Less	YES - Current	NO - Privately-Owned	Available	Used in Prior Housing Element - Non-Vacant	0	0	0.895998687	0.895998687	2	0	0	1298197	669	Wilshire	Yes		Above Moderate
LOS ANGELES	1134 1/2 S NORMANDIE AVE	90006	5078020019	High Medium Residential	R4-1VL	0	108	0.135592915	Residential - Four Units (Any Combination) - 4 Stories or Less	YES - Current	NO - Privately-Owned	Available	Used in Prior Housing Element - Non-Vacant	0	0	0.288772398	0.288772398	4	0	0	1298197	645	Wilshire	Yes		Above Moderate
LOS ANGELES	1128 S NORMANDIE AVE	90006	5078020020	High Medium Residential	R4-1VL	0	108	0.135592915	Residential - Single Family Residence	YES - Current	NO - Privately-Owned	Available	Used in Prior Housing Element - Non-Vacant	1.419193268	0	0	1.419193268	1	0	0	1298197	623	Wilshire			Lower
LOS ANGELES	1124 S NORMANDIE AVE	90006	5078020021	High Medium Residential	R4-1VL	0	108	0.135592321	Residential - Single Family Residence	YES - Current	NO - Privately-Owned	Available	Used in Prior Housing Element - Non-Vacant	1.419193268	0	0	1.419193268	1	0	0	1298197	603	Wilshire			Lower
LOS ANGELES	1122 S NORMANDIE AVE	90006	5078020022	High Medium Residential	R4-1VL	0	108	0.135593242	Residential - Five or More Units or Apartments (Any Combination) - 4 Stories or Less	YES - Current	NO - Privately-Owned	Available	Not Used in Prior Housing Element	0	0	0.211434335	0.211434335	8	0	0	1298197	581	Wilshire	Yes		Above Moderate
LOS ANGELES	1116 S NORMANDIE AVE	90006	5078020023	High Medium Residential	R4-1VL	0	108	0.135592915	Residential - Four Units (Any Combination) - 4 Stories or Less	YES - Current	NO - Privately-Owned	Available	Not Used in Prior Housing Element	0	0	0.279485714	0.279485714	4	0	0	1298197	558	Wilshire	Yes		Above Moderate
LOS ANGELES	1110 S NORMANDIE AVE	90006	5078020024	High Medium Residential	R4-1VL	0	108	0.135592915	Residential - Five or More Units or Apartments (Any Combination) - 4 Stories or Less	YES - Current	NO - Privately-Owned	Available	Not Used in Prior Housing Element	0	0	0.268987352	0.268987352	8	0	0	1298197	540	Wilshire	Yes		Above Moderate
LOS ANGELES	1106 S NORMANDIE AVE	90006	5078020025	High Medium Residential	R4-1VL	0	108	0.135592915	Residential - Single Family Residence	YES - Current	NO - Privately-Owned	Available	Used in Prior Housing Element - Non-Vacant	1.51025418	0	0	1.51025418	1	0	0	1298197	523	Wilshire			Lower
LOS ANGELES	2870 W 11TH ST	90006	5078020026	High Medium Residential	R4-1VL	0	108	0.135920262	Residential - Four Units (Any Combination) - 4 Stories or Less	YES - Current	NO - Privately-Owned	Available	Not Used in Prior Housing Element	0	0	0.297170657	0.297170657	4	0	0	1298197	500	Wilshire	Yes		Above Moderate
LOS ANGELES	1103 S FEDORA ST	90006	5078021001	Medium Residential	R3-1	0	54	0.095235367	Residential - Single Family Residence	YES - Current	NO - Privately-Owned	Available	Not Used in Prior Housing Element	0.580536568	0	0	0.580536568	1	0	0	1298197	496	Wilshire			Lower
LOS ANGELES	1107 S FEDORA ST	90006	5078021002	Medium Residential	R3-1	0	54	0.095040684	Residential - Single Family Residence	YES - Current	NO - Privately-Owned	Available	Not Used in Prior Housing Element	0.580536568	0	0	0.580536568	1	0	0	1298197	518	Wilshire			Lower
LOS ANGELES	2826 W 11TH ST	90006	5078021003	Medium Residential	R3-1	0	54	0.040619584	Residential - Single Family Residence	YES - Current	NO - Privately-Owned	Available	Not Used in Prior Housing Element	0	0	0.026034367	0.026034367	1	2*	2*	1298197	497	Wilshire			Above Moderate
LOS ANGELES			5078021003	Medium Residential	R3-1	0	54	0.04052685	Residential - Single Family Residence	YES - Current	NO - Privately-Owned	Available	Not Used in Prior Housing Element	0	0	0.026034367	0.026034367	1	2*	2*	1298197	519	Wilshire			Above Moderate
LOS ANGELES	1113 S FEDORA ST	90006	5078021004	Medium Residential	R3-1	0	54	0.135563773	Residential - Three Units (Any Combination) - 4 Stories or Less	YES - Current	NO - Privately-Owned	Available	Not Used in Prior Housing Element	0	0	0.438544214	0.438544214	3	0	0	1298197	537	Wilshire	Yes		Above Moderate
LOS ANGELES	1115 S FEDORA ST	90006	5078021005	Medium Residential	R3-1	0	54	0.135561812	Residential - Five or More Units or Apartments (Any Combination) - 4 Stories or Less	YES - Current	NO - Privately-Owned	Available	Not Used in Prior Housing Element	0	0	0.098434103	0.098434103	6	0	0	1298197	554	Wilshire	Yes		Above Moderate
LOS ANGELES	1119 S FEDORA ST	90006	5078021006	Medium Residential	R3-1	0	54	0.135556665	Residential - Four Units (Any Combination) - 4 Stories or Less	YES - Current	NO - Privately-Owned	Available	Not Used in Prior Housing Element	0	0	0.127943301	0.127943301	4	0	0	1298197	578	Wilshire	Yes		Above Moderate
LOS ANGELES	1125 S FEDORA ST	90006	5078021007	Medium Residential	R3-1	0	54	0.135554885	Residential - Three Units (Any Combination) - 4 Stories or Less	YES - Current	NO - Privately-Owned	Available	Not Used in Prior Housing Element	0	0	0.438544214	0.438544214	3	0	0	1298197	597	Wilshire	Yes		Above Moderate
LOS ANGELES	1129 S FEDORA ST	90006	5078021008	Medium Residential	R3-1	0	54	0.135549405	Residential - Four Units (Any Combination) - 4 Stories or Less	YES - Current	NO - Privately-Owned	Available	Not Used in Prior Housing Element	0	0	0.127943301	0.127943301	4	0	0	1298197	620	Wilshire	Yes		Above Moderate
LOS ANGELES	1135 S FEDORA ST	90006	5078021009	Medium Residential	R3-1	0	54	0.135547031	Residential - Single Family Residence	YES - Current	NO - Privately-Owned	Available	Used in Prior Housing Element - Non-Vacant	0.776349735	0	0	0.776349735	1	0	0	1298197	641	Wilshire			Lower
LOS ANGELES	1139 S FEDORA ST	90006	5078021010	Medium Residential	R3-1	0	54	0.135543731	Residential - Double, Duplex, or Two Units - 4 Stories or Less	YES - Current	NO - Privately-Owned	Available	Not Used in Prior Housing Element	0	0	0.49760474	0.49760474	2	0	0	1298197	663	Wilshire	Yes		Above Moderate
LOS ANGELES	1143 S FEDORA ST	90006	5078021011	Medium Residential	R3-1	0	54	0.135539178	Residential - Double, Duplex, or Two Units - 4 Stories or Less	YES - Current	NO - Privately-Owned	Available	Not Used in Prior Housing Element	0	0	0.49760474	0.49760474	2	0	0	1298197	683	Wilshire	Yes		Above Moderate
LOS ANGELES	1147 S FEDORA ST	90006	5078021012	Medium Residential	R3-1	0	54	0.135537392	Residential - Three Units (Any Combination) - 4 Stories or Less	YES - Current	NO - Privately-Owned	Available	Not Used in Prior Housing Element	0	0	0.438544214	0.438544214	3	0	0	1298197	704	Wilshire	Yes		Above Moderate
LOS ANGELES	1151 S FEDORA ST	90006	5078021013	Medium Residential	R3-1	0	54	0.13553245	Residential - Single Family Residence	YES - Current	NO - Privately-Owned	Available	Used in Prior Housing Element - Non-Vacant	0.776349735	0	0	0.776349735	1	0	0	1298197	730	Wilshire			Lower
LOS ANGELES	1155 S FEDORA ST	90006	5078021014	Medium Residential	R3-1	0	54	0.13542767	Residential - Five or More Units or Apartments (Any Combination) - 4 Stories or Less	YES - Current	NO - Privately-Owned	Available	Not Used in Prior Housing Element	0	0	0.098434103	0.098434103	6	0	0	1298197	756	Wilshire	Yes		Above Moderate
LOS ANGELES	2735 W 12TH ST	90006	5078021015	Medium Residential	R3-1	0	54	0.135422432	Residential - Five or More Units or Apartments (Any Combination) - 4 Stories or Less	YES - Current	NO - Privately-Owned	Available	Not Used in Prior Housing Element	0	0	0.073968789	0.073968789	10	0	0	1298197	758	Wilshire	Yes		Above Moderate
LOS ANGELES	1150 S MARIPOSA AVE	90006	5078021016	Medium Residential	R3-1	0	54	0.135529643	Residential - Four Units (Any Combination) - 4 Stories or Less	YES - Current	NO - Privately-Owned	Available	Not Used in Prior Housing Element	0	0	0.386310482	0.386310482	4	0	0	1298197	733	Wilshire	Yes		Above Moderate
LOS ANGELES	1146 S MARIPOSA AVE	90006	5078021017	Medium Residential	R3-1	0	54	0.135537097	Residential - Five or More Units or Apartments (Any Combination) - 4 Stories or Less	YES - Current	NO - Privately-Owned	Available	Not Used in Prior Housing Element	0	0	0.098434103	0.098434103	6	0	0	1298197	705	Wilshire	Yes		Above Moderate
LOS ANGELES	1142 1/2 S MARIPOSA AVE	90006	5078021018	Medium Residential	R3-1	0	54	0.135540536	Residential - Four Units (Any Combination) - 4 Stories or Less	YES - Current	NO - Privately-Owned	Available	Used in Prior Housing Element - Non-Vacant	0.075650337	0	0	0.075650337	4	0	0	1298197	685	Wilshire			Lower
LOS ANGELES	1138 S MARIPOSA AVE	90006	5078021019	Medium Residential	R3-1	0	54	0.135546737	Residential - Five or More Units or Apartments (Any Combination) - 4 Stories or Less	YES - Current	NO - Privately-Owned	Available	Not Used in Prior Housing Element	0	0	0.086269695	0.086269695	7	0	0	1298197	664	Wilshire	Yes		Above Moderate
LOS ANGELES	1126 S MARIPOSA AVE	90006	5078021021	Medium Residential	R3-1	0	54	0.135556703	Residential - Double, Duplex, or Two Units - 4 Stories or Less	YES - Current	NO - Privately-Owned	Available	Not Used in Prior Housing Element	0	0	0.49760474	0.49760474	2	0	0	1298197	621	Wilshire	Yes		Above Moderate
LOS ANGELES	1124 S MARIPOSA AVE	90006	5078021022	Medium Residential	R3-1	0	54	0.135563831	Residential - Three Units (Any Combination) - 4 Stories or Less	YES - Current	NO - Privately-Owned	Available	Not Used in Prior Housing Element	0	0	0.438544214	0.438544214	3	0	0	1298197	598	Wilshire	Yes		Above Moderate
LOS ANGELES	1120 S MARIPOSA AVE	90006	5078021023	Medium Residential	R3-1	0	54	0.135567263	Residential - Five or More Units or Apartments (Any Combination) - 4 Stories or Less	YES - Current	NO - Privately-Owned	Available	Not Used in Prior Housing Element	0	0	0.086269695	0.086269695	7	0	0	1298197	579	Wilshire	Yes		Above Moderate
LOS ANGELES	1116 S MARIPOSA AVE	90006	5078021024	Medium Residential	R3-1	0	54	0.135574129	Residential - Single Family Residence	YES - Current	NO - Privately-Owned	Available	Used in Prior Housing Element - Non-Vacant	0.776349735	0	0	0.776349735	1	0	0	1298197	555	Wilshire			Lower
LOS ANGELES	1110 S MARIPOSA AVE	90006	5078021025	Medium Residential	R3-1	0	54	0.135579404	Residential - Single Family Residence	YES - Current	NO - Privately-Owned	Available	Used in Prior Housing Element - Non-Vacant	0.776349735	0	0	0.776349735	1	0	0	1298197	538	Wilshire			Lower
LOS ANGELES	1106 S MARIPOSA AVE	90006	5078021026	Medium Residential	R3-1	0	54	0.135583769	Residential - Double, Duplex, or Two Units - 4 Stories or Less	YES - Current	NO - Privately-Owned	Available	Not Used in Prior Housing Element	0	0	0.49760474	0.49760474	2	0	0	1298197	521	Wilshire	Yes		Above Moderate
LOS ANGELES	1103 S KENMORE AVE	90006	5078022001	Medium Residential	R3-1	0	54	0.091407382	Residential - Single Family Residence	YES - Current	NO - Privately-Owned	Available	Not Used in Prior Housing Element	0.506656885	0	0	0.506656885	1	0	0	1298197	493	Wilshire			Lower
LOS ANGELES	2790 W 11TH ST	90006	5078022002	Medium Residential	R3-1	0	54	0.044450764	Residential - Single Family Residence	YES - Current	NO - Privately-Owned	Available	Not Used in Prior Housing Element	0	0	0.058689815	0.058689815	1	2*	2*	1298197	494	Wilshire			Above Moderate
LOS ANGELES	1107 S KENMORE AVE	90006	5078022003	Medium Residential	R3-1	0	54	0.135566614	Residential - Double, Duplex, or Two Units - 4 Stories or Less	YES - Current	NO - Privately-Owned	Available	Not Used in Prior Housing Element	0	0	0.49760474	0.49760474	2	0	0	1298197	515	Wilshire	Yes		Above Moderate
LOS ANGELES	1111 S KENMORE AVE	90006	5078022004	Medium Residential	R3-1	0	54	0.135562533	Residential - Double, Duplex, or Two Units - 4 Stories or Less	YES - Current	NO - Privately-Owned	Available	Not Used in Prior Housing Element	0	0	0.49760474	0.49760474	2	0	0	1298197	535	Wilshire	Yes		Above Moderate
LOS ANGELES	1115 S KENMORE AVE	90006	5078022005	Medium Residential	R3-1	0	54	0.135557913	Residential - Double, Duplex, or Two Units - 4 Stories or Less	YES - Current	NO - Privately-Owned	Available	Not Used in Prior Housing Element	0	0	0.49760474	0.49760474	2	0	0	1298197	552	Wilshire	Yes		Above Moderate
LOS ANGELES	1119 S KENMORE AVE	90006	5078022006	Medium Residential	R3-1	0	54	0.135551712	Residential - Four Units (Any Combination) - 4 Stories or Less	YES - Current	NO - Privately-Owned	Available	Not Used in Prior Housing Element	0	0	0.386310482	0.386310482	4	0	0	1298197	576	Wilshire	Yes		Above Moderate
LOS ANGELES	1125 S KENMORE AVE	90006	5078022007	Medium Residential	R3-1	0	54	0.135547686	Residential - Single Family Residence	YES - Current	NO - Privately-Owned	Available	Used in Prior Housing Element - Non-Vacant	0.776349735	0	0	0.776349735	1	0	0	1298197	595	Wilshire			Lower
LOS ANGELES	1127 S KENMORE AVE	90006	5078022008	Medium Residential	R3-1	0	54	0.135542733	Residential - Five or More Units or Apartments (Any Combination) - 4 Stories or Less	YES - Current	NO - Privately-Owned	Available	Not Used in Prior Housing Element	0	0	0.098434103	0.098434103	6	0	0	1298197	618	Wilshire	Yes		Above Moderate
LOS ANGELES	1135 S KENMORE AVE	90006	5078022009	Medium Residential	R3-1	0	54	0.135537454	Residential - Three Units (Any Combination) - 4 Stories or Less	YES - Current	NO - Privately-Owned	Available	Not Used in Prior Housing Element	0	0	0.189722121	0.189722121	3	0	0	1298197	638	Wilshire	Yes		Above Moderate
LOS ANGELES	1137 S KENMORE AVE	90006	5078022010	Medium Residential	R3-1	0	54	0.135532506	Residential - Five or More Units or Apartments (Any Combination) - 4 Stories or Less	YES - Current	NO - Privately-Owned	Available	Not Used in Prior Housing Element	0	0	0.098434103	0.098434103	6	0	0	1298197	660	Wilshire	Yes		Above Moderate
LOS ANGELES	1145 S KENMORE AVE	90006	5078022011	Medium Residential	R3-1	0	54	0.13552696	Residential - Double, Duplex, or Two Units - 4 Stories or Less	YES - Current	NO - Privately-Owned	Available	Not Used in Prior Housing Element	0	0	0.49760474	0.49760474	2	0	0	1298197	681	Wilshire	Yes		Above Moderate
LOS ANGELES	1147 S KENMORE AVE	90006	5078022012	Medium Residential	R3-1	0	54	0.135523854	Residential - Double, Duplex, or Two Units - 4 Stories or Less	YES - Current	NO - Privately-Owned	Available	Used in Prior Housing Element - Non-Vacant	0	0	0.21285181	0.21285181	2	0	0	1298197	702	Wilshire	Yes		Above Moderate
LOS ANGELES	1153 S KENMORE AVE	90006	5078022013	Medium Residential	R3-1	0	54	0.135519004	Residential - Four Units (Any Combination) - 4 Stories or Less	YES - Current	NO - Privately-Owned	Available	Not Used in Prior Housing Element	0	0	0.127943301	0.127943301	4	0	0	1298197	727	Wilshire	Yes		Above Moderate
LOS ANGELES	1155 S KENMORE AVE	90006	5078022014	Medium Residential	R3-1	0	54	0.091024031	Residential - Single Family Residence	YES - Current	NO - Privately-Owned	Available	Not Used in Prior Housing Element	0.506656885	0	0	0.506656885	1	0	0	1298197	752	Wilshire			Lower
LOS ANGELES	2691 W 12TH ST	90006	5078022015	Medium Residential	R3-1	0	54	0.044285944	Residential - Single Family Residence	YES - Current	NO - Privately-Owned	Available	Not Used in Prior Housing Element	0	0	0.058689815	0.058689815	1	2*	2*	1298197	753	Wilshire			Above Moderate
LOS ANGELES	1156 S FEDORA ST	90006	5078022016	Medium Residential	R3-1	0	54	0.088570879	Residential - Double, Duplex, or Two Units - 4 Stories or Less	YES - Current	NO - Privately-Owned	Available	Not Used in Prior Housing Element	0	0	0.300929451	0.300929451	2	0	0	1298197	755	Wilshire	Yes		Above Moderate
LOS ANGELES	1150 S FEDORA ST	90006	5078022017	Medium Residential	R3-1	0	54	0.088704992	Residential - Single Family Residence	YES - Current	NO - Privately-Owned	Available	Not Used in Prior Housing Element	0.506656885	0	0	0.506656885	1	0	0	1298197	729	Wilshire			Lower
LOS ANGELES	2697 W 12TH ST	90006	5078022018	Medium Residential	R3-1	0	54	0.046860998	Residential - Double, Duplex, or Two Units - 4 Stories or Less	YES - Current	NO - Privately-Owned	Available	Not Used in Prior Housing Element	0	0	0.071892077	0.071892077	2	2*	2*	1298197	754	Wilshire	Yes		Above Moderate
LOS ANGELES			5078022018	Medium Residential	R3-1	0	54	0.046927512	Residential - Double, Duplex, or Two Units - 4 Stories or Less	YES - Current	NO - Privately-Owned	Available	Not Used in Prior Housing Element	0	0	0.047834966	0.047834966	2	2*	2*	1298197	728	Wilshire			Above Moderate

LOS ANGELES	1148 S FEDORA ST	90006	5078022019	Medium Residential	R3-1	0	54	0.135629188	Residential - Five or More Units or Apartments (Any Combination) - 4 Stories or Less	YES - Current	NO - Privately-Owned	Available	Not Used in Prior Housing Element	0	0	0.098434103	0.098434103	6	0	0	1298197	703	Wilshire		Yes	Above Moderate
LOS ANGELES	1144 S FEDORA ST	90006	5078022020	Medium Residential	R3-1	0	54	0.135624977	Residential - Five or More Units or Apartments (Any Combination) - 4 Stories or Less	YES - Current	NO - Privately-Owned	Available	Not Used in Prior Housing Element	0	0	0.086269695	0.086269695	7	0	0	1298197	682	Wilshire		Yes	Above Moderate
LOS ANGELES	1138 S FEDORA ST	90006	5078022021	Medium Residential	R3-1	0	54	0.13562352	Residential - Five or More Units or Apartments (Any Combination) - 4 Stories or Less	YES - Current	NO - Privately-Owned	Available	Not Used in Prior Housing Element	0	0	0.112251404	0.112251404	5	0	0	1298197	662	Wilshire		Yes	Above Moderate
LOS ANGELES	1134 S FEDORA ST	90006	5078022022	Medium Residential	R3-1	0	54	0.135618972	Residential - Double, Duplex, or Two Units - 4 Stories or Less	YES - Current	NO - Privately-Owned	Available	Not Used in Prior Housing Element	0	0	0.49760474	0.49760474	2	0	0	1298197	639	Wilshire		Yes	Above Moderate
LOS ANGELES	1130 1/2 S FEDORA ST	90006	5078022023	Medium Residential	R3-1	0	54	0.135614751	Residential - Four Units (Any Combination) - 4 Stories or Less	YES - Current	NO - Privately-Owned	Available	Used in Prior Housing Element - Non-Vacant	0.694057059	0	0	0.694057059	0	0	0	1298197	619	Wilshire			Lower
LOS ANGELES	1124 S FEDORA ST	90006	5078022024	Medium Residential	R3-1	0	54	0.135612039	Residential - Single Family Residence	YES - Current	NO - Privately-Owned	Available	Not Used in Prior Housing Element	0.230930096	0	0	0.230930096	2	0	0	1298197	596	Wilshire			Lower
LOS ANGELES	1120 S FEDORA ST	90006	5078022025	Medium Residential	R3-1	0	54	0.135608411	Residential - Single Family Residence	YES - Current	NO - Privately-Owned	Available	Used in Prior Housing Element - Non-Vacant	0.776349735	0	0	0.776349735	1	0	0	1298197	577	Wilshire			Lower
LOS ANGELES	1116 S FEDORA ST	90006	5078022026	Medium Residential	R3-1	0	54	0.135603858	Residential - Five or More Units or Apartments (Any Combination) - 4 Stories or Less	YES - Current	NO - Privately-Owned	Available	Not Used in Prior Housing Element	0	0	0.086269695	0.086269695	7	0	0	1298197	553	Wilshire		Yes	Above Moderate
LOS ANGELES	1108 S FEDORA ST	90006	5078022027	Medium Residential	R3-1	0	54	0.1356024	Residential - Double, Duplex, or Two Units - 4 Stories or Less	YES - Current	NO - Privately-Owned	Available	Not Used in Prior Housing Element	0	0	0.49760474	0.49760474	2	0	0	1298197	536	Wilshire		Yes	Above Moderate
LOS ANGELES	1146 S KENMORE AVE	90006	5078023017	Medium Residential	R3-1	0	54	0.135645366	Residential - Five or More Units or Apartments (Any Combination) - 4 Stories or Less	YES - Current	NO - Privately-Owned	Available	Not Used in Prior Housing Element	0	0	0.098434103	0.098434103	6	0	0	1298197	701	Wilshire		Yes	Above Moderate
LOS ANGELES	1142 S KENMORE AVE	90006	5078023018	Medium Residential	R3-1	0	54	0.135640414	Residential - Five or More Units or Apartments (Any Combination) - 4 Stories or Less	YES - Current	NO - Privately-Owned	Available	Not Used in Prior Housing Element	0	0	0.098434103	0.098434103	6	0	0	1298197	680	Wilshire		Yes	Above Moderate
LOS ANGELES	1138 S KENMORE AVE	90006	5078023019	Medium Residential	R3-1	0	54	0.135635134	Residential - Double, Duplex, or Two Units - 4 Stories or Less	YES - Current	NO - Privately-Owned	Available	Not Used in Prior Housing Element	0	0	0.21285181	0.21285181	2	0	0	1298197	659	Wilshire		Yes	Above Moderate
LOS ANGELES	1134 S KENMORE AVE	90006	5078023020	Medium Residential	R3-1	0	54	0.135630186	Residential - Double, Duplex, or Two Units - 4 Stories or Less	YES - Current	NO - Privately-Owned	Available	Not Used in Prior Housing Element	0	0	0.49760474	0.49760474	2	0	0	1298197	636	Wilshire		Yes	Above Moderate
LOS ANGELES	1128 S KENMORE AVE	90006	5078023021	Medium Residential	R3-1	0	54	0.135625561	Residential - Single Family Residence	YES - Current	NO - Privately-Owned	Available	Used in Prior Housing Element - Non-Vacant	0.776349735	0	0	0.776349735	1	0	0	1298197	617	Wilshire			Lower
LOS ANGELES	1124 S KENMORE AVE	90006	5078023022	Medium Residential	R3-1	0	54	0.135620613	Residential - Double, Duplex, or Two Units - 4 Stories or Less	YES - Current	NO - Privately-Owned	Available	Not Used in Prior Housing Element	0	0	0.49760474	0.49760474	2	0	0	1298197	594	Wilshire		Yes	Above Moderate
LOS ANGELES	1120 S KENMORE AVE	90006	5078023023	Medium Residential	R3-1	0	54	0.135614745	Residential - Four Units (Any Combination) - 4 Stories or Less	YES - Current	NO - Privately-Owned	Available	Not Used in Prior Housing Element	0	0	0.386310482	0.386310482	4	0	0	1298197	573	Wilshire		Yes	Above Moderate
LOS ANGELES	1116 S KENMORE AVE	90006	5078023024	Medium Residential	R3-1	0	54	0.135610713	Residential - Single Family Residence	YES - Current	NO - Privately-Owned	Available	Not Used in Prior Housing Element	0.776349735	0	0	0.776349735	1	0	0	1298197	551	Wilshire			Lower
LOS ANGELES	1110 S KENMORE AVE	90006	5078023025	Medium Residential	R3-1	0	54	0.135605433	Residential - Five or More Units or Apartments (Any Combination) - 4 Stories or Less	YES - Current	NO - Privately-Owned	Available	Not Used in Prior Housing Element	0	0	0.098434103	0.098434103	6	0	0	1298197	534	Wilshire		Yes	Above Moderate
LOS ANGELES	1106 S KENMORE AVE	90006	5078023026	Medium Residential	R3-1	0	54	0.135599232	Residential - Single Family Residence	YES - Current	NO - Privately-Owned	Available	Not Used in Prior Housing Element	0.776349735	0	0	0.776349735	1	0	0	1298197	513	Wilshire			Lower
LOS ANGELES	1102 S KENMORE AVE	90006	5078023027	Medium Residential	R3-1	0	54	0.135921897	Residential - Single Family Residence	YES - Current	NO - Privately-Owned	Available	Not Used in Prior Housing Element	0.776349735	0	0	0.776349735	1	0	0	1298197	492	Wilshire			Lower
LOS ANGELES	1101 S NEW HAMPSHIRE AVE	90006	5078026001	High Medium Residential	R4-1VL	0	108	0.031737364	Residential - Three Units (Any Combination) - 4 Stories or Less	YES - Current	NO - Privately-Owned	Available	Not Used in Prior Housing Element	0	0	0.014957316	0.014957316	3	3*	3*	1298197	482	Wilshire		Yes	Above Moderate
LOS ANGELES	1109 S NEW HAMPSHIRE AVE	90006	5078026002	High Medium Residential	R4-1VL	0	108	0.03086874	Residential - Single Family Residence	YES - Current	NO - Privately-Owned	Available	Not Used in Prior Housing Element	0	0	0.076202053	0.076202053	1	3*	3*	1298197	506	Wilshire			Above Moderate
LOS ANGELES			5078026002	High Medium Residential	R4-1VL	0	108	0.013955664	Residential - Single Family Residence	YES - Current	NO - Privately-Owned	Available	Not Used in Prior Housing Element	0	0	0.042009273	0.042009273	1	1*	1*	1298197	507	Wilshire			Above Moderate
LOS ANGELES	1111 S NEW HAMPSHIRE AVE	90006	5078026006	High Medium Residential	R4-1VL	0	108	0.033229296	Residential - Three Units (Any Combination) - 4 Stories or Less	YES - Current	NO - Privately-Owned	Available	Used in Prior Housing Element - Non-Vacant	0	0	0.091465455	0.091465455	3	3*	3*	1298197	532	Wilshire		Yes	Above Moderate
LOS ANGELES	1113 S NEW HAMPSHIRE AVE	90006	5078026006	High Medium Residential	R4-1VL	0	108	0.086076222	Residential - Three Units (Any Combination) - 4 Stories or Less	YES - Current	NO - Privately-Owned	Available	Used in Prior Housing Element - Non-Vacant	0	0	0.655540276	0.655540276	3	0	0	1298197	533	Wilshire		Yes	Above Moderate
LOS ANGELES	1127 S NEW HAMPSHIRE AVE	90006	5078026008	High Medium Residential	R4-1VL	0	108	0.209645458	Residential - Five or More Units or Apartments (Any Combination) - 4 Stories or Less	YES - Current	NO - Privately-Owned	Available	Not Used in Prior Housing Element	0	0	0.310396381	0.310396381	13	0	0	1298197	607	Wilshire		Yes	Above Moderate
LOS ANGELES	2551 W 12TH ST	90006	5078026009	High Medium Residential	R4-1VL	0	108	0.103305989	Residential - Single Family Residence	YES - Current	NO - Privately-Owned	Available	Used in Prior Housing Element - Non-Vacant	1.226843238	0	0	1.226843238	1	0	0	1298197	717	Wilshire			Lower
LOS ANGELES	1155 S NEW HAMPSHIRE AVE	90006	5078026010	High Medium Residential	R4-1VL	0	108	0.103308088	Residential - Five or More Units or Apartments (Any Combination) - 4 Stories or Less	YES - Current	NO - Privately-Owned	Available	Not Used in Prior Housing Element	0.149802878	0	0	0.149802878	11	0	0	1298197	715	Wilshire			Lower
LOS ANGELES	2547 W 12TH ST	90006	5078026010	High Medium Residential	R4-1VL	0	108	0.103306975	Residential - Five or More Units or Apartments (Any Combination) - 4 Stories or Less	YES - Current	NO - Privately-Owned	Available	Not Used in Prior Housing Element	0.149802878	0	0	0.149802878	11	0	0	1298197	716	Wilshire			Lower
LOS ANGELES	1151 S NEW HAMPSHIRE AVE	90006	5078026011	High Medium Residential	R4-1VL	0	108	0.129855234	Residential - Five or More Units or Apartments (Any Combination) - 4 Stories or Less	YES - Current	NO - Privately-Owned	Available	Not Used in Prior Housing Element	0.167475976	0	0	0.167475976	20	0	0	1298197	694	Wilshire			Lower
LOS ANGELES	1145 S NEW HAMPSHIRE AVE	90006	5078026012	High Medium Residential	R4-1VL	0	108	0.123967687	Residential - Five or More Units or Apartments (Any Combination) - 4 Stories or Less	YES - Current	NO - Privately-Owned	Available	Not Used in Prior Housing Element	0	0	0.186466017	0.186466017	12	0	0	1298197	676	Wilshire		Yes	Above Moderate
LOS ANGELES	1141 S NEW HAMPSHIRE AVE	90006	5078026013	High Medium Residential	R4-1VL	0	108	0.123967846	Residential - Three Units (Any Combination) - 4 Stories or Less	YES - Current	NO - Privately-Owned	Available	Used in Prior Housing Element - Non-Vacant	0	0	0.863631341	0.863631341	3	0	0	1298197	661	Wilshire		Yes	Above Moderate
LOS ANGELES	1137 S NEW HAMPSHIRE AVE	90006	5078026014	High Medium Residential	R4-1VL	0	108	0.1240579	Residential - Double, Duplex, or Two Units - 4 Stories or Less	YES - Current	NO - Privately-Owned	Available	Used in Prior Housing Element - Non-Vacant	0	0	0.928289819	0.928289819	2	0	0	1298197	647	Wilshire		Yes	Above Moderate
LOS ANGELES	1156 S BERENDO ST	90006	5078026015	High Medium Residential	R4-1VL	0	108	0.073922428	Commercial - Store Combination - Store and Residential Combination - One Story	YES - Current	NO - Privately-Owned	Available	Not Used in Prior Housing Element	0	0	0.02501887	0.02501887	3	0	0	1298197	742	Wilshire		Yes	Above Moderate
LOS ANGELES	1152 S BERENDO ST	90006	5078026016	High Medium Residential	R4-1VL	0	108	0.073921423	Residential - Double, Duplex, or Two Units - 4 Stories or Less	YES - Current	NO - Privately-Owned	Available	Used in Prior Housing Element - Non-Vacant	0	0	0.582862389	0.582862389	2	0	0	1298197	722	Wilshire		Yes	Above Moderate
LOS ANGELES	1146 S BERENDO ST	90006	5078026018	High Medium Residential	R4-1VL	0	108	0.135593143	Residential - Five or More Units or Apartments (Any Combination) - 4 Stories or Less	YES - Current	NO - Privately-Owned	Available	Not Used in Prior Housing Element	0	0	0.265377787	0.265377787	6	0	0	1298197	696	Wilshire		Yes	Above Moderate
LOS ANGELES	1140 S BERENDO ST	90006	5078026019	High Medium Residential	R4-1VL	0	108	0.135593215	Residential - Three Units (Any Combination) - 4 Stories or Less	YES - Current	NO - Privately-Owned	Available	Used in Prior Housing Element - Non-Vacant	0	0	0.970375091	0.970375091	3	0	0	1298197	674	Wilshire		Yes	Above Moderate
LOS ANGELES	1138 1/4 S BERENDO ST	90006	5078026020	High Medium Residential	R4-1VL	0	108	0.135592294	Residential - Three Units (Any Combination) - 4 Stories or Less	YES - Current	NO - Privately-Owned	Available	Used in Prior Housing Element - Non-Vacant	0	0	0.970375091	0.970375091	3	0	0	1298197	655	Wilshire		Yes	Above Moderate
LOS ANGELES	1134 S BERENDO ST	90006	5078026021	High Medium Residential	R4-1VL	0	108	0.135593215	Residential - Single Family Residence	YES - Current	NO - Privately-Owned	Available	Used in Prior Housing Element - Non-Vacant	1.516537213	0	0	1.516537213	1	0	0	1298197	632	Wilshire			Lower
LOS ANGELES	1128 S BERENDO ST	90006	5078026022	High Medium Residential	R4-1VL	0	108	0.135593215	Residential - Single Family Residence	YES - Current	NO - Privately-Owned	Available	Used in Prior Housing Element - Non-Vacant	0.654128844	0	0	0.654128844	1	0	0	1298197	613	Wilshire			Lower
LOS ANGELES	1124 S BERENDO ST	90006	5078026023	High Medium Residential	R4-1VL	0	108	0.135592294	Residential - Five or More Units or Apartments (Any Combination) - 4 Stories or Less	YES - Current	NO - Privately-Owned	Available	Not Used in Prior Housing Element	0	0	0.265377787	0.265377787	6	0	0	1298197	590	Wilshire		Yes	Above Moderate
LOS ANGELES	1120 1/4 S BERENDO ST	90006	5078026024	High Medium Residential	R4-1VL	0	108	0.135593215	Residential - Five or More Units or Apartments (Any Combination) - 4 Stories or Less	YES - Current	NO - Privately-Owned	Available	Not Used in Prior Housing Element	0	0	0.248566765	0.248566765	7	0	0	1298197	568	Wilshire		Yes	Above Moderate
LOS ANGELES	1116 S BERENDO ST	90006	5078026025	High Medium Residential	R4-1VL	0	108	0.135593215	Residential - Five or More Units or Apartments (Any Combination) - 4 Stories or Less	YES - Current	NO - Privately-Owned	Available	Not Used in Prior Housing Element	0	0	0.265377787	0.265377787	6	0	0	1298197	545	Wilshire		Yes	Above Moderate
LOS ANGELES	1110 S BERENDO ST	90006	5078026026	High Medium Residential	R4-1VL	0	108	0.135592294	Residential - Five or More Units or Apartments (Any Combination) - 4 Stories or Less	YES - Current	NO - Privately-Owned	Available	Not Used in Prior Housing Element	0.144566244	0	0	0.144566244	7	0	0	1298197	528	Wilshire			Lower
LOS ANGELES	1104 S BERENDO ST	90006	5078026027	High Medium Residential	R4-1VL	0	108	0.135594137	Residential - Five or More Units or Apartments (Any Combination) - 4 Stories or Less	YES - Current	NO - Privately-Owned	Available	Not Used in Prior Housing Element	0	0	0.232791576	0.232791576	8	0	0	1298197	503	Wilshire		Yes	Above Moderate
LOS ANGELES	1100 S BERENDO ST	90006	5078026028	High Medium Residential	R4-1VL	0	108	0.135308586	Residential - Five or More Units or Apartments (Any Combination) - 4 Stories or Less	YES - Current	NO - Privately-Owned	Available	Not Used in Prior Housing Element	0	0	0.13413396	0.13413396	20	0	0	1298197	485	Wilshire		Yes	Above Moderate
LOS ANGELES	2644 W 11TH ST	90006	5078026032	High Medium Residential	R4-1VL	0	108	0.253406324	Residential - Five or More Units or Apartments (Any Combination) - 4 Stories or Less	YES - Current	NO - Privately-Owned	Available	Not Used in Prior Housing Element	0.201878362	0	0	0.201878362	18	0	0	1298197	487	Wilshire			Lower
LOS ANGELES	1115 S NEW HAMPSHIRE AVE	90006	5078026BRK	High Medium Residential	R4-1VL	0	108	0.298565902	Residential - Single Family Residence - Condominium	YES - Current	NO - Privately-Owned	Available	Not Used in Prior Housing Element	0.218174532	0	0	0.218174532	21	0	0	1298197	1485	Wilshire			Lower
LOS ANGELES	2515 W 12TH ST	90006	5078027004	High Medium Residential	R4-1VL	0	108	0.137742736	Institutional - Church - One Story	YES - Current	NO - Privately-Owned	Available	Used in Prior Housing Element - Non-Vacant	0.039490382	0	0	0.039490382	2	0	0	1298197	710	Wilshire			Lower
LOS ANGELES	2529 W 12TH ST	90006	5078027005	High Medium Residential	R4-1VL	0	108	0.137741583	Residential - Single Family Residence	YES - Current	NO - Privately-Owned	Available	Used in Prior Housing Element - Non-Vacant	1.51025418	0	0	1.51025418	1	0	0	1298197	711	Wilshire			Lower
LOS ANGELES	2531 W 12TH ST	90006	5078027006	High Medium Residential	R4-1VL	0	108	0.13774072	Residential - Single Family Residence	YES - Current	NO - Privately-Owned	Available	Used in Prior Housing Element - Non-Vacant	1.51025418	0	0	1.51025418	1	0	0	1298197	712	Wilshire			Lower
LOS ANGELES	1146 1/2 S NEW HAMPSHIRE AVE	90006	5078027008	High Medium Residential	R4-1VL	0	108	0.151314953	Residential - Double, Duplex, or Two Units - 4 Stories or Less	YES - Current	NO - Privately-Owned	Available	Used in Prior Housing Element - Non-Vacant	0	0	0.477023159	0.477023159	2	0	0	1298197	686	Wilshire		Yes	Above Moderate
LOS ANGELES	1140 S NEW HAMPSHIRE AVE	90006	5078027010	High Medium Residential	R4-1VL	0	108	0.131199971	Residential - Double, Duplex, or Two Units - 4 Stories or Less	YES - Current	NO - Privately-Owned	Available	Used in Prior Housing Element - Non-Vacant	0	0	0.994550064	0.994550064	2	0	0	1298197	667	Wilshire		Yes	Above Moderate
LOS ANGELES	1134 S NEW HAMPSHIRE AVE	90006	5078027012	High Medium Residential	R4-1VL	0	108	0.131200219	Residential - Double, Duplex, or Two Units - 4 Stories or Less	YES - Current	NO - Privately-Owned	Available	Used in Prior Housing Element - Non-Vacant	0	0	0.994550064	0.994550064	2	0	0	1298197	646	Wilshire		Yes	Above Moderate
LOS ANGELES	1100 S NEW HAMPSHIRE AVE	90006	5078027013	High Medium Residential	R4-1VL	0	108	0.064841986	Residential - Double, Duplex, or Two Units - 4 Stories or Less	YES - Current	NO - Privately-Owned	Available	Not Used in Prior Housing Element	0	0	0.1781528	0.1781528	2	0	0	1298197	481	Wilshire		Yes	Above Moderate
LOS ANGELES	1106 S NEW HAMPSHIRE AVE	90006	5078027014	High Medium Residential	R4-1VL	0	108	0.064841446	Residential - Single Family Residence	YES - Current	NO - Privately-Owned	Available	Used in Prior Housing Element - Non-Vacant	0.833601773	0	0	0.833601773	1	0	0	1298197	502	Wilshire			Lower
LOS ANGELES	1110 S NEW HAMPSHIRE AVE	90006	5078027015	High Medium Residential	R4-1VL	0	108	0.0648425	Residential - Single Family Residence	YES - Current	NO - Privately-Owned	Available	Used in Prior Housing Element - Non-Vacant	0.694496512	0	0	0.694496512	1	0	0	1298197	524	Wilshire			Lower
LOS ANGELES	1114 S NEW HAMPSHIRE AVE	90006	5078027016	High Medium Residential	R4-1VL	0	108	0.064841986	Residential - Single Family Residence	YES - Current	NO - Privately-Owned	Available	Used in Prior Housing Element - Non-Vacant	0.833601773	0	0	0.833601773	1	0	0	1298197	542	Wilshire			Lower
LOS ANGELES	1116 S NEW HAMPSHIRE AVE	90006	5078027017	High Medium Residential	R4-1VL	0	108	0.057006646	Residential - Single Family Residence	YES - Current	NO - Privately-Owned	Available	Used in Prior Housing Element - Non-Vacant	0.709538794	0	0	0.709538794	1	0	0	1298197	556	Wilshire			Lower
LOS ANGELES			5078027022	High Medium Residential	R4-1VL	0	108	0.004756591	Residential - Four Units (Any Combination) - 4 Stories or Less - Vacant Land	YES - Current	NO - Privately-Owned	Available	Not Used in Prior Housing Element	0	0	0.039285159	0.039285159	0	0	0	1298197	604	Wilshire			Above Moderate
LOS ANGELES	1126 S NEW HAMPSHIRE AVE	90006	5078027023	High Medium Residential	R4-1VL	0	108	0.143085966	Residential - Five or More Units or Apartments (Any Combination) - 4 Stories or Less	YES - Current	NO - Privately-Owned	Available	Not Used in Prior Housing Element	0	0	0.271333853	0.271333853	6	0	0	1298197	605	Wilshire		Yes	Above Moderate
LOS ANGELES	1132 S NEW HAMPSHIRE AVE	90006	5078027025	High Medium Residential	R4-1VL	0	108	0.087341914	Residential - Three Units (Any Combination) - 4 Stories or Less	YES - Current	NO - Privately-Owned	Available	Used in Prior Housing Element - Non-Vacant	0	0	0.678846899	0.678846899	3	0	0	1298197	629	Wilshire		Yes	Above Moderate
LOS ANGELES	1153 S VERMONT AVE	90006	5078027029	Neighborhood Office Commercial	C2-1	0	108	0.031559195	Commercial - Restaurant, Cocktail Lounge - Restaurant, Cocktail Lounge, Tavern - One Story	YES - Current	NO - Privately-Owned	Available	Used in Prior Housing Element - Non-Vacant	0	0	0.001942731	0.001942731	0	0	0	1298197	708	Wilshire			Above Moderate
LOS ANGELES	1155 S VERMONT AVE	90006	5078027029	Neighborhood Office Commercial	C2-1	0	108	0.031564563	Commercial - Restaurant, Cocktail Lounge - Restaurant, Cocktail Lounge, Tavern - One Story	YES - Current	NO - Privately-Owned	Available	Used in Prior Housing Element - Non-Vacant	0	0	0.001942731	0.001942731	0	0	0	1298197	731	Wilshire		Yes	Above Moderate
LOS ANGELES	1159 S VERMONT AVE	90006	5078027029	Neighborhood Office Commercial	C2-1	0	108	0.040750469	Commercial - Restaurant, Cocktail Lounge - Restaurant, Cocktail Lounge, Tavern - One Story	YES - Current	NO - Privately-Owned	Available	Used in Prior Housing Element - Non-Vacant	0	0	0.003698681	0.003698681	0	0	0	1298197	745	Wilshire		Yes	Above Moderate
LOS ANGELES			5078027029	Neighborhood Office Commercial	C2-1	0	108	0.045912856	Commercial - Restaurant, Cocktail Lounge - Restaurant, Cocktail Lounge, Tavern - One Story	YES - Current	NO - Privately-Owned	Available	Used in Prior Housing Element - Non-Vacant	0	0	0.001681434	0.001681434	0	0	0	1298197	746	Wilshire			Above Moderate
LOS ANGELES			5078027029	Neighborhood Office Commercial	C2-1	0	108	0.045913215	Commercial - Restaurant, Cocktail Lounge - Restaurant, Cocktail Lounge, Tavern - One Story	YES - Current	NO - Privately-Owned	Available	Used in Prior Housing Element - Non-Vacant	0	0	0.001681434	0.001681434	0	0	0	1298197	732	Wilshire			Above Moderate
LOS ANGELES			5078027029	Neighborhood Office Commercial	C2-1	0	108	0.04591429	Commercial - Restaurant, Cocktail Lounge - Restaurant, Cocktail Lounge, Tavern - One Story	YES - Current	NO - Privately-Owned	Available	Used in Prior Housing Element - Non-Vacant	0	0	0.001681434	0.001681434	0	0	0	1298197	709	Wilshire			Above Moderate
LOS ANGELES	1129 S VERMONT AVE	90006	5078027036	Neighborhood Office Commercial	C2-1	0	108	0.154546299	Commercial - Shopping Center (Neighborhood, Community) - One Story	YES - Current	NO - Privately-Owned	Available	Used in Prior Housing Element - Non-Vacant	0.035719891	0	0	0.035719891	0	0	0	1298197	602	Wilshire			Lower
LOS ANGELES	1133 S VERMONT AVE	90006	5078027036	Neighborhood Office Commercial	C2-1	0	108	0.077272352	Commercial - Shopping Center (Neighborhood, Community) - One Story	YES - Current	NO - Privately-Owned	Available	Used in Prior Housing Element - Non-Vacant	0.020627696	0	0	0.020627696	0	0	0	1298197	628	Wilshire			Lower
LOS ANGELES	1135 S VERMONT AVE	90006	5078027036	Neighborhood Office Commercial	C2-1	0	108	0.110891675	Commercial - Shopping Center (Neighborhood, Community) - One Story	YES - Current	NO - Privately-Owned	Available	Used in Prior Housing Element - Non-Vacant	0.028612957	0	0	0.028612957	0	0	0	1298197	644	Wilshire			Lower
LOS ANGELES	1139 S VERMONT AVE	90006	5078027036	Neighborhood Office Commercial	C2-1	0	108	0.110897758	Commercial - Shopping Center (Neighborhood, Community) - One Story	YES - Current	NO - Privately-Owned	Available	Used in Prior Housing Element - Non-Vacant	0.028612957	0	0	0.028612957	0	0	0	1298197	665	Wilshire			Lower
LOS ANGELES	1143 S VERMONT AVE	90006	5078027036	Neighborhood Office Commercial	C2-1	0	108	0.127912377	Commercial - Shopping Center (Neighborhood, Community) - One Story	YES - Current	NO - Privately-Owned	Available	Used in Prior Housing Element - Non-Vacant	0.031435673	0	0	0.031435673	0	0	0	1298197	684	Wilshire			Lower
LOS ANGELES			5078027037	Neighborhood Office Commercial	C2-1	0	108	0.077272676	Commercial - Store Combination - Store and Office Combination - One Story	YES - Current	NO - Privately-Owned	Available	Used in Prior Housing Element - Non-Vacant	0.020627696	0	0	0.020627696	0	0	0	1298197	587	Wilshire			Lower
LOS ANGELES			5078027037	High Medium Residential	R4-1VL	0	108	0.083817757	Commercial - Store Combination - Store and Office Combination - One Story	YES - Current	NO - Privately-Owned	Available	Used in Prior Housing Element - Non-Vacant	0.022519919	0	0	0.022519919	0	0	0	1298197	588	Wilshire			Lower
LOS ANGELES	1217 S VERMONT AVE	90006	5078028004	Neighborhood Office Commercial	C2-1	0	108	0.122941011	Residential - Double, Duplex, or Two Units - 4 Stories or Less	YES - Current	NO - Privately-Owned	Available	Not Used in Prior Housing Element	0	0	0.278387325	0.278387325	2	0	0	1298197	844	Wilshire		Yes	Above Moderate
LOS ANGELES	1246 S NEW HAMPSHIRE AVE	90006	5078028011	Neighborhood Office Commercial	C2-1	0	108	0.162349238	Commercial - Store Combination - Store and Office Combination - One Story	YES - Current	NO - Privately-Owned	Available	Not Used in Prior Housing Element	0.228901181	0	0	0.228901181	3	0	0	1298197	1011	Wilshire			Lower
LOS ANGELES	1242 S NEW HAMPSHIRE AVE	90006	5078028012	High Medium Residential	R4-1VL	0	108	0.134704232	Residential - Single Family Residence - Vacant Land	YES - Current	NO - Privately-Owned	Available	Not Used in Prior Housing Element	1.234963685	0	0	1.234963685	0	0	0	1298197	986	Wilshire			Lower
LOS ANGELES	1238 S NEW HAMPSHIRE AVE	90006	5078028013	High Medium Residential	R4-1VL	0	108	0.135169371	Residential - Single Family Residence - Vacant Land	YES - Current	NO - Privately-Owned	Available	Not Used in Prior Housing Element	1.272870278	0	0	1.272870278	0	0	0	1298197	961	Wilshire			Lower
LOS ANGELES	1234 S NEW HAMPSHIRE AVE	90006	5078028014	High Medium Residential	R4-1VL	0	108	0.135170295	Residential - Single Family Residence - Vacant Land	YES - Current	NO - Privately-Owned	Available	Not Used in Prior Housing Element	1.058483845	0	0	1.058483845	0	0	0	1298197	941	Wilshire			Lower
LOS ANGELES	1228 S NEW HAMPSHIRE AVE	90006	5078028015	High Medium Residential	R4-1VL	0	108	0.135170622	Residential - Single Family Residence - Vacant Land	YES - Current	NO - Privately-Owned	Available	Not Used in Prior Housing Element	1.272870278	0	0	1.272870278	0	0	0	1298197	914	Wilshire			Lower
LOS ANGELES	1224 S NEW HAMPSHIRE AVE	90006	5078028016	High Medium Residential	R4-1VL	0	108	0.135170572	Commercial - Parking Lot (Commercial Use Property) - Lots - Patron or Employee - One Story	YES - Current	NO - Privately-Owned	Available	Not Used in Prior Housing Element	0.018918539	0	0	0.018918539	0	0	0	1298197	892	Wilshire			Lower

LOS ANGELES	2503 W PICO BLVD	90006	5078028024	Neighborhood Office Commercial	C2-1	0	108	0.100170419	Commercial - Service Station - Full Service - No Additional Services	YES - Current	NO - Privately-Owned	Available	Used in Prior Housing Element - Non-Vacant	0.08888305	0	0	0.08888305	0	0	0	1298197	1007	Wilshire			Lower
LOS ANGELES	2505 W PICO BLVD	90006	5078028024	Neighborhood Office Commercial	C2-1	0	108	0.156120578	Commercial - Service Station - Full Service - No Additional Services	YES - Current	NO - Privately-Owned	Available	Used in Prior Housing Element - Non-Vacant	0.120821421	0	0	0.120821421	0	0	0	1298197	1008	Wilshire			Lower
LOS ANGELES			5078028024	Neighborhood Office Commercial	C2-1	0	108	0.000535222	Commercial - Service Station - Full Service - No Additional Services	YES - Current	NO - Privately-Owned	Available	Used in Prior Housing Element - Non-Vacant	0	0	0.003121338	0.003121338	0	0	0	1298197	1470	Wilshire			Above Moderate
LOS ANGELES			5078028024	Neighborhood Office Commercial	C2-1	0	108	0.005819258	Commercial - Service Station - Full Service - No Additional Services	YES - Current	NO - Privately-Owned	Available	Used in Prior Housing Element - Non-Vacant	0	0	0.002498582	0.002498582	0	0	0	1298197	1469	Wilshire			Above Moderate
LOS ANGELES	2515 W PICO BLVD	90006	5078028025	Neighborhood Office Commercial	C2-1	0	108	0.156106729	Commercial - Professional Building - Medical Dental Building - One Story	YES - Current	NO - Privately-Owned	Available	Used in Prior Housing Element - Non-Vacant	0.29247546	0	0	0.29247546	0	0	0	1298197	1009	Wilshire			Lower
LOS ANGELES	2521 W PICO BLVD	90006	5078028025	Neighborhood Office Commercial	C2-1	0	108	0.156106629	Commercial - Professional Building - Medical Dental Building - One Story	YES - Current	NO - Privately-Owned	Available	Used in Prior Housing Element - Non-Vacant	0.29247546	0	0	0.29247546	0	0	0	1298197	1010	Wilshire			Lower
LOS ANGELES			5078028025	Neighborhood Office Commercial	C2-1	0	108	0.00571843	Commercial - Professional Building - Medical Dental Building - One Story	YES - Current	NO - Privately-Owned	Available	Used in Prior Housing Element - Non-Vacant	0	0	0.00633322	0.00633322	0	0	0	1298197	1467	Wilshire			Above Moderate
LOS ANGELES			5078028025	Neighborhood Office Commercial	C2-1	0	108	0.005808896	Commercial - Professional Building - Medical Dental Building - One Story	YES - Current	NO - Privately-Owned	Available	Used in Prior Housing Element - Non-Vacant	0	0	0.00633322	0.00633322	0	0	0	1298197	1468	Wilshire			Above Moderate
LOS ANGELES	1227 S NEW HAMPSHIRE AVE	90006	5078029003	Medium Residential	R3-1	0	54	0.117540641	Residential - Single Family Residence	YES - Current	NO - Privately-Owned	Available	Used in Prior Housing Element - Non-Vacant	0.709538794	1	0	0.709538794	1	0	0	1298197	911	Wilshire			Lower
LOS ANGELES	1223 S NEW HAMPSHIRE AVE	90006	5078029004	Medium Residential	R3-1	0	54	0.117538635	Residential - Single Family Residence	YES - Current	NO - Privately-Owned	Available	Used in Prior Housing Element - Non-Vacant	0.709538794	1	0	0.709538794	1	0	0	1298197	890	Wilshire			Lower
LOS ANGELES	1219 S NEW HAMPSHIRE AVE	90006	5078029005	Medium Residential	R3-1	0	54	0.117540357	Residential - Three Units (Any Combination) - 4 Stories or Less	YES - Current	NO - Privately-Owned	Available	Not Used in Prior Housing Element	0	0	0.386533988	0.386533988	3	0	0	1298197	864	Wilshire		Yes	Above Moderate
LOS ANGELES	1215 S NEW HAMPSHIRE AVE	90006	5078029006	Medium Residential	R3-1	0	54	0.117538704	Residential - Three Units (Any Combination) - 4 Stories or Less	YES - Current	NO - Privately-Owned	Available	Not Used in Prior Housing Element	0	0	0.386533988	0.386533988	3	0	0	1298197	842	Wilshire		Yes	Above Moderate
LOS ANGELES	1211 S NEW HAMPSHIRE AVE	90006	5078029007	Medium Residential	R3-1	0	54	0.117540985	Residential - Single Family Residence	YES - Current	NO - Privately-Owned	Available	Used in Prior Housing Element - Non-Vacant	0.709538794	1	0	0.709538794	1	0	0	1298197	817	Wilshire			Lower
LOS ANGELES	1207 S NEW HAMPSHIRE AVE	90006	5078029008	Medium Residential	R3-1	0	54	0.123415656	Residential - Single Family Residence	YES - Current	NO - Privately-Owned	Available	Used in Prior Housing Element - Non-Vacant	0.767190671	1	0	0.767190671	1	0	0	1298197	799	Wilshire			Lower
LOS ANGELES	2543 W 12TH ST	90006	5078029009	Medium Residential	R3-1	0	54	0.135171873	Residential - Single Family Residence	YES - Current	NO - Privately-Owned	Available	Used in Prior Housing Element - Non-Vacant	0.833601773	1	0	0.833601773	1	0	0	1298197	773	Wilshire			Lower
LOS ANGELES	1238 S BERENDO ST	90006	5078029011	Medium Residential	R3-1	0	54	0.135171404	Residential - Five or More Units or Apartments (Any Combination) - 4 Stories or Less	YES - Current	NO - Privately-Owned	Available	Not Used in Prior Housing Element	0	0	0.092577054	0.092577054	7	0	0	1298197	964	Wilshire		Yes	Above Moderate
LOS ANGELES	1234 S BERENDO ST	90006	5078029012	Medium Residential	R3-1	0	54	0.135169562	Residential - Single Family Residence	YES - Current	NO - Privately-Owned	Available	Used in Prior Housing Element - Non-Vacant	0.833601773	1	0	0.833601773	1	0	0	1298197	943	Wilshire			Lower
LOS ANGELES	1228 S BERENDO ST	90006	5078029013	Medium Residential	R3-1	0	54	0.135171376	Residential - Single Family Residence	YES - Current	NO - Privately-Owned	Available	Used in Prior Housing Element - Non-Vacant	0.833601773	1	0	0.833601773	1	0	0	1298197	916	Wilshire			Lower
LOS ANGELES	1222 S BERENDO ST	90006	5078029014	Medium Residential	R3-1	0	54	0.135169981	Residential - Single Family Residence	YES - Current	NO - Privately-Owned	Available	Used in Prior Housing Element - Non-Vacant	0.833601773	1	0	0.833601773	1	0	0	1298197	893	Wilshire			Lower
LOS ANGELES	1220 S BERENDO ST	90006	5078029015	Medium Residential	R3-1	0	54	0.135169895	Residential - Five or More Units or Apartments (Any Combination) - 4 Stories or Less	YES - Current	NO - Privately-Owned	Available	Not Used in Prior Housing Element	0	0	0.14398937	0.14398937	5	0	0	1298197	869	Wilshire		Yes	Above Moderate
LOS ANGELES	1210 S BERENDO ST	90006	5078029017	Medium Residential	R3-1	0	54	0.135169421	Residential - Single Family Residence	YES - Current	NO - Privately-Owned	Available	Used in Prior Housing Element - Non-Vacant	0.845165169	1	0	0.845165169	1	0	0	1298197	823	Wilshire			Lower
LOS ANGELES	1206 S BERENDO ST	90006	5078029018	Medium Residential	R3-1	0	54	0.132002415	Residential - Double, Duplex, or Two Units - 4 Stories or Less	YES - Current	NO - Privately-Owned	Available	Not Used in Prior Housing Element	0	0	0.534219703	0.534219703	2	0	0	1298197	801	Wilshire		Yes	Above Moderate
LOS ANGELES			5078029019	Medium Residential	R3-1	0	54	0.00316832	Residential - Single Family Residence - Vacant Land	YES - Current	NO - Privately-Owned	Available	Not Used in Prior Housing Element	0	0	0.039285159	0.039285159	0	0	0	1298197	800	Wilshire			Above Moderate
LOS ANGELES			5078029019	Medium Residential	R3-1	0	54	0.030053816	Residential - Single Family Residence - Vacant Land	YES - Current	NO - Privately-Owned	Available	Not Used in Prior Housing Element	0	0	0.095325935	0.095325935	0	1*	1*	1298197	774	Wilshire			Above Moderate
LOS ANGELES			5078029020	Medium Residential	R3-1	0	54	0.042240767	Residential - Single Family Residence	YES - Current	NO - Privately-Owned	Available	Not Used in Prior Housing Element	0	0	0.008524619	0.008524619	1	2*	2*	1298197	775	Wilshire			Above Moderate
LOS ANGELES			5078029024	Medium Residential	R3-1	0	54	0.003942859	Residential - Single Family Residence - Vacant Land	YES - Current	NO - Privately-Owned	Available	Not Used in Prior Housing Element	0	0	0.039285159	0.039285159	0	0	0	1298197	915	Wilshire			Above Moderate
LOS ANGELES	1239 S NEW HAMPSHIRE AVE	90006	5078029025	Medium Residential	R3-1	0	54	0.135169704	Residential - Single Family Residence	YES - Current	NO - Privately-Owned	Available	Used in Prior Housing Element - Non-Vacant	0.845165169	1	0	0.845165169	1	0	0	1298197	962	Wilshire			Lower
LOS ANGELES	1243 S NEW HAMPSHIRE AVE	90006	5078029026	Medium Residential	R3-1	0	54	0.135168752	Residential - Double, Duplex, or Two Units - 4 Stories or Less	YES - Current	NO - Privately-Owned	Available	Not Used in Prior Housing Element	0.247876364	2	0	0.247876364	2	0	0	1298197	987	Wilshire			Lower
LOS ANGELES	1242 S BERENDO ST	90006	5078029028	Medium Residential	R3-1	0	54	0.135169345	Commercial - Store Combination - Store and Residential Combination - One Story	YES - Current	NO - Privately-Owned	Available	Not Used in Prior Housing Element	0	0	0.044489718	0.044489718	0	0	0	1298197	989	Wilshire		Yes	Above Moderate
LOS ANGELES	1248 S BERENDO ST	90006	5078029028	General Commercial	(Q)C2-2	0	54	0.156106965	Commercial - Store Combination - Store and Residential Combination - One Story	YES - Current	NO - Privately-Owned	Available	Not Used in Prior Housing Element	0	0	0.100680947	0.100680947	0	0	0	1298197	1017	Wilshire		Yes	Above Moderate
LOS ANGELES	2551 W PICO BLVD	90006	5078029028	General Commercial	(Q)C2-2	0	54	0.108645143	Commercial - Store Combination - Store and Residential Combination - One Story	YES - Current	NO - Privately-Owned	Available	Not Used in Prior Housing Element	0	0	0.078159599	0.078159599	0	0	0	1298197	1015	Wilshire		Yes	Above Moderate
LOS ANGELES	2557 W PICO BLVD	90006	5078029028	General Commercial	(Q)C2-2	0	54	0.179836467	Commercial - Store Combination - Store and Residential Combination - One Story	YES - Current	NO - Privately-Owned	Available	Not Used in Prior Housing Element	0	0	0.108769019	0.108769019	0	0	0	1298197	1016	Wilshire		Yes	Above Moderate
LOS ANGELES			5078029028	General Commercial	(Q)C2-2	0	54	0.014396574	Commercial - Store Combination - Store and Residential Combination - One Story	YES - Current	NO - Privately-Owned	Available	Not Used in Prior Housing Element	0	0	0.017695919	0.017695919	0	0	0	1298197	1070	Wilshire			Above Moderate
LOS ANGELES			5078029028	Medium Residential	R3-1	0	54	0.015169731	Commercial - Store Combination - Store and Residential Combination - One Story	YES - Current	NO - Privately-Owned	Available	Not Used in Prior Housing Element	0	0	0.001235772	0.001235772	0	0	0	1298197	988	Wilshire			Above Moderate
LOS ANGELES	1231 S NEW HAMPSHIRE AVE	90006	5078029029	Medium Residential	R3-1	0	54	0.117538819	Residential - Single Family Residence	YES - Current	NO - Privately-Owned	Available	Used in Prior Housing Element - Non-Vacant	0.722213775	1	0	0.722213775	1	0	0	1298197	929	Wilshire			Lower
LOS ANGELES	1235 S NEW HAMPSHIRE AVE	90006	5078029030	Medium Residential	R3-1	0	54	0.117540471	Residential - Single Family Residence	YES - Current	NO - Privately-Owned	Available	Used in Prior Housing Element - Non-Vacant	0.722213775	1	0	0.722213775	1	0	0	1298197	948	Wilshire			Lower
LOS ANGELES	2531 W PICO BLVD	90006	5078029031	Neighborhood Office Commercial	C2-1	0	108	0.134575698	Institutional - Church - Church Parking Lot - One Story	YES - Current	NO - Privately-Owned	Available	Used in Prior Housing Element - Non-Vacant	0.061821323	0	0	0.061821323	0	0	0	1298197	1012	Wilshire			Lower
LOS ANGELES	2533 W PICO BLVD	90006	5078029031	Neighborhood Office Commercial	C2-1	0	108	0.126328646	Institutional - Church - Church Parking Lot - One Story	YES - Current	NO - Privately-Owned	Available	Used in Prior Housing Element - Non-Vacant	0.05994823	0	0	0.05994823	0	0	0	1298197	1013	Wilshire			Lower
LOS ANGELES	2535 W PICO BLVD	90006	5078029031	Neighborhood Office Commercial	C2-1	0	108	0.12627981	Institutional - Church - Church Parking Lot - One Story	YES - Current	NO - Privately-Owned	Available	Used in Prior Housing Element - Non-Vacant	0.05994823	0	0	0.05994823	0	0	0	1298197	1014	Wilshire			Lower
LOS ANGELES	1203 S BERENDO ST	90006	5078030001	Medium Residential	R3-1	0	54	0.095041012	Residential - Single Family Residence	YES - Current	NO - Privately-Owned	Available	Not Used in Prior Housing Element	0.580536568	0	0	0.580536568	1	0	0	1298197	777	Wilshire			Lower
LOS ANGELES	2582 W 12TH ST	90006	5078030002	Medium Residential	R3-1	0	54	0.04048621	Residential - Single Family Residence	YES - Current	NO - Privately-Owned	Available	Not Used in Prior Housing Element	0	0	0.008524619	0.008524619	1	2*	2*	1298197	778	Wilshire			Above Moderate
LOS ANGELES	1207 S BERENDO ST	90006	5078030003	Medium Residential	R3-1	0	54	0.135518054	Residential - Double, Duplex, or Two Units - 4 Stories or Less	YES - Current	NO - Privately-Owned	Available	Not Used in Prior Housing Element	0	0	0.534219703	0.534219703	2	0	0	1298197	803	Wilshire		Yes	Above Moderate
LOS ANGELES	1215 S BERENDO ST	90006	5078030004	Medium Residential	R3-1	0	54	0.1355091	Residential - Double, Duplex, or Two Units - 4 Stories or Less	YES - Current	NO - Privately-Owned	Available	Not Used in Prior Housing Element	0	0	0.49760474	0.49760474	2	0	0	1298197	826	Wilshire		Yes	Above Moderate
LOS ANGELES	1217 S BERENDO ST	90006	5078030005	Medium Residential	R3-1	0	54	0.135500193	Residential - Double, Duplex, or Two Units - 4 Stories or Less	YES - Current	NO - Privately-Owned	Available	Not Used in Prior Housing Element	0	0	0.49760474	0.49760474	2	0	0	1298197	848	Wilshire		Yes	Above Moderate
LOS ANGELES	1221 S BERENDO ST	90006	5078030006	Medium Residential	R3-1	0	54	0.13549128	Residential - Five or More Units or Apartments (Any Combination) - 4 Stories or Less	YES - Current	NO - Privately-Owned	Available	Not Used in Prior Housing Element	0	0	0.098434103	0.098434103	6	0	0	1298197	870	Wilshire		Yes	Above Moderate
LOS ANGELES	1223 S BERENDO ST	90006	5078030007	Medium Residential	R3-1	0	54	0.135481452	Residential - Five or More Units or Apartments (Any Combination) - 4 Stories or Less	YES - Current	NO - Privately-Owned	Available	Not Used in Prior Housing Element	0	0	0.112251404	0.112251404	5	0	0	1298197	895	Wilshire		Yes	Above Moderate
LOS ANGELES	1227 S BERENDO ST	90006	5078030008	Medium Residential	R3-1	0	54	0.13547438	Residential - Three Units (Any Combination) - 4 Stories or Less	YES - Current	NO - Privately-Owned	Available	Not Used in Prior Housing Element	0	0	0.470796838	0.470796838	3	0	0	1298197	917	Wilshire		Yes	Above Moderate
LOS ANGELES	1235 S BERENDO ST	90006	5078030009	Medium Residential	R3-1	0	54	0.135463632	Residential - Double, Duplex, or Two Units - 4 Stories or Less	YES - Current	NO - Privately-Owned	Available	Not Used in Prior Housing Element	0	0	0.534219703	0.534219703	2	0	0	1298197	944	Wilshire		Yes	Above Moderate
LOS ANGELES	1239 S BERENDO ST	90006	5078030010	Medium Residential	R3-1	0	54	0.135455646	Residential - Five or More Units or Apartments (Any Combination) - 4 Stories or Less	YES - Current	NO - Privately-Owned	Available	Not Used in Prior Housing Element	0	0	0.120467979	0.120467979	5	0	0	1298197	965	Wilshire		Yes	Above Moderate
LOS ANGELES	1247 S BERENDO ST	90006	5078030011	Medium Residential	R3-1	0	54	0.135445889	Residential - Four Units (Any Combination) - 4 Stories or Less	YES - Current	NO - Privately-Owned	Available	Not Used in Prior Housing Element	0	0	0.414707989	0.414707989	4	0	0	1298197	990	Wilshire		Yes	Above Moderate
LOS ANGELES	2575 W PICO BLVD	90006	5078030012	General Commercial	(Q)C2-2	0	54	0.159663567	Commercial - Restaurant, Cocktail Lounge - Restaurant, Cocktail Lounge, Tavern - One Story	YES - Current	NO - Privately-Owned	Available	Not Used in Prior Housing Element	0.14767436	0	0	0.14767436	0	0	0	1298197	1018	Wilshire			Lower
LOS ANGELES	2581 W PICO BLVD	90006	5078030013	General Commercial	(Q)C2-2	0	54	0.158747964	Commercial - Store Combination - Store and Office Combination - One Story	YES - Current	NO - Privately-Owned	Available	Not Used in Prior Housing Element	0.113518387	0	0	0.113518387	0	0	0	1298197	1019	Wilshire			Lower
LOS ANGELES			5078030013	General Commercial	(Q)C2-2	0	54	0.006848458	Commercial - Store Combination - Store and Office Combination - One Story	YES - Current	NO - Privately-Owned	Available	Not Used in Prior Housing Element	0	0	0.003993579	0.003993579	0	0	0	1298197	1071	Wilshire			Above Moderate
LOS ANGELES	1254 S CATALINA ST	90006	5078030016	General Commercial	(Q)C2-2	0	54	0.15778424	Commercial - Store - One Story	YES - Current	NO - Privately-Owned	Available	Not Used in Prior Housing Element	0.111171167	0	0	0.111171167	0	0	0	1298197	1022	Wilshire			Lower
LOS ANGELES			5078030016	General Commercial	(Q)C2-2	0	54	0.002187939	Commercial - Store - One Story	YES - Current	NO - Privately-Owned	Available	Not Used in Prior Housing Element	0	0	0.000982256	0.000982256	0	0	0	1298197	1072	Wilshire			Above Moderate
LOS ANGELES	1242 S CATALINA ST	90006	5078030017	Medium Residential	R3-1	0	54	0.135609147	Residential - Single Family Residence - Vacant Land	YES - Current	NO - Privately-Owned	Available	Not Used in Prior Housing Element	0.694057059	0	0	0.694057059	0	0	0	1298197	991	Wilshire			Lower
LOS ANGELES	1238 S CATALINA ST	90006	5078030018	Medium Residential	R3-1	0	54	0.135599924	Commercial - Store - One Story	YES - Current	NO - Privately-Owned	Available	Used in Prior Housing Element - Non-Vacant	0.111357629	0	0	0.111357629	0	0	0	1298197	966	Wilshire			Lower
LOS ANGELES	1236 S CATALINA ST	90006	5078030019	Medium Residential	R3-1	0	54	0.135592266	Residential - Single Family Residence	YES - Current	NO - Privately-Owned	Available	Used in Prior Housing Element - Non-Vacant	0.776349735	1	0	0.776349735	1	0	0	1298197	945	Wilshire			Lower
LOS ANGELES	1228 S CATALINA ST	90006	5078030020	Medium Residential	R3-1	0	54	0.135585267	Residential - Double, Duplex, or Two Units - 4 Stories or Less	YES - Current	NO - Privately-Owned	Available	Not Used in Prior Housing Element	0	0	0.49760474	0.49760474	2	0	0	1298197	918	Wilshire		Yes	Above Moderate
LOS ANGELES	1224 S CATALINA ST	90006	5078030021	Medium Residential	R3-1	0	54	0.135575172	Residential - Double, Duplex, or Two Units - 4 Stories or Less	YES - Current	NO - Privately-Owned	Available	Not Used in Prior Housing Element	0	0	0.49760474	0.49760474	2	0	0	1298197	896	Wilshire		Yes	Above Moderate
LOS ANGELES	1220 S CATALINA ST	90006	5078030022	Medium Residential	R3-1	0	54	0.135567846	Residential - Double, Duplex, or Two Units - 4 Stories or Less	YES - Current	NO - Privately-Owned	Available	Not Used in Prior Housing Element	0	0	0.49760474	0.49760474	2	0	0	1298197	871	Wilshire		Yes	Above Moderate
LOS ANGELES	1214 S CATALINA ST	90006	5078030023	Medium Residential	R3-1	0	54	0.135559926	Residential - Three Units (Any Combination) - 4 Stories or Less	YES - Current	NO - Privately-Owned	Available	Not Used in Prior Housing Element	0	0	0.145760339	0.145760339	3	0	0	1298197	849	Wilshire		Yes	Above Moderate
LOS ANGELES	1210 S CATALINA ST	90006	5078030024	Medium Residential	R3-1	0	54	0.135550752	Residential - Three Units (Any Combination) - 4 Stories or Less	YES - Current	NO - Privately-Owned	Available	Not Used in Prior Housing Element	0	0	0.438544214	0.438544214	3	0	0	1298197	827	Wilshire		Yes	Above Moderate
LOS ANGELES	1208 S CATALINA ST	90006	5078030025	Medium Residential	R3-1	0	54	0.135543251	Residential - Four Units (Any Combination) - 4 Stories or Less	YES - Current	NO - Privately-Owned	Available	Not Used in Prior Housing Element	0	0	0.127943301	0.127943301	4	0	0	1298197	805	Wilshire		Yes	Above Moderate
LOS ANGELES	2580 W 12TH ST	90006	5078030026	Medium Residential	R3-1	0	54	0.047520209	Residential - Single Family Residence	YES - Current	NO - Privately-Owned	Available	Not Used in Prior Housing Element	0	0	0.047834966	0.047834966	1	2*	2*	1298197	779	Wilshire			Above Moderate
LOS ANGELES	1200 S CATALINA ST	90006	5078030027	Medium Residential	R3-1	0	54	0.088014322	Residential - Double, Duplex, or Two Units - 4 Stories or Less	YES - Current	NO - Privately-Owned	Available	Not Used in Prior Housing Element	0	0	1.033252716	1.033252716	2	0	0	1298197	780	Wilshire		Yes	Above Moderate
LOS ANGELES	2585 W PICO BLVD	90006	5078030028	General Commercial	(Q)C2-2	0	54	0.156243814	Commercial - Store - One Story	YES - Current	NO - Privately-Owned	Available	Not Used in Prior Housing Element	0.043269758	0	0	0.043269758	0	0	0	1298197	1020	Wilshire			Lower
LOS ANGELES	2595 W PICO BLVD	90006	5078030028	General Commercial	(Q)C2-2	0	54	0.156165078	Commercial - Store - One Story	YES - Current	NO - Privately-Owned	Available	Not Used in Prior Housing Element	0.043269758	0	0	0.043269758	0	0	0	1298197	1021	Wilshire			Lower
LOS ANGELES	1203 1/2 S CATALINA ST	90006	5078031001	Medium Residential	R3-1	0	54	0.135731592	Residential - Four Units (Any Combination) - 4 Stories or Less	YES - Current	NO - Privately-Owned	Available	Used in Prior Housing Element - Non-Vacant	0.075650337	0	0	0.075650337	4	0	0	1298197	781	Wilshire			Lower
LOS ANGELES	1207 S CATALINA ST	90006	5078031002	Medium Residential	R3-1	0	54	0.135723344	Residential - Five or More Units or Apartments (Any Combination) - 4 Stories or Less	YES - Current	NO - Privately-Owned	Available	Not Used in Prior Housing Element	0	0	0.098434103	0.098434103	6	0	0	1298197	806	Wilshire		Yes	Above Moderate
LOS ANGELES	1211 S CATALINA ST	90006	5078031004	Medium Residential	R3-1	0	54	0.135717268	Residential - Five or More Units or Apartments (Any Combination) - 4 Stories or Less	YES - Current	NO - Privately-Owned	Available	Not Used in Prior Housing Element	0	0	0.098434103	0.098434103	6	0	0	1298197	829	Wilshire		Yes	Above Moderate
LOS ANGELES	1217 S CATALINA ST	90006	5078031005	Medium Residential	R3-1	0	54	0.135708427	Residential - Double, Duplex, or Two Units - 4 Stories or Less	YES - Current	NO - Privately-Owned	Available	Not Used in Prior Housing Element	0	0	0.49760474	0.49760474	2	0	0	1298197	851	Wilshire		Yes	Above Moderate
LOS ANGELES	1219 S CATALINA ST	90006	5078031006	Medium Residential	R3-1	0	54	0.135700507	Residential - Four Units (Any Combination) - 4 Stories or Less	YES - Current	NO - Privately-Owned	Available	Not Used in Prior Housing Element	0	0	0.127943301	0.127943301	4	0	0	1298197	872	Wilshire		Yes	Above Moderate
LOS ANGELES	1227 S CATALINA ST	90006	5078031007	Medium Residential	R3-1	0	54	0.135691004	Residential - Single Family Residence	YES - Current	NO - Privately-Owned	Available	Used in Prior Housing Element - Non-Vacant	0.776349735	1	0	0.776349735	1	0	0	1298197	898	Wilshire			Lower
LOS ANGELES	1229 S CATALINA ST	90006	5078031008	Medium Residential	R3-1	0	54	0.135684595	Residential - Double, Duplex, or Two Units - 4 Stories or Less	YES - Current	NO - Privately-Owned	Available	Not Used in Prior Housing Element	0	0	0.49760474	0.49760474	2	0	0	1298197	919	Wilshire		Yes	Above Moderate
LOS ANGELES	1235 S CATALINA ST	90006	5078031009	Medium Residential	R3-1	0	54	0.135674837	Residential - Four Units (Any Combination) - 4 Stories or Less	YES - Current	NO - Privately-Owned	Available	Not Used in Prior Housing Element	0.074561477	4	0	0.074561477	4	0	0	1298197	946	Wilshire			Lower
LOS ANGELES	1239 S CATALINA ST	90006	5078031010	Medium Residential	R3-1	0	54	0.135667506	Residential - Single Family Residence	YES - Current	NO - Privately-Owned	Available	Used in Prior Housing Element - Non-Vacant	0.776349735	1	0	0.776349735	1	0	0	1298197	967	Wilshire			Lower
LOS ANGELES	1245 S CATALINA ST	90006	5078031011	Medium Residential	R3-1	0	54	0.135659098	Residential - Double, Duplex, or Two Units - 4 Stories or Less	YES - Current	NO - Privately-Owned	Available	Not Used in Prior Housing Element	0	0	0.49760474	0.49760474	2	0	0	1298197	992	Wilshire		Yes	Above Moderate
LOS ANGELES	2617 W PICO BLVD	90006	5078031013	General Commercial	C2-1	0	108	0.159380094	Commercial - Non-Auto Service and Repair Shop, Paint Shop, or Laundry - One Story	YES - Current	NO - Privately-Owned	Available	Used in Prior Housing Element - Non-Vacant	0.115730724	0	0	0.115730724	0	0	0	1298197	1024	Wilshire			Lower
LOS ANGELES			5078031013	General Commercial	C2-1	0	108	0.005376543	Commercial - Non-Auto Service and Repair Shop, Paint Shop, or Laundry - One Story	YES - Current	NO - Privately-Owned	Available	Used in Prior Housing Element - Non-Vacant	0	0	0.001570237	0.001570237	0	0	0	1298197	1458	Wilshire			Above Moderate
LOS ANGELES	2623 W PICO BLVD	90006	5078031014	General Commercial	C2-1	0	108	0.159302544	Commercial - Commercial - Miscellaneous Commercial - One Story	YES - Current	NO - Privately-Owned	Available	Used in Prior Housing Element - Non-Vacant	0.220712286	0	0	0.220712286	0	0	0	1298197	1025	Wilshire			Lower
LOS ANGELES			5078031014	General Commercial	C2-1	0	108	0.005376552	Commercial - Commercial - Miscellaneous Commercial - One Story	YES - Current	NO - Privately-Owned	Available	Used in Prior Housing Element - Non-Vacant	0	0	0.016951936	0.016951936	0	0	0	1298197	1457	Wilshire			Above Moderate
LOS ANGELES	1244 S DEWEY AVE	90006	5078031017	Medium Residential	R3-1	0	54	0.13565615	Residential - Four Units (Any Combination) - 4 Stories or Less	YES - Current	NO - Privately-Owned	Available	Not Used in Prior Housing Element	0	0	0.386310482	0.386310482	4	0	0	1298197	993	Wilshire		Yes	Above Moderate
LOS ANGELES	1238 S DEWEY AVE	90006	5078031018	Medium Residential	R3-1	0	54	0.135643064	Residential - Double, Duplex, or Two Units - 4 Stories or Less	YES - Current	NO - Privately-Owned	Available	Not Used in Prior Housing Element	0	0	0.49760474	0.49760474	2	0	0	1298197	968	Wilshire		Yes	Above Moderate
LOS ANGELES	1234 S DEWEY AVE	90006	5078031019	Medium Residential	R3-1	0	54	0.135628616	Residential - Double, Duplex, or Two Units - 4 Stories or Less	YES - Current	NO - Privately-Owned	Available	Not Used in Prior Housing Element	0	0	0.49760474	0.49760474	2	0	0	1298197	947	Wilshire		Yes	Above Moderate
LOS ANGELES	1228 S DEWEY AVE	90006	5078031020	Medium Residential	R3-1	0	54	0.135616332	Residential - Three Units (Any Combination) - 4 Stories or Less	YES - Current	NO - Privately-Owned	Available	Not Used in Prior Housing Element	0	0	0

LOS ANGELES	1224 S DEWEY AVE	90006	5078031021	Medium Residential	R3-1	0	54	0.135603137	Residential - Double, Duplex, or Two Units - 4 Stories or Less	YES - Current	NO - Privately-Owned	Available	Not Used in Prior Housing Element	0	0	0.49760474	0.49760474	2	0	0	1298197	899	Wilshire		Yes	Above Moderate
LOS ANGELES	1220 S DEWEY AVE	90006	5078031022	Medium Residential	R3-1	0	54	0.135589937	Residential - Four Units (Any Combination) - 4 Stories or Less	YES - Current	NO - Privately-Owned	Available	Not Used in Prior Housing Element	0	0	0.127943301	0.127943301	4	0	0	1298197	873	Wilshire		Yes	Above Moderate
LOS ANGELES	1214 S DEWEY AVE	90006	5078031023	Medium Residential	R3-1	0	54	0.135576143	Residential - Four Units (Any Combination) - 4 Stories or Less	YES - Current	NO - Privately-Owned	Available	Not Used in Prior Housing Element	0	0	0.127943301	0.127943301	4	0	0	1298197	853	Wilshire		Yes	Above Moderate
LOS ANGELES	1210 S DEWEY AVE	90006	5078031024	Medium Residential	R3-1	0	54	0.13556478	Residential - Single Family Residence	YES - Current	NO - Privately-Owned	Available	Used in Prior Housing Element - Non-Vacant	0.776349735	0	0	0.776349735	1	0	0	1298197	830	Wilshire			Lower
LOS ANGELES	1208 S DEWEY AVE	90006	5078031025	Medium Residential	R3-1	0	54	0.135550664	Residential - Double, Duplex, or Two Units - 4 Stories or Less	YES - Current	NO - Privately-Owned	Available	Not Used in Prior Housing Element	0	0	0.49760474	0.49760474	2	0	0	1298197	807	Wilshire		Yes	Above Moderate
LOS ANGELES	1200 S DEWEY AVE	90006	5078031026	Medium Residential	R3-1	0	54	0.135536543	Residential - Double, Duplex, or Two Units - 4 Stories or Less	YES - Current	NO - Privately-Owned	Available	Used in Prior Housing Element - Non-Vacant	0	0	0.49760474	0.49760474	2	0	0	1298197	782	Wilshire		Yes	Above Moderate
LOS ANGELES	1247 S CATALINA ST	90006	5078031028	General Commercial	C2-1	0	108	0.158871468	Commercial - Store Combination - Store and Office Combination - One Story	YES - Current	NO - Privately-Owned	Available	Used in Prior Housing Element - Non-Vacant	0.034617234	0	0	0.034617234	0	0	0	1298197	1023	Wilshire			Lower
LOS ANGELES	1248 S DEWEY AVE	90006	5078031029	General Commercial	C2-1	0	108	0.159406847	Commercial - Store Combination - Store and Residential Combination - One Story	YES - Current	NO - Privately-Owned	Available	Not Used in Prior Housing Element	0	0	3.269943333	3.269943333	0	0	0	1298197	1027	Wilshire		Yes	Above Moderate
LOS ANGELES	2629 W PICO BLVD	90006	5078031029	General Commercial	C2-1	0	108	0.159226676	Commercial - Store Combination - Store and Residential Combination - One Story	YES - Current	NO - Privately-Owned	Available	Not Used in Prior Housing Element	0	0	3.269943333	3.269943333	0	0	0	1298197	1026	Wilshire		Yes	Above Moderate
LOS ANGELES	1201 S DEWEY AVE	90006	5078032001	Medium Residential	R3-1	0	54	0.135743652	Residential - Rooming/Boarding House	YES - Current	NO - Privately-Owned	Available	Used in Prior Housing Element - Non-Vacant	0	0	0.239520031	0.239520031	1	0	0	1298197	784	Wilshire		Yes	Above Moderate
LOS ANGELES	1205 S DEWEY AVE	90006	5078032002	Medium Residential	R3-1	0	54	0.135729016	Residential - Three Units (Any Combination) - 4 Stories or Less	YES - Current	NO - Privately-Owned	Available	Not Used in Prior Housing Element	0	0	0.438544214	0.438544214	3	0	0	1298197	808	Wilshire		Yes	Above Moderate
LOS ANGELES	1209 S DEWEY AVE	90006	5078032003	Medium Residential	R3-1	0	54	0.135717579	Residential - Double, Duplex, or Two Units - 4 Stories or Less	YES - Current	NO - Privately-Owned	Available	Not Used in Prior Housing Element	0	0	0.49760474	0.49760474	2	0	0	1298197	832	Wilshire		Yes	Above Moderate
LOS ANGELES	1213 S DEWEY AVE	90006	5078032004	Medium Residential	R3-1	0	54	0.135702203	Residential - Four Units (Any Combination) - 4 Stories or Less	YES - Current	NO - Privately-Owned	Available	Not Used in Prior Housing Element	0	0	0.386310482	0.386310482	4	0	0	1298197	855	Wilshire		Yes	Above Moderate
LOS ANGELES	1221 S DEWEY AVE	90006	5078032005	Medium Residential	R3-1	0	54	0.135689003	Residential - Double, Duplex, or Two Units - 4 Stories or Less	YES - Current	NO - Privately-Owned	Available	Not Used in Prior Housing Element	0	0	0.49760474	0.49760474	2	0	0	1298197	874	Wilshire		Yes	Above Moderate
LOS ANGELES	1223 S DEWEY AVE	90006	5078032006	Medium Residential	R3-1	0	54	0.135677979	Residential - Single Family Residence	YES - Current	NO - Privately-Owned	Available	Used in Prior Housing Element - Non-Vacant	0.776349735	0	0	0.776349735	1	0	0	1298197	900	Wilshire			Lower
LOS ANGELES	1229 S DEWEY AVE	90006	5078032007	Medium Residential	R3-1	0	54	0.135663263	Residential - Five or More Units or Apartments (Any Combination) - 4 Stories or Less	YES - Current	NO - Privately-Owned	Available	Not Used in Prior Housing Element	0	0	0.098434103	0.098434103	6	0	0	1298197	921	Wilshire		Yes	Above Moderate
LOS ANGELES	1235 S DEWEY AVE	90006	5078032008	Medium Residential	R3-1	0	54	0.135650985	Residential - Five or More Units or Apartments (Any Combination) - 4 Stories or Less	YES - Current	NO - Privately-Owned	Available	Not Used in Prior Housing Element	0	0	0.098434103	0.098434103	6	0	0	1298197	949	Wilshire		Yes	Above Moderate
LOS ANGELES	1237 S DEWEY AVE	90006	5078032009	Medium Residential	R3-1	0	54	0.135637784	Residential - Three Units (Any Combination) - 4 Stories or Less	YES - Current	NO - Privately-Owned	Available	Not Used in Prior Housing Element	0	0	0.438544214	0.438544214	3	0	0	1298197	969	Wilshire		Yes	Above Moderate
LOS ANGELES	1241 S DEWEY AVE	90006	5078032010	Medium Residential	R3-1	0	54	0.135624598	Residential - Five or More Units or Apartments (Any Combination) - 4 Stories or Less	YES - Current	NO - Privately-Owned	Available	Not Used in Prior Housing Element	0	0	0.098434103	0.098434103	6	0	0	1298197	994	Wilshire		Yes	Above Moderate
LOS ANGELES	2645 W PICO BLVD	90006	5078032011	General Commercial	C2-1	0	108	0.158103548	Commercial - Store Combination - Store and Residential Combination - One Story	YES - Current	NO - Privately-Owned	Available	Used in Prior Housing Element - Non-Vacant	0	0	0.063478	0.063478	0	0	0	1298197	1028	Wilshire		Yes	Above Moderate
LOS ANGELES	2663 W PICO BLVD	90006	5078032014	General Commercial	C2-1	0	108	0.160354059	Commercial - Store - One Story	YES - Current	NO - Privately-Owned	Available	Used in Prior Housing Element - Non-Vacant	0.090040185	0	0	0.090040185	0	0	0	1298197	1031	Wilshire			Lower
LOS ANGELES			5078032014	General Commercial	C2-1	0	108	0.003772658	Commercial - Store - One Story	YES - Current	NO - Privately-Owned	Available	Used in Prior Housing Element - Non-Vacant	0	0	0.000982256	0.000982256	0	0	0	1298197	1460	Wilshire			Above Moderate
LOS ANGELES	2669 W PICO BLVD	90006	5078032015	General Commercial	C2-1	0	108	0.160520872	Commercial - Non-Auto Service and Repair Shop, Paint Shop, or Laundry - One Story	YES - Current	NO - Privately-Owned	Available	Used in Prior Housing Element - Non-Vacant	0.090040185	0	0	0.090040185	0	0	0	1298197	1032	Wilshire			Lower
LOS ANGELES			5078032015	General Commercial	C2-1	0	108	0.003699702	Commercial - Non-Auto Service and Repair Shop, Paint Shop, or Laundry - One Story	YES - Current	NO - Privately-Owned	Available	Used in Prior Housing Element - Non-Vacant	0	0	0.000982256	0.000982256	0	0	0	1298197	1452	Wilshire			Above Moderate
LOS ANGELES	1242 S KENMORE AVE	90006	5078032016	Medium Residential	R3-1	0	54	0.135630391	Residential - Single Family Residence	YES - Current	NO - Privately-Owned	Available	Used in Prior Housing Element - Non-Vacant	0	0	0.564331305	0.564331305	1	0	0	1298197	995	Wilshire		Yes	Above Moderate
LOS ANGELES	1238 S KENMORE AVE	90006	5078032017	Medium Residential	R3-1	0	54	0.135619315	Residential - Single Family Residence	YES - Current	NO - Privately-Owned	Available	Used in Prior Housing Element - Non-Vacant	0.776349735	0	0	0.776349735	1	0	0	1298197	970	Wilshire			Lower
LOS ANGELES	1232 S KENMORE AVE	90006	5078032018	Medium Residential	R3-1	0	54	0.135608755	Residential - Five or More Units or Apartments (Any Combination) - 4 Stories or Less	YES - Current	NO - Privately-Owned	Available	Not Used in Prior Housing Element	0	0	0.112251404	0.112251404	5	0	0	1298197	950	Wilshire		Yes	Above Moderate
LOS ANGELES	1220 S KENMORE AVE	90006	5078032021	Medium Residential	R3-1	0	54	0.135577735	Residential - Five or More Units or Apartments (Any Combination) - 4 Stories or Less	YES - Current	NO - Privately-Owned	Available	Not Used in Prior Housing Element	0	0	0.098434103	0.098434103	6	0	0	1298197	875	Wilshire		Yes	Above Moderate
LOS ANGELES	1214 S KENMORE AVE	90006	5078032022	Medium Residential	R3-1	0	54	0.135566587	Residential - Three Units (Any Combination) - 4 Stories or Less	YES - Current	NO - Privately-Owned	Available	Not Used in Prior Housing Element	0	0	0.438544214	0.438544214	3	0	0	1298197	856	Wilshire		Yes	Above Moderate
LOS ANGELES	1210 1/2 S KENMORE AVE	90006	5078032023	Medium Residential	R3-1	0	54	0.135557869	Residential - Double, Duplex, or Two Units - 4 Stories or Less	YES - Current	NO - Privately-Owned	Available	Not Used in Prior Housing Element	0	0	0.49760474	0.49760474	2	0	0	1298197	834	Wilshire		Yes	Above Moderate
LOS ANGELES			5078032024	General Commercial	R3-1	0	54	0.079561537	Residential - Single Family Residence	YES - Current	NO - Privately-Owned	Available	Not Used in Prior Housing Element	0.44728573	1	0	0.44728573	1	0	0	1298197	1471	Wilshire			Lower
LOS ANGELES	1206 S KENMORE AVE	90006	5078032025	Medium Residential	R3-1	0	54	0.05598386	Institutional - Church - One Story	YES - Current	NO - Privately-Owned	Available	Used in Prior Housing Element - Non-Vacant	0	0	0.006341562	0.006341562	1	3*	3*	1298197	809	Wilshire			Above Moderate
LOS ANGELES	2660 W 12TH ST	90006	5078032025	Medium Residential	R3-1	0	54	0.135537081	Institutional - Church - One Story	YES - Current	NO - Privately-Owned	Available	Used in Prior Housing Element - Non-Vacant	0.03044117	0	0	0.03044117	1	0	0	1298197	785	Wilshire			Lower
LOS ANGELES	2659 W PICO BLVD	90006	5078032026	General Commercial	C2-1	0	108	0.16066623	Commercial - Store - One Story	YES - Current	NO - Privately-Owned	Available	Not Used in Prior Housing Element	0.118784	0	0	0.118784	0	0	0	1298197	1030	Wilshire			Lower
LOS ANGELES	2649 W PICO BLVD	90006	5078032027	General Commercial	C2-1	0	108	0.160742654	Commercial - Auto, Recreation Equipment, Construction Equipment Sales and Service - Auto Body Repair Shop - One Story	YES - Current	NO - Privately-Owned	Available	Used in Prior Housing Element - Non-Vacant	0.036058193	0	0	0.036058193	0	0	0	1298197	1029	Wilshire			Lower
LOS ANGELES	2690 W 12TH ST	90006	5078033001	Medium Residential	R3-1	0	54	0.135611329	Residential - Three Units (Any Combination) - 4 Stories or Less	YES - Current	NO - Privately-Owned	Available	Not Used in Prior Housing Element	0	0	0.438544214	0.438544214	3	0	0	1298197	786	Wilshire		Yes	Above Moderate
LOS ANGELES	1207 S KENMORE AVE	90006	5078033002	Medium Residential	R3-1	0	54	0.135598921	Residential - Double, Duplex, or Two Units - 4 Stories or Less	YES - Current	NO - Privately-Owned	Available	Not Used in Prior Housing Element	0	0	0.49760474	0.49760474	2	0	0	1298197	810	Wilshire		Yes	Above Moderate
LOS ANGELES	1209 S KENMORE AVE	90006	5078033003	Medium Residential	R3-1	0	54	0.135593946	Residential - Three Units (Any Combination) - 4 Stories or Less	YES - Current	NO - Privately-Owned	Available	Not Used in Prior Housing Element	0	0	0.438544214	0.438544214	3	0	0	1298197	836	Wilshire		Yes	Above Moderate
LOS ANGELES	1215 S KENMORE AVE	90006	5078033004	Medium Residential	R3-1	0	54	0.13558730	Residential - Five or More Units or Apartments (Any Combination) - 4 Stories or Less	YES - Current	NO - Privately-Owned	Available	Not Used in Prior Housing Element	0	0	0.112251404	0.112251404	5	0	0	1298197	857	Wilshire		Yes	Above Moderate
LOS ANGELES	1221 1/2 S KENMORE AVE	90006	5078033005	Medium Residential	R3-1	0	54	0.135575161	Residential - Five or More Units or Apartments (Any Combination) - 4 Stories or Less	YES - Current	NO - Privately-Owned	Available	Not Used in Prior Housing Element	0	0	0.112251404	0.112251404	10	0	0	1298197	876	Wilshire		Yes	Above Moderate
LOS ANGELES	1225 S KENMORE AVE	90006	5078033005	Medium Residential	R3-1	0	54	0.135565783	Residential - Five or More Units or Apartments (Any Combination) - 4 Stories or Less	YES - Current	NO - Privately-Owned	Available	Not Used in Prior Housing Element	0	0	0.112251404	0.112251404	10	0	0	1298197	902	Wilshire		Yes	Above Moderate
LOS ANGELES	1229 1/2 S KENMORE AVE	90006	5078033006	Medium Residential	R3-1	0	54	0.135552721	Residential - Double, Duplex, or Two Units - 4 Stories or Less	YES - Current	NO - Privately-Owned	Available	Not Used in Prior Housing Element	0	0	0.49760474	0.49760474	2	0	0	1298197	924	Wilshire		Yes	Above Moderate
LOS ANGELES	1233 1/4 S KENMORE AVE	90006	5078033007	Medium Residential	R3-1	0	54	0.135543343	Residential - Five or More Units or Apartments (Any Combination) - 4 Stories or Less	YES - Current	NO - Privately-Owned	Available	Not Used in Prior Housing Element	0	0	0.098434103	0.098434103	6	0	0	1298197	951	Wilshire		Yes	Above Moderate
LOS ANGELES	1241 S KENMORE AVE	90006	5078033008	Medium Residential	R3-1	0	54	0.135530281	Residential - Double, Duplex, or Two Units - 4 Stories or Less	YES - Current	NO - Privately-Owned	Available	Used in Prior Housing Element - Non-Vacant	0.685595727	0	0	0.685595727	2	0	0	1298197	971	Wilshire			Lower
LOS ANGELES	1243 S KENMORE AVE	90006	5078033009	Medium Residential	R3-1	0	54	0.135519516	Residential - Four Units (Any Combination) - 4 Stories or Less	YES - Current	NO - Privately-Owned	Available	Not Used in Prior Housing Element	0	0	0.127943301	0.127943301	4	0	0	1298197	996	Wilshire		Yes	Above Moderate
LOS ANGELES	2685 W PICO BLVD	90006	5078033010	General Commercial	[Q]C2-2	0	54	0.157097277	Commercial - Store Combination - Store and Residential Combination - One Story	YES - Current	NO - Privately-Owned	Available	Not Used in Prior Housing Element	0	0	0.077376386	0.077376386	1	0	0	1298197	1033	Wilshire		Yes	Above Moderate
LOS ANGELES	2689 W PICO BLVD	90006	5078033010	General Commercial	[Q]C2-2	0	54	0.15736636	Commercial - Store Combination - Store and Residential Combination - One Story	YES - Current	NO - Privately-Owned	Available	Not Used in Prior Housing Element	0	0	0.077376386	0.077376386	1	0	0	1298197	1035	Wilshire		Yes	Above Moderate
LOS ANGELES			5078033010	General Commercial	[Q]C2-2	0	54	0.012941223	Commercial - Store Combination - Store and Residential Combination - One Story	YES - Current	NO - Privately-Owned	Available	Not Used in Prior Housing Element	0	0	0.006165987	0.006165987	1	0	0	1298197	1074	Wilshire			Above Moderate
LOS ANGELES	1242 S FEDORA ST	90006	5078033013	Medium Residential	R3-1	0	54	0.13561543	Residential - Double, Duplex, or Two Units - 4 Stories or Less	YES - Current	NO - Privately-Owned	Available	Not Used in Prior Housing Element	0	0	0.49760474	0.49760474	2	0	0	1298197	997	Wilshire		Yes	Above Moderate
LOS ANGELES	1236 S FEDORA ST	90006	5078033014	Medium Residential	R3-1	0	54	0.135606453	Residential - Five or More Units or Apartments (Any Combination) - 4 Stories or Less	YES - Current	NO - Privately-Owned	Available	Not Used in Prior Housing Element	0	0	0.098434103	0.098434103	6	0	0	1298197	972	Wilshire		Yes	Above Moderate
LOS ANGELES	1234 S FEDORA ST	90006	5078033015	Medium Residential	R3-1	0	54	0.135598795	Residential - Single Family Residence	YES - Current	NO - Privately-Owned	Available	Used in Prior Housing Element - Non-Vacant	0.776349735	0	0	0.776349735	1	0	0	1298197	952	Wilshire			Lower
LOS ANGELES	1228 S FEDORA ST	90006	5078033016	Medium Residential	R3-1	0	54	0.13558804	Residential - Single Family Residence	YES - Current	NO - Privately-Owned	Available	Used in Prior Housing Element - Non-Vacant	0.776349735	0	0	0.776349735	1	0	0	1298197	925	Wilshire			Lower
LOS ANGELES	1222 S FEDORA ST	90006	5078033017	Medium Residential	R3-1	0	54	0.135580053	Residential - Four Units (Any Combination) - 4 Stories or Less	YES - Current	NO - Privately-Owned	Available	Not Used in Prior Housing Element	0	0	0.127943301	0.127943301	4	0	0	1298197	903	Wilshire		Yes	Above Moderate
LOS ANGELES	1220 S FEDORA ST	90006	5078033018	Medium Residential	R3-1	0	54	0.13557714	Residential - Three Units (Any Combination) - 4 Stories or Less	YES - Current	NO - Privately-Owned	Available	Not Used in Prior Housing Element	0	0	0.145760339	0.145760339	3	0	0	1298197	878	Wilshire		Yes	Above Moderate
LOS ANGELES	1216 S FEDORA ST	90006	5078033019	Medium Residential	R3-1	0	54	0.135561312	Residential - Double, Duplex, or Two Units - 4 Stories or Less	YES - Current	NO - Privately-Owned	Available	Not Used in Prior Housing Element	0	0	0.49760474	0.49760474	2	0	0	1298197	859	Wilshire		Yes	Above Moderate
LOS ANGELES	1212 1/2 S FEDORA ST	90006	5078033020	Medium Residential	R3-1	0	54	0.135554247	Residential - Single Family Residence	YES - Current	NO - Privately-Owned	Available	Used in Prior Housing Element - Non-Vacant	0.776349735	0	0	0.776349735	1	0	0	1298197	837	Wilshire			Lower
LOS ANGELES	1204 S FEDORA ST	90006	5078033021	Medium Residential	R3-1	0	54	0.135543487	Residential - Five or More Units or Apartments (Any Combination) - 4 Stories or Less	YES - Current	NO - Privately-Owned	Available	Not Used in Prior Housing Element	0	0	0.086269695	0.086269695	7	0	0	1298197	811	Wilshire		Yes	Above Moderate
LOS ANGELES	2692 W 12TH ST	90006	5078033022	Medium Residential	R3-1	0	54	0.135536427	Residential - Five or More Units or Apartments (Any Combination) - 4 Stories or Less	YES - Current	NO - Privately-Owned	Available	Not Used in Prior Housing Element	0	0	0.098434103	0.098434103	6	0	0	1298197	787	Wilshire		Yes	Above Moderate
LOS ANGELES	2701 W PICO BLVD	90006	5078033023	General Commercial	[Q]C2-2	0	54	0.160191025	Commercial - Non-Auto Service and Repair Shop, Paint Shop, or Laundry - One Story	YES - Current	NO - Privately-Owned	Available	Not Used in Prior Housing Element	0.361383921	0	0	0.361383921	0	0	0	1298197	1036	Wilshire			Lower
LOS ANGELES	2726 W 12TH ST	90006	5078034001	Medium Residential	R3-1	0	54	0.135504081	Residential - Double, Duplex, or Two Units - 4 Stories or Less	YES - Current	NO - Privately-Owned	Available	Not Used in Prior Housing Element	0	0	0.49760474	0.49760474	2	0	0	1298197	788	Wilshire		Yes	Above Moderate
LOS ANGELES	1207 S FEDORA ST	90006	5078034002	Medium Residential	R3-1	0	54	0.135493332	Residential - Three Units (Any Combination) - 4 Stories or Less	YES - Current	NO - Privately-Owned	Available	Not Used in Prior Housing Element	0	0	0.438544214	0.438544214	3	0	0	1298197	812	Wilshire		Yes	Above Moderate
LOS ANGELES	1211 S FEDORA ST	90006	5078034003	Medium Residential	R3-1	0	54	0.13548626	Residential - Four Units (Any Combination) - 4 Stories or Less	YES - Current	NO - Privately-Owned	Available	Used in Prior Housing Element - Non-Vacant	0.694057059	0	0	0.694057059	0	0	0	1298197	838	Wilshire			Lower
LOS ANGELES	1215 S FEDORA ST	90006	5078034004	Medium Residential	R3-1	0	54	0.135475512	Residential - Five or More Units or Apartments (Any Combination) - 4 Stories or Less	YES - Current	NO - Privately-Owned	Available	Not Used in Prior Housing Element	0	0	0.112251404	0.112251404	5	0	0	1298197	860	Wilshire		Yes	Above Moderate
LOS ANGELES	1221 S FEDORA ST	90006	5078034005	Medium Residential	R3-1	0	54	0.135467526	Residential - Five or More Units or Apartments (Any Combination) - 4 Stories or Less	YES - Current	NO - Privately-Owned	Available	Not Used in Prior Housing Element	0	0	0.098434103	0.098434103	6	0	0	1298197	881	Wilshire		Yes	Above Moderate
LOS ANGELES	1225 S FEDORA ST	90006	5078034006	Medium Residential	R3-1	0	54	0.13545828	Residential - Five or More Units or Apartments (Any Combination) - 4 Stories or Less	YES - Current	NO - Privately-Owned	Available	Not Used in Prior Housing Element	0	0	0.098434103	0.098434103	6	0	0	1298197	904	Wilshire		Yes	Above Moderate
LOS ANGELES	1229 S FEDORA ST	90006	5078034007	Medium Residential	R3-1	0	54	0.135448452	Residential - Five or More Units or Apartments (Any Combination) - 4 Stories or Less	YES - Current	NO - Privately-Owned	Available	Not Used in Prior Housing Element	0	0	0.098434103	0.098434103	6	0	0	1298197	926	Wilshire		Yes	Above Moderate
LOS ANGELES	1233 S FEDORA ST	90006	5078034008	Medium Residential	R3-1	0	54	0.13544138	Residential - Four Units (Any Combination) - 4 Stories or Less	YES - Current	NO - Privately-Owned	Available	Not Used in Prior Housing Element	0	0	0.127943301	0.127943301	4	0	0	1298197	953	Wilshire		Yes	Above Moderate
LOS ANGELES	1237 S FEDORA ST	90006	5078034011	Medium Residential	R3-1	0	54	0.135431553	Residential - Four Units (Any Combination) - 4 Stories or Less	YES - Current	NO - Privately-Owned	Available	Not Used in Prior Housing Element	0	0	0.127943301	0.127943301	4	0	0	1298197	973	Wilshire		Yes	Above Moderate
LOS ANGELES	1243 1/2 S FEDORA ST	90006	5078034012	Medium Residential	R3-1	0	54	0.135422519	Residential - Five or More Units or Apartments (Any Combination) - 4 Stories or Less	YES - Current	NO - Privately-Owned	Available	Not Used in Prior Housing Element	0.067024666	0	0	0.067024666	6	0	0	1298197	998	Wilshire			Lower
LOS ANGELES	2737 W PICO BLVD	90006	5078034016	General Commercial	[Q]C2-2	0	54	0.122566952	Commercial - Restaurant, Cocktail Lounge - Restaurant, Cocktail Lounge, Tavern - One Story	YES - Current	NO - Privately-Owned	Available	Not Used in Prior Housing Element	0.297333825	0	0	0.297333825	0	0	0	1298197	1042	Wilshire			Lower
LOS ANGELES			5078034016	General Commercial	[Q]C2-2	0	54	0.004523957	Commercial - Restaurant, Cocktail Lounge - Restaurant, Cocktail Lounge, Tavern - One Story	YES - Current	NO - Privately-Owned	Available	Not Used in Prior Housing Element	0	0	0.029072946	0.029072946	0	0	0	1298197	1472	Wilshire			Above Moderate
LOS ANGELES			5078034016	General Commercial	[Q]C2-2	0	54	0.017842479	Commercial - Restaurant, Cocktail Lounge - Restaurant, Cocktail Lounge, Tavern - One Story	YES - Current	NO - Privately-Owned	Available	Not Used in Prior Housing Element	0.066510826	0	0	0.066510826	0	0	0	1298197	1076	Wilshire			Lower
LOS ANGELES	1248 S MARIPOSA AVE	90006	5078034017	General Commercial	[Q]C2-2	0	54	0.157193884	Commercial - Store - One Story	YES - Current	NO - Privately-Owned	Available	Not Used in Prior Housing Element	0.148193564	0	0	0.148193564	0	0	0	1298197	1044	Wilshire			Lower
LOS ANGELES			5078034017	General Commercial	[Q]C2-2	0	54	0.006991525	Commercial - Store - One Story	YES - Current	NO - Privately-Owned	Available	Not Used in Prior Housing Element	0	0	0.007408379	0.007408379	0	0	0	1298197	1473	Wilshire			Above Moderate
LOS ANGELES			5078034017	General Commercial	[Q]C2-2	0	54	0.03480847	Commercial - Store - One Story	YES - Current	NO - Privately-Owned	Available	Not Used in Prior Housing Element	0.043316701	0	0	0.043316701	0	0	0	1298197	1043	Wilshire			Lower
LOS ANGELES	1240 S MARIPOSA AVE	90006	5078034018	Medium Residential	R3-1	0	54	0.135530897	Residential - Five or More Units or Apartments (Any Combination) - 4 Stories or Less	YES - Current	NO - Privately-Owned	Available	Not Used in Prior Housing Element	0	0	0.112251404	0.112251404	5	0	0	1298197	999	Wilshire		Yes	Above Moderate
LOS ANGELES	1238 S MARIPOSA AVE	90006	5078034019	Medium Residential	R3-1	0	54	0.135529998	Residential - Single Family Residence	YES - Current	NO - Privately-Owned	Available	Used in Prior Housing Element - Non-Vacant	0.776349735	0	0	0.776349735	1	0	0	1298197	974	Wilshire			Lower
LOS ANGELES	1234 1/2 S MARIPOSA AVE	90006	5078034020	Medium Residential	R3-1	0	54	0.135531839	Residential - Double, Duplex, or Two Units - 4 Stories or Less	YES - Current	NO - Privately-Owned	Available	Not Used in Prior Housing Element	0	0	0.49760474	0.49760474	2	0	0	1298197	954	Wilshire		Yes	Above Moderate
LOS ANGELES	1224 S MARIPOSA AVE	90006	5078034022	Medium Residential	R3-1	0	54	0.135531839	Residential - Four Units (Any Combination) - 4 Stories or Less	YES - Current	NO - Privately-Owned	Available	Not Used in Prior Housing Element	0	0	0.127943301	0.127943301	4	0	0	1298197	905	Wilshire		Yes	Above Moderate

LOS ANGELES	1220 S MARIPOSA AVE	90006	5078034023	Medium Residential	R3-1	0	54	0.13552967	Residential - Five or More Units or Apartments (Any Combination) - 4 Stories or Less	YES - Current	NO - Privately-Owned	Available	Not Used in Prior Housing Element	0	0	0.112251404	0.112251404	5	0	0	1298197	882	Wilshire	Yes	Above Moderate
LOS ANGELES	1214 S MARIPOSA AVE	90006	5078034024	Medium Residential	R3-1	0	54	0.13552967	Residential - Five or More Units or Apartments (Any Combination) - 4 Stories or Less	YES - Current	NO - Privately-Owned	Available	Not Used in Prior Housing Element	0	0	0.086269695	0.086269695	7	0	0	1298197	861	Wilshire	Yes	Above Moderate
LOS ANGELES	1208 S MARIPOSA AVE	90006	5078034025	Medium Residential	R3-1	0	54	0.135531506	Residential - Three Units (Any Combination) - 4 Stories or Less	YES - Current	NO - Privately-Owned	Available	Not Used in Prior Housing Element	0	0	0.438544214	0.438544214	3	0	0	1298197	839	Wilshire	Yes	Above Moderate
LOS ANGELES	1206 S MARIPOSA AVE	90006	5078034026	Medium Residential	R3-1	0	54	0.13552968	Residential - Single Family Residence	YES - Current	NO - Privately-Owned	Available	Used in Prior Housing Element - Non-Vacant	0.776349735	0	0	0.776349735	1	0	0	1298197	813	Wilshire		Lower
LOS ANGELES	2740 W 12TH ST	90006	5078034027	Medium Residential	R3-1	0	54	0.084842947	Residential - Double, Duplex, or Two Units - 4 Stories or Less	YES - Current	NO - Privately-Owned	Available	Not Used in Prior Housing Element	0	0	0.300929451	0.300929451	2	0	0	1298197	790	Wilshire	Yes	Above Moderate
LOS ANGELES	2732 W 12TH ST	90006	5078034028	Medium Residential	R3-1	0	54	0.05068889	Residential - Single Family Residence	YES - Current	NO - Privately-Owned	Available	Not Used in Prior Housing Element	0	0	0.047834966	0.047834966	1	2*	2*	1298197	789	Wilshire		Above Moderate
LOS ANGELES	1247 S FEDORA ST	90006	5078034032	General Commercial	[Q]C2-2	0	54	0.150960769	Commercial - Store Combination - Store and Residential Combination - One Story	YES - Current	NO - Privately-Owned	Available	Not Used in Prior Housing Element	0.141431782	0	0	0.141431782	1	0	0	1298197	1050	Wilshire		Lower
LOS ANGELES	2721 W PICO BLVD	90006	5078034032	General Commercial	[Q]C2-2	0	54	0.157375055	Commercial - Store Combination - Store and Residential Combination - One Story	YES - Current	NO - Privately-Owned	Available	Not Used in Prior Housing Element	0.144545169	0	0	0.144545169	1	0	0	1298197	1040	Wilshire		Lower
LOS ANGELES	2731 W PICO BLVD	90006	5078034032	General Commercial	[Q]C2-2	0	54	0.157374292	Commercial - Store Combination - Store and Residential Combination - One Story	YES - Current	NO - Privately-Owned	Available	Not Used in Prior Housing Element	0.144545169	0	0	0.144545169	1	0	0	1298197	1041	Wilshire		Lower
LOS ANGELES	1205 S MARIPOSA AVE	90006	5078035002	Medium Residential	R3-1	0	54	0.135592038	Residential - Five or More Units or Apartments (Any Combination) - 4 Stories or Less	YES - Current	NO - Privately-Owned	Available	Not Used in Prior Housing Element	0	0	0.057845744	0.057845744	10	0	0	1298197	814	Wilshire	Yes	Above Moderate
LOS ANGELES	1211 S MARIPOSA AVE	90006	5078035003	Medium Residential	R3-1	0	54	0.135592959	Residential - Five or More Units or Apartments (Any Combination) - 4 Stories or Less	YES - Current	NO - Privately-Owned	Available	Not Used in Prior Housing Element	0	0	0.112251404	0.112251404	5	0	0	1298197	840	Wilshire	Yes	Above Moderate
LOS ANGELES	1215 S MARIPOSA AVE	90006	5078035004	Medium Residential	R3-1	0	54	0.135592959	Residential - Single Family Residence	YES - Current	NO - Privately-Owned	Available	Used in Prior Housing Element - Non-Vacant	0.776349735	0	0	0.776349735	1	0	0	1298197	862	Wilshire		Lower
LOS ANGELES	1221 S MARIPOSA AVE	90006	5078035005	Medium Residential	R3-1	0	54	0.135592038	Residential - Five or More Units or Apartments (Any Combination) - 4 Stories or Less	YES - Current	NO - Privately-Owned	Available	Not Used in Prior Housing Element	0	0	0.112251404	0.112251404	5	0	0	1298197	883	Wilshire	Yes	Above Moderate
LOS ANGELES	1225 S MARIPOSA AVE	90006	5078035006	Medium Residential	R3-1	0	54	0.135592959	Residential - Single Family Residence	YES - Current	NO - Privately-Owned	Available	Used in Prior Housing Element - Non-Vacant	0.776349735	0	0	0.776349735	1	0	0	1298197	906	Wilshire		Lower
LOS ANGELES	1229 S MARIPOSA AVE	90006	5078035007	Medium Residential	R3-1	0	54	0.135593291	Residential - Four Units (Any Combination) - 4 Stories or Less	YES - Current	NO - Privately-Owned	Available	Not Used in Prior Housing Element	0	0	0.127943301	0.127943301	4	0	0	1298197	928	Wilshire	Yes	Above Moderate
LOS ANGELES	1233 S MARIPOSA AVE	90006	5078035008	Medium Residential	R3-1	0	54	0.135594207	Residential - Four Units (Any Combination) - 4 Stories or Less	YES - Current	NO - Privately-Owned	Available	Not Used in Prior Housing Element	0	0	0.127943301	0.127943301	4	0	0	1298197	955	Wilshire	Yes	Above Moderate
LOS ANGELES	1239 S MARIPOSA AVE	90006	5078035009	Medium Residential	R3-1	0	54	0.13559237	Residential - Single Family Residence	YES - Current	NO - Privately-Owned	Available	Used in Prior Housing Element - Non-Vacant	0.776349735	0	0	0.776349735	1	0	0	1298197	975	Wilshire		Lower
LOS ANGELES	1249 S MARIPOSA AVE	90006	5078035011	Neighborhood Office Commercial	C2-1	0	108	0.063053831	Residential - Single Family Residence	YES - Current	NO - Privately-Owned	Available	Not Used in Prior Housing Element	0	0	0.039600456	0.039600456	1	0	0	1298197	1045	Wilshire		Above Moderate
LOS ANGELES	2755 W PICO BLVD	90006	5078035012	Neighborhood Office Commercial	C2-1	0	108	0.094334378	Commercial - Store - One Story	YES - Current	NO - Privately-Owned	Available	Not Used in Prior Housing Element	0.062494708	0	0	0.062494708	0	0	0	1298197	1061	Wilshire		Lower
LOS ANGELES		5078035012	Neighborhood Office Commercial		C2-1	0	108	0.005550805	Commercial - Store - One Story	YES - Current	NO - Privately-Owned	Available	Not Used in Prior Housing Element	0	0	0.000982256	0.000982256	0	0	0	1298197	1077	Wilshire		Above Moderate
LOS ANGELES	2761 W PICO BLVD	90006	5078035013	Neighborhood Office Commercial	C2-1	0	108	0.157381227	Commercial - Store - One Story	YES - Current	NO - Privately-Owned	Available	Used in Prior Housing Element - Non-Vacant	0.090625906	0	0	0.090625906	0	0	0	1298197	1046	Wilshire		Lower
LOS ANGELES		5078035013	Neighborhood Office Commercial		C2-1	0	108	0.005471644	Commercial - Store - One Story	YES - Current	NO - Privately-Owned	Available	Used in Prior Housing Element - Non-Vacant	0	0	0.000982256	0.000982256	0	0	0	1298197	1477	Wilshire		Above Moderate
LOS ANGELES	2767 W PICO BLVD	90006	5078035014	Neighborhood Office Commercial	C2-1	0	108	0.157382985	Commercial - Commercial - Vacant Land	YES - Current	NO - Privately-Owned	Available	Not Used in Prior Housing Element	0.22208811	0	0	0.22208811	0	0	0	1298197	1047	Wilshire		Lower
LOS ANGELES		5078035014	Neighborhood Office Commercial		C2-1	0	108	0.005393498	Commercial - Commercial - Vacant Land	YES - Current	NO - Privately-Owned	Available	Not Used in Prior Housing Element	0	0	0.016951936	0.016951936	0	0	0	1298197	1478	Wilshire		Above Moderate
LOS ANGELES	2769 W PICO BLVD	90006	5078035015	Neighborhood Office Commercial	C2-1	0	108	0.157383896	Commercial - Store - One Story	YES - Current	NO - Privately-Owned	Available	Used in Prior Housing Element - Non-Vacant	0.090625906	0	0	0.090625906	0	0	0	1298197	1048	Wilshire		Lower
LOS ANGELES		5078035015	Neighborhood Office Commercial		C2-1	0	108	0.005315786	Commercial - Store - One Story	YES - Current	NO - Privately-Owned	Available	Used in Prior Housing Element - Non-Vacant	0	0	0.000982256	0.000982256	0	0	0	1298197	1479	Wilshire		Above Moderate
LOS ANGELES	2773 W PICO BLVD	90006	5078035016	Neighborhood Office Commercial	C2-1	0	108	0.157382717	Commercial - Store Combination - Store and Office Combination - One Story	YES - Current	NO - Privately-Owned	Available	Used in Prior Housing Element - Non-Vacant	0.090625906	0	0	0.090625906	0	0	0	1298197	1049	Wilshire		Lower
LOS ANGELES		5078035016	Neighborhood Office Commercial		C2-1	0	108	0.005238008	Commercial - Store Combination - Store and Office Combination - One Story	YES - Current	NO - Privately-Owned	Available	Used in Prior Housing Element - Non-Vacant	0	0	0.000982256	0.000982256	0	0	0	1298197	1480	Wilshire		Above Moderate
LOS ANGELES	1242 S NORMANDIE AVE	90006	5078035017	High Medium Residential	R4-1VL	0	108	0.135583281	Residential - Single Family Residence	YES - Current	NO - Privately-Owned	Available	Used in Prior Housing Element - Non-Vacant	1.419193268	0	0	1.419193268	1	0	0	1298197	1001	Wilshire		Lower
LOS ANGELES	1238 S NORMANDIE AVE	90006	5078035018	High Medium Residential	R4-1VL	0	108	0.135576176	Residential - Three Units (Any Combination) - 4 Stories or Less	YES - Current	NO - Privately-Owned	Available	Used in Prior Housing Element - Non-Vacant	0.900660396	0	0.900660396	0.900660396	3	0	0	1298197	976	Wilshire	Yes	Above Moderate
LOS ANGELES	1234 S NORMANDIE AVE	90006	5078035019	High Medium Residential	R4-1VL	0	108	0.135572738	Residential - Single Family Residence	YES - Current	NO - Privately-Owned	Available	Used in Prior Housing Element - Non-Vacant	1.419193268	0	0	1.419193268	1	0	0	1298197	956	Wilshire		Lower
LOS ANGELES	1228 S NORMANDIE AVE	90006	5078035020	High Medium Residential	R4-1VL	0	108	0.135565352	Residential - Double, Duplex, or Two Units - 4 Stories or Less	YES - Current	NO - Privately-Owned	Available	Used in Prior Housing Element - Non-Vacant	0	0	0.963448763	0.963448763	2	0	0	1298197	930	Wilshire	Yes	Above Moderate
LOS ANGELES	1224 S NORMANDIE AVE	90006	5078035021	High Medium Residential	R4-1VL	0	108	0.125001403	Residential - Five or More Units or Apartments (Any Combination) - 4 Stories or Less	YES - Current	NO - Privately-Owned	Available	Not Used in Prior Housing Element	0	0	0.238983119	0.238983119	5	0	0	1298197	908	Wilshire	Yes	Above Moderate
LOS ANGELES	1220 S NORMANDIE AVE	90006	5078035022	High Medium Residential	R4-1VL	0	108	0.13555473	Residential - Three Units (Any Combination) - 4 Stories or Less	YES - Current	NO - Privately-Owned	Available	Used in Prior Housing Element - Non-Vacant	0	0	0.900660396	0.900660396	3	0	0	1298197	885	Wilshire	Yes	Above Moderate
LOS ANGELES	1216 S NORMANDIE AVE	90006	5078035023	High Medium Residential	R4-1VL	0	108	0.135549116	Residential - Double, Duplex, or Two Units - 4 Stories or Less	YES - Current	NO - Privately-Owned	Available	Used in Prior Housing Element - Non-Vacant	0	0	0.963448763	0.963448763	2	0	0	1298197	863	Wilshire	Yes	Above Moderate
LOS ANGELES	1212 S NORMANDIE AVE	90006	5078035024	High Medium Residential	R4-1VL	0	108	0.135545678	Residential - Double, Duplex, or Two Units - 4 Stories or Less	YES - Current	NO - Privately-Owned	Available	Used in Prior Housing Element - Non-Vacant	0	0	0.963448763	0.963448763	2	0	0	1298197	841	Wilshire	Yes	Above Moderate
LOS ANGELES	1204 S NORMANDIE AVE	90006	5078035025	High Medium Residential	R4-1VL	0	108	0.135538556	Residential - Three Units (Any Combination) - 4 Stories or Less	YES - Current	NO - Privately-Owned	Available	Used in Prior Housing Element - Non-Vacant	0	0	0.900660396	0.900660396	3	0	0	1298197	815	Wilshire	Yes	Above Moderate
LOS ANGELES	2772 W 12TH ST	90006	5078035026	High Medium Residential	R4-1VL	0	108	0.135534457	Residential - Five or More Units or Apartments (Any Combination) - 4 Stories or Less	YES - Current	NO - Privately-Owned	Available	Not Used in Prior Housing Element	0	0	0.226757884	0.226757884	7	0	0	1298197	792	Wilshire	Yes	Above Moderate
LOS ANGELES	2806 W 12TH ST	90006	5078036001	High Medium Residential	R4-1VL	0	108	0.135626377	Residential - Double, Duplex, or Two Units - 4 Stories or Less	YES - Current	NO - Privately-Owned	Available	Used in Prior Housing Element - Non-Vacant	0	0	0.963448763	0.963448763	2	0	0	1298193	960	Wilshire	Yes	Above Moderate
LOS ANGELES	1207 S NORMANDIE AVE	90006	5078036002	High Medium Residential	R4-1VL	0	108	0.135630313	Residential - Double, Duplex, or Two Units - 4 Stories or Less	YES - Current	NO - Privately-Owned	Available	Used in Prior Housing Element - Non-Vacant	0	0	0.963448763	0.963448763	2	0	0	1298193	998	Wilshire	Yes	Above Moderate
LOS ANGELES	1211 S NORMANDIE AVE	90006	5078036003	High Medium Residential	R4-1VL	0	108	0.135632054	Residential - Double, Duplex, or Two Units - 4 Stories or Less	YES - Current	NO - Privately-Owned	Available	Used in Prior Housing Element - Non-Vacant	0	0	0.963448763	0.963448763	2	0	0	1298193	1024	Wilshire	Yes	Above Moderate
LOS ANGELES	1217 S NORMANDIE AVE	90006	5078036004	High Medium Residential	R4-1VL	0	108	0.135635993	Residential - Single Family Residence	YES - Current	NO - Privately-Owned	Available	Used in Prior Housing Element - Non-Vacant	1.419193268	0	0	1.419193268	1	0	0	1298193	1045	Wilshire		Lower
LOS ANGELES	1219 S NORMANDIE AVE	90006	5078036005	High Medium Residential	R4-1VL	0	108	0.135639322	Residential - Three Units (Any Combination) - 4 Stories or Less	YES - Current	NO - Privately-Owned	Available	Used in Prior Housing Element - Non-Vacant	0	0	0.299579322	0.299579322	3	0	0	1298193	1083	Wilshire	Yes	Above Moderate
LOS ANGELES	1225 S NORMANDIE AVE	90006	5078036006	High Medium Residential	R4-1VL	0	108	0.125082189	Residential - Three Units (Any Combination) - 4 Stories or Less	YES - Current	NO - Privately-Owned	Available	Used in Prior Housing Element - Non-Vacant	0	0	0.833606207	0.833606207	3	0	0	1298193	1107	Wilshire	Yes	Above Moderate
LOS ANGELES	1229 S NORMANDIE AVE	90006	5078036007	High Medium Residential	R4-1VL	0	108	0.135645399	Residential - Five or More Units or Apartments (Any Combination) - 4 Stories or Less	YES - Current	NO - Privately-Owned	Available	Not Used in Prior Housing Element	0	0	0.260706568	0.260706568	5	0	0	1298193	1130	Wilshire	Yes	Above Moderate
LOS ANGELES	1233 S NORMANDIE AVE	90006	5078036008	High Medium Residential	R4-1VL	0	108	0.135648533	Residential - Three Units (Any Combination) - 4 Stories or Less	YES - Current	NO - Privately-Owned	Available	Used in Prior Housing Element - Non-Vacant	0	0	0.900660396	0.900660396	3	0	0	1298193	1157	Wilshire	Yes	Above Moderate
LOS ANGELES	1237 S NORMANDIE AVE	90006	5078036009	High Medium Residential	R4-1VL	0	108	0.135651514	Residential - Four Units (Any Combination) - 4 Stories or Less	YES - Current	NO - Privately-Owned	Available	Not Used in Prior Housing Element	0	0	0.279485714	0.279485714	4	0	0	1298193	1176	Wilshire	Yes	Above Moderate
LOS ANGELES	2803 W PICO BLVD	90006	5078036013	Neighborhood Office Commercial	C2-1	0	108	0.156846251	Commercial - Store - One Story	YES - Current	NO - Privately-Owned	Available	Used in Prior Housing Element - Non-Vacant	0.285050458	0	0	0.285050458	0	0	0	1298193	1218	Wilshire		Lower
LOS ANGELES	2807 W PICO BLVD	90006	5078036013	Neighborhood Office Commercial	C2-1	0	108	0.156846248	Commercial - Store - One Story	YES - Current	NO - Privately-Owned	Available	Used in Prior Housing Element - Non-Vacant	0.285050458	0	0	0.285050458	0	0	0	1298193	1219	Wilshire		Lower
LOS ANGELES		5078036013	Neighborhood Office Commercial		C2-1	0	108	0.005250115	Commercial - Store - One Story	YES - Current	NO - Privately-Owned	Available	Used in Prior Housing Element - Non-Vacant	0	0	0.007827965	0.007827965	0	0	0	1298193	1567	Wilshire		Above Moderate
LOS ANGELES		5078036013	Neighborhood Office Commercial		C2-1	0	108	0.005346303	Commercial - Store - One Story	YES - Current	NO - Privately-Owned	Available	Used in Prior Housing Element - Non-Vacant	0	0	0.007827965	0.007827965	0	0	0	1298193	1568	Wilshire		Above Moderate
LOS ANGELES	1248 S IROLO ST	90006	5078036014	Neighborhood Office Commercial	C2-1	0	108	0.15685733	Commercial - Restaurant, Cocktail Lounge - Restaurant, Cocktail Lounge, Tavern - One Story	YES - Current	NO - Privately-Owned	Available	Used in Prior Housing Element - Non-Vacant	0.081153361	0	0	0.081153361	1	0	0	1298193	1220	Wilshire		Lower
LOS ANGELES	1244 1/4 S IROLO ST	90006	5078036015	Medium Residential	R3-1	0	54	0.135621482	Residential - Five or More Units or Apartments (Any Combination) - 4 Stories or Less	YES - Current	NO - Privately-Owned	Available	Not Used in Prior Housing Element	0	0	0.040342918	0.040342918	6	0	0	1298193	1199	Wilshire	Yes	Above Moderate
LOS ANGELES	1236 S IROLO ST	90006	5078036016	Medium Residential	R3-1	0	54	0.135620949	Residential - Five or More Units or Apartments (Any Combination) - 4 Stories or Less	YES - Current	NO - Privately-Owned	Available	Not Used in Prior Housing Element	0	0	0.075562218	0.075562218	8	0	0	1298193	1177	Wilshire	Yes	Above Moderate
LOS ANGELES	1222 S IROLO ST	90006	5078036019	Medium Residential	R3-1	0	54	0.135620028	Residential - Five or More Units or Apartments (Any Combination) - 4 Stories or Less	YES - Current	NO - Privately-Owned	Available	Not Used in Prior Housing Element	0	0	0.112251404	0.112251404	5	0	0	1298193	1108	Wilshire	Yes	Above Moderate
LOS ANGELES	1218 S IROLO ST	90006	5078036020	Medium Residential	R3-1	0	54	0.135621543	Residential - Five or More Units or Apartments (Any Combination) - 4 Stories or Less	YES - Current	NO - Privately-Owned	Available	Not Used in Prior Housing Element	0	0	0.098434103	0.098434103	6	0	0	1298193	1084	Wilshire	Yes	Above Moderate
LOS ANGELES	1214 S IROLO ST	90006	5078036021	Medium Residential	R3-1	0	54	0.135620028	Residential - Double, Duplex, or Two Units - 4 Stories or Less	YES - Current	NO - Privately-Owned	Available	Not Used in Prior Housing Element	0	0	0.165985483	0.165985483	2	0	0	1298193	1047	Wilshire	Yes	Above Moderate
LOS ANGELES	1210 S IROLO ST	90006	5078036022	Medium Residential	R3-1	0	54	0.135621871	Residential - Single Family Residence	YES - Current	NO - Privately-Owned	Available	Used in Prior Housing Element - Non-Vacant	0.776349735	0	0	0.776349735	1	0	0	1298193	1025	Wilshire		Lower
LOS ANGELES	1206 S IROLO ST	90006	5078036023	Medium Residential	R3-1	0	54	0.135619701	Residential - Four Units (Any Combination) - 4 Stories or Less	YES - Current	NO - Privately-Owned	Available	Not Used in Prior Housing Element	0	0	0.127943301	0.127943301	4	0	0	1298193	999	Wilshire	Yes	Above Moderate
LOS ANGELES	1202 S IROLO ST	90006	5078036024	Medium Residential	R3-1	0	54	0.135621543	Residential - Four Units (Any Combination) - 4 Stories or Less	YES - Current	NO - Privately-Owned	Available	Not Used in Prior Housing Element	0	0	0.127943301	0.127943301	4	0	0	1298193	961	Wilshire	Yes	Above Moderate
LOS ANGELES	941 S MANHATTAN PL	90019	5080001001	High Medium Residential	R4-1	0	108	0.132192128	Residential - Five or More Units or Apartments (Any Combination) - 4 Stories or Less	YES - Current	NO - Privately-Owned	Available	Not Used in Prior Housing Element	0	0	0.273076519	0.273076519	16	0	0	1328193	1084	Wilshire	Yes	Above Moderate
LOS ANGELES	967 S MANHATTAN PL	90019	5080001004	High Medium Residential	R4-1	0	108	0.14345168	Residential - Five or More Units or Apartments (Any Combination) - 4 Stories or Less	YES - Current	NO - Privately-Owned	Available	Not Used in Prior Housing Element	0.215521181	0	0	0.215521181	11	0	0	1298193	73	Wilshire		Lower
LOS ANGELES		5080001004	High Medium Residential		R4-1	0	108	0.071737051	Residential - Five or More Units or Apartments (Any Combination) - 4 Stories or Less	YES - Current	NO - Privately-Owned	Available	Not Used in Prior Housing Element	0.132727055	0	0	0.132727055	11	0	0	1298193	65	Wilshire		Lower
LOS ANGELES	977 S MANHATTAN PL	90019	5080001006	High Medium Residential	R4-1	0	108	0.071691135	Commercial - Commercial - Vacant Land	YES - Current	NO - Privately-Owned	Available	Not Used in Prior Housing Element	0.14865717	0	0	0.14865717	0	0	0	1298193	147	Wilshire		Lower
LOS ANGELES	981 S MANHATTAN PL	90019	5080001006	High Medium Residential	R4-1	0	108	0.143356805	Commercial - Commercial - Vacant Land	YES - Current	NO - Privately-Owned	Available	Not Used in Prior Housing Element	0.241528885	0	0	0.241528885	0	0	0	1298193	160	Wilshire		Lower
LOS ANGELES	3337 W OLYMPIC BLVD	90019	5080001008	General Commercial	C2-1	0	108	0.085962645	Commercial - Store - One Story	YES - Current	NO - Privately-Owned	Available	Used in Prior Housing Element - Non-Vacant	0.070086491	0	0	0.070086491	0	0	0	1298193	282	Wilshire		Lower
LOS ANGELES	991 S MANHATTAN PL	90019	5080001008	General Commercial	C2-1	0	108	0.071644145	Commercial - Store - One Story	YES - Current	NO - Privately-Owned	Available	Used in Prior Housing Element - Non-Vacant	0.062523987	0	0	0.062523987	0	0	0	1298193	252	Wilshire		Lower
LOS ANGELES	3345 W OLYMPIC BLVD	90019	5080001009	General Commercial	C2-1	0	108	0.083634686	Commercial - Auto, Recreation Equipment, Construction Equipment Sales and Service - Auto Body Repair Shop - One Story	YES - Current	NO - Privately-Owned	Available	Used in Prior Housing Element - Non-Vacant	0.070086491	0	0	0.070086491	0	0	0	1298193	283	Wilshire		Lower
LOS ANGELES	990 S ST ANDREWS PL	90019	5080001009	General Commercial	C2-1	0	108	0.071846265	Commercial - Auto, Recreation Equipment, Construction Equipment Sales and Service - Auto Body Repair Shop - One Story	YES - Current	NO - Privately-Owned	Available	Used in Prior Housing Element - Non-Vacant	0.062523987	0	0	0.062523987	0	0	0	1298193	253	Wilshire		Lower
LOS ANGELES	986 S ST ANDREWS PL	90019	5080001010	Medium Residential	R3-1	0	54	0.143654523	Residential - Double, Duplex, or Two Units - 4 Stories or Less	YES - Current	NO - Privately-Owned	Available	Used in Prior Housing Element - Non-Vacant	0	0	0.727723014	0.727723014	2	0	0	1298193	194	Wilshire	Yes	Above Moderate
LOS ANGELES		5080001010	General Commercial		C2-1	0	108	0.071839096	Residential - Double, Duplex, or Two Units - 4 Stories or Less	YES - Current	NO - Privately-Owned	Available	Used in Prior Housing Element - Non-Vacant	1.017405045	0	0	1.017405045	2	0	0	1298193	240	Wilshire		Lower
LOS ANGELES	1008 S ST ANDREWS PL	90019	5080002021	General Commercial	C2-1	0	108	0.143592204	Commercial - Store Combination - Store and Office Combination - One Story	YES - Current	NO - Privately-Owned	Available	Used in Prior Housing Element - Non-Vacant	0.32334204	0	0	0.32334204	0	0	0	1298193	340	Wilshire		Lower
LOS ANGELES	3348 W OLYMPIC BLVD	90019	5080002022	General Commercial	C2-1	0	108	0.157833733	Commercial - Store Combination - Store and Office Combination - One Story	YES - Current	NO - Privately-Owned	Available	Used in Prior Housing Element - Non-Vacant	0.143387552	0	0	0.143387552	0	0	0	1298193	297	Wilshire		Lower
LOS ANGELES	1009 S MANHATTAN PL	90019	5080002025	General Commercial	C2-1	0	108	0.143592214	Commercial - Restaurant, Cocktail Lounge - Restaurant, Cocktail Lounge, Tavern - One Story	YES - Current	NO - Privately-Owned	Available	Not Used in Prior Housing Element	0.136305748	0	0	0.136305748	0	0	0	1298193	339	Wilshire		Lower
LOS ANGELES	1015 S MANHATTAN PL	90019	5080002025	Low II Residential	R1-1	0	1 unit per lot	0.143590242	Commercial - Restaurant, Cocktail Lounge - Restaurant, Cocktail Lounge, Tavern - One Story	YES - Current	NO - Privately-Owned	Available	Not Used in Prior Housing Element	0	0	0.004864807	0.004864807	0	0	0	1298193	369	Wilshire		Above Moderate
LOS ANGELES	1019 S MANHATTAN PL	90019	5080002025	Low II Residential	R1-1	0	1 unit per lot	0.071740688	Commercial - Restaurant, Cocktail Lounge - Restaurant, Cocktail Lounge, Tavern - One Story	YES - Current	NO - Privately-Owned	Available	Not Used in Prior Housing Element	0	0	0.004864807	0.004864807	0	0	0	1298193	413	Wilshire		Above Moderate
LOS ANGELES	1025 S MANHATTAN PL	90019	5080002025	Low II Residential	R1-1	0	1 unit per lot	0.143588262	Commercial - Restaurant, Cocktail Lounge - Restaurant, Cocktail Lounge, Tavern - One Story	YES - Current	NO - Privately-Owned	Available	Not Used in Prior Housing Element	0	0	0.004864807	0.004864807	0	0	0	1298193	431	Wilshire		Above Moderate
LOS ANGELES	3334 W OLYMPIC BLVD	90019	5080002025	General Commercial	C2-1	0	108	0.157834639	Commercial - Restaurant, Cocktail Lounge - Restaurant, Cocktail Lounge, Tavern - One Story	YES - Current	NO - Privately-Owned	Available	Not Used in Prior Housing Element	0.147142366	0	0	0.147142366	0	0	0	1298193	296	Wilshire		Lower
LOS ANGELES		5080002025	Low II Residential		R1-1	0	1 unit per lot	0.071848836	Commercial - Restaurant, Cocktail Lounge - Restaurant, Cocktail Lounge, Tavern - One Story	YES - Current	NO - Privately-Owned	Available	Not Used in Prior Housing Element	0	0	0.004864807	0.004864807	0	0	0	1298193	401	Wilshire		Above Moderate
LOS ANGELES	1133 S WESTERN AVE	90006	5080003018	General Commercial	C2-1	0	108	0.147137017	Residential - Single Family Residence	YES - Current	NO - Privately-Owned	Available	Used in Prior Housing Element - Non-Vacant	1.958860922	0	0	1.958860922	1	0	0	1298193	805	Wilshire		Lower
LOS ANGELES	1101 S WESTERN AVE	90006	5080003020	General Commercial	C2-1	0	108	0.148612527	Commercial - Parking Lot (Commercial Use Property) - Lots - Patron or Employee - One Story	YES - Current	NO - Privately-Owned	Available	Used in Prior Housing Element - Non-Vacant	0.027100668	0	0	0.027100668	0	0	0	1298193	648	Wilshire		Lower
LOS ANGELES	1107 S WESTERN AVE	90006	5080003021	General Commercial	C2-1	0	108	0.140577372	Commercial - Parking Lot (Commercial Use Property) - Lots - Patron or Employee - One Story	YES - Current	NO - Privately-Owned	Available	Used in Prior Housing Element - Non-Vacant	0.026629623	0	0	0.026629623	0	0	0	1298193	672	Wilshire		Lower
LOS ANGELES	1109 S WESTERN AVE	90006	5080003022	General Commercial	C2-1	0	108	0.148132173	Commercial - Restaurant, Cocktail Lounge - Restaurant, Cocktail Lounge, Tavern - One Story	YES - Current	NO - Privately-Owned	Available	Used in Prior Housing Element - Non-Vacant	0.114525318	0	0	0.114525318	0	0	0	1298193	695	Wilshire		Lower
LOS ANGELES	1137 S WESTERN AVE	90006	5080003038	General Commercial	C2-1	0	108	0.144294257	Commercial - Store - One Story	YES - Current	NO -

LOS ANGELES	1141 S WESTERN AVE	90006	5080003038	General Commercial	C2-1	0	108	0.142317978	Commercial - Store - One Story	YES - Current	NO - Privately-Owned	Available	Used in Prior Housing Element - Non-Vacant	0.111513064	0	0	0.111513064	0	0	0	1298193	861	Wilshire										Lower
LOS ANGELES	1117 S WESTERN AVE	90006	5080003041	General Commercial	C2-1	0	108	0.140580403	Commercial - Commercial - Vacant Land	YES - Current	NO - Privately-Owned	Available	Not Used in Prior Housing Element	0.349103478	0	0	0.349103478	0	0	0	1298193	726	Wilshire										Lower
LOS ANGELES	1121 S WESTERN AVE	90006	5080003041	General Commercial	C2-1	0	108	0.110777641	Commercial - Commercial - Vacant Land	YES - Current	NO - Privately-Owned	Available	Not Used in Prior Housing Element	0.288885346	0	0	0.288885346	0	0	0	1298193	752	Wilshire										Lower
LOS ANGELES	1125 S WESTERN AVE	90006	5080003041	General Commercial	C2-1	0	108	0.138502555	Commercial - Commercial - Vacant Land	YES - Current	NO - Privately-Owned	Available	Not Used in Prior Housing Element	0.339319807	0	0	0.339319807	0	0	0	1298193	785	Wilshire										Lower
LOS ANGELES			5080003041	Low II Residential	C2-1	0	108	0.000408668	Commercial - Commercial - Vacant Land	YES - Current	NO - Privately-Owned	Available	Not Used in Prior Housing Element	0	0	0.012211562	0.012211562	0	0	0	1298193	777	Wilshire										Above Moderate
LOS ANGELES			5080003041	General Commercial	C2-1	0	108	0.022830385	Commercial - Commercial - Vacant Land	YES - Current	NO - Privately-Owned	Available	Not Used in Prior Housing Element	0	0	0.01964563	0.01964563	0	0	0	1298193	776	Wilshire										Above Moderate
LOS ANGELES	1263 S MANHATTAN PL	90019	5080004013	General Commercial	C4-1	0	108	0.427552249	Commercial - Auto, Recreation Equipment, Construction Equipment Sales and Service - Auto Body Repair Shop - One Story	YES - Current	NO - Privately-Owned	Available	Used in Prior Housing Element - Non-Vacant	0.58324784	0	0	0.58324784	0	0	0	1298193	1272	Wilshire										Lower
LOS ANGELES			5080004013	General Commercial	C4-1	0	108	0.088152655	Commercial - Auto, Recreation Equipment, Construction Equipment Sales and Service - Auto Body Repair Shop - One Story	YES - Current	NO - Privately-Owned	Available	Used in Prior Housing Element - Non-Vacant	0.251498143	0	0	0.251498143	0	0	0	1298193	1269	Wilshire										Lower
LOS ANGELES	1237 S MANHATTAN PL	90019	5080004016	Low II Residential	R1-1-HPOZ	0	1 unit per lot	0.286477556	Commercial - Parking Lot (Commercial Use Property) - Lots - Patron or Employee - One Story	YES - Current	NO - Privately-Owned	Available	Not Used in Prior Housing Element	0	0	0.002546179	0.002546179	0	0	0	1298193	1121	Wilshire										Above Moderate
LOS ANGELES	1245 S MANHATTAN PL	90019	5080004016	Low II Residential	R1-1-HPOZ	0	1 unit per lot	0.286504504	Commercial - Parking Lot (Commercial Use Property) - Lots - Patron or Employee - One Story	YES - Current	NO - Privately-Owned	Available	Not Used in Prior Housing Element	0	0	0.002546179	0.002546179	0	0	0	1298193	1145	Wilshire										Above Moderate
LOS ANGELES			5080004016	Low II Residential	R1-1-HPOZ	0	1 unit per lot	0.022063692	Commercial - Parking Lot (Commercial Use Property) - Lots - Patron or Employee - One Story	YES - Current	NO - Privately-Owned	Available	Not Used in Prior Housing Element	0	0	0.002546179	0.002546179	0	0	0	1298193	1122	Wilshire										Above Moderate
LOS ANGELES	3153 W PICO BLVD	90019	5080004017	General Commercial	C4-1	0	108	0.289067543	Commercial - Auto, Recreation Equipment, Construction Equipment Sales and Service - Auto Body Repair Shop - One Story	YES - Current	NO - Privately-Owned	Available	Used in Prior Housing Element - Non-Vacant	0.52864493	0	0	0.52864493	0	0	0	1298193	1275	Wilshire										Lower
LOS ANGELES			5080004017	General Commercial	C4-1	0	108	0.30237166	Commercial - Auto, Recreation Equipment, Construction Equipment Sales and Service - Auto Body Repair Shop - One Story	YES - Current	NO - Privately-Owned	Available	Used in Prior Housing Element - Non-Vacant	0.534712839	0	0	0.534712839	0	0	0	1298193	1215	Wilshire										Lower
LOS ANGELES	1216 S MANHATTAN PL	90019	5080005002	Low II Residential	R1-1-HPOZ	0	1 unit per lot	0.193832961	Residential - Single Family Residence - Vacant Land	YES - Current	NO - Privately-Owned	Available	Not Used in Prior Housing Element	0	0	0.090926164	0.090926164	0	0	0	1298193	994	Wilshire										Above Moderate
LOS ANGELES	1221 S WESTERN AVE	90006	5080005013	General Commercial	C2-1	0	108	0.178637579	Commercial - Office Building - One Story	YES - Current	NO - Privately-Owned	Available	Used in Prior Housing Element - Non-Vacant	0.129506525	0	0	0.129506525	0	0	0	1298193	1019	Wilshire										Lower
LOS ANGELES	1215 S WESTERN AVE	90006	5080005014	General Commercial	C2-1	0	108	0.178661829	Commercial - Parking Lot (Commercial Use Property) - Lots - Patron or Employee - One Story	YES - Current	NO - Privately-Owned	Available	Used in Prior Housing Element - Non-Vacant	0.08286304	0	0	0.08286304	0	0	0	1298193	972	Wilshire										Lower
LOS ANGELES	1201 S WESTERN AVE	90006	5080005018	General Commercial	C2-1	0	108	0.167541472	Commercial - Auto, Recreation Equipment, Construction Equipment Sales and Service - Auto Body Repair Shop - One Story	YES - Current	NO - Privately-Owned	Available	Used in Prior Housing Element - Non-Vacant	0.162143624	0	0	0.162143624	0	0	0	1298193	921	Wilshire										Lower
LOS ANGELES	1209 S WESTERN AVE	90006	5080005018	General Commercial	C2-1	0	108	0.164932239	Commercial - Auto, Recreation Equipment, Construction Equipment Sales and Service - Auto Body Repair Shop - One Story	YES - Current	NO - Privately-Owned	Available	Used in Prior Housing Element - Non-Vacant	0.158593402	0	0	0.158593402	0	0	0	1298193	952	Wilshire										Lower
LOS ANGELES	1233 S WESTERN AVE	90006	5080005020	General Commercial	C2-1	0	108	0.164840823	Commercial - Department Store - Discount Department Store (Target, etc.) - One Story	YES - Current	NO - Privately-Owned	Available	Used in Prior Housing Element - Non-Vacant	0.16348937	0	0	0.16348937	0	0	0	1298193	1088	Wilshire										Lower
LOS ANGELES	1245 S WESTERN AVE	90006	5080005020	General Commercial	C2-1	0	108	0.164794871	Commercial - Department Store - Discount Department Store (Target, etc.) - One Story	YES - Current	NO - Privately-Owned	Available	Used in Prior Housing Element - Non-Vacant	0.16348937	0	0	0.16348937	0	0	0	1298193	1144	Wilshire										Lower
LOS ANGELES	1260 S MANHATTAN PL	90019	5080005020	General Commercial	C4-1	0	108	0.193643251	Commercial - Department Store - Discount Department Store (Target, etc.) - One Story	YES - Current	NO - Privately-Owned	Available	Used in Prior Housing Element - Non-Vacant	0.179815011	0	0	0.179815011	0	0	0	1298193	1255	Wilshire										Lower
LOS ANGELES	1277 S WESTERN AVE	90006	5080005020	General Commercial	C4-1	0	108	0.159644359	Commercial - Department Store - Discount Department Store (Target, etc.) - One Story	YES - Current	NO - Privately-Owned	Available	Used in Prior Housing Element - Non-Vacant	0.159740534	0	0	0.159740534	0	0	0	1298193	1281	Wilshire										Lower
LOS ANGELES	3125 W PICO BLVD	90019	5080005020	General Commercial	C4-1	0	108	0.191032867	Commercial - Department Store - Discount Department Store (Target, etc.) - One Story	YES - Current	NO - Privately-Owned	Available	Used in Prior Housing Element - Non-Vacant	0.179815011	0	0	0.179815011	0	0	0	1298193	1276	Wilshire										Lower
LOS ANGELES			5080005020	General Commercial	C4-1	0	108	0.058578208	Commercial - Department Store - Discount Department Store (Target, etc.) - One Story	YES - Current	NO - Privately-Owned	Available	Used in Prior Housing Element - Non-Vacant	0	0	0.018288888	0.018288888	0	0	0	1298193	1267	Wilshire										Above Moderate
LOS ANGELES			5080005020	General Commercial	C4-1	0	108	0.106148375	Commercial - Department Store - Discount Department Store (Target, etc.) - One Story	YES - Current	NO - Privately-Owned	Available	Used in Prior Housing Element - Non-Vacant	0.119418733	0	0	0.119418733	0	0	0	1298193	1271	Wilshire										Lower
LOS ANGELES			5080005020	General Commercial	C2-1	0	108	0.164747629	Commercial - Department Store - Discount Department Store (Target, etc.) - One Story	YES - Current	NO - Privately-Owned	Available	Used in Prior Housing Element - Non-Vacant	0.16348937	0	0	0.16348937	0	0	0	1298193	1212	Wilshire										Lower
LOS ANGELES			5080005020	General Commercial	C2-1	0	108	0.164771582	Commercial - Department Store - Discount Department Store (Target, etc.) - One Story	YES - Current	NO - Privately-Owned	Available	Used in Prior Housing Element - Non-Vacant	0.16348937	0	0	0.16348937	0	0	0	1298193	1175	Wilshire										Lower
LOS ANGELES			5080005020	General Commercial	C2-1	0	108	0.164816747	Commercial - Department Store - Discount Department Store (Target, etc.) - One Story	YES - Current	NO - Privately-Owned	Available	Used in Prior Housing Element - Non-Vacant	0.16348937	0	0	0.16348937	0	0	0	1298193	1123	Wilshire										Lower
LOS ANGELES			5080005020	General Commercial	C2-1	0	108	0.164863799	Commercial - Department Store - Discount Department Store (Target, etc.) - One Story	YES - Current	NO - Privately-Owned	Available	Used in Prior Housing Element - Non-Vacant	0.16348937	0	0	0.16348937	0	0	0	1298193	1042	Wilshire										Lower
LOS ANGELES	1043 S WESTERN AVE	90006	5080006007	General Commercial	C2-1	0	108	0.148725671	Commercial - Auto, Recreation Equipment, Construction Equipment Sales and Service - Auto Body Repair Shop - One Story	YES - Current	NO - Privately-Owned	Available	Used in Prior Housing Element - Non-Vacant	0.103747211	1	0	0.103747211	1	0	0	1298193	539	Wilshire										Lower
LOS ANGELES			5080006007	General Commercial	C2-1	0	108	0.029721658	Commercial - Auto, Recreation Equipment, Construction Equipment Sales and Service - Auto Body Repair Shop - One Story	YES - Current	NO - Privately-Owned	Available	Used in Prior Housing Element - Non-Vacant	0	0	0.001915791	0.001915791	1	0	0	1298193	536	Wilshire										Above Moderate
LOS ANGELES	1005 S WESTERN AVE	90006	5080006020	General Commercial	C2-1	0	108	0.148874968	Commercial - Bank, Savings and Loan - One Story	YES - Current	NO - Privately-Owned	Available	Used in Prior Housing Element - Non-Vacant	0.152938122	0	0	0.152938122	0	0	0	1298193	294	Wilshire										Lower
LOS ANGELES	1008 S MANHATTAN PL	90019	5080006020	Low II Residential	C2-1	0	108	0.143711107	Commercial - Bank, Savings and Loan - One Story	YES - Current	NO - Privately-Owned	Available	Used in Prior Housing Element - Non-Vacant	0.14889535	0	0	0.14889535	0	0	0	1298193	338	Wilshire										Lower
LOS ANGELES	1009 S WESTERN AVE	90006	5080006020	General Commercial	C2-1	0	108	0.109807707	Commercial - Bank, Savings and Loan - One Story	YES - Current	NO - Privately-Owned	Available	Used in Prior Housing Element - Non-Vacant	0.124198359	0	0	0.124198359	0	0	0	1298193	337	Wilshire										Lower
LOS ANGELES	1011 S WESTERN AVE	90006	5080006020	General Commercial	C2-1	0	108	0.137232821	Commercial - Bank, Savings and Loan - One Story	YES - Current	NO - Privately-Owned	Available	Used in Prior Housing Element - Non-Vacant	0.145674226	0	0	0.145674226	0	0	0	1298193	366	Wilshire										Lower
LOS ANGELES	1014 S MANHATTAN PL	90019	5080006020	Low II Residential	R1-1	0	1 unit per lot	0.143708347	Commercial - Bank, Savings and Loan - One Story	YES - Current	NO - Privately-Owned	Available	Used in Prior Housing Element - Non-Vacant	0	0	0.007737799	0.007737799	0	0	0	1298193	367	Wilshire										Above Moderate
LOS ANGELES	1018 S MANHATTAN PL	90019	5080006020	Low II Residential	R1-1	0	1 unit per lot	0.143710499	Commercial - Bank, Savings and Loan - One Story	YES - Current	NO - Privately-Owned	Available	Used in Prior Housing Element - Non-Vacant	0	0	0.007737799	0.007737799	0	0	0	1298193	400	Wilshire										Above Moderate
LOS ANGELES	1019 S WESTERN AVE	90006	5080006020	General Commercial	C2-1	0	108	0.137233901	Commercial - Bank, Savings and Loan - One Story	YES - Current	NO - Privately-Owned	Available	Used in Prior Housing Element - Non-Vacant	0.145674226	0	0	0.145674226	0	0	0	1298193	399	Wilshire										Lower
LOS ANGELES	1024 S MANHATTAN PL	90019	5080006020	Low II Residential	R1-1	0	1 unit per lot	0.143711218	Commercial - Bank, Savings and Loan - One Story	YES - Current	NO - Privately-Owned	Available	Used in Prior Housing Element - Non-Vacant	0	0	0.007737799	0.007737799	0	0	0	1298193	430	Wilshire										Above Moderate
LOS ANGELES	1025 S WESTERN AVE	90006	5080006020	General Commercial	C2-1	0	108	0.068673018	Commercial - Bank, Savings and Loan - One Story	YES - Current	NO - Privately-Owned	Available	Used in Prior Housing Element - Non-Vacant	0	0	0.011895144	0.011895144	0	0	0	1298193	428	Wilshire										Above Moderate
LOS ANGELES	1030 S MANHATTAN PL	90019	5080006020	Low II Residential	R1-1	0	1 unit per lot	0.143709457	Commercial - Bank, Savings and Loan - One Story	YES - Current	NO - Privately-Owned	Available	Used in Prior Housing Element - Non-Vacant	0	0	0.007737799	0.007737799	0	0	0	1298193	454	Wilshire										Above Moderate
LOS ANGELES	3320 W OLYMPIC BLVD	90019	5080006020	General Commercial	C2-1	0	108	0.155972565	Commercial - Bank, Savings and Loan - One Story	YES - Current	NO - Privately-Owned	Available	Used in Prior Housing Element - Non-Vacant	0.156889652	0	0	0.156889652	0	0	0	1298193	295	Wilshire										Lower
LOS ANGELES			5080006020	General Commercial	C2-1	0	108	0.027424825	Commercial - Bank, Savings and Loan - One Story	YES - Current	NO - Privately-Owned	Available	Used in Prior Housing Element - Non-Vacant	0	0	0.010020574	0.010020574	0	0	0	1298193	360	Wilshire										Above Moderate
LOS ANGELES	1031 S WESTERN AVE	90006	5080006021	General Commercial	C2-1	0	108	0.089280706	Commercial - Store - One Story	YES - Current	NO - Privately-Owned	Available	Used in Prior Housing Element - Non-Vacant	0.078841152	0	0	0.078841152	0	0	0	1298193	460	Wilshire										Lower
LOS ANGELES	1033 S WESTERN AVE	90006	5080006021	General Commercial	C2-1	0	108	0.089163891	Commercial - Store - One Story	YES - Current	NO - Privately-Owned	Available	Used in Prior Housing Element - Non-Vacant	0.078841152	0	0	0.078841152	0	0	0	1298193	479	Wilshire										Lower
LOS ANGELES	1037 S WESTERN AVE	90006	5080006021	General Commercial	C2-1	0	108	0.059559912	Commercial - Store - One Story	YES - Current	NO - Privately-Owned	Available	Used in Prior Housing Element - Non-Vacant	0	0	0.002943987	0.002943987	0	0	0	1298193	498	Wilshire										Above Moderate
LOS ANGELES	1039 S WESTERN AVE	90006	5080006021	General Commercial	C2-1	0	108	0.119004296	Commercial - Store - One Story	YES - Current	NO - Privately-Owned	Available	Used in Prior Housing Element - Non-Vacant	0.100017635	0	0	0.100017635	0	0	0	1298193	509	Wilshire										Lower
LOS ANGELES			5080006021	General Commercial	C2-1	0	108	0.05944231	Commercial - Store - One Story	YES - Current	NO - Privately-Owned	Available	Used in Prior Housing Element - Non-Vacant	0	0	0.002943987	0.002943987	0	0	0	1298193	453	Wilshire										Above Moderate
LOS ANGELES	961 S WESTERN AVE	90006	5080007002	General Commercial	C2-1	0	108	0.148880186	Commercial - Professional Building - One Story	YES - Current	NO - Privately-Owned	Available	Used in Prior Housing Element - Non-Vacant	0.114525318	0	0	0.114525318	0	0	0	1298193	43	Wilshire										Lower
LOS ANGELES	963 S WESTERN AVE	90006	5080007002	General Commercial	C2-1	0	108	0.148840368	Commercial - Professional Building - One Story	YES - Current	NO - Privately-Owned	Available	Used in Prior Housing Element - Non-Vacant	0.114525318	0	0	0.114525318	0	0	0	1298193	71	Wilshire										Lower
LOS ANGELES	973 S WESTERN AVE	90006	5080007003	General Commercial	C2-1	0	108	0.14880148	Commercial - Parking Lot (Commercial Use Property) - Lots - Patron or Employee - One Story	YES - Current	NO - Privately-Owned	Available	Not Used in Prior Housing Element	0.027573358	0	0	0.027573358	0	0	0	1298193	94	Wilshire										Lower
LOS ANGELES			5080007003	General Commercial	C2-1	0	108	0.074384642	Commercial - Parking Lot (Commercial Use Property) - Lots - Patron or Employee - One Story	YES - Current	NO - Privately-Owned	Available	Not Used in Prior Housing Element	0.016597657	0	0	0.016597657	0	0	0	1298193	124	Wilshire										Lower
LOS ANGELES	3309 W OLYMPIC BLVD	90019	5080007006	General Commercial	C2-1	0	108	0.080294087	Commercial - Service Station - Full Service - No Additional Services	YES - Current	NO - Privately-Owned	Available	Used in Prior Housing Element - Non-Vacant	0.092294991	0	0	0.092294991	0	0	0	1298193	280	Wilshire										Lower
LOS ANGELES	989 S WESTERN AVE	90006	5080007006	General Commercial	C2-1	0	108	0.13720448	Commercial - Service Station - Full Service - No Additional Services	YES - Current	NO - Privately-Owned	Available	Used in Prior Housing Element - Non-Vacant	0.141323172	0	0	0.141323172	0	0	0	1298193	191	Wilshire										Lower
LOS ANGELES	995 S WESTERN AVE	90006	5080007006	General Commercial	C2-1	0	108	0.137162947	Commercial - Service Station - Full Service - No Additional Services	YES - Current	NO - Privately-Owned	Available	Used in Prior Housing Element - Non-Vacant	0.141323172	0	0	0.141323172	0	0	0	1298193	237	Wilshire										Lower
LOS ANGELES	980 S MANHATTAN PL	90019	5080007010	General Commercial	R3-1	0	54	0.143468865	Residential - Double, Duplex, or Two Units - 4 Stories or Less	YES - Current	NO - Privately-Owned	Available	Used in Prior Housing Element - Non-Vacant	0.987229288	2	0	0.987229288	2	0	0	1298193	159	Wilshire										Lower
LOS ANGELES			5080007010	General Commercial	R3-1	0	54	0.071718561	Residential - Double, Duplex, or Two Units - 4 Stories or Less	YES - Current	NO - Privately-Owned	Available	Used in Prior Housing Element - Non-Vacant	0	0	0.139952648	0.139952648	2	3*	3*	1298193	146	Wilshire										Above Moderate
LOS ANGELES	970 S MANHATTAN PL	90019	5080007011	High Medium Residential	R4-1	0	108	0.143388695	Residential - Single Family Residence - Vacant Land	YES - Current	NO - Privately-Owned	Available	Not Used in Prior Housing Element	1.508123142	0	0	1.508123142	0	0	0	1298193	95	Wilshire										Lower
LOS ANGELES	976 S MANHATTAN PL	90019	5080007011	High Medium Residential	R4-1	0	108	0.071708518	Residential - Single Family Residence - Vacant Land	YES - Current	NO - Privately-Owned	Available	Not Used in Prior Housing Element	0.920230007	0	0	0.920230007	0	0	0	1298193	125	Wilshire										Lower
LOS ANGELES	960 S MANHATTAN PL	90019	5080007012	High Medium Residential	R4-1	0	108	0.143305482	Residential - Five or More Units or Apartments (Any Combination) - 4 Stories or Less - Pool	YES - Current	NO - Privately-Owned	Available	Not Used in Prior Housing Element	0	0	0.309693532	0.309693532	20	0	0	1298193	44	Wilshire								Yes		Above Moderate
LOS ANGELES	966 S MANHATTAN PL	90019	5080007012	High Medium Residential	R4-1	0	108	0.143346908	Residential - Five or More Units or Apartments (Any Combination) - 4 Stories or Less - Pool	YES - Current	NO - Privately-Owned	Available	Not Used in Prior Housing Element	0	0	0.309693532	0.309693532	20	0	0	1298193	72	Wilshire								Yes		Above Moderate
LOS ANGELES	956 S MANHATTAN PL	90019	5080007013	High Medium Residential	R4-1	0	108	0.144415737	Commercial - Parking Lot (Commercial Use Property) - Lots - Patron or Employee - One Story	YES - Current	NO - Privately-Owned	Available	Used in Prior Housing Element - Non-Vacant	0.061298601	0	0	0.061298601	0	0	0	1328193	1174	Wilshire										Lower
LOS ANGELES	3522 W SAN MARINO ST	90019	5080007015	High Medium Residential	R4-1	0	108	0.132089246	Commercial - Parking Lot (Commercial Use Property) - Lots - Patron or Employee - One Story	YES - Current	NO - Privately-Owned	Available	Used in Prior Housing Element - Non-Vacant	0.059314668	0	0	0.059314668	0	0	0	1328193	1083	Wilshire										Lower
LOS ANGELES	946 S MANHATTAN PL	90019	5080007017	High Medium Residential	R4-1	0	108	0.143481692	Commercial - Parking Lot (Commercial Use Property) - Lots - Patron or Employee - One Story	YES - Current	NO - Privately-Owned	Available	Used in Prior Housing Element - Non-Vacant	0.067304664	0	0	0.067304664	0	0	0	1328193	1108	Wilshire										Lower
LOS ANGELES	951 S WESTERN AVE	90006	5080007018	General Commercial	C2-1	0	108	0.148563566	Commercial - Office Building - One Story	YES - Current	NO - Privately-Owned	Available	Used in Prior Housing Element - Non-Vacant	0.114525318	0	0	0.114525318	0	0	0	1328193	1143	Wilshire										Lower
LOS ANGELES	952 S MANHATTAN PL	90019	5080007018	High Medium Residential	R4-1	0	108	0.143481692	Commercial - Office Building - One Story	YES - Current	NO - Privately-Owned	Available	Used in Prior Housing Element - Non-Vacant	0.106630985	0	0	0.106630985	0	0	0	1328193	1144	Wilshire										Lower
LOS ANGELES	955 S WESTERN AVE	90006	5080007018	General Commercial	C2-1	0	108	0.149791408	Commercial - Office Building - One Story	YES - Current	NO - Privately-Owned	Available	Used in Prior Housing Element - Non-Vacant	0.114525318	0	0	0.114525318	0	0	0	1328193	1173	Wilshire										Lower
LOS ANGELES	941 S WESTERN AVE	90006	5080007019	General Commercial	C2-1	0	108	0.136775139	Commercial - Office Building - One Story	YES - Current	NO - Privately-Owned	Available	Used in Prior Housing Element - Non-Vacant	0.139758342	0	0	0.139758342	0	0	0	1328193	1082	Wilshire										Lower
LOS ANGELES	945 S WESTERN AVE	90006	5080007019	General Commercial	C2-1	0	108	0.148568799	Commercial - Office Building - One Story	YES - Current	NO - Privately-Owned	Available	Used in Prior Housing Element - Non-Vacant	0.146720502	0	0	0.146720502	0	0	0	1328193	1106	Wilshire										Lower
LOS ANGELES	977 S WESTERN AVE	90006	5080007020	General Commercial	C2-1	0	108	0.072654408	Commercial - Office Building - One Story	YES - Current	NO - Privately-Owned	Available	Used in Prior Housing Element - Non-Vacant	0.08600927	0	0	0.08600927	0	0	0	1298193	145	Wilshire										Lower
LOS ANGELES	981 S WESTERN AVE	90006	5080007020	General Commercial	C2-1	0	108	0.145275743	Commercial - Office Building - One Story	YES - Current	NO - Privately-Owned	Available	Used in Prior Housing Element - Non-Vacant	0.142844588	0	0	0.142844588	0	0	0	1298193	157	Wilshire										Lower
LOS ANGELES	982 S WESTERN AVE	90006	5080008001	General Commercial	C2-1	0	108	0.068870216	Commercial - Store - One Story	YES - Current	NO - Privately-Owned	Available	Used in Prior Housing Element - Non-Vacant	0	0	0.001225476	0.001225476	0	0	0	1298193	173	Wilshire										Above Moderate
LOS ANGELES	986 S WESTERN AVE	90006	5080008001	General Commercial	C2-1	0	108	0.068870933	Commercial - Store - One Story	YES - Current	NO - Privately-Owned	Available	Used in Prior Housing Element - Non-Vacant	0	0	0.001225476	0.001225476	0	0	0	1298193	181	Wilshire										Above Moderate
LOS ANGELES	988 S WESTERN AVE	90006	5080008001	General Commercial	C2-1	0	108	0.06887022	Commercial - Store - One Story	YES - Current	NO - Privately-Owned	Available	Used in Prior Housing Element - Non-Vacant	0	0	0.001225476	0.001225476	0	0	0	1298193	208	Wilshire										Above Moderate
LOS ANGELES			5080008001	Community Commercial	C2-1	0	108	0.022956976	Commercial - Store - One Story	YES - Current	NO - Privately-Owned	Available	Used in Prior Housing Element - Non-Vacant	0	0	0.00149767	0.00149767	0	0	0	1298193	234	Wilshire										Above Moderate
LOS ANGELES	970 S WESTERN AVE	90006	5080008002	General Commercial	C2-1	0	108	0.115041002	Commercial - Store - One Story	YES - Current	NO - Privately-Owned	Available	Used in Prior Housing Element - Non-Vacant	0.076516523	0	0	0.076516523	0	0	0	1298193	122	Wilshire										Lower
LOS ANGELES	980 S WESTERN AVE	90006	5080008002	General Commercial	C2-1	0	108	0.06887022	Commercial - Store - One Story	YES - Current	NO - Privately-Owned	Available	Used in Prior Housing Element - Non-Vacant	0	0	0.001225476	0.001225476	0	0	0	1298193	151	Wilshire										Above Moderate
LOS ANGELES	3276 W MONETTE PL	90006	5080008003	High Medium Residential	R4-1	0	108	0.213655704	Residential - Five or More Units or Apartments (Any Combination) - 4 Stories or Less	YES - Current	NO - Privately-Owned	Available	Not Used in Prior Housing Element	0	0	0.317252368	0.317252368	16	0	0	1298193	120	Wilshire								Yes		Above Moderate
LOS ANGELES	3270 W MONETTE PL	90006	5080008004	High Medium Residential	R4-1	0	108	0.142463278	Residential - Five or More Units or Apartments (Any Combination) - 4 Stories or Less	YES - Current	NO - Privately-Owned	Available	Not Used in Prior Housing Element	0	0	0.238002069	0.238002069	8	0	0	1298193	119	Wilshire								Yes		Above Moderate
LOS ANGELES	3262 W MONETTE PL	90006	5080008005	High Medium Residential	R4-1	0	108	0.203029524	Residential - Five or More Units or Apartments (Any Combination) - 4 Stories or Less	YES - Current	NO - Privately-Owned	Available	Not Used in Prior Housing Element	0	0	0.316597594	0.316597594	12	0	0	1298193	117	Wilshire								Yes		Above Moderate
LOS ANGELES	992 S WESTERN AVE	90006	5080008013	Community Commercial	C2-1	0	108	0.045913239	Commercial - Department Store - One Story	YES - Current	NO - Privately-Owned	Available	Used in Prior Housing Element - Non-Vacant	0	0	0.000249676	0.000249676	0	0	0	1298193	250	Wilshire										Above Moderate
LOS ANGELES	996 S WESTERN AVE	90006	5080008013	Community Commercial	C2-1	0	108	0.114784533	Commercial - Department Store - One Story	YES - Current	NO - Privately-Owned	Available	Used in Prior Housing Element - Non-Vacant	0.039520033	0	0	0.039520033	0	0	0	1298193	256	Wilshire										Lower
L

LOS ANGELES	966 S WESTERN AVE	90006	5080080029	General Commercial	C2-1	0	108	0.101317533	Commercial - Store Combination - Store and Office Combination - One Story	YES - Current	NO - Privately-Owned	Available	Not Used in Prior Housing Element	0.013148543	0	0	0.013148543	16	0	0	1298193	56	Wilshire							Lower
LOS ANGELES	3251 W OLYMPIC BLVD	90006	5080080031	Community Commercial	C2-1	0	108	0.126246364	Commercial - Parking Lot (Commercial Use Property) - Lots - Patron or Employee - One Story	YES - Current	NO - Privately-Owned	Available	Used in Prior Housing Element - Non-Vacant	0.198918003	0	0	0.198918003	0	0	0	1298193	222	Wilshire							Lower
LOS ANGELES	3253 W OLYMPIC BLVD	90006	5080080031	Community Commercial	C2-1	0	108	0.055096547	Commercial - Parking Lot (Commercial Use Property) - Lots - Patron or Employee - One Story	YES - Current	NO - Privately-Owned	Available	Used in Prior Housing Element - Non-Vacant	0	0	0.040282658	0.040282658	0	0	0	1298193	224	Wilshire							Above Moderate
LOS ANGELES	3261 W OLYMPIC BLVD	90006	5080080032	Community Commercial	C2-1	0	108	0.055095758	Commercial - Parking Lot (Commercial Use Property) - Lots - Patron or Employee - One Story	YES - Current	NO - Privately-Owned	Available	Not Used in Prior Housing Element	0	0	0.00599478	0.00599478	0	0	0	1298193	225	Wilshire							Above Moderate
LOS ANGELES	3265 W OLYMPIC BLVD	90006	5080080033	Community Commercial	C2-1	0	108	0.055096116	Commercial - Parking Lot (Commercial Use Property) - Lots - Patron or Employee - One Story	YES - Current	NO - Privately-Owned	Available	Not Used in Prior Housing Element	0	0	0.00599478	0.00599478	0	0	0	1298193	227	Wilshire							Above Moderate
LOS ANGELES	3267 W OLYMPIC BLVD	90006	5080080033	Community Commercial	C2-1	0	108	0.055095542	Commercial - Parking Lot (Commercial Use Property) - Lots - Patron or Employee - One Story	YES - Current	NO - Privately-Owned	Available	Not Used in Prior Housing Element	0	0	0.00599478	0.00599478	0	0	0	1298193	228	Wilshire							Above Moderate
LOS ANGELES	3271 W OLYMPIC BLVD	90006	5080080034	Community Commercial	C2-1	0	108	0.055096689	Commercial - Bank, Savings and Loan - One Story	YES - Current	NO - Privately-Owned	Available	Not Used in Prior Housing Element	0	0	0.040282658	0.040282658	0	0	0	1298193	229	Wilshire							Above Moderate
LOS ANGELES	3275 W OLYMPIC BLVD	90006	5080080034	Community Commercial	C2-1	0	108	0.055096331	Commercial - Bank, Savings and Loan - One Story	YES - Current	NO - Privately-Owned	Available	Not Used in Prior Housing Element	0	0	0.040282658	0.040282658	0	0	0	1298193	230	Wilshire							Above Moderate
LOS ANGELES	3277 W OLYMPIC BLVD	90006	5080080034	Community Commercial	C2-1	0	108	0.055095973	Commercial - Bank, Savings and Loan - One Story	YES - Current	NO - Privately-Owned	Available	Not Used in Prior Housing Element	0	0	0.040282658	0.040282658	0	0	0	1298193	231	Wilshire							Above Moderate
LOS ANGELES	3260 W OLYMPIC BLVD	90006	5080090903	Community Commercial	[Q]C2-2D	0	108	0.145144543	Commercial - Commercial - Vacant Land	YES - Current	NO - Privately-Owned	Available	Not Used in Prior Housing Element	0.227548981	0	0	0.227548981	0	0	0	1298193	289	Wilshire							Lower
LOS ANGELES	3264 W OLYMPIC BLVD	90006	5080090903	Community Commercial	[Q]C2-2D	0	108	0.132178566	Commercial - Commercial - Vacant Land	YES - Current	NO - Privately-Owned	Available	Not Used in Prior Housing Element	0.220588551	0	0	0.220588551	0	0	0	1298193	290	Wilshire							Lower
LOS ANGELES	3250 W OLYMPIC BLVD	90006	5080090908	Community Commercial	[Q]C2-2D	0	108	0.119337258	Commercial - Commercial - Vacant Land	YES - Current	NO - Privately-Owned	Available	Not Used in Prior Housing Element	0.206885347	0	0	0.206885347	0	0	0	1298193	288	Wilshire							Lower
LOS ANGELES	1040 S WESTERN AVE	90006	5080090913	General Commercial	C2-1	0	108	0.201290792	Commercial - Restaurant, Cocktail Lounge - Restaurant, Cocktail Lounge, Tavern - One Story	YES - Current	NO - Privately-Owned	Available	Used in Prior Housing Element - Non-Vacant	0.316722395	0	0	0.316722395	1	0	0	1298193	522	Wilshire							Lower
LOS ANGELES	1046 S WESTERN AVE	90006	5080090914	General Commercial	C2-1	0	108	0.15331287	Commercial - Office Building - One Story	YES - Current	NO - Privately-Owned	Available	Used in Prior Housing Element - Non-Vacant	0.29247546	0	0	0.29247546	0	0	0	1298193	564	Wilshire							Lower
LOS ANGELES	1058 S WESTERN AVE	90006	5080090915	General Commercial	C2-1	0	108	0.210515335	Commercial - Auto, Recreation Equipment, Construction Equipment Sales and Service - Auto Body Repair Shop - One Story	YES - Current	NO - Privately-Owned	Available	Used in Prior Housing Element - Non-Vacant	0.289792136	0	0	0.289792136	0	0	0	1298193	596	Wilshire							Lower
LOS ANGELES		5080090915	General Commercial	C2-1	0	108	0.046427494	Commercial - Auto, Recreation Equipment, Construction Equipment Sales and Service - Auto Body Repair Shop - One Story	YES - Current	NO - Privately-Owned	Available	Used in Prior Housing Element - Non-Vacant	0	0	0.018258637	0.018258637	0	0	0	1298193	588	Wilshire							Above Moderate
LOS ANGELES	3260 W CONNECTICUT ST	90006	5080090918	High Medium Residential	R4-1	0	108	0.170144902	Commercial - Commercial - Vacant Land	YES - Current	NO - Privately-Owned	Available	Not Used in Prior Housing Element	0.229640436	0	0	0.229640436	0	0	0	1298193	487	Wilshire							Lower
LOS ANGELES	3171 W 11TH ST	90006	5080090919	High Medium Residential	R4-1	0	108	0.167945419	Residential - Double, Duplex, or Two Units - 4 Stories or Less	YES - Current	NO - Privately-Owned	Available	Used in Prior Housing Element - Non-Vacant	0	0	1.20023098	1.20023098	2	0	0	1298193	563	Wilshire						Yes	Above Moderate
LOS ANGELES	3165 W 11TH ST	90006	5080090920	High Medium Residential	R4-1	0	108	0.152665004	Residential - Four Units (Any Combination) - 4 Stories or Less	YES - Current	NO - Privately-Owned	Available	Used in Prior Housing Element - Non-Vacant	0	0	0.177042595	0.177042595	4	0	0	1298193	562	Wilshire						Yes	Above Moderate
LOS ANGELES	3159 W 11TH ST	90006	5080090921	High Medium Residential	R4-1	0	108	0.167613524	Residential - Five or More Units or Apartments (Any Combination) - 4 Stories or Less	YES - Current	NO - Privately-Owned	Available	Used in Prior Housing Element - Non-Vacant	0	0	0.2929075	0.2929075	12	0	0	1298193	561	Wilshire						Yes	Above Moderate
LOS ANGELES	1047 S OXFORD AVE	90006	5080090924	High Medium Residential	R4-1	0	108	0.149218682	Residential - Single Family Residence	YES - Current	NO - Privately-Owned	Available	Used in Prior Housing Element - Non-Vacant	1.59135201	0	0	1.59135201	1	0	0	1298193	546	Wilshire							Lower
LOS ANGELES	1053 S OXFORD AVE	90006	5080090925	High Medium Residential	R4-1	0	108	0.149220187	Residential - Five or More Units or Apartments (Any Combination) - 4 Stories or Less	YES - Current	NO - Privately-Owned	Available	Used in Prior Housing Element - Non-Vacant	0	0	0.301494572	0.301494572	5	0	0	1298193	573	Wilshire						Yes	Above Moderate
LOS ANGELES	1063 S OXFORD AVE	90006	5080090926	High Medium Residential	R4-1	0	108	0.173018928	Residential - Five or More Units or Apartments (Any Combination) - 4 Stories or Less	YES - Current	NO - Privately-Owned	Available	Used in Prior Housing Element - Non-Vacant	0	0	0.148299782	0.148299782	9	0	0	1298193	601	Wilshire						Yes	Above Moderate
LOS ANGELES	3272 W CONNECTICUT ST	90006	5080090927	High Medium Residential	R4-1	0	108	0.170454676	Residential - Five or More Units or Apartments (Any Combination) - 4 Stories or Less	YES - Current	NO - Privately-Owned	Available	Not Used in Prior Housing Element	0	0	0.236850405	0.236850405	30	0	0	1298193	489	Wilshire						Yes	Above Moderate
LOS ANGELES	1032 S WESTERN AVE	90006	5080090929	General Commercial	C2-1	0	108	0.198210368	Commercial - Restaurant, Cocktail Lounge - Restaurant, Cocktail Lounge, Tavern - One Story	YES - Current	NO - Privately-Owned	Available	Used in Prior Housing Element - Non-Vacant	0.127723229	0	0	0.127723229	1	0	0	1298193	491	Wilshire							Lower
LOS ANGELES	1035 S OXFORD AVE	90006	5080090930	High Medium Residential	R4-1	0	108	0.179061927	Institutional - Church - One Story	YES - Current	NO - Privately-Owned	Available	Used in Prior Housing Element - Non-Vacant	0.064559657	0	0	0.064559657	3	0	0	1298193	486	Wilshire							Lower
LOS ANGELES	1039 S OXFORD AVE	90006	5080090930	High Medium Residential	R4-1	0	108	0.149220187	Institutional - Church - One Story	YES - Current	NO - Privately-Owned	Available	Used in Prior Housing Element - Non-Vacant	0.057705244	0	0	0.057705244	3	0	0	1298193	516	Wilshire							Lower
LOS ANGELES	1007 S OXFORD AVE	90006	5080090931	Community Commercial	[Q]C2-2D	0	108	0.149444018	Commercial - Commercial - Vacant Land	YES - Current	NO - Privately-Owned	Available	Not Used in Prior Housing Element	0.230783074	0	0	0.230783074	0	0	0	1298193	332	Wilshire							Lower
LOS ANGELES	1011 S OXFORD AVE	90006	5080090932	Community Commercial	[Q]C2-2D	0	108	0.149399385	Commercial - Commercial - Vacant Land	YES - Current	NO - Privately-Owned	Available	Not Used in Prior Housing Element	0.230783074	0	0	0.230783074	0	0	0	1298193	358	Wilshire							Lower
LOS ANGELES	1017 1/2 S OXFORD AVE	90006	5080090933	Community Commercial	[Q]C2-2D	0	108	0.149399252	Commercial - Commercial - Vacant Land	YES - Current	NO - Privately-Owned	Available	Not Used in Prior Housing Element	0.230783074	0	0	0.230783074	0	0	0	1298193	388	Wilshire							Lower
LOS ANGELES	3255 W CONNECTICUT ST	90006	5080090934	Community Commercial	[Q]C2-2D	0	108	0.179063293	Commercial - Commercial - Vacant Land	YES - Current	NO - Privately-Owned	Available	Not Used in Prior Housing Element	0.255132302	0	0	0.255132302	0	0	0	1298193	415	Wilshire							Lower
LOS ANGELES	1004 S WESTERN AVE	90006	5080090935	Community Commercial	[Q]C2-2D	0	108	0.186754478	Commercial - Shopping Center (Regional) - Three Stories	YES - Current	NO - Privately-Owned	Available	Not Used in Prior Housing Element	0.052284153	0	0	0.052284153	0	0	0	1298193	335	Wilshire							Lower
LOS ANGELES	1012 S WESTERN AVE	90006	5080090935	Community Commercial	[Q]C2-2D	0	108	0.071788995	Commercial - Shopping Center (Regional) - Three Stories	YES - Current	NO - Privately-Owned	Available	Not Used in Prior Housing Element	0.030992112	0	0	0.030992112	0	0	0	1298193	397	Wilshire							Lower
LOS ANGELES	1024 S WESTERN AVE	90006	5080090935	Community Commercial	[Q]C2-2D	0	108	0.198967841	Commercial - Shopping Center (Regional) - Three Stories	YES - Current	NO - Privately-Owned	Available	Not Used in Prior Housing Element	0.05354472	0	0	0.05354472	0	0	0	1298193	412	Wilshire							Lower
LOS ANGELES	3259 W CONNECTICUT ST	90006	5080090935	Community Commercial	[Q]C2-2D	0	108	0.170144107	Commercial - Shopping Center (Regional) - Three Stories	YES - Current	NO - Privately-Owned	Available	Not Used in Prior Housing Element	0.050418785	0	0	0.050418785	0	0	0	1298193	381	Wilshire							Lower
LOS ANGELES	3271 W CONNECTICUT ST	90006	5080090935	Community Commercial	[Q]C2-2D	0	108	0.170454420	Commercial - Shopping Center (Regional) - Three Stories	YES - Current	NO - Privately-Owned	Available	Not Used in Prior Housing Element	0.050418785	0	0	0.050418785	0	0	0	1298193	384	Wilshire							Lower
LOS ANGELES	3272 W OLYMPIC BLVD	90006	5080090935	Community Commercial	[Q]C2-2D	0	108	0.145382	Commercial - Shopping Center (Regional) - Three Stories	YES - Current	NO - Privately-Owned	Available	Not Used in Prior Housing Element	0.048057795	0	0	0.048057795	0	0	0	1298193	292	Wilshire							Lower
LOS ANGELES	3274 W OLYMPIC BLVD	90006	5080090935	Community Commercial	[Q]C2-2D	0	108	0.142105465	Commercial - Shopping Center (Regional) - Three Stories	YES - Current	NO - Privately-Owned	Available	Not Used in Prior Housing Element	0.046973561	0	0	0.046973561	0	0	0	1298193	293	Wilshire							Lower
LOS ANGELES		5080090935	Community Commercial	[Q]C2-2D	0	108	0.114887611	Commercial - Shopping Center (Regional) - Three Stories	YES - Current	NO - Privately-Owned	Available	Not Used in Prior Housing Element	0.042263581	0	0	0.042263581	0	0	0	1298193	385	Wilshire							Lower
LOS ANGELES		5080090935	Community Commercial	[Q]C2-2D	0	108	0.154957841	Commercial - Shopping Center (Regional) - Three Stories	YES - Current	NO - Privately-Owned	Available	Not Used in Prior Housing Element	0.04910709	0	0	0.04910709	0	0	0	1298193	383	Wilshire							Lower
LOS ANGELES	1100 S WESTERN AVE	90006	5080010001	General Commercial	C2-1	0	108	0.150063007	Commercial - Store - One Story	YES - Current	NO - Privately-Owned	Available	Used in Prior Housing Element - Non-Vacant	0.285050458	0	0	0.285050458	0	0	0	1298193	647	Wilshire							Lower
LOS ANGELES	1104 S WESTERN AVE	90006	5080010001	General Commercial	C2-1	0	108	0.150168742	Commercial - Store - One Story	YES - Current	NO - Privately-Owned	Available	Used in Prior Housing Element - Non-Vacant	0.285050458	0	0	0.285050458	0	0	0	1298193	670	Wilshire							Lower
LOS ANGELES	1120 S WESTERN AVE	90006	5080010004	General Commercial	C2-1	0	108	0.078128736	Commercial - Store Combination - Store and Residential Combination - One Story	YES - Current	NO - Privately-Owned	Available	Not Used in Prior Housing Element	0	0	0.030679547	0.030679547	4	0	0	1298193	749	Wilshire						Yes	Above Moderate
LOS ANGELES	1126 S WESTERN AVE	90006	5080010004	General Commercial	C2-1	0	108	0.085083394	Commercial - Store Combination - Store and Residential Combination - One Story	YES - Current	NO - Privately-Owned	Available	Not Used in Prior Housing Element	0	0	0.032538196	0.032538196	4	0	0	1298193	772	Wilshire						Yes	Above Moderate
LOS ANGELES	3148 W 11TH ST	90006	5080010007	High Medium Residential	R4-1VL	0	108	0.123966572	Residential - Single Family Residence	YES - Current	NO - Privately-Owned	Available	Used in Prior Housing Element - Non-Vacant	0.592939344	1	0	0.592939344	1	0	0	1298193	641	Wilshire							Lower
LOS ANGELES	3152 W 11TH ST	90006	5080010008	High Medium Residential	R4-1VL	0	108	0.123968509	Residential - Single Family Residence	YES - Current	NO - Privately-Owned	Available	Used in Prior Housing Element - Non-Vacant	1.373796427	0	0	1.373796427	1	0	0	1298193	642	Wilshire							Lower
LOS ANGELES	3156 W 11TH ST	90006	5080010009	High Medium Residential	R4-1VL	0	108	0.123966572	Residential - Single Family Residence	YES - Current	NO - Privately-Owned	Available	Used in Prior Housing Element - Non-Vacant	1.373796427	0	0	1.373796427	1	0	0	1298193	643	Wilshire							Lower
LOS ANGELES	3160 W 11TH ST	90006	5080010010	High Medium Residential	R4-1VL	0	108	0.123968509	Residential - Single Family Residence	YES - Current	NO - Privately-Owned	Available	Used in Prior Housing Element - Non-Vacant	1.373796427	0	0	1.373796427	1	0	0	1298193	644	Wilshire							Lower
LOS ANGELES	3166 W 11TH ST	90006	5080010011	High Medium Residential	R4-1VL	0	108	0.123966572	Residential - Single Family Residence	YES - Current	NO - Privately-Owned	Available	Used in Prior Housing Element - Non-Vacant	1.373796427	0	0	1.373796427	1	0	0	1298193	645	Wilshire							Lower
LOS ANGELES	3170 W 11TH ST	90006	5080010012	High Medium Residential	R4-1VL	0	108	0.12396851	Residential - Three Units (Any Combination) - 4 Stories or Less	YES - Current	NO - Privately-Owned	Available	Used in Prior Housing Element - Non-Vacant	0	0	0.863631341	0.863631341	3	0	0	1298193	646	Wilshire						Yes	Above Moderate
LOS ANGELES	3069 W HARRINGTON AVE	90006	5080010013	High Medium Residential	R4-1VL	0	108	0.123170695	Residential - Four Units (Any Combination) - 4 Stories or Less	YES - Current	NO - Privately-Owned	Available	Not Used in Prior Housing Element	0	0	0.266672772	0.266672772	4	0	0	1298193	724	Wilshire						Yes	Above Moderate
LOS ANGELES	3061 W HARRINGTON AVE	90006	5080010014	High Medium Residential	R4-1VL	0	108	0.123159097	Residential - Single Family Residence	YES - Current	NO - Privately-Owned	Available	Used in Prior Housing Element - Non-Vacant	1.373796427	0	0	1.373796427	1	0	0	1298193	723	Wilshire							Lower
LOS ANGELES	1133 S OXFORD AVE	90006	5080010020	High Medium Residential	R4-1VL	0	108	0.123139621	Residential - Five or More Units or Apartments (Any Combination) - 4 Stories or Less	YES - Current	NO - Privately-Owned	Available	Not Used in Prior Housing Element	0	0	0.229704727	0.229704727	6	0	0	1298193	826	Wilshire						Yes	Above Moderate
LOS ANGELES	3048 W HARRINGTON AVE	90006	5080010021	High Medium Residential	R4-1VL	0	108	0.123139621	Residential - Single Family Residence	YES - Current	NO - Privately-Owned	Available	Used in Prior Housing Element - Non-Vacant	1.373796427	0	0	1.373796427	1	0	0	1298193	827	Wilshire							Lower
LOS ANGELES	3050 W HARRINGTON AVE	90006	5080010022	High Medium Residential	R4-1VL	0	108	0.123141834	Residential - Double, Duplex, or Two Units - 4 Stories or Less	YES - Current	NO - Privately-Owned	Available	Used in Prior Housing Element - Non-Vacant	0	0	0.928289819	0.928289819	2	0	0	1298193	828	Wilshire						Yes	Above Moderate
LOS ANGELES	3054 W HARRINGTON AVE	90006	5080010023	High Medium Residential	R4-1VL	0	108	0.123141156	Residential - Single Family Residence	YES - Current	NO - Privately-Owned	Available	Used in Prior Housing Element - Non-Vacant	1.373796427	0	0	1.373796427	1	0	0	1298193	829	Wilshire							Lower
LOS ANGELES	3060 W HARRINGTON AVE	90006	5080010024	High Medium Residential	R4-1VL	0	108	0.123140871	Residential - Single Family Residence	YES - Current	NO - Privately-Owned	Available	Used in Prior Housing Element - Non-Vacant	1.373796427	0	0	1.373796427	1	0	0	1298193	830	Wilshire							Lower
LOS ANGELES	3066 W HARRINGTON AVE	90006	5080010025	High Medium Residential	R4-1VL	0	108	0.123139621	Residential - Single Family Residence	YES - Current	NO - Privately-Owned	Available	Used in Prior Housing Element - Non-Vacant	1.373796427	0	0	1.373796427	1	0	0	1298193	831	Wilshire							Lower
LOS ANGELES	3070 W HARRINGTON AVE	90006	5080010026	High Medium Residential	R4-1VL	0	108	0.123140835	Residential - Single Family Residence	YES - Current	NO - Privately-Owned	Available	Used in Prior Housing Element - Non-Vacant	1.373796427	0	0	1.373796427	1	0	0	1298193	832	Wilshire							Lower
LOS ANGELES	3065 W 12TH ST	90006	5080010034	High Medium Residential	R4-1VL	0	108	0.124138914	Residential - Single Family Residence	YES - Current	NO - Privately-Owned	Available	Used in Prior Housing Element - Non-Vacant	1.373796427	0	0	1.373796427	1	0	0	1298193	898	Wilshire							Lower
LOS ANGELES	3059 W 12TH ST	90006	5080010035	High Medium Residential	R4-1VL	0	108	0.12414311	Residential - Four Units (Any Combination) - 4 Stories or Less	YES - Current	NO - Privately-Owned	Available	Not Used in Prior Housing Element	0	0	0.803350443	0.803350443	4	0	0	1298193	897	Wilshire						Yes	Above Moderate
LOS ANGELES	3055 W 12TH ST	90006	5080010036	High Medium Residential	R4-1VL	0	108	0.124150216	Residential - Single Family Residence	YES - Current	NO - Privately-Owned	Available	Used in Prior Housing Element - Non-Vacant	1.373796427	0	0	1.373796427	1	0	0	1298193	896	Wilshire							Lower
LOS ANGELES	3047 W 12TH ST	90006	5080010038	High Medium Residential	R4-1VL	0	108	0.124160864	Residential - Single Family Residence	YES - Current	NO - Privately-Owned	Available	Used in Prior Housing Element - Non-Vacant	1.373796427	0	0	1.373796427	1	0	0	1298193	894	Wilshire							Lower
LOS ANGELES	1149 S OXFORD AVE	90006	5080010039	High Medium Residential	R4-1VL	0	108	0.045913425	Residential - Three Units (Any Combination) - 4 Stories or Less	YES - Current	NO - Privately-Owned	Available	Not Used in Prior Housing Element	0	0	0.090553549	0.090553549	3	0	0	1298193	893	Wilshire						Yes	Above Moderate
LOS ANGELES	1153 S OXFORD AVE	90006	5080010040	High Medium Residential	R4-1VL	0	108	0.026827832	Residential - Double, Duplex, or Two Units - 4 Stories or Less	YES - Current	NO - Privately-Owned	Available	Not Used in Prior Housing Element	0	0	0.013858005	0.013858005	2	2*	2*	1298193	920	Wilshire						Yes	Above Moderate
LOS ANGELES	3039 W 12TH ST	90006	5080010041	High Medium Residential	R4-1VL	0	108	0.051423376	Residential - Four Units (Any Combination) - 4 Stories or Less	YES - Current	NO - Privately-Owned	Available	Not Used in Prior Housing Element	0	0	0.11748483	0.11748483	4	0	0	1298193	934	Wilshire						Yes	Above Moderate
LOS ANGELES	1134 S WESTERN AVE	90006	5080010044	General Commercial	C2-1	0	108	0.135103663	Commercial - Shopping Center (Neighborhood, Community) - One Story	YES - Current	NO - Privately-Owned	Available	Used in Prior Housing Element - Non-Vacant	0.033325382	0	0	0.033325382	0	0	0	1298193	833	Wilshire							Lower
LOS ANGELES		5080010044	General Commercial	C2-1	0	108	0.14060209	Commercial - Shopping Center (Neighborhood, Community) - One Story	YES - Current	NO - Privately-Owned	Available	Used in Prior Housing Element - Non-Vacant	0.034233331	0	0	0.034233331	0	0	0	1298193	853	Wilshire							Lower
LOS ANGELES	1144 S WESTERN AVE	90006	5080010047	General Commercial	C2-1	0	108	0.138640695	Commercial - Shopping Center (Neighborhood, Community) - Two Stories	YES - Current	NO - Privately-Owned	Available	Not Used in Prior Housing Element	0.033879567	0	0	0.033879567	0	0	0	1298193	876	Wilshire							Lower
LOS ANGELES	1144 S WESTERN AVE	90006	5080010047	General Commercial	C2-1	0	108	0.138746263	Commercial - Shopping Center (Neighborhood, Community) - Two Stories	YES - Current	NO - Privately-Owned	Available	Not Used in Prior Housing Element	0.033879567	0	0	0.033879567	0	0	0	1298193	900	Wilshire							Lower
LOS ANGELES		5080010047	High Medium Residential	R4-1VL	0	108	0.124133353	Commercial - Shopping Center (Neighborhood, Community) - Two Stories	YES - Current	NO - Privately-Owned	Available	Not Used in Prior Housing Element	0.029664652	0	0	0.029664652	0	0	0	1298193	899	Wilshire							Lower
LOS ANGELES		5080010047	General Commercial	C2-1	0	108	0.136893804	Commercial - Shopping Center (Neighborhood, Community) - Two Stories	YES - Current	NO - Privately-Owned	Available	Not Used in Prior Housing Element	0.033879567	0	0	0.033879567	0	0	0	1298193	947	Wilshire							Lower
LOS ANGELES		5080010047	General Commercial	C2-1	0	108	0.138851825	Commercial - Shopping Center (Neighborhood, Community) - Two Stories	YES - Current	NO - Privately-Owned	Available	Not Used in Prior Housing Element	0.033879567	0	0	0.033879567	0	0	0	1298193	919	Wilshire							Lower
LOS ANGELES	1110 S WESTERN AVE	90006	5080010050	General Commercial	C2-1	0	108	0.137875242	Commercial - Store Combination - Store and Office Combination - One Story	YES - Current	NO - Privately-Owned	Available	Not Used in Prior Housing Element	0.044494866	0	0	0.044494866	0	0	0	1298193	694	Wilshire							Lower
LOS ANGELES		5080010050	General Commercial	C2-1	0	108	0.137981904	Commercial - Store Combination - Store and Office Combination - One Story	YES - Current	NO - Privately-Owned	Available	Not Used in Prior Housing Element	0.044494866	0	0	0.044494866	0	0	0	1298193	725	Wilshire							Lower
LOS ANGELES	1206 S WESTERN AVE	90006	5080011001	General Commercial	C2-1	0	108	0.230068063	Commercial - Auto, Recreation Equipment, Construction Equipment Sales and Service - Auto Body Repair Shop - One Story	YES - Current	NO - Privately-Owned	Available	Used in Prior Housing Element - Non-Vacant	0.116084969	0	0	0.116084969	0	0	0	1298193	993	Wilshire							Lower
LOS ANGELES	1210 S WESTERN AVE	90006	5080011001	General Commercial	C2-1	0	108	0.047073676	Commercial - Auto, Recreation Equipment, Construction Equipment Sales and Service - Auto Body Repair Shop - One Story	YES - Current	NO - Privately-Owned	Available	Used in Prior Housing Element - Non-Vacant	0	0	0.001681434	0.001681434	0	0	0	1298193	1046	Wilshire							Above Moderate
LOS ANGELES	1230 S WESTERN AVE	90006	5080011001	General Commercial	C2-1	0	108	0.196339705	Commercial - Auto, Recreation Equipment, Construction Equipment Sales and Service - Auto Body Repair Shop - One Story	YES - Current	NO - Privately-Owned	Available	Used in Prior Housing Element - Non-Vacant	0.107436027	0	0	0.107436027	0	0	0	1298193	1080	Wilshire							Lower
LOS ANGELES		5080011001	General Commercial	C2-1	0	108	0.167250994	Commercial - Auto, Recreation Equipment, Construction Equipment Sales and Service - Auto Body Repair Shop - One Story	YES - Current	NO - Privately-Owned	Available	Used in Prior Housing Element - Non-Vacant	0.096778883	0	0	0.096778883	0	0	0	1298193	1022	Wilshire							Lower
LOS ANGELES	3081 W 12TH PL	90006	5080011002	General Commercial	C2-1	0	108	0.227013366	Commercial - Store - One Story	YES - Current	NO - Privately-Owned	Available	Used in Prior Housing Element - Non-Vacant	0.370911297	0	0	0.370911297	0	0	0	1298193	1106	Wilshire							Lower
LOS ANGELES		5080011002	General Commercial	C2-1	0	108	0.016221282	Commercial - Store - One Story	YES - Current	NO - Privately-Owned	Available	Used in Prior Housing Element - Non-Vacant	0	0	0.004122326	0.004122326	0	0	0	1298193	1102	Wilshire							Above Moderate
LOS ANGELES	3072 W 12TH ST	90006	5080011003	High Medium Residential	R4-1VL	0	108	0.150910729	Commercial - Parking Lot (Commercial Use Property) - Lots - Patron or Employee - One Story	YES - Current	NO - Privately-Owned	Available	Used in Prior Housing Element - Non-Vacant	0.211309534	0	0	0.211309534	0	0	0	1298193	992	Wilshire							Lower
LOS ANGELES	3064 W 12TH ST	90006	5080011004	High Medium Residential	R4-1VL	0	108	0.150944044	Commercial - Parking Lot (Commercial Use Property) - Lots - Patron or Employee - One Story	YES - Current	NO - Privately-Owned	Available	Used in Prior Housing Element - Non-Vacant	0.211309534	0	0	0.211309534	0	0	0	1298193	991	Wilshire						

LOS ANGELES	3020 W 12TH ST	90006	5080011011	High Medium Residential	R4-1VL	0	108	0.151480901	Residential - Five or More Units or Apartments (Any Combination) - 4 Stories or Less	YES - Current	NO - Privately-Owned	Available	Not Used in Prior Housing Element	0	0	0.290896617	0.290896617	12	0	0	1298193	982	Wilshire		Yes	Above Moderate
LOS ANGELES	3030 W 12TH ST	90006	5080011011	High Medium Residential	R4-1VL	0	108	0.151413973	Residential - Five or More Units or Apartments (Any Combination) - 4 Stories or Less	YES - Current	NO - Privately-Owned	Available	Not Used in Prior Housing Element	0	0	0.290896617	0.290896617	12	0	0	1298193	984	Wilshire		Yes	Above Moderate
LOS ANGELES	3059 W 12TH PL	90006	5080011014	High Medium Residential	R4-1VL	0	108	0.130647325	Residential - Double, Duplex, or Two Units - 4 Stories or Less	YES - Current	NO - Privately-Owned	Available	Used in Prior Housing Element - Non-Vacant	0	0	0.994550064	0.994550064	2	0	0	1298193	1073	Wilshire		Yes	Above Moderate
LOS ANGELES	3053 W 12TH PL	90006	5080011015	High Medium Residential	R4-1VL	0	108	0.130645881	Residential - Single Family Residence	YES - Current	NO - Privately-Owned	Available	Used in Prior Housing Element - Non-Vacant	0.608365834	0	0	0.608365834	2	0	0	1298193	1071	Wilshire			Lower
LOS ANGELES	3047 W 12TH PL	90006	5080011016	High Medium Residential	R4-1VL	0	108	0.10887279	Residential - Single Family Residence	YES - Current	NO - Privately-Owned	Available	Used in Prior Housing Element - Non-Vacant	1.298089081	0	0	1.298089081	1	0	0	1298193	1069	Wilshire			Lower
LOS ANGELES			5080011016	High Medium Residential	R4-1VL	0	108	0.018664711	Residential - Single Family Residence	YES - Current	NO - Privately-Owned	Available	Used in Prior Housing Element - Non-Vacant	0	0	0.065272528	0.065272528	1	2*	2*	1298193	1070	Wilshire			Above Moderate
LOS ANGELES	3041 W 12TH PL	90006	5080011017	High Medium Residential	R4-1VL	0	108	0.087097454	Residential - Double, Duplex, or Two Units - 4 Stories or Less	YES - Current	NO - Privately-Owned	Available	Used in Prior Housing Element - Non-Vacant	0	0	0.104578318	0.104578318	2	0	0	1298193	1067	Wilshire		Yes	Above Moderate
LOS ANGELES			5080011017	High Medium Residential	R4-1VL	0	108	0.04043801	Residential - Double, Duplex, or Two Units - 4 Stories or Less	YES - Current	NO - Privately-Owned	Available	Used in Prior Housing Element - Non-Vacant	0.077440214	0	0	0.077440214	2	0	0	1298193	1068	Wilshire			Lower
LOS ANGELES	3037 W 12TH PL	90006	5080011018	High Medium Residential	R4-1VL	0	108	0.065323912	Residential - Single Family Residence	YES - Current	NO - Privately-Owned	Available	Used in Prior Housing Element - Non-Vacant	0.883205003	0	0	0.883205003	1	0	0	1298193	1065	Wilshire			Lower
LOS ANGELES			5080011018	High Medium Residential	R4-1VL	0	108	0.062212468	Residential - Single Family Residence	YES - Current	NO - Privately-Owned	Available	Used in Prior Housing Element - Non-Vacant	0.827335596	0	0	0.827335596	1	0	0	1298193	1066	Wilshire			Lower
LOS ANGELES	3033 W 12TH PL	90006	5080011019	High Medium Residential	R4-1VL	0	108	0.043549799	Residential - Double, Duplex, or Two Units - 4 Stories or Less	YES - Current	NO - Privately-Owned	Available	Used in Prior Housing Element - Non-Vacant	0	0	0.438928083	0.438928083	2	0	0	1298193	1063	Wilshire		Yes	Above Moderate
LOS ANGELES			5080011019	High Medium Residential	R4-1VL	0	108	0.083986832	Residential - Double, Duplex, or Two Units - 4 Stories or Less	YES - Current	NO - Privately-Owned	Available	Used in Prior Housing Element - Non-Vacant	0	0	0.711265707	0.711265707	2	0	0	1298193	1064	Wilshire		Yes	Above Moderate
LOS ANGELES	3029 W 12TH PL	90006	5080011020	High Medium Residential	R4-1VL	0	108	0.105761195	Residential - Three Units (Any Combination) - 4 Stories or Less	YES - Current	NO - Privately-Owned	Available	Used in Prior Housing Element - Non-Vacant	0	0	0.79229182	0.79229182	3	0	0	1298193	1062	Wilshire		Yes	Above Moderate
LOS ANGELES	3021 W 12TH PL	90006	5080011021	High Medium Residential	R4-1VL	0	108	0.127535667	Residential - Single Family Residence	YES - Current	NO - Privately-Owned	Available	Used in Prior Housing Element - Non-Vacant	1.420794725	0	0	1.420794725	1	0	0	1298193	1060	Wilshire			Lower
LOS ANGELES	3003 W 12TH PL	90006	5080011022	High Medium Residential	R4-1VL	0	108	0.034966877	Residential - Double, Duplex, or Two Units - 4 Stories or Less	YES - Current	NO - Privately-Owned	Available	Used in Prior Housing Element - Non-Vacant	0	0	0.094427848	0.094427848	2	3*	3*	1298193	1119	Wilshire		Yes	Above Moderate
LOS ANGELES	3007 W 12TH PL	90006	5080011022	High Medium Residential	R4-1VL	0	108	0.098564091	Residential - Double, Duplex, or Two Units - 4 Stories or Less	YES - Current	NO - Privately-Owned	Available	Used in Prior Housing Element - Non-Vacant	0	0	0.781212634	0.781212634	2	0	0	1298193	1120	Wilshire			Above Moderate
LOS ANGELES	1213 S SERRANO AVE	90006	5080011023	High Medium Residential	R4-1VL	0	108	0.142562753	Residential - Five or More Units or Apartments (Any Combination) - 4 Stories or Less	YES - Current	NO - Privately-Owned	Available	Not Used in Prior Housing Element	0	0	0.255990922	0.255990922	12	0	0	1298193	1059	Wilshire		Yes	Above Moderate
LOS ANGELES	1219 S SERRANO AVE	90006	5080011023	High Medium Residential	R4-1VL	0	108	0.14256076	Residential - Five or More Units or Apartments (Any Combination) - 4 Stories or Less	YES - Current	NO - Privately-Owned	Available	Not Used in Prior Housing Element	0	0	0.255990922	0.255990922	12	0	0	1298193	1099	Wilshire		Yes	Above Moderate
LOS ANGELES	3016 W 12TH ST	90006	5080011024	High Medium Residential	R4-1VL	0	108	0.047521136	Residential - Four Units (Any Combination) - 4 Stories or Less	YES - Current	NO - Privately-Owned	Available	Not Used in Prior Housing Element	0	0	0.13336945	0.13336945	4	0	0	1298193	981	Wilshire		Yes	Above Moderate
LOS ANGELES			5080011024	High Medium Residential	R4-1VL	0	108	0.047520488	Residential - Four Units (Any Combination) - 4 Stories or Less	YES - Current	NO - Privately-Owned	Available	Not Used in Prior Housing Element	0.185451686	0	0	0.185451686	4	0	0	1298193	1017	Wilshire			Lower
LOS ANGELES			5080011024	High Medium Residential	R4-1VL	0	108	0.04752082	Residential - Four Units (Any Combination) - 4 Stories or Less	YES - Current	NO - Privately-Owned	Available	Not Used in Prior Housing Element	0.185451686	0	0	0.185451686	4	0	0	1298193	1039	Wilshire			Lower
LOS ANGELES	1209 S SERRANO AVE	90006	5080011026	High Medium Residential	R4-1VL	0	108	0.095041944	Residential - Four Units (Any Combination) - 4 Stories or Less	YES - Current	NO - Privately-Owned	Available	Used in Prior Housing Element - Non-Vacant	0	0	0.589898384	0.589898384	4	0	0	1298193	1038	Wilshire		Yes	Above Moderate
LOS ANGELES	1207 S SERRANO AVE	90006	5080011027	High Medium Residential	R4-1VL	0	108	0.095039989	Residential - Five or More Units or Apartments (Any Combination) - 4 Stories or Less	YES - Current	NO - Privately-Owned	Available	Not Used in Prior Housing Element	0.103731647	0	0	0.103731647	10	0	0	1298193	1016	Wilshire			Lower
LOS ANGELES			5080011027	High Medium Residential	R4-1VL	0	108	0.095040307	Residential - Five or More Units or Apartments (Any Combination) - 4 Stories or Less	YES - Current	NO - Privately-Owned	Available	Not Used in Prior Housing Element	0.103731647	0	0	0.103731647	10	0	0	1298193	980	Wilshire			Lower
LOS ANGELES	3061 W 12TH PL	90006	5080011BRK	High Medium Residential	R4-1VL	0	108	0.417901433	Residential - Single Family Residence - Condominium	YES - Current	NO - Privately-Owned	Available	Not Used in Prior Housing Element	0.195860171	0	0	0.195860171	35	0	0	1298193	1575	Wilshire			Lower
LOS ANGELES	3071 W PICO BLVD	90006	5080012010	Neighborhood Office Commercial	C2-1	0	108	0.134757601	Commercial - Store Combination - Store and Residential Combination - One Story	YES - Current	NO - Privately-Owned	Available	Used in Prior Housing Element - Non-Vacant	0	0	0.188304167	0.188304167	0	0	0	1298193	1268	Wilshire		Yes	Above Moderate
LOS ANGELES	3051 W PICO BLVD	90006	5080012013	Neighborhood Office Commercial	C2-1	0	108	0.242601793	Institutional - Church - One Story	YES - Current	NO - Privately-Owned	Available	Used in Prior Housing Element - Non-Vacant	0.218905287	0	0	0.218905287	0	0	0	1298193	1245	Wilshire			Lower
LOS ANGELES	3021 W PICO BLVD	90006	5080012014	Neighborhood Office Commercial	C2-1	0	108	0.149847585	Commercial - Office Building - One Story	YES - Current	NO - Privately-Owned	Available	Not Used in Prior Housing Element	0.285050458	0	0	0.285050458	0	0	0	1298193	1226	Wilshire			Lower
LOS ANGELES	3029 W PICO BLVD	90006	5080012015	Neighborhood Office Commercial	C2-1	0	108	0.154278608	Commercial - Store Combination - Store and Residential Combination - One Story	YES - Current	NO - Privately-Owned	Available	Not Used in Prior Housing Element	0	0	0.169022389	0.169022389	2	0	0	1298193	1228	Wilshire		Yes	Above Moderate
LOS ANGELES	3035 W PICO BLVD	90006	5080012016	Neighborhood Office Commercial	C2-1	0	108	0.162494938	Commercial - Commercial - Vacant Land	YES - Current	NO - Privately-Owned	Available	Not Used in Prior Housing Element	0.237527513	0	0	0.237527513	0	0	0	1298193	1230	Wilshire			Lower
LOS ANGELES			5080012016	Neighborhood Office Commercial	C2-1	0	108	0.006659868	Commercial - Commercial - Vacant Land	YES - Current	NO - Privately-Owned	Available	Not Used in Prior Housing Element	0	0	0.013778807	0.013778807	0	0	0	1298193	1229	Wilshire			Above Moderate
LOS ANGELES	3040 W 12TH PL	90006	5080012017	High Medium Residential	R4-1VL	0	108	0.156019223	Residential - Double, Duplex, or Two Units - 4 Stories or Less	YES - Current	NO - Privately-Owned	Available	Used in Prior Housing Element - Non-Vacant	0	0	1.124428329	1.124428329	2	0	0	1298193	1150	Wilshire		Yes	Above Moderate
LOS ANGELES	3036 W 12TH PL	90006	5080012018	High Medium Residential	R4-1VL	0	108	0.160939056	Residential - Double, Duplex, or Two Units - 4 Stories or Less	YES - Current	NO - Privately-Owned	Available	Used in Prior Housing Element - Non-Vacant	0	0	1.145859092	1.145859092	2	0	0	1298193	1149	Wilshire		Yes	Above Moderate
LOS ANGELES	3032 W 12TH PL	90006	5080012019	High Medium Residential	R4-1VL	0	108	0.160937335	Residential - Double, Duplex, or Two Units - 4 Stories or Less	YES - Current	NO - Privately-Owned	Available	Not Used in Prior Housing Element	0	0	1.145859092	1.145859092	2	0	0	1298193	1148	Wilshire		Yes	Above Moderate
LOS ANGELES			5080012029	High Medium Residential	R4-1VL	0	108	0.137741668	Commercial - Commercial - Vacant Land	YES - Current	NO - Privately-Owned	Available	Not Used in Prior Housing Element	0.205295849	0	0	0.205295849	0	0	0	1298193	1155	Wilshire			Lower
LOS ANGELES	3081 W PICO BLVD	90006	5080012031	Neighborhood Office Commercial	C2-1	0	108	0.160698783	Commercial - Shopping Center (Neighborhood, Community) - One Story	YES - Current	NO - Privately-Owned	Available	Used in Prior Housing Element - Non-Vacant	0.036287924	0	0	0.036287924	0	0	0	1298193	1248	Wilshire			Lower
LOS ANGELES	3087 W PICO BLVD	90006	5080012031	Neighborhood Office Commercial	C2-1	0	108	0.153616688	Commercial - Shopping Center (Neighborhood, Community) - One Story	YES - Current	NO - Privately-Owned	Available	Used in Prior Housing Element - Non-Vacant	0.035719891	0	0	0.035719891	0	0	0	1298193	1274	Wilshire			Lower
LOS ANGELES			5080012031	Neighborhood Office Commercial	C2-1	0	108	0.091827277	Commercial - Shopping Center (Neighborhood, Community) - One Story	YES - Current	NO - Privately-Owned	Available	Used in Prior Housing Element - Non-Vacant	0.024348333	0	0	0.024348333	0	0	0	1298193	1249	Wilshire			Lower
LOS ANGELES	3011 W 12TH ST	90006	5080013001	High Medium Residential	R4-1VL	0	108	0.142641198	Residential - Five or More Units or Apartments (Any Combination) - 4 Stories or Less	YES - Current	NO - Privately-Owned	Available	Not Used in Prior Housing Element	0	0	0.302785704	0.302785704	8	0	0	1298193	946	Wilshire		Yes	Above Moderate
LOS ANGELES	1151 S SERRANO AVE	90006	5080013002	High Medium Residential	R4-1VL	0	108	0.142641833	Residential - Double, Duplex, or Two Units - 4 Stories or Less	YES - Current	NO - Privately-Owned	Available	Not Used in Prior Housing Element	0.636391117	0	0	0.636391117	2	0	0	1298193	918	Wilshire			Lower
LOS ANGELES	1147 S SERRANO AVE	90006	5080013003	High Medium Residential	R4-1VL	0	108	0.142639596	Residential - Four Units (Any Combination) - 4 Stories or Less	YES - Current	NO - Privately-Owned	Available	Not Used in Prior Housing Element	0	0	0.931729728	0.931729728	4	0	0	1298193	892	Wilshire		Yes	Above Moderate
LOS ANGELES	1143 S SERRANO AVE	90006	5080013004	High Medium Residential	R4-1VL	0	108	0.142641611	Residential - Single Family Residence	YES - Current	NO - Privately-Owned	Available	Used in Prior Housing Element - Non-Vacant	1.55172025	0	0	1.55172025	1	0	0	1298193	875	Wilshire			Lower
LOS ANGELES	1139 S SERRANO AVE	90006	5080013005	High Medium Residential	R4-1VL	0	108	0.142639779	Residential - Five or More Units or Apartments (Any Combination) - 4 Stories or Less	YES - Current	NO - Privately-Owned	Available	Not Used in Prior Housing Element	0.168822359	0	0	0.168822359	5	0	0	1298193	852	Wilshire			Lower
LOS ANGELES	1135 S SERRANO AVE	90006	5080013006	High Medium Residential	R4-1VL	0	108	0.14264197	Residential - Four Units (Any Combination) - 4 Stories or Less	YES - Current	NO - Privately-Owned	Available	Not Used in Prior Housing Element	0	0	0.309183497	0.309183497	4	0	0	1298193	823	Wilshire		Yes	Above Moderate
LOS ANGELES	1129 S SERRANO AVE	90006	5080013007	High Medium Residential	R4-1VL	0	108	0.142640281	Residential - Four Units (Any Combination) - 4 Stories or Less	YES - Current	NO - Privately-Owned	Available	Not Used in Prior Housing Element	0	0	0.309183497	0.309183497	4	0	0	1298193	803	Wilshire		Yes	Above Moderate
LOS ANGELES	1125 S SERRANO AVE	90006	5080013008	High Medium Residential	R4-1VL	0	108	0.142642023	Residential - Double, Duplex, or Two Units - 4 Stories or Less	YES - Current	NO - Privately-Owned	Available	Used in Prior Housing Element - Non-Vacant	0	0	1.057440573	1.057440573	2	0	0	1298193	773	Wilshire		Yes	Above Moderate
LOS ANGELES	1121 S SERRANO AVE	90006	5080013009	High Medium Residential	R4-1VL	0	108	0.142641679	Residential - Single Family Residence	YES - Current	NO - Privately-Owned	Available	Used in Prior Housing Element - Non-Vacant	1.291740569	0	0	1.291740569	1	0	0	1298193	748	Wilshire			Lower
LOS ANGELES	1117 S SERRANO AVE	90006	5080013010	High Medium Residential	R4-1VL	0	108	0.142639996	Residential - Four Units (Any Combination) - 4 Stories or Less	YES - Current	NO - Privately-Owned	Available	Not Used in Prior Housing Element	0	0	0.309183497	0.309183497	4	0	0	1298193	722	Wilshire		Yes	Above Moderate
LOS ANGELES	1111 S SERRANO AVE	90006	5080013011	High Medium Residential	R4-1VL	0	108	0.142640383	Residential - Double, Duplex, or Two Units - 4 Stories or Less	YES - Current	NO - Privately-Owned	Available	Used in Prior Housing Element - Non-Vacant	0	0	1.057440573	1.057440573	2	0	0	1298193	693	Wilshire		Yes	Above Moderate
LOS ANGELES	1109 1/2 S SERRANO AVE	90006	5080013012	High Medium Residential	R4-1VL	0	108	0.086829423	Residential - Double, Duplex, or Two Units - 4 Stories or Less	YES - Current	NO - Privately-Owned	Available	Used in Prior Housing Element - Non-Vacant	0	0	0.700263563	0.700263563	2	0	0	1298193	671	Wilshire		Yes	Above Moderate
LOS ANGELES	1103 S SERRANO AVE	90006	5080013013	High Medium Residential	R4-1VL	0	108	0.095107475	Residential - Single Family Residence	YES - Current	NO - Privately-Owned	Available	Used in Prior Housing Element - Non-Vacant	1.130602062	0	0	1.130602062	1	0	0	1298193	635	Wilshire			Lower
LOS ANGELES	3116 W 11TH ST	90006	5080013014	High Medium Residential	R4-1VL	0	108	0.047563424	Residential - Single Family Residence	YES - Current	NO - Privately-Owned	Available	Used in Prior Housing Element - Non-Vacant	0.630463529	0	0	0.630463529	1	0	0	1298193	636	Wilshire			Lower
LOS ANGELES			5080013014	High Medium Residential	R4-1VL	0	108	0.047546681	Residential - Single Family Residence	YES - Current	NO - Privately-Owned	Available	Used in Prior Housing Element - Non-Vacant	0.630463529	0	0	0.630463529	1	0	0	1298193	669	Wilshire			Lower
LOS ANGELES	3130 W 11TH ST	90006	5080013015	High Medium Residential	R4-1VL	0	108	0.122710585	Residential - Three Units (Any Combination) - 4 Stories or Less	YES - Current	NO - Privately-Owned	Available	Used in Prior Housing Element - Non-Vacant	0	0	0.287267357	0.287267357	3	0	0	1298193	639	Wilshire		Yes	Above Moderate
LOS ANGELES	3126 W 11TH ST	90006	5080013016	High Medium Residential	R4-1VL	0	108	0.122704085	Residential - Single Family Residence	YES - Current	NO - Privately-Owned	Available	Used in Prior Housing Element - Non-Vacant	1.373796427	0	0	1.373796427	1	0	0	1298193	638	Wilshire			Lower
LOS ANGELES	1132 S OXFORD AVE	90006	5080013022	High Medium Residential	R4-1VL	0	108	0.125140506	Residential - Four Units (Any Combination) - 4 Stories or Less	YES - Current	NO - Privately-Owned	Available	Not Used in Prior Housing Element	0	0	0.275679338	0.275679338	4	0	0	1298193	804	Wilshire		Yes	Above Moderate
LOS ANGELES	1136 S OXFORD AVE	90006	5080013023	High Medium Residential	R4-1VL	0	108	0.125016129	Residential - Double, Duplex, or Two Units - 4 Stories or Less	YES - Current	NO - Privately-Owned	Available	Used in Prior Housing Element - Non-Vacant	0.569856727	0	0	0.569856727	2	0	0	1298193	820	Wilshire			Lower
LOS ANGELES	1138 S OXFORD AVE	90006	5080013024	High Medium Residential	R4-1VL	0	108	0.124887149	Residential - Double, Duplex, or Two Units - 4 Stories or Less	YES - Current	NO - Privately-Owned	Available	Used in Prior Housing Element - Non-Vacant	0	0	0.959924126	0.959924126	2	0	0	1298193	843	Wilshire		Yes	Above Moderate
LOS ANGELES	1140 S OXFORD AVE	90006	5080013025	High Medium Residential	R4-1VL	0	108	0.036079365	Residential - Single Family Residence	YES - Current	NO - Privately-Owned	Available	Not Used in Prior Housing Element	0	0	0.060164249	0.060164249	1	3*	3*	1298193	858	Wilshire			Above Moderate
LOS ANGELES			5080013026	High Medium Residential	R4-1VL	0	108	0.028945995	Residential - Single Family Residence	YES - Current	NO - Privately-Owned	Available	Not Used in Prior Housing Element	0	0	0.073725444	0.073725444	1	3*	3*	1298193	857	Wilshire			Above Moderate
LOS ANGELES			5080013027	High Medium Residential	R4-1VL	0	108	0.028496379	Residential - Single Family Residence	YES - Current	NO - Privately-Owned	Available	Not Used in Prior Housing Element	0	0	0.073725444	0.073725444	1	3*	3*	1298193	856	Wilshire			Above Moderate
LOS ANGELES			5080013028	High Medium Residential	R4-1VL	0	108	0.031241687	Residential - Single Family Residence	YES - Current	NO - Privately-Owned	Available	Not Used in Prior Housing Element	0	0	0.073725444	0.073725444	1	3*	3*	1298193	855	Wilshire			Above Moderate
LOS ANGELES	1146 S OXFORD AVE	90006	5080013029	High Medium Residential	R4-1VL	0	108	0.124634618	Residential - Single Family Residence	YES - Current	NO - Privately-Owned	Available	Used in Prior Housing Element - Non-Vacant	1.420794725	0	0	1.420794725	1	0	0	1298193	877	Wilshire			Lower
LOS ANGELES	3021 W 12TH ST	90006	5080013030	High Medium Residential	R4-1VL	0	108	0.124831571	Residential - Five or More Units or Apartments (Any Combination) - 4 Stories or Less	YES - Current	NO - Privately-Owned	Available	Not Used in Prior Housing Element	0	0	0.256998914	0.256998914	6	0	0	1298193	901	Wilshire		Yes	Above Moderate
LOS ANGELES	1150 S OXFORD AVE	90006	5080013BRK	High Medium Residential	R4-1VL	0	108	0.219274299	Residential - Single Family Residence - Condominium	YES - Current	NO - Privately-Owned	Available	Not Used in Prior Housing Element	0.189349526	0	0	0.189349526	16	0	0	1298193	1583	Wilshire			Lower
LOS ANGELES	1043 S SERRANO AVE	90006	5080014005	High Medium Residential	R4-1	0	108	0.142561949	Residential - Four Units (Any Combination) - 4 Stories or Less	YES - Current	NO - Privately-Owned	Available	Not Used in Prior Housing Element	0	0	0.309183497	0.309183497	4	0	0	1298193	534	Wilshire		Yes	Above Moderate
LOS ANGELES	1039 S SERRANO AVE	90006	5080014006	High Medium Residential	R4-1	0	108	0.142561675	Residential - Five or More Units or Apartments (Any Combination) - 4 Stories or Less	YES - Current	NO - Privately-Owned	Available	Not Used in Prior Housing Element	0	0	0.254138111	0.254138111	7	0	0	1298193	507	Wilshire		Yes	Above Moderate
LOS ANGELES	1035 S SERRANO AVE	90006	5080014007	High Medium Residential	R4-1	0	108	0.142561092	Residential - Five or More Units or Apartments (Any Combination) - 4 Stories or Less	YES - Current	NO - Privately-Owned	Available	Not Used in Prior Housing Element	0	0	0.271333853	0.271333853	6	0	0	1298193	477	Wilshire		Yes	Above Moderate
LOS ANGELES	1023 S SERRANO AVE	90006	5080014009	High Medium Residential	(T)(Q)R4-2	0	108	0.142562817	Residential - Single Family Residence - Vacant Land	YES - Current	NO - Privately-Owned	Available	Not Used in Prior Housing Element	1.3022695	0	0	1.3022695	0	0	0	1298193	429	Wilshire			Lower
LOS ANGELES	1019 S SERRANO AVE	90006	5080014010	High Medium Residential	(T)(Q)R4-2	0	108	0.142562233	Residential - Single Family Residence - Vacant Land	YES - Current	NO - Privately-Owned	Available	Not Used in Prior Housing Element	1.3022695	0	0	1.3022695	0	0	0	1298193	409	Wilshire			Lower
LOS ANGELES	1017 S SERRANO AVE	90006	5080014011	High Medium Residential	(T)(Q)R4-2	0	108	0.142561236	Residential - Single Family Residence - Vacant Land	YES - Current	NO - Privately-Owned	Available	Not Used in Prior Housing Element	1.3022695	0	0	1.3022695	0	0	0	1298193	382	Wilshire			Lower
LOS ANGELES	1011 S SERRANO AVE	90006	5080014012	Community Commercial	C2-1	0	108	0.142561691	Residential - Single Family Residence - Vacant Land	YES - Current	NO - Privately-Owned	Available	Not Used in Prior Housing Element	1.357289439	0	0	1.357289439	0	0	0	1298193	356	Wilshire			Lower
LOS ANGELES	3200 W OLYMPIC BLVD	90006	5080014013	Community Commercial	C2-1	0	108	0.142562716	Commercial - Store Combination - Store and Residential Combination - One Story	YES - Current	NO - Privately-Owned	Available	Used in Prior Housing Element - Non-Vacant	0.254272147	0	0	0.254272147	1	0	0	1298193	330	Wilshire			Lower
LOS ANGELES			5080014013	Community Commercial	C2-1	0	108	0.037069184	Commercial - Store Combination - Store and Residential Combination - One Story	YES - Current	NO - Privately-Owned	Available	Used in Prior Housing Element - Non-Vacant	0	0	0.022294738	0.022294738	1	0	0	1298193	308	Wilshire			Above Moderate
LOS ANGELES	3224 W OLYMPIC BLVD	90006	5080014015	Community Commercial	C2-1	0	108	0.158390561	Commercial - Store - One Story	YES - Current	NO - Privately-Owned	Available	Not Used in Prior Housing Element	0.021814977	0	0	0.021814977	0	0	0	1298193	331	Wilshire			Lower
LOS ANGELES			5080014016	Community Commercial	C2-1	0	108	0.158367457	Commercial - Store - One Story	YES - Current	NO - Privately-Owned	Available	Not Used in Prior Housing Element	0.233496666	0	0	0.233496666	0	0	0	1298193	357	Wilshire			Lower
LOS ANGELES	1016 S OXFORD AVE	90006	5080014017	High Medium Residential	R4-1	0	108	0.158343063	Residential - Double, Duplex, or Two Units - 4 Stories or Less	YES - Current	NO - Privately-Owned	Available	Not Used in Prior Housing Element	0	0	1.145859092	1.145859092	2	0	0	1298193	387	Wilshire		Yes	Above Moderate
LOS ANGELES	1022 S OXFORD AVE	90006	5080014018	High Medium Residential	R4-1	0	108	0.158322149	Residential - Single Family Residence	YES - Current	NO - Privately-Owned	Available	Not Used in Prior Housing Element	1.670415938	0	0	1.670415938	1	0	0	1298193	411	Wilshire			Lower
LOS ANGELES	1036 S OXFORD AVE	90006	5080014021	High Medium Residential	R4-1	0	108	0.158252118	Residential - Single Family Residence	YES - Current	NO - Privately-Owned	Available	Used in Prior Housing Element - Non-Vacant	1.670415938	0	0	1.670415938	1	0	0	1298193	492	Wilshire			Lower
LOS ANGELES	1042 S OXFORD AVE	90006	5080014022	High Medium Residential	R4-1	0	108	0.15822821	Residential - Five or More Units or Apartments (Any Combination) - 4 Stories or Less	YES - Current	NO - Privately-Owned	Available	Not Used in Prior Housing Element	0	0	0.269177489	0.269177489	8	0	0	1298193	518	Wilshire		Yes	Above Moderate
LOS ANGELES	1054 S OXFORD AVE	90006	5080014024	High Medium Residential	R4-2	0	108	0.151856098	Residential - Double, Duplex, or Two Units - 4 Stories or Less	YES - Current	NO - Privately-Owned	Available	Used in Prior Housing Element - Non-Vacant	0	0	0.477023159	0.477023159	2	0	0	1298193	582	Wilshire		Yes	Above Moderate
LOS ANGELES	1060 S OXFORD AVE	90006	5080014025	High Medium Residential	R4-2	0	108	0.151831344	Residential - Four Units (Any Combination) - 4 Stories or Less	YES - Current	NO - Privately-Owned	Available	Used in Prior Housing Element - Non-Vacant	0	0	0.333460099	0.333460099	4	0	0	1298193	618	Wilshire		Yes	Above Moderate
LOS ANGELES	1057 S SERRANO AVE	90006	5080014026	High Medium Residential	R4-1	0	108	0.079201465	Residential - Double, Duplex, or Two Units - 4 Stories or Less	YES - Current	NO - Privately-Owned	Available	Used in Prior Housing Element - Non-Vacant	0	0	0.682551563	0.682551563	2	0	0	1298193	619	Wilshire		Yes	Above Moderate
LOS ANGELES	3105 W 11TH ST	90006	5080014026	High Medium Residential	R4-1	0	108	0.063361306	Residential - Double, Duplex, or Two Units - 4 Stories or Less	YES - Current	NO - Privately-Owned	Available	Used in Prior Housing Element - Non-Vacant	0	0	0.567682457	0.567682457	2	0	0	1298193	620	Wilshire		Yes	Above Moderate
LOS ANGELES	1032 S OXFORD AVE	90006	5080014BRK	High Medium Residential	R4-1	0	108	0.316573429	Residential - Single Family Residence - High Rise 5 Stories or More - Condominium	YES - Current	NO - Privately-Owned	Available	Not Used in Prior Housing Element	0.239903767	0	0	0.239903767	22	0	0	1298193	1579	Wilshire			Lower
LOS ANGELES	1047 1/2 S SERRANO

LOS ANGELES	984 S OXFORD AVE	90006	5080015006	Community Commercial	C2-1	0	108	0.177736608	Residential - Five or More Units or Apartments (Any Combination) - 4 Stories or Less	YES - Current	NO - Privately-Owned	Available	Not Used in Prior Housing Element	0	0	0.029897791	0.029897791	30	0	0	1298193	177	Wilshire		Yes	Above Moderate
LOS ANGELES	3217 W OLYMPIC BLVD	90006	5080015007	Community Commercial	C2-1	0	108	0.036219859	Commercial - Auto, Recreation Equipment, Construction Equipment Sales and Service - Auto Body Repair Shop - One Story	YES - Current	NO - Privately-Owned	Available	Used in Prior Housing Element - Non-Vacant	0	0	0.023076698	0.023076698	0	0	0	1298193	279	Wilshire			Above Moderate
LOS ANGELES	3225 W OLYMPIC BLVD	90006	5080015007	Community Commercial	C2-1	0	108	0.132359877	Commercial - Auto, Recreation Equipment, Construction Equipment Sales and Service - Auto Body Repair Shop - One Story	YES - Current	NO - Privately-Owned	Available	Used in Prior Housing Element - Non-Vacant	0.263384432	0	0	0.263384432	0	0	0	1298193	264	Wilshire			Lower
LOS ANGELES	990 S OXFORD AVE	90006	5080015007	Community Commercial	C2-1	0	108	0.17764021	Commercial - Auto, Recreation Equipment, Construction Equipment Sales and Service - Auto Body Repair Shop - One Story	YES - Current	NO - Privately-Owned	Available	Used in Prior Housing Element - Non-Vacant	0.316621723	0	0	0.316621723	0	0	0	1298193	210	Wilshire			Lower
LOS ANGELES			5080015007	Community Commercial	C2-1	0	108	0.044810339	Commercial - Auto, Recreation Equipment, Construction Equipment Sales and Service - Auto Body Repair Shop - One Story	YES - Current	NO - Privately-Owned	Available	Used in Prior Housing Element - Non-Vacant	0	0	0.015074358	0.015074358	0	0	0	1298193	249	Wilshire			Above Moderate
LOS ANGELES	3209 W OLYMPIC BLVD	90006	5080015008	Community Commercial	C2-1	0	108	0.038710008	Commercial - Store Combination - Store and Residential Combination - One Story	YES - Current	NO - Privately-Owned	Available	Not Used in Prior Housing Element	0	0	0.024819602	0.024819602	2	0	0	1298193	278	Wilshire		Yes	Above Moderate
LOS ANGELES			5080015008	Community Commercial	C2-1	0	108	0.044810194	Commercial - Store Combination - Store and Residential Combination - One Story	YES - Current	NO - Privately-Owned	Available	Not Used in Prior Housing Element	0	0	0.013097036	0.013097036	2	0	0	1298193	248	Wilshire			Above Moderate
LOS ANGELES	987 S SERRANO AVE	90006	5080015010	Community Commercial	C2-1	0	108	0.142559238	Commercial - Parking Lot (Commercial Use Property) - Lots - Patron or Employee - One Story	YES - Current	NO - Privately-Owned	Available	Used in Prior Housing Element - Non-Vacant	0.216188749	0	0	0.216188749	0	0	0	1298193	207	Wilshire			Lower
LOS ANGELES	969 S SERRANO AVE	90006	5080015014	High Medium Residential	R4-1	0	108	0.142561229	Residential - Five or More Units or Apartments (Any Combination) - 4 Stories or Less	YES - Current	NO - Privately-Owned	Available	Not Used in Prior Housing Element	0	0	0.233040599	0.233040599	12	0	0	1298193	91	Wilshire		Yes	Above Moderate
LOS ANGELES	965 S SERRANO AVE	90006	5080015015	High Medium Residential	R4-1	0	108	0.14256308	Residential - Single Family Residence	YES - Current	NO - Privately-Owned	Available	Used in Prior Housing Element - Non-Vacant	1.55172025	0	0	1.55172025	1	0	0	1298193	70	Wilshire			Lower
LOS ANGELES	3201 W OLYMPIC BLVD	90006	5080015036	Community Commercial	C2-1	0	108	0.046364036	Commercial - Office Building - One Story	YES - Current	NO - Privately-Owned	Available	Not Used in Prior Housing Element	0	0	0.005862026	0.005862026	0	0	0	1298193	277	Wilshire			Above Moderate
LOS ANGELES			5080015036	Community Commercial	C2-1	0	108	0.052941783	Commercial - Office Building - One Story	YES - Current	NO - Privately-Owned	Available	Not Used in Prior Housing Element	0	0	0.006073659	0.006073659	0	0	0	1298193	247	Wilshire			Above Moderate
LOS ANGELES	976 S OXFORD AVE	90006	5080015RRK	High Medium Residential	R4-1	0	108	0.355752417	Residential - Single Family Residence - Condominium	YES - Current	NO - Privately-Owned	Available	Not Used in Prior Housing Element	0.61766316	0	0	0.61766316	38	0	0	1298193	1576	Wilshire			Lower
LOS ANGELES	995 S HOBART BLVD	90006	5080016001	Community Commercial	C2-1	0	108	0.139939304	Commercial - Store - One Story	YES - Current	NO - Privately-Owned	Available	Not Used in Prior Housing Element	0.028592186	0	0	0.028592186	1	0	0	1298193	274	Wilshire			Lower
LOS ANGELES	3386 W SAN MARINO ST	90006	5080016008	High Medium Residential	R4-1	0	108	0.059137206	Residential - Four Units (Any Combination) - 4 Stories or Less	YES - Current	NO - Privately-Owned	Available	Not Used in Prior Housing Element	0	0	0.170704155	0.170704155	4	0	0	1328193	1103	Wilshire		Yes	Above Moderate
LOS ANGELES			5080016008	High Medium Residential	R4-1	0	108	0.041138172	Residential - Four Units (Any Combination) - 4 Stories or Less	YES - Current	NO - Privately-Owned	Available	Not Used in Prior Housing Element	0.179554343	0	0	0.179554343	4	0	0	1328193	1167	Wilshire			Lower
LOS ANGELES			5080016008	High Medium Residential	R4-1	0	108	0.059137206	Residential - Four Units (Any Combination) - 4 Stories or Less	YES - Current	NO - Privately-Owned	Available	Not Used in Prior Housing Element	0.237280081	0	0	0.237280081	4	0	0	1328193	1137	Wilshire			Lower
LOS ANGELES			5080016008	High Medium Residential	R4-1	0	108	0.059137206	Residential - Four Units (Any Combination) - 4 Stories or Less	YES - Current	NO - Privately-Owned	Available	Not Used in Prior Housing Element	0	0	0.170704155	0.170704155	4	0	0	1328193	1070	Wilshire		Yes	Above Moderate
LOS ANGELES	3197 W OLYMPIC BLVD	90006	5080016021	Community Commercial	C2-1	0	108	0.088245254	Commercial - Shopping Center (Neighborhood, Community) - One Story	YES - Current	NO - Privately-Owned	Available	Used in Prior Housing Element - Non-Vacant	0.024348333	0	0	0.024348333	0	0	0	1298193	276	Wilshire			Lower
LOS ANGELES	986 S SERRANO AVE	90006	5080016021	Community Commercial	C2-1	0	108	0.090815408	Commercial - Shopping Center (Neighborhood, Community) - One Story	YES - Current	NO - Privately-Owned	Available	Used in Prior Housing Element - Non-Vacant	0.024348333	0	0	0.024348333	0	0	0	1298193	205	Wilshire			Lower
LOS ANGELES	992 S SERRANO AVE	90006	5080016021	Community Commercial	C2-1	0	108	0.059228648	Commercial - Shopping Center (Neighborhood, Community) - One Story	YES - Current	NO - Privately-Owned	Available	Used in Prior Housing Element - Non-Vacant	0	0	0.00051343	0.00051343	0	0	0	1298193	246	Wilshire			Above Moderate
LOS ANGELES	994 S SERRANO AVE	90006	5080016021	Community Commercial	C2-1	0	108	0.031588613	Commercial - Shopping Center (Neighborhood, Community) - One Story	YES - Current	NO - Privately-Owned	Available	Used in Prior Housing Element - Non-Vacant	0	0	0.000205355	0.000205355	0	0	0	1298193	257	Wilshire			Above Moderate
LOS ANGELES			5080016021	Community Commercial	C2-1	0	108	0.05171214	Commercial - Shopping Center (Neighborhood, Community) - One Story	YES - Current	NO - Privately-Owned	Available	Used in Prior Housing Element - Non-Vacant	0	0	0.000117362	0.000117362	0	0	0	1298193	204	Wilshire			Above Moderate
LOS ANGELES		5080016021	Community Commercial	C2-1	0	108	0.05171407	Commercial - Shopping Center (Neighborhood, Community) - One Story	YES - Current	NO - Privately-Owned	Available	Used in Prior Housing Element - Non-Vacant	0	0	0.000117362	0.000117362	0	0	0	1298193	245	Wilshire			Above Moderate
LOS ANGELES			5080016021	Community Commercial	C2-1	0	108	0.051714832	Commercial - Shopping Center (Neighborhood, Community) - One Story	YES - Current	NO - Privately-Owned	Available	Used in Prior Housing Element - Non-Vacant	0	0	0.000117362	0.000117362	0	0	0	1298193	275	Wilshire			Above Moderate
LOS ANGELES	1057 S HOBART BLVD	90006	5080017001	High Medium Residential	R4-1	0	108	0.142548592	Residential - Three Units (Any Combination) - 4 Stories or Less	YES - Current	NO - Privately-Owned	Available	Not Used in Prior Housing Element	0	0	0.992655972	0.992655972	3	0	0	1298193	616	Wilshire		Yes	Above Moderate
LOS ANGELES	1025 S HOBART BLVD	90006	5080017007	High Medium Residential	R4-1	0	108	0.142541005	Residential - Three Units (Any Combination) - 4 Stories or Less	YES - Current	NO - Privately-Owned	Available	Used in Prior Housing Element - Non-Vacant	0	0	0.992655972	0.992655972	3	0	0	1298193	426	Wilshire		Yes	Above Moderate
LOS ANGELES	3188 W OLYMPIC BLVD	90006	5080017011	Community Commercial	C2-1	0	108	0.141981454	Commercial - Store - One Story	YES - Current	NO - Privately-Owned	Available	Used in Prior Housing Element - Non-Vacant	0.11469279	0	0	0.11469279	0	0	0	1298193	329	Wilshire			Lower
LOS ANGELES			5080017011	Community Commercial	C2-1	0	108	0.017437375	Commercial - Store - One Story	YES - Current	NO - Privately-Owned	Available	Used in Prior Housing Element - Non-Vacant	0	0	0.001578707	0.001578707	0	0	0	1298193	322	Wilshire			Above Moderate
LOS ANGELES	1010 S SERRANO AVE	90006	5080017012	Community Commercial	C2-1	0	108	0.142536066	Commercial - Parking Lot (Commercial Use Property) - Lots - Patron or Employee - One Story	YES - Current	NO - Privately-Owned	Available	Used in Prior Housing Element - Non-Vacant	0.216188749	0	0	0.216188749	0	0	0	1298193	355	Wilshire			Lower
LOS ANGELES	1012 S SERRANO AVE	90006	5080017013	High Medium Residential	R4-1	0	108	0.142537059	Residential - Four Units (Any Combination) - 4 Stories or Less - Vacant Land	YES - Current	NO - Privately-Owned	Available	Not Used in Prior Housing Element	1.3022695	0	0	1.3022695	0	0	0	1298193	380	Wilshire			Lower
LOS ANGELES	1024 S SERRANO AVE	90006	5080017015	High Medium Residential	R4-1	0	108	0.142539366	Residential - Single Family Residence	YES - Current	NO - Privately-Owned	Available	Used in Prior Housing Element - Non-Vacant	1.55172025	0	0	1.55172025	1	0	0	1298193	427	Wilshire			Lower
LOS ANGELES	1032 S SERRANO AVE	90006	5080017017	High Medium Residential	R4-1	0	108	0.142542319	Residential - Five or More Units or Apartments (Any Combination) - 4 Stories or Less	YES - Current	NO - Privately-Owned	Available	Not Used in Prior Housing Element	0	0	0.289657994	0.289657994	5	0	0	1298193	476	Wilshire		Yes	Above Moderate
LOS ANGELES	1056 S SERRANO AVE	90006	5080017021	High Medium Residential	R4-1	0	108	0.142547286	Residential - Four Units (Any Combination) - 4 Stories or Less	YES - Current	NO - Privately-Owned	Available	Not Used in Prior Housing Element	0	0	0.309183497	0.309183497	4	0	0	1298193	617	Wilshire		Yes	Above Moderate
LOS ANGELES	1039 S HOBART BLVD	90006	5080017107	High Medium Residential	R4-1	0	108	0.142543337	Residential - Five or More Units or Apartments (Any Combination) - 4 Stories or Less	YES - Current	NO - Privately-Owned	Available	Not Used in Prior Housing Element	1.3022695	0	0	1.3022695	0	0	0	1298193	505	Wilshire			Lower
LOS ANGELES	1043 S HOBART BLVD	90006	5080017107	High Medium Residential	R4-1	0	108	0.14254433	Residential - Five or More Units or Apartments (Any Combination) - 4 Stories or Less	YES - Current	NO - Privately-Owned	Available	Not Used in Prior Housing Element	1.3022695	0	0	1.3022695	0	0	0	1298193	532	Wilshire			Lower
LOS ANGELES	1011 S HOBART BLVD	90006	5080017108	Community Commercial	C2-1	0	108	0.142537379	Residential - Single Family Residence	YES - Current	NO - Privately-Owned	Available	Not Used in Prior Housing Element	4.32194252	0	0	4.32194252	0	0	0	1298193	354	Wilshire			Lower
LOS ANGELES	1017 S HOBART BLVD	90006	5080017108	High Medium Residential	R4-1	0	108	0.142535788	Residential - Single Family Residence	YES - Current	NO - Privately-Owned	Available	Not Used in Prior Housing Element	0	0	3.074425006	3.074425006	0	0	0	1298193	379	Wilshire		Yes	Above Moderate
LOS ANGELES	1021 S HOBART BLVD	90006	5080017108	High Medium Residential	R4-1	0	108	0.142539691	Residential - Single Family Residence	YES - Current	NO - Privately-Owned	Available	Not Used in Prior Housing Element	4.159195304	0	0	4.159195304	0	0	0	1298193	407	Wilshire			Lower
LOS ANGELES	3170 W OLYMPIC BLVD	90006	5080017108	Community Commercial	C2-1	0	108	0.142535417	Residential - Single Family Residence	YES - Current	NO - Privately-Owned	Available	Not Used in Prior Housing Element	4.32194252	0	0	4.32194252	0	0	0	1298193	328	Wilshire			Lower
LOS ANGELES			5080017108	Community Commercial	C2-1	0	108	0.018821154	Residential - Single Family Residence	YES - Current	NO - Privately-Owned	Available	Not Used in Prior Housing Element	0	0	0.259238601	0.259238601	0	0	0	1298193	320	Wilshire			Above Moderate
LOS ANGELES	1153 S HOBART BLVD	90006	5080018001	Medium Residential	R3-1	0	54	0.142628619	Residential - Five or More Units or Apartments (Any Combination) - 4 Stories or Less	YES - Current	NO - Privately-Owned	Available	Not Used in Prior Housing Element	0	0	0.470796838	0.470796838	6	0	0	1298193	915	Wilshire		Yes	Above Moderate
LOS ANGELES	2971 W 12TH ST	90006	5080018001	Medium Residential	R3-1	0	54	0.142631876	Residential - Five or More Units or Apartments (Any Combination) - 4 Stories or Less	YES - Current	NO - Privately-Owned	Available	Not Used in Prior Housing Element	0	0	0.470796838	0.470796838	6	0	0	1298193	940	Wilshire		Yes	Above Moderate
LOS ANGELES	1147 S HOBART BLVD	90006	5080018002	Medium Residential	R3-1	0	54	0.142629568	Residential - Four Units (Any Combination) - 4 Stories or Less	YES - Current	NO - Privately-Owned	Available	Not Used in Prior Housing Element	0	0	0.137313299	0.137313299	4	0	0	1298193	890	Wilshire		Yes	Above Moderate
LOS ANGELES	1143 S HOBART BLVD	90006	5080018003	Medium Residential	R3-1	0	54	0.142628575	Residential - Double, Duplex, or Two Units - 4 Stories or Less	YES - Current	NO - Privately-Owned	Available	Not Used in Prior Housing Element	0	0	0.57013371	0.57013371	2	0	0	1298193	873	Wilshire		Yes	Above Moderate
LOS ANGELES	1139 S HOBART BLVD	90006	5080018004	Medium Residential	R3-1	0	54	0.142627254	Residential - Single Family Residence	YES - Current	NO - Privately-Owned	Available	Used in Prior Housing Element - Non-Vacant	0.889776456	0	0	0.889776456	1	0	0	1298193	850	Wilshire			Lower
LOS ANGELES	1135 S HOBART BLVD	90006	5080018005	Medium Residential	R3-1	0	54	0.142626259	Residential - Double, Duplex, or Two Units - 4 Stories or Less	YES - Current	NO - Privately-Owned	Available	Used in Prior Housing Element - Non-Vacant	0	0	0.599621201	0.599621201	2	0	0	1298193	821	Wilshire		Yes	Above Moderate
LOS ANGELES	1129 S HOBART BLVD	90006	5080018006	Medium Residential	R3-1	0	54	0.120929807	Residential - Three Units (Any Combination) - 4 Stories or Less	YES - Current	NO - Privately-Owned	Available	Not Used in Prior Housing Element	0	0	0.417859018	0.417859018	3	0	0	1298193	801	Wilshire		Yes	Above Moderate
LOS ANGELES	1125 S HOBART BLVD	90006	5080018007	Medium Residential	R3-1	0	54	0.142624286	Residential - Four Units (Any Combination) - 4 Stories or Less - Vacant Land	YES - Current	NO - Privately-Owned	Available	Not Used in Prior Housing Element	0.805899787	0	0	0.805899787	0	0	0	1298193	769	Wilshire			Lower
LOS ANGELES	1121 S HOBART BLVD	90006	5080018008	Medium Residential	R3-1	0	54	0.142623292	Residential - Three Units (Any Combination) - 4 Stories or Less	YES - Current	NO - Privately-Owned	Available	Not Used in Prior Housing Element	0	0	0.502429599	0.502429599	3	0	0	1298193	745	Wilshire		Yes	Above Moderate
LOS ANGELES	1117 S HOBART BLVD	90006	5080018009	Medium Residential	R3-1	0	54	0.142621971	Residential - Five or More Units or Apartments (Any Combination) - 4 Stories or Less	YES - Current	NO - Privately-Owned	Available	Not Used in Prior Housing Element	0	0	0.052910267	0.052910267	5	0	0	1298193	715	Wilshire		Yes	Above Moderate
LOS ANGELES	1113 S HOBART BLVD	90006	5080018010	Medium Residential	R3-1	0	54	0.142620984	Residential - Five or More Units or Apartments (Any Combination) - 4 Stories or Less	YES - Current	NO - Privately-Owned	Available	Not Used in Prior Housing Element	0	0	0.128520653	0.128520653	5	0	0	1298193	691	Wilshire		Yes	Above Moderate
LOS ANGELES	3076 W 11TH ST	90006	5080018012	Medium Residential	R3-1	0	54	0.142649344	Residential - Four Units (Any Combination) - 4 Stories or Less	YES - Current	NO - Privately-Owned	Available	Not Used in Prior Housing Element	0	0	0.146497147	0.146497147	4	0	0	1298193	633	Wilshire		Yes	Above Moderate
LOS ANGELES	3086 W 11TH ST	90006	5080018013	High Medium Residential	R4-1VL	0	108	0.142706797	Residential - Four Units (Any Combination) - 4 Stories or Less	YES - Current	NO - Privately-Owned	Available	Used in Prior Housing Element - Non-Vacant	0	0	0.309183497	0.309183497	4	0	0	1298193	634	Wilshire		Yes	Above Moderate
LOS ANGELES	1112 S SERRANO AVE	90006	5080018015	High Medium Residential	R4-1VL	0	108	0.142620972	Residential - Single Family Residence	YES - Current	NO - Privately-Owned	Available	Used in Prior Housing Element - Non-Vacant	1.55172025	0	0	1.55172025	1	0	0	1298193	692	Wilshire			Lower
LOS ANGELES	1116 S SERRANO AVE	90006	5080018016	High Medium Residential	R4-1VL	0	108	0.142622293	Residential - Single Family Residence	YES - Current	NO - Privately-Owned	Available	Used in Prior Housing Element - Non-Vacant	1.55172025	0	0	1.55172025	1	0	0	1298193	716	Wilshire			Lower
LOS ANGELES	1142 S SERRANO AVE	90006	5080018022	High Medium Residential	R4-1VL	0	108	0.142628896	Residential - Four Units (Any Combination) - 4 Stories or Less	YES - Current	NO - Privately-Owned	Available	Not Used in Prior Housing Element	0	0	0.309183497	0.309183497	4	0	0	1298193	874	Wilshire		Yes	Above Moderate
LOS ANGELES	1146 1/2 S SERRANO AVE	90006	5080018023	High Medium Residential	R4-1VL	0	108	0.142628921	Residential - Four Units (Any Combination) - 4 Stories or Less	YES - Current	NO - Privately-Owned	Available	Not Used in Prior Housing Element	0	0	0.309183497	0.309183497	4	0	0	1298193	891	Wilshire		Yes	Above Moderate
LOS ANGELES	1152 S SERRANO AVE	90006	5080018024	High Medium Residential	R4-1VL	0	108	0.14263091	Residential - Double, Duplex, or Two Units - 4 Stories or Less	YES - Current	NO - Privately-Owned	Available	Used in Prior Housing Element - Non-Vacant	0	0	1.057440573	1.057440573	2	0	0	1298193	916	Wilshire		Yes	Above Moderate
LOS ANGELES			5080018025	High Medium Residential	R4-1VL	0	108	0.003902648	Residential - Single Family Residence - Other Improvements Only	YES - Current	NO - Privately-Owned	Available	Not Used in Prior Housing Element	0	0	0.002590343	0.002590343	0	0	0	1298193	945	Wilshire			Above Moderate
LOS ANGELES			5080018026	High Medium Residential	R4-1VL	0	108	0.003902648	Residential - Single Family Residence - Other Improvements Only	YES - Current	NO - Privately-Owned	Available	Not Used in Prior Housing Element	0	0	0.003214318	0.003214318	0	0	0	1298193	948	Wilshire			Above Moderate
LOS ANGELES			5080018027	High Medium Residential	R4-1VL	0	108	0.003902525	Residential - Single Family Residence - Other Improvements Only	YES - Current	NO - Privately-Owned	Available	Not Used in Prior Housing Element	0	0	0.002590343	0.002590343	0	0	0	1298193	951	Wilshire			Above Moderate
LOS ANGELES	2991 W 12TH ST	90006	5080018028	High Medium Residential	R4-1VL	0	108	0.035837022	Residential - Single Family Residence	YES - Current	NO - Privately-Owned	Available	Not Used in Prior Housing Element	0	0	0.060164249	0.060164249	1	3*	3*	1298193	944	Wilshire			Above Moderate
LOS ANGELES	2989 W 12TH ST	90006	5080018029	High Medium Residential	R4-1VL	0	108	0.031695715	Residential - Single Family Residence	YES - Current	NO - Privately-Owned	Available	Not Used in Prior Housing Element	0	0	0.073725444	0.073725444	1	3*	3*	1298193	943	Wilshire			Above Moderate
LOS ANGELES	2987 W 12TH ST	90006	5080018030	High Medium Residential	R4-1VL	0	108	0.031695386	Residential - Single Family Residence	YES - Current	NO - Privately-Owned	Available	Not Used in Prior Housing Element	0	0	0.073725444	0.073725444	1	3*	3*	1298193	942	Wilshire			Above Moderate
LOS ANGELES	2985 W 12TH ST	90006	5080018031	High Medium Residential	R4-1VL	0	108	0.031695714	Residential - Single Family Residence	YES - Current	NO - Privately-Owned	Available	Not Used in Prior Housing Element	0	0	0.073725444	0.073725444	1	3*	3*	1298193	941	Wilshire			Above Moderate
LOS ANGELES	1128 S SERRANO AVE	90006	5080018RRK	High Medium Residential	R4-1VL	0	108	0.213972065	Residential - Single Family Residence - Condominium	YES - Current	NO - Privately-Owned	Available	Not Used in Prior Housing Element	0.238396555	0	0	0.238396555	21	0	0	1298193	1571	Wilshire			Lower
LOS ANGELES	1138 S SERRANO AVE	90006	5080018RRK	High Medium Residential	R4-1VL	0	108	0.213905685	Residential - Single Family Residence - Condominium	YES - Current	NO - Privately-Owned	Available	Not Used in Prior Housing Element	0.238396555	0	0	0.238396555	21	0	0	1298193	1578	Wilshire			Lower
LOS ANGELES	2942 W 12TH ST	90006	5080020001	Medium Residential	R3-1	0	54	0.135845999	Residential - Three Units (Any Combination) - 4 Stories or Less	YES - Current	NO - Privately-Owned	Available	Not Used in Prior Housing Element	0	0	0.145760339	0.145760339	3	0	0	1298193	971	Wilshire		Yes	Above Moderate
LOS ANGELES	1207 S HARVARD BLVD	90006	5080020002	Medium Residential	R3-1	0	54	0.135845672	Residential - Single Family Residence	YES - Current	NO - Privately-Owned	Available	Used in Prior Housing Element - Non-Vacant	0.776349735	0	0	0.776349735	1	0	0	1298193	1006	Wilshire			Lower
LOS ANGELES	1211 S HARVARD BLVD	90006	5080020003	Medium Residential	R3-1	0	54	0.135845672	Residential - Five or More Units or Apartments (Any Combination) - 4 Stories or Less	YES - Current	NO - Privately-Owned	Available	Not Used in Prior Housing Element	0	0	0.086269695	0.086269695	7	0	0	1298193	1033	Wilshire		Yes	Above Moderate
LOS ANGELES	1217 S HARVARD BLVD	90006	5080020004	Medium Residential	R3-1	0	54	0.135844749	Residential - Single Family Residence	YES - Current	NO - Privately-Owned	Available	Used in Prior Housing Element - Non-Vacant	0.776349735	0	0	0.776349735	1	0	0	1298193	1055	Wilshire			Lower
LOS ANGELES	1221 S HARVARD BLVD	90006	5080020005	Medium Residential	R3-1	0	54	0.135846595	Residential - Single Family Residence	YES - Current	NO - Privately-Owned	Available	Used in Prior Housing Element - Non-Vacant	0.776349735	0	0	0.776349735	1	0	0	1298193	1092	Wilshire			Lower
LOS ANGELES	1225 S HARVARD BLVD	90006	5080020006	Medium Residential	R3-1	0	54	0.135845076	Residential - Double, Duplex, or Two Units - 4 Stories or Less	YES - Current	NO - Privately-Owned	Available	Not Used in Prior Housing Element	0	0	0.49760474	0.49760474	2	0	0	1298193	1115	Wilshire		Yes	Above Moderate
LOS ANGELES	1229 S HARVARD BLVD	90006	5080020007	Medium Residential	R3-1	0	54	0.135847255	Residential - Four Units (Any Combination) - 4 Stories or Less	YES - Current	NO - Privately-Owned	Available	Not Used in Prior Housing Element	0	0	0.166676563	0.166676563	4	0	0	1298193	1140	Wilshire		Yes	Above Moderate
LOS ANGELES	1235 S HARVARD BLVD	90006	5080020008	Medium Residential	R3-1	0	54	0.135845409	Residential - Five or More Units or Apartments (Any Combination) - 4 Stories or Less	YES - Current	NO - Privately-Owned	Available	Not Used in Prior Housing Element	0	0	0.098434103	0.098434103	6	0	0	1298193	1166	Wilshire		Yes	Above Moderate
LOS ANGELES	1239 S HARVARD BLVD	90006	5080020009	Medium Residential	R3-1	0	54	0.135847255	Commercial - Parking Lot (Commercial Use Property) - Lots - Patron or Employee - One Story	YES - Current	NO - Privately-Owned	Available	Not Used in Prior Housing Element	0.111357629	0	0	0.111357629	0	0	0	1298193	1184	Wilshire			Lower
LOS ANGELES	1243 S HARVARD BLVD	90006	5080020010	Medium Residential	R3-1	0	54	0.135845989	Commercial - Parking Lot (Commercial Use Property) - Lots - Patron or Employee - One Story	YES - Current	NO - Privately-Owned	Available	Not Used in Prior Housing Element	0.111357629	0	0	0.111357629	0	0	0	1298193	1206	Wilshire			Lower
LOS ANGELES	1236 S HOBART BLVD	90006	5080020016	High Medium Residential	R4-1VL	0	108	0.142600089	Institutional - Church - One Story	YES - Current	NO - Privately-Owned	Available	Used in Prior Housing Element - Non-Vacant	0	0	0.096444013	0.096444013	1	0	0	1298193	1185	Wilshire		Yes	Above Moderate
LOS ANGELES	1230 S HOBART BLVD	90006	5080020017	High Medium Residential	R4-1VL	0	108	0.142591546	Residential - Single Family Residence	YES - Current	NO - Privately-Owned	Available	Used in Prior Housing Element - Non-Vacant	1.462671161	0	0	1.462671161	1	0	0	1298193	1167	Wilshire			Lower
LOS ANGELES	1228 S HOBART BLVD	90006	5080020018	High Medium Residential	R4-1VL	0	108	0.142586889	Residential - Four Units (Any Combination) - 4 Stories or Less	YES - Current	NO - Privately-Owned	Available	Not Used in Prior Housing Element	0	0	0.878537148	0.878537148	4	0	0	1298193	1141	Wilshire		Yes	Above Moderate
LOS ANGELES	1224 S HOBART BLVD	90006	5080020019	High Medium Residential	R4-1VL	0	108	0.142579006	Residential - Three Units (Any Combination) - 4 Stories or Less	YES - Current	NO - Privately-Owned	Available	Used in Prior Housing Element - Non-Vacant	0.181889068	0	0	0.181889068	3	0	0	1298193	1116	Wilshire			Lower

LOS ANGELES	1220 S HOBART BLVD	90006	5080020020	High Medium Residential	R4-1VL	0	108	0.142574676	Residential - Three Units (Any Combination) - 4 Stories or Less	YES - Current	NO - Privately-Owned	Available	Used in Prior Housing Element - Non-Vacant	0	0	0.311297663	0.311297663	3	0	0	1298193	1093	Wilshire		Yes	Above Moderate
LOS ANGELES	1214 S HOBART BLVD	90006	5080020021	High Medium Residential	R4-1VL	0	108	0.142566139	Residential - Five or More Units or Apartments (Any Combination) - 4 Stories or Less	YES - Current	NO - Privately-Owned	Available	Not Used in Prior Housing Element	0	0	0.255990922	0.255990922	6	0	0	1298193	1056	Wilshire		Yes	Above Moderate
LOS ANGELES	1212 S HOBART BLVD	90006	5080020023	High Medium Residential	R4-1VL	0	108	0.142561476	Residential - Five or More Units or Apartments (Any Combination) - 4 Stories or Less	YES - Current	NO - Privately-Owned	Available	Not Used in Prior Housing Element	0	0	0.255990922	0.255990922	6	0	0	1298193	1034	Wilshire		Yes	Above Moderate
LOS ANGELES	1204 1/2 S HOBART BLVD	90006	5080020025	High Medium Residential	R4-1VL	0	108	0.142552939	Residential - Five or More Units or Apartments (Any Combination) - 4 Stories or Less	YES - Current	NO - Privately-Owned	Available	Not Used in Prior Housing Element	0	0	0.255990922	0.255990922	6	0	0	1298193	1009	Wilshire		Yes	Above Moderate
LOS ANGELES	2966 W 12TH ST	90006	5080020026	High Medium Residential	R4-1VL	0	108	0.142546339	Residential - Five or More Units or Apartments (Any Combination) - 4 Stories or Less	YES - Current	NO - Privately-Owned	Available	Not Used in Prior Housing Element	0	0	0.255990922	0.255990922	6	0	0	1298193	973	Wilshire		Yes	Above Moderate
LOS ANGELES	1249 S HARVARD BLVD	90006	5080020027	General Commercial	[Q]C2-2	0	54	0.060540162	Recreational - Athletic and Amusement Facility - Gymnasium, Health Spa - One Story	YES - Current	NO - Privately-Owned	Available	Used in Prior Housing Element - Non-Vacant	0.055675999	0	0	0.055675999	0	0	0	1298193	1241	Wilshire			Lower
LOS ANGELES	2933 W PICO BLVD	90006	5080020027	General Commercial	[Q]C2-2	0	54	0.135845672	Recreational - Athletic and Amusement Facility - Gymnasium, Health Spa - One Story	YES - Current	NO - Privately-Owned	Available	Not Used in Prior Housing Element	0.112312474	0	0	0.112312474	0	0	0	1298193	1270	Wilshire			Lower
LOS ANGELES	2941 W PICO BLVD	90006	5080020027	General Commercial	[Q]C2-2	0	54	0.099587388	Recreational - Athletic and Amusement Facility - Gymnasium, Health Spa - One Story	YES - Current	NO - Privately-Owned	Available	Not Used in Prior Housing Element	0.086399988	0	0	0.086399988	0	0	0	1298193	1242	Wilshire			Lower
LOS ANGELES			5080020027	General Commercial	[Q]C2-2	0	54	0.00450689	Recreational - Athletic and Amusement Facility - Gymnasium, Health Spa - One Story	YES - Current	NO - Privately-Owned	Available	Not Used in Prior Housing Element	0	0	0.001727535	0.001727535	0	0	0	1298193	1286	Wilshire			Above Moderate
LOS ANGELES	2945 W PICO BLVD	90006	5080020028	General Commercial	[Q]C2-2	0	54	0.096752875	Recreational - Athletic and Amusement Facility - Gymnasium, Health Spa - Four Stories	YES - Current	NO - Privately-Owned	Available	Used in Prior Housing Element - Non-Vacant	0.04317072	0	0	0.04317072	0	0	0	1298193	1243	Wilshire			Lower
LOS ANGELES	2949 W PICO BLVD	90006	5080020029	General Commercial	[Q]C2-2	0	54	0.20600215	Commercial - Wholesale and Manufacturing Outlet - One Story	YES - Current	NO - Privately-Owned	Available	Not Used in Prior Housing Element	0.415605988	0	0	0.415605988	0	0	0	1298193	1244	Wilshire			Lower
LOS ANGELES			5080020029	High Medium Residential	R4-1VL	0	108	0.142604421	Commercial - Wholesale and Manufacturing Outlet - One Story	YES - Current	NO - Privately-Owned	Available	Not Used in Prior Housing Element	0.25070902	0	0	0.25070902	0	0	0	1298193	1207	Wilshire			Lower
LOS ANGELES			5080020029	General Commercial	[Q]C2-2	0	54	0.203889721	Commercial - Wholesale and Manufacturing Outlet - One Story	YES - Current	NO - Privately-Owned	Available	Not Used in Prior Housing Element	0.415605988	0	0	0.415605988	0	0	0	1298193	1246	Wilshire			Lower
LOS ANGELES	1156 S HOBART BLVD	90006	5080021001	Medium Residential	R3-1	0	54	0.142781481	Residential - Single Family Residence	YES - Current	NO - Privately-Owned	Available	Used in Prior Housing Element - Non-Vacant	0.833601773	0	0	0.833601773	1	0	0	1298193	939	Wilshire			Lower
LOS ANGELES	1146 S HOBART BLVD	90006	5080021003	Medium Residential	R3-1	0	54	0.142682705	Residential - Double, Duplex, or Two Units - 4 Stories or Less	YES - Current	NO - Privately-Owned	Available	Used in Prior Housing Element - Non-Vacant	0	0	0.228467351	0.228467351	2	0	0	1298193	888	Wilshire		Yes	Above Moderate
LOS ANGELES	1142 S HOBART BLVD	90006	5080021004	Medium Residential	R3-1	0	54	0.142678046	Residential - Single Family Residence	YES - Current	NO - Privately-Owned	Available	Used in Prior Housing Element - Non-Vacant	0.833601773	0	0	0.833601773	1	0	0	1298193	872	Wilshire			Lower
LOS ANGELES	1138 S HOBART BLVD	90006	5080021005	Medium Residential	R3-1	0	54	0.142669833	Residential - Double, Duplex, or Two Units - 4 Stories or Less	YES - Current	NO - Privately-Owned	Available	Not Used in Prior Housing Element	0	0	0.231704447	0.231704447	2	0	0	1298193	849	Wilshire		Yes	Above Moderate
LOS ANGELES	1134 S HOBART BLVD	90006	5080021006	Medium Residential	R3-1	0	54	0.14266323	Residential - Single Family Residence	YES - Current	NO - Privately-Owned	Available	Used in Prior Housing Element - Non-Vacant	0.833601773	0	0	0.833601773	1	0	0	1298193	819	Wilshire			Lower
LOS ANGELES	1128 S HOBART BLVD	90006	5080021007	Medium Residential	R3-1	0	54	0.142656628	Residential - Single Family Residence	YES - Current	NO - Privately-Owned	Available	Used in Prior Housing Element - Non-Vacant	0.833601773	0	0	0.833601773	1	0	0	1298193	800	Wilshire			Lower
LOS ANGELES	1124 S HOBART BLVD	90006	5080021008	Medium Residential	R3-1	0	54	0.142650025	Residential - Single Family Residence	YES - Current	NO - Privately-Owned	Available	Used in Prior Housing Element - Non-Vacant	0.889776456	0	0	0.889776456	1	0	0	1298193	768	Wilshire			Lower
LOS ANGELES	1122 S HOBART BLVD	90006	5080021009	Medium Residential	R3-1	0	54	0.142645359	Residential - Double, Duplex, or Two Units - 4 Stories or Less	YES - Current	NO - Privately-Owned	Available	Not Used in Prior Housing Element	0	0	0.57013371	0.57013371	2	0	0	1298193	743	Wilshire		Yes	Above Moderate
LOS ANGELES	1116 S HOBART BLVD	90006	5080021010	Medium Residential	R3-1	0	54	0.142636819	Residential - Double, Duplex, or Two Units - 4 Stories or Less	YES - Current	NO - Privately-Owned	Available	Not Used in Prior Housing Element	0	0	0.57013371	0.57013371	2	0	0	1298193	714	Wilshire		Yes	Above Moderate
LOS ANGELES	1121 S HARVARD BLVD	90006	5080021018	Medium Residential	R3-1	0	54	0.135795702	Residential - Double, Duplex, or Two Units - 4 Stories or Less	YES - Current	NO - Privately-Owned	Available	Not Used in Prior Housing Element	0	0	0.49760474	0.49760474	2	0	0	1298193	742	Wilshire		Yes	Above Moderate
LOS ANGELES	1125 S HARVARD BLVD	90006	5080021019	Medium Residential	R3-1	0	54	0.135794539	Residential - Single Family Residence	YES - Current	NO - Privately-Owned	Available	Used in Prior Housing Element - Non-Vacant	0.776349735	0	0	0.776349735	1	0	0	1298193	767	Wilshire			Lower
LOS ANGELES	1129 S HARVARD BLVD	90006	5080021020	Medium Residential	R3-1	0	54	0.132625251	Residential - Single Family Residence	YES - Current	NO - Privately-Owned	Available	Used in Prior Housing Element - Non-Vacant	0.776349735	0	0	0.776349735	1	0	0	1298193	799	Wilshire			Lower
LOS ANGELES	1135 S HARVARD BLVD	90006	5080021021	Medium Residential	R3-1	0	54	0.135794459	Residential - Single Family Residence	YES - Current	NO - Privately-Owned	Available	Used in Prior Housing Element - Non-Vacant	0.776349735	0	0	0.776349735	1	0	0	1298193	818	Wilshire			Lower
LOS ANGELES	1139 S HARVARD BLVD	90006	5080021022	Medium Residential	R3-1	0	54	0.135794499	Residential - Single Family Residence - Mills Act Property	YES - Current	NO - Privately-Owned	Available	Used in Prior Housing Element - Non-Vacant	0	0	0.776349735	0.776349735	1	0	0	1298193	848	Wilshire			Above Moderate
LOS ANGELES	1143 S HARVARD BLVD	90006	5080021023	Medium Residential	R3-1	0	54	0.135796344	Residential - Single Family Residence	YES - Current	NO - Privately-Owned	Available	Used in Prior Housing Element - Non-Vacant	0.776349735	0	0	0.776349735	1	0	0	1298193	871	Wilshire			Lower
LOS ANGELES	1147 S HARVARD BLVD	90006	5080021024	Medium Residential	R3-1	0	54	0.135794499	Residential - Single Family Residence	YES - Current	NO - Privately-Owned	Available	Used in Prior Housing Element - Non-Vacant	0.776349735	0	0	0.776349735	1	0	0	1298193	887	Wilshire			Lower
LOS ANGELES	1153 S HARVARD BLVD	90006	5080021025	Medium Residential	R3-1	0	54	0.135794494	Residential - Five or More Units or Apartments (Any Combination) - 4 Stories or Less	YES - Current	NO - Privately-Owned	Available	Not Used in Prior Housing Element	0	0	0.098434103	0.098434103	6	0	0	1298193	913	Wilshire		Yes	Above Moderate
LOS ANGELES	1155 S HARVARD BLVD	90006	5080021026	Medium Residential	R3-1	0	54	0.135822154	Residential - Four Units (Any Combination) - 4 Stories or Less	YES - Current	NO - Privately-Owned	Available	Not Used in Prior Housing Element	0	0	0.164333957	0.164333957	4	0	0	1298193	938	Wilshire		Yes	Above Moderate
LOS ANGELES	1101 S HARVARD BLVD	90006	5080021BRK	Medium Residential	R3-1	0	54	0.533607802	Residential - Single Family Residence - Condominium	YES - Current	NO - Privately-Owned	Available	Not Used in Prior Housing Element	0.097027207	0	0	0.097027207	40	0	0	1298193	1592	Wilshire			Lower
LOS ANGELES	3051 W 11TH ST	90006	5080022001	High Medium Residential	R4-1	0	108	0.124177473	Residential - Five or More Units or Apartments (Any Combination) - 4 Stories or Less	YES - Current	NO - Privately-Owned	Available	Not Used in Prior Housing Element	0	0	0.291988075	0.291988075	6	0	0	1298193	621	Wilshire		Yes	Above Moderate
LOS ANGELES	1050 S HOBART BLVD	90006	5080022002	High Medium Residential	R4-1	0	108	0.142551648	Residential - Five or More Units or Apartments (Any Combination) - 4 Stories or Less	YES - Current	NO - Privately-Owned	Available	Not Used in Prior Housing Element	0	0	0.258557821	0.258557821	8	0	0	1298193	584	Wilshire		Yes	Above Moderate
LOS ANGELES	1046 S HOBART BLVD	90006	5080022003	High Medium Residential	R4-1	0	108	0.142547954	Residential - Five or More Units or Apartments (Any Combination) - 4 Stories or Less	YES - Current	NO - Privately-Owned	Available	Not Used in Prior Housing Element	0	0	0.271333853	0.271333853	6	0	0	1298193	557	Wilshire		Yes	Above Moderate
LOS ANGELES	1042 S HOBART BLVD	90006	5080022004	High Medium Residential	R4-1	0	108	0.096058778	Residential - Single Family Residence	YES - Current	NO - Privately-Owned	Available	Used in Prior Housing Element - Non-Vacant	1.122126389	0	0	1.122126389	1	0	0	1298193	538	Wilshire			Lower
LOS ANGELES	1040 S HOBART BLVD	90006	5080022005	High Medium Residential	R4-1	0	108	0.046478301	Residential - Single Family Residence	YES - Current	NO - Privately-Owned	Available	Used in Prior Housing Element - Non-Vacant	0.630463529	0	0	0.630463529	1	0	0	1298193	517	Wilshire			Lower
LOS ANGELES			5080022005	High Medium Residential	R4-1	0	108	0.046479915	Residential - Single Family Residence	YES - Current	NO - Privately-Owned	Available	Used in Prior Housing Element - Non-Vacant	0.630463529	0	0	0.630463529	1	0	0	1298193	531	Wilshire			Lower
LOS ANGELES	1038 S HOBART BLVD	90006	5080022006	High Medium Residential	R4-1	0	108	0.096054932	Residential - Single Family Residence	YES - Current	NO - Privately-Owned	Available	Used in Prior Housing Element - Non-Vacant	1.122126389	0	0	1.122126389	1	0	0	1298193	504	Wilshire			Lower
LOS ANGELES	1032 S HOBART BLVD	90006	5080022007	High Medium Residential	R4-1	0	108	0.096051818	Residential - Single Family Residence	YES - Current	NO - Privately-Owned	Available	Used in Prior Housing Element - Non-Vacant	1.122126389	0	0	1.122126389	1	0	0	1298193	490	Wilshire			Lower
LOS ANGELES	1030 S HOBART BLVD	90006	5080022008	High Medium Residential	R4-1	0	108	0.046473996	Residential - Single Family Residence	YES - Current	NO - Privately-Owned	Available	Used in Prior Housing Element - Non-Vacant	0.630463529	0	0	0.630463529	1	0	0	1298193	462	Wilshire			Lower
LOS ANGELES			5080022008	High Medium Residential	R4-1	0	108	0.046475611	Residential - Single Family Residence	YES - Current	NO - Privately-Owned	Available	Used in Prior Housing Element - Non-Vacant	0.630463529	0	0	0.630463529	1	0	0	1298193	473	Wilshire			Lower
LOS ANGELES	1028 S HOBART BLVD	90006	5080022009	High Medium Residential	R4-1	0	108	0.096043131	Residential - Double, Duplex, or Two Units - 4 Stories or Less	YES - Current	NO - Privately-Owned	Available	Not Used in Prior Housing Element	0	0	0.74394747	0.74394747	2	0	0	1298193	449	Wilshire		Yes	Above Moderate
LOS ANGELES	1024 S HOBART BLVD	90006	5080022010	High Medium Residential	R4-1	0	108	0.096043142	Residential - Single Family Residence	YES - Current	NO - Privately-Owned	Available	Used in Prior Housing Element - Non-Vacant	1.122126389	0	0	1.122126389	1	0	0	1298193	436	Wilshire			Lower
LOS ANGELES	1022 S HOBART BLVD	90006	5080022011	High Medium Residential	R4-1	0	108	0.046470765	Residential - Single Family Residence - Vacant Land	YES - Current	NO - Privately-Owned	Available	Not Used in Prior Housing Element	0.54098171	0	0	0.54098171	0	0	0	1298193	414	Wilshire			Lower
LOS ANGELES			5080022011	High Medium Residential	R4-1	0	108	0.046471416	Residential - Single Family Residence - Vacant Land	YES - Current	NO - Privately-Owned	Available	Not Used in Prior Housing Element	0.54098171	0	0	0.54098171	0	0	0	1298193	425	Wilshire			Lower
LOS ANGELES	1020 S HOBART BLVD	90006	5080022012	High Medium Residential	R4-1	0	108	0.096036398	Residential - Double, Duplex, or Two Units - 4 Stories or Less	YES - Current	NO - Privately-Owned	Available	Used in Prior Housing Element - Non-Vacant	1.025043726	0	0	1.025043726	2	0	0	1298193	405	Wilshire			Lower
LOS ANGELES	1014 S HOBART BLVD	90006	5080022013	High Medium Residential	R4-1	0	108	0.096032536	Residential - Single Family Residence	YES - Current	NO - Privately-Owned	Available	Used in Prior Housing Element - Non-Vacant	1.122126389	0	0	1.122126389	1	0	0	1298193	386	Wilshire			Lower
LOS ANGELES	1010 S HOBART BLVD	90006	5080022015	Community Commercial	C2-1	0	108	0.096027502	Commercial - Parking Lot (Commercial Use Property) - Lots - Patron or Employee - One Story	YES - Current	NO - Privately-Owned	Available	Not Used in Prior Housing Element	0.015178094	0	0	0.015178094	0	0	0	1298193	353	Wilshire			Lower
LOS ANGELES	3150 W OLYMPIC BLVD	90006	5080022016	Community Commercial	C2-1	0	108	0.142487277	Commercial - Store Combination - Store and Office Combination - One Story	YES - Current	NO - Privately-Owned	Available	Used in Prior Housing Element - Non-Vacant	0.030407716	0	0	0.030407716	1	0	0	1298193	327	Wilshire			Lower
LOS ANGELES			5080022016	Community Commercial	C2-1	0	108	0.018581076	Commercial - Store Combination - Store and Office Combination - One Story	YES - Current	NO - Privately-Owned	Available	Used in Prior Housing Element - Non-Vacant	0	0	0.000505288	0.000505288	1	0	0	1298193	318	Wilshire			Above Moderate
LOS ANGELES	3134 W OLYMPIC BLVD	90006	5080022017	Community Commercial	C2-1	0	108	0.135726237	Commercial - Store - One Story	YES - Current	NO - Privately-Owned	Available	Used in Prior Housing Element - Non-Vacant	0.029490787	0	0	0.029490787	1	0	0	1298193	326	Wilshire			Lower
LOS ANGELES			5080022017	Community Commercial	C2-1	0	108	0.017609812	Commercial - Store - One Story	YES - Current	NO - Privately-Owned	Available	Used in Prior Housing Element - Non-Vacant	0	0	0.000501782	0.000501782	1	0	0	1298193	315	Wilshire			Above Moderate
LOS ANGELES	1011 S HARVARD BLVD	90006	5080022018	Community Commercial	C2-1	0	108	0.135726044	Commercial - Store - One Story	YES - Current	NO - Privately-Owned	Available	Used in Prior Housing Element - Non-Vacant	0.028592186	0	0	0.028592186	1	0	0	1298193	352	Wilshire			Lower
LOS ANGELES	1017 S HARVARD BLVD	90006	5080022019	High Medium Residential	R4-1	0	108	0.135726434	Residential - Four Units (Any Combination) - 4 Stories or Less	YES - Current	NO - Privately-Owned	Available	Not Used in Prior Housing Element	0	0	0.297170657	0.297170657	4	0	0	1298193	377	Wilshire		Yes	Above Moderate
LOS ANGELES	1021 S HARVARD BLVD	90006	5080022020	High Medium Residential	R4-1	0	108	0.135725449	Residential - Five or More Units or Apartments (Any Combination) - 4 Stories or Less	YES - Current	NO - Privately-Owned	Available	Not Used in Prior Housing Element	0	0	0.277193536	0.277193536	5	0	0	1298193	398	Wilshire		Yes	Above Moderate
LOS ANGELES	1025 S HARVARD BLVD	90006	5080022021	High Medium Residential	R4-1	0	108	0.135726101	Residential - Four Units (Any Combination) - 4 Stories or Less	YES - Current	NO - Privately-Owned	Available	Not Used in Prior Housing Element	0	0	0.297170657	0.297170657	4	0	0	1298193	424	Wilshire		Yes	Above Moderate
LOS ANGELES	1029 1/2 S HARVARD BLVD	90006	5080022022	High Medium Residential	R4-1	0	108	0.13572453	Residential - Double, Duplex, or Two Units - 4 Stories or Less	YES - Current	NO - Privately-Owned	Available	Used in Prior Housing Element - Non-Vacant	0	0	1.025010031	1.025010031	2	0	0	1298193	448	Wilshire		Yes	Above Moderate
LOS ANGELES	1033 S HARVARD BLVD	90006	5080022023	High Medium Residential	R4-1	0	108	0.135727354	Residential - Double, Duplex, or Two Units - 4 Stories or Less	YES - Current	NO - Privately-Owned	Available	Used in Prior Housing Element - Non-Vacant	0	0	1.025010031	1.025010031	2	0	0	1298193	472	Wilshire		Yes	Above Moderate
LOS ANGELES	1037 S HARVARD BLVD	90006	5080022024	High Medium Residential	R4-1	0	108	0.135726374	Residential - Four Units (Any Combination) - 4 Stories or Less	YES - Current	NO - Privately-Owned	Available	Not Used in Prior Housing Element	0	0	0.895574951	0.895574951	4	0	0	1298193	502	Wilshire		Yes	Above Moderate
LOS ANGELES	1047 S HARVARD BLVD	90006	5080022026	High Medium Residential	R4-1	0	108	0.135728409	Residential - Single Family Residence	YES - Current	NO - Privately-Owned	Available	Used in Prior Housing Element - Non-Vacant	1.51025418	0	0	1.51025418	1	0	0	1298193	556	Wilshire			Lower
LOS ANGELES	1057 S HARVARD BLVD	90006	5080022028	High Medium Residential	R4-1	0	108	0.135915358	Residential - Five or More Units or Apartments (Any Combination) - 4 Stories or Less	YES - Current	NO - Privately-Owned	Available	Not Used in Prior Housing Element	0	0	0.224779733	0.224779733	8	0	0	1298193	613	Wilshire		Yes	Above Moderate
LOS ANGELES	3138 W SAN MARINO ST	90006	5080023904	High Medium Residential	R4-1	0	108	0.105550543	Residential - Single Family Residence - Vacant Land	YES - Current	NO - Privately-Owned	Available	Not Used in Prior Housing Element	1.051786661	0	0	1.051786661	0	0	0	1328193	1066	Wilshire			Lower
LOS ANGELES	947 S HARVARD BLVD	90006	5080023904	High Medium Residential	R4-1	0	108	0.105548414	Residential - Single Family Residence - Vacant Land	YES - Current	NO - Privately-Owned	Available	Not Used in Prior Housing Element	1.051786661	0	0	1.051786661	0	0	0	1328193	1098	Wilshire			Lower
LOS ANGELES	951 S HARVARD BLVD	90006	5080023904	High Medium Residential	R4-1	0	108	0.10554266	Residential - Single Family Residence - Vacant Land	YES - Current	NO - Privately-Owned	Available	Not Used in Prior Housing Element	1.051786661	0	0	1.051786661	0	0	0	1328193	1133	Wilshire			Lower
LOS ANGELES	955 S HARVARD BLVD	90006	5080023905	High Medium Residential	R4-1	0	108	0.099002216	Residential - Single Family Residence - Vacant Land	YES - Current	NO - Privately-Owned	Available	Not Used in Prior Housing Element	1.014154667	0	0	1.014154667	0	0	0	1328193	1161	Wilshire			Lower
LOS ANGELES	959 S KINGSLEY DR	90006	5080024006	High Medium Residential	R4-1	0	108	0.135545746	Residential - Five or More Units or Apartments (Any Combination) - 4 Stories or Less	YES - Current	NO - Privately-Owned	Available	Not Used in Prior Housing Element	0	0	0.260706568	0.260706568	5	0	0	1298193	36	Wilshire		Yes	Above Moderate
LOS ANGELES	963 S KINGSLEY DR	90006	5080024007	High Medium Residential	R4-1	0	108	0.135516647	Residential - Three Units (Any Combination) - 4 Stories or Less	YES - Current	NO - Privately-Owned	Available	Used in Prior Housing Element - Non-Vacant	0	0	0.900660396	0.900660396	3	0	0	1298193	59	Wilshire		Yes	Above Moderate
LOS ANGELES	969 S KINGSLEY DR	90006	5080024008	High Medium Residential	R4-1	0	108	0.135513347	Residential - Five or More Units or Apartments (Any Combination) - 4 Stories or Less	YES - Current	NO - Privately-Owned	Available	Not Used in Prior Housing Element	0	0	0.226757884	0.226757884	7	0	0	1298193	85	Wilshire		Yes	Above Moderate
LOS ANGELES	975 S KINGSLEY DR	90006	5080024009	High Medium Residential	R4-1	0	108	0.135508794	Residential - Five or More Units or Apartments (Any Combination) - 4 Stories or Less	YES - Current	NO - Privately-Owned	Available	Not Used in Prior Housing Element	0	0	0.243157125	0.243157125	6	0	0	1298193	106	Wilshire		Yes	Above Moderate
LOS ANGELES	977 S KINGSLEY DR	90006	5080024010	High Medium Residential	R4-1	0	108	0.135507008	Residential - Five or More Units or Apartments (Any Combination) - 4 Stories or Less	YES - Current	NO - Privately-Owned	Available	Not Used in Prior Housing Element	0	0	0.260706568	0.260706568	5	0	0	1298193	136	Wilshire		Yes	Above Moderate
LOS ANGELES	981 S KINGSLEY DR	90006	5080024011	High Medium Residential	R4-1	0	108	0.135502185	Commercial - Parking Lot (Commercial Use Property) - Lots - Patron or Employee - One Story	YES - Current	NO - Privately-Owned	Available	Used in Prior Housing Element - Non-Vacant	0.013610225	0	0	0.013610225	0	0	0	1298193	168	Wilshire			Lower
LOS ANGELES	987 S KINGSLEY DR	90006	5080024013	Community Commercial	C2-1	0	108	0.060193455	Commercial - Parking Lot (Commercial Use Property) - Lots - Patron or Employee - One Story	YES - Current	NO - Privately-Owned	Available	Not Used in Prior Housing Element	0	0	0.002089087	0.002089087	0	0	0	1298193	198	Wilshire			Above Moderate
LOS ANGELES	3101 W OLYMPIC BLVD	90006	5080024014	Community Commercial	C2-1	0	108	0.057600303	Commercial - Restaurant, Cocktail Lounge - Restaurant, Cocktail Lounge, Tavern - One Story	YES - Current	NO - Privately-Owned	Available	Used in Prior Housing Element - Non-Vacant	0	0	0.00051343	0.00051343	0	0	0	1298193	269	Wilshire			Above Moderate
LOS ANGELES			5080024014	Community Commercial	C2-1	0	108	0.060193538	Commercial - Restaurant, Cocktail Lounge - Restaurant, Cocktail Lounge, Tavern - One Story	YES - Current	NO - Privately-Owned	Available	Used in Prior Housing Element - Non-Vacant	0	0	0.00051343	0.00051343	0	0	0	1298193	221	Wilshire			Above Moderate
LOS ANGELES	978 S HARVARD BLVD	90006	5080024019	High Medium Residential	R4-1	0	108	0.135506113	Residential - Five or More Units or Apartments (Any Combination) - 4 Stories or Less	YES - Current	NO - Privately-Owned	Available	Not Used in Prior Housing Element	0	0	0.243157125	0.243157125	6	0	0	1298193	138	Wilshire		Yes	Above Moderate
LOS ANGELES	972 S HARVARD BLVD	90006	5080024020	High Medium Residential	R4-1	0	108	0.135509413	Residential - Five or More Units or Apartments (Any Combination) - 4 Stories or Less	YES - Current	NO - Privately-Owned	Available	Not Used in Prior Housing Element	0	0	0.243157125	0.243157125	6	0	0	1298193	107	Wilshire		Yes	Above Moderate
LOS ANGELES	968 S HARVARD BLVD	90006	5080024021	High Medium Residential	R4-1	0	108	0.135511793	Residential - Five or More Units or Apartments (Any Combination) - 4 Stories or Less	YES - Current	NO - Privately-Owned	Available	Not Used in Prior Housing Element	0	0	0.243157125	0.243157125	6	0	0	1298193	86	Wilshire		Yes	Above Moderate
LOS ANGELES	964 S HARVARD BLVD	90006	5080024022	High Medium Residential	R4-1	0	108	0.135516934	Residential - Five or More Units or Apartments (Any Combination) - 4 Stories or Less	YES - Current	NO - Privately-Owned	Available	Not Used in Prior Housing Element	0	0	0.243157125	0.243157125	6	0	0	1298193	60	Wilshire		Yes	Above Moderate
LOS ANGELES			5080024023	High Medium Residential	R4-1	0	108	0.135567228	Residential - Double, Duplex, or Two Units - 4 Stories or Less	YES - Current	NO - Privately-Owned	Available	Used in Prior Housing Element - Non-Vacant	1.196265435	0	0	1.196265435	0	0	0	1298193	37	Wilshire			Lower
LOS ANGELES	3109 W OLYMPIC BLVD	90006	5080024026	Community Commercial	C2-1	0	108	0.075300186	Commercial - Shopping Center (Neighborhood, Community) - One Story	YES - Current	NO - Privately-Owned	Available	Not Used in Prior Housing Element	0.013378329	0	0	0.013378329	8	0	0	1298193	270	Wilshire			Lower
LOS ANGELES			5080024026	Community Commercial	C2-1	0	108	0.075302646	Commercial - Shopping Center (Neighborhood, Community) - One Story	YES - Current	NO - Privately-Owned	Available	Not Used in Prior Housing Element	0.013378329	0	0	0.013378329	8	0	0	1298193	223	Wilshire			Lower
LOS ANGELES			5080024026	Community Commercial	C2-1	0	108	0.075304775	Commercial - Shopping Center (Neighborhood, Community) - One Story	YES - Current	NO - Privately-Owned	Available	Not Used in Prior Housing Element	0.013378329	0	0	0.013378329	8	0	0	1298193	199	Wilshire			Lower
LOS ANGELES	3133 W OLYMPIC BLVD	90006	5080024027	Community Commercial	C2-1	0	108	0.131451046	Commercial - Restaurant, Cocktail Lounge - Fast Food - Walk Up - One Story	YES - Current	NO - Privately-Owned	Available	Used in Prior Housing Element - Non-Vacant	0.102209424	0	0	0.102209424	0	0	0	1298193	271	Wilshire			Lower
LOS ANGELES	982 S HARVARD BLVD	90006	5080024027	High Medium Residential	R4-1	0	108	0.135501893	Commercial - Restaurant, Cocktail Lounge - Fast Food - Walk Up - One Story	YES -

LOS ANGELES	992 S HARVARD BLVD	90006	5080024027	Community Commercial	C2-1	0	108	0.133385111	Commercial - Restaurant, Cocktail Lounge - Fast Food - Walk Up - One Story	YES - Current	NO - Privately-Owned	Available	Used in Prior Housing Element - Non-Vacant	0.10562633	0	0	0.10562633	0	0	0	1298193	226	Wilshire			Lower
LOS ANGELES	3100 W OLYMPIC BLVD	90006	5080025001	Community Commercial	C2-1	0	108	0.135481074	Commercial - Store - One Story	YES - Current	NO - Privately-Owned	Available	Used in Prior Housing Element - Non-Vacant	0.081322691	0	0	0.081322691	0	0	0	1298193	324	Wilshire			Lower
LOS ANGELES		5080025001		Community Commercial	C2-1	0	108	0.017668178	Commercial - Store - One Story	YES - Current	NO - Privately-Owned	Available	Used in Prior Housing Element - Non-Vacant	0	0	0	0.000424958	0	0	0	1298193	311	Wilshire			Above Moderate
LOS ANGELES	1011 S KINGSLEY DR	90006	5080025002	Community Commercial	C2-1	0	108	0.135479027	Residential - Single Family Residence - Vacant Land	YES - Current	NO - Privately-Owned	Available	Not Used in Prior Housing Element	1.246744394	0	0	1.246744394	0	0	0	1298193	350	Wilshire			Lower
LOS ANGELES	1017 S KINGSLEY DR	90006	5080025003	High Medium Residential	R4-1	0	108	0.135474473	Residential - Five or More Units or Apartments (Any Combination) - 4 Stories or Less	YES - Current	NO - Privately-Owned	Available	Not Used in Prior Housing Element	0	0	0.142962939	0.142962939	17	0	0	1298193	375	Wilshire		Yes	Above Moderate
LOS ANGELES	1021 S KINGSLEY DR	90006	5080025004	High Medium Residential	R4-1	0	108	0.135471767	Residential - Five or More Units or Apartments (Any Combination) - 4 Stories or Less	YES - Current	NO - Privately-Owned	Available	Not Used in Prior Housing Element	0	0	0.226757884	0.226757884	7	0	0	1298193	395	Wilshire		Yes	Above Moderate
LOS ANGELES	1025 S KINGSLEY DR	90006	5080025005	High Medium Residential	R4-1	0	108	0.135469387	Residential - Single Family Residence	YES - Current	NO - Privately-Owned	Available	Used in Prior Housing Element - Non-Vacant	1.419193268	0	0	1.419193268	1	0	0	1298193	422	Wilshire			Lower
LOS ANGELES	1031 S KINGSLEY DR	90006	5080025006	High Medium Residential	R4-1	0	108	0.135464247	Residential - Five or More Units or Apartments (Any Combination) - 4 Stories or Less	YES - Current	NO - Privately-Owned	Available	Not Used in Prior Housing Element	0	0	0.243157125	0.243157125	6	0	0	1298193	446	Wilshire		Yes	Above Moderate
LOS ANGELES	1033 S KINGSLEY DR	90006	5080025007	High Medium Residential	R4-1	0	108	0.135461534	Residential - Three Units (Any Combination) - 4 Stories or Less	YES - Current	NO - Privately-Owned	Available	Used in Prior Housing Element - Non-Vacant	0	0	0.900660396	0.900660396	3	0	0	1298193	470	Wilshire		Yes	Above Moderate
LOS ANGELES	1037 S KINGSLEY DR	90006	5080025008	High Medium Residential	R4-1	0	108	0.135456987	Residential - Double, Duplex, or Two Units - 4 Stories or Less	YES - Current	NO - Privately-Owned	Available	Used in Prior Housing Element - Non-Vacant	0	0	0.963448763	0.963448763	2	0	0	1298193	500	Wilshire		Yes	Above Moderate
LOS ANGELES	1047 S KINGSLEY DR	90006	5080025010	High Medium Residential	R4-1	0	108	0.135451967	Residential - Three Units (Any Combination) - 4 Stories or Less	YES - Current	NO - Privately-Owned	Available	Used in Prior Housing Element - Non-Vacant	0	0	0.900660396	0.900660396	3	0	0	1298193	554	Wilshire		Yes	Above Moderate
LOS ANGELES	1053 S KINGSLEY DR	90006	5080025011	High Medium Residential	R4-1	0	108	0.135448334	Residential - Five or More Units or Apartments (Any Combination) - 4 Stories or Less	YES - Current	NO - Privately-Owned	Available	Not Used in Prior Housing Element	0	0	0.226757884	0.226757884	7	0	0	1298193	580	Wilshire		Yes	Above Moderate
LOS ANGELES	1057 S KINGSLEY DR	90006	5080025012	High Medium Residential	R4-1	0	108	0.135598036	Residential - Five or More Units or Apartments (Any Combination) - 4 Stories or Less	YES - Current	NO - Privately-Owned	Available	Not Used in Prior Housing Element	0	0	0.226757884	0.226757884	7	0	0	1298193	611	Wilshire		Yes	Above Moderate
LOS ANGELES	1056 S HARVARD BLVD	90006	5080025013	High Medium Residential	R4-1	0	108	0.135612198	Residential - Five or More Units or Apartments (Any Combination) - 4 Stories or Less	YES - Current	NO - Privately-Owned	Available	Not Used in Prior Housing Element	0	0	0.211434335	0.211434335	8	0	0	1298193	612	Wilshire		Yes	Above Moderate
LOS ANGELES	1050 S HARVARD BLVD	90006	5080025014	High Medium Residential	R4-1	0	108	0.135447534	Residential - Three Units (Any Combination) - 4 Stories or Less	YES - Current	NO - Privately-Owned	Available	Used in Prior Housing Element - Non-Vacant	0	0	0.299579322	0.299579322	3	0	0	1298193	581	Wilshire		Yes	Above Moderate
LOS ANGELES	1042 S HARVARD BLVD	90006	5080025016	High Medium Residential	R4-1	0	108	0.135455129	Residential - Double, Duplex, or Two Units - 4 Stories or Less	YES - Current	NO - Privately-Owned	Available	Used in Prior Housing Element - Non-Vacant	0	0	0.963448763	0.963448763	2	0	0	1298193	529	Wilshire		Yes	Above Moderate
LOS ANGELES	1038 S HARVARD BLVD	90006	5080025017	High Medium Residential	R4-1	0	108	0.135457673	Residential - Five or More Units or Apartments (Any Combination) - 4 Stories or Less	YES - Current	NO - Privately-Owned	Available	Not Used in Prior Housing Element	0	0	0.260706568	0.260706568	5	0	0	1298193	501	Wilshire		Yes	Above Moderate
LOS ANGELES	1034 S HARVARD BLVD	90006	5080025018	High Medium Residential	R4-1	0	108	0.135461894	Residential - Five or More Units or Apartments (Any Combination) - 4 Stories or Less	YES - Current	NO - Privately-Owned	Available	Not Used in Prior Housing Element	0	0	0.243157125	0.243157125	6	0	0	1298193	471	Wilshire		Yes	Above Moderate
LOS ANGELES	1028 S HARVARD BLVD	90006	5080025019	High Medium Residential	R4-1	0	108	0.135464105	Residential - Five or More Units or Apartments (Any Combination) - 4 Stories or Less	YES - Current	NO - Privately-Owned	Available	Not Used in Prior Housing Element	0	0	0.226757884	0.226757884	7	0	0	1298193	447	Wilshire		Yes	Above Moderate
LOS ANGELES	1046 S HARVARD BLVD	90006	5080025025	High Medium Residential	R4-1	0	108	0.133340231	Residential - Four Units (Any Combination) - 4 Stories or Less	YES - Current	NO - Privately-Owned	Available	Not Used in Prior Housing Element	0	0	0.279485714	0.279485714	4	0	0	1298193	555	Wilshire		Yes	Above Moderate
LOS ANGELES	1024 S HARVARD BLVD	90006	5080025026	High Medium Residential	R4-1	0	108	0.133357059	Commercial - Parking Lot (Commercial Use Property) - Lots - Commercial Parking - One Story	YES - Current	NO - Privately-Owned	Available	Used in Prior Housing Element - Non-Vacant	0.190457368	0	0	0.190457368	0	0	0	1298193	423	Wilshire			Lower
LOS ANGELES	1020 S HARVARD BLVD	90006	5080025027	High Medium Residential	R4-1	0	108	0.133359458	Commercial - Parking Lot (Commercial Use Property) - Lots - Patron or Employee - One Story	YES - Current	NO - Privately-Owned	Available	Used in Prior Housing Element - Non-Vacant	0.190457368	0	0	0.190457368	0	0	0	1298193	396	Wilshire			Lower
LOS ANGELES	1016 S HARVARD BLVD	90006	5080025028	High Medium Residential	R4-1	0	108	0.133360941	Commercial - Parking Lot (Commercial Use Property) - Lots - Patron or Employee - One Story	YES - Current	NO - Privately-Owned	Available	Used in Prior Housing Element - Non-Vacant	0.190457368	0	0	0.190457368	0	0	0	1298193	376	Wilshire			Lower
LOS ANGELES	1010 S HARVARD BLVD	90006	5080025029	Community Commercial	C2-1	0	108	0.133366631	Commercial - Parking Lot (Commercial Use Property) - Lots - Patron or Employee - One Story	YES - Current	NO - Privately-Owned	Available	Used in Prior Housing Element - Non-Vacant	0.01856232	0	0	0.01856232	0	0	0	1298193	351	Wilshire			Lower
LOS ANGELES	3120 W OLYMPIC BLVD	90006	5080025030	Community Commercial	C2-1	0	108	0.132804587	Commercial - Store Combination - Store and Office Combination - One Story	YES - Current	NO - Privately-Owned	Available	Used in Prior Housing Element - Non-Vacant	0.041277668	0	0	0.041277668	0	0	0	1298193	325	Wilshire			Lower
LOS ANGELES		5080025030		Community Commercial	C2-1	0	108	0.016004352	Commercial - Store Combination - Store and Office Combination - One Story	YES - Current	NO - Privately-Owned	Available	Used in Prior Housing Element - Non-Vacant	0	0	0.000267029	0.000267029	0	0	0	1298193	313	Wilshire			Above Moderate
LOS ANGELES	1117 S KINGSLEY DR	90006	5080026003	Medium Residential	R3-1	0	54	0.135471963	Residential - Double, Duplex, or Two Units - 4 Stories or Less	YES - Current	NO - Privately-Owned	Available	Not Used in Prior Housing Element	0	0	1.697732592	1.697732592	2	0	0	1298193	711	Wilshire		Yes	Above Moderate
LOS ANGELES	1121 S KINGSLEY DR	90006	5080026004	Medium Residential	R3-1	0	54	0.135468989	Residential - Three Units (Any Combination) - 4 Stories or Less	YES - Current	NO - Privately-Owned	Available	Not Used in Prior Housing Element	0	0	0.438544214	0.438544214	3	0	0	1298193	740	Wilshire		Yes	Above Moderate
LOS ANGELES	1125 S KINGSLEY DR	90006	5080026005	Medium Residential	R3-1	0	54	0.1354651	Residential - Three Units (Any Combination) - 4 Stories or Less	YES - Current	NO - Privately-Owned	Available	Not Used in Prior Housing Element	0	0	0.438544214	0.438544214	3	0	0	1298193	765	Wilshire		Yes	Above Moderate
LOS ANGELES	1129 S KINGSLEY DR	90006	5080026006	Medium Residential	R3-1	0	54	0.135461799	Residential - Double, Duplex, or Two Units - 4 Stories or Less	YES - Current	NO - Privately-Owned	Available	Not Used in Prior Housing Element	0	0	0.49760474	0.49760474	2	0	0	1298193	797	Wilshire		Yes	Above Moderate
LOS ANGELES	1135 S KINGSLEY DR	90006	5080026007	Medium Residential	R3-1	0	54	0.135459086	Residential - Double, Duplex, or Two Units - 4 Stories or Less	YES - Current	NO - Privately-Owned	Available	Not Used in Prior Housing Element	0	0	0.49760474	0.49760474	2	0	0	1298193	816	Wilshire		Yes	Above Moderate
LOS ANGELES	1141 1/2 S KINGSLEY DR	90006	5080026008	Medium Residential	R3-1	0	54	0.135454537	Residential - Three Units (Any Combination) - 4 Stories or Less	YES - Current	NO - Privately-Owned	Available	Not Used in Prior Housing Element	0	0	0.438544214	0.438544214	3	0	0	1298193	846	Wilshire		Yes	Above Moderate
LOS ANGELES	1145 1/2 S KINGSLEY DR	90006	5080026009	Medium Residential	R3-1	0	54	0.135451563	Residential - Double, Duplex, or Two Units - 4 Stories or Less	YES - Current	NO - Privately-Owned	Available	Not Used in Prior Housing Element	0	0	0.49760474	0.49760474	2	0	0	1298193	869	Wilshire		Yes	Above Moderate
LOS ANGELES	1147 S KINGSLEY DR	90006	5080026010	Medium Residential	R3-1	0	54	0.135449182	Residential - Double, Duplex, or Two Units - 4 Stories or Less	YES - Current	NO - Privately-Owned	Available	Not Used in Prior Housing Element	0	0	0.165985483	0.165985483	2	0	0	1298193	884	Wilshire		Yes	Above Moderate
LOS ANGELES	1133 S KINGSLEY DR	90006	5080026011	Medium Residential	R3-1	0	54	0.135445554	Residential - Single Family Residence	YES - Current	NO - Privately-Owned	Available	Used in Prior Housing Element - Non-Vacant	0.776349735	0	0	0.776349735	1	0	0	1298193	911	Wilshire			Lower
LOS ANGELES	1157 S KINGSLEY DR	90006	5080026012	Medium Residential	R3-1	0	54	0.135470756	Residential - Four Units (Any Combination) - 4 Stories or Less	YES - Current	NO - Privately-Owned	Available	Not Used in Prior Housing Element	0	0	0.386310482	0.386310482	4	0	0	1298193	936	Wilshire		Yes	Above Moderate
LOS ANGELES	2913 W 12TH ST	90006	5080026013	Medium Residential	R3-1	0	54	0.031705081	Residential - Single Family Residence	YES - Current	NO - Privately-Owned	Available	Not Used in Prior Housing Element	0	0	0.005157541	0.005157541	1	1*	1*	1298193	1574	Wilshire			Above Moderate
LOS ANGELES	1156 S HARVARD BLVD	90006	5080026014	Medium Residential	R3-1	0	54	0.103818585	Residential - Five or More Units or Apartments (Any Combination) - 4 Stories or Less	YES - Current	NO - Privately-Owned	Available	Not Used in Prior Housing Element	0	0	0.098712668	0.098712668	5	0	0	1298193	937	Wilshire		Yes	Above Moderate
LOS ANGELES	1152 S HARVARD BLVD	90006	5080026015	Medium Residential	R3-1	0	54	0.135443585	Residential - Double, Duplex, or Two Units - 4 Stories or Less	YES - Current	NO - Privately-Owned	Available	Not Used in Prior Housing Element	0	0	0.49760474	0.49760474	2	0	0	1298193	912	Wilshire		Yes	Above Moderate
LOS ANGELES	1148 S HARVARD BLVD	90006	5080026016	Medium Residential	R3-1	0	54	0.135448221	Residential - Four Units (Any Combination) - 4 Stories or Less	YES - Current	NO - Privately-Owned	Available	Not Used in Prior Housing Element	0	0	0.127943301	0.127943301	4	0	0	1298193	886	Wilshire		Yes	Above Moderate
LOS ANGELES	1144 S HARVARD BLVD	90006	5080026017	Medium Residential	R3-1	0	54	0.13545093	Residential - Five or More Units or Apartments (Any Combination) - 4 Stories or Less	YES - Current	NO - Privately-Owned	Available	Not Used in Prior Housing Element	0	0	0.098434103	0.098434103	6	0	0	1298193	870	Wilshire		Yes	Above Moderate
LOS ANGELES	1138 S HARVARD BLVD	90006	5080026018	Medium Residential	R3-1	0	54	0.135455484	Residential - Five or More Units or Apartments (Any Combination) - 4 Stories or Less	YES - Current	NO - Privately-Owned	Available	Not Used in Prior Housing Element	0	0	0.112251404	0.112251404	5	0	0	1298193	847	Wilshire		Yes	Above Moderate
LOS ANGELES	1134 S HARVARD BLVD	90006	5080026019	Medium Residential	R3-1	0	54	0.135457532	Residential - Single Family Residence	YES - Current	NO - Privately-Owned	Available	Used in Prior Housing Element - Non-Vacant	0.776349735	0	0	0.776349735	1	0	0	1298193	817	Wilshire			Lower
LOS ANGELES	1128 S HARVARD BLVD	90006	5080026020	Medium Residential	R3-1	0	54	0.135449197	Residential - Single Family Residence	YES - Current	NO - Privately-Owned	Available	Used in Prior Housing Element - Non-Vacant	0.776349735	0	0	0.776349735	1	0	0	1298193	798	Wilshire			Lower
LOS ANGELES	1120 S HARVARD BLVD	90006	5080026022	Medium Residential	R3-1	0	54	0.135468369	Residential - Five or More Units or Apartments (Any Combination) - 4 Stories or Less	YES - Current	NO - Privately-Owned	Available	Not Used in Prior Housing Element	0	0	0.098434103	0.098434103	6	0	0	1298193	741	Wilshire		Yes	Above Moderate
LOS ANGELES	1116 S HARVARD BLVD	90006	5080026023	Medium Residential	R3-1	0	54	0.135472316	Residential - Single Family Residence	YES - Current	NO - Privately-Owned	Available	Used in Prior Housing Element - Non-Vacant	0.776349735	0	0	0.776349735	1	0	0	1298193	712	Wilshire			Lower
LOS ANGELES	1108 S HARVARD BLVD	90006	5080026024	Medium Residential	R3-1	0	54	0.13547437	Residential - Four Units (Any Combination) - 4 Stories or Less	YES - Current	NO - Privately-Owned	Available	Not Used in Prior Housing Element	0	0	0.386310482	0.386310482	4	0	0	1298193	688	Wilshire		Yes	Above Moderate
LOS ANGELES	1100 S HARVARD BLVD	90006	5080026026	Medium Residential	R3-1	0	54	0.135480972	Residential - Three Units (Any Combination) - 4 Stories or Less	YES - Current	NO - Privately-Owned	Available	Not Used in Prior Housing Element	0	0	0.438544214	0.438544214	3	0	0	1298193	630	Wilshire		Yes	Above Moderate
LOS ANGELES	1124 S HARVARD BLVD	90006	5080026027	Medium Residential	R3-1	0	54	0.133363206	Residential - Four Units (Any Combination) - 4 Stories or Less	YES - Current	NO - Privately-Owned	Available	Not Used in Prior Housing Element	0	0	0.386310482	0.386310482	4	0	0	1298193	766	Wilshire		Yes	Above Moderate
LOS ANGELES	2900 W 12TH ST	90006	5080027001	Medium Residential	R3-1	0	54	0.135388578	Residential - Five or More Units or Apartments (Any Combination) - 4 Stories or Less	YES - Current	NO - Privately-Owned	Available	Not Used in Prior Housing Element	0	0	0.098434103	0.098434103	6	0	0	1298193	969	Wilshire		Yes	Above Moderate
LOS ANGELES	1207 S KINGSLEY DR	90006	5080027002	Medium Residential	R3-1	0	54	0.135385278	Residential - Five or More Units or Apartments (Any Combination) - 4 Stories or Less	YES - Current	NO - Privately-Owned	Available	Not Used in Prior Housing Element	0	0	0.098434103	0.098434103	6	0	0	1298193	1004	Wilshire		Yes	Above Moderate
LOS ANGELES	1209 S KINGSLEY DR	90006	5080027003	Medium Residential	R3-1	0	54	0.135383225	Residential - Five or More Units or Apartments (Any Combination) - 4 Stories or Less	YES - Current	NO - Privately-Owned	Available	Not Used in Prior Housing Element	0	0	0.112251404	0.112251404	5	0	0	1298193	1031	Wilshire		Yes	Above Moderate
LOS ANGELES	1215 S KINGSLEY DR	90006	5080027004	Medium Residential	R3-1	0	54	0.135378418	Residential - Double, Duplex, or Two Units - 4 Stories or Less	YES - Current	NO - Privately-Owned	Available	Not Used in Prior Housing Element	0	0	0.49760474	0.49760474	2	0	0	1298193	1053	Wilshire		Yes	Above Moderate
LOS ANGELES	1221 S KINGSLEY DR	90006	5080027005	Medium Residential	R3-1	0	54	0.135375705	Residential - Single Family Residence	YES - Current	NO - Privately-Owned	Available	Used in Prior Housing Element - Non-Vacant	0.776349735	0	0	0.776349735	1	0	0	1298193	1090	Wilshire			Lower
LOS ANGELES	1225 S KINGSLEY DR	90006	5080027006	Medium Residential	R3-1	0	54	0.135372078	Residential - Double, Duplex, or Two Units - 4 Stories or Less	YES - Current	NO - Privately-Owned	Available	Not Used in Prior Housing Element	0	0	0.49760474	0.49760474	2	0	0	1298193	1113	Wilshire		Yes	Above Moderate
LOS ANGELES	1231 S KINGSLEY DR	90006	5080027007	Medium Residential	R3-1	0	54	0.135367858	Residential - Double, Duplex, or Two Units - 4 Stories or Less	YES - Current	NO - Privately-Owned	Available	Not Used in Prior Housing Element	0	0	0.49760474	0.49760474	2	0	0	1298193	1137	Wilshire		Yes	Above Moderate
LOS ANGELES	1233 S KINGSLEY DR	90006	5080027008	Medium Residential	R3-1	0	54	0.135365805	Residential - Four Units (Any Combination) - 4 Stories or Less	YES - Current	NO - Privately-Owned	Available	Not Used in Prior Housing Element	0	0	0.386310482	0.386310482	4	0	0	1298193	1164	Wilshire		Yes	Above Moderate
LOS ANGELES	1239 S KINGSLEY DR	90006	5080027009	Medium Residential	R3-1	0	54	0.135362838	Residential - Double, Duplex, or Two Units - 4 Stories or Less	YES - Current	NO - Privately-Owned	Available	Not Used in Prior Housing Element	0	0	0.21285181	0.21285181	2	0	0	1298193	1182	Wilshire		Yes	Above Moderate
LOS ANGELES	1243 S KINGSLEY DR	90006	5080027010	Medium Residential	R3-1	0	54	0.135358871	Residential - Three Units (Any Combination) - 4 Stories or Less	YES - Current	NO - Privately-Owned	Available	Not Used in Prior Housing Element	0	0	0.18706398	0.18706398	3	0	0	1298193	1204	Wilshire		Yes	Above Moderate
LOS ANGELES	1249 S KINGSLEY DR	90006	5080027011	General Commercial	(Q)C2-2	0	54	0.062377209	Residential - Single Family Residence	YES - Current	NO - Privately-Owned	Available	Not Used in Prior Housing Element	0.971556365	0	0	0.971556365	1	0	0	1298193	1236	Wilshire			Lower
LOS ANGELES		5080027012		General Commercial	(Q)C2-2	0	54	0.017790117	Commercial - Store - One Story	YES - Current	NO - Privately-Owned	Available	Not Used in Prior Housing Element	1.003988981	0	0	1.003988981	0	0	0	1298193	1285	Wilshire			Lower
LOS ANGELES	2913 W PICO BLVD	90006	5080027014	General Commercial	(Q)C2-2	0	54	0.156559648	Commercial - Auto, Recreation Equipment, Construction Equipment Sales and Service - Used Car Sales - One Story	YES - Current	NO - Privately-Owned	Available	Not Used in Prior Housing Element	0.353794232	0	0	0.353794232	0	0	0	1298193	1238	Wilshire			Lower
LOS ANGELES	2917 W PICO BLVD	90006	5080027014	General Commercial	(Q)C2-2	0	54	0.096909135	Commercial - Auto, Recreation Equipment, Construction Equipment Sales and Service - Used Car Sales - One Story	YES - Current	NO - Privately-Owned	Available	Not Used in Prior Housing Element	0.245473081	0	0	0.245473081	0	0	0	1298193	1239	Wilshire			Lower
LOS ANGELES		5080027014		General Commercial	(Q)C2-2	0	54	0.01766017	Commercial - Auto, Recreation Equipment, Construction Equipment Sales and Service - Used Car Sales - One Story	YES - Current	NO - Privately-Owned	Available	Not Used in Prior Housing Element	0.066510826	0	0	0.066510826	0	0	0	1298193	1240	Wilshire			Lower
LOS ANGELES	2921 W PICO BLVD	90006	5080027015	General Commercial	(Q)C2-2	0	54	0.138736704	Commercial - Store - One Story	YES - Current	NO - Privately-Owned	Available	Not Used in Prior Housing Element	0.325379801	0	0	0.325379801	0	0	0	1298193	1260	Wilshire			Lower
LOS ANGELES		5080027015		General Commercial	(Q)C2-2	0	54	0.005413912	Commercial - Store - One Story	YES - Current	NO - Privately-Owned	Available	Not Used in Prior Housing Element	0	0	0.029072946	0.029072946	0	0	0	1298193	1258	Wilshire			Above Moderate
LOS ANGELES		5080027015		General Commercial	(Q)C2-2	0	54	0.054140388	Commercial - Store - One Story	YES - Current	NO - Privately-Owned	Available	Not Used in Prior Housing Element	0.147797531	0	0	0.147797531	0	0	0	1298193	1259	Wilshire			Lower
LOS ANGELES	1240 1/2 S HARVARD BLVD	90006	5080027016	Medium Residential	R3-1	0	54	0.135358254	Residential - Single Family Residence - Vacant Land	YES - Current	NO - Privately-Owned	Available	Not Used in Prior Housing Element	0.776349735	0	0	0.776349735	1	0	0	1298193	1205	Wilshire			Lower
LOS ANGELES	1238 S HARVARD BLVD	90006	5080027017	Medium Residential	R3-1	0	54	0.135363125	Residential - Double, Duplex, or Two Units - 4 Stories or Less	YES - Current	NO - Privately-Owned	Available	Not Used in Prior Housing Element	0	0	0.49760474	0.49760474	2	0	0	1298193	1183	Wilshire		Yes	Above Moderate
LOS ANGELES	1234 S HARVARD BLVD	90006	5080027018	Medium Residential	R3-1	0	54	0.135364581	Residential - Single Family Residence	YES - Current	NO - Privately-Owned	Available	Used in Prior Housing Element - Non-Vacant	0.776349735	0	0	0.776349735	1	0	0	1298193	1165	Wilshire			Lower
LOS ANGELES	1226 S HARVARD BLVD	90006	5080027019	Medium Residential	R3-1	0	54	0.135368219	Residential - Double, Duplex, or Two Units - 4 Stories or Less	YES - Current	NO - Privately-Owned	Available	Not Used in Prior Housing Element	0	0	0.49760474	0.49760474	2	0	0	1298193	1139	Wilshire		Yes	Above Moderate
LOS ANGELES	1210 S HARVARD BLVD	90006	5080027022	Medium Residential	R3-1	0	54	0.135382333	Residential - Double, Duplex, or Two Units - 4 Stories or Less	YES - Current	NO - Privately-Owned	Available	Not Used in Prior Housing Element	0	0	0.49760474	0.49760474	2	0	0	1298193	1032	Wilshire		Yes	Above Moderate
LOS ANGELES	1206 S HARVARD BLVD	90006	5080027023	Medium Residential	R3-1	0	54	0.13538686	Residential - Single Family Residence	YES - Current	NO - Privately-Owned	Available	Used in Prior Housing Element - Non-Vacant	0.776349735	0	0	0.776349735	1	0	0	1298193	1005	Wilshire			Lower
LOS ANGELES	2912 W 12TH ST	90006	5080027024	Medium Residential	R3-1	0	54	0.135388346	Residential - Double, Duplex, or Two Units - 4 Stories or Less	YES - Current	NO - Privately-Owned	Available	Not Used in Prior Housing Element	0	0	0.49760474	0.49760474	2	0	0	1298193	970	Wilshire		Yes	Above Moderate
LOS ANGELES	2901 W PICO BLVD	90006	5080027025	General Commercial	(Q)C2-2	0	54	0.094373394	Commercial - Store - One Story	YES - Current	NO - Privately-Owned	Available	Not Used in Prior Housing Element	0.235760877	0	0	0.235760877	0	0	0	1298193	1273	Wilshire			Lower
LOS ANGELES	2907 W PICO BLVD	90006	5080027025	General Commercial	(Q)C2-2	0	54	0.156656079	Commercial - Store - One Story	YES - Current	NO - Privately-Owned	Available	Not Used in Prior Housing Element	0.353794232	0	0	0.353794232	0	0	0	1298193	1237	Wilshire			Lower
LOS ANGELES	2866 W 12TH ST	90006	5080028001	High Medium Residential	R4-1VL	0	108	0.096008882	Residential - Double, Duplex, or Two Units - 4 Stories or Less	YES - Current	NO - Privately-Owned	Available	Used in Prior Housing Element - Non-Vacant	0	0	0.70899747	0.70899747	2	0	0	1298193	965	Wilshire		Yes	Above Moderate
LOS ANGELES	2862 W 12TH ST	90006	5080028002	High Medium Residential	R4-1VL	0	108	0.039601516	Residential - Single Family Residence	YES - Current	NO - Privately-Owned	Available	Not Used in Prior Housing Element	0.44728573	0	0	0.44728573	1	0	0	1298193	964	Wilshire			Lower
LOS ANGELES	1205 S ARDMORE AVE	90006	5080028003	High Medium Residential	R4-1VL	0	108	0.135611553	Residential - Three Units (Any Combination) - 4 Stories or Less	YES - Current	NO - Privately-Owned	Available	Used in Prior Housing Element - Non-Vacant	0	0	0.900660396	0.900660396	3	0	0	1298193	1002	Wilshire		Yes	Above Moderate
LOS ANGELES	1211 S ARDMORE AVE	90006	5080028004	High Medium Residential	R4-1VL	0	108	0.13561456	Residential - Double, Duplex, or Two Units - 4 Stories or Less	YES - Current	NO - Privately-Owned	Available	Used in Prior Housing Element - Non-Vacant	0	0	0.411817575	0.411817575	2	0	0	1298193	1029	Wilshire		Yes	Above Moderate
LOS ANGELES	1215 S ARDMORE AVE	90006	5080028005	High Medium Residential	R4-1VL	0	108	0.135615547	Residential - Five or More Units or Apartments (Any Combination) - 4 Stories or Less	YES - Current	NO - Privately-Owned	Available	Not Used in Prior Housing Element	0	0	0.243157125	0.243157125	6	0	0	1298193	1051	Wilshire		Yes	Above Moderate

LOS ANGELES	1221 S ARDMORE AVE	90006	5080028006	High Medium Residential	R4-1VL	0	108	0.13561503	Residential - Five or More Units or Apartments (Any Combination) - 4 Stories or Less	YES - Current	NO - Privately-Owned	Available	Not Used in Prior Housing Element	0.131852263	0	0	0.131852263	7	0	0	1298193	1087	Wilshire								Lower
LOS ANGELES	1225 S ARDMORE AVE	90006	5080028007	High Medium Residential	R4-1VL	0	108	0.135616345	Residential - Double, Duplex, or Two Units - 4 Stories or Less	YES - Current	NO - Privately-Owned	Available	Used in Prior Housing Element - Non-Vacant	0	0	0.963448763	0.963448763	2	0	0	1298193	1111	Wilshire			Yes					Above Moderate
LOS ANGELES	1229 S ARDMORE AVE	90006	5080028008	High Medium Residential	R4-1VL	0	108	0.13561918	Residential - Double, Duplex, or Two Units - 4 Stories or Less	YES - Current	NO - Privately-Owned	Available	Used in Prior Housing Element - Non-Vacant	0	0	0.963448763	0.963448763	2	0	0	1298193	1134	Wilshire			Yes					Above Moderate
LOS ANGELES	1239 S ARDMORE AVE	90006	5080028010	High Medium Residential	R4-1VL	0	108	0.135620566	Residential - Five or More Units or Apartments (Any Combination) - 4 Stories or Less	YES - Current	NO - Privately-Owned	Available	Not Used in Prior Housing Element	0	0	0.260706568	0.260706568	5	0	0	1298193	1180	Wilshire			Yes					Above Moderate
LOS ANGELES	1243 S ARDMORE AVE	90006	5080028011	High Medium Residential	R4-1VL	0	108	0.135621384	Industrial - Light Manufacturing - One Story	YES - Current	NO - Privately-Owned	Available	Used in Prior Housing Element - Non-Vacant	0.084117812	0	0	0.084117812	1	0	0	1298193	1202	Wilshire								Lower
LOS ANGELES	2861 W PICO BLVD	90006	5080028012	General Commercial	C2-1	0	108	0.156847145	Industrial - Light Manufacturing - One Story	YES - Current	NO - Privately-Owned	Available	Used in Prior Housing Element - Non-Vacant	0.105490722	0	0	0.105490722	0	0	0	1298193	1231	Wilshire								Lower
LOS ANGELES			5080028012	General Commercial	C2-1	0	108	0.004351632	Industrial - Light Manufacturing - One Story	YES - Current	NO - Privately-Owned	Available	Used in Prior Housing Element - Non-Vacant	0	0	0.000871576	0.000871576	0	0	0	1298193	1284	Wilshire								Above Moderate
LOS ANGELES	2881 W PICO BLVD	90006	5080028015	General Commercial	C2-1	0	108	0.156847145	Industrial - Light Manufacturing - One Story	YES - Current	NO - Privately-Owned	Available	Used in Prior Housing Element - Non-Vacant	0.105490722	0	0	0.105490722	0	0	0	1298193	1234	Wilshire								Lower
LOS ANGELES			5080028015	General Commercial	C2-1	0	108	0.004062704	Industrial - Light Manufacturing - One Story	YES - Current	NO - Privately-Owned	Available	Used in Prior Housing Element - Non-Vacant	0	0	0.000871576	0.000871576	0	0	0	1298193	1587	Wilshire								Above Moderate
LOS ANGELES	1250 S KINGSLEY DR	90006	5080028016	General Commercial	C2-1	0	108	0.156870621	Commercial - Store Combination - Store and Office Combination - One Story	YES - Current	NO - Privately-Owned	Available	Used in Prior Housing Element - Non-Vacant	0.081574453	0	0	0.081574453	0	0	0	1298193	1235	Wilshire								Lower
LOS ANGELES			5080028016	General Commercial	C2-1	0	108	0.003967385	Commercial - Store Combination - Store and Office Combination - One Story	YES - Current	NO - Privately-Owned	Available	Used in Prior Housing Element - Non-Vacant	0	0	0.000559688	0.000559688	0	0	0	1298193	1586	Wilshire								Above Moderate
LOS ANGELES	1242 S KINGSLEY DR	90006	5080028017	Medium Residential	R3-1	0	54	0.135620506	Residential - Four Units (Any Combination) - 4 Stories or Less	YES - Current	NO - Privately-Owned	Available	Not Used in Prior Housing Element	0	0	0.386310482	0.386310482	4	0	0	1298193	1203	Wilshire			Yes					Above Moderate
LOS ANGELES	1238 S KINGSLEY DR	90006	5080028018	Medium Residential	R3-1	0	54	0.135621149	Residential - Double, Duplex, or Two Units - 4 Stories or Less	YES - Current	NO - Privately-Owned	Available	Not Used in Prior Housing Element	0	0	0.49760474	0.49760474	2	0	0	1298193	1181	Wilshire			Yes					Above Moderate
LOS ANGELES	1236 S KINGSLEY DR	90006	5080028019	Medium Residential	R3-1	0	54	0.135618313	Residential - Three Units (Any Combination) - 4 Stories or Less	YES - Current	NO - Privately-Owned	Available	Not Used in Prior Housing Element	0	0	0.438544214	0.438544214	3	0	0	1298193	1163	Wilshire			Yes					Above Moderate
LOS ANGELES	1228 S KINGSLEY DR	90006	5080028020	Medium Residential	R3-1	0	54	0.135618842	Residential - Five or More Units or Apartments (Any Combination) - 4 Stories or Less	YES - Current	NO - Privately-Owned	Available	Not Used in Prior Housing Element	0	0	0.066138522	0.066138522	9	0	0	1298193	1136	Wilshire			Yes					Above Moderate
LOS ANGELES	1224 S KINGSLEY DR	90006	5080028021	Medium Residential	R3-1	0	54	0.135616006	Residential - Five or More Units or Apartments (Any Combination) - 4 Stories or Less	YES - Current	NO - Privately-Owned	Available	Not Used in Prior Housing Element	0	0	0.112251404	0.112251404	5	0	0	1298193	1112	Wilshire			Yes					Above Moderate
LOS ANGELES	1220 S KINGSLEY DR	90006	5080028022	Medium Residential	R3-1	0	54	0.135615019	Residential - Single Family Residence	YES - Current	NO - Privately-Owned	Available	Used in Prior Housing Element - Non-Vacant	0.776349735	0	0	0.776349735	1	0	0	1298193	1089	Wilshire								Lower
LOS ANGELES	1216 S KINGSLEY DR	90006	5080028023	Medium Residential	R3-1	0	54	0.135615869	Residential - Single Family Residence	YES - Current	NO - Privately-Owned	Available	Used in Prior Housing Element - Non-Vacant	0.776349735	0	0	0.776349735	1	0	0	1298193	1052	Wilshire								Lower
LOS ANGELES	1208 S KINGSLEY DR	90006	5080028024	Medium Residential	R3-1	0	54	0.135614549	Residential - Double, Duplex, or Two Units - 4 Stories or Less	YES - Current	NO - Privately-Owned	Available	Not Used in Prior Housing Element	0	0	0.49760474	0.49760474	2	0	0	1298193	1030	Wilshire			Yes					Above Moderate
LOS ANGELES	1206 S KINGSLEY DR	90006	5080028025	Medium Residential	R3-1	0	54	0.135611518	Residential - Double, Duplex, or Two Units - 4 Stories or Less	YES - Current	NO - Privately-Owned	Available	Not Used in Prior Housing Element	0	0	0.215866989	0.215866989	2	0	0	1298193	1003	Wilshire			Yes					Above Moderate
LOS ANGELES	1200 S KINGSLEY DR	90006	5080028026	Medium Residential	R3-1	0	54	0.054598983	Residential - Double, Duplex, or Two Units - 4 Stories or Less	YES - Current	NO - Privately-Owned	Available	Not Used in Prior Housing Element	0	0	0.009184779	0.009184779	2	2*	2*	1298193	968	Wilshire			Yes					Above Moderate
LOS ANGELES	2884 W 12TH ST	90006	5080028027	Medium Residential	R3-1	0	54	0.040867405	Residential - Single Family Residence	YES - Current	NO - Privately-Owned	Available	Not Used in Prior Housing Element	0	0	0.058689815	0.058689815	1	2*	2*	1298193	967	Wilshire								Above Moderate
LOS ANGELES	2876 W 12TH ST	90006	5080028028	Medium Residential	R3-1	0	54	0.040144041	Residential - Single Family Residence	YES - Current	NO - Privately-Owned	Available	Not Used in Prior Housing Element	0	0	0.058689815	0.058689815	1	2*	2*	1298193	966	Wilshire								Above Moderate
LOS ANGELES	2869 W PICO BLVD	90006	5080028029	General Commercial	C2-1	0	108	0.156846189	Industrial - Light Manufacturing - One Story	YES - Current	NO - Privately-Owned	Available	Not Used in Prior Housing Element	0.105490722	0	0	0.105490722	0	0	0	1298193	1232	Wilshire								Lower
LOS ANGELES	2875 W PICO BLVD	90006	5080028029	General Commercial	C2-1	0	108	0.156846194	Industrial - Light Manufacturing - One Story	YES - Current	NO - Privately-Owned	Available	Not Used in Prior Housing Element	0.105490722	0	0	0.105490722	0	0	0	1298193	1233	Wilshire								Lower
LOS ANGELES			5080028029	General Commercial	C2-1	0	108	0.004158865	Industrial - Light Manufacturing - One Story	YES - Current	NO - Privately-Owned	Available	Not Used in Prior Housing Element	0	0	0.000871576	0.000871576	0	0	0	1298193	1588	Wilshire								Above Moderate
LOS ANGELES			5080028029	General Commercial	C2-1	0	108	0.004255103	Industrial - Light Manufacturing - One Story	YES - Current	NO - Privately-Owned	Available	Not Used in Prior Housing Element	0	0	0.000871576	0.000871576	0	0	0	1298193	1589	Wilshire								Above Moderate
LOS ANGELES	2970 W 11TH ST	90006	5080029001	Medium Residential	R3-1	0	54	0.13559492	Residential - Double, Duplex, or Two Units - 4 Stories or Less	YES - Current	NO - Privately-Owned	Available	Not Used in Prior Housing Element	0	0	0.165985483	0.165985483	2	0	0	1298193	627	Wilshire			Yes					Above Moderate
LOS ANGELES	1105 S ARDMORE AVE	90006	5080029002	Medium Residential	R3-1	0	54	0.135596573	Residential - Four Units (Any Combination) - 4 Stories or Less	YES - Current	NO - Privately-Owned	Available	Not Used in Prior Housing Element	0	0	0.127943301	0.127943301	4	0	0	1298193	660	Wilshire			Yes					Above Moderate
LOS ANGELES	1109 S ARDMORE AVE	90006	5080029003	Medium Residential	R3-1	0	54	0.13559973	Residential - Five or More Units or Apartments (Any Combination) - 4 Stories or Less	YES - Current	NO - Privately-Owned	Available	Not Used in Prior Housing Element	0	0	0.098434103	0.098434103	6	0	0	1298193	685	Wilshire			Yes					Above Moderate
LOS ANGELES	1115 S ARDMORE AVE	90006	5080029004	Medium Residential	R3-1	0	54	0.13559888	Residential - Three Units (Any Combination) - 4 Stories or Less	YES - Current	NO - Privately-Owned	Available	Not Used in Prior Housing Element	0	0	0.438544214	0.438544214	3	0	0	1298193	709	Wilshire			Yes					Above Moderate
LOS ANGELES	1121 S ARDMORE AVE	90006	5080029005	Medium Residential	R3-1	0	54	0.13560171	Residential - Single Family Residence	YES - Current	NO - Privately-Owned	Available	Used in Prior Housing Element - Non-Vacant	0.776349735	0	0	0.776349735	1	0	0	1298193	738	Wilshire								Lower
LOS ANGELES	1125 S ARDMORE AVE	90006	5080029006	Medium Residential	R3-1	0	54	0.135601188	Residential - Five or More Units or Apartments (Any Combination) - 4 Stories or Less	YES - Current	NO - Privately-Owned	Available	Not Used in Prior Housing Element	0	0	0.098434103	0.098434103	6	0	0	1298193	763	Wilshire			Yes					Above Moderate
LOS ANGELES	1129 S ARDMORE AVE	90006	5080029007	Medium Residential	R3-1	0	54	0.135603101	Residential - Three Units (Any Combination) - 4 Stories or Less	YES - Current	NO - Privately-Owned	Available	Not Used in Prior Housing Element	0	0	0.438544214	0.438544214	3	0	0	1298193	795	Wilshire			Yes					Above Moderate
LOS ANGELES	1135 S ARDMORE AVE	90006	5080029008	Medium Residential	R3-1	0	54	0.135603761	Residential - Single Family Residence	YES - Current	NO - Privately-Owned	Available	Used in Prior Housing Element - Non-Vacant	0.776349735	0	0	0.776349735	1	0	0	1298193	814	Wilshire								Lower
LOS ANGELES	1139 S ARDMORE AVE	90006	5080029009	Medium Residential	R3-1	0	54	0.135603828	Residential - Double, Duplex, or Two Units - 4 Stories or Less	YES - Current	NO - Privately-Owned	Available	Not Used in Prior Housing Element	0	0	0.49760474	0.49760474	2	0	0	1298193	844	Wilshire			Yes					Above Moderate
LOS ANGELES	1143 S ARDMORE AVE	90006	5080029010	Medium Residential	R3-1	0	54	0.13560699	Residential - Single Family Residence	YES - Current	NO - Privately-Owned	Available	Used in Prior Housing Element - Non-Vacant	0.776349735	0	0	0.776349735	1	0	0	1298193	867	Wilshire								Lower
LOS ANGELES	1147 S ARDMORE AVE	90006	5080029011	Medium Residential	R3-1	0	54	0.13560614	Residential - Double, Duplex, or Two Units - 4 Stories or Less	YES - Current	NO - Privately-Owned	Available	Not Used in Prior Housing Element	0	0	0.49760474	0.49760474	2	0	0	1298193	882	Wilshire			Yes					Above Moderate
LOS ANGELES	1151 S ARDMORE AVE	90006	5080029012	Medium Residential	R3-1	0	54	0.13560897	Residential - Three Units (Any Combination) - 4 Stories or Less	YES - Current	NO - Privately-Owned	Available	Not Used in Prior Housing Element	0	0	0.438544214	0.438544214	3	0	0	1298193	909	Wilshire			Yes					Above Moderate
LOS ANGELES	1157 S ARDMORE AVE	90006	5080029013	Medium Residential	R3-1	0	54	0.136088089	Residential - Four Units (Any Combination) - 4 Stories or Less	YES - Current	NO - Privately-Owned	Available	Not Used in Prior Housing Element	0.178382152	0	0	0.178382152	4	0	0	1298193	933	Wilshire								Lower
LOS ANGELES	1156 S KINGSLEY DR	90006	5080029014	Medium Residential	R3-1	0	54	0.136141845	Residential - Double, Duplex, or Two Units - 4 Stories or Less	YES - Current	NO - Privately-Owned	Available	Not Used in Prior Housing Element	0	0	0.49760474	0.49760474	2	0	0	1298193	935	Wilshire			Yes					Above Moderate
LOS ANGELES	1150 S KINGSLEY DR	90006	5080029015	Medium Residential	R3-1	0	54	0.13560896	Residential - Three Units (Any Combination) - 4 Stories or Less	YES - Current	NO - Privately-Owned	Available	Not Used in Prior Housing Element	0	0	0.438544214	0.438544214	3	0	0	1298193	910	Wilshire			Yes					Above Moderate
LOS ANGELES	1144 S KINGSLEY DR	90006	5080029016	Medium Residential	R3-1	0	54	0.135605802	Residential - Four Units (Any Combination) - 4 Stories or Less	YES - Current	NO - Privately-Owned	Available	Not Used in Prior Housing Element	0	0	0.105589744	0.105589744	4	0	0	1298193	883	Wilshire			Yes					Above Moderate
LOS ANGELES	1142 S KINGSLEY DR	90006	5080029017	Medium Residential	R3-1	0	54	0.135605731	Residential - Three Units (Any Combination) - 4 Stories or Less	YES - Current	NO - Privately-Owned	Available	Not Used in Prior Housing Element	0	0	0.438544214	0.438544214	3	0	0	1298193	868	Wilshire			Yes					Above Moderate
LOS ANGELES	1138 S KINGSLEY DR	90006	5080029018	Medium Residential	R3-1	0	54	0.135604738	Residential - Double, Duplex, or Two Units - 4 Stories or Less	YES - Current	NO - Privately-Owned	Available	Used in Prior Housing Element - Non-Vacant	0	0	0.242098653	0.242098653	1	0	0	1298193	845	Wilshire			Yes					Above Moderate
LOS ANGELES	1132 S KINGSLEY DR	90006	5080029019	Medium Residential	R3-1	0	54	0.135602502	Residential - Four Units (Any Combination) - 4 Stories or Less	YES - Current	NO - Privately-Owned	Available	Not Used in Prior Housing Element	0	0	0.127943301	0.127943301	4	0	0	1298193	815	Wilshire			Yes					Above Moderate
LOS ANGELES	1128 S KINGSLEY DR	90006	5080029020	Medium Residential	R3-1	0	54	0.135603025	Residential - Three Units (Any Combination) - 4 Stories or Less	YES - Current	NO - Privately-Owned	Available	Not Used in Prior Housing Element	0	0	0.438544214	0.438544214	3	0	0	1298193	796	Wilshire			Yes					Above Moderate
LOS ANGELES	1124 S KINGSLEY DR	90006	5080029021	Medium Residential	R3-1	0	54	0.13560019	Residential - Four Units (Any Combination) - 4 Stories or Less	YES - Current	NO - Privately-Owned	Available	Not Used in Prior Housing Element	0	0	0.386310482	0.386310482	4	0	0	1298193	764	Wilshire			Yes					Above Moderate
LOS ANGELES	1120 S KINGSLEY DR	90006	5080029022	Medium Residential	R3-1	0	54	0.135601372	Residential - Three Units (Any Combination) - 4 Stories or Less	YES - Current	NO - Privately-Owned	Available	Not Used in Prior Housing Element	0	0	0.438544214	0.438544214	3	0	0	1298193	739	Wilshire			Yes					Above Moderate
LOS ANGELES	1116 S KINGSLEY DR	90006	5080029023	Medium Residential	R3-1	0	54	0.13559821	Residential - Double, Duplex, or Two Units - 4 Stories or Less	YES - Current	NO - Privately-Owned	Available	Not Used in Prior Housing Element	0	0	0.49760474	0.49760474	2	0	0	1298193	710	Wilshire			Yes					Above Moderate
LOS ANGELES	1108 S KINGSLEY DR	90006	5080029024	Medium Residential	R3-1	0	54	0.135597811	Residential - Double, Duplex, or Two Units - 4 Stories or Less	YES - Current	NO - Privately-Owned	Available	Not Used in Prior Housing Element	0	0	0.49760474	0.49760474	2	0	0	1298193	686	Wilshire			Yes					Above Moderate
LOS ANGELES	1033 S ARDMORE AVE	90006	5080030006	High Medium Residential	R4-1	0	108	0.135588645	Residential - Five or More Units or Apartments (Any Combination) - 4 Stories or Less	YES - Current	NO - Privately-Owned	Available	Not Used in Prior Housing Element	0.386471263	0	0	0.386471263	10	0	0	1298193	468	Wilshire								Lower
LOS ANGELES	1035 S ARDMORE AVE	90006	5080030006	High Medium Residential	R4-1	0	108	0.135588828	Residential - Five or More Units or Apartments (Any Combination) - 4 Stories or Less	YES - Current	NO - Privately-Owned	Available	Not Used in Prior Housing Element	0.363426983	0	0	0.363426983	10	0	0	1298193	497	Wilshire								Lower
LOS ANGELES	2977 W 11TH ST	90006	5080030011	High Medium Residential	R4-1	0	108	0.033929531	Residential - Single Family Residence	YES - Current	NO - Privately-Owned	Available	Not Used in Prior Housing Element	0	0	0.073725444	0.073725444	1	3*	3*	1298193	607	Wilshire								Above Moderate
LOS ANGELES	2981 W 11TH ST	90006	5080030012	High Medium Residential	R4-1	0	108	0.034143246	Residential - Single Family Residence	YES - Current	NO - Privately-Owned	Available	Not Used in Prior Housing Element	0	0	0.073725444	0.073725444	1	3*	3*	1298193	608	Wilshire								Above Moderate
LOS ANGELES	2985 W 11TH ST	90006	5080030013	High Medium Residential	R4-1	0	108	0.029597432	Residential - Single Family Residence	YES - Current	NO - Privately-Owned	Available	Not Used in Prior Housing Element	0	0	0.073725444	0.073725444	1	3*	3*	1298193	609	Wilshire								Above Moderate
LOS ANGELES	1056 S KINGSLEY DR	90006	5080030014	High Medium Residential	R4-1	0	108	0.038055204	Residential - Double, Duplex, or Two Units - 4 Stories or Less	YES - Current	NO - Privately-Owned	Available	Not Used in Prior Housing Element	0.123091248	0	0	0.123091248	2	0	0	1298193	610	Wilshire								Lower
LOS ANGELES	1048 S KINGSLEY DR	90006	5080030015	High Medium Residential	R4-1	0	108	0.135591876	Residential - Three Units (Any Combination) - 4 Stories or Less	YES - Current	NO - Privately-Owned	Available	Used in Prior Housing Element - Non-Vacant	0	0	0.900660396	0.900660396	3	0	0	1298193	579	Wilshire			Yes					Above Moderate
LOS ANGELES	1040 S KINGSLEY DR	90006	5080030017	High Medium Residential	R4-1	0	108	0.112008066	Residential - Single Family Residence	YES - Current	NO - Privately-Owned	Available	Used in Prior Housing Element - Non-Vacant	1.24974978	0	0	1.24974978	1	0	0	1298193	508	Wilshire								Lower
LOS ANGELES			5080030017	High Medium Residential	R4-1	0	108	0.035370514	Residential - Single Family Residence	YES - Current	NO - Privately-Owned	Available	Used in Prior Housing Element - Non-Vacant	0	0	0.064927405	0.064927405	1	3*	3*	1298193	527	Wilshire								Above Moderate
LOS ANGELES	1034 S KINGSLEY DR	90006	5080030018	High Medium Residential	R4-1	0	108	0.123798201	Residential - Three Units (Any Combination) - 4 Stories or Less	YES - Current	NO - Privately-Owned	Available	Used in Prior Housing Element - Non-Vacant	0	0	0.866093588	0.866093588	3	0	0	1298193	474	Wilshire			Yes					Above Moderate
LOS ANGELES	1008 S KINGSLEY DR	90006	5080030045	Community Commercial	C2-1	0	108	0.13558197	Residential - Five or More Units or Apartments (Any Combination) - 5 Stories or More - Pool and Misc.	YES - Current	NO - Privately-Owned	Available	Not Used in Prior Housing Element	0	0	0.903916526	0.903916526	0	0	0	1298193	349	Wilshire			Yes					Above Moderate
LOS ANGELES	1011 S ARDMORE AVE	90006	5080030045	Community Commercial	C2-1	0	108	0.13558396	Residential - Five or More Units or Apartments (Any Combination) - 5 Stories or More - Pool and Misc.	YES - Current	NO - Privately-Owned	Available	Not Used in Prior Housing Element	0	0	0.961639935	0.961639935	0	0	0	1298193	348	Wilshire			Yes					Above Moderate
LOS ANGELES	1016 S KINGSLEY DR	90006	5080030045	High Medium Residential	R4-1	0	108	0.13558297	Residential - Five or More Units or Apartments (Any Combination) - 5 Stories or More - Pool and Misc.	YES - Current	NO - Privately-Owned	Available	Not Used in Prior Housing Element	0	0	0.86693337	0.86693337	0	0	0	1298193	374	Wilshire			Yes					Above Moderate
LOS ANGELES	1017 S ARDMORE AVE	90006	5080030045	High Medium Residential	R4-1	0	108	0.135583047	Residential - Five or More Units or Apartments (Any Combination) - 5 Stories or More - Pool and Misc.	YES - Current	NO - Privately-Owned	Available	Not Used in Prior Housing Element	0	0	0.92227447	0.92227447	0	0	0	1298193	368	Wilshire			Yes					Above Moderate
LOS ANGELES	1021 S ARDMORE AVE	90006	5080030045	High Medium Residential	R4-1	0	108	0.135584034	Residential - Five or More Units or Apartments (Any Combination) - 5 Stories or More - Pool and Misc.	YES - Current	NO - Privately-Owned	Available	Not Used in Prior Housing Element	0	0	0.92227447	0.92227447	0	0	0	1298193	393	Wilshire			Yes					Above Moderate
LOS ANGELES	1024 S KINGSLEY DR	90006	5080030045	High Medium Residential	R4-1	0	108	0.13558561	Residential - Five or More Units or Apartments (Any Combination) - 5 Stories or More - Pool and Misc.	YES - Current	NO - Privately-Owned	Available	Not Used in Prior Housing Element	0	0	0.86693337	0.86693337	0	0	0	1298193	421	Wilshire			Yes					Above Moderate
LOS ANGELES	1025 S ARDMORE AVE	90006	5080030045	High Medium Residential	R4-1	0	108	0.135585947	Residential - Five or More Units or Apartments (Any Combination) - 5 Stories or More - Pool and Misc.	YES - Current	NO - Privately-Owned	Available	Not Used in Prior Housing Element	0	0	0.92227447	0.92227447	0	0	0	1298193	420	Wilshire			Yes					Above Moderate
LOS ANGELES	1028 S KINGSLEY DR	90006	5080030045	High Medium Residential	R4-1	0	108	0.135586597	Residential - Five or More Units or Apartments (Any Combination) - 5 Stories or More - Pool and Misc.	YES - Current	NO - Privately-Owned	Available	Not Used in Prior Housing Element	0	0	0.86693337	0.86693337	0	0	0	1298193	445	Wilshire			Yes					Above Moderate
LOS ANGELES	1029 S ARDMORE AVE	90006	5080030045	High Medium Residential	R4-1	0	108	0.135586935	Residential - Five or More Units or Apartments (Any Combination) - 5 Stories or More - Pool and Misc.	YES - Current	NO - Privately-Owned	Available	Not Used in Prior Housing Element	1.272870278	0	0	1.272870278	0	0	0	1298193	444	Wilshire								Lower
LOS ANGELES	3060 W OLYMPIC BLVD	90006	5080030045	Community Commercial	C2-1	0	108	0.135580672	Residential - Five or More Units or Apartments (Any Combination) - 5 Stories or More - Pool and Misc.	YES - Current	NO - Privately-Owned	Available	Not Used in Prior Housing Element	0	0	0.961639935	0.961639935	0	0	0	1298193	321	Wilshire			Yes					Above Moderate
LOS ANGELES	3076 W OLYMPIC BLVD	90006	5080030045	Community Commercial	C2-1	0	108	0.135580475	Residential - Five or More Units or Apartments (Any Combination) - 5 Stories or More - Pool and Misc.	YES - Current	NO - Privately-Owned	Available	Not Used in Prior Housing Element	0	0	0.903916526	0.903916526	0	0	0	1298193	323	Wilshire			Yes					Above Moderate
LOS ANGELES			5080030045	Community Commercial	C2-1	0	108	0.017681792	Residential - Five or More Units or Apartments (Any Combination) - 5 Stories or More - Pool and Misc.	YES - Current	NO - Privately-Owned	Available	Not Used in Prior Housing Element	0	0	0.021302159	0.021302159	0	0	0	1298193	309	Wilshire								Above Moderate
LOS ANGELES			5080030045	Community Commercial	C2-1	0	108	0.017681792	Residential - Five or More Units or Apartments (Any Combination) - 5 Stories or More - Pool and Misc.	YES - Current	NO - Privately-Owned	Available	Not Used in Prior Housing Element	0	0	0.021302159	0.021302159	0	0	0	1298193	310	Wilshire								Above Moderate
LOS ANGELES			5080030045	High Medium Residential	R4-1	0	108	0.011790247	Residential - Five or More Units or Apartments (Any Combination) - 5 Stories or More - Pool and Misc.	YES - Current	NO - Privately-Owned	Available	Not Used in Prior Housing Element	0	0	0.095325935	0.095325935	0	1*	1*	1298193	469	Wilshire								Above Moderate
LOS ANGELES	1042 S KINGSLEY DR	90006	5080030BRK	High Medium Residential	R4-1	0	108	0.235811438	Residential - Single Family Residence - Condominium	YES - Current	NO - Privately-Owned	Available	Not Used in Prior Housing Element	0.200448643	0	0	0.200448643	16	0	0	1298193	1584	Wilshire								Lower
LOS ANGELES	953 S ARDMORE AVE	90006	5080031001	High Medium Residential	R4-1	0	108	0.135546068	Residential - Four Units (Any Combination) - 4 Stories or Less	YES - Current	NO - Privately-Owned	Available	Not Used in Prior Housing Element	0	0	0.279485714	0.279485714	4	0	0	1328193	1128	Wilshire			Yes					Above Moderate
LOS ANGELES	955 S ARDMORE AVE	90006	5080031002	High Medium Residential	R4-1	0	108	0.135552197	Residential - Double, Duplex, or Two Units - 4 Stories or Less	YES - Current	NO - Privately-Owned	Available	Used in Prior Housing Element - Non-Vacant	1.327922344	0	0	1.327922344	2	0	0	1328193	1157	Wilshire								Lower
LOS ANGELES	975 S ARDMORE AVE	90006	5080031005	High Medium Residential	R4-1	0	108	0.13556913	Residential - Five or More Units or Apartments (Any Combination) - 4 Stories or Less	YES - Current	NO - Privately-Owned	Available	Not Used in Prior Housing Element	0	0	0.195320374	0.195320374	10	0	0	1298193	105	Wilshire			Yes					Above Moderate
LOS ANGELES	979 S ARDMORE AVE	90006	5080031006	High Medium Residential	R4-1	0	108	0.135574001	Residential - Five or More Units or Apartments (Any Combination) - 4 Stories or Less	YES - Current	NO - Privately-Owned	Available	Not Used in Prior Housing Element	0.237597744	0	0	0.237597744	12	0	0	1298193	135	Wilshire								Lower
LOS ANGELES	983 S ARDMORE AVE	90006	5080031007	High Medium Residential	R4-1	0	108	0.135574395	Residential - Five or More Units or Apartments (Any Combination) - 4 Stories or Less	YES - Current	NO - Privately-Owned	Available	Not Used in Prior Housing Element	0	0	0.209549697	0.209549697	9	0	0	1298193	166	Wilshire			Yes					Above Moderate
LOS ANGELES	987 S ARDMORE AVE	90006	5080031008	Community Commercial	C2-1	0	108	0.135574467	Residential -

LOS ANGELES	982 S KINGSLEY DR	90006	5080031014	High Medium Residential	R4-1	0	108	0.135573796	Commercial - Parking Lot (Commercial Use Property) - Lots - Patron or Employee - One Story	YES - Current	NO - Privately-Owned	Available	Used in Prior Housing Element - Non-Vacant	0.017564489	0	0	0.017564489	0	0	0	1298193	167	Wilshire			Lower
LOS ANGELES	960 S KINGSLEY DR	90006	5080031018	High Medium Residential	R4-1	0	108	0.135591712	Residential - Four Units (Any Combination) - 4 Stories or Less	YES - Current	NO - Privately-Owned	Available	Not Used in Prior Housing Element	0	0	0.279485714	0.279485714	4	0	0	1298193	34	Wilshire	Yes	Above Moderate	
LOS ANGELES	954 S KINGSLEY DR	90006	5080031019	High Medium Residential	R4-1	0	108	0.135592841	Residential - Five or More Units or Apartments (Any Combination) - 4 Stories or Less	YES - Current	NO - Privately-Owned	Available	Not Used in Prior Housing Element	0	0	0.260706568	0.260706568	5	0	0	1328193	1158	Wilshire	Yes	Above Moderate	
LOS ANGELES	950 S KINGSLEY DR	90006	5080031020	High Medium Residential	R4-1	0	108	0.13559192	Residential - Single Family Residence	YES - Current	NO - Privately-Owned	Available	Used in Prior Housing Element - Non-Vacant	1.419193268	0	0	1.419193268	1	0	0	1328193	1129	Wilshire			Lower
LOS ANGELES	946 S KINGSLEY DR	90006	5080031021	High Medium Residential	R4-1	0	108	0.135594089	Residential - Five or More Units or Apartments (Any Combination) - 4 Stories or Less	YES - Current	NO - Privately-Owned	Available	Not Used in Prior Housing Element	0	0	0.243157125	0.243157125	6	0	0	1328193	1095	Wilshire	Yes	Above Moderate	
LOS ANGELES	3290 W SAN MARINO ST	90006	5080031022	High Medium Residential	R4-1	0	108	0.13559258	Residential - Four Units (Any Combination) - 4 Stories or Less	YES - Current	NO - Privately-Owned	Available	Not Used in Prior Housing Element	0	0	0.895574951	0.895574951	4	0	0	1328193	1062	Wilshire	Yes	Above Moderate	
LOS ANGELES	3079 W OLYMPIC BLVD	90006	5080031024	Community Commercial	C2-1	0	108	0.133006207	Commercial - Bank, Savings and Loan - One Story	YES - Current	NO - Privately-Owned	Available	Used in Prior Housing Element - Non-Vacant	0.031435673	0	0	0.031435673	0	0	0	1298193	268	Wilshire			Lower
LOS ANGELES	986 S KINGSLEY DR	90006	5080031024	Community Commercial	C2-1	0	108	0.135574789	Commercial - Bank, Savings and Loan - One Story	YES - Current	NO - Privately-Owned	Available	Used in Prior Housing Element - Non-Vacant	0.031435673	0	0	0.031435673	0	0	0	1298193	190	Wilshire			Lower
LOS ANGELES	992 S KINGSLEY DR	90006	5080031024	Community Commercial	C2-1	0	108	0.135577946	Commercial - Bank, Savings and Loan - One Story	YES - Current	NO - Privately-Owned	Available	Used in Prior Housing Element - Non-Vacant	0.031435673	0	0	0.031435673	0	0	0	1298193	220	Wilshire			Lower
LOS ANGELES	3061 W OLYMPIC BLVD	90006	5080031054	Community Commercial	C2-1	0	108	0.132974711	Commercial - Auto, Recreation Equipment, Construction Equipment Sales and Service - Used Car Sales - One Story	YES - Current	NO - Privately-Owned	Available	Used in Prior Housing Element - Non-Vacant	0.108967423	0	0	0.108967423	0	0	0	1298193	267	Wilshire			Lower
LOS ANGELES	993 S ARDMORE AVE	90006	5080031054	Community Commercial	C2-1	0	108	0.135576375	Commercial - Auto, Recreation Equipment, Construction Equipment Sales and Service - Used Car Sales - One Story	YES - Current	NO - Privately-Owned	Available	Used in Prior Housing Element - Non-Vacant	0.11223379	0	0	0.11223379	0	0	0	1298193	219	Wilshire			Lower
LOS ANGELES	970 S KINGSLEY DR	90006	5080031BRK	High Medium Residential	R4-1	0	108	0.542288311	Residential - Single Family Residence - Condominium	YES - Current	NO - Privately-Owned	Available	Not Used in Prior Housing Element	1.264307606	0	0	1.264307606	27	0	0	1298193	58	Wilshire			Lower
LOS ANGELES	3031 W OLYMPIC BLVD	90006	5080032009	Community Commercial	C2-1	0	108	0.049633872	Industrial - Food Processing Plant - Meat - One Story	YES - Current	NO - Privately-Owned	Available	Not Used in Prior Housing Element	0	0	0.001065856	0.001065856	0	0	0	1298193	261	Wilshire			Above Moderate
LOS ANGELES			5080032009	Community Commercial	C2-1	0	108	0.049632192	Industrial - Food Processing Plant - Meat - One Story	YES - Current	NO - Privately-Owned	Available	Not Used in Prior Housing Element	0	0	0.001065856	0.001065856	0	0	0	1298193	214	Wilshire			Above Moderate
LOS ANGELES			5080032010	Community Commercial	C2-1	0	108	0.044067087	Commercial - Parking Lot (Commercial Use Property) - Lots - Patron or Employee - One Story	YES - Current	NO - Privately-Owned	Available	Not Used in Prior Housing Element	0	0	0.000771044	0.000771044	0	0	0	1298193	215	Wilshire			Above Moderate
LOS ANGELES			5080032010	Community Commercial	C2-1	0	108	0.044067657	Commercial - Parking Lot (Commercial Use Property) - Lots - Patron or Employee - One Story	YES - Current	NO - Privately-Owned	Available	Not Used in Prior Housing Element	0	0	0.000771044	0.000771044	0	0	0	1298193	262	Wilshire			Above Moderate
LOS ANGELES	3035 W OLYMPIC BLVD	90006	5080032011	Community Commercial	C2-1	0	108	0.041758649	Commercial - Store Combination - Store and Office Combination - One Story	YES - Current	NO - Privately-Owned	Available	Not Used in Prior Housing Element	0	0	0.000462248	0.000462248	0	0	0	1298193	263	Wilshire			Above Moderate
LOS ANGELES			5080032011	Community Commercial	C2-1	0	108	0.041755395	Commercial - Store Combination - Store and Office Combination - One Story	YES - Current	NO - Privately-Owned	Available	Not Used in Prior Housing Element	0	0	0.000462248	0.000462248	0	0	0	1298193	216	Wilshire			Above Moderate
LOS ANGELES	978 S ARDMORE AVE	90006	5080032016	High Medium Residential	R4-1	0	108	0.135446963	Residential - Five or More Units or Apartments (Any Combination) - 4 Stories or Less	YES - Current	NO - Privately-Owned	Available	Not Used in Prior Housing Element	0	0	0.258524863	0.258524863	6	0	0	1298193	134	Wilshire	Yes	Above Moderate	
LOS ANGELES	964 S ARDMORE AVE	90006	5080032019	High Medium Residential	R4-1	0	108	0.135437796	Residential - Five or More Units or Apartments (Any Combination) - 4 Stories or Less	YES - Current	NO - Privately-Owned	Available	Not Used in Prior Housing Element	0	0	0.258524863	0.258524863	6	0	0	1298193	54	Wilshire	Yes	Above Moderate	
LOS ANGELES	960 S ARDMORE AVE	90006	5080032020	High Medium Residential	R4-1	0	108	0.135434693	Residential - Five or More Units or Apartments (Any Combination) - 4 Stories or Less	YES - Current	NO - Privately-Owned	Available	Not Used in Prior Housing Element	0	0	0.286002536	0.286002536	8	0	0	1298193	32	Wilshire	Yes	Above Moderate	
LOS ANGELES	954 S ARDMORE AVE	90006	5080032021	High Medium Residential	R4-1	0	108	0.13550124	Residential - Five or More Units or Apartments (Any Combination) - 4 Stories or Less	YES - Current	NO - Privately-Owned	Available	Not Used in Prior Housing Element	0	0	0.163121109	0.163121109	16	0	0	1328193	1156	Wilshire	Yes	Above Moderate	
LOS ANGELES	3041 W OLYMPIC BLVD	90006	5080032024	Community Commercial	C2-1	0	108	0.09033544	Commercial - Store Combination - Store and Office Combination - One Story	YES - Current	NO - Privately-Owned	Available	Used in Prior Housing Element - Non-Vacant	0.031874694	0	0	0.031874694	0	0	0	1298193	265	Wilshire			Lower
LOS ANGELES	3053 W OLYMPIC BLVD	90006	5080032024	Community Commercial	C2-1	0	108	0.042551792	Commercial - Store Combination - Store and Office Combination - One Story	YES - Current	NO - Privately-Owned	Available	Used in Prior Housing Element - Non-Vacant	0	0	0.001109082	0.001109082	0	0	0	1298193	266	Wilshire			Above Moderate
LOS ANGELES	982 S ARDMORE AVE	90006	5080032024	High Medium Residential	R4-1	0	108	0.129558964	Commercial - Store Combination - Store and Office Combination - One Story	YES - Current	NO - Privately-Owned	Available	Used in Prior Housing Element - Non-Vacant	0.039336196	0	0	0.039336196	0	0	0	1298193	165	Wilshire			Lower
LOS ANGELES	986 S ARDMORE AVE	90006	5080032024	Community Commercial	C2-1	0	108	0.135451893	Commercial - Store Combination - Store and Office Combination - One Story	YES - Current	NO - Privately-Owned	Available	Used in Prior Housing Element - Non-Vacant	0.043792905	0	0	0.043792905	0	0	0	1298193	188	Wilshire			Lower
LOS ANGELES	992 S ARDMORE AVE	90006	5080032024	Community Commercial	C2-1	0	108	0.045123399	Commercial - Store Combination - Store and Office Combination - One Story	YES - Current	NO - Privately-Owned	Available	Used in Prior Housing Element - Non-Vacant	0	0	0.000776033	0.000776033	0	0	0	1298193	218	Wilshire			Above Moderate
LOS ANGELES			5080032024	High Medium Residential	R4-1	0	108	0.0058892	Commercial - Store Combination - Store and Office Combination - One Story	YES - Current	NO - Privately-Owned	Available	Used in Prior Housing Element - Non-Vacant	0	0	0.000379957	0.000379957	0	0	0	1298193	184	Wilshire			Above Moderate
LOS ANGELES			5080032024	Community Commercial	C2-1	0	108	0.09033124	Commercial - Store Combination - Store and Office Combination - One Story	YES - Current	NO - Privately-Owned	Available	Used in Prior Housing Element - Non-Vacant	0.031874694	0	0	0.031874694	0	0	0	1298193	217	Wilshire			Lower
LOS ANGELES	970 S ARDMORE AVE	90006	5080032025	High Medium Residential	R4-1	0	108	0.13544043	Residential - Five or More Units or Apartments (Any Combination) - 4 Stories or Less	YES - Current	NO - Privately-Owned	Available	Not Used in Prior Housing Element	0.139623225	0	0	0.139623225	21	0	0	1298193	82	Wilshire			Lower
LOS ANGELES			5080032025	High Medium Residential	R4-1	0	108	0.13544215	Residential - Five or More Units or Apartments (Any Combination) - 4 Stories or Less	YES - Current	NO - Privately-Owned	Available	Not Used in Prior Housing Element	0.139623225	0	0	0.139623225	21	0	0	1298193	104	Wilshire			Lower
LOS ANGELES	1029 S IROLO ST	90006	5080033006	High Medium Residential	R4-1	0	108	0.135482957	Residential - Double, Duplex, or Two Units - 4 Stories or Less	YES - Current	NO - Privately-Owned	Available	Used in Prior Housing Element - Non-Vacant	0	0	1.025010031	1.025010031	2	0	0	1298193	442	Wilshire	Yes	Above Moderate	
LOS ANGELES	1039 S IROLO ST	90006	5080033008	High Medium Residential	R4-1	0	108	0.135487056	Residential - Single Family Residence	YES - Current	NO - Privately-Owned	Available	Used in Prior Housing Element - Non-Vacant	1.51025418	0	0	1.51025418	1	0	0	1298193	495	Wilshire			Lower
LOS ANGELES	1043 S IROLO ST	90006	5080033009	High Medium Residential	R4-1	0	108	0.135491532	Residential - Three Units (Any Combination) - 4 Stories or Less	YES - Current	NO - Privately-Owned	Available	Used in Prior Housing Element - Non-Vacant	0	0	0.958174062	0.958174062	3	0	0	1298193	523	Wilshire	Yes	Above Moderate	
LOS ANGELES	1047 S IROLO ST	90006	5080033010	High Medium Residential	R4-1	0	108	0.135492664	Residential - Five or More Units or Apartments (Any Combination) - 4 Stories or Less	YES - Current	NO - Privately-Owned	Available	Not Used in Prior Housing Element	0	0	0.122651275	0.122651275	20	0	0	1298193	549	Wilshire	Yes	Above Moderate	
LOS ANGELES	2929 W 11TH ST	90006	5080033012	High Medium Residential	R4-1	0	108	0.135583876	Residential - Four Units (Any Combination) - 4 Stories or Less	YES - Current	NO - Privately-Owned	Available	Not Used in Prior Housing Element	0	0	0.297170657	0.297170657	4	0	0	1298193	600	Wilshire	Yes	Above Moderate	
LOS ANGELES	2941 W 11TH ST	90006	5080033013	High Medium Residential	R4-1	0	108	0.046496374	Residential - Four Units (Any Combination) - 4 Stories or Less	YES - Current	NO - Privately-Owned	Available	Not Used in Prior Housing Element	0	0	0.106728342	0.106728342	4	0	0	1298193	602	Wilshire	Yes	Above Moderate	
LOS ANGELES	2945 W 11TH ST	90006	5080033014	High Medium Residential	R4-1	0	108	0.046498614	Residential - Four Units (Any Combination) - 4 Stories or Less	YES - Current	NO - Privately-Owned	Available	Not Used in Prior Housing Element	0	0	0.106728342	0.106728342	4	0	0	1298193	603	Wilshire	Yes	Above Moderate	
LOS ANGELES	2949 W 11TH ST	90006	5080033015	High Medium Residential	R4-1	0	108	0.042601889	Residential - Four Units (Any Combination) - 4 Stories or Less	YES - Current	NO - Privately-Owned	Available	Not Used in Prior Housing Element	0	0	0.083835989	0.083835989	4	0	0	1298193	604	Wilshire	Yes	Above Moderate	
LOS ANGELES	1054 1/5 S ARDMORE AVE	90006	5080033016	High Medium Residential	R4-1	0	108	0.135495582	Residential - Five or More Units or Apartments (Any Combination) - 4 Stories or Less	YES - Current	NO - Privately-Owned	Available	Not Used in Prior Housing Element	0.273205484	0	0	0.273205484	10	0	0	1298193	577	Wilshire			Lower
LOS ANGELES	1048 S ARDMORE AVE	90006	5080033017	High Medium Residential	R4-1	0	108	0.13549257	Residential - Four Units (Any Combination) - 4 Stories or Less	YES - Current	NO - Privately-Owned	Available	Not Used in Prior Housing Element	0.173390469	0	0	0.173390469	4	0	0	1298193	550	Wilshire			Lower
LOS ANGELES	1042 S ARDMORE AVE	90006	5080033018	High Medium Residential	R4-1	0	108	0.135490851	Residential - Five or More Units or Apartments (Any Combination) - 4 Stories or Less	YES - Current	NO - Privately-Owned	Available	Not Used in Prior Housing Element	0	0	0.195320374	0.195320374	10	0	0	1298193	525	Wilshire	Yes	Above Moderate	
LOS ANGELES	1038 S ARDMORE AVE	90006	5080033019	High Medium Residential	R4-1	0	108	0.135486043	Residential - Five or More Units or Apartments (Any Combination) - 4 Stories or Less	YES - Current	NO - Privately-Owned	Available	Not Used in Prior Housing Element	0	0	0.195320374	0.195320374	10	0	0	1298193	496	Wilshire	Yes	Above Moderate	
LOS ANGELES	1034 S ARDMORE AVE	90006	5080033020	High Medium Residential	R4-1	0	108	0.13548307	Residential - Five or More Units or Apartments (Any Combination) - 4 Stories or Less	YES - Current	NO - Privately-Owned	Available	Not Used in Prior Housing Element	0	0	0.241080025	0.241080025	7	0	0	1298193	467	Wilshire	Yes	Above Moderate	
LOS ANGELES	1028 S ARDMORE AVE	90006	5080033021	High Medium Residential	R4-1	0	108	0.135481943	Residential - Single Family Residence	YES - Current	NO - Privately-Owned	Available	Used in Prior Housing Element - Non-Vacant	0	0	1.096353984	1.096353984	1	0	0	1298193	443	Wilshire	Yes	Above Moderate	
LOS ANGELES	1024 S ARDMORE AVE	90006	5080033022	High Medium Residential	R4-1	0	108	0.13547713	Residential - Single Family Residence	YES - Current	NO - Privately-Owned	Available	Used in Prior Housing Element - Non-Vacant	1.51025418	0	0	1.51025418	1	0	0	1298193	419	Wilshire			Lower
LOS ANGELES	1010 S ARDMORE AVE	90006	5080033029	Community Commercial	C2-1	0	108	0.13546921	Commercial - Store Combination - Store and Office Combination - One Story	YES - Current	NO - Privately-Owned	Available	Used in Prior Housing Element - Non-Vacant	0.033325382	0	0	0.033325382	0	0	0	1298193	347	Wilshire			Lower
LOS ANGELES	1011 S IROLO ST	90006	5080033029	Community Commercial	C2-1	0	108	0.133358476	Commercial - Store Combination - Store and Office Combination - One Story	YES - Current	NO - Privately-Owned	Available	Used in Prior Housing Element - Non-Vacant	0.032392947	0	0	0.032392947	0	0	0	1298193	346	Wilshire			Lower
LOS ANGELES	1021 S IROLO ST	90006	5080033029	High Medium Residential	R4-1	0	108	0.135477344	Commercial - Store Combination - Store and Office Combination - One Story	YES - Current	NO - Privately-Owned	Available	Used in Prior Housing Element - Non-Vacant	0.031695226	0	0	0.031695226	0	0	0	1298193	391	Wilshire			Lower
LOS ANGELES	3030 W OLYMPIC BLVD	90006	5080033029	Community Commercial	C2-1	0	108	0.132775122	Commercial - Store Combination - Store and Office Combination - One Story	YES - Current	NO - Privately-Owned	Available	Used in Prior Housing Element - Non-Vacant	0.032392947	0	0	0.032392947	0	0	0	1298193	316	Wilshire			Lower
LOS ANGELES	3050 W OLYMPIC BLVD	90006	5080033029	Community Commercial	C2-1	0	108	0.134528893	Commercial - Store Combination - Store and Office Combination - One Story	YES - Current	NO - Privately-Owned	Available	Used in Prior Housing Element - Non-Vacant	0.032392947	0	0	0.032392947	0	0	0	1298193	319	Wilshire			Lower
LOS ANGELES			5080033029	Community Commercial	C2-1	0	108	0.015983423	Commercial - Store Combination - Store and Office Combination - One Story	YES - Current	NO - Privately-Owned	Available	Not Used in Prior Housing Element	0	0	0.000105498	0.000105498	0	0	0	1298193	306	Wilshire			Above Moderate
LOS ANGELES			5080033029	Community Commercial	C2-1	0	108	0.016013719	Commercial - Store Combination - Store and Office Combination - One Story	YES - Current	NO - Privately-Owned	Available	Used in Prior Housing Element - Non-Vacant	0	0	0.000105498	0.000105498	0	0	0	1298193	307	Wilshire			Above Moderate
LOS ANGELES			5080033029	High Medium Residential	R4-1	0	108	0.135471784	Commercial - Store Combination - Store and Office Combination - One Story	YES - Current	NO - Privately-Owned	Available	Used in Prior Housing Element - Non-Vacant	0.031695226	0	0	0.031695226	0	0	0	1298193	364	Wilshire			Lower
LOS ANGELES			5080033029	High Medium Residential	R4-1	0	108	0.135472775	Commercial - Store Combination - Store and Office Combination - One Story	YES - Current	NO - Privately-Owned	Available	Used in Prior Housing Element - Non-Vacant	0.031695226	0	0	0.031695226	0	0	0	1298193	365	Wilshire			Lower
LOS ANGELES			5080033029	High Medium Residential	R4-1	0	108	0.13547541	Commercial - Store Combination - Store and Office Combination - One Story	YES - Current	NO - Privately-Owned	Available	Used in Prior Housing Element - Non-Vacant	0.031695226	0	0	0.031695226	0	0	0	1298193	392	Wilshire			Lower
LOS ANGELES			5080033029	High Medium Residential	R4-1	0	108	0.135478471	Commercial - Store Combination - Store and Office Combination - One Story	YES - Current	NO - Privately-Owned	Available	Used in Prior Housing Element - Non-Vacant	0.031695226	0	0	0.031695226	0	0	0	1298193	418	Wilshire			Lower
LOS ANGELES	2928 W 11TH ST	90006	5080034001	Medium Residential	R3-1	0	54	0.135504871	Residential - Four Units (Any Combination) - 4 Stories or Less	YES - Current	NO - Privately-Owned	Available	Not Used in Prior Housing Element	0	0	0.137313299	0.137313299	4	0	0	1298193	625	Wilshire	Yes	Above Moderate	
LOS ANGELES	1105 S IROLO ST	90006	5080034002	Medium Residential	R3-1	0	54	0.135508171	Residential - Double, Duplex, or Two Units - 4 Stories or Less	YES - Current	NO - Privately-Owned	Available	Not Used in Prior Housing Element	0	0	0.49760474	0.49760474	2	0	0	1298193	658	Wilshire	Yes	Above Moderate	
LOS ANGELES	1109 S IROLO ST	90006	5080034003	Medium Residential	R3-1	0	54	0.135512646	Residential - Three Units (Any Combination) - 4 Stories or Less	YES - Current	NO - Privately-Owned	Available	Not Used in Prior Housing Element	0	0	0.145760339	0.145760339	3	0	0	1298193	683	Wilshire	Yes	Above Moderate	
LOS ANGELES	1115 S IROLO ST	90006	5080034004	Medium Residential	R3-1	0	54	0.135513451	Residential - Double, Duplex, or Two Units - 4 Stories or Less	YES - Current	NO - Privately-Owned	Available	Used in Prior Housing Element - Non-Vacant	0	0	0.215866989	0.215866989	2	0	0	1298193	707	Wilshire	Yes	Above Moderate	
LOS ANGELES	1121 S IROLO ST	90006	5080034005	Medium Residential	R3-1	0	54	0.135518259	Residential - Single Family Residence	YES - Current	NO - Privately-Owned	Available	Used in Prior Housing Element - Non-Vacant	0.776349735	0	0	0.776349735	1	0	0	1298193	736	Wilshire			Lower
LOS ANGELES	1125 S IROLO ST	90006	5080034006	Medium Residential	R3-1	0	54	0.135519391	Residential - Double, Duplex, or Two Units - 4 Stories or Less	YES - Current	NO - Privately-Owned	Available	Not Used in Prior Housing Element	0	0	0.21285181	0.21285181	2	0	0	1298193	761	Wilshire	Yes	Above Moderate	
LOS ANGELES	1135 S IROLO ST	90006	5080034008	Medium Residential	R3-1	0	54	0.135525592	Residential - Three Units (Any Combination) - 4 Stories or Less	YES - Current	NO - Privately-Owned	Available	Not Used in Prior Housing Element	0	0	0.438544214	0.438544214	3	0	0	1298193	811	Wilshire	Yes	Above Moderate	
LOS ANGELES	1137 S IROLO ST	90006	5080034009	Medium Residential	R3-1	0	54	0.135529479	Residential - Four Units (Any Combination) - 4 Stories or Less	YES - Current	NO - Privately-Owned	Available	Not Used in Prior Housing Element	0	0	0.127943301	0.127943301	4	0	0	1298193	841	Wilshire	Yes	Above Moderate	
LOS ANGELES	1143 S IROLO ST	90006	5080034010	Medium Residential	R3-1	0	54	0.135530605	Residential - Single Family Residence	YES - Current	NO - Privately-Owned	Available	Used in Prior Housing Element - Non-Vacant	0.776349735	0	0	0.776349735	1	0	0	1298193	863	Wilshire			Lower
LOS ANGELES	1153 S IROLO ST	90006	5080034012	Medium Residential	R3-1	0	54	0.135537153	Residential - Single Family Residence	YES - Current	NO - Privately-Owned	Available	Used in Prior Housing Element - Non-Vacant	0.776349735	0	0	0.776349735	1	0	0	1298193	907	Wilshire			Lower
LOS ANGELES	2835 W 12TH ST	90006	5080034013	Medium Residential	R3-1	0	54	0.044474397	Residential - Single Family Residence	YES - Current	NO - Privately-Owned	Available	Not Used in Prior Housing Element	0	0	0.058689815	0.058689815	1	2*	2*	1298193	931	Wilshire			Above Moderate
LOS ANGELES	1156 S ARDMORE AVE	90006	5080034016	Medium Residential	R3-1	0	54	0.135941213	Residential - Three Units (Any Combination) - 4 Stories or Less	YES - Current	NO - Privately-Owned	Available	Not Used in Prior Housing Element	0.085132688	0	0	0.085132688	3	0	0	1298193	932	Wilshire			Lower
LOS ANGELES	1152 S ARDMORE AVE	90006	5080034017	Medium Residential	R3-1	0	54	0.135537705	Residential - Double, Duplex, or Two Units - 4 Stories or Less	YES - Current	NO - Privately-Owned	Available	Not Used in Prior Housing Element	0	0	0.49760474	0.49760474	2	0	0	1298193	908	Wilshire	Yes	Above Moderate	
LOS ANGELES	1146 S ARDMORE AVE	90006	5080034018	Medium Residential	R3-1	0	54	0.135532896	Residential - Double, Duplex, or Two Units - 4 Stories or Less	YES - Current	NO - Privately-Owned	Available	Not Used in Prior Housing Element	0	0	0.49760474	0.49760474	2	0	0	1298193	881	Wilshire	Yes	Above Moderate	
LOS ANGELES	1142 S ARDMORE AVE	90006	5080034019	Medium Residential	R3-1	0	54	0.135530845	Residential - Four Units (Any Combination) - 4 Stories or Less	YES - Current	NO - Privately-Owned	Available	Not Used in Prior Housing Element	0.228650522	0	0	0.228650522	4	0	0	1298193	866	Wilshire			Lower
LOS ANGELES	1138 S ARDMORE AVE	90006	5080034020	Medium Residential	R3-1	0	54	0.135528205	Residential - Three Units (Any Combination) - 4 Stories or Less	YES - Current	NO - Privately-Owned	Available	Not Used in Prior Housing Element	0	0	0.438544214	0.438544214	3	0	0	1298193	842	Wilshire	Yes	Above Moderate	
LOS ANGELES	1134 S ARDMORE AVE	90006	5080034021	Medium Residential	R3-1	0	54	0.135525237	Residential - Three Units (Any Combination) - 4 Stories or Less	YES - Current	NO - Privately-Owned	Available	Not Used in Prior Housing Element	0	0	0.438544214	0.438544214	3	0	0	1298193	812	Wilshire	Yes	Above Moderate	
LOS ANGELES	1128 S ARDMORE AVE	90006	5080034022	Medium Residential	R3-1	0	54	0.135522597	Residential - Single Family Residence	YES - Current	NO - Privately-Owned	Available	Used in Prior Housing Element - Non-Vacant	0.776349735	0	0	0.776349735	1	0	0	1298193	794	Wilshire			Lower
LOS ANGELES	1124 S ARDMORE AVE	90006	5080034023	Medium Residential	R3-1	0	54	0.135519036	Residential - Single Family Residence	YES - Current	NO - Privately-Owned	Available	Used in Prior Housing Element - Non-Vacant	0.776349735	0	0	0.776349735	1	0	0	1298193	762	Wilshire			Lower
LOS ANGELES	1120 1/2 S ARDMORE AVE	90006	5080034024	Medium Residential	R3-1	0	54	0.135517905	Residential - Double, Duplex, or Two Units - 4 Stories or Less	YES - Current	NO - Privately-Owned	Available	Not Used in Prior Housing Element	0	0	0.49760474	0.49760474	2	0	0	1298193	737	Wilshire	Yes	Above Moderate	
LOS ANGELES	1116 S ARDMORE AVE	90006	5080034025	Medium Residential	R3-1	0	54	0.135513096	Residential - Five or More Units or Apartments (Any Combination) - 4 Stories or Less	YES - Current	NO - Privately-Owned	Available	Not Used in Prior Housing Element	0	0	0.098434103	0.098434103	6	0	0	1298193	708	Wilshire	Yes	Above Moderate	
LOS ANGELES	1110 S ARDMORE AVE	90006	5080034026	Medium Residential	R3-1	0	54	0.135511965	Residential - Double, Duplex, or Two Units - 4 Stories or Less	YES - Current	NO - Privately-Owned	Available	Not Used in Prior Housing Element	0	0	0.49760474	0.49760474	2	0	0	1298193	684	Wilshire	Yes	Above Moderate	

LOS ANGELES	1157 S IROLO ST	90006	5080034028	Medium Residential	R3-1	0	54	0.091414152	Residential - Double, Duplex, or Two Units - 4 Stories or Less	YES - Current	NO - Privately-Owned	Available	Not Used in Prior Housing Element	0.139380813	0	0	0.139380813	2	0	0	1298193	930	Wilshire			Lower
LOS ANGELES	1106 S ARDMORE AVE	90006	5080034029	Medium Residential	R3-1	0	54	0.135507156	Residential - Five or More Units or Apartments (Any Combination) - 4 Stories or Less	YES - Current	NO - Privately-Owned	Available	Not Used in Prior Housing Element	0	0	0.098434103	0.098434103	6	0	0	1298193	659	Wilshire		Above Moderate	
LOS ANGELES	2940 W 11TH ST	90006	5080034030	Medium Residential	R3-1	0	54	0.135504184	Residential - Four Units (Any Combination) - 4 Stories or Less	YES - Current	NO - Privately-Owned	Available	Not Used in Prior Housing Element	0	0	0.386310482	0.386310482	4	0	0	1298193	626	Wilshire	Yes	Above Moderate	
LOS ANGELES	1203 S IROLO ST	90006	5080035001	Medium Residential	R3-1	0	54	0.135545109	Residential - Single Family Residence	YES - Current	NO - Privately-Owned	Available	Used in Prior Housing Element - Non-Vacant	0.776349735	0	0	0.776349735	1	0	0	1298193	962	Wilshire			Lower
LOS ANGELES	1207 S IROLO ST	90006	5080035002	Medium Residential	R3-1	0	54	0.135548077	Residential - Three Units (Any Combination) - 4 Stories or Less	YES - Current	NO - Privately-Owned	Available	Not Used in Prior Housing Element	0	0	0.438544214	0.438544214	3	0	0	1298193	1000	Wilshire	Yes	Above Moderate	
LOS ANGELES	1209 S IROLO ST	90006	5080035003	Medium Residential	R3-1	0	54	0.135553218	Residential - Four Units (Any Combination) - 4 Stories or Less	YES - Current	NO - Privately-Owned	Available	Not Used in Prior Housing Element	0	0	0.386310482	0.386310482	4	0	0	1298193	1026	Wilshire	Yes	Above Moderate	
LOS ANGELES	1215 S IROLO ST	90006	5080035004	Medium Residential	R3-1	0	54	0.135554344	Residential - Four Units (Any Combination) - 4 Stories or Less	YES - Current	NO - Privately-Owned	Available	Not Used in Prior Housing Element	0	0	0.386310482	0.386310482	4	0	0	1298193	1048	Wilshire	Yes	Above Moderate	
LOS ANGELES	1219 S IROLO ST	90006	5080035005	Medium Residential	R3-1	0	54	0.135558831	Residential - Four Units (Any Combination) - 4 Stories or Less	YES - Current	NO - Privately-Owned	Available	Not Used in Prior Housing Element	0	0	0.127943301	0.127943301	4	0	0	1298193	1085	Wilshire	Yes	Above Moderate	
LOS ANGELES	1225 S IROLO ST	90006	5080035006	Medium Residential	R3-1	0	54	0.135559624	Residential - Single Family Residence	YES - Current	NO - Privately-Owned	Available	Used in Prior Housing Element - Non-Vacant	0.776349735	0	0	0.776349735	1	0	0	1298193	1109	Wilshire			Lower
LOS ANGELES	1227 S IROLO ST	90006	5080035007	Medium Residential	R3-1	0	54	0.135564111	Residential - Four Units (Any Combination) - 4 Stories or Less	YES - Current	NO - Privately-Owned	Available	Not Used in Prior Housing Element	0	0	0.386310482	0.386310482	4	0	0	1298193	1132	Wilshire	Yes	Above Moderate	
LOS ANGELES	1237 S IROLO ST	90006	5080035008	Medium Residential	R3-1	0	54	0.135566158	Residential - Four Units (Any Combination) - 4 Stories or Less	YES - Current	NO - Privately-Owned	Available	Not Used in Prior Housing Element	0	0	0.127943301	0.127943301	4	0	0	1298193	1160	Wilshire	Yes	Above Moderate	
LOS ANGELES	1241 S IROLO ST	90006	5080035009	Medium Residential	R3-1	0	54	0.135568205	Residential - Double, Duplex, or Two Units - 4 Stories or Less	YES - Current	NO - Privately-Owned	Available	Not Used in Prior Housing Element	0	0	0.49760474	0.49760474	2	0	0	1298193	1178	Wilshire	Yes	Above Moderate	
LOS ANGELES	1243 S IROLO ST	90006	5080035010	Medium Residential	R3-1	0	54	0.135572291	Commercial - Parking Lot (Commercial Use Property) - Lots - Patron or Employee - One Story	YES - Current	NO - Privately-Owned	Available	Not Used in Prior Housing Element	0.111357629	0	0	0.111357629	0	0	0	1298193	1200	Wilshire			Lower
LOS ANGELES	1249 S IROLO ST	90006	5080035011	General Commercial	(Q)C2-2	0	54	0.156802941	Commercial - Store - One Story	YES - Current	NO - Privately-Owned	Available	Not Used in Prior Housing Element	0.353794232	0	0	0.353794232	0	0	0	1298193	1221	Wilshire			Lower
LOS ANGELES		5080035011		General Commercial	(Q)C2-2	0	54	0.023756738	Commercial - Store - One Story	YES - Current	NO - Privately-Owned	Available	Not Used in Prior Housing Element	0.078590477	0	0	0.078590477	0	0	0	1298193	1283	Wilshire			Lower
LOS ANGELES	2831 W PICO BLVD	90006	5080035012	General Commercial	(Q)C2-2	0	54	0.156803898	Commercial - Store - One Story	YES - Current	NO - Privately-Owned	Available	Not Used in Prior Housing Element	0.144378148	0	0	0.144378148	0	0	0	1298193	1222	Wilshire			Lower
LOS ANGELES	2837 W PICO BLVD	90006	5080035013	General Commercial	(Q)C2-2	0	54	0.156803295	Commercial - Store - One Story	YES - Current	NO - Privately-Owned	Available	Not Used in Prior Housing Element	0.112275445	0	0	0.112275445	0	0	0	1298193	1223	Wilshire			Lower
LOS ANGELES	2845 W PICO BLVD	90006	5080035014	General Commercial	(Q)C2-2	0	54	0.156803311	Commercial - Store Combination - Store and Residential Combination - One Story	YES - Current	NO - Privately-Owned	Available	Not Used in Prior Housing Element	0	0	0.252756679	0.252756679	0	0	0	1298193	1224	Wilshire	Yes	Above Moderate	
LOS ANGELES	2851 W PICO BLVD	90006	5080035014	General Commercial	(Q)C2-2	0	54	0.156774292	Commercial - Store Combination - Store and Residential Combination - One Story	YES - Current	NO - Privately-Owned	Available	Not Used in Prior Housing Element	0	0	0.252756679	0.252756679	0	0	0	1298193	1225	Wilshire	Yes	Above Moderate	
LOS ANGELES	1242 S ARDMORE AVE	90006	5080035015	High Medium Residential	R4-1VL	0	108	0.135572443	Residential - Four Units (Any Combination) - 4 Stories or Less - Vacant Land	YES - Current	NO - Privately-Owned	Available	Not Used in Prior Housing Element	1.196265435	0	0	1.196265435	0	0	0	1298193	1201	Wilshire			Lower
LOS ANGELES	1236 S ARDMORE AVE	90006	5080035016	High Medium Residential	R4-1VL	0	108	0.135567854	Residential - Five or More Units or Apartments (Any Combination) - 4 Stories or Less	YES - Current	NO - Privately-Owned	Available	Not Used in Prior Housing Element	0	0	0.260706568	0.260706568	5	0	0	1298193	1179	Wilshire	Yes	Above Moderate	
LOS ANGELES	1234 S ARDMORE AVE	90006	5080035017	High Medium Residential	R4-1VL	0	108	0.135565541	Residential - Five or More Units or Apartments (Any Combination) - 4 Stories or Less	YES - Current	NO - Privately-Owned	Available	Not Used in Prior Housing Element	0	0	0.148659468	0.148659468	13	0	0	1298193	1161	Wilshire	Yes	Above Moderate	
LOS ANGELES	1228 S ARDMORE AVE	90006	5080035018	High Medium Residential	R4-1VL	0	108	0.135564416	Residential - Four Units (Any Combination) - 4 Stories or Less	YES - Current	NO - Privately-Owned	Available	Not Used in Prior Housing Element	0	0	0.841848922	0.841848922	4	0	0	1298193	1133	Wilshire	Yes	Above Moderate	
LOS ANGELES	1224 S ARDMORE AVE	90006	5080035019	High Medium Residential	R4-1VL	0	108	0.135560523	Residential - Five or More Units or Apartments (Any Combination) - 4 Stories or Less	YES - Current	NO - Privately-Owned	Available	Not Used in Prior Housing Element	0	0	0.211434335	0.211434335	8	0	0	1298193	1110	Wilshire	Yes	Above Moderate	
LOS ANGELES	1220 S ARDMORE AVE	90006	5080035020	High Medium Residential	R4-1VL	0	108	0.135557556	Residential - Double, Duplex, or Two Units - 4 Stories or Less	YES - Current	NO - Privately-Owned	Available	Used in Prior Housing Element - Non-Vacant	0	0	0.900660396	0.900660396	3	0	0	1298193	1086	Wilshire	Yes	Above Moderate	
LOS ANGELES	1216 S ARDMORE AVE	90006	5080035021	High Medium Residential	R4-1VL	0	108	0.135554583	Residential - Single Family Residence	YES - Current	NO - Privately-Owned	Available	Used in Prior Housing Element - Non-Vacant	1.419193268	0	0	1.419193268	1	0	0	1298193	1050	Wilshire			Lower
LOS ANGELES	1210 S ARDMORE AVE	90006	5080035022	High Medium Residential	R4-1VL	0	108	0.135551943	Residential - Double, Duplex, or Two Units - 4 Stories or Less	YES - Current	NO - Privately-Owned	Available	Used in Prior Housing Element - Non-Vacant	0	0	0.963448763	0.963448763	2	0	0	1298193	1028	Wilshire	Yes	Above Moderate	
LOS ANGELES	1204 S ARDMORE AVE	90006	5080035023	High Medium Residential	R4-1VL	0	108	0.135549635	Residential - Five or More Units or Apartments (Any Combination) - 4 Stories or Less	YES - Current	NO - Privately-Owned	Available	Not Used in Prior Housing Element	0	0	0.288346303	0.288346303	7	0	0	1298193	1001	Wilshire	Yes	Above Moderate	
LOS ANGELES	2842 W 12TH ST	90006	5080035024	High Medium Residential	R4-1VL	0	108	0.135546075	Residential - Four Units (Any Combination) - 4 Stories or Less	YES - Current	NO - Privately-Owned	Available	Not Used in Prior Housing Element	0	0	0.841848922	0.841848922	4	0	0	1298193	963	Wilshire	Yes	Above Moderate	
LOS ANGELES	4131 W PICO BLVD	90019	5081001001	Neighborhood Office Commercial	C4-1-O	0	108	0.176046983	Commercial - Store Combination - Store and Office Combination - One Story	YES - Current	NO - Privately-Owned	Available	Not Used in Prior Housing Element	0.02827413	0	0	0.02827413	5	0	0	1298189	875	Wilshire			Lower
LOS ANGELES	4139 W PICO BLVD	90019	5081001001	Neighborhood Office Commercial	C4-1-O	0	108	0.195291436	Commercial - Store Combination - Store and Office Combination - One Story	YES - Current	NO - Privately-Owned	Available	Not Used in Prior Housing Element	0.029783609	0	0	0.029783609	5	0	0	1298189	866	Wilshire			Lower
LOS ANGELES	1265 S BRONSON AVE	90019	5081001002	Neighborhood Office Commercial	C4-1-O	0	108	0.155920678	Commercial - Restaurant, Cocktail Lounge - Fast Food - Walk Up - One Story	YES - Current	NO - Privately-Owned	Available	Used in Prior Housing Element - Non-Vacant	0.104790526	0	0	0.104790526	1	0	0	1298189	886	Wilshire			Lower
LOS ANGELES	1259 S BRONSON AVE	90019	5081001003	Medium Residential	R3-1-O-HPOZ	0	54	0.171416719	Residential - Single Family Residence	YES - Current	NO - Privately-Owned	Available	Not Used in Prior Housing Element	0	0	0.992439651	0.992439651	1	0	0	1298189	853	Wilshire			Above Moderate
LOS ANGELES	1255 S BRONSON AVE	90019	5081001004	Medium Residential	R3-1-O-HPOZ	0	54	0.068455585	Residential - Single Family Residence	YES - Current	NO - Privately-Owned	Available	Not Used in Prior Housing Element	0	0	0.134933579	0.134933579	1	3*	3*	1298189	840	Wilshire			Above Moderate
LOS ANGELES		5081001004		Medium Residential	R3-1-O-HPOZ	0	54	0.10256465	Residential - Single Family Residence	YES - Current	NO - Privately-Owned	Available	Not Used in Prior Housing Element	0	0	0.669739664	0.669739664	1	0	0	1298189	833	Wilshire			Above Moderate
LOS ANGELES	1251 S BRONSON AVE	90019	5081001005	Medium Residential	R3-1-O-HPOZ	0	54	0.10242148		YES - Current	NO - Privately-Owned	Available	Not Used in Prior Housing Element	0	0	0.191346914	0.191346914	2	0	0	1298189	821	Wilshire	Yes	Above Moderate	
LOS ANGELES		5081001005		Medium Residential	R3-1-O-HPOZ	0	54	0.068202115		YES - Current	NO - Privately-Owned	Available	Not Used in Prior Housing Element	0	0	0.052849007	0.052849007	2	3*	3*	1298189	813	Wilshire	Yes	Above Moderate	
LOS ANGELES	1247 S BRONSON AVE	90019	5081001006	Medium Residential	R3-1-O-HPOZ	0	54	0.136213542	Residential - Single Family Residence	YES - Current	NO - Privately-Owned	Available	Not Used in Prior Housing Element	0	0	0.837920767	0.837920767	1	0	0	1298189	799	Wilshire			Above Moderate
LOS ANGELES		5081001006		Medium Residential	R3-1-O-HPOZ	0	54	0.034013957	Residential - Single Family Residence	YES - Current	NO - Privately-Owned	Available	Not Used in Prior Housing Element	0	0	0.075177181	0.075177181	1	1*	1*	1298189	795	Wilshire			Above Moderate
LOS ANGELES	1241 S BRONSON AVE	90019	5081001007	Medium Residential	R3-1-O-HPOZ	0	54	0.169831469	Residential - Single Family Residence - Guesthouse	YES - Current	NO - Privately-Owned	Available	Not Used in Prior Housing Element	0	0	0.898374462	0.898374462	2	0	0	1298189	778	Wilshire			Above Moderate
LOS ANGELES	1235 S BRONSON AVE	90019	5081001008	Medium Residential	R3-1-O-HPOZ	0	54	0.169435632	Residential - Four Units (Any Combination) - 4 Stories or Less	YES - Current	NO - Privately-Owned	Available	Not Used in Prior Housing Element	0	0	0.532410431	0.532410431	4	0	0	1298189	764	Wilshire	Yes	Above Moderate	
LOS ANGELES	1231 S BRONSON AVE	90019	5081001009	Medium Residential	R3-1-O-HPOZ	0	54	0.135198703	Residential - Double, Duplex, or Two Units - 4 Stories or Less	YES - Current	NO - Privately-Owned	Available	Not Used in Prior Housing Element	0	0	0.550746816	0.550746816	2	0	0	1298189	745	Wilshire	Yes	Above Moderate	
LOS ANGELES	1217 S BRONSON AVE	90019	5081001011	Medium Residential	R3-1-O-HPOZ	0	54	0.067251343	Residential - Double, Duplex, or Two Units - 4 Stories or Less	YES - Current	NO - Privately-Owned	Available	Not Used in Prior Housing Element	0	0	0.204290748	0.204290748	2	3*	3*	1298189	710	Wilshire	Yes	Above Moderate	
LOS ANGELES	1219 S BRONSON AVE	90019	5081001011	Medium Residential	R3-1-O-HPOZ	0	54	0.10099422	Residential - Double, Duplex, or Two Units - 4 Stories or Less	YES - Current	NO - Privately-Owned	Available	Not Used in Prior Housing Element	0	0	0.520573676	0.520573676	2	0	0	1298189	716	Wilshire	Yes	Above Moderate	
LOS ANGELES	1215 S BRONSON AVE	90019	5081001012	Medium Residential	R3-1-O-HPOZ	0	54	0.134311112	Residential - Five or More Units or Apartments (Any Combination) - 4 Stories or Less	YES - Current	NO - Privately-Owned	Available	Not Used in Prior Housing Element	0	0	0.067927046	0.067927046	8	0	0	1298189	698	Wilshire			Above Moderate
LOS ANGELES	1211 S BRONSON AVE	90019	5081001013	Medium Residential	R3-1-O-HPOZ	0	54	0.167454546	Residential - Five or More Units or Apartments (Any Combination) - 4 Stories or Less	YES - Current	NO - Privately-Owned	Available	Not Used in Prior Housing Element	0	0	0.115507138	0.115507138	12	0	0	1298189	681	Wilshire	Yes	Above Moderate	
LOS ANGELES	1200 S CRENSHAW BLVD	90019	5081001018	Medium Residential	R3-1-O-HPOZ	0	54	0.168401797	Residential - Five or More Units or Apartments (Any Combination) - 4 Stories or Less	YES - Current	NO - Privately-Owned	Available	Not Used in Prior Housing Element	0	0	0.514552212	0.514552212	6	0	0	1298189	692	Wilshire	Yes	Above Moderate	
LOS ANGELES	1216 S CRENSHAW BLVD	90019	5081001020	Medium Residential	R3-1-O-HPOZ	0	54	0.168110902	Residential - Single Family Residence	YES - Current	NO - Privately-Owned	Available	Not Used in Prior Housing Element	0	0	0.992439651	0.992439651	1	0	0	1298189	723	Wilshire			Above Moderate
LOS ANGELES	1220 S CRENSHAW BLVD	90019	5081001021	Medium Residential	R3-1-O-HPOZ	0	54	0.167969016	Residential - Single Family Residence	YES - Current	NO - Privately-Owned	Available	Not Used in Prior Housing Element	0	0	1.095877743	1.095877743	2	0	0	1298189	744	Wilshire			Above Moderate
LOS ANGELES	1226 S CRENSHAW BLVD	90019	5081001022	Medium Residential	R3-1-O-HPOZ	0	54	0.167824907	Residential - Single Family Residence	YES - Current	NO - Privately-Owned	Available	Not Used in Prior Housing Element	0	0	0.992439651	0.992439651	1	0	0	1298189	762	Wilshire			Above Moderate
LOS ANGELES	1228 S CRENSHAW BLVD	90019	5081001023	Medium Residential	R3-1-O-HPOZ	0	54	0.167679646	Residential - Single Family Residence	YES - Current	NO - Privately-Owned	Available	Not Used in Prior Housing Element	0	0	0.992439651	0.992439651	1	0	0	1298189	776	Wilshire			Above Moderate
LOS ANGELES	1236 S CRENSHAW BLVD	90019	5081001024	Medium Residential	R3-1-O-HPOZ	0	54	0.167535596	Residential - Single Family Residence	YES - Current	NO - Privately-Owned	Available	Not Used in Prior Housing Element	0	0	0.992439651	0.992439651	1	0	0	1298189	794	Wilshire			Above Moderate
LOS ANGELES	1240 S CRENSHAW BLVD	90019	5081001025	Medium Residential	R3-1-O-HPOZ	0	54	0.167390681	Residential - Double, Duplex, or Two Units - 4 Stories or Less	YES - Current	NO - Privately-Owned	Available	Not Used in Prior Housing Element	0	0	0.651908016	0.651908016	2	0	0	1298189	812	Wilshire	Yes	Above Moderate	
LOS ANGELES	1244 S CRENSHAW BLVD	90019	5081001026	Medium Residential	R3-1-O-HPOZ	0	54	0.167246525	Residential - Single Family Residence	YES - Current	NO - Privately-Owned	Available	Not Used in Prior Housing Element	0	0	0.797194147	0.797194147	0	0	0	1298189	831	Wilshire	Yes	Above Moderate	
LOS ANGELES	1250 S CRENSHAW BLVD	90019	5081001027	Medium Residential	R3-1-O-HPOZ	0	54	0.167105642	Residential - Double, Duplex, or Two Units - 4 Stories or Less	YES - Current	NO - Privately-Owned	Available	Used in Prior Housing Element - Non-Vacant	0	0	0.221487451	0.221487451	2	0	0	1298189	850	Wilshire	Yes	Above Moderate	
LOS ANGELES	4149 W PICO BLVD	90019	5081001030	Neighborhood Office Commercial	C4-1-O	0	108	0.117080342	Commercial - Store Combination - Store and Office Combination - One Story	YES - Current	NO - Privately-Owned	Available	Used in Prior Housing Element - Non-Vacant	0.028956372	0	0	0.028956372	0	0	0	1298189	894	Wilshire			Lower
LOS ANGELES		5081001031		Neighborhood Office Commercial	C4-1-O	0	108	0.125449589	Commercial - Parking Lot (Commercial Use Property) - Lots - Patron or Employee - One Story	YES - Current	NO - Privately-Owned	Available	Not Used in Prior Housing Element	0.018410822	0	0	0.018410822	0	0	0	1298189	888	Wilshire			Lower
LOS ANGELES		5081001032		Neighborhood Office Commercial	C4-1-O	0	108	0.013617557	Residential - Single Family Residence - Vacant Land	YES - Current	NO - Privately-Owned	Available	Not Used in Prior Housing Element	0	0	0.055519629	0.055519629	0	0	0	1298189	885	Wilshire			Above Moderate
LOS ANGELES	1205 S BRONSON AVE	90019	5081001033	Medium Residential	R3-1-O-HPOZ	0	54	0.136971329	Residential - Five or More Units or Apartments (Any Combination) - 4 Stories or Less	YES - Current	NO - Privately-Owned	Available	Not Used in Prior Housing Element	0	0	0.134466365	0.134466365	8	0	0	1298189	673	Wilshire	Yes	Above Moderate	
LOS ANGELES	1210 S CRENSHAW BLVD	90019	5081001034	Medium Residential	R3-1-O-HPOZ	0	54	0.162520167	Residential - Five or More Units or Apartments (Any Combination) - 4 Stories or Less	YES - Current	NO - Privately-Owned	Available	Not Used in Prior Housing Element	0	0	0.082662249	0.082662249	7	0	0	1298189	707	Wilshire			Above Moderate
LOS ANGELES	1262 S CRENSHAW BLVD	90019	5081001035	Neighborhood Office Commercial	C4-1-O	0	108	0.040574839	Commercial - Store Combination - Store and Residential Combination - One Story	YES - Current	NO - Privately-Owned	Available	Used in Prior Housing Element - Non-Vacant	0	0	0.008738323	0.008738323	0	0	0	1298189	871	Wilshire	Yes	Above Moderate	
LOS ANGELES	1266 S CRENSHAW BLVD	90019	5081001035	Neighborhood Office Commercial	C4-1-O	0	108	0.114789195	Commercial - Store Combination - Store and Residential Combination - One Story	YES - Current	NO - Privately-Owned	Available	Used in Prior Housing Element - Non-Vacant	0	0	0.052519361	0.052519361	0	0	0	1298189	891	Wilshire	Yes	Above Moderate	
LOS ANGELES		5081001035		Neighborhood Office Commercial	C4-1-O	0	108	0.013234034	Commercial - Store Combination - Store and Residential Combination - One Story	YES - Current	NO - Privately-Owned	Available	Used in Prior Housing Element - Non-Vacant	0	0	0.00149617	0.00149617	0	0	0	1298189	1372	Wilshire			Above Moderate
LOS ANGELES		5081001035		Neighborhood Office Commercial	C4-1-O	0	108	0.024043316	Commercial - Store Combination - Store and Residential Combination - One Story	YES - Current	NO - Privately-Owned	Available	Used in Prior Housing Element - Non-Vacant	0	0	0.003744306	0.003744306	0	0	0	1298189	880	Wilshire			Above Moderate
LOS ANGELES	1198 S CRENSHAW BLVD	90019	5081001BRK	Medium Residential	R3-1-O-HPOZ	0	54	0.16050984	Residential - Single Family Residence - Condominium	YES - Current	NO - Privately-Owned	Available	Not Used in Prior Housing Element	0	0	0.144108742	0.144108742	4	0	0	1298189	1370	Wilshire			Above Moderate
LOS ANGELES	1170 S CRENSHAW BLVD	90019	5081002005	Medium Residential	R3-1-O	0	54	0.169845718	Residential - Five or More Units or Apartments (Any Combination) - 4 Stories or Less	YES - Current	NO - Privately-Owned	Available	Not Used in Prior Housing Element	0	0	0.124376118	0.124376118	9	0	0	1298189	519	Wilshire	Yes	Above Moderate	
LOS ANGELES	1174 S CRENSHAW BLVD	90019	5081002006	Medium Residential	R3-1-O	0	54	0.169701397	Residential - Single Family Residence	YES - Current	NO - Privately-Owned	Available	Used in Prior Housing Element - Non-Vacant	1.170167637	0	0	1.170167637	1	0	0	1298189	539	Wilshire			Lower
LOS ANGELES	1186 S CRENSHAW BLVD	90019	5081002010	Medium Residential	R3-1-O-HPOZ	0	54	0.169123569	Residential - Single Family Residence	YES - Current	NO - Privately-Owned	Available	Not Used in Prior Housing Element	0	0	1.170167637	1.170167637	1	0	0	1298189	610	Wilshire			Above Moderate
LOS ANGELES	1190 S CRENSHAW BLVD	90019	5081002011	Medium Residential	R3-1-O-HPOZ	0	54	0.168979503	Residential - Five or More Units or Apartments (Any Combination) - 4 Stories or Less	YES - Current	NO - Privately-Owned	Available	Not Used in Prior Housing Element	0	0	0.182692885	0.182692885	8	0	0	1298189	629	Wilshire	Yes	Above Moderate	
LOS ANGELES	1195 S BRONSON AVE	90019	5081002012	Medium Residential	R3-1-O-HPOZ	0	54	0.275799849	Residential - Five or More Units or Apartments (Any Combination) - 4 Stories or Less	YES - Current	NO - Privately-Owned	Available	Not Used in Prior Housing Element	0	0	0.05871782	0.05871782	20	0	0	1298189	638	Wilshire	Yes	Above Moderate	
LOS ANGELES	1191 1/2 S BRONSON AVE	90019	5081002013	Medium Residential	R3-1-O-HPOZ	0	54	0.259199275	Residential - Five or More Units or Apartments (Any Combination) - 4 Stories or Less	YES - Current	NO - Privately-Owned	Available	Not Used in Prior Housing Element	0	0	0.899567199	0.899567199	8	0	0	1298189	582	Wilshire	Yes	Above Moderate	
LOS ANGELES	1193 S BRONSON AVE	90019	5081002013	Medium Residential	R3-1-O-HPOZ	0	54	0.137115267	Residential - Five or More Units or Apartments (Any Combination) - 4 Stories or Less	YES - Current	NO - Privately-Owned	Available	Not Used in Prior Housing Element	0	0	0.561162451	0.561162451	8	0	0	1298189	609	Wilshire	Yes	Above Moderate	
LOS ANGELES	1175 S BRONSON AVE	90019	5081002015	Medium Residential	R3-1-O-HPOZ	0	54	0.262292813	Residential - Five or More Units or Apartments (Any Combination) - 4 Stories or Less	YES - Current	NO - Privately-Owned	Available	Not Used in Prior Housing Element	0	0	0.880784914	0.880784914	6	0	0	1298189	535	Wilshire	Yes	Above Moderate	
LOS ANGELES	1165 S BRONSON AVE	90019	5081002016	Medium Residential	R3-1-O-HPOZ	0	54	0.271268362	Residential - Five or More Units or Apartments (Any Combination) - 4 Stories or Less	YES - Current	NO - Privately-Owned	Available	Not Used in Prior Housing Element	0	0	0.862822223	0.862822223	9	0	0	1298189	501	Wilshire	Yes	Above Moderate	
LOS ANGELES	1159 S BRONSON AVE	90019	5081002017	Medium Residential	R3-1-O-HPOZ	0	54	0.270375598	Residential - Five or More Units or Apartments (Any Combination) - 4 Stories or Less	YES - Current	NO - Privately-Owned	Available	Not Used in Prior Housing Element	0	0	0.227942093	0.227942093	10	0	0	1298189	473	Wilshire	Yes	Above Moderate	
LOS ANGELES	1153 S BRONSON AVE	90019	5081002018	Medium Residential	R3-1-O-HPOZ	0	54	0.26948576	Residential - Single Family Residence - Vacant Land	YES - Current	NO - Privately-Owned	Available	Not Used in Prior Housing Element	0	0	1.429986954	1.429986954	0	0	0	1298189	439	Wilshire			Above Moderate
LOS ANGELES	1124 S CRENSHAW BLVD	90019	5081003002	Neighborhood Office Commercial	C2-1-O	0	108	0.169604784	Commercial - Store Combination - Store and Office Combination - One Story	YES - Current	NO - Privately-Owned	Available	Used in Prior Housing Element - Non-Vacant	0.116185582	0	0	0.116185582	0	0	0	1298189	300	Wilshire			Lower
LOS ANGELES	1128 S CRENSHAW BLVD	90019	5081003002	Neighborhood Office Commercial	C2-1-O	0	108	0.169806623	Commercial - Store Combination - Store and Office Combination - One Story	YES - Current	NO - Privately-Owned	Available	Used in Prior Housing Element - Non-Vacant	0.116185582	0	0	0.116185582	0	0	0	1298189	324	Wilshire			Lower
LOS ANGELES	1105 S BRONSON AVE	90019	5081003006	Medium Residential	R3-1-O-HPOZ	0	54	0.17530189	Residential - Five or More Units or Apartments (Any Combination) - 4 Stories or Less	YES - Current	NO - Privately-Owned	Available	Not Used in Prior Housing Element	0	0	0.206141877	0.206141877	14	0	0	1298189	230	Wilshire	Yes	Above Moderate	
LOS ANGELES	1109 S BRONSON AVE	90019	5081003006	Medium Residential	R3-1-O-HPOZ	0	54	0.175703995	Residential - Five or More Units or Apartments (Any Combination) - 4 Stories or Less	YES - Current	NO - Privately-Owned	Available	Not Used in Prior Housing Element	0	0	0.206141877	0.206141877	14	0	0	1298189	244	Wilshire	Yes	Above Moderate	
LOS ANGELES	4102 W COUNTRY CLUB DR	90019	5081003006	Medium Residential	R3-1-O-HPOZ	0	54	0.178428656	Residential - Five or More Units or Apartments (Any Combination) - 4 Stories or Less	YES - Current	NO - Privately-Owned	Available	Not Used in Prior Housing Element	0	0	0.206141877	0.206141877	14	0	0	1298189	215	Wilshire	Yes	Above Moderate	
LOS ANGELES	1125 S BRONSON AVE	90019	5081003009	Medium Residential	R3-1-O-HPOZ	0	54	0.200245183	Residential - Three Units (Any Combination) - 4 Stories or Less	YES - Current	NO - Privately-Owned	Available	Not Used in Prior Housing Element	0	0	0.823177794	0.823177794	3	0	0	1298189	306	Wilshire	Yes	Above Moderate	
LOS ANGELES	1117 S BRONSON AVE	90019	5081003012	Medium Residential	R3-1-O-HPOZ	0	54	0.176105264	Residential - Five or More Units or Apartments (Any Combination) - 4 Stories or Less	YES - Current	NO - Privately-Owned	Available	Not Used in Prior Housing Element	0	0	0.161548458	0.161548458	14

LOS ANGELES	1102 S CRENSHAW BLVD	90019	5081003014	Neighborhood Office Commercial	C2-1-O	0	108	0.167250059	Commercial - Office Building - One Story	YES - Current	NO - Privately-Owned	Available	Used in Prior Housing Element - Non-Vacant	0.113661027	0	0	0.113661027	0	0	0	1298189	191	Wilshire												Lower
LOS ANGELES	1106 S CRENSHAW BLVD	90019	5081003014	Neighborhood Office Commercial	C2-1-O	0	108	0.168600841	Commercial - Office Building - One Story	YES - Current	NO - Privately-Owned	Available	Used in Prior Housing Element - Non-Vacant	0.116185582	0	0	0.116185582	0	0	0	1298189	207	Wilshire												Lower
LOS ANGELES	1110 S CRENSHAW BLVD	90019	5081003014	Neighborhood Office Commercial	C2-1-O	0	108	0.1688016	Commercial - Office Building - One Story	YES - Current	NO - Privately-Owned	Available	Used in Prior Housing Element - Non-Vacant	0.116185582	0	0	0.116185582	0	0	0	1298189	224	Wilshire												Lower
LOS ANGELES	1118 S CRENSHAW BLVD	90019	5081003014	Neighborhood Office Commercial	C2-1-O	0	108	0.169002256	Commercial - Office Building - One Story	YES - Current	NO - Privately-Owned	Available	Used in Prior Housing Element - Non-Vacant	0.116185582	0	0	0.116185582	0	0	0	1298189	237	Wilshire												Lower
LOS ANGELES	1122 S CRENSHAW BLVD	90019	5081003014	Neighborhood Office Commercial	C2-1-O	0	108	0.169405086	Commercial - Office Building - One Story	YES - Current	NO - Privately-Owned	Available	Used in Prior Housing Element - Non-Vacant	0.116185582	0	0	0.116185582	0	0	0	1298189	277	Wilshire												Lower
LOS ANGELES			5081003014	Neighborhood Office Commercial	C2-1-O	0	108	0.169203827	Commercial - Office Building - One Story	YES - Current	NO - Privately-Owned	Available	Used in Prior Housing Element - Non-Vacant	0.116185582	0	0	0.116185582	0	0	0	1298189	257	Wilshire												Lower
LOS ANGELES	1137 S BRONSON AVE	90019	5081003015	Medium Residential	R3-1-O-HPOZ	0	54	0.382107982	Residential - Five or More Units or Apartments (Any Combination) - 4 Stories or Less	YES - Current	NO - Privately-Owned	Available	Not Used in Prior Housing Element	0	0	0.200402896	0.200402896	33	0	0	1298189	363	Wilshire											Yes	Above Moderate
LOS ANGELES	1130 S CRENSHAW BLVD	90019	5081003016	Neighborhood Office Commercial	C2-1-O	0	108	0.16426991	Commercial - Store - One Story	YES - Current	NO - Privately-Owned	Available	Used in Prior Housing Element - Non-Vacant	0.355440741	0	0	0.355440741	0	0	0	1298189	347	Wilshire												Lower
LOS ANGELES	1134 S CRENSHAW BLVD	90019	5081003016	Neighborhood Office Commercial	C2-1-O	0	108	0.151302853	Commercial - Store - One Story	YES - Current	NO - Privately-Owned	Available	Used in Prior Housing Element - Non-Vacant	0.340868317	0	0	0.340868317	0	0	0	1298189	371	Wilshire												Lower
LOS ANGELES	1007 S BRONSON AVE	90019	5081004001	Neighborhood Office Commercial	C2-1-O	0	108	0.170411315	Commercial - Auto, Recreation Equipment, Construction Equipment Sales and Service - Auto Body Repair Shop - One Story	YES - Current	NO - Privately-Owned	Available	Used in Prior Housing Element - Non-Vacant	0.363493323	0	0	0.363493323	0	0	0	1328189	1189	Wilshire												Lower
LOS ANGELES	4100 W OLYMPIC BLVD	90019	5081004001	Neighborhood Office Commercial	C2-1-O	0	108	0.077746115	Commercial - Auto, Recreation Equipment, Construction Equipment Sales and Service - Auto Body Repair Shop - One Story	YES - Current	NO - Privately-Owned	Available	Used in Prior Housing Element - Non-Vacant	0.205872774	0	0	0.205872774	0	0	0	1328189	1183	Wilshire												Lower
LOS ANGELES	1027 S BRONSON AVE	90019	5081004005	Medium Residential	R3-1-O-HPOZ	0	54	0.17190104	Commercial - Parking Lot (Commercial Use Property) - Lots - Commercial Parking - One Story	YES - Current	NO - Privately-Owned	Available	Not Used in Prior Housing Element	0	0	0.164697814	0.164697814	0	0	0	1298189	64	Wilshire												Above Moderate
LOS ANGELES	1033 S BRONSON AVE	90019	5081004006	Medium Residential	R3-1-O-HPOZ	0	54	0.172275602	Residential - Single Family Residence	YES - Current	NO - Privately-Owned	Available	Not Used in Prior Housing Element	0	0	1.170167637	1.170167637	1	0	0	1298189	88	Wilshire												Above Moderate
LOS ANGELES	1037 S BRONSON AVE	90019	5081004007	Medium Residential	R3-1-O-HPOZ	0	54	0.172648744	Residential - Single Family Residence	YES - Current	NO - Privately-Owned	Available	Not Used in Prior Housing Element	0	0	1.170167637	1.170167637	1	0	0	1298189	106	Wilshire												Above Moderate
LOS ANGELES	1043 S BRONSON AVE	90019	5081004008	Medium Residential	R3-1-O-HPOZ	0	54	0.173020173	Residential - Single Family Residence	YES - Current	NO - Privately-Owned	Available	Not Used in Prior Housing Element	0	0	0.8971807	0.8971807	1	0	0	1298189	124	Wilshire											Yes	Above Moderate
LOS ANGELES	1047 S BRONSON AVE	90019	5081004009	Medium Residential	R3-1-O-HPOZ	0	54	0.173393121	Residential - Single Family Residence	YES - Current	NO - Privately-Owned	Available	Not Used in Prior Housing Element	0	0	1.232363552	1.232363552	1	0	0	1298189	142	Wilshire												Above Moderate
LOS ANGELES	1053 S BRONSON AVE	90019	5081004010	Medium Residential	R3-1-O-HPOZ	0	54	0.173765321	Residential - Single Family Residence	YES - Current	NO - Privately-Owned	Available	Not Used in Prior Housing Element	0	0	1.232363552	1.232363552	1	0	0	1298189	160	Wilshire												Above Moderate
LOS ANGELES	4111 W COUNTRY CLUB DR	90019	5081004011	Medium Residential	R3-1-O-HPOZ	0	54	0.135760339	Residential - Single Family Residence	YES - Current	NO - Privately-Owned	Available	Not Used in Prior Housing Element	0	0	0.963661778	0.963661778	1	0	0	1298189	178	Wilshire												Above Moderate
LOS ANGELES	1052 S CRENSHAW BLVD	90019	5081004012	Neighborhood Office Commercial	C2-1-O	0	108	0.1734455	Commercial - Office Building - One Story	YES - Current	NO - Privately-Owned	Available	Used in Prior Housing Element - Non-Vacant	0.118649535	0	0	0.118649535	0	0	0	1298189	132	Wilshire												Lower
LOS ANGELES	1060 S CRENSHAW BLVD	90019	5081004012	Neighborhood Office Commercial	C2-1-O	0	108	0.173664266	Commercial - Office Building - One Story	YES - Current	NO - Privately-Owned	Available	Used in Prior Housing Element - Non-Vacant	0.118649535	0	0	0.118649535	0	0	0	1298189	150	Wilshire												Lower
LOS ANGELES	1020 S CRENSHAW BLVD	90019	5081004023	Neighborhood Office Commercial	C2-1-O	0	108	0.154927476	Recreational - Athletic and Amusement Facility - Gymnasium, Health Spa - Two Stories	YES - Current	NO - Privately-Owned	Available	Not Used in Prior Housing Element	0.155728164	0	0	0.155728164	0	0	0	1328189	1219	Wilshire												Lower
LOS ANGELES	4120 W OLYMPIC BLVD	90019	5081004023	Neighborhood Office Commercial	C2-1-O	0	108	0.024311791	Recreational - Athletic and Amusement Facility - Gymnasium, Health Spa - Two Stories	YES - Current	NO - Privately-Owned	Available	Not Used in Prior Housing Element	0	0	0.005630414	0.005630414	0	0	0	1328189	1154	Wilshire												Above Moderate
LOS ANGELES			5081004023	Neighborhood Office Commercial	C2-1-O	0	108	0.154656251	Recreational - Athletic and Amusement Facility - Gymnasium, Health Spa - Two Stories	YES - Current	NO - Privately-Owned	Available	Not Used in Prior Housing Element	0.155728164	0	0	0.155728164	0	0	0	1328189	1200	Wilshire												Lower
LOS ANGELES			5081004023	Neighborhood Office Commercial	C2-1-O	0	108	0.155132706	Recreational - Athletic and Amusement Facility - Gymnasium, Health Spa - Two Stories	YES - Current	NO - Privately-Owned	Available	Not Used in Prior Housing Element	0.155728164	0	0	0.155728164	0	0	0	1298189	27	Wilshire												Lower
LOS ANGELES			5081004023	Neighborhood Office Commercial	C2-1-O	0	108	0.165708176	Recreational - Athletic and Amusement Facility - Gymnasium, Health Spa - Two Stories	YES - Current	NO - Privately-Owned	Available	Not Used in Prior Housing Element	0.162277665	0	0	0.162277665	0	0	0	1328189	1156	Wilshire												Lower
LOS ANGELES			5081004023	Neighborhood Office Commercial	C2-1-O	0	108	0.165951549	Recreational - Athletic and Amusement Facility - Gymnasium, Health Spa - Two Stories	YES - Current	NO - Privately-Owned	Available	Not Used in Prior Housing Element	0.162277665	0	0	0.162277665	0	0	0	1328189	1178	Wilshire												Lower
LOS ANGELES			5081004023	Medium Residential	R3-1-O	0	54	0.170830154	Recreational - Athletic and Amusement Facility - Gymnasium, Health Spa - Two Stories	YES - Current	NO - Privately-Owned	Available	Not Used in Prior Housing Element	0.096682715	0	0	0.096682715	0	0	0	1328189	1213	Wilshire												Lower
LOS ANGELES			5081004023	Medium Residential	R3-1-O	0	54	0.171230256	Recreational - Athletic and Amusement Facility - Gymnasium, Health Spa - Two Stories	YES - Current	NO - Privately-Owned	Available	Not Used in Prior Housing Element	0.096682715	0	0	0.096682715	0	0	0	1328189	1236	Wilshire												Lower
LOS ANGELES			5081004023	Medium Residential	R3-1-O	0	54	0.17152867	Recreational - Athletic and Amusement Facility - Gymnasium, Health Spa - Two Stories	YES - Current	NO - Privately-Owned	Available	Not Used in Prior Housing Element	0.096682715	0	0	0.096682715	0	0	0	1298189	40	Wilshire												Lower
LOS ANGELES	1032 S CRENSHAW BLVD	90019	5081004024	Neighborhood Office Commercial	C2-1-O	0	108	0.162914684	Commercial - Store - One Story	YES - Current	NO - Privately-Owned	Available	Not Used in Prior Housing Element	0.120546829	0	0	0.120546829	8	0	0	1298189	73	Wilshire												Lower
LOS ANGELES			5081004024	Neighborhood Office Commercial	C2-1-O	0	108	0.172567098	Commercial - Store - One Story	YES - Current	NO - Privately-Owned	Available	Not Used in Prior Housing Element	0.123228526	0	0	0.123228526	8	0	0	1298189	52	Wilshire												Lower
LOS ANGELES			5081004024	Neighborhood Office Commercial	C2-1-O	0	108	0.173006791	Commercial - Store - One Story	YES - Current	NO - Privately-Owned	Available	Not Used in Prior Housing Element	0.125846162	0	0	0.125846162	8	0	0	1298189	96	Wilshire												Lower
LOS ANGELES			5081004024	Neighborhood Office Commercial	C2-1-O	0	108	0.173224882	Commercial - Store - One Story	YES - Current	NO - Privately-Owned	Available	Not Used in Prior Housing Element	0.125846162	0	0	0.125846162	8	0	0	1298189	114	Wilshire												Lower
LOS ANGELES	4012 W OLYMPIC BLVD	90019	5081005001	Neighborhood Office Commercial	C2-1-O	0	108	0.086044692	Commercial - Store - One Story	YES - Current	NO - Privately-Owned	Available	Not Used in Prior Housing Element	0.045242363	0	0	0.045242363	4	0	0	1298189	62	Wilshire												Lower
LOS ANGELES	4022 W OLYMPIC BLVD	90019	5081005002	Neighborhood Office Commercial	C2-1-O	0	108	0.075157845	Commercial - Store Combination - Store and Office Combination - One Story	YES - Current	NO - Privately-Owned	Available	Used in Prior Housing Element - Non-Vacant	0.080017905	0	0	0.080017905	0	0	0	1298189	45	Wilshire												Lower
LOS ANGELES			5081005002	Neighborhood Office Commercial	R3-1-O	0	54	0.009446941	Commercial - Store Combination - Store and Office Combination - One Story	YES - Current	NO - Privately-Owned	Available	Used in Prior Housing Element - Non-Vacant	0	0	0.00389617	0.00389617	0	0	0	1298189	63	Wilshire												Above Moderate
LOS ANGELES			5081005002	Neighborhood Office Commercial	C2-1-O	0	108	0.053367304	Commercial - Store Combination - Store and Office Combination - One Story	YES - Current	NO - Privately-Owned	Available	Used in Prior Housing Element - Non-Vacant	0	0	0.011376451	0.011376451	0	0	0	1298189	29	Wilshire												Above Moderate
LOS ANGELES	1015 S NORTON AVE	90019	5081005003	Medium Residential	R3-1-O-HPOZ	0	54	0.182319954	Residential - Single Family Residence	YES - Current	NO - Privately-Owned	Available	Not Used in Prior Housing Element	0	0	1.232363552	1.232363552	1	0	0	1298189	65	Wilshire												Above Moderate
LOS ANGELES	1006 S BRONSON AVE	90019	5081005004	Neighborhood Office Commercial	C2-1-O	0	108	0.126559104	Commercial - Store Combination - Store and Office Combination - One Story	YES - Current	NO - Privately-Owned	Available	Used in Prior Housing Element - Non-Vacant	0.123673135	0	0	0.123673135	0	0	0	1328189	1235	Wilshire												Lower
LOS ANGELES	4034 W OLYMPIC BLVD	90019	5081005004	Neighborhood Office Commercial	C2-1-O	0	108	0.085056371	Commercial - Store Combination - Store and Office Combination - One Story	YES - Current	NO - Privately-Owned	Available	Used in Prior Housing Element - Non-Vacant	0.090718871	0	0	0.090718871	0	0	0	1328189	1222	Wilshire												Lower
LOS ANGELES			5081005004	Neighborhood Office Commercial	C2-1-O	0	108	0.015715651	Commercial - Store Combination - Store and Office Combination - One Story	YES - Current	NO - Privately-Owned	Available	Used in Prior Housing Element - Non-Vacant	0	0	0.006021769	0.006021769	0	0	0	1298189	34	Wilshire												Above Moderate
LOS ANGELES	1010 S BRONSON AVE	90019	5081005005	Medium Residential	R3-1-O-HPOZ	0	54	0.141448643	Residential - Single Family Residence	YES - Current	NO - Privately-Owned	Available	Not Used in Prior Housing Element	0	0	1.028664482	1.028664482	1	0	0	1298189	36	Wilshire												Above Moderate
LOS ANGELES	1017 S NORTON AVE	90019	5081005006	Medium Residential	R3-1-O-HPOZ	0	54	0.203663976	Residential - Single Family Residence	YES - Current	NO - Privately-Owned	Available	Not Used in Prior Housing Element	0	0	1.359731191	1.359731191	1	0	0	1298189	89	Wilshire												Above Moderate
LOS ANGELES	1016 S BRONSON AVE	90019	5081005007	Medium Residential	R3-1-O-HPOZ	0	54	0.157170478	Residential - Single Family Residence	YES - Current	NO - Privately-Owned	Available	Not Used in Prior Housing Element	0	0	1.101090074	1.101090074	1	0	0	1298189	59	Wilshire												Above Moderate
LOS ANGELES	1020 S BRONSON AVE	90019	5081005008	Medium Residential	R3-1-O-HPOZ	0	54	0.157176963	Residential - Single Family Residence	YES - Current	NO - Privately-Owned	Available	Not Used in Prior Housing Element	0	0	1.101090074	1.101090074	1	0	0	1298189	80	Wilshire												Above Moderate
LOS ANGELES	1025 S NORTON AVE	90019	5081005009	Medium Residential	R3-1-O-HPOZ	0	54	0.204801691	Residential - Three Units (Any Combination) - 4 Stories or Less	YES - Current	NO - Privately-Owned	Available	Not Used in Prior Housing Element	0	0	0.085548453	0.085548453	13	0	0	1298189	107	Wilshire											Yes	Above Moderate
LOS ANGELES			5081005009	Medium Residential	R3-1-O-HPOZ	0	54	0.205937072	Residential - Three Units (Any Combination) - 4 Stories or Less	YES - Current	NO - Privately-Owned	Available	Not Used in Prior Housing Element	0	0	0.089184463	0.089184463	13	0	0	1298189	125	Wilshire											Yes	Above Moderate
LOS ANGELES	1026 S BRONSON AVE	90019	5081005010	Medium Residential	R3-1-O-HPOZ	0	54	0.15718332	Residential - Single Family Residence	YES - Current	NO - Privately-Owned	Available	Not Used in Prior Housing Element	0	0	1.101090074	1.101090074	1	0	0	1298189	101	Wilshire												Above Moderate
LOS ANGELES	1030 S BRONSON AVE	90019	5081005011	Medium Residential	R3-1-O-HPOZ	0	54	0.157188762	Residential - Single Family Residence	YES - Current	NO - Privately-Owned	Available	Not Used in Prior Housing Element	0	0	1.101090074	1.101090074	1	0	0	1298189	121	Wilshire												Above Moderate
LOS ANGELES	1031 S NORTON AVE	90019	5081005012	Medium Residential	R3-1-O-HPOZ	0	54	0.207076834	Residential - Five or More Units or Apartments (Any Combination) - 4 Stories or Less	YES - Current	NO - Privately-Owned	Available	Not Used in Prior Housing Element	0	0	0.24539645	0.24539645	10	0	0	1298189	143	Wilshire											Yes	Above Moderate
LOS ANGELES	1035 S BRONSON AVE	90019	5081005012	Medium Residential	R3-1-O-HPOZ	0	54	0.20821437	Residential - Five or More Units or Apartments (Any Combination) - 4 Stories or Less	YES - Current	NO - Privately-Owned	Available	Not Used in Prior Housing Element	0	0	0.24539645	0.24539645	10	0	0	1298189	161	Wilshire											Yes	Above Moderate
LOS ANGELES	1036 S BRONSON AVE	90019	5081005013	Medium Residential	R3-1-O-HPOZ	0	54	0.157195997	Residential - Five or More Units or Apartments (Any Combination) - 4 Stories or Less	YES - Current	NO - Privately-Owned	Available	Not Used in Prior Housing Element	0	0	0.134697396	0.134697396	7	0	0	1298189	137	Wilshire											Yes	Above Moderate
LOS ANGELES	1043 S NORTON AVE	90019	5081005014	Medium Residential	R3-1-O-HPOZ	0	54	0.209352264	Residential - Five or More Units or Apartments (Any Combination) - 4 Stories or Less	YES - Current	NO - Privately-Owned	Available	Not Used in Prior Housing Element	0	0	0.158621579	0.158621579	10	0	0	1298189	181	Wilshire											Yes	Above Moderate
LOS ANGELES	1040 S BRONSON AVE	90019	5081005015	Medium Residential	R3-1-O-HPOZ	0	54	0.157200561	Residential - Single Family Residence	YES - Current	NO - Privately-Owned	Available	Not Used in Prior Housing Element	0	0	1.101090074	1.101090074	1	0	0	1298189	155	Wilshire												Above Moderate
LOS ANGELES	1047 S NORTON AVE	90019	5081005016	Medium Residential	R3-1-O-HPOZ	0	54	0.210487782	Residential - Five or More Units or Apartments (Any Combination) - 4 Stories or Less	YES - Current	NO - Privately-Owned	Available	Not Used in Prior Housing Element	0	0	0.158621579	0.158621579	10	0	0	1298189	197	Wilshire											Yes	Above Moderate
LOS ANGELES	1044 S BRONSON AVE	90019	5081005017	Medium Residential	R3-1-O-HPOZ	0	54	0.157208526	Residential - Three Units (Any Combination) - 4 Stories or Less	YES - Current	NO - Privately-Owned	Available	Not Used in Prior Housing Element	0	0	0.274569467	0.274569467	3	0	0	1298189	174	Wilshire											Yes	Above Moderate
LOS ANGELES	1059 S NORTON AVE	90019	5081005020	Medium Residential	R3-1-O-HPOZ	0	54	0.212763193	Residential - Five or More Units or Apartments (Any Combination) - 4 Stories or Less	YES - Current	NO - Privately-Owned	Available	Not Used in Prior Housing Element	0	0	0.158621579	0.158621579	10	0	0	1298189	232	Wilshire											Yes	Above Moderate
LOS ANGELES	1063 S NORTON AVE	90019	5081005022	Medium Residential	R3-1-O-HPOZ	0	54	0.213902273	Residential - Double, Duplex, or Two Units - 4 Stories or Less	YES - Current	NO - Privately-Owned	Available	Not Used in Prior Housing Element	0	0	0.949748337	0.949748337	2	0	0	1298189	246	Wilshire											Yes	Above Moderate
LOS ANGELES	1102 S BRONSON AVE	90019	5081005025	Medium Residential	R3-1-O-HPOZ	0	54	0.15723181	Residential - Single Family Residence	YES - Current	NO - Privately-Owned	Available	Not Used in Prior Housing Element	0	0	1.101090074	1.101090074	1	0	0	1298189	242	Wilshire												Above Moderate
LOS ANGELES	1106 S BRONSON AVE	90019	5081005026	Medium Residential	R3-1-O-HPOZ	0	54	0.157238221	Residential - Five or More Units or Apartments (Any Combination) - 4 Stories or Less	YES - Current	NO - Privately-Owned	Available	Not Used in Prior Housing Element	0	0	0.070021732	0.070021732	10	0	0	1298189	263	Wilshire												Above Moderate
LOS ANGELES	4015 W COUNTRY CLUB DR	90019	5081005031	Medium Residential	R3-1-O-HPOZ	0	54	0.120288174	Residential - Five or More Units or Apartments (Any Combination) - 4 Stories or Less	YES - Current	NO - Privately-Owned	Available	Not Used in Prior Housing Element	0	0	0.103247899	0.103247899	6	0	0	1298189	336	Wilshire											Yes	Above Moderate
LOS ANGELES			5081005032	Medium Residential	R3-1-O-HPOZ	0	54	0.055098914	Residential - Double, Duplex, or Two Units - 4 Stories or Less	YES - Current	NO - Privately-Owned	Available	Not Used in Prior Housing Element	0	0	0.13552089	0.13552089	2	2*	2*	1298189	322	Wilshire												Above Moderate
LOS ANGELES			5081005032	Medium Residential	R3-1-O-HPOZ	0	54	0.063598626	Residential - Double, Duplex, or Two Units - 4 Stories or Less	YES - Current	NO - Privately-Owned	Available	Not Used in Prior Housing Element	0	0	0.162786627	0.162786627	2	3*	3*	1298189	331	Wilshire												Above Moderate
LOS ANGELES	1069 S NORTON AVE	90019	5081005033	Medium Residential	R3-1-O-HPOZ	0	54	0.07847592	Residential - Single Family Residence	YES - Current	NO - Privately-Owned	Available	Not Used in Prior Housing Element	0	0	0.639277887	0.639277887	1	0	0	1298189	310	Wilshire												Above Moderate
LOS ANGELES			5081005033	Medium Residential	R3-1-O-HPOZ	0	54	0.068871658	Residential - Single Family Residence	YES - Current	NO - Privately-Owned	Available	Not Used in Prior Housing Element	0	0	0.14299382	0.14299382	1	3*	3*	1298189	298	Wilshire												Above Moderate
LOS ANGELES	1073 S NORTON AVE	90019	5081005034	Medium Residential	R3-1-O-HPOZ	0	54	0.1214283	Residential - Single Family Residence	YES - Current	NO - Privately-Owned	Available	Not Used in Prior Housing Element	0	0	0.645860696	0.645860696	1	0	0	1298189	352	Wilshire											Yes	Above Moderate
LOS ANGELES	1110 S BRONSON AVE	90019	5081005BRK	Medium Residential	R3-1-HPOZ	0	54	0.314732902	Residential - Single Family Residence - Condominium	YES - Current	NO - Privately-Owned	Available	Not Used in Prior Housing Element	0	0	0.159072172	0.159072172	23	0	0	1298189	281	Wilshire												Above Moderate
LOS ANGELES	1192 S BRONSON AVE	90019	5081006002	Medium Residential	R3-1-O-HPOZ	0	54	0.183197554	Residential - Four Units (Any Combination) - 4 Stories or Less	YES - Current	NO - Privately-Owned	Available	Not Used in Prior Housing Element	0	0	0.220946465	0.220946465	4	0	0	1298189	645	Wilshire											Yes	Above Moderate
LOS ANGELES	1188 S BRONSON AVE	90019	5081006003	Medium Residential	R3-1-O-HPOZ	0	54	0.183196772	Residential - Three Units (Any Combination) - 4 Stories or Less	YES - Current	NO - Privately-Owned	Available	Not Used in Prior Housing Element	0	0	0.733968565	0.733968565	3	0	0	1298189	621	Wilshire											Yes	Above Moderate
LOS ANGELES	1180 S BRONSON AVE	90019	5081006004	Medium Residential	R3-1-O-HPOZ	0	54	0.183196772	Residential - Five or More Units or Apartments (Any Combination) - 4 Stories or Less	YES - Current	NO - Privately-Owned	Available	Not Used in Prior Housing Element	0	0	0.220946465	0.220946465	4	0	0	1298189	599	Wilshire											Yes	Above Moderate
LOS ANGELES	1176 S BRONSON AVE	90019	5081006005	Medium Residential	R3-1-O-HPOZ	0	54	0.183197255	Residential - Four Units (Any Combination) - 4 Stories or Less	YES - Current	NO - Privately-Owned	Available	Not Used in Prior Housing Element	0	0	0.220946465	0.220946465	4	0	0	1298189	579	Wilshire											Yes	Above Moderate
LOS ANGELES	1170 S BRONSON AVE	90019	5081006006	Medium Residential	R3-1-O-HPOZ	0	54	0.183195725	Residential - Double, Duplex, or Two Units - 4 Stories or Less	YES - Current	NO - Privately-Owned	Available	Not Used in Prior Housing Element	0	0	0.811626872	0.811626872	2	0	0	1298189	555	Wilshire											Yes	Above Moderate
LOS ANGELES	1164 S BRONSON AVE	90019	5081006007	Medium Residential	R3-1-O-HPOZ	0	54	0.183196772	Residential - Double, Duplex, or Two Units - 4 Stories or Less	YES - Current	NO - Privately-Owned	Available	Not Used in Prior Housing Element	0	0	0.811626872	0.811626872	2	0	0	1298189	538	Wilshire											Yes	Above Moderate
LOS ANGELES	1160 S BRONSON AVE	90019	5081006008	Medium Residential	R3-1-O-HPOZ	0	54	0.183196772	Residential - Four Units (Any Combination) - 4 Stories or Less - Mills Act Property	YES - Current	NO - Privately-Owned	Available	Not Used in Prior Housing Element	0	0	0.220946465	0.220946465	4	0	0	1298189	513	Wilshire											Yes	Above Moderate
LOS ANGELES	1152 S BRONSON AVE	90019	5081006009	Medium Residential	R3-1-O-HPOZ	0	54	0.183197466	Residential - Five or More Units or Apartments (Any Combination) - 4 Stories or Less	YES - Current	NO - Privately-Owned	Available	Not Used in Prior Housing Element	0	0	0.167290077	0.167290077	8	0	0	1298189	493	Wilshire											Yes	Above Moderate
LOS ANGELES	1150 S BRONSON AVE	90019	5081006010	Medium Residential	R3-1-O-HPOZ	0	54	0.152663104	Residential - Five or More Units or Apartments (Any Combination) - 4 Stories or Less	YES - Current	NO - Privately-Owned	Available	Not Used in Prior Housing Element	0	0	0.159672271	0.159672271	8	0	0	1298189	472	Wilshire											Yes	Above Moderate
LOS ANGELES	1138 S BRONSON AVE	90019	5081006011	Medium Residential	R3-1-O-HPOZ	0	54	0.183195725	Residential - Five or More Units or Apartments (Any Combination) - 4 Stories or Less	YES - Current	NO - Privately-Owned	Available	Not Used in Prior Housing Element	0	0	0.617782503	0.617782503	8	0	0	1298189	422	Wilshire											Yes	Above Moderate
LOS ANGELES	1142 S BRONSON AVE	90019	5081006011	Medium Residential	R3-1-O-HPOZ	0	54	0.122133225	Residential - Five or More Units or Apartments (Any Combination) - 4 Stories or Less	YES - Current	NO - Privately-Owned	Available	Not Used in Prior Housing Element	0	0	0.464548695	0.464548695	8	0	0	1298189	445	Wilshire											Yes	Above Moderate
LOS ANGELES	4024 W COUNTRY CLUB DR	90019	5081006012	Medium Residential	R3-1-O-HPOZ	0	54	0.249922605	Residential - Three Units (Any Combination) - 4 Stories or Less	YES - Current	NO - Privately-Owned	Available	Not Used in Prior Housing Element	0	0	1.035569358	1.035569358	3	0	0	1298189	398	Wilshire											Yes	Above Moderate
LOS ANGELES	4014 W COUNTRY CLUB DR	90019	5081006017	Medium Residential	R3-1-O-HPOZ	0	54	0.046686406	Commercial - Auto, Recreation Equipment, Construction Equipment Sales and Service - Auto Body Repair Shop - One Story	YES - Current	NO -

LOS ANGELES	1141 S NORTON AVE	90019	5081006020	Medium Residential	R3-1-O-HPOZ	0	54	0.281950908	Residential - Five or More Units or Apartments (Any Combination) - 4 Stories or Less	YES - Current	NO - Privately-Owned	Available	Not Used in Prior Housing Element	0	0	0.838845661	0.838845661	16	0	0	1298189	537	Wilshire	Yes	Above Moderate
LOS ANGELES	1147 S NORTON AVE	90019	5081006020	Medium Residential	R3-1-O-HPOZ	0	54	0.283596501	Residential - Five or More Units or Apartments (Any Combination) - 4 Stories or Less	YES - Current	NO - Privately-Owned	Available	Not Used in Prior Housing Element	0	0	0.838845661	0.838845661	16	0	0	1298189	554	Wilshire	Yes	Above Moderate
LOS ANGELES	1153 S NORTON AVE	90019	5081006021	Medium Residential	R3-1-O-HPOZ	0	54	0.285244602	Residential - Five or More Units or Apartments (Any Combination) - 4 Stories or Less - Pool	YES - Current	NO - Privately-Owned	Available	Not Used in Prior Housing Element	0	0	0.234943606	0.234943606	16	0	0	1298189	578	Wilshire	Yes	Above Moderate
LOS ANGELES	1165 S NORTON AVE	90019	5081006024	Medium Residential	R3-1-O-HPOZ	0	54	0.288541877	Residential - Five or More Units or Apartments (Any Combination) - 4 Stories or Less	YES - Current	NO - Privately-Owned	Available	Not Used in Prior Housing Element	0	0	0.952388397	0.952388397	12	0	0	1298189	620	Wilshire	Yes	Above Moderate
LOS ANGELES	1171 S NORTON AVE	90019	5081006024	Medium Residential	R3-1-O-HPOZ	0	54	0.290187425	Residential - Five or More Units or Apartments (Any Combination) - 4 Stories or Less	YES - Current	NO - Privately-Owned	Available	Not Used in Prior Housing Element	0	0	0.952388397	0.952388397	12	0	0	1298189	644	Wilshire	Yes	Above Moderate
LOS ANGELES	1191 S NORTON AVE	90019	5081006027	Medium Residential	R3-1-O-HPOZ	0	54	0.293481714	Residential - Five or More Units or Apartments (Any Combination) - 4 Stories or Less	YES - Current	NO - Privately-Owned	Available	Not Used in Prior Housing Element	0	0	0.269023827	0.269023827	10	0	0	1298189	683	Wilshire		Above Moderate
LOS ANGELES	1196 S BRONSON AVE	90019	5081006028	Medium Residential	R3-1-O-HPOZ	0	54	0.183197557	Residential - Four Units (Any Combination) - 4 Stories or Less	YES - Current	NO - Privately-Owned	Available	Not Used in Prior Housing Element	0	0	0.229453272	0.229453272	4	0	0	1298189	664	Wilshire	Yes	Above Moderate
LOS ANGELES	1157 S NORTON AVE	90019	5081006029	Medium Residential	R3-1-O-HPOZ	0	54	0.263049227	Institutional - Church - One Story	YES - Current	NO - Privately-Owned	Available	Not Used in Prior Housing Element	0	0	0.159401838	0.159401838	1	0	0	1298189	602	Wilshire		Above Moderate
LOS ANGELES	1270 S BRONSON AVE	90019	5081007001	Neighborhood Office Commercial	C4-1-O	0	108	0.097243421	Residential - Single Family Residence	YES - Current	NO - Privately-Owned	Available	Not Used in Prior Housing Element	1.099247795	0	0	1.099247795	1	0	0	1298189	881	Wilshire		Lower
LOS ANGELES	4117 W PICO BLVD	90019	5081007002	Neighborhood Office Commercial	C4-1-O	0	108	0.093477571	Institutional - Church - One Story	YES - Current	NO - Privately-Owned	Available	Not Used in Prior Housing Element	0.046776817	0	0	0.046776817	0	0	0	1298189	914	Wilshire		Lower
LOS ANGELES	4109 W PICO BLVD	90019	5081007003	Neighborhood Office Commercial	C4-1-O	0	108	0.17289469	Commercial - Parking Lot (Commercial Use Property) - Lots - Patron or Employee - One Story	YES - Current	NO - Privately-Owned	Available	Used in Prior Housing Element - Non-Vacant	0.021923322	0	0	0.021923322	0	0	0	1298189	892	Wilshire		Lower
LOS ANGELES	4107 W PICO BLVD	90019	5081007004	Neighborhood Office Commercial	C4-1-O	0	108	0.154568568	Commercial - Parking Lot (Commercial Use Property) - Lots - Patron or Employee - One Story	YES - Current	NO - Privately-Owned	Available	Used in Prior Housing Element - Non-Vacant	0.056916586	0	0	0.056916586	0	0	0	1298189	901	Wilshire		Lower
LOS ANGELES	4077 W PICO BLVD	90019	5081007005	Neighborhood Office Commercial	C4-1-O	0	108	0.233809229	Commercial - Store - One Story	YES - Current	NO - Privately-Owned	Available	Used in Prior Housing Element - Non-Vacant	0.365953591	0	0	0.365953591	0	0	0	1298189	873	Wilshire		Lower
LOS ANGELES	4075 W PICO BLVD	90019	5081007006	Neighborhood Office Commercial	C4-1-O	0	108	0.215481882	Commercial - Store - One Story	YES - Current	NO - Privately-Owned	Available	Used in Prior Housing Element - Non-Vacant	0.347616345	0	0	0.347616345	0	0	0	1298189	883	Wilshire		Lower
LOS ANGELES	1267 S NORTON AVE	90019	5081007007	Neighborhood Office Commercial	C4-1-O	0	108	0.202942689	Commercial - Office Building - One Story	YES - Current	NO - Privately-Owned	Available	Used in Prior Housing Element - Non-Vacant	0.106875125	0	0	0.106875125	0	0	0	1298189	902	Wilshire		Lower
LOS ANGELES	4069 W PICO BLVD	90019	5081007007	Neighborhood Office Commercial	C4-1-O	0	108	0.197155666	Commercial - Office Building - One Story	YES - Current	NO - Privately-Owned	Available	Used in Prior Housing Element - Non-Vacant	0.105103385	0	0	0.105103385	0	0	0	1298189	893	Wilshire		Lower
LOS ANGELES	1252 S BRONSON AVE	90019	5081007008	Neighborhood Office Commercial	R3-1-O-HPOZ	0	54	0.189773181	Residential - Four Units (Any Combination) - 4 Stories or Less	YES - Current	NO - Privately-Owned	Available	Not Used in Prior Housing Element	0	0	0.606639558	0.606639558	4	0	0	1298189	860	Wilshire	Yes	Above Moderate
LOS ANGELES	1240 S BRONSON AVE	90019	5081007010	Medium Residential	R3-1-O-HPOZ	0	54	0.165290852	Residential - Five or More Units or Apartments (Any Combination) - 4 Stories or Less	YES - Current	NO - Privately-Owned	Available	Not Used in Prior Housing Element	0	0	0.077899128	0.077899128	8	0	0	1298189	829	Wilshire		Above Moderate
LOS ANGELES	1234 S BRONSON AVE	90019	5081007011	Medium Residential	R3-1-O-HPOZ	0	54	0.206614302	Residential - Four Units (Any Combination) - 4 Stories or Less	YES - Current	NO - Privately-Owned	Available	Not Used in Prior Housing Element	0	0	0.678495347	0.678495347	4	0	0	1298189	806	Wilshire	Yes	Above Moderate
LOS ANGELES	1232 S BRONSON AVE	90019	5081007012	Medium Residential	R3-1-O-HPOZ	0	54	0.247934334	Residential - Five or More Units or Apartments (Any Combination) - 4 Stories or Less	YES - Current	NO - Privately-Owned	Available	Not Used in Prior Housing Element	0	0	0.134911712	0.134911712	16	0	0	1298189	786	Wilshire	Yes	Above Moderate
LOS ANGELES	1226 S BRONSON AVE	90019	5081007013	Medium Residential	R3-1-O-HPOZ	0	54	0.247935689	Residential - Three Units (Any Combination) - 4 Stories or Less	YES - Current	NO - Privately-Owned	Available	Not Used in Prior Housing Element	0	0	0.846502957	0.846502957	3	0	0	1298189	766	Wilshire	Yes	Above Moderate
LOS ANGELES	1206 S BRONSON AVE	90019	5081007014	Medium Residential	R3-1-O-HPOZ	0	54	0.247934469	Residential - Five or More Units or Apartments (Any Combination) - 4 Stories or Less	YES - Current	NO - Privately-Owned	Available	Not Used in Prior Housing Element	0	0	0.254749601	0.254749601	20	0	0	1298189	703	Wilshire	Yes	Above Moderate
LOS ANGELES	1212 S BRONSON AVE	90019	5081007014	Medium Residential	R3-1-O-HPOZ	0	54	0.247935689	Residential - Five or More Units or Apartments (Any Combination) - 4 Stories or Less	YES - Current	NO - Privately-Owned	Available	Not Used in Prior Housing Element	0	0	0.254749601	0.254749601	20	0	0	1298189	720	Wilshire	Yes	Above Moderate
LOS ANGELES	1218 S BRONSON AVE	90019	5081007014	Medium Residential	R3-1-O-HPOZ	0	54	0.247937043	Residential - Five or More Units or Apartments (Any Combination) - 4 Stories or Less	YES - Current	NO - Privately-Owned	Available	Not Used in Prior Housing Element	0	0	0.214039581	0.214039581	20	0	0	1298189	742	Wilshire	Yes	Above Moderate
LOS ANGELES	1209 S NORTON AVE	90019	5081007017	Medium Residential	R3-1-O-HPOZ	0	54	0.23231475	Residential - Four Units (Any Combination) - 4 Stories or Less	YES - Current	NO - Privately-Owned	Available	Not Used in Prior Housing Element	0	0	0.294927138	0.294927138	4	0	0	1298189	726	Wilshire	Yes	Above Moderate
LOS ANGELES	1221 S NORTON AVE	90019	5081007019	Medium Residential	R3-1-O-HPOZ	0	54	0.235611661	Residential - Five or More Units or Apartments (Any Combination) - 4 Stories or Less	YES - Current	NO - Privately-Owned	Available	Not Used in Prior Housing Element	0	0	0.165656133	0.165656133	9	0	0	1298189	768	Wilshire	Yes	Above Moderate
LOS ANGELES	1227 S NORTON AVE	90019	5081007020	Medium Residential	R3-1-O-HPOZ	0	54	0.237256274	Residential - Double, Duplex, or Two Units - 4 Stories or Less	YES - Current	NO - Privately-Owned	Available	Not Used in Prior Housing Element	0	0	0.873764443	0.873764443	2	0	0	1298189	789	Wilshire	Yes	Above Moderate
LOS ANGELES	1235 S NORTON AVE	90019	5081007021	Medium Residential	R3-1-O-HPOZ	0	54	0.23890533	Residential - Four Units (Any Combination) - 4 Stories or Less	YES - Current	NO - Privately-Owned	Available	Not Used in Prior Housing Element	0	0	0.261225697	0.261225697	4	0	0	1298189	811	Wilshire	Yes	Above Moderate
LOS ANGELES	1245 S NORTON AVE	90019	5081007022	Medium Residential	R3-1-O-HPOZ	0	54	0.24055449	Residential - Single Family Residence	YES - Current	NO - Privately-Owned	Available	Not Used in Prior Housing Element	0	0	0.97792823	0.97792823	1	0	0	1298189	834	Wilshire	Yes	Above Moderate
LOS ANGELES	1247 S NORTON AVE	90019	5081007023	Medium Residential	R3-1-O-HPOZ	0	54	0.242200889	Commercial - Parking Lot (Commercial Use Property) - Lots - Patron or Employee - One Story	YES - Current	NO - Privately-Owned	Available	Not Used in Prior Housing Element	0	0	0.046414925	0.046414925	0	0	0	1298189	856	Wilshire		Above Moderate
LOS ANGELES	1202 S BRONSON AVE	90019	5081007024	Medium Residential	R3-1-O-HPOZ	0	54	0.247935906	Residential - Single Family Residence	YES - Current	NO - Privately-Owned	Available	Not Used in Prior Housing Element	0	0	1.602988881	1.602988881	1	0	0	1298189	686	Wilshire		Above Moderate
LOS ANGELES			5081007024	Medium Residential	R3-1-O-HPOZ	0	54	0.020645782	Residential - Single Family Residence	YES - Current	NO - Privately-Owned	Available	Not Used in Prior Housing Element	0	0	0.121478117	0.121478117	1	1*	1*	1298189	684	Wilshire		Above Moderate
LOS ANGELES	1201 S NORTON AVE	90019	5081007025	Medium Residential	R3-1-O-HPOZ	0	54	0.230668804	Residential - Five or More Units or Apartments (Any Combination) - 4 Stories or Less	YES - Current	NO - Privately-Owned	Available	Not Used in Prior Housing Element	0	0	0.135855906	0.135855906	8	0	0	1298189	704	Wilshire		Above Moderate
LOS ANGELES	1215 S 5TH AVE	90019	5081008001	Low Medium II Residential	RD1.5-1-O-HPOZ	0	29	0.179082228	Residential - Four Units (Any Combination) - 4 Stories or Less	YES - Current	NO - Privately-Owned	Available	Not Used in Prior Housing Element	0	0	0.087789613	0.087789613	4	0	0	1298189	687	Wilshire	Yes	Above Moderate
LOS ANGELES	1221 S 5TH AVE	90019	5081008002	Low Medium II Residential	RD1.5-1-O-HPOZ	0	29	0.179082742	Residential - Four Units (Any Combination) - 4 Stories or Less	YES - Current	NO - Privately-Owned	Available	Not Used in Prior Housing Element	0	0	0.087789613	0.087789613	4	0	0	1298189	706	Wilshire	Yes	Above Moderate
LOS ANGELES	1225 S 5TH AVE	90019	5081008003	Low Medium II Residential	RD1.5-1-O-HPOZ	0	29	0.179024869	Residential - Four Units (Any Combination) - 4 Stories or Less	YES - Current	NO - Privately-Owned	Available	Not Used in Prior Housing Element	0	0	0.096954542	0.096954542	4	0	0	1298189	727	Wilshire	Yes	Above Moderate
LOS ANGELES	1233 S 5TH AVE	90019	5081008004	Low Medium II Residential	RD1.5-1-O-HPOZ	0	29	0.170185098	Residential - Four Units (Any Combination) - 4 Stories or Less	YES - Current	NO - Privately-Owned	Available	Not Used in Prior Housing Element	0	0	0.067864068	0.067864068	4	0	0	1298189	750	Wilshire	Yes	Above Moderate
LOS ANGELES	1239 S 5TH AVE	90019	5081008005	Low Medium II Residential	RD1.5-1-O-HPOZ	0	29	0.179082845	Residential - Four Units (Any Combination) - 4 Stories or Less	YES - Current	NO - Privately-Owned	Available	Not Used in Prior Housing Element	0	0	0.087789613	0.087789613	4	0	0	1298189	771	Wilshire	Yes	Above Moderate
LOS ANGELES	1245 S 5TH AVE	90019	5081008006	Low Medium II Residential	RD1.5-1-O-HPOZ	0	29	0.179083013	Residential - Double, Duplex, or Two Units - 4 Stories or Less	YES - Current	NO - Privately-Owned	Available	Not Used in Prior Housing Element	0	0	0.134001565	0.134001565	2	0	0	1298189	791	Wilshire	Yes	Above Moderate
LOS ANGELES	1251 S 5TH AVE	90019	5081008007	Low Medium II Residential	RD1.5-1-O-HPOZ	0	29	0.17908286	Residential - Single Family Residence	YES - Current	NO - Privately-Owned	Available	Not Used in Prior Housing Element	0	0	0.51051755	0.51051755	1	0	0	1298189	814	Wilshire		Above Moderate
LOS ANGELES	1265 1/2 S 5TH AVE	90019	5081008008	Low Medium II Residential	RD1.5-1-O-HPOZ	0	29	0.179081922	Residential - Double, Duplex, or Two Units - 4 Stories or Less	YES - Current	NO - Privately-Owned	Available	Not Used in Prior Housing Element	0	0	0.112767661	0.112767661	3	0	0	1298189	835	Wilshire	Yes	Above Moderate
LOS ANGELES	1269 S 5TH AVE	90019	5081008009	Low Medium II Residential	RD1.5-1-O-HPOZ	0	29	0.179082821	Residential - Single Family Residence	YES - Current	NO - Privately-Owned	Available	Not Used in Prior Housing Element	0	0	0.51051755	0.51051755	1	0	0	1298189	859	Wilshire		Above Moderate
LOS ANGELES	1273 S 5TH AVE	90019	5081008010	Low Medium II Residential	RD1.5-1-O-HPOZ	0	29	0.179081936	Residential - Four Units (Any Combination) - 4 Stories or Less	YES - Current	NO - Privately-Owned	Available	Not Used in Prior Housing Element	0	0	0.223589969	0.223589969	4	0	0	1298189	884	Wilshire	Yes	Above Moderate
LOS ANGELES	1277 S 5TH AVE	90019	5081008011	Low Medium II Residential	RD1.5-1-O-HPOZ	0	29	0.178886362	Residential - Four Units (Any Combination) - 4 Stories or Less	YES - Current	NO - Privately-Owned	Available	Not Used in Prior Housing Element	0	0	0.073757094	0.073757094	4	0	0	1298189	907	Wilshire	Yes	Above Moderate
LOS ANGELES	3809 W PICO BLVD	90019	5081008012	Neighborhood Office Commercial	C4-1-O	0	108	0.135437115	Commercial - Auto, Recreation Equipment, Construction Equipment Sales and Service - Auto Body Repair Shop - One Story	YES - Current	NO - Privately-Owned	Available	Used in Prior Housing Element - Non-Vacant	0.265807098	0	0	0.265807098	0	0	0	1298189	937	Wilshire		Lower
LOS ANGELES	3811 W PICO BLVD	90019	5081008012	Neighborhood Office Commercial	C4-1-O	0	108	0.071014437	Commercial - Auto, Recreation Equipment, Construction Equipment Sales and Service - Auto Body Repair Shop - One Story	YES - Current	NO - Privately-Owned	Available	Used in Prior Housing Element - Non-Vacant	0.163120379	0	0	0.163120379	0	0	0	1298189	930	Wilshire		Lower
LOS ANGELES	3815 W PICO BLVD	90019	5081008013	Neighborhood Office Commercial	C4-1-O	0	108	0.115839648	Commercial - Store - One Story	YES - Current	NO - Privately-Owned	Available	Used in Prior Housing Element - Non-Vacant	0.234945652	0	0	0.234945652	0	0	0	1298189	925	Wilshire		Lower
LOS ANGELES	4017 W PICO BLVD	90019	5081008014	Neighborhood Office Commercial	C4-1-O	0	108	0.188049785	Commercial - Store Combination - Store and Office Combination - One Story	YES - Current	NO - Privately-Owned	Available	Used in Prior Housing Element - Non-Vacant	0.102083145	0	0	0.102083145	0	0	0	1298189	906	Wilshire		Lower
LOS ANGELES	4027 W PICO BLVD	90019	5081008014	Neighborhood Office Commercial	C4-1-O	0	108	0.247870012	Commercial - Store Combination - Store and Office Combination - One Story	YES - Current	NO - Privately-Owned	Available	Used in Prior Housing Element - Non-Vacant	0.117101268	0	0	0.117101268	0	0	0	1298189	904	Wilshire		Lower
LOS ANGELES	4007 W PICO BLVD	90019	5081008015	Neighborhood Office Commercial	C4-1-O	0	108	0.17098422	Commercial - Store Combination - Store and Office Combination - One Story	YES - Current	NO - Privately-Owned	Available	Used in Prior Housing Element - Non-Vacant	0.096780241	0	0	0.096780241	0	0	0	1298189	917	Wilshire		Lower
LOS ANGELES	4003 W PICO BLVD	90019	5081008016	Neighborhood Office Commercial	C4-1-O	0	108	0.158923386	Commercial - Store - One Story	YES - Current	NO - Privately-Owned	Available	Used in Prior Housing Element - Non-Vacant	0.291781828	0	0	0.291781828	0	0	0	1298189	923	Wilshire		Lower
LOS ANGELES	1240 S NORTON AVE	90019	5081008018	Medium Residential	R3-1-O-HPOZ	0	54	0.29757319	Residential - Five or More Units or Apartments (Any Combination) - 4 Stories or Less	YES - Current	NO - Privately-Owned	Available	Not Used in Prior Housing Element	0	0	0.149066965	0.149066965	16	0	0	1298189	846	Wilshire	Yes	Above Moderate
LOS ANGELES	1218 S NORTON AVE	90019	5081008020	Medium Residential	R3-1-O-HPOZ	0	54	0.294299987	Residential - Single Family Residence - Pool	YES - Current	NO - Privately-Owned	Available	Not Used in Prior Housing Element	0	0	1.560236311	1.560236311	1	0	0	1298189	804	Wilshire		Above Moderate
LOS ANGELES	1214 S NORTON AVE	90019	5081008021	Medium Residential	R3-1-O-HPOZ	0	54	0.292662289	Residential - Four Units (Any Combination) - 4 Stories or Less	YES - Current	NO - Privately-Owned	Available	Not Used in Prior Housing Element	0	0	0.93845222	0.93845222	4	0	0	1298189	785	Wilshire	Yes	Above Moderate
LOS ANGELES	1164 S NORTON AVE	90019	5081008028	Medium Residential	R3-1-O-HPOZ	0	54	0.282840157	Residential - Five or More Units or Apartments (Any Combination) - 4 Stories or Less	YES - Current	NO - Privately-Owned	Available	Not Used in Prior Housing Element	0	0	0.134061966	0.134061966	19	0	0	1298189	668	Wilshire	Yes	Above Moderate
LOS ANGELES	1224 S NORTON AVE	90019	5081008900	Medium Residential	R3-1-O-HPOZ	0	54	0.295936692	Residential - Five or More Units or Apartments (Any Combination) - 4 Stories or Less	YES - Current	NO - Privately-Owned	Available	Not Used in Prior Housing Element	0	0	1.304319656	1.304319656	0	0	0	1298189	828	Wilshire		Above Moderate
LOS ANGELES	1158 S NORTON AVE	90019	5081009001	Medium Residential	R3-1-O-HPOZ	0	54	0.281436654	Residential - Five or More Units or Apartments (Any Combination) - 4 Stories or Less	YES - Current	NO - Privately-Owned	Available	Not Used in Prior Housing Element	0	0	0.20900293	0.20900293	16	0	0	1298189	642	Wilshire	Yes	Above Moderate
LOS ANGELES	1152 S NORTON AVE	90019	5081009002	Medium Residential	R3-1-O-HPOZ	0	54	0.206797447	Residential - Double, Duplex, or Two Units - 4 Stories or Less	YES - Current	NO - Privately-Owned	Available	Not Used in Prior Housing Element	0	0	0.990299046	0.990299046	2	0	0	1298189	622	Wilshire	Yes	Above Moderate
LOS ANGELES			5081009002	Medium Residential	R3-1-O-HPOZ	0	54	0.073001331	Residential - Double, Duplex, or Two Units - 4 Stories or Less	YES - Current	NO - Privately-Owned	Available	Not Used in Prior Housing Element	0	0	0.142227685	0.142227685	2	3*	3*	1298189	1380	Wilshire		Above Moderate
LOS ANGELES	1146 S NORTON AVE	90019	5081009003	Medium Residential	R3-1-O-HPOZ	0	54	0.278162531	Residential - Four Units (Any Combination) - 4 Stories or Less	YES - Current	NO - Privately-Owned	Available	Not Used in Prior Housing Element	0	0	1.019011959	1.019011959	4	0	0	1298189	595	Wilshire	Yes	Above Moderate
LOS ANGELES	1140 S NORTON AVE	90019	5081009004	Medium Residential	R3-1-O-HPOZ	0	54	0.22141638	Residential - Five or More Units or Apartments (Any Combination) - 4 Stories or Less	YES - Current	NO - Privately-Owned	Available	Not Used in Prior Housing Element	0	0	0.70110696	0.70110696	6	0	0	1298189	572	Wilshire	Yes	Above Moderate
LOS ANGELES	1132 S NORTON AVE	90019	5081009006	Medium Residential	R3-1-O-HPOZ	0	54	0.274885914	Residential - Five or More Units or Apartments (Any Combination) - 4 Stories or Less	YES - Current	NO - Privately-Owned	Available	Not Used in Prior Housing Element	0	0	0.24656201	0.24656201	8	0	0	1298189	551	Wilshire	Yes	Above Moderate
LOS ANGELES	1128 S NORTON AVE	90019	5081009007	Medium Residential	R3-1-O-HPOZ	0	54	0.27325036	Residential - Double, Duplex, or Two Units - 4 Stories or Less	YES - Current	NO - Privately-Owned	Available	Not Used in Prior Housing Element	0	0	1.188272262	1.188272262	2	0	0	1298189	530	Wilshire	Yes	Above Moderate
LOS ANGELES	1120 S NORTON AVE	90019	5081009008	Medium Residential	R3-1-O-HPOZ	0	54	0.271613655	Residential - Four Units (Any Combination) - 4 Stories or Less	YES - Current	NO - Privately-Owned	Available	Not Used in Prior Housing Element	0	0	1.038866472	1.038866472	4	0	0	1298189	511	Wilshire	Yes	Above Moderate
LOS ANGELES	1116 S NORTON AVE	90019	5081009009	Medium Residential	R3-1-O-HPOZ	0	54	0.26997561	Residential - Double, Duplex, or Two Units - 4 Stories or Less	YES - Current	NO - Privately-Owned	Available	Not Used in Prior Housing Element	0	0	1.152910367	1.152910367	2	0	0	1298189	491	Wilshire	Yes	Above Moderate
LOS ANGELES	1110 S NORTON AVE	90019	5081009010	Medium Residential	R3-1-O-HPOZ	0	54	0.236091999	Residential - Double, Duplex, or Two Units - 4 Stories or Less	YES - Current	NO - Privately-Owned	Available	Not Used in Prior Housing Element	0	0	1.033247113	1.033247113	2	0	0	1298189	469	Wilshire	Yes	Above Moderate
LOS ANGELES	1104 S NORTON AVE	90019	5081009011	Medium Residential	R3-1-O-HPOZ	0	54	0.267999443	Residential - Five or More Units or Apartments (Any Combination) - 4 Stories or Less	YES - Current	NO - Privately-Owned	Available	Not Used in Prior Housing Element	0	0	0.212313645	0.212313645	12	0	0	1298189	431	Wilshire	Yes	Above Moderate
LOS ANGELES	3820 W COUNTRY CLUB DR	90019	5081009012	Medium Residential	R3-1-O-HPOZ	0	54	0.173852673	Residential - Four Units (Any Combination) - 4 Stories or Less	YES - Current	NO - Privately-Owned	Available	Not Used in Prior Housing Element	0	0	0.663518673	0.663518673	4	0	0	1298189	442	Wilshire	Yes	Above Moderate
LOS ANGELES	1121 S 5TH AVE	90019	5081009014	Low Medium II Residential	RD1.5-1-O-HPOZ	0	29	0.192061114	Residential - Three Units (Any Combination) - 4 Stories or Less	YES - Current	NO - Privately-Owned	Available	Not Used in Prior Housing Element	0	0	0.383568668	0.383568668	3	0	0	1298189	502	Wilshire	Yes	Above Moderate
LOS ANGELES	1127 S 5TH AVE	90019	5081009014	Low Medium II Residential	RD1.5-1-O-HPOZ	0	29	0.134442861	Residential - Three Units (Any Combination) - 4 Stories or Less	YES - Current	NO - Privately-Owned	Available	Not Used in Prior Housing Element	0	0	0.23847084	0.23847084	3	3*	3*	1298189	517	Wilshire	Yes	Above Moderate
LOS ANGELES	1133 S 5TH AVE	90019	5081009015	Low Medium II Residential	RD1.5-1-O-HPOZ	0	29	0.179089614	Residential - Three Units (Any Combination) - 4 Stories or Less	YES - Current	NO - Privately-Owned	Available	Not Used in Prior Housing Element	0	0	0.355715442	0.355715442	3	0	0	1298189	541	Wilshire	Yes	Above Moderate
LOS ANGELES	1139 S 5TH AVE	90019	5081009016	Low Medium II Residential	RD1.5-1-O-HPOZ	0	29	0.179088729	Residential - Four Units (Any Combination) - 4 Stories or Less	YES - Current	NO - Privately-Owned	Available	Not Used in Prior Housing Element	0	0	0.087789613	0.087789613	4	0	0	1298189	559	Wilshire	Yes	Above Moderate
LOS ANGELES	1155 S 5TH AVE	90019	5081009019	Low Medium II Residential	RD1.5-1-O-HPOZ	0	29	0.179089537	Residential - Four Units (Any Combination) - 4 Stories or Less	YES - Current	NO - Privately-Owned	Available	Not Used in Prior Housing Element	0	0	0.264862823	0.264862823	4	0	0	1298189	628	Wilshire	Yes	Above Moderate
LOS ANGELES	1203 S 5TH AVE	90019	5081009020	Low Medium II Residential	RD1.5-1-O-HPOZ	0	29	0.179088132	Residential - Single Family Residence	YES - Current	NO - Privately-Owned	Available	Not Used in Prior Housing Element	0	0	0.601807594	0.601807594	1	0	0	1298189	652	Wilshire		Above Moderate
LOS ANGELES	1207 S 5TH AVE	90019	5081009021	Low Medium II Residential	RD1.5-1-O-HPOZ	0	29	0.179089499	Residential - Four Units (Any Combination) - 4 Stories or Less	YES - Current	NO - Privately-Owned	Available	Not Used in Prior Housing Element	0	0	0.087789613	0.087789613	4	0	0	1298189	670	Wilshire	Yes	Above Moderate
LOS ANGELES	1149 S 5TH AVE	90019	5081009022	Low Medium II Residential	RD1.5-1-O-HPOZ	0	29	0.179088743	Residential - Three Units (Any Combination) - 4 Stories or Less	YES - Current	NO - Privately-Owned	Available	Not Used in Prior Housing Element	0	0	0.370938897	0.370938897	3	0	0	1298189	604	Wilshire	Yes	Above Moderate
LOS ANGELES	1018 S NORTON AVE	90019	5081010003	Medium Residential	R3-1-O-HPOZ	0	54	0.20510596	Residential - Five or More Units or Apartments (Any Combination) - 4 Stories or Less	YES - Current	NO - Privately-Owned	Available	Not Used in Prior Housing Element	0	0	0.181240716	0.181240716	8	0	0	1298189	146	Wilshire	Yes	Above Moderate
LOS ANGELES	1026 S NORTON AVE	90019	5081010004	Medium Residential	R3-1-O-HPOZ	0	54	0.206241075	Residential - Five or More Units or Apartments (Any Combination) - 4 Stories or Less	YES - Current	NO - Privately-Owned	Available	Not Used in Prior Housing Element	0	0	0.158621579	0.158621579	10	0	0	1298189	164	Wilshire	Yes	Above Moderate

LOS ANGELES	1046 S NORTON AVE	90019	5081010008	Medium Residential	R3-1-O-HPOZ	0	54	0.210788482	Residential - Five or More Units or Apartments (Any Combination) - 4 Stories or Less	YES - Current	NO - Privately-Owned	Available	Not Used in Prior Housing Element	0	0	0.173164472	0.173164472	9	0	0	1298189	233	Wilshire		Yes	Above Moderate
LOS ANGELES	1050 S NORTON AVE	90019	5081010009	Medium Residential	R3-1-O-HPOZ	0	54	0.211925934	Residential - Five or More Units or Apartments (Any Combination) - 4 Stories or Less	YES - Current	NO - Privately-Owned	Available	Not Used in Prior Housing Element	0	0	0.158621579	0.158621579	10	0	0	1298189	248	Wilshire		Yes	Above Moderate
LOS ANGELES	1056 S NORTON AVE	90019	5081010010	Medium Residential	R3-1-O-HPOZ	0	54	0.213064912	Residential - Four Units (Any Combination) - 4 Stories or Less	YES - Current	NO - Privately-Owned	Available	Not Used in Prior Housing Element	0	0	0.803000629	0.803000629	4	0	0	1298189	272	Wilshire		Yes	Above Moderate
LOS ANGELES	1060 S NORTON AVE	90019	5081010011	Medium Residential	R3-1-O-HPOZ	0	54	0.214199053	Residential - Five or More Units or Apartments (Any Combination) - 4 Stories or Less	YES - Current	NO - Privately-Owned	Available	Not Used in Prior Housing Element	0	0	0.158621579	0.158621579	10	0	0	1298189	291	Wilshire		Yes	Above Moderate
LOS ANGELES	1066 S NORTON AVE	90019	5081010012	Medium Residential	R3-1-O-HPOZ	0	54	0.215336007	Residential - Five or More Units or Apartments (Any Combination) - 4 Stories or Less	YES - Current	NO - Privately-Owned	Available	Not Used in Prior Housing Element	0	0	0.173164472	0.173164472	9	0	0	1298189	312	Wilshire		Yes	Above Moderate
LOS ANGELES	1068 S NORTON AVE	90019	5081010013	Medium Residential	R3-1-O-HPOZ	0	54	0.061982169	Residential - Single Family Residence	YES - Current	NO - Privately-Owned	Available	Not Used in Prior Housing Element	0	0	0.173133016	0.173133016	1	3*	3*	1298189	334	Wilshire			Above Moderate
LOS ANGELES		5081010013		Medium Residential	R3-1-O-HPOZ	0	54	0.061982691	Residential - Single Family Residence	YES - Current	NO - Privately-Owned	Available	Not Used in Prior Housing Element	0	0	0.173133016	0.173133016	1	3*	3*	1298189	350	Wilshire			Above Moderate
LOS ANGELES	1072 S NORTON AVE	90019	5081010014	Medium Residential	R3-1-O-HPOZ	0	54	0.06336052	Residential - Single Family Residence	YES - Current	NO - Privately-Owned	Available	Not Used in Prior Housing Element	0	0	0.173133016	0.173133016	1	3*	3*	1298189	361	Wilshire			Above Moderate
LOS ANGELES		5081010014		Medium Residential	R3-1-O-HPOZ	0	54	0.063360519	Residential - Single Family Residence	YES - Current	NO - Privately-Owned	Available	Not Used in Prior Housing Element	0	0	0.173133016	0.173133016	1	3*	3*	1298189	373	Wilshire			Above Moderate
LOS ANGELES	1076 S NORTON AVE	90019	5081010015	Medium Residential	R3-1-O-HPOZ	0	54	0.0682033 74	Residential - Single Family Residence	YES - Current	NO - Privately-Owned	Available	Not Used in Prior Housing Element	0	0	0.141248393	0.141248393	1	3*	3*	1298189	384	Wilshire			Above Moderate
LOS ANGELES	3823 W COUNTRY CLUB DR	90019	5081010015	Medium Residential	R3-1-O-HPOZ	0	54	0.052850005	Residential - Single Family Residence	YES - Current	NO - Privately-Owned	Available	Not Used in Prior Housing Element	0	0	0.175143582	0.175143582	1	2*	2*	1298189	392	Wilshire			Above Moderate
LOS ANGELES	3819 W COUNTRY CLUB DR	90019	5081010016	Medium Residential	R3-1-O-HPOZ	0	54	0.186440702	Residential - Five or More Units or Apartments (Any Combination) - 4 Stories or Less	YES - Current	NO - Privately-Owned	Available	Not Used in Prior Housing Element	0	0	0.100112244	0.100112244	10	0	0	1298189	362	Wilshire			Above Moderate
LOS ANGELES	1006 S NORTON AVE	90019	5081010033	General Commercial	C2-1-O	0	108	0.161628182	Commercial - Service Station - Full Service - Lift	YES - Current	NO - Privately-Owned	Available	Used in Prior Housing Element - Non-Vacant	0.270766385	0	0	0.270766385	0	0	0	1298189	97	Wilshire			Lower
LOS ANGELES	1010 S NORTON AVE	90019	5081010033	General Commercial	C2-1-O	0	108	0.162356078	Commercial - Service Station - Full Service - Lift	YES - Current	NO - Privately-Owned	Available	Used in Prior Housing Element - Non-Vacant	0.277171484	0	0	0.277171484	0	0	0	1298189	110	Wilshire			Lower
LOS ANGELES	3954 W OLYMPIC BLVD	90019	5081010033	General Commercial	C2-1-O	0	108	0.119586355	Commercial - Service Station - Full Service - Lift	YES - Current	NO - Privately-Owned	Available	Used in Prior Housing Element - Non-Vacant	0.225850371	0	0	0.225850371	0	0	0	1298189	85	Wilshire			Lower
LOS ANGELES	1001 S 5TH AVE	90019	5081010034	General Commercial	C2-1-O	0	108	0.147919851	Commercial - Service Station - Full Service - Lift	YES - Current	NO - Privately-Owned	Available	Used in Prior Housing Element - Non-Vacant	0.259111801	0	0	0.259111801	0	0	0	1298189	127	Wilshire			Lower
LOS ANGELES	3910 W OLYMPIC BLVD	90019	5081010034	General Commercial	C2-1-O	0	108	0.05655612	Commercial - Service Station - Full Service - Lift	YES - Current	NO - Privately-Owned	Available	Used in Prior Housing Element - Non-Vacant	0	0	0.092422128	0.092422128	0	0	0	1298189	112	Wilshire			Above Moderate
LOS ANGELES	1036 S NORTON AVE	90019	5081010044	Medium Residential	R3-1-O-HPOZ	0	54	0.418166807	Residential - Five or More Units or Apartments (Any Combination) - 4 Stories or Less	YES - Current	NO - Privately-Owned	Available	Not Used in Prior Housing Element	0	0	0.111526727	0.111526727	22	0	0	1298189	1378	Wilshire		Yes	Above Moderate
LOS ANGELES	1030 S NORTON AVE	90019	5081010BRK	Medium Residential	R3-1-O-HPOZ	0	54	0.207378967	Residential - Single Family Residence - Condominium	YES - Current	NO - Privately-Owned	Available	Not Used in Prior Housing Element	0	0	0.142381147	0.142381147	8	0	0	1298189	1371	Wilshire			Above Moderate
LOS ANGELES	1006 S 5TH AVE	90019	5081011027	General Commercial	C2-1-O	0	108	0.14921949	Commercial - Store - One Story	YES - Current	NO - Privately-Owned	Available	Used in Prior Housing Element - Non-Vacant	0.137966442	0	0	0.137966442	0	0	0	1298189	153	Wilshire			Lower
LOS ANGELES	3728 W OLYMPIC BLVD	90019	5081011027	General Commercial	C2-1-O	0	108	0.069238749	Commercial - Store - One Story	YES - Current	NO - Privately-Owned	Available	Used in Prior Housing Element - Non-Vacant	0	0	0.011433209	0.011433209	0	0	0	1298189	147	Wilshire			Above Moderate
LOS ANGELES	1001 S 4TH AVE	90019	5081011028	General Commercial	C2-1-O	0	108	0.056197718	Commercial - Store Combination - Store and Office Combination - One Story	YES - Current	NO - Privately-Owned	Available	Used in Prior Housing Element - Non-Vacant	0	0	0.002059996	0.002059996	0	0	0	1298189	166	Wilshire			Above Moderate
LOS ANGELES	3706 W OLYMPIC BLVD	90019	5081011028	General Commercial	C2-1-O	0	108	0.155063476	Commercial - Store Combination - Store and Office Combination - One Story	YES - Current	NO - Privately-Owned	Available	Used in Prior Housing Element - Non-Vacant	0.042606436	0	0	0.042606436	0	0	0	1298189	173	Wilshire			Lower
LOS ANGELES	3706 W OLYMPIC CLUB DR	90019	5081012001	Low Medium II Residential	RD1.5-1-O-HPOZ	0	29	0.167471908	Residential - Double, Duplex, or Two Units - 4 Stories or Less	YES - Current	NO - Privately-Owned	Available	Not Used in Prior Housing Element	0	0	0.308088952	0.308088952	2	0	0	1298189	461	Wilshire		Yes	Above Moderate
LOS ANGELES	1107 S 4TH AVE	90019	5081012002	Low Medium II Residential	RD1.5-1-O-HPOZ	0	29	0.171438319	Residential - Double, Duplex, or Two Units - 4 Stories or Less - Mills Act Property	YES - Current	NO - Privately-Owned	Available	Not Used in Prior Housing Element	0	0	0.308088952	0.308088952	2	0	0	1298189	482	Wilshire		Yes	Above Moderate
LOS ANGELES	1113 S 4TH AVE	90019	5081012003	Low Medium II Residential	RD1.5-1-O-HPOZ	0	29	0.177567074	Residential - Three Units (Any Combination) - 4 Stories or Less	YES - Current	NO - Privately-Owned	Available	Not Used in Prior Housing Element	0	0	0.276880753	0.276880753	3	0	0	1298189	503	Wilshire		Yes	Above Moderate
LOS ANGELES	1117 S 4TH AVE	90019	5081012004	Low Medium II Residential	RD1.5-1-O-HPOZ	0	29	0.207947835	Residential - Three Units (Any Combination) - 4 Stories or Less	YES - Current	NO - Privately-Owned	Available	Not Used in Prior Housing Element	0	0	0.124596897	0.124596897	3	0	0	1298189	521	Wilshire		Yes	Above Moderate
LOS ANGELES	1127 S 4TH AVE	90019	5081012005	Low Medium II Residential	RD1.5-1-O-HPOZ	0	29	0.186203268	Residential - Four Units (Any Combination) - 4 Stories or Less	YES - Current	NO - Privately-Owned	Available	Not Used in Prior Housing Element	0	0	0.087789613	0.087789613	4	0	0	1298189	543	Wilshire		Yes	Above Moderate
LOS ANGELES	1131 S 4TH AVE	90019	5081012006	Low Medium II Residential	RD1.5-1-O-HPOZ	0	29	0.186193975	Residential - Double, Duplex, or Two Units - 4 Stories or Less	YES - Current	NO - Privately-Owned	Available	Not Used in Prior Housing Element	0	0	0.370938897	0.370938897	2	0	0	1298189	562	Wilshire		Yes	Above Moderate
LOS ANGELES	1137 S 4TH AVE	90019	5081012007	Low Medium II Residential	RD1.5-1-O-HPOZ	0	29	0.186184665	Residential - Three Units (Any Combination) - 4 Stories or Less	YES - Current	NO - Privately-Owned	Available	Not Used in Prior Housing Element	0	0	0.432326508	0.432326508	3	0	0	1298189	584	Wilshire			Above Moderate
LOS ANGELES	1141 S 4TH AVE	90019	5081012008	Low Medium II Residential	RD1.5-1-O-HPOZ	0	29	0.186172773	Residential - Four Units (Any Combination) - 4 Stories or Less	YES - Current	NO - Privately-Owned	Available	Not Used in Prior Housing Element	0	0	0.036908123	0.036908123	4	0	0	1298189	608	Wilshire		Yes	Above Moderate
LOS ANGELES	1145 S 4TH AVE	90019	5081012009	Low Medium II Residential	RD1.5-1-O-HPOZ	0	29	0.186163404	Residential - Four Units (Any Combination) - 4 Stories or Less	YES - Current	NO - Privately-Owned	Available	Not Used in Prior Housing Element	0	0	0.087789613	0.087789613	4	0	0	1298189	631	Wilshire		Yes	Above Moderate
LOS ANGELES	1155 S 4TH AVE	90019	5081012010	Low Medium II Residential	RD1.5-1-O-HPOZ	0	29	0.186151512	Residential - Four Units (Any Combination) - 4 Stories or Less	YES - Current	NO - Privately-Owned	Available	Not Used in Prior Housing Element	0	0	0.087789613	0.087789613	4	0	0	1298189	653	Wilshire		Yes	Above Moderate
LOS ANGELES	1163 S 4TH AVE	90019	5081012011	Low Medium II Residential	RD1.5-1-O-HPOZ	0	29	0.186142181	Residential - Single Family Residence	YES - Current	NO - Privately-Owned	Available	Not Used in Prior Housing Element	0	0	0.601807594	0.601807594	1	0	0	1298189	672	Wilshire			Above Moderate
LOS ANGELES	1156 S 5TH AVE	90019	5081012012	Low Medium II Residential	RD1.5-1-O-HPOZ	0	29	0.18614297	Residential - Four Units (Any Combination) - 4 Stories or Less	YES - Current	NO - Privately-Owned	Available	Not Used in Prior Housing Element	0	0	0.087789613	0.087789613	4	0	0	1298189	654	Wilshire		Yes	Above Moderate
LOS ANGELES	1146 S 5TH AVE	90019	5081012013	Low Medium II Residential	RD1.5-1-O-HPOZ	0	29	0.186152301	Residential - Four Units (Any Combination) - 4 Stories or Less	YES - Current	NO - Privately-Owned	Available	Not Used in Prior Housing Element	0	0	0.087789613	0.087789613	4	0	0	1298189	633	Wilshire		Yes	Above Moderate
LOS ANGELES	1144 S 5TH AVE	90019	5081012014	Low Medium II Residential	RD1.5-1-O-HPOZ	0	29	0.186163394	Residential - Four Units (Any Combination) - 4 Stories or Less	YES - Current	NO - Privately-Owned	Available	Not Used in Prior Housing Element	0	0	0.264862823	0.264862823	4	0	0	1298189	612	Wilshire			Above Moderate
LOS ANGELES	1138 S 5TH AVE	90019	5081012015	Low Medium II Residential	RD1.5-1-O-HPOZ	0	29	0.186172003	Residential - Double, Duplex, or Two Units - 4 Stories or Less	YES - Current	NO - Privately-Owned	Available	Not Used in Prior Housing Element	0	0	0.370938897	0.370938897	2	0	0	1298189	586	Wilshire		Yes	Above Moderate
LOS ANGELES	1132 S 5TH AVE	90019	5081012016	Low Medium II Residential	RD1.5-1-O-HPOZ	0	29	0.186182796	Residential - Single Family Residence - Mills Act Property	YES - Current	NO - Privately-Owned	Available	Not Used in Prior Housing Element	0	0	0.438357878	0.438357878	1	0	0	1298189	564	Wilshire			Above Moderate
LOS ANGELES	1124 S 5TH AVE	90019	5081012017	Low Medium II Residential	RD1.5-1-O-HPOZ	0	29	0.186193927	Residential - Five or More Units or Apartments (Any Combination) - 4 Stories or Less	YES - Current	NO - Privately-Owned	Available	Not Used in Prior Housing Element	0	0	0.061878628	0.061878628	6	0	0	1298189	545	Wilshire		Yes	Above Moderate
LOS ANGELES	1114 S 5TH AVE	90019	5081012019	Low Medium II Residential	RD1.5-1-O-HPOZ	0	29	0.115082397	Residential - Single Family Residence	YES - Current	NO - Privately-Owned	Available	Not Used in Prior Housing Element	0	0	0.086027008	0.086027008	1	3*	3*	1298189	514	Wilshire			Above Moderate
LOS ANGELES	1108 S 5TH AVE	90019	5081012020	Low Medium II Residential	RD1.5-1-O-HPOZ	0	29	0.170962914	Residential - Four Units (Any Combination) - 4 Stories or Less	YES - Current	NO - Privately-Owned	Available	Not Used in Prior Housing Element	0	0	0.067864068	0.067864068	4	0	0	1298189	494	Wilshire		Yes	Above Moderate
LOS ANGELES	1104 S 5TH AVE	90019	5081012021	Low Medium II Residential	RD1.5-1-O-HPOZ	0	29	0.122332494	Residential - Double, Duplex, or Two Units - 4 Stories or Less	YES - Current	NO - Privately-Owned	Available	Not Used in Prior Housing Element	0	0	0.042691833	0.042691833	2	3*	3*	1298189	479	Wilshire		Yes	Above Moderate
LOS ANGELES	1201 S 4TH AVE	90019	5081013001	Low Medium II Residential	RD1.5-1-O-HPOZ	0	29	0.186130952	Residential - Four Units (Any Combination) - 4 Stories or Less	YES - Current	NO - Privately-Owned	Available	Not Used in Prior Housing Element	0	0	0.087789613	0.087789613	4	0	0	1298189	690	Wilshire		Yes	Above Moderate
LOS ANGELES	1207 S 4TH AVE	90019	5081013002	Low Medium II Residential	RD1.5-1-O-HPOZ	0	29	0.186119821	Residential - Four Units (Any Combination) - 4 Stories or Less	YES - Current	NO - Privately-Owned	Available	Not Used in Prior Housing Element	0	0	0.087789613	0.087789613	4	0	0	1298189	711	Wilshire		Yes	Above Moderate
LOS ANGELES	1219 S 4TH AVE	90019	5081013003	Low Medium II Residential	RD1.5-1-O-HPOZ	0	29	0.1861086	Residential - Single Family Residence	YES - Current	NO - Privately-Owned	Available	Not Used in Prior Housing Element	0	0	0.601807594	0.601807594	1	0	0	1298189	730	Wilshire			Above Moderate
LOS ANGELES	1221 S 4TH AVE	90019	5081013004	Low Medium II Residential	RD1.5-1-O-HPOZ	0	29	0.186099911	Residential - Five or More Units or Apartments (Any Combination) - 4 Stories or Less	YES - Current	NO - Privately-Owned	Available	Not Used in Prior Housing Element	0	0	0.061878628	0.061878628	6	0	0	1298189	752	Wilshire		Yes	Above Moderate
LOS ANGELES	1225 S 4TH AVE	90019	5081013005	Low Medium II Residential	RD1.5-1-O-HPOZ	0	29	0.186089266	Residential - Three Units (Any Combination) - 4 Stories or Less	YES - Current	NO - Privately-Owned	Available	Not Used in Prior Housing Element	0	0	0.104433274	0.104433274	3	0	0	1298189	773	Wilshire		Yes	Above Moderate
LOS ANGELES	1229 S 4TH AVE	90019	5081013006	Low Medium II Residential	RD1.5-1-O-HPOZ	0	29	0.186078097	Residential - Four Units (Any Combination) - 4 Stories or Less	YES - Current	NO - Privately-Owned	Available	Not Used in Prior Housing Element	0	0	0.087789613	0.087789613	4	0	0	1298189	796	Wilshire		Yes	Above Moderate
LOS ANGELES	1237 S 4TH AVE	90019	5081013007	Low Medium II Residential	RD1.5-1-O-HPOZ	0	29	0.186069504	Residential - Four Units (Any Combination) - 4 Stories or Less	YES - Current	NO - Privately-Owned	Available	Not Used in Prior Housing Element	0	0	0.073757094	0.073757094	4	0	0	1298189	815	Wilshire		Yes	Above Moderate
LOS ANGELES	1241 S 4TH AVE	90019	5081013008	Low Medium II Residential	RD1.5-1-O-HPOZ	0	29	0.186057673	Residential - Four Units (Any Combination) - 4 Stories or Less	YES - Current	NO - Privately-Owned	Available	Not Used in Prior Housing Element	0	0	0.073757094	0.073757094	4	0	0	1298189	836	Wilshire		Yes	Above Moderate
LOS ANGELES	1257 S 4TH AVE	90019	5081013011	Low Medium II Residential	RD1.5-1-O-HPOZ	0	29	0.186037211	Residential - Four Units (Any Combination) - 4 Stories or Less	YES - Current	NO - Privately-Owned	Available	Not Used in Prior Housing Element	0	0	0.073757094	0.073757094	4	0	0	1298189	887	Wilshire		Yes	Above Moderate
LOS ANGELES	1259 S 4TH AVE	90019	5081013012	Low Medium II Residential	RD1.5-1-O-HPOZ	0	29	0.1860289	Residential - Four Units (Any Combination) - 4 Stories or Less	YES - Current	NO - Privately-Owned	Available	Not Used in Prior Housing Element	0	0	0.223589969	0.223589969	4	0	0	1298189	913	Wilshire		Yes	Above Moderate
LOS ANGELES	3711 W PICO BLVD	90019	5081013014	Neighborhood Office Commercial	C4-1-O	0	108	0.206937705	Commercial - Restaurant, Cocktail Lounge - Restaurant, Cocktail Lounge, Tavern - One Story	YES - Current	NO - Privately-Owned	Available	Used in Prior Housing Element - Non-Vacant	0.108600646	0	0	0.108600646	0	0	0	1298189	961	Wilshire			Lower
LOS ANGELES		5081013014		Low Medium II Residential	RD1.5-1-O-HPOZ	0	29	0.003301303	Commercial - Restaurant, Cocktail Lounge - Restaurant, Cocktail Lounge, Tavern - One Story	YES - Current	NO - Privately-Owned	Available	Used in Prior Housing Element - Non-Vacant	0	0	0.002374048	0.002374048	0	0	0	1298189	966	Wilshire			Above Moderate
LOS ANGELES	3725 W PICO BLVD	90019	5081013015	Neighborhood Office Commercial	C4-1-O	0	108	0.170215502	Commercial - Restaurant, Cocktail Lounge - Restaurant, Cocktail Lounge, Tavern - One Story	YES - Current	NO - Privately-Owned	Available	Used in Prior Housing Element - Non-Vacant	0.096780241	0	0	0.096780241	0	0	0	1298189	945	Wilshire			Lower
LOS ANGELES	1278 S 5TH AVE	90019	5081013016	Neighborhood Office Commercial	C4-1-O	0	108	0.186007282	Residential - Four Units (Any Combination) - 4 Stories or Less	YES - Current	NO - Privately-Owned	Available	Used in Prior Housing Element - Non-Vacant	0	0	1.14836657	1.14836657	0	0	0	1298189	928	Wilshire		Yes	Above Moderate
LOS ANGELES	1272 S 5TH AVE	90019	5081013017	Low Medium II Residential	RD1.5-1-O-HPOZ	0	29	0.186017059	Residential - Five or More Units or Apartments (Any Combination) - 4 Stories or Less	YES - Current	NO - Privately-Owned	Available	Not Used in Prior Housing Element	0	0	0.061894935	0.061894935	5	0	0	1298189	915	Wilshire		Yes	Above Moderate
LOS ANGELES	1268 S 5TH AVE	90019	5081013018	Low Medium II Residential	RD1.5-1-O-HPOZ	0	29	0.18602889	Residential - Double, Duplex, or Two Units - 4 Stories or Less	YES - Current	NO - Privately-Owned	Available	Not Used in Prior Housing Element	0	0	0.313661933	0.313661933	2	0	0	1298189	890	Wilshire		Yes	Above Moderate
LOS ANGELES	1262 S 5TH AVE	90019	5081013019	Low Medium II Residential	RD1.5-1-O-HPOZ	0	29	0.186035702	Residential - Single Family Residence - Mills Act Property	YES - Current	NO - Privately-Owned	Available	Not Used in Prior Housing Element	0	0	0.371032047	0.371032047	1	0	0	1298189	863	Wilshire		Yes	Above Moderate
LOS ANGELES	1250 S 5TH AVE	90019	5081013020	Low Medium II Residential	RD1.5-1-O-HPOZ	0	29	0.186049353	Residential - Four Units (Any Combination) - 4 Stories or Less	YES - Current	NO - Privately-Owned	Available	Not Used in Prior Housing Element	0	0	0.073757094	0.073757094	4	0	0	1298189	839	Wilshire		Yes	Above Moderate
LOS ANGELES	1244 S 5TH AVE	90019	5081013021	Low Medium II Residential	RD1.5-1-O-HPOZ	0	29	0.186056925	Residential - Four Units (Any Combination) - 4 Stories or Less	YES - Current	NO - Privately-Owned	Available	Not Used in Prior Housing Element	0	0	0.073757094	0.073757094	4	0	0	1298189	818	Wilshire		Yes	Above Moderate
LOS ANGELES	1234 S 5TH AVE	90019	5081013022	Low Medium II Residential	RD1.5-1-O-HPOZ	0	29	0.186070614	Residential - Four Units (Any Combination) - 4 Stories or Less	YES - Current	NO - Privately-Owned	Available	Not Used in Prior Housing Element	0	0	0.073757094	0.073757094	4	0	0	1298189	798	Wilshire		Yes	Above Moderate
LOS ANGELES	1226 S 5TH AVE	90019	5081013023	Low Medium II Residential	RD1.5-1-O-HPOZ	0	29	0.186078886	Residential - Four Units (Any Combination) - 4 Stories or Less	YES - Current	NO - Privately-Owned	Available	Not Used in Prior Housing Element	0	0	0.087789613	0.087789613	4	0	0	1298189	777	Wilshire		Yes	Above Moderate
LOS ANGELES	1224 S 5TH AVE	90019	5081013024	Low Medium II Residential	RD1.5-1-O-HPOZ	0	29	0.186089295	Residential - Five or More Units or Apartments (Any Combination) - 4 Stories or Less	YES - Current	NO - Privately-Owned	Available	Not Used in Prior Housing Element	0	0	0.051873231	0.051873231	7	0	0	1298189	755	Wilshire		Yes	Above Moderate
LOS ANGELES	1220 S 5TH AVE	90019	5081013025	Low Medium II Residential	RD1.5-1-O-HPOZ	0	29	0.124065027	Residential - Double, Duplex, or Two Units - 4 Stories or Less	YES - Current	NO - Privately-Owned	Available	Not Used in Prior Housing Element	0	0	0.042691833	0.042691833	2	3*	3*	1298189	741	Wilshire		Yes	Above Moderate
LOS ANGELES	1212 S 5TH AVE	90019	5081013027	Low Medium II Residential	RD1.5-1-O-HPOZ	0	29	0.124074843	Residential - Double, Duplex, or Two Units - 4 Stories or Less	YES - Current	NO - Privately-Owned	Available	Not Used in Prior Housing Element	0	0	0.042691833	0.042691833	2	3*	3*	1298189	713	Wilshire		Yes	Above Moderate
LOS ANGELES	1210 1/2 S 5TH AVE	90019	5081013028	Low Medium II Residential	RD1.5-1-O-HPOZ	0	29	0.186119811	Residential - Four Units (Any Combination) - 4 Stories or Less	YES - Current	NO - Privately-Owned	Available	Not Used in Prior Housing Element	0	0	0.087789613	0.087789613	4	0	0	1298189	695	Wilshire		Yes	Above Moderate
LOS ANGELES	1200 1/2 S 5TH AVE	90019	5081013029	Low Medium II Residential	RD1.5-1-O-HPOZ	0	29	0.186129882	Residential - Four Units (Any Combination) - 4 Stories or Less	YES - Current	NO - Privately-Owned	Available	Not Used in Prior Housing Element	0	0	0.087789613	0.087789613	4	0	0	1298189	676	Wilshire		Yes	Above Moderate
LOS ANGELES	1251 S 4TH AVE	90019	5081013030	Low Medium II Residential	RD1.5-1-O-HPOZ	0	29	0.186049102	Residential - Four Units (Any Combination) - 4 Stories or Less	YES - Current	NO - Privately-Owned	Available	Not Used in Prior Housing Element	0	0	0.073757094	0.073757094	4	0	0	1298189	861	Wilshire		Yes	Above Moderate
LOS ANGELES	1223 S 3RD AVE	90019	5081014001	Low Medium II Residential	RD1.5-1-O-HPOZ	0	29	0.194073065	Residential - Single Family Residence - Mills Act Property	YES - Current	NO - Privately-Owned	Available	Not Used in Prior Housing Element	0	0	0.601807594	0.601807594	1	0	0	1298189	714	Wilshire			Above Moderate
LOS ANGELES	1229 S 3RD AVE	90019	5081014002	Low Medium II Residential	RD1.5-1-O-HPOZ	0	29	0.195395731	Residential - Single Family Residence - Mills Act Property	YES - Current	NO - Privately-Owned	Available	Not Used in Prior Housing Element	0	0	0.438357878	0.438357878	1	0	0	1298189	734	Wilshire		Yes	Above Moderate
LOS ANGELES	1235 S 3RD AVE	90019	5081014003	Low Medium II Residential	RD1.5-1-O-HPOZ	0	29	0.1967177	Residential - Double, Duplex, or Two Units - 4 Stories or Less	YES - Current	NO - Privately-Owned	Available	Not Used in Prior Housing Element	0	0	0.370938897	0.370938897	2	0	0	1298189	757	Wilshire		Yes	Above Moderate
LOS ANGELES	1241 S 3RD AVE	90019	5081014004	Low Medium II Residential	RD1.5-1-O-HPOZ	0	29	0.198041946	Residential - Double, Duplex, or Two Units - 4 Stories or Less	YES - Current	NO - Privately-Owned	Available	Not Used in Prior Housing Element	0	0	0.159079826	0.159079826	2	0	0	1298189	779	Wilshire		Yes	Above Moderate
LOS ANGELES	1247 S 3RD AVE	90019	5081014005	Low Medium II Residential	RD1.5-1-O-HPOZ	0	29	0.199362841	Residential - Single Family Residence	YES - Current	NO - Privately-Owned	Available	Not Used in Prior Housing Element	0	0	0.601807594	0.601807594	1	0	0	1298189	800	Wilshire			Above Moderate
LOS ANGELES	1253 S 3RD AVE	90019	5081014006	Low Medium II Residential	RD1.5-1-O-HPOZ	0	29	0.200684383	Residential - Single Family Residence	YES - Current	NO - Privately-Owned	Available	Not Used in Prior Housing Element	0	0	0.51051755	0.51051755	1	0	0	1298189	822	Wilshire			Above Moderate
LOS ANGELES	1259 S 3RD AVE	90019	5081014007	Low Medium II Residential	RD1.5-1-O-HPOZ	0	29	0.202008314	Residential - Single Family Residence	YES - Current	NO - Privately-Owned	Available	Not Used in Prior Housing Element	0	0	0.51051755	0.51051755	1	0	0	1298189	841	Wilshire			Above Moderate
LOS ANGELES	1265 S 3RD AVE	90019	5081014008	Low Medium II Residential	RD1.5-1-O-HPOZ	0	29	0.203331141	Residential - Single Family Residence - Mills Act Property	YES - Current	NO - Privately-Owned	Available	Not Used in Prior Housing Element	0	0	0.22074697	0.22074697	1	0	0	1298189	865	Wilshire			Above Moderate
LOS ANGELES	1271 S 3RD AVE	90019	5081014009	Low Medium II Residential	RD1.5-1-O-HPOZ	0	29	0.204652193	Residential - Single Family Residence - Mills Act Property	YES - Current	NO - Privately-Owned	Available	Not Used in Prior Housing Element	0	0	0.56924597	0.56924597	1	0	0	1298189	895	Wilshire			Above Moderate
LOS ANGELES	1277 S 3RD AVE	90019	5081014010	Low Medium II Residential	RD1.5-1-O-HPOZ	0	29	0.205975036	Residential - Four Units (Any Combination) - 4 Stories or Less	YES - Current	NO - Privately-Owned	Available	Not Used in Prior Housing Element	0	0	0.082200091	0.082200091	4	0	0	1298189	918	Wilshire		Yes	Above Moderate
LOS ANGELES	1283 S 3RD AVE	90019	5081014011	Low Medium II Residential	RD1.5-1-O

LOS ANGELES	1228 S 4TH AVE	90019	5081014019	Low Medium II Residential	RD1.5-1-O-HPOZ	0	29	0.1984426	Residential - Four Units (Any Combination) - 4 Stories or Less	YES - Current	NO - Privately-Owned	Available	Not Used in Prior Housing Element	0	0	0.087789613	0.087789613	4	0	0	1298189	801	Wilshire		Yes	Above Moderate
LOS ANGELES	1222 S 4TH AVE	90019	5081014020	Low Medium II Residential	RD1.5-1-O-HPOZ	0	29	0.197063158	Residential - Four Units (Any Combination) - 4 Stories or Less	YES - Current	NO - Privately-Owned	Available	Not Used in Prior Housing Element	0	0	0.264862823	0.264862823	4	0	0	1298189	781	Wilshire		Yes	Above Moderate
LOS ANGELES	1214 S 4TH AVE	90019	5081014021	Low Medium II Residential	RD1.5-1-O-HPOZ	0	29	0.195687211	Residential - Four Units (Any Combination) - 4 Stories or Less	YES - Current	NO - Privately-Owned	Available	Not Used in Prior Housing Element	0	0	0.087789613	0.087789613	4	0	0	1298189	760	Wilshire		Yes	Above Moderate
LOS ANGELES	1208 S 4TH AVE	90019	5081014022	Low Medium II Residential	RD1.5-1-O-HPOZ	0	29	0.194308577	Residential - Four Units (Any Combination) - 4 Stories or Less	YES - Current	NO - Privately-Owned	Available	Not Used in Prior Housing Element	0	0	0.087789613	0.087789613	4	0	0	1298189	738	Wilshire		Yes	Above Moderate
LOS ANGELES	1200 S 4TH AVE	90019	5081014023	Low Medium II Residential	RD1.5-1-O-HPOZ	0	29	0.192929155	Residential - Four Units (Any Combination) - 4 Stories or Less	YES - Current	NO - Privately-Owned	Available	Not Used in Prior Housing Element	0	0	0.087789613	0.087789613	4	0	0	1298189	717	Wilshire		Yes	Above Moderate
LOS ANGELES	1272 S 4TH AVE	90019	5081014025	Neighborhood Office Commercial	C4-1-O	0	108	0.273756779	Commercial - Auto, Recreation Equipment, Construction Equipment Sales and Service - Auto Service Centers (No Gasoline) - One Story	YES - Current	NO - Privately-Owned	Available	Used in Prior Housing Element - Non-Vacant	0.379684317	0	0	0.379684317	0	0	0	1298189	950	Wilshire			Lower
LOS ANGELES			5081014026	Low Medium II Residential	RD1.5-1-O-HPOZ	0	29	0.016114885	Residential - Single Family Residence - Vacant Land	YES - Current	NO - Privately-Owned	Available	Not Used in Prior Housing Element	0	0	0.068557668	0.068557668	0	0	0	1298189	1374	Wilshire			Above Moderate
LOS ANGELES	1162 S 4TH AVE	90019	5081014028	Low Medium II Residential	RD1.5-1-O-HPOZ	0	29	0.191551598	Residential - Four Units (Any Combination) - 4 Stories or Less	YES - Current	NO - Privately-Owned	Available	Not Used in Prior Housing Element	0	0	0.096954542	0.096954542	4	0	0	1298189	699	Wilshire		Yes	Above Moderate
LOS ANGELES	1111 S 3RD AVE	90019	5081015001	Low Medium II Residential	RD1.5-1-O-HPOZ	0	29	0.156689719	Residential - Double, Duplex, or Two Units - 4 Stories or Less	YES - Current	NO - Privately-Owned	Available	Not Used in Prior Housing Element	0	0	0.11030329	0.11030329	2	0	0	1298189	550	Wilshire		Yes	Above Moderate
LOS ANGELES	1125 S 3RD AVE	90019	5081015002	Low Medium II Residential	RD1.5-1-O-HPOZ	0	29	0.18329132	Residential - Four Units (Any Combination) - 4 Stories or Less	YES - Current	NO - Privately-Owned	Available	Not Used in Prior Housing Element	0	0	0.096954542	0.096954542	4	0	0	1298189	566	Wilshire		Yes	Above Moderate
LOS ANGELES	1127 S 3RD AVE	90019	5081015003	Low Medium II Residential	RD1.5-1-O-HPOZ	0	29	0.145250162	Residential - Double, Duplex, or Two Units - 4 Stories or Less	YES - Current	NO - Privately-Owned	Available	Not Used in Prior Housing Element	0	0	0.266469347	0.266469347	2	0	0	1298189	588	Wilshire		Yes	Above Moderate
LOS ANGELES	1131 S 3RD AVE	90019	5081015004	Low Medium II Residential	RD1.5-1-O-HPOZ	0	29	0.186335411	Residential - Double, Duplex, or Two Units - 4 Stories or Less	YES - Current	NO - Privately-Owned	Available	Not Used in Prior Housing Element	0	0	0.130404925	0.130404925	2	0	0	1298189	614	Wilshire		Yes	Above Moderate
LOS ANGELES	1201 S 3RD AVE	90019	5081015005	Low Medium II Residential	RD1.5-1-O-HPOZ	0	29	0.187880364	Residential - Four Units (Any Combination) - 4 Stories or Less - Pool	YES - Current	NO - Privately-Owned	Available	Not Used in Prior Housing Element	0	0	0.365803862	0.365803862	4	0	0	1298189	635	Wilshire			Above Moderate
LOS ANGELES	1203 S 3RD AVE	90019	5081015006	Low Medium II Residential	RD1.5-1-O-HPOZ	0	29	0.189410489	Residential - Four Units (Any Combination) - 4 Stories or Less	YES - Current	NO - Privately-Owned	Available	Not Used in Prior Housing Element	0	0	0.096954542	0.096954542	4	0	0	1298189	657	Wilshire		Yes	Above Moderate
LOS ANGELES	1144 S 4TH AVE	90019	5081015010	Low Medium II Residential	RD1.5-1-O-HPOZ	0	29	0.188860724	Residential - Four Units (Any Combination) - 4 Stories or Less	YES - Current	NO - Privately-Owned	Available	Not Used in Prior Housing Element	0	0	0.087789613	0.087789613	4	0	0	1298189	659	Wilshire		Yes	Above Moderate
LOS ANGELES	1142 S 4TH AVE	90019	5081015011	Low Medium II Residential	RD1.5-1-O-HPOZ	0	29	0.178510931	Residential - Four Units (Any Combination) - 4 Stories or Less	YES - Current	NO - Privately-Owned	Available	Not Used in Prior Housing Element	0	0	0.077537891	0.077537891	4	0	0	1298189	639	Wilshire		Yes	Above Moderate
LOS ANGELES	1140 S 4TH AVE	90019	5081015012	Low Medium II Residential	RD1.5-1-O-HPOZ	0	29	0.186495307	Residential - Four Units (Any Combination) - 4 Stories or Less	YES - Current	NO - Privately-Owned	Available	Not Used in Prior Housing Element	0	0	0.087789613	0.087789613	4	0	0	1298189	616	Wilshire		Yes	Above Moderate
LOS ANGELES	1132 S 4TH AVE	90019	5081015013	Low Medium II Residential	RD1.5-1-O-HPOZ	0	29	0.185281499	Residential - Single Family Residence	YES - Current	NO - Privately-Owned	Available	Not Used in Prior Housing Element	0	0	0.601807594	0.601807594	1	0	0	1298189	589	Wilshire			Above Moderate
LOS ANGELES	1120 S 4TH AVE	90019	5081015015	Low Medium II Residential	RD1.5-1-O-HPOZ	0	29	0.182899306	Residential - Four Units (Any Combination) - 4 Stories or Less	YES - Current	NO - Privately-Owned	Available	Not Used in Prior Housing Element	0	0	0.087789613	0.087789613	4	0	0	1298189	547	Wilshire		Yes	Above Moderate
LOS ANGELES			5081015017	Low Medium II Residential	RD1.5-1-O-HPOZ	0	29	0.118792827	Residential - Three Units (Any Combination) - 4 Stories or Less - Mills Act Property	YES - Current	NO - Privately-Owned	Available	Not Used in Prior Housing Element	0	0	0.187397552	0.187397552	3	3*	3*	1298189	509	Wilshire			Above Moderate
LOS ANGELES	3608 W COUNTRY CLUB DR	90019	5081015019	Low Medium II Residential	RD1.5-1-O-HPOZ	0	29	0.17862752	Residential - Five or More Units or Apartments (Any Combination) - 4 Stories or Less - Mills Act Property	YES - Current	NO - Privately-Owned	Available	Not Used in Prior Housing Element	0	0	0.061878628	0.061878628	6	0	0	1298189	506	Wilshire		Yes	Above Moderate
LOS ANGELES	1107 S 3RD AVE	90019	5081015020	Low Medium II Residential	RD1.5-1-O-HPOZ	0	29	0.179921294	Residential - Four Units (Any Combination) - 4 Stories or Less	YES - Current	NO - Privately-Owned	Available	Not Used in Prior Housing Element	0	0	0.087789613	0.087789613	4	0	0	1298189	525	Wilshire		Yes	Above Moderate
LOS ANGELES	1215 S 3RD AVE	90019	5081015023	Low Medium II Residential	RD1.5-1-O-HPOZ	0	29	0.192421583	Residential - Single Family Residence - Mills Act Property	YES - Current	NO - Privately-Owned	Available	Not Used in Prior Housing Element	0	0	0.616072226	0.616072226	1	0	0	1298189	691	Wilshire			Above Moderate
LOS ANGELES	1154 S 4TH AVE	90019	5081015024	Low Medium II Residential	RD1.5-1-O-HPOZ	0	29	0.190044332	Residential - Four Units (Any Combination) - 4 Stories or Less	YES - Current	NO - Privately-Owned	Available	Not Used in Prior Housing Element	0	0	0.096954542	0.096954542	4	0	0	1298189	675	Wilshire		Yes	Above Moderate
LOS ANGELES	3636 W OLYMPIC BLVD	90019	5081016014	General Commercial	C2-1-O	0	108	0.154958724	Commercial - Store - One Story	YES - Current	NO - Privately-Owned	Available	Used in Prior Housing Element - Non-Vacant	0.099630147	0	0	0.099630147	1	0	0	1298189	204	Wilshire			Lower
LOS ANGELES			5081016014	General Commercial	C2-1-O	0	108	0.046488544	Commercial - Store - One Story	YES - Current	NO - Privately-Owned	Available	Used in Prior Housing Element - Non-Vacant	0	0	0.004562495	0.004562495	1	0	0	1298189	196	Wilshire			Above Moderate
LOS ANGELES	3600 W OLYMPIC BLVD	90019	5081016026	General Commercial	C2-1-O	0	108	0.166553862	Commercial - Shopping Center (Neighborhood, Community) - One Story	YES - Current	NO - Privately-Owned	Available	Not Used in Prior Housing Element	0.044011898	0	0	0.044011898	0	0	0	1298189	222	Wilshire			Lower
LOS ANGELES			5081016026	General Commercial	C2-1-O	0	108	0.049966918	Commercial - Shopping Center (Neighborhood, Community) - One Story	YES - Current	NO - Privately-Owned	Available	Not Used in Prior Housing Element	0	0	0.000755803	0.000755803	0	0	0	1298189	218	Wilshire			Above Moderate
LOS ANGELES	1006 S 3RD AVE	90019	5081017023	General Commercial	C2-1-O	0	108	0.171403509	Commercial - Auto, Recreation Equipment, Construction Equipment Sales and Service - Car Wash Only - One Story	YES - Current	NO - Privately-Owned	Available	Used in Prior Housing Element - Non-Vacant	0.334938169	0	0	0.334938169	1	0	0	1298189	247	Wilshire			Lower
LOS ANGELES	1009 S WESTCHESTER PL	90019	5081017023	General Commercial	C2-1-O	0	108	0.171551874	Commercial - Auto, Recreation Equipment, Construction Equipment Sales and Service - Car Wash Only - One Story	YES - Current	NO - Privately-Owned	Available	Used in Prior Housing Element - Non-Vacant	0.334938169	0	0	0.334938169	1	0	0	1298189	270	Wilshire			Lower
LOS ANGELES	3554 W OLYMPIC BLVD	90019	5081017023	General Commercial	C2-1-O	0	108	0.100892554	Commercial - Auto, Recreation Equipment, Construction Equipment Sales and Service - Car Wash Only - One Story	YES - Current	NO - Privately-Owned	Available	Used in Prior Housing Element - Non-Vacant	0.230373242	0	0	0.230373242	1	0	0	1298189	258	Wilshire			Lower
LOS ANGELES			5081017023	General Commercial	C2-1-O	0	108	0.051393024	Commercial - Auto, Recreation Equipment, Construction Equipment Sales and Service - Car Wash Only - One Story	YES - Current	NO - Privately-Owned	Available	Used in Prior Housing Element - Non-Vacant	0	0	0.034874824	0.034874824	1	0	0	1298189	238	Wilshire			Above Moderate
LOS ANGELES	1008 S WESTCHESTER PL	90019	5081018024	General Commercial	C2-1-O	0	108	0.182514429	Commercial - Office Building - One Story	YES - Current	NO - Privately-Owned	Available	Used in Prior Housing Element - Non-Vacant	0.115440166	0	0	0.115440166	0	0	0	1298189	290	Wilshire			Lower
LOS ANGELES	3544 W OLYMPIC BLVD	90019	5081018024	General Commercial	C2-1-O	0	108	0.172019721	Commercial - Office Building - One Story	YES - Current	NO - Privately-Owned	Available	Used in Prior Housing Element - Non-Vacant	0.111074969	0	0	0.111074969	0	0	0	1298189	273	Wilshire			Lower
LOS ANGELES	3530 W OLYMPIC BLVD	90019	5081018025	General Commercial	C2-1-O	0	108	0.165717395	Commercial - Office Building - One Story	YES - Current	NO - Privately-Owned	Available	Used in Prior Housing Element - Non-Vacant	0.316019248	0	0	0.316019248	1	0	0	1298189	269	Wilshire			Lower
LOS ANGELES			5081018025	General Commercial	C2-1-O	0	108	0.071638145	Commercial - Office Building - One Story	YES - Current	NO - Privately-Owned	Available	Used in Prior Housing Element - Non-Vacant	0.169614807	0	0	0.169614807	1	0	0	1298189	268	Wilshire			Lower
LOS ANGELES	1011 S ARLINGTON AVE	90019	5081018026	General Commercial	C2-1-O	0	108	0.174948105	Commercial - Professional Building - Medical Dental Building - One Story	YES - Current	NO - Privately-Owned	Available	Used in Prior Housing Element - Non-Vacant	0.355440741	0	0	0.355440741	0	0	0	1298189	292	Wilshire			Lower
LOS ANGELES			5081018026	General Commercial	C2-1-O	0	108	0.021643165	Commercial - Professional Building - Medical Dental Building - One Story	YES - Current	NO - Privately-Owned	Available	Used in Prior Housing Element - Non-Vacant	0	0	0.03601625	0.03601625	0	0	0	1298189	1365	Wilshire			Above Moderate
LOS ANGELES	1017 S ARLINGTON AVE	90019	5081018027	Low II Residential	R1-1-O-HPOZ	0	1 unit per lot	0.17491383	Commercial - Office Building - Office and Residential - One Story	YES - Current	NO - Privately-Owned	Available	Not Used in Prior Housing Element	0	0	0.018162727	0.018162727	0	0	0	1298189	317	Wilshire			Above Moderate
LOS ANGELES	1123 S ARLINGTON AVE	90019	5081019011	Low II Residential	R1-1-O-HPOZ	0	1 unit per lot	0.103349627	Residential - Single Family Residence - Vacant Land	YES - Current	NO - Privately-Owned	Available	Not Used in Prior Housing Element	0	0	0.068557668	0.068557668	0	0	0	1298189	671	Wilshire			Above Moderate
LOS ANGELES	1101 S ARLINGTON AVE	90019	5081019017	Low II Residential	R1-1-O-HPOZ	0	1 unit per lot	0.20671378	Residential - Single Family Residence	YES - Current	NO - Privately-Owned	Available	Not Used in Prior Housing Element	0	0	0.062719029	0.062719029	0	0	0	1298189	593	Wilshire	Yes		Above Moderate
LOS ANGELES	1111 S ARLINGTON AVE	90019	5081019017	Low II Residential	R1-1-O-HPOZ	0	1 unit per lot	0.206708411	Residential - Single Family Residence	YES - Current	NO - Privately-Owned	Available	Not Used in Prior Housing Element	0	0	0.062719029	0.062719029	0	0	0	1298189	617	Wilshire	Yes		Above Moderate
LOS ANGELES	1117 S ARLINGTON AVE	90019	5081019017	Low II Residential	R1-1-O-HPOZ	0	1 unit per lot	0.206704549	Residential - Single Family Residence	YES - Current	NO - Privately-Owned	Available	Not Used in Prior Housing Element	0	0	0.062719029	0.062719029	0	0	0	1298189	640	Wilshire	Yes		Above Moderate
LOS ANGELES			5081019017	Low II Residential	R1-1-O-HPOZ	0	1 unit per lot	0.103349308	Residential - Single Family Residence	YES - Current	NO - Privately-Owned	Available	Not Used in Prior Housing Element	0	0	0.042028069	0.042028069	0	0	0	1298189	660	Wilshire			Above Moderate
LOS ANGELES	3533 W PICO BLVD	90019	5081020001	Neighborhood Office Commercial	C4-1-O	0	108	0.193196183	Commercial - Store Combination - Store and Office Combination - One Story	YES - Current	NO - Privately-Owned	Available	Used in Prior Housing Element - Non-Vacant	0.100155583	0	0	0.100155583	0	0	0	1298189	976	Wilshire			Lower
LOS ANGELES	1280 S 3RD AVE	90019	5081020002	Neighborhood Office Commercial	C4-1-O-HPOZ	0	108	0.179064124	Residential - Single Family Residence	YES - Current	NO - Privately-Owned	Available	Not Used in Prior Housing Element	0	0	1.889924431	1.889924431	0	0	0	1298189	952	Wilshire			Above Moderate
LOS ANGELES	1274 S 3RD AVE	90019	5081020003	Low Medium II Residential	RD1.5-1-O-HPOZ	0	29	0.179064763	Residential - Single Family Residence	YES - Current	NO - Privately-Owned	Available	Not Used in Prior Housing Element	0	0	0.172597098	0.172597098	1	0	0	1298189	938	Wilshire			Above Moderate
LOS ANGELES	1270 S 3RD AVE	90019	5081020004	Low Medium II Residential	RD1.5-1-O-HPOZ	0	29	0.179064124	Residential - Four Units (Any Combination) - 4 Stories or Less	YES - Current	NO - Privately-Owned	Available	Not Used in Prior Housing Element	0	0	0.073757094	0.073757094	4	0	0	1298189	920	Wilshire		Yes	Above Moderate
LOS ANGELES	1262 S 3RD AVE	90019	5081020005	Low Medium II Residential	RD1.5-1-O-HPOZ	0	29	0.179064848	Residential - Double, Duplex, or Two Units - 4 Stories or Less	YES - Current	NO - Privately-Owned	Available	Not Used in Prior Housing Element	0	0	0.313661933	0.313661933	2	0	0	1298189	897	Wilshire		Yes	Above Moderate
LOS ANGELES	1256 S 3RD AVE	90019	5081020006	Low Medium II Residential	RD1.5-1-O-HPOZ	0	29	0.179064982	Residential - Four Units (Any Combination) - 4 Stories or Less	YES - Current	NO - Privately-Owned	Available	Not Used in Prior Housing Element	0	0	0.073757094	0.073757094	4	0	0	1298189	868	Wilshire		Yes	Above Moderate
LOS ANGELES	1248 S 3RD AVE	90019	5081020007	Low Medium II Residential	RD1.5-1-O-HPOZ	0	29	0.179064119	Residential - Single Family Residence	YES - Current	NO - Privately-Owned	Available	Not Used in Prior Housing Element	0	0	0.172597098	0.172597098	1	0	0	1298189	843	Wilshire			Above Moderate
LOS ANGELES	1244 S 3RD AVE	90019	5081020008	Low Medium II Residential	RD1.5-1-O-HPOZ	0	29	0.179065227	Residential - Four Units (Any Combination) - 4 Stories or Less	YES - Current	NO - Privately-Owned	Available	Not Used in Prior Housing Element	0	0	0.087789613	0.087789613	4	0	0	1298189	825	Wilshire		Yes	Above Moderate
LOS ANGELES	1236 S 3RD AVE	90019	5081020009	Low Medium II Residential	RD1.5-1-O-HPOZ	0	29	0.179065142	Residential - Four Units (Any Combination) - 4 Stories or Less	YES - Current	NO - Privately-Owned	Available	Not Used in Prior Housing Element	0	0	0.087789613	0.087789613	4	0	0	1298189	802	Wilshire		Yes	Above Moderate
LOS ANGELES	1232 S 3RD AVE	90019	5081020010	Low Medium II Residential	RD1.5-1-O-HPOZ	0	29	0.179065057	Residential - Single Family Residence	YES - Current	NO - Privately-Owned	Available	Not Used in Prior Housing Element	0	0	0.601807594	0.601807594	1	0	0	1298189	780	Wilshire			Above Moderate
LOS ANGELES	1218 S 3RD AVE	90019	5081020012	Low Medium II Residential	RD1.5-1-O-HPOZ	0	29	0.179065142	Residential - Four Units (Any Combination) - 4 Stories or Less	YES - Current	NO - Privately-Owned	Available	Not Used in Prior Housing Element	0	0	0.087789613	0.087789613	4	0	0	1298189	736	Wilshire		Yes	Above Moderate
LOS ANGELES	1214 S 3RD AVE	90019	5081020013	Low Medium II Residential	RD1.5-1-O-HPOZ	0	29	0.179064119	Residential - Single Family Residence	YES - Current	NO - Privately-Owned	Available	Not Used in Prior Housing Element	0	0	0.601807594	0.601807594	1	0	0	1298189	715	Wilshire			Above Moderate
LOS ANGELES	1206 S 3RD AVE	90019	5081020014	Low Medium II Residential	RD1.5-1-O-HPOZ	0	29	0.179065871	Residential - Four Units (Any Combination) - 4 Stories or Less	YES - Current	NO - Privately-Owned	Available	Not Used in Prior Housing Element	0	0	0.087789613	0.087789613	4	0	0	1298189	696	Wilshire		Yes	Above Moderate
LOS ANGELES	3522 W 12TH ST	90019	5081020015	Low Medium II Residential	RD1.5-1-O-HPOZ	0	29	0.179064119	Residential - Five or More Units or Apartments (Any Combination) - 4 Stories or Less	YES - Current	NO - Privately-Owned	Available	Not Used in Prior Housing Element	0	0	0.07373777	0.07373777	5	0	0	1298189	678	Wilshire		Yes	Above Moderate
LOS ANGELES	1275 S WESTCHESTER PL	90019	5081020024	Low II Residential	R1-1-O	0	1 unit per lot	0.098030945	Commercial - Store Combination - Store and Residential Combination - One Story	YES - Current	NO - Privately-Owned	Available	Used in Prior Housing Element - Non-Vacant	0	0	0.005599882	0.005599882	0	0	0	1298189	967	Wilshire			Above Moderate
LOS ANGELES	3509 W PICO BLVD	90019	5081020024	Neighborhood Office Commercial	C4-1-O	0	108	0.152963809	Commercial - Store Combination - Store and Residential Combination - One Story	YES - Current	NO - Privately-Owned	Available	Used in Prior Housing Element - Non-Vacant	0	0	0.078225456	0.078225456	0	0	0	1298189	979	Wilshire		Yes	Above Moderate
LOS ANGELES	3511 W PICO BLVD	90019	5081020025	Neighborhood Office Commercial	C4-1-O	0	108	0.124779377	Commercial - Parking Lot (Commercial Use Property) - Lots - Patron or Employee - One Story	YES - Current	NO - Privately-Owned	Available	Used in Prior Housing Element - Non-Vacant	0.181983353	0	0	0.181983353	0	0	0	1298189	972	Wilshire			Lower
LOS ANGELES			5081020025	Low II Residential	R1-1-O	0	1 unit per lot	0.056982734	Commercial - Parking Lot (Commercial Use Property) - Lots - Patron or Employee - One Story	YES - Current	NO - Privately-Owned	Available	Used in Prior Housing Element - Non-Vacant	0	0	0.036315399	0.036315399	0	0	0	1298189	955	Wilshire			Above Moderate
LOS ANGELES	1257 S ARLINGTON AVE	90019	5081021022	Low II Residential	R1-1-O-HPOZ	0	1 unit per lot	0.192868778	Institutional - Church - One Story	YES - Current	NO - Privately-Owned	Available	Not Used in Prior Housing Element	0	0	0.005157387	0.005157387	0	0	0	1298189	939	Wilshire			Above Moderate
LOS ANGELES	1262 S WESTCHESTER PL	90019	5081021022	Low II Residential	R1-1-O-HPOZ	0	1 unit per lot	0.206639254	Institutional - Church - One Story	YES - Current	NO - Privately-Owned	Available	Not Used in Prior Housing Element	0	0	0.004931159	0.004931159	0	0	0	1298189	940	Wilshire			Above Moderate
LOS ANGELES	1263 S ARLINGTON AVE	90019	5081021022	Neighborhood Office Commercial	C4-1-O-HPOZ	0	108	0.192864893	Institutional - Church - One Story	YES - Current	NO - Privately-Owned	Available	Not Used in Prior Housing Element	0	0	0.069318347	0.069318347	0	0	0	1298189	953	Wilshire			Above Moderate
LOS ANGELES	1268 S WESTCHESTER PL	90019	5081021022	Neighborhood Office Commercial	C4-1-O-HPOZ	0	108	0.206634178	Institutional - Church - One Story	YES - Current	NO - Privately-Owned	Available	Not Used in Prior Housing Element	0	0	0.077137877	0.077137877	0	0	0	1298189	960	Wilshire			Above Moderate
LOS ANGELES	3405 W PICO BLVD	90019	5081021022	Neighborhood Office Commercial	C4-1-O-HPOZ	0	108	0.218615257	Institutional - Church - One Story	YES - Current	NO - Privately-Owned	Available	Not Used in Prior Housing Element	0	0	0.076673432	0.076673432	0	0	0	1298189	977	Wilshire			Above Moderate
LOS ANGELES	3423 W PICO BLVD	90019	5081021022	Neighborhood Office Commercial	C4-1-O-HPOZ	0	108	0.210140198	Institutional - Church - One Story	YES - Current	NO - Privately-Owned	Available	Not Used in Prior Housing Element	0	0	0.077137877	0.077137877	0	0	0	1298189	978	Wilshire			Above Moderate
LOS ANGELES			5081022008	Neighborhood Office Commercial	C4-1-O	0	108	0.004359828	Commercial - Office Building - One Story	YES - Current	NO - Privately-Owned	Available	Not Used in Prior Housing Element	0	0	0.017018814	0.017018814	0	0	0	1298189	995	Wilshire			Above Moderate
LOS ANGELES			5081022008	Neighborhood Office Commercial	C4-1-O	0	108	0.012390966	Commercial - Office Building - One Story	YES - Current	NO - Privately-Owned	Available	Not Used in Prior Housing Element	0	0	0.012232187	0.012232187	0	0	0	1298189	981	Wilshire			Above Moderate
LOS ANGELES			5081022008	Neighborhood Office Commercial	C4-1-O	0	108	0.034724033	Commercial - Office Building - One Story	YES - Current	NO - Privately-Owned	Available	Not Used in Prior Housing Element	0	0	0.022270867	0.022270867	0	0	0	1298189	982	Wilshire			Above Moderate
LOS ANGELES	3325 W PICO BLVD	90019	5081022023	Neighborhood Office Commercial	C4-1-O	0	108	0.201937881	Residential - Five or More Units or Apartments (Any Combination) - 4 Stories or Less	YES - Current	NO - Privately-Owned	Available	Not Used in Prior Housing Element	0	0	0.181628318	0.181628318	17	0	0	1298189	942	Wilshire		Yes	Above Moderate
LOS ANGELES	3327 W PICO BLVD	90019	5081022023	Neighborhood Office Commercial	C4-1-O	0	108	0.111398379	Residential - Five or More Units or Apartments (Any Combination) - 4 Stories or Less	YES - Current	NO - Privately-Owned	Available	Used in Prior Housing Element - Non-Vacant	0	0	0.123335063	0.123335063	17	0	0	1298189	941	Wilshire		Yes	Above Moderate
LOS ANGELES	1256 S ARLINGTON AVE	90019	5081022027	Neighborhood Office Commercial	C4-1-O	0	108	0.123968853	Commercial - Store - One Story	YES - Current	NO - Privately-Owned	Available	Used in Prior Housing Element - Non-Vacant	0.093133682	0	0	0.093133682	0	0	0	1298189	968	Wilshire			Lower
LOS ANGELES	3337 W PICO BLVD	90019	5081022027	Neighborhood Office Commercial	C4-1-O	0	108	0.023418936	Commercial - Store - One Story	YES - Current	NO - Privately-Owned	Available	Used in Prior Housing Element - Non-Vacant	0	0	0.013809416	0.013809416	0	0	0	1298189	992	Wilshire			Above Moderate
LOS ANGELES	3341 W PICO BLVD	90019	5081022027	Neighborhood Office Commercial	C4-1-O	0	108	0.098252018	Commercial - Store - One Story	YES - Current	NO - Privately-Owned	Available	Used in Prior Housing Element - Non-Vacant	0.079367171	0	0	0.079367171	0	0	0	1298189	988	Wilshire			Lower
LOS ANGELES			5081022027	Low II Residential	R1-1-O-HPOZ	0	1 unit per lot	0.02571304	Commercial - Store - One Story	YES - Current	NO - Privately-Owned	Available	Used in Prior Housing Element - Non-Vacant	0	0	0.006965597	0.006965597	0	0	0	1298189	963	Wilshire			Above Moderate
LOS ANGELES			5081022027	Neighborhood Office Commercial	C4-1-O	0	108	0.056473969	Commercial - Store - One Story	YES - Current	NO - Privately-Owned	Available	Used in Prior Housing Element - Non-Vacant	0	0	0.020353398	0.020353398	0	0	0	1298189	975	Wilshire			Above Moderate
LOS ANGELES	1251 S VAN NESS AVE	90019	5081022029	Neighborhood Office Commercial	C4-1-O	0	108	0.312703148	Commercial - Shopping Center (Neighborhood, Community) - Two Stories	YES - Current	NO - Privately-Owned	Available	Used in Prior Housing Element - Non-Vacant	0.064251456	0	0	0.064251456	0	0	0	1298189	959	Wilshire			Lower
LOS ANGELES	3311 W PICO BLVD	90019	5081022029	Neighborhood Office Commercial	C4-1-O	0	108	0.296948658	Commercial - Shopping Center (Neighborhood, Community) - Two Stories	YES - Current	NO - Privately-Owned	Available	Used in Prior Housing Element - Non-Vacant	0.063234913	0	0	0.063234913	0	0	0	1298189	986	Wilshire			Lower
LOS ANGELES	1250 S VAN NESS AVE	90019	5081023008	Neighborhood Office Commercial	C4-1-O	0	108	0.241137585	Residential - Five or More Units or Apartments (Any Combination) - 4 Stories or Less	YES - Current	NO - Privately-Owned	Available	Not Used in Prior Housing Element	0	0	0.251217304	0.251217304	14	0	0	1298189	957	Wilshire	Yes		Above Moderate
LOS ANGELES	1256 S VAN NESS AVE	90019	5081023009	Neighborhood Office Commercial	C4-1-O	0	108	0.228849864	Institutional - Homes for Aged and Others - One Story	YES - Current	NO - Privately-Owned	Available	Used in Prior Housing Element - Non-Vacant	0.108036712	0	0	0.108036712	0	0	0	1298189	985	Wilshire			Lower
LOS ANGEL

LOS ANGELES	1014 S ARLINGTON AVE	90019	5081024034	General Commercial	(T)(Q)C2-1-O	0	108	0.11807472	Commercial - Office Building - One Story	YES - Current	NO - Privately-Owned	Available	Not Used in Prior Housing Element	0.029854907	0	0	0.029854907	1	0	0	1298189	313	Wilshire												Lower
LOS ANGELES			5081024034	General Commercial	(T)(Q)C2-1-O	0	108	0.03278202	Commercial - Office Building - One Story	YES - Current	NO - Privately-Owned	Available	Not Used in Prior Housing Element	0	0	0.000992588	0.000992588	1	0	0	1298189	283	Wilshire												Above Moderate
LOS ANGELES	1015 S WILTON PL	90019	5081024902	General Commercial	C2-1-O	0	108	0.083742622	Commercial - Commercial - Vacant Land	YES - Current	NO - Privately-Owned	Available	Not Used in Prior Housing Element	0.158198196	0	0	0.158198196	0	0	0	1298189	261	Wilshire												Lower
LOS ANGELES	3455 W OLYMPIC BLVD	90019	5081025001	General Commercial	C2-1	0	108	0.185062677	Commercial - Auto, Recreation Equipment, Construction Equipment Sales and Service - Auto Service Centers (No Gasoline) - One Story	YES - Current	NO - Privately-Owned	Available	Used in Prior Housing Element - Non-Vacant	0.144272301	0	0	0.144272301	1	0	0	1298189	185	Wilshire												Lower
LOS ANGELES	965 S GRAMERCY PL	90019	5081025003	Medium Residential	R3-1	0	54	0.159680828	Residential - Single Family Residence	YES - Current	NO - Privately-Owned	Available	Used in Prior Housing Element - Non-Vacant	1.101090074	0	0	1.101090074	1	0	0	1298189	66	Wilshire												Lower
LOS ANGELES	941 S GRAMERCY PL	90019	5081025007	Medium Residential	R3-1	0	54	0.157681106	Residential - Five or More Units or Apartments (Any Combination) - 4 Stories or Less	YES - Current	NO - Privately-Owned	Available	Not Used in Prior Housing Element	0	0	0.095509205	0.095509205	12	0	0	1328189	1173	Wilshire										Yes		Above Moderate
LOS ANGELES	972 S WILTON PL	90019	5081025012	Medium Residential	R3-1	0	54	0.156962565	Residential - Five or More Units or Apartments (Any Combination) - 4 Stories or Less	YES - Current	NO - Privately-Owned	Available	Not Used in Prior Housing Element	0.088834718	0	0	0.088834718	8	0	0	1298189	67	Wilshire												Lower
LOS ANGELES	971 S GRAMERCY PL	90019	5081025018	Medium Residential	R3-1	0	54	0.190213516	Institutional - Church - One Story	YES - Current	NO - Privately-Owned	Available	Used in Prior Housing Element - Non-Vacant	0.132292262	0	0	0.132292262	1	0	0	1298189	94	Wilshire												Lower
LOS ANGELES	977 S GRAMERCY PL	90019	5081025018	Medium Residential	R3-1	0	54	0.203021613	Institutional - Church - One Story	YES - Current	NO - Privately-Owned	Available	Used in Prior Housing Element - Non-Vacant	0.137465911	0	0	0.137465911	1	0	0	1298189	116	Wilshire												Lower
LOS ANGELES	984 S WILTON PL	90019	5081025018	Medium Residential	R3-1	0	54	0.244432763	Institutional - Church - One Story	YES - Current	NO - Privately-Owned	Available	Used in Prior Housing Element - Non-Vacant	0.158224703	0	0	0.158224703	1	0	0	1298189	117	Wilshire												Lower
LOS ANGELES	987 S GRAMERCY PL	90019	5081025018	Medium Residential	R3-1	0	54	0.262857117	Institutional - Church - One Story	YES - Current	NO - Privately-Owned	Available	Used in Prior Housing Element - Non-Vacant	0.167696532	0	0	0.167696532	1	0	0	1298189	134	Wilshire												Lower
LOS ANGELES	966 S WILTON PL	90019	5081025019	Medium Residential	R3-1	0	54	0.150649098	Residential - Five or More Units or Apartments (Any Combination) - 4 Stories or Less	YES - Current	NO - Privately-Owned	Available	Not Used in Prior Housing Element	0	0	0.1004149	0.1004149	9	0	0	1298189	39	Wilshire										Yes		Above Moderate
LOS ANGELES	1000 S WILTON PL	90019	5081025020	General Commercial	C2-1	0	108	0.304018784	Commercial - Service Station - Full Service - No Additional Services	YES - Current	NO - Privately-Owned	Available	Used in Prior Housing Element - Non-Vacant	0.20009857	0	0	0.20009857	0	0	0	1298189	172	Wilshire												Lower
LOS ANGELES	3477 W OLYMPIC BLVD	90019	5081025020	General Commercial	C2-1	0	108	0.077851699	Commercial - Service Station - Full Service - No Additional Services	YES - Current	NO - Privately-Owned	Available	Used in Prior Housing Element - Non-Vacant	0.08586615	0	0	0.08586615	0	0	0	1298189	213	Wilshire												Lower
LOS ANGELES			5081025020	General Commercial	C2-1	0	108	0.022384257	Commercial - Service Station - Full Service - No Additional Services	YES - Current	NO - Privately-Owned	Available	Used in Prior Housing Element - Non-Vacant	0	0	0.014761896	0.014761896	0	0	0	1298189	200	Wilshire												Above Moderate
LOS ANGELES			5081025020	General Commercial	C2-1	0	108	0.03556388	Commercial - Service Station - Full Service - No Additional Services	YES - Current	NO - Privately-Owned	Available	Used in Prior Housing Element - Non-Vacant	0	0	0.021949679	0.021949679	0	0	0	1298189	209	Wilshire												Above Moderate
LOS ANGELES			5081025020	General Commercial	C2-1	0	108	0.092269115	Commercial - Service Station - Full Service - No Additional Services	YES - Current	NO - Privately-Owned	Available	Used in Prior Housing Element - Non-Vacant	0.094871998	0	0	0.094871998	0	0	0	1298189	169	Wilshire												Lower
LOS ANGELES	960 S WILTON PL	90019	5081025BRK	Medium Residential	R3-1	0	54	0.291680928	Residential - Single Family Residence - Condominium	YES - Current	NO - Privately-Owned	Available	Not Used in Prior Housing Element	0.14047199	0	0	0.14047199	14	0	0	1328189	1260	Wilshire												Lower
LOS ANGELES	3460 W OLYMPIC BLVD	90019	5081026035	General Commercial	C2-1	0	108	0.205205481	Commercial - Professional Building - Medical Dental Building - One Story	YES - Current	NO - Privately-Owned	Available	Used in Prior Housing Element - Non-Vacant	0.40309263	0	0	0.40309263	0	0	0	1298189	256	Wilshire												Lower
LOS ANGELES			5081026035	General Commercial	C2-1	0	108	0.001083484	Commercial - Professional Building - Medical Dental Building - One Story	YES - Current	NO - Privately-Owned	Available	Used in Prior Housing Element - Non-Vacant	0	0	0.018162727	0.018162727	0	0	0	1298189	253	Wilshire												Above Moderate
LOS ANGELES	3450 W OLYMPIC BLVD	90019	5081026036	General Commercial	C2-1	0	108	0.206816793	Commercial - Professional Building - One Story	YES - Current	NO - Privately-Owned	Available	Used in Prior Housing Element - Non-Vacant	0.378145891	0	0	0.378145891	1	0	0	1298189	255	Wilshire												Lower
LOS ANGELES	1208 S WILTON PL	90019	5081027009	Low I Residential	RE9-1-HPOZ	0	1 unit per lot	0.245611135	Residential - Single Family Residence - Vacant Land	YES - Current	NO - Privately-Owned	Available	Not Used in Prior Housing Element	0	0	0.072930002	0.072930002	0	0	0	1298189	769	Wilshire												Above Moderate
LOS ANGELES	3255 W PICO BLVD	90019	5081027015	Neighborhood Office Commercial	C4-1	0	108	0.28654262	Commercial - Auto, Recreation Equipment, Construction Equipment Sales and Service - Auto Body Repair Shop - One Story	YES - Current	NO - Privately-Owned	Available	Used in Prior Housing Element - Non-Vacant	0.161559191	0	0	0.161559191	0	0	0	1298189	983	Wilshire												Lower
LOS ANGELES	1251 S ST ANDREWS PL	90019	5081028002	Neighborhood Office Commercial	C4-1-HPOZ	0	108	0.286862744	Residential - Single Family Residence	YES - Current	NO - Privately-Owned	Available	Not Used in Prior Housing Element	0	0	3.15297395	3.15297395	0	0	0	1298193	1252	Wilshire												Above Moderate
LOS ANGELES	1008 S GRAMERCY DR	90019	5081030021	General Commercial	C2-1	0	108	0.143679821	Residential - Single Family Residence - Vacant Land	YES - Current	NO - Privately-Owned	Available	Not Used in Prior Housing Element	1.571473753	0	0	1.571473753	0	0	0	1298193	343	Wilshire												Lower
LOS ANGELES			5081030021	General Commercial	C2-1	0	108	0.02871389	Residential - Single Family Residence - Vacant Land	YES - Current	NO - Privately-Owned	Available	Not Used in Prior Housing Element	0	0	0.117271018	0.117271018	0	0	0	1298193	334	Wilshire												Above Moderate
LOS ANGELES	1007 S ST ANDREWS PL	90019	5081030024	General Commercial	C2-1	0	108	0.141381927	Commercial - Bank, Savings and Loan - One Story	YES - Current	NO - Privately-Owned	Available	Used in Prior Housing Element - Non-Vacant	0.049685091	0	0	0.049685091	1	0	0	1298193	342	Wilshire												Lower
LOS ANGELES	3360 W OLYMPIC BLVD	90019	5081030024	General Commercial	C2-1	0	108	0.138694413	Commercial - Bank, Savings and Loan - One Story	YES - Current	NO - Privately-Owned	Available	Used in Prior Housing Element - Non-Vacant	0.04867238	0	0	0.04867238	1	0	0	1298193	298	Wilshire												Lower
LOS ANGELES	3380 W OLYMPIC BLVD	90019	5081030025	General Commercial	C2-1	0	108	0.126638666	Commercial - Commercial - Vacant Land	YES - Current	NO - Privately-Owned	Available	Not Used in Prior Housing Element	0.228360146	0	0	0.228360146	0	0	0	1298193	299	Wilshire												Lower
LOS ANGELES	3414 W OLYMPIC BLVD	90019	5081031001	General Commercial	C2-1	0	108	0.124620862	Commercial - Store - One Story	YES - Current	NO - Privately-Owned	Available	Used in Prior Housing Element - Non-Vacant	0.022443941	0	0	0.022443941	9	0	0	1298193	302	Wilshire												Lower
LOS ANGELES	3400 W OLYMPIC BLVD	90019	5081031025	General Commercial	C2-1	0	108	0.156094906	Commercial - Store - One Story	YES - Current	NO - Privately-Owned	Available	Used in Prior Housing Element - Non-Vacant	0.055731048	0	0	0.055731048	0	0	0	1298193	301	Wilshire												Lower
LOS ANGELES			5081031025	General Commercial	C2-1	0	108	0.143481999	Commercial - Store - One Story	YES - Current	NO - Privately-Owned	Available	Used in Prior Housing Element - Non-Vacant	0.052966807	0	0	0.052966807	0	0	0	1298193	344	Wilshire												Lower
LOS ANGELES	3670 W SAN MARINO ST	90019	5081032001	Medium Residential	R3-1	0	54	0.157829861	Residential - Five or More Units or Apartments (Any Combination) - 4 Stories or Less	YES - Current	NO - Privately-Owned	Available	Not Used in Prior Housing Element	0	0	0.119839143	0.119839143	8	0	0	1328193	1089	Wilshire										Yes		Above Moderate
LOS ANGELES	958 S GRAMERCY PL	90019	5081032004	Medium Residential	R3-1	0	54	0.157896588	Residential - Five or More Units or Apartments (Any Combination) - 4 Stories or Less	YES - Current	NO - Privately-Owned	Available	Not Used in Prior Housing Element	0	0	0.171340059	0.171340059	7	0	0	1298193	29	Wilshire										Yes		Above Moderate
LOS ANGELES	964 S GRAMERCY PL	90019	5081032005	Medium Residential	R3-1	0	54	0.157889832	Residential - Five or More Units or Apartments (Any Combination) - 4 Stories or Less	YES - Current	NO - Privately-Owned	Available	Not Used in Prior Housing Element	0	0	0.162259217	0.162259217	6	0	0	1298193	63	Wilshire										Yes		Above Moderate
LOS ANGELES	970 S GRAMERCY PL	90019	5081032006	Medium Residential	R3-1	0	54	0.143528557	Residential - Four Units (Any Combination) - 4 Stories or Less	YES - Current	NO - Privately-Owned	Available	Not Used in Prior Housing Element	0.099711332	0	0	0.099711332	4	0	0	1298193	93	Wilshire												Lower
LOS ANGELES	978 S GRAMERCY PL	90019	5081032008	Medium Residential	R3-1	0	54	0.122717602	Residential - Single Family Residence	YES - Current	NO - Privately-Owned	Available	Used in Prior Housing Element - Non-Vacant	0.88690753	0	0	0.88690753	1	0	0	1298193	155	Wilshire												Lower
LOS ANGELES	982 S GRAMERCY PL	90019	5081032009	Medium Residential	R3-1	0	54	0.099458465	Residential - Single Family Residence	YES - Current	NO - Privately-Owned	Available	Used in Prior Housing Element - Non-Vacant	0.780624866	0	0	0.780624866	1	0	0	1298193	182	Wilshire												Lower
LOS ANGELES			5081032009	Medium Residential	R3-1	0	54	0.038017291	Residential - Single Family Residence	YES - Current	NO - Privately-Owned	Available	Used in Prior Housing Element - Non-Vacant	0	0	0.14416858	0.14416858	1	2*	2*	1298193	176	Wilshire												Above Moderate
LOS ANGELES	943 S GRAMERCY DR	90019	5081032011	Medium Residential	R3-1	0	54	0.132193595	Residential - Five or More Units or Apartments (Any Combination) - 4 Stories or Less	YES - Current	NO - Privately-Owned	Available	Not Used in Prior Housing Element	0	0	0.185602172	0.185602172	5	0	0	1328193	1088	Wilshire										Yes		Above Moderate
LOS ANGELES			5081032011	Medium Residential	R3-1	0	54	0.094772727	Residential - Five or More Units or Apartments (Any Combination) - 4 Stories or Less	YES - Current	NO - Privately-Owned	Available	Not Used in Prior Housing Element	0	0	0.134996438	0.134996438	5	0	0	1328193	1113	Wilshire										Yes		Above Moderate
LOS ANGELES	947 S GRAMERCY DR	90019	5081032012	Medium Residential	R3-1	0	54	0.048821417	Residential - Single Family Residence	YES - Current	NO - Privately-Owned	Available	Used in Prior Housing Element - Non-Vacant	0	0	0.177326846	0.177326846	1	2*	2*	1328193	1131	Wilshire												Above Moderate
LOS ANGELES			5081032012	Medium Residential	R3-1	0	54	0.100515785	Residential - Single Family Residence	YES - Current	NO - Privately-Owned	Available	Used in Prior Housing Element - Non-Vacant	0.780624866	0	0	0.780624866	1	0	0	1328193	1149	Wilshire												Lower
LOS ANGELES	953 S GRAMERCY DR	90019	5081032013	Medium Residential	R3-1	0	54	0.114853402	Residential - Single Family Residence	YES - Current	NO - Privately-Owned	Available	Used in Prior Housing Element - Non-Vacant	0.85553295	0	0	0.85553295	1	0	0	1328193	1179	Wilshire												Above Moderate
LOS ANGELES			5081032013	Medium Residential	R3-1	0	54	0.043078728	Residential - Single Family Residence	YES - Current	NO - Privately-Owned	Available	Used in Prior Housing Element - Non-Vacant	0	0	0.1447891	0.1447891	1	2*	2*	1328193	1170	Wilshire												Above Moderate
LOS ANGELES	967 S GRAMERCY DR	90019	5081032015	Medium Residential	R3-1	0	54	0.14348077	Residential - Single Family Residence	YES - Current	NO - Privately-Owned	Available	Used in Prior Housing Element - Non-Vacant	1.028664482	0	0	1.028664482	1	0	0	1298193	77	Wilshire												Lower
LOS ANGELES	971 S GRAMERCY DR	90019	5081032016	Medium Residential	R3-1	0	54	0.143479675	Residential - Five or More Units or Apartments (Any Combination) - 4 Stories or Less	YES - Current	NO - Privately-Owned	Available	Used in Prior Housing Element - Non-Vacant	0	0	0.558713138	0.558713138	5	0	0	1298193	100	Wilshire										Yes		Above Moderate
LOS ANGELES			5081033***	Medium Residential	R3-1	0	54	0.001146557	Residential - Single Family Residence	YES - Current	NO - Privately-Owned	Available	Not Used in Prior Housing Element	0	0	0.271652126	0.271652126	0	0	0	1298193	128	Wilshire												Above Moderate
LOS ANGELES			5081033***	Medium Residential	R3-1	0	54	0.002296732	Residential - Single Family Residence	YES - Current	NO - Privately-Owned	Available	Not Used in Prior Housing Element	0	0	0.271652126	0.271652126	0	0	0	1298193	98	Wilshire												Above Moderate
LOS ANGELES	941 S ST ANDREWS PL	90019	5081033001	Medium Residential	R3-1	0	54	0.13219539	Residential - Five or More Units or Apartments (Any Combination) - 4 Stories or Less	YES - Current	NO - Privately-Owned	Available	Not Used in Prior Housing Element	0	0	0.119692964	0.119692964	7	0	0	1328193	1086	Wilshire										Yes		Above Moderate
LOS ANGELES	947 S ST ANDREWS PL	90019	5081033002	Medium Residential	R3-1	0	54	0.137849445	Residential - Five or More Units or Apartments (Any Combination) - 4 Stories or Less	YES - Current	NO - Privately-Owned	Available	Not Used in Prior Housing Element	0	0	0.123231257	0.123231257	6	0	0	1328193	1114	Wilshire										Yes		Above Moderate
LOS ANGELES	951 S ST ANDREWS PL	90019	5081033003	Medium Residential	R3-1	0	54	0.143594684	Residential - Five or More Units or Apartments (Any Combination) - 4 Stories or Less	YES - Current	NO - Privately-Owned	Available	Used in Prior Housing Element - Non-Vacant	1.028664482	0	0	1.028664482	1	0	0	1328193	1147	Wilshire												Lower
LOS ANGELES	961 S ST ANDREWS PL	90019	5081033004	Medium Residential	R3-1	0	54	0.144575845	Residential - Five or More Units or Apartments (Any Combination) - 4 Stories or Less	YES - Current	NO - Privately-Owned	Available	Not Used in Prior Housing Element	0.074814854	0	0	0.074814854	12	0	0	1328193	1177	Wilshire												Lower
LOS ANGELES	965 S ST ANDREWS PL	90019	5081033005	Medium Residential	R3-1	0	54	0.143502353	Residential - Single Family Residence	YES - Current	NO - Privately-Owned	Available	Used in Prior Housing Element - Non-Vacant	1.071746242	0	0	1.071746242	1	0	0	1298193	75	Wilshire												Lower
LOS ANGELES	3363 W OLYMPIC BLVD	90019	5081033010	General Commercial	C2-1	0	108	0.083432679	Commercial - Auto, Recreation Equipment, Construction Equipment Sales and Service - Auto Body Repair Shop - One Story	YES - Current	NO - Privately-Owned	Available	Used in Prior Housing Element - Non-Vacant	0.21756413	0	0	0.21756413	0	0	0	1298193	284	Wilshire												Lower
LOS ANGELES	991 S ST ANDREWS PL	90019	5081033010	General Commercial	C2-1	0	108	0.071682526	Commercial - Auto, Recreation Equipment, Construction Equipment Sales and Service - Auto Body Repair Shop - One Story	YES - Current	NO - Privately-Owned	Available	Used in Prior Housing Element - Non-Vacant	0.193943441	0	0	0.193943441	0	0	0	1298193	254	Wilshire												Lower
LOS ANGELES	3377 W OLYMPIC BLVD	90019	5081033011	General Commercial	C2-1	0	108	0.084305291	Commercial - Store - One Story	YES - Current	NO - Privately-Owned	Available	Used in Prior Housing Element - Non-Vacant	0.027712816	0	0	0.027712816	0	0	0	1298193	285	Wilshire												Lower
LOS ANGELES	996 S GRAMERCY DR	90019	5081033011	General Commercial	C2-1	0	108	0.071880003	Commercial - Store - One Story	YES - Current	NO - Privately-Owned	Available	Used in Prior Housing Element - Non-Vacant	0.024758974	0	0	0.024758974	0	0	0	1298193	255	Wilshire												Lower
LOS ANGELES	974 S GRAMERCY DR	90019	5081033014	Medium Residential	R3-1	0	54	0.143621543	Residential - Single Family Residence - Vacant Land	YES - Current	NO - Privately-Owned	Available	Not Used in Prior Housing Element	0.920230007	0	0	0.920230007	0	0	0	1298193	99	Wilshire												Lower
LOS ANGELES			5081033014	Medium Residential	R3-1	0	54	0.071766406	Residential - Single Family Residence - Vacant Land	YES - Current	NO - Privately-Owned	Available	Not Used in Prior Housing Element	0	0	0.304378247	0.304378247	0	3*	3*	1298193	129	Wilshire												Above Moderate
LOS ANGELES	942 S GRAMERCY DR	90019	5081033019	Medium Residential	R3-1	0	54	0.071740308	Residential - Single Family Residence	YES - Current	NO - Privately-Owned	Available	Not Used in Prior Housing Element	0	0	0.139952648	0.139952648	1	3*	3*	1328193	1112	Wilshire												Above Moderate
LOS ANGELES			5081033019	Medium Residential	R3-1	0	54	0.030130409	Residential - Single Family Residence	YES - Current	NO - Privately-Owned	Available	Not Used in Prior Housing Element	0	0	0.095475346	0.095475346	1	1*	1*	1328193	1099	Wilshire												Above Moderate
LOS ANGELES	940 S GRAMERCY DR	90019	5081033020	Medium Residential	R3-1	0	54	0.101960394	Residential - Single Family Residence	YES - Current	NO - Privately-Owned	Available	Not Used in Prior Housing Element	0.739095688	0	0	0.739095688	1	0	0	1328193	1087	Wilshire												Lower
LOS ANGELES	980 S GRAMERCY DR	90019	5081033022	Medium Residential	R3-1	0	54	0.071889222	Commercial - Parking Lot (Commercial Use Property) - Lots - Patron or Employee - One Story	YES - Current	NO - Privately-Owned	Available	Used in Prior Housing Element - Non-Vacant	0	0	0.017674817	0.017674817	1	3*	3*	1298193	149	Wilshire												Above Moderate
LOS ANGELES	984 S GRAMERCY DR	90019	5081033022	Medium Residential	R3-1	0	54	0.143685747	Commercial - Parking Lot (Commercial Use Property) - Lots - Patron or Employee - One Story	YES - Current	NO - Privately-Owned	Available	Used in Prior Housing Element - Non-Vacant	0.036524417	0	0	0.036524417	1	0	0	1298193	162	Wilshire												Lower
LOS ANGELES	986 S GRAMERCY DR	90019	5081033022	Medium Residential	R3-1	0	54	0.143719289	Commercial - Parking Lot (Commercial Use Property) - Lots - Patron or Employee - One Story	YES - Current	NO - Privately-Owned	Available	Used in Prior Housing Element - Non-Vacant	0.036524417	0	0	0.036524417	1	0	0	1298193	196	Wilshire												Lower
LOS ANGELES			5081033022	General Commercial	C2-1	0	108	0.071872106	Commercial - Parking Lot (Commercial Use Property) - Lots - Patron or Employee - One Story	YES - Current	NO - Privately-Owned	Available	Used in Prior Housing Element - Non-Vacant	0.037252785	0	0	0.037252785	1	0	0	1298193	242	Wilshire												Lower
LOS ANGELES	1050 S WEST BLVD	90019	5082001001	Low Medium I Residential	R2-1-O	0	17	0.157830275	Residential - Double, Duplex, or Two Units - 4 Stories or Less	YES - Current	NO - Privately-Owned	Available	Not Used in Prior Housing Element	0	0	0.032412542	0.032412542	2	2*	2*	1328185	743	Wilshire										Yes		Above Moderate
LOS ANGELES	1056 S WEST BLVD	90019	5082001002	Low Medium I Residential	R2-1-O	0	17	0.157828578	Residential - Double, Duplex, or Two Units - 4 Stories or Less	YES - Current	NO - Privately-Owned	Available	Not Used in Prior Housing Element	0	0	0.032412542	0.032412542	2	2*	2*	1328185	755	Wilshire										Yes		Above Moderate
LOS ANGELES	1060 S WEST BLVD	90019	5082001003	Low Medium I Residential	R2-1-O	0	17	0.157828495	Residential - Double, Duplex, or Two Units - 4 Stories or Less	YES - Current	NO - Privately-Owned	Available	Not Used in Prior Housing Element	0	0	0.032412542	0.032412542	2	2*	2*	1328185	768	Wilshire										Yes		Above Moderate
LOS ANGELES	1066 S WEST BLVD	90019	5082001004	Low Medium I Residential	R2-1-O	0	17	0.157828886	Residential - Double, Duplex, or Two Units - 4 Stories or Less - Pool	YES - Current	NO - Privately-Owned	Available	Not Used in Prior Housing Element	0	0	0.21244787	0.21244787	2	2*	2*	1328185	787	Wilshire										Yes		Above Moderate
LOS ANGELES	1070 S WEST BLVD	90019	5082001005	Low Medium I Residential	R2-1-O	0	17	0.157829469	Residential - Double, Duplex, or Two Units - 4 Stories or Less	YES - Current	NO - Privately-Owned	Available	Not Used in Prior Housing Element	0	0	0.21244787	0.21244787	2	2*	2*	1328185	804	Wilshire										Yes		Above Moderate
LOS ANGELES	1076 S WEST BLVD	90019	5082001006	Low Medium I Residential	R2-1-O	0	17	0.143480892	Residential - Double, Duplex, or Two Units - 4 Stories or Less	YES - Current	NO - Privately-Owned	Available	Not Used in Prior Housing Element	0	0	0.241590965	0.241590965	1	2*	2*	1328185	822	Wilshire										Yes		Above Moderate
LOS ANGELES	1080 S WEST BLVD	90019	5082001007	Low Medium I Residential	R2-1-O	0	17	0.143480892	Residential - Double, Duplex, or Two Units - 4 Stories or Less	YES - Current	NO - Privately-Owned	Available	Not Used in Prior Housing Element	0	0	0.032412542	0.032412542	2	2*	2*	1328185	841	Wilshire										Yes		Above Moderate
LOS ANGELES	1086 S WEST BLVD	90019	5082001008	Low Medium I Residential	R2-1-O	0	17	0.14347993	Residential - Double, Duplex, or Two Units - 4 Stories or Less	YES - Current	NO - Privately-Owned	Available	Not Used in Prior Housing Element	0	0	0.21244787	0.21244787	2	2*	2*	1328185	858	Wilshire										Yes		Above Moderate
LOS ANGELES	1090 S WEST BLVD	90019	5082001009	Low Medium I Residential	R2-1-O	0	17	0.143481626	Residential - Double, Duplex, or Two Units - 4 Stories or Less	YES - Current	NO - Privately-Owned	Available	Not Used in Prior Housing Element	0	0	0.21244787	0.21244787	2	2*	2*	1328185	876	Wilshire										Yes		Above Moderate
LOS ANGELES	1100 S QUEEN ANNE PL	90019	5082005001	Low Medium II Residential	RD1.5-1-O	0	29	0.127898925	Residential - Double, Duplex, or Two Units - 4 Stories or Less	YES - Current	NO - Privately-Owned	Available	Not Used in Prior Housing Element	0	0	0.03474032	0.03474032	2	3*	3*	1298185	1412	Wilshire										Yes		Above Moderate
LOS ANGELES	1106 S QUEEN ANNE PL	90019	5082005002	Low Medium II Residential	RD1.5-1-O	0	29	0.091828511	Residential - Single Family Residence	YES - Current	NO - Privately-Owned	Available	Not Used in Prior Housing Element	0	0	0.139294541	0.139294541	1	2*	2*	1298185	19	Wilshire												Above Moderate
LOS ANGELES			5082005002	Low Medium II Residential	RD1.5-1-O	0	29	0.036730209	Residential - Single Family Residence	YES - Current	NO - Privately-Owned	Available	Not Used in Prior Housing Element	0	0	0.115133393	0.115133393	1	1*	1*	1298185	28	Wilshire												Above Moderate
LOS ANGELES	1110 S QUEEN ANNE PL	90019	5082005003	Low Medium II Residential	RD1.5-1-O	0	29	0.128559824	Residential - Single Family Residence	YES - Current	NO - Privately-Owned	Available	Not Used in Prior Housing Element	0	0	0.070267719	0.070267719	1	3*	3*	1298185	35	Wilshire												Above Moderate
LOS ANGELES	1116 S QUEEN ANNE PL	90019	5082005004	Low Medium II Residential	RD1.5-1-O	0	29	0.128558758	Residential - Single Family Residence	YES - Current	NO - Privately-Owned	Available	Not Used in Prior Housing Element	0	0	0.165034175	0.165034175	1	3*	3*	1298185	56	Wilshire												Above Moderate
LOS ANGELES	4532 W EDGEWOOD PL	90019	5082005005	Low Medium II Residential	RD1.5-1-O	0	29	0.085035957	Residential - Double, Duplex, or Two Units - 4 Stories or Less	YES - Current	NO - Privately-Owned	Available	Not Used in Prior Housing Element	0	0	0.199353802	0.199353802	2	2*	2*	1298185	18	Wilshire							

LOS ANGELES	1120 S QUEEN ANNE PL	90019	5082005016	Low Medium II Residential	RD1.5-1-O	0	29	0.086244276	Residential - Double, Duplex, or Two Units - 4 Stories or Less	YES - Current	NO - Privately-Owned	Available	Not Used in Prior Housing Element	0	0	0.026618198	0.026618198	2	2*	2*	1298185	80	Wilshire	Yes	Above Moderate					
LOS ANGELES	4529 W ABBEY PL	90019	5082005018	Low Medium II Residential	RD1.5-1-O	0	29	0.087120372	Residential - Single Family Residence	YES - Current	NO - Privately-Owned	Available	Not Used in Prior Housing Element	0	0	0.13227644	0.13227644	1	2*	2*	1298185	96	Wilshire		Above Moderate					
LOS ANGELES	4525 W ABBEY PL	90019	5082005019	Low Medium II Residential	RD1.5-1-O	0	29	0.087558105	Residential - Single Family Residence	YES - Current	NO - Privately-Owned	Available	Not Used in Prior Housing Element	0	0	0.13227644	0.13227644	1	2*	2*	1298185	103	Wilshire		Above Moderate					
LOS ANGELES	4521 W ABBEY PL	90019	5082005020	Low Medium II Residential	RD1.5-1-O	0	29	0.084284539	Residential - Single Family Residence	YES - Current	NO - Privately-Owned	Available	Not Used in Prior Housing Element	0	0	0.13227644	0.13227644	1	2*	2*	1298185	111	Wilshire		Above Moderate					
LOS ANGELES	4515 W ABBEY PL	90019	5082005021	Low Medium II Residential	RD1.5-1-O	0	29	0.111003279	Residential - Single Family Residence	YES - Current	NO - Privately-Owned	Available	Not Used in Prior Housing Element	0	0	0.200554752	0.200554752	1	3*	3*	1298185	121	Wilshire		Above Moderate					
LOS ANGELES	4533 W 11TH PL	90019	5082005023	Low Medium II Residential	RD1.5-1-O	0	29	0.094840844	Residential - Double, Duplex, or Two Units - 4 Stories or Less	YES - Current	NO - Privately-Owned	Available	Not Used in Prior Housing Element	0	0	0.172415495	0.172415495	2	2*	2*	1298185	217	Wilshire	Yes	Above Moderate					
LOS ANGELES	4529 W 11TH PL	90019	5082005024	Low Medium II Residential	RD1.5-1-O	0	29	0.095259801	Residential - Double, Duplex, or Two Units - 4 Stories or Less	YES - Current	NO - Privately-Owned	Available	Not Used in Prior Housing Element	0	0	0.183751869	0.183751869	2	2*	2*	1298185	225	Wilshire	Yes	Above Moderate					
LOS ANGELES	4523 W 11TH PL	90019	5082005025	Low Medium II Residential	RD1.5-1-O	0	29	0.088202031	Residential - Double, Duplex, or Two Units - 4 Stories or Less	YES - Current	NO - Privately-Owned	Available	Not Used in Prior Housing Element	0	0	0.026618198	0.026618198	2	2*	2*	1298185	234	Wilshire		Above Moderate					
LOS ANGELES	4517 W 11TH PL	90019	5082005026	Low Medium II Residential	RD1.5-1-O	0	29	0.133301574	Residential - Double, Duplex, or Two Units - 4 Stories or Less	YES - Current	NO - Privately-Owned	Available	Not Used in Prior Housing Element	0	0	0.221225619	0.221225619	2	3*	3*	1298185	240	Wilshire	Yes	Above Moderate					
LOS ANGELES	1192 S WEST BLVD	90019	5082006001	Medium Residential	R3-1-O	0	54	0.086015405	Residential - Single Family Residence	YES - Current	NO - Privately-Owned	Available	Not Used in Prior Housing Element	0.394768286	0	0	0.394768286	1	0	0	1298185	342	Wilshire		Lower					
LOS ANGELES	4475 W 12TH ST	90019	5082006002	Medium Residential	R3-1-O	0	54	0.05740962	Residential - Single Family Residence	YES - Current	NO - Privately-Owned	Available	Not Used in Prior Housing Element	0	0	0.165034175	0.165034175	1	3*	3*	1298185	355	Wilshire		Above Moderate					
LOS ANGELES	4469 W 12TH ST	90019	5082006003	Medium Residential	R3-1-O	0	54	0.057462202	Residential - Single Family Residence	YES - Current	NO - Privately-Owned	Available	Not Used in Prior Housing Element	0	0	0.165034175	0.165034175	1	3*	3*	1298185	357	Wilshire		Above Moderate					
LOS ANGELES	4463 W 12TH ST	90019	5082006004	Low Medium II Residential	RD1.5-1-O	0	29	0.061830383	Residential - Single Family Residence	YES - Current	NO - Privately-Owned	Available	Not Used in Prior Housing Element	0	0	0.004890573	0.004890573	1	1*	1*	1298185	362	Wilshire		Above Moderate					
LOS ANGELES	4457 W 12TH ST	90019	5082006005	Low Medium II Residential	RD1.5-1-O	0	29	0.06212105	Residential - Single Family Residence	YES - Current	NO - Privately-Owned	Available	Not Used in Prior Housing Element	0	0	0.083717453	0.083717453	1	1*	1*	1298185	375	Wilshire		Above Moderate					
LOS ANGELES	1191 S QUEEN ANNE PL	90019	5082006006	Low Medium II Residential	RD1.5-1-O	0	29	0.07821477	Residential - Single Family Residence	YES - Current	NO - Privately-Owned	Available	Not Used in Prior Housing Element	0	0	0.13227644	0.13227644	1	2*	2*	1298185	379	Wilshire		Above Moderate					
LOS ANGELES	1187 S QUEEN ANNE PL	90019	5082006007	Low Medium II Residential	RD1.5-1-O	0	29	0.160931897	Residential - Four Units (Any Combination) - 4 Stories or Less	YES - Current	NO - Privately-Owned	Available	Not Used in Prior Housing Element	0	0	0.067864068	0.067864068	4	0	0	1298185	341	Wilshire	Yes	Above Moderate					
LOS ANGELES	1181 1/2 S QUEEN ANNE PL	90019	5082006008	Low Medium II Residential	RD1.5-1-O	0	29	0.160904661	Residential - Four Units (Any Combination) - 4 Stories or Less	YES - Current	NO - Privately-Owned	Available	Not Used in Prior Housing Element	0	0	0.205441117	0.205441117	4	0	0	1298185	318	Wilshire	Yes	Above Moderate					
LOS ANGELES	1176 S WEST BLVD	90019	5082006010	Medium Residential	R3-1-O	0	54	0.16093452	Residential - Double, Duplex, or Two Units - 4 Stories or Less	YES - Current	NO - Privately-Owned	Available	Used in Prior Housing Element - Non-Vacant	0	0	0.717289567	0.717289567	2	0	0	1298185	297	Wilshire	Yes	Above Moderate					
LOS ANGELES	1168 S WEST BLVD	90019	5082006013	Medium Residential	R3-1-O	0	54	0.160936423	Residential - Double, Duplex, or Two Units - 4 Stories or Less	YES - Current	NO - Privately-Owned	Available	Used in Prior Housing Element - Non-Vacant	0	0	0.717289567	0.717289567	2	0	0	1298185	247	Wilshire	Yes	Above Moderate					
LOS ANGELES	1177 S QUEEN ANNE PL	90019	5082006014	Low Medium II Residential	RD1.5-1-O	0	29	0.160889696	Residential - Double, Duplex, or Two Units - 4 Stories or Less	YES - Current	NO - Privately-Owned	Available	Not Used in Prior Housing Element	0	0	0.308088952	0.308088952	2	0	0	1298185	296	Wilshire	Yes	Above Moderate					
LOS ANGELES	1171 S QUEEN ANNE PL	90019	5082006015	Low Medium II Residential	RD1.5-1-O	0	29	0.160861588	Residential - Double, Duplex, or Two Units - 4 Stories or Less	YES - Current	NO - Privately-Owned	Available	Not Used in Prior Housing Element	0	0	0.308088952	0.308088952	2	0	0	1298185	268	Wilshire	Yes	Above Moderate					
LOS ANGELES	1167 S QUEEN ANNE PL	90019	5082006016	Low Medium II Residential	RD1.5-1-O	0	29	0.160849161	Residential - Four Units (Any Combination) - 4 Stories or Less	YES - Current	NO - Privately-Owned	Available	Not Used in Prior Housing Element	0	0	0.08722157	0.08722157	4	0	0	1298185	246	Wilshire	Yes	Above Moderate					
LOS ANGELES	1159 S QUEEN ANNE PL	90019	5082006017	Low Medium II Residential	RD1.5-1-O	0	29	0.160819335	Residential - Single Family Residence	YES - Current	NO - Privately-Owned	Available	Not Used in Prior Housing Element	0	0	0.517084682	0.517084682	1	0	0	1298185	222	Wilshire		Above Moderate					
LOS ANGELES	1166 S WEST BLVD	90019	5082006018	Medium Residential	R3-1-O	0	54	0.128754527	Residential - Single Family Residence	YES - Current	NO - Privately-Owned	Available	Used in Prior Housing Element - Non-Vacant	0.897421145	0	0	0.897421145	1	0	0	1298185	228	Wilshire		Lower					
LOS ANGELES	1158 S WEST BLVD	90019	5082006019	Medium Residential	R3-1-O	0	54	0.128755292	Residential - Single Family Residence	YES - Current	NO - Privately-Owned	Available	Used in Prior Housing Element - Non-Vacant	0.897421145	0	0	0.897421145	1	0	0	1298185	210	Wilshire		Lower					
LOS ANGELES	1154 S WEST BLVD	90019	5082006020	Medium Residential	R3-1-O	0	54	0.064386701	Residential - Single Family Residence	YES - Current	NO - Privately-Owned	Available	Used in Prior Housing Element - Non-Vacant	0	0	0.173133016	0.173133016	1	3*	3*	1298185	192	Wilshire		Above Moderate					
			5082006020	Medium Residential	R3-1-O	0	54	0.064367871	Residential - Single Family Residence	YES - Current	NO - Privately-Owned	Available	Used in Prior Housing Element - Non-Vacant	0	0	0.173133016	0.173133016	1	3*	3*	1298185	201	Wilshire		Above Moderate					
LOS ANGELES	1150 S WEST BLVD	90019	5082006021	Medium Residential	R3-1-O	0	54	0.128753599	Residential - Single Family Residence	YES - Current	NO - Privately-Owned	Available	Used in Prior Housing Element - Non-Vacant	0.897421145	0	0	0.897421145	1	0	0	1298185	178	Wilshire		Lower					
LOS ANGELES	1148 S WEST BLVD	90019	5082006022	Medium Residential	R3-1-O	0	54	0.128737997	Residential - Single Family Residence	YES - Current	NO - Privately-Owned	Available	Used in Prior Housing Element - Non-Vacant	0.897421145	0	0	0.897421145	1	0	0	1298185	166	Wilshire		Lower					
LOS ANGELES	1151 S QUEEN ANNE PL	90019	5082006023	Low Medium II Residential	RD1.5-1-O	0	29	0.16080713	Residential - Five or More Units or Apartments (Any Combination) - 4 Stories or Less	YES - Current	NO - Privately-Owned	Available	Not Used in Prior Housing Element	0	0	0.136387113	0.136387113	6	0	0	1298185	199	Wilshire	Yes	Above Moderate					
LOS ANGELES	1147 S QUEEN ANNE PL	90019	5082006024	Low Medium II Residential	RD1.5-1-O	0	29	0.160777208	Residential - Five or More Units or Apartments (Any Combination) - 4 Stories or Less	YES - Current	NO - Privately-Owned	Available	Not Used in Prior Housing Element	0	0	0.136387113	0.136387113	6	0	0	1298185	182	Wilshire	Yes	Above Moderate					
LOS ANGELES	1139 S QUEEN ANNE PL	90019	5082006025	Low Medium II Residential	RD1.5-1-O	0	29	0.321500232	Residential - Five or More Units or Apartments (Any Combination) - 4 Stories or Less	YES - Current	NO - Privately-Owned	Available	Not Used in Prior Housing Element	0	0	0.077065391	0.077065391	9	0	0	1298185	142	Wilshire		Above Moderate					
LOS ANGELES	1142 S WEST BLVD	90019	5082006026	Medium Residential	R3-1-O	0	54	0.160943623	Residential - Four Units (Any Combination) - 4 Stories or Less	YES - Current	NO - Privately-Owned	Available	Not Used in Prior Housing Element	0	0	0.190816417	0.190816417	4	0	0	1298185	146	Wilshire	Yes	Above Moderate					
LOS ANGELES	1138 S WEST BLVD	90019	5082006027	Medium Residential	R3-1-O	0	54	0.16093452	Residential - Double, Duplex, or Two Units - 4 Stories or Less	YES - Current	NO - Privately-Owned	Available	Used in Prior Housing Element - Non-Vacant	0	0	0.717289567	0.717289567	2	0	0	1298185	124	Wilshire	Yes	Above Moderate					
LOS ANGELES	1134 3/4 S WEST BLVD	90019	5082006028	Medium Residential	R3-1-O	0	54	0.160943836	Residential - Five or More Units or Apartments (Any Combination) - 4 Stories or Less	YES - Current	NO - Privately-Owned	Available	Not Used in Prior Housing Element	0	0	0.119839143	0.119839143	8	0	0	1298185	100	Wilshire	Yes	Above Moderate					
LOS ANGELES	1130 S WEST BLVD	90019	5082006029	Medium Residential	R3-1-O	0	54	0.160933854	Residential - Five or More Units or Apartments (Any Combination) - 4 Stories or Less	YES - Current	NO - Privately-Owned	Available	Not Used in Prior Housing Element	0.16752246	0	0	0.16752246	8	0	0	1298185	74	Wilshire		Lower					
LOS ANGELES	1133 S QUEEN ANNE PL	90019	5082006030	Low Medium II Residential	RD1.5-1-O	0	29	0.160723105	Residential - Four Units (Any Combination) - 4 Stories or Less	YES - Current	NO - Privately-Owned	Available	Not Used in Prior Housing Element	0	0	0.067864068	0.067864068	4	0	0	1298185	120	Wilshire	Yes	Above Moderate					
LOS ANGELES	1129 S QUEEN ANNE PL	90019	5082006031	Low Medium II Residential	RD1.5-1-O	0	29	0.160693104	Residential - Four Units (Any Combination) - 4 Stories or Less	YES - Current	NO - Privately-Owned	Available	Not Used in Prior Housing Element	0	0	0.067864068	0.067864068	4	0	0	1298185	95	Wilshire	Yes	Above Moderate					
LOS ANGELES	1121 S QUEEN ANNE PL	90019	5082006033	Low Medium II Residential	RD1.5-1-O	0	29	0.147798377	Residential - Four Units (Any Combination) - 4 Stories or Less	YES - Current	NO - Privately-Owned	Available	Not Used in Prior Housing Element	0	0	0.058717825	0.058717825	4	0	0	1298185	49	Wilshire	Yes	Above Moderate					
LOS ANGELES	1126 S WEST BLVD	90019	5082006034	Medium Residential	R3-1-O	0	54	0.160943609	Residential - Single Family Residence	YES - Current	NO - Privately-Owned	Available	Used in Prior Housing Element - Non-Vacant	0	0	0.801753759	0.801753759	1	0	0	1298185	47	Wilshire	Yes	Above Moderate					
LOS ANGELES	1118 S WEST BLVD	90019	5082006035	Medium Residential	R3-1-O	0	54	0.160935919	Residential - Four Units (Any Combination) - 4 Stories or Less	YES - Current	NO - Privately-Owned	Available	Not Used in Prior Housing Element	0	0	0.190816417	0.190816417	4	0	0	1298185	25	Wilshire		Above Moderate					
LOS ANGELES	1112 S WEST BLVD	90019	5082006036	Medium Residential	R3-1-O	0	54	0.16072114	Residential - Four Units (Any Combination) - 4 Stories or Less	YES - Current	NO - Privately-Owned	Available	Not Used in Prior Housing Element	0	0	0.190816417	0.190816417	4	0	0	1328185	967	Wilshire	Yes	Above Moderate					
LOS ANGELES	1108 S WEST BLVD	90019	5082006037	Medium Residential	R3-1-O	0	54	0.160868909	Residential - Double, Duplex, or Two Units - 4 Stories or Less	YES - Current	NO - Privately-Owned	Available	Used in Prior Housing Element - Non-Vacant	0	0	0.717289567	0.717289567	2	0	0	1328185	947	Wilshire	Yes	Above Moderate					
LOS ANGELES	1113 S QUEEN ANNE PL	90019	5082006039	Low Medium II Residential	RD1.5-1-O	0	29	0.147838648	Residential - Four Units (Any Combination) - 4 Stories or Less	YES - Current	NO - Privately-Owned	Available	Not Used in Prior Housing Element	0	0	0.058717825	0.058717825	4	0	0	1328185	970	Wilshire	Yes	Above Moderate					
LOS ANGELES	1107 S QUEEN ANNE PL	90019	5082006040	Low Medium II Residential	RD1.5-1-O	0	29	0.073459425	Residential - Single Family Residence	YES - Current	NO - Privately-Owned	Available	Not Used in Prior Housing Element	0	0	0.166379595	0.166379595	1	2*	2*	1328185	959	Wilshire		Above Moderate					
LOS ANGELES	4560 W EDGEWOOD PL	90019	5082006041	Low Medium II Residential	RD1.5-1-O	0	29	0.098712027	Residential - Single Family Residence	YES - Current	NO - Privately-Owned	Available	Not Used in Prior Housing Element	0	0	0.13227644	0.13227644	1	2*	2*	1328185	942	Wilshire		Above Moderate					
LOS ANGELES	4568 W EDGEWOOD PL	90019	5082006042	Low Medium II Residential	RD1.5-1-O	0	29	0.068868902	Residential - Single Family Residence	YES - Current	NO - Privately-Owned	Available	Not Used in Prior Housing Element	0	0	0.089409834	0.089409834	1	1*	1*	1328185	939	Wilshire		Above Moderate					
LOS ANGELES	1102 S WEST BLVD	90019	5082006043	Medium Residential	R3-1-O	0	54	0.241270406	Residential - Five or More Units or Apartments (Any Combination) - 4 Stories or Less	YES - Current	NO - Privately-Owned	Available	Not Used in Prior Housing Element	0	0	0.778404254	0.778404254	6	0	0	1328185	923	Wilshire	Yes	Above Moderate					
LOS ANGELES	1172 S WEST BLVD	90019	5082006044	Medium Residential	R3-1-O	0	54	0.160943451	Residential - Double, Duplex, or Two Units - 4 Stories or Less	YES - Current	NO - Privately-Owned	Available	Used in Prior Housing Element - Non-Vacant	0	0	0.717289567	0.717289567	2	0	0	1298185	270	Wilshire	Yes	Above Moderate					
LOS ANGELES	4534 W 11TH PL	90019	5082007011	Low Medium II Residential	RD1.5-1-O	0	29	0.094123418	Residential - Double, Duplex, or Two Units - 4 Stories or Less	YES - Current	NO - Privately-Owned	Available	Not Used in Prior Housing Element	0	0	0.183751869	0.183751869	2	2*	2*	1298185	273	Wilshire	Yes	Above Moderate					
LOS ANGELES	4526 W 11TH PL	90019	5082007012	Low Medium II Residential	RD1.5-1-O	0	29	0.084710882	Residential - Single Family Residence	YES - Current	NO - Privately-Owned	Available	Not Used in Prior Housing Element	0	0	0.13227644	0.13227644	1	2*	2*	1298185	283	Wilshire		Above Moderate					
LOS ANGELES	4522 W 11TH PL	90019	5082007013	Low Medium II Residential	RD1.5-1-O	0	29	0.091279119	Residential - Double, Duplex, or Two Units - 4 Stories or Less	YES - Current	NO - Privately-Owned	Available	Not Used in Prior Housing Element	0	0	0.028484839	0.028484839	2	2*	2*	1298185	290	Wilshire	Yes	Above Moderate					
LOS ANGELES	4514 W 11TH PL	90019	5082007014	Low Medium II Residential	RD1.5-1-O	0	29	0.115049166	Residential - Double, Duplex, or Two Units - 4 Stories or Less	YES - Current	NO - Privately-Owned	Available	Not Used in Prior Housing Element	0	0	0.267741299	0.267741299	2	3*	3*	1298185	291	Wilshire	Yes	Above Moderate					
LOS ANGELES	1226 S QUEEN ANNE PL	90019	5082007022	Public Facilities	R1-1-O	0	1 unit per lot	0.326005002	Institutional - Church - One Story	YES - Current	NO - Privately-Owned	Available	Not Used in Prior Housing Element	0	0	0.003289164	0.003289164	0	0	0	1298185	540	Wilshire		Above Moderate					
LOS ANGELES	1236 S QUEEN ANNE PL	90019	5082007022	Low Medium II Residential	RD1.5-1-O	0	29	0.052012427	Institutional - Church - One Story	YES - Current	NO - Privately-Owned	Available	Not Used in Prior Housing Element	0	0	0.008110986	0.008110986	0	1*	1*	1298185	592	Wilshire		Above Moderate					
LOS ANGELES			5082007022	Low Medium II Residential, Public Facilities	R1-1-O, RD1.5-1-O	0	1 unit per lot	0.054820172	Institutional - Church - One Story	YES - Current	NO - Privately-Owned	Available	Not Used in Prior Housing Element	0	0	0.002635242	0.002635242	0	0	0	1298185	581	Wilshire		Above Moderate					
LOS ANGELES	1151 S PLYMOUTH BLVD	90019	5082008010	Low Medium II Residential	RD1.5-1-O	0	29	0.336132053	Residential - Five or More Units or Apartments (Any Combination) - 4 Stories or Less	YES - Current	NO - Privately-Owned	Available	Not Used in Prior Housing Element	0	0	0.123213466	0.123213466	8	0	0	1298185	424	Wilshire	Yes	Above Moderate					
LOS ANGELES	1201 S PLYMOUTH BLVD	90019	5082008012	Low Medium II Residential	RD1.5-1-O	0	29	0.305673579	Residential - Five or More Units or Apartments (Any Combination) - 4 Stories or Less	YES - Current	NO - Privately-Owned	Available	Not Used in Prior Housing Element	0	0	0.105840436	0.105840436	8	0	0	1298185	475	Wilshire		Above Moderate					
LOS ANGELES	1207 S PLYMOUTH BLVD	90019	5082008013	Low Medium II Residential	RD1.5-1-O	0	29	0.304099252	Residential - Five or More Units or Apartments (Any Combination) - 4 Stories or Less	YES - Current	NO - Privately-Owned	Available	Not Used in Prior Housing Element	0	0	0.125424548	0.125424548	8	0	0	1298185	512	Wilshire	Yes	Above Moderate					
LOS ANGELES	1161 S PLYMOUTH BLVD	90019	5082008033	Low Medium II Residential	RD1.5-1-O	0	29	0.164560099	Residential - Four Units (Any Combination) - 4 Stories or Less	YES - Current	NO - Privately-Owned	Available	Not Used in Prior Housing Element	0	0	0.067864068	0.067864068	4	0	0	1298185	1414	Wilshire	Yes	Above Moderate					
LOS ANGELES	1163 S PLYMOUTH BLVD	90019	5082008034	Low Medium II Residential	RD1.5-1-O	0	29	0.157383851	Residential - Four Units (Any Combination) - 4 Stories or Less	YES - Current	NO - Privately-Owned	Available	Not Used in Prior Housing Element	0	0	0.067864068	0.067864068	4	0	0	1298185	448	Wilshire	Yes	Above Moderate					
LOS ANGELES	1290 S LUCERNE BLVD	90019	5082009016	Low II Residential	R1-1-O	0	1 unit per lot	0.140978844	Commercial - Office Building - One Story	YES - Current	NO - Privately-Owned	Available	Used in Prior Housing Element - Non-Vacant	0	0	0.017018814	0.017018814	0	0	0	1298185	999	Wilshire		Above Moderate					
LOS ANGELES	4423 W PICO BLVD	90019	5082009016	General Commercial	C4-1-O	0	108	0.124394297	Commercial - Office Building - One Story	YES - Current	NO - Privately-Owned	Available	Used in Prior Housing Element - Non-Vacant	0.250002819	0	0	0.250002819	0	0	0	1298185	1017	Wilshire		Lower					
LOS ANGELES	1225 S PLYMOUTH BLVD	90019	5082009019	Low Medium II Residential	RD1.5-1-O	0	29	0.163360734	Residential - Five or More Units or Apartments (Any Combination) - 4 Stories or Less	YES - Current	NO - Privately-Owned	Available	Not Used in Prior Housing Element	0	0	0.044507089	0.044507089	6	0	0	1298185	605	Wilshire	Yes	Above Moderate					
LOS ANGELES	1237 S PLYMOUTH BLVD	90019	5082009021	Low Medium II Residential	RD1.5-1-O	0	29	0.163362558	Residential - Double, Duplex, or Two Units - 4 Stories or Less	YES - Current	NO - Privately-Owned	Available	Not Used in Prior Housing Element	0	0	0.308088952	0.308088952	2	0	0	1298185	659	Wilshire	Yes	Above Moderate					
LOS ANGELES	1241 S PLYMOUTH BLVD	90019	5082009022	Low Medium II Residential	RD1.5-1-O	0	29	0.163362141	Residential - Four Units (Any Combination) - 4 Stories or Less	YES - Current	NO - Privately-Owned	Available	Not Used in Prior Housing Element	0	0	0.067864068	0.067864068	4	0	0	1298185	683	Wilshire	Yes	Above Moderate					
LOS ANGELES	1251 S PLYMOUTH BLVD	90019	5082009024	Low Medium II Residential	RD1.5-1-O	0	29	0.163362758	Residential - Three Units (Any Combination) - 4 Stories or Less	YES - Current	NO - Privately-Owned	Available	Not Used in Prior Housing Element	0	0	0.212589228	0.212589228	3	0	0	1298185	736	Wilshire	Yes	Above Moderate					
LOS ANGELES	1257 S PLYMOUTH BLVD	90019	5082009025	Low Medium II Residential	RD1.5-1-O	0	29	0.163361716	Residential - Four Units (Any Combination) - 4 Stories or Less	YES - Current	NO - Privately-Owned	Available	Not Used in Prior Housing Element	0	0	0.056980214	0.056980214	4	0	0	1298185	764	Wilshire	Yes	Above Moderate					
LOS ANGELES	1261 S PLYMOUTH BLVD	90019	5082009026	Low Medium II Residential	RD1.5-1-O	0	29	0.163362212	Residential - Four Units (Any Combination) - 4 Stories or Less	YES - Current	NO - Privately-Owned	Available	Not Used in Prior Housing Element	0	0	0.056980214	0.056980214	4	0	0	1298185	795	Wilshire	Yes	Above Moderate					
LOS ANGELES	1267 S PLYMOUTH BLVD	90019	5082009027	Low Medium II Residential	RD1.5-1-O	0	29	0.163362143	Residential - Four Units (Any Combination) - 4 Stories or Less	YES - Current	NO - Privately-Owned	Available	Not Used in Prior Housing Element	0	0	0.056980214	0.056980214	4	0	0	1298185	822	Wilshire	Yes	Above Moderate					
LOS ANGELES	1271 S PLYMOUTH BLVD	90019	5082009028	Low Medium II Residential	RD1.5-1-O	0	29	0.163361738	Residential - Five or More Units or Apartments (Any Combination) - 4 Stories or Less	YES - Current	NO - Privately-Owned	Available	Not Used in Prior Housing Element	0	0	0.212589228	0.212589228	6	0	0	1298185	844	Wilshire	Yes	Above Moderate					
LOS ANGELES	1275 S PLYMOUTH BLVD	90019	5082009028	Low Medium II Residential	RD1.5-1-O	0	29	0.163362793	Residential - Five or More Units or Apartments (Any Combination) - 4 Stories or Less	YES - Current	NO - Privately-Owned	Available	Not Used in Prior Housing Element	0	0	0.212589228	0.212589228	6	0	0	1298185	870	Wilshire	Yes	Above Moderate					
LOS ANGELES	1281 S PLYMOUTH BLVD	90019	5082009029	Low Medium II Residential	RD1.5-1-O	0	29	0.163363268	Residential - Four Units (Any Combination) - 4 Stories or Less	YES - Current	NO - Privately-Owned	Available	Not Used in Prior Housing Element	0	0	0.056980214	0.056980214	4	0	0	1298185	903	Wilshire	Yes	Above Moderate					
LOS ANGELES	1285 S PLYMOUTH BLVD	90019	5082009030	Low Medium II Residential	RD1.5-1-O	0	29	0.163361136	Residential - Four Units (Any Combination) - 4 Stories or Less	YES - Current	NO - Privately-Owned	Available	Not Used in Prior Housing Element	0	0	0.056980214	0.056980214	4	0	0	1298185	942	Wilshire	Yes	Above Moderate					
LOS ANGELES	1291 S PLYMOUTH BLVD	90019	5082009031	Low Medium II Residential	RD1.5-1-O	0	29	0.163362143	Residential - Four Units (Any Combination) - 4 Stories or Less	YES - Current	NO - Privately-Owned	Available	Not Used in Prior Housing Element	0	0	0.056980214	0.056980214	4	0	0	1298185	968	Wilshire	Yes	Above Moderate					
LOS ANGELES	1295 S LUCERNE BLVD	90019	5082010001	General Commercial	C4-1-O	0	108	0.112783575	Commercial - Auto, Recreation Equipment, Construction Equipment Sales and Service - Auto Body Repair Shop - One Story	YES - Current	NO - Privately-Owned	Available	Used in Prior Housing Element - Non-Vacant	0.217623278	0	0	0.217623278	0	0	0	1298185	995	Wilshire		Lower					
LOS ANGELES	4455 W PICO BLVD	90019	5082010001	General Commercial	C4-1-O	0	108	0.126141404	Commercial - Auto, Recreation Equipment, Construction Equipment Sales and Service - Auto Body Repair Shop - One Story	YES - Current	NO - Privately-Owned	Available	Used in Prior Housing Element - Non-Vacant	0.233503023	0	0	0.233503023	0	0	0	1298185	1012	Wilshire		Lower					
LOS ANGELES	1254 S QUEEN ANNE PL	90019	5082010018	Low Medium II Residential	RD1.5-1-O	0	29	0.172267907	Residential - Five or More Units or Apartments (Any Combination) - 4 Stories or Less	YES - Current	NO - Privately-Owned	Available	Not Used in Prior Housing Element	0	0	0.037270971	0.037270971	6	0	0	1298185	729	Wilshire	Yes	Above Moderate					
LOS ANGELES	1260 S QUEEN ANNE PL	90019	5082010019	Low Medium II Residential	RD1.5-1-O	0	29	0.165953724	Residential - Double, Duplex, or Two Units - 4 Stories or Less	YES - Current	NO - Privately-Owned	Available	Not Used in Prior Housing Element	0	0	0.260443294	0.260443294	2	0	0	1298185	756	Wilshire	Yes	Above Moderate					
LOS ANGELES	1264 S QUEEN ANNE PL	90019	5082010020	Low Medium II Residential	RD1.5-1-O	0	29	0.159633195	Residential - Double, Duplex, or Two Units - 4 Stories or Less	YES - Current	NO - Privately-Owned	Available	Not Used in Prior Housing Element	0	0	0.260443294	0.260443294	2	0	0	1298185	788	Wilshire	Yes	Above Moderate					
LOS ANGELES	1268 S QUEEN ANNE PL	90019	5082010021	Low Medium II Residential	RD

LOS ANGELES	4493 W PICO BLVD	90019	5082011002	Neighborhood Office Commercial	C4-1-O	0	108	0.063582042	Commercial - Restaurant, Cocktail Lounge - Restaurant, Cocktail Lounge, Tavern - One Story	YES - Current	NO - Privately-Owned	Available	Used in Prior Housing Element - Non-Vacant	0	0	0.013265762	0.013265762	0	0	0	1298185	991	Wilshire							Above Moderate
LOS ANGELES	4497 W PICO BLVD	90019	5082011002	Neighborhood Office Commercial	C4-1-O	0	108	0.036632171	Commercial - Restaurant, Cocktail Lounge - Restaurant, Cocktail Lounge, Tavern - One Story	YES - Current	NO - Privately-Owned	Available	Used in Prior Housing Element - Non-Vacant	0	0	0.020532998	0.020532998	0	0	0	1298185	989	Wilshire							Above Moderate
LOS ANGELES			5082011002	Neighborhood Office Commercial	C4-1-O	0	108	0.00196031	Commercial - Restaurant, Cocktail Lounge - Restaurant, Cocktail Lounge, Tavern - One Story	YES - Current	NO - Privately-Owned	Available	Used in Prior Housing Element - Non-Vacant	0	0	0.006965597	0.006965597	0	0	0	1298185	990	Wilshire							Above Moderate
LOS ANGELES			5082011002	Neighborhood Office Commercial	C4-1-O	0	108	0.002145608	Commercial - Restaurant, Cocktail Lounge - Restaurant, Cocktail Lounge, Tavern - One Story	YES - Current	NO - Privately-Owned	Available	Used in Prior Housing Element - Non-Vacant	0	0	0.006965597	0.006965597	0	0	0	1298185	986	Wilshire							Above Moderate
LOS ANGELES			5082011002	Neighborhood Office Commercial	C4-1-O	0	108	0.004338565	Commercial - Restaurant, Cocktail Lounge - Restaurant, Cocktail Lounge, Tavern - One Story	YES - Current	NO - Privately-Owned	Available	Used in Prior Housing Element - Non-Vacant	0	0	0.006965597	0.006965597	0	0	0	1298185	1002	Wilshire							Above Moderate
LOS ANGELES	4489 W PICO BLVD	90019	5082011003	Neighborhood Office Commercial	C4-1-O	0	108	0.111320843	Commercial - Professional Building - One Story	YES - Current	NO - Privately-Owned	Available	Used in Prior Housing Element - Non-Vacant	0.217623278	0	0	0.217623278	0	0	0	1298185	975	Wilshire							Lower
LOS ANGELES			5082011003	Neighborhood Office Commercial	C4-1-O	0	108	0.010420974	Commercial - Professional Building - One Story	YES - Current	NO - Privately-Owned	Available	Used in Prior Housing Element - Non-Vacant	0	0	0.013833441	0.013833441	0	0	0	1298185	972	Wilshire							Above Moderate
LOS ANGELES	4477 W PICO BLVD	90019	5082011004	Neighborhood Office Commercial	C4-1-O	0	108	0.08396631	Commercial - Store Combination - Store and Office Combination - One Story	YES - Current	NO - Privately-Owned	Available	Used in Prior Housing Element - Non-Vacant	0.055385118	0	0	0.055385118	0	0	0	1298185	992	Wilshire							Lower
LOS ANGELES	4483 W PICO BLVD	90019	5082011004	Neighborhood Office Commercial	C4-1-O	0	108	0.100213926	Commercial - Store Combination - Store and Office Combination - One Story	YES - Current	NO - Privately-Owned	Available	Used in Prior Housing Element - Non-Vacant	0.06412567	0	0	0.06412567	0	0	0	1298185	981	Wilshire							Lower
LOS ANGELES	4485 W PICO BLVD	90019	5082011004	Neighborhood Office Commercial	C4-1-O	0	108	0.091482393	Commercial - Store Combination - Store and Office Combination - One Story	YES - Current	NO - Privately-Owned	Available	Used in Prior Housing Element - Non-Vacant	0.058127534	0	0	0.058127534	0	0	0	1298185	987	Wilshire							Lower
LOS ANGELES	1288 S WEST BLVD	90019	5082011005	Medium Residential	R3-1-O	0	54	0.161460041	Residential - Four Units (Any Combination) - 4 Stories or Less	YES - Current	NO - Privately-Owned	Available	Not Used in Prior Housing Element	0	0	0.484355271	0.484355271	4	0	0	1298185	935	Wilshire					Yes		Above Moderate
LOS ANGELES	1284 S WEST BLVD	90019	5082011006	Medium Residential	R3-1-O	0	54	0.161439131	Residential - Four Units (Any Combination) - 4 Stories or Less	YES - Current	NO - Privately-Owned	Available	Not Used in Prior Housing Element	0	0	0.484355271	0.484355271	4	0	0	1298185	894	Wilshire					Yes		Above Moderate
LOS ANGELES	1280 S WEST BLVD	90019	5082011007	Medium Residential	R3-1-O	0	54	0.161419536	Residential - Four Units (Any Combination) - 4 Stories or Less	YES - Current	NO - Privately-Owned	Available	Not Used in Prior Housing Element	0	0	0.160428677	0.160428677	4	0	0	1298185	862	Wilshire					Yes		Above Moderate
LOS ANGELES	1276 S WEST BLVD	90019	5082011008	Medium Residential	R3-1-O	0	54	0.161396524	Residential - Double, Duplex, or Two Units - 4 Stories or Less	YES - Current	NO - Privately-Owned	Available	Used in Prior Housing Element - Non-Vacant	0	0	0.606636196	0.606636196	2	0	0	1298185	837	Wilshire					Yes		Above Moderate
LOS ANGELES	1291 S QUEEN ANNE PL	90019	5082011010	Low Medium II Residential	RD1.5-1-O	0	29	0.160917329	Residential - Five or More Units or Apartments (Any Combination) - 4 Stories or Less	YES - Current	NO - Privately-Owned	Available	Not Used in Prior Housing Element	0	0	0.046122619	0.046122619	5	0	0	1298185	965	Wilshire					Yes		Above Moderate
LOS ANGELES	1289 1/8 S QUEEN ANNE PL	90019	5082011011	Low Medium II Residential	RD1.5-1-O	0	29	0.16091691	Residential - Five or More Units or Apartments (Any Combination) - 4 Stories or Less	YES - Current	NO - Privately-Owned	Available	Not Used in Prior Housing Element	0	0	0.037270971	0.037270971	6	0	0	1298185	931	Wilshire					Yes		Above Moderate
LOS ANGELES	1283 S QUEEN ANNE PL	90019	5082011012	Low Medium II Residential	RD1.5-1-O	0	29	0.160918615	Residential - Double, Duplex, or Two Units - 4 Stories or Less	YES - Current	NO - Privately-Owned	Available	Not Used in Prior Housing Element	0	0	0.260443294	0.260443294	2	0	0	1298185	890	Wilshire					Yes		Above Moderate
LOS ANGELES	1281 S QUEEN ANNE PL	90019	5082011013	Low Medium II Residential	RD1.5-1-O	0	29	0.16091607	Residential - Three Units (Any Combination) - 4 Stories or Less	YES - Current	NO - Privately-Owned	Available	Used in Prior Housing Element - Non-Vacant	0	0	0.212589228	0.212589228	3	0	0	1298185	858	Wilshire					Yes		Above Moderate
LOS ANGELES	1277 S QUEEN ANNE PL	90019	5082011014	Low Medium II Residential	RD1.5-1-O	0	29	0.160918615	Residential - Single Family Residence	YES - Current	NO - Privately-Owned	Available	Not Used in Prior Housing Element	0	0	0.43858301	0.43858301	1	0	0	1298185	833	Wilshire							Above Moderate
LOS ANGELES	1270 S WEST BLVD	90019	5082011022	Medium Residential	RD1.5-1-O	0	29	0.038577109	Residential - Single Family Residence	YES - Current	NO - Privately-Owned	Available	Used in Prior Housing Element - Non-Vacant	0	0	0.113277888	0.113277888	1	1*	1*	1298185	801	Wilshire							Above Moderate
LOS ANGELES	1272 S WEST BLVD	90019	5082011022	Medium Residential	R3-1-O	0	54	0.16137734	Residential - Single Family Residence	YES - Current	NO - Privately-Owned	Available	Used in Prior Housing Element - Non-Vacant	0	0	0.952805579	0.952805579	1	0	0	1298185	810	Wilshire							Above Moderate
LOS ANGELES	1275 1/2 S QUEEN ANNE PL	90019	5082011023	Low Medium II Residential	RD1.5-1-O	0	29	0.160917219	Residential - Four Units (Any Combination) - 4 Stories or Less	YES - Current	NO - Privately-Owned	Available	Not Used in Prior Housing Element	0	0	0.056980214	0.056980214	4	0	0	1298185	807	Wilshire					Yes		Above Moderate
LOS ANGELES	1263 S QUEEN ANNE PL	90019	5082011905	Low Medium II Residential	RD1.5-1-O	0	29	0.152626863	Residential - Single Family Residence - Vacant Land	YES - Current	NO - Privately-Owned	Available	Not Used in Prior Housing Element	0	0	0.365344512	0.365344512	0	0	0	1298185	753	Wilshire							Above Moderate
LOS ANGELES	1269 S QUEEN ANNE PL	90019	5082011906	Low Medium II Residential	RD1.5-1-O	0	29	0.160918615	Residential - Single Family Residence - Vacant Land	YES - Current	NO - Privately-Owned	Available	Not Used in Prior Housing Element	0	0	0.422452718	0.422452718	0	0	0	1298185	777	Wilshire							Above Moderate
LOS ANGELES	1280 S PLYMOUTH BLVD	90019	5082016005	Low Medium II Residential	RD1.5-1-O	0	29	0.163412957	Residential - Five or More Units or Apartments (Any Combination) - 4 Stories or Less	YES - Current	NO - Privately-Owned	Available	Not Used in Prior Housing Element	0	0	0.046122619	0.046122619	5	0	0	1298185	962	Wilshire					Yes		Above Moderate
LOS ANGELES	1276 S PLYMOUTH BLVD	90019	5082016006	Low Medium II Residential	RD1.5-1-O	0	29	0.16342627	Residential - Double, Duplex, or Two Units - 4 Stories or Less	YES - Current	NO - Privately-Owned	Available	Not Used in Prior Housing Element	0	0	0.260443294	0.260443294	2	0	0	1298185	928	Wilshire					Yes		Above Moderate
LOS ANGELES	1270 S PLYMOUTH BLVD	90019	5082016007	Low Medium II Residential	RD1.5-1-O	0	29	0.163439968	Residential - Double, Duplex, or Two Units - 4 Stories or Less	YES - Current	NO - Privately-Owned	Available	Not Used in Prior Housing Element	0	0	0.260443294	0.260443294	2	0	0	1298185	889	Wilshire					Yes		Above Moderate
LOS ANGELES	1264 S PLYMOUTH BLVD	90019	5082016008	Low Medium II Residential	RD1.5-1-O	0	29	0.163450694	Residential - Five or More Units or Apartments (Any Combination) - 4 Stories or Less	YES - Current	NO - Privately-Owned	Available	Not Used in Prior Housing Element	0	0	0.037270971	0.037270971	6	0	0	1298185	861	Wilshire					Yes		Above Moderate
LOS ANGELES	1260 S PLYMOUTH BLVD	90019	5082016009	Low Medium II Residential	RD1.5-1-O	0	29	0.163464524	Residential - Five or More Units or Apartments (Any Combination) - 4 Stories or Less	YES - Current	NO - Privately-Owned	Available	Not Used in Prior Housing Element	0	0	0.046122619	0.046122619	5	0	0	1298185	839	Wilshire					Yes		Above Moderate
LOS ANGELES	1256 S PLYMOUTH BLVD	90019	5082016010	Low Medium II Residential	RD1.5-1-O	0	29	0.163477023	Residential - Four Units (Any Combination) - 4 Stories or Less	YES - Current	NO - Privately-Owned	Available	Not Used in Prior Housing Element	0	0	0.056980214	0.056980214	4	0	0	1298185	813	Wilshire					Yes		Above Moderate
LOS ANGELES	1250 S PLYMOUTH BLVD	90019	5082016011	Low Medium II Residential	RD1.5-1-O	0	29	0.163489922	Residential - Four Units (Any Combination) - 4 Stories or Less	YES - Current	NO - Privately-Owned	Available	Not Used in Prior Housing Element	0	0	0.056980214	0.056980214	4	0	0	1298185	784	Wilshire					Yes		Above Moderate
LOS ANGELES	1246 S PLYMOUTH BLVD	90019	5082016012	Low Medium II Residential	RD1.5-1-O	0	29	0.163502552	Residential - Three Units (Any Combination) - 4 Stories or Less	YES - Current	NO - Privately-Owned	Available	Not Used in Prior Housing Element	0	0	0.074377052	0.074377052	4	0	0	1298185	752	Wilshire					Yes		Above Moderate
LOS ANGELES	1240 S PLYMOUTH BLVD	90019	5082016013	Low Medium II Residential	RD1.5-1-O	0	29	0.163515886	Residential - Four Units (Any Combination) - 4 Stories or Less	YES - Current	NO - Privately-Owned	Available	Not Used in Prior Housing Element	0	0	0.067864068	0.067864068	4	0	0	1298185	725	Wilshire					Yes		Above Moderate
LOS ANGELES	1236 S PLYMOUTH BLVD	90019	5082016014	Low Medium II Residential	RD1.5-1-O	0	29	0.163527462	Residential - Four Units (Any Combination) - 4 Stories or Less	YES - Current	NO - Privately-Owned	Available	Not Used in Prior Housing Element	0	0	0.067864068	0.067864068	4	0	0	1298185	698	Wilshire					Yes		Above Moderate
LOS ANGELES	1230 S PLYMOUTH BLVD	90019	5082016015	Low Medium II Residential	RD1.5-1-O	0	29	0.163540249	Residential - Five or More Units or Apartments (Any Combination) - 4 Stories or Less	YES - Current	NO - Privately-Owned	Available	Not Used in Prior Housing Element	0	0	0.136387113	0.136387113	6	0	0	1298185	672	Wilshire					Yes		Above Moderate
LOS ANGELES	1224 S PLYMOUTH BLVD	90019	5082016016	Low Medium II Residential	RD1.5-1-O	0	29	0.163553762	Residential - Four Units (Any Combination) - 4 Stories or Less	YES - Current	NO - Privately-Owned	Available	Not Used in Prior Housing Element	0	0	0.067864068	0.067864068	4	0	0	1298185	649	Wilshire					Yes		Above Moderate
LOS ANGELES	1220 S PLYMOUTH BLVD	90019	5082016017	Low Medium II Residential	RD1.5-1-O	0	29	0.16356517	Residential - Four Units (Any Combination) - 4 Stories or Less	YES - Current	NO - Privately-Owned	Available	Not Used in Prior Housing Element	0	0	0.067864068	0.067864068	4	0	0	1298185	622	Wilshire					Yes		Above Moderate
LOS ANGELES	1216 S PLYMOUTH BLVD	90019	5082016018	Low Medium II Residential	RD1.5-1-O	0	29	0.130861806	Residential - Three Units (Any Combination) - 4 Stories or Less	YES - Current	NO - Privately-Owned	Available	Not Used in Prior Housing Element	0	0	0.21304152	0.21304152	3	3*	3*	1298185	600	Wilshire					Yes		Above Moderate
LOS ANGELES	1200 S PLYMOUTH BLVD	90019	5082016020	Low Medium II Residential	RD1.5-1-O	0	29	0.317046213	Residential - Five or More Units or Apartments (Any Combination) - 4 Stories or Less	YES - Current	NO - Privately-Owned	Available	Not Used in Prior Housing Element	0	0	0.102150512	0.102150512	11	0	0	1298185	516	Wilshire					Yes		Above Moderate
LOS ANGELES	4361 W PICO BLVD	90019	5082016021	General Commercial	C4-1-O	0	108	0.115265156	Commercial - Store - One Story	YES - Current	NO - Privately-Owned	Available	Used in Prior Housing Element - Non-Vacant	0.074875609	0	0	0.074875609	0	0	0	1298185	1016	Wilshire							Lower
LOS ANGELES	4365 W PICO BLVD	90019	5082016021	General Commercial	C4-1-O	0	108	0.143939695	Commercial - Store - One Story	YES - Current	NO - Privately-Owned	Available	Used in Prior Housing Element - Non-Vacant	0.086354239	0	0	0.086354239	0	0	0	1298185	1009	Wilshire							Lower
LOS ANGELES	4355 W PICO BLVD	90019	5082016023	General Commercial	C4-1-O	0	108	0.098870007	Industrial - Warehousing, Distribution, Storage - Warehousing, Distribution, Under 10,000 SF - One Story	YES - Current	NO - Privately-Owned	Available	Used in Prior Housing Element - Non-Vacant	0.077960902	0	0	0.077960902	0	0	0	1298185	1024	Wilshire							Lower
LOS ANGELES	4357 W PICO BLVD	90019	5082016023	General Commercial	C4-1-O	0	108	0.107493684	Industrial - Warehousing, Distribution, Storage - Warehousing, Distribution, Under 10,000 SF - One Story	YES - Current	NO - Privately-Owned	Available	Used in Prior Housing Element - Non-Vacant	0.080752537	0	0	0.080752537	0	0	0	1298185	1021	Wilshire							Lower
LOS ANGELES			5082016043	Low II Residential	R1-1-O-HPOZ	0	1 unit per lot	0.015665727	Residential - Single Family Residence - Vacant Land	YES - Current	NO - Privately-Owned	Available	Not Used in Prior Housing Element	0	0	0.08250708	0.08250708	0	0	0	1298185	983	Wilshire							Above Moderate
LOS ANGELES	4351 W PICO BLVD	90019	5082016044	General Commercial	C4-1-O	0	108	0.02456583	Commercial - Store - One Story	YES - Current	NO - Privately-Owned	Available	Not Used in Prior Housing Element	0	0	0.003744306	0.003744306	0	0	0	1298185	1041	Wilshire							Above Moderate
LOS ANGELES	4377 W PICO BLVD	90019	5082016047	General Commercial	C4-1-O	0	108	0.144070499	Commercial - Shopping Center (Neighborhood, Community) - One Story	YES - Current	NO - Privately-Owned	Available	Used in Prior Housing Element - Non-Vacant	0.033180853	0	0	0.033180853	0	0	0	1298185	1005	Wilshire							Lower
LOS ANGELES			5082016047	General Commercial	C4-1-O	0	108	0.126544276	Commercial - Shopping Center (Neighborhood, Community) - One Story	YES - Current	NO - Privately-Owned	Available	Used in Prior Housing Element - Non-Vacant	0.030692388	0	0	0.030692388	0	0	0	1298185	1015	Wilshire							Lower
LOS ANGELES			5082016047	General Commercial	C4-1-O	0	108	0.13665087	Commercial - Shopping Center (Neighborhood, Community) - One Story	YES - Current	NO - Privately-Owned	Available	Used in Prior Housing Element - Non-Vacant	0.03253486	0	0	0.03253486	0	0	0	1298185	1010	Wilshire							Lower
LOS ANGELES	1144 S PLYMOUTH BLVD	90019	5082017009	Low Medium II Residential	RD1.5-1-O	0	29	0.152243624	Residential - Three Units (Any Combination) - 4 Stories or Less	YES - Current	NO - Privately-Owned	Available	Not Used in Prior Housing Element	0	0	0.251734859	0.251734859	3	0	0	1298185	435	Wilshire					Yes		Above Moderate
LOS ANGELES	1150 S PLYMOUTH BLVD	90019	5082017010	Low Medium II Residential	RD1.5-1-O	0	29	0.139387837	Residential - Four Units (Any Combination) - 4 Stories or Less	YES - Current	NO - Privately-Owned	Available	Not Used in Prior Housing Element	0	0	0.06749943	0.06749943	4	0	0	1298185	450	Wilshire					Yes		Above Moderate
LOS ANGELES	1166 S PLYMOUTH BLVD	90019	5082017012	Low Medium II Residential	RD1.5-1-O	0	29	0.145836405	Residential - Four Units (Any Combination) - 4 Stories or Less	YES - Current	NO - Privately-Owned	Available	Not Used in Prior Housing Element	0	0	0.240914404	0.240914404	4	0	0	1298185	497	Wilshire					Yes		Above Moderate
LOS ANGELES	1113 S WINDSOR BLVD	90019	5082018005	Low II Residential	R1-1-O-HPOZ	0	1 unit per lot	0.19708499	Residential - Single Family Residence	YES - Current	NO - Privately-Owned	Available	Not Used in Prior Housing Element	0	0	0.011168543	0.011168543	0	0	0	1298185	62	Wilshire							Above Moderate
LOS ANGELES			5082019017	Low II Residential	R1-1-O-HPOZ	0	1 unit per lot	0.051924259	Residential - Single Family Residence - Vacant Land	YES - Current	NO - Privately-Owned	Available	Not Used in Prior Housing Element	0	0	0.068557668	0.068557668	0	0	0	1328189	1098	Wilshire							Above Moderate
LOS ANGELES	1043 S PLYMOUTH BLVD	90019	5082019025	Low Medium I Residential	R2-1	0	17	0.196103446	Residential - Double, Duplex, or Two Units - 4 Stories or Less	YES - Current	NO - Privately-Owned	Available	Not Used in Prior Housing Element	0	0	0.221225619	0.221225619	2	3*	3*	1328185	859	Wilshire					Yes		Above Moderate
LOS ANGELES	1037 S PLYMOUTH BLVD	90019	5082019026	Low Medium I Residential	R2-1	0	17	0.137771867	Residential - Double, Duplex, or Two Units - 4 Stories or Less	YES - Current	NO - Privately-Owned	Available	Not Used in Prior Housing Element	0	0	0.21244787	0.21244787	2	2*	2*	1328185	842	Wilshire					Yes		Above Moderate
LOS ANGELES	1030 S PLYMOUTH BLVD	90019	5082019028	Low Medium I Residential	R2-1	0	17	0.117270391	Residential - Double, Duplex, or Two Units - 4 Stories or Less	YES - Current	NO - Privately-Owned	Available	Not Used in Prior Housing Element	0	0	0.183751869	0.183751869	2	2*	2*	1328185	849	Wilshire					Yes		Above Moderate
LOS ANGELES	1034 S PLYMOUTH BLVD	90019	5082019029	Low Medium I Residential	R2-1	0	17	0.137744288	Residential - Double, Duplex, or Two Units - 4 Stories or Less	YES - Current	NO - Privately-Owned	Available	Not Used in Prior Housing Element	0	0	0.241590965	0.241590965	1	2*	2*	1328185	860	Wilshire					Yes		Above Moderate
LOS ANGELES	1038 S PLYMOUTH BLVD	90019	5082019030	Low Medium I Residential	R2-1	0	17	0.137742084	Residential - Double, Duplex, or Two Units - 4 Stories or Less	YES - Current	NO - Privately-Owned	Available	Not Used in Prior Housing Element	0	0	0.21244787	0.21244787	2	2*	2*	1328185	875	Wilshire					Yes		Above Moderate
LOS ANGELES	1042 S PLYMOUTH BLVD	90019	5082019031	Low Medium I Residential	R2-1	0	17	0.137744334	Residential - Double, Duplex, or Two Units - 4 Stories or Less	YES - Current	NO - Privately-Owned	Available	Not Used in Prior Housing Element	0	0	0.21244787	0.21244787	2	2*	2*	1328185	888	Wilshire					Yes		Above Moderate
LOS ANGELES	4325 W PICO BLVD	90019	5082022002	General Commercial	C4-1-O	0	108	0.104782812	Commercial - Store Combination - Store and Residential Combination - One Story	YES - Current	NO - Privately-Owned	Available	Not Used in Prior Housing Element	0.218966872	0	0	0.218966872	0	0	0	1298185	1028	Wilshire							Lower
LOS ANGELES	4323 W PICO BLVD	90019	5082022003	General Commercial	C4-1-O	0	108	0.115457499	Commercial - Store Combination - Store and Office Combination - One Story	YES - Current	NO - Privately-Owned	Available	Not Used in Prior Housing Element	0.063969386	0	0	0.063969386	1	0	0	1298185	1029	Wilshire							Lower
LOS ANGELES	4315 1/2 W PICO BLVD	90019	5082022004	General Commercial	C4-1-O	0	108	0.152419344	Commercial - Store Combination - Store and Residential Combination - One Story	YES - Current	NO - Privately-Owned	Available	Not Used in Prior Housing Element	0	0	0.03787502	0.03787502	4	0	0	1298185	1018	Wilshire					Yes		Above Moderate
LOS ANGELES	4313 W PICO BLVD	90019	5082022005	General Commercial	C4-1-O	0	108	0.129247374	Commercial - Professional Building - Medical Dental Building - One Story	YES - Current	NO - Privately-Owned	Available	Used in Prior Housing Element - Non-Vacant	0.250002819	0	0	0.250002819	0	0	0	1298185	1026	Wilshire							Lower
LOS ANGELES	4329 W PICO BLVD	90019	5082022037	General Commercial	C4-1-O	0	108	0.110634678	Commercial - Store - One Story	YES - Current	NO - Privately-Owned	Available	Used in Prior Housing Element - Non-Vacant	0.212056761	0	0	0.212056761	1	0	0	1298185	1025	Wilshire							Lower
LOS ANGELES	4333 W PICO BLVD	90019	5082022037	General Commercial	C4-1-O	0	108	0.146787663	Commercial - Store - One Story	YES - Current	NO - Privately-Owned	Available	Used in Prior Housing Element - Non-Vacant	0.261508843	0	0	0.261508843	1	0	0	1298185	1023	Wilshire							Lower
LOS ANGELES			5082024001	General Commercial	C4-1-O	0	108	0.193792557	Residential - Single Family Residence - Vacant Land	YES - Current	NO - Privately-Owned	Available	Not Used in Prior Housing Element	1.607273841	0	0	1.607273841	0	0	0	1298185	1031	Wilshire							Lower
LOS ANGELES	4215 W PICO BLVD	90019	5082024016	General Commercial	C4-1-O	0	108	0.263857008	Industrial - Warehousing, Distribution, Storage - Warehousing, Distribution, Under 10,000 SF - One Story	YES - Current	NO - Privately-Owned	Available	Used in Prior Housing Element - Non-Vacant	0.053659121	0	0	0.053659121	0	0	0	1298185	1038	Wilshire							Lower
LOS ANGELES	4221 W PICO BLVD	90019	5082024016	General Commercial	C4-1-O	0	108	0.086570511	Industrial - Warehousing, Distribution, Storage - Warehousing, Distribution, Under 10,000 SF - One Story	YES - Current	NO - Privately-Owned	Available	Used in Prior Housing Element - Non-Vacant	0.028214667	0	0	0.028214667	0	0	0	1298185	1036	Wilshire							Lower
LOS ANGELES	4213 W PICO BLVD	90019	5082024017	Neighborhood Office Commercial	C4-1-O	0	108	0.125651237	Commercial - Auto, Recreation Equipment, Construction Equipment Sales and Service - Auto Body Repair Shop - One Story	YES - Current	NO - Privately-Owned	Available	Used in Prior Housing Element - Non-Vacant	0.079575795	0	0	0.079575795	0	0	0	1298185	1045	Wilshire							Lower
LOS ANGELES	4203 W PICO BLVD	90019	5082024018	Neighborhood Office Commercial	C4-1-O	0	108	0.085697376	Commercial - Store - One Story	YES - Current	NO - Privately-Owned	Available	Used in Prior Housing Element - Non-Vacant	0.061159074	0	0	0.061159074	0	0	0	1298185	1054	Wilshire							Lower
LOS ANGELES	4209 W PICO BLVD	90019	5082024018	Neighborhood Office Commercial	C4-1-O	0	108	0.106533803	Commercial - Store - One Story	YES - Current	NO - Privately-Owned	Available	Used in Prior Housing Element - Non-Vacant	0.069418401	0	0	0.069418401	0	0	0	1298185	1050	Wilshire							Lower
LOS ANGELES	1261 S CRENSHAW BLVD	90019	5082024019	Neighborhood Office Commercial	C4-1-O	0	108	0.043673613	Residential - Single Family Residence	YES - Current	NO - Privately-Owned	Available	Used in Prior Housing Element - Non-Vacant	0	0	0.074064817	0.074064817	1	0	0	1298185	1046	Wilshire							Above Moderate
LOS ANGELES			5082024019	Neighborhood Office Commercial	C4-1-O	0	108	0.043674016	Residential - Single Family Residence	YES - Current	NO - Privately-Owned	Available	Used in Prior Housing Element - Non-Vacant	0	0	0.074064817	0.074064817	1	0	0	1298185	1039	Wilshire							Above Moderate
LOS ANGELES			5082024019	Neighborhood Office Commercial	C4-1-O	0	108	0.043985967	Residential - Single Family Residence	YES - Current	NO - Privately-Owned	Available	Used in Prior Housing Element - Non-Vacant	0	0	0.074064817	0.074064817	1	0	0	1298185	1033	Wilshire							Above Moderate
LOS ANGELES	1257 S CRENSHAW BLVD	90019	5082024020	Medium Residential	R3-1-O	0	54	0.163786821	Residential - Three Units (Any Combination) - 4 Stories or Less	YES - Current	NO - Privately-Owned	Available	Not Used in Prior Housing Element	0	0	0.190367401	0.190367401	3	0	0	1298185	1019	Wilshire					Yes		Above Moderate
LOS ANGELES	1251 S CRENSHAW BLVD	90019	5082024021	Medium Residential	R3-1-O	0	54	0.165302598	Residential - Single Family Residence	YES - Current	NO - Privately-Owned	Available	Used in Prior Housing Element - Non-Vacant	0.987308025	0	0	0.987308025	1	0	0	1298185	1001	Wilshire							Lower
LOS ANGELES	1247 S CRENSHAW BLVD	90019	5082024022	Medium Residential	R3-1-O	0	54	0.163912196	Residential - Four Units (Any Combination) - 4 Stories or Less	YES - Current	NO - Privately-Owned	Available	Not Used in Prior Housing Element	0	0	0.511961031	0.511961031	4	0	0	1298189	793	Wilshire					Yes		Above Moderate
LOS ANGELES	1241 S CRENSHAW BLVD	90019	5082024023	Medium Residential	R3-1-O	0	54	0.162594115	Residential - Single Family Residence	YES - Current	NO - Privately-Owned	Available	Used in Prior Housing Element - Non-Vacant	0.987308025	0	0	0.987308025	1	0	0	1298189	775	Wilshire							Lower
LOS ANGELES	1235 S CRENSHAW BLVD	90019	5082024024	Medium Residential	R3-1-O	0	54	0.162250612	Residential - Four Units (Any Combination) - 4 Stories or Less	YES - Current	NO - Privately-Owned	Available	Not Used in Prior Housing Element	0	0	0.511961031	0.511961031	4	0	0	1298189	761	Wilshire					Yes		Above Moderate
LOS ANGELES	1233 S CRENSHAW BLVD	90019	5082024025	Medium Residential	R3-1-O	0	54	0.161905526	Residential - Double, Duplex, or Two Units - 4 Stories or Less	YES - Current	NO - Privately-Owned	Available	Used in Prior Housing Element - Non-Vacant	0.281385295	0	0	0.281385295	2	0	0	1298189	743	Wilshire							L

LOS ANGELES	1205 S CRENSHAW BLVD	90019	5082024030	Medium Residential	R3-1-O	0	54	0.160179883	Residential - Double, Duplex, or Two Units - 4 Stories or Less	YES - Current	NO - Privately-Owned	Available	Used in Prior Housing Element - Non-Vacant	0	0	0.717289567	0.717289567	2	0	0	1298189	666	Wilshire		Yes	Above Moderate
LOS ANGELES	1199 S CRENSHAW BLVD	90019	5082024031	Medium Residential	R3-1-O	0	54	0.15983583	Residential - Single Family Residence	YES - Current	NO - Privately-Owned	Available	Used in Prior Housing Element - Non-Vacant	1.101090074	0	0	1.101090074	1	0	0	1298189	650	Wilshire			Lower
LOS ANGELES	1195 S CRENSHAW BLVD	90019	5082024032	Medium Residential	R3-1-O	0	54	0.159490035	Residential - Single Family Residence	YES - Current	NO - Privately-Owned	Available	Used in Prior Housing Element - Non-Vacant	1.228156328	0	0	1.228156328	0	0	0	1298189	630	Wilshire			Lower
LOS ANGELES	1227 S CRENSHAW BLVD	90019	5082024033	Medium Residential	R3-1-O	0	54	0.15582058	Commercial - Store Combination - Store and Residential Combination - One Story	YES - Current	NO - Privately-Owned	Available	Not Used in Prior Housing Element	0	0	0.025925637	0.025925637	3	0	0	1298189	722	Wilshire		Yes	Above Moderate
LOS ANGELES	1189 S CRENSHAW BLVD	90019	5082025001	Medium Residential	R3-1-O	0	54	0.159144909	Residential - Three Units (Any Combination) - 4 Stories or Less	YES - Current	NO - Privately-Owned	Available	Not Used in Prior Housing Element	0	0	0.274569467	0.274569467	3	0	0	1298189	611	Wilshire		Yes	Above Moderate
LOS ANGELES	1187 S CRENSHAW BLVD	90019	5082025002	Medium Residential	R3-1-O	0	54	0.158800426	Residential - Single Family Residence - Vacant Land	YES - Current	NO - Privately-Owned	Available	Used in Two Consecutive Prior Housing Elements - Vacant	0.97154519	0	0	0.97154519	0	0	0	1298189	590	Wilshire			Lower
LOS ANGELES	1171 S CRENSHAW BLVD	90019	5082025007	Medium Residential	R3-1-O	0	54	0.157077591	Residential - Double, Duplex, or Two Units - 4 Stories or Less	YES - Current	NO - Privately-Owned	Available	Used in Prior Housing Element - Non-Vacant	0	0	0.717289567	0.717289567	2	0	0	1298189	508	Wilshire		Yes	Above Moderate
LOS ANGELES	1167 S CRENSHAW BLVD	90019	5082025008	Medium Residential	R3-1-O	0	54	0.156728241	Residential - Five or More Units or Apartments (Any Combination) - 4 Stories or Less	YES - Current	NO - Privately-Owned	Available	Not Used in Prior Housing Element	0	0	0.119839143	0.119839143	8	0	0	1298189	489	Wilshire		Yes	Above Moderate
LOS ANGELES	1161 S CRENSHAW BLVD	90019	5082025009	Medium Residential	R3-1-O	0	54	0.156385197	Residential - Single Family Residence	YES - Current	NO - Privately-Owned	Available	Used in Prior Housing Element - Non-Vacant	1.101090074	0	0	1.101090074	1	0	0	1298189	468	Wilshire			Lower
LOS ANGELES	1157 S CRENSHAW BLVD	90019	5082025010	Medium Residential	R3-1-O	0	54	0.156040682	Commercial - Office Building - One Story	YES - Current	NO - Privately-Owned	Available	Used in Prior Housing Element - Non-Vacant	0.083732	0	0	0.083732	0	0	0	1298189	448	Wilshire			Lower
LOS ANGELES	1152 S VICTORIA AVE	90019	5082025022	Low II Residential	R1-1-O-HPOZ	0	1 unit per lot	0.197210404	Residential - Single Family Residence - Other Improvements Only	YES - Current	NO - Privately-Owned	Available	Not Used in Prior Housing Element	0	0	0.042028069	0.042028069	0	0	0	1298189	407	Wilshire			Above Moderate
LOS ANGELES	1175 S CRENSHAW BLVD	90019	5082025026	Medium Residential	R3-1-O	0	54	0.151681349	Commercial - Office Building - One Story	YES - Current	NO - Privately-Owned	Available	Used in Prior Housing Element - Non-Vacant	0.178967435	0	0	0.178967435	1	0	0	1298189	520	Wilshire			Lower
LOS ANGELES	1153 S CRENSHAW BLVD	90019	5082025027	Medium Residential	R3-1-O	0	54	0.149956549	Commercial - Office Building - One Story	YES - Current	NO - Privately-Owned	Available	Used in Prior Housing Element - Non-Vacant	0.024089657	0	0	0.024089657	0	0	0	1298189	428	Wilshire			Lower
LOS ANGELES	1183 S CRENSHAW BLVD	90019	5082025028	Medium Residential	R3-1-O	0	54	0.150421411	Residential - Five or More Units or Apartments (Any Combination) - 4 Stories or Less	YES - Current	NO - Privately-Owned	Available	Not Used in Prior Housing Element	0.084931955	0	0	0.084931955	8	0	0	1298189	574	Wilshire			Lower
LOS ANGELES	4212 W COUNTRY CLUB DR	90019	5082026001	Neighborhood Office Commercial	C2-1-O	0	108	0.114671133	Commercial - Parking Lot (Commercial Use Property) - Lots - Patron or Employee - One Story	YES - Current	NO - Privately-Owned	Available	Not Used in Prior Housing Element	0.021604101	0	0	0.021604101	0	0	0	1298189	152	Wilshire			Lower
LOS ANGELES	1101 S CRENSHAW BLVD	90019	5082026002	Neighborhood Office Commercial	C2-1-O	0	108	0.107364117	Commercial - Office Building - One Story	YES - Current	NO - Privately-Owned	Available	Not Used in Prior Housing Element	0.078323491	0	0	0.078323491	2	0	0	1298189	163	Wilshire			Lower
LOS ANGELES	1107 S CRENSHAW BLVD	90019	5082026003	Neighborhood Office Commercial	C2-1-O	0	108	0.11471012	Residential - Single Family Residence	YES - Current	NO - Privately-Owned	Available	Not Used in Prior Housing Element	1.488271332	0	0	1.488271332	1	0	0	1298189	183	Wilshire			Lower
LOS ANGELES	1111 S CRENSHAW BLVD	90019	5082026004	Neighborhood Office Commercial	C2-1-O	0	108	0.164041851	Commercial - Office Building - One Story	YES - Current	NO - Privately-Owned	Available	Not Used in Prior Housing Element	0.259599785	0	0	0.259599785	3	0	0	1298189	188	Wilshire			Lower
LOS ANGELES	1131 S CRENSHAW BLVD	90019	5082026009	Neighborhood Office Commercial	C2-1-O	0	108	0.15862248	Commercial - Professional Building - One Story	YES - Current	NO - Privately-Owned	Available	Not Used in Prior Housing Element	0.228241526	0	0	0.228241526	4	0	0	1298189	299	Wilshire			Lower
LOS ANGELES	1133 S CRENSHAW BLVD	90019	5082026010	Neighborhood Office Commercial	C2-1-O	0	108	0.157719866	Commercial - Office Building - One Story	YES - Current	NO - Privately-Owned	Available	Used in Prior Housing Element - Non-Vacant	0.349344157	0	0	0.349344157	0	0	0	1298189	323	Wilshire			Lower
LOS ANGELES	1135 S CRENSHAW BLVD	90019	5082026011	Neighborhood Office Commercial	C2-1-O	0	108	0.156191762	Commercial - Office Building - Office and Residential - One Story	YES - Current	NO - Privately-Owned	Available	Not Used in Prior Housing Element	0.085501764	0	0	0.085501764	2	0	0	1298189	346	Wilshire			Lower
LOS ANGELES			5082026900	Low II Residential	R1-1-O-HPOZ	0	1 unit per lot	0.011524515	Miscellaneous - Government Owned Property	YES - Current	YES - City-Owned	Available	Not Used in Prior Housing Element	0	0	0.00145777	0.00145777	0	0	0	1298189	367	Wilshire			Above Moderate
LOS ANGELES	1021 S CRENSHAW BLVD	90019	5082027012	Neighborhood Office Commercial	C2-1-O	0	108	0.172129042	Commercial - Store Combination - Store and Residential Combination - One Story	YES - Current	NO - Privately-Owned	Available	Not Used in Prior Housing Element	0.265458417	0	0	0.265458417	3	0	0	1328189	1177	Wilshire			Lower
LOS ANGELES	1025 S CRENSHAW BLVD	90019	5082027013	Neighborhood Office Commercial	C2-1-O	0	108	0.17213471	Commercial - Store - One Story	YES - Current	NO - Privately-Owned	Available	Used in Prior Housing Element - Non-Vacant	0.294873619	0	0	0.294873619	2	0	0	1328189	1198	Wilshire			Lower
LOS ANGELES	1033 S CRENSHAW BLVD	90019	5082027014	Neighborhood Office Commercial	C2-1-O	0	108	0.166400397	Commercial - Store - One Story	YES - Current	NO - Privately-Owned	Available	Not Used in Prior Housing Element	0.283263472	0	0	0.283263472	2	0	0	1328189	1218	Wilshire			Lower
LOS ANGELES	1047 S CRENSHAW BLVD	90019	5082027017	Neighborhood Office Commercial	C2-1-O	0	108	0.172017678	Commercial - Professional Building - One Story	YES - Current	NO - Privately-Owned	Available	Used in Prior Housing Element - Non-Vacant	0	0	0.234029818	0.234029818	1	0	0	1298189	70	Wilshire		Yes	Above Moderate
LOS ANGELES	1009 S CRENSHAW BLVD	90019	5082027023	Neighborhood Office Commercial	C2-1-O	0	108	0.154902055	Commercial - Service Station - Full Service - No Additional Services	YES - Current	NO - Privately-Owned	Available	Used in Prior Housing Element - Non-Vacant	0.135322088	0	0	0.135322088	1	0	0	1328189	1138	Wilshire			Lower
LOS ANGELES	1015 S CRENSHAW BLVD	90019	5082027023	Neighborhood Office Commercial	C2-1-O	0	108	0.154906136	Commercial - Service Station - Full Service - No Additional Services	YES - Current	NO - Privately-Owned	Available	Used in Prior Housing Element - Non-Vacant	0.135322088	0	0	0.135322088	1	0	0	1328189	1155	Wilshire			Lower
LOS ANGELES			5082027023	Neighborhood Office Commercial	C2-1-O	0	108	0.091323991	Commercial - Service Station - Full Service - No Additional Services	YES - Current	NO - Privately-Owned	Available	Used in Prior Housing Element - Non-Vacant	0.090738827	0	0	0.090738827	1	0	0	1328189	1134	Wilshire			Lower
LOS ANGELES	1056 S VICTORIA AVE	90019	5082027024	Low II Residential	R1-1-O-HPOZ	0	1 unit per lot	0.196065861	Commercial - Parking Lot (Commercial Use Property) - Lots - Patron or Employee - One Story	YES - Current	NO - Privately-Owned	Available	Not Used in Prior Housing Element	0	0	0.00244424	0.00244424	0	0	0	1298189	82	Wilshire			Above Moderate
LOS ANGELES	1053 S CRENSHAW BLVD	90019	5082027025	Neighborhood Office Commercial	C2-1-O	0	108	0.149065261	Commercial - Bank, Savings and Loan - One Story	YES - Current	NO - Privately-Owned	Available	Used in Prior Housing Element - Non-Vacant	0.137966442	0	0	0.137966442	0	0	0	1298189	95	Wilshire			Lower
LOS ANGELES	1059 S CRENSHAW BLVD	90019	5082027025	Neighborhood Office Commercial	C2-1-O	0	108	0.146486148	Commercial - Bank, Savings and Loan - One Story	YES - Current	NO - Privately-Owned	Available	Used in Prior Housing Element - Non-Vacant	0.137966442	0	0	0.137966442	0	0	0	1298189	113	Wilshire			Lower
LOS ANGELES	1035 S CRENSHAW BLVD	90019	5082027026	Neighborhood Office Commercial	C2-1-O	0	108	0.172127236	Commercial - Office Building - One Story	YES - Current	NO - Privately-Owned	Available	Not Used in Prior Housing Element	0.009663257	0	0	0.009663257	11	0	0	1298189	25	Wilshire			Lower
LOS ANGELES	1041 S CRENSHAW BLVD	90019	5082027027	Neighborhood Office Commercial	C2-1-O	0	108	0.172103394	Commercial - Parking Lot (Commercial Use Property) - Lots - Patron or Employee - One Story	YES - Current	NO - Privately-Owned	Available	Used in Prior Housing Element - Non-Vacant	0.064014643	0	0	0.064014643	1	0	0	1298189	51	Wilshire			Lower
LOS ANGELES	1001 S RIMPAU BLVD	90019	5083002001	Low Medium I Residential	R2-1-O	0	17	0.187872214	Residential - Single Family Residence	YES - Current	NO - Privately-Owned	Available	Not Used in Prior Housing Element	0	0	0.086871529	0.086871529	1	3*	3*	1328185	636	Wilshire			Above Moderate
LOS ANGELES	1009 S RIMPAU BLVD	90019	5083002002	Low Medium I Residential	R2-1-O	0	17	0.161348669	Residential - Single Family Residence	YES - Current	NO - Privately-Owned	Available	Not Used in Prior Housing Element	0	0	0.114372671	0.114372671	1	2*	2*	1328185	653	Wilshire			Above Moderate
LOS ANGELES	1015 S RIMPAU BLVD	90019	5083002003	Low Medium I Residential	R2-1-O	0	17	0.161606747	Residential - Single Family Residence	YES - Current	NO - Privately-Owned	Available	Not Used in Prior Housing Element	0	0	0.048409832	0.048409832	1	2*	2*	1328185	667	Wilshire			Above Moderate
LOS ANGELES	1019 S RIMPAU BLVD	90019	5083002004	Low Medium I Residential	R2-1-O	0	17	0.161862159	Residential - Single Family Residence - Therapy Pool (Spa)	YES - Current	NO - Privately-Owned	Available	Not Used in Prior Housing Element	0	0	0.114372671	0.114372671	1	2*	2*	1328185	680	Wilshire			Above Moderate
LOS ANGELES	1025 S RIMPAU BLVD	90019	5083002005	Low Medium I Residential	R2-1-O	0	17	0.162120132	Residential - Single Family Residence	YES - Current	NO - Privately-Owned	Available	Not Used in Prior Housing Element	0	0	0.114372671	0.114372671	1	2*	2*	1328185	693	Wilshire			Above Moderate
LOS ANGELES	1031 S RIMPAU BLVD	90019	5083002006	Low Medium I Residential	R2-1-O	0	17	0.162377072	Residential - Single Family Residence	YES - Current	NO - Privately-Owned	Available	Not Used in Prior Housing Element	0	0	0.114372671	0.114372671	1	2*	2*	1328185	707	Wilshire			Above Moderate
LOS ANGELES	1035 S RIMPAU BLVD	90019	5083002007	Low Medium I Residential	R2-1-O	0	17	0.162633141	Residential - Double, Duplex, or Two Units - 4 Stories or Less	YES - Current	NO - Privately-Owned	Available	Not Used in Prior Housing Element	0	0	0.023216216	0.023216216	2	2*	2*	1328185	725	Wilshire		Yes	Above Moderate
LOS ANGELES	1041 S RIMPAU BLVD	90019	5083002008	Low Medium I Residential	R2-1-O	0	17	0.16289112	Residential - Single Family Residence	YES - Current	NO - Privately-Owned	Available	Not Used in Prior Housing Element	0	0	0.169582355	0.169582355	1	2*	2*	1328185	739	Wilshire		Yes	Above Moderate
LOS ANGELES	1045 S RIMPAU BLVD	90019	5083002009	Low Medium I Residential	R2-1-O	0	17	0.163147587	Residential - Double, Duplex, or Two Units - 4 Stories or Less	YES - Current	NO - Privately-Owned	Available	Not Used in Prior Housing Element	0	0	0.149230623	0.149230623	2	2*	2*	1328185	751	Wilshire		Yes	Above Moderate
LOS ANGELES	1051 S RIMPAU BLVD	90019	5083002010	Low Medium I Residential	R2-1-O	0	17	0.163403442	Residential - Double, Duplex, or Two Units - 4 Stories or Less	YES - Current	NO - Privately-Owned	Available	Not Used in Prior Housing Element	0	0	0.100427127	0.100427127	2	2*	2*	1328185	761	Wilshire			Above Moderate
LOS ANGELES	1055 S RIMPAU BLVD	90019	5083002011	Low Medium I Residential	R2-1-O	0	17	0.163661443	Residential - Double, Duplex, or Two Units - 4 Stories or Less	YES - Current	NO - Privately-Owned	Available	Not Used in Prior Housing Element	0	0	0.149230623	0.149230623	2	2*	2*	1328185	778	Wilshire		Yes	Above Moderate
LOS ANGELES	1061 S RIMPAU BLVD	90019	5083002012	Low Medium I Residential	R2-1-O	0	17	0.163918575	Residential - Double, Duplex, or Two Units - 4 Stories or Less	YES - Current	NO - Privately-Owned	Available	Not Used in Prior Housing Element	0	0	0.149230623	0.149230623	2	2*	2*	1328185	795	Wilshire		Yes	Above Moderate
LOS ANGELES	1067 S RIMPAU BLVD	90019	5083002013	Low Medium I Residential	R2-1-O	0	17	0.164176029	Residential - Double, Duplex, or Two Units - 4 Stories or Less - Pool	YES - Current	NO - Privately-Owned	Available	Not Used in Prior Housing Element	0	0	0.149230623	0.149230623	2	2*	2*	1328185	808	Wilshire		Yes	Above Moderate
LOS ANGELES	1071 S RIMPAU BLVD	90019	5083002014	Low Medium I Residential	R2-1-O	0	17	0.154688418	Residential - Double, Duplex, or Two Units - 4 Stories or Less	YES - Current	NO - Privately-Owned	Available	Not Used in Prior Housing Element	0	0	0.149230623	0.149230623	2	2*	2*	1328185	825	Wilshire			Above Moderate
LOS ANGELES	1075 S RIMPAU BLVD	90019	5083002015	Low Medium I Residential	R2-1-O	0	17	0.156433515	Residential - Double, Duplex, or Two Units - 4 Stories or Less	YES - Current	NO - Privately-Owned	Available	Not Used in Prior Housing Element	0	0	0.149230623	0.149230623	2	2*	2*	1328185	843	Wilshire		Yes	Above Moderate
LOS ANGELES	1081 S RIMPAU BLVD	90019	5083002016	Low Medium I Residential	R2-1-O	0	17	0.193605998	Residential - Double, Duplex, or Two Units - 4 Stories or Less	YES - Current	NO - Privately-Owned	Available	Not Used in Prior Housing Element	0	0	0.116261578	0.116261578	2	3*	3*	1328185	861	Wilshire		Yes	Above Moderate
LOS ANGELES	4714 W OLYMPIC BLVD	90019	5083002017	Low Medium I Residential	R2-1-O	0	17	0.208288664	Residential - Single Family Residence - Pool	YES - Current	NO - Privately-Owned	Available	Not Used in Prior Housing Element	0	0	0.037182197	0.037182197	1	3*	3*	1328185	635	Wilshire			Above Moderate
LOS ANGELES	1006 S HUDSON AVE	90019	5083002018	Low Medium I Residential	R2-1-O	0	17	0.161197465	Residential - Single Family Residence	YES - Current	NO - Privately-Owned	Available	Not Used in Prior Housing Element	0	0	0.114372671	0.114372671	1	2*	2*	1328185	654	Wilshire			Above Moderate
LOS ANGELES	1012 S HUDSON AVE	90019	5083002019	Low Medium I Residential	R2-1-O	0	17	0.161519318	Residential - Single Family Residence - Pool	YES - Current	NO - Privately-Owned	Available	Not Used in Prior Housing Element	0	0	0.114372671	0.114372671	1	2*	2*	1328185	668	Wilshire			Above Moderate
LOS ANGELES	1016 S HUDSON AVE	90019	5083002020	Low Medium I Residential	R2-1-O	0	17	0.161839561	Residential - Single Family Residence	YES - Current	NO - Privately-Owned	Available	Not Used in Prior Housing Element	0	0	0.114372671	0.114372671	1	2*	2*	1328185	683	Wilshire			Above Moderate
LOS ANGELES	1022 S HUDSON AVE	90019	5083002021	Low Medium I Residential	R2-1-O	0	17	0.162159386	Residential - Single Family Residence	YES - Current	NO - Privately-Owned	Available	Not Used in Prior Housing Element	0	0	0.114372671	0.114372671	1	2*	2*	1328185	694	Wilshire			Above Moderate
LOS ANGELES	1024 S HUDSON AVE	90019	5083002022	Low Medium I Residential	R2-1-O	0	17	0.16248025	Residential - Single Family Residence	YES - Current	NO - Privately-Owned	Available	Not Used in Prior Housing Element	0	0	0.048409832	0.048409832	1	2*	2*	1328185	709	Wilshire			Above Moderate
LOS ANGELES	1030 S HUDSON AVE	90019	5083002023	Low Medium I Residential	R2-1-O	0	17	0.162801155	Residential - Double, Duplex, or Two Units - 4 Stories or Less	YES - Current	NO - Privately-Owned	Available	Not Used in Prior Housing Element	0	0	0.149230623	0.149230623	2	2*	2*	1328185	727	Wilshire		Yes	Above Moderate
LOS ANGELES	1036 S HUDSON AVE	90019	5083002024	Low Medium I Residential	R2-1-O	0	17	0.163121396	Residential - Double, Duplex, or Two Units - 4 Stories or Less	YES - Current	NO - Privately-Owned	Available	Not Used in Prior Housing Element	0	0	0.149230623	0.149230623	2	2*	2*	1328185	740	Wilshire		Yes	Above Moderate
LOS ANGELES	1046 S HUDSON AVE	90019	5083002026	Low Medium I Residential	R2-1-O	0	17	0.163761907	Residential - Double, Duplex, or Two Units - 4 Stories or Less	YES - Current	NO - Privately-Owned	Available	Not Used in Prior Housing Element	0	0	0.149230623	0.149230623	2	2*	2*	1328185	762	Wilshire		Yes	Above Moderate
LOS ANGELES	1052 S HUDSON AVE	90019	5083002027	Low Medium I Residential	R2-1-O	0	17	0.164084083	Residential - Double, Duplex, or Two Units - 4 Stories or Less	YES - Current	NO - Privately-Owned	Available	Not Used in Prior Housing Element	0	0	0.149230623	0.149230623	2	2*	2*	1328185	779	Wilshire		Yes	Above Moderate
LOS ANGELES	1058 S HUDSON AVE	90019	5083002028	Low Medium I Residential	R2-1-O	0	17	0.16440305	Residential - Double, Duplex, or Two Units - 4 Stories or Less	YES - Current	NO - Privately-Owned	Available	Not Used in Prior Housing Element	0	0	0.149230623	0.149230623	2	2*	2*	1328185	796	Wilshire		Yes	Above Moderate
LOS ANGELES	1062 S HUDSON AVE	90019	5083002029	Low Medium I Residential	R2-1-O	0	17	0.164724013	Residential - Double, Duplex, or Two Units - 4 Stories or Less	YES - Current	NO - Privately-Owned	Available	Not Used in Prior Housing Element	0	0	0.159098375	0.159098375	2	2*	2*	1328185	809	Wilshire		Yes	Above Moderate
LOS ANGELES	1001 S HUDSON AVE	90019	5083003001	Low Medium I Residential	R2-1-O	0	17	0.192434614	Residential - Single Family Residence	YES - Current	NO - Privately-Owned	Available	Not Used in Prior Housing Element	0	0	0.086871529	0.086871529	1	3*	3*	1328185	634	Wilshire			Above Moderate
LOS ANGELES	1011 S HUDSON AVE	90019	5083003002	Low Medium I Residential	R2-1-O	0	17	0.164664927	Residential - Single Family Residence	YES - Current	NO - Privately-Owned	Available	Not Used in Prior Housing Element	0	0	0.114372671	0.114372671	1	2*	2*	1328185	646	Wilshire			Above Moderate
LOS ANGELES	1017 S HUDSON AVE	90019	5083003003	Low Medium I Residential	R2-1-O	0	17	0.162354278	Residential - Single Family Residence	YES - Current	NO - Privately-Owned	Available	Not Used in Prior Housing Element	0	0	0.114372671	0.114372671	1	2*	2*	1328185	664	Wilshire			Above Moderate
LOS ANGELES	1023 S HUDSON AVE	90019	5083003004	Low Medium I Residential	R2-1-O	0	17	0.161341638	Residential - Single Family Residence	YES - Current	NO - Privately-Owned	Available	Not Used in Prior Housing Element	0	0	0.114372671	0.114372671	1	2*	2*	1328185	675	Wilshire			Above Moderate
LOS ANGELES	1027 S HUDSON AVE	90019	5083003005	Low Medium I Residential	R2-1-O	0	17	0.161633955	Residential - Single Family Residence	YES - Current	NO - Privately-Owned	Available	Not Used in Prior Housing Element	0	0	0.048409832	0.048409832	1	2*	2*	1328185	689	Wilshire			Above Moderate
LOS ANGELES	1033 S HUDSON AVE	90019	5083003006	Low Medium I Residential	R2-1-O	0	17	0.161921792	Residential - Single Family Residence - Pool and Misc.	YES - Current	NO - Privately-Owned	Available	Not Used in Prior Housing Element	0	0	0.114372671	0.114372671	1	2*	2*	1328185	704	Wilshire			Above Moderate
LOS ANGELES	1037 S HUDSON AVE	90019	5083003007	Low Medium I Residential	R2-1-O	0	17	0.162212204	Residential - Double, Duplex, or Two Units - 4 Stories or Less	YES - Current	NO - Privately-Owned	Available	Not Used in Prior Housing Element	0	0	0.149230623	0.149230623	2	2*	2*	1328185	720	Wilshire		Yes	Above Moderate
LOS ANGELES	1041 S HUDSON AVE	90019	5083003008	Low Medium I Residential	R2-1-O	0	17	0.162503858	Residential - Double, Duplex, or Two Units - 4 Stories or Less	YES - Current	NO - Privately-Owned	Available	Not Used in Prior Housing Element	0	0	0.149230623	0.149230623	2	2*	2*	1328185	735	Wilshire		Yes	Above Moderate
LOS ANGELES	1045 S HUDSON AVE	90019	5083003009	Low Medium I Residential	R2-1-O	0	17	0.162792355	Residential - Double, Duplex, or Two Units - 4 Stories or Less	YES - Current	NO - Privately-Owned	Available	Not Used in Prior Housing Element	0	0	0.149230623	0.149230623	2	2*	2*	1328185	748	Wilshire		Yes	Above Moderate
LOS ANGELES	1053 S HUDSON AVE	90019	5083003010	Low Medium I Residential	R2-1-O	0	17	0.164562864	Residential - Double, Duplex, or Two Units - 4 Stories or Less	YES - Current	NO - Privately-Owned	Available	Not Used in Prior Housing Element	0	0	0.149230623	0.149230623	2	2*	2*	1328185	758	Wilshire		Yes	Above Moderate
LOS ANGELES	1059 S HUDSON AVE	90019	5083003011	Low Medium I Residential	R2-1-O	0	17	0.158584749	Residential - Single Family Residence	YES - Current	NO - Privately-Owned	Available	Not Used in Prior Housing Element	0	0	0.114372671	0.114372671	1	2*	2*	1328185	776	Wilshire			Above Moderate
LOS ANGELES	4811 W EDGEWOOD PL	90019	5083003012	Low Medium I Residential	R2-1-O	0	17	0.21107902	Residential - Three Units (Any Combination) - 4 Stories or Less	YES - Current	NO - Privately-Owned	Available	Not Used in Prior Housing Element	0	0	0.016755594	0.016755594	3	3*	3*	1328185	790	Wilshire		Yes	Above Moderate
LOS ANGELES	1006 S KENISTON AVE	90019	5083003014	Low Medium I Residential	R2-1-O	0	17	0.15032213	Residential - Single Family Residence	YES - Current	NO - Privately-Owned	Available	Not Used in Prior Housing Element	0	0	0.114372671	0.114372671	1	2*	2*	1328185	652	Wilshire			Above Moderate
LOS ANGELES	1012 S KENISTON AVE	90019	5083003015	Low Medium I Residential	R2-1-O	0	17	0.160908801	Residential - Single Family Residence	YES - Current	NO - Privately-Owned	Available	Not Used in Prior Housing Element	0	0	0.114372671	0.114372671	1	2*	2*	1328185	663	Wilshire			Above Moderate
LOS ANGELES	1016 S KENISTON AVE	90019	5083003016	Low Medium I Residential	R2-1-O	0	17	0.161224248	Residential - Single Family Residence	YES - Current	NO - Privately-Owned	Available	Not Used in Prior Housing Element	0	0	0.114372671	0.114372671	1	2*	2*	1328185	676	Wilshire			Above Moderate
LOS ANGELES	1022 S KENISTON AVE	90019	5083003017	Low Medium I Residential	R2-1-O	0	17	0.161540927	Residential - Single Family Residence	YES - Current	NO - Privately-Owned	Available	Not Used in Prior Housing Element	0	0	0.048409832	0.048409832	1	2*	2*	1328185	690	Wilshire			Above Moderate
LOS ANGELES	1028 S KENISTON AVE	90019	5083003018	Low Medium I Residential	R2-1-O	0	17	0.1618553	Residential - Double, Duplex, or Two Units - 4 Stories or Less	YES - Current	NO - Privately-Owned	Available	Not Used in Prior Housing Element	0	0	0.149230623	0.149230623	2	2*	2*	1328185	705	Wilshire		Yes	Above Moderate
LOS ANGELES	1032 S KENISTON AVE	90019	5083003019	Low Medium I Residential	R2-1-O	0	17	0.162174566	Residential - Single Family Residence	YES - Current	NO - Privately-Owned	Available	Not Used in Prior Housing Element	0	0	0.114372671	0.114372671	1	2*	2*	1328185	721	Wilshire			Above Moderate
LOS ANGELES	1038 S KENISTON AVE	90019	5083003020	Low Medium I Residential	R2-1-O	0	17	0.162488933	Residential - Double, Duplex, or Two Units - 4 Stories or Less	YES - Current	NO - Privately-Owned	Available	Not Used in Prior Housing Element	0	0	0.149230623	0.149230623	2	2*	2*	1328185	737	Wilshire		Yes	Above Moderate
LOS ANGELES	1042 S KENISTON AVE	90019	5083003021	Low Medium I Residential	R2-1-O	0	17	0.164282756	Residential - Double, Duplex, or Two Units - 4 Stories or Less	YES - Current	NO - Privately-Owned	Available	Not Used in Prior Housing Element	0	0	0.023216216	0.023216216	2	2*	2*	1328185	749	Wilshire		Yes	Above Moderate
LOS ANGELES	1002 S KENISTON AVE	90019	5083003024	Low Medium I Residential	R2-1-O	0	17	0.225136506	Residential - Single Family Residence	YES - Current	NO - Privately-Owned	Available	Not Used in Prior Housing Element	0	0	0.071405494	0.071405494	1	3*	3*	1328185	633	Wilshire			Above Moderate
LOS ANGELES	1107 S TREMAINE AVE	90019	5083006002	Low Medium I Residential	R2-1-O	0	17	0.123760788	Residential - Double, Duplex, or Two Units - 4 Stories or Less	YES - Current	NO - Privately-Owned	Available	Not Used in Prior Housing Element	0	0	0.02276376	0.02276376	2	2*	2*	1328185	793	Wilshire		Yes	Above Moderate

LOS ANGELES	1163 S TREMAINE AVE	90019	5083006012	Low Medium I Residential	R2-1-O	0	17	0.151791181	Residential - Double, Duplex, or Two Units - 4 Stories or Less	YES - Current	NO - Privately-Owned	Available	Not Used in Prior Housing Element	0	0	0.148778164	0.148778164	2	2*	2*	1328185	971	Wilshire	Yes	Above Moderate
LOS ANGELES	1165 S TREMAINE AVE	90019	5083006013	Low Medium I Residential	R2-1-O	0	17	0.134057154	Residential - Single Family Residence	YES - Current	NO - Privately-Owned	Available	Not Used in Prior Housing Element	0	0	0.047957376	0.047957376	1	2*	2*	1298185	29	Wilshire		Above Moderate
LOS ANGELES	1171 S TREMAINE AVE	90019	5083006014	Low Medium I Residential	R2-1-O	0	17	0.138791699	Residential - Double, Duplex, or Two Units - 4 Stories or Less	YES - Current	NO - Privately-Owned	Available	Not Used in Prior Housing Element	0	0	0.148778164	0.148778164	2	2*	2*	1298185	52	Wilshire	Yes	Above Moderate
LOS ANGELES	1177 S TREMAINE AVE	90019	5083006015	Low Medium I Residential	R2-1-O	0	17	0.140070836	Residential - Single Family Residence	YES - Current	NO - Privately-Owned	Available	Not Used in Prior Housing Element	0	0	0.113920212	0.113920212	1	2*	2*	1298185	76	Wilshire		Above Moderate
LOS ANGELES	1181 S TREMAINE AVE	90019	5083006016	Low Medium I Residential	R2-1-O	0	17	0.140853366	Residential - Double, Duplex, or Two Units - 4 Stories or Less	YES - Current	NO - Privately-Owned	Available	Not Used in Prior Housing Element	0	0	0.02276376	0.02276376	2	2*	2*	1298185	97	Wilshire	Yes	Above Moderate
LOS ANGELES	4859 W 12TH ST	90019	5083006017	Low Medium I Residential	R2-1-O	0	17	0.19309051	Residential - Three Units (Any Combination) - 4 Stories or Less	YES - Current	NO - Privately-Owned	Available	Not Used in Prior Housing Element	0	0	0.173932123	0.173932123	3	3*	3*	1298185	119	Wilshire	Yes	Above Moderate
LOS ANGELES	4916 W EDGEWOOD PL	90019	5083006019	Low Medium I Residential	R2-1-O	0	17	0.117055401	Residential - Double, Duplex, or Two Units - 4 Stories or Less	YES - Current	NO - Privately-Owned	Available	Not Used in Prior Housing Element	0	0	0.02276376	0.02276376	2	2*	2*	1328185	772	Wilshire	Yes	Above Moderate
LOS ANGELES	1108 S LONGWOOD AVE	90019	5083006020	Low Medium I Residential	R2-1-O	0	17	0.129788484	Residential - Double, Duplex, or Two Units - 4 Stories or Less	YES - Current	NO - Privately-Owned	Available	Not Used in Prior Housing Element	0	0	0.02276376	0.02276376	2	2*	2*	1328185	799	Wilshire	Yes	Above Moderate
LOS ANGELES	1114 S LONGWOOD AVE	90019	5083006021	Low Medium I Residential	R2-1-O	0	17	0.167437479	Residential - Double, Duplex, or Two Units - 4 Stories or Less	YES - Current	NO - Privately-Owned	Available	Not Used in Prior Housing Element	0	0	0.183050251	0.183050251	2	2*	2*	1328185	812	Wilshire	Yes	Above Moderate
LOS ANGELES	1118 S LONGWOOD AVE	90019	5083006022	Low Medium I Residential	R2-1-O	0	17	0.222831073	Residential - Double, Duplex, or Two Units - 4 Stories or Less	YES - Current	NO - Privately-Owned	Available	Not Used in Prior Housing Element	0	0	0.191337013	0.191337013	2	3*	3*	1328185	823	Wilshire	Yes	Above Moderate
LOS ANGELES	1126 S LONGWOOD AVE	90019	5083006023	Low Medium I Residential	R2-1-O	0	17	0.23386099	Residential - Double, Duplex, or Two Units - 4 Stories or Less - Pool and Misc.	YES - Current	NO - Privately-Owned	Available	Not Used in Prior Housing Element	0	0	0.206138042	0.206138042	2	0	0	1328185	844	Wilshire	Yes	Above Moderate
LOS ANGELES	1134 S LONGWOOD AVE	90019	5083006024	Low Medium I Residential	R2-1-O	0	17	0.198474761	Residential - Double, Duplex, or Two Units - 4 Stories or Less	YES - Current	NO - Privately-Owned	Available	Not Used in Prior Housing Element	0	0	0.191337013	0.191337013	2	3*	3*	1328185	866	Wilshire	Yes	Above Moderate
LOS ANGELES	1140 S LONGWOOD AVE	90019	5083006025	Low Medium I Residential	R2-1-O	0	17	0.167988905	Residential - Double, Duplex, or Two Units - 4 Stories or Less	YES - Current	NO - Privately-Owned	Available	Not Used in Prior Housing Element	0	0	0.027694492	0.027694492	2	2*	2*	1328185	884	Wilshire	Yes	Above Moderate
LOS ANGELES	1144 S LONGWOOD AVE	90019	5083006026	Low Medium I Residential	R2-1-O	0	17	0.154608568	Residential - Double, Duplex, or Two Units - 4 Stories or Less	YES - Current	NO - Privately-Owned	Available	Not Used in Prior Housing Element	0	0	0.183050251	0.183050251	2	2*	2*	1328185	905	Wilshire	Yes	Above Moderate
LOS ANGELES	1150 S LONGWOOD AVE	90019	5083006027	Low Medium I Residential	R2-1-O	0	17	0.142942516	Residential - Single Family Residence	YES - Current	NO - Privately-Owned	Available	Not Used in Prior Housing Element	0	0	0.113920212	0.113920212	1	2*	2*	1328185	920	Wilshire		Above Moderate
LOS ANGELES	1156 S LONGWOOD AVE	90019	5083006028	Low Medium I Residential	R2-1-O	0	17	0.140071838	Residential - Double, Duplex, or Two Units - 4 Stories or Less	YES - Current	NO - Privately-Owned	Available	Not Used in Prior Housing Element	0	0	0.148778164	0.148778164	2	2*	2*	1328185	937	Wilshire	Yes	Above Moderate
LOS ANGELES	1160 S LONGWOOD AVE	90019	5083006029	Low Medium I Residential	R2-1-O	0	17	0.133656557	Residential - Double, Duplex, or Two Units - 4 Stories or Less	YES - Current	NO - Privately-Owned	Available	Not Used in Prior Housing Element	0	0	0.02276376	0.02276376	2	2*	2*	1328185	954	Wilshire	Yes	Above Moderate
LOS ANGELES	1164 S LONGWOOD AVE	90019	5083006030	Low Medium I Residential	R2-1-O	0	17	0.157071347	Residential - Single Family Residence	YES - Current	NO - Privately-Owned	Available	Not Used in Prior Housing Element	0	0	0.139846283	0.139846283	1	2*	2*	1328185	976	Wilshire		Above Moderate
LOS ANGELES	1172 S LONGWOOD AVE	90019	5083006031	Low Medium I Residential	R2-1-O	0	17	0.156391943	Residential - Double, Duplex, or Two Units - 4 Stories or Less	YES - Current	NO - Privately-Owned	Available	Not Used in Prior Housing Element	0	0	0.027694492	0.027694492	2	2*	2*	1298185	36	Wilshire	Yes	Above Moderate
LOS ANGELES	1180 S LONGWOOD AVE	90019	5083006035	Low Medium I Residential	R2-1-O	0	17	0.150599356	Residential - Double, Duplex, or Two Units - 4 Stories or Less	YES - Current	NO - Privately-Owned	Available	Not Used in Prior Housing Element	0	0	0.148778164	0.148778164	2	2*	2*	1298185	86	Wilshire	Yes	Above Moderate
LOS ANGELES	1188 S LONGWOOD AVE	90019	5083006036	Low Medium I Residential	R2-1-O	0	17	0.230093628	Residential - Double, Duplex, or Two Units - 4 Stories or Less	YES - Current	NO - Privately-Owned	Available	Not Used in Prior Housing Element	0	0	0.206138042	0.206138042	2	0	0	1298181	72	Wilshire	Yes	Above Moderate
LOS ANGELES	1176 S LONGWOOD AVE	90019	5083006037	Low Medium I Residential	R2-1-O	0	17	0.151290606	Residential - Double, Duplex, or Two Units - 4 Stories or Less	YES - Current	NO - Privately-Owned	Available	Not Used in Prior Housing Element	0	0	0.02276376	0.02276376	2	2*	2*	1298185	63	Wilshire	Yes	Above Moderate
LOS ANGELES	1101 S KENISTON AVE	90019	5083007001	Low Medium I Residential	R2-1-O	0	17	0.14458156	Residential - Double, Duplex, or Two Units - 4 Stories or Less	YES - Current	NO - Privately-Owned	Available	Not Used in Prior Housing Element	0	0	0.149230623	0.149230623	2	2*	2*	1328185	771	Wilshire	Yes	Above Moderate
LOS ANGELES	1109 S KENISTON AVE	90019	5083007002	Low Medium I Residential	R2-1-O	0	17	0.127945911	Residential - Single Family Residence	YES - Current	NO - Privately-Owned	Available	Not Used in Prior Housing Element	0	0	0.114372671	0.114372671	1	2*	2*	1328185	785	Wilshire		Above Moderate
LOS ANGELES	1113 S KENISTON AVE	90019	5083007003	Low Medium I Residential	R2-1-O	0	17	0.161466385	Residential - Double, Duplex, or Two Units - 4 Stories or Less	YES - Current	NO - Privately-Owned	Available	Not Used in Prior Housing Element	0	0	0.023216216	0.023216216	2	2*	2*	1328185	797	Wilshire	Yes	Above Moderate
LOS ANGELES	1117 S KENISTON AVE	90019	5083007004	Low Medium I Residential	R2-1-O	0	17	0.161535987	Residential - Double, Duplex, or Two Units - 4 Stories or Less	YES - Current	NO - Privately-Owned	Available	Not Used in Prior Housing Element	0	0	0.149230623	0.149230623	2	2*	2*	1328185	811	Wilshire	Yes	Above Moderate
LOS ANGELES	1123 S KENISTON AVE	90019	5083007005	Low Medium I Residential	R2-1-O	0	17	0.161262754	Residential - Double, Duplex, or Two Units - 4 Stories or Less	YES - Current	NO - Privately-Owned	Available	Not Used in Prior Housing Element	0	0	0.023216216	0.023216216	2	2*	2*	1328185	827	Wilshire	Yes	Above Moderate
LOS ANGELES	1129 S KENISTON AVE	90019	5083007006	Low Medium I Residential	R2-1-O	0	17	0.160973353	Residential - Single Family Residence	YES - Current	NO - Privately-Owned	Available	Not Used in Prior Housing Element	0	0	0.114372671	0.114372671	1	2*	2*	1328185	845	Wilshire		Above Moderate
LOS ANGELES	1133 S KENISTON AVE	90019	5083007007	Low Medium I Residential	R2-1-O	0	17	0.161046835	Residential - Double, Duplex, or Two Units - 4 Stories or Less	YES - Current	NO - Privately-Owned	Available	Not Used in Prior Housing Element	0	0	0.12248596	0.12248596	2	2*	2*	1328185	862	Wilshire	Yes	Above Moderate
LOS ANGELES	1137 S KENISTON AVE	90019	5083007008	Low Medium I Residential	R2-1-O	0	17	0.160942454	Residential - Double, Duplex, or Two Units - 4 Stories or Less	YES - Current	NO - Privately-Owned	Available	Not Used in Prior Housing Element	0	0	0.183050251	0.183050251	2	2*	2*	1328185	877	Wilshire	Yes	Above Moderate
LOS ANGELES	1145 S KENISTON AVE	90019	5083007009	Low Medium I Residential	R2-1-O	0	17	0.160837397	Residential - Double, Duplex, or Two Units - 4 Stories or Less	YES - Current	NO - Privately-Owned	Available	Not Used in Prior Housing Element	0	0	0.183050251	0.183050251	2	2*	2*	1328185	894	Wilshire	Yes	Above Moderate
LOS ANGELES	1147 S KENISTON AVE	90019	5083007010	Low Medium I Residential	R2-1-O	0	17	0.160732534	Residential - Double, Duplex, or Two Units - 4 Stories or Less	YES - Current	NO - Privately-Owned	Available	Not Used in Prior Housing Element	0	0	0.183050251	0.183050251	2	2*	2*	1328185	910	Wilshire	Yes	Above Moderate
LOS ANGELES	1153 S KENISTON AVE	90019	5083007011	Low Medium I Residential	R2-1-O	0	17	0.149055232	Residential - Double, Duplex, or Two Units - 4 Stories or Less	YES - Current	NO - Privately-Owned	Available	Not Used in Prior Housing Element	0	0	0.148778164	0.148778164	2	2*	2*	1328185	924	Wilshire	Yes	Above Moderate
LOS ANGELES	1159 S KENISTON AVE	90019	5083007012	Low Medium I Residential	R2-1-O	0	17	0.149260313	Residential - Single Family Residence	YES - Current	NO - Privately-Owned	Available	Not Used in Prior Housing Element	0	0	0.113920212	0.113920212	1	2*	2*	1328185	941	Wilshire		Above Moderate
LOS ANGELES	1163 S KENISTON AVE	90019	5083007013	Low Medium I Residential	R2-1-O	0	17	0.149255165	Residential - Double, Duplex, or Two Units - 4 Stories or Less	YES - Current	NO - Privately-Owned	Available	Not Used in Prior Housing Element	0	0	0.148778164	0.148778164	2	2*	2*	1328185	960	Wilshire	Yes	Above Moderate
LOS ANGELES	1169 S KENISTON AVE	90019	5083007014	Low Medium I Residential	R2-1-O	0	17	0.15263378	Residential - Double, Duplex, or Two Units - 4 Stories or Less	YES - Current	NO - Privately-Owned	Available	Not Used in Prior Housing Element	0	0	0.148778164	0.148778164	2	2*	2*	1328185	980	Wilshire	Yes	Above Moderate
LOS ANGELES	1179 S KENISTON AVE	90019	5083007017	Low Medium I Residential	R2-1-O	0	17	0.149221037	Residential - Single Family Residence	YES - Current	NO - Privately-Owned	Available	Not Used in Prior Housing Element	0	0	0.113920212	0.113920212	1	2*	2*	1298185	64	Wilshire		Above Moderate
LOS ANGELES	1185 S KENISTON AVE	90019	5083007018	Low Medium I Residential	R2-1-O	0	17	0.149219933	Residential - Double, Duplex, or Two Units - 4 Stories or Less	YES - Current	NO - Privately-Owned	Available	Not Used in Prior Housing Element	0	0	0.148778164	0.148778164	2	2*	2*	1298185	88	Wilshire	Yes	Above Moderate
LOS ANGELES	1189 S KENISTON AVE	90019	5083007019	Low Medium I Residential	R2-1-O	0	17	0.149221689	Residential - Double, Duplex, or Two Units - 4 Stories or Less	YES - Current	NO - Privately-Owned	Available	Not Used in Prior Housing Element	0	0	0.148778164	0.148778164	2	2*	2*	1298185	112	Wilshire	Yes	Above Moderate
LOS ANGELES	1195 S KENISTON AVE	90019	5083007020	Low Medium I Residential	R2-1-O	0	17	0.193781236	Residential - Double, Duplex, or Two Units - 4 Stories or Less	YES - Current	NO - Privately-Owned	Available	Not Used in Prior Housing Element	0	0	0.191337013	0.191337013	2	3*	3*	1298185	136	Wilshire	Yes	Above Moderate
LOS ANGELES	1116 S TREMAINE AVE	90019	5083007025	Low Medium I Residential	R2-1-O	0	17	0.145326273	Residential - Double, Duplex, or Two Units - 4 Stories or Less	YES - Current	NO - Privately-Owned	Available	Not Used in Prior Housing Element	0	0	0.02276376	0.02276376	2	2*	2*	1328185	847	Wilshire	Yes	Above Moderate
LOS ANGELES	1122 S TREMAINE AVE	90019	5083007026	Low Medium I Residential	R2-1-O	0	17	0.144631024	Residential - Double, Duplex, or Two Units - 4 Stories or Less	YES - Current	NO - Privately-Owned	Available	Not Used in Prior Housing Element	0	0	0.02276376	0.02276376	2	2*	2*	1328185	864	Wilshire	Yes	Above Moderate
LOS ANGELES	1132 S TREMAINE AVE	90019	5083007029	Low Medium I Residential	R2-1-O	0	17	0.143240367	Residential - Double, Duplex, or Two Units - 4 Stories or Less	YES - Current	NO - Privately-Owned	Available	Not Used in Prior Housing Element	0	0	0.02276376	0.02276376	2	2*	2*	1328185	896	Wilshire	Yes	Above Moderate
LOS ANGELES	1140 S TREMAINE AVE	90019	5083007030	Low Medium I Residential	R2-1-O	0	17	0.153900989	Residential - Double, Duplex, or Two Units - 4 Stories or Less	YES - Current	NO - Privately-Owned	Available	Not Used in Prior Housing Element	0	0	0.183050251	0.183050251	2	2*	2*	1328185	912	Wilshire	Yes	Above Moderate
LOS ANGELES	1144 S TREMAINE AVE	90019	5083007031	Low Medium I Residential	R2-1-O	0	17	0.153126789	Residential - Double, Duplex, or Two Units - 4 Stories or Less	YES - Current	NO - Privately-Owned	Available	Not Used in Prior Housing Element	0	0	0.183050251	0.183050251	2	2*	2*	1328185	928	Wilshire	Yes	Above Moderate
LOS ANGELES	1148 S TREMAINE AVE	90019	5083007032	Low Medium I Residential	R2-1-O	0	17	0.152329617	Residential - Double, Duplex, or Two Units - 4 Stories or Less	YES - Current	NO - Privately-Owned	Available	Not Used in Prior Housing Element	0	0	0.02276376	0.02276376	2	2*	2*	1328185	944	Wilshire	Yes	Above Moderate
LOS ANGELES	1156 S TREMAINE AVE	90019	5083007033	Low Medium I Residential	R2-1-O	0	17	0.153989461	Residential - Double, Duplex, or Two Units - 4 Stories or Less	YES - Current	NO - Privately-Owned	Available	Not Used in Prior Housing Element	0	0	0.183050251	0.183050251	2	2*	2*	1328185	964	Wilshire	Yes	Above Moderate
LOS ANGELES	1158 S TREMAINE AVE	90019	5083007034	Low Medium I Residential	R2-1-O	0	17	0.150723876	Residential - Double, Duplex, or Two Units - 4 Stories or Less	YES - Current	NO - Privately-Owned	Available	Not Used in Prior Housing Element	0	0	0.02276376	0.02276376	2	2*	2*	1298185	21	Wilshire	Yes	Above Moderate
LOS ANGELES	1164 S TREMAINE AVE	90019	5083007035	Low Medium I Residential	R2-1-O	0	17	0.149908763	Residential - Double, Duplex, or Two Units - 4 Stories or Less	YES - Current	NO - Privately-Owned	Available	Not Used in Prior Housing Element	0	0	0.02276376	0.02276376	2	2*	2*	1298185	42	Wilshire	Yes	Above Moderate
LOS ANGELES	1168 S TREMAINE AVE	90019	5083007036	Low Medium I Residential	R2-1-O	0	17	0.149296858	Residential - Double, Duplex, or Two Units - 4 Stories or Less	YES - Current	NO - Privately-Owned	Available	Not Used in Prior Housing Element	0	0	0.02276376	0.02276376	2	2*	2*	1298185	68	Wilshire	Yes	Above Moderate
LOS ANGELES	1176 S TREMAINE AVE	90019	5083007037	Low Medium I Residential	R2-1-O	0	17	0.152725836	Residential - Single Family Residence	YES - Current	NO - Privately-Owned	Available	Not Used in Prior Housing Element	0	0	0.026079392	0.026079392	1	2*	2*	1298185	91	Wilshire		Above Moderate
LOS ANGELES	1180 S TREMAINE AVE	90019	5083007038	Low Medium I Residential	R2-1-O	0	17	0.162876535	Residential - Double, Duplex, or Two Units - 4 Stories or Less	YES - Current	NO - Privately-Owned	Available	Not Used in Prior Housing Element	0	0	0.183050251	0.183050251	2	2*	2*	1298185	113	Wilshire	Yes	Above Moderate
LOS ANGELES	1188 S TREMAINE AVE	90019	5083007039	Low Medium I Residential	R2-1-O	0	17	0.164762314	Residential - Double, Duplex, or Two Units - 4 Stories or Less	YES - Current	NO - Privately-Owned	Available	Not Used in Prior Housing Element	0	0	0.183050251	0.183050251	2	2*	2*	1298185	135	Wilshire	Yes	Above Moderate
LOS ANGELES	1128 S TREMAINE AVE	90019	5083007040	Low Medium I Residential	R2-1-O	0	17	0.143934607	Residential - Double, Duplex, or Two Units - 4 Stories or Less	YES - Current	NO - Privately-Owned	Available	Not Used in Prior Housing Element	0	0	0.148778164	0.148778164	2	2*	2*	1328185	879	Wilshire	Yes	Above Moderate
LOS ANGELES	1173 S KENISTON AVE	90019	5083007041	Low Medium I Residential	R2-1-O	0	17	0.149246453	Residential - Double, Duplex, or Two Units - 4 Stories or Less	YES - Current	NO - Privately-Owned	Available	Not Used in Prior Housing Element	0	0	0.148778164	0.148778164	2	2*	2*	1298185	39	Wilshire	Yes	Above Moderate
LOS ANGELES	1103 S HUDSON AVE	90019	5083008001	Low Medium I Residential	R2-1-O	0	17	0.22719905	Residential - Double, Duplex, or Two Units - 4 Stories or Less	YES - Current	NO - Privately-Owned	Available	Not Used in Prior Housing Element	0	0	0.095894736	0.095894736	2	3*	3*	1328185	824	Wilshire	Yes	Above Moderate
LOS ANGELES	1107 S HUDSON AVE	90019	5083008002	Low Medium I Residential	R2-1-O	0	17	0.164858839	Residential - Double, Duplex, or Two Units - 4 Stories or Less	YES - Current	NO - Privately-Owned	Available	Not Used in Prior Housing Element	0	0	0.149230623	0.149230623	2	2*	2*	1328185	857	Wilshire	Yes	Above Moderate
LOS ANGELES	1113 S HUDSON AVE	90019	5083008003	Low Medium I Residential	R2-1-O	0	17	0.165160307	Residential - Single Family Residence	YES - Current	NO - Privately-Owned	Available	Not Used in Prior Housing Element	0	0	0.114372671	0.114372671	1	2*	2*	1328185	874	Wilshire		Above Moderate
LOS ANGELES	1117 S HUDSON AVE	90019	5083008004	Low Medium I Residential	R2-1-O	0	17	0.165460919	Residential - Double, Duplex, or Two Units - 4 Stories or Less	YES - Current	NO - Privately-Owned	Available	Not Used in Prior Housing Element	0	0	0.023216216	0.023216216	2	2*	2*	1328185	887	Wilshire	Yes	Above Moderate
LOS ANGELES	1121 S HUDSON AVE	90019	5083008005	Low Medium I Residential	R2-1-O	0	17	0.165761391	Residential - Double, Duplex, or Two Units - 4 Stories or Less	YES - Current	NO - Privately-Owned	Available	Not Used in Prior Housing Element	0	0	0.023216216	0.023216216	2	2*	2*	1328185	906	Wilshire	Yes	Above Moderate
LOS ANGELES	1127 S HUDSON AVE	90019	5083008006	Low Medium I Residential	R2-1-O	0	17	0.16606179	Residential - Double, Duplex, or Two Units - 4 Stories or Less	YES - Current	NO - Privately-Owned	Available	Not Used in Prior Housing Element	0	0	0.149230623	0.149230623	2	2*	2*	1328185	919	Wilshire	Yes	Above Moderate
LOS ANGELES	1131 S HUDSON AVE	90019	5083008007	Low Medium I Residential	R2-1-O	0	17	0.166362402	Residential - Double, Duplex, or Two Units - 4 Stories or Less	YES - Current	NO - Privately-Owned	Available	Not Used in Prior Housing Element	0	0	0.023216216	0.023216216	2	2*	2*	1328185	935	Wilshire	Yes	Above Moderate
LOS ANGELES	1137 S HUDSON AVE	90019	5083008008	Low Medium I Residential	R2-1-O	0	17	0.166662755	Residential - Double, Duplex, or Two Units - 4 Stories or Less	YES - Current	NO - Privately-Owned	Available	Not Used in Prior Housing Element	0	0	0.149230623	0.149230623	2	2*	2*	1328185	953	Wilshire	Yes	Above Moderate
LOS ANGELES	1143 S HUDSON AVE	90019	5083008009	Low Medium I Residential	R2-1-O	0	17	0.166926792	Residential - Double, Duplex, or Two Units - 4 Stories or Less	YES - Current	NO - Privately-Owned	Available	Not Used in Prior Housing Element	0	0	0.12248596	0.12248596	2	2*	2*	1328185	975	Wilshire	Yes	Above Moderate
LOS ANGELES	1149 S HUDSON AVE	90019	5083008010	Low Medium I Residential	R2-1-O	0	17	0.170841428	Residential - Double, Duplex, or Two Units - 4 Stories or Less	YES - Current	NO - Privately-Owned	Available	Not Used in Prior Housing Element	0	0	0.12248596	0.12248596	2	2*	2*	1298185	30	Wilshire	Yes	Above Moderate
LOS ANGELES	1153 S HUDSON AVE	90019	5083008011	Low Medium I Residential	R2-1-O	0	17	0.167365603	Residential - Double, Duplex, or Two Units - 4 Stories or Less	YES - Current	NO - Privately-Owned	Available	Not Used in Prior Housing Element	0	0	0.183050251	0.183050251	2	2*	2*	1298185	54	Wilshire	Yes	Above Moderate
LOS ANGELES	1159 S HUDSON AVE	90019	5083008012	Low Medium I Residential	R2-1-O	0	17	0.167623323	Residential - Single Family Residence	YES - Current	NO - Privately-Owned	Available	Not Used in Prior Housing Element	0	0	0.139846283	0.139846283	1	2*	2*	1298185	81	Wilshire		Above Moderate
LOS ANGELES	1163 S HUDSON AVE	90019	5083008013	Low Medium I Residential	R2-1-O	0	17	0.151083207	Residential - Single Family Residence	YES - Current	NO - Privately-Owned	Available	Not Used in Prior Housing Element	0	0	0.113920212	0.113920212	1	2*	2*	1298185	104	Wilshire		Above Moderate
LOS ANGELES	1169 S HUDSON AVE	90019	5083008014	Low Medium I Residential	R2-1-O	0	17	0.151289692	Residential - Double, Duplex, or Two Units - 4 Stories or Less	YES - Current	NO - Privately-Owned	Available	Not Used in Prior Housing Element	0	0	0.148778164	0.148778164	2	2*	2*	1298185	126	Wilshire	Yes	Above Moderate
LOS ANGELES	4763 W 12TH ST	90019	5083008015	Low Medium I Residential	R2-1-O	0	17	0.127274415	Residential - Double, Duplex, or Two Units - 4 Stories or Less	YES - Current	NO - Privately-Owned	Available	Not Used in Prior Housing Element	0	0	0.02276376	0.02276376	2	2*	2*	1298185	148	Wilshire	Yes	Above Moderate
LOS ANGELES	1175 S HUDSON AVE	90019	5083008016	Low Medium I Residential	R2-1-O	0	17	0.165038351	Residential - Double, Duplex, or Two Units - 4 Stories or Less	YES - Current	NO - Privately-Owned	Available	Not Used in Prior Housing Element	0	0	0.027694492	0.027694492	2	2*	2*	1298185	154	Wilshire	Yes	Above Moderate
LOS ANGELES	4826 W EDGEWOOD PL	90019	5083008017	Low Medium I Residential	R2-1-O	0	17	0.062776571	Residential - Single Family Residence	YES - Current	NO - Privately-Owned	Available	Not Used in Prior Housing Element	0	0	0.088487595	0.088487595	1	1*	1*	1328185	810	Wilshire		Above Moderate
LOS ANGELES	1102 S KENISTON AVE	90019	5083008018	Low Medium I Residential	R2-1-O	0	17	0.116600383	Residential - Double, Duplex, or Two Units - 4 Stories or Less	YES - Current	NO - Privately-Owned	Available	Not Used in Prior Housing Element	0	0	0.014243041	0.014243041	2	2*	2*	1328185	792	Wilshire	Yes	Above Moderate
LOS ANGELES	1112 S KENISTON AVE	90019	5083008019	Low Medium I Residential	R2-1-O	0	17	0.164218304	Residential - Double, Duplex, or Two Units - 4 Stories or Less	YES - Current	NO - Privately-Owned	Available	Not Used in Prior Housing Element	0	0	0.149230623	0.149230623	2	2*	2*	1328185	818	Wilshire	Yes	Above Moderate
LOS ANGELES	1114 S KENISTON AVE	90019	5083008020	Low Medium I Residential	R2-1-O	0	17	0.164512071	Residential - Double, Duplex, or Two Units - 4 Stories or Less	YES - Current	NO - Privately-Owned	Available	Not Used in Prior Housing Element	0	0	0.149230623	0.149230623	2	2*	2*	1328185	834	Wilshire	Yes	Above Moderate
LOS ANGELES	1120 S KENISTON AVE	90019	5083008021	Low Medium I Residential	R2-1-O	0	17	0.164806152	Residential - Double, Duplex, or Two Units - 4 Stories or Less	YES - Current	NO - Privately-Owned	Available	Not Used in Prior Housing Element	0	0	0.149230623	0.149230623	2	2*	2*	1328185	852	Wilshire	Yes	Above Moderate
LOS ANGELES	1126 S KENISTON AVE	90019	5083008022	Low Medium I Residential	R2-1-O	0	17	0.165101085	Residential - Double, Duplex, or Two Units - 4 Stories or Less	YES - Current	NO - Privately-Owned	Available	Not Used in Prior Housing Element	0	0	0.149230623	0.149230623	2	2*	2*	1328185	870	Wilshire	Yes	Above Moderate

LOS ANGELES	1130 S KENISTON AVE	90019	5083008023	Low Medium I Residential	R2-1-O	0	17	0.165394075	Residential - Double, Duplex, or Two Units - 4 Stories or Less	YES - Current	NO - Privately-Owned	Available	Not Used in Prior Housing Element	0	0	0.009661967	0.009661967	2	2*	2*	1328185	883	Wilshire	Yes	Above Moderate
LOS ANGELES	1134 S KENISTON AVE	90019	5083008024	Low Medium I Residential	R2-1-O	0	17	0.165688274	Residential - Double, Duplex, or Two Units - 4 Stories or Less	YES - Current	NO - Privately-Owned	Available	Not Used in Prior Housing Element	0	0	0.149230623	0.149230623	2	2*	2*	1328185	899	Wilshire	Yes	Above Moderate
LOS ANGELES	1140 S KENISTON AVE	90019	5083008025	Low Medium I Residential	R2-1-O	0	17	0.165982355	Residential - Double, Duplex, or Two Units - 4 Stories or Less	YES - Current	NO - Privately-Owned	Available	Not Used in Prior Housing Element	0	0	0.12248596	0.12248596	2	2*	2*	1328185	914	Wilshire	Yes	Above Moderate
LOS ANGELES	1146 S KENISTON AVE	90019	5083008026	Low Medium I Residential	R2-1-O	0	17	0.166277512	Residential - Double, Duplex, or Two Units - 4 Stories or Less	YES - Current	NO - Privately-Owned	Available	Not Used in Prior Housing Element	0	0	0.12248596	0.12248596	2	2*	2*	1328185	930	Wilshire	Yes	Above Moderate
LOS ANGELES	1150 S KENISTON AVE	90019	5083008027	Low Medium I Residential	R2-1-O	0	17	0.166570756	Residential - Double, Duplex, or Two Units - 4 Stories or Less	YES - Current	NO - Privately-Owned	Available	Not Used in Prior Housing Element	0	0	0.183050251	0.183050251	2	2*	2*	1328185	949	Wilshire	Yes	Above Moderate
LOS ANGELES	1156 S KENISTON AVE	90019	5083008028	Low Medium I Residential	R2-1-O	0	17	0.166865327	Residential - Double, Duplex, or Two Units - 4 Stories or Less	YES - Current	NO - Privately-Owned	Available	Not Used in Prior Housing Element	0	0	0.183050251	0.183050251	2	2*	2*	1328185	969	Wilshire	Yes	Above Moderate
LOS ANGELES	1160 S KENISTON AVE	90019	5083008029	Low Medium I Residential	R2-1-O	0	17	0.170537011	Residential - Double, Duplex, or Two Units - 4 Stories or Less	YES - Current	NO - Privately-Owned	Available	Not Used in Prior Housing Element	0	0	0.183050251	0.183050251	2	2*	2*	1298185	26	Wilshire	Yes	Above Moderate
LOS ANGELES	1166 S KENISTON AVE	90019	5083008030	Low Medium I Residential	R2-1-O	0	17	0.167484177	Residential - Double, Duplex, or Two Units - 4 Stories or Less	YES - Current	NO - Privately-Owned	Available	Not Used in Prior Housing Element	0	0	0.183050251	0.183050251	2	2*	2*	1298185	50	Wilshire	Yes	Above Moderate
LOS ANGELES	1168 S KENISTON AVE	90019	5083008031	Low Medium I Residential	R2-1-O	0	17	0.167773343	Residential - Double, Duplex, or Two Units - 4 Stories or Less	YES - Current	NO - Privately-Owned	Available	Not Used in Prior Housing Element	0	0	0.183050251	0.183050251	2	2*	2*	1298185	77	Wilshire	Yes	Above Moderate
LOS ANGELES	1174 S KENISTON AVE	90019	5083008032	Low Medium I Residential	R2-1-O	0	17	0.168044136	Residential - Single Family Residence	YES - Current	NO - Privately-Owned	Available	Not Used in Prior Housing Element	0	0	0.139846283	0.139846283	1	2*	2*	1298185	101	Wilshire		Above Moderate
LOS ANGELES	1180 S KENISTON AVE	90019	5083008033	Low Medium I Residential	R2-1-O	0	17	0.151805456	Residential - Double, Duplex, or Two Units - 4 Stories or Less	YES - Current	NO - Privately-Owned	Available	Not Used in Prior Housing Element	0	0	0.02276376	0.02276376	2	2*	2*	1298185	125	Wilshire	Yes	Above Moderate
LOS ANGELES	1188 S KENISTON AVE	90019	5083008034	Low Medium I Residential	R2-1-O	0	17	0.244681958	Residential - Four Units (Any Combination) - 4 Stories or Less	YES - Current	NO - Privately-Owned	Available	Not Used in Prior Housing Element	0	0	0.136854497	0.136854497	4	0	0	1298185	147	Wilshire	Yes	Above Moderate
LOS ANGELES	1107 S RIMPAU BLVD	90019	5083009002	Low Medium I Residential	R2-1-O	0	17	0.160070659	Residential - Double, Duplex, or Two Units - 4 Stories or Less	YES - Current	NO - Privately-Owned	Available	Not Used in Prior Housing Element	0	0	0.149230623	0.149230623	2	2*	2*	1328185	918	Wilshire	Yes	Above Moderate
LOS ANGELES	1113 S RIMPAU BLVD	90019	5083009003	Low Medium I Residential	R2-1-O	0	17	0.166389285	Residential - Double, Duplex, or Two Units - 4 Stories or Less	YES - Current	NO - Privately-Owned	Available	Not Used in Prior Housing Element	0	0	0.023216216	0.023216216	2	2*	2*	1328185	934	Wilshire	Yes	Above Moderate
LOS ANGELES	1117 S RIMPAU BLVD	90019	5083009004	Low Medium I Residential	R2-1-O	0	17	0.166711313	Residential - Double, Duplex, or Two Units - 4 Stories or Less	YES - Current	NO - Privately-Owned	Available	Not Used in Prior Housing Element	0	0	0.149230623	0.149230623	2	2*	2*	1328185	952	Wilshire	Yes	Above Moderate
LOS ANGELES	1125 S RIMPAU BLVD	90019	5083009007	Low Medium I Residential	R2-1-O	0	17	0.16735773	Residential - Double, Duplex, or Two Units - 4 Stories or Less	YES - Current	NO - Privately-Owned	Available	Not Used in Prior Housing Element	0	0	0.149230623	0.149230623	2	2*	2*	1298185	27	Wilshire	Yes	Above Moderate
LOS ANGELES	1133 S RIMPAU BLVD	90019	5083009008	Low Medium I Residential	R2-1-O	0	17	0.167670207	Residential - Double, Duplex, or Two Units - 4 Stories or Less	YES - Current	NO - Privately-Owned	Available	Not Used in Prior Housing Element	0	0	0.149230623	0.149230623	2	2*	2*	1298185	53	Wilshire	Yes	Above Moderate
LOS ANGELES	1139 S RIMPAU BLVD	90019	5083009009	Low Medium I Residential	R2-1-O	0	17	0.19259225	Residential - Double, Duplex, or Two Units - 4 Stories or Less	YES - Current	NO - Privately-Owned	Available	Not Used in Prior Housing Element	0	0	0.116261578	0.116261578	2	3*	3*	1298185	79	Wilshire	Yes	Above Moderate
LOS ANGELES	1143 S RIMPAU BLVD	90019	5083009010	Low Medium I Residential	R2-1-O	0	17	0.168281501	Residential - Double, Duplex, or Two Units - 4 Stories or Less	YES - Current	NO - Privately-Owned	Available	Not Used in Prior Housing Element	0	0	0.023216216	0.023216216	2	2*	2*	1298185	105	Wilshire	Yes	Above Moderate
LOS ANGELES	1149 S RIMPAU BLVD	90019	5083009011	Low Medium I Residential	R2-1-O	0	17	0.168949414	Residential - Double, Duplex, or Two Units - 4 Stories or Less	YES - Current	NO - Privately-Owned	Available	Not Used in Prior Housing Element	0	0	0.023216216	0.023216216	2	2*	2*	1298185	130	Wilshire	Yes	Above Moderate
LOS ANGELES	1108 S HUDSON AVE	90019	5083009015	Low Medium I Residential	R2-1-O	0	17	0.160067243	Residential - Double, Duplex, or Two Units - 4 Stories or Less	YES - Current	NO - Privately-Owned	Available	Not Used in Prior Housing Element	0	0	0.149230623	0.149230623	2	2*	2*	1328185	892	Wilshire	Yes	Above Moderate
LOS ANGELES	1112 S HUDSON AVE	90019	5083009016	Low Medium I Residential	R2-1-O	0	17	0.166340326	Residential - Double, Duplex, or Two Units - 4 Stories or Less	YES - Current	NO - Privately-Owned	Available	Not Used in Prior Housing Element	0	0	0.149230623	0.149230623	2	2*	2*	1328185	908	Wilshire	Yes	Above Moderate
LOS ANGELES	1118 S HUDSON AVE	90019	5083009017	Low Medium I Residential	R2-1-O	0	17	0.166616214	Residential - Double, Duplex, or Two Units - 4 Stories or Less	YES - Current	NO - Privately-Owned	Available	Not Used in Prior Housing Element	0	0	0.149230623	0.149230623	2	2*	2*	1328185	921	Wilshire	Yes	Above Moderate
LOS ANGELES	1124 S HUDSON AVE	90019	5083009018	Low Medium I Residential	R2-1-O	0	17	0.166888531	Residential - Double, Duplex, or Two Units - 4 Stories or Less	YES - Current	NO - Privately-Owned	Available	Not Used in Prior Housing Element	0	0	0.149230623	0.149230623	2	2*	2*	1328185	940	Wilshire	Yes	Above Moderate
LOS ANGELES	1128 S HUDSON AVE	90019	5083009019	Low Medium I Residential	R2-1-O	0	17	0.167161517	Residential - Double, Duplex, or Two Units - 4 Stories or Less	YES - Current	NO - Privately-Owned	Available	Not Used in Prior Housing Element	0	0	0.149230623	0.149230623	2	2*	2*	1328185	955	Wilshire	Yes	Above Moderate
LOS ANGELES	1134 S HUDSON AVE	90019	5083009020	Low Medium I Residential	R2-1-O	0	17	0.168845716	Residential - Double, Duplex, or Two Units - 4 Stories or Less	YES - Current	NO - Privately-Owned	Available	Not Used in Prior Housing Element	0	0	0.024819158	0.024819158	2	2*	2*	1328185	977	Wilshire	Yes	Above Moderate
LOS ANGELES	1138 S HUDSON AVE	90019	5083009021	Low Medium I Residential	R2-1-O	0	17	0.157340619	Residential - Double, Duplex, or Two Units - 4 Stories or Less	YES - Current	NO - Privately-Owned	Available	Not Used in Prior Housing Element	0	0	0.159098375	0.159098375	2	2*	2*	1298185	34	Wilshire	Yes	Above Moderate
LOS ANGELES	1146 S HUDSON AVE	90019	5083009022	Low Medium I Residential	R2-1-O	0	17	0.168050424	Residential - Double, Duplex, or Two Units - 4 Stories or Less	YES - Current	NO - Privately-Owned	Available	Not Used in Prior Housing Element	0	0	0.149230623	0.149230623	2	2*	2*	1298185	60	Wilshire	Yes	Above Moderate
LOS ANGELES	1150 S HUDSON AVE	90019	5083009023	Low Medium I Residential	R2-1-O	0	17	0.16831832	Residential - Double, Duplex, or Two Units - 4 Stories or Less	YES - Current	NO - Privately-Owned	Available	Not Used in Prior Housing Element	0	0	0.149230623	0.149230623	2	2*	2*	1298185	84	Wilshire	Yes	Above Moderate
LOS ANGELES	1156 S HUDSON AVE	90019	5083009024	Low Medium I Residential	R2-1-O	0	17	0.159917947	Residential - Double, Duplex, or Two Units - 4 Stories or Less	YES - Current	NO - Privately-Owned	Available	Not Used in Prior Housing Element	0	0	0.149230623	0.149230623	2	2*	2*	1298185	110	Wilshire	Yes	Above Moderate
LOS ANGELES	1160 S HUDSON AVE	90019	5083009025	Low Medium I Residential	R2-1-O	0	17	0.160264852	Residential - Double, Duplex, or Two Units - 4 Stories or Less	YES - Current	NO - Privately-Owned	Available	Not Used in Prior Housing Element	0	0	0.12248596	0.12248596	2	2*	2*	1298185	133	Wilshire	Yes	Above Moderate
LOS ANGELES	1166 S HUDSON AVE	90019	5083009026	Low Medium I Residential	R2-1-O	0	17	0.160622276	Residential - Double, Duplex, or Two Units - 4 Stories or Less	YES - Current	NO - Privately-Owned	Available	Not Used in Prior Housing Element	0	0	0.12248596	0.12248596	2	2*	2*	1298185	155	Wilshire	Yes	Above Moderate
LOS ANGELES	1121 S RIMPAU BLVD	90019	5083009028	Low Medium I Residential	R2-1-O	0	17	0.168538753	Residential - Double, Duplex, or Two Units - 4 Stories or Less	YES - Current	NO - Privately-Owned	Available	Not Used in Prior Housing Element	0	0	0.149230623	0.149230623	2	2*	2*	1328185	974	Wilshire	Yes	Above Moderate
LOS ANGELES	1147 S MULLEN AVE	90019	5083010002	Low Medium I Residential	R2-1-O	0	17	0.142567747	Residential - Double, Duplex, or Two Units - 4 Stories or Less	YES - Current	NO - Privately-Owned	Available	Not Used in Prior Housing Element	0	0	0.149230623	0.149230623	2	2*	2*	1328185	982	Wilshire	Yes	Above Moderate
LOS ANGELES	1151 S MULLEN AVE	90019	5083010003	Low Medium I Residential	R2-1-O	0	17	0.143372187	Residential - Double, Duplex, or Two Units - 4 Stories or Less	YES - Current	NO - Privately-Owned	Available	Not Used in Prior Housing Element	0	0	0.149230623	0.149230623	2	2*	2*	1298185	41	Wilshire	Yes	Above Moderate
LOS ANGELES	1157 S MULLEN AVE	90019	5083010004	Low Medium I Residential	R2-1-O	0	17	0.14233242	Residential - Single Family Residence	YES - Current	NO - Privately-Owned	Available	Not Used in Prior Housing Element	0	0	0.114372671	0.114372671	1	2*	2*	1298185	66	Wilshire		Above Moderate
LOS ANGELES	1161 S MULLEN AVE	90019	5083010005	Low Medium I Residential	R2-1-O	0	17	0.142334216	Residential - Double, Duplex, or Two Units - 4 Stories or Less	YES - Current	NO - Privately-Owned	Available	Not Used in Prior Housing Element	0	0	0.149230623	0.149230623	2	2*	2*	1298185	90	Wilshire	Yes	Above Moderate
LOS ANGELES	1167 S MULLEN AVE	90019	5083010006	Low Medium I Residential	R2-1-O	0	17	0.142333438	Residential - Double, Duplex, or Two Units - 4 Stories or Less	YES - Current	NO - Privately-Owned	Available	Not Used in Prior Housing Element	0	0	0.149230623	0.149230623	2	2*	2*	1298185	116	Wilshire	Yes	Above Moderate
LOS ANGELES	1177 S MULLEN AVE	90019	5083010008	Low Medium I Residential	R2-1-O	0	17	0.128100979	Residential - Single Family Residence	YES - Current	NO - Privately-Owned	Available	Not Used in Prior Housing Element	0	0	0.114372671	0.114372671	1	2*	2*	1298185	159	Wilshire		Above Moderate
LOS ANGELES	1183 S MULLEN AVE	90019	5083010009	Low Medium I Residential	R2-1-O	0	17	0.113866482	Residential - Single Family Residence	YES - Current	NO - Privately-Owned	Available	Not Used in Prior Housing Element	0	0	0.072370869	0.072370869	1	1*	1*	1298185	175	Wilshire		Above Moderate
LOS ANGELES	1185 S MULLEN AVE	90019	5083010010	Low Medium I Residential	R2-1-O	0	17	0.128099405	Residential - Double, Duplex, or Two Units - 4 Stories or Less	YES - Current	NO - Privately-Owned	Available	Not Used in Prior Housing Element	0	0	0.149230623	0.149230623	2	2*	2*	1298185	189	Wilshire	Yes	Above Moderate
LOS ANGELES	1195 S MULLEN AVE	90019	5083010012	Low Medium I Residential	R2-1-O	0	17	0.128100825	Residential - Single Family Residence	YES - Current	NO - Privately-Owned	Available	Not Used in Prior Housing Element	0	0	0.114372671	0.114372671	1	2*	2*	1298185	226	Wilshire		Above Moderate
LOS ANGELES	1112 S RIMPAU BLVD	90019	5083010015	Low Medium I Residential	R2-1-O	0	17	0.172176816	Residential - Double, Duplex, or Two Units - 4 Stories or Less	YES - Current	NO - Privately-Owned	Available	Not Used in Prior Housing Element	0	0	0.018915451	0.018915451	2	2*	2*	1328185	961	Wilshire	Yes	Above Moderate
LOS ANGELES	1118 S RIMPAU BLVD	90019	5083010016	Low Medium I Residential	R2-1-O	0	17	0.172752695	Residential - Double, Duplex, or Two Units - 4 Stories or Less	YES - Current	NO - Privately-Owned	Available	Not Used in Prior Housing Element	0	0	0.018513964	0.018513964	2	3*	3*	1298185	20	Wilshire	Yes	Above Moderate
LOS ANGELES	1122 S RIMPAU BLVD	90019	5083010017	Low Medium I Residential	R2-1-O	0	17	0.172266396	Residential - Double, Duplex, or Two Units - 4 Stories or Less	YES - Current	NO - Privately-Owned	Available	Not Used in Prior Housing Element	0	0	0.12248596	0.12248596	2	2*	2*	1298185	40	Wilshire	Yes	Above Moderate
LOS ANGELES	1126 S RIMPAU BLVD	90019	5083010018	Low Medium I Residential	R2-1-O	0	17	0.172264015	Residential - Double, Duplex, or Two Units - 4 Stories or Less	YES - Current	NO - Privately-Owned	Available	Not Used in Prior Housing Element	0	0	0.12248596	0.12248596	2	2*	2*	1298185	65	Wilshire	Yes	Above Moderate
LOS ANGELES	1134 S RIMPAU BLVD	90019	5083010019	Low Medium I Residential	R2-1-O	0	17	0.172260728	Residential - Double, Duplex, or Two Units - 4 Stories or Less	YES - Current	NO - Privately-Owned	Available	Not Used in Prior Housing Element	0	0	0.018915451	0.018915451	2	2*	2*	1298185	89	Wilshire	Yes	Above Moderate
LOS ANGELES	1138 S RIMPAU BLVD	90019	5083010020	Low Medium I Residential	R2-1-O	0	17	0.172260457	Residential - Double, Duplex, or Two Units - 4 Stories or Less	YES - Current	NO - Privately-Owned	Available	Not Used in Prior Housing Element	0	0	0.018915451	0.018915451	2	2*	2*	1298185	115	Wilshire	Yes	Above Moderate
LOS ANGELES	1142 S RIMPAU BLVD	90019	5083010021	Low Medium I Residential	R2-1-O	0	17	0.172255453	Residential - Double, Duplex, or Two Units - 4 Stories or Less	YES - Current	NO - Privately-Owned	Available	Not Used in Prior Housing Element	0	0	0.12248596	0.12248596	2	2*	2*	1298185	138	Wilshire	Yes	Above Moderate
LOS ANGELES	1148 S RIMPAU BLVD	90019	5083010022	Low Medium I Residential	R2-1-O	0	17	0.172254816	Residential - Double, Duplex, or Two Units - 4 Stories or Less	YES - Current	NO - Privately-Owned	Available	Not Used in Prior Housing Element	0	0	0.12248596	0.12248596	2	2*	2*	1298185	160	Wilshire	Yes	Above Moderate
LOS ANGELES	1152 S RIMPAU BLVD	90019	5083010023	Low Medium I Residential	R2-1-O	0	17	0.172253076	Residential - Double, Duplex, or Two Units - 4 Stories or Less	YES - Current	NO - Privately-Owned	Available	Not Used in Prior Housing Element	0	0	0.12248596	0.12248596	2	2*	2*	1298185	177	Wilshire	Yes	Above Moderate
LOS ANGELES	1158 S RIMPAU BLVD	90019	5083010024	Low Medium I Residential	R2-1-O	0	17	0.131760061	Residential - Double, Duplex, or Two Units - 4 Stories or Less	YES - Current	NO - Privately-Owned	Available	Not Used in Prior Housing Element	0	0	0.149230623	0.149230623	2	2*	2*	1298185	195	Wilshire	Yes	Above Moderate
LOS ANGELES	1143 S MUIRFIELD ROAD	90019	5083011001	Low Medium I Residential	R2-1-O	0	17	0.142345952	Residential - Double, Duplex, or Two Units - 4 Stories or Less	YES - Current	NO - Privately-Owned	Available	Not Used in Prior Housing Element	0	0	0.149230623	0.149230623	2	2*	2*	1298185	43	Wilshire	Yes	Above Moderate
LOS ANGELES	1147 S MUIRFIELD ROAD	90019	5083011002	Low Medium I Residential	R2-1-O	0	17	0.142339371	Residential - Double, Duplex, or Two Units - 4 Stories or Less	YES - Current	NO - Privately-Owned	Available	Not Used in Prior Housing Element	0	0	0.149230623	0.149230623	2	2*	2*	1298185	69	Wilshire	Yes	Above Moderate
LOS ANGELES	1153 S MUIRFIELD ROAD	90019	5083011003	Low Medium I Residential	R2-1-O	0	17	0.142340325	Residential - Single Family Residence	YES - Current	NO - Privately-Owned	Available	Not Used in Prior Housing Element	0	0	0.114372671	0.114372671	1	2*	2*	1298185	93	Wilshire		Above Moderate
LOS ANGELES	1157 S MUIRFIELD ROAD	90019	5083011004	Low Medium I Residential	R2-1-O	0	17	0.142340904	Residential - Single Family Residence	YES - Current	NO - Privately-Owned	Available	Not Used in Prior Housing Element	0	0	0.114372671	0.114372671	1	2*	2*	1298185	117	Wilshire		Above Moderate
LOS ANGELES	1163 S MUIRFIELD ROAD	90019	5083011005	Low Medium I Residential	R2-1-O	0	17	0.142340325	Residential - Single Family Residence	YES - Current	NO - Privately-Owned	Available	Not Used in Prior Housing Element	0	0	0.114372671	0.114372671	1	2*	2*	1298185	140	Wilshire		Above Moderate
LOS ANGELES	1167 S MUIRFIELD ROAD	90019	5083011006	Low Medium I Residential	R2-1-O	0	17	0.142340325	Residential - Single Family Residence	YES - Current	NO - Privately-Owned	Available	Not Used in Prior Housing Element	0	0	0.114372671	0.114372671	1	2*	2*	1298185	162	Wilshire		Above Moderate
LOS ANGELES	1173 S MUIRFIELD ROAD	90019	5083011007	Low Medium I Residential	R2-1-O	0	17	0.128106024	Residential - Double, Duplex, or Two Units - 4 Stories or Less	YES - Current	NO - Privately-Owned	Available	Not Used in Prior Housing Element	0	0	0.149230623	0.149230623	2	2*	2*	1298185	179	Wilshire	Yes	Above Moderate
LOS ANGELES	1177 S MUIRFIELD ROAD	90019	5083011008	Low Medium I Residential	R2-1-O	0	17	0.128107706	Residential - Single Family Residence	YES - Current	NO - Privately-Owned	Available	Not Used in Prior Housing Element	0	0	0.114372671	0.114372671	1	2*	2*	1298185	194	Wilshire		Above Moderate
LOS ANGELES	1181 S MUIRFIELD ROAD	90019	5083011009	Low Medium I Residential	R2-1-O	0	17	0.113871314	Residential - Single Family Residence	YES - Current	NO - Privately-Owned	Available	Not Used in Prior Housing Element	0	0	0.072370869	0.072370869	1	1*	1*	1298185	215	Wilshire		Above Moderate
LOS ANGELES	1185 S MUIRFIELD ROAD	90019	5083011010	Low Medium I Residential	R2-1-O	0	17	0.128107315	Residential - Single Family Residence	YES - Current	NO - Privately-Owned	Available	Not Used in Prior Housing Element	0	0	0.114372671	0.114372671	1	2*	2*	1298185	235	Wilshire		Above Moderate
LOS ANGELES	1180 S MULLEN AVE	90019	5083011017	Low Medium I Residential	R2-1-O	0	17	0.113865869	Residential - Single Family Residence	YES - Current	NO - Privately-Owned	Available	Not Used in Prior Housing Element	0	0	0.072370869	0.072370869	1	1*	1*	1298185	196	Wilshire		Above Moderate
LOS ANGELES	1176 S MULLEN AVE	90019	5083011018	Low Medium I Residential	R2-1-O	0	17	0.12810023	Residential - Double, Duplex, or Two Units - 4 Stories or Less	YES - Current	NO - Privately-Owned	Available	Not Used in Prior Housing Element	0	0	0.149230623	0.149230623	2	2*	2*	1298185	181	Wilshire	Yes	Above Moderate
LOS ANGELES	1170 S MULLEN AVE	90019	5083011019	Low Medium I Residential	R2-1-O	0	17	0.12810023	Residential - Double, Duplex, or Two Units - 4 Stories or Less	YES - Current	NO - Privately-Owned	Available	Not Used in Prior Housing Element	0	0	0.149230623	0.149230623	2	2*	2*	1298185	164	Wilshire	Yes	Above Moderate
LOS ANGELES	1166 S MULLEN AVE	90019	5083011020	Low Medium I Residential	R2-1-O	0	17	0.14233352	Residential - Double, Duplex, or Two Units - 4 Stories or Less	YES - Current	NO - Privately-Owned	Available	Not Used in Prior Housing Element	0	0	0.149230623	0.149230623	2	2*	2*	1298185	144	Wilshire	Yes	Above Moderate
LOS ANGELES	1162 S MULLEN AVE	90019	5083011021	Low Medium I Residential	R2-1-O	0	17	0.142333469	Residential - Double, Duplex, or Two Units - 4 Stories or Less	YES - Current	NO - Privately-Owned	Available	Not Used in Prior Housing Element	0	0	0.149230623	0.149230623	2	2*	2*	1298185	122	Wilshire	Yes	Above Moderate
LOS ANGELES	1156 S MULLEN AVE	90019	5083011022	Low Medium I Residential	R2-1-O	0	17	0.142333469	Residential - Double, Duplex, or Two Units - 4 Stories or Less	YES - Current	NO - Privately-Owned	Available	Not Used in Prior Housing Element	0	0	0.149230623	0.149230623	2	2*	2*	1298185	98	Wilshire	Yes	Above Moderate
LOS ANGELES	1152 S MULLEN AVE	90019	5083011023	Low Medium I Residential	R2-1-O	0	17	0.142332565	Residential - Double, Duplex, or Two Units - 4 Stories or Less	YES - Current	NO - Privately-Owned	Available	Not Used in Prior Housing Element	0	0	0.149230623	0.149230623	2	2*	2*	1298185	72	Wilshire	Yes	Above Moderate
LOS ANGELES	1146 S MULLEN AVE	90019	5083011024	Low Medium I Residential	R2-1-O	0	17	0.14233352	Residential - Double, Duplex, or Two Units - 4 Stories or Less	YES - Current	NO - Privately-Owned	Available	Not Used in Prior Housing Element	0	0	0.100427127	0.100427127	2	2*	2*	1298185	46	Wilshire		Above Moderate
LOS ANGELES	1184 S MULLEN AVE	90019	5083011027	Low Medium I Residential	R2-1-O	0	17	0.128100986	Residential - Double, Duplex, or Two Units - 4 Stories or Less	YES - Current	NO - Privately-Owned	Available	Not Used in Prior Housing Element	0	0	0.149230623	0.149230623	2	2*	2*	1298185	214	Wilshire	Yes	Above Moderate
LOS ANGELES	1143 S WEST BLVD	90019	5083012001	Medium Residential	R3-1	0	54	0.139284201	Residential - Four Units (Any Combination) - 4 Stories or Less	YES - Current	NO - Privately-Owned	Available	Not Used in Prior Housing Element	0	0	0.105629655	0.105629655	4	0	0	1298185	94	Wilshire	Yes	Above Moderate
LOS ANGELES	1147 S WEST BLVD	90019	5083012002	Medium Residential	R3-1	0	54	0.139274839	Residential - Single Family Residence	YES - Current	NO - Privately-Owned	Available	Used in Prior Housing Element - Non-Vacant	0.27908437	0	0	0.27908437	1	0	0	1298185	118	Wilshire		Lower
LOS ANGELES	1159 S WEST BLVD	90019	5083012005	Medium Residential	R3-1	0	54	0.139268913	Residential - Four Units (Any Combination) - 4 Stories or Less	YES - Current	NO - Privately-Owned	Available	Not Used in Prior Housing Element	0	0	0.105629655	0.105629655	4	0	0	1298185	163	Wilshire	Yes	Above Moderate
LOS ANGELES	1167 S WEST BLVD	90019	5083012008	Medium Residential	R3-1	0	54	0.139261199	Residential - Single Family Residence	YES - Current	NO - Privately-Owned	Available	Used in Prior Housing Element - Non-Vacant	0.649593624	0	0	0.649593624	1	0	0	1298185	197	Wilshire		Lower
LOS ANGELES	1171 S WEST BLVD	90019	5083012009	Medium Residential	R3-1	0	54	0.125331075	Residential - Double, Duplex, or Two Units - 4 Stories or Less	YES - Current	NO - Privately-Owned	Available	Not Used in Prior Housing Element	0	0	0.346670008	0.346670008	2	0	0	1298185	218	Wilshire	Yes	Above Moderate
LOS ANGELES	1175 S WEST BLVD	90019	5083012010	Medium Residential	R3-1	0	54	0.125326883	Residential - Double, Duplex, or Two Units - 4 Stories or Less	YES - Current	NO - Privately-Owned	Available	Not Used in Prior Housing Element	0	0	0.346670008	0.346670008	2	0	0	1298185	241	Wilshire	Yes	Above Moderate
LOS ANGELES	1183 S WEST BLVD	90019	5083012012	Medium Residential	R3-1	0	54	0.111400026	Residential - Double, Duplex, or Two Units - 4 Stories or Less	YES - Current	NO - Privately-Owned	Available	Not Used in Prior Housing Element	0	0	0.043562513	0.043562513	2	0	0	1298185	261	Wilshire	Yes	Above Moderate
LOS ANGELES	1189 S WEST BLVD	90019	5083012013	Medium Residential	R3-1	0	54	0.111395231	Residential - Single Family Residence	YES - Current	NO - Privately-Owned	Available	Used in Prior Housing Element - Non-Vacant	0.5072155	0	0	0.5072155	1	0	0	1298185	308	Wilshire		Lower

LOS ANGELES	1195 S WEST BLVD	90019	5083012014	Medium Residential	R3-1	0	54	0.07334698	Residential - Single Family Residence	YES - Current	NO - Privately-Owned	Available	Not Used in Prior Housing Element	0	0	0.116720188	0.116720188	1	3*	3*	1298185	334	Wilshire								Above Moderate
LOS ANGELES	4511 W 12TH ST	90019	5083012015	Medium Residential	R3-1	0	54	0.051968714	Residential - Single Family Residence	YES - Current	NO - Privately-Owned	Available	Not Used in Prior Housing Element	0	0	0.139846283	0.139846283	1	2*	2*	1298185	325	Wilshire								Above Moderate
LOS ANGELES	4535 W 12TH ST	90019	5083012016	Low Medium I Residential	R2-1-O	0	17	0.12499972	Residential - Single Family Residence	YES - Current	NO - Privately-Owned	Available	Not Used in Prior Housing Element	0	0	0.148778164	0.148778164	2	2*	2*	1298185	306	Wilshire							Yes	Above Moderate
LOS ANGELES	1188 S MURRFIELD ROAD	90019	5083012017	Low Medium I Residential	R2-1-O	0	17	0.111112332	Residential - Single Family Residence	YES - Current	NO - Privately-Owned	Available	Not Used in Prior Housing Element	0	0	0.058681327	0.058681327	1	1*	1*	1298185	287	Wilshire								Above Moderate
LOS ANGELES	1184 S MURRFIELD ROAD	90019	5083012018	Low Medium I Residential	R2-1-O	0	17	0.125001231	Residential - Single Family Residence	YES - Current	NO - Privately-Owned	Available	Not Used in Prior Housing Element	0	0	0.113920212	0.113920212	1	2*	2*	1298185	260	Wilshire								Above Moderate
LOS ANGELES	1180 S MURRFIELD ROAD	90019	5083012019	Low Medium I Residential	R2-1-O	0	17	0.111111965	Residential - Single Family Residence	YES - Current	NO - Privately-Owned	Available	Not Used in Prior Housing Element	0	0	0.058681327	0.058681327	1	1*	1*	1298185	242	Wilshire								Above Moderate
LOS ANGELES	1176 S MURRFIELD ROAD	90019	5083012020	Low Medium I Residential	R2-1-O	0	17	0.125001255	Residential - Double, Duplex, or Two Units - 4 Stories or Less	YES - Current	NO - Privately-Owned	Available	Not Used in Prior Housing Element	0	0	0.148778164	0.148778164	2	2*	2*	1298185	220	Wilshire							Yes	Above Moderate
LOS ANGELES	1172 S MURRFIELD ROAD	90019	5083012021	Low Medium I Residential	R2-1-O	0	17	0.125000513	Residential - Single Family Residence	YES - Current	NO - Privately-Owned	Available	Not Used in Prior Housing Element	0	0	0.113920212	0.113920212	1	2*	2*	1298185	200	Wilshire								Above Moderate
LOS ANGELES	1156 S MURRFIELD ROAD	90019	5083012024	Low Medium I Residential	R2-1-O	0	17	0.138890847	Residential - Double, Duplex, or Two Units - 4 Stories or Less	YES - Current	NO - Privately-Owned	Available	Not Used in Prior Housing Element	0	0	0.149230623	0.149230623	2	2*	2*	1298185	145	Wilshire							Yes	Above Moderate
LOS ANGELES	1152 S MURRFIELD ROAD	90019	5083012025	Low Medium I Residential	R2-1-O	0	17	0.13889014	Residential - Single Family Residence	YES - Current	NO - Privately-Owned	Available	Not Used in Prior Housing Element	0	0	0.114372671	0.114372671	1	2*	2*	1298185	123	Wilshire								Above Moderate
LOS ANGELES	1146 S MURRFIELD ROAD	90019	5083012026	Low Medium I Residential	R2-1-O	0	17	0.13888881	Residential - Single Family Residence	YES - Current	NO - Privately-Owned	Available	Not Used in Prior Housing Element	0	0	0.048409832	0.048409832	1	2*	2*	1298185	99	Wilshire								Above Moderate
LOS ANGELES	1142 S MURRFIELD ROAD	90019	5083012027	Low Medium I Residential	R2-1-O	0	17	0.138895008	Residential - Double, Duplex, or Two Units - 4 Stories or Less	YES - Current	NO - Privately-Owned	Available	Not Used in Prior Housing Element	0	0	0.042396677	0.042396677	2	2*	2*	1298185	73	Wilshire								Above Moderate
LOS ANGELES	1185 S WEST BLVD	90019	5083012028	Medium Residential	R3-1	0	54	0.125322993	Residential - Double, Duplex, or Two Units - 4 Stories or Less	YES - Current	NO - Privately-Owned	Available	Not Used in Prior Housing Element	0	0	0.346670008	0.346670008	2	0	0	1298185	285	Wilshire							Yes	Above Moderate
LOS ANGELES	1163 S WEST BLVD	90019	5083012029	Medium Residential	R3-1	0	54	0.139262844	Residential - Double, Duplex, or Two Units - 4 Stories or Less	YES - Current	NO - Privately-Owned	Available	Not Used in Prior Housing Element	0	0	0.414686796	0.414686796	2	0	0	1298185	180	Wilshire							Yes	Above Moderate
LOS ANGELES	1151 S WEST BLVD	90019	5083012030	Medium Residential	R3-1	0	54	0.13927121	Residential - Three Units (Any Combination) - 4 Stories or Less	YES - Current	NO - Privately-Owned	Available	Not Used in Prior Housing Element	0	0	0.157085702	0.157085702	3	0	0	1298185	141	Wilshire							Yes	Above Moderate
LOS ANGELES	4504 W 12TH ST	90019	5083013001	Medium Residential	R3-1	0	54	0.060907494	Residential - Single Family Residence	YES - Current	NO - Privately-Owned	Available	Not Used in Prior Housing Element	0	0	0.14235853	0.14235853	1	3*	3*	1298185	380	Wilshire								Above Moderate
LOS ANGELES	4508 W 12TH ST	90019	5083013002	Medium Residential	R3-1	0	54	0.050189185	Residential - Single Family Residence	YES - Current	NO - Privately-Owned	Available	Not Used in Prior Housing Element	0	0	0.147376263	0.147376263	1	2*	2*	1298185	373	Wilshire								Above Moderate
LOS ANGELES		5083013002		Medium Residential	R3-1	0	54	0.025317124	Residential - Single Family Residence	YES - Current	NO - Privately-Owned	Available	Not Used in Prior Housing Element	0	0	0.08099696	0.08099696	1	1*	1*	1298185	392	Wilshire								Above Moderate
LOS ANGELES	1205 S WEST BLVD	90019	5083013003	Medium Residential	R3-1	0	54	0.08606661	Residential - Single Family Residence	YES - Current	NO - Privately-Owned	Available	Not Used in Prior Housing Element	0.394768286	0	0	0.394768286	1	0	0	1298185	399	Wilshire								Lower
LOS ANGELES	1209 S WEST BLVD	90019	5083013004	Medium Residential	R3-1	0	54	0.111380988	Residential - Single Family Residence	YES - Current	NO - Privately-Owned	Available	Used in Prior Housing Element - Non-Vacant	0.5072155	0	0	0.5072155	1	0	0	1298185	408	Wilshire								Lower
LOS ANGELES	1211 S WEST BLVD	90019	5083013005	Medium Residential	R3-1	0	54	0.111378227	Residential - Single Family Residence	YES - Current	NO - Privately-Owned	Available	Used in Prior Housing Element - Non-Vacant	0.5072155	0	0	0.5072155	1	0	0	1298185	422	Wilshire								Lower
LOS ANGELES	1215 S WEST BLVD	90019	5083013006	Medium Residential	R3-1	0	54	0.111376434	Residential - Single Family Residence	YES - Current	NO - Privately-Owned	Available	Used in Prior Housing Element - Non-Vacant	0.5072155	0	0	0.5072155	1	0	0	1298185	439	Wilshire								Lower
LOS ANGELES	1217 S WEST BLVD	90019	5083013007	Medium Residential	R3-1	0	54	0.111374074	Residential - Double, Duplex, or Two Units - 4 Stories or Less	YES - Current	NO - Privately-Owned	Available	Not Used in Prior Housing Element	0	0	0.105296589	0.105296589	2	0	0	1298185	456	Wilshire							Yes	Above Moderate
LOS ANGELES	1221 S WEST BLVD	90019	5083013008	Medium Residential	R3-1	0	54	0.111371715	Residential - Double, Duplex, or Two Units - 4 Stories or Less Residential - Five or More Units or Apartments (Any	YES - Current	NO - Privately-Owned	Available	Not Used in Prior Housing Element	0	0	0.105296589	0.105296589	2	0	0	1298185	469	Wilshire							Yes	Above Moderate
LOS ANGELES	1225 S WEST BLVD	90019	5083013009	Medium Residential	R3-1	0	54	0.111369522	Combination) - 4 Stories or Less	YES - Current	NO - Privately-Owned	Available	Not Used in Prior Housing Element	0	0	0.05761987	0.05761987	6	0	0	1298185	479	Wilshire							Yes	Above Moderate
LOS ANGELES	1229 S WEST BLVD	90019	5083013010	Medium Residential	R3-1	0	54	0.111366476	Residential - Single Family Residence	YES - Current	NO - Privately-Owned	Available	Used in Prior Housing Element - Non-Vacant	0.5072155	0	0	0.5072155	1	0	0	1298185	494	Wilshire								Lower
LOS ANGELES	1243 S WEST BLVD	90019	5083013014	Medium Residential	R3-1	0	54	0.111358339	Residential - Four Units (Any Combination) - 4 Stories or Less	YES - Current	NO - Privately-Owned	Available	Not Used in Prior Housing Element	0	0	0.078010142	0.078010142	4	0	0	1298185	572	Wilshire							Yes	Above Moderate
LOS ANGELES	1245 S WEST BLVD	90019	5083013015	Medium Residential	R3-1	0	54	0.111354655	Residential - Double, Duplex, or Two Units - 4 Stories or Less	YES - Current	NO - Privately-Owned	Available	Not Used in Prior Housing Element	0	0	0.318039507	0.318039507	2	0	0	1298185	594	Wilshire							Yes	Above Moderate
LOS ANGELES	4505 W DOCKWEILER ST	90019	5083013016	Medium Residential	R3-1	0	54	0.111350816	Residential - Three Units (Any Combination) - 4 Stories or Less	YES - Current	NO - Privately-Owned	Available	Not Used in Prior Housing Element	0	0	0.274966508	0.274966508	3	0	0	1298185	615	Wilshire							Yes	Above Moderate
LOS ANGELES	1244 S MURRFIELD ROAD	90019	5083013019	Low Medium I Residential	R2-1-O	0	17	0.111112515	Residential - Single Family Residence	YES - Current	NO - Privately-Owned	Available	Not Used in Prior Housing Element	0	0	0.058681327	0.058681327	1	1*	1*	1298185	570	Wilshire								Above Moderate
LOS ANGELES	1230 S MURRFIELD ROAD	90019	5083013023	Low Medium I Residential	R2-1-O	0	17	0.111111603	Residential - Single Family Residence	YES - Current	NO - Privately-Owned	Available	Not Used in Prior Housing Element	0	0	0.058681327	0.058681327	1	1*	1*	1298185	493	Wilshire								Above Moderate
LOS ANGELES	1214 S MURRFIELD ROAD	90019	5083013027	Low Medium I Residential	R2-1-O	0	17	0.111111603	Residential - Single Family Residence	YES - Current	NO - Privately-Owned	Available	Not Used in Prior Housing Element	0	0	0.058681327	0.058681327	1	1*	1*	1298185	421	Wilshire								Above Moderate
LOS ANGELES	1210 S MURRFIELD ROAD	90019	5083013028	Low Medium I Residential	R2-1-O	0	17	0.111111951	Residential - Single Family Residence	YES - Current	NO - Privately-Owned	Available	Not Used in Prior Housing Element	0	0	0.024320965	0.024320965	1	1*	1*	1298185	406	Wilshire								Above Moderate
LOS ANGELES	1208 S MURRFIELD ROAD	90019	5083013029	Low Medium I Residential	R2-1-O	0	17	0.111111603	Residential - Single Family Residence	YES - Current	NO - Privately-Owned	Available	Not Used in Prior Housing Element	0	0	0.015399934	0.015399934	1	1*	1*	1298185	391	Wilshire								Above Moderate
LOS ANGELES	1204 S MURRFIELD ROAD	90019	5083013030	Low Medium I Residential	R2-1-O	0	17	0.111112333	Residential - Single Family Residence - Pool	YES - Current	NO - Privately-Owned	Available	Not Used in Prior Housing Element	0	0	0.058681327	0.058681327	1	1*	1*	1298185	371	Wilshire								Above Moderate
LOS ANGELES	1221 S MURRFIELD ROAD	90019	5083014005	Low Medium I Residential	R2-1-O	0	17	0.128099492	Residential - Double, Duplex, or Two Units - 4 Stories or Less	YES - Current	NO - Privately-Owned	Available	Not Used in Prior Housing Element	0	0	0.148778164	0.148778164	2	2*	2*	1298185	429	Wilshire							Yes	Above Moderate
LOS ANGELES	1225 S MURRFIELD ROAD	90019	5083014006	Low Medium I Residential	R2-1-O	0	17	0.113866258	Residential - Single Family Residence	YES - Current	NO - Privately-Owned	Available	Not Used in Prior Housing Element	0	0	0.058681327	0.058681327	1	1*	1*	1298185	443	Wilshire								Above Moderate
LOS ANGELES	1245 S MURRFIELD ROAD	90019	5083014012	Low Medium I Residential	R2-1-O	0	17	0.113866802	Residential - Single Family Residence	YES - Current	NO - Privately-Owned	Available	Not Used in Prior Housing Element	0	0	0.058681327	0.058681327	1	1*	1*	1298185	539	Wilshire								Above Moderate
LOS ANGELES	1248 S MULLEN AVE	90019	5083014015	Low Medium I Residential	R2-1-O	0	17	0.074845372	Residential - Single Family Residence	YES - Current	NO - Privately-Owned	Available	Not Used in Prior Housing Element	0	0	0.072370869	0.072370869	1	1*	1*	1298185	537	Wilshire								Above Moderate
LOS ANGELES	1244 S MULLEN AVE	90019	5083014016	Low Medium I Residential	R2-1-O	0	17	0.113871758	Residential - Single Family Residence	YES - Current	NO - Privately-Owned	Available	Not Used in Prior Housing Element	0	0	0.05913378	0.05913378	1	1*	1*	1298185	521	Wilshire								Above Moderate
LOS ANGELES	1230 S MULLEN AVE	90019	5083014020	Low Medium I Residential	R2-1-O	0	17	0.11387148	Residential - Single Family Residence	YES - Current	NO - Privately-Owned	Available	Not Used in Prior Housing Element	0	0	0.02477342	0.02477342	1	1*	1*	1298185	459	Wilshire								Above Moderate
LOS ANGELES	1228 S MULLEN AVE	90019	5083014021	Low Medium I Residential	R2-1-O	0	17	0.113874112	Residential - Single Family Residence	YES - Current	NO - Privately-Owned	Available	Not Used in Prior Housing Element	0	0	0.05913378	0.05913378	1	1*	1*	1298185	442	Wilshire								Above Moderate
LOS ANGELES	1220 S MULLEN AVE	90019	5083014023	Low Medium I Residential	R2-1-O	0	17	0.128106577	Residential - Single Family Residence	YES - Current	NO - Privately-Owned	Available	Not Used in Prior Housing Element	0	0	0.114372671	0.114372671	1	2*	2*	1298185	416	Wilshire								Above Moderate
LOS ANGELES	1210 S MULLEN AVE	90019	5083014025	Low Medium I Residential	R2-1-O	0	17	0.128106229	Residential - Double, Duplex, or Two Units - 4 Stories or Less	YES - Current	NO - Privately-Owned	Available	Not Used in Prior Housing Element	0	0	0.149230623	0.149230623	2	2*	2*	1298185	378	Wilshire							Yes	Above Moderate
LOS ANGELES	1204 S MULLEN AVE	90019	5083014027	Low Medium I Residential	R2-1-O	0	17	0.142341207	Residential - Double, Duplex, or Two Units - 4 Stories or Less	YES - Current	NO - Privately-Owned	Available	Not Used in Prior Housing Element	0	0	0.149230623	0.149230623	2	2*	2*	1298185	333	Wilshire							Yes	Above Moderate
LOS ANGELES	1200 S MULLEN AVE	90019	5083014028	Low Medium I Residential	R2-1-O	0	17	0.090483522	Residential - Single Family Residence	YES - Current	NO - Privately-Owned	Available	Not Used in Prior Housing Element	0	0	0.072370869	0.072370869	1	1*	1*	1298185	310	Wilshire								Above Moderate
LOS ANGELES	1209 S MULLEN AVE	90019	5083015002	Low Medium I Residential	R2-1-O	0	17	0.127932765	Residential - Double, Duplex, or Two Units - 4 Stories or Less	YES - Current	NO - Privately-Owned	Available	Not Used in Prior Housing Element	0	0	0.149230623	0.149230623	2	2*	2*	1298185	327	Wilshire							Yes	Above Moderate
LOS ANGELES	1213 S MULLEN AVE	90019	5083015003	Low Medium I Residential	R2-1-O	0	17	0.128100427	Residential - Double, Duplex, or Two Units - 4 Stories or Less	YES - Current	NO - Privately-Owned	Available	Not Used in Prior Housing Element	0	0	0.149230623	0.149230623	2	2*	2*	1298185	346	Wilshire							Yes	Above Moderate
LOS ANGELES	1225 S MULLEN AVE	90019	5083015005	Low Medium I Residential	R2-1-O	0	17	0.113866168	Residential - Single Family Residence	YES - Current	NO - Privately-Owned	Available	Not Used in Prior Housing Element	0	0	0.072370869	0.072370869	1	1*	1*	1298185	405	Wilshire								Above Moderate
LOS ANGELES	1229 S MULLEN AVE	90019	5083015006	Low Medium I Residential	R2-1-O	0	17	0.113866616	Residential - Single Family Residence	YES - Current	NO - Privately-Owned	Available	Not Used in Prior Housing Element	0	0	0.072370869	0.072370869	1	1*	1*	1298185	420	Wilshire								Above Moderate
LOS ANGELES	1235 S MULLEN AVE	90019	5083015008	Low Medium I Residential	R2-1-O	0	17	0.113701008	Residential - Single Family Residence	YES - Current	NO - Privately-Owned	Available	Not Used in Prior Housing Element	0	0	0.072370869	0.072370869	1	1*	1*	1298185	455	Wilshire								Above Moderate
LOS ANGELES	1241 S MULLEN AVE	90019	5083015010	Low Medium I Residential	R2-1-O	0	17	0.113866259	Residential - Single Family Residence	YES - Current	NO - Privately-Owned	Available	Not Used in Prior Housing Element	0	0	0.072370869	0.072370869	1	1*	1*	1298185	477	Wilshire								Above Moderate
LOS ANGELES	1249 S MULLEN AVE	90019	5083015013	Low Medium I Residential	R2-1-O	0	17	0.078513229	Residential - Single Family Residence	YES - Current	NO - Privately-Owned	Available	Not Used in Prior Housing Element	0	0	0.088487595	0.088487595	1	1*	1*	1298185	519	Wilshire								Above Moderate
LOS ANGELES	1200 S RIMPAU BLVD	90019	5083015015	Low Medium I Residential	R2-1-O	0	17	0.115724916	Residential - Double, Duplex, or Two Units - 4 Stories or Less	YES - Current	NO - Privately-Owned	Available	Not Used in Prior Housing Element	0	0	0.090735304	0.090735304	2	2*	2*	1298185	255	Wilshire							Yes	Above Moderate
LOS ANGELES	1204 S RIMPAU BLVD	90019	5083015016	Low Medium I Residential	R2-1-O	0	17	0.172306789	Residential - Double, Duplex, or Two Units - 4 Stories or Less	YES - Current	NO - Privately-Owned	Available	Not Used in Prior Housing Element	0	0	0.12248596	0.12248596	2	2*	2*	1298185	280	Wilshire							Yes	Above Moderate
LOS ANGELES	1210 S RIMPAU BLVD	90019	5083015017	Low Medium I Residential	R2-1-O	0	17	0.172238252	Residential - Double, Duplex, or Two Units - 4 Stories or Less	YES - Current	NO - Privately-Owned	Available	Not Used in Prior Housing Element	0	0	0.018915451	0.018915451	2	2*	2*	1298185	303	Wilshire							Yes	Above Moderate
LOS ANGELES	1216 S RIMPAU BLVD	90019	5083015018	Low Medium I Residential	R2-1-O	0	17	0.17223613	Residential - Single Family Residence	YES - Current	NO - Privately-Owned	Available	Not Used in Prior Housing Element	0	0	0.093683308	0.093683308	1	2*	2*	1298185	326	Wilshire								Above Moderate
LOS ANGELES	1222 S RIMPAU BLVD	90019	5083015019	Low Medium I Residential	R2-1-O	0	17	0.172234642	Residential - Double, Duplex, or Two Units - 4 Stories or Less	YES - Current	NO - Privately-Owned	Available	Not Used in Prior Housing Element	0	0	0.12248596	0.12248596	2	2*	2*	1298185	348	Wilshire							Yes	Above Moderate
LOS ANGELES	1226 S RIMPAU BLVD	90019	5083015020	Low Medium I Residential	R2-1-O	0	17	0.172233087	Residential - Double, Duplex, or Two Units - 4 Stories or Less	YES - Current	NO - Privately-Owned	Available	Not Used in Prior Housing Element	0	0	0.12248596	0.12248596	2	2*	2*	1298185	370	Wilshire							Yes	Above Moderate
LOS ANGELES	1232 S RIMPAU BLVD	90019	5083015021	Low Medium I Residential	R2-1-O	0	17	0.172227933	Residential - Double, Duplex, or Two Units - 4 Stories or Less	YES - Current	NO - Privately-Owned	Available	Not Used in Prior Housing Element	0	0	0.12248596	0.12248596	2	2*	2*	1298185	397	Wilshire							Yes	Above Moderate
LOS ANGELES	1236 S RIMPAU BLVD	90019	5083015022	Low Medium I Residential	R2-1-O	0	17	0.172227574	Residential - Double, Duplex, or Two Units - 4 Stories or Less	YES - Current	NO - Privately-Owned	Available	Not Used in Prior Housing Element	0	0	0.12248596	0.12248596	2	2*	2*	1298185	418	Wilshire							Yes	Above Moderate
LOS ANGELES	1242 S RIMPAU BLVD	90019	5083015023	Low Medium I Residential	R2-1-O	0	17	0.172223687	Residential - Double, Duplex, or Two Units - 4 Stories or Less	YES - Current	NO - Privately-Owned	Available	Not Used in Prior Housing Element	0	0	0.12248596	0.12248596	2	2*	2*	1298185	434	Wilshire							Yes	Above Moderate
LOS ANGELES	1248 S RIMPAU BLVD	90019	5083015024	Low Medium I Residential	R2-1-O	0	17	0.172221588	Residential - Double, Duplex, or Two Units - 4 Stories or Less	YES - Current	NO - Privately-Owned	Available	Not Used in Prior Housing Element	0	0	0.12248596	0.12248596	2	2*	2*	1298185	453	Wilshire							Yes	Above Moderate
LOS ANGELES	1250 S RIMPAU BLVD	90019	5083015025	Low Medium I Residential	R2-1-O	0	17	0.173286822	Residential - Double, Duplex, or Two Units - 4 Stories or Less	YES - Current	NO - Privately-Owned	Available	Not Used in Prior Housing Element	0	0	0.232070708	0.232070708	2	3*	3*	1298185	471	Wilshire							Yes	Above Moderate
LOS ANGELES	4710 W 12TH ST	90019	5083016001	Low Medium I Residential	R2-1-O	0	17	0.068289694	Residential - Single Family Residence	YES - Current	NO - Privately-Owned	Available	Not Used in Prior Housing Element	0	0	0.088487595	0.088487595	1	1*	1*	1298185	232	Wilshire								Above Moderate
LOS ANGELES	1203 S RIMPAU BLVD	90019	5083016002	Low Medium I Residential	R2-1-O	0	17	0.099667788	Residential - Single Family Residence	YES - Current	NO - Privately-Owned	Available	Not Used in Prior Housing Element	0	0	0.072370869	0.072370869	1	1*	1*	1298185	238	Wilshire								Above Moderate
LOS ANGELES	1209 S RIMPAU BLVD	90019	5083016003	Low Medium I Residential	R2-1-O	0	17	0.161388937	Residential - Single Family Residence	YES - Current	NO - Privately-Owned	Available	Not Used in Prior Housing Element	0	0	0.12248596	0.12248596	2	2*	2*	1298185	249	Wilshire							Yes	Above Moderate
LOS ANGELES	1215 S RIMPAU BLVD	90019	5083016004	Low Medium I Residential	R2-1-O	0	17	0.152893231	Residential - Single Family Residence	YES - Current	NO - Privately-Owned	Available	Not Used in Prior Housing Element	0	0	0.113920212	0.113920212	1	2*	2*	1298185	269	Wilshire								Above Moderate
LOS ANGELES	1219 S RIMPAU BLVD	90019	5083016005	Low Medium I Residential	R2-1-O	0	17	0.169883257	Residential - Single Family Residence	YES - Current	NO - Privately-Owned	Available	Not Used in Prior Housing Element	0	0	0.139846283	0.139846283	1	2*	2*	1298185	292	Wilshire								Above Moderate
LOS ANGELES	1223 S RIMPAU BLVD	90019	5083016006	Low Medium I Residential	R2-1-O	0	17	0.169881573	Residential - Single Family Residence	YES - Current	NO - Privately-Owned	Available	Not Used in Prior Housing Element	0	0	0.139846283	0.139846283	1	2*	2*	1298185	313	Wilshire								Above Moderate
LOS ANGELES	1229 S RIMPAU BLVD	90019	5083016007	Low Medium I Residential	R2-1-O	0	17	0.169881569	Residential - Single Family Residence	YES - Current	NO - Privately-Owned	Available	Not Used in Prior Housing Element	0	0	0.139846283	0.139846283	1	2*	2*	1298185	336	Wilshire								Above Moderate
LOS ANGELES	1235 S RIMPAU BLVD	90019	5083016008	Low Medium I Residential	R2-1-O	0	17	0.169881464	Residential - Double, Duplex, or Two Units - 4 Stories or Less	YES - Current	NO - Privately-Owned	Available	Not Used in Prior Housing Element	0	0	0.183050251	0.183050251	2	2*	2*	1298185	358	Wilshire							Yes	Above Moderate
LOS ANGELES	1239 S RIMPAU BLVD	90019	5083016009	Low Medium I Residential	R2-1-O	0	17	0.169882249	Residential - Double, Duplex, or Two Units - 4 Stories or Less	YES - Current	NO - Privately-Owned	Available	Not Used in Prior Housing Element	0	0	0.183050251	0.183050251	2	2*	2*	1298185	384	Wilshire							Yes	Above Moderate
LOS ANGELES	1243 S RIMPAU BLVD	90019	5083016010	Low Medium I Residential	R2-1-O	0	17	0.169883375	Residential - Double, Duplex, or Two Units - 4 Stories or Less	YES - Current	NO - Privately-Owned	Available	Not Used in Prior Housing Element	0	0	0.183050251	0.183050251	2	2*	2*	1298185	409	Wilshire							Yes	Above Moderate
LOS ANGELES	1247 S RIMPAU BLVD	90019	5083016011	Low Medium I Residential	R2-1-O	0	17	0.169881356	Residential - Double, Duplex, or Two Units - 4 Stories or Less	YES - Current	NO - Privately-Owned	Available	Not Used in Prior Housing Element	0	0	0.183050251	0.183050251	2	2*	2*	1298185	427	Wilshire							Yes	Above Moderate
LOS ANGELES	1253 S RIMPAU BLVD	90019	5083016012	Low Medium I Residential	R2-1-O	0	17	0.169883168	Residential - Double, Duplex, or Two Units - 4 Stories or Less	YES - Current	NO - Privately-Owned	Available	Not Used in Prior Housing Element	0	0	0.183050251	0.183050251	2	2*	2*	1298185	447	Wilshire							Yes	Above Moderate
LOS ANGELES	1257 S RIMPAU BLVD	90019	5083016013	Low Medium I Residential	R2-1-O	0	17	0.210834373	Residential - Double, Duplex, or Two Units - 4 Stories or Less	YES - Current	NO - Privately-Owned	Available	Not Used in Prior Housing Element	0	0	0.191337013	0.191337013	2	3*	3*	1298185	464	Wilshire							Yes	Above Moderate
LOS ANGELES	4724 W 12TH ST	90019	5083016014	Low Medium I Residential	R2-1-O	0	17	0.221293842	Residential - Double, Duplex, or Two Units - 4 Stories or Less	YES - Current	NO - Privately-Owned	Available	Not Used in Prior Housing Element	0	0	0.191337013	0.191337013	2	3*	3*	1298185	223	Wilshire							Yes	Above Moderate
LOS ANGELES	1206 S HUDSON AVE	90019	5083016015	Low Medium I Residential	R2-1-O	0	17	0.169940155	Residential - Double, Duplex, or Two Units - 4 Stories or Less	YES - Current	NO - Privately-Owned	Available	Not Used in Prior Housing Element	0	0	0.183050251	0.183050251	2	2*	2*	1298185	245	Wilshire							Yes	Above Moderate
LOS ANGELES	1212 S HUDSON AVE	90019	5083016016	Low Medium I Residential	R2-1-O	0	17	0.169939463	Residential - Double, Duplex, or Two Units - 4 Stories or Less	YES - Current	NO - Privately-Owned	Available	Not Used in Prior Housing Element	0	0	0.183050251	0.183050251	2	2*	2*	1298185	267	Wilshire							Yes	Above Moderate
LOS ANGELES	1216 S HUDSON AVE	90019	5083016017	Low Medium I Residential	R2-1-O	0	17	0.169940356	Residential - Double, Duplex, or Two Units - 4 Stories or Less	YES - Current	NO - Privately-Owned	Available	Not Used in Prior Housing Element	0	0	0.183050251	0.183050251	2	2*	2*	1298185	295	Wilshire							Yes	Above Moderate
LOS ANGELES	1222 S HUDSON AVE	90019	5083016018	Low Medium I Residential	R2-1-O	0	17	0.169938674	Residential - Double, Duplex, or Two Units - 4 Stories or Less	YES - Current	NO - Privately-Owned	Available	Not Used in Prior Housing Element	0	0	0.183050251	0.183050251	2	2*	2*	1298185	317	Wilshire							Yes	Above Moderate
LOS ANGELES	1228 S HUDSON AVE	90019	5083016019	Low Medium I Residential	R2-1-O	0	17	0.169938102	Residential - Double, Duplex, or Two Units - 4 Stories or Less	YES - Current	NO - Privately-Owned	Available	Not Used in Prior Housing Element	0	0	0.183050251	0.183050251	2	2*	2*	1298185	340

LOS ANGELES	1223 S HUDSON AVE	90019	5083017005	Low Medium I Residential	R2-1-O	0	17	0.169881292	Residential - Double, Duplex, or Two Units - 4 Stories or Less	YES - Current	NO - Privately-Owned	Available	Not Used in Prior Housing Element	0	0	0.183050251	0.183050251	2	2*	2*	1298185	302	Wilshire	Yes	Above Moderate
LOS ANGELES	1227 S HUDSON AVE	90019	5083017006	Low Medium I Residential	R2-1-O	0	17	0.169881112	Residential - Double, Duplex, or Two Units - 4 Stories or Less	YES - Current	NO - Privately-Owned	Available	Not Used in Prior Housing Element	0	0	0.183050251	0.183050251	2	2*	2*	1298185	324	Wilshire	Yes	Above Moderate
LOS ANGELES	1233 S HUDSON AVE	90019	5083017007	Low Medium I Residential	R2-1-O	0	17	0.169881295	Residential - Double, Duplex, or Two Units - 4 Stories or Less	YES - Current	NO - Privately-Owned	Available	Not Used in Prior Housing Element	0	0	0.183050251	0.183050251	2	2*	2*	1298185	347	Wilshire	Yes	Above Moderate
LOS ANGELES	1239 S HUDSON AVE	90019	5083017008	Low Medium I Residential	R2-1-O	0	17	0.19366688	Residential - Double, Duplex, or Two Units - 4 Stories or Less	YES - Current	NO - Privately-Owned	Available	Not Used in Prior Housing Element	0	0	0.191337013	0.191337013	2	3*	3*	1298185	369	Wilshire	Yes	Above Moderate
LOS ANGELES	1245 S HUDSON AVE	90019	5083017009	Low Medium I Residential	R2-1-O	0	17	0.19798067	Residential - Double, Duplex, or Two Units - 4 Stories or Less	YES - Current	NO - Privately-Owned	Available	Not Used in Prior Housing Element	0	0	0.191337013	0.191337013	2	3*	3*	1298185	401	Wilshire	Yes	Above Moderate
LOS ANGELES	1249 S HUDSON AVE	90019	5083017010	Low Medium I Residential	R2-1-O	0	17	0.152894032	Residential - Double, Duplex, or Two Units - 4 Stories or Less	YES - Current	NO - Privately-Owned	Available	Not Used in Prior Housing Element	0	0	0.148778164	0.148778164	2	2*	2*	1298185	419	Wilshire	Yes	Above Moderate
LOS ANGELES	1255 S HUDSON AVE	90019	5083017011	Low Medium I Residential	R2-1-O	0	17	0.152892773	Residential - Single Family Residence	YES - Current	NO - Privately-Owned	Available	Not Used in Prior Housing Element	0	0	0.113920212	0.113920212	1	2*	2*	1298185	436	Wilshire		Above Moderate
LOS ANGELES	4711 W DOCKWEILER ST	90019	5083017013	Low Medium I Residential	R2-1-O	0	17	0.115609933	Residential - Double, Duplex, or Two Units - 4 Stories or Less	YES - Current	NO - Privately-Owned	Available	Not Used in Prior Housing Element	0	0	0.148778164	0.148778164	2	2*	2*	1298185	457	Wilshire	Yes	Above Moderate
LOS ANGELES	1206 S KENISTON AVE	90019	5083017015	Low Medium I Residential	R2-1-O	0	17	0.169869622	Residential - Double, Duplex, or Two Units - 4 Stories or Less	YES - Current	NO - Privately-Owned	Available	Not Used in Prior Housing Element	0	0	0.183050251	0.183050251	2	2*	2*	1298185	219	Wilshire	Yes	Above Moderate
LOS ANGELES	1212 S KENISTON AVE	90019	5083017016	Low Medium I Residential	R2-1-O	0	17	0.170273145	Residential - Single Family Residence	YES - Current	NO - Privately-Owned	Available	Not Used in Prior Housing Element	0	0	0.139846283	0.139846283	1	2*	2*	1298185	243	Wilshire		Above Moderate
LOS ANGELES	1216 S KENISTON AVE	90019	5083017017	Low Medium I Residential	R2-1-O	0	17	0.169749907	Residential - Double, Duplex, or Two Units - 4 Stories or Less	YES - Current	NO - Privately-Owned	Available	Not Used in Prior Housing Element	0	0	0.183050251	0.183050251	2	2*	2*	1298185	265	Wilshire	Yes	Above Moderate
LOS ANGELES	1220 S KENISTON AVE	90019	5083017018	Low Medium I Residential	R2-1-O	0	17	0.169750555	Residential - Double, Duplex, or Two Units - 4 Stories or Less	YES - Current	NO - Privately-Owned	Available	Not Used in Prior Housing Element	0	0	0.183050251	0.183050251	2	2*	2*	1298185	293	Wilshire	Yes	Above Moderate
LOS ANGELES	1226 S KENISTON AVE	90019	5083017019	Low Medium I Residential	R2-1-O	0	17	0.169752856	Residential - Double, Duplex, or Two Units - 4 Stories or Less	YES - Current	NO - Privately-Owned	Available	Not Used in Prior Housing Element	0	0	0.183050251	0.183050251	2	2*	2*	1298185	315	Wilshire	Yes	Above Moderate
LOS ANGELES	1232 S KENISTON AVE	90019	5083017020	Low Medium I Residential	R2-1-O	0	17	0.169755494	Residential - Double, Duplex, or Two Units - 4 Stories or Less	YES - Current	NO - Privately-Owned	Available	Not Used in Prior Housing Element	0	0	0.183050251	0.183050251	2	2*	2*	1298185	337	Wilshire	Yes	Above Moderate
LOS ANGELES	1236 S KENISTON AVE	90019	5083017021	Low Medium I Residential	R2-1-O	0	17	0.169754019	Residential - Double, Duplex, or Two Units - 4 Stories or Less	YES - Current	NO - Privately-Owned	Available	Not Used in Prior Housing Element	0	0	0.183050251	0.183050251	2	2*	2*	1298185	360	Wilshire	Yes	Above Moderate
LOS ANGELES	1242 S KENISTON AVE	90019	5083017022	Low Medium I Residential	R2-1-O	0	17	0.169757522	Residential - Double, Duplex, or Two Units - 4 Stories or Less	YES - Current	NO - Privately-Owned	Available	Not Used in Prior Housing Element	0	0	0.027694492	0.027694492	2	2*	2*	1298185	388	Wilshire	Yes	Above Moderate
LOS ANGELES	1246 S KENISTON AVE	90019	5083017023	Low Medium I Residential	R2-1-O	0	17	0.169759826	Residential - Single Family Residence - Pool and Misc.	YES - Current	NO - Privately-Owned	Available	Not Used in Prior Housing Element	0	0	0.058571345	0.058571345	1	2*	2*	1298185	412	Wilshire		Above Moderate
LOS ANGELES	1252 S KENISTON AVE	90019	5083017024	Low Medium I Residential	R2-1-O	0	17	0.169761007	Residential - Single Family Residence	YES - Current	NO - Privately-Owned	Available	Not Used in Prior Housing Element	0	0	0.139846283	0.139846283	1	2*	2*	1298185	430	Wilshire		Above Moderate
LOS ANGELES	1258 S KENISTON AVE	90019	5083017025	Low Medium I Residential	R2-1-O	0	17	0.224241016	Residential - Double, Duplex, or Two Units - 4 Stories or Less	YES - Current	NO - Privately-Owned	Available	Not Used in Prior Housing Element	0	0	0.191337013	0.191337013	2	3*	3*	1298185	449	Wilshire	Yes	Above Moderate
LOS ANGELES	1201 S KENISTON AVE	90019	5083018001	Low Medium I Residential	R2-1-O	0	17	0.173675961	Residential - Double, Duplex, or Two Units - 4 Stories or Less	YES - Current	NO - Privately-Owned	Available	Not Used in Prior Housing Element	0	0	0.036575472	0.036575472	2	3*	3*	1298185	190	Wilshire	Yes	Above Moderate
LOS ANGELES	1211 S KENISTON AVE	90019	5083018002	Low Medium I Residential	R2-1-O	0	17	0.14440207	Residential - Double, Duplex, or Two Units - 4 Stories or Less	YES - Current	NO - Privately-Owned	Available	Not Used in Prior Housing Element	0	0	0.148778164	0.148778164	2	2*	2*	1298185	205	Wilshire	Yes	Above Moderate
LOS ANGELES	1219 S KENISTON AVE	90019	5083018005	Low Medium I Residential	R2-1-O	0	17	0.169880221	Residential - Double, Duplex, or Two Units - 4 Stories or Less	YES - Current	NO - Privately-Owned	Available	Not Used in Prior Housing Element	0	0	0.183050251	0.183050251	2	2*	2*	1298185	248	Wilshire	Yes	Above Moderate
LOS ANGELES	1223 S KENISTON AVE	90019	5083018006	Low Medium I Residential	R2-1-O	0	17	0.169882944	Residential - Double, Duplex, or Two Units - 4 Stories or Less	YES - Current	NO - Privately-Owned	Available	Not Used in Prior Housing Element	0	0	0.183050251	0.183050251	2	2*	2*	1298185	271	Wilshire	Yes	Above Moderate
LOS ANGELES	1229 S KENISTON AVE	90019	5083018007	Low Medium I Residential	R2-1-O	0	17	0.169881342	Residential - Single Family Residence	YES - Current	NO - Privately-Owned	Available	Not Used in Prior Housing Element	0	0	0.139846283	0.139846283	1	2*	2*	1298185	299	Wilshire		Above Moderate
LOS ANGELES	1233 S KENISTON AVE	90019	5083018008	Low Medium I Residential	R2-1-O	0	17	0.16988205	Residential - Double, Duplex, or Two Units - 4 Stories or Less	YES - Current	NO - Privately-Owned	Available	Not Used in Prior Housing Element	0	0	0.183050251	0.183050251	2	2*	2*	1298185	321	Wilshire	Yes	Above Moderate
LOS ANGELES	1239 S KENISTON AVE	90019	5083018009	Low Medium I Residential	R2-1-O	0	17	0.169881342	Residential - Double, Duplex, or Two Units - 4 Stories or Less	YES - Current	NO - Privately-Owned	Available	Not Used in Prior Housing Element	0	0	0.183050251	0.183050251	2	2*	2*	1298185	343	Wilshire	Yes	Above Moderate
LOS ANGELES	1243 S KENISTON AVE	90019	5083018010	Low Medium I Residential	R2-1-O	0	17	0.16988205	Residential - Double, Duplex, or Two Units - 4 Stories or Less	YES - Current	NO - Privately-Owned	Available	Not Used in Prior Housing Element	0	0	0.183050251	0.183050251	2	2*	2*	1298185	367	Wilshire	Yes	Above Moderate
LOS ANGELES	1249 S KENISTON AVE	90019	5083018011	Low Medium I Residential	R2-1-O	0	17	0.152893962	Residential - Single Family Residence	YES - Current	NO - Privately-Owned	Available	Not Used in Prior Housing Element	0	0	0.113920212	0.113920212	1	2*	2*	1298185	393	Wilshire		Above Moderate
LOS ANGELES	1253 S KENISTON AVE	90019	5083018012	Low Medium I Residential	R2-1-O	0	17	0.152893963	Residential - Single Family Residence	YES - Current	NO - Privately-Owned	Available	Not Used in Prior Housing Element	0	0	0.113920212	0.113920212	1	2*	2*	1298185	411	Wilshire		Above Moderate
LOS ANGELES	1257 S KENISTON AVE	90019	5083018013	Low Medium I Residential	R2-1-O	0	17	0.152892549	Residential - Single Family Residence	YES - Current	NO - Privately-Owned	Available	Not Used in Prior Housing Element	0	0	0.113920212	0.113920212	1	2*	2*	1298185	425	Wilshire		Above Moderate
LOS ANGELES	1263 S KENISTON AVE	90019	5083018014	Low Medium I Residential	R2-1-O	0	17	0.125171134	Residential - Double, Duplex, or Two Units - 4 Stories or Less	YES - Current	NO - Privately-Owned	Available	Not Used in Prior Housing Element	0	0	0.148778164	0.148778164	2	2*	2*	1298185	452	Wilshire	Yes	Above Moderate
LOS ANGELES	4765 W DOCKWEILER ST	90019	5083018015	Low Medium I Residential	R2-1-O	0	17	0.075656818	Residential - Single Family Residence	YES - Current	NO - Privately-Owned	Available	Not Used in Prior Housing Element	0	0	0.088035142	0.088035142	1	1*	1*	1298185	441	Wilshire		Above Moderate
LOS ANGELES	1206 S TREMAINE AVE	90019	5083018018	Low Medium I Residential	R2-1-O	0	17	0.169258707	Residential - Double, Duplex, or Two Units - 4 Stories or Less	YES - Current	NO - Privately-Owned	Available	Not Used in Prior Housing Element	0	0	0.183050251	0.183050251	2	2*	2*	1298185	198	Wilshire	Yes	Above Moderate
LOS ANGELES	1212 S TREMAINE AVE	90019	5083018019	Low Medium I Residential	R2-1-O	0	17	0.16988313	Residential - Double, Duplex, or Two Units - 4 Stories or Less	YES - Current	NO - Privately-Owned	Available	Not Used in Prior Housing Element	0	0	0.183050251	0.183050251	2	2*	2*	1298185	221	Wilshire	Yes	Above Moderate
LOS ANGELES	1216 S TREMAINE AVE	90019	5083018020	Low Medium I Residential	R2-1-O	0	17	0.169888634	Residential - Double, Duplex, or Two Units - 4 Stories or Less	YES - Current	NO - Privately-Owned	Available	Not Used in Prior Housing Element	0	0	0.183050251	0.183050251	2	2*	2*	1298185	244	Wilshire	Yes	Above Moderate
LOS ANGELES	1222 S TREMAINE AVE	90019	5083018021	Low Medium I Residential	R2-1-O	0	17	0.169897422	Residential - Double, Duplex, or Two Units - 4 Stories or Less	YES - Current	NO - Privately-Owned	Available	Not Used in Prior Housing Element	0	0	0.027694492	0.027694492	2	2*	2*	1298185	266	Wilshire	Yes	Above Moderate
LOS ANGELES	1226 S TREMAINE AVE	90019	5083018022	Low Medium I Residential	R2-1-O	0	17	0.169903144	Residential - Double, Duplex, or Two Units - 4 Stories or Less	YES - Current	NO - Privately-Owned	Available	Not Used in Prior Housing Element	0	0	0.183050251	0.183050251	2	2*	2*	1298185	294	Wilshire	Yes	Above Moderate
LOS ANGELES	1232 S TREMAINE AVE	90019	5083018023	Low Medium I Residential	R2-1-O	0	17	0.169909913	Residential - Double, Duplex, or Two Units - 4 Stories or Less	YES - Current	NO - Privately-Owned	Available	Not Used in Prior Housing Element	0	0	0.027694492	0.027694492	2	2*	2*	1298185	316	Wilshire	Yes	Above Moderate
LOS ANGELES	1238 S TREMAINE AVE	90019	5083018024	Low Medium I Residential	R2-1-O	0	17	0.169917431	Residential - Double, Duplex, or Two Units - 4 Stories or Less	YES - Current	NO - Privately-Owned	Available	Not Used in Prior Housing Element	0	0	0.183050251	0.183050251	2	2*	2*	1298185	339	Wilshire	Yes	Above Moderate
LOS ANGELES	1240 S TREMAINE AVE	90019	5083018025	Low Medium I Residential	R2-1-O	0	17	0.152931289	Residential - Double, Duplex, or Two Units - 4 Stories or Less	YES - Current	NO - Privately-Owned	Available	Not Used in Prior Housing Element	0	0	0.148778164	0.148778164	2	2*	2*	1298185	361	Wilshire	Yes	Above Moderate
LOS ANGELES	1244 S TREMAINE AVE	90019	5083018026	Low Medium I Residential	R2-1-O	0	17	0.152937444	Residential - Double, Duplex, or Two Units - 4 Stories or Less	YES - Current	NO - Privately-Owned	Available	Not Used in Prior Housing Element	0	0	0.148778164	0.148778164	2	2*	2*	1298185	382	Wilshire	Yes	Above Moderate
LOS ANGELES	1250 S TREMAINE AVE	90019	5083018027	Low Medium I Residential	R2-1-O	0	17	0.152942927	Residential - Single Family Residence	YES - Current	NO - Privately-Owned	Available	Not Used in Prior Housing Element	0	0	0.113920212	0.113920212	1	2*	2*	1298185	404	Wilshire		Above Moderate
LOS ANGELES	1254 S TREMAINE AVE	90019	5083018028	Low Medium I Residential	R2-1-O	0	17	0.148902614	Residential - Double, Duplex, or Two Units - 4 Stories or Less	YES - Current	NO - Privately-Owned	Available	Not Used in Prior Housing Element	0	0	0.148778164	0.148778164	2	2*	2*	1298185	423	Wilshire	Yes	Above Moderate
LOS ANGELES	1260 S TREMAINE AVE	90019	5083018029	Low Medium I Residential	R2-1-O	0	17	0.19249068	Residential - Double, Duplex, or Two Units - 4 Stories or Less	YES - Current	NO - Privately-Owned	Available	Not Used in Prior Housing Element	0	0	0.029740426	0.029740426	2	3*	3*	1298185	440	Wilshire	Yes	Above Moderate
LOS ANGELES	1213 S KENISTON AVE	90019	5083018030	Low Medium I Residential	R2-1-O	0	17	0.169882944	Residential - Double, Duplex, or Two Units - 4 Stories or Less	YES - Current	NO - Privately-Owned	Available	Not Used in Prior Housing Element	0	0	0.183050251	0.183050251	2	2*	2*	1298185	224	Wilshire	Yes	Above Moderate
LOS ANGELES	1203 S TREMAINE AVE	90019	5083019001	Low Medium I Residential	R2-1-O	0	17	0.178759361	Residential - Double, Duplex, or Two Units - 4 Stories or Less - Pool	YES - Current	NO - Privately-Owned	Available	Not Used in Prior Housing Element	0	0	0.232070708	0.232070708	2	3*	3*	1298185	173	Wilshire	Yes	Above Moderate
LOS ANGELES	1209 S TREMAINE AVE	90019	5083019002	Low Medium I Residential	R2-1-O	0	17	0.16138677	Residential - Double, Duplex, or Two Units - 4 Stories or Less	YES - Current	NO - Privately-Owned	Available	Not Used in Prior Housing Element	0	0	0.011120145	0.011120145	2	2*	2*	1298185	187	Wilshire	Yes	Above Moderate
LOS ANGELES	1215 S TREMAINE AVE	90019	5083019003	Low Medium I Residential	R2-1-O	0	17	0.169882686	Residential - Double, Duplex, or Two Units - 4 Stories or Less	YES - Current	NO - Privately-Owned	Available	Not Used in Prior Housing Element	0	0	0.183050251	0.183050251	2	2*	2*	1298185	204	Wilshire	Yes	Above Moderate
LOS ANGELES	1219 S TREMAINE AVE	90019	5083019004	Low Medium I Residential	R2-1-O	0	17	0.169881345	Residential - Double, Duplex, or Two Units - 4 Stories or Less	YES - Current	NO - Privately-Owned	Available	Not Used in Prior Housing Element	0	0	0.027694492	0.027694492	2	2*	2*	1298185	227	Wilshire	Yes	Above Moderate
LOS ANGELES	1225 S TREMAINE AVE	90019	5083019005	Low Medium I Residential	R2-1-O	0	17	0.169924888	Residential - Double, Duplex, or Two Units - 4 Stories or Less	YES - Current	NO - Privately-Owned	Available	Not Used in Prior Housing Element	0	0	0.183050251	0.183050251	2	2*	2*	1298185	253	Wilshire	Yes	Above Moderate
LOS ANGELES	1235 S TREMAINE AVE	90019	5083019008	Low Medium I Residential	R2-1-O	0	17	0.169951307	Residential - Double, Duplex, or Two Units - 4 Stories or Less	YES - Current	NO - Privately-Owned	Available	Not Used in Prior Housing Element	0	0	0.183050251	0.183050251	2	2*	2*	1298185	305	Wilshire	Yes	Above Moderate
LOS ANGELES	1239 S TREMAINE AVE	90019	5083019009	Low Medium I Residential	R2-1-O	0	17	0.169947859	Residential - Double, Duplex, or Two Units - 4 Stories or Less	YES - Current	NO - Privately-Owned	Available	Not Used in Prior Housing Element	0	0	0.183050251	0.183050251	2	2*	2*	1298185	328	Wilshire	Yes	Above Moderate
LOS ANGELES	1245 S TREMAINE AVE	90019	5083019010	Low Medium I Residential	R2-1-O	0	17	0.169616564	Residential - Double, Duplex, or Two Units - 4 Stories or Less	YES - Current	NO - Privately-Owned	Available	Not Used in Prior Housing Element	0	0	0.183050251	0.183050251	2	2*	2*	1298181	295	Wilshire	Yes	Above Moderate
LOS ANGELES	1249 S TREMAINE AVE	90019	5083019011	Low Medium I Residential	R2-1-O	0	17	0.169952494	Residential - Double, Duplex, or Two Units - 4 Stories or Less	YES - Current	NO - Privately-Owned	Available	Not Used in Prior Housing Element	0	0	0.027694492	0.027694492	2	2*	2*	1298181	315	Wilshire	Yes	Above Moderate
LOS ANGELES	1257 S TREMAINE AVE	90019	5083019012	Low Medium I Residential	R2-1-O	0	17	0.156355494	Residential - Double, Duplex, or Two Units - 4 Stories or Less	YES - Current	NO - Privately-Owned	Available	Not Used in Prior Housing Element	0	0	0.183050251	0.183050251	2	2*	2*	1298181	335	Wilshire	Yes	Above Moderate
LOS ANGELES	1259 S TREMAINE AVE	90019	5083019013	Low Medium I Residential	R2-1-O	0	17	0.156745953	Residential - Double, Duplex, or Two Units - 4 Stories or Less	YES - Current	NO - Privately-Owned	Available	Not Used in Prior Housing Element	0	0	0.183050251	0.183050251	2	2*	2*	1298181	351	Wilshire	Yes	Above Moderate
LOS ANGELES	1265 S TREMAINE AVE	90019	5083019014	Low Medium I Residential	R2-1-O	0	17	0.130102997	Residential - Double, Duplex, or Two Units - 4 Stories or Less	YES - Current	NO - Privately-Owned	Available	Not Used in Prior Housing Element	0	0	0.148778164	0.148778164	2	2*	2*	1298181	379	Wilshire	Yes	Above Moderate
LOS ANGELES	1206 S LONGWOOD AVE	90019	5083019018	Low Medium I Residential	R2-1-O	0	17	0.169957037	Residential - Double, Duplex, or Two Units - 4 Stories or Less	YES - Current	NO - Privately-Owned	Available	Not Used in Prior Housing Element	0	0	0.183050251	0.183050251	2	2*	2*	1298181	139	Wilshire	Yes	Above Moderate
LOS ANGELES	1212 S LONGWOOD AVE	90019	5083019019	Low Medium I Residential	R2-1-O	0	17	0.169956151	Residential - Double, Duplex, or Two Units - 4 Stories or Less	YES - Current	NO - Privately-Owned	Available	Not Used in Prior Housing Element	0	0	0.027694492	0.027694492	2	2*	2*	1298181	160	Wilshire	Yes	Above Moderate
LOS ANGELES	1216 S LONGWOOD AVE	90019	5083019020	Low Medium I Residential	R2-1-O	0	17	0.169926726	Residential - Double, Duplex, or Two Units - 4 Stories or Less	YES - Current	NO - Privately-Owned	Available	Not Used in Prior Housing Element	0	0	0.183050251	0.183050251	2	2*	2*	1298181	182	Wilshire	Yes	Above Moderate
LOS ANGELES	1222 S LONGWOOD AVE	90019	5083019021	Low Medium I Residential	R2-1-O	0	17	0.169881723	Residential - Double, Duplex, or Two Units - 4 Stories or Less	YES - Current	NO - Privately-Owned	Available	Not Used in Prior Housing Element	0	0	0.183050251	0.183050251	2	2*	2*	1298181	203	Wilshire	Yes	Above Moderate
LOS ANGELES	1228 S LONGWOOD AVE	90019	5083019022	Low Medium I Residential	R2-1-O	0	17	0.169882442	Residential - Double, Duplex, or Two Units - 4 Stories or Less	YES - Current	NO - Privately-Owned	Available	Not Used in Prior Housing Element	0	0	0.183050251	0.183050251	2	2*	2*	1298181	225	Wilshire	Yes	Above Moderate
LOS ANGELES	1232 S LONGWOOD AVE	90019	5083019023	Low Medium I Residential	R2-1-O	0	17	0.169882704	Residential - Double, Duplex, or Two Units - 4 Stories or Less	YES - Current	NO - Privately-Owned	Available	Not Used in Prior Housing Element	0	0	0.183050251	0.183050251	2	2*	2*	1298181	246	Wilshire	Yes	Above Moderate
LOS ANGELES	1238 S LONGWOOD AVE	90019	5083019024	Low Medium I Residential	R2-1-O	0	17	0.169881549	Residential - Double, Duplex, or Two Units - 4 Stories or Less	YES - Current	NO - Privately-Owned	Available	Not Used in Prior Housing Element	0	0	0.183050251	0.183050251	2	2*	2*	1298181	268	Wilshire	Yes	Above Moderate
LOS ANGELES	1242 S LONGWOOD AVE	90019	5083019025	Low Medium I Residential	R2-1-O	0	17	0.169881476	Residential - Double, Duplex, or Two Units - 4 Stories or Less	YES - Current	NO - Privately-Owned	Available	Not Used in Prior Housing Element	0	0	0.183050251	0.183050251	2	2*	2*	1298181	289	Wilshire	Yes	Above Moderate
LOS ANGELES	1246 S LONGWOOD AVE	90019	5083019026	Low Medium I Residential	R2-1-O	0	17	0.169881641	Residential - Double, Duplex, or Two Units - 4 Stories or Less	YES - Current	NO - Privately-Owned	Available	Not Used in Prior Housing Element	0	0	0.183050251	0.183050251	2	2*	2*	1298181	310	Wilshire	Yes	Above Moderate
LOS ANGELES	1250 S LONGWOOD AVE	90019	5083019027	Low Medium I Residential	R2-1-O	0	17	0.169882833	Residential - Double, Duplex, or Two Units - 4 Stories or Less	YES - Current	NO - Privately-Owned	Available	Not Used in Prior Housing Element	0	0	0.027694492	0.027694492	2	2*	2*	1298181	328	Wilshire	Yes	Above Moderate
LOS ANGELES	1254 S LONGWOOD AVE	90019	5083019028	Low Medium I Residential	R2-1-O	0	17	0.151195306	Residential - Double, Duplex, or Two Units - 4 Stories or Less	YES - Current	NO - Privately-Owned	Available	Not Used in Prior Housing Element	0	0	0.024366702	0.024366702	2	2*	2*	1298181	349	Wilshire	Yes	Above Moderate
LOS ANGELES	1262 S LONGWOOD AVE	90019	5083019029	Low Medium I Residential	R2-1-O	0	17	0.178552569	Residential - Double, Duplex, or Two Units - 4 Stories or Less	YES - Current	NO - Privately-Owned	Available	Not Used in Prior Housing Element	0	0	0.036575472	0.036575472	2	3*	3*	1298181	371	Wilshire	Yes	Above Moderate
LOS ANGELES	1229 S TREMAINE AVE	90019	5083019030	Low Medium I Residential	R2-1-O	0	17	0.169951	Residential - Double, Duplex, or Two Units - 4 Stories or Less	YES - Current	NO - Privately-Owned	Available	Not Used in Prior Housing Element	0	0	0.027694492	0.027694492	2	2*	2*	1298185	282	Wilshire	Yes	Above Moderate
LOS ANGELES	1303 S TREMAINE AVE	90019	5083020002	Low Medium I Residential	R2-1-O	0	17	0.161732403	Residential - Double, Duplex, or Two Units - 4 Stories or Less	YES - Current	NO - Privately-Owned	Available	Not Used in Prior Housing Element	0	0	0.027694492	0.027694492	2	2*	2*	1298181	430	Wilshire	Yes	Above Moderate
LOS ANGELES	1311 S TREMAINE AVE	90019	5083020003	Low Medium I Residential	R2-1-O	0	17	0.135923697	Residential - Single Family Residence	YES - Current	NO - Privately-Owned	Available	Not Used in Prior Housing Element	0	0	0.113920212	0.113920212	1	2*	2*	1298181	454	Wilshire		Above Moderate
LOS ANGELES	1315 S TREMAINE AVE	90019	5083020004	Low Medium I Residential	R2-1-O	0	17	0.148802192	Residential - Single Family Residence - Vacant Land	YES - Current	NO - Privately-Owned	Available	Not Used in Prior Housing Element	0	0	0.266356111	0.266356111	0	2*	2*	1298181	472	Wilshire		Above Moderate
LOS ANGELES	1319 S TREMAINE AVE	90019	5083020005	Low Medium I Residential	R2-1-O	0	17	0.148802246	Residential - Single Family Residence	YES - Current	NO - Privately-Owned	Available	Not Used in Prior Housing Element	0	0	0.113920212	0.113920212	1	2*	2*	1298181	491	Wilshire		Above Moderate
LOS ANGELES	1323 S TREMAINE AVE	90019	5083020006	Low Medium I Residential	R2-1-O	0	17	0.135923925	Residential - Double, Duplex, or Two Units - 4 Stories or Less	YES - Current	NO - Privately-Owned	Available	Not Used in Prior Housing Element	0	0	0.02276376	0.02276376	2	2*	2*	1298181	510	Wilshire	Yes	Above Moderate
LOS ANGELES	1329 S TREMAINE AVE	90019	5083020007	Low Medium I Residential	R2-1-O	0	17	0.13592386	Residential - Double, Duplex, or Two Units - 4 Stories or Less	YES - Current	NO - Privately-Owned	Available	Not Used in Prior Housing Element	0	0	0.158645916	0.158645916	2	2*	2*	1298181	525	Wilshire	Yes	Above Moderate
LOS ANGELES	1335 S TREMAINE AVE	90019	5083020009	Low Medium I Residential	R2-1-O	0	17	0.067961453	Residential - Single Family Residence	YES - Current	NO - Privately-Owned	Available	Not Used in Prior Housing Element	0	0	0.097143412	0.097143412	1	1*	1*	1298181	570	Wilshire		Above Moderate
LOS ANGELES	1339 S TREMAINE AVE	90019	5083020009	Low Medium I Residential	R2-1-O	0	17	0.101942671	Residential - Single Family Residence	YES - Current	NO - Privately-Owned	Available	Not Used in Prior Housing Element	0	0	0.079410326	0.079410326	1	1*	1*	1298181	581	Wilshire		Above Moderate
LOS ANGELES	1343 S TREMAINE AVE	90019	5083020010	Low Medium I Residential	R2-1-O	0	17	0.135922686	Residential - Single Family Residence	YES - Current	NO - Privately-Owned	Available	Not Used in Prior Housing Element	0	0	0.117688096	0.117688096	1	2*	2*	1298181	599	Wilshire		Above Moderate

LOS ANGELES	1300 S LONGWOOD AVE	90019	5083020011	Low Medium I Residential	R2-1-O	0	17	0.233989707	Residential - Double, Duplex, or Two Units - 4 Stories or Less	YES - Current	NO - Privately-Owned	Available	Not Used in Prior Housing Element	0	0	0.206138042	0.206138042	2	0	0	1298181	423	Wilshire		Yes	Above Moderate
LOS ANGELES	1306 S LONGWOOD AVE	90019	5083020012	Low Medium I Residential	R2-1-O	0	17	0.135905311	Residential - Double, Duplex, or Two Units - 4 Stories or Less	YES - Current	NO - Privately-Owned	Available	Not Used in Prior Housing Element	0	0	0.02276376	0.02276376	2	2*	2*	1298181	448	Wilshire		Yes	Above Moderate
LOS ANGELES	1310 S LONGWOOD AVE	90019	5083020013	Low Medium I Residential	R2-1-O	0	17	0.13590474	Residential - Single Family Residence	YES - Current	NO - Privately-Owned	Available	Not Used in Prior Housing Element	0	0	0.113920212	0.113920212	1	2*	2*	1298181	467	Wilshire			Above Moderate
LOS ANGELES	1314 S LONGWOOD AVE	90019	5083020014	Low Medium I Residential	R2-1-O	0	17	0.135902543	Residential - Single Family Residence	YES - Current	NO - Privately-Owned	Available	Not Used in Prior Housing Element	0	0	0.113920212	0.113920212	1	2*	2*	1298181	484	Wilshire			Above Moderate
LOS ANGELES	1316 S LONGWOOD AVE	90019	5083020015	Low Medium I Residential	R2-1-O	0	17	0.135904053	Residential - Single Family Residence	YES - Current	NO - Privately-Owned	Available	Not Used in Prior Housing Element	0	0	0.117688096	0.117688096	1	2*	2*	1298181	498	Wilshire			Above Moderate
LOS ANGELES	1320 S LONGWOOD AVE	90019	5083020016	Low Medium I Residential	R2-1-O	0	17	0.101918249	Residential - Single Family Residence	YES - Current	NO - Privately-Owned	Available	Not Used in Prior Housing Element	0	0	0.079410326	0.079410326	1	1*	1*	1298181	519	Wilshire			Above Moderate
LOS ANGELES			5083020016	Low Medium I Residential	R2-1-O	0	17	0.067968112	Residential - Single Family Residence	YES - Current	NO - Privately-Owned	Available	Not Used in Prior Housing Element	0	0	0.097143412	0.097143412	1	1*	1*	1298181	533	Wilshire			Above Moderate
LOS ANGELES	1336 S LONGWOOD AVE	90019	5083020018	Low Medium I Residential	R2-1-O	0	17	0.135900886	Residential - Single Family Residence	YES - Current	NO - Privately-Owned	Available	Not Used in Prior Housing Element	0	0	0.117688096	0.117688096	1	2*	2*	1298181	568	Wilshire			Above Moderate
LOS ANGELES	1347 S TREMAINE AVE	90019	5083021001	Low Medium I Residential	R2-1-O	0	17	0.135925441	Residential - Single Family Residence	YES - Current	NO - Privately-Owned	Available	Not Used in Prior Housing Element	0	0	0.169129896	0.169129896	1	2*	2*	1298181	617	Wilshire		Yes	Above Moderate
LOS ANGELES	1351 S TREMAINE AVE	90019	5083021002	Low Medium I Residential	R2-1-O	0	17	0.135923701	Residential - Single Family Residence	YES - Current	NO - Privately-Owned	Available	Not Used in Prior Housing Element	0	0	0.072074068	0.072074068	1	2*	2*	1298181	636	Wilshire		Yes	Above Moderate
LOS ANGELES	1355 S TREMAINE AVE	90019	5083021003	Low Medium I Residential	R2-1-O	0	17	0.135924377	Residential - Single Family Residence	YES - Current	NO - Privately-Owned	Available	Not Used in Prior Housing Element	0	0	0.113920212	0.113920212	1	2*	2*	1298181	655	Wilshire			Above Moderate
LOS ANGELES	1340 S LONGWOOD AVE	90019	5083021006	Low Medium I Residential	R2-1-O	0	17	0.135900365	Residential - Single Family Residence	YES - Current	NO - Privately-Owned	Available	Not Used in Prior Housing Element	0	0	0.117688096	0.117688096	1	2*	2*	1298181	589	Wilshire			Above Moderate
LOS ANGELES	1344 S LONGWOOD AVE	90019	5083021007	Low Medium I Residential	R2-1-O	0	17	0.101917133	Residential - Single Family Residence	YES - Current	NO - Privately-Owned	Available	Not Used in Prior Housing Element	0	0	0.076832628	0.076832628	1	1*	1*	1298181	611	Wilshire			Above Moderate
LOS ANGELES	1354 S LONGWOOD AVE	90019	5083021009	Low Medium I Residential	R2-1-O	0	17	0.159760981	Residential - Double, Duplex, or Two Units - 4 Stories or Less	YES - Current	NO - Privately-Owned	Available	Not Used in Prior Housing Element	0	0	0.183050251	0.183050251	2	2*	2*	1298181	648	Wilshire		Yes	Above Moderate
LOS ANGELES	1363 S TREMAINE AVE	90019	5083021016	Low Medium I Residential	R2-1-O	0	17	0.197899718	Residential - Three Units (Any Combination) - 4 Stories or Less	YES - Current	NO - Privately-Owned	Available	Not Used in Prior Housing Element	0	0	0.173932123	0.173932123	3	3*	3*	1298181	671	Wilshire		Yes	Above Moderate
LOS ANGELES	1309 S KENISTON AVE	90019	5083022002	Low Medium I Residential	R2-1-O	0	17	0.135903905	Residential - Single Family Residence	YES - Current	NO - Privately-Owned	Available	Not Used in Prior Housing Element	0	0	0.113920212	0.113920212	1	2*	2*	1298185	507	Wilshire			Above Moderate
LOS ANGELES	1313 S KENISTON AVE	90019	5083022003	Low Medium I Residential	R2-1-O	0	17	0.135906698	Residential - Single Family Residence	YES - Current	NO - Privately-Owned	Available	Not Used in Prior Housing Element	0	0	0.113920212	0.113920212	1	2*	2*	1298185	527	Wilshire			Above Moderate
LOS ANGELES	1321 S KENISTON AVE	90019	5083022005	Low Medium I Residential	R2-1-O	0	17	0.135906525	Residential - Single Family Residence - Pool	YES - Current	NO - Privately-Owned	Available	Not Used in Prior Housing Element	0	0	0.113920212	0.113920212	1	2*	2*	1298185	565	Wilshire			Above Moderate
LOS ANGELES	1325 S KENISTON AVE	90019	5083022006	Low Medium I Residential	R2-1-O	0	17	0.135904926	Residential - Single Family Residence	YES - Current	NO - Privately-Owned	Available	Not Used in Prior Housing Element	0	0	0.113920212	0.113920212	1	2*	2*	1298185	588	Wilshire			Above Moderate
LOS ANGELES	1329 S KENISTON AVE	90019	5083022007	Low Medium I Residential	R2-1-O	0	17	0.135904921	Residential - Single Family Residence	YES - Current	NO - Privately-Owned	Available	Not Used in Prior Housing Element	0	0	0.169129896	0.169129896	1	2*	2*	1298185	609	Wilshire		Yes	Above Moderate
LOS ANGELES	1333 S KENISTON AVE	90019	5083022008	Low Medium I Residential	R2-1-O	0	17	0.135905523	Residential - Single Family Residence	YES - Current	NO - Privately-Owned	Available	Not Used in Prior Housing Element	0	0	0.049587426	0.049587426	1	2*	2*	1298185	634	Wilshire			Above Moderate
LOS ANGELES	1337 S KENISTON AVE	90019	5083022009	Low Medium I Residential	R2-1-O	0	17	0.101928573		YES - Current	NO - Privately-Owned	Available	Not Used in Prior Housing Element	0	0	0.079410326	0.079410326	1	1*	1*	1298185	661	Wilshire			Above Moderate
LOS ANGELES	1339 S KENISTON AVE	90019	5083022009	Low Medium I Residential	R2-1-O	0	17	0.067953708		YES - Current	NO - Privately-Owned	Available	Not Used in Prior Housing Element	0	0	0.097143412	0.097143412	1	1*	1*	1298185	675	Wilshire			Above Moderate
LOS ANGELES	1353 S KENISTON AVE	90019	5083022011	Low Medium I Residential	R2-1-O	0	17	0.135905075	Residential - Double, Duplex, or Two Units - 4 Stories or Less	YES - Current	NO - Privately-Owned	Available	Not Used in Prior Housing Element	0	0	0.158645916	0.158645916	2	2*	2*	1298185	717	Wilshire		Yes	Above Moderate
LOS ANGELES	4772 W DOCKWEILER ST	90019	5083022012	Low Medium I Residential	R2-1-O	0	17	0.079305957	Residential - Single Family Residence	YES - Current	NO - Privately-Owned	Available	Not Used in Prior Housing Element	0	0	0.071918416	0.071918416	1	1*	1*	1298185	489	Wilshire			Above Moderate
LOS ANGELES	1300 S TREMAINE AVE	90019	5083022013	Low Medium I Residential	R2-1-O	0	17	0.115877021	Residential - Double, Duplex, or Two Units - 4 Stories or Less	YES - Current	NO - Privately-Owned	Available	Not Used in Prior Housing Element	0	0	0.148778164	0.148778164	2	2*	2*	1298185	488	Wilshire		Yes	Above Moderate
LOS ANGELES	1306 S TREMAINE AVE	90019	5083022014	Low Medium I Residential	R2-1-O	0	17	0.13597864	Residential - Single Family Residence	YES - Current	NO - Privately-Owned	Available	Not Used in Prior Housing Element	0	0	0.113920212	0.113920212	1	2*	2*	1298185	504	Wilshire			Above Moderate
LOS ANGELES	1310 S TREMAINE AVE	90019	5083022015	Low Medium I Residential	R2-1-O	0	17	0.135882586	Residential - Double, Duplex, or Two Units - 4 Stories or Less	YES - Current	NO - Privately-Owned	Available	Not Used in Prior Housing Element	0	0	0.148778164	0.148778164	2	2*	2*	1298185	524	Wilshire		Yes	Above Moderate
LOS ANGELES	1318 S TREMAINE AVE	90019	5083022017	Low Medium I Residential	R2-1-O	0	17	0.135901791	Residential - Single Family Residence	YES - Current	NO - Privately-Owned	Available	Not Used in Prior Housing Element	0	0	0.113920212	0.113920212	1	2*	2*	1298185	562	Wilshire			Above Moderate
LOS ANGELES	1326 S TREMAINE AVE	90019	5083022019	Low Medium I Residential	R2-1-O	0	17	0.136002876	Residential - Single Family Residence	YES - Current	NO - Privately-Owned	Available	Not Used in Prior Housing Element	0	0	0.113920212	0.113920212	1	2*	2*	1298185	606	Wilshire			Above Moderate
LOS ANGELES	1330 S TREMAINE AVE	90019	5083022020	Low Medium I Residential	R2-1-O	0	17	0.134572576	Residential - Single Family Residence	YES - Current	NO - Privately-Owned	Available	Not Used in Prior Housing Element	0	0	0.113920212	0.113920212	1	2*	2*	1298185	626	Wilshire			Above Moderate
LOS ANGELES	1334 S TREMAINE AVE	90019	5083022021	Low Medium I Residential	R2-1-O	0	17	0.136003097	Residential - Single Family Residence	YES - Current	NO - Privately-Owned	Available	Not Used in Prior Housing Element	0	0	0.169129896	0.169129896	1	2*	2*	1298181	580	Wilshire		Yes	Above Moderate
LOS ANGELES	1336 S TREMAINE AVE	90019	5083022022	Low Medium I Residential	R2-1-O	0	17	0.135998419	Residential - Single Family Residence	YES - Current	NO - Privately-Owned	Available	Not Used in Prior Housing Element	0	0	0.113920212	0.113920212	1	2*	2*	1298181	598	Wilshire			Above Moderate
LOS ANGELES	1342 S TREMAINE AVE	90019	5083022023	Low Medium I Residential	R2-1-O	0	17	0.136004737	Residential - Double, Duplex, or Two Units - 4 Stories or Less	YES - Current	NO - Privately-Owned	Available	Not Used in Prior Housing Element	0	0	0.148778164	0.148778164	2	2*	2*	1298181	616	Wilshire		Yes	Above Moderate
LOS ANGELES	1355 S KENISTON AVE	90019	5083023001	Low Medium I Residential	R2-1-O	0	17	0.135905178	Residential - Double, Duplex, or Two Units - 4 Stories or Less	YES - Current	NO - Privately-Owned	Available	Not Used in Prior Housing Element	0	0	0.158645916	0.158645916	2	2*	2*	1298185	742	Wilshire		Yes	Above Moderate
LOS ANGELES	1371 S KENISTON AVE	90019	5083023004	Low Medium I Residential	R2-1-O	0	17	0.135906084	Residential - Double, Duplex, or Two Units - 4 Stories or Less	YES - Current	NO - Privately-Owned	Available	Not Used in Prior Housing Element	0	0	0.158645916	0.158645916	2	2*	2*	1298185	834	Wilshire		Yes	Above Moderate
LOS ANGELES	1375 S KENISTON AVE	90019	5083023005	Low Medium I Residential	R2-1-O	0	17	0.131335823	Residential - Double, Duplex, or Two Units - 4 Stories or Less	YES - Current	NO - Privately-Owned	Available	Not Used in Prior Housing Element	0	0	0.148778164	0.148778164	2	2*	2*	1298185	851	Wilshire		Yes	Above Moderate
LOS ANGELES	1348 S TREMAINE AVE	90019	5083023006	Low Medium I Residential	R2-1-O	0	17	0.136007373	Residential - Double, Duplex, or Two Units - 4 Stories or Less	YES - Current	NO - Privately-Owned	Available	Not Used in Prior Housing Element	0	0	0.06312573	0.06312573	2	2*	2*	1298181	635	Wilshire		Yes	Above Moderate
LOS ANGELES	1350 S TREMAINE AVE	90019	5083023007	Low Medium I Residential	R2-1-O	0	17	0.136012621	Residential - Double, Duplex, or Two Units - 4 Stories or Less	YES - Current	NO - Privately-Owned	Available	Not Used in Prior Housing Element	0	0	0.148778164	0.148778164	2	2*	2*	1298181	654	Wilshire		Yes	Above Moderate
LOS ANGELES	1354 S TREMAINE AVE	90019	5083023008	Low Medium I Residential	R2-1-O	0	17	0.136015446	Residential - Single Family Residence	YES - Current	NO - Privately-Owned	Available	Not Used in Prior Housing Element	0	0	0.174613416	0.174613416	1	2*	2*	1298181	670	Wilshire		Yes	Above Moderate
LOS ANGELES	1358 S TREMAINE AVE	90019	5083023009	Low Medium I Residential	R2-1-O	0	17	0.119017911	Residential - Double, Duplex, or Two Units - 4 Stories or Less	YES - Current	NO - Privately-Owned	Available	Not Used in Prior Housing Element	0	0	0.158645916	0.158645916	2	2*	2*	1298181	695	Wilshire		Yes	Above Moderate
LOS ANGELES	1366 S TREMAINE AVE	90019	5083023010	Low Medium I Residential	R2-1-O	0	17	0.196260796	Residential - Three Units (Any Combination) - 4 Stories or Less	YES - Current	NO - Privately-Owned	Available	Not Used in Prior Housing Element	0	0	0.026867241	0.026867241	3	3*	3*	1298181	719	Wilshire		Yes	Above Moderate
LOS ANGELES	1301 S HUDSON AVE	90019	5083024002	Low Medium I Residential	R2-1-O	0	17	0.142263229	Residential - Double, Duplex, or Two Units - 4 Stories or Less	YES - Current	NO - Privately-Owned	Available	Not Used in Prior Housing Element	0	0	0.148778164	0.148778164	2	2*	2*	1298185	506	Wilshire		Yes	Above Moderate
LOS ANGELES	1311 S HUDSON AVE	90019	5083024003	Low Medium I Residential	R2-1-O	0	17	0.147099389	Residential - Single Family Residence	YES - Current	NO - Privately-Owned	Available	Not Used in Prior Housing Element	0	0	0.113920212	0.113920212	1	2*	2*	1298185	528	Wilshire			Above Moderate
LOS ANGELES	1313 S HUDSON AVE	90019	5083024004	Low Medium I Residential	R2-1-O	0	17	0.135906356	Residential - Double, Duplex, or Two Units - 4 Stories or Less	YES - Current	NO - Privately-Owned	Available	Not Used in Prior Housing Element	0	0	0.158645916	0.158645916	2	2*	2*	1298185	546	Wilshire		Yes	Above Moderate
LOS ANGELES	1329 S HUDSON AVE	90019	5083024007	Low Medium I Residential	R2-1-O	0	17	0.135906171	Residential - Single Family Residence	YES - Current	NO - Privately-Owned	Available	Not Used in Prior Housing Element	0	0	0.117688096	0.117688096	1	2*	2*	1298185	635	Wilshire			Above Moderate
LOS ANGELES	1331 S HUDSON AVE	90019	5083024008	Low Medium I Residential	R2-1-O	0	17	0.135904797	Residential - Double, Duplex, or Two Units - 4 Stories or Less	YES - Current	NO - Privately-Owned	Available	Not Used in Prior Housing Element	0	0	0.067455852	0.067455852	2	2*	2*	1298185	658	Wilshire		Yes	Above Moderate
LOS ANGELES	1339 S HUDSON AVE	90019	5083024009	Low Medium I Residential	R2-1-O	0	17	0.101930051	Residential - Single Family Residence	YES - Current	NO - Privately-Owned	Available	Not Used in Prior Housing Element	0	0	0.079410326	0.079410326	1	1*	1*	1298185	684	Wilshire			Above Moderate
LOS ANGELES			5083024009	Low Medium I Residential	R2-1-O	0	17	0.067952537	Residential - Single Family Residence	YES - Current	NO - Privately-Owned	Available	Not Used in Prior Housing Element	0	0	0.097143412	0.097143412	1	1*	1*	1298185	696	Wilshire			Above Moderate
LOS ANGELES	1341 S HUDSON AVE	90019	5083024010	Low Medium I Residential	R2-1-O	0	17	0.067952383	Residential - Single Family Residence	YES - Current	NO - Privately-Owned	Available	Not Used in Prior Housing Element	0	0	0.097143412	0.097143412	1	1*	1*	1298185	710	Wilshire			Above Moderate
LOS ANGELES	1347 S HUDSON AVE	90019	5083024010	Low Medium I Residential	R2-1-O	0	17	0.084942453	Residential - Single Family Residence	YES - Current	NO - Privately-Owned	Available	Not Used in Prior Housing Element	0	0	0.079410326	0.079410326	1	1*	1*	1298185	721	Wilshire			Above Moderate
LOS ANGELES	1355 S HUDSON AVE	90019	5083024012	Low Medium I Residential	R2-1-O	0	17	0.118916593	Residential - Double, Duplex, or Two Units - 4 Stories or Less	YES - Current	NO - Privately-Owned	Available	Not Used in Prior Housing Element	0	0	0.158645916	0.158645916	2	2*	2*	1298185	768	Wilshire		Yes	Above Moderate
LOS ANGELES	4722 W DOCKWEILER ST	90019	5083024014	Low Medium I Residential	R2-1-O	0	17	0.15456212	Residential - Double, Duplex, or Two Units - 4 Stories or Less	YES - Current	NO - Privately-Owned	Available	Not Used in Prior Housing Element	0	0	0.183050251	0.183050251	2	2*	2*	1298185	498	Wilshire		Yes	Above Moderate
LOS ANGELES	1306 S KENISTON AVE	90019	5083024015	Low Medium I Residential	R2-1-O	0	17	0.152843262	Residential - Double, Duplex, or Two Units - 4 Stories or Less	YES - Current	NO - Privately-Owned	Available	Not Used in Prior Housing Element	0	0	0.040410742	0.040410742	2	2*	2*	1298185	526	Wilshire		Yes	Above Moderate
LOS ANGELES	1310 S KENISTON AVE	90019	5083024016	Low Medium I Residential	R2-1-O	0	17	0.135815676	Residential - Double, Duplex, or Two Units - 4 Stories or Less	YES - Current	NO - Privately-Owned	Available	Not Used in Prior Housing Element	0	0	0.158645916	0.158645916	2	2*	2*	1298185	544	Wilshire		Yes	Above Moderate
LOS ANGELES	1320 S KENISTON AVE	90019	5083024018	Low Medium I Residential	R2-1-O	0	17	0.067909277	Residential - Single Family Residence	YES - Current	NO - Privately-Owned	Available	Not Used in Prior Housing Element	0	0	0.097143412	0.097143412	1	1*	1*	1298185	598	Wilshire			Above Moderate
LOS ANGELES			5083024018	Low Medium I Residential	R2-1-O	0	17	0.067909127	Residential - Single Family Residence	YES - Current	NO - Privately-Owned	Available	Not Used in Prior Housing Element	0	0	0.097143412	0.097143412	1	1*	1*	1298185	608	Wilshire			Above Moderate
LOS ANGELES	1330 S KENISTON AVE	90019	5083024020	Low Medium I Residential	R2-1-O	0	17	0.135821566	Residential - Double, Duplex, or Two Units - 4 Stories or Less	YES - Current	NO - Privately-Owned	Available	Not Used in Prior Housing Element	0	0	0.158645916	0.158645916	2	2*	2*	1298185	653	Wilshire		Yes	Above Moderate
LOS ANGELES	1334 S KENISTON AVE	90019	5083024021	Low Medium I Residential	R2-1-O	0	17	0.135821439	Residential - Single Family Residence	YES - Current	NO - Privately-Owned	Available	Not Used in Prior Housing Element	0	0	0.117688096	0.117688096	1	2*	2*	1298185	674	Wilshire			Above Moderate
LOS ANGELES	1338 S KENISTON AVE	90019	5083024022	Low Medium I Residential	R2-1-O	0	17	0.101866202	Residential - Single Family Residence	YES - Current	NO - Privately-Owned	Available	Not Used in Prior Housing Element	0	0	0.079410326	0.079410326	1	1*	1*	1298185	702	Wilshire			Above Moderate
LOS ANGELES			5083024022	Low Medium I Residential	R2-1-O	0	17	0.067911577	Residential - Single Family Residence	YES - Current	NO - Privately-Owned	Available	Not Used in Prior Housing Element	0	0	0.097143412	0.097143412	1	1*	1*	1298185	716	Wilshire			Above Moderate
LOS ANGELES	1342 S KENISTON AVE	90019	5083024023	Low Medium I Residential	R2-1-O	0	17	0.067913129	Residential - Single Family Residence	YES - Current	NO - Privately-Owned	Available	Not Used in Prior Housing Element	0	0	0.097143412	0.097143412	1	1*	1*	1298185	730	Wilshire			Above Moderate
LOS ANGELES	1346 S KENISTON AVE	90019	5083024023	Low Medium I Residential	R2-1-O	0	17	0.101867613	Residential - Single Family Residence	YES - Current	NO - Privately-Owned	Available	Not Used in Prior Housing Element	0	0	0.079410326	0.079410326	1	1*	1*	1298185	741	Wilshire			Above Moderate
LOS ANGELES	1359 S HUDSON AVE	90019	5083025001	Low Medium I Residential	R2-1-O	0	17	0.13590583	Residential - Single Family Residence	YES - Current	NO - Privately-Owned	Available	Not Used in Prior Housing Element	0	0	0.117688096	0.117688096	1	2*	2*	1298185	794	Wilshire			Above Moderate
LOS ANGELES	1363 S HUDSON AVE	90019	5083025002	Low Medium I Residential	R2-1-O	0	17	0.135904757	Residential - Double, Duplex, or Two Units - 4 Stories or Less	YES - Current	NO - Privately-Owned	Available	Not Used in Prior Housing Element	0	0	0.040410742	0.040410742	2	2*	2*	1298185	817	Wilshire		Yes	Above Moderate
LOS ANGELES	1365 S HUDSON AVE	90019	5083025003	Low Medium I Residential	R2-1-O	0	17	0.135906289	Residential - Single Family Residence	YES - Current	NO - Privately-Owned	Available	Not Used in Prior Housing Element	0	0	0.113920212	0.113920212	1	2*	2*	1298185	838	Wilshire			Above Moderate
LOS ANGELES	1373 S HUDSON AVE	90019	5083025004	Low Medium I Residential	R2-1-O	0	17	0.244009886	Residential - Three Units (Any Combination) - 4 Stories or Less	YES - Current	NO - Privately-Owned	Available	Not Used in Prior Housing Element	0	0	0.168047936	0.168047936	3	0	0	1298185	855	Wilshire		Yes	Above Moderate
LOS ANGELES	1352 S KENISTON AVE	90019	5083025005	Low Medium I Residential	R2-1-O	0	17	0.101868022	Residential - Single Family Residence	YES - Current	NO - Privately-Owned	Available	Not Used in Prior Housing Element	0	0	0.076832628	0.076832628	1	1*	1*	1298185	765	Wilshire			Above Moderate
LOS ANGELES	1356 S KENISTON AVE	90019	5083025006	Low Medium I Residential	R2-1-O	0	17	0.135826502	Residential - Single Family Residence	YES - Current	NO - Privately-Owned	Available	Not Used in Prior Housing Element	0	0	0.031659836	0.031659836	1	2*	2*	1298185	789	Wilshire			Above Moderate
LOS ANGELES	1360 S KENISTON AVE	90019	5083025007	Low Medium I Residential	R2-1-O	0	17	0.135827747	Residential - Double, Duplex, or Two Units - 4 Stories or Less	YES - Current	NO - Privately-Owned	Available	Not Used in Prior Housing Element	0	0	0.148778164	0.148778164	2	2*	2*	1298185	814	Wilshire		Yes	Above Moderate
LOS ANGELES	1364 S KENISTON AVE	90019	5083025008	Low Medium I Residential	R2-1-O	0	17	0.135828145	Residential - Single Family Residence	YES - Current	NO - Privately-Owned	Available	Not Used in Prior Housing Element	0	0	0.113920212	0.113920212	1	2*	2*	1298185	832	Wilshire			Above Moderate
LOS ANGELES	1370 S KENISTON AVE	90019	5083025009	Low Medium I Residential	R2-1-O	0	17	0.118850844	Residential - Double, Duplex, or Two Units - 4 Stories or Less	YES - Current	NO - Privately-Owned	Available	Not Used in Prior Housing Element	0	0	0.02276376	0.02276376	2	2*	2*	1298185	849	Wilshire		Yes	Above Moderate
LOS ANGELES	1374 S KENISTON AVE	90019	5083025010	Low Medium I Residential	R2-1-O	0	17	0.133529863	Residential - Double, Duplex, or Two Units - 4 Stories or Less	YES - Current	NO - Privately-Owned	Available	Not Used in Prior Housing Element	0	0	0.148778164	0.148778164	2	2*	2*	1298185	872	Wilshire		Yes	Above Moderate
LOS ANGELES	1378 S KENISTON AVE	90019	5083025011	Low Medium I Residential	R2-1-O	0	17	0.063221305	Residential - Single Family Residence	YES - Current	NO - Privately-Owned	Available	Not Used in Prior Housing Element	0	0	0.088035142	0.088035142	1	1*	1*	1298185	905	Wilshire			Above Moderate
LOS ANGELES	4709 W PICO BLVD	90019	5083025019	Neighborhood Office Commercial	C4-1-O	0	108	0.080652176	Commercial - Auto, Recreation Equipment, Construction Equipment Sales and Service - Auto Body Repair Shop - One Story	YES - Current	NO - Privately-Owned	Available	Used in Prior Housing Element - Non-Vacant	0.052778327	0	0	0.052778327	0	0	0	1298185	936	Wilshire			Lower
LOS ANGELES	4711 W PICO BLVD	90019	5083025019	Neighborhood Office Commercial	C4-1-O	0	108	0.081448755	Commercial - Auto, Recreation Equipment, Construction Equipment Sales and Service - Auto Body Repair Shop - One Story	YES - Current	NO - Privately-Owned	Available	Used in Prior Housing Element - Non-Vacant	0.052778327	0	0	0.052778327	0	0	0	1298185	938	Wilshire			Lower
LOS ANGELES	4713 W PICO BLVD	90019	5083025019	Neighborhood Office Commercial	C4-1-O	0	108	0.082256025	Commercial - Auto, Recreation Equipment, Construction Equipment Sales and Service - Auto Body Repair Shop - One Story	YES - Current	NO - Privately-Owned	Available	Used in Prior Housing Element - Non-Vacant	0.052778327	0	0	0.052778327	0	0	0	1298185	940	Wilshire			Lower
LOS ANGELES	4715 W PICO BLVD	90019	5083025019	Neighborhood Office Commercial	C4-1-O	0	108	0.08306313	Commercial - Auto, Recreation Equipment, Construction Equipment Sales and Service - Auto Body Repair Shop - One Story	YES - Current	NO - Privately-Owned	Available	Used in Prior Housing Element - Non-Vacant	0.052778327	0	0	0.052778327	0	0	0	1298185	941	Wilshire			Lower
LOS ANGELES	4719 W PICO BLVD	90019	5083025019	Neighborhood Office Commercial	C4-1-O	0	108	0.083870242	Commercial - Auto, Recreation Equipment, Construction Equipment Sales and Service - Auto Body Repair Shop - One Story	YES - Current	NO - Privately-Owned	Available	Used in Prior Housing Element - Non-Vacant	0.052778327	0	0	0.052778327	0	0	0	1298185	943	Wilshire			Lower
LOS ANGELES	4721 W PICO BLVD	90019	5083025019	Neighborhood Office Commercial	C4-1-O	0	108	0.084676638	Commercial - Auto, Recreation Equipment, Construction Equipment Sales and Service - Auto Body Repair Shop - One Story	YES - Current	NO - Privately-Owned	Available	Used in Prior Housing Element - Non-Vacant	0.052778327	0	0	0.052778327	0	0	0	1298185	945	Wilshire			Lower
LOS ANGELES	4701 W PICO BLVD	90019	5083025020	Neighborhood Office Commercial	C4-1-O	0	108	0.078486434	Commercial - Auto, Recreation Equipment, Construction Equipment Sales and Service - Auto Body Repair Shop - One Story	YES - Current	NO - Privately-Owned	Available	Used in Prior Housing Element - Non-Vacant	0.04948904	0	0	0.04948904	0	0	0	1298185	930	Wilshire			Lower
LOS ANGELES	4703 W PICO BLVD	90019	5083025020	Neighborhood Office Commercial	C4-1-O	0	108	0.079872931	Commercial - Auto, Recreation Equipment, Construction Equipment Sales and Service - Auto Body Repair Shop - One Story	YES - Current	NO - Privately-Owned	Available	Used in Prior Housing Element - Non-Vacant	0.052778327	0	0	0.052778327	0	0	0	1298185	933	Wilshire			Lower
LOS ANGELES	1307 S RIMPAU BLVD	90019	5083026003	Low Medium I Residential	R2-1-O	0	17	0.152894563	Residential - Double, Duplex, or Two Units - 4 Stories or Less	YES - Current	NO - Privately-Owned	Available	Not Used in Prior Housing Element	0	0	0.024366702	0.024366702	2	2*	2*	1298185	532	Wilshire		Yes	Above Moderate
LOS ANGELES	1311 S RIMPAU BLVD	90019	5083026004	Low Medium I Residential	R2-1-O	0	17	0.135906225	Residential - Double, Duplex, or Two Units - 4 Stories or Less	YES - Current	NO - Privately-Owned	Available	Not Used in Prior Housing Element	0	0	0.158645916	0.158645916	2	2*	2*	1298185	556	Wilshire		Yes	Above Moderate
LOS ANGELES	1315 S RIMPAU BLVD	90019	5083026005	Low Medium I Residential	R2-1-O	0	17	0.118916171	Residential - Double, Duplex, or Two

LOS ANGELES	1322 S HUDSON AVE	90019	5083026017	Low Medium I Residential	R2-1-O	0	17	0.135946301	Residential - Double, Duplex, or Two Units - 4 Stories or Less	YES - Current	NO - Privately-Owned	Available	Not Used in Prior Housing Element	0	0	0.158645916	0.158645916	2	2*	2*	1298185	623	Wilshire		Yes	Above Moderate
LOS ANGELES	1328 S HUDSON AVE	90019	5083026018	Low Medium I Residential	R2-1-O	0	17	0.135947126	Residential - Double, Duplex, or Two Units - 4 Stories or Less	YES - Current	NO - Privately-Owned	Available	Not Used in Prior Housing Element	0	0	0.067455852	0.067455852	2	2*	2*	1298185	643	Wilshire		Yes	Above Moderate
LOS ANGELES	1344 S HUDSON AVE	90019	5083026021	Low Medium I Residential	R2-1-O	0	17	0.135945654	Residential - Double, Duplex, or Two Units - 4 Stories or Less	YES - Current	NO - Privately-Owned	Available	Not Used in Prior Housing Element	0	0	0.158645916	0.158645916	2	2*	2*	1298185	733	Wilshire		Yes	Above Moderate
LOS ANGELES	1301 S RIMPAU BLVD	90019	5083026022	Low Medium I Residential	R2-1-O	0	17	0.163575683	Residential - Double, Duplex, or Two Units - 4 Stories or Less	YES - Current	NO - Privately-Owned	Available	Not Used in Prior Housing Element	0	0	0.027694492	0.027694492	2	2*	2*	1298185	520	Wilshire		Yes	Above Moderate
LOS ANGELES	1355 S RIMPAU BLVD	90019	5083027001	Low Medium I Residential	R2-1-O	0	17	0.118918046	Residential - Double, Duplex, or Two Units - 4 Stories or Less	YES - Current	NO - Privately-Owned	Available	Not Used in Prior Housing Element	0	0	0.024366702	0.024366702	2	2*	2*	1298185	783	Wilshire		Yes	Above Moderate
LOS ANGELES	1359 S RIMPAU BLVD	90019	5083027002	Low Medium I Residential	R2-1-O	0	17	0.135905521	Residential - Double, Duplex, or Two Units - 4 Stories or Less	YES - Current	NO - Privately-Owned	Available	Not Used in Prior Housing Element	0	0	0.158645916	0.158645916	2	2*	2*	1298185	806	Wilshire		Yes	Above Moderate
LOS ANGELES	1363 S RIMPAU BLVD	90019	5083027003	Low Medium I Residential	R2-1-O	0	17	0.262196397	Commercial - Parking Lot (Commercial Use Property) - Lots - Patron or Employee - One Story	YES - Current	NO - Privately-Owned	Available	Not Used in Prior Housing Element	0	0	0.004860643	0.004860643	0	0	0	1298185	826	Wilshire			Above Moderate
LOS ANGELES	1348 S HUDSON AVE	90019	5083027004	Low Medium I Residential	R2-1-O	0	17	0.135945799	Residential - Single Family Residence	YES - Current	NO - Privately-Owned	Available	Not Used in Prior Housing Element	0	0	0.113920212	0.113920212	1	2*	2*	1298185	754	Wilshire			Above Moderate
LOS ANGELES	1352 S HUDSON AVE	90019	5083027005	Low Medium I Residential	R2-1-O	0	17	0.135944886	Residential - Single Family Residence	YES - Current	NO - Privately-Owned	Available	Not Used in Prior Housing Element	0	0	0.113920212	0.113920212	1	2*	2*	1298185	779	Wilshire			Above Moderate
LOS ANGELES	1356 S HUDSON AVE	90019	5083027006	Low Medium I Residential	R2-1-O	0	17	0.135944394	Residential - Single Family Residence	YES - Current	NO - Privately-Owned	Available	Not Used in Prior Housing Element	0	0	0.113920212	0.113920212	1	2*	2*	1298185	802	Wilshire			Above Moderate
LOS ANGELES	1360 S HUDSON AVE	90019	5083027007	Low Medium I Residential	R2-1-O	0	17	0.12740787	Residential - Double, Duplex, or Two Units - 4 Stories or Less	YES - Current	NO - Privately-Owned	Available	Not Used in Prior Housing Element	0	0	0.148778164	0.148778164	2	2*	2*	1298185	824	Wilshire		Yes	Above Moderate
LOS ANGELES	1364 S HUDSON AVE	90019	5083027008	Low Medium I Residential	R2-1-O	0	17	0.135266648	Residential - Double, Duplex, or Two Units - 4 Stories or Less	YES - Current	NO - Privately-Owned	Available	Not Used in Prior Housing Element	0	0	0.0036384	0.0036384	2	2*	2*	1298185	845	Wilshire			Above Moderate
LOS ANGELES	1370 S HUDSON AVE	90019	5083027009	Low Medium I Residential	R2-1-O	0	17	0.096588522	Residential - Single Family Residence	YES - Current	NO - Privately-Owned	Available	Not Used in Prior Housing Element	0	0	0.071918416	0.071918416	1	1*	1*	1298185	867	Wilshire			Above Moderate
LOS ANGELES	1371 S RIMPAU BLVD	90019	5083027010	Neighborhood Office Commercial	C4-1-O	0	108	0.076992974	Commercial - Store - One Story	YES - Current	NO - Privately-Owned	Available	Used in Prior Housing Element - Non-Vacant	0.014458926	0	0	0.014458926	0	0	0	1298185	883	Wilshire			Lower
LOS ANGELES	4653 W PICO BLVD	90019	5083027010	Neighborhood Office Commercial	C4-1-O	0	108	0.077515346	Commercial - Store - One Story	YES - Current	NO - Privately-Owned	Available	Used in Prior Housing Element - Non-Vacant	0.014458926	0	0	0.014458926	0	0	0	1298185	886	Wilshire			Lower
LOS ANGELES	4655 W PICO BLVD	90019	5083027010	Neighborhood Office Commercial	C4-1-O	0	108	0.077516224	Commercial - Store - One Story	YES - Current	NO - Privately-Owned	Available	Used in Prior Housing Element - Non-Vacant	0.014458926	0	0	0.014458926	0	0	0	1298185	892	Wilshire			Lower
LOS ANGELES	4657 W PICO BLVD	90019	5083027010	Neighborhood Office Commercial	C4-1-O	0	108	0.077513196	Commercial - Store - One Story	YES - Current	NO - Privately-Owned	Available	Used in Prior Housing Element - Non-Vacant	0.014458926	0	0	0.014458926	0	0	0	1298185	896	Wilshire			Lower
LOS ANGELES	4661 W PICO BLVD	90019	5083027010	Neighborhood Office Commercial	C4-1-O	0	108	0.077511018	Commercial - Store - One Story	YES - Current	NO - Privately-Owned	Available	Used in Prior Housing Element - Non-Vacant	0.014458926	0	0	0.014458926	0	0	0	1298185	900	Wilshire			Lower
LOS ANGELES	4665 W PICO BLVD	90019	5083027011	Neighborhood Office Commercial	C4-1-O	0	108	0.077508505	Commercial - Store - One Story	YES - Current	NO - Privately-Owned	Available	Used in Prior Housing Element - Non-Vacant	0.038011827	0	0	0.038011827	0	0	0	1298185	902	Wilshire			Lower
LOS ANGELES		5083027011		Neighborhood Office Commercial	C4-1-O	0	108	0.038748813	Commercial - Store - One Story	YES - Current	NO - Privately-Owned	Available	Used in Prior Housing Element - Non-Vacant	0	0	0.006332094	0.006332094	0	0	0	1298185	906	Wilshire			Above Moderate
LOS ANGELES	4669 W PICO BLVD	90019	5083027014	Neighborhood Office Commercial	C4-1-O	0	108	0.077501771	Commercial - Store - One Story	YES - Current	NO - Privately-Owned	Available	Used in Prior Housing Element - Non-Vacant	0.04948904	0	0	0.04948904	0	0	0	1298185	909	Wilshire			Lower
LOS ANGELES	4675 W PICO BLVD	90019	5083027014	Neighborhood Office Commercial	C4-1-O	0	108	0.077500722	Commercial - Store - One Story	YES - Current	NO - Privately-Owned	Available	Used in Prior Housing Element - Non-Vacant	0.04948904	0	0	0.04948904	0	0	0	1298185	911	Wilshire			Lower
LOS ANGELES	4677 W PICO BLVD	90019	5083027014	Neighborhood Office Commercial	C4-1-O	0	108	0.077498093	Commercial - Store - One Story	YES - Current	NO - Privately-Owned	Available	Used in Prior Housing Element - Non-Vacant	0.04948904	0	0	0.04948904	0	0	0	1298185	914	Wilshire			Lower
LOS ANGELES	4681 W PICO BLVD	90019	5083027014	Neighborhood Office Commercial	C4-1-O	0	108	0.077493937	Commercial - Store - One Story	YES - Current	NO - Privately-Owned	Available	Used in Prior Housing Element - Non-Vacant	0.04948904	0	0	0.04948904	0	0	0	1298185	916	Wilshire			Lower
LOS ANGELES	4683 W PICO BLVD	90019	5083027014	Neighborhood Office Commercial	C4-1-O	0	108	0.075379291	Commercial - Store - One Story	YES - Current	NO - Privately-Owned	Available	Used in Prior Housing Element - Non-Vacant	0.04948904	0	0	0.04948904	0	0	0	1298185	921	Wilshire			Lower
LOS ANGELES		5083027014		Neighborhood Office Commercial	C4-1-O	0	108	0.038756242	Commercial - Store - One Story	YES - Current	NO - Privately-Owned	Available	Used in Prior Housing Element - Non-Vacant	0	0	0.018717324	0.018717324	0	0	0	1298185	908	Wilshire			Above Moderate
LOS ANGELES	1277 S WEST BLVD	90019	5083031003	Medium Residential	R3-1	0	54	0.119440672	Residential - Single Family Residence	YES - Current	NO - Privately-Owned	Available	Used in Prior Housing Element - Non-Vacant	0.695739305	0	0	0.695739305	1	0	0	1298185	846	Wilshire			Lower
LOS ANGELES	1281 S WEST BLVD	90019	5083031004	Medium Residential	R3-1	0	54	0.134981413	Residential - Three Units (Any Combination) - 4 Stories or Less	YES - Current	NO - Privately-Owned	Available	Not Used in Prior Housing Element	0	0	0.448364639	0.448364639	3	0	0	1298185	865	Wilshire		Yes	Above Moderate
LOS ANGELES	1289 S WEST BLVD	90019	5083031005	Medium Residential	R3-1	0	54	0.185988883	Residential - Five or More Units or Apartments (Any Combination) - 4 Stories or Less	YES - Current	NO - Privately-Owned	Available	Not Used in Prior Housing Element	0	0	0.088988128	0.088988128	12	0	0	1298185	897	Wilshire		Yes	Above Moderate
LOS ANGELES	4503 W PICO BLVD	90019	5083031006	Neighborhood Office Commercial	C4-1-O	0	108	0.085936346	Commercial - Store Combination - Store and Residential Combination - One Story	YES - Current	NO - Privately-Owned	Available	Not Used in Prior Housing Element	0	0	0.031061975	0.031061975	1	0	0	1298185	964	Wilshire		Yes	Above Moderate
LOS ANGELES	4507 W PICO BLVD	90019	5083031007	Neighborhood Office Commercial	C4-1-O	0	108	0.077808453	Commercial - Store - One Story	YES - Current	NO - Privately-Owned	Available	Used in Prior Housing Element - Non-Vacant	0.163120379	0	0	0.163120379	0	0	0	1298185	960	Wilshire			Lower
LOS ANGELES	4511 W PICO BLVD	90019	5083031008	Neighborhood Office Commercial	C4-1-O	0	108	0.077824682	Commercial - Store - One Story	YES - Current	NO - Privately-Owned	Available	Used in Prior Housing Element - Non-Vacant	0.05220032	0	0	0.05220032	0	0	0	1298185	958	Wilshire			Lower
LOS ANGELES	4513 W PICO BLVD	90019	5083031009	Neighborhood Office Commercial	C4-1-O	0	108	0.077872735	Commercial - Store - One Story	YES - Current	NO - Privately-Owned	Available	Not Used in Prior Housing Element	0.05220032	0	0	0.05220032	0	0	0	1298185	956	Wilshire			Lower
LOS ANGELES	4517 W PICO BLVD	90019	5083031010	Neighborhood Office Commercial	C4-1-O	0	108	0.077825631	Commercial - Store - One Story	YES - Current	NO - Privately-Owned	Available	Used in Prior Housing Element - Non-Vacant	0.05220032	0	0	0.05220032	0	0	0	1298185	953	Wilshire			Lower
LOS ANGELES	4521 W PICO BLVD	90019	5083031010	Neighborhood Office Commercial	C4-1-O	0	108	0.077874686	Commercial - Store - One Story	YES - Current	NO - Privately-Owned	Available	Used in Prior Housing Element - Non-Vacant	0.05220032	0	0	0.05220032	0	0	0	1298185	952	Wilshire			Lower
LOS ANGELES	4525 W PICO BLVD	90019	5083031011	Neighborhood Office Commercial	C4-1-O	0	108	0.077892005	Commercial - Store - One Story	YES - Current	NO - Privately-Owned	Available	Used in Prior Housing Element - Non-Vacant	0.05220032	0	0	0.05220032	0	0	0	1298185	949	Wilshire			Lower
LOS ANGELES	4529 W PICO BLVD	90019	5083031011	Neighborhood Office Commercial	C4-1-O	0	108	0.085543662	Commercial - Store - One Story	YES - Current	NO - Privately-Owned	Available	Used in Prior Housing Element - Non-Vacant	0.055385118	0	0	0.055385118	0	0	0	1298185	946	Wilshire			Lower
LOS ANGELES	1292 S MUIRFIELD ROAD	90019	5083031012	Low Medium I Residential	R2-1-O	0	17	0.110048712	Commercial - Parking Lot (Commercial Use Property) - Lots - Patron or Employee - One Story	YES - Current	NO - Privately-Owned	Available	Not Used in Prior Housing Element	0	0	0.025164565	0.025164565	1	1*	1*	1298185	904	Wilshire			Above Moderate
LOS ANGELES	1284 S MUIRFIELD ROAD	90019	5083031013	Low Medium I Residential	R2-1-O	0	17	0.138891018	Residential - Single Family Residence	YES - Current	NO - Privately-Owned	Available	Not Used in Prior Housing Element	0	0	0.113920212	0.113920212	1	2*	2*	1298185	869	Wilshire			Above Moderate
LOS ANGELES	1276 S MUIRFIELD ROAD	90019	5083031015	Low Medium I Residential	R2-1-O	0	17	0.122179824	Residential - Single Family Residence	YES - Current	NO - Privately-Owned	Available	Not Used in Prior Housing Element	0	0	0.113920212	0.113920212	1	2*	2*	1298185	820	Wilshire			Above Moderate
LOS ANGELES	1272 S MUIRFIELD ROAD	90019	5083031016	Low Medium I Residential	R2-1-O	0	17	0.133592241	Residential - Double, Duplex, or Two Units - 4 Stories or Less	YES - Current	NO - Privately-Owned	Available	Not Used in Prior Housing Element	0	0	0.148778164	0.148778164	2	2*	2*	1298185	778	Wilshire		Yes	Above Moderate
LOS ANGELES	1260 S MUIRFIELD ROAD	90019	5083031018	Low Medium I Residential	R2-1-O	0	17	0.134692932	Residential - Single Family Residence	YES - Current	NO - Privately-Owned	Available	Not Used in Prior Housing Element	0	0	0.113920212	0.113920212	1	2*	2*	1298185	700	Wilshire			Above Moderate
LOS ANGELES	1256 S MUIRFIELD ROAD	90019	5083031019	Low Medium I Residential	R2-1-O	0	17	0.135754913	Residential - Single Family Residence	YES - Current	NO - Privately-Owned	Available	Not Used in Prior Housing Element	0	0	0.113920212	0.113920212	1	2*	2*	1298185	673	Wilshire			Above Moderate
LOS ANGELES	1250 S MUIRFIELD ROAD	90019	5083031020	Low Medium I Residential	R2-1-O	0	17	0.138890453	Residential - Single Family Residence	YES - Current	NO - Privately-Owned	Available	Not Used in Prior Housing Element	0	0	0.113920212	0.113920212	1	2*	2*	1298185	645	Wilshire			Above Moderate
LOS ANGELES	1261 S MUIRFIELD ROAD	90019	5083031024	Low Medium I Residential	R2-1-O	0	17	0.113866196	Residential - Single Family Residence	YES - Current	NO - Privately-Owned	Available	Not Used in Prior Housing Element	0	0	0.058681327	0.058681327	1	1*	1*	1298185	681	Wilshire			Above Moderate
LOS ANGELES	1271 S MUIRFIELD ROAD	90019	5083031027	Low Medium I Residential	R2-1-O	0	17	0.113866371	Residential - Single Family Residence	YES - Current	NO - Privately-Owned	Available	Not Used in Prior Housing Element	0	0	0.058681327	0.058681327	1	1*	1*	1298185	745	Wilshire			Above Moderate
LOS ANGELES	1283 S MUIRFIELD ROAD	90019	5083031030	Low Medium I Residential	R2-1-O	0	17	0.113867122	Commercial - Parking Lot (Commercial Use Property) - Lots - Patron or Employee - One Story	YES - Current	NO - Privately-Owned	Available	Not Used in Prior Housing Element	0	0	0.010474232	0.010474232	0	1*	1*	1298185	821	Wilshire			Above Moderate
LOS ANGELES	1287 S MUIRFIELD ROAD	90019	5083031031	Low Medium I Residential	R2-1-O	0	17	0.113866082	Commercial - Parking Lot (Commercial Use Property) - Lots - Patron or Employee - One Story	YES - Current	NO - Privately-Owned	Available	Not Used in Prior Housing Element	0	0	0.010474232	0.010474232	0	1*	1*	1298185	841	Wilshire			Above Moderate
LOS ANGELES	1293 S MUIRFIELD ROAD	90019	5083031032	Low Medium I Residential	R2-1-O	0	17	0.23363766	Commercial - Parking Lot (Commercial Use Property) - Lots - Patron or Employee - One Story	YES - Current	NO - Privately-Owned	Available	Not Used in Prior Housing Element	0	0	0.013589084	0.013589084	0	0	0	1298185	856	Wilshire			Above Moderate
LOS ANGELES	4551 W PICO BLVD	90019	5083031033	Neighborhood Office Commercial	C4-1-O	0	108	0.071587651	Recreational - Athletic and Amusement Facility - Gymnasium, Health Spa - One Story	YES - Current	NO - Privately-Owned	Available	Used in Prior Housing Element - Non-Vacant	0.041945023	0	0	0.041945023	0	0	0	1298185	937	Wilshire			Lower
LOS ANGELES	4555 W PICO BLVD	90019	5083031033	Neighborhood Office Commercial	C4-1-O	0	108	0.063951507	Recreational - Athletic and Amusement Facility - Gymnasium, Health Spa - One Story	YES - Current	NO - Privately-Owned	Available	Used in Prior Housing Element - Non-Vacant	0	0	0.001578344	0.001578344	0	0	0	1298185	934	Wilshire			Above Moderate
LOS ANGELES	4557 W PICO BLVD	90019	5083031033	Neighborhood Office Commercial	C4-1-O	0	108	0.063962126	Recreational - Athletic and Amusement Facility - Gymnasium, Health Spa - One Story	YES - Current	NO - Privately-Owned	Available	Used in Prior Housing Element - Non-Vacant	0	0	0.001578344	0.001578344	0	0	0	1298185	929	Wilshire			Above Moderate
LOS ANGELES	4561 W PICO BLVD	90019	5083031034	Neighborhood Office Commercial	C4-1-O	0	108	0.063973838	Commercial - Restaurant, Cocktail Lounge - Restaurant, Cocktail Lounge, Tavern - One Story	YES - Current	NO - Privately-Owned	Available	Used in Prior Housing Element - Non-Vacant	0	0	0.006164928	0.006164928	0	0	0	1298185	925	Wilshire			Above Moderate
LOS ANGELES	4565 W PICO BLVD	90019	5083031034	Neighborhood Office Commercial	C4-1-O	0	108	0.063984507	Commercial - Restaurant, Cocktail Lounge - Restaurant, Cocktail Lounge, Tavern - One Story	YES - Current	NO - Privately-Owned	Available	Used in Prior Housing Element - Non-Vacant	0	0	0.006164928	0.006164928	0	0	0	1298185	924	Wilshire			Above Moderate
LOS ANGELES	4567 W PICO BLVD	90019	5083031035	Neighborhood Office Commercial	C4-1-O	0	108	0.067046523	Commercial - Commercial - Vacant Land	YES - Current	NO - Privately-Owned	Available	Not Used in Prior Housing Element	0	0	0.064591809	0.064591809	0	0	0	1298185	920	Wilshire			Above Moderate
LOS ANGELES	4571 W PICO BLVD	90019	5083031036	Neighborhood Office Commercial	C4-1-O	0	108	0.064007587	Commercial - Store - One Story	YES - Current	NO - Privately-Owned	Available	Used in Prior Housing Element - Non-Vacant	0	0	0.003925476	0.003925476	0	0	0	1298185	917	Wilshire			Above Moderate
LOS ANGELES	4573 W PICO BLVD	90019	5083031036	Neighborhood Office Commercial	C4-1-O	0	108	0.064018491	Commercial - Store - One Story	YES - Current	NO - Privately-Owned	Available	Used in Prior Housing Element - Non-Vacant	0	0	0.003925476	0.003925476	0	0	0	1298185	915	Wilshire			Above Moderate
LOS ANGELES	4577 W PICO BLVD	90019	5083031036	Neighborhood Office Commercial	C4-1-O	0	108	0.065054269	Commercial - Store - One Story	YES - Current	NO - Privately-Owned	Available	Used in Prior Housing Element - Non-Vacant	0	0	0.00306944	0.00306944	0	0	0	1298185	912	Wilshire			Above Moderate
LOS ANGELES	4579 W PICO BLVD	90019	5083031036	Neighborhood Office Commercial	C4-1-O	0	108	0.067642524	Commercial - Store - One Story	YES - Current	NO - Privately-Owned	Available	Used in Prior Housing Element - Non-Vacant	0	0	0.00306944	0.00306944	0	0	0	1298185	910	Wilshire			Above Moderate
LOS ANGELES	1282 S MULLEN AVE	90019	5083031039	Low Medium I Residential	R2-1-O	0	17	0.113872457	Residential - Single Family Residence	YES - Current	NO - Privately-Owned	Available	Not Used in Prior Housing Element	0	0	0.058681327	0.058681327	1	1*	1*	1298185	811	Wilshire			Above Moderate
LOS ANGELES	1276 S MULLEN AVE	90019	5083031041	Low Medium I Residential	R2-1-O	0	17	0.113872088	Residential - Single Family Residence	YES - Current	NO - Privately-Owned	Available	Not Used in Prior Housing Element	0	0	0.058681327	0.058681327	1	1*	1*	1298185	762	Wilshire			Above Moderate
LOS ANGELES	1270 S MULLEN AVE	90019	5083031043	Low Medium I Residential	R2-1-O	0	17	0.113873361	Residential - Single Family Residence	YES - Current	NO - Privately-Owned	Available	Not Used in Prior Housing Element	0	0	0.058681327	0.058681327	1	1*	1*	1298185	715	Wilshire			Above Moderate
LOS ANGELES	1266 S MULLEN AVE	90019	5083031044	Low Medium I Residential	R2-1-O	0	17	0.113872451	Residential - Single Family Residence	YES - Current	NO - Privately-Owned	Available	Not Used in Prior Housing Element	0	0	0.058681327	0.058681327	1	1*	1*	1298185	692	Wilshire			Above Moderate
LOS ANGELES	1264 S MULLEN AVE	90019	5083031045	Low Medium I Residential	R2-1-O	0	17	0.14234044	Residential - Double, Duplex, or Two Units - 4 Stories or Less	YES - Current	NO - Privately-Owned	Available	Not Used in Prior Housing Element	0	0	0.148778164	0.148778164	2	2*	2*	1298185	667	Wilshire		Yes	Above Moderate
LOS ANGELES	1258 S MULLEN AVE	90019	5083031046	Low Medium I Residential	R2-1-O	0	17	0.128107127	Residential - Single Family Residence	YES - Current	NO - Privately-Owned	Available	Not Used in Prior Housing Element	0	0	0.113920212	0.113920212	1	2*	2*	1298185	642	Wilshire			Above Moderate
LOS ANGELES	1254 S MULLEN AVE	90019	5083031047	Low Medium I Residential	R2-1-O	0	17	0.142340279	Residential - Single Family Residence	YES - Current	NO - Privately-Owned	Available	Not Used in Prior Housing Element	0	0	0.113920212	0.113920212	1	2*	2*	1298185	616	Wilshire			Above Moderate
LOS ANGELES	1250 S MULLEN AVE	90019	5083031048	Low Medium I Residential	R2-1-O	0	17	0.128107286	Residential - Double, Duplex, or Two Units - 4 Stories or Less	YES - Current	NO - Privately-Owned	Available	Not Used in Prior Housing Element	0	0	0.148778164	0.148778164	2	2*	2*	1298185	591	Wilshire		Yes	Above Moderate
LOS ANGELES	1251 S MULLEN AVE	90019	5083031049	Low Medium I Residential	R2-1-O	0	17	0.082070993	Residential - Single Family Residence	YES - Current	NO - Privately-Owned	Available	Not Used in Prior Housing Element	0	0	0.088487595	0.088487595	1	1*	1*	1298185	567	Wilshire			Above Moderate
LOS ANGELES	4610 W DOCKWEILER ST	90019	5083031050	Low Medium I Residential	R2-1-O	0	17	0.06026174	Residential - Single Family Residence	YES - Current	NO - Privately-Owned	Available	Not Used in Prior Housing Element	0	0	0.013538629	0.013538629	1	1*	1*	1298185	559	Wilshire			Above Moderate
LOS ANGELES	1263 S MULLEN AVE	90019	5083031053	Low Medium I Residential	R2-1-O	0	17	0.128099412	Residential - Single Family Residence	YES - Current	NO - Privately-Owned	Available	Not Used in Prior Housing Element	0	0	0.114372671	0.114372671	1	2*	2*	1298185	637	Wilshire			Above Moderate
LOS ANGELES	1267 S MULLEN AVE	90019	5083031054	Low Medium I Residential	R2-1-O	0	17	0.142333886	Residential - Double, Duplex, or Two Units - 4 Stories or Less	YES - Current	NO - Privately-Owned	Available	Not Used in Prior Housing Element	0	0	0.148778164	0.148778164	2	2*	2*	1298185	663	Wilshire		Yes	Above Moderate
LOS ANGELES	1271 S MULLEN AVE	90019	5083031055	Low Medium I Residential	R2-1-O	0	17	0.113866173	Residential - Single Family Residence	YES - Current	NO - Privately-Owned	Available	Not Used in Prior Housing Element	0	0	0.071918416	0.071918416	1	1*	1*	1298185	688	Wilshire			Above Moderate
LOS ANGELES	1275 S MULLEN AVE	90019	5083031056	Low Medium I Residential	R2-1-O	0	17	0.128100008	Residential - Single Family Residence	YES - Current	NO - Privately-Owned	Available	Not Used in Prior Housing Element	0	0	0.113920212	0.113920212	1	2*	2*	1298185	711	Wilshire			Above Moderate
LOS ANGELES	1281 S MULLEN AVE	90019	5083031058	Low Medium I Residential	R2-1-O	0	17	0.113867941	Residential - Single Family Residence	YES - Current	NO - Privately-Owned	Available	Not Used in Prior Housing Element	0	0	0.071918416	0.071918416	1	1*	1*	1298185	760	Wilshire			Above Moderate
LOS ANGELES	1285 S MULLEN AVE	90019	5083031059	Low Medium I Residential	R2-1-O	0	17	0.113866139	Residential - Single Family Residence	YES - Current	NO - Privately-Owned	Available	Not Used in Prior Housing Element	0	0	0.071918416	0.071918416	1	1*	1*	1298185	786	Wilshire			Above Moderate
LOS ANGELES	1295 S MULLEN AVE	90019	5083031062	Low Medium I Residential	R2-1-O	0	17	0.151284368	Residential - Double, Duplex, or Two Units - 4 Stories or Less	YES - Current	NO - Privately-Owned	Available	Not Used in Prior Housing Element	0	0	0.148778164	0.148778164	2	2*	2*	1298185	847	Wilshire		Yes	Above Moderate
LOS ANGELES	4601 W PICO BLVD	90019	5083031063	Neighborhood Office Commercial	C4-1-O	0	108	0.081966377	Commercial - Store - One Story	YES - Current	NO - Privately-Owned	Available	Not Used in Prior Housing Element	0.128211859	0	0	0.128211859	0	0	0	1298185	901	Wilshire			Lower
LOS ANGELES	4607 W PICO BLVD	90019	5083031064	Neighborhood Office Commercial	C4-1-O	0	108	0.082047369	Commercial - Professional Building - Medical Dental Building - One Story	YES - Current	NO - Privately-Owned	Available	Not Used in Prior Housing Element	0.053567857	0	0	0.053567857	0	0	0	1298185	895	Wilshire			Lower
LOS ANGELES	4611 W PICO BLVD	90019	5083031064	Neighborhood Office Commercial	C4-1-O	0	108	0.082066438	Commercial - Professional Building - Medical Dental Building - One Story	YES - Current	NO - Privately-Owned	Available	Not Used in Prior Housing Element	0.053567857	0	0	0.053567857	0	0	0	1298185	891	Wilshire			Lower
LOS ANGELES	4615 W PICO BLVD	90019	5083031064	Neighborhood Office Commercial	C4-1-O	0	108	0.082084728	Commercial - Professional Building - Medical Dental Building - One Story	YES - Current	NO - Privately-Owned	Available	Not Used in Prior Housing Element	0.053567857	0	0	0.053567857	0	0	0	1298185	884	Wilshire			Lower
LOS ANGELES	1306 S RIMPAU BLVD	90019	5083031067	Low Medium I Residential	R2-1-O	0	17	0.137767854	Residential - Double, Duplex, or Two Units - 4 Stories or Less	YES - Current	NO - Privately-Owned	Available	Not Used in Prior Housing Element	0	0	0.02276376	0.02276376	2	2*	2*	1298185	551	Wilshire		Yes	Above Moderate
LOS ANGELES	1310 S RIMPAU BLVD	90019	5083031068	Low Medium I Residential	R2-1-O	0	17	0.137766492	Residential - Double, Duplex, or Two Units - 4 Stories or Less	YES - Current	NO - Privately-Owned	Available	Not Used in Prior Housing Element	0	0	0.02276376	0.02276376	2	2*	2*	1298185	574	Wilshire		Yes	Above Moderate
LOS ANGELES	1314 S RIMPAU BLVD	90019	5083031069	Low Medium I Residential	R2-1-O	0	17	0.137764609	Residential - Double, Duplex, or Two Units - 4 Stories or Less	YES - Current	NO - Privately-Owned	Available	Not Used in Prior Housing Element	0	0	0.158645916	0.158645916	2	2*	2*	1298185	597	Wilshire		Yes	Above Moderate
LOS ANGELES	1330 S RIMPAU BLVD	90019	5083031072	Low Medium I Residential	R2-1-O	0	17	0.137758654	Residential - Double, Duplex, or Two Units - 4 Stories or Less	YES - Current	NO - Privately-Owned	Available	Not Used in Prior Housing Element	0	0	0.043215355	0.043215355	2	2*	2*	1298185	685	Wilshire		Yes	Above Moderate
LOS ANGELES	1334 S RIMPAU BLVD	90019	5083031073	Low Medium I Residential	R2-1-O	0	17	0.137756759	Residential - Double, Dupl

LOS ANGELES	1401 S WEST BLVD	90019	5083032007	Community Commercial	R4-1-O	0	108	0.200868552	Residential - Five or More Units or Apartments (Any Combination) - 4 Stories or Less	YES - Current	NO - Privately-Owned	Available	Not Used in Prior Housing Element	0	0	0.233691696	0.233691696	14	0	0	1298185	1100	Wilshire		Yes	Above Moderate
LOS ANGELES	1409 S WEST BLVD	90019	5083032008	Community Commercial	R4-1-O	0	108	0.167392482	Residential - Five or More Units or Apartments (Any Combination) - 4 Stories or Less	YES - Current	NO - Privately-Owned	Available	Not Used in Prior Housing Element	0	0	0.219564579	0.219564579	16	0	0	1298185	1107	Wilshire		Yes	Above Moderate
LOS ANGELES	1415 S WEST BLVD	90019	5083032013	Community Commercial	R4-1-O	0	108	0.167132422	Residential - Five or More Units or Apartments (Any Combination) - 4 Stories or Less	YES - Current	NO - Privately-Owned	Available	Not Used in Prior Housing Element	0	0	0.269769475	0.269769475	10	0	0	1298185	1116	Wilshire		Yes	Above Moderate
LOS ANGELES			5083033017	Community Commercial	[Q]C2-1-O	0	108	0.107425032	Commercial - Shopping Center (Neighborhood, Community) - One Story	YES - Current	NO - Privately-Owned	Available	Not Used in Prior Housing Element	2.486276221	0	0	2.486276221	0	0	0	1298185	1004	Wilshire			Lower
LOS ANGELES	1327 S WEST BLVD	90019	5083033018	Community Commercial	R4-1-O	0	108	0.133912612	Commercial - Shopping Center (Neighborhood, Community) - One Story	YES - Current	NO - Privately-Owned	Available	Not Used in Prior Housing Element	0.18652389	0	0	0.18652389	0	0	0	1298185	1085	Wilshire			Lower
LOS ANGELES			5083033018	Community Commercial	C4-1-O	0	108	0.03609684	Commercial - Shopping Center (Neighborhood, Community) - One Story	YES - Current	NO - Privately-Owned	Available	Not Used in Prior Housing Element	0	0	0.107131264	0.107131264	0	0	0	1298185	1417	Wilshire			Above Moderate
LOS ANGELES	1421 S WEST BLVD	90019	5083033019	Community Commercial	R4-1-O	0	108	0.200870199	Commercial - Shopping Center (Neighborhood, Community) - One Story	YES - Current	NO - Privately-Owned	Available	Not Used in Prior Housing Element	0.036419421	0	0	0.036419421	0	0	0	1298185	1126	Wilshire			Lower
LOS ANGELES	1427 S WEST BLVD	90019	5083033019	Community Commercial	R4-1-O	0	108	0.205471555	Commercial - Shopping Center (Neighborhood, Community) - One Story	YES - Current	NO - Privately-Owned	Available	Not Used in Prior Housing Element	0.036767896	0	0	0.036767896	0	0	0	1298185	1139	Wilshire			Lower
LOS ANGELES	4570 W PICO BLVD	90019	5083033019	Community Commercial	C4-1-O, [Q]C2-1-O	0	108	5.42631345	Commercial - Shopping Center (Neighborhood, Community) - One Story	YES - Current	NO - Privately-Owned	Available	Not Used in Prior Housing Element	2.635855488	0	0	2.635855488	0	0	0	1298185	1008	Wilshire			Lower
LOS ANGELES	4700 W PICO BLVD	90019	5083033019	Community Commercial	[Q]C2-1-O	0	108	2.309391459	Commercial - Shopping Center (Neighborhood, Community) - One Story	YES - Current	NO - Privately-Owned	Available	Not Used in Prior Housing Element	0.862375751	0	0	0.862375751	0	0	0	1298185	1011	Wilshire			Lower
LOS ANGELES			5083033019	Community Commercial	C4-1-O	0	108	0.372107732	Commercial - Shopping Center (Neighborhood, Community) - One Story	YES - Current	NO - Privately-Owned	Available	Not Used in Prior Housing Element	0.038237611	0	0	0.038237611	0	0	0	1298185	1048	Wilshire			Lower
LOS ANGELES			5083033019	Community Commercial	[Q]C2-1-O	0	108	0.708523089	Commercial - Shopping Center (Neighborhood, Community) - One Story	YES - Current	NO - Privately-Owned	Available	Not Used in Prior Housing Element	0.022680601	0	0	0.022680601	0	0	0	1298185	1007	Wilshire			Lower
LOS ANGELES			5083033019	Community Commercial	[Q]C2-1-O	0	108	0.72077708	Commercial - Shopping Center (Neighborhood, Community) - One Story	YES - Current	NO - Privately-Owned	Available	Not Used in Prior Housing Element	0.026313041	0	0	0.026313041	0	0	0	1298185	1413	Wilshire			Lower
LOS ANGELES			5083033019	Community Commercial	R4-1-O	0	108	0.033478413	Commercial - Shopping Center (Neighborhood, Community) - One Story	YES - Current	NO - Privately-Owned	Available	Not Used in Prior Housing Element	0	0	0.002607938	0.002607938	0	3*	3*	1298185	1124	Wilshire			Above Moderate
LOS ANGELES	809 S MANSFIELD AVE	90036	5084002014	Medium Residential	R3-1	0	54	0.191452311	Residential - Double, Duplex, or Two Units - 4 Stories or Less	YES - Current	NO - Privately-Owned	Available	Used in Prior Housing Element - Non-Vacant	0	0	0.196672869	0.196672869	2	0	0	1328181	272	Wilshire		Yes	Above Moderate
LOS ANGELES	817 S MANSFIELD AVE	90036	5084002015	Medium Residential	R3-1	0	54	0.211504253	Residential - Four Units (Any Combination) - 4 Stories or Less	YES - Current	NO - Privately-Owned	Available	Not Used in Prior Housing Element	0	0	0.18188189	0.18188189	4	0	0	1328181	294	Wilshire		Yes	Above Moderate
LOS ANGELES	821 1/2 S MANSFIELD AVE	90036	5084002016	Medium Residential	R3-1	0	54	0.211659975	Residential - Four Units (Any Combination) - 4 Stories or Less	YES - Current	NO - Privately-Owned	Available	Not Used in Prior Housing Element	0	0	0.18188189	0.18188189	4	0	0	1328181	321	Wilshire		Yes	Above Moderate
LOS ANGELES	827 S MANSFIELD AVE	90036	5084002017	Medium Residential	R3-1	0	54	0.19415598	Residential - Four Units (Any Combination) - 4 Stories or Less	YES - Current	NO - Privately-Owned	Available	Not Used in Prior Housing Element	0	0	0.162583119	0.162583119	4	0	0	1328181	349	Wilshire		Yes	Above Moderate
LOS ANGELES	833 S MANSFIELD AVE	90036	5084002018	Medium Residential	R3-1	0	54	0.194285807	Residential - Five or More Units or Apartments (Any Combination) - 4 Stories or Less	YES - Current	NO - Privately-Owned	Available	Not Used in Prior Housing Element	0	0	0.110721749	0.110721749	8	0	0	1328181	373	Wilshire		Yes	Above Moderate
LOS ANGELES	839 S MANSFIELD AVE	90036	5084002019	Medium Residential	R3-1	0	54	0.194416823	Residential - Four Units (Any Combination) - 4 Stories or Less	YES - Current	NO - Privately-Owned	Available	Not Used in Prior Housing Element	0	0	0.170008259	0.170008259	4	0	0	1328181	398	Wilshire		Yes	Above Moderate
LOS ANGELES	845 S MANSFIELD AVE	90036	5084002020	Medium Residential	R3-1	0	54	0.194543919	Residential - Five or More Units or Apartments (Any Combination) - 4 Stories or Less	YES - Current	NO - Privately-Owned	Available	Not Used in Prior Housing Element	0	0	0.147695805	0.147695805	8	0	0	1328181	424	Wilshire		Yes	Above Moderate
LOS ANGELES	851 S MANSFIELD AVE	90036	5084002021	Medium Residential	R3-1	0	54	0.194676291	Residential - Five or More Units or Apartments (Any Combination) - 4 Stories or Less	YES - Current	NO - Privately-Owned	Available	Not Used in Prior Housing Element	0	0	0.115763869	0.115763869	8	0	0	1328181	446	Wilshire		Yes	Above Moderate
LOS ANGELES	855 S MANSFIELD AVE	90036	5084002022	Medium Residential	R3-1	0	54	0.237676473	Residential - Five or More Units or Apartments (Any Combination) - 4 Stories or Less	YES - Current	NO - Privately-Owned	Available	Not Used in Prior Housing Element	0	0	0.133514297	0.133514297	9	0	0	1328181	464	Wilshire		Yes	Above Moderate
LOS ANGELES	854 S MANSFIELD AVE	90036	5084002023	Medium Residential	R3-1	0	54	0.174600175	Residential - Double, Duplex, or Two Units - 4 Stories or Less	YES - Current	NO - Privately-Owned	Available	Used in Prior Housing Element - Non-Vacant	0	0	0.185102697	0.185102697	2	0	0	1328181	469	Wilshire		Yes	Above Moderate
LOS ANGELES	850 S MANSFIELD AVE	90036	5084002024	Medium Residential	R3-1	0	54	0.189730274	Residential - Four Units (Any Combination) - 4 Stories or Less	YES - Current	NO - Privately-Owned	Available	Not Used in Prior Housing Element	0	0	0.162583119	0.162583119	4	0	0	1328181	456	Wilshire		Yes	Above Moderate
LOS ANGELES	842 S MANSFIELD AVE	90036	5084002025	Medium Residential	R3-1	0	54	0.189854968	Residential - Four Units (Any Combination) - 4 Stories or Less	YES - Current	NO - Privately-Owned	Available	Not Used in Prior Housing Element	0	0	0.162583119	0.162583119	4	0	0	1328181	432	Wilshire		Yes	Above Moderate
LOS ANGELES	838 S MANSFIELD AVE	90036	5084002026	Medium Residential	R3-1	0	54	0.189979864	Residential - Five or More Units or Apartments (Any Combination) - 4 Stories or Less	YES - Current	NO - Privately-Owned	Available	Not Used in Prior Housing Element	0	0	0.110721749	0.110721749	8	0	0	1328181	406	Wilshire		Yes	Above Moderate
LOS ANGELES	826 S MANSFIELD AVE	90036	5084002028	Medium Residential	R3-1	0	54	0.190226924	Residential - Four Units (Any Combination) - 4 Stories or Less	YES - Current	NO - Privately-Owned	Available	Not Used in Prior Housing Element	0	0	0.162583119	0.162583119	4	0	0	1328181	357	Wilshire		Yes	Above Moderate
LOS ANGELES	814 S MANSFIELD AVE	90036	5084002030	Medium Residential	R3-1	0	54	0.20780756	Residential - Four Units (Any Combination) - 4 Stories or Less	YES - Current	NO - Privately-Owned	Available	Not Used in Prior Housing Element	0	0	0.18188189	0.18188189	4	0	0	1328181	304	Wilshire		Yes	Above Moderate
LOS ANGELES	808 S MANSFIELD AVE	90036	5084002031	Medium Residential	R3-1	0	54	0.190622593	Residential - Four Units (Any Combination) - 4 Stories or Less	YES - Current	NO - Privately-Owned	Available	Not Used in Prior Housing Element	0	0	0.162583119	0.162583119	4	0	0	1328181	282	Wilshire		Yes	Above Moderate
LOS ANGELES	5170 W 8TH ST	90036	5084002032	Medium Residential	R3-1	0	54	0.230632964	Residential - Three Units (Any Combination) - 4 Stories or Less	YES - Current	NO - Privately-Owned	Available	Used in Prior Housing Element - Non-Vacant	0	0	0.657447118	0.657447118	3	0	0	1328181	259	Wilshire		Yes	Above Moderate
LOS ANGELES	5204 W 8TH ST	90036	5084002044	Medium Residential	R3-1	0	54	0.176366314	Residential - Double, Duplex, or Two Units - 4 Stories or Less	YES - Current	NO - Privately-Owned	Available	Used in Prior Housing Element - Non-Vacant	0	0	0.188649769	0.188649769	2	0	0	1328181	257	Wilshire		Yes	Above Moderate
LOS ANGELES	800 S LA BREA AVE	90036	5084003001	General Commercial	C2-1	0	108	0.141436432		YES - Current	NO - Privately-Owned	Available	Used in Prior Housing Element - Non-Vacant	0	0	0.846981767	0.846981767	0	0	0	1328181	271	Wilshire			Above Moderate
LOS ANGELES			5084003001	General Commercial	C2-1	0	108	0.142854569		YES - Current	NO - Privately-Owned	Available	Used in Prior Housing Element - Non-Vacant	0	0	0.846981767	0.846981767	0	0	0	1328181	246	Wilshire			Above Moderate
LOS ANGELES	814 S LA BREA AVE	90036	5084003002	General Commercial	C2-1	0	108	0.141445515	Commercial - Store Combination - Store and Office Combination - One Story	YES - Current	NO - Privately-Owned	Available	Used in Prior Housing Element - Non-Vacant	0.088903964	0	0	0.088903964	0	0	0	1328181	295	Wilshire			Lower
LOS ANGELES	801 S SYCAMORE AVE	90036	5084003010	Low Medium I Residential	R2-1	0	17	0.161202189	Residential - Double, Duplex, or Two Units - 4 Stories or Less	YES - Current	NO - Privately-Owned	Available	Not Used in Prior Housing Element	0	0	0.27032572	0.27032572	2	2*	2*	1328181	248	Wilshire		Yes	Above Moderate
LOS ANGELES	805 S SYCAMORE AVE	90036	5084003011	Low Medium I Residential	R2-1	0	17	0.148232777	Residential - Double, Duplex, or Two Units - 4 Stories or Less	YES - Current	NO - Privately-Owned	Available	Not Used in Prior Housing Element	0	0	0.27032572	0.27032572	2	2*	2*	1328181	266	Wilshire		Yes	Above Moderate
LOS ANGELES	823 S SYCAMORE AVE	90036	5084003014	Low Medium I Residential	R2-1	0	17	0.148233284	Residential - Double, Duplex, or Two Units - 4 Stories or Less	YES - Current	NO - Privately-Owned	Available	Not Used in Prior Housing Element	0	0	0.041852318	0.041852318	2	2*	2*	1328181	333	Wilshire		Yes	Above Moderate
LOS ANGELES	829 S SYCAMORE AVE	90036	5084003015	Low Medium I Residential	R2-1	0	17	0.148233152	Residential - Double, Duplex, or Two Units - 4 Stories or Less	YES - Current	NO - Privately-Owned	Available	Not Used in Prior Housing Element	0	0	0.041852318	0.041852318	2	2*	2*	1328181	355	Wilshire		Yes	Above Moderate
LOS ANGELES	843 S SYCAMORE AVE	90036	5084003018	Low Medium I Residential	R2-1	0	17	0.148233204	Residential - Double, Duplex, or Two Units - 4 Stories or Less	YES - Current	NO - Privately-Owned	Available	Not Used in Prior Housing Element	0	0	0.27032572	0.27032572	2	2*	2*	1328181	423	Wilshire		Yes	Above Moderate
LOS ANGELES	847 S SYCAMORE AVE	90036	5084003019	Low Medium I Residential	R2-1	0	17	0.148233166	Residential - Double, Duplex, or Two Units - 4 Stories or Less	YES - Current	NO - Privately-Owned	Available	Not Used in Prior Housing Element	0	0	0.27032572	0.27032572	2	2*	2*	1328181	443	Wilshire		Yes	Above Moderate
LOS ANGELES	855 S SYCAMORE AVE	90036	5084003020	Low Medium I Residential	R2-1	0	17	0.191691415	Residential - Double, Duplex, or Two Units - 4 Stories or Less	YES - Current	NO - Privately-Owned	Available	Not Used in Prior Housing Element	0	0	0.044726342	0.044726342	2	3*	3*	1328181	462	Wilshire		Yes	Above Moderate
LOS ANGELES	848 S SYCAMORE AVE	90036	5084003022	Low Medium I Residential	R2-1	0	17	0.142746927	Residential - Double, Duplex, or Two Units - 4 Stories or Less	YES - Current	NO - Privately-Owned	Available	Not Used in Prior Housing Element	0	0	0.041852318	0.041852318	2	2*	2*	1328181	450	Wilshire		Yes	Above Moderate
LOS ANGELES	842 S SYCAMORE AVE	90036	5084003023	Low Medium I Residential	R2-1	0	17	0.14274687	Residential - Double, Duplex, or Two Units - 4 Stories or Less	YES - Current	NO - Privately-Owned	Available	Not Used in Prior Housing Element	0	0	0.041852318	0.041852318	2	2*	2*	1328181	429	Wilshire		Yes	Above Moderate
LOS ANGELES	836 S SYCAMORE AVE	90036	5084003024	Low Medium I Residential	R2-1	0	17	0.142746195	Residential - Double, Duplex, or Two Units - 4 Stories or Less	YES - Current	NO - Privately-Owned	Available	Not Used in Prior Housing Element	0	0	0.041852318	0.041852318	2	2*	2*	1328181	405	Wilshire		Yes	Above Moderate
LOS ANGELES	832 S SYCAMORE AVE	90036	5084003025	Low Medium I Residential	R2-1	0	17	0.142746195	Residential - Double, Duplex, or Two Units - 4 Stories or Less	YES - Current	NO - Privately-Owned	Available	Not Used in Prior Housing Element	0	0	0.041852318	0.041852318	2	2*	2*	1328181	383	Wilshire		Yes	Above Moderate
LOS ANGELES	826 S SYCAMORE AVE	90036	5084003026	Low Medium I Residential	R2-1	0	17	0.14274687	Residential - Double, Duplex, or Two Units - 4 Stories or Less	YES - Current	NO - Privately-Owned	Available	Not Used in Prior Housing Element	0	0	0.041852318	0.041852318	2	2*	2*	1328181	361	Wilshire		Yes	Above Moderate
LOS ANGELES	822 S SYCAMORE AVE	90036	5084003027	Low Medium I Residential	R2-1	0	17	0.142745344	Residential - Double, Duplex, or Two Units - 4 Stories or Less	YES - Current	NO - Privately-Owned	Available	Not Used in Prior Housing Element	0	0	0.27032572	0.27032572	2	2*	2*	1328181	337	Wilshire		Yes	Above Moderate
LOS ANGELES	818 S SYCAMORE AVE	90036	5084003028	Low Medium I Residential	R2-1	0	17	0.14274687	Residential - Double, Duplex, or Two Units - 4 Stories or Less	YES - Current	NO - Privately-Owned	Available	Not Used in Prior Housing Element	0	0	0.041852318	0.041852318	2	2*	2*	1328181	316	Wilshire		Yes	Above Moderate
LOS ANGELES	806 S SYCAMORE AVE	90036	5084003030	Low Medium I Residential	R2-1	0	17	0.142746195	Residential - Double, Duplex, or Two Units - 4 Stories or Less	YES - Current	NO - Privately-Owned	Available	Not Used in Prior Housing Element	0	0	0.041852318	0.041852318	2	2*	2*	1328181	276	Wilshire		Yes	Above Moderate
LOS ANGELES	802 S SYCAMORE AVE	90036	5084003031	Low Medium I Residential	R2-1	0	17	0.1916854	Residential - Double, Duplex, or Two Units - 4 Stories or Less - Pool	YES - Current	NO - Privately-Owned	Available	Not Used in Prior Housing Element	0	0	0.279447293	0.279447293	2	3*	3*	1328181	250	Wilshire		Yes	Above Moderate
LOS ANGELES	815 S SYCAMORE AVE	90036	5084003046	Low Medium I Residential	R2-1	0	17	0.148233435	Residential - Double, Duplex, or Two Units - 4 Stories or Less	YES - Current	NO - Privately-Owned	Available	Not Used in Prior Housing Element	0	0	0.041852318	0.041852318	2	2*	2*	1328181	288	Wilshire		Yes	Above Moderate
LOS ANGELES	820 S LA BREA AVE	90036	5084003047	General Commercial	C2-1	0	108	0.141452308	Commercial - Store - One Story	YES - Current	NO - Privately-Owned	Available	Used in Prior Housing Element - Non-Vacant	0.091281832	0	0	0.091281832	0	0	0	1328181	315	Wilshire			Lower
LOS ANGELES	826 S LA BREA AVE	90036	5084003047	General Commercial	C2-1	0	108	0.141462523	Commercial - Store - One Story	YES - Current	NO - Privately-Owned	Available	Used in Prior Housing Element - Non-Vacant	0.091281832	0	0	0.091281832	0	0	0	1328181	340	Wilshire			Lower
LOS ANGELES	830 S LA BREA AVE	90036	5084003047	General Commercial	C2-1	0	108	0.141468629	Commercial - Store - One Story	YES - Current	NO - Privately-Owned	Available	Used in Prior Housing Element - Non-Vacant	0.091281832	0	0	0.091281832	0	0	0	1328181	364	Wilshire			Lower
LOS ANGELES	834 S LA BREA AVE	90036	5084003047	General Commercial	C2-1	0	108	0.141478075	Commercial - Store - One Story	YES - Current	NO - Privately-Owned	Available	Used in Prior Housing Element - Non-Vacant	0.091281832	0	0	0.091281832	0	0	0	1328181	386	Wilshire			Lower
LOS ANGELES	838 S LA BREA AVE	90036	5084003048	General Commercial	C2-1	0	108	0.141486264	Commercial - Store Combination - Store and Office Combination - One Story	YES - Current	NO - Privately-Owned	Available	Not Used in Prior Housing Element	3.504906034	0	0	3.504906034	0	0	0	1328181	409	Wilshire			Lower
LOS ANGELES	842 S LA BREA AVE	90036	5084003048	General Commercial	C2-1	0	108	0.141494593	Commercial - Store Combination - Store and Office Combination - One Story	YES - Current	NO - Privately-Owned	Available	Not Used in Prior Housing Element	3.504906034	0	0	3.504906034	0	0	0	1328181	433	Wilshire			Lower
LOS ANGELES	940 S LA BREA AVE	90036	5084004008	General Commercial	C2-1	0	108	0.147831818	Commercial - Office Building - One Story	YES - Current	NO - Privately-Owned	Available	Used in Prior Housing Element - Non-Vacant	0.035150355	0	0	0.035150355	0	0	0	1328181	647	Wilshire			Lower
LOS ANGELES	5273 W OLYMPIC BLVD	90036	5084004009	General Commercial	C2-1	0	108	0.138258003	Commercial - Shopping Center (Neighborhood, Community) - One Story	YES - Current	NO - Privately-Owned	Available	Used in Prior Housing Element - Non-Vacant	0.025275219	0	0	0.025275219	0	0	0	1328181	673	Wilshire			Lower
LOS ANGELES	944 S LA BREA AVE	90036	5084004009	General Commercial	C2-1	0	108	0.146690205	Commercial - Shopping Center (Neighborhood, Community) - One Story	YES - Current	NO - Privately-Owned	Available	Used in Prior Housing Element - Non-Vacant	0.026406805	0	0	0.026406805	0	0	0	1328181	665	Wilshire			Lower
LOS ANGELES	913 S SYCAMORE AVE	90036	5084004012	Low Medium I Residential	R2-1	0	17	0.148232764	Residential - Double, Duplex, or Two Units - 4 Stories or Less	YES - Current	NO - Privately-Owned	Available	Not Used in Prior Housing Element	0	0	0.27032572	0.27032572	2	2*	2*	1328181	517	Wilshire		Yes	Above Moderate
LOS ANGELES	917 S SYCAMORE AVE	90036	5084004013	Low Medium I Residential	R2-1	0	17	0.148233384	Residential - Double, Duplex, or Two Units - 4 Stories or Less	YES - Current	NO - Privately-Owned	Available	Not Used in Prior Housing Element	0	0	0.27032572	0.27032572	2	2*	2*	1328181	535	Wilshire		Yes	Above Moderate
LOS ANGELES	923 S SYCAMORE AVE	90036	5084004014	Low Medium I Residential	R2-1	0	17	0.148234302	Residential - Double, Duplex, or Two Units - 4 Stories or Less	YES - Current	NO - Privately-Owned	Available	Not Used in Prior Housing Element	0	0	0.27032572	0.27032572	2	2*	2*	1328181	557	Wilshire		Yes	Above Moderate
LOS ANGELES	927 S SYCAMORE AVE	90036	5084004015	Low Medium I Residential	R2-1	0	17	0.148232404	Residential - Double, Duplex, or Two Units - 4 Stories or Less	YES - Current	NO - Privately-Owned	Available	Not Used in Prior Housing Element	0	0	0.27032572	0.27032572	2	2*	2*	1328181	576	Wilshire		Yes	Above Moderate
LOS ANGELES	933 S SYCAMORE AVE	90036	5084004016	Low Medium I Residential	R2-1	0	17	0.148235162	Residential - Double, Duplex, or Two Units - 4 Stories or Less	YES - Current	NO - Privately-Owned	Available	Not Used in Prior Housing Element	0	0	0.041852318	0.041852318	2	2*	2*	1328181	596	Wilshire		Yes	Above Moderate
LOS ANGELES	943 S SYCAMORE AVE	90036	5084004019	Low Medium I Residential	R2-1	0	17	0.148232884	Residential - Double, Duplex, or Two Units - 4 Stories or Less	YES - Current	NO - Privately-Owned	Available	Not Used in Prior Housing Element	0	0	0.27032572	0.27032572	2	2*	2*	1328181	636	Wilshire		Yes	Above Moderate
LOS ANGELES	937 S SYCAMORE AVE	90036	5084004028	Low Medium I Residential	R2-1	0	17	0.148233364	Residential - Double, Duplex, or Two Units - 4 Stories or Less	YES - Current	NO - Privately-Owned	Available	Not Used in Prior Housing Element	0	0	0.041852318	0.041852318	2	2*	2*	1328181	615	Wilshire		Yes	Above Moderate
LOS ANGELES	928 S LA BREA AVE	90036	5084004029	General Commercial	C2-1	0	108	0.14409413	Commercial - Office Building - One Story	YES - Current	NO - Privately-Owned	Available	Used in Prior Housing Element - Non-Vacant	0.068898842	0	0	0.068898842	0	0	0	1328181	591	Wilshire			Lower
LOS ANGELES	932 S LA BREA AVE	90036	5084004029	General Commercial	C2-1	0	108	0.115523854	Commercial - Office Building - One Story	YES - Current	NO - Privately-Owned	Available	Used in Prior Housing Element - Non-Vacant	0.059802301	0	0	0.059802301	0	0	0	1328181	609	Wilshire			Lower
LOS ANGELES	936 S LA BREA AVE	90036	5084004030	General Commercial	C2-1	0	108	0.146589515	Commercial - Parking Lot (Commercial Use Property) - Lots - Patron or Employee - One Story	YES - Current	NO - Privately-Owned	Available	Used in Prior Housing Element - Non-Vacant	0.043836967	0	0	0.043836967	0	0	0	1328181	629	Wilshire			Lower
LOS ANGELES			5084004030	General Commercial	C2-1	0	108	0.029816537	Commercial - Parking Lot (Commercial Use Property) - Lots - Patron or Employee - One Story	YES - Current	NO - Privately-Owned	Available	Used in Prior Housing Element - Non-Vacant	0	0	0.010423289	0.010423289	0	0	0	1328181	621	Wilshire			Above Moderate
LOS ANGELES	5271 W OLYMPIC BLVD	90036	5084004032	General Commercial	C1-1	0	54	0.191248272	Commercial - Store - One Story	YES - Current	NO - Privately-Owned	Available	Used in Prior Housing Element - Non-Vacant	0.157326619	0	0	0.157326619	0	0	0	1328181	669	Wilshire			Lower
LOS ANGELES	900 S LA BREA AVE	90036	5084004036	General Commercial	C2-1	0	108	0.133068775	Commercial - Auto, Recreation Equipment, Construction Equipment Sales and Service - Car Wash Only - One Story	YES - Current	NO - Privately-Owned	Available	Used in Prior Housing Element - Non-Vacant	0.208398737	0	0	0.208398737	0	0	0	1328181	486	Wilshire			Lower
LOS ANGELES	906 S LA BREA AVE	90036	5084004036	General Commercial	C2-1	0	108	0.139104727	Commercial - Auto, Recreation Equipment, Construction Equipment Sales and Service - Car Wash Only - One Story	YES - Current	NO - Privately-Owned	Available	Used in Prior Housing Element - Non-Vacant	0.214699845	0	0	0.214699845	0	0	0	1328181	511	Wilshire			Lower
LOS ANGELES	910 S LA BREA AVE	90036	5084004036	General Commercial	C2-1	0	108	0.140351221	Commercial - Auto, Recreation Equipment, Construction Equipment Sales and Service - Car Wash Only - One Story	YES - Current	NO - Privately-Owned	Available	Used in Prior Housing Element - Non-Vacant	0.214699845	0	0	0.214699845	0	0	0	1328181	532	Wilshire			Lower

LOS ANGELES	916 S LA BREA AVE	90036	5084004036	General Commercial	C2-1	0	108	0.141598098	Commercial - Auto, Recreation Equipment, Construction Equipment Sales and Service - Car Wash Only - One Story	YES - Current	NO - Privately-Owned	Available	Used in Prior Housing Element - Non-Vacant	0.219496737	0	0	0.219496737	0	0	0	1328181	552	Wilshire										Lower
LOS ANGELES	920 S LA BREA AVE	90036	5084004037	General Commercial	C2-1	0	108	0.140538241	Commercial - Auto, Recreation Equipment, Construction Equipment Sales and Service - Auto Body Repair Shop - One Story	YES - Current	NO - Privately-Owned	Available	Not Used in Prior Housing Element	0.091873662	0	0	0.091873662	0	0	0	1328181	570	Wilshire										Lower
LOS ANGELES	5204 W 9TH ST	90036	5084005001	Medium Residential	R3-1	0	54	0.145155988	Residential - Double, Duplex, or Two Units - 4 Stories or Less	YES - Current	NO - Privately-Owned	Available	Not Used in Prior Housing Element	0	0	0.15064497	0.15064497	2	0	0	1328181	498	Wilshire								Yes		Above Moderate
LOS ANGELES	907 S MANSFIELD AVE	90036	5084005002	Medium Residential	R3-1	0	54	0.177694059	Residential - Double, Duplex, or Two Units - 4 Stories or Less	YES - Current	NO - Privately-Owned	Available	Not Used in Prior Housing Element	0	0	0.188649769	0.188649769	2	0	0	1328181	507	Wilshire								Yes		Above Moderate
LOS ANGELES	913 S MANSFIELD AVE	90036	5084005003	Medium Residential	R3-1	0	54	0.213392586	Residential - Double, Duplex, or Two Units - 4 Stories or Less	YES - Current	NO - Privately-Owned	Available	Not Used in Prior Housing Element	0	0	0.216556653	0.216556653	2	0	0	1328181	527	Wilshire								Yes		Above Moderate
LOS ANGELES	921 S MANSFIELD AVE	90036	5084005004	Medium Residential	R3-1	0	54	0.213567029	Residential - Double, Duplex, or Two Units - 4 Stories or Less	YES - Current	NO - Privately-Owned	Available	Not Used in Prior Housing Element	0	0	0.65359354	0.65359354	2	0	0	1328181	551	Wilshire								Yes		Above Moderate
LOS ANGELES	925 S MANSFIELD AVE	90036	5084005005	Medium Residential	R3-1	0	54	0.21374004	Residential - Four Units (Any Combination) - 4 Stories or Less	YES - Current	NO - Privately-Owned	Available	Not Used in Prior Housing Element	0	0	0.18188189	0.18188189	4	0	0	1328181	575	Wilshire										Above Moderate
LOS ANGELES	931 S MANSFIELD AVE	90036	5084005006	Medium Residential	R3-1	0	54	0.213913222	Residential - Five or More Units or Apartments (Any Combination) - 4 Stories or Less	YES - Current	NO - Privately-Owned	Available	Not Used in Prior Housing Element	0	0	0.089547694	0.089547694	12	0	0	1328181	597	Wilshire								Yes		Above Moderate
LOS ANGELES	939 1/2 S MANSFIELD AVE	90036	5084005007	Medium Residential	R3-1	0	54	0.214086983	Residential - Four Units (Any Combination) - 4 Stories or Less	YES - Current	NO - Privately-Owned	Available	Not Used in Prior Housing Element	0	0	0.18188189	0.18188189	4	0	0	1328181	619	Wilshire								Yes		Above Moderate
LOS ANGELES	5211 W OLYMPIC BLVD	90036	5084005008	Medium Residential	R3-1	0	54	0.56300951	Institutional - Church - One Story	YES - Current	NO - Privately-Owned	Available	Not Used in Prior Housing Element	0.161918787	0	0	0.161918787	1	0	0	1328181	642	Wilshire										Lower
LOS ANGELES	910 S SYCAMORE AVE	90036	5084005012	Low Medium I Residential	R2-1	0	17	0.128471366	Residential - Double, Duplex, or Two Units - 4 Stories or Less	YES - Current	NO - Privately-Owned	Available	Not Used in Prior Housing Element	0	0	0.051487313	0.051487313	2	2*	2*	1328181	531	Wilshire								Yes		Above Moderate
LOS ANGELES	906 S SYCAMORE AVE	90036	5084005013	Low Medium I Residential	R2-1	0	17	0.128471366	Residential - Double, Duplex, or Two Units - 4 Stories or Less	YES - Current	NO - Privately-Owned	Available	Not Used in Prior Housing Element	0	0	0.051487313	0.051487313	2	2*	2*	1328181	513	Wilshire								Yes		Above Moderate
LOS ANGELES	900 S SYCAMORE AVE	90036	5084005014	Low Medium I Residential	R2-1	0	17	0.182511953	Residential - Double, Duplex, or Two Units - 4 Stories or Less	YES - Current	NO - Privately-Owned	Available	Not Used in Prior Housing Element	0	0	0.279447293	0.279447293	2	3*	3*	1328181	490	Wilshire								Yes		Above Moderate
LOS ANGELES	5118 W 9TH ST	90036	5084006001	Medium Residential	R3-1	0	54	0.232735972	Residential - Five or More Units or Apartments (Any Combination) - 4 Stories or Less	YES - Current	NO - Privately-Owned	Available	Not Used in Prior Housing Element	0	0	0.170494805	0.170494805	6	0	0	1328181	500	Wilshire								Yes		Above Moderate
LOS ANGELES	906 S MANSFIELD AVE	90036	5084006002	Medium Residential	R3-1	0	54	0.191093079	Residential - Four Units (Any Combination) - 4 Stories or Less	YES - Current	NO - Privately-Owned	Available	Not Used in Prior Housing Element	0	0	0.162583119	0.162583119	4	0	0	1328181	518	Wilshire								Yes		Above Moderate
LOS ANGELES	912 S MANSFIELD AVE	90036	5084006003	Medium Residential	R3-1	0	54	0.191134177	Residential - Four Units (Any Combination) - 4 Stories or Less	YES - Current	NO - Privately-Owned	Available	Not Used in Prior Housing Element	0	0	0.162583119	0.162583119	4	0	0	1328181	542	Wilshire								Yes		Above Moderate
LOS ANGELES	916 S MANSFIELD AVE	90036	5084006004	Medium Residential	R3-1	0	54	0.191174432	Residential - Four Units (Any Combination) - 4 Stories or Less	YES - Current	NO - Privately-Owned	Available	Not Used in Prior Housing Element	0	0	0.162583119	0.162583119	4	0	0	1328181	561	Wilshire								Yes		Above Moderate
LOS ANGELES	924 S MANSFIELD AVE	90036	5084006005	Medium Residential	R3-1	0	54	0.191216341	Residential - Double, Duplex, or Two Units - 4 Stories or Less	YES - Current	NO - Privately-Owned	Available	Used in Prior Housing Element - Non-Vacant	0	0	0.196672869	0.196672869	2	0	0	1328181	583	Wilshire								Yes		Above Moderate
LOS ANGELES	936 S MANSFIELD AVE	90036	5084006007	Medium Residential	R3-1	0	54	0.191296757	Residential - Four Units (Any Combination) - 4 Stories or Less	YES - Current	NO - Privately-Owned	Available	Not Used in Prior Housing Element	0	0	0.162583119	0.162583119	4	0	0	1328181	627	Wilshire								Yes		Above Moderate
LOS ANGELES	942 S MANSFIELD AVE	90036	5084006008	Medium Residential	R3-1	0	54	0.191337465	Residential - Four Units (Any Combination) - 4 Stories or Less	YES - Current	NO - Privately-Owned	Available	Not Used in Prior Housing Element	0	0	0.162583119	0.162583119	4	0	0	1328181	648	Wilshire								Yes		Above Moderate
LOS ANGELES	948 S MANSFIELD AVE	90036	5084006009	Medium Residential	R3-1	0	54	0.191379941	Residential - Five or More Units or Apartments (Any Combination) - 4 Stories or Less	YES - Current	NO - Privately-Owned	Available	Not Used in Prior Housing Element	0	0	0.110721749	0.110721749	8	0	0	1328181	666	Wilshire								Yes		Above Moderate
LOS ANGELES	5175 W OLYMPIC BLVD	90036	5084006010	Medium Residential	R3-1	0	54	0.150210391	Residential - Five or More Units or Apartments (Any Combination) - 4 Stories or Less	YES - Current	NO - Privately-Owned	Available	Not Used in Prior Housing Element	0	0	0.085854445	0.085854445	7	0	0	1328181	1286	Wilshire								Yes		Above Moderate
LOS ANGELES			5084007023	Low II Residential	R1V3-RG	0	1 unit per lot	0.188124448	Residential - Single Family Residence - Vacant Land	YES - Current	NO - Privately-Owned	Available	Not Used in Prior Housing Element	0	0	0.075734127	0.075734127	0	0	0	1328185	531	Wilshire										Above Moderate
LOS ANGELES			5084007023	Low II Residential	R1V3-RG	0	1 unit per lot	0.190129745	Residential - Single Family Residence - Vacant Land	YES - Current	NO - Privately-Owned	Available	Not Used in Prior Housing Element	0	0	0.075734127	0.075734127	0	0	0	1328185	554	Wilshire										Above Moderate
LOS ANGELES			5084007024	Low II Residential	R1V3-RG	0	1 unit per lot	0.022469715	Residential - Single Family Residence - Vacant Land	YES - Current	NO - Privately-Owned	Available	Not Used in Prior Housing Element	0	0	0.075734127	0.075734127	0	0	0	1328185	995	Wilshire										Above Moderate
LOS ANGELES			5084007024	Low II Residential	R1V3-RG	0	1 unit per lot	0.112109412	Residential - Single Family Residence - Vacant Land	YES - Current	NO - Privately-Owned	Available	Not Used in Prior Housing Element	0	0	0.075734127	0.075734127	0	0	0	1328185	994	Wilshire										Above Moderate
LOS ANGELES	1035 S HIGHLAND AVE	90019	5084009010	Low Medium I Residential	R2-1	0	17	0.156005778	Residential - Double, Duplex, or Two Units - 4 Stories or Less	YES - Current	NO - Privately-Owned	Available	Not Used in Prior Housing Element	0	0	0.183050251	0.183050251	2	2*	2*	1328181	844	Wilshire								Yes		Above Moderate
LOS ANGELES	1045 S HIGHLAND AVE	90019	5084009013	Low Medium I Residential	R2-1	0	17	0.132926872	Residential - Double, Duplex, or Two Units - 4 Stories or Less	YES - Current	NO - Privately-Owned	Available	Not Used in Prior Housing Element	0	0	0.148778164	0.148778164	2	2*	2*	1328181	902	Wilshire								Yes		Above Moderate
LOS ANGELES	1000 S CITRUS AVE	90019	5084009016	Low Medium I Residential	R2-1	0	17	0.233467089	Residential - Single Family Residence - Pool	YES - Current	NO - Privately-Owned	Available	Not Used in Prior Housing Element	0	0	0.348539957	0.348539957	1	0	0	1328181	1284	Wilshire										Above Moderate
LOS ANGELES	1006 S CITRUS AVE	90019	5084009017	Low Medium I Residential	R2-1	0	17	0.166488393	Residential - Single Family Residence	YES - Current	NO - Privately-Owned	Available	Not Used in Prior Housing Element	0	0	0.139846283	0.139846283	1	2*	2*	1328181	739	Wilshire										Above Moderate
LOS ANGELES	1018 S CITRUS AVE	90019	5084009019	Low Medium I Residential	R2-1	0	17	0.157310004	Residential - Double, Duplex, or Two Units - 4 Stories or Less	YES - Current	NO - Privately-Owned	Available	Not Used in Prior Housing Element	0	0	0.183050251	0.183050251	2	2*	2*	1328181	784	Wilshire								Yes		Above Moderate
LOS ANGELES	1022 S CITRUS AVE	90019	5084009020	Low Medium I Residential	R2-1	0	17	0.156458547	Residential - Double, Duplex, or Two Units - 4 Stories or Less	YES - Current	NO - Privately-Owned	Available	Not Used in Prior Housing Element	0	0	0.183050251	0.183050251	2	2*	2*	1328181	805	Wilshire								Yes		Above Moderate
LOS ANGELES	1028 S CITRUS AVE	90019	5084009021	Low Medium I Residential	R2-1	0	17	0.14979155	Residential - Double, Duplex, or Two Units - 4 Stories or Less	YES - Current	NO - Privately-Owned	Available	Not Used in Prior Housing Element	0	0	0.183050251	0.183050251	2	2*	2*	1328181	831	Wilshire								Yes		Above Moderate
LOS ANGELES	1032 S CITRUS AVE	90019	5084009022	Low Medium I Residential	R2-1	0	17	0.156202069	Residential - Double, Duplex, or Two Units - 4 Stories or Less	YES - Current	NO - Privately-Owned	Available	Not Used in Prior Housing Element	0	0	0.027694492	0.027694492	2	2*	2*	1328181	851	Wilshire								Yes		Above Moderate
LOS ANGELES	1044 S CITRUS AVE	90019	5084009024	Low Medium I Residential	R2-1	0	17	0.156457758	Residential - Double, Duplex, or Two Units - 4 Stories or Less	YES - Current	NO - Privately-Owned	Available	Not Used in Prior Housing Element	0	0	0.027694492	0.027694492	2	2*	2*	1328181	918	Wilshire								Yes		Above Moderate
LOS ANGELES	1050 S CITRUS AVE	90019	5084009025	Low Medium I Residential	R2-1	0	17	0.156442013	Residential - Double, Duplex, or Two Units - 4 Stories or Less	YES - Current	NO - Privately-Owned	Available	Not Used in Prior Housing Element	0	0	0.183050251	0.183050251	2	2*	2*	1328181	935	Wilshire								Yes		Above Moderate
LOS ANGELES	1058 S CITRUS AVE	90019	5084009027	Low Medium I Residential	R2-1	0	17	0.14678777	Residential - Double, Duplex, or Two Units - 4 Stories or Less	YES - Current	NO - Privately-Owned	Available	Not Used in Prior Housing Element	0	0	0.027694492	0.027694492	2	2*	2*	1328181	965	Wilshire								Yes		Above Moderate
LOS ANGELES	1039 S HIGHLAND AVE	90019	5084009028	Low Medium I Residential	R2-1	0	17	0.156014507	Residential - Double, Duplex, or Two Units - 4 Stories or Less	YES - Current	NO - Privately-Owned	Available	Not Used in Prior Housing Element	0	0	0.027694492	0.027694492	2	2*	2*	1328181	879	Wilshire								Yes		Above Moderate
LOS ANGELES	1001 S HIGHLAND AVE	90019	5084009029	Low Medium I Residential	R2-1	0	17	0.198229565	Residential - Single Family Residence	YES - Current	NO - Privately-Owned	Available	Not Used in Prior Housing Element	0	0	0.14235853	0.14235853	1	3*	3*	1328181	712	Wilshire										Above Moderate
LOS ANGELES	1025 S HIGHLAND AVE	90019	5084009030	Low Medium I Residential	R2-1	0	17	0.155977937	Residential - Double, Duplex, or Two Units - 4 Stories or Less	YES - Current	NO - Privately-Owned	Available	Not Used in Prior Housing Element	0	0	0.011045944	0.011045944	2	2*	2*	1328181	797	Wilshire								Yes		Above Moderate
LOS ANGELES	1029 S HIGHLAND AVE	90019	5084009031	Low Medium I Residential	R2-1	0	17	0.155991559	Residential - Double, Duplex, or Two Units - 4 Stories or Less	YES - Current	NO - Privately-Owned	Available	Not Used in Prior Housing Element	0	0	0.947154593	0.947154593	2	2*	2*	1328181	821	Wilshire								Yes		Above Moderate
LOS ANGELES	1009 S HIGHLAND AVE	90019	5084009032	Low Medium I Residential	R2-1	0	17	0.133231473	Residential - Single Family Residence	YES - Current	NO - Privately-Owned	Available	Not Used in Prior Housing Element	0	0	0.121575212	0.121575212	1	2*	2*	1328181	737	Wilshire										Above Moderate
LOS ANGELES	1011 S HIGHLAND AVE	90019	5084009032	Low Medium I Residential	R2-1	0	17	0.163746674	Residential - Single Family Residence	YES - Current	NO - Privately-Owned	Available	Not Used in Prior Housing Element	0	0	0.149318969	0.149318969	1	2*	2*	1328181	753	Wilshire										Above Moderate
LOS ANGELES	1003 S CITRUS AVE	90019	5084010001	Low Medium I Residential	R2-1	0	17	0.192179099	Residential - Single Family Residence	YES - Current	NO - Privately-Owned	Available	Not Used in Prior Housing Element	0	0	0.14235853	0.14235853	1	3*	3*	1328181	708	Wilshire										Above Moderate
LOS ANGELES	1009 S CITRUS AVE	90019	5084010002	Low Medium I Residential	R2-1	0	17	0.166481814	Residential - Single Family Residence	YES - Current	NO - Privately-Owned	Available	Not Used in Prior Housing Element	0	0	0.139846283	0.139846283	1	2*	2*	1328181	733	Wilshire										Above Moderate
LOS ANGELES	1015 S CITRUS AVE	90019	5084010003	Low Medium I Residential	R2-1	0	17	0.16351385	Residential - Single Family Residence	YES - Current	NO - Privately-Owned	Available	Not Used in Prior Housing Element	0	0	0.139846283	0.139846283	1	2*	2*	1328181	751	Wilshire										Above Moderate
LOS ANGELES	1019 S CITRUS AVE	90019	5084010004	Low Medium I Residential	R2-1	0	17	0.17058787	Residential - Double, Duplex, or Two Units - 4 Stories or Less	YES - Current	NO - Privately-Owned	Available	Not Used in Prior Housing Element	0	0	0.149886355	0.149886355	2	2*	2*	1328181	772	Wilshire								Yes		Above Moderate
LOS ANGELES	1023 S CITRUS AVE	90019	5084010005	Low Medium I Residential	R2-1	0	17	0.157693598	Residential - Double, Duplex, or Two Units - 4 Stories or Less	YES - Current	NO - Privately-Owned	Available	Not Used in Prior Housing Element	0	0	0.027694492	0.027694492	2	2*	2*	1328181	794	Wilshire								Yes		Above Moderate
LOS ANGELES	1029 S CITRUS AVE	90019	5084010006	Low Medium I Residential	R2-1	0	17	0.157358343	Residential - Double, Duplex, or Two Units - 4 Stories or Less	YES - Current	NO - Privately-Owned	Available	Not Used in Prior Housing Element	0	0	0.027694492	0.027694492	2	2*	2*	1328181	819	Wilshire								Yes		Above Moderate
LOS ANGELES	1035 S CITRUS AVE	90019	5084010007	Low Medium I Residential	R2-1	0	17	0.157362868	Residential - Double, Duplex, or Two Units - 4 Stories or Less	YES - Current	NO - Privately-Owned	Available	Not Used in Prior Housing Element	0	0	0.183050251	0.183050251	2	2*	2*	1328181	841	Wilshire								Yes		Above Moderate
LOS ANGELES	1039 S CITRUS AVE	90019	5084010008	Low Medium I Residential	R2-1	0	17	0.157367242	Residential - Double, Duplex, or Two Units - 4 Stories or Less - Pool	YES - Current	NO - Privately-Owned	Available	Not Used in Prior Housing Element	0	0	0.027694492	0.027694492	2	2*	2*	1328181	872	Wilshire								Yes		Above Moderate
LOS ANGELES	1045 S CITRUS AVE	90019	5084010009	Low Medium I Residential	R2-1	0	17	0.157371136	Residential - Double, Duplex, or Two Units - 4 Stories or Less	YES - Current	NO - Privately-Owned	Available	Not Used in Prior Housing Element	0	0	0.027694492	0.027694492	2	2*	2*	1328181	899	Wilshire								Yes		Above Moderate
LOS ANGELES	1051 S CITRUS AVE	90019	5084010010	Low Medium I Residential	R2-1	0	17	0.157374627	Residential - Double, Duplex, or Two Units - 4 Stories or Less	YES - Current	NO - Privately-Owned	Available	Not Used in Prior Housing Element	0	0	0.011120145	0.011120145	2	2*	2*	1328181	920	Wilshire								Yes		Above Moderate
LOS ANGELES	1057 S CITRUS AVE	90019	5084010011	Low Medium I Residential	R2-1	0	17	0.157379991	Residential - Double, Duplex, or Two Units - 4 Stories or Less	YES - Current	NO - Privately-Owned	Available	Not Used in Prior Housing Element	0	0	0.183050251	0.183050251	2	2*	2*	1328181	942	Wilshire								Yes		Above Moderate
LOS ANGELES	1063 S CITRUS AVE	90019	5084010012	Low Medium I Residential	R2-1	0	17	0.157384487	Residential - Double, Duplex, or Two Units - 4 Stories or Less	YES - Current	NO - Privately-Owned	Available	Not Used in Prior Housing Element	0	0	0.183050251	0.183050251	2	2*	2*	1328181	967	Wilshire								Yes		Above Moderate
LOS ANGELES	1065 S CITRUS AVE	90019	5084010013	Low Medium I Residential	R2-1	0	17	0.157388009	Residential - Double, Duplex, or Two Units - 4 Stories or Less	YES - Current	NO - Privately-Owned	Available	Not Used in Prior Housing Element	0	0	0.027694492	0.027694492	2	2*	2*	1328181	988	Wilshire								Yes		Above Moderate
LOS ANGELES	5170 W OLYMPIC BLVD	90036	5084010018	Low Medium I Residential	R2-1	0	17	0.227439543	Residential - Double, Duplex, or Two Units - 4 Stories or Less - Pool	YES - Current	NO - Privately-Owned	Available	Not Used in Prior Housing Element	0	0	0.231061625	0.231061625	2	3*	3*	1328181	706	Wilshire								Yes		Above Moderate
LOS ANGELES	1012 S MANSFIELD AVE	90019	5084010021	Low Medium I Residential	R2-1	0	17	0.168149327	Residential - Double, Duplex, or Two Units - 4 Stories or Less	YES - Current	NO - Privately-Owned	Available	Not Used in Prior Housing Element	0	0	0.183050251	0.183050251	2	2*	2*	1328181	752	Wilshire								Yes		Above Moderate
LOS ANGELES	1018 S MANSFIELD AVE	90019	5084010022	Low Medium I Residential	R2-1	0	17	0.166818953	Residential - Double, Duplex, or Two Units - 4 Stories or Less	YES - Current	NO - Privately-Owned	Available	Not Used in Prior Housing Element	0	0	0.027694492	0.027694492	2	2*	2*	1328181	775	Wilshire								Yes		Above Moderate
LOS ANGELES	1022 S MANSFIELD AVE	90019	5084010023	Low Medium I Residential	R2-1	0	17	0.161681058	Residential - Double, Duplex, or Two Units - 4 Stories or Less	YES - Current	NO - Privately-Owned	Available	Not Used in Prior Housing Element	0	0	0.183050251	0.183050251	2	2*	2*	1328181	798	Wilshire								Yes		Above Moderate
LOS ANGELES	1028 S MANSFIELD AVE	90019	5084010024	Low Medium I Residential	R2-1	0	17	0.157370936	Residential - Single Family Residence	YES - Current	NO - Privately-Owned	Available	Not Used in Prior Housing Element	0	0	0.183050251	0.183050251	2	2*	2*	1328181	823	Wilshire								Yes		Above Moderate
LOS ANGELES	1032 S MANSFIELD AVE	90019	5084010025	Low Medium I Residential	R2-1	0	17	0.157276426	Residential - Double, Duplex, or Two Units - 4 Stories or Less	YES - Current	NO - Privately-Owned	Available	Not Used in Prior Housing Element	0	0	0.027694492	0.027694492	2	2*	2*	1328181	845	Wilshire								Yes		Above Moderate
LOS ANGELES	1036 S MANSFIELD AVE	90019	5084010026	Low Medium I Residential	R2-1	0	17	0.157294574	Residential - Double, Duplex, or Two Units - 4 Stories or Less	YES - Current	NO - Privately-Owned	Available	Not Used in Prior Housing Element	0	0	0.027694492	0.027694492	2	2*	2*	1328181	881	Wilshire								Yes		Above Moderate
LOS ANGELES	1042 S MANSFIELD AVE	90019	5084010027	Low Medium I Residential	R2-1	0	17	0.157312906	Residential - Double, Duplex, or Two Units - 4 Stories or Less	YES - Current	NO - Privately-Owned	Available	Not Used in Prior Housing Element	0	0	0.027694492	0.027694492	2	2*	2*	1328181	903	Wilshire								Yes		Above Moderate
LOS ANGELES	1046 S MANSFIELD AVE	90019	5084010028	Low Medium I Residential	R2-1	0	17	0.157329968	Residential - Double, Duplex, or Two Units - 4 Stories or Less	YES - Current	NO - Privately-Owned	Available	Not Used in Prior Housing Element	0	0	0.027694492	0.027694492	2	2*	2*	1328181	925	Wilshire								Yes		Above Moderate
LOS ANGELES	1050 S MANSFIELD AVE	90019	5084010029	Low Medium I Residential	R2-1	0	17	0.157347166	Residential - Double, Duplex, or Two Units - 4 Stories or Less	YES - Current	NO - Privately-Owned	Available	Not Used in Prior Housing Element	0	0	0.027694492	0.027694492	2	2*	2*	1328181	944	Wilshire								Yes		Above Moderate
LOS ANGELES	1056 S MANSFIELD AVE	90019	5084010030	Low Medium I Residential	R2-1	0	17	0.159732655	Residential - Single Family Residence	YES - Current	NO - Privately-Owned	Available	Not Used in Prior Housing Element	0	0	0.139846283	0.139846283	1	2*	2*	1328181	969	Wilshire										Above Moderate
LOS ANGELES	1062 S MANSFIELD AVE	90019	5084010031	Low Medium I Residential	R2-1	0	17	0.157357385	Residential - Double, Duplex, or Two Units - 4 Stories or Less	YES - Current	NO - Privately-Owned	Available	Not Used in Prior Housing Element	0	0	0.183050251	0.183050251	2	2*	2*	1328181	1000	Wilshire								Yes		Above Moderate
LOS ANGELES	1070 S MANSFIELD AVE	90019	5084010032	Low Medium I Residential	R2-1	0	17	0.157393294	Residential - Double, Duplex, or Two Units - 4 Stories or Less	YES - Current	NO - Privately-Owned	Available	Not Used in Prior Housing Element	0	0	0.027694492	0.027694492	2	2*	2*	1328181	1024	Wilshire								Yes		Above Moderate
LOS ANGELES	1076 S MANSFIELD AVE	90019	5084010033	Low Medium I Residential	R2-1	0	17	0.157434534	Residential - Double, Duplex, or Two Units - 4 Stories or Less	YES - Current	NO - Privately-Owned	Available	Not Used in Prior Housing Element	0	0	0.183050251	0.183050251	2	2*	2*	1328181	1041	Wilshire								Yes		Above Moderate
LOS ANGELES	1086 S MANSFIELD AVE	90019	5084010035	Low Medium I Residential	R2-1	0	17	0.145000143	Residential - Double, Duplex, or Two Units - 4 Stories or Less	YES - Current	NO - Privately-Owned	Available	Not Used in Prior Housing Element	0	0	0.183050251	0.183050251	2	2*	2*	1328181	1076	Wilshire								Yes		Above Moderate
LOS ANGELES	1006 S MANSFIELD AVE	90019	5084010036	Low Medium I Residential	R2-1	0	17	0.176771733	Residential - Double, Duplex, or Two Units - 4 Stories or Less	YES - Current	NO - Privately-Owned	Available	Not Used in Prior Housing Element	0	0	0.029740426	0.029740426	2	3*	3*	1328181	728	Wilshire								Yes		Above Moderate
LOS ANGELES	5113 W EDGEWOOD PL	90019	5084010037	Low Medium I Residential	R2-1	0	17	0.074630007	Residential - Double, Duplex, or Two Units - 4 Stories or Less	YES - Current	NO - Privately-Owned	Available	Not Used in Prior Housing Element	0	0	0.019853936	0.019853936	0	1*	1*	1328181	1037	Wilshire								Yes		Above Moderate
LOS ANGELES	1023 S MANSFIELD AVE	90019	5084011004	Low Medium I Residential	R2-1	0	17	0.15174173	Residential - Double, Duplex, or Two Units - 4 Stories or Less	YES - Current	NO - Privately-Owned	Available	Not Used in Prior Housing Element	0	0	0.183050251	0.183050251	2	2*	2*	1328181	777	Wilshire								Yes		Above Moderate
LOS ANGELES	1027 S MANSFIELD AVE	90019	5084011005	Low Medium I Residential	R2-1	0	17	0.155285572	Residential - Double, Duplex, or Two Units - 4 Stories or Less	YES - Current	NO - Privately-Owned	Available	Not Used in Prior Housing Element	0	0	0.027694492	0.027694492	2	2*	2*	1328181	796	Wilshire								Yes		Above Moderate
LOS ANGELES	1033 S MANSFIELD AVE	90019	5084011006	Low Medium I Residential	R2-1	0	17	0.15532774	Residential - Double, Duplex, or Two Units - 4 Stories or Less	YES - Current	NO - Privately-Owned	Available	Not Used in Prior Housing Element	0	0	0.183050251	0.183050251	2	2*	2*	1328181	820	Wilshire								Yes		Above Moderate
LOS ANGELES	1039 S MANSFIELD AVE	90019	5084011007	Low Medium I Residential	R2-1	0	17	0.155345945	Residential - Double, Duplex, or Two Units - 4 Stories or Less	YES - Current	NO - Privately-Owned	Available	Not Used in Prior Housing Element	0	0	0.183050251	0.183050251	2	2*	2*	1328181	843	Wilshire								Yes		Above Moderate
LOS ANGELES	1043 S MANSFIELD AVE	90019	5084011008	Low Medium I Residential	R2-1	0	17	0.139852203	Residential - Double, Duplex, or Two Units - 4 Stories or Less	YES - Current	NO - Privately-Owned	Available	Not Used in Prior Housing Element	0	0	0.027694492	0.027694492	2	2*	2*	1328181	878	Wilshire								Yes		Above Moderate

LOS ANGELES	1047 S MANSFIELD AVE	90019	5084011009	Low Medium I Residential	R2-1	0	17	0.139873498	Residential - Double, Duplex, or Two Units - 4 Stories or Less	YES - Current	NO - Privately-Owned	Available	Not Used in Prior Housing Element	0	0	0.027694492	0.027694492	2	2*	2*	1328181	898	Wilshire	Yes	Above Moderate
LOS ANGELES	1053 S MANSFIELD AVE	90019	5084011010	Low Medium I Residential	R2-1	0	17	0.139917524	Residential - Double, Duplex, or Two Units - 4 Stories or Less	YES - Current	NO - Privately-Owned	Available	Not Used in Prior Housing Element	0	0	0.027694492	0.027694492	2	2*	2*	1328181	916	Wilshire	Yes	Above Moderate
LOS ANGELES	1059 S MANSFIELD AVE	90019	5084011011	Low Medium I Residential	R2-1	0	17	0.139872709	Residential - Double, Duplex, or Two Units - 4 Stories or Less	YES - Current	NO - Privately-Owned	Available	Not Used in Prior Housing Element	0	0	0.027694492	0.027694492	2	2*	2*	1328181	933	Wilshire	Yes	Above Moderate
LOS ANGELES	1063 S MANSFIELD AVE	90019	5084011012	Low Medium I Residential	R2-1	0	17	0.139856638	Residential - Double, Duplex, or Two Units - 4 Stories or Less	YES - Current	NO - Privately-Owned	Available	Not Used in Prior Housing Element	0	0	0.027694492	0.027694492	2	2*	2*	1328181	947	Wilshire	Yes	Above Moderate
LOS ANGELES	1071 S MANSFIELD AVE	90019	5084011013	Low Medium I Residential	R2-1	0	17	0.158520071	Residential - Double, Duplex, or Two Units - 4 Stories or Less	YES - Current	NO - Privately-Owned	Available	Not Used in Prior Housing Element	0	0	0.183050251	0.183050251	2	2*	2*	1328181	968	Wilshire	Yes	Above Moderate
LOS ANGELES	1073 S MANSFIELD AVE	90019	5084011014	Low Medium I Residential	R2-1	0	17	0.155440309	Residential - Double, Duplex, or Two Units - 4 Stories or Less	YES - Current	NO - Privately-Owned	Available	Not Used in Prior Housing Element	0	0	0.027694492	0.027694492	2	2*	2*	1328181	989	Wilshire	Yes	Above Moderate
LOS ANGELES	1089 S MANSFIELD AVE	90019	5084011015	Low Medium I Residential	R2-1	0	17	0.158241584	Residential - Double, Duplex, or Two Units - 4 Stories or Less	YES - Current	NO - Privately-Owned	Available	Not Used in Prior Housing Element	0	0	0.183050251	0.183050251	2	2*	2*	1328181	1009	Wilshire	Yes	Above Moderate
LOS ANGELES	1140 S LA BREA AVE	90019	5084011016	General Commercial	C2-1	0	108	0.144717052	Commercial - Store - One Story	YES - Current	NO - Privately-Owned	Available	Used in Prior Housing Element - Non-Vacant	0.084918344	0	0	0.084918344	0	0	0	1328181	1049	Wilshire		Lower
LOS ANGELES	1148 S LA BREA AVE	90019	5084011016	General Commercial	C2-1	0	108	0.165366266	Commercial - Store - One Story	YES - Current	NO - Privately-Owned	Available	Used in Prior Housing Element - Non-Vacant	0.091360913	0	0	0.091360913	0	0	0	1328181	1072	Wilshire		Lower
LOS ANGELES	1138 S LA BREA AVE	90019	5084011017	General Commercial	C2-1	0	108	0.144697655	Commercial - Auto, Recreation Equipment, Construction Equipment Sales and Service - Auto Body Repair Shop - One Story	YES - Current	NO - Privately-Owned	Available	Used in Prior Housing Element - Non-Vacant	0.207438706	0	0	0.207438706	0	0	0	1328181	1025	Wilshire		Lower
LOS ANGELES	5220 W OLYMPIC BLVD	90036	5084011019	Medium Residential	R3-1	0	54	0.139542132	Residential - Four Units (Any Combination) - 4 Stories or Less	YES - Current	NO - Privately-Owned	Available	Not Used in Prior Housing Element	0	0	0.108648898	0.108648898	4	0	0	1328181	702	Wilshire	Yes	Above Moderate
LOS ANGELES	1006 S ORANGE DR	90019	5084011020	Medium Residential	R3-1	0	54	0.238548155	Residential - Five or More Units or Apartments (Any Combination) - 4 Stories or Less	YES - Current	NO - Privately-Owned	Available	Not Used in Prior Housing Element	0	0	0.096475692	0.096475692	16	0	0	1328181	722	Wilshire	Yes	Above Moderate
LOS ANGELES	1014 S ORANGE DR	90019	5084011021	Low Medium II Residential	RD1.5-1	0	29	0.171289016	Residential - Four Units (Any Combination) - 4 Stories or Less	YES - Current	NO - Privately-Owned	Available	Not Used in Prior Housing Element	0	0	0.018090652	0.018090652	4	0	0	1328181	757	Wilshire	Yes	Above Moderate
LOS ANGELES	1016 S ORANGE DR	90019	5084011022	Low Medium II Residential	RD1.5-1	0	29	0.158087076	Residential - Four Units (Any Combination) - 4 Stories or Less	YES - Current	NO - Privately-Owned	Available	Not Used in Prior Housing Element	0	0	0.044664527	0.044664527	4	0	0	1328181	781	Wilshire	Yes	Above Moderate
LOS ANGELES	1026 S ORANGE DR	90019	5084011025	Low Medium II Residential	RD1.5-1	0	29	0.150482609	Residential - Double, Duplex, or Two Units - 4 Stories or Less	YES - Current	NO - Privately-Owned	Available	Not Used in Prior Housing Element	0	0	0.068100785	0.068100785	2	0	0	1328181	828	Wilshire	Yes	Above Moderate
LOS ANGELES	1032 S ORANGE DR	90019	5084011026	Low Medium II Residential	RD1.5-1	0	29	0.150464801	Residential - Four Units (Any Combination) - 4 Stories or Less	YES - Current	NO - Privately-Owned	Available	Not Used in Prior Housing Element	0	0	0.044664527	0.044664527	4	0	0	1328181	852	Wilshire	Yes	Above Moderate
LOS ANGELES	1038 S ORANGE DR	90019	5084011027	Low Medium II Residential	RD1.5-1	0	29	0.204519334	Residential - Four Units (Any Combination) - 4 Stories or Less	YES - Current	NO - Privately-Owned	Available	Not Used in Prior Housing Element	0	0	0.064494366	0.064494366	4	0	0	1328181	887	Wilshire	Yes	Above Moderate
LOS ANGELES	1042 S ORANGE DR	90019	5084011028	Low Medium II Residential	RD1.5-1	0	29	0.168023514	Residential - Double, Duplex, or Two Units - 4 Stories or Less	YES - Current	NO - Privately-Owned	Available	Not Used in Prior Housing Element	0	0	0.068100785	0.068100785	2	0	0	1328181	908	Wilshire	Yes	Above Moderate
LOS ANGELES	1048 S ORANGE DR	90019	5084011029	Low Medium II Residential	RD1.5-1	0	29	0.252745647	Residential - Four Units (Any Combination) - 4 Stories or Less	YES - Current	NO - Privately-Owned	Available	Not Used in Prior Housing Element	0	0	0.27693876	0.27693876	4	0	0	1328181	930	Wilshire	Yes	Above Moderate
LOS ANGELES	1130 S LA BREA AVE	90019	5084011030	General Commercial	C2-1	0	108	0.158393483	Commercial - Auto, Recreation Equipment, Construction Equipment Sales and Service - Auto Body Repair Shop - One Story	YES - Current	NO - Privately-Owned	Available	Used in Prior Housing Element - Non-Vacant	0.094192408	0	0	0.094192408	0	0	0	1328181	997	Wilshire		Lower
LOS ANGELES	1100 S LA BREA AVE	90019	5084011033	General Commercial	C2-1	0	108	0.144679841	Commercial - Office Building - One Story	YES - Current	NO - Privately-Owned	Available	Used in Prior Housing Element - Non-Vacant	0.213391782	0	0	0.213391782	0	0	0	1328181	952	Wilshire		Lower
LOS ANGELES	1120 S LA BREA AVE	90019	5084011033	General Commercial	C2-1	0	108	0.144694636	Commercial - Office Building - One Story	YES - Current	NO - Privately-Owned	Available	Used in Prior Housing Element - Non-Vacant	0.213391782	0	0	0.213391782	0	0	0	1328181	975	Wilshire		Lower
LOS ANGELES	1022 S ORANGE DR	90019	5084011034	Low Medium II Residential	RD1.5-1	0	29	0.156527368	Residential - Three Units (Any Combination) - 4 Stories or Less	YES - Current	NO - Privately-Owned	Available	Not Used in Prior Housing Element	0	0	0.055191965	0.055191965	3	0	0	1328181	804	Wilshire	Yes	Above Moderate
LOS ANGELES	5210 W OLYMPIC BLVD	90036	5084011035	Medium Residential	R3-1	0	54	0.15702559	Residential - Five or More Units or Apartments (Any Combination) - 4 Stories or Less	YES - Current	NO - Privately-Owned	Available	Not Used in Prior Housing Element	2.101568878	0	0	2.101568878	0	0	0	1328181	703	Wilshire		Lower
LOS ANGELES	1097 S ORANGE DR	90019	5084012009	Low Medium I Residential	R2-1-HPOZ	0	17	0.1460678	Residential - Double, Duplex, or Two Units - 4 Stories or Less	YES - Current	NO - Privately-Owned	Available	Not Used in Prior Housing Element	0	0	0.027694492	0.027694492	2	2*	2*	1328181	1134	Wilshire	Yes	Above Moderate
LOS ANGELES	1072 S SYCAMORE AVE	90019	5084012016	Low Medium I Residential	R2-1-HPOZ	0	17	0.154729785	Residential - Double, Duplex, or Two Units - 4 Stories or Less	YES - Current	NO - Privately-Owned	Available	Not Used in Prior Housing Element	0	0	0.183050251	0.183050251	2	2*	2*	1328181	1036	Wilshire	Yes	Above Moderate
LOS ANGELES	1080 S SYCAMORE AVE	90019	5084012017	Low Medium I Residential	R2-1-HPOZ	0	17	0.140769636	Residential - Double, Duplex, or Two Units - 4 Stories or Less	YES - Current	NO - Privately-Owned	Available	Not Used in Prior Housing Element	0	0	0.02276376	0.02276376	2	2*	2*	1328181	1064	Wilshire	Yes	Above Moderate
LOS ANGELES	1086 S SYCAMORE AVE	90019	5084012018	Low Medium I Residential	R2-1-HPOZ	0	17	0.139564177	Residential - Double, Duplex, or Two Units - 4 Stories or Less	YES - Current	NO - Privately-Owned	Available	Not Used in Prior Housing Element	0	0	0.02276376	0.02276376	2	2*	2*	1328181	1088	Wilshire	Yes	Above Moderate
LOS ANGELES	1092 S SYCAMORE AVE	90019	5084012019	Low Medium I Residential	R2-1-HPOZ	0	17	0.139561108	Residential - Single Family Residence	YES - Current	NO - Privately-Owned	Available	Not Used in Prior Housing Element	0	0	0.099974674	0.099974674	2	2*	2*	1328181	1108	Wilshire		Above Moderate
LOS ANGELES	1098 S SYCAMORE AVE	90019	5084012020	Low Medium I Residential	R2-1-HPOZ	0	17	0.14335917	Residential - Double, Duplex, or Two Units - 4 Stories or Less	YES - Current	NO - Privately-Owned	Available	Not Used in Prior Housing Element	0	0	0.027694492	0.027694492	2	2*	2*	1328181	1125	Wilshire	Yes	Above Moderate
LOS ANGELES	1066 S SYCAMORE AVE	90019	5084012021	Low Medium I Residential	R2-1-HPOZ	0	17	0.174617066	Residential - Double, Duplex, or Two Units - 4 Stories or Less	YES - Current	NO - Privately-Owned	Available	Not Used in Prior Housing Element	0	0	0.191337013	0.191337013	2	3*	3*	1328181	990	Wilshire	Yes	Above Moderate
LOS ANGELES	1051 S LA BREA AVE	90019	5084012024	General Commercial	C2-1	0	108	0.075423329	Commercial - Store - One Story	YES - Current	NO - Privately-Owned	Available	Used in Prior Housing Element - Non-Vacant	0.052778327	0	0	0.052778327	0	0	0	1328181	924	Wilshire		Lower
LOS ANGELES	1063 S LA BREA AVE	90019	5084012024	General Commercial	C2-1	0	108	0.158371108	Commercial - Store - One Story	YES - Current	NO - Privately-Owned	Available	Used in Prior Housing Element - Non-Vacant	0.094192408	0	0	0.094192408	0	0	0	1328181	941	Wilshire		Lower
LOS ANGELES	1071 S LA BREA AVE	90019	5084012024	General Commercial	C2-1	0	108	0.158361473	Commercial - Store - One Story	YES - Current	NO - Privately-Owned	Available	Used in Prior Housing Element - Non-Vacant	0.094192408	0	0	0.094192408	0	0	0	1328181	966	Wilshire		Lower
LOS ANGELES	1081 S LA BREA AVE	90019	5084012024	General Commercial	C2-1	0	108	0.118055475	Commercial - Store - One Story	YES - Current	NO - Privately-Owned	Available	Used in Prior Housing Element - Non-Vacant	0.0757094	0	0	0.0757094	0	0	0	1328181	987	Wilshire		Lower
LOS ANGELES	1087 S LA BREA AVE	90019	5084012024	General Commercial	C2-1	0	108	0.158340392	Commercial - Store - One Story	YES - Current	NO - Privately-Owned	Available	Used in Prior Housing Element - Non-Vacant	0.094192408	0	0	0.094192408	0	0	0	1328181	1005	Wilshire		Lower
LOS ANGELES	1099 S LA BREA AVE	90019	5084012024	General Commercial	C2-1	0	108	0.157387814	Commercial - Store - One Story	YES - Current	NO - Privately-Owned	Available	Used in Prior Housing Element - Non-Vacant	0.089665458	0	0	0.089665458	0	0	0	1328181	1031	Wilshire		Lower
LOS ANGELES			5084012024	General Commercial	C2-1	0	108	0.082080729	Commercial - Store - One Story	YES - Current	NO - Privately-Owned	Available	Used in Prior Housing Element - Non-Vacant	0.059151262	0	0	0.059151262	0	0	0	1328181	964	Wilshire		Lower
LOS ANGELES	1092 S ORANGE DR	90019	5084012025	Low Medium I Residential	R2-1	0	17	0.075541732	Commercial - Store - One Story	YES - Current	NO - Privately-Owned	Available	Used in Prior Housing Element - Non-Vacant	0	0	0.037917128	0.037917128	0	1*	1*	1328181	1118	Wilshire		Above Moderate
LOS ANGELES	1098 S ORANGE DR	90019	5084012025	Low Medium I Residential	R2-1	0	17	0.108415769	Commercial - Store - One Story	YES - Current	NO - Privately-Owned	Available	Used in Prior Housing Element - Non-Vacant	0	0	0.030836874	0.030836874	0	1*	1*	1328181	1147	Wilshire		Above Moderate
LOS ANGELES	1101 S LA BREA AVE	90019	5084012025	General Commercial	C2-1	0	108	0.081524435	Commercial - Store - One Story	YES - Current	NO - Privately-Owned	Available	Used in Prior Housing Element - Non-Vacant	0.136083841	0	0	0.136083841	0	0	0	1328181	1082	Wilshire		Lower
LOS ANGELES	1107 S LA BREA AVE	90019	5084012025	General Commercial	C2-1	0	108	0.084718581	Commercial - Store - One Story	YES - Current	NO - Privately-Owned	Available	Used in Prior Housing Element - Non-Vacant	0.136083841	0	0	0.136083841	0	0	0	1328181	1096	Wilshire		Lower
LOS ANGELES	1113 S LA BREA AVE	90019	5084012025	General Commercial	C2-1	0	108	0.082883358	Commercial - Store - One Story	YES - Current	NO - Privately-Owned	Available	Used in Prior Housing Element - Non-Vacant	0.136083841	0	0	0.136083841	0	0	0	1328181	1117	Wilshire		Lower
LOS ANGELES	1117 S LA BREA AVE	90019	5084012025	General Commercial	C2-1	0	108	0.089576555	Commercial - Store - One Story	YES - Current	NO - Privately-Owned	Available	Used in Prior Housing Element - Non-Vacant	0.142909491	0	0	0.142909491	0	0	0	1328181	1133	Wilshire		Lower
LOS ANGELES	5236 W OLYMPIC BLVD	90036	5084013001	Medium Residential	R3-1	0	54	0.140561743	Residential - Four Units (Any Combination) - 4 Stories or Less	YES - Current	NO - Privately-Owned	Available	Not Used in Prior Housing Element	0	0	0.115908068	0.115908068	4	0	0	1328181	700	Wilshire	Yes	Above Moderate
LOS ANGELES	1011 1/2 S ORANGE DR	90019	5084013002	Medium Residential	R3-1	0	54	0.151864569	Residential - Four Units (Any Combination) - 4 Stories or Less	YES - Current	NO - Privately-Owned	Available	Not Used in Prior Housing Element	0	0	0.126021378	0.126021378	4	0	0	1328181	724	Wilshire	Yes	Above Moderate
LOS ANGELES	1013 S ORANGE DR	90019	5084013003	Low Medium II Residential	RD1.5-1	0	29	0.158147359	Residential - Four Units (Any Combination) - 4 Stories or Less	YES - Current	NO - Privately-Owned	Available	Not Used in Prior Housing Element	0	0	0.044664527	0.044664527	4	0	0	1328181	749	Wilshire	Yes	Above Moderate
LOS ANGELES	1019 S ORANGE DR	90019	5084013004	Low Medium II Residential	RD1.5-1	0	29	0.179239225	Residential - Four Units (Any Combination) - 4 Stories or Less	YES - Current	NO - Privately-Owned	Available	Not Used in Prior Housing Element	0	0	0.05787425	0.05787425	4	0	0	1328181	768	Wilshire	Yes	Above Moderate
LOS ANGELES	1029 S ORANGE DR	90019	5084013006	Low Medium II Residential	RD1.5-1	0	29	0.157793591	Residential - Four Units (Any Combination) - 4 Stories or Less	YES - Current	NO - Privately-Owned	Available	Not Used in Prior Housing Element	0	0	0.044664527	0.044664527	4	0	0	1328181	802	Wilshire	Yes	Above Moderate
LOS ANGELES	1084 S LA BREA AVE	90019	5084013009	General Commercial	C2-1	0	108	0.118185724	Commercial - Office Building - One Story	YES - Current	NO - Privately-Owned	Available	Used in Prior Housing Element - Non-Vacant	0.05804355	0	0	0.05804355	0	0	0	1328181	883	Wilshire		Lower
LOS ANGELES	1088 S LA BREA AVE	90019	5084013009	General Commercial	C2-1	0	108	0.144339935	Commercial - Office Building - One Story	YES - Current	NO - Privately-Owned	Available	Used in Prior Housing Element - Non-Vacant	0.0668622	0	0	0.0668622	0	0	0	1328181	901	Wilshire		Lower
LOS ANGELES	1076 S LA BREA AVE	90019	5084013010	General Commercial	C2-1	0	108	0.118934004	Commercial - Commercial - Vacant Land	YES - Current	NO - Privately-Owned	Available	Not Used in Prior Housing Element	0.148669122	0	0	0.148669122	0	0	0	1328181	855	Wilshire		Lower
LOS ANGELES	5250 W OLYMPIC BLVD	90036	5084013011	Medium Residential	R3-1	0	54	0.141333846	Residential - Four Units (Any Combination) - 4 Stories or Less	YES - Current	NO - Privately-Owned	Available	Not Used in Prior Housing Element	0	0	0.115908068	0.115908068	4	0	0	1328181	699	Wilshire	Yes	Above Moderate
LOS ANGELES	1008 S SYCAMORE AVE	90019	5084013012	Medium Residential	R3-1	0	54	0.168410247	Residential - Double, Duplex, or Two Units - 4 Stories or Less	YES - Current	NO - Privately-Owned	Available	Used in Prior Housing Element - Non-Vacant	0	0	0.51629343	0.51629343	2	0	0	1328181	716	Wilshire	Yes	Above Moderate
LOS ANGELES	1012 1/2 S SYCAMORE AVE	90019	5084013013	Medium Residential	R3-1	0	54	0.145783234	Residential - Four Units (Any Combination) - 4 Stories or Less	YES - Current	NO - Privately-Owned	Available	Not Used in Prior Housing Element	0	0	0.112686136	0.112686136	4	0	0	1328181	741	Wilshire	Yes	Above Moderate
LOS ANGELES	1014 S SYCAMORE AVE	90019	5084013014	Medium Residential	R3-1	0	54	0.159140217	Residential - Four Units (Any Combination) - 4 Stories or Less	YES - Current	NO - Privately-Owned	Available	Not Used in Prior Housing Element	0	0	0.383017078	0.383017078	4	0	0	1328181	761	Wilshire	Yes	Above Moderate
LOS ANGELES	1070 S LA BREA AVE	90019	5084013015	General Commercial	C2-1	0	108	0.148377647	Commercial - Office Building - One Story	YES - Current	NO - Privately-Owned	Available	Used in Prior Housing Element - Non-Vacant	0.219213963	0	0	0.219213963	0	0	0	1328181	830	Wilshire		Lower
LOS ANGELES	1018 S SYCAMORE AVE	90019	5084013016	General Commercial	C2-1	0	108	0.15838504	Commercial - Auto, Recreation Equipment, Construction Equipment Sales and Service - Auto Body Repair Shop - One Story	YES - Current	NO - Privately-Owned	Available	Used in Prior Housing Element - Non-Vacant	0.072080294	0	0	0.072080294	0	0	0	1328181	783	Wilshire		Lower
LOS ANGELES	1056 S LA BREA AVE	90019	5084013016	General Commercial	C2-1	0	108	0.151650612	Commercial - Auto, Recreation Equipment, Construction Equipment Sales and Service - Auto Body Repair Shop - One Story	YES - Current	NO - Privately-Owned	Available	Used in Prior Housing Element - Non-Vacant	0.070383518	0	0	0.070383518	0	0	0	1328181	808	Wilshire		Lower
LOS ANGELES	5266 W OLYMPIC BLVD	90036	5084013017	General Commercial	C1-1	0	54	0.217002294	Commercial - Office Building - One Story	YES - Current	NO - Privately-Owned	Available	Used in Prior Housing Element - Non-Vacant	0.17623299	0	0	0.17623299	0	0	0	1328181	696	Wilshire		Lower
LOS ANGELES	1009 S SYCAMORE AVE	90019	5084013018	General Commercial	C2-1	0	108	0.05699702	Residential - Four Units (Any Combination) - 4 Stories or Less	YES - Current	NO - Privately-Owned	Available	Not Used in Prior Housing Element	0	0	0.019188874	0.019188874	4	0	0	1328181	738	Wilshire	Yes	Above Moderate
LOS ANGELES			5084013018	General Commercial	C2-1	0	108	0.045398546	Residential - Four Units (Any Combination) - 4 Stories or Less	YES - Current	NO - Privately-Owned	Available	Not Used in Prior Housing Element	0	0	0.010140966	0.010140966	0	0	0	1328181	736	Wilshire		Above Moderate
LOS ANGELES	1013 S SYCAMORE AVE	90019	5084013019	General Commercial	C2-1	0	108	0.15866398	Commercial - Restaurant, Cocktail Lounge - Restaurant, Cocktail Lounge, Tavern - One Story	YES - Current	NO - Privately-Owned	Available	Used in Prior Housing Element - Non-Vacant	0.229043707	0	0	0.229043707	0	0	0	1328181	763	Wilshire		Lower
LOS ANGELES	1044 S LA BREA AVE	90019	5084013020	General Commercial	C2-1	0	108	0.104856939	Commercial - Store - One Story	YES - Current	NO - Privately-Owned	Available	Not Used in Prior Housing Element	0.054187335	0	0	0.054187335	0	0	0	1328181	760	Wilshire		Lower
LOS ANGELES	1038 S LA BREA AVE	90019	5084013021	General Commercial	C2-1	0	108	0.127593927	Commercial - Store - One Story	YES - Current	NO - Privately-Owned	Available	Used in Prior Housing Element - Non-Vacant	0.196347338	0	0	0.196347338	0	0	0	1328181	730	Wilshire		Lower
LOS ANGELES	1018 S LA BREA AVE	90019	5084013022	General Commercial	C2-1	0	108	0.071776998	Commercial - Store - One Story	YES - Current	NO - Privately-Owned	Available	Used in Prior Housing Element - Non-Vacant	0.128211859	0	0	0.128211859	0	0	0	1328181	720	Wilshire		Lower
LOS ANGELES	1036 S LA BREA AVE	90019	5084013022	General Commercial	C2-1	0	108	0.105404826	Commercial - Store - One Story	YES - Current	NO - Privately-Owned	Available	Used in Prior Housing Element - Non-Vacant	0.172033221	0	0	0.172033221	0	0	0	1328181	726	Wilshire		Lower
LOS ANGELES	1037 S ORANGE DR	90019	5084013027	Low Medium II Residential	RD1.5-1	0	29	0.1888319	Residential - Double, Duplex, or Two Units - 4 Stories or Less	YES - Current	NO - Privately-Owned	Available	Not Used in Prior Housing Element	0	0	0.248346591	0.248346591	2	0	0	1328181	822	Wilshire	Yes	Above Moderate
LOS ANGELES	1006 S LA BREA AVE	90019	5084013028	General Commercial	C2-1	0	108	0.054862311	Commercial - Restaurant, Cocktail Lounge - Restaurant, Cocktail Lounge, Tavern - One Story	YES - Current	NO - Privately-Owned	Available	Used in Prior Housing Element - Non-Vacant	0	0	0.035591092	0.035591092	1	0	0	1328181	719	Wilshire		Above Moderate
LOS ANGELES	5288 W OLYMPIC BLVD	90036	5084013028	General Commercial	C2-1	0	108	0.11082377	Commercial - Restaurant, Cocktail Lounge - Restaurant, Cocktail Lounge, Tavern - One Story	YES - Current	NO - Privately-Owned	Available	Used in Prior Housing Element - Non-Vacant	0.161592588	0	0	0.161592588	1	0	0	1328181	695	Wilshire		Lower
LOS ANGELES	1035 S LA BREA AVE	90019	5084014001	General Commercial	C2-1	0	108	0.127700912	Commercial - Office Building - One Story	YES - Current	NO - Privately-Owned	Available	Used in Prior Housing Element - Non-Vacant	0.023070299	0	0	0.023070299	0	0	0	1328181	875	Wilshire		Lower
LOS ANGELES	1031 S LA BREA AVE	90019	5084014002	General Commercial	C2-1	0	108	0.125486763	Commercial - Office Building - One Story	YES - Current	NO - Privately-Owned	Available	Used in Prior Housing Element - Non-Vacant	0.196347338	0	0	0.196347338	0	0	0	1328181	850	Wilshire		Lower
LOS ANGELES	1067 S SYCAMORE AVE	90019	5084014006	Low Medium I Residential	R2-1-HPOZ	0	17	0.137741166	Residential - Double, Duplex, or Two Units - 4 Stories or Less	YES - Current	NO - Privately-Owned	Available	Not Used in Prior Housing Element	0	0	0.183050251	0.183050251	2	2*	2*	1328181	984	Wilshire	Yes	Above Moderate
LOS ANGELES	1071 S SYCAMORE AVE	90019	5084014007	Low Medium I Residential	R2-1-HPOZ	0	17	0.137741546	Residential - Double, Duplex, or Two Units - 4 Stories or Less	YES - Current	NO - Privately-Owned	Available	Not Used in Prior Housing Element	0	0	0.027694492	0.027694492	2	2*	2*	1328181	1007	Wilshire	Yes	Above Moderate
LOS ANGELES	1077 S SYCAMORE AVE	90019	5084014008	Low Medium I Residential	R2-1-HPOZ	0	17	0.137741439	Residential - Double, Duplex, or Two Units - 4 Stories or Less	YES - Current	NO - Privately-Owned	Available	Not Used in Prior Housing Element	0	0	0.183050251	0.183050251	2	2*	2*	1328181	1032	Wilshire	Yes	Above Moderate
LOS ANGELES	1087 S SYCAMORE AVE	90019	5084014010	Low Medium I Residential	R2-1-HPOZ	0	17	0.137741329	Residential - Double, Duplex, or Two Units - 4 Stories or Less	YES - Current	NO - Privately-Owned	Available	Not Used in Prior Housing Element	0	0	0.148778164	0.148778164	2	2*	2*	1328181	1075	Wilshire	Yes	Above Moderate
LOS ANGELES	1091 S SYCAMORE AVE	90019	5084014011	Low Medium I Residential	R2-1-HPOZ	0	17	0.137741994	Residential - Double, Duplex, or Two Units - 4 Stories or Less	YES - Current	NO - Privately-Owned	Available	Not Used in Prior Housing Element	0	0	0.02276376	0.02276376	2	2*	2*	1328181	1092	Wilshire	Yes	Above Moderate
LOS ANGELES	1015 S LA BREA AVE	90019	5084014015	General Commercial	C2-1	0	108	0.143696276	Commercial - Auto, Recreation Equipment, Construction Equipment Sales and Service - Auto Body Repair Shop - One Story	YES - Current	NO - Privately-Owned	Available	Used in Prior Housing Element - Non-Vacant	0.087319824	0	0	0.087319824	0	0	0	1328181	800	Wilshire		Lower
LOS ANGELES	1038 S REDONDO BLVD	90019	5084014017	Low Medium I Residential	R2-1-HPOZ	0	17	0.15297624	Residential - Double, Duplex, or Two Units - 4 Stories or Less	YES - Current	NO - Privately-Owned	Available	Not Used in Prior Housing Element	0	0	0.027694492	0.027694492	2	2*	2*	1328181	900	Wilshire	Yes	Above Moderate
LOS ANGELES	1044 S REDONDO BLVD	90019	5084014018	Low Medium I Residential	R2-1-HPOZ	0	17	0.152605039	Residential - Double, Duplex, or Two Units - 4 Stories or Less	YES - Current	NO - Privately-Owned	Available	Not Used in Prior Housing Element	0	0	0.027694492	0.027694492	2	2*	2*	1328181	923	Wilshire	Yes	Above Moderate
LOS ANGELES	1050 S REDONDO BLVD	90019	5084014019	Low Medium I Residential	R2-1-HPOZ	0	17	0.152607479	Residential - Double, Duplex, or Two Units - 4 Stories or Less	YES - Current	NO - Privately-Owned	Available	Not Used in Prior Housing Element	0	0	0.027694492	0.027694492	2	2*	2*	1328181	943	Wilshire	Yes	Above Moderate
LOS ANGELES	1056 S REDONDO BLVD	90019	5084014020	Low Medium I Residential	R2-1-HPOZ	0	17	0.152609704	Residential - Double, Duplex, or Two Units - 4 Stories or Less	YES - Current	NO - Privately-Owned	Available	Not Used in Prior Housing Element	0	0	0.183050251	0.183050251	2	2*	2*	1328181	971	Wilshire	Yes	Above Moderate
LOS ANGELES	1060 S REDONDO BLVD	90019	5084014021	Low Medium I Residential	R2-1-HPOZ	0	17	0.14928346	Residential - Double, Duplex, or Two Units - 4 Stories or Less	YES - Current	NO - Privately-Owned	Available	Not Used in Prior Housing Element	0	0	0.027694492	0.027694492	2	2*	2*	1328181	993	Wilshire	Yes	Above Moderate

LOS ANGELES	1066 S REDONDO BLVD	90019	5084014022	Low Medium I Residential	R2-1-HPOZ	0	17	0.149286249	Residential - Double, Duplex, or Two Units - 4 Stories or Less	YES - Current	NO - Privately-Owned	Available	Not Used in Prior Housing Element	0	0	0.027694492	0.027694492	2	2*	2*	1328181	1015	Wilshire	Yes	Above Moderate
LOS ANGELES	1070 S REDONDO BLVD	90019	5084014023	Low Medium I Residential	R2-1-HPOZ	0	17	0.149288991	Residential - Double, Duplex, or Two Units - 4 Stories or Less	YES - Current	NO - Privately-Owned	Available	Not Used in Prior Housing Element	0	0	0.027694492	0.027694492	2	2*	2*	1328181	1040	Wilshire	Yes	Above Moderate
LOS ANGELES	1076 S REDONDO BLVD	90019	5084014024	Low Medium I Residential	R2-1-HPOZ	0	17	0.149289957	Residential - Double, Duplex, or Two Units - 4 Stories or Less	YES - Current	NO - Privately-Owned	Available	Not Used in Prior Housing Element	0	0	0.027694492	0.027694492	2	2*	2*	1328181	1065	Wilshire	Yes	Above Moderate
LOS ANGELES	1082 S REDONDO BLVD	90019	5084014025	Low Medium I Residential	R2-1-HPOZ	0	17	0.149292377	Residential - Double, Duplex, or Two Units - 4 Stories or Less	YES - Current	NO - Privately-Owned	Available	Not Used in Prior Housing Element	0	0	0.027694492	0.027694492	2	2*	2*	1328181	1083	Wilshire	Yes	Above Moderate
LOS ANGELES	1025 S LA BREA AVE	90019	5084014027	General Commercial	C2-1	0	108	0.110749469	Commercial - Store - One Story	YES - Current	NO - Privately-Owned	Available	Used in Prior Housing Element - Non-Vacant	0.177834615	0	0	0.177834615	0	0	0	1328181	842	Wilshire		Lower
LOS ANGELES			5084014027	General Commercial	C2-1	0	108	0.018969602	Commercial - Store - One Story	YES - Current	NO - Privately-Owned	Available	Used in Prior Housing Element - Non-Vacant	0	0	0.030836874	0.030836874	0	0	0	1328181	871	Wilshire		Above Moderate
LOS ANGELES	1017 S LA BREA AVE	90019	5084014028	General Commercial	C2-1	0	108	0.145319399	Commercial - Office Building - One Story	YES - Current	NO - Privately-Owned	Available	Used in Prior Housing Element - Non-Vacant	0.213391782	0	0	0	0.213391782	0	0	1328181	817	Wilshire		Lower
LOS ANGELES	1021 S LA BREA AVE	90019	5084014028	General Commercial	C2-1	0	108	0.076470228	Commercial - Office Building - One Story	YES - Current	NO - Privately-Owned	Available	Used in Prior Housing Element - Non-Vacant	0.136083841	0	0	0.136083841	0	0	0	1328181	829	Wilshire		Lower
LOS ANGELES	5308 W OLYMPIC BLVD	90036	5084015001	General Commercial	C2-1-O	0	108	0.079910974	Commercial - Auto, Recreation Equipment, Construction Equipment Sales and Service - Auto Body Repair Shop - One Story	YES - Current	NO - Privately-Owned	Available	Used in Prior Housing Element - Non-Vacant	0.158994533	0	0	0.158994533	0	0	0	1328181	692	Wilshire		Lower
LOS ANGELES			5084015001	General Commercial	C2-1-O	0	108	0.051950043	Commercial - Auto, Recreation Equipment, Construction Equipment Sales and Service - Auto Body Repair Shop - One Story	YES - Current	NO - Privately-Owned	Available	Used in Prior Housing Element - Non-Vacant	0	0	0.024344482	0.024344482	0	0	0	1328181	1289	Wilshire		Above Moderate
LOS ANGELES	1007 S LA BREA AVE	90019	5084015002	General Commercial	C2-1-O	0	108	0.094271145	Commercial - Store - One Story	YES - Current	NO - Privately-Owned	Available	Used in Prior Housing Element - Non-Vacant	0.157774414	0	0	0.157774414	0	0	0	1328181	709	Wilshire		Lower
LOS ANGELES			5084015002	General Commercial	C2-1-O	0	108	0.06550588	Commercial - Store - One Story	YES - Current	NO - Privately-Owned	Available	Used in Prior Housing Element - Non-Vacant	0	0	0.024289372	0.024289372	0	0	0	1328181	693	Wilshire		Above Moderate
LOS ANGELES	1037 S REDONDO BLVD	90019	5084015008	Low Medium I Residential	R2-1-O-HPOZ	0	17	0.149219461	Residential - Double, Duplex, or Two Units - 4 Stories or Less	YES - Current	NO - Privately-Owned	Available	Not Used in Prior Housing Element	0	0	0.183050251	0.183050251	2	2*	2*	1328181	848	Wilshire	Yes	Above Moderate
LOS ANGELES	1043 S REDONDO BLVD	90019	5084015009	Low Medium I Residential	R2-1-O-HPOZ	0	17	0.149220975	Residential - Single Family Residence	YES - Current	NO - Privately-Owned	Available	Not Used in Prior Housing Element	0	0	0.139846283	0.139846283	1	2*	2*	1328181	884	Wilshire		Above Moderate
LOS ANGELES	1049 S REDONDO BLVD	90019	5084015010	Low Medium I Residential	R2-1-O-HPOZ	0	17	0.149222131	Residential - Double, Duplex, or Two Units - 4 Stories or Less	YES - Current	NO - Privately-Owned	Available	Not Used in Prior Housing Element	0	0	0.027694492	0.027694492	2	2*	2*	1328181	905	Wilshire	Yes	Above Moderate
LOS ANGELES	1053 S REDONDO BLVD	90019	5084015011	Low Medium I Residential	R2-1-O-HPOZ	0	17	0.149220981	Residential - Double, Duplex, or Two Units - 4 Stories or Less - Mills Act Property	YES - Current	NO - Privately-Owned	Available	Not Used in Prior Housing Element	0	0	0.027694492	0.027694492	2	2*	2*	1328181	927	Wilshire	Yes	Above Moderate
LOS ANGELES	1059 S REDONDO BLVD	90019	5084015012	Low Medium I Residential	R2-1-O-HPOZ	0	17	0.149219938	Residential - Double, Duplex, or Two Units - 4 Stories or Less - Pool	YES - Current	NO - Privately-Owned	Available	Not Used in Prior Housing Element	0	0	0.183050251	0.183050251	2	2*	2*	1328181	948	Wilshire	Yes	Above Moderate
LOS ANGELES	1063 S REDONDO BLVD	90019	5084015013	Low Medium I Residential	R2-1-O-HPOZ	0	17	0.149221277	Residential - Double, Duplex, or Two Units - 4 Stories or Less	YES - Current	NO - Privately-Owned	Available	Not Used in Prior Housing Element	0	0	0.183050251	0.183050251	2	2*	2*	1328181	972	Wilshire	Yes	Above Moderate
LOS ANGELES	1067 S REDONDO BLVD	90019	5084015014	Low Medium I Residential	R2-1-O-HPOZ	0	17	0.149220984	Residential - Double, Duplex, or Two Units - 4 Stories or Less	YES - Current	NO - Privately-Owned	Available	Not Used in Prior Housing Element	0	0	0.027694492	0.027694492	2	2*	2*	1328181	992	Wilshire	Yes	Above Moderate
LOS ANGELES	1073 S REDONDO BLVD	90019	5084015015	Low Medium I Residential	R2-1-O-HPOZ	0	17	0.149220202	Residential - Double, Duplex, or Two Units - 4 Stories or Less	YES - Current	NO - Privately-Owned	Available	Not Used in Prior Housing Element	0	0	0.027694492	0.027694492	2	2*	2*	1328181	1014	Wilshire	Yes	Above Moderate
LOS ANGELES	1079 S REDONDO BLVD	90019	5084015016	Low Medium I Residential	R2-1-O-HPOZ	0	17	0.134298747	Residential - Double, Duplex, or Two Units - 4 Stories or Less	YES - Current	NO - Privately-Owned	Available	Not Used in Prior Housing Element	0	0	0.02276376	0.02276376	2	2*	2*	1328181	1039	Wilshire	Yes	Above Moderate
LOS ANGELES	1083 S REDONDO BLVD	90019	5084015017	Low Medium I Residential	R2-1-O-HPOZ	0	17	0.13429885	Residential - Double, Duplex, or Two Units - 4 Stories or Less	YES - Current	NO - Privately-Owned	Available	Not Used in Prior Housing Element	0	0	0.02276376	0.02276376	2	2*	2*	1328181	1063	Wilshire	Yes	Above Moderate
LOS ANGELES	1089 S REDONDO BLVD	90019	5084015018	Low Medium I Residential	R2-1-O-HPOZ	0	17	0.15565292	Residential - Double, Duplex, or Two Units - 4 Stories or Less	YES - Current	NO - Privately-Owned	Available	Not Used in Prior Housing Element	0	0	0.027694492	0.027694492	2	2*	2*	1328181	1080	Wilshire	Yes	Above Moderate
LOS ANGELES	1014 S MEADOWBROOK AVE	90019	5084015020	Low Medium I Residential	R2-1-O-HPOZ	0	17	0.134493384	Residential - Double, Duplex, or Two Units - 4 Stories or Less	YES - Current	NO - Privately-Owned	Available	Not Used in Prior Housing Element	0	0	0.02276376	0.02276376	2	2*	2*	1328181	747	Wilshire	Yes	Above Moderate
LOS ANGELES	1018 S MEADOWBROOK AVE	90019	5084015021	Low Medium I Residential	R2-1-O-HPOZ	0	17	0.138630157	Residential - Double, Duplex, or Two Units - 4 Stories or Less	YES - Current	NO - Privately-Owned	Available	Not Used in Prior Housing Element	0	0	0.183050251	0.183050251	2	2*	2*	1328181	769	Wilshire	Yes	Above Moderate
LOS ANGELES	1024 S MEADOWBROOK AVE	90019	5084015022	Low Medium I Residential	R2-1-O-HPOZ	0	17	0.139275434	Residential - Double, Duplex, or Two Units - 4 Stories or Less	YES - Current	NO - Privately-Owned	Available	Not Used in Prior Housing Element	0	0	0.027694492	0.027694492	2	2*	2*	1328181	790	Wilshire	Yes	Above Moderate
LOS ANGELES	1028 S MEADOWBROOK AVE	90019	5084015023	Low Medium I Residential	R2-1-O-HPOZ	0	17	0.139949403	Residential - Double, Duplex, or Two Units - 4 Stories or Less	YES - Current	NO - Privately-Owned	Available	Not Used in Prior Housing Element	0	0	0.027694492	0.027694492	2	2*	2*	1328181	814	Wilshire	Yes	Above Moderate
LOS ANGELES	1034 S MEADOWBROOK AVE	90019	5084015024	Low Medium I Residential	R2-1-O-HPOZ	0	17	0.140625741	Residential - Double, Duplex, or Two Units - 4 Stories or Less	YES - Current	NO - Privately-Owned	Available	Not Used in Prior Housing Element	0	0	0.027694492	0.027694492	2	2*	2*	1328181	838	Wilshire	Yes	Above Moderate
LOS ANGELES	1038 S MEADOWBROOK AVE	90019	5084015025	Low Medium I Residential	R2-1-O-HPOZ	0	17	0.141298108	Residential - Double, Duplex, or Two Units - 4 Stories or Less	YES - Current	NO - Privately-Owned	Available	Not Used in Prior Housing Element	0	0	0.027694492	0.027694492	2	2*	2*	1328181	865	Wilshire	Yes	Above Moderate
LOS ANGELES	1042 S MEADOWBROOK AVE	90019	5084015026	Low Medium I Residential	R2-1-O-HPOZ	0	17	0.141972961	Residential - Double, Duplex, or Two Units - 4 Stories or Less	YES - Current	NO - Privately-Owned	Available	Not Used in Prior Housing Element	0	0	0.183050251	0.183050251	2	2*	2*	1328181	895	Wilshire	Yes	Above Moderate
LOS ANGELES	1058 S MEADOWBROOK AVE	90019	5084015029	Low Medium I Residential	R2-1-O-HPOZ	0	17	0.143995099	Residential - Double, Duplex, or Two Units - 4 Stories or Less	YES - Current	NO - Privately-Owned	Available	Not Used in Prior Housing Element	0	0	0.027694492	0.027694492	2	2*	2*	1328181	962	Wilshire	Yes	Above Moderate
LOS ANGELES	1064 S MEADOWBROOK AVE	90019	5084015030	Low Medium I Residential	R2-1-O-HPOZ	0	17	0.144669749	Residential - Double, Duplex, or Two Units - 4 Stories or Less	YES - Current	NO - Privately-Owned	Available	Not Used in Prior Housing Element	0	0	0.027694492	0.027694492	2	2*	2*	1328181	985	Wilshire	Yes	Above Moderate
LOS ANGELES	1068 S MEADOWBROOK AVE	90019	5084015031	Low Medium I Residential	R2-1-O-HPOZ	0	17	0.145373318	Residential - Double, Duplex, or Two Units - 4 Stories or Less	YES - Current	NO - Privately-Owned	Available	Not Used in Prior Housing Element	0	0	0.027694492	0.027694492	2	2*	2*	1328181	1008	Wilshire	Yes	Above Moderate
LOS ANGELES	1076 S MEADOWBROOK AVE	90019	5084015032	Low Medium I Residential	R2-1-O-HPOZ	0	17	0.146018565	Residential - Double, Duplex, or Two Units - 4 Stories or Less	YES - Current	NO - Privately-Owned	Available	Not Used in Prior Housing Element	0	0	0.027694492	0.027694492	2	2*	2*	1328181	1033	Wilshire	Yes	Above Moderate
LOS ANGELES	1082 S MEADOWBROOK AVE	90019	5084015033	Low Medium I Residential	R2-1-O-HPOZ	0	17	0.136954219	Residential - Double, Duplex, or Two Units - 4 Stories or Less	YES - Current	NO - Privately-Owned	Available	Not Used in Prior Housing Element	0	0	0.148778164	0.148778164	2	2*	2*	1328181	1056	Wilshire	Yes	Above Moderate
LOS ANGELES	1086 S MEADOWBROOK AVE	90019	5084015034	Low Medium I Residential	R2-1-O-HPOZ	0	17	0.136940059	Residential - Double, Duplex, or Two Units - 4 Stories or Less	YES - Current	NO - Privately-Owned	Available	Not Used in Prior Housing Element	0	0	0.02276376	0.02276376	2	2*	2*	1328181	1077	Wilshire	Yes	Above Moderate
LOS ANGELES	1013 S LA BREA AVE	90019	5084015035	General Commercial	C2-1-O	0	108	0.146132298	Commercial - Auto, Recreation Equipment, Construction Equipment Sales and Service - Auto Body Repair Shop - One Story	YES - Current	NO - Privately-Owned	Available	Used in Prior Housing Element - Non-Vacant	0.025516924	0	0	0.025516924	0	0	0	1328181	734	Wilshire		Lower
LOS ANGELES	1017 S REDONDO BLVD	90019	5084015035	General Commercial	C2-1-O	0	108	0.147892686	Commercial - Auto, Recreation Equipment, Construction Equipment Sales and Service - Auto Body Repair Shop - One Story	YES - Current	NO - Privately-Owned	Available	Used in Prior Housing Element - Non-Vacant	0.025516924	0	0	0.025516924	0	0	0	1328181	758	Wilshire		Lower
LOS ANGELES			5084015035	General Commercial	C2-1-O	0	108	0.038890265	Commercial - Auto, Recreation Equipment, Construction Equipment Sales and Service - Auto Body Repair Shop - One Story	YES - Current	NO - Privately-Owned	Available	Used in Prior Housing Element - Non-Vacant	0	0	0.001687506	0.001687506	0	0	0	1328181	1290	Wilshire		Above Moderate
LOS ANGELES	1023 S REDONDO BLVD	90019	5084015036	Low Medium I Residential	R2-1-O	0	17	0.149066919	Commercial - Auto, Recreation Equipment, Construction Equipment Sales and Service - Auto Body Repair Shop - One Story	YES - Current	NO - Privately-Owned	Available	Not Used in Prior Housing Element	0	0	0.003488106	0.003488106	0	2*	2*	1328181	780	Wilshire		Above Moderate
LOS ANGELES	1027 S REDONDO BLVD	90019	5084015036	Low Medium I Residential	R2-1-O	0	17	0.149221963	Commercial - Auto, Recreation Equipment, Construction Equipment Sales and Service - Auto Body Repair Shop - One Story	YES - Current	NO - Privately-Owned	Available	Not Used in Prior Housing Element	0	0	0.003488106	0.003488106	0	2*	2*	1328181	801	Wilshire		Above Moderate
LOS ANGELES	5350 W OLYMPIC BLVD	90036	5084016001	Medium Residential	R3-1-O-HPOZ	0	54	0.293184695	Commercial - Hotel and Motel - Motel - Under 50 Rooms - One Story	YES - Current	NO - Privately-Owned	Available	Not Used in Prior Housing Element	0	0	0.073242711	0.073242711	16	0	0	1328181	688	Wilshire		Above Moderate
LOS ANGELES	1019 S MEADOWBROOK AVE	90019	5084016003	Low Medium I Residential	R2-1-O-HPOZ	0	17	0.165290619	Residential - Double, Duplex, or Two Units - 4 Stories or Less	YES - Current	NO - Privately-Owned	Available	Not Used in Prior Housing Element	0	0	0.027694492	0.027694492	2	2*	2*	1328181	748	Wilshire	Yes	Above Moderate
LOS ANGELES	1023 S MEADOWBROOK AVE	90019	5084016004	Low Medium I Residential	R2-1-O-HPOZ	0	17	0.165289426	Residential - Double, Duplex, or Two Units - 4 Stories or Less	YES - Current	NO - Privately-Owned	Available	Not Used in Prior Housing Element	0	0	0.183050251	0.183050251	2	2*	2*	1328181	773	Wilshire	Yes	Above Moderate
LOS ANGELES	1049 S MEADOWBROOK AVE	90019	5084016009	Low Medium I Residential	R2-1-O-HPOZ	0	17	0.165289674	Residential - Double, Duplex, or Two Units - 4 Stories or Less	YES - Current	NO - Privately-Owned	Available	Not Used in Prior Housing Element	0	0	0.183050251	0.183050251	2	2*	2*	1328181	897	Wilshire	Yes	Above Moderate
LOS ANGELES	1053 S MEADOWBROOK AVE	90019	5084016010	Low Medium I Residential	R2-1-O-HPOZ	0	17	0.165290291	Residential - Double, Duplex, or Two Units - 4 Stories or Less	YES - Current	NO - Privately-Owned	Available	Not Used in Prior Housing Element	0	0	0.027694492	0.027694492	2	2*	2*	1328181	919	Wilshire	Yes	Above Moderate
LOS ANGELES	1059 S MEADOWBROOK AVE	90019	5084016011	Low Medium I Residential	R2-1-O-HPOZ	0	17	0.165289788	Residential - Double, Duplex, or Two Units - 4 Stories or Less	YES - Current	NO - Privately-Owned	Available	Not Used in Prior Housing Element	0	0	0.027694492	0.027694492	2	2*	2*	1328181	940	Wilshire	Yes	Above Moderate
LOS ANGELES	1063 S MEADOWBROOK AVE	90019	5084016012	Low Medium I Residential	R2-1-O-HPOZ	0	17	0.16529039	Residential - Double, Duplex, or Two Units - 4 Stories or Less	YES - Current	NO - Privately-Owned	Available	Not Used in Prior Housing Element	0	0	0.027694492	0.027694492	2	2*	2*	1328181	963	Wilshire	Yes	Above Moderate
LOS ANGELES	1069 S MEADOWBROOK AVE	90019	5084016013	Low Medium I Residential	R2-1-O-HPOZ	0	17	0.165290653	Residential - Double, Duplex, or Two Units - 4 Stories or Less	YES - Current	NO - Privately-Owned	Available	Not Used in Prior Housing Element	0	0	0.183050251	0.183050251	2	2*	2*	1328181	986	Wilshire	Yes	Above Moderate
LOS ANGELES	5364 W OLYMPIC BLVD	90036	5084016020	Medium Residential	R3-1-O-HPOZ	0	54	0.337820538	Residential - Five or More Units or Apartments (Any Combination) - 4 Stories or Less - Pool	YES - Current	NO - Privately-Owned	Available	Not Used in Prior Housing Element	0	0	0.170434201	0.170434201	20	0	0	1328181	686	Wilshire	Yes	Above Moderate
LOS ANGELES	1014 S CLOVERDALE AVE	90019	5084016021	Medium Residential	R3-1-O-HPOZ	0	54	0.179169205	Residential - Double, Duplex, or Two Units - 4 Stories or Less	YES - Current	NO - Privately-Owned	Available	Used in Prior Housing Element - Non-Vacant	0	0	0.179998305	0.179998305	2	0	0	1328181	745	Wilshire	Yes	Above Moderate
LOS ANGELES	1020 S CLOVERDALE AVE	90019	5084016022	Medium Residential	R3-1-O-HPOZ	0	54	0.179144797	Residential - Double, Duplex, or Two Units - 4 Stories or Less	YES - Current	NO - Privately-Owned	Available	Used in Prior Housing Element - Non-Vacant	0	0	0.179998305	0.179998305	2	0	0	1328181	767	Wilshire	Yes	Above Moderate
LOS ANGELES	1024 S CLOVERDALE AVE	90019	5084016023	Medium Residential	R3-1-O-HPOZ	0	54	0.179119661	Residential - Double, Duplex, or Two Units - 4 Stories or Less	YES - Current	NO - Privately-Owned	Available	Used in Prior Housing Element - Non-Vacant	0	0	0.179998305	0.179998305	2	0	0	1328181	788	Wilshire	Yes	Above Moderate
LOS ANGELES	1040 S CLOVERDALE AVE	90019	5084016026	Medium Residential	R3-1-O-HPOZ	0	54	0.179042556	Residential - Four Units (Any Combination) - 4 Stories or Less	YES - Current	NO - Privately-Owned	Available	Not Used in Prior Housing Element	0	0	0.145956729	0.145956729	4	0	0	1328181	859	Wilshire	Yes	Above Moderate
LOS ANGELES	1044 S CLOVERDALE AVE	90019	5084016027	Medium Residential	R3-1-O-HPOZ	0	54	0.179020124	Residential - Four Units (Any Combination) - 4 Stories or Less	YES - Current	NO - Privately-Owned	Available	Not Used in Prior Housing Element	0	0	0.145956729	0.145956729	4	0	0	1328181	893	Wilshire	Yes	Above Moderate
LOS ANGELES	1050 S CLOVERDALE AVE	90019	5084016028	Medium Residential	R3-1-O-HPOZ	0	54	0.178992785	Residential - Double, Duplex, or Two Units - 4 Stories or Less	YES - Current	NO - Privately-Owned	Available	Used in Prior Housing Element - Non-Vacant	0	0	0.171003997	0.171003997	2	0	0	1328181	913	Wilshire	Yes	Above Moderate
LOS ANGELES	1060 S CLOVERDALE AVE	90019	5084016030	Medium Residential	R3-1-O-HPOZ	0	54	0.178942294	Residential - Double, Duplex, or Two Units - 4 Stories or Less	YES - Current	NO - Privately-Owned	Available	Used in Prior Housing Element - Non-Vacant	0	0	0.51629343	0.51629343	2	0	0	1328181	957	Wilshire	Yes	Above Moderate
LOS ANGELES	1064 S CLOVERDALE AVE	90019	5084016031	Medium Residential	R3-1-O-HPOZ	0	54	0.17891767	Residential - Double, Duplex, or Two Units - 4 Stories or Less	YES - Current	NO - Privately-Owned	Available	Used in Prior Housing Element - Non-Vacant	0	0	0.171003997	0.171003997	2	0	0	1328181	981	Wilshire	Yes	Above Moderate
LOS ANGELES	1070 S CLOVERDALE AVE	90019	5084016032	Medium Residential	R3-1-O-HPOZ	0	54	0.178892073	Residential - Three Units (Any Combination) - 4 Stories or Less	YES - Current	NO - Privately-Owned	Available	Not Used in Prior Housing Element	0	0	0.154015994	0.154015994	3	0	0	1328181	1003	Wilshire	Yes	Above Moderate
LOS ANGELES	1074 S CLOVERDALE AVE	90019	5084016033	Medium Residential	R3-1-O-HPOZ	0	54	0.178865487	Residential - Five or More Units or Apartments (Any Combination) - 4 Stories or Less	YES - Current	NO - Privately-Owned	Available	Not Used in Prior Housing Element	0	0	0.112298071	0.112298071	6	0	0	1328181	1027	Wilshire	Yes	Above Moderate
LOS ANGELES	1082 S CLOVERDALE AVE	90019	5084016034	Medium Residential	R3-1-O-HPOZ	0	54	0.062465709	Residential - Single Family Residence	YES - Current	NO - Privately-Owned	Available	Not Used in Prior Housing Element	0	0	0.14235853	0.14235853	1	3*	3*	1328181	1051	Wilshire		Above Moderate
LOS ANGELES	1084 S CLOVERDALE AVE	90019	5084016035	Medium Residential	R3-1-O-HPOZ	0	54	0.07807574	Residential - Single Family Residence	YES - Current	NO - Privately-Owned	Available	Not Used in Prior Housing Element	0	0	0.348539957	0.348539957	1	0	0	1328181	1066	Wilshire		Above Moderate
LOS ANGELES	5375 W EDGEWOOD PL	90019	5084016036	Medium Residential	R3-1-O-HPOZ	0	54	0.082614227	Residential - Single Family Residence	YES - Current	NO - Privately-Owned	Available	Not Used in Prior Housing Element	0	0	0.394768286	0.394768286	1	0	0	1328181	1060	Wilshire		Above Moderate
LOS ANGELES	1054 S CLOVERDALE AVE	90019	5084016039	Medium Residential	R3-1-O-HPOZ	0	54	0.178967085	Residential - Five or More Units or Apartments (Any Combination) - 4 Stories or Less	YES - Current	NO - Privately-Owned	Available	Not Used in Prior Housing Element	0	0	0.100997686	0.100997686	7	0	0	1328181	936	Wilshire	Yes	Above Moderate
LOS ANGELES	1073 S MEADOWBROOK AVE	90019	5084016040	Low Medium I Residential	R2-1-O-HPOZ	0	17	0.165289426	Residential - Double, Duplex, or Two Units - 4 Stories or Less	YES - Current	NO - Privately-Owned	Available	Not Used in Prior Housing Element	0	0	0.027694492	0.027694492	2	2*	2*	1328181	1010	Wilshire	Yes	Above Moderate
LOS ANGELES	1029 S CLOVERDALE AVE	90019	5084017003	Medium Residential	R3-1-O-HPOZ	0	54	0.158494165	Residential - Double, Duplex, or Two Units - 4 Stories or Less	YES - Current	NO - Privately-Owned	Available	Used in Prior Housing Element - Non-Vacant	0	0	0.159087092	0.159087092	2	0	0	1328181	787	Wilshire	Yes	Above Moderate
LOS ANGELES	1037 S CLOVERDALE AVE	90019	5084017006	Medium Residential	R3-1-O-HPOZ	0	54	0.158496025	Residential - Five or More Units or Apartments (Any Combination) - 4 Stories or Less	YES - Current	NO - Privately-Owned	Available	Not Used in Prior Housing Element	0	0	0.099655632	0.099655632	6	0	0	1328181	835	Wilshire	Yes	Above Moderate
LOS ANGELES	1043 S CLOVERDALE AVE	90019	5084017007	Medium Residential	R3-1-O-HPOZ	0	54	0.158495962	Residential - Five or More Units or Apartments (Any Combination) - 4 Stories or Less	YES - Current	NO - Privately-Owned	Available	Not Used in Prior Housing Element	0	0	0.074107749	0.074107749	8	0	0	1328181	856	Wilshire	Yes	Above Moderate
LOS ANGELES	1049 S CLOVERDALE AVE	90019	5084017008	Medium Residential	R3-1-O-HPOZ	0	54	0.158494165	Residential - Double, Duplex, or Two Units - 4 Stories or Less	YES - Current	NO - Privately-Owned	Available	Used in Prior Housing Element - Non-Vacant	0	0	0.149878149	0.149878149	2	0	0	1328181	890	Wilshire	Yes	Above Moderate
LOS ANGELES	1059 S CLOVERDALE AVE	90019	5084017011	Medium Residential	R3-1-O-HPOZ	0	54	0.158496025	Residential - Double, Duplex, or Two Units - 4 Stories or Less	YES - Current	NO - Privately-Owned	Available	Used in Prior Housing Element - Non-Vacant	0	0	0.149878149	0.149878149	2	0	0	1328181	934	Wilshire	Yes	Above Moderate
LOS ANGELES	1063 S CLOVERDALE AVE	90019	5084017012	Medium Residential	R3-1-O-HPOZ	0	54	0.15849436	Residential - Four Units (Any Combination) - 4 Stories or Less	YES - Current	NO - Privately-Owned	Available	Not Used in Prior Housing Element	0	0	0.118734099	0.118734099	4	0	0	1328181	955	Wilshire	Yes	Above Moderate
LOS ANGELES	1069 S CLOVERDALE AVE	90019	5084017013	Medium Residential	R3-1-O-HPOZ	0	54	0.158496334	Residential - Double, Duplex, or Two Units - 4 Stories or Less	YES - Current	NO - Privately-Owned	Available	Used in Prior Housing Element - Non-Vacant	0	0	0.149878149	0.149878149	2	0	0	1328181	980	Wilshire	Yes	Above Moderate

LOS ANGELES	1079 S CLOVERDALE AVE	90019	5084017016	Medium Residential	R3-1-O-HPOZ	0	54	0.158496334	Residential - Double, Duplex, or Two Units - 4 Stories or Less	YES - Current	NO - Privately-Owned	Available	Used in Prior Housing Element - Non-Vacant	0	0	0.149878149	0.149878149	2	0	0	1328181	1026	Wilshire		Yes	Above Moderate
LOS ANGELES	1085 S CLOVERDALE AVE	90019	5084017017	Medium Residential	R3-1-O-HPOZ	0	54	0.198361949	Residential - Five or More Units or Apartments (Any Combination) - 4 Stories or Less	YES - Current	NO - Privately-Owned	Available	Not Used in Prior Housing Element	0	0	0.043431975	0.043431975	8	0	0	1328181	1050	Wilshire		Yes	Above Moderate
LOS ANGELES	1020 S COCHRAN AVE	90019	5084017018	Medium Residential	R3-1-O-HPOZ	0	54	0.158291232	Residential - Four Units (Any Combination) - 4 Stories or Less	YES - Current	NO - Privately-Owned	Available	Not Used in Prior Housing Element	0	0	0.126021378	0.126021378	4	0	0	1328181	764	Wilshire		Yes	Above Moderate
LOS ANGELES	1030 1/2 S COCHRAN AVE	90019	5084017023	Medium Residential	R3-1-O-HPOZ	0	54	0.15830473	Residential - Four Units (Any Combination) - 4 Stories or Less	YES - Current	NO - Privately-Owned	Available	Not Used in Prior Housing Element	0	0	0.118734099	0.118734099	4	0	0	1328181	806	Wilshire		Yes	Above Moderate
LOS ANGELES	1034 S COCHRAN AVE	90019	5084017024	Medium Residential	R3-1-O-HPOZ	0	54	0.158313852	Residential - Double, Duplex, or Two Units - 4 Stories or Less	YES - Current	NO - Privately-Owned	Available	Used in Prior Housing Element - Non-Vacant	0	0	0.149878149	0.149878149	2	0	0	1328181	832	Wilshire		Yes	Above Moderate
LOS ANGELES	1040 S COCHRAN AVE	90019	5084017025	Medium Residential	R3-1-O-HPOZ	0	54	0.158318765	Residential - Double, Duplex, or Two Units - 4 Stories or Less	YES - Current	NO - Privately-Owned	Available	Used in Prior Housing Element - Non-Vacant	0	0	0.149878149	0.149878149	2	0	0	1328181	854	Wilshire		Yes	Above Moderate
LOS ANGELES	1044 S COCHRAN AVE	90019	5084017028	Medium Residential	R3-1-O-HPOZ	0	54	0.15832732	Residential - Double, Duplex, or Two Units - 4 Stories or Less	YES - Current	NO - Privately-Owned	Available	Used in Prior Housing Element - Non-Vacant	0	0	0.149878149	0.149878149	2	0	0	1328181	889	Wilshire		Yes	Above Moderate
LOS ANGELES	1050 S COCHRAN AVE	90019	5084017029	Medium Residential	R3-1-O-HPOZ	0	54	0.158333995	Residential - Four Units (Any Combination) - 4 Stories or Less	YES - Current	NO - Privately-Owned	Available	Not Used in Prior Housing Element	0	0	0.118734099	0.118734099	4	0	0	1328181	910	Wilshire		Yes	Above Moderate
LOS ANGELES	1054 S COCHRAN AVE	90019	5084017030	Medium Residential	R3-1-O-HPOZ	0	54	0.158340958	Residential - Double, Duplex, or Two Units - 4 Stories or Less	YES - Current	NO - Privately-Owned	Available	Used in Prior Housing Element - Non-Vacant	0	0	0.452489913	0.452489913	2	0	0	1328181	932	Wilshire		Yes	Above Moderate
LOS ANGELES	1060 S COCHRAN AVE	90019	5084017031	Medium Residential	R3-1-O-HPOZ	0	54	0.158347952	Residential - Four Units (Any Combination) - 4 Stories or Less	YES - Current	NO - Privately-Owned	Available	Not Used in Prior Housing Element	0	0	0.118734099	0.118734099	4	0	0	1328181	954	Wilshire		Yes	Above Moderate
LOS ANGELES	1102 S COCHRAN AVE	90019	5084017032	Medium Residential	R3-1-O-HPOZ	0	54	0.158354878	Residential - Double, Duplex, or Two Units - 4 Stories or Less	YES - Current	NO - Privately-Owned	Available	Used in Prior Housing Element - Non-Vacant	0	0	0.452489913	0.452489913	2	0	0	1328181	978	Wilshire		Yes	Above Moderate
LOS ANGELES	1106 S COCHRAN AVE	90019	5084017033	Medium Residential	R3-1-O-HPOZ	0	54	0.158361419	Residential - Four Units (Any Combination) - 4 Stories or Less	YES - Current	NO - Privately-Owned	Available	Not Used in Prior Housing Element	0	0	0.118734099	0.118734099	4	0	0	1328181	999	Wilshire		Yes	Above Moderate
LOS ANGELES	1112 S COCHRAN AVE	90019	5084017034	Medium Residential	R3-1-O-HPOZ	0	54	0.158369398	Residential - Five or More Units or Apartments (Any Combination) - 4 Stories or Less	YES - Current	NO - Privately-Owned	Available	Not Used in Prior Housing Element	0	0	0.093900076	0.093900076	6	0	0	1328181	1023	Wilshire		Yes	Above Moderate
LOS ANGELES	5399 W EDGEWOOD PL	90019	5084017035	Medium Residential	R3-1-O-HPOZ	0	54	0.198694018	Residential - Five or More Units or Apartments (Any Combination) - 4 Stories or Less	YES - Current	NO - Privately-Owned	Available	Not Used in Prior Housing Element	0	0	0.10761162	0.10761162	8	0	0	1328181	1048	Wilshire		Yes	Above Moderate
LOS ANGELES	1035 S CLOVERDALE AVE	90019	5084017036	Medium Residential	R3-1-O-HPOZ	0	54	0.158493649	Residential - Double, Duplex, or Two Units - 4 Stories or Less	YES - Current	NO - Privately-Owned	Available	Used in Prior Housing Element - Non-Vacant	0	0	0.159087092	0.159087092	2	0	0	1328181	809	Wilshire		Yes	Above Moderate
LOS ANGELES	1053 S CLOVERDALE AVE	90019	5084017037	Medium Residential	R3-1-O-HPOZ	0	54	0.158493989	Residential - Double, Duplex, or Two Units - 4 Stories or Less	YES - Current	NO - Privately-Owned	Available	Used in Prior Housing Element - Non-Vacant	0	0	0.149878149	0.149878149	2	0	0	1328181	912	Wilshire		Yes	Above Moderate
LOS ANGELES	1075 S CLOVERDALE AVE	90019	5084017038	Medium Residential	R3-1-O-HPOZ	0	54	0.15849436	Residential - Four Units (Any Combination) - 4 Stories or Less	YES - Current	NO - Privately-Owned	Available	Used in Prior Housing Element - Non-Vacant	0	0	0.118734099	0.118734099	4	0	0	1328181	1001	Wilshire		Yes	Above Moderate
LOS ANGELES	1024 S COCHRAN AVE	90019	5084017039	Medium Residential	R3-1-O-HPOZ	0	54	0.158299555	Residential - Four Units (Any Combination) - 4 Stories or Less	YES - Current	NO - Privately-Owned	Available	Not Used in Prior Housing Element	0	0	0.126021378	0.126021378	4	0	0	1328181	785	Wilshire		Yes	Above Moderate
LOS ANGELES	5444 W OLYMPIC BLVD	90036	5084017041	Medium Residential	R3-1-HPOZ	0	54	0.298303098	Institutional - Church - One Story	YES - Current	NO - Privately-Owned	Available	Used in Prior Housing Element - Non-Vacant	0	0	0.048247365	0.048247365	0	0	0	1328181	684	Wilshire			Above Moderate
LOS ANGELES			5084017041	Medium Residential	R3-1-HPOZ	0	54	0.157578455	Institutional - Church - One Story	YES - Current	NO - Privately-Owned	Available	Used in Prior Housing Element - Non-Vacant	0	0	0.031208647	0.031208647	0	0	0	1328181	713	Wilshire			Above Moderate
LOS ANGELES			5084017041	Medium Residential	R3-1-HPOZ	0	54	0.158285205	Institutional - Church - One Story	YES - Current	NO - Privately-Owned	Available	Used in Prior Housing Element - Non-Vacant	0	0	0.031208647	0.031208647	0	0	0	1328181	742	Wilshire			Above Moderate
LOS ANGELES			5084017041	Medium Residential	R3-1-HPOZ	0	54	0.158493895	Institutional - Church - One Story	YES - Current	NO - Privately-Owned	Available	Used in Prior Housing Element - Non-Vacant	0	0	0.031208647	0.031208647	0	0	0	1328181	714	Wilshire			Above Moderate
LOS ANGELES			5084017041	Medium Residential	R3-1-HPOZ	0	54	0.158495653	Institutional - Church - One Story	YES - Current	NO - Privately-Owned	Available	Used in Prior Housing Element - Non-Vacant	0	0	0.031208647	0.031208647	0	0	0	1328181	744	Wilshire			Above Moderate
LOS ANGELES			5084017041	Medium Residential	R3-1-HPOZ	0	54	0.274641029	Institutional - Church - One Story	YES - Current	NO - Privately-Owned	Available	Used in Prior Housing Element - Non-Vacant	0	0	0.04637445	0.04637445	0	0	0	1328181	685	Wilshire			Above Moderate
LOS ANGELES	1023 S CLOVERDALE AVE	90019	5084017042	Medium Residential	R3-1-HPOZ	0	54	0.158495653	Residential - Double, Duplex, or Two Units - 4 Stories or Less	YES - Current	NO - Privately-Owned	Available	Used in Prior Housing Element - Non-Vacant	0	0	0.159087092	0.159087092	2	0	0	1328181	765	Wilshire		Yes	Above Moderate
LOS ANGELES	1131 S MEADOWBROOK AVE	90019	5084018001	Low Medium I Residential	R2-1-O-HPOZ	0	17	0.206204513	Residential - Double, Duplex, or Two Units - 4 Stories or Less	YES - Current	NO - Privately-Owned	Available	Not Used in Prior Housing Element	0	0	0.191337013	0.191337013	2	3*	3*	1328181	1225	Wilshire		Yes	Above Moderate
LOS ANGELES	1137 S MEADOWBROOK AVE	90019	5084018002	Low Medium I Residential	R2-1-O-HPOZ	0	17	0.162981343	Residential - Double, Duplex, or Two Units - 4 Stories or Less	YES - Current	NO - Privately-Owned	Available	Not Used in Prior Housing Element	0	0	0.183050251	0.183050251	2	2*	2*	1298181	29	Wilshire		Yes	Above Moderate
LOS ANGELES	1120 S CLOVERDALE AVE	90019	5084018005	Medium Residential	R3-1-O-HPOZ	0	54	0.150949803	Residential - Four Units (Any Combination) - 4 Stories or Less	YES - Current	NO - Privately-Owned	Available	Not Used in Prior Housing Element	0	0	0.124412477	0.124412477	4	0	0	1328181	1196	Wilshire		Yes	Above Moderate
LOS ANGELES	1128 S CLOVERDALE AVE	90019	5084018006	Medium Residential	R3-1-O-HPOZ	0	54	0.187188034	Residential - Double, Duplex, or Two Units - 4 Stories or Less	YES - Current	NO - Privately-Owned	Available	Used in Prior Housing Element - Non-Vacant	0	0	0.456453246	0.456453246	2	0	0	1328181	1218	Wilshire		Yes	Above Moderate
LOS ANGELES	1134 S CLOVERDALE AVE	90019	5084018007	Medium Residential	R3-1-O-HPOZ	0	54	0.171852017	Residential - Double, Duplex, or Two Units - 4 Stories or Less	YES - Current	NO - Privately-Owned	Available	Used in Prior Housing Element - Non-Vacant	0	0	0.16182413	0.16182413	2	0	0	1298181	24	Wilshire		Yes	Above Moderate
LOS ANGELES	1129 S CLOVERDALE AVE	90019	5084018013	Medium Residential	R3-1-O-HPOZ	0	54	0.181907712	Residential - Double, Duplex, or Two Units - 4 Stories or Less	YES - Current	NO - Privately-Owned	Available	Used in Prior Housing Element - Non-Vacant	0	0	0.16182413	0.16182413	2	0	0	1328181	1216	Wilshire		Yes	Above Moderate
LOS ANGELES	1135 S CLOVERDALE AVE	90019	5084018014	Medium Residential	R3-1-O-HPOZ	0	54	0.158606817	Residential - Double, Duplex, or Two Units - 4 Stories or Less	YES - Current	NO - Privately-Owned	Available	Used in Prior Housing Element - Non-Vacant	0	0	0.140481509	0.140481509	2	0	0	1298181	21	Wilshire		Yes	Above Moderate
LOS ANGELES	1141 S CLOVERDALE AVE	90019	5084018015	Medium Residential	R3-1-O-HPOZ	0	54	0.182308909	Residential - Double, Duplex, or Two Units - 4 Stories or Less	YES - Current	NO - Privately-Owned	Available	Used in Prior Housing Element - Non-Vacant	0	0	0.488453016	0.488453016	2	0	0	1298181	41	Wilshire		Yes	Above Moderate
LOS ANGELES	1158 S COCHRAN AVE	90019	5084018016	Medium Residential	R3-1-O-HPOZ	0	54	0.130447269	Residential - Double, Duplex, or Two Units - 4 Stories or Less	YES - Current	NO - Privately-Owned	Available	Used in Prior Housing Element - Non-Vacant	0	0	0.12710816	0.12710816	2	0	0	1328181	1214	Wilshire		Yes	Above Moderate
LOS ANGELES			5084018016	Medium Residential	R3-1-O-HPOZ	0	54	0.043983636	Residential - Double, Duplex, or Two Units - 4 Stories or Less	YES - Current	NO - Privately-Owned	Available	Used in Prior Housing Element - Non-Vacant	0	0	0.018275642	0.018275642	2	2*	2*	1328181	1238	Wilshire			Above Moderate
LOS ANGELES	1164 S COCHRAN AVE	90019	5084018017	Medium Residential	R3-1-O-HPOZ	0	54	0.085488013	Residential - Four Units (Any Combination) - 4 Stories or Less	YES - Current	NO - Privately-Owned	Available	Used in Prior Housing Element - Non-Vacant	0	0	0.25258401	0.25258401	2	0	0	1328181	1242	Wilshire		Yes	Above Moderate
LOS ANGELES	1166 S COCHRAN AVE	90019	5084018017	Medium Residential	R3-1-O-HPOZ	0	54	0.08305565	Residential - Four Units (Any Combination) - 4 Stories or Less	YES - Current	NO - Privately-Owned	Available	Used in Prior Housing Element - Non-Vacant	0	0	0.25258401	0.25258401	2	0	0	1298181	37	Wilshire		Yes	Above Moderate
LOS ANGELES	5398 W EDGEWOOD PL	90019	5084018020	Medium Residential	R3-1-O-HPOZ	0	54	0.202524712	Residential - Five or More Units or Apartments (Any Combination) - 4 Stories or Less	YES - Current	NO - Privately-Owned	Available	Not Used in Prior Housing Element	0	0	0.114060415	0.114060415	8	0	0	1328181	1102	Wilshire		Yes	Above Moderate
LOS ANGELES	1138 1/2 S COCHRAN AVE	90019	5084018021	Medium Residential	R3-1-O-HPOZ	0	54	0.157649132	Residential - Three Units (Any Combination) - 4 Stories or Less	YES - Current	NO - Privately-Owned	Available	Not Used in Prior Housing Element	0	0	0.133426754	0.133426754	3	0	0	1328181	1120	Wilshire		Yes	Above Moderate
LOS ANGELES	1142 S COCHRAN AVE	90019	5084018022	Medium Residential	R3-1-O-HPOZ	0	54	0.157654977	Residential - Double, Duplex, or Two Units - 4 Stories or Less	YES - Current	NO - Privately-Owned	Available	Used in Prior Housing Element - Non-Vacant	0	0	0.424012822	0.424012822	2	0	0	1328181	1137	Wilshire		Yes	Above Moderate
LOS ANGELES	1146 S COCHRAN AVE	90019	5084018023	Medium Residential	R3-1-O-HPOZ	0	54	0.157646039	Residential - Four Units (Any Combination) - 4 Stories or Less	YES - Current	NO - Privately-Owned	Available	Not Used in Prior Housing Element	0	0	0.111297148	0.111297148	4	0	0	1328181	1166	Wilshire		Yes	Above Moderate
LOS ANGELES	1150 S COCHRAN AVE	90019	5084018024	Medium Residential	R3-1-O-HPOZ	0	54	0.17474984	Residential - Four Units (Any Combination) - 4 Stories or Less	YES - Current	NO - Privately-Owned	Available	Not Used in Prior Housing Element	0	0	0.131234698	0.131234698	4	0	0	1328181	1188	Wilshire		Yes	Above Moderate
LOS ANGELES	5390 W EDGEWOOD PL	90019	5084018025	Medium Residential	R3-1-O-HPOZ	0	54	0.18785375	Residential - Four Units (Any Combination) - 4 Stories or Less	YES - Current	NO - Privately-Owned	Available	Not Used in Prior Housing Element	0	0	0.150706095	0.150706095	4	0	0	1328181	1105	Wilshire		Yes	Above Moderate
LOS ANGELES	1107 S CLOVERDALE AVE	90019	5084018026	Medium Residential	R3-1-O-HPOZ	0	54	0.159252578	Residential - Four Units (Any Combination) - 4 Stories or Less	YES - Current	NO - Privately-Owned	Available	Not Used in Prior Housing Element	0	0	0.118734099	0.118734099	4	0	0	1328181	1119	Wilshire		Yes	Above Moderate
LOS ANGELES	1113 S CLOVERDALE AVE	90019	5084018027	Medium Residential	R3-1-O-HPOZ	0	54	0.15925273	Residential - Four Units (Any Combination) - 4 Stories or Less	YES - Current	NO - Privately-Owned	Available	Not Used in Prior Housing Element	0	0	0.118734099	0.118734099	4	0	0	1328181	1136	Wilshire		Yes	Above Moderate
LOS ANGELES	1121 S CLOVERDALE AVE	90019	5084018028	Medium Residential	R3-1-O-HPOZ	0	54	0.159957771	Residential - Four Units (Any Combination) - 4 Stories or Less	YES - Current	NO - Privately-Owned	Available	Not Used in Prior Housing Element	0	0	0.118734099	0.118734099	4	0	0	1328181	1164	Wilshire		Yes	Above Moderate
LOS ANGELES	1123 S CLOVERDALE AVE	90019	5084018029	Medium Residential	R3-1-O-HPOZ	0	54	0.18950624	Residential - Four Units (Any Combination) - 4 Stories or Less	YES - Current	NO - Privately-Owned	Available	Not Used in Prior Housing Element	0	0	0.143182373	0.143182373	4	0	0	1328181	1187	Wilshire		Yes	Above Moderate
LOS ANGELES	5370 W EDGEWOOD PL	90019	5084018030	Medium Residential	R3-1-O-HPOZ	0	54	0.25698073	Residential - Five or More Units or Apartments (Any Combination) - 4 Stories or Less	YES - Current	NO - Privately-Owned	Available	Not Used in Prior Housing Element	0	0	0.130434665	0.130434665	10	0	0	1328181	1106	Wilshire		Yes	Above Moderate
LOS ANGELES	1108 S CLOVERDALE AVE	90019	5084018031	Medium Residential	R3-1-O-HPOZ	0	54	0.172992047	Residential - Double, Duplex, or Two Units - 4 Stories or Less	YES - Current	NO - Privately-Owned	Available	Used in Prior Housing Element - Non-Vacant	0	0	0.51629343	0.51629343	2	0	0	1328181	1128	Wilshire		Yes	Above Moderate
LOS ANGELES	1112 S CLOVERDALE AVE	90019	5084018033	Medium Residential	R3-1-O-HPOZ	0	54	0.172993725	Residential - Four Units (Any Combination) - 4 Stories or Less	YES - Current	NO - Privately-Owned	Available	Not Used in Prior Housing Element	0	0	0.138671386	0.138671386	4	0	0	1328181	1144	Wilshire		Yes	Above Moderate
LOS ANGELES	1116 S CLOVERDALE AVE	90019	5084018034	Medium Residential	R3-1-O-HPOZ	0	54	0.138393777	Residential - Four Units (Any Combination) - 4 Stories or Less	YES - Current	NO - Privately-Owned	Available	Not Used in Prior Housing Element	0	0	0.11734228	0.11734228	4	0	0	1328181	1177	Wilshire		Yes	Above Moderate
LOS ANGELES	1140 S CLOVERDALE AVE	90019	5084018042	Medium Residential	R3-1-O-HPOZ	0	54	0.19792609	Residential - Double, Duplex, or Two Units - 4 Stories or Less	YES - Current	NO - Privately-Owned	Available	Used in Prior Housing Element - Non-Vacant	0	0	0.182324097	0.182324097	2	0	0	1298181	44	Wilshire		Yes	Above Moderate
LOS ANGELES	1143 S MEADOWBROOK AVE	90019	5084018043	Low Medium I Residential	R2-1-O-HPOZ	0	17	0.169741462	Residential - Double, Duplex, or Two Units - 4 Stories or Less	YES - Current	NO - Privately-Owned	Available	Not Used in Prior Housing Element	0	0	0.027694492	0.027694492	2	2*	2*	1298181	49	Wilshire		Yes	Above Moderate
LOS ANGELES	1170 S COCHRAN AVE	90019	5084018044	Medium Residential	R3-1-O-HPOZ	0	54	0.129397174	Residential - Double, Duplex, or Two Units - 4 Stories or Less - Pool	YES - Current	NO - Privately-Owned	Available	Used in Prior Housing Element - Non-Vacant	0	0	0.12710816	0.12710816	2	0	0	1298181	55	Wilshire		Yes	Above Moderate
LOS ANGELES			5084018044	Medium Residential	R3-1-O-HPOZ	0	54	0.041447596	Residential - Double, Duplex, or Two Units - 4 Stories or Less - Pool	YES - Current	NO - Privately-Owned	Available	Used in Prior Housing Element - Non-Vacant	0	0	0.018275642	0.018275642	2	2*	2*	1298181	45	Wilshire			Above Moderate
LOS ANGELES	5256 W EDGEWOOD PL	90019	5084019001	Low Medium I Residential	R2-1-HPOZ	0	17	0.135792882	Residential - Double, Duplex, or Two Units - 4 Stories or Less	YES - Current	NO - Privately-Owned	Available	Not Used in Prior Housing Element	0	0	0.02276376	0.02276376	2	2*	2*	1328181	1152	Wilshire		Yes	Above Moderate
LOS ANGELES	1107 S SYCAMORE AVE	90019	5084019002	Low Medium I Residential	R2-1-HPOZ	0	17	0.137754985	Residential - Double, Duplex, or Two Units - 4 Stories or Less	YES - Current	NO - Privately-Owned	Available	Not Used in Prior Housing Element	0	0	0.02276376	0.02276376	2	2*	2*	1328181	1182	Wilshire		Yes	Above Moderate
LOS ANGELES	1113 S SYCAMORE AVE	90019	5084019003	Low Medium I Residential	R2-1-HPOZ	0	17	0.137762848	Residential - Double, Duplex, or Two Units - 4 Stories or Less	YES - Current	NO - Privately-Owned	Available	Not Used in Prior Housing Element	0	0	0.02276376	0.02276376	2	2*	2*	1328181	1205	Wilshire		Yes	Above Moderate
LOS ANGELES	1119 S SYCAMORE AVE	90019	5084019004	Low Medium I Residential	R2-1-HPOZ	0	17	0.137747166	Residential - Single Family Residence	YES - Current	NO - Privately-Owned	Available	Not Used in Prior Housing Element	0	0	0.113920212	0.113920212	1	2*	2*	1328181	1224	Wilshire			Above Moderate
LOS ANGELES	1125 S SYCAMORE AVE	90019	5084019005	Low Medium I Residential	R2-1-HPOZ	0	17	0.134901047	Residential - Double, Duplex, or Two Units - 4 Stories or Less	YES - Current	NO - Privately-Owned	Available	Not Used in Prior Housing Element	0	0	0.158645916	0.158645916	2	2*	2*	1298181	27	Wilshire		Yes	Above Moderate
LOS ANGELES	1129 S SYCAMORE AVE	90019	5084019006	Low Medium I Residential	R2-1-HPOZ	0	17	0.180537075	Residential - Double, Duplex, or Two Units - 4 Stories or Less - Pool	YES - Current	NO - Privately-Owned	Available	Not Used in Prior Housing Element	0	0	0.191337013	0.191337013	2	3*	3*	1298181	51	Wilshire		Yes	Above Moderate
LOS ANGELES	1108 S REDONDO BLVD	90019	5084019008	Low Medium I Residential	R2-1-HPOZ	0	17	0.156846156	Residential - Double, Duplex, or Two Units - 4 Stories or Less	YES - Current	NO - Privately-Owned	Available	Not Used in Prior Housing Element	0	0	0.183050251	0.183050251	2	2*	2*	1328181	1172	Wilshire		Yes	Above Moderate
LOS ANGELES	1114 S REDONDO BLVD	90019	5084019009	Low Medium I Residential	R2-1-HPOZ	0	17	0.160442014	Residential - Double, Duplex, or Two Units - 4 Stories or Less	YES - Current	NO - Privately-Owned	Available	Not Used in Prior Housing Element	0	0	0.027694492	0.027694492	2	2*	2*	1328181	1190	Wilshire		Yes	Above Moderate
LOS ANGELES	1118 S REDONDO BLVD	90019	5084019010	Low Medium I Residential	R2-1-HPOZ	0	17	0.163690127	Residential - Double, Duplex, or Two Units - 4 Stories or Less	YES - Current	NO - Privately-Owned	Available	Not Used in Prior Housing Element	0	0	0.183050251	0.183050251	2	2*	2*	1328181	1210	Wilshire		Yes	Above Moderate
LOS ANGELES	1124 S REDONDO BLVD	90019	5084019011	Low Medium I Residential	R2-1-HPOZ	0	17	0.1519536	Residential - Double, Duplex, or Two Units - 4 Stories or Less	YES - Current	NO - Privately-Owned	Available	Not Used in Prior Housing Element	0	0	0.183050251	0.183050251	2	2*	2*	1298181	17	Wilshire		Yes	Above Moderate
LOS ANGELES	1126 S REDONDO BLVD	90019	5084019012	Low Medium I Residential	R2-1-HPOZ	0	17	0.153947618	Residential - Double, Duplex, or Two Units - 4 Stories or Less	YES - Current	NO - Privately-Owned	Available	Not Used in Prior Housing Element	0	0	0.183050251	0.183050251	2	2*	2*	1298181	38	Wilshire		Yes	Above Moderate
LOS ANGELES	5211 W 12TH ST	90019	5084019014	Low Medium I Residential	R2-1-HPOZ	0	17	0.072963295	Residential - Single Family Residence	YES - Current	NO - Privately-Owned	Available	Not Used in Prior Housing Element	0	0	0.071918416	0.071918416	1	1*	1*	1298181	63	Wilshire			Above Moderate
LOS ANGELES	1103 S REDONDO BLVD	90019	5084019015	Low Medium I Residential	R2-1-O-HPOZ	0	17	0.130912887	Residential - Double, Duplex, or Two Units - 4 Stories or Less	YES - Current	NO - Privately-Owned	Available	Not Used in Prior Housing Element	0	0	0.005719611	0.005719611	2	2*	2*	1328181	1122	Wilshire		Yes	Above Moderate
LOS ANGELES	1107 S REDONDO BLVD	90019	5084019016	Low Medium I Residential	R2-1-O-HPOZ	0	17	0.130429204	Residential - Double, Duplex, or Two Units - 4 Stories or Less	YES - Current	NO - Privately-Owned	Available	Not Used in Prior Housing Element	0	0	0.148778164	0.148778164	2	2*	2*	1328181	1135	Wilshire		Yes	Above Moderate
LOS ANGELES	1111 S REDONDO BLVD	90019	5084019017	Low Medium I Residential	R2-1-O-HPOZ	0	17	0.141125188	Residential - Double, Duplex, or Two Units - 4 Stories or Less	YES - Current	NO - Privately-Owned	Available	Not Used in Prior Housing Element	0	0	0.02276376	0.02276376	2	2*	2*	1328181	1151	Wilshire		Yes	Above Moderate
LOS ANGELES	1119 S REDONDO BLVD	90019	5084019018	Low Medium I Residential	R2-1-O-HPOZ	0	17	0.141955062	Residential - Double, Duplex, or Two Units - 4 Stories or Less	YES - Current	NO - Privately-Owned	Available	Not Used in Prior Housing Element	0	0	0.02276376	0.02276376	2	2*	2*	1328181	1183	Wilshire		Yes	Above Moderate
LOS ANGELES	1125 S REDONDO BLVD	90019	5084019019	Low Medium I Residential	R2-1-O-HPOZ	0	17	0.140510806	Residential - Double, Duplex, or Two Units - 4 Stories or Less	YES - Current	NO - Privately-Owned	Available	Not Used in Prior Housing Element	0	0	0.148778164	0.148778164	2	2*	2*	1328181	1206	Wilshire		Yes	Above Moderate
LOS ANGELES	1129 S REDONDO BLVD	90019	5084019020	Low Medium I Residential	R2-1-O-HPOZ	0	17	0.125253021	Residential - Double, Duplex, or Two Units - 4 Stories or Less	YES - Current	NO - Privately-Owned	Available	Not Used in Prior Housing Element	0	0	0.02276376	0.02276376	2	2*	2*	1328181	1223	Wilshire		Yes	Above Moderate
LOS ANGELES	1133 S REDONDO BLVD	90019	5084019021	Low Medium I Residential	R2-1-O-HPOZ	0	17	0.158954786	Residential - Double, Duplex, or Two Units - 4 Stories or Less	YES - Current	NO - Privately-Owned	Available	Not Used in Prior Housing Element	0	0	0.027694492	0.027694492	2	2*	2*	1298181	25	Wilshire		Yes	Above Moderate
LOS ANGELES	1139 S REDONDO BLVD	90019	5084019022	Low Medium I Residential	R2-1-O-HPOZ	0	17	0.160493661	Residential - Double, Duplex, or Two Units - 4 Stories or Less	YES - Current	NO - Privately-Owned	Available	Not Used in Prior Housing Element	0	0	0.183050251	0.183050251	2	2*	2*	1298181	56	Wilshire		Yes	Above Moderate

LOS ANGELES	5314 W EDGEWOOD PL	90019	5084019023	Low Medium I Residential	R2-1-O-HPOZ	0	17	0.189421933	Residential - Three Units (Any Combination) - 4 Stories or Less	YES - Current	NO - Privately-Owned	Available	Not Used in Prior Housing Element	0	0	0.173932123	0.173932123	3	3*	3*	1328181	1115	Wilshire	Yes	Above Moderate
LOS ANGELES	1114 S MEADOWBROOK AVE	90019	5084019025	Low Medium I Residential	R2-1-O-HPOZ	0	17	0.142368818	Residential - Double, Duplex, or Two Units - 4 Stories or Less	YES - Current	NO - Privately-Owned	Available	Not Used in Prior Housing Element	0	0	0.02276376	0.02276376	2	2*	2*	1328181	1150	Wilshire	Yes	Above Moderate
LOS ANGELES	1118 S MEADOWBROOK AVE	90019	5084019026	Low Medium I Residential	R2-1-O-HPOZ	0	17	0.140878784	Residential - Double, Duplex, or Two Units - 4 Stories or Less	YES - Current	NO - Privately-Owned	Available	Not Used in Prior Housing Element	0	0	0.148778164	0.148778164	2	2*	2*	1328181	1185	Wilshire	Yes	Above Moderate
LOS ANGELES	1128 S MEADOWBROOK AVE	90019	5084019028	Low Medium I Residential	R2-1-O-HPOZ	0	17	0.138608285	Residential - Double, Duplex, or Two Units - 4 Stories or Less	YES - Current	NO - Privately-Owned	Available	Not Used in Prior Housing Element	0	0	0.02276376	0.02276376	2	2*	2*	1328181	1227	Wilshire	Yes	Above Moderate
LOS ANGELES	1134 S MEADOWBROOK AVE	90019	5084019029	Low Medium I Residential	R2-1-O-HPOZ	0	17	0.131292701	Residential - Double, Duplex, or Two Units - 4 Stories or Less	YES - Current	NO - Privately-Owned	Available	Not Used in Prior Housing Element	0	0	0.02276376	0.02276376	2	2*	2*	1298181	31	Wilshire	Yes	Above Moderate
LOS ANGELES	1140 S MEADOWBROOK AVE	90019	5084019031	Low Medium I Residential	R2-1-O-HPOZ	0	17	0.160652412	Residential - Double, Duplex, or Two Units - 4 Stories or Less	YES - Current	NO - Privately-Owned	Available	Not Used in Prior Housing Element	0	0	0.027694492	0.027694492	2	2*	2*	1298181	46	Wilshire	Yes	Above Moderate
LOS ANGELES	1163 S LA BREA AVE	90019	5084020001	General Commercial	C2-1	0	108	0.172184083	Commercial - Auto, Recreation Equipment, Construction Equipment Sales and Service - Auto Body Repair Shop - One Story	YES - Current	NO - Privately-Owned	Available	Used in Prior Housing Element - Non-Vacant	0.234450026	0	0	0.234450026	0	0	0	1328181	1195	Wilshire		Lower
LOS ANGELES	1109 S ORANGE DR	90019	5084020011	Low Medium I Residential	R2-1-HPOZ	0	17	0.147872738	Residential - Double, Duplex, or Two Units - 4 Stories or Less	YES - Current	NO - Privately-Owned	Available	Not Used in Prior Housing Element	0	0	0.027694492	0.027694492	2	2*	2*	1328181	1213	Wilshire	Yes	Above Moderate
LOS ANGELES	1115 S ORANGE DR	90019	5084020012	Low Medium I Residential	R2-1-HPOZ	0	17	0.144970063	Residential - Double, Duplex, or Two Units - 4 Stories or Less - Pool	YES - Current	NO - Privately-Owned	Available	Not Used in Prior Housing Element	0	0	0.027694492	0.027694492	2	2*	2*	1298181	20	Wilshire	Yes	Above Moderate
LOS ANGELES	1119 S ORANGE DR	90019	5084020013	Low Medium I Residential	R2-1-HPOZ	0	17	0.130737771	Residential - Double, Duplex, or Two Units - 4 Stories or Less	YES - Current	NO - Privately-Owned	Available	Not Used in Prior Housing Element	0	0	0.02276376	0.02276376	2	2*	2*	1298181	40	Wilshire	Yes	Above Moderate
LOS ANGELES	1108 S SYCAMORE AVE	90019	5084020017	Low Medium I Residential	R2-1-HPOZ	0	17	0.138388708	Residential - Double, Duplex, or Two Units - 4 Stories or Less	YES - Current	NO - Privately-Owned	Available	Not Used in Prior Housing Element	0	0	0.02276376	0.02276376	2	2*	2*	1328181	1204	Wilshire	Yes	Above Moderate
LOS ANGELES	1112 S SYCAMORE AVE	90019	5084020018	Low Medium I Residential	R2-1-HPOZ	0	17	0.138045959	Residential - Double, Duplex, or Two Units - 4 Stories or Less	YES - Current	NO - Privately-Owned	Available	Not Used in Prior Housing Element	0	0	0.148778164	0.148778164	2	2*	2*	1328181	1222	Wilshire	Yes	Above Moderate
LOS ANGELES	1118 S SYCAMORE AVE	90019	5084020019	Low Medium I Residential	R2-1-HPOZ	0	17	0.12565241	Residential - Double, Duplex, or Two Units - 4 Stories or Less	YES - Current	NO - Privately-Owned	Available	Not Used in Prior Housing Element	0	0	0.024366702	0.024366702	2	2*	2*	1298181	26	Wilshire	Yes	Above Moderate
LOS ANGELES	1122 S SYCAMORE AVE	90019	5084020020	Low Medium I Residential	R2-1-HPOZ	0	17	0.118194079	Residential - Double, Duplex, or Two Units - 4 Stories or Less	YES - Current	NO - Privately-Owned	Available	Not Used in Prior Housing Element	0	0	0.02276376	0.02276376	2	2*	2*	1298181	47	Wilshire	Yes	Above Moderate
LOS ANGELES	1128 S SYCAMORE AVE	90019	5084020021	Low Medium I Residential	R2-1-HPOZ	0	17	0.128307756	Residential - Double, Duplex, or Two Units - 4 Stories or Less	YES - Current	NO - Privately-Owned	Available	Not Used in Prior Housing Element	0	0	0.148778164	0.148778164	2	2*	2*	1298181	66	Wilshire	Yes	Above Moderate
LOS ANGELES	1171 S LA BREA AVE	90019	5084020023	General Commercial	C2-1	0	108	0.106087201	Commercial - Auto, Recreation Equipment, Construction Equipment Sales and Service - Auto Body Repair Shop - One Story	YES - Current	NO - Privately-Owned	Available	Used in Prior Housing Element - Non-Vacant	0.067337674	0	0	0.067337674	0	0	0	1328181	1234	Wilshire		Lower
LOS ANGELES	1191 S LA BREA AVE	90019	5084020023	General Commercial	C2-1	0	108	0.139246654	Commercial - Auto, Recreation Equipment, Construction Equipment Sales and Service - Auto Body Repair Shop - One Story	YES - Current	NO - Privately-Owned	Available	Used in Prior Housing Element - Non-Vacant	0.082995715	0	0	0.082995715	0	0	0	1298181	30	Wilshire		Lower
LOS ANGELES	1199 S LA BREA AVE	90019	5084020023	General Commercial	C2-1	0	108	0.156267135	Commercial - Auto, Recreation Equipment, Construction Equipment Sales and Service - Auto Body Repair Shop - One Story	YES - Current	NO - Privately-Owned	Available	Used in Prior Housing Element - Non-Vacant	0.089665458	0	0	0.089665458	0	0	0	1298181	67	Wilshire		Lower
LOS ANGELES			5084020023	General Commercial	C2-1	0	108	0.149898846	Commercial - Auto, Recreation Equipment, Construction Equipment Sales and Service - Auto Body Repair Shop - One Story	YES - Current	NO - Privately-Owned	Available	Used in Prior Housing Element - Non-Vacant	0.087319824	0	0	0.087319824	0	0	0	1298181	52	Wilshire		Lower
LOS ANGELES	5112 W EDGEWOOD PL	90019	5084021001	Medium Residential	R3-1	0	54	0.115465217	Residential - Double, Duplex, or Two Units - 4 Stories or Less	YES - Current	NO - Privately-Owned	Available	Not Used in Prior Housing Element	0	0	0.11474626	0.11474626	2	0	0	1328181	1094	Wilshire	Yes	Above Moderate
LOS ANGELES	1107 S CITRUS AVE	90019	5084021002	Medium Residential	R3-1	0	54	0.132709312	Residential - Double, Duplex, or Two Units - 4 Stories or Less	YES - Current	NO - Privately-Owned	Available	Not Used in Prior Housing Element	0	0	0.127936578	0.127936578	2	0	0	1328181	1081	Wilshire	Yes	Above Moderate
LOS ANGELES	1111 S CITRUS AVE	90019	5084021003	Medium Residential	R3-1	0	54	0.146907647	Residential - Four Units (Any Combination) - 4 Stories or Less	YES - Current	NO - Privately-Owned	Available	Not Used in Prior Housing Element	0	0	0.321344092	0.321344092	4	0	0	1328181	1123	Wilshire	Yes	Above Moderate
LOS ANGELES	1119 S CITRUS AVE	90019	5084021004	Medium Residential	R3-1	0	54	0.146973384	Residential - Five or More Units or Apartments (Any Combination) - 4 Stories or Less	YES - Current	NO - Privately-Owned	Available	Not Used in Prior Housing Element	0	0	0.08107863	0.08107863	6	0	0	1328181	1139	Wilshire	Yes	Above Moderate
LOS ANGELES	1123 S CITRUS AVE	90019	5084021005	Medium Residential	R3-1	0	54	0.147276539	Residential - Four Units (Any Combination) - 4 Stories or Less	YES - Current	NO - Privately-Owned	Available	Not Used in Prior Housing Element	0	0	0.111297148	0.111297148	4	0	0	1328181	1157	Wilshire	Yes	Above Moderate
LOS ANGELES	1129 S CITRUS AVE	90019	5084021006	Medium Residential	R3-1	0	54	0.147767299	Residential - Four Units (Any Combination) - 4 Stories or Less	YES - Current	NO - Privately-Owned	Available	Not Used in Prior Housing Element	0	0	0.111297148	0.111297148	4	0	0	1328181	1184	Wilshire	Yes	Above Moderate
LOS ANGELES	1133 S CITRUS AVE	90019	5084021007	Medium Residential	R3-1	0	54	0.148073024	Residential - Double, Duplex, or Two Units - 4 Stories or Less	YES - Current	NO - Privately-Owned	Available	Used in Prior Housing Element - Non-Vacant	0	0	0.424012822	0.424012822	2	0	0	1328181	1197	Wilshire	Yes	Above Moderate
LOS ANGELES	1137 S CITRUS AVE	90019	5084021008	Medium Residential	R3-1	0	54	0.160598673	Residential - Double, Duplex, or Two Units - 4 Stories or Less	YES - Current	NO - Privately-Owned	Available	Used in Prior Housing Element - Non-Vacant	0	0	0.452489913	0.452489913	2	0	0	1328181	1212	Wilshire	Yes	Above Moderate
LOS ANGELES	1147 1/2 S CITRUS AVE	90019	5084021009	Medium Residential	R3-1	0	54	0.156135267	Residential - Four Units (Any Combination) - 4 Stories or Less	YES - Current	NO - Privately-Owned	Available	Not Used in Prior Housing Element	0	0	0.118734099	0.118734099	4	0	0	1298181	19	Wilshire	Yes	Above Moderate
LOS ANGELES	1149 S CITRUS AVE	90019	5084021010	Medium Residential	R3-1	0	54	0.145167097	Residential - Double, Duplex, or Two Units - 4 Stories or Less	YES - Current	NO - Privately-Owned	Available	Not Used in Prior Housing Element	0	0	0.386290741	0.386290741	2	0	0	1298181	39	Wilshire	Yes	Above Moderate
LOS ANGELES	5055 W 12TH ST	90019	5084021019	Medium Residential	R3-1	0	54	0.174813961	Residential - Five or More Units or Apartments (Any Combination) - 4 Stories or Less	YES - Current	NO - Privately-Owned	Available	Not Used in Prior Housing Element	0	0	0.085938044	0.085938044	8	0	0	1298181	64	Wilshire	Yes	Above Moderate
LOS ANGELES	1152 S LA BREA AVE	90019	5084021020	General Commercial	C2-1	0	108	0.151018925	Commercial - Auto, Recreation Equipment, Construction Equipment Sales and Service - Auto Body Repair Shop - One Story	YES - Current	NO - Privately-Owned	Available	Not Used in Prior Housing Element	0.024890257	0	0	0.024890257	0	0	0	1328181	1148	Wilshire		Lower
LOS ANGELES	1164 S LA BREA AVE	90019	5084021020	General Commercial	C2-1	0	108	0.150648431	Commercial - Auto, Recreation Equipment, Construction Equipment Sales and Service - Auto Body Repair Shop - One Story	YES - Current	NO - Privately-Owned	Available	Not Used in Prior Housing Element	0.024890257	0	0	0.024890257	0	0	0	1328181	1180	Wilshire		Lower
LOS ANGELES	5130 W EDGEWOOD PL	90019	5084021020	General Commercial	C2-1	0	108	0.170683257	Commercial - Auto, Recreation Equipment, Construction Equipment Sales and Service - Auto Body Repair Shop - One Story	YES - Current	NO - Privately-Owned	Available	Not Used in Prior Housing Element	0.026513002	0	0	0.026513002	0	0	0	1328181	1116	Wilshire		Lower
LOS ANGELES	1168 S LA BREA AVE	90019	5084021021	General Commercial	C2-1	0	108	0.147374785	Commercial - Store - One Story	YES - Current	NO - Privately-Owned	Available	Not Used in Prior Housing Element	3.318551898	0	0	3.318551898	0	0	0	1328181	1202	Wilshire		Lower
LOS ANGELES	1174 S LA BREA AVE	90019	5084021021	General Commercial	C2-1	0	108	0.146893299	Commercial - Store - One Story	YES - Current	NO - Privately-Owned	Available	Not Used in Prior Housing Element	3.318551898	0	0	3.318551898	0	0	0	1328181	1219	Wilshire		Lower
LOS ANGELES	1180 S LA BREA AVE	90019	5084021023	General Commercial	C2-1	0	108	0.146931381	Commercial - Store - One Story	YES - Current	NO - Privately-Owned	Available	Not Used in Prior Housing Element	3.318551898	0	0	3.318551898	0	0	0	1298181	28	Wilshire		Lower
LOS ANGELES	1186 S LA BREA AVE	90019	5084021023	General Commercial	C2-1	0	108	0.14693667	Commercial - Store - One Story	YES - Current	NO - Privately-Owned	Available	Not Used in Prior Housing Element	3.318551898	0	0	3.318551898	0	0	0	1298181	53	Wilshire		Lower
LOS ANGELES	1192 S LA BREA AVE	90019	5084021023	General Commercial	C2-1	0	108	0.15937273	Commercial - Store - One Story	YES - Current	NO - Privately-Owned	Available	Not Used in Prior Housing Element	3.397887826	0	0	3.397887826	0	0	0	1298181	68	Wilshire		Lower
LOS ANGELES	1103 S HIGHLAND AVE	90019	5084022001	Low Medium I Residential	R2-1-O	0	17	0.209712808	Residential - Double, Duplex, or Two Units - 4 Stories or Less	YES - Current	NO - Privately-Owned	Available	Not Used in Prior Housing Element	0	0	0.191337013	0.191337013	2	3*	3*	1328181	979	Wilshire	Yes	Above Moderate
LOS ANGELES	1117 S HIGHLAND AVE	90019	5084022003	Low Medium I Residential	R2-1-O	0	17	0.141907826	Residential - Double, Duplex, or Two Units - 4 Stories or Less	YES - Current	NO - Privately-Owned	Available	Not Used in Prior Housing Element	0	0	0.148778164	0.148778164	2	2*	2*	1328181	1047	Wilshire	Yes	Above Moderate
LOS ANGELES	1121 S HIGHLAND AVE	90019	5084022004	Low Medium I Residential	R2-1-O	0	17	0.140849064	Residential - Double, Duplex, or Two Units - 4 Stories or Less	YES - Current	NO - Privately-Owned	Available	Not Used in Prior Housing Element	0	0	0.148778164	0.148778164	2	2*	2*	1328181	1070	Wilshire	Yes	Above Moderate
LOS ANGELES	1127 S HIGHLAND AVE	90019	5084022005	Low Medium I Residential	R2-1-O	0	17	0.14004751	Residential - Double, Duplex, or Two Units - 4 Stories or Less	YES - Current	NO - Privately-Owned	Available	Not Used in Prior Housing Element	0	0	0.148778164	0.148778164	2	2*	2*	1328181	1084	Wilshire	Yes	Above Moderate
LOS ANGELES	1133 S HIGHLAND AVE	90019	5084022006	Low Medium I Residential	R2-1-O	0	17	0.13848101	Residential - Double, Duplex, or Two Units - 4 Stories or Less	YES - Current	NO - Privately-Owned	Available	Not Used in Prior Housing Element	0	0	0.02276376	0.02276376	2	2*	2*	1328181	1097	Wilshire	Yes	Above Moderate
LOS ANGELES	1139 S HIGHLAND AVE	90019	5084022007	Low Medium I Residential	R2-1-O	0	17	0.13767003	Residential - Double, Duplex, or Two Units - 4 Stories or Less	YES - Current	NO - Privately-Owned	Available	Not Used in Prior Housing Element	0	0	0.148778164	0.148778164	2	2*	2*	1328181	1114	Wilshire	Yes	Above Moderate
LOS ANGELES	1143 S HIGHLAND AVE	90019	5084022008	Low Medium I Residential	R2-1-O	0	17	0.137051028	Residential - Single Family Residence	YES - Current	NO - Privately-Owned	Available	Not Used in Prior Housing Element	0	0	0.113920212	0.113920212	1	2*	2*	1328181	1127	Wilshire		Above Moderate
LOS ANGELES	1149 S HIGHLAND AVE	90019	5084022009	Low Medium I Residential	R2-1-O	0	17	0.150451186	Residential - Double, Duplex, or Two Units - 4 Stories or Less	YES - Current	NO - Privately-Owned	Available	Not Used in Prior Housing Element	0	0	0.02276376	0.02276376	2	2*	2*	1328181	1140	Wilshire	Yes	Above Moderate
LOS ANGELES	1159 S HIGHLAND AVE	90019	5084022012	Low Medium I Residential	R2-1-O	0	17	0.152277965	Residential - Double, Duplex, or Two Units - 4 Stories or Less	YES - Current	NO - Privately-Owned	Available	Not Used in Prior Housing Element	0	0	0.148778164	0.148778164	2	2*	2*	1328181	1192	Wilshire	Yes	Above Moderate
LOS ANGELES	1163 S HIGHLAND AVE	90019	5084022013	Low Medium I Residential	R2-1-O	0	17	0.147812126	Residential - Double, Duplex, or Two Units - 4 Stories or Less	YES - Current	NO - Privately-Owned	Available	Not Used in Prior Housing Element	0	0	0.02276376	0.02276376	2	2*	2*	1328181	1211	Wilshire	Yes	Above Moderate
LOS ANGELES	1169 S HIGHLAND AVE	90019	5084022014	Low Medium I Residential	R2-1-O	0	17	0.146544253	Residential - Double, Duplex, or Two Units - 4 Stories or Less	YES - Current	NO - Privately-Owned	Available	Not Used in Prior Housing Element	0	0	0.02276376	0.02276376	2	2*	2*	1298181	18	Wilshire	Yes	Above Moderate
LOS ANGELES	1173 S HIGHLAND AVE	90019	5084022015	Low Medium I Residential	R2-1-O	0	17	0.149061842	Residential - Double, Duplex, or Two Units - 4 Stories or Less	YES - Current	NO - Privately-Owned	Available	Not Used in Prior Housing Element	0	0	0.02276376	0.02276376	2	2*	2*	1298181	1355	Wilshire	Yes	Above Moderate
LOS ANGELES	1179 S HIGHLAND AVE	90019	5084022016	Low Medium I Residential	R2-1-O	0	17	0.245992709	Residential - Four Units (Any Combination) - 4 Stories or Less	YES - Current	NO - Privately-Owned	Available	Not Used in Prior Housing Element	0	0	0.044664527	0.044664527	4	0	0	1298181	61	Wilshire	Yes	Above Moderate
LOS ANGELES	5074 W EDGEWOOD PL	90019	5084022018	Medium Residential	R3-1-O	0	54	0.163145059	Residential - Three Units (Any Combination) - 4 Stories or Less	YES - Current	NO - Privately-Owned	Available	Not Used in Prior Housing Element	0	0	0.141620502	0.141620502	3	0	0	1328181	1016	Wilshire	Yes	Above Moderate
LOS ANGELES	1102 S CITRUS AVE	90019	5084022019	Medium Residential	R3-1-O	0	54	0.145384723	Residential - Four Units (Any Combination) - 4 Stories or Less	YES - Current	NO - Privately-Owned	Available	Not Used in Prior Housing Element	0	0	0.105629655	0.105629655	4	0	0	1328181	1058	Wilshire	Yes	Above Moderate
LOS ANGELES	1106 S CITRUS AVE	90019	5084022020	Medium Residential	R3-1-O	0	54	0.149219541	Residential - Three Units (Any Combination) - 4 Stories or Less	YES - Current	NO - Privately-Owned	Available	Not Used in Prior Housing Element	0	0	0.133426754	0.133426754	3	0	0	1328181	1079	Wilshire	Yes	Above Moderate
LOS ANGELES	1118 S CITRUS AVE	90019	5084022023	Medium Residential	R3-1-O	0	54	0.14921978	Residential - Four Units (Any Combination) - 4 Stories or Less	YES - Current	NO - Privately-Owned	Available	Not Used in Prior Housing Element	0	0	0.111297148	0.111297148	4	0	0	1328181	1113	Wilshire	Yes	Above Moderate
LOS ANGELES	1128 S CITRUS AVE	90019	5084022026	Medium Residential	R3-1-O	0	54	0.149221391	Residential - Single Family Residence	YES - Current	NO - Privately-Owned	Available	Used in Prior Housing Element - Non-Vacant	0.654819012	0	0	0.654819012	1	0	0	1328181	1146	Wilshire		Lower
LOS ANGELES	1130 S CITRUS AVE	90019	5084022027	Medium Residential	R3-1-O	0	54	0.149219849	Residential - Four Units (Any Combination) - 4 Stories or Less	YES - Current	NO - Privately-Owned	Available	Not Used in Prior Housing Element	0	0	0.111297148	0.111297148	4	0	0	1328181	1178	Wilshire	Yes	Above Moderate
LOS ANGELES	1138 S CITRUS AVE	90019	5084022028	Medium Residential	R3-1-O	0	54	0.149220302	Residential - Double, Duplex, or Two Units - 4 Stories or Less	YES - Current	NO - Privately-Owned	Available	Used in Prior Housing Element - Non-Vacant	0	0	0.140481509	0.140481509	2	0	0	1328181	1200	Wilshire	Yes	Above Moderate
LOS ANGELES	1142 S CITRUS AVE	90019	5084022029	Medium Residential	R3-1-O	0	54	0.149219653	Residential - Double, Duplex, or Two Units - 4 Stories or Less - Pool	YES - Current	NO - Privately-Owned	Available	Used in Prior Housing Element - Non-Vacant	0	0	0.424012822	0.424012822	2	0	0	1328181	1217	Wilshire	Yes	Above Moderate
LOS ANGELES	1146 S CITRUS AVE	90019	5084022030	Medium Residential	R3-1-O	0	54	0.149547862	Residential - Double, Duplex, or Two Units - 4 Stories or Less	YES - Current	NO - Privately-Owned	Available	Used in Prior Housing Element - Non-Vacant	0	0	0.140481509	0.140481509	2	0	0	1298181	22	Wilshire	Yes	Above Moderate
LOS ANGELES	1154 S CITRUS AVE	90019	5084022031	Medium Residential	R3-1-O	0	54	0.14949872	Residential - Double, Duplex, or Two Units - 4 Stories or Less	YES - Current	NO - Privately-Owned	Available	Used in Prior Housing Element - Non-Vacant	0	0	0.140481509	0.140481509	2	0	0	1298181	43	Wilshire	Yes	Above Moderate
LOS ANGELES	1160 S CITRUS AVE	90019	5084022032	Medium Residential	R3-1-O	0	54	0.183328353	Residential - Five or More Units or Apartments (Any Combination) - 4 Stories or Less	YES - Current	NO - Privately-Owned	Available	Not Used in Prior Housing Element	0	0	0.106282722	0.106282722	6	0	0	1298181	65	Wilshire	Yes	Above Moderate
LOS ANGELES	1122 S CITRUS AVE	90019	5084022035	Medium Residential	R3-1-O	0	54	0.149221318	Residential - Double, Duplex, or Two Units - 4 Stories or Less - Pool	YES - Current	NO - Privately-Owned	Available	Used in Prior Housing Element - Non-Vacant	0	0	0.424012822	0.424012822	2	0	0	1328181	1131	Wilshire	Yes	Above Moderate
LOS ANGELES	1112 S CITRUS AVE	90019	5084022036	Medium Residential	R3-1-O	0	54	0.14922099	Residential - Double, Duplex, or Two Units - 4 Stories or Less	YES - Current	NO - Privately-Owned	Available	Used in Prior Housing Element - Non-Vacant	0	0	0.149878149	0.149878149	2	0	0	1328181	1095	Wilshire	Yes	Above Moderate
LOS ANGELES	1111 S HIGHLAND AVE	90019	5084022037	Low Medium I Residential	R2-1-O	0	17	0.142911856	Residential - Double, Duplex, or Two Units - 4 Stories or Less	YES - Current	NO - Privately-Owned	Available	Not Used in Prior Housing Element	0	0	0.158645916	0.158645916	2	2*	2*	1328181	1022	Wilshire	Yes	Above Moderate
LOS ANGELES	1102 S HIGHLAND AVE	90019	5084023001	Low Medium I Residential	R2-1-O	0	17	0.123420803	Residential - Double, Duplex, or Two Units - 4 Stories or Less	YES - Current	NO - Privately-Owned	Available	Not Used in Prior Housing Element	0	0	0.02276376	0.02276376	2	2*	2*	1328181	956	Wilshire	Yes	Above Moderate
LOS ANGELES	1112 S HIGHLAND AVE	90019	5084023005	Low Medium I Residential	R2-1-O	0	17	0.158260634	Residential - Single Family Residence	YES - Current	NO - Privately-Owned	Available	Not Used in Prior Housing Element	0	0	0.139846283	0.139846283	1	2*	2*	1328181	996	Wilshire		Above Moderate
LOS ANGELES	1116 S HIGHLAND AVE	90019	5084023006	Low Medium I Residential	R2-1-O	0	17	0.159633138	Residential - Double, Duplex, or Two Units - 4 Stories or Less - Pool and Misc.	YES - Current	NO - Privately-Owned	Available	Not Used in Prior Housing Element	0	0	0.183050251	0.183050251	2	2*	2*	1328181	1020	Wilshire	Yes	Above Moderate
LOS ANGELES	1124 S HIGHLAND AVE	90019	5084023007	Low Medium I Residential	R2-1-O	0	17	0.161004662	Residential - Double, Duplex, or Two Units - 4 Stories or Less	YES - Current	NO - Privately-Owned	Available	Not Used in Prior Housing Element	0	0	0.027694492	0.027694492	2	2*	2*	1328181	1045	Wilshire	Yes	Above Moderate
LOS ANGELES	1126 S HIGHLAND AVE	90019	5084023008	Low Medium I Residential	R2-1-O	0	17	0.162374734	Residential - Double, Duplex, or Two Units - 4 Stories or Less	YES - Current	NO - Privately-Owned	Available	Not Used in Prior Housing Element	0	0	0.183050251	0.183050251	2	2*	2*	1328181	1069	Wilshire	Yes	Above Moderate
LOS ANGELES	1132 S HIGHLAND AVE	90019	5084023009	Low Medium I Residential	R2-1-O	0	17	0.163745701	Residential - Double, Duplex, or Two Units - 4 Stories or Less	YES - Current	NO - Privately-Owned	Available	Not Used in Prior Housing Element	0	0	0.183050251	0.183050251	2	2*	2*	1328181	1087	Wilshire	Yes	Above Moderate

LOS ANGELES	1138 S HIGHLAND AVE	90019	5084023010	Low Medium I Residential	R2-1-O	0	17	0.165116314	Residential - Double, Duplex, or Two Units - 4 Stories or Less	YES - Current	NO - Privately-Owned	Available	Not Used in Prior Housing Element	0	0	0.183050251	0.183050251	2	2*	2*	1328181	1103	Wilshire	Yes	Above Moderate
LOS ANGELES	1142 S HIGHLAND AVE	90019	5084023011	Low Medium I Residential	R2-1-O	0	17	0.166489244	Residential - Double, Duplex, or Two Units - 4 Stories or Less	YES - Current	NO - Privately-Owned	Available	Not Used in Prior Housing Element	0	0	0.183050251	0.183050251	2	2*	2*	1328181	1121	Wilshire	Yes	Above Moderate
LOS ANGELES	1146 S HIGHLAND AVE	90019	5084023012	Low Medium I Residential	R2-1-O	0	17	0.167859756	Residential - Double, Duplex, or Two Units - 4 Stories or Less	YES - Current	NO - Privately-Owned	Available	Not Used in Prior Housing Element	0	0	0.183050251	0.183050251	2	2*	2*	1328181	1138	Wilshire	Yes	Above Moderate
LOS ANGELES	1152 S HIGHLAND AVE	90019	5084023013	Low Medium I Residential	R2-1-O	0	17	0.16923159	Residential - Single Family Residence	YES - Current	NO - Privately-Owned	Available	Not Used in Prior Housing Element	0	0	0.139846283	0.139846283	1	2*	2*	1328181	1167	Wilshire		Above Moderate
LOS ANGELES	1156 S HIGHLAND AVE	90019	5084023014	Low Medium I Residential	R2-1-O	0	17	0.170601611	Residential - Double, Duplex, or Two Units - 4 Stories or Less	YES - Current	NO - Privately-Owned	Available	Not Used in Prior Housing Element	0	0	0.183050251	0.183050251	2	2*	2*	1328181	1189	Wilshire	Yes	Above Moderate
LOS ANGELES	1162 S HIGHLAND AVE	90019	5084023015	Low Medium I Residential	R2-1-O	0	17	0.171972234	Residential - Single Family Residence	YES - Current	NO - Privately-Owned	Available	Not Used in Prior Housing Element	0	0	0.139846283	0.139846283	1	2*	2*	1328181	1209	Wilshire		Above Moderate
LOS ANGELES	1168 S HIGHLAND AVE	90019	5084023016	Low Medium I Residential	R2-1-O	0	17	0.154086405	Residential - Single Family Residence	YES - Current	NO - Privately-Owned	Available	Not Used in Prior Housing Element	0	0	0.144507802	0.144507802	1	2*	2*	1328181	1235	Wilshire		Above Moderate
LOS ANGELES	1174 S HIGHLAND AVE	90019	5084023017	Low Medium I Residential	R2-1-O	0	17	0.154110437	Residential - Double, Duplex, or Two Units - 4 Stories or Less	YES - Current	NO - Privately-Owned	Available	Not Used in Prior Housing Element	0	0	0.195312792	0.195312792	2	2*	2*	1298181	35	Wilshire	Yes	Above Moderate
LOS ANGELES	1178 S HIGHLAND AVE	90019	5084023018	Low Medium I Residential	R2-1-O	0	17	0.153839833	Residential - Double, Duplex, or Two Units - 4 Stories or Less	YES - Current	NO - Privately-Owned	Available	Not Used in Prior Housing Element	0	0	0.195312792	0.195312792	2	2*	2*	1298181	57	Wilshire	Yes	Above Moderate
LOS ANGELES	1184 S HIGHLAND AVE	90019	5084023019	Low Medium I Residential	R2-1-O	0	17	0.151020157	Residential - Single Family Residence	YES - Current	NO - Privately-Owned	Available	Not Used in Prior Housing Element	0	0	0.117688096	0.117688096	1	2*	2*	1298181	70	Wilshire		Above Moderate
LOS ANGELES	5020 W EDGEWOOD PL	90019	5084023020	Low Medium I Residential	R2-1-O	0	17	0.21488512	Residential - Three Units (Any Combination) - 4 Stories or Less	YES - Current	NO - Privately-Owned	Available	Not Used in Prior Housing Element	0	0	0.173932123	0.173932123	3	3*	3*	1328185	767	Wilshire	Yes	Above Moderate
LOS ANGELES	1123 S LONGWOOD PL	90019	5084023024	Low Medium I Residential	R2-1-O	0	17	0.113793981	Residential - Single Family Residence	YES - Current	NO - Privately-Owned	Available	Not Used in Prior Housing Element	0	0	0.071918416	0.071918416	1	1*	1*	1328181	1029	Wilshire		Above Moderate
LOS ANGELES	1127 S LONGWOOD PL	90019	5084023026	Low Medium I Residential	R2-1-O	0	17	0.118387333	Residential - Double, Duplex, or Two Units - 4 Stories or Less	YES - Current	NO - Privately-Owned	Available	Not Used in Prior Housing Element	0	0	0.148778164	0.148778164	2	2*	2*	1328181	1055	Wilshire	Yes	Above Moderate
LOS ANGELES	1133 S LONGWOOD PL	90019	5084023027	Low Medium I Residential	R2-1-O	0	17	0.123267225	Residential - Single Family Residence	YES - Current	NO - Privately-Owned	Available	Not Used in Prior Housing Element	0	0	0.113920212	0.113920212	1	2*	2*	1328181	1078	Wilshire		Above Moderate
LOS ANGELES	1139 S LONGWOOD PL	90019	5084023028	Low Medium I Residential	R2-1-O	0	17	0.146198447		YES - Current	NO - Privately-Owned	Available	Not Used in Prior Housing Element	0	0	0.113920212	0.113920212	1	2*	2*	1328181	1093	Wilshire		Above Moderate
LOS ANGELES	1145 S LONGWOOD AVE	90019	5084023029	Low Medium I Residential	R2-1-O	0	17	0.296179526		YES - Current	NO - Privately-Owned	Available	Not Used in Prior Housing Element	0	0	0.301294446	0.301294446	1	0	0	1328181	1112	Wilshire	Yes	Above Moderate
LOS ANGELES	1149 S LONGWOOD AVE	90019	5084023030	Low Medium I Residential	R2-1-O	0	17	0.305140338	Residential - Single Family Residence	YES - Current	NO - Privately-Owned	Available	Not Used in Prior Housing Element	0	0	0.405775785	0.405775785	1	0	0	1328181	1129	Wilshire		Above Moderate
LOS ANGELES	1159 S LONGWOOD AVE	90019	5084023032	Low Medium I Residential	R2-1-O	0	17	0.303530427	Residential - Double, Duplex, or Two Units - 4 Stories or Less	YES - Current	NO - Privately-Owned	Available	Not Used in Prior Housing Element	0	0	0.107069457	0.107069457	2	0	0	1328181	1179	Wilshire	Yes	Above Moderate
LOS ANGELES	1165 S LONGWOOD AVE	90019	5084023033	Low Medium I Residential	R2-1-O	0	17	0.296832881	Residential - Single Family Residence	YES - Current	NO - Privately-Owned	Available	Not Used in Prior Housing Element	0	0	0.174397242	0.174397242	1	0	0	1328181	1203	Wilshire		Above Moderate
LOS ANGELES	1171 S LONGWOOD AVE	90019	5084023034	Low Medium I Residential	R2-1-O	0	17	0.28109634	Residential - Single Family Residence - Pool	YES - Current	NO - Privately-Owned	Available	Not Used in Prior Housing Element	0	0	0.394768286	0.394768286	1	0	0	1298181	1360	Wilshire		Above Moderate
LOS ANGELES	1130 S LONGWOOD PL	90019	5084023035	Low Medium I Residential	R2-1-O	0	17	0.15818211	Residential - Double, Duplex, or Two Units - 4 Stories or Less	YES - Current	NO - Privately-Owned	Available	Not Used in Prior Housing Element	0	0	0.183050251	0.183050251	2	2*	2*	1328185	820	Wilshire	Yes	Above Moderate
LOS ANGELES	1132 S LONGWOOD PL	90019	5084023036	Low Medium I Residential	R2-1-O	0	17	0.118217602	Residential - Single Family Residence	YES - Current	NO - Privately-Owned	Available	Not Used in Prior Housing Element	0	0	0.113920212	0.113920212	1	2*	2*	1328185	865	Wilshire		Above Moderate
LOS ANGELES	1100 S LONGWOOD PL	90019	5084023039	Low Medium I Residential	R2-1-O	0	17	0.125623248	Residential - Double, Duplex, or Two Units - 4 Stories or Less	YES - Current	NO - Privately-Owned	Available	Not Used in Prior Housing Element	0	0	0.148778164	0.148778164	2	2*	2*	1328185	770	Wilshire	Yes	Above Moderate
LOS ANGELES	1175 S LONGWOOD AVE	90019	5084023040	Low Medium I Residential	R2-1-O	0	17	0.258964518	Residential - Single Family Residence	YES - Current	NO - Privately-Owned	Available	Not Used in Prior Housing Element	0	0	0.348539957	0.348539957	1	0	0	1298181	32	Wilshire		Above Moderate
LOS ANGELES	1187 S LONGWOOD AVE	90019	5084023042	Low Medium I Residential	R2-1-O	0	17	0.127577494	Residential - Single Family Residence	YES - Current	NO - Privately-Owned	Available	Not Used in Prior Housing Element	0	0	0.113920212	0.113920212	1	2*	2*	1298181	71	Wilshire		Above Moderate
LOS ANGELES	4911 W 12TH ST	90019	5084023043	Low Medium I Residential	R2-1-O	0	17	0.134619159	Residential - Single Family Residence	YES - Current	NO - Privately-Owned	Available	Not Used in Prior Housing Element	0	0	0.113920212	0.113920212	1	2*	2*	1298181	69	Wilshire		Above Moderate
LOS ANGELES	1109 S LONGWOOD AVE	90019	5084023044	Low Medium I Residential	R2-1-O	0	17	0.125858432	Residential - Double, Duplex, or Two Units - 4 Stories or Less	YES - Current	NO - Privately-Owned	Available	Not Used in Prior Housing Element	0	0	0.148778164	0.148778164	2	2*	2*	1328185	788	Wilshire	Yes	Above Moderate
LOS ANGELES	1106 S HIGHLAND AVE	90019	5084023045	Low Medium I Residential	R2-1-O	0	17	0.156895472	Residential - Double, Duplex, or Two Units - 4 Stories or Less	YES - Current	NO - Privately-Owned	Available	Not Used in Prior Housing Element	0	0	0.183050251	0.183050251	2	2*	2*	1328181	976	Wilshire	Yes	Above Moderate
LOS ANGELES	1181 S LONGWOOD AVE	90019	5084023046	Low Medium I Residential	R2-1-O	0	17	0.146278773	Residential - Double, Duplex, or Two Units - 4 Stories or Less - Residential - Double, Duplex, or Two Units - 4 Stories or Less -	YES - Current	NO - Privately-Owned	Available	Not Used in Prior Housing Element	0	0	0.148778164	0.148778164	2	2*	2*	1298181	60	Wilshire	Yes	Above Moderate
LOS ANGELES			5084023047	Low Medium I Residential	R2-1-O	0	17	0.073884807	Vacant Land	YES - Current	NO - Privately-Owned	Available	Not Used in Prior Housing Element	0	0	0.221822643	0.221822643	0	1*	1*	1298181	54	Wilshire		Above Moderate
LOS ANGELES	1117 S LONGWOOD PL	90019	5084023048	Low Medium I Residential	R2-1-O	0	17	0.117883436	Residential - Double, Duplex, or Two Units - 4 Stories or Less	YES - Current	NO - Privately-Owned	Available	Not Used in Prior Housing Element	0	0	0.02276376	0.02276376	2	2*	2*	1328181	1002	Wilshire	Yes	Above Moderate
LOS ANGELES	1204 S HIGHLAND AVE	90019	5084024004	Low Medium I Residential	R2-1-O	0	17	0.13774123	Residential - Double, Duplex, or Two Units - 4 Stories or Less - Residential - Double, Duplex, or Two Units - 4 Stories or Less -	YES - Current	NO - Privately-Owned	Available	Not Used in Prior Housing Element	0	0	0.148778164	0.148778164	2	2*	2*	1298181	121	Wilshire	Yes	Above Moderate
LOS ANGELES	1208 S HIGHLAND AVE	90019	5084024005	Low Medium I Residential	R2-1-O	0	17	0.137741376	Vacant Land	YES - Current	NO - Privately-Owned	Available	Not Used in Prior Housing Element	0	0	0.266356111	0.266356111	0	2*	2*	1298181	146	Wilshire		Above Moderate
LOS ANGELES	1212 S HIGHLAND AVE	90019	5084024006	Low Medium I Residential	R2-1-O	0	17	0.137742613	Residential - Single Family Residence	YES - Current	NO - Privately-Owned	Available	Not Used in Prior Housing Element	0	0	0.113920212	0.113920212	1	2*	2*	1298181	168	Wilshire		Above Moderate
LOS ANGELES	1216 S HIGHLAND AVE	90019	5084024007	Low Medium I Residential	R2-1-O	0	17	0.137742086	Residential - Double, Duplex, or Two Units - 4 Stories or Less	YES - Current	NO - Privately-Owned	Available	Not Used in Prior Housing Element	0	0	0.148778164	0.148778164	2	2*	2*	1298181	189	Wilshire	Yes	Above Moderate
LOS ANGELES	1220 S HIGHLAND AVE	90019	5084024009	Low Medium I Residential	R2-1-O	0	17	0.137741376	Residential - Double, Duplex, or Two Units - 4 Stories or Less	YES - Current	NO - Privately-Owned	Available	Not Used in Prior Housing Element	0	0	0.148778164	0.148778164	2	2*	2*	1298181	209	Wilshire	Yes	Above Moderate
LOS ANGELES	1224 S HIGHLAND AVE	90019	5084024010	Low Medium I Residential	R2-1-O	0	17	0.137741298	Residential - Single Family Residence	YES - Current	NO - Privately-Owned	Available	Not Used in Prior Housing Element	0	0	0.113920212	0.113920212	1	2*	2*	1298181	231	Wilshire		Above Moderate
LOS ANGELES	1226 S HIGHLAND AVE	90019	5084024011	Low Medium I Residential	R2-1-O	0	17	0.137742008	Residential - Double, Duplex, or Two Units - 4 Stories or Less	YES - Current	NO - Privately-Owned	Available	Not Used in Prior Housing Element	0	0	0.148778164	0.148778164	2	2*	2*	1298181	253	Wilshire	Yes	Above Moderate
LOS ANGELES	1232 S HIGHLAND AVE	90019	5084024012	Low Medium I Residential	R2-1-O	0	17	0.137741156	Residential - Double, Duplex, or Two Units - 4 Stories or Less	YES - Current	NO - Privately-Owned	Available	Not Used in Prior Housing Element	0	0	0.02276376	0.02276376	2	2*	2*	1298181	274	Wilshire	Yes	Above Moderate
LOS ANGELES	1236 S HIGHLAND AVE	90019	5084024013	Low Medium I Residential	R2-1-O	0	17	0.137741684	Residential - Single Family Residence	YES - Current	NO - Privately-Owned	Available	Not Used in Prior Housing Element	0	0	0.113920212	0.113920212	1	2*	2*	1298181	294	Wilshire		Above Moderate
LOS ANGELES	1240 S HIGHLAND AVE	90019	5084024014	Low Medium I Residential	R2-1-O	0	17	0.137742086	Residential - Double, Duplex, or Two Units - 4 Stories or Less	YES - Current	NO - Privately-Owned	Available	Not Used in Prior Housing Element	0	0	0.148778164	0.148778164	2	2*	2*	1298181	314	Wilshire	Yes	Above Moderate
LOS ANGELES	1244 S HIGHLAND AVE	90019	5084024015	Low Medium I Residential	R2-1-O	0	17	0.137741376	Residential - Double, Duplex, or Two Units - 4 Stories or Less	YES - Current	NO - Privately-Owned	Available	Not Used in Prior Housing Element	0	0	0.148778164	0.148778164	2	2*	2*	1298181	334	Wilshire	Yes	Above Moderate
LOS ANGELES	1209 S LONGWOOD AVE	90019	5084024019	Low Medium I Residential	R2-1-O	0	17	0.18280246	Residential - Single Family Residence	YES - Current	NO - Privately-Owned	Available	Not Used in Prior Housing Element	0	0	0.173290598	0.173290598	1	3*	3*	1298181	118	Wilshire		Above Moderate
LOS ANGELES	1215 S LONGWOOD AVE	90019	5084024020	Low Medium I Residential	R2-1-O	0	17	0.182170708	Residential - Double, Duplex, or Two Units - 4 Stories or Less	YES - Current	NO - Privately-Owned	Available	Not Used in Prior Housing Element	0	0	0.232070708	0.232070708	2	3*	3*	1298181	143	Wilshire	Yes	Above Moderate
LOS ANGELES	1219 S LONGWOOD AVE	90019	5084024021	Low Medium I Residential	R2-1-O	0	17	0.181538267	Residential - Single Family Residence	YES - Current	NO - Privately-Owned	Available	Not Used in Prior Housing Element	0	0	0.006789206	0.006789206	1	3*	3*	1298181	165	Wilshire		Above Moderate
LOS ANGELES	1225 S LONGWOOD AVE	90019	5084024022	Low Medium I Residential	R2-1-O	0	17	0.180903856	Residential - Double, Duplex, or Two Units - 4 Stories or Less	YES - Current	NO - Privately-Owned	Available	Not Used in Prior Housing Element	0	0	0.100188732	0.100188732	2	3*	3*	1298181	186	Wilshire	Yes	Above Moderate
LOS ANGELES	1229 S LONGWOOD AVE	90019	5084024023	Low Medium I Residential	R2-1-O	0	17	0.18027539	Residential - Double, Duplex, or Two Units - 4 Stories or Less	YES - Current	NO - Privately-Owned	Available	Not Used in Prior Housing Element	0	0	0.232070708	0.232070708	2	3*	3*	1298181	207	Wilshire	Yes	Above Moderate
LOS ANGELES	1235 S LONGWOOD AVE	90019	5084024024	Low Medium I Residential	R2-1-O	0	17	0.179640751	Residential - Double, Duplex, or Two Units - 4 Stories or Less	YES - Current	NO - Privately-Owned	Available	Not Used in Prior Housing Element	0	0	0.232070708	0.232070708	2	3*	3*	1298181	228	Wilshire	Yes	Above Moderate
LOS ANGELES	1241 S LONGWOOD AVE	90019	5084024025	Low Medium I Residential	R2-1-O	0	17	0.179009438	Residential - Double, Duplex, or Two Units - 4 Stories or Less - Residential - Double, Duplex, or Two Units - 4 Stories or Less - Pool	YES - Current	NO - Privately-Owned	Available	Not Used in Prior Housing Element	0	0	0.024169925	0.024169925	2	3*	3*	1298181	249	Wilshire		Above Moderate
LOS ANGELES	1245 S LONGWOOD AVE	90019	5084024026	Low Medium I Residential	R2-1-O	0	17	0.178377172	Residential - Double, Duplex, or Two Units - 4 Stories or Less	YES - Current	NO - Privately-Owned	Available	Not Used in Prior Housing Element	0	0	0.232070708	0.232070708	2	3*	3*	1298181	271	Wilshire	Yes	Above Moderate
LOS ANGELES	1249 S LONGWOOD AVE	90019	5084024027	Low Medium I Residential	R2-1-O	0	17	0.177744658	Residential - Double, Duplex, or Two Units - 4 Stories or Less	YES - Current	NO - Privately-Owned	Available	Not Used in Prior Housing Element	0	0	0.036575472	0.036575472	2	3*	3*	1298181	292	Wilshire	Yes	Above Moderate
LOS ANGELES	1253 S LONGWOOD AVE	90019	5084024028	Low Medium I Residential	R2-1-O	0	17	0.177113546	Residential - Double, Duplex, or Two Units - 4 Stories or Less	YES - Current	NO - Privately-Owned	Available	Not Used in Prior Housing Element	0	0	0.036575472	0.036575472	2	3*	3*	1298181	313	Wilshire	Yes	Above Moderate
LOS ANGELES	1267 S LONGWOOD AVE	90019	5084024031	Low Medium I Residential	R2-1-O	0	17	0.266919515	Residential - Four Units (Any Combination) - 4 Stories or Less	YES - Current	NO - Privately-Owned	Available	Not Used in Prior Housing Element	0	0	0.044664527	0.044664527	4	0	0	1298181	354	Wilshire	Yes	Above Moderate
LOS ANGELES	1259 S LONGWOOD AVE	90019	5084024033	Low Medium I Residential	R2-1-O	0	17	0.176480122	Residential - Double, Duplex, or Two Units - 4 Stories or Less - Pool	YES - Current	NO - Privately-Owned	Available	Not Used in Prior Housing Element	0	0	0.232070708	0.232070708	2	3*	3*	1298181	333	Wilshire	Yes	Above Moderate
LOS ANGELES	1252 S HIGHLAND AVE	90019	5084025001	Low Medium I Residential	R2-1-O	0	17	0.137249768	Residential - Double, Duplex, or Two Units - 4 Stories or Less	YES - Current	NO - Privately-Owned	Available	Not Used in Prior Housing Element	0	0	0.02276376	0.02276376	2	2*	2*	1298181	400	Wilshire	Yes	Above Moderate
LOS ANGELES	1256 S HIGHLAND AVE	90019	5084025002	Low Medium I Residential	R2-1-O	0	17	0.137742911	Residential - Double, Duplex, or Two Units - 4 Stories or Less - Other Improvements Only	YES - Current	NO - Privately-Owned	Available	Not Used in Prior Housing Element	0	0	0.02276376	0.02276376	2	2*	2*	1298181	419	Wilshire	Yes	Above Moderate
LOS ANGELES	1260 S HIGHLAND AVE	90019	5084025003	Low Medium I Residential	R2-1-O	0	17	0.137741981	Residential - Double, Duplex, or Two Units - 4 Stories or Less	YES - Current	NO - Privately-Owned	Available	Not Used in Prior Housing Element	0	0	0.02276376	0.02276376	2	2*	2*	1298181	442	Wilshire	Yes	Above Moderate
LOS ANGELES	1264 S HIGHLAND AVE	90019	5084025004	Low Medium I Residential	R2-1-O	0	17	0.137742306	Residential - Double, Duplex, or Two Units - 4 Stories or Less	YES - Current	NO - Privately-Owned	Available	Not Used in Prior Housing Element	0	0	0.148778164	0.148778164	2	2*	2*	1298181	465	Wilshire	Yes	Above Moderate
LOS ANGELES	1268 S HIGHLAND AVE	90019	5084025005	Low Medium I Residential	R2-1-O	0	17	0.137742201	Residential - Double, Duplex, or Two Units - 4 Stories or Less	YES - Current	NO - Privately-Owned	Available	Not Used in Prior Housing Element	0	0	0.148778164	0.148778164	2	2*	2*	1298181	488	Wilshire	Yes	Above Moderate
LOS ANGELES	1274 S HIGHLAND AVE	90019	5084025006	Low Medium I Residential	R2-1-O	0	17	0.137742201	Residential - Double, Duplex, or Two Units - 4 Stories or Less	YES - Current	NO - Privately-Owned	Available	Not Used in Prior Housing Element	0	0	0.148778164	0.148778164	2	2*	2*	1298181	508	Wilshire	Yes	Above Moderate
LOS ANGELES	1280 S HIGHLAND AVE	90019	5084025007	Low Medium I Residential	R2-1-O	0	17	0.137742306	Residential - Double, Duplex, or Two Units - 4 Stories or Less	YES - Current	NO - Privately-Owned	Available	Not Used in Prior Housing Element	0	0	0.148778164	0.148778164	2	2*	2*	1298181	527	Wilshire	Yes	Above Moderate
LOS ANGELES	1284 S HIGHLAND AVE	90019	5084025008	Low Medium I Residential	R2-1-O	0	17	0.137741981	Residential - Double, Duplex, or Two Units - 4 Stories or Less	YES - Current	NO - Privately-Owned	Available	Not Used in Prior Housing Element	0	0	0.148778164	0.148778164	2	2*	2*	1298181	549	Wilshire	Yes	Above Moderate
LOS ANGELES	1286 S HIGHLAND AVE	90019	5084025009	Low Medium I Residential	R2-1-O	0	17	0.137742911	Residential - Double, Duplex, or Two Units - 4 Stories or Less	YES - Current	NO - Privately-Owned	Available	Not Used in Prior Housing Element	0	0	0.02276376	0.02276376	2	2*	2*	1298181	574	Wilshire	Yes	Above Moderate
LOS ANGELES	1290 S HIGHLAND AVE	90019	5084025010	Low Medium I Residential	R2-1-O	0	17	0.123968399	Residential - Double, Duplex, or Two Units - 4 Stories or Less	YES - Current	NO - Privately-Owned	Available	Not Used in Prior Housing Element	0	0	0.148778164	0.148778164	2	2*	2*	1298181	596	Wilshire	Yes	Above Moderate
LOS ANGELES	1294 S HIGHLAND AVE	90019	5084025011	Low Medium I Residential	R2-1-O	0	17	0.123968052	Residential - Double, Duplex, or Two Units - 4 Stories or Less	YES - Current	NO - Privately-Owned	Available	Not Used in Prior Housing Element	0	0	0.148778164	0.148778164	2	2*	2*	1298181	618	Wilshire	Yes	Above Moderate
LOS ANGELES	1296 S HIGHLAND AVE	90019	5084025012	Low Medium I Residential	R2-1-O	0	17	0.136591824	Residential - Double, Duplex, or Two Units - 4 Stories or Less	YES - Current	NO - Privately-Owned	Available	Not Used in Prior Housing Element	0	0	0.02276376	0.02276376	2	2*	2*	1298181	639	Wilshire	Yes	Above Moderate
LOS ANGELES	1305 S LONGWOOD AVE	90019	5084025015	Low Medium I Residential	R2-1-O	0	17	0.133027443	Residential - Double, Duplex, or Two Units - 4 Stories or Less	YES - Current	NO - Privately-Owned	Available	Not Used in Prior Housing Element	0	0	0.024366702	0.024366702	2	2*	2*	1298181	428	Wilshire	Yes	Above Moderate
LOS ANGELES	1325 S LONGWOOD AVE	90019	5084025018	Low Medium I Residential	R2-1-O	0	17	0.137251589	Residential - Double, Duplex, or Two Units - 4 Stories or Less	YES - Current	NO - Privately-Owned	Available	Not Used in Prior Housing Element	0	0	0.158645916	0.158645916	2	2*	2*	1298181	496	Wilshire	Yes	Above Moderate
LOS ANGELES	1329 S LONGWOOD AVE	90019	5084025019	Low Medium I Residential	R2-1-O	0	17	0.136845763	Residential - Double, Duplex, or Two Units - 4 Stories or Less	YES - Current	NO - Privately-Owned	Available	Not Used in Prior Housing Element	0	0	0.158645916	0.158645916	2	2*	2*	1298181	514	Wilshire	Yes	Above Moderate
LOS ANGELES	1345 S LONGWOOD AVE	90019	5084025023	Low Medium I Residential	R2-1-O	0	17	0.135237797	Residential - Double, Duplex, or Two Units - 4 Stories or Less	YES - Current	NO - Privately-Owned	Available	Not Used in Prior Housing Element	0	0	0.158645916	0.158645916	2	2*	2*	1298181	590	Wilshire	Yes	Above Moderate
LOS ANGELES	1349 S LONGWOOD AVE	90019	5084025024	Low Medium I Residential	R2-1-O	0	17	0.166234912	Residential - Single Family Residence	YES - Current	NO - Privately-Owned	Available	Not Used in Prior Housing Element	0	0	0.139846283	0.139846283	1	2*	2*	1298181	609	Wilshire		Above Moderate
LOS ANGELES	4900 W DOCKWEILER ST	90019	5084026001	Low Medium I Residential	R2-1-O	0	17	0.137234374	Residential - Double, Duplex, or Two Units - 4 Stories or Less	YES - Current	NO - Privately-Owned	Available	Not Used in Prior Housing Element	0	0	0.148778164	0.148778164	2	2*	2*	1298181	377	Wilshire	Yes	Above Moderate
LOS ANGELES	1257 S HIGHLAND AVE	90019	5084026002	Low Medium I Residential	R2-1-O	0	17	0.137721622	Residential - Single Family Residence	YES - Current	NO - Privately-Owned	Available	Not Used in Prior Housing Element	0	0	0.113920212	0.113920212	1	2*	2*	1298181	395	Wilshire		Above Moderate
LOS ANGELES	1261 S HIGHLAND AVE	90019	5084026003	Low Medium I Residential	R2-1-O	0	17	0.13771648	Residential - Double, Duplex, or Two Units - 4 Stories or Less	YES - Current	NO - Privately-Owned	Available	Not Used in Prior Housing Element	0	0	0.148778164	0.148778164	2	2*	2*	1298181	412	Wilshire	Yes	Above Moderate
LOS ANGELES	1265 S HIGHLAND AVE	90019	5084026004	Low Medium I Residential	R2-1-O	0	17	0.137712872	Residential - Single Family Residence	YES - Current	NO - Privately-Owned	Available	Not Used in Prior Housing Element	0	0	0.113920212	0.113920212	1	2*	2*	1298181	436	Wilshire		Above Moderate
LOS ANGELES	1269 S HIGHLAND AVE	90019	5084026005	Low Medium I Residential	R2-1-O	0	17	0.137708153	Residential - Double, Duplex, or Two Units - 4 Stories or Less	YES - Current	NO - Privately-Owned	Available	Not Used in Prior Housing Element	0	0	0.148778164	0.148778164	2	2*	2*	1298181	461	Wilshire	Yes	Above Moderate
LOS ANGELES	1275 S HIGHLAND AVE	90019	5084026006	Low Medium I Residential	R2-1-O	0	17	0.137703089	Residential - Double, Duplex, or Two Units - 4 Stories or Less	YES - Current	NO - Privately-Owned	Available	Not Used in Prior Housing Element	0	0	0.148778164	0.148778164	2	2*	2*	1298181	485	Wilshire	Yes	Above Moderate
LOS ANGELES	1279 S HIGHLAND AVE	90019	5084026007	Low Medium I Residential	R2-1-O	0	17	0.137698552	Residential - Double, Duplex, or Two Units - 4 Stories or Less	YES - Current	NO - Privately-Owned	Available	Not Used in Prior Housing Element	0	0	0.02276376	0.02276376	2	2*	2*	1298181	506	Wilshire	Yes	Above Moderate
LOS ANGELES	1283 S HIGHLAND AVE	90019	5084026008	Low Medium I Residential	R2-1-O	0	17	0.13769618	Residential - Double, Duplex, or Two Units - 4 Stories or Less	YES - Current	NO - Privately-Owned	Available	Not Used in Prior Housing Element	0	0	0.148778164	0.148778164	2	2*	2*	1298181	524	Wilshire	Yes	Above Moderate
LOS ANGELES	1291 S HIGHLAND AVE	90019	5084026010	Low Medium I Residential	R2-1-O	0	17	0.114279963	Residential - Single Family Residence	YES - Current	NO - Privately-Owned	Available	Not Used in Prior Housing Element	0	0	0.058681327	0.058681327	1	1*	1*	1298181	565	Wilshire		Above Moderate
LOS ANGELES	1297 S HIGHLAND AVE	90019	5084026011	Low Medium I Residential	R2-1-O	0	17	0.114275866	Residential - Single Family Residence	YES - Current	NO - Privately-Owned	Available	Not Used in Prior Housing Element	0	0	0.058681327	0.058681327	1	1*	1*	1298181	588	Wilshire		Above Moderate
LOS ANGELES	4901 W SAN VICENTE BLVD	90019	5084026012	Low Medium I Residential	R2-1-O	0	17	0.116830245	Residential - Double, Duplex, or Two Units - 4 Stories or Less	YES - Current	NO - Privately-Owned	Available	Not Used in Prior Housing Element	0	0	0.148778164	0.148778164	2	2*	2*	1298181	604	Wilshire	Yes	Above Moderate
LOS ANGELES	1250 S CITRUS AVE	90019	5084026013	Medium Residential	R3-1-O	0	54	0.137250232	Residential - Double, Duplex, or Two Units - 4 Stories or Less	YES - Current	NO - Privately-Owned	Available	Not Used in Prior Housing Element	0

LOS ANGELES	1254 S CITRUS AVE	90019	5084026014	Medium Residential	R3-1-O	0	54	0.13774149	Residential - Four Units (Any Combination) - 4 Stories or Less	YES - Current	NO - Privately-Owned	Available	Not Used in Prior Housing Element	0	0	0.105629655	0.105629655	4	0	0	1298181	384	Wilshire	Yes	Above Moderate
LOS ANGELES	1260 S CITRUS AVE	90019	5084026015	Medium Residential	R3-1-O	0	54	0.137742095	Residential - Double, Duplex, or Two Units - 4 Stories or Less	YES - Current	NO - Privately-Owned	Available	Not Used in Prior Housing Element	0	0	0.414686796	0.414686796	2	0	0	1298181	402	Wilshire	Yes	Above Moderate
LOS ANGELES	1266 S CITRUS AVE	90019	5084026016	Medium Residential	R3-1-O	0	54	0.13774217	Residential - Five or More Units or Apartments (Any Combination) - 4 Stories or Less	YES - Current	NO - Privately-Owned	Available	Not Used in Prior Housing Element	0	0	0.046313686	0.046313686	12	0	0	1298181	422	Wilshire	Yes	Above Moderate
LOS ANGELES	1270 S CITRUS AVE	90019	5084026017	Medium Residential	R3-1-O	0	54	0.137742095	Residential - Four Units (Any Combination) - 4 Stories or Less	YES - Current	NO - Privately-Owned	Available	Not Used in Prior Housing Element	0	0	0.105629655	0.105629655	4	0	0	1298181	444	Wilshire	Yes	Above Moderate
LOS ANGELES	1274 S CITRUS AVE	90019	5084026018	Medium Residential	R3-1-O	0	54	0.1377422	Residential - Double, Duplex, or Two Units - 4 Stories or Less	YES - Current	NO - Privately-Owned	Available	Not Used in Prior Housing Element	0	0	0.414686796	0.414686796	2	0	0	1298181	469	Wilshire	Yes	Above Moderate
LOS ANGELES	1278 S CITRUS AVE	90019	5084026019	Medium Residential	R3-1-O	0	54	0.13774127	Residential - Four Units (Any Combination) - 4 Stories or Less	YES - Current	NO - Privately-Owned	Available	Not Used in Prior Housing Element	0	0	0.105629655	0.105629655	4	0	0	1298181	490	Wilshire	Yes	Above Moderate
LOS ANGELES	1284 1/2 S CITRUS AVE	90019	5084026020	Medium Residential	R3-1-O	0	54	0.137742727	Residential - Four Units (Any Combination) - 4 Stories or Less	YES - Current	NO - Privately-Owned	Available	Not Used in Prior Housing Element	0	0	0.105629655	0.105629655	4	0	0	1298181	511	Wilshire	Yes	Above Moderate
LOS ANGELES	1290 S CITRUS AVE	90019	5084026022	Medium Residential	R3-1-O	0	54	0.137741578	Residential - Four Units (Any Combination) - 4 Stories or Less	YES - Current	NO - Privately-Owned	Available	Not Used in Prior Housing Element	0	0	0.105629655	0.105629655	4	0	0	1298181	529	Wilshire	Yes	Above Moderate
LOS ANGELES	1292 S CITRUS AVE	90019	5084026023	Medium Residential	R3-1-O	0	54	0.137741307	Residential - Four Units (Any Combination) - 4 Stories or Less	YES - Current	NO - Privately-Owned	Available	Not Used in Prior Housing Element	0	0	0.105629655	0.105629655	4	0	0	1298181	554	Wilshire	Yes	Above Moderate
LOS ANGELES	1296 S CITRUS AVE	90019	5084026024	Medium Residential	R3-1-O	0	54	0.16191872	Residential - Five or More Units or Apartments (Any Combination) - 4 Stories or Less	YES - Current	NO - Privately-Owned	Available	Not Used in Prior Housing Element	0	0	0.099655632	0.099655632	6	0	0	1298181	576	Wilshire	Yes	Above Moderate
LOS ANGELES	5062 W DOCKWEILER ST	90019	5084026025	Medium Residential	R3-1-O	0	54	0.148729142	Residential - Five or More Units or Apartments (Any Combination) - 4 Stories or Less	YES - Current	NO - Privately-Owned	Available	Not Used in Prior Housing Element	0	0	0.070054643	0.070054643	10	0	0	1298181	337	Wilshire	Yes	Above Moderate
LOS ANGELES	1257 S CITRUS AVE	90019	5084026026	Medium Residential	R3-1-O	0	54	0.149218453	Residential - Five or More Units or Apartments (Any Combination) - 4 Stories or Less	YES - Current	NO - Privately-Owned	Available	Not Used in Prior Housing Element	0	0	0.069477522	0.069477522	8	0	0	1298181	357	Wilshire	Yes	Above Moderate
LOS ANGELES	1261 S CITRUS AVE	90019	5084026027	Medium Residential	R3-1-O	0	54	0.149222307	Residential - Five or More Units or Apartments (Any Combination) - 4 Stories or Less	YES - Current	NO - Privately-Owned	Available	Not Used in Prior Housing Element	0	0	0.074107749	0.074107749	8	0	0	1298181	378	Wilshire	Yes	Above Moderate
LOS ANGELES	1265 S CITRUS AVE	90019	5084026028	Medium Residential	R3-1-O	0	54	0.149220692	Residential - Five or More Units or Apartments (Any Combination) - 4 Stories or Less	YES - Current	NO - Privately-Owned	Available	Not Used in Prior Housing Element	0	0	0.074107749	0.074107749	8	0	0	1298181	396	Wilshire	Yes	Above Moderate
LOS ANGELES	1269 S CITRUS AVE	90019	5084026029	Medium Residential	R3-1-O	0	54	0.149219796	Residential - Five or More Units or Apartments (Any Combination) - 4 Stories or Less	YES - Current	NO - Privately-Owned	Available	Not Used in Prior Housing Element	0	0	0.074107749	0.074107749	8	0	0	1298181	415	Wilshire	Yes	Above Moderate
LOS ANGELES	1275 S CITRUS AVE	90019	5084026030	Medium Residential	R3-1-O	0	54	0.149220515	Residential - Double, Duplex, or Two Units - 4 Stories or Less	YES - Current	NO - Privately-Owned	Available	Used in Prior Housing Element - Non-Vacant	0	0	0.452489913	0.452489913	2	0	0	1298181	439	Wilshire	Yes	Above Moderate
LOS ANGELES	1279 S CITRUS AVE	90019	5084026031	Medium Residential	R3-1-O	0	54	0.149221518	Residential - Four Units (Any Combination) - 4 Stories or Less	YES - Current	NO - Privately-Owned	Available	Not Used in Prior Housing Element	0	0	0.118734099	0.118734099	4	0	0	1298181	463	Wilshire	Yes	Above Moderate
LOS ANGELES	1285 S CITRUS AVE	90019	5084026032	Medium Residential	R3-1-O	0	54	0.142281849	Residential - Three Units (Any Combination) - 4 Stories or Less	YES - Current	NO - Privately-Owned	Available	Not Used in Prior Housing Element	0	0	0.365120915	0.365120915	3	0	0	1298181	486	Wilshire	Yes	Above Moderate
LOS ANGELES	1288 S LA BREA AVE	90019	5084026043	General Commercial	C2-1	0	108	0.145132451	Commercial - Store Combination - Store and Office Combination - One Story	YES - Current	NO - Privately-Owned	Available	Used in Prior Housing Element - Non-Vacant	0.083951812	0	0	0.083951812	0	0	0	1298181	497	Wilshire		Lower
LOS ANGELES	1290 S LA BREA AVE	90019	5084026044	General Commercial	C2-1	0	108	0.145240515	Commercial - Shopping Center (Neighborhood, Community) - One Story	YES - Current	NO - Privately-Owned	Available	Used in Prior Housing Element - Non-Vacant	0.024245045	0	0	0.024245045	0	0	0	1298181	520	Wilshire		Lower
LOS ANGELES	1296 S LA BREA AVE	90019	5084026044	General Commercial	C2-1	0	108	0.113531574	Commercial - Shopping Center (Neighborhood, Community) - One Story	YES - Current	NO - Privately-Owned	Available	Used in Prior Housing Element - Non-Vacant	0.020267945	0	0	0.020267945	0	0	0	1298181	543	Wilshire		Lower
LOS ANGELES	1250 S LA BREA AVE	90019	5084026045	General Commercial	C2-1	0	108	0.135479718	Commercial - Restaurant, Cocktail Lounge - Fast Food - Auto Oriented - One Story	YES - Current	NO - Privately-Owned	Available	Not Used in Prior Housing Element	0.08167592	0	0	0.08167592	0	0	0	1298181	322	Wilshire		Lower
LOS ANGELES	1256 S LA BREA AVE	90019	5084026045	General Commercial	C2-1	0	108	0.131396654	Commercial - Restaurant, Cocktail Lounge - Fast Food - Auto Oriented - One Story	YES - Current	NO - Privately-Owned	Available	Not Used in Prior Housing Element	0.079045185	0	0	0.079045185	0	0	0	1298181	343	Wilshire		Lower
LOS ANGELES	1260 S LA BREA AVE	90019	5084026045	General Commercial	C2-1	0	108	0.125653427	Commercial - Restaurant, Cocktail Lounge - Fast Food - Auto Oriented - One Story	YES - Current	NO - Privately-Owned	Available	Not Used in Prior Housing Element	0.076354102	0	0	0.076354102	0	0	0	1298181	363	Wilshire		Lower
LOS ANGELES	1270 S LA BREA AVE	90019	5084026045	General Commercial	C2-1	0	108	0.113116324	Commercial - Restaurant, Cocktail Lounge - Fast Food - Auto Oriented - One Story	YES - Current	NO - Privately-Owned	Available	Not Used in Prior Housing Element	0.07124503	0	0	0.07124503	0	0	0	1298181	386	Wilshire		Lower
LOS ANGELES	1274 S LA BREA AVE	90019	5084026045	General Commercial	C2-1	0	108	0.095867676	Commercial - Restaurant, Cocktail Lounge - Fast Food - Auto Oriented - One Story	YES - Current	NO - Privately-Owned	Available	Not Used in Prior Housing Element	0.062764779	0	0	0.062764779	0	0	0	1298181	404	Wilshire		Lower
LOS ANGELES	1280 S LA BREA AVE	90019	5084026045	General Commercial	C2-1	0	108	0.056752145	Commercial - Restaurant, Cocktail Lounge - Fast Food - Auto Oriented - One Story	YES - Current	NO - Privately-Owned	Available	Not Used in Prior Housing Element	0	0	0.01161094	0.01161094	0	0	0	1298181	449	Wilshire		Above Moderate
LOS ANGELES	1284 S LA BREA AVE	90019	5084026045	General Commercial	C2-1	0	108	0.033896063	Commercial - Restaurant, Cocktail Lounge - Fast Food - Auto Oriented - One Story	YES - Current	NO - Privately-Owned	Available	Not Used in Prior Housing Element	0	0	0.005069644	0.005069644	0	0	0	1298181	475	Wilshire		Above Moderate
LOS ANGELES			5084026045	General Commercial	C2-1	0	108	0.072673289	Commercial - Restaurant, Cocktail Lounge - Fast Food - Auto Oriented - One Story	YES - Current	NO - Privately-Owned	Available	Not Used in Prior Housing Element	0.050228934	0	0	0.050228934	0	0	0	1298181	424	Wilshire		Lower
LOS ANGELES	1201 S HIGHLAND AVE	90019	5084027001	Low Medium I Residential	R2-1-O	0	17	0.139705106	Residential - Double, Duplex, or Two Units - 4 Stories or Less	YES - Current	NO - Privately-Owned	Available	Not Used in Prior Housing Element	0	0	0.02276376	0.02276376	2	2*	2*	1298181	100	Wilshire	Yes	Above Moderate
LOS ANGELES	1209 S HIGHLAND AVE	90019	5084027002	Low Medium I Residential	R2-1-O	0	17	0.137741156	Residential - Double, Duplex, or Two Units - 4 Stories or Less	YES - Current	NO - Privately-Owned	Available	Not Used in Prior Housing Element	0	0	0.192081988	0.192081988	0	2*	2*	1298181	116	Wilshire	Yes	Above Moderate
LOS ANGELES	1213 S HIGHLAND AVE	90019	5084027003	Low Medium I Residential	R2-1-O	0	17	0.137742613	Residential - Single Family Residence	YES - Current	NO - Privately-Owned	Available	Not Used in Prior Housing Element	0	0	0.113920212	0.113920212	1	2*	2*	1298181	140	Wilshire		Above Moderate
LOS ANGELES	1217 S HIGHLAND AVE	90019	5084027004	Low Medium I Residential	R2-1-O	0	17	0.137742086	Residential - Single Family Residence	YES - Current	NO - Privately-Owned	Available	Not Used in Prior Housing Element	0	0	0.113920212	0.113920212	1	2*	2*	1298181	161	Wilshire		Above Moderate
LOS ANGELES	1221 S HIGHLAND AVE	90019	5084027005	Low Medium I Residential	R2-1-O	0	17	0.137741079	Residential - Double, Duplex, or Two Units - 4 Stories or Less	YES - Current	NO - Privately-Owned	Available	Not Used in Prior Housing Element	0	0	0.148778164	0.148778164	2	2*	2*	1298181	184	Wilshire	Yes	Above Moderate
LOS ANGELES	1225 S HIGHLAND AVE	90019	5084027006	Low Medium I Residential	R2-1-O	0	17	0.137741079	Residential - Single Family Residence - Pool and Misc.	YES - Current	NO - Privately-Owned	Available	Not Used in Prior Housing Element	0	0	0.113920212	0.113920212	1	2*	2*	1298181	204	Wilshire		Above Moderate
LOS ANGELES	1229 S HIGHLAND AVE	90019	5084027007	Low Medium I Residential	R2-1-O	0	17	0.137741156	Residential - Double, Duplex, or Two Units - 4 Stories or Less	YES - Current	NO - Privately-Owned	Available	Not Used in Prior Housing Element	0	0	0.148778164	0.148778164	2	2*	2*	1298181	226	Wilshire	Yes	Above Moderate
LOS ANGELES	1233 S HIGHLAND AVE	90019	5084027008	Low Medium I Residential	R2-1-O	0	17	0.137742613	Residential - Single Family Residence	YES - Current	NO - Privately-Owned	Available	Not Used in Prior Housing Element	0	0	0.113920212	0.113920212	1	2*	2*	1298181	247	Wilshire		Above Moderate
LOS ANGELES	1239 S HIGHLAND AVE	90019	5084027009	Low Medium I Residential	R2-1-O	0	17	0.137742086	Residential - Double, Duplex, or Two Units - 4 Stories or Less	YES - Current	NO - Privately-Owned	Available	Not Used in Prior Housing Element	0	0	0.040410742	0.040410742	2	2*	2*	1298181	269	Wilshire	Yes	Above Moderate
LOS ANGELES	1241 S HIGHLAND AVE	90019	5084027010	Low Medium I Residential	R2-1-O	0	17	0.137741684	Residential - Single Family Residence	YES - Current	NO - Privately-Owned	Available	Not Used in Prior Housing Element	0	0	0.113920212	0.113920212	1	2*	2*	1298181	290	Wilshire		Above Moderate
LOS ANGELES	1245 S HIGHLAND AVE	90019	5084027011	Low Medium I Residential	R2-1-O	0	17	0.13774159	Residential - Double, Duplex, or Two Units - 4 Stories or Less	YES - Current	NO - Privately-Owned	Available	Not Used in Prior Housing Element	0	0	0.148778164	0.148778164	2	2*	2*	1298181	311	Wilshire	Yes	Above Moderate
LOS ANGELES	1200 S CITRUS AVE	90019	5084027014	Medium Residential	R3-1-O	0	54	0.186683132	Residential - Five or More Units or Apartments (Any Combination) - 4 Stories or Less	YES - Current	NO - Privately-Owned	Available	Not Used in Prior Housing Element	0	0	0.134796834	0.134796834	8	0	0	1298181	99	Wilshire	Yes	Above Moderate
LOS ANGELES	1206 S CITRUS AVE	90019	5084027014	Medium Residential	R3-1-O	0	54	0.137829379	Residential - Five or More Units or Apartments (Any Combination) - 4 Stories or Less	YES - Current	NO - Privately-Owned	Available	Not Used in Prior Housing Element	0	0	0.106949437	0.106949437	8	0	0	1298181	124	Wilshire	Yes	Above Moderate
LOS ANGELES	1210 S CITRUS AVE	90019	5084027015	Medium Residential	R3-1-O	0	54	0.137773604	Residential - Double, Duplex, or Two Units - 4 Stories or Less	YES - Current	NO - Privately-Owned	Available	Not Used in Prior Housing Element	0	0	0.386290741	0.386290741	2	0	0	1298181	149	Wilshire	Yes	Above Moderate
LOS ANGELES	1214 S CITRUS AVE	90019	5084027016	Medium Residential	R3-1-O	0	54	0.137768435	Residential - Double, Duplex, or Two Units - 4 Stories or Less	YES - Current	NO - Privately-Owned	Available	Not Used in Prior Housing Element	0	0	0.127936578	0.127936578	2	0	0	1298181	172	Wilshire	Yes	Above Moderate
LOS ANGELES	1220 S CITRUS AVE	90019	5084027017	Medium Residential	R3-1-O	0	54	0.137763821	Residential - Double, Duplex, or Two Units - 4 Stories or Less	YES - Current	NO - Privately-Owned	Available	Not Used in Prior Housing Element	0	0	0.127936578	0.127936578	2	0	0	1298181	193	Wilshire	Yes	Above Moderate
LOS ANGELES	1224 S CITRUS AVE	90019	5084027018	Medium Residential	R3-1-O	0	54	0.137759284	Residential - Double, Duplex, or Two Units - 4 Stories or Less	YES - Current	NO - Privately-Owned	Available	Not Used in Prior Housing Element	0	0	0.127936578	0.127936578	2	0	0	1298181	213	Wilshire	Yes	Above Moderate
LOS ANGELES	1230 S CITRUS AVE	90019	5084027019	Medium Residential	R3-1-O	0	54	0.137754747	Residential - Double, Duplex, or Two Units - 4 Stories or Less	YES - Current	NO - Privately-Owned	Available	Not Used in Prior Housing Element	0	0	0.386290741	0.386290741	2	0	0	1298181	235	Wilshire	Yes	Above Moderate
LOS ANGELES	1232 S CITRUS AVE	90019	5084027020	Medium Residential	R3-1-O	0	54	0.137750534	Residential - Double, Duplex, or Two Units - 4 Stories or Less	YES - Current	NO - Privately-Owned	Available	Not Used in Prior Housing Element	0	0	0.386290741	0.386290741	2	0	0	1298181	257	Wilshire	Yes	Above Moderate
LOS ANGELES	1238 S CITRUS AVE	90019	5084027021	Medium Residential	R3-1-O	0	54	0.137746524	Residential - Double, Duplex, or Two Units - 4 Stories or Less	YES - Current	NO - Privately-Owned	Available	Not Used in Prior Housing Element	0	0	0.386290741	0.386290741	2	0	0	1298181	279	Wilshire	Yes	Above Moderate
LOS ANGELES	1242 S CITRUS AVE	90019	5084027022	Medium Residential	R3-1-O	0	54	0.137740531	Residential - Double, Duplex, or Two Units - 4 Stories or Less	YES - Current	NO - Privately-Owned	Available	Not Used in Prior Housing Element	0	0	0.386290741	0.386290741	2	0	0	1298181	299	Wilshire	Yes	Above Moderate
LOS ANGELES	1246 S CITRUS AVE	90019	5084027023	Medium Residential	R3-1-O	0	54	0.137242825	Residential - Five or More Units or Apartments (Any Combination) - 4 Stories or Less	YES - Current	NO - Privately-Owned	Available	Not Used in Prior Housing Element	0	0	0.075558177	0.075558177	6	0	0	1298181	318	Wilshire	Yes	Above Moderate
LOS ANGELES	5050 W 12TH ST	90019	5084027024	Medium Residential	R3-1-O	0	54	0.11720222	Residential - Three Units (Any Combination) - 4 Stories or Less	YES - Current	NO - Privately-Owned	Available	Not Used in Prior Housing Element	0	0	0.274966508	0.274966508	3	0	0	1298181	96	Wilshire		Above Moderate
LOS ANGELES	1215 S CITRUS AVE	90019	5084027026	Medium Residential	R3-1-O	0	54	0.143481489	Residential - Double, Duplex, or Two Units - 4 Stories or Less	YES - Current	NO - Privately-Owned	Available	Not Used in Prior Housing Element	0	0	0.127936578	0.127936578	2	0	0	1298181	142	Wilshire	Yes	Above Moderate
LOS ANGELES	1221 S CITRUS AVE	90019	5084027027	Medium Residential	R3-1-O	0	54	0.143482647	Residential - Three Units (Any Combination) - 4 Stories or Less	YES - Current	NO - Privately-Owned	Available	Not Used in Prior Housing Element	0	0	0.112245485	0.112245485	3	0	0	1298181	163	Wilshire	Yes	Above Moderate
LOS ANGELES	1225 S CITRUS AVE	90019	5084027028	Medium Residential	R3-1-O	0	54	0.143480939	Residential - Double, Duplex, or Two Units - 4 Stories or Less	YES - Current	NO - Privately-Owned	Available	Not Used in Prior Housing Element	0	0	0.127936578	0.127936578	2	0	0	1298181	185	Wilshire	Yes	Above Moderate
LOS ANGELES	1229 S CITRUS AVE	90019	5084027029	Medium Residential	R3-1-O	0	54	0.143481489	Residential - Single Family Residence - Pool and Misc.	YES - Current	NO - Privately-Owned	Available	Used in Prior Housing Element - Non-Vacant	0.605034471	0	0	0.605034471	1	0	0	1298181	205	Wilshire		Lower
LOS ANGELES	1233 S CITRUS AVE	90019	5084027030	Medium Residential	R3-1-O	0	54	0.143480323	Residential - Four Units (Any Combination) - 4 Stories or Less	YES - Current	NO - Privately-Owned	Available	Not Used in Prior Housing Element	0	0	0.09842889	0.09842889	4	0	0	1298181	227	Wilshire	Yes	Above Moderate
LOS ANGELES	1239 S CITRUS AVE	90019	5084027031	Medium Residential	R3-1-O	0	54	0.143480873	Residential - Four Units (Any Combination) - 4 Stories or Less	YES - Current	NO - Privately-Owned	Available	Not Used in Prior Housing Element	0	0	0.09842889	0.09842889	4	0	0	1298181	248	Wilshire	Yes	Above Moderate
LOS ANGELES	1243 S CITRUS AVE	90019	5084027032	Medium Residential	R3-1-O	0	54	0.143480873	Residential - Five or More Units or Apartments (Any Combination) - 4 Stories or Less	YES - Current	NO - Privately-Owned	Available	Not Used in Prior Housing Element	0	0	0.075558177	0.075558177	6	0	0	1298181	270	Wilshire	Yes	Above Moderate
LOS ANGELES	1251 S CITRUS AVE	90019	5084027033	Medium Residential	R3-1-O	0	54	0.142989323	Residential - Four Units (Any Combination) - 4 Stories or Less	YES - Current	NO - Privately-Owned	Available	Not Used in Prior Housing Element	0	0	0.105629655	0.105629655	4	0	0	1298181	291	Wilshire	Yes	Above Moderate
LOS ANGELES	1200 S LA BREA AVE	90019	5084027034	General Commercial	C2-1-O	0	108	0.227041736	Commercial - Auto, Recreation Equipment, Construction Equipment Sales and Service - Auto Body Repair Shop - One Story	YES - Current	NO - Privately-Owned	Available	Used in Prior Housing Element - Non-Vacant	0.251549451	0	0	0.251549451	1	0	0	1298181	92	Wilshire		Lower
LOS ANGELES	1210 S LA BREA AVE	90019	5084027034	General Commercial	C2-1-O	0	108	0.144612694	Commercial - Auto, Recreation Equipment, Construction Equipment Sales and Service - Auto Body Repair Shop - One Story	YES - Current	NO - Privately-Owned	Available	Used in Prior Housing Element - Non-Vacant	0.186003131	0	0	0.186003131	1	0	0	1298181	125	Wilshire		Lower
LOS ANGELES	1212 S LA BREA AVE	90019	5084027035	General Commercial	C2-1-O	0	108	0.144557854	Commercial - Auto, Recreation Equipment, Construction Equipment Sales and Service - Auto Body Repair Shop - One Story	YES - Current	NO - Privately-Owned	Available	Used in Prior Housing Element - Non-Vacant	0.019836216	0	0	0.019836216	1	0	0	1298181	151	Wilshire		Lower
LOS ANGELES	1218 S LA BREA AVE	90019	5084027036	General Commercial	C2-1-O	0	108	0.144499992	Commercial - Auto, Recreation Equipment, Construction Equipment Sales and Service - Auto Body Repair Shop - One Story	YES - Current	NO - Privately-Owned	Available	Used in Prior Housing Element - Non-Vacant	0.079944608	0	0	0.079944608	0	0	0	1298181	173	Wilshire		Lower
LOS ANGELES	1226 S LA BREA AVE	90019	5084027039	General Commercial	C2-1-O	0	108	0.144446388	Commercial - Office Building - One Story	YES - Current	NO - Privately-Owned	Available	Used in Prior Housing Element - Non-Vacant	0.195132172	0	0	0.195132172	0	0	0	1298181	194	Wilshire		Lower
LOS ANGELES	1234 S LA BREA AVE	90019	5084027039	General Commercial	C2-1-O	0	108	0.144388506	Commercial - Office Building - One Story	YES - Current	NO - Privately-Owned	Available	Used in Prior Housing Element - Non-Vacant	0.195132172	0	0	0.195132172	0	0	0	1298181	214	Wilshire		Lower
LOS ANGELES	5060 W 12TH ST	90019	5084027043	Medium Residential	R3-1-O	0	54	0.06610308	Residential - Single Family Residence	YES - Current	NO - Privately-Owned	Available	Not Used in Prior Housing Element	0	0	0.14235853	0.14235853	1	3*	3*	1298181	94	Wilshire		Above Moderate
LOS ANGELES	1236 S LA BREA AVE	90019	5084027045	General Commercial	C2-1-O	0	108	0.144332433	Commercial - Restaurant, Cocktail Lounge - Fast Food - Auto Oriented - One Story	YES - Current	NO - Privately-Owned	Available	Used in Prior Housing Element - Non-Vacant	0.07675547	0	0	0.07675547	1	0	0	1298181	236	Wilshire		Lower
LOS ANGELES	1240 S LA BREA AVE	90019	5084027045	General Commercial	C2-1-O	0	108	0.14434632	Commercial - Restaurant, Cocktail Lounge - Fast Food - Auto Oriented - One Story	YES - Current	NO - Privately-Owned	Available	Used in Prior Housing Element - Non-Vacant	0.07675547	0	0	0.07675547	1	0	0	1298181	258	Wilshire		Lower
LOS ANGELES	1244 S LA BREA AVE	90019	5084027045	General Commercial	C2-1-O	0	108	0.14319318	Commercial - Restaurant, Cocktail Lounge - Fast Food - Auto Oriented - One Story	YES - Current	NO - Privately-Owned	Available	Used in Prior Housing Element - Non-Vacant	0.079168594	0	0	0.079168594	1	0	0	1298181	280	Wilshire		Lower
LOS ANGELES	1213 S LA BREA AVE	90019	5084028002	General Commercial	C2-1-O	0	108	0.172177114	Commercial - Office Building - One Story	YES - Current	NO - Privately-Owned	Available	Used in Prior Housing Element - Non-Vacant	0.223512738	0	0	0.223512738	0	0	0	1298181	129	Wilshire		Lower
LOS ANGELES	1221 S LA BREA AVE	90019	5084028003	General Commercial	C2-1-O	0	108	0.172178273	Commercial - Store Combination - Store and Office Combination - One Story	YES - Current	NO - Privately-Owned	Available	Used in Prior Housing Element - Non-Vacant	0.055697877	0	0	0.055697877	2	0	0	1298181	152	Wilshire		Lower
LOS ANGELES	1245 S LA BREA AVE	90019	5084028008	General Commercial	C2-1-O	0	108	0.167186393	Commercial - Store Combination - Store and Office Combination - One Story	YES - Current	NO - Privately-Owned	Available	Used in Prior Housing Element - Non-Vacant	0.083776139	0	0	0.083776139	1	0	0	1298181	260	Wilshire		Lower
LOS ANGELES	1259 S LA BREA AVE	90019	5084028011	General Commercial	C2-1-O	0	108	0.133619268	Commercial - Store - One Story	YES - Current	NO - Privately-Owned	Available	Used in Prior Housing Element - Non-Vacant	0.053563759	0	0	0.053563759	1	0	0	1298181	320	Wilshire		Lower
LOS ANGELES	1277 S LA BREA AVE	90019	5084028020	General Commercial	C2-1-O	0	108	0.206852639	Commercial - Office Building - One Story	YES - Current	NO - Privately-Owned	Available	Used in Prior Housing Element - Non-Vacant	0.074365111	0	0	0.074365111	2	0	0	1298181	433	Wilshire		Lower

LOS ANGELES	1287 S LA BREA AVE	90019	5084028020	General Commercial	C2-1-O	0	108	0.238334577	Commercial - Office Building - One Story	YES - Current	NO - Privately-Owned	Available	Used in Prior Housing Element - Non-Vacant	0.079102387	0	0	0.079102387	2	0	0	1298181	459	Wilshire			Lower
LOS ANGELES	1293 S LA BREA AVE	90019	5084028021	General Commercial	C2-1-O	0	108	0.145832274	Commercial - Auto, Recreation Equipment, Construction Equipment Sales and Service - Auto Body Repair Shop - One Story	YES - Current	NO - Privately-Owned	Available	Used in Prior Housing Element - Non-Vacant	0.184472987	0	0	0.184472987	1	0	0	1298181	480	Wilshire			Lower
LOS ANGELES	1206 S ORANGE DR	90019	5084028024	Low Medium I Residential	R2-1-O-HPOZ	0	17	0.208931607	Residential - Double, Duplex, or Two Units - 4 Stories or Less	YES - Current	NO - Privately-Owned	Available	Not Used in Prior Housing Element	0	0	0.081917012	0.081917012	2	3*	3*	1298181	107	Wilshire	Yes		Above Moderate
LOS ANGELES	1210 S ORANGE DR	90019	5084028025	Low Medium I Residential	R2-1-O-HPOZ	0	17	0.209642826	Residential - Double, Duplex, or Two Units - 4 Stories or Less	YES - Current	NO - Privately-Owned	Available	Not Used in Prior Housing Element	0	0	0.191337013	0.191337013	2	3*	3*	1298181	131	Wilshire	Yes		Above Moderate
LOS ANGELES	1216 S ORANGE DR	90019	5084028026	Low Medium I Residential	R2-1-O-HPOZ	0	17	0.206380487	Residential - Double, Duplex, or Two Units - 4 Stories or Less	YES - Current	NO - Privately-Owned	Available	Not Used in Prior Housing Element	0	0	0.191337013	0.191337013	2	3*	3*	1298181	154	Wilshire	Yes		Above Moderate
LOS ANGELES	1222 S ORANGE DR	90019	5084028027	Low Medium I Residential	R2-1-O-HPOZ	0	17	0.20327789	Residential - Double, Duplex, or Two Units - 4 Stories or Less - Mills Act Property	YES - Current	NO - Privately-Owned	Available	Not Used in Prior Housing Element	0	0	0.191337013	0.191337013	2	3*	3*	1298181	176	Wilshire	Yes		Above Moderate
LOS ANGELES	1226 S ORANGE DR	90019	5084028029	Low Medium I Residential	R2-1-O-HPOZ	0	17	0.200174249	Residential - Single Family Residence	YES - Current	NO - Privately-Owned	Available	Not Used in Prior Housing Element	0	0	0.14235853	0.14235853	1	3*	3*	1298181	197	Wilshire			Above Moderate
LOS ANGELES	1232 S ORANGE DR	90019	5084028030	Low Medium I Residential	R2-1-O-HPOZ	0	17	0.197016775	Residential - Single Family Residence	YES - Current	NO - Privately-Owned	Available	Not Used in Prior Housing Element	0	0	0.14235853	0.14235853	1	3*	3*	1298181	219	Wilshire			Above Moderate
LOS ANGELES	1238 S ORANGE DR	90019	5084028031	Low Medium I Residential	R2-1-O-HPOZ	0	17	0.191636342	Residential - Double, Duplex, or Two Units - 4 Stories or Less	YES - Current	NO - Privately-Owned	Available	Not Used in Prior Housing Element	0	0	0.191337013	0.191337013	2	3*	3*	1298181	240	Wilshire	Yes		Above Moderate
LOS ANGELES	1244 S ORANGE DR	90019	5084028032	Low Medium I Residential	R2-1-O-HPOZ	0	17	0.18512645	Residential - Double, Duplex, or Two Units - 4 Stories or Less	YES - Current	NO - Privately-Owned	Available	Not Used in Prior Housing Element	0	0	0.191337013	0.191337013	2	3*	3*	1298181	261	Wilshire	Yes		Above Moderate
LOS ANGELES	1248 S ORANGE DR	90019	5084028033	Low Medium I Residential	R2-1-O-HPOZ	0	17	0.182446868	Residential - Single Family Residence - Pool	YES - Current	NO - Privately-Owned	Available	Not Used in Prior Housing Element	0	0	0.156775904	0.156775904	0	3*	3*	1298181	284	Wilshire			Above Moderate
LOS ANGELES	1264 S ORANGE DR	90019	5084028036	Low Medium I Residential	R2-1-O-HPOZ	0	17	0.181882307	Residential - Double, Duplex, or Two Units - 4 Stories or Less	YES - Current	NO - Privately-Owned	Available	Not Used in Prior Housing Element	0	0	0.191337013	0.191337013	2	3*	3*	1298181	345	Wilshire	Yes		Above Moderate
LOS ANGELES	1268 S ORANGE DR	90019	5084028037	Low Medium I Residential	R2-1-O-HPOZ	0	17	0.181765467	Residential - Double, Duplex, or Two Units - 4 Stories or Less	YES - Current	NO - Privately-Owned	Available	Not Used in Prior Housing Element	0	0	0.029740426	0.029740426	2	3*	3*	1298181	366	Wilshire	Yes		Above Moderate
LOS ANGELES	1278 S ORANGE DR	90019	5084028039	Low Medium I Residential	R2-1-O-HPOZ	0	17	0.188421619	Residential - Double, Duplex, or Two Units - 4 Stories or Less	YES - Current	NO - Privately-Owned	Available	Not Used in Prior Housing Element	0	0	0.191337013	0.191337013	2	3*	3*	1298181	405	Wilshire	Yes		Above Moderate
LOS ANGELES	1284 S ORANGE DR	90019	5084028040	Low Medium I Residential	R2-1-O-HPOZ	0	17	0.192462941	Residential - Single Family Residence	YES - Current	NO - Privately-Owned	Available	Not Used in Prior Housing Element	0	0	0.14235853	0.14235853	1	3*	3*	1298181	425	Wilshire			Above Moderate
LOS ANGELES	1279 S LA BREA AVE	90019	5084028048	General Commercial	C2-1-O	0	108	0.194525925	Commercial - Hotel and Motel - Motel/Hotel and Apartment Combinations - Under 50 Units - One Story	YES - Current	NO - Privately-Owned	Available	Not Used in Prior Housing Element	0.032003723	0	0	0.032003723	25	0	0	1298181	399	Wilshire			Lower
LOS ANGELES	1288 S ORANGE DR	90019	5084028049	Low Medium I Residential	R2-1-O-HPOZ	0	17	0.21119766	Residential - Double, Duplex, or Two Units - 4 Stories or Less - Pool	YES - Current	NO - Privately-Owned	Available	Not Used in Prior Housing Element	0	0	0.191337013	0.191337013	2	3*	3*	1298181	450	Wilshire	Yes		Above Moderate
LOS ANGELES	1249 S LA BREA AVE	90019	5084028050	General Commercial	C2-1-O	0	108	0.161565963	Commercial - Office Building - One Story	YES - Current	NO - Privately-Owned	Available	Used in Prior Housing Element - Non-Vacant	0.091360913	0	0	0.091360913	0	0	0	1298181	282	Wilshire			Lower
LOS ANGELES		5084028050	General Commercial	C2-1-O	0	108	0.007017101	Commercial - Office Building - One Story	YES - Current	NO - Privately-Owned	Available	Used in Prior Housing Element - Non-Vacant	0	0	0.00512865	0.00512865	0	0	0	1298181	302	Wilshire			Above Moderate
LOS ANGELES	1253 S LA BREA AVE	90019	5084028051	General Commercial	C2-1-O	0	108	0.141904833	Commercial - Store - One Story	YES - Current	NO - Privately-Owned	Available	Used in Prior Housing Element - Non-Vacant	0.063166362	0	0	0.063166362	0	0	0	1298181	301	Wilshire			Lower
LOS ANGELES	1223 S LA BREA AVE	90019	5084028053	General Commercial	C2-1-O	0	108	0.172177091	Commercial - Restaurant, Cocktail Lounge - Fast Food - Auto Oriented - One Story	YES - Current	NO - Privately-Owned	Available	Not Used in Prior Housing Element	0.092743362	0	0	0.092743362	0	0	0	1298181	174	Wilshire			Lower
LOS ANGELES	1227 S LA BREA AVE	90019	5084028053	General Commercial	C2-1-O	0	108	0.172177517	Commercial - Restaurant, Cocktail Lounge - Fast Food - Auto Oriented - One Story	YES - Current	NO - Privately-Owned	Available	Not Used in Prior Housing Element	0.092743362	0	0	0.092743362	0	0	0	1298181	195	Wilshire			Lower
LOS ANGELES	1231 S LA BREA AVE	90019	5084028053	General Commercial	C2-1-O	0	108	0.172238628	Commercial - Restaurant, Cocktail Lounge - Fast Food - Auto Oriented - One Story	YES - Current	NO - Privately-Owned	Available	Not Used in Prior Housing Element	0.092743362	0	0	0.092743362	0	0	0	1298181	217	Wilshire			Lower
LOS ANGELES	1239 S LA BREA AVE	90019	5084028053	General Commercial	C2-1-O	0	108	0.170893323	Commercial - Restaurant, Cocktail Lounge - Fast Food - Auto Oriented - One Story	YES - Current	NO - Privately-Owned	Available	Not Used in Prior Housing Element	0.090432633	0	0	0.090432633	0	0	0	1298181	238	Wilshire			Lower
LOS ANGELES	1254 S ORANGE DR	90019	5084028054	Low Medium I Residential	R2-1-O-HPOZ	0	17	0.182258955	Residential - Double, Duplex, or Two Units - 4 Stories or Less - Pool	YES - Current	NO - Privately-Owned	Available	Not Used in Prior Housing Element	0	0	0.210358024	0.210358024	2	3*	3*	1298181	305	Wilshire	Yes		Above Moderate
LOS ANGELES	1258 S ORANGE DR	90019	5084028054	Low Medium I Residential	R2-1-O-HPOZ	0	17	0.182066263	Residential - Double, Duplex, or Two Units - 4 Stories or Less - Pool	YES - Current	NO - Privately-Owned	Available	Not Used in Prior Housing Element	0	0	0.210358024	0.210358024	2	3*	3*	1298181	324	Wilshire	Yes		Above Moderate
LOS ANGELES	1295 S LA BREA AVE	90019	5084028056	General Commercial	C2-1-O	0	108	0.090063471	Commercial - Auto, Recreation Equipment, Construction Equipment Sales and Service - Auto Body Repair Shop - One Story	YES - Current	NO - Privately-Owned	Available	Not Used in Prior Housing Element	0.125294638	0	0	0.125294638	1	0	0	1298181	500	Wilshire			Lower
LOS ANGELES	1299 S LA BREA AVE	90019	5084028056	General Commercial	C2-1-O	0	108	0.024779614	Commercial - Auto, Recreation Equipment, Construction Equipment Sales and Service - Auto Body Repair Shop - One Story	YES - Current	NO - Privately-Owned	Available	Not Used in Prior Housing Element	0	0	0.023807235	0.023807235	1	0	0	1298181	517	Wilshire			Above Moderate
LOS ANGELES	1209 S LA BREA AVE	90019	5084028060	General Commercial	C2-1-O	0	108	0.172177979	Industrial - Motion Picture, Radio and Television Industry - Studio - One Story	YES - Current	NO - Privately-Owned	Available	Used in Prior Housing Element - Non-Vacant	0.07722985	0	0	0.07722985	1	0	0	1298181	101	Wilshire			Lower
LOS ANGELES	5110 W 12TH ST	90019	5084028060	General Commercial	C2-1-O	0	108	0.167565578	Industrial - Motion Picture, Radio and Television Industry - Studio - One Story	YES - Current	NO - Privately-Owned	Available	Used in Prior Housing Element - Non-Vacant	0.079097847	0	0	0.079097847	1	0	0	1298181	91	Wilshire			Lower
LOS ANGELES	5126 W 12TH ST	90019	5084028BRK	Low Medium I Residential	R2-1-O-HPOZ	0	17	0.248357372	Residential - Single Family Residence - Condo Conversion	YES - Current	NO - Privately-Owned	Available	Not Used in Prior Housing Element	0	0	0.055191965	0.055191965	3	0	0	1298181	88	Wilshire	Yes		Above Moderate
LOS ANGELES	5154 W 12TH ST	90019	5084029001	Low Medium I Residential	R2-1-O-HPOZ	0	17	0.136826891	Residential - Single Family Residence	YES - Current	NO - Privately-Owned	Available	Not Used in Prior Housing Element	0	0	0.113920212	0.113920212	1	2*	2*	1298181	85	Wilshire			Above Moderate
LOS ANGELES	1207 S ORANGE DR	90019	5084029002	Low Medium I Residential	R2-1-O-HPOZ	0	17	0.126818225	Residential - Single Family Residence	YES - Current	NO - Privately-Owned	Available	Not Used in Prior Housing Element	0	0	0.047957376	0.047957376	1	2*	2*	1298181	104	Wilshire			Above Moderate
LOS ANGELES	1213 S ORANGE DR	90019	5084029003	Low Medium I Residential	R2-1-O-HPOZ	0	17	0.122194432	Residential - Double, Duplex, or Two Units - 4 Stories or Less	YES - Current	NO - Privately-Owned	Available	Not Used in Prior Housing Element	0	0	0.02276376	0.02276376	2	2*	2*	1298181	127	Wilshire	Yes		Above Moderate
LOS ANGELES	1217 S ORANGE DR	90019	5084029004	Low Medium I Residential	R2-1-O-HPOZ	0	17	0.139414915	Residential - Single Family Residence	YES - Current	NO - Privately-Owned	Available	Not Used in Prior Housing Element	0	0	0.113920212	0.113920212	1	2*	2*	1298181	145	Wilshire			Above Moderate
LOS ANGELES	1223 S ORANGE DR	90019	5084029005	Low Medium I Residential	R2-1-O-HPOZ	0	17	0.14060498	Residential - Single Family Residence	YES - Current	NO - Privately-Owned	Available	Not Used in Prior Housing Element	0	0	0.113920212	0.113920212	1	2*	2*	1298181	169	Wilshire			Above Moderate
LOS ANGELES	1233 S ORANGE DR	90019	5084029007	Low Medium I Residential	R2-1-O-HPOZ	0	17	0.143135204	Residential - Double, Duplex, or Two Units - 4 Stories or Less	YES - Current	NO - Privately-Owned	Available	Not Used in Prior Housing Element	0	0	0.148778164	0.148778164	2	2*	2*	1298181	210	Wilshire	Yes		Above Moderate
LOS ANGELES	1237 S ORANGE DR	90019	5084029008	Low Medium I Residential	R2-1-O-HPOZ	0	17	0.144406553	Residential - Double, Duplex, or Two Units - 4 Stories or Less	YES - Current	NO - Privately-Owned	Available	Not Used in Prior Housing Element	0	0	0.169129896	0.169129896	1	2*	2*	1298181	232	Wilshire	Yes		Above Moderate
LOS ANGELES	1243 S ORANGE DR	90019	5084029009	Low Medium I Residential	R2-1-O-HPOZ	0	17	0.145568543	Residential - Double, Duplex, or Two Units - 4 Stories or Less - Pool	YES - Current	NO - Privately-Owned	Available	Not Used in Prior Housing Element	0	0	0.02276376	0.02276376	2	2*	2*	1298181	254	Wilshire	Yes		Above Moderate
LOS ANGELES	1249 S ORANGE DR	90019	5084029010	Low Medium I Residential	R2-1-O-HPOZ	0	17	0.146805976	Residential - Double, Duplex, or Two Units - 4 Stories or Less	YES - Current	NO - Privately-Owned	Available	Not Used in Prior Housing Element	0	0	0.02276376	0.02276376	2	2*	2*	1298181	276	Wilshire	Yes		Above Moderate
LOS ANGELES	1253 S ORANGE DR	90019	5084029011	Low Medium I Residential	R2-1-O-HPOZ	0	17	0.152449462	Residential - Single Family Residence	YES - Current	NO - Privately-Owned	Available	Not Used in Prior Housing Element	0	0	0.139846283	0.139846283	1	2*	2*	1298181	296	Wilshire			Above Moderate
LOS ANGELES	1257 S ORANGE DR	90019	5084029012	Low Medium I Residential	R2-1-O-HPOZ	0	17	0.15153648	Residential - Double, Duplex, or Two Units - 4 Stories or Less	YES - Current	NO - Privately-Owned	Available	Not Used in Prior Housing Element	0	0	0.183050251	0.183050251	2	2*	2*	1298181	319	Wilshire	Yes		Above Moderate
LOS ANGELES	1263 S ORANGE DR	90019	5084029013	Low Medium I Residential	R2-1-O-HPOZ	0	17	0.150668265	Residential - Double, Duplex, or Two Units - 4 Stories or Less	YES - Current	NO - Privately-Owned	Available	Not Used in Prior Housing Element	0	0	0.183050251	0.183050251	2	2*	2*	1298181	339	Wilshire	Yes		Above Moderate
LOS ANGELES	1269 S ORANGE DR	90019	5084029014	Low Medium I Residential	R2-1-O-HPOZ	0	17	0.151909662	Residential - Double, Duplex, or Two Units - 4 Stories or Less	YES - Current	NO - Privately-Owned	Available	Not Used in Prior Housing Element	0	0	0.027694492	0.027694492	2	2*	2*	1298181	361	Wilshire	Yes		Above Moderate
LOS ANGELES	1277 S ORANGE DR	90019	5084029017	Low Medium I Residential	R2-1-O-HPOZ	0	17	0.137670492	Residential - Double, Duplex, or Two Units - 4 Stories or Less	YES - Current	NO - Privately-Owned	Available	Not Used in Prior Housing Element	0	0	0.02276376	0.02276376	2	2*	2*	1298181	397	Wilshire	Yes		Above Moderate
LOS ANGELES	5111 W SAN VICENTE BLVD	90019	5084029018	Low Medium I Residential	R2-1-O-HPOZ	0	17	0.137957903	Residential - Double, Duplex, or Two Units - 4 Stories or Less	YES - Current	NO - Privately-Owned	Available	Not Used in Prior Housing Element	0	0	0.148778164	0.148778164	2	2*	2*	1298181	410	Wilshire	Yes		Above Moderate
LOS ANGELES	1210 S SYCAMORE AVE	90019	5084029022	Low Medium I Residential	R2-1-O-HPOZ	0	17	0.156597793	Residential - Double, Duplex, or Two Units - 4 Stories or Less	YES - Current	NO - Privately-Owned	Available	Not Used in Prior Housing Element	0	0	0.027694492	0.027694492	2	2*	2*	1298181	132	Wilshire	Yes		Above Moderate
LOS ANGELES	1214 S SYCAMORE AVE	90019	5084029023	Low Medium I Residential	R2-1-O-HPOZ	0	17	0.157830051	Residential - Double, Duplex, or Two Units - 4 Stories or Less	YES - Current	NO - Privately-Owned	Available	Not Used in Prior Housing Element	0	0	0.027694492	0.027694492	2	2*	2*	1298181	157	Wilshire	Yes		Above Moderate
LOS ANGELES	1218 S SYCAMORE AVE	90019	5084029024	Low Medium I Residential	R2-1-O-HPOZ	0	17	0.143481059	Residential - Double, Duplex, or Two Units - 4 Stories or Less	YES - Current	NO - Privately-Owned	Available	Not Used in Prior Housing Element	0	0	0.02276376	0.02276376	2	2*	2*	1298181	179	Wilshire	Yes		Above Moderate
LOS ANGELES	1222 S SYCAMORE AVE	90019	5084029026	Low Medium I Residential	R2-1-O-HPOZ	0	17	0.14348115	Residential - Double, Duplex, or Two Units - 4 Stories or Less - Pool	YES - Current	NO - Privately-Owned	Available	Not Used in Prior Housing Element	0	0	0.148778164	0.148778164	2	2*	2*	1298181	201	Wilshire	Yes		Above Moderate
LOS ANGELES	1226 S SYCAMORE AVE	90019	5084029027	Low Medium I Residential	R2-1-O-HPOZ	0	17	0.143483237	Residential - Double, Duplex, or Two Units - 4 Stories or Less	YES - Current	NO - Privately-Owned	Available	Not Used in Prior Housing Element	0	0	0.02276376	0.02276376	2	2*	2*	1298181	222	Wilshire	Yes		Above Moderate
LOS ANGELES	1230 S SYCAMORE AVE	90019	5084029028	Low Medium I Residential	R2-1-O-HPOZ	0	17	0.143480809	Residential - Double, Duplex, or Two Units - 4 Stories or Less	YES - Current	NO - Privately-Owned	Available	Not Used in Prior Housing Element	0	0	0.02276376	0.02276376	2	2*	2*	1298181	243	Wilshire	Yes		Above Moderate
LOS ANGELES	1234 S SYCAMORE AVE	90019	5084029029	Low Medium I Residential	R2-1-O-HPOZ	0	17	0.143481493	Residential - Double, Duplex, or Two Units - 4 Stories or Less	YES - Current	NO - Privately-Owned	Available	Not Used in Prior Housing Element	0	0	0.02276376	0.02276376	2	2*	2*	1298181	265	Wilshire	Yes		Above Moderate
LOS ANGELES	1240 S SYCAMORE AVE	90019	5084029030	Low Medium I Residential	R2-1-O-HPOZ	0	17	0.143481165	Residential - Double, Duplex, or Two Units - 4 Stories or Less	YES - Current	NO - Privately-Owned	Available	Not Used in Prior Housing Element	0	0	0.02276376	0.02276376	2	2*	2*	1298181	285	Wilshire	Yes		Above Moderate
LOS ANGELES	1242 S SYCAMORE AVE	90019	5084029031	Low Medium I Residential	R2-1-O-HPOZ	0	17	0.143482073	Residential - Double, Duplex, or Two Units - 4 Stories or Less	YES - Current	NO - Privately-Owned	Available	Not Used in Prior Housing Element	0	0	0.183050251	0.183050251	2	2*	2*	1298181	306	Wilshire	Yes		Above Moderate
LOS ANGELES	1246 S SYCAMORE AVE	90019	5084029032	Low Medium I Residential	R2-1-O-HPOZ	0	17	0.143481972	Residential - Double, Duplex, or Two Units - 4 Stories or Less	YES - Current	NO - Privately-Owned	Available	Not Used in Prior Housing Element	0	0	0.183050251	0.183050251	2	2*	2*	1298181	325	Wilshire	Yes		Above Moderate
LOS ANGELES	1250 S SYCAMORE AVE	90019	5084029033	Low Medium I Residential	R2-1-O-HPOZ	0	17	0.14348118	Residential - Single Family Residence	YES - Current	NO - Privately-Owned	Available	Not Used in Prior Housing Element	0	0	0.139846283	0.139846283	1	2*	2*	1298181	346	Wilshire			Above Moderate
LOS ANGELES	1256 S SYCAMORE AVE	90019	5084029034	Low Medium I Residential	R2-1-O-HPOZ	0	17	0.143481813	Residential - Single Family Residence	YES - Current	NO - Privately-Owned	Available	Not Used in Prior Housing Element	0	0	0.139846283	0.139846283	1	2*	2*	1298181	368	Wilshire			Above Moderate
LOS ANGELES	1258 S SYCAMORE AVE	90019	5084029035	Low Medium I Residential	R2-1-O-HPOZ	0	17	0.16762623	Residential - Double, Duplex, or Two Units - 4 Stories or Less	YES - Current	NO - Privately-Owned	Available	Not Used in Prior Housing Element	0	0	0.183050251	0.183050251	2	2*	2*	1298181	388	Wilshire	Yes		Above Moderate
LOS ANGELES	1206 S SYCAMORE AVE	90019	5084029036	Low Medium I Residential	R2-1-O-HPOZ	0	17	0.151122134	Residential - Single Family Residence - Pool and Misc.	YES - Current	NO - Privately-Owned	Available	Not Used in Prior Housing Element	0	0	0.122611177	0.122611177	2	2*	2*	1298181	105	Wilshire			Above Moderate
LOS ANGELES	1273 S ORANGE DR	90019	5084029037	Low Medium I Residential	R2-1-O-HPOZ	0	17	0.153120465	Residential - Double, Duplex, or Two Units - 4 Stories or Less	YES - Current	NO - Privately-Owned	Available	Not Used in Prior Housing Element	0	0	0.027694492	0.027694492	2	2*	2*	1298181	381	Wilshire	Yes		Above Moderate
LOS ANGELES	1203 S SYCAMORE AVE	90019	5084030001	Low Medium I Residential	R2-1-O-HPOZ	0	17	0.148351702	Residential - Double, Duplex, or Two Units - 4 Stories or Less	YES - Current	NO - Privately-Owned	Available	Not Used in Prior Housing Element	0	0	0.027694492	0.027694492	2	2*	2*	1298181	82	Wilshire	Yes		Above Moderate
LOS ANGELES	1207 S SYCAMORE AVE	90019	5084030002	Low Medium I Residential	R2-1-O-HPOZ	0	17	0.126343557	Residential - Single Family Residence	YES - Current	NO - Privately-Owned	Available	Not Used in Prior Housing Element	0	0	0.047957376	0.047957376	1	2*	2*	1298181	98	Wilshire			Above Moderate
LOS ANGELES	1211 S SYCAMORE AVE	90019	5084030003	Low Medium I Residential	R2-1-O-HPOZ	0	17	0.137272365	Residential - Double, Duplex, or Two Units - 4 Stories or Less	YES - Current	NO - Privately-Owned	Available	Not Used in Prior Housing Element	0	0	0.02276376	0.02276376	2	2*	2*	1298181	122	Wilshire	Yes		Above Moderate
LOS ANGELES	1215 S SYCAMORE AVE	90019	5084030004	Low Medium I Residential	R2-1-O-HPOZ	0	17	0.139096692	Residential - Double, Duplex, or Two Units - 4 Stories or Less	YES - Current	NO - Privately-Owned	Available	Not Used in Prior Housing Element	0	0	0.148778164	0.148778164	2	2*	2*	1298181	147	Wilshire	Yes		Above Moderate
LOS ANGELES	1223 S SYCAMORE AVE	90019	5084030007	Low Medium I Residential	R2-1-O-HPOZ	0	17	0.140278208	Residential - Double, Duplex, or Two Units - 4 Stories or Less	YES - Current	NO - Privately-Owned	Available	Not Used in Prior Housing Element	0	0	0.02276376	0.02276376	2	2*	2*	1298181	191	Wilshire	Yes		Above Moderate
LOS ANGELES	1227 S SYCAMORE AVE	90019	5084030008	Low Medium I Residential	R2-1-O-HPOZ	0	17	0.14087001	Residential - Single Family Residence	YES - Current	NO - Privately-Owned	Available	Not Used in Prior Housing Element	0	0	0.113920212	0.113920212	1	2*	2*	1298181	211	Wilshire			Above Moderate
LOS ANGELES	1231 S SYCAMORE AVE	90019	5084030009	Low Medium I Residential	R2-1-O-HPOZ	0	17	0.141460572	Residential - Double, Duplex, or Two Units - 4 Stories or Less	YES - Current	NO - Privately-Owned	Available	Not Used in Prior Housing Element	0	0	0.148778164	0.148778164	2	2*	2*	1298181	233	Wilshire	Yes		Above Moderate
LOS ANGELES	1239 S SYCAMORE AVE	90019	5084030011	Low Medium I Residential	R2-1-O-HPOZ	0	17	0.142642665	Residential - Single Family Residence	YES - Current	NO - Privately-Owned	Available	Not Used in Prior Housing Element	0	0	0.113920212	0.113920212	1	2*	2*	1298181	277	Wilshire			Above Moderate
LOS ANGELES	1243 S SYCAMORE AVE	90019	5084030012	Low Medium I Residential	R2-1-O-HPOZ	0	17	0.143232581	Residential - Double, Duplex, or Two Units - 4 Stories or Less	YES - Current	NO - Privately-Owned	Available	Not Used in Prior Housing Element	0	0	0.148778164	0.148778164	2	2*	2*	1298181	298	Wilshire	Yes		Above Moderate
LOS ANGELES	1247 S SYCAMORE AVE	90019	5084030013	Low Medium I Residential	R2-1-O-HPOZ	0	17	0.143823933	Residential - Double, Duplex, or Two Units - 4 Stories or Less	YES - Current	NO - Privately-Owned	Available	Not Used in Prior Housing Element	0	0	0.02276376	0.02276376	2	2*	2*	1298181	317	Wilshire	Yes		Above Moderate
LOS ANGELES	1251 S SYCAMORE AVE	90019	5084030014	Low Medium I Residential	R2-1-O-HPOZ	0	17	0.144415796	Residential - Double, Duplex, or Two Units - 4 Stories or Less	YES - Current	NO - Privately-Owned	Available	Not Used in Prior Housing Element	0	0	0.148778164	0.148778164	2	2*	2*	1298181	338	Wilshire	Yes		Above Moderate
LOS ANGELES	1257 S SYCAMORE AVE	90019	5084030015	Low Medium I Residential	R2-1-O-HPOZ	0	17	0.177369836	Residential - Three Units (Any Combination) - 4 Stories or Less	YES - Current	NO - Privately-Owned	Available	Not Used in Prior Housing Element	0	0	0.033058733	0.033058733	3	3*	3*	1298181	358	Wilshire	Yes		Above Moderate
LOS ANGELES	1204 S REDONDO BLVD	90019	5084030018	Low Medium I Residential	R2-1-O-HPOZ	0	17	0.138337409	Residential - Double, Duplex, or Two Units - 4 Stories or Less	YES - Current	NO - Privately-Owned	Available	Not Used in Prior Housing Element	0	0	0.148778164	0.148778164	2	2*	2*	1298181	97	Wilshire	Yes		Above Moderate
LOS ANGELES	1208 S REDONDO BLVD	90019	5084030019	Low Medium I Residential	R2-1-O-HPOZ	0	17	0.138825747	Residential - Double, Duplex, or Two Units - 4 Stories or Less	YES - Current	NO - Privately-Owned	Available	Not Used in Prior Housing Element	0	0	0.099974674	0.099974674	2	2*	2*	1298181	123	Wilshire			Above Moderate
LOS ANGELES	1212 S REDONDO BLVD	90019	5084030020	Low Medium I Residential	R2-1-O-HPOZ	0	17	0.139452457	Residential - Double, Duplex, or Two Units - 4 Stories or Less	YES - Current	NO - Privately-Owned	Available	Not Used in Prior Housing Element	0	0	0.148778164	0.148778164	2	2*	2*	1298181	148	Wilshire	Yes		Above Moderate
LOS ANGELES	1216 S REDONDO BLVD	90019	5084030021	Low Medium I Residential	R2-1-O-HPOZ	0	17	0.140085841	Residential - Double, Duplex, or Two Units - 4 Stories or Less	YES - Current	NO - Privately-Owned	Available	Not Used in Prior Housing Element	0	0	0.148778164	0.148778164	2	2*	2*	1298181	171	Wilshire	Yes		Above Moderate
LOS ANGELES	1224 S REDONDO BLVD	90019	5084030024	Low Medium I Residential	R2-1-O-HPOZ	0	17	0.141349235	Residential - Double, Duplex, or Two Units - 4 Stories or Less	YES - Current	NO - Privately-Owned	Available	Not Used in Prior Housing Element	0	0	0.02276376	0.02276376	2	2*	2*	1298181	212	Wilshire	Yes		Above Moderate
LOS ANGELES	1228 S REDONDO BLVD	90019	5084030025	Low Medium I Residential	R2-1-O-HPOZ	0	17	0.141980032	Residential - Double, Duplex, or Two Units - 4 Stories or Less	YES - Current	NO - Privately-Owned	Available	Not Used in Prior Housing Element	0	0	0.02276376	0.02276376	2	2*	2*	1298181	234	Wilshire	Yes		Above Moderate
LOS ANGELES	1232 S REDONDO BLVD	90019	5084030026	Low Medium I Residential	R2-1-O-HPOZ	0	17	0.142612225	Residential - Double, Duplex, or Two Units - 4 Stories or Less	YES - Current	NO - Privately-Owned	Available	Not Used in Prior Housing Element	0	0	0.148778164	0.148778164	2	2*	2*	1298181	256	Wilshire	Yes		Above Moderate

Adopted November

LOS ANGELES	1236 S REDONDO BLVD	90019	5084030027	Low Medium I Residential	R2-1-O-HPOZ	0	17	0.143244376	Residential - Double, Duplex, or Two Units - 4 Stories or Less	YES - Current	NO - Privately-Owned	Available	Not Used in Prior Housing Element	0	0	0.148778164	0.148778164	2	2*	2*	1298181	278	Wilshire	Yes	Above Moderate
LOS ANGELES	1240 S REDONDO BLVD	90019	5084030028	Low Medium I Residential	R2-1-O-HPOZ	0	17	0.143874901	Residential - Double, Duplex, or Two Units - 4 Stories or Less	YES - Current	NO - Privately-Owned	Available	Not Used in Prior Housing Element	0	0	0.02276376	0.02276376	2	2*	2*	1298181	297	Wilshire	Yes	Above Moderate
LOS ANGELES	1244 S REDONDO BLVD	90019	5084030029	Low Medium I Residential	R2-1-O-HPOZ	0	17	0.144507425	Residential - Double, Duplex, or Two Units - 4 Stories or Less	YES - Current	NO - Privately-Owned	Available	Not Used in Prior Housing Element	0	0	0.148778164	0.148778164	2	2*	2*	1298181	316	Wilshire	Yes	Above Moderate
LOS ANGELES	1248 S REDONDO BLVD	90019	5084030030	Low Medium I Residential	R2-1-O-HPOZ	0	17	0.166690728	Residential - Double, Duplex, or Two Units - 4 Stories or Less	YES - Current	NO - Privately-Owned	Available	Not Used in Prior Housing Element	0	0	0.183050251	0.183050251	2	2*	2*	1298181	336	Wilshire	Yes	Above Moderate
LOS ANGELES	1219 S SYCAMORE AVE	90019	5084030031	Low Medium I Residential	R2-1-O-HPOZ	0	17	0.139688585	Residential - Double, Duplex, or Two Units - 4 Stories or Less - Mills Act Property	YES - Current	NO - Privately-Owned	Available	Not Used in Prior Housing Element	0	0	0.02276376	0.02276376	2	2*	2*	1298181	170	Wilshire	Yes	Above Moderate
LOS ANGELES	1220 S REDONDO BLVD	90019	5084030032	Low Medium I Residential	R2-1-O-HPOZ	0	17	0.140716648	Residential - Double, Duplex, or Two Units - 4 Stories or Less	YES - Current	NO - Privately-Owned	Available	Not Used in Prior Housing Element	0	0	0.148778164	0.148778164	2	2*	2*	1298181	192	Wilshire	Yes	Above Moderate
LOS ANGELES	1207 S REDONDO BLVD	90019	5084031003	Low Medium I Residential	R2-1-O-HPOZ	0	17	0.127237472	Residential - Double, Duplex, or Two Units - 4 Stories or Less	YES - Current	NO - Privately-Owned	Available	Not Used in Prior Housing Element	0	0	0.148778164	0.148778164	2	2*	2*	1298181	93	Wilshire	Yes	Above Moderate
LOS ANGELES	1213 S REDONDO BLVD	90019	5084031004	Low Medium I Residential	R2-1-O-HPOZ	0	17	0.127488551	Residential - Double, Duplex, or Two Units - 4 Stories or Less	YES - Current	NO - Privately-Owned	Available	Not Used in Prior Housing Element	0	0	0.148778164	0.148778164	2	2*	2*	1298181	114	Wilshire	Yes	Above Moderate
LOS ANGELES	1215 S REDONDO BLVD	90019	5084031005	Low Medium I Residential	R2-1-O-HPOZ	0	17	0.128024257	Residential - Double, Duplex, or Two Units - 4 Stories or Less	YES - Current	NO - Privately-Owned	Available	Not Used in Prior Housing Element	0	0	0.148778164	0.148778164	2	2*	2*	1298181	136	Wilshire	Yes	Above Moderate
LOS ANGELES	1219 S REDONDO BLVD	90019	5084031006	Low Medium I Residential	R2-1-O-HPOZ	0	17	0.140649682	Residential - Double, Duplex, or Two Units - 4 Stories or Less	YES - Current	NO - Privately-Owned	Available	Not Used in Prior Housing Element	0	0	0.148778164	0.148778164	2	2*	2*	1298181	153	Wilshire	Yes	Above Moderate
LOS ANGELES	1223 S REDONDO BLVD	90019	5084031007	Low Medium I Residential	R2-1-O-HPOZ	0	17	0.128516875	Residential - Single Family Residence	YES - Current	NO - Privately-Owned	Available	Not Used in Prior Housing Element	0	0	0.113920212	0.113920212	1	2*	2*	1298181	175	Wilshire		Above Moderate
LOS ANGELES	1227 S REDONDO BLVD	90019	5084031008	Low Medium I Residential	R2-1-O-HPOZ	0	17	0.12908506	Residential - Single Family Residence	YES - Current	NO - Privately-Owned	Available	Not Used in Prior Housing Element	0	0	0.113920212	0.113920212	1	2*	2*	1298181	196	Wilshire		Above Moderate
LOS ANGELES	1233 S REDONDO BLVD	90019	5084031009	Low Medium I Residential	R2-1-O-HPOZ	0	17	0.142542007	Residential - Double, Duplex, or Two Units - 4 Stories or Less	YES - Current	NO - Privately-Owned	Available	Not Used in Prior Housing Element	0	0	0.02276376	0.02276376	2	2*	2*	1298181	216	Wilshire	Yes	Above Moderate
LOS ANGELES	1241 S REDONDO BLVD	90019	5084031011	Low Medium I Residential	R2-1-O-HPOZ	0	17	0.143898489	Residential - Double, Duplex, or Two Units - 4 Stories or Less	YES - Current	NO - Privately-Owned	Available	Not Used in Prior Housing Element	0	0	0.148778164	0.148778164	2	2*	2*	1298181	259	Wilshire	Yes	Above Moderate
LOS ANGELES	1245 S REDONDO BLVD	90019	5084031012	Low Medium I Residential	R2-1-O-HPOZ	0	17	0.144580181	Residential - Double, Duplex, or Two Units - 4 Stories or Less	YES - Current	NO - Privately-Owned	Available	Not Used in Prior Housing Element	0	0	0.148778164	0.148778164	2	2*	2*	1298181	281	Wilshire	Yes	Above Moderate
LOS ANGELES	5211 W SAN VICENTE BLVD	90019	5084031013	Low Medium I Residential	R2-1-O-HPOZ	0	17	0.159182963	Residential - Double, Duplex, or Two Units - 4 Stories or Less	YES - Current	NO - Privately-Owned	Available	Not Used in Prior Housing Element	0	0	0.027694492	0.027694492	2	2*	2*	1298181	300	Wilshire	Yes	Above Moderate
LOS ANGELES	1200 S MEADOWBROOK AVE	90019	5084031014	Low Medium I Residential	R2-1-O-HPOZ	0	17	0.189031528	Residential - Single Family Residence	YES - Current	NO - Privately-Owned	Available	Not Used in Prior Housing Element	0	0	0.073911941	0.073911941	1	3*	3*	1298181	77	Wilshire		Above Moderate
LOS ANGELES	1206 S MEADOWBROOK AVE	90019	5084031015	Low Medium I Residential	R2-1-O-HPOZ	0	17	0.139964832	Residential - Double, Duplex, or Two Units - 4 Stories or Less	YES - Current	NO - Privately-Owned	Available	Not Used in Prior Housing Element	0	0	0.02276376	0.02276376	2	2*	2*	1298181	95	Wilshire	Yes	Above Moderate
LOS ANGELES	1212 S MEADOWBROOK AVE	90019	5084031016	Low Medium I Residential	R2-1-O-HPOZ	0	17	0.140642043	Residential - Double, Duplex, or Two Units - 4 Stories or Less	YES - Current	NO - Privately-Owned	Available	Not Used in Prior Housing Element	0	0	0.02276376	0.02276376	2	2*	2*	1298181	120	Wilshire	Yes	Above Moderate
LOS ANGELES	1216 S MEADOWBROOK AVE	90019	5084031017	Low Medium I Residential	R2-1-O-HPOZ	0	17	0.141323027	Residential - Double, Duplex, or Two Units - 4 Stories or Less	YES - Current	NO - Privately-Owned	Available	Not Used in Prior Housing Element	0	0	0.148778164	0.148778164	2	2*	2*	1298181	144	Wilshire	Yes	Above Moderate
LOS ANGELES	1222 S MEADOWBROOK AVE	90019	5084031018	Low Medium I Residential	R2-1-O-HPOZ	0	17	0.142000177	Residential - Double, Duplex, or Two Units - 4 Stories or Less	YES - Current	NO - Privately-Owned	Available	Not Used in Prior Housing Element	0	0	0.148778164	0.148778164	2	2*	2*	1298181	167	Wilshire	Yes	Above Moderate
LOS ANGELES	1232 S MEADOWBROOK AVE	90019	5084031020	Low Medium I Residential	R2-1-O-HPOZ	0	17	0.143353666	Residential - Double, Duplex, or Two Units - 4 Stories or Less	YES - Current	NO - Privately-Owned	Available	Not Used in Prior Housing Element	0	0	0.148778164	0.148778164	2	2*	2*	1298181	208	Wilshire	Yes	Above Moderate
LOS ANGELES	1238 S MEADOWBROOK AVE	90019	5084031021	Low Medium I Residential	R2-1-O-HPOZ	0	17	0.144148068	Residential - Double, Duplex, or Two Units - 4 Stories or Less	YES - Current	NO - Privately-Owned	Available	Not Used in Prior Housing Element	0	0	0.02276376	0.02276376	2	2*	2*	1298181	230	Wilshire	Yes	Above Moderate
LOS ANGELES	1242 S MEADOWBROOK AVE	90019	5084031022	Low Medium I Residential	R2-1-O-HPOZ	0	17	0.144825047	Residential - Double, Duplex, or Two Units - 4 Stories or Less	YES - Current	NO - Privately-Owned	Available	Not Used in Prior Housing Element	0	0	0.148778164	0.148778164	2	2*	2*	1298181	251	Wilshire	Yes	Above Moderate
LOS ANGELES	5245 W SAN VICENTE BLVD	90019	5084031023	Low Medium I Residential	R2-1-O-HPOZ	0	17	0.182200002	Residential - Double, Duplex, or Two Units - 4 Stories or Less	YES - Current	NO - Privately-Owned	Available	Not Used in Prior Housing Element	0	0	0.232070708	0.232070708	2	3*	3*	1298181	273	Wilshire	Yes	Above Moderate
LOS ANGELES	1201 S REDONDO BLVD	90019	5084031024	Low Medium I Residential	R2-1-O-HPOZ	0	17	0.125504909	Residential - Double, Duplex, or Two Units - 4 Stories or Less	YES - Current	NO - Privately-Owned	Available	Not Used in Prior Housing Element	0	0	0.02276376	0.02276376	2	2*	2*	1298181	78	Wilshire	Yes	Above Moderate
LOS ANGELES	1226 S MEADOWBROOK AVE	90019	5084031027	Low Medium I Residential	R2-1-O-HPOZ	0	17	0.142678338	Residential - Double, Duplex, or Two Units - 4 Stories or Less - Pool	YES - Current	NO - Privately-Owned	Available	Not Used in Prior Housing Element	0	0	0.02276376	0.02276376	2	2*	2*	1298181	188	Wilshire	Yes	Above Moderate
LOS ANGELES	1237 S REDONDO BLVD	90019	5084031028	Low Medium I Residential	R2-1-O-HPOZ	0	17	0.143222605	Residential - Double, Duplex, or Two Units - 4 Stories or Less	YES - Current	NO - Privately-Owned	Available	Not Used in Prior Housing Element	0	0	0.02276376	0.02276376	2	2*	2*	1298181	237	Wilshire	Yes	Above Moderate
LOS ANGELES	5302 W 12TH ST	90019	5084032001	Low Medium I Residential	R2-1-O-HPOZ	0	17	0.181054091	Residential - Double, Duplex, or Two Units - 4 Stories or Less	YES - Current	NO - Privately-Owned	Available	Not Used in Prior Housing Element	0	0	0.232070708	0.232070708	2	3*	3*	1298181	76	Wilshire	Yes	Above Moderate
LOS ANGELES	1207 S MEADOWBROOK AVE	90019	5084032002	Low Medium I Residential	R2-1-O-HPOZ	0	17	0.144780612	Residential - Double, Duplex, or Two Units - 4 Stories or Less	YES - Current	NO - Privately-Owned	Available	Not Used in Prior Housing Element	0	0	0.148778164	0.148778164	2	2*	2*	1298181	90	Wilshire	Yes	Above Moderate
LOS ANGELES	1215 S MEADOWBROOK AVE	90019	5084032003	Low Medium I Residential	R2-1-O-HPOZ	0	17	0.158698484	Residential - Double, Duplex, or Two Units - 4 Stories or Less	YES - Current	NO - Privately-Owned	Available	Not Used in Prior Housing Element	0	0	0.183050251	0.183050251	2	2*	2*	1298181	109	Wilshire	Yes	Above Moderate
LOS ANGELES	1219 S MEADOWBROOK AVE	90019	5084032004	Low Medium I Residential	R2-1-O-HPOZ	0	17	0.158696068	Residential - Double, Duplex, or Two Units - 4 Stories or Less	YES - Current	NO - Privately-Owned	Available	Not Used in Prior Housing Element	0	0	0.027694492	0.027694492	2	2*	2*	1298181	135	Wilshire	Yes	Above Moderate
LOS ANGELES	1223 S MEADOWBROOK AVE	90019	5084032005	Low Medium I Residential	R2-1-O-HPOZ	0	17	0.15869448	Residential - Double, Duplex, or Two Units - 4 Stories or Less	YES - Current	NO - Privately-Owned	Available	Not Used in Prior Housing Element	0	0	0.027694492	0.027694492	2	2*	2*	1298181	156	Wilshire	Yes	Above Moderate
LOS ANGELES	1231 S MEADOWBROOK AVE	90019	5084032006	Low Medium I Residential	R2-1-O-HPOZ	0	17	0.158692237	Residential - Double, Duplex, or Two Units - 4 Stories or Less	YES - Current	NO - Privately-Owned	Available	Not Used in Prior Housing Element	0	0	0.183050251	0.183050251	2	2*	2*	1298181	177	Wilshire	Yes	Above Moderate
LOS ANGELES	1237 S MEADOWBROOK AVE	90019	5084032007	Low Medium I Residential	R2-1-O-HPOZ	0	17	0.158691757	Residential - Double, Duplex, or Two Units - 4 Stories or Less	YES - Current	NO - Privately-Owned	Available	Not Used in Prior Housing Element	0	0	0.183050251	0.183050251	2	2*	2*	1298181	199	Wilshire	Yes	Above Moderate
LOS ANGELES	1241 S MEADOWBROOK AVE	90019	5084032008	Low Medium I Residential	R2-1-O-HPOZ	0	17	0.158689081	Residential - Double, Duplex, or Two Units - 4 Stories or Less	YES - Current	NO - Privately-Owned	Available	Not Used in Prior Housing Element	0	0	0.027694492	0.027694492	2	2*	2*	1298181	220	Wilshire	Yes	Above Moderate
LOS ANGELES	1202 S CLOVERDALE AVE	90019	5084032010	Medium Residential	R3-1-O-HPOZ	0	54	0.19565909	Residential - Five or More Units or Apartments (Any Combination) - 4 Stories or Less	YES - Current	NO - Privately-Owned	Available	Not Used in Prior Housing Element	0	0	0.097497451	0.097497451	8	0	0	1298181	75	Wilshire	Yes	Above Moderate
LOS ANGELES	1206 S CLOVERDALE AVE	90019	5084032011	Medium Residential	R3-1-O-HPOZ	0	54	0.158575957	Residential - Double, Duplex, or Two Units - 4 Stories or Less	YES - Current	NO - Privately-Owned	Available	Used in Prior Housing Element - Non-Vacant	0	0	0.140481509	0.140481509	2	0	0	1298181	87	Wilshire	Yes	Above Moderate
LOS ANGELES	1218 S CLOVERDALE AVE	90019	5084032013	Medium Residential	R3-1-O-HPOZ	0	54	0.158575169	Residential - Four Units (Any Combination) - 4 Stories or Less	YES - Current	NO - Privately-Owned	Available	Used in Prior Housing Element - Non-Vacant	0	0	0.140481509	0.140481509	2	0	0	1298181	137	Wilshire	Yes	Above Moderate
LOS ANGELES	1222 S CLOVERDALE AVE	90019	5084032014	Medium Residential	R3-1-O-HPOZ	0	54	0.158575155	Residential - Double, Duplex, or Two Units - 4 Stories or Less	YES - Current	NO - Privately-Owned	Available	Used in Prior Housing Element - Non-Vacant	0	0	0.140481509	0.140481509	2	0	0	1298181	158	Wilshire	Yes	Above Moderate
LOS ANGELES	1226 S CLOVERDALE AVE	90019	5084032015	Medium Residential	R3-1-O-HPOZ	0	54	0.142655649	Residential - Single Family Residence	YES - Current	NO - Privately-Owned	Available	Used in Prior Housing Element - Non-Vacant	0	0	0.605034471	0.605034471	1	0	0	1298181	178	Wilshire		Above Moderate
LOS ANGELES	1232 S CLOVERDALE AVE	90019	5084032016	Medium Residential	R3-1-O-HPOZ	0	54	0.142654227	Residential - Single Family Residence - Pool and Misc.	YES - Current	NO - Privately-Owned	Available	Used in Prior Housing Element - Non-Vacant	0	0	0.605034471	0.605034471	1	0	0	1298181	198	Wilshire		Above Moderate
LOS ANGELES	1236 S CLOVERDALE AVE	90019	5084032017	Medium Residential	R3-1-O-HPOZ	0	54	0.162267147	Residential - Four Units (Any Combination) - 4 Stories or Less	YES - Current	NO - Privately-Owned	Available	Not Used in Prior Housing Element	0	0	0.118734099	0.118734099	4	0	0	1298181	218	Wilshire	Yes	Above Moderate
LOS ANGELES	5356 W 12TH ST	90019	5084032018	Medium Residential	R3-1-O-HPOZ	0	54	0.186754973	Residential - Five or More Units or Apartments (Any Combination) - 4 Stories or Less	YES - Current	NO - Privately-Owned	Available	Not Used in Prior Housing Element	0	0	0.130127084	0.130127084	5	0	0	1298181	74	Wilshire	Yes	Above Moderate
LOS ANGELES	1207 S CLOVERDALE AVE	90019	5084032019	Medium Residential	R3-1-O-HPOZ	0	54	0.167117603	Residential - Double, Duplex, or Two Units - 4 Stories or Less	YES - Current	NO - Privately-Owned	Available	Used in Prior Housing Element - Non-Vacant	0	0	0.152456082	0.152456082	2	0	0	1298181	86	Wilshire	Yes	Above Moderate
LOS ANGELES	1215 S CLOVERDALE AVE	90019	5084032020	Medium Residential	R3-1-O-HPOZ	0	54	0.126764321	Residential - Single Family Residence	YES - Current	NO - Privately-Owned	Available	Used in Prior Housing Element - Non-Vacant	0	0	0.552949643	0.552949643	1	0	0	1298181	108	Wilshire		Above Moderate
LOS ANGELES	1219 S CLOVERDALE AVE	90019	5084032021	Medium Residential	R3-1-O-HPOZ	0	54	0.137733316	Residential - Double, Duplex, or Two Units - 4 Stories or Less	YES - Current	NO - Privately-Owned	Available	Not Used in Prior Housing Element	0	0	0.386290741	0.386290741	2	0	0	1298181	128	Wilshire	Yes	Above Moderate
LOS ANGELES	1223 S CLOVERDALE AVE	90019	5084032022	Medium Residential	R3-1-O-HPOZ	0	54	0.137865266	Residential - Three Units (Any Combination) - 4 Stories or Less	YES - Current	NO - Privately-Owned	Available	Not Used in Prior Housing Element	0	0	0.144297731	0.144297731	3	0	0	1298181	150	Wilshire	Yes	Above Moderate
LOS ANGELES	1225 S CLOVERDALE AVE	90019	5084032023	Medium Residential	R3-1-O-HPOZ	0	54	0.137868458	Residential - Single Family Residence	YES - Current	NO - Privately-Owned	Available	Used in Prior Housing Element - Non-Vacant	0	0	0.438521898	0.438521898	1	0	0	1298181	164	Wilshire	Yes	Above Moderate
LOS ANGELES	5311 W SAN VICENTE BLVD	90019	5084032024	Medium Residential	R3-1-O-HPOZ	0	54	0.137271784	Residential - Double, Duplex, or Two Units - 4 Stories or Less	YES - Current	NO - Privately-Owned	Available	Not Used in Prior Housing Element	0	0	0.386290741	0.386290741	2	0	0	1298181	181	Wilshire	Yes	Above Moderate
LOS ANGELES	5372 W 12TH ST	90019	5084032025	Medium Residential	R3-1-O-HPOZ	0	54	0.234437296	Residential - Five or More Units or Apartments (Any Combination) - 4 Stories or Less	YES - Current	NO - Privately-Owned	Available	Not Used in Prior Housing Element	0	0	0.153555527	0.153555527	6	0	0	1298181	73	Wilshire	Yes	Above Moderate
LOS ANGELES	1206 S COCHRAN AVE	90019	5084032026	Medium Residential	R3-1-O-HPOZ	0	54	0.142636321	Residential - Three Units (Any Combination) - 4 Stories or Less	YES - Current	NO - Privately-Owned	Available	Not Used in Prior Housing Element	0	0	0.112245485	0.112245485	3	0	0	1298181	89	Wilshire	Yes	Above Moderate
LOS ANGELES	1212 S COCHRAN AVE	90019	5084032027	Medium Residential	R3-1-O-HPOZ	0	54	0.126786817	Residential - Three Units (Any Combination) - 4 Stories or Less	YES - Current	NO - Privately-Owned	Available	Not Used in Prior Housing Element	0	0	0.104506973	0.104506973	3	0	0	1298181	113	Wilshire	Yes	Above Moderate
LOS ANGELES	1216 S COCHRAN AVE	90019	5084032028	Medium Residential	R3-1-O-HPOZ	0	54	0.158357378	Residential - Double, Duplex, or Two Units - 4 Stories or Less	YES - Current	NO - Privately-Owned	Available	Used in Prior Housing Element - Non-Vacant	0	0	0.424012822	0.424012822	2	0	0	1298181	134	Wilshire	Yes	Above Moderate
LOS ANGELES	5317 W SAN VICENTE BLVD	90019	5084032029	Limited Commercial	R3-1-O-HPOZ	0	54	0.078452722	Commercial - Office Building - One Story	YES - Current	NO - Privately-Owned	Available	Not Used in Prior Housing Element	0	0	0.021721205	0.021721205	0	0	0	1298181	166	Wilshire		Above Moderate
LOS ANGELES	1222 S COCHRAN AVE	90019	5084032030	Limited Commercial	(T)(Q)C1-1VL-O-HPOZ	0	54	0.106276014	Commercial - Store - One Story	YES - Current	NO - Privately-Owned	Available	Not Used in Prior Housing Element	0	0	0.016666454	0.016666454	3	0	0	1298181	155	Wilshire		Above Moderate
LOS ANGELES	1212 S CLOVERDALE AVE	90019	5084032031	Medium Residential	R3-1-O-HPOZ	0	54	0.03971019	Residential - Single Family Residence	YES - Current	NO - Privately-Owned	Available	Not Used in Prior Housing Element	0	0	0.00422666	0.00422666	1	2*	2*	1298181	1370	Wilshire		Above Moderate
LOS ANGELES	1212 1/2 S CLOVERDALE AVE	90019	5084032032	Medium Residential	R3-1-O-HPOZ	0	54	0.037288997	Residential - Single Family Residence	YES - Current	NO - Privately-Owned	Available	Not Used in Prior Housing Element	0	0	0.00422666	0.00422666	1	2*	2*	1298181	1371	Wilshire		Above Moderate
LOS ANGELES	1214 S CLOVERDALE AVE	90019	5084032033	Medium Residential	R3-1-O-HPOZ	0	54	0.037288997	Residential - Single Family Residence	YES - Current	NO - Privately-Owned	Available	Not Used in Prior Housing Element	0	0	0.00422666	0.00422666	1	2*	2*	1298181	1372	Wilshire		Above Moderate
LOS ANGELES	1214 1/2 S CLOVERDALE AVE	90019	5084032034	Medium Residential	R3-1-O-HPOZ	0	54	0.044288042	Residential - Single Family Residence	YES - Current	NO - Privately-Owned	Available	Not Used in Prior Housing Element	0	0	0.00422666	0.00422666	1	2*	2*	1298181	1373	Wilshire		Above Moderate
LOS ANGELES	1007 S STANLEY AVE	90019	5085001015	Medium Residential	R3-1-O-HPOZ	0	54	0.120539107	Residential - Four Units (Any Combination) - 4 Stories or Less	YES - Current	NO - Privately-Owned	Available	Not Used in Prior Housing Element	0	0	0.053176394	0.053176394	4	0	0	1328177	760	Wilshire		Above Moderate
LOS ANGELES	1011 S STANLEY AVE	90019	5085001016	Low Medium I Residential	R2-1-O-HPOZ	0	17	0.120472189	Residential - Single Family Residence	YES - Current	NO - Privately-Owned	Available	Not Used in Prior Housing Element	0	0	0.113920212	0.113920212	1	2*	2*	1328177	786	Wilshire		Above Moderate
LOS ANGELES	1015 S STANLEY AVE	90019	5085001017	Low Medium I Residential	R2-1-O-HPOZ	0	17	0.120407122	Residential - Double, Duplex, or Two Units - 4 Stories or Less	YES - Current	NO - Privately-Owned	Available	Not Used in Prior Housing Element	0	0	0.02276376	0.02276376	2	2*	2*	1328177	799	Wilshire	Yes	Above Moderate
LOS ANGELES	1023 S STANLEY AVE	90019	5085001018	Low Medium I Residential	R2-1-O-HPOZ	0	17	0.120342204	Residential - Single Family Residence	YES - Current	NO - Privately-Owned	Available	Not Used in Prior Housing Element	0	0	0.113920212	0.113920212	1	2*	2*	1328177	820	Wilshire		Above Moderate
LOS ANGELES	1029 S STANLEY AVE	90019	5085001019	Low Medium I Residential	R2-1-O-HPOZ	0	17	0.120276467	Residential - Double, Duplex, or Two Units - 4 Stories or Less	YES - Current	NO - Privately-Owned	Available	Not Used in Prior Housing Element	0	0	0.148778164	0.148778164	2	2*	2*	1328177	843	Wilshire	Yes	Above Moderate
LOS ANGELES	1033 S STANLEY AVE	90019	5085001020	Low Medium I Residential	R2-1-O-HPOZ	0	17	0.120210885	Residential - Double, Duplex, or Two Units - 4 Stories or Less	YES - Current	NO - Privately-Owned	Available	Not Used in Prior Housing Element	0	0	0.02276376	0.02276376	2	2*	2*	1328177	868	Wilshire	Yes	Above Moderate
LOS ANGELES	1039 S STANLEY AVE	90019	5085001021	Low Medium I Residential	R2-1-O-HPOZ	0	17	0.12014528	Residential - Single Family Residence	YES - Current	NO - Privately-Owned	Available	Not Used in Prior Housing Element	0	0	0.113920212	0.113920212	1	2*	2*	1328177	889	Wilshire		Above Moderate
LOS ANGELES	1043 S STANLEY AVE	90019	5085001022	Low Medium I Residential	R2-1-O-HPOZ	0	17	0.120080304	Residential - Single Family Residence	YES - Current	NO - Privately-Owned	Available	Not Used in Prior Housing Element	0	0	0.113920212	0.113920212	1	2*	2*	1328177	911	Wilshire		Above Moderate
LOS ANGELES	1051 S STANLEY AVE	90019	5085001023	Low Medium I Residential	R2-1-O-HPOZ	0	17	0.120014477	Residential - Double, Duplex, or Two Units - 4 Stories or Less - Pool	YES - Current	NO - Privately-Owned	Available	Not Used in Prior Housing Element	0	0	0.148778164	0.148778164	2	2*	2*	1328177	934	Wilshire	Yes	Above Moderate
LOS ANGELES	1059 S STANLEY AVE	90019	5085001025	Low Medium I Residential	R2-1-O-HPOZ	0	17	0.126773947	Residential - Double, Duplex, or Two Units - 4 Stories or Less	YES - Current	NO - Privately-Owned	Available	Not Used in Prior Housing Element	0	0	0.148778164	0.148778164	2	2*	2*	1328177	984	Wilshire	Yes	Above Moderate
LOS ANGELES	5877 W SAN VICENTE BLVD	90019	5085001029	Medium Residential	R3-1-O	0	54	1.168208851	Residential - Five or More Units or Apartments (Any Combination) - 5 Stories or More	YES - Current	NO - Privately-Owned	Available	Not Used in Prior Housing Element	0.883321881	0	0	0.883321881	103	0	0	1328177	808	Wilshire		Lower
LOS ANGELES	1001 S CURSON AVE	90019	5085002001	Medium Residential	R3-1-O-HPOZ	0	54	0.096424917	Residential - Single Family Residence	YES - Current	NO - Privately-Owned	Available	Not Used in Prior Housing Element	0	0	0.151774567	0.151774567	1	0	0	1328177	755	Wilshire		Above Moderate
LOS ANGELES	1009 S CURSON AVE	90019	5085002002	Medium Residential	R3-1-O-HPOZ	0	54	0.126281153	Residential - Single Family Residence - Pool	YES - Current	NO - Privately-Owned	Available	Used in Prior Housing Element - Non-Vacant	0	0	0.200499755	0.200499755	1	0	0	1328177	768	Wilshire		Above Moderate
LOS ANGELES	1013 S CURSON AVE	90019	5085002003	Medium Residential	R2-1-O-HPOZ	0	17	0.126268969	Residential - Double, Duplex, or Two Units - 4 Stories or Less	YES - Current	NO - Privately-Owned	Available	Not Used in Prior Housing Element	0	0	0.02276376	0.02276376	2	2*	2*	1328177	788	Wilshire	Yes	Above Moderate
LOS ANGELES	1017 S CURSON AVE	90019	5085002004	Low Medium I Residential	R2-1-O-HPOZ	0	17	0.126275993	Residential - Double, Duplex, or Two Units - 4 Stories or Less	YES - Current	NO - Privately-Owned	Available	Not Used in Prior Housing Element	0	0	0.148778164	0.148778164	2	2*	2*	1328177	802	Wilshire	Yes	Above Moderate
LOS ANGELES	1025 S CURSON AVE	90019	5085002005	Low Medium I Residential	R2-1-O-HPOZ	0	17	0.126271503	Residential - Double, Duplex, or Two Units - 4 Stories or Less	YES - Current	NO - Privately-Owned	Available	Not Used in Prior Housing Element	0	0	0.148778164	0.148778164	2	2*	2*	1328177	825	Wilshire	Yes	Above Moderate
LOS ANGELES	1029 S CURSON AVE	90019	5085002006	Low Medium I Residential	R2-1-O-HPOZ	0	17	0.126267968	Residential - Double, Duplex, or Two Units - 4 Stories or Less	YES - Current	NO - Privately-Owned	Available	Not Used in Prior Housing Element	0	0	0.02276376	0.02276376	2	2*	2*	1328177	849	Wilshire	Yes	Above Moderate
LOS ANGELES	1039 S CURSON AVE	90019	5085002008	Low Medium I Residential	R2-1-O-HPOZ	0	17	0.126260894	Residential - Double, Duplex, or Two Units - 4 Stories or Less	YES - Current	NO - Privately-Owned	Available	Not Used in Prior Housing Element	0	0	0.02276376	0.02276376	2	2*	2*	1328177	896	Wilshire	Yes	Above Moderate
LOS ANGELES	1055 S CURSON AVE	90019	5085002011	Low Medium I Residential	R2-1-O-HPOZ	0	17	0.126252462	Residential - Single Family Residence	YES - Current	NO - Privately-Owned	Available	Not Used in Prior Housing Element	0	0	0.113920212	0.113920212	1	2*	2*	1328177	963	Wilshire		Above Moderate
LOS ANGELES	1057 S CURSON AVE	90019	5085002013	Low Medium I Residential	R2-1-O-HPOZ	0	17	0.126249307	Residential - Double, Duplex, or Two Units - 4 Stories or Less	YES - Current	NO - Privately-Owned	Available	Not Used in Prior Housing Element	0	0	0.02276376	0.02276376	2	2*	2*

LOS ANGELES	1054 S STANLEY AVE	90019	5085002016	Low Medium I Residential	R2-1-O-HPOZ	0	17	0.126263528	Residential - Double, Duplex, or Two Units - 4 Stories or Less	YES - Current	NO - Privately-Owned	Available	Not Used in Prior Housing Element	0	0	0.02276376	0.02276376	2	2*	2*	1328177	977	Wilshire	Yes	Above Moderate
LOS ANGELES	1048 S STANLEY AVE	90019	5085002017	Low Medium I Residential	R2-1-O-HPOZ	0	17	0.126262762	Residential - Double, Duplex, or Two Units - 4 Stories or Less	YES - Current	NO - Privately-Owned	Available	Not Used in Prior Housing Element	0	0	0.02276376	0.02276376	2	2*	2*	1328177	952	Wilshire	Yes	Above Moderate
LOS ANGELES	1042 S STANLEY AVE	90019	5085002018	Low Medium I Residential	R2-1-O-HPOZ	0	17	0.126264254	Residential - Single Family Residence - Pool	YES - Current	NO - Privately-Owned	Available	Not Used in Prior Housing Element	0	0	0.148778164	0.148778164	2	2*	2*	1328177	931	Wilshire	Yes	Above Moderate
LOS ANGELES	1022 S STANLEY AVE	90019	5085002023	Low Medium I Residential	R2-1-O-HPOZ	0	17	0.126263218	Residential - Single Family Residence	YES - Current	NO - Privately-Owned	Available	Not Used in Prior Housing Element	0	0	0.047957376	0.047957376	1	2*	2*	1328177	838	Wilshire		Above Moderate
LOS ANGELES	1071 S CURSON AVE	90019	5085002029	Medium Residential	R3-1-O-HPOZ	0	54	0.149352992	Residential - Five or More Units or Apartments (Any Combination) - 4 Stories or Less	YES - Current	NO - Privately-Owned	Available	Not Used in Prior Housing Element	0	0	0.074107749	0.074107749	8	0	0	1328177	1034	Wilshire	Yes	Above Moderate
LOS ANGELES	1045 S CURSON AVE	90019	5085002033	Low Medium I Residential	R2-1-O-HPOZ	0	17	0.126258837	Residential - Double, Duplex, or Two Units - 4 Stories or Less	YES - Current	NO - Privately-Owned	Available	Not Used in Prior Housing Element	0	0	0.148778164	0.148778164	2	2*	2*	1328177	916	Wilshire	Yes	Above Moderate
LOS ANGELES	1012 S STANLEY AVE	90019	5085002034	Low Medium I Residential	R2-1-O-HPOZ	0	17	0.126262578	Residential - Double, Duplex, or Two Units - 4 Stories or Less	YES - Current	NO - Privately-Owned	Available	Not Used in Prior Housing Element	0	0	0.02276376	0.02276376	2	2*	2*	1328177	796	Wilshire	Yes	Above Moderate
LOS ANGELES	1038 S STANLEY AVE	90019	5085002035	Low Medium I Residential	R2-1-O-HPOZ	0	17	0.126263584	Residential - Single Family Residence	YES - Current	NO - Privately-Owned	Available	Not Used in Prior Housing Element	0	0	0.113920212	0.113920212	1	2*	2*	1328177	908	Wilshire		Above Moderate
LOS ANGELES	1049 S CURSON AVE	90019	5085002036	Low Medium I Residential	R2-1-O-HPOZ	0	17	0.126255784	Residential - Double, Duplex, or Two Units - 4 Stories or Less	YES - Current	NO - Privately-Owned	Available	Not Used in Prior Housing Element	0	0	0.02276376	0.02276376	2	2*	2*	1328177	936	Wilshire	Yes	Above Moderate
LOS ANGELES	1060 S STANLEY AVE	90019	5085002037	Medium Residential	R3-1-O-HPOZ	0	54	0.126264324	Residential - Five or More Units or Apartments (Any Combination) - 4 Stories or Less	YES - Current	NO - Privately-Owned	Available	Not Used in Prior Housing Element	0	0	0.099041668	0.099041668	6	0	0	1328177	997	Wilshire	Yes	Above Moderate
LOS ANGELES	5820 W OLYMPIC BLVD	90036	5085003002	Medium Residential	R3-1-O-HPOZ	0	54	0.154958794	Residential - Five or More Units or Apartments (Any Combination) - 4 Stories or Less	YES - Current	NO - Privately-Owned	Available	Not Used in Prior Housing Element	0	0	0.080928532	0.080928532	8	0	0	1328177	758	Wilshire	Yes	Above Moderate
LOS ANGELES	1016 S CURSON AVE	90019	5085003004	Low Medium I Residential	R2-1-O-HPOZ	0	17	0.230223274	Residential - Double, Duplex, or Two Units - 4 Stories or Less	YES - Current	NO - Privately-Owned	Available	Not Used in Prior Housing Element	0	0	0.206138042	0.206138042	2	0	0	1328177	812	Wilshire	Yes	Above Moderate
LOS ANGELES	1022 S CURSON AVE	90019	5085003005	Low Medium I Residential	R2-1-O-HPOZ	0	17	0.142546003	Residential - Single Family Residence	YES - Current	NO - Privately-Owned	Available	Not Used in Prior Housing Element	0	0	0.139846283	0.139846283	1	2*	2*	1328177	837	Wilshire		Above Moderate
LOS ANGELES	1028 S CURSON AVE	90019	5085003006	Low Medium I Residential	R2-1-O-HPOZ	0	17	0.133320577	Residential - Single Family Residence	YES - Current	NO - Privately-Owned	Available	Not Used in Prior Housing Element	0	0	0.113920212	0.113920212	1	2*	2*	1328177	859	Wilshire		Above Moderate
LOS ANGELES	1032 S CURSON AVE	90019	5085003007	Low Medium I Residential	R2-1-O-HPOZ	0	17	0.132002653	Residential - Single Family Residence	YES - Current	NO - Privately-Owned	Available	Not Used in Prior Housing Element	0	0	0.113920212	0.113920212	1	2*	2*	1328177	884	Wilshire		Above Moderate
LOS ANGELES	1040 S CURSON AVE	90019	5085003010	Low Medium I Residential	R2-1-O-HPOZ	0	17	0.132003193	Residential - Single Family Residence	YES - Current	NO - Privately-Owned	Available	Not Used in Prior Housing Element	0	0	0.113920212	0.113920212	1	2*	2*	1328177	930	Wilshire		Above Moderate
LOS ANGELES	1046 S CURSON AVE	90019	5085003011	Low Medium I Residential	R2-1-O-HPOZ	0	17	0.132001493	Residential - Single Family Residence	YES - Current	NO - Privately-Owned	Available	Not Used in Prior Housing Element	0	0	0.113920212	0.113920212	1	2*	2*	1328177	951	Wilshire		Above Moderate
LOS ANGELES	1003 S SIERRA BONITA AVE	90019	5085003014	Medium Residential	R3-1-O-HPOZ	0	54	0.220973976	Residential - Five or More Units or Apartments (Any Combination) - 4 Stories or Less	YES - Current	NO - Privately-Owned	Available	Not Used in Prior Housing Element	0	0	0.115198356	0.115198356	10	0	0	1328177	763	Wilshire	Yes	Above Moderate
LOS ANGELES	1072 S CURSON AVE	90019	5085003026	Medium Residential	R3-1-O-HPOZ	0	54	0.091733704	Residential - Double, Duplex, or Two Units - 4 Stories or Less	YES - Current	NO - Privately-Owned	Available	Not Used in Prior Housing Element	0	0	0.260237762	0.260237762	2	0	0	1328177	1037	Wilshire	Yes	Above Moderate
LOS ANGELES	1036 S CURSON AVE	90019	5085003030	Low Medium I Residential	R2-1-O-HPOZ	0	17	0.132002178	Residential - Single Family Residence	YES - Current	NO - Privately-Owned	Available	Not Used in Prior Housing Element	0	0	0.113920212	0.113920212	1	2*	2*	1328177	907	Wilshire		Above Moderate
LOS ANGELES	1012 S CURSON AVE	90019	5085003RK	Medium Residential	R3-1-O-HPOZ	0	54	0.229278678	Residential - Single Family Residence - Condominium	YES - Current	NO - Privately-Owned	Available	Not Used in Prior Housing Element	0	0	0.902570015	0.902570015	0	0	0	1328177	1438	Wilshire		Above Moderate
LOS ANGELES	5774 W OLYMPIC BLVD	90036	5085004002	Medium Residential	R3-1-O-HPOZ	0	54	0.154959184	Residential - Five or More Units or Apartments (Any Combination) - 4 Stories or Less	YES - Current	NO - Privately-Owned	Available	Not Used in Prior Housing Element	0	0	0.102524064	0.102524064	6	0	0	1328177	765	Wilshire	Yes	Above Moderate
LOS ANGELES	5766 W OLYMPIC BLVD	90036	5085004003	Medium Residential	R3-1-O-HPOZ	0	54	0.1549596	Residential - Single Family Residence	YES - Current	NO - Privately-Owned	Available	Used in Prior Housing Element - Non-Vacant	0	0	0.76228568	0.76228568	1	0	0	1328177	766	Wilshire		Above Moderate
LOS ANGELES	5750 W OLYMPIC BLVD	90036	5085004012	Medium Residential	R3-1-O-HPOZ	0	54	0.206480314	Institutional - Church - One Story	YES - Current	NO - Privately-Owned	Available	Used in Prior Housing Element - Non-Vacant	0	0	0.029719248	0.029719248	0	0	0	1328177	769	Wilshire		Above Moderate
LOS ANGELES	5760 W OLYMPIC BLVD	90036	5085004012	Medium Residential	R3-1-O-HPOZ	0	54	0.154959213	Institutional - Church - One Story	YES - Current	NO - Privately-Owned	Available	Used in Prior Housing Element - Non-Vacant	0	0	0.023995223	0.023995223	0	0	0	1328177	767	Wilshire		Above Moderate
LOS ANGELES	1015 S MASSELIN AVE	90019	5085004013	Low Medium II Residential	RD1.5-1-O-HPOZ	0	29	0.200301464	Residential - Five or More Units or Apartments (Any Combination) - 4 Stories or Less	YES - Current	NO - Privately-Owned	Available	Not Used in Prior Housing Element	0	0	0.054039354	0.054039354	5	0	0	1328177	823	Wilshire	Yes	Above Moderate
LOS ANGELES	1025 S MASSELIN AVE	90019	5085004014	Low Medium II Residential	RD1.5-1-O-HPOZ	0	29	0.163568861	Residential - Double, Duplex, or Two Units - 4 Stories or Less	YES - Current	NO - Privately-Owned	Available	Not Used in Prior Housing Element	0	0	0.068100785	0.068100785	2	0	0	1328177	839	Wilshire	Yes	Above Moderate
LOS ANGELES	1031 S MASSELIN AVE	90019	5085004015	Low Medium II Residential	RD1.5-1-O-HPOZ	0	29	0.163565922	Residential - Double, Duplex, or Two Units - 4 Stories or Less	YES - Current	NO - Privately-Owned	Available	Not Used in Prior Housing Element	0	0	0.068100785	0.068100785	2	0	0	1328177	861	Wilshire	Yes	Above Moderate
LOS ANGELES	1035 S MASSELIN AVE	90019	5085004016	Low Medium II Residential	RD1.5-1-O-HPOZ	0	29	0.197696182	Residential - Three Units (Any Combination) - 4 Stories or Less	YES - Current	NO - Privately-Owned	Available	Used in Prior Housing Element - Non-Vacant	0	0	0.12957788	0.12957788	0	0	0	1328177	886	Wilshire	Yes	Above Moderate
LOS ANGELES	1043 S MASSELIN AVE	90019	5085004017	Low Medium II Residential	RD1.5-1-O-HPOZ	0	29	0.175973888	Residential - Four Units (Any Combination) - 4 Stories or Less	YES - Current	NO - Privately-Owned	Available	Not Used in Prior Housing Element	0	0	0.176656544	0.176656544	4	0	0	1328177	900	Wilshire	Yes	Above Moderate
LOS ANGELES	1047 S MASSELIN AVE	90019	5085004018	Low Medium II Residential	RD1.5-1-O-HPOZ	0	29	0.165080635	Residential - Double, Duplex, or Two Units - 4 Stories or Less	YES - Current	NO - Privately-Owned	Available	Not Used in Prior Housing Element	0	0	0.206138042	0.206138042	2	0	0	1328177	918	Wilshire	Yes	Above Moderate
LOS ANGELES	1053 S MASSELIN AVE	90019	5085004019	Low Medium II Residential	RD1.5-1-O-HPOZ	0	29	0.18010116	Residential - Four Units (Any Combination) - 4 Stories or Less	YES - Current	NO - Privately-Owned	Available	Not Used in Prior Housing Element	0	0	0.05787425	0.05787425	4	0	0	1328177	940	Wilshire	Yes	Above Moderate
LOS ANGELES	1057 S MASSELIN AVE	90019	5085004020	Low Medium II Residential	RD1.5-1-O-HPOZ	0	29	0.180499779	Residential - Four Units (Any Combination) - 4 Stories or Less	YES - Current	NO - Privately-Owned	Available	Not Used in Prior Housing Element	0	0	0.05787425	0.05787425	4	0	0	1328177	979	Wilshire	Yes	Above Moderate
LOS ANGELES	1065 S MASSELIN AVE	90019	5085004021	Low Medium II Residential	RD1.5-1-O-HPOZ	0	29	0.152821014	Residential - Four Units (Any Combination) - 4 Stories or Less	YES - Current	NO - Privately-Owned	Available	Not Used in Prior Housing Element	0	0	0.04451226	0.04451226	4	0	0	1328177	1004	Wilshire	Yes	Above Moderate
LOS ANGELES	1101 S MASSELIN AVE	90019	5085004022	Low Medium II Residential	RD1.5-1-O-HPOZ	0	29	0.098541975	Residential - Double, Duplex, or Two Units - 4 Stories or Less	YES - Current	NO - Privately-Owned	Available	Not Used in Prior Housing Element	0	0	0.164860237	0.164860237	2	2*	2*	1328177	1040	Wilshire	Yes	Above Moderate
LOS ANGELES	1110 S SIERRA BONITA AVE	90019	5085004027	Medium Residential	R3-1-O-HPOZ	0	54	0.119564915	Residential - Five or More Units or Apartments (Any Combination) - 4 Stories or Less	YES - Current	NO - Privately-Owned	Available	Not Used in Prior Housing Element	0	0	0.062778797	0.062778797	6	0	0	1328177	1092	Wilshire	Yes	Above Moderate
LOS ANGELES	5703 W SAN VICENTE BLVD	90019	5085004032	Medium Residential	R3-1-O-HPOZ	0	54	0.121000285	Residential - Five or More Units or Apartments (Any Combination) - 4 Stories or Less	YES - Current	NO - Privately-Owned	Available	Not Used in Prior Housing Element	0	0	0.062778797	0.062778797	6	0	0	1328177	1139	Wilshire	Yes	Above Moderate
LOS ANGELES	1105 S MASSELIN AVE	90019	5085004035	Low Medium II Residential	RD1.5-1-O-HPOZ	0	29	0.143927955	Residential - Double, Duplex, or Two Units - 4 Stories or Less	YES - Current	NO - Privately-Owned	Available	Not Used in Prior Housing Element	0	0	0.178310144	0.178310144	2	0	0	1328177	1051	Wilshire	Yes	Above Moderate
LOS ANGELES	5778 W OLYMPIC BLVD	90036	5085004RK	Medium Residential	R3-1-O-HPOZ	0	54	0.235958877	Residential - Single Family Residence - Condominium	YES - Current	NO - Privately-Owned	Available	Not Used in Prior Housing Element	0	0	2.840888977	2.840888977	0	0	0	1328177	1443	Wilshire		Above Moderate
LOS ANGELES	1068 S MASSELIN AVE	90019	5085005001	Low Medium II Residential	RD1.5-1-O-HPOZ	0	29	0.23995255	Residential - Five or More Units or Apartments (Any Combination) - 4 Stories or Less	YES - Current	NO - Privately-Owned	Available	Not Used in Prior Housing Element	0	0	0.05761987	0.05761987	6	0	0	1328177	970	Wilshire	Yes	Above Moderate
LOS ANGELES	1050 S MASSELIN AVE	90019	5085005002	Low Medium II Residential	RD1.5-1-O-HPOZ	0	29	0.168594752	Residential - Four Units (Any Combination) - 4 Stories or Less	YES - Current	NO - Privately-Owned	Available	Not Used in Prior Housing Element	0	0	0.039641248	0.039641248	4	0	0	1328177	972	Wilshire	Yes	Above Moderate
LOS ANGELES	1042 S MASSELIN AVE	90019	5085005003	Low Medium II Residential	RD1.5-1-O-HPOZ	0	29	0.175607112	Residential - Four Units (Any Combination) - 4 Stories or Less	YES - Current	NO - Privately-Owned	Available	Not Used in Prior Housing Element	0	0	0.045176259	0.045176259	4	0	0	1328177	982	Wilshire	Yes	Above Moderate
LOS ANGELES	1067 S CARMONA AVE	90019	5085005004	Low Medium II Residential	RD1.5-1-O-HPOZ	0	29	0.258554991	Residential - Five or More Units or Apartments (Any Combination) - 4 Stories or Less	YES - Current	NO - Privately-Owned	Available	Not Used in Prior Housing Element	0	0	0.052114456	0.052114456	7	0	0	1328177	991	Wilshire	Yes	Above Moderate
LOS ANGELES	1070 S MASSELIN AVE	90019	5085005005	Low Medium II Residential	RD1.5-1-O-HPOZ	0	29	0.138770319	Residential - Four Units (Any Combination) - 4 Stories or Less	YES - Current	NO - Privately-Owned	Available	Not Used in Prior Housing Element	0	0	0.033339474	0.033339474	4	0	0	1328177	1033	Wilshire	Yes	Above Moderate
LOS ANGELES	1110 S MASSELIN AVE	90019	5085005008	Low Medium II Residential	RD1.5-1-O-HPOZ	0	29	0.177238624	Residential - Double, Duplex, or Two Units - 4 Stories or Less	YES - Current	NO - Privately-Owned	Available	Not Used in Prior Housing Element	0	0	0.189323044	0.189323044	2	0	0	1328177	1087	Wilshire	Yes	Above Moderate
LOS ANGELES	1120 S MASSELIN AVE	90019	5085005009	Low Medium II Residential	RD1.5-1-O-HPOZ	0	29	0.180989031	Residential - Four Units (Any Combination) - 4 Stories or Less	YES - Current	NO - Privately-Owned	Available	Not Used in Prior Housing Element	0	0	0.133849776	0.133849776	4	0	0	1328177	1119	Wilshire	Yes	Above Moderate
LOS ANGELES	1107 S CARMONA AVE	90019	5085005011	Low Medium II Residential	RD1.5-1-O-HPOZ	0	29	0.137741694	Residential - Four Units (Any Combination) - 4 Stories or Less	YES - Current	NO - Privately-Owned	Available	Not Used in Prior Housing Element	0	0	0.159653842	0.159653842	0	3*	3*	1328177	1069	Wilshire		Above Moderate
LOS ANGELES	1123 S CARMONA AVE	90019	5085005013	Low Medium II Residential	RD1.5-1-O-HPOZ	0	29	0.114783968	Residential - Single Family Residence	YES - Current	NO - Privately-Owned	Available	Not Used in Prior Housing Element	0	0	0.127620602	0.127620602	1	3*	3*	1328177	1125	Wilshire	Yes	Above Moderate
LOS ANGELES	1129 S CARMONA AVE	90019	5085005014	Low Medium II Residential	RD1.5-1-O-HPOZ	0	29	0.125322244	Residential - Double, Duplex, or Two Units - 4 Stories or Less	YES - Current	NO - Privately-Owned	Available	Not Used in Prior Housing Element	0	0	0.116261578	0.116261578	2	3*	3*	1328177	1147	Wilshire	Yes	Above Moderate
LOS ANGELES	5643 W SAN VICENTE BLVD	90019	5085005016	Medium Residential	R3-1-O-HPOZ	0	54	0.097664994	Residential - Five or More Units or Apartments (Any Combination) - 4 Stories or Less	YES - Current	NO - Privately-Owned	Available	Not Used in Prior Housing Element	0	0	0.031796524	0.031796524	6	0	0	1328177	1191	Wilshire	Yes	Above Moderate
LOS ANGELES	1016 S MASSELIN AVE	90019	5085006003	Low Medium II Residential	RD1.5-1-O-HPOZ	0	29	0.241463624	Residential - Five or More Units or Apartments (Any Combination) - 4 Stories or Less	YES - Current	NO - Privately-Owned	Available	Not Used in Prior Housing Element	0	0	0.041121483	0.041121483	8	0	0	1328177	824	Wilshire	Yes	Above Moderate
LOS ANGELES	1026 S MASSELIN AVE	90019	5085006005	Low Medium II Residential	RD1.5-1-O-HPOZ	0	29	0.163499783	Residential - Four Units (Any Combination) - 4 Stories or Less	YES - Current	NO - Privately-Owned	Available	Not Used in Prior Housing Element	0	0	0.039641248	0.039641248	4	0	0	1328177	871	Wilshire	Yes	Above Moderate
LOS ANGELES	1032 S MASSELIN AVE	90019	5085006006	Low Medium II Residential	RD1.5-1-O-HPOZ	0	29	0.188712841	Residential - Double, Duplex, or Two Units - 4 Stories or Less	YES - Current	NO - Privately-Owned	Available	Not Used in Prior Housing Element	0	0	0.062982497	0.062982497	2	0	0	1328177	895	Wilshire	Yes	Above Moderate
LOS ANGELES	1038 S MASSELIN AVE	90019	5085006007	Low Medium II Residential	RD1.5-1-O-HPOZ	0	29	0.204790816	Residential - Double, Duplex, or Two Units - 4 Stories or Less	YES - Current	NO - Privately-Owned	Available	Not Used in Prior Housing Element	0	0	0.216914386	0.216914386	2	0	0	1328177	921	Wilshire	Yes	Above Moderate
LOS ANGELES	1044 S CARMONA AVE	90019	5085006008	Low Medium II Residential	RD1.5-1-O-HPOZ	0	29	0.196685408	Residential - Four Units (Any Combination) - 4 Stories or Less	YES - Current	NO - Privately-Owned	Available	Not Used in Prior Housing Element	0	0	0.044763055	0.044763055	4	0	0	1328177	949	Wilshire	Yes	Above Moderate
LOS ANGELES	1056 S CARMONA AVE	90019	5085006010	Low Medium II Residential	RD1.5-1-O-HPOZ	0	29	0.155353219	Residential - Four Units (Any Combination) - 4 Stories or Less	YES - Current	NO - Privately-Owned	Available	Not Used in Prior Housing Element	0	0	0.039641248	0.039641248	4	0	0	1328177	1013	Wilshire	Yes	Above Moderate
LOS ANGELES	1100 S CARMONA AVE	90019	5085006023	Low Medium II Residential	RD1.5-1-O-HPOZ	0	29	0.130026398	Residential - Double, Duplex, or Two Units - 4 Stories or Less	YES - Current	NO - Privately-Owned	Available	Not Used in Prior Housing Element	0	0	0.015096441	0.015096441	2	3*	3*	1328177	1045	Wilshire	Yes	Above Moderate
LOS ANGELES	1106 S CARMONA AVE	90019	5085006024	Low Medium II Residential	RD1.5-1-O-HPOZ	0	29	0.137355065	Residential - Double, Duplex, or Two Units - 4 Stories or Less	YES - Current	NO - Privately-Owned	Available	Not Used in Prior Housing Element	0	0	0.095894736	0.095894736	2	3*	3*	1328177	1070	Wilshire	Yes	Above Moderate
LOS ANGELES	1112 S CARMONA AVE	90019	5085006025	Low Medium II Residential	RD1.5-1-O-HPOZ	0	29	0.137309727	Residential - Single Family Residence - Pool	YES - Current	NO - Privately-Owned	Available	Not Used in Prior Housing Element	0	0	0.071405494	0.071405494	1	3*	3*	1328177	1095	Wilshire		Above Moderate
LOS ANGELES	1118 S CARMONA AVE	90019	5085006026	Low Medium II Residential	RD1.5-1-O-HPOZ	0	29	0.137264458	Residential - Single Family Residence	YES - Current	NO - Privately-Owned	Available	Not Used in Prior Housing Element	0	0	0.071405494	0.071405494	1	3*	3*	1328177	1127	Wilshire		Above Moderate
LOS ANGELES	1122 S CARMONA AVE	90019	5085006027	Low Medium II Residential	RD1.5-1-O-HPOZ	0	29	0.11435222	Residential - Single Family Residence	YES - Current	NO - Privately-Owned	Available	Not Used in Prior Housing Element	0	0	0.086871529	0.086871529	1	3*	3*	1328177	1151	Wilshire		Above Moderate
LOS ANGELES	1128 S CARMONA AVE	90019	5085006028	Low Medium II Residential	RD1.5-1-O-HPOZ	0	29	0.126372496	Residential - Three Units (Any Combination) - 4 Stories or Less	YES - Current	NO - Privately-Owned	Available	Not Used in Prior Housing Element	0	0	0.006986447	0.006986447	3	3*	3*	1328177	1175	Wilshire	Yes	Above Moderate
LOS ANGELES	1136 S CARMONA AVE	90019	5085006029	Neighborhood Office Commercial	C2-1-O-HPOZ	0	108	0.03265239	Residential - Single Family Residence	YES - Current	NO - Privately-Owned	Available	Not Used in Prior Housing Element	0	0	0.058878005	0.058878005	0	0	0	1328177	1207	Wilshire		Above Moderate
LOS ANGELES		90019	5085006029	Neighborhood Office Commercial	C2-1-O-HPOZ	0	108	0.02157976	Residential - Single Family Residence	YES - Current	NO - Privately-Owned	Available	Not Used in Prior Housing Element	0	0	0.072059149	0.072059149	0	0	0	1328177	1214	Wilshire		Above Moderate
LOS ANGELES	5611 W SAN VICENTE BLVD	90019	5085006031	Neighborhood Office Commercial	C2-1-O-HPOZ	0	108	0.07188028	Commercial - Store - One Story	YES - Current	NO - Privately-Owned	Available	Not Used in Prior Housing Element	0	0	0.019139244	0.019139244	2	0	0	1328177	1221	Wilshire		Above Moderate
LOS ANGELES	1141 S HAUSER BLVD	90019	5085006032	Neighborhood Office Commercial	C2-1-O-HPOZ	0	108	0.053170334	Commercial - Store - One Story	YES - Current	NO - Privately-Owned	Available	Used in Prior Housing Element - Non-Vacant	0	0	0.003497396	0.003497396	0	0	0	1328177	1239	Wilshire		Above Moderate
LOS ANGELES	5605 W SAN VICENTE BLVD	90019	5085006032	Neighborhood Office Commercial	C2-1-O-HPOZ	0	108	0.071887331	Commercial - Store - One Story	YES - Current	NO - Privately-Owned	Available	Used in Prior Housing Element - Non-Vacant	0	0	0.028879214	0.028879214	0	0	0	1328177	1234	Wilshire		Above Moderate
LOS ANGELES	5607 W SAN VICENTE BLVD	90019	5085006032	Neighborhood Office Commercial	C2-1-O-HPOZ	0	108	0.071884917	Commercial - Store - One Story	YES - Current	NO - Privately-Owned	Available	Used in Prior Housing Element - Non-Vacant	0	0	0.028879214	0.028879214	0	0	0	1328177	1229	Wilshire		Above Moderate
LOS ANGELES	5617 W SAN VICENTE BLVD	90019	5085006041	Neighborhood Office Commercial	C2-1-O-HPOZ	0	108	0.064567469	Commercial - Store - One Story	YES - Current	NO - Privately-Owned	Available	Not Used in Prior Housing Element	0	0	0.001949473	0.001949473	3	0	0	1328177	1224	Wilshire		Above Moderate
LOS ANGELES	1003 S RIDGELEY DR	90019	5085007019	Medium Residential	R3-1-O-HPOZ	0	54	0.163298572	Residential - Single Family Residence	YES - Current	NO - Privately-Owned	Available	Used in Prior Housing Element - Non-Vacant	0	0	0.698884362	0.698884362	1	0	0	1328181	677	Wilshire		Above Moderate
LOS ANGELES	5670 W OLYMPIC BLVD	90036	5085007BRK	Medium Residential	R3-1-O-HPOZ	0	54	0.471901994	Residential - Single Family Residence - Condo Conversion	YES - Current	NO - Privately-Owned	Available	Not Used in Prior Housing Element	0	0	0.092880652	0.092880652	27	0	0	1328177	1428	Wilshire		Above Moderate
LOS ANGELES	1001 S BURNSIDE AVE	90019	5085008027	Medium Residential	R3-1-O-HPOZ	0	54	0.183473355	Residential - Single Family Residence	YES - Current	NO - Privately-Owned	Available	Used in Prior Housing Element - Non-Vacant	0	0	0.745998725	0.745998725	1	0	0	1328181	679	Wilshire		Above Moderate
LOS ANGELES	1000 S RIDGELEY DR	90019	5085008038	Medium Residential	R3-1-O-HPOZ	0	54	0.22091802	Residential - Five or More Units or Apartments (Any Combination) - 4 Stories or Less	YES - Current	NO - Privately-Owned	Available	Not Used in Prior Housing Element	0	0	0.147263633	0.147263633	6	0	0	1328181	678	Wilshire	Yes	Above Moderate
LOS ANGELES	1005 S DUNSMUIR AVE	90019	5085009001	Medium Residential	R3-1-O-HPOZ	0	54	0.170378031	Residential - Four Units (Any Combination) - 4 Stories or Less	YES - Current	NO - Privately-Owned	Available	Not Used in Prior Housing Element	0	0	0.131234698	0.131234698	4	0	0	1328181	681	Wilshire	Yes	Above Moderate
LOS ANGELES		90019	5085009002	Medium Residential	R3-1-O-HPOZ	0	54	0.025481336	Residential - Single Family Residence	YES - Current	NO - Privately-Owned	Available	Not Used in Prior Housing Element	0	0	0.768326268	0.683226268	1	1*	1*	1328181	690	Wilshire		Above Moderate
LOS ANGELES	1002 S BURNSIDE AVE	90036	5085009RK	Medium Residential	R3-1-O-HPOZ	0	54	0.244358948	Residential - Single Family Residence - Condominium	YES - Current	NO - Privately-Owned	Available	Not Used in Prior Housing Element	0	0	0.06825874	0.06825874	13	0	0	1328181	680	Wilshire		Above Moderate
LOS ANGELES	1009 S COCHRAN AVE	90019	5085010002	Medium Residential	R3-1-O-HPOZ	0	54	0.178050563	Residential - Four Units (Any Combination) - 4 Stories or Less	YES - Current	NO - Privately-Owned	Available	Not Used in Prior Housing Element	0	0	0.474567175	0.474567175	4	0	0	1328181	698	Wilshire	Yes	Above Moderate
LOS ANGELES	1017 S COCHRAN AVE	90019	5085010003	Medium Residential	R3-1-O-HPOZ	0	54	0.153489911	Residential - Five or More Units or Apartments (Any Combination) - 4 Stories or Less	YES - Current	NO - Privately-Owned	Available	Not Used in Prior Housing Element	0	0	0.099655632	0.099655632	6	0	0	1328181	731	Wilshire	Yes	Above Moderate
LOS ANGELES	1021 S COCHRAN AVE	90019	5085010004	Medium Residential	R3-1-O-HPOZ	0	54	0.178048754	Residential - Five or More Units or Apartments (Any Combination) - 4 Stories or Less	YES - Current	NO - Privately-Owned	Available	Not Used in Prior Housing Element	0	0	0.118189998	0.118189998	6	0	0	1328181	754	Wilshire	Yes	Above Moderate
LOS ANGELES	1031 S COCHRAN AVE	90019	5085010005	Medium Residential	R3-1-O-HPOZ	0	54	0.178049107	Residential - Five or More Units or Apartments (Any Combination) - 4 Stories or Less	YES - Current	NO - Privately-Owned	Available	Not Used in Prior Housing Element	0	0	0.112298071	0.112298071	6	0	0	1328181	779	Wilshire	Yes	Above Moderate
LOS ANGELES	1035 S COCHRAN AVE	90019	5085010006	Medium Residential	R3-1-O-HPOZ

LOS ANGELES	1123 S COCHRAN AVE	90019	5085011016	Medium Residential	R3-1-O-HPOZ	0	54	0.150153502	Residential - Five or More Units or Apartments (Any Combination) - 4 Stories or Less	YES - Current	NO - Privately-Owned	Available	Not Used in Prior Housing Element	0	0	0.093900076	0.093900076	6	0	0	1328181	1028	Wilshire		Yes	Above Moderate
LOS ANGELES	1117 S COCHRAN AVE	90019	5085011017	Medium Residential	R3-1-O-HPOZ	0	54	0.150652352	Residential - Five or More Units or Apartments (Any Combination) - 4 Stories or Less	YES - Current	NO - Privately-Owned	Available	Not Used in Prior Housing Element	0	0	0.093900076	0.093900076	6	0	0	1328181	1004	Wilshire		Yes	Above Moderate
LOS ANGELES	1111 S COCHRAN AVE	90019	5085011018	Medium Residential	R3-1-O-HPOZ	0	54	0.151152811	Residential - Five or More Units or Apartments (Any Combination) - 4 Stories or Less	YES - Current	NO - Privately-Owned	Available	Not Used in Prior Housing Element	0	0	0.038130705	0.038130705	6	0	0	1328181	982	Wilshire		Yes	Above Moderate
LOS ANGELES	1107 S COCHRAN AVE	90019	5085011019	Medium Residential	R3-1-O-HPOZ	0	54	0.151648561	Residential - Double, Duplex, or Two Units - 4 Stories or Less	YES - Current	NO - Privately-Owned	Available	Used in Prior Housing Element - Non-Vacant	0	0	0.149878149	0.149878149	2	0	0	1328181	958	Wilshire		Yes	Above Moderate
LOS ANGELES	1101 S COCHRAN AVE	90019	5085011020	Medium Residential	R3-1-O-HPOZ	0	54	0.152149659	Residential - Single Family Residence	YES - Current	NO - Privately-Owned	Available	Used in Prior Housing Element - Non-Vacant	0	0	0.698884362	0.698884362	1	0	0	1328181	937	Wilshire			Above Moderate
LOS ANGELES	1057 S COCHRAN AVE	90019	5085011021	Medium Residential	R3-1-O-HPOZ	0	54	0.152647847	Residential - Single Family Residence	YES - Current	NO - Privately-Owned	Available	Used in Prior Housing Element - Non-Vacant	0	0	0.698884362	0.698884362	1	0	0	1328181	915	Wilshire			Above Moderate
LOS ANGELES	1143 S COCHRAN AVE	90019	5085011022	Medium Residential	R3-1-O-HPOZ	0	54	0.174031161	Residential - Five or More Units or Apartments (Any Combination) - 4 Stories or Less	YES - Current	NO - Privately-Owned	Available	Not Used in Prior Housing Element	0	0	0.05691348	0.05691348	9	0	0	1328181	1107	Wilshire			Above Moderate
LOS ANGELES	5558 W EDGEWOOD PL	90019	5085012001	Low Medium I Residential	R2-1-HPOZ	0	17	0.143479752	Residential - Single Family Residence	YES - Current	NO - Privately-Owned	Available	Not Used in Prior Housing Element	0	0	0.004679116	0.004679116	1	2*	2*	1328177	1271	Wilshire			Above Moderate
LOS ANGELES	5552 W EDGEWOOD PL	90019	5085012002	Low Medium I Residential	R2-1-HPOZ	0	17	0.143481545	Residential - Single Family Residence	YES - Current	NO - Privately-Owned	Available	Not Used in Prior Housing Element	0	0	0.113920212	0.113920212	1	2*	2*	1328177	1272	Wilshire			Above Moderate
LOS ANGELES	5532 W EDGEWOOD PL	90019	5085012003	Low Medium I Residential	R2-1-HPOZ	0	17	0.143481545	Residential - Single Family Residence	YES - Current	NO - Privately-Owned	Available	Not Used in Prior Housing Element	0	0	0.113920212	0.113920212	1	2*	2*	1328177	1273	Wilshire			Above Moderate
LOS ANGELES	5526 W EDGEWOOD PL	90019	5085012004	Low Medium I Residential	R2-1-HPOZ	0	17	0.143482005	Residential - Single Family Residence	YES - Current	NO - Privately-Owned	Available	Not Used in Prior Housing Element	0	0	0.113920212	0.113920212	1	2*	2*	1328177	1274	Wilshire			Above Moderate
LOS ANGELES	5506 W EDGEWOOD PL	90019	5085012008	Low Medium I Residential	R2-1-HPOZ	0	17	0.14348131	Residential - Single Family Residence	YES - Current	NO - Privately-Owned	Available	Not Used in Prior Housing Element	0	0	0.113920212	0.113920212	1	2*	2*	1328181	1155	Wilshire			Above Moderate
LOS ANGELES	5486 W EDGEWOOD PL	90019	5085012009	Low Medium I Residential	R2-1-HPOZ	0	17	0.143482244	Residential - Single Family Residence	YES - Current	NO - Privately-Owned	Available	Not Used in Prior Housing Element	0	0	0.113920212	0.113920212	1	2*	2*	1328181	1156	Wilshire			Above Moderate
LOS ANGELES	5460 W EDGEWOOD PL	90019	5085012014	Low Medium I Residential	R2-1-HPOZ	0	17	0.143480469	Residential - Single Family Residence	YES - Current	NO - Privately-Owned	Available	Not Used in Prior Housing Element	0	0	0.169129896	0.169129896	1	2*	2*	1328181	1162	Wilshire		Yes	Above Moderate
LOS ANGELES	5436 W EDGEWOOD PL	90019	5085012015	Low Medium I Residential	R2-1-HPOZ	0	17	0.143481881	Residential - Single Family Residence	YES - Current	NO - Privately-Owned	Available	Not Used in Prior Housing Element	0	0	0.113920212	0.113920212	1	2*	2*	1328181	1163	Wilshire			Above Moderate
LOS ANGELES	5432 W EDGEWOOD PL	90019	5085012016	Low Medium I Residential	R2-1-HPOZ	0	17	0.14348064	Residential - Single Family Residence	YES - Current	NO - Privately-Owned	Available	Not Used in Prior Housing Element	0	0	0.113920212	0.113920212	1	2*	2*	1328181	1165	Wilshire			Above Moderate
LOS ANGELES	5428 W EDGEWOOD PL	90019	5085012017	Low Medium I Residential	R2-1-HPOZ	0	17	0.143481527	Residential - Single Family Residence	YES - Current	NO - Privately-Owned	Available	Not Used in Prior Housing Element	0	0	0.113920212	0.113920212	1	2*	2*	1328181	1168	Wilshire			Above Moderate
LOS ANGELES	5422 W EDGEWOOD PL	90019	5085012018	Low Medium I Residential	R2-1-HPOZ	0	17	0.143480976	Residential - Single Family Residence	YES - Current	NO - Privately-Owned	Available	Not Used in Prior Housing Element	0	0	0.113920212	0.113920212	1	2*	2*	1328181	1169	Wilshire			Above Moderate
LOS ANGELES	5418 W EDGEWOOD PL	90019	5085012019	Low Medium I Residential	R2-1-HPOZ	0	17	0.143482518	Residential - Single Family Residence	YES - Current	NO - Privately-Owned	Available	Not Used in Prior Housing Element	0	0	0.113920212	0.113920212	1	2*	2*	1328181	1170	Wilshire			Above Moderate
LOS ANGELES	1173 S COCHRAN AVE	90019	5085012024	Medium Residential	R3-1-O-HPOZ	0	54	3.982896389	Residential - Five or More Units or Apartments (Any Combination) - 4 Stories or Less - Pool	YES - Current	NO - Privately-Owned	Available	Not Used in Prior Housing Element	0	0	3.058121681	3.058121681	276	0	0	1298181	14	Wilshire		Yes	Above Moderate
LOS ANGELES	5415 W SAN VICENTE BLVD	90019	5085012025	Medium Residential	R3-1-O-HPOZ	0	54	0.230564537	Residential - Five or More Units or Apartments (Any Combination) - 4 Stories or Less	YES - Current	NO - Privately-Owned	Available	Not Used in Prior Housing Element	0	0	0.106242113	0.106242113	10	0	0	1298181	42	Wilshire		Yes	Above Moderate
LOS ANGELES	5421 W SAN VICENTE BLVD	90019	5085012026	Medium Residential	R3-1-O-HPOZ	0	54	0.227271016	Residential - Five or More Units or Apartments (Any Combination) - 4 Stories or Less	YES - Current	NO - Privately-Owned	Available	Not Used in Prior Housing Element	0	0	0.106242113	0.106242113	10	0	0	1298181	34	Wilshire		Yes	Above Moderate
LOS ANGELES	5431 W SAN VICENTE BLVD	90019	5085012027	Medium Residential	R3-1-O-HPOZ	0	54	0.315155032	Residential - Five or More Units or Apartments (Any Combination) - 4 Stories or Less	YES - Current	NO - Privately-Owned	Available	Not Used in Prior Housing Element	0	0	0.115811224	0.115811224	16	0	0	1298181	23	Wilshire		Yes	Above Moderate
LOS ANGELES	5441 W SAN VICENTE BLVD	90019	5085012028	Medium Residential	R3-1-O-HPOZ	0	54	0.245611853	Residential - Five or More Units or Apartments (Any Combination) - 4 Stories or Less	YES - Current	NO - Privately-Owned	Available	Not Used in Prior Housing Element	0	0	0.121391685	0.121391685	10	0	0	1328177	1333	Wilshire		Yes	Above Moderate
LOS ANGELES	5455 W SAN VICENTE BLVD	90019	5085012029	Medium Residential	R3-1-O-HPOZ	0	54	0.255222928	Residential - Five or More Units or Apartments (Any Combination) - 4 Stories or Less	YES - Current	NO - Privately-Owned	Available	Not Used in Prior Housing Element	0	0	0.104185381	0.104185381	12	0	0	1328177	1330	Wilshire		Yes	Above Moderate
LOS ANGELES	5471 W SAN VICENTE BLVD	90019	5085012030	Medium Residential	R3-1-O-HPOZ	0	54	0.271708111	Residential - Five or More Units or Apartments (Any Combination) - 4 Stories or Less	YES - Current	NO - Privately-Owned	Available	Not Used in Prior Housing Element	0	0	0.101992062	0.101992062	12	0	0	1328177	1328	Wilshire		Yes	Above Moderate
LOS ANGELES	5412 W EDGEWOOD PL	90019	5085012034	Medium Residential	R3-1-O-HPOZ	0	54	0.073439884	Residential - Single Family Residence	YES - Current	NO - Privately-Owned	Available	Used in Prior Housing Element - Non-Vacant	0	0	0.150850344	0.150850344	1	3*	3*	1328181	1171	Wilshire			Above Moderate
LOS ANGELES		5085012034		Medium Residential	R3-1-O-HPOZ	0	54	0.055693686	Residential - Single Family Residence	YES - Current	NO - Privately-Owned	Available	Used in Prior Housing Element - Non-Vacant	0	0	0.183511007	0.183511007	1	3*	3*	1328181	1198	Wilshire			Above Moderate
LOS ANGELES	5511 W SAN VICENTE BLVD	90019	5085012036	Neighborhood Office Commercial	C2-1-O-HPOZ	0	108	0.079686462	Commercial - Shopping Center (Neighborhood, Community) - One Story	YES - Current	NO - Privately-Owned	Available	Not Used in Prior Housing Element	0	0	0.025376827	0.025376827	5	0	0	1328177	1268	Wilshire			Above Moderate
LOS ANGELES	5517 W SAN VICENTE BLVD	90019	5085012036	Neighborhood Office Commercial	C2-1-O-HPOZ	0	108	0.071596535	Commercial - Shopping Center (Neighborhood, Community) - One Story	YES - Current	NO - Privately-Owned	Available	Not Used in Prior Housing Element	0	0	0.025611767	0.025611767	5	0	0	1328177	1267	Wilshire			Above Moderate
LOS ANGELES		5085014***		Medium Residential	R3-1-O	0	54	0.016247548		YES - Current	NO - Privately-Owned	Available	Not Used in Prior Housing Element	0	0	0.19954741	0.19954741	0	0	0	1298181	1369	Wilshire			Above Moderate
LOS ANGELES	5360 W SAN VICENTE BLVD	90019	5085014001	Medium Residential	R3-1-O	0	54	0.148806942	Residential - Five or More Units or Apartments (Any Combination) - 4 Stories or Less	YES - Current	NO - Privately-Owned	Available	Not Used in Prior Housing Element	0	0	0.141620544	0.141620544	4	0	0	1298181	187	Wilshire		Yes	Above Moderate
LOS ANGELES	1206 S DUNSMUIR AVE	90019	5085014002	Medium Residential	R3-1-O	0	54	0.157597187	Residential - Three Units (Any Combination) - 4 Stories or Less	YES - Current	NO - Privately-Owned	Available	Not Used in Prior Housing Element	0	0	0.378683683	0.378683683	3	0	0	1298181	206	Wilshire		Yes	Above Moderate
LOS ANGELES	1212 S DUNSMUIR AVE	90019	5085014004	Medium Residential	R3-1-O	0	54	0.170231748	Residential - Single Family Residence	YES - Current	NO - Privately-Owned	Available	Used in Prior Housing Element - Non-Vacant	0.702548039	0	0	0.702548039	1	0	0	1298181	223	Wilshire			Lower
LOS ANGELES	1218 S DUNSMUIR AVE	90019	5085014005	Medium Residential	R3-1-O	0	54	0.168912071	Residential - Single Family Residence	YES - Current	NO - Privately-Owned	Available	Used in Prior Housing Element - Non-Vacant	0.702548039	0	0	0.702548039	1	0	0	1298181	244	Wilshire			Lower
LOS ANGELES	1222 S DUNSMUIR AVE	90019	5085014006	Medium Residential	R3-1-O	0	54	0.167576804	Residential - Four Units (Any Combination) - 4 Stories or Less	YES - Current	NO - Privately-Owned	Available	Not Used in Prior Housing Element	0	0	0.375267643	0.375267643	4	0	0	1298181	266	Wilshire		Yes	Above Moderate
LOS ANGELES	1226 S DUNSMUIR AVE	90019	5085014007	Medium Residential	R3-1-O	0	54	0.161678964	Residential - Three Units (Any Combination) - 4 Stories or Less	YES - Current	NO - Privately-Owned	Available	Not Used in Prior Housing Element	0	0	0.40410521	0.40410521	3	0	0	1298181	288	Wilshire		Yes	Above Moderate
LOS ANGELES	1232 S DUNSMUIR AVE	90019	5085014008	Medium Residential	R3-1-O	0	54	0.163850955	Residential - Five or More Units or Apartments (Any Combination) - 4 Stories or Less	YES - Current	NO - Privately-Owned	Available	Not Used in Prior Housing Element	0	0	0.094672967	0.094672967	8	0	0	1298181	307	Wilshire		Yes	Above Moderate
LOS ANGELES	1238 S DUNSMUIR AVE	90019	5085014009	Medium Residential	R3-1-O	0	54	0.157480058	Residential - Single Family Residence	YES - Current	NO - Privately-Owned	Available	Used in Prior Housing Element - Non-Vacant	0.654819012	0	0	0.654819012	1	0	0	1298181	327	Wilshire			Lower
LOS ANGELES	1244 S DUNSMUIR AVE	90019	5085014010	Medium Residential	R3-1-O	0	54	0.14608783	Residential - Four Units (Any Combination) - 4 Stories or Less	YES - Current	NO - Privately-Owned	Available	Not Used in Prior Housing Element	0	0	0.09842889	0.09842889	4	0	0	1298181	350	Wilshire		Yes	Above Moderate
LOS ANGELES	1248 S DUNSMUIR AVE	90019	5085014011	Medium Residential	R3-1-O	0	54	0.133099825	Residential - Single Family Residence	YES - Current	NO - Privately-Owned	Available	Used in Prior Housing Element - Non-Vacant	0.559616828	0	0	0.559616828	1	0	0	1298181	373	Wilshire			Lower
LOS ANGELES	1252 S DUNSMUIR AVE	90019	5085014014	Medium Residential	R3-1-O	0	54	0.122498614	Residential - Four Units (Any Combination) - 4 Stories or Less	YES - Current	NO - Privately-Owned	Available	Not Used in Prior Housing Element	0	0	0.085003779	0.085003779	4	0	0	1298181	393	Wilshire		Yes	Above Moderate
LOS ANGELES	1256 S DUNSMUIR AVE	90019	5085014015	Medium Residential	R3-1-O	0	54	0.117160127	Residential - Three Units (Any Combination) - 4 Stories or Less	YES - Current	NO - Privately-Owned	Available	Not Used in Prior Housing Element	0	0	0.237597167	0.237597167	4	0	0	1298181	413	Wilshire		Yes	Above Moderate
LOS ANGELES	1260 S DUNSMUIR AVE	90019	5085014016	Medium Residential	R3-1-O	0	54	0.116784133	Residential - Three Units (Any Combination) - 4 Stories or Less	YES - Current	NO - Privately-Owned	Available	Not Used in Prior Housing Element	0	0	0.090662919	0.090662919	3	0	0	1298181	438	Wilshire		Yes	Above Moderate
LOS ANGELES	1266 S DUNSMUIR AVE	90019	5085014017	Medium Residential	R3-1-O	0	54	0.121040604	Residential - Four Units (Any Combination) - 4 Stories or Less	YES - Current	NO - Privately-Owned	Available	Not Used in Prior Housing Element	0	0	0.237597167	0.237597167	4	0	0	1298181	462	Wilshire		Yes	Above Moderate
LOS ANGELES	1272 S DUNSMUIR AVE	90019	5085014018	Medium Residential	R3-1-O	0	54	0.13126137	Residential - Single Family Residence	YES - Current	NO - Privately-Owned	Available	Used in Prior Housing Element - Non-Vacant	0.559616828	0	0	0.559616828	1	0	0	1298181	481	Wilshire			Lower
LOS ANGELES	1280 S DUNSMUIR AVE	90019	5085014019	Medium Residential	R3-1-O	0	54	0.151943958	Residential - Three Units (Any Combination) - 4 Stories or Less	YES - Current	NO - Privately-Owned	Available	Not Used in Prior Housing Element	0	0	0.111297148	0.111297148	4	0	0	1298181	502	Wilshire		Yes	Above Moderate
LOS ANGELES		5085014020		Medium Residential	R3-1-O	0	54	0.039052145	Residential - Double, Duplex, or Two Units - 4 Stories or Less	YES - Current	NO - Privately-Owned	Available	Not Used in Prior Housing Element	0	0	0.014963029	0.014963029	2	2*	2*	1298181	518	Wilshire			Above Moderate
LOS ANGELES	1292 S DUNSMUIR AVE	90019	5085014022	Medium Residential	R3-1-O	0	54	0.106724446	Residential - Three Units (Any Combination) - 4 Stories or Less	YES - Current	NO - Privately-Owned	Available	Not Used in Prior Housing Element	0	0	0.233575907	0.233575907	3	0	0	1298181	545	Wilshire		Yes	Above Moderate
LOS ANGELES	5319 W PACKARD ST	90019	5085014023	Medium Residential	R3-1-O	0	54	0.188012685	Residential - Three Units (Any Combination) - 4 Stories or Less	YES - Current	NO - Privately-Owned	Available	Not Used in Prior Housing Element	0	0	0.065977412	0.065977412	3	0	0	1298181	573	Wilshire		Yes	Above Moderate
LOS ANGELES	5305 W PACKARD ST	90019	5085014024	Medium Residential	R3-1-O	0	54	0.203444237	Residential - Five or More Units or Apartments (Any Combination) - 4 Stories or Less	YES - Current	NO - Privately-Owned	Available	Not Used in Prior Housing Element	0	0	0.089119417	0.089119417	13	0	0	1298181	1361	Wilshire		Yes	Above Moderate
LOS ANGELES	1311 S COCHRAN AVE	90019	5085014025	Medium Residential	R3-1-O	0	54	0.166780434	Residential - Five or More Units or Apartments (Any Combination) - 4 Stories or Less	YES - Current	NO - Privately-Owned	Available	Not Used in Prior Housing Element	0	0	0.080979209	0.080979209	8	0	0	1298181	501	Wilshire		Yes	Above Moderate
LOS ANGELES	1307 S COCHRAN AVE	90019	5085014026	Medium Residential	R3-1-O	0	54	0.108471994	Residential - Double, Duplex, or Two Units - 4 Stories or Less	YES - Current	NO - Privately-Owned	Available	Not Used in Prior Housing Element	0	0	0.091575182	0.091575182	2	0	0	1298181	478	Wilshire		Yes	Above Moderate
LOS ANGELES	1297 S COCHRAN AVE	90019	5085014029	Medium Residential	R3-1-O	0	54	0.108472502	Residential - Three Units (Any Combination) - 4 Stories or Less	YES - Current	NO - Privately-Owned	Available	Not Used in Prior Housing Element	0.044617236	0	0	0.044617236	3	0	0	1298181	431	Wilshire			Lower
LOS ANGELES	1293 S COCHRAN AVE	90019	5085014030	Medium Residential	R3-1-O	0	54	0.108471933	Residential - Double, Duplex, or Two Units - 4 Stories or Less	YES - Current	NO - Privately-Owned	Available	Not Used in Prior Housing Element	0	0	0.276853886	0.276853886	2	0	0	1298181	408	Wilshire		Yes	Above Moderate
LOS ANGELES	1287 S COCHRAN AVE	90019	5085014031	Medium Residential	R3-1-O	0	54	0.108471994	Residential - Five or More Units or Apartments (Any Combination) - 4 Stories or Less	YES - Current	NO - Privately-Owned	Available	Not Used in Prior Housing Element	0	0	0.04522189	0.04522189	6	0	0	1298181	391	Wilshire		Yes	Above Moderate
LOS ANGELES	1285 S COCHRAN AVE	90019	5085014032	Medium Residential	R3-1-O	0	54	0.108471994	Industrial - Warehousing, Distribution, Storage - Warehousing, Distribution, Under 10,000 SF - One Story	YES - Current	NO - Privately-Owned	Available	Not Used in Prior Housing Element	0.083381322	0	0	0.083381322	1	0	0	1298181	374	Wilshire			Lower
LOS ANGELES	1283 S COCHRAN AVE	90019	5085014033	Limited Commercial	C1-1-O	0	54	0.108471933	Industrial - Light Manufacturing - One Story	YES - Current	NO - Privately-Owned	Available	Used in Prior Housing Element - Non-Vacant	0.031482039	0	0	0.031482039	0	0	0	1298181	352	Wilshire			Lower
LOS ANGELES	1277 S COCHRAN AVE	90019	5085014034	Limited Commercial	C1-1-O	0	54	0.108471375	Industrial - Light Manufacturing - One Story	YES - Current	NO - Privately-Owned	Available	Used in Prior Housing Element - Non-Vacant	0.098659386	0	0	0.098659386	0	0	0	1298181	332	Wilshire			Lower
LOS ANGELES	1273 S COCHRAN AVE	90019	5085014035	Limited Commercial	C1-1-O	0	54	0.108471933	Industrial - Warehousing, Distribution, Storage - Warehousing, Distribution, Under 10,000 SF - One Story	YES - Current	NO - Privately-Owned	Available	Used in Prior Housing Element - Non-Vacant	0.098659386	0	0	0.098659386	0	0	0	1298181	312	Wilshire			Lower
LOS ANGELES	1269 S COCHRAN AVE	90019	5085014036	Limited Commercial	C1-1-O	0	54	0.108471994	Commercial - Store - One Story	YES - Current	NO - Privately-Owned	Available	Not Used in Prior Housing Element	0.023055741	0	0	0.023055741	1	0	0	1298181	293	Wilshire			Lower
LOS ANGELES	1265 S COCHRAN AVE	90019	5085014037	Limited Commercial	C1-1-O	0	54	0.108471994	Commercial - Office Building - One Story	YES - Current	NO - Privately-Owned	Available	Not Used in Prior Housing Element	0.019627158	0	0	0.019627158	2	0	0	1298181	272	Wilshire			Lower
LOS ANGELES	1261 S COCHRAN AVE	90019	5085014038	Limited Commercial	C1-1-O	0	54	0.108471994	Commercial - Office Building - One Story	YES - Current	NO - Privately-Owned	Available	Used in Prior Housing Element - Non-Vacant	0.08532638	0	0	0.08532638	0	0	0	1298181	250	Wilshire			Lower
LOS ANGELES	1255 S COCHRAN AVE	90019	5085014039	Limited Commercial	C1-1-O	0	54	0.108471994	Commercial - Store Combination - Store and Residential Combination - One Story	YES - Current	NO - Privately-Owned	Available	Used in Prior Housing Element - Non-Vacant	0	0	0.018887957	0.018887957	0	0	0	1298181	229	Wilshire		Yes	Above Moderate
LOS ANGELES	1315 S COCHRAN AVE	90019	5085014044	Medium Residential	R3-1-O	0	54	0.425429443	Residential - Five or More Units or Apartments (Any Combination) - 4 Stories or Less	YES - Current	NO - Privately-Owned	Available	Not Used in Prior Housing Element	0.094436094	0	0	0.094436094	25	0	0	1298181	534	Wilshire			Lower
LOS ANGELES	5424 W SAN VICENTE BLVD	90019	5085015001	Medium Residential	R3-1-O	0	54	0.136787811	Residential - Double, Duplex, or Two Units - 4 Stories or Less	YES - Current	NO - Privately-Owned	Available	Not Used in Prior Housing Element	0	0	0.164325392	0.164325392	2	0	0	1298181	115	Wilshire		Yes	Above Moderate
LOS ANGELES	1206 S BURNSIDE AVE	90019	5085015002	Low Medium I Residential	R2-1-O	0	17	0.148485609	Residential - Single Family Residence	YES - Current	NO - Privately-Owned	Available	Not Used in Prior Housing Element	0	0	0.113920212	0.113920212	1	2*	2*	1298181	138	Wilshire			Above Moderate
LOS ANGELES	1212 S BURNSIDE AVE	90019	5085015003	Low Medium I Residential	R2-1-O	0	17	0.144775398	Residential - Single Family Residence	YES - Current	NO - Privately-Owned	Available	Not Used in Prior Housing Element	0	0	0.114372671	0.114372671	1	2*	2*	1298181	159	Wilshire			Above Moderate
LOS ANGELES	1224 S BURNSIDE AVE	90019	5085015005	Low Medium I Residential	R2-1-O	0	17	0.144595791	Residential - Single Family Residence	YES - Current	NO - Privately-Owned	Available	Not Used in Prior Housing Element	0	0	0.023216216	0.023216216	2	2*	2*	1298181	200	Wilshire		Yes	Above Moderate
LOS ANGELES	1228 S BURNSIDE AVE	90019	5085015006	Low Medium I Residential	R2-1-O	0	17	0.145262826	Residential - Double, Duplex, or Two Units - 4 Stories or Less	YES - Current	NO - Privately-Owned	Available	Not Used in Prior Housing Element	0	0	0.149230623	0.149230623	2	2*	2*	1298181	221	Wilshire		Yes	Above Moderate
LOS ANGELES	1244 S BURNSIDE AVE	90019	5085015009	Low Medium I Residential	R2-1-O	0	17	0.151126581	Residential - Double, Duplex, or Two Units - 4 Stories or Less	YES - Current	NO - Privately-Owned	Available	Not Used in Prior Housing Element	0	0	0.149230623	0.149230623	2	2*	2*	1298177	323	Wilshire		Yes	Above Moderate
LOS ANGELES	1248 S BURNSIDE AVE	90019	5085015010	Low Medium I Residential	R2-1-O	0	17	0.145590438	Residential - Double, Duplex, or Two Units - 4 Stories or Less	YES - Current	NO - Privately-Owned	Available	Not Used in Prior Housing Element	0	0	0.149230623	0.149230623	2	2*	2*	1298177	350	Wilshire		Yes	Above Moderate
LOS ANGELES	1252 S BURNSIDE AVE	90019	5085015011	Low Medium I Residential	R2-1-O	0	17	0.145589749	Residential - Double, Duplex, or Two Units - 4 Stories or Less	YES - Current	NO - Privately-Owned	Available	Not Used in Prior Housing Element	0	0	0.149230623	0.149230623	2	2*	2*	1298177	371	Wilshire		Yes	Above Moderate
LOS ANGELES	1256 S BURNSIDE AVE	90019	5085015012	Low Medium I Residential	R2-1-O	0	17	0.145590212	Residential - Double, Duplex, or Two Units - 4 Stories or Less	YES - Current	NO - Privately-Owned	Available	Not Used in Prior Housing Element	0	0	0.149230623	0.149230623	2	2*	2*	1298177	394	Wilshire		Yes	Above Moderate
LOS ANGELES	1264 S BURNSIDE AVE	90019	5085015013	Low Medium I Residential	R2-1-O	0	17	0.145590568	Residential - Double, Duplex, or Two Units - 4 Stories or Less	YES - Current	NO - Privately-Owned	Available	Not Used in Prior Housing Element	0	0	0.023216216	0.023216216	2	2*	2*	1298177	417	Wilshire		Yes	Above Moderate
LOS ANGELES	1266 S BURNSIDE AVE	90019	5085015014	Low Medium I Residential	R2-1-O	0	17	0.137434491	Residential - Single Family Residence	YES - Current	NO - Privately-Owned	Available	Not Used in Prior Housing Element	0	0	0.130173397	0.130173397	0	2*	2*	1298177	438	Wilshire			Above Moderate
LOS ANGELES	1276 S BURNSIDE AVE	90019	5085015016	Low Medium I Residential	R2-1-O	0	17	0.145588661	Residential - Double, Duplex, or Two Units - 4 Stories or Less	YES - Current	NO - Privately-Owned	Available	Not Used in Prior Housing Element	0	0	0.023216216	0.023216216	2	2*	2*	1298177	479	Wilshire		Yes	Above Moderate
LOS ANGELES	1282 S BURNSIDE AVE	90019	5085015017	Low Medium I Residential	R2-1-O	0	17	0.145589395	Residential - Single Family Residence	YES - Current	NO - Privately-Owned	Available	Not Used in Prior Housing Element	0	0	0.114372671	0.114372671	1	2*	2*	1298177	499	Wilshire			Above Moderate
LOS ANGELES	1286 S BURNSIDE AVE	90019	5085015018	Low Medium I Residential	R2-1-O	0	17	0.13837613	Residential - Double, Duplex, or Two Units - 4 Stories or Less	YES - Current	NO - Privately-Owned	Available	Not Used in Prior Housing Element	0	0	0.149230623	0.149230623	2	2*	2*	1298177	521	Wilshire		Yes	Above Moderate
LOS ANGELES	1292 S BURNSIDE AVE	90019	5085015019	Low Medium I Residential	R2-1-O	0	17	0.122897203	Residential - Double, Duplex, or Two Units - 4 Stories or Less	YES - Current	NO - Privately-Owned	Available	Not Used in Prior Housing Element	0	0	0.090735304	0.090735304	2	2*	2*	1298177	540	Wilshire		Yes	Above Moderate
LOS ANGELES	1289 S DUNSMUIR AVE	90019	5085015021	Medium Residential	R3-1-O	0	54	0.147490864	Residential - Double, Duplex, or Two Units - 4 Stories or Less	YES - Current	NO - Privately-Owned	Available	Used in Prior Housing Element - Non-Vacant	0	0	0.101129814	0.101129814	2	0	0	1298177	550	Wilshire		Yes	Above Moderate
LOS ANGELES	1283 S DUNSMUIR AVE	90019	5085015022	Medium Residential	R3-1-O	0	54	0.168221534	Residential - Three Units (Any Combination) - 4 Stories or Less	YES - Current	NO - Privately-Owned	Available	Not Used in Prior Housing Element	0	0	0.329002374	0.329002374	3	0	0	1298181	476	Wilshire		Yes	Above Moderate
LOS ANGELES	1281 1/4 S DUNSMUIR AVE	90019	5085015023	Medium Residential	R3-1-O	0	54	0.191850518	Residential - Four Units (Any Comb

LOS ANGELES	1253 S DUNSMUIR AVE	90019	5085015028	Medium Residential	R3-1-O	0	54	0.218708622	Residential - Five or More Units or Apartments (Any Combination) - 4 Stories or Less	YES - Current	NO - Privately-Owned	Available	Not Used in Prior Housing Element	0	0	0.124602275	0.124602275	7	0	0	1298181	348	Wilshire	Yes	Above Moderate
LOS ANGELES	1247 S DUNSMUIR AVE	90019	5085015029	Medium Residential	R3-1-O	0	54	0.203537274	Residential - Five or More Units or Apartments (Any Combination) - 4 Stories or Less	YES - Current	NO - Privately-Owned	Available	Not Used in Prior Housing Element	0	0	0.092729467	0.092729467	8	0	0	1298181	329	Wilshire	Yes	Above Moderate
LOS ANGELES	1245 S DUNSMUIR AVE	90019	5085015030	Medium Residential	R3-1-O	0	54	0.196082303	Residential - Five or More Units or Apartments (Any Combination) - 4 Stories or Less	YES - Current	NO - Privately-Owned	Available	Not Used in Prior Housing Element	0	0	0.087667602	0.087667602	8	0	0	1298181	309	Wilshire	Yes	Above Moderate
LOS ANGELES	1237 S DUNSMUIR AVE	90019	5085015031	Medium Residential	R3-1-O	0	54	0.190626741	Residential - Five or More Units or Apartments (Any Combination) - 4 Stories or Less	YES - Current	NO - Privately-Owned	Available	Not Used in Prior Housing Element	0	0	0.090188499	0.090188499	7	0	0	1298181	287	Wilshire	Yes	Above Moderate
LOS ANGELES	1233 S DUNSMUIR AVE	90019	5085015032	Medium Residential	R3-1-O	0	54	0.185472513	Residential - Single Family Residence - Vacant Land	YES - Current	NO - Privately-Owned	Available	Used in Two Consecutive Prior Housing Elements - Vacant	0.645746714	0	0	0.645746714	1	0	0	1298181	267	Wilshire		Lower
LOS ANGELES	1231 S DUNSMUIR AVE	90019	5085015033	Medium Residential	R3-1-O	0	54	0.183319854	Residential - Four Units (Any Combination) - 4 Stories or Less	YES - Current	NO - Privately-Owned	Available	Not Used in Prior Housing Element	0	0	0.321441829	0.321441829	4	0	0	1298181	245	Wilshire	Yes	Above Moderate
LOS ANGELES	1223 S DUNSMUIR AVE	90019	5085015034	Medium Residential	R3-1-O	0	54	0.181700213	Residential - Five or More Units or Apartments (Any Combination) - 4 Stories or Less	YES - Current	NO - Privately-Owned	Available	Not Used in Prior Housing Element	0	0	0.087740913	0.087740913	6	0	0	1298181	224	Wilshire	Yes	Above Moderate
LOS ANGELES	1219 S DUNSMUIR AVE	90019	5085015035	Medium Residential	R3-1-O	0	54	0.179741622	Residential - Three Units (Any Combination) - 4 Stories or Less	YES - Current	NO - Privately-Owned	Available	Not Used in Prior Housing Element	0	0	0.441199869	0.441199869	3	0	0	1298181	202	Wilshire	Yes	Above Moderate
LOS ANGELES	1205 S DUNSMUIR AVE	90019	5085015038	Medium Residential	R3-1-O	0	54	0.184344079	Residential - Five or More Units or Apartments (Any Combination) - 4 Stories or Less	YES - Current	NO - Privately-Owned	Available	Not Used in Prior Housing Element	0	0	0.118227267	0.118227267	6	0	0	1298181	162	Wilshire	Yes	Above Moderate
LOS ANGELES	5412 W SAN VICENTE BLVD	90019	5085015039	Medium Residential	R3-1-O	0	54	0.177610028	Residential - Five or More Units or Apartments (Any Combination) - 4 Stories or Less	YES - Current	NO - Privately-Owned	Available	Not Used in Prior Housing Element	0	0	0.085938044	0.085938044	8	0	0	1298181	141	Wilshire	Yes	Above Moderate
LOS ANGELES	5355 W PACKARD ST	90019	5085015042	Medium Residential	R3-1-O	0	54	0.128877196	Residential - Double, Duplex, or Two Units - 4 Stories or Less	YES - Current	NO - Privately-Owned	Available	Not Used in Prior Housing Element	0	0	0.088712758	0.088712758	2	0	0	1298177	573	Wilshire	Yes	Above Moderate
LOS ANGELES	5401 W WILSHIRE VISTA LANE	90019	5085015044	Medium Residential	R3-1-O	0	54	0.043099117	Residential - Single Family Residence - Small Lot	YES - Current	NO - Privately-Owned	Available	Not Used in Prior Housing Element	0	0	0.00422666	0.00422666	1	2*	2*	1298181	1374	Wilshire		Above Moderate
LOS ANGELES	5403 W WILSHIRE VISTA LANE	90019	5085015045	Medium Residential	R3-1-O	0	54	0.026603191	Residential - Single Family Residence - Small Lot	YES - Current	NO - Privately-Owned	Available	Not Used in Prior Housing Element	0	0	0.003891815	0.003891815	1	1*	1*	1298181	1375	Wilshire		Above Moderate
LOS ANGELES	5405 W WILSHIRE VISTA LANE	90019	5085015046	Medium Residential	R3-1-O	0	54	0.026540305	Residential - Single Family Residence - Small Lot	YES - Current	NO - Privately-Owned	Available	Not Used in Prior Housing Element	0	0	0.003891815	0.003891815	1	1*	1*	1298181	1376	Wilshire		Above Moderate
LOS ANGELES	5407 W WILSHIRE VISTA LANE	90019	5085015047	Medium Residential	R3-1-O	0	54	0.026476411	Residential - Single Family Residence - Small Lot	YES - Current	NO - Privately-Owned	Available	Not Used in Prior Housing Element	0	0	0.003891815	0.003891815	1	1*	1*	1298181	1377	Wilshire		Above Moderate
LOS ANGELES	5409 W WILSHIRE VISTA LANE	90019	5085015048	Medium Residential	R3-1-O	0	54	0.02641405	Residential - Single Family Residence - Small Lot	YES - Current	NO - Privately-Owned	Available	Not Used in Prior Housing Element	0	0	0.003891815	0.003891815	1	1*	1*	1298181	1378	Wilshire		Above Moderate
LOS ANGELES	5411 W WILSHIRE VISTA LANE	90019	5085015049	Medium Residential	R3-1-O	0	54	0.032695093	Residential - Single Family Residence - Small Lot	YES - Current	NO - Privately-Owned	Available	Not Used in Prior Housing Element	0	0	0.003891815	0.003891815	1	1*	1*	1298181	1379	Wilshire		Above Moderate
LOS ANGELES	5470 W SAN VICENTE BLVD	90019	5085016001	Medium Residential	R3-1-O	0	54	0.141354168	Residential - Five or More Units or Apartments (Any Combination) - 4 Stories or Less	YES - Current	NO - Privately-Owned	Available	Not Used in Prior Housing Element	0	0	0.059246906	0.059246906	6	0	0	1298177	90	Wilshire	Yes	Above Moderate
LOS ANGELES	1206 S RIDGELEY DR	90019	5085016002	Low Medium I Residential	R2-1-O	0	17	0.144556178	Residential - Single Family Residence	YES - Current	NO - Privately-Owned	Available	Not Used in Prior Housing Element	0	0	0.114372671	0.114372671	1	2*	2*	1298177	113	Wilshire		Above Moderate
LOS ANGELES	1212 S RIDGELEY DR	90019	5085016003	Low Medium I Residential	R2-1-O	0	17	0.144556178	Residential - Double, Duplex, or Two Units - 4 Stories or Less	YES - Current	NO - Privately-Owned	Available	Not Used in Prior Housing Element	0	0	0.023216216	0.023216216	2	2*	2*	1298177	135	Wilshire	Yes	Above Moderate
LOS ANGELES	1224 S RIDGELEY DR	90019	5085016005	Low Medium I Residential	R2-1-O	0	17	0.144556385	Residential - Double, Duplex, or Two Units - 4 Stories or Less - Pool	YES - Current	NO - Privately-Owned	Available	Not Used in Prior Housing Element	0	0	0.149230623	0.149230623	2	2*	2*	1298177	178	Wilshire		Above Moderate
LOS ANGELES	1228 S RIDGELEY DR	90019	5085016006	Low Medium I Residential	R2-1-O	0	17	0.144556385	Residential - Double, Duplex, or Two Units - 4 Stories or Less	YES - Current	NO - Privately-Owned	Available	Not Used in Prior Housing Element	0	0	0.149230623	0.149230623	2	2*	2*	1298177	199	Wilshire	Yes	Above Moderate
LOS ANGELES	1238 S RIDGELEY DR	90019	5085016008	Low Medium I Residential	R2-1-O	0	17	0.144971253	Residential - Single Family Residence - Pool	YES - Current	NO - Privately-Owned	Available	Not Used in Prior Housing Element	0	0	0.114372671	0.114372671	1	2*	2*	1298177	245	Wilshire		Above Moderate
LOS ANGELES	1244 S RIDGELEY DR	90019	5085016009	Low Medium I Residential	R2-1-O	0	17	0.144973581	Residential - Single Family Residence	YES - Current	NO - Privately-Owned	Available	Not Used in Prior Housing Element	0	0	0.114372671	0.114372671	1	2*	2*	1298177	266	Wilshire		Above Moderate
LOS ANGELES	1256 S RIDGELEY DR	90019	5085016012	Low Medium I Residential	R2-1-O	0	17	0.144972346	Residential - Double, Duplex, or Two Units - 4 Stories or Less	YES - Current	NO - Privately-Owned	Available	Not Used in Prior Housing Element	0	0	0.149230623	0.149230623	2	2*	2*	1298177	337	Wilshire	Yes	Above Moderate
LOS ANGELES	1260 S RIDGELEY DR	90019	5085016013	Low Medium I Residential	R2-1-O	0	17	0.144971506	Residential - Double, Duplex, or Two Units - 4 Stories or Less	YES - Current	NO - Privately-Owned	Available	Not Used in Prior Housing Element	0	0	0.023216216	0.023216216	2	2*	2*	1298177	359	Wilshire	Yes	Above Moderate
LOS ANGELES	1266 S RIDGELEY DR	90019	5085016014	Low Medium I Residential	R2-1-O	0	17	0.144972869	Residential - Double, Duplex, or Two Units - 4 Stories or Less	YES - Current	NO - Privately-Owned	Available	Not Used in Prior Housing Element	0	0	0.023216216	0.023216216	2	2*	2*	1298177	379	Wilshire	Yes	Above Moderate
LOS ANGELES	1286 S RIDGELEY DR	90019	5085016020	Low Medium I Residential	R2-1-O	0	17	0.144973186	Residential - Double, Duplex, or Two Units - 4 Stories or Less	YES - Current	NO - Privately-Owned	Available	Not Used in Prior Housing Element	0	0	0.149230623	0.149230623	2	2*	2*	1298177	469	Wilshire	Yes	Above Moderate
LOS ANGELES	1293 S BURNSIDE AVE	90019	5085016022	Low Medium I Residential	R2-1-O	0	17	0.136100018	Residential - Single Family Residence	YES - Current	NO - Privately-Owned	Available	Not Used in Prior Housing Element	0	0	0.114372671	0.114372671	1	2*	2*	1298177	507	Wilshire		Above Moderate
LOS ANGELES	1283 S BURNSIDE AVE	90019	5085016024	Low Medium I Residential	R2-1-O	0	17	0.144683303	Residential - Double, Duplex, or Two Units - 4 Stories or Less	YES - Current	NO - Privately-Owned	Available	Not Used in Prior Housing Element	0	0	0.023216216	0.023216216	2	2*	2*	1298177	471	Wilshire	Yes	Above Moderate
LOS ANGELES	1273 S BURNSIDE AVE	90019	5085016026	Low Medium I Residential	R2-1-O	0	17	0.144704019	Residential - Single Family Residence	YES - Current	NO - Privately-Owned	Available	Not Used in Prior Housing Element	0	0	0.114372671	0.114372671	1	2*	2*	1298177	429	Wilshire		Above Moderate
LOS ANGELES	1267 S BURNSIDE AVE	90019	5085016027	Low Medium I Residential	R2-1-O	0	17	0.144714741	Residential - Single Family Residence	YES - Current	NO - Privately-Owned	Available	Not Used in Prior Housing Element	0	0	0.114372671	0.114372671	1	2*	2*	1298177	404	Wilshire		Above Moderate
LOS ANGELES	1261 S BURNSIDE AVE	90019	5085016028	Low Medium I Residential	R2-1-O	0	17	0.14472551	Residential - Double, Duplex, or Two Units - 4 Stories or Less	YES - Current	NO - Privately-Owned	Available	Not Used in Prior Housing Element	0	0	0.149230623	0.149230623	2	2*	2*	1298177	382	Wilshire	Yes	Above Moderate
LOS ANGELES	1257 S BURNSIDE AVE	90019	5085016029	Low Medium I Residential	R2-1-O	0	17	0.144736233	Residential - Single Family Residence	YES - Current	NO - Privately-Owned	Available	Not Used in Prior Housing Element	0	0	0.114372671	0.114372671	1	2*	2*	1298177	362	Wilshire		Above Moderate
LOS ANGELES	1249 S BURNSIDE AVE	90019	5085016031	Low Medium I Residential	R2-1-O	0	17	0.144756675	Residential - Single Family Residence	YES - Current	NO - Privately-Owned	Available	Not Used in Prior Housing Element	0	0	0.114372671	0.114372671	1	2*	2*	1298177	310	Wilshire		Above Moderate
LOS ANGELES	1245 S BURNSIDE AVE	90019	5085016032	Low Medium I Residential	R2-1-O	0	17	0.144768133	Residential - Single Family Residence - Pool and Misc.	YES - Current	NO - Privately-Owned	Available	Not Used in Prior Housing Element	0	0	0.114372671	0.114372671	1	2*	2*	1298177	290	Wilshire		Above Moderate
LOS ANGELES	1239 S BURNSIDE AVE	90019	5085016033	Low Medium I Residential	R2-1-O	0	17	0.144778144	Residential - Double, Duplex, or Two Units - 4 Stories or Less - Pool	YES - Current	NO - Privately-Owned	Available	Not Used in Prior Housing Element	0	0	0.149230623	0.149230623	2	2*	2*	1298177	268	Wilshire	Yes	Above Moderate
LOS ANGELES	1233 S BURNSIDE AVE	90019	5085016034	Low Medium I Residential	R2-1-O	0	17	0.144548431	Residential - Single Family Residence	YES - Current	NO - Privately-Owned	Available	Not Used in Prior Housing Element	0	0	0.114372671	0.114372671	1	2*	2*	1298177	246	Wilshire		Above Moderate
LOS ANGELES	1229 S BURNSIDE AVE	90019	5085016035	Low Medium I Residential	R2-1-O	0	17	0.144559782	Residential - Single Family Residence	YES - Current	NO - Privately-Owned	Available	Not Used in Prior Housing Element	0	0	0.114372671	0.114372671	1	2*	2*	1298177	223	Wilshire		Above Moderate
LOS ANGELES	1223 S BURNSIDE AVE	90019	5085016036	Low Medium I Residential	R2-1-O	0	17	0.144569685	Residential - Double, Duplex, or Two Units - 4 Stories or Less	YES - Current	NO - Privately-Owned	Available	Not Used in Prior Housing Element	0	0	0.149230623	0.149230623	2	2*	2*	1298177	200	Wilshire	Yes	Above Moderate
LOS ANGELES	1219 S BURNSIDE AVE	90019	5085016037	Low Medium I Residential	R2-1-O	0	17	0.144580304	Residential - Double, Duplex, or Two Units - 4 Stories or Less	YES - Current	NO - Privately-Owned	Available	Not Used in Prior Housing Element	0	0	0.149230623	0.149230623	2	2*	2*	1298177	179	Wilshire	Yes	Above Moderate
LOS ANGELES	1213 S BURNSIDE AVE	90019	5085016038	Low Medium I Residential	R2-1-O	0	17	0.144591655	Residential - Double, Duplex, or Two Units - 4 Stories or Less	YES - Current	NO - Privately-Owned	Available	Not Used in Prior Housing Element	0	0	0.149230623	0.149230623	2	2*	2*	1298177	159	Wilshire	Yes	Above Moderate
LOS ANGELES	1201 S BURNSIDE AVE	90019	5085016039	Medium Residential	R3-1-O	0	54	0.133755719	Residential - Five or More Units or Apartments (Any Combination) - 4 Stories or Less	YES - Current	NO - Privately-Owned	Available	Not Used in Prior Housing Element	0	0	0.060644471	0.060644471	8	0	0	1298177	115	Wilshire	Yes	Above Moderate
LOS ANGELES	1272 S RIDGELEY DR	90019	5085016040	Low Medium I Residential	R2-1-O	0	17	0.144971802	Residential - Double, Duplex, or Two Units - 4 Stories or Less	YES - Current	NO - Privately-Owned	Available	Not Used in Prior Housing Element	0	0	0.023216216	0.023216216	2	2*	2*	1298177	403	Wilshire		Above Moderate
LOS ANGELES	1282 S RIDGELEY DR	90019	5085016041	Low Medium I Residential	R2-1-O	0	17	0.144971567	Residential - Double, Duplex, or Two Units - 4 Stories or Less	YES - Current	NO - Privately-Owned	Available	Not Used in Prior Housing Element	0	0	0.149230623	0.149230623	2	2*	2*	1298177	447	Wilshire	Yes	Above Moderate
LOS ANGELES	1176 S HAUSER BLVD	90019	5085017001	Neighborhood Office Commercial	C2-1-O	0	108	0.097807949	Commercial - Store - One Story	YES - Current	NO - Privately-Owned	Available	Used in Prior Housing Element - Non-Vacant	0.036888103	0	0	0.036888103	0	0	0	1298177	40	Wilshire		Lower
LOS ANGELES	5516 W SAN VICENTE BLVD	90019	5085017001	Neighborhood Office Commercial	C2-1-O	0	108	0.029274916	Commercial - Store - One Story	YES - Current	NO - Privately-Owned	Available	Used in Prior Housing Element - Non-Vacant	0	0	0.003836503	0.003836503	0	0	0	1298177	45	Wilshire		Above Moderate
LOS ANGELES	5514 W SAN VICENTE BLVD	90019	5085017002	Neighborhood Office Commercial	C2-1-O	0	108	0.079210424	Commercial - Parking Lot (Commercial Use Property) - Lots - Patron or Employee - One Story	YES - Current	NO - Privately-Owned	Available	Not Used in Prior Housing Element	0.008023776	0	0	0.008023776	0	0	0	1298177	55	Wilshire		Lower
LOS ANGELES			5085017002	Neighborhood Office Commercial	C2-1-O	0	108	0.046044764	Commercial - Parking Lot (Commercial Use Property) - Lots - Patron or Employee - One Story	YES - Current	NO - Privately-Owned	Available	Not Used in Prior Housing Element	0	0	0.002872038	0.002872038	0	0	0	1298177	50	Wilshire		Above Moderate
LOS ANGELES	1293 S RIDGELEY DR	90019	5085017018	Low Medium I Residential	R2-1-O	0	17	0.157786497	Residential - Double, Duplex, or Two Units - 4 Stories or Less	YES - Current	NO - Privately-Owned	Available	Not Used in Prior Housing Element	0	0	0.023216216	0.023216216	2	2*	2*	1298177	467	Wilshire	Yes	Above Moderate
LOS ANGELES	1287 S RIDGELEY DR	90019	5085017019	Low Medium I Residential	R2-1-O	0	17	0.156196916	Residential - Single Family Residence	YES - Current	NO - Privately-Owned	Available	Not Used in Prior Housing Element	0	0	0.114372671	0.114372671	1	2*	2*	1298177	444	Wilshire		Above Moderate
LOS ANGELES	1283 S RIDGELEY DR	90019	5085017020	Low Medium I Residential	R2-1-O	0	17	0.155991831	Residential - Double, Duplex, or Two Units - 4 Stories or Less	YES - Current	NO - Privately-Owned	Available	Not Used in Prior Housing Element	0	0	0.023216216	0.023216216	2	2*	2*	1298177	422	Wilshire	Yes	Above Moderate
LOS ANGELES	1277 S RIDGELEY DR	90019	5085017021	Low Medium I Residential	R2-1-O	0	17	0.155791162	Residential - Double, Duplex, or Two Units - 4 Stories or Less	YES - Current	NO - Privately-Owned	Available	Not Used in Prior Housing Element	0	0	0.023216216	0.023216216	2	2*	2*	1298177	397	Wilshire	Yes	Above Moderate
LOS ANGELES	1267 S RIDGELEY DR	90019	5085017023	Low Medium I Residential	R2-1-O	0	17	0.155385067	Residential - Single Family Residence	YES - Current	NO - Privately-Owned	Available	Not Used in Prior Housing Element	0	0	0.114372671	0.114372671	1	2*	2*	1298177	351	Wilshire		Above Moderate
LOS ANGELES	1263 S RIDGELEY DR	90019	5085017024	Low Medium I Residential	R2-1-O	0	17	0.155180786	Residential - Single Family Residence	YES - Current	NO - Privately-Owned	Available	Not Used in Prior Housing Element	0	0	0.114372671	0.114372671	1	2*	2*	1298177	325	Wilshire		Above Moderate
LOS ANGELES	1257 S RIDGELEY DR	90019	5085017025	Low Medium I Residential	R2-1-O	0	17	0.154976694	Residential - Single Family Residence	YES - Current	NO - Privately-Owned	Available	Not Used in Prior Housing Element	0	0	0.114372671	0.114372671	1	2*	2*	1298177	303	Wilshire		Above Moderate
LOS ANGELES	1249 S RIDGELEY DR	90019	5085017027	Low Medium I Residential	R2-1-O	0	17	0.154570728	Residential - Double, Duplex, or Two Units - 4 Stories or Less	YES - Current	NO - Privately-Owned	Available	Not Used in Prior Housing Element	0	0	0.023216216	0.023216216	2	2*	2*	1298177	256	Wilshire	Yes	Above Moderate
LOS ANGELES	1245 S RIDGELEY DR	90019	5085017028	Low Medium I Residential	R2-1-O	0	17	0.15436701	Residential - Single Family Residence	YES - Current	NO - Privately-Owned	Available	Not Used in Prior Housing Element	0	0	0.114372671	0.114372671	1	2*	2*	1298177	235	Wilshire		Above Moderate
LOS ANGELES	1239 S RIDGELEY DR	90019	5085017029	Low Medium I Residential	R2-1-O	0	17	0.154164623	Residential - Double, Duplex, or Two Units - 4 Stories or Less	YES - Current	NO - Privately-Owned	Available	Not Used in Prior Housing Element	0	0	0.023216216	0.023216216	2	2*	2*	1298177	215	Wilshire	Yes	Above Moderate
LOS ANGELES	1229 S RIDGELEY DR	90019	5085017031	Low Medium I Residential	R2-1-O	0	17	0.150036438	Residential - Double, Duplex, or Two Units - 4 Stories or Less	YES - Current	NO - Privately-Owned	Available	Not Used in Prior Housing Element	0	0	0.023216216	0.023216216	2	2*	2*	1298177	169	Wilshire	Yes	Above Moderate
LOS ANGELES	1219 S RIDGELEY DR	90019	5085017034	Low Medium I Residential	R2-1-O	0	17	0.149648409	Residential - Double, Duplex, or Two Units - 4 Stories or Less	YES - Current	NO - Privately-Owned	Available	Not Used in Prior Housing Element	0	0	0.023216216	0.023216216	2	2*	2*	1298177	122	Wilshire	Yes	Above Moderate
LOS ANGELES	1213 S RIDGELEY DR	90019	5085017035	Low Medium I Residential	R2-1-O	0	17	0.149452811	Residential - Double, Duplex, or Two Units - 4 Stories or Less	YES - Current	NO - Privately-Owned	Available	Not Used in Prior Housing Element	0	0	0.149230623	0.149230623	2	2*	2*	1298177	101	Wilshire	Yes	Above Moderate
LOS ANGELES	1203 S RIDGELEY DR	90019	5085017037	Medium Residential	R3-1-O	0	54	0.149266451	Residential - Four Units (Any Combination) - 4 Stories or Less	YES - Current	NO - Privately-Owned	Available	Not Used in Prior Housing Element	0	0	0.080553489	0.080553489	4	0	0	1298177	57	Wilshire	Yes	Above Moderate
LOS ANGELES	1225 S RIDGELEY DR	90019	5085017038	Low Medium I Residential	R2-1-O	0	17	0.149841994	Residential - Double, Duplex, or Two Units - 4 Stories or Less	YES - Current	NO - Privately-Owned	Available	Not Used in Prior Housing Element	0	0	0.149230623	0.149230623	2	2*	2*	1298177	145	Wilshire	Yes	Above Moderate
LOS ANGELES	5616 W SAN VICENTE BLVD	90019	5085018036	Neighborhood Office Commercial	C2-1-O	0	108	0.069472695	Commercial - Store Combination - Store and Office Combination - One Story	YES - Current	NO - Privately-Owned	Available	Used in Prior Housing Element - Non-Vacant	0	0	0.003771604	0.003771604	0	0	0	1328177	1326	Wilshire		Above Moderate
LOS ANGELES			5085018036	Neighborhood Office Commercial	C2-1-O	0	108	0.007933357	Commercial - Store Combination - Store and Office Combination - One Story	YES - Current	NO - Privately-Owned	Available	Used in Prior Housing Element - Non-Vacant	0	0	0.001934685	0.001934685	0	0	0	1328177	1365	Wilshire		Above Moderate
LOS ANGELES			5085018036	Neighborhood Office Commercial	C2-1-O	0	108	0.017119246	Commercial - Store Combination - Store and Office Combination - One Story	YES - Current	NO - Privately-Owned	Available	Used in Prior Housing Element - Non-Vacant	0	0	0.001574511	0.001574511	0	0	0	1328177	1339	Wilshire		Above Moderate
LOS ANGELES			5085018036	Neighborhood Office Commercial	C2-1-O	0	108	0.032192768	Commercial - Store Combination - Store and Office Combination - One Story	YES - Current	NO - Privately-Owned	Available	Used in Prior Housing Element - Non-Vacant	0	0	0.003836503	0.003836503	0	0	0	1328177	1361	Wilshire		Above Moderate
LOS ANGELES	5600 W SAN VICENTE BLVD	90019	5085018038	Neighborhood Office Commercial	C2-1-O	0	108	0.082108357	Commercial - Shopping Center (Neighborhood, Community) - One Story	YES - Current	NO - Privately-Owned	Available	Used in Prior Housing Element - Non-Vacant	0.033729482	0	0	0.033729482	4	0	0	1298177	26	Wilshire		Lower
LOS ANGELES	5606 W SAN VICENTE BLVD	90019	5085018038	Neighborhood Office Commercial	C2-1-O	0	108	0.075594608	Commercial - Shopping Center (Neighborhood, Community) - One Story	YES - Current	NO - Privately-Owned	Available	Used in Prior Housing Element - Non-Vacant	0.030637475	0	0	0.030637475	4	0	0	1298177	19	Wilshire		Lower
LOS ANGELES	5608 W SAN VICENTE BLVD	90019	5085018038	Neighborhood Office Commercial	C2-1-O	0	108	0.075591883	Commercial - Shopping Center (Neighborhood, Community) - One Story	YES - Current	NO - Privately-Owned	Available	Used in Prior Housing Element - Non-Vacant	0.030637475	0	0	0.030637475	4	0	0	1298177	15	Wilshire		Lower
LOS ANGELES	5610 W SAN VICENTE BLVD	90019	5085018038	Neighborhood Office Commercial	C2-1-O	0	108	0.075160847	Commercial - Shopping Center (Neighborhood, Community) - One Story	YES - Current	NO - Privately-Owned	Available	Used in Prior Housing Element - Non-Vacant	0.030637475	0	0	0.030637475	4	0	0	1328177	1345	Wilshire		Lower
LOS ANGELES	5640 W SAN VICENTE BLVD	90019	5085019007	Medium Residential	R3-1-O	0	54	0.101660537	Residential - Five or More Units or Apartments (Any Combination) - 4 Stories or Less	YES - Current	NO - Privately-Owned	Available	Not Used in Prior Housing Element	0	0	0.037728958	0.037728958	5	0	0	1328177	1310	Wilshire	Yes	Above Moderate
LOS ANGELES	5662 3/4 W SAN VICENTE BLVD	90019	5085019019	Medium Residential	R3-1-O	0	54	0.087677636	Residential - Five or More Units or Apartments (Any Combination) - 4 Stories or Less	YES - Current	NO - Privately-Owned	Available	Not Used in Prior Housing Element	0	0	0.026290481	0.026290481	6	0	0	1328177	1295	Wilshire	Yes	Above Moderate
LOS ANGELES	1151 S MASSELIN AVE	90019	5085020003	Medium Residential	R3-1-O	0	54	0.121605833	Residential - Five or More Units or Apartments (Any Combination) - 4 Stories or Less	YES - Current	NO - Privately-Owned	Available	Not Used in Prior Housing Element	0	0	0.072082052	0.072082052	8	0	0	1328177	1256	Wilshire	Yes	Above Moderate
LOS ANGELES			5085020040	Medium Residential	R3-1-O	0	54	0.003757375	Residential - Five or More Units or Apartments (Any Combination) - 4 Stories or Less - Vacant Land	YES - Current	NO - Privately-Owned	Available	Not Used in Prior Housing Element	0	0	0.075734127	0.075734127	0	0	0	1328177	1250	Wilshire		Above Moderate
LOS ANGELES	5764 W SAN VICENTE BLVD	90019	5085021BRK	Medium Residential	R3-1-O	0	54	0.245317907	Residential - Single Family Residence - Condominium	YES - Current	NO - Privately-Owned	Available	Not Used in Prior Housing Element	0.069090045	0	0	0.069090045	14	0	0	1328177	1430	Wilshire		Lower
LOS ANGELES	1146 S STANLEY AVE	90019	5085023010	Low Medium I Residential	R2-1-O	0	17	0.215554629	Residential - Double, Duplex, or Two Units - 4 Stories or Less	YES - Current	NO - Privately-Owned	Available	Not Used in Prior Housing Element	0	0	0.157359624	0.157359624	2	3*	3*	1328177	1308	Wilshire	Yes	Above Moderate
LOS ANGELES	1142 S STANLEY AVE	90019	5085023011	Low Medium I Residential	R2-1-O	0	17	0.155017654	Residential - Double, Duplex, or Two Units - 4 Stories or Less	YES - Current	NO - Privately-Owned	Available	Not Used in Prior Housing Element	0	0	0.051193477	0.051193477	2	2*	2*	1328177	1288	Wilshire		Above Moderate
LOS ANGELES	1132 S STANLEY AVE	90019	5085023014	Low Medium I Residential	R2-1-O	0	17	0.153000223	Residential - Single Family Residence	YES - Current	NO - Privately-Owned	Available	Not Used in Prior Housing Element	0	0	0.139846283	0.139846283	1	2*	2*	1328177	1236	Wilshire		Above Moderate
LOS ANGELES	1126 S STANLEY AVE	90019	5085023015	Low Medium I Residential	R2-1-O	0	17	0.151990413	Residential - Double, Duplex, or Two Units - 4 Stories or Less	YES - Current	NO - Privately-Owned	Available	Not Used in Prior Housing Element	0	0	0.004315294	0.004315294	2	2*	2*	1328177	1212	Wilshire		Above Moderate
LOS ANGELES	1120 S STANLEY AVE	90019	5085023016	Low Medium I Residential	R2-1-O	0	17	0.150981822	Residential - Single Family Residence	YES - Current	NO - Privately-Owned	Available	Not Used in Prior Housing Element	0	0	0.159408259	0.159408259	0	2*	2*	1328177	1190	Wilshire		Above Moderate
LOS ANGELES	1114 S STANLEY AVE	90019	5085023017	Low Medium I Residential	R2-1-O	0	17	0.168740424	Residential - Single Family Residence	YES - Current	NO - Privately-Owned	Available	Not Used in Prior Housing Element	0	0	0.139846283	0.139846283	1	2*	2*	1328177	1158	Wil

LOS ANGELES	1113 S STANLEY AVE	90019	5085024004	Low Medium I Residential	R2-1-O	0	17	0.156339032	Residential - Single Family Residence	YES - Current	NO - Privately-Owned	Available	Not Used in Prior Housing Element	0	0	0.139846283	0.139846283	1	2*	2*	1328177	1100	Wilshire							Above Moderate
LOS ANGELES	1117 S STANLEY AVE	90019	5085024005	Low Medium I Residential	R2-1-O	0	17	0.163103468	Residential - Double, Duplex, or Two Units - 4 Stories or Less	YES - Current	NO - Privately-Owned	Available	Not Used in Prior Housing Element	0	0	0.027694492	0.027694492	2	2*	2*	1328177	1136	Wilshire	Yes						Above Moderate
LOS ANGELES	1123 S STANLEY AVE	90019	5085024006	Low Medium I Residential	R2-1-O	0	17	0.163515818	Residential - Double, Duplex, or Two Units - 4 Stories or Less	YES - Current	NO - Privately-Owned	Available	Not Used in Prior Housing Element	0	0	0.027694492	0.027694492	2	2*	2*	1328177	1153	Wilshire	Yes						Above Moderate
LOS ANGELES	1127 S STANLEY AVE	90019	5085024007	Low Medium I Residential	R2-1-O	0	17	0.163927361	Residential - Double, Duplex, or Two Units - 4 Stories or Less	YES - Current	NO - Privately-Owned	Available	Not Used in Prior Housing Element	0	0	0.183050251	0.183050251	2	2*	2*	1328177	1179	Wilshire	Yes						Above Moderate
LOS ANGELES	1133 S STANLEY AVE	90019	5085024008	Low Medium I Residential	R2-1-O	0	17	0.164342187	Residential - Single Family Residence	YES - Current	NO - Privately-Owned	Available	Not Used in Prior Housing Element	0	0	0.139846283	0.139846283	1	2*	2*	1328177	1202	Wilshire							Above Moderate
LOS ANGELES	1141 S STANLEY AVE	90019	5085024009	Low Medium I Residential	R2-1-O	0	17	0.164752302	Residential - Single Family Residence	YES - Current	NO - Privately-Owned	Available	Not Used in Prior Housing Element	0	0	0.139846283	0.139846283	1	2*	2*	1328177	1226	Wilshire							Above Moderate
LOS ANGELES	1145 S STANLEY AVE	90019	5085024010	Low Medium I Residential	R2-1-O	0	17	0.165283484	Residential - Single Family Residence	YES - Current	NO - Privately-Owned	Available	Not Used in Prior Housing Element	0	0	0.139846283	0.139846283	1	2*	2*	1328177	1253	Wilshire							Above Moderate
LOS ANGELES	1150 S SPAULDING AVE	90019	5085024013	Low Medium I Residential	R2-1-O	0	17	0.174004018	Residential - Three Units (Any Combination) - 4 Stories or Less	YES - Current	NO - Privately-Owned	Available	Not Used in Prior Housing Element	0	0	0.013520437	0.013520437	3	3*	3*	1328177	1220	Wilshire	Yes						Above Moderate
LOS ANGELES	1136 S SPAULDING AVE	90019	5085024016	Low Medium I Residential	R2-1-O	0	17	0.169871042	Residential - Single Family Residence	YES - Current	NO - Privately-Owned	Available	Not Used in Prior Housing Element	0	0	0.139846283	0.139846283	1	2*	2*	1328177	1146	Wilshire							Above Moderate
LOS ANGELES	1130 S SPAULDING AVE	90019	5085024017	Low Medium I Residential	R2-1-O	0	17	0.168493358	Residential - Single Family Residence	YES - Current	NO - Privately-Owned	Available	Not Used in Prior Housing Element	0	0	0.139846283	0.139846283	1	2*	2*	1328177	1120	Wilshire							Above Moderate
LOS ANGELES	1124 S SPAULDING AVE	90019	5085024018	Low Medium I Residential	R2-1-O	0	17	0.167115298	Residential - Single Family Residence	YES - Current	NO - Privately-Owned	Available	Not Used in Prior Housing Element	0	0	0.139846283	0.139846283	1	2*	2*	1328177	1091	Wilshire							Above Moderate
LOS ANGELES	5880 W SAN VICENTE BLVD	90019	5085024021	Medium Residential	R3-1-O	0	54	0.103708354	Commercial - Professional Building - One Story	YES - Current	NO - Privately-Owned	Available	Not Used in Prior Housing Element	0.024857465	0	0	0.024857465	1	0	0	1328177	1007	Wilshire							Lower
LOS ANGELES	1146 S SPAULDING AVE	90019	5085024023	Low Medium I Residential	R2-1-O	0	17	0.172626848	Residential - Double, Duplex, or Two Units - 4 Stories or Less	YES - Current	NO - Privately-Owned	Available	Not Used in Prior Housing Element	0	0	0.232070708	0.232070708	2	3*	3*	1328177	1197	Wilshire	Yes						Above Moderate
LOS ANGELES	5671 W PICO BLVD	90019	5085026001	General Commercial	C4-1-O	0	108	0.183436183	Commercial - Store Combination - Store and Residential Combination - One Story	YES - Current	NO - Privately-Owned	Available	Not Used in Prior Housing Element	0	0	0.030318806	0.030318806	4	0	0	1298177	520	Wilshire	Yes						Above Moderate
LOS ANGELES	1348 S SPAULDING AVE	90019	5085026004	Low II Residential	R1R3-RG-O	0	1 unit per lot	0.170929616	Commercial - Parking Lot (Commercial Use Property) - Lots - Patron or Employee - One Story	YES - Current	NO - Privately-Owned	Available	Not Used in Prior Housing Element	0	0	0.005133978	0.005133978	0	0	0	1298177	481	Wilshire							Above Moderate
LOS ANGELES	5665 W PICO BLVD	90019	5085026015	General Commercial	C4-1-O	0	108	0.059804624	Commercial - Store - One Story	YES - Current	NO - Privately-Owned	Available	Not Used in Prior Housing Element	0	0	0.003819773	0.003819773	2	0	0	1298177	552	Wilshire							Above Moderate
LOS ANGELES	5661 W PICO BLVD	90019	5085026016	General Commercial	C4-1-O	0	108	0.059804624	Commercial - Store - One Story	YES - Current	NO - Privately-Owned	Available	Not Used in Prior Housing Element	0	0	0.003819773	0.003819773	2	0	0	1298177	557	Wilshire							Above Moderate
LOS ANGELES	1301 S STANLEY AVE	90019	5085026020	Low Medium I Residential	R2-1-O	0	17	0.171942056	Residential - Single Family Residence	YES - Current	NO - Privately-Owned	Available	Not Used in Prior Housing Element	0	0	0.136121348	0.136121348	1	2*	2*	1298177	295	Wilshire							Above Moderate
LOS ANGELES	1307 S STANLEY AVE	90019	5085026021	Low Medium I Residential	R2-1-O	0	17	0.174182248	Residential - Double, Duplex, or Two Units - 4 Stories or Less	YES - Current	NO - Privately-Owned	Available	Not Used in Prior Housing Element	0	0	0.226175642	0.226175642	2	3*	3*	1298177	312	Wilshire	Yes						Above Moderate
LOS ANGELES	1317 S STANLEY AVE	90019	5085026023	Low Medium I Residential	R2-1-O	0	17	0.175157625	Residential - Double, Duplex, or Two Units - 4 Stories or Less	YES - Current	NO - Privately-Owned	Available	Not Used in Prior Housing Element	0	0	0.226175642	0.226175642	2	3*	3*	1298177	363	Wilshire	Yes						Above Moderate
LOS ANGELES	1325 S STANLEY AVE	90019	5085026024	Low Medium I Residential	R2-1-O	0	17	0.175649402		YES - Current	NO - Privately-Owned	Available	Not Used in Prior Housing Element	0	0	0.248366022	0.248366022	1	3*	3*	1298177	386	Wilshire	Yes						Above Moderate
LOS ANGELES	1327 S STANLEY AVE	90019	5085026025	Low Medium I Residential	R2-1-O	0	17	0.176136032	Residential - Single Family Residence	YES - Current	NO - Privately-Owned	Available	Not Used in Prior Housing Element	0	0	0.168800771	0.168800771	1	3*	3*	1298177	408	Wilshire							Above Moderate
LOS ANGELES	1335 S STANLEY AVE	90019	5085026026	Low Medium I Residential	R2-1-O	0	17	0.176626465	Residential - Single Family Residence	YES - Current	NO - Privately-Owned	Available	Not Used in Prior Housing Element	0	0	0.168800771	0.168800771	1	3*	3*	1298177	433	Wilshire							Above Moderate
LOS ANGELES	1339 S STANLEY AVE	90019	5085026027	Low Medium I Residential	R2-1-O	0	17	0.177115395	Residential - Single Family Residence - Guesthouse	YES - Current	NO - Privately-Owned	Available	Not Used in Prior Housing Element	0	0	0.046115389	0.046115389	1	3*	3*	1298177	454	Wilshire							Above Moderate
LOS ANGELES	1343 S STANLEY AVE	90019	5085026028	Low Medium I Residential	R2-1-O	0	17	0.177620056	Residential - Double, Duplex, or Two Units - 4 Stories or Less	YES - Current	NO - Privately-Owned	Available	Not Used in Prior Housing Element	0	0	0.226175642	0.226175642	2	3*	3*	1298177	475	Wilshire	Yes						Above Moderate
LOS ANGELES	1349 S STANLEY AVE	90019	5085026029	Low Medium I Residential	R2-1-O	0	17	0.179251065	Residential - Double, Duplex, or Two Units - 4 Stories or Less	YES - Current	NO - Privately-Owned	Available	Not Used in Prior Housing Element	0	0	0.226175642	0.226175642	2	3*	3*	1298177	492	Wilshire	Yes						Above Moderate
LOS ANGELES	1353 S STANLEY AVE	90019	5085026030	Low Medium I Residential	R2-1-O	0	17	0.126443667	Residential - Double, Duplex, or Two Units - 4 Stories or Less	YES - Current	NO - Privately-Owned	Available	Not Used in Prior Housing Element	0	0	0.022134779	0.022134779	2	2*	2*	1298177	516	Wilshire	Yes						Above Moderate
LOS ANGELES	1357 S STANLEY AVE	90019	5085026031	Low Medium I Residential	R2-1-O	0	17	0.130506665	Residential - Double, Duplex, or Two Units - 4 Stories or Less	YES - Current	NO - Privately-Owned	Available	Not Used in Prior Housing Element	0	0	0.022134779	0.022134779	2	2*	2*	1298177	532	Wilshire	Yes						Above Moderate
LOS ANGELES	5673 W PICO BLVD	90019	5085026034	General Commercial	C4-1-O	0	108	0.175207221	Commercial - Store - One Story	YES - Current	NO - Privately-Owned	Available	Used in Prior Housing Element - Non-Vacant	0.070514544	0	0	0.070514544	0	0	0	1298177	513	Wilshire							Lower
LOS ANGELES	5677 W PICO BLVD	90019	5085026034	General Commercial	C4-1-O	0	108	0.162647698	Commercial - Store - One Story	YES - Current	NO - Privately-Owned	Available	Used in Prior Housing Element - Non-Vacant	0.067603975	0	0	0.067603975	0	0	0	1298177	509	Wilshire							Lower
LOS ANGELES	5651 W PICO BLVD	90019	5085026035	General Commercial	C4-1-O	0	108	0.074962439	Commercial - Office Building - One Story	YES - Current	NO - Privately-Owned	Available	Used in Prior Housing Element - Non-Vacant	0.01222728	0	0	0.01222728	1	0	0	1298177	579	Wilshire							Lower
LOS ANGELES	5653 W PICO BLVD	90019	5085026035	General Commercial	C4-1-O	0	108	0.059803915	Commercial - Office Building - One Story	YES - Current	NO - Privately-Owned	Available	Used in Prior Housing Element - Non-Vacant	0	0	0.001503374	0.001503374	1	0	0	1298177	576	Wilshire							Above Moderate
LOS ANGELES	5627 W PICO BLVD	90019	5085027001	General Commercial	C4-1-O	0	108	0.093430335	Commercial - Parking Lot (Commercial Use Property) - Lots - Patron or Employee - One Story	YES - Current	NO - Privately-Owned	Available	Not Used in Prior Housing Element	0.10858443	0	0	0.10858443	0	0	0	1298177	601	Wilshire							Lower
LOS ANGELES	5623 W PICO BLVD	90019	5085027002	General Commercial	C4-1-O	0	108	0.059804517	Commercial - Parking Lot (Commercial Use Property) - Lots - Patron or Employee - One Story	YES - Current	NO - Privately-Owned	Available	Not Used in Prior Housing Element	0	0	0.077145016	0.077145016	0	0	0	1298177	608	Wilshire							Above Moderate
LOS ANGELES	5621 W PICO BLVD	90019	5085027003	General Commercial	C4-1-O	0	108	0.059803438	Commercial - Parking Lot (Commercial Use Property) - Lots - Patron or Employee - One Story	YES - Current	NO - Privately-Owned	Available	Not Used in Prior Housing Element	0	0	0.077145016	0.077145016	0	0	0	1298177	614	Wilshire							Above Moderate
LOS ANGELES	5619 W PICO BLVD	90019	5085027004	General Commercial	C4-1-O	0	108	0.059803341	Commercial - Parking Lot (Commercial Use Property) - Lots - Patron or Employee - One Story	YES - Current	NO - Privately-Owned	Available	Not Used in Prior Housing Element	0	0	0.077145016	0.077145016	0	0	0	1298177	619	Wilshire							Above Moderate
LOS ANGELES	5613 W PICO BLVD	90019	5085027005	General Commercial	C4-1-O	0	108	0.059801139	Commercial - Office Building - One Story	YES - Current	NO - Privately-Owned	Available	Used in Prior Housing Element - Non-Vacant	0	0	0.004824537	0.004824537	0	0	0	1298177	631	Wilshire							Above Moderate
LOS ANGELES	5615 W PICO BLVD	90019	5085027005	General Commercial	C4-1-O	0	108	0.059804084	Commercial - Office Building - One Story	YES - Current	NO - Privately-Owned	Available	Used in Prior Housing Element - Non-Vacant	0	0	0.004824537	0.004824537	0	0	0	1298177	624	Wilshire							Above Moderate
LOS ANGELES	1360 S STANLEY AVE	90019	5085027006	Low Medium I Residential	R2-1-O	0	17	0.221888634	Residential - Three Units (Any Combination) - 4 Stories or Less	YES - Current	NO - Privately-Owned	Available	Not Used in Prior Housing Element	0	0	0.139150763	0.139150763	3	3*	3*	1298177	570	Wilshire	Yes						Above Moderate
LOS ANGELES	1354 S STANLEY AVE	90019	5085027007	Low Medium I Residential	R2-1-O	0	17	0.183754329	Residential - Double, Duplex, or Two Units - 4 Stories or Less	YES - Current	NO - Privately-Owned	Available	Not Used in Prior Housing Element	0	0	0.186409628	0.186409628	2	3*	3*	1298177	545	Wilshire	Yes						Above Moderate
LOS ANGELES	1350 S STANLEY AVE	90019	5085027008	Low Medium I Residential	R2-1-O	0	17	0.182616673	Residential - Single Family Residence	YES - Current	NO - Privately-Owned	Available	Not Used in Prior Housing Element	0	0	0.138631308	0.138631308	1	3*	3*	1298177	524	Wilshire							Above Moderate
LOS ANGELES	1344 S STANLEY AVE	90019	5085027009	Low Medium I Residential	R2-1-O	0	17	0.181516391	Residential - Single Family Residence	YES - Current	NO - Privately-Owned	Available	Not Used in Prior Housing Element	0	0	0.138631308	0.138631308	1	3*	3*	1298177	501	Wilshire							Above Moderate
LOS ANGELES	1340 S STANLEY AVE	90019	5085027010	Low Medium I Residential	R2-1-O	0	17	0.180415234	Residential - Double, Duplex, or Two Units - 4 Stories or Less	YES - Current	NO - Privately-Owned	Available	Not Used in Prior Housing Element	0	0	0.125808704	0.125808704	2	3*	3*	1298177	480	Wilshire							Above Moderate
LOS ANGELES	1334 S STANLEY AVE	90019	5085027011	Low Medium I Residential	R2-1-O	0	17	0.179315438	Residential - Single Family Residence	YES - Current	NO - Privately-Owned	Available	Not Used in Prior Housing Element	0	0	0.168800771	0.168800771	1	3*	3*	1298177	459	Wilshire							Above Moderate
LOS ANGELES	1330 S STANLEY AVE	90019	5085027012	Low Medium I Residential	R2-1-O	0	17	0.178215155	Residential - Single Family Residence	YES - Current	NO - Privately-Owned	Available	Not Used in Prior Housing Element	0	0	0.168800771	0.168800771	1	3*	3*	1298177	437	Wilshire							Above Moderate
LOS ANGELES	1324 S STANLEY AVE	90019	5085027013	Low Medium I Residential	R2-1-O	0	17	0.177116308	Residential - Double, Duplex, or Two Units - 4 Stories or Less	YES - Current	NO - Privately-Owned	Available	Not Used in Prior Housing Element	0	0	0.226175642	0.226175642	2	3*	3*	1298177	416	Wilshire	Yes						Above Moderate
LOS ANGELES	1318 S STANLEY AVE	90019	5085027014	Low Medium I Residential	R2-1-O	0	17	0.176014626	Residential - Double, Duplex, or Two Units - 4 Stories or Less	YES - Current	NO - Privately-Owned	Available	Not Used in Prior Housing Element	0	0	0.226175642	0.226175642	2	3*	3*	1298177	391	Wilshire	Yes						Above Moderate
LOS ANGELES	1314 S STANLEY AVE	90019	5085027015	Low Medium I Residential	R2-1-O	0	17	0.17491481	Residential - Double, Duplex, or Two Units - 4 Stories or Less	YES - Current	NO - Privately-Owned	Available	Not Used in Prior Housing Element	0	0	0.226175642	0.226175642	2	3*	3*	1298177	367	Wilshire	Yes						Above Moderate
LOS ANGELES	1308 S STANLEY AVE	90019	5085027016	Low Medium I Residential	R2-1-O	0	17	0.1738507	Residential - Single Family Residence - Pool	YES - Current	NO - Privately-Owned	Available	Not Used in Prior Housing Element	0	0	0.046115389	0.046115389	1	3*	3*	1298177	346	Wilshire							Above Moderate
LOS ANGELES	1302 S STANLEY AVE	90019	5085027017	Low Medium I Residential	R2-1-O	0	17	0.230727342	Residential - Single Family Residence	YES - Current	NO - Privately-Owned	Available	Not Used in Prior Housing Element	0	0	0.324603015	0.324603015	1	0	0	1298177	313	Wilshire							Above Moderate
LOS ANGELES	1333 S CURSON AVE	90019	5085027024	Low II Residential	R1R3-RG-O	0	1 unit per lot	0.133053875	Residential - Single Family Residence	YES - Current	NO - Privately-Owned	Available	Not Used in Prior Housing Element	0	0	0.03513597	0.03513597	0	0	0	1298177	474	Wilshire							Above Moderate
LOS ANGELES	5601 W PICO BLVD	90019	5085027039	General Commercial	C4-1-O	0	108	0.131322891	Commercial - Auto, Recreation Equipment, Construction Equipment Sales and Service - Auto Body Repair Shop - One Story	YES - Current	NO - Privately-Owned	Available	Used in Prior Housing Element - Non-Vacant	0.147764341	0	0	0.147764341	3	0	0	1298177	650	Wilshire							Lower
LOS ANGELES	5607 W PICO BLVD	90019	5085027039	General Commercial	C4-1-O	0	108	0.071761977	Commercial - Auto, Recreation Equipment, Construction Equipment Sales and Service - Auto Body Repair Shop - One Story	YES - Current	NO - Privately-Owned	Available	Used in Prior Housing Element - Non-Vacant	0.093577118	0	0	0.093577118	3	0	0	1298177	642	Wilshire							Lower
LOS ANGELES	5609 W PICO BLVD	90019	5085027039	General Commercial	C4-1-O	0	108	0.071789321	Commercial - Auto, Recreation Equipment, Construction Equipment Sales and Service - Auto Body Repair Shop - One Story	YES - Current	NO - Privately-Owned	Available	Used in Prior Housing Element - Non-Vacant	0.093577118	0	0	0.093577118	3	0	0	1298177	635	Wilshire							Lower
LOS ANGELES	5573 W PICO BLVD	90019	5085028017	General Commercial	C4-1-O	0	108	0.071849136	Commercial - Office Building - Office and Residential - One Story	YES - Current	NO - Privately-Owned	Available	Not Used in Prior Housing Element	0.022290658	0	0	0.022290658	2	0	0	1298177	692	Wilshire							Lower
LOS ANGELES	5565 W PICO BLVD	90019	5085028019	General Commercial	C4-1-O	0	108	0.129664262	Commercial - Store Combination - Store and Residential Combination - One Story	YES - Current	NO - Privately-Owned	Available	Used in Prior Housing Element - Non-Vacant	0	0	0.03822467	0.03822467	0	0	0	1298177	708	Wilshire	Yes						Above Moderate
LOS ANGELES	5567 W PICO BLVD	90019	5085028019	General Commercial	C4-1-O	0	108	0.071849771	Commercial - Store Combination - Store and Residential Combination - One Story	YES - Current	NO - Privately-Owned	Available	Used in Prior Housing Element - Non-Vacant	0	0	0.024470316	0.024470316	0	0	0	1298177	699	Wilshire	Yes						Above Moderate
LOS ANGELES	5583 W PICO BLVD	90019	5085028034	General Commercial	C4-1-O	0	108	0.071849577	Commercial - Shopping Center (Neighborhood, Community) - One Story	YES - Current	NO - Privately-Owned	Available	Used in Prior Housing Element - Non-Vacant	0.013234614	0	0	0.013234614	0	0	0	1298177	689	Wilshire							Lower
LOS ANGELES	5589 W PICO BLVD	90019	5085028034	General Commercial	C4-1-O	0	108	0.071849771	Commercial - Shopping Center (Neighborhood, Community) - One Story	YES - Current	NO - Privately-Owned	Available	Used in Prior Housing Element - Non-Vacant	0.013234614	0	0	0.013234614	0	0	0	1298177	683	Wilshire							Lower
LOS ANGELES	5597 W PICO BLVD	90019	5085028034	General Commercial	C4-1-O	0	108	0.112741146	Commercial - Shopping Center (Neighborhood, Community) - One Story	YES - Current	NO - Privately-Owned	Available	Used in Prior Housing Element - Non-Vacant	0.018523365	0	0	0.018523365	0	0	0	1298177	675	Wilshire							Lower
LOS ANGELES	5555 W PICO BLVD	90019	5085029015	General Commercial	C4-1-O	0	108	0.128554913	Commercial - Auto, Recreation Equipment, Construction Equipment Sales and Service - Auto Body Repair Shop - One Story	YES - Current	NO - Privately-Owned	Available	Not Used in Prior Housing Element	0.135228632	0	0	0.135228632	2	0	0	1298177	730	Wilshire							Lower
LOS ANGELES	5553 W PICO BLVD	90019	5085029016	General Commercial	C4-1-O	0	108	0.071899499	Commercial - Office Building - One Story	YES - Current	NO - Privately-Owned	Available	Not Used in Prior Housing Element	0.090333727	0	0	0.090333727	1	0	0	1298177	745	Wilshire							Lower
LOS ANGELES	5545 W PICO BLVD	90019	5085029019	General Commercial	C4-1-O	0	108	0.071864569	Commercial - Store Combination - Store and Office Combination - One Story	YES - Current	NO - Privately-Owned	Available	Not Used in Prior Housing Element	0.01346329	0	0	0.01346329	0	0	0	1298177	754	Wilshire							Lower
LOS ANGELES	1307 S MASSELIN AVE	90019	5085029024	Low Medium I Residential	R2-1-O	0	17	0.134235286	Residential - Double, Duplex, or Two Units - 4 Stories or Less	YES - Current	NO - Privately-Owned	Available	Not Used in Prior Housing Element	0	0	0.023216216	0.023216216	2	2*	2*	1298177	441	Wilshire	Yes						Above Moderate
LOS ANGELES	1335 S MASSELIN AVE	90019	5085029030	Low Medium I Residential	R2-1-O	0	17	0.132696648	Residential - Double, Duplex, or Two Units - 4 Stories or Less	YES - Current	NO - Privately-Owned	Available	Not Used in Prior Housing Element	0	0	0.02276376	0.02276376	2	2*	2*	1298177	546	Wilshire	Yes						Above Moderate
LOS ANGELES	1341 S MASSELIN AVE	90019	5085029031	Low Medium I Residential	R2-1-O	0	17	0.132391157	Residential - Double, Duplex, or Two Units - 4 Stories or Less	YES - Current	NO - Privately-Owned	Available	Not Used in Prior Housing Element	0	0	0.148778164	0.148778164	2	2*	2*	1298177	571	Wilshire	Yes						Above Moderate
LOS ANGELES	1351 S MASSELIN AVE	90019	5085029033	Low Medium I Residential	R2-1-O	0	17	0.131775877	Residential - Double, Duplex, or Two Units - 4 Stories or Less	YES - Current	NO - Privately-Owned	Available	Not Used in Prior Housing Element	0	0	0.148778164	0.148778164	2	2*	2*	1298177	620	Wilshire	Yes						Above Moderate
LOS ANGELES	1359 S MASSELIN AVE	90019	5085029035	Low Medium I Residential	R2-1-O	0	17	0.131160945	Residential - Double, Duplex, or Two Units - 4 Stories or Less	YES - Current	NO - Privately-Owned	Available	Not Used in Prior Housing Element	0	0	0.144891357	0.144891357	2	2*	2*	1298177	670	Wilshire	Yes						Above Moderate
LOS ANGELES	1371 S MASSELIN AVE	90019	5085029037	Low Medium I Residential	R2-1-O	0	17	0.127824564	Residential - Double, Duplex, or Two Units - 4 Stories or Less	YES - Current	NO - Privately-Owned	Available	Not Used in Prior Housing Element	0	0	0.144891357	0.144891357	2	2*	2*	1298177	722	Wilshire	Yes						Above Moderate
LOS ANGELES	5549 W PICO BLVD	90019	5085029038	General Commercial	C4-1-O	0	108	0.071882034	Commercial - Professional Building - One Story	YES - Current	NO - Privately-Owned	Available	Not Used in Prior Housing Element	0.013234614	0	0	0.013234614	0	0	0	1298177	747	Wilshire							Lower
LOS ANGELES	5539 W PICO BLVD	90019	5085029039	General Commercial	C4-1-O	0	108	0.071847104	Commercial - Store - One Story	YES - Current	NO - Privately-Owned	Available	Not Used in Prior Housing Element	0.111556514	0	0	0.111556514	0	0	0	1298177	765	Wilshire							Lower
LOS ANGELES	1317 S MASSELIN AVE	90019	5085029040	Low Medium I Residential	R2-1-O	0	17	0.133928239	Residential - Double, Duplex, or Two Units - 4 Stories or Less	YES - Current	NO - Privately-Owned	Available	Not Used in Prior Housing Element	0	0	0.149230623	0.149230623	2	2*	2*	1298177	463	Wilshire	Yes						Above Moderate
LOS ANGELES	5535 W PICO BLVD	90019	5085029041	General Commercial	C4-1-O	0	108	0.11841662	Commercial - Auto, Recreation Equipment, Construction Equipment Sales and Service - Auto Body Repair Shop - One Story	YES - Current	NO - Privately-Owned	Available	Not Used in Prior Housing Element	0.068057025	0	0	0.068057025	1	0	0	1298177	771	Wilshire							Lower
LOS ANGELES	5505 W PICO BLVD	90019	5085030001	General Commercial	C4-1-O	0	108	0.147106077	Commercial - Store - One Story	YES - Current	NO - Privately-Owned	Available	Not Used in Prior Housing Element	0.113123332	0	0	0.113123332	6	0	0	1298177	824	Wilshire							Lower
LOS ANGELES	5511 W PICO BLVD	90019	5085030001	General Commercial	C4-1-O	0	108	0.119890642	Commercial - Store - One Story	YES - Current	NO - Privately-Owned	Available	Not Used in Prior Housing Element	0.092391822	0	0	0.092391822	6	0	0	1298177	813	Wilshire							Lower
LOS ANGELES	1371 S CARMONA AVE	90019	5085030002	Low Medium I Residential	R2-1-O	0	17	0.116221528	Residential - Single Family Residence	YES - Current	NO - Privately-Owned	Available	Not Used in Prior Housing Element	0	0	0.071803081	0.071803081	1	2*	2*	1298177	784	Wilshire							Above Moderate
LOS ANGELES	1369 S CARMONA AVE	90019	5085030003	Low Medium I Residential	R2-1-O	0	17	0.126295671	Residential - Single Family Residence	YES - Current	NO - Privately-Owned	Available	Not Used in Prior Housing Element	0	0	0.071803081	0.071803081	1	2*	2*	1298177	763	Wilshire							Above Moderate
LOS ANGELES	1359 S CARMONA AVE	90019	5085030005	Low Medium I Residential	R2-1-O	0	17	0.125713537	Residential - Single Family Residence	YES - Current	NO - Privately-Owned	Available	Not Used in Prior Housing Element	0	0	0.069713032	0.069713032	1	2*	2*	1298177	709	Wilshire							Above Moderate
LOS ANGELES	1353 S CARMONA AVE	90019	5085030006	Low Medium I Residential	R2-1-O	0	17	0.125422113	Residential - Single Family Residence	YES - Current	NO - Privately-Owned	Available	Not Used in Prior Housing Element	0	0	0.069713032	0.069713032	1	2*	2*	1298177	682	Wilshire							Above Moderate
LOS ANGELES	1347 S CARMONA AVE	90019	5085030007	Low Medium I Residential	R2-1-O	0	17	0.125133282	Residential - Single Family Residence	YES - Current	NO - Privately-Owned	Available	Not Used in Prior Housing Element	0	0	0.069713032	0.069713032	1	2*	2*	1298177	655	Wilshire							Above Moderate
LOS ANGELES	1343 S CARMONA AVE	90019	5085030008	Low Medium I Residential	R2-1-O	0	17	0.107380439	Residential - Single Family Residence	YES - Current	NO - Privately-Owned	Available	Not Used in Prior Housing Element	0	0	0.072370869	0.072370869	1	1*	1*	1298177	633	Wilshire							Above Moderate
LOS ANGELES			5085030009	Low Medium I Residential	R2-1-O	0	17	0.089704438	Residential - Single Family Residence	YES - Current	NO - Privately-Owned	Available	Not Used in Prior Housing Element	0	0	0.077285081	0.077285081	1	1*	1*	1298177	611	Wilshire							Above Moderate
LOS ANGELES			5085030010	Low Medium I Residential	R2-1-O	0	17	0.074588514	Residential - Single Family Residence	YES - Current	NO - Privately-Owned	Available	Not Used in Prior Housing Element	0	0	0.094463128	0.094463128	1	1*	1*	1298177	591	Wilshire							Above Moderate
LOS ANGELES	1329 S CARMONA AVE	90019	5085030011

LOS ANGELES	1340 S MASSELIN AVE	90019	5085030025	Low Medium I Residential	R2-1-O	0	17	0.132747042	Residential - Double, Duplex, or Two Units - 4 Stories or Less	YES - Current	NO - Privately-Owned	Available	Not Used in Prior Housing Element	0	0	0.023216216	0.023216216	2	2*	2*	1298177	602	Wilshire		Yes	Above Moderate
LOS ANGELES	1346 S MASSELIN AVE	90019	5085030026	Low Medium I Residential	R2-1-O	0	17	0.133027491	Residential - Double, Duplex, or Two Units - 4 Stories or Less	YES - Current	NO - Privately-Owned	Available	Not Used in Prior Housing Element	0	0	0.023216216	0.023216216	2	2*	2*	1298177	628	Wilshire		Yes	Above Moderate
LOS ANGELES	1356 S MASSELIN AVE	90019	5085030028	Low Medium I Residential	R2-1-O	0	17	0.133590171	Residential - Double, Duplex, or Two Units - 4 Stories or Less	YES - Current	NO - Privately-Owned	Available	Not Used in Prior Housing Element	0	0	0.023216216	0.023216216	2	2*	2*	1298177	678	Wilshire		Yes	Above Moderate
LOS ANGELES	1366 S MASSELIN AVE	90019	5085030031	Low Medium I Residential	R2-1-O	0	17	0.134151837	Residential - Double, Duplex, or Two Units - 4 Stories or Less	YES - Current	NO - Privately-Owned	Available	Not Used in Prior Housing Element	0	0	0.153689909	0.153689909	2	2*	2*	1298177	733	Wilshire		Yes	Above Moderate
LOS ANGELES	1372 S MASSELIN AVE	90019	5085030032	Low Medium I Residential	R2-1-O	0	17	0.138669913	Residential - Double, Duplex, or Two Units - 4 Stories or Less	YES - Current	NO - Privately-Owned	Available	Not Used in Prior Housing Element	0	0	0.153689909	0.153689909	2	2*	2*	1298177	760	Wilshire		Yes	Above Moderate
LOS ANGELES	1380 S MASSELIN AVE	90019	5085030033	General Commercial	C4-1-O	0	108	0.139488059	Residential - Five or More Units or Apartments (Any Combination) - 4 Stories or Less	YES - Current	NO - Privately-Owned	Available	Not Used in Prior Housing Element	0	0	0.08566083	0.08566083	8	0	0	1298177	787	Wilshire		Yes	Above Moderate
LOS ANGELES	5515 W PICO BLVD	90019	5085030034	General Commercial	C4-1-O	0	108	0.071933851	Commercial - Auto, Recreation Equipment, Construction Equipment Sales and Service - Auto Body Repair Shop - One Story	YES - Current	NO - Privately-Owned	Available	Not Used in Prior Housing Element	0.008819345	0	0	0.008819345	2	0	0	1298177	797	Wilshire			Lower
LOS ANGELES	5513 W PICO BLVD	90019	5085030035	General Commercial	C4-1-O	0	108	0.071934655	Commercial - Commercial - Vacant Land	YES - Current	NO - Privately-Owned	Available	Not Used in Prior Housing Element	0.073803871	0	0	0.073803871	0	0	0	1298177	807	Wilshire			Lower
LOS ANGELES	1330 S MASSELIN AVE	90019	5085030036	Low Medium I Residential	R2-1-O	0	17	0.132184797	Residential - Double, Duplex, or Two Units - 4 Stories or Less	YES - Current	NO - Privately-Owned	Available	Not Used in Prior Housing Element	0	0	0.149230623	0.149230623	2	2*	2*	1298177	554	Wilshire		Yes	Above Moderate
LOS ANGELES	1360 S MASSELIN AVE	90019	5085030037	Low Medium I Residential	R2-1-O	0	17	0.13387134	Residential - Double, Duplex, or Two Units - 4 Stories or Less	YES - Current	NO - Privately-Owned	Available	Not Used in Prior Housing Element	0	0	0.149230623	0.149230623	2	2*	2*	1298177	705	Wilshire		Yes	Above Moderate
LOS ANGELES			5085031001	Low Medium I Residential	R2-1-O	0	17	0.104581018	Residential - Single Family Residence - Pool	YES - Current	NO - Privately-Owned	Available	Not Used in Prior Housing Element	0	0	0.072370869	0.072370869	1	1*	1*	1298177	470	Wilshire			Above Moderate
LOS ANGELES			5085031004	Low Medium I Residential	R2-1-O	0	17	0.084079356	Residential - Single Family Residence	YES - Current	NO - Privately-Owned	Available	Not Used in Prior Housing Element	0	0	0.094463128	0.094463128	1	1*	1*	1298177	504	Wilshire			Above Moderate
LOS ANGELES	1314 S CARMONA AVE	90019	5085031005	Low Medium I Residential	R2-1-O	0	17	0.10741427	Residential - Single Family Residence	YES - Current	NO - Privately-Owned	Available	Not Used in Prior Housing Element	0	0	0.072370869	0.072370869	1	1*	1*	1298177	523	Wilshire			Above Moderate
LOS ANGELES	1327 S HAUSER BLVD	90019	5085031007	Low Medium I Residential	R2-1-O	0	17	0.123339486	Residential - Single Family Residence	YES - Current	NO - Privately-Owned	Available	Not Used in Prior Housing Element	0	0	0.069713032	0.069713032	1	2*	2*	1298177	589	Wilshire			Above Moderate
LOS ANGELES	1333 S HAUSER BLVD	90019	5085031008	Low Medium I Residential	R2-1-O	0	17	0.113758601		YES - Current	NO - Privately-Owned	Available	Not Used in Prior Housing Element	0	0	0.108015299	0.108015299	1	1*	1*	1298177	615	Wilshire		Yes	Above Moderate
LOS ANGELES	1343 S HAUSER BLVD	90019	5085031010	Low Medium I Residential	R2-1-O	0	17	0.112869788	Residential - Single Family Residence	YES - Current	NO - Privately-Owned	Available	Not Used in Prior Housing Element	0	0	0.072370869	0.072370869	1	1*	1*	1298177	667	Wilshire			Above Moderate
LOS ANGELES	1349 S HAUSER BLVD	90019	5085031011	Low Medium I Residential	R2-1-O	0	17	0.121415729	Residential - Double, Duplex, or Two Units - 4 Stories or Less	YES - Current	NO - Privately-Owned	Available	Not Used in Prior Housing Element	0	0	0.014243041	0.014243041	2	2*	2*	1298177	694	Wilshire		Yes	Above Moderate
LOS ANGELES	1353 S HAUSER BLVD	90019	5085031012	Low Medium I Residential	R2-1-O	0	17	0.111977468	Residential - Single Family Residence	YES - Current	NO - Privately-Owned	Available	Not Used in Prior Housing Element	0	0	0.072370869	0.072370869	1	1*	1*	1298177	723	Wilshire			Above Moderate
LOS ANGELES	1357 S HAUSER BLVD	90019	5085031013	Low Medium I Residential	R2-1-O	0	17	0.120455567	Residential - Double, Duplex, or Two Units - 4 Stories or Less	YES - Current	NO - Privately-Owned	Available	Not Used in Prior Housing Element	0	0	0.093417138	0.093417138	2	2*	2*	1298177	751	Wilshire		Yes	Above Moderate
LOS ANGELES	5447 W PICO BLVD	90019	5085031022	General Commercial	C4-1-O	0	108	0.116979307	Commercial - Store - One Story	YES - Current	NO - Privately-Owned	Available	Used in Prior Housing Element - Non-Vacant	0.041943289	0	0	0.041943289	1	0	0	1298177	855	Wilshire			Lower
LOS ANGELES	5451 W PICO BLVD	90019	5085031022	General Commercial	C4-1-O	0	108	0.115452225	Commercial - Store - One Story	YES - Current	NO - Privately-Owned	Available	Used in Prior Housing Element - Non-Vacant	0.039307878	0	0	0.039307878	1	0	0	1298177	847	Wilshire			Lower
LOS ANGELES	1372 S CARMONA AVE	90019	5085031023	Low Medium I Residential	R2-1-O	0	17	0.116279928	Residential - Single Family Residence	YES - Current	NO - Privately-Owned	Available	Not Used in Prior Housing Element	0	0	0.071803081	0.071803081	1	2*	2*	1298177	815	Wilshire			Above Moderate
LOS ANGELES	1362 S CARMONA AVE	90019	5085031025	Low Medium I Residential	R2-1-O	0	17	0.110229642	Residential - Single Family Residence	YES - Current	NO - Privately-Owned	Available	Not Used in Prior Housing Element	0	0	0.074589592	0.074589592	1	1*	1*	1298177	770	Wilshire			Above Moderate
LOS ANGELES	1334 S CARMONA AVE	90019	5085031031	Low Medium I Residential	R2-1-O	0	17	0.11031724	Residential - Single Family Residence	YES - Current	NO - Privately-Owned	Available	Not Used in Prior Housing Element	0	0	0.030393377	0.030393377	1	1*	1*	1298177	616	Wilshire			Above Moderate
LOS ANGELES	1328 S CARMONA AVE	90019	5085031032	Low Medium I Residential	R2-1-O	0	17	0.110332467	Residential - Single Family Residence	YES - Current	NO - Privately-Owned	Available	Not Used in Prior Housing Element	0	0	0.072370869	0.072370869	1	1*	1*	1298177	594	Wilshire			Above Moderate
LOS ANGELES	1324 S CARMONA AVE	90019	5085031033	Low Medium I Residential	R2-1-O	0	17	0.110921415	Residential - Single Family Residence	YES - Current	NO - Privately-Owned	Available	Not Used in Prior Housing Element	0	0	0.077285081	0.077285081	1	1*	1*	1298177	569	Wilshire			Above Moderate
LOS ANGELES	1322 S CARMONA AVE	90019	5085031034	Low Medium I Residential	R2-1-O	0	17	0.105814108	Residential - Single Family Residence	YES - Current	NO - Privately-Owned	Available	Not Used in Prior Housing Element	0	0	0.077285081	0.077285081	1	1*	1*	1298177	542	Wilshire			Above Moderate
LOS ANGELES	1307 S HAUSER BLVD	90019	5085031037	Low Medium I Residential	R2-1-O	0	17	0.114909863	Residential - Single Family Residence	YES - Current	NO - Privately-Owned	Available	Not Used in Prior Housing Element	0	0	0.072370869	0.072370869	1	1*	1*	1298177	497	Wilshire			Above Moderate
LOS ANGELES	1301 S HAUSER BLVD	90019	5085031038	Low Medium I Residential	R2-1-O	0	17	0.111898972	Residential - Single Family Residence	YES - Current	NO - Privately-Owned	Available	Not Used in Prior Housing Element	0	0	0.072370869	0.072370869	1	1*	1*	1298177	478	Wilshire			Above Moderate
LOS ANGELES	1383 S HAUSER BLVD	90019	5085031039	General Commercial	C4-1-O	0	108	0.153342695	Residential - Five or More Units or Apartments (Any Combination) - 4 Stories or Less	YES - Current	NO - Privately-Owned	Available	Not Used in Prior Housing Element	0	0	0.066332031	0.066332031	12	0	0	1298177	867	Wilshire		Yes	Above Moderate
LOS ANGELES	1306 S CARMONA AVE	90019	5085031040	Low Medium I Residential	R2-1-O	0	17	0.072396335	Residential - Single Family Residence	YES - Current	NO - Privately-Owned	Available	Not Used in Prior Housing Element	0	0	0.094463128	0.094463128	1	1*	1*	1298177	485	Wilshire			Above Moderate
LOS ANGELES	1302 S HAUSER BLVD	90019	5085032001	Low Medium I Residential	R2-1-O	0	17	0.144682531	Residential - Single Family Residence	YES - Current	NO - Privately-Owned	Available	Not Used in Prior Housing Element	0	0	0.114372671	0.114372671	1	2*	2*	1298177	495	Wilshire			Above Moderate
LOS ANGELES	1306 S HAUSER BLVD	90019	5085032002	Low Medium I Residential	R2-1-O	0	17	0.120135355	Residential - Single Family Residence	YES - Current	NO - Privately-Owned	Available	Not Used in Prior Housing Element	0	0	0.069713032	0.069713032	1	2*	2*	1298177	522	Wilshire			Above Moderate
LOS ANGELES	1312 S HAUSER BLVD	90019	5085032003	Low Medium I Residential	R2-1-O	0	17	0.120506024	Residential - Single Family Residence	YES - Current	NO - Privately-Owned	Available	Not Used in Prior Housing Element	0	0	0.069713032	0.069713032	1	2*	2*	1298177	544	Wilshire			Above Moderate
LOS ANGELES	1316 S HAUSER BLVD	90019	5085032004	Low Medium I Residential	R2-1-O	0	17	0.13577198	Residential - Single Family Residence	YES - Current	NO - Privately-Owned	Available	Not Used in Prior Housing Element	0	0	0.114372671	0.114372671	1	2*	2*	1298177	568	Wilshire			Above Moderate
LOS ANGELES	1372 S HAUSER BLVD	90019	5085032013	Low Medium I Residential	R2-1-O	0	17	0.129746933	Residential - Double, Duplex, or Two Units - 4 Stories or Less	YES - Current	NO - Privately-Owned	Available	Not Used in Prior Housing Element	0	0	0.009964305	0.009964305	2	2*	2*	1298177	842	Wilshire		Yes	Above Moderate
LOS ANGELES	1364 S HAUSER BLVD	90019	5085032014	Low Medium I Residential	R2-1-O	0	17	0.125026624	Residential - Single Family Residence	YES - Current	NO - Privately-Owned	Available	Not Used in Prior Housing Element	0	0	0.071803081	0.071803081	1	2*	2*	1298177	814	Wilshire			Above Moderate
LOS ANGELES	1360 S HAUSER BLVD	90019	5085032015	Low Medium I Residential	R2-1-O	0	17	0.123851714	Residential - Single Family Residence	YES - Current	NO - Privately-Owned	Available	Not Used in Prior Housing Element	0	0	0.071803081	0.071803081	1	2*	2*	1298177	788	Wilshire			Above Moderate
LOS ANGELES	1354 S HAUSER BLVD	90019	5085032016	Low Medium I Residential	R2-1-O	0	17	0.123678575	Residential - Single Family Residence	YES - Current	NO - Privately-Owned	Available	Not Used in Prior Housing Element	0	0	0.030558631	0.030558631	1	2*	2*	1298177	766	Wilshire			Above Moderate
LOS ANGELES	1350 S HAUSER BLVD	90019	5085032017	Low Medium I Residential	R2-1-O	0	17	0.123311699	Residential - Single Family Residence	YES - Current	NO - Privately-Owned	Available	Not Used in Prior Housing Element	0	0	0.071803081	0.071803081	1	2*	2*	1298177	741	Wilshire			Above Moderate
LOS ANGELES	1344 S HAUSER BLVD	90019	5085032018	Low Medium I Residential	R2-1-O	0	17	0.122941662	Residential - Single Family Residence	YES - Current	NO - Privately-Owned	Available	Not Used in Prior Housing Element	0	0	0.069713032	0.069713032	1	2*	2*	1298177	713	Wilshire			Above Moderate
LOS ANGELES	1342 S HAUSER BLVD	90019	5085032019	Low Medium I Residential	R2-1-O	0	17	0.122573256	Residential - Single Family Residence	YES - Current	NO - Privately-Owned	Available	Not Used in Prior Housing Element	0	0	0.019044782	0.019044782	1	2*	2*	1298177	685	Wilshire			Above Moderate
LOS ANGELES	1334 S HAUSER BLVD	90019	5085032020	Low Medium I Residential	R2-1-O	0	17	0.122205795	Residential - Double, Duplex, or Two Units - 4 Stories or Less	YES - Current	NO - Privately-Owned	Available	Not Used in Prior Housing Element	0	0	0.014243041	0.014243041	2	2*	2*	1298177	660	Wilshire		Yes	Above Moderate
LOS ANGELES	1330 S HAUSER BLVD	90019	5085032021	Low Medium I Residential	R2-1-O	0	17	0.121835825	Residential - Double, Duplex, or Two Units - 4 Stories or Less	YES - Current	NO - Privately-Owned	Available	Not Used in Prior Housing Element	0	0	0.090735304	0.090735304	2	2*	2*	1298177	634	Wilshire		Yes	Above Moderate
LOS ANGELES	1322 S HAUSER BLVD	90019	5085032022	Low Medium I Residential	R2-1-O	0	17	0.180081915	Residential - Single Family Residence	YES - Current	NO - Privately-Owned	Available	Not Used in Prior Housing Element	0.086871529	0	0	0.086871529	1	1*	1*	1298177	595	Wilshire			Above Moderate
LOS ANGELES	5407 W PICO BLVD	90019	5085032027	General Commercial	C4-1-O	0	108	0.105576026	Commercial - Store - One Story	YES - Current	NO - Privately-Owned	Available	Not Used in Prior Housing Element	0.036189537	0	0	0.036189537	1	0	0	1298177	927	Wilshire			Lower
LOS ANGELES	5401 W PICO BLVD	90019	5085032028	General Commercial	C4-1-O	0	108	0.105576263	Commercial - Office Building - One Story	YES - Current	NO - Privately-Owned	Available	Not Used in Prior Housing Element	0.030488618	0	0	0.030488618	2	0	0	1298177	929	Wilshire			Lower
LOS ANGELES	1369 S RIDGELEY DR	90019	5085032030	Low Medium I Residential	R2-1-O	0	17	0.151864111	Residential - Single Family Residence	YES - Current	NO - Privately-Owned	Available	Not Used in Prior Housing Element	0	0	0.117830563	0.117830563	1	2*	2*	1298177	860	Wilshire			Above Moderate
LOS ANGELES	1365 S RIDGELEY DR	90019	5085032031	Low Medium I Residential	R2-1-O	0	17	0.151862797	Residential - Single Family Residence	YES - Current	NO - Privately-Owned	Available	Not Used in Prior Housing Element	0	0	0.117830563	0.117830563	1	2*	2*	1298177	837	Wilshire			Above Moderate
LOS ANGELES	1355 S RIDGELEY DR	90019	5085032033	Low Medium I Residential	R2-1-O	0	17	0.151863729	Residential - Double, Duplex, or Two Units - 4 Stories or Less	YES - Current	NO - Privately-Owned	Available	Not Used in Prior Housing Element	0	0	0.153689909	0.153689909	2	2*	2*	1298177	783	Wilshire		Yes	Above Moderate
LOS ANGELES	1351 S RIDGELEY DR	90019	5085032034	Low Medium I Residential	R2-1-O	0	17	0.151862039	Residential - Single Family Residence	YES - Current	NO - Privately-Owned	Available	Not Used in Prior Housing Element	0	0	0.117830563	0.117830563	1	2*	2*	1298177	762	Wilshire			Above Moderate
LOS ANGELES	1347 S RIDGELEY DR	90019	5085032035	Low Medium I Residential	R2-1-O	0	17	0.151863966	Residential - Single Family Residence	YES - Current	NO - Privately-Owned	Available	Not Used in Prior Housing Element	0	0	0.114372671	0.114372671	1	2*	2*	1298177	737	Wilshire			Above Moderate
LOS ANGELES	1343 S RIDGELEY DR	90019	5085032036	Low Medium I Residential	R2-1-O	0	17	0.151862577	Residential - Single Family Residence	YES - Current	NO - Privately-Owned	Available	Not Used in Prior Housing Element	0	0	0.114372671	0.114372671	1	2*	2*	1298177	707	Wilshire			Above Moderate
LOS ANGELES	1337 S RIDGELEY DR	90019	5085032037	Low Medium I Residential	R2-1-O	0	17	0.151862088	Residential - Single Family Residence	YES - Current	NO - Privately-Owned	Available	Not Used in Prior Housing Element	0	0	0.114372671	0.114372671	1	2*	2*	1298177	681	Wilshire			Above Moderate
LOS ANGELES	1333 S RIDGELEY DR	90019	5085032038	Low Medium I Residential	R2-1-O	0	17	0.151861299	Residential - Single Family Residence	YES - Current	NO - Privately-Owned	Available	Not Used in Prior Housing Element	0	0	0.114372671	0.114372671	1	2*	2*	1298177	654	Wilshire			Above Moderate
LOS ANGELES	1317 S RIDGELEY DR	90019	5085032042	Low Medium I Residential	R2-1-O	0	17	0.151860705	Residential - Double, Duplex, or Two Units - 4 Stories or Less	YES - Current	NO - Privately-Owned	Available	Not Used in Prior Housing Element	0	0	0.023216216	0.023216216	2	2*	2*	1298177	580	Wilshire		Yes	Above Moderate
LOS ANGELES	1311 S RIDGELEY DR	90019	5085032043	Low Medium I Residential	R2-1-O	0	17	0.15186237	Residential - Double, Duplex, or Two Units - 4 Stories or Less	YES - Current	NO - Privately-Owned	Available	Not Used in Prior Housing Element	0	0	0.149230623	0.149230623	2	2*	2*	1298177	555	Wilshire		Yes	Above Moderate
LOS ANGELES	1307 S RIDGELEY DR	90019	5085032044	Low Medium I Residential	R2-1-O	0	17	0.15186094	Residential - Double, Duplex, or Two Units - 4 Stories or Less	YES - Current	NO - Privately-Owned	Available	Not Used in Prior Housing Element	0	0	0.149230623	0.149230623	2	2*	2*	1298177	530	Wilshire		Yes	Above Moderate
LOS ANGELES	1374 S HAUSER BLVD	90019	5085032047	Low Medium I Residential	R2-1-O	0	17	0.145703471	Residential - Three Units (Any Combination) - 4 Stories or Less - Vacant Land	YES - Current	NO - Privately-Owned	Available	Not Used in Prior Housing Element	0	0	0.274465203	0.274465203	0	2*	2*	1298177	863	Wilshire			Above Moderate
LOS ANGELES	5413 W PICO BLVD	90019	5085032048	General Commercial	C4-1-O	0	108	0.105534219	Commercial - Parking Lot (Commercial Use Property) - Lots - Patron or Employee - One Story	YES - Current	NO - Privately-Owned	Available	Not Used in Prior Housing Element	0.101206762	0	0	0.101206762	0	0	0	1298177	925	Wilshire			Lower
LOS ANGELES	5419 W PICO BLVD	90019	5085032050	General Commercial	C4-1-O	0	108	0.093577727	Commercial - Auto, Recreation Equipment, Construction Equipment Sales and Service - Auto Body Repair Shop - One Story	YES - Current	NO - Privately-Owned	Available	Not Used in Prior Housing Element	0.031191546	0	0	0.031191546	1	0	0	1298177	916	Wilshire			Lower
LOS ANGELES	5425 W PICO BLVD	90019	5085032052	General Commercial	C4-1-O	0	108	0.09358299	Commercial - Store - One Story	YES - Current	NO - Privately-Owned	Available	Not Used in Prior Housing Element	0.037021777	0	0	0.037021777	0	0	0	1298177	908	Wilshire			Lower
LOS ANGELES	5431 W PICO BLVD	90019	5085032053	General Commercial	C4-1-O	0	108	0.137492826	Commercial - Store - One Story	YES - Current	NO - Privately-Owned	Available	Used in Prior Housing Element - Non-Vacant	0.052995797	0	0	0.052995797	0	0	0	1298177	897	Wilshire			Lower
LOS ANGELES	5373 W PICO BLVD	90019	5085033001	General Commercial	C4-1-O	0	108	0.091652166	Commercial - Store Combination - Store and Office Combination - One Story	YES - Current	NO - Privately-Owned	Available	Not Used in Prior Housing Element	0.037021777	0	0	0.037021777	0	0	0	1298177	934	Wilshire			Lower
LOS ANGELES	5369 W PICO BLVD	90019	5085033002	General Commercial	C4-1-O	0	108	0.091941684	Commercial - Store Combination - Store and Office Combination - One Story	YES - Current	NO - Privately-Owned	Available	Not Used in Prior Housing Element	0.039510268	0	0	0.039510268	1	0	0	1298177	938	Wilshire			Lower
LOS ANGELES	5361 W PICO BLVD	90019	5085033003	General Commercial	C4-1-O	0	108	0.091942358	Commercial - Auto, Recreation Equipment, Construction Equipment Sales and Service - Auto Body Repair Shop - One Story	YES - Current	NO - Privately-Owned	Available	Used in Prior Housing Element - Non-Vacant	0.102170864	0	0	0.102170864	1	0	0	1298177	943	Wilshire			Lower
LOS ANGELES	5365 W PICO BLVD	90019	5085033003	General Commercial	C4-1-O	0	108	0.091942792	Commercial - Auto, Recreation Equipment, Construction Equipment Sales and Service - Auto Body Repair Shop - One Story	YES - Current	NO - Privately-Owned	Available	Used in Prior Housing Element - Non-Vacant	0.102170864	0	0	0.102170864	1	0	0	1298177	942	Wilshire			Lower
LOS ANGELES	1368 S RIDGELEY DR	90019	5085033007	Low Medium I Residential	R2-1-O	0	17	0.123198455	Residential - Double, Duplex, or Two Units - 4 Stories or Less	YES - Current	NO - Privately-Owned	Available	Not Used in Prior Housing Element	0	0	0.014686017	0.014686017	2	2*	2*	1298177	870	Wilshire		Yes	Above Moderate
LOS ANGELES	1364 S RIDGELEY DR	90019	5085033008	Low Medium I Residential	R2-1-O	0	17	0.132272168	Residential - Single Family Residence	YES - Current	NO - Privately-Owned	Available	Not Used in Prior Housing Element	0	0	0.121707869	0.121707869	1	2*	2*	1298177	846	Wilshire			Above Moderate
LOS ANGELES	1358 S RIDGELEY DR	90019	5085033009	Low Medium I Residential	R2-1-O	0	17	0.131440475	Residential - Single Family Residence	YES - Current	NO - Privately-Owned	Available	Not Used in Prior Housing Element	0	0	0.117830563	0.117830563	1	2*	2*	1298177	821	Wilshire			Above Moderate
LOS ANGELES	1354 S RIDGELEY DR	90019	5085033010	Low Medium I Residential	R2-1-O	0	17	0.135806262	Residential - Double, Duplex, or Two Units - 4 Stories or Less	YES - Current	NO - Privately-Owned	Available	Not Used in Prior Housing Element	0	0	0.163836694	0.163836694	2	2*	2*	1298177	795	Wilshire		Yes	Above Moderate
LOS ANGELES	1350 S RIDGELEY DR	90019	5085033011	Low Medium I Residential	R2-1-O	0	17	0.143132709	Residential - Double, Duplex, or Two Units - 4 Stories or Less	YES - Current	NO - Privately-Owned	Available	Not Used in Prior Housing Element	0	0	0.170225716	0.170225716	2	2*	2*	1298177	775	Wilshire		Yes	Above Moderate
LOS ANGELES	1343 S BURNSIDE AVE	90019	5085033012	Medium Residential	R3-1-O	0	54	0.150871299	Residential - Five or More Units or Apartments (Any Combination) - 4 Stories or Less	YES - Current	NO - Privately-Owned	Available	Not Used in Prior Housing Element	0	0	0.068934629	0.068934629	6	0	0	1298177	780	Wilshire		Yes	Above Moderate
LOS ANGELES	1351 S BURNSIDE AVE	90019	5085033014	Medium Residential	R3-1-O	0	54	0.137698877	Residential - Single Family Residence	YES - Current	NO - Privately-Owned	Available	Used in Prior Housing Element - Non-Vacant	0.497644991	0	0	0.497644991	1	0	0	1298177	829	Wilshire			Lower
LOS ANGELES	1369 S BURNSIDE AVE	90019	5085033016	Medium Residential	R3-1-O	0	54	0.12854551	Residential - Five or More Units or Apartments (Any Combination) - 4 Stories or Less	YES - Current	NO - Privately-Owned	Available	Not Used in Prior Housing Element	0	0	0.038752845	0.038752845	8	0	0	1298177	903	Wilshire		Yes	Above Moderate
LOS ANGELES	1375 S BURNSIDE AVE	90019	5085033017	General Commercial	C4-1-O	0	108	0.093111339	Commercial - Auto, Recreation Equipment, Construction Equipment Sales and Service - Auto Body Repair Shop - One Story	YES - Current	NO - Privately-Owned	Available	Used in Prior Housing Element - Non-Vacant	0.033982097	0	0	0.033982097	1	0	0	1298177	948	Wilshire			Lower
LOS ANGELES	5357 W PICO BLVD	90019	5085033017	General Commercial	C4-1-O	0	108	0.091942792	Commercial - Auto, Recreation Equipment, Construction Equipment Sales and Service - Auto Body Repair Shop - One Story	YES - Current	NO - Privately-Owned	Available	Used in Prior Housing Element - Non-Vacant	0.033982097	0	0	0.033982097	1	0	0	1298177	946	Wilshire			Lower
LOS ANGELES	1346 S RIDGELEY DR	90019	5085034001	Low Medium I Residential	R2-1-O	0	17	0.147726837	Residential - Single Family Residence	YES - Current	NO - Privately-Owned	Available	Not Used in Prior Housing Element	0	0	0.114372671	0.114372671	1	2*	2*	1298177	748	Wilshire			Above Moderate
LOS ANGELES	1340 S RIDGELEY DR	90019	5085034002	Low Medium I Residential	R2-1-O	0	17	0.155237806	Residential - Double, Duplex, or Two Units - 4 Stories or Less	YES - Current	NO - Privately-Owned	Available	Not Used in Prior Housing Element	0	0	0.149230623	0.149230623	2	2*	2*	1298177	720	Wilshire		Yes	Above Moderate
LOS ANGELES	1336 S RIDGELEY DR	90019	5085034003	Low Medium I Residential	R2-1-O	0	17	0.162769147	Residential - Single Family Residence	YES - Current	NO - Privately-Owned	Available	Not Used in Prior Housing Element	0	0	0.114372671	0.114372671	1	2*	2*	1298177	695	Wilshire			Above Moderate
LOS ANGELES	1330 S RIDGELEY DR	90019	5085034004	Low Medium I Residential	R2-1-O	0	17	0.169701678	Residential - Double, Duplex, or Two Units - 4 Stories or Less	YES - Current	NO - Privately-Owned	Available	Not Used in Prior Housing Element	0	0	0.023216216	0.023216216	2	2*	2*	1298177	672	Wilshire		Yes	Above Moderate
LOS ANGELES	1314 S RIDGELEY DR	90019	5085034007	Low Medium I Residential	R2-1-O	0	17	0.206472413	Residential - Three Units (Any Combination) - 4 Stories or Less	YES - Current	NO - Privately-Owned	Available	Not Used in Prior Housing Element	0	0	0.105840898	0.105840898	3	3*	3*	1298177	598	Wilshire		Yes	Above Moderate
LOS ANGELES	1304 S RIDGELEY DR	90019	5085034008	Low Medium I Residential	R2-1-O	0	17	0.146752601	Residential - Double, Duplex, or Two Units - 4 Stories or Less	YES - Current	NO - Privately-Owned	Available	Not Used in Prior Housing Element	0	0	0.023216216	0.023216216	2	2*	2*	1298177	533	Wilshire		Yes	Above Moderate
LOS ANGELES	5416 W PACKARD ST	90019	5085034009	Low Medium I Residential	R2-1-O	0	17	0.150084468		YES - Current	NO - Privately-Owned	Available	Not Used in Prior Housing Element	0	0	0.169582355	0.169582355	1	2*	2*	1298177	541	Wilshire		Yes	Above Moderate
LOS ANGELES	5412 W PACKARD ST	90019	5085034010	Low Medium I Residential	R2-1-O	0	17	0.152759803	Residential - Single Family Residence	YES - Current	NO - Privately-Owned	Available	Not Used in Prior Housing Element	0	0	0.114372671	0.114372671	1	2*	2*	1298177	551	Wilshire			Above Moderate
LOS ANGELES	5372 W PACKARD ST	90019	5085034013	Medium Residential	R

LOS ANGELES	1327 S BURNSIDE AVE	90019	5085034026	Medium Residential	R3-1-O	0	54	0.18175547	Residential - Three Units (Any Combination) - 4 Stories or Less	YES - Current	NO - Privately-Owned	Available	Not Used in Prior Housing Element	0	0	0.329002374	0.329002374	3	0	0	1298177	686	Wilshire	Yes	Above Moderate
LOS ANGELES	1320 S BURNSIDE AVE	90019	5085035001	Medium Residential	R3-1-O	0	54	0.09362681	Residential - Double, Duplex, or Two Units - 4 Stories or Less	YES - Current	NO - Privately-Owned	Available	Not Used in Prior Housing Element	0	0	0.063562761	0.063562761	2	0	0	1298177	724	Wilshire	Yes	Above Moderate
LOS ANGELES	5365 W DOCKWEILER PL	90019	5085035002	Medium Residential	R3-1-O	0	54	0.093070319	Residential - Single Family Residence	YES - Current	NO - Privately-Owned	Available	Not Used in Prior Housing Element	0.308433259	0	0	0.308433259	1	0	0	1298177	740	Wilshire		Lower
LOS ANGELES	1318 S BURNSIDE AVE	90019	5085035003	Medium Residential	R3-1-O	0	54	0.051909411	Residential - Single Family Residence	YES - Current	NO - Privately-Owned	Available	Not Used in Prior Housing Element	0	0	0.122027671	0.122027671	1	2*	2*	1298177	704	Wilshire		Above Moderate
LOS ANGELES			5085035003	Medium Residential	R3-1-O	0	54	0.050167257	Residential - Single Family Residence	YES - Current	NO - Privately-Owned	Available	Not Used in Prior Housing Element	0	0	0.122027671	0.122027671	1	2*	2*	1298177	715	Wilshire		Above Moderate
LOS ANGELES	5357 W DOCKWEILER PL	90019	5085035004	Medium Residential	R3-1-O	0	54	0.144866599	Residential - Five or More Units or Apartments (Any Combination) - 4 Stories or Less	YES - Current	NO - Privately-Owned	Available	Not Used in Prior Housing Element	0	0	0.059246906	0.059246906	6	0	0	1298177	725	Wilshire	Yes	Above Moderate
LOS ANGELES	5355 W DOCKWEILER PL	90019	5085035005	Medium Residential	R3-1-O	0	54	0.145402546	Residential - Three Units (Any Combination) - 4 Stories or Less	YES - Current	NO - Privately-Owned	Available	Not Used in Prior Housing Element	0	0	0.259474942	0.259474942	3	0	0	1298177	739	Wilshire	Yes	Above Moderate
LOS ANGELES	5329 W DOCKWEILER PL	90019	5085035006	Medium Residential	R3-1-O	0	54	0.118284667	Residential - Three Units (Any Combination) - 4 Stories or Less	YES - Current	NO - Privately-Owned	Available	Not Used in Prior Housing Element	0	0	0.074340159	0.074340159	3	0	0	1298177	746	Wilshire	Yes	Above Moderate
LOS ANGELES	5321 1/4 W DOCKWEILER PL	90019	5085035007	Medium Residential	R3-1-O	0	54	0.136645545	Residential - Four Units (Any Combination) - 4 Stories or Less	YES - Current	NO - Privately-Owned	Available	Not Used in Prior Housing Element	0	0	0.331564415	0.331564415	4	0	0	1298181	682	Wilshire	Yes	Above Moderate
LOS ANGELES	5317 W DOCKWEILER PL	90019	5085035008	Medium Residential	R3-1-O	0	54	0.140424581	Residential - Double, Duplex, or Two Units - 4 Stories or Less	YES - Current	NO - Privately-Owned	Available	Used in Prior Housing Element - Non-Vacant	0	0	0.397347701	0.397347701	2	0	0	1298181	1364	Wilshire	Yes	Above Moderate
LOS ANGELES	5309 W DOCKWEILER PL	90019	5085035009	Medium Residential	R3-1-O	0	54	0.11690725	Residential - Double, Duplex, or Two Units - 4 Stories or Less	YES - Current	NO - Privately-Owned	Available	Not Used in Prior Housing Element	0	0	0.344674647	0.344674647	2	0	0	1298181	742	Wilshire	Yes	Above Moderate
LOS ANGELES	1337 S COCHRAN AVE	90019	5085035013	Medium Residential	R3-1-O	0	54	0.115688424	Residential - Double, Duplex, or Two Units - 4 Stories or Less	YES - Current	NO - Privately-Owned	Available	Not Used in Prior Housing Element	0	0	0.105296589	0.105296589	2	0	0	1298181	663	Wilshire	Yes	Above Moderate
LOS ANGELES	5302 W PACKARD ST	90019	5085035014	Medium Residential	R3-1-O	0	54	0.113667899	Residential - Three Units (Any Combination) - 4 Stories or Less	YES - Current	NO - Privately-Owned	Available	Not Used in Prior Housing Element	0	0	0.090662919	0.090662919	3	0	0	1298181	642	Wilshire	Yes	Above Moderate
LOS ANGELES	5314 W PACKARD ST	90019	5085035015	Medium Residential	R3-1-O	0	54	0.148691317	Residential - Five or More Units or Apartments (Any Combination) - 4 Stories or Less	YES - Current	NO - Privately-Owned	Available	Not Used in Prior Housing Element	0	0	0.088025224	0.088025224	6	0	0	1298181	632	Wilshire	Yes	Above Moderate
LOS ANGELES	5320 W PACKARD ST	90019	5085035016	Medium Residential	R3-1-O	0	54	0.145940693	Residential - Four Units (Any Combination) - 4 Stories or Less	YES - Current	NO - Privately-Owned	Available	Not Used in Prior Housing Element	0	0	0.09842889	0.09842889	4	0	0	1298181	623	Wilshire	Yes	Above Moderate
LOS ANGELES	5324 W PACKARD ST	90019	5085035017	Medium Residential	R3-1-O	0	54	0.142522962	Residential - Four Units (Any Combination) - 4 Stories or Less	YES - Current	NO - Privately-Owned	Available	Not Used in Prior Housing Element	0	0	0.075857719	0.075857719	4	0	0	1298181	614	Wilshire	Yes	Above Moderate
LOS ANGELES	5330 W PACKARD ST	90019	5085035018	Medium Residential	R3-1-O	0	54	0.142680613	Residential - Four Units (Any Combination) - 4 Stories or Less	YES - Current	NO - Privately-Owned	Available	Not Used in Prior Housing Element	0	0	0.052114456	0.052114456	7	0	0	1298177	668	Wilshire	Yes	Above Moderate
LOS ANGELES	1300 S BURNSIDE AVE	90019	5085035019	Medium Residential	R3-1-O	0	54	0.147593306	Residential - Four Units (Any Combination) - 4 Stories or Less	YES - Current	NO - Privately-Owned	Available	Not Used in Prior Housing Element	0	0	0.080553489	0.080553489	4	0	0	1298177	661	Wilshire	Yes	Above Moderate
LOS ANGELES	1341 S COCHRAN AVE	90019	5085035020	Medium Residential	R3-1-O	0	54	0.113656668	Residential - Four Units (Any Combination) - 4 Stories or Less	YES - Current	NO - Privately-Owned	Available	Not Used in Prior Housing Element	0.045179036	0	0	0.045179036	4	0	0	1298181	683	Wilshire		Lower
LOS ANGELES	5315 W PICO BLVD	90019	5085036003	General Commercial	C4-1-O	0	108	0.09410092	Commercial - Store - One Story	YES - Current	NO - Privately-Owned	Available	Not Used in Prior Housing Element	0.093810673	0	0	0.093810673	1	0	0	1298177	958	Wilshire		Lower
LOS ANGELES	5303 W PICO BLVD	90019	5085036006	General Commercial	C4-1-O	0	108	0.094101648	Commercial - Restaurant, Cocktail Lounge - Restaurant, Cocktail Lounge, Tavern - One Story	YES - Current	NO - Privately-Owned	Available	Not Used in Prior Housing Element	0.111271358	0	0	0.111271358	0	0	0	1298177	966	Wilshire		Lower
LOS ANGELES	1352 S BURNSIDE AVE	90019	5085036009	Medium Residential	R3-1-O	0	54	0.133922876	Residential - Five or More Units or Apartments (Any Combination) - 4 Stories or Less	YES - Current	NO - Privately-Owned	Available	Not Used in Prior Housing Element	0	0	0.056474721	0.056474721	8	0	0	1298177	851	Wilshire	Yes	Above Moderate
LOS ANGELES	1338 S BURNSIDE AVE	90019	5085036011	Medium Residential	R3-1-O	0	54	0.131868115	Residential - Three Units (Any Combination) - 4 Stories or Less	YES - Current	NO - Privately-Owned	Available	Not Used in Prior Housing Element	0	0	0.084650785	0.084650785	3	0	0	1298177	800	Wilshire	Yes	Above Moderate
LOS ANGELES	1334 S BURNSIDE AVE	90019	5085036012	Medium Residential	R3-1-O	0	54	0.138214631	Residential - Double, Duplex, or Two Units - 4 Stories or Less	YES - Current	NO - Privately-Owned	Available	Not Used in Prior Housing Element	0	0	0.318874767	0.318874767	2	0	0	1298177	777	Wilshire	Yes	Above Moderate
LOS ANGELES	5360 W DOCKWEILER PL	90019	5085036013	Medium Residential	R3-1-O	0	54	0.121238362	Residential - Double, Duplex, or Two Units - 4 Stories or Less	YES - Current	NO - Privately-Owned	Available	Not Used in Prior Housing Element	0	0	0.24505893	0.24505893	2	0	0	1298177	806	Wilshire	Yes	Above Moderate
LOS ANGELES	1337 S DUNSMUIR AVE	90019	5085036014	Medium Residential	R3-1-O	0	54	0.129885656	Residential - Four Units (Any Combination) - 4 Stories or Less	YES - Current	NO - Privately-Owned	Available	Not Used in Prior Housing Element	0	0	0.07448259	0.07448259	4	0	0	1298177	830	Wilshire	Yes	Above Moderate
LOS ANGELES	1343 S DUNSMUIR AVE	90019	5085036015	Medium Residential	R3-1-O	0	54	0.13728281	Residential - Four Units (Any Combination) - 4 Stories or Less	YES - Current	NO - Privately-Owned	Available	Not Used in Prior Housing Element	0	0	0.247720751	0.247720751	4	0	0	1298177	852	Wilshire	Yes	Above Moderate
LOS ANGELES	1351 S DUNSMUIR AVE	90019	5085036016	Medium Residential	R3-1-O	0	54	0.13905483	Residential - Double, Duplex, or Two Units - 4 Stories or Less	YES - Current	NO - Privately-Owned	Available	Not Used in Prior Housing Element	0	0	0.318874767	0.318874767	2	0	0	1298177	881	Wilshire	Yes	Above Moderate
LOS ANGELES	1353 S DUNSMUIR AVE	90019	5085036017	Medium Residential	R3-1-O	0	54	0.140160659	Residential - Five or More Units or Apartments (Any Combination) - 4 Stories or Less	YES - Current	NO - Privately-Owned	Available	Not Used in Prior Housing Element	0	0	0.06295278	0.06295278	8	0	0	1298177	913	Wilshire	Yes	Above Moderate
LOS ANGELES	5275 W PICO BLVD	90019	5085036018	General Commercial	C4-1-O	0	108	0.095544785	Commercial - Store - One Story	YES - Current	NO - Privately-Owned	Available	Used in Prior Housing Element - Non-Vacant	0.04924711	0	0	0.04924711	0	0	0	1298177	973	Wilshire		Lower
LOS ANGELES	5283 W PICO BLVD	90019	5085036018	General Commercial	C4-1-O	0	108	0.095513819	Commercial - Store - One Story	YES - Current	NO - Privately-Owned	Available	Used in Prior Housing Element - Non-Vacant	0.04295424	0	0	0.04295424	0	0	0	1298177	970	Wilshire		Lower
LOS ANGELES	5261 W PICO BLVD	90019	5085036021	General Commercial	C4-1-O	0	108	0.091741713	Commercial - Office Building - One Story	YES - Current	NO - Privately-Owned	Available	Not Used in Prior Housing Element	0.01786088	0	0	0.01786088	0	0	0	1298181	879	Wilshire		Lower
LOS ANGELES	1352 S DUNSMUIR AVE	90019	5085036024	Medium Residential	R3-1-O	0	54	0.174570951	Residential - Five or More Units or Apartments (Any Combination) - 4 Stories or Less	YES - Current	NO - Privately-Owned	Available	Not Used in Prior Housing Element	0	0	0.09350051	0.09350051	8	0	0	1298177	921	Wilshire	Yes	Above Moderate
LOS ANGELES	1344 S DUNSMUIR AVE	90019	5085036025	Medium Residential	R3-1-O	0	54	0.165584287	Residential - Five or More Units or Apartments (Any Combination) - 4 Stories or Less	YES - Current	NO - Privately-Owned	Available	Not Used in Prior Housing Element	0	0	0.088102463	0.088102463	8	0	0	1298177	894	Wilshire	Yes	Above Moderate
LOS ANGELES	1338 S DUNSMUIR AVE	90019	5085036026	Medium Residential	R3-1-O	0	54	0.152553574	Residential - Four Units (Any Combination) - 4 Stories or Less	YES - Current	NO - Privately-Owned	Available	Not Used in Prior Housing Element	0	0	0.120949487	0.120949487	4	0	0	1298177	865	Wilshire	Yes	Above Moderate
LOS ANGELES	1332 S DUNSMUIR AVE	90019	5085036027	Medium Residential	R3-1-O	0	54	0.132069157	Residential - Four Units (Any Combination) - 4 Stories or Less	YES - Current	NO - Privately-Owned	Available	Not Used in Prior Housing Element	0	0	0.098989366	0.098989366	4	0	0	1298177	843	Wilshire	Yes	Above Moderate
LOS ANGELES	1375 S COCHRAN AVE	90019	5085036028	Medium Residential	R3-1-O	0	54	0.102702511	Residential - Double, Duplex, or Two Units - 4 Stories or Less	YES - Current	NO - Privately-Owned	Available	Not Used in Prior Housing Element	0	0	0.300062048	0.300062048	2	0	0	1298181	851	Wilshire	Yes	Above Moderate
LOS ANGELES	1369 S COCHRAN AVE	90019	5085036029	Medium Residential	R3-1-O	0	54	0.102702448	Commercial - Store Combination - Store and Residential Combination - One Story	YES - Current	NO - Privately-Owned	Available	Not Used in Prior Housing Element	0.007662761	0	0	0.007662761	2	0	0	1298181	831	Wilshire		Lower
LOS ANGELES	1367 S COCHRAN AVE	90019	5085036030	Medium Residential	R3-1-O	0	54	0.103125303	Residential - Single Family Residence	YES - Current	NO - Privately-Owned	Available	Used in Prior Housing Element - Non-Vacant	0.489726251	0	0	0.489726251	1	0	0	1298181	811	Wilshire		Lower
LOS ANGELES	1361 S COCHRAN AVE	90019	5085036031	Medium Residential	R3-1-O	0	54	0.101950906	Residential - Three Units (Any Combination) - 4 Stories or Less	YES - Current	NO - Privately-Owned	Available	Not Used in Prior Housing Element	0	0	0.253247738	0.253247738	3	0	0	1298181	791	Wilshire	Yes	Above Moderate
LOS ANGELES	5267 W PICO BLVD	90019	5085036032	General Commercial	C4-1-O	0	108	0.094354174	Commercial - Store - One Story	YES - Current	NO - Privately-Owned	Available	Not Used in Prior Housing Element	0.033904806	0	0	0.033904806	4	0	0	1298177	976	Wilshire		Lower
LOS ANGELES	5271 W PICO BLVD	90019	5085036032	General Commercial	C4-1-O	0	108	0.095578639	Commercial - Store - One Story	YES - Current	NO - Privately-Owned	Available	Not Used in Prior Housing Element	0.033904806	0	0	0.033904806	4	0	0	1298177	975	Wilshire		Lower
LOS ANGELES	5319 W PICO BLVD	90019	5085036033	General Commercial	C4-1-O	0	108	0.094100749	Recreational - Club, Lodge Hall, Fraternal Organization - One Story	YES - Current	NO - Privately-Owned	Available	Used in Prior Housing Element - Non-Vacant	0.04717503	0	0	0.04717503	1	0	0	1298177	956	Wilshire		Lower
LOS ANGELES	5325 W PICO BLVD	90019	5085036033	General Commercial	C4-1-O	0	108	0.092739037	Recreational - Club, Lodge Hall, Fraternal Organization - One Story	YES - Current	NO - Privately-Owned	Available	Used in Prior Housing Element - Non-Vacant	0.04717503	0	0	0.04717503	1	0	0	1298177	954	Wilshire		Lower
LOS ANGELES	5307 W PICO BLVD	90019	5085036034	General Commercial	C4-1-O	0	108	0.094100666	Commercial - Commercial - Vacant Land	YES - Current	NO - Privately-Owned	Available	Not Used in Prior Housing Element	0.08722442	0	0	0.08722442	0	0	0	1298177	962	Wilshire		Lower
LOS ANGELES	5311 W PICO BLVD	90019	5085036034	General Commercial	C4-1-O	0	108	0.094101648	Commercial - Commercial - Vacant Land	YES - Current	NO - Privately-Owned	Available	Not Used in Prior Housing Element	0.08722442	0	0	0.08722442	0	0	0	1298177	960	Wilshire		Lower
LOS ANGELES	5253 W PICO BLVD	90019	5085036036	General Commercial	C4-1-O	0	108	0.084648532	Commercial - Auto, Recreation Equipment, Construction Equipment Sales and Service - Auto Body Repair Shop - One Story	YES - Current	NO - Privately-Owned	Available	Used in Prior Housing Element - Non-Vacant	0.05752078	0	0	0.05752078	0	0	0	1298181	887	Wilshire		Lower
LOS ANGELES	5257 W PICO BLVD	90019	5085036036	General Commercial	C4-1-O	0	108	0.095096055	Commercial - Auto, Recreation Equipment, Construction Equipment Sales and Service - Auto Body Repair Shop - One Story	YES - Current	NO - Privately-Owned	Available	Used in Prior Housing Element - Non-Vacant	0.064061433	0	0	0.064061433	0	0	0	1298181	883	Wilshire		Lower
LOS ANGELES	1015 S FAIRFAX AVE	90019	5086001004	Neighborhood Office Commercial	C2-1-O	0	108	0.033224038	Commercial - Store - One Story	YES - Current	NO - Privately-Owned	Available	Used in Prior Housing Element - Non-Vacant	0	0	0.001943472	0.001943472	0	0	0	1328177	710	Wilshire		Above Moderate
LOS ANGELES	1017 S FAIRFAX AVE	90019	5086001004	Neighborhood Office Commercial	C2-1-O	0	108	0.092185053	Commercial - Store - One Story	YES - Current	NO - Privately-Owned	Available	Used in Prior Housing Element - Non-Vacant	0.042027188	0	0	0.042027188	0	0	0	1328177	714	Wilshire		Lower
LOS ANGELES	1021 S FAIRFAX AVE	90019	5086001005	Neighborhood Office Commercial	C2-1-O	0	108	0.063142749	Commercial - Store - One Story	YES - Current	NO - Privately-Owned	Available	Not Used in Prior Housing Element	0	0	0.003246471	0.003246471	1	0	0	1328177	722	Wilshire		Above Moderate
LOS ANGELES	1023 S FAIRFAX AVE	90019	5086001006	Neighborhood Office Commercial	C2-1-O	0	108	0.063143882	Commercial - Store - One Story	YES - Current	NO - Privately-Owned	Available	Not Used in Prior Housing Element	0	0	0.005978459	0.005978459	0	0	0	1328177	730	Wilshire		Above Moderate
LOS ANGELES	1031 S FAIRFAX AVE	90019	5086001008	Neighborhood Office Commercial	C2-1-O	0	108	0.06314661	Commercial - Store - One Story	YES - Current	NO - Privately-Owned	Available	Not Used in Prior Housing Element	0	0	0.003370469	0.003370469	3	0	0	1328177	746	Wilshire		Above Moderate
LOS ANGELES	1033 S FAIRFAX AVE	90019	5086001008	Neighborhood Office Commercial	C2-1-O	0	108	0.063147291	Commercial - Store - One Story	YES - Current	NO - Privately-Owned	Available	Not Used in Prior Housing Element	0	0	0.003370469	0.003370469	3	0	0	1328177	762	Wilshire		Above Moderate
LOS ANGELES			5086001008	Neighborhood Office Commercial	C2-1-O	0	108	0.063149666	Commercial - Store - One Story	YES - Current	NO - Privately-Owned	Available	Not Used in Prior Housing Element	0	0	0.003370469	0.003370469	3	0	0	1328177	777	Wilshire		Above Moderate
LOS ANGELES	1039 S FAIRFAX AVE	90019	5086001009	Neighborhood Office Commercial	C2-1-O	0	108	0.063149557	Commercial - Store - One Story	YES - Current	NO - Privately-Owned	Available	Not Used in Prior Housing Element	0	0	0.003799969	0.003799969	0	0	0	1328177	787	Wilshire		Above Moderate
LOS ANGELES	1041 S FAIRFAX AVE	90019	5086001010	Neighborhood Office Commercial	C2-1-O	0	108	0.063152061	Commercial - Store - One Story	YES - Current	NO - Privately-Owned	Available	Used in Prior Housing Element - Non-Vacant	0	0	0.003799969	0.003799969	0	0	0	1328177	791	Wilshire		Above Moderate
LOS ANGELES	1043 S FAIRFAX AVE	90019	5086001010	Neighborhood Office Commercial	C2-1-O	0	108	0.063152626	Commercial - Store - One Story	YES - Current	NO - Privately-Owned	Available	Used in Prior Housing Element - Non-Vacant	0	0	0.003799969	0.003799969	0	0	0	1328177	800	Wilshire		Above Moderate
LOS ANGELES	1047 S FAIRFAX AVE	90019	5086001011	Neighborhood Office Commercial	C2-1-O	0	108	0.063154327	Commercial - Store - One Story	YES - Current	NO - Privately-Owned	Available	Used in Prior Housing Element - Non-Vacant	0	0	0.003799969	0.003799969	0	0	0	1328177	807	Wilshire		Above Moderate
LOS ANGELES	1049 S FAIRFAX AVE	90019	5086001011	Neighborhood Office Commercial	C2-1-O	0	108	0.063154218	Commercial - Store - One Story	YES - Current	NO - Privately-Owned	Available	Used in Prior Housing Element - Non-Vacant	0	0	0.003799969	0.003799969	0	0	0	1328177	821	Wilshire		Above Moderate
LOS ANGELES	1051 S FAIRFAX AVE	90019	5086001012	Neighborhood Office Commercial	C2-1-O	0	108	0.063157547	Commercial - Store - One Story	YES - Current	NO - Privately-Owned	Available	Used in Prior Housing Element - Non-Vacant	0	0	0.003799969	0.003799969	0	0	0	1328177	830	Wilshire		Above Moderate
LOS ANGELES	1053 S FAIRFAX AVE	90019	5086001012	Neighborhood Office Commercial	C2-1-O	0	108	0.063157274	Commercial - Store - One Story	YES - Current	NO - Privately-Owned	Available	Used in Prior Housing Element - Non-Vacant	0	0	0.003799969	0.003799969	0	0	0	1328177	842	Wilshire		Above Moderate
LOS ANGELES	1055 S FAIRFAX AVE	90019	5086001013	Neighborhood Office Commercial	C2-1-O	0	108	0.063157735	Recreational - Club, Lodge Hall, Fraternal Organization - One Story	YES - Current	NO - Privately-Owned	Available	Used in Prior Housing Element - Non-Vacant	0	0	0.001516789	0.001516789	0	0	0	1328177	856	Wilshire		Above Moderate
LOS ANGELES	1057 S FAIRFAX AVE	90019	5086001013	Neighborhood Office Commercial	C2-1-O	0	108	0.063159669	Recreational - Club, Lodge Hall, Fraternal Organization - One Story	YES - Current	NO - Privately-Owned	Available	Used in Prior Housing Element - Non-Vacant	0	0	0.001516789	0.001516789	0	0	0	1328177	867	Wilshire		Above Moderate
LOS ANGELES	1061 S FAIRFAX AVE	90019	5086001014	Neighborhood Office Commercial	C2-1-O	0	108	0.063160001	Commercial - Store - One Story	YES - Current	NO - Privately-Owned	Available	Used in Prior Housing Element - Non-Vacant	0	0	0.003799969	0.003799969	0	0	0	1328177	878	Wilshire		Above Moderate
LOS ANGELES	1063 S FAIRFAX AVE	90019	5086001014	Neighborhood Office Commercial	C2-1-O	0	108	0.063161134	Commercial - Store - One Story	YES - Current	NO - Privately-Owned	Available	Used in Prior Housing Element - Non-Vacant	0	0	0.003799969	0.003799969	0	0	0	1328177	888	Wilshire		Above Moderate
LOS ANGELES	1075 S FAIRFAX AVE	90019	5086001018	Neighborhood Office Commercial	C2-1-O	0	108	0.061445649	Commercial - Store - One Story	YES - Current	NO - Privately-Owned	Available	Used in Prior Housing Element - Non-Vacant	0	0	0.011723527	0.011723527	0	0	0	1328177	942	Wilshire		Above Moderate
LOS ANGELES	1077 S FAIRFAX AVE	90019	5086001018	Neighborhood Office Commercial	C2-1-O	0	108	0.061446131	Commercial - Store - One Story	YES - Current	NO - Privately-Owned	Available	Used in Prior Housing Element - Non-Vacant	0	0	0.011723527	0.011723527	0	0	0	1328177	959	Wilshire		Above Moderate
LOS ANGELES	1081 S FAIRFAX AVE	90019	5086001018	Neighborhood Office Commercial	C2-1-O	0	108	0.154317994	Commercial - Store - One Story	YES - Current	NO - Privately-Owned	Available	Used in Prior Housing Element - Non-Vacant	0.085032412	0	0	0.085032412	0	0	0	1328177	967	Wilshire		Lower
LOS ANGELES	1078 S HAYWORTH AVE	90035	5086001020	Low Medium I Residential	R2-1-O-HPOZ	0	17	0.098974779	Residential - Single Family Residence	YES - Current	NO - Privately-Owned	Available	Not Used in Prior Housing Element	0	0	0.015450753	0.015450753	1	1*	1*	1328177	950	Wilshire		Above Moderate
LOS ANGELES	1072 S HAYWORTH AVE	90035	5086001021	Low Medium I Residential	R2-1-O-HPOZ	0	17	0.137392394	Residential - Double, Duplex, or Two Units - 4 Stories or Less	YES - Current	NO - Privately-Owned	Available	Not Used in Prior Housing Element	0	0	0.024722792	0.024722792	2	2*	2*	1328177	926	Wilshire		Above Moderate
LOS ANGELES	1068 S HAYWORTH AVE	90035	5086001022	Low Medium I Residential	R2-1-O-HPOZ	0	17	0.137425586	Residential - Double, Duplex, or Two Units - 4 Stories or Less	YES - Current	NO - Privately-Owned	Available	Not Used in Prior Housing Element	0	0	0.037567525	0.037567525	2	2*	2*	1328177	906	Wilshire	Yes	Above Moderate
LOS ANGELES	1064 S HAYWORTH AVE	90035	5086001023	Low Medium I Residential	R2-1-O-HPOZ	0	17	0.137461673	Residential - Double, Duplex, or Two Units - 4 Stories or Less	YES - Current	NO - Privately-Owned	Available	Not Used in Prior Housing Element	0	0	0.037567525	0.037567525	2	2*	2*	1328177	883	Wilshire	Yes	Above Moderate
LOS ANGELES	1054 S HAYWORTH AVE	90035	5086001026	Low Medium I Residential	R2-1-O-HPOZ	0	17	0.137527388	Residential - Double, Duplex, or Two Units - 4 Stories or Less	YES - Current	NO - Privately-Owned	Available	Not Used in Prior Housing Element	0	0	0.037567525	0.037567525	2	2*	2*	1328177	836	Wilshire	Yes	Above Moderate
LOS ANGELES	1048 S HAYWORTH AVE	90035	5086001027	Low Medium I Residential	R2-1-O-HPOZ	0	17	0.137562521	Residential - Double, Duplex, or Two Units - 4 Stories or Less	YES - Current	NO - Privately-Owned	Available	Not Used in Prior Housing Element	0	0	0.244208139	0.244208139	2	2*	2*	1328177	810	Wilshire	Yes	Above Moderate
LOS ANGELES	1044 S HAYWORTH AVE	90035	5086001028	Low Medium I Residential	R2-1-O-HPOZ	0	17	0.137596384	Residential - Double, Duplex, or Two Units - 4 Stories or Less - Pool	YES - Current	NO - Privately-Owned	Available	Not Used in Prior Housing Element	0	0	0.037567525	0.037567525	2	2*	2*	1328177	795	Wilshire	Yes	Above Moderate
LOS ANGELES	1040 S HAYWORTH AVE	90035	5086001029	Low Medium I Residential	R2-1-O-HPOZ	0	17	0.137631801	Residential - Double, Duplex, or Two Units - 4 Stories or Less	YES - Current	NO - Privately-Owned	Available	Not Used in Prior Housing Element	0	0	0.037567525	0.037567525	2	2*	2*	1328177	782	Wilshire	Yes	Above Moderate
LOS ANGELES	1034 S HAYWORTH AVE	90035	5086001030	Low Medium I Residential	R2-1-O-HPOZ	0	17	0.13766406	Residential - Double, Duplex, or Two Units - 4 Stories or Less	YES - Current	NO - Privately-Owned	Available	Not Used in Prior Housing Element	0	0	0.037567525	0.037567525	2	2*	2*	1328177	753	Wilshire	Yes	Above Moderate
LOS ANGELES	1030 S HAYWORTH AVE	90035	5086001031	Low Medium I Residential	R2-1-O-HPOZ	0	17	0.137698545	Residential - Double, Duplex, or Two Units - 4 Stories or Less	YES - Current	NO - Privately-Owned	Available	Not Used in Prior Housing Element	0	0	0.037567525	0.037567525	2	2*	2*	1328177	738	Wilshire	Yes	Above Moderate
LOS ANGELES	1024 S HAYWORTH AVE	90035	5086001032	Low Medium I Residential	R2-1-O-HPOZ	0	17	0.137733317	Residential - Double, Duplex, or Two Units - 4 Stories or Less	YES - Current	NO - Privately-Owned	Available	Not Used in Prior Housing Element	0	0	0.244208139	0.244208139	2	2*	2*	1328177	727	Wilshire	Yes	Above Moderate
LOS ANGELES	1020 S HAYWORTH AVE	90035	5086001033	Low Medium I Residential	R2-1-O-HPOZ	0	17	0.137766534	Residential - Double, Duplex, or Two Units - 4 Stories or Less	YES - Current	NO - Privately-Owned	Available	Not Used in Prior Housing Element	0	0	0.244208139	0.244208139	2	2*	2*	1328177	713	Wilshire	Yes	Above Moderate
LOS ANGELES	6114 W OLYMPIC BLVD	90048	5086001035	Medium Residential	[Q]R3-1-O-HPOZ	0	36	0.143486041	Residential - Four Units (Any Combination) - 4 Stories or Less	YES - Current	NO - Privately-Owned	Available	Not Used in Prior Housing Element	0	0	0.056806713	0.056806713	4	0	0	1328177	653	Wilshire	Yes	Above Moderate
LOS ANGELES	6118 W OLYMPIC BLVD	90048	5086001036	Medium Residential	[Q]R3-1-O-HPOZ	0	36	0.172207003	Residential - Five or More Units or Apartments (Any Combination) - 4 Stories or Less	YES - Current	NO - Privately-Owned	Available	Not Used in Prior Housing Element	0	0	0.067694254	0.067694254	6	0	0	1328177	650	Wilshire	Yes	Above Moderate
LOS ANGELES	1060 S HAYWORTH AVE	90035	5086001038	Low Medium I Residential	R2-1

LOS ANGELES			5086001040	General Commercial	C2-1-O	0	108	0.030925804	Commercial - Restaurant, Cocktail Lounge - Restaurant, Cocktail Lounge, Tavern - One Story	YES - Current	NO - Privately-Owned	Available	Used in Prior Housing Element - Non-Vacant	0	0	0.012586282	0.012586282	0	0	0	1328177	697	Wilshire								Above Moderate
LOS ANGELES			5086001040	General Commercial	C2-1-O	0	108	0.083869629	Commercial - Restaurant, Cocktail Lounge - Restaurant, Cocktail Lounge, Tavern - One Story	YES - Current	NO - Privately-Owned	Available	Used in Prior Housing Element - Non-Vacant	0.051884055	0	0	0.051884055	0	0	0	1328177	669	Wilshire								Lower
LOS ANGELES	1084 S FAIRFAX AVE	90019	5086001041	Neighborhood Office Commercial	C2-1-O	0	108	0.142737754	Commercial - Store - One Story	YES - Current	NO - Privately-Owned	Available	Used in Prior Housing Element - Non-Vacant	0.061731847	0	0	0.061731847	0	0	0	1328177	990	Wilshire								Lower
LOS ANGELES	1076 S FAIRFAX AVE	90019	5086001042	Neighborhood Office Commercial	C2-1-O	0	108	0.114815981	Commercial - Store - One Story	YES - Current	NO - Privately-Owned	Available	Used in Prior Housing Element - Non-Vacant	0.053613155	0	0	0.053613155	0	0	0	1328177	965	Wilshire								Lower
LOS ANGELES	1070 S FAIRFAX AVE	90019	5086001043	Neighborhood Office Commercial	C2-1-O	0	108	0.114831044	Commercial - Store - One Story	YES - Current	NO - Privately-Owned	Available	Used in Prior Housing Element - Non-Vacant	0.019912222	0	0	0.019912222	0	0	0	1328177	938	Wilshire								Lower
LOS ANGELES	1066 S FAIRFAX AVE	90019	5086001044	Neighborhood Office Commercial	C2-1-O	0	108	0.114849022	Commercial - Store Combination - Store and Office Combination - One Story	YES - Current	NO - Privately-Owned	Available	Used in Prior Housing Element - Non-Vacant	0.053613155	0	0	0.053613155	0	0	0	1328177	923	Wilshire								Lower
LOS ANGELES	1060 S FAIRFAX AVE	90019	5086001045	Neighborhood Office Commercial	C2-1-O	0	108	0.114864679	Commercial - Store - One Story	YES - Current	NO - Privately-Owned	Available	Used in Prior Housing Element - Non-Vacant	0.053613155	0	0	0.053613155	0	0	0	1328177	901	Wilshire								Lower
LOS ANGELES	1050 S FAIRFAX AVE	90019	5086001046	Neighborhood Office Commercial	C2-1-O	0	108	0.114897796	Commercial - Store - One Story	YES - Current	NO - Privately-Owned	Available	Used in Prior Housing Element - Non-Vacant	0.053613155	0	0	0.053613155	0	0	0	1328177	855	Wilshire								Lower
LOS ANGELES	1058 S FAIRFAX AVE	90019	5086001046	Neighborhood Office Commercial	C2-1-O	0	108	0.114880854	Commercial - Store - One Story	YES - Current	NO - Privately-Owned	Available	Used in Prior Housing Element - Non-Vacant	0.053613155	0	0	0.053613155	0	0	0	1328177	877	Wilshire								Lower
LOS ANGELES	1046 S FAIRFAX AVE	90019	5086001047	Neighborhood Office Commercial	C2-1-O	0	108	0.114913097	Commercial - Restaurant, Cocktail Lounge - Restaurant, Cocktail Lounge, Tavern - One Story	YES - Current	NO - Privately-Owned	Available	Used in Prior Housing Element - Non-Vacant	0.053613155	0	0	0.053613155	0	0	0	1328177	829	Wilshire								Lower
LOS ANGELES	1040 S FAIRFAX AVE	90019	5086001048	Neighborhood Office Commercial	C2-1-O	0	108	0.114929498	Commercial - Restaurant, Cocktail Lounge - Restaurant, Cocktail Lounge, Tavern - One Story	YES - Current	NO - Privately-Owned	Available	Used in Prior Housing Element - Non-Vacant	0.053613155	0	0	0.053613155	0	0	0	1328177	806	Wilshire								Lower
LOS ANGELES	1036 S FAIRFAX AVE	90019	5086001049	Neighborhood Office Commercial	C2-1-O	0	108	0.114947532	Commercial - Store - One Story	YES - Current	NO - Privately-Owned	Available	Used in Prior Housing Element - Non-Vacant	0.053613155	0	0	0.053613155	0	0	0	1328177	790	Wilshire								Lower
LOS ANGELES	1030 S FAIRFAX AVE	90019	5086001050	Neighborhood Office Commercial	C2-1-O	0	108	0.114962375	Commercial - Store Combination - Store and Residential Combination - Two Stories	YES - Current	NO - Privately-Owned	Available	Used in Prior Housing Element - Non-Vacant	0.053613155	0	0	0.053613155	0	0	0	1328177	776	Wilshire								Lower
LOS ANGELES	1021 S ORANGE GROVE AVE	90019	5086001054	Medium Residential	R3-1-O	0	54	0.17354238	Residential - Five or More Units or Apartments (Any Combination) - 4 Stories or Less	YES - Current	NO - Privately-Owned	Available	Not Used in Prior Housing Element	0	0	0.12199676	0.12199676	8	0	0	1328177	733	Wilshire						Yes		Above Moderate
LOS ANGELES	1025 S ORANGE GROVE AVE	90019	5086001055	Medium Residential	R3-1-O	0	54	0.173553894	Residential - Five or More Units or Apartments (Any Combination) - 4 Stories or Less	YES - Current	NO - Privately-Owned	Available	Not Used in Prior Housing Element	0	0	0.095551066	0.095551066	8	0	0	1328177	748	Wilshire						Yes		Above Moderate
LOS ANGELES	1031 S ORANGE GROVE AVE	90019	5086001056	Medium Residential	R3-1-O	0	54	0.173563517	Residential - Five or More Units or Apartments (Any Combination) - 4 Stories or Less	YES - Current	NO - Privately-Owned	Available	Not Used in Prior Housing Element	0	0	0.095551066	0.095551066	8	0	0	1328177	780	Wilshire						Yes		Above Moderate
LOS ANGELES	1037 S ORANGE GROVE AVE	90019	5086001057	Medium Residential	R3-1-O	0	54	0.173576116	Residential - Five or More Units or Apartments (Any Combination) - 4 Stories or Less	YES - Current	NO - Privately-Owned	Available	Not Used in Prior Housing Element	0	0	0.121888669	0.121888669	5	0	0	1328177	794	Wilshire						Yes		Above Moderate
LOS ANGELES	1043 S ORANGE GROVE AVE	90019	5086001058	Medium Residential	R3-1-O	0	54	0.173588716	Residential - Five or More Units or Apartments (Any Combination) - 4 Stories or Less	YES - Current	NO - Privately-Owned	Available	Not Used in Prior Housing Element	0	0	0.109632325	0.109632325	6	0	0	1328177	813	Wilshire						Yes		Above Moderate
LOS ANGELES	1047 S ORANGE GROVE AVE	90019	5086001059	Medium Residential	R3-1-O	0	54	0.17564819	Residential - Five or More Units or Apartments (Any Combination) - 4 Stories or Less	YES - Current	NO - Privately-Owned	Available	Not Used in Prior Housing Element	0	0	0.109632325	0.109632325	6	0	0	1328177	840	Wilshire						Yes		Above Moderate
LOS ANGELES	1053 S ORANGE GROVE AVE	90019	5086001060	Medium Residential	R3-1-O	0	54	0.174548677	Residential - Five or More Units or Apartments (Any Combination) - 4 Stories or Less	YES - Current	NO - Privately-Owned	Available	Not Used in Prior Housing Element	0	0	0.116162262	0.116162262	6	0	0	1328177	865	Wilshire						Yes		Above Moderate
LOS ANGELES	1059 S ORANGE GROVE AVE	90019	5086001061	Medium Residential	R3-1-O	0	54	0.157847272	Residential - Four Units (Any Combination) - 4 Stories or Less	YES - Current	NO - Privately-Owned	Available	Not Used in Prior Housing Element	0	0	0.116953947	0.116953947	4	0	0	1328177	894	Wilshire						Yes		Above Moderate
LOS ANGELES	1067 S ORANGE GROVE AVE	90019	5086001062	Medium Residential	R3-1-O	0	54	0.177839167	Residential - Four Units (Any Combination) - 4 Stories or Less	YES - Current	NO - Privately-Owned	Available	Not Used in Prior Housing Element	0	0	0.135461958	0.135461958	4	0	0	1328177	914	Wilshire						Yes		Above Moderate
LOS ANGELES	1071 S ORANGE GROVE AVE	90019	5086001063	Medium Residential	R3-1-O	0	54	0.179458071	Residential - Five or More Units or Apartments (Any Combination) - 4 Stories or Less	YES - Current	NO - Privately-Owned	Available	Not Used in Prior Housing Element	0	0	0.113173292	0.113173292	8	0	0	1328177	935	Wilshire						Yes		Above Moderate
LOS ANGELES	1075 S ORANGE GROVE AVE	90019	5086001064	Medium Residential	R3-1-O	0	54	0.18107964	Residential - Five or More Units or Apartments (Any Combination) - 4 Stories or Less	YES - Current	NO - Privately-Owned	Available	Not Used in Prior Housing Element	0	0	0.109632325	0.109632325	6	0	0	1328177	962	Wilshire						Yes		Above Moderate
LOS ANGELES	1081 S ORANGE GROVE AVE	90019	5086001065	Medium Residential	R3-1-O	0	54	0.182368742	Residential - Five or More Units or Apartments (Any Combination) - 4 Stories or Less	YES - Current	NO - Privately-Owned	Available	Not Used in Prior Housing Element	0	0	0.124995939	0.124995939	10	0	0	1328177	988	Wilshire						Yes		Above Moderate
LOS ANGELES	1089 S ORANGE GROVE AVE	90019	5086001065	Medium Residential	R3-1-O	0	54	0.187657823	Residential - Five or More Units or Apartments (Any Combination) - 4 Stories or Less	YES - Current	NO - Privately-Owned	Available	Not Used in Prior Housing Element	0	0	0.130286412	0.130286412	10	0	0	1328177	1009	Wilshire						Yes		Above Moderate
LOS ANGELES	1111 S FAIRFAX AVE	90019	5086002003	High Medium Residential	R4-1-O	0	108	0.063132241	Commercial - Parking Lot (Commercial Use Property) - Lots - Patron or Employee - One Story	YES - Current	NO - Privately-Owned	Available	Used in Prior Housing Element - Non-Vacant	0.020098384	0	0	0.020098384	0	0	0	1328177	1057	Wilshire								Lower
LOS ANGELES	1137 S FAIRFAX AVE	90019	5086002006	High Medium Residential	R4-1-O	0	108	0.06313151	Commercial - Parking Lot (Commercial Use Property) - Lots - Patron or Employee - One Story	YES - Current	NO - Privately-Owned	Available	Used in Prior Housing Element - Non-Vacant	0.020098384	0	0	0.020098384	0	0	0	1328177	1173	Wilshire								Lower
LOS ANGELES	1157 S FAIRFAX AVE	90019	5086002009	High Medium Residential	R4-1-O	0	108	0.063131963	Commercial - Parking Lot (Commercial Use Property) - Lots - Patron or Employee - One Story	YES - Current	NO - Privately-Owned	Available	Used in Prior Housing Element - Non-Vacant	0.020609973	0	0	0.020609973	0	0	0	1328177	1284	Wilshire								Lower
LOS ANGELES	1175 S FAIRFAX AVE	90019	5086002012	High Medium Residential	R4-1-O	0	108	0.063069354	Residential - Five or More Units or Apartments (Any Combination) - 4 Stories or Less	YES - Current	NO - Privately-Owned	Available	Not Used in Prior Housing Element	0	0	0.108600488	0.108600488	8	0	0	1298173	27	Wilshire						Yes		Above Moderate
LOS ANGELES	1177 S FAIRFAX AVE	90019	5086002012	High Medium Residential	R4-1-O	0	108	0.063162016	Residential - Five or More Units or Apartments (Any Combination) - 4 Stories or Less	YES - Current	NO - Privately-Owned	Available	Not Used in Prior Housing Element	0	0	0.108600488	0.108600488	8	0	0	1298173	34	Wilshire						Yes		Above Moderate
LOS ANGELES	5875 W PACKARD ST	90035	5086002013	High Medium Residential	R4-1-O	0	108	0.145805042	Residential - Five or More Units or Apartments (Any Combination) - 4 Stories or Less	YES - Current	NO - Privately-Owned	Available	Not Used in Prior Housing Element	0	0	0.211375438	0.211375438	12	0	0	1298173	56	Wilshire						Yes		Above Moderate
LOS ANGELES	1176 S HAYWORTH AVE	90035	5086002015	Low Medium I Residential	R2-1-O-HPOZ	0	17	0.139285666	Residential - Double, Duplex, or Two Units - 4 Stories or Less	YES - Current	NO - Privately-Owned	Available	Not Used in Prior Housing Element	0	0	0.037567525	0.037567525	2	2*	2*	1298173	29	Wilshire						Yes		Above Moderate
LOS ANGELES	1172 S HAYWORTH AVE	90035	5086002016	Low Medium I Residential	R2-1-O-HPOZ	0	17	0.13774248	Residential - Double, Duplex, or Two Units - 4 Stories or Less	YES - Current	NO - Privately-Owned	Available	Not Used in Prior Housing Element	0	0	0.244208139	0.244208139	2	2*	2*	1328173	1253	Wilshire						Yes		Above Moderate
LOS ANGELES	1162 1/2 S HAYWORTH AVE	90035	5086002019	Low Medium I Residential	R2-1-O-HPOZ	0	17	0.137743164	Residential - Double, Duplex, or Two Units - 4 Stories or Less	YES - Current	NO - Privately-Owned	Available	Not Used in Prior Housing Element	0	0	0.037567525	0.037567525	2	2*	2*	1328173	1206	Wilshire						Yes		Above Moderate
LOS ANGELES	1156 S HAYWORTH AVE	90035	5086002020	Low Medium I Residential	R2-1-O-HPOZ	0	17	0.137742069	Residential - Double, Duplex, or Two Units - 4 Stories or Less	YES - Current	NO - Privately-Owned	Available	Not Used in Prior Housing Element	0	0	0.244208139	0.244208139	2	2*	2*	1328173	1183	Wilshire						Yes		Above Moderate
LOS ANGELES	1150 S HAYWORTH AVE	90035	5086002021	Low Medium I Residential	R2-1-O-HPOZ	0	17	0.137741472	Residential - Double, Duplex, or Two Units - 4 Stories or Less	YES - Current	NO - Privately-Owned	Available	Not Used in Prior Housing Element	0	0	0.037567525	0.037567525	2	2*	2*	1328173	1162	Wilshire						Yes		Above Moderate
LOS ANGELES	1148 S HAYWORTH AVE	90035	5086002022	Low Medium I Residential	R2-1-O-HPOZ	0	17	0.137742841	Residential - Double, Duplex, or Two Units - 4 Stories or Less	YES - Current	NO - Privately-Owned	Available	Not Used in Prior Housing Element	0	0	0.037567525	0.037567525	2	2*	2*	1328173	1141	Wilshire						Yes		Above Moderate
LOS ANGELES	1140 S HAYWORTH AVE	90035	5086002023	Low Medium I Residential	R2-1-O-HPOZ	0	17	0.135520908	Residential - Double, Duplex, or Two Units - 4 Stories or Less	YES - Current	NO - Privately-Owned	Available	Not Used in Prior Housing Element	0	0	0.009880538	0.009880538	2	2*	2*	1328173	1119	Wilshire								Above Moderate
LOS ANGELES	1136 S HAYWORTH AVE	90035	5086002024	Low Medium I Residential	R2-1-O-HPOZ	0	17	0.137102397	Residential - Double, Duplex, or Two Units - 4 Stories or Less	YES - Current	NO - Privately-Owned	Available	Not Used in Prior Housing Element	0	0	0.037567525	0.037567525	2	2*	2*	1328177	1174	Wilshire						Yes		Above Moderate
LOS ANGELES	1132 S HAYWORTH AVE	90035	5086002025	Low Medium I Residential	R2-1-O-HPOZ	0	17	0.137136012	Residential - Double, Duplex, or Two Units - 4 Stories or Less	YES - Current	NO - Privately-Owned	Available	Not Used in Prior Housing Element	0	0	0.037567525	0.037567525	2	2*	2*	1328177	1150	Wilshire						Yes		Above Moderate
LOS ANGELES	1128 S HAYWORTH AVE	90035	5086002026	Low Medium I Residential	R2-1-O-HPOZ	0	17	0.137170645	Residential - Double, Duplex, or Two Units - 4 Stories or Less	YES - Current	NO - Privately-Owned	Available	Not Used in Prior Housing Element	0	0	0.037567525	0.037567525	2	2*	2*	1328177	1135	Wilshire						Yes		Above Moderate
LOS ANGELES	1122 S HAYWORTH AVE	90035	5086002027	Low Medium I Residential	R2-1-O-HPOZ	0	17	0.137203451	Residential - Double, Duplex, or Two Units - 4 Stories or Less	YES - Current	NO - Privately-Owned	Available	Not Used in Prior Housing Element	0	0	0.244208139	0.244208139	2	2*	2*	1328177	1106	Wilshire						Yes		Above Moderate
LOS ANGELES	1118 S HAYWORTH AVE	90035	5086002028	Low Medium I Residential	R2-1-O-HPOZ	0	17	0.137238864	Residential - Double, Duplex, or Two Units - 4 Stories or Less	YES - Current	NO - Privately-Owned	Available	Not Used in Prior Housing Element	0	0	0.024722792	0.024722792	2	2*	2*	1328177	1084	Wilshire								Above Moderate
LOS ANGELES	1112 S HAYWORTH AVE	90035	5086002030	Low Medium I Residential	R2-1-O-HPOZ	0	17	0.137272703	Residential - Double, Duplex, or Two Units - 4 Stories or Less	YES - Current	NO - Privately-Owned	Available	Not Used in Prior Housing Element	0	0	0.037567525	0.037567525	2	2*	2*	1328177	1060	Wilshire						Yes		Above Moderate
LOS ANGELES	1108 S HAYWORTH AVE	90035	5086002031	Low Medium I Residential	R2-1-O-HPOZ	0	17	0.137306568	Residential - Double, Duplex, or Two Units - 4 Stories or Less	YES - Current	NO - Privately-Owned	Available	Not Used in Prior Housing Element	0	0	0.037567525	0.037567525	2	2*	2*	1328177	1029	Wilshire						Yes		Above Moderate
LOS ANGELES	1102 S HAYWORTH AVE	90035	5086002032	Low Medium I Residential	R2-1-O-HPOZ	0	17	0.14830759	Residential - Double, Duplex, or Two Units - 4 Stories or Less	YES - Current	NO - Privately-Owned	Available	Not Used in Prior Housing Element	0	0	0.037567525	0.037567525	2	2*	2*	1328177	1017	Wilshire						Yes		Above Moderate
LOS ANGELES	1168 S HAYWORTH AVE	90035	5086002033	Low Medium I Residential	R2-1-O-HPOZ	0	17	0.137741558	Residential - Double, Duplex, or Two Units - 4 Stories or Less	YES - Current	NO - Privately-Owned	Available	Not Used in Prior Housing Element	0	0	0.037567525	0.037567525	2	2*	2*	1328173	1226	Wilshire						Yes		Above Moderate
LOS ANGELES	1101 S FAIRFAX AVE	90019	5086002034	High Medium Residential	R4-1-O	0	108	0.119881542	Commercial - Auto, Recreation Equipment, Construction Equipment Sales and Service - Auto Body Repair Shop - One Story	YES - Current	NO - Privately-Owned	Available	Used in Prior Housing Element - Non-Vacant	0.169813475	0	0	0.169813475	0	0	0	1328177	1022	Wilshire								Lower
LOS ANGELES	1107 S FAIRFAX AVE	90019	5086002034	High Medium Residential	R4-1-O	0	108	0.061409465	Commercial - Auto, Recreation Equipment, Construction Equipment Sales and Service - Auto Body Repair Shop - One Story	YES - Current	NO - Privately-Owned	Available	Used in Prior Housing Element - Non-Vacant	0.102669516	0	0	0.102669516	0	0	0	1328177	1042	Wilshire								Lower
LOS ANGELES	5870 W PACKARD ST	90035	5086003001	Medium Residential	R3-1-O	0	54	0.126947586	Residential - Five or More Units or Apartments (Any Combination) - 4 Stories or Less	YES - Current	NO - Privately-Owned	Available	Not Used in Prior Housing Element	0	0	0.062883148	0.062883148	6	0	0	1298173	111	Wilshire						Yes		Above Moderate
LOS ANGELES	1237 S FAIRFAX AVE	90019	5086003008	Medium Residential	R3-1-O	0	54	0.063172345	Commercial - Store Combination - Store and Residential Combination - One Story	YES - Current	NO - Privately-Owned	Available	Not Used in Prior Housing Element	0	0	0.009814455	0.009814455	0	3*	3*	1298173	306	Wilshire								Above Moderate
LOS ANGELES	1239 S FAIRFAX AVE	90019	5086003009	Medium Residential	R3-1-O	0	54	0.063173262	Commercial - Store - One Story	YES - Current	NO - Privately-Owned	Available	Used in Prior Housing Element - Non-Vacant	0	0	0.009814455	0.009814455	0	3*	3*	1298173	313	Wilshire								Above Moderate
LOS ANGELES			5086003009	Medium Residential	R3-1-O	0	54	0.06317326	Commercial - Store - One Story	YES - Current	NO - Privately-Owned	Available	Used in Prior Housing Element - Non-Vacant	0	0	0.009814455	0.009814455	0	3*	3*	1298173	326	Wilshire								Above Moderate
LOS ANGELES	1243 S FAIRFAX AVE	90019	5086003010	Medium Residential	R3-1-O	0	54	0.063174844	Commercial - Store - One Story	YES - Current	NO - Privately-Owned	Available	Used in Prior Housing Element - Non-Vacant	0	0	0.027864406	0.027864406	0	3*	3*	1298173	339	Wilshire								Above Moderate
LOS ANGELES			5086003010	Medium Residential	R3-1-O	0	54	0.094534841	Commercial - Store - One Story	YES - Current	NO - Privately-Owned	Available	Used in Prior Housing Element - Non-Vacant	0.032766579	0	0	0.032766579	0	0	0	1298173	352	Wilshire								Lower
LOS ANGELES	1242 S HAYWORTH AVE	90035	5086003015	Low Medium I Residential	R2-1-O-HPOZ	0	17	0.136579274	Residential - Double, Duplex, or Two Units - 4 Stories or Less	YES - Current	NO - Privately-Owned	Available	Not Used in Prior Housing Element	0	0	0.037567525	0.037567525	2	2*	2*	1298173	305	Wilshire						Yes		Above Moderate
LOS ANGELES	1234 S HAYWORTH AVE	90035	5086003018	Low Medium I Residential	R2-1-O-HPOZ	0	17	0.136643759	Residential - Double, Duplex, or Two Units - 4 Stories or Less	YES - Current	NO - Privately-Owned	Available	Not Used in Prior Housing Element	0	0	0.037567525	0.037567525	2	2*	2*	1298173	249	Wilshire						Yes		Above Moderate
LOS ANGELES	1226 S HAYWORTH AVE	90035	5086003019	Low Medium I Residential	R2-1-O-HPOZ	0	17	0.136677594	Residential - Double, Duplex, or Two Units - 4 Stories or Less	YES - Current	NO - Privately-Owned	Available	Not Used in Prior Housing Element	0	0	0.244208139	0.244208139	2	2*	2*	1298173	227	Wilshire						Yes		Above Moderate
LOS ANGELES	1222 S HAYWORTH AVE	90035	5086003020	Low Medium I Residential	R2-1-O-HPOZ	0	17	0.136708244	Residential - Double, Duplex, or Two Units - 4 Stories or Less	YES - Current	NO - Privately-Owned	Available	Not Used in Prior Housing Element	0	0	0.244208139	0.244208139	2	2*	2*	1298173	201	Wilshire						Yes		Above Moderate
LOS ANGELES	1218 S HAYWORTH AVE	90035	5086003021	Low Medium I Residential	R2-1-O-HPOZ	0	17	0.136741412	Residential - Double, Duplex, or Two Units - 4 Stories or Less	YES - Current	NO - Privately-Owned	Available	Not Used in Prior Housing Element	0	0	0.037567525	0.037567525	2	2*	2*	1298173	175	Wilshire						Yes		Above Moderate
LOS ANGELES	1212 S HAYWORTH AVE	90035	5086003022	Low Medium I Residential	R2-1-O-HPOZ	0	17	0.136773631	Residential - Double, Duplex, or Two Units - 4 Stories or Less	YES - Current	NO - Privately-Owned	Available	Not Used in Prior Housing Element	0	0	0.037567525	0.037567525	2	2*	2*	1298173	150	Wilshire						Yes		Above Moderate
LOS ANGELES	1208 S HAYWORTH AVE	90035	5086003023	Low Medium I Residential	R2-1-O-HPOZ	0	17	0.1368068	Residential - Double, Duplex, or Two Units - 4 Stories or Less	YES - Current	NO - Privately-Owned	Available	Not Used in Prior Housing Element	0	0	0.037567525	0.037567525	2	2*	2*	1298173	120	Wilshire						Yes		Above Moderate
LOS ANGELES	1202 S HAYWORTH AVE	90035	5086003026	Low Medium I Residential	R2-1-O-HPOZ	0	17	0.16007558	Residential - Double, Duplex, or Two Units - 4 Stories or Less	YES - Current	NO - Privately-Owned	Available	Not Used in Prior Housing Element	0	0	0.037567525	0.037567525	2	2*	2*	1298173	95	Wilshire						Yes		Above Moderate
LOS ANGELES	5871 W PICO BLVD	90019	5086003027	Neighborhood Office Commercial	C4-1-O	0	108	0.11476709	Commercial - Non-Auto Service and Repair Shop, Paint Shop, or Laundry - Wireless Communication Tower - One Story	YES - Current	NO - Privately-Owned	Available	Used in Prior Housing Element - Non-Vacant	0.171275046	0	0	0.171275046	0	0	0	1298173	378	Wilshire								Lower
LOS ANGELES			5086003027	Neighborhood Office Commercial	C4-1-O	0	108	0.114763345	Commercial - Non-Auto Service and Repair Shop, Paint Shop, or Laundry - Wireless Communication Tower - One Story	YES - Current	NO - Privately-Owned	Available	Used in Prior Housing Element - Non-Vacant	0.171275046	0	0	0.171275046	0	0	0	1298173	382	Wilshire								Lower
LOS ANGELES	1238 S HAYWORTH AVE	90035	5086003028	Low Medium I Residential	R2-1-O-HPOZ	0	17	0.136613751	Residential - Double, Duplex, or Two Units - 4 Stories or Less	YES - Current	NO - Privately-Owned	Available	Not Used in Prior Housing Element	0	0	0.037567525	0.037567525	2	2*	2*	1298173	279	Wilshire						Yes		Above Moderate
LOS ANGELES	5879 W PICO BLVD	90019	5086003029	Neighborhood Office Commercial	C4-1-O	0	108	0.114772145	Commercial - Store - One Story	YES - Current	NO - Privately-Owned	Available	Not Used in Prior Housing Element	0.01905662	0	0	0.01905662	1	0	0	1298173	374	Wilshire								Lower
LOS ANGELES			5086003029	Neighborhood Office Commercial	C4-1-O	0	108	0.112417619	Commercial - Store - One Story	YES - Current	NO - Privately-Owned	Available	Not Used in Prior Housing Element	0.018403032	0	0	0.018403032	1	0	0	1298173	366	Wilshire								Lower
LOS ANGELES			5086003029	Neighborhood Office Commercial	C4-1-O	0	108	0.114776003	Commercial - Store - One Story	YES - Current	NO - Privately-Owned	Available	Not Used in Prior Housing Element	0.01905662	0	0	0.01905662	1	0	0	1298173	370	Wilshire								Lower
LOS ANGELES	1347 S ORANGE GROVE AVE	90019	5086004003	Medium Residential	R3-1-O	0	54	0.170912296	Residential - Five or More Units or Apartments (Any Combination) - 4 Stories or Less	YES - Current	NO - Privately-Owned	Available	Used in Prior Housing Element - Non-Vacant	0	0	0.093658739	0.093658739	7	0	0	1298177	344	Wilshire						Yes		Above Moderate
LOS ANGELES	1307 S ORANGE GROVE AVE	90019	5086004011	Medium Residential	R3-1-O	0	54	0.166452872	Residential - Single Family Residence	YES - Current	NO - Privately-Owned	Available	Used in Prior Housing Element - Non-Vacant	0.7344347	0	0	0.7344347	1	0	0	1298177	168	Wilshire								Lower
LOS ANGELES	5860 W PACKARD ST	90019	5086004013	Medium Residential	R3-1-O	0	54	0.176497448	Residential - Double, Duplex, or Two Units - 4 Stories or Less	YES - Current	NO - Privately-Owned	Available	Used in Prior Housing Element - Non-Vacant	0	0	0.505760765	0.505760765	2	0	0	1298177	128	Wilshire						Yes		Above Moderate
LOS ANGELES	1208 S FAIRFAX AVE	90019	5086004014	Medium Residential	R3-1-O	0	54	0.177275356	Residential - Three Units (Any Combination) - 4 Stories or Less	YES - Current	NO - Privately-Owned	Available	Not Used in Prior Housing Element	0	0	0.456721914	0.456721914	3	0	0	1298177	151	Wilshire						Yes		Above Moderate
LOS ANGELES	1214 S FAIRFAX AVE	90019	5086004015	Medium Residential	R3-1-O	0	54	0.17805107	Institutional - Church - One Story	YES - Current	NO - Privately-Owned	Available	Used in Prior Housing Element - Non-Vacant	0.023547314	0	0	0.023547314	0	0	0	1298177	173	Wilshire								Lower
LOS ANGELES	1216 S FAIRFAX AVE	90019	5086004015	Medium Residential	R3-1-O	0	54	0.178830915	Institutional - Church - One Story	YES - Current	NO - Privately-Owned	Available	Used in Prior Housing Element - Non-Vacant	0.023547314	0	0	0.023547314	0	0	0	1298177	195	Wilshire								Lower
LOS ANGELES	1218 S FAIRFAX AVE	90019	5086004015	Medium Residential	R3-1-O	0	54	0.179608843	Institutional - Church - One Story	YES - Current	NO - Privately-Owned	Available	Used in Prior Housing Element - Non-Vacant	0.023547314	0	0	0.023547314	0	0	0	1298177	217	Wilshire								Lower
LOS ANGELES	1226 S FAIRFAX AVE	90019	5086004015	Medium Residential	R3-1-O	0	54	0.180386293	Institutional - Church - One Story	YES - Current	NO - Privately-Owned	Available	Used in Prior Housing Element - Non-Vacant	0.023547314	0	0	0.023547314	0	0	0	1298177	238	Wilshire								Lower
LOS ANGELES	1232 S FAIRFAX AVE	90019	5086004016	Medium Residential	R3-

LOS ANGELES	1236 S FAIRFAX AVE	90019	5086004017	Medium Residential	R3-1-O	0	54	0.16749391	Commercial - Parking Lot (Commercial Use Property) - Lots - Patron or Employee - One Story	YES - Current	NO - Privately-Owned	Available	Not Used in Prior Housing Element	0.00877838	0	0	0.00877838	0	0	0	1298177	281	Wilshire			Lower
LOS ANGELES	1245 S FAIRFAX AVE	90019	5086004019	Medium Residential	R3-1-O	0	54	0.15647274	Commercial - Office Building - One Story	YES - Current	NO - Privately-Owned	Available	Used in Prior Housing Element - Non-Vacant	0.038703013	0	0	0.038703013	0	0	0	1298173	365	Wilshire			Lower
LOS ANGELES	1244 S FAIRFAX AVE	90019	5086004025	Medium Residential	R3-1-O	0	54	0.161196233	Commercial - Parking Lot (Commercial Use Property) - Lots - Patron or Employee - One Story	YES - Current	NO - Privately-Owned	Available	Not Used in Prior Housing Element	0.008408894	0	0	0.008408894	0	0	0	1298173	341	Wilshire			Lower
LOS ANGELES	1355 S ORANGE GROVE AVE	90019	5086004026	Neighborhood Office Commercial	C4-1-O	0	108	0.126789321	Commercial - Auto, Recreation Equipment, Construction Equipment Sales and Service - Auto Body Repair Shop - One Story	YES - Current	NO - Privately-Owned	Available	Used in Prior Housing Element - Non-Vacant	0.0194138	0	0	0.0194138	1	0	0	1298177	390	Wilshire			Lower
LOS ANGELES	5839 W PICO BLVD	90019	5086004026	Neighborhood Office Commercial	C4-1-O	0	108	0.128486508	Commercial - Auto, Recreation Equipment, Construction Equipment Sales and Service - Auto Body Repair Shop - One Story	YES - Current	NO - Privately-Owned	Available	Used in Prior Housing Element - Non-Vacant	0.0194138	0	0	0.0194138	1	0	0	1298177	385	Wilshire			Lower
LOS ANGELES	5843 W PICO BLVD	90019	5086004028	Neighborhood Office Commercial	C4-1-O	0	108	0.125942725	Commercial - Store - One Story	YES - Current	NO - Privately-Owned	Available	Not Used in Prior Housing Element	0.021439375	0	0	0.021439375	0	0	0	1298177	375	Wilshire			Lower
LOS ANGELES	5845 W PICO BLVD	90019	5086004028	Neighborhood Office Commercial	C4-1-O	0	108	0.125747768	Commercial - Store - One Story	YES - Current	NO - Privately-Owned	Available	Not Used in Prior Housing Element	0.021439375	0	0	0.021439375	0	0	0	1298173	400	Wilshire			Lower
LOS ANGELES	5855 W PICO BLVD	90019	5086004028	Neighborhood Office Commercial	C4-1-O	0	108	0.120450712	Commercial - Store - One Story	YES - Current	NO - Privately-Owned	Available	Not Used in Prior Housing Element	0.020942885	0	0	0.020942885	0	0	0	1298173	392	Wilshire			Lower
LOS ANGELES			5086004028	Neighborhood Office Commercial	C4-1-O	0	108	0.021623735	Commercial - Store - One Story	YES - Current	NO - Privately-Owned	Available	Not Used in Prior Housing Element	0	0	0	0.000535241	0	0	0	1298173	391	Wilshire			Above Moderate
LOS ANGELES	1311 S ORANGE GROVE AVE	90019	5086004030	Medium Residential	R3-1-O	0	54	0.166778972	Residential - Single Family Residence	YES - Current	NO - Privately-Owned	Available	Not Used in Prior Housing Element	2.067219162	0	0	2.067219162	0	0	0	1298177	191	Wilshire			Lower
LOS ANGELES	1319 S ORANGE GROVE AVE	90019	5086004030	Medium Residential	R3-1-O	0	54	0.167110328	Residential - Single Family Residence	YES - Current	NO - Privately-Owned	Available	Not Used in Prior Housing Element	2.067219162	0	0	2.067219162	0	0	0	1298177	213	Wilshire			Lower
LOS ANGELES	1257 S ORANGE GROVE AVE	90019	5086005001	Medium Residential	R3-1-O	0	54	0.165848604	Residential - Double, Duplex, or Two Units - 4 Stories or Less	YES - Current	NO - Privately-Owned	Available	Used in Prior Housing Element - Non-Vacant	0	0	0.158785355	0.158785355	2	0	0	1298177	97	Wilshire		Yes	Above Moderate
LOS ANGELES	1253 S ORANGE GROVE AVE	90019	5086005002	Medium Residential	R3-1-O	0	54	0.165504796	Residential - Double, Duplex, or Two Units - 4 Stories or Less	YES - Current	NO - Privately-Owned	Available	Used in Prior Housing Element - Non-Vacant	0	0	0.480374384	0.480374384	2	0	0	1298177	75	Wilshire		Yes	Above Moderate
LOS ANGELES	1249 S ORANGE GROVE AVE	90019	5086005003	Medium Residential	R3-1-O	0	54	0.165159851	Residential - Double, Duplex, or Two Units - 4 Stories or Less	YES - Current	NO - Privately-Owned	Available	Used in Prior Housing Element - Non-Vacant	0	0	0.472451878	0.472451878	2	0	0	1298177	54	Wilshire		Yes	Above Moderate
LOS ANGELES	1243 S ORANGE GROVE AVE	90019	5086005004	Medium Residential	R3-1-O	0	54	0.164816065	Residential - Double, Duplex, or Two Units - 4 Stories or Less	YES - Current	NO - Privately-Owned	Available	Used in Prior Housing Element - Non-Vacant	0	0	0.472451878	0.472451878	2	0	0	1298177	33	Wilshire		Yes	Above Moderate
LOS ANGELES	1237 S ORANGE GROVE AVE	90019	5086005005	Medium Residential	R3-1-O	0	54	0.163242382	Residential - Four Units (Any Combination) - 4 Stories or Less	YES - Current	NO - Privately-Owned	Available	Not Used in Prior Housing Element	0	0	0.123577094	0.123577094	4	0	0	1328177	1347	Wilshire		Yes	Above Moderate
LOS ANGELES	1231 S ORANGE GROVE AVE	90019	5086005006	Medium Residential	R3-1-O	0	54	0.164346487	Residential - Four Units (Any Combination) - 4 Stories or Less	YES - Current	NO - Privately-Owned	Available	Not Used in Prior Housing Element	0	0	0.123577094	0.123577094	4	0	0	1328177	1320	Wilshire		Yes	Above Moderate
LOS ANGELES	1229 S ORANGE GROVE AVE	90019	5086005007	Medium Residential	R3-1-O	0	54	0.164008251	Residential - Four Units (Any Combination) - 4 Stories or Less	YES - Current	NO - Privately-Owned	Available	Not Used in Prior Housing Element	0	0	0.123577094	0.123577094	4	0	0	1328177	1299	Wilshire		Yes	Above Moderate
LOS ANGELES	1219 S ORANGE GROVE AVE	90019	5086005008	Medium Residential	R3-1-O	0	54	0.163672246	Residential - Five or More Units or Apartments (Any Combination) - 4 Stories or Less	YES - Current	NO - Privately-Owned	Available	Not Used in Prior Housing Element	0	0	0.09765445	0.09765445	6	0	0	1328177	1280	Wilshire		Yes	Above Moderate
LOS ANGELES	1217 S ORANGE GROVE AVE	90019	5086005009	Medium Residential	R3-1-O	0	54	0.163335146	Residential - Five or More Units or Apartments (Any Combination) - 4 Stories or Less	YES - Current	NO - Privately-Owned	Available	Not Used in Prior Housing Element	0	0	0.09765445	0.09765445	6	0	0	1328177	1254	Wilshire		Yes	Above Moderate
LOS ANGELES	1213 S ORANGE GROVE AVE	90019	5086005010	Medium Residential	R3-1-O	0	54	0.163000015	Residential - Five or More Units or Apartments (Any Combination) - 4 Stories or Less	YES - Current	NO - Privately-Owned	Available	Not Used in Prior Housing Element	0	0	0.09765445	0.09765445	6	0	0	1328177	1228	Wilshire		Yes	Above Moderate
LOS ANGELES	1207 S ORANGE GROVE AVE	90019	5086005011	Medium Residential	R3-1-O	0	54	0.162661792	Residential - Five or More Units or Apartments (Any Combination) - 4 Stories or Less	YES - Current	NO - Privately-Owned	Available	Not Used in Prior Housing Element	0	0	0.109881365	0.109881365	5	0	0	1328177	1205	Wilshire		Yes	Above Moderate
LOS ANGELES	1134 S FAIRFAX AVE	90019	5086005014	Medium Residential	R3-1-O	0	54	0.168185595	Residential - Five or More Units or Apartments (Any Combination) - 4 Stories or Less	YES - Current	NO - Privately-Owned	Available	Not Used in Prior Housing Element	0	0	0.084169173	0.084169173	8	0	0	1328177	1213	Wilshire		Yes	Above Moderate
LOS ANGELES	1144 S FAIRFAX AVE	90019	5086005015	Medium Residential	R3-1-O	0	54	0.168969054	Residential - Five or More Units or Apartments (Any Combination) - 4 Stories or Less	YES - Current	NO - Privately-Owned	Available	Not Used in Prior Housing Element	0	0	0.10416975	0.10416975	6	0	0	1328177	1235	Wilshire		Yes	Above Moderate
LOS ANGELES	1150 S FAIRFAX AVE	90019	5086005016	Medium Residential	R3-1-O	0	54	0.169752591	Residential - Five or More Units or Apartments (Any Combination) - 4 Stories or Less	YES - Current	NO - Privately-Owned	Available	Not Used in Prior Housing Element	0	0	0.10416975	0.10416975	6	0	0	1328177	1257	Wilshire		Yes	Above Moderate
LOS ANGELES	1164 S FAIRFAX AVE	90019	5086005019	Medium Residential	R3-1-O	0	54	0.170807788	Residential - Five or More Units or Apartments (Any Combination) - 4 Stories or Less	YES - Current	NO - Privately-Owned	Available	Not Used in Prior Housing Element	0	0	0.084169173	0.084169173	8	0	0	1328177	1325	Wilshire		Yes	Above Moderate
LOS ANGELES	1170 S FAIRFAX AVE	90019	5086005020	Medium Residential	R3-1-O	0	54	0.172431626	Residential - Five or More Units or Apartments (Any Combination) - 4 Stories or Less	YES - Current	NO - Privately-Owned	Available	Not Used in Prior Housing Element	0	0	0.084169173	0.084169173	8	0	0	1298177	17	Wilshire		Yes	Above Moderate
LOS ANGELES	1180 S FAIRFAX AVE	90019	5086005021	Medium Residential	R3-1-O	0	54	0.173203289	Residential - Five or More Units or Apartments (Any Combination) - 4 Stories or Less	YES - Current	NO - Privately-Owned	Available	Not Used in Prior Housing Element	0	0	0.088575521	0.088575521	12	0	0	1298177	36	Wilshire		Yes	Above Moderate
LOS ANGELES	1186 S FAIRFAX AVE	90019	5086005022	Medium Residential	R3-1-O	0	54	0.174746603	Residential - Five or More Units or Apartments (Any Combination) - 4 Stories or Less	YES - Current	NO - Privately-Owned	Available	Not Used in Prior Housing Element	0	0	0.088575521	0.088575521	12	0	0	1298177	83	Wilshire		Yes	Above Moderate
LOS ANGELES	1101 S ORANGE GROVE AVE	90019	5086005026	Medium Residential	R3-1-O	0	54	0.186260808	Residential - Five or More Units or Apartments (Any Combination) - 4 Stories or Less	YES - Current	NO - Privately-Owned	Available	Not Used in Prior Housing Element	0	0	0.122639394	0.122639394	8	0	0	1328177	1063	Wilshire		Yes	Above Moderate
LOS ANGELES	1111 S ORANGE GROVE AVE	90019	5086005027	Medium Residential	R3-1-O	0	54	0.132304316	Residential - Five or More Units or Apartments (Any Combination) - 4 Stories or Less	YES - Current	NO - Privately-Owned	Available	Not Used in Prior Housing Element	0	0	0.108917727	0.108917727	6	0	0	1328177	1094	Wilshire		Yes	Above Moderate
LOS ANGELES	1115 S ORANGE GROVE AVE	90019	5086005027	Medium Residential	R3-1-O	0	54	0.11191282	Residential - Five or More Units or Apartments (Any Combination) - 4 Stories or Less	YES - Current	NO - Privately-Owned	Available	Not Used in Prior Housing Element	0	0	0.094499238	0.094499238	6	0	0	1328177	1113	Wilshire		Yes	Above Moderate
LOS ANGELES	1106 S FAIRFAX AVE	90019	5086005029	High Medium Residential	R4-1-O	0	108	0.154208739	Residential - Five or More Units or Apartments (Any Combination) - 4 Stories or Less	YES - Current	NO - Privately-Owned	Available	Not Used in Prior Housing Element	0	0	0.196751802	0.196751802	19	0	0	1328177	1043	Wilshire		Yes	Above Moderate
LOS ANGELES	1110 S FAIRFAX AVE	90019	5086005029	High Medium Residential	R4-1-O	0	108	0.115258777	Residential - Five or More Units or Apartments (Any Combination) - 4 Stories or Less	YES - Current	NO - Privately-Owned	Available	Not Used in Prior Housing Element	0	0	0.163532954	0.163532954	19	0	0	1328177	1077	Wilshire		Yes	Above Moderate
LOS ANGELES	1201 S ORANGE GROVE AVE	90019	5086005031	Medium Residential	R3-1-O	0	54	0.151910182	Residential - Five or More Units or Apartments (Any Combination) - 4 Stories or Less	YES - Current	NO - Privately-Owned	Available	Not Used in Prior Housing Element	0	0	0.12042943	0.12042943	5	0	0	1328177	1185	Wilshire		Yes	Above Moderate
LOS ANGELES	1117 S ORANGE GROVE AVE	90019	5086005034	Medium Residential	R3-1-O	0	54	0.191026303	Residential - Five or More Units or Apartments (Any Combination) - 4 Stories or Less	YES - Current	NO - Privately-Owned	Available	Not Used in Prior Housing Element	0	0	0.154294154	0.154294154	6	0	0	1328177	1143	Wilshire		Yes	Above Moderate
LOS ANGELES			5086005034	Medium Residential	R3-1-O	0	54	0.077072089	Residential - Five or More Units or Apartments (Any Combination) - 4 Stories or Less	YES - Current	NO - Privately-Owned	Available	Not Used in Prior Housing Element	0.109091556	0	0	0.109091556	6	0	0	1328177	1131	Wilshire			Lower
LOS ANGELES	1114 S FAIRFAX AVE	90019	5086005037	High Medium Residential	R4-1-O	0	108	0.115081052	Residential - Five or More Units or Apartments (Any Combination) - 4 Stories or Less	YES - Current	NO - Privately-Owned	Available	Not Used in Prior Housing Element	0	0	0.181720585	0.181720585	16	0	0	1328177	1097	Wilshire		Yes	Above Moderate
LOS ANGELES	1118 S FAIRFAX AVE	90019	5086005037	High Medium Residential	R4-1-O	0	108	0.151326948	Residential - Five or More Units or Apartments (Any Combination) - 4 Stories or Less	YES - Current	NO - Privately-Owned	Available	Not Used in Prior Housing Element	0	0	0.21870564	0.21870564	16	0	0	1328177	1121	Wilshire		Yes	Above Moderate
LOS ANGELES	1154 S FAIRFAX AVE	90019	5086005039	Medium Residential	R3-1-O	0	54	0.170536128	Residential - Five or More Units or Apartments (Any Combination) - 4 Stories or Less	YES - Current	NO - Privately-Owned	Available	Not Used in Prior Housing Element	0	0	0.084169173	0.084169173	8	0	0	1328177	1287	Wilshire		Yes	Above Moderate
LOS ANGELES	1160 S FAIRFAX AVE	90019	5086005040	Medium Residential	R3-1-O	0	54	0.17131909	Residential - Five or More Units or Apartments (Any Combination) - 4 Stories or Less	YES - Current	NO - Privately-Owned	Available	Not Used in Prior Housing Element	0	0	0.084169173	0.084169173	8	0	0	1328177	1306	Wilshire		Yes	Above Moderate
LOS ANGELES	6055 W SAN VICENTE BLVD	90036	5086007010	General Commercial	C2-1-O	0	108	0.05166765	Commercial - Professional Building - Medical Dental Building - One Story	YES - Current	NO - Privately-Owned	Available	Not Used in Prior Housing Element	0	0	0.037080029	0.037080029	0	0	0	1328177	556	Wilshire			Above Moderate
LOS ANGELES	6051 W SAN VICENTE BLVD	90036	5086007011	General Commercial	C2-1-O	0	108	0.051669335	Commercial - Professional Building - Medical Dental Building - One Story	YES - Current	NO - Privately-Owned	Available	Not Used in Prior Housing Element	0	0	0.037080029	0.037080029	0	0	0	1328177	575	Wilshire			Above Moderate
LOS ANGELES	6053 W SAN VICENTE BLVD	90036	5086007011	General Commercial	C2-1-O	0	108	0.051668388	Commercial - Professional Building - Medical Dental Building - One Story	YES - Current	NO - Privately-Owned	Available	Not Used in Prior Housing Element	0	0	0.037080029	0.037080029	0	0	0	1328177	565	Wilshire			Above Moderate
LOS ANGELES	6057 W SAN VICENTE BLVD	90036	5086007025	General Commercial	C2-1-O	0	108	0.039527385	Residential - Five or More Units or Apartments (Any Combination) - 5 Stories or More - Pool	YES - Current	NO - Privately-Owned	Available	Not Used in Prior Housing Element	0	0	0.270752209	0.270752209	0	0	0	1328177	555	Wilshire			Above Moderate
LOS ANGELES	901 S ORANGE GROVE AVE	90036	5086007025	Medium Residential	R3-1-O	0	54	0.13763358	Residential - Five or More Units or Apartments (Any Combination) - 5 Stories or More - Pool	YES - Current	NO - Privately-Owned	Available	Not Used in Prior Housing Element	0.595906842	0	0	0.595906842	0	0	0	1328177	352	Wilshire			Lower
LOS ANGELES	907 S ORANGE GROVE AVE	90036	5086007025	Medium Residential	R3-1-O	0	54	0.137701347	Residential - Five or More Units or Apartments (Any Combination) - 5 Stories or More - Pool	YES - Current	NO - Privately-Owned	Available	Not Used in Prior Housing Element	0.595906842	0	0	0.595906842	0	0	0	1328177	372	Wilshire			Lower
LOS ANGELES	911 S ORANGE GROVE AVE	90036	5086007025	Medium Residential	R3-1-O	0	54	0.137770117	Residential - Five or More Units or Apartments (Any Combination) - 5 Stories or More - Pool	YES - Current	NO - Privately-Owned	Available	Not Used in Prior Housing Element	0.595906842	0	0	0.595906842	0	0	0	1328177	394	Wilshire			Lower
LOS ANGELES	917 S ORANGE GROVE AVE	90036	5086007025	Medium Residential	R3-1-O	0	54	0.13783569	Residential - Five or More Units or Apartments (Any Combination) - 5 Stories or More - Pool	YES - Current	NO - Privately-Owned	Available	Not Used in Prior Housing Element	0.595906842	0	0	0.595906842	0	0	0	1328177	416	Wilshire			Lower
LOS ANGELES	921 S ORANGE GROVE AVE	90036	5086007025	Medium Residential	R3-1-O	0	54	0.137964691	Residential - Five or More Units or Apartments (Any Combination) - 5 Stories or More - Pool	YES - Current	NO - Privately-Owned	Available	Not Used in Prior Housing Element	0.595906842	0	0	0.595906842	0	0	0	1328177	439	Wilshire			Lower
LOS ANGELES	925 S ORANGE GROVE AVE	90036	5086007025	Medium Residential	R3-1-O	0	54	0.131992969	Residential - Five or More Units or Apartments (Any Combination) - 5 Stories or More - Pool	YES - Current	NO - Privately-Owned	Available	Not Used in Prior Housing Element	0.595906842	0	0	0.595906842	0	0	0	1328177	508	Wilshire			Lower
LOS ANGELES	931 S ORANGE GROVE AVE	90036	5086007025	Medium Residential	R3-1-O	0	54	0.12143756	Residential - Five or More Units or Apartments (Any Combination) - 5 Stories or More - Pool	YES - Current	NO - Privately-Owned	Available	Not Used in Prior Housing Element	0.558343649	0	0	0.558343649	0	0	0	1328177	482	Wilshire			Lower
LOS ANGELES	935 S ORANGE GROVE AVE	90036	5086007025	Medium Residential	R3-1-O	0	54	0.115791151	Residential - Five or More Units or Apartments (Any Combination) - 5 Stories or More - Pool	YES - Current	NO - Privately-Owned	Available	Not Used in Prior Housing Element	0.516444302	0	0	0.516444302	0	0	0	1328177	502	Wilshire			Lower
LOS ANGELES	941 S ORANGE GROVE AVE	90036	5086007025	Medium Residential	R3-1-O	0	54	0.107920796	Residential - Five or More Units or Apartments (Any Combination) - 5 Stories or More - Pool	YES - Current	NO - Privately-Owned	Available	Not Used in Prior Housing Element	0.476552457	0	0	0.476552457	0	0	0	1328177	524	Wilshire			Lower
LOS ANGELES	950 S FAIRFAX AVE	90036	5086007025	General Commercial	C2-1-O	0	108	0.529243165	Residential - Five or More Units or Apartments (Any Combination) - 5 Stories or More - Pool	YES - Current	NO - Privately-Owned	Available	Not Used in Prior Housing Element	1.800720683	0	0	1.800720683	0	0	0	1328177	461	Wilshire			Lower
LOS ANGELES			5086007025	Medium Residential	R3-1-O	0	54	0.013477741	Residential - Five or More Units or Apartments (Any Combination) - 5 Stories or More - Pool	YES - Current	NO - Privately-Owned	Available	Not Used in Prior Housing Element	0	0	0.091719902	0.091719902	0	0	0	1328177	1439	Wilshire			Above Moderate
LOS ANGELES			5086007025	Community Commercial	C2-1-O	0	108	0.275964609	Residential - Five or More Units or Apartments (Any Combination) - 5 Stories or More - Pool	YES - Current	NO - Privately-Owned	Available	Not Used in Prior Housing Element	1.595658982	0	0	1.595658982	0	0	0	1328177	1440	Wilshire			Lower
LOS ANGELES	6064 W 8TH ST	90036	5086008001	Medium Residential	R3-1-O	0	54	0.171832173	Residential - Rooming/Boarding House	YES - Current	NO - Privately-Owned	Available	Used in Prior Housing Element - Non-Vacant	0	0	0.205447312	0.205447312	1	0	0	1328177	188	Wilshire		Yes	Above Moderate
LOS ANGELES	811 S ORANGE GROVE AVE	90036	5086008002	Medium Residential	R3-1-O	0	54	0.137742157	Residential - Double, Duplex, or Two Units - 4 Stories or Less	YES - Current	NO - Privately-Owned	Available	Not Used in Prior Housing Element	0	0	0.454741758	0.454741758	2	0	0	1328177	199	Wilshire		Yes	Above Moderate
LOS ANGELES	815 S ORANGE GROVE AVE	90036	5086008003	Medium Residential	R3-1-O	0	54	0.13774217	Residential - Double, Duplex, or Two Units - 4 Stories or Less	YES - Current	NO - Privately-Owned	Available	Not Used in Prior Housing Element	0	0	0.454741758	0.454741758	2	0	0	1328177	220	Wilshire		Yes	Above Moderate
LOS ANGELES	819 S ORANGE GROVE AVE	90036	5086008004	Medium Residential	R3-1-O	0	54	0.13774059	Residential - Five or More Units or Apartments (Any Combination) - 4 Stories or Less	YES - Current	NO - Privately-Owned	Available	Not Used in Prior Housing Element	0	0	0.063873446	0.063873446	8	0	0	1328177	237	Wilshire		Yes	Above Moderate
LOS ANGELES	825 S ORANGE GROVE AVE	90036	5086008005	Medium Residential	R3-1-O	0	54	0.13774217	Residential - Five or More Units or Apartments (Any Combination) - 4 Stories or Less	YES - Current	NO - Privately-Owned	Available	Not Used in Prior Housing Element	0	0	0.083417982	0.083417982	6	0	0	1328177	253	Wilshire		Yes	Above Moderate
LOS ANGELES	831 S ORANGE GROVE AVE	90036	5086008006	Medium Residential	R3-1-O	0	54	0.13774217	Residential - Double, Duplex, or Two Units - 4 Stories or Less	YES - Current	NO - Privately-Owned	Available	Not Used in Prior Housing Element	0	0	0.426122418	0.426122418	2	0	0	1328177	275	Wilshire		Yes	Above Moderate
LOS ANGELES	833 S ORANGE GROVE AVE	90036	5086008007	Medium Residential	R3-1-O	0	54	0.137740577	Residential - Five or More Units or Apartments (Any Combination) - 4 Stories or Less	YES - Current	NO - Privately-Owned	Available	Not Used in Prior Housing Element	0.041928262	0	0	0.041928262	7	0	0	1328177	299	Wilshire			Lower
LOS ANGELES	839 S ORANGE GROVE AVE	90036	5086008011	Medium Residential	R3-1-O	0	54	0.137742071	Residential - Four Units (Any Combination) - 4 Stories or Less	YES - Current	NO - Privately-Owned	Available	Not Used in Prior Housing Element	0	0	0.115184187	0.115184187	4	0	0	1328177	324	Wilshire		Yes	Above Moderate
LOS ANGELES	840 S FAIRFAX AVE	90036	5086008012	Community Commercial	C2-1-O	0	108	0.275188443	Commercial - Restaurant, Cocktail Lounge - Restaurant, Cocktail Lounge, Tavern - One Story	YES - Current	NO - Privately-Owned	Available	Used in Prior Housing Element - Non-Vacant	0	0	0.316102986	0.316102986	0	0	0	1328177	273	Wilshire			Above Moderate
LOS ANGELES			5086008012	Community Commercial	C2-1-O	0	108	0.013475079	Commercial - Restaurant, Cocktail Lounge - Restaurant, Cocktail Lounge, Tavern - One Story	YES - Current	NO - Privately-Owned	Available	Used in Prior Housing Element - Non-Vacant	0	0	0.015478218	0.015478218	0	0	0	1328177	323	Wilshire			Above Moderate
LOS ANGELES	754 S ORANGE GROVE AVE	90036	5086010005	Medium Residential	R3-1	0	54	0.154312344	Residential - Five or More Units or Apartments (Any Combination) - 4 Stories or Less	YES - Current	NO - Privately-Owned	Available	Not Used in Prior Housing Element	0	0	0.10832535	0.10832535	6	0	0	1328177	162	Wilshire		Yes	Above Moderate
LOS ANGELES	748 S ORANGE GROVE AVE	90036	5086010006	Medium Residential	R3-1	0	54	0.152064929	Residential - Five or More Units or Apartments (Any Combination) - 4 Stories or Less	YES - Current	NO - Privately-Owned	Available	Not Used in Prior Housing Element	0	0	0.091113869	0.091113869	7	0	0	1328177	140	Wilshire		Yes	Above Moderate
LOS ANGELES	744 S ORANGE GROVE AVE	90036	5086010007	Medium Residential	R3-1	0	54	0.152042061	Residential - Five or More Units or Apartments (Any Combination) - 4 Stories or Less	YES - Current	NO - Privately-Owned	Available	Not Used in Prior Housing Element	0	0	0.091113869	0.091113869	7	0	0	1328177	120	Wilshire		Yes	Above Moderate
LOS ANGELES	740 S ORANGE GROVE AVE	90036	5086010008	Medium Residential	R3-1	0	54	0.152016939	Residential - Five or More Units or Apartments (Any Combination) - 4 Stories or Less	YES - Current	NO - Privately-Owned	Available	Not Used in Prior Housing Element	0	0	0.102524064	0.102524064	6	0	0	1328177	104	Wilshire		Yes	Above Moderate
LOS ANGELES			5086010010	Medium Residential	R3-1	0	54	0.151969192	Residential - Five or More Units or Apartments (Any Combination) - 4 Stories or Less	YES - Current	NO - Privately-Owned	Available	Used in Prior Housing Element - Non-Vacant	0.671308145	0	0	0.671308145	0	0	0	1328177	60	Wilshire			Lower
LOS ANGELES	726 S ORANGE GROVE AVE	90036	5086010011	Medium Residential	R3-1	0	54	0.152344299	Residential - Double, Duplex, or Two Units - 4 Stories or Less	YES - Current	NO - Privately-Owned	Available	Used in Prior Housing Element - Non-Vacant	0	0	0.163598277	0.163598277	2	0	0	1328177	33	Wilshire		Yes	Above Moderate
LOS ANGELES	720 S ORANGE GROVE AVE	90036	5086010012	Medium Residential	R3-1	0	54	0.157371189	Residential - Single Family Residence - Vacant Land	YES - Current	NO - Privately-Owned	Available	Not Used in Prior Housing Element	0.709632874	0	0	0.709632874	0	0	0	1328177	17	Wilshire			Lower

LOS ANGELES	749 S OGDEN DR	90036	5086010020	Medium Residential	R3-1	0	54	0.151515622	Residential - Four Units (Any Combination) - 4 Stories or Less	YES - Current	NO - Privately-Owned	Available	Not Used in Prior Housing Element	0	0	0.129619628	0.129619628	4	0	0	1328177	117	Wilshire		Yes	Above Moderate
LOS ANGELES	753 S OGDEN DR	90036	5086010021	Medium Residential	R3-1	0	54	0.137743175	Residential - Single Family Residence	YES - Current	NO - Privately-Owned	Available	Used in Prior Housing Element - Non-Vacant	0.712156403	0	0	0.712156403	1	0	0	1328177	138	Wilshire			Lower
LOS ANGELES	757 S OGDEN DR	90036	5086010022	Medium Residential	R3-1	0	54	0.201495199	Residential - Five or More Units or Apartments (Any Combination) - 4 Stories or Less	YES - Current	NO - Privately-Owned	Available	Not Used in Prior Housing Element	0	0	0.128733665	0.128733665	8	0	0	1328177	159	Wilshire		Yes	Above Moderate
LOS ANGELES	6006 W WILSHIRE BLVD	90036	5086010032	Regional Center Commercial	[Q]C4-2-CDO	0	108	0.235130935	Commercial - Parking Lot (Commercial Use Property) - Lots - Patron or Employee - One Story	YES - Current	NO - Privately-Owned	Available	Not Used in Prior Housing Element	0.850946018	0	0	0.850946018	0	0	0	1358177	541	Wilshire			Lower
LOS ANGELES	715 S OGDEN DR	90036	5086010032	Regional Center Commercial	[Q]C4-2-CDO	0	108	0.140522079	Commercial - Parking Lot (Commercial Use Property) - Lots - Patron or Employee - One Story	YES - Current	NO - Privately-Owned	Available	Not Used in Prior Housing Element	0.173422921	0	0	0.173422921	0	0	0	1358177	581	Wilshire			Lower
LOS ANGELES	723 S OGDEN DR	90036	5086010032	Regional Commercial	[Q]C2-1-CDO	0	54	0.15164825	Commercial - Parking Lot (Commercial Use Property) - Lots - Patron or Employee - One Story	YES - Current	NO - Privately-Owned	Available	Not Used in Prior Housing Element	0.10628736	0	0	0.10628736	0	0	0	1328177	18	Wilshire			Lower
LOS ANGELES	731 S OGDEN DR	90036	5086010032	Regional Commercial	[Q]C2-1-CDO	0	54	0.151514905	Commercial - Parking Lot (Commercial Use Property) - Lots - Patron or Employee - One Story	YES - Current	NO - Privately-Owned	Available	Not Used in Prior Housing Element	0.10628736	0	0	0.10628736	0	0	0	1328177	32	Wilshire			Lower
LOS ANGELES	6016 W WILSHIRE BLVD	90036	5086010033	Regional Center Commercial	[Q]C4-2-CDO	0	108	0.266874357	Commercial - Commercial - Vacant Land	YES - Current	NO - Privately-Owned	Available	Not Used in Prior Housing Element	0.963143222	0	0	0.963143222	0	0	0	1358177	539	Wilshire			Lower
LOS ANGELES	6024 W WILSHIRE BLVD	90036	5086010900	Regional Center Commercial	[Q]C4-2-CDO	0	108	0.261708993	Commercial - Commercial - Vacant Land	YES - Current	NO - Privately-Owned	Available	Not Used in Prior Housing Element	0.946957737	0	0	0.946957737	0	0	0	1358177	537	Wilshire			Lower
LOS ANGELES	718 1/2 S ORANGE GROVE AVE	90036	5086010901	Medium Residential	R3-1	0	54	0.217661859	Residential - Single Family Residence - Vacant Land	YES - Current	NO - Privately-Owned	Available	Not Used in Prior Housing Element	0.907954288	0	0	0.907954288	0	0	0	1358177	576	Wilshire			Lower
LOS ANGELES	6030 W WILSHIRE BLVD	90036	5086010902	Regional Center Commercial	[Q]C4-2-CDO	0	108	0.261709177	Commercial - Commercial - Vacant Land	YES - Current	NO - Privately-Owned	Available	Not Used in Prior Housing Element	8.252537727	0	0	8.252537727	0	0	0	1358177	533	Wilshire			Lower
LOS ANGELES	733 S OGDEN DR	90036	5086010BRK	Regional Commercial	R3-1	0	54	0.148360503	Residential - Single Family Residence - Condominium	YES - Current	NO - Privately-Owned	Available	Not Used in Prior Housing Element	0.059687879	0	0	0.059687879	8	0	0	1328177	57	Wilshire			Lower
LOS ANGELES	834 S ORANGE GROVE AVE	90036	5086011003	Medium Residential	R3-1-O-HPOZ	0	54	0.138505368	Residential - Five or More Units or Apartments (Any Combination) - 4 Stories or Less	YES - Current	NO - Privately-Owned	Available	Not Used in Prior Housing Element	0	0	0.081660163	0.081660163	8	0	0	1328177	338	Wilshire		Yes	Above Moderate
LOS ANGELES	830 S ORANGE GROVE AVE	90036	5086011004	Medium Residential	R3-1-O-HPOZ	0	54	0.138479646	Residential - Five or More Units or Apartments (Any Combination) - 4 Stories or Less	YES - Current	NO - Privately-Owned	Available	Not Used in Prior Housing Element	0	0	0.081660163	0.081660163	8	0	0	1328177	315	Wilshire		Yes	Above Moderate
LOS ANGELES	824 S ORANGE GROVE AVE	90036	5086011005	Medium Residential	R3-1-O-HPOZ	0	54	0.138451383	Residential - Five or More Units or Apartments (Any Combination) - 4 Stories or Less	YES - Current	NO - Privately-Owned	Available	Not Used in Prior Housing Element	0	0	0.047687446	0.047687446	12	0	0	1328177	289	Wilshire		Yes	Above Moderate
LOS ANGELES	820 S ORANGE GROVE AVE	90036	5086011006	Medium Residential	R3-1-O-HPOZ	0	54	0.138425676	Residential - Five or More Units or Apartments (Any Combination) - 4 Stories or Less	YES - Current	NO - Privately-Owned	Available	Not Used in Prior Housing Element	0	0	0.053888953	0.053888953	7	0	0	1328177	266	Wilshire			Above Moderate
LOS ANGELES	816 S ORANGE GROVE AVE	90036	5086011007	Medium Residential	R3-1-O-HPOZ	0	54	0.138399361	Residential - Four Units (Any Combination) - 4 Stories or Less	YES - Current	NO - Privately-Owned	Available	Not Used in Prior Housing Element	0	0	0.108648898	0.108648898	4	0	0	1328177	246	Wilshire		Yes	Above Moderate
LOS ANGELES	812 S ORANGE GROVE AVE	90036	5086011008	Medium Residential	R3-1-O-HPOZ	0	54	0.13550238	Residential - Four Units (Any Combination) - 4 Stories or Less	YES - Current	NO - Privately-Owned	Available	Not Used in Prior Housing Element	0	0	0.122882099	0.122882099	4	0	0	1328177	230	Wilshire		Yes	Above Moderate
LOS ANGELES	806 S ORANGE GROVE AVE	90036	5086011009	Medium Residential	R3-1-O-HPOZ	0	54	0.132515321	Residential - Five or More Units or Apartments (Any Combination) - 4 Stories or Less	YES - Current	NO - Privately-Owned	Available	Not Used in Prior Housing Element	0	0	0.083417982	0.083417982	6	0	0	1328177	210	Wilshire		Yes	Above Moderate
LOS ANGELES	6022 W 8TH ST	90036	5086011010	Medium Residential	R3-1-O-HPOZ	0	54	0.169750196	Residential - Five or More Units or Apartments (Any Combination) - 4 Stories or Less	YES - Current	NO - Privately-Owned	Available	Not Used in Prior Housing Element	0	0	0.098319674	0.098319674	8	0	0	1328177	195	Wilshire		Yes	Above Moderate
LOS ANGELES	840 S ORANGE GROVE AVE	90036	5086011021	Medium Residential	R3-1-O-HPOZ	0	54	0.138532027	Residential - Double, Duplex, or Two Units - 4 Stories or Less	YES - Current	NO - Privately-Owned	Available	Not Used in Prior Housing Element	0	0	0.426122418	0.426122418	2	0	0	1328177	361	Wilshire		Yes	Above Moderate
LOS ANGELES	6013 W OLYMPIC BLVD	90036	5086012003	General Commercial	C2-1-O	0	108	0.051377702	Commercial - Store - One Story	YES - Current	NO - Privately-Owned	Available	Not Used in Prior Housing Element	0	0	0.002822768	0.002822768	0	0	0	1328177	616	Wilshire			Above Moderate
LOS ANGELES	934 S ORANGE GROVE AVE	90036	5086012009	Medium Residential	R3-1-O-HPOZ	0	54	0.145734622	Residential - Four Units (Any Combination) - 4 Stories or Less	YES - Current	NO - Privately-Owned	Available	Not Used in Prior Housing Element	0	0	0.115908068	0.115908068	4	0	0	1328177	543	Wilshire		Yes	Above Moderate
LOS ANGELES	928 S ORANGE GROVE AVE	90036	5086012010	Medium Residential	R3-1-O-HPOZ	0	54	0.140652168	Residential - Four Units (Any Combination) - 4 Stories or Less	YES - Current	NO - Privately-Owned	Available	Not Used in Prior Housing Element	0	0	0.115908068	0.115908068	4	0	0	1328177	522	Wilshire		Yes	Above Moderate
LOS ANGELES	926 1/2 S ORANGE GROVE AVE	90036	5086012011	Medium Residential	R3-1-O-HPOZ	0	54	0.138320966	Residential - Four Units (Any Combination) - 4 Stories or Less	YES - Current	NO - Privately-Owned	Available	Not Used in Prior Housing Element	0	0	0.108648898	0.108648898	4	0	0	1328177	495	Wilshire		Yes	Above Moderate
LOS ANGELES	916 S ORANGE GROVE AVE	90036	5086012014	Medium Residential	R3-1-O-HPOZ	0	54	0.138048296	Residential - Four Units (Any Combination) - 4 Stories or Less	YES - Current	NO - Privately-Owned	Available	Not Used in Prior Housing Element	0	0	0.108648898	0.108648898	4	0	0	1328177	453	Wilshire		Yes	Above Moderate
LOS ANGELES	910 S ORANGE GROVE AVE	90036	5086012015	Medium Residential	R3-1-O-HPOZ	0	54	0.137950597	Residential - Four Units (Any Combination) - 4 Stories or Less	YES - Current	NO - Privately-Owned	Available	Not Used in Prior Housing Element	0	0	0.108648898	0.108648898	4	0	0	1328177	432	Wilshire		Yes	Above Moderate
LOS ANGELES	906 S ORANGE GROVE AVE	90036	5086012016	Medium Residential	R3-1-O-HPOZ	0	54	0.137853867	Residential - Four Units (Any Combination) - 4 Stories or Less	YES - Current	NO - Privately-Owned	Available	Not Used in Prior Housing Element	0	0	0.108648898	0.108648898	4	0	0	1328177	409	Wilshire		Yes	Above Moderate
LOS ANGELES	900 S ORANGE GROVE AVE	90036	5086012017	Medium Residential	R3-1-O-HPOZ	0	54	0.137754589	Residential - Five or More Units or Apartments (Any Combination) - 4 Stories or Less	YES - Current	NO - Privately-Owned	Available	Not Used in Prior Housing Element	0	0	0.081660163	0.081660163	8	0	0	1328177	387	Wilshire		Yes	Above Moderate
LOS ANGELES	920 S ORANGE GROVE AVE	90036	5086012028	Medium Residential	R3-1-O-HPOZ	0	54	0.138143999	Residential - Four Units (Any Combination) - 4 Stories or Less	YES - Current	NO - Privately-Owned	Available	Not Used in Prior Housing Element	0	0	0.108648898	0.108648898	4	0	0	1328177	474	Wilshire		Yes	Above Moderate
LOS ANGELES	6017 W OLYMPIC BLVD	90036	5086012029	General Commercial	C2-1-O	0	108	0.05134454	Commercial - Restaurant, Cocktail Lounge - Restaurant, Cocktail Lounge, Tavern - One Story	YES - Current	NO - Privately-Owned	Available	Used in Prior Housing Element - Non-Vacant	0	0	0.015041131	0.015041131	0	0	0	1328177	615	Wilshire			Above Moderate
LOS ANGELES	6025 W SAN VICENTE BLVD	90036	5086012029	General Commercial	C2-1-O	0	108	0.079794341	Commercial - Restaurant, Cocktail Lounge - Restaurant, Cocktail Lounge, Tavern - One Story	YES - Current	NO - Privately-Owned	Available	Used in Prior Housing Element - Non-Vacant	0.057655072	0	0	0.057655072	0	0	0	1328177	611	Wilshire			Lower
LOS ANGELES	6027 W SAN VICENTE BLVD	90036	5086012029	General Commercial	C2-1-O	0	108	0.051672841	Commercial - Restaurant, Cocktail Lounge - Restaurant, Cocktail Lounge, Tavern - One Story	YES - Current	NO - Privately-Owned	Available	Used in Prior Housing Element - Non-Vacant	0	0	0.015041131	0.015041131	0	0	0	1328177	606	Wilshire			Above Moderate
LOS ANGELES	6029 W SAN VICENTE BLVD	90036	5086012029	General Commercial	C2-1-O	0	108	0.051674647	Commercial - Restaurant, Cocktail Lounge - Restaurant, Cocktail Lounge, Tavern - One Story	YES - Current	NO - Privately-Owned	Available	Used in Prior Housing Element - Non-Vacant	0	0	0.015041131	0.015041131	0	0	0	1328177	599	Wilshire			Above Moderate
LOS ANGELES	6031 W SAN VICENTE BLVD	90036	5086012029	General Commercial	C2-1-O	0	108	0.049673356	Commercial - Restaurant, Cocktail Lounge - Restaurant, Cocktail Lounge, Tavern - One Story	YES - Current	NO - Privately-Owned	Available	Used in Prior Housing Element - Non-Vacant	0	0	0.015041131	0.015041131	0	0	0	1328177	594	Wilshire			Above Moderate
LOS ANGELES	938 S ORANGE GROVE AVE	90036	5086012033	Medium Residential	R3-1-O	0	54	0.244912416	Residential - Five or More Units or Apartments (Any Combination) - 4 Stories or Less	YES - Current	NO - Privately-Owned	Available	Not Used in Prior Housing Element	0.068077468	0	0	0.068077468	15	0	0	1328177	1441	Wilshire			Lower
LOS ANGELES	6003 W OLYMPIC BLVD	90036	5086012034	General Commercial	C2-1-O	0	108	0.051515654	Commercial - Store - One Story	YES - Current	NO - Privately-Owned	Available	Not Used in Prior Housing Element	0	0	0.834863448	0.834863448	0	0	0	1328177	631	Wilshire		Yes	Above Moderate
LOS ANGELES	6005 W OLYMPIC BLVD	90036	5086012034	General Commercial	C2-1-O	0	108	0.051481511	Commercial - Store - One Story	YES - Current	NO - Privately-Owned	Available	Not Used in Prior Housing Element	0	0	0.587316835	0.587316835	0	0	0	1328177	627	Wilshire			Above Moderate
LOS ANGELES	6009 W OLYMPIC BLVD	90036	5086012034	General Commercial	C2-1-O	0	108	0.051447448	Commercial - Store - One Story	YES - Current	NO - Privately-Owned	Available	Not Used in Prior Housing Element	0	0	0.587316835	0.587316835	0	0	0	1328177	622	Wilshire			Above Moderate
LOS ANGELES	6011 W OLYMPIC BLVD	90036	5086012034	General Commercial	C2-1-O	0	108	0.051411741	Commercial - Store - One Story	YES - Current	NO - Privately-Owned	Available	Not Used in Prior Housing Element	0	0	0.587316835	0.587316835	0	0	0	1328177	619	Wilshire			Above Moderate
LOS ANGELES	951 S OGDEN DR	90036	5086012034	General Commercial	C2-1-O	0	108	0.059571729	Commercial - Store - One Story	YES - Current	NO - Privately-Owned	Available	Not Used in Prior Housing Element	0	0	0.980174589	0.980174589	0	0	0	1328177	635	Wilshire			Above Moderate
LOS ANGELES	6031 W WHITWORTH DR	90019	5086013001	Medium Residential	R3-1-O	0	54	0.172868465	Residential - Five or More Units or Apartments (Any Combination) - 4 Stories or Less	YES - Current	NO - Privately-Owned	Available	Not Used in Prior Housing Element	0	0	0.084169173	0.084169173	8	0	0	1328177	1039	Wilshire		Yes	Above Moderate
LOS ANGELES	1064 S ORANGE GROVE AVE	90019	5086013004	Medium Residential	R3-1-O	0	54	0.173614665	Residential - Five or More Units or Apartments (Any Combination) - 4 Stories or Less	YES - Current	NO - Privately-Owned	Available	Not Used in Prior Housing Element	0	0	0.121888669	0.121888669	5	0	0	1328177	974	Wilshire		Yes	Above Moderate
LOS ANGELES	1058 S ORANGE GROVE AVE	90019	5086013005	Medium Residential	R3-1-O	0	54	0.176828231	Residential - Five or More Units or Apartments (Any Combination) - 4 Stories or Less	YES - Current	NO - Privately-Owned	Available	Not Used in Prior Housing Element	0	0	0.121888669	0.121888669	5	0	0	1328177	944	Wilshire		Yes	Above Moderate
LOS ANGELES	1054 S ORANGE GROVE AVE	90019	5086013006	Medium Residential	R3-1-O	0	54	0.176826417	Residential - Double, Duplex, or Two Units - 4 Stories or Less	YES - Current	NO - Privately-Owned	Available	Used in Prior Housing Element - Non-Vacant	0	0	0.167133753	0.167133753	2	0	0	1328177	922	Wilshire		Yes	Above Moderate
LOS ANGELES	1048 S ORANGE GROVE AVE	90019	5086013007	Medium Residential	R3-1-O	0	54	0.177116018	Residential - Three Units (Any Combination) - 4 Stories or Less	YES - Current	NO - Privately-Owned	Available	Not Used in Prior Housing Element	0	0	0.150492153	0.150492153	3	0	0	1328177	898	Wilshire		Yes	Above Moderate
LOS ANGELES	1044 S ORANGE GROVE AVE	90019	5086013008	Medium Residential	R3-1-O	0	54	0.176117923	Residential - Four Units (Any Combination) - 4 Stories or Less	YES - Current	NO - Privately-Owned	Available	Not Used in Prior Housing Element	0	0	0.145956729	0.145956729	4	0	0	1328177	872	Wilshire		Yes	Above Moderate
LOS ANGELES	1036 S ORANGE GROVE AVE	90019	5086013009	Medium Residential	R3-1-O	0	54	0.175799434	Residential - Five or More Units or Apartments (Any Combination) - 4 Stories or Less	YES - Current	NO - Privately-Owned	Available	Not Used in Prior Housing Element	0	0	0.118189998	0.118189998	6	0	0	1328177	847	Wilshire		Yes	Above Moderate
LOS ANGELES	1032 S ORANGE GROVE AVE	90019	5086013010	Medium Residential	R3-1-O	0	54	0.175039164	Residential - Five or More Units or Apartments (Any Combination) - 4 Stories or Less	YES - Current	NO - Privately-Owned	Available	Not Used in Prior Housing Element	0	0	0.095551066	0.095551066	8	0	0	1328177	822	Wilshire		Yes	Above Moderate
LOS ANGELES	1026 S ORANGE GROVE AVE	90019	5086013011	Medium Residential	R3-1-O	0	54	0.174331884	Residential - Five or More Units or Apartments (Any Combination) - 4 Stories or Less	YES - Current	NO - Privately-Owned	Available	Not Used in Prior Housing Element	0	0	0.095551066	0.095551066	8	0	0	1328177	798	Wilshire		Yes	Above Moderate
LOS ANGELES	1022 S ORANGE GROVE AVE	90019	5086013012	Medium Residential	R3-1-O	0	54	0.173624541	Residential - Five or More Units or Apartments (Any Combination) - 4 Stories or Less	YES - Current	NO - Privately-Owned	Available	Not Used in Prior Housing Element	0	0	0.131366006	0.131366006	5	0	0	1328177	783	Wilshire		Yes	Above Moderate
LOS ANGELES	1008 S ORANGE GROVE AVE	90019	5086013013	Medium Residential	R3-1-O	0	54	0.208332714	Residential - Five or More Units or Apartments (Any Combination) - 4 Stories or Less	YES - Current	NO - Privately-Owned	Available	Not Used in Prior Housing Element	0	0	0.148365036	0.148365036	6	0	0	1328177	741	Wilshire		Yes	Above Moderate
LOS ANGELES	6032 W SAN VICENTE BLVD	90036	5086013014	General Commercial	C2-1-O	0	108	0.138025989	Commercial - Parking Lot (Commercial Use Property) - Lots - Patron or Employee - One Story	YES - Current	NO - Privately-Owned	Available	Used in Prior Housing Element - Non-Vacant	0.01439361	0	0	0.01439361	0	0	0	1328177	715	Wilshire			Lower
LOS ANGELES	6022 W SAN VICENTE BLVD	90036	5086013015	General Commercial	C2-1-O	0	108	0.113053407	Commercial - Parking Lot (Commercial Use Property) - Lots - Patron or Employee - One Story	YES - Current	NO - Privately-Owned	Available	Used in Prior Housing Element - Non-Vacant	0.012503251	0	0	0.012503251	0	0	0	1328177	721	Wilshire			Lower
LOS ANGELES	6014 W SAN VICENTE BLVD	90036	5086013016	General Commercial	C2-1-O	0	108	0.112900669	Commercial - Professional Building - Medical Dental Building - Three Stories	YES - Current	NO - Privately-Owned	Available	Used in Prior Housing Element - Non-Vacant	0.028842859	0	0	0.028842859	0	0	0	1328177	731	Wilshire			Lower
LOS ANGELES	6000 W SAN VICENTE BLVD	90036	5086013017	General Commercial	C2-1-O	0	108	0.137769357	Commercial - Professional Building - One Story	YES - Current	NO - Privately-Owned	Available	Used in Prior Housing Element - Non-Vacant	0.067458967	0	0	0.067458967	0	0	0	1328177	749	Wilshire			Lower
LOS ANGELES	6008 W SAN VICENTE BLVD	90036	5086013017	General Commercial	C2-1-O	0	108	0.112749821	Commercial - Professional Building - One Story	YES - Current	NO - Privately-Owned	Available	Used in Prior Housing Element - Non-Vacant	0.057656439	0	0	0.057656439	0	0	0	1328177	739	Wilshire			Lower
LOS ANGELES	1035 1/2 S OGDEN DR	90019	5086013018	Medium Residential	R3-1-O	0	54	0.24193226	Residential - Five or More Units or Apartments (Any Combination) - 4 Stories or Less	YES - Current	NO - Privately-Owned	Available	Not Used in Prior Housing Element	0	0	0.176623815	0.176623815	6	0	0	1328177	785	Wilshire		Yes	Above Moderate
LOS ANGELES	1041 S OGDEN DR	90019	5086013019	Medium Residential	R3-1-O	0	54	0.173256524	Residential - Five or More Units or Apartments (Any Combination) - 4 Stories or Less	YES - Current	NO - Privately-Owned	Available	Not Used in Prior Housing Element	0	0	0.095551066	0.095551066	8	0	0	1328177	818	Wilshire		Yes	Above Moderate
LOS ANGELES	1045 S OGDEN DR	90019	5086013020	Medium Residential	R3-1-O	0	54	0.174242321	Residential - Five or More Units or Apartments (Any Combination) - 4 Stories or Less	YES - Current	NO - Privately-Owned	Available	Not Used in Prior Housing Element	0	0	0.095551066	0.095551066	8	0	0	1328177	846	Wilshire		Yes	Above Moderate
LOS ANGELES	1051 S OGDEN DR	90019	5086013021	Medium Residential	R3-1-O	0	54	0.175281398	Residential - Four Units (Any Combination) - 4 Stories or Less	YES - Current	NO - Privately-Owned	Available	Not Used in Prior Housing Element	0	0	0.145956729	0.145956729	4	0	0	1328177	870	Wilshire		Yes	Above Moderate
LOS ANGELES	1057 S OGDEN DR	90019	5086013022	Medium Residential	R3-1-O	0	54	0.17587814	Residential - Double, Duplex, or Two Units - 4 Stories or Less	YES - Current	NO - Privately-Owned	Available	Used in Prior Housing Element - Non-Vacant	0	0	0.543587685	0.543587685	2	0	0	1328177	897	Wilshire		Yes	Above Moderate
LOS ANGELES	1063 S OGDEN DR	90019	5086013023	Medium Residential	R3-1-O	0	54	0.17700857	Residential - Three Units (Any Combination) - 4 Stories or Less	YES - Current	NO - Privately-Owned	Available	Not Used in Prior Housing Element	0	0	0.162112284	0.162112284	3	0	0	1328177	919	Wilshire		Yes	Above Moderate
LOS ANGELES	1067 S OGDEN DR	90019	5086013024	Medium Residential	R3-1-O	0	54	0.176743833	Residential - Double, Duplex, or Two Units - 4 Stories or Less	YES - Current	NO - Privately-Owned	Available	Used in Prior Housing Element - Non-Vacant	0	0	0.179998305	0.179998305	2	0	0	1328177	941	Wilshire		Yes	Above Moderate
LOS ANGELES	1073 S OGDEN DR	90019	5086013025	Medium Residential	R3-1-O	0	54	0.176768641	Residential - Double, Duplex, or Two Units - 4 Stories or Less	YES - Current	NO - Privately-Owned	Available	Used in Prior Housing Element - Non-Vacant	0	0	0.167133753	0.167133753	2	0	0	1328177	971	Wilshire		Yes	Above Moderate
LOS ANGELES	1079 S OGDEN DR	90019	5086013026	Medium Residential	R3-1-O	0	54	0.173577589	Residential - Double, Duplex, or Two Units - 4 Stories or Less	YES - Current	NO - Privately-Owned	Available	Used in Prior Housing Element - Non-Vacant	0	0	0.167133753	0.167133753	2	0	0	1328177	994	Wilshire		Yes	Above Moderate
LOS ANGELES	1083 S OGDEN DR	90019	5086013027	Medium Residential	R3-1-O	0	54	0.173601694	Residential - Double, Duplex, or Two Units - 4 Stories or Less	YES - Current	NO - Privately-Owned	Available	Used in Prior Housing Element - Non-Vacant	0	0	0.167133753	0.167133753	2	0	0	1328177	1015	Wilshire		Yes	Above Moderate
LOS ANGELES	1091 1/2 S OGDEN DR	90019	5086013028	Medium Residential	R3-1-O	0	54	0.173624265	Residential - Four Units (Any Combination) - 4 Stories or Less	YES - Current	NO - Privately-Owned	Available	Not Used in Prior Housing Element	0	0	0.135461958	0.135461958	4	0	0	1328177	1038	Wilshire		Yes	Above Moderate
LOS ANGELES	6005 W WHITWORTH DR	90019	5086013029	Medium Residential	R3-1-O	0	54	0.172181653	Residential - Five or More Units or Apartments (Any Combination) - 4 Stories or Less	YES - Current	NO - Privately-Owned	Available	Not Used in Prior Housing Element	0	0	0.084169173	0.084169173	8	0	0	1328177	1072	Wilshire		Yes	Above Moderate
LOS ANGELES	1076 S ORANGE GROVE AVE	90019	5086013BRK	Medium Residential	R3-1-O	0	54	0.347230169	Residential - Single Family Residence - Condominium	YES - Current	NO - Privately-Owned	Available	Not Used in Prior Housing Element	0.086788476	0	0	0.086788476	18	0	0	1328177	1427	Wilshire			Lower
LOS ANGELES	1249 S OGDEN DR	90019	5086014003	Low Medium II Residential	RD1.5-1-O	0	29	0.16554544	Residential - Single Family Residence	YES - Current	NO - Privately-Owned	Available	Not Used in Prior Housing Element	0	0	0.324603015	0.324603015	1	0	0	1298177	88	Wilshire			Above Moderate
LOS ANGELES	1243 S OGDEN DR	90019	5086014004	Low Medium II Residential	RD1.5-1-O	0	29	0.165224424	Residential - Single Family Residence	YES - Current	NO - Privately-Owned	Available	Not Used in Prior Housing Element	0	0	0.324603015	0.324603015	1	0	0	1298177	65	Wilshire			Above Moderate
LOS ANGELES	1239 S OGDEN DR	90019	5086014005	Low Medium II Residential	RD1.5-1-O	0	29	0.164901528	Residential - Single Family Residence - Pool	YES - Current	NO - Privately-Owned	Available	Not Used in Prior Housing Element	0	0	0.324603015	0.324603015	1	0	0	1298177	42	Wilshire			Above Moderate
LOS ANGELES	1231 S OGDEN DR	90019	5086014006	Low Medium II Residential	RD1.5-1-O	0	29	0.16584956	Residential - Three Units (Any Combination) - 4 Stories or Less	YES - Current	NO - Privately-Owned	Available	Not Used in Prior Housing Element	0	0	0.051212793	0.051212793	3	0	0	1298177	23	Wilshire		Yes	Above Moderate
LOS ANGELES	1225 S OGDEN DR	90019	5086014007	Low Medium II Residential	RD1.5-1-O	0	29	0.163794181	Residential - Four Units (Any Combination) - 4 Stories or Less	YES - Current	NO - Privately-Owned	Available	Not Used in Prior Housing Element	0	0	0.041420333	0.041420333	4	0	0	1328177	1337	Wilshire		Yes	Above Moderate
LOS ANGELES	1223 1/2 S OGDEN DR	90019	5086014008	Low Medium II Residential	RD1.5-1-O	0	29	0.163292907		YES - Current	NO - Privately-Owned	Available	Not Used in Prior Housing Element	0	0	0.235064229	0.235064229	1	0	0	1328177	1313	Wilshire		Yes	Above Moderate
LOS ANGELES	1213 S OGDEN DR	90019	5086014010	Low Medium II Residential	RD1.5-1-O	0	29	0.162289682	Residential - Three Units (Any Combination) - 4 Stories or Less	YES - Current	NO - Privately-Owned	Available	Not Used in Prior Housing Element	0	0	0.156271183	0.156271183	3	0	0	1328177	1264	Wilshire		Yes	Above Moderate
LOS ANGELES	1209 S OGDEN DR	90019	5086014011	Low Medium II Residential	RD1.5-1-O	0	29	0.16178852	Residential - Four Units (Any Combination) - 4 Stories or Less	YES - Current	NO - Privately-Owned	Available	Not Used in Prior Housing Element	0	0	0.041420333	0.041420333	4	0	0	1328177	1243	Wilshire		Yes	Above Moderate
LOS ANGELES	1208 S ORANGE GROVE AVE	90019	5086014016	Low Medium II Residential	RD1.5-1-O	0	29	0.16358875	Residential - Double, Duplex, or Two Units - 4 Stories or Less	YES - Current	NO - Privately-Owned	Available	Not Used in Prior Housing Element	0	0	0.063222148	0.063222148	2	0	0	1328177	1227	Wilshire		Yes	Above Moderate
LOS ANGELES	1212 S ORANGE GROVE AVE	90019	5086014017	Low Medium II Residential	RD1.5-1-O	0	29	0.163752089	Residential - Five or More Units or Apartments (Any Combination) - 4 Stories or Less	YES - Current	NO - Privately-Owned	Available	Not Used in Prior Housing Element	0	0	0.033438435	0.033438435	5	0	0	1328177	1252	Wilshire		Yes	Above Moderate

LOS ANGELES	1220 S ORANGE GROVE AVE	90019	5086014018	Low Medium II Residential	RD1.5-1-O	0	29	0.163914329	Residential - Four Units (Any Combination) - 4 Stories or Less	YES - Current	NO - Privately-Owned	Available	Not Used in Prior Housing Element	0	0	0.016965851	0.016965851	4	0	0	1328177	1278	Wilshire			Yes	Above Moderate
LOS ANGELES	1222 S ORANGE GROVE AVE	90019	5086014019	Low Medium II Residential	RD1.5-1-O	0	29	0.164077669	Residential - Four Units (Any Combination) - 4 Stories or Less	YES - Current	NO - Privately-Owned	Available	Not Used in Prior Housing Element	0	0	0.016707493	0.016707493	4	0	0	1328177	1298	Wilshire			Yes	Above Moderate
LOS ANGELES	1228 S ORANGE GROVE AVE	90019	5086014020	Low Medium II Residential	RD1.5-1-O	0	29	0.164239909	Residential - Three Units (Any Combination) - 4 Stories or Less	YES - Current	NO - Privately-Owned	Available	Not Used in Prior Housing Element	0	0	0.051212793	0.051212793	3	0	0	1328177	1319	Wilshire			Yes	Above Moderate
LOS ANGELES	1232 S ORANGE GROVE AVE	90019	5086014021	Low Medium II Residential	RD1.5-1-O	0	29	0.164897708	Residential - Double, Duplex, or Two Units - 4 Stories or Less	YES - Current	NO - Privately-Owned	Available	Not Used in Prior Housing Element	0	0	0.191763213	0.191763213	2	0	0	1328177	1346	Wilshire			Yes	Above Moderate
LOS ANGELES	1238 S ORANGE GROVE AVE	90019	5086014022	Low Medium II Residential	RD1.5-1-O	0	29	0.164513367	Residential - Double, Duplex, or Two Units - 4 Stories or Less	YES - Current	NO - Privately-Owned	Available	Not Used in Prior Housing Element	0	0	0.063222148	0.063222148	2	0	0	1298177	32	Wilshire			Yes	Above Moderate
LOS ANGELES	1242 S ORANGE GROVE AVE	90019	5086014023	Low Medium II Residential	RD1.5-1-O	0	29	0.165141844	Residential - Double, Duplex, or Two Units - 4 Stories or Less	YES - Current	NO - Privately-Owned	Available	Not Used in Prior Housing Element	0	0	0.191763213	0.191763213	2	0	0	1298177	52	Wilshire			Yes	Above Moderate
LOS ANGELES	1248 S ORANGE GROVE AVE	90019	5086014024	Low Medium II Residential	RD1.5-1-O	0	29	0.165484363	Residential - Double, Duplex, or Two Units - 4 Stories or Less	YES - Current	NO - Privately-Owned	Available	Not Used in Prior Housing Element	0	0	0.063222148	0.063222148	2	0	0	1298177	74	Wilshire			Yes	Above Moderate
LOS ANGELES	1252 S ORANGE GROVE AVE	90019	5086014025	Low Medium II Residential	RD1.5-1-O	0	29	0.165827082	Residential - Double, Duplex, or Two Units - 4 Stories or Less	YES - Current	NO - Privately-Owned	Available	Not Used in Prior Housing Element	0	0	0.191763213	0.191763213	2	0	0	1298177	96	Wilshire			Yes	Above Moderate
LOS ANGELES	5823 W PACKARD ST	90019	5086014026	Low Medium II Residential	RD1.5-1-O	0	29	0.1661698	Residential - Three Units (Any Combination) - 4 Stories or Less	YES - Current	NO - Privately-Owned	Available	Not Used in Prior Housing Element	0	0	0.051212793	0.051212793	3	0	0	1298177	119	Wilshire			Yes	Above Moderate
LOS ANGELES	1116 S ORANGE GROVE AVE	90019	5086014027	Low Medium II Residential	RD1.5-1-O	0	29	0.197431979	Residential - Double, Duplex, or Two Units - 4 Stories or Less	YES - Current	NO - Privately-Owned	Available	Not Used in Prior Housing Element	0	0	0.085023122	0.085023122	2	0	0	1328177	1161	Wilshire			Yes	Above Moderate
LOS ANGELES	1110 S ORANGE GROVE AVE	90019	5086014028	Low Medium II Residential	RD1.5-1-O	0	29	0.197421437	Residential - Double, Duplex, or Two Units - 4 Stories or Less	YES - Current	NO - Privately-Owned	Available	Not Used in Prior Housing Element	0	0	0.085023122	0.085023122	2	0	0	1328177	1133	Wilshire			Yes	Above Moderate
LOS ANGELES	6016 W WHITWORTH DR	90019	5086014029	Low Medium II Residential	RD1.5-1-O	0	29	0.210364387	Residential - Five or More Units or Apartments (Any Combination) - 4 Stories or Less	YES - Current	NO - Privately-Owned	Available	Not Used in Prior Housing Element	0	0	0.035677859	0.035677859	8	0	0	1328177	1098	Wilshire			Yes	Above Moderate
LOS ANGELES	1202 S ORANGE GROVE AVE	90019	5086014032	Low Medium II Residential	RD1.5-1-O	0	29	0.130964841	Residential - Three Units (Any Combination) - 4 Stories or Less	YES - Current	NO - Privately-Owned	Available	Not Used in Prior Housing Element	0	0	0.026128015	0.026128015	3	3*	3*	1328177	1192	Wilshire			Yes	Above Moderate
LOS ANGELES	1345 S OGDEN DR	90019	5086015004	Low Medium II Residential	RD1.5-1-O	0	29	0.171341744	Residential - Single Family Residence	YES - Current	NO - Privately-Owned	Available	Not Used in Prior Housing Element	0	0	0.324603015	0.324603015	1	0	0	1298177	364	Wilshire				Above Moderate
LOS ANGELES	1329 S OGDEN DR	90019	5086015007	Low Medium II Residential	RD1.5-1-O	0	29	0.169734572	Residential - Single Family Residence	YES - Current	NO - Privately-Owned	Available	Not Used in Prior Housing Element	0	0	0.324603015	0.324603015	1	0	0	1298177	294	Wilshire				Above Moderate
LOS ANGELES	1323 S OGDEN DR	90019	5086015008	Low Medium II Residential	RD1.5-1-O	0	29	0.1692005568	Residential - Single Family Residence	YES - Current	NO - Privately-Owned	Available	Not Used in Prior Housing Element	0	0	0.324603015	0.324603015	1	0	0	1298177	271	Wilshire				Above Moderate
LOS ANGELES	1319 S OGDEN DR	90019	5086015009	Low Medium II Residential	RD1.5-1-O	0	29	0.168665041	Residential - Single Family Residence	YES - Current	NO - Privately-Owned	Available	Not Used in Prior Housing Element	0	0	0.324603015	0.324603015	1	0	0	1298177	249	Wilshire				Above Moderate
LOS ANGELES	5818 W PACKARD ST	90019	5086015014	Low Medium II Residential	RD1.5-1-O	0	29	0.167023464	Residential - Double, Duplex, or Two Units - 4 Stories or Less	YES - Current	NO - Privately-Owned	Available	Not Used in Prior Housing Element	0	0	0.063222148	0.063222148	2	0	0	1298177	167	Wilshire			Yes	Above Moderate
LOS ANGELES	1306 S ORANGE GROVE AVE	90019	5086015015	Low Medium II Residential	RD1.5-1-O	0	29	0.167553207	Residential - Single Family Residence	YES - Current	NO - Privately-Owned	Available	Not Used in Prior Housing Element	0	0	0.324603015	0.324603015	1	0	0	1298177	190	Wilshire				Above Moderate
LOS ANGELES	1312 S ORANGE GROVE AVE	90019	5086015016	Low Medium II Residential	RD1.5-1-O	0	29	0.1680837553	Residential - Single Family Residence - Pool	YES - Current	NO - Privately-Owned	Available	Not Used in Prior Housing Element	0	0	0.324603015	0.324603015	1	0	0	1298177	211	Wilshire				Above Moderate
LOS ANGELES	1318 S ORANGE GROVE AVE	90019	5086015017	Low Medium II Residential	RD1.5-1-O	0	29	0.168614876	Residential - Single Family Residence - Pool	YES - Current	NO - Privately-Owned	Available	Not Used in Prior Housing Element	0	0	0.324603015	0.324603015	1	0	0	1298177	232	Wilshire				Above Moderate
LOS ANGELES	1322 S ORANGE GROVE AVE	90019	5086015018	Low Medium II Residential	RD1.5-1-O	0	29	0.169146679	Residential - Single Family Residence	YES - Current	NO - Privately-Owned	Available	Not Used in Prior Housing Element	0	0	0.324603015	0.324603015	1	0	0	1298177	253	Wilshire				Above Moderate
LOS ANGELES	1328 S ORANGE GROVE AVE	90019	5086015019	Low Medium II Residential	RD1.5-1-O	0	29	0.169676162	Residential - Single Family Residence	YES - Current	NO - Privately-Owned	Available	Not Used in Prior Housing Element	0	0	0.324603015	0.324603015	1	0	0	1298177	276	Wilshire				Above Moderate
LOS ANGELES	1332 S ORANGE GROVE AVE	90019	5086015020	Low Medium II Residential	RD1.5-1-O	0	29	0.17020777	Residential - Single Family Residence	YES - Current	NO - Privately-Owned	Available	Not Used in Prior Housing Element	0	0	0.324603015	0.324603015	1	0	0	1298177	299	Wilshire				Above Moderate
LOS ANGELES	1338 S ORANGE GROVE AVE	90019	5086015021	Low Medium II Residential	RD1.5-1-O	0	29	0.170737928	Residential - Single Family Residence	YES - Current	NO - Privately-Owned	Available	Not Used in Prior Housing Element	0	0	0.324603015	0.324603015	1	0	0	1298177	319	Wilshire				Above Moderate
LOS ANGELES	1342 1/2 S ORANGE GROVE AVE	90019	5086015022	Low Medium II Residential	RD1.5-1-O	0	29	0.171269983	Residential - Single Family Residence	YES - Current	NO - Privately-Owned	Available	Not Used in Prior Housing Element	0	0	0.324603015	0.324603015	1	0	0	1298177	345	Wilshire				Above Moderate
LOS ANGELES	5815 W PICO BLVD	90019	5086015027	General Commercial	C4-1-O	0	108	0.128742508	Commercial - Store Combination - Store and Office Combination - One Story	YES - Current	NO - Privately-Owned	Available	Used in Prior Housing Element - Non-Vacant	0.073577482	0	0	0.073577482	0	0	0	1298177	414	Wilshire				Lower
LOS ANGELES	5823 W PICO BLVD	90019	5086015028	General Commercial	C4-1-O	0	108	0.128693334	Commercial - Store - One Story	YES - Current	NO - Privately-Owned	Available	Used in Prior Housing Element - Non-Vacant	0.056940427	0	0	0.056940427	0	0	0	1298177	407	Wilshire				Lower
LOS ANGELES	1354 S ORANGE GROVE AVE	90019	5086015029	General Commercial	C4-1-O	0	108	0.127596218	Commercial - Store Combination - Store and Residential Combination - One Story	YES - Current	NO - Privately-Owned	Available	Not Used in Prior Housing Element	0	0	0.018168355	0.018168355	5	0	0	1298177	400	Wilshire			Yes	Above Moderate
LOS ANGELES	1301 S OGDEN DR	90019	5086015031	Low Medium II Residential	RD1.5-1-O	0	29	0.167058932	Residential - Three Units (Any Combination) - 4 Stories or Less	YES - Current	NO - Privately-Owned	Available	Not Used in Prior Housing Element	0	0	0.051212793	0.051212793	3	0	0	1298177	182	Wilshire			Yes	Above Moderate
LOS ANGELES	1348 S ORANGE GROVE AVE	90019	5086015032	Low Medium II Residential	RD1.5-1-O	0	29	0.172717041	Residential - Four Units (Any Combination) - 4 Stories or Less	YES - Current	NO - Privately-Owned	Available	Not Used in Prior Housing Element	0	0	0.053689641	0.053689641	4	0	0	1298177	366	Wilshire			Yes	Above Moderate
LOS ANGELES	5801 W PICO BLVD	90019	5086015033	General Commercial	C4-1-O	0	108	0.137316222	Commercial - Service Station - Full Service - No Additional Services	YES - Current	NO - Privately-Owned	Available	Not Used in Prior Housing Element	3.119448113	0	0	3.119448113	0	0	0	1298177	431	Wilshire				Lower
LOS ANGELES	5807 W PICO BLVD	90019	5086015033	General Commercial	C4-1-O	0	108	0.128841021	Commercial - Service Station - Full Service - No Additional Services	YES - Current	NO - Privately-Owned	Available	Not Used in Prior Housing Element	2.929142761	0	0	2.929142761	0	0	0	1298177	424	Wilshire				Lower
LOS ANGELES			5086015033	General Commercial	C4-1-O	0	108	0.128790338	Commercial - Service Station - Full Service - No Additional Services	YES - Current	NO - Privately-Owned	Available	Not Used in Prior Housing Element	2.929142761	0	0	2.929142761	0	0	0	1298177	420	Wilshire				Lower
LOS ANGELES	1351 S GENESEE AVE	90019	5086016001	General Commercial	C4-1-O	0	108	0.117218407	Commercial - Store - One Story	YES - Current	NO - Privately-Owned	Available	Used in Prior Housing Element - Non-Vacant	0.069241173	0	0	0.069241173	0	0	0	1298177	468	Wilshire				Lower
LOS ANGELES	5757 W PICO BLVD	90019	5086016002	General Commercial	C4-1-O	0	108	0.129019417	Commercial - Store Combination - Store and Office Combination - One Story	YES - Current	NO - Privately-Owned	Available	Used in Prior Housing Element - Non-Vacant	0.182208055	0	0	0.182208055	0	0	0	1298177	460	Wilshire				Lower
LOS ANGELES	5765 W PICO BLVD	90019	5086016002	General Commercial	C4-1-O	0	108	0.128907742	Commercial - Store Combination - Store and Office Combination - One Story	YES - Current	NO - Privately-Owned	Available	Used in Prior Housing Element - Non-Vacant	0.182208055	0	0	0.182208055	0	0	0	1298177	456	Wilshire				Lower
LOS ANGELES	1349 S GENESEE AVE	90019	5086016003	Low II Residential	R1R3-RG-O	0	1 unit per lot	0.168104986	Commercial - Parking Lot (Commercial Use Property) - Lots - Patron or Employee - One Story	YES - Current	NO - Privately-Owned	Available	Not Used in Prior Housing Element	0	0	0.032345966	0.032345966	0	0	0	1298177	426	Wilshire				Above Moderate
LOS ANGELES	1300 S OGDEN DR	90019	5086016013	Low Medium II Residential	RD1.5-1-O	0	29	0.167261768	Residential - Double, Duplex, or Two Units - 4 Stories or Less	YES - Current	NO - Privately-Owned	Available	Not Used in Prior Housing Element	0	0	0.063222148	0.063222148	2	0	0	1298177	202	Wilshire			Yes	Above Moderate
LOS ANGELES	1312 S OGDEN DR	90019	5086016015	Low Medium II Residential	RD1.5-1-O	0	29	0.167476258	Residential - Single Family Residence	YES - Current	NO - Privately-Owned	Available	Not Used in Prior Housing Element	0	0	0.324603015	0.324603015	1	0	0	1298177	248	Wilshire				Above Moderate
LOS ANGELES	1328 S OGDEN DR	90019	5086016018	Low Medium II Residential	RD1.5-1-O	0	29	0.167797985	Residential - Single Family Residence	YES - Current	NO - Privately-Owned	Available	Not Used in Prior Housing Element	0	0	0.324603015	0.324603015	1	0	0	1298177	314	Wilshire				Above Moderate
LOS ANGELES	1332 S OGDEN DR	90019	5086016019	Low Medium II Residential	RD1.5-1-O	0	29	0.167904492	Residential - Single Family Residence - Pool and Misc.	YES - Current	NO - Privately-Owned	Available	Not Used in Prior Housing Element	0	0	0.324603015	0.324603015	1	0	0	1298177	342	Wilshire				Above Moderate
LOS ANGELES	1338 S OGDEN DR	90019	5086016020	Low Medium II Residential	RD1.5-1-O	0	29	0.168013286	Residential - Single Family Residence	YES - Current	NO - Privately-Owned	Available	Not Used in Prior Housing Element	0	0	0.324603015	0.324603015	1	0	0	1298177	365	Wilshire				Above Moderate
LOS ANGELES	1342 S OGDEN DR	90019	5086016021	Low Medium II Residential	RD1.5-1-O	0	29	0.168118301	Residential - Four Units (Any Combination) - 4 Stories or Less	YES - Current	NO - Privately-Owned	Available	Not Used in Prior Housing Element	0	0	0.041420333	0.041420333	4	0	0	1298177	388	Wilshire			Yes	Above Moderate
LOS ANGELES	1348 S OGDEN DR	90019	5086016022	Low Medium II Residential	RD1.5-1-O	0	29	0.168227909	Residential - Double, Duplex, or Two Units - 4 Stories or Less	YES - Current	NO - Privately-Owned	Available	Not Used in Prior Housing Element	0	0	0.063222148	0.063222148	2	0	0	1298177	410	Wilshire			Yes	Above Moderate
LOS ANGELES	5777 W PICO BLVD	90019	5086016024	General Commercial	C4-1-O	0	108	0.128679329	Commercial - Store - One Story	YES - Current	NO - Privately-Owned	Available	Used in Prior Housing Element - Non-Vacant	0.056940427	0	0	0.056940427	0	0	0	1298177	445	Wilshire				Lower
LOS ANGELES	5779 W PICO BLVD	90019	5086016025	General Commercial	C4-1-O	0	108	0.127563301	Commercial - Office Building - One Story	YES - Current	NO - Privately-Owned	Available	Used in Prior Housing Element - Non-Vacant	0.182208055	0	0	0.182208055	0	0	0	1298177	442	Wilshire				Lower
LOS ANGELES	5769 W PICO BLVD	90019	5086016900	General Commercial	C4-1-O	0	108	0.128793238	Miscellaneous - Government Owned Property	YES - Current	YES - City-Owned	Available	Used in Prior Housing Element - Non-Vacant	0.017505224	0	0	0.017505224	0	0	0	1298177	451	Wilshire				Lower
LOS ANGELES	1200 S OGDEN DR	90019	5086017014	Low Medium II Residential	RD1.5-1-O	0	29	0.139265391	Residential - Single Family Residence	YES - Current	NO - Privately-Owned	Available	Not Used in Prior Housing Element	0	0	0.280748016	0.280748016	1	0	0	1328177	1223	Wilshire				Above Moderate
LOS ANGELES	1204 S OGDEN DR	90019	5086017015	Low Medium II Residential	RD1.5-1-O	0	29	0.139153537	Residential - Single Family Residence	YES - Current	NO - Privately-Owned	Available	Not Used in Prior Housing Element	0	0	0.280748016	0.280748016	1	0	0	1328177	1247	Wilshire				Above Moderate
LOS ANGELES	1208 S OGDEN DR	90019	5086017016	Low Medium II Residential	RD1.5-1-O	0	29	0.162804947	Residential - Single Family Residence - Pool	YES - Current	NO - Privately-Owned	Available	Not Used in Prior Housing Element	0	0	0.324603015	0.324603015	1	0	0	1328177	1261	Wilshire				Above Moderate
LOS ANGELES	1214 1/2 S OGDEN DR	90019	5086017018	Low Medium II Residential	RD1.5-1-O	0	29	0.166856208	Residential - Five or More Units or Apartments (Any Combination) - 4 Stories or Less	YES - Current	NO - Privately-Owned	Available	Not Used in Prior Housing Element	0	0	0.033438435	0.033438435	5	0	0	1328177	1311	Wilshire			Yes	Above Moderate
LOS ANGELES	1222 S OGDEN DR	90019	5086017019	Low Medium II Residential	RD1.5-1-O	0	29	0.163681356	Residential - Double, Duplex, or Two Units - 4 Stories or Less	YES - Current	NO - Privately-Owned	Available	Not Used in Prior Housing Element	0	0	0.063222148	0.063222148	2	0	0	1328177	1332	Wilshire			Yes	Above Moderate
LOS ANGELES	1226 S OGDEN DR	90019	5086017020	Low Medium II Residential	RD1.5-1-O	0	29	0.16453739	Residential - Single Family Residence	YES - Current	NO - Privately-Owned	Available	Not Used in Prior Housing Element	0	0	0.324603015	0.324603015	1	0	0	1298177	22	Wilshire				Above Moderate
LOS ANGELES	1230 S OGDEN DR	90019	5086017021	Low Medium II Residential	RD1.5-1-O	0	29	0.164878129	Residential - Single Family Residence	YES - Current	NO - Privately-Owned	Available	Not Used in Prior Housing Element	0	0	0.324603015	0.324603015	1	0	0	1298177	41	Wilshire				Above Moderate
LOS ANGELES	1250 S OGDEN DR	90019	5086017025	Low Medium II Residential	RD1.5-1-O	0	29	0.165896674	Residential - Double, Duplex, or Two Units - 4 Stories or Less	YES - Current	NO - Privately-Owned	Available	Not Used in Prior Housing Element	0	0	0.063222148	0.063222148	2	0	0	1298177	110	Wilshire			Yes	Above Moderate
LOS ANGELES	1258 S OGDEN DR	90019	5086017027	Low Medium II Residential	RD1.5-1-O	0	29	0.166577537	Residential - Single Family Residence	YES - Current	NO - Privately-Owned	Available	Not Used in Prior Housing Element	0	0	0.324603015	0.324603015	1	0	0	1298177	155	Wilshire				Above Moderate
LOS ANGELES	1114 S OGDEN DR	90019	5086017028	Low Medium II Residential	RD1.5-1-O	0	29	0.153114439	Residential - Single Family Residence	YES - Current	NO - Privately-Owned	Available	Not Used in Prior Housing Element	0	0	0.324603015	0.324603015	1	0	0	1328177	1201	Wilshire				Above Moderate
LOS ANGELES	1106 S OGDEN DR	90019	5086017029	Low Medium II Residential	RD1.5-1-O	0	29	0.092241299	Residential - Single Family Residence - Pool	YES - Current	NO - Privately-Owned	Available	Not Used in Prior Housing Element	0	0	0.116839612	0.116839612	1	2*	2*	1328177	1182	Wilshire				Above Moderate
LOS ANGELES			5086017029	Low Medium II Residential	RD1.5-1-O	0	29	0.060946183	Residential - Single Family Residence - Pool	YES - Current	NO - Privately-Owned	Available	Not Used in Prior Housing Element	0	0	0.078829682	0.078829682	1	1*	1*	1328177	1196	Wilshire				Above Moderate
LOS ANGELES	1100 S OGDEN DR	90019	5086017030	Low Medium II Residential	RD1.5-1-O	0	29	0.122206847	Residential - Single Family Residence	YES - Current	NO - Privately-Owned	Available	Not Used in Prior Housing Element	0	0	0.026025474	0.026025474	1	3*	3*	1328177	1160	Wilshire				Above Moderate
LOS ANGELES	1238 S OGDEN DR	90019	5086017033	Low Medium II Residential	RD1.5-1-O	0	29	0.165216087	Residential - Double, Duplex, or Two Units - 4 Stories or Less	YES - Current	NO - Privately-Owned	Available	Not Used in Prior Housing Element	0	0	0.191763213	0.191763213	2	0	0	1298177	64	Wilshire			Yes	Above Moderate
LOS ANGELES	1092 S OGDEN DR	90019	5086018001	Medium Residential	R3-1-O	0	54	0.172081167	Residential - Double, Duplex, or Two Units - 4 Stories or Less	YES - Current	NO - Privately-Owned	Available	Used in Prior Housing Element - Non-Vacant	0	0	0.158785355	0.158785355	2	0	0	1328177	1104	Wilshire			Yes	Above Moderate
LOS ANGELES	1084 S OGDEN DR	90019	5086018002	Medium Residential	R3-1-O	0	54	0.174335039	Residential - Double, Duplex, or Two Units - 4 Stories or Less	YES - Current	NO - Privately-Owned	Available	Used in Prior Housing Element - Non-Vacant	0	0	0.167133753	0.167133753	2	0	0	1328177	1081	Wilshire			Yes	Above Moderate
LOS ANGELES	1078 S OGDEN DR	90019	5086018003	Medium Residential	R3-1-O	0	54	0.174288442	Residential - Double, Duplex, or Two Units - 4 Stories or Less - Pool	YES - Current	NO - Privately-Owned	Available	Used in Prior Housing Element - Non-Vacant	0	0	0.179998305	0.179998305	2	0	0	1328177	1053	Wilshire			Yes	Above Moderate
LOS ANGELES	1074 S OGDEN DR	90019	5086018004	Medium Residential	R3-1-O	0	54	0.174241116	Residential - Double, Duplex, or Two Units - 4 Stories or Less	YES - Current	NO - Privately-Owned	Available	Used in Prior Housing Element - Non-Vacant	0	0	0.179998305	0.179998305	2	0	0	1328177	1021	Wilshire			Yes	Above Moderate
LOS ANGELES	1064 S OGDEN DR	90019	5086018007	Medium Residential	R3-1-O	0	54	0.177371007	Residential - Double, Duplex, or Two Units - 4 Stories or Less	YES - Current	NO - Privately-Owned	Available	Used in Prior Housing Element - Non-Vacant	0	0	0.179998305	0.179998305	2	0	0	1328177	983	Wilshire			Yes	Above Moderate
LOS ANGELES	1058 S OGDEN DR	90019	5086018008	Medium Residential	R3-1-O	0	54	0.177323604	Residential - Five or More Units or Apartments (Any Combination) - 4 Stories or Less	YES - Current	NO - Privately-Owned	Available	Not Used in Prior Housing Element	0	0	0.131366006	0.131366006	5	0	0	1328177	957	Wilshire			Yes	Above Moderate
LOS ANGELES	1054 S OGDEN DR	90019	5086018009	Medium Residential	R3-1-O	0	54	0.177273586	Residential - Double, Duplex, or Two Units - 4 Stories or Less - Pool and Misc.	YES - Current	NO - Privately-Owned	Available	Used in Prior Housing Element - Non-Vacant	0	0	0.179998305	0.179998305	2	0	0	1328177	928	Wilshire			Yes	Above Moderate
LOS ANGELES	1040 S OGDEN DR	90019	5086018012	Medium Residential	R3-1-O	0	54	0.177176108	Residential - Double, Duplex, or Two Units - 4 Stories or Less - Pool	YES - Current	NO - Privately-Owned	Available	Used in Prior Housing Element - Non-Vacant	0	0	0.074481456	0.074481456	2	0	0	1328177	879	Wilshire			Yes	Above Moderate
LOS ANGELES	1030 S OGDEN DR	90019	5086018013	Medium Residential	R3-1-O	0	54	0.21856675	Residential - Five or More Units or Apartments (Any Combination) - 4 Stories or Less	YES - Current	NO - Privately-Owned	Available	Not Used in Prior Housing Element	0	0	0.108240748	0.108240748	10	0	0	1328177	835	Wilshire			Yes	Above Moderate
LOS ANGELES	5972 W SAN VICENTE BLVD	90019	5086018014	Medium Residential	R3-1-O	0	54	0.109791102	Residential - Four Units (Any Combination) - 4 Stories or Less	YES - Current	NO - Privately-Owned	Available	Not Used in Prior Housing Element	0	0	0.077345602	0.077345602	4	0	0	1328177	792	Wilshire			Yes	Above Moderate
LOS ANGELES	5970 W SAN VICENTE BLVD	90019	5086018015	Medium Residential	R3-1-O	0	54	0.074843116	Residential - Four Units (Any Combination) - 4 Stories or Less	YES - Current	NO - Privately-Owned	Available	Not Used in Prior Housing Element	0	0	0.056879009	0.056879009	4	0	0	1328177	803	Wilshire			Yes	Above Moderate
LOS ANGELES	5954 W SAN VICENTE BLVD	90036	5086018019	Medium Residential	R3-1-O	0	54	0.097163083	Residential - Four Units (Any Combination) - 4 Stories or Less	YES - Current	NO - Privately-Owned	Available	Not Used in Prior Housing Element	0	0	0.064494366	0.064494366	4	0	0	1328177	864	Wilshire			Yes	Above Moderate
LOS ANGELES	1041 S GENESEE AVE	90019	5086018020	Medium Residential	R3-1-O	0	54	0.248982673	Residential - Five or More Units or Apartments (Any Combination) - 4 Stories or Less	YES - Current	NO - Privately-Owned	Available	Not Used in Prior Housing Element	0	0	0.156949925	0.156949925	8	0	0	1328177	882	Wilshire			Yes	Above Moderate
LOS ANGELES	1049 S GENESEE AVE	90019	5086018021	Medium Residential	R3-1-O	0	54	0.178056771	Residential - Four Units (Any Combination) - 4 Stories or Less	YES - Current	NO - Privately-Owned	Available	Not Used in Prior Housing Element	0	0	0.145956729	0.145956729	4	0	0	1328177	927	Wilshire			Yes	Above Moderate
LOS ANGELES	1055 S GENESEE AVE	90019	5086018022	Medium Residential	R3-1-O	0	54	0.178011811	Residential - Five or More Units or Apartments (Any Combination) - 4 Stories or Less	YES - Current	NO - Privately-Owned	Available	Not Used in Prior Housing Element	0	0	0.118189998	0.118189998	6	0	0	1328177	954	Wilshire			Yes	Above Moderate
LOS ANGELES	1063 S GENESEE AVE	90019	5086018023	Medium Residential	R3-1-O	0	54	0.177967917	Residential - Double, Duplex, or Two Units - 4 Stories or Less	YES - Current	NO - Privately-Owned	Available	Used in Prior Housing Element - Non-Vacant	0	0	0.179998305	0.179998305	2	0	0	1328177	981	Wilshire			Yes	Above Moderate
LOS ANGELES	1069 S GENESEE AVE	90019	5086018024	Medium Residential	R3-1-O	0	54	0.177921406	Residential - Double, Duplex, or Two Units - 4 Stories or Less	YES - Current	NO - Privately-Owned	Available	Used in Prior Housing Element - Non-Vacant	0	0	0.179998305	0.179998305	2	0	0	1328177	1002	Wilshire			Yes	Above Moderate
LOS ANGELES	1073 S GENESEE AVE	90019	5086018025	Medium Residential	R3-1-O	0	54	0.177876368	Residential - Double, Duplex, or Two Units - 4 Stories or Less	YES - Current	NO - Privately-Owned	Available	Used in Prior Housing Element - Non-Vacant	0	0	0.543587685	0.543587685	2	0	0	1328177	1019	Wilshire			Yes	Above Moderate
LOS ANGELES	1079 S GENESEE AVE	90019	5086018026	Medium Residential	R3-1-O	0	54	0.174598749	Residential - Double, Duplex, or Two Units - 4 Stories or Less	YES - Current	NO - Privately-Owned	Available	Used in Prior Housing Element - Non-Vacant	0	0	0.179998305	0.179998305	2	0	0	1328177	1052	Wilshire			Yes	Above Moderate
LOS ANGELES	1083 S GENESEE AVE	90019	5086018027	Medium Residential	R3-1-O	0	54	0.174556404	Residential - Double, Duplex, or Two Units - 4 Stories or Less	YES - Current	NO - Privately-Owned	Available	Used in Prior Housing Element - Non-Vacant	0	0	0.179998305	0.179998305	2	0	0	1328177	1080	Wilshire			Yes	Above Moderate
LOS ANGELES	1087 S GENESEE AVE	90019	5086018028	Medium Residential	R3-1-O	0	54	0.174513248	Residential - Double,

LOS ANGELES	5955 W OLYMPIC BLVD	90036	5086019023	General Commercial	C2-1-O	0	108	0.143480733	Commercial - Parking Lot (Commercial Use Property) - Parking Structures - Commercial Parking - One Story	YES - Current	NO - Privately-Owned	Available	Used in Prior Housing Element - Non-Vacant	0.014136953	0	0	0.014136953	1	0	0	1328177	642	Wilshire			Lower
LOS ANGELES	5961 W OLYMPIC BLVD	90036	5086019023	General Commercial	C2-1-O	0	108	0.143481683	Commercial - Parking Lot (Commercial Use Property) - Parking Structures - Commercial Parking - One Story	YES - Current	NO - Privately-Owned	Available	Used in Prior Housing Element - Non-Vacant	0.014136953	0	0	0.014136953	1	0	0	1328177	638	Wilshire			Lower
LOS ANGELES	5967 W OLYMPIC BLVD	90036	5086019023	General Commercial	C2-1-O	0	108	0.143481683	Commercial - Parking Lot (Commercial Use Property) - Parking Structures - Commercial Parking - One Story	YES - Current	NO - Privately-Owned	Available	Used in Prior Housing Element - Non-Vacant	0.014136953	0	0	0.014136953	1	0	0	1328177	628	Wilshire			Lower
LOS ANGELES	5975 W OLYMPIC BLVD	90036	5086019023	General Commercial	C2-1-O	0	108	0.132664127	Commercial - Parking Lot (Commercial Use Property) - Parking Structures - Commercial Parking - One Story	YES - Current	NO - Privately-Owned	Available	Used in Prior Housing Element - Non-Vacant	0.013555174	0	0	0.013555174	1	0	0	1328177	623	Wilshire			Lower
LOS ANGELES	951 S GENESEE AVE	90036	5086019023	General Commercial	C2-1-O	0	108	0.138782643	Commercial - Parking Lot (Commercial Use Property) - Parking Structures - Commercial Parking - One Story	YES - Current	NO - Privately-Owned	Available	Used in Prior Housing Element - Non-Vacant	0.013913872	0	0	0.013913872	1	0	0	1328177	645	Wilshire			Lower
LOS ANGELES	725 S GENESEE AVE	90036	5086021005	Medium Residential	R3-1-HPOZ	0	54	0.122034449	Residential - Double, Duplex, or Two Units - 4 Stories or Less	YES - Current	NO - Privately-Owned	Available	Not Used in Prior Housing Element	0	0	0.12752932	0.12752932	2	0	0	1328177	58	Wilshire	Yes		Above Moderate
LOS ANGELES	743 S GENESEE AVE	90036	5086021008	Medium Residential	R3-1-HPOZ	0	54	0.150534651	Residential - Double, Duplex, or Two Units - 4 Stories or Less	YES - Current	NO - Privately-Owned	Available	Used in Prior Housing Element - Non-Vacant	0	0	0.163598277	0.163598277	2	0	0	1328177	118	Wilshire	Yes		Above Moderate
LOS ANGELES	747 S GENESEE AVE	90036	5086021009	Medium Residential	R3-1-HPOZ	0	54	0.151274688	Residential - Four Units (Any Combination) - 4 Stories or Less	YES - Current	NO - Privately-Owned	Available	Not Used in Prior Housing Element	0	0	0.129619628	0.129619628	4	0	0	1328177	141	Wilshire	Yes		Above Moderate
LOS ANGELES	722 S OGDEN DR	90036	5086021012	Medium Residential	R3-1-HPOZ	0	54	0.142620483	Commercial - Parking Lot (Commercial Use Property) - Lots - Patron or Employee - One Story	YES - Current	NO - Privately-Owned	Available	Used in Prior Housing Element - Non-Vacant	0	0	0.100772928	0.100772928	0	0	0	1328177	27	Wilshire			Above Moderate
LOS ANGELES	727 S SPAULDING AVE	90036	5086021022	Medium Residential	R3-1-HPOZ	0	54	0.137135448	Residential - Double, Duplex, or Two Units - 4 Stories or Less	YES - Current	NO - Privately-Owned	Available	Not Used in Prior Housing Element	0	0	0.15064497	0.15064497	2	0	0	1328177	61	Wilshire	Yes		Above Moderate
LOS ANGELES	731 S SPAULDING AVE	90036	5086021023	Medium Residential	R3-1-HPOZ	0	54	0.151349037	Residential - Four Units (Any Combination) - 4 Stories or Less	YES - Current	NO - Privately-Owned	Available	Not Used in Prior Housing Element	0	0	0.129619628	0.129619628	4	0	0	1328177	80	Wilshire	Yes		Above Moderate
LOS ANGELES	739 S SPAULDING AVE	90036	5086021024	Medium Residential	R3-1-HPOZ	0	54	0.149487678	Residential - Four Units (Any Combination) - 4 Stories or Less	YES - Current	NO - Privately-Owned	Available	Not Used in Prior Housing Element	0	0	0.129619628	0.129619628	4	0	0	1328177	102	Wilshire	Yes		Above Moderate
LOS ANGELES	743 S SPAULDING AVE	90036	5086021025	Medium Residential	R3-1-HPOZ	0	54	0.150230333	Residential - Double, Duplex, or Two Units - 4 Stories or Less	YES - Current	NO - Privately-Owned	Available	Used in Prior Housing Element - Non-Vacant	0	0	0.163598277	0.163598277	2	0	0	1328177	121	Wilshire			Above Moderate
LOS ANGELES	747 S SPAULDING AVE	90036	5086021026	Medium Residential	R3-1-HPOZ	0	54	0.15098549	Residential - Four Units (Any Combination) - 4 Stories or Less	YES - Current	NO - Privately-Owned	Available	Not Used in Prior Housing Element	0	0	0.129619628	0.129619628	4	0	0	1328177	143	Wilshire	Yes		Above Moderate
LOS ANGELES	5905 W 8TH ST	90036	5086021027	Medium Residential	R3-1-HPOZ	0	54	0.188995912	Residential - Five or More Units or Apartments (Any Combination) - 4 Stories or Less	YES - Current	NO - Privately-Owned	Available	Not Used in Prior Housing Element	0	0	0.140377581	0.140377581	6	0	0	1328177	166	Wilshire	Yes		Above Moderate
LOS ANGELES	724 S GENESEE AVE	90036	5086021028	Medium Residential	R3-1-HPOZ	0	54	0.217529319	Residential - Five or More Units or Apartments (Any Combination) - 4 Stories or Less	YES - Current	NO - Privately-Owned	Available	Not Used in Prior Housing Element	0	0	0.246175365	0.246175365	8	0	0	1328177	51	Wilshire			Above Moderate
LOS ANGELES	728 S GENESEE AVE	90036	5086021029	Medium Residential	R3-1-HPOZ	0	54	0.148804437	Residential - Five or More Units or Apartments (Any Combination) - 4 Stories or Less	YES - Current	NO - Privately-Owned	Available	Not Used in Prior Housing Element	0	0	0.115305003	0.115305003	5	0	0	1328177	88	Wilshire	Yes		Above Moderate
LOS ANGELES	736 S GENESEE AVE	90036	5086021030	Medium Residential	R3-1-HPOZ	0	54	0.148861843	Residential - Five or More Units or Apartments (Any Combination) - 4 Stories or Less	YES - Current	NO - Privately-Owned	Available	Not Used in Prior Housing Element	0	0	0.103367362	0.103367362	8	0	0	1328177	109	Wilshire	Yes		Above Moderate
LOS ANGELES	740 S GENESEE AVE	90036	5086021031	Medium Residential	R3-1-HPOZ	0	54	0.14965834	Residential - Five or More Units or Apartments (Any Combination) - 4 Stories or Less	YES - Current	NO - Privately-Owned	Available	Not Used in Prior Housing Element	0	0	0.103367362	0.103367362	8	0	0	1328177	125	Wilshire	Yes		Above Moderate
LOS ANGELES	746 S GENESEE AVE	90036	5086021032	Medium Residential	R3-1-HPOZ	0	54	0.150454944	Residential - Double, Duplex, or Two Units - 4 Stories or Less	YES - Current	NO - Privately-Owned	Available	Used in Prior Housing Element - Non-Vacant	0	0	0.163598277	0.163598277	2	0	0	1328177	149	Wilshire	Yes		Above Moderate
LOS ANGELES	752 S GENESEE AVE	90036	5086021033	Medium Residential	R3-1-HPOZ	0	54	0.137846545	Residential - Double, Duplex, or Two Units - 4 Stories or Less	YES - Current	NO - Privately-Owned	Available	Not Used in Prior Housing Element	0	0	0.210017094	0.210017094	2	0	0	1328177	170	Wilshire			Above Moderate
LOS ANGELES	717 S GENESEE AVE	90036	5086021038	Regional Center Commercial	[Q]C4-2-CDO	0	108	0.718904767	Commercial - Office Building - Over 20 Stories	YES - Current	NO - Privately-Owned	Available	Not Used in Prior Housing Element	0.880131914	0	0	0.880131914	0	0	0	1358177	543	Wilshire			Lower
LOS ANGELES	719 S SPAULDING AVE	90036	5086021038	Regional Center Commercial	[Q]C4-2-CDO	0	108	1.362876419	Commercial - Office Building - Over 20 Stories	YES - Current	NO - Privately-Owned	Available	Not Used in Prior Housing Element	0.851797038	0	0	0.851797038	0	0	0	1358177	547	Wilshire			Lower
LOS ANGELES	750 S OGDEN DR	90036	5086021BRK	Medium Residential	R3-1-HPOZ	0	54	0.464769251	Residential - Single Family Residence - Condominium	YES - Current	NO - Privately-Owned	Available	Not Used in Prior Housing Element	0	0	0.170348763	0.170348763	15	0	0	1328177	132	Wilshire			Above Moderate
LOS ANGELES			5086024020	General Commercial	C2-1-O	0	108	0.028922449	Commercial - Office Building - One Story	YES - Current	NO - Privately-Owned	Available	Not Used in Prior Housing Element	0	0	0.004239406	0.004239406	0	0	0	1328177	692	Wilshire			Above Moderate
LOS ANGELES	5901 W OLYMPIC BLVD	90036	5086024025	General Commercial	C2-1-O	0	108	0.13616525	Commercial - Professional Building - Medical Dental Building - Five Stories	YES - Current	NO - Privately-Owned	Available	Used in Prior Housing Element - Non-Vacant	0.032639948	0	0	0.032639948	1	0	0	1328177	666	Wilshire			Lower
LOS ANGELES	5905 W OLYMPIC BLVD	90036	5086024025	General Commercial	C2-1-O	0	108	0.143506802	Commercial - Professional Building - Medical Dental Building - Five Stories	YES - Current	NO - Privately-Owned	Available	Used in Prior Housing Element - Non-Vacant	0.033288328	0	0	0.033288328	1	0	0	1328177	663	Wilshire			Lower
LOS ANGELES	5911 W OLYMPIC BLVD	90036	5086024025	General Commercial	C2-1-O	0	108	0.143508681	Commercial - Professional Building - Medical Dental Building - Five Stories	YES - Current	NO - Privately-Owned	Available	Used in Prior Housing Element - Non-Vacant	0.033288328	0	0	0.033288328	1	0	0	1328177	661	Wilshire			Lower
LOS ANGELES	5915 W OLYMPIC BLVD	90036	5086024025	General Commercial	C2-1-O	0	108	0.038822626	Commercial - Professional Building - Medical Dental Building - Five Stories	YES - Current	NO - Privately-Owned	Available	Used in Prior Housing Element - Non-Vacant	0	0	0.004557828	0.004557828	1	0	0	1328177	685	Wilshire			Above Moderate
LOS ANGELES	5921 W OLYMPIC BLVD	90036	5086024025	General Commercial	C2-1-O	0	108	0.06409251	Commercial - Professional Building - Medical Dental Building - Five Stories	YES - Current	NO - Privately-Owned	Available	Used in Prior Housing Element - Non-Vacant	0	0	0.003546662	0.003546662	1	0	0	1328177	679	Wilshire			Above Moderate
LOS ANGELES	944 S GENESEE AVE	90036	5086024025	General Commercial	C2-1-O	0	108	0.056231778	Commercial - Professional Building - Medical Dental Building - Five Stories	YES - Current	NO - Privately-Owned	Available	Used in Prior Housing Element - Non-Vacant	0	0	0.004513344	0.004513344	1	0	0	1328177	655	Wilshire			Above Moderate
LOS ANGELES			5086024025	General Commercial	C2-1-O	0	108	0.075767114	Commercial - Professional Building - Medical Dental Building - Five Stories	YES - Current	NO - Privately-Owned	Available	Used in Prior Housing Element - Non-Vacant	0.021655454	0	0	0.021655454	1	0	0	1328177	658	Wilshire			Lower
LOS ANGELES	5951 W SAN VICENTE BLVD	90036	5086025023	General Commercial	C2-1-O	0	108	0.024586488	Commercial - Parking Lot (Commercial Use Property) - Lots - Patron or Employee - One Story	YES - Current	NO - Privately-Owned	Available	Not Used in Prior Housing Element	0	0	0.01290376	0.01290376	0	0	0	1328177	742	Wilshire			Above Moderate
LOS ANGELES	5952 W OLYMPIC BLVD	90036	5086025023	General Commercial	C2-1-O	0	108	0.026550935	Commercial - Parking Lot (Commercial Use Property) - Lots - Patron or Employee - One Story	YES - Current	NO - Privately-Owned	Available	Not Used in Prior Housing Element	0	0	0.01290376	0.01290376	0	0	0	1328177	729	Wilshire			Above Moderate
LOS ANGELES	5954 W OLYMPIC BLVD	90036	5086025024	General Commercial	C2-1-O	0	108	0.071712257	Commercial - Store - One Story	YES - Current	NO - Privately-Owned	Available	Used in Prior Housing Element - Non-Vacant	0.015917754	0	0	0.015917754	0	0	0	1328177	728	Wilshire			Lower
LOS ANGELES	5956 W OLYMPIC BLVD	90036	5086025024	General Commercial	C2-1-O	0	108	0.065670354	Commercial - Store - One Story	YES - Current	NO - Privately-Owned	Available	Used in Prior Housing Element - Non-Vacant	0	0	0.001656423	0.001656423	0	0	0	1328177	725	Wilshire			Above Moderate
LOS ANGELES	5959 W SAN VICENTE BLVD	90036	5086025024	General Commercial	C2-1-O	0	108	0.058212314	Commercial - Store - One Story	YES - Current	NO - Privately-Owned	Available	Used in Prior Housing Element - Non-Vacant	0	0	0.002847651	0.002847651	0	0	0	1328177	723	Wilshire			Above Moderate
LOS ANGELES	5960 W OLYMPIC BLVD	90036	5086025024	General Commercial	C2-1-O	0	108	0.050753455	Commercial - Store - One Story	YES - Current	NO - Privately-Owned	Available	Used in Prior Housing Element - Non-Vacant	0	0	0.001676442	0.001676442	0	0	0	1328177	719	Wilshire			Above Moderate
LOS ANGELES	5962 W OLYMPIC BLVD	90036	5086025024	General Commercial	C2-1-O	0	108	0.043293631	Commercial - Store - One Story	YES - Current	NO - Privately-Owned	Available	Used in Prior Housing Element - Non-Vacant	0	0	0.00221551	0.00221551	0	0	0	1328177	717	Wilshire			Above Moderate
LOS ANGELES	5966 W OLYMPIC BLVD	90036	5086025025	General Commercial	C2-1-O	0	108	0.097898835	Commercial - Restaurant, Cocktail Lounge - Fast Food - Walk Up - One Story	YES - Current	NO - Privately-Owned	Available	Not Used in Prior Housing Element	0.069783091	0	0	0.069783091	0	0	0	1328177	716	Wilshire			Lower
LOS ANGELES	5921 W WHITWORTH DR	90019	5086026001	Medium Residential	R3-1-O	0	54	0.161838276	Residential - Four Units (Any Combination) - 4 Stories or Less	YES - Current	NO - Privately-Owned	Available	Not Used in Prior Housing Element	0	0	0.383017078	0.383017078	4	0	0	1328177	1164	Wilshire	Yes		Above Moderate
LOS ANGELES	1086 S GENESEE AVE	90019	5086026002	Medium Residential	R3-1-O	0	54	0.16480566	Residential - Double, Duplex, or Two Units - 4 Stories or Less	YES - Current	NO - Privately-Owned	Available	Used in Prior Housing Element - Non-Vacant	0	0	0.168110955	0.168110955	2	0	0	1328177	1142	Wilshire	Yes		Above Moderate
LOS ANGELES	1080 S GENESEE AVE	90019	5086026003	Medium Residential	R3-1-O	0	54	0.165110636	Residential - Double, Duplex, or Two Units - 4 Stories or Less	YES - Current	NO - Privately-Owned	Available	Used in Prior Housing Element - Non-Vacant	0	0	0.168110955	0.168110955	2	0	0	1328177	1112	Wilshire	Yes		Above Moderate
LOS ANGELES	1074 S GENESEE AVE	90019	5086026004	Medium Residential	R3-1-O	0	54	0.166181045	Residential - Four Units (Any Combination) - 4 Stories or Less	YES - Current	NO - Privately-Owned	Available	Not Used in Prior Housing Element	0	0	0.138671386	0.138671386	4	0	0	1328177	1086	Wilshire	Yes		Above Moderate
LOS ANGELES	1070 S GENESEE AVE	90019	5086026005	Medium Residential	R3-1-O	0	54	0.167252493	Residential - Double, Duplex, or Two Units - 4 Stories or Less	YES - Current	NO - Privately-Owned	Available	Used in Prior Housing Element - Non-Vacant	0	0	0.171003997	0.171003997	2	0	0	1328177	1062	Wilshire	Yes		Above Moderate
LOS ANGELES	1064 S GENESEE AVE	90019	5086026006	Medium Residential	R3-1-O	0	54	0.167742179	Residential - Double, Duplex, or Two Units - 4 Stories or Less	YES - Current	NO - Privately-Owned	Available	Used in Prior Housing Element - Non-Vacant	0	0	0.171003997	0.171003997	2	0	0	1328177	1026	Wilshire	Yes		Above Moderate
LOS ANGELES	1058 S GENESEE AVE	90019	5086026007	Medium Residential	R3-1-O	0	54	0.1671946	Residential - Five or More Units or Apartments (Any Combination) - 4 Stories or Less	YES - Current	NO - Privately-Owned	Available	Not Used in Prior Housing Element	0	0	0.124812925	0.124812925	5	0	0	1328177	1010	Wilshire	Yes		Above Moderate
LOS ANGELES	1050 S GENESEE AVE	90019	5086026008	Medium Residential	R3-1-O	0	54	0.166627153	Residential - Five or More Units or Apartments (Any Combination) - 4 Stories or Less	YES - Current	NO - Privately-Owned	Available	Not Used in Prior Housing Element	0	0	0.124812925	0.124812925	5	0	0	1328177	989	Wilshire	Yes		Above Moderate
LOS ANGELES	1042 S GENESEE AVE	90019	5086026009	Medium Residential	R3-1-O	0	54	0.19229757	Residential - Five or More Units or Apartments (Any Combination) - 4 Stories or Less	YES - Current	NO - Privately-Owned	Available	Not Used in Prior Housing Element	0	0	0.130509666	0.130509666	6	0	0	1328177	947	Wilshire	Yes		Above Moderate
LOS ANGELES	5926 W SAN VICENTE BLVD	90019	5086026010	Medium Residential	R3-1-O	0	54	0.142949994	Residential - Four Units (Any Combination) - 4 Stories or Less	YES - Current	NO - Privately-Owned	Available	Not Used in Prior Housing Element	0	0	0.112686136	0.112686136	4	0	0	1328177	902	Wilshire	Yes		Above Moderate
LOS ANGELES	5920 W SAN VICENTE BLVD	90019	5086026011	Medium Residential	R3-1-O	0	54	0.112144782	Residential - Four Units (Any Combination) - 4 Stories or Less	YES - Current	NO - Privately-Owned	Available	Not Used in Prior Housing Element	0	0	0.085003779	0.085003779	4	0	0	1328177	915	Wilshire	Yes		Above Moderate
LOS ANGELES	5914 W SAN VICENTE BLVD	90019	5086026012	Medium Residential	R3-1-O	0	54	0.11213188	Residential - Four Units (Any Combination) - 4 Stories or Less	YES - Current	NO - Privately-Owned	Available	Not Used in Prior Housing Element	0	0	0.085003779	0.085003779	4	0	0	1328177	929	Wilshire	Yes		Above Moderate
LOS ANGELES	5906 W SAN VICENTE BLVD	90019	5086026013	Medium Residential	R3-1-O	0	54	0.112120706	Residential - Four Units (Any Combination) - 4 Stories or Less	YES - Current	NO - Privately-Owned	Available	Not Used in Prior Housing Element	0	0	0.085003779	0.085003779	4	0	0	1328177	943	Wilshire	Yes		Above Moderate
LOS ANGELES	5904 W SAN VICENTE BLVD	90019	5086026014	Medium Residential	R3-1-O	0	54	0.148184569	Residential - Four Units (Any Combination) - 4 Stories or Less	YES - Current	NO - Privately-Owned	Available	Not Used in Prior Housing Element	0	0	0.118734099	0.118734099	4	0	0	1328177	961	Wilshire	Yes		Above Moderate
LOS ANGELES	1117 S SPAULDING AVE	90019	5086026015	Medium Residential	R3-1-O	0	54	0.198079435	Residential - Five or More Units or Apartments (Any Combination) - 4 Stories or Less	YES - Current	NO - Privately-Owned	Available	Not Used in Prior Housing Element	0	0	0.097533703	0.097533703	12	0	0	1328177	998	Wilshire	Yes		Above Moderate
LOS ANGELES	1121 S SPAULDING AVE	90019	5086026016	Medium Residential	R3-1-O	0	54	0.156762433	Residential - Single Family Residence	YES - Current	NO - Privately-Owned	Available	Used in Prior Housing Element - Non-Vacant	0.742107242	0	0	0.742107242	1	0	0	1328177	1025	Wilshire			Lower
LOS ANGELES	1127 S SPAULDING AVE	90019	5086026017	Medium Residential	R3-1-O	0	54	0.157350642	Residential - Single Family Residence	YES - Current	NO - Privately-Owned	Available	Used in Prior Housing Element - Non-Vacant	0.742107242	0	0	0.742107242	1	0	0	1328177	1059	Wilshire			Lower
LOS ANGELES	1133 S SPAULDING AVE	90019	5086026018	Medium Residential	R3-1-O	0	54	0.158981453	Residential - Five or More Units or Apartments (Any Combination) - 4 Stories or Less	YES - Current	NO - Privately-Owned	Available	Not Used in Prior Housing Element	0	0	0.088553259	0.088553259	7	0	0	1328177	1089	Wilshire	Yes		Above Moderate
LOS ANGELES	1145 S SPAULDING AVE	90019	5086026021	Medium Residential	R3-1-O	0	54	0.164814206	Residential - Five or More Units or Apartments (Any Combination) - 4 Stories or Less	YES - Current	NO - Privately-Owned	Available	Not Used in Prior Housing Element	0	0	0.118438339	0.118438339	5	0	0	1328177	1165	Wilshire	Yes		Above Moderate
LOS ANGELES	5905 W WHITWORTH DR	90019	5086026022	Medium Residential	R3-1-O	0	54	0.161617972	Residential - Five or More Units or Apartments (Any Combination) - 4 Stories or Less	YES - Current	NO - Privately-Owned	Available	Not Used in Prior Housing Element	0	0	0.100476187	0.100476187	8	0	0	1328177	1195	Wilshire	Yes		Above Moderate
LOS ANGELES	5701 W PICO BLVD	90019	5086028037	General Commercial	C4-1-O	0	108	0.139862491	Commercial - Commercial - Vacant Land	YES - Current	NO - Privately-Owned	Available	Not Used in Prior Housing Element	0.154007288	0	0	0.154007288	0	0	0	1298177	493	Wilshire			Lower
LOS ANGELES	5707 W PICO BLVD	90019	5086028038	General Commercial	C4-1-O	0	108	0.133471385	Commercial - Commercial - Vacant Land	YES - Current	NO - Privately-Owned	Available	Not Used in Prior Housing Element	0.149504263	0	0	0.149504263	0	0	0	1298177	490	Wilshire			Lower
LOS ANGELES	5713 W PICO BLVD	90019	5086028039	General Commercial	C4-1-O	0	108	0.129184469	Commercial - Commercial - Vacant Land	YES - Current	NO - Privately-Owned	Available	Not Used in Prior Housing Element	0.144900155	0	0	0.144900155	0	0	0	1298177	486	Wilshire			Lower
LOS ANGELES	6716 W OLYMPIC BLVD	90048	5087001001	Medium Residential	[Q]R3-1-O-HPOZ	0	36	0.16853803	Residential - Five or More Units or Apartments (Any Combination) - 4 Stories or Less	YES - Current	NO - Privately-Owned	Available	Not Used in Prior Housing Element	0	0	0.064347307	0.064347307	5	0	0	1328173	350	Wilshire	Yes		Above Moderate
LOS ANGELES	6710 W OLYMPIC BLVD	90048	5087001002	Medium Residential	[Q]R3-1-O-HPOZ	0	36	0.170198392	Residential - Five or More Units or Apartments (Any Combination) - 4 Stories or Less	YES - Current	NO - Privately-Owned	Available	Not Used in Prior Housing Element	0	0	0.064347307	0.064347307	5	0	0	1328173	351	Wilshire	Yes		Above Moderate
LOS ANGELES	1001 S ALFRED ST	90035	5087001003	Medium Residential	[Q]R3-1-O-HPOZ	0	36	0.165856111	Residential - Five or More Units or Apartments (Any Combination) - 4 Stories or Less	YES - Current	NO - Privately-Owned	Available	Not Used in Prior Housing Element	0	0	0.070595232	0.070595232	6	0	0	1328173	352	Wilshire	Yes		Above Moderate
LOS ANGELES	1017 S ALFRED ST	90035	5087001004	Low Medium II Residential	R2-1-O-HPOZ	0	17	0.170394602	Residential - Double, Duplex, or Two Units - 4 Stories or Less	YES - Current	NO - Privately-Owned	Available	Not Used in Prior Housing Element	0	0	0.200486022	0.200486022	2	2*	2*	1328173	403	Wilshire	Yes		Above Moderate
LOS ANGELES	1023 S ALFRED ST	90035	5087001005	Low Medium II Residential	R2-1-O-HPOZ	0	17	0.164618713	Residential - Double, Duplex, or Two Units - 4 Stories or Less - Pool	YES - Current	NO - Privately-Owned	Available	Not Used in Prior Housing Element	0	0	0.037567525	0.037567525	2	2*	2*	1328173	420	Wilshire	Yes		Above Moderate
LOS ANGELES	1029 S ALFRED ST	90035	5087001006	Low Medium II Residential	R2-1-O-HPOZ	0	17	0.161776709	Residential - Double, Duplex, or Two Units - 4 Stories or Less	YES - Current	NO - Privately-Owned	Available	Not Used in Prior Housing Element	0	0	0.037567525	0.037567525	2	2*	2*	1328173	444	Wilshire	Yes		Above Moderate
LOS ANGELES	1033 S ALFRED ST	90035	5087001007	Low Medium II Residential	R2-1-O-HPOZ	0	17	0.158552846	Residential - Double, Duplex, or Two Units - 4 Stories or Less	YES - Current	NO - Privately-Owned	Available	Not Used in Prior Housing Element	0	0	0.244208139	0.244208139	2	2*	2*	1328173	465	Wilshire	Yes		Above Moderate
LOS ANGELES	1037 S ALFRED ST	90035	5087001008	Low Medium II Residential	R2-1-O-HPOZ	0	17	0.158508153	Residential - Double, Duplex, or Two Units - 4 Stories or Less - Mills Act Property	YES - Current	NO - Privately-Owned	Available	Not Used in Prior Housing Element	0	0	0.037567525	0.037567525	2	2*	2*	1328173	484	Wilshire	Yes		Above Moderate
LOS ANGELES	1047 S ALFRED ST	90035	5087001011	Low Medium II Residential	R2-1-O-HPOZ	0	17	0.15842528	Residential - Double, Duplex, or Two Units - 4 Stories or Less	YES - Current	NO - Privately-Owned	Available	Not Used in Prior Housing Element	0	0	0.037567525	0.037567525	2	2*	2*	1328173	538	Wilshire	Yes		Above Moderate
LOS ANGELES	1053 S ALFRED ST	90035	5087001012	Low Medium II Residential	R2-1-O-HPOZ	0	17	0.158382098	Residential - Double, Duplex, or Two Units - 4 Stories or Less	YES - Current	NO - Privately-Owned	Available	Not Used in Prior Housing Element	0	0	0.037567525	0.037567525	2	2*	2*	1328173	564	Wilshire	Yes		Above Moderate
LOS ANGELES	1059 S ALFRED ST	90035	5087001013	Low Medium II Residential	R2-1-O-HPOZ	0	17	0.158340682	Residential - Double, Duplex, or Two Units - 4 Stories or Less - Mills Act Property	YES - Current	NO - Privately-Owned	Available	Not Used in Prior Housing Element	0	0	0.037567525	0.037567525	2	2*	2*	1328173	585	Wilshire	Yes		Above Moderate
LOS ANGELES	1061 S ALFRED ST	90035	5087001014	Low Medium II Residential	R2-1-O-HPOZ	0	17	0.158296645	Residential - Double, Duplex, or Two Units - 4 Stories or Less	YES - Current	NO - Privately-Owned	Available	Not Used in Prior Housing Element	0	0	0.037567525	0.037567525	2	2*	2*	1328173	615	Wilshire	Yes		Above Moderate
LOS ANGELES	1069 S ALFRED ST	90035	5087001015	Low Medium II Residential	R2-1-O-HPOZ	0	17	0.158256169	Residential - Double, Duplex, or Two Units - 4 Stories or Less	YES - Current	NO - Privately-Owned	Available	Not Used in Prior Housing Element	0	0	0.244208139	0.244208139	2	2*	2*	1328173	638	Wilshire	Yes		Above Moderate
LOS ANGELES	1073 S ALFRED ST	90035	5087001016	Low Medium II Residential	R2-1-O-HPOZ	0	17	0.158212668	Residential - Double, Duplex, or Two Units - 4 Stories or Less	YES - Current	NO - Privately-Owned	Available	Not Used in Prior Housing Element	0	0	0.244208139	0.244208139	2	2*	2*	1328173	663	Wilshire	Yes		Above Moderate
LOS ANGELES	1079 S ALFRED ST	90035	5087001017	Low Medium II Residential	R2-1-O-HPOZ	0	17	0.220586273	Residential - Double, Duplex, or Two Units - 4 Stories or Less - Mills Act Property	YES - Current	NO - Privately-Owned	Available	Not Used in Prior Housing Element	0	0	0.209089947	0.209089947	2	3*	3*	1328173	681	Wilshire	Yes		Above Moderate

| | | |

LOS ANGELES	6518 1/2 W OLYMPIC BLVD	90048	5087007005	Medium Residential	[Q]R3-1-O-HPOZ	0	36	0.160714831	Residential - Three Units (Any Combination) - 4 Stories or Less	YES - Current	NO - Privately-Owned	Available	Not Used in Prior Housing Element	0	0	0.062520199	0.062520199	4	0	0	1328173	390	Wilshire		Yes	Above Moderate
LOS ANGELES	6514 W OLYMPIC BLVD	90048	5087007006	Medium Residential	[Q]R3-1-O-HPOZ	0	36	0.131784483	Residential - Four Units (Any Combination) - 4 Stories or Less	YES - Current	NO - Privately-Owned	Available	Not Used in Prior Housing Element	0	0	0.063238475	0.063238475	4	0	0	1328173	394	Wilshire		Yes	Above Moderate
LOS ANGELES	650B W OLYMPIC BLVD	90048	5087007007	Medium Residential	[Q]R3-1-O-HPOZ	0	36	0.187912416	Residential - Five or More Units or Apartments (Any Combination) - 4 Stories or Less	YES - Current	NO - Privately-Owned	Available	Not Used in Prior Housing Element	0	0	0.063445079	0.063445079	8	0	0	1328173	397	Wilshire		Yes	Above Moderate
LOS ANGELES	6500 W OLYMPIC BLVD	90048	5087007008	Medium Residential	[Q]R3-1-O-HPOZ	0	36	0.181251993	Residential - Five or More Units or Apartments (Any Combination) - 4 Stories or Less	YES - Current	NO - Privately-Owned	Available	Not Used in Prior Housing Element	0	0	0.051161295	0.051161295	8	0	0	1328173	400	Wilshire		Yes	Above Moderate
LOS ANGELES	1200 S LA JOLLA AVE	90035	5087010011	Low Medium II Residential	RD1.5-1-O-HPOZ	0	29	0.160736005	Residential - Double, Duplex, or Two Units - 4 Stories or Less - Mills Act Property	YES - Current	NO - Privately-Owned	Available	Not Used in Prior Housing Element	0	0	0.064668583	0.064668583	2	0	0	1328173	1093	Wilshire		Yes	Above Moderate
LOS ANGELES	1206 S LA JOLLA AVE	90035	5087010012	Low Medium II Residential	RD1.5-1-O-HPOZ	0	29	0.167547748	Residential - Double, Duplex, or Two Units - 4 Stories or Less	YES - Current	NO - Privately-Owned	Available	Not Used in Prior Housing Element	0	0	0.064668583	0.064668583	2	0	0	1328173	1118	Wilshire		Yes	Above Moderate
LOS ANGELES	1210 S LA JOLLA AVE	90035	5087010013	Low Medium II Residential	RD1.5-1-O-HPOZ	0	29	0.167667126	Residential - Double, Duplex, or Two Units - 4 Stories or Less	YES - Current	NO - Privately-Owned	Available	Not Used in Prior Housing Element	0	0	0.064668583	0.064668583	2	0	0	1328173	1143	Wilshire		Yes	Above Moderate
LOS ANGELES	1216 S LA JOLLA AVE	90035	5087010014	Low Medium II Residential	RD1.5-1-O-HPOZ	0	29	0.167788603	Residential - Double, Duplex, or Two Units - 4 Stories or Less	YES - Current	NO - Privately-Owned	Available	Not Used in Prior Housing Element	0	0	0.064668583	0.064668583	2	0	0	1328173	1166	Wilshire		Yes	Above Moderate
LOS ANGELES	1220 S LA JOLLA AVE	90035	5087010015	Low Medium II Residential	RD1.5-1-O-HPOZ	0	29	0.167909035	Residential - Four Units (Any Combination) - 4 Stories or Less - Mills Act Property	YES - Current	NO - Privately-Owned	Available	Not Used in Prior Housing Element	0	0	0.042382088	0.042382088	4	0	0	1328173	1189	Wilshire		Yes	Above Moderate
LOS ANGELES	1228 1/2 S LA JOLLA AVE	90035	5087010016	Low Medium II Residential	RD1.5-1-O-HPOZ	0	29	0.16802773	Residential - Four Units (Any Combination) - 4 Stories or Less - Mills Act Property	YES - Current	NO - Privately-Owned	Available	Not Used in Prior Housing Element	0	0	0.042382088	0.042382088	4	0	0	1328173	1215	Wilshire		Yes	Above Moderate
LOS ANGELES	1232 S LA JOLLA AVE	90035	5087010017	Low Medium II Residential	RD1.5-1-O-HPOZ	0	29	0.165472772	Residential - Five or More Units or Apartments (Any Combination) - 4 Stories or Less	YES - Current	NO - Privately-Owned	Available	Not Used in Prior Housing Element	0	0	0.03422225	0.03422225	5	0	0	1328173	1238	Wilshire		Yes	Above Moderate
LOS ANGELES	1240 S LA JOLLA AVE	90035	5087010018	Low Medium II Residential	RD1.5-1-O-HPOZ	0	29	0.162445298	Residential - Five or More Units or Apartments (Any Combination) - 4 Stories or Less	YES - Current	NO - Privately-Owned	Available	Not Used in Prior Housing Element	0	0	0.03422225	0.03422225	5	0	0	1328173	1259	Wilshire		Yes	Above Moderate
LOS ANGELES	1244 S LA JOLLA AVE	90035	5087010019	Low Medium II Residential	RD1.5-1-O-HPOZ	0	29	0.159550537	Residential - Four Units (Any Combination) - 4 Stories or Less - Mills Act Property	YES - Current	NO - Privately-Owned	Available	Not Used in Prior Housing Element	0	0	0.042382088	0.042382088	4	0	0	1298173	38	Wilshire		Yes	Above Moderate
LOS ANGELES	1248 S LA JOLLA AVE	90035	5087010020	Low Medium II Residential	RD1.5-1-O-HPOZ	0	29	0.162261677	Residential - Four Units (Any Combination) - 4 Stories or Less	YES - Current	NO - Privately-Owned	Available	Not Used in Prior Housing Element	0	0	0.042382088	0.042382088	4	0	0	1298173	63	Wilshire		Yes	Above Moderate
LOS ANGELES	6075 W PICO BLVD	90035	5087010025	General Commercial	C4-1-O	0	108	0.149547619	Institutional - Homes for Aged and Others - One Story	YES - Current	NO - Privately-Owned	Available	Used in Prior Housing Element - Non-Vacant	0.01147156	0	0	0.01147156	0	0	0	1298173	152	Wilshire			Lower
LOS ANGELES	6081 W PICO BLVD	90035	5087010025	General Commercial	C4-1-O	0	108	0.126263347	Institutional - Homes for Aged and Others - One Story	YES - Current	NO - Privately-Owned	Available	Used in Prior Housing Element - Non-Vacant	0.01050307	0	0	0.01050307	0	0	0	1298173	143	Wilshire			Lower
LOS ANGELES	6089 W PICO BLVD	90035	5087010025	General Commercial	C4-1-O	0	108	0.126263347	Institutional - Homes for Aged and Others - One Story	YES - Current	NO - Privately-Owned	Available	Used in Prior Housing Element - Non-Vacant	0.01050307	0	0	0.01050307	0	0	0	1298173	136	Wilshire			Lower
LOS ANGELES	6093 W PICO BLVD	90035	5087010025	General Commercial	C4-1-O	0	108	0.126264034	Institutional - Homes for Aged and Others - One Story	YES - Current	NO - Privately-Owned	Available	Used in Prior Housing Element - Non-Vacant	0.01050307	0	0	0.01050307	0	0	0	1298173	128	Wilshire			Lower
LOS ANGELES	6099 W PICO BLVD	90035	5087010025	General Commercial	C4-1-O	0	108	0.14912832	Institutional - Homes for Aged and Others - One Story	YES - Current	NO - Privately-Owned	Available	Used in Prior Housing Element - Non-Vacant	0.01147156	0	0	0.01147156	0	0	0	1298173	122	Wilshire			Lower
LOS ANGELES	1002 S LA JOLLA AVE	90035	5087012001	Medium Residential	[Q]R3-1-O-HPOZ	0	36	0.181232673	Residential - Five or More Units or Apartments (Any Combination) - 4 Stories or Less	YES - Current	NO - Privately-Owned	Available	Not Used in Prior Housing Element	0	0	0.064350834	0.064350834	6	0	0	1328173	402	Wilshire		Yes	Above Moderate
LOS ANGELES	6462 W OLYMPIC BLVD	90048	5087012002	Medium Residential	[Q]R3-1-O-HPOZ	0	36	0.18963992	Residential - Five or More Units or Apartments (Any Combination) - 4 Stories or Less - Mills Act Property	YES - Current	NO - Privately-Owned	Available	Not Used in Prior Housing Element	0	0	0.059675248	0.059675248	6	0	0	1328173	404	Wilshire		Yes	Above Moderate
LOS ANGELES	6456 W OLYMPIC BLVD	90048	5087012003	Medium Residential	[Q]R3-1-O-HPOZ	0	36	0.189647798	Residential - Five or More Units or Apartments (Any Combination) - 4 Stories or Less	YES - Current	NO - Privately-Owned	Available	Not Used in Prior Housing Element	0	0	0.059675248	0.059675248	6	0	0	1328173	406	Wilshire		Yes	Above Moderate
LOS ANGELES	6448 W OLYMPIC BLVD	90048	5087012004	Medium Residential	[Q]R3-1-O-HPOZ	0	36	0.189653405	Residential - Five or More Units or Apartments (Any Combination) - 4 Stories or Less	YES - Current	NO - Privately-Owned	Available	Not Used in Prior Housing Element	0	0	0.059675248	0.059675248	6	0	0	1328173	408	Wilshire		Yes	Above Moderate
LOS ANGELES	1001 S ALVIRA ST	90035	5087012005	Medium Residential	[Q]R3-1-O-HPOZ	0	36	0.18126965	Residential - Five or More Units or Apartments (Any Combination) - 4 Stories or Less	YES - Current	NO - Privately-Owned	Available	Not Used in Prior Housing Element	0	0	0.055230991	0.055230991	6	0	0	1328173	415	Wilshire		Yes	Above Moderate
LOS ANGELES	6432 W OLYMPIC BLVD	90048	5087013013	Medium Residential	[Q]R3-1-O-HPOZ	0	36	0.178124619	Residential - Five or More Units or Apartments (Any Combination) - 4 Stories or Less	YES - Current	NO - Privately-Owned	Available	Not Used in Prior Housing Element	0	0	0.070595232	0.070595232	6	0	0	1328173	417	Wilshire		Yes	Above Moderate
LOS ANGELES	6428 W OLYMPIC BLVD	90048	5087013014	Medium Residential	[Q]R3-1-O-HPOZ	0	36	0.180112864	Residential - Five or More Units or Apartments (Any Combination) - 4 Stories or Less	YES - Current	NO - Privately-Owned	Available	Not Used in Prior Housing Element	0	0	0.055230991	0.055230991	6	0	0	1328173	419	Wilshire		Yes	Above Moderate
LOS ANGELES	6418 W OLYMPIC BLVD	90048	5087013015	Medium Residential	[Q]R3-1-O-HPOZ	0	36	0.180128317	Residential - Four Units (Any Combination) - 4 Stories or Less - Mills Act Property	YES - Current	NO - Privately-Owned	Available	Not Used in Prior Housing Element	0	0	0.074897114	0.074897114	4	0	0	1328173	421	Wilshire		Yes	Above Moderate
LOS ANGELES	6412 W OLYMPIC BLVD	90048	5087013016	Medium Residential	[Q]R3-1-O-HPOZ	0	36	0.18014471	Residential - Four Units (Any Combination) - 4 Stories or Less - Mills Act Property	YES - Current	NO - Privately-Owned	Available	Not Used in Prior Housing Element	0	0	0.074897114	0.074897114	4	0	0	1328173	423	Wilshire		Yes	Above Moderate
LOS ANGELES	6410 W OLYMPIC BLVD	90048	5087013017	Medium Residential	[Q]R3-1-O-HPOZ	0	36	0.164072189	Residential - Five or More Units or Apartments (Any Combination) - 4 Stories or Less	YES - Current	NO - Privately-Owned	Available	Not Used in Prior Housing Element	0	0	0.043746416	0.043746416	6	0	0	1328173	427	Wilshire		Yes	Above Moderate
LOS ANGELES	6404 W OLYMPIC BLVD	90048	5087013018	Medium Residential	[Q]R3-1-O-HPOZ	0	36	0.170911751	Residential - Five or More Units or Apartments (Any Combination) - 4 Stories or Less	YES - Current	NO - Privately-Owned	Available	Not Used in Prior Housing Element	0	0	0.034763008	0.034763008	8	0	0	1328173	435	Wilshire		Yes	Above Moderate
LOS ANGELES	1027 S CRESCENT HEIGHTS BLVD	90035	5087013020	Low Medium I Residential	R2-1-O-HPOZ	0	17	0.149207034	Residential - Double, Duplex, or Two Units - 4 Stories or Less	YES - Current	NO - Privately-Owned	Available	Not Used in Prior Housing Element	0	0	0.037567525	0.037567525	2	2*	2*	1328173	504	Wilshire		Yes	Above Moderate
LOS ANGELES	1031 S CRESCENT HEIGHTS BLVD	90035	5087013021	Low Medium I Residential	R2-1-O-HPOZ	0	17	0.149223105	Residential - Double, Duplex, or Two Units - 4 Stories or Less	YES - Current	NO - Privately-Owned	Available	Not Used in Prior Housing Element	0	0	0.024722792	0.024722792	2	2*	2*	1328173	534	Wilshire			Above Moderate
LOS ANGELES	1037 S CRESCENT HEIGHTS BLVD	90035	5087013022	Low Medium I Residential	R2-1-O-HPOZ	0	17	0.149239146	Residential - Double, Duplex, or Two Units - 4 Stories or Less	YES - Current	NO - Privately-Owned	Available	Not Used in Prior Housing Element	0	0	0.037567525	0.037567525	2	2*	2*	1328173	562	Wilshire		Yes	Above Moderate
LOS ANGELES	1043 S CRESCENT HEIGHTS BLVD	90035	5087013023	Low Medium I Residential	R2-1-O-HPOZ	0	17	0.14925524	Residential - Double, Duplex, or Two Units - 4 Stories or Less - Mills Act Property	YES - Current	NO - Privately-Owned	Available	Not Used in Prior Housing Element	0	0	0.037567525	0.037567525	2	2*	2*	1328173	583	Wilshire		Yes	Above Moderate
LOS ANGELES	1047 S CRESCENT HEIGHTS BLVD	90035	5087013024	Low Medium I Residential	R2-1-O-HPOZ	0	17	0.149271334	Residential - Double, Duplex, or Two Units - 4 Stories or Less	YES - Current	NO - Privately-Owned	Available	Not Used in Prior Housing Element	0	0	0.037567525	0.037567525	2	2*	2*	1328173	610	Wilshire		Yes	Above Moderate
LOS ANGELES	1053 S CRESCENT HEIGHTS BLVD	90035	5087013025	Low Medium I Residential	R2-1-O-HPOZ	0	17	0.149288779	Residential - Double, Duplex, or Two Units - 4 Stories or Less - Mills Act Property	YES - Current	NO - Privately-Owned	Available	Not Used in Prior Housing Element	0	0	0.037567525	0.037567525	2	2*	2*	1328173	634	Wilshire		Yes	Above Moderate
LOS ANGELES	1057 S CRESCENT HEIGHTS BLVD	90035	5087013026	Low Medium I Residential	R2-1-O-HPOZ	0	17	0.149304849	Residential - Double, Duplex, or Two Units - 4 Stories or Less	YES - Current	NO - Privately-Owned	Available	Not Used in Prior Housing Element	0	0	0.037567525	0.037567525	2	2*	2*	1328173	655	Wilshire		Yes	Above Moderate
LOS ANGELES	1063 S CRESCENT HEIGHTS BLVD	90035	5087013027	Low Medium I Residential	R2-1-O-HPOZ	0	17	0.149320218	Residential - Double, Duplex, or Two Units - 4 Stories or Less	YES - Current	NO - Privately-Owned	Available	Not Used in Prior Housing Element	0	0	0.244208139	0.244208139	2	2*	2*	1328173	676	Wilshire		Yes	Above Moderate
LOS ANGELES	1069 S CRESCENT HEIGHTS BLVD	90035	5087013028	Low Medium I Residential	R2-1-O-HPOZ	0	17	0.14933699	Residential - Double, Duplex, or Two Units - 4 Stories or Less	YES - Current	NO - Privately-Owned	Available	Not Used in Prior Housing Element	0	0	0.037567525	0.037567525	2	2*	2*	1328173	693	Wilshire		Yes	Above Moderate
LOS ANGELES	1073 S CRESCENT HEIGHTS BLVD	90035	5087013029	Low Medium I Residential	R2-1-O-HPOZ	0	17	0.149352785	Residential - Double, Duplex, or Two Units - 4 Stories or Less	YES - Current	NO - Privately-Owned	Available	Not Used in Prior Housing Element	0	0	0.037567525	0.037567525	2	2*	2*	1328173	719	Wilshire		Yes	Above Moderate
LOS ANGELES	1079 S CRESCENT HEIGHTS BLVD	90035	5087013030	Low Medium I Residential	R2-1-O-HPOZ	0	17	0.149369551	Residential - Single Family Residence	YES - Current	NO - Privately-Owned	Available	Not Used in Prior Housing Element	0	0	0.187208176	0.187208176	1	2*	2*	1328173	739	Wilshire			Above Moderate
LOS ANGELES	1083 S CRESCENT HEIGHTS BLVD	90035	5087013031	Low Medium I Residential	R2-1-O-HPOZ	0	17	0.147167124	Residential - Double, Duplex, or Two Units - 4 Stories or Less	YES - Current	NO - Privately-Owned	Available	Not Used in Prior Housing Element	0	0	0.037567525	0.037567525	2	2*	2*	1328173	761	Wilshire		Yes	Above Moderate
LOS ANGELES	1103 S CRESCENT HEIGHTS BLVD	90035	5087014015	Low Medium I Residential	R2-1-O-HPOZ	0	17	0.147909684	Residential - Double, Duplex, or Two Units - 4 Stories or Less	YES - Current	NO - Privately-Owned	Available	Not Used in Prior Housing Element	0	0	0.037567525	0.037567525	2	2*	2*	1328173	814	Wilshire		Yes	Above Moderate
LOS ANGELES	1109 S CRESCENT HEIGHTS BLVD	90035	5087014016	Low Medium I Residential	R2-1-O-HPOZ	0	17	0.146276658	Residential - Double, Duplex, or Two Units - 4 Stories or Less	YES - Current	NO - Privately-Owned	Available	Not Used in Prior Housing Element	0	0	0.037567525	0.037567525	2	2*	2*	1328173	836	Wilshire		Yes	Above Moderate
LOS ANGELES	1115 S CRESCENT HEIGHTS BLVD	90035	5087014017	Low Medium I Residential	R2-1-O-HPOZ	0	17	0.146282888	Residential - Double, Duplex, or Two Units - 4 Stories or Less - Pool	YES - Current	NO - Privately-Owned	Available	Not Used in Prior Housing Element	0	0	0.037567525	0.037567525	2	2*	2*	1328173	859	Wilshire		Yes	Above Moderate
LOS ANGELES	1121 S CRESCENT HEIGHTS BLVD	90035	5087014018	Low Medium I Residential	R2-1-O-HPOZ	0	17	0.146290828	Residential - Double, Duplex, or Two Units - 4 Stories or Less	YES - Current	NO - Privately-Owned	Available	Not Used in Prior Housing Element	0	0	0.037567525	0.037567525	2	2*	2*	1328173	881	Wilshire		Yes	Above Moderate
LOS ANGELES	1125 S CRESCENT HEIGHTS BLVD	90035	5087014019	Low Medium I Residential	R2-1-O-HPOZ	0	17	0.146297042	Residential - Double, Duplex, or Two Units - 4 Stories or Less - Mills Act Property	YES - Current	NO - Privately-Owned	Available	Not Used in Prior Housing Element	0	0	0.037567525	0.037567525	2	2*	2*	1328173	911	Wilshire		Yes	Above Moderate
LOS ANGELES	1131 S CRESCENT HEIGHTS BLVD	90035	5087014020	Low Medium I Residential	R2-1-O-HPOZ	0	17	0.14630331	Residential - Double, Duplex, or Two Units - 4 Stories or Less	YES - Current	NO - Privately-Owned	Available	Not Used in Prior Housing Element	0	0	0.037567525	0.037567525	2	2*	2*	1328173	940	Wilshire		Yes	Above Moderate
LOS ANGELES	1135 S CRESCENT HEIGHTS BLVD	90035	5087014021	Low Medium I Residential	R2-1-O-HPOZ	0	17	0.146309541	Residential - Double, Duplex, or Two Units - 4 Stories or Less - Mills Act Property	YES - Current	NO - Privately-Owned	Available	Not Used in Prior Housing Element	0	0	0.244208139	0.244208139	2	2*	2*	1328173	968	Wilshire		Yes	Above Moderate
LOS ANGELES	1141 S CRESCENT HEIGHTS BLVD	90035	5087014022	Low Medium I Residential	R2-1-O-HPOZ	0	17	0.146318092	Residential - Double, Duplex, or Two Units - 4 Stories or Less - Mills Act Property	YES - Current	NO - Privately-Owned	Available	Not Used in Prior Housing Element	0	0	0.244208139	0.244208139	2	2*	2*	1328173	990	Wilshire		Yes	Above Moderate
LOS ANGELES	1145 S CRESCENT HEIGHTS BLVD	90035	5087014023	Low Medium I Residential	R2-1-O-HPOZ	0	17	0.146323007	Residential - Double, Duplex, or Two Units - 4 Stories or Less	YES - Current	NO - Privately-Owned	Available	Not Used in Prior Housing Element	0	0	0.037567525	0.037567525	2	2*	2*	1328173	1015	Wilshire		Yes	Above Moderate
LOS ANGELES	1151 S CRESCENT HEIGHTS BLVD	90035	5087014024	Low Medium I Residential	R2-1-O-HPOZ	0	17	0.146331558	Residential - Double, Duplex, or Two Units - 4 Stories or Less	YES - Current	NO - Privately-Owned	Available	Not Used in Prior Housing Element	0	0	0.244208139	0.244208139	2	2*	2*	1328173	1039	Wilshire		Yes	Above Moderate
LOS ANGELES	1155 S CRESCENT HEIGHTS BLVD	90035	5087014025	Low Medium I Residential	R2-1-O-HPOZ	0	17	0.146338795	Residential - Double, Duplex, or Two Units - 4 Stories or Less	YES - Current	NO - Privately-Owned	Available	Not Used in Prior Housing Element	0	0	0.037567525	0.037567525	2	2*	2*	1328173	1057	Wilshire		Yes	Above Moderate
LOS ANGELES	1159 S CRESCENT HEIGHTS BLVD	90035	5087014026	Low Medium I Residential	R2-1-O-HPOZ	0	17	0.14634404	Residential - Double, Duplex, or Two Units - 4 Stories or Less	YES - Current	NO - Privately-Owned	Available	Not Used in Prior Housing Element	0	0	0.037567525	0.037567525	2	2*	2*	1328173	1080	Wilshire		Yes	Above Moderate
LOS ANGELES	1165 S CRESCENT HEIGHTS BLVD	90035	5087014033	Low Medium I Residential	R2-1-O-HPOZ	0	17	0.146352646	Residential - Double, Duplex, or Two Units - 4 Stories or Less	YES - Current	NO - Privately-Owned	Available	Not Used in Prior Housing Element	0	0	0.244208139	0.244208139	2	2*	2*	1328173	1103	Wilshire		Yes	Above Moderate
LOS ANGELES	1201 S CRESCENT HEIGHTS BLVD	90035	5087015011	Low Medium II Residential	RD1.5-1-O-HPOZ	0	29	0.141075789	Residential - Double, Duplex, or Two Units - 4 Stories or Less	YES - Current	NO - Privately-Owned	Available	Not Used in Prior Housing Element	0	0	0.05595375	0.05595375	2	0	0	1328173	1172	Wilshire		Yes	Above Moderate
LOS ANGELES	1205 S CRESCENT HEIGHTS BLVD	90035	5087015012	Low Medium II Residential	RD1.5-1-O-HPOZ	0	29	0.147003483	Residential - Four Units (Any Combination) - 4 Stories or Less	YES - Current	NO - Privately-Owned	Available	Not Used in Prior Housing Element	0	0	0.036675628	0.036675628	4	0	0	1328173	1193	Wilshire		Yes	Above Moderate
LOS ANGELES	1211 S CRESCENT HEIGHTS BLVD	90035	5087015013	Low Medium II Residential	RD1.5-1-O-HPOZ	0	29	0.146574401	Residential - Double, Duplex, or Two Units - 4 Stories or Less	YES - Current	NO - Privately-Owned	Available	Not Used in Prior Housing Element	0	0	0.05595375	0.05595375	2	0	0	1328173	1220	Wilshire		Yes	Above Moderate
LOS ANGELES	1217 S CRESCENT HEIGHTS BLVD	90035	5087015014	Low Medium II Residential	RD1.5-1-O-HPOZ	0	29	0.147339402	Residential - Double, Duplex, or Two Units - 4 Stories or Less	YES - Current	NO - Privately-Owned	Available	Not Used in Prior Housing Element	0	0	0.05595375	0.05595375	2	0	0	1328173	1248	Wilshire		Yes	Above Moderate
LOS ANGELES	1225 S CRESCENT HEIGHTS BLVD	90035	5087015015	Low Medium II Residential	RD1.5-1-O-HPOZ	0	29	0.147836463	Residential - Double, Duplex, or Two Units - 4 Stories or Less	YES - Current	NO - Privately-Owned	Available	Not Used in Prior Housing Element	0	0	0.064668583	0.064668583	2	0	0	1298173	24	Wilshire		Yes	Above Moderate
LOS ANGELES	1227 S CRESCENT HEIGHTS BLVD	90035	5087015016	Low Medium II Residential	RD1.5-1-O-HPOZ	0	29	0.147795276	Residential - Three Units (Any Combination) - 4 Stories or Less	YES - Current	NO - Privately-Owned	Available	Not Used in Prior Housing Element	0	0	0.052392486	0.052392486	3	0	0	1298173	43	Wilshire		Yes	Above Moderate
LOS ANGELES	1231 S CRESCENT HEIGHTS BLVD	90035	5087015017	Low Medium II Residential	RD1.5-1-O-HPOZ	0	29	0.147793597	Residential - Three Units (Any Combination) - 4 Stories or Less	YES - Current	NO - Privately-Owned	Available	Not Used in Prior Housing Element	0	0	0.052392486	0.052392486	3	0	0	1298173	66	Wilshire		Yes	Above Moderate
LOS ANGELES	1237 S CRESCENT HEIGHTS BLVD	90035	5087015018	Low Medium II Residential	RD1.5-1-O-HPOZ	0	29	0.147792641	Residential - Four Units (Any Combination) - 4 Stories or Less	YES - Current	NO - Privately-Owned	Available	Not Used in Prior Housing Element	0	0	0.042382088	0.042382088	4	0	0	1298173	84	Wilshire		Yes	Above Moderate
LOS ANGELES	1245 S CRESCENT HEIGHTS BLVD	90035	5087015019	Low Medium II Residential	RD1.5-1-O-HPOZ	0	29	0.147792634	Residential - Three Units (Any Combination) - 4 Stories or Less	YES - Current	NO - Privately-Owned	Available	Not Used in Prior Housing Element	0	0	0.052392486	0.052392486	3	0	0	1298173	109	Wilshire		Yes	Above Moderate
LOS ANGELES	1253 S CRESCENT HEIGHTS BLVD	90035	5087015020	Low Medium II Residential	RD1.5-1-O-HPOZ	0	29	0.160057743	Residential - Four Units (Any Combination) - 4 Stories or Less	YES - Current	NO - Privately-Owned	Available	Not Used in Prior Housing Element	0	0	0.042382088	0.042382088	4	0	0	1298173	137	Wilshire		Yes	Above Moderate
LOS ANGELES	6055 W PICO BLVD	90035	5087015023	General Commercial	C4-1-O	0	108	0.212608631	Commercial - Auto, Recreation Equipment, Construction Equipment Sales and Service - Auto Body Repair Shop - One Story	YES - Current	NO - Privately-Owned	Available	Not Used in Prior Housing Element	0.258733869	0	0	0.258733869	0	0	0	1298173	187	Wilshire			Lower
LOS ANGELES	6069 W PICO BLVD	90035	5087015023	General Commercial	C4-1-O	0	108	0.149511495	Commercial - Auto, Recreation Equipment, Construction Equipment Sales and Service - Auto Body Repair Shop - One Story	YES - Current	NO - Privately-Owned	Available	Not Used in Prior Housing Element	0.208092296	0	0	0.208092296	0	0	0	1298173	162	Wilshire			Lower
LOS ANGELES			5087015023	General Commercial	C4-1-O	0	108	0.125501417	Commercial - Auto, Recreation Equipment, Construction Equipment Sales and Service - Auto Body Repair Shop - One Story	YES - Current	NO - Privately-Owned	Available	Not Used in Prior Housing Element	0.186399919	0	0	0.186399919	0	0	0	1298173	178	Wilshire			Lower
LOS ANGELES			5087015023	General Commercial	C4-1-O	0	108	0.126263806	Commercial - Auto, Recreation Equipment, Construction Equipment Sales and Service - Auto Body Repair Shop - One Story	YES - Current	NO - Privately-Owned	Available	Not Used in Prior Housing Element	0.186399919	0	0	0.186399919	0	0	0	1298173	171	Wilshire			Lower
LOS ANGELES	1203 S STEARNS DR	90035	5087016001	Low Medium I Residential	R2-1-O-HPOZ	0	17	0.1500362	Residential - Double, Duplex, or Two Units - 4 Stories or Less	YES - Current	NO - Privately-Owned	Available	Not Used in Prior Housing Element	0	0	0.037567525	0.037567525	2	2*	2*	1328173	1221	Wilshire		Yes	Above Moderate
LOS ANGELES	1213 S STEARNS DR	90035	5087016002	Low Medium I Residential	R2-1-O-HPOZ	0	17	0.138503219	Residential - Double, Duplex, or Two Units - 4 Stories or Less	YES - Current	NO - Privately-Owned	Available	Not Used in Prior Housing Element	0	0	0.037567525	0.037567525	2	2*	2*	1328173	1247	Wilshire		Yes	Above Moderate
LOS ANGELES	1215 S STEARNS DR	90035	5087016003	Low Medium I Residential	R2-1-O-HPOZ	0	17	0.136964915	Residential - Double, Duplex, or Two Units - 4 Stories or Less	YES - Current	NO - Privately-Owned	Available	Not Used in Prior Housing Element	0	0	0.037567525	0.037567525	2	2*	2*	1298173	22	Wilshire		Yes	Above Moderate

LOS ANGELES	1227 S STEARNS DR	90035	5087016007	Low Medium I Residential	R2-1-O-HPOZ	0	17	0.138083139	Residential - Double, Duplex, or Two Units - 4 Stories or Less	YES - Current	NO - Privately-Owned	Available	Not Used in Prior Housing Element	0	0	0.244208139	0.244208139	2	2*	2*	1298173	78	Wilshire	Yes	Above Moderate
LOS ANGELES	1233 S STEARNS DR	90035	5087016008	Low Medium I Residential	R2-1-O-HPOZ	0	17	0.138087648	Residential - Double, Duplex, or Two Units - 4 Stories or Less	YES - Current	NO - Privately-Owned	Available	Not Used in Prior Housing Element	0	0	0.244208139	0.244208139	2	2*	2*	1298173	103	Wilshire	Yes	Above Moderate
LOS ANGELES	1243 S STEARNS DR	90035	5087016011	Low Medium I Residential	R2-1-O-HPOZ	0	17	0.138098325	Residential - Double, Duplex, or Two Units - 4 Stories or Less	YES - Current	NO - Privately-Owned	Available	Not Used in Prior Housing Element	0	0	0.037567525	0.037567525	2	2*	2*	1298173	157	Wilshire	Yes	Above Moderate
LOS ANGELES	1249 S STEARNS DR	90035	5087016012	Low Medium I Residential	R2-1-O-HPOZ	0	17	0.162357136	Residential - Double, Duplex, or Two Units - 4 Stories or Less	YES - Current	NO - Privately-Owned	Available	Not Used in Prior Housing Element	0	0	0.244208139	0.244208139	2	2*	2*	1298173	183	Wilshire	Yes	Above Moderate
LOS ANGELES	6035 W PICO BLVD	90035	5087016017	General Commercial	C4-1-O	0	108	0.111729665	Commercial - Store - One Story	YES - Current	NO - Privately-Owned	Available	Used in Prior Housing Element - Non-Vacant	0.019765282	0	0	0.019765282	0	0	0	1298173	213	Wilshire		Lower
LOS ANGELES			5087016017	General Commercial	C4-1-O	0	108	0.115251444	Commercial - Store - One Story	YES - Current	NO - Privately-Owned	Available	Used in Prior Housing Element - Non-Vacant	0.020470642	0	0	0.020470642	0	0	0	1298173	218	Wilshire		Lower
LOS ANGELES	1250 S CRESCENT HEIGHTS BLVD	90035	5087016018	Low Medium II Residential	RD1.5-1-O-HPOZ	0	29	0.138612325	Residential - Double, Duplex, or Two Units - 4 Stories or Less - Pool	YES - Current	NO - Privately-Owned	Available	Not Used in Prior Housing Element	0	0	0.078103772	0.078103772	2	0	0	1298173	167	Wilshire		Above Moderate
LOS ANGELES	1200 S CRESCENT HEIGHTS BLVD	90035	5087016029	Low Medium II Residential	RD1.5-1-O-HPOZ	0	29	0.083557663	Residential - Double, Duplex, or Two Units - 4 Stories or Less	YES - Current	NO - Privately-Owned	Available	Not Used in Prior Housing Element	0	0	0.051515298	0.051515298	2	2*	2*	1328173	1207	Wilshire	Yes	Above Moderate
LOS ANGELES	1237 S STEARNS DR	90035	5087016032	Low Medium I Residential	R2-1-O-HPOZ	0	17	0.138093144	Residential - Three Units (Any Combination) - 4 Stories or Less	YES - Current	NO - Privately-Owned	Available	Not Used in Prior Housing Element	0	0	0.244208139	0.244208139	2	2*	2*	1298173	129	Wilshire	Yes	Above Moderate
LOS ANGELES	6007 W PICO BLVD	90035	5087016035	General Commercial	C4-1-O	0	108	0.115288359	Residential - Five or More Units or Apartments (Any Combination) - 5 Stories or More	YES - Current	NO - Privately-Owned	Available	Not Used in Prior Housing Element	0.054926408	0	0	0.054926408	0	0	0	1298173	231	Wilshire		Lower
LOS ANGELES	6011 W PICO BLVD	90035	5087016035	General Commercial	C4-1-O	0	108	0.11529108	Residential - Five or More Units or Apartments (Any Combination) - 5 Stories or More	YES - Current	NO - Privately-Owned	Available	Not Used in Prior Housing Element	0.054926408	0	0	0.054926408	0	0	0	1298173	225	Wilshire		Lower
LOS ANGELES	6330 W OLYMPIC BLVD	90048	5087018034	Medium Residential	[Q]R3-1-O-HPOZ	0	36	0.15711391	Residential - Three Units (Any Combination) - 4 Stories or Less	YES - Current	NO - Privately-Owned	Available	Not Used in Prior Housing Element	0	0	0.062520199	0.062520199	4	0	0	1328173	440	Wilshire	Yes	Above Moderate
LOS ANGELES	1007 S POINT VIEW ST	90035	5087019001	Medium Residential	[Q]R3-1-O-HPOZ	0	36	0.157843562	Residential - Three Units (Any Combination) - 4 Stories or Less	YES - Current	NO - Privately-Owned	Available	Not Used in Prior Housing Element	0	0	0.074596383	0.074596383	3	0	0	1328173	469	Wilshire	Yes	Above Moderate
LOS ANGELES	6260 1/2 W OLYMPIC BLVD	90048	5087019002	Medium Residential	[Q]R3-1-O-HPOZ	0	36	0.14351138	Residential - Double, Duplex, or Two Units - 4 Stories or Less	YES - Current	NO - Privately-Owned	Available	Not Used in Prior Housing Element	0	0	0.080776401	0.080776401	2	0	0	1328173	466	Wilshire	Yes	Above Moderate
LOS ANGELES	6264 W OLYMPIC BLVD	90048	5087019003	Medium Residential	[Q]R3-1-O-HPOZ	0	36	0.143507345	Residential - Double, Duplex, or Two Units - 4 Stories or Less	YES - Current	NO - Privately-Owned	Available	Not Used in Prior Housing Element	0	0	0.084914875	0.084914875	2	0	0	1328173	464	Wilshire	Yes	Above Moderate
LOS ANGELES	6270 W OLYMPIC BLVD	90048	5087019004	Medium Residential	[Q]R3-1-O-HPOZ	0	36	0.143507498	Residential - Single Family Residence	YES - Current	NO - Privately-Owned	Available	Not Used in Prior Housing Element	0	0	0.401165584	0.401165584	1	0	0	1328173	461	Wilshire		Above Moderate
LOS ANGELES	6278 W OLYMPIC BLVD	90048	5087019005	Medium Residential	[Q]R3-1-O-HPOZ	0	36	0.154602307	Residential - Four Units (Any Combination) - 4 Stories or Less	YES - Current	NO - Privately-Owned	Available	Not Used in Prior Housing Element	0	0	0.062520199	0.062520199	4	0	0	1328173	459	Wilshire	Yes	Above Moderate
LOS ANGELES	1201 S POINT VIEW ST	90035	5087021001	Low Medium I Residential	R2-1-O-HPOZ	0	17	0.160003738	Residential - Single Family Residence	YES - Current	NO - Privately-Owned	Available	Not Used in Prior Housing Element	0	0	0.187208176	0.187208176	1	2*	2*	1298173	19	Wilshire		Above Moderate
LOS ANGELES	1211 S POINT VIEW ST	90035	5087021002	Low Medium I Residential	R2-1-O-HPOZ	0	17	0.149267476	Residential - Single Family Residence - Therapy Pool (Spa)	YES - Current	NO - Privately-Owned	Available	Not Used in Prior Housing Element	0	0	0.187208176	0.187208176	1	2*	2*	1298173	31	Wilshire		Above Moderate
LOS ANGELES	1215 S POINT VIEW ST	90035	5087021003	Low Medium I Residential	R2-1-O-HPOZ	0	17	0.149270565	Residential - Double, Duplex, or Two Units - 4 Stories or Less	YES - Current	NO - Privately-Owned	Available	Not Used in Prior Housing Element	0	0	0.244208139	0.244208139	2	2*	2*	1298173	52	Wilshire	Yes	Above Moderate
LOS ANGELES	1219 S POINT VIEW ST	90035	5087021004	Low Medium I Residential	R2-1-O-HPOZ	0	17	0.149272094	Residential - Single Family Residence	YES - Current	NO - Privately-Owned	Available	Not Used in Prior Housing Element	0	0	0.187208176	0.187208176	1	2*	2*	1298173	70	Wilshire		Above Moderate
LOS ANGELES	1225 S POINT VIEW ST	90035	5087021005	Low Medium I Residential	R2-1-O-HPOZ	0	17	0.149272757	Residential - Single Family Residence	YES - Current	NO - Privately-Owned	Available	Not Used in Prior Housing Element	0	0	0.187208176	0.187208176	1	2*	2*	1298173	89	Wilshire		Above Moderate
LOS ANGELES	1229 S POINT VIEW ST	90035	5087021006	Low Medium I Residential	R2-1-O-HPOZ	0	17	0.149276357	Residential - Single Family Residence - Pool	YES - Current	NO - Privately-Owned	Available	Not Used in Prior Housing Element	0	0	0.187208176	0.187208176	1	2*	2*	1298173	115	Wilshire		Above Moderate
LOS ANGELES	1233 S POINT VIEW ST	90035	5087021007	Low Medium I Residential	R2-1-O-HPOZ	0	17	0.149278557	Residential - Single Family Residence	YES - Current	NO - Privately-Owned	Available	Not Used in Prior Housing Element	0	0	0.187208176	0.187208176	1	2*	2*	1298173	144	Wilshire		Above Moderate
LOS ANGELES	1239 S POINT VIEW ST	90035	5087021008	Low Medium I Residential	R2-1-O-HPOZ	0	17	0.149280796	Residential - Single Family Residence	YES - Current	NO - Privately-Owned	Available	Not Used in Prior Housing Element	0	0	0.187208176	0.187208176	1	2*	2*	1298173	168	Wilshire		Above Moderate
LOS ANGELES	1249 S POINT VIEW ST	90035	5087021011	Low Medium I Residential	R2-1-O-HPOZ	0	17	0.176185798	Residential - Double, Duplex, or Two Units - 4 Stories or Less	YES - Current	NO - Privately-Owned	Available	Not Used in Prior Housing Element	0	0	0.253276086	0.253276086	2	3*	3*	1298173	222	Wilshire	Yes	Above Moderate
LOS ANGELES	2448 S STEARNS DR	90035	5087021015	Low Medium I Residential	R2-1-O-HPOZ	0	17	0.159793109	Residential - Double, Duplex, or Two Units - 4 Stories or Less	YES - Current	NO - Privately-Owned	Available	Not Used in Prior Housing Element	0	0	0.037567525	0.037567525	2	2*	2*	1298173	208	Wilshire	Yes	Above Moderate
LOS ANGELES	1236 S STEARNS DR	90035	5087021017	Low Medium I Residential	R2-1-O-HPOZ	0	17	0.149279346	Residential - Double, Duplex, or Two Units - 4 Stories or Less	YES - Current	NO - Privately-Owned	Available	Not Used in Prior Housing Element	0	0	0.037567525	0.037567525	2	2*	2*	1298173	156	Wilshire	Yes	Above Moderate
LOS ANGELES	1234 S STEARNS DR	90035	5087021018	Low Medium I Residential	R2-1-O-HPOZ	0	17	0.14927791	Residential - Double, Duplex, or Two Units - 4 Stories or Less	YES - Current	NO - Privately-Owned	Available	Not Used in Prior Housing Element	0	0	0.037567525	0.037567525	2	2*	2*	1298173	127	Wilshire	Yes	Above Moderate
LOS ANGELES	1230 S STEARNS DR	90035	5087021019	Low Medium I Residential	R2-1-O-HPOZ	0	17	0.149276641	Residential - Double, Duplex, or Two Units - 4 Stories or Less	YES - Current	NO - Privately-Owned	Available	Not Used in Prior Housing Element	0	0	0.037567525	0.037567525	2	2*	2*	1298173	102	Wilshire	Yes	Above Moderate
LOS ANGELES	1220 S STEARNS DR	90035	5087021021	Low Medium I Residential	R2-1-O-HPOZ	0	17	0.149271444	Residential - Double, Duplex, or Two Units - 4 Stories or Less	YES - Current	NO - Privately-Owned	Available	Not Used in Prior Housing Element	0	0	0.037567525	0.037567525	2	2*	2*	1298173	59	Wilshire	Yes	Above Moderate
LOS ANGELES	1214 S STEARNS DR	90035	5087021022	Low Medium I Residential	R2-1-O-HPOZ	0	17	0.149270849	Residential - Double, Duplex, or Two Units - 4 Stories or Less	YES - Current	NO - Privately-Owned	Available	Not Used in Prior Housing Element	0	0	0.037567525	0.037567525	2	2*	2*	1298173	37	Wilshire	Yes	Above Moderate
LOS ANGELES	1208 S STEARNS DR	90035	5087021023	Low Medium I Residential	R2-1-O-HPOZ	0	17	0.149267003	Residential - Double, Duplex, or Two Units - 4 Stories or Less	YES - Current	NO - Privately-Owned	Available	Not Used in Prior Housing Element	0	0	0.037567525	0.037567525	2	2*	2*	1298173	21	Wilshire	Yes	Above Moderate
LOS ANGELES	1243 S POINT VIEW ST	90035	5087021027	Low Medium I Residential	R2-1-O-HPOZ	0	17	0.149281745	Residential - Double, Duplex, or Two Units - 4 Stories or Less	YES - Current	NO - Privately-Owned	Available	Not Used in Prior Housing Element	0	0	0.037567525	0.037567525	2	2*	2*	1298173	196	Wilshire	Yes	Above Moderate
LOS ANGELES	1202 S STEARNS DR	90035	5087021028	Low Medium I Residential	R2-1-O-HPOZ	0	17	0.176360185	Residential - Double, Duplex, or Two Units - 4 Stories or Less	YES - Current	NO - Privately-Owned	Available	Not Used in Prior Housing Element	0	0	0.253276086	0.253276086	2	3*	3*	1328173	1246	Wilshire	Yes	Above Moderate
LOS ANGELES	5985 W PICO BLVD	90035	5087021029	General Commercial	C4-1-O	0	108	0.114858969	Commercial - Store - One Story	YES - Current	NO - Privately-Owned	Available	Not Used in Prior Housing Element	0.020830418	0	0	0.020830418	0	0	0	1298173	255	Wilshire		Lower
LOS ANGELES			5087021029	General Commercial	C4-1-O	0	108	0.114851161	Commercial - Store - One Story	YES - Current	NO - Privately-Owned	Available	Not Used in Prior Housing Element	0.020830418	0	0	0.020830418	0	0	0	1298173	270	Wilshire		Lower
LOS ANGELES			5087021029	General Commercial	C4-1-O	0	108	0.114855019	Commercial - Store - One Story	YES - Current	NO - Privately-Owned	Available	Not Used in Prior Housing Element	0.020830418	0	0	0.020830418	0	0	0	1298173	262	Wilshire		Lower
LOS ANGELES			5087021029	General Commercial	C4-1-O	0	108	0.119181444	Commercial - Store - One Story	YES - Current	NO - Privately-Owned	Available	Not Used in Prior Housing Element	0.021529503	0	0	0.021529503	0	0	0	1298173	277	Wilshire		Lower
LOS ANGELES			5087021029	General Commercial	C4-1-O	0	108	0.119450961	Commercial - Store - One Story	YES - Current	NO - Privately-Owned	Available	Not Used in Prior Housing Element	0.021529503	0	0	0.021529503	0	0	0	1298173	248	Wilshire		Lower
LOS ANGELES	1201 S HI POINT ST	90035	5087022001	Low Medium I Residential	R2-1-O-HPOZ	0	17	0.160056153	Residential - Double, Duplex, or Two Units - 4 Stories or Less	YES - Current	NO - Privately-Owned	Available	Not Used in Prior Housing Element	0	0	0.037567525	0.037567525	2	2*	2*	1298173	44	Wilshire	Yes	Above Moderate
LOS ANGELES	1211 S HI POINT ST	90035	5087022002	Low Medium I Residential	R2-1-O-HPOZ	0	17	0.149286978	Residential - Double, Duplex, or Two Units - 4 Stories or Less	YES - Current	NO - Privately-Owned	Available	Not Used in Prior Housing Element	0	0	0.037567525	0.037567525	2	2*	2*	1298173	62	Wilshire	Yes	Above Moderate
LOS ANGELES	1215 S HI POINT ST	90035	5087022003	Low Medium I Residential	R2-1-O-HPOZ	0	17	0.149287653	Residential - Double, Duplex, or Two Units - 4 Stories or Less	YES - Current	NO - Privately-Owned	Available	Not Used in Prior Housing Element	0	0	0.037567525	0.037567525	2	2*	2*	1298173	80	Wilshire	Yes	Above Moderate
LOS ANGELES	1221 S HI POINT ST	90035	5087022004	Low Medium I Residential	R2-1-O-HPOZ	0	17	0.149291182	Residential - Double, Duplex, or Two Units - 4 Stories or Less	YES - Current	NO - Privately-Owned	Available	Not Used in Prior Housing Element	0	0	0.037567525	0.037567525	2	2*	2*	1298173	105	Wilshire	Yes	Above Moderate
LOS ANGELES	1225 S HI POINT ST	90035	5087022005	Low Medium I Residential	R2-1-O-HPOZ	0	17	0.149293448	Residential - Double, Duplex, or Two Units - 4 Stories or Less	YES - Current	NO - Privately-Owned	Available	Not Used in Prior Housing Element	0	0	0.037567525	0.037567525	2	2*	2*	1298173	131	Wilshire	Yes	Above Moderate
LOS ANGELES	1231 S HI POINT ST	90035	5087022006	Low Medium I Residential	R2-1-O-HPOZ	0	17	0.149296645	Residential - Double, Duplex, or Two Units - 4 Stories or Less	YES - Current	NO - Privately-Owned	Available	Not Used in Prior Housing Element	0	0	0.244208139	0.244208139	2	2*	2*	1298173	159	Wilshire	Yes	Above Moderate
LOS ANGELES	1235 S HI POINT ST	90035	5087022007	Low Medium I Residential	R2-1-O-HPOZ	0	17	0.149298908	Residential - Double, Duplex, or Two Units - 4 Stories or Less	YES - Current	NO - Privately-Owned	Available	Not Used in Prior Housing Element	0	0	0.244208139	0.244208139	2	2*	2*	1298173	185	Wilshire	Yes	Above Moderate
LOS ANGELES	1243 S HI POINT ST	90035	5087022010	Low Medium I Residential	R2-1-O-HPOZ	0	17	0.14930331	Residential - Double, Duplex, or Two Units - 4 Stories or Less	YES - Current	NO - Privately-Owned	Available	Not Used in Prior Housing Element	0	0	0.244208139	0.244208139	2	2*	2*	1298173	234	Wilshire	Yes	Above Moderate
LOS ANGELES	1249 S HI POINT ST	90035	5087022011	Low Medium I Residential	R2-1-O-HPOZ	0	17	0.176208732	Residential - Double, Duplex, or Two Units - 4 Stories or Less	YES - Current	NO - Privately-Owned	Available	Not Used in Prior Housing Element	0	0	0.253276086	0.253276086	2	3*	3*	1298173	258	Wilshire	Yes	Above Moderate
LOS ANGELES	1248 S POINT VIEW ST	90035	5087022016	Low Medium I Residential	R2-1-O-HPOZ	0	17	0.15982151	Residential - Double, Duplex, or Two Units - 4 Stories or Less	YES - Current	NO - Privately-Owned	Available	Not Used in Prior Housing Element	0	0	0.037567525	0.037567525	2	2*	2*	1298173	243	Wilshire	Yes	Above Moderate
LOS ANGELES	1236 S POINT VIEW ST	90035	5087022019	Low Medium I Residential	R2-1-O-HPOZ	0	17	0.149302263	Residential - Single Family Residence - Pool	YES - Current	NO - Privately-Owned	Available	Not Used in Prior Housing Element	0	0	0.187208176	0.187208176	1	2*	2*	1298173	198	Wilshire		Above Moderate
LOS ANGELES	1232 S POINT VIEW ST	90035	5087022020	Low Medium I Residential	R2-1-O-HPOZ	0	17	0.149297267	Residential - Single Family Residence	YES - Current	NO - Privately-Owned	Available	Not Used in Prior Housing Element	0	0	0.187208176	0.187208176	1	2*	2*	1298173	170	Wilshire		Above Moderate
LOS ANGELES	1228 S POINT VIEW ST	90035	5087022021	Low Medium I Residential	R2-1-O-HPOZ	0	17	0.149295002	Residential - Single Family Residence	YES - Current	NO - Privately-Owned	Available	Not Used in Prior Housing Element	0	0	0.011139734	0.011139734	1	2*	2*	1298173	146	Wilshire		Above Moderate
LOS ANGELES	1222 S POINT VIEW ST	90035	5087022022	Low Medium I Residential	R2-1-O-HPOZ	0	17	0.149293479	Residential - Single Family Residence	YES - Current	NO - Privately-Owned	Available	Not Used in Prior Housing Element	0	0	0.187208176	0.187208176	1	2*	2*	1298173	117	Wilshire		Above Moderate
LOS ANGELES	1218 S POINT VIEW ST	90035	5087022023	Low Medium I Residential	R2-1-O-HPOZ	0	17	0.149288872	Residential - Single Family Residence	YES - Current	NO - Privately-Owned	Available	Not Used in Prior Housing Element	0	0	0.187208176	0.187208176	1	2*	2*	1298173	90	Wilshire		Above Moderate
LOS ANGELES	1212 S POINT VIEW ST	90035	5087022024	Low Medium I Residential	R2-1-O-HPOZ	0	17	0.149288119	Residential - Single Family Residence	YES - Current	NO - Privately-Owned	Available	Not Used in Prior Housing Element	0	0	0.079009196	0.079009196	1	2*	2*	1298173	71	Wilshire		Above Moderate
LOS ANGELES	1208 S POINT VIEW ST	90035	5087022025	Low Medium I Residential	R2-1-O-HPOZ	0	17	0.149284006	Residential - Single Family Residence	YES - Current	NO - Privately-Owned	Available	Not Used in Prior Housing Element	0	0	0.187208176	0.187208176	1	2*	2*	1298173	53	Wilshire		Above Moderate
LOS ANGELES	1200 S POINT VIEW ST	90035	5087022026	Low Medium I Residential	R2-1-O-HPOZ	0	17	0.176428993	Residential - Double, Duplex, or Two Units - 4 Stories or Less	YES - Current	NO - Privately-Owned	Available	Not Used in Prior Housing Element	0	0	0.253276086	0.253276086	2	3*	3*	1298173	33	Wilshire	Yes	Above Moderate
LOS ANGELES	1239 S HI POINT ST	90035	5087022027	Low Medium I Residential	R2-1-O-HPOZ	0	17	0.149301976	Residential - Double, Duplex, or Two Units - 4 Stories or Less	YES - Current	NO - Privately-Owned	Available	Not Used in Prior Housing Element	0	0	0.037567525	0.037567525	2	2*	2*	1298173	210	Wilshire	Yes	Above Moderate
LOS ANGELES	1242 S POINT VIEW ST	90035	5087022029	Low Medium I Residential	R2-1-O-HPOZ	0	17	0.149302598	Residential - Double, Duplex, or Two Units - 4 Stories or Less	YES - Current	NO - Privately-Owned	Available	Not Used in Prior Housing Element	0	0	0.244208139	0.244208139	2	2*	2*	1298173	223	Wilshire	Yes	Above Moderate
LOS ANGELES	1101 S HI POINT ST	90035	5087023001	Low Medium I Residential	R2-1-O-HPOZ	0	17	0.115703035	Residential - Single Family Residence	YES - Current	NO - Privately-Owned	Available	Not Used in Prior Housing Element	0	0	0.228188038	0.228188038	1	2*	2*	1328173	899	Wilshire		Above Moderate
LOS ANGELES	1111 S HI POINT ST	90035	5087023002	Low Medium I Residential	R2-1-O-HPOZ	0	17	0.149220616	Residential - Single Family Residence	YES - Current	NO - Privately-Owned	Available	Not Used in Prior Housing Element	0	0	0.187208176	0.187208176	1	2*	2*	1328173	910	Wilshire		Above Moderate
LOS ANGELES	1115 S HI POINT ST	90035	5087023003	Low Medium I Residential	R2-1-O-HPOZ	0	17	0.149220616	Residential - Single Family Residence	YES - Current	NO - Privately-Owned	Available	Not Used in Prior Housing Element	0	0	0.187208176	0.187208176	1	2*	2*	1328173	939	Wilshire		Above Moderate
LOS ANGELES	1119 S HI POINT ST	90035	5087023004	Low Medium I Residential	R2-1-O-HPOZ	0	17	0.149220259	Residential - Double, Duplex, or Two Units - 4 Stories or Less	YES - Current	NO - Privately-Owned	Available	Not Used in Prior Housing Element	0	0	0.037567525	0.037567525	2	2*	2*	1328173	966	Wilshire	Yes	Above Moderate
LOS ANGELES	1125 S HI POINT ST	90035	5087023005	Low Medium I Residential	R2-1-O-HPOZ	0	17	0.149219818	Residential - Double, Duplex, or Two Units - 4 Stories or Less - Pool	YES - Current	NO - Privately-Owned	Available	Not Used in Prior Housing Element	0	0	0.244208139	0.244208139	2	2*	2*	1328173	989	Wilshire	Yes	Above Moderate
LOS ANGELES	1131 S HI POINT ST	90035	5087023006	Low Medium I Residential	R2-1-O-HPOZ	0	17	0.149219815	Residential - Double, Duplex, or Two Units - 4 Stories or Less	YES - Current	NO - Privately-Owned	Available	Not Used in Prior Housing Element	0	0	0.037567525	0.037567525	2	2*	2*	1328173	1013	Wilshire	Yes	Above Moderate
LOS ANGELES	1135 S HI POINT ST	90035	5087023007	Low Medium I Residential	R2-1-O-HPOZ	0	17	0.149220487	Residential - Double, Duplex, or Two Units - 4 Stories or Less	YES - Current	NO - Privately-Owned	Available	Not Used in Prior Housing Element	0	0	0.037567525	0.037567525	2	2*	2*	1328173	1035	Wilshire	Yes	Above Moderate
LOS ANGELES	1139 S HI POINT ST	90035	5087023008	Low Medium I Residential	R2-1-O-HPOZ	0	17	0.149220487	Residential - Single Family Residence	YES - Current	NO - Privately-Owned	Available	Not Used in Prior Housing Element	0	0	0.187208176	0.187208176	1	2*	2*	1328173	1054	Wilshire		Above Moderate
LOS ANGELES	1145 S HI POINT ST	90035	5087023009	Low Medium I Residential	R2-1-O-HPOZ	0	17	0.149221152	Residential - Double, Duplex, or Two Units - 4 Stories or Less	YES - Current	NO - Privately-Owned	Available	Not Used in Prior Housing Element	0	0	0.037567525	0.037567525	2	2*	2*	1328173	1073	Wilshire	Yes	Above Moderate
LOS ANGELES	1149 S HI POINT ST	90035	5087023010	Low Medium I Residential	R2-1-O-HPOZ	0	17	0.149220051	Residential - Single Family Residence	YES - Current	NO - Privately-Owned	Available	Not Used in Prior Housing Element	0	0	0.187208176	0.187208176	1	2*	2*	1328173	1096	Wilshire		Above Moderate
LOS ANGELES	1153 S HI POINT ST	90035	5087023011	Low Medium I Residential	R2-1-O-HPOZ	0	17	0.149220746	Residential - Single Family Residence	YES - Current	NO - Privately-Owned	Available	Not Used in Prior Housing Element	0	0	0.187208176	0.187208176	1	2*	2*	1328173	1123	Wilshire		Above Moderate
LOS ANGELES	1161 S HI POINT ST	90035	5087023012	Low Medium I Residential	R2-1-O-HPOZ	0	17	0.149221608	Residential - Double, Duplex, or Two Units - 4 Stories or Less	YES - Current	NO - Privately-Owned	Available	Not Used in Prior Housing Element	0	0	0.037567525	0.037567525	2	2*	2*	1328173	1146	Wilshire	Yes	Above Moderate
LOS ANGELES	1165 S HI POINT ST	90035	5087023013	Low Medium I Residential	R2-1-O-HPOZ	0	17	0.149220616	Residential - Double, Duplex, or Two Units - 4 Stories or Less	YES - Current	NO - Privately-Owned	Available	Not Used in Prior Housing Element	0	0	0.244208139	0.244208139	2	2*	2*	1328173	1168	Wilshire	Yes	Above Moderate
LOS ANGELES	1169 S HI POINT ST	90035	5087023014	Low Medium I Residential	R2-1-O-HPOZ	0	17	0.149219924	Residential - Double, Duplex, or Two Units - 4 Stories or Less	YES - Current	NO - Privately-Owned	Available	Not Used in Prior Housing Element	0	0	0.037567525	0.037567525	2	2*	2*	1328173	1187	Wilshire	Yes	Above Moderate
LOS ANGELES	1175 S HI POINT ST	90035	5087023015	Low Medium I Residential	R2-1-O-HPOZ	0	17	0.149219818	Residential - Double, Duplex, or Two Units - 4 Stories or Less	YES - Current	NO - Privately-Owned	Available	Not Used in Prior Housing Element	0	0	0.244208139	0.244208139	2	2*	2*	1328173	1211	Wilshire	Yes	Above Moderate
LOS ANGELES	1179 S HI POINT ST	90035	5087023035	Low Medium I Residential	R2-1-O-HPOZ	0	17	0.176305314	Residential - Double, Duplex, or Two Units - 4 Stories or Less	YES - Current	NO - Privately-Owned	Available	Not Used in Prior Housing Element	0	0	0.253276086	0.253276086	2	3*	3*	1328173	1234	Wilshire	Yes	Above Moderate
LOS ANGELES	6200 W OLYMPIC BLVD	90048	5087024001	Medium Residential	[Q]R3-1-O-HPOZ	0	36	0.157639758	Residential - Three Units (Any Combination) - 4 Stories or Less	YES - Current	NO - Privately-Owned	Available	Not Used in Prior Housing Element	0	0	0.080346622	0.080346622	3	0	0	1328173	486	Wilshire	Yes	Above Moderate
LOS ANGELES	6208 W OLYMPIC BLVD	90048	5087024002	Medium Residential	[Q]R3-1-O-HPOZ	0	36	0.143318997	Residential - Double, Duplex, or Two Units - 4 Stories or Less	YES - Current	NO - Privately-Owned	Available	Not Used in Prior Housing Element	0	0	0.080776401	0.080776401	2	0	0	1328173	483	Wilshire	Yes	Above Moderate
LOS ANGELES	6214 W OLYMPIC BLVD	90048	5087024003	Medium Residential	[Q]R3-1-O-HPOZ	0	36	0.143315304	Residential - Double, Duplex, or Two Units - 4 Stories or Less	YES - Current	NO - Privately-Owned	Available	Not Used in Prior Housing Element	0	0	0.080776401	0.080776401	2	0	0	1328173	481	Wilshire	Yes	Above Moderate
LOS ANGELES	6218 W OLYMPIC BLVD	90048	5087024004	Medium Residential	[Q]R3-1-O-HPOZ	0	36	0.14331206	Residential - Double, Duplex, or Two Units - 4 Stories or Less	YES - Current	NO - Privately-Owned	Available	Not Used in Prior Housing Element	0	0	0.245050907	0.245050907	2	0	0	1328173	478	Wilshire	Yes	Above Moderate
LOS ANGELES	6220 W OLYMPIC BLVD	90035	5087024005	Medium Residential	[Q]R3-1-O-HPOZ	0	36	0.157549693	Residential - Three Units (Any Combination) - 4 Stories or Less	YES - Current	NO - Privately-Owned	Available	Not Used in Prior Housing Element	0	0	0.074596383	0.074596383	3	0	0	1328173	476	Wilshire	Yes	Above Moderate
LOS ANGELES	1015 S HI POINT ST	90035	5087024006	Low Medium I Residential	R2-1-O-HPOZ	0	17	0.125682533	Residential - Double, Duplex, or Two Units - 4 Stories or Less	YES - Current	NO - Privately-Owned	Available	Not Used in Prior Housing Element	0	0	0.046241413	0.046241413	2	2*	2*	1328173	540	Wilshire	Yes	Above Mo

LOS ANGELES	1053 S HI POINT ST	90035	5087024014	Low Medium I Residential	R2-1-O-HPOZ	0	17	0.149222604	Residential - Double, Duplex, or Two Units - 4 Stories or Less	YES - Current	NO - Privately-Owned	Available	Not Used in Prior Housing Element	0	0	0.244208139	0.244208139	2	2*	2*	1328173	699	Wilshire	Yes	Above Moderate
LOS ANGELES	1057 S HI POINT ST	90035	5087024015	Low Medium I Residential	R2-1-O-HPOZ	0	17	0.149222604	Residential - Single Family Residence	YES - Current	NO - Privately-Owned	Available	Not Used in Prior Housing Element	0	0	0.187208176	0.187208176	1	2*	2*	1328173	722	Wilshire		Above Moderate
LOS ANGELES	1063 S HI POINT ST	90035	5087024016	Low Medium I Residential	R2-1-O-HPOZ	0	17	0.149222604	Residential - Single Family Residence	YES - Current	NO - Privately-Owned	Available	Not Used in Prior Housing Element	0	0	0.187208176	0.187208176	1	2*	2*	1328173	745	Wilshire		Above Moderate
LOS ANGELES	1067 S HI POINT ST	90035	5087024017	Low Medium I Residential	R2-1-O-HPOZ	0	17	0.149222604	Residential - Single Family Residence - Pool	YES - Current	NO - Privately-Owned	Available	Not Used in Prior Housing Element	0	0	0.187208176	0.187208176	1	2*	2*	1328173	765	Wilshire		Above Moderate
LOS ANGELES	1073 S HI POINT ST	90035	5087024018	Low Medium I Residential	R2-1-O-HPOZ	0	17	0.149222602	Residential - Single Family Residence	YES - Current	NO - Privately-Owned	Available	Not Used in Prior Housing Element	0	0	0.187208176	0.187208176	1	2*	2*	1328173	789	Wilshire		Above Moderate
LOS ANGELES	1077 S HI POINT ST	90035	5087024035	Low Medium I Residential	R2-1-O-HPOZ	0	17	0.143253522	Residential - Single Family Residence	YES - Current	NO - Privately-Owned	Available	Not Used in Prior Housing Element	0	0	0.193375361	0.193375361	1	2*	2*	1328173	812	Wilshire		Above Moderate
LOS ANGELES	6201 W WHITWORTH DR	90035	5087024036	Low Medium I Residential	R2-1-O-HPOZ	0	17	0.164793246	Residential - Double, Duplex, or Two Units - 4 Stories or Less	YES - Current	NO - Privately-Owned	Available	Not Used in Prior Housing Element	0	0	0.024722792	0.024722792	2	2*	2*	1328173	834	Wilshire		Above Moderate
LOS ANGELES	6166 W OLYMPIC BLVD	90048	5087025002	Medium Residential	[Q]R3-1-O-HPOZ	0	36	0.143508832	Residential - Four Units (Any Combination) - 4 Stories or Less	YES - Current	NO - Privately-Owned	Available	Not Used in Prior Housing Element	0	0	0.056806713	0.056806713	4	0	0	1328177	636	Wilshire	Yes	Above Moderate
LOS ANGELES	6170 W OLYMPIC BLVD	90048	5087025003	Medium Residential	[Q]R3-1-O-HPOZ	0	36	0.143506664	Residential - Four Units (Any Combination) - 4 Stories or Less	YES - Current	NO - Privately-Owned	Available	Not Used in Prior Housing Element	0	0	0.056806713	0.056806713	4	0	0	1328177	630	Wilshire	Yes	Above Moderate
LOS ANGELES	6176 W OLYMPIC BLVD	90048	5087025004	Medium Residential	[Q]R3-1-O-HPOZ	0	36	0.157647576	Residential - Five or More Units or Apartments (Any Combination) - 4 Stories or Less	YES - Current	NO - Privately-Owned	Available	Not Used in Prior Housing Element	0	0	0.055999666	0.055999666	6	0	0	1328177	624	Wilshire	Yes	Above Moderate
LOS ANGELES	1025 S HAYWORTH AVE	90035	5087025007	Low Medium I Residential	R2-1-O-HPOZ	0	17	0.149220719	Residential - Double, Duplex, or Two Units - 4 Stories or Less	YES - Current	NO - Privately-Owned	Available	Not Used in Prior Housing Element	0	0	0.037567525	0.037567525	2	2*	2*	1328177	711	Wilshire	Yes	Above Moderate
LOS ANGELES	1029 S HAYWORTH AVE	90035	5087025008	Low Medium I Residential	R2-1-O-HPOZ	0	17	0.149221728	Residential - Double, Duplex, or Two Units - 4 Stories or Less	YES - Current	NO - Privately-Owned	Available	Not Used in Prior Housing Element	0	0	0.037567525	0.037567525	2	2*	2*	1328177	724	Wilshire	Yes	Above Moderate
LOS ANGELES	1033 S HAYWORTH AVE	90035	5087025009	Low Medium I Residential	R2-1-O-HPOZ	0	17	0.149218995	Residential - Double, Duplex, or Two Units - 4 Stories or Less	YES - Current	NO - Privately-Owned	Available	Not Used in Prior Housing Element	0	0	0.037567525	0.037567525	2	2*	2*	1328177	736	Wilshire	Yes	Above Moderate
LOS ANGELES	1039 S HAYWORTH AVE	90035	5087025010	Low Medium I Residential	R2-1-O-HPOZ	0	17	0.149220728	Residential - Double, Duplex, or Two Units - 4 Stories or Less	YES - Current	NO - Privately-Owned	Available	Not Used in Prior Housing Element	0	0	0.037567525	0.037567525	2	2*	2*	1328177	750	Wilshire	Yes	Above Moderate
LOS ANGELES	1043 S HAYWORTH AVE	90035	5087025011	Low Medium I Residential	R2-1-O-HPOZ	0	17	0.149220069	Residential - Double, Duplex, or Two Units - 4 Stories or Less	YES - Current	NO - Privately-Owned	Available	Not Used in Prior Housing Element	0	0	0.037567525	0.037567525	2	2*	2*	1328177	781	Wilshire	Yes	Above Moderate
LOS ANGELES	1049 S HAYWORTH AVE	90035	5087025012	Low Medium I Residential	R2-1-O-HPOZ	0	17	0.149220978	Residential - Double, Duplex, or Two Units - 4 Stories or Less	YES - Current	NO - Privately-Owned	Available	Not Used in Prior Housing Element	0	0	0.037567525	0.037567525	2	2*	2*	1328177	793	Wilshire	Yes	Above Moderate
LOS ANGELES	1053 S HAYWORTH AVE	90035	5087025013	Low Medium I Residential	R2-1-O-HPOZ	0	17	0.149220367	Residential - Double, Duplex, or Two Units - 4 Stories or Less	YES - Current	NO - Privately-Owned	Available	Not Used in Prior Housing Element	0	0	0.037567525	0.037567525	2	2*	2*	1328177	809	Wilshire	Yes	Above Moderate
LOS ANGELES	1059 S HAYWORTH AVE	90035	5087025014	Low Medium I Residential	R2-1-O-HPOZ	0	17	0.149220759	Residential - Double, Duplex, or Two Units - 4 Stories or Less	YES - Current	NO - Privately-Owned	Available	Not Used in Prior Housing Element	0	0	0.037567525	0.037567525	2	2*	2*	1328177	833	Wilshire	Yes	Above Moderate
LOS ANGELES	1063 S HAYWORTH AVE	90035	5087025015	Low Medium I Residential	R2-1-O-HPOZ	0	17	0.149221103	Residential - Double, Duplex, or Two Units - 4 Stories or Less	YES - Current	NO - Privately-Owned	Available	Not Used in Prior Housing Element	0	0	0.037567525	0.037567525	2	2*	2*	1328177	857	Wilshire	Yes	Above Moderate
LOS ANGELES	1067 S HAYWORTH AVE	90035	5087025016	Low Medium I Residential	R2-1-O-HPOZ	0	17	0.14922039	Residential - Double, Duplex, or Two Units - 4 Stories or Less	YES - Current	NO - Privately-Owned	Available	Not Used in Prior Housing Element	0	0	0.037567525	0.037567525	2	2*	2*	1328177	880	Wilshire	Yes	Above Moderate
LOS ANGELES	1075 S HAYWORTH AVE	90035	5087025019	Low Medium I Residential	R2-1-O-HPOZ	0	17	0.149220767	Residential - Double, Duplex, or Two Units - 4 Stories or Less	YES - Current	NO - Privately-Owned	Available	Not Used in Prior Housing Element	0	0	0.037567525	0.037567525	2	2*	2*	1328177	925	Wilshire	Yes	Above Moderate
LOS ANGELES	6161 W WHITWORTH DR	90035	5087025021	Low Medium I Residential	R2-1-O-HPOZ	0	17	0.068968639	Residential - Single Family Residence	YES - Current	NO - Privately-Owned	Available	Not Used in Prior Housing Element	0	0	0.096534246	0.096534246	1	1*	1*	1328177	948	Wilshire		Above Moderate
LOS ANGELES	1076 S HI POINT ST	90035	5087025024	Low Medium I Residential	R2-1-O-HPOZ	0	17	0.119650912	Residential - Double, Duplex, or Two Units - 4 Stories or Less	YES - Current	NO - Privately-Owned	Available	Not Used in Prior Housing Element	0	0	0.316152906	0.316152906	2	2*	2*	1328173	835	Wilshire	Yes	Above Moderate
LOS ANGELES	1072 S HI POINT ST	90035	5087025025	Low Medium I Residential	R2-1-O-HPOZ	0	17	0.149541813	Residential - Single Family Residence	YES - Current	NO - Privately-Owned	Available	Not Used in Prior Housing Element	0	0	0.187208176	0.187208176	1	2*	2*	1328173	815	Wilshire		Above Moderate
LOS ANGELES	1068 S HI POINT ST	90035	5087025026	Low Medium I Residential	R2-1-O-HPOZ	0	17	0.149517917	Residential - Double, Duplex, or Two Units - 4 Stories or Less	YES - Current	NO - Privately-Owned	Available	Not Used in Prior Housing Element	0	0	0.037567525	0.037567525	2	2*	2*	1328173	790	Wilshire	Yes	Above Moderate
LOS ANGELES	1064 S HI POINT ST	90035	5087025027	Low Medium I Residential	R2-1-O-HPOZ	0	17	0.149491742	Residential - Double, Duplex, or Two Units - 4 Stories or Less	YES - Current	NO - Privately-Owned	Available	Not Used in Prior Housing Element	0	0	0.037567525	0.037567525	2	2*	2*	1328173	768	Wilshire	Yes	Above Moderate
LOS ANGELES	1058 S HI POINT ST	90035	5087025028	Low Medium I Residential	R2-1-O-HPOZ	0	17	0.149467677	Residential - Double, Duplex, or Two Units - 4 Stories or Less	YES - Current	NO - Privately-Owned	Available	Not Used in Prior Housing Element	0	0	0.244208139	0.244208139	2	2*	2*	1328173	746	Wilshire	Yes	Above Moderate
LOS ANGELES	1054 S HI POINT ST	90035	5087025029	Low Medium I Residential	R2-1-O-HPOZ	0	17	0.149442838	Residential - Double, Duplex, or Two Units - 4 Stories or Less	YES - Current	NO - Privately-Owned	Available	Not Used in Prior Housing Element	0	0	0.037567525	0.037567525	2	2*	2*	1328173	723	Wilshire	Yes	Above Moderate
LOS ANGELES	1048 S HI POINT ST	90035	5087025030	Low Medium I Residential	R2-1-O-HPOZ	0	17	0.149417878	Residential - Single Family Residence - Therapy Pool (Spa)	YES - Current	NO - Privately-Owned	Available	Not Used in Prior Housing Element	0	0	0.187208176	0.187208176	1	2*	2*	1328173	700	Wilshire		Above Moderate
LOS ANGELES	1038 S HI POINT ST	90035	5087025033	Low Medium I Residential	R2-1-O-HPOZ	0	17	0.149367242	Residential - Double, Duplex, or Two Units - 4 Stories or Less	YES - Current	NO - Privately-Owned	Available	Not Used in Prior Housing Element	0	0	0.037567525	0.037567525	2	2*	2*	1328177	752	Wilshire	Yes	Above Moderate
LOS ANGELES	1034 S HI POINT ST	90035	5087025034	Low Medium I Residential	R2-1-O-HPOZ	0	17	0.1493439	Residential - Double, Duplex, or Two Units - 4 Stories or Less	YES - Current	NO - Privately-Owned	Available	Not Used in Prior Housing Element	0	0	0.244208139	0.244208139	2	2*	2*	1328177	737	Wilshire	Yes	Above Moderate
LOS ANGELES	1024 S HI POINT ST	90035	5087025037	Low Medium I Residential	R2-1-O-HPOZ	0	17	0.149294031	Residential - Double, Duplex, or Two Units - 4 Stories or Less	YES - Current	NO - Privately-Owned	Available	Not Used in Prior Housing Element	0	0	0.037567525	0.037567525	2	2*	2*	1328177	712	Wilshire	Yes	Above Moderate
LOS ANGELES	1020 S HI POINT ST	90035	5087025038	Low Medium I Residential	R2-1-O-HPOZ	0	17	0.14926882	Residential - Double, Duplex, or Two Units - 4 Stories or Less	YES - Current	NO - Privately-Owned	Available	Not Used in Prior Housing Element	0	0	0.037567525	0.037567525	2	2*	2*	1328177	700	Wilshire	Yes	Above Moderate
LOS ANGELES	1014 S HI POINT ST	90035	5087025039	Low Medium I Residential	R2-1-O-HPOZ	0	17	0.164818046	Residential - Double, Duplex, or Two Units - 4 Stories or Less	YES - Current	NO - Privately-Owned	Available	Not Used in Prior Housing Element	0	0	0.244208139	0.244208139	2	2*	2*	1328177	671	Wilshire	Yes	Above Moderate
LOS ANGELES	1071 S HAYWORTH AVE	90035	5087025040	Low Medium I Residential	R2-1-O-HPOZ	0	17	0.149220465	Residential - Double, Duplex, or Two Units - 4 Stories or Less	YES - Current	NO - Privately-Owned	Available	Not Used in Prior Housing Element	0	0	0.037567525	0.037567525	2	2*	2*	1328177	904	Wilshire	Yes	Above Moderate
LOS ANGELES	1080 S HI POINT ST	90035	5087025041	Low Medium I Residential	R2-1-O-HPOZ	0	17	0.119414083	Residential - Double, Duplex, or Two Units - 4 Stories or Less	YES - Current	NO - Privately-Owned	Available	Not Used in Prior Housing Element	0	0	0.046241413	0.046241413	2	2*	2*	1328173	854	Wilshire	Yes	Above Moderate
LOS ANGELES	1044 S HI POINT ST	90035	5087025042	Low Medium I Residential	R2-1-O-HPOZ	0	17	0.149126453	Residential - Double, Duplex, or Two Units - 4 Stories or Less	YES - Current	NO - Privately-Owned	Available	Not Used in Prior Housing Element	0	0	0.037567525	0.037567525	2	2*	2*	1328173	679	Wilshire	Yes	Above Moderate
LOS ANGELES	1028 S HI POINT ST	90035	5087025043	Low Medium I Residential	R2-1-O-HPOZ	0	17	0.149318955	Residential - Double, Duplex, or Two Units - 4 Stories or Less	YES - Current	NO - Privately-Owned	Available	Not Used in Prior Housing Element	0	0	0.037567525	0.037567525	2	2*	2*	1328177	726	Wilshire	Yes	Above Moderate
LOS ANGELES	1103 S HAYWORTH AVE	90035	5087026001	Low Medium I Residential	R2-1-O-HPOZ	0	17	0.116173046	Residential - Double, Duplex, or Two Units - 4 Stories or Less	YES - Current	NO - Privately-Owned	Available	Not Used in Prior Housing Element	0	0	0.046241413	0.046241413	2	2*	2*	1328173	922	Wilshire	Yes	Above Moderate
LOS ANGELES	1107 S HAYWORTH AVE	90035	5087026002	Low Medium I Residential	R2-1-O-HPOZ	0	17	0.134272045	Residential - Double, Duplex, or Two Units - 4 Stories or Less	YES - Current	NO - Privately-Owned	Available	Not Used in Prior Housing Element	0	0	0.046241413	0.046241413	2	2*	2*	1328173	937	Wilshire	Yes	Above Moderate
LOS ANGELES	1115 S HAYWORTH AVE	90035	5087026003	Low Medium I Residential	R2-1-O-HPOZ	0	17	0.134268441	Residential - Double, Duplex, or Two Units - 4 Stories or Less	YES - Current	NO - Privately-Owned	Available	Not Used in Prior Housing Element	0	0	0.046241413	0.046241413	2	2*	2*	1328173	959	Wilshire	Yes	Above Moderate
LOS ANGELES	1121 S HAYWORTH AVE	90035	5087026004	Low Medium I Residential	R2-1-O-HPOZ	0	17	0.149180784	Residential - Double, Duplex, or Two Units - 4 Stories or Less	YES - Current	NO - Privately-Owned	Available	Not Used in Prior Housing Element	0	0	0.037567525	0.037567525	2	2*	2*	1328173	983	Wilshire	Yes	Above Moderate
LOS ANGELES	1123 S HAYWORTH AVE	90035	5087026005	Low Medium I Residential	R2-1-O-HPOZ	0	17	0.149175324	Residential - Single Family Residence - Mills Act Property	YES - Current	NO - Privately-Owned	Available	Not Used in Prior Housing Element	0	0	0.037567525	0.037567525	2	2*	2*	1328173	1007	Wilshire	Yes	Above Moderate
LOS ANGELES	1127 S HAYWORTH AVE	90035	5087026006	Low Medium I Residential	R2-1-O-HPOZ	0	17	0.149170303	Residential - Double, Duplex, or Two Units - 4 Stories or Less	YES - Current	NO - Privately-Owned	Available	Not Used in Prior Housing Element	0	0	0.037567525	0.037567525	2	2*	2*	1328173	1031	Wilshire	Yes	Above Moderate
LOS ANGELES	1133 S HAYWORTH AVE	90035	5087026007	Low Medium I Residential	R2-1-O-HPOZ	0	17	0.149164777	Residential - Double, Duplex, or Two Units - 4 Stories or Less	YES - Current	NO - Privately-Owned	Available	Not Used in Prior Housing Element	0	0	0.037567525	0.037567525	2	2*	2*	1328173	1051	Wilshire	Yes	Above Moderate
LOS ANGELES	1137 S HAYWORTH AVE	90035	5087026008	Low Medium I Residential	R2-1-O-HPOZ	0	17	0.1491594	Residential - Double, Duplex, or Two Units - 4 Stories or Less	YES - Current	NO - Privately-Owned	Available	Not Used in Prior Housing Element	0	0	0.037567525	0.037567525	2	2*	2*	1328173	1069	Wilshire	Yes	Above Moderate
LOS ANGELES	1141 S HAYWORTH AVE	90035	5087026009	Low Medium I Residential	R2-1-O-HPOZ	0	17	0.149153872	Residential - Double, Duplex, or Two Units - 4 Stories or Less	YES - Current	NO - Privately-Owned	Available	Not Used in Prior Housing Element	0	0	0.037567525	0.037567525	2	2*	2*	1328173	1092	Wilshire	Yes	Above Moderate
LOS ANGELES	1147 S HAYWORTH AVE	90035	5087026010	Low Medium I Residential	R2-1-O-HPOZ	0	17	0.149148412	Residential - Double, Duplex, or Two Units - 4 Stories or Less	YES - Current	NO - Privately-Owned	Available	Not Used in Prior Housing Element	0	0	0.037567525	0.037567525	2	2*	2*	1328173	1115	Wilshire	Yes	Above Moderate
LOS ANGELES	1159 S HAYWORTH AVE	90035	5087026012	Low Medium I Residential	R2-1-O-HPOZ	0	17	0.149137416	Residential - Double, Duplex, or Two Units - 4 Stories or Less	YES - Current	NO - Privately-Owned	Available	Not Used in Prior Housing Element	0	0	0.037567525	0.037567525	2	2*	2*	1328173	1159	Wilshire	Yes	Above Moderate
LOS ANGELES	1163 S HAYWORTH AVE	90035	5087026013	Low Medium I Residential	R2-1-O-HPOZ	0	17	0.149131492	Residential - Double, Duplex, or Two Units - 4 Stories or Less	YES - Current	NO - Privately-Owned	Available	Not Used in Prior Housing Element	0	0	0.037567525	0.037567525	2	2*	2*	1328173	1181	Wilshire	Yes	Above Moderate
LOS ANGELES	1169 N HAYWORTH AVE	90035	5087026014	Low Medium I Residential	R2-1-O-HPOZ	0	17	0.14912703	Residential - Double, Duplex, or Two Units - 4 Stories or Less	YES - Current	NO - Privately-Owned	Available	Not Used in Prior Housing Element	0	0	0.037567525	0.037567525	2	2*	2*	1328173	1200	Wilshire	Yes	Above Moderate
LOS ANGELES	1173 S HAYWORTH AVE	90035	5087026015	Low Medium I Residential	R2-1-O-HPOZ	0	17	0.149121054	Residential - Double, Duplex, or Two Units - 4 Stories or Less	YES - Current	NO - Privately-Owned	Available	Not Used in Prior Housing Element	0	0	0.037567525	0.037567525	2	2*	2*	1328173	1225	Wilshire	Yes	Above Moderate
LOS ANGELES	1181 S HAYWORTH AVE	90035	5087026018	Low Medium I Residential	R2-1-O-HPOZ	0	17	0.146225832	Residential - Double, Duplex, or Two Units - 4 Stories or Less	YES - Current	NO - Privately-Owned	Available	Not Used in Prior Housing Element	0	0	0.244208139	0.244208139	2	2*	2*	1298173	28	Wilshire	Yes	Above Moderate
LOS ANGELES	1172 S HI POINT ST	90035	5087026020	Low Medium I Residential	R2-1-O-HPOZ	0	17	0.149221159	Residential - Double, Duplex, or Two Units - 4 Stories or Less	YES - Current	NO - Privately-Owned	Available	Not Used in Prior Housing Element	0	0	0.037567525	0.037567525	2	2*	2*	1328173	1236	Wilshire	Yes	Above Moderate
LOS ANGELES	1168 S HI POINT ST	90035	5087026021	Low Medium I Residential	R2-1-O-HPOZ	0	17	0.1492206	Residential - Double, Duplex, or Two Units - 4 Stories or Less	YES - Current	NO - Privately-Owned	Available	Not Used in Prior Housing Element	0	0	0.037567525	0.037567525	2	2*	2*	1328173	1213	Wilshire	Yes	Above Moderate
LOS ANGELES	1162 S HI POINT ST	90035	5087026022	Low Medium I Residential	R2-1-O-HPOZ	0	17	0.149220361	Residential - Double, Duplex, or Two Units - 4 Stories or Less	YES - Current	NO - Privately-Owned	Available	Not Used in Prior Housing Element	0	0	0.037567525	0.037567525	2	2*	2*	1328173	1191	Wilshire	Yes	Above Moderate
LOS ANGELES	1158 S HI POINT ST	90035	5087026023	Low Medium I Residential	R2-1-O-HPOZ	0	17	0.149220361	Residential - Single Family Residence	YES - Current	NO - Privately-Owned	Available	Not Used in Prior Housing Element	0	0	0.187208176	0.187208176	1	2*	2*	1328173	1169	Wilshire		Above Moderate
LOS ANGELES	1152 S HI POINT ST	90035	5087026024	Low Medium I Residential	R2-1-O-HPOZ	0	17	0.149221584	Residential - Double, Duplex, or Two Units - 4 Stories or Less	YES - Current	NO - Privately-Owned	Available	Not Used in Prior Housing Element	0	0	0.037567525	0.037567525	2	2*	2*	1328173	1147	Wilshire	Yes	Above Moderate
LOS ANGELES	1146 S HI POINT ST	90035	5087026025	Low Medium I Residential	R2-1-O-HPOZ	0	17	0.149220153	Residential - Double, Duplex, or Two Units - 4 Stories or Less	YES - Current	NO - Privately-Owned	Available	Not Used in Prior Housing Element	0	0	0.037567525	0.037567525	2	2*	2*	1328173	1124	Wilshire	Yes	Above Moderate
LOS ANGELES	1144 S HI POINT ST	90035	5087026026	Low Medium I Residential	R2-1-O-HPOZ	0	17	0.14922049	Residential - Single Family Residence	YES - Current	NO - Privately-Owned	Available	Not Used in Prior Housing Element	0	0	0.187208176	0.187208176	1	2*	2*	1328173	1099	Wilshire		Above Moderate
LOS ANGELES	1138 S HI POINT ST	90035	5087026027	Low Medium I Residential	R2-1-O-HPOZ	0	17	0.14922049	Residential - Double, Duplex, or Two Units - 4 Stories or Less	YES - Current	NO - Privately-Owned	Available	Not Used in Prior Housing Element	0	0	0.037567525	0.037567525	2	2*	2*	1328173	1077	Wilshire	Yes	Above Moderate
LOS ANGELES	1134 S HI POINT ST	90035	5087026028	Low Medium I Residential	R2-1-O-HPOZ	0	17	0.14922049	Residential - Double, Duplex, or Two Units - 4 Stories or Less	YES - Current	NO - Privately-Owned	Available	Not Used in Prior Housing Element	0	0	0.037567525	0.037567525	2	2*	2*	1328173	1056	Wilshire	Yes	Above Moderate
LOS ANGELES	1130 S HI POINT ST	90035	5087026029	Low Medium I Residential	R2-1-O-HPOZ	0	17	0.149220488	Residential - Single Family Residence	YES - Current	NO - Privately-Owned	Available	Not Used in Prior Housing Element	0	0	0.187208176	0.187208176	1	2*	2*	1328173	1037	Wilshire		Above Moderate
LOS ANGELES	1124 S HI POINT ST	90035	5087026030	Low Medium I Residential	R2-1-O-HPOZ	0	17	0.14922047	Residential - Double, Duplex, or Two Units - 4 Stories or Less	YES - Current	NO - Privately-Owned	Available	Not Used in Prior Housing Element	0	0	0.037567525	0.037567525	2	2*	2*	1328173	1016	Wilshire	Yes	Above Moderate
LOS ANGELES	1118 S HI POINT ST	90035	5087026031	Low Medium I Residential	R2-1-O-HPOZ	0	17	0.149220361	Residential - Double, Duplex, or Two Units - 4 Stories or Less	YES - Current	NO - Privately-Owned	Available	Not Used in Prior Housing Element	0	0	0.037567525	0.037567525	2	2*	2*	1328173	992	Wilshire	Yes	Above Moderate
LOS ANGELES	1114 S HI POINT ST	90035	5087026032	Low Medium I Residential	R2-1-O-HPOZ	0	17	0.149220361	Residential - Single Family Residence	YES - Current	NO - Privately-Owned	Available	Not Used in Prior Housing Element	0	0	0.187208176	0.187208176	1	2*	2*	1328173	970	Wilshire		Above Moderate
LOS ANGELES	1110 S HI POINT ST	90035	5087026033	Low Medium I Residential	R2-1-O-HPOZ	0	17	0.149219801	Residential - Single Family Residence	YES - Current	NO - Privately-Owned	Available	Not Used in Prior Housing Element	0	0	0.187208176	0.187208176	1	2*	2*	1328173	942	Wilshire		Above Moderate
LOS ANGELES	6168 W WHITWORTH DR	90035	5087026034	Low Medium I Residential	R2-1-O-HPOZ	0	17	0.194689951	Residential - Three Units (Any Combination) - 4 Stories or Less	YES - Current	NO - Privately-Owned	Available	Not Used in Prior Housing Element	0	0	0.03633987	0.03633987	3	3*	3*	1328173	913	Wilshire	Yes	Above Moderate
LOS ANGELES			5087026035	Low Medium I Residential	R2-1-O-HPOZ	0	17	0.149115401	Residential - Double, Duplex, or Two Units - 4 Stories or Less	YES - Current	NO - Privately-Owned	Available	Not Used in Prior Housing Element	0	0	0.037567525	0.037567525	2	2*	2*	1328173	1252	Wilshire	Yes	Above Moderate
LOS ANGELES	1211 S HAYWORTH AVE	90035	5087027003	Low Medium I Residential	R2-1-O-HPOZ	0	17	0.149611116	Residential - Double, Duplex, or Two Units - 4 Stories or Less	YES - Current	NO - Privately-Owned	Available	Not Used in Prior Housing Element	0	0	0.244208139	0.244208139	2	2*	2*	1298173	94	Wilshire	Yes	Above Moderate
LOS ANGELES	1217 S HAYWORTH AVE	90035	5087027004	Low Medium I Residential	R2-1-O-HPOZ	0	17	0.149622652	Residential - Double, Duplex, or Two Units - 4 Stories or Less	YES - Current	NO - Privately-Owned	Available	Not Used in Prior Housing Element	0	0	0.244208139	0.244208139	2	2*	2*	1298173	119	Wilshire	Yes	Above Moderate
LOS ANGELES	1225 S HAYWORTH AVE	90035	5087027007	Low Medium I Residential	R2-1-O-HPOZ	0	17	0.149650368	Residential - Double, Duplex, or Two Units - 4 Stories or Less	YES - Current	NO - Privately-Owned	Available	Not Used in Prior Housing Element	0	0	0.037567525	0.037567525	2	2*	2*	1298173	172	Wilshire	Yes	Above Moderate
LOS ANGELES	1229 S HAYWORTH AVE	90035	5087027008	Low Medium I Residential	R2-1-O-HPOZ	0	17	0.149664297	Residential - Double, Duplex, or Two Units - 4 Stories or Less	YES - Current	NO - Privately-Owned	Available	Not Used in Prior Housing Element	0	0	0.037567525	0.037567525	2	2*	2*	1298173	200	Wilshire	Yes	Above Moderate
LOS ANGELES	1235 S HAYWORTH AVE	90035	5087027009	Low Medium I Residential	R2-1-O-HPOZ	0	17	0.149673319	Residential - Double, Duplex, or Two Units - 4 Stories or Less	YES - Current	NO - Privately-Owned	Available	Not Used in Prior Housing Element	0	0	0.244208139	0.244208139	2	2*	2*	1298173	226	Wilshire	Yes	Above Moderate
LOS ANGELES	1239 S HAYWORTH AVE	90035	5087027010	Low Medium I Residential	R2-1-O-HPOZ	0	17	0.149692267	Residential - Double, Duplex, or Two Units - 4 Stories or Less	YES - Current	NO - Privately-Owned	Available	Not Used in Prior Housing Element	0	0	0.037567525	0.037567525	2	2*	2*	1298173	247	Wilshire	Yes	Above Moderate
LOS ANGELES	1243 S HAYWORTH AVE	90035	5087027011	Low Medium I Residential	R2-1-O-HPOZ	0	17	0.149704451	Residential - Double, Duplex, or Two Units - 4 Stories or Less	YES - Current	NO - Privately-Owned	Available	Not Used in Prior Housing Element	0	0	0.037567525	0.037567525	2	2*	2*	1298173	276	Wilshire	Yes	Above Moderate
LOS ANGELES	1247 S HAYWORTH AVE	90035	5087027012	Low Medium I Residential	R2-1-O-HPOZ	0	17	0.176619511	Residential - Double, Duplex, or Two Units - 4 Stories or Less	YES - Current	NO - Privately-Owned	Available	Not Used in Prior Housing Element	0	0	0.026588178	0.026588178	2	3*	3*	1298173	302	Wilshire		Above Moderate
LOS ANGELES	5903 W PICO BLVD	90035	5087027013	General Commercial	C4-1-O	0	108	0.126270698	Commercial - Parking Lot (Commercial Use Property) - Lots - Patron or Employee - One Story	YES - Current	NO - Privately-Owned	Available	Used in Prior Housing Element - Non-Vacant	0.036080781	0	0	0.036080781	0	0	0	1298173	353	Wilshire		Lower

LOS ANGELES	5907 W PICO BLVD	90035	5087027014	General Commercial	C4-1-O	0	108	0.114795856	Commercial - Commercial - Vacant Land	YES - Current	NO - Privately-Owned	Available	Used in Two Consecutive Prior Housing Elements - Vacant	0.136234331	0	0	0.136234331	0	0	0	1298173	347	Wilshire			Lower					
LOS ANGELES			5087027014	General Commercial	C4-1-O	0	108	0.114799833	Commercial - Commercial - Vacant Land	YES - Current	NO - Privately-Owned	Available	Used in Two Consecutive Prior Housing Elements - Vacant	0.136234331	0	0	0.136234331	0	0	0	1298173	340	Wilshire			Lower					
LOS ANGELES	5923 W PICO BLVD	90035	5087027015	General Commercial	C4-1-O	0	108	0.12833335	Commercial - Store - One Story	YES - Current	NO - Privately-Owned	Available	Used in Prior Housing Element - Non-Vacant	0.058338457	0	0	0.058338457	0	0	0	1298173	328	Wilshire			Lower					
LOS ANGELES			5087027015	General Commercial	C4-1-O	0	108	0.114803198	Commercial - Store - One Story	YES - Current	NO - Privately-Owned	Available	Used in Prior Housing Element - Non-Vacant	0.054926408	0	0	0.054926408	0	0	0	1298173	333	Wilshire			Lower					
LOS ANGELES	1250 S HI POINT ST	90035	5087027016	Low Medium I Residential	R2-1-O-HPOZ	0	17	0.160331803	Residential - Double, Duplex, or Two Units - 4 Stories or Less	YES - Current	NO - Privately-Owned	Available	Not Used in Prior Housing Element	0	0	0.037567525	0.037567525	2	2*	2*	1298173	288	Wilshire		Yes	Above Moderate					
LOS ANGELES	1244 S HI POINT ST	90035	5087027017	Low Medium I Residential	R2-1-O-HPOZ	0	17	0.149702295	Residential - Double, Duplex, or Two Units - 4 Stories or Less	YES - Current	NO - Privately-Owned	Available	Not Used in Prior Housing Element	0	0	0.244208139	0.244208139	2	2*	2*	1298173	260	Wilshire		Yes	Above Moderate					
LOS ANGELES	1236 S HI POINT ST	90035	5087027018	Low Medium I Residential	R2-1-O-HPOZ	0	17	0.149687697	Residential - Double, Duplex, or Two Units - 4 Stories or Less	YES - Current	NO - Privately-Owned	Available	Not Used in Prior Housing Element	0	0	0.244208139	0.244208139	2	2*	2*	1298173	237	Wilshire		Yes	Above Moderate					
LOS ANGELES	1232 S HI POINT ST	90035	5087027019	Low Medium I Residential	R2-1-O-HPOZ	0	17	0.149674356	Residential - Double, Duplex, or Two Units - 4 Stories or Less	YES - Current	NO - Privately-Owned	Available	Not Used in Prior Housing Element	0	0	0.037567525	0.037567525	2	2*	2*	1298173	212	Wilshire		Yes	Above Moderate					
LOS ANGELES	1226 S HI POINT ST	90035	5087027020	Low Medium I Residential	R2-1-O-HPOZ	0	17	0.149659977	Residential - Double, Duplex, or Two Units - 4 Stories or Less	YES - Current	NO - Privately-Owned	Available	Not Used in Prior Housing Element	0	0	0.037567525	0.037567525	2	2*	2*	1298173	188	Wilshire		Yes	Above Moderate					
LOS ANGELES	1222 S HI POINT ST	90035	5087027021	Low Medium I Residential	R2-1-O-HPOZ	0	17	0.149647728	Residential - Double, Duplex, or Two Units - 4 Stories or Less	YES - Current	NO - Privately-Owned	Available	Not Used in Prior Housing Element	0	0	0.037567525	0.037567525	2	2*	2*	1298173	160	Wilshire		Yes	Above Moderate					
LOS ANGELES	1216 S HI POINT ST	90035	5087027022	Low Medium I Residential	R2-1-O-HPOZ	0	17	0.149633873	Residential - Double, Duplex, or Two Units - 4 Stories or Less	YES - Current	NO - Privately-Owned	Available	Not Used in Prior Housing Element	0	0	0.037567525	0.037567525	2	2*	2*	1298173	132	Wilshire		Yes	Above Moderate					
LOS ANGELES	1212 S HI POINT ST	90035	5087027023	Low Medium I Residential	R2-1-O-HPOZ	0	17	0.149620018	Residential - Double, Duplex, or Two Units - 4 Stories or Less	YES - Current	NO - Privately-Owned	Available	Not Used in Prior Housing Element	0	0	0.037567525	0.037567525	2	2*	2*	1298173	107	Wilshire		Yes	Above Moderate					
LOS ANGELES	1208 S HI POINT ST	90035	5087027024	Low Medium I Residential	R2-1-O-HPOZ	0	17	0.149606802	Residential - Double, Duplex, or Two Units - 4 Stories or Less - Pool	YES - Current	NO - Privately-Owned	Available	Not Used in Prior Housing Element	0	0	0.244208139	0.244208139	2	2*	2*	1298173	81	Wilshire		Yes	Above Moderate					
LOS ANGELES	1204 S HI POINT ST	90035	5087027025	Low Medium I Residential	R2-1-O-HPOZ	0	17	0.176733803	Residential - Double, Duplex, or Two Units - 4 Stories or Less	YES - Current	NO - Privately-Owned	Available	Not Used in Prior Housing Element	0	0	0.253276086	0.253276086	2	3*	3*	1298173	64	Wilshire		Yes	Above Moderate					
LOS ANGELES	1201 S HAYWORTH AVE	90035	5087027026	Low Medium I Residential	R2-1-O-HPOZ	0	17	0.160439852	Residential - Double, Duplex, or Two Units - 4 Stories or Less	YES - Current	NO - Privately-Owned	Available	Not Used in Prior Housing Element	0	0	0.244208139	0.244208139	2	2*	2*	1298173	73	Wilshire		Yes	Above Moderate					
LOS ANGELES	1219 S HAYWORTH AVE	90035	5087027027	Low Medium I Residential	R2-1-O-HPOZ	0	17	0.149637511	Residential - Double, Duplex, or Two Units - 4 Stories or Less	YES - Current	NO - Privately-Owned	Available	Not Used in Prior Housing Element	0	0	0.244208139	0.244208139	2	2*	2*	1298173	147	Wilshire		Yes	Above Moderate					
LOS ANGELES	6739 W OLYMPIC BLVD	90048	5088001001	Limited Commercial	[Q]C2-1-O-HPOZ	0	54	0.165564274	Commercial - Service Station - Full Service - Vacant Land	YES - Current	NO - Privately-Owned	Available	Not Used in Prior Housing Element	0	0	0.095527667	0.095527667	0	0	0	1328173	276	Wilshire			Above Moderate					
LOS ANGELES			5088001001	Low II Residential	R1-1-O-HPOZ	0	1 unit per lot	0.172178377	Commercial - Service Station - Full Service - Vacant Land	YES - Current	NO - Privately-Owned	Available	Not Used in Prior Housing Element	0	0	0.04978272	0.04978272	0	0	0	1328173	268	Wilshire			Above Moderate					
LOS ANGELES	8200 W WILSHIRE BLVD	90211	5088001037	Regional Center Commercial	C2-2-O	0	108	0.301286487	Commercial - Office Building - One Story	YES - Current	NO - Privately-Owned	Available	Used in Prior Housing Element - Non-Vacant	0.581731255	0	0	0.581731255	0	0	0	1358173	841	Wilshire			Lower					
LOS ANGELES	8300 W WILSHIRE BLVD	90211	5088001038	Regional Center Commercial	C2-2-O	0	108	0.018636515	Commercial - Restaurant, Cocktail Lounge - Restaurant, Cocktail Lounge, Tavern - One Story	YES - Current	NO - Privately-Owned	Available	Not Used in Prior Housing Element	0.013857955	0	0	0.013857955	0	0	0	1358173	839	Wilshire			Lower					
LOS ANGELES	6116 W WILSHIRE BLVD	90048	5088002034	Regional Center Commercial	[Q]C4-2D-O	0	108	0.21983617	Commercial - Store - One Story	YES - Current	NO - Privately-Owned	Available	Not Used in Prior Housing Element	0.087951406	0	0	0.087951406	0	0	0	1358177	518	Wilshire			Lower					
LOS ANGELES	6124 W WILSHIRE BLVD	90048	5088002035	Regional Center Commercial	[Q]C4-2D-O	0	108	0.219835419	Commercial - Store Combination - Store and Residential Combination - One Story	YES - Current	NO - Privately-Owned	Available	Used in Prior Housing Element - Non-Vacant	0	0	0.034619628	0.034619628	32	0	0	1358177	517	Wilshire		Yes	Above Moderate					
LOS ANGELES	6128 W WILSHIRE BLVD	90048	5088002035	Regional Center Commercial	[Q]C4-2D-O	0	108	0.219836862	Commercial - Store Combination - Store and Residential Combination - One Story	YES - Current	NO - Privately-Owned	Available	Used in Prior Housing Element - Non-Vacant	0	0	0.034619628	0.034619628	32	0	0	1358177	516	Wilshire		Yes	Above Moderate					
LOS ANGELES	6134 W WILSHIRE BLVD	90048	5088002036	Regional Center Commercial	[Q]C4-2D-O	0	108	0.219834734	Commercial - Parking Lot (Commercial Use Property) - Lots - Patron or Employee - One Story	YES - Current	NO - Privately-Owned	Available	Not Used in Prior Housing Element	0.167914261	0	0	0.167914261	0	0	0	1358177	515	Wilshire			Lower					
LOS ANGELES	6140 W WILSHIRE BLVD	90048	5088002037	Regional Center Commercial	[Q]C4-2D-O	0	108	0.219836011	Commercial - Office Building - One Story	YES - Current	NO - Privately-Owned	Available	Used in Prior Housing Element - Non-Vacant	0.217103665	0	0	0.217103665	0	0	0	1358177	514	Wilshire			Lower					
LOS ANGELES	6150 W WILSHIRE BLVD	90048	5088002038	Regional Center Commercial	[Q]C4-2D-O	0	108	0.219834946	Commercial - Store Combination - Store and Office Combination - One Story	YES - Current	NO - Privately-Owned	Available	Used in Prior Housing Element - Non-Vacant	0.065434946	0	0	0.065434946	0	0	0	1358177	513	Wilshire			Lower					
LOS ANGELES	6100 W WILSHIRE BLVD	90048	5088002046	Regional Center Commercial	[Q]C4-2D-O	0	108	0.261761086	Commercial - Office Building - 14 to 20 Stories	YES - Current	NO - Privately-Owned	Available	Not Used in Prior Housing Element	0.03091528	0	0	0.03091528	0	0	0	1358177	521	Wilshire			Lower					
LOS ANGELES	6114 W WILSHIRE BLVD	90048	5088002048	Regional Center Commercial	[Q]C4-2D-O	0	108	0.21983629	Residential - Single Family Residence - Vacant Land	YES - Current	NO - Privately-Owned	Available	Not Used in Prior Housing Element	1.272740066	0	0	0	0	0	0	1358177	520	Wilshire			Lower					
LOS ANGELES	939 S FAIRFAX AVE	90036	5088004057	Low II Residential	R1-1-O-HPOZ	0	1 unit per lot	0.186093101	Commercial - Parking Lot (Commercial Use Property) - Lots - Patron or Employee - One Story	YES - Current	NO - Privately-Owned	Available	Not Used in Prior Housing Element	0	0	0.008080638	0.008080638	0	0	0	1328177	449	Wilshire			Above Moderate					
LOS ANGELES	6101 W OLYMPIC BLVD	90048	5088005031	General Commercial	R2-1-O-HPOZ	0	17	0.169543786	Commercial - Service Station - Full Service - Lift	YES - Current	NO - Privately-Owned	Available	Not Used in Prior Housing Element	0	0	0.035198598	0.035198598	0	2*	2*	1328177	573	Wilshire			Above Moderate					
LOS ANGELES	6122 W SAN VICENTE BLVD	90048	5088005032	Low Medium I Residential	R2-1-O-HPOZ	0	17	0.195014085	Residential - Double, Duplex, or Two Units - 4 Stories or Less	YES - Current	NO - Privately-Owned	Available	Not Used in Prior Housing Element	0	0	0.280600095	0.280600095	2	3*	3*	1328177	530	Wilshire		Yes	Above Moderate					
LOS ANGELES	6124 W SAN VICENTE BLVD	90048	5088005033	Low Medium I Residential	R2-1-O-HPOZ	0	17	0.099850975	Residential - Single Family Residence	YES - Current	NO - Privately-Owned	Available	Not Used in Prior Housing Element	0	0	0.107597768	0.107597768	1	1*	1*	1328177	520	Wilshire			Above Moderate					
LOS ANGELES	6128 W SAN VICENTE BLVD	90048	5088005034	Low Medium I Residential	R2-1-O-HPOZ	0	17	0.11937209	Residential - Single Family Residence	YES - Current	NO - Privately-Owned	Available	Not Used in Prior Housing Element	0	0	0.253775471	0.253775471	1	2*	2*	1328177	505	Wilshire			Above Moderate					
LOS ANGELES	6132 W SAN VICENTE BLVD	90048	5088005035	Low Medium I Residential	R2-1-O-HPOZ	0	17	0.172178575	Residential - Single Family Residence - Pool	YES - Current	NO - Privately-Owned	Available	Not Used in Prior Housing Element	0	0	0.170849884	0.170849884	1	2*	2*	1328177	487	Wilshire			Above Moderate					
LOS ANGELES	6138 W SAN VICENTE BLVD	90048	5088005036	Low Medium I Residential	R2-1-O-HPOZ	0	17	0.172176906	Residential - Double, Duplex, or Two Units - 4 Stories or Less	YES - Current	NO - Privately-Owned	Available	Not Used in Prior Housing Element	0	0	0.022440308	0.022440308	2	2*	2*	1328177	475	Wilshire			Above Moderate					
LOS ANGELES	6142 W SAN VICENTE BLVD	90048	5088005037	Low Medium I Residential	R2-1-O-HPOZ	0	17	0.172176906	Residential - Double, Duplex, or Two Units - 4 Stories or Less	YES - Current	NO - Privately-Owned	Available	Not Used in Prior Housing Element	0	0	0.223127979	0.223127979	2	2*	2*	1328177	459	Wilshire		Yes	Above Moderate					
LOS ANGELES	6152 W SAN VICENTE BLVD	90048	5088005039	Low Medium I Residential	R2-1-O-HPOZ	0	17	0.172176906	Residential - Double, Duplex, or Two Units - 4 Stories or Less	YES - Current	NO - Privately-Owned	Available	Not Used in Prior Housing Element	0	0	0.223127979	0.223127979	2	2*	2*	1328177	430	Wilshire		Yes	Above Moderate					
LOS ANGELES	6158 W SAN VICENTE BLVD	90048	5088005040	Low Medium I Residential	R2-1-O-HPOZ	0	17	0.172176505	Residential - Double, Duplex, or Two Units - 4 Stories or Less	YES - Current	NO - Privately-Owned	Available	Not Used in Prior Housing Element	0	0	0.223127979	0.223127979	2	2*	2*	1328177	412	Wilshire		Yes	Above Moderate					
LOS ANGELES	6160 W SAN VICENTE BLVD	90048	5088005041	Low Medium I Residential	R2-1-O-HPOZ	0	17	0.172178174	Residential - Single Family Residence - Pool	YES - Current	NO - Privately-Owned	Available	Not Used in Prior Housing Element	0	0	0.170849884	0.170849884	1	2*	2*	1328177	398	Wilshire			Above Moderate					
LOS ANGELES	6166 W SAN VICENTE BLVD	90048	5088005042	Low Medium I Residential	R2-1-O-HPOZ	0	17	0.172176906	Residential - Single Family Residence - Pool and Misc.	YES - Current	NO - Privately-Owned	Available	Not Used in Prior Housing Element	0	0	0.170849884	0.170849884	1	2*	2*	1328177	385	Wilshire			Above Moderate					
LOS ANGELES	6174 W SAN VICENTE BLVD	90048	5088005043	Low Medium I Residential	R2-1-O-HPOZ	0	17	0.172176906	Residential - Double, Duplex, or Two Units - 4 Stories or Less	YES - Current	NO - Privately-Owned	Available	Not Used in Prior Housing Element	0	0	0.223127979	0.223127979	2	2*	2*	1328177	367	Wilshire		Yes	Above Moderate					
LOS ANGELES	6233 W COMMODORE SLOAT DR	90048	5088005044	Low Medium I Residential	R2-1-O-HPOZ	0	17	0.17192742	Residential - Double, Duplex, or Two Units - 4 Stories or Less	YES - Current	NO - Privately-Owned	Available	Not Used in Prior Housing Element	0	0	0.223127979	0.223127979	2	2*	2*	1328177	423	Wilshire		Yes	Above Moderate					
LOS ANGELES	6229 W COMMODORE SLOAT DR	90048	5088005045	Low Medium I Residential	R2-1-O-HPOZ	0	17	0.17193152	Residential - Single Family Residence	YES - Current	NO - Privately-Owned	Available	Not Used in Prior Housing Element	0	0	0.170849884	0.170849884	1	2*	2*	1328177	437	Wilshire			Above Moderate					
LOS ANGELES	6225 W COMMODORE SLOAT DR	90048	5088005046	Low Medium I Residential	R2-1-O-HPOZ	0	17	0.171935367	Residential - Single Family Residence	YES - Current	NO - Privately-Owned	Available	Not Used in Prior Housing Element	0	0	0.170849884	0.170849884	1	2*	2*	1328177	457	Wilshire			Above Moderate					
LOS ANGELES	6221 W COMMODORE SLOAT DR	90048	5088005047	Low Medium I Residential	R2-1-O-HPOZ	0	17	0.171937285	Residential - Double, Duplex, or Two Units - 4 Stories or Less - Mills Act Property	YES - Current	NO - Privately-Owned	Available	Not Used in Prior Housing Element	0	0	0.223127979	0.223127979	2	2*	2*	1328177	471	Wilshire		Yes	Above Moderate					
LOS ANGELES	6215 W COMMODORE SLOAT DR	90048	5088005048	Low Medium I Residential	R2-1-O-HPOZ	0	17	0.171941825	Residential - Double, Duplex, or Two Units - 4 Stories or Less	YES - Current	NO - Privately-Owned	Available	Not Used in Prior Housing Element	0	0	0.223127979	0.223127979	2	2*	2*	1328177	484	Wilshire		Yes	Above Moderate					
LOS ANGELES	6211 W COMMODORE SLOAT DR	90048	5088005049	Low Medium I Residential	R2-1-O-HPOZ	0	17	0.171946469	Residential - Single Family Residence	YES - Current	NO - Privately-Owned	Available	Not Used in Prior Housing Element	0	0	0.170849884	0.170849884	1	2*	2*	1328177	500	Wilshire			Above Moderate					
LOS ANGELES	6203 W COMMODORE SLOAT DR	90048	5088005050	Low Medium I Residential	R2-1-O-HPOZ	0	17	0.171949447	Residential - Double, Duplex, or Two Units - 4 Stories or Less	YES - Current	NO - Privately-Owned	Available	Not Used in Prior Housing Element	0	0	0.223127979	0.223127979	2	2*	2*	1328177	518	Wilshire		Yes	Above Moderate					
LOS ANGELES	6141 W OLYMPIC BLVD	90048	5088005051	Low Medium I Residential	R2-1-O-HPOZ	0	17	0.160400183	Residential - Double, Duplex, or Two Units - 4 Stories or Less	YES - Current	NO - Privately-Owned	Available	Not Used in Prior Housing Element	0	0	0.271479982	0.271479982	2	2*	2*	1328177	533	Wilshire		Yes	Above Moderate					
LOS ANGELES	6139 W OLYMPIC BLVD	90048	5088005052	Low Medium I Residential	R2-1-O-HPOZ	0	17	0.173608208	Residential - Double, Duplex, or Two Units - 4 Stories or Less	YES - Current	NO - Privately-Owned	Available	Not Used in Prior Housing Element	0	0	0.280600095	0.280600095	2	3*	3*	1328177	549	Wilshire		Yes	Above Moderate					
LOS ANGELES	6131 W OLYMPIC BLVD	90048	5088005053	Low Medium I Residential	R2-1-O-HPOZ	0	17	0.148367302	Residential - Double, Duplex, or Two Units - 4 Stories or Less	YES - Current	NO - Privately-Owned	Available	Not Used in Prior Housing Element	0	0	0.271479982	0.271479982	2	2*	2*	1328177	564	Wilshire		Yes	Above Moderate					
LOS ANGELES	6119 W OLYMPIC BLVD	90048	5088005054	Low Medium I Residential	R2-1-O-HPOZ	0	17	0.149221344	Residential - Double, Duplex, or Two Units - 4 Stories or Less	YES - Current	NO - Privately-Owned	Available	Not Used in Prior Housing Element	0	0	0.271479982	0.271479982	2	2*	2*	1328177	570	Wilshire		Yes	Above Moderate					
LOS ANGELES	6115 W OLYMPIC BLVD	90048	5088005055	Low Medium I Residential	R2-1-O-HPOZ	0	17	0.14924198	Residential - Single Family Residence	YES - Current	NO - Privately-Owned	Available	Not Used in Prior Housing Element	0	0	0.208423609	0.208423609	1	2*	2*	1328177	576	Wilshire			Above Moderate					
LOS ANGELES	6400 W HAYES DR	90048	5088008001	Low Medium I Residential	R2-1-O-HPOZ	0	17	0.153710601	Residential - Single Family Residence - Pool	YES - Current	NO - Privately-Owned	Available	Not Used in Prior Housing Element	0	0	0.208423609	0.208423609	1	2*	2*	1328173	176	Wilshire			Above Moderate					
LOS ANGELES	917 S FOSTER DR	90048	5088008002	Low Medium I Residential	R2-1-O-HPOZ	0	17	0.165242946	Residential - Single Family Residence - Pool	YES - Current	NO - Privately-Owned	Available	Not Used in Prior Housing Element	0	0	0.088242781	0.088242781	1	2*	2*	1328173	171	Wilshire			Above Moderate					
LOS ANGELES	6414 W HAYES DR	90048	5088008003	Low Medium I Residential	R2-1-O-HPOZ	0	17	0.172432063	Residential - Single Family Residence	YES - Current	NO - Privately-Owned	Available	Not Used in Prior Housing Element	0	0	0.170849884	0.170849884	1	2*	2*	1328173	170	Wilshire			Above Moderate					
LOS ANGELES	6420 W HAYES DR	90048	5088008004	Low Medium I Residential	R2-1-O-HPOZ	0	17	0.172417408	Residential - Single Family Residence	YES - Current	NO - Privately-Owned	Available	Not Used in Prior Housing Element	0	0	0.170849884	0.170849884	1	2*	2*	1328173	166	Wilshire			Above Moderate					
LOS ANGELES	6426 W HAYES DR	90048	5088008005	Low Medium I Residential	R2-1-O-HPOZ	0	17	0.172404268	Residential - Single Family Residence	YES - Current	NO - Privately-Owned	Available	Not Used in Prior Housing Element	0	0	0.170849884	0.170849884	1	2*	2*	1328173	163	Wilshire			Above Moderate					
LOS ANGELES	6436 W HAYES DR	90048	5088008006	Low Medium I Residential	R2-1-O-HPOZ	0	17	0.172387626	Residential - Single Family Residence - Pool	YES - Current	NO - Privately-Owned	Available	Not Used in Prior Housing Element	0	0	0.170849884	0.170849884	1	2*	2*	1328173	162	Wilshire			Above Moderate					
LOS ANGELES	6440 W HAYES DR	90048	5088008007	Low Medium I Residential	R2-1-O-HPOZ	0	17	0.17237403	Residential - Single Family Residence	YES - Current	NO - Privately-Owned	Available	Not Used in Prior Housing Element	0	0	0.170849884	0.170849884	1	2*	2*	1328173	161	Wilshire			Above Moderate					
LOS ANGELES	6444 W HAYES DR	90048	5088008008	Low Medium I Residential	R2-1-O-HPOZ	0	17	0.172358	Residential - Single Family Residence	YES - Current	NO - Privately-Owned	Available	Not Used in Prior Housing Element	0	0	0.170849884	0.170849884	1	2*	2*	1328173	160	Wilshire			Above Moderate					
LOS ANGELES	6452 W HAYES DR	90048	5088008009	Low Medium I Residential	R2-1-O-HPOZ	0	17	0.172345926	Residential - Double, Duplex, or Two Units - 4 Stories or Less	YES - Current	NO - Privately-Owned	Available	Not Used in Prior Housing Element	0	0	0.223127979	0.223127979	2	2*	2*	1328173	153	Wilshire		Yes	Above Moderate					
LOS ANGELES	6458 W HAYES DR	90048	5088008010	Low Medium I Residential	R2-1-O-HPOZ	0	17	0.172328984	Residential - Double, Duplex, or Two Units - 4 Stories or Less	YES - Current	NO - Privately-Owned	Available	Not Used in Prior Housing Element	0	0	0.223127979	0.223127979	2	2*	2*	1328173	152	Wilshire		Yes	Above Moderate					
LOS ANGELES	6462 W HAYES DR	90048	5088008011	Low Medium I Residential	R2-1-O-HPOZ	0	17	0.172316608	Residential - Double, Duplex, or Two Units - 4 Stories or Less	YES - Current	NO - Privately-Owned	Available	Not Used in Prior Housing Element	0	0	0.223127979	0.223127979	2	2*	2*	1328173	150	Wilshire		Yes	Above Moderate					
LOS ANGELES	6502 W HAYES DR	90048	5088008012	Low Medium I Residential	R2-1-O-HPOZ	0	17	0.172300473	Residential - Double, Duplex, or Two Units - 4 Stories or Less	YES - Current	NO - Privately-Owned	Available	Not Used in Prior Housing Element	0	0	0.223127979	0.223127979	2	2*	2*	1328173	148	Wilshire		Yes	Above Moderate					
LOS ANGELES	6506 W HAYES DR	90048	5088008013	Low Medium I Residential	R2-1-O-HPOZ	0	17	0.172287082	Residential - Double, Duplex, or Two Units - 4 Stories or Less - Mills Act Property	YES - Current	NO - Privately-Owned	Available	Not Used in Prior Housing Element	0	0	0.223127979	0.223127979	2	2*	2*	1328173	146	Wilshire		Yes	Above Moderate					
LOS ANGELES	6512 W HAYES DR	90048	5088008014	Low Medium I Residential	R2-1-O-HPOZ	0	17	0.172271052	Residential - Double, Duplex, or Two Units - 4 Stories or Less	YES - Current	NO - Privately-Owned	Available	Not Used in Prior Housing Element	0	0	0.094671392	0.094671392	2	2*	2*	1328173	145	Wilshire		Yes	Above Moderate					
LOS ANGELES	6522 W HAYES DR	90048	5088008017	Low Medium I Residential	R2-1-O-HPOZ	0	17	0.172241831	Residential - Double, Duplex, or Two Units - 4 Stories or Less	YES - Current	NO - Privately-Owned	Available	Not Used in Prior Housing Element	0	0	0.223127979	0.223127979	2	2*	2*	1328173	143	Wilshire		Yes	Above Moderate					
LOS ANGELES	6526 W HAYES DR	90048	5088008018	Low Medium I Residential	R2-1-O-HPOZ	0	17	0.172229659	Residential - Double, Duplex, or Two Units - 4 Stories or Less - Pool	YES - Current	NO - Privately-Owned	Available	Not Used in Prior Housing Element	0	0	0.094671392	0.094671392	2	2*	2*	1328173	140	Wilshire		Yes	Above Moderate					
LOS ANGELES	6530 W HAYES DR	90048	5088008019	Low Medium I Residential	R2-1-O-HPOZ	0	17	0.172213931	Residential - Single Family Residence - Pool	YES - Current	NO - Privately-Owned	Available	Not Used in Prior Housing Element	0	0	0.170849884	0.170849884	1	2*	2*	1328173	139	Wilshire			Above Moderate					
LOS ANGELES	6536 W HAYES DR	90048	5088008020	Low Medium I Residential	R2-1-O-HPOZ	0	17	0.172198407	Residential - Double, Duplex, or Two Units - 4 Stories or Less	YES - Current	NO - Privately-Owned	Available	Not Used in Prior Housing Element	0	0	0.223127979	0.223127979	2	2*	2*	1328173	138	Wilshire		Yes	Above Moderate					
LOS ANGELES	6542 W HAYES DR	90048	5088008021	Low Medium I Residential	R2-1-O-HPOZ	0	17	0.172184104	Residential - Single Family Residence	YES - Current	NO - Privately-Owned	Available	Not Used in Prior Housing Element	0	0	0.170849884	0.170849884	1	2*	2*	1328173	135	Wilshire			Above Moderate					
LOS ANGELES	6518 W HAYES DR	90048	5088008039	Low Medium I Residential	R2-1-O-HPOZ	0	17	0.172258471	Residential - Double, Duplex, or Two Units - 4 Stories or Less	YES - Current	NO - Privately-Owned	Available	Not Used in Prior Housing Element	0	0	0.223127979	0.223127979	2	2*	2*	1328173	144	Wilshire		Yes	Above Moderate					
LOS ANGELES	6421 W HAYES DR	90048	5088009001	Low Medium I Residential	R2-1-O-HPOZ	0	17	0.284441593	Residential - Single Family Residence	YES - Current	NO - Privately-Owned	Available	Not Used in Prior Housing Element	0	0	0.390234402	0.390234402	1	0	0	1328173	121	Wilshire			Above Moderate					
LOS ANGELES	6438 W COMMODORE SLOAT DR	90048	5088009002	Low Medium I Residential	R2-1-O-HPOZ	0	17	0.168262378	Residential - Double, Duplex, or Two Units - 4 Stories or Less - Mills Act Property	YES - Current	NO - Privately-Owned	Available	Not Used in Prior Housing Element	0	0	0.271479982	0.271479982	2	2*	2*	1328173	105	Wilshire		Yes	Above Moderate					
LOS ANGELES	6440 W COMMODORE SLOAT DR	90048	5088009003	Low Medium I Residential	R2-1-O-HPOZ	0	17	0.180552837	Residential - Single Family Residence	YES - Current	NO - Privately-Owned	Available	Not Used in Prior Housing Element	0	0	0.210423923	0.210423923	1	3*	3*	1328173	88	Wilshire			Above Moderate					
LOS ANGELES	6504 W COMMODORE SLOAT DR	90048	5088009004	Low Medium I Residential	R2-1-O-HPOZ	0	17	0.162214913	Residential - Double, Duplex, or Two Units - 4 Stories or Less - Mills Act Property	YES - Current	NO - Privately-Owned	Available	Not Used in Prior Housing Element	0	0	0.271479982	0.271479982	2	2*	2*	1328173	73	Wilshire		Yes	Above Moderate					
LOS ANGELES	6506 W COMMODORE SLOAT DR	90048	5088009005	Low Medium I Residential	R2-1-O-HPOZ	0	17	0.185186166	Residential - Single Family Residence	YES - Current	NO - Privately-Owned	Available	Not Used in Prior Housing Element	0	0	0.210423923	0.210423923	1	3*	3*	1328173	63	Wilshire			Above Moderate					
LOS ANGELES	6520 W COMMODORE SLOAT DR	90048	5088009007	Low Medium I Residential	R2-1-O-HPOZ	0	17	0.187823393	Residential - Single Family Residence - Pool	YES - Current	NO - Privately-Owned	Available	Not Used in Prior Housing Element	0	0	0.210423923	0.210423923	1	3*	3*

LOS ANGELES	826 S SCHUMACHER DR	90048	5088009023	Low Medium I Residential	R2-1-O-HPOZ	0	17	0.216577892	Residential - Double, Duplex, or Two Units - 4 Stories or Less	YES - Current	NO - Privately-Owned	Available	Not Used in Prior Housing Element	0	0	0.232031035	0.232031035	2	3*	3*	1328173	61	Wilshire		Yes	Above Moderate
LOS ANGELES	6543 W HAYES DR	90048	5088009024	Low Medium I Residential	R2-1-O-HPOZ	0	17	0.351207602	Residential - Double, Duplex, or Two Units - 4 Stories or Less	YES - Current	NO - Privately-Owned	Available	Not Used in Prior Housing Element	0	0	0.306870937	0.306870937	2	0	0	1328173	79	Wilshire		Yes	Above Moderate
LOS ANGELES	6500 W SAN VICENTE BLVD	90048	5088010001	Low Medium I Residential	R2-1-O-HPOZ	0	17	0.171516992	Residential - Double, Duplex, or Two Units - 4 Stories or Less	YES - Current	NO - Privately-Owned	Available	Not Used in Prior Housing Element	0	0	0.223127979	0.223127979	2	2*	2*	1358173	1013	Wilshire		Yes	Above Moderate
LOS ANGELES	6508 W SAN VICENTE BLVD	90048	5088010002	Low Medium I Residential	R2-1-O-HPOZ	0	17	0.172249349	Residential - Single Family Residence	YES - Current	NO - Privately-Owned	Available	Not Used in Prior Housing Element	0	0	0.170849884	0.170849884	1	2*	2*	1358173	1002	Wilshire			Above Moderate
LOS ANGELES	6514 W SAN VICENTE BLVD	90048	5088010003	Low Medium I Residential	R2-1-O-HPOZ	0	17	0.172064457	Residential - Single Family Residence	YES - Current	NO - Privately-Owned	Available	Not Used in Prior Housing Element	0	0	0.170849884	0.170849884	1	2*	2*	1358173	991	Wilshire			Above Moderate
LOS ANGELES	6520 W SAN VICENTE BLVD	90048	5088010004	Low Medium I Residential	R2-1-O-HPOZ	0	17	0.171932021	Residential - Single Family Residence	YES - Current	NO - Privately-Owned	Available	Not Used in Prior Housing Element	0	0	0.170849884	0.170849884	1	2*	2*	1358173	982	Wilshire			Above Moderate
LOS ANGELES	6526 W SAN VICENTE BLVD	90048	5088010005	Low Medium I Residential	R2-1-O-HPOZ	0	17	0.172175989	Residential - Double, Duplex, or Two Units - 4 Stories or Less	YES - Current	NO - Privately-Owned	Available	Not Used in Prior Housing Element	0	0	0.149935171	0.149935171	2	2*	2*	1358173	974	Wilshire			Above Moderate
LOS ANGELES	6530 W SAN VICENTE BLVD	90048	5088010006	Low Medium I Residential	R2-1-O-HPOZ	0	17	0.172178616	Residential - Single Family Residence	YES - Current	NO - Privately-Owned	Available	Not Used in Prior Housing Element	0	0	0.170849884	0.170849884	1	2*	2*	1358173	970	Wilshire			Above Moderate
LOS ANGELES	6536 W SAN VICENTE BLVD	90048	5088010007	Low Medium I Residential	R2-1-O-HPOZ	0	17	0.172177555	Residential - Double, Duplex, or Two Units - 4 Stories or Less	YES - Current	NO - Privately-Owned	Available	Not Used in Prior Housing Element	0	0	0.223127979	0.223127979	2	2*	2*	1358173	952	Wilshire		Yes	Above Moderate
LOS ANGELES	6546 W SAN VICENTE BLVD	90048	5088010008	Low Medium I Residential	R2-1-O-HPOZ	0	17	0.172177555	Residential - Single Family Residence	YES - Current	NO - Privately-Owned	Available	Not Used in Prior Housing Element	0	0	0.170849884	0.170849884	1	2*	2*	1358173	944	Wilshire			Above Moderate
LOS ANGELES	6550 W SAN VICENTE BLVD	90048	5088010009	Low Medium I Residential	R2-1-O-HPOZ	0	17	0.172176947	Residential - Double, Duplex, or Two Units - 4 Stories or Less	YES - Current	NO - Privately-Owned	Available	Not Used in Prior Housing Element	0	0	0.223127979	0.223127979	2	2*	2*	1358173	936	Wilshire		Yes	Above Moderate
LOS ANGELES	6558 W SAN VICENTE BLVD	90048	5088010010	Low Medium I Residential	R2-1-O-HPOZ	0	17	0.172177205	Residential - Double, Duplex, or Two Units - 4 Stories or Less	YES - Current	NO - Privately-Owned	Available	Not Used in Prior Housing Element	0	0	0.223127979	0.223127979	2	2*	2*	1358173	925	Wilshire		Yes	Above Moderate
LOS ANGELES	6560 W SAN VICENTE BLVD	90048	5088010011	Low Medium I Residential	R2-1-O-HPOZ	0	17	0.189395413	Residential - Double, Duplex, or Two Units - 4 Stories or Less	YES - Current	NO - Privately-Owned	Available	Not Used in Prior Housing Element	0	0	0.280600095	0.280600095	2	3*	3*	1358173	908	Wilshire		Yes	Above Moderate
LOS ANGELES	714 S SCHUMACHER DR	90048	5088010012	Low Medium I Residential	R2-1-O-HPOZ	0	17	0.197261568	Residential - Single Family Residence	YES - Current	NO - Privately-Owned	Available	Not Used in Prior Housing Element	0	0	0.210423923	0.210423923	1	3*	3*	1358173	881	Wilshire			Above Moderate
LOS ANGELES	718 S SCHUMACHER DR	90048	5088010013	Low Medium I Residential	R2-1-O-HPOZ	0	17	0.123019708	Residential - Single Family Residence	YES - Current	NO - Privately-Owned	Available	Not Used in Prior Housing Element	0	0	0.253775471	0.253775471	1	2*	2*	1358173	913	Wilshire			Above Moderate
LOS ANGELES	742 S SCHUMACHER DR	90048	5088010014	Low Medium I Residential	R2-1-O-HPOZ	0	17	0.298029182	Residential - Single Family Residence - Pool	YES - Current	NO - Privately-Owned	Available	Not Used in Prior Housing Element	0	0	0.401165584	0.401165584	1	0	0	1358173	935	Wilshire			Above Moderate
LOS ANGELES	6563 W COMMODORE SLOAT DR	90048	5088010015	Low Medium I Residential	R2-1-O-HPOZ	0	17	0.240478437	Residential - Single Family Residence	YES - Current	NO - Privately-Owned	Available	Not Used in Prior Housing Element	0	0	0.350020027	0.350020027	1	0	0	1358173	967	Wilshire			Above Moderate
LOS ANGELES	6551 W COMMODORE SLOAT DR	90048	5088010016	Low Medium I Residential	R2-1-O-HPOZ	0	17	0.172216385	Residential - Single Family Residence	YES - Current	NO - Privately-Owned	Available	Not Used in Prior Housing Element	0	0	0.170849884	0.170849884	1	2*	2*	1358173	972	Wilshire			Above Moderate
LOS ANGELES	6539 W COMMODORE SLOAT DR	90048	5088010019	Low Medium I Residential	R2-1-O-HPOZ	0	17	0.172205787	Residential - Double, Duplex, or Two Units - 4 Stories or Less	YES - Current	NO - Privately-Owned	Available	Not Used in Prior Housing Element	0	0	0.223127979	0.223127979	2	2*	2*	1358173	986	Wilshire		Yes	Above Moderate
LOS ANGELES	6525 W COMMODORE SLOAT DR	90048	5088010022	Low Medium I Residential	R2-1-O-HPOZ	0	17	0.172195856	Residential - Single Family Residence	YES - Current	NO - Privately-Owned	Available	Not Used in Prior Housing Element	0	0	0.170849884	0.170849884	1	2*	2*	1358173	1008	Wilshire			Above Moderate
LOS ANGELES	6519 W COMMODORE SLOAT DR	90048	5088010023	Low Medium I Residential	R2-1-O-HPOZ	0	17	0.17196255	Residential - Single Family Residence - Pool	YES - Current	NO - Privately-Owned	Available	Not Used in Prior Housing Element	0	0	0.170849884	0.170849884	1	2*	2*	1358173	1017	Wilshire			Above Moderate
LOS ANGELES	6515 W COMMODORE SLOAT DR	90048	5088010024	Low Medium I Residential	R2-1-O-HPOZ	0	17	0.172176848	Residential - Double, Duplex, or Two Units - 4 Stories or Less	YES - Current	NO - Privately-Owned	Available	Not Used in Prior Housing Element	0	0	0.223127979	0.223127979	2	2*	2*	1328173	21	Wilshire		Yes	Above Moderate
LOS ANGELES	6501 W COMMODORE SLOAT DR	90048	5088010027	Low Medium I Residential	R2-1-O-HPOZ	0	17	0.171988051	Residential - Double, Duplex, or Two Units - 4 Stories or Less - Pool	YES - Current	NO - Privately-Owned	Available	Not Used in Prior Housing Element	0	0	0.223127979	0.223127979	2	2*	2*	1328173	39	Wilshire		Yes	Above Moderate
LOS ANGELES	6509 W COMMODORE SLOAT DR	90048	5088010028	Low Medium I Residential	R2-1-O-HPOZ	0	17	0.172367182	Residential - Double, Duplex, or Two Units - 4 Stories or Less	YES - Current	NO - Privately-Owned	Available	Not Used in Prior Housing Element	0	0	0.223127979	0.223127979	2	2*	2*	1328173	29	Wilshire		Yes	Above Moderate
LOS ANGELES	6543 W COMMODORE SLOAT DR	90048	5088010029	Low Medium I Residential	R2-1-O-HPOZ	0	17	0.17221104	Residential - Double, Duplex, or Two Units - 4 Stories or Less	YES - Current	NO - Privately-Owned	Available	Not Used in Prior Housing Element	0	0	0.170849884	0.170849884	1	2*	2*	1358173	979	Wilshire			Above Moderate
LOS ANGELES	6535 W COMMODORE SLOAT DR	90048	5088010030	Low Medium I Residential	R2-1-O-HPOZ	0	17	0.172200401	Residential - Single Family Residence - Mills Act Property	YES - Current	NO - Privately-Owned	Available	Not Used in Prior Housing Element	0	0	0.170849884	0.170849884	1	2*	2*	1358173	1000	Wilshire			Above Moderate
LOS ANGELES	6402 W SAN VICENTE BLVD	90048	5088011001	Low Medium I Residential	R2-1-O-HPOZ	0	17	0.172178145	Residential - Single Family Residence	YES - Current	NO - Privately-Owned	Available	Not Used in Prior Housing Element	0	0	0.170849884	0.170849884	1	2*	2*	1328173	89	Wilshire			Above Moderate
LOS ANGELES	6416 W SAN VICENTE BLVD	90048	5088011002	Low Medium I Residential	R2-1-O-HPOZ	0	17	0.172176178	Residential - Double, Duplex, or Two Units - 4 Stories or Less	YES - Current	NO - Privately-Owned	Available	Not Used in Prior Housing Element	0	0	0.223127979	0.223127979	2	2*	2*	1328173	76	Wilshire		Yes	Above Moderate
LOS ANGELES	6422 W SAN VICENTE BLVD	90048	5088011003	Low Medium I Residential	R2-1-O-HPOZ	0	17	0.172178598	Residential - Single Family Residence	YES - Current	NO - Privately-Owned	Available	Not Used in Prior Housing Element	0	0	0.170849884	0.170849884	1	2*	2*	1328173	65	Wilshire			Above Moderate
LOS ANGELES	6430 W SAN VICENTE BLVD	90048	5088011004	Low Medium I Residential	R2-1-O-HPOZ	0	17	0.172176178	Residential - Double, Duplex, or Two Units - 4 Stories or Less	YES - Current	NO - Privately-Owned	Available	Not Used in Prior Housing Element	0	0	0.223127979	0.223127979	2	2*	2*	1328173	60	Wilshire		Yes	Above Moderate
LOS ANGELES	6436 W SAN VICENTE BLVD	90048	5088011005	Low Medium I Residential	R2-1-O-HPOZ	0	17	0.172178145	Residential - Single Family Residence	YES - Current	NO - Privately-Owned	Available	Not Used in Prior Housing Element	0	0	0.170849884	0.170849884	1	2*	2*	1328173	53	Wilshire			Above Moderate
LOS ANGELES	6442 W SAN VICENTE BLVD	90048	5088011006	Low Medium I Residential	R2-1-O-HPOZ	0	17	0.172177743	Residential - Double, Duplex, or Two Units - 4 Stories or Less	YES - Current	NO - Privately-Owned	Available	Not Used in Prior Housing Element	0	0	0.034139279	0.034139279	2	2*	2*	1328173	42	Wilshire		Yes	Above Moderate
LOS ANGELES	6446 W SAN VICENTE BLVD	90048	5088011007	Low Medium I Residential	R2-1-O-HPOZ	0	17	0.172177136	Residential - Double, Duplex, or Two Units - 4 Stories or Less	YES - Current	NO - Privately-Owned	Available	Not Used in Prior Housing Element	0	0	0.223127979	0.223127979	2	2*	2*	1328173	38	Wilshire		Yes	Above Moderate
LOS ANGELES	6456 W SAN VICENTE BLVD	90048	5088011008	Low Medium I Residential	R2-1-O-HPOZ	0	17	0.172176411	Residential - Double, Duplex, or Two Units - 4 Stories or Less	YES - Current	NO - Privately-Owned	Available	Not Used in Prior Housing Element	0	0	0.223127979	0.223127979	2	2*	2*	1328173	25	Wilshire		Yes	Above Moderate
LOS ANGELES	6462 W SAN VICENTE BLVD	90048	5088011009	Low Medium I Residential	R2-1-O-HPOZ	0	17	0.172513963	Residential - Double, Duplex, or Two Units - 4 Stories or Less	YES - Current	NO - Privately-Owned	Available	Not Used in Prior Housing Element	0	0	0.280600095	0.280600095	2	3*	3*	1328173	18	Wilshire		Yes	Above Moderate
LOS ANGELES	6449 W COMMODORE SLOAT DR	90048	5088011010	Low Medium I Residential	R2-1-O-HPOZ	0	17	0.171888461	Residential - Double, Duplex, or Two Units - 4 Stories or Less	YES - Current	NO - Privately-Owned	Available	Not Used in Prior Housing Element	0	0	0.149935171	0.149935171	2	2*	2*	1328173	52	Wilshire			Above Moderate
LOS ANGELES	6445 W COMMODORE SLOAT DR	90048	5088011011	Low Medium I Residential	R2-1-O-HPOZ	0	17	0.172176178	Residential - Single Family Residence	YES - Current	NO - Privately-Owned	Available	Not Used in Prior Housing Element	0	0	0.170849884	0.170849884	1	2*	2*	1328173	57	Wilshire			Above Moderate
LOS ANGELES	6441 W COMMODORE SLOAT DR	90048	5088011012	Low Medium I Residential	R2-1-O-HPOZ	0	17	0.172178145	Residential - Single Family Residence	YES - Current	NO - Privately-Owned	Available	Not Used in Prior Housing Element	0	0	0.170849884	0.170849884	1	2*	2*	1328173	64	Wilshire			Above Moderate
LOS ANGELES	6435 W COMMODORE SLOAT DR	90048	5088011013	Low Medium I Residential	R2-1-O-HPOZ	0	17	0.172177136	Residential - Single Family Residence	YES - Current	NO - Privately-Owned	Available	Not Used in Prior Housing Element	0	0	0.170849884	0.170849884	1	2*	2*	1328173	72	Wilshire			Above Moderate
LOS ANGELES	6427 W COMMODORE SLOAT DR	90048	5088011014	Low Medium I Residential	R2-1-O-HPOZ	0	17	0.172178196	Residential - Single Family Residence	YES - Current	NO - Privately-Owned	Available	Not Used in Prior Housing Element	0	0	0.170849884	0.170849884	1	2*	2*	1328173	81	Wilshire			Above Moderate
LOS ANGELES	6419 W COMMODORE SLOAT DR	90048	5088011015	Low Medium I Residential	R2-1-O-HPOZ	0	17	0.172177136	Residential - Single Family Residence	YES - Current	NO - Privately-Owned	Available	Not Used in Prior Housing Element	0	0	0.170849884	0.170849884	1	2*	2*	1328173	96	Wilshire			Above Moderate
LOS ANGELES	6417 W COMMODORE SLOAT DR	90048	5088011016	Low Medium I Residential	R2-1-O-HPOZ	0	17	0.172178702	Residential - Single Family Residence	YES - Current	NO - Privately-Owned	Available	Not Used in Prior Housing Element	0	0	0.170849884	0.170849884	1	2*	2*	1328173	107	Wilshire			Above Moderate
LOS ANGELES	6407 W COMMODORE SLOAT DR	90048	5088011017	Low Medium I Residential	R2-1-O-HPOZ	0	17	0.172176734	Residential - Double, Duplex, or Two Units - 4 Stories or Less	YES - Current	NO - Privately-Owned	Available	Not Used in Prior Housing Element	0	0	0.223127979	0.223127979	2	2*	2*	1328173	114	Wilshire		Yes	Above Moderate
LOS ANGELES	819 S FOSTER DR	90048	5088011018	Low Medium I Residential	R2-1-O-HPOZ	0	17	0.172178196	Residential - Double, Duplex, or Two Units - 4 Stories or Less	YES - Current	NO - Privately-Owned	Available	Not Used in Prior Housing Element	0	0	0.223127979	0.223127979	2	2*	2*	1328173	122	Wilshire		Yes	Above Moderate
LOS ANGELES	6404 W WILSHIRE BLVD	90048	5088013022	Regional Center Commercial	(Q)C4-2D-O	0	108	0.209265958	Commercial - Office Building - 6 to 13 Stories	YES - Current	NO - Privately-Owned	Available	Used in Prior Housing Element - Non-Vacant	0.080911689	0	0	0.080911689	0	0	0	1358173	870	Wilshire			Lower
LOS ANGELES			5088013022	Regional Center Commercial	(Q)C4-2D-O	0	108	0.209269001	Commercial - Office Building - 6 to 13 Stories	YES - Current	NO - Privately-Owned	Available	Used in Prior Housing Element - Non-Vacant	0.080911689	0	0	0.080911689	0	0	0	1358173	866	Wilshire			Lower
LOS ANGELES	6418 W WILSHIRE BLVD	90048	5088013028	Regional Commercial, Regional Center Commercial	(Q)C4-2D-O	0	108	1.085737563	Commercial - Office Building - 14 to 20 Stories	YES - Current	NO - Privately-Owned	Available	Used in Prior Housing Element - Non-Vacant	0	0	0.158819115	0.158819115	0	0	0	1358173	859	Wilshire			Above Moderate
LOS ANGELES	6500 W WILSHIRE BLVD	90048	5088013029	Regional Commercial, Regional Center Commercial	(Q)C4-2D-O	0	108	1.045883068	Commercial - Office Building - Over 20 Stories	YES - Current	NO - Privately-Owned	Available	Not Used in Prior Housing Element	0	0	0.176820897	0.176820897	0	0	0	1358173	853	Wilshire			Above Moderate
LOS ANGELES			5088013029	Regional Center Commercial	(Q)C4-2D-O	0	108	0.190311557	Commercial - Office Building - Over 20 Stories	YES - Current	NO - Privately-Owned	Available	Not Used in Prior Housing Element	0.028690302	0	0	0.028690302	0	0	0	1358173	846	Wilshire			Lower
LOS ANGELES			5088013029	Regional Center Commercial	(Q)C4-2D-O	0	108	0.205050048	Commercial - Office Building - Over 20 Stories	YES - Current	NO - Privately-Owned	Available	Not Used in Prior Housing Element	0.029112891	0	0	0.029112891	0	0	0	1358173	851	Wilshire			Lower
LOS ANGELES	6334 W WILSHIRE BLVD	90048	5088014003	Regional Center Commercial	(Q)C4-2D-O	0	108	0.209367162	Commercial - Store Combination - Store and Office Combination - One Story	YES - Current	NO - Privately-Owned	Available	Used in Prior Housing Element - Non-Vacant	0.029291591	0	0	0.029291591	0	0	0	1358173	893	Wilshire			Lower
LOS ANGELES			5088014004	Regional Center Commercial	(Q)C4-2D-O	0	108	0.209367298	Commercial - Store Combination - Store and Office Combination - One Story	YES - Current	NO - Privately-Owned	Available	Used in Prior Housing Element - Non-Vacant	0.20447424	0	0	0.20447424	0	0	0	1358173	891	Wilshire			Lower
LOS ANGELES	6344 W WILSHIRE BLVD	90048	5088014005	Regional Center Commercial	(Q)C4-2D-O	0	108	0.209367434	Commercial - Parking Lot (Commercial Use Property) - Lots - Patron or Employee - One Story	YES - Current	NO - Privately-Owned	Available	Not Used in Prior Housing Element	0.158272914	0	0	0.158272914	0	0	0	1358173	887	Wilshire			Lower
LOS ANGELES	6348 W WILSHIRE BLVD	90048	5088014006	Regional Center Commercial	(Q)C4-2D-O	0	108	0.209367471	Residential - Single Family Residence - Guesthouse	YES - Current	NO - Privately-Owned	Available	Not Used in Prior Housing Element	0.158272914	0	0	0.158272914	0	0	0	1358173	884	Wilshire			Lower
LOS ANGELES	6360 W WILSHIRE BLVD	90048	5088014007	Regional Center Commercial	(Q)C4-2D-O	0	108	0.209368205	Commercial - Professional Building - One Story	YES - Current	NO - Privately-Owned	Available	Used in Prior Housing Element - Non-Vacant	0.080911689	0	0	0.080911689	0	0	0	1358173	882	Wilshire			Lower
LOS ANGELES			5088014007	Regional Center Commercial	(Q)C4-2D-O	0	108	0.209367162	Commercial - Professional Building - One Story	YES - Current	NO - Privately-Owned	Available	Used in Prior Housing Element - Non-Vacant	0.080911689	0	0	0.080911689	0	0	0	1358173	878	Wilshire			Lower
LOS ANGELES	6380 W WILSHIRE BLVD	90048	5088014021	Regional Center Commercial	(Q)C4-2D-O	0	108	0.209368367	Commercial - Office Building - 14 to 20 Stories	YES - Current	NO - Privately-Owned	Available	Used in Prior Housing Element - Non-Vacant	0.080911689	0	0	0.080911689	0	0	0	1358173	874	Wilshire			Lower
LOS ANGELES			5088014021	Regional Center Commercial	(Q)C4-2D-O	0	108	0.209367277	Commercial - Office Building - 14 to 20 Stories	YES - Current	NO - Privately-Owned	Available	Used in Prior Housing Element - Non-Vacant	0.080911689	0	0	0.080911689	0	0	0	1358173	876	Wilshire			Lower
LOS ANGELES	6300 W WILSHIRE BLVD	90048	5088014022	Regional Center Commercial	(Q)C4-2D-O	0	108	0.487387693	Commercial - Office Building - Over 20 Stories	YES - Current	NO - Privately-Owned	Available	Not Used in Prior Housing Element	0.666274574	0	0	0.666274574	0	0	0	1358177	500	Wilshire			Lower
LOS ANGELES			5088014022	Low II Residential	R1-1-O-HPOZ	0	1 unit per lot	0.154949486	Commercial - Office Building - Over 20 Stories	YES - Current	NO - Privately-Owned	Available	Not Used in Prior Housing Element	0	0	0.001986381	0.001986381	0	0	0	1358173	943	Wilshire			Above Moderate
LOS ANGELES			5088014022	Low II Residential	R1-1-O-HPOZ	0	1 unit per lot	0.154957635	Commercial - Office Building - Over 20 Stories	YES - Current	NO - Privately-Owned	Available	Not Used in Prior Housing Element	0	0	0.001986381	0.001986381	0	0	0	1358173	947	Wilshire			Above Moderate
LOS ANGELES			5088014022	Regional Center Commercial	(Q)C4-2D-O	0	108	0.209366553	Commercial - Office Building - Over 20 Stories	YES - Current	NO - Privately-Owned	Available	Not Used in Prior Housing Element	0.029291591	0	0	0.029291591	0	0	0	1358173	897	Wilshire			Lower
LOS ANGELES			5088014022	Regional Center Commercial	(Q)C4-2D-O	0	108	0.209368691	Commercial - Office Building - Over 20 Stories	YES - Current	NO - Privately-Owned	Available	Not Used in Prior Housing Element	0.029291591	0	0	0.029291591	0	0	0	1358173	894	Wilshire			Lower
LOS ANGELES			5088014022	Low II Residential	R1-1-O-HPOZ	0	1 unit per lot	2.271700133	Commercial - Office Building - Over 20 Stories	YES - Current	NO - Privately-Owned	Available	Not Used in Prior Housing Element	0	0	0.001986381	0.001986381	0	0	0	1358173	949	Wilshire			Above Moderate
LOS ANGELES	6210 W WILSHIRE BLVD	90048	5088015003	Regional Center Commercial	(Q)C4-2D-O	0	108	0.191919982	Commercial - Office Building - Three Stories	YES - Current	NO - Privately-Owned	Available	Used in Prior Housing Element - Non-Vacant	0.081266621	0	0	0.081266621	0	0	0	1358177	510	Wilshire			Lower
LOS ANGELES	6228 W WILSHIRE BLVD	90048	5088015006	Regional Center Commercial	(Q)C4-2D-O	0	108	0.191921116	Commercial - Office Building - Vacant Parcel with Existing Non-structural Other Imps.	YES - Current	NO - Privately-Owned	Available	Not Used in Prior Housing Element	0.028690302	0	0	0.028690302	0	0	0	1358177	507	Wilshire			Lower
LOS ANGELES	6200 W WILSHIRE BLVD	90048	5088015021	Regional Center Commercial	(Q)C4-2D-O	0	108	0.191922142	Commercial - Professional Building - Medical Dental Building - 14 to 20 Stories	YES - Current	NO - Privately-Owned	Available	Used in Prior Housing Element - Non-Vacant	0.029573361	0	0	0.029573361	0	0	0	1358177	512	Wilshire			Lower
LOS ANGELES	6206 W WILSHIRE BLVD	90048	5088015021	Regional Center Commercial	(Q)C4-2D-O	0	108	0.191919982	Commercial - Professional Building - Medical Dental Building - 14 to 20 Stories	YES - Current	NO - Privately-Owned	Available	Used in Prior Housing Element - Non-Vacant	0.029573361	0	0	0.029573361	0	0	0	1358177	511	Wilshire			Lower
LOS ANGELES	6236 W WILSHIRE BLVD	90048	5088015025	Regional Center Commercial	(Q)C4-2D-O	0	108	0.191919982	Commercial - Shopping Center (Neighborhood, Community) - One Story	YES - Current	NO - Privately-Owned	Available	Used in Prior Housing Element - Non-Vacant	0.079507139	0	0	0.079507139	0	0	0	1358177	506	Wilshire			Lower
LOS ANGELES	6240 W WILSHIRE BLVD	90048	5088015025	Regional Center Commercial	(Q)C4-2D-O	0	108	0.087235862	Commercial - Shopping Center (Neighborhood, Community) - One Story	YES - Current	NO - Privately-Owned	Available	Used in Prior Housing Element - Non-Vacant	0.05115043	0	0	0.05115043	0	0	0	1358177	505	Wilshire			Lower
LOS ANGELES	6244 W WILSHIRE BLVD	90048	5088015025	Regional Center Commercial	(Q)C4-2D-O	0	108	0.1046838	Commercial - Shopping Center (Neighborhood, Community) - One Story	YES - Current	NO - Privately-Owned	Available	Used in Prior Housing Element - Non-Vacant	0.057279147	0	0	0.057279147	0	0	0	1358177	504	Wilshire			Lower
LOS ANGELES	6248 W WILSHIRE BLVD	90048	5088015025	Regional Center Commercial	(Q)C4-2D-O	0	108	0.191920575	Commercial - Shopping Center (Neighborhood, Community) - One Story	YES - Current	NO - Privately-Owned	Available	Used in Prior Housing Element - Non-Vacant	0.079507139	0	0	0.079507139	0	0	0	1358177	503	Wilshire			Lower
LOS ANGELES	6254 W WILSHIRE BLVD	90048	5088015025	Regional Center Commercial	(Q)C4-2D-O	0	108	0.361925181	Commercial - Shopping Center (Neighborhood, Community) - One Story	YES - Current	NO - Privately-Owned	Available	Used in Prior Housing Element - Non-Vacant	0.282435657	0	0	0.282435657	0	0	0	1358177	502	Wilshire			Lower
LOS ANGELES	6222 W WILSHIRE BLVD	90048	5088015BRK	Regional Center Commercial	(Q)C4-2D-O	0	108	0.191919549	Commercial - Office Building - Vacant Parcel with Existing Non-structural Other Imps.	YES - Current	NO - Privately-Owned	Available	Not Used in Prior Housing Element	0.029573361	0	0	0.029573361	0	0	0	1358177	508	Wilshire			Lower
LOS ANGELES			5088015BRK	Regional Center Commercial	(Q)C4-2D-O	0	108	0.191920575	Commercial - Office Building - Vacant Parcel with Existing Non-structural Other Imps.	YES - Current	NO - Privately-Owned	Available	Not Used in Prior Housing Element	0.029573361	0	0	0.029573361	0	0	0	1358177	509	Wilshire			Lower
LOS ANGELES	6318 W COMMODORE SLOAT DR	90048	5088018003	Neighborhood Office Commercial	C2-1-O-HPOZ	0	108	0.128408882	Commercial - Office Building - One Story	YES - Current	NO - Privately-Owned	Available	Not Used in Prior Housing Element	0	0	0.047901486	0.047901486	3	0	0	1328173	223	Wilshire			Above Moderate
LOS ANGELES	6322 W COMMODORE SLOAT DR	90048	5088018004	Neighborhood Office Commercial	C2-1-O-HPOZ	0	108	0.128410946	Commercial - Office Building - One Story	YES - Current	NO - Privately-Owned	Available	Not Used in Prior Housing Element	0	0	0.016723389	0.016723389	1	0	0	1328173	209	Wilshire			Above Moderate
LOS ANGELES	816 S FOSTER DR	90048	5088018023	Neighborhood Office Commercial	C2-1-O-HPOZ	0	108	0.817756676	Commercial - Office Building - Five Stories	YES - Current	NO - Privately-Owned	Available	Not Used in Prior Housing Element	0	0	0.080984086	0.080984086	0	0	0	1328173	120	Wilshire			Above Moderate
LOS ANGELES			5088018023	Neighborhood Office Commercial	C2-1-O-HPOZ	0	108	0.013199932	Commercial - Office Building - Five Stories	YES - Current	NO - Privately-Owned	Available	Not Used in Prior Housing Element	0	0	0.003305573	0.003305573	0	0	0	1328173	186	Wilshire			Above Moderate
LOS ANGELES	6304 W SAN VICENTE BLVD	90048	5088018024	Neighborhood Office Commercial	C2-1-O-HPOZ	0	108	0.088309691	Commercial - Office Building - Five Stories	YES - Current	NO - Privately-Owned	Available	Not Used in Prior Housing Element	0	0	0.020569857	0.020569857	0	0	0	1328173	165	Wilshire			Above Moderate
LOS ANGELES	6314 W SAN VICENTE BLVD	90048	5088018024	Neighborhood Office Commercial	C2-1-O-HPOZ	0	108	0.327600874	Commercial - Office Building - Five Stories	YES - Current	NO - Privately-Owned	Available	Not Used in Prior Housing Element	0	0	0.040152062	0.040152062	0	0	0	1328173	164	Wilshire			Above Moderate
LOS ANGELES	6315 W COMMODORE SLOAT DR	90048	5088018024	Neighborhood Office Commercial	C2-1-O-HPOZ	0	108	0.416103744	Commercial - Office Building - Five Stories	YES - Current	NO - Privately-Owned	Available	Not Used in Prior Housing Element

LOS ANGELES	960 S CARRILLO DR	90048	5088019012	Medium Residential	[Q]R3-1-O-HPOZ	0	36	0.160914929	Residential - Three Units (Any Combination) - 4 Stories or Less	YES - Current	NO - Privately-Owned	Available	Not Used in Prior Housing Element	0	0	0.062520199	0.062520199	4	0	0	1328173	343	Wilshire		Yes	Above Moderate
LOS ANGELES	980 S STEARNS DR	90048	5088019013	Medium Residential	[Q]R3-1-O-HPOZ	0	36	0.160888278	Residential - Three Units (Any Combination) - 4 Stories or Less	YES - Current	NO - Privately-Owned	Available	Not Used in Prior Housing Element	0	0	0.062520199	0.062520199	4	0	0	1328173	347	Wilshire		Yes	Above Moderate
LOS ANGELES	988 S STEARNS DR	90048	5088019014	Medium Residential	[Q]R3-1-O-HPOZ	0	36	0.160859711	Residential - Four Units (Any Combination) - 4 Stories or Less	YES - Current	NO - Privately-Owned	Available	Not Used in Prior Housing Element	0	0	0.062520199	0.062520199	4	0	0	1328173	354	Wilshire		Yes	Above Moderate
LOS ANGELES	992 S STEARNS DR	90048	5088019015	Medium Residential	[Q]R3-1-O-HPOZ	0	36	0.160832703	Residential - Double, Duplex, or Two Units - 4 Stories or Less	YES - Current	NO - Privately-Owned	Available	Not Used in Prior Housing Element	0	0	0.088910826	0.088910826	2	0	0	1328173	375	Wilshire		Yes	Above Moderate
LOS ANGELES	6275 W OLYMPIC BLVD	90048	5088019016	Medium Residential	[Q]R3-1-O-HPOZ	0	36	0.202115964	Residential - Double, Duplex, or Two Units - 4 Stories or Less	YES - Current	NO - Privately-Owned	Available	Not Used in Prior Housing Element	0	0	0.121130979	0.121130979	2	0	0	1328173	382	Wilshire		Yes	Above Moderate
LOS ANGELES	6269 W OLYMPIC BLVD	90048	5088019017	Medium Residential	[Q]R3-1-O-HPOZ	0	36	0.171653927	Residential - Three Units (Any Combination) - 4 Stories or Less	YES - Current	NO - Privately-Owned	Available	Not Used in Prior Housing Element	0	0	0.087103666	0.087103666	3	0	0	1328173	391	Wilshire		Yes	Above Moderate
LOS ANGELES	6261 W OLYMPIC BLVD	90048	5088019018	Medium Residential	[Q]R3-1-O-HPOZ	0	36	0.120289342	Residential - Four Units (Any Combination) - 4 Stories or Less	YES - Current	NO - Privately-Owned	Available	Not Used in Prior Housing Element	0	0	0.044507065	0.044507065	4	0	0	1328173	399	Wilshire		Yes	Above Moderate
LOS ANGELES	6255 W OLYMPIC BLVD	90048	5088019019	Medium Residential	[Q]R3-1-O-HPOZ	0	36	0.135804993	Residential - Double, Duplex, or Two Units - 4 Stories or Less	YES - Current	NO - Privately-Owned	Available	Not Used in Prior Housing Element	0	0	0.075778098	0.075778098	2	0	0	1328173	401	Wilshire		Yes	Above Moderate
LOS ANGELES	6208 W SAN VICENTE BLVD	90048	5088020002	Low Medium I Residential	R2-1-O-HPOZ	0	17	0.172177872	Residential - Double, Duplex, or Two Units - 4 Stories or Less	YES - Current	NO - Privately-Owned	Available	Not Used in Prior Housing Element	0	0	0.223127979	0.223127979	2	2*	2*	1328177	333	Wilshire		Yes	Above Moderate
LOS ANGELES	6212 W SAN VICENTE BLVD	90048	5088020003	Low Medium I Residential	R2-1-O-HPOZ	0	17	0.172176113	Residential - Double, Duplex, or Two Units - 4 Stories or Less	YES - Current	NO - Privately-Owned	Available	Not Used in Prior Housing Element	0	0	0.223127979	0.223127979	2	2*	2*	1328173	269	Wilshire		Yes	Above Moderate
LOS ANGELES	6218 W SAN VICENTE BLVD	90048	5088020004	Low Medium I Residential	R2-1-O-HPOZ	0	17	0.172178435	Residential - Double, Duplex, or Two Units - 4 Stories or Less	YES - Current	NO - Privately-Owned	Available	Not Used in Prior Housing Element	0	0	0.223127979	0.223127979	2	2*	2*	1328173	253	Wilshire		Yes	Above Moderate
LOS ANGELES	6222 W SAN VICENTE BLVD	90048	5088020005	Low Medium I Residential	R2-1-O-HPOZ	0	17	0.172176808	Residential - Double, Duplex, or Two Units - 4 Stories or Less	YES - Current	NO - Privately-Owned	Available	Not Used in Prior Housing Element	0	0	0.223127979	0.223127979	2	2*	2*	1328173	241	Wilshire		Yes	Above Moderate
LOS ANGELES	6226 W SAN VICENTE BLVD	90048	5088020006	Low Medium I Residential	R2-1-O-HPOZ	0	17	0.17217585	Residential - Double, Duplex, or Two Units - 4 Stories or Less	YES - Current	NO - Privately-Owned	Available	Not Used in Prior Housing Element	0	0	0.223127979	0.223127979	2	2*	2*	1328173	228	Wilshire		Yes	Above Moderate
LOS ANGELES	6232 W SAN VICENTE BLVD	90048	5088020007	Low Medium I Residential	R2-1-O-HPOZ	0	17	0.172176252	Residential - Double, Duplex, or Two Units - 4 Stories or Less - Pool	YES - Current	NO - Privately-Owned	Available	Not Used in Prior Housing Element	0	0	0.223127979	0.223127979	2	2*	2*	1328173	222	Wilshire		Yes	Above Moderate
LOS ANGELES	6236 W SAN VICENTE BLVD	90048	5088020008	Low Medium I Residential	R2-1-O-HPOZ	0	17	0.17217752	Residential - Single Family Residence	YES - Current	NO - Privately-Owned	Available	Not Used in Prior Housing Element	0	0	0.170849884	0.170849884	1	2*	2*	1328173	211	Wilshire			Above Moderate
LOS ANGELES	6238 W SAN VICENTE BLVD	90048	5088020009	Low Medium I Residential	R2-1-O-HPOZ	0	17	0.172176252	Residential - Single Family Residence	YES - Current	NO - Privately-Owned	Available	Not Used in Prior Housing Element	0	0	0.170849884	0.170849884	1	2*	2*	1328173	201	Wilshire			Above Moderate
LOS ANGELES	920 S CARRILLO DR	90048	5088020010	Low Medium I Residential	R2-1-O-HPOZ	0	17	0.172011713	Residential - Double, Duplex, or Two Units - 4 Stories or Less	YES - Current	NO - Privately-Owned	Available	Not Used in Prior Housing Element	0	0	0.223127979	0.223127979	2	2*	2*	1328173	239	Wilshire		Yes	Above Moderate
LOS ANGELES	6287 W COMMODORE SLOAT DR	90048	5088020011	Low Medium I Residential	R2-1-O-HPOZ	0	17	0.171975973	Residential - Single Family Residence	YES - Current	NO - Privately-Owned	Available	Not Used in Prior Housing Element	0	0	0.170849884	0.170849884	1	2*	2*	1328173	249	Wilshire			Above Moderate
LOS ANGELES	6279 W COMMODORE SLOAT DR	90048	5088020012	Low Medium I Residential	R2-1-O-HPOZ	0	17	0.171938773	Residential - Single Family Residence - Pool and Misc.	YES - Current	NO - Privately-Owned	Available	Not Used in Prior Housing Element	0	0	0.170849884	0.170849884	1	2*	2*	1328173	262	Wilshire			Above Moderate
LOS ANGELES	6277 W COMMODORE SLOAT DR	90048	5088020013	Low Medium I Residential	R2-1-O-HPOZ	0	17	0.171899556	Residential - Double, Duplex, or Two Units - 4 Stories or Less	YES - Current	NO - Privately-Owned	Available	Not Used in Prior Housing Element	0	0	0.223127979	0.223127979	2	2*	2*	1328173	273	Wilshire		Yes	Above Moderate
LOS ANGELES	6271 W COMMODORE SLOAT DR	90048	5088020014	Low Medium I Residential	R2-1-O-HPOZ	0	17	0.171861799	Residential - Double, Duplex, or Two Units - 4 Stories or Less	YES - Current	NO - Privately-Owned	Available	Not Used in Prior Housing Element	0	0	0.223127979	0.223127979	2	2*	2*	1328173	290	Wilshire		Yes	Above Moderate
LOS ANGELES	6267 W COMMODORE SLOAT DR	90048	5088020015	Low Medium I Residential	R2-1-O-HPOZ	0	17	0.171825605	Residential - Double, Duplex, or Two Units - 4 Stories or Less	YES - Current	NO - Privately-Owned	Available	Not Used in Prior Housing Element	0	0	0.223127979	0.223127979	2	2*	2*	1328173	312	Wilshire		Yes	Above Moderate
LOS ANGELES	6263 W COMMODORE SLOAT DR	90048	5088020016	Low Medium I Residential	R2-1-O-HPOZ	0	17	0.171787448	Residential - Double, Duplex, or Two Units - 4 Stories or Less	YES - Current	NO - Privately-Owned	Available	Not Used in Prior Housing Element	0	0	0.223127979	0.223127979	2	2*	2*	1328173	322	Wilshire		Yes	Above Moderate
LOS ANGELES	6259 W COMMODORE SLOAT DR	90048	5088020017	Low Medium I Residential	R2-1-O-HPOZ	0	17	0.171750041	Residential - Single Family Residence	YES - Current	NO - Privately-Owned	Available	Not Used in Prior Housing Element	0	0	0.170849884	0.170849884	1	2*	2*	1328173	328	Wilshire			Above Moderate
LOS ANGELES	6253 W COMMODORE SLOAT DR	90048	5088020018	Low Medium I Residential	R2-1-O-HPOZ	0	17	0.172007358	Residential - Double, Duplex, or Two Units - 4 Stories or Less - Pool	YES - Current	NO - Privately-Owned	Available	Not Used in Prior Housing Element	0	0	0.223127979	0.223127979	2	2*	2*	1328173	336	Wilshire		Yes	Above Moderate
LOS ANGELES	5317 W 8TH ST	90036	5089001001	High Medium Residential	[Q]R4-1-HPOZ	0	54	0.142934348	Residential - Four Units (Any Combination) - 4 Stories or Less	YES - Current	NO - Privately-Owned	Available	Not Used in Prior Housing Element	0	0	0.123021003	0.123021003	4	0	0	1328181	215	Wilshire		Yes	Above Moderate
LOS ANGELES	750 S DETROIT ST	90036	5089001002	High Medium Residential	[Q]R4-1-HPOZ	0	54	0.148232042	Residential - Four Units (Any Combination) - 4 Stories or Less	YES - Current	NO - Privately-Owned	Available	Not Used in Prior Housing Element	0	0	0.129619628	0.129619628	4	0	0	1328181	199	Wilshire		Yes	Above Moderate
LOS ANGELES	734 S DETROIT ST	90036	5089001006	High Medium Residential	[Q]R4-1-HPOZ	0	54	0.148233975	Residential - Four Units (Any Combination) - 4 Stories or Less	YES - Current	NO - Privately-Owned	Available	Not Used in Prior Housing Element	0	0	0.129619628	0.129619628	4	0	0	1328181	125	Wilshire		Yes	Above Moderate
LOS ANGELES	5305 W 8TH ST	90036	5089001010	General Commercial	C2-1	0	108	0.140302817	Commercial - Store Combination - Store and Residential Combination - Two Stories	YES - Current	NO - Privately-Owned	Available	Not Used in Prior Housing Element	0	0	0.064386247	0.064386247	0	0	0	1328181	220	Wilshire		Yes	Above Moderate
LOS ANGELES	745 S LA BREA AVE	90036	5089001011	General Commercial	C2-1	0	108	0.137837197	Commercial - Auto, Recreation Equipment, Construction Equipment Sales and Service - Auto Body Repair Shop - One Story	YES - Current	NO - Privately-Owned	Available	Not Used in Prior Housing Element	0.071205699	0	0	0.071205699	0	0	0	1328181	182	Wilshire			Lower
LOS ANGELES	751 S LA BREA AVE	90036	5089001011	General Commercial	C2-1	0	108	0.139264608	Commercial - Auto, Recreation Equipment, Construction Equipment Sales and Service - Auto Body Repair Shop - One Story	YES - Current	NO - Privately-Owned	Available	Not Used in Prior Housing Element	0.071205699	0	0	0.071205699	0	0	0	1328181	206	Wilshire			Lower
LOS ANGELES	737 S LA BREA AVE	90036	5089001012	General Commercial	C2-1	0	108	0.13498633	Commercial - Store Combination - Store and Office Combination - Two Stories	YES - Current	NO - Privately-Owned	Available	Not Used in Prior Housing Element	0.08948139	0	0	0.08948139	0	0	0	1328181	134	Wilshire			Lower
LOS ANGELES	739 S LA BREA AVE	90036	5089001012	General Commercial	C2-1	0	108	0.136412185	Commercial - Store Combination - Store and Office Combination - Two Stories	YES - Current	NO - Privately-Owned	Available	Not Used in Prior Housing Element	0.08948139	0	0	0.08948139	0	0	0	1328181	157	Wilshire			Lower
LOS ANGELES	744 S DETROIT ST	90036	5089001022	High Medium Residential	[Q]R4-1-HPOZ	0	54	0.148233587	Residential - Double, Duplex, or Two Units - 4 Stories or Less	YES - Current	NO - Privately-Owned	Available	Not Used in Prior Housing Element	0	0	0.163598277	0.163598277	2	0	0	1328181	176	Wilshire		Yes	Above Moderate
LOS ANGELES	5304 W WILSHIRE BLVD	90036	5089001900	Regional Center Commercial	[Q]C4-2-CDO	0	108	0.092071429	Commercial - Bank, Savings and Loan - One Story	YES - Current	NO - Privately-Owned	Available	Not Used in Prior Housing Element	0.020057129	0	0	0.020057129	0	0	0	1328181	25	Wilshire			Lower
LOS ANGELES	5310 W WILSHIRE BLVD	90036	5089001900	Regional Center Commercial	[Q]C4-2-CDO	0	108	0.160250002	Commercial - Bank, Savings and Loan - One Story	YES - Current	NO - Privately-Owned	Available	Not Used in Prior Housing Element	0.026811479	0	0	0.026811479	0	0	0	1328181	24	Wilshire			Lower
LOS ANGELES	5316 W WILSHIRE BLVD	90036	5089001900	Regional Center Commercial	[Q]C4-2-CDO	0	108	0.160193765	Commercial - Bank, Savings and Loan - One Story	YES - Current	NO - Privately-Owned	Available	Not Used in Prior Housing Element	0.026811479	0	0	0.026811479	0	0	0	1328181	23	Wilshire			Lower
LOS ANGELES			5089001900	Regional Center Commercial	[Q]C4-2-CDO	0	108	0.03241313	Commercial - Bank, Savings and Loan - One Story	YES - Current	NO - Privately-Owned	Available	Not Used in Prior Housing Element	0.00961341	0	0	0.00961341	0	0	0	1328181	1291	Wilshire			Lower
LOS ANGELES	5322 W WILSHIRE BLVD	90036	5089001901	Regional Center Commercial	[Q]C4-2-CDO	0	108	0.160211766	Commercial - Store Combination - Store and Office Combination - One Story	YES - Current	NO - Privately-Owned	Available	Not Used in Prior Housing Element	0	0	3.929850471	3.929850471	0	0	0	1328181	22	Wilshire			Above Moderate
LOS ANGELES	5328 W WILSHIRE BLVD	90036	5089001901	Regional Center Commercial	[Q]C4-2-CDO	0	108	0.160213647	Commercial - Store Combination - Store and Office Combination - One Story	YES - Current	NO - Privately-Owned	Available	Not Used in Prior Housing Element	0	0	3.929850471	3.929850471	0	0	0	1328181	21	Wilshire			Above Moderate
LOS ANGELES	726 S DETROIT ST	90036	5089001902	High Medium Residential	[Q]R4-1	0	54	0.14823222	Commercial - Parking Lot (Commercial Use Property) - Lots - Patron or Employee - One Story	YES - Current	NO - Privately-Owned	Available	Not Used in Prior Housing Element	2.1551283	0	0	2.1551283	0	0	0	1328181	105	Wilshire			Lower
LOS ANGELES	722 S DETROIT ST	90036	5089001903	High Medium Residential	[Q]R4-1	0	54	0.148233779	Commercial - Parking Lot (Commercial Use Property) - Lots - Patron or Employee - One Story	YES - Current	NO - Privately-Owned	Available	Not Used in Prior Housing Element	2.1551283	0	0	2.1551283	0	0	0	1328181	84	Wilshire			Lower
LOS ANGELES	718 S DETROIT ST	90036	5089001904	Regional Commercial	[Q]C2-1-CDO	0	108	0.19098428	Commercial - Parking Lot (Commercial Use Property) - Lots - Patron or Employee - One Story	YES - Current	NO - Privately-Owned	Available	Not Used in Prior Housing Element	4.440639997	0	0	4.440639997	0	0	0	1328181	63	Wilshire			Lower
LOS ANGELES	717 S LA BREA AVE	90036	5089001905	Regional Commercial	C2-1	0	108	0.130149338	Commercial - Parking Lot (Commercial Use Property) - Lots - Patron or Employee - One Story	YES - Current	NO - Privately-Owned	Available	Not Used in Prior Housing Element	3.422937679	0	0	3.422937679	0	0	0	1328181	64	Wilshire			Lower
LOS ANGELES	725 S LA BREA AVE	90036	5089001905	General Commercial	C2-1	0	108	0.132134258	Commercial - Parking Lot (Commercial Use Property) - Lots - Patron or Employee - One Story	YES - Current	NO - Privately-Owned	Available	Not Used in Prior Housing Element	3.422937679	0	0	3.422937679	0	0	0	1328181	89	Wilshire			Lower
LOS ANGELES	729 S LA BREA AVE	90036	5089001905	General Commercial	C2-1	0	108	0.133561268	Commercial - Parking Lot (Commercial Use Property) - Lots - Patron or Employee - One Story	YES - Current	NO - Privately-Owned	Available	Not Used in Prior Housing Element	3.524543023	0	0	3.524543023	0	0	0	1328181	111	Wilshire			Lower
LOS ANGELES			5089001905	Regional Commercial	[Q]C2-1-CDO, C2-1	0	108	0.032468281	Commercial - Parking Lot (Commercial Use Property) - Lots - Patron or Employee - One Story	YES - Current	NO - Privately-Owned	Available	Not Used in Prior Housing Element	0	0	0.394491839	0.394491839	0	0	0	1328181	1292	Wilshire			Above Moderate
LOS ANGELES	5354 W WILSHIRE BLVD	90036	5089002002	Regional Center Commercial	[Q]C4-2-CDO	0	108	0.071187237	Residential - Single Family Residence - Vacant Land	YES - Current	NO - Privately-Owned	Available	Not Used in Prior Housing Element	0.732111478	0	0	0.732111478	0	0	0	1328181	19	Wilshire			Lower
LOS ANGELES	5350 W WILSHIRE BLVD	90036	5089002003	Regional Center Commercial	[Q]C4-2-CDO	0	108	0.132159852	Commercial - Store Combination - Store and Office Combination - One Story	YES - Current	NO - Privately-Owned	Available	Used in Prior Housing Element - Non-Vacant	0	0	0.089343266	0.089343266	0	0	0	1328181	20	Wilshire			Above Moderate
LOS ANGELES			5089002003	Regional Center Commercial	[Q]C4-2-CDO	0	108	0.073560082	Commercial - Store Combination - Store and Office Combination - One Story	YES - Current	NO - Privately-Owned	Available	Used in Prior Housing Element - Non-Vacant	0	0	0.059806903	0.059806903	0	0	0	1328181	1293	Wilshire			Above Moderate
LOS ANGELES	721 S DETROIT ST	90036	5089002004	Regional Commercial	[Q]C2-1-CDO	0	108	0.146367032	Commercial - Parking Lot (Commercial Use Property) - Lots - Patron or Employee - One Story	YES - Current	NO - Privately-Owned	Available	Not Used in Prior Housing Element	0.179882988	0	0	0.179882988	0	0	0	1328181	62	Wilshire			Lower
LOS ANGELES	725 S DETROIT ST	90036	5089002005	High Medium Residential	[Q]R4-1	0	54	0.153731117	Commercial - Parking Lot (Commercial Use Property) - Lots - Patron or Employee - One Story	YES - Current	NO - Privately-Owned	Available	Not Used in Prior Housing Element	0.112302971	0	0	0.112302971	0	0	0	1328181	74	Wilshire			Lower
LOS ANGELES	741 S DETROIT ST	90036	5089002008	High Medium Residential	[Q]R4-1-HPOZ	0	54	0.153731923	Residential - Four Units (Any Combination) - 4 Stories or Less	YES - Current	NO - Privately-Owned	Available	Not Used in Prior Housing Element	0	0	0.136964309	0.136964309	4	0	0	1328181	143	Wilshire		Yes	Above Moderate
LOS ANGELES	747 S DETROIT ST	90036	5089002009	High Medium Residential	[Q]R4-1-HPOZ	0	54	0.153731856	Residential - Four Units (Any Combination) - 4 Stories or Less	YES - Current	NO - Privately-Owned	Available	Not Used in Prior Housing Element	0	0	0.136964309	0.136964309	4	0	0	1328181	165	Wilshire		Yes	Above Moderate
LOS ANGELES	757 S DETROIT ST	90036	5089002012	High Medium Residential	[Q]R4-1-HPOZ	0	54	0.201058077	Residential - Four Units (Any Combination) - 4 Stories or Less	YES - Current	NO - Privately-Owned	Available	Not Used in Prior Housing Element	0	0	0.177279577	0.177279577	4	0	0	1328181	211	Wilshire		Yes	Above Moderate
LOS ANGELES	5357 W 8TH ST	90036	5089002013	High Medium Residential	[Q]R4-1-HPOZ	0	54	0.109279016	Residential - Three Units (Any Combination) - 4 Stories or Less	YES - Current	NO - Privately-Owned	Available	Not Used in Prior Housing Element	0	0	0.094852232	0.094852232	3	0	0	1328181	216	Wilshire		Yes	Above Moderate
LOS ANGELES	748 S CLOVERDALE AVE	90036	5089002014	High Medium Residential	[Q]R4-1-HPOZ	0	54	0.153831842	Residential - Single Family Residence	YES - Current	NO - Privately-Owned	Available	Not Used in Prior Housing Element	0	0	0.805836868	0.805836868	1	0	0	1328181	195	Wilshire			Above Moderate
LOS ANGELES	742 S CLOVERDALE AVE	90036	5089002015	High Medium Residential	[Q]R4-1-HPOZ	0	54	0.153848362	Residential - Single Family Residence	YES - Current	NO - Privately-Owned	Available	Not Used in Prior Housing Element	0	0	0.270353842	0.270353842	1	0	0	1328181	166	Wilshire			Above Moderate
LOS ANGELES	730 S CLOVERDALE AVE	90036	5089002017	High Medium Residential	[Q]R4-1-HPOZ	0	54	0.153878326	Residential - Single Family Residence	YES - Current	NO - Privately-Owned	Available	Not Used in Prior Housing Element	0	0	0.270353842	0.270353842	1	0	0	1328181	110	Wilshire			Above Moderate
LOS ANGELES	724 S CLOVERDALE AVE	90036	5089002018	High Medium Residential	[Q]R4-1	0	54	0.153894642	Commercial - Parking Lot (Commercial Use Property) - Lots - Patron or Employee - One Story	YES - Current	NO - Privately-Owned	Available	Not Used in Prior Housing Element	0.112302971	0	0	0.112302971	0	0	0	1328181	85	Wilshire			Lower
LOS ANGELES	716 S CLOVERDALE AVE	90036	5089002019	Regional Commercial	[Q]C2-1-CDO	0	108	0.1946589	Commercial - Parking Lot (Commercial Use Property) - Lots - Patron or Employee - One Story	YES - Current	NO - Privately-Owned	Available	Not Used in Prior Housing Element	0.053178753	0	0	0.053178753	0	0	0	1328181	60	Wilshire			Lower
LOS ANGELES	751 S DETROIT ST	90036	5089002021	High Medium Residential	[Q]R4-1-HPOZ	0	54	0.153730831	Residential - Five or More Units or Apartments (Any Combination) - 4 Stories or Less	YES - Current	NO - Privately-Owned	Available	Not Used in Prior Housing Element	0	0	0.12183423	0.12183423	5	0	0	1328181	190	Wilshire		Yes	Above Moderate
LOS ANGELES	736 S CLOVERDALE AVE	90036	5089002024	High Medium Residential	[Q]R4-1-HPOZ	0	54	0.153862343	Residential - Single Family Residence	YES - Current	NO - Privately-Owned	Available	Not Used in Prior Housing Element	0	0	0.270353842	0.270353842	1	0	0	1328181	138	Wilshire			Above Moderate
LOS ANGELES	5370 W WILSHIRE BLVD	90036	5089002025	Regional Center Commercial	[Q]C4-2-CDO	0	108	0.384466251	Commercial - Store - One Story	YES - Current	NO - Privately-Owned	Available	Not Used in Prior Housing Element	0	0	2.253274536	2.253274536	0	0	0	1328181	17	Wilshire			Above Moderate
LOS ANGELES	5364 1/2 W WILSHIRE BLVD	90036	5089002026	Regional Center Commercial	[Q]C4-2-CDO	0	108	0.138982465	Commercial - Store - One Story	YES - Current	NO - Privately-Owned	Available	Not Used in Prior Housing Element	0	0	0.089819115	0.089819115	0	0	0	1328181	18	Wilshire			Above Moderate
LOS ANGELES	752 S COCHRAN AVE	90036	5089003001	High Medium Residential	[Q]R4-1-HPOZ	0	72	0.129234943	Residential - Single Family Residence	YES - Current	NO - Privately-Owned	Available	Not Used in Prior Housing Element	0	0	0.852994341	0.852994341	1	0	0	1328181	213	Wilshire			Above Moderate
LOS ANGELES	724 S COCHRAN AVE	90036	5089003006	High Medium Residential	[Q]R4-1	0	72	0.153555146	Commercial - Parking Lot (Commercial Use Property) - Lots - Patron or Employee - One Story	YES - Current	NO - Privately-Owned	Available	Not Used in Prior Housing Element	0.137951855	0	0	0.137951855	0	0	0	1328181	79	Wilshire			Lower
LOS ANGELES	716 S COCHRAN AVE	90036	5089003007	Regional Commercial	[Q]C2-1-CDO	0	108	0.173997633	Commercial - Parking Lot (Commercial Use Property) - Lots - Patron or Employee - One Story	YES - Current	NO - Privately-Owned	Available	Not Used in Prior Housing Element	0.203736996	0	0	0.203736996	0	0	0	1328181	54	Wilshire			Lower
LOS ANGELES	5404 W WILSHIRE BLVD	90036	5089003008	Regional Center Commercial	[Q]C4-2-CDO	0	108	0.383868827	Commercial - Office Building - 6 to 13 Stories	YES - Current	NO - Privately-Owned	Available	Used in Prior Housing Element - Non-Vacant	0	0	2.253274536	2.253274536	0	0	0	1328181	16	Wilshire			Above Moderate
LOS ANGELES	5420 W WILSHIRE BLVD	90036	5089003008	Regional Center Commercial	[Q]C4-2-CDO	0	108	0.384100429	Commercial - Office Building - 6 to 13 Stories	YES - Current	NO - Privately-Owned	Available	Used in Prior Housing Element - Non-Vacant	0	0	2.253274536	2.253274536	0	0	0	1328181	15	Wilshire			Above Moderate
LOS ANGELES	719 S CLOVERDALE AVE	90036	5089003009	Regional Commercial	[Q]C2-1-CDO	0	108	0.107290067	Commercial - Parking Lot (Commercial Use Property) - Lots - Patron or Employee - One Story	YES - Current	NO - Privately-Owned	Available	Not Used in Prior Housing Element	0.147699603	0	0	0.147699603	0	0	0	1328181	57	Wilshire			Lower
LOS ANGELES	725 S CLOVERDALE AVE	90036	5089003010	Regional Commercial	[Q]C2-1-CDO	0	108	0.153507953	Commercial - Parking Lot (Commercial Use Property) - Lots - Patron or Employee - One Story	YES - Current	NO - Privately-Owned	Available	Not Used in Prior Housing Element	0.18865704	0	0	0.18865704	0	0	0	1328181	66	Wilshire			Lower
LOS ANGELES	727 S CLOVERDALE AVE	90036	5089003011	Regional Commercial	[Q]C2-1-CDO	0	108	0.153525028	Commercial - Parking Lot (Commercial Use Property) - Lots - Patron or Employee - One Story	YES - Current	NO - Privately-Owned	Available	Not Used in Prior Housing Element	0.18865704	0	0	0.18865704	0	0	0	1328181	95	Wilshire			Lower
LOS ANGELES	743 S CLOVERDALE AVE	90036	5089003013	High Medium Residential	[Q]R4-1	0	72	0.153554919	Residential - Single Family Residence	YES - Current	NO - Privately-Owned	Available	Not Used in Prior Housing Element	0.3423379	0	0	0.3423379	1	0	0	1328181	147	Wilshire			Lower
LOS ANGELES	5403 W 8TH ST	90036	5089003015	High Medium Residential	[Q]R4-1-HPOZ	0	72	0.173619993	Residential - Five or More Units or Apartments (Any Combination) - 4 Stories or Less	YES - Current	NO - Privately-Owned	Available	Not Used in Prior Housing Element	0	0	0.032719733	0.032719733	18	0	0	1328181	204	Wilshire		Yes	Above Moderate
LOS ANGELES	5454 W WILSHIRE BLVD	90036	5089003019	Regional Center Commercial	[Q]C4-2-CDO	0	108	0.228458391	Commercial - Store - One Story	YES - Current	NO - Privately-Owned	Available	Used in Prior Housing Element - Non-Vacant	0	0	0.511557943	0.511557943	0	0	0	1328181	14	Wilshire			Above Moderate
LOS ANGELES	5458 W WILSHIRE BLVD	90036	5089003020	Regional Center Commercial	[Q]C4-2-CDO	0	108	0.076133028	Commercial - Store - One Story	YES - Current	NO - Privately-Owned	Available	Used in Prior Housing Element - Non-Vacant	0	0	0.048814333	0.048814333	0	0	0	1328181	13	Wilshire			Above Moderate
LOS ANGELES	5464 W WILSHIRE BLVD	90036	5089003020	Regional Center Commercial	[Q]C4-2-CDO	0	108	0.137639339	Commercial - Store - One Story	YES - Current	NO - Privately-Owned	Available	Used in Prior Housing Element - Non-Vacant	0	0	0.070087743	0.070087743	0	0	0	1328181	12	Wilshire			Above Moderate
LOS ANGELES	5466 W WILSHIRE BLVD	90036	5089003021	Regional Center Commercial	[Q]C4-2-CDO	0	108	0.137998899	Commercial - Store Combination - Store and Office Combination - One Story	YES - Current	NO - Privately-Owned	Available	Used in Prior Housing Element - Non-Vacant	0.089819115	0	0	0.089819115	0	0	0	1328181	11	Wilshire			Lower
LOS ANGELES	5480 W WILSHIRE BLVD	90036	5089003021	Regional Center Commercial	[Q]C4-2-CDO	0	108	0.307536586	Commercial - Store Combination - Store and Office Combination - One Story	YES - Current	NO - Privately-Owned	Available	Used in Prior Housing Element - Non-Vacant	1.784183025	0	0	1.784183025	0	0	0	1328181	10	Wilshire			Lower
LOS ANGELES	720 S DUNSMUIR AVE	90036

LOS ANGELES	726 S DUNSMUIR AVE	90036	5089003024	High Medium Residential		[Q]R4-1-HPOZ	0	72	0.14990582	Residential - Four Units (Any Combination) - 4 Stories or Less	YES - Current	NO - Privately-Owned	Available	Not Used in Prior Housing Element	0	0	0.177279577	0.177279577	4	0	0	1328181	98	Wilshire			Yes	Above Moderate
LOS ANGELES	734 S DUNSMUIR AVE	90036	5089003025	High Medium Residential		[Q]R4-1-HPOZ	0	72	0.149003853	Residential - Four Units (Any Combination) - 4 Stories or Less	YES - Current	NO - Privately-Owned	Available	Not Used in Prior Housing Element	0	0	0.177279577	0.177279577	4	0	0	1328181	118	Wilshire			Yes	Above Moderate
LOS ANGELES	717 S COCHRAN AVE	90036	5089003026	High Medium Residential		[Q]R4-1-O-HPOZ	0	72	0.146733748	Residential - Five or More Units or Apartments (Any Combination) - 4 Stories or Less	YES - Current	NO - Privately-Owned	Available	Not Used in Prior Housing Element	0	0	0.120699883	0.120699883	16	0	0	1328181	56	Wilshire			Yes	Above Moderate
LOS ANGELES	723 S COCHRAN AVE	90036	5089003026	High Medium Residential		[Q]R4-1-HPOZ	0	72	0.149800725	Residential - Five or More Units or Apartments (Any Combination) - 4 Stories or Less	YES - Current	NO - Privately-Owned	Available	Not Used in Prior Housing Element	0	0	0.120699883	0.120699883	16	0	0	1328181	78	Wilshire			Yes	Above Moderate
LOS ANGELES	727 S COCHRAN AVE	90036	5089003027	High Medium Residential		[Q]R4-1-HPOZ	0	72	0.149804488	Residential - Five or More Units or Apartments (Any Combination) - 4 Stories or Less	YES - Current	NO - Privately-Owned	Available	Not Used in Prior Housing Element	0	0	0.161110714	0.161110714	5	0	0	1328181	99	Wilshire			Yes	Above Moderate
LOS ANGELES	735 S COCHRAN AVE	90036	5089003028	High Medium Residential		[Q]R4-1-HPOZ	0	72	0.149812237	Residential - Four Units (Any Combination) - 4 Stories or Less	YES - Current	NO - Privately-Owned	Available	Not Used in Prior Housing Element	0	0	0.177279577	0.177279577	4	0	0	1328181	120	Wilshire			Yes	Above Moderate
LOS ANGELES	746 S DUNSMUIR AVE	90036	5089003033	Medium Residential		R3-1-HPOZ	0	54	0.07005123	Institutional - Church - Two Stories	YES - Current	NO - Privately-Owned	Available	Used in Prior Housing Element - Non-Vacant	0	0	0.008552925	0.008552925	1	3*	3*	1328181	173	Wilshire				Above Moderate
LOS ANGELES	750 S DUNSMUIR AVE	90036	5089003033	Medium Residential		R3-1-HPOZ	0	54	0.20167514	Institutional - Church - Two Stories	YES - Current	NO - Privately-Owned	Available	Used in Prior Housing Element - Non-Vacant	0	0	0.026544233	0.026544233	1	0	0	1328181	203	Wilshire				Above Moderate
LOS ANGELES	728 S COCHRAN AVE	90036	5089003901	High Medium Residential		[Q]RA-1	0	72	0.1535553	Miscellaneous - Government Owned Property	YES - City-Owned	Available	Not Used in Prior Housing Element		0.017026468	0	0	0.017026468	0	0	0	1328181	102	Wilshire				Lower
LOS ANGELES	737 S CLOVERDALE AVE	90036	5089003901	Regional Commercial		[Q]C2-1-CDO	0	108	0.153539143	Miscellaneous - Government Owned Property	YES - Current	YES - City-Owned	Available	Not Used in Prior Housing Element	0.022839659	0	0	0.022839659	0	0	0	1328181	119	Wilshire				Lower
LOS ANGELES	749 S CLOVERDALE AVE	90036	5089003BRK	High Medium Residential		[Q]RA-1	0	72	0.146684703	Residential - Single Family Residence - Condominium	YES - Current	NO - Privately-Owned	Available	Not Used in Prior Housing Element	0.109988235	0	0	0.109988235	6	0	0	1328181	1301	Wilshire				Lower
LOS ANGELES	741 S BURNSIDE AVE	90036	5089005006	High Medium Residential		[Q]R4-1-HPOZ	0	72	0.212972168	Residential - Five or More Units or Apartments (Any Combination) - 4 Stories or Less	YES - Current	NO - Privately-Owned	Available	Not Used in Prior Housing Element	0	0	0.23967627	0.23967627	8	0	0	1328181	135	Wilshire			Yes	Above Moderate
LOS ANGELES	749 S BURNSIDE AVE	90036	5089005007	High Medium Residential		[Q]R4-1-HPOZ	0	72	0.199850871	Residential - Five or More Units or Apartments (Any Combination) - 4 Stories or Less	YES - Current	NO - Privately-Owned	Available	Not Used in Prior Housing Element	0	0	0.172391534	0.172391534	8	0	0	1328181	155	Wilshire			Yes	Above Moderate
LOS ANGELES	5555 W 8TH ST	90036	5089005008	High Medium Residential		[Q]R4-1-HPOZ	0	72	0.246083023	Residential - Five or More Units or Apartments (Any Combination) - 4 Stories or Less	YES - Current	NO - Privately-Owned	Available	Not Used in Prior Housing Element	0	0	0.107246988	0.107246988	24	0	0	1328181	192	Wilshire			Yes	Above Moderate
LOS ANGELES	744 1/2 S RIDGELEY DR	90036	5089005010	High Medium Residential		[Q]R4-1-HPOZ	0	72	0.196877429	Residential - Five or More Units or Apartments (Any Combination) - 4 Stories or Less	YES - Current	NO - Privately-Owned	Available	Not Used in Prior Housing Element	0	0	0.198472179	0.198472179	6	0	0	1328181	163	Wilshire			Yes	Above Moderate
LOS ANGELES	740 S RIDGELEY DR	90036	5089005011	High Medium Residential		[Q]R4-1-HPOZ	0	72	0.220710115	Residential - Single Family Residence - Vacant Land	YES - Current	NO - Privately-Owned	Available	Not Used in Prior Housing Element	0	0	1.062371778	1.062371778	0	0	0	1328181	133	Wilshire				Above Moderate
LOS ANGELES	5600 W WILSHIRE BLVD	90036	5089006BRK	Regional Center Commercial		(Q)C2-2-CDO	0	108	2.631147524	Commercial - Store - Condominium	YES - Current	NO - Privately-Owned	Available	Not Used in Prior Housing Element	0	0	5.091944826	5.091944826	284	0	0	1328181	1296	Wilshire				Above Moderate
LOS ANGELES	5650 W WILSHIRE BLVD	90036	5089007021	Regional Center Commercial		[Q]C4-2-CDO	0	108	0.249024414	Commercial - Office Building - Over 20 Stories	YES - Current	NO - Privately-Owned	Available	Used in Prior Housing Element - Non-Vacant	1.4436672	0	0	1.4436672	0	0	0	1358181	931	Wilshire				Lower
LOS ANGELES	5664 W WILSHIRE BLVD	90036	5089007021	Regional Center Commercial		[Q]C4-2-CDO	0	108	0.195434524	Commercial - Office Building - Over 20 Stories	YES - Current	NO - Privately-Owned	Available	Used in Prior Housing Element - Non-Vacant	0.105924977	0	0	0.105924977	0	0	0	1358181	930	Wilshire				Lower
LOS ANGELES	5670 W WILSHIRE BLVD	90036	5089007021	Regional Center Commercial		[Q]C4-2-CDO	0	108	0.19544532	Commercial - Office Building - Over 20 Stories	YES - Current	NO - Privately-Owned	Available	Used in Prior Housing Element - Non-Vacant	0.105924977	0	0	0.105924977	0	0	0	1358181	929	Wilshire				Lower
LOS ANGELES	5682 W WILSHIRE BLVD	90036	5089007021	Regional Center Commercial		(Q)C4-2-CDO	0	108	0.283864966	Commercial - Office Building - Over 20 Stories	YES - Current	NO - Privately-Owned	Available	Used in Prior Housing Element - Non-Vacant	1.648595467	0	0	1.648595467	0	0	0	1358181	928	Wilshire				Lower
LOS ANGELES	718 S MASSELIN AVE	90036	5089007021	Regional Center Commercial		(Q)C4-2-CDO	0	108	0.236058339	Commercial - Office Building - Over 20 Stories	YES - Current	NO - Privately-Owned	Available	Used in Prior Housing Element - Non-Vacant	1.365988648	0	0	1.365988648	0	0	0	1328181	44	Wilshire				Lower
LOS ANGELES	719 S HAUSER BLVD	90036	5089007021	Regional Center Commercial		(Q)C4-2-CDO	0	108	0.179707303	Commercial - Office Building - Over 20 Stories	YES - Current	NO - Privately-Owned	Available	Used in Prior Housing Element - Non-Vacant	0.102144461	0	0	0.102144461	0	0	0	1328181	45	Wilshire				Lower
LOS ANGELES	749 S HAUSER BLVD	90036	5089007025	High Medium Residential		[Q]R4-1	0	72	0.884936701	Residential - Five or More Units or Apartments (Any Combination) - 4 Stories or Less - Other Improvements Only	YES - Current	NO - Privately-Owned	Available	Not Used in Prior Housing Element	2.024695873	0	0	2.024695873	60	0	0	1328181	1298	Wilshire				Lower
LOS ANGELES	5700 W WILSHIRE BLVD	90036	5089008031	Regional Center Commercial		QC4-2-CDO	0	108	0.282539484	Commercial - Office Building - 6 to 13 Stories	YES - Current	NO - Privately-Owned	Available	Not Used in Prior Housing Element	0.508632012	0	0	0.508632012	0	0	0	1358177	580	Wilshire				Lower
LOS ANGELES	5710 W WILSHIRE BLVD	90036	5089008031	Regional Center Commercial		QC4-2-CDO	0	108	0.195952296	Commercial - Office Building - 6 to 13 Stories	YES - Current	NO - Privately-Owned	Available	Not Used in Prior Housing Element	0.03914003	0	0	0.03914003	0	0	0	1358177	579	Wilshire				Lower
LOS ANGELES	5723 W 8TH ST	90036	5089008031	Regional Center Commercial		(Q)C4-1-CDO	0	108	0.211043432	Commercial - Office Building - 6 to 13 Stories	YES - Current	NO - Privately-Owned	Available	Not Used in Prior Housing Element	0.043048233	0	0	0.043048233	0	0	0	1328177	192	Wilshire				Lower
LOS ANGELES	5724 W WILSHIRE BLVD	90036	5089008031	Regional Center Commercial		QC4-2-CDO	0	108	0.195949904	Commercial - Office Building - 6 to 13 Stories	YES - Current	NO - Privately-Owned	Available	Not Used in Prior Housing Element	0.03914003	0	0	0.03914003	0	0	0	1358177	578	Wilshire				Lower
LOS ANGELES	5730 W WILSHIRE BLVD	90036	5089008031	Regional Center Commercial		QC4-2-CDO	0	108	0.28434463	Commercial - Office Building - 6 to 13 Stories	YES - Current	NO - Privately-Owned	Available	Not Used in Prior Housing Element	0.508632012	0	0	0.508632012	0	0	0	1358177	577	Wilshire				Lower
LOS ANGELES	5750 W WILSHIRE BLVD	90036	5089008031	Regional Center Commercial		QC4-2-CDO	0	108	0.282955721	Commercial - Office Building - 6 to 13 Stories	YES - Current	NO - Privately-Owned	Available	Not Used in Prior Housing Element	0.508632012	0	0	0.508632012	0	0	0	1358177	575	Wilshire				Lower
LOS ANGELES	5751 W 8TH ST	90036	5089008031	Regional Center Commercial		(Q)C4-1-CDO	0	108	0.206570938	Commercial - Office Building - 6 to 13 Stories	YES - Current	NO - Privately-Owned	Available	Not Used in Prior Housing Element	0.04244274	0	0	0.04244274	0	0	0	1328177	182	Wilshire				Lower
LOS ANGELES	5773 W 8TH ST	90036	5089008031	Regional Center Commercial		(Q)C4-1-CDO	0	108	0.181900871	Commercial - Office Building - 6 to 13 Stories	YES - Current	NO - Privately-Owned	Available	Not Used in Prior Housing Element	0.039395707	0	0	0.039395707	0	0	0	1328177	176	Wilshire				Lower
LOS ANGELES	5774 W WILSHIRE BLVD	90036	5089008031	Regional Center Commercial		QC4-2-CDO	0	108	0.196184377	Commercial - Office Building - 6 to 13 Stories	YES - Current	NO - Privately-Owned	Available	Not Used in Prior Housing Element	0.03914003	0	0	0.03914003	0	0	0	1358177	573	Wilshire				Lower
LOS ANGELES	5780 W WILSHIRE BLVD	90036	5089008031	Regional Center Commercial		QC4-2-CDO	0	108	0.28407675	Commercial - Office Building - 6 to 13 Stories	YES - Current	NO - Privately-Owned	Available	Not Used in Prior Housing Element	0.508632012	0	0	0.508632012	0	0	0	1358177	572	Wilshire				Lower
LOS ANGELES	718 S CURSON AVE	90036	5089008031	Regional Center Commercial		(Q)C4-1-CDO	0	108	0.221619882	Commercial - Office Building - 6 to 13 Stories	YES - Current	NO - Privately-Owned	Available	Not Used in Prior Housing Element	0.043875859	0	0	0.043875859	0	0	0	1328177	45	Wilshire				Lower
LOS ANGELES	720 S CURSON AVE	90036	5089008031	Regional Center Commercial		(Q)C4-1-CDO	0	108	0.19243057	Commercial - Office Building - 6 to 13 Stories	YES - Current	NO - Privately-Owned	Available	Not Used in Prior Housing Element	0.040801777	0	0	0.040801777	0	0	0	1328177	71	Wilshire				Lower
LOS ANGELES	726 S CURSON AVE	90036	5089008031	Regional Center Commercial		(Q)C4-1-CDO	0	108	0.192099837	Commercial - Office Building - 6 to 13 Stories	YES - Current	NO - Privately-Owned	Available	Not Used in Prior Housing Element	0.040801777	0	0	0.040801777	0	0	0	1328177	94	Wilshire				Lower
LOS ANGELES	727 S MASSELIN AVE	90036	5089008031	Regional Center Commercial		(Q)C4-1-CDO	0	108	0.210782437	Commercial - Office Building - 6 to 13 Stories	YES - Current	NO - Privately-Owned	Available	Not Used in Prior Housing Element	0.043048233	0	0	0.043048233	0	0	0	1328177	53	Wilshire				Lower
LOS ANGELES	731 S MASSELIN AVE	90036	5089008031	Regional Center Commercial		(Q)C4-1-CDO	0	108	0.176758046	Commercial - Office Building - 6 to 13 Stories	YES - Current	NO - Privately-Owned	Available	Not Used in Prior Housing Element	0.03866051	0	0	0.03866051	0	0	0	1328177	95	Wilshire				Lower
LOS ANGELES	736 S CURSON AVE	90036	5089008031	Regional Center Commercial		(Q)C4-1-CDO	0	108	0.191998862	Commercial - Office Building - 6 to 13 Stories	YES - Current	NO - Privately-Owned	Available	Not Used in Prior Housing Element	0.040801777	0	0	0.040801777	0	0	0	1328177	114	Wilshire				Lower
LOS ANGELES	737 S MASSELIN AVE	90036	5089008031	Regional Center Commercial		(Q)C4-1-CDO	0	108	0.176768853	Commercial - Office Building - 6 to 13 Stories	YES - Current	NO - Privately-Owned	Available	Not Used in Prior Housing Element	0.03866051	0	0	0.03866051	0	0	0	1328177	113	Wilshire				Lower
LOS ANGELES	738 S CURSON AVE	90036	5089008031	Regional Center Commercial		(Q)C4-1-CDO	0	108	0.191893997	Commercial - Office Building - 6 to 13 Stories	YES - Current	NO - Privately-Owned	Available	Not Used in Prior Housing Element	0.040801777	0	0	0.040801777	0	0	0	1328177	133	Wilshire				Lower
LOS ANGELES	743 S MASSELIN AVE	90036	5089008031	Regional Center Commercial		(Q)C4-1-CDO	0	108	0.192839211	Commercial - Office Building - 6 to 13 Stories	YES - Current	NO - Privately-Owned	Available	Not Used in Prior Housing Element	0.040801777	0	0	0.040801777	0	0	0	1328177	130	Wilshire				Lower
LOS ANGELES	747 S MASSELIN AVE	90036	5089008031	Regional Center Commercial		(Q)C4-1-CDO	0	108	0.192837725	Commercial - Office Building - 6 to 13 Stories	YES - Current	NO - Privately-Owned	Available	Not Used in Prior Housing Element	0.040801777	0	0	0.040801777	0	0	0	1328177	153	Wilshire				Lower
LOS ANGELES	748 S CURSON AVE	90036	5089008031	Regional Center Commercial		(Q)C4-1-CDO	0	108	0.191794019	Commercial - Office Building - 6 to 13 Stories	YES - Current	NO - Privately-Owned	Available	Not Used in Prior Housing Element	0.040801777	0	0	0.040801777	0	0	0	1328177	157	Wilshire				Lower
LOS ANGELES	755 S MASSELIN AVE	90036	5089008031	Regional Center Commercial		(Q)C4-1-CDO	0	108	0.192837725	Commercial - Office Building - 6 to 13 Stories	YES - Current	NO - Privately-Owned	Available	Not Used in Prior Housing Element	0.040801777	0	0	0.040801777	0	0	0	1328177	174	Wilshire				Lower
LOS ANGELES	761 S MASSELIN AVE	90036	5089008031	Regional Center Commercial		(Q)C4-1-CDO	0	108	0.243111225	Commercial - Office Building - 6 to 13 Stories	YES - Current	NO - Privately-Owned	Available	Not Used in Prior Housing Element	0.045595873	0	0	0.045595873	0	0	0	1328177	189	Wilshire				Lower
LOS ANGELES			5089008031	Regional Center Commercial		QC4-2-CDO	0	108	0.10467482	Commercial - Office Building - 6 to 13 Stories	YES - Current	NO - Privately-Owned	Available	Not Used in Prior Housing Element	0.029522002	0	0	0.029522002	0	0	0	1358177	582	Wilshire				Lower
LOS ANGELES			5089008031	Regional Center Commercial		(Q)C4-1-CDO	0	108	0.108677968	Commercial - Office Building - 6 to 13 Stories	YES - Current	NO - Privately-Owned	Available	Not Used in Prior Housing Element	0.028842859	0	0	0.028842859	0	0	0	1328177	76	Wilshire				Lower
LOS ANGELES			5089008031	Regional Center Commercial		(Q)C4-1-CDO	0	108	0.131694359	Commercial - Office Building - 6 to 13 Stories	YES - Current	NO - Privately-Owned	Available	Not Used in Prior Housing Element	0.03265514	0	0	0.03265514	0	0	0	1328177	48	Wilshire				Lower
LOS ANGELES			5089008031	Regional Center Commercial		(Q)C4-1-CDO	0	108	0.176724155	Commercial - Office Building - 6 to 13 Stories	YES - Current	NO - Privately-Owned	Available	Not Used in Prior Housing Element	0.03866051	0	0	0.03866051	0	0	0	1328177	75	Wilshire				Lower
LOS ANGELES			5089008031	Regional Center Commercial		(Q)C4-1-CDO	0	108	0.176732783	Commercial - Office Building - 6 to 13 Stories	YES - Current	NO - Privately-Owned	Available	Not Used in Prior Housing Element	0.03866051	0	0	0.03866051	0	0	0	1328177	97	Wilshire				Lower
LOS ANGELES			5089008031	Regional Center Commercial		(Q)C4-1-CDO	0	108	0.176767072	Commercial - Office Building - 6 to 13 Stories	YES - Current	NO - Privately-Owned	Available	Not Used in Prior Housing Element	0.03866051	0	0	0.03866051	0	0	0	1328177	92	Wilshire				Lower
LOS ANGELES			5089008031	Regional Center Commercial		(Q)C4-1-CDO	0	108	0.176768054	Commercial - Office Building - 6 to 13 Stories	YES - Current	NO - Privately-Owned	Available	Not Used in Prior Housing Element	0.03866051	0	0	0.03866051	0	0	0	1328177	127	Wilshire				Lower
LOS ANGELES			5089008031	Regional Center Commercial		(Q)C4-1-CDO	0	108	0.176768163	Commercial - Office Building - 6 to 13 Stories	YES - Current	NO - Privately-Owned	Available	Not Used in Prior Housing Element	0.03866051	0	0	0.03866051	0	0	0	1328177	148	Wilshire				Lower
LOS ANGELES			5089008031	Regional Center Commercial		(Q)C4-1-CDO	0	108	0.176768419	Commercial - Office Building - 6 to 13 Stories	YES - Current	NO - Privately-Owned	Available	Not Used in Prior Housing Element	0.03866051	0	0	0.03866051	0	0	0	1328177	168	Wilshire				Lower
LOS ANGELES			5089008031	Regional Center Commercial		(Q)C4-1-CDO	0	108	0.176769217	Commercial - Office Building - 6 to 13 Stories	YES - Current	NO - Privately-Owned	Available	Not Used in Prior Housing Element	0.03866051	0	0	0.03866051	0	0	0	1328177	111	Wilshire				Lower
LOS ANGELES			5089008031	Regional Center Commercial		(Q)C4-1-CDO	0	108	0.176871395	Commercial - Office Building - 6 to 13 Stories	YES - Current	NO - Privately-Owned	Available	Not Used in Prior Housing Element	0.03866051	0	0	0.03866051	0	0	0	1328177	78	Wilshire				Lower
LOS ANGELES			5089008031	Regional Center Commercial		(Q)C4-1-CDO	0	108	0.192804502	Commercial - Office Building - 6 to 13 Stories	YES - Current	NO - Privately-Owned	Available	Not Used in Prior Housing Element	0.040801777	0	0	0.040801777	0	0	0	1328177	115	Wilshire				Lower
LOS ANGELES			5089008031	Regional Center Commercial		(Q)C4-1-CDO	0	108	0.192811858	Commercial - Office Building - 6 to 13 Stories	YES - Current	NO - Privately-Owned	Available	Not Used in Prior Housing Element	0.040801777	0	0	0.040801777	0	0	0	1328177	136	Wilshire				Lower
LOS ANGELES			5089008031	Regional Center Commercial		(Q)C4-1-CDO	0	108	0.192820021	Commercial - Office Building - 6 to 13 Stories	YES - Current	NO - Privately-Owned	Available	Not Used in Prior Housing Element	0.040801777	0	0	0.040801777	0	0	0	1328177	52	Wilshire				Lower
LOS ANGELES			5089008031	Regional Center Commercial		(Q)C4-1-CDO	0	108	0.236524945	Commercial - Office Building - 6 to 13 Stories	YES - Current	NO - Privately-Owned	Available	Not Used in Prior Housing Element	0.044610906	0	0	0.044610906	0	0	0	1328177	52	Wilshire				Lower
LOS ANGELES			5089008031	Regional Center Commercial		QC4-2-CDO, (Q)C4-1-CDO	0	108	0.764920376	Commercial - Office Building - 6 to 13 Stories	YES - Current	NO - Privately-Owned	Available	Not Used in Prior Housing Element	0.545418441	0	0	0.545418441	0	0	0	1328177	1425	Wilshire				Lower
LOS ANGELES	5758 W WILSHIRE BLVD	90036	5089008032	Regional Center Commercial		QC4-2-CDO	0	108	0.196163887	Residential - Single Family Residence - Vacant Land	YES - Current	NO - Privately-Owned	Available	Not Used in Prior Housing Element	1.330456406	0	0	1.330456406	0	0	0	1358177	574	Wilshire				Lower
LOS ANGELES			5089008032	Regional Center Commercial		(Q)C4-1-CDO	0	108	0.066022818	Residential - Single Family Residence - Vacant Land	YES - Current	NO - Privately-Owned	Available	Not Used in Prior Housing Element	0	0	0.181017977	0.181017977	0	0	0	1328177	47	Wilshire				Above Moderate
LOS ANGELES			5089008032	Regional Center Commercial		(Q)C4-1-CDO	0	108	0.068090518	Residential - Single Family Residence - Vacant Land	YES - Current	NO - Privately-Owned	Available	Not Used in Prior Housing Element	0	0	0.181017977	0.181017977	0	0	0	1328177	69	Wilshire				Above Moderate
LOS ANGELES	5828 W WILSHIRE BLVD	90036	5089010001	Regional Center Commercial		(Q)C4-2-CDO	0	108	0.072951823	Commercial - Office Building - One Story	YES - Current	NO - Privately-Owned	Available	Used in Prior Housing Element - Non-Vacant	0.060395859	0	0	0.060395859	0	0	0	1358177	565	Wilshire				Lower
LOS ANGELES	5820 W WILSHIRE BLVD	90036	5089010002	Regional Center Commercial		(Q)C4-2-CDO	0	108	0.114298956	Commercial - Office Building - 6 to 13 Stories	YES - Current	NO - Privately-Owned	Available	Used in Prior Housing Element - Non-Vacant	0.080546446	0	0	0.080546446	0	0	0	1358177	566	Wilshire				Lower
LOS ANGELES	5818 W WILSHIRE BLVD	90036	5089010003	Regional Center Commercial		(Q)C4-2-CDO	0	108	0.11429754	Commercial - Store - One Story	YES - Current	NO - Privately-Owned	Available	Used in Prior Housing Element - Non-Vacant	0.080546446	0	0	0.080546446	0	0	0	1358177	567	Wilshire				Lower
LOS ANGELES	5806 W WILSHIRE BLVD	90036	5089010004	Regional Center Commercial		(Q)C4-2-CDO	0	108	0.091438019	Commercial - Commercial - Vacant Land	YES - Current	NO - Privately-Owned	Available	Not Used in Prior Housing Element	0.135455391	0	0	0.135455391	0	0	0	1358177	568	Wilshire				Lower
LOS ANGELES	5800 W WILSHIRE BLVD	90036	5089010005	Regional Center Commercial		(Q)C4-2-CDO	0	108	0.114298797	Commercial - Office Building - One Story	YES - Current	NO - Privately-Owned	Available	Used in Prior Housing Element - Non-Vacant	0.03084178	0	0	0.03084178	0	0	0	1358177	570	Wilshire				Lower
LOS ANGELES			5089010005	Regional Center Commercial		(Q)C4-2-CDO	0	108	0.022859263	Commercial - Office Building - One Story	YES - Current	NO - Privately-Owned	Available	Used in Prior Housing Element - Non-Vacant	0.009834516	0	0	0.009834516	0	0	0	1358177	569	Wilshire				Lower
LOS ANGELES	715 S CURSON AVE	90036	5089010006	Regional Center Commercial		[Q]R3-1	0	54	0.095065995	Commercial - Parking Lot (Commercial Use Property) - Lots - Patron or Employee - One Story	YES - Current	NO - Privately-Owned	Available	Not Used in Prior Housing Element	0.068774448	0	0	0.068774448	0	0	0	1328177	31	Wilshire				Lower
LOS ANGELES	719 S CURSON AVE	90036	5089010007	Regional Center Commercial		[Q]R3-1	0	54	0.126263944	Commercial - Parking Lot (Commercial Use Property) - Lots - Patron or Employee - One Story	YES - Current	NO - Privately-Owned	Available	Not Used in Prior Housing Element	0.088579246	0	0	0.088579246	0	0	0	1328177	38	Wilshire				Lower
LOS ANGELES	725 S CURSON AVE	90036	5089010008	Regional Center Commercial		[Q]R3-1	0	54	0.126262641	Commercial - Office Building - One Story	YES - Current	NO - Privately-Owned	Available	Not Used in Prior Housing Element	0.02616608	0	0	0.02616608	2	0	0	1328177	64	Wilshire				Lower
LOS ANGELES	731 S CURSON AVE	90036	5089010009	Regional Center Commercial		[Q]R3-1	0	54	0.126263413	Commercial - Parking Lot (Commercial Use Property) - Lots - Patron or Employee - One Story	YES - Current	NO - Privately-Owned	Available	Not Used in Prior Housing Element	0.008149903	0	0	0.008149903	0	0	0	1328177	87	Wilshire				Lower
LOS ANGELES	733 S CURSON AVE	90036	5089010010	Medium Residential		[Q]R3-1-HPOZ	0	54	0.126263326	Residential - Three Units (Any Combination) - 4 Stories or Less	YES - Current	NO - Privately-Owned	Available	Not Used in Prior Housing Element	0	0	0.109810209	0.109810209	3	0	0	1328177	105	Wilshire			Yes	Above Moderate
LOS ANGELES	741 S CURSON AVE	90036	5089010011	Medium Residential		R3-1-HPOZ	0	54	0.126262672	Residential - Double, Duplex, or Two Units - 4 Stories or Less	YES - Current	NO - Privately-Owned	Available	Not Used in Prior Housing Element	0	0	0.12752932	0.12752932	2	0	0	1328177	119	Wilshire			Yes	Above Moderate
LOS ANGELES	747 S CURSON AVE	90036	5089010012	Medium Residential		R3-1-HPOZ	0	54	0.126264677	Residential - Five or More Units or Apartments (Any Combination) - 4 Stories or Less	YES - Current	NO - Privately-Owned	Available	Not Used in Prior Housing Element	0	0	0.037603502	0.037603502	10	0	0	1328177	137	Wilshire			Yes	Above Moderate
LOS ANGELES	751 S CURSON AVE	90036	5089010013	Medium Residential		R3-1-HPOZ	0	54	0.126263873	Residential - Five or More Units or Apartments (Any Combination) - 4 Stories or Less	YES - Current	NO - Privately-Owned	Available	Not Used in Prior Housing Element	0	0	0.037603502	0.037603502	10	0	0	1328177	155	Wilshire			Yes	Above Moderate
LOS ANGELES	738 S STANLEY AVE	90036	5089010018	Medium Residential		R3-1-HPOZ	0	54	0.126243645	Residential - Double, Duplex, or Two Units - 4 Stories or Less	YES - Current	NO - Privately-Owned	Available	Not Used in Prior Housing Element	0	0	0.12752932	0.12752932	2	0	0	1328177	126	Wilshire			Yes	Above Moderate
LOS ANGELES	734 S STANLEY AVE	90036	5089010019	Medium Residential		R3-1-HPOZ	0	54	0.126244367	Residential - Four Units (Any Combination) - 4 Stories or Less	YES - Current	NO - Privately-Owned	Available	Not Used in Prior Housing Element	0	0	0.094489422	0.094489422	4	0	0	1328177	112	Wilshire			Yes	Above Moderate
LOS ANGELES	718 1/2 S STANLEY AVE	90036	5089010022	Medium Residential		R3-1-HPOZ	0	54	0.126243769	Residential - Three Units (Any Combination) - 4 Stories or Less	YES - Current	NO - Privately-Owned	Available	Not Used in Prior Housing Element	0	0	0.171697015	0.171697015	0	0	0	1328177	49	Wilshire			Yes	Above Moderate
LOS ANGELES	712 S STANLEY AVE	90036

LOS ANGELES	865 S ALANDELE AVE	90036	5089012030	Medium Residential	R3-1-O-HPOZ	0	54	0.190354318	Residential - Five or More Units or Apartments (Any Combination) - 4 Stories or Less	YES - Current	NO - Privately-Owned	Available	Not Used in Prior Housing Element	0	0	0.110721749	0.110721749	8	0	0	1328177	464	Wilshire		Yes	Above Moderate
LOS ANGELES	861 S ALANDELE AVE	90036	5089012031	Medium Residential	R3-1-O-HPOZ	0	54	0.141624365	Residential - Double, Duplex, or Two Units - 4 Stories or Less	YES - Current	NO - Privately-Owned	Available	Not Used in Prior Housing Element	0	0	0.454741758	0.454741758	2	0	0	1328177	436	Wilshire		Yes	Above Moderate
LOS ANGELES	853 S ALANDELE AVE	90036	5089012032	Medium Residential	R3-1-O-HPOZ	0	54	0.09365514	Residential - Four Units (Any Combination) - 4 Stories or Less	YES - Current	NO - Privately-Owned	Available	Not Used in Prior Housing Element	0	0	0.083831511	0.083831511	4	0	0	1328177	406	Wilshire		Yes	Above Moderate
LOS ANGELES	851 S ALANDELE AVE	90036	5089012033	Medium Residential	R3-1-O-HPOZ	0	54	0.093220509	Residential - Four Units (Any Combination) - 4 Stories or Less	YES - Current	NO - Privately-Owned	Available	Not Used in Prior Housing Element	0	0	0.083831511	0.083831511	4	0	0	1328177	388	Wilshire		Yes	Above Moderate
LOS ANGELES	839 S ALANDELE AVE	90036	5089012034	Medium Residential	R3-1-O-HPOZ	0	54	0.138688456	Residential - Four Units (Any Combination) - 4 Stories or Less	YES - Current	NO - Privately-Owned	Available	Not Used in Prior Housing Element	0	0	0.108648898	0.108648898	4	0	0	1328177	344	Wilshire		Yes	Above Moderate
LOS ANGELES	827 S ALANDELE AVE	90036	5089012035	Medium Residential	R3-1-O-HPOZ	0	54	0.183397563	Residential - Five or More Units or Apartments (Any Combination) - 4 Stories or Less	YES - Current	NO - Privately-Owned	Available	Not Used in Prior Housing Element	0	0	0.121586268	0.121586268	6	0	0	1328177	301	Wilshire		Yes	Above Moderate
LOS ANGELES	815 S ALANDELE AVE	90036	5089012036	Medium Residential	R3-1-O-HPOZ	0	54	0.181656678	Residential - Five or More Units or Apartments (Any Combination) - 4 Stories or Less	YES - Current	NO - Privately-Owned	Available	Not Used in Prior Housing Element	0	0	0.121586268	0.121586268	6	0	0	1328177	259	Wilshire		Yes	Above Moderate
LOS ANGELES	5882 W 8TH ST	90036	5089012037	Medium Residential	R3-1-O-HPOZ	0	54	0.288391134	Residential - Five or More Units or Apartments (Any Combination) - 4 Stories or Less	YES - Current	NO - Privately-Owned	Available	Not Used in Prior Housing Element	0	0	0.110114299	0.110114299	16	0	0	1328177	211	Wilshire		Yes	Above Moderate
LOS ANGELES	800 S ALANDELE AVE	90036	5089013001	Medium Residential	R3-1-O-HPOZ	0	54	0.15647519	Residential - Four Units (Any Combination) - 4 Stories or Less	YES - Current	NO - Privately-Owned	Available	Not Used in Prior Housing Element	0	0	0.129619628	0.129619628	4	0	0	1328177	213	Wilshire		Yes	Above Moderate
LOS ANGELES	806 S ALANDELE AVE	90036	5089013002	Medium Residential	R3-1-O-HPOZ	0	54	0.131661807	Residential - Three Units (Any Combination) - 4 Stories or Less	YES - Current	NO - Privately-Owned	Available	Not Used in Prior Housing Element	0	0	0.123890809	0.123890809	3	0	0	1328177	236	Wilshire		Yes	Above Moderate
LOS ANGELES	812 S ALANDELE AVE	90036	5089013003	Medium Residential	R3-1-O-HPOZ	0	54	0.137327052	Residential - Double, Duplex, or Two Units - 4 Stories or Less	YES - Current	NO - Privately-Owned	Available	Not Used in Prior Housing Element	0	0	0.141200076	0.141200076	2	0	0	1328177	260	Wilshire		Yes	Above Moderate
LOS ANGELES	820 S ALANDELE AVE	90036	5089013004	Medium Residential	R3-1-O-HPOZ	0	54	0.043767627	Residential - Double, Duplex, or Two Units - 4 Stories or Less	YES - Current	NO - Privately-Owned	Available	Not Used in Prior Housing Element	0	0	0.049560021	0.049560021	2	2*	2*	1328177	293	Wilshire		Yes	Above Moderate
LOS ANGELES	828 S ALANDELE AVE	90036	5089013004	Medium Residential	R3-1-O-HPOZ	0	54	0.091220384	Residential - Double, Duplex, or Two Units - 4 Stories or Less	YES - Current	NO - Privately-Owned	Available	Not Used in Prior Housing Element	0	0	0.103369875	0.103369875	2	0	0	1328177	303	Wilshire		Yes	Above Moderate
LOS ANGELES	830 S ALANDELE AVE	90036	5089013006	Medium Residential	R3-1-O-HPOZ	0	54	0.09166979	Residential - Double, Duplex, or Two Units - 4 Stories or Less	YES - Current	NO - Privately-Owned	Available	Not Used in Prior Housing Element	0	0	0.103369875	0.103369875	2	0	0	1328177	326	Wilshire		Yes	Above Moderate
LOS ANGELES	832 S ALANDELE AVE	90036	5089013006	Medium Residential	R3-1-O-HPOZ	0	54	0.043955807	Residential - Double, Duplex, or Two Units - 4 Stories or Less	YES - Current	NO - Privately-Owned	Available	Not Used in Prior Housing Element	0	0	0.049560021	0.049560021	2	2*	2*	1328177	348	Wilshire		Yes	Above Moderate
LOS ANGELES	834 S ALANDELE AVE	90036	5089013007	Medium Residential	R3-1-O-HPOZ	0	54	0.140728444	Residential - Double, Duplex, or Two Units - 4 Stories or Less	YES - Current	NO - Privately-Owned	Available	Not Used in Prior Housing Element	0	0	0.15064497	0.15064497	2	0	0	1328177	358	Wilshire		Yes	Above Moderate
LOS ANGELES	842 S ALANDELE AVE	90036	5089013008	Medium Residential	R3-1-O-HPOZ	0	54	0.139692207	Residential - Double, Duplex, or Two Units - 4 Stories or Less	YES - Current	NO - Privately-Owned	Available	Not Used in Prior Housing Element	0	0	0.141200076	0.141200076	2	0	0	1328177	389	Wilshire		Yes	Above Moderate
LOS ANGELES	850 S ALANDELE AVE	90036	5089013009	Medium Residential	R3-1-O-HPOZ	0	54	0.093912618	Residential - Four Units (Any Combination) - 4 Stories or Less	YES - Current	NO - Privately-Owned	Available	Not Used in Prior Housing Element	0	0	0.083831511	0.083831511	4	0	0	1328177	429	Wilshire		Yes	Above Moderate
LOS ANGELES	854 S ALANDELE AVE	90036	5089013010	Medium Residential	R3-1-O-HPOZ	0	54	0.09436257	Residential - Three Units (Any Combination) - 4 Stories or Less	YES - Current	NO - Privately-Owned	Available	Not Used in Prior Housing Element	0	0	0.284496224	0.284496224	3	0	0	1328177	452	Wilshire		Yes	Above Moderate
LOS ANGELES	872 S ALANDELE AVE	90036	5089013011	Medium Residential	R3-1-O-HPOZ	0	54	0.142722434	Residential - Three Units (Any Combination) - 4 Stories or Less	YES - Current	NO - Privately-Owned	Available	Not Used in Prior Housing Element	0	0	0.400412911	0.400412911	3	0	0	1328177	480	Wilshire		Yes	Above Moderate
LOS ANGELES	902 S ALANDELE AVE	90036	5089013012	Medium Residential	R3-1-O-HPOZ	0	54	0.191864815	Residential - Five or More Units or Apartments (Any Combination) - 4 Stories or Less	YES - Current	NO - Privately-Owned	Available	Not Used in Prior Housing Element	0	0	0.134254365	0.134254365	6	0	0	1328177	510	Wilshire		Yes	Above Moderate
LOS ANGELES	910 S ALANDELE AVE	90036	5089013013	Medium Residential	R3-1-O-HPOZ	0	54	0.19366074	Residential - Five or More Units or Apartments (Any Combination) - 4 Stories or Less	YES - Current	NO - Privately-Owned	Available	Not Used in Prior Housing Element	0	0	0.134254365	0.134254365	6	0	0	1328177	552	Wilshire		Yes	Above Moderate
LOS ANGELES	922 S ALANDELE AVE	90036	5089013014	Medium Residential	R3-1-O-HPOZ	0	54	0.195456856	Residential - Five or More Units or Apartments (Any Combination) - 4 Stories or Less	YES - Current	NO - Privately-Owned	Available	Not Used in Prior Housing Element	0	0	0.140377581	0.140377581	6	0	0	1328177	593	Wilshire		Yes	Above Moderate
LOS ANGELES	934 S ALANDELE AVE	90036	5089013015	Medium Residential	R3-1-O-HPOZ	0	54	0.197251203	Residential - Five or More Units or Apartments (Any Combination) - 4 Stories or Less	YES - Current	NO - Privately-Owned	Available	Not Used in Prior Housing Element	0	0	0.140377581	0.140377581	6	0	0	1328177	629	Wilshire		Yes	Above Moderate
LOS ANGELES	946 S ALANDELE AVE	90036	5089013016	Medium Residential	R3-1-O-HPOZ	0	54	0.30460648	Residential - Five or More Units or Apartments (Any Combination) - 4 Stories or Less	YES - Current	NO - Privately-Owned	Available	Not Used in Prior Housing Element	0	0	0.203199366	0.203199366	8	0	0	1328177	665	Wilshire		Yes	Above Moderate
LOS ANGELES	809 S STANLEY AVE	90036	5089013018	Low Medium I Residential	R2-1-O-HPOZ	0	17	0.122222666	Residential - Double, Duplex, or Two Units - 4 Stories or Less	YES - Current	NO - Privately-Owned	Available	Not Used in Prior Housing Element	0	0	0.051487313	0.051487313	2	2*	2*	1328177	222	Wilshire		Yes	Above Moderate
LOS ANGELES	813 S STANLEY AVE	90036	5089013019	Low Medium I Residential	R2-1-O-HPOZ	0	17	0.1221577	Residential - Double, Duplex, or Two Units - 4 Stories or Less	YES - Current	NO - Privately-Owned	Available	Not Used in Prior Housing Element	0	0	0.051487313	0.051487313	2	2*	2*	1328177	241	Wilshire		Yes	Above Moderate
LOS ANGELES	821 S STANLEY AVE	90036	5089013020	Low Medium I Residential	R2-1-O-HPOZ	0	17	0.122091747	Residential - Double, Duplex, or Two Units - 4 Stories or Less	YES - Current	NO - Privately-Owned	Available	Not Used in Prior Housing Element	0	0	0.051487313	0.051487313	2	2*	2*	1328177	256	Wilshire		Yes	Above Moderate
LOS ANGELES	825 S STANLEY AVE	90036	5089013021	Low Medium I Residential	R2-1-O-HPOZ	0	17	0.122025675	Residential - Double, Duplex, or Two Units - 4 Stories or Less	YES - Current	NO - Privately-Owned	Available	Not Used in Prior Housing Element	0	0	0.051487313	0.051487313	2	2*	2*	1328177	281	Wilshire		Yes	Above Moderate
LOS ANGELES	829 S STANLEY AVE	90036	5089013022	Low Medium I Residential	R2-1-O-HPOZ	0	17	0.121959903	Residential - Double, Duplex, or Two Units - 4 Stories or Less	YES - Current	NO - Privately-Owned	Available	Not Used in Prior Housing Element	0	0	0.328141809	0.328141809	2	2*	2*	1328177	309	Wilshire		Yes	Above Moderate
LOS ANGELES	833 S STANLEY AVE	90036	5089013023	Low Medium I Residential	R2-1-O-HPOZ	0	17	0.121894522	Residential - Single Family Residence	YES - Current	NO - Privately-Owned	Available	Not Used in Prior Housing Element	0	0	0.03895483	0.03895483	1	2*	2*	1328177	332	Wilshire			Above Moderate
LOS ANGELES	839 S STANLEY AVE	90036	5089013024	Low Medium I Residential	R2-1-O-HPOZ	0	17	0.121829661	Residential - Single Family Residence	YES - Current	NO - Privately-Owned	Available	Not Used in Prior Housing Element	0	0	0.252692091	0.252692091	1	2*	2*	1328177	355	Wilshire			Above Moderate
LOS ANGELES	845 S STANLEY AVE	90036	5089013025	Low Medium I Residential	R2-1-O-HPOZ	0	17	0.121762265	Residential - Single Family Residence	YES - Current	NO - Privately-Owned	Available	Not Used in Prior Housing Element	0	0	0.252692091	0.252692091	1	2*	2*	1328177	377	Wilshire			Above Moderate
LOS ANGELES	849 S STANLEY AVE	90036	5089013026	Low Medium I Residential	R2-1-O-HPOZ	0	17	0.121697322	Residential - Single Family Residence	YES - Current	NO - Privately-Owned	Available	Not Used in Prior Housing Element	0	0	0.252692091	0.252692091	1	2*	2*	1328177	400	Wilshire			Above Moderate
LOS ANGELES	853 S STANLEY AVE	90036	5089013027	Low Medium I Residential	R2-1-O-HPOZ	0	17	0.121632714	Residential - Double, Duplex, or Two Units - 4 Stories or Less	YES - Current	NO - Privately-Owned	Available	Not Used in Prior Housing Element	0	0	0.051487313	0.051487313	2	2*	2*	1328177	419	Wilshire		Yes	Above Moderate
LOS ANGELES	859 S STANLEY AVE	90036	5089013028	Low Medium I Residential	R2-1-O-HPOZ	0	17	0.121565827	Residential - Double, Duplex, or Two Units - 4 Stories or Less - Pool	YES - Current	NO - Privately-Owned	Available	Not Used in Prior Housing Element	0	0	0.051487313	0.051487313	2	2*	2*	1328177	443	Wilshire		Yes	Above Moderate
LOS ANGELES	865 S STANLEY AVE	90036	5089013029	Low Medium I Residential	R2-1-O-HPOZ	0	17	0.121500289	Residential - Double, Duplex, or Two Units - 4 Stories or Less	YES - Current	NO - Privately-Owned	Available	Not Used in Prior Housing Element	0	0	0.051487313	0.051487313	2	2*	2*	1328177	465	Wilshire		Yes	Above Moderate
LOS ANGELES	901 S STANLEY AVE	90036	5089013030	Low Medium I Residential	R2-1-O-HPOZ	0	17	0.109294551	Residential - Single Family Residence	YES - Current	NO - Privately-Owned	Available	Not Used in Prior Housing Element	0	0	0.087632579	0.087632579	1	1*	1*	1328177	490	Wilshire			Above Moderate
LOS ANGELES	905 S STANLEY AVE	90036	5089013031	Low Medium I Residential	R2-1-O-HPOZ	0	17	0.109240979	Residential - Single Family Residence	YES - Current	NO - Privately-Owned	Available	Not Used in Prior Housing Element	0	0	0.087632579	0.087632579	1	1*	1*	1328177	511	Wilshire			Above Moderate
LOS ANGELES	909 S STANLEY AVE	90036	5089013032	Low Medium I Residential	R2-1-O-HPOZ	0	17	0.109186422	Residential - Single Family Residence	YES - Current	NO - Privately-Owned	Available	Not Used in Prior Housing Element	0	0	0.087632579	0.087632579	1	1*	1*	1328177	534	Wilshire			Above Moderate
LOS ANGELES	913 S STANLEY AVE	90036	5089013033	Low Medium I Residential	R2-1-O-HPOZ	0	17	0.109134815	Residential - Single Family Residence	YES - Current	NO - Privately-Owned	Available	Not Used in Prior Housing Element	0	0	0.087632579	0.087632579	1	1*	1*	1328177	553	Wilshire			Above Moderate
LOS ANGELES	917 S STANLEY AVE	90036	5089013034	Low Medium I Residential	R2-1-O-HPOZ	0	17	0.121197994	Residential - Single Family Residence	YES - Current	NO - Privately-Owned	Available	Not Used in Prior Housing Element	0	0	0.252692091	0.252692091	1	2*	2*	1328177	577	Wilshire			Above Moderate
LOS ANGELES	929 S STANLEY AVE	90036	5089013036	Low Medium I Residential	R2-1-O-HPOZ	0	17	0.121065585	Residential - Single Family Residence	YES - Current	NO - Privately-Owned	Available	Not Used in Prior Housing Element	0	0	0.252692091	0.252692091	1	2*	2*	1328177	612	Wilshire			Above Moderate
LOS ANGELES	935 S STANLEY AVE	90036	5089013037	Low Medium I Residential	R2-1-O-HPOZ	0	17	0.121000347	Residential - Single Family Residence	YES - Current	NO - Privately-Owned	Available	Not Used in Prior Housing Element	0	0	0.03895483	0.03895483	1	2*	2*	1328177	640	Wilshire			Above Moderate
LOS ANGELES	939 S STANLEY AVE	90036	5089013038	Low Medium I Residential	R2-1-O-HPOZ	0	17	0.120935694	Residential - Single Family Residence	YES - Current	NO - Privately-Owned	Available	Not Used in Prior Housing Element	0	0	0.252692091	0.252692091	1	2*	2*	1328177	659	Wilshire			Above Moderate
LOS ANGELES	943 S STANLEY AVE	90036	5089013039	Low Medium I Residential	R2-1-O-HPOZ	0	17	0.120869788	Residential - Single Family Residence	YES - Current	NO - Privately-Owned	Available	Not Used in Prior Housing Element	0	0	0.252692091	0.252692091	1	2*	2*	1328177	673	Wilshire			Above Moderate
LOS ANGELES	949 S STANLEY AVE	90036	5089013040	Medium Residential	R3-1-O-HPOZ	0	54	0.150922216	Residential - Three Units (Any Combination) - 4 Stories or Less	YES - Current	NO - Privately-Owned	Available	Not Used in Prior Housing Element	0	0	0.415279448	0.415279448	3	0	0	1328177	706	Wilshire		Yes	Above Moderate
LOS ANGELES	856 S STANLEY AVE	90036	5089014001	Low Medium I Residential	R2-1-O-HPOZ	0	17	0.126262624	Residential - Double, Duplex, or Two Units - 4 Stories or Less	YES - Current	NO - Privately-Owned	Available	Not Used in Prior Housing Element	0	0	0.051487313	0.051487313	2	2*	2*	1328177	458	Wilshire		Yes	Above Moderate
LOS ANGELES	850 S STANLEY AVE	90036	5089014002	Low Medium I Residential	R2-1-O-HPOZ	0	17	0.126264031	Residential - Double, Duplex, or Two Units - 4 Stories or Less	YES - Current	NO - Privately-Owned	Available	Not Used in Prior Housing Element	0	0	0.051487313	0.051487313	2	2*	2*	1328177	435	Wilshire		Yes	Above Moderate
LOS ANGELES	848 S STANLEY AVE	90036	5089014003	Low Medium I Residential	R2-1-O-HPOZ	0	17	0.126262624	Residential - Single Family Residence	YES - Current	NO - Privately-Owned	Available	Not Used in Prior Housing Element	0	0	0.252692091	0.252692091	1	2*	2*	1328177	411	Wilshire			Above Moderate
LOS ANGELES	838 S STANLEY AVE	90036	5089014006	Low Medium I Residential	R2-1-O-HPOZ	0	17	0.12626273	Residential - Double, Duplex, or Two Units - 4 Stories or Less	YES - Current	NO - Privately-Owned	Available	Not Used in Prior Housing Element	0	0	0.222278935	0.222278935	2	2*	2*	1328177	365	Wilshire			Above Moderate
LOS ANGELES	832 S STANLEY AVE	90036	5089014007	Low Medium I Residential	R2-1-O-HPOZ	0	17	0.126263143	Residential - Double, Duplex, or Two Units - 4 Stories or Less	YES - Current	NO - Privately-Owned	Available	Not Used in Prior Housing Element	0	0	0.051487313	0.051487313	2	2*	2*	1328177	342	Wilshire		Yes	Above Moderate
LOS ANGELES	826 S STANLEY AVE	90036	5089014008	Low Medium I Residential	R2-1-O-HPOZ	0	17	0.126262501	Residential - Double, Duplex, or Two Units - 4 Stories or Less	YES - Current	NO - Privately-Owned	Available	Not Used in Prior Housing Element	0	0	0.051487313	0.051487313	2	2*	2*	1328177	320	Wilshire		Yes	Above Moderate
LOS ANGELES	820 S STANLEY AVE	90036	5089014009	Low Medium I Residential	R2-1-O-HPOZ	0	17	0.126263908	Residential - Double, Duplex, or Two Units - 4 Stories or Less	YES - Current	NO - Privately-Owned	Available	Not Used in Prior Housing Element	0	0	0.051487313	0.051487313	2	2*	2*	1328177	295	Wilshire		Yes	Above Moderate
LOS ANGELES	816 S STANLEY AVE	90036	5089014010	Low Medium I Residential	R2-1-O-HPOZ	0	17	0.126263504	Residential - Double, Duplex, or Two Units - 4 Stories or Less	YES - Current	NO - Privately-Owned	Available	Not Used in Prior Housing Element	0	0	0.051487313	0.051487313	2	2*	2*	1328177	271	Wilshire		Yes	Above Moderate
LOS ANGELES	812 S STANLEY AVE	90036	5089014011	Low Medium I Residential	R2-1-O-HPOZ	0	17	0.126263996	Residential - Single Family Residence	YES - Current	NO - Privately-Owned	Available	Not Used in Prior Housing Element	0	0	0.252692091	0.252692091	1	2*	2*	1328177	250	Wilshire			Above Moderate
LOS ANGELES	806 S STANLEY AVE	90036	5089014012	Low Medium I Residential	R2-1-O-HPOZ	0	17	0.126263389	Residential - Single Family Residence	YES - Current	NO - Privately-Owned	Available	Not Used in Prior Housing Element	0	0	0.252692091	0.252692091	1	2*	2*	1328177	234	Wilshire			Above Moderate
LOS ANGELES	5818 W 8TH ST	90036	5089014013	Low Medium I Residential	R2-1-O-HPOZ	0	17	0.16039302	Residential - Double, Duplex, or Two Units - 4 Stories or Less	YES - Current	NO - Privately-Owned	Available	Not Used in Prior Housing Element	0	0	0.27032572	0.27032572	2	2*	2*	1328177	216	Wilshire		Yes	Above Moderate
LOS ANGELES	807 S CURSON AVE	90036	5089014015	Low Medium I Residential	R2-1-O-HPOZ	0	17	0.126256792	Residential - Double, Duplex, or Two Units - 4 Stories or Less	YES - Current	NO - Privately-Owned	Available	Not Used in Prior Housing Element	0	0	0.051487313	0.051487313	2	2*	2*	1328177	226	Wilshire		Yes	Above Moderate
LOS ANGELES	831 S CURSON AVE	90036	5089014020	Low Medium I Residential	R2-1-O-HPOZ	0	17	0.126260628	Residential - Double, Duplex, or Two Units - 4 Stories or Less	YES - Current	NO - Privately-Owned	Available	Not Used in Prior Housing Element	0	0	0.02107763	0.02107763	2	2*	2*	1328177	311	Wilshire		Yes	Above Moderate
LOS ANGELES	833 S CURSON AVE	90036	5089014022	Low Medium I Residential	R2-1-O-HPOZ	0	17	0.126261739	Residential - Double, Duplex, or Two Units - 4 Stories or Less	YES - Current	NO - Privately-Owned	Available	Not Used in Prior Housing Element	0	0	0.051487313	0.051487313	2	2*	2*	1328177	335	Wilshire		Yes	Above Moderate
LOS ANGELES	839 S CURSON AVE	90036	5089014023	Low Medium I Residential	R2-1-O-HPOZ	0	17	0.1262634	Residential - Double, Duplex, or Two Units - 4 Stories or Less	YES - Current	NO - Privately-Owned	Available	Not Used in Prior Housing Element	0	0	0.328141809	0.328141809	2	2*	2*	1328177	359	Wilshire		Yes	Above Moderate
LOS ANGELES	843 S CURSON AVE	90036	5089014024	Low Medium I Residential	R2-1-O-HPOZ	0	17	0.126263455	Residential - Double, Duplex, or Two Units - 4 Stories or Less	YES - Current	NO - Privately-Owned	Available	Not Used in Prior Housing Element	0	0	0.051487313	0.051487313	2	2*	2*	1328177	380	Wilshire		Yes	Above Moderate
LOS ANGELES	857 S CURSON AVE	90036	5089014027	Low Medium I Residential	R2-1-O-HPOZ	0	17	0.12626652	Residential - Double, Duplex, or Two Units - 4 Stories or Less	YES - Current	NO - Privately-Owned	Available	Not Used in Prior Housing Element	0	0	0.051487313	0.051487313	2	2*	2*	1328177	448	Wilshire		Yes	Above Moderate
LOS ANGELES	863 S CURSON AVE	90036	5089014028	Low Medium I Residential	R2-1-O-HPOZ	0	17	0.126267071	Residential - Single Family Residence	YES - Current	NO - Privately-Owned	Available	Not Used in Prior Housing Element	0	0	0.252692091	0.252692091	1	2*	2*	1328177	472	Wilshire			Above Moderate
LOS ANGELES	853 S CURSON AVE	90036	5089014031	Low Medium I Residential	R2-1-O-HPOZ	0	17	0.126266341	Residential - Double, Duplex, or Two Units - 4 Stories or Less	YES - Current	NO - Privately-Owned	Available	Not Used in Prior Housing Element	0	0	0.051487313	0.051487313	2	2*	2*	1328177	425	Wilshire		Yes	Above Moderate
LOS ANGELES	842 S STANLEY AVE	90036	5089014032	Low Medium I Residential	R2-1-O-HPOZ	0	17	0.126263322	Residential - Double, Duplex, or Two Units - 4 Stories or Less	YES - Current	NO - Privately-Owned	Available	Not Used in Prior Housing Element	0	0	0.051487313	0.051487313	2	2*	2*	1328177	390	Wilshire		Yes	Above Moderate
LOS ANGELES	811 S CURSON AVE	90036	5089014033	Low Medium I Residential	R2-1-O-HPOZ	0	17	0.126258	Residential - Double, Duplex, or Two Units - 4 Stories or Less	YES - Current	NO - Privately-Owned	Available	Not Used in Prior Housing Element	0	0	0.076488456	0.076488456	2	2*	2*	1328177	243	Wilshire		Yes	Above Moderate
LOS ANGELES	948 S STANLEY AVE	90036	5089015001	Medium Residential	[Q]R3-1-O-HPOZ	0	54	0.114220223	Residential - Double, Duplex, or Two Units - 4 Stories or Less	YES - Current	NO - Privately-Owned	Available	Not Used in Prior Housing Element	0	0	0.356233138	0.356233138	2	0	0	1328177	708	Wilshire		Yes	Above Moderate
LOS ANGELES	942 S STANLEY AVE	90036	5089015002	Low Medium I Residential	R2-1-O-HPOZ	0	17	0.126264069	Residential - Single Family Residence	YES - Current	NO - Privately-Owned	Available	Not Used in Prior Housing Element	0	0	0.252692091	0.252692091	1	2*	2*	1328177	691	Wilshire			Above Moderate
LOS ANGELES	938 S STANLEY AVE	90036	5089015003	Low Medium I Residential	R2-1-O-HPOZ	0	17	0.126263512	Residential - Single Family Residence	YES - Current	NO - Privately-Owned	Available	Not Used in Prior Housing Element	0	0	0.252692091	0.252692091	1	2*	2*	1328177	664	Wilshire			Above Moderate
LOS ANGELES	932 S STANLEY AVE	90036	5089015004	Low Medium I Residential	R2-1-O-HPOZ	0	17	0.126262647	Residential - Single Family Residence	YES - Current	NO - Privately-Owned	Available	Not Used in Prior Housing Element	0	0	0.252692091	0.252692091	1	2*	2*	1328177	648	Wilshire			Above Moderate
LOS ANGELES	928 S STANLEY AVE	90036	5089015005	Low Medium I Residential	R2-1-O-HPOZ	0	17	0.126263266	Residential - Single Family Residence	YES - Current	NO - Privately-Owned	Available	Not Used in Prior Housing Element	0	0	0.252692091	0.252692091	1	2*	2*	1328177	620	Wilshire			Above Moderate
LOS ANGELES	922 S STANLEY AVE	90036	5089015006	Low Medium I Residential	R2-1-O-HPOZ	0	17	0.126263437	Residential - Single Family Residence	YES - Current	NO - Privately-Owned	Available	Not Used in Prior Housing Element	0	0	0.252692091	0.252692091	1	2*	2*	1328177	603	Wilshire			Above Moderate
LOS ANGELES	912 S STANLEY AVE	90036	5089015009	Low Medium I Residential	R2-1-O-HPOZ	0	17	0.11363622	Residential - Single Family Residence	YES - Current	NO - Privately-Owned	Available	Not Used in Prior Housing Element	0	0	0.087632579	0.087632579	1	1*	1*	1328177	567	Wilshire			Above Moderate
LOS ANGELES	908 S STANLEY AVE	90036	5089015010	Low Medium I Residential	R2-1-O-HPOZ	0	17	0.113636751	Residential - Single Family Residence	YES - Current	NO - Privately-Owned	Available	Not Used in Prior Housing Element	0	0	0.013023105	0.013023105	1	1*	1*	1328177	546	Wilshire			Above Moderate
LOS ANGELES	906 S STANLEY AVE	90036	5089015011	Low Medium I Residential	R2-1-O-HPOZ	0	17	0.113638339	Residential - Single Family Residence	YES - Current	NO - Privately-Owned	Available	Not Used in Prior Housing Element	0	0	0.013023105	0.013023105	1	1*	1*	1328177	528	Wilshire			Above Moderate
LOS ANGELES	900 S STANLEY AVE	90036	5089015012	Low Medium I Residential	R2-1-O-HPOZ	0	17	0.113637457	Residential - Single Family Residence	YES - Current	NO - Privately-Owned	Available	Not Used in Prior Housing Element	0	0	0.087632579	0.087632579	1	1*	1*	1328177	503	Wilshire			Above Moderate
LOS ANGELES	862 S STANLEY AVE	90036	5089015013	Low Medium I Residential	R2-1-O-HPOZ	0	17	0.126263255	Residential - Single Family Residence	YES - Current	NO - Privately-Owned	Available	Not Used in Prior Housing Element	0	0	0.252692091	0.252692091	1	2*	2*	1328177	481	Wilshire			Above Moderate
LOS ANGELES	901 S CURSON AVE	90036	5089015014	Low Medium I Residential	R2-1-O-HPOZ	0	17	0.126268732	Residential - Double, Duplex, or Two Units - 4 Stories or Less	YES - Current	NO - Privately-Owned	Available	Not Used in Prior Housing Element	0	0	0.051487313	0.051487313	2	2*	2*	1328177	493	Wilshire		Yes	Above Moderate
LOS ANGELES	905 S CURSON AVE	90036	5089015015	Low Medium I Residential	R2-1-O-HPOZ	0	17	0.126268146	Residential - Single Family Residence	YES - Current	NO - Privately-Owned	Available	Not Used in Prior Housing Element	0	0	0.252692091	0.252692091	1	2*	2*	1328177	519	Wilshire			Above Moderate
LOS ANGELES	909 S CURSON AVE	90036	5089015016	Low Medium I Residential	R2-1-O-HPOZ	0	17	0.113643263	Residential - Single Family Residence - Pool and Misc.	YES - Current	NO - Privately-Owned	Available	Not Used in Pr

LOS ANGELES	945 S CURSON AVE	90036	5089015023	Low Medium I Residential	R2-1-O-HPOZ	0	17	0.126276455	Residential - Double, Duplex, or Two Units - 4 Stories or Less - Vacant Land	YES - Current	NO - Privately-Owned	Available	Not Used in Prior Housing Element	0	0	0.576780617	0.576780617	0	2*	2*	1328177	675	Wilshire			Above Moderate
LOS ANGELES	947 S CURSON AVE	90036	5089015024	Medium Residential	[Q]R3-1-O-HPOZ	0	54	0.172419464	Residential - Five or More Units or Apartments (Any Combination) - 4 Stories or Less	YES - Current	NO - Privately-Owned	Available	Not Used in Prior Housing Element	0	0	0.096453941	0.096453941	10	0	0	1328177	707	Wilshire		Yes	Above Moderate
LOS ANGELES	812 S CURSON AVE	90036	5089016003	Low Medium I Residential	R2-1-O-HPOZ	0	17	0.161702874	Residential - Single Family Residence	YES - Current	NO - Privately-Owned	Available	Not Used in Prior Housing Element	0	0	0.214327437	0.214327437	1	2*	2*	1328177	254	Wilshire			Above Moderate
LOS ANGELES	816 S CURSON AVE	90036	5089016004	Low Medium I Residential	R2-1-O-HPOZ	0	17	0.148699578	Residential - Double, Duplex, or Two Units - 4 Stories or Less	YES - Current	NO - Privately-Owned	Available	Not Used in Prior Housing Element	0	0	0.041852318	0.041852318	2	2*	2*	1328177	279	Wilshire		Yes	Above Moderate
LOS ANGELES	826 S CURSON AVE	90036	5089016006	Low Medium I Residential	R2-1-O-HPOZ	0	17	0.161493815	Residential - Double, Duplex, or Two Units - 4 Stories or Less	YES - Current	NO - Privately-Owned	Available	Not Used in Prior Housing Element	0	0	0.27032572	0.27032572	2	2*	2*	1328177	329	Wilshire		Yes	Above Moderate
LOS ANGELES	832 S CURSON AVE	90036	5089016007	Low Medium I Residential	R2-1-O-HPOZ	0	17	0.161422756	Residential - Double, Duplex, or Two Units - 4 Stories or Less	YES - Current	NO - Privately-Owned	Available	Not Used in Prior Housing Element	0	0	0.041852318	0.041852318	2	2*	2*	1328177	353	Wilshire		Yes	Above Moderate
LOS ANGELES	838 S CURSON AVE	90036	5089016008	Low Medium I Residential	R2-1-O-HPOZ	0	17	0.161352917	Residential - Double, Duplex, or Two Units - 4 Stories or Less	YES - Current	NO - Privately-Owned	Available	Not Used in Prior Housing Element	0	0	0.041852318	0.041852318	2	2*	2*	1328177	375	Wilshire		Yes	Above Moderate
LOS ANGELES	844 S CURSON AVE	90036	5089016009	Low Medium I Residential	R2-1-O-HPOZ	0	17	0.161282846	Residential - Double, Duplex, or Two Units - 4 Stories or Less	YES - Current	NO - Privately-Owned	Available	Not Used in Prior Housing Element	0	0	0.27032572	0.27032572	2	2*	2*	1328177	396	Wilshire		Yes	Above Moderate
LOS ANGELES	848 S CURSON AVE	90036	5089016010	Low Medium I Residential	R2-1-O-HPOZ	0	17	0.161214227	Residential - Double, Duplex, or Two Units - 4 Stories or Less	YES - Current	NO - Privately-Owned	Available	Not Used in Prior Housing Element	0	0	0.041852318	0.041852318	2	2*	2*	1328177	417	Wilshire		Yes	Above Moderate
LOS ANGELES	852 S CURSON AVE	90036	5089016011	Low Medium I Residential	R2-1-O-HPOZ	0	17	0.161143667	Residential - Double, Duplex, or Two Units - 4 Stories or Less	YES - Current	NO - Privately-Owned	Available	Not Used in Prior Housing Element	0	0	0.27032572	0.27032572	2	2*	2*	1328177	440	Wilshire		Yes	Above Moderate
LOS ANGELES	860 S CURSON AVE	90036	5089016012	Low Medium I Residential	R2-1-O-HPOZ	0	17	0.161073597	Residential - Double, Duplex, or Two Units - 4 Stories or Less	YES - Current	NO - Privately-Owned	Available	Not Used in Prior Housing Element	0	0	0.041852318	0.041852318	2	2*	2*	1328177	462	Wilshire		Yes	Above Moderate
LOS ANGELES	870 S CURSON AVE	90036	5089016014	Low Medium I Residential	R2-1-O-HPOZ	0	17	0.160934664	Residential - Double, Duplex, or Two Units - 4 Stories or Less	YES - Current	NO - Privately-Owned	Available	Not Used in Prior Housing Element	0	0	0.041852318	0.041852318	2	2*	2*	1328177	512	Wilshire		Yes	Above Moderate
LOS ANGELES	916 S CURSON AVE	90036	5089016017	Low Medium I Residential	R2-1-O-HPOZ	0	17	0.160725168	Residential - Double, Duplex, or Two Units - 4 Stories or Less	YES - Current	NO - Privately-Owned	Available	Not Used in Prior Housing Element	0	0	0.27032572	0.27032572	2	2*	2*	1328177	580	Wilshire		Yes	Above Moderate
LOS ANGELES	926 S CURSON AVE	90036	5089016019	Low Medium I Residential	R2-1-O-HPOZ	0	17	0.160585651	Residential - Double, Duplex, or Two Units - 4 Stories or Less	YES - Current	NO - Privately-Owned	Available	Not Used in Prior Housing Element	0	0	0.041852318	0.041852318	2	2*	2*	1328177	617	Wilshire		Yes	Above Moderate
LOS ANGELES	930 S CURSON AVE	90036	5089016020	Low Medium I Residential	R2-1-O-HPOZ	0	17	0.197513108	Residential - Three Units (Any Combination) - 4 Stories or Less	YES - Current	NO - Privately-Owned	Available	Not Used in Prior Housing Element	0	0	0.04044548	0.04044548	3	3*	3*	1328177	646	Wilshire		Yes	Above Moderate
LOS ANGELES	5819 W OLYMPIC BLVD	90036	5089016021	Medium Residential	[Q]R3-1-O-HPOZ	0	54	0.154954398	Residential - Single Family Residence	YES - Current	NO - Privately-Owned	Available	Not Used in Prior Housing Element	0	0	0.77081573	0.77081573	1	0	0	1328177	676	Wilshire			Above Moderate
LOS ANGELES	5825 W OLYMPIC BLVD	90036	5089016022	Medium Residential	[Q]R3-1-O-HPOZ	0	54	0.205683316	Institutional - Homes for Aged and Others - One Story	YES - Current	NO - Privately-Owned	Available	Not Used in Prior Housing Element	0	0	0.029821843	0.029821843	9	0	0	1328177	674	Wilshire		Yes	Above Moderate
LOS ANGELES	5815 W OLYMPIC BLVD	90036	5089016023	Medium Residential	[Q]R3-1-O-HPOZ	0	54	0.154952517	Residential - Four Units (Any Combination) - 4 Stories or Less	YES - Current	NO - Privately-Owned	Available	Not Used in Prior Housing Element	0	0	0.393642023	0.393642023	4	0	0	1328177	677	Wilshire		Yes	Above Moderate
LOS ANGELES	5809 W OLYMPIC BLVD	90036	5089016042	Medium Residential	[Q]R3-1-O-HPOZ	0	54	0.15495398	Residential - Four Units (Any Combination) - 4 Stories or Less	YES - Current	NO - Privately-Owned	Available	Not Used in Prior Housing Element	0	0	0.129619628	0.129619628	4	0	0	1328177	678	Wilshire		Yes	Above Moderate
LOS ANGELES	5801 W OLYMPIC BLVD	90036	5089016043	Medium Residential	[Q]R3-1-O-HPOZ	0	54	0.237128342	Residential - Five or More Units or Apartments (Any Combination) - 4 Stories or Less	YES - Current	NO - Privately-Owned	Available	Not Used in Prior Housing Element	0	0	0.157188301	0.157188301	7	0	0	1328177	681	Wilshire		Yes	Above Moderate
LOS ANGELES	950 S SIERRA BONITA AVE	90036	5089017019	Medium Residential	[Q]R3-1-O-HPOZ	0	54	0.205129118	Residential - Five or More Units or Apartments (Any Combination) - 4 Stories or Less	YES - Current	NO - Privately-Owned	Available	Not Used in Prior Housing Element	0	0	0.109915084	0.109915084	12	0	0	1328177	682	Wilshire		Yes	Above Moderate
LOS ANGELES	5769 W OLYMPIC BLVD	90036	5089017021	Medium Residential	[Q]R3-1-O-HPOZ	0	54	0.154959543	Residential - Four Units (Any Combination) - 4 Stories or Less	YES - Current	NO - Privately-Owned	Available	Not Used in Prior Housing Element	0	0	0.393642023	0.393642023	4	0	0	1328177	684	Wilshire		Yes	Above Moderate
LOS ANGELES	5761 W OLYMPIC BLVD	90036	5089017040	Medium Residential	[Q]R3-1-O-HPOZ	0	54	0.154959517	Residential - Single Family Residence	YES - Current	NO - Privately-Owned	Available	Not Used in Prior Housing Element	0	0	0.76228568	0.76228568	1	0	0	1328177	686	Wilshire			Above Moderate
LOS ANGELES	951 S MASSELIN AVE	90036	5089017041	Medium Residential	[Q]R3-1-O-HPOZ	0	54	0.238751266	Residential - Five or More Units or Apartments (Any Combination) - 4 Stories or Less	YES - Current	NO - Privately-Owned	Available	Not Used in Prior Housing Element	0	0	0.176567145	0.176567145	6	0	0	1328177	687	Wilshire		Yes	Above Moderate
LOS ANGELES	5727 W OLYMPIC BLVD	90036	5089018020	Medium Residential	[Q]R3-1-O-HPOZ	0	54	0.204961204	Residential - Five or More Units or Apartments (Any Combination) - 4 Stories or Less	YES - Current	NO - Privately-Owned	Available	Not Used in Prior Housing Element	0	0	0.122695915	0.122695915	8	0	0	1328177	690	Wilshire		Yes	Above Moderate
LOS ANGELES	5709 W OLYMPIC BLVD	90036	5089018043	Medium Residential	[Q]R3-1-O-HPOZ	0	54	0.154958475	Residential - Four Units (Any Combination) - 4 Stories or Less	YES - Current	NO - Privately-Owned	Available	Not Used in Prior Housing Element	0	0	0.129619628	0.129619628	4	0	0	1328177	695	Wilshire		Yes	Above Moderate
LOS ANGELES	951 S HAUSER BLVD	90036	5089018044	Medium Residential	[Q]R3-1-O-HPOZ	0	54	0.238750727	Residential - Three Units (Any Combination) - 4 Stories or Less	YES - Current	NO - Privately-Owned	Available	Not Used in Prior Housing Element	0	0	0.608686328	0.608686328	3	0	0	1328177	696	Wilshire		Yes	Above Moderate
LOS ANGELES	807 S DETROIT ST	90036	5089021031	Low Medium I Residential	R2-1-O-HPOZ	0	17	0.153935011	Residential - Double, Duplex, or Two Units - 4 Stories or Less	YES - Current	NO - Privately-Owned	Available	Not Used in Prior Housing Element	0	0	0.041852318	0.041852318	2	2*	2*	1328181	256	Wilshire		Yes	Above Moderate
LOS ANGELES	813 S DETROIT ST	90036	5089021032	Low Medium I Residential	R2-1-O-HPOZ	0	17	0.153925407	Residential - Double, Duplex, or Two Units - 4 Stories or Less	YES - Current	NO - Privately-Owned	Available	Not Used in Prior Housing Element	0	0	0.041852318	0.041852318	2	2*	2*	1328181	281	Wilshire		Yes	Above Moderate
LOS ANGELES	817 S DETROIT ST	90036	5089021033	Low Medium I Residential	R2-1-O-HPOZ	0	17	0.153913991	Residential - Double, Duplex, or Two Units - 4 Stories or Less	YES - Current	NO - Privately-Owned	Available	Not Used in Prior Housing Element	0	0	0.041852318	0.041852318	2	2*	2*	1328181	302	Wilshire		Yes	Above Moderate
LOS ANGELES	829 S DETROIT ST	90036	5089021035	Low Medium I Residential	R2-1-O-HPOZ	0	17	0.153891525	Residential - Double, Duplex, or Two Units - 4 Stories or Less	YES - Current	NO - Privately-Owned	Available	Not Used in Prior Housing Element	0	0	0.27032572	0.27032572	2	2*	2*	1328181	346	Wilshire		Yes	Above Moderate
LOS ANGELES	833 S DETROIT ST	90036	5089021036	Low Medium I Residential	R2-1-O-HPOZ	0	17	0.153883297	Residential - Double, Duplex, or Two Units - 4 Stories or Less	YES - Current	NO - Privately-Owned	Available	Not Used in Prior Housing Element	0	0	0.27032572	0.27032572	2	2*	2*	1328181	370	Wilshire		Yes	Above Moderate
LOS ANGELES	839 S DETROIT ST	90036	5089021037	Low Medium I Residential	R2-1-O-HPOZ	0	17	0.153871058	Residential - Double, Duplex, or Two Units - 4 Stories or Less	YES - Current	NO - Privately-Owned	Available	Not Used in Prior Housing Element	0	0	0.27032572	0.27032572	2	2*	2*	1328181	390	Wilshire		Yes	Above Moderate
LOS ANGELES	845 S DETROIT ST	90036	5089021038	Low Medium I Residential	R2-1-O-HPOZ	0	17	0.153861569	Residential - Double, Duplex, or Two Units - 4 Stories or Less	YES - Current	NO - Privately-Owned	Available	Not Used in Prior Housing Element	0	0	0.27032572	0.27032572	2	2*	2*	1328181	413	Wilshire		Yes	Above Moderate
LOS ANGELES	847 S DETROIT ST	90036	5089021039	Low Medium I Residential	R2-1-O-HPOZ	0	17	0.153849465	Residential - Double, Duplex, or Two Units - 4 Stories or Less - Pool	YES - Current	NO - Privately-Owned	Available	Not Used in Prior Housing Element	0	0	0.041852318	0.041852318	2	2*	2*	1328181	436	Wilshire		Yes	Above Moderate
LOS ANGELES	855 S DETROIT ST	90036	5089021040	Low Medium I Residential	R2-1-O-HPOZ	0	17	0.201188206	Residential - Double, Duplex, or Two Units - 4 Stories or Less	YES - Current	NO - Privately-Owned	Available	Not Used in Prior Housing Element	0	0	0.279447293	0.279447293	2	3*	3*	1328181	457	Wilshire		Yes	Above Moderate
LOS ANGELES	848 S DETROIT ST	90036	5089022002	Low Medium I Residential	R2-1-O-HPOZ	0	17	0.148232998	Residential - Double, Duplex, or Two Units - 4 Stories or Less	YES - Current	NO - Privately-Owned	Available	Not Used in Prior Housing Element	0	0	0.041852318	0.041852318	2	2*	2*	1328181	442	Wilshire		Yes	Above Moderate
LOS ANGELES	842 S DETROIT ST	90036	5089022003	Low Medium I Residential	R2-1-O-HPOZ	0	17	0.148233095	Residential - Double, Duplex, or Two Units - 4 Stories or Less	YES - Current	NO - Privately-Owned	Available	Not Used in Prior Housing Element	0	0	0.041852318	0.041852318	2	2*	2*	1328181	421	Wilshire		Yes	Above Moderate
LOS ANGELES	838 S DETROIT ST	90036	5089022004	Low Medium I Residential	R2-1-O-HPOZ	0	17	0.148232991	Residential - Double, Duplex, or Two Units - 4 Stories or Less - Pool	YES - Current	NO - Privately-Owned	Available	Not Used in Prior Housing Element	0	0	0.041852318	0.041852318	2	2*	2*	1328181	400	Wilshire		Yes	Above Moderate
LOS ANGELES	832 S DETROIT ST	90036	5089022005	Low Medium I Residential	R2-1-O-HPOZ	0	17	0.148232103	Residential - Double, Duplex, or Two Units - 4 Stories or Less	YES - Current	NO - Privately-Owned	Available	Not Used in Prior Housing Element	0	0	0.041852318	0.041852318	2	2*	2*	1328181	378	Wilshire		Yes	Above Moderate
LOS ANGELES	826 S DETROIT ST	90036	5089022006	Low Medium I Residential	R2-1-O-HPOZ	0	17	0.148232103	Residential - Double, Duplex, or Two Units - 4 Stories or Less	YES - Current	NO - Privately-Owned	Available	Not Used in Prior Housing Element	0	0	0.041852318	0.041852318	2	2*	2*	1328181	354	Wilshire		Yes	Above Moderate
LOS ANGELES	820 S DETROIT ST	90036	5089022007	Low Medium I Residential	R2-1-O-HPOZ	0	17	0.148233869	Residential - Double, Duplex, or Two Units - 4 Stories or Less	YES - Current	NO - Privately-Owned	Available	Not Used in Prior Housing Element	0	0	0.27032572	0.27032572	2	2*	2*	1328181	332	Wilshire		Yes	Above Moderate
LOS ANGELES	816 S DETROIT ST	90036	5089022008	Low Medium I Residential	R2-1-O-HPOZ	0	17	0.148232982	Residential - Double, Duplex, or Two Units - 4 Stories or Less	YES - Current	NO - Privately-Owned	Available	Not Used in Prior Housing Element	0	0	0.041852318	0.041852318	2	2*	2*	1328181	309	Wilshire		Yes	Above Moderate
LOS ANGELES	812 S DETROIT ST	90036	5089022010	Low Medium I Residential	R2-1-O-HPOZ	0	17	0.148232991	Residential - Single Family Residence	YES - Current	NO - Privately-Owned	Available	Not Used in Prior Housing Element	0	0	0.306852472	0.306852472	1	2*	2*	1328181	286	Wilshire		Yes	Above Moderate
LOS ANGELES	806 S DETROIT ST	90036	5089022011	Low Medium I Residential	R2-1-O-HPOZ	0	17	0.148231986	Residential - Double, Duplex, or Two Units - 4 Stories or Less	YES - Current	NO - Privately-Owned	Available	Not Used in Prior Housing Element	0	0	0.041852318	0.041852318	2	2*	2*	1328181	265	Wilshire		Yes	Above Moderate
LOS ANGELES	5314 W 8TH ST	90036	5089022012	Low Medium I Residential	R2-1-O-HPOZ	0	17	0.171551294	Residential - Double, Duplex, or Two Units - 4 Stories or Less	YES - Current	NO - Privately-Owned	Available	Not Used in Prior Housing Element	0	0	0.033983906	0.033983906	2	2*	2*	1328181	242	Wilshire		Yes	Above Moderate
LOS ANGELES	801 S LA BREA AVE	90036	5089022013	General Commercial	C2-1-O	0	108	0.261257192	Commercial - Restaurant, Cocktail Lounge - Restaurant, Cocktail Lounge, Tavern - One Story	YES - Current	NO - Privately-Owned	Available	Used in Prior Housing Element - Non-Vacant	0.098863409	0	0	0.098863409	0	0	0	1328181	244	Wilshire			Lower
LOS ANGELES			5089022013	Low Medium I Residential	R2-1-O	0	17	0.022989109	Commercial - Restaurant, Cocktail Lounge - Restaurant, Cocktail Lounge, Tavern - One Story	YES - Current	NO - Privately-Owned	Available	Used in Prior Housing Element - Non-Vacant	0	0	0.003344985	0.003344985	0	0	0	1328181	1287	Wilshire			Above Moderate
LOS ANGELES	827 S LA BREA AVE	90036	5089022017	General Commercial	C2-1-O	0	108	0.136815161	Commercial - Store Combination - Store and Residential Combination - One Story	YES - Current	NO - Privately-Owned	Available	Used in Prior Housing Element - Non-Vacant	0	0	0.061009015	0.061009015	0	0	0	1328181	350	Wilshire		Yes	Above Moderate
LOS ANGELES	833 S LA BREA AVE	90036	5089022017	General Commercial	C2-1-O	0	108	0.136811122	Commercial - Store Combination - Store and Residential Combination - One Story	YES - Current	NO - Privately-Owned	Available	Used in Prior Housing Element - Non-Vacant	0	0	0.061009015	0.061009015	0	0	0	1328181	372	Wilshire		Yes	Above Moderate
LOS ANGELES	843 S LA BREA AVE	90036	5089022018	General Commercial	C2-1-O	0	108	0.136808173	Institutional - Church - Church Parking Lot - One Story	YES - Current	NO - Privately-Owned	Available	Used in Prior Housing Element - Non-Vacant	0.022204135	0	0	0.022204135	0	0	0	1328181	414	Wilshire			Lower
LOS ANGELES	847 S LA BREA AVE	90036	5089022019	General Commercial	C2-1-O	0	108	0.136808102	Institutional - Church - One Story	YES - Current	NO - Privately-Owned	Available	Used in Prior Housing Element - Non-Vacant	0.048793321	0	0	0.048793321	0	0	0	1328181	437	Wilshire			Lower
LOS ANGELES	857 S LA BREA AVE	90036	5089022019	General Commercial	C2-1-O	0	108	0.190536246	Institutional - Church - One Story	YES - Current	NO - Privately-Owned	Available	Used in Prior Housing Element - Non-Vacant	0.059647246	0	0	0.059647246	0	0	0	1328181	458	Wilshire			Lower
LOS ANGELES	839 S LA BREA AVE	90036	5089022020	General Commercial	C2-1-O	0	108	0.136810459	Commercial - Store - One Story	YES - Current	NO - Privately-Owned	Available	Used in Prior Housing Element - Non-Vacant	0.025275219	0	0	0.025275219	0	0	0	1328181	392	Wilshire			Lower
LOS ANGELES	815 S LA BREA AVE	90036	5089022021	General Commercial	C2-1-O	0	108	0.150499903	Commercial - Department Store - Retail-Warehouse Combo (Levitz, etc.) - One Story	YES - Current	NO - Privately-Owned	Available	Used in Prior Housing Element - Non-Vacant	0.082558841	0	0	0.082558841	0	0	0	1328181	283	Wilshire			Lower
LOS ANGELES	817 S LA BREA AVE	90036	5089022021	General Commercial	C2-1-O	0	108	0.13408041	Commercial - Department Store - Retail-Warehouse Combo (Levitz, etc.) - One Story	YES - Current	NO - Privately-Owned	Available	Used in Prior Housing Element - Non-Vacant	0.076433523	0	0	0.076433523	0	0	0	1328181	305	Wilshire			Lower
LOS ANGELES	823 S LA BREA AVE	90036	5089022021	General Commercial	C2-1-O	0	108	0.13681511	Commercial - Department Store - Retail-Warehouse Combo (Levitz, etc.) - One Story	YES - Current	NO - Privately-Owned	Available	Used in Prior Housing Element - Non-Vacant	0.078707945	0	0	0.078707945	0	0	0	1328181	326	Wilshire			Lower
LOS ANGELES	948 S DETROIT ST	90036	5089023001	Medium Residential	[Q]R3-1-O-HPOZ	0	54	0.24917735	Residential - Four Units (Any Combination) - 4 Stories or Less	YES - Current	NO - Privately-Owned	Available	Not Used in Prior Housing Element	0	0	0.661875916	0.661875916	4	0	0	1328181	660	Wilshire		Yes	Above Moderate
LOS ANGELES	942 S DETROIT ST	90036	5089023002	Low Medium I Residential	R2-1-O-HPOZ	0	17	0.148233732	Residential - Double, Duplex, or Two Units - 4 Stories or Less	YES - Current	NO - Privately-Owned	Available	Not Used in Prior Housing Element	0	0	0.027577105	0.027577105	2	2*	2*	1328181	640	Wilshire			Above Moderate
LOS ANGELES	938 S DETROIT ST	90036	5089023003	Low Medium I Residential	R2-1-O-HPOZ	0	17	0.148233782	Residential - Double, Duplex, or Two Units - 4 Stories or Less	YES - Current	NO - Privately-Owned	Available	Not Used in Prior Housing Element	0	0	0.041852318	0.041852318	2	2*	2*	1328181	620	Wilshire		Yes	Above Moderate
LOS ANGELES	932 S DETROIT ST	90036	5089023004	Low Medium I Residential	R2-1-O-HPOZ	0	17	0.148232456	Residential - Double, Duplex, or Two Units - 4 Stories or Less	YES - Current	NO - Privately-Owned	Available	Not Used in Prior Housing Element	0	0	0.27032572	0.27032572	2	2*	2*	1328181	602	Wilshire		Yes	Above Moderate
LOS ANGELES	916 S DETROIT ST	90036	5089023007	Low Medium I Residential	R2-1-O-HPOZ	0	17	0.14823433	Residential - Double, Duplex, or Two Units - 4 Stories or Less	YES - Current	NO - Privately-Owned	Available	Not Used in Prior Housing Element	0	0	0.041852318	0.041852318	2	2*	2*	1328181	546	Wilshire		Yes	Above Moderate
LOS ANGELES	912 S DETROIT ST	90036	5089023008	Low Medium I Residential	R2-1-O-HPOZ	0	17	0.148232577	Residential - Double, Duplex, or Two Units - 4 Stories or Less	YES - Current	NO - Privately-Owned	Available	Not Used in Prior Housing Element	0	0	0.041852318	0.041852318	2	2*	2*	1328181	524	Wilshire		Yes	Above Moderate
LOS ANGELES	906 S DETROIT ST	90036	5089023009	Low Medium I Residential	R2-1-O-HPOZ	0	17	0.148232664	Residential - Double, Duplex, or Two Units - 4 Stories or Less	YES - Current	NO - Privately-Owned	Available	Not Used in Prior Housing Element	0	0	0.041852318	0.041852318	2	2*	2*	1328181	505	Wilshire		Yes	Above Moderate
LOS ANGELES	900 S DETROIT ST	90036	5089023010	Low Medium I Residential	R2-1-O-HPOZ	0	17	0.191718353	Residential - Double, Duplex, or Two Units - 4 Stories or Less	YES - Current	NO - Privately-Owned	Available	Not Used in Prior Housing Element	0	0	0.279447293	0.279447293	2	3*	3*	1328181	484	Wilshire		Yes	Above Moderate
LOS ANGELES	919 S LA BREA AVE	90036	5089023017	General Commercial	C2-1-O	0	108	0.131896677	Commercial - Parking Lot (Commercial Use Property) - Lots - Patron or Employee - One Story	YES - Current	NO - Privately-Owned	Available	Used in Prior Housing Element - Non-Vacant	0.04067685	0	0	0.04067685	0	0	0	1328181	547	Wilshire			Lower
LOS ANGELES	915 S LA BREA AVE	90036	5089023018	General Commercial	C2-1-O	0	108	0.133151024	Commercial - Auto, Recreation Equipment, Construction Equipment Sales and Service - Auto Body Repair Shop - One Story	YES - Current	NO - Privately-Owned	Available	Used in Prior Housing Element - Non-Vacant	0.208398737	0	0	0.208398737	0	0	0	1328181	529	Wilshire			Lower
LOS ANGELES	923 S LA BREA AVE	90036	5089023021	General Commercial	C2-1-O	0	108	0.130641299	Institutional - Church - One Story	YES - Current	NO - Privately-Owned	Available	Used in Prior Housing Element - Non-Vacant	0.120484475	0	0	0.120484475	0	0	0	1328181	567	Wilshire			Lower
LOS ANGELES	927 S LA BREA AVE	90036	5089023021	General Commercial	C2-1-O	0	108	0.129385176	Institutional - Church - One Story	YES - Current	NO - Privately-Owned	Available	Used in Prior Housing Element - Non-Vacant	0.116784623	0	0	0.116784623	0	0	0	1328181	587	Wilshire			Lower
LOS ANGELES	933 S LA BREA AVE	90036	5089023021	General Commercial	C2-1-O	0	108	0.128129893	Institutional - Church - One Story	YES - Current	NO - Privately-Owned	Available	Used in Prior Housing Element - Non-Vacant	0.116784623	0	0	0.116784623	0	0	0	1328181	606	Wilshire			Lower
LOS ANGELES	937 S LA BREA AVE	90036	5089023021	General Commercial	C2-1-O	0	108	0.126875389	Institutional - Church - One Story	YES - Current	NO - Privately-Owned	Available	Used in Prior Housing Element - Non-Vacant	0.116784623	0	0	0.116784623	0	0	0	1328181	624	Wilshire			Lower
LOS ANGELES	943 S LA BREA AVE	90036	5089023021	General Commercial	C2-1-O	0	108	0.12519084	Institutional - Church - One Story	YES - Current	NO - Privately-Owned	Available	Used in Prior Housing Element - Non-Vacant	0.116784623	0	0	0.116784623	0	0	0	1328181	644	Wilshire			Lower
LOS ANGELES	5301 W OLYMPIC BLVD	90036	5089023022	General Commercial	C2-1-O	0	108	0.138237491	Commercial - Service Station - Self Service - No Additional Services	YES - Current	NO - Privately-Owned	Available	Not Used in Prior Housing Element	0.083418921	0	0	0.083418921	1	0	0	1328181	671	Wilshire			Lower
LOS ANGELES	949 S LA BREA AVE	90036	5089023022	General Commercial	C2-1-O	0	108	0.128684401	Commercial - Service Station - Self Service - No Additional Services	YES - Current	NO - Privately-Owned	Available	Not Used in Prior Housing Element	0.078534839	0	0	0.078534839	1	0	0	1328181	662	Wilshire			Lower
LOS ANGELES	5300 W 9TH ST	90036	5089023024	General Commercial	C2-1-O	0	108	0.126241708	Commercial - Shopping Center (Neighborhood, Community) - One Story	YES - Current	NO - Privately-Owned	Available	Used in Prior Housing Element - Non-Vacant	0.023866517	0	0	0.023866517	0	0	0	1328181	1285	Wilshire			Lower
LOS ANGELES	905 S LA BREA AVE	90036	5089023024	General Commercial	C2-1-O	0	108	0.13440642	Commercial - Shopping Center (Neighborhood, Community) - One Story	YES - Current	NO - Privately-Owned	Available	Used in Prior Housing Element - Non-Vacant	0.024580739	0	0	0.024580739	0	0	0	1328181	508	Wilshire			Lower
LOS ANGELES	948 S COCHRAN AVE	90036	5089024001	Medium Residential	R3-1-O-HPOZ	0	54	0.148051514	Institutional - Homes for Aged and Others - One Story	YES - Current	NO - Privately-Owned	Available	Not Used in Prior Housing Element	0	0	0.004163821	0.004163821	11	0	0	1328181	664	Wilshire			Above Moderate
LOS ANGELES	953 S CLOVERDALE AVE	90036	5089024019	Medium Residential	R3-1-O-HPOZ	0	54	0.214718237	Residential - Four Units (Any Combination) - 4 Stories or Less	YES - Current	NO - Privately-Owned	Available	Not Used in Prior Housing Element	0	0	0.18188189	0.18188189	4	0	0	1328181	657	Wilshire		Yes	Above Moderate

LOS ANGELES	952 S CLOVERDALE AVE	90036	5089024020	Medium Residential	R3-1-O-HPOZ	0	54	0.129514819	Residential - Single Family Residence	YES - Current	NO - Privately-Owned	Available	Used in Prior Housing Element - Non-Vacant	0	0	0.621474123	0.621474123	1	0	0	1328181	668	Wilshire			Above Moderate
LOS ANGELES	917 S DETROIT ST	90036	5089024031	Low Medium I Residential	R2-1-O-HPOZ	0	17	0.153756063	Residential - Double, Duplex, or Two Units - 4 Stories or Less	YES - Current	NO - Privately-Owned	Available	Not Used in Prior Housing Element	0	0	0.041852318	0.041852318	2	2*	2*	1328181	530	Wilshire	Yes		Above Moderate
LOS ANGELES	923 S DETROIT ST	90036	5089024032	Low Medium I Residential	R2-1-O-HPOZ	0	17	0.153772912	Residential - Double, Duplex, or Two Units - 4 Stories or Less	YES - Current	NO - Privately-Owned	Available	Not Used in Prior Housing Element	0	0	0.27032572	0.27032572	2	2*	2*	1328181	548	Wilshire	Yes		Above Moderate
LOS ANGELES	927 S DETROIT ST	90036	5089024033	Low Medium I Residential	R2-1-O-HPOZ	0	17	0.153763235	Residential - Double, Duplex, or Two Units - 4 Stories or Less	YES - Current	NO - Privately-Owned	Available	Not Used in Prior Housing Element	0	0	0.041852318	0.041852318	2	2*	2*	1328181	569	Wilshire	Yes		Above Moderate
LOS ANGELES	933 S DETROIT ST	90036	5089024034	Low Medium I Residential	R2-1-O-HPOZ	0	17	0.153750693	Residential - Double, Duplex, or Two Units - 4 Stories or Less	YES - Current	NO - Privately-Owned	Available	Not Used in Prior Housing Element	0	0	0.041852318	0.041852318	2	2*	2*	1328181	588	Wilshire	Yes		Above Moderate
LOS ANGELES	937 S DETROIT ST	90036	5089024035	Low Medium I Residential	R2-1-O-HPOZ	0	17	0.153740874	Residential - Double, Duplex, or Two Units - 4 Stories or Less	YES - Current	NO - Privately-Owned	Available	Not Used in Prior Housing Element	0	0	0.041852318	0.041852318	2	2*	2*	1328181	607	Wilshire	Yes		Above Moderate
LOS ANGELES	943 S DETROIT ST	90036	5089024036	Low Medium I Residential	R2-1-O-HPOZ	0	17	0.153729064	Residential - Double, Duplex, or Two Units - 4 Stories or Less	YES - Current	NO - Privately-Owned	Available	Not Used in Prior Housing Element	0	0	0.041852318	0.041852318	2	2*	2*	1328181	626	Wilshire	Yes		Above Moderate
LOS ANGELES	953 S DETROIT ST	90036	5089024038	Medium Residential	R3-1-O-HPOZ	0	54	0.215921699	Residential - Three Units (Any Combination) - 4 Stories or Less	YES - Current	NO - Privately-Owned	Available	Not Used in Prior Housing Element	0	0	0.600477695	0.600477695	3	0	0	1328181	663	Wilshire			Above Moderate
LOS ANGELES	5402 W 9TH ST	90036	5089024039	Low Medium I Residential	R2-1-O-HPOZ	0	17	0.219375781	Residential - Three Units (Any Combination) - 4 Stories or Less	YES - Current	NO - Privately-Owned	Available	Not Used in Prior Housing Element	0	0	0.032903597	0.032903597	3	3*	3*	1328181	483	Wilshire	Yes		Above Moderate
LOS ANGELES	911 S DETROIT ST	90036	5089024040	Low Medium I Residential	R2-1-O-HPOZ	0	17	0.172235038	Residential - Single Family Residence	YES - Current	NO - Privately-Owned	Available	Not Used in Prior Housing Element	0	0	0.170106304	0.170106304	1	2*	2*	1328181	510	Wilshire			Above Moderate
LOS ANGELES	5511 W OLYMPIC BLVD	90036	5089025009	Medium Residential	R3-1-O-HPOZ	0	54	0.23654967	Residential - Five or More Units or Apartments (Any Combination) - 4 Stories or Less	YES - Current	NO - Privately-Owned	Available	Not Used in Prior Housing Element	0	0	0.081165925	0.081165925	18	0	0	1328181	656	Wilshire	Yes		Above Moderate
LOS ANGELES	5555 W OLYMPIC BLVD	90036	5089025027	Medium Residential	(Q)R3-1-O-HPOZ	0	54	0.259042285	Institutional - Church - One Story	YES - Current	NO - Privately-Owned	Available	Not Used in Prior Housing Element	0	0	0.104430521	0.104430521	1	0	0	1328181	650	Wilshire			Above Moderate
LOS ANGELES	948 S BURNSIDE AVE	90036	5089025028	Medium Residential	(Q)R3-1-O-HPOZ	0	54	0.191644312	Residential - Five or More Units or Apartments (Any Combination) - 4 Stories or Less	YES - Current	NO - Privately-Owned	Available	Not Used in Prior Housing Element	0	0	0.128001553	0.128001553	6	0	0	1328181	655	Wilshire	Yes		Above Moderate
LOS ANGELES	5525 W OLYMPIC BLVD	90036	5089025BRK	Medium Residential	R3-1-O-HPOZ	0	54	0.182175538	Residential - Single Family Residence - Condominium	YES - Current	NO - Privately-Owned	Available	Not Used in Prior Housing Element	0	0	0.066099296	0.066099296	9	0	0	1328181	1297	Wilshire			Above Moderate
LOS ANGELES	5667 W OLYMPIC BLVD	90036	5089026026	Medium Residential	(Q)R3-1-O-HPOZ	0	54	0.208979052	Institutional - Homes for Aged and Others - One Story	YES - Current	NO - Privately-Owned	Available	Not Used in Prior Housing Element	0	0	0.004596391	0.004596391	15	0	0	1328181	632	Wilshire			Above Moderate
LOS ANGELES	5601 W OLYMPIC BLVD	90036	5089026BRK	Medium Residential	(Q)R3-1-O-HPOZ	0	54	0.238226721	Residential - Single Family Residence - Condominium	YES - Current	NO - Privately-Owned	Available	Not Used in Prior Housing Element	0	0	0.085383803	0.085383803	10	0	0	1328181	1295	Wilshire			Above Moderate
LOS ANGELES			5090001003	Low II Residential	R1V3-RG	0	1 unit per lot	0.011371805	Residential - Single Family Residence - Vacant Land	YES - Current	NO - Privately-Owned	Available	Not Used in Prior Housing Element	0	0	0.075734127	0.075734127	0	0	0	1328185	179	Wilshire			Above Moderate
LOS ANGELES	50 S FREMONT PL WEST	90005	5090014009	Very Low I Residential	RE20-1	0	1 unit per lot	0.402983488	Residential - Single Family Residence - Pool and Misc.	YES - Current	NO - Privately-Owned	Available	Not Used in Prior Housing Element	0	0	0.070580685	0.070580685	0	0	0	1328185	106	Wilshire			Above Moderate
LOS ANGELES			5090014010	Very Low I Residential	RE20-1	0	1 unit per lot	0.144892627	Residential - Single Family Residence - Vacant Land	YES - Current	NO - Privately-Owned	Available	Not Used in Prior Housing Element	0	0	0.068783897	0.068783897	0	0	0	1328185	161	Wilshire			Above Moderate
LOS ANGELES			5090015012	Low II Residential	R1V3-RG	0	1 unit per lot	0.064707898	Residential - Single Family Residence - Vacant Land	YES - Current	NO - Privately-Owned	Available	Not Used in Prior Housing Element	0	0	0.087753546	0.087753546	0	0	0	1328185	500	Wilshire			Above Moderate
LOS ANGELES			5090015012	Low II Residential	R1V3-RG	0	1 unit per lot	0.064726898	Residential - Single Family Residence - Vacant Land	YES - Current	NO - Privately-Owned	Available	Not Used in Prior Housing Element	0	0	0.087753546	0.087753546	0	0	0	1328185	522	Wilshire			Above Moderate
LOS ANGELES	123 S FREMONT PL WEST	90005	5090015031	Very Low II Residential	RE11-1	0	1 unit per lot	0.387265517	Residential - Single Family Residence - Pool	YES - Current	NO - Privately-Owned	Available	Not Used in Prior Housing Element	0	0	0.008824427	0.008824427	0	0	0	1328185	556	Wilshire			Above Moderate
LOS ANGELES	65 S FREMONT PL	90005	5090018004	Very Low I Residential	RE20-1	0	1 unit per lot	0.458269524	Residential - Single Family Residence - Pool	YES - Current	NO - Privately-Owned	Available	Not Used in Prior Housing Element	0	0	0.22326026	0.22326026	0	0	0	1328185	302	Wilshire			Above Moderate
LOS ANGELES			5090018009	Very Low I Residential	RE20-1	0	1 unit per lot	6.57524E-05	Residential - Single Family Residence	YES - Current	NO - Privately-Owned	Available	Not Used in Prior Housing Element	0	0	0.22326026	0.22326026	0	0	0	1328185	357	Wilshire			Above Moderate
LOS ANGELES	801 S LUCERNE BLVD	90005	5090020005	Medium Residential	R3-1-HPOZ	0	54	0.482789003	Residential - Five or More Units or Apartments (Any Combination) - 4 Stories or Less	YES - Current	NO - Privately-Owned	Available	Not Used in Prior Housing Element	0	0	0.29558701	0.29558701	24	0	0	1328189	219	Wilshire	Yes		Above Moderate
LOS ANGELES			5090020007	Very Low I Residential	RE20-1	0	1 unit per lot	0.484924633	Residential - Single Family Residence - Other Improvements Only	YES - Current	NO - Privately-Owned	Available	Not Used in Prior Housing Element	0	0	0.068557668	0.068557668	0	0	0	1328189	248	Wilshire			Above Moderate
LOS ANGELES	883 S LUCERNE BLVD	90005	5090020015	Medium Residential	R3-1-HPOZ	0	54	0.304376566	Residential - Five or More Units or Apartments (Any Combination) - 4 Stories or Less	YES - Current	NO - Privately-Owned	Available	Not Used in Prior Housing Element	0	0	0.336542331	0.336542331	5	0	0	1328189	565	Wilshire			Above Moderate
LOS ANGELES	877 S LUCERNE BLVD	90005	5090020016	Medium Residential	R3-1-HPOZ	0	54	0.208140694	Residential - Five or More Units or Apartments (Any Combination) - 4 Stories or Less	YES - Current	NO - Privately-Owned	Available	Not Used in Prior Housing Element	0	0	0.194639467	0.194639467	7	0	0	1328189	526	Wilshire	Yes		Above Moderate
LOS ANGELES	865 S LUCERNE BLVD	90005	5090020018	Medium Residential	R3-1-HPOZ	0	54	0.173401151	Residential - Double, Duplex, or Two Units - 4 Stories or Less	YES - Current	NO - Privately-Owned	Available	Not Used in Prior Housing Element	0	0	0.254213953	0.254213953	2	0	0	1328189	493	Wilshire	Yes		Above Moderate
LOS ANGELES	893 S LUCERNE BLVD	90005	5090020019	Medium Residential	R3-1-HPOZ	0	54	0.188831086	Residential - Four Units (Any Combination) - 4 Stories or Less	YES - Current	NO - Privately-Owned	Available	Not Used in Prior Housing Element	0	0	0.224476476	0.224476476	4	0	0	1328189	603	Wilshire	Yes		Above Moderate
LOS ANGELES	897 S LUCERNE BLVD	90005	5090020020	Medium Residential	R3-1-HPOZ	0	54	0.197088347	Residential - Four Units (Any Combination) - 4 Stories or Less	YES - Current	NO - Privately-Owned	Available	Not Used in Prior Housing Element	0	0	0.255319396	0.255319396	4	0	0	1328189	619	Wilshire	Yes		Above Moderate
LOS ANGELES	841 S LUCERNE BLVD	90005	5090020021	Medium Residential	R3-1-HPOZ	0	54	0.207928642	Residential - Single Family Residence	YES - Current	NO - Privately-Owned	Available	Not Used in Prior Housing Element	0	0	1.361678845	1.361678845	1	0	0	1328189	379	Wilshire			Above Moderate
LOS ANGELES			5090020021	Medium Residential	R3-1-HPOZ	0	54	0.048511293	Residential - Single Family Residence	YES - Current	NO - Privately-Owned	Available	Not Used in Prior Housing Element	0	0	0.144088501	0.144088501	1	2*	2*	1328189	414	Wilshire			Above Moderate
LOS ANGELES	817 S LUCERNE BLVD	90005	5090020BRK	Medium Residential	R3-1-HPOZ	0	54	0.83191474	Residential - Single Family Residence - Condominium	YES - Current	NO - Privately-Owned	Available	Not Used in Prior Housing Element	0	0	0.329711452	0.329711452	51	0	0	1328189	302	Wilshire			Above Moderate
LOS ANGELES	853 S LUCERNE BLVD	90005	5090020BRK	Medium Residential	R3-1-HPOZ	0	54	0.610151342	Residential - Single Family Residence - Condominium	YES - Current	NO - Privately-Owned	Available	Not Used in Prior Housing Element	0	0	0.155808751	0.155808751	51	0	0	1328189	1263	Wilshire	Yes		Above Moderate
LOS ANGELES	4405 W 10TH ST	90019	5090021008	Low Medium I Residential	R2-1-HPOZ	0	17	0.138449598	Residential - Double, Duplex, or Two Units - 4 Stories or Less	YES - Current	NO - Privately-Owned	Available	Not Used in Prior Housing Element	0	0	0.21244787	0.21244787	2	2*	2*	1328185	648	Wilshire	Yes		Above Moderate
LOS ANGELES	945 S LUCERNE BLVD	90019	5090021009	Low Medium I Residential	R2-1-HPOZ	0	17	0.138355837	Residential - Double, Duplex, or Two Units - 4 Stories or Less	YES - Current	NO - Privately-Owned	Available	Not Used in Prior Housing Element	0	0	0.21244787	0.21244787	2	2*	2*	1328185	631	Wilshire	Yes		Above Moderate
LOS ANGELES	939 S LUCERNE BLVD	90019	5090021010	Low Medium I Residential	R2-1-HPOZ	0	17	0.138259882	Residential - Double, Duplex, or Two Units - 4 Stories or Less	YES - Current	NO - Privately-Owned	Available	Not Used in Prior Housing Element	0	0	0.21244787	0.21244787	2	2*	2*	1328185	620	Wilshire	Yes		Above Moderate
LOS ANGELES	931 S LUCERNE BLVD	90019	5090021011	Low Medium I Residential	R2-1-HPOZ	0	17	0.138167078	Residential - Double, Duplex, or Two Units - 4 Stories or Less	YES - Current	NO - Privately-Owned	Available	Not Used in Prior Housing Element	0	0	0.21244787	0.21244787	2	2*	2*	1328185	614	Wilshire	Yes		Above Moderate
LOS ANGELES	927 S LUCERNE BLVD	90019	5090021012	Low Medium I Residential	R2-1-HPOZ	0	17	0.138071171	Residential - Double, Duplex, or Two Units - 4 Stories or Less	YES - Current	NO - Privately-Owned	Available	Not Used in Prior Housing Element	0	0	0.172415495	0.172415495	2	2*	2*	1328185	608	Wilshire	Yes		Above Moderate
LOS ANGELES	919 S LUCERNE BLVD	90019	5090021013	Low Medium I Residential	R2-1-HPOZ	0	17	0.137978697	Residential - Single Family Residence	YES - Current	NO - Privately-Owned	Available	Not Used in Prior Housing Element	0	0	0.13227644	0.13227644	1	2*	2*	1328185	596	Wilshire			Above Moderate
LOS ANGELES	913 S LUCERNE BLVD	90019	5090021014	Low Medium I Residential	R2-1-HPOZ	0	17	0.137883357	Residential - Double, Duplex, or Two Units - 4 Stories or Less	YES - Current	NO - Privately-Owned	Available	Not Used in Prior Housing Element	0	0	0.172415495	0.172415495	2	2*	2*	1328185	579	Wilshire	Yes		Above Moderate
LOS ANGELES	909 S LUCERNE BLVD	90019	5090021015	Low Medium I Residential	R2-1-HPOZ	0	17	0.137786442	Residential - Double, Duplex, or Two Units - 4 Stories or Less	YES - Current	NO - Privately-Owned	Available	Not Used in Prior Housing Element	0	0	0.172415495	0.172415495	2	2*	2*	1328185	557	Wilshire	Yes		Above Moderate
LOS ANGELES	901 S LUCERNE BLVD	90019	5090021016	Low Medium I Residential	R2-1-HPOZ	0	17	0.212073528	Residential - Double, Duplex, or Two Units - 4 Stories or Less	YES - Current	NO - Privately-Owned	Available	Not Used in Prior Housing Element	0	0	0.221225619	0.221225619	2	3*	3*	1328185	513	Wilshire	Yes		Above Moderate
LOS ANGELES	4361 W OLYMPIC BLVD	90019	5090022007	Low Medium I Residential	R2-1-HPOZ	0	17	0.075087156	Residential - Single Family Residence	YES - Current	NO - Privately-Owned	Available	Not Used in Prior Housing Element	0	0	0.083717453	0.083717453	1	1*	1*	1328185	791	Wilshire			Above Moderate
LOS ANGELES	1019 S PLYMOUTH BLVD	90019	5090022008	Low Medium I Residential	R2-1-HPOZ	0	17	0.151515767	Residential - Double, Duplex, or Two Units - 4 Stories or Less	YES - Current	NO - Privately-Owned	Available	Not Used in Prior Housing Element	0	0	0.21244787	0.21244787	2	2*	2*	1328185	774	Wilshire	Yes		Above Moderate
LOS ANGELES	1015 S PLYMOUTH BLVD	90019	5090022009	Low Medium I Residential	R2-1-HPOZ	0	17	0.151515079	Residential - Double, Duplex, or Two Units - 4 Stories or Less	YES - Current	NO - Privately-Owned	Available	Not Used in Prior Housing Element	0	0	0.21244787	0.21244787	2	2*	2*	1328185	757	Wilshire	Yes		Above Moderate
LOS ANGELES	1011 S PLYMOUTH BLVD	90019	5090022010	Low Medium I Residential	R2-1-HPOZ	0	17	0.151516221	Residential - Double, Duplex, or Two Units - 4 Stories or Less	YES - Current	NO - Privately-Owned	Available	Not Used in Prior Housing Element	0	0	0.21244787	0.21244787	2	2*	2*	1328185	746	Wilshire	Yes		Above Moderate
LOS ANGELES	1007 S PLYMOUTH BLVD	90019	5090022011	Low Medium I Residential	R2-1-HPOZ	0	17	0.151517029	Residential - Double, Duplex, or Two Units - 4 Stories or Less	YES - Current	NO - Privately-Owned	Available	Not Used in Prior Housing Element	0	0	0.21244787	0.21244787	2	2*	2*	1328185	732	Wilshire	Yes		Above Moderate
LOS ANGELES	4354 W 10TH ST	90019	5090022012	Low Medium I Residential	R2-1-HPOZ	0	17	0.151515562	Residential - Double, Duplex, or Two Units - 4 Stories or Less	YES - Current	NO - Privately-Owned	Available	Not Used in Prior Housing Element	0	0	0.21244787	0.21244787	2	2*	2*	1328185	717	Wilshire	Yes		Above Moderate
LOS ANGELES	1004 S PLYMOUTH BLVD	90019	5090022016	Low Medium I Residential	R2-1-HPOZ	0	17	0.137713951	Residential - Double, Duplex, or Two Units - 4 Stories or Less	YES - Current	NO - Privately-Owned	Available	Not Used in Prior Housing Element	0	0	0.21244787	0.21244787	2	2*	2*	1328189	947	Wilshire	Yes		Above Moderate
LOS ANGELES	1010 S PLYMOUTH BLVD	90019	5090022017	Low Medium I Residential	R2-1-HPOZ	0	17	0.137714586	Residential - Double, Duplex, or Two Units - 4 Stories or Less	YES - Current	NO - Privately-Owned	Available	Not Used in Prior Housing Element	0	0	0.057581766	0.057581766	2	2*	2*	1328189	971	Wilshire	Yes		Above Moderate
LOS ANGELES	1014 S PLYMOUTH BLVD	90019	5090022018	Low Medium I Residential	R2-1-HPOZ	0	17	0.137714247	Residential - Double, Duplex, or Two Units - 4 Stories or Less	YES - Current	NO - Privately-Owned	Available	Not Used in Prior Housing Element	0	0	0.21244787	0.21244787	2	2*	2*	1328189	991	Wilshire	Yes		Above Moderate
LOS ANGELES	1018 S PLYMOUTH BLVD	90019	5090022019	Low Medium I Residential	R2-1-HPOZ	0	17	0.126250952	Residential - Double, Duplex, or Two Units - 4 Stories or Less	YES - Current	NO - Privately-Owned	Available	Not Used in Prior Housing Element	0	0	0.028484839	0.028484839	2	2*	2*	1328189	1008	Wilshire	Yes		Above Moderate
LOS ANGELES			5090022900	Low II Residential	R1-1-O-HPOZ	0	1 unit per lot	0.002954243	Miscellaneous - Government Owned Property	YES - Current	YES - City-Owned	Available	Not Used in Prior Housing Element	0	0	0.001074154	0.001074154	0	0	0	1328189	1059	Wilshire			Above Moderate
LOS ANGELES	900 S LUCERNE BLVD	90019	5090023001	Low Medium I Residential	R2-1-HPOZ	0	17	0.160139924	Residential - Double, Duplex, or Two Units - 4 Stories or Less	YES - Current	NO - Privately-Owned	Available	Not Used in Prior Housing Element	0	0	0.21244787	0.21244787	2	2*	2*	1328189	698	Wilshire	Yes		Above Moderate
LOS ANGELES	908 S LUCERNE BLVD	90019	5090023002	Low Medium I Residential	R2-1-HPOZ	0	17	0.13924764	Residential - Double, Duplex, or Two Units - 4 Stories or Less	YES - Current	NO - Privately-Owned	Available	Not Used in Prior Housing Element	0	0	0.21244787	0.21244787	2	2*	2*	1328189	714	Wilshire	Yes		Above Moderate
LOS ANGELES	912 S LUCERNE BLVD	90019	5090023003	Low Medium I Residential	R2-1-HPOZ	0	17	0.138919006	Residential - Double, Duplex, or Two Units - 4 Stories or Less	YES - Current	NO - Privately-Owned	Available	Not Used in Prior Housing Element	0	0	0.21244787	0.21244787	2	2*	2*	1328189	732	Wilshire	Yes		Above Moderate
LOS ANGELES	920 S LUCERNE BLVD	90019	5090023004	Low Medium I Residential	R2-1-HPOZ	0	17	0.138859674	Residential - Single Family Residence	YES - Current	NO - Privately-Owned	Available	Not Used in Prior Housing Element	0	0	0.162575483	0.162575483	1	2*	2*	1328189	754	Wilshire			Above Moderate
LOS ANGELES	926 S LUCERNE BLVD	90019	5090023005	Low Medium I Residential	R2-1-HPOZ	0	17	0.138612006	Residential - Single Family Residence	YES - Current	NO - Privately-Owned	Available	Not Used in Prior Housing Element	0	0	0.162575483	0.162575483	1	2*	2*	1328185	616	Wilshire			Above Moderate
LOS ANGELES	932 S LUCERNE BLVD	90019	5090023006	Low Medium I Residential	R2-1-HPOZ	0	17	0.138189923	Residential - Double, Duplex, or Two Units - 4 Stories or Less	YES - Current	NO - Privately-Owned	Available	Not Used in Prior Housing Element	0	0	0.21244787	0.21244787	2	2*	2*	1328185	626	Wilshire	Yes		Above Moderate
LOS ANGELES	936 S LUCERNE BLVD	90019	5090023007	Low Medium I Residential	R2-1-HPOZ	0	17	0.137987942	Residential - Double, Duplex, or Two Units - 4 Stories or Less	YES - Current	NO - Privately-Owned	Available	Not Used in Prior Housing Element	0	0	0.21244787	0.21244787	2	2*	2*	1328185	638	Wilshire	Yes		Above Moderate
LOS ANGELES	942 S LUCERNE BLVD	90019	5090023008	Low Medium I Residential	R2-1-HPOZ	0	17	0.138010862	Residential - Double, Duplex, or Two Units - 4 Stories or Less	YES - Current	NO - Privately-Owned	Available	Not Used in Prior Housing Element	0	0	0.21244787	0.21244787	2	2*	2*	1328185	656	Wilshire	Yes		Above Moderate
LOS ANGELES	950 S LUCERNE BLVD	90019	5090023009	Low Medium I Residential	R2-1-HPOZ	0	17	0.137930683	Residential - Double, Duplex, or Two Units - 4 Stories or Less	YES - Current	NO - Privately-Owned	Available	Not Used in Prior Housing Element	0	0	0.21244787	0.21244787	2	2*	2*	1328185	670	Wilshire	Yes		Above Moderate
LOS ANGELES	800 S WINDSOR BLVD	90005	5090027001	Medium Residential	(Q)R3-1-HPOZ	0	54	0.254736491	Residential - Single Family Residence	YES - Current	NO - Privately-Owned	Available	Not Used in Prior Housing Element	0	0	1.618797255	1.618797255	1	0	0	1328189	356	Wilshire			Above Moderate
LOS ANGELES	858 S WINDSOR BLVD	90005	5090027002	Medium Residential	(Q)R3-1-HPOZ	0	54	0.252770062	Residential - Single Family Residence	YES - Current	NO - Privately-Owned	Available	Not Used in Prior Housing Element	0	0	1.618797255	1.618797255	1	0	0	1328189	582	Wilshire			Above Moderate
LOS ANGELES	806 S WINDSOR BLVD	90005	5090027003	Medium Residential	(Q)R3-1-HPOZ	0	54	0.206160722	Residential - Double, Duplex, or Two Units - 4 Stories or Less	YES - Current	NO - Privately-Owned	Available	Not Used in Prior Housing Element	0	0	0.313100517	0.313100517	2	0	0	1328189	374	Wilshire	Yes		Above Moderate
LOS ANGELES	816 S WINDSOR BLVD	90005	5090027004	Medium Residential	(Q)R3-1-HPOZ	0	54	0.206161118	Residential - Single Family Residence	YES - Current	NO - Privately-Owned	Available	Not Used in Prior Housing Element	0	0	1.397523165	1.397523165	1	0	0	1328189	411	Wilshire			Above Moderate
LOS ANGELES	828 S WINDSOR BLVD	90005	5090027006	Medium Residential	(Q)R3-1-HPOZ	0	54	0.201007791	Residential - Single Family Residence	YES - Current	NO - Privately-Owned	Available	Not Used in Prior Housing Element	0	0	1.337231594	1.337231594	1	0	0	1328189	444	Wilshire			Above Moderate
LOS ANGELES	830 S WINDSOR BLVD	90005	5090027007	Medium Residential	(Q)R3-1-HPOZ	0	54	0.200852051	Residential - Single Family Residence	YES - Current	NO - Privately-Owned	Available	Not Used in Prior Housing Element	0	0	1.34727484	1.34727484	1	0	0	1328189	460	Wilshire			Above Moderate
LOS ANGELES	838 S WINDSOR BLVD	90005	5090027008	Medium Residential	(Q)R3-1-HPOZ	0	54	0.206160884	Residential - Single Family Residence	YES - Current	NO - Privately-Owned	Available	Not Used in Prior Housing Element	0	0	1.406402707	1.406402707	1	0	0	1328189	500	Wilshire			Above Moderate
LOS ANGELES	844 S WINDSOR BLVD	90005	5090027009	Medium Residential	(Q)R3-1-HPOZ	0	54	0.206159852	Residential - Single Family Residence	YES - Current	NO - Privately-Owned	Available	Not Used in Prior Housing Element	0	0	1.397523165	1.397523165	1	0	0	1328189	518	Wilshire			Above Moderate
LOS ANGELES	850 S WINDSOR BLVD	90005	5090027010	Medium Residential	(Q)R3-1-HPOZ	0	54	0.206160733	Residential - Single Family Residence	YES - Current	NO - Privately-Owned	Available	Not Used in Prior Housing Element	0	0	1.397523165	1.397523165	1	0	0	1328189	559	Wilshire			Above Moderate
LOS ANGELES	853 S LORRAINE BLVD	90005	5090027011	Medium Residential	(Q)R3-1-HPOZ	0	54	0.247455873	Residential - Five or More Units or Apartments (Any Combination) - 4 Stories or Less	YES - Current	NO - Privately-Owned	Available	Not Used in Prior Housing Element	0	0	0.214085095	0.214085095	12	0	0	1328189	585	Wilshire	Yes		Above Moderate
LOS ANGELES	845 S LORRAINE BLVD	90005	5090027012	Medium Residential	(Q)R3-1-HPOZ	0	54	0.172134978	Residential - Single Family Residence - Mills Act Property	YES - Current	NO - Privately-Owned	Available	Not Used in Prior Housing Element	0	0	0.839138126	0.839138126	1	0	0	1328189	560	Wilshire	Yes		Above Moderate
LOS ANGELES	839 S LORRAINE BLVD	90005	5090027013	Medium Residential	(Q)R3-1-HPOZ	0	54	0.172132617	Residential - Single Family Residence	YES - Current	NO - Privately-Owned	Available	Not Used in Prior Housing Element	0	0	1.152736378	1.152736378	1	0	0	1328189	519	Wilshire			Above Moderate
LOS ANGELES	835 S LORRAINE BLVD	90005	5090027014	Medium Residential	(Q)R3-1-HPOZ	0	54	0.17213425	Residential - Single Family Residence	YES - Current	NO - Privately-Owned	Available	Not Used in Prior Housing Element	0	0	1.152736378	1.152736378	1	0	0	1328189	503	Wilshire			Above Moderate
LOS ANGELES	827 S LORRAINE BLVD	90005	5090027015	Medium Residential	(Q)R3-1-HPOZ	0	54	0.167621048	Residential - Single Family Residence	YES - Current	NO - Privately-Owned	Available	Not Used in Prior Housing Element	0	0	1.152736378	1.152736378	1	0	0	1328189	458	Wilshire			Above Moderate
LOS ANGELES	809 S LORRAINE BLVD	90005	5090027017	Medium Residential	(Q)R3-1-HPOZ	0	54	0.086137096	Residential - Five or More Units or Apartments (Any Combination) - 4 Stories or Less	YES - Current	NO - Privately-Owned	Available	Not Used in Prior Housing Element	0	0	0.122946024	0.122946024	5	0	0	1328189	416	Wilshire	Yes		Above Moderate
LOS ANGELES	815 S LORRAINE BLVD	90005	5090027017	Medium Residential	(Q)R3-1-HPOZ	0	54	0.172133341	Residential - Five or More Units or Apartments (Any Combination) - 4 Stories or Less	YES - Current	NO - Privately-Owned	Available	Not Used in Prior Housing Element	0	0	0.221415114	0.221415114	5	0	0	1328189	426	Wilshire	Yes		Above Moderate
LOS ANGELES	855 S WINDSOR BLVD	90005	5090028003	Medium Residential	(Q)R3-1-HPOZ	0	54	0.205978403	Residential - Five or More Units or Apartments (Any Combination) - 4 Stories or Less	YES - Current	NO - Privately-Owned	Available	Not Used in Prior Housing Element	0	0	0.198757976	0.198757976	10	0	0	1328189	527	Wilshire	Yes		Above Moderate
LOS ANGELES	800 S PLYMOUTH BLVD	90005	5090028004	Medium Residential	(Q)R3-1-HPOZ	0	54	0.344349034	Residential - Single Family Residence - Guesthouse	YES - Current	NO - Privately-Owned	Available	Not Used in Prior Housing Element	0	0	0.859443283	0.859443283	1	0	0	1328189	351	Wilshire			Above Moderate
LOS ANGELES	808 S P

LOS ANGELES	845 S WINDSOR BLVD	90005	5090028015	Medium Residential	[Q]R3-1-HPOZ	0	54	0.205964233	Residential - Five or More Units or Apartments (Any Combination) - 4 Stories or Less	YES - Current	NO - Privately-Owned	Available	Not Used in Prior Housing Element	0	0	0.186003953	0.186003953	8	0	0	1328189	491	Wilshire		Yes	Above Moderate
LOS ANGELES	829 S WINDSOR BLVD	90005	5090028018	Medium Residential	[Q]R3-1-HPOZ	0	54	0.206093938	Residential - Five or More Units or Apartments (Any Combination) - 4 Stories or Less	YES - Current	NO - Privately-Owned	Available	Not Used in Prior Housing Element	0	0	0.137011421	0.137011421	14	0	0	1328189	415	Wilshire		Yes	Above Moderate
LOS ANGELES	817 S WINDSOR BLVD	90005	5090028019	Medium Residential	[Q]R3-1-HPOZ	0	54	0.205992434	Residential - Five or More Units or Apartments (Any Combination) - 4 Stories or Less	YES - Current	NO - Privately-Owned	Available	Not Used in Prior Housing Element	0	0	0.21647048	0.21647048	12	0	0	1328189	364	Wilshire		Yes	Above Moderate
LOS ANGELES			5090028019	Medium Residential	[Q]R3-1-HPOZ	0	54	0.137452488	Residential - Five or More Units or Apartments (Any Combination) - 4 Stories or Less	YES - Current	NO - Privately-Owned	Available	Not Used in Prior Housing Element	0	0	0.214469925	0.214469925	12	0	0	1328189	380	Wilshire			Above Moderate
LOS ANGELES	4306 W 8TH ST	90005	5090028020	Medium Residential	[Q]R3-1-HPOZ	0	54	0.23886623	Residential - Four Units (Any Combination) - 4 Stories or Less	YES - Current	NO - Privately-Owned	Available	Not Used in Prior Housing Element	0	0	0.290301847	0.290301847	4	0	0	1328189	348	Wilshire		Yes	Above Moderate
LOS ANGELES	837 S WINDSOR BLVD	90005	5090028BRK	Medium Residential	[Q]R3-1-HPOZ	0	54	0.411974813	Residential - Single Family Residence - Condo Conversion	YES - Current	NO - Privately-Owned	Available	Not Used in Prior Housing Element	0	0	0.375713014	0.375713014	27	0	0	1328189	433	Wilshire		Yes	Above Moderate
LOS ANGELES	861 S WINDSOR BLVD	90005	5090028BRK	Medium Residential	[Q]R3-1-HPOZ	0	54	0.354808063	Residential - Single Family Residence - Condominium	YES - Current	NO - Privately-Owned	Available	Not Used in Prior Housing Element	0	0	0.477771279	0.477771279	27	0	0	1328189	566	Wilshire			Above Moderate
LOS ANGELES	861 S PLYMOUTH BLVD	90005	5090029001	Medium Residential	[Q]R3-1-HPOZ	0	54	0.068905155	Residential - Single Family Residence	YES - Current	NO - Privately-Owned	Available	Not Used in Prior Housing Element	0	0	0.111924493	0.111924493	1	3*	3*	1328189	579	Wilshire			Above Moderate
LOS ANGELES			5090029001	Medium Residential	[Q]R3-1-HPOZ	0	54	0.035616132	Residential - Single Family Residence	YES - Current	NO - Privately-Owned	Available	Not Used in Prior Housing Element	0	0	0.062116456	0.062116456	1	1*	1*	1328189	598	Wilshire			Above Moderate
LOS ANGELES	857 S PLYMOUTH BLVD	90005	5090029004	Medium Residential	[Q]R3-1-HPOZ	0	54	0.205933758	Residential - Five or More Units or Apartments (Any Combination) - 4 Stories or Less	YES - Current	NO - Privately-Owned	Available	Not Used in Prior Housing Element	0	0	0.105827607	0.105827607	11	0	0	1328189	521	Wilshire			Above Moderate
LOS ANGELES	849 S PLYMOUTH BLVD	90005	5090029005	Medium Residential	[Q]R3-1-HPOZ	0	54	0.205940025	Residential - Five or More Units or Apartments (Any Combination) - 4 Stories or Less	YES - Current	NO - Privately-Owned	Available	Not Used in Prior Housing Element	0	0	0.186003953	0.186003953	8	0	0	1328189	504	Wilshire		Yes	Above Moderate
LOS ANGELES	839 S PLYMOUTH BLVD	90005	5090029007	Medium Residential	[Q]R3-1-HPOZ	0	54	0.205947339	Residential - Five or More Units or Apartments (Any Combination) - 4 Stories or Less	YES - Current	NO - Privately-Owned	Available	Not Used in Prior Housing Element	0	0	0.257920521	0.257920521	6	0	0	1328189	447	Wilshire		Yes	Above Moderate
LOS ANGELES	833 S PLYMOUTH BLVD	90005	5090029008	Medium Residential	[Q]R3-1-HPOZ	0	54	0.205954159	Residential - Five or More Units or Apartments (Any Combination) - 4 Stories or Less	YES - Current	NO - Privately-Owned	Available	Not Used in Prior Housing Element	0	0	0.143167332	0.143167332	10	0	0	1328189	430	Wilshire		Yes	Above Moderate
LOS ANGELES	815 S PLYMOUTH BLVD	90005	5090029010	Medium Residential	[Q]R3-1-HPOZ	0	54	0.205966449	Residential - Four Units (Any Combination) - 4 Stories or Less	YES - Current	NO - Privately-Owned	Available	Not Used in Prior Housing Element	0	0	0.241525573	0.241525573	4	0	0	1328189	359	Wilshire		Yes	Above Moderate
LOS ANGELES	852 S LUCERNE BLVD	90005	5090029014	Medium Residential	[Q]R3-1-HPOZ	0	54	0.20584666	Residential - Five or More Units or Apartments (Any Combination) - 4 Stories or Less	YES - Current	NO - Privately-Owned	Available	Not Used in Prior Housing Element	0	0	0.182269487	0.182269487	10	0	0	1328189	459	Wilshire		Yes	Above Moderate
LOS ANGELES	866 S LUCERNE BLVD	90005	5090029017	Medium Residential	[Q]R3-1-HPOZ	0	54	0.04139163	Residential - Double, Duplex, or Two Units - 4 Stories or Less	YES - Current	NO - Privately-Owned	Available	Not Used in Prior Housing Element	0	0	0.009259016	0.009259016	2	2*	2*	1328189	552	Wilshire		Yes	Above Moderate
LOS ANGELES	868 S LUCERNE BLVD	90005	5090029017	Medium Residential	[Q]R3-1-HPOZ	0	54	0.055027943	Residential - Double, Duplex, or Two Units - 4 Stories or Less	YES - Current	NO - Privately-Owned	Available	Not Used in Prior Housing Element	0	0	0.011180633	0.011180633	2	2*	2*	1328189	558	Wilshire		Yes	Above Moderate
LOS ANGELES	4423 W FRANCIS AVE	90005	5090029020	Medium Residential	[Q]R3-1-HPOZ	0	54	0.09352405	Residential - Four Units (Any Combination) - 4 Stories or Less - Mills Act Property	YES - Current	NO - Privately-Owned	Available	Not Used in Prior Housing Element	0	0	0.121380298	0.121380298	4	0	0	1328189	581	Wilshire		Yes	Above Moderate
LOS ANGELES	828 S LUCERNE BLVD	90005	5090029023	Medium Residential	[Q]R3-1-HPOZ	0	54	0.205786996	Residential - Five or More Units or Apartments (Any Combination) - 4 Stories or Less	YES - Current	NO - Privately-Owned	Available	Not Used in Prior Housing Element	0	0	0.17196786	0.17196786	16	0	0	1328189	373	Wilshire			Above Moderate
LOS ANGELES	834 S LUCERNE BLVD	90005	5090029024	Medium Residential	[Q]R3-1-HPOZ	0	54	0.205802763	Residential - Five or More Units or Apartments (Any Combination) - 4 Stories or Less	YES - Current	NO - Privately-Owned	Available	Not Used in Prior Housing Element	0	0	0.17196786	0.17196786	16	0	0	1328189	410	Wilshire		Yes	Above Moderate
LOS ANGELES	819 S CRENSHAW BLVD	90005	5090033004	Medium Residential	R3-1-HPOZ	0	54	0.172296888	Residential - Single Family Residence	YES - Current	NO - Privately-Owned	Available	Not Used in Prior Housing Element	0	0	1.152736378	1.152736378	1	0	0	1328189	497	Wilshire			Above Moderate
LOS ANGELES	827 S CRENSHAW BLVD	90005	5090033005	Medium Residential	R3-1-HPOZ	0	54	0.17229642	Institutional - Homes for Aged and Others - One Story	YES - Current	NO - Privately-Owned	Available	Not Used in Prior Housing Element	0	0	0.037821272	0.037821272	0	0	0	1328189	511	Wilshire			Above Moderate
LOS ANGELES	829 S CRENSHAW BLVD	90005	5090033006	Medium Residential	R3-1-HPOZ	0	54	0.172298927	Residential - Five or More Units or Apartments (Any Combination) - 4 Stories or Less	YES - Current	NO - Privately-Owned	Available	Not Used in Prior Housing Element	0	0	0.167722559	0.167722559	6	0	0	1328189	548	Wilshire		Yes	Above Moderate
LOS ANGELES	845 S CRENSHAW BLVD	90005	5090033009	Medium Residential	R3-1-HPOZ	0	54	0.172298627	Residential - Four Units (Any Combination) - 4 Stories or Less	YES - Current	NO - Privately-Owned	Available	Not Used in Prior Housing Element	0	0	0.122536945	0.122536945	4	0	0	1328189	599	Wilshire			Above Moderate
LOS ANGELES	851 S CRENSHAW BLVD	90005	5090033010	Medium Residential	R3-1-HPOZ	0	54	0.172297752	Residential - Three Units (Any Combination) - 4 Stories or Less	YES - Current	NO - Privately-Owned	Available	Not Used in Prior Housing Element	0	0	0.229205108	0.229205108	3	0	0	1328189	609	Wilshire		Yes	Above Moderate
LOS ANGELES	857 S CRENSHAW BLVD	90005	5090033011	Medium Residential	R3-1-HPOZ	0	54	0.172296774	Residential - Five or More Units or Apartments (Any Combination) - 4 Stories or Less	YES - Current	NO - Privately-Owned	Available	Not Used in Prior Housing Element	0	0	0.135994208	0.135994208	8	0	0	1328189	635	Wilshire		Yes	Above Moderate
LOS ANGELES	877 S CRENSHAW BLVD	90005	5090033015	Medium Residential	R3-1-HPOZ	0	54	0.172297881	Residential - Single Family Residence	YES - Current	NO - Privately-Owned	Available	Not Used in Prior Housing Element	0	0	1.152736378	1.152736378	1	0	0	1328189	716	Wilshire			Above Moderate
LOS ANGELES	887 S CRENSHAW BLVD	90005	5090033017	Medium Residential	R3-1-HPOZ	0	54	0.172298237	Residential - Double, Duplex, or Two Units - 4 Stories or Less	YES - Current	NO - Privately-Owned	Available	Not Used in Prior Housing Element	0	0	0.759101534	0.759101534	2	0	0	1328189	756	Wilshire		Yes	Above Moderate
LOS ANGELES	891 S CRENSHAW BLVD	90005	5090033018	Medium Residential	R3-1-HPOZ	0	54	0.172297264	Residential - Single Family Residence	YES - Current	NO - Privately-Owned	Available	Not Used in Prior Housing Element	0	0	1.152736378	1.152736378	1	0	0	1328189	776	Wilshire			Above Moderate
LOS ANGELES	808 S LORRAINE BLVD	90005	5090033020	Medium Residential	[Q]R3-1-HPOZ	0	54	0.172222213	Residential - Single Family Residence	YES - Current	NO - Privately-Owned	Available	Not Used in Prior Housing Element	0	0	1.152736378	1.152736378	1	0	0	1328189	429	Wilshire			Above Moderate
LOS ANGELES	814 S LORRAINE BLVD	90005	5090033021	Medium Residential	[Q]R3-1-HPOZ	0	54	0.172233333	Residential - Single Family Residence - Pool	YES - Current	NO - Privately-Owned	Available	Not Used in Prior Housing Element	0	0	1.152736378	1.152736378	1	0	0	1328189	446	Wilshire			Above Moderate
LOS ANGELES	820 S LORRAINE BLVD	90005	5090033022	Medium Residential	[Q]R3-1-HPOZ	0	54	0.167761927	Residential - Single Family Residence - Pool	YES - Current	NO - Privately-Owned	Available	Not Used in Prior Housing Element	0	0	1.152736378	1.152736378	1	0	0	1328189	486	Wilshire			Above Moderate
LOS ANGELES	824 S LORRAINE BLVD	90005	5090033023	Medium Residential	[Q]R3-1-HPOZ	0	54	0.162345945	Residential - Four Units (Any Combination) - 4 Stories or Less	YES - Current	NO - Privately-Owned	Available	Not Used in Prior Housing Element	0	0	0.596820927	0.596820927	4	0	0	1328189	506	Wilshire		Yes	Above Moderate
LOS ANGELES	832 S LORRAINE BLVD	90005	5090033024	Medium Residential	[Q]R3-1-HPOZ	0	54	0.172267311	Residential - Single Family Residence	YES - Current	NO - Privately-Owned	Available	Not Used in Prior Housing Element	0	0	0.395083475	0.395083475	1	0	0	1328189	524	Wilshire			Above Moderate
LOS ANGELES	838 S LORRAINE BLVD	90005	5090033025	Medium Residential	[Q]R3-1-HPOZ	0	54	0.172277782	Residential - Single Family Residence	YES - Current	NO - Privately-Owned	Available	Not Used in Prior Housing Element	0	0	0.391424417	0.391424417	1	0	0	1328189	564	Wilshire			Above Moderate
LOS ANGELES	844 S LORRAINE BLVD	90005	5090033026	Medium Residential	[Q]R3-1-HPOZ	0	54	0.172290212	Residential - Three Units (Any Combination) - 4 Stories or Less - Pool	YES - Current	NO - Privately-Owned	Available	Not Used in Prior Housing Element	0	0	0.686454153	0.686454153	3	0	0	1328189	589	Wilshire		Yes	Above Moderate
LOS ANGELES	852 S LORRAINE BLVD	90005	5090033034	Medium Residential	[Q]R3-1-HPOZ	0	54	0.180821669	Residential - Five or More Units or Apartments (Any Combination) - 4 Stories or Less - Pool	YES - Current	NO - Privately-Owned	Available	Not Used in Prior Housing Element	0	0	0.125718737	0.125718737	12	0	0	1328189	602	Wilshire		Yes	Above Moderate
LOS ANGELES	871 S CRENSHAW BLVD	90005	5090033BRK	Medium Residential	R3-1-HPOZ	0	54	0.45831042	Residential - Single Family Residence - Condominium	YES - Current	NO - Privately-Owned	Available	Not Used in Prior Housing Element	0	0	0.163751991	0.163751991	40	0	0	1328189	1256	Wilshire			Above Moderate
LOS ANGELES	895 S CRENSHAW BLVD	90005	5090034001	Medium Residential	R3-1-HPOZ	0	54	0.172297389	Residential - Single Family Residence	YES - Current	NO - Privately-Owned	Available	Not Used in Prior Housing Element	0	0	1.152736378	1.152736378	1	0	0	1328189	793	Wilshire			Above Moderate
LOS ANGELES	897 S CRENSHAW BLVD	90005	5090034002	Medium Residential	R3-1-HPOZ	0	54	0.202158889	Residential - Five or More Units or Apartments (Any Combination) - 4 Stories or Less	YES - Current	NO - Privately-Owned	Available	Not Used in Prior Housing Element	0	0	0.136164201	0.136164201	12	0	0	1328189	814	Wilshire		Yes	Above Moderate
LOS ANGELES	927 S CRENSHAW BLVD	90019	5090034009	Limited Commercial	CR-1VL	0	108	0.172176521	Commercial - Office Building - One Story	YES - Current	NO - Privately-Owned	Available	Not Used in Prior Housing Element	0.327440906	0	0	0.327440906	1	0	0	1328189	937	Wilshire			Lower
LOS ANGELES	933 S CRENSHAW BLVD	90019	5090034010	Limited Commercial	CR-1VL	0	108	0.172178067	Commercial - Office Building - One Story	YES - Current	NO - Privately-Owned	Available	Not Used in Prior Housing Element	0.327440906	0	0	0.327440906	1	0	0	1328189	962	Wilshire			Lower
LOS ANGELES	937 S CRENSHAW BLVD	90019	5090034011	Limited Commercial	CR-1VL	0	108	0.172178067	Commercial - Office Building - One Story	YES - Current	NO - Privately-Owned	Available	Not Used in Prior Housing Element	0.363493323	0	0	0.363493323	0	0	0	1328189	975	Wilshire			Lower
LOS ANGELES	958 S VICTORIA AVE	90019	5090034016	Low II Residential	R1-1-HPOZ	0	1 unit per lot	0.197085754	Commercial - Parking Lot (Commercial Use Property) - Lots - Patron or Employee - One Story	YES - Current	NO - Privately-Owned	Available	Not Used in Prior Housing Element	0	0	0.006202709	0.006202709	0	0	0	1328189	1022	Wilshire			Above Moderate
LOS ANGELES	952 S VICTORIA AVE	90019	5090034017	Low II Residential	R1-1-HPOZ	0	1 unit per lot	0.197093771	Commercial - Parking Lot (Commercial Use Property) - Lots - Patron or Employee - One Story	YES - Current	NO - Privately-Owned	Available	Not Used in Prior Housing Element	0	0	0.001478833	0.001478833	0	0	0	1328189	1006	Wilshire			Above Moderate
LOS ANGELES	903 S CRENSHAW BLVD	90019	5090034034	Limited Commercial	(T)(Q)CR-1VL	0	108	0.464877694	Commercial - Professional Building - Wireless Communication Tower - One Story	YES - Current	NO - Privately-Owned	Available	Not Used in Prior Housing Element	0.079839408	0	0	0.079839408	0	0	0	1328189	861	Wilshire			Lower
LOS ANGELES	4201 W 10TH ST	90019	5090034035	Neighborhood Office Commercial	CR-1VL	0	108	0.172176588	Commercial - Store - One Story	YES - Current	NO - Privately-Owned	Available	Not Used in Prior Housing Element	0.148923504	0	0	0.148923504	1	0	0	1328189	1054	Wilshire			Lower
LOS ANGELES	945 S CRENSHAW BLVD	90019	5090034035	Limited Commercial	CR-1VL	0	108	0.172175336	Commercial - Store - One Story	YES - Current	NO - Privately-Owned	Available	Not Used in Prior Housing Element	0.148923504	0	0	0.148923504	1	0	0	1328189	996	Wilshire			Lower
LOS ANGELES	949 S CRENSHAW BLVD	90019	5090034035	Limited Commercial	CR-1VL	0	108	0.172177415	Commercial - Store - One Story	YES - Current	NO - Privately-Owned	Available	Not Used in Prior Housing Element	0.148923504	0	0	0.148923504	1	0	0	1328189	1017	Wilshire			Lower
LOS ANGELES	955 S CRENSHAW BLVD	90019	5090034035	Limited Commercial	CR-1VL	0	108	0.172176588	Commercial - Store - One Story	YES - Current	NO - Privately-Owned	Available	Not Used in Prior Housing Element	0.148923504	0	0	0.148923504	1	0	0	1328189	1035	Wilshire			Lower
LOS ANGELES	818 S CRENSHAW BLVD	90005	5092002025	Medium Residential	R3-1	0	54	0.164098794	Residential - Five or More Units or Apartments (Any Combination) - 4 Stories or Less	YES - Current	NO - Privately-Owned	Available	Not Used in Prior Housing Element	0	0	0.157390094	0.157390094	6	0	0	1328189	549	Wilshire		Yes	Above Moderate
LOS ANGELES	826 S CRENSHAW BLVD	90005	5092002026	Medium Residential	R3-1	0	54	0.16432372	Residential - Single Family Residence	YES - Current	NO - Privately-Owned	Available	Not Used in Prior Housing Element	1.146817589	0	0	1.146817589	1	0	0	1328189	569	Wilshire			Lower
LOS ANGELES	830 S CRENSHAW BLVD	90005	5092002027	Medium Residential	R3-1	0	54	0.164550237	Residential - Five or More Units or Apartments (Any Combination) - 4 Stories or Less	YES - Current	NO - Privately-Owned	Available	Not Used in Prior Housing Element	0	0	0.125631392	0.125631392	10	0	0	1328189	588	Wilshire		Yes	Above Moderate
LOS ANGELES	860 S CRENSHAW BLVD	90005	5092002033	Medium Residential	R3-1	0	54	0.165905011	Residential - Single Family Residence	YES - Current	NO - Privately-Owned	Available	Not Used in Prior Housing Element	1.152736378	0	0	1.152736378	1	0	0	1328189	693	Wilshire			Lower
LOS ANGELES	882 S CRENSHAW BLVD	90005	5092002037	Medium Residential	R3-1	0	54	0.166809649	Residential - Rooming/Boarding House	YES - Current	NO - Privately-Owned	Available	Not Used in Prior Housing Element	1.152736378	0	0	1.152736378	1	0	0	1328189	777	Wilshire			Lower
LOS ANGELES	888 S CRENSHAW BLVD	90005	5092002038	Medium Residential	R3-1	0	54	0.167034244	Residential - Double, Duplex, or Two Units - 4 Stories or Less	YES - Current	NO - Privately-Owned	Available	Not Used in Prior Housing Element	0	0	0.254213953	0.254213953	2	0	0	1328189	794	Wilshire		Yes	Above Moderate
LOS ANGELES	890 S CRENSHAW BLVD	90005	5092002039	Medium Residential	R3-1	0	54	0.167260083	Residential - Single Family Residence	YES - Current	NO - Privately-Owned	Available	Not Used in Prior Housing Element	1.152736378	0	0	1.152736378	1	0	0	1328189	813	Wilshire			Lower
LOS ANGELES	894 S CRENSHAW BLVD	90005	5092002040	Medium Residential	R3-1	0	54	0.166479768	Residential - Five or More Units or Apartments (Any Combination) - 4 Stories or Less	YES - Current	NO - Privately-Owned	Available	Not Used in Prior Housing Element	0	0	0.155868876	0.155868876	9	0	0	1328189	831	Wilshire		Yes	Above Moderate
LOS ANGELES	898 S CRENSHAW BLVD	90005	5092002041	Medium Residential	R3-1	0	54	0.167726668	Residential - Single Family Residence	YES - Current	NO - Privately-Owned	Available	Not Used in Prior Housing Element	1.152736378	0	0	1.152736378	1	0	0	1328189	854	Wilshire			Lower
LOS ANGELES	858 S CRENSHAW BLVD	90005	5092002046	Medium Residential	R3-1	0	54	0.148462077	Residential - Double, Duplex, or Two Units - 4 Stories or Less	YES - Current	NO - Privately-Owned	Available	Not Used in Prior Housing Element	0	0	0.665278995	0.665278995	2	0	0	1328189	679	Wilshire		Yes	Above Moderate
LOS ANGELES	836 S CRENSHAW BLVD	90005	5092002BRK	Medium Residential	R3-1	0	54	0.623726087	Residential - Five or More Units or Apartments (Any Combination) - 4 Stories or Less	YES - Current	NO - Privately-Owned	Available	Not Used in Prior Housing Element	0	0	0.084638306	0.084638306	44	0	0	1328189	1264	Wilshire		Yes	Above Moderate
LOS ANGELES	4113 W OLYMPIC BLVD	90019	5092003011	Neighborhood Office Commercial	C2-1	0	108	0.167353497	Commercial - Restaurant, Cocktail Lounge - Restaurant, Cocktail Lounge, Tavern - One Story	YES - Current	NO - Privately-Owned	Available	Not Used in Prior Housing Element	0.229551864	0	0	0.229551864	5	0	0	1328189	1121	Wilshire			Lower
LOS ANGELES	956 S CRENSHAW BLVD	90019	5092003012	Neighborhood Office Commercial	CR-1VL	0	108	0.170673779	Commercial - Store - One Story	YES - Current	NO - Privately-Owned	Available	Not Used in Prior Housing Element	0.059357506	0	0	0.059357506	6	0	0	1328189	1091	Wilshire			Lower
LOS ANGELES	952 S CRENSHAW BLVD	90019	5092003013	Limited Commercial	CR-1VL	0	108	0.170458446	Commercial - Parking Lot (Commercial Use Property) - Lots - Patron or Employee - One Story	YES - Current	NO - Privately-Owned	Available	Not Used in Prior Housing Element	0.065270668	0	0	0.065270668	1	0	0	1328189	1073	Wilshire			Lower
LOS ANGELES	946 S CRENSHAW BLVD	90019	5092003014	Limited Commercial	CR-1VL	0	108	0.170236206	Residential - Single Family Residence	YES - Current	NO - Privately-Owned	Available	Not Used in Prior Housing Element	2.03080349	0	0	2.03080349	1	0	0	1328189	1055	Wilshire			Lower
LOS ANGELES	932 S CRENSHAW BLVD	90019	5092003017	Limited Commercial	CR-1VL	0	108	0.169570086	Commercial - Parking Lot (Commercial Use Property) - Lots - Patron or Employee - One Story	YES - Current	NO - Privately-Owned	Available	Not Used in Prior Housing Element	0.283432102	0	0	0.283432102	0	0	0	1328189	997	Wilshire			Lower
LOS ANGELES	926 S CRENSHAW BLVD	90019	5092003018	Limited Commercial	CR-1VL	0	108	0.169347912	Commercial - Parking Lot (Commercial Use Property) - Lots - Patron or Employee - One Story	YES - Current	NO - Privately-Owned	Available	Not Used in Prior Housing Element	0.027380949	0	0	0.027380949	0	0	0	1328189	976	Wilshire			Lower
LOS ANGELES	922 S CRENSHAW BLVD	90019	5092003019	Limited Commercial	CR-1VL	0	108	0.169127284	Residential - Single Family Residence	YES - Current	NO - Privately-Owned	Available	Not Used in Prior Housing Element	2.03080349	0	0	2.03080349	1	0	0	1328189	963	Wilshire			Lower
LOS ANGELES	916 S CRENSHAW BLVD	90019	5092003020	Limited Commercial	CR-1VL	0	108	0.16890507	Residential - Single Family Residence	YES - Current	NO - Privately-Owned	Available	Not Used in Prior Housing Element	2.242230988	0	0	2.242230988	0	0	0	1328189	938	Wilshire			Lower
LOS ANGELES	912 S CRENSHAW BLVD	90019	5092003021	Limited Commercial	CR-1VL	0	108	0.168650062	Residential - Single Family Residence	YES - Current	NO - Privately-Owned	Available	Not Used in Prior Housing Element	2.242230988	0	0	2.242230988	0	0	0	1328189	929	Wilshire			Lower
LOS ANGELES	938 S CRENSHAW BLVD	90019	5092003026	Limited Commercial	CR-1VL	0	108	0.152589591	Commercial - Office Building - One Story	YES - Current	NO - Privately-Owned	Available	Not Used in Prior Housing Element	0.055731048	0	0	0.055731048	0	0	0	1328189	1018	Wilshire			Lower
LOS ANGELES	940 S CRENSHAW BLVD	90019	5092003026	Limited Commercial	CR-1VL	0	108	0.152809551	Commercial - Office Building - One Story	YES - Current	NO - Privately-Owned	Available	Not Used in Prior Housing Element	0.055731048	0	0	0.055731048	0	0	0	1328189	1037	Wilshire			Lower
LOS ANGELES	927 S NORTON AVE	90019	5092004010	Low II Residential	R1-1-HPOZ	0	1 unit per lot	0.190748165	Residential - Single Family Residence - Vacant Land	YES - Current	NO - Privately-Owned	Available	Not Used in Prior Housing Element	0	0	0.087753546	0.087753546	0	0	0	1328189	1064	Wilshire			Above Moderate
LOS ANGELES	952 S BRONSON AVE	90019	5092004019	Low II Residential	R1-1-HPOZ	0	1 unit per lot	0.125817453	Commercial - Parking Lot (Commercial Use Property) - Lots - Patron or Employee - One Story	YES - Current	NO - Privately-Owned	Available	Not Used in Prior Housing Element	0	0	0.00244424	0.00244424	0	0	0	1328189	1141	Wilshire			Above Moderate
LOS ANGELES			5092004019	Low II Residential	R1-1-HPOZ	0	1 unit per lot	0.015712248	Commercial - Parking Lot (Commercial Use Property) - Lots - Patron or Employee - One Story	YES - Current	NO - Privately-Owned	Available	Not Used in Prior Housing Element	0	0	0.00244424	0.00244424	0	0	0	1328189	1139	Wilshire			Above Moderate
LOS ANGELES	4027 W OLYMPIC BLVD	90019	5092004024	Neighborhood Office Commercial	C2-1	0	108	0.154041591	Commercial - Store - One Story	YES - Current	NO - Privately-Owned	Available	Not Used in Prior Housing Element	0.058783074	0	0	0.058783074	5	0	0	1328189	1153	Wilshire			Lower
LOS ANGELES	912 S BRONSON AVE	90019	5092004026	Low II Residential	R1-1-HPOZ	0	1 unit per lot	0.157331116		YES - Current	NO - Privately-Owned	Available	Not Used in Prior Housing Element	0	0	0.0129871	0.0129871	0	0	0	1328189	983	Wilshire			Above Moderate
LOS ANGELES	914 S BRONSON AVE	90019	5092004026	Low II Residential	R1-1-HPOZ	0	1 unit per lot	0.157318782		YES - Current	NO - Privately-Owned	Available	Not Used in Prior Housing Element	0	0	0.0129871	0.0129871	0	0	0	1328189	1004	Wilshire			Above Moderate
LOS ANGELES	900 S BRONSON AVE	90019	5092004027	Low II Residential	R1-1-HPOZ	0	1 unit per lot	0.155907001	Institutional - Church - One Story	YES - Current	NO - Privately-Owned	Available	Not Used in Prior Housing Element	0	0	0.001761829	0.001761829	0	0	0	1328189	943	Wilshire			Above Moderate
LOS ANGELES			5092004027	Low II Residential	R1-1-HPOZ	0	1 unit per lot	0.017149798	Institutional - Church - One Story	YES - Current	NO - Privately-Owned	Available	Not Used in Prior Housing Element	0	0	0.001761829	0.001761829	0	0	0	1328189	982	Wilshire			Above Moderate
LOS ANGELES	906 S BRONSON AVE	90019	5092004028	Low II Residential	R1-1-HPOZ	0	1 unit per lot	0.140157439	Institutional - Church - One Story	YES - Current	NO - Privately-Owned	Available	Not Used in Prior Housing Element	0	0	0.271652126	0.271652126	0	0	0	1328189	966	Wilshire			Above Moderate
LOS ANGELES	4009 W OLYMPIC BLVD	90019	5092004030	Neighborhood Office Commercial	C2-1	0	108	0.105099508	Commercial - Store - One Story	YES - Current	NO - Privately-Owned	Available	Not Used in Prior Housing Element	0.024483677	0	0	0.024483677	5	0	0	1328189	1196	Wilshire			Lower
LOS ANGELES	953 S NORTON AVE	90019	5092004030	Neighborhood Office Commercial	C2-1	0	108	0.077051513	Commercial - Store - One Story	YES - Current	NO - Privately-Owned	Available	Not Used in Prior Housing Element	0.019528197	0	0	0.019528197	5	0	0	1328189	1179	Wilshire			Lower
LOS ANGELES	947 S NORTON AVE	90019	5092004031	Low II Residential	R1-1-HPOZ

LOS ANGELES	811 S WILTON PL	90005	5092012002	Medium Residential	R3-1-HPOZ	0	54	0.206616613	Residential - Five or More Units or Apartments (Any Combination) - 4 Stories or Less	YES - Current	NO - Privately-Owned	Available	Not Used in Prior Housing Element	0	0	0.198757976	0.198757976	10	0	0	1328189	657	Wilshire							
LOS ANGELES	815 S WILTON PL	90005	5092012003	Medium Residential	R3-1-HPOZ	0	54	0.206605259	Residential - Five or More Units or Apartments (Any Combination) - 4 Stories or Less	YES - Current	NO - Privately-Owned	Available	Not Used in Prior Housing Element	0	0	0.130864352	0.130864352	12	0	0	1328189	682	Wilshire		Yes					Above Moderate
LOS ANGELES	827 S WILTON PL	90005	5092012005	Medium Residential	R3-1-HPOZ	0	54	0.195567792	Residential - Five or More Units or Apartments (Any Combination) - 4 Stories or Less	YES - Current	NO - Privately-Owned	Available	Not Used in Prior Housing Element	0	0	0.046510786	0.046510786	18	0	0	1328189	733	Wilshire							Above Moderate
LOS ANGELES	831 S WILTON PL	90005	5092012006	Medium Residential	R3-1-HPOZ	0	54	0.206577938	Residential - Five or More Units or Apartments (Any Combination) - 4 Stories or Less	YES - Current	NO - Privately-Owned	Available	Not Used in Prior Housing Element	0	0	0.221440032	0.221440032	6	0	0	1328189	758	Wilshire		Yes					Above Moderate
LOS ANGELES	845 S WILTON PL	90005	5092012008	Medium Residential	R3-1-HPOZ	0	54	0.206523347	Residential - Single Family Residence	YES - Current	NO - Privately-Owned	Available	Not Used in Prior Housing Element	0	0	1.397523165	1.397523165	1	0	0	1328189	808	Wilshire							Above Moderate
LOS ANGELES	857 S WILTON PL	90005	5092012010	Medium Residential	R3-1-HPOZ	0	54	0.206504482	Residential - Double, Duplex, or Two Units - 4 Stories or Less	YES - Current	NO - Privately-Owned	Available	Not Used in Prior Housing Element	0	0	1.286839485	1.286839485	2	0	0	1328189	864	Wilshire							Above Moderate
LOS ANGELES	863 S WILTON PL	90005	5092012011	Medium Residential	R3-1-HPOZ	0	54	0.206492977	Residential - Five or More Units or Apartments (Any Combination) - 4 Stories or Less	YES - Current	NO - Privately-Owned	Available	Not Used in Prior Housing Element	0	0	0.182269487	0.182269487	10	0	0	1328189	888	Wilshire		Yes					Above Moderate
LOS ANGELES	871 S WILTON PL	90005	5092012012	Medium Residential	R3-1-HPOZ	0	54	0.248051451	Residential - Five or More Units or Apartments (Any Combination) - 4 Stories or Less - Pool	YES - Current	NO - Privately-Owned	Available	Not Used in Prior Housing Element	0	0	0.112840413	0.112840413	20	0	0	1328189	909	Wilshire		Yes					Above Moderate
LOS ANGELES	801 S WILTON PL	90005	5092012026	Medium Residential	R3-1-HPOZ	0	54	0.184373933	Institutional - Church - One Story	YES - Current	NO - Privately-Owned	Available	Not Used in Prior Housing Element	0	0	0.037359611	0.037359611	1	0	0	1328189	626	Wilshire							Above Moderate
LOS ANGELES	810 S NORTON AVE	90005	5092015021	Low Medium I Residential	R2-1-HPOZ	0	17	0.129972182	Residential - Double, Duplex, or Two Units - 4 Stories or Less	YES - Current	NO - Privately-Owned	Available	Not Used in Prior Housing Element	0	0	0.138200676	0.138200676	2	2*	2*	1328189	615	Wilshire		Yes					Above Moderate
LOS ANGELES	820 S NORTON AVE	90005	5092015023	Low Medium I Residential	R2-1-HPOZ	0	17	0.164658747	Residential - Double, Duplex, or Two Units - 4 Stories or Less	YES - Current	NO - Privately-Owned	Available	Not Used in Prior Housing Element	0	0	0.169921499	0.169921499	2	2*	2*	1328189	665	Wilshire		Yes					Above Moderate
LOS ANGELES	824 S NORTON AVE	90005	5092015024	Low Medium I Residential	R2-1-HPOZ	0	17	0.16579541	Residential - Double, Duplex, or Two Units - 4 Stories or Less	YES - Current	NO - Privately-Owned	Available	Not Used in Prior Housing Element	0	0	0.02560382	0.02560382	2	2*	2*	1328189	683	Wilshire		Yes					Above Moderate
LOS ANGELES	830 S NORTON AVE	90005	5092015025	Low Medium I Residential	R2-1-HPOZ	0	17	0.166932059	Residential - Double, Duplex, or Two Units - 4 Stories or Less	YES - Current	NO - Privately-Owned	Available	Not Used in Prior Housing Element	0	0	0.169921499	0.169921499	2	2*	2*	1328189	703	Wilshire		Yes					Above Moderate
LOS ANGELES	836 S NORTON AVE	90005	5092015026	Low Medium I Residential	R2-1-HPOZ	0	17	0.168070172	Residential - Single Family Residence	YES - Current	NO - Privately-Owned	Available	Not Used in Prior Housing Element	0	0	0.129717565	0.129717565	1	2*	2*	1328189	721	Wilshire							Above Moderate
LOS ANGELES	840 S NORTON AVE	90005	5092015027	Low Medium I Residential	R2-1-HPOZ	0	17	0.169205808	Residential - Single Family Residence	YES - Current	NO - Privately-Owned	Available	Not Used in Prior Housing Element	0	0	0.129717565	0.129717565	1	2*	2*	1328189	741	Wilshire							Above Moderate
LOS ANGELES	846 S NORTON AVE	90005	5092015028	Low Medium I Residential	R2-1-HPOZ	0	17	0.170345458	Residential - Single Family Residence	YES - Current	NO - Privately-Owned	Available	Not Used in Prior Housing Element	0	0	0.105958065	0.105958065	1	2*	2*	1328189	762	Wilshire							Above Moderate
LOS ANGELES	850 S NORTON AVE	90005	5092015029	Low Medium I Residential	R2-1-HPOZ	0	17	0.17148136	Residential - Single Family Residence	YES - Current	NO - Privately-Owned	Available	Not Used in Prior Housing Element	0	0	0.105958065	0.105958065	1	2*	2*	1328189	780	Wilshire							Above Moderate
LOS ANGELES	856 S NORTON AVE	90005	5092015030	Low Medium I Residential	R2-1-HPOZ	0	17	0.172618807	Residential - Single Family Residence - Mills Act Property	YES - Current	NO - Privately-Owned	Available	Not Used in Prior Housing Element	0	0	0.132216275	0.132216275	1	3*	3*	1328189	802	Wilshire							Above Moderate
LOS ANGELES	860 S NORTON AVE	90005	5092015031	Low Medium I Residential	R2-1-HPOZ	0	17	0.173575786	Residential - Single Family Residence - Pool	YES - Current	NO - Privately-Owned	Available	Not Used in Prior Housing Element	0	0	0.132216275	0.132216275	1	3*	3*	1328189	818	Wilshire							Above Moderate
LOS ANGELES	866 S NORTON AVE	90005	5092015032	Low Medium I Residential	R2-1-HPOZ	0	17	0.174856653	Residential - Double, Duplex, or Two Units - 4 Stories or Less	YES - Current	NO - Privately-Owned	Available	Not Used in Prior Housing Element	0	0	0.177919316	0.177919316	2	3*	3*	1328189	839	Wilshire		Yes					Above Moderate
LOS ANGELES	876 S NORTON AVE	90005	5092015034	Low Medium I Residential	R2-1-HPOZ	0	17	0.177131292	Residential - Single Family Residence	YES - Current	NO - Privately-Owned	Available	Not Used in Prior Housing Element	0	0	0.132216275	0.132216275	1	3*	3*	1328189	882	Wilshire							Above Moderate
LOS ANGELES	880 S NORTON AVE	90005	5092015035	Low Medium I Residential	R2-1-HPOZ	0	17	0.178268393	Residential - Single Family Residence	YES - Current	NO - Privately-Owned	Available	Not Used in Prior Housing Element	0	0	0.132216275	0.132216275	1	3*	3*	1328189	901	Wilshire							Above Moderate
LOS ANGELES	886 S NORTON AVE	90005	5092015036	Low Medium I Residential	R2-1-HPOZ	0	17	0.179404883	Residential - Single Family Residence - Mills Act Property	YES - Current	NO - Privately-Owned	Available	Not Used in Prior Housing Element	0	0	0.132216275	0.132216275	1	3*	3*	1328189	916	Wilshire							Above Moderate
LOS ANGELES	890 S NORTON AVE	90005	5092015037	Low Medium I Residential	R2-1-HPOZ	0	17	0.180542267	Residential - Single Family Residence	YES - Current	NO - Privately-Owned	Available	Not Used in Prior Housing Element	0	0	0.132216275	0.132216275	1	3*	3*	1328189	931	Wilshire							Above Moderate
LOS ANGELES	894 S NORTON AVE	90005	5092015038	Low Medium I Residential	R2-1-HPOZ	0	17	0.181679431	Residential - Double, Duplex, or Two Units - 4 Stories or Less	YES - Current	NO - Privately-Owned	Available	Not Used in Prior Housing Element	0	0	0.177919316	0.177919316	2	3*	3*	1328189	941	Wilshire		Yes					Above Moderate
LOS ANGELES	3921 W OLYMPIC BLVD	90019	5092016011	General Commercial	C2-1	0	108	0.157394188	Commercial - Store Combination - Store and Office Combination - One Story	YES - Current	NO - Privately-Owned	Available	Not Used in Prior Housing Element	0.062681587	0	0	0.062681587	12	0	0	1328189	1225	Wilshire							Lower
LOS ANGELES	952 S NORTON AVE	90019	5092016011	General Commercial	C2-1	0	108	0.106865043	Commercial - Store Combination - Store and Office Combination - One Story	YES - Current	NO - Privately-Owned	Available	Not Used in Prior Housing Element	0.046879157	0	0	0.046879157	12	0	0	1328189	1209	Wilshire							Lower
LOS ANGELES	3915 W OLYMPIC BLVD	90019	5092016012	General Commercial	C2-1	0	108	0.078759564	Recreational - Athletic and Amusement Facility - Gymnasium, Health Spa - One Story	YES - Current	NO - Privately-Owned	Available	Used in Prior Housing Element - Non-Vacant	0.073036037	0	0	0.073036037	0	0	0	1328189	1243	Wilshire							Lower
LOS ANGELES			5092016012	General Commercial	C2-1	0	108	0.05057578	Recreational - Athletic and Amusement Facility - Gymnasium, Health Spa - One Story	YES - Current	NO - Privately-Owned	Available	Used in Prior Housing Element - Non-Vacant	0	0	0.00148367	0.00148367	0	0	0	1328189	1230	Wilshire							Above Moderate
LOS ANGELES	3909 W OLYMPIC BLVD	90019	5092016023	General Commercial	C2-1	0	108	0.197623169	Commercial - Store - One Story	YES - Current	NO - Privately-Owned	Available	Not Used in Prior Housing Element	0.082295491	0	0	0.082295491	5	0	0	1298189	32	Wilshire							Lower
LOS ANGELES	3901 1/2 W OLYMPIC BLVD	90019	5092016024	General Commercial	C2-1	0	108	0.017101377	Commercial - Restaurant, Cocktail Lounge - Restaurant, Cocktail Lounge, Tavern - One Story	YES - Current	NO - Privately-Owned	Available	Not Used in Prior Housing Element	0	0	0.001269455	0.001269455	0	0	0	1298189	79	Wilshire							Above Moderate
LOS ANGELES			5092016024	General Commercial	C2-1	0	108	0.000642159	Commercial - Restaurant, Cocktail Lounge - Restaurant, Cocktail Lounge, Tavern - One Story	YES - Current	NO - Privately-Owned	Available	Not Used in Prior Housing Element	0	0	0.002548234	0.002548234	0	0	0	1298189	86	Wilshire							Above Moderate
LOS ANGELES			5092016024	General Commercial	C2-1	0	108	0.04314615	Commercial - Restaurant, Cocktail Lounge - Restaurant, Cocktail Lounge, Tavern - One Story	YES - Current	NO - Privately-Owned	Available	Not Used in Prior Housing Element	0	0	0.005981254	0.005981254	0	0	0	1298189	53	Wilshire							Above Moderate
LOS ANGELES	3619 W OLYMPIC BLVD	90019	5092018001	General Commercial	C2-1	0	108	0.16787215	Commercial - Restaurant, Cocktail Lounge - Restaurant, Cocktail Lounge, Tavern - One Story	YES - Current	NO - Privately-Owned	Available	Used in Prior Housing Element - Non-Vacant	0.327440906	0	0	0.327440906	1	0	0	1298189	138	Wilshire							Lower
LOS ANGELES	990 S 4TH AVE	90019	5092018002	General Commercial	C2-1	0	108	0.170456391	Residential - Single Family Residence	YES - Current	NO - Privately-Owned	Available	Not Used in Prior Housing Element	2.242230988	0	0	2.242230988	0	0	0	1298189	119	Wilshire							Lower
LOS ANGELES	3607 W OLYMPIC BLVD	90019	5092018039	General Commercial	C2-1	0	108	0.164012027	Residential - Single Family Residence - Vacant Land	YES - Current	NO - Privately-Owned	Available	Not Used in Prior Housing Element	1.648275203	0	0	1.648275203	0	0	0	1298189	158	Wilshire							Lower
LOS ANGELES			5092020022	Low II Residential	R1-1-HPOZ	0	1 unit per lot	0.020811814	Residential - Single Family Residence - Vacant Land	YES - Current	NO - Privately-Owned	Available	Not Used in Prior Housing Element	0	0	0.068557668	0.068557668	0	0	0	1298189	18	Wilshire							Above Moderate
LOS ANGELES	989 S WESTCHESTER PL	90019	5092020024	Low II Residential	R1-1-HPOZ	0	1 unit per lot	0.143489143	Commercial - Parking Lot (Commercial Use Property) - Lots - Patron or Employee - One Story	YES - Current	NO - Privately-Owned	Available	Not Used in Prior Housing Element	0	0	0.006202709	0.006202709	0	0	0	1298189	159	Wilshire							Above Moderate
LOS ANGELES			5092020024	Low II Residential	R1-1-HPOZ	0	1 unit per lot	0.028115601	Commercial - Parking Lot (Commercial Use Property) - Lots - Patron or Employee - One Story	YES - Current	NO - Privately-Owned	Available	Not Used in Prior Housing Element	0	0	0.006202709	0.006202709	0	0	0	1298189	176	Wilshire							Above Moderate
LOS ANGELES	3545 W OLYMPIC BLVD	90019	5092021001	General Commercial	C2-1	0	108	0.136072841	Commercial - Restaurant, Cocktail Lounge - Restaurant, Cocktail Lounge, Tavern - One Story	YES - Current	NO - Privately-Owned	Available	Not Used in Prior Housing Element	0.261059511	0	0	0.261059511	1	0	0	1298189	202	Wilshire							Lower
LOS ANGELES	967 S WILTON PL	90019	5092021016	Medium Residential	R3-1-HPOZ	0	54	0.196923766	Residential - Five or More Units or Apartments (Any Combination) - 4 Stories or Less	YES - Current	NO - Privately-Owned	Available	Not Used in Prior Housing Element	0	0	0.654909235	0.654909235	5	0	0	1298189	33	Wilshire		Yes					Above Moderate
LOS ANGELES	973 S WILTON PL	90019	5092021017	Medium Residential	R3-1-HPOZ	0	54	0.191984349	Residential - Five or More Units or Apartments (Any Combination) - 4 Stories or Less	YES - Current	NO - Privately-Owned	Available	Not Used in Prior Housing Element	0	0	0.164102808	0.164102808	10	0	0	1298189	60	Wilshire		Yes					Above Moderate
LOS ANGELES	987 S WILTON PL	90019	5092021018	Medium Residential	R3-1-HPOZ	0	54	0.166799366	Residential - Single Family Residence	YES - Current	NO - Privately-Owned	Available	Not Used in Prior Housing Element	0	0	1.106766075	1.106766075	1	0	0	1298189	105	Wilshire							Above Moderate
LOS ANGELES	993 S WILTON PL	90019	5092021019	Medium Residential	R3-1-HPOZ	0	54	0.166816501	Residential - Single Family Residence	YES - Current	NO - Privately-Owned	Available	Not Used in Prior Housing Element	1	0	1.106766075	1.106766075	1	0	0	1298189	120	Wilshire							Above Moderate
LOS ANGELES	3511 W OLYMPIC BLVD	90019	5092021022	General Commercial	C2-1	0	108	0.190043613	Commercial - Office Building - One Story	YES - Current	NO - Privately-Owned	Available	Not Used in Prior Housing Element	0.061208832	0	0	0.061208832	0	0	0	1298189	154	Wilshire							Lower
LOS ANGELES	3517 W OLYMPIC BLVD	90019	5092021023	General Commercial	C2-1	0	108	0.168133934	Commercial - Parking Lot (Commercial Use Property) - Lots - Patron or Employee - One Story	YES - Current	NO - Privately-Owned	Available	Not Used in Prior Housing Element	0.418516338	0	0	0.418516338	0	0	0	1298189	168	Wilshire							Lower
LOS ANGELES	3523 W OLYMPIC BLVD	90019	5092021024	General Commercial	C2-1	0	108	0.150080571	Commercial - Store Combination - Store and Office Combination - One Story	YES - Current	NO - Privately-Owned	Available	Not Used in Prior Housing Element	0.040520184	0	0	0.040520184	0	0	0	1298189	179	Wilshire							Lower
LOS ANGELES			5092021027	Low II Residential	R1-1-HPOZ	0	1 unit per lot	0.024510523	Residential - Single Family Residence - Vacant Land	YES - Current	NO - Privately-Owned	Available	Not Used in Prior Housing Element	0	0	0.068557668	0.068557668	0	0	0	1298189	74	Wilshire							Above Moderate
LOS ANGELES	981 S WILTON PL	90019	5092021028	Medium Residential	R3-1-HPOZ	0	54	0.181760454	Residential - Five or More Units or Apartments (Any Combination) - 4 Stories or Less	YES - Current	NO - Privately-Owned	Available	Not Used in Prior Housing Element	0	0	0.158933842	0.158933842	8	0	0	1298189	83	Wilshire		Yes					Above Moderate
LOS ANGELES	3529 W OLYMPIC BLVD	90019	5092021029	General Commercial	C2-1	0	108	0.109666753	Commercial - Supermarket - Small Food Store - Less than 6,000 SF - One Story	YES - Current	NO - Privately-Owned	Available	Not Used in Prior Housing Element	0.083208233	0	0	0.083208233	0	0	0	1298189	192	Wilshire							Lower
LOS ANGELES	3533 W OLYMPIC BLVD	90019	5092021029	General Commercial	C2-1	0	108	0.086709079	Commercial - Supermarket - Small Food Store - Less than 6,000 SF - One Story	YES - Current	NO - Privately-Owned	Available	Not Used in Prior Housing Element	0.070086491	0	0	0.070086491	0	0	0	1298189	205	Wilshire							Lower
LOS ANGELES	3501 W OLYMPIC BLVD	90019	5092021030	Medium Residential	R3-1-HPOZ	0	54	0.181238951	Residential - Single Family Residence - Vacant Land	YES - Current	NO - Privately-Owned	Available	Not Used in Prior Housing Element	0	0	1.021152973	1.021152973	0	0	0	1298189	131	Wilshire							Above Moderate
LOS ANGELES	3505 W OLYMPIC BLVD	90019	5092021031	General Commercial	C2-1	0	108	0.190777496	Institutional - Church - One Story	YES - Current	NO - Privately-Owned	Available	Not Used in Prior Housing Element	0.088748994	0	0	0.088748994	0	0	0	1298189	145	Wilshire							Lower
LOS ANGELES			5092021BRK	Medium Residential	R3-1-HPOZ	0	54	0.185157603	Residential - Single Family Residence - Condominium	YES - Current	NO - Privately-Owned	Available	Not Used in Prior Housing Element	0	0	0.142374826	0.142374826	6	0	0	1328189	1258	Wilshire							Above Moderate
LOS ANGELES	901 S GRAMERCY PL	90019	5092022001	Medium Residential	R3-1	0	54	0.223544763	Residential - Four Units (Any Combination) - 4 Stories or Less	YES - Current	NO - Privately-Owned	Available	Not Used in Prior Housing Element	0	0	0.284153554	0.284153554	4	0	0	1328189	958	Wilshire		Yes					Above Moderate
LOS ANGELES	927 S GRAMERCY PL	90019	5092022003	Medium Residential	R3-1	0	54	0.172422663	Residential - Five or More Units or Apartments (Any Combination) - 4 Stories or Less	YES - Current	NO - Privately-Owned	Available	Not Used in Prior Housing Element	0	0	0.15348047	0.15348047	7	0	0	1328189	1060	Wilshire		Yes					Above Moderate
LOS ANGELES	910 S WILTON PL	90019	5092022008	Medium Residential	R3-1	0	54	0.17242232	Residential - Five or More Units or Apartments (Any Combination) - 4 Stories or Less	YES - Current	NO - Privately-Owned	Available	Not Used in Prior Housing Element	0	0	0.14260639	0.14260639	10	0	0	1328189	988	Wilshire		Yes					Above Moderate
LOS ANGELES	3810 W 9TH ST	90019	5092022012	Medium Residential	R3-1-HPOZ	0	54	0.269424009	Residential - Five or More Units or Apartments (Any Combination) - 4 Stories or Less	YES - Current	NO - Privately-Owned	Available	Not Used in Prior Housing Element	0	0	0.22993952	0.22993952	9	0	0	1328189	955	Wilshire		Yes					Above Moderate
LOS ANGELES	909 S WILTON PL	90019	5092022013	Medium Residential	R3-1-HPOZ	0	54	0.206623931	Institutional - Homes for Aged and Others - Two Stories	YES - Current	NO - Privately-Owned	Available	Not Used in Prior Housing Element	0	0	0.02744196	0.02744196	1	0	0	1328189	989	Wilshire		Yes					Above Moderate
LOS ANGELES	913 S WILTON PL	90019	5092022014	Medium Residential	R3-1-HPOZ	0	54	0.206628918	Residential - Five or More Units or Apartments (Any Combination) - 4 Stories or Less	YES - Current	NO - Privately-Owned	Available	Not Used in Prior Housing Element	0	0	0.215742692	0.215742692	6	0	0	1328189	1014	Wilshire		Yes					Above Moderate
LOS ANGELES	919 S WILTON PL	90019	5092022015	Medium Residential	R3-1-HPOZ	0	54	0.206636057	Residential - Five or More Units or Apartments (Any Combination) - 4 Stories or Less	YES - Current	NO - Privately-Owned	Available	Not Used in Prior Housing Element	0	0	0.215742692	0.215742692	6	0	0	1328189	1040	Wilshire		Yes					Above Moderate
LOS ANGELES	925 S WILTON PL	90019	5092022016	Medium Residential	R3-1-HPOZ	0	54	0.206640493	Residential - Five or More Units or Apartments (Any Combination) - 4 Stories or Less	YES - Current	NO - Privately-Owned	Available	Not Used in Prior Housing Element	0	0	0.215742692	0.215742692	6	0	0	1328189	1062	Wilshire		Yes					Above Moderate
LOS ANGELES	933 S WILTON PL	90019	5092022017	Medium Residential	R3-1-HPOZ	0	54	0.182545803	Residential - Five or More Units or Apartments (Any Combination) - 4 Stories or Less	YES - Current	NO - Privately-Owned	Available	Not Used in Prior Housing Element	0	0	0.138187706	0.138187706	8	0	0	1328189	1088	Wilshire		Yes					Above Moderate
LOS ANGELES	939 S WILTON PL	90019	5092022018	Medium Residential	R3-1-HPOZ	0	54	0.174484683	Residential - Five or More Units or Apartments (Any Combination) - 4 Stories or Less	YES - Current	NO - Privately-Owned	Available	Not Used in Prior Housing Element	0	0	0.180397558	0.180397558	6	0	0	1328189	1118	Wilshire		Yes					Above Moderate
LOS ANGELES	3761 W SAN MARINO ST	90019	5092022019	Medium Residential	R3-1-HPOZ	0	54	0.087259716	Residential - Single Family Residence	YES - Current	NO - Privately-Owned	Available	Not Used in Prior Housing Element	0	0	0.605309677	0.605309677	1	0	0	1328189	1119	Wilshire							Above Moderate
LOS ANGELES	909 S GRAMERCY PL	90019	5092022BRK	Medium Residential	R3-1	0	54	0.17242177	Residential - Single Family Residence - Condominium	YES - Current	NO - Privately-Owned	Available	Not Used in Prior Housing Element	0.492459011	0	0	0.492459011	4	0	0	1328189	987	Wilshire							Lower
LOS ANGELES	932 S WILTON PL	90019	5092022BRK	Medium Residential	R3-1	0	54	0.385717863	Residential - Single Family Residence - Condominium	YES - Current	NO - Privately-Owned	Available	Not Used in Prior Housing Element	0	0	0.598264673	0.598264673	4	0	0	1328189	1262	Wilshire		Yes					Above Moderate
LOS ANGELES	909 S ST ANDREWS PL	90019	5092023001	Medium Residential	R3-1	0	54	0.172312255	Residential - Five or More Units or Apartments (Any Combination) - 4 Stories or Less	YES - Current	NO - Privately-Owned	Available	Not Used in Prior Housing Element	0	0	0.138187706	0.138187706	8	0	0	1328193	909	Wilshire		Yes					Above Moderate
LOS ANGELES	915 S ST ANDREWS PL	90019	5092023002	Medium Residential	R3-1	0	54	0.172313152	Residential - Five or More Units or Apartments (Any Combination) - 4 Stories or Less	YES - Current	NO - Privately-Owned	Available	Not Used in Prior Housing Element	0	0	0.138187706	0.138187706	8	0	0	1328193	939	Wilshire		Yes					Above Moderate
LOS ANGELES	937 S ST ANDREWS PL	90019	5092023006	Medium Residential	R3-1	0	54	0.218262668	Residential - Five or More Units or Apartments (Any Combination) - 4 Stories or Less	YES - Current	NO - Privately-Owned	Available	Not Used in Prior Housing Element	0	0	0.234034865	0.234034865	8	0	0	1328193	1041	Wilshire		Yes					Above Moderate
LOS ANGELES	901 S ST ANDREWS PL	90019	5092023007	Medium Residential	R3-1	0	54	0.221973702	Residential - Five or More Units or Apartments (Any Combination) - 4 Stories or Less	YES - Current	NO - Privately-Owned	Available	Not Used in Prior Housing Element	0	0	0.742256767	0.742256767	16	0	0	1328193	879	Wilshire		Yes					Above Moderate
LOS ANGELES	904 S GRAMERCY DR	90019	5092023007	Medium Residential	R3-1	0	54	0.22214553	Residential - Five or More Units or Apartments (Any Combination) - 4 Stories or Less	YES - Current	NO - Privately-Owned	Available	Not Used in Prior Housing Element	0	0	0.742256767	0.742256767	16	0	0	1328193	878	Wilshire		Yes					Above Moderate
LOS ANGELES	914 S GRAMERCY DR	90019	5092023008	Medium Residential	R3-1	0	54	0.172177134	Residential - Five or More Units or Apartments (Any Combination) - 4 Stories or Less	YES - Current	NO - Privately-Owned	Available	Not Used in Prior Housing Element	0	0	0.138187706	0.138187706	8	0	0	1328193	940	Wilshire		Yes					Above Moderate
LOS ANGELES	918 S GRAMERCY DR	90019	5092023009	Medium Residential	R3-1	0	54	0.172176237	Residential - Five or More Units or Apartments (Any Combination) - 4 Stories or Less	YES - Current	NO - Privately-Owned	Available	Not Used in Prior Housing Element	0	0	0.138187706	0.138187706	8	0	0	1328193	969	Wilshire		Yes					Above Moderate
LOS ANGELES	926 S GRAMERCY DR	90019	5092023010	Medium Residential	R3-1	0	54	0.172177134	Residential - Five or More Units or Apartments (Any Combination) - 4 Stories or Less	YES - Current	NO - Privately-Owned	Available	Not Used in Prior Housing Element	0.092170042	0	0	0.092170042	9	0	0	1328193	993	Wilshire							Lower
LOS ANGELES	934 S GRAMERCY DR	90019	5092023012	Medium Residential	R3-1	0	54	0.218090378	Residential - Five or More Units or Apartments (Any Combination) - 4 Stories or Less	YES - Current	NO - Privately-Owned	Available	Not Used in Prior Housing Element	0	0	0.176359709	0.176359709	12	0	0	1328193	1042	Wilshire		Yes					Above Moderate
LOS ANGELES	933 S GRAMERCY DR	90019	5092023017	Medium Residential	R3-1	0	54	0.172311741	Residential - Five or More Units or Apartments (Any Combination) - 4 Stories or Less	YES - Current	NO - Privately-Owned	Available	Not Used in Prior Housing Element	0	0	0.040732276	0.040732276	11	0	0	1328193	1019	Wilshire		Yes					Above Moderate
LOS ANGELES	932 S GRAMERCY PL	90019	5092023023	Medium Residential	R3-1	0	54	0.17217667	Residential - Five or More Units or Apartments (Any Combination) - 4 Stories or Less	YES - Current	NO - Privately-Owned	Available	Not Used in Prior Housing Element	0	0	0.189152634	0.189152634	5	0	0	1328193	1020	Wilshire		Yes					Above Moderate
LOS ANGELES	936 S GRAMERCY PL	90019	5092023024	Medium Residential	R3-1	0	54	0.218090926	Residential - Five or More Units or Apartments (Any Combination) - 4 Stories or Less	YES - Current	NO - Privately-Owned	Available	Not Used in Prior Housing Element	0.122279131	0	0	0.122279131	10	0	0	1328193	1045	Wilshire							Lower
LOS ANGELES	939 S GRAMERCY DR	90019	5092023025	Medium Residential	R3-1	0	54	0.131025755	Residential - Single Family Residence - Pool	YES - Current	NO - Privately-Owned	Available	Used in Prior Housing Element - Non-Vacant	0.963661778	0	0	0.963661778	1	0	0	1328193	1043	Wilshire							Lower
LOS ANGELES	3611 W SAN MARINO ST	90019	5092023026	Medium Residential	R3-1	0	54	0.087236372	Residential - Single Family Residence	YES - Current	NO - Privately-Owned	Available	Not Used in Prior Housing Element	0.65317862	0	0	0.65317862	1	0	0	1328193	1044	Wilshire							Lower
LOS ANGELES	921 S GRAMERCY DR	90019	5092023027	Medium Residential	R3-1	0	54	0.516802152	Residential - Five or More Units or Apartments (Any Combination) - 4 Stories or Less - Pool	YES - Current	NO - Privately-

LOS ANGELES	929 S ST ANDREWS PL	90019	5092023BRK	Medium Residential	R3-1	0	54	0.227491082	Residential - Single Family Residence - Condominium	YES - Current	NO - Privately-Owned	Available	Not Used in Prior Housing Element	0.166863875	0	0	0.166863875	12	0	0	1328193	1199	Wilshire			Lower
LOS ANGELES	803 S ST ANDREWS PL	90005	5092024001	High Medium Residential	R4-1	0	108	0.157858902	Residential - Five or More Units or Apartments (Any Combination) - 4 Stories or Less	YES - Current	NO - Privately-Owned	Available	Not Used in Prior Housing Element	0	0	0.350194998	0.350194998	12	0	0	1328193	586	Wilshire	Yes		Above Moderate
LOS ANGELES	811 S ST ANDREWS PL	90005	5092024001	High Medium Residential	R4-1	0	108	0.172220279	Residential - Five or More Units or Apartments (Any Combination) - 4 Stories or Less	YES - Current	NO - Privately-Owned	Available	Not Used in Prior Housing Element	0	0	0.364379191	0.364379191	12	0	0	1328193	600	Wilshire	Yes		Above Moderate
LOS ANGELES	827 S ST ANDREWS PL	90005	5092024004	High Medium Residential	R4-1	0	108	0.172244774	Residential - Five or More Units or Apartments (Any Combination) - 4 Stories or Less - Pool	YES - Current	NO - Privately-Owned	Available	Not Used in Prior Housing Element	0	0	0.27150228	0.27150228	23	0	0	1328193	668	Wilshire	Yes		Above Moderate
LOS ANGELES	833 S ST ANDREWS PL	90005	5092024004	High Medium Residential	R4-1	0	108	0.172252059	Residential - Five or More Units or Apartments (Any Combination) - 4 Stories or Less - Pool	YES - Current	NO - Privately-Owned	Available	Not Used in Prior Housing Element	0	0	0.27150228	0.27150228	23	0	0	1328193	695	Wilshire	Yes		Above Moderate
LOS ANGELES	839 S ST ANDREWS PL	90005	5092024005	High Medium Residential	R4-1	0	108	0.172261131	Residential - Five or More Units or Apartments (Any Combination) - 4 Stories or Less	YES - Current	NO - Privately-Owned	Available	Not Used in Prior Housing Element	0	0	0.11585716	0.11585716	31	0	0	1328193	721	Wilshire	Yes		Above Moderate
LOS ANGELES	853 S ST ANDREWS PL	90005	5092024007	High Medium Residential	R4-1	0	108	0.172277018	Residential - Five or More Units or Apartments (Any Combination) - 4 Stories or Less	YES - Current	NO - Privately-Owned	Available	Not Used in Prior Housing Element	0	0	0.347990203	0.347990203	7	0	0	1328193	779	Wilshire	Yes		Above Moderate
LOS ANGELES	857 S ST ANDREWS PL	90005	5092024008	High Medium Residential	R4-1	0	108	0.172286096	Residential - Five or More Units or Apartments (Any Combination) - 4 Stories or Less - Pool	YES - Current	NO - Privately-Owned	Available	Not Used in Prior Housing Element	0	0	0.311712742	0.311712742	9	0	0	1328193	802	Wilshire	Yes		Above Moderate
LOS ANGELES	863 S ST ANDREWS PL	90005	5092024009	High Medium Residential	R4-1	0	108	0.172294278	Residential - Double, Duplex, or Two Units - 4 Stories or Less	YES - Current	NO - Privately-Owned	Available	Used in Prior Housing Element - Non-Vacant	0	0	1.370557308	1.370557308	2	0	0	1328193	825	Wilshire	Yes		Above Moderate
LOS ANGELES	871 S ST ANDREWS PL	90005	5092024010	High Medium Residential	R4-1	0	108	0.207251458	Residential - Five or More Units or Apartments (Any Combination) - 4 Stories or Less	YES - Current	NO - Privately-Owned	Available	Not Used in Prior Housing Element	0	0	0.169682307	0.169682307	32	0	0	1328193	850	Wilshire	Yes		Above Moderate
LOS ANGELES	810 S GRAMERCY DR	90005	5092024012	Medium Residential	R3-1	0	54	0.172178128	Residential - Double, Duplex, or Two Units - 4 Stories or Less	YES - Current	NO - Privately-Owned	Available	Used in Prior Housing Element - Non-Vacant	0	0	0.759101534	0.759101534	2	0	0	1328193	599	Wilshire	Yes		Above Moderate
LOS ANGELES	816 S GRAMERCY DR	90005	5092024013	Medium Residential	R3-1	0	54	0.172176328	Residential - Five or More Units or Apartments (Any Combination) - 4 Stories or Less	YES - Current	NO - Privately-Owned	Available	Not Used in Prior Housing Element	0	0	0.167722559	0.167722559	6	0	0	1328193	608	Wilshire	Yes		Above Moderate
LOS ANGELES	838 S GRAMERCY DR	90005	5092024017	Medium Residential	R3-1	0	54	0.172177225	Residential - Five or More Units or Apartments (Any Combination) - 4 Stories or Less	YES - Current	NO - Privately-Owned	Available	Not Used in Prior Housing Element	0.078907496	0	0	0.078907496	8	0	0	1328193	720	Wilshire			Lower
LOS ANGELES	856 S GRAMERCY DR	90005	5092024026	Medium Residential	R3-1	0	54	0.172178555	Residential - Three Units (Any Combination) - 4 Stories or Less	YES - Current	NO - Privately-Owned	Available	Not Used in Prior Housing Element	3.145223045	0	0	3.145223045	0	0	0	1328193	801	Wilshire			Lower
LOS ANGELES	862 S GRAMERCY DR	90005	5092024026	Medium Residential	R3-1	0	54	0.172176762	Residential - Three Units (Any Combination) - 4 Stories or Less	YES - Current	NO - Privately-Owned	Available	Not Used in Prior Housing Element	3.145223045	0	0	3.145223045	0	0	0	1328193	824	Wilshire			Lower
LOS ANGELES	870 S GRAMERCY DR	90005	5092024026	Medium Residential	R3-1	0	54	0.206985011	Residential - Three Units (Any Combination) - 4 Stories or Less	YES - Current	NO - Privately-Owned	Available	Not Used in Prior Housing Element	3.765246868	0	0	3.765246868	0	0	0	1328193	849	Wilshire			Lower
LOS ANGELES	821 S GRAMERCY DR	90005	5092025003	Medium Residential	R3-1	0	54	0.172344626	Residential - Five or More Units or Apartments (Any Combination) - 4 Stories or Less	YES - Current	NO - Privately-Owned	Available	Not Used in Prior Housing Element	0.090685713	0	0	0.090685713	9	0	0	1328193	643	Wilshire			Lower
LOS ANGELES	839 S GRAMERCY DR	90005	5092025006	Medium Residential	R3-1	0	54	0.172333862	Residential - Double, Duplex, or Two Units - 4 Stories or Less	YES - Current	NO - Privately-Owned	Available	Used in Prior Housing Element - Non-Vacant	0	0	0.759101534	0.759101534	2	0	0	1328193	719	Wilshire	Yes		Above Moderate
LOS ANGELES	857 S GRAMERCY DR	90005	5092025008	Medium Residential	R3-1	0	54	0.172323104	Residential - Single Family Residence	YES - Current	NO - Privately-Owned	Available	Used in Prior Housing Element - Non-Vacant	1.152736378	0	0	1.152736378	1	0	0	1328193	800	Wilshire			Lower
LOS ANGELES	863 S GRAMERCY DR	90005	5092025009	Medium Residential	R3-1	0	54	0.172319083	Residential - Single Family Residence	YES - Current	NO - Privately-Owned	Available	Used in Prior Housing Element - Non-Vacant	1.152736378	0	0	1.152736378	1	0	0	1328193	823	Wilshire			Lower
LOS ANGELES	871 S GRAMERCY DR	90005	5092025010	Medium Residential	R3-1	0	54	0.207065465	Residential - Five or More Units or Apartments (Any Combination) - 4 Stories or Less	YES - Current	NO - Privately-Owned	Available	Not Used in Prior Housing Element	0	0	0.142944425	0.142944425	11	0	0	1328193	848	Wilshire	Yes		Above Moderate
LOS ANGELES	826 S GRAMERCY PL	90005	5092025015	Medium Residential	R3-1	0	54	0.172176308	Residential - Five or More Units or Apartments (Any Combination) - 4 Stories or Less	YES - Current	NO - Privately-Owned	Available	Not Used in Prior Housing Element	0	0	0.135994208	0.135994208	8	0	0	1328193	665	Wilshire	Yes		Above Moderate
LOS ANGELES	832 S GRAMERCY PL	90005	5092025016	Medium Residential	R3-1	0	54	0.172177212	Residential - Five or More Units or Apartments (Any Combination) - 4 Stories or Less	YES - Current	NO - Privately-Owned	Available	Not Used in Prior Housing Element	0	0	0.14034493	0.14034493	10	0	0	1328193	692	Wilshire	Yes		Above Moderate
LOS ANGELES	838 S GRAMERCY PL	90005	5092025017	Medium Residential	R3-1	0	54	0.172177204	Residential - Five or More Units or Apartments (Any Combination) - 4 Stories or Less	YES - Current	NO - Privately-Owned	Available	Not Used in Prior Housing Element	0	0	0.135994208	0.135994208	8	0	0	1328193	718	Wilshire	Yes		Above Moderate
LOS ANGELES	858 S GRAMERCY PL	90005	5092025020	Medium Residential	R3-1	0	54	0.172177204	Residential - Four Units (Any Combination) - 4 Stories or Less	YES - Current	NO - Privately-Owned	Available	Not Used in Prior Housing Element	0	0	0.20660193	0.20660193	4	0	0	1328193	799	Wilshire	Yes		Above Moderate
LOS ANGELES	862 S GRAMERCY PL	90005	5092025021	Medium Residential	R3-1	0	54	0.143479955	Residential - Four Units (Any Combination) - 4 Stories or Less	YES - Current	NO - Privately-Owned	Available	Not Used in Prior Housing Element	0	0	0.168026897	0.168026897	4	0	0	1328193	822	Wilshire	Yes		Above Moderate
LOS ANGELES	870 S GRAMERCY PL	90005	5092025022	Medium Residential	R3-1	0	54	0.206898891	Residential - Five or More Units or Apartments (Any Combination) - 4 Stories or Less	YES - Current	NO - Privately-Owned	Available	Not Used in Prior Housing Element	0	0	0.152224272	0.152224272	12	0	0	1328193	847	Wilshire	Yes		Above Moderate
LOS ANGELES	844 S GRAMERCY PL	90005	5092025030	Medium Residential	R3-1	0	54	0.172176308	Residential - Five or More Units or Apartments (Any Combination) - 4 Stories or Less - Vacant Land	YES - Current	NO - Privately-Owned	Available	Not Used in Prior Housing Element	1.005843163	0	0	1.005843163	0	0	0	1328193	749	Wilshire			Lower
LOS ANGELES	850 S GRAMERCY PL	90005	5092025030	Medium Residential	R3-1	0	54	0.172177212	Residential - Five or More Units or Apartments (Any Combination) - 4 Stories or Less - Vacant Land	YES - Current	NO - Privately-Owned	Available	Not Used in Prior Housing Element	1.005843163	0	0	1.005843163	0	0	0	1328193	776	Wilshire			Lower
LOS ANGELES	810 S GRAMERCY PL	90005	5092025BRK	Medium Residential	R3-1	0	54	0.172177204	Residential - Single Family Residence - Townhouse Format - Condominium	YES - Current	NO - Privately-Owned	Available	Not Used in Prior Housing Element	0.122536945	0	0	0.122536945	4	0	0	1328193	1197	Wilshire			Lower
LOS ANGELES	3960 W 8TH ST	90005	5092026001	Medium Residential	R3-1	0	54	0.16520846	Residential - Five or More Units or Apartments (Any Combination) - 4 Stories or Less	YES - Current	NO - Privately-Owned	Available	Not Used in Prior Housing Element	0	0	0.125631392	0.125631392	10	0	0	1328189	627	Wilshire	Yes		Above Moderate
LOS ANGELES	811 S GRAMERCY PL	90005	5092026002	Medium Residential	R3-1	0	54	0.172248052	Residential - Five or More Units or Apartments (Any Combination) - 4 Stories or Less	YES - Current	NO - Privately-Owned	Available	Not Used in Prior Housing Element	0.090685713	0	0	0.090685713	9	0	0	1328189	659	Wilshire			Lower
LOS ANGELES	817 S GRAMERCY PL	90005	5092026003	Medium Residential	R3-1	0	54	0.172249153	Residential - Five or More Units or Apartments (Any Combination) - 4 Stories or Less	YES - Current	NO - Privately-Owned	Available	Not Used in Prior Housing Element	0	0	0.091907412	0.091907412	14	0	0	1328189	685	Wilshire	Yes		Above Moderate
LOS ANGELES	831 S GRAMERCY PL	90005	5092026006	Medium Residential	R3-1	0	54	0.172248686	Residential - Five or More Units or Apartments (Any Combination) - 4 Stories or Less	YES - Current	NO - Privately-Owned	Available	Not Used in Prior Housing Element	0	0	0.135994208	0.135994208	8	0	0	1328189	760	Wilshire	Yes		Above Moderate
LOS ANGELES	839 S GRAMERCY PL	90005	5092026007	Medium Residential	R3-1	0	54	0.172248683	Residential - Five or More Units or Apartments (Any Combination) - 4 Stories or Less	YES - Current	NO - Privately-Owned	Available	Not Used in Prior Housing Element	0	0	0.14034493	0.14034493	10	0	0	1328189	787	Wilshire	Yes		Above Moderate
LOS ANGELES	845 S GRAMERCY PL	90005	5092026008	Medium Residential	R3-1	0	54	0.172249352	Residential - Double, Duplex, or Two Units - 4 Stories or Less	YES - Current	NO - Privately-Owned	Available	Used in Prior Housing Element - Non-Vacant	0	0	0.759101534	0.759101534	2	0	0	1328189	810	Wilshire	Yes		Above Moderate
LOS ANGELES	851 S GRAMERCY PL	90005	5092026009	Medium Residential	R3-1	0	54	0.172249772	Residential - Five or More Units or Apartments (Any Combination) - 4 Stories or Less	YES - Current	NO - Privately-Owned	Available	Not Used in Prior Housing Element	0.090685713	0	0	0.090685713	9	0	0	1328189	835	Wilshire			Lower
LOS ANGELES	871 S GRAMERCY PL	90005	5092026012	Medium Residential	R3-1	0	54	0.206803262	Residential - Five or More Units or Apartments (Any Combination) - 4 Stories or Less	YES - Current	NO - Privately-Owned	Available	Not Used in Prior Housing Element	0	0	0.098091371	0.098091371	18	0	0	1328189	911	Wilshire	Yes		Above Moderate
LOS ANGELES	3992 W 8TH ST	90005	5092026013	Medium Residential	R3-1	0	54	0.168681683	Residential - Five or More Units or Apartments (Any Combination) - 4 Stories or Less	YES - Current	NO - Privately-Owned	Available	Not Used in Prior Housing Element	0	0	0.14034493	0.14034493	10	0	0	1328189	624	Wilshire	Yes		Above Moderate
LOS ANGELES	826 S WILTON PL	90005	5092026017	Medium Residential	R3-1	0	54	0.172248664	Residential - Single Family Residence	YES - Current	NO - Privately-Owned	Available	Used in Prior Housing Element - Non-Vacant	1.152736378	0	0	1.152736378	1	0	0	1328189	734	Wilshire			Lower
LOS ANGELES	832 S WILTON PL	90005	5092026018	Medium Residential	R3-1	0	54	0.172247657	Residential - Double, Duplex, or Two Units - 4 Stories or Less	YES - Current	NO - Privately-Owned	Available	Used in Prior Housing Element - Non-Vacant	0	0	0.759101534	0.759101534	2	0	0	1328189	759	Wilshire	Yes		Above Moderate
LOS ANGELES	838 S WILTON PL	90005	5092026019	Medium Residential	R3-1	0	54	0.172248083	Residential - Five or More Units or Apartments (Any Combination) - 4 Stories or Less	YES - Current	NO - Privately-Owned	Available	Not Used in Prior Housing Element	0	0	0.14034493	0.14034493	10	0	0	1328189	786	Wilshire	Yes		Above Moderate
LOS ANGELES	844 S WILTON PL	90005	5092026020	Medium Residential	R3-1	0	54	0.172248981	Residential - Five or More Units or Apartments (Any Combination) - 4 Stories or Less	YES - Current	NO - Privately-Owned	Available	Not Used in Prior Housing Element	0	0	0.14034493	0.14034493	10	0	0	1328189	809	Wilshire	Yes		Above Moderate
LOS ANGELES	850 S WILTON PL	90005	5092026021	Medium Residential	R3-1	0	54	0.172248577	Residential - Single Family Residence	YES - Current	NO - Privately-Owned	Available	Used in Prior Housing Element - Non-Vacant	1.152736378	0	0	1.152736378	1	0	0	1328189	834	Wilshire			Lower
LOS ANGELES	3785 W 9TH ST	90019	5092026024	Medium Residential	R3-1	0	54	0.206803143	Residential - Five or More Units or Apartments (Any Combination) - 4 Stories or Less	YES - Current	NO - Privately-Owned	Available	Not Used in Prior Housing Element	0	0	0.173164472	0.173164472	9	0	0	1328189	910	Wilshire	Yes		Above Moderate
LOS ANGELES	866 S WILTON PL	90005	5092026031	Medium Residential	R3-1	0	54	0.04686983	Residential - Single Family Residence - Small Lot	YES - Current	NO - Privately-Owned	Available	Not Used in Prior Housing Element	0	0	0.93174963	0.93174963	0	2*	2*	1328189	1265	Wilshire			Above Moderate
LOS ANGELES	866 1/2 S WILTON PL	90005	5092026032	Medium Residential	R3-1	0	54	0.027771783	Residential - Single Family Residence - Small Lot	YES - Current	NO - Privately-Owned	Available	Not Used in Prior Housing Element	0	0	0.528082228	0.528082228	0	1*	1*	1328189	1266	Wilshire			Above Moderate
LOS ANGELES	864 S WILTON PL	90005	5092026033	Medium Residential	R3-1	0	54	0.027771631	Residential - Single Family Residence - Small Lot	YES - Current	NO - Privately-Owned	Available	Not Used in Prior Housing Element	0	0	0.528082228	0.528082228	0	1*	1*	1328189	1267	Wilshire			Above Moderate
LOS ANGELES	864 1/2 S WILTON PL	90005	5092026034	Medium Residential	R3-1	0	54	0.027771783	Residential - Single Family Residence - Small Lot	YES - Current	NO - Privately-Owned	Available	Not Used in Prior Housing Element	0	0	0.528082228	0.528082228	0	1*	1*	1328189	1268	Wilshire			Above Moderate
LOS ANGELES	862 S WILTON PL	90005	5092026035	Medium Residential	R3-1	0	54	0.04068752	Residential - Single Family Residence - Small Lot	YES - Current	NO - Privately-Owned	Available	Not Used in Prior Housing Element	0	0	0.730993223	0.730993223	0	2*	2*	1328189	1269	Wilshire			Above Moderate
LOS ANGELES	862 1/2 S WILTON PL	90005	5092026036	Medium Residential	R3-1	0	54	0.046860586	Residential - Single Family Residence - Small Lot	YES - Current	NO - Privately-Owned	Available	Not Used in Prior Housing Element	0	0	0.93174963	0.93174963	0	2*	2*	1328189	1270	Wilshire			Above Moderate
LOS ANGELES	860 S WILTON PL	90005	5092026037	Medium Residential	R3-1	0	54	0.027771782	Residential - Single Family Residence - Small Lot	YES - Current	NO - Privately-Owned	Available	Not Used in Prior Housing Element	0	0	0.528082228	0.528082228	0	1*	1*	1328189	1271	Wilshire			Above Moderate
LOS ANGELES	860 1/2 S WILTON PL	90005	5092026038	Medium Residential	R3-1	0	54	0.027771782	Residential - Single Family Residence - Small Lot	YES - Current	NO - Privately-Owned	Available	Not Used in Prior Housing Element	0	0	0.528082228	0.528082228	0	1*	1*	1328189	1272	Wilshire			Above Moderate
LOS ANGELES	858 S WILTON PL	90005	5092026039	Medium Residential	R3-1	0	54	0.027771637	Residential - Single Family Residence - Small Lot	YES - Current	NO - Privately-Owned	Available	Not Used in Prior Housing Element	0	0	0.528082228	0.528082228	0	1*	1*	1328189	1273	Wilshire			Above Moderate
LOS ANGELES	858 1/2 S WILTON PL	90005	5092026040	Medium Residential	R3-1	0	54	0.040687308	Residential - Single Family Residence - Small Lot	YES - Current	NO - Privately-Owned	Available	Not Used in Prior Housing Element	0	0	0.730993223	0.730993223	0	2*	2*	1328189	1274	Wilshire			Above Moderate
LOS ANGELES	816 S WILTON PL	90005	5092026041	Medium Residential	R3-1	0	54	0.341742352	Residential - Double, Duplex, or Two Units - 4 Stories or Less	YES - Current	NO - Privately-Owned	Available	Not Used in Prior Housing Element	0	0	3.891931152	3.891931152	0	0	0	1328189	1275	Wilshire	Yes		Above Moderate
LOS ANGELES	821 S GRAMERCY PL	90005	5092026BRK	Medium Residential	R3-1	0	54	0.172248917	Residential - Single Family Residence - Townhouse Format - Condominium	YES - Current	NO - Privately-Owned	Available	Not Used in Prior Housing Element	0.122536945	0	0	0.122536945	4	0	0	1328189	1254	Wilshire			Lower
LOS ANGELES	3980 W 7TH ST	90005	5092027001	Medium Residential	R3-1	0	54	0.103410518	Residential - Double, Duplex, or Two Units - 4 Stories or Less	YES - Current	NO - Privately-Owned	Available	Not Used in Prior Housing Element	0	0	0.448476136	0.448476136	2	0	0	1328189	338	Wilshire	Yes		Above Moderate
LOS ANGELES	704 S WILTON PL	90005	5092027003	Medium Residential	R3-1	0	54	0.160889916	Residential - Five or More Units or Apartments (Any Combination) - 4 Stories or Less	YES - Current	NO - Privately-Owned	Available	Not Used in Prior Housing Element	0	0	0.504484802	0.504484802	5	0	0	1328189	353	Wilshire	Yes		Above Moderate
LOS ANGELES	716 S WILTON PL	90005	5092027005	Medium Residential	R3-1	0	54	0.15169636	Residential - Five or More Units or Apartments (Any Combination) - 4 Stories or Less	YES - Current	NO - Privately-Owned	Available	Not Used in Prior Housing Element	0	0	0.189336866	0.189336866	6	0	0	1328189	403	Wilshire	Yes		Above Moderate
LOS ANGELES	722 S WILTON PL	90005	5092027006	Medium Residential	R3-1	0	54	0.160890149	Residential - Five or More Units or Apartments (Any Combination) - 4 Stories or Less	YES - Current	NO - Privately-Owned	Available	Not Used in Prior Housing Element	0	0	0.117932193	0.117932193	8	0	0	1328189	420	Wilshire	Yes		Above Moderate
LOS ANGELES	736 S WILTON PL	90005	5092027009	Medium Residential	R3-1	0	54	0.160891796	Residential - Five or More Units or Apartments (Any Combination) - 4 Stories or Less	YES - Current	NO - Privately-Owned	Available	Not Used in Prior Housing Element	0	0	0.117932193	0.117932193	8	0	0	1328189	492	Wilshire	Yes		Above Moderate
LOS ANGELES	742 S WILTON PL	90005	5092027010	Medium Residential	R3-1	0	54	0.160891524	Residential - Single Family Residence	YES - Current	NO - Privately-Owned	Available	Used in Prior Housing Element - Non-Vacant	1.084690869	0	0	1.084690869	1	0	0	1328189	510	Wilshire			Lower
LOS ANGELES	750 S WILTON PL	90005	5092027011	Medium Residential	R3-1	0	54	0.16089161	Residential - Five or More Units or Apartments (Any Combination) - 4 Stories or Less	YES - Current	NO - Privately-Owned	Available	Not Used in Prior Housing Element	0	0	0.132561833	0.132561833	14	0	0	1328189	525	Wilshire	Yes		Above Moderate
LOS ANGELES	752 S WILTON PL	90005	5092027011	Medium Residential	R3-1	0	54	0.160955977	Residential - Five or More Units or Apartments (Any Combination) - 4 Stories or Less	YES - Current	NO - Privately-Owned	Available	Not Used in Prior Housing Element	0	0	0.132561833	0.132561833	14	0	0	1328189	562	Wilshire	Yes		Above Moderate
LOS ANGELES	756 S WILTON PL	90005	5092027012	Medium Residential	R3-1	0	54	0.149045153	Residential - Three Units (Any Combination) - 4 Stories or Less	YES - Current	NO - Privately-Owned	Available	Not Used in Prior Housing Element	0	0	0.594914776	0.594914776	3	0	0	1328189	583	Wilshire	Yes		Above Moderate
LOS ANGELES	745 S GRAMERCY PL	90005	5092027015	Medium Residential	R3-1	0	54	0.118725307	Residential - Single Family Residence	YES - Current	NO - Privately-Owned	Available	Used in Prior Housing Element - Non-Vacant	0.808002114	0	0	0.808002114	1	0	0	1328189	551	Wilshire			Lower
LOS ANGELES	741 S GRAMERCY PL	90005	5092027016	Medium Residential	R3-1	0	54	0.118716901	Residential - Single Family Residence - Guesthouse	YES - Current	NO - Privately-Owned	Available	Used in Prior Housing Element - Non-Vacant	0.808002114	0	0	0.808002114	1	0	0	1328189	514	Wilshire			Lower
LOS ANGELES	737 S GRAMERCY PL	90005	5092027017	Medium Residential	R3-1	0	54	0.118706954	Residential - Single Family Residence	YES - Current	NO - Privately-Owned	Available	Used in Prior Housing Element - Non-Vacant	0.808002114	0	0	0.808002114	1	0	0	1328189	498	Wilshire			Lower
LOS ANGELES	731 S GRAMERCY PL	90005	5092027018	Medium Residential	R3-1	0	54	0.118698132	Residential - Single Family Residence	YES - Current	NO - Privately-Owned	Available	Used in Prior Housing Element - Non-Vacant	0.808002114	0	0	0.808002114	1	0	0	1328189	487	Wilshire			Lower
LOS ANGELES	727 S GRAMERCY PL	90005	5092027019	Medium Residential	R3-1	0	54	0.11868858	Residential - Single Family Residence	YES - Current	NO - Privately-Owned	Available	Used in Prior Housing Element - Non-Vacant	0.808002114	0	0	0.808002114	1	0	0	1328189	452	Wilshire			Lower
LOS ANGELES	723 S GRAMERCY PL	90005	5092027020	Medium Residential	R3-1	0	54	0.11867967	Residential - Single Family Residence	YES - Current	NO - Privately-Owned	Available	Used in Prior Housing Element - Non-Vacant	0.808002114	0	0	0.808002114	1	0	0	1328189	437	Wilshire			Lower
LOS ANGELES	719 S GRAMERCY PL	90005	5092027021	Medium Residential	R3-1	0	54	0.118671036	Residential - Double, Duplex, or Two Units - 4 Stories or Less	YES - Current	NO - Privately-Owned	Available	Not Used in Prior Housing Element	0	0	0.403083211	0.403083211	2	0	0	1328189	422	Wilshire	Yes		Above Moderate
LOS ANGELES	715 S GRAMERCY PL	90005	5092027022	Medium Residential	R3-1	0	54	0.118660983	Residential - Four Units (Any Combination) - 4 Stories or Less	YES - Current	NO - Privately-Owned	Available	Not Used in Prior Housing Element	0	0	0.052617988	0.052617988	4	0	0	1328189	407	Wilshire	Yes		Above Moderate
LOS ANGELES	711 S GRAMERCY PL	90005	5092027023	Medium Residential	R3-1	0	54	0.118651815	Residential - Single Family Residence	YES - Current	NO - Privately-Owned	Available	Used in Prior Housing Element - Non-Vacant	0.808002114	0	0	0.808002114	1	0	0	1328189	378	Wilshire			Lower
LOS ANGELES	705 S GRAMERCY PL	90005	5092027024	Medium Residential	R3-1	0	54	0.118642805	Residential - Double, Duplex, or Two Units - 4 Stories or Less	YES - Current	NO - Privately-Owned	Available	Not Used in Prior Housing Element	0	0	0.170623133	0.170623133	2	0	0	1328189	363	Wilshire	Yes		Above Moderate
LOS ANGELES	3970 W 7TH ST	90005	5092027025	Medium Residential	R3-1	0	54	0.146048398	Residential - Four Units (Any Combination) - 4 Stories or Less	YES - Current	NO - Privately-Owned	Available	Not Used in Prior Housing Element	0	0	0.168026897	0.168026897	4	0	0	1328189	340	Wilshire	Yes		Above Moderate
LOS ANGELES	3978 W 7TH ST	90005	5092027026	Medium Residential	R3-1	0	54	0.057450567	Residential - Double, Duplex, or Two Units - 4 Stories or Less	YES - Current	NO - Privately-Owned	Available	Not Used in Prior Housing Element	0	0	0.027522978	0.027522978	2	3*	3*	1328189	339	Wilshire	Yes		Above Moderate
LOS ANGELES	726 S WILTON PL	90005	5092027028	Medium Residential	R3-1	0	54	0.160892631	Residential - Four Units (Any Combination) - 4 Stories or Less	YES - Current	NO - Privately-Owned	Available	Not Used in Prior Housing Element	0	0	0.564616844	0.564616844	4	0	0	1328189	440	Wilshire	Yes		Above Moderate
LOS ANGELES	732 S WILTON PL	90005	5092027028	Medium Residential	R3-1	0	54	0.160890705	Residential - Five or More Units or Apartments (Any Combination) - 4 Stories or Less - Vacant Land	YES - Current	NO - Privately-Owned	Available	Not Used in Prior Housing Element	0.956988752	0	0	0.956988752	0	0	0	1328189	454	Wilshire			Lower
LOS ANGELES	729 S ST ANDREWS PL	90005	5092028006	High Medium Residential	R4-2	0	108	0.17223973	Residential - Five or More Units or Apartments (Any Combination) - 4 Stories or Less	YES - Current	NO - Privately-Owned	Available	Not Used in Prior Housing Element	0	0	0.11585716	0.11585716	31	0	0	1328193	467	Wilshire	Yes		Above Moderate
LOS ANGELES	735 S ST ANDREWS PL	90005	5092028007	High Medium Residential	R4-2	0	108	0.172227491	Residential - Five or More Units or Apartments (Any Combination) - 4 Stories or Less	YES - Current	NO - Privately-Owned	Available	Not Used in Prior Housing Element	0	0	0.137538254	0.137538254	28	0	0	1328193	493	Wilshire	Yes		Above Moderate

LOS ANGELES	3918 W 7TH ST	90005	5092028010	High Medium Residential	R4-1	0	108	0.172753895	Residential - Five or More Units or Apartments (Any Combination) - 4 Stories or Less	YES - Current	NO - Privately-Owned	Available	Not Used in Prior Housing Element	0	0	0.347990203	0.347990203	7	0	0	1328193	327	Wilshire		Yes	Above Moderate
LOS ANGELES	718 S GRAMERCY DR	90005	5092028013	High Medium Residential	R4-1	0	108	0.186526835	Residential - Double, Duplex, or Two Units - 4 Stories or Less	YES - Current	NO - Privately-Owned	Available	Used in Prior Housing Element - Non-Vacant	0	0	1.456368238	1.456368238	2	0	0	1328193	397	Wilshire		Yes	Above Moderate
LOS ANGELES	724 S GRAMERCY DR	90005	5092028014	High Medium Residential	R4-1	0	108	0.143479741	Residential - Single Family Residence	YES - Current	NO - Privately-Owned	Available	Used in Prior Housing Element - Non-Vacant	1.768269789	0	0	0	1.768269789	1	0	0	1328193	426	Wilshire			Lower
LOS ANGELES	732 S GRAMERCY DR	90005	5092028015	High Medium Residential	R4-1	0	108	0.186524542	Residential - Five or More Units or Apartments (Any Combination) - 4 Stories or Less	YES - Current	NO - Privately-Owned	Available	Not Used in Prior Housing Element	0	0	0.360782128	0.360782128	8	0	0	1328193	454	Wilshire		Yes	Above Moderate
LOS ANGELES	736 S GRAMERCY DR	90005	5092028016	High Medium Residential	R4-1	0	108	0.143479963	Residential - Five or More Units or Apartments (Any Combination) - 4 Stories or Less	YES - Current	NO - Privately-Owned	Available	Not Used in Prior Housing Element	0	0	0.273159874	0.273159874	8	0	0	1328193	479	Wilshire		Yes	Above Moderate
LOS ANGELES	738 S GRAMERCY DR	90005	5092028017	High Medium Residential	R4-1	0	108	0.0430445	Residential - Single Family Residence	YES - Current	NO - Privately-Owned	Available	Used in Prior Housing Element - Non-Vacant	0.66055479	0	0	0	0.66055479	1	0	0	1328193	499	Wilshire			Lower
LOS ANGELES	742 S GRAMERCY DR	90005	5092028017	High Medium Residential	R4-1	0	108	0.100437177	Residential - Single Family Residence	YES - Current	NO - Privately-Owned	Available	Used in Prior Housing Element - Non-Vacant	1.3752644	0	0	0	1.3752644	1	0	0	1328193	515	Wilshire			Lower
LOS ANGELES	3919 W 8TH ST	90005	5092028018	High Medium Residential	R4-1	0	108	0.171745778	Residential - Five or More Units or Apartments (Any Combination) - 4 Stories or Less - Mills Act Property	YES - Current	NO - Privately-Owned	Available	Not Used in Prior Housing Element	0	0	0.369203234	0.369203234	13	0	0	1328193	537	Wilshire		Yes	Above Moderate
LOS ANGELES	749 S GRAMERCY DR	90005	5092028019	High Medium Residential	R4-1	0	108	0.157396148	Residential - Five or More Units or Apartments (Any Combination) - 4 Stories or Less	YES - Current	NO - Privately-Owned	Available	Not Used in Prior Housing Element	0	0	0.346921608	0.346921608	6	0	0	1328193	538	Wilshire		Yes	Above Moderate
LOS ANGELES	743 S GRAMERCY DR	90005	5092028020	High Medium Residential	R4-1	0	108	0.143499762	Residential - Single Family Residence	YES - Current	NO - Privately-Owned	Available	Used in Prior Housing Element - Non-Vacant	1.768269789	0	0	0	1.768269789	1	0	0	1328193	517	Wilshire			Lower
LOS ANGELES	729 S GRAMERCY DR	90005	5092028023	High Medium Residential	R4-1	0	108	0.143536521	Residential - Five or More Units or Apartments (Any Combination) - 4 Stories or Less	YES - Current	NO - Privately-Owned	Available	Not Used in Prior Housing Element	0	0	0.347197191	0.347197191	8	0	0	1328193	445	Wilshire		Yes	Above Moderate
LOS ANGELES	721 S GRAMERCY DR	90005	5092028024	High Medium Residential	R4-1	0	108	0.143550858	Residential - Single Family Residence	YES - Current	NO - Privately-Owned	Available	Used in Prior Housing Element - Non-Vacant	1.768269789	0	0	0	1.768269789	1	0	0	1328193	422	Wilshire			Lower
LOS ANGELES	715 S GRAMERCY DR	90005	5092028025	High Medium Residential	R4-1	0	108	0.143561921	Residential - Single Family Residence - Vacant Land	YES - Current	NO - Privately-Owned	Available	Not Used in Prior Housing Element	1.482762265	0	0	0	1.482762265	0	0	0	1328193	396	Wilshire			Lower
LOS ANGELES	3940 W 7TH ST	90005	5092028026	High Medium Residential	R4-1	0	108	0.570266981	Residential - Five or More Units or Apartments (Any Combination) - 4 Stories or Less	YES - Current	NO - Privately-Owned	Available	Not Used in Prior Housing Element	0	0	4.728471154	4.728471154	87	0	0	1328193	326	Wilshire		Yes	Above Moderate
LOS ANGELES	702 S GRAMERCY PL	90005	5092028028	Medium Residential	R3-1	0	54	0.052208616	Residential - Double, Duplex, or Two Units - 4 Stories or Less	YES - Current	NO - Privately-Owned	Available	Not Used in Prior Housing Element	0	0	0.199860281	0.199860281	2	2*	2*	1328193	344	Wilshire		Yes	Above Moderate
LOS ANGELES			5092028028	Medium Residential	R3-1	0	54	0.052100869	Residential - Double, Duplex, or Two Units - 4 Stories or Less	YES - Current	NO - Privately-Owned	Available	Not Used in Prior Housing Element	0	0	0.134052801	0.134052801	2	2*	2*	1328193	345	Wilshire			Above Moderate
LOS ANGELES	716 S GRAMERCY PL	90005	5092028029	Medium Residential	R3-1	0	54	0.120321829	Residential - Double, Duplex, or Two Units - 4 Stories or Less	YES - Current	NO - Privately-Owned	Available	Used in Prior Housing Element - Non-Vacant	0	0	0.6007375	0.6007375	2	0	0	1328193	395	Wilshire		Yes	Above Moderate
LOS ANGELES			5092028029	Medium Residential	R3-1	0	54	0.052147448	Residential - Double, Duplex, or Two Units - 4 Stories or Less	YES - Current	NO - Privately-Owned	Available	Used in Prior Housing Element - Non-Vacant	0	0	0.136720803	0.136720803	2	2*	2*	1328193	377	Wilshire			Above Moderate
LOS ANGELES	724 S GRAMERCY PL	90005	5092028030	Medium Residential	R3-1	0	54	0.118475579	Residential - Single Family Residence	YES - Current	NO - Privately-Owned	Available	Used in Prior Housing Element - Non-Vacant	0.808002114	0	0	0.808002114	1	0	0	1328193	420	Wilshire			Lower
LOS ANGELES	726 S GRAMERCY PL	90005	5092028031	Medium Residential	R3-1	0	54	0.118465741	Residential - Double, Duplex, or Two Units - 4 Stories or Less	YES - Current	NO - Privately-Owned	Available	Not Used in Prior Housing Element	0	0	0.509847796	0.509847796	2	0	0	1328193	437	Wilshire		Yes	Above Moderate
LOS ANGELES	730 S GRAMERCY PL	90005	5092028032	Medium Residential	R3-1	0	54	0.118464842	Residential - Single Family Residence	YES - Current	NO - Privately-Owned	Available	Used in Prior Housing Element - Non-Vacant	0.808002114	0	0	0.808002114	1	0	0	1328193	458	Wilshire			Lower
LOS ANGELES	734 S GRAMERCY PL	90005	5092028033	Medium Residential	R3-1	0	54	0.118464095	Residential - Double, Duplex, or Two Units - 4 Stories or Less	YES - Current	NO - Privately-Owned	Available	Not Used in Prior Housing Element	0	0	0.509847796	0.509847796	2	0	0	1328193	478	Wilshire		Yes	Above Moderate
LOS ANGELES	740 S GRAMERCY PL	90005	5092028034	Medium Residential	R3-1	0	54	0.118465359	Residential - Single Family Residence	YES - Current	NO - Privately-Owned	Available	Used in Prior Housing Element - Non-Vacant	0.808002114	0	0	0.808002114	1	0	0	1328193	498	Wilshire			Lower
LOS ANGELES	741 S ST ANDREWS PL	90005	5092028037	High Medium Residential	R4-2	0	108	0.213763099	Residential - Five or More Units or Apartments (Any Combination) - 4 Stories or Less	YES - Current	NO - Privately-Owned	Available	Not Used in Prior Housing Element	0	0	0.405957222	0.405957222	8	0	0	1328193	520	Wilshire		Yes	Above Moderate
LOS ANGELES	719 S ST ANDREWS PL	90005	5092028039	High Medium Residential	R4-2	0	108	0.172261714	Residential - Single Family Residence	YES - Current	NO - Privately-Owned	Available	Not Used in Prior Housing Element	1.989086914	0	0	0	1.989086914	2	0	0	1328193	415	Wilshire			Lower
LOS ANGELES	723 S ST ANDREWS PL	90005	5092028039	High Medium Residential	R4-2	0	108	0.172249658	Residential - Single Family Residence	YES - Current	NO - Privately-Owned	Available	Not Used in Prior Housing Element	1.989086914	0	0	0	1.989086914	2	0	0	1328193	446	Wilshire			Lower
LOS ANGELES	3980 W INGRAHAM ST	90005	5092029002	High Medium Residential	R4-2	0	108	0.158257499	Residential - Five or More Units or Apartments (Any Combination) - 4 Stories or Less	YES - Current	NO - Privately-Owned	Available	Not Used in Prior Housing Element	0	0	0.27497448	0.27497448	10	0	0	1328189	215	Wilshire		Yes	Above Moderate
LOS ANGELES	3956 W INGRAHAM ST	90005	5092029006	High Medium Residential	R4-2	0	108	0.187114481	Residential - Five or More Units or Apartments (Any Combination) - 4 Stories or Less	YES - Current	NO - Privately-Owned	Available	Not Used in Prior Housing Element	0	0	0.360782128	0.360782128	8	0	0	1328193	191	Wilshire		Yes	Above Moderate
LOS ANGELES	3950 W INGRAHAM ST	90005	5092029007	High Medium Residential	R4-2	0	108	0.193674619	Residential - Four Units (Any Combination) - 4 Stories or Less - Vacant Land	YES - Current	NO - Privately-Owned	Available	Used in Two Consecutive Prior Housing Elements - Vacant	1.763374329	0	0	0	1.763374329	0	0	0	1328193	192	Wilshire			Lower
LOS ANGELES	3944 W INGRAHAM ST	90005	5092029008	High Medium Residential	R4-2	0	108	0.199645159	Residential - Five or More Units or Apartments (Any Combination) - 4 Stories or Less	YES - Current	NO - Privately-Owned	Available	Not Used in Prior Housing Element	0	0	0.284448256	0.284448256	14	0	0	1328193	193	Wilshire		Yes	Above Moderate
LOS ANGELES	3940 W INGRAHAM ST	90005	5092029009	High Medium Residential	R4-2	0	108	0.199657895	Residential - Five or More Units or Apartments (Any Combination) - 4 Stories or Less	YES - Current	NO - Privately-Owned	Available	Not Used in Prior Housing Element	0	0	0.398361694	0.398361694	12	0	0	1328193	194	Wilshire		Yes	Above Moderate
LOS ANGELES	3930 W INGRAHAM ST	90005	5092029010	High Medium Residential	R4-2	0	108	0.199672707	Residential - Five or More Units or Apartments (Any Combination) - 4 Stories or Less	YES - Current	NO - Privately-Owned	Available	Not Used in Prior Housing Element	0	0	0.398361694	0.398361694	12	0	0	1328193	195	Wilshire		Yes	Above Moderate
LOS ANGELES	3926 W INGRAHAM ST	90005	5092029011	High Medium Residential	R4-2	0	108	0.199685439	Residential - Five or More Units or Apartments (Any Combination) - 4 Stories or Less	YES - Current	NO - Privately-Owned	Available	Not Used in Prior Housing Element	0	0	0.344406059	0.344406059	10	0	0	1328193	196	Wilshire		Yes	Above Moderate
LOS ANGELES	3920 W INGRAHAM ST	90005	5092029012	High Medium Residential	R4-2	0	108	0.199700863	Residential - Five or More Units or Apartments (Any Combination) - 4 Stories or Less	YES - Current	NO - Privately-Owned	Available	Not Used in Prior Housing Element	0	0	0.398361694	0.398361694	12	0	0	1328193	197	Wilshire		Yes	Above Moderate
LOS ANGELES	3914 W INGRAHAM ST	90005	5092029013	High Medium Residential	R4-2	0	108	0.199712557	Residential - Five or More Units or Apartments (Any Combination) - 4 Stories or Less	YES - Current	NO - Privately-Owned	Available	Not Used in Prior Housing Element	0	0	0.344406059	0.344406059	10	0	0	1328193	198	Wilshire		Yes	Above Moderate
LOS ANGELES	3908 W INGRAHAM ST	90005	5092029014	High Medium Residential	R4-2	0	108	0.199726331	Residential - Five or More Units or Apartments (Any Combination) - 4 Stories or Less	YES - Current	NO - Privately-Owned	Available	Not Used in Prior Housing Element	0	0	0.141861537	0.141861537	10	0	0	1328193	199	Wilshire		Yes	Above Moderate
LOS ANGELES	3900 W INGRAHAM ST	90005	5092029015	High Medium Residential	R4-2	0	108	0.19863575	Residential - Five or More Units or Apartments (Any Combination) - 4 Stories or Less	YES - Current	NO - Privately-Owned	Available	Not Used in Prior Housing Element	0	0	0.231856644	0.231856644	24	0	0	1328193	200	Wilshire		Yes	Above Moderate
LOS ANGELES	3901 W 7TH ST	90005	5092029016	High Medium Residential	R4-2	0	108	0.205502466	Residential - Five or More Units or Apartments (Any Combination) - 4 Stories or Less - Pool	YES - Current	NO - Privately-Owned	Available	Not Used in Prior Housing Element	0	0	0.40119699	0.40119699	26	0	0	1328193	264	Wilshire		Yes	Above Moderate
LOS ANGELES	3909 W 7TH ST	90005	5092029016	High Medium Residential	R4-2	0	108	0.20661227	Residential - Five or More Units or Apartments (Any Combination) - 4 Stories or Less - Pool	YES - Current	NO - Privately-Owned	Available	Not Used in Prior Housing Element	0	0	0.40119699	0.40119699	26	0	0	1328193	263	Wilshire		Yes	Above Moderate
LOS ANGELES	3927 W 7TH ST	90005	5092029018	High Medium Residential	R4-2	0	108	0.206612141	Residential - Five or More Units or Apartments (Any Combination) - 4 Stories or Less	YES - Current	NO - Privately-Owned	Available	Not Used in Prior Housing Element	0	0	0.419849807	0.419849807	12	0	0	1328193	260	Wilshire		Yes	Above Moderate
LOS ANGELES	3939 W 7TH ST	90005	5092029020	High Medium Residential	R4-2	0	108	0.206611667	Residential - Double, Duplex, or Two Units - 4 Stories or Less	YES - Current	NO - Privately-Owned	Available	Used in Prior Housing Element - Non-Vacant	0	0	0.519698878	0.519698878	2	0	0	1328193	258	Wilshire		Yes	Above Moderate
LOS ANGELES	3945 W 7TH ST	90005	5092029021	High Medium Residential	R4-2	0	108	0.206611667	Residential - Five or More Units or Apartments (Any Combination) - 4 Stories or Less	YES - Current	NO - Privately-Owned	Available	Used in Prior Housing Element - Non-Vacant	0	0	1.366761428	1.366761428	5	0	0	1328193	257	Wilshire		Yes	Above Moderate
LOS ANGELES	3951 W 7TH ST	90005	5092029022	High Medium Residential	R4-2	0	108	0.200236149	Residential - Five or More Units or Apartments (Any Combination) - 4 Stories or Less	YES - Current	NO - Privately-Owned	Available	Not Used in Prior Housing Element	0	0	0.318483131	0.318483131	12	0	0	1328193	256	Wilshire		Yes	Above Moderate
LOS ANGELES	3963 W 7TH ST	90005	5092029024	High Medium Residential	R4-2	0	108	0.185355162	Residential - Five or More Units or Apartments (Any Combination) - 4 Stories or Less	YES - Current	NO - Privately-Owned	Available	Not Used in Prior Housing Element	0	0	0.326532841	0.326532841	10	0	0	1328193	243	Wilshire		Yes	Above Moderate
LOS ANGELES	3973 W 7TH ST	90005	5092029026	High Medium Residential	R4-2	0	108	0.158251012	Residential - Single Family Residence	YES - Current	NO - Privately-Owned	Available	Used in Prior Housing Element - Non-Vacant	1.903867722	0	0	0	1.903867722	1	0	0	1328189	276	Wilshire			Lower
LOS ANGELES	3981 W 7TH ST	90005	5092029027	High Medium Residential	R4-2	0	108	0.158257965	Residential - Single Family Residence	YES - Current	NO - Privately-Owned	Available	Used in Prior Housing Element - Non-Vacant	1.903867722	0	0	0	1.903867722	1	0	0	1328189	275	Wilshire			Lower
LOS ANGELES	3915 W 7TH ST	90005	5092029045	High Medium Residential	R4-2	0	108	0.202479436	Residential - Five or More Units or Apartments (Any Combination) - 4 Stories or Less	YES - Current	NO - Privately-Owned	Available	Not Used in Prior Housing Element	0.19536661	0	0	0	0.19536661	33	0	0	1328193	262	Wilshire			Lower
LOS ANGELES	3921 W 7TH ST	90005	5092029045	High Medium Residential	R4-2	0	108	0.202480489	Residential - Five or More Units or Apartments (Any Combination) - 4 Stories or Less	YES - Current	NO - Privately-Owned	Available	Not Used in Prior Housing Element	0.19536661	0	0	0	0.19536661	33	0	0	1328193	261	Wilshire			Lower
LOS ANGELES	3957 W 7TH ST	90005	5092029046	High Medium Residential	R4-2	0	108	0.189595768	Residential - Five or More Units or Apartments (Any Combination) - 4 Stories or Less	YES - Current	NO - Privately-Owned	Available	Not Used in Prior Housing Element	0.166872708	0	0	0	0.166872708	18	0	0	1328193	255	Wilshire			Lower
LOS ANGELES	3969 W 7TH ST	90005	5092029047	High Medium Residential	R4-2	0	108	0.143790605	Residential - Double, Duplex, or Two Units - 4 Stories or Less	YES - Current	NO - Privately-Owned	Available	Not Used in Prior Housing Element	0.239886146	0	0	0.239886146	2	0	0	1328189	277	Wilshire			Lower
LOS ANGELES	3970 W INGRAHAM ST	90005	5092029BRK	High Medium Residential	R4-2	0	108	0.316464207	Residential - Single Family Residence - Condominium	YES - Current	NO - Privately-Owned	Available	Not Used in Prior Housing Element	0.301872223	0	0	0.301872223	25	0	0	1328189	216	Wilshire			Lower
LOS ANGELES			5092029BRK	High Medium Residential	R4-2	0	108	0.172758194	Residential - Single Family Residence - Condominium	YES - Current	NO - Privately-Owned	Available	Not Used in Prior Housing Element	0.234172058	0	0	0.234172058	25	0	0	1328193	1206	Wilshire			Lower
LOS ANGELES	3948 W WILSHIRE BLVD	90010	5092030006	Regional Center Commercial	C4-2	0	108	0.206612741	Commercial - Store - One Story	YES - Current	NO - Privately-Owned	Available	Used in Prior Housing Element - Non-Vacant	0.046069718	0	0	0.046069718	0	0	0	1328193	73	Wilshire			Lower
LOS ANGELES	3944 W WILSHIRE BLVD	90010	5092030007	Regional Center Commercial	C4-2	0	108	0.206611664	Commercial - Office Building - One Story	YES - Current	NO - Privately-Owned	Available	Used in Prior Housing Element - Non-Vacant	0.122838393	0	0	0.122838393	0	0	0	1328193	74	Wilshire			Lower
LOS ANGELES	3938 W WILSHIRE BLVD	90010	5092030008	Regional Center Commercial	C4-2	0	108	0.206612741	Commercial - Office Building - One Story	YES - Current	NO - Privately-Owned	Available	Used in Prior Housing Element - Non-Vacant	0.122838393	0	0	0.122838393	0	0	0	1328193	75	Wilshire			Lower
LOS ANGELES	3932 W WILSHIRE BLVD	90010	5092030009	Regional Center Commercial	C4-2	0	108	0.206612741	Commercial - Office Building - One Story	YES - Current	NO - Privately-Owned	Available	Used in Prior Housing Element - Non-Vacant	0.158434755	0	0	0.158434755	0	0	0	1328193	76	Wilshire			Lower
LOS ANGELES	3921 W INGRAHAM ST	90005	5092030018	Regional Center Commercial	R4P-2	0	108	0.193010589	Commercial - Parking Lot (Commercial Use Property) - Lots - Patron or Employee - One Story	YES - Current	NO - Privately-Owned	Available	Used in Prior Housing Element - Non-Vacant	0.018581281	0	0	0.018581281	0	0	0	1328193	125	Wilshire			Lower
LOS ANGELES	3927 W INGRAHAM ST	90005	5092030019	Regional Center Commercial	R4P-2	0	108	0.19301145	Commercial - Parking Lot (Commercial Use Property) - Lots - Patron or Employee - One Story	YES - Current	NO - Privately-Owned	Available	Used in Prior Housing Element - Non-Vacant	0.018581281	0	0	0.018581281	0	0	0	1328193	124	Wilshire			Lower
LOS ANGELES	3933 W INGRAHAM ST	90005	5092030020	Regional Center Commercial	R4P-2	0	108	0.193013891	Commercial - Parking Lot (Commercial Use Property) - Lots - Patron or Employee - One Story	YES - Current	NO - Privately-Owned	Available	Used in Prior Housing Element - Non-Vacant	0.050382045	0	0	0.050382045	0	0	0	1328193	123	Wilshire			Lower
LOS ANGELES	3939 W INGRAHAM ST	90005	5092030021	Regional Center Commercial	R4P-2	0	108	0.193012742	Commercial - Parking Lot (Commercial Use Property) - Lots - Patron or Employee - One Story	YES - Current	NO - Privately-Owned	Available	Used in Prior Housing Element - Non-Vacant	0.195611094	0	0	0.195611094	0	0	0	1328193	122	Wilshire			Lower
LOS ANGELES	3945 W INGRAHAM ST	90005	5092030022	Regional Center Commercial	R4P-2	0	108	0.19301504	Commercial - Parking Lot (Commercial Use Property) - Lots - Patron or Employee - One Story	YES - Current	NO - Privately-Owned	Available	Not Used in Prior Housing Element	0.018581281	0	0	0.018581281	0	0	0	1328193	121	Wilshire			Lower
LOS ANGELES	3951 W INGRAHAM ST	90005	5092030023	Regional Center Commercial	R4P-2	0	108	0.193016331	Residential - Five or More Units or Apartments (Any Combination) - 5 Stories or More	YES - Current	NO - Privately-Owned	Available	Used in Prior Housing Element - Non-Vacant	0.153936042	0	0	0.153936042	13	0	0	1328193	120	Wilshire			Lower
LOS ANGELES	3956 W WILSHIRE BLVD	90010	5092030024	Regional Center Commercial	C4-2	0	108	0.206612741	Commercial - Office Building - Four Stories	YES - Current	NO - Privately-Owned	Available	Used in Prior Housing Element - Non-Vacant	0.158434755	0	0	0.158434755	0	0	0	1328193	72	Wilshire			Lower
LOS ANGELES	3957 W INGRAHAM ST	90005	5092030024	Regional Center Commercial	R4P-2	0	108	0.193016185	Commercial - Office Building - Four Stories	YES - Current	NO - Privately-Owned	Available	Used in Prior Housing Element - Non-Vacant	0.10269913	0	0	0.10269913	0	0	0	1328193	119	Wilshire			Lower
LOS ANGELES	3918 W WILSHIRE BLVD	90010	5092030033	Regional Center Commercial	C4-2	0	108	0.206611233	Commercial - Office Building - Three Stories	YES - Current	NO - Privately-Owned	Available	Used in Prior Housing Element - Non-Vacant	0.06121169	0	0	0.06121169	0	0	0	1328193	78	Wilshire			Lower
LOS ANGELES	3928 W WILSHIRE BLVD	90010	5092030033	Regional Center Commercial	C4-2	0	108	0.206611233	Commercial - Office Building - Three Stories	YES - Current	NO - Privately-Owned	Available	Used in Prior Housing Element - Non-Vacant	0.06121169	0	0	0.06121169	0	0	0	1328193	77	Wilshire			Lower
LOS ANGELES	3906 W WILSHIRE BLVD	90010	5092030037	Regional Center Commercial	C4-2	0	108	0.206613385	Commercial - Store Combination - Store and Office Combination - One Story	YES - Current	NO - Privately-Owned	Available	Used in Prior Housing Element - Non-Vacant	0.120400897	0	0	0.120400897	0	0	0	1328193	80	Wilshire			Lower
LOS ANGELES	3909 W INGRAHAM ST	90005	5092030037	Regional Center Commercial	R4P-2	0	108	0.193010017	Commercial - Store Combination - Store and Office Combination - One Story	YES - Current	NO - Privately-Owned	Available	Used in Prior Housing Element - Non-Vacant	0.080042975	0	0	0.080042975	0	0	0	1328193	127	Wilshire			Lower
LOS ANGELES	3916 W WILSHIRE BLVD	90010	5092030037	Regional Center Commercial	C4-2	0	108	0.206611664	Commercial - Store Combination - Store and Office Combination - One Story	YES - Current	NO - Privately-Owned	Available	Used in Prior Housing Element - Non-Vacant	0.120400897	0	0	0.120400897	0	0	0	1328193	79	Wilshire			Lower
LOS ANGELES	3915 W INGRAHAM ST	90005	5092030038	Regional Center Commercial	R4P-2	0	108	0.193008867	Commercial - Parking Lot (Commercial Use Property) - Lots - Patron or Employee - One Story	YES - Current	NO - Privately-Owned	Available	Used in Prior Housing Element - Non-Vacant	0.195247781	0	0	0.195247781	0	0	0	1328193	126	Wilshire			Lower
LOS ANGELES	939 S WESTERN AVE	90006	5093001007	General Commercial	C2-1	0	108	0.225844497	Industrial - Light Manufacturing - One Story	YES - Current	NO - Privately-Owned	Available	Not Used in Prior Housing Element	0.13201194	0	0	0.13201194	3	0	0	1328193	1037	Wilshire			Lower
LOS ANGELES	900 S MANHATTAN PL	90019	5093001008	High Medium Residential	R4-1	0	108	0.220065045	Residential - Five or More Units or Apartments (Any Combination) - 4 Stories or Less	YES - Current	NO - Privately-Owned	Available	Not Used in Prior Housing Element	0	0	0.418837944	0.418837944	8	0	0	1328193	882	Wilshire		Yes	Above Moderate
LOS ANGELES	932 S MANHATTAN PL	90019	5093001013	High Medium Residential	R4-1	0	108	0.172178458	Residential - Single Family Residence - Vacant Land	YES - Current	NO - Privately-Owned	Available	Not Used in Prior Housing Element	1.679199028	0	0	0	1.679199028	0	0	0	1328193	1014	Wilshire			Lower
LOS ANGELES	936 S MANHATTAN PL	90019	5093001014	High Medium Residential	R4-1	0	108	0.218090921	Residential - Five or More Units or Apartments (Any Combination) - 4 Stories or Less	YES - Current	NO - Privately-Owned	Available	Not Used in Prior Housing Element	0.182596401	0	0	0.182596401	20	0	0	1328193	1038	Wilshire			Lower
LOS ANGELES	901 S MANHATTAN PL	90019	5093001015	High Medium Residential	R4-1	0	108	0.220906879	Residential - Five or More Units or Apartments (Any Combination) - 4 Stories or Less	YES - Current	NO - Privately-Owned	Available	Not Used in Prior Housing Element	0	0	0.388190612	0.388190612	10	0	0	1328193	881	Wilshire		Yes	Above Moderate
LOS ANGELES	909 S MANHATTAN PL	90019	5093001016	High Medium Residential	R4-1	0	108	0.172312291	Residential - Five or More Units or Apartments (Any Combination) - 4 Stories or Less	YES - Current	NO - Privately-Owned	Available	Not Used in Prior Housing Element	0	0	0.141352201	0.141352201	12	0	0	1328193	907	Wilshire		Yes	Above Moderate
LOS ANGELES	915 S MANHATTAN PL	90019	5093001017	High Medium Residential	R4-1	0	108	0.172311822	Residential - Single Family Residence - Pool	YES - Current	NO - Privately-Owned	Available	Used in Prior Housing Element - Non-Vacant	2.019377899	0	0	0	2.019377899	1	0	0	1328193	937	Wilshire			Lower
LOS ANGELES	921 S MANHATTAN PL	90019	5093001018	High Medium Residential	R4-1	0	108	0.172313152	Residential - Five or More Units or Apartments (Any Combination) - 4 Stories or Less	YES - Current	NO - Privately-Owned	Available	Not Used in Prior Housing Element	0	0	0.175307512	0.175307512	24	0	0	1328193	966	Wilshire		Yes	Above Moderate
LOS ANGELES	933 S MANHATTAN PL	90019	5093001020	High Medium Residential	R4-1	0	108	0.172312255	Residential - Five or More Units or Apartments (Any Combination) - 4 Stories or Less	YES - Current	NO - Privately-Owned	Available	Not Used in Prior Housing Element	0	0	0.141352201	0.141352201	12	0	0	1328193	1015	Wilshire		Yes	Above Moderate
LOS ANGELES	3555 W SAN MARINO ST	90019	5093001021	High Medium Residential	R4-1	0	108	0.218262668	Residential - Five or More Units or Apartments (Any Combination) - 4 Stories or Less	YES - Current	NO - Privately-Owned	Available	Not Used in Prior Housing Element	0	0	0.154721489	0.154721489	16	0	0	1328193	1039	Wilshire		Yes	Above Moderate
LOS ANGELES			5093001022	Medium Residential	R3-1	0	54	0.143720587	Residential - Single Family Residence	YES - Current	NO - Privately-Owned	Available	Used in Prior Housing Element - Non-Vacant	1.028664482	0	0	1.028664482	1	0	0	1328193	880	Wilshire			Lower
LOS ANGELES	904 S ST ANDREWS PL	90019	5093001023	Medium Residential	R3-1	0	54	0.077479217	Residential - Single Family Residence	YES - Current	NO - Privately-Owned	Available	Used in Prior Housing Element - Non-Vacant	0.639277887	0	0	0.639277887	1	0	0	1328193	897	Wilshire			Lower
LOS ANGELES			5093001023	Medium Residential	R3-1	0	54	0.063131944	Residential - Single Family Residence	YES - Current	NO - Privately-Owned	Available	Used in Prior Housing Element - Non-Vacant	0	0	0.174055624	0.174055624	1	3*	3*	1328193	908

LOS ANGELES	920 S ST ANDREWS PL	90019	5093001026	Medium Residential	R3-1	0	54	0.172177134	Residential - Five or More Units or Apartments (Any Combination) - 4 Stories or Less	YES - Current	NO - Privately-Owned	Available	Not Used in Prior Housing Element	0	0	0.038591397	0.038591397	9	0	0	1328193	967	Wilshire			Yes	Above Moderate
LOS ANGELES	928 S ST ANDREWS PL	90019	5093001027	Medium Residential	R3-1	0	54	0.140610614	Residential - Double, Duplex, or Two Units - 4 Stories or Less	YES - Current	NO - Privately-Owned	Available	Not Used in Prior Housing Element	0	0	0.660839683	0.660839683	2	0	0	1328193	991	Wilshire			Yes	Above Moderate
LOS ANGELES	930 S ST ANDREWS PL	90019	5093001028	Medium Residential	R3-1	0	54	0.109045734	Residential - Four Units (Any Combination) - 4 Stories or Less	YES - Current	NO - Privately-Owned	Available	Not Used in Prior Housing Element	0	0	0.139637619	0.139637619	4	0	0	1328193	1016	Wilshire			Yes	Above Moderate
LOS ANGELES	934 S ST ANDREWS PL	90019	5093001029	Medium Residential	R3-1	0	54	0.077480501	Residential - Five or More Units or Apartments (Any Combination) - 4 Stories or Less	YES - Current	NO - Privately-Owned	Available	Not Used in Prior Housing Element	0	0	0.099176574	0.099176574	5	0	0	1328193	1040	Wilshire			Yes	Above Moderate
LOS ANGELES	901 S WESTERN AVE	90006	5093001036	General Commercial	C2-1	0	108	0.202482789	Commercial - Store Combination - Store and Office Combination - One Story	YES - Current	NO - Privately-Owned	Available	Used in Prior Housing Element - Non-Vacant	0.05383428	0	0	0.05383428	0	0	0	1328193	885	Wilshire				Lower
LOS ANGELES	909 S WESTERN AVE	90006	5093001036	General Commercial	C2-1	0	108	0.164555807	Commercial - Store Combination - Store and Office Combination - One Story	YES - Current	NO - Privately-Owned	Available	Used in Prior Housing Element - Non-Vacant	0.047976713	0	0	0.047976713	0	0	0	1328193	905	Wilshire				Lower
LOS ANGELES	915 S WESTERN AVE	90006	5093001036	General Commercial	C2-1	0	108	0.164550209	Commercial - Store Combination - Store and Office Combination - One Story	YES - Current	NO - Privately-Owned	Available	Used in Prior Housing Element - Non-Vacant	0.047976713	0	0	0.047976713	0	0	0	1328193	934	Wilshire				Lower
LOS ANGELES	933 S WESTERN AVE	90006	5093001039	General Commercial	C2-1	0	108	0.164532988	Commercial - Auto, Recreation Equipment, Construction Equipment Sales and Service - Used Car Sales - One Story	YES - Current	NO - Privately-Owned	Available	Not Used in Prior Housing Element	0.160928524	0	0	0.160928524	0	0	0	1328193	1013	Wilshire				Lower
LOS ANGELES			5093001BRK	High Medium Residential	R4-1	0	108	0.172176686	Residential - Single Family Residence - Condominium	YES - Current	NO - Privately-Owned	Available	Not Used in Prior Housing Element	0.371267605	0	0	0.371267605	1	0	0	1328193	1196	Wilshire				Lower
LOS ANGELES	3838 W 8TH ST	90005	5093002001	High Medium Residential	R4-1	0	108	0.157696635	Residential - Five or More Units or Apartments (Any Combination) - 4 Stories or Less	YES - Current	NO - Privately-Owned	Available	Not Used in Prior Housing Element	0	0	0.330037817	0.330037817	11	0	0	1328193	588	Wilshire			Yes	Above Moderate
LOS ANGELES	815 S MANHATTAN PL	90005	5093002003	High Medium Residential	R4-1	0	108	0.172333422	Residential - Five or More Units or Apartments (Any Combination) - 4 Stories or Less	YES - Current	NO - Privately-Owned	Available	Not Used in Prior Housing Element	0	0	0.375158668	0.375158668	10	0	0	1328193	611	Wilshire			Yes	Above Moderate
LOS ANGELES	819 S MANHATTAN PL	90005	5093002004	High Medium Residential	R4-1	0	108	0.172331273	Residential - Five or More Units or Apartments (Any Combination) - 4 Stories or Less	YES - Current	NO - Privately-Owned	Available	Not Used in Prior Housing Element	0	0	0.367636895	0.367636895	6	0	0	1328193	647	Wilshire			Yes	Above Moderate
LOS ANGELES	851 S MANHATTAN PL	90005	5093002009	High Medium Residential	R4-1	0	108	0.172319618	Residential - Single Family Residence	YES - Current	NO - Privately-Owned	Available	Used in Prior Housing Element - Non-Vacant	1.989086914	0	0	1.989086914	1	0	0	1328193	781	Wilshire				Lower
LOS ANGELES	857 S MANHATTAN PL	90005	5093002010	High Medium Residential	R4-1	0	108	0.172317462	Residential - Five or More Units or Apartments (Any Combination) - 4 Stories or Less	YES - Current	NO - Privately-Owned	Available	Not Used in Prior Housing Element	0	0	0.367636895	0.367636895	6	0	0	1328193	804	Wilshire			Yes	Above Moderate
LOS ANGELES	3866 W 8TH ST	90005	5093002011	High Medium Residential	R4-1	0	108	0.157550107	Residential - Five or More Units or Apartments (Any Combination) - 4 Stories or Less	YES - Current	NO - Privately-Owned	Available	Not Used in Prior Housing Element	0	0	0.330037817	0.330037817	11	0	0	1328193	587	Wilshire			Yes	Above Moderate
LOS ANGELES			5093002012	High Medium Residential	R4-1	0	108	0.014348169	Residential - Four Units (Any Combination) - 4 Stories or Less - Vacant Land	YES - Current	NO - Privately-Owned	Available	Not Used in Prior Housing Element	0	0	0.16992085	0.16992085	0	1*	1*	1328193	601	Wilshire				Above Moderate
LOS ANGELES	810 S ST ANDREWS PL	90005	5093002013	High Medium Residential	R4-1	0	108	0.157828103	Residential - Five or More Units or Apartments (Any Combination) - 4 Stories or Less	YES - Current	NO - Privately-Owned	Available	Not Used in Prior Housing Element	0	0	0.21937906	0.21937906	18	0	0	1328193	605	Wilshire			Yes	Above Moderate
LOS ANGELES	816 S ST ANDREWS PL	90005	5093002014	High Medium Residential	R4-1	0	108	0.172177162	Residential - Single Family Residence	YES - Current	NO - Privately-Owned	Available	Used in Prior Housing Element - Non-Vacant	1.989086914	0	0	1.989086914	1	0	0	1328193	610	Wilshire				Lower
LOS ANGELES	820 S ST ANDREWS PL	90005	5093002015	High Medium Residential	R4-1	0	108	0.172176272	Residential - Five or More Units or Apartments (Any Combination) - 4 Stories or Less	YES - Current	NO - Privately-Owned	Available	Not Used in Prior Housing Element	0.231532836	0	0	0.231532836	9	0	0	1328193	646	Wilshire				Lower
LOS ANGELES	826 S ST ANDREWS PL	90005	5093002016	High Medium Residential	R4-1	0	108	0.172176308	Residential - Five or More Units or Apartments (Any Combination) - 4 Stories or Less	YES - Current	NO - Privately-Owned	Available	Not Used in Prior Housing Element	0	0	0.367636895	0.367636895	6	0	0	1328193	669	Wilshire			Yes	Above Moderate
LOS ANGELES	838 S ST ANDREWS PL	90005	5093002018	High Medium Residential	R4-1	0	108	0.172176236	Residential - Double, Duplex, or Two Units - 4 Stories or Less	YES - Current	NO - Privately-Owned	Available	Used in Prior Housing Element - Non-Vacant	0	0	1.370557308	1.370557308	2	0	0	1328193	722	Wilshire			Yes	Above Moderate
LOS ANGELES	844 S ST ANDREWS PL	90005	5093002019	High Medium Residential	R4-1	0	108	0.172178493	Residential - Double, Duplex, or Two Units - 4 Stories or Less	YES - Current	NO - Privately-Owned	Available	Used in Prior Housing Element - Non-Vacant	0	0	1.370557308	1.370557308	2	0	0	1328193	753	Wilshire			Yes	Above Moderate
LOS ANGELES	850 S ST ANDREWS PL	90005	5093002020	High Medium Residential	R4-1	0	108	0.172177133	Residential - Five or More Units or Apartments (Any Combination) - 4 Stories or Less	YES - Current	NO - Privately-Owned	Available	Not Used in Prior Housing Element	0	0	0.329366326	0.329366326	8	0	0	1328193	780	Wilshire			Yes	Above Moderate
LOS ANGELES	856 S ST ANDREWS PL	90005	5093002021	High Medium Residential	R4-1	0	108	0.172176699	Residential - Five or More Units or Apartments (Any Combination) - 4 Stories or Less	YES - Current	NO - Privately-Owned	Available	Not Used in Prior Housing Element	0	0	0.336125422	0.336125422	12	0	0	1328193	803	Wilshire			Yes	Above Moderate
LOS ANGELES	868 S ST ANDREWS PL	90005	5093002022	High Medium Residential	R4-1	0	108	0.172119223	Residential - Five or More Units or Apartments (Any Combination) - 4 Stories or Less	YES - Current	NO - Privately-Owned	Available	Not Used in Prior Housing Element	0	0	0.367636895	0.367636895	6	0	0	1328193	826	Wilshire			Yes	Above Moderate
LOS ANGELES	832 S ST ANDREWS PL	90005	5093002027	High Medium Residential	R4-1	0	108	0.168044959	Residential - Five or More Units or Apartments (Any Combination) - 4 Stories or Less	YES - Current	NO - Privately-Owned	Available	Not Used in Prior Housing Element	1.653820801	0	0	1.653820801	0	0	0	1328193	696	Wilshire				Lower
LOS ANGELES	802 S MANHATTAN PL	90005	5093003011	General Commercial	R4-1	0	108	0.157934538	Residential - Five or More Units or Apartments (Any Combination) - 4 Stories or Less - Pool	YES - Current	NO - Privately-Owned	Available	Not Used in Prior Housing Element	0	0	0.217593066	0.217593066	14	0	0	1328193	589	Wilshire			Yes	Above Moderate
LOS ANGELES	806 S MANHATTAN PL	90005	5093003012	General Commercial	R4-1	0	108	0.172177617	Residential - Five or More Units or Apartments (Any Combination) - 4 Stories or Less	YES - Current	NO - Privately-Owned	Available	Not Used in Prior Housing Element	0	0	0.367636895	0.367636895	6	0	0	1328193	603	Wilshire			Yes	Above Moderate
LOS ANGELES	817 S WESTERN AVE	90005	5093003024	General Commercial	C2-1	0	108	0.178348434	Commercial - Shopping Center (Neighborhood, Community) - One Story	YES - Current	NO - Privately-Owned	Available	Used in Prior Housing Element - Non-Vacant	0.15358192	0	0	0.15358192	0	0	0	1328193	613	Wilshire				Lower
LOS ANGELES	833 S WESTERN AVE	90005	5093003024	General Commercial	C2-1	0	108	0.174215694	Commercial - Shopping Center (Neighborhood, Community) - One Story	YES - Current	NO - Privately-Owned	Available	Used in Prior Housing Element - Non-Vacant	0.151471519	0	0	0.151471519	0	0	0	1328193	649	Wilshire				Lower
LOS ANGELES	841 S WESTERN AVE	90005	5093003024	General Commercial	C2-1	0	108	0.174215701	Commercial - Shopping Center (Neighborhood, Community) - One Story	YES - Current	NO - Privately-Owned	Available	Used in Prior Housing Element - Non-Vacant	0.151471519	0	0	0.151471519	0	0	0	1328193	672	Wilshire				Lower
LOS ANGELES	843 S WESTERN AVE	90005	5093003024	General Commercial	C2-1	0	108	0.174215267	Commercial - Shopping Center (Neighborhood, Community) - One Story	YES - Current	NO - Privately-Owned	Available	Used in Prior Housing Element - Non-Vacant	0.151471519	0	0	0.151471519	0	0	0	1328193	699	Wilshire				Lower
LOS ANGELES	847 S WESTERN AVE	90005	5093003024	General Commercial	C2-1	0	108	0.174216648	Commercial - Shopping Center (Neighborhood, Community) - One Story	YES - Current	NO - Privately-Owned	Available	Used in Prior Housing Element - Non-Vacant	0.151471519	0	0	0.151471519	0	0	0	1328193	725	Wilshire				Lower
LOS ANGELES	851 S WESTERN AVE	90005	5093003024	General Commercial	C2-1	0	108	0.174214406	Commercial - Shopping Center (Neighborhood, Community) - One Story	YES - Current	NO - Privately-Owned	Available	Used in Prior Housing Element - Non-Vacant	0.151471519	0	0	0.151471519	0	0	0	1328193	756	Wilshire				Lower
LOS ANGELES	855 S WESTERN AVE	90005	5093003024	General Commercial	C2-1	0	108	0.174213545	Commercial - Shopping Center (Neighborhood, Community) - One Story	YES - Current	NO - Privately-Owned	Available	Used in Prior Housing Element - Non-Vacant	0.151471519	0	0	0.151471519	0	0	0	1328193	783	Wilshire				Lower
LOS ANGELES	861 S WESTERN AVE	90005	5093003024	General Commercial	C2-1	0	108	0.174214033	Commercial - Shopping Center (Neighborhood, Community) - One Story	YES - Current	NO - Privately-Owned	Available	Used in Prior Housing Element - Non-Vacant	0.151471519	0	0	0.151471519	0	0	0	1328193	806	Wilshire				Lower
LOS ANGELES	869 S WESTERN AVE	90005	5093003024	General Commercial	C2-1	0	108	0.174212684	Commercial - Shopping Center (Neighborhood, Community) - One Story	YES - Current	NO - Privately-Owned	Available	Used in Prior Housing Element - Non-Vacant	0.151471519	0	0	0.151471519	0	0	0	1328193	829	Wilshire				Lower
LOS ANGELES	871 S WESTERN AVE	90005	5093003024	General Commercial	C2-1	0	108	0.208226432	Commercial - Shopping Center (Neighborhood, Community) - One Story	YES - Current	NO - Privately-Owned	Available	Used in Prior Housing Element - Non-Vacant	0.166779704	0	0	0.166779704	0	0	0	1328193	854	Wilshire				Lower
LOS ANGELES			5093003024	General Commercial	R4P-1	0	108	0.172176286	Commercial - Shopping Center (Neighborhood, Community) - One Story	YES - Current	NO - Privately-Owned	Available	Used in Prior Housing Element - Non-Vacant	0.094275025	0	0	0.094275025	0	0	0	1328193	612	Wilshire				Lower
LOS ANGELES	801 S WESTERN AVE	90005	5093003025	General Commercial	C2-1	0	108	0.135465235	Commercial - Service Station - Self Service - No Additional Services	YES - Current	NO - Privately-Owned	Available	Used in Prior Housing Element - Non-Vacant	0.121804139	0	0	0.121804139	1	0	0	1328193	596	Wilshire				Lower
LOS ANGELES	809 S WESTERN AVE	90005	5093003025	General Commercial	C2-1	0	108	0.1645765	Commercial - Service Station - Self Service - No Additional Services	YES - Current	NO - Privately-Owned	Available	Used in Prior Housing Element - Non-Vacant	0.136630575	0	0	0.136630575	1	0	0	1328193	604	Wilshire				Lower
LOS ANGELES	701 S WESTERN AVE	90005	5093004001	General Commercial	C2-1	0	108	0.203145897	Commercial - Store - One Story	YES - Current	NO - Privately-Owned	Available	Used in Prior Housing Element - Non-Vacant	0.05018511	0	0	0.05018511	0	0	0	1328193	332	Wilshire				Lower
LOS ANGELES			5093004001	General Commercial	C2-1	0	108	0.01371259	Commercial - Store - One Story	YES - Current	NO - Privately-Owned	Available	Used in Prior Housing Element - Non-Vacant	0	0	0.000378281	0.000378281	0	0	0	1328193	352	Wilshire				Above Moderate
LOS ANGELES	729 S WESTERN AVE	90005	5093004004	General Commercial	C2-1	0	108	0.178332808	Commercial - Office Building - One Story	YES - Current	NO - Privately-Owned	Available	Used in Prior Housing Element - Non-Vacant	0.118290515	0	0	0.118290515	0	0	0	1328193	450	Wilshire				Lower
LOS ANGELES	735 S WESTERN AVE	90005	5093004005	General Commercial	C2-1	0	108	0.17833632	Industrial - Light Manufacturing - One Story	YES - Current	NO - Privately-Owned	Available	Used in Prior Housing Element - Non-Vacant	0.428498447	0	0	0.428498447	0	0	0	1328193	471	Wilshire				Lower
LOS ANGELES	739 S WESTERN AVE	90005	5093004006	General Commercial	C2-1	0	108	0.178337472	Commercial - Store Combination - Store and Residential Combination - One Story	YES - Current	NO - Privately-Owned	Available	Used in Prior Housing Element - Non-Vacant	0	0	0.107216617	0.107216617	0	0	0	1328193	497	Wilshire			Yes	Above Moderate
LOS ANGELES	745 S WESTERN AVE	90005	5093004006	General Commercial	C2-1	0	108	0.221371967	Commercial - Store Combination - Store and Residential Combination - One Story	YES - Current	NO - Privately-Owned	Available	Used in Prior Housing Element - Non-Vacant	0	0	0.119071383	0.119071383	0	0	0	1328193	525	Wilshire			Yes	Above Moderate
LOS ANGELES	746 S MANHATTAN PL	90005	5093004007	High Medium Residential	R4-2	0	108	0.21368705	Residential - Five or More Units or Apartments (Any Combination) - 4 Stories or Less	YES - Current	NO - Privately-Owned	Available	Not Used in Prior Housing Element	0	0	0.364277571	0.364277571	16	0	0	1328193	524	Wilshire			Yes	Above Moderate
LOS ANGELES	740 S MANHATTAN PL	90005	5093004008	High Medium Residential	R4-2	0	108	0.172176286	Residential - Four Units (Any Combination) - 4 Stories or Less	YES - Current	NO - Privately-Owned	Available	Used in Prior Housing Element - Non-Vacant	0	0	0.410222912	0.410222912	4	0	0	1328193	496	Wilshire			Yes	Above Moderate
LOS ANGELES	734 S MANHATTAN PL	90005	5093004009	High Medium Residential	R4-2	0	108	0.172176286	Residential - Four Units (Any Combination) - 4 Stories or Less	YES - Current	NO - Privately-Owned	Available	Used in Prior Housing Element - Non-Vacant	0	0	0.410222912	0.410222912	4	0	0	1328193	470	Wilshire			Yes	Above Moderate
LOS ANGELES	728 S MANHATTAN PL	90005	5093004010	High Medium Residential	R4-2	0	108	0.172176286	Residential - Single Family Residence	YES - Current	NO - Privately-Owned	Available	Used in Prior Housing Element - Non-Vacant	1.989086914	0	0	1.989086914	1	0	0	1328193	449	Wilshire				Lower
LOS ANGELES	722 S MANHATTAN PL	90005	5093004011	High Medium Residential	R4-2	0	108	0.172177616	Residential - Five or More Units or Apartments (Any Combination) - 4 Stories or Less	YES - Current	NO - Privately-Owned	Available	Not Used in Prior Housing Element	0	0	0.241237068	0.241237068	18	0	0	1328193	418	Wilshire			Yes	Above Moderate
LOS ANGELES	3840 W 7TH ST	90005	5093004015	High Medium Residential	R4-2	0	108	0.214826477	Residential - Five or More Units or Apartments (Any Combination) - 4 Stories or Less	YES - Current	NO - Privately-Owned	Available	Not Used in Prior Housing Element	0	0	0.433722019	0.433722019	12	0	0	1328193	330	Wilshire			Yes	Above Moderate
LOS ANGELES	709 S MANHATTAN PL	90005	5093004016	High Medium Residential	R4-2	0	108	0.186678782	Residential - Five or More Units or Apartments (Any Combination) - 5 Stories or More	YES - Current	NO - Privately-Owned	Available	Used in Prior Housing Element - Non-Vacant	0	0	0.175003041	0.175003041	10	0	0	1328193	350	Wilshire			Yes	Above Moderate
LOS ANGELES	717 S MANHATTAN PL	90005	5093004017	High Medium Residential	R4-2	0	108	0.172320027	Residential - Five or More Units or Apartments (Any Combination) - 4 Stories or Less	YES - Current	NO - Privately-Owned	Available	Not Used in Prior Housing Element	0	0	0.367636895	0.367636895	6	0	0	1328193	380	Wilshire			Yes	Above Moderate
LOS ANGELES	723 S MANHATTAN PL	90005	5093004018	High Medium Residential	R4-2	0	108	0.172324832	Residential - Five or More Units or Apartments (Any Combination) - 4 Stories or Less	YES - Current	NO - Privately-Owned	Available	Not Used in Prior Housing Element	0	0	0.375158668	0.375158668	10	0	0	1328193	417	Wilshire			Yes	Above Moderate
LOS ANGELES	727 S MANHATTAN PL	90005	5093004019	High Medium Residential	R4-2	0	108	0.172327415	Residential - Four Units (Any Combination) - 4 Stories or Less	YES - Current	NO - Privately-Owned	Available	Used in Prior Housing Element - Non-Vacant	0	0	0.410222912	0.410222912	4	0	0	1328193	448	Wilshire			Yes	Above Moderate
LOS ANGELES			5093004024	High Medium Residential	R4-2	0	108	0.034726828	Residential - Single Family Residence	YES - Current	NO - Privately-Owned	Available	Not Used in Prior Housing Element	0	0	0.119451106	0.119451106	0	3*	3*	1328193	541	Wilshire				Above Moderate
LOS ANGELES	3865 W 8TH ST	90005	5093004025	High Medium Residential	R4-2	0	108	0.100643495	Residential - Five or More Units or Apartments (Any Combination) - 4 Stories or Less	YES - Current	NO - Privately-Owned	Available	Not Used in Prior Housing Element	0	0	0.203752699	0.203752699	6	0	0	1328193	522	Wilshire			Yes	Above Moderate
LOS ANGELES	3867 W 8TH ST	90005	5093004026	High Medium Residential	R4-2	0	108	0.078245226	Residential - Four Units (Any Combination) - 4 Stories or Less	YES - Current	NO - Privately-Owned	Available	Not Used in Prior Housing Element	0	0	0.238415949	0.238415949	4	0	0	1328193	521	Wilshire			Yes	Above Moderate
LOS ANGELES	722 S ST ANDREWS PL	90005	5093004029	High Medium Residential	R4-2	0	108	0.172177201	Residential - Five or More Units or Apartments (Any Combination) - 4 Stories or Less	YES - Current	NO - Privately-Owned	Available	Not Used in Prior Housing Element	0	0	0.336125422	0.336125422	24	0	0	1328193	416	Wilshire			Yes	Above Moderate
LOS ANGELES	728 S ST ANDREWS PL	90005	5093004029	High Medium Residential	R4-2	0	108	0.172177201	Residential - Five or More Units or Apartments (Any Combination) - 4 Stories or Less	YES - Current	NO - Privately-Owned	Available	Not Used in Prior Housing Element	0	0	0.336125422	0.336125422	24	0	0	1328193	447	Wilshire			Yes	Above Moderate
LOS ANGELES	716 S ST ANDREWS PL	90005	5093004031	High Medium Residential	R4-2	0	108	0.143481753	Residential - Double, Duplex, or Two Units - 4 Stories or Less	YES - Current	NO - Privately-Owned	Available	Used in Prior Housing Element - Non-Vacant	0	0	1.207283735	1.207283735	2	0	0	1328193	392	Wilshire			Yes	Above Moderate
LOS ANGELES	710 S ST ANDREWS PL	90005	5093004032	High Medium Residential	R4-2	0	108	0.186524949	Residential - Five or More Units or Apartments (Any Combination) - 4 Stories or Less	YES - Current	NO - Privately-Owned	Available	Not Used in Prior Housing Element	0	0	0.431203596	0.431203596	11	0	0	1328193	349	Wilshire			Yes	Above Moderate
LOS ANGELES	3850 W 7TH ST	90005	5093004033	High Medium Residential	R4-2	0	108	0.214730376	Residential - Five or More Units or Apartments (Any Combination) - 4 Stories or Less	YES - Current	NO - Privately-Owned	Available	Not Used in Prior Housing Element	0	0	0.364277571	0.364277571	16	0	0	1328193	329	Wilshire			Yes	Above Moderate
LOS ANGELES	734 S ST ANDREWS PL	90005	5093004034	High Medium Residential	R4-2	0	108	0.172176304	Residential - Five or More Units or Apartments (Any Combination) - 4 Stories or Less	YES - Current	NO - Privately-Owned	Available	Not Used in Prior Housing Element	0	0	0.229139805	0.229139805	29	0	0	1328193	468	Wilshire			Yes	Above Moderate
LOS ANGELES	740 S ST ANDREWS PL	90005	5093004034	High Medium Residential	R4-2	0	108	0.172175352	Residential - Five or More Units or Apartments (Any Combination) - 4 Stories or Less	YES - Current	NO - Privately-Owned	Available	Not Used in Prior Housing Element	0	0	0.229139805	0.229139805	29	0	0	1328193	494	Wilshire			Yes	Above Moderate
LOS ANGELES	733 S MANHATTAN PL	90005	5093004BRK	High Medium Residential	R4-2	0	108	0.344662113	Residential - Single Family Residence - High Rise 5 Stories or More - Condominium	YES - Current	NO - Privately-Owned	Available	Not Used in Prior Housing Element	0.218048334	0	0	0.218048334	30	0	0	1328193	1204	Wilshire				Lower
LOS ANGELES	3850 W WILSHIRE BLVD	90010	5093005001	Regional Center Commercial	C4-2	0	108	0.239938579	Commercial - Office Building - Two Stories	YES - Current	NO - Privately-Owned	Available	Used in Prior Housing Element - Non-Vacant	1.273248523	0	0	1.273248523	0	0	0	1328193	82	Wilshire				Lower
LOS ANGELES	3846 W WILSHIRE BLVD	90010	5093005002	Regional Center Commercial	C4-2	0	108	0.206612133	Commercial - Parking Lot (Commercial Use Property) - Lots - Commercial Parking - One Story	YES - Current	NO - Privately-Owned	Available	Used in Prior Housing Element - Non-Vacant	0.025591788	0	0	0.025591788	0	0	0	1328193	83	Wilshire				Lower
LOS ANGELES	3836 W WILSHIRE BLVD	90010	5093005003	Regional Center Commercial	C4-2	0	108	0.206612311	Commercial - Office Building - Two Stories	YES - Current	NO - Privately-Owned	Available	Used in Prior Housing Element - Non-Vacant	0.155348625	0	0	0.155348625	0	0	0	1328193	85	Wilshire				Lower
LOS ANGELES	3838 W WILSHIRE BLVD	90010	5093005003	Regional Center Commercial	C4-2	0	108	0.206611233	Commercial - Office Building - Two Stories	YES - Current	NO - Privately-Owned	Available	Used in Prior Housing Element - Non-Vacant	0.155348625	0	0	0.155348625	0	0	0	1328193	84	Wilshire				Lower
LOS ANGELES	3828 W WILSHIRE BLVD	90010	5093005004	Regional Center Commercial	C4-2	0	108	0.206612741	Commercial - Restaurant, Cocktail Lounge - Fast Food - Auto Oriented - One Story	YES - Current	NO - Privately-Owned	Available	Used in Prior Housing Element - Non-Vacant	0.157134354	0	0	0.157134354	0	0	0	1328193	86	Wilshire				Lower
LOS ANGELES	3820 W WILSHIRE BLVD	90010	5093005005	Regional Center Commercial	C4-2	0	108	0.206611663	Commercial - Store - One Story	YES - Current	NO - Privately-Owned	Available	Used in Prior Housing Element - Non-Vacant	0.120400897	0	0	0.120400897	0	0	0	1328193	87	Wilshire				Lower
LOS ANGELES	3818 W WILSHIRE BLVD	90010	5093005006	Regional Center Commercial	C4-2	0	108	0.206613816	Commercial - Store - One Story	YES - Current	NO - Privately-Owned	Available	Used in Prior Housing Element - Non-Vacant	0.38348328	0	0	0.38348328	0	0	0	1328193	88	Wilshire				Lower
LOS ANGELES	3835 W INGRAHAM ST	90005	5093005009	Regional Center Commercial	R4-2	0	108	0.193003272	Commercial - Parking Lot (Commercial Use Property) - Lots - Commercial Parking - One Story	YES - Current	NO - Privately-Owned	Available	Used in Prior Housing Element - Non-Vacant	0.07406137	0	0	0.07406137	0	0	0	1328193	132	Wilshire				Lower
LOS ANGELES	3843 W INGRAHAM ST	90005	5093005010	Regional Center Commercial	R4-2	0	108	0.193003702	Commercial - Parking Lot (Commercial Use Property) - Lots - Patron or Employee - One Story	YES - Current	NO - Privately-Owned	Available	Used in Prior Housing Element - Non-Vacant	0.290531254	0	0	0.290531254	0	0	0	1328193	131	Wilshire				Lower
LOS ANGELES	3847 W INGRAHAM ST	90005	5093005011	Regional Center Commercial	R4P-2	0	108	0.19300557	Commercial - Parking Lot (Commercial Use Property) - Lots - Patron or Employee - One Story	YES - Current	NO - Privately-Owned	Available	Used in Prior Housing Element - Non-Vacant	0.195611094	0	0	0.195611094	0	0	0	1328193	130	Wilshire				Lower

LOS ANGELES	3854 W INGRAHAM ST	90005	5093005013	High Medium Residential	R4-2	0	108	0.232038874	Residential - Five or More Units or Apartments (Any Combination) - 4 Stories or Less	YES - Current	NO - Privately-Owned	Available	Not Used in Prior Housing Element	0	0	0.412687202	0.412687202	16	0	0	1328193	201	Wilshire			Yes	Above Moderate
LOS ANGELES	3846 W INGRAHAM ST	90005	5093005014	High Medium Residential	R4-2	0	108	0.199820593	Residential - Five or More Units or Apartments (Any Combination) - 4 Stories or Less	YES - Current	NO - Privately-Owned	Available	Not Used in Prior Housing Element	0.157168537	0	0	0.157168537	21	0	0	1328193	202	Wilshire				Lower
LOS ANGELES	3840 W INGRAHAM ST	90005	5093005015	High Medium Residential	R4-2	0	108	0.199803734	Residential - Five or More Units or Apartments (Any Combination) - 4 Stories or Less - Pool	YES - Current	NO - Privately-Owned	Available	Not Used in Prior Housing Element	0	0	0.314482868	0.314482868	18	0	0	1328193	203	Wilshire			Yes	Above Moderate
LOS ANGELES	3827 W 7TH ST	90005	5093005026	High Medium Residential	R4-2	0	108	0.206611227	Residential - Five or More Units or Apartments (Any Combination) - 4 Stories or Less	YES - Current	NO - Privately-Owned	Available	Not Used in Prior Housing Element	0	0	0.372938947	0.372938947	10	0	0	1328193	271	Wilshire			Yes	Above Moderate
LOS ANGELES	3837 W 7TH ST	90005	5093005027	High Medium Residential	R4-2	0	108	0.206611227	Residential - Five or More Units or Apartments (Any Combination) - 4 Stories or Less	YES - Current	NO - Privately-Owned	Available	Not Used in Prior Housing Element	0	0	0.364285057	0.364285057	16	0	0	1328193	270	Wilshire			Yes	Above Moderate
LOS ANGELES	3841 W 7TH ST	90005	5093005027	High Medium Residential	R4-2	0	108	0.103305614	Residential - Five or More Units or Apartments (Any Combination) - 4 Stories or Less	YES - Current	NO - Privately-Owned	Available	Not Used in Prior Housing Element	0	0	0.240881337	0.240881337	16	0	0	1328193	269	Wilshire			Yes	Above Moderate
LOS ANGELES	3843 W 7TH ST	90005	5093005028	High Medium Residential	R4-2	0	108	0.103307551	Residential - Five or More Units or Apartments (Any Combination) - 4 Stories or Less	YES - Current	NO - Privately-Owned	Available	Not Used in Prior Housing Element	0	0	0.247166768	0.247166768	16	0	0	1328193	268	Wilshire			Yes	Above Moderate
LOS ANGELES	3847 W 7TH ST	90005	5093005028	High Medium Residential	R4-2	0	108	0.206611227	Residential - Five or More Units or Apartments (Any Combination) - 4 Stories or Less	YES - Current	NO - Privately-Owned	Available	Not Used in Prior Housing Element	0	0	0.373859981	0.373859981	16	0	0	1328193	267	Wilshire			Yes	Above Moderate
LOS ANGELES	3809 W 7TH ST	90005	5093005034	General Commercial	C2-1	0	108	0.199724783	Commercial - Restaurant, Cocktail Lounge - Restaurant, Cocktail Lounge, Tavern - One Story	YES - Current	NO - Privately-Owned	Available	Used in Prior Housing Element - Non-Vacant	0.169405684	0	0	0.169405684	0	0	0	1328193	274	Wilshire				Lower
LOS ANGELES	3817 W 7TH ST	90005	5093005034	High Medium Residential	R4-2	0	108	0.199725214	Commercial - Restaurant, Cocktail Lounge - Restaurant, Cocktail Lounge, Tavern - One Story	YES - Current	NO - Privately-Owned	Available	Used in Prior Housing Element - Non-Vacant	0.158919394	0	0	0.158919394	0	0	0	1328193	273	Wilshire				Lower
LOS ANGELES	695 S WESTERN AVE	90005	5093005034	General Commercial	C2-1	0	108	0.212891174	Commercial - Restaurant, Cocktail Lounge - Restaurant, Cocktail Lounge, Tavern - One Story	YES - Current	NO - Privately-Owned	Available	Used in Prior Housing Element - Non-Vacant	0.173346779	0	0	0.173346779	0	0	0	1328193	275	Wilshire				Lower
LOS ANGELES	3855 W 7TH ST	90005	5093005037	High Medium Residential	R4-2	0	108	0.210651419	Residential - Five or More Units or Apartments (Any Combination) - 4 Stories or Less	YES - Current	NO - Privately-Owned	Available	Not Used in Prior Housing Element	0.145932756	0	0	0.145932756	24	0	0	1328193	265	Wilshire				Lower
LOS ANGELES	3855 W INGRAHAM ST	90005	5093005BRK	Regional Center Commercial	R4-2	0	108	0.217643413	Residential - Single Family Residence - Condominium	YES - Current	NO - Privately-Owned	Available	Not Used in Prior Housing Element	0.256379979	0	0	0.256379979	13	0	0	1328193	1201	Wilshire				Lower
LOS ANGELES	3680 W WILSHIRE BLVD	90010	5093006028	Regional Center Commercial	C4-2	0	108	0.25898851	Commercial - Store Combination - Store and Office Combination - One Story	YES - Current	NO - Privately-Owned	Available	Not Used in Prior Housing Element	1.012496525	0	0	1.012496525	0	0	0	1328193	65	Wilshire				Lower
LOS ANGELES	664 S SERRANO AVE	90010	5093006028	Regional Center Commercial	R3P-2	0	54	0.327588211	Commercial - Store Combination - Store and Office Combination - One Story	YES - Current	NO - Privately-Owned	Available	Not Used in Prior Housing Element	0.028313304	0	0	0.028313304	0	0	0	1328193	115	Wilshire				Lower
LOS ANGELES	672 S SERRANO AVE	90005	5093006028	Regional Center Commercial	R3P-2	0	54	0.327589288	Commercial - Store Combination - Store and Office Combination - One Story	YES - Current	NO - Privately-Owned	Available	Not Used in Prior Housing Element	0.028313304	0	0	0.028313304	0	0	0	1328193	159	Wilshire				Lower
LOS ANGELES	678 S SERRANO AVE	90005	5093006028	Regional Center Commercial	R3P-2	0	54	0.327588202	Commercial - Store Combination - Store and Office Combination - One Story	YES - Current	NO - Privately-Owned	Available	Not Used in Prior Housing Element	0.028313304	0	0	0.028313304	0	0	0	1328193	186	Wilshire				Lower
LOS ANGELES	686 S SERRANO AVE	90005	5093006028	Regional Center Commercial	R3P-2	0	54	0.327588211	Commercial - Store Combination - Store and Office Combination - One Story	YES - Current	NO - Privately-Owned	Available	Not Used in Prior Housing Element	0.028313304	0	0	0.028313304	0	0	0	1328193	228	Wilshire				Lower
LOS ANGELES	694 S SERRANO AVE	90005	5093006028	Regional Center Commercial	R3P-2	0	54	0.396554001	Commercial - Store Combination - Store and Office Combination - One Story	YES - Current	NO - Privately-Owned	Available	Not Used in Prior Housing Element	0.032257231	0	0	0.032257231	0	0	0	1328193	281	Wilshire				Lower
LOS ANGELES			5093006028	Regional Center Commercial	C4-2	0	108	0.258623202	Commercial - Store Combination - Store and Office Combination - One Story	YES - Current	NO - Privately-Owned	Available	Not Used in Prior Housing Element	1.012496525	0	0	1.012496525	0	0	0	1328193	95	Wilshire				Lower
LOS ANGELES	670 S WESTERN AVE	90005	5093006029	General Commercial	C2-1	0	108	0.182242057	Commercial - Supermarket - Supermarket - 12,000 SF or More - One Story	YES - Current	NO - Privately-Owned	Available	Not Used in Prior Housing Element	0.036021812	0	0	0.036021812	1	0	0	1328193	229	Wilshire				Lower
LOS ANGELES	690 S WESTERN AVE	90005	5093006029	General Commercial	C2-1	0	108	0.236250137	Commercial - Supermarket - Supermarket - 12,000 SF or More - One Story	YES - Current	NO - Privately-Owned	Available	Not Used in Prior Housing Element	0.040524534	0	0	0.040524534	1	0	0	1328193	276	Wilshire				Lower
LOS ANGELES	696 S WESTERN AVE	90005	5093006029	General Commercial	C2-1	0	108	0.249757982	Commercial - Supermarket - Supermarket - 12,000 SF or More - One Story	YES - Current	NO - Privately-Owned	Available	Not Used in Prior Housing Element	0.040957161	1	0	0.040957161	1	0	0	1328193	296	Wilshire				Lower
LOS ANGELES	3750 W WILSHIRE BLVD	90010	5093006030	Regional Center Commercial	C4-2	0	108	0.25900538	Commercial - Office Building - Mills Act Property	YES - Current	NO - Privately-Owned	Available	Not Used in Prior Housing Element	0	0	1.012496525	1.012496525	0	0	0	1328193	68	Wilshire				Above Moderate
LOS ANGELES	3778 W WILSHIRE BLVD	90010	5093006030	Regional Center Commercial	C4-2	0	108	0.257931092	Commercial - Office Building - Mills Act Property	YES - Current	NO - Privately-Owned	Available	Not Used in Prior Housing Element	0	0	1.012496525	1.012496525	0	0	0	1328193	69	Wilshire				Above Moderate
LOS ANGELES	654 S WESTERN AVE	90010	5093006030	Regional Center Commercial	C4-2	0	108	0.2582423	Commercial - Office Building - Mills Act Property	YES - Current	NO - Privately-Owned	Available	Not Used in Prior Housing Element	0	0	1.012496525	1.012496525	0	0	0	1328193	97	Wilshire				Above Moderate
LOS ANGELES	661 S OXFORD AVE	90010	5093006030	Regional Center Commercial	C4-2	0	108	0.258265548	Commercial - Office Building - Mills Act Property	YES - Current	NO - Privately-Owned	Available	Not Used in Prior Housing Element	0	0	1.012496525	1.012496525	0	0	0	1328193	96	Wilshire				Above Moderate
LOS ANGELES	662 S WESTERN AVE	90005	5093006030	Regional Center Commercial	C4-2	0	108	0.241033516	Commercial - Office Building - Mills Act Property	YES - Current	NO - Privately-Owned	Available	Not Used in Prior Housing Element	0	0	0.943185486	0.943185486	0	0	0	1328193	117	Wilshire				Above Moderate
LOS ANGELES	665 S OXFORD AVE	90010	5093006030	Regional Center Commercial	R1-1	0	1 unit per lot	0.327137439	Commercial - Office Building - Mills Act Property	YES - Current	NO - Privately-Owned	Available	Not Used in Prior Housing Element	0	0	0.000318456	0.000318456	0	0	0	1328193	116	Wilshire				Above Moderate
LOS ANGELES	668 S WESTERN AVE	90005	5093006030	Regional Center Commercial	C4-2	0	108	0.236219069	Commercial - Office Building - Mills Act Property	YES - Current	NO - Privately-Owned	Available	Not Used in Prior Housing Element	0	0	0.925650099	0.925650099	0	0	0	1328193	148	Wilshire				Above Moderate
LOS ANGELES	673 S OXFORD AVE	90005	5093006030	Regional Center Commercial	R1-1	0	1 unit per lot	0.323863119	Commercial - Office Building - Mills Act Property	YES - Current	NO - Privately-Owned	Available	Not Used in Prior Housing Element	0	0	0.000318456	0.000318456	0	0	0	1328193	161	Wilshire				Above Moderate
LOS ANGELES	676 S WESTERN AVE	90005	5093006030	General Commercial	C2-1	0	108	0.236254144	Commercial - Office Building - Mills Act Property	YES - Current	NO - Privately-Owned	Available	Not Used in Prior Housing Element	0	0	0.055674171	0.055674171	0	0	0	1328193	172	Wilshire				Above Moderate
LOS ANGELES	679 S OXFORD AVE	90005	5093006030	Regional Center Commercial	R1-1	0	1 unit per lot	0.323864646	Commercial - Office Building - Mills Act Property	YES - Current	NO - Privately-Owned	Available	Not Used in Prior Housing Element	0	0	0.000318456	0.000318456	0	0	0	1328193	188	Wilshire				Above Moderate
LOS ANGELES	680 S WESTERN AVE	90005	5093006030	General Commercial	C2-1	0	108	0.236232301	Commercial - Office Building - Mills Act Property	YES - Current	NO - Privately-Owned	Available	Not Used in Prior Housing Element	0	0	0.055674171	0.055674171	0	0	0	1328193	210	Wilshire				Above Moderate
LOS ANGELES			5093006030	Regional Center Commercial	R1-1	0	1 unit per lot	0.037501466	Commercial - Office Building - Mills Act Property	YES - Current	NO - Privately-Owned	Available	Not Used in Prior Housing Element	0	0	0.000318456	0.000318456	0	0	0	1328193	1193	Wilshire				Above Moderate
LOS ANGELES			5093006030	General Commercial	C2-1	0	108	0.053997329	Commercial - Office Building - Mills Act Property	YES - Current	NO - Privately-Owned	Available	Not Used in Prior Housing Element	0	0	0.00061732	0.00061732	0	0	0	1328193	1192	Wilshire				Above Moderate
LOS ANGELES	694 S OXFORD AVE	90005	5093006900	Regional Center Commercial	CR-2	0	108	1.27022711	Commercial - Office Building - One Story	YES - Current	NO - Privately-Owned	Available	Used in Prior Housing Element - Non-Vacant	0.06161859	0	0	0.06161859	0	0	0	1328193	240	Wilshire				Lower
LOS ANGELES	722 S WESTERN AVE	90005	5093007004	General Commercial	C2-1	0	108	0.169743638	Commercial - Store - One Story	YES - Current	NO - Privately-Owned	Available	Used in Prior Housing Element - Non-Vacant	0.090236282	0	0	0.090236282	0	0	0	1328193	421	Wilshire				Lower
LOS ANGELES			5093007004	General Commercial	C2-1	0	108	0.026590989	Commercial - Store - One Story	YES - Current	NO - Privately-Owned	Available	Used in Prior Housing Element - Non-Vacant	0	0	0.001842608	0.001842608	0	0	0	1328193	413	Wilshire				Above Moderate
LOS ANGELES			5093007005	General Commercial	C2-1	0	108	0.010333462	Commercial - Office Building - One Story	YES - Current	NO - Privately-Owned	Available	Used in Prior Housing Element - Non-Vacant	0	0	0.125537896	0.125537896	0	0	0	1328193	442	Wilshire				Above Moderate
LOS ANGELES	764 S WESTERN AVE	90005	5093007008	General Commercial	C2-1	0	108	0.123777287	Commercial - Auto, Recreation Equipment, Construction Equipment Sales and Service - Car Wash Only - One Story	YES - Current	NO - Privately-Owned	Available	Used in Prior Housing Element - Non-Vacant	0.226367666	0	0	0.226367666	0	0	0	1328193	590	Wilshire				Lower
LOS ANGELES	701 S OXFORD AVE	90005	5093007016	High Medium Residential	R3-2	0	54	0.344356423	Residential - Five or More Units or Apartments (Any Combination) - 4 Stories or Less - Pool	YES - Current	NO - Privately-Owned	Available	Not Used in Prior Housing Element	0	0	0.179032916	0.179032916	20	0	0	1328193	324	Wilshire			Yes	Above Moderate
LOS ANGELES	708 S WESTERN AVE	90005	5093007019	General Commercial	C2-1	0	108	0.20665766	Commercial - Restaurant, Cocktail Lounge - Restaurant, Cocktail Lounge, Tavern - One Story	YES - Current	NO - Privately-Owned	Available	Used in Prior Housing Element - Non-Vacant	0.132058423	0	0	0.132058423	0	0	0	1328193	346	Wilshire				Lower
LOS ANGELES	710 S WESTERN AVE	90005	5093007019	General Commercial	C2-1	0	108	0.026590165	Commercial - Restaurant, Cocktail Lounge - Restaurant, Cocktail Lounge, Tavern - One Story	YES - Current	NO - Privately-Owned	Available	Used in Prior Housing Element - Non-Vacant	0	0	0.005905427	0.005905427	0	0	0	1328193	376	Wilshire				Above Moderate
LOS ANGELES	714 S WESTERN AVE	90005	5093007019	General Commercial	C2-1	0	108	0.197292717	Commercial - Restaurant, Cocktail Lounge - Restaurant, Cocktail Lounge, Tavern - One Story	YES - Current	NO - Privately-Owned	Available	Used in Prior Housing Element - Non-Vacant	0.127771168	0	0	0.127771168	0	0	0	1328193	384	Wilshire				Lower
LOS ANGELES	702 S WESTERN AVE	90005	5093007020	General Commercial	C2-1	0	108	0.22243984	Commercial - Store - One Story	YES - Current	NO - Privately-Owned	Available	Not Used in Prior Housing Element	0.02702785	0	0	0.02702785	4	0	0	1328193	333	Wilshire				Lower
LOS ANGELES	3575 W 8TH ST	90005	5093007021	General Commercial	C2-1	0	108	0.04583733	Commercial - Store Combination - Store and Office Combination - One Story	YES - Current	NO - Privately-Owned	Available	Used in Prior Housing Element - Non-Vacant	0	0	0.000472772	0.000472772	0	0	0	1328193	558	Wilshire				Above Moderate
LOS ANGELES	746 S WESTERN AVE	90005	5093007021	General Commercial	C2-1	0	108	0.19828335	Commercial - Store Combination - Store and Office Combination - One Story	YES - Current	NO - Privately-Owned	Available	Used in Prior Housing Element - Non-Vacant	0.036804052	0	0	0.036804052	0	0	0	1328193	536	Wilshire				Lower
LOS ANGELES	728 S WESTERN AVE	90005	5093007029	General Commercial	C2-1	0	108	0.206674186	Commercial - Office Building - One Story	YES - Current	NO - Privately-Owned	Available	Not Used in Prior Housing Element	0.101212387	0	0	0.101212387	0	0	0	1328193	451	Wilshire				Lower
LOS ANGELES	730 S WESTERN AVE	90005	5093007029	General Commercial	C2-1	0	108	0.103338489	Commercial - Office Building - One Story	YES - Current	NO - Privately-Owned	Available	Not Used in Prior Housing Element	0.065188922	0	0	0.065188922	0	0	0	1328193	477	Wilshire				Lower
LOS ANGELES	736 S WESTERN AVE	90005	5093007029	General Commercial	C2-1	0	108	0.103340211	Commercial - Office Building - One Story	YES - Current	NO - Privately-Owned	Available	Not Used in Prior Housing Element	0.065188922	0	0	0.065188922	0	0	0	1328193	490	Wilshire				Lower
LOS ANGELES	740 S WESTERN AVE	90005	5093007029	General Commercial	C2-1	0	108	0.206683768	Commercial - Office Building - One Story	YES - Current	NO - Privately-Owned	Available	Not Used in Prior Housing Element	0.101212387	0	0	0.101212387	0	0	0	1328193	501	Wilshire				Lower
LOS ANGELES			5093007029	General Commercial	C2-1	0	108	0.043812978	Commercial - Office Building - One Story	YES - Current	NO - Privately-Owned	Available	Not Used in Prior Housing Element	0	0	0.002098949	0.002098949	0	0	0	1328193	444	Wilshire				Above Moderate
LOS ANGELES	825 S OXFORD AVE	90005	5093008002	High Medium Residential	R4-2	0	108	0.268243262	Residential - Five or More Units or Apartments (Any Combination) - 4 Stories or Less	YES - Current	NO - Privately-Owned	Available	Not Used in Prior Housing Element	0	0	0.287126154	0.287126154	16	0	0	1328193	714	Wilshire			Yes	Above Moderate
LOS ANGELES	815 S OXFORD AVE	90005	5093008003	High Medium Residential	R4-2	0	108	0.206616246	Residential - Five or More Units or Apartments (Any Combination) - 4 Stories or Less	YES - Current	NO - Privately-Owned	Available	Not Used in Prior Housing Element	0	0	0.251226434	0.251226434	13	0	0	1328193	689	Wilshire			Yes	Above Moderate
LOS ANGELES	811 S OXFORD AVE	90005	5093008004	High Medium Residential	R4-2	0	108	0.206616263	Residential - Five or More Units or Apartments (Any Combination) - 4 Stories or Less	YES - Current	NO - Privately-Owned	Available	Not Used in Prior Housing Element	0	0	0.251226434	0.251226434	13	0	0	1328193	663	Wilshire			Yes	Above Moderate
LOS ANGELES	855 S OXFORD AVE	90005	5093008006	High Medium Residential	R4-2	0	108	0.218550054	Residential - Five or More Units or Apartments (Any Combination) - 4 Stories or Less	YES - Current	NO - Privately-Owned	Available	Not Used in Prior Housing Element	0	0	0.144238988	0.144238988	32	0	0	1328193	846	Wilshire			Yes	Above Moderate
LOS ANGELES	835 S OXFORD AVE	90005	5093008008	High Medium Residential	R4-2	0	108	0.319690442	Residential - Five or More Units or Apartments (Any Combination) - 4 Stories or Less	YES - Current	NO - Privately-Owned	Available	Not Used in Prior Housing Element	0	0	0.156069517	0.156069517	48	0	0	1328193	773	Wilshire			Yes	Above Moderate
LOS ANGELES	866 S WESTERN AVE	90005	5093008009	General Commercial	C2-1	0	108	0.206811025	Commercial - Store - One Story	YES - Current	NO - Privately-Owned	Available	Used in Prior Housing Element - Non-Vacant	0.101212387	0	0	0.101212387	0	0	0	1328193	794	Wilshire				Lower
LOS ANGELES	870 S WESTERN AVE	90005	5093008009	General Commercial	C2-1	0	108	0.157387606	Commercial - Store - One Story	YES - Current	NO - Privately-Owned	Available	Used in Prior Housing Element - Non-Vacant	0.086861992	0	0	0.086861992	0	0	0	1328193	834	Wilshire				Lower
LOS ANGELES	874 S WESTERN AVE	90005	5093008009	General Commercial	C2-1	0	108	0.182576559	Commercial - Store - One Story	YES - Current	NO - Privately-Owned	Available	Used in Prior Housing Element - Non-Vacant	0.093370502	0	0	0.093370502	0	0	0	1328193	858	Wilshire				Lower
LOS ANGELES	836 S WESTERN AVE	90005	5093008011	General Commercial	C2-1	0	108	0.241415917	Residential - Single Family Residence - Vacant Land	YES - Current	NO - Privately-Owned	Available	Not Used in Prior Housing Element	1.717129022	0	0	1.717129022	0	0	0	1328193	761	Wilshire				Lower
LOS ANGELES	3558 W 8TH ST	90005	5093008015	General Commercial	C2-1	0	108	0.287779697	Commercial - Shopping Center (Neighborhood, Community) - One Story	YES - Current	NO - Privately-Owned	Available	Not Used in Prior Housing Element	6.082091331	0	0	6.082091331	0	0	0	1328193	628	Wilshire				Lower
LOS ANGELES	3566 W 8TH ST	90005	5093008015	General Commercial	C2-1	0	108	0.239236046	Commercial - Shopping Center (Neighborhood, Community) - One Story	YES - Current	NO - Privately-Owned	Available	Not Used in Prior Housing Element	5.567901134	0	0	5.567901134	0	0	0	1328193	630	Wilshire				Lower
LOS ANGELES	808 S WESTERN AVE	90005	5093008015	General Commercial	C2-1	0	108	0.202594907	Commercial - Shopping Center (Neighborhood, Community) - One Story	YES - Current	NO - Privately-Owned	Available	Not Used in Prior Housing Element	5.046379876	0	0	5.046379876	0	0	0	1328193	654	Wilshire				Lower
LOS ANGELES	824 S WESTERN AVE	90005	5093008015	General Commercial	C2-1	0	108	0.202609174	Commercial - Shopping Center (Neighborhood, Community) - One Story	YES - Current	NO - Privately-Owned	Available	Not Used in Prior Housing Element	5.046379876	0	0	5.046379876	0	0	0	1328193	712	Wilshire				Lower
LOS ANGELES			5093008015	General Commercial	C2-1	0	108	0.202600371	Commercial - Shopping Center (Neighborhood, Community) - One Story	YES - Current	NO - Privately-Owned	Available	Not Used in Prior Housing Element	5.046379876	0	0	5.046379876	0	0	0	1328193	687	Wilshire				Lower
LOS ANGELES			5093008015	General Commercial	C2-1	0	108	0.263219914	Commercial - Shopping Center (Neighborhood, Community) - One Story	YES - Current	NO - Privately-Owned	Available	Not Used in Prior Housing Element	5.826219797	0	0	5.826219797	0	0	0	1328193	736	Wilshire				Lower
LOS ANGELES	3410 W JAMES M. WOOD BLVD	90006	5093009009	High Medium Residential	R4-2	0	108	0.222117709	Residential - Five or More Units or Apartments (Any Combination) - 4 Stories or Less	YES - Current	NO - Privately-Owned	Available	Not Used in Prior Housing Element	0	0	0.367328605	0.367328605	8	0	0	1328193	884	Wilshire			Yes	Above Moderate
LOS ANGELES	909 S SERRANO AVE	90006	5093009010	High Medium Residential	R4-2	0	108	0.196123815	Residential - Five or More Units or Apartments (Any Combination) - 4 Stories or Less	YES - Current	NO - Privately-Owned	Available	Not Used in Prior Housing Element	0	0	0.400428431	0.400428431	18	0	0	1328193	902	Wilshire			Yes	Above Moderate
LOS ANGELES	915 S SERRANO AVE	90006	5093009010	High Medium Residential	R4-2	0	108	0.196152924	Residential - Five or More Units or Apartments (Any Combination) - 4 Stories or Less	YES - Current	NO - Privately-Owned	Available	Not Used in Prior Housing Element	0	0	0.400428431	0.400428431	18	0	0	1328193	927	Wilshire			Yes	Above Moderate
LOS ANGELES	921 S SERRANO AVE	90006	5093009011	High Medium Residential	R4-2	0	108	0.19618349	Residential - Five or More Units or Apartments (Any Combination) - 4 Stories or Less	YES - Current	NO - Privately-Owned	Available	Not Used in Prior Housing Element	0	0	0.273313113	0.273313113	17	0	0	1328193	960	Wilshire			Yes	Above Moderate
LOS ANGELES	929 S SERRANO AVE	90006	5093009012	High Medium Residential	R4-2	0	108	0.19621362	Residential - Five or More Units or Apartments (Any Combination) - 4 Stories or Less	YES - Current	NO - Privately-Owned	Available	Not Used in Prior Housing Element	0	0	0.273313113	0.273313113	17	0	0	1328193	985	Wilshire			Yes	Above Moderate
LOS ANGELES	939 S SERRANO AVE	90006	5093009013	High Medium Residential	R4-2	0	108	0.446959165	Residential - Five or More Units or Apartments (Any Combination) - 5 Stories or More	YES - Current	NO - Privately-Owned	Available	Not Used in Prior Housing Element	0	0	0.221492824	0.221492824	56	0	0	1328193	1009	Wilshire			Yes	Above Moderate
LOS ANGELES	900 S WESTERN AVE	90006	5093009022	General Commercial	C2-1	0	108	0.216183155	Commercial - Shopping Center (Neighborhood, Community) - One Story	YES - Current	NO - Privately-Owned	Available	Used in Prior Housing Element - Non-Vacant	0.05690085	0	0	0.05690085	0	0	0	1328193	888	Wilshire				Lower
LOS ANGELES	906 S WESTERN AVE	90006	5093009022	General Commercial	C2-1	0	108	0.193027408	Commercial - Shopping Center (Neighborhood, Community) - One Story	YES - Current	NO - Privately-Owned	Available	Used in Prior Housing Element - Non-Vacant	0.053446488	0	0	0.053446488	0	0	0	1328193	904	Wilshire				Lower
LOS ANGELES	910 S WESTERN AVE	90006	5093009022	General Commercial	C2-1	0	108	0.193035301	Commercial - Shopping Center (Neighborhood, Community) - One Story	YES - Current	NO - Privately-Owned	Available	Used in Prior Housing Element - Non-Vacant	0.053446488	0	0	0.053446488	0	0	0	1328193	930	Wilshire				Lower
LOS ANGELES	918 S WESTERN AVE	90006	5093009022	General Commercial	C2-1	0	108	0.193041182	Commercial - Shopping Center (Neighborhood, Community) - One Story	YES - Current	NO - Privately-Owned	Available	Used in Prior Housing Element - Non-Vacant	0.053446488	0	0	0.053446488	0	0	0	1328193	963	Wilshire				Lower
LOS ANGELES	922 S WESTERN AVE	90006	5093009022	General Commercial	C2-1	0	108	0.193047643	Commercial - Shopping Center (Neighborhood, Community) - One Story	YES - Current	NO - Privately-Owned	Available	Used in Prior Housing Element - Non-Vacant	0.053446488	0	0	0.053446488	0	0	0	1328193	987	Wilshire				Lower
LOS ANGELES	928 S WESTERN AVE	90006	5093009022	General Commercial	C2-1	0	108	0.193055527	Commercial - Shopping Center (Neighborhood, Community) - One Story	YES - Current	NO - Privately-Owned	Available	Used in Prior Housing Element - Non-Vacant	0.053446488	0	0	0.053446488	0	0	0	1328193	1012	Wilshire				Lower
LOS ANGELES	932 S WESTERN AVE	90006	5093009022	General Commercial	C2-1	0	108	0.239459875	Commercial - Shopping Center (Neighborhood, Community) - One Story	YES - Current	NO - Privately-Owned	Available	Used in Prior Housing Element - Non-Vacant	0.059398147	0	0	0.059398147	0	0	0	1328193	1036	Wilshire				Lower
LOS ANGELES	3455 W SAN MARINO ST	90006	5093009023	General Commercial	C2-1	0	108	0.253396426	Commercial - Shopping Center (Neighborhood, Community) - One Story	YES - Current	NO - Privately-Owned	Available	Used in Prior Housing Element - Non-Vacant	0.025786935	0	0	0.025786935	0	0	0	1328193	1035	Wilshire				Lower
LOS ANGELES	3456 W JAMES M. WOOD BLVD	90006	5093009023	General Commercial	C2-1	0	108	0.229237001	Commercial - Shopping Center (Neighborhood, Community) - One Story	YES - Current	NO - Privately-Owned	Available	Used in Prior Housing Element - Non-Vacant	0.025055563	0	0	0.025055563	0	0	0	1328193	887	Wilshire				Lower
LOS ANGELES	909 S OXFORD AVE	90006	5093009023	General Commercial	C2-1	0	108	0.204545915	Commercial - Shopping Center (Neighborhood, Community) - One Story	YES - Current	NO - Privately-Owned	Available	Used in Prior Housing Element - Non-Vacant	0.023986591	0	0	0.023986591	0	0	0	1328193	903	Wilshire				Lower
LOS ANGELES	915 S OXFORD AVE	90006	5093009023	General Commercial	C2-1	0	108	0.204545915	Comm

LOS ANGELES	921 S OXFORD AVE	90006	5093009023	General Commercial	C2-1	0	108	0.204545915	Commercial - Shopping Center (Neighborhood, Community) - One Story	YES - Current	NO - Privately-Owned	Available	Used in Prior Housing Element - Non-Vacant	0.023986591	0	0	0.023986591	0	0	0	1328193	962	Wilshire			Lower
LOS ANGELES	927 S OXFORD AVE	90006	5093009023	General Commercial	C2-1	0	108	0.204545915	Commercial - Shopping Center (Neighborhood, Community) - One Story	YES - Current	NO - Privately-Owned	Available	Used in Prior Housing Element - Non-Vacant	0.023986591	0	0	0.023986591	0	0	0	1328193	986	Wilshire			Lower
LOS ANGELES	933 S OXFORD AVE	90006	5093009023	General Commercial	C2-1	0	108	0.204548045	Commercial - Shopping Center (Neighborhood, Community) - One Story	YES - Current	NO - Privately-Owned	Available	Used in Prior Housing Element - Non-Vacant	0.023986591	0	0	0.023986591	0	0	0	1328193	1010	Wilshire			Lower
LOS ANGELES	848 S OXFORD AVE	90005	5093010003	High Medium Residential	R4-2	0	108	0.206611584	Residential - Five or More Units or Apartments (Any Combination) - 5 Stories or More	YES - Current	NO - Privately-Owned	Available	Not Used in Prior Housing Element	0	0	0.1927237	0.1927237	24	0	0	1328193	820	Wilshire	Yes		Above Moderate
LOS ANGELES			5093010005	High Medium Residential	R4-2	0	108	0.091755672	Residential - Single Family Residence	YES - Current	NO - Privately-Owned	Available	Used in Prior Housing Element - Non-Vacant	0.338622807	0	0	0.338622807	1	0	0	1328193	707	Wilshire			Lower
LOS ANGELES			5093010005	High Medium Residential	R4-2	0	108	0.024104696	Residential - Single Family Residence	YES - Current	NO - Privately-Owned	Available	Used in Prior Housing Element - Non-Vacant	0	0	0.00908037	0.00908037	1	2*	2*	1328193	701	Wilshire			Above Moderate
LOS ANGELES	836 S OXFORD AVE	90005	5093010007	High Medium Residential	R4-2	0	108	0.172177466	Residential - Five or More Units or Apartments (Any Combination) - 4 Stories or Less	YES - Current	NO - Privately-Owned	Available	Not Used in Prior Housing Element	0	0	0.293782997	0.293782997	6	0	0	1328193	785	Wilshire	Yes		Above Moderate
LOS ANGELES	842 S OXFORD AVE	90005	5093010008	High Medium Residential	R4-2	0	108	0.172177031	Residential - Five or More Units or Apartments (Any Combination) - 4 Stories or Less	YES - Current	NO - Privately-Owned	Available	Not Used in Prior Housing Element	0	0	0.293782997	0.293782997	6	0	0	1328193	807	Wilshire	Yes		Above Moderate
LOS ANGELES	825 S SERRANO AVE	90005	5093010010	High Medium Residential	R4-2	0	108	0.128617256	Residential - Five or More Units or Apartments (Any Combination) - 4 Stories or Less	YES - Current	NO - Privately-Owned	Available	Not Used in Prior Housing Element	0	0	0.243467689	0.243467689	12	0	0	1328193	717	Wilshire	Yes		Above Moderate
LOS ANGELES	831 S SERRANO AVE	90005	5093010010	High Medium Residential	R4-2	0	108	0.206406845	Residential - Five or More Units or Apartments (Any Combination) - 4 Stories or Less	YES - Current	NO - Privately-Owned	Available	Not Used in Prior Housing Element	0	0	0.327004903	0.327004903	12	0	0	1328193	742	Wilshire	Yes		Above Moderate
LOS ANGELES			5093010011	High Medium Residential	R4-2	0	108	0.080579058	Commercial - Parking Lot (Commercial Use Property) - Lots - Patron or Employee - One Story	YES - Current	NO - Privately-Owned	Available	Used in Prior Housing Element - Non-Vacant	0.031611364	0	0	0.031611364	0	0	0	1328193	683	Wilshire			Lower
LOS ANGELES	817 S SERRANO AVE	90005	5093010013	High Medium Residential	R4-2	0	108	0.253314479	Residential - Five or More Units or Apartments (Any Combination) - 4 Stories or Less	YES - Current	NO - Privately-Owned	Available	Not Used in Prior Housing Element	0	0	0.270065286	0.270065286	16	0	0	1328193	688	Wilshire	Yes		Above Moderate
LOS ANGELES	826 S OXFORD AVE	90005	5093010014	High Medium Residential	R4-2	0	108	0.253537435	Residential - Five or More Units or Apartments (Any Combination) - 4 Stories or Less	YES - Current	NO - Privately-Owned	Available	Not Used in Prior Housing Element	0	0	0.314375862	0.314375862	12	0	0	1328193	711	Wilshire	Yes		Above Moderate
LOS ANGELES	3500 W 8TH ST	90005	5093010016	Neighborhood Office Commercial	C2-1	0	108	0.273286688	Commercial - Store Combination - Store and Office Combination - One Story	YES - Current	NO - Privately-Owned	Available	Used in Prior Housing Element - Non-Vacant	0.056138026	0	0	0.056138026	0	0	0	1328193	627	Wilshire			Lower
LOS ANGELES	3524 W 8TH ST	90005	5093010016	Neighborhood Office Commercial	C2-1	0	108	0.219644989	Commercial - Store Combination - Store and Office Combination - One Story	YES - Current	NO - Privately-Owned	Available	Used in Prior Housing Element - Non-Vacant	0.051483394	0	0	0.051483394	0	0	0	1328193	629	Wilshire			Lower
LOS ANGELES	3528 W 8TH ST	90005	5093010016	Neighborhood Office Commercial	[T]Q]C2-1	0	108	0.189362635	Commercial - Store Combination - Store and Office Combination - One Story	YES - Current	NO - Privately-Owned	Available	Used in Prior Housing Element - Non-Vacant	0.0484047	0	0	0.0484047	0	0	0	1328193	658	Wilshire			Lower
LOS ANGELES	3546 W 8TH ST	90005	5093010016	Neighborhood Office Commercial	[T]Q]C2-1	0	108	0.180685028	Commercial - Store Combination - Store and Office Combination - One Story	YES - Current	NO - Privately-Owned	Available	Used in Prior Housing Element - Non-Vacant	0.046709804	0	0	0.046709804	0	0	0	1328193	652	Wilshire			Lower
LOS ANGELES	816 S OXFORD AVE	90005	5093010016	Neighborhood Office Commercial	[T]Q]C2-1	0	108	0.14659397	Commercial - Store Combination - Store and Office Combination - One Story	YES - Current	NO - Privately-Owned	Available	Used in Prior Housing Element - Non-Vacant	0.041593732	0	0	0.041593732	0	0	0	1328193	681	Wilshire			Lower
LOS ANGELES			5093010016	Neighborhood Office Commercial	C2-1, [T]Q]C2-1	0	108	0.017045567	Commercial - Store Combination - Store and Office Combination - One Story	YES - Current	NO - Privately-Owned	Available	Used in Prior Housing Element - Non-Vacant	0	0	0.000246157	0.000246157	0	0	0	1328193	651	Wilshire			Above Moderate
LOS ANGELES			5093010016	Neighborhood Office Commercial	[T]Q]C2-1	0	108	0.023863792	Commercial - Store Combination - Store and Office Combination - One Story	YES - Current	NO - Privately-Owned	Available	Used in Prior Housing Element - Non-Vacant	0	0	0.000962286	0.000962286	0	0	0	1328193	675	Wilshire			Above Moderate
LOS ANGELES	855 S SERRANO AVE	90005	5093010BRK	High Medium Residential	R4-2	0	108	0.439151013	Residential - Single Family Residence - Mills Act Property	YES - Current	NO - Privately-Owned	Available	Not Used in Prior Housing Element	0	0	0.290398092	0.290398092	0	0	0	1328193	1195	Wilshire	Yes		Above Moderate
LOS ANGELES	708 S OXFORD AVE	90005	5093011001	Regional Commercial	R3-2	0	54	0.344322968	Residential - Five or More Units or Apartments (Any Combination) - 4 Stories or Less - Pool	YES - Current	NO - Privately-Owned	Available	Not Used in Prior Housing Element	0	0	0.171765065	0.171765065	20	0	0	1328193	323	Wilshire	Yes		Above Moderate
LOS ANGELES	721 S SERRANO AVE	90005	5093011006	Regional Commercial	R4-2	0	108	0.267631667	Residential - Five or More Units or Apartments (Any Combination) - 4 Stories or Less - Pool	YES - Current	NO - Privately-Owned	Available	Not Used in Prior Housing Element	0	0	0.37627425	0.37627425	30	0	0	1328193	404	Wilshire	Yes		Above Moderate
LOS ANGELES	727 S SERRANO AVE	90005	5093011006	Regional Commercial	R4-2	0	108	0.258267007	Residential - Five or More Units or Apartments (Any Combination) - 4 Stories or Less - Pool	YES - Current	NO - Privately-Owned	Available	Not Used in Prior Housing Element	0	0	0.370419681	0.370419681	30	0	0	1328193	439	Wilshire	Yes		Above Moderate
LOS ANGELES	715 S SERRANO AVE	90005	5093011007	Regional Commercial	R4-2	0	108	0.275483234	Residential - Single Family Residence	YES - Current	NO - Privately-Owned	Available	Used in Prior Housing Element - Non-Vacant	2.059961727	0	0	2.059961727	1	0	0	1328193	363	Wilshire			Lower
LOS ANGELES	705 S SERRANO AVE	90005	5093011008	Regional Commercial	R4-2	0	108	0.344353504	Residential - Single Family Residence	YES - Current	NO - Privately-Owned	Available	Used in Prior Housing Element - Non-Vacant	2.206077194	0	0	2.206077194	1	0	0	1328193	321	Wilshire			Lower
LOS ANGELES	730 S OXFORD AVE	90005	5093011012	Regional Commercial	(T)(Q)R4-1	0	108	0.246992812	Residential - Five or More Units or Apartments (Any Combination) - 4 Stories or Less	YES - Current	NO - Privately-Owned	Available	Not Used in Prior Housing Element	0.209943705	0	0	0.209943705	14	0	0	1328193	440	Wilshire			Lower
LOS ANGELES	736 S OXFORD AVE	90005	5093011046	Regional Commercial	[T]Q]C2-2D	0	108	2.264402826		YES - Current	NO - Privately-Owned	Available	Not Used in Prior Housing Element	0.17142719	0	0	0.17142719	0	0	0	1328193	1217	Wilshire			Lower
LOS ANGELES	722 S OXFORD AVE	90005	5093011BRK	Regional Commercial	R3-2	0	54	0.537569492	Residential - Single Family Residence - Condominium	YES - Current	NO - Privately-Owned	Available	Not Used in Prior Housing Element	0.138780071	0	0	0.138780071	28	0	0	1328193	1200	Wilshire			Lower
LOS ANGELES	714 S SERRANO AVE	90005	5093014002	High Medium Residential	R4-2	0	108	0.275863488	Residential - Five or More Units or Apartments (Any Combination) - 4 Stories or Less	YES - Current	NO - Privately-Owned	Available	Not Used in Prior Housing Element	0.133220893	0	0	0.133220893	30	0	0	1328193	361	Wilshire			Lower
LOS ANGELES	736 S SERRANO AVE	90005	5093014005	High Medium Residential	R4-2	0	108	0.258619977	Commercial - Hotel and Motel - Hotel - Under 50 Rooms - Two Stories	YES - Current	NO - Privately-Owned	Available	Not Used in Prior Housing Element	0.010246103	0	0	0.010246103	23	0	0	1328193	473	Wilshire			Lower
LOS ANGELES	3475 W 8TH ST	90005	5093014009	Neighborhood Office Commercial	C2-1	0	108	0.049573665	Commercial - Office Building - One Story	YES - Current	NO - Privately-Owned	Available	Not Used in Prior Housing Element	0	0	0.002681767	0.002681767	0	0	0	1328193	577	Wilshire			Above Moderate
LOS ANGELES	3473 W 8TH ST	90005	5093014010	Neighborhood Office Commercial	C2-1	0	108	0.082107837	Commercial - Store - One Story	YES - Current	NO - Privately-Owned	Available	Not Used in Prior Housing Element	0.054595989	0	0	0.054595989	0	0	0	1328193	576	Wilshire			Lower
LOS ANGELES	3461 W 8TH ST	90005	5093014011	Neighborhood Office Commercial	C2-1	0	108	0.100698428	Commercial - Hotel and Motel - Hotel - Under 50 Rooms - One Story	YES - Current	NO - Privately-Owned	Available	Not Used in Prior Housing Element	0.080358995	0	0	0.080358995	0	0	0	1328193	575	Wilshire			Lower
LOS ANGELES	755 S HOBART BLVD	90005	5093014012	Neighborhood Office Commercial	(Q)C4-1	0	108	0.137738393	Commercial - Restaurant, Cocktail Lounge - Restaurant, Cocktail Lounge, Tavern - One Story	YES - Current	NO - Privately-Owned	Available	Not Used in Prior Housing Element	0.09433744	0	0	0.09433744	1	0	0	1328193	557	Wilshire			Lower
LOS ANGELES	763 S HOBART BLVD	90005	5093014012	Neighborhood Office Commercial	(Q)C4-1	0	108	0.086089541	Commercial - Restaurant, Cocktail Lounge - Restaurant, Cocktail Lounge, Tavern - One Story	YES - Current	NO - Privately-Owned	Available	Not Used in Prior Housing Element	0.065242529	0	0	0.065242529	1	0	0	1328193	570	Wilshire			Lower
LOS ANGELES	749 S HOBART BLVD	90005	5093014013	Neighborhood Office Commercial	R3P-1	0	54	0.120525107	Residential - Single Family Residence - Vacant Parcel with Existing Non-structural Other Imps.	YES - Current	NO - Privately-Owned	Available	Not Used in Prior Housing Element	0.392037261	0	0	0.392037261	0	0	0	1328193	542	Wilshire			Lower
LOS ANGELES			5093014013	Neighborhood Office Commercial	R3P-1	0	54	0.103305091	Residential - Single Family Residence - Vacant Parcel with Existing Non-structural Other Imps.	YES - Current	NO - Privately-Owned	Available	Not Used in Prior Housing Element	0.341049492	0	0	0.341049492	0	0	0	1328193	531	Wilshire			Lower
LOS ANGELES	715 S HOBART BLVD	90005	5093014018	High Medium Residential	R4-2	0	108	0.233200544	Residential - Five or More Units or Apartments (Any Combination) - 4 Stories or Less	YES - Current	NO - Privately-Owned	Available	Not Used in Prior Housing Element	0	0	0.375421882	0.375421882	14	0	0	1328193	359	Wilshire	Yes		Above Moderate
LOS ANGELES	701 S HOBART BLVD	90005	5093014019	High Medium Residential	R4-2	0	108	0.312398248	Residential - Five or More Units or Apartments (Any Combination) - 4 Stories or Less	YES - Current	NO - Privately-Owned	Available	Not Used in Prior Housing Element	0	0	0.401747979	0.401747979	17	0	0	1328193	319	Wilshire	Yes		Above Moderate
LOS ANGELES	727 S HOBART BLVD	90005	5093014BRK	High Medium Residential	R4-2	0	108	0.740356669	Residential - Single Family Residence - Condominium	YES - Current	NO - Privately-Owned	Available	Not Used in Prior Housing Element	1.27068184	0	0	1.27068184	81	0	0	1328193	394	Wilshire			Lower
LOS ANGELES	847 S HOBART BLVD	90005	5093015001	High Medium Residential	R4-2	0	108	0.233141972	Residential - Five or More Units or Apartments (Any Combination) - 4 Stories or Less	YES - Current	NO - Privately-Owned	Available	Not Used in Prior Housing Element	0	0	0.426301685	0.426301685	30	0	0	1328193	1211	Wilshire	Yes		Above Moderate
LOS ANGELES	906 S SERRANO AVE	90006	5093016BRK	High Medium Residential	R4-2	0	108	0.19297699	Residential - Single Family Residence - Condominium	YES - Current	NO - Privately-Owned	Available	Not Used in Prior Housing Element	0	0	0.537245822	0.537245822	30	0	0	1328193	1198	Wilshire			Above Moderate
LOS ANGELES	918 S SERRANO AVE	90006	5093016BRK	High Medium Residential	R4-1	0	108	0.196420076	Residential - Single Family Residence - Condo Conversion	YES - Current	NO - Privately-Owned	Available	Not Used in Prior Housing Element	0	0	0.392361484	0.392361484	30	0	0	1328193	957	Wilshire	Yes		Above Moderate
LOS ANGELES			5093017007	High Medium Residential	R4-2	0	108	0.138329588	Commercial - Parking Lot (Commercial Use Property) - Lots - Patron or Employee - One Story	YES - Current	NO - Privately-Owned	Available	Used in Prior Housing Element - Non-Vacant	0	0	0.016434168	0.016434168	0	0	0	1328193	760	Wilshire			Above Moderate
LOS ANGELES	836 S HOBART BLVD	90005	5093017008	High Medium Residential	R4-2	0	108	0.069162182	Commercial - Parking Lot (Commercial Use Property) - Lots - Patron or Employee - One Story	YES - Current	NO - Privately-Owned	Available	Used in Prior Housing Element - Non-Vacant	0	0	0.010264813	0.010264813	0	0	0	1328193	767	Wilshire			Above Moderate
LOS ANGELES	847 S HOBART BLVD	90005	5093015001	High Medium Residential	R4-2	0	108	0.20675392	Residential - Five or More Units or Apartments (Any Combination) - 4 Stories or Less	YES - Current	NO - Privately-Owned	Available	Not Used in Prior Housing Element	0	0	0.330964885	0.330964885	7	0	0	1328193	817	Wilshire	Yes		Above Moderate
LOS ANGELES	853 S HOBART BLVD	90005	5093015002	High Medium Residential	R4-2	0	108	0.234326283	Residential - Five or More Units or Apartments (Any Combination) - 4 Stories or Less	YES - Current	NO - Privately-Owned	Available	Not Used in Prior Housing Element	0	0	0.362793189	0.362793189	7	0	0	1328193	841	Wilshire	Yes		Above Moderate
LOS ANGELES	854 S SERRANO AVE	90005	5093015003	High Medium Residential	R4-2	0	108	0.23431701	Residential - Five or More Units or Apartments (Any Combination) - 4 Stories or Less	YES - Current	NO - Privately-Owned	Available	Not Used in Prior Housing Element	0	0	0.32093921	0.32093921	16	0	0	1328193	843	Wilshire	Yes		Above Moderate
LOS ANGELES	846 S SERRANO AVE	90005	5093015004	High Medium Residential	R4-2	0	108	0.206754355	Residential - Five or More Units or Apartments (Any Combination) - 4 Stories or Less	YES - Current	NO - Privately-Owned	Available	Not Used in Prior Housing Element	0	0	0.266612982	0.266612982	17	0	0	1328193	818	Wilshire	Yes		Above Moderate
LOS ANGELES	820 S SERRANO AVE	90005	5093015006	High Medium Residential	R4-2	0	108	0.152945193	Residential - Five or More Units or Apartments (Any Combination) - 4 Stories or Less	YES - Current	NO - Privately-Owned	Available	Not Used in Prior Housing Element	0	0	0.14208001	0.14208001	20	0	0	1328193	686	Wilshire	Yes		Above Moderate
LOS ANGELES	822 S SERRANO AVE	90005	5093015007	High Medium Residential	R4-2	0	108	0.117169134	Residential - Five or More Units or Apartments (Any Combination) - 4 Stories or Less	YES - Current	NO - Privately-Owned	Available	Not Used in Prior Housing Element	0	0	0.222636639	0.222636639	8	0	0	1328193	731	Wilshire	Yes		Above Moderate
LOS ANGELES			5093015007	High Medium Residential	R4-2	0	108	0.089602625	Residential - Five or More Units or Apartments (Any Combination) - 4 Stories or Less	YES - Current	NO - Privately-Owned	Available	Not Used in Prior Housing Element	0	0	0.256024005	0.256024005	8	0	0	1328193	713	Wilshire			Above Moderate
LOS ANGELES	826 S SERRANO AVE	90005	5093015008	High Medium Residential	R4-2	0	108	0.055139032	Residential - Five or More Units or Apartments (Any Combination) - 4 Stories or Less	YES - Current	NO - Privately-Owned	Available	Not Used in Prior Housing Element	0	0	0.128820974	0.128820974	8	0	0	1328193	739	Wilshire	Yes		Above Moderate
LOS ANGELES	828 S SERRANO AVE	90005	5093015008	High Medium Residential	R4-2	0	108	0.151629825	Residential - Five or More Units or Apartments (Any Combination) - 4 Stories or Less	YES - Current	NO - Privately-Owned	Available	Not Used in Prior Housing Element	0	0	0.268101458	0.268101458	8	0	0	1328193	758	Wilshire	Yes		Above Moderate
LOS ANGELES	839 S HOBART BLVD	90005	5093015010	High Medium Residential	R4-2	0	108	0.206751127	Residential - Five or More Units or Apartments (Any Combination) - 4 Stories or Less	YES - Current	NO - Privately-Owned	Available	Not Used in Prior Housing Element	0	0	0.330964885	0.330964885	7	0	0	1328193	796	Wilshire	Yes		Above Moderate
LOS ANGELES	809 S HOBART BLVD	90005	5093015015	High Medium Residential	R4-2	0	108	0.133119254	Commercial - Professional Building - One Story	YES - Current	NO - Privately-Owned	Available	Used in Prior Housing Element - Non-Vacant	0	0	0.215615034	0.215615034	1	0	0	1328193	664	Wilshire			Above Moderate
LOS ANGELES	3460 W 8TH ST	90005	5093015019	Neighborhood Office Commercial	C2-1	0	108	0.154428939	Commercial - Store - One Story	YES - Current	NO - Privately-Owned	Available	Used in Prior Housing Element - Non-Vacant	0.268117468	0	0	0.268117468	0	0	0	1328193	621	Wilshire			Lower
LOS ANGELES	3480 W 8TH ST	90005	5093015019	Neighborhood Office Commercial	C2-1	0	108	0.320649848	Commercial - Store - One Story	YES - Current	NO - Privately-Owned	Available	Used in Prior Housing Element - Non-Vacant	0.388838321	0	0	0.388838321	0	0	0	1328193	623	Wilshire			Lower
LOS ANGELES	814 S SERRANO AVE	90005	5093015019	Neighborhood Office Commercial	R4-2	0	108	0.507335768	Commercial - Store - One Story	YES - Current	NO - Privately-Owned	Available	Used in Prior Housing Element - Non-Vacant	1.227289601	0	0	1.227289601	0	0	0	1328193	632	Wilshire			Lower
LOS ANGELES	930 S SERRANO AVE	90006	5093016001	High Medium Residential	R4-1	0	108	0.196419053	Residential - Five or More Units or Apartments (Any Combination) - 4 Stories or Less - Mills Act Property	YES - Current	NO - Privately-Owned	Available	Not Used in Prior Housing Element	0	0	0.375745468	0.375745468	12	0	0	1328193	1008	Wilshire	Yes		Above Moderate
LOS ANGELES	936 S SERRANO AVE	90006	5093016001	High Medium Residential	R4-1	0	108	0.251285426	Residential - Five or More Units or Apartments (Any Combination) - 4 Stories or Less - Mills Act Property	YES - Current	NO - Privately-Owned	Available	Not Used in Prior Housing Element	0	0	0.418688914	0.418688914	12	0	0	1328193	1034	Wilshire	Yes		Above Moderate
LOS ANGELES	924 S SERRANO AVE	90006	5093016002	High Medium Residential	R4-1	0	108	0.196420502	Residential - Five or More Units or Apartments (Any Combination) - 4 Stories or Less - Mills Act Property	YES - Current	NO - Privately-Owned	Available	Not Used in Prior Housing Element	0	0	0.461593923	0.461593923	6	0	0	1328193	984	Wilshire	Yes		Above Moderate
LOS ANGELES	912 S SERRANO AVE	90006	5093016004	High Medium Residential	R4-1	0	108	0.196419257	Residential - Five or More Units or Apartments (Any Combination) - 4 Stories or Less	YES - Current	NO - Privately-Owned	Available	Not Used in Prior Housing Element	0	0	0.36309121	0.36309121	6	0	0	1328193	926	Wilshire	Yes		Above Moderate
LOS ANGELES	3364 W JAMES M. WOOD BLVD	90006	5093016007	High Medium Residential	R4-2	0	108	0.22287173	Residential - Five or More Units or Apartments (Any Combination) - 4 Stories or Less	YES - Current	NO - Privately-Owned	Available	Not Used in Prior Housing Element	0	0	0.310339285	0.310339285	12	0	0	1328193	874	Wilshire	Yes		Above Moderate
LOS ANGELES	907 S HOBART BLVD	90006	5093016008	High Medium Residential	R4-2	0	108	0.196418757	Residential - Five or More Units or Apartments (Any Combination) - 4 Stories or Less	YES - Current	NO - Privately-Owned	Available	Not Used in Prior Housing Element	0	0	0.330072989	0.330072989	8	0	0	1328193	900	Wilshire	Yes		Above Moderate
LOS ANGELES	913 S HOBART BLVD	90006	5093016009	High Medium Residential	R4-1	0	108	0.196412142	Residential - Five or More Units or Apartments (Any Combination) - 4 Stories or Less	YES - Current	NO - Privately-Owned	Available	Not Used in Prior Housing Element	0	0	0.36309121	0.36309121	6	0	0	1328193	925	Wilshire	Yes		Above Moderate
LOS ANGELES	919 S HOBART BLVD	90006	5093016010	High Medium Residential	R4-1	0	108	0.196408	Residential - Five or More Units or Apartments (Any Combination) - 4 Stories or Less	YES - Current	NO - Privately-Owned	Available	Not Used in Prior Housing Element	0	0	0.36309121	0.36309121	6	0	0	1328193	955	Wilshire	Yes		Above Moderate
LOS ANGELES	929 1/2 S HOBART BLVD	90006	5093016011	High Medium Residential	R4-1	0	108	0.195542013	Residential - Five or More Units or Apartments (Any Combination) - 4 Stories or Less	YES - Current	NO - Privately-Owned	Available	Not Used in Prior Housing Element	0	0	0.285939059	0.285939059	11	0	0	1328193	983	Wilshire	Yes		Above Moderate
LOS ANGELES	933 3/4 S HOBART BLVD	90006	5093016012	High Medium Residential	R4-1	0	108	0.196396225	Residential - Five or More Units or Apartments (Any Combination) - 4 Stories or Less	YES - Current	NO - Privately-Owned	Available	Not Used in Prior Housing Element	0	0	0.292570447	0.292570447	11	0	0	1328193	1007	Wilshire	Yes		Above Moderate
LOS ANGELES	937 S HOBART BLVD	90006	5093016013	High Medium Residential	R4-1	0	108	0.251774893	Residential - Five or More Units or Apartments (Any Combination) - 4 Stories or Less	YES - Current	NO - Privately-Owned	Available	Not Used in Prior Housing Element	0	0	0.399047365	0.399047365	8	0	0	1328193	1033	Wilshire	Yes		Above Moderate
LOS ANGELES	914 S HOBART BLVD	90006	5093016016	High Medium Residential	R4-2	0	108	0.207279235	Residential - Single Family Residence - Vacant Land	YES - Current	NO - Privately-Owned	Available	Not Used in Prior Housing Element	0	0	1.641121164	1.641121164	0	0	0	1328193	924	Wilshire			Above Moderate
LOS ANGELES	938 S HOBART BLVD	90006	5093016019	High Medium Residential	R4-1	0	108	0.266241989	Residential - Five or More Units or Apartments (Any Combination) - 4 Stories or Less	YES - Current	NO - Privately-Owned	Available	Not Used in Prior Housing Element	0	0	0.456483227	0.456483227	12	0	0	1328193	1032	Wilshire	Yes		Above Moderate
LOS ANGELES	905 S HARVARD BLVD	90006	5093016021	High Medium Residential	R4-2	0	108	0.155245838	Residential - Single Family Residence	YES - Current	NO - Privately-Owned	Available	Not Used in Prior Housing Element	1.633517492	0	0	1.633517492	1	0	0	1328193	896	Wilshire			Lower
LOS ANGELES	909 S HARVARD BLVD	90006	5093016022	High Medium Residential	R4-1	0	108	0.155246628	Residential - Single Family Residence	YES - Current	NO - Privately-Owned	Available	Used in Prior Housing Element - Non-Vacant	1.633517492	0	0	1.633517492	1	0	0	1328193	920	Wilshire			Lower
LOS ANGELES	915 S HARVARD BLVD	90006	5093016023	High Medium Residential	R4-1	0	108	0.15524645	Residential - Three Units (Any Combination) - 4 Stories or Less	YES - Current	NO - Privately-Owned	Available	Used in Prior Housing Element - Non-Vacant	1.633517492	0	0	1.633517492	1	0	0	1328193	945	Wilshire			Lower
LOS ANGELES	923 S HARVARD BLVD	90006	5093016025	High Medium Residential	R4-1	0	108	0.155246341	Residential - Single Family Residence	YES - Current	NO - Privately-Owned	Available	Used in Prior Housing Element - Non-Vacant	1.633517492	0	0	1.633517492	1	0	0	1328193	981	Wilshire			Lower
LOS ANGELES	927 S HARVARD BLVD	90006	5093016026	High Medium Residential	R4-1	0	108	0.155246198	Residential - Five or More Units or Apartments (Any Combination) - 4 Stories or Less	YES - Current	NO - Privately-Owned	Available	Not Used in Prior Housing Element	0	0	0.273512484	0.273512484	7	0	0	1328193	1003	Wilshire	Yes		Above Moderate
LOS ANGELES	3333 W SAN MARINO ST	90006	5093016027	High Medium Residential	R4-1	0	108	0.16145726	Residential - Five or More Units or Apartments (Any Combination) - 4 Stories or Less	YES - Current	NO - Privately-Owned	Available	Not Used in Prior Housing Element	0	0	0.274098068	0.274098068	23	0	0	1328193	1053	Wilshire	Yes		Above Moderate
LOS ANGELES	933 S HARVARD BLVD	90006	5093016027	High Medium Residential	R4-1	0	108	0.155245084	Residential - Five or More Units or Apartments (Any Combination) - 4 Stories or Less	YES - Current	NO - Privately-Owned	Available	Not Used in Prior Housing Element	0	0	0.269123951	0.269123951	23	0	0	1328193	1029	Wilshire	Yes		Above Moderate
LOS ANGELES	901 S HARVARD BLVD	90006	5093016035	High Medium Residential	R4-2	0	108	0.152811998	Residential - Five or More Units or Apartments (Any Combination) - 4 Stories or Less	YES - Current	NO - Privately-Owned	Available	Not Used in Prior Housing Element	0.101922368	0	0	0.101922368	14	0	0	1328193	872	Wilshire			Lower
LOS ANGELES	3348 W JAMES M. WOOD BLVD	90006	5093016BRK	High Medium Residential	R4-2	0	108	0.235141972	Residential - Single Family Residence - Mills Act Property	YES - Current	NO - Privately-Owned	Available	Not Used in Prior Housing Element	0	0	0.426301685	0.426301685	30	0	0	1328193	1211	Wilshire	Yes		Above Moderate
LOS ANGELES	906 S SERRANO AVE	90006	5093016BRK	High Medium Residential	R4-2	0	108	0.19297699	Residential - Single Family Residence - Condominium	YES - Current	NO - Privately-Owned	Available

LOS ANGELES	852 1/2 S HOBART BLVD	90005	5093017010	High Medium Residential	R4-2	0	108	0.138284974	Residential - Five or More Units or Apartments (Any Combination) - 4 Stories or Less	YES - Current	NO - Privately-Owned	Available	Not Used in Prior Housing Element	0	0	0.26548896	0.26548896	12	0	0	1328193	830	Wilshire			Yes	Above Moderate
LOS ANGELES	858 S HOBART BLVD	90005	5093017010	High Medium Residential	R4-2	0	108	0.235060157	Residential - Five or More Units or Apartments (Any Combination) - 4 Stories or Less	YES - Current	NO - Privately-Owned	Available	Not Used in Prior Housing Element	0	0	0.356549883	0.356549883	12	0	0	1328193	840	Wilshire			Yes	Above Moderate
LOS ANGELES	3444 1/2 W 8TH ST	90005	5093017012	Neighborhood Office Commercial	C2-1	0	108	0.128374163	Commercial - Store Combination - Store and Office Combination - One Story	YES - Current	NO - Privately-Owned	Available	Not Used in Prior Housing Element	0.09546555	0	0	0.09546555	0	0	0	1328193	625	Wilshire				Lower
LOS ANGELES	809 S HARVARD BLVD	90005	5093017013	Neighborhood Office Commercial	C2-1	0	108	0.155256588	Commercial - Parking Lot (Commercial Use Property) - Lots - Patron or Employee - One Story	YES - Current	NO - Privately-Owned	Available	Not Used in Prior Housing Element	0.018701612	0	0	0.018701612	0	0	0	1328193	641	Wilshire				Lower
LOS ANGELES	869 S HARVARD BLVD	90005	5093017023	High Medium Residential	R4-2	0	108	0.155243643	Residential - Five or More Units or Apartments (Any Combination) - 4 Stories or Less	YES - Current	NO - Privately-Owned	Available	Not Used in Prior Housing Element	0	0	0.15619006	0.15619006	16	0	0	1328193	863	Wilshire			Yes	Above Moderate
LOS ANGELES	849 S HARVARD BLVD	90005	5093017027	High Medium Residential	R4-2	0	108	0.152952388	Residential - Five or More Units or Apartments (Any Combination) - 4 Stories or Less	YES - Current	NO - Privately-Owned	Available	Not Used in Prior Housing Element	0.112206998	0	0	0.112206998	15	0	0	1328193	793	Wilshire				Lower
LOS ANGELES			5093017044	High Medium Residential	R4-2	0	108	0.069177068	Residential - Single Family Residence - Vacant Land	YES - Current	NO - Privately-Owned	Available	Not Used in Prior Housing Element	0	0	0.685935158	0.685935158	0	0	0	1328193	715	Wilshire				Above Moderate
LOS ANGELES			5093017044	High Medium Residential	R4-2	0	108	0.138360574	Residential - Single Family Residence - Vacant Land	YES - Current	NO - Privately-Owned	Available	Not Used in Prior Housing Element	0	0	1.164129007	1.164129007	0	0	0	1328193	700	Wilshire				Above Moderate
LOS ANGELES	815 S HARVARD BLVD	90005	5093017BRK	High Medium Residential	R4-2	0	108	0.152958502	Residential - Single Family Residence - High Rise 5 Stories or More - Condominium	YES - Current	NO - Privately-Owned	Available	Not Used in Prior Housing Element	0.16649714	0	0	0.16649714	9	0	0	1328193	1215	Wilshire				Lower
LOS ANGELES	3455 W 8TH ST	90005	5093018008	Neighborhood Office Commercial	C2-1	0	108	0.21895022	Commercial - Store - One Story	YES - Current	NO - Privately-Owned	Available	Used in Prior Housing Element - Non-Vacant	0.33025164	0	0	0.33025164	0	0	0	1328193	568	Wilshire				Lower
LOS ANGELES			5093018008	Neighborhood Office Commercial	C2-1	0	108	0.092212979	Commercial - Store - One Story	YES - Current	NO - Privately-Owned	Available	Used in Prior Housing Element - Non-Vacant	0.187965184	0	0	0.187965184	0	0	0	1328193	556	Wilshire				Lower
LOS ANGELES	3447 W 8TH ST	90005	5093018009	Neighborhood Office Commercial	C2-1	0	108	0.110303563	Commercial - Store - One Story	YES - Current	NO - Privately-Owned	Available	Used in Prior Housing Element - Non-Vacant	0.067339035	0	0	0.067339035	0	0	0	1328193	567	Wilshire				Lower
LOS ANGELES			5093018009	Neighborhood Office Commercial	C2-1	0	108	0.04610461	Commercial - Store - One Story	YES - Current	NO - Privately-Owned	Available	Used in Prior Housing Element - Non-Vacant	0	0	0.002098949	0.002098949	0	0	0	1328193	555	Wilshire				Above Moderate
LOS ANGELES	3530 W 7TH ST	90005	5093018010	High Medium Residential	R3-2	0	54	0.186599128	Residential - Five or More Units or Apartments (Any Combination) - 4 Stories or Less	YES - Current	NO - Privately-Owned	Available	Not Used in Prior Housing Element	0	0	0.143141355	0.143141355	10	0	0	1328193	316	Wilshire			Yes	Above Moderate
LOS ANGELES	735 S HARVARD BLVD	90005	5093018015	High Medium Residential	R3-2	0	54	0.15545999	Residential - Five or More Units or Apartments (Any Combination) - 4 Stories or Less	YES - Current	NO - Privately-Owned	Available	Not Used in Prior Housing Element	0	0	0.090100877	0.090100877	13	0	0	1328193	463	Wilshire			Yes	Above Moderate
LOS ANGELES	743 S HARVARD BLVD	90005	5093018016	High Medium Residential	R3-2	0	54	0.155454164	Residential - Five or More Units or Apartments (Any Combination) - 4 Stories or Less	YES - Current	NO - Privately-Owned	Available	Not Used in Prior Housing Element	0	0	0.09398618	0.09398618	8	0	0	1328193	487	Wilshire			Yes	Above Moderate
LOS ANGELES	757 S HARVARD BLVD	90005	5093018019	Neighborhood Office Commercial	C2-1	0	108	0.155434798	Commercial - Parking Lot (Commercial Use Property) - Lots - Patron or Employee - One Story	YES - Current	NO - Privately-Owned	Available	Not Used in Prior Housing Element	0.052920689	0	0	0.052920689	0	0	0	1328193	554	Wilshire				Lower
LOS ANGELES	710 S HOBART BLVD	90005	5093018021	High Medium Residential	R4-2	0	108	0.22487872	Residential - Five or More Units or Apartments (Any Combination) - 4 Stories or Less	YES - Current	NO - Privately-Owned	Available	Not Used in Prior Housing Element	0	0	0.360666977	0.360666977	31	0	0	1328193	356	Wilshire			Yes	Above Moderate
LOS ANGELES			5093018021	High Medium Residential	R4-2	0	108	0.294105699	Residential - Five or More Units or Apartments (Any Combination) - 4 Stories or Less	YES - Current	NO - Privately-Owned	Available	Not Used in Prior Housing Element	0.556152679	0	0	0.556152679	31	0	0	1328193	318	Wilshire				Lower
LOS ANGELES	734 S HOBART BLVD	90005	5093018022	High Medium Residential	R4-2	0	108	0.188707813	Residential - Five or More Units or Apartments (Any Combination) - 4 Stories or Less	YES - Current	NO - Privately-Owned	Available	Not Used in Prior Housing Element	0	0	0.243753571	0.243753571	30	0	0	1328193	472	Wilshire			Yes	Above Moderate
LOS ANGELES	3636 W WILSHIRE BLVD	90010	5093019001	Regional Center Commercial	C4-2	0	108	0.057536919	Commercial - Store - One Story	YES - Current	NO - Privately-Owned	Available	Used in Prior Housing Element - Non-Vacant	0.060687919	0	0	0.060687919	0	0	0	1328193	61	Wilshire				Lower
LOS ANGELES	655 S HARVARD BLVD	90010	5093019001	Regional Center Commercial	C4-2	0	108	0.057392003	Commercial - Store - One Story	YES - Current	NO - Privately-Owned	Available	Used in Prior Housing Element - Non-Vacant	0.060687919	0	0	0.060687919	0	0	0	1328193	91	Wilshire				Lower
LOS ANGELES	661 S HARVARD BLVD	90010	5093019001	Regional Center Commercial	C4-2	0	108	0.057392722	Commercial - Store - One Story	YES - Current	NO - Privately-Owned	Available	Used in Prior Housing Element - Non-Vacant	0.060687919	0	0	0.060687919	0	0	0	1328193	98	Wilshire				Lower
LOS ANGELES	663 S HARVARD BLVD	90010	5093019001	Regional Center Commercial	C4-2	0	108	0.045914465	Commercial - Store - One Story	YES - Current	NO - Privately-Owned	Available	Used in Prior Housing Element - Non-Vacant	0.037847874	0	0	0.037847874	0	0	0	1328193	111	Wilshire				Lower
LOS ANGELES	697 S HARVARD BLVD	90005	5093019010	Regional Center Commercial	(T)(Q)C2-2	0	108	0.031047517	Residential - Single Family Residence - Vacant Land	YES - Current	NO - Privately-Owned	Available	Not Used in Prior Housing Element	0.449415922	0	0	0.449415922	0	0	0	1328193	298	Wilshire				Lower
LOS ANGELES	699 S HARVARD BLVD	90005	5093019010	Regional Center Commercial	(T)(Q)C2-2	0	108	0.155245225	Residential - Single Family Residence - Vacant Land	YES - Current	NO - Privately-Owned	Available	Not Used in Prior Housing Element	1.392872751	0	0	1.392872751	0	0	0	1328193	307	Wilshire				Lower
LOS ANGELES			5093019016	Regional Center Commercial	(T)(Q)C2-2	0	108	0.052000057	Residential - Single Family Residence - Vacant Land	YES - Current	NO - Privately-Owned	Available	Not Used in Prior Housing Element	0.635268474	0	0	0.635268474	0	0	0	1328193	279	Wilshire				Lower
LOS ANGELES			5093019016	Regional Center Commercial	(T)(Q)C2-2	0	108	0.208015402	Residential - Single Family Residence - Vacant Land	YES - Current	NO - Privately-Owned	Available	Not Used in Prior Housing Element	1.578618336	0	0	1.578618336	0	0	0	1328193	241	Wilshire				Lower
LOS ANGELES	694 S HOBART BLVD	90005	5093019017	Regional Center Commercial	(T)(Q)C2-2	0	108	0.346626442	Residential - Single Family Residence - Vacant Land	YES - Current	NO - Privately-Owned	Available	Not Used in Prior Housing Element	2.672922605	0	0	2.672922605	0	0	0	1328193	293	Wilshire				Lower
LOS ANGELES	679 S HARVARD BLVD	90005	5093019019	Regional Center Commercial	(T)(Q)C2-2	0	108	0.046572205	Commercial - Parking Lot (Commercial Use Property) - Lots - Commercial Parking - One Story	YES - Current	NO - Privately-Owned	Available	Used in Prior Housing Element - Non-Vacant	0.024314431	0	0	0.024314431	0	0	0	1328193	211	Wilshire				Lower
LOS ANGELES	681 S HARVARD BLVD	90005	5093019019	Regional Center Commercial	(T)(Q)C2-2	0	108	0.139722558	Commercial - Parking Lot (Commercial Use Property) - Lots - Commercial Parking - One Story	YES - Current	NO - Privately-Owned	Available	Used in Prior Housing Element - Non-Vacant	0.051450759	0	0	0.051450759	0	0	0	1328193	219	Wilshire				Lower
LOS ANGELES	687 S HARVARD BLVD	90005	5093019019	Regional Center Commercial	(T)(Q)C2-2	0	108	0.139721152	Commercial - Parking Lot (Commercial Use Property) - Lots - Commercial Parking - One Story	YES - Current	NO - Privately-Owned	Available	Used in Prior Housing Element - Non-Vacant	0.051450759	0	0	0.051450759	0	0	0	1328193	237	Wilshire				Lower
LOS ANGELES			5093019019	Regional Center Commercial	(T)(Q)C2-2	0	108	0.015522775	Commercial - Parking Lot (Commercial Use Property) - Lots - Commercial Parking - One Story	YES - Current	NO - Privately-Owned	Available	Used in Prior Housing Element - Non-Vacant	0	0	0.026615319	0.026615319	0	0	0	1328193	230	Wilshire				Above Moderate
LOS ANGELES	3650 W WILSHIRE BLVD	90010	5093019020	Regional Center Commercial	C4-2	0	108	0.258074598	Commercial - Office Building - 6 to 13 Stories	YES - Current	NO - Privately-Owned	Available	Used in Prior Housing Element - Non-Vacant	0.532454737	0	0	0.532454737	0	0	0	1328193	63	Wilshire				Lower
LOS ANGELES	658 S HOBART BLVD	90010	5093019020	Regional Center Commercial	C4-2	0	108	0.2602146	Commercial - Office Building - 6 to 13 Stories	YES - Current	NO - Privately-Owned	Available	Used in Prior Housing Element - Non-Vacant	0.541709304	0	0	0.541709304	0	0	0	1328193	93	Wilshire				Lower
LOS ANGELES	664 S HOBART BLVD	90010	5093019020	Regional Center Commercial	C4-2	0	108	0.32954674	Commercial - Office Building - 6 to 13 Stories	YES - Current	NO - Privately-Owned	Available	Used in Prior Housing Element - Non-Vacant	0.68012936	0	0	0.68012936	0	0	0	1328193	113	Wilshire				Lower
LOS ANGELES	691 S HARVARD BLVD	90005	5093019021	Regional Center Commercial	(Q)C4-2	0	108	0.137655271	Commercial - Office Building - One Story	YES - Current	NO - Privately-Owned	Available	Not Used in Prior Housing Element	0.031061444	0	0	0.031061444	0	0	0	1328193	253	Wilshire				Lower
LOS ANGELES			5093019021	Regional Center Commercial	(Q)C4-2	0	108	0.015295147	Commercial - Office Building - One Story	YES - Current	NO - Privately-Owned	Available	Not Used in Prior Housing Element	0	0	0.004411068	0.004411068	0	0	0	1328193	247	Wilshire				Above Moderate
LOS ANGELES	695 S HARVARD BLVD	90005	5093019022	Regional Center Commercial	(Q)C4-2	0	108	0.122361856	Commercial - Office Building - One Story	YES - Current	NO - Privately-Owned	Available	Not Used in Prior Housing Element	0.038391796	0	0	0.038391796	0	0	0	1328193	292	Wilshire				Lower
LOS ANGELES			5093019022	Regional Center Commercial	(Q)C4-2	0	108	0.015294159	Commercial - Office Building - One Story	YES - Current	NO - Privately-Owned	Available	Not Used in Prior Housing Element	0	0	0.006774701	0.006774701	0	0	0	1328193	286	Wilshire				Above Moderate
LOS ANGELES	752 S HARVARD BLVD	90005	5093021002	High Medium Residential	R3-2	0	54	0.154958586	Residential - Single Family Residence - Vacant Land	YES - Current	NO - Privately-Owned	Available	Not Used in Prior Housing Element	0.876970679	0	0	0.876970679	1	0	0	1328193	534	Wilshire				Lower
LOS ANGELES	3520 W 7TH ST	90005	5093021010	High Medium Residential	R3-2	0	54	0.185950443	Residential - Five or More Units or Apartments (Any Combination) - 4 Stories or Less	YES - Current	NO - Privately-Owned	Available	Not Used in Prior Housing Element	0	0	0.09009251	0.09009251	10	0	0	1328193	315	Wilshire			Yes	Above Moderate
LOS ANGELES	709 S KINGSLEY DR	90005	5093021012	High Medium Residential	R4-2	0	108	0.155081455	Residential - Five or More Units or Apartments (Any Combination) - 4 Stories or Less	YES - Current	NO - Privately-Owned	Available	Not Used in Prior Housing Element	0.112206998	0	0	0.112206998	15	0	0	1328193	339	Wilshire				Lower
LOS ANGELES	749 S KINGSLEY DR	90005	5093021019	High Medium Residential	R4-2	0	108	0.15508084	Residential - Five or More Units or Apartments (Any Combination) - 4 Stories or Less	YES - Current	NO - Privately-Owned	Available	Not Used in Prior Housing Element	0	0	0.234322087	0.234322087	12	0	0	1328193	506	Wilshire			Yes	Above Moderate
LOS ANGELES	753 S KINGSLEY DR	90005	5093021020	High Medium Residential	R4-2	0	108	0.155079879	Residential - Five or More Units or Apartments (Any Combination) - 4 Stories or Less	YES - Current	NO - Privately-Owned	Available	Not Used in Prior Housing Element	0.119606304	0	0	0.119606304	14	0	0	1328193	533	Wilshire				Lower
LOS ANGELES	3401 W 8TH ST	90005	5093021022	Neighborhood Office Commercial	C2-1	0	108	0.11406289	Commercial - Service Station - Full Service - No Additional Services	YES - Current	NO - Privately-Owned	Available	Used in Prior Housing Element - Non-Vacant	0.219919735	0	0	0.219919735	0	0	0	1328193	592	Wilshire				Lower
LOS ANGELES	765 S KINGSLEY DR	90005	5093021022	Neighborhood Office Commercial	C2-1	0	108	0.126384661	Commercial - Service Station - Full Service - No Additional Services	YES - Current	NO - Privately-Owned	Available	Used in Prior Housing Element - Non-Vacant	0.234003085	0	0	0.234003085	0	0	0	1328193	564	Wilshire				Lower
LOS ANGELES	3411 W 8TH ST	90005	5093021023	Neighborhood Office Commercial	C2-1	0	108	0.025862817	Commercial - Store - One Story	YES - Current	NO - Privately-Owned	Available	Used in Prior Housing Element - Non-Vacant	0	0	0.001842608	0.001842608	0	0	0	1328193	593	Wilshire				Above Moderate
LOS ANGELES	3429 W 8TH ST	90005	5093021023	Neighborhood Office Commercial	C2-1	0	108	0.139435807	Commercial - Store - One Story	YES - Current	NO - Privately-Owned	Available	Used in Prior Housing Element - Non-Vacant	0.078839187	0	0	0.078839187	0	0	0	1328193	594	Wilshire				Lower
LOS ANGELES	764 S HARVARD BLVD	90005	5093021023	Neighborhood Office Commercial	C2-1	0	108	0.15495864	Commercial - Store - One Story	YES - Current	NO - Privately-Owned	Available	Used in Prior Housing Element - Non-Vacant	0.084804538	0	0	0.084804538	0	0	0	1328193	566	Wilshire				Lower
LOS ANGELES			5093021023	Neighborhood Office Commercial	C2-1	0	108	0.028696004	Commercial - Store - One Story	YES - Current	NO - Privately-Owned	Available	Used in Prior Housing Element - Non-Vacant	0	0	0.001415173	0.001415173	0	0	0	1328193	565	Wilshire				Above Moderate
LOS ANGELES	701 S KINGSLEY DR	90005	5093021031	High Medium Residential	R4-2	0	108	0.174207256	Residential - Five or More Units or Apartments (Any Combination) - 4 Stories or Less	YES - Current	NO - Privately-Owned	Available	Not Used in Prior Housing Element	0.10056474	0	0	0.10056474	20	0	0	1328193	317	Wilshire				Lower
LOS ANGELES	868 S HARVARD BLVD	90005	5093022001	High Medium Residential	R4-2	0	108	0.154958965	Residential - Five or More Units or Apartments (Any Combination) - 4 Stories or Less	YES - Current	NO - Privately-Owned	Available	Not Used in Prior Housing Element	0	0	0.255700193	0.255700193	12	0	0	1328193	862	Wilshire			Yes	Above Moderate
LOS ANGELES	846 S HARVARD BLVD	90005	5093022004	High Medium Residential	R4-2	0	108	0.154960549	Residential - Three Units (Any Combination) - 4 Stories or Less	YES - Current	NO - Privately-Owned	Available	Used in Prior Housing Element - Non-Vacant	0	0	0.320753618	0.320753618	3	0	0	1328193	792	Wilshire			Yes	Above Moderate
LOS ANGELES	842 S HARVARD BLVD	90005	5093022005	High Medium Residential	R4-2	0	108	0.154958257	Residential - Single Family Residence - Vacant Land	YES - Current	NO - Privately-Owned	Available	Used in Two Consecutive Prior Housing Elements - Vacant	1.503502989	0	0	1.503502989	1	0	0	1328193	771	Wilshire				Lower
LOS ANGELES	836 S HARVARD BLVD	90005	5093022006	High Medium Residential	R4-2	0	108	0.154958752	Residential - Five or More Units or Apartments (Any Combination) - 4 Stories or Less	YES - Current	NO - Privately-Owned	Available	Not Used in Prior Housing Element	0	0	0.171599688	0.171599688	17	0	0	1328193	757	Wilshire			Yes	Above Moderate
LOS ANGELES	837 S KINGSLEY DR	90005	5093022019	High Medium Residential	R4-2	0	108	0.155080568	Residential - Single Family Residence	YES - Current	NO - Privately-Owned	Available	Used in Prior Housing Element - Non-Vacant	1.503502989	0	0	1.503502989	1	0	0	1328193	748	Wilshire				Lower
LOS ANGELES	853 S KINGSLEY DR	90005	5093022022	High Medium Residential	R4-2	0	108	0.155081546	Residential - Four Units (Any Combination) - 4 Stories or Less	YES - Current	NO - Privately-Owned	Available	Used in Prior Housing Element - Non-Vacant	0	0	0.333491536	0.333491536	4	0	0	1328193	813	Wilshire			Yes	Above Moderate
LOS ANGELES	861 S KINGSLEY DR	90005	5093022023	High Medium Residential	R4-2	0	108	0.155081538	Residential - Five or More Units or Apartments (Any Combination) - 4 Stories or Less	YES - Current	NO - Privately-Owned	Available	Not Used in Prior Housing Element	0	0	0.241716629	0.241716629	18	0	0	1328193	837	Wilshire			Yes	Above Moderate
LOS ANGELES	869 S KINGSLEY DR	90005	5093022023	High Medium Residential	R4-2	0	108	0.155080214	Residential - Five or More Units or Apartments (Any Combination) - 4 Stories or Less	YES - Current	NO - Privately-Owned	Available	Not Used in Prior Housing Element	0	0	0.241716629	0.241716629	18	0	0	1328193	861	Wilshire			Yes	Above Moderate
LOS ANGELES	3400 W 8TH ST	90005	5093022024	Neighborhood Office Commercial	C2-1	0	108	0.113455912	Commercial - Restaurant, Cocktail Lounge - Restaurant, Cocktail Lounge, Tavern - One Story	YES - Current	NO - Privately-Owned	Available	Used in Prior Housing Element - Non-Vacant	0.219919735	0	0	0.219919735	0	0	0	1328193	626	Wilshire				Lower
LOS ANGELES	809 S KINGSLEY DR	90005	5093022024	Neighborhood Office Commercial	C2-1	0	108	0.155081183	Commercial - Restaurant, Cocktail Lounge - Restaurant, Cocktail Lounge, Tavern - One Story	YES - Current	NO - Privately-Owned	Available	Used in Prior Housing Element - Non-Vacant	0.268117468	0	0	0.268117468	0	0	0	1328193	639	Wilshire				Lower
LOS ANGELES	860 S HARVARD BLVD	90005	5093022025	High Medium Residential	R4-2	0	108	0.152663915	Residential - Five or More Units or Apartments (Any Combination) - 4 Stories or Less	YES - Current	NO - Privately-Owned	Available	Not Used in Prior Housing Element	0.112206998	0	0	0.112206998	15	0	0	1328193	838	Wilshire				Lower
LOS ANGELES	938 S HARVARD BLVD	90006	5093023001	High Medium Residential	R4-1	0	108	0.161158228	Residential - Double, Duplex, or Two Units - 4 Stories or Less	YES - Current	NO - Privately-Owned	Available	Used in Prior Housing Element - Non-Vacant	0	0	1.145859092	1.145859092	2	0	0	1328193	1052	Wilshire			Yes	Above Moderate
LOS ANGELES	932 S HARVARD BLVD	90006	5093023002	High Medium Residential	R4-1	0	108	0.154958827	Residential - Single Family Residence	YES - Current	NO - Privately-Owned	Available	Used in Prior Housing Element - Non-Vacant	1.633517492	0	0	1.633517492	1	0	0	1328193	1028	Wilshire				Lower
LOS ANGELES	926 S HARVARD BLVD	90006	5093023003	High Medium Residential	R4-1	0	108	0.154959795	Residential - Single Family Residence	YES - Current	NO - Privately-Owned	Available	Used in Prior Housing Element - Non-Vacant	1.633517492	0	0	1.633517492	1	0	0	1328193	1002	Wilshire				Lower
LOS ANGELES	922 S HARVARD BLVD	90006	5093023004	High Medium Residential	R4-1	0	108	0.154959688	Residential - Single Family Residence	YES - Current	NO - Privately-Owned	Available	Used in Prior Housing Element - Non-Vacant	1.633517492	0	0	1.633517492	1	0	0	1328193	980	Wilshire				Lower
LOS ANGELES	914 S HARVARD BLVD	90006	5093023006	High Medium Residential	R4-1	0	108	0.154960749	Residential - Three Units (Any Combination) - 4 Stories or Less	YES - Current	NO - Privately-Owned	Available	Used in Prior Housing Element - Non-Vacant	0.623943768	0	0	0.623943768	3	0	0	1328193	944	Wilshire				Lower
LOS ANGELES	909 S KINGSLEY DR	90006	5093023011	High Medium Residential	R4-1	0	108	0.155020451	Residential - Five or More Units or Apartments (Any Combination) - 4 Stories or Less	YES - Current	NO - Privately-Owned	Available	Not Used in Prior Housing Element	0	0	0.257138485	0.257138485	16	0	0	1328193	918	Wilshire			Yes	Above Moderate
LOS ANGELES	915 S KINGSLEY DR	90006	5093023011	High Medium Residential	R4-1	0	108	0.155002406	Residential - Five or More Units or Apartments (Any Combination) - 4 Stories or Less	YES - Current	NO - Privately-Owned	Available	Not Used in Prior Housing Element	0	0	0.257138485	0.257138485	16	0	0	1328193	943	Wilshire			Yes	Above Moderate
LOS ANGELES	919 S KINGSLEY DR	90006	5093023012	High Medium Residential	R4-1	0	108	0.154983036	Residential - Single Family Residence	YES - Current	NO - Privately-Owned	Available	Used in Prior Housing Element - Non-Vacant	1.633517492	0	0	1.633517492	1	0	0	1328193	956	Wilshire				Lower
LOS ANGELES	923 S KINGSLEY DR	90006	5093023013	High Medium Residential	R4-1	0	108	0.154963059	Residential - Single Family Residence	YES - Current	NO - Privately-Owned	Available	Used in Prior Housing Element - Non-Vacant	1.633517492	0	0	1.633517492	1	0	0	1328193	979	Wilshire				Lower
LOS ANGELES	927 S KINGSLEY DR	90006	5093023014	High Medium Residential	R4-1	0	108	0.154945983	Residential - Single Family Residence	YES - Current	NO - Privately-Owned	Available	Used in Prior Housing Element - Non-Vacant	1.633517492	0	0	1.633517492	1	0	0	1328193	1001	Wilshire				Lower
LOS ANGELES	933 S KINGSLEY DR	90006	5093023015	High Medium Residential	R4-1	0	108	0.154924676	Residential - Single Family Residence	YES - Current	NO - Privately-Owned	Available	Used in Prior Housing Element - Non-Vacant	1.633517492	0	0	1.633517492	1	0	0	1328193	1027	Wilshire				Lower
LOS ANGELES	939 S KINGSLEY DR	90006	5093023016	High Medium Residential	R4-1	0	108	0.161102194	Residential - Single Family Residence	YES - Current	NO - Privately-Owned	Available	Used in Prior Housing Element - Non-Vacant	0.562180504	0	0	0.562180504	1	0	0	1328193	1051	Wilshire				Lower
LOS ANGELES	922 S KINGSLEY DR	90006	5093023020	High Medium Residential	R4-1	0	108	0.154958677	Residential - Single Family Residence	YES - Current	NO - Privately-Owned	Available	Used in Prior Housing Element - Non-Vacant	1.633517492	0	0	1.633517492	1	0	0	1328193	977	Wilshire				Lower
LOS ANGELES	918 S KINGSLEY DR	90006	5093023021	High Medium Residential	R4-1	0	108	0.154958322	Residential - Single Family Residence	YES - Current	NO - Privately-Owned	Available	Used in Prior Housing Element - Non-Vacant	1.633517492	0	0	1.633517492	1	0	0	1328193	954	Wilshire				Lower
LOS ANGELES	914 S KINGSLEY DR	90006	5093023022	High Medium Residential	R4-1	0	108	0.154960259		YES - Current	NO - Privately-Owned	Available	Used in Prior Housing Element - Non-Vacant	1.633517492	0	0	1.633517492	1	0	0	1328193	936	Wilshire				Lower
LOS ANGELES	910 S KINGSLEY DR	90006	5093023023	High Medium Residential	R4-1	0	108	0.154958677	Residential - Four Units (Any Combination) - 4 Stories or Less	YES - Current	NO - Privately-Owned	Available	Used in Prior Housing Element - Non-Vacant	0	0	0.136421457	0.136421457	4	0	0	1328193	917	Wilshire			Yes	Above Moderate
LOS ANGELES	904 S KINGSLEY DR	90006	5093023024	High Medium Residential	R4-2	0	108	0.154958677	Residential - Five or More Units or Apartments (Any Combination) - 4 Stories or Less	YES - Current	NO - Privately-Owned	Available	Not Used in Prior Housing Element	0	0	0.257138485	0.257138485	8	0	0	1328193	893	Wilshire			Yes	Above Moderate
LOS ANGELES	900 S KINGSLEY DR	90006	5093023025	High Medium Residential	R4-2	0	108	0.158180841	Residential - Five or More Units or Apartments (Any Combination) - 4 Stories or Less	YES - Current	NO - Privately-Owned	Available	Not Used in Prior Housing Element	0	0	0.271371692	0.271371692	12	0	0	1328193	869	Wilshire			Yes	Above Moderate
LOS ANGELES	901 S ARDMORE AVE	90006	5093023026	High Medium Residential	R4-2	0	108	0.159113719	Residential - Five or More Units or Apartments (Any Combination) - 4 Stories or Less	YES - Current	NO - Privately-Owned	Available	Not Used in Prior Housing Element	0	0	0.104932163	0.104932163	28	0	0	1328193	868	Wilshire			Yes	Above Moderate
LOS ANGELES	905 S ARDMORE AVE	90006	5093023027	High Medium Residential	R4-2	0	108	0.155278832	Residential - Five or More Units or Apartments (Any Combination) - 5 Stories or More	YES - Current	NO - Privately-Owned	Available	Used in Prior Housing Element - Non-Vacant	0.150663114	0	0	0.150663114	12	0	0	1328193	892	Wilshire				Lower
LOS ANGELES	909 S ARDMORE AVE	90006	5093023028	High Medium Residential	R4-1	0	108	0.155263152	Residential - Five or More Units or Apartments (Any Combination) - 4 Stories or Less	YES - Current	NO - Privately-Owned	Available	Not Used in Prior Housing Element	0	0	0.257138485	0

LOS ANGELES	842 S KINGSLEY DR	90005	5093024005	High Medium Residential	R4-2	0	108	0.154959226	Residential - Double, Duplex, or Two Units - 4 Stories or Less	YES - Current	NO - Privately-Owned	Available	Used in Prior Housing Element - Non-Vacant	0	0	1.131984878	1.131984878	2	0	0	1328193	768	Wilshire		Yes	Above Moderate
LOS ANGELES	836 S KINGSLEY DR	90005	5093024006	High Medium Residential	R4-2	0	108	0.154957895	Residential - Five or More Units or Apartments (Any Combination) - 4 Stories or Less	YES - Current	NO - Privately-Owned	Available	Not Used in Prior Housing Element	0	0	0.260717633	0.260717633	8	0	0	1328193	747	Wilshire		Yes	Above Moderate
LOS ANGELES	830 S KINGSLEY DR	90005	5093024007	High Medium Residential	R4-2	0	108	0.145971535	Residential - Double, Duplex, or Two Units - 4 Stories or Less	YES - Current	NO - Privately-Owned	Available	Used in Prior Housing Element - Non-Vacant	0	0	0.999162555	0.999162555	2	0	0	1328193	732	Wilshire		Yes	Above Moderate
LOS ANGELES	814 S KINGSLEY DR	90005	5093024010	High Medium Residential	R4-2	0	108	0.154959405	Residential - Five or More Units or Apartments (Any Combination) - 4 Stories or Less	YES - Current	NO - Privately-Owned	Available	Not Used in Prior Housing Element	0	0	0.235643768	0.235643768	8	0	0	1328193	659	Wilshire		Yes	Above Moderate
LOS ANGELES	813 S ARDMORE AVE	90005	5093024015	High Medium Residential	R4-2	0	108	0.077609109	Commercial - Office Building - One Story	YES - Current	NO - Privately-Owned	Available	Used in Prior Housing Element - Non-Vacant	0.025552377	0	0	0.025552377	0	0	0	1328193	657	Wilshire			Lower
LOS ANGELES			5093024015	Neighborhood Office Commercial	C2-1	0	108	0.07760962	Commercial - Office Building - One Story	YES - Current	NO - Privately-Owned	Available	Used in Prior Housing Element - Non-Vacant	0.026263176	0	0	0.026263176	0	0	0	1328193	650	Wilshire			Lower
LOS ANGELES	815 S ARDMORE AVE	90005	5093024016	High Medium Residential	R4-2	0	108	0.155232241	Commercial - Office Building - Office and Residential - One Story	YES - Current	NO - Privately-Owned	Available	Used in Prior Housing Element - Non-Vacant	0.030419097	0	0	0.030419097	0	0	0	1328193	679	Wilshire			Lower
LOS ANGELES			5093024016	High Medium Residential	R4-2	0	108	0.077613202	Commercial - Office Building - Office and Residential - One Story	YES - Current	NO - Privately-Owned	Available	Used in Prior Housing Element - Non-Vacant	0.019452951	0	0	0.019452951	0	0	0	1328193	673	Wilshire			Lower
LOS ANGELES	823 S ARDMORE AVE	90005	5093024017	High Medium Residential	R4-2	0	108	0.155240858	Residential - Five or More Units or Apartments (Any Combination) - 4 Stories or Less	YES - Current	NO - Privately-Owned	Available	Not Used in Prior Housing Element	0.170756358	0	0	0.170756358	10	0	0	1328193	705	Wilshire			Lower
LOS ANGELES	843 S ARDMORE AVE	90005	5093024019	High Medium Residential	R4-2	0	108	0.155266684	Residential - Five or More Units or Apartments (Any Combination) - 4 Stories or Less	YES - Current	NO - Privately-Owned	Available	Not Used in Prior Housing Element	0.124538548	0	0	0.124538548	15	0	0	1328193	766	Wilshire			Lower
LOS ANGELES	849 S ARDMORE AVE	90005	5093024020	High Medium Residential	R4-2	0	108	0.155273959	Residential - Single Family Residence	YES - Current	NO - Privately-Owned	Available	Used in Prior Housing Element - Non-Vacant	1.655105162	0	0	1.655105162	1	0	0	1328193	789	Wilshire			Lower
LOS ANGELES	855 S ARDMORE AVE	90005	5093024021	High Medium Residential	R4-2	0	108	0.155282568	Residential - Five or More Units or Apartments (Any Combination) - 4 Stories or Less	YES - Current	NO - Privately-Owned	Available	Not Used in Prior Housing Element	0	0	0.20230016	0.20230016	16	0	0	1328193	811	Wilshire		Yes	Above Moderate
LOS ANGELES	861 S ARDMORE AVE	90005	5093024022	High Medium Residential	R4-2	0	108	0.155292864	Residential - Single Family Residence	YES - Current	NO - Privately-Owned	Available	Used in Prior Housing Element - Non-Vacant	1.655105162	0	0	1.655105162	1	0	0	1328193	835	Wilshire			Lower
LOS ANGELES	867 S ARDMORE AVE	90005	5093024023	High Medium Residential	R4-2	0	108	0.155301473	Residential - Single Family Residence	YES - Current	NO - Privately-Owned	Available	Used in Prior Housing Element - Non-Vacant	1.655105162	0	0	1.655105162	1	0	0	1328193	859	Wilshire			Lower
LOS ANGELES	3364 W 8TH ST	90005	5093024025	Neighborhood Office Commercial	C2-1	0	108	0.078254334	Commercial - Store - One Story	YES - Current	NO - Privately-Owned	Available	Not Used in Prior Housing Element	0.025571186	0	0	0.025571186	5	0	0	1328193	618	Wilshire			Lower
LOS ANGELES	3380 W 8TH ST	90005	5093024028	Neighborhood Office Commercial	C2-1	0	108	0.124284858	Commercial - Office Building - One Story	YES - Current	NO - Privately-Owned	Available	Used in Prior Housing Element - Non-Vacant	0.028417602	0	0	0.028417602	0	0	0	1328193	620	Wilshire			Lower
LOS ANGELES	806 S KINGSLEY DR	90005	5093024028	Neighborhood Office Commercial	C2-1	0	108	0.154958863	Commercial - Office Building - One Story	YES - Current	NO - Privately-Owned	Available	Used in Prior Housing Element - Non-Vacant	0.032258322	0	0	0.032258322	0	0	0	1328193	638	Wilshire			Lower
LOS ANGELES	831 S ARDMORE AVE	90005	5093024029	High Medium Residential	R4-2	0	108	0.146243966	Residential - Five or More Units or Apartments (Any Combination) - 4 Stories or Less	YES - Current	NO - Privately-Owned	Available	Not Used in Prior Housing Element	0	0	0.101918742	0.101918742	8	0	0	1328193	730	Wilshire		Yes	Above Moderate
LOS ANGELES	837 S ARDMORE AVE	90005	5093024030	High Medium Residential	R4-2	0	108	0.155258067	Residential - Five or More Units or Apartments (Any Combination) - 4 Stories or Less	YES - Current	NO - Privately-Owned	Available	Not Used in Prior Housing Element	0	0	0.107248361	0.107248361	8	0	0	1328193	746	Wilshire		Yes	Above Moderate
LOS ANGELES	868 S KINGSLEY DR	90005	5093024031	High Medium Residential	R4-2	0	108	0.153811529	Residential - Five or More Units or Apartments (Any Combination) - 4 Stories or Less	YES - Current	NO - Privately-Owned	Available	Not Used in Prior Housing Element	0.124538548	0	0	0.124538548	15	0	0	1328193	860	Wilshire			Lower
LOS ANGELES	3385 W 8TH ST	90005	5093025001	Neighborhood Office Commercial	C2-1	0	108	0.139463638	Commercial - Parking Lot (Commercial Use Property) - Lots - Patron or Employee - One Story	YES - Current	NO - Privately-Owned	Available	Used in Prior Housing Element - Non-Vacant	0.014715365	0	0	0.014715365	1	0	0	1328193	591	Wilshire			Lower
LOS ANGELES	766 S KINGSLEY DR	90005	5093025002	Neighborhood Office Commercial	C2-1	0	108	0.15495958	Commercial - Restaurant, Cocktail Lounge - Restaurant, Cocktail Lounge, Tavern - One Story	YES - Current	NO - Privately-Owned	Available	Used in Prior Housing Element - Non-Vacant	0.032258322	0	0	0.032258322	0	0	0	1328193	563	Wilshire			Lower
LOS ANGELES	720 S KINGSLEY DR	90005	5093025010	High Medium Residential	R4-2	0	108	0.108471414	Residential - Five or More Units or Apartments (Any Combination) - 4 Stories or Less	YES - Current	NO - Privately-Owned	Available	Not Used in Prior Housing Element	0.114331211	0	0	0.114331211	12	0	0	1328193	398	Wilshire			Lower
LOS ANGELES	751 S ARDMORE AVE	90005	5093025023	High Medium Residential	R4-2	0	108	0.155159783	Residential - Four Units (Any Combination) - 4 Stories or Less	YES - Current	NO - Privately-Owned	Available	Used in Prior Housing Element - Non-Vacant	0	0	0.301636219	0.301636219	4	0	0	1328193	530	Wilshire		Yes	Above Moderate
LOS ANGELES	759 S ARDMORE AVE	90005	5093025024	High Medium Residential	R4-2	0	108	0.155167068	Residential - Five or More Units or Apartments (Any Combination) - 4 Stories or Less	YES - Current	NO - Privately-Owned	Available	Not Used in Prior Housing Element	0	0	0.142897207	0.142897207	16	0	0	1328193	550	Wilshire		Yes	Above Moderate
LOS ANGELES	3361 W 8TH ST	90005	5093025025	Neighborhood Office Commercial	C2-1	0	108	0.139667605	Commercial - Restaurant, Cocktail Lounge - Restaurant, Cocktail Lounge, Tavern - One Story	YES - Current	NO - Privately-Owned	Available	Used in Prior Housing Element - Non-Vacant	0.238566959	0	0	0.238566959	1	0	0	1328193	583	Wilshire			Lower
LOS ANGELES	765 S ARDMORE AVE	90005	5093025025	High Medium Residential	R4-2	0	108	0.155175676	Commercial - Restaurant, Cocktail Lounge - Restaurant, Cocktail Lounge, Tavern - One Story	YES - Current	NO - Privately-Owned	Available	Used in Prior Housing Element - Non-Vacant	0.244658119	0	0	0.244658119	1	0	0	1328193	562	Wilshire			Lower
LOS ANGELES	727 S ARDMORE AVE	90005	5093025BRK	High Medium Residential	R4-2	0	108	0.603777477	Residential - Single Family Residence - Condominium	YES - Current	NO - Privately-Owned	Available	Not Used in Prior Housing Element	1.21814463	0	0	1.21814463	71	0	0	1328193	362	Wilshire			Lower
LOS ANGELES	3576 W WILSHIRE BLVD	90010	5093026033	Regional Center Commercial	C4-2	0	108	0.066574626	Commercial - Office Building - 14 to 20 Stories	YES - Current	NO - Privately-Owned	Available	Used in Prior Housing Element - Non-Vacant	0.026192248	0	0	0.026192248	0	0	0	1328193	54	Wilshire			Lower
LOS ANGELES	3580 W WILSHIRE BLVD	90010	5093026033	Regional Center Commercial	C4-2	0	108	0.197157173	Commercial - Office Building - 14 to 20 Stories	YES - Current	NO - Privately-Owned	Available	Used in Prior Housing Element - Non-Vacant	0.045659081	0	0	0.045659081	0	0	0	1328193	55	Wilshire			Lower
LOS ANGELES	662 S KINGSLEY DR	90010	5093026033	Regional Center Commercial	C4-2	0	108	0.126482555	Commercial - Office Building - 14 to 20 Stories	YES - Current	NO - Privately-Owned	Available	Used in Prior Housing Element - Non-Vacant	0.038559004	0	0	0.038559004	0	0	0	1328193	107	Wilshire			Lower
LOS ANGELES	666 S KINGSLEY DR	90010	5093026033	Regional Center Commercial	C4-2	0	108	0.126261898	Commercial - Office Building - 14 to 20 Stories	YES - Current	NO - Privately-Owned	Available	Used in Prior Housing Element - Non-Vacant	0.038559004	0	0	0.038559004	0	0	0	1328193	143	Wilshire			Lower
LOS ANGELES			5093026033	Regional Center Commercial	C4-2	0	108	0.020202763	Commercial - Office Building - 14 to 20 Stories	YES - Current	NO - Privately-Owned	Available	Used in Prior Housing Element - Non-Vacant	0.009789661	0	0	0.009789661	0	0	0	1328193	154	Wilshire			Lower
LOS ANGELES			5093026033	Regional Center Commercial	C4-2	0	108	0.099861939	Commercial - Office Building - 14 to 20 Stories	YES - Current	NO - Privately-Owned	Available	Used in Prior Housing Element - Non-Vacant	0.033659057	0	0	0.033659057	0	0	0	1328193	53	Wilshire			Lower
LOS ANGELES	3568 W WILSHIRE BLVD	90010	5093026034	Regional Center Commercial	C4-2	0	108	0.083218462	Commercial - Office Building - 14 to 20 Stories	YES - Current	NO - Privately-Owned	Available	Used in Prior Housing Element - Non-Vacant	0.143964766	0	0	0.143964766	0	0	0	1328193	52	Wilshire			Lower
LOS ANGELES	670 S KINGSLEY DR	90005	5093026034	Regional Center Commercial	C4-2	0	108	0.088268285	Commercial - Commercial - Other Improvements Only	YES - Current	NO - Privately-Owned	Available	Used in Prior Housing Element - Non-Vacant	0.155669727	0	0	0.155669727	0	0	0	1328193	152	Wilshire			Lower
LOS ANGELES			5093026034	Regional Center Commercial	C4-2	0	108	0.028696358	Commercial - Commercial - Other Improvements Only	YES - Current	NO - Privately-Owned	Available	Used in Prior Housing Element - Non-Vacant	0.063387867	0	0	0.063387867	0	0	0	1328193	141	Wilshire			Lower
LOS ANGELES			5093026034	Regional Center Commercial	C4-2	0	108	0.028730584	Commercial - Commercial - Other Improvements Only	YES - Current	NO - Privately-Owned	Available	Used in Prior Housing Element - Non-Vacant	0.063387867	0	0	0.063387867	0	0	0	1328193	105	Wilshire			Lower
LOS ANGELES	3550 W WILSHIRE BLVD	90010	5093026BRK	Regional Center Commercial	C4-2	0	108	0.197142277	Commercial - Office Building - 14 to 20 Stories	YES - Current	NO - Privately-Owned	Available	Not Used in Prior Housing Element	0.035997906	0	0	0.035997906	0	0	0	1328193	48	Wilshire			Lower
LOS ANGELES	3564 W WILSHIRE BLVD	90010	5093026BRK	Regional Center Commercial	C4-2	0	108	0.06657477	Commercial - Office Building - 14 to 20 Stories	YES - Current	NO - Privately-Owned	Available	Not Used in Prior Housing Element	0.021035932	0	0	0.021035932	0	0	0	1328193	50	Wilshire			Lower
LOS ANGELES	663 S ARDMORE AVE	90010	5093026BRK	Regional Center Commercial	C4-2	0	108	0.103368	Commercial - Office Building - 14 to 20 Stories	YES - Current	NO - Privately-Owned	Available	Not Used in Prior Housing Element	0.027599012	0	0	0.027599012	0	0	0	1328193	102	Wilshire			Lower
LOS ANGELES	667 S ARDMORE AVE	90010	5093026BRK	Regional Center Commercial	C4-2	0	108	0.154986979	Commercial - Office Building - 14 to 20 Stories	YES - Current	NO - Privately-Owned	Available	Not Used in Prior Housing Element	0.033860461	0	0	0.033860461	0	0	0	1328193	140	Wilshire			Lower
LOS ANGELES	671 S ARDMORE AVE	90005	5093026BRK	Regional Center Commercial	C4-2	0	108	0.108496062	Commercial - Office Building - 14 to 20 Stories	YES - Current	NO - Privately-Owned	Available	Not Used in Prior Housing Element	0.02822689	0	0	0.02822689	0	0	0	1328193	151	Wilshire			Lower
LOS ANGELES	674 S KINGSLEY DR	90005	5093026BRK	Regional Center Commercial	C4-2	0	108	0.154958258	Commercial - Parking Lot (Commercial Use Property) - Parking Structures - Patron or Employee - One Story	YES - Current	NO - Privately-Owned	Available	Not Used in Prior Housing Element	0.033860461	0	0	0.033860461	0	0	0	1328193	168	Wilshire			Lower
LOS ANGELES	675 S ARDMORE AVE	90005	5093026BRK	Regional Center Commercial	C4-2	0	108	0.155003503	Commercial - Parking Lot (Commercial Use Property) - Parking Structures - Patron or Employee - One Story	YES - Current	NO - Privately-Owned	Available	Not Used in Prior Housing Element	0.033860461	0	0	0.033860461	0	0	0	1328193	167	Wilshire			Lower
LOS ANGELES	678 S KINGSLEY DR	90005	5093026BRK	Regional Center Commercial	C4-2	0	108	0.154959226	Commercial - Parking Lot (Commercial Use Property) - Parking Structures - Patron or Employee - One Story	YES - Current	NO - Privately-Owned	Available	Not Used in Prior Housing Element	0.033860461	0	0	0.033860461	0	0	0	1328193	182	Wilshire			Lower
LOS ANGELES	679 S ARDMORE AVE	90005	5093026BRK	Regional Center Commercial	C4-2	0	108	0.155013443	Commercial - Parking Lot (Commercial Use Property) - Parking Structures - Patron or Employee - One Story	YES - Current	NO - Privately-Owned	Available	Not Used in Prior Housing Element	0.033860461	0	0	0.033860461	0	0	0	1328193	180	Wilshire			Lower
LOS ANGELES			5093026BRK	Regional Center Commercial	C4-2	0	108	0.046488166	Commercial - Parking Lot (Commercial Use Property) - Parking Structures - Patron or Employee - One Story	YES - Current	NO - Privately-Owned	Available	Not Used in Prior Housing Element	0.015640829	0	0	0.015640829	0	0	0	1328193	164	Wilshire			Lower
LOS ANGELES			5093026BRK	Regional Center Commercial	C4-2	0	108	0.046499908	Commercial - Parking Lot (Commercial Use Property) - Parking Structures - Patron or Employee - One Story	YES - Current	NO - Privately-Owned	Available	Not Used in Prior Housing Element	0.015640829	0	0	0.015640829	0	0	0	1328193	163	Wilshire			Lower
LOS ANGELES			5093026BRK	Regional Center Commercial	C4-2	0	108	0.0517016	Commercial - Office Building - 14 to 20 Stories	YES - Current	NO - Privately-Owned	Available	Not Used in Prior Housing Element	0.016762655	0	0	0.016762655	0	0	0	1328193	104	Wilshire			Lower
LOS ANGELES			5093026BRK	Regional Center Commercial	C4-2	0	108	0.083218462	Commercial - Office Building - 14 to 20 Stories	YES - Current	NO - Privately-Owned	Available	Not Used in Prior Housing Element	0.023667525	0	0	0.023667525	0	0	0	1328193	51	Wilshire			Lower
LOS ANGELES			5093026BRK	Regional Center Commercial	C4-2	0	108	0.099861939	Commercial - Office Building - 14 to 20 Stories	YES - Current	NO - Privately-Owned	Available	Not Used in Prior Housing Element	0.026936764	0	0	0.026936764	0	0	0	1328193	49	Wilshire			Lower
LOS ANGELES	686 S ARDMORE AVE	90005	5094001001	Regional Center Commercial	R5-2	0	217	0.15495739	Residential - Five or More Units or Apartments (Any Combination) - 4 Stories or Less	YES - Current	NO - Privately-Owned	Available	Not Used in Prior Housing Element	0.250326954	0	0	0.250326954	15	0	0	1328193	227	Wilshire			Lower
LOS ANGELES	3520 W WILSHIRE BLVD	90010	5094001019	Regional Center Commercial	C4-2	0	108	0.199725018	Commercial - Office Building - 14 to 20 Stories	YES - Current	NO - Privately-Owned	Available	Not Used in Prior Housing Element	0.045807481	0	0	0.045807481	0	0	0	1328193	42	Wilshire			Lower
LOS ANGELES	3530 W WILSHIRE BLVD	90010	5094001019	Regional Center Commercial	C4-2	0	108	0.166438557	Commercial - Office Building - 14 to 20 Stories	YES - Current	NO - Privately-Owned	Available	Not Used in Prior Housing Element	0.034402078	0	0	0.034402078	0	0	0	1328193	43	Wilshire			Lower
LOS ANGELES	661 S IROLO ST	90005	5094001019	Regional Center Commercial	(Q)C4-2	0	108	0.155129972	Commercial - Office Building - 14 to 20 Stories	YES - Current	NO - Privately-Owned	Available	Not Used in Prior Housing Element	0.042647542	0	0	0.042647542	0	0	0	1328193	100	Wilshire			Lower
LOS ANGELES	667 S IROLO ST	90005	5094001019	Regional Center Commercial	(Q)C4-2	0	108	0.155027431	Commercial - Office Building - 14 to 20 Stories	YES - Current	NO - Privately-Owned	Available	Not Used in Prior Housing Element	0.042647542	0	0	0.042647542	0	0	0	1328193	138	Wilshire			Lower
LOS ANGELES	671 S IROLO ST	90005	5094001019	Regional Center Commercial	(Q)C4-2	0	108	0.149818552	Commercial - Office Building - 14 to 20 Stories	YES - Current	NO - Privately-Owned	Available	Not Used in Prior Housing Element	0.042223751	0	0	0.042223751	0	0	0	1328193	149	Wilshire			Lower
LOS ANGELES	675 S IROLO ST	90005	5094001019	Regional Center Commercial	(Q)C4-2	0	108	0.142224898	Commercial - Office Building - 14 to 20 Stories	YES - Current	NO - Privately-Owned	Available	Not Used in Prior Housing Element	0.041279029	0	0	0.041279029	0	0	0	1328193	165	Wilshire			Lower
LOS ANGELES	679 S IROLO ST	90005	5094001019	Regional Center Commercial	(Q)C4-2	0	108	0.134163306	Commercial - Office Building - 14 to 20 Stories	YES - Current	NO - Privately-Owned	Available	Not Used in Prior Housing Element	0.039765708	0	0	0.039765708	0	0	0	1328193	178	Wilshire			Lower
LOS ANGELES	681 S IROLO ST	90005	5094001019	Regional Center Commercial	(Q)C4-2	0	108	0.151818788	Commercial - Office Building - 14 to 20 Stories	YES - Current	NO - Privately-Owned	Available	Not Used in Prior Housing Element	0.042223751	0	0	0.042223751	0	0	0	1328193	213	Wilshire			Lower
LOS ANGELES			5094001019	Regional Center Commercial	C4-2	0	108	0.0832165	Commercial - Office Building - 14 to 20 Stories	YES - Current	NO - Privately-Owned	Available	Not Used in Prior Housing Element	0.029516438	0	0	0.029516438	0	0	0	1328193	44	Wilshire			Lower
LOS ANGELES			5094001019	Regional Center Commercial	C4-2, (Q)C4-2	0	108	0.315686321	Commercial - Office Building - 14 to 20 Stories	YES - Current	NO - Privately-Owned	Available	Not Used in Prior Housing Element	0.654011124	0	0	0.654011124	0	0	0	1328193	41	Wilshire			Lower
LOS ANGELES	3500 W WILSHIRE BLVD	90010	5094001020	Regional Center Commercial	C4-2	0	108	0.234718027	Commercial - Bank, Savings and Loan - One Story	YES - Current	NO - Privately-Owned	Available	Used in Prior Housing Element - Non-Vacant	1.575615031	0	0	1.575615031	0	0	0	1328193	40	Wilshire			Lower
LOS ANGELES			5094001020	Regional Center Commercial	C4-2	0	108	0.018472896	Commercial - Bank, Savings and Loan - One Story	YES - Current	NO - Privately-Owned	Available	Used in Prior Housing Element - Non-Vacant	0.024553921	0	0	0.024553921	0	0	0	1328193	108	Wilshire			Lower
LOS ANGELES			5094001020	Regional Center Commercial	C4-2	0	108	0.028371576	Commercial - Bank, Savings and Loan - One Story	YES - Current	NO - Privately-Owned	Available	Used in Prior Housing Element - Non-Vacant	0.033294894	0	0	0.033294894	0	0	0	1328193	39	Wilshire			Lower
LOS ANGELES	698 S IROLO ST	90005	5094002023	Regional Center Commercial	(T)(Q)C4-2	0	108	0.121063062	Commercial - Store Combination - Store and Residential Combination - One Story	YES - Current	NO - Privately-Owned	Available	Not Used in Prior Housing Element	0.028641471	0	0	0.028641471	0	0	0	1328193	301	Wilshire			Lower
LOS ANGELES			5094002023	Regional Center Commercial	(T)(Q)C4-2	0	108	0.005751019	Commercial - Store Combination - Store and Residential Combination - One Story	YES - Current	NO - Privately-Owned	Available	Not Used in Prior Housing Element	0	0	0.001313495	0.001313495	0	0	0	1328193	299	Wilshire			Above Moderate
LOS ANGELES			5094002023	Regional Center Commercial	(T)(Q)C4-2	0	108	0.011501503	Commercial - Store Combination - Store and Residential Combination - One Story	YES - Current	NO - Privately-Owned	Available	Not Used in Prior Housing Element	0	0	0.002191626	0.002191626	0	0	0	1328193	282	Wilshire			Above Moderate
LOS ANGELES			5094002023	Regional Center Commercial	(T)(Q)C4-2	0	108	0.126516517	Commercial - Store Combination - Store and Residential Combination - One Story	YES - Current	NO - Privately-Owned	Available	Not Used in Prior Housing Element	0.029114631	0	0	0.029114631	0	0	0	1328193	250	Wilshire			Lower
LOS ANGELES			5094002023	Regional Center Commercial	(T)(Q)C4-2	0	108	0.132264003	Commercial - Store Combination - Store and Residential Combination - One Story	YES - Current	NO - Privately-Owned	Available	Not Used in Prior Housing Element	0.030316594	0	0	0.030316594	0	0	0	1328193	288	Wilshire			Lower
LOS ANGELES	3448 W WILSHIRE BLVD	90010	5094002BRK	Regional Center Commercial	C4-2	0	108	4.417718448	Commercial - Office Building - 6 to 13 Stories	YES - Current	NO - Privately-Owned	Available	Not Used in Prior Housing Element	0.038276571	0	0	0.038276571	0	0	0	1328197	51	Wilshire			Lower
LOS ANGELES	659 S MARIPOSA AVE	90010	5094002BRK	Regional Center Commercial	C4-2	0	108	2.384614764	Commercial - Office Building - 6 to 13 Stories	YES - Current	NO - Privately-Owned	Available	Not Used in Prior Housing Element	0.033694446	0	0	0.033694446	0	0	0	1328197	50	Wilshire			Lower
LOS ANGELES	666 S IROLO ST	90005	5094002BRK	Regional Center Commercial	C4-2	0	108	0.06506965	Commercial - Office Building - 6 to 13 Stories	YES - Current	NO - Privately-Owned	Available	Not Used in Prior Housing Element	0.063369155	0	0	0.063369155	0	0	0	1328193	142	Wilshire			Lower
LOS ANGELES	670 S IROLO ST	90005	5094002BRK	Regional Center Commercial	C4-2	0	108	0.109281787	Commercial - Office Building - 6 to 13 Stories	YES - Current	NO - Privately-Owned	Available	Not Used in Prior Housing Element	0.090746759	0	0	0.090746759	0	0	0	1328193	153	Wilshire			Lower
LOS ANGELES	674 S IROLO ST	90005	5094002BRK	Regional Center Commercial	C4-2	0	108	0.124548494	Commercial - Office Building - 6 to 13 Stories	YES - Current	NO - Privately-Owned	Available	Not Used in Prior Housing Element	0.099614439	0	0	0.099614439	0	0	0	1328193	169	Wilshire			Lower
LOS ANGELES	678 S IROLO ST	90005	5094002BRK	Regional Center Commercial	C4-2	0	108	0.152283506	Commercial - Office Building - 6 to 13 Stories	YES - Current	NO - Privately-Owned	Available	Not Used in Prior Housing Element	0.110087372	0	0	0.110087372	0	0	0	1328193	177	Wilshire			Lower
LOS ANGELES			5094002BRK	Regional Center Commercial	C4-2	0	108	0.020213496	Commercial - Office Building - 6 to 13 Stories	YES - Current	NO - Privately-Owned	Available	Not Used in Prior Housing Element	0.024553921	0	0	0.024553921	0	0	0	1328193	106	Wilshire			Lower
LOS ANGELES			5094002BRK	Regional Center Commercial	C4-2	0	108	0.021837291	Commercial - Office Building - 6 to 13 Stories	YES - Current	NO - Privately-Owned	Available	Not Used in Prior Housing Element	0.020359826	0	0	0.020359826	0	0	0	1328197	52	Wilshire			Lower
LOS ANGELES			5094002BRK	Regional Center Commercial	C4-2	0	108	0.031045942	Commercial - Office Building - 6 to 13 Stories	YES - Current	NO - Privately-Owned	Available	Not Used in Prior Housing Element	0.037447768	0	0	0.037447768	0	0	0	1328193	212	Wilshire			Lower
LOS ANGELES			5094003***	High Medium Residential	R4-2	0	108	0.000734467		YES - Current	NO - Privately-Owned	Available	Not Used in Prior Housing Element	0	0	0.151608217	0.151608217	0	0	0	1328193	312	Wilshire			Above Moderate
LOS ANGELES	3345 W 8TH ST	90005	5094003001	Neighborhood Office Commercial	C2-1	0	108	0.140098315	Commercial - Store Combination - Store and Residential Combination - One Story	YES - Current	NO - Privately-Owned	Available	Used in Prior Housing Element - Non-Vacant	0	0	0.071390265	0.071390265	0	0	0	1328193	581	Wilshire		Yes	Above Moderate
LOS ANGELES	764 S ARDMORE AVE	90005	5094003002	High Medium Residential	R4-2	0	108	0.154958965	Commercial - Parking Lot (Commercial Use Property) - Lots - Patron or Employee - One Story	YES - Current	NO - Privately-Owned	Available	Used in Prior Housing Element - Non-Vacant	0.050103685	0	0	0.050103685	0	0	0	1328193	561	Wilshire			Lower
LOS ANGELES	740 S ARDMORE AVE	90005	5094003006	High Medium Residential	R4-2	0	108	0.154959327	Residential - Four Units (Any Combination) - 4 Stories or Less	YES - Current	NO - Privately-Owned	Available	Used in Prior Housing Element - Non-Vacant	0	0	0.301636219	0.301636219	4	0	0	1328193	482	Wilshire		Yes	Above Moderate
LOS ANGELES	3410 W 7TH ST	90005	5094003011	High Medium Residential	R4-2	0	108	0.185919292	Residential - Five or More Units or Apartments (Any Combination) - 4 Stories or Less	YES - Current	NO - Privately-Owned	Available	Not Used in Prior Housing Element	0	0	0.257012878	0.257012878	11	0	0	1328193	311	Wilshire		Yes	Above Moderate
LOS ANGELES	709 S IROLO ST	90005	5094003012	High Medium Residential	R4-2	0	108	0.154923158	Residential - Five or More Units or Apartments (Any Combination) - 4 Stories or Less	YES - Current	NO - Priv

LOS ANGELES	739 S NORMANDIE AVE	90005	5094004004	Regional Center Commercial	R5-2	0	217	0.17280294	Residential - Five or More Units or Apartments (Any Combination) - 4 Stories or Less	YES - Current	NO - Privately-Owned	Available	Not Used in Prior Housing Element	0	0	0.280604029	0.280604029	32	0	0	1328197	343	Wilshire	Yes	Above Moderate
LOS ANGELES	705 S NORMANDIE AVE	90005	5094004007	Regional Center Commercial	R5-2	0	217	0.6334089	Residential - Five or More Units or Apartments (Any Combination) - 5 Stories or More - Pool	YES - Current	NO - Privately-Owned	Available	Not Used in Prior Housing Element	0	0	6.320119572	6.320119572	181	0	0	1328197	245	Wilshire	Yes	Above Moderate
LOS ANGELES	764 S IROLO ST	90005	5094004009	Neighborhood Office Commercial	R4-2	0	108	0.155246847	Commercial - Parking Lot (Commercial Use Property) - Lots - Patron or Employee - One Story	YES - Current	NO - Privately-Owned	Available	Used in Prior Housing Element - Non-Vacant	0.055995811	0	0	0.055995811	0	0	0	1328193	559	Wilshire		Lower
LOS ANGELES	742 S IROLO ST	90005	5094004013	High Medium Residential	R4-2	0	108	0.155246907	Residential - Five or More Units or Apartments (Any Combination) - 4 Stories or Less	YES - Current	NO - Privately-Owned	Available	Not Used in Prior Housing Element	0	0	0.235643768	0.235643768	8	0	0	1328193	480	Wilshire	Yes	Above Moderate
LOS ANGELES	724 S IROLO ST	90005	5094004014	High Medium Residential	R4-2	0	108	0.155232795	Residential - Five or More Units or Apartments (Any Combination) - 4 Stories or Less	YES - Current	NO - Privately-Owned	Available	Not Used in Prior Housing Element	0	0	0.272208002	0.272208002	17	0	0	1328193	407	Wilshire	Yes	Above Moderate
LOS ANGELES	728 S IROLO ST	90005	5094004014	High Medium Residential	R4-2	0	108	0.155245331	Residential - Five or More Units or Apartments (Any Combination) - 4 Stories or Less	YES - Current	NO - Privately-Owned	Available	Not Used in Prior Housing Element	0	0	0.272208002	0.272208002	17	0	0	1328193	428	Wilshire	Yes	Above Moderate
LOS ANGELES	738 S IROLO ST	90005	5094004014	High Medium Residential	R4-2	0	108	0.155245684	Residential - Five or More Units or Apartments (Any Combination) - 4 Stories or Less	YES - Current	NO - Privately-Owned	Available	Not Used in Prior Housing Element	0	0	0.272208002	0.272208002	17	0	0	1328193	455	Wilshire	Yes	Above Moderate
LOS ANGELES	700 S IROLO ST	90005	5094004017	High Medium Residential	R4-2	0	108	0.186902497	Residential - Five or More Units or Apartments (Any Combination) - 4 Stories or Less - Pool	YES - Current	NO - Privately-Owned	Available	Not Used in Prior Housing Element	0	0	0.247469297	0.247469297	30	0	0	1328193	310	Wilshire	Yes	Above Moderate
LOS ANGELES	708 S IROLO ST	90005	5094004017	High Medium Residential	R4-2	0	108	0.155246297	Residential - Five or More Units or Apartments (Any Combination) - 4 Stories or Less - Pool	YES - Current	NO - Privately-Owned	Available	Not Used in Prior Housing Element	0	0	0.225034454	0.225034454	30	0	0	1328193	334	Wilshire	Yes	Above Moderate
LOS ANGELES	748 S IROLO ST	90005	5094004021	High Medium Residential	R4-2	0	108	0.155246544	Residential - Double, Duplex, or Two Units - 4 Stories or Less	YES - Current	NO - Privately-Owned	Available	Not Used in Prior Housing Element	0	0	1.027007076	1.027007076	2	0	0	1328193	500	Wilshire	Yes	Above Moderate
LOS ANGELES	750 S IROLO ST	90005	5094004021	High Medium Residential	R4-2	0	108	0.15524576	Residential - Five or More Units or Apartments (Any Combination) - 4 Stories or Less	YES - Current	NO - Privately-Owned	Available	Not Used in Prior Housing Element	0	0	0.235643768	0.235643768	8	0	0	1328193	526	Wilshire	Yes	Above Moderate
LOS ANGELES	701 S MARIPOSA AVE	90005	5094005001	Regional Center Commercial	R5-2	0	217	0.185952187	Residential - Five or More Units or Apartments (Any Combination) - 4 Stories or Less	YES - Current	NO - Privately-Owned	Available	Not Used in Prior Housing Element	0	0	0.372754648	0.372754648	24	0	0	1328197	239	Wilshire	Yes	Above Moderate
LOS ANGELES	709 S MARIPOSA AVE	90005	5094005002	Regional Center Commercial	R5-2	0	217	0.185950677	Residential - Five or More Units or Apartments (Any Combination) - 4 Stories or Less	YES - Current	NO - Privately-Owned	Available	Not Used in Prior Housing Element	0	0	0.244499228	0.244499228	40	0	0	1328197	250	Wilshire	Yes	Above Moderate
LOS ANGELES	721 S MARIPOSA AVE	90005	5094005004	Regional Center Commercial	R5-2	0	217	0.18595025	Residential - Five or More Units or Apartments (Any Combination) - 4 Stories or Less	YES - Current	NO - Privately-Owned	Available	Not Used in Prior Housing Element	0	0	0.30224059	0.30224059	32	0	0	1328197	302	Wilshire	Yes	Above Moderate
LOS ANGELES	727 S MARIPOSA AVE	90005	5094005005	Regional Center Commercial	R5-2	0	217	0.185951218	Residential - Five or More Units or Apartments (Any Combination) - 4 Stories or Less	YES - Current	NO - Privately-Owned	Available	Not Used in Prior Housing Element	0	0	0.271512219	0.271512219	40	0	0	1328197	314	Wilshire	Yes	Above Moderate
LOS ANGELES	733 S MARIPOSA AVE	90005	5094005006	Regional Center Commercial	R5-2	0	217	0.185950142	Residential - Five or More Units or Apartments (Any Combination) - 4 Stories or Less	YES - Current	NO - Privately-Owned	Available	Not Used in Prior Housing Element	0.264306501	0	0	0.264306501	20	0	0	1328197	326	Wilshire		Lower
LOS ANGELES	739 S MARIPOSA AVE	90005	5094005007	Regional Center Commercial	R5-2	0	217	0.185953048	Residential - Five or More Units or Apartments (Any Combination) - 4 Stories or Less	YES - Current	NO - Privately-Owned	Available	Not Used in Prior Housing Element	0	0	0.309833058	0.309833058	35	0	0	1328197	339	Wilshire	Yes	Above Moderate
LOS ANGELES	745 S MARIPOSA AVE	90005	5094005008	Regional Center Commercial	R5-2	0	217	0.18595025	Residential - Five or More Units or Apartments (Any Combination) - 4 Stories or Less	YES - Current	NO - Privately-Owned	Available	Not Used in Prior Housing Element	0	0	0.441530259	0.441530259	12	0	0	1328197	383	Wilshire	Yes	Above Moderate
LOS ANGELES	751 S MARIPOSA AVE	90005	5094005009	Regional Center Commercial	R5-2	0	217	0.18595025	Residential - Five or More Units or Apartments (Any Combination) - 4 Stories or Less	YES - Current	NO - Privately-Owned	Available	Not Used in Prior Housing Element	0	0	0.33523106	0.33523106	32	0	0	1328197	397	Wilshire	Yes	Above Moderate
LOS ANGELES	757 S MARIPOSA AVE	90005	5094005010	Regional Center Commercial	R5-2	0	217	0.186601948	Residential - Five or More Units or Apartments (Any Combination) - 4 Stories or Less	YES - Current	NO - Privately-Owned	Available	Not Used in Prior Housing Element	0	0	0.395009015	0.395009015	39	0	0	1328197	432	Wilshire		Above Moderate
LOS ANGELES	765 S MARIPOSA AVE	90005	5094005011	Neighborhood Office Commercial	C2-1	0	108	0.201266085	Commercial - Parking Lot (Commercial Use Property) - Lots - Patron or Employee - One Story	YES - Current	NO - Privately-Owned	Available	Used in Prior Housing Element - Non-Vacant	0.272886917	0	0	0.272886917	0	0	0	1328197	451	Wilshire		Lower
LOS ANGELES	756 S NORMANDIE AVE	90005	5094005013	Regional Center Commercial	R5-2	0	217	0.173172888	Residential - Five or More Units or Apartments (Any Combination) - 4 Stories or Less	YES - Current	NO - Privately-Owned	Available	Not Used in Prior Housing Element	0	0	0.331264945	0.331264945	30	0	0	1328197	436	Wilshire	Yes	Above Moderate
LOS ANGELES	746 S NORMANDIE AVE	90005	5094005015	Regional Center Commercial	R5-2	0	217	0.172577932	Residential - Five or More Units or Apartments (Any Combination) - 4 Stories or Less	YES - Current	NO - Privately-Owned	Available	Not Used in Prior Housing Element	0	0	0.285865331	0.285865331	35	0	0	1328197	384	Wilshire	Yes	Above Moderate
LOS ANGELES	738 S NORMANDIE AVE	90005	5094005016	Regional Center Commercial	R5-2	0	217	0.172582708	Commercial - Parking Lot (Commercial Use Property) - Lots - Patron or Employee - One Story	YES - Current	NO - Privately-Owned	Available	Used in Prior Housing Element - Non-Vacant	0.023421851	0	0	0.023421851	0	0	0	1328197	341	Wilshire		Lower
LOS ANGELES	732 S NORMANDIE AVE	90005	5094005017	Regional Center Commercial	R5-2	0	217	0.172585207	Residential - Five or More Units or Apartments (Any Combination) - 4 Stories or Less	YES - Current	NO - Privately-Owned	Available	Not Used in Prior Housing Element	0	0	0.250358558	0.250358558	36	0	0	1328197	327	Wilshire	Yes	Above Moderate
LOS ANGELES	720 S NORMANDIE AVE	90005	5094005018	Regional Center Commercial	R5-2	0	217	0.172593823	Residential - Five or More Units or Apartments (Any Combination) - 4 Stories or Less	YES - Current	NO - Privately-Owned	Available	Not Used in Prior Housing Element	0	0	0.116160476	0.116160476	61	0	0	1328197	303	Wilshire	Yes	Above Moderate
LOS ANGELES	726 S NORMANDIE AVE	90005	5094005018	Regional Center Commercial	R5-2	0	217	0.172592209	Residential - Five or More Units or Apartments (Any Combination) - 4 Stories or Less	YES - Current	NO - Privately-Owned	Available	Not Used in Prior Housing Element	0	0	0.116160476	0.116160476	61	0	0	1328197	315	Wilshire	Yes	Above Moderate
LOS ANGELES	714 S NORMANDIE AVE	90005	5094005019	Regional Center Commercial	R5-2	0	217	0.172599491	Residential - Single Family Residence - Other Improvements Only	YES - Current	NO - Privately-Owned	Available	Used in Prior Housing Element - Non-Vacant	1.779179764	0	0	1.779179764	0	0	0	1328197	269	Wilshire		Lower
LOS ANGELES	756 S MARIPOSA AVE	90005	5094006002	Regional Center Commercial	R5-2	0	217	0.186255958	Residential - Five or More Units or Apartments (Any Combination) - 4 Stories or Less	YES - Current	NO - Privately-Owned	Available	Not Used in Prior Housing Element	0	0	0.33523106	0.33523106	32	0	0	1328197	427	Wilshire	Yes	Above Moderate
LOS ANGELES	750 S MARIPOSA AVE	90005	5094006003	Regional Center Commercial	R5-2	0	217	0.185605902	Residential - Five or More Units or Apartments (Any Combination) - 4 Stories or Less	YES - Current	NO - Privately-Owned	Available	Not Used in Prior Housing Element	0	0	0.423898409	0.423898409	23	0	0	1328197	396	Wilshire	Yes	Above Moderate
LOS ANGELES	738 S MARIPOSA AVE	90005	5094006005	Regional Center Commercial	R5-2	0	217	0.185606763	Residential - Five or More Units or Apartments (Any Combination) - 4 Stories or Less	YES - Current	NO - Privately-Owned	Available	Not Used in Prior Housing Element	0	0	0.278798237	0.278798237	39	0	0	1328197	337	Wilshire	Yes	Above Moderate
LOS ANGELES	732 S MARIPOSA AVE	90005	5094006006	Regional Center Commercial	R5-2	0	217	0.185606763	Residential - Five or More Units or Apartments (Any Combination) - 4 Stories or Less	YES - Current	NO - Privately-Owned	Available	Used in Prior Housing Element - Non-Vacant	0	0	0.489640658	0.489640658	8	0	0	1328197	325	Wilshire	Yes	Above Moderate
LOS ANGELES	724 S MARIPOSA AVE	90005	5094006007	Regional Center Commercial	R5-2	0	217	0.185606868	Residential - Five or More Units or Apartments (Any Combination) - 4 Stories or Less	YES - Current	NO - Privately-Owned	Available	Not Used in Prior Housing Element	0	0	0.271512219	0.271512219	40	0	0	1328197	313	Wilshire	Yes	Above Moderate
LOS ANGELES	720 S MARIPOSA AVE	90005	5094006008	Regional Center Commercial	R5-2	0	217	0.185605902	Residential - Five or More Units or Apartments (Any Combination) - 4 Stories or Less	YES - Current	NO - Privately-Owned	Available	Not Used in Prior Housing Element	0	0	0.397983746	0.397983746	16	0	0	1328197	301	Wilshire	Yes	Above Moderate
LOS ANGELES	712 S MARIPOSA AVE	90005	5094006009	Regional Center Commercial	R5-2	0	217	0.185606336	Residential - Five or More Units or Apartments (Any Combination) - 4 Stories or Less	YES - Current	NO - Privately-Owned	Available	Used in Prior Housing Element - Non-Vacant	0	0	0.51555347	0.51555347	6	0	0	1328197	267	Wilshire	Yes	Above Moderate
LOS ANGELES	702 S MARIPOSA AVE	90005	5094006010	Regional Center Commercial	R5-2	0	217	0.185606336	Residential - Five or More Units or Apartments (Any Combination) - 4 Stories or Less	YES - Current	NO - Privately-Owned	Available	Not Used in Prior Housing Element	0	0	0.447121554	0.447121554	34	0	0	1328197	234	Wilshire	Yes	Above Moderate
LOS ANGELES	706 S MARIPOSA AVE	90005	5094006010	Regional Center Commercial	R5-2	0	217	0.185606328	Residential - Five or More Units or Apartments (Any Combination) - 4 Stories or Less	YES - Current	NO - Privately-Owned	Available	Not Used in Prior Housing Element	0	0	0.447121554	0.447121554	34	0	0	1328197	248	Wilshire	Yes	Above Moderate
LOS ANGELES	688 S MARIPOSA AVE	90005	5094006013	Regional Center Commercial	R5-2	0	217	0.201077043	Residential - Five or More Units or Apartments (Any Combination) - 4 Stories or Less	YES - Current	NO - Privately-Owned	Available	Not Used in Prior Housing Element	0	0	0.41687679	0.41687679	22	0	0	1328197	196	Wilshire	Yes	Above Moderate
LOS ANGELES	684 S MARIPOSA AVE	90005	5094006014	Regional Center Commercial	R5-2	0	217	0.201076076	Residential - Five or More Units or Apartments (Any Combination) - 4 Stories or Less	YES - Current	NO - Privately-Owned	Available	Not Used in Prior Housing Element	0	0	0.397054264	0.397054264	24	0	0	1328197	170	Wilshire	Yes	Above Moderate
LOS ANGELES	3424 W WILSHIRE BLVD	90010	5094006015	Regional Center Commercial	C4-2	0	108	1.484832521	Commercial - Office Building - 14 to 20 Stories	YES - Current	NO - Privately-Owned	Available	Used in Prior Housing Element - Non-Vacant	3.350096124	0	0	3.350096124	0	0	0	1328197	49	Wilshire		Lower
LOS ANGELES	764 S MARIPOSA AVE	90005	5094006022	Regional Center Commercial	C2-2	0	108	0.182821432	Commercial - Store - One Story	YES - Current	NO - Privately-Owned	Available	Not Used in Prior Housing Element	0.135202923	0	0	0.135202923	1	0	0	1328197	450	Wilshire		Lower
LOS ANGELES	696 S MARIPOSA AVE	90005	5094006900	Regional Center Commercial	R5-2	0	217	0.163364255	Commercial - Parking Lot (Commercial Use Property) - Lots - Patron or Employee - One Story	YES - Current	NO - Privately-Owned	Available	Used in Prior Housing Element - Non-Vacant	0.272758786	0	0	0.272758786	0	0	0	1328197	208	Wilshire		Lower
LOS ANGELES	692 S MARIPOSA AVE	90005	5094006901	Regional Center Commercial	R5-2	0	217	0.160858529	Commercial - Parking Lot (Commercial Use Property) - Lots - Patron or Employee - One Story	YES - Current	NO - Privately-Owned	Available	Used in Prior Housing Element - Non-Vacant	0.270893723	0	0	0.270893723	0	0	0	1328197	207	Wilshire		Lower
LOS ANGELES	3131 W 8TH ST	90005	5094006905	Regional Center Commercial	C2-2	0	108	0.13315019	Commercial - Restaurant, Cocktail Lounge - Restaurant, Cocktail Lounge, Tavern - One Story	YES - Current	NO - Privately-Owned	Available	Used in Prior Housing Element - Non-Vacant	0.278573113	0	0	0.278573113	2	0	0	1328197	461	Wilshire		Lower
LOS ANGELES	761 S CATALINA ST	90005	5094006905	Regional Center Commercial	R5-2	0	217	0.166437185	Commercial - Restaurant, Cocktail Lounge - Restaurant, Cocktail Lounge, Tavern - One Story	YES - Current	NO - Privately-Owned	Available	Used in Prior Housing Element - Non-Vacant	0.378065096	0	0	0.378065096	2	0	0	1328197	449	Wilshire		Lower
LOS ANGELES	3350 W WILSHIRE BLVD	90010	5094007001	Regional Center Commercial	C4-2	0	108	0.199725081	Commercial - Office Building - 14 to 20 Stories	YES - Current	NO - Privately-Owned	Available	Used in Prior Housing Element - Non-Vacant	0.125622071	0	0	0.125622071	0	0	0	1328197	47	Wilshire		Lower
LOS ANGELES	657 S CATALINA ST	90010	5094007001	Regional Center Commercial	C4-2	0	108	0.183081543	Commercial - Office Building - 14 to 20 Stories	YES - Current	NO - Privately-Owned	Available	Used in Prior Housing Element - Non-Vacant	0.121312765	0	0	0.121312765	0	0	0	1328197	60	Wilshire		Lower
LOS ANGELES	661 S CATALINA ST	90010	5094007001	Regional Center Commercial	C4-2	0	108	0.199724667	Commercial - Office Building - 14 to 20 Stories	YES - Current	NO - Privately-Owned	Available	Used in Prior Housing Element - Non-Vacant	0.125622071	0	0	0.125622071	0	0	0	1328197	70	Wilshire		Lower
LOS ANGELES	667 S CATALINA ST	90010	5094007001	Regional Center Commercial	C4-2	0	108	0.199726121	Commercial - Office Building - 14 to 20 Stories	YES - Current	NO - Privately-Owned	Available	Used in Prior Housing Element - Non-Vacant	0.125622071	0	0	0.125622071	0	0	0	1328197	86	Wilshire		Lower
LOS ANGELES	671 S CATALINA ST	90005	5094007001	Regional Center Commercial	C4-2	0	108	0.199724646	Commercial - Office Building - 14 to 20 Stories	YES - Current	NO - Privately-Owned	Available	Used in Prior Housing Element - Non-Vacant	0.139756925	0	0	0.139756925	0	0	0	1328197	101	Wilshire		Lower
LOS ANGELES	679 S CATALINA ST	90005	5094007001	Regional Center Commercial	C4-2	0	108	0.166435821	Commercial - Office Building - 14 to 20 Stories	YES - Current	NO - Privately-Owned	Available	Used in Prior Housing Element - Non-Vacant	0.129012099	0	0	0.129012099	0	0	0	1328197	117	Wilshire		Lower
LOS ANGELES	683 S CATALINA ST	90005	5094007001	Regional Center Commercial	C4-2	0	108	0.199725755	Commercial - Office Building - 14 to 20 Stories	YES - Current	NO - Privately-Owned	Available	Used in Prior Housing Element - Non-Vacant	0.139756925	0	0	0.139756925	0	0	0	1328197	133	Wilshire		Lower
LOS ANGELES	685 S CATALINA ST	90005	5094007001	Regional Center Commercial	C4-2	0	108	0.116507511	Commercial - Office Building - 14 to 20 Stories	YES - Current	NO - Privately-Owned	Available	Used in Prior Housing Element - Non-Vacant	0.107434772	0	0	0.107434772	0	0	0	1328197	147	Wilshire		Lower
LOS ANGELES			5094007001	Regional Center Commercial	C4-2	0	108	0.033288825	Commercial - Office Building - 14 to 20 Stories	YES - Current	NO - Privately-Owned	Available	Used in Prior Housing Element - Non-Vacant	0.041521567	0	0	0.041521567	0	0	0	1328197	116	Wilshire		Lower
LOS ANGELES	689 S BERENDO ST	90005	5094007009	Regional Center Commercial	RSP-2	0	217	0.206565342	Residential - Five or More Units or Apartments (Any Combination) - 5 Stories or More	YES - Current	NO - Privately-Owned	Available	Used in Prior Housing Element - Non-Vacant	0.234795598	0	0	0.234795598	37	0	0	1328197	163	Wilshire		Lower
LOS ANGELES	680 S CATALINA ST	90005	5094007014	Regional Center Commercial	R5-2	0	217	0.199724646	Residential - Five or More Units or Apartments (Any Combination) - 4 Stories or Less	YES - Current	NO - Privately-Owned	Available	Not Used in Prior Housing Element	0	0	0.524537772	0.524537772	16	0	0	1328197	132	Wilshire	Yes	Above Moderate
LOS ANGELES	674 S CATALINA ST	90005	5094007015	Regional Center Commercial	R5-2	0	217	0.19972422	Residential - Five or More Units or Apartments (Any Combination) - 4 Stories or Less	YES - Current	NO - Privately-Owned	Available	Not Used in Prior Housing Element	0	0	0.463662286	0.463662286	11	0	0	1328197	115	Wilshire	Yes	Above Moderate
LOS ANGELES	668 S CATALINA ST	90010	5094007016	Regional Center Commercial	R5-2	0	217	0.19972422	Institutional - Church - One Story	YES - Current	NO - Privately-Owned	Available	Used in Prior Housing Element - Non-Vacant	0.064139174	0	0	0.064139174	0	0	0	1328197	85	Wilshire		Lower
LOS ANGELES			5094007016	Regional Center Commercial	R5-2	0	217	0.199723785	Institutional - Church - One Story	YES - Current	NO - Privately-Owned	Available	Used in Prior Housing Element - Non-Vacant	0.064139174	0	0	0.064139174	0	0	0	1328197	100	Wilshire		Lower
LOS ANGELES	3300 W WILSHIRE BLVD	90010	5094007020	Regional Center Commercial	C4-2	0	108	0.206565562	Institutional - Church - One Story	YES - Current	NO - Privately-Owned	Available	Used in Prior Housing Element - Non-Vacant	0	0	0.058905795	0.058905795	0	0	0	1328197	45	Wilshire		Above Moderate
LOS ANGELES	659 S BERENDO ST	90010	5094007020	Regional Center Commercial	C4-2	0	108	0.189351587	Institutional - Church - One Story	YES - Current	NO - Privately-Owned	Available	Used in Prior Housing Element - Non-Vacant	0	0	0.058201455	0.058201455	0	0	0	1328197	58	Wilshire		Above Moderate
LOS ANGELES	663 S BERENDO ST	90010	5094007020	Regional Center Commercial	C4-2	0	108	0.206565127	Institutional - Church - One Story	YES - Current	NO - Privately-Owned	Available	Used in Prior Housing Element - Non-Vacant	0	0	0.058905795	0.058905795	0	0	0	1328197	68	Wilshire		Above Moderate
LOS ANGELES	665 S BERENDO ST	90010	5094007020	Regional Center Commercial	RSP-2	0	217	0.206566203	Institutional - Church - One Story	YES - Current	NO - Privately-Owned	Available	Used in Prior Housing Element - Non-Vacant	0	0	0.053583726	0.053583726	0	0	0	1328197	84	Wilshire		Above Moderate
LOS ANGELES	671 S BERENDO ST	90005	5094007020	Regional Center Commercial	RSP-2	0	217	0.206564486	Institutional - Church - One Story	YES - Current	NO - Privately-Owned	Available	Used in Prior Housing Element - Non-Vacant	0	0	0.053583726	0.053583726	0	0	0	1328197	99	Wilshire		Above Moderate
LOS ANGELES	675 S BERENDO ST	90005	5094007020	Regional Center Commercial	RSP-2	0	217	0.206566637	Institutional - Church - One Story	YES - Current	NO - Privately-Owned	Available	Used in Prior Housing Element - Non-Vacant	0	0	0.053583726	0.053583726	0	0	0	1328197	114	Wilshire		Above Moderate
LOS ANGELES	681 S BERENDO ST	90005	5094007020	Regional Center Commercial	RSP-2	0	217	0.206564051	Institutional - Church - One Story	YES - Current	NO - Privately-Owned	Available	Used in Prior Housing Element - Non-Vacant	0	0	0.053583726	0.053583726	0	0	0	1328197	131	Wilshire		Above Moderate
LOS ANGELES	685 S BERENDO ST	90005	5094007020	Regional Center Commercial	RSP-2	0	217	0.103282563	Institutional - Church - One Story	YES - Current	NO - Privately-Owned	Available	Used in Prior Housing Element - Non-Vacant	0	0	0.040417212	0.040417212	0	0	0	1328197	145	Wilshire		Above Moderate
LOS ANGELES	650 S CATALINA ST	90010	5094007021	Regional Center Commercial	C4-2	0	108	0.19972544	Commercial - Store Combination - Store and Residential Combination - Four Stories	YES - Current	NO - Privately-Owned	Available	Used in Prior Housing Element - Non-Vacant	0	0	0.087526755	0.087526755	0	0	0	1328197	46	Wilshire	Yes	Above Moderate
LOS ANGELES	656 S CATALINA ST	90010	5094007021	Regional Center Commercial	C4-2	0	108	0.183079965	Commercial - Store Combination - Store and Residential Combination - Four Stories	YES - Current	NO - Privately-Owned	Available	Used in Prior Housing Element - Non-Vacant	0	0	0.084680311	0.084680311	0	0	0	1328197	59	Wilshire	Yes	Above Moderate
LOS ANGELES	664 S CATALINA ST	90010	5094007021	Regional Center Commercial	C4-2	0	108	0.19972422	Commercial - Store Combination - Store and Residential Combination - Four Stories	YES - Current	NO - Privately-Owned	Available	Used in Prior Housing Element - Non-Vacant	0	0	0.097708917	0.097708917	0	0	0	1328197	69	Wilshire	Yes	Above Moderate
LOS ANGELES	695 S CATALINA ST	90005	5094007900	Regional Center Commercial	R5-2	0	217	0.13315144	Residential - Single Family Residence - Vacant Land	YES - Current	NO - Privately-Owned	Available	Not Used in Prior Housing Element	1.837666333	0	0	1.837666333	0	0	0	1328197	195	Wilshire		Lower
LOS ANGELES	699 S CATALINA ST	90005	5094007900	Regional Center Commercial	R5-2	0	217	0.198893905	Residential - Single Family Residence - Vacant Land	YES - Current	NO - Privately-Owned	Available	Not Used in Prior Housing Element	1.997519308	0	0	1.997519308	0	0	0	1328197	206	Wilshire		Lower
LOS ANGELES	670 S BERENDO ST	90005	5094008019	Regional Center Commercial	R5-2	0	217	0.199990639	Residential - Five or More Units or Apartments (Any Combination) - 5 Stories or More - Pool and Misc.	YES - Current	NO - Privately-Owned	Available	Used in Prior Housing Element - Non-Vacant	2.037061313	0	0	2.037061313	0	0	0	1328197	98	Wilshire		Lower
LOS ANGELES	676 S BERENDO ST	90005	5094008019	Regional Center Commercial	R5-2	0	217	0.199987195	Residential - Five or More Units or Apartments (Any Combination) - 5 Stories or More - Pool and Misc.	YES - Current	NO - Privately-Owned	Available	Used in Prior Housing Element - Non-Vacant	2.037061313	0	0	2.037061313	0	0	0	1328197	113	Wilshire		Lower
LOS ANGELES	3200 W WILSHIRE BLVD	90010	5094008026	Regional Center Commercial	C4-2	0	108	0.196702949	Commercial - Office Building - 14 to 20 Stories	YES - Current	NO - Privately-Owned	Available	Used in Prior Housing Element - Non-Vacant	0.051468284	0	0	0.051468284	0	0	0	1328197	41	Wilshire		Lower
LOS ANGELES	657 S VERMONT AVE	90010	5094008026	Regional Center Commercial	C4-2	0	108	0.180308895	Commercial - Office Building - 14 to 20 Stories	YES - Current	NO - Privately-Owned	Available	Used in Prior Housing Element - Non-Vacant	0.049887759	0	0	0.049887759	0	0	0	1328197	54	Wilshire		Lower
LOS ANGELES	661 S VERMONT AVE	90010	5094008026	Regional Center Commercial	C4-2	0	108	0.19670053	Commercial - Office Building - 14 to 20 Stories	YES - Current	NO - Privately-Owned	Available	Used in Prior Housing Element - Non-Vacant	0.051468284	0	0	0.051468284	0	0	0	1328197	64	Wilshire		Lower
LOS ANGELES	667 S VERMONT AVE	90010	5094008026	Regional Center Commercial	C2-2	0	108	0.196698808	Commercial - Office Building - 14 to 20 Stories	YES - Current	NO - Privately-Owned	Available	Used in Prior Housing Element - Non-Vacant	0.051468284	0	0	0.051468284	0	0	0	1328197	80	Wilshire		Lower
LOS ANGELES	671 S VERMONT AVE	90005	5094008026	Regional Center Commercial	C2-2	0	108	0.196694611	Commercial - Office Building - 14 to 20 Stories	YES - Current	NO - Privately-Owned	Available	Used in Prior Housing Element - Non-Vacant	0.051468284	0	0	0.051468284	0	0	0	1328197	95	Wilshire		Lower
LOS ANGELES	675 S VERMONT AVE	90005	5094008026	Regional Center Commercial	C2-2	0	108	0.19669348	Commercial - Office Building - 14 to 20 Stories	YES - Current	NO - Privately-Owned	Available	Used in Prior Housing Element - Non-Vacant	0.051468284	0	0	0.051468284	0	0	0	1328197	109	Wilshire		Lower
LOS ANGELES	681 S VERMONT AVE	90005	5094008026	Regional Center Commercial	C2-2	0	108	0.196693558	Commercial - Office Building - 14 to 20 Stories	YES - Current	NO - Privately-Owned	Available	Used in Prior Housing Element - Non-Vacant	0.051468284	0	0	0.051468284	0	0	0	1328197	127	Wilshire		Lower
LOS ANGELES	685 S VERMONT AVE	90005	5094008026	Regional Center Commercial	C2-2	0	108	0.18567089	Commercial - Office Building - 14 to 20 Stories	YES - Current	NO - Privately-Owned	Available	Used in Prior Housing Element - Non-Vacant	0.051010154	0	0	0.051010154	0	0	0	1328197	141	Wilshire		Lower
LOS ANGELES	689

LOS ANGELES	681 S NEW HAMPSHIRE AVE	90005	5094008027	Regional Center Commercial	C4-4	0	108	0.206612656	Commercial - Office Building - Over 20 Stories	YES - Current	NO - Privately-Owned	Available	Used in Prior Housing Element - Non-Vacant	0.844797193	0	0	0.844797193	0	0	0	1328197	129	Wilshire			Lower
LOS ANGELES	666 S BERENDO ST	90010	5094008029	Regional Center Commercial	R5-2	0	217	0.199994302	Residential - Five or More Units or Apartments (Any Combination) - 5 Stories or More - Pool and Misc.	YES - Current	NO - Privately-Owned	Available	Used in Prior Housing Element - Non-Vacant	2.037061313	0	0	2.037061313	0	0	0	1328197	83	Wilshire			Lower
LOS ANGELES	666 S NEW HAMPSHIRE AVE	90010	5094008042	Regional Center Commercial	R5-2	0	217	0.159778586	Commercial - Hotel and Motel - Hotel - 50 Rooms and Over - One Story	YES - Current	NO - Privately-Owned	Available	Not Used in Prior Housing Element	0.308407564	0	0	0.308407564	0	0	0	1328197	87	Wilshire			Lower
LOS ANGELES			5094008042	Regional Center Commercial	R5-2	0	217	0.039945167	Commercial - Hotel and Motel - Hotel - 50 Rooms and Over - One Story	YES - Current	NO - Privately-Owned	Available	Not Used in Prior Housing Element	0.144089794	0	0	0.144089794	0	0	0	1328197	81	Wilshire			Lower
LOS ANGELES			5094008042	Regional Center Commercial	R5-2	0	217	0.013230427	Commercial - Hotel and Motel - Hotel - 50 Rooms and Over - One Story	YES - Current	NO - Privately-Owned	Available	Not Used in Prior Housing Element	0	0	0.075022468	0.075022468	0	2*	2*	1328197	1219	Wilshire			Above Moderate
LOS ANGELES	670 S NEW HAMPSHIRE AVE	90005	5094008043	Regional Center Commercial	R5-2	0	217	0.186494163	Commercial - Hotel and Motel - Hotel - 50 Rooms and Over - One Story	YES - Current	NO - Privately-Owned	Available	Not Used in Prior Housing Element	0.313544912	0	0	0.313544912	0	0	0	1328197	105	Wilshire			Lower
LOS ANGELES	674 S NEW HAMPSHIRE AVE	90005	5094008046	Regional Center Commercial	R5-2	0	217	0.149795017		YES - Current	NO - Privately-Owned	Available	Not Used in Prior Housing Element	6.36560061	0	0	6.36560061	0	0	0	1328197	110	Wilshire			Lower
LOS ANGELES	680 S NEW HAMPSHIRE AVE	90005	5094008046	Regional Center Commercial	R5-2	0	217	0.199724614		YES - Current	NO - Privately-Owned	Available	Not Used in Prior Housing Element	6.725894862	0	0	6.725894862	0	0	0	1328197	128	Wilshire			Lower
LOS ANGELES	684 S NEW HAMPSHIRE AVE	90005	5094008046	Regional Center Commercial	R5-2	0	217	0.199724614		YES - Current	NO - Privately-Owned	Available	Not Used in Prior Housing Element	6.725894862	0	0	6.725894862	0	0	0	1328197	142	Wilshire			Lower
LOS ANGELES			5094008046	Regional Center Commercial	R5-2	0	217	0.049929597		YES - Current	NO - Privately-Owned	Available	Not Used in Prior Housing Element	3.391495228	0	0	3.391495228	0	0	0	1328197	120	Wilshire			Lower
LOS ANGELES	698 S BERENDO ST	90005	5094008BRK	Regional Center Commercial	R5-2	0	217	0.183152708	Residential - Single Family Residence - Condo Conversion	YES - Current	NO - Privately-Owned	Available	Not Used in Prior Housing Element	0.351514553	0	0	0.351514553	9	0	0	1328197	203	Wilshire			Lower
LOS ANGELES	725 S BERENDO ST	90005	5094009014	High Medium Residential	R4-2	0	108	0.172136502	Residential - Five or More Units or Apartments (Any Combination) - 4 Stories or Less	YES - Current	NO - Privately-Owned	Available	Not Used in Prior Housing Element	0	0	0.304193068	0.304193068	14	0	0	1328197	309	Wilshire		Yes	Above Moderate
LOS ANGELES	727 S BERENDO ST	90005	5094009015	High Medium Residential	R4-2	0	108	0.172137577	Residential - Four Units (Any Combination) - 4 Stories or Less	YES - Current	NO - Privately-Owned	Available	Used in Prior Housing Element - Non-Vacant	0	0	0.362692165	0.362692165	4	0	0	1328197	320	Wilshire		Yes	Above Moderate
LOS ANGELES	735 S BERENDO ST	90005	5094009016	High Medium Residential	R4-2	0	108	0.172136138	Residential - Four Units (Any Combination) - 4 Stories or Less	YES - Current	NO - Privately-Owned	Available	Used in Prior Housing Element - Non-Vacant	0	0	0.362692165	0.362692165	4	0	0	1328197	333	Wilshire		Yes	Above Moderate
LOS ANGELES	743 S BERENDO ST	90005	5094009017	High Medium Residential	R4-2	0	108	0.17213686	Residential - Five or More Units or Apartments (Any Combination) - 4 Stories or Less	YES - Current	NO - Privately-Owned	Available	Not Used in Prior Housing Element	0	0	0.263310289	0.263310289	16	0	0	1328197	345	Wilshire		Yes	Above Moderate
LOS ANGELES	747 S BERENDO ST	90005	5094009017	High Medium Residential	R4-2	0	108	0.10328276	Residential - Five or More Units or Apartments (Any Combination) - 4 Stories or Less	YES - Current	NO - Privately-Owned	Available	Not Used in Prior Housing Element	0	0	0.192408621	0.192408621	16	0	0	1328197	378	Wilshire		Yes	Above Moderate
LOS ANGELES	749 S BERENDO ST	90005	5094009018	High Medium Residential	R4-2	0	108	0.137707407	Residential - Five or More Units or Apartments (Any Combination) - 4 Stories or Less	YES - Current	NO - Privately-Owned	Available	Not Used in Prior Housing Element	0	0	0.252737296	0.252737296	10	0	0	1328197	393	Wilshire		Yes	Above Moderate
LOS ANGELES			5094009018	High Medium Residential	R4-2	0	108	0.068854239	Residential - Five or More Units or Apartments (Any Combination) - 4 Stories or Less	YES - Current	NO - Privately-Owned	Available	Not Used in Prior Housing Element	0.207643482	0	0	0.207643482	10	0	0	1328197	388	Wilshire			Lower
LOS ANGELES	3101 W 8TH ST	90005	5094009021	Neighborhood Office Commercial	C2-1	0	108	0.082751497	Commercial - Store - One Story	YES - Current	NO - Privately-Owned	Available	Used in Prior Housing Element - Non-Vacant	0.060642385	0	0	0.060642385	0	0	0	1328197	458	Wilshire			Lower
LOS ANGELES	761 S BERENDO ST	90005	5094009021	Neighborhood Office Commercial	C2-1	0	108	0.103305718	Commercial - Store - One Story	YES - Current	NO - Privately-Owned	Available	Used in Prior Housing Element - Non-Vacant	0.072430275	0	0	0.072430275	0	0	0	1328197	445	Wilshire			Lower
LOS ANGELES	3119 W 8TH ST	90005	5094009023	Neighborhood Office Commercial	C2-1	0	108	0.133240881	Commercial - Store Combination - Store and Office Combination - One Story	YES - Current	NO - Privately-Owned	Available	Not Used in Prior Housing Element	0.031009526	0	0	0.031009526	20	0	0	1328197	460	Wilshire			Lower
LOS ANGELES			5094009023	Neighborhood Office Commercial	C2-1	0	108	0.166437871	Commercial - Store Combination - Store and Office Combination - One Story	YES - Current	NO - Privately-Owned	Available	Not Used in Prior Housing Element	0.035485253	0	0	0.035485253	20	0	0	1328197	447	Wilshire			Lower
LOS ANGELES	740 S CATALINA ST	90005	5094009027	High Medium Residential	R4-2	0	108	0.166436831	Residential - Five or More Units or Apartments (Any Combination) - 4 Stories or Less	YES - Current	NO - Privately-Owned	Available	Not Used in Prior Housing Element	0	0	0.290416898	0.290416898	12	0	0	1328197	346	Wilshire		Yes	Above Moderate
LOS ANGELES	734 S CATALINA ST	90005	5094009028	High Medium Residential	R4-2	0	108	0.166436831	Residential - Five or More Units or Apartments (Any Combination) - 4 Stories or Less	YES - Current	NO - Privately-Owned	Available	Not Used in Prior Housing Element	0.168840009	0	0	0.168840009	12	0	0	1328197	334	Wilshire			Lower
LOS ANGELES	724 S CATALINA ST	90005	5094009030	High Medium Residential	R4-2	0	108	0.166436831	Commercial - Parking Lot (Commercial Use Property) - Lots - Patron or Employee - One Story	YES - Current	NO - Privately-Owned	Available	Used in Prior Housing Element - Non-Vacant	0.020532886	0	0	0.020532886	0	0	0	1328197	310	Wilshire			Lower
LOS ANGELES	718 S CATALINA ST	90005	5094009031	High Medium Residential	R4-2	0	108	0.166436831	Commercial - Parking Lot (Commercial Use Property) - Lots - Patron or Employee - One Story	YES - Current	NO - Privately-Owned	Available	Used in Prior Housing Element - Non-Vacant	0.020532886	0	0	0.020532886	0	0	0	1328197	299	Wilshire			Lower
LOS ANGELES	712 S CATALINA ST	90005	5094009032	High Medium Residential	R4-2	0	108	0.166437871	Commercial - Parking Lot (Commercial Use Property) - Lots - Patron or Employee - One Story	YES - Current	NO - Privately-Owned	Available	Used in Prior Housing Element - Non-Vacant	0.057844445	0	0	0.057844445	0	0	0	1328197	265	Wilshire			Lower
LOS ANGELES	3105 W 8TH ST	90005	5094009034	Neighborhood Office Commercial	C2-1	0	108	0.055122676	Commercial - Parking Lot (Commercial Use Property) - Lots - Patron or Employee - One Story	YES - Current	NO - Privately-Owned	Available	Used in Prior Housing Element - Non-Vacant	0	0	0.007073408	0.007073408	1	0	0	1328197	459	Wilshire			Above Moderate
LOS ANGELES			5094009034	Neighborhood Office Commercial	C2-1	0	108	0.068830783	Commercial - Parking Lot (Commercial Use Property) - Lots - Patron or Employee - One Story	YES - Current	NO - Privately-Owned	Available	Used in Prior Housing Element - Non-Vacant	0	0	0.004456209	0.004456209	1	0	0	1328197	446	Wilshire			Above Moderate
LOS ANGELES	707 S BERENDO ST	90005	5094009036	High Medium Residential	R4-2	0	108	0.086048164	Residential - Five or More Units or Apartments (Any Combination) - 4 Stories or Less	YES - Current	NO - Privately-Owned	Available	Not Used in Prior Housing Element	0	0	2.096085167	2.096085167	0	0	0	1328197	255	Wilshire		Yes	Above Moderate
LOS ANGELES			5094009036	High Medium Residential	R4-2	0	108	0.104709882	Residential - Five or More Units or Apartments (Any Combination) - 4 Stories or Less	YES - Current	NO - Privately-Owned	Available	Not Used in Prior Housing Element	3.37861824	0	0	3.37861824	0	0	0	1328197	238	Wilshire			Lower
LOS ANGELES	3150 W 7TH ST	90005	5094010001	High Medium Residential	R4-2	0	108	0.223831358	Institutional - Homes for Aged and Others - One Story	YES - Current	NO - Privately-Owned	Available	Used in Prior Housing Element - Non-Vacant	0.019517745	0	0	0.019517745	1	0	0	1328197	233	Wilshire			Lower
LOS ANGELES	709 S NEW HAMPSHIRE AVE	90005	5094010001	High Medium Residential	R4-2	0	108	0.172176648	Institutional - Homes for Aged and Others - One Story	YES - Current	NO - Privately-Owned	Available	Used in Prior Housing Element - Non-Vacant	0.017907251	0	0	0.017907251	1	0	0	1328197	253	Wilshire			Lower
LOS ANGELES	711 S NEW HAMPSHIRE AVE	90005	5094010001	High Medium Residential	R4-2	0	108	0.172177715	Institutional - Homes for Aged and Others - One Story	YES - Current	NO - Privately-Owned	Available	Used in Prior Housing Element - Non-Vacant	0.017907251	0	0	0.017907251	1	0	0	1328197	262	Wilshire			Lower
LOS ANGELES	719 S NEW HAMPSHIRE AVE	90005	5094010001	High Medium Residential	R4-2	0	108	0.172176648	Institutional - Homes for Aged and Others - One Story	YES - Current	NO - Privately-Owned	Available	Used in Prior Housing Element - Non-Vacant	0.017907251	0	0	0.017907251	1	0	0	1328197	296	Wilshire			Lower
LOS ANGELES	725 S NEW HAMPSHIRE AVE	90005	5094010004	High Medium Residential	R4-2	0	108	0.172176639	Residential - Five or More Units or Apartments (Any Combination) - 4 Stories or Less	YES - Current	NO - Privately-Owned	Available	Not Used in Prior Housing Element	0	0	0.253619027	0.253619027	16	0	0	1328197	307	Wilshire		Yes	Above Moderate
LOS ANGELES	735 S NEW HAMPSHIRE AVE	90005	5094010005	High Medium Residential	R4-2	0	108	0.120523005	Residential - Five or More Units or Apartments (Any Combination) - 4 Stories or Less - Pool	YES - Current	NO - Privately-Owned	Available	Not Used in Prior Housing Element	0	0	0.173565184	0.173565184	17	0	0	1328197	331	Wilshire		Yes	Above Moderate
LOS ANGELES	741 S NEW HAMPSHIRE AVE	90005	5094010006	High Medium Residential	R4-2	0	108	0.172176648	Residential - Five or More Units or Apartments (Any Combination) - 4 Stories or Less - Pool	YES - Current	NO - Privately-Owned	Available	Not Used in Prior Housing Element	0	0	0.248403549	0.248403549	16	0	0	1328197	342	Wilshire		Yes	Above Moderate
LOS ANGELES	747 S NEW HAMPSHIRE AVE	90005	5094010007	High Medium Residential	R4-2	0	108	0.144629111	Residential - Five or More Units or Apartments (Any Combination) - 4 Stories or Less	YES - Current	NO - Privately-Owned	Available	Not Used in Prior Housing Element	0	0	0.217764017	0.217764017	24	0	0	1328197	382	Wilshire		Yes	Above Moderate
LOS ANGELES	3059 W 8TH ST	90005	5094010010	Neighborhood Office Commercial	C2-1	0	108	0.12096313	Commercial - Store - One Story	YES - Current	NO - Privately-Owned	Available	Not Used in Prior Housing Element	0.054207138	0	0	0.054207138	11	0	0	1328197	457	Wilshire			Lower
LOS ANGELES	756 S BERENDO ST	90005	5094010010	Neighborhood Office Commercial	C2-1	0	108	0.166610422	Commercial - Store - One Story	YES - Current	NO - Privately-Owned	Available	Not Used in Prior Housing Element	0.066028785	0	0	0.066028785	11	0	0	1328197	406	Wilshire			Lower
LOS ANGELES	760 S BERENDO ST	90005	5094010010	Neighborhood Office Commercial	C2-1	0	108	0.166608957	Commercial - Store - One Story	YES - Current	NO - Privately-Owned	Available	Not Used in Prior Housing Element	0.066028785	0	0	0.066028785	11	0	0	1328197	444	Wilshire			Lower
LOS ANGELES	744 S BERENDO ST	90005	5094010011	High Medium Residential	R4-2	0	108	0.09996866	Residential - Five or More Units or Apartments (Any Combination) - 4 Stories or Less	YES - Current	NO - Privately-Owned	Available	Not Used in Prior Housing Element	0	0	0.188817657	0.188817657	12	0	0	1328197	386	Wilshire		Yes	Above Moderate
LOS ANGELES	748 S BERENDO ST	90005	5094010011	High Medium Residential	R4-2	0	108	0.112463057	Residential - Five or More Units or Apartments (Any Combination) - 4 Stories or Less	YES - Current	NO - Privately-Owned	Available	Not Used in Prior Housing Element	0	0	0.157751977	0.157751977	12	0	0	1328197	392	Wilshire		Yes	Above Moderate
LOS ANGELES	742 S BERENDO ST	90005	5094010012	High Medium Residential	R4-2	0	108	0.13329546	Residential - Five or More Units or Apartments (Any Combination) - 4 Stories or Less	YES - Current	NO - Privately-Owned	Available	Not Used in Prior Housing Element	0	0	0.223928522	0.223928522	12	0	0	1328197	348	Wilshire		Yes	Above Moderate
LOS ANGELES			5094010012	High Medium Residential	R4-2	0	108	0.066647011	Residential - Five or More Units or Apartments (Any Combination) - 4 Stories or Less	YES - Current	NO - Privately-Owned	Available	Not Used in Prior Housing Element	0.189767143	0	0	0.189767143	12	0	0	1328197	377	Wilshire			Lower
LOS ANGELES	734 S BERENDO ST	90005	5094010013	High Medium Residential	R4-2	0	108	0.166619748	Residential - Five or More Units or Apartments (Any Combination) - 4 Stories or Less	YES - Current	NO - Privately-Owned	Available	Not Used in Prior Housing Element	0	0	0.171327777	0.171327777	26	0	0	1328197	332	Wilshire		Yes	Above Moderate
LOS ANGELES	724 S BERENDO ST	90005	5094010015	High Medium Residential	R4-2	0	108	0.166625811	Residential - Five or More Units or Apartments (Any Combination) - 4 Stories or Less	YES - Current	NO - Privately-Owned	Available	Not Used in Prior Housing Element	0.120131445	0	0	0.120131445	18	0	0	1328197	308	Wilshire			Lower
LOS ANGELES	708 S BERENDO ST	90005	5094010017	High Medium Residential	R4-2	0	108	0.166632631	Residential - Double, Duplex, or Two Units - 4 Stories or Less	YES - Current	NO - Privately-Owned	Available	Used in Prior Housing Element - Non-Vacant	0	0	1.211249584	1.211249584	2	0	0	1328197	254	Wilshire		Yes	Above Moderate
LOS ANGELES			5094010017	High Medium Residential	R4-2	0	108	0.033324359	Residential - Double, Duplex, or Two Units - 4 Stories or Less	YES - Current	NO - Privately-Owned	Available	Used in Prior Housing Element - Non-Vacant	0	0	0.078205985	0.078205985	2	3*	3*	1328197	263	Wilshire			Above Moderate
LOS ANGELES	729 S VERMONT AVE	90005	5094011003	Neighborhood Office Commercial	C2-1	0	108	0.16048891	Commercial - Shopping Center (Neighborhood, Community) - One Story	YES - Current	NO - Privately-Owned	Available	Not Used in Prior Housing Element	0.023735113	0	0	0.023735113	16	0	0	1328197	316	Wilshire			Lower
LOS ANGELES	735 S VERMONT AVE	90005	5094011003	Neighborhood Office Commercial	C2-1	0	108	0.158198746	Commercial - Shopping Center (Neighborhood, Community) - One Story	YES - Current	NO - Privately-Owned	Available	Not Used in Prior Housing Element	0.023920898	0	0	0.023920898	16	0	0	1328197	329	Wilshire			Lower
LOS ANGELES	739 S VERMONT AVE	90005	5094011003	Neighborhood Office Commercial	C2-1	0	108	0.154707812	Commercial - Shopping Center (Neighborhood, Community) - One Story	YES - Current	NO - Privately-Owned	Available	Not Used in Prior Housing Element	0.023398664	0	0	0.023398664	16	0	0	1328197	338	Wilshire			Lower
LOS ANGELES	743 S VERMONT AVE	90005	5094011003	Neighborhood Office Commercial	C2-1	0	108	0.154706674	Commercial - Shopping Center (Neighborhood, Community) - One Story	YES - Current	NO - Privately-Owned	Available	Not Used in Prior Housing Element	0.023398664	0	0	0.023398664	16	0	0	1328197	374	Wilshire			Lower
LOS ANGELES	753 S VERMONT AVE	90005	5094011003	Neighborhood Office Commercial	C2-1	0	108	0.154706272	Commercial - Shopping Center (Neighborhood, Community) - One Story	YES - Current	NO - Privately-Owned	Available	Not Used in Prior Housing Element	0.023398664	0	0	0.023398664	16	0	0	1328197	389	Wilshire			Lower
LOS ANGELES	3029 W 8TH ST	90005	5094011009	Neighborhood Office Commercial	C2-1	0	108	0.121002245	Commercial - Restaurant, Cocktail Lounge - Fast Food - Walk Up - One Story	YES - Current	NO - Privately-Owned	Available	Used in Prior Housing Element - Non-Vacant	0.236842508	0	0	0.236842508	1	0	0	1328197	455	Wilshire			Lower
LOS ANGELES	760 S NEW HAMPSHIRE AVE	90005	5094011009	Neighborhood Office Commercial	C2-1	0	108	0.166438198	Commercial - Restaurant, Cocktail Lounge - Fast Food - Walk Up - One Story	YES - Current	NO - Privately-Owned	Available	Used in Prior Housing Element - Non-Vacant	0.290699095	0	0	0.290699095	1	0	0	1328197	442	Wilshire			Lower
LOS ANGELES	756 S NEW HAMPSHIRE AVE	90005	5094011010	High Medium Residential	R4-2	0	108	0.166437158	Residential - Five or More Units or Apartments (Any Combination) - 4 Stories or Less	YES - Current	NO - Privately-Owned	Available	Not Used in Prior Housing Element	0.150826133	0	0	0.150826133	14	0	0	1328197	404	Wilshire			Lower
LOS ANGELES	750 S NEW HAMPSHIRE AVE	90005	5094011011	High Medium Residential	R4-2	0	108	0.166436804	Residential - Four Units (Any Combination) - 4 Stories or Less	YES - Current	NO - Privately-Owned	Available	Used in Prior Housing Element - Non-Vacant	0	0	0.354657529	0.354657529	4	0	0	1328197	390	Wilshire		Yes	Above Moderate
LOS ANGELES	744 S NEW HAMPSHIRE AVE	90005	5094011012	High Medium Residential	R4-2	0	108	0.166437836	Residential - Four Units (Any Combination) - 4 Stories or Less	YES - Current	NO - Privately-Owned	Available	Used in Prior Housing Element - Non-Vacant	0	0	0.354657529	0.354657529	4	0	0	1328197	375	Wilshire		Yes	Above Moderate
LOS ANGELES	728 S NEW HAMPSHIRE AVE	90005	5094011014	High Medium Residential	R4-2	0	108	0.166437845	Residential - Five or More Units or Apartments (Any Combination) - 4 Stories or Less	YES - Current	NO - Privately-Owned	Available	Not Used in Prior Housing Element	0	0	0.254753014	0.254753014	20	0	0	1328197	317	Wilshire		Yes	Above Moderate
LOS ANGELES	734 S NEW HAMPSHIRE AVE	90005	5094011014	High Medium Residential	R4-2	0	108	0.166437158	Residential - Five or More Units or Apartments (Any Combination) - 4 Stories or Less	YES - Current	NO - Privately-Owned	Available	Not Used in Prior Housing Element	0	0	0.254753014	0.254753014	20	0	0	1328197	330	Wilshire		Yes	Above Moderate
LOS ANGELES	724 S NEW HAMPSHIRE AVE	90005	5094011015	High Medium Residential	R4-2	0	108	0.166438199	Residential - Five or More Units or Apartments (Any Combination) - 4 Stories or Less	YES - Current	NO - Privately-Owned	Available	Not Used in Prior Housing Element	0.120131445	0	0	0.120131445	18	0	0	1328197	306	Wilshire			Lower
LOS ANGELES	712 S NEW HAMPSHIRE AVE	90005	5094011016	High Medium Residential	R4-2	0	108	0.166436795	Residential - Five or More Units or Apartments (Any Combination) - 4 Stories or Less - Pool	YES - Current	NO - Privately-Owned	Available	Not Used in Prior Housing Element	0	0	0.290416898	0.290416898	24	0	0	1328197	261	Wilshire		Yes	Above Moderate
LOS ANGELES	718 S NEW HAMPSHIRE AVE	90005	5094011016	High Medium Residential	R4-2	0	108	0.166437158	Residential - Five or More Units or Apartments (Any Combination) - 4 Stories or Less - Pool	YES - Current	NO - Privately-Owned	Available	Not Used in Prior Housing Element	0	0	0.290416898	0.290416898	24	0	0	1328197	295	Wilshire		Yes	Above Moderate
LOS ANGELES	708 S NEW HAMPSHIRE AVE	90005	5094011017	High Medium Residential	R4-2	0	108	0.166436804	Residential - Four Units (Any Combination) - 4 Stories or Less	YES - Current	NO - Privately-Owned	Available	Used in Prior Housing Element - Non-Vacant	0	0	0.365431631	0.365431631	4	0	0	1328197	251	Wilshire		Yes	Above Moderate
LOS ANGELES	700 S NEW HAMPSHIRE AVE	90005	5094011018	High Medium Residential	R4-2	0	108	0.191401589	Residential - Four Units (Any Combination) - 4 Stories or Less	YES - Current	NO - Privately-Owned	Available	Used in Prior Housing Element - Non-Vacant	0	0	0.396450555	0.396450555	4	0	0	1328197	232	Wilshire		Yes	Above Moderate
LOS ANGELES	755 S VERMONT AVE	90005	5094011021	Neighborhood Office Commercial	C2-1	0	108	0.154703863	Commercial - Store - One Story	YES - Current	NO - Privately-Owned	Available	Used in Prior Housing Element - Non-Vacant	0.12255553	0	0	0.12255553	0	0	0	1328197	403	Wilshire			Lower
LOS ANGELES	761 S VERMONT AVE	90005	5094011022	Neighborhood Office Commercial	C2-1	0	108	0.154703403	Commercial - Parking Lot (Commercial Use Property) - Lots - Patron or Employee - One Story	YES - Current	NO - Privately-Owned	Available	Used in Prior Housing Element - Non-Vacant	0.020955019	0	0	0.020955019	0	0	0	1328197	441	Wilshire			Lower
LOS ANGELES	769 S VERMONT AVE	90005	5094011023	Neighborhood Office Commercial	C2-1	0	108	0.106162387	Commercial - Parking Lot (Commercial Use Property) - Lots - Patron or Employee - One Story	YES - Current	NO - Privately-Owned	Available	Not Used in Prior Housing Element	0.175618127	0	0	0.175618127	0	0	0	1328197	454	Wilshire			Lower
LOS ANGELES	701 S VERMONT AVE	90005	5094011024	Neighborhood Office Commercial	C2-1	0	108	0.216055098	Commercial - Store - One Story	YES - Current	NO - Privately-Owned	Available	Not Used in Prior Housing Element	0.123496556	0	0	0.123496556	5	0	0	1328197	227	Wilshire			Lower
LOS ANGELES	709 S VERMONT AVE	90005	5094011024	Neighborhood Office Commercial	C2-1	0	108	0.166194318	Commercial - Store - One Story	YES - Current	NO - Privately-Owned	Available	Not Used in Prior Housing Element	0.102227626	0	0	0.102227626	5	0	0	1328197	249	Wilshire			Lower
LOS ANGELES	809 S VERMONT AVE	90005	5094012002	Neighborhood Office Commercial	C2-1	0	108	0.166169386	Residential - Four Units (Any Combination) - 4 Stories or Less	YES - Current	NO - Privately-Owned	Available	Used in Prior Housing Element - Non-Vacant	0	0	0.466408138	0.466408138	0	0	0	1328197	529	Wilshire		Yes	Above Moderate
LOS ANGELES	817 S VERMONT AVE	90005	5094012003	Neighborhood Office Commercial	C2-1	0	108	0.166173491	Commercial - Professional Building - Medical Dental Building - One Story	YES - Current	NO - Privately-Owned	Available	Used in Prior Housing Element - Non-Vacant	0.309178775	0	0	0.309178775	0	0	0	1328197	564	Wilshire			Lower
LOS ANGELES	821 S VERMONT AVE	90005	5094012004	Neighborhood Office Commercial	C2-1	0	108	0.16617246	Commercial - Store Combination - Store and Office Combination - One Story	YES - Current	NO - Privately-Owned	Available	Used in Prior Housing Element - Non-Vacant	0.037690377	0	0	0.037690377	0	0	0	1328197	592	Wilshire			Lower
LOS ANGELES	831 S VERMONT AVE	90005	5094012006	Neighborhood Office Commercial	C2-1	0	108	0.160086455	Commercial - Store Combination - Store and Office Combination - One Story	YES - Current	NO - Privately-Owned	Available	Used in Prior Housing Element - Non-Vacant	0.098192788	0	0	0.098192788	0	0	0	1328197	624	Wilshire			Lower
LOS ANGELES	851 S VERMONT AVE	90005	5094012009	Neighborhood Office Commercial	C2-1	0	108	0.166160069	Commercial - Store - One Story	YES - Current	NO - Privately-Owned	Available	Used in Prior Housing Element - Non-Vacant	0.309178775	0	0	0.309178775	0	0	0	1328197	704	Wilshire			Lower
LOS ANGELES	2911 W JAMES M. WOOD BLVD	90006	5094012010	Neighborhood Office Commercial	C2-1	0	108	0.16616273	Commercial - Store - One Story	YES - Current	NO - Privately-Owned	Available	Not Used in Prior Housing Element	0.025143286	0	0	0.025143286	11	0	0	1328197	769	Wilshire			Lower
LOS ANGELES	853 S VERMONT AVE	90005	5094012010	Neighborhood Office Commercial	C2-1	0	108	0.166165194	Commercial - Store - One Story	YES - Current	NO - Privately-Owned	Available	Not Used in Prior Housing Element	0.025143286	0	0	0.025143286	11	0	0	1328197	750	Wilshire			Lower
LOS ANGELES	830 S NEW HAMPSHIRE AVE	90005	5094012016	High Medium Residential	R4-2	0	108	0.166437137	Residential - Four Units (Any Combination) - 4 Stories or Less	YES - Current	NO - Privately-Owned	Available	Used in Prior Housing Element - Non-Vacant	0	0	0.354657529	0.354657529	4	0	0	1328197	625	Wilshire		Yes	Above Moderate
LOS ANGELES	824 S NEW HAMPSHIRE AVE	90005	5094012017	High Medium Residential	R4-2	0	108	0.166437814	Residential - Four Units (Any Combination) - 4 Stories or Less	YES - Current	NO - Privately-Owned	Available	Not Used in Prior Housing Element	0.267622042	0	0	0.267622042	4	0	0	1328197	609	Wilshire			Lower

LOS ANGELES	822 1/2 S NEW HAMPSHIRE AVE	90005	5094012019	High Medium Residential	R4-2	0	108	0.166436783	Residential - Five or More Units or Apartments (Any Combination) - 4 Stories or Less	YES - Current	NO - Privately-Owned	Available	Not Used in Prior Housing Element	0.187741067	0	0	0.187741067	6	0	0	1328197	593	Wilshire			Lower
LOS ANGELES	814 1/2 S NEW HAMPSHIRE AVE	90005	5094012020	High Medium Residential	R4-2	0	108	0.166437137	Residential - Four Units (Any Combination) - 4 Stories or Less	YES - Current	NO - Privately-Owned	Available	Used in Prior Housing Element - Non-Vacant	0	0	0.354657529	0.354657529	4	0	0	1328197	569	Wilshire	Yes		Above Moderate
LOS ANGELES	827 S VERMONT AVE	90005	5094012024	Neighborhood Office Commercial	C2-1	0	108	0.154692621	Commercial - Store - One Story	YES - Current	NO - Privately-Owned	Available	Used in Prior Housing Element - Non-Vacant	0.036296547	0	0	0.036296547	0	0	0	1328197	608	Wilshire			Lower
LOS ANGELES	837 S VERMONT AVE	90005	5094012026	Neighborhood Office Commercial	C2-1	0	108	0.1547678	Commercial - Store - One Story	YES - Current	NO - Privately-Owned	Available	Used in Prior Housing Element - Non-Vacant	0.12255553	0	0	0.12255553	0	0	0	1328197	670	Wilshire			Lower
LOS ANGELES	841 S VERMONT AVE	90005	5094012026	Neighborhood Office Commercial	C2-1	0	108	0.154688671	Commercial - Store - One Story	YES - Current	NO - Privately-Owned	Available	Used in Prior Housing Element - Non-Vacant	0.12255553	0	0	0.12255553	0	0	0	1328197	687	Wilshire			Lower
LOS ANGELES	3010 W 8TH ST	90005	5094012028	Neighborhood Office Commercial	C2-1	0	108	0.105603539	Commercial - Shopping Center (Neighborhood, Community) - One Story	YES - Current	NO - Privately-Owned	Available	Used in Prior Housing Element - Non-Vacant	0.028179977	0	0	0.028179977	0	0	0	1328197	463	Wilshire			Lower
LOS ANGELES	805 S VERMONT AVE	90005	5094012028	Neighborhood Office Commercial	C2-1	0	108	0.154697039	Commercial - Shopping Center (Neighborhood, Community) - One Story	YES - Current	NO - Privately-Owned	Available	Used in Prior Housing Element - Non-Vacant	0.036296547	0	0	0.036296547	0	0	0	1328197	510	Wilshire			Lower
LOS ANGELES	3018 W 8TH ST	90005	5094012029	Neighborhood Office Commercial	C2-1	0	108	0.114010199	Commercial - Office Building - One Story	YES - Current	NO - Privately-Owned	Available	Used in Prior Housing Element - Non-Vacant	0.039498262	0	0	0.039498262	0	0	0	1328197	465	Wilshire			Lower
LOS ANGELES	806 S NEW HAMPSHIRE AVE	90005	5094012029	Neighborhood Office Commercial	C2-1	0	108	0.166436774	Commercial - Office Building - One Story	YES - Current	NO - Privately-Owned	Available	Used in Prior Housing Element - Non-Vacant	0.049625877	0	0	0.049625877	0	0	0	1328197	511	Wilshire			Lower
LOS ANGELES	810 S NEW HAMPSHIRE AVE	90005	5094012029	High Medium Residential	R4-2	0	108	0.166438177	Commercial - Office Building - One Story	YES - Current	NO - Privately-Owned	Available	Used in Prior Housing Element - Non-Vacant	0.046616831	0	0	0.046616831	0	0	0	1328197	530	Wilshire			Lower
LOS ANGELES	3054 W 8TH ST	90005	5094013001	Neighborhood Office Commercial	C2-1	0	108	0.13787089	Commercial - Store - One Story	YES - Current	NO - Privately-Owned	Available	Used in Prior Housing Element - Non-Vacant	0.044470216	0	0	0.044470216	0	0	0	1328197	462	Wilshire			Lower
LOS ANGELES			5094013001	Neighborhood Office Commercial	C2-1	0	108	0.086169943	Commercial - Store - One Story	YES - Current	NO - Privately-Owned	Available	Used in Prior Housing Element - Non-Vacant	0.030982885	0	0	0.030982885	0	0	0	1328197	512	Wilshire			Lower
LOS ANGELES	809 S NEW HAMPSHIRE AVE	90005	5094013002	High Medium Residential	R4-2	0	108	0.129253024	Residential - Five or More Units or Apartments (Any Combination) - 4 Stories or Less	YES - Current	NO - Privately-Owned	Available	Not Used in Prior Housing Element	0	0	0.206265253	0.206265253	20	0	0	1328197	531	Wilshire	Yes		Above Moderate
LOS ANGELES	817 1/2 S NEW HAMPSHIRE AVE	90005	5094013003	High Medium Residential	R4-2	0	108	0.12925006	Residential - Five or More Units or Apartments (Any Combination) - 4 Stories or Less	YES - Current	NO - Privately-Owned	Available	Not Used in Prior Housing Element	0	0	0.273669094	0.273669094	6	0	0	1328197	575	Wilshire	Yes		Above Moderate
LOS ANGELES			5094013003	High Medium Residential	R4-2	0	108	0.043084077	Residential - Five or More Units or Apartments (Any Combination) - 4 Stories or Less	YES - Current	NO - Privately-Owned	Available	Not Used in Prior Housing Element	0.156621611	0	0	0.156621611	6	0	0	1328197	545	Wilshire			Lower
LOS ANGELES	833 S NEW HAMPSHIRE AVE	90005	5094013005	High Medium Residential	R4-2	0	108	0.172325531	Residential - Four Units (Any Combination) - 4 Stories or Less	YES - Current	NO - Privately-Owned	Available	Used in Prior Housing Element - Non-Vacant	0	0	0.362692165	0.362692165	4	0	0	1328197	626	Wilshire	Yes		Above Moderate
LOS ANGELES	843 S NEW HAMPSHIRE AVE	90005	5094013006	High Medium Residential	R4-2	0	108	0.172323016	Residential - Four Units (Any Combination) - 4 Stories or Less	YES - Current	NO - Privately-Owned	Available	Used in Prior Housing Element - Non-Vacant	0	0	0.362692165	0.362692165	4	0	0	1328197	672	Wilshire	Yes		Above Moderate
LOS ANGELES	851 S NEW HAMPSHIRE AVE	90005	5094013007	High Medium Residential	R4-2	0	108	0.172320146	Residential - Four Units (Any Combination) - 4 Stories or Less	YES - Current	NO - Privately-Owned	Available	Used in Prior Housing Element - Non-Vacant	0	0	0.362692165	0.362692165	4	0	0	1328197	689	Wilshire	Yes		Above Moderate
LOS ANGELES	859 S NEW HAMPSHIRE AVE	90005	5094013008	High Medium Residential	R4-2	0	108	0.17231764	Residential - Five or More Units or Apartments (Any Combination) - 4 Stories or Less	YES - Current	NO - Privately-Owned	Available	Not Used in Prior Housing Element	0	0	0.190331686	0.190331686	20	0	0	1328197	706	Wilshire	Yes		Above Moderate
LOS ANGELES	871 S NEW HAMPSHIRE AVE	90005	5094013009	High Medium Residential	R4-2	0	108	0.172317642	Residential - Five or More Units or Apartments (Any Combination) - 4 Stories or Less	YES - Current	NO - Privately-Owned	Available	Not Used in Prior Housing Element	0	0	0.190331686	0.190331686	20	0	0	1328197	752	Wilshire	Yes		Above Moderate
LOS ANGELES	881 S NEW HAMPSHIRE AVE	90005	5094013010	High Medium Residential	R4-2	0	108	0.172686665	Residential - Five or More Units or Apartments (Any Combination) - 4 Stories or Less	YES - Current	NO - Privately-Owned	Available	Not Used in Prior Housing Element	0	0	0.290987539	0.290987539	8	0	0	1328197	771	Wilshire	Yes		Above Moderate
LOS ANGELES	860 S BERENDO ST	90005	5094013011	High Medium Residential	R4-2	0	108	0.167005156	Residential - Four Units (Any Combination) - 4 Stories or Less	YES - Current	NO - Privately-Owned	Available	Used in Prior Housing Element - Non-Vacant	0	0	0.354657529	0.354657529	4	0	0	1328197	772	Wilshire	Yes		Above Moderate
LOS ANGELES	840 1/2 S BERENDO ST	90005	5094013014	High Medium Residential	R4-2	0	108	0.166436841	Residential - Five or More Units or Apartments (Any Combination) - 4 Stories or Less	YES - Current	NO - Privately-Owned	Available	Not Used in Prior Housing Element	0	0	0.28455791	0.28455791	8	0	0	1328197	690	Wilshire	Yes		Above Moderate
LOS ANGELES	826 S BERENDO ST	90005	5094013017	High Medium Residential	R4-2	0	108	0.166438922	Residential - Five or More Units or Apartments (Any Combination) - 4 Stories or Less	YES - Current	NO - Privately-Owned	Available	Not Used in Prior Housing Element	0	0	0.300702018	0.300702018	7	0	0	1328197	611	Wilshire	Yes		Above Moderate
LOS ANGELES	808 S BERENDO ST	90005	5094013020	High Medium Residential	R4-2	0	108	0.166438559	Residential - Five or More Units or Apartments (Any Combination) - 4 Stories or Less	YES - Current	NO - Privately-Owned	Available	Not Used in Prior Housing Element	0.127196144	0	0	0.127196144	17	0	0	1328197	532	Wilshire			Lower
LOS ANGELES	3074 W 8TH ST	90005	5094013023	Neighborhood Office Commercial	C2-1	0	108	0.121098778	Commercial - Shopping Center (Neighborhood, Community) - One Story	YES - Current	NO - Privately-Owned	Available	Used in Prior Housing Element - Non-Vacant	0.10433259	0	0	0.10433259	0	0	0	1328197	468	Wilshire			Lower
LOS ANGELES			5094013023	Neighborhood Office Commercial	C2-1	0	108	0.166436841	Commercial - Shopping Center (Neighborhood, Community) - One Story	YES - Current	NO - Privately-Owned	Available	Used in Prior Housing Element - Non-Vacant	0.127671465	0	0	0.127671465	0	0	0	1328197	513	Wilshire			Lower
LOS ANGELES	833 S BERENDO ST	90005	5094014007	High Medium Residential	R4-2	0	108	0.172136512	Residential - Five or More Units or Apartments (Any Combination) - 4 Stories or Less	YES - Current	NO - Privately-Owned	Available	Not Used in Prior Housing Element	0.122803652	0	0	0.122803652	18	0	0	1328197	628	Wilshire			Lower
LOS ANGELES	837 S BERENDO ST	90005	5094014008	High Medium Residential	R4-2	0	108	0.172136512	Residential - Five or More Units or Apartments (Any Combination) - 4 Stories or Less	YES - Current	NO - Privately-Owned	Available	Not Used in Prior Housing Element	0	0	0.134257233	0.134257233	6	0	0	1328197	674	Wilshire	Yes		Above Moderate
LOS ANGELES	841 S BERENDO ST	90005	5094014009	High Medium Residential	R4-2	0	108	0.172138655	Residential - Four Units (Any Combination) - 4 Stories or Less	YES - Current	NO - Privately-Owned	Available	Used in Prior Housing Element - Non-Vacant	0	0	0.362692165	0.362692165	4	0	0	1328197	691	Wilshire	Yes		Above Moderate
LOS ANGELES	847 S BERENDO ST	90005	5094014010	High Medium Residential	R4-2	0	108	0.172136512	Residential - Five or More Units or Apartments (Any Combination) - 4 Stories or Less	YES - Current	NO - Privately-Owned	Available	Not Used in Prior Housing Element	0	0	0.32492311	0.32492311	6	0	0	1328197	708	Wilshire	Yes		Above Moderate
LOS ANGELES	857 S BERENDO ST	90005	5094014011	High Medium Residential	R4-2	0	108	0.172136512	Residential - Five or More Units or Apartments (Any Combination) - 4 Stories or Less	YES - Current	NO - Privately-Owned	Available	Used in Prior Housing Element - Non-Vacant	0	0	0.362692165	0.362692165	8	0	0	1328197	754	Wilshire	Yes		Above Moderate
LOS ANGELES	865 S BERENDO ST	90005	5094014011	High Medium Residential	R4-2	0	108	0.173009737	Residential - Five or More Units or Apartments (Any Combination) - 4 Stories or Less	YES - Current	NO - Privately-Owned	Available	Used in Prior Housing Element - Non-Vacant	0	0	0.370545747	0.370545747	8	0	0	1328197	773	Wilshire	Yes		Above Moderate
LOS ANGELES	850 S CATALINA ST	90005	5094014014	High Medium Residential	R4-2	0	108	0.166438922	Residential - Five or More Units or Apartments (Any Combination) - 4 Stories or Less	YES - Current	NO - Privately-Owned	Available	Not Used in Prior Housing Element	0	0	0.403819413	0.403819413	6	0	0	1328197	709	Wilshire	Yes		Above Moderate
LOS ANGELES	846 S CATALINA ST	90005	5094014015	High Medium Residential	R4-2	0	108	0.166436841	Residential - Five or More Units or Apartments (Any Combination) - 4 Stories or Less	YES - Current	NO - Privately-Owned	Available	Not Used in Prior Housing Element	0	0	0.403819413	0.403819413	6	0	0	1328197	692	Wilshire	Yes		Above Moderate
LOS ANGELES	838 1/2 S CATALINA ST	90005	5094014016	High Medium Residential	R4-2	0	108	0.166436841	Residential - Five or More Units or Apartments (Any Combination) - 4 Stories or Less	YES - Current	NO - Privately-Owned	Available	Not Used in Prior Housing Element	0	0	0.28455791	0.28455791	8	0	0	1328197	675	Wilshire	Yes		Above Moderate
LOS ANGELES	830 S CATALINA ST	90005	5094014017	High Medium Residential	R4-2	0	108	0.166437196	Residential - Four Units (Any Combination) - 4 Stories or Less	YES - Current	NO - Privately-Owned	Available	Used in Prior Housing Element - Non-Vacant	0	0	0.354657529	0.354657529	4	0	0	1328197	629	Wilshire	Yes		Above Moderate
LOS ANGELES	826 S CATALINA ST	90005	5094014018	High Medium Residential	R4-2	0	108	0.166439276	Residential - Five or More Units or Apartments (Any Combination) - 4 Stories or Less	YES - Current	NO - Privately-Owned	Available	Not Used in Prior Housing Element	0	0	0.206169149	0.206169149	22	0	0	1328197	614	Wilshire	Yes		Above Moderate
LOS ANGELES	816 S CATALINA ST	90005	5094014019	High Medium Residential	R4-2	0	108	0.09986106	Residential - Four Units (Any Combination) - 4 Stories or Less	YES - Current	NO - Privately-Owned	Available	Used in Prior Housing Element - Non-Vacant	0	0	0.270809254	0.270809254	4	0	0	1328197	588	Wilshire	Yes		Above Moderate
LOS ANGELES	820 S CATALINA ST	90005	5094014019	High Medium Residential	R4-2	0	108	0.133149052	Residential - Four Units (Any Combination) - 4 Stories or Less	YES - Current	NO - Privately-Owned	Available	Used in Prior Housing Element - Non-Vacant	0	0	0.328836106	0.328836106	4	0	0	1328197	597	Wilshire	Yes		Above Moderate
LOS ANGELES	3124 W 8TH ST	90005	5094014022	Neighborhood Office Commercial	C2-2	0	108	0.133149809	Commercial - Store - One Story	YES - Current	NO - Privately-Owned	Available	Used in Prior Housing Element - Non-Vacant	0.118322735	0	0	0.118322735	0	0	0	1328197	466	Wilshire			Lower
LOS ANGELES			5094014022	Neighborhood Office Commercial	C2-2	0	108	0.166436841	Commercial - Store - One Story	YES - Current	NO - Privately-Owned	Available	Used in Prior Housing Element - Non-Vacant	0.13074574	0	0	0.13074574	0	0	0	1328197	515	Wilshire			Lower
LOS ANGELES	812 S CATALINA ST	90005	5094014023	High Medium Residential	R4-2	0	108	0.166438922	Commercial - Hotel and Motel - Hotel - Under 50 Rooms - Two Stories	YES - Current	NO - Privately-Owned	Available	Not Used in Prior Housing Element	0.059743043	0	0	0.059743043	17	0	0	1328197	534	Wilshire			Lower
LOS ANGELES	3138 W 8TH ST	90005	5094015001	Neighborhood Office Commercial	C2-1	0	108	0.133151132	Commercial - Store - One Story	YES - Current	NO - Privately-Owned	Available	Not Used in Prior Housing Element	0.085102133	0	0	0.085102133	0	0	0	1328197	471	Wilshire			Lower
LOS ANGELES	805 S CATALINA ST	90005	5094015002	Regional Center Commercial	R4-2	0	108	0.166438994	Residential - Single Family Residence - Vacant Land	YES - Current	NO - Privately-Owned	Available	Not Used in Prior Housing Element	1.435789743	0	0	1.435789743	0	0	0	1328197	516	Wilshire			Lower
LOS ANGELES	811 S CATALINA ST	90005	5094015003	Regional Center Commercial	R4-2	0	108	0.166436841	Residential - Single Family Residence - Vacant Land	YES - Current	NO - Privately-Owned	Available	Not Used in Prior Housing Element	1.435789743	0	0	1.435789743	0	0	0	1328197	535	Wilshire			Lower
LOS ANGELES	817 S CATALINA ST	90005	5094015004	Regional Center Commercial	R4-2	0	108	0.166436842	Residential - Single Family Residence - Vacant Land	YES - Current	NO - Privately-Owned	Available	Used in Two Consecutive Prior Housing Elements - Vacant	1.435789743	0	0	1.435789743	0	0	0	1328197	579	Wilshire			Lower
LOS ANGELES	823 S CATALINA ST	90005	5094015005	Regional Center Commercial	R4-2	0	108	0.16643677	Residential - Single Family Residence - Vacant Land	YES - Current	NO - Privately-Owned	Available	Used in Two Consecutive Prior Housing Elements - Vacant	1.435789743	0	0	1.435789743	0	0	0	1328197	598	Wilshire			Lower
LOS ANGELES	831 S CATALINA ST	90005	5094015007	High Medium Residential	R4-2	0	108	0.166438205	Residential - Four Units (Any Combination) - 4 Stories or Less	YES - Current	NO - Privately-Owned	Available	Used in Prior Housing Element - Non-Vacant	0	0	0.354657529	0.354657529	4	0	0	1328197	630	Wilshire	Yes		Above Moderate
LOS ANGELES	860 S KENMORE AVE	90005	5094015013	High Medium Residential	R4-2	0	108	0.155057678	Residential - Five or More Units or Apartments (Any Combination) - 4 Stories or Less	YES - Current	NO - Privately-Owned	Available	Not Used in Prior Housing Element	0	0	0.294930952	0.294930952	6	0	0	1328197	776	Wilshire	Yes		Above Moderate
LOS ANGELES	854 S KENMORE AVE	90005	5094015014	High Medium Residential	R4-2	0	108	0.151512573	Residential - Four Units (Any Combination) - 4 Stories or Less	YES - Current	NO - Privately-Owned	Available	Used in Prior Housing Element - Non-Vacant	0	0	0.333491536	0.333491536	4	0	0	1328197	758	Wilshire	Yes		Above Moderate
LOS ANGELES			5094015015	High Medium Residential	R4-2	0	108	0.00310097	Residential - Four Units (Any Combination) - 4 Stories or Less - Vacant Land	YES - Current	NO - Privately-Owned	Available	Not Used in Prior Housing Element	0	0	0.039285159	0.039285159	0	0	0	1328197	757	Wilshire			Above Moderate
LOS ANGELES	848 S KENMORE AVE	90005	5094015016	High Medium Residential	R4-2	0	108	0.151944235	Residential - Four Units (Any Combination) - 4 Stories or Less	YES - Current	NO - Privately-Owned	Available	Used in Prior Housing Element - Non-Vacant	0	0	0.333491536	0.333491536	4	0	0	1328197	711	Wilshire	Yes		Above Moderate
LOS ANGELES	838 S KENMORE AVE	90005	5094015017	High Medium Residential	R4-2	0	108	0.155036025	Residential - Five or More Units or Apartments (Any Combination) - 4 Stories or Less	YES - Current	NO - Privately-Owned	Available	Not Used in Prior Housing Element	0.114295738	0	0	0.114295738	25	0	0	1328197	694	Wilshire			Lower
LOS ANGELES	832 S KENMORE AVE	90005	5094015018	High Medium Residential	R4-2	0	108	0.155024332	Residential - Five or More Units or Apartments (Any Combination) - 4 Stories or Less	YES - Current	NO - Privately-Owned	Available	Used in Prior Housing Element - Non-Vacant	0	0	0.33506863	0.33506863	6	0	0	1328197	631	Wilshire	Yes		Above Moderate
LOS ANGELES			5094015018	High Medium Residential	R4-2	0	108	0.077513704	Residential - Five or More Units or Apartments (Any Combination) - 4 Stories or Less	YES - Current	NO - Privately-Owned	Available	Used in Prior Housing Element - Non-Vacant	0.288547799	0	0	0.288547799	6	0	0	1328197	677	Wilshire			Lower
LOS ANGELES	826 S KENMORE AVE	90005	5094015019	High Medium Residential	R4-2	0	108	0.155015583	Residential - Five or More Units or Apartments (Any Combination) - 4 Stories or Less	YES - Current	NO - Privately-Owned	Available	Not Used in Prior Housing Element	0	0	0.143531806	0.143531806	24	0	0	1328197	616	Wilshire	Yes		Above Moderate
LOS ANGELES	820 S KENMORE AVE	90005	5094015020	Regional Center Commercial	R4-2	0	108	0.139508342	Residential - Five or More Units or Apartments (Any Combination) - 4 Stories or Less	YES - Current	NO - Privately-Owned	Available	Not Used in Prior Housing Element	0.035078753	0	0	0.035078753	6	0	0	1328197	599	Wilshire			Lower
LOS ANGELES			5094015020	Regional Center Commercial	R4-2	0	108	0.077502661	Residential - Five or More Units or Apartments (Any Combination) - 4 Stories or Less	YES - Current	NO - Privately-Owned	Available	Not Used in Prior Housing Element	0.023895199	0	0	0.023895199	6	0	0	1328197	590	Wilshire			Lower
LOS ANGELES	810 S KENMORE AVE	90005	5094015021	Regional Center Commercial	R4-2	0	108	0.154994417	Residential - Double, Duplex, or Two Units - 4 Stories or Less	YES - Current	NO - Privately-Owned	Available	Used in Prior Housing Element - Non-Vacant	0	0	1.17951794	1.17951794	2	0	0	1328197	536	Wilshire	Yes		Above Moderate
LOS ANGELES	816 S KENMORE AVE	90005	5094015021	Regional Center Commercial	R4-2	0	108	0.077499898	Residential - Double, Duplex, or Two Units - 4 Stories or Less	YES - Current	NO - Privately-Owned	Available	Used in Prior Housing Element - Non-Vacant	0	0	0.725861549	0.725861549	2	0	0	1328197	580	Wilshire	Yes		Above Moderate
LOS ANGELES	806 S KENMORE AVE	90005	5094015022	Regional Center Commercial	R4-2	0	108	0.139489618	Residential - Five or More Units or Apartments (Any Combination) - 4 Stories or Less	YES - Current	NO - Privately-Owned	Available	Not Used in Prior Housing Element	0	0	0.267402884	0.267402884	6	0	0	1328197	523	Wilshire	Yes		Above Moderate
LOS ANGELES	800 S KENMORE AVE	90005	5094015023	Neighborhood Office Commercial	C2-1	0	108	0.123986465	Commercial - Parking Lot (Commercial Use Property) - Lots - Patron or Employee - One Story	YES - Current	NO - Privately-Owned	Available	Not Used in Prior Housing Element	0.018651155	0	0	0.018651155	0	0	0	1328197	475	Wilshire			Lower
LOS ANGELES			5094015023	High Medium Residential	R4-2	0	108	0.015498594	Commercial - Parking Lot (Commercial Use Property) - Lots - Patron or Employee - One Story	YES - Current	NO - Privately-Owned	Available	Not Used in Prior Housing Element	0	0	0.001758086	0.001758086	0	1*	1*	1328197	517	Wilshire			Above Moderate
LOS ANGELES	3089 W JAMES M. WOOD BLVD	90006	5094016001	High Medium Residential	R4-2	0	108	0.154843354	Residential - Four Units (Any Combination) - 4 Stories or Less	YES - Current	NO - Privately-Owned	Available	Used in Prior Housing Element - Non-Vacant	0	0	0.328944971	0.328944971	4	0	0	1328197	778	Wilshire	Yes		Above Moderate
LOS ANGELES	832 S FEDORA ST	90005	5094016006	High Medium Residential	R4-2	0	108	0.154958426	Residential - Five or More Units or Apartments (Any Combination) - 4 Stories or Less	YES - Current	NO - Privately-Owned	Available	Not Used in Prior Housing Element	0	0	0.122286116	0.122286116	24	0	0	1328197	633	Wilshire	Yes		Above Moderate
LOS ANGELES	826 S FEDORA ST	90005	5094016007	High Medium Residential	R4-2	0	108	0.154959395	Residential - Rooming/Boarding House	YES - Current	NO - Privately-Owned	Available	Used in Prior Housing Element - Non-Vacant	0	0	0.376942945	0.376942945	2	0	0	1328197	618	Wilshire	Yes		Above Moderate
LOS ANGELES	820 S FEDORA ST	90005	5094016008	High Medium Residential	R4-2	0	108	0.154959395	Residential - Double, Duplex, or Two Units - 4 Stories or Less	YES - Current	NO - Privately-Owned	Available	Used in Prior Housing Element - Non-Vacant	0	0	0.376942945	0.376942945	2	0	0	1328197	601	Wilshire	Yes		Above Moderate
LOS ANGELES	3180 W 8TH ST	90005	5094016011	Neighborhood Office Commercial	C2-1	0	108	0.123967317	Commercial - Store Combination - Store and Residential Combination - Mills Act Property	YES - Current	NO - Privately-Owned	Available	Used in Prior Housing Element - Non-Vacant	0	0	0.07237042	0.07237042	0	0	0	1328197	483	Wilshire	Yes		Above Moderate
LOS ANGELES	806 S FEDORA ST	90005	5094016011	Neighborhood Office Commercial	C2-1	0	108	0.154958426	Commercial - Store Combination - Store and Residential Combination - Mills Act Property	YES - Current	NO - Privately-Owned	Available	Used in Prior Housing Element - Non-Vacant	0	0	0.085430516	0.085430516	0	0	0	1328197	520	Wilshire	Yes		Above Moderate
LOS ANGELES	3178 W 8TH ST	90005	5094016012	Neighborhood Office Commercial	C2-1	0	108	0.038607906	Commercial - Commercial - Mills Act Property	YES - Current	NO - Privately-Owned	Available	Not Used in Prior Housing Element	0	0	0.04970604	0.04970604	0	0	0	1328197	480	Wilshire			Above Moderate
LOS ANGELES			5094016012	Neighborhood Office Commercial	C2-1	0	108	0.048346373	Commercial - Commercial - Mills Act Property	YES - Current	NO - Privately-Owned	Available	Not Used in Prior Housing Element	0	0	0.040397201	0.040397201	0	0	0	1328197	519	Wilshire			Above Moderate
LOS ANGELES	819 S KENMORE AVE	90005	5094016015	High Medium Residential	R4-2	0	108	0.155117262	Residential - Four Units (Any Combination) - 4 Stories or Less	YES - Current	NO - Privately-Owned	Available	Used in Prior Housing Element - Non-Vacant	0	0	0.333491536	0.333491536	4	0	0	1328197	600	Wilshire	Yes		Above Moderate
LOS ANGELES	827 S KENMORE AVE	90005	5094016016	High Medium Residential	R4-2	0	108	0.155124798	Residential - Five or More Units or Apartments (Any Combination) - 4 Stories or Less - Pool	YES - Current	NO - Privately-Owned	Available	Not Used in Prior Housing Element	0	0	0.25278556	0.25278556	17	0	0	1328197	617	Wilshire	Yes		Above Moderate
LOS ANGELES			5094016016	High Medium Residential	R4-2	0	108	0.155131357	Residential - Five or More Units or Apartments (Any Combination) - 4 Stories or Less - Pool	YES - Current	NO - Privately-Owned	Available	Not Used in Prior Housing Element	0	0	0.25278556	0.25278556	17	0	0	1328197	632	Wilshire	Yes		Above Moderate
LOS ANGELES	837 S KENMORE AVE	90005	5094016017	High Medium Residential	R4-2	0	108	0.155139501	Residential - Double, Duplex, or Two Units - 4 Stories or Less	YES - Current	NO - Privately-Owned	Available	Used in Prior Housing Element - Non-Vacant	0	0	0.376942945	0.376942945	2	0	0	1328197	678	Wilshire	Yes		Above Moderate
LOS ANGELES	845 S KENMORE AVE	90005	5094016018	High Medium Residential	R4-2	0	108	0.155146675	Residential - Five or More Units or Apartments (Any Combination) - 4 Stories or Less	YES - Current	NO - Privately-Owned	Available	Not Used in Prior Housing Element	0	0	0.203446914	0.203446914	12	0	0	1328197	695	Wilshire	Yes		Above Moderate
LOS ANGELES	849 S KENMORE AVE	90005	5094016019	High Medium Residential	R4-2	0	108	0.155152879	Residential - Five or More Units or Apartments (Any Combination) - 4 Stories or Less	YES - Current	NO - Privately-Owned	Available	Not Used in Prior Housing Element	0	0	0.138835172	0.138835172	22	0	0	1328197	712	Wilshire	Yes		Above Moderate
LOS ANGELES	844 S FEDORA ST	90005	5094016RK	High Medium Residential	R4-2	0	108	0.459589378	Residential - Single Family Residence - Condominium	YES - Current	NO - Privately-Owned	Available	Not Used in Prior Housing Element	2.226083517	0	0	2.226083517	38	0	0	1328197	1208	Wilshire			Lower
LOS ANGELES	854 S MARIPOSA AVE	90005	5094017001	High Medium Residential	R4-2	0	108	0.150121275	Residential - Five or More Units or Apartments (Any Combination) - 4 Stories or Less	YES - Current	NO - Privately-Owned	Available	Not Used in Prior Housing Element	0	0	0.313445467	0.313445467	17	0	0	1328197	763	Wilshire	Yes		Above Moderate

LOS ANGELES	862 S MARIPOSA AVE	90005	5094017001	High Medium Residential	R4-2	0	108	0.155287037	Residential - Five or More Units or Apartments (Any Combination) - 4 Stories or Less	YES - Current	NO - Privately-Owned	Available	Not Used in Prior Housing Element	0	0	0.321617972	0.321617972	17	0	0	1328197	780	Wilshire		Yes	Above Moderate
LOS ANGELES	812 S MARIPOSA AVE	90005	5094017007	High Medium Residential	R4-2	0	108	0.124324471	Residential - Four Units (Any Combination) - 4 Stories or Less	YES - Current	NO - Privately-Owned	Available	Used in Prior Housing Element - Non-Vacant	0	0	0.308618474	0.308618474	4	0	0	1328197	544	Wilshire		Yes	Above Moderate
LOS ANGELES			5094017007	High Medium Residential	R4-2	0	108	0.062158929	Residential - Four Units (Any Combination) - 4 Stories or Less	YES - Current	NO - Privately-Owned	Available	Used in Prior Housing Element - Non-Vacant	0.250370497	0	0	0.250370497	4	0	0	1328197	584	Wilshire			Lower
LOS ANGELES	810 S MARIPOSA AVE	90005	5094017008	Neighborhood Office Commercial	C2-1	0	108	0.155418346	Commercial - Parking Lot (Commercial Use Property) - Lots - Patron or Employee - One Story	YES - Current	NO - Privately-Owned	Available	Used in Prior Housing Element - Non-Vacant	0.23104055	0	0	0.23104055	0	0	0	1328197	522	Wilshire			Lower
LOS ANGELES			5094017008	Neighborhood Office Commercial	C2-1	0	108	0.031082478	Commercial - Parking Lot (Commercial Use Property) - Lots - Patron or Employee - One Story	YES - Current	NO - Privately-Owned	Available	Used in Prior Housing Element - Non-Vacant	0	0	0.027164319	0.027164319	0	0	0	1328197	540	Wilshire			Above Moderate
LOS ANGELES	807 S FEDORA ST	90005	5094017011	High Medium Residential	R4-2	0	108	0.15495904	Residential - Five or More Units or Apartments (Any Combination) - 4 Stories or Less	YES - Current	NO - Privately-Owned	Available	Not Used in Prior Housing Element	0	0	0.122286116	0.122286116	24	0	0	1328197	521	Wilshire		Yes	Above Moderate
LOS ANGELES	811 S FEDORA ST	90005	5094017012	High Medium Residential	R4-2	0	108	0.154959538	Residential - Single Family Residence - Condominium	YES - Current	NO - Privately-Owned	Available	Used in Prior Housing Element - Non-Vacant	0.222333402	0	0	0.222333402	6	0	0	1328197	539	Wilshire			Lower
LOS ANGELES	827 S FEDORA ST	90005	5094017015	High Medium Residential	R4-2	0	108	0.154959395	Residential - Five or More Units or Apartments (Any Combination) - 4 Stories or Less	YES - Current	NO - Privately-Owned	Available	Used in Prior Housing Element - Non-Vacant	0.196322218	0	0	0.196322218	8	0	0	1328197	619	Wilshire			Lower
LOS ANGELES	833 S FEDORA ST	90005	5094017016	High Medium Residential	R4-2	0	108	0.154958572	Residential - Five or More Units or Apartments (Any Combination) - 4 Stories or Less	YES - Current	NO - Privately-Owned	Available	Not Used in Prior Housing Element	0	0	0.122286116	0.122286116	24	0	0	1328197	634	Wilshire		Yes	Above Moderate
LOS ANGELES	839 S FEDORA ST	90005	5094017022	High Medium Residential	R4-2	0	108	0.154959681	Residential - Five or More Units or Apartments (Any Combination) - 4 Stories or Less	YES - Current	NO - Privately-Owned	Available	Not Used in Prior Housing Element	0	0	3.268588936	3.268588936	0	0	0	1328197	680	Wilshire		Yes	Above Moderate
LOS ANGELES	841 S FEDORA ST	90005	5094017022	High Medium Residential	R4-2	0	108	0.154959538	Residential - Five or More Units or Apartments (Any Combination) - 4 Stories or Less	YES - Current	NO - Privately-Owned	Available	Not Used in Prior Housing Element	0	0	3.268588936	3.268588936	0	0	0	1328197	697	Wilshire		Yes	Above Moderate
LOS ANGELES	849 S FEDORA ST	90005	5094017022	High Medium Residential	R4-2	0	108	0.154959395	Residential - Five or More Units or Apartments (Any Combination) - 4 Stories or Less	YES - Current	NO - Privately-Owned	Available	Not Used in Prior Housing Element	0	0	3.268588936	3.268588936	0	0	0	1328197	714	Wilshire		Yes	Above Moderate
LOS ANGELES			5094017022	High Medium Residential	R4-2	0	108	0.026158284	Residential - Five or More Units or Apartments (Any Combination) - 4 Stories or Less	YES - Current	NO - Privately-Owned	Available	Not Used in Prior Housing Element	0	0	0.444827604	0.444827604	0	2*	2*	1328197	762	Wilshire			Above Moderate
LOS ANGELES	830 1/2 S MARIPOSA AVE	90005	5094017023	High Medium Residential	R4-2	0	108	0.153367564	Residential - Five or More Units or Apartments (Any Combination) - 4 Stories or Less	YES - Current	NO - Privately-Owned	Available	Not Used in Prior Housing Element	4.423106301	0	0	4.423106301	0	0	0	1328197	620	Wilshire			Lower
LOS ANGELES	834 S MARIPOSA AVE	90005	5094017023	High Medium Residential	R4-2	0	108	0.124282284	Residential - Five or More Units or Apartments (Any Combination) - 4 Stories or Less	YES - Current	NO - Privately-Owned	Available	Not Used in Prior Housing Element	3.879599762	0	0	3.879599762	0	0	0	1328197	639	Wilshire			Lower
LOS ANGELES	836 S MARIPOSA AVE	90005	5094017023	High Medium Residential	R4-2	0	108	0.093201705	Residential - Five or More Units or Apartments (Any Combination) - 4 Stories or Less	YES - Current	NO - Privately-Owned	Available	Not Used in Prior Housing Element	0	0	2.305434179	2.305434179	0	0	0	1328197	685	Wilshire		Yes	Above Moderate
LOS ANGELES	840 S MARIPOSA AVE	90005	5094017023	High Medium Residential	R4-2	0	108	0.108730675	Residential - Five or More Units or Apartments (Any Combination) - 4 Stories or Less	YES - Current	NO - Privately-Owned	Available	Not Used in Prior Housing Element	0	0	2.607162309	2.607162309	0	0	0	1328197	698	Wilshire		Yes	Above Moderate
LOS ANGELES			5094017023	High Medium Residential	R4-2	0	108	0.062136871	Residential - Five or More Units or Apartments (Any Combination) - 4 Stories or Less	YES - Current	NO - Privately-Owned	Available	Not Used in Prior Housing Element	2.22427268	0	0	2.22427268	0	0	0	1328197	681	Wilshire			Lower
LOS ANGELES			5094017023	High Medium Residential	R4-2	0	108	0.031069918	Residential - Five or More Units or Apartments (Any Combination) - 4 Stories or Less	YES - Current	NO - Privately-Owned	Available	Not Used in Prior Housing Element	0	0	0.623238277	0.623238277	0	3*	3*	1328197	635	Wilshire			Above Moderate
LOS ANGELES	854 S NORMANDIE AVE	90005	5094018001	High Medium Residential	R4-2	0	108	0.148975221	Residential - Five or More Units or Apartments (Any Combination) - 4 Stories or Less	YES - Current	NO - Privately-Owned	Available	Used in Prior Housing Element - Non-Vacant	0	0	0.325014386	0.325014386	8	0	0	1328197	765	Wilshire		Yes	Above Moderate
LOS ANGELES	858 S NORMANDIE AVE	90005	5094018001	High Medium Residential	R4-2	0	108	0.154959634	Residential - Five or More Units or Apartments (Any Combination) - 4 Stories or Less	YES - Current	NO - Privately-Owned	Available	Used in Prior Housing Element - Non-Vacant	0	0	0.333491536	0.333491536	8	0	0	1328197	782	Wilshire		Yes	Above Moderate
LOS ANGELES	848 S NORMANDIE AVE	90005	5094018002	High Medium Residential	R4-2	0	108	0.154959572	Residential - Four Units (Any Combination) - 4 Stories or Less	YES - Current	NO - Privately-Owned	Available	Used in Prior Housing Element - Non-Vacant	0	0	0.333491536	0.333491536	4	0	0	1328197	717	Wilshire		Yes	Above Moderate
LOS ANGELES	842 S NORMANDIE AVE	90005	5094018003	High Medium Residential	R4-2	0	108	0.154958248	Residential - Five or More Units or Apartments (Any Combination) - 4 Stories or Less	YES - Current	NO - Privately-Owned	Available	Not Used in Prior Housing Element	0	0	0.157502256	0.157502256	20	0	0	1328197	700	Wilshire		Yes	Above Moderate
LOS ANGELES	836 S NORMANDIE AVE	90005	5094018004	High Medium Residential	R4-2	0	108	0.154959217	Residential - Four Units (Any Combination) - 4 Stories or Less	YES - Current	NO - Privately-Owned	Available	Used in Prior Housing Element - Non-Vacant	0	0	0.333491536	0.333491536	4	0	0	1328197	683	Wilshire		Yes	Above Moderate
LOS ANGELES	832 S NORMANDIE AVE	90005	5094018005	High Medium Residential	R4-2	0	108	0.154959217	Residential - Four Units (Any Combination) - 4 Stories or Less	YES - Current	NO - Privately-Owned	Available	Used in Prior Housing Element - Non-Vacant	0	0	0.333491536	0.333491536	4	0	0	1328197	637	Wilshire		Yes	Above Moderate
LOS ANGELES	828 S NORMANDIE AVE	90005	5094018006	High Medium Residential	R4-2	0	108	0.154958248	Residential - Four Units (Any Combination) - 4 Stories or Less	YES - Current	NO - Privately-Owned	Available	Used in Prior Housing Element - Non-Vacant	0	0	0.333491536	0.333491536	4	0	0	1328197	622	Wilshire		Yes	Above Moderate
LOS ANGELES	822 S NORMANDIE AVE	90005	5094018007	High Medium Residential	R4-2	0	108	0.154958248	Residential - Five or More Units or Apartments (Any Combination) - 4 Stories or Less	YES - Current	NO - Privately-Owned	Available	Not Used in Prior Housing Element	0	0	0.294930952	0.294930952	6	0	0	1328197	605	Wilshire		Yes	Above Moderate
LOS ANGELES	820 S NORMANDIE AVE	90005	5094018008	High Medium Residential	R4-2	0	108	0.154959217	Residential - Three Units (Any Combination) - 4 Stories or Less	YES - Current	NO - Privately-Owned	Available	Used in Prior Housing Element - Non-Vacant	0	0	0.35456944	0.35456944	3	0	0	1328197	586	Wilshire		Yes	Above Moderate
LOS ANGELES	811 S MARIPOSA AVE	90005	5094018011	High Medium Residential	R4-2	0	108	0.155270188	Residential - Four Units (Any Combination) - 4 Stories or Less	YES - Current	NO - Privately-Owned	Available	Used in Prior Housing Element - Non-Vacant	0	0	1.004866621	1.004866621	4	0	0	1328197	541	Wilshire		Yes	Above Moderate
LOS ANGELES	819 S MARIPOSA AVE	90005	5094018012	High Medium Residential	R4-2	0	108	0.155267681	Residential - Four Units (Any Combination) - 4 Stories or Less	YES - Current	NO - Privately-Owned	Available	Used in Prior Housing Element - Non-Vacant	0	0	0.333491536	0.333491536	4	0	0	1328197	585	Wilshire		Yes	Above Moderate
LOS ANGELES	823 S MARIPOSA AVE	90005	5094018013	High Medium Residential	R4-2	0	108	0.155263841	Residential - Four Units (Any Combination) - 4 Stories or Less	YES - Current	NO - Privately-Owned	Available	Used in Prior Housing Element - Non-Vacant	0	0	0.333491536	0.333491536	4	0	0	1328197	604	Wilshire		Yes	Above Moderate
LOS ANGELES	827 S MARIPOSA AVE	90005	5094018014	High Medium Residential	R4-2	0	108	0.155260971	Residential - Double, Duplex, or Two Units - 4 Stories or Less	YES - Current	NO - Privately-Owned	Available	Used in Prior Housing Element - Non-Vacant	0	0	0.156974491	0.156974491	2	0	0	1328197	621	Wilshire		Yes	Above Moderate
LOS ANGELES	833 S MARIPOSA AVE	90005	5094018015	High Medium Residential	R4-2	0	108	0.155260043	Residential - Five or More Units or Apartments (Any Combination) - 4 Stories or Less	YES - Current	NO - Privately-Owned	Available	Not Used in Prior Housing Element	0	0	0.374856603	0.374856603	6	0	0	1328197	636	Wilshire		Yes	Above Moderate
LOS ANGELES	837 S MARIPOSA AVE	90005	5094018016	High Medium Residential	R4-2	0	108	0.15525487	Residential - Double, Duplex, or Two Units - 4 Stories or Less	YES - Current	NO - Privately-Owned	Available	Used in Prior Housing Element - Non-Vacant	0	0	1.131984878	1.131984878	2	0	0	1328197	682	Wilshire		Yes	Above Moderate
LOS ANGELES	843 S MARIPOSA AVE	90005	5094018017	High Medium Residential	R4-2	0	108	0.155252008	Residential - Five or More Units or Apartments (Any Combination) - 4 Stories or Less	YES - Current	NO - Privately-Owned	Available	Not Used in Prior Housing Element	0	0	0.17855636	0.17855636	18	0	0	1328197	699	Wilshire		Yes	Above Moderate
LOS ANGELES	847 S MARIPOSA AVE	90005	5094018018	High Medium Residential	R4-2	0	108	0.155251434	Residential - Four Units (Any Combination) - 4 Stories or Less	YES - Current	NO - Privately-Owned	Available	Used in Prior Housing Element - Non-Vacant	0	0	0.333491536	0.333491536	4	0	0	1328197	716	Wilshire		Yes	Above Moderate
LOS ANGELES	855 S MARIPOSA AVE	90005	5094018019	High Medium Residential	R4-2	0	108	0.149585898	Residential - Five or More Units or Apartments (Any Combination) - 4 Stories or Less	YES - Current	NO - Privately-Owned	Available	Not Used in Prior Housing Element	0	0	0.287442994	0.287442994	12	0	0	1328197	764	Wilshire		Yes	Above Moderate
LOS ANGELES	869 S MARIPOSA AVE	90005	5094018019	High Medium Residential	R4-2	0	108	0.155244427	Residential - Five or More Units or Apartments (Any Combination) - 4 Stories or Less	YES - Current	NO - Privately-Owned	Available	Not Used in Prior Housing Element	0	0	0.294930952	0.294930952	12	0	0	1328197	781	Wilshire		Yes	Above Moderate
LOS ANGELES	811 S NORMANDIE AVE	90005	5094019003	High Medium Residential	R4-2	0	108	0.155409934	Residential - Four Units (Any Combination) - 4 Stories or Less	YES - Current	NO - Privately-Owned	Available	Not Used in Prior Housing Element	0	0	0.333491536	0.333491536	4	0	0	1328197	543	Wilshire		Yes	Above Moderate
LOS ANGELES	817 S NORMANDIE AVE	90005	5094019004	High Medium Residential	R4-2	0	108	0.155405187	Commercial - Parking Lot (Commercial Use Property) - Lots - Patron or Employee - One Story	YES - Current	NO - Privately-Owned	Available	Used in Prior Housing Element - Non-Vacant	0.020008657	0	0	0.020008657	0	0	0	1328197	587	Wilshire			Lower
LOS ANGELES	821 S NORMANDIE AVE	90005	5094019005	High Medium Residential	R4-2	0	108	0.15540319	Residential - Four Units (Any Combination) - 4 Stories or Less	YES - Current	NO - Privately-Owned	Available	Used in Prior Housing Element - Non-Vacant	0	0	0.333491536	0.333491536	4	0	0	1328197	606	Wilshire		Yes	Above Moderate
LOS ANGELES	825 S NORMANDIE AVE	90005	5094019006	High Medium Residential	R4-2	0	108	0.155353975	Residential - Four Units (Any Combination) - 4 Stories or Less	YES - Current	NO - Privately-Owned	Available	Used in Prior Housing Element - Non-Vacant	0	0	0.333491536	0.333491536	4	0	0	1328197	623	Wilshire		Yes	Above Moderate
LOS ANGELES	829 S NORMANDIE AVE	90005	5094019007	High Medium Residential	R4-2	0	108	0.155401127	Residential - Four Units (Any Combination) - 4 Stories or Less	YES - Current	NO - Privately-Owned	Available	Used in Prior Housing Element - Non-Vacant	0	0	0.333491536	0.333491536	4	0	0	1328197	638	Wilshire		Yes	Above Moderate
LOS ANGELES	837 S NORMANDIE AVE	90005	5094019008	High Medium Residential	R4-2	0	108	0.155399349	Residential - Five or More Units or Apartments (Any Combination) - 4 Stories or Less	YES - Current	NO - Privately-Owned	Available	Not Used in Prior Housing Element	0	0	0.224629933	0.224629933	16	0	0	1328197	684	Wilshire		Yes	Above Moderate
LOS ANGELES	845 S NORMANDIE AVE	90005	5094019009	High Medium Residential	R4-2	0	108	0.139857144	Residential - Five or More Units or Apartments (Any Combination) - 4 Stories or Less	YES - Current	NO - Privately-Owned	Available	Not Used in Prior Housing Element	0	0	0.194250253	0.194250253	20	0	0	1328197	702	Wilshire		Yes	Above Moderate
LOS ANGELES	859 S NORMANDIE AVE	90005	5094019011	High Medium Residential	R4-2	0	108	0.071212049	Residential - Four Units (Any Combination) - 4 Stories or Less	YES - Current	NO - Privately-Owned	Available	Not Used in Prior Housing Element	0	0	0.179179668	0.179179668	8	0	0	1328197	768	Wilshire		Yes	Above Moderate
LOS ANGELES	861 S NORMANDIE AVE	90005	5094019011	High Medium Residential	R4-2	0	108	0.153175034	Residential - Four Units (Any Combination) - 4 Stories or Less	YES - Current	NO - Privately-Owned	Available	Not Used in Prior Housing Element	0	0	0.305267482	0.305267482	8	0	0	1328197	783	Wilshire		Yes	Above Moderate
LOS ANGELES	868 S IROLO ST	90005	5094019012	High Medium Residential	R4-2	0	108	0.155245372	Residential - Five or More Units or Apartments (Any Combination) - 4 Stories or Less	YES - Current	NO - Privately-Owned	Available	Not Used in Prior Housing Element	0	0	0.257138485	0.257138485	8	0	0	1328193	855	Wilshire		Yes	Above Moderate
LOS ANGELES	860 S IROLO ST	90005	5094019013	High Medium Residential	R4-2	0	108	0.155245778	Residential - Five or More Units or Apartments (Any Combination) - 4 Stories or Less	YES - Current	NO - Privately-Owned	Available	Not Used in Prior Housing Element	0	0	0.277312495	0.277312495	7	0	0	1328193	831	Wilshire		Yes	Above Moderate
LOS ANGELES	836 S IROLO ST	90005	5094019015	High Medium Residential	R4-2	0	108	0.155246507	Residential - Five or More Units or Apartments (Any Combination) - 4 Stories or Less	YES - Current	NO - Privately-Owned	Available	Not Used in Prior Housing Element	0	0	0.260717633	0.260717633	8	0	0	1328193	743	Wilshire		Yes	Above Moderate
LOS ANGELES	830 S IROLO ST	90005	5094019016	High Medium Residential	R4-2	0	108	0.146241216	Commercial - Parking Lot (Commercial Use Property) - Lots - Patron or Employee - One Story	YES - Current	NO - Privately-Owned	Available	Used in Prior Housing Element - Non-Vacant	0.019714092	0	0	0.019714092	0	0	0	1328193	726	Wilshire			Lower
LOS ANGELES	824 S IROLO ST	90005	5094019017	High Medium Residential	R4-2	0	108	0.155245579	Commercial - Parking Lot (Commercial Use Property) - Lots - Patron or Employee - One Story	YES - Current	NO - Privately-Owned	Available	Used in Prior Housing Element - Non-Vacant	0.020008657	0	0	0.020008657	0	0	0	1328193	702	Wilshire			Lower
LOS ANGELES	818 S IROLO ST	90005	5094019018	High Medium Residential	R4-2	0	108	0.155247717	Commercial - Parking Lot (Commercial Use Property) - Lots - Patron or Employee - One Story	YES - Current	NO - Privately-Owned	Available	Used in Prior Housing Element - Non-Vacant	0.020008657	0	0	0.020008657	0	0	0	1328193	676	Wilshire			Lower
LOS ANGELES	3318 W 8TH ST	90005	5094019022	Neighborhood Office Commercial	C2-1	0	108	0.124687812	Commercial - Store - One Story	YES - Current	NO - Privately-Owned	Available	Used in Prior Housing Element - Non-Vacant	0.082504267	0	0	0.082504267	0	0	0	1328193	615	Wilshire			Lower
LOS ANGELES	808 S IROLO ST	90005	5094019022	Neighborhood Office Commercial	C2-1	0	108	0.149505726	Commercial - Store - One Story	YES - Current	NO - Privately-Owned	Available	Used in Prior Housing Element - Non-Vacant	0.091946656	0	0	0.091946656	0	0	0	1328193	633	Wilshire			Lower
LOS ANGELES	3300 W 8TH ST	90005	5094019023	Neighborhood Office Commercial	C2-1	0	108	0.090870817	Commercial - Store - One Story	YES - Current	NO - Privately-Owned	Available	Used in Prior Housing Element - Non-Vacant	0.032361682	0	0	0.032361682	0	0	0	1328197	507	Wilshire			Lower
LOS ANGELES	3306 W 8TH ST	90005	5094019023	Neighborhood Office Commercial	C2-1	0	108	0.033521771	Commercial - Store - One Story	YES - Current	NO - Privately-Owned	Available	Used in Prior Housing Element - Non-Vacant	0	0	0.00052009	0.00052009	0	0	0	1328197	508	Wilshire			Above Moderate
LOS ANGELES	805 S NORMANDIE AVE	90005	5094019023	Neighborhood Office Commercial	C2-1	0	108	0.113584902	Commercial - Store - One Story	YES - Current	NO - Privately-Owned	Available	Used in Prior Housing Element - Non-Vacant	0.039498262	0	0	0.039498262	0	0	0	1328197	526	Wilshire			Lower
LOS ANGELES			5094019023	Neighborhood Office Commercial	C2-1	0	108	0.041823399	Commercial - Store - One Story	YES - Current	NO - Privately-Owned	Available	Used in Prior Housing Element - Non-Vacant	0	0	0.001505812	0.001505812	0	0	0	1328197	527	Wilshire			Above Moderate
LOS ANGELES	848 S IROLO ST	90005	5094019BRK	High Medium Residential	R4-2	0	108	0.414086303	Residential - Single Family Residence - High Rise 5 Stories or More - Condominium	YES - Current	NO - Privately-Owned	Available	Not Used in Prior Housing Element	0.175394392	0	0	0.175394392	40	0	0	1328193	1213	Wilshire			Lower
LOS ANGELES	854 S ARDMORE AVE	90005	5094020003	High Medium Residential	R4-2	0	108	0.154959699	Residential - Single Family Residence	YES - Current	NO - Privately-Owned	Available	Used in Prior Housing Element - Non-Vacant	1.655105162	0	0	1.655105162	1	0	0	1328193	810	Wilshire			Lower
LOS ANGELES	848 S ARDMORE AVE	90005	5094020004	High Medium Residential	R4-2	0	108	0.154958722	Residential - Five or More Units or Apartments (Any Combination) - 4 Stories or Less	YES - Current	NO - Privately-Owned	Available	Not Used in Prior Housing Element	0	0	0.260717633	0.260717633	8	0	0	1328193	788	Wilshire		Yes	Above Moderate
LOS ANGELES	830 S ARDMORE AVE	90005	5094020007	High Medium Residential	R4-2	0	108	0.145970334	Commercial - Parking Lot (Commercial Use Property) - Lots - Patron or Employee - One Story	YES - Current	NO - Privately-Owned	Available	Not Used in Prior Housing Element	0.019714092	0	0	0.019714092	0	0	0	1328193	729	Wilshire			Lower
LOS ANGELES	824 S ARDMORE AVE	90005	5094020008	High Medium Residential	R4-2	0	108	0.154959336	Residential - Five or More Units or Apartments (Any Combination) - 4 Stories or Less	YES - Current	NO - Privately-Owned	Available	Not Used in Prior Housing Element	0	0	0.230366875	0.230366875	10	0	0	1328193	704	Wilshire		Yes	Above Moderate
LOS ANGELES	816 S ARDMORE AVE	90005	5094020009	High Medium Residential	R4-2	0	108	0.154959699	Residential - Three Units (Any Combination) - 4 Stories or Less	YES - Current	NO - Privately-Owned	Available	Used in Prior Housing Element - Non-Vacant	0	0	1.066589656	1.066589656	3	0	0	1328193	678	Wilshire		Yes	Above Moderate
LOS ANGELES	810 S ARDMORE AVE	90005	5094020010	High Medium Residential	R4-2	0	108	0.154958367	Residential - Three Units (Any Combination) - 4 Stories or Less	YES - Current	NO - Privately-Owned	Available	Used in Prior Housing Element - Non-Vacant	0	0	1.131984878	1.131984878	2	0	0	1328193	656	Wilshire		Yes	Above Moderate
LOS ANGELES	815 S IROLO ST	90005	5094020014	High Medium Residential	R4-2	0	108	0.154789379	Residential - Five or More Units or Apartments (Any Combination) - 4 Stories or Less	YES - Current	NO - Privately-Owned	Available	Not Used in Prior Housing Element	0	0	0.122286116	0.122286116	24	0	0	1328193	655	Wilshire		Yes	Above Moderate
LOS ANGELES	819 S IROLO ST	90005	5094020015	High Medium Residential	R4-2	0	108	0.154781375	Residential - Five or More Units or Apartments (Any Combination) - 4 Stories or Less	YES - Current	NO - Privately-Owned	Available	Not Used in Prior Housing Element	0	0	0.20230016	0.20230016	16	0	0	1328193	677	Wilshire		Yes	Above Moderate
LOS ANGELES	831 S IROLO ST	90005	5094020017	High Medium Residential	R4-2	0	108	0.145786817	Residential - Single Family Residence	YES - Current	NO - Privately-Owned	Available	Used in Prior Housing Element - Non-Vacant	1.572209859	0	0	1.572209859	1	0	0	1328193	727	Wilshire			Lower
LOS ANGELES	837 S IROLO ST	90005	5094020018	High Medium Residential	R4-2	0	108	0.154756215	Residential - Five or More Units or Apartments (Any Combination) - 4 Stories or Less	YES - Current	NO - Privately-Owned	Available	Not Used in Prior Housing Element	0	0	0.260717633	0.260717633	8	0	0	1328193	744	Wilshire		Yes	Above Moderate
LOS ANGELES	855 S IROLO ST	90005	5094020021	High Medium Residential	R4-2	0	108	0.154729222	Residential - Five or More Units or Apartments (Any Combination) - 4 Stories or Less	YES - Current	NO - Privately-Owned	Available	Not Used in Prior Housing Element	0	0	0.260717633	0.260717633	8	0	0	1328193	809	Wilshire		Yes	Above Moderate
LOS ANGELES	861 S IROLO ST	90005	5094020022	High Medium Residential	R4-2	0	108	0.154720397	Residential - Single Family Residence	YES - Current	NO - Privately-Owned	Available	Used in Prior Housing Element - Non-Vacant	1.655105162	0	0	1.655105162	1	0	0	1328193	832	Wilshire			Lower
LOS ANGELES	869 S IROLO ST	90005	5094020023	High Medium Residential	R4-2	0	108	0.154710764	Residential - Single Family Residence	YES - Current	NO - Privately-Owned	Available	Used in Prior Housing Element - Non-Vacant	1.655105162	0	0	1.655105162	1	0	0	1328193	856	Wilshire			Lower
LOS ANGELES	3332 W 8TH ST	90005	5094020025	Neighborhood Office Commercial	C2-1	0	108	0.124291318	Commercial - Supermarket - Supermarket - 12,000 SF or More - One Story	YES - Current	NO - Privately-Owned	Available	Used in Prior Housing Element - Non-Vacant	0.258762091	0	0	0.258762091	0	0	0	1328193	616	Wilshire			Lower
LOS ANGELES	800 S ARDMORE AVE	90005	5094020025	Neighborhood Office Commercial	C2-1	0	108	0.124339467	Commercial - Supermarket - Supermarket - 12,000 SF or More - One Story	YES - Current	NO - Privately-Owned	Available	Used in Prior Housing Element - Non-Vacant	0.234003085	0	0	0.234003085	0	0	0	1328193	617	Wilshire			Lower
LOS ANGELES	808 S ARDMORE AVE	90005	5094020025	High Medium Residential	R4-2	0	108	0.154959336	Commercial - Supermarket - Supermarket - 12,000 SF or More - One Story	YES - Current	NO - Privately-Owned	Available	Used in Prior Housing Element - Non-Vacant	0.282248693	0	0	0.282248693	0	0	0	1328193	635	Wilshire			Lower

LOS ANGELES	809 S IROLO ST	90005	5094020025	Neighborhood Office Commercial	C2-1	0	108	0.154798948	Commercial - Supermarket - Supermarket - 12,000 SF or More - One Story	YES - Current	NO - Privately-Owned	Available	Used in Prior Housing Element - Non-Vacant	0.296531057	0	0	0.296531057	0	0	0	1328193	634	Wilshire								Lower
LOS ANGELES	909 S NORMANDIE AVE	90006	5094021004	High Medium Residential	R4-1	0	108	0.155385147	Residential - Five or More Units or Apartments (Any Combination) - 4 Stories or Less - Pool	YES - Current	NO - Privately-Owned	Available	Not Used in Prior Housing Element	0	0	0.220250086	0.220250086	21	0	0	1328197	876	Wilshire		Yes						Above Moderate
LOS ANGELES	915 S NORMANDIE AVE	90006	5094021004	High Medium Residential	R4-1	0	108	0.155383695	Residential - Five or More Units or Apartments (Any Combination) - 4 Stories or Less - Pool	YES - Current	NO - Privately-Owned	Available	Not Used in Prior Housing Element	0	0	0.220250086	0.220250086	21	0	0	1328197	931	Wilshire		Yes						Above Moderate
LOS ANGELES	917 S NORMANDIE AVE	90006	5094021005	High Medium Residential	R4-1	0	108	0.155381475	Residential - Single Family Residence	YES - Current	NO - Privately-Owned	Available	Used in Prior Housing Element - Non-Vacant	1.633517492	0	0	1.633517492	1	0	0	1328197	948	Wilshire								Lower
LOS ANGELES	923 S NORMANDIE AVE	90006	5094021006	High Medium Residential	R4-1	0	108	0.155379409	Residential - Rooming/Boarding House	YES - Current	NO - Privately-Owned	Available	Used in Prior Housing Element - Non-Vacant	0	0	1.185410428	1.185410428	1	0	0	1328197	965	Wilshire		Yes						Above Moderate
LOS ANGELES	927 S NORMANDIE AVE	90006	5094021007	High Medium Residential	R4-1	0	108	0.155378632	Institutional - Church - One Story	YES - Current	NO - Privately-Owned	Available	Used in Prior Housing Element - Non-Vacant	0.151566144	0	0	0.151566144	1	0	0	1328197	982	Wilshire								Lower
LOS ANGELES	929 S NORMANDIE AVE	90006	5094021008	High Medium Residential	R4-1	0	108	0.137274749	Residential - Five or More Units or Apartments (Any Combination) - 4 Stories or Less	YES - Current	NO - Privately-Owned	Available	Not Used in Prior Housing Element	0	0	0.258524863	0.258524863	12	0	0	1328197	1015	Wilshire		Yes						Above Moderate
LOS ANGELES	935 S NORMANDIE AVE	90006	5094021008	High Medium Residential	R4-1	0	108	0.128706831	Residential - Five or More Units or Apartments (Any Combination) - 4 Stories or Less	YES - Current	NO - Privately-Owned	Available	Not Used in Prior Housing Element	0	0	0.243157125	0.243157125	12	0	0	1328197	1042	Wilshire		Yes						Above Moderate
LOS ANGELES	926 S ARDMORE AVE	90006	5094021010	High Medium Residential	R4-1	0	108	0.154958212	Residential - Double, Duplex, or Two Units - 4 Stories or Less	YES - Current	NO - Privately-Owned	Available	Not Used in Prior Housing Element	0.556746334	0	0	0.556746334	2	0	0	1328193	998	Wilshire								Lower
LOS ANGELES	922 S ARDMORE AVE	90006	5094021011	High Medium Residential	R4-1	0	108	0.154958573	Residential - Single Family Residence	YES - Current	NO - Privately-Owned	Available	Used in Prior Housing Element - Non-Vacant	1.633517492	0	0	1.633517492	1	0	0	1328193	975	Wilshire								Lower
LOS ANGELES	918 S ARDMORE AVE	90006	5094021012	High Medium Residential	R4-1	0	108	0.154960474	Residential - Single Family Residence	YES - Current	NO - Privately-Owned	Available	Used in Prior Housing Element - Non-Vacant	1.633517492	0	0	1.633517492	1	0	0	1328193	951	Wilshire								Lower
LOS ANGELES	904 S ARDMORE AVE	90006	5094021015	High Medium Residential	R4-2	0	108	0.154959793	Residential - Single Family Residence	YES - Current	NO - Privately-Owned	Available	Used in Prior Housing Element - Non-Vacant	1.633517492	0	0	1.633517492	1	0	0	1328193	891	Wilshire								Lower
LOS ANGELES	3254 W JAMES M. WOOD BLVD	90006	5094021017	High Medium Residential	R4-2	0	108	0.15957268	Residential - Five or More Units or Apartments (Any Combination) - 4 Stories or Less	YES - Current	NO - Privately-Owned	Available	Not Used in Prior Housing Element	0	0	0.269177489	0.269177489	8	0	0	1328193	867	Wilshire		Yes						Above Moderate
LOS ANGELES	905 S IROLO ST	90006	5094021019	High Medium Residential	R4-2	0	108	0.154742241	Residential - Double, Duplex, or Two Units - 4 Stories or Less	YES - Current	NO - Privately-Owned	Available	Used in Prior Housing Element - Non-Vacant	0	0	1.142611909	1.142611909	2	0	0	1328193	890	Wilshire		Yes						Above Moderate
LOS ANGELES			5094021019	High Medium Residential	R4-1	0	108	0.030950635	Residential - Double, Duplex, or Two Units - 4 Stories or Less	YES - Current	NO - Privately-Owned	Available	Used in Prior Housing Element - Non-Vacant	0	0	0.078388911	0.078388911	2	3*	3*	1328193	914	Wilshire								Above Moderate
LOS ANGELES	915 S IROLO ST	90006	5094021021	High Medium Residential	R4-1	0	108	0.123824139	Residential - Single Family Residence	YES - Current	NO - Privately-Owned	Available	Used in Prior Housing Element - Non-Vacant	1.386056858	0	0	0	1	0	0	1328193	946	Wilshire								Lower
LOS ANGELES			5094021021	High Medium Residential	R4-1	0	108	0.015478086	Residential - Single Family Residence	YES - Current	NO - Privately-Owned	Available	Used in Prior Housing Element - Non-Vacant	0	0	0.043807352	0.043807352	1	1*	1*	1328193	950	Wilshire								Above Moderate
LOS ANGELES	919 S IROLO ST	90006	5094021022	High Medium Residential	R4-1	0	108	0.139319897	Residential - Double, Duplex, or Two Units - 4 Stories or Less	YES - Current	NO - Privately-Owned	Available	Used in Prior Housing Element - Non-Vacant	0	0	0.342283764	0.342283764	2	0	0	1328193	959	Wilshire		Yes						Above Moderate
LOS ANGELES	925 S IROLO ST	90006	5094021024	High Medium Residential	R4-1	0	108	0.143356276	Residential - Five or More Units or Apartments (Any Combination) - 4 Stories or Less	YES - Current	NO - Privately-Owned	Available	Not Used in Prior Housing Element	0	0	0.32317119	0.32317119	7	0	0	1328193	997	Wilshire		Yes						Above Moderate
LOS ANGELES	933 S IROLO ST	90006	5094021025	High Medium Residential	R4-1	0	108	0.154855982	Residential - Double, Duplex, or Two Units - 4 Stories or Less	YES - Current	NO - Privately-Owned	Available	Used in Prior Housing Element - Non-Vacant	0	0	1.117022768	1.117022768	2	0	0	1328193	1022	Wilshire		Yes						Above Moderate
LOS ANGELES	939 S IROLO ST	90006	5094021026	High Medium Residential	R4-1	0	108	0.161068282	Residential - Five or More Units or Apartments (Any Combination) - 4 Stories or Less	YES - Current	NO - Privately-Owned	Available	Not Used in Prior Housing Element	0	0	0.967708558	0.967708558	5	0	0	1328193	1047	Wilshire		Yes						Above Moderate
LOS ANGELES	938 S IROLO ST	90006	5094021027	High Medium Residential	R4-1	0	108	0.161455942	Residential - Five or More Units or Apartments (Any Combination) - 4 Stories or Less - Pool	YES - Current	NO - Privately-Owned	Available	Not Used in Prior Housing Element	0	0	0.239484228	0.239484228	10	0	0	1328193	1046	Wilshire		Yes						Above Moderate
LOS ANGELES	926 S IROLO ST	90006	5094021029	High Medium Residential	R4-1	0	108	0.155246636	Residential - Single Family Residence	YES - Current	NO - Privately-Owned	Available	Used in Prior Housing Element - Non-Vacant	1.633517492	0	0	1.633517492	1	0	0	1328193	996	Wilshire								Lower
LOS ANGELES	922 S IROLO ST	90006	5094021030	High Medium Residential	R4-1	0	108	0.155245666	Residential - Three Units (Any Combination) - 4 Stories or Less	YES - Current	NO - Privately-Owned	Available	Used in Prior Housing Element - Non-Vacant	0	0	1.05246675	1.05246675	3	0	0	1328193	973	Wilshire		Yes						Above Moderate
LOS ANGELES	918 S IROLO ST	90006	5094021031	High Medium Residential	R4-1	0	108	0.155246636	Residential - Four Units (Any Combination) - 4 Stories or Less	YES - Current	NO - Privately-Owned	Available	Used in Prior Housing Element - Non-Vacant	0	0	0.991538149	0.991538149	4	0	0	1328193	949	Wilshire		Yes						Above Moderate
LOS ANGELES	914 S IROLO ST	90006	5094021032	High Medium Residential	R4-1	0	108	0.1552473	Residential - Single Family Residence	YES - Current	NO - Privately-Owned	Available	Used in Prior Housing Element - Non-Vacant	1.633517492	0	0	1.633517492	1	0	0	1328193	928	Wilshire								Lower
LOS ANGELES	909 S IROLO ST	90006	5094021040	High Medium Residential	R4-1	0	108	0.111872508	Residential - Five or More Units or Apartments (Any Combination) - 4 Stories or Less	YES - Current	NO - Privately-Owned	Available	Not Used in Prior Housing Element	0.126756265	0	0	0.126756265	11	0	0	1328193	921	Wilshire								Lower
LOS ANGELES	908 S ARDMORE AVE	90006	5094021BRK	High Medium Residential	R4-1	0	108	0.309916283	Residential - Single Family Residence - Condominium	YES - Current	NO - Privately-Owned	Available	Not Used in Prior Housing Element	0.232013629	0	0	0.232013629	20	0	0	1328193	1212	Wilshire								Lower
LOS ANGELES	936 S NORMANDIE AVE	90006	5094022001	High Medium Residential	R4-1	0	108	0.151490709	Residential - Four Units (Any Combination) - 4 Stories or Less	YES - Current	NO - Privately-Owned	Available	Used in Prior Housing Element - Non-Vacant	0	0	0.328944971	0.328944971	4	0	0	1328197	1041	Wilshire		Yes						Above Moderate
LOS ANGELES	934 S NORMANDIE AVE	90006	5094022002	High Medium Residential	R4-1	0	108	0.14692444	Residential - Four Units (Any Combination) - 4 Stories or Less	YES - Current	NO - Privately-Owned	Available	Not Used in Prior Housing Element	0	0	0.317651859	0.317651859	4	0	0	1328197	1014	Wilshire		Yes						Above Moderate
LOS ANGELES	926 S NORMANDIE AVE	90006	5094022003	High Medium Residential	R4-1	0	108	0.146923521	Residential - Three Units (Any Combination) - 4 Stories or Less	YES - Current	NO - Privately-Owned	Available	Used in Prior Housing Element - Non-Vacant	0	0	0.140890554	0.140890554	3	0	0	1328197	981	Wilshire		Yes						Above Moderate
LOS ANGELES	922 S NORMANDIE AVE	90006	5094022004	High Medium Residential	R4-1	0	108	0.14692444	Residential - Five or More Units or Apartments (Any Combination) - 4 Stories or Less	YES - Current	NO - Privately-Owned	Available	Not Used in Prior Housing Element	0	0	0.214346132	0.214346132	10	0	0	1328197	964	Wilshire		Yes						Above Moderate
LOS ANGELES	916 S NORMANDIE AVE	90006	5094022005	High Medium Residential	R4-1	0	108	0.14692444	Residential - Five or More Units or Apartments (Any Combination) - 4 Stories or Less	YES - Current	NO - Privately-Owned	Available	Not Used in Prior Housing Element	0	0	0.175742507	0.175742507	13	0	0	1328197	947	Wilshire		Yes						Above Moderate
LOS ANGELES	912 S NORMANDIE AVE	90006	5094022006	High Medium Residential	R4-1	0	108	0.146923521	Residential - Single Family Residence	YES - Current	NO - Privately-Owned	Available	Used in Prior Housing Element - Non-Vacant	1.594876289	0	0	1.594876289	1	0	0	1328197	930	Wilshire								Lower
LOS ANGELES	908 S NORMANDIE AVE	90006	5094022007	High Medium Residential	R4-1	0	108	0.14692444	Residential - Five or More Units or Apartments (Any Combination) - 4 Stories or Less	YES - Current	NO - Privately-Owned	Available	Not Used in Prior Housing Element	0	0	0.183847708	0.183847708	16	0	0	1328197	875	Wilshire		Yes						Above Moderate
LOS ANGELES	904 S NORMANDIE AVE	90006	5094022008	High Medium Residential	R4-2	0	108	0.146923521	Residential - Double, Duplex, or Two Units - 4 Stories or Less	YES - Current	NO - Privately-Owned	Available	Used in Prior Housing Element - Non-Vacant	0	0	1.086717045	1.086717045	2	0	0	1328197	851	Wilshire		Yes						Above Moderate
LOS ANGELES	3160 W JAMES M. WOOD BLVD	90006	5094022009	High Medium Residential	R4-2	0	108	0.152507975	Residential - Five or More Units or Apartments (Any Combination) - 4 Stories or Less	YES - Current	NO - Privately-Owned	Available	Not Used in Prior Housing Element	0	0	0.327117845	0.327117845	8	0	0	1328197	820	Wilshire		Yes						Above Moderate
LOS ANGELES	901 S MARIPOSA AVE	90006	5094022010	High Medium Residential	R4-2	0	108	0.152795969	Residential - Three Units (Any Combination) - 4 Stories or Less	YES - Current	NO - Privately-Owned	Available	Used in Prior Housing Element - Non-Vacant	0	0	1.05246675	1.05246675	3	0	0	1328197	815	Wilshire		Yes						Above Moderate
LOS ANGELES	905 1/2 S MARIPOSA AVE	90006	5094022011	High Medium Residential	R4-2	0	108	0.147200624	Residential - Three Units (Any Combination) - 4 Stories or Less	YES - Current	NO - Privately-Owned	Available	Used in Prior Housing Element - Non-Vacant	0	0	0.141668797	0.141668797	3	0	0	1328197	850	Wilshire		Yes						Above Moderate
LOS ANGELES	909 S MARIPOSA AVE	90006	5094022012	High Medium Residential	R4-1	0	108	0.147197755	Residential - Four Units (Any Combination) - 4 Stories or Less	YES - Current	NO - Privately-Owned	Available	Used in Prior Housing Element - Non-Vacant	0	0	0.320584482	0.320584482	4	0	0	1328197	874	Wilshire		Yes						Above Moderate
LOS ANGELES	915 S MARIPOSA AVE	90006	5094022013	High Medium Residential	R4-1	0	108	0.147193248	Residential - Four Units (Any Combination) - 4 Stories or Less	YES - Current	NO - Privately-Owned	Available	Used in Prior Housing Element - Non-Vacant	0	0	0.320584482	0.320584482	4	0	0	1328197	929	Wilshire		Yes						Above Moderate
LOS ANGELES	917 S MARIPOSA AVE	90006	5094022014	High Medium Residential	R4-1	0	108	0.147192218	Residential - Five or More Units or Apartments (Any Combination) - 4 Stories or Less	YES - Current	NO - Privately-Owned	Available	Not Used in Prior Housing Element	0.186000961	0	0	0.186000961	8	0	0	1328197	946	Wilshire								Lower
LOS ANGELES	923 S MARIPOSA AVE	90006	5094022015	High Medium Residential	R4-1	0	108	0.147187865	Residential - Four Units (Any Combination) - 4 Stories or Less	YES - Current	NO - Privately-Owned	Available	Used in Prior Housing Element - Non-Vacant	0	0	0.320584482	0.320584482	4	0	0	1328197	963	Wilshire		Yes						Above Moderate
LOS ANGELES	925 S MARIPOSA AVE	90006	5094022016	High Medium Residential	R4-1	0	108	0.147185001	Residential - Five or More Units or Apartments (Any Combination) - 4 Stories or Less	YES - Current	NO - Privately-Owned	Available	Not Used in Prior Housing Element	0	0	0.25061945	0.25061945	8	0	0	1328197	980	Wilshire		Yes						Above Moderate
LOS ANGELES	3155 W SAN MARINO ST	90006	5094022017	High Medium Residential	R4-1	0	108	0.151965973	Residential - Five or More Units or Apartments (Any Combination) - 4 Stories or Less	YES - Current	NO - Privately-Owned	Available	Not Used in Prior Housing Element	0	0	0.240361997	0.240361997	26	0	0	1328197	1039	Wilshire		Yes						Above Moderate
LOS ANGELES	931 S MARIPOSA AVE	90006	5094022017	High Medium Residential	R4-1	0	108	0.147183965	Residential - Five or More Units or Apartments (Any Combination) - 4 Stories or Less	YES - Current	NO - Privately-Owned	Available	Not Used in Prior Housing Element	0	0	0.234272906	0.234272906	26	0	0	1328197	1013	Wilshire		Yes						Above Moderate
LOS ANGELES	936 S MARIPOSA AVE	90006	5094022018	High Medium Residential	R4-1	0	108	0.152183923	Residential - Single Family Residence	YES - Current	NO - Privately-Owned	Available	Used in Prior Housing Element - Non-Vacant	1.633517492	0	0	1.633517492	1	0	0	1328197	1036	Wilshire								Lower
LOS ANGELES	932 S MARIPOSA AVE	90006	5094022019	High Medium Residential	R4-1	0	108	0.14712989	Residential - Five or More Units or Apartments (Any Combination) - 4 Stories or Less	YES - Current	NO - Privately-Owned	Available	Not Used in Prior Housing Element	0	0	0.19445743	0.19445743	16	0	0	1328197	1012	Wilshire		Yes						Above Moderate
LOS ANGELES	926 S MARIPOSA AVE	90006	5094022021	High Medium Residential	R4-1	0	108	0.147142245	Residential - Four Units (Any Combination) - 4 Stories or Less	YES - Current	NO - Privately-Owned	Available	Used in Prior Housing Element - Non-Vacant	0	0	0.320584482	0.320584482	4	0	0	1328197	979	Wilshire		Yes						Above Moderate
LOS ANGELES	924 S MARIPOSA AVE	90006	5094022022	High Medium Residential	R4-1	0	108	0.147157353	Residential - Four Units (Any Combination) - 4 Stories or Less	YES - Current	NO - Privately-Owned	Available	Used in Prior Housing Element - Non-Vacant	0	0	0.36235922	0.36235922	2	0	0	1328197	962	Wilshire		Yes						Above Moderate
LOS ANGELES	916 S MARIPOSA AVE	90006	5094022023	High Medium Residential	R4-1	0	108	0.147168427	Residential - Four Units (Any Combination) - 4 Stories or Less	YES - Current	NO - Privately-Owned	Available	Used in Prior Housing Element - Non-Vacant	0	0	0.320584482	0.320584482	4	0	0	1328197	945	Wilshire		Yes						Above Moderate
LOS ANGELES	912 S MARIPOSA AVE	90006	5094022024	High Medium Residential	R4-1	0	108	0.147181702	Residential - Four Units (Any Combination) - 4 Stories or Less	YES - Current	NO - Privately-Owned	Available	Used in Prior Housing Element - Non-Vacant	0	0	0.320584482	0.320584482	4	0	0	1328197	928	Wilshire		Yes						Above Moderate
LOS ANGELES	910 S MARIPOSA AVE	90006	5094022025	High Medium Residential	R4-1	0	108	0.14719681	Residential - Five or More Units or Apartments (Any Combination) - 4 Stories or Less	YES - Current	NO - Privately-Owned	Available	Not Used in Prior Housing Element	0	0	0.19445743	0.19445743	16	0	0	1328197	873	Wilshire		Yes						Above Moderate
LOS ANGELES	904 S MARIPOSA AVE	90006	5094022026	High Medium Residential	R4-2	0	108	0.147208601	Residential - Four Units (Any Combination) - 4 Stories or Less	YES - Current	NO - Privately-Owned	Available	Used in Prior Housing Element - Non-Vacant	0	0	0.320584482	0.320584482	4	0	0	1328197	849	Wilshire		Yes						Above Moderate
LOS ANGELES	3120 W JAMES M. WOOD BLVD	90006	5094022027	High Medium Residential	R4-2	0	108	0.152818041	Residential - Five or More Units or Apartments (Any Combination) - 4 Stories or Less	YES - Current	NO - Privately-Owned	Available	Not Used in Prior Housing Element	0	0	0.290896617	0.290896617	6	0	0	1328197	811	Wilshire		Yes						Above Moderate
LOS ANGELES	905 S FEDORA ST	90006	5094022029	High Medium Residential	R4-2	0	108	0.146923024	Residential - Five or More Units or Apartments (Any Combination) - 4 Stories or Less	YES - Current	NO - Privately-Owned	Available	Not Used in Prior Housing Element	0	0	0.214346132	0.214346132	10	0	0	1328197	848	Wilshire		Yes						Above Moderate
LOS ANGELES	917 S FEDORA ST	90006	5094022031	High Medium Residential	R4-1	0	108	0.146923942	Residential - Five or More Units or Apartments (Any Combination) - 4 Stories or Less	YES - Current	NO - Privately-Owned	Available	Not Used in Prior Housing Element	0	0	0.255651838	0.255651838	11	0	0	1328197	927	Wilshire		Yes						Above Moderate
LOS ANGELES	919 S FEDORA ST	90006	5094022032	High Medium Residential	R4-1	0	108	0.146923024	Residential - Five or More Units or Apartments (Any Combination) - 4 Stories or Less	YES - Current	NO - Privately-Owned	Available	Not Used in Prior Housing Element	0	0	0.317651859	0.317651859	4	0	0	1328197	944	Wilshire		Yes						Above Moderate
LOS ANGELES	937 S FEDORA ST	90006	5094022035	High Medium Residential	R4-1	0	108	0.146923942	Residential - Four Units (Any Combination) - 4 Stories or Less	YES - Current	NO - Privately-Owned	Available	Not Used in Prior Housing Element	0	0	0.317651859	0.317651859	4	0	0	1328197	1011	Wilshire		Yes						Above Moderate
LOS ANGELES	941 S FEDORA ST	90006	5094022036	High Medium Residential	R4-1	0	108	0.15219986	Residential - Five or More Units or Apartments (Any Combination) - 4 Stories or Less	YES - Current	NO - Privately-Owned	Available	Used in Prior Housing Element - Non-Vacant	0.060866136	0	0	0.060866136	15	0	0	1328197	1034	Wilshire								Lower
LOS ANGELES	927 S FEDORA ST	90006	5094022037	High Medium Residential	R4-1	0	108	0.146923942	Residential - Five or More Units or Apartments (Any Combination) - 4 Stories or Less - Vacant Land	YES - Current	NO - Privately-Owned	Available	Not Used in Prior Housing Element	1.338407552	0	0	1.338407552	0	0	0	1328197	961	Wilshire								Lower
LOS ANGELES	933 S FEDORA ST	90006	5094022037	High Medium Residential	R4-1	0	108	0.146923024	Residential - Five or More Units or Apartments (Any Combination) - 4 Stories or Less - Vacant Land	YES - Current	NO - Privately-Owned	Available	Not Used in Prior Housing Element	1.338407552	0	0	1.338407552	0	0	0	1328197	978	Wilshire								Lower
LOS ANGELES	901 S CATALINA ST	90006	5094023001	High Medium Residential	R4-1	0	108	0.130853963	Residential - Four Units (Any Combination) - 4 Stories or Less	YES - Current	NO - Privately-Owned	Available	Not Used in Prior Housing Element	0	0	0.288423728	0.288423728	4	0	0	1328197	794	Wilshire		Yes						Above Moderate
LOS ANGELES	905 S CATALINA ST	90006	5094023002	High Medium Residential	R4-1	0	108	0.13600909	Residential - Four Units (Any Combination) - 4 Stories or Less	YES - Current	NO - Privately-Owned	Available	Not Used in Prior Housing Element	0	0	0.297170657	0.297170657	4	0	0	1328197	852	Wilshire		Yes						Above Moderate
LOS ANGELES	3040 1/2 W JAMES M. WOOD BLVD	90006	5094023003	High Medium Residential	R4-1	0	108	0.122876947	Residential - Four Units (Any Combination) - 4 Stories or Less	YES - Current	NO - Privately-Owned	Available	Not Used in Prior Housing Element	0	0	0.266672772	0.266672772	4	0	0	1328197	795	Wilshire		Yes						Above Moderate
LOS ANGELES	909 S CATALINA ST	90006	5094023004	High Medium Residential	R4-1	0	108	0.183183533	Residential - Four Units (Any Combination) - 4 Stories or Less	YES - Current	NO - Privately-Owned	Available	Used in Prior Housing Element - Non-Vacant	0	0	0.37486815	0.37486815	4	0	0	1328197	877	Wilshire		Yes						Above Moderate
LOS ANGELES	913 S CATALINA ST	90006	5094023005	High Medium Residential	R4-1	0	108	0.183281128	Residential - Five or More Units or Apartments (Any Combination) - 4 Stories or Less	YES - Current	NO - Privately-Owned	Available	Not Used in Prior Housing Element	0	0	0.323814154	0.323814154	6	0	0	1328197	932	Wilshire		Yes						Above Moderate
LOS ANGELES	931 S CATALINA ST	90006	5094023006	High Medium Residential	R4-1	0	108	0.153278545	Residential - Five or More Units or Apartments (Any Combination) - 4 Stories or Less	YES - Current	NO - Privately-Owned	Available	Not Used in Prior Housing Element	0	0	0.384319466	0.384319466	6	0	0	1328197	1038	Wilshire		Yes						Above Moderate
LOS ANGELES	929 S CATALINA ST	90006	5094023007	High Medium Residential	R4-1	0	108	0.140811142	Residential - Single Family Residence	YES - Current	NO - Privately-Owned	Available	Used in Prior Housing Element - Non-Vacant	1.55172025	0	0	1.55172025	1	0	0	1328197	1016	Wilshire								Lower
LOS ANGELES	927 S CATALINA ST	90006	5094023008	High Medium Residential	R4-1	0	108	0.150801849	Residential - Single Family Residence	YES - Current	NO - Privately-Owned	Available	Used in Prior Housing Element - Non-Vacant	1.59135201	0	0	1.59135201	1	0	0	1328197	983	Wilshire								Lower
LOS ANGELES	921 S CATALINA ST	90006	5094023009	High Medium Residential	R4-1	0	108	0.150796171	Residential - Single Family Residence	YES - Current	NO - Privately-Owned	Available	Used in Prior Housing Element - Non-Vacant	0.685926622	0	0	0.685926622	1	0	0	1328197	967	Wilshire								Lower
LOS ANGELES	917 S CATALINA ST	90006	5094023010	High Medium Residential	R4-1	0	108	0.150755949	Residential - Five or More Units or Apartments (Any Combination) - 4 Stories or Less	YES - Current	NO - Privately-Owned	Available	Not Used in Prior Housing Element	0.171077929	0	0	0.171077929	5	0	0	1328197	951	Wilshire								Lower
LOS ANGELES	936 S FEDORA ST	90006	5094023011	High Medium Residential	R4-1	0	108	0.152480486	Residential - Double, Duplex, or Two Units - 4 Stories or Less	YES - Current	NO - Privately-Owned	Available	Used in Prior Housing Element - Non-Vacant	0	0	1.117022768	1.117022768	2	0	0	1328197	1033	Wilshire		Yes						Above Moderate
LOS ANGELES	932 S FEDORA ST	90006	5094023012	High Medium Residential	R4-1	0	108	0.146923942	Residential - Five or More Units or Apartments (Any Combination) - 4 Stories or Less	YES - Current	NO - Privately-Owned	Available	Not Used in Prior Housing Element	0	0	0.255651838	0.255651838	11	0	0	1328197	1010	Wilshire		Yes						Above Moderate
LOS ANGELES	926 S FEDORA ST	90006	5094023013	High Medium Residential	R4-1	0	108	0.146923024	Residential - Five or More Units or Apartments (Any Combination) - 4 Stories or Less	YES - Current	NO - Privately-Owned	Available	Not Used in Prior Housing Element	0	0	0.255651838	0.255651838	11	0	0	1328197	977	Wilshire		Yes						Above Moderate
LOS ANGELES	922 S FEDORA ST	90006	5094023014	High Medium Residential	R4-1	0	108	0.146923942	Residential - Five or More Units or Apartments (Any Combination) - 4 Stories or Less	YES - Current	NO - Privately-Owned	Available	Not Used in Prior Housing Element	0	0	0.311077172	0.311077172	8	0	0	1328197	960	Wilshire		Yes						Above Moderate
LOS ANGELES	916 S FEDORA ST	90006	5094023015	High Medium Residential	R4-1	0	108	0.146923942	Residential - Single Family Residence	YES - Current	NO - Privately-Owned	Available	Used in Prior Housing Element - Non-Vacant	1.594876289	0	0	1.594876289	1	0	0	1328197	943	Wilshire								Lower
LOS ANGELES	912 S FEDORA ST	90006	5094023016	High Medium Residential	R4-1	0	108	0.146923024	Residential - Five or More Units or Apartments (Any Combination) - 4 Stories or Less	YES - Current	NO - Privately-Owned	Available	Not Used in Prior Housing Element	0	0	0.255651838	0.255651838	11	0	0	1328197	926	Wilshire		Yes						Above Moderate
LOS ANGELES	908 S FEDORA ST	90006	5094023017	High Medium Residential	R4-1	0	108	0.146924298	Residential - Five or More Units or Apartments (Any Combination) - 4 Stories or Less	YES - Current	NO - Privately-Owned	Available	Not Used in Prior Housing Element	0	0	0.214346132	0.214346132	10	0	0	1328197	871	Wilshire		Yes						Above Moderate

LOS ANGELES	902 S FEDORA ST	90006	5094023018	High Medium Residential	R4-1	0	108	0.146924745	Residential - Four Units (Any Combination) - 4 Stories or Less	YES - Current	NO - Privately-Owned	Available	Used in Prior Housing Element - Non-Vacant	0	0	0.317651859	0.317651859	4	0	0	1328197	847	Wilshire	Yes	Above Moderate
LOS ANGELES	900 S FEDORA ST	90006	5094023019	High Medium Residential	R4-1	0	108	0.090551144	Residential - Double, Duplex, or Two Units - 4 Stories or Less	YES - Current	NO - Privately-Owned	Available	Used in Prior Housing Element - Non-Vacant	0	0	0.233541472	0.233541472	2	0	0	1328197	805	Wilshire	Yes	Above Moderate
LOS ANGELES	3086 W JAMES M. WOOD BLVD	90006	5094023020	High Medium Residential	R4-1	0	108	0.061955771	Residential - Four Units (Any Combination) - 4 Stories or Less	YES - Current	NO - Privately-Owned	Available	Not Used in Prior Housing Element	0	0	0.151864332	0.151864332	4	0	0	1328197	803	Wilshire	Yes	Above Moderate
LOS ANGELES	3078 W JAMES M. WOOD BLVD	90006	5094023021	High Medium Residential	R4-1	0	108	0.152740941	Residential - Three Units (Any Combination) - 4 Stories or Less	YES - Current	NO - Privately-Owned	Available	Used in Prior Housing Element - Non-Vacant	0	0	0.349743219	0.349743219	3	0	0	1328197	800	Wilshire	Yes	Above Moderate
LOS ANGELES	905 S KENMORE AVE	90006	5094023023	High Medium Residential	R4-1	0	108	0.147155851	Residential - Five or More Units or Apartments (Any Combination) - 4 Stories or Less	YES - Current	NO - Privately-Owned	Available	Not Used in Prior Housing Element	0	0	0.283512121	0.283512121	6	0	0	1328197	846	Wilshire	Yes	Above Moderate
LOS ANGELES	911 S KENMORE AVE	90006	5094023024	High Medium Residential	R4-1	0	108	0.147164301	Residential - Five or More Units or Apartments (Any Combination) - 4 Stories or Less	YES - Current	NO - Privately-Owned	Available	Not Used in Prior Housing Element	0	0	0.301494572	0.301494572	5	0	0	1328197	870	Wilshire	Yes	Above Moderate
LOS ANGELES	915 S KENMORE AVE	90006	5094023025	High Medium Residential	R4-1	0	108	0.147171474	Residential - Five or More Units or Apartments (Any Combination) - 4 Stories or Less	YES - Current	NO - Privately-Owned	Available	Not Used in Prior Housing Element	0	0	0.171630555	0.171630555	18	0	0	1328197	925	Wilshire	Yes	Above Moderate
LOS ANGELES	917 S KENMORE AVE	90006	5094023026	High Medium Residential	R4-1	0	108	0.147177728	Residential - Five or More Units or Apartments (Any Combination) - 4 Stories or Less	YES - Current	NO - Privately-Owned	Available	Not Used in Prior Housing Element	0	0	0.249218029	0.249218029	12	0	0	1328197	942	Wilshire	Yes	Above Moderate
LOS ANGELES	941 S KENMORE AVE	90006	5094023030	High Medium Residential	R4-1	0	108	0.1529888	Residential - Five or More Units or Apartments (Any Combination) - 4 Stories or Less	YES - Current	NO - Privately-Owned	Available	Not Used in Prior Housing Element	0	0	0.114440739	0.114440739	24	0	0	1328197	1030	Wilshire	Yes	Above Moderate
LOS ANGELES	3053 W SAN MARINO ST	90006	5094023031	High Medium Residential	R4-1	0	108	0.161346428	Residential - Three Units (Any Combination) - 4 Stories or Less	YES - Current	NO - Privately-Owned	Available	Used in Prior Housing Element - Non-Vacant	0	0	0.35116993	0.35116993	3	0	0	1328197	1028	Wilshire	Yes	Above Moderate
LOS ANGELES	936 S KENMORE AVE	90006	5094023032	High Medium Residential	R4-1	0	108	0.154958724	Residential - Five or More Units or Apartments (Any Combination) - 4 Stories or Less	YES - Current	NO - Privately-Owned	Available	Not Used in Prior Housing Element	0	0	0.19445743	0.19445743	16	0	0	1328197	1008	Wilshire	Yes	Above Moderate
LOS ANGELES	932 S KENMORE AVE	90006	5094023033	High Medium Residential	R4-1	0	108	0.154959532	Residential - Five or More Units or Apartments (Any Combination) - 4 Stories or Less	YES - Current	NO - Privately-Owned	Available	Not Used in Prior Housing Element	0	0	0.266573712	0.266573712	7	0	0	1328197	975	Wilshire	Yes	Above Moderate
LOS ANGELES	920 S KENMORE AVE	90006	5094023034	High Medium Residential	R4-1	0	108	0.154959371	Residential - Three Units (Any Combination) - 4 Stories or Less	YES - Current	NO - Privately-Owned	Available	Used in Prior Housing Element - Non-Vacant	0	0	0.340848985	0.340848985	3	0	0	1328197	958	Wilshire	Yes	Above Moderate
LOS ANGELES	916 S KENMORE AVE	90006	5094023035	High Medium Residential	R4-1	0	108	0.154958965	Residential - Five or More Units or Apartments (Any Combination) - 4 Stories or Less	YES - Current	NO - Privately-Owned	Available	Not Used in Prior Housing Element	0	0	0.257138485	0.257138485	8	0	0	1328197	941	Wilshire	Yes	Above Moderate
LOS ANGELES	912 S KENMORE AVE	90006	5094023036	High Medium Residential	R4-1	0	108	0.154959865	Residential - Five or More Units or Apartments (Any Combination) - 4 Stories or Less	YES - Current	NO - Privately-Owned	Available	Not Used in Prior Housing Element	0	0	0.30935242	0.30935242	5	0	0	1328197	924	Wilshire	Yes	Above Moderate
LOS ANGELES	910 S KENMORE AVE	90006	5094023037	High Medium Residential	R4-1	0	108	0.154958759	Residential - Five or More Units or Apartments (Any Combination) - 4 Stories or Less	YES - Current	NO - Privately-Owned	Available	Not Used in Prior Housing Element	0	0	0.11271549	0.11271549	7	0	0	1328197	869	Wilshire	Yes	Above Moderate
LOS ANGELES	901 S BERENDO ST	90006	5094024001	High Medium Residential	R4-1	0	108	0.118189434	Residential - Four Units (Any Combination) - 4 Stories or Less	YES - Current	NO - Privately-Owned	Available	Not Used in Prior Housing Element	0	0	0.25319134	0.25319134	4	0	0	1328197	791	Wilshire	Yes	Above Moderate
LOS ANGELES	905 S BERENDO ST	90006	5094024002	High Medium Residential	R4-1	0	108	0.118189434	Residential - Four Units (Any Combination) - 4 Stories or Less	YES - Current	NO - Privately-Owned	Available	Not Used in Prior Housing Element	0	0	0.259058745	0.259058745	4	0	0	1328197	842	Wilshire	Yes	Above Moderate
LOS ANGELES	2998 W JAMES M. WOOD BLVD	90006	5094024003	High Medium Residential	R4-1	0	108	0.06267133	Residential - Five or More Units or Apartments (Any Combination) - 4 Stories or Less	YES - Current	NO - Privately-Owned	Available	Not Used in Prior Housing Element	0	0	0.176143581	0.176143581	6	0	0	1328197	792	Wilshire	Yes	Above Moderate
LOS ANGELES		5094024003	High Medium Residential		R4-1	0	108	0.059687285	Residential - Five or More Units or Apartments (Any Combination) - 4 Stories or Less	YES - Current	NO - Privately-Owned	Available	Not Used in Prior Housing Element	0.244947892	0	0	0.244947892	6	0	0	1328197	843	Wilshire		Lower
LOS ANGELES	911 S BERENDO ST	90006	5094024004	High Medium Residential	R4-1	0	108	0.177876164	Residential - Five or More Units or Apartments (Any Combination) - 4 Stories or Less	YES - Current	NO - Privately-Owned	Available	Not Used in Prior Housing Element	0	0	0.297894607	0.297894607	8	0	0	1328197	867	Wilshire	Yes	Above Moderate
LOS ANGELES	915 S BERENDO ST	90006	5094024005	High Medium Residential	R4-1	0	108	0.177876355	Residential - Five or More Units or Apartments (Any Combination) - 4 Stories or Less	YES - Current	NO - Privately-Owned	Available	Not Used in Prior Housing Element	0	0	0.297894607	0.297894607	8	0	0	1328197	922	Wilshire	Yes	Above Moderate
LOS ANGELES	921 S BERENDO ST	90006	5094024007	High Medium Residential	R4-1	0	108	0.177875607	Residential - Five or More Units or Apartments (Any Combination) - 4 Stories or Less	YES - Current	NO - Privately-Owned	Available	Not Used in Prior Housing Element	0	0	0.297894607	0.297894607	8	0	0	1328197	955	Wilshire	Yes	Above Moderate
LOS ANGELES	927 S BERENDO ST	90006	5094024008	High Medium Residential	R4-1	0	108	0.17787788	Residential - Five or More Units or Apartments (Any Combination) - 4 Stories or Less	YES - Current	NO - Privately-Owned	Available	Not Used in Prior Housing Element	0.182568067	0	0	0.182568067	7	0	0	1328197	972	Wilshire		Lower
LOS ANGELES	2985 W SAN MARINO ST	90006	5094024009	High Medium Residential	R4-1	0	108	0.116545341	Residential - Five or More Units or Apartments (Any Combination) - 4 Stories or Less	YES - Current	NO - Privately-Owned	Available	Not Used in Prior Housing Element	0	0	0.224446826	0.224446826	11	0	0	1328197	1021	Wilshire	Yes	Above Moderate
LOS ANGELES	929 S BERENDO ST	90006	5094024009	High Medium Residential	R4-1	0	108	0.114744502	Residential - Five or More Units or Apartments (Any Combination) - 4 Stories or Less	YES - Current	NO - Privately-Owned	Available	Not Used in Prior Housing Element	0	0	0.224446826	0.224446826	11	0	0	1328197	1002	Wilshire	Yes	Above Moderate
LOS ANGELES	2991 W SAN MARINO ST	90006	5094024010	High Medium Residential	R4-1	0	108	0.044200584	Residential - Single Family Residence	YES - Current	NO - Privately-Owned	Available	Used in Prior Housing Element - Non-Vacant	0.62378692	0	0	0.62378692	1	0	0	1328197	1022	Wilshire		Lower
LOS ANGELES		5094024010	High Medium Residential		R4-1	0	108	0.043617989	Residential - Single Family Residence	YES - Current	NO - Privately-Owned	Available	Used in Prior Housing Element - Non-Vacant	0.62378692	0	0	0.62378692	1	0	0	1328197	1003	Wilshire		Lower
LOS ANGELES	2995 W SAN MARINO ST	90006	5094024011	High Medium Residential	R4-1	0	108	0.019755734	Residential - Single Family Residence	YES - Current	NO - Privately-Owned	Available	Used in Prior Housing Element - Non-Vacant	0	0	0.064840877	0.064840877	1	2*	2*	1328197	1023	Wilshire		Above Moderate
LOS ANGELES		5094024011	High Medium Residential		R4-1	0	108	0.019513509	Residential - Single Family Residence	YES - Current	NO - Privately-Owned	Available	Used in Prior Housing Element - Non-Vacant	0	0	0.064840877	0.064840877	1	2*	2*	1328197	1004	Wilshire		Above Moderate
LOS ANGELES		5094024011	High Medium Residential		R4-1	0	108	0.021808679	Residential - Single Family Residence	YES - Current	NO - Privately-Owned	Available	Used in Prior Housing Element - Non-Vacant	0	0	0.052876246	0.052876246	1	2*	2*	1328197	1005	Wilshire		Above Moderate
LOS ANGELES		5094024011	High Medium Residential		R4-1	0	108	0.022066716	Residential - Single Family Residence	YES - Current	NO - Privately-Owned	Available	Used in Prior Housing Element - Non-Vacant	0	0	0.052876246	0.052876246	1	2*	2*	1328197	1024	Wilshire		Above Moderate
LOS ANGELES	2999 W SAN MARINO ST	90006	5094024012	High Medium Residential	R4-1	0	108	0.041772758	Residential - Single Family Residence	YES - Current	NO - Privately-Owned	Available	Used in Prior Housing Element - Non-Vacant	0.559410381	0	0	0.559410381	1	0	0	1328197	1026	Wilshire		Lower
LOS ANGELES		5094024012	High Medium Residential		R4-1	0	108	0.041321709	Residential - Single Family Residence	YES - Current	NO - Privately-Owned	Available	Used in Prior Housing Element - Non-Vacant	0.559410381	0	0	0.559410381	1	0	0	1328197	1006	Wilshire		Lower
LOS ANGELES	936 S CATALINA ST	90006	5094024013	High Medium Residential	R4-1	0	108	0.115772238	Residential - Four Units (Any Combination) - 4 Stories or Less	YES - Current	NO - Privately-Owned	Available	Not Used in Prior Housing Element	0	0	0.25319134	0.25319134	4	0	0	1328197	1027	Wilshire	Yes	Above Moderate
LOS ANGELES	928 S CATALINA ST	90006	5094024014	High Medium Residential	R4-1	0	108	0.114784676	Residential - Four Units (Any Combination) - 4 Stories or Less	YES - Current	NO - Privately-Owned	Available	Not Used in Prior Housing Element	0	0	0.25319134	0.25319134	4	0	0	1328197	1007	Wilshire	Yes	Above Moderate
LOS ANGELES	920 S CATALINA ST	90006	5094024016	High Medium Residential	R4-1	0	108	0.177915064	Residential - Five or More Units or Apartments (Any Combination) - 4 Stories or Less	YES - Current	NO - Privately-Owned	Available	Not Used in Prior Housing Element	0	0	1.000544187	1.000544187	6	0	0	1328197	957	Wilshire	Yes	Above Moderate
LOS ANGELES	914 S CATALINA ST	90006	5094024017	High Medium Residential	R4-1	0	108	0.177915054	Residential - Five or More Units or Apartments (Any Combination) - 4 Stories or Less	YES - Current	NO - Privately-Owned	Available	Not Used in Prior Housing Element	0	0	0.330816217	0.330816217	6	0	0	1328197	940	Wilshire	Yes	Above Moderate
LOS ANGELES	912 S CATALINA ST	90006	5094024018	High Medium Residential	R4-1	0	108	0.177916176	Residential - Five or More Units or Apartments (Any Combination) - 4 Stories or Less	YES - Current	NO - Privately-Owned	Available	Not Used in Prior Housing Element	0	0	0.122560711	0.122560711	8	0	0	1328197	923	Wilshire	Yes	Above Moderate
LOS ANGELES	908 S CATALINA ST	90006	5094024019	High Medium Residential	R4-1	0	108	0.177916176	Residential - Five or More Units or Apartments (Any Combination) - 4 Stories or Less	YES - Current	NO - Privately-Owned	Available	Not Used in Prior Housing Element	0	0	0.297894607	0.297894607	8	0	0	1328197	868	Wilshire	Yes	Above Moderate
LOS ANGELES	904 S CATALINA ST	90006	5094024020	High Medium Residential	R4-1	0	108	0.177915064	Residential - Five or More Units or Apartments (Any Combination) - 4 Stories or Less	YES - Current	NO - Privately-Owned	Available	Not Used in Prior Housing Element	0	0	0.162710493	0.162710493	24	0	0	1328197	844	Wilshire	Yes	Above Moderate
LOS ANGELES	3024 W JAMES M. WOOD BLVD	90006	5094024021	High Medium Residential	R4-1	0	108	0.186812039	Residential - Five or More Units or Apartments (Any Combination) - 4 Stories or Less	YES - Current	NO - Privately-Owned	Available	Not Used in Prior Housing Element	0	0	0.257220976	0.257220976	12	0	0	1328197	793	Wilshire	Yes	Above Moderate
LOS ANGELES	2954 W JAMES M. WOOD BLVD	90006	5094025001	High Medium Residential	R4-1	0	108	0.062269892	Residential - Five or More Units or Apartments (Any Combination) - 4 Stories or Less	YES - Current	NO - Privately-Owned	Available	Not Used in Prior Housing Element	0	0	0.114091775	0.114091775	8	0	0	1328197	787	Wilshire	Yes	Above Moderate
LOS ANGELES		5094025001	High Medium Residential		R4-1	0	108	0.052603836	Residential - Five or More Units or Apartments (Any Combination) - 4 Stories or Less	YES - Current	NO - Privately-Owned	Available	Not Used in Prior Housing Element	0.13601388	0	0	0.13601388	8	0	0	1328197	838	Wilshire		Lower
LOS ANGELES	916 S BERENDO ST	90006	5094025006	High Medium Residential	R4-1	0	108	0.087463031	Residential - Five or More Units or Apartments (Any Combination) - 4 Stories or Less	YES - Current	NO - Privately-Owned	Available	Not Used in Prior Housing Element	0.384029053	0	0	0.384029053	5	0	0	1328197	938	Wilshire		Lower
LOS ANGELES		5094025006	High Medium Residential		R4-1	0	108	0.072768189	Residential - Five or More Units or Apartments (Any Combination) - 4 Stories or Less	YES - Current	NO - Privately-Owned	Available	Not Used in Prior Housing Element	0.329049525	0	0	0.329049525	5	0	0	1328197	950	Wilshire		Lower
LOS ANGELES	912 S BERENDO ST	90006	5094025007	High Medium Residential	R4-1	0	108	0.177916176	Residential - Five or More Units or Apartments (Any Combination) - 4 Stories or Less	YES - Current	NO - Privately-Owned	Available	Not Used in Prior Housing Element	0.221105685	0	0	0.221105685	8	0	0	1328197	921	Wilshire		Lower
LOS ANGELES	910 S BERENDO ST	90006	5094025008	High Medium Residential	R4-1	0	108	0.177915518	Residential - Five or More Units or Apartments (Any Combination) - 4 Stories or Less	YES - Current	NO - Privately-Owned	Available	Not Used in Prior Housing Element	0	0	0.348576182	0.348576182	5	0	0	1328197	866	Wilshire	Yes	Above Moderate
LOS ANGELES	900 S BERENDO ST	90006	5094025009	High Medium Residential	R4-1	0	108	0.060263479	Residential - Four Units (Any Combination) - 4 Stories or Less	YES - Current	NO - Privately-Owned	Available	Not Used in Prior Housing Element	0	0	0.160925514	0.160925514	4	0	0	1328197	790	Wilshire	Yes	Above Moderate
LOS ANGELES	904 S BERENDO ST	90006	5094025009	High Medium Residential	R4-1	0	108	0.057393414	Residential - Four Units (Any Combination) - 4 Stories or Less	YES - Current	NO - Privately-Owned	Available	Not Used in Prior Housing Element	0	0	0.148894298	0.148894298	4	0	0	1328197	841	Wilshire	Yes	Above Moderate
LOS ANGELES	933 S NEW HAMPSHIRE AVE	90006	5094025012	High Medium Residential	R4-1	0	108	0.128670229	Residential - Four Units (Any Combination) - 4 Stories or Less	YES - Current	NO - Privately-Owned	Available	Not Used in Prior Housing Element	0	0	0.354928279	0.354928279	4	0	0	1328197	1019	Wilshire	Yes	Above Moderate
LOS ANGELES	929 S NEW HAMPSHIRE AVE	90006	5094025015	High Medium Residential	R4-1	0	108	0.128673542	Residential - Double, Duplex, or Two Units - 4 Stories or Less	YES - Current	NO - Privately-Owned	Available	Used in Prior Housing Element - Non-Vacant	0	0	0.985305405	0.985305405	2	0	0	1328197	1000	Wilshire	Yes	Above Moderate
LOS ANGELES		5094025015	High Medium Residential		R4-1	0	108	0.025734352	Residential - Double, Duplex, or Two Units - 4 Stories or Less	YES - Current	NO - Privately-Owned	Available	Used in Prior Housing Element - Non-Vacant	0	0	0.052291483	0.052291483	2	2*	2*	1328197	996	Wilshire		Above Moderate
LOS ANGELES	925 S NEW HAMPSHIRE AVE	90006	5094025016	High Medium Residential	R4-1	0	108	0.141634002	Residential - Four Units (Any Combination) - 4 Stories or Less	YES - Current	NO - Privately-Owned	Available	Used in Prior Housing Element - Non-Vacant	0	0	0.286375131	0.286375131	4	0	0	1328197	974	Wilshire	Yes	Above Moderate
LOS ANGELES	932 S BERENDO ST	90006	5094025018	High Medium Residential	R4-1	0	108	0.096418458	Residential - Five or More Units or Apartments (Any Combination) - 4 Stories or Less	YES - Current	NO - Privately-Owned	Available	Not Used in Prior Housing Element	0	0	0.140260555	0.140260555	8	0	0	1328197	988	Wilshire	Yes	Above Moderate
LOS ANGELES	2973 W SAN MARINO ST	90006	5094025019	High Medium Residential	R4-1	0	108	0.110192401	Residential - Four Units (Any Combination) - 4 Stories or Less	YES - Current	NO - Privately-Owned	Available	Not Used in Prior Housing Element	0	0	0.23897968	0.23897968	4	0	0	1328197	986	Wilshire	Yes	Above Moderate
LOS ANGELES	2963 W SAN MARINO ST	90006	5094025023	High Medium Residential	R4-1	0	108	0.049356525	Residential - Double, Duplex, or Two Units - 4 Stories or Less	YES - Current	NO - Privately-Owned	Available	Used in Prior Housing Element - Non-Vacant	0	0	0.464661419	0.464661419	2	0	0	1328197	1020	Wilshire	Yes	Above Moderate
LOS ANGELES		5094025023	High Medium Residential		R4-1	0	108	0.049357142	Residential - Double, Duplex, or Two Units - 4 Stories or Less	YES - Current	NO - Privately-Owned	Available	Used in Prior Housing Element - Non-Vacant	0.639330864	0	0	0.639330864	2	0	0	1328197	1001	Wilshire		Lower
LOS ANGELES	2965 W SAN MARINO ST	90006	5094025024	High Medium Residential	R4-1	0	108	0.110194553	Residential - Five or More Units or Apartments (Any Combination) - 4 Stories or Less	YES - Current	NO - Privately-Owned	Available	Not Used in Prior Housing Element	0.106069483	0	0	0.106069483	20	0	0	1328197	984	Wilshire		Lower
LOS ANGELES	2969 W SAN MARINO ST	90006	5094025024	High Medium Residential	R4-1	0	108	0.110193548	Residential - Five or More Units or Apartments (Any Combination) - 4 Stories or Less	YES - Current	NO - Privately-Owned	Available	Not Used in Prior Housing Element	0.106069483	0	0	0.106069483	20	0	0	1328197	985	Wilshire		Lower
LOS ANGELES	917 S NEW HAMPSHIRE AVE	90006	5094025BRK	High Medium Residential	R4-1	0	108	0.735104262	Residential - Single Family Residence - Condominium	YES - Current	NO - Privately-Owned	Available	Not Used in Prior Housing Element	2.317001003	0	0	2.317001003	75	0	0	1328197	1209	Wilshire		Lower
LOS ANGELES	901 S VERMONT AVE	90006	5094026001	General Commercial	C2-1	0	108	0.17446799	Commercial - Store Combination - Store and Residential Combination - One Story	YES - Current	NO - Privately-Owned	Available	Not Used in Prior Housing Element	0	0	0.015956592	0.015956592	14	0	0	1328197	784	Wilshire	Yes	Above Moderate
LOS ANGELES	934 S NEW HAMPSHIRE AVE	90006	5094026010	High Medium Residential	R4-1	0	108	0.172266374	Residential - Five or More Units or Apartments (Any Combination) - 4 Stories or Less	YES - Current	NO - Privately-Owned	Available	Not Used in Prior Housing Element	0	0	0.256913567	0.256913567	10	0	0	1328197	1018	Wilshire	Yes	Above Moderate
LOS ANGELES	928 S NEW HAMPSHIRE AVE	90006	5094026011	High Medium Residential	R4-1	0	108	0.166437814	Residential - Single Family Residence	YES - Current	NO - Privately-Owned	Available	Used in Prior Housing Element - Non-Vacant	1.705654508	0	0	1.705654508	1	0	0	1328197	999	Wilshire		Lower
LOS ANGELES	924 S NEW HAMPSHIRE AVE	90006	5094026012	High Medium Residential	R4-1	0	108	0.166438177	Residential - Single Family Residence	YES - Current	NO - Privately-Owned	Available	Used in Prior Housing Element - Non-Vacant	1.705654508	0	0	1.705654508	1	0	0	1328197	970	Wilshire		Lower
LOS ANGELES	920 S NEW HAMPSHIRE AVE	90006	5094026013	High Medium Residential	R4-1	0	108	0.166437137	Residential - Single Family Residence	YES - Current	NO - Privately-Owned	Available	Used in Prior Housing Element - Non-Vacant	1.705654508	0	0	1.705654508	1	0	0	1328197	954	Wilshire		Lower
LOS ANGELES	914 S NEW HAMPSHIRE AVE	90006	5094026014	High Medium Residential	R4-1	0	108	0.166437823	Residential - Double, Duplex, or Two Units - 4 Stories or Less	YES - Current	NO - Privately-Owned	Available	Used in Prior Housing Element - Non-Vacant	0	0	1.173314384	1.173314384	2	0	0	1328197	936	Wilshire	Yes	Above Moderate
LOS ANGELES	912 S NEW HAMPSHIRE AVE	90006	5094026015	High Medium Residential	R4-1	0	108	0.166438177	Residential - Five or More Units or Apartments (Any Combination) - 4 Stories or Less	YES - Current	NO - Privately-Owned	Available	Not Used in Prior Housing Element	0	0	0.280653927	0.280653927	8	0	0	1328197	919	Wilshire	Yes	Above Moderate
LOS ANGELES	908 S NEW HAMPSHIRE AVE	90006	5094026016	High Medium Residential	R4-1	0	108	0.166437491	Residential - Five or More Units or Apartments (Any Combination) - 4 Stories or Less	YES - Current	NO - Privately-Owned	Available	Not Used in Prior Housing Element	0	0	0.280653927	0.280653927	8	0	0	1328197	864	Wilshire	Yes	Above Moderate
LOS ANGELES	913 S VERMONT AVE	90006	5094026019	General Commercial	C2-1	0	108	0.154756201	Commercial - Store - One Story	YES - Current	NO - Privately-Owned	Available	Used in Prior Housing Element - Non-Vacant	0.29247546	0	0	0.29247546	0	0	0	1328197	910	Wilshire		Lower
LOS ANGELES	917 S VERMONT AVE	90006	5094026019	General Commercial	C2-1	0	108	0.154675872	Commercial - Store - One Story	YES - Current	NO - Privately-Owned	Available	Used in Prior Housing Element - Non-Vacant	0.29247546	0	0	0.29247546	0	0	0	1328197	933	Wilshire		Lower
LOS ANGELES	921 S VERMONT AVE	90006	5094026019	General Commercial	C2-1	0	108	0.154675395	Commercial - Store - One Story	YES - Current	NO - Privately-Owned	Available	Used in Prior Housing Element - Non-Vacant	0.29247546	0	0	0.29247546	0	0	0	1328197	953	Wilshire		Lower
LOS ANGELES	925 S VERMONT AVE	90006	5094026021	General Commercial	C2-1	0	108	0.154673969	Commercial - Bank, Savings and Loan - One Story	YES - Current	NO - Privately-Owned	Available	Used in Prior Housing Element - Non-Vacant	0.035719891	0	0	0.035719891	0	0	0	1328197	968	Wilshire		Lower
LOS ANGELES	929 S VERMONT AVE	90006	5094026021	General Commercial	C2-1	0	108	0.154671922	Commercial - Bank, Savings and Loan - One Story	YES - Current	NO - Privately-Owned	Available	Used in Prior Housing Element - Non-Vacant	0.035719891	0	0	0.035719891	0	0	0	1328197	998	Wilshire		Lower
LOS ANGELES	933 S VERMONT AVE	90006	5094026021	General Commercial	C2-1	0	108	0.157998352	Commercial - Bank, Savings and Loan - One Story	YES - Current	NO - Privately-Owned	Available	Used in Prior Housing Element - Non-Vacant	0.036550049	0	0	0.036550049	0	0	0	1328197	1017	Wilshire		Lower
LOS ANGELES	905 S VERMONT AVE	90006	5094026023	General Commercial	C2-1	0	108	0.154680168	Commercial - Auto, Recreation Equipment, Construction Equipment Sales and Service - Auto Body Repair Shop - One Story	YES - Current	NO - Privately-Owned	Available	Not Used in Prior Housing Element	4.565422785	0	0	4.565422785	0	0	0	1328197	834	Wilshire		Lower
LOS ANGELES	911 S VERMONT AVE	90006	5094026023	General Commercial	C2-1	0	108	0.154601022	Commercial - Auto, Recreation Equipment, Construction Equipment Sales and Service - Auto Body Repair Shop - One Story	YES - Current	NO - Privately-Owned	Available	Not Used in Prior Housing Element	4.565422785	0	0	4.565422785	0	0	0	1328197	861	Wilshire		Lower
LOS ANGELES	900 S NEW HAMPSHIRE AVE	90006	5094026024	High Medium Residential	R4-1	0	108	0.174759767	Residential - Five or More Units or Apartments (Any Combination) - 4 Stories or Less	YES - Current	NO - Privately-Owned	Available	Not Used in Prior Housing Element	0	0	0.268160076	0.268160076	10	0	0	1328197	785	Wilshire	Yes	Above Moderate
LOS ANGELES	904 S NEW HAMPSHIRE AVE	90006	5094026024	High Medium Residential	R4-1	0	108	0.166437137	Residential - Double, Duplex, or Two Units - 4 Stories or Less - Vacant Land	YES - Current	NO - Privately-Owned	Available	Not Used in Prior Housing Element	1.416916516	0	0	1.416916516	0	0	0	1328197	835	Wilshire		Lower

LOS ANGELES	2500 W JAMES M. WOOD BLVD	90006	5136001001	General Commercial	C2-1	0	108	0.137828373	Commercial - Store - One Story	YES - Current	NO - Privately-Owned	Available	Used in Prior Housing Element - Non-Vacant	0.171439758	0	0	0.171439758	0	0	0	132A201	265	Wilshire								Lower	
LOS ANGELES	2504 W JAMES M. WOOD BLVD	90006	5136001001	General Commercial	C2-1	0	108	0.137828373	Commercial - Store - One Story	YES - Current	NO - Privately-Owned	Available	Used in Prior Housing Element - Non-Vacant	0.171439758	0	0	0.171439758	0	0	0	132A201	261	Wilshire								Lower	
LOS ANGELES	2510 W JAMES M. WOOD BLVD	90006	5136001002	General Commercial	C2-1	0	108	0.137828267	Commercial - Store - One Story	YES - Current	NO - Privately-Owned	Available	Used in Prior Housing Element - Non-Vacant	0.171439758	0	0	0.171439758	0	0	0	132A201	257	Wilshire								Lower	
LOS ANGELES	2501 W SAN MARINO ST	90006	5136001006	High Medium Residential	R4-1	0	108	0.068870672	Commercial - Parking Lot (Commercial Use Property) - Lots - Patron or Employee - One Story	YES - Current	NO - Privately-Owned	Available	Used in Prior Housing Element - Non-Vacant	0.061196778	0	0	0.061196778	0	0	0	132A201	298	Wilshire								Lower	
LOS ANGELES	2509 W SAN MARINO ST	90006	5136001006	High Medium Residential	R4-1	0	108	0.068870151	Commercial - Parking Lot (Commercial Use Property) - Lots - Patron or Employee - One Story	YES - Current	NO - Privately-Owned	Available	Used in Prior Housing Element - Non-Vacant	0.061196778	0	0	0.061196778	0	0	0	132A201	293	Wilshire								Lower	
LOS ANGELES	943 S CARONDELET ST	90006	5136001011	High Medium Residential	R4-1	0	108	0.265478962	Residential - Four Units (Any Combination) - 4 Stories or Less - Vacant Land	YES - Current	NO - Privately-Owned	Available	Not Used in Prior Housing Element	3.429923058	0	0	3.429923058	0	0	0	132A201	311	Wilshire								Lower	
LOS ANGELES	2515 W SAN MARINO ST	90006	5136001012	General Commercial	C1-1	0	54	0.206895202	Commercial - Shopping Center (Neighborhood, Community) - One Story	YES - Current	NO - Privately-Owned	Available	Used in Prior Housing Element - Non-Vacant	0.136166751	0	0	0.136166751	0	0	0	132A201	270	Wilshire								Lower	
LOS ANGELES	914 S HOOVER ST	90006	5136001012	General Commercial	C1-1	0	54	0.109659769	Commercial - Shopping Center (Neighborhood, Community) - One Story	YES - Current	NO - Privately-Owned	Available	Used in Prior Housing Element - Non-Vacant	0.084141901	0	0	0.084141901	0	0	0	132A201	267	Wilshire								Lower	
LOS ANGELES	2518 W JAMES M. WOOD BLVD	90006	5136001013	General Commercial	C2-1	0	108	0.137828373	Commercial - Store Combination - Store and Residential Combination - One Story	YES - Current	NO - Privately-Owned	Available	Used in Prior Housing Element - Non-Vacant	0	0	0.12186668	0.12186668	0	0	0	132A201	233	Wilshire						Yes		Above Moderate	
LOS ANGELES	2522 W JAMES M. WOOD BLVD	90006	5136001013	General Commercial	C2-1	0	108	0.137828373	Commercial - Store Combination - Store and Residential Combination - One Story	YES - Current	NO - Privately-Owned	Available	Used in Prior Housing Element - Non-Vacant	0	0	0.12186668	0.12186668	0	0	0	132A201	229	Wilshire						Yes		Above Moderate	
LOS ANGELES	2532 W JAMES M. WOOD BLVD	90006	5136001013	General Commercial	C2-1	0	108	0.125392541	Commercial - Store Combination - Store and Residential Combination - One Story	YES - Current	NO - Privately-Owned	Available	Used in Prior Housing Element - Non-Vacant	0	0	0.114682934	0.114682934	0	0	0	132A201	223	Wilshire						Yes		Above Moderate	
LOS ANGELES	949 S CARONDELET ST	90006	5136001900	High Medium Residential	R4-1	0	108	0.072030311	Miscellaneous - Government Owned Property	YES - Current	YES - City-Owned	Available	Used in Prior Housing Element - Non-Vacant	0.034679086	0	0	0.034679086	0	0	0	132A201	346	Wilshire								Lower	
LOS ANGELES			5501001001	Neighborhood Office Commercial	R4-1	0	108	0.17274066	Commercial - Parking Lot (Commercial Use Property) - Lots - Patron or Employee - One Story	YES - Current	NO - Privately-Owned	Available	Used in Prior Housing Element - Non-Vacant	0.025779278	0	0	0.025779278	0	0	0	138B197	87	Wilshire								Lower	
LOS ANGELES	329 N JUANITA AVE	90004	5501001004	Neighborhood Office Commercial	C2-1	0	108	0.170339599	Commercial - Parking Lot (Commercial Use Property) - Lots - Patron or Employee - One Story	YES - Current	NO - Privately-Owned	Available	Used in Prior Housing Element - Non-Vacant	0.027658181	0	0	0.027658181	0	0	0	138B197	170	Wilshire								Lower	
LOS ANGELES	321 N JUANITA AVE	90004	5501001005	Neighborhood Office Commercial	R4-1	0	108	0.172597866	Residential - Single Family Residence - Vacant Land	YES - Current	NO - Privately-Owned	Available	Not Used in Prior Housing Element	1.740071738	0	0	1.740071738	0	0	0	138B197	195	Wilshire								Lower	
LOS ANGELES	311 N JUANITA AVE	90004	5501001006	Neighborhood Office Commercial	[Q]CM-1	0	54	0.172562447	Commercial - Parking Lot (Commercial Use Property) - Lots - Patron or Employee - One Story	YES - Current	NO - Privately-Owned	Available	Not Used in Prior Housing Element	0.10808523	0	0	0.10808523	0	0	0	138B197	222	Wilshire								Lower	
LOS ANGELES			5501001007	Neighborhood Office Commercial	[Q]CM-1	0	54	0.1725263	Commercial - Parking Lot (Commercial Use Property) - Lots - Patron or Employee - One Story	YES - Current	NO - Privately-Owned	Available	Not Used in Prior Housing Element	0.10808523	0	0	0.10808523	0	0	0	138B197	246	Wilshire								Lower	
LOS ANGELES	3761 W BEVERLY BLVD	90004	5501001009	Neighborhood Office Commercial	C2-1	0	108	0.046703983	Commercial - Professional Building - Medical Dental Building - One Story	YES - Current	NO - Privately-Owned	Available	Used in Prior Housing Element - Non-Vacant	0	0	0.018360081	0.018360081	0	0	0	138B197	309	Wilshire								Above Moderate	
LOS ANGELES			5501001009	Neighborhood Office Commercial	C2-1	0	108	0.057392116	Commercial - Professional Building - Medical Dental Building - One Story	YES - Current	NO - Privately-Owned	Available	Used in Prior Housing Element - Non-Vacant	0	0	0.022501429	0.022501429	0	0	0	138B197	279	Wilshire								Above Moderate	
LOS ANGELES	316 N VERMONT AVE	90004	5501001012	Neighborhood Office Commercial	C2-1	0	108	0.149219648	Commercial - Office Building - One Story	YES - Current	NO - Privately-Owned	Available	Used in Prior Housing Element - Non-Vacant	0.142301571	0	0	0.142301571	0	0	0	138B197	223	Wilshire								Lower	
LOS ANGELES	320 N VERMONT AVE	90004	5501001012	Neighborhood Office Commercial	C2-1	0	108	0.149217421	Commercial - Office Building - One Story	YES - Current	NO - Privately-Owned	Available	Used in Prior Housing Element - Non-Vacant	0.142301571	0	0	0.142301571	0	0	0	138B197	196	Wilshire								Lower	
LOS ANGELES	326 N VERMONT AVE	90004	5501001013	Neighborhood Office Commercial	C2-1	0	108	0.149219648	Commercial - Professional Building - Medical Dental Building - One Story	YES - Current	NO - Privately-Owned	Available	Used in Prior Housing Element - Non-Vacant	0.413049281	0	0	0.413049281	0	0	0	138B197	171	Wilshire								Lower	
LOS ANGELES	330 N VERMONT AVE	90004	5501001014	Neighborhood Office Commercial	C2-1	0	108	0.149218139	Commercial - Professional Building - One Story	YES - Current	NO - Privately-Owned	Available	Used in Prior Housing Element - Non-Vacant	0.346779831	0	0	0.346779831	0	0	0	138B197	145	Wilshire								Lower	
LOS ANGELES	300 N VERMONT AVE	90004	5501001029	Neighborhood Office Commercial	C2-1	0	108	0.089644118	Commercial - Service Station - Full Service - No Additional Services	YES - Current	NO - Privately-Owned	Available	Used in Prior Housing Element - Non-Vacant	0.100196499	0	0	0.100196499	0	0	0	138B197	310	Wilshire								Lower	
LOS ANGELES	306 N VERMONT AVE	90004	5501001029	Neighborhood Office Commercial	C2-1	0	108	0.149218354	Commercial - Service Station - Full Service - No Additional Services	YES - Current	NO - Privately-Owned	Available	Used in Prior Housing Element - Non-Vacant	0.146029316	0	0	0.146029316	0	0	0	138B197	280	Wilshire								Lower	
LOS ANGELES	312 N VERMONT AVE	90004	5501001029	Neighborhood Office Commercial	C2-1	0	108	0.149217782	Commercial - Service Station - Full Service - No Additional Services	YES - Current	NO - Privately-Owned	Available	Used in Prior Housing Element - Non-Vacant	0.146029316	0	0	0.146029316	0	0	0	138B197	247	Wilshire								Lower	
LOS ANGELES	216 N COMMONWEALTH AVE	90004	5501004001	High Medium Residential	R4-1	0	108	0.317320401	Residential - Five or More Units or Apartments (Any Combination) - 4 Stories or Less	YES - Current	NO - Privately-Owned	Available	Not Used in Prior Housing Element	0	0	0.302513642	0.302513642	12	0	0	139-SA201	250	Wilshire						Yes		Above Moderate	
LOS ANGELES	231 N COMMONWEALTH PL	90004	5501004003	General Commercial	R4-1	0	108	0.049739687	Residential - Single Family Residence	YES - Current	NO - Privately-Owned	Available	Used in Prior Housing Element - Non-Vacant	0.531202912	0	0	0.531202912	1	0	0	139-SA201	234	Wilshire								Lower	
LOS ANGELES			5501004003	General Commercial	R4-1	0	108	0.049835159	Residential - Single Family Residence	YES - Current	NO - Privately-Owned	Available	Used in Prior Housing Element - Non-Vacant	0.531202912	0	0	0.531202912	1	0	0	139-SA201	227	Wilshire								Lower	
LOS ANGELES	221 N COMMONWEALTH PL	90004	5501004004	General Commercial	R4-1	0	108	0.05323055	Residential - Single Family Residence	YES - Current	NO - Privately-Owned	Available	Not Used in Prior Housing Element	0.163793474	0	0	0.163793474	1	0	0	139-SA201	243	Wilshire								Lower	
LOS ANGELES	117 N HOOVER ST	90004	5501005001	General Commercial	C2-1	0	108	0.138813433	Residential - Five or More Units or Apartments (Any Combination) - 4 Stories or Less	YES - Current	NO - Privately-Owned	Available	Not Used in Prior Housing Element	0	0	0.722273707	0.722273707	6	0	0	138A201	122	Wilshire						Yes		Above Moderate	
LOS ANGELES	121 N HOOVER ST	90004	5501005001	High Medium Residential	R4-1	0	108	0.138822615	Residential - Five or More Units or Apartments (Any Combination) - 4 Stories or Less	YES - Current	NO - Privately-Owned	Available	Not Used in Prior Housing Element	0	0	0.688322657	0.688322657	6	0	0	138A201	114	Wilshire						Yes		Above Moderate	
LOS ANGELES	123 N HOOVER ST	90004	5501005002	High Medium Residential	R4-1	0	108	0.138832081	Residential - Double, Duplex, or Two Units - 4 Stories or Less	YES - Current	NO - Privately-Owned	Available	Not Used in Prior Housing Element	0	0	0.332141307	0.332141307	2	0	0	138A201	104	Wilshire						Yes		Above Moderate	
LOS ANGELES	127 N HOOVER ST	90004	5501005003	High Medium Residential	R4-1	0	108	0.138843571	Residential - Single Family Residence	YES - Current	NO - Privately-Owned	Available	Not Used in Prior Housing Element	1.151177216	0	0	1.151177216	1	0	0	138A201	88	Wilshire								Lower	
LOS ANGELES	133 N HOOVER ST	90004	5501005004	High Medium Residential	R4-1	0	108	0.138851029	Residential - Three Units (Any Combination) - 4 Stories or Less	YES - Current	NO - Privately-Owned	Available	Not Used in Prior Housing Element	0	0	0.311224435	0.311224435	3	0	0	138A201	75	Wilshire						Yes		Above Moderate	
LOS ANGELES	135 N HOOVER ST	90004	5501005005	High Medium Residential	R4-1	0	108	0.138859907	Residential - Three Units (Any Combination) - 4 Stories or Less	YES - Current	NO - Privately-Owned	Available	Not Used in Prior Housing Element	0	0	0.311224435	0.311224435	3	0	0	138A201	67	Wilshire						Yes		Above Moderate	
LOS ANGELES	139 N HOOVER ST	90004	5501005006	High Medium Residential	R4-1	0	108	0.151603971	Residential - Single Family Residence	YES - Current	NO - Privately-Owned	Available	Not Used in Prior Housing Element	1.246917656	0	0	1.246917656	1	0	0	138A201	54	Wilshire								Lower	
LOS ANGELES	149 N HOOVER ST	90004	5501005008	High Medium Residential	R4-1	0	108	0.21962445	Residential - Four Units (Any Combination) - 4 Stories or Less	YES - Current	NO - Privately-Owned	Available	Not Used in Prior Housing Element	0	0	0.98165064	0.98165064	4	0	0	138A201	18	Wilshire						Yes		Above Moderate	
LOS ANGELES	151 N HOOVER ST	90004	5501005009	High Medium Residential	R4-1	0	108	0.239599244	Residential - Five or More Units or Apartments (Any Combination) - 4 Stories or Less	YES - Current	NO - Privately-Owned	Available	Not Used in Prior Housing Element	0	0	0.229979591	0.229979591	14	0	0	138A201	9	Wilshire						Yes		Above Moderate	
LOS ANGELES	136 N COMMONWEALTH AVE	90004	5501005011	High Medium Residential	R4-1	0	108	0.210130132	Residential - Five or More Units or Apartments (Any Combination) - 4 Stories or Less	YES - Current	NO - Privately-Owned	Available	Not Used in Prior Housing Element	0	0	0.316214081	0.316214081	9	0	0	139-SA201	325	Wilshire						Yes		Above Moderate	
LOS ANGELES	132 N COMMONWEALTH AVE	90004	5501005012	High Medium Residential	R4-1	0	108	0.206610365	Residential - Three Units (Any Combination) - 4 Stories or Less	YES - Current	NO - Privately-Owned	Available	Used in Prior Housing Element - Non-Vacant	0	0	0.992949486	0.992949486	3	0	0	138A201	17	Wilshire						Yes		Above Moderate	
LOS ANGELES	112 N COMMONWEALTH AVE	90004	5501005015	High Medium Residential	R4-1	0	108	0.172175499	Residential - Five or More Units or Apartments (Any Combination) - 4 Stories or Less	YES - Current	NO - Privately-Owned	Available	Not Used in Prior Housing Element	0	0	0.125442278	0.125442278	22	0	0	138A201	63	Wilshire						Yes		Above Moderate	
LOS ANGELES	106 N COMMONWEALTH AVE	90004	5501005016	High Medium Residential	R4-1	0	108	0.1721752	Residential - Five or More Units or Apartments (Any Combination) - 4 Stories or Less	YES - Current	NO - Privately-Owned	Available	Not Used in Prior Housing Element	0	0	0.125442278	0.125442278	22	0	0	138A201	76	Wilshire						Yes		Above Moderate	
LOS ANGELES			5501005017	General Commercial	C2-1	0	108	0.172175866	Commercial - Parking Lot (Commercial Use Property) - Lots - Patron or Employee - One Story	YES - Current	NO - Privately-Owned	Available	Used in Prior Housing Element - Non-Vacant	0.182510424	0	0	0.182510424	0	0	0	138A201	91	Wilshire								Lower	
LOS ANGELES	100 N COMMONWEALTH AVE	90004	5501005018	General Commercial	C2-1	0	108	0.041142076	Residential - Single Family Residence - Vacant Land	YES - Current	NO - Privately-Owned	Available	Not Used in Prior Housing Element	0	0	0.146134794	0.146134794	0	0	0	138A201	111	Wilshire								Above Moderate	
LOS ANGELES	3329 W BEVERLY BLVD	90004	5501005019	General Commercial	C2-1	0	108	0.085787966	Residential - Double, Duplex, or Two Units - 4 Stories or Less	YES - Current	NO - Privately-Owned	Available	Not Used in Prior Housing Element	0	0	1.489066315	1.489066315	2	0	0	138A201	108	Wilshire						Yes		Above Moderate	
LOS ANGELES	3325 W BEVERLY BLVD	90004	5501005020	General Commercial	C2-1	0	108	0.081212676	Commercial - Office Building - One Story	YES - Current	NO - Privately-Owned	Available	Used in Prior Housing Element - Non-Vacant	0.044448611	0	0	0.044448611	0	0	0	138A201	107	Wilshire								Lower	
LOS ANGELES	3440 W COUNCIL ST	90004	5501005021	High Medium Residential	R4-1	0	108	0.167723912	Residential - Five or More Units or Apartments (Any Combination) - 4 Stories or Less	YES - Current	NO - Privately-Owned	Available	Not Used in Prior Housing Element	0	0	0.776939964	0.776939964	5	0	0	139-SA201	298	Wilshire						Yes		Above Moderate	
LOS ANGELES	3430 W COUNCIL ST	90004	5501005022	High Medium Residential	R4-1	0	108	0.129973505	Residential - Single Family Residence	YES - Current	NO - Privately-Owned	Available	Used in Prior Housing Element - Non-Vacant	1.123574451	0	0	1.123574451	1	0	0	139-SA201	290	Wilshire								Lower	
LOS ANGELES	3424 W COUNCIL ST	90004	5501005023	High Medium Residential	R4-1	0	108	0.107346238	Residential - Three Units (Any Combination) - 4 Stories or Less	YES - Current	NO - Privately-Owned	Available	Not Used in Prior Housing Element	0	0	0.201938212	0.201938212	3	0	0	139-SA201	282	Wilshire						Yes		Above Moderate	
LOS ANGELES	161 N HOOVER ST	90004	5501005027	High Medium Residential	R4-1	0	108	0.149193353	Residential - Single Family Residence	YES - Current	NO - Privately-Owned	Available	Not Used in Prior Housing Element	1.214839137	0	0	1.214839137	1	0	0	139-SA201	309	Wilshire								Lower	
LOS ANGELES	157 N HOOVER ST	90004	5501005028	High Medium Residential	R4-1	0	108	0.172009498	Residential - Single Family Residence	YES - Current	NO - Privately-Owned	Available	Not Used in Prior Housing Element	1.331583023	0	0	1.331583023	1	0	0	139-SA201	318	Wilshire								Lower	
LOS ANGELES	3319 W BEVERLY BLVD	90004	5501005029	General Commercial	C2-1	0	108	0.25577683	Commercial - Store - One Story	YES - Current	NO - Privately-Owned	Available	Used in Prior Housing Element - Non-Vacant	0.090195197	0	0	0.090195197	0	0	0	138A201	131	Wilshire								Lower	
LOS ANGELES	3420 W COUNCIL ST	90004	5501005030	High Medium Residential	R4-1	0	108	0.148486821	Residential - Five or More Units or Apartments (Any Combination) - 4 Stories or Less	YES - Current	NO - Privately-Owned	Available	Not Used in Prior Housing Element	0	0	0.162646663	0.162646663	21	0	0	139-SA201	275	Wilshire						Yes		Above Moderate	
LOS ANGELES	144 N COMMONWEALTH AVE	90004	5501005033	High Medium Residential	R4-1	0	108	0.193551449	Residential - Five or More Units or Apartments (Any Combination) - 4 Stories or Less	YES - Current	NO - Privately-Owned	Available	Not Used in Prior Housing Element	0.094666153	0	0	0.094666153	21	0	0	139-SA201	301	Wilshire								Lower	
LOS ANGELES	117 N COMMONWEALTH AVE	90004	5501006010	High Medium Residential	R4-1	0	108	0.137269605	Residential - Single Family Residence	YES - Current	NO - Privately-Owned	Available	Used in Prior Housing Element - Non-Vacant	1.233124435	0	0	1.233124435	0	0	0	138A201	46	Wilshire								Lower	
LOS ANGELES	125 N COMMONWEALTH AVE	90004	5501006011	High Medium Residential	R4-1	0	108	0.171900326	Residential - Four Units (Any Combination) - 4 Stories or Less	YES - Current	NO - Privately-Owned	Available	Not Used in Prior Housing Element	0	0	0.819924736	0.819924736	4	0	0	138A201	31	Wilshire						Yes		Above Moderate	
LOS ANGELES	129 N COMMONWEALTH AVE	90004	5501006012	High Medium Residential	R4-1	0	108	0.171899612	Residential - Single Family Residence	YES - Current	NO - Privately-Owned	Available	Used in Prior Housing Element - Non-Vacant	1.404119301	0	0	1.404119301	0	0	0	138A201	21	Wilshire								Lower	
LOS ANGELES	135 N COMMONWEALTH AVE	90004	5501006013	High Medium Residential	R4-1	0	108	0.172038425	Residential - Single Family Residence	YES - Current	NO - Privately-Owned	Available	Used in Prior Housing Element - Non-Vacant	1.331583023	0	0	1.331583023	1	0	0	139-SA201	329	Wilshire								Lower	
LOS ANGELES	139 N COMMONWEALTH AVE	90004	5501006014	High Medium Residential	R4-1	0	108	0.172174015	Residential - Single Family Residence	YES - Current	NO - Privately-Owned	Available	Used in Prior Housing Element - Non-Vacant	1.331583023	0	0	1.331583023	1	0	0	139-SA201	319	Wilshire								Lower	
LOS ANGELES	143 N COMMONWEALTH AVE	90004	5501006015	High Medium Residential	R4-1	0	108	0.189394212	Residential - Five or More Units or Apartments (Any Combination) - 4 Stories or Less	YES - Current	NO - Privately-Owned	Available	Not Used in Prior Housing Element	0	0	0.266661009	0.266661009	6	0	0	139-SA201	305	Wilshire						Yes		Above Moderate	
LOS ANGELES	209 N COMMONWEALTH AVE	90004	5501006018	High Medium Residential	R4-1	0	108	0.172176167	Residential - Five or More Units or Apartments (Any Combination) - 4 Stories or Less	YES - Current	NO - Privately-Owned	Available	Not Used in Prior Housing Element	0.111149144	0	0	0.111149144	10	0	0	139-SA201	265	Wilshire								Lower	
LOS ANGELES	215 N COMMONWEALTH AVE	90004	5501006019	High Medium Residential	R4-1	0	108	0.173806606	Residential - Double, Duplex, or Two Units - 4 Stories or Less	YES - Current	NO - Privately-Owned	Available	Used in Prior Housing Element - Non-Vacant	0	0	0.307850341	0.307850341	2	0	0	139-SA201	257	Wilshire						Yes		Above Moderate	
LOS ANGELES			5501006026	High Medium Residential	R4-1	0	108	0.0291177	Commercial - Auto, Recreation Equipment, Construction Equipment Sales and Service - Auto Body Repair Shop - One Story	YES - Current	NO - Privately-Owned	Available	Not Used in Prior Housing Element	0	0	0.00790587	0.00790587	0	3*	3*	138A201	47	Wilshire								Above Moderate	
LOS ANGELES	253 N JUANITA AVE	90004	5501010027	Neighborhood Office Commercial	C2-1	0	108	0.159626441	Residential - Five or More Units or Apartments (Any Combination) - 4 Stories or Less	YES - Current	NO - Privately-Owned	Available	Not Used in Prior Housing Element	0	0	0.045939082	0.045939082	21	0	0	138B197	418	Wilshire						Yes		Above Moderate	
LOS ANGELES	249 N JUANITA AVE	90004	5501010033	Neighborhood Office Commercial	C2-1	0	108	0.155019626	Commercial - Bank, Savings and Loan - One Story	YES - Current	NO - Privately-Owned	Available	Used in Prior Housing Element - Non-Vacant	0.094349111	0	0	0.094349111	0	0	0	138B197	398	Wilshire								Lower	
LOS ANGELES	261 N JUANITA AVE	90004	5501010033	Neighborhood Office Commercial	C2-1	0	108	0.150418998	Commercial - Bank, Savings and Loan - One Story	YES - Current	NO - Privately-Owned	Available	Used in Prior Housing Element - Non-Vacant	0.092213485	0	0	0.092213485	0	0	0	138B197	377	Wilshire								Lower	
LOS ANGELES	270 N VERMONT AVE	90004	5501010033	Neighborhood Office Commercial	C2-1	0	108	0.154958882	Commercial - Bank, Savings and Loan - One Story	YES - Current	NO - Privately-Owned	Available	Used in Prior Housing Element - Non-Vacant	0.094349111	0	0	0.094349111	0	0	0	138B197	378	Wilshire								Lower	
LOS ANGELES	3764 W BEVERLY BLVD	90004	5501010033	Neighborhood Office Commercial	C2-1	0	108	0.113372054	Commercial - Bank, Savings and Loan - One Story	YES - Current	NO - Privately-Owned	Available	Used in Prior Housing Element - Non-Vacant	0.076739654	0	0	0.076739654	0	0	0	138B197	339	Wilshire								Lower	
LOS ANGELES	3770 W BEVERLY BLVD	90004	5501010033	Neighborhood Office Commercial	C2-1	0	108	0.119813052	Commercial - Bank, Savings and Loan - One Story	YES - Current	NO - Privately-Owned	Available	Used in Prior Housing Element - Non-Vacant	0.079292151	0	0	0.079292151	0	0	0	138B197	340	Wilshire								Lower	
LOS ANGELES			5501010033	Neighborhood Office Commercial	C2-1	0	108	0.154956589	Commercial - Bank, Savings and Loan - One Story	YES - Current	NO - Privately-Owned	Available	Used in Prior Housing Element - Non-Vacant	0.094349111	0	0	0.094349111	0	0	0	138B197	399	Wilshire								Lower	
LOS ANGELES	216 N VERMONT AVE	90004	5501010034	Neighborhood Office Commercial	C2-1	0	108	1.089004948	Commercial - Auto, Recreation Equipment, Construction Equipment Sales and Service - Auto Body Repair Shop - One Story	YES - Current	NO - Privately-Owned	Available	Not Used in Prior Housing Element	0.389258742	0	0	0.389258742	0	0	0	138B197	493	Wilshire								Lower	
LOS ANGELES	230 N VERMONT AVE	90004	5501010034	Neighborhood Office Commercial	C2-1	0	108	0.373048764	Commercial - Auto, Recreation Equipment, Construction Equipment Sales and Service - Auto Body Repair Shop - One Story	YES - Current	NO - Privately-Owned	Available	Not Used in Prior Housing Element	0.337158545	0	0	0.337158545	0	0	0	138B197	494	Wilshire								Lower	
LOS ANGELES	236 N VERMONT AVE	90004	5501010034	Neighborhood Office Commercial	C2-1	0	108	0.154958413	Commercial - Parking Lot (Commercial Use Property) - Lots - Patron or Employee - One Story	YES - Current	NO - Privately-Owned	Available	Not Used in Prior Housing Element	0.179631146	0	0	0.179631146	0	0	0	138B197	470	Wilshire								Lower	
LOS ANGELES	237 N JUANITA AVE	90004	5501010034	Neighborhood Office Commercial	C2-1	0	108	0.168831019	Commercial - Parking Lot (Commercial Use Property) - Lots - Patron or Employee - One Story	YES - Current	NO - Privately-Owned	Available	Not Used in Prior Housing Element	0.046952497	0	0	0.046952497	0	0	0	138B197	469	Wilshire								Lower	
LOS ANGELES	240 N VERMONT AVE	90004	5501010034	Neighborhood Office Commercial	C2-1	0	108	0.154956945	Commercial - Parking Lot (Commercial Use Property) - Lots - Patron or Employee - One Story	YES - Current	NO - Privately-Owned	Available	Not Used in Prior Housing Element	0.044518978	0	0	0.044518978	0	0	0	138B197	446	Wilshire								Lower	
LOS ANGELES	243 N JUANITA AVE	90004	5501010034	Neighborhood Office Commercial	C2-1	0	108	0.164228611	Commercial - Parking Lot (Commercial Use Property) - Lots - Patron or Employee - One Story	YES - Current	NO - Privately-Owned	Available	Not Used in Prior Housing Element	0.046062942	0	0	0.046062942	0	0	0	138B197	445	Wilshire								Lower	
LOS ANGELES	250 N VERMONT AVE	90004	5501010034	Neighborhood Office Commercial	C2-1	0	108	0.154959494	Commercial - Auto, Recreation Equipment, Construction Equipment Sales and Service - Used Car Sales - One Story	YES - Current	NO - Privately-Owned	Available	Not Used in Prior Housing Element	0.094349111	0	0	0.094349111	0	0	0	138B197	419	Wilshire								Lower	
LOS ANGELES			5501010034	Neighborhood Office Commercial	C2-1	0	108	0.121782496	Commercial - Auto, Recreation Equipment, Construction Equipment Sales and Service - Auto Body Repair Shop - One Story	YES - Current	NO - Privately-Owned	Available	Not Used in Prior Housing Element	0.079292151	0	0	0.079292151	0	0	0	138B197	492	Wilshire								Lower	
LOS ANGELES			5501010034	Neighborhood Office Commercial	C2-1	0	108	0.12638681	Commercial - Commercial - Vacant Land	YES - Current	NO - Privately-Owned	Available	Not Used in Prior Housing Element	0.169129893	0	0	0.169129893	0	0	0	138B197	513	Wilshire								Lower	
LOS ANGELES			5501010034	Neighborhood Office Commercial	C2-1	0	108	0.130988879	Commercial - Commercial - Vacant Land	YES - Current	NO - Privately-Owned	Available	Not Used in Prior Housing Element

LOS ANGELES	175 S BIMINI PL	90004	5501012011	Neighborhood Office Commercial	C2-1	0	108	0.153607279	Residential - Five or More Units or Apartments (Any Combination) - 4 Stories or Less	YES - Current	NO - Privately-Owned	Available	Not Used in Prior Housing Element	0	0	0.221360864	0.221360864	18	0	0	1388197	1193	Wilshire	Yes	Above Moderate
LOS ANGELES	147 S BIMINI PL	90004	5501012012	Neighborhood Office Commercial	C2-1	0	108	0.171122926	Commercial - Hotel and Motel - Hotel - Under 50 Rooms - One Story	YES - Current	NO - Privately-Owned	Available	Used in Prior Housing Element - Non-Vacant	0.073240423	0	0	0.073240423	0	0	0	1388197	1098	Wilshire		Lower
LOS ANGELES	155 S BIMINI PL	90004	5501012012	Neighborhood Office Commercial	C2-1	0	108	0.170776072	Commercial - Hotel and Motel - Hotel - Under 50 Rooms - One Story	YES - Current	NO - Privately-Owned	Available	Used in Prior Housing Element - Non-Vacant	0.073240423	0	0	0.073240423	0	0	0	1388197	1126	Wilshire		Lower
LOS ANGELES	159 S BIMINI PL	90004	5501012012	Neighborhood Office Commercial	C2-1	0	108	0.170428854	Commercial - Hotel and Motel - Hotel - Under 50 Rooms - One Story	YES - Current	NO - Privately-Owned	Available	Used in Prior Housing Element - Non-Vacant	0.073240423	0	0	0.073240423	0	0	0	1388197	1152	Wilshire		Lower
LOS ANGELES	134 S VERMONT AVE	90004	5501012013	Neighborhood Office Commercial	C2-1	0	108	0.143478849	Commercial - Store - One Story	YES - Current	NO - Privately-Owned	Available	Used in Prior Housing Element - Non-Vacant	0.085488985	0	0	0.085488985	0	0	0	1388197	1049	Wilshire		Lower
LOS ANGELES	138 S VERMONT AVE	90004	5501012013	Neighborhood Office Commercial	C2-1	0	108	0.143480642	Commercial - Store - One Story	YES - Current	NO - Privately-Owned	Available	Used in Prior Housing Element - Non-Vacant	0.085488985	0	0	0.085488985	0	0	0	1388197	1075	Wilshire		Lower
LOS ANGELES			5501012013	Neighborhood Office Commercial	C2-1	0	108	0.000585634	Commercial - Store - One Story	YES - Current	NO - Privately-Owned	Available	Used in Prior Housing Element - Non-Vacant	0	0	0.004982804	0.004982804	0	0	0	1388197	1047	Wilshire		Above Moderate
LOS ANGELES			5501012013	Neighborhood Office Commercial	C2-1	0	108	0.171470862	Commercial - Store - One Story	YES - Current	NO - Privately-Owned	Available	Used in Prior Housing Element - Non-Vacant	0.09580673	0	0	0.09580673	0	0	0	1388197	1074	Wilshire		Lower
LOS ANGELES			5501012013	Neighborhood Office Commercial	C2-1	0	108	0.171815579	Commercial - Store - One Story	YES - Current	NO - Privately-Owned	Available	Used in Prior Housing Element - Non-Vacant	0.09580673	0	0	0.09580673	0	0	0	1388197	1048	Wilshire		Lower
LOS ANGELES	129 S BIMINI PL	90004	5501012014	Neighborhood Office Commercial	C2-1	0	108	0.172510011	Residential - Five or More Units or Apartments (Any Combination) - 4 Stories or Less	YES - Current	NO - Privately-Owned	Available	Not Used in Prior Housing Element	0	0	0.233649993	0.233649993	8	0	0	1388197	997	Wilshire	Yes	Above Moderate
LOS ANGELES	131 S BIMINI PL	90004	5501012014	Neighborhood Office Commercial	C2-1	0	108	0.171579865	Residential - Five or More Units or Apartments (Any Combination) - 4 Stories or Less	YES - Current	NO - Privately-Owned	Available	Not Used in Prior Housing Element	0	0	0.233649993	0.233649993	8	0	0	1388197	1023	Wilshire	Yes	Above Moderate
LOS ANGELES	3554 W 1ST ST	90004	5501012020	Neighborhood Office Commercial	C2-1	0	108	0.089947762	Commercial - Auto, Recreation Equipment, Construction Equipment Sales and Service - Auto Body Repair Shop - One Story	YES - Current	NO - Privately-Owned	Available	Used in Prior Housing Element - Non-Vacant	0.06055091	0	0	0.06055091	0	0	0	1388197	880	Wilshire		Lower
LOS ANGELES			5501012020	Neighborhood Office Commercial	C2-1	0	108	0.009623869	Commercial - Auto, Recreation Equipment, Construction Equipment Sales and Service - Auto Body Repair Shop - One Story	YES - Current	NO - Privately-Owned	Available	Used in Prior Housing Element - Non-Vacant	0	0	0.004014674	0.004014674	0	0	0	1388197	917	Wilshire		Above Moderate
LOS ANGELES			5501012020	Neighborhood Office Commercial	C2-1	0	108	0.044412883	Commercial - Auto, Recreation Equipment, Construction Equipment Sales and Service - Auto Body Repair Shop - One Story	YES - Current	NO - Privately-Owned	Available	Used in Prior Housing Element - Non-Vacant	0	0	0.009503227	0.009503227	0	0	0	1388197	891	Wilshire		Above Moderate
LOS ANGELES			5501012020	Neighborhood Office Commercial	C2-1	0	108	0.108102501	Commercial - Auto, Recreation Equipment, Construction Equipment Sales and Service - Auto Body Repair Shop - One Story	YES - Current	NO - Privately-Owned	Available	Used in Prior Housing Element - Non-Vacant	0.071457707	0	0	0.071457707	0	0	0	1388197	901	Wilshire		Lower
LOS ANGELES	100 S VERMONT AVE	90004	5501012023	Neighborhood Office Commercial	C2-1	0	108	0.188473955	Commercial - Shopping Center (Neighborhood, Community) - One Story	YES - Current	NO - Privately-Owned	Available	Used in Prior Housing Element - Non-Vacant	0.101053584	0	0	0.101053584	0	0	0	1388197	906	Wilshire		Lower
LOS ANGELES	106 S VERMONT AVE	90004	5501012023	Neighborhood Office Commercial	C2-1	0	108	0.143479745	Commercial - Shopping Center (Neighborhood, Community) - One Story	YES - Current	NO - Privately-Owned	Available	Used in Prior Housing Element - Non-Vacant	0.085488985	0	0	0.085488985	0	0	0	1388197	942	Wilshire		Lower
LOS ANGELES			5501012023	Neighborhood Office Commercial	C2-1	0	108	0.022393535	Commercial - Shopping Center (Neighborhood, Community) - One Story	YES - Current	NO - Privately-Owned	Available	Used in Prior Housing Element - Non-Vacant	0	0	0.007957406	0.007957406	0	0	0	1388197	900	Wilshire		Above Moderate
LOS ANGELES	142 S VERMONT AVE	90004	5501012024	Neighborhood Office Commercial	C2-1	0	108	0.143479746	Commercial - Parking Lot (Commercial Use Property) - Lots - Patron or Employee - One Story	YES - Current	NO - Privately-Owned	Available	Used in Prior Housing Element - Non-Vacant	0.024281942	0	0	0.024281942	0	0	0	1388197	1099	Wilshire		Lower
LOS ANGELES	150 S VERMONT AVE	90004	5501012024	Neighborhood Office Commercial	C2-1	0	108	0.143479746	Commercial - Parking Lot (Commercial Use Property) - Lots - Patron or Employee - One Story	YES - Current	NO - Privately-Owned	Available	Used in Prior Housing Element - Non-Vacant	0.024281942	0	0	0.024281942	0	0	0	1388197	1127	Wilshire		Lower
LOS ANGELES	152 S VERMONT AVE	90004	5501012024	Neighborhood Office Commercial	C2-1	0	108	0.143479753	Commercial - Parking Lot (Commercial Use Property) - Lots - Patron or Employee - One Story	YES - Current	NO - Privately-Owned	Available	Used in Prior Housing Element - Non-Vacant	0.024281942	0	0	0.024281942	0	0	0	1388197	1154	Wilshire		Lower
LOS ANGELES	162 S VERMONT AVE	90004	5501012024	Neighborhood Office Commercial	C2-1	0	108	0.143479746	Commercial - Parking Lot (Commercial Use Property) - Lots - Patron or Employee - One Story	YES - Current	NO - Privately-Owned	Available	Used in Prior Housing Element - Non-Vacant	0.024281942	0	0	0.024281942	0	0	0	1388197	1179	Wilshire		Lower
LOS ANGELES	170 S VERMONT AVE	90004	5501012024	Neighborhood Office Commercial	C2-1	0	108	0.143479746	Commercial - Parking Lot (Commercial Use Property) - Lots - Patron or Employee - One Story	YES - Current	NO - Privately-Owned	Available	Used in Prior Housing Element - Non-Vacant	0.024281942	0	0	0.024281942	0	0	0	1388197	1215	Wilshire		Lower
LOS ANGELES	184 S VERMONT AVE	90004	5501012024	Neighborhood Office Commercial	C2-1	0	108	0.143479746	Commercial - Parking Lot (Commercial Use Property) - Lots - Patron or Employee - One Story	YES - Current	NO - Privately-Owned	Available	Used in Prior Housing Element - Non-Vacant	0.024281942	0	0	0.024281942	0	0	0	1388197	1233	Wilshire		Lower
LOS ANGELES	198 S VERMONT AVE	90004	5501012024	Neighborhood Office Commercial	C2-1	0	108	0.142397338	Commercial - Parking Lot (Commercial Use Property) - Lots - Patron or Employee - One Story	YES - Current	NO - Privately-Owned	Available	Used in Prior Housing Element - Non-Vacant	0.024281942	0	0	0.024281942	0	0	0	1388197	1248	Wilshire		Lower
LOS ANGELES			5501012024	Neighborhood Office Commercial	C2-1	0	108	0.143479746	Commercial - Parking Lot (Commercial Use Property) - Lots - Patron or Employee - One Story	YES - Current	NO - Privately-Owned	Available	Used in Prior Housing Element - Non-Vacant	0.024281942	0	0	0.024281942	0	0	0	1388197	1170	Wilshire		Lower
LOS ANGELES			5501012024	Neighborhood Office Commercial	C2-1	0	108	0.143479753	Commercial - Parking Lot (Commercial Use Property) - Lots - Patron or Employee - One Story	YES - Current	NO - Privately-Owned	Available	Used in Prior Housing Element - Non-Vacant	0.024281942	0	0	0.024281942	0	0	0	1388197	1194	Wilshire		Lower
LOS ANGELES	175 S VIRGIL AVE	90004	5501013018	Medium Residential	R3-1	0	54	0.133493074	Residential - Five or More Units or Apartments (Any Combination) - 4 Stories or Less - Vacant Land	YES - Current	NO - Privately-Owned	Available	Not Used in Prior Housing Element	0.568941158	0	0	0.568941158	0	0	0	1388197	1161	Wilshire		Lower
LOS ANGELES	181 S VIRGIL AVE	90004	5501013019	Medium Residential	R3-1	0	54	0.133603077	Residential - Double, Duplex, or Two Units - 4 Stories or Less	YES - Current	NO - Privately-Owned	Available	Not Used in Prior Housing Element	0	0	0.406647	0.406647	2	0	0	1388197	1171	Wilshire	Yes	Above Moderate
LOS ANGELES	183 S VIRGIL AVE	90004	5501013020	Medium Residential	R3-1	0	54	0.133712716	Residential - Three Units (Any Combination) - 4 Stories or Less	YES - Current	NO - Privately-Owned	Available	Not Used in Prior Housing Element	0	0	0.358018389	0.358018389	3	0	0	1388197	1188	Wilshire	Yes	Above Moderate
LOS ANGELES	189 S VIRGIL AVE	90004	5501013021	Medium Residential	R3-1	0	54	0.133812996	Residential - Single Family Residence	YES - Current	NO - Privately-Owned	Available	Not Used in Prior Housing Element	0.273619647	0	0	0.273619647	1	0	0	1388197	1202	Wilshire		Lower
LOS ANGELES	195 S VIRGIL AVE	90004	5501013022	Medium Residential	R3-1	0	54	0.133865022	Residential - Single Family Residence	YES - Current	NO - Privately-Owned	Available	Not Used in Prior Housing Element	0.213591078	0	0	0.213591078	1	0	0	1388197	1222	Wilshire		Lower
LOS ANGELES	199 S VIRGIL AVE	90004	5501013023	Medium Residential	R3-1	0	54	0.127014996	Residential - Single Family Residence	YES - Current	NO - Privately-Owned	Available	Not Used in Prior Housing Element	0.586392438	0	0	0.586392438	1	0	0	1388197	1237	Wilshire		Lower
LOS ANGELES	3333 W 2ND ST	90004	5501013028	High Medium Residential	R4-1	0	108	8.194085707	Residential - Five or More Units or Apartments (Any Combination) - 4 Stories or Less - Pool	YES - Current	NO - Privately-Owned	Available	Not Used in Prior Housing Element	0	0	85.44595274	85.44595274	687	0	0	1388197	1142	Wilshire	Yes	Above Moderate
LOS ANGELES	200 S VERMONT AVE	90004	5501013040	Community Commercial	C2-1	0	108	0.459135373	Commercial - Supermarket - Supermarket - 12,000 SF or More - One Story	YES - Current	NO - Privately-Owned	Available	Used in Prior Housing Element - Non-Vacant	0.337171804	0	0	0.337171804	0	0	0	1358197	45	Wilshire		Lower
LOS ANGELES	222 S VERMONT AVE	90004	5501013040	Community Commercial	C2-1	0	108	0.114780435	Commercial - Supermarket - Supermarket - 12,000 SF or More - One Story	YES - Current	NO - Privately-Owned	Available	Used in Prior Housing Element - Non-Vacant	0.180852306	0	0	0.180852306	0	0	0	1358197	105	Wilshire		Lower
LOS ANGELES	230 S VERMONT AVE	90004	5501013040	Community Commercial	C2-1	0	108	0.943798157	Commercial - Supermarket - Supermarket - 12,000 SF or More - One Story	YES - Current	NO - Privately-Owned	Available	Used in Prior Housing Element - Non-Vacant	1.198804462	0	0	1.198804462	0	0	0	1358197	122	Wilshire		Lower
LOS ANGELES	3430 W 2ND ST	90004	5501013040	Community Commercial	C2-1	0	108	0.860912983	Commercial - Supermarket - Supermarket - 12,000 SF or More - One Story	YES - Current	NO - Privately-Owned	Available	Used in Prior Housing Element - Non-Vacant	0.257950038	0	0	0.257950038	0	0	0	1358197	44	Wilshire		Lower
LOS ANGELES			5501013040	Community Commercial	C2-1	0	108	0.129386222	Commercial - Supermarket - Supermarket - 12,000 SF or More - One Story	YES - Current	NO - Privately-Owned	Available	Used in Prior Housing Element - Non-Vacant	0.192405277	0	0	0.192405277	0	0	0	1358197	88	Wilshire		Lower
LOS ANGELES			5501013040	Community Commercial	C2-1	0	108	0.142262465	Commercial - Supermarket - Supermarket - 12,000 SF or More - One Story	YES - Current	NO - Privately-Owned	Available	Used in Prior Housing Element - Non-Vacant	0.209102748	0	0	0.209102748	0	0	0	1358197	42	Wilshire		Lower
LOS ANGELES			5501013040	Community Commercial	C2-1	0	108	0.539479958	Commercial - Supermarket - Supermarket - 12,000 SF or More - One Story	YES - Current	NO - Privately-Owned	Available	Used in Prior Housing Element - Non-Vacant	0.333830565	0	0	0.333830565	0	0	0	1358197	43	Wilshire		Lower
LOS ANGELES			5501013040	Community Commercial	C2-1	0	108	0.630721674	Commercial - Supermarket - Supermarket - 12,000 SF or More - One Story	YES - Current	NO - Privately-Owned	Available	Used in Prior Housing Element - Non-Vacant	0.319478323	0	0	0.319478323	0	0	0	1358197	119	Wilshire		Lower
LOS ANGELES	3522 W WHITE HOUSE PL	90004	5501014011	Medium Residential	R3-1	0	54	0.150351176	Residential - Four Units (Any Combination) - 4 Stories or Less	YES - Current	NO - Privately-Owned	Available	Not Used in Prior Housing Element	0	0	0.384186321	0.384186321	4	0	0	1388197	992	Wilshire	Yes	Above Moderate
LOS ANGELES	3510 W WHITE HOUSE PL	90004	5501014012	Medium Residential	R3-1	0	54	0.118173617	Residential - Four Units (Any Combination) - 4 Stories or Less	YES - Current	NO - Privately-Owned	Available	Not Used in Prior Housing Element	0	0	0.106990645	0.106990645	4	0	0	1388197	990	Wilshire	Yes	Above Moderate
LOS ANGELES			5501014014	Medium Residential	R3-1	0	54	0.146036908	Commercial - Parking Lot (Commercial Use Property) - Lots - Patron or Employee - One Story	YES - Current	NO - Privately-Owned	Available	Not Used in Prior Housing Element	0.105370038	0	0	0.105370038	0	0	0	1388197	1071	Wilshire		Lower
LOS ANGELES	123 S MADISON AVE	90004	5501014019	Medium Residential	R3-1	0	54	0.115367733	Residential - Three Units (Any Combination) - 4 Stories or Less	YES - Current	NO - Privately-Owned	Available	Not Used in Prior Housing Element	0	0	0.293874392	0.293874392	3	0	0	1388197	905	Wilshire	Yes	Above Moderate
LOS ANGELES	129 S MADISON AVE	90004	5501014027	Medium Residential	R3-1	0	54	0.103702798	Residential - Single Family Residence	YES - Current	NO - Privately-Owned	Available	Not Used in Prior Housing Element	0.488664448	0	0	0.488664448	1	0	0	1388197	929	Wilshire		Lower
LOS ANGELES	3500 W WHITE HOUSE PL	90004	5501014028	Medium Residential	R3-1	0	54	0.131362634	Residential - Single Family Residence	YES - Current	NO - Privately-Owned	Available	Not Used in Prior Housing Element	0.63717362	0	0	0.63717362	1	0	0	1388197	949	Wilshire		Lower
LOS ANGELES	155 S MADISON AVE	90004	5501014031	Medium Residential	R3-1	0	54	0.172175607	Residential - Double, Duplex, or Two Units - 4 Stories or Less	YES - Current	NO - Privately-Owned	Available	Not Used in Prior Housing Element	0	0	0.506286812	0.506286812	2	0	0	1388197	1070	Wilshire	Yes	Above Moderate
LOS ANGELES	159 S MADISON AVE	90004	5501014032	Medium Residential	R3-1	0	54	0.185325965	Residential - Five or More Units or Apartments (Any Combination) - 4 Stories or Less	YES - Current	NO - Privately-Owned	Available	Not Used in Prior Housing Element	0	0	0.495721793	0.495721793	5	0	0	1388197	1097	Wilshire	Yes	Above Moderate
LOS ANGELES	147 S MADISON AVE	90004	5501014033	Medium Residential	R3-1	0	54	0.0882211	Residential - Single Family Residence	YES - Current	NO - Privately-Owned	Available	Not Used in Prior Housing Element	0.481575662	1	0	0.481575662	1	0	0	1388197	984	Wilshire		Lower
LOS ANGELES			5501014033	Medium Residential	R3-1	0	54	0.034831702	Residential - Single Family Residence	YES - Current	NO - Privately-Owned	Available	Not Used in Prior Housing Element	0	1*	0.05481686	1*	1388197	985	Wilshire		Above Moderate
LOS ANGELES			5501014033	Medium Residential	R3-1	0	54	0.048632695	Residential - Single Family Residence	YES - Current	NO - Privately-Owned	Available	Not Used in Prior Housing Element	0	0	0.122425774	0.122425774	1	2*	2*	1388197	986	Wilshire		Above Moderate
LOS ANGELES	149 S MADISON AVE	90004	5501014034	Medium Residential	R3-1	0	54	0.090105596	Residential - Single Family Residence	YES - Current	NO - Privately-Owned	Available	Not Used in Prior Housing Element	0.477217823	1	0	0.477217823	1	0	0	1388197	1032	Wilshire		Lower
LOS ANGELES			5501014034	Medium Residential	R3-1	0	54	0.086091248	Residential - Single Family Residence	YES - Current	NO - Privately-Owned	Available	Not Used in Prior Housing Element	0.428011942	1	0	0.428011942	1	0	0	1388197	1033	Wilshire		Lower
LOS ANGELES	106 S BIMINI PL	90004	5501014900	General Commercial	C2-1	0	108	0.165531198	Miscellaneous - Government Owned Property	YES - Current	YES - City-Owned	Available	Used in Prior Housing Element - Non-Vacant	0.021285937	0	0	0.021285937	0	0	0	1388197	881	Wilshire		Lower
LOS ANGELES	3518 W 1ST ST	90004	5501014900	General Commercial	C2-1	0	108	0.176535889	Miscellaneous - Government Owned Property	YES - Current	YES - City-Owned	Available	Used in Prior Housing Element - Non-Vacant	0.021929487	0	0	0.021929487	0	0	0	1388197	849	Wilshire		Lower
LOS ANGELES	111 S MADISON AVE	90004	5501014905	General Commercial	C2-1	0	108	1.021234218	Institutional - Church - One Story	YES - Current	NO - Privately-Owned	Available	Not Used in Prior Housing Element	0	0	18.99256849	18.99256849	0	0	0	1388197	822	Wilshire	Yes	Above Moderate
LOS ANGELES	119 S MADISON AVE	90004	5501014906	Medium Residential	R3-1	0	54	0.127032839	Residential - Single Family Residence	YES - Current	NO - Privately-Owned	Available	Not Used in Prior Housing Element	0.586392438	0	0	0.586392438	1	0	0	1388197	890	Wilshire		Lower
LOS ANGELES	163 S WESTMORELAND AVE	90004	5501015001	Medium Residential	R3-1	0	54	0.180120146	Residential - Five or More Units or Apartments (Any Combination) - 4 Stories or Less	YES - Current	NO - Privately-Owned	Available	Not Used in Prior Housing Element	0	0	0.060773337	0.060773337	12	0	0	1388197	1091	Wilshire	Yes	Above Moderate
LOS ANGELES	155 S WESTMORELAND AVE	90004	5501015002	Medium Residential	R3-1	0	54	0.149141586	Residential - Four Units (Any Combination) - 4 Stories or Less	YES - Current	NO - Privately-Owned	Available	Not Used in Prior Housing Element	0	0	0.116352995	0.116352995	4	0	0	1388197	1064	Wilshire	Yes	Above Moderate
LOS ANGELES	149 S WESTMORELAND AVE	90004	5501015003	Medium Residential	R3-1	0	54	0.149140024	Residential - Five or More Units or Apartments (Any Combination) - 4 Stories or Less	YES - Current	NO - Privately-Owned	Available	Not Used in Prior Housing Element	0	0	0.092759821	0.092759821	8	0	0	1388197	1037	Wilshire	Yes	Above Moderate
LOS ANGELES	145 S WESTMORELAND AVE	90004	5501015004	Medium Residential	R3-1	0	54	0.149136664	Residential - Five or More Units or Apartments (Any Combination) - 4 Stories or Less	YES - Current	NO - Privately-Owned	Available	Not Used in Prior Housing Element	0	0	0.092759821	0.092759821	8	0	0	1388197	1010	Wilshire	Yes	Above Moderate
LOS ANGELES	137 S WESTMORELAND AVE	90004	5501015005	Medium Residential	R3-1	0	54	0.149132786	Residential - Four Units (Any Combination) - 4 Stories or Less	YES - Current	NO - Privately-Owned	Available	Not Used in Prior Housing Element	0	0	0.116352995	0.116352995	4	0	0	1388197	973	Wilshire	Yes	Above Moderate
LOS ANGELES	119 S WESTMORELAND AVE	90004	5501015009	Medium Residential	R3-1	0	54	0.14911995	Residential - Four Units (Any Combination) - 4 Stories or Less	YES - Current	NO - Privately-Owned	Available	Not Used in Prior Housing Element	0	0	0.116352995	0.116352995	4	0	0	1388197	888	Wilshire	Yes	Above Moderate
LOS ANGELES	115 S WESTMORELAND AVE	90004	5501015010	Medium Residential	R3-1	0	54	0.149118758	Residential - Four Units (Any Combination) - 4 Stories or Less	YES - Current	NO - Privately-Owned	Available	Not Used in Prior Housing Element	0	0	0.116352995	0.116352995	4	0	0	1388197	864	Wilshire	Yes	Above Moderate
LOS ANGELES	3434 W 1ST ST	90004	5501015011	General Commercial	C2-1	0	108	0.057187851	Commercial - Office Building - One Story	YES - Current	NO - Privately-Owned	Available	Used in Prior Housing Element - Non-Vacant	0	0	0.029138964	0.029138964	0	0	0	1388197	812	Wilshire		Above Moderate
LOS ANGELES	3436 W 1ST ST	90004	5501015011	General Commercial	C2-1	0	108	0.057391941	Commercial - Office Building - One Story	YES - Current	NO - Privately-Owned	Available	Used in Prior Housing Element - Non-Vacant	0	0	0.029138964	0.029138964	0	0	0	1388197	813	Wilshire		Above Moderate
LOS ANGELES	3440 W 1ST ST	90004	5501015011	General Commercial	C2-1	0	108	0.057392658	Commercial - Office Building - One Story	YES - Current	NO - Privately-Owned	Available	Used in Prior Housing Element - Non-Vacant	0	0	0.029138964	0.029138964	0	0	0	1388197	814	Wilshire		Above Moderate
LOS ANGELES	3442 W 1ST ST	90004	5501015012	General Commercial	C2-1	0	108	0.057391757	Commercial - Office Building - One Story	YES - Current	NO - Privately-Owned	Available	Not Used in Prior Housing Element	0	0	0.003799784	0.003799784	0	0	0	1388197	815	Wilshire		Above Moderate
LOS ANGELES	3450 W 1ST ST	90004	5501015015	General Commercial	C2-1	0	108	0.057392475	Commercial - Commercial - Vacant Land	YES - Current	NO - Privately-Owned	Available	Not Used in Prior Housing Element	0	0	0.062831877	0.062831877	0	0	0	1388197	818	Wilshire		Above Moderate
LOS ANGELES	3452 W 1ST ST	90004	5501015016	General Commercial	C2-1	0	108	0.057391758	Commercial - Vacant Parcel with Existing Non-structural Other Imps.	YES - Current	NO - Privately-Owned	Available	Not Used in Prior Housing Element	0	0	0.062831877	0.062831877	0	0	0	1388197	819	Wilshire		Above Moderate
LOS ANGELES	3454 W 1ST ST	90004	5501015017	General Commercial	C2-1	0	108	0.103304457	Commercial - Store Combination - Store and Office Combination - One Story	YES - Current	NO - Privately-Owned	Available	Used in Prior Housing Element - Non-Vacant	0.053036433	0	0	0.053036433	0	0	0	1388197	820	Wilshire		Lower
LOS ANGELES	112 S MADISON AVE	90004	5501015018	Medium Residential	R3-1	0	54	0.14325072	Residential - Four Units (Any Combination) - 4 Stories or Less	YES - Current	NO - Privately-Owned	Available	Not Used in Prior Housing Element	0	0	0.336210132	0.336210132	4	0	0	1388197	866	Wilshire	Yes	Above Moderate
LOS ANGELES	118 S MADISON AVE	90004	5501015019	Medium Residential	R3-1	0	54	0.143249861	Residential - Single Family Residence	YES - Current	NO - Privately-Owned	Available	Not Used in Prior Housing Element	0.68004548	1	0	0.68004548	1	0	0	1388197	889	Wilshire		Lower
LOS ANGELES	122 S MADISON AVE	90004	5501015020	Medium Residential	R3-1	0	54	0.143250237	Residential - Single Family Residence	YES - Current	NO - Privately-Owned	Available	Not Used in Prior Housing Element	0.68004548	1	0	0.68004548	1	0	0	1388197	904	Wilshire		Lower
LOS ANGELES	128 S MADISON AVE	90004	5501015021	Medium Residential	R3-1	0	54	0.143251096	Residential - Single Family Residence	YES - Current	NO - Privately-Owned	Available	Not Used in Prior Housing Element	0.68004548	1	0	0.68004548	1	0	0	1388197	926	Wilshire		Lower
LOS ANGELES	134 S MADISON AVE	90004	5501015022	Medium Residential	R3-1	0	54	0.14325072	Residential - Single Family Residence	YES - Current	NO - Privately-Owned	Available	Not Used in Prior Housing Element	0.68004548	1	0	0.68004548	1	0	0	1388197	948	Wilshire		Lower
LOS ANGELES	138 S MADISON AVE	90004	5501015023	Medium Residential	R3-1	0	54	0.143249861	Residential - Double, Duplex, or Two Units - 4 Stories or Less	YES - Current	NO - Privately-Owned	Available	Not Used in Prior Housing Element	0	0	0.433953273	0.433953273	2	0	0	1388197	974	Wilshire	Yes	Above Moderate
LOS ANGELES	144 S MADISON AVE	90004	5501015024	Medium Residential	R3-1	0	54	0.143249861	Residential - Single Family Residence	YES - Current	NO - Privately-Owned	Available	Not Used in Prior Housing Element	0.68004548	1	0	0.68004548	1	0	0	1388197	1011	Wilshire		Lower
LOS ANGELES	148 S MADISON AVE	90004	5501015025	Medium Residential	R3-1	0	54	0.14325072	Residential - Single Family Residence	YES - Current	NO - Privately-Owned	Available	Not Used in Prior Housing Element	0.68004548	1	0	0.68004548	1	0	0	1388197	1038	Wilshire		Lower
LOS ANGELES	154 S MADISON AVE	90004	5501015026	Medium Residential	R3-1	0	54	0.143248998	Residential - Single Family Residence	YES - Current	NO - Privately-Owned	Available	Not Used in Prior Housing Element	0.68004548	1	0	0.68004548	1	0	0	1388197	1065	Wilshire		Lower
LOS ANGELES	160 S MADISON AVE	90004	5501015027	Medium Residential	R3-1	0	54	0.17698631	Residential - Three Units (Any Combination) - 4 Stories or Less	YES - Current	NO - Privately-Owned	Available	Not Used in Prior Housing Element	0	0	0.481432393	0.481432393	3	0	0	1388197	1092	Wilshire	Yes	Above Moderate
LOS ANGELES			5501015028	High Medium Residential	R3-1	0	54	0.003443466	Residential - Four Units (Any Combination) - 4 Stories or Less - Vacant Land	YES - Current	NO - Privately-Owned	Available	Not Used in Prior Housing Element	0	0	0.030391535	0.030391535	0	0	0	1388197	1318	Wilshire		Above Moderate

LOS ANGELES		5501015028	High Medium Residential	R3-1	0	54	0.003443573	Residential - Four Units (Any Combination) - 4 Stories or Less - Vacant Land	YES - Current	NO - Privately-Owned	Available	Not Used in Prior Housing Element	0	0	0.030391535	0.030391535	0	0	0	1388197	1319	Wilshire					Above Moderate
LOS ANGELES		5501015028	High Medium Residential	R3-1	0	54	0.044848653	Residential - Four Units (Any Combination) - 4 Stories or Less - Vacant Land	YES - Current	NO - Privately-Owned	Available	Not Used in Prior Housing Element	0	0	0.08964203	0.08964203	0	2*	2*	1388197	1121	Wilshire					Above Moderate
LOS ANGELES	3444 W 1ST ST	90004	5501015030	General Commercial	C2-1	0	108	0.057391764	Commercial - Office Building - One Story	YES - Current	NO - Privately-Owned	Available	Used in Prior Housing Element - Non-Vacant	0	0	0.029138964	0.029138964	0	0	0	1388197	816	Wilshire					Above Moderate
LOS ANGELES	3446 W 1ST ST	90004	5501015030	General Commercial	C2-1	0	108	0.057391764	Commercial - Office Building - One Story	YES - Current	NO - Privately-Owned	Available	Used in Prior Housing Element - Non-Vacant	0	0	0.029138964	0.029138964	0	0	0	1388197	817	Wilshire					Above Moderate
LOS ANGELES			5501015900	Medium Residential	R3-1	0	54	0.04302629	Residential - Single Family Residence	YES - Current	NO - Privately-Owned	Available	Not Used in Prior Housing Element	0	0	0.109566891	0.109566891	0	2*	2*	1388197	1118	Wilshire					Above Moderate
LOS ANGELES	129 S WESTMORELAND AVE	90004	550101588K	Medium Residential	R3-1	0	54	0.149127711	Residential - Single Family Residence - Condo Conversion	YES - Current	NO - Privately-Owned	Available	Not Used in Prior Housing Element	0.068475282	0	0	0.068475282	4	0	0	1388197	1330	Wilshire					Lower
LOS ANGELES	3416 W 1ST ST	90004	5501016002	General Commercial	C2-1	0	108	0.057390983	Institutional - Church - One Story	YES - Current	NO - Privately-Owned	Available	Not Used in Prior Housing Element	0	0	0.004090864	0.004090864	0	0	0	1388197	807	Wilshire					Above Moderate
LOS ANGELES	112 S WESTMORELAND AVE	90004	5501016004	Medium Residential	R3-1	0	54	0.182524812	Residential - Five or More Units or Apartments (Any Combination) - 4 Stories or Less	YES - Current	NO - Privately-Owned	Available	Not Used in Prior Housing Element	0	0	0.050410584	0.050410584	16	0	0	1388197	863	Wilshire			Yes		Above Moderate
LOS ANGELES	120 1/4 S WESTMORELAND AVE	90004	5501016005	Medium Residential	R3-1	0	54	0.182389797	Residential - Five or More Units or Apartments (Any Combination) - 4 Stories or Less	YES - Current	NO - Privately-Owned	Available	Not Used in Prior Housing Element	0	0	0.104138428	0.104138428	7	0	0	1388197	887	Wilshire			Yes		Above Moderate
LOS ANGELES	122 S WESTMORELAND AVE	90004	5501016006	Medium Residential	R3-1	0	54	0.182257496	Residential - Five or More Units or Apartments (Any Combination) - 4 Stories or Less	YES - Current	NO - Privately-Owned	Available	Not Used in Prior Housing Element	0	0	0.115804017	0.115804017	6	0	0	1388197	902	Wilshire			Yes		Above Moderate
LOS ANGELES	128 S WESTMORELAND AVE	90004	5501016007	Medium Residential	R3-1	0	54	0.182122463	Residential - Five or More Units or Apartments (Any Combination) - 4 Stories or Less	YES - Current	NO - Privately-Owned	Available	Not Used in Prior Housing Element	0	0	0.10750867	0.10750867	9	0	0	1388197	922	Wilshire			Yes		Above Moderate
LOS ANGELES	144 S WESTMORELAND AVE	90004	5501016010	Medium Residential	R3-1	0	54	0.181719533	Residential - Five or More Units or Apartments (Any Combination) - 4 Stories or Less	YES - Current	NO - Privately-Owned	Available	Not Used in Prior Housing Element	0.059945818	0	0	0.059945818	7	0	0	1388197	1007	Wilshire					Lower
LOS ANGELES	150 S WESTMORELAND AVE	90004	5501016011	Medium Residential	R3-1	0	54	0.181585482	Residential - Five or More Units or Apartments (Any Combination) - 4 Stories or Less	YES - Current	NO - Privately-Owned	Available	Not Used in Prior Housing Element	0	0	0.115804017	0.115804017	6	0	0	1388197	1035	Wilshire			Yes		Above Moderate
LOS ANGELES	152 1/2 S WESTMORELAND AVE	90004	5501016012	Medium Residential	R3-1	0	54	0.181451282	Residential - Four Units (Any Combination) - 4 Stories or Less	YES - Current	NO - Privately-Owned	Available	Not Used in Prior Housing Element	0	0	0.14303081	0.14303081	4	0	0	1388197	1063	Wilshire			Yes		Above Moderate
LOS ANGELES	161 S VIRGIL AVE	90004	5501016015	Medium Residential	R3-1	0	54	0.124238379	Residential - Double, Duplex, or Two Units - 4 Stories or Less - Vacant Land	YES - Current	NO - Privately-Owned	Available	Not Used in Prior Housing Element	0.533090293	0	0	0.533090293	0	0	0	1388197	1096	Wilshire					Lower
LOS ANGELES			5501016015	Medium Residential	R3-1	0	54	0.039982932	Residential - Double, Duplex, or Two Units - 4 Stories or Less - Vacant Land	YES - Current	NO - Privately-Owned	Available	Not Used in Prior Housing Element	0	0	0.214441633	0.214441633	0	2*	2*	1388197	1114	Wilshire					Above Moderate
LOS ANGELES	157 S VIRGIL AVE	90004	5501016016	Medium Residential	R3-1	0	54	0.13309532	Residential - Single Family Residence	YES - Current	NO - Privately-Owned	Available	Not Used in Prior Housing Element	0.63717362	0	0	0.63717362	1	0	0	1388197	1069	Wilshire					Lower
LOS ANGELES	151 S VIRGIL AVE	90004	5501016017	Medium Residential	R3-1	0	54	0.132985879	Residential - Single Family Residence	YES - Current	NO - Privately-Owned	Available	Not Used in Prior Housing Element	0.63717362	0	0	0.63717362	1	0	0	1388197	1042	Wilshire					Lower
LOS ANGELES	147 S VIRGIL AVE	90004	5501016018	Medium Residential	R3-1	0	54	0.132876486	Residential - Single Family Residence	YES - Current	NO - Privately-Owned	Available	Not Used in Prior Housing Element	0.63717362	0	0	0.63717362	1	0	0	1388197	1014	Wilshire					Lower
LOS ANGELES	137 S VIRGIL AVE	90004	5501016019	Medium Residential	R3-1	0	54	0.132657356	Residential - Four Units (Any Combination) - 4 Stories or Less	YES - Current	NO - Privately-Owned	Available	Not Used in Prior Housing Element	0	0	0.406647	0.406647	4	0	0	1388197	963	Wilshire			Yes		Above Moderate
LOS ANGELES	141 S VIRGIL AVE	90004	5501016019	Medium Residential	R3-1	0	54	0.132766888	Residential - Four Units (Any Combination) - 4 Stories or Less	YES - Current	NO - Privately-Owned	Available	Not Used in Prior Housing Element	0	0	0.406647	0.406647	4	0	0	1388197	982	Wilshire			Yes		Above Moderate
LOS ANGELES	133 S VIRGIL AVE	90004	5501016020	Medium Residential	R3-1	0	54	0.132547338	Residential - Single Family Residence	YES - Current	NO - Privately-Owned	Available	Not Used in Prior Housing Element	0.63717362	0	0	0.63717362	1	0	0	1388197	937	Wilshire					Lower
LOS ANGELES	127 S VIRGIL AVE	90004	5501016021	Medium Residential	R3-1	0	54	0.132439026	Residential - Single Family Residence	YES - Current	NO - Privately-Owned	Available	Not Used in Prior Housing Element	0.63717362	0	0	0.63717362	1	0	0	1388197	908	Wilshire					Lower
LOS ANGELES	123 S VIRGIL AVE	90004	5501016022	Medium Residential	R3-1	0	54	0.132328621	Residential - Single Family Residence	YES - Current	NO - Privately-Owned	Available	Not Used in Prior Housing Element	0.63717362	0	0	0.63717362	1	0	0	1388197	892	Wilshire					Lower
LOS ANGELES	117 S VIRGIL AVE	90004	5501016023	Medium Residential	R3-1	0	54	0.132219232	Residential - Double, Duplex, or Two Units - 4 Stories or Less	YES - Current	NO - Privately-Owned	Available	Not Used in Prior Housing Element	0	0	0.406647	0.406647	2	0	0	1388197	879	Wilshire			Yes		Above Moderate
LOS ANGELES	111 S VIRGIL AVE	90004	5501016024	Medium Residential	R3-1	0	54	0.132109217	Residential - Single Family Residence	YES - Current	NO - Privately-Owned	Available	Not Used in Prior Housing Element	0.63717362	0	0	0.63717362	1	0	0	1388197	857	Wilshire					Lower
LOS ANGELES	105 S VIRGIL AVE	90004	5501016025	General Commercial	C2-1	0	108	0.132000041	Commercial - Parking Lot (Commercial Use Property) - Lots - Patron or Employee - One Story	YES - Current	NO - Privately-Owned	Available	Not Used in Prior Housing Element	0.154367276	0	0	0.154367276	0	0	0	1388197	838	Wilshire					Lower
LOS ANGELES	158 S WESTMORELAND AVE	90004	5501016027	Medium Residential	R3-1	0	54	0.20996652	Residential - Five or More Units or Apartments (Any Combination) - 4 Stories or Less	YES - Current	NO - Privately-Owned	Available	Not Used in Prior Housing Element	0	0	0.088007994	0.088007994	18	0	0	1388197	1089	Wilshire			Yes		Above Moderate
LOS ANGELES			5501016901	Medium Residential	R3-1	0	54	0.027549739	Residential - Single Family Residence - Vacant Land	YES - Current	NO - Privately-Owned	Available	Not Used in Prior Housing Element	0	0	0.073856962	0.073856962	0	1*	1*	1388197	1117	Wilshire					Above Moderate
LOS ANGELES	3356 W 1ST ST	90004	5501017001	General Commercial	C2-1	0	108	0.282741799	Commercial - Store Combination - Store and Residential Combination - One Story	YES - Current	NO - Privately-Owned	Available	Not Used in Prior Housing Element	0	0	0.063784973	0.063784973	0	0	0	138A201	126	Wilshire			Yes		Above Moderate
LOS ANGELES	109 S COMMONWEALTH AVE	90004	5501017002	Medium Residential	R3-1	0	54	0.172795295	Residential - Four Units (Any Combination) - 4 Stories or Less	YES - Current	NO - Privately-Owned	Available	Not Used in Prior Housing Element	0	0	0.135892332	0.135892332	4	0	0	138A201	144	Wilshire			Yes		Above Moderate
LOS ANGELES	115 S COMMONWEALTH AVE	90004	5501017003	Medium Residential	R3-1	0	54	0.172795458	Residential - Single Family Residence	YES - Current	NO - Privately-Owned	Available	Not Used in Prior Housing Element	0.773528337	0	0	0.773528337	1	0	0	138A201	155	Wilshire					Lower
LOS ANGELES	119 S COMMONWEALTH AVE	90004	5501017004	Medium Residential	R3-1	0	54	0.170886434	Residential - Double, Duplex, or Two Units - 4 Stories or Less	YES - Current	NO - Privately-Owned	Available	Not Used in Prior Housing Element	0	0	0.506286812	0.506286812	2	0	0	138A201	168	Wilshire			Yes		Above Moderate
LOS ANGELES	135 S COMMONWEALTH AVE	90004	5501017007	Medium Residential	R3-1	0	54	0.17296807	Residential - Four Units (Any Combination) - 4 Stories or Less	YES - Current	NO - Privately-Owned	Available	Not Used in Prior Housing Element	0	0	0.434696168	0.434696168	4	0	0	138A201	202	Wilshire			Yes		Above Moderate
LOS ANGELES	139 S COMMONWEALTH AVE	90004	5501017008	Medium Residential	R3-1	0	54	0.173104939	Residential - Five or More Units or Apartments (Any Combination) - 4 Stories or Less	YES - Current	NO - Privately-Owned	Available	Not Used in Prior Housing Element	0	0	0.075514393	0.075514393	10	0	0	138A201	217	Wilshire			Yes		Above Moderate
LOS ANGELES	179 1/2 S COMMONWEALTH AVE	90004	5501017014	Medium Residential	R3-1	0	54	0.171107584	Residential - Five or More Units or Apartments (Any Combination) - 4 Stories or Less	YES - Current	NO - Privately-Owned	Available	Not Used in Prior Housing Element	0	0	0.1223032	0.1223032	5	0	0	138A201	322	Wilshire			Yes		Above Moderate
LOS ANGELES	181 S COMMONWEALTH AVE	90004	5501017015	Medium Residential	R3-1	0	54	0.171108765	Residential - Single Family Residence	YES - Current	NO - Privately-Owned	Available	Not Used in Prior Housing Element	0.773528337	0	0	0.773528337	1	0	0	138A201	333	Wilshire					Lower
LOS ANGELES	187 S COMMONWEALTH AVE	90004	5501017016	Medium Residential	R3-1	0	54	0.170698155	Residential - Four Units (Any Combination) - 4 Stories or Less	YES - Current	NO - Privately-Owned	Available	Not Used in Prior Housing Element	0	0	0.12995441	0.12995441	4	0	0	138A201	351	Wilshire			Yes		Above Moderate
LOS ANGELES	191 S COMMONWEALTH AVE	90004	5501017017	Medium Residential	R3-1	0	54	0.136672659	Residential - Four Units (Any Combination) - 4 Stories or Less	YES - Current	NO - Privately-Owned	Available	Not Used in Prior Housing Element	0	0	0.114914292	0.114914292	4	0	0	138A201	366	Wilshire			Yes		Above Moderate
LOS ANGELES	190 S VIRGIL AVE	90004	5501017021	Medium Residential	R3-1	0	54	0.15856332	Residential - Five or More Units or Apartments (Any Combination) - 4 Stories or Less	YES - Current	NO - Privately-Owned	Available	Not Used in Prior Housing Element	0	0	0.335142933	0.335142933	5	0	0	138A201	371	Wilshire			Yes		Above Moderate
LOS ANGELES	188 S VIRGIL AVE	90004	5501017022	Medium Residential	R3-1	0	54	0.153125717	Residential - Three Units (Any Combination) - 4 Stories or Less	YES - Current	NO - Privately-Owned	Available	Not Used in Prior Housing Element	0	0	0.435234815	0.435234815	3	0	0	138A201	356	Wilshire			Yes		Above Moderate
LOS ANGELES	182 S VIRGIL AVE	90004	5501017023	Medium Residential	R3-1	0	54	0.13701116	Residential - Three Units (Any Combination) - 4 Stories or Less	YES - Current	NO - Privately-Owned	Available	Not Used in Prior Housing Element	0	0	0.127709989	0.127709989	3	0	0	138A201	341	Wilshire			Yes		Above Moderate
LOS ANGELES	176 S VIRGIL AVE	90004	5501017024	Medium Residential	R3-1	0	54	0.120900713	Residential - Five or More Units or Apartments (Any Combination) - 4 Stories or Less	YES - Current	NO - Privately-Owned	Available	Not Used in Prior Housing Element	0.046802245	0	0	0.046802245	9	0	0	138A201	327	Wilshire					Lower
LOS ANGELES	170 S VIRGIL AVE	90004	5501017025	Medium Residential	R3-1	0	54	0.199978497	Residential - Five or More Units or Apartments (Any Combination) - 4 Stories or Less	YES - Current	NO - Privately-Owned	Available	Not Used in Prior Housing Element	0.064476357	0	0	0.064476357	16	0	0	138A201	309	Wilshire					Lower
LOS ANGELES	110 S VIRGIL AVE	90004	5501017039	Medium Residential	R3-1	0	54	0.144636194	Residential - Double, Duplex, or Two Units - 4 Stories or Less	YES - Current	NO - Privately-Owned	Available	Not Used in Prior Housing Element	0	0	0.433953273	0.433953273	2	0	0	138A201	148	Wilshire			Yes		Above Moderate
LOS ANGELES	106 S VIRGIL AVE	90004	5501017040	General Commercial	C2-1	0	108	0.160193718	Commercial - Restaurant, Cocktail Lounge - Restaurant, Cocktail Lounge, Tavern - One Story	YES - Current	NO - Privately-Owned	Available	Used in Prior Housing Element - Non-Vacant	0.2244348	0	0	0.2244348	0	0	0	138A201	138	Wilshire					Lower
LOS ANGELES	337B W 1ST ST	90004	5501017040	General Commercial	C2-1	0	108	0.152800133	Commercial - Restaurant, Cocktail Lounge - Restaurant, Cocktail Lounge, Tavern - One Story	YES - Current	NO - Privately-Owned	Available	Used in Prior Housing Element - Non-Vacant	0.220383766	0	0	0.220383766	0	0	0	138A201	127	Wilshire					Lower
LOS ANGELES	167 S COMMONWEALTH AVE	90004	5501017042	Medium Residential	R3-1	0	54	0.171109053	Residential - Five or More Units or Apartments (Any Combination) - 4 Stories or Less	YES - Current	NO - Privately-Owned	Available	Not Used in Prior Housing Element	0	0	0.412891579	0.412891579	6	0	0	138A201	313	Wilshire			Yes		Above Moderate
LOS ANGELES			5501017042	Medium Residential	R3-1	0	54	0.086089284	Residential - Five or More Units or Apartments (Any Combination) - 4 Stories or Less	YES - Current	NO - Privately-Owned	Available	Not Used in Prior Housing Element	0.316585565	0	0	0.316585565	6	0	0	138A201	302	Wilshire					Lower
LOS ANGELES	3310 W BEVERLY BLVD	90004	5501018003	General Commercial	C2-1	0	108	0.129024715	Residential - Single Family Residence	YES - Current	NO - Privately-Owned	Available	Not Used in Prior Housing Element	1.207897425	0	0	1.207897425	0	0	0	138A201	163	Wilshire					Lower
LOS ANGELES	3308 W BEVERLY BLVD	90004	5501018004	General Commercial	C2-1	0	108	0.215091627	Commercial - Non-Auto Service and Repair Shop, Paint Shop, or Laundry - One Story	YES - Current	NO - Privately-Owned	Available	Not Used in Prior Housing Element	0.029927088	0	0	0.029927088	0	0	0	138A201	170	Wilshire					Lower
LOS ANGELES	101 S HOOVER ST	90004	5501018005	Medium Residential	R3-1	0	54	0.173298878	Residential - Single Family Residence	YES - Current	NO - Privately-Owned	Available	Not Used in Prior Housing Element	0.814514363	0	0	0.814514363	1	0	0	138A201	193	Wilshire					Lower
LOS ANGELES	111 S HOOVER ST	90004	5501018006	Medium Residential	R3-1	0	54	0.174705929	Residential - Single Family Residence	YES - Current	NO - Privately-Owned	Available	Not Used in Prior Housing Element	0.814514363	0	0	0.814514363	1	0	0	138A201	205	Wilshire					Lower
LOS ANGELES	117 S HOOVER ST	90004	5501018007	Medium Residential	R3-1	0	54	0.17469111	Residential - Five or More Units or Apartments (Any Combination) - 4 Stories or Less	YES - Current	NO - Privately-Owned	Available	Not Used in Prior Housing Element	0	0	0.128723666	0.128723666	5	0	0	138A201	221	Wilshire			Yes		Above Moderate
LOS ANGELES	121 S HOOVER ST	90004	5501018008	Medium Residential	R3-1	0	54	0.174676298	Residential - Single Family Residence - Pool	YES - Current	NO - Privately-Owned	Available	Not Used in Prior Housing Element	0.731733039	0	0	0.731733039	1	0	0	138A201	235	Wilshire					Lower
LOS ANGELES	127 S HOOVER ST	90004	5501018009	Medium Residential	R3-1	0	54	0.174661845	Residential - Single Family Residence	YES - Current	NO - Privately-Owned	Available	Not Used in Prior Housing Element	0.731733039	0	0	0.731733039	1	0	0	138A201	250	Wilshire					Lower
LOS ANGELES	131 S HOOVER ST	90004	5501018010	Medium Residential	R3-1	0	54	0.174647391	Residential - Single Family Residence - Pool	YES - Current	NO - Privately-Owned	Available	Not Used in Prior Housing Element	0.731733039	0	0	0.731733039	1	0	0	138A201	267	Wilshire					Lower
LOS ANGELES	137 S HOOVER ST	90004	5501018011	Medium Residential	R3-1	0	54	0.206990191	Residential - Five or More Units or Apartments (Any Combination) - 4 Stories or Less	YES - Current	NO - Privately-Owned	Available	Not Used in Prior Housing Element	0	0	0.080115762	0.080115762	14	0	0	138A201	282	Wilshire			Yes		Above Moderate
LOS ANGELES	147 S HOOVER ST	90004	5501018012	Medium Residential	R3-1	0	54	0.345465098	Residential - Five or More Units or Apartments (Any Combination) - 4 Stories or Less	YES - Current	NO - Privately-Owned	Available	Not Used in Prior Housing Element	0	0	0.176508759	0.176508759	12	0	0	138A201	306	Wilshire			Yes		Above Moderate
LOS ANGELES	157 S HOOVER ST	90004	5501018013	Medium Residential	R3-1	0	54	0.171804405	Residential - Five or More Units or Apartments (Any Combination) - 4 Stories or Less	YES - Current	NO - Privately-Owned	Available	Not Used in Prior Housing Element	0.055732101	0	0	0.055732101	9	0	0	138A201	331	Wilshire					Lower
LOS ANGELES	161 S HOOVER ST	90004	5501018014	Medium Residential	R3-1	0	54	0.17179018	Residential - Double, Duplex, or Two Units - 4 Stories or Less	YES - Current	NO - Privately-Owned	Available	Not Used in Prior Housing Element	0	0	0.478988349	0.478988349	2	0	0	138A201	347	Wilshire			Yes		Above Moderate
LOS ANGELES	163 S HOOVER ST	90004	5501018015	Medium Residential	R3-1	0	54	0.171775597	Residential - Single Family Residence	YES - Current	NO - Privately-Owned	Available	Not Used in Prior Housing Element	0.731733039	0	0	0.731733039	1	0	0	138A201	360	Wilshire					Lower
LOS ANGELES	171 S HOOVER ST	90004	5501018016	Medium Residential	R3-1	0	54	0.171761372	Residential - Single Family Residence	YES - Current	NO - Privately-Owned	Available	Not Used in Prior Housing Element	0.731733039	0	0	0.731733039	1	0	0	138A201	375	Wilshire					Lower
LOS ANGELES	173 S HOOVER ST	90004	5501018017	Medium Residential	R3-1	0	54	0.171747156	Residential - Five or More Units or Apartments (Any Combination) - 4 Stories or Less	YES - Current	NO - Privately-Owned	Available	Not Used in Prior Housing Element	0	0	0.093655229	0.093655229	7	0	0	138A201	389	Wilshire			Yes		Above Moderate
LOS ANGELES	3215 W 2ND ST	90004	5501018018	Medium Residential	R3-1	0	54	0.170684297	Residential - Five or More Units or Apartments (Any Combination) - 4 Stories or Less	YES - Current	NO - Privately-Owned	Available	Not Used in Prior Housing Element	0	0	0.101282108	0.101282108	8	0	0	138A201	390	Wilshire			Yes		Above Moderate
LOS ANGELES	192 S COMMONWEALTH AVE	90004	5501018019	Medium Residential	R3-1	0	54	0.170683938	Residential - Double, Duplex, or Two Units - 4 Stories or Less	YES - Current	NO - Privately-Owned	Available	Not Used in Prior Housing Element	0	0	0.451146716	0.451146716	2	0	0	138A201	376	Wilshire			Yes		Above Moderate
LOS ANGELES	186 S COMMONWEALTH AVE	90004	5501018020	Medium Residential	R3-1	0	54	0.170683938	Residential - Three Units (Any Combination) - 4 Stories or Less	YES - Current	NO - Privately-Owned	Available	Not Used in Prior Housing Element	0	0	0.134576365	0.134576365	3	0	0	138A201	361	Wilshire			Yes		Above Moderate
LOS ANGELES	182 S COMMONWEALTH AVE	90004	5501018021	Medium Residential	R3-1	0	54	0.170683945	Residential - Double, Duplex, or Two Units - 4 Stories or Less	YES - Current	NO - Privately-Owned	Available	Not Used in Prior Housing Element	0	0	0.451146716	0.451146716	2	0	0	138A201	349	Wilshire			Yes		Above Moderate
LOS ANGELES	178 S COMMONWEALTH AVE	90004	5501018022	Medium Residential	R3-1	0	54	0.170683938	Residential - Five or More Units or Apartments (Any Combination) - 4 Stories or Less	YES - Current	NO - Privately-Owned	Available	Not Used in Prior Housing Element	0.052527159	0	0	0.052527159	9	0	0	138A201	332	Wilshire					Lower
LOS ANGELES	172 S COMMONWEALTH AVE	90004	5501018023	Medium Residential	R3-1	0	54	0.172164591	Residential - Single Family Residence	YES - Current	NO - Privately-Owned	Available	Not Used in Prior Housing Element	0.731733039	0	0	0.731733039	1	0	0	138A201	321	Wilshire					Lower
LOS ANGELES	164 S COMMONWEALTH AVE	90004	5501018024	Medium Residential	R3-1	0	54	0.210655119	Residential - Five or More Units or Apartments (Any Combination) - 4 Stories or Less	YES - Current	NO - Privately-Owned	Available	Not Used in Prior Housing Element	0	0	0.138117872	0.138117872	7	0	0	138A201	305	Wilshire			Yes		Above Moderate
LOS ANGELES	158 S COMMONWEALTH AVE	90004	5501018025	Medium Residential	R3-1	0	54	0.169593769	Residential - Five or More Units or Apartments (Any Combination) - 4 Stories or Less	YES - Current	NO - Privately-Owned	Available	Not Used in Prior Housing Element	0	0	0.108252609	0.108252609	8	0	0	138A201	283	Wilshire			Yes		Above Moderate
LOS ANGELES	136 S COMMONWEALTH AVE	90004	5501018029	Medium Residential	R3-1	0	54	0.173439102	Residential - Double, Duplex, or Two Units - 4 Stories or Less	YES - Current	NO - Privately-Owned	Available	Not Used in Prior Housing Element	0	0	0.533049431	0.533049431	2	0	0	138A201	223	Wilshire			Yes		Above Moderate
LOS ANGELES	130 S COMMONWEALTH AVE	90004	5501018030	Medium Residential	R3-1	0	54	0.173439102	Residential - Four Units (Any Combination) - 4 Stories or Less	YES - Current	NO - Privately-Owned	Available	Not Used in Prior Housing Element	0	0	0.14303081	0.14303081	4	0	0	138A201	207	Wilshire			Yes		Above Moderate
LOS ANGELES	144 S COMMONWEALTH AVE	90004	5501018034	Medium Residential	R3-1	0	54	0.173438744	Institutional - Homes for Aged and Others - One Story	YES - Current	NO - Privately-Owned	Available	Not Used in Prior Housing Element	0	0	0.022499948	0.022499948	0	0	0	138A201	236	Wilshire			Yes		Above Moderate
LOS ANGELES	150 S COMMONWEALTH AVE	90004	5501018034	Medium Residential	R3-1	0	54	0.173438737	Institutional - Homes for Aged and Others - One Story	YES - Current	NO - Privately-Owned	Available	Not Used in Prior Housing Element	0	0	0.022499948	0.022499948	0	0	0	138A201	252	Wilshire			Yes		Above Moderate
LOS ANGELES	154 S COMMONWEALTH AVE	90004	5501018034	Medium Residential	R3-1	0	54	0.173437666	Institutional - Homes for Aged and Others - One Story	YES - Current	NO - Privately-Owned	Available	Not Used in Prior Housing Element	0	0	0.022499948	0.022499948	0	0	0	138A201	270	Wilshire			Yes		Above Moderate
LOS ANGELES	247 S HOOVER ST	90004	5501019003	Medium Residential	R3-1	0	54	0.201803938	Residential - Double, Duplex, or Two Units - 4 Stories or Less	YES - Current	NO - Privately-Owned	Available	Used in Prior Housing Element - Non-Vacant	0	0	0.539751765	0.539751765	2	0	0	136-5A201	117	Wilshire			Yes		Above Moderate
LOS ANGELES	3121 W 3RD ST	90020	5501019005	Medium Residential	R3-1	0	54	0.018842674	Residential - Single Family Residence	YES - Current	NO - Privately-Owned	Available	Not Used in Prior Housing Element	0	0	0.008684099	0.008684099	1	1*	1*	136-5A201	129	Wilshire					Above Moderate
LOS ANGELES	205 1/2 S HOOVER ST	90004	5501019006	Medium Residential	R3-1	0	54	0.186975891	Residential - Five or More Units or Apartments (Any Combination) - 4 Stories or Less	YES - Current	NO - Privately-Owned	Available	Not Used in Prior Housing Element	0	0	0.095519423	0.095519423	8	0	0	136-5A201	18	Wilshire			Yes		Above Moderate
LOS ANGELES	207 S HOOVER ST	90004	5501019007	Medium Residential	R3-1	0	54	0.183305909	Residential - Five or More Units or Apartments (Any Combination) - 4 Stories or Less	YES - Current	NO - Privately-Owned	Available	Not Used in Prior Housing Element	0	0	0.090977166	0.090977166	8	0	0	136-5A201	33	Wilshire			Yes		Above Moderate
LOS ANGELES	211 S HOOVER ST	90004	5501019008	Medium Residential	R3-1	0	54	0.183308564	Residential - Double, Duplex, or Two Units - 4 Stories or Less	YES - Current	NO - Privately-Owned	Available	Used in Prior Housing Element - Non-Vacant	0.075734217	0	0	0.075734217	4	0	0	136-5A201	45	Wilshire					Lower
LOS ANGELES	223 S HOOVER ST	90004	5501019010	Medium Residential	R3-1	0	54	0.183308201	Residential - Single Family Residence	YES - Current	NO - Privately-Owned	Available	Used in Prior Housing Element - Non-Vacant	0.731733039	0	0	0.731733039	1	0	0	136-5A201	67	Wilshire					Lower
LOS ANGELES	225 S HOOVER ST	90004	5501019011	Medium Residential	R3-1	0	54	0.183308564	Residential - Four Units (Any Combination) - 4 Stories or Less	YES - Current	NO - Privately-Owned	Available	Not Used in Prior Housing Element	0	0	0.390647918	0.390647918	4	0	0	136-5A201	75	Wilshire			Yes	

LOS ANGELES	243 S HOOVER ST	90004	5501019014	Medium Residential	R3-1	0	54	0.183312219	Residential - Five or More Units or Apartments (Any Combination) - 4 Stories or Less	YES - Current	NO - Privately-Owned	Available	Not Used in Prior Housing Element	0	0	0.070159748	0.070159748	12	0	0	136-5A201	108	Wilshire		Yes	Above Moderate
LOS ANGELES	240 S COMMONWEALTH AVE	90004	5501019015	Medium Residential	R3-1	0	54	0.18335989	Residential - Five or More Units or Apartments (Any Combination) - 4 Stories or Less	YES - Current	NO - Privately-Owned	Available	Not Used in Prior Housing Element	0.049957389	0	0	0.049957389	10	0	0	136-5A201	109	Wilshire			Lower
LOS ANGELES	238 S COMMONWEALTH AVE	90004	5501019016	Medium Residential	R3-1	0	54	0.183354419	Residential - Four Units (Any Combination) - 4 Stories or Less	YES - Current	NO - Privately-Owned	Available	Not Used in Prior Housing Element	0	0	0.390647918	0.390647918	4	0	0	136-5A201	96	Wilshire		Yes	Above Moderate
LOS ANGELES	230 S COMMONWEALTH AVE	90004	5501019017	Medium Residential	R3-1	0	54	0.183348328	Residential - Four Units (Any Combination) - 4 Stories or Less	YES - Current	NO - Privately-Owned	Available	Not Used in Prior Housing Element	0	0	0.128605429	0.128605429	4	0	0	136-5A201	88	Wilshire		Yes	Above Moderate
LOS ANGELES	224 S COMMONWEALTH AVE	90004	5501019018	Medium Residential	R3-1	0	54	0.183342591	Residential - Five or More Units or Apartments (Any Combination) - 4 Stories or Less	YES - Current	NO - Privately-Owned	Available	Not Used in Prior Housing Element	0	0	0.086924599	0.086924599	10	0	0	136-5A201	76	Wilshire		Yes	Above Moderate
LOS ANGELES	206 S COMMONWEALTH AVE	90004	5501019022	Medium Residential	R3-1	0	54	0.183317586	Residential - Five or More Units or Apartments (Any Combination) - 4 Stories or Less	YES - Current	NO - Privately-Owned	Available	Not Used in Prior Housing Element	0	0	0.086924599	0.086924599	10	0	0	136-5A201	34	Wilshire		Yes	Above Moderate
LOS ANGELES	3224 W 2ND ST	90004	5501019023	Medium Residential	R3-1	0	54	0.201651542	Residential - Five or More Units or Apartments (Any Combination) - 4 Stories or Less	YES - Current	NO - Privately-Owned	Available	Not Used in Prior Housing Element	0	0	0.121924944	0.121924944	6	0	0	136-5A201	19	Wilshire		Yes	Above Moderate
LOS ANGELES	210 S COMMONWEALTH AVE	90004	5501019025	Medium Residential	R3-1	0	54	0.171850102	Residential - Five or More Units or Apartments (Any Combination) - 4 Stories or Less	YES - Current	NO - Privately-Owned	Available	Not Used in Prior Housing Element	0.031966587	0	0	0.031966587	14	0	0	136-5A201	46	Wilshire			Lower
LOS ANGELES	244 S COMMONWEALTH AVE	90004	5501019026	Medium Residential	R3-1	0	54	0.156133572	Residential - Three Units (Any Combination) - 4 Stories or Less	YES - Current	NO - Privately-Owned	Available	Not Used in Prior Housing Element	0	0	0.044741988	0.044741988	4	0	0	136-5A201	118	Wilshire		Yes	Above Moderate
LOS ANGELES	253 S HOOVER ST	90004	5501019028	Medium Residential	R3-1	0	54	0.181659533	Residential - Three Units (Any Combination) - 4 Stories or Less	YES - Current	NO - Privately-Owned	Available	Not Used in Prior Housing Element	2.052349627	0	0	2.052349627	0	0	0	136-5A201	127	Wilshire			Lower
LOS ANGELES			5501019028	Medium Residential	R3-1	0	54	0.032048095	Residential - Three Units (Any Combination) - 4 Stories or Less	YES - Current	NO - Privately-Owned	Available	Not Used in Prior Housing Element	0	0	0.462414932	0.462414932	0	1*	1*	136-5A201	146	Wilshire			Above Moderate
LOS ANGELES	3308 W 2ND ST	90004	5501020003	Medium Residential	R3-1	0	54	0.20773573	Residential - Four Units (Any Combination) - 4 Stories or Less	YES - Current	NO - Privately-Owned	Available	Not Used in Prior Housing Element	0	0	0.504536879	0.504536879	4	0	0	1358197	36	Wilshire		Yes	Above Moderate
LOS ANGELES	211 S VIRGIL AVE	90004	5501020004	Medium Residential	R3-1	0	54	0.165108298	Residential - Double, Duplex, or Two Units - 4 Stories or Less	YES - Current	NO - Privately-Owned	Available	Not Used in Prior Housing Element	0	0	0.155917503	0.155917503	2	0	0	1358197	64	Wilshire		Yes	Above Moderate
LOS ANGELES	215 S VIRGIL AVE	90004	5501020005	Medium Residential	R3-1	0	54	0.165007747	Residential - Three Units (Any Combination) - 4 Stories or Less	YES - Current	NO - Privately-Owned	Available	Not Used in Prior Housing Element	0	0	0.420690358	0.420690358	3	0	0	1358197	83	Wilshire		Yes	Above Moderate
LOS ANGELES	221 S VIRGIL AVE	90004	5501020006	Medium Residential	R3-1	0	54	0.164905859	Residential - Three Units (Any Combination) - 4 Stories or Less	YES - Current	NO - Privately-Owned	Available	Not Used in Prior Housing Element	0	0	0.420690358	0.420690358	3	0	0	1358197	100	Wilshire		Yes	Above Moderate
LOS ANGELES	227 S VIRGIL AVE	90004	5501020007	Medium Residential	R3-1	0	54	0.164803275	Residential - Double, Duplex, or Two Units - 4 Stories or Less	YES - Current	NO - Privately-Owned	Available	Not Used in Prior Housing Element	0	0	0.155917503	0.155917503	2	0	0	1358197	117	Wilshire		Yes	Above Moderate
LOS ANGELES	237 S VIRGIL AVE	90004	5501020008	Medium Residential	R3-1	0	54	0.16470227	Residential - Three Units (Any Combination) - 4 Stories or Less	YES - Current	NO - Privately-Owned	Available	Not Used in Prior Housing Element	0	0	0.061276269	0.061276269	3	0	0	1358197	140	Wilshire		Yes	Above Moderate
LOS ANGELES	3207 W 3RD ST	90020	5501020009	Medium Residential	R3-1	0	54	0.205735959	Residential - Five or More Units or Apartments (Any Combination) - 4 Stories or Less	YES - Current	NO - Privately-Owned	Available	Not Used in Prior Housing Element	0	0	0.109272473	0.109272473	14	0	0	1358197	162	Wilshire		Yes	Above Moderate
LOS ANGELES	238 S WESTMORELAND AVE	90004	5501020010	Medium Residential	R3-1	0	54	0.223828165	Residential - Rooming/Boarding House	YES - Current	NO - Privately-Owned	Available	Not Used in Prior Housing Element	1	0	0.70668878	0.70668878	1	0	0	1358197	164	Wilshire		Yes	Above Moderate
LOS ANGELES	232 S WESTMORELAND AVE	90004	5501020011	Medium Residential	R3-1	0	54	0.179062898	Residential - Single Family Residence	YES - Current	NO - Privately-Owned	Available	Not Used in Prior Housing Element	0.814514363	0	0	0.814514363	1	0	0	1358197	141	Wilshire			Lower
LOS ANGELES	224 S WESTMORELAND AVE	90004	5501020012	Medium Residential	R3-1	0	54	0.179062908	Residential - Double, Duplex, or Two Units - 4 Stories or Less	YES - Current	NO - Privately-Owned	Available	Not Used in Prior Housing Element	0	0	0.506286812	0.506286812	2	0	0	1358197	118	Wilshire		Yes	Above Moderate
LOS ANGELES	218 S WESTMORELAND AVE	90004	5501020013	Medium Residential	R3-1	0	54	0.179063333	Residential - Double, Duplex, or Two Units - 4 Stories or Less	YES - Current	NO - Privately-Owned	Available	Not Used in Prior Housing Element	0.299594307	0	0	0.299594307	2	0	0	1358197	101	Wilshire			Lower
LOS ANGELES	208 S WESTMORELAND AVE	90004	5501020015	Medium Residential	R3-1	0	54	0.179061543	Residential - Single Family Residence	YES - Current	NO - Privately-Owned	Available	Not Used in Prior Housing Element	0.773528337	0	0	0.773528337	1	0	0	1358197	66	Wilshire			Lower
LOS ANGELES	200 S WESTMORELAND AVE	90004	5501020016	Medium Residential	R3-1	0	54	0.223173104	Residential - Single Family Residence	YES - Current	NO - Privately-Owned	Available	Not Used in Prior Housing Element	0.981257084	0	0	0.981257084	1	0	0	1358197	38	Wilshire			Lower
LOS ANGELES	3168 W 3RD ST	90020	5501021001	High Medium Residential	R4-1	0	108	0.178147375	Residential - Five or More Units or Apartments (Any Combination) - 4 Stories or Less	YES - Current	NO - Privately-Owned	Available	Not Used in Prior Housing Element	0	0	0.189875593	0.189875593	21	0	0	136-5A201	136	Wilshire		Yes	Above Moderate
LOS ANGELES	307 S COMMONWEALTH AVE	90020	5501021002	High Medium Residential	R4-2	0	108	0.179674396	Residential - Five or More Units or Apartments (Any Combination) - 4 Stories or Less	YES - Current	NO - Privately-Owned	Available	Not Used in Prior Housing Element	0	0	0.221241152	0.221241152	12	0	0	136-5A201	151	Wilshire		Yes	Above Moderate
LOS ANGELES	325 S COMMONWEALTH AVE	90020	5501021004	High Medium Residential	R4-2	0	108	0.179548514	Residential - Double, Duplex, or Two Units - 4 Stories or Less	YES - Current	NO - Privately-Owned	Available	Not Used in Prior Housing Element	0	0	1.129476422	1.129476422	2	0	0	136-5A201	180	Wilshire		Yes	Above Moderate
LOS ANGELES	329 S COMMONWEALTH AVE	90020	5501021005	High Medium Residential	R4-2	0	108	0.179486009	Residential - Single Family Residence	YES - Current	NO - Privately-Owned	Available	Used in Prior Housing Element - Non-Vacant	1.640222216	0	0	1.640222216	1	0	0	136-5A201	194	Wilshire			Lower
LOS ANGELES	3155 W GENEVA ST	90020	5501021006	High Medium Residential	R4-2	0	108	0.224200629	Residential - Five or More Units or Apartments (Any Combination) - 4 Stories or Less - Pool	YES - Current	NO - Privately-Owned	Available	Not Used in Prior Housing Element	0	0	0.235162472	0.235162472	16	0	0	136-5A201	204	Wilshire		Yes	Above Moderate
LOS ANGELES	328 S VIRGIL AVE	90020	5501021008	High Medium Residential	R4-2	0	108	0.165787224	Residential - Double, Duplex, or Two Units - 4 Stories or Less	YES - Current	NO - Privately-Owned	Available	Used in Prior Housing Element - Non-Vacant	0	0	0.351312396	0.351312396	2	0	0	136-5A201	195	Wilshire		Yes	Above Moderate
LOS ANGELES	320 S VIRGIL AVE	90020	5501021009	High Medium Residential	R4-2	0	108	0.165786444	Residential - Four Units (Any Combination) - 4 Stories or Less	YES - Current	NO - Privately-Owned	Available	Not Used in Prior Housing Element	0	0	0.314728243	0.314728243	4	0	0	136-5A201	181	Wilshire		Yes	Above Moderate
LOS ANGELES	300 S WESTMORELAND AVE	90020	5501021029	High Medium Residential	R4-2	0	108	0.177110341	Residential - Five or More Units or Apartments (Any Combination) - 4 Stories or Less	YES - Current	NO - Privately-Owned	Available	Not Used in Prior Housing Element	0.105351898	0	0	0.105351898	21	0	0	1358197	200	Wilshire			Lower
LOS ANGELES	332 S VIRGIL AVE	90020	5501021BRK	High Medium Residential	R4-2	0	108	0.184048014	Residential - Single Family Residence - Condominium	YES - Current	NO - Privately-Owned	Available	Not Used in Prior Housing Element	0.164783152	0	0	0.164783152	13	0	0	136-5A201	602	Wilshire			Lower
LOS ANGELES	359 S HOOVER ST	90020	5501022004	High Medium Residential	R4-2	0	108	0.21439617	Residential - Five or More Units or Apartments (Any Combination) - 4 Stories or Less	YES - Current	NO - Privately-Owned	Available	Not Used in Prior Housing Element	0	0	0.266615033	0.266615033	12	0	0	136-5A201	239	Wilshire		Yes	Above Moderate
LOS ANGELES	353 S HOOVER ST	90020	5501022005	High Medium Residential	R4-1	0	108	0.181612672	Residential - Double, Duplex, or Two Units - 4 Stories or Less	YES - Current	NO - Privately-Owned	Available	Used in Prior Housing Element - Non-Vacant	0	0	1.129476422	1.129476422	2	0	0	136-5A201	224	Wilshire		Yes	Above Moderate
LOS ANGELES	3116 W GENEVA ST	90020	5501022006	High Medium Residential	R4-1	0	108	0.075337841	Residential - Double, Duplex, or Two Units - 4 Stories or Less	YES - Current	NO - Privately-Owned	Available	Used in Prior Housing Element - Non-Vacant	0	0	0.488635713	0.488635713	2	0	0	136-5A201	225	Wilshire		Yes	Above Moderate
LOS ANGELES			5501022011	High Medium Residential	R4-1	0	108	0.000762552	Residential - Single Family Residence - Vacant Land	YES - Current	NO - Privately-Owned	Available	Not Used in Prior Housing Element	0	0	0.030391535	0.030391535	0	0	0	136-5A201	145	Wilshire			Above Moderate
LOS ANGELES	304 S COMMONWEALTH AVE	90020	5501022012	High Medium Residential	R4-1	0	108	0.109070026	Residential - Single Family Residence	YES - Current	NO - Privately-Owned	Available	Used in Prior Housing Element - Non-Vacant	0.342187482	0	0	0.342187482	1	0	0	136-5A201	148	Wilshire			Lower
LOS ANGELES	312 S COMMONWEALTH AVE	90020	5501022014	High Medium Residential	R4-2	0	108	0.201851263	Residential - Five or More Units or Apartments (Any Combination) - 4 Stories or Less	YES - Current	NO - Privately-Owned	Available	Not Used in Prior Housing Element	0	0	0.332210842	0.332210842	6	0	0	136-5A201	171	Wilshire		Yes	Above Moderate
LOS ANGELES	318 S COMMONWEALTH AVE	90020	5501022015	High Medium Residential	R4-2	0	108	0.201850461	Residential - Five or More Units or Apartments (Any Combination) - 4 Stories or Less	YES - Current	NO - Privately-Owned	Available	Not Used in Prior Housing Element	0	0	0.177805808	0.177805808	24	0	0	136-5A201	185	Wilshire		Yes	Above Moderate
LOS ANGELES	322 S COMMONWEALTH AVE	90020	5501022016	High Medium Residential	R4-2	0	108	0.201849672	Residential - Five or More Units or Apartments (Any Combination) - 4 Stories or Less	YES - Current	NO - Privately-Owned	Available	Not Used in Prior Housing Element	0	0	0.317599025	0.317599025	12	0	0	136-5A201	198	Wilshire		Yes	Above Moderate
LOS ANGELES	3121 W GENEVA ST	90020	5501022017	High Medium Residential	R4-2	0	108	0.255518761	Residential - Five or More Units or Apartments (Any Combination) - 4 Stories or Less	YES - Current	NO - Privately-Owned	Available	Not Used in Prior Housing Element	0	0	0.317176151	0.317176151	18	0	0	136-5A201	208	Wilshire		Yes	Above Moderate
LOS ANGELES	3122 W GENEVA ST	90020	5501022018	High Medium Residential	R4-2	0	108	0.25673615	Residential - Five or More Units or Apartments (Any Combination) - 4 Stories or Less	YES - Current	NO - Privately-Owned	Available	Not Used in Prior Housing Element	0	0	0.317176151	0.317176151	18	0	0	136-5A201	226	Wilshire		Yes	Above Moderate
LOS ANGELES	358 S COMMONWEALTH AVE	90020	5501022019	High Medium Residential	R4-2	0	108	0.214391803	Residential - Five or More Units or Apartments (Any Combination) - 4 Stories or Less - Pool	YES - Current	NO - Privately-Owned	Available	Not Used in Prior Housing Element	0	0	0.311335683	0.311335683	14	0	0	136-5A201	240	Wilshire		Yes	Above Moderate
LOS ANGELES	362 S COMMONWEALTH AVE	90020	5501022020	High Medium Residential	R4-2	0	108	0.214392407	Residential - Single Family Residence - Vacant Land	YES - Current	NO - Privately-Owned	Available	Used in Two Consecutive Prior Housing Elements - Vacant	1.477205276	0	0	1.477205276	0	0	0	136-5A201	247	Wilshire			Lower
LOS ANGELES	376 S COMMONWEALTH AVE	90020	5501022022	High Medium Residential	R4-2	0	108	0.26897054	Residential - Five or More Units or Apartments (Any Combination) - 4 Stories or Less	YES - Current	NO - Privately-Owned	Available	Not Used in Prior Housing Element	0.167116635	0	0	0.167116635	22	0	0	136-5A201	269	Wilshire			Lower
LOS ANGELES	365 S HOOVER ST	90020	5501022024	High Medium Residential	R4-1	0	108	0.214398946	Residential - Five or More Units or Apartments (Any Combination) - 4 Stories or Less - Pool	YES - Current	NO - Privately-Owned	Available	Not Used in Prior Housing Element	0	0	0.261004806	0.261004806	36	0	0	136-5A201	246	Wilshire		Yes	Above Moderate
LOS ANGELES	373 S HOOVER ST	90020	5501022024	High Medium Residential	R4-1	0	108	0.214281421	Residential - Five or More Units or Apartments (Any Combination) - 4 Stories or Less - Pool	YES - Current	NO - Privately-Owned	Available	Not Used in Prior Housing Element	0	0	0.261004806	0.261004806	36	0	0	136-5A201	259	Wilshire		Yes	Above Moderate
LOS ANGELES	3011 W 4TH ST	90020	5501022025	High Medium Residential	R4-1	0	108	0.253130338	Residential - Five or More Units or Apartments (Any Combination) - 4 Stories or Less	YES - Current	NO - Privately-Owned	Available	Not Used in Prior Housing Element	0	0	0.339879239	0.339879239	17	0	0	136-5A201	267	Wilshire		Yes	Above Moderate
LOS ANGELES	306 S COMMONWEALTH AVE	90020	5501022BRK	High Medium Residential	R4-2	0	108	0.201847121	Residential - Single Family Residence - Condominium	YES - Current	NO - Privately-Owned	Available	Not Used in Prior Housing Element	0	0	0.166795135	0.166795135	14	0	0	136-5A201	157	Wilshire		Yes	Above Moderate
LOS ANGELES	370 S COMMONWEALTH AVE	90020	5501022BRK	High Medium Residential	R4-2	0	108	0.201659147	Residential - Single Family Residence - Condominium	YES - Current	NO - Privately-Owned	Available	Not Used in Prior Housing Element	0.234873873	0	0	0.234873873	14	0	0	136-5A201	260	Wilshire			Lower
LOS ANGELES	3300 W 3RD ST	90020	5501024010	High Medium Residential	R4-1	0	108	0.120919846	Residential - Five or More Units or Apartments (Any Combination) - 4 Stories or Less	YES - Current	NO - Privately-Owned	Available	Not Used in Prior Housing Element	0	0	0.201024945	0.201024945	10	0	0	1358197	193	Wilshire		Yes	Above Moderate
LOS ANGELES			5501024010	High Medium Residential	R4-1	0	108	0.068885922	Residential - Five or More Units or Apartments (Any Combination) - 4 Stories or Less	YES - Current	NO - Privately-Owned	Available	Not Used in Prior Housing Element	0.166809529	0	0	0.166809529	10	0	0	1358197	207	Wilshire			Lower
LOS ANGELES	315 S WESTMORELAND AVE	90020	5501024012	Low II Residential	R1-1	0	1 unit per lot	0.172171232	Residential - Single Family Residence - Vacant Land	YES - Current	NO - Privately-Owned	Available	Not Used in Prior Housing Element	0	0	0.035114932	0.035114932	0	0	0	1358197	270	Wilshire			Above Moderate
LOS ANGELES	323 S WESTMORELAND AVE	90020	5501024012	Low II Residential	R1-1	0	1 unit per lot	0.172171224	Residential - Single Family Residence - Vacant Land	YES - Current	NO - Privately-Owned	Available	Not Used in Prior Housing Element	0	0	0.035114932	0.035114932	0	0	0	1358197	295	Wilshire			Above Moderate
LOS ANGELES	3271 W DIANA ST	90020	5501024013	High Medium Residential	R4-1	0	108	0.235925127	Residential - Single Family Residence - Vacant Land	YES - Current	NO - Privately-Owned	Available	Not Used in Prior Housing Element	0.855453944	0	0	0.855453944	0	0	0	1358197	299	Wilshire			Lower
LOS ANGELES	3316 W 3RD ST	90020	5501024013	High Medium Residential	R4-1	0	108	0.218426688	Residential - Single Family Residence - Vacant Land	YES - Current	NO - Privately-Owned	Available	Not Used in Prior Housing Element	0.82948418	0	0	0.82948418	0	0	0	1358197	179	Wilshire			Lower
LOS ANGELES	3400 W 3RD ST	90020	5501024013	Community Commercial	C2-1	0	108	0.128947381	Residential - Single Family Residence - Vacant Land	YES - Current	NO - Privately-Owned	Available	Not Used in Prior Housing Element	0.625258541	0	0	0.625258541	0	0	0	1358197	211	Wilshire			Lower
LOS ANGELES			5501024013	High Medium Residential	R4-1	0	108	0.002279238	Residential - Single Family Residence - Vacant Land	YES - Current	NO - Privately-Owned	Available	Not Used in Prior Housing Element	0	0	0.004216379	0.004216379	0	0	0	1358197	173	Wilshire			Above Moderate
LOS ANGELES			5501024013	Community Commercial	C2-1	0	108	0.024977693	Residential - Single Family Residence - Vacant Land	YES - Current	NO - Privately-Owned	Available	Not Used in Prior Housing Element	0	0	0.006719367	0.006719367	0	0	0	1358197	166	Wilshire			Above Moderate
LOS ANGELES			5501024013	Community Commercial	R4P-1	0	108	0.128163354	Residential - Single Family Residence - Vacant Land	YES - Current	NO - Privately-Owned	Available	Not Used in Prior Housing Element	0.385512412	0	0	0.385512412	0	0	0	1358197	302	Wilshire			Lower
LOS ANGELES			5501024013	Community Commercial	R4P-1	0	108	0.128424847	Residential - Single Family Residence - Vacant Land	YES - Current	NO - Privately-Owned	Available	Not Used in Prior Housing Element	0.385512412	0	0	0.385512412	0	0	0	1358197	274	Wilshire			Lower
LOS ANGELES			5501024013	Community Commercial	C2-1	0	108	0.12868634	Residential - Single Family Residence - Vacant Land	YES - Current	NO - Privately-Owned	Available	Not Used in Prior Housing Element	0.625258541	0	0	0.625258541	0	0	0	1358197	244	Wilshire			Lower
LOS ANGELES			5501024013	Community Commercial	C2-1	0	108	0.129209677	Residential - Single Family Residence - Vacant Land	YES - Current	NO - Privately-Owned	Available	Not Used in Prior Housing Element	0.625258541	0	0	0.625258541	0	0	0	1358197	181	Wilshire			Lower
LOS ANGELES			5501024013	High Medium Residential	R4-1	0	108	0.235633673	Residential - Single Family Residence - Vacant Land	YES - Current	NO - Privately-Owned	Available	Not Used in Prior Housing Element	0.855453944	0	0	0.855453944	0	0	0	1358197	209	Wilshire			Lower
LOS ANGELES			5501024013	High Medium Residential	R4-1	0	108	0.235649108	Residential - Single Family Residence - Vacant Land	YES - Current	NO - Privately-Owned	Available	Not Used in Prior Housing Element	0.855453944	0	0	0.855453944	0	0	0	1358197	242	Wilshire			Lower
LOS ANGELES			5501024013	High Medium Residential	R4-1	0	108	0.235692867	Residential - Single Family Residence - Vacant Land	YES - Current	NO - Privately-Owned	Available	Not Used in Prior Housing Element	0.855453944	0	0	0.855453944	0	0	0	1358197	272	Wilshire			Lower
LOS ANGELES	3239 W 4TH ST	90020	5501024021	Community Commercial	C2-1	0	108	0.243622582	Recreational - Bowling Alley - One Story	YES - Current	NO - Privately-Owned	Available	Used in Prior Housing Element - Non-Vacant	0.11891095	0	0	0.11891095	0	0	0	1358197	439	Wilshire			Lower
LOS ANGELES	3245 W 4TH ST	90020	5501024021	Community Commercial	C2-1	0	108	0.211368713	Recreational - Bowling Alley - One Story	YES - Current	NO - Privately-Owned	Available	Used in Prior Housing Element - Non-Vacant	0.110515855	0	0	0.110515855	0	0	0	1358197	440	Wilshire			Lower
LOS ANGELES	3251 W 4TH ST	90020	5501024021	Community Commercial	C2-1	0	108	0.178295197	Recreational - Bowling Alley - One Story	YES - Current	NO - Privately-Owned	Available	Used in Prior Housing Element - Non-Vacant	0.101025002	0	0	0.101025002	0	0	0	1358197	441	Wilshire			Lower
LOS ANGELES	3255 W 4TH ST	90020	5501024021	Community Commercial	C2-1	0	108	0.140879036	Recreational - Bowling Alley - One Story	YES - Current	NO - Privately-Owned	Available	Used in Prior Housing Element - Non-Vacant	0.08766599	0	0	0.08766599	0	0	0	1358197	442	Wilshire			Lower
LOS ANGELES	356 S VERMONT AVE	90020	5501024021	Community Commercial	C2-1	0	108	0.105099683	Recreational - Bowling Alley - One Story	YES - Current	NO - Privately-Owned	Available	Used in Prior Housing Element - Non-Vacant	0.066513583	0	0	0.066513583	0	0	0	1358197	443	Wilshire			Lower
LOS ANGELES			5501024021	Community Commercial	C2-1	0	108	0.046857009	Recreational - Bowling Alley - One Story	YES - Current	NO - Privately-Owned	Available	Used in Prior Housing Element - Non-Vacant	0	0	0.000353192	0.000353192	0	0	0	1358197	444	Wilshire			Above Moderate
LOS ANGELES			5501024021	Community Commercial	C2-1	0	108	0.093759337	Recreational - Bowling Alley - One Story	YES - Current	NO - Privately-Owned	Available	Used in Prior Housing Element - Non-Vacant	0.061082172	0	0	0.061082172	0	0	0	1358197	477	Wilshire			Lower
LOS ANGELES	330 S VERMONT AVE	90020	5501024025	Community Commercial	C2-1	0	108	0.149218984	Commercial - Store - One Story	YES - Current	NO - Privately-Owned	Available	Used in Prior Housing Element - Non-Vacant	0.105536179	0	0	0.105536179	0	0	0	1358197	333	Wilshire			Lower
LOS ANGELES	334 S VERMONT AVE	90020	5501024025	Community Commercial	C2-1	0	108	0.149219019	Commercial - Store - One Story	YES - Current	NO - Privately-Owned	Available	Used in Prior Housing Element - Non-Vacant	0.105536179	0	0	0.105536179	0	0	0	1358197	363	Wilshire			Lower
LOS ANGELES	340 S VERMONT AVE	90020	5501024025	Community Commercial	C2-1	0	108	0.149219523	Commercial - Store - One Story	YES - Current	NO - Privately-Owned	Available	Used in Prior Housing Element - Non-Vacant	0.105536179	0	0	0.105536179	0	0	0	1358197	390	Wilshire			Lower
LOS ANGELES			5501024025	Community Commercial	C2-1	0	108	0.029939378	Commercial - Store - One Story	YES - Current	NO - Privately-Owned	Available	Used in Prior Housing Element - Non-Vacant	0	0	0.003471297	0.003471297	0	0	0	1358197	318	Wilshire			Above Moderate
LOS ANGELES			5501024025	Community Commercial	C2-1	0	108	0.034435545	Commercial - Store - One Story	YES - Current	NO - Privately-Owned	Available	Used in Prior Housing Element - Non-Vacant	0	0	0.002740835	0.002740835	0	0	0	1358197	416	Wilshire			Above Moderate
LOS ANGELES			5501024025	Community Commercial	C2-1	0	108	0.057391739	Commercial - Store - One Story	YES - Current	NO - Privately-Owned	Available	Used in Prior Housing Element - Non-Vacant	0	0	0.004287068	0.004287068	0	0	0	1358197	415	Wilshire			Above Moderate
LOS ANGELES			5501024025	Community Commercial	C2-1	0	108	0.057392815	Commercial - Store - One Story	YES - Current	NO - Privately-Owned	Available	Used in Prior Housing Element - Non-Vacant	0	0	0.004287068	0.004287068	0	0	0	1358197	414	Wilshire			Above Moderate
LOS ANGELES			5501024025	Community Commercial	C2-1	0	108	0.120256446	Commercial - Store - One Story	YES - Current	NO - Privately-Owned	Available	Used in Prior Housing Element - Non-Vacant	0.092192833	0	0	0.092192833	0	0	0	1358197	345	Wilshire			Lower
LOS ANGELES			5501024025	Community Commercial	C2-1	0	108	0.171988666	Commercial - Store - One Story	YES - Current	NO - Privately-Owned	Available	Used in Prior Housing Element - Non-Vacant	0.115244591	0	0	0.115244591	0	0	0	1358197	362	Wilshire			Lower
LOS ANGELES			5501024025	Community Commercial	C2-1	0	108	0.17221393	Commercial - Store - One Story	YES - Current	NO - Privately-Owned	Available	Used in Prior Housing Element - Non-Vacant	0.115244591	0	0	0.115244591	0	0	0	1358197	389	Wilshire			Lower
LOS ANGELES			5501024025	Community Commercial	C2-1	0	108	0.172437842	Commercial - Store - One Story	YES - Current	NO - Privately-Owned	Available	Used in Prior Housing Element - Non-Vacant	0.115244591	0	0	0.115244591	0	0	0	1358197	413	Wilshire			Lower
LOS ANGELES	300 S VERMONT AVE	90020	5501024028	Community Commercial	C2-1	0	108	0.149024788	Commercial - Supermarket - Supermarket - 12,000 SF or More - One Story	YES - Current	NO - Privately-Owned	Available	Not Used in Prior Housing Element	0.079907544	0	0	0.079907544	0	0	0	1358197	187	Wilshire			Lower
LOS ANGELES			5501024028	Community Commercial	C2-1	0	108	0.014411603	Commercial - Supermarket - Supermarket - 12,000

LOS ANGELES			5501024028	Community Commercial	(Q)C2-1	0	108	0.171539435	Commercial - Supermarket - Supermarket - 12,000 SF or More - One Story	YES - Current	NO - Privately-Owned	Available	Not Used in Prior Housing Element	0.115244591	0	0	0.115244591	0	0	0	1358197	306	Wilshire			Lower
LOS ANGELES			5501024028	Community Commercial	C2-1	0	108	0.172175521	Commercial - Supermarket - Supermarket - 12,000 SF or More - One Story	YES - Current	NO - Privately-Owned	Available	Not Used in Prior Housing Element	0.091862914	0	0	0.091862914	0	0	0	1358197	213	Wilshire			Lower
LOS ANGELES			5501024028	Community Commercial	(Q)C2-1	0	108	0.172176596	Commercial - Supermarket - Supermarket - 12,000 SF or More - One Story	YES - Current	NO - Privately-Owned	Available	Not Used in Prior Housing Element	0.091862914	0	0	0.091862914	0	0	0	1358197	276	Wilshire			Lower
LOS ANGELES			5501024028	Community Commercial	(Q)C2-1	0	108	0.172176596	Commercial - Supermarket - Supermarket - 12,000 SF or More - One Story	YES - Current	NO - Privately-Owned	Available	Not Used in Prior Housing Element	0.091862914	0	0	0.091862914	0	0	0	1358197	304	Wilshire			Lower
LOS ANGELES			5501024028	Community Commercial	C2-1	0	108	0.172177673	Commercial - Supermarket - Supermarket - 12,000 SF or More - One Story	YES - Current	NO - Privately-Owned	Available	Not Used in Prior Housing Element	0.091862914	0	0	0.091862914	0	0	0	1358197	246	Wilshire			Lower
LOS ANGELES			5501024028	Community Commercial	(Q)C2-1, C2-1	0	108	0.373526382	Commercial - Supermarket - Supermarket - 12,000 SF or More - One Story	YES - Current	NO - Privately-Owned	Available	Not Used in Prior Housing Element	0.152973974	0	0	0.152973974	0	0	0	1358197	171	Wilshire			Lower
LOS ANGELES	3907 W 4TH ST	90020	5502001001	High Medium Residential	R4-2	0	108	0.255563217	Residential - Five or More Units or Apartments (Any Combination) - 4 Stories or Less	YES - Current	NO - Privately-Owned	Available	Not Used in Prior Housing Element	0	0	0.368926871	0.368926871	14	0	0	1358193	402	Wilshire	Yes		Above Moderate
LOS ANGELES	347 S NORMANDIE AVE	90020	5502001002	High Medium Residential	R4-2	0	108	0.21377921	Institutional - Homes for Aged and Others - One Story	YES - Current	NO - Privately-Owned	Available	Used in Prior Housing Element - Non-Vacant	0.164257661	0	0	0.164257661	1	0	0	1358193	383	Wilshire			Lower
LOS ANGELES	341 S NORMANDIE AVE	90020	5502001003	High Medium Residential	R4-2	0	108	0.224127678	Residential - Four Units (Any Combination) - 4 Stories or Less	YES - Current	NO - Privately-Owned	Available	Used in Prior Housing Element - Non-Vacant	0	0	0.401803453	0.401803453	4	0	0	1358193	355	Wilshire	Yes		Above Moderate
LOS ANGELES			5502001003	High Medium Residential	R4-2	0	108	0.044815445	Residential - Four Units (Any Combination) - 4 Stories or Less	YES - Current	NO - Privately-Owned	Available	Used in Prior Housing Element - Non-Vacant	0.163764381	0	0	0.163764381	4	0	0	1358193	375	Wilshire			Lower
LOS ANGELES	335 S NORMANDIE AVE	90020	5502001004	High Medium Residential	R4-2	0	108	0.166608319	Residential - Five or More Units or Apartments (Any Combination) - 4 Stories or Less	YES - Current	NO - Privately-Owned	Available	Not Used in Prior Housing Element	0	0	0.166382937	0.166382937	24	0	0	1358193	329	Wilshire	Yes		Above Moderate
LOS ANGELES	319 S NORMANDIE AVE	90020	5502001007	High Medium Residential	R4-2	0	108	0.258609784	Residential - Five or More Units or Apartments (Any Combination) - 4 Stories or Less - Pool	YES - Current	NO - Privately-Owned	Available	Not Used in Prior Housing Element	0	0	0.292648709	0.292648709	14	0	0	1358193	270	Wilshire	Yes		Above Moderate
LOS ANGELES	4008 W 3RD ST	90020	5502001009	Regional Center Commercial	C2-1	0	108	0.255570612	Commercial - Restaurant, Cocktail Lounge - Restaurant, Cocktail Lounge, Tavern - One Story	YES - Current	NO - Privately-Owned	Available	Used in Prior Housing Element - Non-Vacant	0.109273142	0	0	0.109273142	0	0	0	1358193	211	Wilshire			Lower
LOS ANGELES	4020 W 3RD ST	90020	5502001010	Regional Center Commercial	C2-1	0	108	0.211183916	Commercial - Auto, Recreation Equipment, Construction Equipment Sales and Service - Auto Body Repair Shop - One Story	YES - Current	NO - Privately-Owned	Available	Used in Prior Housing Element - Non-Vacant	0.131466851	0	0	0.131466851	0	0	0	1358193	213	Wilshire			Lower
LOS ANGELES	323 S NORMANDIE AVE	90020	5502001018	High Medium Residential	R4-2	0	108	0.258608706	Residential - Five or More Units or Apartments (Any Combination) - 4 Stories or Less	YES - Current	NO - Privately-Owned	Available	Not Used in Prior Housing Element	0	0	0.248766983	0.248766983	32	0	0	1358193	295	Wilshire	Yes		Above Moderate
LOS ANGELES	320 S ARDMORE AVE	90020	5502001BRK	High Medium Residential	R4-2	0	108	1.008544534	Residential - Single Family Residence - Condo Conversion	YES - Current	NO - Privately-Owned	Available	Not Used in Prior Housing Element	0	0	1.887200856	1.887200856	106	0	0	1358193	236	Wilshire	Yes		Above Moderate
LOS ANGELES	354 S NORMANDIE AVE	90020	5502002001	High Medium Residential	R4-2	0	108	0.129216961	Residential - Rooming/Boarding House	YES - Current	NO - Privately-Owned	Available	Used in Prior Housing Element - Non-Vacant	0	0	0.320682299	0.320682299	1	0	0	1358197	474	Wilshire	Yes		Above Moderate
LOS ANGELES	358 S NORMANDIE AVE	90020	5502002001	High Medium Residential	R4-2	0	108	0.13307735	Residential - Rooming/Boarding House	YES - Current	NO - Privately-Owned	Available	Used in Prior Housing Element - Non-Vacant	0	0	0.330948718	0.330948718	1	0	0	1358197	489	Wilshire	Yes		Above Moderate
LOS ANGELES	322 S NORMANDIE AVE	90020	5502002005	High Medium Residential	R4-2	0	108	0.151877004	Residential - Five or More Units or Apartments (Any Combination) - 4 Stories or Less	YES - Current	NO - Privately-Owned	Available	Not Used in Prior Housing Element	0	0	0.229807954	0.229807954	10	0	0	1358197	300	Wilshire	Yes		Above Moderate
LOS ANGELES	314 S NORMANDIE AVE	90020	5502002006	High Medium Residential	R4-2	0	108	0.060593478	Residential - Single Family Residence	YES - Current	NO - Privately-Owned	Available	Not Used in Prior Housing Element	0.32174789	0	0	0.32174789	0	0	0	1358197	255	Wilshire			Lower
LOS ANGELES	318 S NORMANDIE AVE	90020	5502002006	High Medium Residential	R4-2	0	108	0.120349294	Residential - Single Family Residence	YES - Current	NO - Privately-Owned	Available	Not Used in Prior Housing Element	0.583245867	0	0	0.583245867	0	0	0	1358197	273	Wilshire			Lower
LOS ANGELES	3900 W 3RD ST	90020	5502002009	Neighborhood Office Commercial	C2-1	0	108	0.13368183	Commercial - Office Building - One Story	YES - Current	NO - Privately-Owned	Available	Used in Prior Housing Element - Non-Vacant	0.229583949	0	0	0.229583949	0	0	0	1358197	192	Wilshire			Lower
LOS ANGELES			5502002009	Neighborhood Office Commercial	C2-1	0	108	0.070707951	Commercial - Office Building - One Story	YES - Current	NO - Privately-Owned	Available	Used in Prior Housing Element - Non-Vacant	0.139134463	0	0	0.139134463	0	0	0	1358197	208	Wilshire			Lower
LOS ANGELES	315 S MARIPOSA AVE	90020	5502002011	High Medium Residential	R4-1	0	108	0.134026723	Residential - Five or More Units or Apartments (Any Combination) - 4 Stories or Less	YES - Current	NO - Privately-Owned	Available	Not Used in Prior Housing Element	0	0	0.224159285	0.224159285	14	0	0	1358197	271	Wilshire	Yes		Above Moderate
LOS ANGELES	319 S MARIPOSA AVE	90020	5502002012	High Medium Residential	R4-1	0	108	0.16085643	Residential - Five or More Units or Apartments (Any Combination) - 4 Stories or Less	YES - Current	NO - Privately-Owned	Available	Not Used in Prior Housing Element	0	0	0.259327143	0.259327143	14	0	0	1358197	297	Wilshire	Yes		Above Moderate
LOS ANGELES	321 S MARIPOSA AVE	90020	5502002013	High Medium Residential	R4-1	0	108	0.14462576	Residential - Five or More Units or Apartments (Any Combination) - 4 Stories or Less - Pool	YES - Current	NO - Privately-Owned	Available	Not Used in Prior Housing Element	0	0	0.255813619	0.255813619	14	0	0	1358197	332	Wilshire	Yes		Above Moderate
LOS ANGELES			5502002013	High Medium Residential	R4-1	0	108	0.080507539	Residential - Five or More Units or Apartments (Any Combination) - 4 Stories or Less - Pool	YES - Current	NO - Privately-Owned	Available	Not Used in Prior Housing Element	0.216014227	0	0	0.216014227	14	0	0	1358197	355	Wilshire			Lower
LOS ANGELES	331 S MARIPOSA AVE	90020	5502002014	High Medium Residential	R4-1	0	108	0.08034869	Residential - Five or More Units or Apartments (Any Combination) - 4 Stories or Less	YES - Current	NO - Privately-Owned	Available	Not Used in Prior Housing Element	0	0	0.14294824	0.14294824	11	0	0	1358197	372	Wilshire	Yes		Above Moderate
LOS ANGELES	339 1/4 S MARIPOSA AVE	90020	5502002014	High Medium Residential	R4-1	0	108	0.160855777	Residential - Five or More Units or Apartments (Any Combination) - 4 Stories or Less	YES - Current	NO - Privately-Owned	Available	Not Used in Prior Housing Element	0	0	0.251625225	0.251625225	11	0	0	1358197	383	Wilshire	Yes		Above Moderate
LOS ANGELES	341 S MARIPOSA AVE	90020	5502002015	High Medium Residential	R4-1	0	108	0.16085643	Residential - Five or More Units or Apartments (Any Combination) - 4 Stories or Less - Pool	YES - Current	NO - Privately-Owned	Available	Not Used in Prior Housing Element	0	0	0.242001727	0.242001727	12	0	0	1358197	405	Wilshire	Yes		Above Moderate
LOS ANGELES			5502002015	High Medium Residential	R4-1	0	108	0.080508315	Residential - Five or More Units or Apartments (Any Combination) - 4 Stories or Less - Pool	YES - Current	NO - Privately-Owned	Available	Not Used in Prior Housing Element	0.191860241	0	0	0.191860241	12	0	0	1358197	434	Wilshire			Lower
LOS ANGELES	351 S MARIPOSA AVE	90020	5502002016	High Medium Residential	R4-1	0	108	0.080347686	Residential - Five or More Units or Apartments (Any Combination) - 4 Stories or Less	YES - Current	NO - Privately-Owned	Available	Not Used in Prior Housing Element	0	0	0.152133249	0.152133249	8	0	0	1358197	450	Wilshire	Yes		Above Moderate
LOS ANGELES	353 S MARIPOSA AVE	90020	5502002016	High Medium Residential	R4-1	0	108	0.120715516	Residential - Five or More Units or Apartments (Any Combination) - 4 Stories or Less	YES - Current	NO - Privately-Owned	Available	Not Used in Prior Housing Element	0	0	0.224840373	0.224840373	8	0	0	1358197	465	Wilshire	Yes		Above Moderate
LOS ANGELES	3805 W 4TH ST	90020	5502002017	High Medium Residential	R4-1	0	108	0.160858111	Residential - Five or More Units or Apartments (Any Combination) - 4 Stories or Less	YES - Current	NO - Privately-Owned	Available	Not Used in Prior Housing Element	0	0	0.223051295	0.223051295	12	0	0	1358197	488	Wilshire	Yes		Above Moderate
LOS ANGELES	308 S NORMANDIE AVE	90020	5502002020	Neighborhood Office Commercial	C2-1	0	108	0.083907825	Commercial - Restaurant, Cocktail Lounge - Restaurant, Cocktail Lounge, Tavern - One Story	YES - Current	NO - Privately-Owned	Available	Used in Prior Housing Element - Non-Vacant	0.066146895	0	0	0.066146895	0	0	0	1358197	218	Wilshire			Lower
LOS ANGELES	3924 W 3RD ST	90020	5502002020	Neighborhood Office Commercial	C2-1	0	108	0.101496015	Commercial - Restaurant, Cocktail Lounge - Restaurant, Cocktail Lounge, Tavern - One Story	YES - Current	NO - Privately-Owned	Available	Used in Prior Housing Element - Non-Vacant	0.076613224	0	0	0.076613224	0	0	0	1358197	195	Wilshire			Lower
LOS ANGELES			5502002020	Neighborhood Office Commercial	C2-1	0	108	0.055909651	Commercial - Restaurant, Cocktail Lounge - Restaurant, Cocktail Lounge, Tavern - One Story	YES - Current	NO - Privately-Owned	Available	Used in Prior Housing Element - Non-Vacant	0	0	0.002573467	0.002573467	0	0	0	1358197	210	Wilshire			Above Moderate
LOS ANGELES			5502002020	Neighborhood Office Commercial	C2-1	0	108	0.083959388	Commercial - Restaurant, Cocktail Lounge - Restaurant, Cocktail Lounge, Tavern - One Story	YES - Current	NO - Privately-Owned	Available	Used in Prior Housing Element - Non-Vacant	0.066146895	0	0	0.066146895	0	0	0	1358197	243	Wilshire			Lower
LOS ANGELES			5502002BRK	High Medium Residential	R4-1	0	108	0.19283996	Residential - Single Family Residence - Condominium	YES - Current	NO - Privately-Owned	Available	Not Used in Prior Housing Element	0.205879363	0	0	0.205879363	9	0	0	1358197	1258	Wilshire			Lower
LOS ANGELES	354 S MARIPOSA AVE	90020	5502003001	High Medium Residential	R4-1	0	108	0.120687821	Residential - Five or More Units or Apartments (Any Combination) - 4 Stories or Less	YES - Current	NO - Privately-Owned	Available	Not Used in Prior Housing Element	0	0	0.247793089	0.247793089	16	0	0	1358197	476	Wilshire	Yes		Above Moderate
LOS ANGELES	360 S MARIPOSA AVE	90020	5502003001	High Medium Residential	R4-1	0	108	0.172584687	Residential - Five or More Units or Apartments (Any Combination) - 4 Stories or Less	YES - Current	NO - Privately-Owned	Available	Not Used in Prior Housing Element	0	0	0.307236314	0.307236314	16	0	0	1358197	487	Wilshire	Yes		Above Moderate
LOS ANGELES	350 S MARIPOSA AVE	90020	5502003002	High Medium Residential	R4-1	0	108	0.172584293	Residential - Five or More Units or Apartments (Any Combination) - 4 Stories or Less	YES - Current	NO - Privately-Owned	Available	Not Used in Prior Housing Element	0	0	0.242467189	0.242467189	12	0	0	1358197	431	Wilshire	Yes		Above Moderate
LOS ANGELES	320 S MARIPOSA AVE	90020	5502003005	High Medium Residential	R4-1	0	108	0.172583393	Residential - Five or More Units or Apartments (Any Combination) - 4 Stories or Less	YES - Current	NO - Privately-Owned	Available	Not Used in Prior Housing Element	0	0	0.230313897	0.230313897	22	0	0	1358197	321	Wilshire	Yes		Above Moderate
LOS ANGELES	318 S MARIPOSA AVE	90020	5502003006	High Medium Residential	R4-1	0	108	0.172583582	Residential - Five or More Units or Apartments (Any Combination) - 4 Stories or Less	YES - Current	NO - Privately-Owned	Available	Not Used in Prior Housing Element	0	0	0.2259238	0.2259238	14	0	0	1358197	292	Wilshire	Yes		Above Moderate
LOS ANGELES	300 S MARIPOSA AVE	90020	5502003009	Neighborhood Office Commercial	C2-1	0	108	0.140828399	Commercial - Professional Building - Medical Dental Building - Two Stories	YES - Current	NO - Privately-Owned	Available	Used in Prior Housing Element - Non-Vacant	0.236914009	0	0	0.236914009	0	0	0	1358197	191	Wilshire			Lower
LOS ANGELES			5502003009	Neighborhood Office Commercial	C2-1	0	108	0.084238375	Commercial - Professional Building - Medical Dental Building - Two Stories	YES - Current	NO - Privately-Owned	Available	Used in Prior Housing Element - Non-Vacant	0.148440626	0	0	0.148440626	0	0	0	1358197	205	Wilshire			Lower
LOS ANGELES	327 S ALEXANDRIA AVE	90020	5502003011	High Medium Residential	R4-1	0	108	0.178094188	Residential - Five or More Units or Apartments (Any Combination) - 4 Stories or Less	YES - Current	NO - Privately-Owned	Available	Not Used in Prior Housing Element	0	0	0.302922705	0.302922705	20	0	0	1358197	320	Wilshire	Yes		Above Moderate
LOS ANGELES	334 S MARIPOSA AVE	90020	5502003015	High Medium Residential	R4-1	0	108	0.172584103	Residential - Five or More Units or Apartments (Any Combination) - 4 Stories or Less	YES - Current	NO - Privately-Owned	Available	Not Used in Prior Housing Element	0	0	0.259214282	0.259214282	20	0	0	1358197	381	Wilshire	Yes		Above Moderate
LOS ANGELES	340 S MARIPOSA AVE	90020	5502003015	High Medium Residential	R4-1	0	108	0.17258648	Residential - Five or More Units or Apartments (Any Combination) - 4 Stories or Less	YES - Current	NO - Privately-Owned	Available	Not Used in Prior Housing Element	0	0	0.259214282	0.259214282	20	0	0	1358197	402	Wilshire	Yes		Above Moderate
LOS ANGELES	347 S ALEXANDRIA AVE	90020	5502003BRK	High Medium Residential	R4-1	0	108	0.953417253	Residential - Single Family Residence - Condo Conversion	YES - Current	NO - Privately-Owned	Available	Not Used in Prior Housing Element	1.140158004	0	0	1.140158004	104	0	0	1358197	1268	Wilshire			Lower
LOS ANGELES	3671 W 4TH ST	90020	5502004001	High Medium Residential	R4-1	0	108	0.178214009	Residential - Five or More Units or Apartments (Any Combination) - 4 Stories or Less	YES - Current	NO - Privately-Owned	Available	Not Used in Prior Housing Element	0	0	0.287286041	0.287286041	8	0	0	1358197	485	Wilshire	Yes		Above Moderate
LOS ANGELES	352 S ALEXANDRIA AVE	90020	5502004002	High Medium Residential	R4-1	0	108	0.089018362	Residential - Five or More Units or Apartments (Any Combination) - 4 Stories or Less	YES - Current	NO - Privately-Owned	Available	Used in Prior Housing Element - Non-Vacant	0	0	0.191623187	0.191623187	6	0	0	1358197	446	Wilshire	Yes		Above Moderate
LOS ANGELES	354 S ALEXANDRIA AVE	90020	5502004002	High Medium Residential	R4-1	0	108	0.142429548	Residential - Five or More Units or Apartments (Any Combination) - 4 Stories or Less	YES - Current	NO - Privately-Owned	Available	Used in Prior Housing Element - Non-Vacant	0	0	0.283828414	0.283828414	6	0	0	1358197	460	Wilshire	Yes		Above Moderate
LOS ANGELES	328 S ALEXANDRIA AVE	90020	5502004004	High Medium Residential	R4-1	0	108	0.14242952	Residential - Five or More Units or Apartments (Any Combination) - 4 Stories or Less	YES - Current	NO - Privately-Owned	Available	Used in Prior Housing Element - Non-Vacant	0	0	0.28875981	0.28875981	6	0	0	1358197	334	Wilshire	Yes		Above Moderate
LOS ANGELES			5502004004	High Medium Residential	R4-1	0	108	0.10700008	Residential - Five or More Units or Apartments (Any Combination) - 4 Stories or Less	YES - Current	NO - Privately-Owned	Available	Used in Prior Housing Element - Non-Vacant	0.326071203	0	0	0.326071203	6	0	0	1358197	351	Wilshire			Lower
LOS ANGELES	320 S ALEXANDRIA AVE	90020	5502004005	High Medium Residential	R4-1	0	108	0.17821451	Residential - Five or More Units or Apartments (Any Combination) - 4 Stories or Less	YES - Current	NO - Privately-Owned	Available	Not Used in Prior Housing Element	0	0	0.205049814	0.205049814	30	0	0	1358197	289	Wilshire	Yes		Above Moderate
LOS ANGELES	306 S ALEXANDRIA AVE	90020	5502004007	Neighborhood Office Commercial	C2-1	0	108	0.160409257	Commercial - Hotel and Motel - Motel - Under 50 Rooms - One Story	YES - Current	NO - Privately-Owned	Available	Not Used in Prior Housing Element	0.022508669	0	0	0.022508669	20	0	0	1358197	203	Wilshire			Lower
LOS ANGELES	3732 W 3RD ST	90020	5502004007	Neighborhood Office Commercial	C2-1	0	108	0.142496322	Commercial - Hotel and Motel - Motel - Under 50 Rooms - One Story	YES - Current	NO - Privately-Owned	Available	Not Used in Prior Housing Element	0.020880729	0	0	0.020880729	20	0	0	1358197	186	Wilshire			Lower
LOS ANGELES	311 S KENMORE AVE	90020	5502004009	High Medium Residential	R4-1	0	108	0.156742648	Residential - Five or More Units or Apartments (Any Combination) - 4 Stories or Less - Pool	YES - Current	NO - Privately-Owned	Available	Not Used in Prior Housing Element	0	0	0.197645982	0.197645982	22	0	0	1358197	241	Wilshire	Yes		Above Moderate
LOS ANGELES	317 S KENMORE AVE	90020	5502004009	High Medium Residential	R4-1	0	108	0.178093046	Residential - Five or More Units or Apartments (Any Combination) - 4 Stories or Less - Pool	YES - Current	NO - Privately-Owned	Available	Not Used in Prior Housing Element	0	0	0.216859616	0.216859616	22	0	0	1358197	264	Wilshire	Yes		Above Moderate
LOS ANGELES	321 S KENMORE AVE	90020	5502004010	High Medium Residential	R4-1	0	108	0.156742969	Residential - Five or More Units or Apartments (Any Combination) - 4 Stories or Less	YES - Current	NO - Privately-Owned	Available	Not Used in Prior Housing Element	0	0	0.250734088	0.250734088	9	0	0	1358197	298	Wilshire	Yes		Above Moderate
LOS ANGELES			5502004010	High Medium Residential	R4-1	0	108	0.099809454	Residential - Five or More Units or Apartments (Any Combination) - 4 Stories or Less	YES - Current	NO - Privately-Owned	Available	Not Used in Prior Housing Element	0.244328046	0	0	0.244328046	9	0	0	1358197	317	Wilshire			Lower
LOS ANGELES	345 S KENMORE AVE	90020	5502004013	High Medium Residential	R4-1	0	108	0.178093217	Residential - Five or More Units or Apartments (Any Combination) - 4 Stories or Less - Pool	YES - Current	NO - Privately-Owned	Available	Not Used in Prior Housing Element	0	0	0.194218614	0.194218614	28	0	0	1358197	427	Wilshire	Yes		Above Moderate
LOS ANGELES	353 S KENMORE AVE	90020	5502004014	High Medium Residential	R4-1	0	108	0.124720037	Residential - Five or More Units or Apartments (Any Combination) - 4 Stories or Less	YES - Current	NO - Privately-Owned	Available	Not Used in Prior Housing Element	0	0	0.312480676	0.312480676	10	0	0	1358197	475	Wilshire	Yes		Above Moderate
LOS ANGELES	355 S KENMORE AVE	90020	5502004014	High Medium Residential	R4-1	0	108	0.178091931	Residential - Five or More Units or Apartments (Any Combination) - 4 Stories or Less	YES - Current	NO - Privately-Owned	Available	Not Used in Prior Housing Element	0	0	0.380779092	0.380779092	10	0	0	1358197	484	Wilshire	Yes		Above Moderate
LOS ANGELES	326 S KENMORE AVE	90020	5502005004	High Medium Residential	R4-1	0	108	0.087066648	Residential - Five or More Units or Apartments (Any Combination) - 4 Stories or Less	YES - Current	NO - Privately-Owned	Available	Not Used in Prior Housing Element	0	0	0.170126116	0.170126116	10	0	0	1358197	343	Wilshire	Yes		Above Moderate
LOS ANGELES	330 S KENMORE AVE	90020	5502005004	High Medium Residential	R4-1	0	108	0.174122723	Residential - Five or More Units or Apartments (Any Combination) - 4 Stories or Less	YES - Current	NO - Privately-Owned	Available	Not Used in Prior Housing Element	0	0	0.285600067	0.285600067	10	0	0	1358197	349	Wilshire	Yes		Above Moderate
LOS ANGELES	324 S KENMORE AVE	90020	5502005005	High Medium Residential	R4-1	0	108	0.121902264	Residential - Five or More Units or Apartments (Any Combination) - 4 Stories or Less	YES - Current	NO - Privately-Owned	Available	Not Used in Prior Housing Element	0	0	0.200226289	0.200226289	11	0	0	1358197	310	Wilshire	Yes		Above Moderate
LOS ANGELES			5502005005	High Medium Residential	R4-1	0	108	0.0870678	Residential - Five or More Units or Apartments (Any Combination) - 4 Stories or Less	YES - Current	NO - Privately-Owned	Available	Not Used in Prior Housing Element	0.210848212	0	0	0.210848212	11	0	0	1358197	316	Wilshire			Lower
LOS ANGELES	310 S KENMORE AVE	90020	5502005007	High Medium Residential	R4-1	0	108	0.174173658	Residential - Five or More Units or Apartments (Any Combination) - 4 Stories or Less	YES - Current	NO - Privately-Owned	Available	Not Used in Prior Housing Element	0.104576743	0	0	0.104576743	24	0	0	1358197	233	Wilshire			Lower
LOS ANGELES	3607 W 4TH ST	90020	5502005009	High Medium Residential	R4-1	0	108	0.114422275	Residential - Four Units (Any Combination) - 4 Stories or Less	YES - Current	NO - Privately-Owned	Available	Not Used in Prior Housing Element	0	0	0.227804579	0.227804579	4	0	0	1358197	481	Wilshire	Yes		Above Moderate
LOS ANGELES	351 S CATALINA ST	90020	5502005010	High Medium Residential	R4-1	0	108	0.125953857	Residential - Four Units (Any Combination) - 4 Stories or Less	YES - Current	NO - Privately-Owned	Available	Not Used in Prior Housing Element	0	0	0.24803642	0.24803642	4	0	0	1358197	456	Wilshire	Yes		Above Moderate
LOS ANGELES	3611 W 4TH ST	90020	5502005011	High Medium Residential	R4-1	0	108	0.057070347	Residential - Four Units (Any Combination) - 4 Stories or Less	YES - Current	NO - Privately-Owned	Available	Not Used in Prior Housing Element	0	0	0.11908409	0.11908409	4	0	0	1358197	483	Wilshire	Yes		Above Moderate
LOS ANGELES			5502005011	High Medium Residential	R4-1	0	108	0.04556783	Residential - Four Units (Any Combination) - 4 Stories or Less	YES - Current	NO - Privately-Owned	Available	Not Used in Prior Housing Element	0.136837447	0	0	0.136837447	4	0	0	1358197	458	Wilshire			Lower
LOS ANGELES	347 S CATALINA ST	90020	5502005012	High Medium Residential	R4-1	0	108	0.150657546	Residential - Four Units (Any Combination) - 4 Stories or Less	YES - Current	NO - Privately-Owned	Available	Used in Prior Housing Element - Non-Vacant	0	0	0.288436112	0.288436112	4	0	0	1358197	430	Wilshire	Yes		Above Moderate

LOS ANGELES	307 S CATALINA ST	90020	5502005053	Neighborhood Office Commercial	C2-1	0	108	0.171143406	Commercial - Shopping Center (Neighborhood, Community) - One Story	YES - Current	NO - Privately-Owned	Available	Used in Prior Housing Element - Non-Vacant	0.110176429	0	0	0.110176429	0	0	0	1358197	214	Wilshire			Lower
LOS ANGELES	3660 W 3RD ST	90020	5502005053	Neighborhood Office Commercial	C2-1	0	108	0.160678884	Commercial - Shopping Center (Neighborhood, Community) - One Story	YES - Current	NO - Privately-Owned	Available	Used in Prior Housing Element - Non-Vacant	0.104860607	0	0	0.104860607	0	0	0	1358197	188	Wilshire			Lower
LOS ANGELES	3670 W 3RD ST	90020	5502005055	Neighborhood Office Commercial	C2-1	0	108	0.127619943	Commercial - Store Combination - Store and Residential Combination - One Story	YES - Current	NO - Privately-Owned	Available	Not Used in Prior Housing Element	0.091604757	0	0	0.091604757	0	0	0	1358197	189	Wilshire			Lower
LOS ANGELES			5502005055	Neighborhood Office Commercial	C2-1	0	108	0.121932661	Commercial - Store Combination - Store and Residential Combination - One Story	YES - Current	NO - Privately-Owned	Available	Not Used in Prior Housing Element	0.089046171	0	0	0.089046171	0	0	0	1358197	201	Wilshire			Lower
LOS ANGELES	350 S KENMORE AVE	90020	5502005BRK	High Medium Residential	R4-1	0	108	0.348458209	Residential - Single Family Residence - Condominium	YES - Current	NO - Privately-Owned	Available	Not Used in Prior Housing Element	0	0	0.292933401	0.292933401	30	0	0	1358197	457	Wilshire	Yes		Above Moderate
LOS ANGELES	3620 W 3RD ST	90020	5502006001	Neighborhood Office Commercial	C2-1	0	108	0.249547666	Commercial - Store Combination - Store and Residential Combination - One Story	YES - Current	NO - Privately-Owned	Available	Used in Prior Housing Element - Non-Vacant	0	0	0.097643409	0.097643409	0	0	0	1358197	180	Wilshire	Yes		Above Moderate
LOS ANGELES	306 S CATALINA ST	90020	5502006002	Neighborhood Office Commercial	C2-1	0	108	0.178850883	Commercial - Auto, Recreation Equipment, Construction Equipment Sales and Service - Auto Body Repair Shop - One Story	YES - Current	NO - Privately-Owned	Available	Not Used in Prior Housing Element	0.091497165	0	0	0.091497165	0	0	0	1358197	219	Wilshire			Lower
LOS ANGELES	314 S CATALINA ST	90020	5502006003	High Medium Residential	R4-1	0	108	0.178851297	Residential - Five or More Units or Apartments (Any Combination) - 4 Stories or Less	YES - Current	NO - Privately-Owned	Available	Not Used in Prior Housing Element	0	0	0.194709963	0.194709963	19	0	0	1358197	253	Wilshire			Above Moderate
LOS ANGELES	338 S CATALINA ST	90020	5502006008	High Medium Residential	R4-1	0	108	0.17885129	Residential - Four Units (Any Combination) - 4 Stories or Less	YES - Current	NO - Privately-Owned	Available	Not Used in Prior Housing Element	0	0	0.337239149	0.337239149	4	0	0	1358197	391	Wilshire	Yes		Above Moderate
LOS ANGELES	357 S BERENDO ST	90020	5502006012	High Medium Residential	R4-1	0	108	0.178490151	Residential - Four Units (Any Combination) - 4 Stories or Less	YES - Current	NO - Privately-Owned	Available	Used in Prior Housing Element - Non-Vacant	0	0	0.337239149	0.337239149	4	0	0	1358197	455	Wilshire	Yes		Above Moderate
LOS ANGELES	335 S BERENDO ST	90020	5502006015	High Medium Residential	R4-1	0	108	0.214722137	Residential - Five or More Units or Apartments (Any Combination) - 4 Stories or Less	YES - Current	NO - Privately-Owned	Available	Not Used in Prior Housing Element	0	0	0.14579697	0.14579697	31	0	0	1358197	369	Wilshire	Yes		Above Moderate
LOS ANGELES	315 S BERENDO ST	90020	5502006018	High Medium Residential	R4-1	0	108	0.214543789	Residential - Five or More Units or Apartments (Any Combination) - 4 Stories or Less	YES - Current	NO - Privately-Owned	Available	Not Used in Prior Housing Element	0.119746789	0	0	0.119746789	23	0	0	1358197	262	Wilshire			Lower
LOS ANGELES	311 S BERENDO ST	90020	5502006019	High Medium Residential	R4-1	0	108	0.164209656	Residential - Four Units (Any Combination) - 4 Stories or Less	YES - Current	NO - Privately-Owned	Available	Not Used in Prior Housing Element	0	0	0.272783761	0.272783761	4	0	0	1358197	235	Wilshire	Yes		Above Moderate
LOS ANGELES	309 S BERENDO ST	90020	5502006020	Neighborhood Office Commercial	C2-1	0	108	0.114232067	Residential - Five or More Units or Apartments (Any Combination) - 4 Stories or Less	YES - Current	NO - Privately-Owned	Available	Not Used in Prior Housing Element	0	0	0.140769847	0.140769847	8	0	0	1358197	206	Wilshire	Yes		Above Moderate
LOS ANGELES	3604 W 3RD ST	90020	5502006021	Neighborhood Office Commercial	C2-1	0	108	0.169873676	Commercial - Store - One Story	YES - Current	NO - Privately-Owned	Available	Used in Prior Housing Element - Non-Vacant	0.088429511	0	0	0.088429511	0	0	0	1358197	178	Wilshire			Lower
LOS ANGELES	3564 W 3RD ST	90020	5502007001	Neighborhood Office Commercial	C2-1	0	108	0.275843804	Commercial - Store - One Story	YES - Current	NO - Privately-Owned	Available	Used in Prior Housing Element - Non-Vacant	0.10514682	0	0	0.10514682	1	0	0	1358197	176	Wilshire			Lower
LOS ANGELES	310 S BERENDO ST	90020	5502007002	Neighborhood Office Commercial	C2-1	0	108	0.206961949	Industrial - Warehousing, Distribution, Storage - Warehousing, Distribution, Under 10,000 SF - One Story	YES - Current	NO - Privately-Owned	Available	Not Used in Prior Housing Element	0.115737423	0	0	0.115737423	0	0	0	1358197	227	Wilshire			Lower
LOS ANGELES	316 S BERENDO ST	90020	5502007003	High Medium Residential	R4-1	0	108	0.206961949	Residential - Five or More Units or Apartments (Any Combination) - 4 Stories or Less	YES - Current	NO - Privately-Owned	Available	Not Used in Prior Housing Element	0	0	0.123505548	0.123505548	33	0	0	1358197	261	Wilshire	Yes		Above Moderate
LOS ANGELES	311 S NEW HAMPSHIRE AVE	90020	5502007014	Neighborhood Office Commercial	C2-1	0	108	0.206954407	Residential - Five or More Units or Apartments (Any Combination) - 4 Stories or Less	YES - Current	NO - Privately-Owned	Available	Not Used in Prior Housing Element	0.083864604	0	0	0.083864604	16	0	0	1358197	226	Wilshire			Lower
LOS ANGELES	3544 W 3RD ST	90020	5502007015	Neighborhood Office Commercial	C2-1	0	108	0.273253576	Commercial - Store - One Story	YES - Current	NO - Privately-Owned	Available	Used in Prior Housing Element - Non-Vacant	0.111870966	0	0	0.111870966	0	0	0	1358197	175	Wilshire			Lower
LOS ANGELES	341 S VERMONT AVE	90020	5502008007	Community Commercial	C2-1	0	108	0.213498967	Commercial - Restaurant, Cocktail Lounge - Fast Food - Auto Oriented - One Story	YES - Current	NO - Privately-Owned	Available	Not Used in Prior Housing Element	0.037946731	0	0	0.037946731	0	0	0	1358197	392	Wilshire			Lower
LOS ANGELES	333 S VERMONT AVE	90020	5502008008	Community Commercial	C2-1	0	108	0.213497858	Commercial - Parking Lot (Commercial Use Property) - Lots - Patron or Employee - One Story	YES - Current	NO - Privately-Owned	Available	Used in Prior Housing Element - Non-Vacant	0.061961845	0	0	0.061961845	0	0	0	1358197	365	Wilshire			Lower
LOS ANGELES	327 S VERMONT AVE	90020	5502008009	Community Commercial	C2-1	0	108	0.053375298	Commercial - Parking Lot (Commercial Use Property) - Lots - Patron or Employee - One Story	YES - Current	NO - Privately-Owned	Available	Not Used in Prior Housing Element	0	0	0.004424667	0.004424667	0	0	0	1358197	359	Wilshire			Above Moderate
LOS ANGELES	321 S VERMONT AVE	90020	5502008010	Community Commercial	C2-1	0	108	0.106749378	Commercial - Parking Lot (Commercial Use Property) - Lots - Patron or Employee - One Story	YES - Current	NO - Privately-Owned	Available	Used in Prior Housing Element - Non-Vacant	0.037765539	0	0	0.037765539	0	0	0	1358197	312	Wilshire			Lower
LOS ANGELES			5502008010	Community Commercial	C2-1	0	108	0.160123348	Commercial - Parking Lot (Commercial Use Property) - Lots - Patron or Employee - One Story	YES - Current	NO - Privately-Owned	Available	Used in Prior Housing Element - Non-Vacant	0.052688247	0	0	0.052688247	0	0	0	1358197	335	Wilshire			Lower
LOS ANGELES	3514 W 3RD ST	90020	5502008015	Community Commercial	C2-1	0	108	0.286289897	Commercial - Store Combination - Store and Residential Combination - Two Stories	YES - Current	NO - Privately-Owned	Available	Used in Prior Housing Element - Non-Vacant	0.147825963	0	0	0.147825963	0	0	0	1358197	170	Wilshire			Lower
LOS ANGELES	347 S VERMONT AVE	90020	5502008019	Community Commercial	C2-1	0	108	0.353249306	Commercial - Bank, Savings and Loan - One Story	YES - Current	NO - Privately-Owned	Available	Used in Prior Housing Element - Non-Vacant	0.157842087	0	0	0.157842087	0	0	0	1358197	421	Wilshire			Lower
LOS ANGELES	3518 W 3RD ST	90020	5502008020	Neighborhood Office Commercial	C2-1	0	108	0.267450515	Commercial - Store Combination - Store and Residential Combination - One Story	YES - Current	NO - Privately-Owned	Available	Not Used in Prior Housing Element	0	0	0.002656473	0.002656473	21	0	0	1358197	172	Wilshire	Yes		Above Moderate
LOS ANGELES	317 1/2 S VERMONT AVE	90020	5502008022	Community Commercial	C2-1	0	108	0.106749412	Commercial - Restaurant, Cocktail Lounge - Fast Food - Auto Oriented - One Story	YES - Current	NO - Privately-Owned	Available	Used in Prior Housing Element - Non-Vacant	0.074270965	0	0	0.074270965	1	0	0	1358197	291	Wilshire			Lower
LOS ANGELES			5502008022	Community Commercial	C2-1	0	108	0.19972605	Commercial - Restaurant, Cocktail Lounge - Fast Food - Auto Oriented - One Story	YES - Current	NO - Privately-Owned	Available	Used in Prior Housing Element - Non-Vacant	0.118554947	0	0	0.118554947	1	0	0	1358197	257	Wilshire			Lower
LOS ANGELES	3322 W 4TH ST	90020	5502009001	High Medium Residential	R4-1	0	108	0.213505929	Commercial - Parking Lot (Commercial Use Property) - Lots - Patron or Employee - One Story	YES - Current	NO - Privately-Owned	Available	Used in Prior Housing Element - Non-Vacant	0.019159237	0	0	0.019159237	0	0	0	1358197	495	Wilshire			Lower
LOS ANGELES	410 S NEW HAMPSHIRE AVE	90020	5502009002	High Medium Residential	R4-1	0	108	0.214467795	Residential - Five or More Units or Apartments (Any Combination) - 4 Stories or Less - Pool	YES - Current	NO - Privately-Owned	Available	Used in Prior Housing Element - Non-Vacant	0	0	0.466331482	0.466331482	10	0	0	1358197	1270	Wilshire	Yes		Above Moderate
LOS ANGELES	414 S NEW HAMPSHIRE AVE	90020	5502009002	High Medium Residential	R4-1	0	108	0.213497034	Residential - Five or More Units or Apartments (Any Combination) - 4 Stories or Less - Pool	YES - Current	NO - Privately-Owned	Available	Used in Prior Housing Element - Non-Vacant	0	0	0.466331482	0.466331482	10	0	0	1358197	536	Wilshire	Yes		Above Moderate
LOS ANGELES	422 1/2 S NEW HAMPSHIRE AVE	90020	5502009003	High Medium Residential	R4-1	0	108	0.21349815	Residential - Five or More Units or Apartments (Any Combination) - 4 Stories or Less	YES - Current	NO - Privately-Owned	Available	Not Used in Prior Housing Element	0	0	0.325313479	0.325313479	13	0	0	1358197	559	Wilshire	Yes		Above Moderate
LOS ANGELES	442 S NEW HAMPSHIRE AVE	90020	5502009006	High Medium Residential	R4-1	0	108	0.195707239	Commercial - Parking Lot (Commercial Use Property) - Lots - Patron or Employee - One Story	YES - Current	NO - Privately-Owned	Available	Not Used in Prior Housing Element	0.055569678	0	0	0.055569678	0	0	0	1358197	663	Wilshire			Lower
LOS ANGELES	448 S NEW HAMPSHIRE AVE	90020	5502009007	High Medium Residential	R4-1	0	108	0.213497466	Residential - Five or More Units or Apartments (Any Combination) - 4 Stories or Less	YES - Current	NO - Privately-Owned	Available	Not Used in Prior Housing Element	0	0	0.347137749	0.347137749	6	0	0	1358197	689	Wilshire	Yes		Above Moderate
LOS ANGELES	454 S NEW HAMPSHIRE AVE	90020	5502009008	High Medium Residential	R4-1	0	108	0.213499905	Residential - Five or More Units or Apartments (Any Combination) - 4 Stories or Less	YES - Current	NO - Privately-Owned	Available	Not Used in Prior Housing Element	0	0	0.347137749	0.347137749	6	0	0	1358197	714	Wilshire	Yes		Above Moderate
LOS ANGELES	3317 W 5TH ST	90020	5502009009	High Medium Residential	R4-1	0	108	0.249082549	Residential - Five or More Units or Apartments (Any Combination) - 4 Stories or Less	YES - Current	NO - Privately-Owned	Available	Not Used in Prior Housing Element	0	0	0.358692829	0.358692829	8	0	0	1358197	739	Wilshire	Yes		Above Moderate
LOS ANGELES			5502009010	Community Commercial	C2-1	0	108	0.030991955	Commercial - Parking Lot (Commercial Use Property) - Lots - Patron or Employee - One Story	YES - Current	NO - Privately-Owned	Available	Not Used in Prior Housing Element	0	0	0.019754887	0.019754887	0	0	0	1358197	726	Wilshire			Above Moderate
LOS ANGELES			5502009010	Community Commercial	C2-1	0	108	0.072313592	Commercial - Parking Lot (Commercial Use Property) - Lots - Patron or Employee - One Story	YES - Current	NO - Privately-Owned	Available	Not Used in Prior Housing Element	0.108442757	0	0	0.108442757	0	0	0	1358197	738	Wilshire			Lower
LOS ANGELES	459 S VERMONT AVE	90020	5502009011	Community Commercial	C2-1	0	108	0.157961459	Commercial - Restaurant, Cocktail Lounge - Fast Food - Auto Oriented - One Story	YES - Current	NO - Privately-Owned	Available	Used in Prior Housing Element - Non-Vacant	0.11088708	0	0	0.11088708	0	0	0	1358197	737	Wilshire			Lower
LOS ANGELES			5502009011	Community Commercial	C2-1	0	108	0.068804821	Commercial - Restaurant, Cocktail Lounge - Fast Food - Auto Oriented - One Story	YES - Current	NO - Privately-Owned	Available	Used in Prior Housing Element - Non-Vacant	0	0	0.004030209	0.004030209	0	0	0	1358197	725	Wilshire			Above Moderate
LOS ANGELES	437 S VERMONT AVE	90020	5502009012	Community Commercial	C2-1	0	108	0.049897705	Commercial - Auto, Recreation Equipment, Construction Equipment Sales and Service - Auto Body Repair Shop - One Story	YES - Current	NO - Privately-Owned	Available	Used in Prior Housing Element - Non-Vacant	0	0	0.004070558	0.004070558	0	0	0	1358197	656	Wilshire			Above Moderate
LOS ANGELES	443 S VERMONT AVE	90020	5502009012	Community Commercial	C2-1	0	108	0.182959592	Commercial - Auto, Recreation Equipment, Construction Equipment Sales and Service - Auto Body Repair Shop - One Story	YES - Current	NO - Privately-Owned	Available	Used in Prior Housing Element - Non-Vacant	0.119300514	0	0	0.119300514	0	0	0	1358197	660	Wilshire			Lower
LOS ANGELES	445 S VERMONT AVE	90020	5502009012	Community Commercial	C2-1	0	108	0.199591862	Commercial - Auto, Recreation Equipment, Construction Equipment Sales and Service - Auto Body Repair Shop - One Story	YES - Current	NO - Privately-Owned	Available	Used in Prior Housing Element - Non-Vacant	0.125248678	0	0	0.125248678	0	0	0	1358197	687	Wilshire			Lower
LOS ANGELES			5502009012	Community Commercial	C2-1	0	108	0.099797512	Commercial - Auto, Recreation Equipment, Construction Equipment Sales and Service - Auto Body Repair Shop - One Story	YES - Current	NO - Privately-Owned	Available	Used in Prior Housing Element - Non-Vacant	0.075490699	0	0	0.075490699	0	0	0	1358197	713	Wilshire			Lower
LOS ANGELES	401 S VERMONT AVE	90020	5502009020	Community Commercial	C2-1	0	108	0.269438661	Commercial - Shopping Center (Neighborhood, Community) - One Story	YES - Current	NO - Privately-Owned	Available	Used in Prior Housing Element - Non-Vacant	0.040556747	0	0	0.040556747	0	0	0	1358197	497	Wilshire			Lower
LOS ANGELES			5502009020	Community Commercial	C2-1	0	108	0.123960719	Commercial - Shopping Center (Neighborhood, Community) - One Story	YES - Current	NO - Privately-Owned	Available	Used in Prior Housing Element - Non-Vacant	0.026926692	0	0	0.026926692	0	0	0	1358197	494	Wilshire			Lower
LOS ANGELES			5502009020	Community Commercial	C2-1	0	108	0.199591818	Commercial - Shopping Center (Neighborhood, Community) - One Story	YES - Current	NO - Privately-Owned	Available	Used in Prior Housing Element - Non-Vacant	0.035965773	0	0	0.035965773	0	0	0	1358197	535	Wilshire			Lower
LOS ANGELES			5502009020	Community Commercial	C2-1	0	108	0.199594374	Commercial - Shopping Center (Neighborhood, Community) - One Story	YES - Current	NO - Privately-Owned	Available	Used in Prior Housing Element - Non-Vacant	0.035965773	0	0	0.035965773	0	0	0	1358197	558	Wilshire			Lower
LOS ANGELES	433 S VERMONT AVE	90020	5502009900	Community Commercial	C2-1	0	108	0.182961421	Miscellaneous - Government Owned Property	YES - Current	YES - City-Owned	Available	Not Used in Prior Housing Element	0.027986135	0	0	0.027986135	0	0	0	1358197	607	Wilshire			Lower
LOS ANGELES			5502009900	Community Commercial	C2-1	0	108	0.016631875	Miscellaneous - Government Owned Property	YES - Current	YES - City-Owned	Available	Not Used in Prior Housing Element	0	0	0.000126185	0.000126185	0	0	0	1358197	606	Wilshire			Above Moderate
LOS ANGELES			5502009900	Community Commercial	C2-1	0	108	0.113062571	Miscellaneous - Government Owned Property	YES - Current	YES - City-Owned	Available	Not Used in Prior Housing Element	0.023372844	0	0	0.023372844	0	0	0	1358197	632	Wilshire			Lower
LOS ANGELES	427 S VERMONT AVE	90020	5502009901	Community Commercial	C2-1	0	108	0.166327072	Miscellaneous - Government Owned Property	YES - Current	YES - City-Owned	Available	Used in Prior Housing Element - Non-Vacant	0.026633226	0	0	0.026633226	0	0	0	1358197	583	Wilshire			Lower
LOS ANGELES	420 S BERENDO ST	90020	5502010004	High Medium Residential	R4-1	0	108	0.189394814	Residential - Four Units (Any Combination) - 4 Stories or Less	YES - Current	NO - Privately-Owned	Available	Used in Prior Housing Element - Non-Vacant	0	0	0.351771632	0.351771632	4	0	0	1358197	561	Wilshire	Yes		Above Moderate
LOS ANGELES	464 S BERENDO ST	90020	5502010011	High Medium Residential	R4-1	0	108	0.241048742	Residential - Five or More Units or Apartments (Any Combination) - 4 Stories or Less	YES - Current	NO - Privately-Owned	Available	Not Used in Prior Housing Element	0	0	0.236907519	0.236907519	24	0	0	1358197	741	Wilshire	Yes		Above Moderate
LOS ANGELES	475 S NEW HAMPSHIRE AVE	90020	5502010012	High Medium Residential	R4-1	0	108	0.241200427	Residential - Five or More Units or Apartments (Any Combination) - 4 Stories or Less	YES - Current	NO - Privately-Owned	Available	Not Used in Prior Housing Element	0	0	0.124224465	0.124224465	40	0	0	1358197	740	Wilshire	Yes		Above Moderate
LOS ANGELES	459 S NEW HAMPSHIRE AVE	90020	5502010013	High Medium Residential	R4-1	0	108	0.206728435	Residential - Five or More Units or Apartments (Any Combination) - 4 Stories or Less	YES - Current	NO - Privately-Owned	Available	Not Used in Prior Housing Element	0	0	0.339880496	0.339880496	6	0	0	1358197	716	Wilshire	Yes		Above Moderate
LOS ANGELES	431 S NEW HAMPSHIRE AVE	90020	5502010017	High Medium Residential	R4-1	0	108	0.189460154	Residential - Four Units (Any Combination) - 4 Stories or Less	YES - Current	NO - Privately-Owned	Available	Used in Prior Housing Element - Non-Vacant	0	0	0.351771632	0.351771632	4	0	0	1358197	609	Wilshire	Yes		Above Moderate
LOS ANGELES	415 S NEW HAMPSHIRE AVE	90020	5502010020	High Medium Residential	R4-1	0	108	0.206652462	Institutional - Homes for Aged and Others - One Story	YES - Current	NO - Privately-Owned	Available	Not Used in Prior Housing Element	0.00312112	0	0	0.00312112	22	0	0	1358197	537	Wilshire			Lower
LOS ANGELES	401 S NEW HAMPSHIRE AVE	90020	5502010021	High Medium Residential	R4-1	0	108	0.41421347	Institutional - Church - One Story	YES - Current	NO - Privately-Owned	Available	Not Used in Prior Housing Element	0	0	0.073675323	0.073675323	0	0	0	1358197	496	Wilshire			Above Moderate
LOS ANGELES	425 S NEW HAMPSHIRE AVE	90020	5502010023	High Medium Residential	R4-1	0	108	0.206663902	Residential - Five or More Units or Apartments (Any Combination) - 4 Stories or Less - Pool	YES - Current	NO - Privately-Owned	Available	Not Used in Prior Housing Element	0	0	0.229101797	0.229101797	38	0	0	1358197	560	Wilshire	Yes		Above Moderate
LOS ANGELES	420 S CATALINA ST	90020	5502011003	High Medium Residential	R4-1	0	108	0.205262223	Residential - Five or More Units or Apartments (Any Combination) - 4 Stories or Less	YES - Current	NO - Privately-Owned	Available	Not Used in Prior Housing Element	0	0	0.223950019	0.223950019	20	0	0	1358197	563	Wilshire	Yes		Above Moderate
LOS ANGELES	426 S CATALINA ST	90020	5502011004	High Medium Residential	R4-1	0	108	0.19633696	Residential - Four Units (Any Combination) - 4 Stories or Less	YES - Current	NO - Privately-Owned	Available	Used in Prior Housing Element - Non-Vacant	0	0	0.362190012	0.362190012	4	0	0	1358197	590	Wilshire	Yes		Above Moderate
LOS ANGELES	430 S CATALINA ST	90020	5502011005	High Medium Residential	R4-1	0	108	0.196339191	Residential - Five or More Units or Apartments (Any Combination) - 4 Stories or Less	YES - Current	NO - Privately-Owned	Available	Not Used in Prior Housing Element	0	0	0.244851631	0.244851631	12	0	0	1358197	612	Wilshire	Yes		Above Moderate
LOS ANGELES	446 S CATALINA ST	90020	5502011008	High Medium Residential	R4-1	0	108	0.214187882	Residential - Five or More Units or Apartments (Any Combination) - 4 Stories or Less	YES - Current	NO - Privately-Owned	Available	Not Used in Prior Housing Element	0	0	0.266615033	0.266615033	12	0	0	1358197	696	Wilshire	Yes		Above Moderate
LOS ANGELES	403 S BERENDO ST	90020	5502011018	High Medium Residential	R4-1	0	108	0.214283625	Residential - Five or More Units or Apartments (Any Combination) - 4 Stories or Less	YES - Current	NO - Privately-Owned	Available	Not Used in Prior Housing Element	0.13126649	0	0	0.13126649	21	0	0	1358197	518	Wilshire			Lower
LOS ANGELES	3582 W 4TH ST	90020	5502011026	High Medium Residential	R4-1	0	108	0.41753778	Residential - Five or More Units or Apartments (Any Combination) - 5 Stories or More	YES - Current	NO - Privately-Owned	Available	Not Used in Prior Housing Element	1.783900309	0	0	1.783900309	0	0	0	1358197	500	Wilshire			Lower
LOS ANGELES	412 S CATALINA ST	90020	5502011026	High Medium Residential	R4-1	0	108	0.214187195	Residential - Five or More Units or Apartments (Any Combination) - 5 Stories or More	YES - Current	NO - Privately-Owned	Available	Not Used in Prior Housing Element	0	0	1.477205276	1.477205276	0	0	0	1358197	542	Wilshire			Above Moderate
LOS ANGELES	452 S KENMORE AVE	90020	5502012001	High Medium Residential	R4-1	0	108	0.121614273	Residential - Five or More Units or Apartments (Any Combination) - 4 Stories or Less	YES - Current	NO - Privately-Owned	Available	Not Used in Prior Housing Element	0	0	0.194721087	0.194721087	16	0	0	1358197	735	Wilshire	Yes		Above Moderate
LOS ANGELES	456 S KENMORE AVE	90020	5502012001	High Medium Residential	R4-1	0	108	0.173684964	Residential - Five or More Units or Apartments (Any Combination) - 4 Stories or Less	YES - Current	NO - Privately-Owned	Available	Not Used in Prior Housing Element	0	0	0.246424259	0.246424259	16	0	0	1358197	752	Wilshire	Yes		Above Moderate
LOS ANGELES	438 S KENMORE AVE	90020	5502012003	High Medium Residential	R4-1	0	108	0.08695027	Residential - Five or More Units or Apartments (Any Combination) - 4 Stories or Less	YES - Current	NO - Privately-Owned	Available	Not Used in Prior Housing Element	0	0	0.147248042	0.147248042	14	0	0	1358197	678	Wilshire	Yes		Above Moderate
LOS ANGELES	442 S KENMORE AVE	90020	5502012003	High Medium Residential	R4-1	0	108	0.173857282	Residential - Five or More Units or Apartments (Any Combination) - 4 Stories or Less	YES - Current	NO - Privately-Owned	Available	Not Used in Prior Housing Element	0	0	0.246968785	0.246968785	14	0	0	1358197	683	Wilshire	Yes		Above Moderate
LOS ANGELES	422 S KENMORE AVE	90020	5502012006	High Medium Residential	R4-1	0	108	0.174087206	Residential - Five or More Units or Apartments (Any Combination) - 4 Stories or Less	YES - Current	NO - Privately-Owned	Available	Not Used in Prior Housing Element	0	0	0.267679942	0.267679942	14	0	0	1358197	592	Wilshire	Yes		Above Moderate

LOS ANGELES	414 S KENMORE AVE	90020	5502012007	High Medium Residential	R4-1	0	108	0.052253984	Residential - Five or More Units or Apartments (Any Combination) - 4 Stories or Less	YES - Current	NO - Privately-Owned	Available	Not Used in Prior Housing Element	0	0	0.112030265	0.112030265	7	0	0	1358197	564	Wilshire	Yes	Above Moderate
LOS ANGELES			5502012007	High Medium Residential	R4-1	0	108	0.16631008	Residential - Five or More Units or Apartments (Any Combination) - 4 Stories or Less	YES - Current	NO - Privately-Owned	Available	Not Used in Prior Housing Element	0	0	0.29264075	0.29264075	7	0	0	1358197	566	Wilshire	Yes	Above Moderate
LOS ANGELES	406 S KENMORE AVE	90020	5502012008	High Medium Residential	R4-1	0	108	0.087123354	Commercial - Parking Lot (Commercial Use Property) - Lots - Patron or Employee - One Story	YES - Current	NO - Privately-Owned	Available	Used in Prior Housing Element - Non-Vacant	0.032139432	0	0	0.032139432	0	0	0	1358197	547	Wilshire		Lower
LOS ANGELES			5502012008	High Medium Residential	R4-1	0	108	0.121946306	Commercial - Parking Lot (Commercial Use Property) - Lots - Patron or Employee - One Story	YES - Current	NO - Privately-Owned	Available	Used in Prior Housing Element - Non-Vacant	0.042268596	0	0	0.042268596	0	0	0	1358197	550	Wilshire		Lower
LOS ANGELES	449 S CATALINA ST	90020	5502012010	High Medium Residential	R4-1	0	108	0.206188858	Residential - Five or More Units or Apartments (Any Combination) - 4 Stories or Less - Pool	YES - Current	NO - Privately-Owned	Available	Not Used in Prior Housing Element	0	0	0.290446796	0.290446796	32	0	0	1358197	722	Wilshire	Yes	Above Moderate
LOS ANGELES	455 S CATALINA ST	90020	5502012010	High Medium Residential	R4-1	0	108	0.240672399	Residential - Five or More Units or Apartments (Any Combination) - 4 Stories or Less - Pool	YES - Current	NO - Privately-Owned	Available	Not Used in Prior Housing Element	0	0	0.308801316	0.308801316	32	0	0	1358197	747	Wilshire	Yes	Above Moderate
LOS ANGELES	439 S CATALINA ST	90020	5502012012	High Medium Residential	R4-1	0	108	0.171671174	Residential - Five or More Units or Apartments (Any Combination) - 4 Stories or Less	YES - Current	NO - Privately-Owned	Available	Not Used in Prior Housing Element	0	0	0.266389561	0.266389561	18	0	0	1358197	675	Wilshire	Yes	Above Moderate
LOS ANGELES	454 S ALEXANDRIA AVE	90020	5502013001	High Medium Residential	R4-1	0	108	0.177916101	Residential - Five or More Units or Apartments (Any Combination) - 4 Stories or Less	YES - Current	NO - Privately-Owned	Available	Not Used in Prior Housing Element	0	0	0.257659569	0.257659569	20	0	0	1358197	754	Wilshire	Yes	Above Moderate
LOS ANGELES	442 S ALEXANDRIA AVE	90020	5502013003	High Medium Residential	R4-1	0	108	0.177915496	Residential - Five or More Units or Apartments (Any Combination) - 4 Stories or Less	YES - Current	NO - Privately-Owned	Available	Not Used in Prior Housing Element	0	0	0.271966032	0.271966032	16	0	0	1358197	686	Wilshire	Yes	Above Moderate
LOS ANGELES	432 S ALEXANDRIA AVE	90020	5502013004	High Medium Residential	R4-1	0	108	0.071166883	Residential - Single Family Residence	YES - Current	NO - Privately-Owned	Available	Used in Prior Housing Element - Non-Vacant	0.814290625	0	0	0.814290625	1	0	0	1358197	655	Wilshire		Lower
LOS ANGELES	436 S ALEXANDRIA AVE	90020	5502013004	High Medium Residential	R4-1	0	108	0.16012449	Residential - Single Family Residence	YES - Current	NO - Privately-Owned	Available	Used in Prior Housing Element - Non-Vacant	1.535710752	0	0	1.535710752	1	0	0	1358197	668	Wilshire		Lower
LOS ANGELES	426 S ALEXANDRIA AVE	90020	5502013005	High Medium Residential	R4-1	0	108	0.106748106	Residential - Single Family Residence	YES - Current	NO - Privately-Owned	Available	Used in Prior Housing Element - Non-Vacant	1.156266809	0	0	1.156266809	1	0	0	1358197	626	Wilshire		Lower
LOS ANGELES			5502013005	High Medium Residential	R4-1	0	108	0.10675031	Residential - Single Family Residence	YES - Current	NO - Privately-Owned	Available	Used in Prior Housing Element - Non-Vacant	1.156266809	0	0	1.156266809	1	0	0	1358197	640	Wilshire		Lower
LOS ANGELES	416 S ALEXANDRIA AVE	90020	5502013006	High Medium Residential	R4-1	0	108	0.177914326	Residential - Five or More Units or Apartments (Any Combination) - 4 Stories or Less - Pool	YES - Current	NO - Privately-Owned	Available	Not Used in Prior Housing Element	0	0	0.231396121	0.231396121	28	0	0	1358197	568	Wilshire	Yes	Above Moderate
LOS ANGELES	420 S ALEXANDRIA AVE	90020	5502013006	High Medium Residential	R4-1	0	108	0.160124383	Residential - Five or More Units or Apartments (Any Combination) - 4 Stories or Less - Pool	YES - Current	NO - Privately-Owned	Available	Not Used in Prior Housing Element	0	0	0.219144367	0.219144367	28	0	0	1358197	597	Wilshire	Yes	Above Moderate
LOS ANGELES	410 S ALEXANDRIA AVE	90020	5502013007	High Medium Residential	R4-1	0	108	0.142332946	Residential - Five or More Units or Apartments (Any Combination) - 4 Stories or Less - Pool	YES - Current	NO - Privately-Owned	Available	Not Used in Prior Housing Element	0	0	0.181690284	0.181690284	23	0	0	1358197	552	Wilshire	Yes	Above Moderate
LOS ANGELES	400 S ALEXANDRIA AVE	90020	5502013008	High Medium Residential	R4-1	0	108	0.179238265	Residential - Five or More Units or Apartments (Any Combination) - 4 Stories or Less	YES - Current	NO - Privately-Owned	Available	Not Used in Prior Housing Element	0	0	0.283113486	0.283113486	11	0	0	1358197	512	Wilshire	Yes	Above Moderate
LOS ANGELES			5502013008	High Medium Residential	R4-1	0	108	0.088957674	Residential - Five or More Units or Apartments (Any Combination) - 4 Stories or Less	YES - Current	NO - Privately-Owned	Available	Not Used in Prior Housing Element	0.231892085	0	0	0.231892085	11	0	0	1358197	527	Wilshire		Lower
LOS ANGELES	417 S KENMORE AVE	90020	5502013011	High Medium Residential	R4-1	0	108	0.178091369	Residential - Five or More Units or Apartments (Any Combination) - 4 Stories or Less	YES - Current	NO - Privately-Owned	Available	Not Used in Prior Housing Element	0	0	0.206217201	0.206217201	22	0	0	1358197	551	Wilshire	Yes	Above Moderate
LOS ANGELES	421 S KENMORE AVE	90020	5502013011	High Medium Residential	R4-1	0	108	0.124453336	Residential - Five or More Units or Apartments (Any Combination) - 4 Stories or Less	YES - Current	NO - Privately-Owned	Available	Not Used in Prior Housing Element	0	0	0.169615853	0.169615853	22	0	0	1358197	567	Wilshire	Yes	Above Moderate
LOS ANGELES	425 S KENMORE AVE	90020	5502013BRK	High Medium Residential	R4-1	0	108	0.409923613	Residential - Single Family Residence - Condominium	YES - Current	NO - Privately-Owned	Available	Not Used in Prior Housing Element	0	0	0.251553018	0.251553018	42	0	0	1358197	587	Wilshire	Yes	Above Moderate
LOS ANGELES	470 S MARIPOSA AVE	90020	5502014001	High Medium Residential	R4-1	0	108	0.172175758	Residential - Five or More Units or Apartments (Any Combination) - 4 Stories or Less	YES - Current	NO - Privately-Owned	Available	Not Used in Prior Housing Element	0	0	0.286421037	0.286421037	16	0	0	1358197	756	Wilshire	Yes	Above Moderate
LOS ANGELES	448 S MARIPOSA AVE	90020	5502014002	High Medium Residential	R4-1	0	108	0.137742615	Residential - Five or More Units or Apartments (Any Combination) - 4 Stories or Less - Pool	YES - Current	NO - Privately-Owned	Available	Not Used in Prior Housing Element	0	0	0.272056405	0.272056405	12	0	0	1358197	715	Wilshire	Yes	Above Moderate
LOS ANGELES	452 S MARIPOSA AVE	90020	5502014002	High Medium Residential	R4-1	0	108	0.086086801	Residential - Five or More Units or Apartments (Any Combination) - 4 Stories or Less - Pool	YES - Current	NO - Privately-Owned	Available	Not Used in Prior Housing Element	0	0	0.177726768	0.177726768	12	0	0	1358197	732	Wilshire	Yes	Above Moderate
LOS ANGELES	442 S MARIPOSA AVE	90020	5502014003	High Medium Residential	R4-1	0	108	0.172175758	Residential - Five or More Units or Apartments (Any Combination) - 4 Stories or Less	YES - Current	NO - Privately-Owned	Available	Not Used in Prior Housing Element	0	0	0.068177712	0.068177712	24	0	0	1358197	690	Wilshire	Yes	Above Moderate
LOS ANGELES	436 S MARIPOSA AVE	90020	5502014004	High Medium Residential	R4-1	0	108	0.172176148	Residential - Five or More Units or Apartments (Any Combination) - 4 Stories or Less	YES - Current	NO - Privately-Owned	Available	Not Used in Prior Housing Element	0	0	0.286421037	0.286421037	16	0	0	1358197	672	Wilshire	Yes	Above Moderate
LOS ANGELES	428 S MARIPOSA AVE	90020	5502014005	High Medium Residential	R4-1	0	108	0.172176112	Residential - Five or More Units or Apartments (Any Combination) - 4 Stories or Less	YES - Current	NO - Privately-Owned	Available	Used in Prior Housing Element - Non-Vacant	0	0	0.323073292	0.323073292	6	0	0	1358197	619	Wilshire	Yes	Above Moderate
LOS ANGELES			5502014005	High Medium Residential	R4-1	0	108	0.086086912	Residential - Five or More Units or Apartments (Any Combination) - 4 Stories or Less	YES - Current	NO - Privately-Owned	Available	Used in Prior Housing Element - Non-Vacant	0.258855924	0	0	0.258855924	6	0	0	1358197	642	Wilshire		Lower
LOS ANGELES	422 S MARIPOSA AVE	90020	5502014006	High Medium Residential	R4-1	0	108	0.172176121	Residential - Five or More Units or Apartments (Any Combination) - 4 Stories or Less	YES - Current	NO - Privately-Owned	Available	Not Used in Prior Housing Element	0	0	0.214092994	0.214092994	24	0	0	1358197	595	Wilshire	Yes	Above Moderate
LOS ANGELES	410 S MARIPOSA AVE	90020	5502014007	High Medium Residential	R4-1	0	108	0.17217791	Residential - Five or More Units or Apartments (Any Combination) - 4 Stories or Less	YES - Current	NO - Privately-Owned	Available	Not Used in Prior Housing Element	0	0	0.260000062	0.260000062	12	0	0	1358197	554	Wilshire	Yes	Above Moderate
LOS ANGELES			5502014007	High Medium Residential	R4-1	0	108	0.086086801	Residential - Five or More Units or Apartments (Any Combination) - 4 Stories or Less	YES - Current	NO - Privately-Owned	Available	Not Used in Prior Housing Element	0.208962031	0	0	0.208962031	12	0	0	1358197	571	Wilshire		Lower
LOS ANGELES	400 S MARIPOSA AVE	90020	5502014008	High Medium Residential	R4-1	0	108	0.173802129	Residential - Five or More Units or Apartments (Any Combination) - 4 Stories or Less - Pool	YES - Current	NO - Privately-Owned	Available	Not Used in Prior Housing Element	0	0	0.261675104	0.261675104	25	0	0	1358197	514	Wilshire	Yes	Above Moderate
LOS ANGELES	404 S MARIPOSA AVE	90020	5502014008	High Medium Residential	R4-1	0	108	0.172175758	Residential - Five or More Units or Apartments (Any Combination) - 4 Stories or Less - Pool	YES - Current	NO - Privately-Owned	Available	Not Used in Prior Housing Element	0	0	0.256153607	0.256153607	25	0	0	1358197	529	Wilshire	Yes	Above Moderate
LOS ANGELES	3706 W 4TH ST	90020	5502014009	High Medium Residential	R4-1	0	108	0.179672273	Residential - Five or More Units or Apartments (Any Combination) - 4 Stories or Less	YES - Current	NO - Privately-Owned	Available	Not Used in Prior Housing Element	0	0	0.28210849	0.28210849	24	0	0	1358197	513	Wilshire	Yes	Above Moderate
LOS ANGELES	403 S ALEXANDRIA AVE	90020	5502014009	High Medium Residential	R4-1	0	108	0.178116404	Residential - Five or More Units or Apartments (Any Combination) - 4 Stories or Less	YES - Current	NO - Privately-Owned	Available	Not Used in Prior Housing Element	0	0	0.276405863	0.276405863	24	0	0	1358197	528	Wilshire	Yes	Above Moderate
LOS ANGELES	411 S ALEXANDRIA AVE	90020	5502014010	High Medium Residential	R4-1	0	108	0.178098832	Residential - Five or More Units or Apartments (Any Combination) - 4 Stories or Less - Pool	YES - Current	NO - Privately-Owned	Available	Not Used in Prior Housing Element	0	0	0.249642563	0.249642563	14	0	0	1358197	553	Wilshire	Yes	Above Moderate
LOS ANGELES			5502014010	High Medium Residential	R4-1	0	108	0.089041288	Residential - Five or More Units or Apartments (Any Combination) - 4 Stories or Less - Pool	YES - Current	NO - Privately-Owned	Available	Not Used in Prior Housing Element	0.209030199	0	0	0.209030199	14	0	0	1358197	570	Wilshire		Lower
LOS ANGELES	445 S ALEXANDRIA AVE	90020	5502014013	High Medium Residential	R4-1	0	108	0.177994051	Residential - Five or More Units or Apartments (Any Combination) - 4 Stories or Less - Pool	YES - Current	NO - Privately-Owned	Available	Not Used in Prior Housing Element	0	0	0.215149013	0.215149013	17	0	0	1358197	688	Wilshire	Yes	Above Moderate
LOS ANGELES	449 S ALEXANDRIA AVE	90020	5502014014	High Medium Residential	R4-1	0	108	0.160179794	Residential - Five or More Units or Apartments (Any Combination) - 4 Stories or Less	YES - Current	NO - Privately-Owned	Available	Not Used in Prior Housing Element	0.137972239	0	0	0.137972239	20	0	0	1358197	710	Wilshire		Lower
LOS ANGELES	451 S ALEXANDRIA AVE	90020	5502014015	High Medium Residential	R4-1	0	108	0.080080409	Residential - Five or More Units or Apartments (Any Combination) - 4 Stories or Less	YES - Current	NO - Privately-Owned	Available	Not Used in Prior Housing Element	0	0	0.147210406	0.147210406	11	0	0	1358197	749	Wilshire	Yes	Above Moderate
LOS ANGELES	455 S ALEXANDRIA AVE	90020	5502014015	High Medium Residential	R4-1	0	108	0.177941682	Residential - Five or More Units or Apartments (Any Combination) - 4 Stories or Less	YES - Current	NO - Privately-Owned	Available	Not Used in Prior Housing Element	0	0	0.273723751	0.273723751	11	0	0	1358197	755	Wilshire	Yes	Above Moderate
LOS ANGELES	3725 W 5TH ST	90020	5502015001	High Medium Residential	R4-2	0	108	0.154855035	Residential - Five or More Units or Apartments (Any Combination) - 4 Stories or Less	YES - Current	NO - Privately-Owned	Available	Not Used in Prior Housing Element	0	0	0.182665259	0.182665259	24	0	0	1358197	758	Wilshire	Yes	Above Moderate
LOS ANGELES	450 S NORMANDIE AVE	90020	5502015002	High Medium Residential	R4-2	0	108	0.120544831	Residential - Five or More Units or Apartments (Any Combination) - 4 Stories or Less	YES - Current	NO - Privately-Owned	Available	Not Used in Prior Housing Element	0	0	0.217673306	0.217673306	14	0	0	1358197	720	Wilshire	Yes	Above Moderate
LOS ANGELES			5502015002	High Medium Residential	R4-2	0	108	0.077329281	Residential - Five or More Units or Apartments (Any Combination) - 4 Stories or Less	YES - Current	NO - Privately-Owned	Available	Not Used in Prior Housing Element	0.205390361	0	0	0.205390361	14	0	0	1358197	734	Wilshire		Lower
LOS ANGELES	442 S NORMANDIE AVE	90020	5502015003	High Medium Residential	R4-2	0	108	0.14973633	Residential - Five or More Units or Apartments (Any Combination) - 4 Stories or Less - Pool	YES - Current	NO - Privately-Owned	Available	Not Used in Prior Housing Element	0	0	0.314985806	0.314985806	8	0	0	1358197	698	Wilshire	Yes	Above Moderate
LOS ANGELES	424 S NORMANDIE AVE	90020	5502015006	High Medium Residential	R4-2	0	108	0.08916886	Commercial - Parking Lot (Commercial Use Property) - Lots - Patron or Employee - One Story	YES - Current	NO - Privately-Owned	Available	Used in Prior Housing Element - Non-Vacant	0.032139432	0	0	0.032139432	0	0	0	1358197	605	Wilshire		Lower
LOS ANGELES			5502015006	High Medium Residential	R4-2	0	108	0.095399057	Commercial - Parking Lot (Commercial Use Property) - Lots - Patron or Employee - One Story	YES - Current	NO - Privately-Owned	Available	Used in Prior Housing Element - Non-Vacant	0.035546723	0	0	0.035546723	0	0	0	1358197	621	Wilshire		Lower
LOS ANGELES	411 S MARIPOSA AVE	90020	5502015009	High Medium Residential	R4-1	0	108	0.160697477	Residential - Five or More Units or Apartments (Any Combination) - 4 Stories or Less	YES - Current	NO - Privately-Owned	Available	Not Used in Prior Housing Element	0	0	0.263753302	0.263753302	16	0	0	1358197	555	Wilshire	Yes	Above Moderate
LOS ANGELES	421 S MARIPOSA AVE	90020	5502015010	High Medium Residential	R4-1	0	108	0.16069739	Residential - Five or More Units or Apartments (Any Combination) - 4 Stories or Less	YES - Current	NO - Privately-Owned	Available	Not Used in Prior Housing Element	0	0	0.178272028	0.178272028	26	0	0	1358197	596	Wilshire	Yes	Above Moderate
LOS ANGELES	437 S MARIPOSA AVE	90020	5502015012	High Medium Residential	R4-1	0	108	0.160697477	Residential - Five or More Units or Apartments (Any Combination) - 4 Stories or Less	YES - Current	NO - Privately-Owned	Available	Not Used in Prior Housing Element	0	0	0.178272028	0.178272028	26	0	0	1358197	673	Wilshire	Yes	Above Moderate
LOS ANGELES	443 S MARIPOSA AVE	90020	5502015013	High Medium Residential	R4-1	0	108	0.16069724	Residential - Five or More Units or Apartments (Any Combination) - 4 Stories or Less	YES - Current	NO - Privately-Owned	Available	Not Used in Prior Housing Element	0	0	0.304828137	0.304828137	20	0	0	1358197	693	Wilshire	Yes	Above Moderate
LOS ANGELES	447 S MARIPOSA AVE	90020	5502015013	High Medium Residential	R4-1	0	108	0.160697455	Residential - Five or More Units or Apartments (Any Combination) - 4 Stories or Less	YES - Current	NO - Privately-Owned	Available	Not Used in Prior Housing Element	0	0	0.304828137	0.304828137	20	0	0	1358197	707	Wilshire	Yes	Above Moderate
LOS ANGELES	541 S NORMANDIE AVE	90020	5502017003	High Medium Residential	R4-2	0	108	0.172362204	Residential - Five or More Units or Apartments (Any Combination) - 4 Stories or Less	YES - Current	NO - Privately-Owned	Available	Not Used in Prior Housing Element	0	0	0.206518364	0.206518364	12	0	0	1358193	808	Wilshire	Yes	Above Moderate
LOS ANGELES	535 S NORMANDIE AVE	90020	5502017004	High Medium Residential	R4-2	0	108	0.237447712	Residential - Five or More Units or Apartments (Any Combination) - 4 Stories or Less - Pool	YES - Current	NO - Privately-Owned	Available	Not Used in Prior Housing Element	0	0	0.257261409	0.257261409	29	0	0	1358193	766	Wilshire	Yes	Above Moderate
LOS ANGELES	525 S NORMANDIE AVE	90020	5502017012	High Medium Residential	R4-2	0	108	0.262327497	Residential - Five or More Units or Apartments (Any Combination) - 4 Stories or Less	YES - Current	NO - Privately-Owned	Available	Not Used in Prior Housing Element	0	0	0.319615924	0.319615924	16	0	0	1358193	744	Wilshire	Yes	Above Moderate
LOS ANGELES			5502017014	High Medium Residential	R4-2	0	108	0.086154984	Residential - Five or More Units or Apartments (Any Combination) - 4 Stories or Less	YES - Current	NO - Privately-Owned	Available	Not Used in Prior Housing Element	0.177627973	0	0	0.177627973	8	0	0	1358193	682	Wilshire		Lower
LOS ANGELES	501 S NORMANDIE AVE	90020	5502017015	High Medium Residential	R4-2	0	108	0.257370595	Residential - Five or More Units or Apartments (Any Combination) - 4 Stories or Less	YES - Current	NO - Privately-Owned	Available	Not Used in Prior Housing Element	0	0	0.364394724	0.364394724	8	0	0	1358193	657	Wilshire	Yes	Above Moderate
LOS ANGELES	549 S NORMANDIE AVE	90020	5502017020	Neighborhood Office Commercial	C2-1	0	108	0.241265407	Commercial - Store - One Story	YES - Current	NO - Privately-Owned	Available	Used in Prior Housing Element - Non-Vacant	0.040481092	0	0	0.040481092	0	0	0	1358193	825	Wilshire		Lower
LOS ANGELES	555 S NORMANDIE AVE	90020	5502017020	Neighborhood Office Commercial	C2-1	0	108	0.206523205	Commercial - Store - One Story	YES - Current	NO - Privately-Owned	Available	Used in Prior Housing Element - Non-Vacant	0.038074133	0	0	0.038074133	0	0	0	1358193	848	Wilshire		Lower
LOS ANGELES	3625 W 6TH ST	90020	5502017021	Neighborhood Office Commercial	C2-1	0	108	0.257357445	Commercial - Office Building - One Story	YES - Current	NO - Privately-Owned	Available	Used in Prior Housing Element - Non-Vacant	0.112621473	0	0	0.112621473	0	0	0	1358193	849	Wilshire		Lower
LOS ANGELES	540 S ARDMORE AVE	90020	5502017021	High Medium Residential	R1-1	0	1 unit per lot	0.258484569	Commercial - Office Building - One Story	YES - Current	NO - Privately-Owned	Available	Used in Prior Housing Element - Non-Vacant	0	0	0.000851913	0.000851913	0	0	0	1358193	788	Wilshire		Above Moderate
LOS ANGELES	548 S ARDMORE AVE	90020	5502017021	Neighborhood Office Commercial	C2-1	0	108	0.258483526	Commercial - Office Building - One Story	YES - Current	NO - Privately-Owned	Available	Used in Prior Housing Element - Non-Vacant	0.109273142	0	0	0.109273142	0	0	0	1358193	826	Wilshire		Lower
LOS ANGELES	522 S NORMANDIE AVE	90020	5502018005	High Medium Residential	R4-2	0	108	0.134018014	Residential - Five or More Units or Apartments (Any Combination) - 4 Stories or Less	YES - Current	NO - Privately-Owned	Available	Not Used in Prior Housing Element	0	0	0.065230886	0.065230886	19	0	0	1358197	859	Wilshire	Yes	Above Moderate
LOS ANGELES	501 S MARIPOSA AVE	90020	5502018009	High Medium Residential	R4-2	0	108	0.145543636	Residential - Five or More Units or Apartments (Any Combination) - 4 Stories or Less - Pool	YES - Current	NO - Privately-Owned	Available	Not Used in Prior Housing Element	0	0	0.180868904	0.180868904	24	0	0	1358197	778	Wilshire	Yes	Above Moderate
LOS ANGELES	517 S MARIPOSA AVE	90020	5502018011	High Medium Residential	R4-2	0	108	0.160694731	Residential - Five or More Units or Apartments (Any Combination) - 4 Stories or Less	YES - Current	NO - Privately-Owned	Available	Not Used in Prior Housing Element	0	0	0.261708252	0.261708252	15	0	0	1358197	830	Wilshire	Yes	Above Moderate
LOS ANGELES	535 S MARIPOSA AVE	90020	5502018014	High Medium Residential	R4-2	0	108	0.160695453	Residential - Five or More Units or Apartments (Any Combination) - 4 Stories or Less	YES - Current	NO - Privately-Owned	Available	Not Used in Prior Housing Element	0	0	0.228230976	0.228230976	12	0	0	1358197	926	Wilshire	Yes	Above Moderate
LOS ANGELES	528 S NORMANDIE AVE	90020	5502018018	High Medium Residential	R4-2	0	108	0.109173017	Residential - Five or More Units or Apartments (Any Combination) - 4 Stories or Less	YES - Current	NO - Privately-Owned	Available	Not Used in Prior Housing Element	0	0	0.172101074	0.172101074	18	0	0	1358197	884	Wilshire	Yes	Above Moderate
LOS ANGELES	530 S NORMANDIE AVE	90020	5502018018	High Medium Residential	R4-2	0	108	0.156091286	Residential - Five or More Units or Apartments (Any Combination) - 4 Stories or Less	YES - Current	NO - Privately-Owned	Available	Not Used in Prior Housing Element	0	0	0.213607413	0.213607413	18	0	0	1358197	907	Wilshire	Yes	Above Moderate
LOS ANGELES	551 S MARIPOSA AVE	90020	5502018023	Neighborhood Office Commercial	C2-1	0	108	0.136591343	Commercial - Parking Lot (Commercial Use Property) - Lots - Patron or Employee - One Story	YES - Current	NO - Privately-Owned	Available	Used in Prior Housing Element - Non-Vacant	3.954365838	0	0	3.954365838	0	0	0	1358197	989	Wilshire		Lower
LOS ANGELES	557 S MARIPOSA AVE	90020	5502018023	Neighborhood Office Commercial	C2-1	0	108	0.134640949	Commercial - Parking Lot (Commercial Use Property) - Lots - Patron or Employee - One Story	YES - Current	NO - Privately-Owned	Available	Used in Prior Housing Element - Non-Vacant	3.954365838	0	0	3.954365838	0	0	0	1358197	998	Wilshire		Lower
LOS ANGELES	3569 W 6TH ST	90020	5502018902	Neighborhood Office Commercial	C2-1	0	108	0.154843206	Commercial - Parking Lot (Commercial Use Property) - Parking Structures - Patron or Employee - One Story	YES - Current	NO - Privately-Owned	Available	Used in Prior Housing Element - Non-Vacant	0.214764993	0	0	0.214764993	0	0	0	1358197	1000	Wilshire		Lower
LOS ANGELES			5502018902	Neighborhood Office Commercial	C2-1	0	108	0.024104038	Commercial - Parking Lot (Commercial Use Property) - Parking Structures - Patron or Employee - One Story	YES - Current	NO - Privately-Owned	Available	Used in Prior Housing Element - Non-Vacant	0	0	0.024347097	0.024347097	0	0	0	1358197	999	Wilshire		Above Moderate
LOS ANGELES			5502018902	Neighborhood Office Commercial	C2-1	0	108	0.024104039	Commercial - Parking Lot (Commercial Use Property) - Parking Structures - Patron or Employee - One Story	YES - Current	NO - Privately-Owned	Available	Used in Prior Housing Element - Non-Vacant	0	0	0.024347097	0.024347097	0	0	0	1358197	990	Wilshire		Above Moderate
LOS ANGELES			5502018902	Neighborhood Office Commercial	C2-1	0	108	0.156696403	Commercial - Parking Lot (Commercial Use Property) - Parking Structures - Patron or Employee - One Story	YES - Current	NO - Privately-Owned	Available	Used in Prior Housing Element - Non-Vacant	0.214764993	0	0	0.214764993	0	0	0	1358197	991	Wilshire		Lower
LOS ANGELES	544 S MARIPOSA AVE	90020	5502019002	Neighborhood Office Commercial	C2-1	0	108	0.172174631	Commercial - Commercial - Vacant Land	YES - Current	NO - Privately-Owned	Available	Not Used in Prior Housing Element	0.218231273	0	0	0.218231273	0	0	0	1358197	971	Wilshire		Lower
LOS ANGELES	534 S MARIPOSA AVE	90020	5502019003	High Medium Residential	R4-2	0	108	0.172174775	Residential - Five or More Units or Apartments (Any Combination) - 4 Stories or Less - Pool	YES - Current	NO - Privately-Owned	Available	Not Used in Prior Housing Element	0	0	0.229211259	0.229211259	29	0	0	1358197	924	Wilshire	Yes	Above Moderate

LOS ANGELES	542 S MARIPOSA AVE	90020	5502019003	High Medium Residential	R4-2	0	108	0.172175089	Residential - Five or More Units or Apartments (Any Combination) - 4 Stories or Less - Pool	YES - Current	NO - Privately-Owned	Available	Not Used in Prior Housing Element	0	0	0.229211259	0.229211259	29	0	0	1358197	944	Wilshire		Yes	Above Moderate
LOS ANGELES	514 S MARIPOSA AVE	90020	5502019006	High Medium Residential	R4-2	0	108	0.172171686	Residential - Five or More Units or Apartments (Any Combination) - 4 Stories or Less	YES - Current	NO - Privately-Owned	Available	Not Used in Prior Housing Element	0	0	0.256889486	0.256889486	19	0	0	1358197	834	Wilshire		Yes	Above Moderate
LOS ANGELES	510 S MARIPOSA AVE	90020	5502019007	High Medium Residential	R4-2	0	108	0.172172044	Residential - Five or More Units or Apartments (Any Combination) - 4 Stories or Less - Pool	YES - Current	NO - Privately-Owned	Available	Not Used in Prior Housing Element	0	0	0.185977125	0.185977125	24	0	0	1358197	815	Wilshire		Yes	Above Moderate
LOS ANGELES	500 S MARIPOSA AVE	90020	5502019008	High Medium Residential	R4-2	0	108	0.173106094	Residential - Five or More Units or Apartments (Any Combination) - 4 Stories or Less	YES - Current	NO - Privately-Owned	Available	Not Used in Prior Housing Element	0	0	0.276357599	0.276357599	20	0	0	1358197	777	Wilshire		Yes	Above Moderate
LOS ANGELES	504 S MARIPOSA AVE	90020	5502019008	High Medium Residential	R4-2	0	108	0.120519566	Residential - Five or More Units or Apartments (Any Combination) - 4 Stories or Less	YES - Current	NO - Privately-Owned	Available	Not Used in Prior Housing Element	0	0	0.218275443	0.218275443	20	0	0	1358197	791	Wilshire		Yes	Above Moderate
LOS ANGELES	501 S ALEXANDRIA AVE	90020	5502019009	High Medium Residential	R4-2	0	108	0.178748905	Commercial - Hotel and Motel - Motel - Under 50 Rooms - Two Stories	YES - Current	NO - Privately-Owned	Available	Not Used in Prior Housing Element	0.044738641	0	0	0.044738641	17	0	0	1358197	776	Wilshire			Lower
LOS ANGELES	515 S ALEXANDRIA AVE	90020	5502019011	High Medium Residential	R4-2	0	108	0.177922655	Residential - Five or More Units or Apartments (Any Combination) - 4 Stories or Less	YES - Current	NO - Privately-Owned	Available	Not Used in Prior Housing Element	0.107659208	0	0	0.107659208	29	0	0	1358197	833	Wilshire			Lower
LOS ANGELES	3535 W 6TH ST	90020	5502019018	Neighborhood Office Commercial	C2-1	0	108	0.172130478	Commercial - Bank, Savings and Loan - Two Stories	YES - Current	NO - Privately-Owned	Available	Used in Prior Housing Element - Non-Vacant	0.118712407	0	0	0.118712407	0	0	0	1358197	997	Wilshire			Lower
LOS ANGELES	548 S MARIPOSA AVE	90020	5502019018	Neighborhood Office Commercial	C2-1	0	108	0.172176344	Commercial - Bank, Savings and Loan - Two Stories	YES - Current	NO - Privately-Owned	Available	Used in Prior Housing Element - Non-Vacant	0.113941073	0	0	0.113941073	0	0	0	1358197	986	Wilshire			Lower
LOS ANGELES	3507 W 6TH ST	90020	5502019019	Neighborhood Office Commercial	C2-1	0	108	0.177632852	Commercial - Store Combination - Store and Residential Combination - Mills Act Property	YES - Current	NO - Privately-Owned	Available	Used in Prior Housing Element - Non-Vacant	0	0	0.077715984	0.077715984	1	0	0	1358197	996	Wilshire		Yes	Above Moderate
LOS ANGELES	553 S ALEXANDRIA AVE	90020	5502019019	Neighborhood Office Commercial	C2-1	0	108	0.142338792	Commercial - Store Combination - Store and Residential Combination - Mills Act Property	YES - Current	NO - Privately-Owned	Available	Used in Prior Housing Element - Non-Vacant	0	0	0.068446787	0.068446787	1	0	0	1358197	992	Wilshire		Yes	Above Moderate
LOS ANGELES			5502019019	Neighborhood Office Commercial	C2-1	0	108	0.03558497	Commercial - Store Combination - Store and Residential Combination - Mills Act Property	YES - Current	NO - Privately-Owned	Available	Used in Prior Housing Element - Non-Vacant	0	0	0.003975526	0.003975526	1	0	0	1358197	985	Wilshire			Above Moderate
LOS ANGELES			5502019019	Neighborhood Office Commercial	C2-1	0	108	0.03558498	Commercial - Store Combination - Store and Residential Combination - Mills Act Property	YES - Current	NO - Privately-Owned	Available	Used in Prior Housing Element - Non-Vacant	0	0	0.003975526	0.003975526	1	0	0	1358197	976	Wilshire			Above Moderate
LOS ANGELES			5502020001	High Medium Residential	R4-2	0	108	0.120982933	Commercial - Parking Lot (Commercial Use Property) - Lots - Patron or Employee - One Story	YES - Current	NO - Privately-Owned	Available	Used in Prior Housing Element - Non-Vacant	0.014958552	0	0	0.014958552	0	0	0	1358197	942	Wilshire			Lower
LOS ANGELES			5502020001	High Medium Residential	R4-2	0	108	0.142331656	Commercial - Parking Lot (Commercial Use Property) - Lots - Patron or Employee - One Story	YES - Current	NO - Privately-Owned	Available	Used in Prior Housing Element - Non-Vacant	0.016427226	0	0	0.016427226	0	0	0	1358197	929	Wilshire			Lower
LOS ANGELES	522 S ALEXANDRIA AVE	90020	5502020003	High Medium Residential	R4-2	0	108	0.169020445	Residential - Five or More Units or Apartments (Any Combination) - 4 Stories or Less	YES - Current	NO - Privately-Owned	Available	Not Used in Prior Housing Element	0	0	0.275143099	0.275143099	9	0	0	1358197	857	Wilshire		Yes	Above Moderate
LOS ANGELES			5502020003	High Medium Residential	R4-2	0	108	0.053376322	Residential - Five or More Units or Apartments (Any Combination) - 4 Stories or Less	YES - Current	NO - Privately-Owned	Available	Not Used in Prior Housing Element	0.143620545	0	0	0.143620545	9	0	0	1358197	877	Wilshire			Lower
LOS ANGELES	516 S ALEXANDRIA AVE	90020	5502020004	High Medium Residential	R4-2	0	108	0.177915135	Residential - Five or More Units or Apartments (Any Combination) - 4 Stories or Less	YES - Current	NO - Privately-Owned	Available	Not Used in Prior Housing Element	0	0	0.180880323	0.180880323	25	0	0	1358197	831	Wilshire		Yes	Above Moderate
LOS ANGELES	500 S ALEXANDRIA AVE	90020	5502020006	High Medium Residential	R4-2	0	108	0.178736973	Residential - Five or More Units or Apartments (Any Combination) - 4 Stories or Less	YES - Current	NO - Privately-Owned	Available	Not Used in Prior Housing Element	0	0	0.076927866	0.076927866	29	0	0	1358197	775	Wilshire		Yes	Above Moderate
LOS ANGELES	501 S KENMORE AVE	90020	5502020007	High Medium Residential	R4-2	0	108	0.179237036	Residential - Five or More Units or Apartments (Any Combination) - 4 Stories or Less	YES - Current	NO - Privately-Owned	Available	Not Used in Prior Housing Element	0	0	0.184584633	0.184584633	30	0	0	1358197	774	Wilshire		Yes	Above Moderate
LOS ANGELES	511 S KENMORE AVE	90020	5502020008	High Medium Residential	R4-2	0	108	0.139048057	Residential - Five or More Units or Apartments (Any Combination) - 4 Stories or Less - Pool	YES - Current	NO - Privately-Owned	Available	Not Used in Prior Housing Element	0	0	0.169570814	0.169570814	24	0	0	1358197	809	Wilshire		Yes	Above Moderate
LOS ANGELES	517 S KENMORE AVE	90020	5502020009	High Medium Residential	R4-2	0	108	0.178267374	Residential - Five or More Units or Apartments (Any Combination) - 4 Stories or Less	YES - Current	NO - Privately-Owned	Available	Not Used in Prior Housing Element	0	0	0.25453558	0.25453558	13	0	0	1358197	829	Wilshire		Yes	Above Moderate
LOS ANGELES	525 S KENMORE AVE	90020	5502020010	High Medium Residential	R4-2	0	108	0.142614566	Residential - Five or More Units or Apartments (Any Combination) - 4 Stories or Less	YES - Current	NO - Privately-Owned	Available	Not Used in Prior Housing Element	0	0	0.198423225	0.198423225	16	0	0	1358197	860	Wilshire		Yes	Above Moderate
LOS ANGELES			5502020010	High Medium Residential	R4-2	0	108	0.10696266	Residential - Five or More Units or Apartments (Any Combination) - 4 Stories or Less	YES - Current	NO - Privately-Owned	Available	Not Used in Prior Housing Element	0.225037172	0	0	0.225037172	16	0	0	1358197	875	Wilshire			Lower
LOS ANGELES	3453 W 6TH ST	90020	5502020016	Neighborhood Office Commercial	C2-1	0	108	0.164006588	Commercial - Shopping Center (Neighborhood, Community) - One Story	YES - Current	NO - Privately-Owned	Available	Used in Prior Housing Element - Non-Vacant	0	0	0.032726768	0.032726768	0	0	0	1358197	994	Wilshire			Above Moderate
LOS ANGELES	3477 W 6TH ST	90020	5502020016	Neighborhood Office Commercial	C2-1	0	108	0.163683187	Commercial - Shopping Center (Neighborhood, Community) - One Story	YES - Current	NO - Privately-Owned	Available	Used in Prior Housing Element - Non-Vacant	0	0	0.032726768	0.032726768	0	0	0	1358197	995	Wilshire			Above Moderate
LOS ANGELES	539 S KENMORE AVE	90020	5502020016	High Medium Residential	R4-2	0	108	0.178267078	Commercial - Shopping Center (Neighborhood, Community) - One Story	YES - Current	NO - Privately-Owned	Available	Used in Prior Housing Element - Non-Vacant	0	0	0.031619868	0.031619868	0	0	0	1358197	941	Wilshire			Above Moderate
LOS ANGELES	541 S KENMORE AVE	90020	5502020016	Neighborhood Office Commercial	C2-1	0	108	0.178268489	Commercial - Shopping Center (Neighborhood, Community) - One Story	YES - Current	NO - Privately-Owned	Available	Used in Prior Housing Element - Non-Vacant	0	0	0.034447783	0.034447783	0	0	0	1358197	965	Wilshire			Above Moderate
LOS ANGELES	544 S ALEXANDRIA AVE	90020	5502020016	High Medium Residential	R4-2	0	108	0.056932552	Commercial - Shopping Center (Neighborhood, Community) - One Story	YES - Current	NO - Privately-Owned	Available	Used in Prior Housing Element - Non-Vacant	0	0	0.013437156	0.013437156	0	0	0	1358197	952	Wilshire			Above Moderate
LOS ANGELES	546 S ALEXANDRIA AVE	90020	5502020016	Neighborhood Office Commercial	C2-1	0	108	0.177915135	Commercial - Shopping Center (Neighborhood, Community) - One Story	YES - Current	NO - Privately-Owned	Available	Used in Prior Housing Element - Non-Vacant	0	0	0.033813645	0.033813645	0	0	0	1358197	967	Wilshire			Above Moderate
LOS ANGELES	547 S KENMORE AVE	90020	5502020016	Neighborhood Office Commercial	C2-1	0	108	0.178267365	Commercial - Shopping Center (Neighborhood, Community) - One Story	YES - Current	NO - Privately-Owned	Available	Used in Prior Housing Element - Non-Vacant	0	0	0.034447783	0.034447783	0	0	0	1358197	983	Wilshire			Above Moderate
LOS ANGELES	554 S ALEXANDRIA AVE	90020	5502020016	Neighborhood Office Commercial	C2-1	0	108	0.177916238	Commercial - Shopping Center (Neighborhood, Community) - One Story	YES - Current	NO - Privately-Owned	Available	Used in Prior Housing Element - Non-Vacant	0	0	0.033813645	0.033813645	0	0	0	1358197	984	Wilshire			Above Moderate
LOS ANGELES			5502020016	High Medium Residential	R4-2	0	108	0.035653919	Commercial - Shopping Center (Neighborhood, Community) - One Story	YES - Current	NO - Privately-Owned	Available	Used in Prior Housing Element - Non-Vacant	0	0	0.001164743	0.001164743	0	3*	3*	1358197	935	Wilshire			Above Moderate
LOS ANGELES	3427 W 6TH ST	90020	5502021001	Neighborhood Office Commercial	(T)(Q)RAS4-1	0	108	0.172940186	Commercial - Parking Lot (Commercial Use Property) - Lots - Patron or Employee - One Story	YES - Current	NO - Privately-Owned	Available	Used in Prior Housing Element - Non-Vacant	0.210721229	0	0	0.210721229	0	0	0	1358197	993	Wilshire			Lower
LOS ANGELES	544 S KENMORE AVE	90020	5502021001	Neighborhood Office Commercial	(T)(Q)RAS4-1	0	108	0.173051731	Commercial - Parking Lot (Commercial Use Property) - Lots - Patron or Employee - One Story	YES - Current	NO - Privately-Owned	Available	Used in Prior Housing Element - Non-Vacant	0.210721229	0	0	0.210721229	0	0	0	1358197	958	Wilshire			Lower
LOS ANGELES	550 S KENMORE AVE	90020	5502021001	Neighborhood Office Commercial	(T)(Q)RAS4-1	0	108	0.172994837	Commercial - Parking Lot (Commercial Use Property) - Lots - Patron or Employee - One Story	YES - Current	NO - Privately-Owned	Available	Used in Prior Housing Element - Non-Vacant	0.210721229	0	0	0.210721229	0	0	0	1358197	980	Wilshire			Lower
LOS ANGELES	520 S KENMORE AVE	90020	5502021004	High Medium Residential	R4-2	0	108	0.138666582	Residential - Five or More Units or Apartments (Any Combination) - 4 Stories or Less	YES - Current	NO - Privately-Owned	Available	Not Used in Prior Housing Element	0	0	0.169570814	0.169570814	24	0	0	1358197	855	Wilshire		Yes	Above Moderate
LOS ANGELES	516 S KENMORE AVE	90020	5502021005	High Medium Residential	R4-2	0	108	0.173395092	Residential - Five or More Units or Apartments (Any Combination) - 4 Stories or Less	YES - Current	NO - Privately-Owned	Available	Not Used in Prior Housing Element	0	0	0.173752109	0.173752109	24	0	0	1358197	825	Wilshire		Yes	Above Moderate
LOS ANGELES	3522 W 5TH ST	90020	5502021007	High Medium Residential	R4-2	0	108	0.156207687	Residential - Five or More Units or Apartments (Any Combination) - 4 Stories or Less	YES - Current	NO - Privately-Owned	Available	Used in Prior Housing Element - Non-Vacant	0	0	0.30066556	0.30066556	6	0	0	1358197	772	Wilshire		Yes	Above Moderate
LOS ANGELES			5502021007	High Medium Residential	R4-2	0	108	0.086760007	Residential - Five or More Units or Apartments (Any Combination) - 4 Stories or Less	YES - Current	NO - Privately-Owned	Available	Used in Prior Housing Element - Non-Vacant	0.271490908	0	0	0.271490908	6	0	0	1358197	783	Wilshire			Lower
LOS ANGELES	501 S CATALINA ST	90020	5502021008	High Medium Residential	R4-2	0	108	0.196875791	Residential - Five or More Units or Apartments (Any Combination) - 4 Stories or Less	YES - Current	NO - Privately-Owned	Available	Not Used in Prior Housing Element	0	0	0.415405773	0.415405773	12	0	0	1358197	770	Wilshire		Yes	Above Moderate
LOS ANGELES	507 S CATALINA ST	90020	5502021008	High Medium Residential	R4-2	0	108	0.196978096	Residential - Five or More Units or Apartments (Any Combination) - 4 Stories or Less	YES - Current	NO - Privately-Owned	Available	Not Used in Prior Housing Element	0	0	0.415405773	0.415405773	12	0	0	1358197	790	Wilshire		Yes	Above Moderate
LOS ANGELES	513 S CATALINA ST	90020	5502021009	High Medium Residential	R4-2	0	108	0.197077071	Residential - Four Units (Any Combination) - 4 Stories or Less	YES - Current	NO - Privately-Owned	Available	Used in Prior Housing Element - Non-Vacant	0	0	0.359203277	0.359203277	4	0	0	1358197	817	Wilshire		Yes	Above Moderate
LOS ANGELES	519 S CATALINA ST	90020	5502021010	High Medium Residential	R4-2	0	108	0.197180306	Residential - Four Units (Any Combination) - 4 Stories or Less	YES - Current	NO - Privately-Owned	Available	Used in Prior Housing Element - Non-Vacant	0	0	0.359203277	0.359203277	4	0	0	1358197	837	Wilshire		Yes	Above Moderate
LOS ANGELES	537 S CATALINA ST	90020	5502021013	High Medium Residential	R4-2	0	108	0.086190328	Residential - Five or More Units or Apartments (Any Combination) - 4 Stories or Less	YES - Current	NO - Privately-Owned	Available	Not Used in Prior Housing Element	0	0	0.145557571	0.145557571	15	0	0	1358197	932	Wilshire		Yes	Above Moderate
LOS ANGELES	541 S CATALINA ST	90020	5502021013	High Medium Residential	R4-2	0	108	0.213469473	Residential - Five or More Units or Apartments (Any Combination) - 4 Stories or Less	YES - Current	NO - Privately-Owned	Available	Not Used in Prior Housing Element	0	0	0.28375712	0.28375712	15	0	0	1358197	937	Wilshire		Yes	Above Moderate
LOS ANGELES	3401 W 6TH ST	90020	5502021014	Neighborhood Office Commercial	C2-1	0	108	0.499751209	Commercial - Office Building - 6 to 13 Stories	YES - Current	NO - Privately-Owned	Available	Used in Prior Housing Element - Non-Vacant	0.157855344	0	0	0.157855344	0	0	0	1358197	969	Wilshire			Lower
LOS ANGELES	540 S KENMORE AVE	90020	5502021BRK	High Medium Residential	R4-2	0	108	0.398235703	Residential - Single Family Residence - High Rise 5 Stories or More - Condominium	YES - Current	NO - Privately-Owned	Available	Not Used in Prior Housing Element	0.140334441	0	0	0.140334441	42	0	0	1358197	1269	Wilshire			Lower
LOS ANGELES	545 S BERENDO ST	90020	5502022001	High Medium Residential	R4-2	0	108	0.2523463	Residential - Five or More Units or Apartments (Any Combination) - 4 Stories or Less	YES - Current	NO - Privately-Owned	Available	Not Used in Prior Housing Element	0	0	0.285825418	0.285825418	14	0	0	1358197	934	Wilshire		Yes	Above Moderate
LOS ANGELES	537 S BERENDO ST	90020	5502022002	High Medium Residential	R4-2	0	108	0.252514387	Residential - Five or More Units or Apartments (Any Combination) - 4 Stories or Less	YES - Current	NO - Privately-Owned	Available	Not Used in Prior Housing Element	0	0	0.264871737	0.264871737	16	0	0	1358197	905	Wilshire		Yes	Above Moderate
LOS ANGELES	3325 W 6TH ST	90020	5502022008	Neighborhood Office Commercial	C2-1	0	108	0.312980541	Commercial - Service Station - Self Service - No Additional Services	YES - Current	NO - Privately-Owned	Available	Not Used in Prior Housing Element	0.15567715	0	0	0.15567715	0	0	0	1358197	988	Wilshire			Lower
LOS ANGELES	555 S BERENDO ST	90020	5502022090	Neighborhood Office Commercial	C2-1	0	108	0.499020925	Commercial - Store - One Story	YES - Current	NO - Privately-Owned	Available	Used in Prior Housing Element - Non-Vacant	0.318440384	0	0	0.318440384	0	0	0	1358197	966	Wilshire			Lower
LOS ANGELES	513 S BERENDO ST	90020	5502022BRK	High Medium Residential	R4-2	0	108	0.653784884	Residential - Single Family Residence - Condominium	YES - Current	NO - Privately-Owned	Available	Not Used in Prior Housing Element	1.186543608	0	0	1.186543608	64	0	0	1358197	818	Wilshire			Lower
LOS ANGELES			5502023020	High Medium Residential	R4-2	0	108	0.133148428	Commercial - Commercial - Vacant Land	YES - Current	NO - Privately-Owned	Available	Not Used in Prior Housing Element	0.180037506	0	0	0.180037506	0	0	0	1358197	963	Wilshire			Lower
LOS ANGELES			5502023020	High Medium Residential	R4-2	0	108	0.033289142	Commercial - Commercial - Vacant Land	YES - Current	NO - Privately-Owned	Available	Not Used in Prior Housing Element	0	0	0.071842653	0.071842653	0	3*	3*	1358197	962	Wilshire			Above Moderate
LOS ANGELES	3251 W 6TH ST	90020	5502023022	High Medium Residential	R4-2	0	108	0.260411209	Commercial - Office Building - Four Stories	YES - Current	NO - Privately-Owned	Available	Used in Prior Housing Element - Non-Vacant	0	0	0.050247158	0.050247158	0	0	0	1358197	961	Wilshire			Above Moderate
LOS ANGELES	3257 W 6TH ST	90020	5502023022	High Medium Residential	R4-2	0	108	0.109045286	Commercial - Office Building - Four Stories	YES - Current	NO - Privately-Owned	Available	Used in Prior Housing Element - Non-Vacant	0	0	0.032202364	0.032202364	0	0	0	1358197	982	Wilshire			Above Moderate
LOS ANGELES	500 S BERENDO ST	90020	5502023BRK	High Medium Residential	R4-2	0	108	0.802198208	Residential - Single Family Residence - Condominium	YES - Current	NO - Privately-Owned	Available	Not Used in Prior Housing Element	1.161107183	0	0	1.161107183	84	0	0	1358197	769	Wilshire			Lower
LOS ANGELES	3330 W 5TH ST	90020	5502024001	High Medium Residential	R4-2	0	108	0.319995947	Residential - Five or More Units or Apartments (Any Combination) - 4 Stories or Less	YES - Current	NO - Privately-Owned	Available	Not Used in Prior Housing Element	0	0	0.387479022	0.387479022	10	0	0	1358197	766	Wilshire		Yes	Above Moderate
LOS ANGELES	518 S NEW HAMPSHIRE AVE	90020	5502024004	High Medium Residential	R4-2	0	108	0.2133211	Residential - Five or More Units or Apartments (Any Combination) - 4 Stories or Less	YES - Current	NO - Privately-Owned	Available	Not Used in Prior Housing Element	0	0	0.347137749	0.347137749	6	0	0	1358197	827	Wilshire		Yes	Above Moderate
LOS ANGELES	3201 W 6TH ST	90020	5502024009	Community Commercial	C2-1	0	108	0.439879728	Commercial - Parking Lot (Commercial Use Property) - Lots - Patron or Employee - One Story	YES - Current	NO - Privately-Owned	Available	Not Used in Prior Housing Element	0.020398347	0	0	0.020398347	0	0	0	1358197	956	Wilshire			Lower
LOS ANGELES	508 S NEW HAMPSHIRE AVE	90020	5502024011	High Medium Residential	R4-2	0	108	0.213334962	Residential - Five or More Units or Apartments (Any Combination) - 4 Stories or Less	YES - Current	NO - Privately-Owned	Available	Not Used in Prior Housing Element	0	0	0.347137749	0.347137749	6	0	0	1358197	800	Wilshire		Yes	Above Moderate
LOS ANGELES	501 S VERMONT AVE	90020	5502024013	Community Commercial	C2-1	0	108	0.701939604	Commercial - Auto, Recreation Equipment, Construction Equipment Sales and Service - Auto Body Repair Shop - One Story	YES - Current	NO - Privately-Owned	Available	Used in Prior Housing Element - Non-Vacant	0.138676896	0	0	0.138676896	0	0	0	1358197	768	Wilshire			Lower
LOS ANGELES			5502024016	Community Commercial	C2-1	0	108	0.001721225	Residential - Single Family Residence - Vacant Land	YES - Current	NO - Privately-Owned	Available	Not Used in Prior Housing Element	0	0	0.030391535	0.030391535	0	0	0	1358197	1250	Wilshire			Above Moderate
LOS ANGELES	525 S VERMONT AVE	90020	5502024017	Community Commercial	C2-1	0	108	0.88786195	Commercial - Auto, Recreation Equipment, Construction Equipment Sales and Service - Auto Body Repair Shop - One Story	YES - Current	NO - Privately-Owned	Available	Not Used in Prior Housing Element	0.664274454	0	0	0.664274454	0	0	0	1358197	846	Wilshire			Lower
LOS ANGELES	3221 W 6TH ST	90020	5502024BRK	Community Commercial	C2-1	0	108	1.370759288	Commercial - Store Combination - Store and Office Combination	YES - Current	NO - Privately-Owned	Available	Not Used in Prior Housing Element	0.067717934	0	0	0.067717934	95	0	0	1358197	1267	Wilshire			Lower
LOS ANGELES	639 S VERMONT AVE	90010	5502025006	Regional Center Commercial	C2-2	0	108	0.064253276	Commercial - Auto, Recreation Equipment, Construction Equipment Sales and Service - Used Car Sales - One Story	YES - Current	NO - Privately-Owned	Available	Used in Prior Housing Element - Non-Vacant	0.07227942	0	0	0.07227942	0	0	0	1358197	1186	Wilshire			Lower
LOS ANGELES	643 S VERMONT AVE	90010	5502025006	Regional Center Commercial	C2-2	0	108	0.160650055	Commercial - Auto, Recreation Equipment, Construction Equipment Sales and Service - Used Car Sales - One Story	YES - Current	NO - Privately-Owned	Available	Used in Prior Housing Element - Non-Vacant	0.128787155	0	0	0.128787155	0	0	0	1358197	1192	Wilshire			Lower
LOS ANGELES	3201 W WILSHIRE BLVD	90010	5502025007	Regional Center Commercial	C4-2	0	108	0.149218749	Commercial - Service Station - Full Service - No Additional Services	YES - Current	NO - Privately-Owned	Available	Not Used in Prior Housing Element	0.12280499	0	0	0.12280499	0	0	0	1358197	1225	Wilshire			Lower
LOS ANGELES	3207 W WILSHIRE BLVD	90010	5502025007	Regional Center Commercial	C4-2	0	108	0.149220463	Commercial - Service Station - Full Service - No Additional Services	YES - Current	NO - Privately-Owned	Available	Not Used in Prior Housing Element	0.12280499	0	0	0.12280499	0	0	0	1358197	1226	Wilshire			Lower
LOS ANGELES	3213 W WILSHIRE BLVD	90010	5502025007	Regional Center Commercial	C4-2	0	108	0.149219973	Commercial - Service Station - Full Service - No Additional Services	YES - Current	NO - Privately-Owned	Available	Not Used in Prior Housing Element	0.12280499	0	0	0.12280499	0	0	0	1358197	1227	Wilshire			Lower
LOS ANGELES	618 S NEW HAMPSHIRE AVE	90005	5502025012	Regional Center Commercial	C2-2	0	108	0.096417869	Residential - Five or More Units or Apartments (Any Combination) - 4 Stories or Less	YES - Current	NO - Privately-Owned	Available	Not Used in Prior Housing Element	0	0	0.265035939	0.265035939	20	0	0	1358197	1071	Wilshire		Yes	Above Moderate
LOS ANGELES	620 S NEW HAMPSHIRE AVE	90005	5502025012	Regional Center Commercial	C2-2	0	108	0.128557829	Residential - Five or More Units or Apartments (Any Combination) - 4 Stories or Less	YES - Current	NO - Privately-Owned	Available	Not Used in Prior Housing Element	0	0	0.322274812	0.322274812	20	0	0	1358197	1090	Wilshire		Yes	Above Moderate
LOS ANGELES	608 S NEW HAMPSHIRE AVE	90005	5502025013	Regional Center Commercial	C2-2	0	108	0.151881132	Commercial - Store Combination - Store and Office Combination - One Story	YES - Current	NO - Privately-Owned	Available	Used in Prior Housing Element - Non-Vacant	0.085408852	0	0	0.085408852	0	0	0	1358197	1039	Wilshire			Lower
LOS ANGELES			5502025013	Regional Center Commercial	C2-2	0	108	0.054959333	Commercial - Store Combination - Store and Office Combination - One Story	YES - Current	NO - Privately-Owned	Available	Used in Prior Housing Element - Non-Vacant	0.044245201	0	0	0.044245201	0	0	0	1358197	1066	Wilshire			Lower

LOS ANGELES	621 S VERMONT AVE	90005	5502025016	Regional Center Commercial	C2-2	0	108	0.051056764	Commercial - Restaurant, Cocktail Lounge - Restaurant, Cocktail Lounge, Tavern - One Story	YES - Current	NO - Privately-Owned	Available	Used in Prior Housing Element - Non-Vacant	0.142550397	0	0	0.142550397	0	0	0	1358197	1098	Wilshire			Lower
LOS ANGELES	627 S VERMONT AVE	90005	5502025016	Regional Center Commercial	C2-2	0	108	0.141626591	Commercial - Restaurant, Cocktail Lounge - Restaurant, Cocktail Lounge, Tavern - One Story	YES - Current	NO - Privately-Owned	Available	Used in Prior Housing Element - Non-Vacant	0.293675099	0	0	0.293675099	0	0	0	1358197	1111	Wilshire			Lower
LOS ANGELES	631 S VERMONT AVE	90010	5502025016	Regional Center Commercial	C2-2	0	108	0.151277292	Commercial - Restaurant, Cocktail Lounge - Restaurant, Cocktail Lounge, Tavern - One Story	YES - Current	NO - Privately-Owned	Available	Used in Prior Housing Element - Non-Vacant	0.301898938	0	0	0.301898938	0	0	0	1358197	1135	Wilshire			Lower
LOS ANGELES	635 S VERMONT AVE	90010	5502025016	Regional Center Commercial	C2-2	0	108	0.144549463	Commercial - Restaurant, Cocktail Lounge - Restaurant, Cocktail Lounge, Tavern - One Story	YES - Current	NO - Privately-Owned	Available	Used in Prior Housing Element - Non-Vacant	0.290923454	0	0	0.290923454	0	0	0	1358197	1151	Wilshire			Lower
LOS ANGELES			5502025016	Regional Center Commercial	C2-2	0	108	0.009635021	Commercial - Restaurant, Cocktail Lounge - Restaurant, Cocktail Lounge, Tavern - One Story	YES - Current	NO - Privately-Owned	Available	Used in Prior Housing Element - Non-Vacant	0	0	0.053173339	0.053173339	0	0	0	1358197	1129	Wilshire			Above Moderate
LOS ANGELES			5502025016	Regional Center Commercial	C2-2	0	108	0.080312547	Commercial - Restaurant, Cocktail Lounge - Restaurant, Cocktail Lounge, Tavern - One Story	YES - Current	NO - Privately-Owned	Available	Used in Prior Housing Element - Non-Vacant	0.206324694	0	0	0.206324694	0	0	0	1358197	1167	Wilshire			Lower
LOS ANGELES	3220 W 6TH ST	90005	5502025021	Regional Center Commercial	C2-2	0	108	0.160410666	Commercial - Restaurant, Cocktail Lounge - Restaurant, Cocktail Lounge, Tavern - One Story	YES - Current	NO - Privately-Owned	Available	Used in Prior Housing Element - Non-Vacant	0.043133793	0	0	0.043133793	0	0	0	1358197	1009	Wilshire			Lower
LOS ANGELES	3200 W 6TH ST	90005	5502025900	Regional Center Commercial	C2-2	0	108	0.158838721	Commercial - Store Combination - Store and Office Combination - One Story	YES - Current	NO - Privately-Owned	Available	Used in Prior Housing Element - Non-Vacant	0.210880386	0	0	0.210880386	0	0	0	1358197	1008	Wilshire			Lower
LOS ANGELES	605 S VERMONT AVE	90005	5502025900	Regional Center Commercial	C2-2	0	108	0.15085256	Commercial - Store Combination - Store and Office Combination - One Story	YES - Current	NO - Privately-Owned	Available	Used in Prior Housing Element - Non-Vacant	0.205903111	0	0	0.205903111	0	0	0	1358197	1038	Wilshire			Lower
LOS ANGELES	617 S VERMONT AVE	90005	5502025900	Regional Center Commercial	C2-2	0	108	0.151223905	Commercial - Store Combination - Store and Office Combination - One Story	YES - Current	NO - Privately-Owned	Available	Used in Prior Housing Element - Non-Vacant	0.205903111	0	0	0.205903111	0	0	0	1358197	1065	Wilshire			Lower
LOS ANGELES			5502025900	Regional Center Commercial	C2-2	0	108	0.100184754	Commercial - Store Combination - Store and Office Combination - One Story	YES - Current	NO - Privately-Owned	Available	Used in Prior Housing Element - Non-Vacant	0.169871035	0	0	0.169871035	0	0	0	1358197	1089	Wilshire			Lower
LOS ANGELES	3237 W WILSHIRE BLVD	90010	5502025BRK	Regional Center Commercial	C4-2	0	108	0.149219108	Commercial - Office Building - Five Stories	YES - Current	NO - Privately-Owned	Available	Not Used in Prior Housing Element	0.092816467	0	0	0.092816467	0	0	0	1358197	1228	Wilshire			Lower
LOS ANGELES	3241 W WILSHIRE BLVD	90010	5502025BRK	Regional Center Commercial	C4-2	0	108	0.149219108	Commercial - Office Building - Five Stories	YES - Current	NO - Privately-Owned	Available	Not Used in Prior Housing Element	0.092816467	0	0	0.092816467	0	0	0	1358197	1229	Wilshire			Lower
LOS ANGELES	3243 W WILSHIRE BLVD	90010	5502025BRK	Regional Center Commercial	C4-2	0	108	0.149217944	Commercial - Office Building - Five Stories	YES - Current	NO - Privately-Owned	Available	Not Used in Prior Housing Element	0.092816467	0	0	0.092816467	0	0	0	1358197	1230	Wilshire			Lower
LOS ANGELES	624 S NEW HAMPSHIRE AVE	90005	5502025BRK	Regional Center Commercial	C2-2	0	108	0.15137854	Commercial - Office Building - Five Stories	YES - Current	NO - Privately-Owned	Available	Not Used in Prior Housing Element	0.085239129	0	0	0.085239129	0	0	0	1358197	1113	Wilshire			Lower
LOS ANGELES	630 S NEW HAMPSHIRE AVE	90010	5502025BRK	Regional Center Commercial	C2-2	0	108	0.102845863	Commercial - Office Building - Five Stories	YES - Current	NO - Privately-Owned	Available	Not Used in Prior Housing Element	0.076467034	0	0	0.076467034	0	0	0	1358197	1143	Wilshire			Lower
LOS ANGELES	638 S NEW HAMPSHIRE AVE	90010	5502025BRK	Regional Center Commercial	C2-2	0	108	0.144628813	Commercial - Office Building - Five Stories	YES - Current	NO - Privately-Owned	Available	Not Used in Prior Housing Element	0.09158818	0	0	0.09158818	0	0	0	1358197	1154	Wilshire			Lower
LOS ANGELES	640 S NEW HAMPSHIRE AVE	90010	5502025BRK	Regional Center Commercial	C2-2	0	108	0.160698793	Commercial - Office Building - Five Stories	YES - Current	NO - Privately-Owned	Available	Not Used in Prior Housing Element	0.097073867	0	0	0.097073867	0	0	0	1358197	1193	Wilshire			Lower
LOS ANGELES			5502025BRK	Regional Center Commercial	C2-2	0	108	0.02281942	Commercial - Office Building - Five Stories	YES - Current	NO - Privately-Owned	Available	Not Used in Prior Housing Element	0.022611498	0	0	0.022611498	0	0	0	1358197	1103	Wilshire			Lower
LOS ANGELES			5502025BRK	Regional Center Commercial	C2-2	0	108	0.048531339	Commercial - Office Building - Five Stories	YES - Current	NO - Privately-Owned	Available	Not Used in Prior Housing Element	0.041431515	0	0	0.041431515	0	0	0	1358197	1136	Wilshire			Lower
LOS ANGELES			5502025BRK	Regional Center Commercial	C2-2	0	108	0.064279919	Commercial - Office Building - Five Stories	YES - Current	NO - Privately-Owned	Available	Not Used in Prior Housing Element	0.054793786	0	0	0.054793786	0	0	0	1358197	1187	Wilshire			Lower
LOS ANGELES			5502025BRK	Regional Center Commercial	C2-2	0	108	0.080348894	Commercial - Office Building - Five Stories	YES - Current	NO - Privately-Owned	Available	Not Used in Prior Housing Element	0.065680475	0	0	0.065680475	0	0	0	1358197	1169	Wilshire			Lower
LOS ANGELES	607 S NEW HAMPSHIRE AVE	90005	5502026003	Regional Center Commercial	C2-2	0	108	0.079318811	Commercial - Office Building - One Story	YES - Current	NO - Privately-Owned	Available	Used in Prior Housing Element - Non-Vacant	0.076141234	0	0	0.076141234	0	0	0	1358197	1074	Wilshire			Lower
LOS ANGELES	619 S NEW HAMPSHIRE AVE	90005	5502026003	Regional Center Commercial	C2-2	0	108	0.132623301	Commercial - Office Building - One Story	YES - Current	NO - Privately-Owned	Available	Used in Prior Housing Element - Non-Vacant	0.10429166	0	0	0.10429166	0	0	0	1358197	1091	Wilshire			Lower
LOS ANGELES	625 S NEW HAMPSHIRE AVE	90005	5502026004	Regional Center Commercial	C2-2	0	108	0.151241079	Commercial - Office Building - One Story	YES - Current	NO - Privately-Owned	Available	Used in Prior Housing Element - Non-Vacant	0.11030226	0	0	0.11030226	0	0	0	1358197	1115	Wilshire			Lower
LOS ANGELES			5502026004	Regional Center Commercial	C2-2	0	108	0.018624834	Commercial - Office Building - One Story	YES - Current	NO - Privately-Owned	Available	Used in Prior Housing Element - Non-Vacant	0.024600644	0	0	0.024600644	0	0	0	1358197	1108	Wilshire			Lower
LOS ANGELES			5502026004	Regional Center Commercial	C2-2	0	108	0.054908441	Commercial - Office Building - One Story	YES - Current	NO - Privately-Owned	Available	Used in Prior Housing Element - Non-Vacant	0.056821727	0	0	0.056821727	0	0	0	1358197	1139	Wilshire			Lower
LOS ANGELES	630 S BERENDO ST	90010	5502026011	Regional Center Commercial	R5P-2	0	217	0.073920774	Commercial - Parking Lot (Commercial Use Property) - Lots - Patron or Employee - One Story	YES - Current	NO - Privately-Owned	Available	Used in Prior Housing Element - Non-Vacant	0.130423454	0	0	0.130423454	0	0	0	1358197	1146	Wilshire			Lower
LOS ANGELES	634 S BERENDO ST	90010	5502026011	Regional Center Commercial	R5P-2	0	217	0.110977729	Commercial - Parking Lot (Commercial Use Property) - Lots - Patron or Employee - One Story	YES - Current	NO - Privately-Owned	Available	Used in Prior Housing Element - Non-Vacant	0.169144981	0	0	0.169144981	0	0	0	1358197	1158	Wilshire			Lower
LOS ANGELES	620 S BERENDO ST	90005	5502026013	Regional Center Commercial	R5P-2	0	217	0.151377941	Commercial - Parking Lot (Commercial Use Property) - Lots - Patron or Employee - One Story	YES - Current	NO - Privately-Owned	Available	Used in Prior Housing Element - Non-Vacant	0.19678534	0	0	0.19678534	0	0	0	1358197	1092	Wilshire			Lower
LOS ANGELES			5502026013	Regional Center Commercial	R5P-2	0	217	0.042102269	Commercial - Parking Lot (Commercial Use Property) - Lots - Patron or Employee - One Story	YES - Current	NO - Privately-Owned	Available	Used in Prior Housing Element - Non-Vacant	0.085601725	0	0	0.085601725	0	0	0	1358197	1116	Wilshire			Lower
LOS ANGELES	616 S BERENDO ST	90005	5502026014	Regional Center Commercial	R5P-2	0	217	0.151377941	Commercial - Parking Lot (Commercial Use Property) - Lots - Patron or Employee - One Story	YES - Current	NO - Privately-Owned	Available	Used in Prior Housing Element - Non-Vacant	0.048932001	0	0	0.048932001	0	0	0	1358197	1068	Wilshire			Lower
LOS ANGELES	610 S BERENDO ST	90005	5502026015	Regional Center Commercial	C2-2	0	108	0.155378062	Commercial - Store Combination - Store and Residential Combination - One Story	YES - Current	NO - Privately-Owned	Available	Used in Prior Housing Element - Non-Vacant	0.08639359	0	0	0.08639359	0	0	0	1358197	1041	Wilshire			Lower
LOS ANGELES	3280 W 6TH ST	90005	5502026016	Regional Center Commercial	C2-2	0	108	0.160698338	Commercial - Store - One Story	YES - Current	NO - Privately-Owned	Available	Used in Prior Housing Element - Non-Vacant	0.085545926	0	0	0.085545926	0	0	0	1358197	1010	Wilshire			Lower
LOS ANGELES	3279 W WILSHIRE BLVD	90010	5502026021	Regional Center Commercial	C4-2	0	108	0.480096445	Commercial - Store Combination - Store and Office Combination - One Story	YES - Current	NO - Privately-Owned	Available	Used in Prior Housing Element - Non-Vacant	2.963300049	0	0	2.963300049	0	0	0	1358197	1219	Wilshire			Lower
LOS ANGELES			5502026022	Regional Center Commercial	C2-2	0	108	0.001145695	Commercial - Parking Lot (Commercial Use Property) - Lots - Commercial Parking - One Story	YES - Current	NO - Privately-Owned	Available	Used in Prior Housing Element - Non-Vacant	0	0	0.003072957	0.003072957	0	0	0	1358197	1183	Wilshire			Above Moderate
LOS ANGELES	631 S NEW HAMPSHIRE AVE	90010	5502026023	Regional Center Commercial	C2-2	0	108	0.096327657	Commercial - Office Building - One Story	YES - Current	NO - Privately-Owned	Available	Used in Prior Housing Element - Non-Vacant	0.083994486	0	0	0.083994486	0	0	0	1358197	1144	Wilshire			Lower
LOS ANGELES	639 S NEW HAMPSHIRE AVE	90010	5502026023	Regional Center Commercial	C2-2	0	108	0.144488468	Commercial - Office Building - One Story	YES - Current	NO - Privately-Owned	Available	Used in Prior Housing Element - Non-Vacant	0.106402448	0	0	0.106402448	0	0	0	1358197	1157	Wilshire			Lower
LOS ANGELES			5502026023	Regional Center Commercial	C2-2	0	108	0.047511454	Commercial - Office Building - One Story	YES - Current	NO - Privately-Owned	Available	Used in Prior Housing Element - Non-Vacant	0.049169324	0	0	0.049169324	0	0	0	1358197	1170	Wilshire			Lower
LOS ANGELES	614 S CATALINA ST	90005	5502027011	Regional Center Commercial	R5-2	0	217	0.166970335	Residential - Five or More Units or Apartments (Any Combination) - 4 Stories or Less	YES - Current	NO - Privately-Owned	Available	Not Used in Prior Housing Element	0	0	0.3688543	0.3688543	13	0	0	1358197	1076	Wilshire		Yes	Above Moderate
LOS ANGELES	620 S CATALINA ST	90005	5502027012	Regional Center Commercial	R5-2	0	217	0.166862008	Residential - Five or More Units or Apartments (Any Combination) - 4 Stories or Less	YES - Current	NO - Privately-Owned	Available	Not Used in Prior Housing Element	0	0	0.333509013	0.333509013	25	0	0	1358197	1099	Wilshire		Yes	Above Moderate
LOS ANGELES	3309 W WILSHIRE BLVD	90010	5502027017	Regional Center Commercial	C4-2	0	108	0.149216151	Commercial - Office Building - 14 to 20 Stories	YES - Current	NO - Privately-Owned	Available	Used in Prior Housing Element - Non-Vacant	0.042226152	0	0	0.042226152	0	0	0	1358197	1232	Wilshire			Lower
LOS ANGELES	3315 W WILSHIRE BLVD	90010	5502027017	Regional Center Commercial	C4-2	0	108	0.149217654	Commercial - Office Building - 14 to 20 Stories	YES - Current	NO - Privately-Owned	Available	Used in Prior Housing Element - Non-Vacant	0.042226152	0	0	0.042226152	0	0	0	1358197	1233	Wilshire			Lower
LOS ANGELES	627 S BERENDO ST	90005	5502027017	Regional Center Commercial	C4-2	0	108	0.645760504	Commercial - Office Building - 14 to 20 Stories	YES - Current	NO - Privately-Owned	Available	Used in Prior Housing Element - Non-Vacant	1.069813374	0	0	1.069813374	0	0	0	1358197	1122	Wilshire			Lower
LOS ANGELES	647 S BERENDO ST	90010	5502027017	Regional Center Commercial	C4-2	0	108	0.146633388	Commercial - Office Building - 14 to 20 Stories	YES - Current	NO - Privately-Owned	Available	Used in Prior Housing Element - Non-Vacant	0.041767856	0	0	0.041767856	0	0	0	1358197	1231	Wilshire			Lower
LOS ANGELES			5502027017	Regional Center Commercial	C4-2	0	108	0.005460528	Commercial - Office Building - 14 to 20 Stories	YES - Current	NO - Privately-Owned	Available	Used in Prior Housing Element - Non-Vacant	0	0	0.002103187	0.002103187	0	0	0	1358197	1121	Wilshire			Above Moderate
LOS ANGELES	3320 W 6TH ST	90020	5502027018	Regional Center Commercial	C2-2	0	108	0.222737912	Commercial - Store Combination - Store and Office Combination - One Story	YES - Current	NO - Privately-Owned	Available	Used in Prior Housing Element - Non-Vacant	0.181560756	0	0	0.181560756	1	0	0	1358197	1018	Wilshire			Lower
LOS ANGELES			5502027018	Regional Center Commercial	C2-2	0	108	0.16708075	Commercial - Store Combination - Store and Office Combination - One Story	YES - Current	NO - Privately-Owned	Available	Used in Prior Housing Element - Non-Vacant	0.032032529	0	0	0.032032529	1	0	0	1358197	1048	Wilshire			Lower
LOS ANGELES	622 S KENMORE AVE	90005	5502028005	Regional Center Commercial	CR-2	0	108	0.172559534	Commercial - Parking Lot (Commercial Use Property) - Lots - Patron or Employee - One Story	YES - Current	NO - Privately-Owned	Available	Used in Prior Housing Element - Non-Vacant	0.057076596	0	0	0.057076596	0	0	0	1358197	1127	Wilshire			Lower
LOS ANGELES	3434 W 6TH ST	90020	5502028009	Regional Center Commercial	C2-2	0	108	0.066293523	Commercial - Office Building - One Story	YES - Current	NO - Privately-Owned	Available	Used in Prior Housing Element - Non-Vacant	0.061855663	0	0	0.061855663	0	0	0	1358197	1014	Wilshire			Lower
LOS ANGELES	606 S KENMORE AVE	90005	5502028009	Regional Center Commercial	C2-2	0	108	0.115406039	Commercial - Office Building - One Story	YES - Current	NO - Privately-Owned	Available	Used in Prior Housing Element - Non-Vacant	0.095030816	0	0	0.095030816	0	0	0	1358197	1030	Wilshire			Lower
LOS ANGELES			5502028009	Regional Center Commercial	C2-2	0	108	0.027689013	Commercial - Office Building - One Story	YES - Current	NO - Privately-Owned	Available	Used in Prior Housing Element - Non-Vacant	0.032711452	0	0	0.032711452	0	0	0	1358197	1054	Wilshire			Lower
LOS ANGELES	3418 W 6TH ST	90020	5502028010	Regional Center Commercial	C2-2	0	108	0.032994235	Commercial - Professional Building - One Story	YES - Current	NO - Privately-Owned	Available	Used in Prior Housing Element - Non-Vacant	0.069971526	0	0	0.069971526	0	0	0	1358197	1013	Wilshire			Lower
LOS ANGELES			5502028010	Regional Center Commercial	C2-2	0	108	0.013773972	Commercial - Professional Building - One Story	YES - Current	NO - Privately-Owned	Available	Used in Prior Housing Element - Non-Vacant	0	0	0.122540808	0.122540808	0	0	0	1358197	1053	Wilshire			Above Moderate
LOS ANGELES			5502028010	Regional Center Commercial	C2-2	0	108	0.057390656	Commercial - Professional Building - One Story	YES - Current	NO - Privately-Owned	Available	Used in Prior Housing Element - Non-Vacant	0.105495914	0	0	0.105495914	0	0	0	1358197	1029	Wilshire			Lower
LOS ANGELES	611 S CATALINA ST	90005	5502028017	Regional Center Commercial	C2-2	0	108	0.186674466	Commercial - Office Building - One Story	YES - Current	NO - Privately-Owned	Available	Used in Prior Housing Element - Non-Vacant	0.122411246	0	0	0.122411246	0	0	0	1358197	1050	Wilshire			Lower
LOS ANGELES	615 S CATALINA ST	90005	5502028017	Regional Center Commercial	C2-2	0	108	0.186817714	Commercial - Office Building - One Story	YES - Current	NO - Privately-Owned	Available	Used in Prior Housing Element - Non-Vacant	0.122411246	0	0	0.122411246	0	0	0	1358197	1077	Wilshire			Lower
LOS ANGELES	3400 W 6TH ST	90020	5502028018	Regional Center Commercial	C2-2	0	108	0.281798185	Commercial - Office Building - One Story	YES - Current	NO - Privately-Owned	Available	Used in Prior Housing Element - Non-Vacant	1.990069658	0	0	1.990069658	0	0	0	1358197	1012	Wilshire			Lower
LOS ANGELES	3331 W WILSHIRE BLVD	90010	5502028019	Regional Center Commercial	C4-2	0	108	0.559801683	Commercial - Office Building - 6 to 13 Stories	YES - Current	NO - Privately-Owned	Available	Used in Prior Housing Element - Non-Vacant	1.027641594	0	0	1.027641594	0	0	0	1358197	1213	Wilshire			Lower
LOS ANGELES	635 S CATALINA ST	90010	5502028019	Regional Center Commercial	C4-2	0	108	0.191846198	Commercial - Office Building - 6 to 13 Stories	YES - Current	NO - Privately-Owned	Available	Used in Prior Housing Element - Non-Vacant	0.04651808	0	0	0.04651808	0	0	0	1358197	1168	Wilshire			Lower
LOS ANGELES	643 S CATALINA ST	90010	5502028019	Regional Center Commercial	C4-2	0	108	0.192014694	Commercial - Office Building - 6 to 13 Stories	YES - Current	NO - Privately-Owned	Available	Used in Prior Housing Element - Non-Vacant	0.04651808	0	0	0.04651808	0	0	0	1358197	1194	Wilshire			Lower
LOS ANGELES	3345 W WILSHIRE BLVD	90010	5502028020	Regional Center Commercial	C4-2	0	108	0.17058898	Residential - Five or More Units or Apartments (Any Combination) - 5 Stories or More	YES - Current	NO - Privately-Owned	Available	Used in Prior Housing Element - Non-Vacant	0.117176731	0	0	0.117176731	0	0	0	1328197	22	Wilshire			Lower
LOS ANGELES	634 S KENMORE AVE	90010	5502028020	Regional Center Commercial	C4-2	0	108	0.172378686	Residential - Five or More Units or Apartments (Any Combination) - 5 Stories or More	YES - Current	NO - Privately-Owned	Available	Used in Prior Housing Element - Non-Vacant	0.119400486	0	0	0.119400486	0	0	0	1358197	1196	Wilshire			Lower
LOS ANGELES	638 S KENMORE AVE	90010	5502028020	Regional Center Commercial	C4-2	0	108	0.173942409	Residential - Five or More Units or Apartments (Any Combination) - 5 Stories or More	YES - Current	NO - Privately-Owned	Available	Used in Prior Housing Element - Non-Vacant	0.11822246	0	0	0.11822246	0	0	0	1358197	1214	Wilshire			Lower
LOS ANGELES	642 S KENMORE AVE	90010	5502028020	Regional Center Commercial	C4-2	0	108	0.172264195	Residential - Five or More Units or Apartments (Any Combination) - 5 Stories or More	YES - Current	NO - Privately-Owned	Available	Used in Prior Housing Element - Non-Vacant	0.119400486	0	0	0.119400486	0	0	0	1328197	15	Wilshire			Lower
LOS ANGELES	621 S CATALINA ST	90005	5502028021	Regional Center Commercial	(T)(Q)C2-2	0	108	0.186960716	Commercial - Parking Lot (Commercial Use Property) - Lots - Patron or Employee - One Story	YES - Current	NO - Privately-Owned	Available	Not Used in Prior Housing Element	0.024809046	0	0	0.024809046	0	0	0	1358197	1100	Wilshire			Lower
LOS ANGELES	627 S CATALINA ST	90005	5502028021	Regional Center Commercial	(T)(Q)C2-2	0	108	0.187104697	Commercial - Parking Lot (Commercial Use Property) - Lots - Patron or Employee - One Story	YES - Current	NO - Privately-Owned	Available	Not Used in Prior Housing Element	0.019104336	0	0	0.019104336	0	0	0	1358197	1124	Wilshire			Lower
LOS ANGELES	631 S CATALINA ST	90010	5502028021	Regional Center Commercial	(T)(Q)C2-2	0	108	0.187246806	Commercial - Parking Lot (Commercial Use Property) - Lots - Patron or Employee - One Story	YES - Current	NO - Privately-Owned	Available	Not Used in Prior Housing Element	0.019104336	0	0	0.019104336	0	0	0	1358197	1148	Wilshire			Lower
LOS ANGELES	3377 W WILSHIRE BLVD	90010	5502029021	Regional Center Commercial	(Q)C4-2	0	108	0.175124648	Commercial - Store - One Story	YES - Current	NO - Privately-Owned	Available	Not Used in Prior Housing Element	0.032848049	0	0	0.032848049	0	0	0	1328197	24	Wilshire			Lower
LOS ANGELES			5502029021	Regional Center Commercial	(Q)C4-2	0	108	0.088943448	Commercial - Store - One Story	YES - Current	NO - Privately-Owned	Available	Not Used in Prior Housing Element	0.024391627	0	0	0.024391627	0	0	0	1358197	1189	Wilshire			Lower
LOS ANGELES			5502029021	Regional Center Commercial	(Q)C4-2	0	108	0.089028129	Commercial - Store - One Story	YES - Current	NO - Privately-Owned	Available	Not Used in Prior Housing Element	0.024391627	0	0	0.024391627	0	0	0	1358197	1178	Wilshire			Lower
LOS ANGELES			5502029021	Regional Center Commercial	(Q)C4-2	0	108	0.177756586	Commercial - Store - One Story	YES - Current	NO - Privately-Owned	Available	Not Used in Prior Housing Element	0.033409437	0	0	0.033409437	0	0	0	1328197	17	Wilshire			Lower
LOS ANGELES			5502029021	Regional Center Commercial	(Q)C4-2	0	108	0.177848046	Commercial - Store - One Story	YES - Current	NO - Privately-Owned	Available	Not Used in Prior Housing Element	0.033409437	0	0	0.033409437	0	0	0	1358197	1199	Wilshire			Lower
LOS ANGELES			5502029021	Regional Center Commercial	(Q)C4-2	0	108	0.177943597	Commercial - Store - One Story	YES - Current	NO - Privately-Owned	Available	Not Used in Prior Housing Element	0.034204345	0	0	0.034204345	0	0	0	1358197	1156	Wilshire			Lower
LOS ANGELES			5502029021	Regional Center Commercial	(Q)C4-2	0	108	0.179154643	Commercial - Store - One Story	YES - Current	NO - Privately-Owned	Available	Not Used in Prior Housing Element	0.033017445	0	0	0.033017445	0	0	0	1358197	1218	Wilshire			Lower
LOS ANGELES	3470 W 6TH ST	90020	5502029026	Regional Center Commercial	C2-2	0	108	0.120791249	Commercial - Shopping Center (Neighborhood, Community) - One Story	YES - Current	NO - Privately-Owned	Available	Used in Prior Housing Element - Non-Vacant	0.028310574	0	0	0.028310574	0	0	0	1358197	1033	Wilshire			Lower
LOS ANGELES			5502029026	Regional Center Commercial	C2-2	0	108	0.016906308	Commercial - Shopping Center (Neighborhood, Community) - One Story	YES - Current	NO - Privately-Owned	Available	Used in Prior Housing Element - Non-Vacant	0	0	0.002548519	0.002548519	0	0	0	1358197	1057	Wilshire			Above Moderate
LOS ANGELES			5502029026	Regional Center Commercial	C2-2	0	108	0.023702363	Commercial - Shopping Center (Neighborhood, Community) - One Story	YES - Current	NO - Privately-Owned	Available	Used in Prior Housing Element - Non-Vacant	0.008658795	0	0	0.008658795	0	0	0	1358197	1023	Wilshire			Lower
LOS ANGELES			5502029026	Regional Center Commercial	C2-2	0	108	0.048001068	Commercial - Shopping Center (Neighborhood, Community) - One Story	YES - Current	NO - Privately-Owned	Available	Used in Prior Housing Element - Non-Vacant	0.013346052	0	0	0.013346052	0	0	0	1358197	1024	Wilshire			Lower
LOS ANGELES			5502029026	Regional Center Commercial	C2-2	0	108	0.057391413	Commercial - Shopping Center (Neighborhood, Community) - One Story	YES - Current	NO - Privately-Owned	Available	Used in Prior Housing Element - Non-Vacant	0.016619761	0	0	0.016619761	0	0	0	1358197	1032	Wilshire			Lower
LOS ANGELES			5502029026	Regional Center Commercial	(Q)C2-2	0	108	0.088940085	Commercial - Shopping Center (Neighborhood, Community) - One Story	YES - Current	NO - Privately-Owned	Available	Used in Prior Housing Element - Non-Vacant	0.023903056	0	0	0.023903056	0	0	0	1358197	1120	Wilshire			Lower
LOS ANGELES			5502029026	Regional Center Commercial	(Q)C2-2	0	108	0.089098816	Commercial - Shopping Center (Neighborhood, Community) - One Story	YES - Current	NO - Privately-Owned	Available	Used in Prior Housing Element - Non-Vacant	0.023903056	0	0	0.023903056	0	0	0	1358197	1107	Wilshire			Lower
LOS ANGELES			5502029026	Regional Center Commercial	C2-2	0	108	0.16117847	Commercial - Shopping Center (Neighborhood, Community) - One Story	YES - Current	NO - Privately-Owned	Available	Used in Prior Housing Element - Non-Vacant	0.032266575	0	0	0.032266575	0	0	0	1358197	1056	Wilshire			Lower
LOS ANGELES			5502029026	Regional Center Commercial	(Q)C2-2	0	108	0.177993747	Commercial - Shopping Center (Neighborhood, Community) - One Story	YES - Current	NO - Privately-Owned	Available	Used in Prior Housing Element - Non-Vacant	0.033475263	0	0	0.033475263	0	0	0	1358197	1134	Wilshire			Lower
LOS ANGELES			5502029026	Regional Center Commercial	(Q)C2-2	0	108	0.178086572	Commercial - Shopping Center (Neighborhood, Community) - One Story	YES - Current	NO - Privately-Owned	Available	Used in Prior Housing Element - Non-Vacant	0.033475263	0	0	0.033475263	0	0	0	1358197	1083	Wilshire			Lower
LOS ANGELES	3450 W 6TH ST	90020	5502029028	Regional Center Commercial	C2-2	0	108	0.070820579

LOS ANGELES	621 S ALEXANDRIA AVE	90005	5502030014	Regional Center Commercial	C4-2	0	108	0.177916293	Commercial - Office Building - Over 20 Stories	YES - Current	NO - Privately-Owned	Available	Used in Prior Housing Element - Non-Vacant	0.04480959	0	0	0.04480959	0	0	0	1358197	1137	Wilshire										Lower
LOS ANGELES	624 S MARIPOSA AVE	90005	5502030014	Regional Center Commercial	C4-2	0	108	0.17217778	Commercial - Office Building - Over 20 Stories	YES - Current	NO - Privately-Owned	Available	Used in Prior Housing Element - Non-Vacant	0.044529736	0	0	0.044529736	0	0	0	1358197	1160	Wilshire										Lower
LOS ANGELES	625 S ALEXANDRIA AVE	90005	5502030014	Regional Center Commercial	C4-2	0	108	0.177915109	Commercial - Office Building - Over 20 Stories	YES - Current	NO - Privately-Owned	Available	Used in Prior Housing Element - Non-Vacant	0.04480959	0	0	0.04480959	0	0	0	1358197	1159	Wilshire										Lower
LOS ANGELES	628 S MARIPOSA AVE	90005	5502030016	Regional Center Commercial	C4-2	0	108	0.08608943	Commercial - Office Building - Over 20 Stories	YES - Current	NO - Privately-Owned	Available	Used in Prior Housing Element - Non-Vacant	0.030854687	0	0	0.030854687	0	0	0	1358197	1190	Wilshire										Lower
LOS ANGELES	629 S ALEXANDRIA AVE	90005	5502030014	Regional Center Commercial	C4-2	0	108	0.177916401	Commercial - Office Building - Over 20 Stories	YES - Current	NO - Privately-Owned	Available	Used in Prior Housing Element - Non-Vacant	0.04480959	0	0	0.04480959	0	0	0	1358197	1179	Wilshire										Lower
LOS ANGELES	632 S MARIPOSA AVE	90010	5502030014	Regional Center Commercial	C4-2	0	108	0.172176344	Commercial - Office Building - Over 20 Stories	YES - Current	NO - Privately-Owned	Available	Used in Prior Housing Element - Non-Vacant	0.044529736	0	0	0.044529736	0	0	0	1358197	1202	Wilshire										Lower
LOS ANGELES	633 S ALEXANDRIA AVE	90010	5502030014	Regional Center Commercial	C4-2	0	108	0.177915109	Commercial - Office Building - Over 20 Stories	YES - Current	NO - Privately-Owned	Available	Used in Prior Housing Element - Non-Vacant	0.04480959	0	0	0.04480959	0	0	0	1358197	1201	Wilshire										Lower
LOS ANGELES	636 S MARIPOSA AVE	90010	5502030014	Regional Center Commercial	C4-2	0	108	0.173202958	Commercial - Office Building - Over 20 Stories	YES - Current	NO - Privately-Owned	Available	Used in Prior Housing Element - Non-Vacant	0.044529736	0	0	0.044529736	0	0	0	1358197	1222	Wilshire										Lower
LOS ANGELES	637 S ALEXANDRIA AVE	90010	5502030014	Regional Center Commercial	C4-2	0	108	0.179086395	Commercial - Office Building - Over 20 Stories	YES - Current	NO - Privately-Owned	Available	Used in Prior Housing Element - Non-Vacant	0.044312992	0	0	0.044312992	0	0	0	1358197	1221	Wilshire										Lower
LOS ANGELES	640 S MARIPOSA AVE	90010	5502030014	Regional Center Commercial	C4-2	0	108	0.172175934	Commercial - Office Building - Over 20 Stories	YES - Current	NO - Privately-Owned	Available	Used in Prior Housing Element - Non-Vacant	0.044529736	0	0	0.044529736	0	0	0	1328197	19	Wilshire										Lower
LOS ANGELES	641 S ALEXANDRIA AVE	90010	5502030014	Regional Center Commercial	C4-2	0	108	0.17791859	Commercial - Office Building - Over 20 Stories	YES - Current	NO - Privately-Owned	Available	Used in Prior Housing Element - Non-Vacant	0.04480959	0	0	0.04480959	0	0	0	1328197	18	Wilshire										Lower
LOS ANGELES			5502030014	Regional Center Commercial	C4-2	0	108	0.027066965	Commercial - Office Building - Over 20 Stories	YES - Current	NO - Privately-Owned	Available	Used in Prior Housing Element - Non-Vacant	0.013245251	0	0	0.013245251	0	0	0	1358197	1260	Wilshire										Lower
LOS ANGELES			5502030014	Regional Center Commercial	C4-2	0	108	0.027968551	Commercial - Office Building - Over 20 Stories	YES - Current	NO - Privately-Owned	Available	Used in Prior Housing Element - Non-Vacant	0.013245251	0	0	0.013245251	0	0	0	1358197	1261	Wilshire										Lower
LOS ANGELES			5502030014	Regional Center Commercial	C4-2	0	108	0.068872547	Commercial - Office Building - Over 20 Stories	YES - Current	NO - Privately-Owned	Available	Used in Prior Housing Element - Non-Vacant	0.026192248	0	0	0.026192248	0	0	0	1358197	1138	Wilshire										Lower
LOS ANGELES			5503030014	Regional Center Commercial	C4-2	0	108	0.080888529	Commercial - Office Building - Over 20 Stories	YES - Current	NO - Privately-Owned	Available	Used in Prior Housing Element - Non-Vacant	0.030854687	0	0	0.030854687	0	0	0	1358197	1180	Wilshire										Lower
LOS ANGELES	3500 W 6TH ST	90020	5502030016	Regional Center Commercial	C4-2	0	108	0.099978743	Commercial - Store - One Story	YES - Current	NO - Privately-Owned	Available	Not Used in Prior Housing Element	0.034208302	0	0	0.034208302	0	0	0	1358197	1016	Wilshire										Lower
LOS ANGELES			5502030016	Regional Center Commercial	C4-2	0	108	0.053374089	Commercial - Store - One Story	YES - Current	NO - Privately-Owned	Available	Not Used in Prior Housing Element	0.022776173	0	0	0.022776173	0	0	0	1358197	1059	Wilshire										Lower
LOS ANGELES			5502030016	Regional Center Commercial	C4-2	0	108	0.096673043	Commercial - Store - One Story	YES - Current	NO - Privately-Owned	Available	Not Used in Prior Housing Element	0.033301724	0	0	0.033301724	0	0	0	1358197	1017	Wilshire										Lower
LOS ANGELES			5502030016	Regional Center Commercial	C4-2	0	108	0.124542132	Commercial - Store - One Story	YES - Current	NO - Privately-Owned	Available	Not Used in Prior Housing Element	0.039196739	0	0	0.039196739	0	0	0	1358197	1070	Wilshire										Lower
LOS ANGELES			5502030016	Regional Center Commercial	C4-2	0	108	0.14511291	Commercial - Store - One Story	YES - Current	NO - Privately-Owned	Available	Not Used in Prior Housing Element	0.041514196	0	0	0.041514196	0	0	0	1358197	1110	Wilshire										Lower
LOS ANGELES			5502030016	Regional Center Commercial	C4-2	0	108	0.149946199	Commercial - Store - One Story	YES - Current	NO - Privately-Owned	Available	Not Used in Prior Housing Element	0.042932525	0	0	0.042932525	0	0	0	1358197	1109	Wilshire										Lower
LOS ANGELES			5502030016	Regional Center Commercial	C4-2	0	108	0.172180649	Commercial - Store - One Story	YES - Current	NO - Privately-Owned	Available	Not Used in Prior Housing Element	0.045287143	0	0	0.045287143	0	0	0	1358197	1085	Wilshire										Lower
LOS ANGELES			5502030016	Regional Center Commercial	C4-2	0	108	0.172182478	Commercial - Store - One Story	YES - Current	NO - Privately-Owned	Available	Not Used in Prior Housing Element	0.045287143	0	0	0.045287143	0	0	0	1358197	1060	Wilshire										Lower
LOS ANGELES			5502030016	Regional Center Commercial	C4-2	0	108	0.172183189	Commercial - Store - One Story	YES - Current	NO - Privately-Owned	Available	Not Used in Prior Housing Element	0.045287143	0	0	0.045287143	0	0	0	1358197	1035	Wilshire										Lower
LOS ANGELES			5502030016	Regional Center Commercial	C4-2	0	108	0.177915109	Commercial - Store - One Story	YES - Current	NO - Privately-Owned	Available	Not Used in Prior Housing Element	0.04557416	0	0	0.04557416	0	0	0	1358197	1084	Wilshire										Lower
LOS ANGELES			5502030016	Regional Center Commercial	C4-2	0	108	0.177916241	Commercial - Store - One Story	YES - Current	NO - Privately-Owned	Available	Not Used in Prior Housing Element	0.04557416	0	0	0.04557416	0	0	0	1358197	1034	Wilshire										Lower
LOS ANGELES	634 S NORMANDIE AVE	90010	5502031001	Regional Center Commercial	RS-2	0	217	0.15834132	Institutional - Church - One Story	YES - Current	NO - Privately-Owned	Available	Used in Prior Housing Element - Non-Vacant	0	0	0.058651777	0.058651777	0	0	0	1358197	1204	Wilshire										Above Moderate
LOS ANGELES	636 S NORMANDIE AVE	90010	5502031001	Regional Center Commercial	C4-2	0	108	0.159207015	Institutional - Church - One Story	YES - Current	NO - Privately-Owned	Available	Used in Prior Housing Element - Non-Vacant	0	0	0.047932231	0.047932231	0	0	0	1358197	1224	Wilshire										Above Moderate
LOS ANGELES	640 S NORMANDIE AVE	90010	5502031001	Regional Center Commercial	C4-2	0	108	0.158646346	Institutional - Church - One Story	YES - Current	NO - Privately-Owned	Available	Used in Prior Housing Element - Non-Vacant	0	0	0.047932231	0.047932231	0	0	0	1328197	21	Wilshire										Above Moderate
LOS ANGELES	646 S NORMANDIE AVE	90010	5502031001	Regional Center Commercial	C4-2	0	108	0.158794821	Institutional - Church - One Story	YES - Current	NO - Privately-Owned	Available	Used in Prior Housing Element - Non-Vacant	0	0	0.047932231	0.047932231	0	0	0	1328197	28	Wilshire										Above Moderate
LOS ANGELES			5502031001	Regional Center Commercial	RS-2	0	217	0.079114041	Institutional - Church - One Story	YES - Current	NO - Privately-Owned	Available	Used in Prior Housing Element - Non-Vacant	0	0	0.047403502	0.047403502	0	0	0	1358197	1191	Wilshire										Above Moderate
LOS ANGELES	603 S MARIPOSA AVE	90005	5502031012	Regional Center Commercial	C2-2	0	108	0.160695275	Commercial - Restaurant, Cocktail Lounge - Restaurant, Cocktail Lounge, Tavern - One Story	YES - Current	NO - Privately-Owned	Available	Used in Prior Housing Element - Non-Vacant	0.07379494	0	0	0.07379494	8	0	0	1358197	1061	Wilshire										Lower
LOS ANGELES			5502031012	Regional Center Commercial	C2-2	0	108	0.061130045	Commercial - Restaurant, Cocktail Lounge - Restaurant, Cocktail Lounge, Tavern - One Story	YES - Current	NO - Privately-Owned	Available	Used in Prior Housing Element - Non-Vacant	0.039808772	0	0	0.039808772	8	0	0	1358197	1087	Wilshire										Lower
LOS ANGELES	601 S MARIPOSA AVE	90005	5502031014	Regional Center Commercial	C2-2	0	108	0.091255139	Commercial - Store Combination - Store and Office Combination - One Story	YES - Current	NO - Privately-Owned	Available	Used in Prior Housing Element - Non-Vacant	3.140268052	0	0	3.140268052	0	0	0	1358197	1019	Wilshire										Lower
LOS ANGELES			5502031014	Regional Center Commercial	C2-2	0	108	0.149767804	Commercial - Store Combination - Store and Office Combination - One Story	YES - Current	NO - Privately-Owned	Available	Used in Prior Housing Element - Non-Vacant	4.374654114	0	0	4.374654114	0	0	0	1358197	1036	Wilshire										Lower
LOS ANGELES	3457 W WILSHIRE BLVD	90010	5502031BRK	Regional Center Commercial	C4-2	0	108	0.160608753	Miscellaneous - Government Owned Property	YES - Current	YES - City-Owned	Available	Not Used in Prior Housing Element	4.495599806	0	0	4.495599806	0	0	0	1328197	27	Wilshire										Lower
LOS ANGELES	633 S MARIPOSA AVE	90010	5502031BRK	Regional Center Commercial	C4-2	0	108	0.16069572	Commercial - Office Building - Five Stories	YES - Current	NO - Privately-Owned	Available	Not Used in Prior Housing Element	4.495599806	0	0	4.495599806	0	0	0	1358197	1203	Wilshire										Lower
LOS ANGELES	637 S MARIPOSA AVE	90010	5502031BRK	Regional Center Commercial	C4-2	0	108	0.161548445	Commercial - Office Building - Five Stories	YES - Current	NO - Privately-Owned	Available	Not Used in Prior Housing Element	4.495599806	0	0	4.495599806	0	0	0	1358197	1223	Wilshire										Lower
LOS ANGELES	645 S MARIPOSA AVE	90010	5502031BRK	Regional Center Commercial	C4-2	0	108	0.160701668	Commercial - Office Building - Five Stories	YES - Current	NO - Privately-Owned	Available	Not Used in Prior Housing Element	4.495599806	0	0	4.495599806	0	0	0	1328197	20	Wilshire										Lower
LOS ANGELES	627 S NORMANDIE AVE	90005	5502032003	Regional Center Commercial	RS-2	0	217	0.327411889	Residential - Five or More Units or Apartments (Any Combination) - 5 Stories or More	YES - Current	NO - Privately-Owned	Available	Not Used in Prior Housing Element	0	0	6.10360353	6.10360353	103	0	0	1358193	964	Wilshire								Yes		Above Moderate
LOS ANGELES	611 S NORMANDIE AVE	90005	5502032004	Regional Center Commercial	RS-2	0	217	0.327420183	Residential - Five or More Units or Apartments (Any Combination) - 4 Stories or Less	YES - Current	NO - Privately-Owned	Available	Not Used in Prior Housing Element	0	0	6.815775806	6.815775806	61	0	0	1358193	911	Wilshire								Yes		Above Moderate
LOS ANGELES	619 S NORMANDIE AVE	90005	5502032004	Regional Center Commercial	RS-2	0	217	0.327417447	Residential - Five or More Units or Apartments (Any Combination) - 4 Stories or Less	YES - Current	NO - Privately-Owned	Available	Not Used in Prior Housing Element	0	0	6.815775806	6.815775806	61	0	0	1358193	935	Wilshire								Yes		Above Moderate
LOS ANGELES	3608 W 6TH ST	90020	5502032005	Regional Center Commercial	C2-2	0	108	0.339126068	Commercial - Hotel and Motel - Hotel - 50 Rooms and Over - One Story	YES - Current	NO - Privately-Owned	Available	Used in Prior Housing Element - Non-Vacant	0	0	2.372364148	2.372364148	0	0	0	1358193	873	Wilshire										Above Moderate
LOS ANGELES	620 S ARDMORE AVE	90005	5502032008	Regional Center Commercial	RS-2	0	217	0.327416788	Residential - Five or More Units or Apartments (Any Combination) - 4 Stories or Less	YES - Current	NO - Privately-Owned	Available	Not Used in Prior Housing Element	0	0	6.986854255	6.986854255	19	0	0	1358193	936	Wilshire								Yes		Above Moderate
LOS ANGELES	628 S ARDMORE AVE	90005	5502032009	Regional Center Commercial	RS-2	0	217	0.327412304	Residential - Five or More Units or Apartments (Any Combination) - 4 Stories or Less - Pool	YES - Current	NO - Privately-Owned	Available	Not Used in Prior Housing Element	0	0	6.852628499	6.852628499	28	0	0	1358193	965	Wilshire								Yes		Above Moderate
LOS ANGELES	3636 W 6TH ST	90020	5502032016	Regional Center Commercial	C2-2	0	108	0.3391451	Commercial - Office Building - Three Stories	YES - Current	NO - Privately-Owned	Available	Used in Prior Housing Element - Non-Vacant	2.27788589	0	0	2.27788589	0	0	0	1358193	874	Wilshire										Lower
LOS ANGELES	610 S ARDMORE AVE	90005	5502032016	Regional Center Commercial	CR-2	0	108	0.327420888	Commercial - Office Building - Three Stories	YES - Current	NO - Privately-Owned	Available	Used in Prior Housing Element - Non-Vacant	2.189648598	0	0	2.189648598	0	0	0	1358193	912	Wilshire										Lower
LOS ANGELES	305 S MANHATTAN PL	90020	5503001003	High Medium Residential	R4-1	0	108	0.207048297	Residential - Single Family Residence	YES - Current	NO - Privately-Owned	Available	Used in Prior Housing Element - Non-Vacant	2.204646939	1	0	2.204646939	1	0	0	1358193	255	Wilshire										Lower
LOS ANGELES	307 S MANHATTAN PL	90020	5503001004	High Medium Residential	R4-1	0	108	0.207040327	Residential - Five or More Units or Apartments (Any Combination) - 4 Stories or Less	YES - Current	NO - Privately-Owned	Available	Not Used in Prior Housing Element	0	0	0.096034629	0.096034629	24	0	0	1358193	274	Wilshire								Yes		Above Moderate
LOS ANGELES	321 S MANHATTAN PL	90020	5503001005	High Medium Residential	R4-1	0	108	0.207035161	Residential - Single Family Residence - Other Improvements Only	YES - Current	NO - Privately-Owned	Available	Used in Prior Housing Element - Non-Vacant	2.302284461	0	0	2.302284461	0	0	0	1358193	290	Wilshire										Lower
LOS ANGELES	339 S MANHATTAN PL	90020	5503001008	High Medium Residential	R4-1	0	108	0.207011895	Residential - Five or More Units or Apartments (Any Combination) - 4 Stories or Less	YES - Current	NO - Privately-Owned	Available	Not Used in Prior Housing Element	0	0	0.237690427	0.237690427	24	0	0	1358193	358	Wilshire								Yes		Above Moderate
LOS ANGELES	345 S MANHATTAN PL	90020	5503001009	High Medium Residential	R4-1	0	108	0.207005651	Residential - Five or More Units or Apartments (Any Combination) - 4 Stories or Less	YES - Current	NO - Privately-Owned	Available	Not Used in Prior Housing Element	0	0	0.216644745	0.216644745	26	0	0	1358193	376	Wilshire								Yes		Above Moderate
LOS ANGELES	353 S MANHATTAN PL	90020	5503001010	High Medium Residential	R4-1	0	108	0.206998325	Residential - Five or More Units or Apartments (Any Combination) - 4 Stories or Less - Pool	YES - Current	NO - Privately-Owned	Available	Not Used in Prior Housing Element	0	0	0.335561192	0.335561192	33	0	0	1358193	399	Wilshire								Yes		Above Moderate
LOS ANGELES			5503001010	High Medium Residential	R4-1	0	108	0.205874695	Residential - Five or More Units or Apartments (Any Combination) - 4 Stories or Less - Pool	YES - Current	NO - Privately-Owned	Available	Not Used in Prior Housing Element	0.46874496	0	0	0.46874496	33	0	0	1358193	422	Wilshire										Lower
LOS ANGELES	354 S ST ANDREWS PL	90020	5503001011	High Medium Residential	R4-1	0	108	0.20588744	Residential - Five or More Units or Apartments (Any Combination) - 4 Stories or Less	YES - Current	NO - Privately-Owned	Available	Not Used in Prior Housing Element	0	0	0.388489784	0.388489784	8	0	0	1358193	423	Wilshire								Yes		Above Moderate
LOS ANGELES	326 S ST ANDREWS PL	90020	5503001016	High Medium Residential	R4-1	0	108	0.206988611	Residential - Five or More Units or Apartments (Any Combination) - 4 Stories or Less	YES - Current	NO - Privately-Owned	Available	Not Used in Prior Housing Element	0	0	0.237690427	0.237690427	24	0	0	1358193	310	Wilshire								Yes		Above Moderate
LOS ANGELES	320 S ST ANDREWS PL	90020	5503001017	High Medium Residential	R4-1	0	108	0.206989688	Residential - Five or More Units or Apartments (Any Combination) - 4 Stories or Less	YES - Current	NO - Privately-Owned	Available	Not Used in Prior Housing Element	0	0	0.237690427	0.237690427	24	0	0	1358193	291	Wilshire								Yes		Above Moderate
LOS ANGELES	314 S ST ANDREWS PL	90020	5503001018	High Medium Residential	R4-1	0	108	0.206989688	Residential - Five or More Units or Apartments (Any Combination) - 4 Stories or Less	YES - Current	NO - Privately-Owned	Available	Not Used in Prior Housing Element	0	0	0.237690427	0.237690427	24	0	0	1358193	275	Wilshire								Yes		Above Moderate
LOS ANGELES	308 S ST ANDREWS PL	90020	5503001019	High Medium Residential	R4-1	0	108	0.206989688	Residential - Five or More Units or Apartments (Any Combination) - 4 Stories or Less	YES - Current	NO - Privately-Owned	Available	Not Used in Prior Housing Element	0	0	0.096034629	0.096034629	24	0	0	1358193	256	Wilshire								Yes		Above Moderate
LOS ANGELES	333 S MANHATTAN PL	90020	5503001BRK	High Medium Residential	R4-1	0	108	0.172544024	Residential - Single Family Residence - Condominium	YES - Current	NO - Privately-Owned	Available	Not Used in Prior Housing Element	0.257498741	0	0	0.257498741	7	0	0	1358193	1032	Wilshire										Lower
LOS ANGELES			5503002002	Neighborhood Office Commercial	C2-1	0	108	0.189075627	Commercial - Shopping Center (Neighborhood, Community) - One Story	YES - Current	NO - Privately-Owned	Available	Used in Prior Housing Element - Non-Vacant	0.294627732	0	0	0.294627732	0	0	0	1358193	253	Wilshire										Lower
LOS ANGELES	301 S WESTERN AVE	90020	5503002003	Neighborhood Office Commercial	C2-1	0	108	0.189063443	Commercial - Shopping Center (Neighborhood, Community) - One Story	YES - Current	NO - Privately-Owned	Available	Used in Prior Housing Element - Non-Vacant	0.294627732	0	0	0.294627732	0	0	0	1358193	272	Wilshire										Lower
LOS ANGELES	319 S WESTERN AVE	90020	5503002004	Neighborhood Office Commercial	C2-1	0	108	0.193186995	Commercial - Store Combination - Store and Office Combination - One Story	YES - Current	NO - Privately-Owned	Available	Used in Prior Housing Element - Non-Vacant	0.15464669	0	0	0.15464669	0	0	0	1358193	288	Wilshire										Lower
LOS ANGELES	327 S WESTERN AVE	90020	5503002005	Neighborhood Office Commercial	C2-1	0	108	0.129063224	Commercial - Store - One Story	YES - Current	NO - Privately-Owned	Available	Used in Prior Housing Element - Non-Vacant	0.092026618	0	0	0.092026618	0	0	0	1358193	307	Wilshire										Lower
LOS ANGELES	329 S WESTERN AVE	90020	5503002006	Neighborhood Office Commercial	C2-1	0	108	0.064115049	Commercial - Store - One Story	YES - Current	NO - Privately-Owned	Available	Used in Prior Housing Element - Non-Vacant	0	0	0.004125937	0.004125937	0	0	0	1358193	325	Wilshire										Above Moderate
LOS ANGELES	331 S WESTERN AVE	90020	5503002006	Neighborhood Office Commercial	C2-1	0	108	0.160998382	Commercial - Store - One Story	YES - Current	NO - Privately-Owned	Available	Used in Prior Housing Element - Non-Vacant	0.137446001	0	0	0.137446001	0	0	0	1358193	331	Wilshire										Lower
LOS ANGELES	337 S WESTERN AVE	90020	5503002007	Neighborhood Office Commercial	C2-1	0	108	0.193157159	Commercial - Store Combination - Store and Residential Combination - One Story	YES - Current	NO - Privately-Owned	Available	Used in Prior Housing Element - Non-Vacant	0	0	0.109088646	0.109088646	0	0	0	1358193	356	Wilshire								Yes		Above Moderate
LOS ANGELES	343 S WESTERN AVE	90020	5503002008	Neighborhood Office Commercial	C2-1	0	108	0.193145784	Commercial - Store Combination - Store and Office Combination - One Story	YES - Current	NO - Privately-Owned	Available	Used in Prior Housing Element - Non-Vacant	0.120387505	0	0	0.120387505	0	0	0	1358193	373	Wilshire										Lower
LOS ANGELES	4267 W 4TH ST	90020	5503002010	High Medium Residential	R4-1	0	108	0.197533909	Residential - Five or More Units or Apartments (Any Combination) - 4 Stories or Less	YES - Current	NO - Privately-Owned	Available	Not Used in Prior Housing Element	0	0	0.355388314	0.355388314	14	0	0	1358193	421	Wilshire								Yes		Above Moderate
LOS ANGELES	350 S MANHATTAN PL	90020	5503002011	High Medium Residential	R4-1	0	108	0.198634768	Residential - Five or More Units or Apartments (Any Combination) - 4 Stories or Less	YES - Current	NO - Privately-Owned	Available	Not Used in Prior Housing Element	0	0	0.409862736	0.409862736	11	0	0	1358193	398	Wilshire								Yes		Above Moderate
LOS ANGELES	314 S MANHATTAN PL	90020	5503002017	High Medium Residential	R4-1	0	108	0.198636235	Residential - Five or More Units or Apartments (Any Combination) - 4 Stories or Less	YES - Current	NO - Privately-Owned	Available	Not Used in Prior Housing Element	0.187547703	0	0	0.187547703	16	0	0	1358193	273	Wilshire										Lower
LOS ANGELES	4368 W 3RD ST	90020	5503002019	High Medium Residential	R4-1	0	108	0.200339664	Commercial - Store Combination - Store and Residential Combination - One Story	YES - Current	NO - Privately-Owned	Available	Not Used in Prior Housing Element	0	0	0.047760399	0.047760399	15	0	0	1358193	227	Wilshire								Yes		Above Moderate
LOS ANGELES	338 S MANHATTAN PL	90020	5503002021	High Medium Residential	R4-1	0	108	0.198635802	Residential - Five or More Units or Apartments (Any Combination) - 4 Stories or Less - Pool	YES - Current	NO - Privately-Owned	Available	Not Used in Prior Housing Element	0	0	0.355388314	0.355388314	28	0	0	1358193	357	Wilshire								Yes		Above Moderate
LOS ANGELES	344 S MANHATTAN PL	90020	5503002021	High Medium Residential	R4-1	0	108	0.198635807	Residential - Five or More Units or Apartments (Any Combination) - 4 Stories or Less - Pool	YES - Current	NO - Privately-Owned	Available	Not Used in Prior Housing Element	0	0	0.355388314	0.355388314	28	0	0	1358193	374	Wilshire								Yes		Above Moderate
LOS ANGELES	301 S WESTERN AVE	90020	5503002022	General Commercial	C2-1	0	108	0.179975274	Commercial - Shopping Center (Neighborhood, Community) - One Story	YES - Current	NO - Privately-Owned	Available	Used in Prior Housing Element - Non-Vacant	0.059821184	0	0	0.059821184	0	0	0	1358193	233	Wilshire										Lower
LOS ANGELES	355 S WESTERN AVE	90020	5503002023	Neighborhood Office Commercial	C2-1	0	108	0.179349758	Commercial - Shopping Center (Neighborhood, Community) - One Story	YES - Current	NO - Privately-Owned	Available	Used in Prior Housing Element - Non-Vacant	0.044852644	0	0	0.044852644	0	0	0	1358193	397	Wilshire										Lower
LOS ANGELES	363 S WESTERN AVE	90020	5503002023	Neighborhood Office Commercial	C2-1	0	108	0.171382886	Commercial - Shopping Center (Neighborhood, Community) - One Story	YES - Current	NO - Privately-Owned	Available	Used in Prior Housing Element - Non-Vacant	0.043441433	0	0	0.043441433	0	0	0	1358193	420	Wilshire										Lower
LOS ANGELES	324 S MANHATTAN PL	90020	5503002024	High Medium Residential	R4-1	0	108	0.182096948	Residential - Five or More Units or Apartments (Any Combination) - 4 Stories or Less	YES - Current	NO - Privately-Owned	Available	Not Used in Prior Housing Element	0.231812008	0	0	0.231812008	20	0	0	1358193	308	Wilshire										Lower
LOS ANGELES	332 S MANHATTAN PL	90020	5503002024	High Medium Residential	R4-1	0	108	0.165555666	Residential - Five or More Units or Apartments (Any Combination) - 4 Stories or Less	YES - Current	NO - Privately-Owned	Available	Not Used in Prior Housing Element	0.218823678	0	0	0.218823678	20	0	0	1358193	332	Wilshire										Lower
LOS ANGELES	356 S WESTERN AVE	90020	5503003001	Neighborhood Office Commercial	C2-1	0	108	0.206864295	Commercial - Shopping Center (Neighborhood, Community) - One Story	YES - Current	NO - Privately-Owned	Available	Used in Prior Housing Element - Non-Vacant	0.381617479	0	0	0.381617479	0	0	0	1358193	419	Wilshire										Lower
LOS ANGELES			5503003001	Neighborhood Office Commercial	C2-1	0	108	0.206860413	Commercial - Shopping Center (Neighborhood, Community) - One Story	YES - Current	NO - Privately-Owned	Available	Used in Prior Housing Element - Non-Vacant	0.381617479	0	0	0.381617479	0	0	0	1358193	395	Wilshire										Lower
LOS ANGELES	344 S WESTERN AVE	90020	5503003002	Neighborhood Office Commercial	C2-1	0	108	0.206856721	Commercial - Shopping Center (Neighborhood, Community) - One Story	YES - Current	NO - Privately-Owned	Available	Used in Prior Housing Element - Non-Vacant	0.049307355	0	0	0.049307355	0	0	0	1358193	372	Wilshire										Lower
LOS ANGELES	326 S WESTERN AVE	90020	5503003005	Neighborhood

LOS ANGELES	344 S OXFORD AVE	90020	5503004004	High Medium Residential	R3-1	0	54	0.206858148	Residential - Five or More Units or Apartments (Any Combination) - 4 Stories or Less - Pool	YES - Current	NO - Privately-Owned	Available	Not Used in Prior Housing Element	0	0	0.155662581	0.155662581	10	0	0	1358193	370	Wilshire		Yes	Above Moderate
LOS ANGELES	338 S OXFORD AVE	90020	5503004005	High Medium Residential	R3-1	0	54	0.206849433	Residential - Five or More Units or Apartments (Any Combination) - 4 Stories or Less - Pool	YES - Current	NO - Privately-Owned	Available	Not Used in Prior Housing Element	0	0	0.142545491	0.142545491	11	0	0	1358193	350	Wilshire		Yes	Above Moderate
LOS ANGELES	320 S OXFORD AVE	90020	5503004008	High Medium Residential	R3-1	0	54	0.206828051	Residential - Five or More Units or Apartments (Any Combination) - 4 Stories or Less	YES - Current	NO - Privately-Owned	Available	Not Used in Prior Housing Element	0	0	0.145599604	0.145599604	8	0	0	1358193	285	Wilshire		Yes	Above Moderate
LOS ANGELES	314 S OXFORD AVE	90020	5503004009	High Medium Residential	R3-1	0	54	0.185017097	Residential - Five or More Units or Apartments (Any Combination) - 4 Stories or Less	YES - Current	NO - Privately-Owned	Available	Not Used in Prior Housing Element	0	0	0.132620899	0.132620899	10	0	0	1358193	265	Wilshire		Yes	Above Moderate
LOS ANGELES	308 S OXFORD AVE	90020	5503004010	High Medium Residential	R3-1	0	54	0.182703366	Residential - Single Family Residence	YES - Current	NO - Privately-Owned	Available	Used in Prior Housing Element - Non-Vacant	0.907058334	0	0	0.907058334	1	0	0	1358193	247	Wilshire			Lower
LOS ANGELES	4278 W 3RD ST	90020	5503004011	General Commercial	C2-1	0	108	0.206478018	Commercial - Professional Building - Medical Dental Building - One Story	YES - Current	NO - Privately-Owned	Available	Used in Prior Housing Element - Non-Vacant	0.316007745	0	0	0.316007745	0	0	0	1358193	224	Wilshire			Lower
LOS ANGELES	4252 W 3RD ST	90020	5503004012	General Commercial	C2-1	0	108	0.20689784	Commercial - Store - One Story	YES - Current	NO - Privately-Owned	Available	Used in Prior Housing Element - Non-Vacant	0.099172538	0	0	0.099172538	0	0	0	1358193	222	Wilshire			Lower
LOS ANGELES	309 S SERRANO AVE	90020	5503004013	High Medium Residential	R3-1	0	54	0.182702356	Institutional - Church - One Story	YES - Current	NO - Privately-Owned	Available	Used in Prior Housing Element - Non-Vacant	0.084201258	0	0	0.084201258	1	0	0	1358193	246	Wilshire			Lower
LOS ANGELES	315 S SERRANO AVE	90020	5503004014	High Medium Residential	R3-1	0	54	0.185016831	Residential - Five or More Units or Apartments (Any Combination) - 4 Stories or Less	YES - Current	NO - Privately-Owned	Available	Not Used in Prior Housing Element	0	0	0.126037793	0.126037793	8	0	0	1358193	264	Wilshire		Yes	Above Moderate
LOS ANGELES	327 S SERRANO AVE	90020	5503004016	High Medium Residential	R3-1	0	54	0.206836824	Residential - Five or More Units or Apartments (Any Combination) - 4 Stories or Less	YES - Current	NO - Privately-Owned	Available	Not Used in Prior Housing Element	0	0	0.049298428	0.049298428	10	0	0	1358193	303	Wilshire		Yes	Above Moderate
LOS ANGELES	333 S SERRANO AVE	90020	5503004017	High Medium Residential	R3-1	0	54	0.206843364	Residential - Five or More Units or Apartments (Any Combination) - 4 Stories or Less	YES - Current	NO - Privately-Owned	Available	Not Used in Prior Housing Element	0	0	0.155662581	0.155662581	10	0	0	1358193	324	Wilshire		Yes	Above Moderate
LOS ANGELES	337 S SERRANO AVE	90020	5503004018	High Medium Residential	R3-1	0	54	0.206851332	Residential - Five or More Units or Apartments (Any Combination) - 4 Stories or Less	YES - Current	NO - Privately-Owned	Available	Not Used in Prior Housing Element	0	0	0.142545491	0.142545491	11	0	0	1358193	348	Wilshire		Yes	Above Moderate
LOS ANGELES	345 S SERRANO AVE	90020	5503004019	High Medium Residential	R3-1	0	54	0.206857147	Residential - Single Family Residence - Pool	YES - Current	NO - Privately-Owned	Available	Used in Prior Housing Element - Non-Vacant	1.109193921	0	0	0	1.109193921	1	0	0	1358193	369	Wilshire			Lower
LOS ANGELES	351 S SERRANO AVE	90020	5503004020	High Medium Residential	R3-1	0	54	0.206862962	Residential - Five or More Units or Apartments (Any Combination) - 4 Stories or Less	YES - Current	NO - Privately-Owned	Available	Not Used in Prior Housing Element	0	0	0.142545491	0.142545491	11	0	0	1358193	392	Wilshire		Yes	Above Moderate
LOS ANGELES	357 S SERRANO AVE	90020	5503004021	High Medium Residential	R3-1	0	54	0.206872007	Residential - Five or More Units or Apartments (Any Combination) - 4 Stories or Less	YES - Current	NO - Privately-Owned	Available	Not Used in Prior Housing Element	0	0	0.155662581	0.155662581	10	0	0	1358193	416	Wilshire		Yes	Above Moderate
LOS ANGELES	350 S OXFORD AVE	90020	5503004022	High Medium Residential	R3-1	0	54	0.206864389	Commercial - Store Combination - Store and Office Combination	YES - Current	NO - Privately-Owned	Available	Used in Prior Housing Element - Non-Vacant	0.056036737	0	0	0.056036737	1	0	0	1358193	393	Wilshire			Lower
LOS ANGELES	317 S SERRANO AVE	90020	5503004047	High Medium Residential	R3-1	0	54	0.040139106	Residential - Single Family Residence	YES - Current	NO - Privately-Owned	Available	Not Used in Prior Housing Element	0	0	0.002702397	0.002702397	1	2*	2*	1358193	1052	Wilshire			Above Moderate
LOS ANGELES	321 1/2 S SERRANO AVE	90020	5503004048	High Medium Residential	R3-1	0	54	0.040013451		YES - Current	NO - Privately-Owned	Available	Not Used in Prior Housing Element	0	0	0.002702397	0.002702397	1	2*	2*	1358193	1053	Wilshire			Above Moderate
LOS ANGELES	317 1/2 S SERRANO AVE	90020	5503004049	High Medium Residential	R3-1	0	54	0.029969917		YES - Current	NO - Privately-Owned	Available	Not Used in Prior Housing Element	0	0	0.001517742	0.001517742	1	1*	1*	1358193	1054	Wilshire			Above Moderate
LOS ANGELES	321 S SERRANO AVE	90020	5503004050	High Medium Residential	R3-1	0	54	0.029934061		YES - Current	NO - Privately-Owned	Available	Not Used in Prior Housing Element	0	0	0.001517742	0.001517742	1	1*	1*	1358193	1055	Wilshire			Above Moderate
LOS ANGELES	319 S SERRANO AVE	90020	5503004051	High Medium Residential	R3-1	0	54	0.033365536		YES - Current	NO - Privately-Owned	Available	Not Used in Prior Housing Element	0	0	0.00115078	0.00115078	1	1*	1*	1358193	1056	Wilshire			Above Moderate
LOS ANGELES	319 1/2 S SERRANO AVE	90020	5503004052	High Medium Residential	R3-1	0	54	0.033405604		YES - Current	NO - Privately-Owned	Available	Not Used in Prior Housing Element	0	0	0.00115078	0.00115078	1	1*	1*	1358193	1057	Wilshire			Above Moderate
LOS ANGELES	326 S OXFORD AVE	90020	5503004BRK	High Medium Residential	R3-1	0	54	0.395761588	Residential - Single Family Residence - Condominium	YES - Current	NO - Privately-Owned	Available	Not Used in Prior Housing Element	0.112076791	0	0	0.112076791	22	0	0	1358193	1039	Wilshire			Lower
LOS ANGELES	356 S SERRANO AVE	90020	5503005001	High Medium Residential	R3-1	0	54	0.206875906	Residential - Single Family Residence	YES - Current	NO - Privately-Owned	Available	Used in Prior Housing Element - Non-Vacant	1.122452259	0	0	0	1.122452259	1	0	0	1358193	415	Wilshire			Lower
LOS ANGELES			5503005001	High Medium Residential		0	54	0.034602783	Residential - Single Family Residence	YES - Current	NO - Privately-Owned	Available	Used in Prior Housing Element - Non-Vacant	0	0	0.031680253	0.031680253	1	1*	1*	1358193	410	Wilshire			Above Moderate
LOS ANGELES	352 S SERRANO AVE	90020	5503005002	High Medium Residential	R3-1	0	54	0.172277927	Residential - Five or More Units or Apartments (Any Combination) - 4 Stories or Less	YES - Current	NO - Privately-Owned	Available	Not Used in Prior Housing Element	0	0	0.136850819	0.136850819	5	0	0	1358193	391	Wilshire		Yes	Above Moderate
LOS ANGELES	344 S SERRANO AVE	90020	5503005003	High Medium Residential	R3-1	0	54	0.206883232	Residential - Five or More Units or Apartments (Any Combination) - 4 Stories or Less	YES - Current	NO - Privately-Owned	Available	Not Used in Prior Housing Element	0	0	0.155662581	0.155662581	10	0	0	1358193	368	Wilshire		Yes	Above Moderate
LOS ANGELES	336 S SERRANO AVE	90020	5503005004	High Medium Residential	R3-1	0	54	0.206886678	Residential - Five or More Units or Apartments (Any Combination) - 4 Stories or Less	YES - Current	NO - Privately-Owned	Available	Not Used in Prior Housing Element	0	0	0.145599604	0.145599604	8	0	0	1358193	345	Wilshire		Yes	Above Moderate
LOS ANGELES	326 S SERRANO AVE	90020	5503005006	High Medium Residential	R3-1	0	54	0.206893361	Residential - Five or More Units or Apartments (Any Combination) - 4 Stories or Less	YES - Current	NO - Privately-Owned	Available	Not Used in Prior Housing Element	0	0	0.155662581	0.155662581	10	0	0	1358193	302	Wilshire		Yes	Above Moderate
LOS ANGELES	4212 W 3RD ST	90020	5503005011	Neighborhood Office Commercial	C2-1	0	108	0.170543102	Commercial - Store - One Story	YES - Current	NO - Privately-Owned	Available	Used in Prior Housing Element - Non-Vacant	0.033405808	0	0	0.033405808	0	0	0	1358193	223	Wilshire			Lower
LOS ANGELES	309 S HOBART BLVD	90020	5503005012	High Medium Residential	R3-1	0	54	0.182782859	Residential - Five or More Units or Apartments (Any Combination) - 4 Stories or Less	YES - Current	NO - Privately-Owned	Available	Not Used in Prior Housing Element	0	0	0.183938038	0.183938038	6	0	0	1358193	241	Wilshire		Yes	Above Moderate
LOS ANGELES	333 S HOBART BLVD	90020	5503005016	High Medium Residential	R3-1	0	54	0.13782859	Residential - Five or More Units or Apartments (Any Combination) - 4 Stories or Less	YES - Current	NO - Privately-Owned	Available	Not Used in Prior Housing Element	0	0	0.074751404	0.074751404	9	0	0	1358193	322	Wilshire		Yes	Above Moderate
LOS ANGELES	308 S SERRANO AVE	90020	5503005022	Neighborhood Office Commercial	C2-1	0	108	0.182782196	Commercial - Professional Building - One Story	YES - Current	NO - Privately-Owned	Available	Used in Prior Housing Element - Non-Vacant	0.039259037	0	0	0.039259037	0	0	0	1358193	244	Wilshire			Lower
LOS ANGELES	4224 W 3RD ST	90020	5503005022	Neighborhood Office Commercial	C2-1	0	108	0.18758001	Commercial - Professional Building - One Story	YES - Current	NO - Privately-Owned	Available	Used in Prior Housing Element - Non-Vacant	0.046540096	0	0	0.046540096	0	0	0	1358193	221	Wilshire			Lower
LOS ANGELES			5503005022	Neighborhood Office Commercial	C2-1	0	108	0.017284848	Commercial - Professional Building - One Story	YES - Current	NO - Privately-Owned	Available	Used in Prior Housing Element - Non-Vacant	0	0	0.000131825	0.000131825	0	0	0	1358193	238	Wilshire			Above Moderate
LOS ANGELES	332 S SERRANO AVE	90020	5503005BRK	High Medium Residential	R3-1	0	54	0.206890488	Residential - Single Family Residence - Condominium	YES - Current	NO - Privately-Owned	Available	Not Used in Prior Housing Element	0.100059323	0	0	0.100059323	9	0	0	1358193	1030	Wilshire			Lower
LOS ANGELES	4065 W 4TH ST	90020	5503006001	High Medium Residential	R3-1	0	54	0.202963921	Residential - Five or More Units or Apartments (Any Combination) - 4 Stories or Less	YES - Current	NO - Privately-Owned	Available	Not Used in Prior Housing Element	0	0	0.139636084	0.139636084	8	0	0	1358193	411	Wilshire		Yes	Above Moderate
LOS ANGELES	341 S HARVARD BLVD	90020	5503006003	High Medium Residential	R3-1	0	54	0.206280464	Residential - Five or More Units or Apartments (Any Combination) - 4 Stories or Less	YES - Current	NO - Privately-Owned	Available	Not Used in Prior Housing Element	0	0	0.155662581	0.155662581	10	0	0	1358193	363	Wilshire		Yes	Above Moderate
LOS ANGELES	337 S HARVARD BLVD	90020	5503006004	High Medium Residential	R3-1	0	54	0.206424788	Residential - Five or More Units or Apartments (Any Combination) - 4 Stories or Less	YES - Current	NO - Privately-Owned	Available	Not Used in Prior Housing Element	0	0	0.155662581	0.155662581	10	0	0	1358193	340	Wilshire		Yes	Above Moderate
LOS ANGELES	331 S HARVARD BLVD	90020	5503006005	High Medium Residential	R3-1	0	54	0.206570574	Residential - Five or More Units or Apartments (Any Combination) - 4 Stories or Less	YES - Current	NO - Privately-Owned	Available	Not Used in Prior Housing Element	0	0	0.155662581	0.155662581	10	0	0	1358193	320	Wilshire		Yes	Above Moderate
LOS ANGELES	325 S HARVARD BLVD	90020	5503006006	High Medium Residential	R3-1	0	54	0.175717695	Residential - Single Family Residence	YES - Current	NO - Privately-Owned	Available	Used in Prior Housing Element - Non-Vacant	0.907058334	0	0	0.907058334	1	0	0	1358193	301	Wilshire			Lower
LOS ANGELES	321 S HARVARD BLVD	90020	5503006007	High Medium Residential	R3-1	0	54	0.206823085	Residential - Five or More Units or Apartments (Any Combination) - 4 Stories or Less	YES - Current	NO - Privately-Owned	Available	Not Used in Prior Housing Element	0	0	0.12200956	0.12200956	10	0	0	1358193	282	Wilshire		Yes	Above Moderate
LOS ANGELES	358 S HOBART BLVD	90020	5503006011	High Medium Residential	R3-1	0	54	0.211603286	Residential - Five or More Units or Apartments (Any Combination) - 4 Stories or Less	YES - Current	NO - Privately-Owned	Available	Not Used in Prior Housing Element	0	0	0.130497977	0.130497977	12	0	0	1358193	412	Wilshire		Yes	Above Moderate
LOS ANGELES	350 S HOBART BLVD	90020	5503006012	High Medium Residential	R3-1	0	54	0.21174115	Residential - Five or More Units or Apartments (Any Combination) - 4 Stories or Less	YES - Current	NO - Privately-Owned	Available	Not Used in Prior Housing Element	0	0	0.169943154	0.169943154	9	0	0	1358193	389	Wilshire		Yes	Above Moderate
LOS ANGELES	344 S HOBART BLVD	90020	5503006013	High Medium Residential	R3-1	0	54	0.211880511	Residential - Five or More Units or Apartments (Any Combination) - 4 Stories or Less	YES - Current	NO - Privately-Owned	Available	Not Used in Prior Housing Element	0	0	0.142545491	0.142545491	11	0	0	1358193	366	Wilshire		Yes	Above Moderate
LOS ANGELES	320 S HOBART BLVD	90020	5503006017	High Medium Residential	R3-1	0	54	0.21243342	Residential - Five or More Units or Apartments (Any Combination) - 4 Stories or Less	YES - Current	NO - Privately-Owned	Available	Not Used in Prior Housing Element	0	0	0.12200956	0.12200956	10	0	0	1358193	279	Wilshire		Yes	Above Moderate
LOS ANGELES	300 S HOBART BLVD	90020	5503006022	Neighborhood Office Commercial	C2-1	0	108	0.212719284	Commercial - Store Combination - Store and Office Combination - One Story	YES - Current	NO - Privately-Owned	Available	Used in Prior Housing Element - Non-Vacant	0.082714483	0	0	0.082714483	0	0	0	1358193	220	Wilshire			Lower
LOS ANGELES	314 S HOBART BLVD	90020	5503006022	High Medium Residential	R3-1	0	54	0.191179382	Commercial - Store Combination - Store and Office Combination - One Story	YES - Current	NO - Privately-Owned	Available	Used in Prior Housing Element - Non-Vacant	0.047121162	0	0	0.047121162	0	0	0	1358193	261	Wilshire			Lower
LOS ANGELES	4188 W 3RD ST	90020	5503006022	High Medium Residential	R3-1	0	54	0.187889001	Commercial - Store Combination - Store and Office Combination - One Story	YES - Current	NO - Privately-Owned	Available	Used in Prior Housing Element - Non-Vacant	0.047121162	0	0	0.047121162	0	0	0	1358193	240	Wilshire			Lower
LOS ANGELES	313 1/2 S HARVARD BLVD	90020	5503006BRK	High Medium Residential	R3-1	0	54	0.38293087	Residential - Single Family Residence - Condominium	YES - Current	NO - Privately-Owned	Available	Not Used in Prior Housing Element	0.120688516	0	0	0.120688516	30	0	0	1358193	239	Wilshire			Lower
LOS ANGELES	355 S KINGSLEY DR	90020	5503007001	High Medium Residential	(T)(Q)R4-2	0	108	0.169239881	Residential - Double, Duplex, or Two Units - 4 Stories or Less	YES - Current	NO - Privately-Owned	Available	Not Used in Prior Housing Element	1.495753574	0	0	1.495753574	2	0	0	1358193	413	Wilshire			Lower
LOS ANGELES	314 S HARVARD BLVD	90020	5503007013	High Medium Residential	R3-1	0	54	0.206847504	Residential - Single Family Residence - Vacant Land	YES - Current	NO - Privately-Owned	Available	Not Used in Prior Housing Element	0.950343966	0	0	0.950343966	0	0	0	1358193	258	Wilshire			Lower
LOS ANGELES	320 S HARVARD BLVD	90020	5503007014	High Medium Residential	R3-1	0	54	0.206848371	Residential - Five or More Units or Apartments (Any Combination) - 4 Stories or Less	YES - Current	NO - Privately-Owned	Available	Not Used in Prior Housing Element	0	0	0.155662581	0.155662581	10	0	0	1358193	280	Wilshire		Yes	Above Moderate
LOS ANGELES	350 S HARVARD BLVD	90020	5503007019	High Medium Residential	R3-1	0	54	0.206847205	Residential - Five or More Units or Apartments (Any Combination) - 4 Stories or Less	YES - Current	NO - Privately-Owned	Available	Not Used in Prior Housing Element	0.082379378	0	0	0.082379378	11	0	0	1358193	387	Wilshire			Lower
LOS ANGELES	354 S HARVARD BLVD	90020	5503007020	High Medium Residential	R3-1	0	54	0.203713659	Residential - Single Family Residence	YES - Current	NO - Privately-Owned	Available	Used in Prior Housing Element - Non-Vacant	1.063202393	1	0	0	1.063202393	1	0	0	1358193	409	Wilshire			Lower
LOS ANGELES	300 S HARVARD BLVD	90020	5503007024	Regional Center Commercial	(T)(Q)R5-1	0	217	0.20373552	Commercial - Commercial - Vacant Land	YES - Current	NO - Privately-Owned	Available	Not Used in Prior Housing Element	0.261652483	0	0	0.261652483	0	0	0	1358193	218	Wilshire			Lower
LOS ANGELES	301 S KINGSLEY DR	90020	5503007024	Regional Center Commercial	(T)(Q)R5-1	0	217	0.186590237	Commercial - Commercial - Vacant Land	YES - Current	NO - Privately-Owned	Available	Not Used in Prior Housing Element	0.259065232	0	0	0.259065232	0	0	0	1358193	216	Wilshire			Lower
LOS ANGELES	308 S HARVARD BLVD	90020	5503007024	Regional Center Commercial	(T)(Q)R5-1	0	217	0.176116433	Commercial - Commercial - Vacant Land	YES - Current	NO - Privately-Owned	Available	Not Used in Prior Housing Element	0	0	0.181293192	0.181293192	0	0	0	1358193	237	Wilshire		Yes	Above Moderate
LOS ANGELES	4110 W 3RD ST	90020	5503007024	Regional Center Commercial	(T)(Q)R5-1	0	217	0.068922758	Commercial - Commercial - Vacant Land	YES - Current	NO - Privately-Owned	Available	Not Used in Prior Housing Element	0.164557504	0	0	0.164557504	0	0	0	1358193	217	Wilshire			Lower
LOS ANGELES	4054 W 3RD ST	90020	5503008008	Regional Center Commercial	C2-1	0	108	0.246157365	Commercial - Store - One Story	YES - Current	NO - Privately-Owned	Available	Used in Prior Housing Element - Non-Vacant	0.039710621	0	0	0.039710621	0	0	0	1358193	215	Wilshire			Lower
LOS ANGELES	310 S KINGSLEY DR	90020	5503008016	Regional Center Commercial	CR-1	0	108	0.197181493	Commercial - Office Building - One Story	YES - Current	NO - Privately-Owned	Available	Used in Prior Housing Element - Non-Vacant	0.305514602	0	0	0.305514602	0	0	0	1358193	250	Wilshire			Lower
LOS ANGELES	311 S ARDMORE AVE	90020	5503008016	Regional Center Commercial	R1-1	0	1 unit per lot	0.197163995	Commercial - Office Building - One Story	YES - Current	NO - Privately-Owned	Available	Used in Prior Housing Element - Non-Vacant	0.006962591	0	0	0.006962591	0	0	0	1358193	248	Wilshire			Above Moderate
LOS ANGELES	4070 W 3RD ST	90020	5503008016	Regional Center Commercial	C2-1	0	108	0.255317434	Commercial - Office Building - One Story	YES - Current	NO - Privately-Owned	Available	Used in Prior Housing Element - Non-Vacant	0.350597584	0	0	0.350597584	0	0	0	1358193	214	Wilshire			Lower
LOS ANGELES	322 S KINGSLEY DR	90020	5503008033	High Medium Residential	(Q)R4-1	0	108	0.258449867	Residential - Four Units (Any Combination) - 4 Stories or Less - Condominium	YES - Current	NO - Privately-Owned	Available	Not Used in Prior Housing Element	0	0	0.421365845	0.421365845	4	0	0	1358193	1051	Wilshire		Yes	Above Moderate
LOS ANGELES	332 S KINGSLEY DR	90020	5503008BRK	High Medium Residential	(Q)R4-1	0	108	0.25845202	Residential - Single Family Residence - Condominium	YES - Current	NO - Privately-Owned	Available	Used in Prior Housing Element - Non-Vacant	0.21622045	0	0	0	0.21622045	14	0	0	1358193	315	Wilshire			Lower
LOS ANGELES	401 S ARDMORE AVE	90020	5503009017	High Medium Residential	R4-2	0	108	0.513471879	Residential - Five or More Units or Apartments (Any Combination) - 4 Stories or Less - Pool	YES - Current	NO - Privately-Owned	Available	Not Used in Prior Housing Element	0	0	1.852870259	1.852870259	84	0	0	1358193	429	Wilshire		Yes	Above Moderate
LOS ANGELES	425 S KINGSLEY DR	90020	5503010001	High Medium Residential	R4-2	0	108	0.258403114	Residential - Five or More Units or Apartments (Any Combination) - 4 Stories or Less	YES - Current	NO - Privately-Owned	Available	Not Used in Prior Housing Element	0.172736299	0	0	0.172736299	20	0	0	1358193	518	Wilshire			Lower
LOS ANGELES	420 S HARVARD BLVD	90020	5503010008	High Medium Residential	(Q)R4-2	0	108	0.206725886	Residential - Five or More Units or Apartments (Any Combination) - 4 Stories or Less - Pool	YES - Current	NO - Privately-Owned	Available	Not Used in Prior Housing Element	0.124762624	0	0	0.124762624	21	0	0	1358193	499	Wilshire			Lower
LOS ANGELES	431 S KINGSLEY DR	90020	5503010BRK	High Medium Residential	R4-2	0	108	0.41344748	Residential - Single Family Residence - Condominium	YES - Current	NO - Privately-Owned	Available	Not Used in Prior Housing Element	0.229767225	0	0	0.229767225	23	0	0	1358193	544	Wilshire			Lower
LOS ANGELES	400 S HOBART BLVD	90020	5503011020	High Medium Residential	R4-2	0	108	0.209121006	Residential - Five or More Units or Apartments (Any Combination) - 4 Stories or Less	YES - Current	NO - Privately-Owned	Available	Not Used in Prior Housing Element	0	0	0.045266351	0.045266351	30	0	0	1358193	431	Wilshire		Yes	Above Moderate
LOS ANGELES	439 S HOBART BLVD	90020	5503012017	High Medium Residential	R4-2	0	108	0.20674963	Residential - Five or More Units or Apartments (Any Combination) - 4 Stories or Less	YES - Current	NO - Privately-Owned	Available	Not Used in Prior Housing Element	0	0	0.091758126	0.091758126	20	0	0	1358193	569	Wilshire		Yes	Above Moderate
LOS ANGELES			5503013005	High Medium Residential	R3-1	0	54	0.017299099	Residential - Single Family Residence - Vacant Land	YES - Current	NO - Privately-Owned	Available	Not Used in Prior Housing Element	0	0	0.028647959	0.028647959	0	0	0	1358193	561	Wilshire			Above Moderate
LOS ANGELES			5503013005	High Medium Residential	R3-1	0	54	0.051696652	Residential - Single Family Residence - Vacant Land	YES - Current	NO - Privately-Owned	Available	Not Used in Prior Housing Element	0	0	0.10339359	0.10339359	0	2*	2*	1358193	550	Wilshire			Above Moderate
LOS ANGELES	426 S OXFORD AVE	90020	5503013006	High Medium Residential	R3-1	0	54	0.172317857	Residential - Single Family Residence - Pool	YES - Current	NO - Privately-Owned	Available	Used in Prior Housing Element - Non-Vacant	0.289012693	0	0	0.289012693	1	0	0	1358193	529	Wilshire			Lower
LOS ANGELES	420 S OXFORD AVE	90020	5503013007	High Medium Residential	R3-1	0	54	0.206840666	Residential - Single Family Residence	YES - Current	NO - Privately-Owned	Available	Used in Prior Housing Element - Non-Vacant	1.122452259	0	0	0	1.122452259	1	0	0	1358193	503	Wilshire			Lower
LOS ANGELES			5503013007	High Medium Residential	R3-1	0	54	0.034529989	Residential - Single Family Residence	YES - Current	NO - Privately-Owned	Available	Used in Prior Housing Element - Non-Vacant	0	0	0.031680253	0.031680253	1	1*	1*	1358193	526	Wilshire			Above Moderate
LOS ANGELES	414 S OXFORD AVE	90020	5503013008	High Medium Residential	R3-1	0	54	0.206834428	Residential - Single Family Residence	YES - Current	NO - Privately-Owned	Available	Used in Prior Housing Element - Non-Vacant	1.109193921	0	0	0	1.109193921	1	0	0	1358193	479	Wilshire			Lower
LOS ANGELES	400 S OXFORD AVE	90020	5503013010	High Medium Residential	R4-1	0	108	0.205630744	Residential - Five or More Units or Apartments (Any Combination) - 4 Stories or Less	YES - Current	NO - Privately-Owned	Available	Not Used in Prior Housing Element	0	0	0.075282614	0.075282614	24	0	0	1358193	438	Wilshire		Yes	Above Moderate
LOS ANGELES	430 S WESTERN AVE	90020	5503014005	Neighborhood Office Commercial	C2-1	0	108	0.206846629	Commercial - Store Combination - Store and Office Combination - One Story	YES - Current	NO - Privately-Owned	Available	Not Used in Prior Housing Element	0.073265684	0	0	0.073265684	4	0	0	1358193	552	Wilshire			Lower
LOS ANGELES	422 S WESTERN AVE	90020	5503014006	Neighborhood Office Commercial	C2-1	0	108	0.103463626	Commercial - Office Building - One Story	YES - Current	NO - Privately-Owned	Available	Used in Prior Housing Element - Non-Vacant	0.053036433	0	0	0.053036433	0	0	0	1358193	513	Wilshire			Lower
LOS ANGELES			5503014006	Neighborhood Office Commercial	C2-1	0	108	0.155064265	Commercial - Office Building - One Story	YES - Current	NO - Privately-Owned	Available	Used in Prior Housing Element - Non-Vacant	0.068874956	0	0	0.068874956	0	0	0	1358193	528	Wilshire			Lower
LOS ANGELES	434 S WESTERN AVE	90020	5503014020	Neighborhood Office Commercial	C2-1	0	108	0.202715932	Commercial - Shopping Center (Neighborhood, Community) - One Story	YES - Current	NO - Privately-Owned	Available	Used in Prior Housing Element - Non-Vacant	0.04937589	0	0	0.04937589	0	0	0	1358193	578	Wilshire			Lower
LOS ANGELES	439 S OXFORD AVE	90020	5503014020	High Medium Residential	R3-2	0	54	0.186085418	Commercial - Shopping Center (Neighborhood, Community) - One Story	YES - Current	NO - Privately-Owned	Available	Used in Prior Housing Element - Non-Vacant	0.029151589	0	0	0.029151589	0	0	0	1358193	577	Wilshire			Lower
LOS ANGELES	444 S WESTERN AVE	90020	5503014020	Neighborhood Office Commercial	C2-1	0	108	0.202719287	Commercial - Shopping Center (Neighborhood, Community) - One Story	YES - Current	NO - Privately-Owned	Available	Used in Prior Housing Element - Non-Vacant	0.04937589	0	0	0.04937589	0	0	0	1358193	604	Wilshire			Lower
LOS ANGELES	445 S OXFORD AVE	90020	5503014020	High Medium Residential	R3-2	0	54	0.206854183	Commercial - Shopping Center (Neighborhood, Community) - One Story	YES - Current	NO - Privately-Owned	Available	Used in Prior Housing Element - Non-Vacant	0.031496935	0	0	0.031496935	0	0

LOS ANGELES	400 S WESTERN AVE	90020	5503014026	Neighborhood Office Commercial	C2-1	0	108	0.188887371	Commercial - Shopping Center (Neighborhood, Community) - Two Stories	YES - Current	NO - Privately-Owned	Available	Not Used in Prior Housing Element	0.035670264	0	0	0.035670264	0	0	0	1358193	439	Wilshire			Lower
LOS ANGELES	401 S OXFORD AVE	90020	5503014026	High Medium Residential	R3-2	0	54	0.19066243	Commercial - Shopping Center (Neighborhood, Community) - Two Stories	YES - Current	NO - Privately-Owned	Available	Not Used in Prior Housing Element	0.022150441	0	0	0.022150441	0	0	0	1358193	440	Wilshire			Lower
LOS ANGELES	408 S WESTERN AVE	90020	5503014026	Neighborhood Office Commercial	C2-1	0	108	0.142965034	Commercial - Shopping Center (Neighborhood, Community) - Two Stories	YES - Current	NO - Privately-Owned	Available	Not Used in Prior Housing Element	0.030534221	0	0	0.030534221	0	0	0	1358193	469	Wilshire			Lower
LOS ANGELES	414 S WESTERN AVE	90020	5503014026	Neighborhood Office Commercial	C2-1	0	108	0.142745038	Commercial - Shopping Center (Neighborhood, Community) - Two Stories	YES - Current	NO - Privately-Owned	Available	Not Used in Prior Housing Element	0.030534221	0	0	0.030534221	0	0	0	1358193	488	Wilshire			Lower
LOS ANGELES	420 S WESTERN AVE	90020	5503014026	Neighborhood Office Commercial	C2-1	0	108	0.095110273	Commercial - Shopping Center (Neighborhood, Community) - Two Stories	YES - Current	NO - Privately-Owned	Available	Not Used in Prior Housing Element	0.021682601	0	0	0.021682601	0	0	0	1358193	505	Wilshire			Lower
LOS ANGELES	429 S WESTERN AVE	90020	5503015006	Neighborhood Office Commercial	C2-1	0	108	0.193139316	Commercial - Office Building - One Story	YES - Current	NO - Privately-Owned	Available	Used in Prior Housing Element - Non-Vacant	0.120387505	0	0	0.120387505	0	0	0	1358193	553	Wilshire			Lower
LOS ANGELES	443 S WESTERN AVE	90020	5503015008	Neighborhood Office Commercial	C2-1	0	108	0.193116723	Commercial - Hotel and Motel - Hotel - 50 Rooms and Over - One Story	YES - Current	NO - Privately-Owned	Available	Used in Prior Housing Element - Non-Vacant	0	0	0.109088646	0.109088646	0	0	0	1358193	605	Wilshire		Yes	Above Moderate
LOS ANGELES			5503015009	Neighborhood Office Commercial	C2-1	0	108	0.19310513	Commercial - Parking Lot (Commercial Use Property) - Lots - Patron or Employee - One Story	YES - Current	NO - Privately-Owned	Available	Used in Prior Housing Element - Non-Vacant	0.075541265	0	0	0.075541265	0	0	0	1358193	627	Wilshire			Lower
LOS ANGELES	4157 W 5TH ST	90020	5503015010	Neighborhood Office Commercial	C2-1	0	108	0.191978326	Commercial - Shopping Center (Neighborhood, Community) - One Story	YES - Current	NO - Privately-Owned	Available	Used in Prior Housing Element - Non-Vacant	0.15464669	0	0	0.15464669	0	0	0	1358193	650	Wilshire			Lower
LOS ANGELES	450 S MANHATTAN PL	90020	5503015012	High Medium Residential	R4-1	0	108	0.19860645	Residential - Five or More Units or Apartments (Any Combination) - 4 Stories or Less	YES - Current	NO - Privately-Owned	Available	Not Used in Prior Housing Element	0	0	0.390859488	0.390859488	12	0	0	1358193	628	Wilshire		Yes	Above Moderate
LOS ANGELES	444 S MANHATTAN PL	90020	5503015013	High Medium Residential	R4-1	0	108	0.198608523	Residential - Five or More Units or Apartments (Any Combination) - 4 Stories or Less	YES - Current	NO - Privately-Owned	Available	Not Used in Prior Housing Element	0	0	0.390859488	0.390859488	12	0	0	1358193	606	Wilshire		Yes	Above Moderate
LOS ANGELES	438 S MANHATTAN PL	90020	5503015014	High Medium Residential	R4-1	0	108	0.198608517	Residential - Five or More Units or Apartments (Any Combination) - 4 Stories or Less	YES - Current	NO - Privately-Owned	Available	Not Used in Prior Housing Element	0	0	0.390859488	0.390859488	12	0	0	1358193	582	Wilshire		Yes	Above Moderate
LOS ANGELES	432 S MANHATTAN PL	90020	5503015015	High Medium Residential	R4-1	0	108	0.198607056	Residential - Five or More Units or Apartments (Any Combination) - 4 Stories or Less	YES - Current	NO - Privately-Owned	Available	Not Used in Prior Housing Element	0	0	0.355388314	0.355388314	14	0	0	1358193	554	Wilshire		Yes	Above Moderate
LOS ANGELES	420 S MANHATTAN PL	90020	5503015017	High Medium Residential	R4-1	0	108	0.198608517	Residential - Five or More Units or Apartments (Any Combination) - 4 Stories or Less	YES - Current	NO - Privately-Owned	Available	Not Used in Prior Housing Element	0	0	0.307102773	0.307102773	12	0	0	1358193	507	Wilshire		Yes	Above Moderate
LOS ANGELES	414 S MANHATTAN PL	90020	5503015018	High Medium Residential	R4-1	0	108	0.198606456	Residential - Five or More Units or Apartments (Any Combination) - 4 Stories or Less - Pool	YES - Current	NO - Privately-Owned	Available	Not Used in Prior Housing Element	0	0	0.254178011	0.254178011	21	0	0	1358193	484	Wilshire		Yes	Above Moderate
LOS ANGELES	410 S MANHATTAN PL	90020	5503015019	High Medium Residential	R4-1	0	108	0.198608517	Residential - Five or More Units or Apartments (Any Combination) - 4 Stories or Less - Pool	YES - Current	NO - Privately-Owned	Available	Not Used in Prior Housing Element	0	0	0.254178011	0.254178011	21	0	0	1358193	464	Wilshire		Yes	Above Moderate
LOS ANGELES	4270 W 4TH ST	90020	5503015020	High Medium Residential	R4-1	0	108	0.200252128	Residential - Five or More Units or Apartments (Any Combination) - 4 Stories or Less	YES - Current	NO - Privately-Owned	Available	Not Used in Prior Housing Element	0	0	0.361581245	0.361581245	14	0	0	1358193	442	Wilshire		Yes	Above Moderate
LOS ANGELES	407 S WESTERN AVE	90020	5503015024	Neighborhood Office Commercial	C2-1	0	108	0.193183688	Commercial - Service Station - Full Service - Vacant Land	YES - Current	NO - Privately-Owned	Available	Used in Two Consecutive Prior Housing Elements - Vacant	0.294627732	0	0	0.294627732	0	0	0	1358193	463	Wilshire			Lower
LOS ANGELES	415 S WESTERN AVE	90020	5503015024	Neighborhood Office Commercial	C2-1	0	108	0.19317116	Commercial - Service Station - Full Service - Vacant Land	YES - Current	NO - Privately-Owned	Available	Used in Two Consecutive Prior Housing Elements - Vacant	0.294627732	0	0	0.294627732	0	0	0	1358193	483	Wilshire			Lower
LOS ANGELES	4250 W 4TH ST	90020	5503015024	Neighborhood Office Commercial	C2-1	0	108	0.195136757	Commercial - Service Station - Full Service - Vacant Land	YES - Current	NO - Privately-Owned	Available	Used in Two Consecutive Prior Housing Elements - Vacant	0.298110203	0	0	0.298110203	0	0	0	1358193	441	Wilshire			Lower
LOS ANGELES	421 S WESTERN AVE	90020	5503015025	Neighborhood Office Commercial	C2-1	0	108	0.179373562	Commercial - Store - One Story	YES - Current	NO - Privately-Owned	Available	Not Used in Prior Housing Element	5.641056919	0	0	5.641056919	0	0	0	1358193	506	Wilshire			Lower
LOS ANGELES	423 S WESTERN AVE	90020	5503015025	Neighborhood Office Commercial	C2-1	0	108	0.179360921	Commercial - Store - One Story	YES - Current	NO - Privately-Owned	Available	Not Used in Prior Housing Element	5.641056919	0	0	5.641056919	0	0	0	1358193	530	Wilshire			Lower
LOS ANGELES	4304 W 4TH ST	90020	5503016001	High Medium Residential	R4-1	0	108	0.208448726	Residential - Five or More Units or Apartments (Any Combination) - 4 Stories or Less	YES - Current	NO - Privately-Owned	Available	Not Used in Prior Housing Element	0	0	0.376112813	0.376112813	14	0	0	1358193	443	Wilshire		Yes	Above Moderate
LOS ANGELES	409 S MANHATTAN PL	90020	5503016002	High Medium Residential	R4-1	0	108	0.207014858	Residential - Five or More Units or Apartments (Any Combination) - 4 Stories or Less - Pool	YES - Current	NO - Privately-Owned	Available	Not Used in Prior Housing Element	0	0	0.367639598	0.367639598	29	0	0	1358193	466	Wilshire		Yes	Above Moderate
LOS ANGELES	415 S MANHATTAN PL	90020	5503016002	High Medium Residential	R4-1	0	108	0.20700646	Residential - Five or More Units or Apartments (Any Combination) - 4 Stories or Less - Pool	YES - Current	NO - Privately-Owned	Available	Not Used in Prior Housing Element	0	0	0.367639598	0.367639598	29	0	0	1358193	485	Wilshire		Yes	Above Moderate
LOS ANGELES	427 S MANHATTAN PL	90020	5503016005	High Medium Residential	R4-1	0	108	0.206991813	Residential - Five or More Units or Apartments (Any Combination) - 4 Stories or Less	YES - Current	NO - Privately-Owned	Available	Not Used in Prior Housing Element	0	0	0.096034629	0.096034629	24	0	0	1358193	532	Wilshire		Yes	Above Moderate
LOS ANGELES	420 S ST ANDREWS PL	90020	5503016017	High Medium Residential	R4-2	0	108	0.206954303	Residential - Five or More Units or Apartments (Any Combination) - 4 Stories or Less	YES - Current	NO - Privately-Owned	Available	Not Used in Prior Housing Element	0	0	0.451083373	0.451083373	10	0	0	1358193	509	Wilshire		Yes	Above Moderate
LOS ANGELES	414 S ST ANDREWS PL	90020	5503016018	High Medium Residential	R4-1	0	108	0.206954303	Residential - Five or More Units or Apartments (Any Combination) - 4 Stories or Less	YES - Current	NO - Privately-Owned	Available	Not Used in Prior Housing Element	0	0	0.451083373	0.451083373	10	0	0	1358193	486	Wilshire		Yes	Above Moderate
LOS ANGELES	406 S ST ANDREWS PL	90020	5503016019	High Medium Residential	R4-1	0	108	0.206954303	Residential - Five or More Units or Apartments (Any Combination) - 4 Stories or Less	YES - Current	NO - Privately-Owned	Available	Not Used in Prior Housing Element	0	0	0.431081108	0.431081108	11	0	0	1358193	467	Wilshire		Yes	Above Moderate
LOS ANGELES	4320 W 4TH ST	90020	5503016020	High Medium Residential	R4-1	0	108	0.208001048	Residential - Five or More Units or Apartments (Any Combination) - 4 Stories or Less	YES - Current	NO - Privately-Owned	Available	Not Used in Prior Housing Element	0	0	0.411942919	0.411942919	12	0	0	1358193	444	Wilshire		Yes	Above Moderate
LOS ANGELES	421 S MANHATTAN PL	90020	5503016021	High Medium Residential	R4-1	0	108	0.206999133	Residential - Five or More Units or Apartments (Any Combination) - 4 Stories or Less	YES - Current	NO - Privately-Owned	Available	Not Used in Prior Housing Element	0	0	0.411942919	0.411942919	12	0	0	1358193	508	Wilshire		Yes	Above Moderate
LOS ANGELES	433 S MANHATTAN PL	90020	5503016BRK	High Medium Residential	R4-1	0	108	0.827895942	Residential - Single Family Residence - Condominium	YES - Current	NO - Privately-Owned	Available	Not Used in Prior Housing Element	3.120766032	0	0	3.120766032	56	0	0	1358193	555	Wilshire			Lower
LOS ANGELES	4011 W 6TH ST	90020	5503017001	Neighborhood Office Commercial	C2-1	0	108	0.070851111	Commercial - Store Combination - Store and Residential Combination - One Story	YES - Current	NO - Privately-Owned	Available	Used in Prior Housing Element - Non-Vacant	0.071698233	0	0	0.071698233	0	0	0	1358193	868	Wilshire			Lower
LOS ANGELES			5503017001	High Medium Residential	R4-2	0	108	0.046261115	Commercial - Store Combination - Store and Residential Combination - One Story	YES - Current	NO - Privately-Owned	Available	Used in Prior Housing Element - Non-Vacant	0.051742833	0	0	0.051742833	0	0	0	1358193	844	Wilshire			Lower
LOS ANGELES	4005 W 6TH ST	90020	5503017002	Neighborhood Office Commercial	C2-1	0	108	0.134802795	Recreational - Athletic and Amusement Facility - Dance Hall - One Story	YES - Current	NO - Privately-Owned	Available	Used in Prior Housing Element - Non-Vacant	0.110779866	0	0	0.110779866	0	0	0	1358193	869	Wilshire			Lower
LOS ANGELES	551 S MANHATTAN PL	90020	5503017002	High Medium Residential	R4-2	0	108	0.160520338	Recreational - Athletic and Amusement Facility - Dance Hall - One Story	YES - Current	NO - Privately-Owned	Available	Used in Prior Housing Element - Non-Vacant	0.117285848	0	0	0.117285848	0	0	0	1358193	845	Wilshire			Lower
LOS ANGELES	545 S MANHATTAN PL	90020	5503017003	High Medium Residential	R4-2	0	108	0.20678932	Residential - Five or More Units or Apartments (Any Combination) - 4 Stories or Less	YES - Current	NO - Privately-Owned	Available	Not Used in Prior Housing Element	0.136803605	0	0	0.136803605	24	0	0	1358193	816	Wilshire			Lower
LOS ANGELES	539 S MANHATTAN PL	90020	5503017004	High Medium Residential	R4-2	0	108	0.206795111	Residential - Five or More Units or Apartments (Any Combination) - 4 Stories or Less	YES - Current	NO - Privately-Owned	Available	Not Used in Prior Housing Element	0	0	0.188386076	0.188386076	29	0	0	1358193	796	Wilshire		Yes	Above Moderate
LOS ANGELES	535 S MANHATTAN PL	90020	5503017005	High Medium Residential	R4-2	0	108	0.206801999	Residential - Five or More Units or Apartments (Any Combination) - 4 Stories or Less	YES - Current	NO - Privately-Owned	Available	Not Used in Prior Housing Element	0	0	0.323668025	0.323668025	12	0	0	1358193	777	Wilshire		Yes	Above Moderate
LOS ANGELES	527 S MANHATTAN PL	90020	5503017006	High Medium Residential	R4-2	0	108	0.183088701	Residential - Five or More Units or Apartments (Any Combination) - 4 Stories or Less	YES - Current	NO - Privately-Owned	Available	Not Used in Prior Housing Element	0	0	0.353258304	0.353258304	12	0	0	1358193	760	Wilshire		Yes	Above Moderate
LOS ANGELES	521 S MANHATTAN PL	90020	5503017007	High Medium Residential	R4-2	0	108	0.206816909	Residential - Five or More Units or Apartments (Any Combination) - 4 Stories or Less	YES - Current	NO - Privately-Owned	Available	Not Used in Prior Housing Element	0.165296854	0	0	0.165296854	20	0	0	1358193	734	Wilshire			Lower
LOS ANGELES	515 S MANHATTAN PL	90020	5503017008	High Medium Residential	R4-2	0	108	0.206823148	Residential - Five or More Units or Apartments (Any Combination) - 4 Stories or Less	YES - Current	NO - Privately-Owned	Available	Not Used in Prior Housing Element	0	0	0.376112813	0.376112813	14	0	0	1358193	711	Wilshire		Yes	Above Moderate
LOS ANGELES	4212 W 5TH ST	90020	5503017010	High Medium Residential	R4-2	0	108	0.20573893	Residential - Five or More Units or Apartments (Any Combination) - 4 Stories or Less	YES - Current	NO - Privately-Owned	Available	Not Used in Prior Housing Element	0	0	0.100829412	0.100829412	23	0	0	1358193	669	Wilshire		Yes	Above Moderate
LOS ANGELES	520 S ST ANDREWS PL	90020	5503017014	High Medium Residential	R4-2	0	108	0.20677146	Commercial - Parking Lot (Commercial Use Property) - Lots - Patron or Employee - One Story	YES - Current	NO - Privately-Owned	Available	Used in Prior Housing Element - Non-Vacant	0.026002636	0	0	0.026002636	0	0	0	1358193	735	Wilshire			Lower
LOS ANGELES	526 S ST ANDREWS PL	90020	5503017015	High Medium Residential	R4-2	0	108	0.182665416	Residential - Five or More Units or Apartments (Any Combination) - 4 Stories or Less	YES - Current	NO - Privately-Owned	Available	Not Used in Prior Housing Element	0	0	0.369053677	0.369053677	24	0	0	1358193	761	Wilshire		Yes	Above Moderate
LOS ANGELES	532 S ST ANDREWS PL	90020	5503017015	High Medium Residential	R4-2	0	108	0.206772908	Residential - Five or More Units or Apartments (Any Combination) - 4 Stories or Less	YES - Current	NO - Privately-Owned	Available	Not Used in Prior Housing Element	0	0	0.396557882	0.396557882	24	0	0	1358193	776	Wilshire		Yes	Above Moderate
LOS ANGELES	538 S ST ANDREWS PL	90020	5503017016	High Medium Residential	R4-2	0	108	0.206771397	Residential - Five or More Units or Apartments (Any Combination) - 4 Stories or Less	YES - Current	NO - Privately-Owned	Available	Not Used in Prior Housing Element	0	0	0.540525904	0.540525904	6	0	0	1358193	795	Wilshire		Yes	Above Moderate
LOS ANGELES	546 S ST ANDREWS PL	90020	5503017017	High Medium Residential	R4-2	0	108	0.206772473	Residential - Five or More Units or Apartments (Any Combination) - 4 Stories or Less	YES - Current	NO - Privately-Owned	Available	Not Used in Prior Housing Element	0	0	0.096034629	0.096034629	24	0	0	1358193	815	Wilshire		Yes	Above Moderate
LOS ANGELES	550 S ST ANDREWS PL	90020	5503017018	High Medium Residential	R4-2	0	108	0.206772473	Residential - Five or More Units or Apartments (Any Combination) - 4 Stories or Less	YES - Current	NO - Privately-Owned	Available	Used in Prior Housing Element - Non-Vacant	0	0	0.445212556	0.445212556	10	0	0	1358193	843	Wilshire		Yes	Above Moderate
LOS ANGELES	554 S ST ANDREWS PL	90020	5503017018	High Medium Residential	R4-2	0	108	0.205671166	Residential - Five or More Units or Apartments (Any Combination) - 4 Stories or Less	YES - Current	NO - Privately-Owned	Available	Used in Prior Housing Element - Non-Vacant	0	0	0.445212556	0.445212556	10	0	0	1358193	867	Wilshire		Yes	Above Moderate
LOS ANGELES	4216 W 5TH ST	90020	5503017020	High Medium Residential	R4-2	0	108	0.19876382	Residential - Five or More Units or Apartments (Any Combination) - 4 Stories or Less	YES - Current	NO - Privately-Owned	Available	Not Used in Prior Housing Element	0.154175865	0	0	0.154175865	20	0	0	1358193	676	Wilshire			Lower
LOS ANGELES	525 S WESTERN AVE	90020	5503018003	Neighborhood Office Commercial	C2-1	0	108	0.184186874	Commercial - Store Combination - Store and Office Combination - One Story	YES - Current	NO - Privately-Owned	Available	Used in Prior Housing Element - Non-Vacant	0	0	0.082890299	0.082890299	0	0	0	1358193	758	Wilshire		Yes	Above Moderate
LOS ANGELES	531 S WESTERN AVE	90020	5503018003	Neighborhood Office Commercial	C2-1	0	108	0.20668059	Commercial - Store Combination - Store and Office Combination - One Story	YES - Current	NO - Privately-Owned	Available	Used in Prior Housing Element - Non-Vacant	0	0	0.088111345	0.088111345	0	0	0	1358193	779	Wilshire		Yes	Above Moderate
LOS ANGELES	513 1/2 S WESTERN AVE	90020	5503018005	Neighborhood Office Commercial	C2-1	0	108	0.206713098	Commercial - Store Combination - Store and Office Combination - One Story	YES - Current	NO - Privately-Owned	Available	Used in Prior Housing Element - Non-Vacant	0.395770168	0	0	0.395770168	0	0	0	1358193	709	Wilshire			Lower
LOS ANGELES	505 S WESTERN AVE	90020	5503018006	Neighborhood Office Commercial	C2-1	0	108	0.192947657	Commercial - Parking Lot (Commercial Use Property) - Lots - Patron or Employee - One Story	YES - Current	NO - Privately-Owned	Available	Used in Prior Housing Element - Non-Vacant	0.027401238	0	0	0.027401238	0	0	0	1358193	687	Wilshire			Lower
LOS ANGELES	501 S WESTERN AVE	90020	5503018007	Neighborhood Office Commercial	C2-1	0	108	0.182212017	Commercial - Restaurant, Cocktail Lounge - Restaurant, Cocktail Lounge, Tavern - One Story	YES - Current	NO - Privately-Owned	Available	Used in Prior Housing Element - Non-Vacant	0.150595736	0	0	0.150595736	0	0	0	1358193	677	Wilshire			Lower
LOS ANGELES	504 S MANHATTAN PL	90020	5503018009	High Medium Residential	R4-2	0	108	0.20663483	Residential - Five or More Units or Apartments (Any Combination) - 4 Stories or Less	YES - Current	NO - Privately-Owned	Available	Not Used in Prior Housing Element	0	0	0.33881363	0.33881363	11	0	0	1358193	688	Wilshire		Yes	Above Moderate
LOS ANGELES	512 S MANHATTAN PL	90020	5503018010	High Medium Residential	R4-2	0	108	0.20663483	Residential - Five or More Units or Apartments (Any Combination) - 4 Stories or Less	YES - Current	NO - Privately-Owned	Available	Not Used in Prior Housing Element	0	0	0.354645132	0.354645132	10	0	0	1358193	710	Wilshire		Yes	Above Moderate
LOS ANGELES	520 S MANHATTAN PL	90020	5503018011	High Medium Residential	R4-2	0	108	0.206635473	Residential - Five or More Units or Apartments (Any Combination) - 4 Stories or Less	YES - Current	NO - Privately-Owned	Available	Not Used in Prior Housing Element	0	0	0.323668025	0.323668025	12	0	0	1358193	733	Wilshire		Yes	Above Moderate
LOS ANGELES	3977 W 6TH ST	90020	5503018017	Neighborhood Office Commercial	C2-1	0	108	0.205535776	Commercial - Store - One Story	YES - Current	NO - Privately-Owned	Available	Used in Prior Housing Element - Non-Vacant	0.129674226	0	0	0.129674226	0	0	0	1358193	870	Wilshire			Lower
LOS ANGELES	541 S WESTERN AVE	90020	5503018019	Neighborhood Office Commercial	C2-1	0	108	0.192895247	Commercial - Store Combination - Store and Office Combination - One Story	YES - Current	NO - Privately-Owned	Available	Used in Prior Housing Element - Non-Vacant	0.048002369	0	0	0.048002369	0	0	0	1358193	798	Wilshire			Lower
LOS ANGELES	547 S WESTERN AVE	90020	5503018019	Neighborhood Office Commercial	C2-1	0	108	0.192884055	Commercial - Store Combination - Store and Office Combination - One Story	YES - Current	NO - Privately-Owned	Available	Used in Prior Housing Element - Non-Vacant	0.048002369	0	0	0.048002369	0	0	0	1358193	818	Wilshire			Lower
LOS ANGELES	553 S WESTERN AVE	90020	5503018019	Neighborhood Office Commercial	C2-1	0	108	0.192872871	Commercial - Store Combination - Store and Office Combination - One Story	YES - Current	NO - Privately-Owned	Available	Used in Prior Housing Element - Non-Vacant	0.048002369	0	0	0.048002369	0	0	0	1358193	847	Wilshire			Lower
LOS ANGELES	555 S WESTERN AVE	90020	5503018019	Neighborhood Office Commercial	C2-1	0	108	0.158149086	Commercial - Store Combination - Store and Office Combination - One Story	YES - Current	NO - Privately-Owned	Available	Used in Prior Housing Element - Non-Vacant	0.043749809	0	0	0.043749809	0	0	0	1358193	871	Wilshire			Lower
LOS ANGELES	554 S WESTERN AVE	90020	5503019001	Neighborhood Office Commercial	C2-1	0	108	0.203713764	Commercial - Office Building - One Story	YES - Current	NO - Privately-Owned	Available	Used in Prior Housing Element - Non-Vacant	0.129971132	0	0	0.129971132	0	0	0	1358193	862	Wilshire			Lower
LOS ANGELES			5503019001	Neighborhood Office Commercial	C2-1	0	108	0.017354796	Commercial - Office Building - One Story	YES - Current	NO - Privately-Owned	Available	Used in Prior Housing Element - Non-Vacant	0	0	0.000637515	0.000637515	0	0	0	1358193	858	Wilshire			Above Moderate
LOS ANGELES	550 S WESTERN AVE	90020	5503019002	Neighborhood Office Commercial	C2-1	0	108	0.189470322	Commercial - Bank, Savings and Loan - One Story	YES - Current	NO - Privately-Owned	Available	Used in Prior Housing Element - Non-Vacant	0.126745792	0	0	0.126745792	0	0	0	1358193	838	Wilshire			Lower
LOS ANGELES	546 S WESTERN AVE	90020	5503019003	Neighborhood Office Commercial	C2-1	0	108	0.177891113	Commercial - Parking Lot (Commercial Use Property) - Lots - Patron or Employee - One Story	YES - Current	NO - Privately-Owned	Available	Used in Prior Housing Element - Non-Vacant	0.057942592	0	0	0.057942592	0	0	0	1358193	824	Wilshire			Lower
LOS ANGELES	538 S WESTERN AVE	90020	5503019004	Neighborhood Office Commercial	C2-1	0	108	0.206831508	Commercial - Parking Lot (Commercial Use Property) - Lots - Patron or Employee - One Story	YES - Current	NO - Privately-Owned	Available	Used in Prior Housing Element - Non-Vacant	0.063281541	0	0	0.063281541	0	0	0	1358193	807	Wilshire			Lower
LOS ANGELES	532 S WESTERN AVE	90020	5503019005	Neighborhood Office Commercial	C2-1	0	108	0.206833877	Commercial - Restaurant, Cocktail Lounge - Restaurant, Cocktail Lounge, Tavern - One Story	YES - Current	NO - Privately-Owned	Available	Used in Prior Housing Element - Non-Vacant	0.264987083	0	0	0.264987083	2	0	0	1358193	785	Wilshire			Lower
LOS ANGELES	551 S OXFORD AVE	90020	5503019009	Neighborhood Office Commercial	C2-1	0	108	0.206821294	Commercial - Parking Lot (Commercial Use Property) - Lots - Patron or Employee - One Story	YES - Current	NO - Privately-Owned	Available	Used in Prior Housing Element - Non-Vacant	0.021537072	0	0	0.021537072	0	0	0	1358193	837	Wilshire			Lower
LOS ANGELES	3915 W 6TH ST	90020	5503019010	Neighborhood Office Commercial	C2-1	0	108	0.203769464	Commercial - Store Combination - Store and Residential Combination - One Story	YES - Current	NO - Privately-Owned	Available	Not Used in Prior Housing Element	0	0	0.010566473	0.010566473	19	0	0	1358193	861	Wilshire		Yes	Above Moderate
LOS ANGELES	501 S OXFORD AVE	90020	5503019011	High Medium Residential	R4-2	0	108	0.215408216	Residential - Five or More Units or Apartments (Any Combination) - 4 Stories or Less - Pool	YES - Current	NO - Privately-Owned	Available	Not Used in Prior Housing Element	0	0	0.287247598	0.287247598	31	0	0	1358193	674	Wilshire		Yes	Above Moderate
LOS ANGELES	507 S OXFORD AVE	90020	5503019011	High Medium Residential	R4-2	0	108	0.206820938	Residential - Five or More Units or Apartments (Any Combination) - 4 Stories or Less - Pool	YES - Current	NO - Privately-Owned	Available	Not Used in Prior Housing Element	0	0	0.284500663	0.284500663	31	0	0	1358193	697	Wilshire		Yes	Above Moderate
LOS ANGELES	521 S OXFORD AVE	90020	5503019013	High Medium Residential	R4-2	0	108	0.189596627	Commercial - Parking Lot (Commercial Use Property) - Lots - Patron or Employee - One Story	YES - Current	NO - Privately-Owned	Available	Used in Prior Housing Element - Non-Vacant	0.055026162	0	0	0.055026162	0	0	0	1358193	742	Wilshire			Lower
LOS ANGELES	528 S WESTERN AVE	90020	5503019015	Neighborhood Office Commercial	C2-1	0	108	0.206837323	Commercial - Restaurant, Cocktail Lounge - Restaurant, Cocktail Lounge, Tavern - One Story	YES - Current	NO - Privately-Owned	Available	Used in Prior Housing Element - Non-Vacant	0.099172538	0	0	0.099172538	0	0	0	1358193	763	Wilshire			Lower

LOS ANGELES	512 S WESTERN AVE	90020	5503019016	Neighborhood Office Commercial	C2-1	0	108	0.206842742	Commercial - Store Combination - Store and Office Combination - One Story	YES - Current	NO - Privately-Owned	Available	Used in Prior Housing Element - Non-Vacant	0.094450078	0	0	0.094450078	1	0	0	1358193	720	Wilshire			Lower
LOS ANGELES	520 S WESTERN AVE	90020	5503019016	Neighborhood Office Commercial	C2-1	0	108	0.189614408	Commercial - Store Combination - Store and Office Combination - One Story	YES - Current	NO - Privately-Owned	Available	Used in Prior Housing Element - Non-Vacant	0.090453093	0	0	0.090453093	1	0	0	1358193	743	Wilshire			Lower
LOS ANGELES	500 S WESTERN AVE	90020	5503019018	Neighborhood Office Commercial	C2-1	0	108	0.202061698	Commercial - Store - One Story	YES - Current	NO - Privately-Owned	Available	Used in Prior Housing Element - Non-Vacant	0.036519703	0	0	0.036519703	0	0	0	1358193	675	Wilshire			Lower
LOS ANGELES	510 S WESTERN AVE	90020	5503019021	Neighborhood Office Commercial	C2-1	0	108	0.193064075	Commercial - Store - One Story	YES - Current	NO - Privately-Owned	Available	Not Used in Prior Housing Element	0.113784738	0	0	0.113784738	1	0	0	1358193	698	Wilshire			Lower
LOS ANGELES	544 S OXFORD AVE	90020	5503020003	High Medium Residential	R4-2	0	108	0.17785029	Residential - Five or More Units or Apartments (Any Combination) - 4 Stories or Less	YES - Current	NO - Privately-Owned	Available	Not Used in Prior Housing Element	0	0	0.287678871	0.287678871	12	0	0	1358193	822	Wilshire	Yes		Above Moderate
LOS ANGELES	538 S OXFORD AVE	90020	5503020004	High Medium Residential	R4-2	0	108	0.206783596	Residential - Five or More Units or Apartments (Any Combination) - 4 Stories or Less	YES - Current	NO - Privately-Owned	Available	Not Used in Prior Housing Element	0	0	0.188992777	0.188992777	24	0	0	1358193	805	Wilshire	Yes		Above Moderate
LOS ANGELES	533 S SERRANO AVE	90020	5503020006	High Medium Residential	R4-2	0	108	0.206802824	Residential - Five or More Units or Apartments (Any Combination) - 4 Stories or Less	YES - Current	NO - Privately-Owned	Available	Not Used in Prior Housing Element	0	0	0.300206405	0.300206405	14	0	0	1358193	782	Wilshire	Yes		Above Moderate
LOS ANGELES	539 S SERRANO AVE	90020	5503020007	High Medium Residential	R4-2	0	108	0.206798091	Residential - Five or More Units or Apartments (Any Combination) - 4 Stories or Less	YES - Current	NO - Privately-Owned	Available	Not Used in Prior Housing Element	0	0	0.273847776	0.273847776	16	0	0	1358193	803	Wilshire	Yes		Above Moderate
LOS ANGELES	505 S SERRANO AVE	90020	5503020011	High Medium Residential	R4-2	0	108	0.215414362	Residential - Five or More Units or Apartments (Any Combination) - 4 Stories or Less	YES - Current	NO - Privately-Owned	Available	Not Used in Prior Housing Element	0	0	0.311335683	0.311335683	14	0	0	1358193	666	Wilshire	Yes		Above Moderate
LOS ANGELES	515 S SERRANO AVE	90020	5503020013	High Medium Residential	R4-2	0	108	0.206817468	Residential - Five or More Units or Apartments (Any Combination) - 4 Stories or Less	YES - Current	NO - Privately-Owned	Available	Not Used in Prior Housing Element	0	0	0.329009534	0.329009534	12	0	0	1358193	717	Wilshire	Yes		Above Moderate
LOS ANGELES	519 S SERRANO AVE	90020	5503020014	High Medium Residential	R4-2	0	108	0.18959054	Residential - Five or More Units or Apartments (Any Combination) - 4 Stories or Less	YES - Current	NO - Privately-Owned	Available	Not Used in Prior Housing Element	0.145117673	0	0	0.145117673	11	0	0	1358193	740	Wilshire			Lower
LOS ANGELES	525 S SERRANO AVE	90020	5503020015	High Medium Residential	R4-2	0	108	0.206807993	Residential - Five or More Units or Apartments (Any Combination) - 4 Stories or Less	YES - Current	NO - Privately-Owned	Available	Not Used in Prior Housing Element	0	0	0.075282614	0.075282614	24	0	0	1358193	753	Wilshire	Yes		Above Moderate
LOS ANGELES	3863 W 6TH ST	90020	5503020022	Neighborhood Office Commercial	C2-1	0	108	0.203731974	Commercial - Store Combination - Store and Office Combination - One Story	YES - Current	NO - Privately-Owned	Available	Used in Prior Housing Element - Non-Vacant	0.3210648	0	0	0.3210648	0	0	0	1358193	859	Wilshire			Lower
LOS ANGELES	555 S SERRANO AVE	90020	5503020022	Neighborhood Office Commercial	C2-1	0	108	0.206788616	Commercial - Store Combination - Store and Office Combination - One Story	YES - Current	NO - Privately-Owned	Available	Used in Prior Housing Element - Non-Vacant	0.316007745	0	0	0.316007745	0	0	0	1358193	835	Wilshire			Lower
LOS ANGELES	534 S OXFORD AVE	90020	5503020023	High Medium Residential	R4-2	0	108	0.200581507	Residential - Five or More Units or Apartments (Any Combination) - 4 Stories or Less	YES - Current	NO - Privately-Owned	Available	Not Used in Prior Housing Element	0.118046753	0	0	0.118046753	21	0	0	1358193	783	Wilshire			Lower
LOS ANGELES	3867 W 6TH ST	90020	5503020024	Neighborhood Office Commercial	C2-1	0	108	0.203674994	Commercial - Store Combination - Store and Residential Combination - One Story	YES - Current	NO - Privately-Owned	Available	Used in Prior Housing Element - Non-Vacant	0	0	0.091047078	0.091047078	0	0	0	1358193	860	Wilshire	Yes		Above Moderate
LOS ANGELES	552 S OXFORD AVE	90020	5503020025	Neighborhood Office Commercial	C2-1	0	108	0.206783474	Commercial - Store Combination - Store and Residential Combination - One Story	YES - Current	NO - Privately-Owned	Available	Used in Prior Housing Element - Non-Vacant	0.102184829	0	0	0.102184829	0	0	0	1358193	836	Wilshire			Lower
LOS ANGELES	540 S SERRANO AVE	90020	5503021004	High Medium Residential	R4-2	0	108	0.206927225	Residential - Five or More Units or Apartments (Any Combination) - 4 Stories or Less	YES - Current	NO - Privately-Owned	Available	Not Used in Prior Housing Element	0	0	0.329009534	0.329009534	12	0	0	1358193	781	Wilshire	Yes		Above Moderate
LOS ANGELES	509 S HOBART BLVD	90020	5503021011	High Medium Residential	R4-2	0	108	0.206890134	Residential - Five or More Units or Apartments (Any Combination) - 4 Stories or Less	YES - Current	NO - Privately-Owned	Available	Not Used in Prior Housing Element	0	0	0.075282614	0.075282614	24	0	0	1358193	684	Wilshire	Yes		Above Moderate
LOS ANGELES	521 S HOBART BLVD	90020	5503021013	High Medium Residential	R4-2	0	108	0.189658621	Residential - Five or More Units or Apartments (Any Combination) - 4 Stories or Less	YES - Current	NO - Privately-Owned	Available	Not Used in Prior Housing Element	0	0	0.110879275	0.110879275	14	0	0	1358193	729	Wilshire	Yes		Above Moderate
LOS ANGELES	524 S SERRANO AVE	90020	5503021015	High Medium Residential	R4-2	0	108	0.206936691	Residential - Five or More Units or Apartments (Any Combination) - 4 Stories or Less	YES - Current	NO - Privately-Owned	Available	Used in Prior Housing Element - Non-Vacant	0	0	0.355760291	0.355760291	5	0	0	1358193	752	Wilshire	Yes		Above Moderate
LOS ANGELES	520 S SERRANO AVE	90020	5503021016	High Medium Residential	R4-2	0	108	0.189709599	Residential - Five or More Units or Apartments (Any Combination) - 4 Stories or Less	YES - Current	NO - Privately-Owned	Available	Not Used in Prior Housing Element	0	0	0.119772877	0.119772877	30	0	0	1358193	731	Wilshire	Yes		Above Moderate
LOS ANGELES	512 1/2 S SERRANO AVE	90020	5503021017	High Medium Residential	R4-2	0	108	0.206954788	Residential - Four Units (Any Combination) - 4 Stories or Less	YES - Current	NO - Privately-Owned	Available	Used in Prior Housing Element - Non-Vacant	0	0	0.372358789	0.372358789	4	0	0	1358193	708	Wilshire	Yes		Above Moderate
LOS ANGELES	515 S HOBART BLVD	90020	5503021022	High Medium Residential	R4-2	0	108	0.206890569	Residential - Five or More Units or Apartments (Any Combination) - 4 Stories or Less	YES - Current	NO - Privately-Owned	Available	Not Used in Prior Housing Element	0.199986738	0	0	0.199986738	11	0	0	1358193	707	Wilshire			Lower
LOS ANGELES	3815 W 6TH ST	90020	5503021023	Neighborhood Office Commercial	C2-1	0	108	0.177367165	Commercial - Shopping Center (Neighborhood, Community) - One Story	YES - Current	NO - Privately-Owned	Available	Used in Prior Housing Element - Non-Vacant	0.116932139	0	0	0.116932139	0	0	0	1358193	856	Wilshire			Lower
LOS ANGELES	3829 W 6TH ST	90020	5503021023	Neighborhood Office Commercial	C2-1	0	108	0.17733392	Commercial - Shopping Center (Neighborhood, Community) - One Story	YES - Current	NO - Privately-Owned	Available	Used in Prior Housing Element - Non-Vacant	0.116932139	0	0	0.116932139	0	0	0	1358193	857	Wilshire			Lower
LOS ANGELES			5503021023	Neighborhood Office Commercial	C2-1	0	108	0.206890784	Commercial - Shopping Center (Neighborhood, Community) - One Story	YES - Current	NO - Privately-Owned	Available	Used in Prior Housing Element - Non-Vacant	0.129448006	0	0	0.129448006	0	0	0	1358193	833	Wilshire			Lower
LOS ANGELES			5503021023	Neighborhood Office Commercial	C2-1	0	108	0.2069016	Commercial - Shopping Center (Neighborhood, Community) - One Story	YES - Current	NO - Privately-Owned	Available	Used in Prior Housing Element - Non-Vacant	0.129448006	0	0	0.129448006	0	0	0	1358193	834	Wilshire			Lower
LOS ANGELES	505 S HARVARD BLVD	90020	5503022006	High Medium Residential	R4-2	0	108	0.205951509	Residential - Five or More Units or Apartments (Any Combination) - 4 Stories or Less	YES - Current	NO - Privately-Owned	Available	Not Used in Prior Housing Element	0	0	0.300206405	0.300206405	14	0	0	1358193	681	Wilshire	Yes		Above Moderate
LOS ANGELES	3952 W 5TH ST	90020	5503022007	High Medium Residential	R4-2	0	108	0.205056219	Residential - Five or More Units or Apartments (Any Combination) - 4 Stories or Less	YES - Current	NO - Privately-Owned	Available	Not Used in Prior Housing Element	0	0	0.282040706	0.282040706	15	0	0	1358193	662	Wilshire	Yes		Above Moderate
LOS ANGELES	554 S HOBART BLVD	90020	5503022008	Neighborhood Office Commercial	C2-1	0	108	0.204709781	Commercial - Commercial - Vacant Land	YES - Current	NO - Privately-Owned	Available	Used in Prior Housing Element - Non-Vacant	0.241736355	0	0	0.241736355	0	0	0	1358193	855	Wilshire			Lower
LOS ANGELES	550 S HOBART BLVD	90020	5503022009	Neighborhood Office Commercial	C2-1	0	108	0.207819594	Commercial - Parking Lot (Commercial Use Property) - Lots - Patron or Employee - One Story	YES - Current	NO - Privately-Owned	Available	Used in Prior Housing Element - Non-Vacant	0.061479338	0	0	0.061479338	0	0	0	1358193	832	Wilshire			Lower
LOS ANGELES	532 S HOBART BLVD	90020	5503022012	High Medium Residential	R4-2	0	108	0.207819894	Residential - Five or More Units or Apartments (Any Combination) - 4 Stories or Less	YES - Current	NO - Privately-Owned	Available	Not Used in Prior Housing Element	0	0	0.149403504	0.149403504	29	0	0	1358193	772	Wilshire	Yes		Above Moderate
LOS ANGELES	528 S HOBART BLVD	90020	5503022013	High Medium Residential	R4-2	0	108	0.190509822	Residential - Rooming/Boarding House	YES - Current	NO - Privately-Owned	Available	Used in Prior Housing Element - Non-Vacant	0	0	0.408421361	0.408421361	1	0	0	1358193	754	Wilshire	Yes		Above Moderate
LOS ANGELES	508 S HOBART BLVD	90020	5503022016	High Medium Residential	R4-2	0	108	0.207820448	Residential - Single Family Residence - Vacant Land	YES - Current	NO - Privately-Owned	Available	Not Used in Prior Housing Element	1.462096104	0	0	0	1.462096104	0	0	1358193	683	Wilshire			Lower
LOS ANGELES	551 S KINGSLEY DR	90020	5503023002	Neighborhood Office Commercial	C2-1	0	108	0.258514711	Commercial - Hotel and Motel - Hotel - Under 50 Rooms - One Story	YES - Current	NO - Privately-Owned	Available	Used in Prior Housing Element - Non-Vacant	0.350597584	0	0	0.350597584	0	0	0	1358193	829	Wilshire			Lower
LOS ANGELES	532 S HARVARD BLVD	90020	5503023005	High Medium Residential	R4-2	0	108	0.236597853	Residential - Five or More Units or Apartments (Any Combination) - 4 Stories or Less	YES - Current	NO - Privately-Owned	Available	Not Used in Prior Housing Element	0	0	0.315094146	0.315094146	10	0	0	1358193	770	Wilshire	Yes		Above Moderate
LOS ANGELES	524 S HARVARD BLVD	90020	5503023012	High Medium Residential	R4-2	0	108	0.206826905	Residential - Five or More Units or Apartments (Any Combination) - 4 Stories or Less	YES - Current	NO - Privately-Owned	Available	Not Used in Prior Housing Element	0	0	0.28673476	0.28673476	15	0	0	1358193	726	Wilshire	Yes		Above Moderate
LOS ANGELES	528 S HARVARD BLVD	90020	5503023013	High Medium Residential	R4-2	0	108	0.211513402	Residential - Five or More Units or Apartments (Any Combination) - 4 Stories or Less	YES - Current	NO - Privately-Owned	Available	Not Used in Prior Housing Element	0	0	0.285100639	0.285100639	16	0	0	1358193	749	Wilshire	Yes		Above Moderate
LOS ANGELES	527 S KINGSLEY DR	90020	5503023014	High Medium Residential	R4-2	0	108	0.211509681	Residential - Five or More Units or Apartments (Any Combination) - 4 Stories or Less - Pool	YES - Current	NO - Privately-Owned	Available	Not Used in Prior Housing Element	0	0	0.063268185	0.063268185	36	0	0	1358193	748	Wilshire	Yes		Above Moderate
LOS ANGELES	519 S KINGSLEY DR	90020	5503023015	High Medium Residential	R4-2	0	108	0.103462734	Residential - Five or More Units or Apartments (Any Combination) - 4 Stories or Less	YES - Current	NO - Privately-Owned	Available	Not Used in Prior Housing Element	0	0	0.164371058	0.164371058	16	0	0	1358193	722	Wilshire	Yes		Above Moderate
LOS ANGELES			5503023015	High Medium Residential	R4-2	0	108	0.155041534	Residential - Five or More Units or Apartments (Any Combination) - 4 Stories or Less	YES - Current	NO - Privately-Owned	Available	Not Used in Prior Housing Element	0.296891715	0	0	0.296891715	16	0	0	1358193	725	Wilshire			Lower
LOS ANGELES	515 S KINGSLEY DR	90020	5503023016	High Medium Residential	R4-2	0	108	0.15514349	Residential - Five or More Units or Apartments (Any Combination) - 4 Stories or Less	YES - Current	NO - Privately-Owned	Available	Not Used in Prior Housing Element	0	0	0.270321177	0.270321177	16	0	0	1358193	685	Wilshire	Yes		Above Moderate
LOS ANGELES			5503023016	High Medium Residential	R4-2	0	108	0.10336045	Residential - Five or More Units or Apartments (Any Combination) - 4 Stories or Less	YES - Current	NO - Privately-Owned	Available	Not Used in Prior Housing Element	0.291740894	0	0	0.291740894	16	0	0	1358193	704	Wilshire			Lower
LOS ANGELES	501 S KINGSLEY DR	90020	5503023017	High Medium Residential	R4-2	0	108	0.205678876	Residential - Five or More Units or Apartments (Any Combination) - 4 Stories or Less - Pool	YES - Current	NO - Privately-Owned	Available	Not Used in Prior Housing Element	0	0	0.256169249	0.256169249	22	0	0	1358193	660	Wilshire	Yes		Above Moderate
LOS ANGELES	3725 W 6TH ST	90020	5503023020	Neighborhood Office Commercial	C2-1	0	108	0.228950216	Commercial - Office Building - 6 to 13 Stories	YES - Current	NO - Privately-Owned	Available	Used in Prior Housing Element - Non-Vacant	0.051298039	0	0	0.051298039	0	0	0	1358193	853	Wilshire			Lower
LOS ANGELES	538 S HARVARD BLVD	90020	5503023020	High Medium Residential	R4-2	0	108	0.258517399	Commercial - Office Building - 6 to 13 Stories	YES - Current	NO - Privately-Owned	Available	Used in Prior Housing Element - Non-Vacant	0.048533584	0	0	0.048533584	0	0	0	1358193	802	Wilshire			Lower
LOS ANGELES	546 S HARVARD BLVD	90020	5503023020	Neighborhood Office Commercial	C2-1	0	108	0.258515246	Commercial - Office Building - 6 to 13 Stories	YES - Current	NO - Privately-Owned	Available	Used in Prior Housing Element - Non-Vacant	0.053799073	0	0	0.053799073	0	0	0	1358193	830	Wilshire			Lower
LOS ANGELES	557 S KINGSLEY DR	90020	5503023074	Neighborhood Office Commercial	C2-1	0	108	0.22901476	Commercial - Office Building - One Story	YES - Current	NO - Privately-Owned	Available	Used in Prior Housing Element - Non-Vacant	0.307268394	0	0	0.307268394	1	0	0	1358193	852	Wilshire			Lower
LOS ANGELES	514 S HARVARD BLVD	90020	5503023BRK	High Medium Residential	R4-2	0	108	0.41365514	Residential - Single Family Residence - Condo Conversion	YES - Current	NO - Privately-Owned	Available	Not Used in Prior Housing Element	0	0	0.373999926	0.373999926	26	0	0	1358193	680	Wilshire	Yes		Above Moderate
LOS ANGELES	3665 W 6TH ST	90020	5503024001	Neighborhood Office Commercial	C2-1	0	108	0.257332568	Commercial - Professional Building - One Story	YES - Current	NO - Privately-Owned	Available	Used in Prior Housing Element - Non-Vacant	0.053799073	0	0	0.053799073	0	0	0	1358193	850	Wilshire			Lower
LOS ANGELES	541 S ARDMORE AVE	90020	5503024001	High Medium Residential	R1-1	0	1 unit per lot	0.258414605	Commercial - Professional Building - One Story	YES - Current	NO - Privately-Owned	Available	Used in Prior Housing Element - Non-Vacant	0	0	0.000438358	0.000438358	0	0	0	1358193	789	Wilshire			Lower
LOS ANGELES	549 S ARDMORE AVE	90020	5503024001	Neighborhood Office Commercial	C2-1	0	108	0.258417839	Commercial - Professional Building - One Story	YES - Current	NO - Privately-Owned	Available	Used in Prior Housing Element - Non-Vacant	0.053799073	0	0	0.053799073	0	0	0	1358193	827	Wilshire			Lower
LOS ANGELES	534 S KINGSLEY DR	90020	5503024003	High Medium Residential	R4-2	0	108	0.236957364	Residential - Five or More Units or Apartments (Any Combination) - 4 Stories or Less	YES - Current	NO - Privately-Owned	Available	Not Used in Prior Housing Element	0	0	0.208907272	0.208907272	26	0	0	1358193	768	Wilshire	Yes		Above Moderate
LOS ANGELES	548 S KINGSLEY DR	90020	5503024005	Neighborhood Office Commercial	C2-1	0	108	0.258423747	Commercial - Office Building - Two Stories	YES - Current	NO - Privately-Owned	Available	Used in Prior Housing Element - Non-Vacant	0.141320586	0	0	0.141320586	0	0	0	1358193	828	Wilshire			Lower
LOS ANGELES	3667 W 6TH ST	90020	5503024006	Neighborhood Office Commercial	C2-1	0	108	0.257297998	Commercial - Office Building - One Story	YES - Current	NO - Privately-Owned	Available	Used in Prior Housing Element - Non-Vacant	0.109273142	0	0	0.109273142	0	0	0	1358193	851	Wilshire			Lower
LOS ANGELES			5503024009	High Medium Residential	R4-2	0	108	0.001076776	Residential - Four Units (Any Combination) - 4 Stories or Less - Vacant Land	YES - Current	NO - Privately-Owned	Available	Not Used in Prior Housing Element	0	0	0.035114932	0.035114932	0	0	0	1358193	703	Wilshire			Above Moderate
LOS ANGELES	501 S ARDMORE AVE	90020	5503024BRK	High Medium Residential	R4-1, R4-2	0	108	1.686083305	Residential - Single Family Residence - Condo Conversion	YES - Current	NO - Privately-Owned	Available	Not Used in Prior Housing Element	0	0	0.03070963	0.03070963	201	0	0	1358193	659	Wilshire	Yes		Above Moderate
LOS ANGELES	611 S ARDMORE AVE	90005	5503025004	Regional Center Commercial	(T)(Q)C4-2	0	108	0.327353423	Commercial - Parking Lot (Commercial Use Property) - Lots - Patron or Employee - One Story	YES - Current	NO - Privately-Owned	Available	Used in Prior Housing Element - Non-Vacant	0.847721379	0	0	0.847721379	0	0	0	1358193	913	Wilshire			Lower
LOS ANGELES	3680 W 6TH ST	90020	5503025006	Regional Center Commercial	C2-2	0	108	0.265073618	Commercial - Restaurant, Cocktail Lounge - Restaurant, Cocktail Lounge, Tavern - One Story	YES - Current	NO - Privately-Owned	Available	Used in Prior Housing Element - Non-Vacant	0.290771066	0	0	0.290771066	0	0	0	1358193	881	Wilshire			Lower
LOS ANGELES	610 S KINGSLEY DR	90005	5503025007	Regional Center Commercial	CR-2	0	108	0.327352719	Commercial - Office Building - One Story	YES - Current	NO - Privately-Owned	Available	Used in Prior Housing Element - Non-Vacant	1.12126451	0	0	1.12126451	0	0	0	1358193	914	Wilshire			Lower
LOS ANGELES	550 S FIGUEROA ST	90071	5503025007	Regional Center Commercial	CR-2	0	108	0.046152569	Commercial - Office Building - One Story	YES - Current	NO - Privately-Owned	Available	Used in Prior Housing Element - Non-Vacant	0.120048076	0	0	0.120048076	0	0	0	1358193	903	Wilshire			Lower
LOS ANGELES	620 S KINGSLEY DR	90005	5503025008	Regional Center Commercial	CR-2	0	108	0.327356133	Commercial - Office Building - One Story	YES - Current	NO - Privately-Owned	Available	Used in Prior Housing Element - Non-Vacant	2.189648598	0	0	2.189648598	0	0	0	1358193	940	Wilshire			Lower
LOS ANGELES	3573 W WILSHIRE BLVD	90010	5503025013	Regional Center Commercial	C4-2	0	108	0.342532167	Commercial - Restaurant, Cocktail Lounge - Restaurant, Cocktail Lounge, Tavern - One Story	YES - Current	NO - Privately-Owned	Available	Used in Prior Housing Element - Non-Vacant	0.683499733	0	0	0.683499733	0	0	0	1328193	19	Wilshire			Lower
LOS ANGELES	628 S KINGSLEY DR	90005	5503025013	Regional Center Commercial	R5-2	0	217	0.327357782	Commercial - Restaurant, Cocktail Lounge - Restaurant, Cocktail Lounge, Tavern - One Story	YES - Current	NO - Privately-Owned	Available	Used in Prior Housing Element - Non-Vacant	0.727981	0	0	0.727981	0	0	0	1358193	967	Wilshire			Lower
LOS ANGELES	636 S KINGSLEY DR	90010	5503025013	Regional Center Commercial	C4-2	0	108	0.327675567	Commercial - Restaurant, Cocktail Lounge - Restaurant, Cocktail Lounge, Tavern - One Story	YES - Current	NO - Privately-Owned	Available	Used in Prior Housing Element - Non-Vacant	0.656373985	0	0	0.656373985	0	0	0	1358193	1001	Wilshire			Lower
LOS ANGELES	601 S ARDMORE AVE	90005	5503025014	Regional Center Commercial	(T)(Q)C4-2	0	108	0.338549092	Commercial - Office Building - One Story	YES - Current	NO - Privately-Owned	Available	Used in Prior Housing Element - Non-Vacant	0.876152062	0	0	0.876152062	0	0	0	1358193	875	Wilshire			Lower
LOS ANGELES	625 S KINGSLEY DR	90005	5503026004	Regional Center Commercial	CR-2	0	108	0.327470414	Commercial - Office Building - Four Stories	YES - Current	NO - Privately-Owned	Available	Used in Prior Housing Element - Non-Vacant	2.189648598	0	0	2.189648598	0	0	0	1358193	943	Wilshire			Lower
LOS ANGELES	611 S KINGSLEY DR	90005	5503026005	Regional Center Commercial	CR-2	0	108	0.32746934	Commercial - Office Building - One Story	YES - Current	NO - Privately-Owned	Available	Used in Prior Housing Element - Non-Vacant	2.181340232	0	0	2.181340232	0	0	0	1358193	915	Wilshire			Lower
LOS ANGELES	601 S KINGSLEY DR	90005	5503026006	Regional Center Commercial	C2-2	0	108	0.339173293	Commercial - Office Building - One Story	YES - Current	NO - Privately-Owned	Available	Used in Prior Housing Element - Non-Vacant	0.883596946	0	0	0.883596946	0	0	0	1358193	876	Wilshire			Lower
LOS ANGELES	3726 W 6TH ST	90020	5503026007	Regional Center Commercial	C2-2	0	108	0.339192664	Commercial - Store Combination - Store and Office Combination	YES - Current	NO - Privately-Owned	Available	Used in Prior Housing Element - Non-Vacant	0.263295601	0	0	0.263295601	3	0	0	1358193	877	Wilshire			Lower
LOS ANGELES	610 S HARVARD BLVD	90005	5503026007	Regional Center Commercial	CR-2	0	108	0.327470017	Commercial - Store Combination - Store and Office Combination	YES - Current	NO - Privately-Owned	Available	Used in Prior Housing Element - Non-Vacant	0.253090952	0	0	0.253090952	3	0	0	1358193	916	Wilshire			Lower
LOS ANGELES	618 S HARVARD BLVD	90005	5503026008	Regional Center Commercial	(Q)C4-2	0	108	0.327471782	Commercial - Hotel and Motel - Hotel - 50 Rooms and Over - One Story	YES - Current	NO - Privately-Owned	Available	Not Used in Prior Housing Element	0.576820001	0	0	0.576820001	71	0	0	1358193	944	Wilshire			Lower
LOS ANGELES	600 S HOBART BLVD	90005	5503027017	Regional Center Commercial	C2-2	0	108	0.216000545	Institutional - Church - One Story	YES - Current	NO - Privately-Owned	Available	Used in Prior Housing Element - Non-Vacant	0.071941186	0	0	0.071941186	0	0	0	1358193	879	Wilshire			Lower
LOS ANGELES	606 S HOBART BLVD	90005	5503027017	Regional Center Commercial	C2-2	0	108	0.207423839	Institutional - Church - One Story	YES - Current	NO - Privately-Owned	Available	Used in Prior Housing Element - Non-Vacant	0.070788547	0	0	0.070788547	0	0	0	1358193	897	Wilshire			Lower
LOS ANGELES	612 S HOBART BLVD	90005	5503027017	Regional Center Commercial	R5-2	0	217	0.207423332	Institutional - Church - One Story	YES - Current	NO - Privately-Owned	Available	Used in Prior Housing Element - Non-Vacant	0.07595857	0	0	0.07595857	0	0	0	1358193	918	Wilshire			Lower
LOS ANGELES	618 S HOBART BLVD	90005	5503027017	Regional Center Commercial	R5-2	0	217	0.207423476	Institutional - Church - One Story	YES - Current	NO - Privately-Owned	Available	Used in Prior Housing Element - Non-Vacant	0.07595857	0	0	0.07595857	0	0	0	1358193	934	Wilshire			Lower
LOS ANGELES	622 S HOBART BLVD	90005	5503027017	Regional Center Commercial	R5-2	0	217	0.224609032	Institutional - Church - One Story	YES - Current	NO - Privately-Owned	Available	Used in Prior Housing Element - Non-Vacant	0	0	0.074770997	0.074770997	0	0	0	1358193	956	Wilshire			Above Moderate
LOS ANGELES	628 S HOBART BLVD	90005	5503027017	Regional Center Commercial	R5-2	0	217	0.224609614	Institutional - Church - One Story	YES - Current	NO - Privately-Owned	Available	Used in Prior Housing Element - Non-Vacant	0	0	0.074770997	0.074770997	0	0	0	1358193	978	Wilshire			Above Moderate
LOS ANGELES	616 S SERRANO AVE	90005	5503028005	Regional Center Commercial	(T)(Q)C2-2	0	108	0.206830495	Commercial - Restaurant, Cocktail Lounge - Restaurant, Cocktail Lounge, Tavern - One Story	YES - Current	NO - Privately-Owned	Available	Not Used in Prior Housing Element	0.310848677	0	0	0.310848677	0	0	0	1358193	938	Wilshire			Lower
LOS ANGELES			5503028005	Regional Center Commercial	(T)(Q)C2-2	0	108	0.008613788	Commercial - Restaurant, Cocktail Lounge - Restaurant, Cocktail Lounge, Tavern - One Story	YES - Current	NO - Privately-Owned	Available	Not Used in Prior Housing Element	0	0	0.027834231	0.027834231	0	0	0	1358193	958	Wilshire			Above Moderate
LOS ANGELES	610 S SERRANO AVE	90005	5503028006	Regional Center Commercial	(T)(Q)C2-2	0	108	0.20680853	Commercial - Restaurant, Cocktail Lounge - Restaurant, Cocktail Lounge, Tavern - One Story	YES - Current	NO - Privately-Owned	Available	Not Used in Prior Housing Element	0.312163617	0	0	0.312163617	0	0	0	1358193	920	Wilshire			Lower
LOS ANGELES	3699 W WILSHIRE BLVD	90010	5503028020	Regional Center Commercial	C4-2	0	108	0.127960325	Commercial - Office Building - 6 to 13

LOS ANGELES		5504010018	Very Low II Residential		RE11-1-HPOZ	0	1 unit per lot	0.00375069	Residential - Single Family Residence - Vacant Land	YES - Current	NO - Privately-Owned	Available	Not Used in Prior Housing Element	0	0	0.068557668	0.068557668	0	0	0	1358189	856	Wilshire									Above Moderate
LOS ANGELES	433 S NORTON AVE	90020	5504012004	Low Medium II Residential		R2-1-HPOZ	0	17	0.152033841	Residential - Double, Duplex, or Two Units - 4 Stories or Less	YES - Current	NO - Privately-Owned	Available	Not Used in Prior Housing Element	0	0	0.012845108	0.012845108	2	2*	2*	1358189	523	Wilshire		Yes							Above Moderate
LOS ANGELES	427 S NORTON AVE	90020	5504012005	Low Medium II Residential		R2-1-HPOZ	0	17	0.152022097	Residential - Double, Duplex, or Two Units - 4 Stories or Less	YES - Current	NO - Privately-Owned	Available	Not Used in Prior Housing Element	0	0	0.012845108	0.012845108	2	2*	2*	1358189	513	Wilshire		Yes							Above Moderate
LOS ANGELES	417 S NORTON AVE	90020	5504012007	Low Medium II Residential		R2-1-HPOZ	0	17	0.152001655	Residential - Single Family Residence	YES - Current	NO - Privately-Owned	Available	Not Used in Prior Housing Element	0	0	0.065869892	0.065869892	1	2*	2*	1358189	478	Wilshire									Above Moderate
LOS ANGELES	411 S NORTON AVE	90020	5504012008	Low Medium II Residential		R2-1-HPOZ	0	17	0.151992592	Residential - Single Family Residence	YES - Current	NO - Privately-Owned	Available	Not Used in Prior Housing Element	0	0	0.065869892	0.065869892	1	2*	2*	1358189	460	Wilshire									Above Moderate
LOS ANGELES	407 S NORTON AVE	90020	5504012009	Low Medium II Residential		R2-1-HPOZ	0	17	0.151981565	Residential - Single Family Residence	YES - Current	NO - Privately-Owned	Available	Not Used in Prior Housing Element	0	0	0.065869892	0.065869892	1	2*	2*	1358189	445	Wilshire									Above Moderate
LOS ANGELES	401 S NORTON AVE	90020	5504012010	Low Medium II Residential		R2-1-HPOZ	0	17	0.151971556	Residential - Double, Duplex, or Two Units - 4 Stories or Less	YES - Current	NO - Privately-Owned	Available	Not Used in Prior Housing Element	0	0	0.08649596	0.08649596	2	2*	2*	1358189	422	Wilshire		Yes							Above Moderate
LOS ANGELES	355 S NORTON AVE	90020	5504013001	Low Medium II Residential		R2-1-HPOZ	0	17	0.152085137	Residential - Double, Duplex, or Two Units - 4 Stories or Less	YES - Current	NO - Privately-Owned	Available	Not Used in Prior Housing Element	0	0	0.012845108	0.012845108	2	2*	2*	1358189	410	Wilshire		Yes							Above Moderate
LOS ANGELES	351 S NORTON AVE	90020	5504013002	Low Medium II Residential		R2-1-HPOZ	0	17	0.152074142	Residential - Single Family Residence	YES - Current	NO - Privately-Owned	Available	Not Used in Prior Housing Element	0	0	0.065869892	0.065869892	1	2*	2*	1358189	385	Wilshire									Above Moderate
LOS ANGELES	347 S NORTON AVE	90020	5504013003	Low Medium II Residential		R2-1-HPOZ	0	17	0.152065006	Residential - Double, Duplex, or Two Units - 4 Stories or Less	YES - Current	NO - Privately-Owned	Available	Not Used in Prior Housing Element	0	0	0.012845108	0.012845108	2	2*	2*	1358189	363	Wilshire		Yes							Above Moderate
LOS ANGELES	341 S NORTON AVE	90020	5504013004	Low Medium II Residential		R2-1-HPOZ	0	17	0.152054787	Residential - Single Family Residence	YES - Current	NO - Privately-Owned	Available	Not Used in Prior Housing Element	0	0	0.065869892	0.065869892	1	2*	2*	1358189	343	Wilshire									Above Moderate
LOS ANGELES	335 S NORTON AVE	90020	5504013005	Low Medium II Residential		R2-1-HPOZ	0	17	0.136838753	Residential - Double, Duplex, or Two Units - 4 Stories or Less	YES - Current	NO - Privately-Owned	Available	Not Used in Prior Housing Element	0	0	0.015875103	0.015875103	2	2*	2*	1358189	323	Wilshire		Yes							Above Moderate
LOS ANGELES	331 S NORTON AVE	90020	5504013006	Low Medium II Residential		R2-1-HPOZ	0	17	0.136833107	Residential - Double, Duplex, or Two Units - 4 Stories or Less	YES - Current	NO - Privately-Owned	Available	Not Used in Prior Housing Element	0	0	0.015875103	0.015875103	2	2*	2*	1358189	310	Wilshire		Yes							Above Moderate
LOS ANGELES	327 S NORTON AVE	90020	5504013007	Low Medium II Residential		R2-1-HPOZ	0	17	0.152024438	Residential - Double, Duplex, or Two Units - 4 Stories or Less	YES - Current	NO - Privately-Owned	Available	Not Used in Prior Housing Element	0	0	0.012845108	0.012845108	2	2*	2*	1358189	287	Wilshire		Yes							Above Moderate
LOS ANGELES	321 S NORTON AVE	90020	5504013008	Low Medium II Residential		R2-1-HPOZ	0	17	0.152017245	Residential - Single Family Residence	YES - Current	NO - Privately-Owned	Available	Not Used in Prior Housing Element	0	0	0.065869892	0.065869892	1	2*	2*	1358189	270	Wilshire									Above Moderate
LOS ANGELES	317 S NORTON AVE	90020	5504013009	Low Medium II Residential		R2-1-HPOZ	0	17	0.152006626	Residential - Single Family Residence	YES - Current	NO - Privately-Owned	Available	Not Used in Prior Housing Element	0	0	0.065869892	0.065869892	1	2*	2*	1358189	250	Wilshire									Above Moderate
LOS ANGELES	4555 W 4TH ST	90020	5504014001	Medium Residential		R3-1XL	0	54	0.152318216	Residential - Five or More Units or Apartments (Any Combination) - 4 Stories or Less	YES - Current	NO - Privately-Owned	Available	Not Used in Prior Housing Element	0	0	0.154636613	0.154636613	5	0	0	1358189	408	Wilshire									Above Moderate
LOS ANGELES	314 S NORTON AVE	90020	5504014016	Medium Residential		R3-1XL	0	54	0.152088478	Residential - Three Units (Any Combination) - 4 Stories or Less	YES - Current	NO - Privately-Owned	Available	Not Used in Prior Housing Element	0	0	0.1948717	0.1948717	3	0	0	1358189	249	Wilshire		Yes							Above Moderate
LOS ANGELES	320 S NORTON AVE	90020	5504014017	Medium Residential		R3-1XL	0	54	0.152089429	Residential - Single Family Residence	YES - Current	NO - Privately-Owned	Available	Used in Prior Housing Element - Non-Vacant	1.00319494	0	0	1.00319494	1	0	0	1358189	269	Wilshire									Lower
LOS ANGELES	324 S NORTON AVE	90020	5504014018	Medium Residential		R3-1XL	0	54	0.152088478	Residential - Four Units (Any Combination) - 4 Stories or Less	YES - Current	NO - Privately-Owned	Available	Not Used in Prior Housing Element	0	0	0.173622236	0.173622236	4	0	0	1358189	286	Wilshire		Yes							Above Moderate
LOS ANGELES	340 S NORTON AVE	90020	5504014021	Medium Residential		R3-1XL	0	54	0.152088478	Residential - Single Family Residence	YES - Current	NO - Privately-Owned	Available	Used in Prior Housing Element - Non-Vacant	1.00319494	0	0	1.00319494	1	0	0	1358189	341	Wilshire									Lower
LOS ANGELES	344 S NORTON AVE	90020	5504014022	Medium Residential		R3-1XL	0	54	0.152088478	Residential - Double, Duplex, or Two Units - 4 Stories or Less	YES - Current	NO - Privately-Owned	Available	Used in Prior Housing Element - Non-Vacant	0	0	0.653229529	0.653229529	2	0	0	1358189	362	Wilshire									Above Moderate
LOS ANGELES	403 1/2 S WESTMINSTER AVE	90020	5504015011	Medium Residential		R3-1XL	0	54	0.152319587	Residential - Four Units (Any Combination) - 4 Stories or Less	YES - Current	NO - Privately-Owned	Available	Not Used in Prior Housing Element	0	0	0.173622236	0.173622236	4	0	0	1358189	420	Wilshire		Yes							Above Moderate
LOS ANGELES	4463 W 5TH ST	90020	5504015024	Medium Residential		R3-1XL	0	54	0.152088416	Residential - Five or More Units or Apartments (Any Combination) - 4 Stories or Less	YES - Current	NO - Privately-Owned	Available	Not Used in Prior Housing Element	0	0	0.14732128	0.14732128	8	0	0	1358189	622	Wilshire		Yes							Above Moderate
LOS ANGELES	400 S NORTON AVE	90020	5504015RK	Medium Residential		R3-1XL	0	54	0.152090736	Residential - Single Family Residence - Condominium	YES - Current	NO - Privately-Owned	Available	Not Used in Prior Housing Element	0.131097679	0	0	0.131097679	4	0	0	1358189	1438	Wilshire									Lower
LOS ANGELES	523 S WILTON PL	90020	5504019022	Medium Residential		R3-1	0	54	0.194169485	Residential - Three Units (Any Combination) - 4 Stories or Less	YES - Current	NO - Privately-Owned	Available	Not Used in Prior Housing Element	0	0	0.760871458	0.760871458	3	0	0	1358189	721	Wilshire		Yes							Above Moderate
LOS ANGELES	527 S WILTON PL	90020	5504019023	Medium Residential		R3-1	0	54	0.191755049	Residential - Single Family Residence - Vacant Land	YES - Current	NO - Privately-Owned	Available	Not Used in Prior Housing Element	1.085289896	0	0	1.085289896	0	0	0	1358189	738	Wilshire									Lower
LOS ANGELES	543 S WILTON PL	90020	5504019026	Medium Residential		R3-1	0	54	0.178983612	Residential - Single Family Residence	YES - Current	NO - Privately-Owned	Available	Not Used in Prior Housing Element	1.219859892	0	0	1.219859892	1	0	0	1358189	805	Wilshire									Lower
LOS ANGELES		5504019026	Medium Residential		R3-1	0	54	0.053214887	Residential - Single Family Residence	YES - Current	NO - Privately-Owned	Available	Not Used in Prior Housing Element	0	0	0.072935605	0.072935605	1	2*	2*	1358189	823	Wilshire									Above Moderate
LOS ANGELES	567 S WILTON PL	90020	5504019029	Medium Residential		R3-1	0	54	0.291545785	Residential - Five or More Units or Apartments (Any Combination) - 4 Stories or Less	YES - Current	NO - Privately-Owned	Available	Not Used in Prior Housing Element	0	0	0.246721394	0.246721394	11	0	0	1358189	865	Wilshire		Yes							Above Moderate
LOS ANGELES	553 S WILTON PL	90020	5504019033	Medium Residential		R3-1	0	54	0.079681581	Residential - Single Family Residence	YES - Current	NO - Privately-Owned	Available	Used in Prior Housing Element - Non-Vacant	0.63575201	0	0	0.63575201	1	0	0	1358189	850	Wilshire									Lower
LOS ANGELES	555 S WILTON PL	90020	5504019033	Medium Residential		R3-1	0	54	0.110898528	Residential - Single Family Residence	YES - Current	NO - Privately-Owned	Available	Used in Prior Housing Element - Non-Vacant	0.841561943	0	0	0.841561943	1	0	0	1358189	857	Wilshire									Lower
LOS ANGELES	517 1/2 S WILTON PL	90020	5504019RK	Medium Residential		R3-1	0	54	0.190005611	Residential - Single Family Residence - Condominium	YES - Current	NO - Privately-Owned	Available	Not Used in Prior Housing Element	0.158642498	0	0	0.158642498	5	0	0	1358189	1469	Wilshire									Lower
LOS ANGELES	453 S WILTON PL	90020	5504020002	Medium Residential		R3-1	0	54	0.154743406	Residential - Five or More Units or Apartments (Any Combination) - 4 Stories or Less	YES - Current	NO - Privately-Owned	Available	Not Used in Prior Housing Element	0	0	0.164139245	0.164139245	5	0	0	1358189	587	Wilshire		Yes							Above Moderate
LOS ANGELES	433 S WILTON PL	90020	5504020004	Medium Residential		R3-1	0	54	0.152264219	Residential - Single Family Residence	YES - Current	NO - Privately-Owned	Available	Not Used in Prior Housing Element	1.065384597	0	0	1.065384597	1	0	0	1358189	515	Wilshire									Lower
LOS ANGELES	425 S WILTON PL	90020	5504020005	Medium Residential		R3-1	0	54	0.152255712	Residential - Single Family Residence	YES - Current	NO - Privately-Owned	Available	Not Used in Prior Housing Element	1.065384597	0	0	1.065384597	1	0	0	1358189	506	Wilshire									Lower
LOS ANGELES	417 S WILTON PL	90020	5504020007	Medium Residential		R3-1	0	54	0.152238346	Residential - Double, Duplex, or Two Units - 4 Stories or Less	YES - Current	NO - Privately-Owned	Available	Not Used in Prior Housing Element	0	0	0.693613753	0.693613753	2	0	0	1358189	471	Wilshire		Yes							Above Moderate
LOS ANGELES	411 S WILTON PL	90020	5504020008	Medium Residential		R3-1	0	54	0.152230012	Residential - Four Units (Any Combination) - 4 Stories or Less	YES - Current	NO - Privately-Owned	Available	Not Used in Prior Housing Element	0	0	0.184296817	0.184296817	4	0	0	1358189	452	Wilshire		Yes							Above Moderate
LOS ANGELES	421 1/2 S WILTON PL	90020	5504020025	Medium Residential		R3-1	0	54	0.033069201		YES - Current	NO - Privately-Owned	Available	Not Used in Prior Housing Element	0	0	0.34751358	0.34751358	0	1*	1*	1358189	1470	Wilshire									Above Moderate
LOS ANGELES	421 S WILTON PL	90020	5504020026	Medium Residential		R3-1	0	54	0.043836052		YES - Current	NO - Privately-Owned	Available	Not Used in Prior Housing Element	0	0	0.493930912	0.493930912	0	2*	2*	1358189	1471	Wilshire									Above Moderate
LOS ANGELES	423 S WILTON PL	90020	5504020027	Medium Residential		R3-1	0	54	0.034158818		YES - Current	NO - Privately-Owned	Available	Not Used in Prior Housing Element	0	0	0.34751358	0.34751358	0	1*	1*	1358189	1472	Wilshire									Above Moderate
LOS ANGELES	423 1/2 S WILTON PL	90020	5504020028	Medium Residential		R3-1	0	54	0.034297969		YES - Current	NO - Privately-Owned	Available	Not Used in Prior Housing Element	0	0	0.34751358	0.34751358	0	1*	1*	1358189	1473	Wilshire									Above Moderate
LOS ANGELES	400 S WESTMINSTER AVE	90020	5504021014	Medium Residential		R3-1XL	0	54	0.103742953	Residential - Single Family Residence	YES - Current	NO - Privately-Owned	Available	Not Used in Prior Housing Element	0.715136886	0	0	0.715136886	1	0	0	1358189	419	Wilshire									Lower
LOS ANGELES	446 S WESTMINSTER AVE	90020	5504021023	Medium Residential		R3-1XL	0	54	0.152089107	Residential - Single Family Residence	YES - Current	NO - Privately-Owned	Available	Not Used in Prior Housing Element	1.065384597	0	0	1.065384597	1	0	0	1358189	573	Wilshire									Lower
LOS ANGELES	452 S WESTMINSTER AVE	90020	5504021024	Medium Residential		R3-1XL	0	54	0.118581295	Residential - Single Family Residence	YES - Current	NO - Privately-Owned	Available	Used in Prior Housing Element - Non-Vacant	0.793631881	0	0	0.793631881	1	0	0	1358189	595	Wilshire									Lower
LOS ANGELES	4415 W 5TH ST	90020	5504021025	Medium Residential		R3-1XL	0	54	0.034435721	Residential - Single Family Residence	YES - Current	NO - Privately-Owned	Available	Not Used in Prior Housing Element	0	0	0.045641735	0.045641735	1	1*	1*	1358189	619	Wilshire									Above Moderate
LOS ANGELES		5504021025	Medium Residential		R3-1XL	0	54	0.034746513	Residential - Single Family Residence	YES - Current	NO - Privately-Owned	Available	Not Used in Prior Housing Element	0	0	0.045641735	0.045641735	1	1*	1*	1358189	594	Wilshire									Above Moderate
LOS ANGELES	456 S WESTMINSTER AVE	90020	5504021026	Medium Residential		R3-1XL	0	54	0.117653271	Residential - Single Family Residence	YES - Current	NO - Privately-Owned	Available	Used in Prior Housing Element - Non-Vacant	0.344413519	0	0	0.344413519	1	0	0	1358189	620	Wilshire									Lower
LOS ANGELES	420 S WESTMINSTER AVE	90020	5504021RK	Medium Residential		R3-1XL	0	54	2.434335567	Residential - Single Family Residence - Condominium	YES - Current	NO - Privately-Owned	Available	Not Used in Prior Housing Element	0	0	2.26251443	2.26251443	53	0	0	1358189	442	Wilshire		Yes							Above Moderate
LOS ANGELES	322 S WESTMINSTER AVE	90020	5504022017	Medium Residential		R3-1XL	0	54	0.152088468	Residential - Three Units (Any Combination) - 4 Stories or Less	YES - Current	NO - Privately-Owned	Available	Not Used in Prior Housing Element	0	0	0.081309474	0.081309474	3	0	0	1358189	267	Wilshire		Yes							Above Moderate

LOS ANGELES	338 S WESTMINSTER AVE	90020	5504022021	Medium Residential	R3-1XL	0	54	0.152088478	Residential - Double, Duplex, or Two Units - 4 Stories or Less	YES - Current	NO - Privately-Owned	Available	Used in Prior Housing Element - Non-Vacant	0	0	0.653229529	0.653229529	2	0	0	1358189	339	Wilshire	Yes	Above Moderate
LOS ANGELES	346 S WESTMINSTER AVE	90020	5504022022	Medium Residential	R3-1XL	0	54	0.152089429	Residential - Double, Duplex, or Two Units - 4 Stories or Less	YES - Current	NO - Privately-Owned	Available	Used in Prior Housing Element - Non-Vacant	0	0	0.653229529	0.653229529	2	0	0	1358189	360	Wilshire	Yes	Above Moderate
LOS ANGELES	350 S WESTMINSTER AVE	90020	5504022023	Medium Residential	R3-1XL	0	54	0.152089593	Residential - Double, Duplex, or Two Units - 4 Stories or Less	YES - Current	NO - Privately-Owned	Available	Used in Prior Housing Element - Non-Vacant	0	0	0.653229529	0.653229529	2	0	0	1358189	381	Wilshire	Yes	Above Moderate
LOS ANGELES	4515 W 4TH ST	90020	5504022024	Medium Residential	R3-1XL	0	54	0.075757282	Residential - Double, Duplex, or Two Units - 4 Stories or Less	YES - Current	NO - Privately-Owned	Available	Not Used in Prior Housing Element	0	0	0.297891518	0.297891518	2	0	0	1358189	406	Wilshire	Yes	Above Moderate
LOS ANGELES	4521 W 4TH ST	90020	5504022025	Medium Residential	R3-1XL	0	54	0.076331554	Residential - Single Family Residence	YES - Current	NO - Privately-Owned	Available	Not Used in Prior Housing Element	0.500322241	0	0	0.500322241	1	0	0	1358189	407	Wilshire		Lower
LOS ANGELES	326 S WESTMINSTER AVE	90020	5504022BRK	Medium Residential	R3-1XL	0	54	0.426957536	Residential - Single Family Residence - Condominium	YES - Current	NO - Privately-Owned	Available	Not Used in Prior Housing Element	0.14675928	0	0	0.14675928	23	0	0	1358189	284	Wilshire		Lower
LOS ANGELES	349 S WILTON PL	90020	5504023002	Medium Residential	R3-1	0	54	0.152211323	Residential - Single Family Residence	YES - Current	NO - Privately-Owned	Available	Not Used in Prior Housing Element	1.065384597	0	0	1.065384597	1	0	0	1358189	375	Wilshire		Lower
LOS ANGELES	345 S WILTON PL	90020	5504023003	Medium Residential	R3-1	0	54	0.152213887	Residential - Double, Duplex, or Two Units - 4 Stories or Less	YES - Current	NO - Privately-Owned	Available	Not Used in Prior Housing Element	0	0	0.232105136	0.232105136	2	0	0	1358189	354	Wilshire	Yes	Above Moderate
LOS ANGELES	341 S WILTON PL	90020	5504023004	Medium Residential	R3-1	0	54	0.152217474	Residential - Single Family Residence	YES - Current	NO - Privately-Owned	Available	Not Used in Prior Housing Element	1.065384597	0	0	1.065384597	1	0	0	1358189	333	Wilshire		Lower
LOS ANGELES	339 S WILTON PL	90020	5504023005	Medium Residential	R3-1	0	54	0.136998624	Residential - Single Family Residence	YES - Current	NO - Privately-Owned	Available	Not Used in Prior Housing Element	0.932427931	0	0	0.932427931	1	0	0	1358189	315	Wilshire		Lower
LOS ANGELES	310 S VAN NESS AVE	90020	5504023012	Low II Residential	R1-1XL-HPOZ	0	1 unit per lot	0.152089429	Institutional - Church - One Story	YES - Current	NO - Privately-Owned	Available	Not Used in Prior Housing Element	0	0	0.001551145	0.001551145	0	0	0	1358189	230	Wilshire		Above Moderate
LOS ANGELES	307 S WILTON PL	90020	5504023021	Medium Residential	R3-1	0	54	0.137320042	Institutional - Church - One Story	YES - Current	NO - Privately-Owned	Available	Not Used in Prior Housing Element	0.088321048	0	0	0.088321048	1	0	0	1358189	206	Wilshire		Lower
LOS ANGELES	4560 W 3RD ST	90020	5504023021	Medium Residential	R3-1	0	54	0.136186213	Institutional - Church - One Story	YES - Current	NO - Privately-Owned	Available	Not Used in Prior Housing Element	0.088321048	0	0	0.088321048	1	0	0	1358189	185	Wilshire		Lower
LOS ANGELES	311 S WILTON PL	90020	5504023022	Medium Residential	R3-1	0	54	0.137315597	Commercial - Parking Lot (Commercial Use Property) - Lots - Patron or Employee - One Story	YES - Current	NO - Privately-Owned	Available	Not Used in Prior Housing Element	0.032725212	0	0	0.032725212	0	0	0	1358189	228	Wilshire		Lower
LOS ANGELES	317 S WILTON PL	90020	5504023022	Medium Residential	R3-1	0	54	0.137312569	Commercial - Parking Lot (Commercial Use Property) - Lots - Patron or Employee - One Story	YES - Current	NO - Privately-Owned	Available	Not Used in Prior Housing Element	0.032725212	0	0	0.032725212	0	0	0	1358189	244	Wilshire		Lower
LOS ANGELES	321 S WILTON PL	90020	5504023023	Medium Residential	R3-1	0	54	0.135185229	Residential - Five or More Units or Apartments (Any Combination) - 4 Stories or Less	YES - Current	NO - Privately-Owned	Available	Not Used in Prior Housing Element	0.064440349	0	0	0.064440349	6	0	0	1358189	264	Wilshire		Lower
LOS ANGELES	333 S WILTON PL	90020	5504023BRK	Medium Residential	R3-1	0	54	0.256516168	Residential - Single Family Residence - Townhouse Format - Condominium	YES - Current	NO - Privately-Owned	Available	Not Used in Prior Housing Element	0.123841974	0	0	0.123841974	12	0	0	1358189	1467	Wilshire		Lower
LOS ANGELES	350 S WILTON PL	90020	5504024002	Medium Residential	R3-1	0	54	0.152063207	Residential - Four Units (Any Combination) - 4 Stories or Less	YES - Current	NO - Privately-Owned	Available	Not Used in Prior Housing Element	0	0	0.184296817	0.184296817	4	0	0	1358189	376	Wilshire	Yes	Above Moderate
LOS ANGELES	340 S WILTON PL	90020	5504024004	Medium Residential	R3-1	0	54	0.152041273	Residential - Five or More Units or Apartments (Any Combination) - 4 Stories or Less	YES - Current	NO - Privately-Owned	Available	Not Used in Prior Housing Element	0	0	0.113249581	0.113249581	10	0	0	1358189	334	Wilshire	Yes	Above Moderate
LOS ANGELES	336 S WILTON PL	90020	5504024005	Medium Residential	R3-1	0	54	0.136825289	Residential - Four Units (Any Combination) - 4 Stories or Less	YES - Current	NO - Privately-Owned	Available	Not Used in Prior Housing Element	0	0	0.171474956	0.171474956	4	0	0	1358189	316	Wilshire	Yes	Above Moderate
LOS ANGELES	332 S WILTON PL	90020	5504024006	Medium Residential	R3-1	0	54	0.136816103	Residential - Five or More Units or Apartments (Any Combination) - 4 Stories or Less	YES - Current	NO - Privately-Owned	Available	Not Used in Prior Housing Element	0	0	0.139222264	0.139222264	6	0	0	1358189	303	Wilshire	Yes	Above Moderate
LOS ANGELES	324 S WILTON PL	90020	5504024008	Medium Residential	R3-1	0	54	0.151995345	Residential - Three Units (Any Combination) - 4 Stories or Less	YES - Current	NO - Privately-Owned	Available	Not Used in Prior Housing Element	0	0	0.087552711	0.087552711	3	0	0	1358189	263	Wilshire	Yes	Above Moderate
LOS ANGELES	4506 W 3RD ST	90020	5504024013	High Medium Residential	R4-1	0	108	0.162192125	Residential - Five or More Units or Apartments (Any Combination) - 4 Stories or Less	YES - Current	NO - Privately-Owned	Available	Not Used in Prior Housing Element	0	0	0.295750645	0.295750645	8	0	0	1358193	231	Wilshire	Yes	Above Moderate
LOS ANGELES	333 S GRAMERCY PL	90020	5504024019	High Medium Residential	R4-1	0	108	0.16153739	Residential - Five or More Units or Apartments (Any Combination) - 4 Stories or Less	YES - Current	NO - Privately-Owned	Available	Not Used in Prior Housing Element	0	0	0.299906395	0.299906395	10	0	0	1358193	351	Wilshire	Yes	Above Moderate
LOS ANGELES	341 S GRAMERCY PL	90020	5504024020	High Medium Residential	R4-1	0	108	0.161027671	Residential - Five or More Units or Apartments (Any Combination) - 4 Stories or Less	YES - Current	NO - Privately-Owned	Available	Not Used in Prior Housing Element	0.47036992	0	0	0.47036992	12	0	0	1358193	365	Wilshire		Lower
LOS ANGELES			5504024028	Medium Residential	R3-1	0	54	0.045914315	Residential - Five or More Units or Apartments (Any Combination) - 4 Stories or Less - Vacant Land	YES - Current	NO - Privately-Owned	Available	Not Used in Prior Housing Element	0	0	0.15754348	0.15754348	0	2*	2*	1358189	378	Wilshire		Above Moderate
LOS ANGELES	300 S WILTON PL	90020	5504024034	Medium Residential	R3-1	0	54	0.151392309	Commercial - Parking Lot (Commercial Use Property) - Lots - Patron or Employee - One Story	YES - Current	NO - Privately-Owned	Available	Used in Prior Housing Element - Non-Vacant	0.035724212	0	0	0.035724212	1	0	0	1358189	184	Wilshire		Lower
LOS ANGELES	306 S WILTON PL	90020	5504024034	Medium Residential	R3-1	0	54	0.151959675	Commercial - Parking Lot (Commercial Use Property) - Lots - Patron or Employee - One Story	YES - Current	NO - Privately-Owned	Available	Used in Prior Housing Element - Non-Vacant	0.035724212	0	0	0.035724212	1	0	0	1358189	205	Wilshire		Lower
LOS ANGELES			5504024034	Medium Residential	R4-1	0	108	0.046326483	Commercial - Parking Lot (Commercial Use Property) - Lots - Patron or Employee - One Story	YES - Current	NO - Privately-Owned	Available	Used in Prior Housing Element - Non-Vacant	0.024624925	0	0	0.024624925	1	0	0	1358189	18	Wilshire		Lower
LOS ANGELES			5504024034	Medium Residential	R3-1	0	54	0.022972028	Commercial - Parking Lot (Commercial Use Property) - Lots - Patron or Employee - One Story	YES - Current	NO - Privately-Owned	Available	Used in Prior Housing Element - Non-Vacant	0	0	0.008841527	0.008841527	1	1*	1*	1358189	1074	Wilshire		Above Moderate
LOS ANGELES			5504024034	Medium Residential	R3-1	0	54	0.025649619	Commercial - Parking Lot (Commercial Use Property) - Lots - Patron or Employee - One Story	YES - Current	NO - Privately-Owned	Available	Used in Prior Housing Element - Non-Vacant	0	0	0.008841527	0.008841527	1	1*	1*	1358189	1073	Wilshire		Above Moderate
LOS ANGELES	327 S GRAMERCY PL	90020	5504024037	High Medium Residential	R4-1	0	108	0.161065873	Residential - Five or More Units or Apartments (Any Combination) - 4 Stories or Less	YES - Current	NO - Privately-Owned	Available	Not Used in Prior Housing Element	0.176222228	0	0	0.176222228	25	0	0	1358193	313	Wilshire		Lower
LOS ANGELES	326 S WILTON PL	90020	5504024038	Medium Residential	R3-1	0	54	0.135650417	Residential - Five or More Units or Apartments (Any Combination) - 4 Stories or Less	YES - Current	NO - Privately-Owned	Available	Not Used in Prior Housing Element	0.072940455	0	0	0.072940455	7	0	0	1358189	281	Wilshire		Lower
LOS ANGELES	4421 W 4TH ST	90020	5504024039	Medium Residential	R3-1	0	54	0.135205752	Residential - Five or More Units or Apartments (Any Combination) - 4 Stories or Less	YES - Current	NO - Privately-Owned	Available	Not Used in Prior Housing Element	0.051684674	0	0	0.051684674	10	0	0	1358189	402	Wilshire		Lower
LOS ANGELES	346 S WILTON PL	90020	5504024040	Medium Residential	R3-1	0	54	0.137129547	Residential - Five or More Units or Apartments (Any Combination) - 4 Stories or Less	YES - Current	NO - Privately-Owned	Available	Not Used in Prior Housing Element	0.065537158	0	0	0.065537158	8	0	0	1358189	355	Wilshire		Lower
LOS ANGELES	321 S GRAMERCY PL	90020	5504024044	High Medium Residential	R4-1	0	108	0.16086891	Residential - Five or More Units or Apartments (Any Combination) - 4 Stories or Less	YES - Current	NO - Privately-Owned	Available	Not Used in Prior Housing Element	0	0	0.335292399	0.335292399	8	0	0	1358193	297	Wilshire	Yes	Above Moderate
LOS ANGELES	318 S WILTON PL	90020	5504024047	Medium Residential	R3-1	0	54	0.151982399	Residential - Four Units (Any Combination) - 4 Stories or Less	YES - Current	NO - Privately-Owned	Available	Used in Prior Housing Element - Non-Vacant	0	0	0.086789964	0.086789964	4	0	0	1358189	243	Wilshire	Yes	Above Moderate
LOS ANGELES	310 S WILTON PL	90020	5504024048	Medium Residential	R3-1	0	54	0.151970567	Residential - Four Units (Any Combination) - 4 Stories or Less	YES - Current	NO - Privately-Owned	Available	Used in Prior Housing Element - Non-Vacant	0	0	0.204736224	0.204736224	4	0	0	1358189	227	Wilshire	Yes	Above Moderate
LOS ANGELES	311 S GRAMERCY PL	90020	5504024BRK	High Medium Residential	R4-1	0	108	0.483318735	Residential - Single Family Residence - Condominium	YES - Current	NO - Privately-Owned	Available	Not Used in Prior Housing Element	1.800828737	0	0	1.800828737	30	0	0	1358193	1048	Wilshire		Lower
LOS ANGELES	456 S WILTON PL	90020	5504025001	Medium Residential	R3-1	0	54	0.152091248	Residential - Double, Duplex, or Two Units - 4 Stories or Less	YES - Current	NO - Privately-Owned	Available	Used in Prior Housing Element - Non-Vacant	0	0	0.232105136	0.232105136	2	0	0	1358189	615	Wilshire	Yes	Above Moderate
LOS ANGELES	452 S WILTON PL	90020	5504025002	Medium Residential	R3-1	0	54	0.154098827	Residential - Double, Duplex, or Two Units - 4 Stories or Less	YES - Current	NO - Privately-Owned	Available	Used in Prior Housing Element - Non-Vacant	0	0	0.232105136	0.232105136	2	0	0	1358189	588	Wilshire	Yes	Above Moderate
LOS ANGELES	446 S WILTON PL	90020	5504025003	Medium Residential	R3-1	0	54	0.152090165	Residential - Four Units (Any Combination) - 4 Stories or Less	YES - Current	NO - Privately-Owned	Available	Not Used in Prior Housing Element	0	0	0.200451292	0.200451292	4	0	0	1358189	569	Wilshire	Yes	Above Moderate
LOS ANGELES	440 S WILTON PL	90020	5504025004	Medium Residential	R3-1	0	54	0.152089511	Residential - Five or More Units or Apartments (Any Combination) - 4 Stories or Less	YES - Current	NO - Privately-Owned	Available	Not Used in Prior Housing Element	0	0	0.137135994	0.137135994	8	0	0	1358189	551	Wilshire	Yes	Above Moderate
LOS ANGELES	430 S WILTON PL	90020	5504025006	Medium Residential	R3-1	0	54	0.137166805	Residential - Five or More Units or Apartments (Any Combination) - 4 Stories or Less	YES - Current	NO - Privately-Owned	Available	Not Used in Prior Housing Element	0	0	0.159427746	0.159427746	7	0	0	1358189	516	Wilshire	Yes	Above Moderate
LOS ANGELES	428 S WILTON PL	90020	5504025007	Medium Residential	R3-1	0	54	0.152089407	Residential - Five or More Units or Apartments (Any Combination) - 4 Stories or Less	YES - Current	NO - Privately-Owned	Available	Not Used in Prior Housing Element	0	0	0.137135994	0.137135994	8	0	0	1358189	507	Wilshire	Yes	Above Moderate
LOS ANGELES	420 S WILTON PL	90020	5504025008	Medium Residential	R3-1	0	54	0.152090007	Residential - Double, Duplex, or Two Units - 4 Stories or Less	YES - Current	NO - Privately-Owned	Available	Used in Prior Housing Element - Non-Vacant	0	0	0.722341105	0.722341105	2	0	0	1358189	485	Wilshire	Yes	Above Moderate
LOS ANGELES	406 S WILTON PL	90020	5504025011	Medium Residential	R3-1	0	54	0.152089862	Residential - Five or More Units or Apartments (Any Combination) - 4 Stories or Less	YES - Current	NO - Privately-Owned	Available	Not Used in Prior Housing Element	0	0	0.137135994	0.137135994	8	0	0	1358189	437	Wilshire	Yes	Above Moderate
LOS ANGELES	4430 W 4TH ST	90020	5504025012	Medium Residential	R3-1	0	54	0.152090165	Residential - Five or More Units or Apartments (Any Combination) - 4 Stories or Less	YES - Current	NO - Privately-Owned	Available	Not Used in Prior Housing Element	0	0	0.137135994	0.137135994	8	0	0	1358189	411	Wilshire	Yes	Above Moderate
LOS ANGELES	421 S GRAMERCY PL	90020	5504025016	High Medium Residential	R4-1	0	108	0.160940085	Residential - Five or More Units or Apartments (Any Combination) - 4 Stories or Less	YES - Current	NO - Privately-Owned	Available	Not Used in Prior Housing Element	0	0	0.29318583	0.29318583	10	0	0	1358193	512	Wilshire	Yes	Above Moderate
LOS ANGELES	427 S GRAMERCY PL	90020	5504025017	High Medium Residential	R4-1	0	108	0.160926431	Residential - Rooming/Boarding House	YES - Current	NO - Privately-Owned	Available	Used in Prior Housing Element - Non-Vacant	0.26847095	1	0	0.26847095	1	0	0	1358193	536	Wilshire		Lower
LOS ANGELES			5504025017	High Medium Residential	R4-1	0	108	0.022957152	Residential - Rooming/Boarding House	YES - Current	NO - Privately-Owned	Available	Used in Prior Housing Element - Non-Vacant	0	0	0.00424627	0.00424627	1	2*	2*	1358189	510	Wilshire		Above Moderate
LOS ANGELES	453 S GRAMERCY PL	90020	5504025021	High Medium Residential	R4-1	0	108	0.160800375	Residential - Five or More Units or Apartments (Any Combination) - 4 Stories or Less	YES - Current	NO - Privately-Owned	Available	Not Used in Prior Housing Element	0	0	0.271971144	0.271971144	14	0	0	1358193	631	Wilshire	Yes	Above Moderate
LOS ANGELES	4311 W 5TH ST	90020	5504025022	High Medium Residential	R4-1	0	108	0.159703977	Residential - Five or More Units or Apartments (Any Combination) - 4 Stories or Less	YES - Current	NO - Privately-Owned	Available	Not Used in Prior Housing Element	0	0	0.37273398	0.37273398	10	0	0	1358193	655	Wilshire	Yes	Above Moderate
LOS ANGELES			5504025023	Medium Residential	R3-1	0	54	0.022957019	Residential - Three Units (Any Combination) - 4 Stories or Less - Vacant Land	YES - Current	NO - Privately-Owned	Available	Not Used in Prior Housing Element	0	0	0.130362105	0.130362105	0	1*	1*	1358189	614	Wilshire		Above Moderate
LOS ANGELES			5504025024	High Medium Residential	R4-1	0	108	0.022956779	Residential - Four Units (Any Combination) - 4 Stories or Less - Vacant Land	YES - Current	NO - Privately-Owned	Available	Not Used in Prior Housing Element	0	0	0.15754348	0.15754348	0	2*	2*	1358189	593	Wilshire		Above Moderate
LOS ANGELES			5504025026	Medium Residential	R4-1	0	108	0.023138348	Residential - Four Units (Any Combination) - 4 Stories or Less - Vacant Land	YES - Current	NO - Privately-Owned	Available	Not Used in Prior Housing Element	0	0	0.15754348	0.15754348	0	2*	2*	1358189	554	Wilshire		Above Moderate
LOS ANGELES			5504025028	Medium Residential	R3-1	0	54	0.023178226	Residential - Four Units (Any Combination) - 4 Stories or Less - Vacant Land	YES - Current	NO - Privately-Owned	Available	Not Used in Prior Housing Element	0	0	0.130362105	0.130362105	0	1*	1*	1358189	590	Wilshire		Above Moderate
LOS ANGELES	411 S GRAMERCY PL	90020	5504025043	High Medium Residential	R4-1	0	108	0.160967033	Residential - Five or More Units or Apartments (Any Combination) - 4 Stories or Less	YES - Current	NO - Privately-Owned	Available	Not Used in Prior Housing Element	0.217778184	0	0	0.217778184	20	0	0	1358193	472	Wilshire		Lower
LOS ANGELES	415 S GRAMERCY PL	90020	5504025043	High Medium Residential	R4-1	0	108	0.160954384	Residential - Five or More Units or Apartments (Any Combination) - 4 Stories or Less	YES - Current	NO - Privately-Owned	Available	Not Used in Prior Housing Element	0.217778184	0	0	0.217778184	20	0	0	1358193	495	Wilshire		Lower
LOS ANGELES	436 S WILTON PL	90020	5504025044	Medium Residential	R3-1	0	54	0.136966244	Residential - Double, Duplex, or Two Units - 4 Stories or Less	YES - Current	NO - Privately-Owned	Available	Not Used in Prior Housing Element	0.3800708	0	0	0.3800708	2	0	0	1358189	538	Wilshire		Lower
LOS ANGELES	435 S GRAMERCY PL	90020	5504025045	High Medium Residential	R4-1	0	108	0.160913433	Residential - Five or More Units or Apartments (Any Combination) - 4 Stories or Less	YES - Current	NO - Privately-Owned	Available	Not Used in Prior Housing Element	0	0	0.39165701	0.39165701	18	0	0	1358193	559	Wilshire	Yes	Above Moderate
LOS ANGELES	439 S GRAMERCY PL	90020	5504025045	High Medium Residential	R4-1	0	108	0.1608941	Residential - Five or More Units or Apartments (Any Combination) - 4 Stories or Less	YES - Current	NO - Privately-Owned	Available	Not Used in Prior Housing Element	0	0	0.39165701	0.39165701	18	0	0	1358193	576	Wilshire	Yes	Above Moderate
LOS ANGELES			5504025900	High Medium Residential	R3-1	0	54	0.01392234	Miscellaneous - Government Owned Property	YES - Current	YES - City-Owned	Available	Not Used in Prior Housing Element	0	0	0.000597848	0.000597848	0	0	0	1358189	625	Wilshire		Above Moderate
LOS ANGELES			5504025900	High Medium Residential	R4-1	0	108	0.01377401	Miscellaneous - Government Owned Property	YES - Current	YES - City-Owned	Available	Not Used in Prior Housing Element	0	0	0.002015296	0.002015296	0	1*	1*	1358189	624	Wilshire		Above Moderate
LOS ANGELES	412 S WILTON PL	90020	5504025BRK	Medium Residential	R3-1	0	54	0.315656244	Residential - Single Family Residence - Condominium	YES - Current	NO - Privately-Owned	Available	Not Used in Prior Housing Element	0.06319675	0	0	0.06319675	29	0	0	1358189	1468	Wilshire		Lower
LOS ANGELES			5504026***	High Medium Residential	R3-2	0	54	0.024300647	Residential - Five or More Units or Apartments (Any Combination) - 4 Stories or Less	YES - Current	NO - Privately-Owned	Available	Not Used in Prior Housing Element	0	0	0.416816187	0.416816187	0	1*	1*	1358189	626	Wilshire		Above Moderate
LOS ANGELES	559 S GRAMERCY PL	90020	5504026001	High Medium Residential	R4-2	0	108	0.171433914	Residential - Five or More Units or Apartments (Any Combination) - 4 Stories or Less	YES - Current	NO - Privately-Owned	Available	Not Used in Prior Housing Element	0	0	0.289399743	0.289399743	10	0	0	1358193	864	Wilshire	Yes	Above Moderate
LOS ANGELES	551 S GRAMERCY PL	90020	5504026002	High Medium Residential	R4-2	0	108	0.192980931	Residential - Five or More Units or Apartments (Any Combination) - 4 Stories or Less	YES - Current	NO - Privately-Owned	Available	Used in Prior Housing Element - Non-Vacant	0	0	0.420894572	0.420894572	5	0	0	1358193	840	Wilshire	Yes	Above Moderate
LOS ANGELES	539 S GRAMERCY PL	90020	5504026004	High Medium Residential	R4-2	0	108	0.192999735	Residential - Five or More Units or Apartments (Any Combination) - 4 Stories or Less	YES - Current	NO - Privately-Owned	Available	Not Used in Prior Housing Element	0	0	0.317293632	0.317293632	16	0	0	1358193	792	Wilshire	Yes	Above Moderate
LOS ANGELES	509 S GRAMERCY PL	90020	5504026009	High Medium Residential	R4-2	0	108	0.193049259	Residential - Five or More Units or Apartments (Any Combination) - 4 Stories or Less	YES - Current	NO - Privately-Owned	Available	Not Used in Prior Housing Element	0	0	0.509895337	0.509895337	6	0	0	1358193	694	Wilshire	Yes	Above Moderate
LOS ANGELES	4306 W 5TH ST	90020	5504026010	High Medium Residential	R4-2	0	108	0.19217772	Residential - Five or More Units or Apartments (Any Combination) - 4 Stories or Less	YES - Current	NO - Privately-Owned	Available	Not Used in Prior Housing Element	0	0	0.375901803	0.375901803	12	0	0	1358193	672	Wilshire	Yes	Above Moderate
LOS ANGELES	550 S WILTON PL	90020	5504026012	High Medium Residential	R3-2	0	54	0.166364783	Residential - Single Family Residence - Pool	YES - Current	NO - Privately-Owned	Available	Used in Prior Housing Element - Non-Vacant	1.132215214	0	0	1.132215214	1	0	0	1358189	835	Wilshire		Lower
LOS ANGELES	538 S WILTON PL	90020	5504026014	High Medium Residential	R3-2	0	54	0.138706014	Residential - Single Family Residence	YES - Current	NO - Privately-Owned	Available	Used in Prior Housing Element - Non-Vacant	0.932427931	0	0	0.932427931	1	0	0	1358189	789	Wilshire		Lower
LOS ANGELES	534 S WILTON PL	90020	5504026015	High Medium Residential	R3-2	0	54	0.138738658	Residential - Single Family Residence	YES - Current	NO - Privately-Owned	Available	Used in Prior Housing Element - Non-Vacant	0.932427931	0	0	0.932427931	1	0	0	1358189	765	Wilshire		Lower
LOS ANGELES	528 S WILTON PL	90020	5504026016	High Medium Residential	R3-2	0	54	0.138771297	Residential - Single Family Residence	YES - Current	NO - Privately-Owned	Available	Used in Prior Housing Element - Non-Vacant	0.932427931	0	0	0.932427931	1	0	0	1358189	745	Wilshire		Lower
LOS ANGELES	524 S WILTON PL	90020	5504026017	High Medium Residential	R3-2	0	54	0.138805164	Residential - Single Family Residence	YES - Current	NO - Privately-Owned	Available	Used in Prior Housing Element - Non-Vacant	0.932427931	0	0	0.932427931	1	0	0	1358189	724	Wilshire		Lower
LOS ANGELES	518 S WILTON PL	90020	5504026018	High Medium Residential	R3-2	0	54	0.138837296	Residential - Single Family Residence	YES - Current	NO - Privately-Owned	Available	Used in Prior Housing Element - Non-Vacant	0.932427931	0	0	0.932427931	1	0	0	1358189	706	Wilshire		Lower
LOS ANGELES	512 S WILTON PL	90020	5504026019	High Medium Residential	R3-2	0	54	0.133314383	Residential - Single Family Residence	YES - Current	NO - Privately-Owned	Available	Used in Prior Housing Element - Non-Vacant	0.932427931	0	0	0.932427931	1	0	0	1358189	690	Wilshire		Lower
LOS ANGELES	508 S WILTON PL	90020	5504026020	High Medium Residential	R3-2	0	54	0.13890294	Residential - Single Family Residence	YES - Current	NO - Privately-Owned	Available	Used in Prior Housing Element - Non-Vacant	0.94529255	0	0	0.94529255	1	0	0	1358189	666	Wilshire		Lower
LOS ANGELES	504 S WILTON PL	90020	5504026021	High Medium Residential	R3-2	0	54	0.145883197	Residential - Single Family Residence - Therapy Pool (Spa)	YES - Current	NO - Privately-Owned	Available	Used in Prior Housing Element - Non-Vacant	1.037066042	0	0	1.037066042	1	0	0	1358189	655	Wilshire		Lower
LOS ANGELES			5504026021	High Medium Residential	R3-2	0	54	0.062532223	Residential - Single Family Residence - Therapy Pool (Spa)	YES - Current	NO - Privately-Owned	Available	Used in Prior Housing Element - Non-Vacant	0	0	0.107946873	0.107946873	1	3*	3*	1358189	628	Wilshire		Above Moderate
LOS ANGELES	568 S WILTON PL	90020	5504026024	High Medium Residential	R3-2	0	54	0.203505886	Residential - Five or More Units or Apartments (Any Combination) - 4 Stories or Less	YES - Current	NO - Privately-Owned	Available	Not Used in Prior Housing Element	0	0	0.12310848	0.12310848	12	0	0	1358189	853	Wilshire	Yes	Above Moderate
LOS ANGELES			5504026900	High Medium Residential	R3-2	0	54	0.023126989	Miscellaneous - Government Owned Property	YES - Current	YES - City-Owned	Available	Used in Prior Housing Element - Non-Vacant	0	0	0.002716212	0.002716212	0	1*	1*	1358189	808	Wilshire		Above Moderate
LOS ANGELES			5504026900	High Medium Residential	R3-2	0	54	0.023137326	Miscellaneous - Government Owned Property	YES - Current	YES - City-Owned	Available	Used in Prior Housing Element - Non-Vacant	0	0	0.002716212	0.002716212	0	1*	1*	1358189	788	Wilshire		Above Moderate
LOS ANGELES			5504026900	High Medium Residential	R3-2	0	54	0.023147648	Miscellaneous - Government Owned Property	YES - Current	YES - City-Owned	Available	Used in Prior Housing Element - Non-Vacant	0	0	0.002716212	0.002716212	0	1*	1*	1358189	764	Wilshire		Above Moderate

LOS ANGELES		5504026900	High Medium Residential	R3-2	0	54	0.023158416	Miscellaneous - Government Owned Property	YES - Current	YES - City-Owned	Available	Used in Prior Housing Element - Non-Vacant	0	0	0.002716212	0.002716212	0	1*	1*	1358189	744	Wilshire									Above Moderate
LOS ANGELES		5504026900	High Medium Residential	R3-2	0	54	0.023168672	Miscellaneous - Government Owned Property	YES - Current	YES - City-Owned	Available	Used in Prior Housing Element - Non-Vacant	0	0	0.002716212	0.002716212	0	1*	1*	1358189	723	Wilshire									Above Moderate
LOS ANGELES		5504026900	High Medium Residential	R3-2	0	54	0.023179153	Miscellaneous - Government Owned Property	YES - Current	YES - City-Owned	Available	Used in Prior Housing Element - Non-Vacant	0	0	0.002716212	0.002716212	0	1*	1*	1358189	705	Wilshire									Above Moderate
LOS ANGELES		5504026900	High Medium Residential	R3-2	0	54	0.023189384	Miscellaneous - Government Owned Property	YES - Current	YES - City-Owned	Available	Used in Prior Housing Element - Non-Vacant	0	0	0.002716212	0.002716212	0	1*	1*	1358189	688	Wilshire									Above Moderate
LOS ANGELES		5504026900	High Medium Residential	R3-2	0	54	0.023199678	Miscellaneous - Government Owned Property	YES - Current	YES - City-Owned	Available	Used in Prior Housing Element - Non-Vacant	0	0	0.002015296	0.002015296	0	1*	1*	1358189	665	Wilshire									Above Moderate
LOS ANGELES		5504026900	High Medium Residential	R3-2	0	54	0.024370676	Miscellaneous - Government Owned Property	YES - Current	YES - City-Owned	Available	Used in Prior Housing Element - Non-Vacant	0	0	0.002015296	0.002015296	0	1*	1*	1358189	653	Wilshire									Above Moderate
LOS ANGELES		5504026900	High Medium Residential	R3-2	0	54	0.025126223	Miscellaneous - Government Owned Property	YES - Current	YES - City-Owned	Available	Used in Prior Housing Element - Non-Vacant	0	0	0.002716212	0.002716212	0	1*	1*	1358189	852	Wilshire									Above Moderate
LOS ANGELES		5504026900	High Medium Residential	R3-2	0	54	0.027737895	Miscellaneous - Government Owned Property	YES - Current	YES - City-Owned	Available	Used in Prior Housing Element - Non-Vacant	0	0	0.002716212	0.002716212	0	1*	1*	1358189	834	Wilshire									Above Moderate
LOS ANGELES		5504026900	High Medium Residential	R4-2	0	108	0.023902893	Miscellaneous - Government Owned Property	YES - Current	YES - City-Owned	Available	Used in Prior Housing Element - Non-Vacant	0	0	0.005111965	0.005111965	0	2*	2*	1358193	764	Wilshire									Above Moderate
LOS ANGELES		5504026900	High Medium Residential	R4-2	0	108	0.027388331	Miscellaneous - Government Owned Property	YES - Current	YES - City-Owned	Available	Used in Prior Housing Element - Non-Vacant	0	0	0.004033937	0.004033937	0	2*	2*	1358193	863	Wilshire									Above Moderate
LOS ANGELES		5504026900	High Medium Residential	R4-2	0	108	0.027394035	Miscellaneous - Government Owned Property	YES - Current	YES - City-Owned	Available	Used in Prior Housing Element - Non-Vacant	0	0	0.004033937	0.004033937	0	2*	2*	1358193	738	Wilshire									Above Moderate
LOS ANGELES		5504026900	High Medium Residential	R4-2	0	108	0.027394136	Miscellaneous - Government Owned Property	YES - Current	YES - City-Owned	Available	Used in Prior Housing Element - Non-Vacant	0	0	0.002991488	0.002991488	0	2*	2*	1358193	715	Wilshire									Above Moderate
LOS ANGELES		5504026900	High Medium Residential	R4-2	0	108	0.027394222	Miscellaneous - Government Owned Property	YES - Current	YES - City-Owned	Available	Used in Prior Housing Element - Non-Vacant	0	0	0.002991488	0.002991488	0	2*	2*	1358193	693	Wilshire									Above Moderate
LOS ANGELES		5504026900	High Medium Residential	R4-2	0	108	0.027394252	Miscellaneous - Government Owned Property	YES - Current	YES - City-Owned	Available	Used in Prior Housing Element - Non-Vacant	0	0	0.004033937	0.004033937	0	2*	2*	1358193	839	Wilshire									Above Moderate
LOS ANGELES		5504026900	High Medium Residential	R4-2	0	108	0.027394273	Miscellaneous - Government Owned Property	YES - Current	YES - City-Owned	Available	Used in Prior Housing Element - Non-Vacant	0	0	0.004033937	0.004033937	0	2*	2*	1358193	773	Wilshire									Above Moderate
LOS ANGELES		5504026900	High Medium Residential	R4-2	0	108	0.027394347	Miscellaneous - Government Owned Property	YES - Current	YES - City-Owned	Available	Used in Prior Housing Element - Non-Vacant	0	0	0.004033937	0.004033937	0	2*	2*	1358193	811	Wilshire									Above Moderate
LOS ANGELES		5504026900	High Medium Residential	R4-2	0	108	0.027394857	Miscellaneous - Government Owned Property	YES - Current	YES - City-Owned	Available	Used in Prior Housing Element - Non-Vacant	0	0	0.004033937	0.004033937	0	2*	2*	1358193	791	Wilshire									Above Moderate
LOS ANGELES		5504026900	High Medium Residential	R4-2	0	108	0.027398369	Miscellaneous - Government Owned Property	YES - Current	YES - City-Owned	Available	Used in Prior Housing Element - Non-Vacant	0	0	0.002991488	0.002991488	0	2*	2*	1358193	673	Wilshire									Above Moderate
LOS ANGELES	633 S GRAMERCY PL	90010	5504027003	High Medium Residential	R4-2	0	108	0.257005983	Commercial - Parking Lot (Commercial Use Property) - Lots - Patron or Employee - One Story	YES - Current	NO - Privately-Owned	Available	Used in Prior Housing Element - Non-Vacant	0.02813232	0	0	0.02813232	0	0	0	1358193	994	Wilshire									Lower
LOS ANGELES	607 S GRAMERCY PL	90005	5504027008	High Medium Residential	R4-2	0	108	0.257060599	Residential - Five or More Units or Apartments (Any Combination) - 4 Stories or Less	YES - Current	NO - Privately-Owned	Available	Not Used in Prior Housing Element	0	0	0.429986036	0.429986036	10	0	0	1358193	904	Wilshire		Yes							Above Moderate
LOS ANGELES	4110 W 6TH ST	90020	5504027009	High Medium Residential	R4-2	0	108	0.226126689	Residential - Five or More Units or Apartments (Any Combination) - 4 Stories or Less	YES - Current	NO - Privately-Owned	Available	Not Used in Prior Housing Element	0	0	0.112231043	0.112231043	18	0	0	1358193	895	Wilshire		Yes							Above Moderate
LOS ANGELES	630 S WILTON PL	90010	5504027012	Medium Residential	R3-1	0	54	0.161273546	Residential - Single Family Residence	YES - Current	NO - Privately-Owned	Available	Used in Prior Housing Element - Non-Vacant	1.084690869	0	0	1.084690869	1	0	0	1358189	980	Wilshire									Lower
LOS ANGELES	624 S WILTON PL	90005	5504027013	Medium Residential	R3-1	0	54	0.161317214	Residential - Single Family Residence	YES - Current	NO - Privately-Owned	Available	Used in Prior Housing Element - Non-Vacant	1.084690869	0	0	1.084690869	1	0	0	1358189	965	Wilshire									Lower
LOS ANGELES	3959 W WILSHIRE BLVD	90010	5504027020	Community Commercial	C4-1	0	108	0.274003695	Commercial - Shopping Center (Neighborhood, Community) - One Story	YES - Current	NO - Privately-Owned	Available	Used in Prior Housing Element - Non-Vacant	0.072693434	0	0	0.072693434	0	0	0	1328193	31	Wilshire									Lower
LOS ANGELES	3971 W WILSHIRE BLVD	90010	5504027020	Community Commercial	C4-1	0	108	0.2439095	Commercial - Shopping Center (Neighborhood, Community) - One Story	YES - Current	NO - Privately-Owned	Available	Used in Prior Housing Element - Non-Vacant	0.070122818	0	0	0.070122818	0	0	0	1328189	24	Wilshire									Lower
LOS ANGELES	643 S GRAMERCY PL	90010	5504027020	Community Commercial	C4-1	0	108	0.27544921	Commercial - Shopping Center (Neighborhood, Community) - One Story	YES - Current	NO - Privately-Owned	Available	Used in Prior Housing Element - Non-Vacant	0.072693434	0	0	0.072693434	0	0	0	1358193	1010	Wilshire									Lower
LOS ANGELES	640 S WILTON PL	90010	5504027023	Community Commercial	C4-1	0	108	0.242698572	Commercial - Store - One Story	YES - Current	NO - Privately-Owned	Available	Used in Prior Housing Element - Non-Vacant	0.179240864	0	0	0.179240864	0	0	0	1328189	26	Wilshire									Lower
LOS ANGELES	634 S GRAMERCY PL	90010	5504028013	Regional Center Commercial	R5-2	0	217	0.258519179	Residential - Five or More Units or Apartments (Any Combination) - 5 Stories or More	YES - Current	NO - Privately-Owned	Available	Not Used in Prior Housing Element	0	0	4.748260307	4.748260307	66	0	0	1358193	988	Wilshire		Yes							Above Moderate
LOS ANGELES	543 S ST ANDREWS PL	90020	5504029002	High Medium Residential	R4-2	0	108	0.206771848	Residential - Five or More Units or Apartments (Any Combination) - 4 Stories or Less	YES - Current	NO - Privately-Owned	Available	Not Used in Prior Housing Element	0	0	0.493835181	0.493835181	8	0	0	1358193	814	Wilshire		Yes							Above Moderate
LOS ANGELES	4254 W 5TH ST	90020	5504029007	High Medium Residential	R4-2	0	108	0.205661163	Residential - Five or More Units or Apartments (Any Combination) - 4 Stories or Less	YES - Current	NO - Privately-Owned	Available	Not Used in Prior Housing Element	0	0	0.451083373	0.451083373	10	0	0	1358193	670	Wilshire		Yes							Above Moderate
LOS ANGELES	514 S GRAMERCY PL	90020	5504029010	High Medium Residential	R4-2	0	108	0.206776215	Residential - Five or More Units or Apartments (Any Combination) - 4 Stories or Less - Pool	YES - Current	NO - Privately-Owned	Available	Not Used in Prior Housing Element	0	0	0.411942919	0.411942919	24	0	0	1358193	714	Wilshire		Yes							Above Moderate
LOS ANGELES	520 S GRAMERCY PL	90020	5504029010	High Medium Residential	R4-2	0	108	0.206776221	Residential - Five or More Units or Apartments (Any Combination) - 4 Stories or Less - Pool	YES - Current	NO - Privately-Owned	Available	Not Used in Prior Housing Element	0	0	0.411942919	0.411942919	24	0	0	1358193	737	Wilshire		Yes							Above Moderate
LOS ANGELES	532 S GRAMERCY PL	90020	5504029012	High Medium Residential	R4-2	0	108	0.206775727	Residential - Five or More Units or Apartments (Any Combination) - 4 Stories or Less	YES - Current	NO - Privately-Owned	Available	Not Used in Prior Housing Element	0	0	0.096034629	0.096034629	24	0	0	1358193	775	Wilshire		Yes							Above Moderate
LOS ANGELES	538 S GRAMERCY PL	90020	5504029013	High Medium Residential	R4-2	0	108	0.206776804	Residential - Five or More Units or Apartments (Any Combination) - 4 Stories or Less	YES - Current	NO - Privately-Owned	Available	Not Used in Prior Housing Element	0	0	0.388489784	0.388489784	8	0	0	1358193	793	Wilshire		Yes							Above Moderate
LOS ANGELES	500 S GRAMERCY PL	90020	5504029017	High Medium Residential	R4-2	0	108	0.205659594	Residential - Five or More Units or Apartments (Any Combination) - 4 Stories or Less - Pool	YES - Current	NO - Privately-Owned	Available	Not Used in Prior Housing Element	0	0	0.359351798	0.359351798	30	0	0	1358193	671	Wilshire		Yes							Above Moderate
LOS ANGELES	506 S GRAMERCY PL	90020	5504029017	High Medium Residential	R4-2	0	108	0.206777298	Residential - Five or More Units or Apartments (Any Combination) - 4 Stories or Less - Pool	YES - Current	NO - Privately-Owned	Available	Not Used in Prior Housing Element	0	0	0.359351798	0.359351798	30	0	0	1358193	692	Wilshire		Yes							Above Moderate
LOS ANGELES	533 S ST ANDREWS PL	90020	5504029BRK	High Medium Residential	R4-2	0	108	0.776714116	Residential - Single Family Residence - Condominium	YES - Current	NO - Privately-Owned	Available	Not Used in Prior Housing Element	0.909893572	0	0	0.909893572	84	0	0	1358193	762	Wilshire									Lower
LOS ANGELES	4360 W 4TH ST	90020	5504030001	High Medium Residential	R4-1	0	108	0.207512469	Residential - Five or More Units or Apartments (Any Combination) - 4 Stories or Less	YES - Current	NO - Privately-Owned	Available	Not Used in Prior Housing Element	0	0	0.429634289	0.429634289	13	0	0	1358193	445	Wilshire		Yes							Above Moderate
LOS ANGELES	409 S ST ANDREWS PL	90020	5504030002	High Medium Residential	R4-1	0	108	0.172403433	Residential - Five or More Units or Apartments (Any Combination) - 4 Stories or Less - Vacant Land	YES - Current	NO - Privately-Owned	Available	Used in Two Consecutive Prior Housing Elements - Vacant	1.623957253	0	0	1.623957253	0	0	0	1358193	470	Wilshire									Lower
LOS ANGELES	415 S ST ANDREWS PL	90020	5504030003	High Medium Residential	R4-1	0	108	0.206850923	Residential - Five or More Units or Apartments (Any Combination) - 4 Stories or Less - Pool	YES - Current	NO - Privately-Owned	Available	Not Used in Prior Housing Element	0	0	0.451083373	0.451083373	10	0	0	1358193	487	Wilshire		Yes							Above Moderate
LOS ANGELES	421 S ST ANDREWS PL	90020	5504030004	High Medium Residential	R4-1	0	108	0.206853754	Residential - Five or More Units or Apartments (Any Combination) - 4 Stories or Less - Pool	YES - Current	NO - Privately-Owned	Available	Not Used in Prior Housing Element	0	0	0.411942919	0.411942919	12	0	0	1358193	510	Wilshire		Yes							Above Moderate
LOS ANGELES	447 S ST ANDREWS PL	90020	5504030008	High Medium Residential	R4-1	0	108	0.13779698	Residential - Five or More Units or Apartments (Any Combination) - 4 Stories or Less	YES - Current	NO - Privately-Owned	Available	Not Used in Prior Housing Element	0	0	0.280713862	0.280713862	12	0	0	1358193	612	Wilshire		Yes							Above Moderate
LOS ANGELES	451 S ST ANDREWS PL	90020	5504030008	High Medium Residential	R4-1	0	108	0.103430526	Residential - Five or More Units or Apartments (Any Combination) - 4 Stories or Less	YES - Current	NO - Privately-Owned	Available	Not Used in Prior Housing Element	0	0	0.234082326	0.234082326	12	0	0	1358193	630	Wilshire		Yes							Above Moderate
LOS ANGELES	4271 W 5TH ST	90020	5504030010	High Medium Residential	R4-1	0	108	0.171286645	Residential - Five or More Units or Apartments (Any Combination) - 4 Stories or Less	YES - Current	NO - Privately-Owned	Available	Not Used in Prior Housing Element	0	0	0.236644769	0.236644769	18	0	0	1358193	654	Wilshire		Yes							Above Moderate
LOS ANGELES	436 S GRAMERCY PL	90020	5504030014	High Medium Residential	R4-1	0	108	0.172387292	Residential - Five or More Units or Apartments (Any Combination) - 4 Stories or Less	YES - Current	NO - Privately-Owned	Available	Not Used in Prior Housing Element	0	0	0.360725355	0.360725355	6	0	0	1358193	575	Wilshire		Yes							Above Moderate
LOS ANGELES	420 S GRAMERCY PL	90020	5504030017	High Medium Residential	R4-1	0	108	0.172385	Residential - Four Units (Any Combination) - 4 Stories or Less	YES - Current	NO - Privately-Owned	Available	Used in Prior Housing Element - Non-Vacant	0	0	0.402532578	0.402532578	4	0	0	1358193	511	Wilshire		Yes							Above Moderate
LOS ANGELES	433 S ST ANDREWS PL	90020	5504030022	High Medium Residential	R4-1	0	108	0.20685872	Residential - Five or More Units or Apartments (Any Combination) - 4 Stories or Less	YES - Current	NO - Privately-Owned	Available	Not Used in Prior Housing Element	0	0	0.446561801	0.446561801	24	0	0	1358193	557	Wilshire		Yes							Above Moderate
LOS ANGELES	439 S ST ANDREWS PL	90020	5504030022	High Medium Residential	R4-1	0	108	0.172246975	Residential - Five or More Units or Apartments (Any Combination) - 4 Stories or Less	YES - Current	NO - Privately-Owned	Available	Not Used in Prior Housing Element	0	0	0.400876236	0.400876236	24	0	0	1358193	586	Wilshire		Yes							Above Moderate
LOS ANGELES	426 S GRAMERCY PL	90020	5504030023	High Medium Residential	R4-1	0	108	0.172386004	Residential - Five or More Units or Apartments (Any Combination) - 4 Stories or Less - Pool	YES - Current	NO - Privately-Owned	Available	Not Used in Prior Housing Element	0	0	0.279480863	0.279480863	30	0	0	1358193	535	Wilshire		Yes							Above Moderate
LOS ANGELES	430 S GRAMERCY PL	90020	5504030023	High Medium Residential	R4-1	0	108	0.172386004	Residential - Five or More Units or Apartments (Any Combination) - 4 Stories or Less - Pool	YES - Current	NO - Privately-Owned	Available	Not Used in Prior Housing Element	0	0	0.279480863	0.279480863	30	0	0	1358193	558	Wilshire		Yes							Above Moderate
LOS ANGELES	444 S GRAMERCY PL	90020	5504030BRK	High Medium Residential	R4-1	0	108	0.517159587	Residential - Single Family Residence - Condominium	YES - Current	NO - Privately-Owned	Available	Not Used in Prior Housing Element	0	0	5.001903534	5.001903534	65	0	0	1358193	588	Wilshire		Yes							Above Moderate
LOS ANGELES	345 S ST ANDREWS PL	90020	5504031008	High Medium Residential	R4-1	0	108	0.2068738	Residential - Single Family Residence	YES - Current	NO - Privately-Owned	Available	Used in Prior Housing Element - Non-Vacant	0.742338426	0	0	0.742338426	1	0	0	1358193	378	Wilshire									Lower
LOS ANGELES	351 S ST ANDREWS PL	90020	5504031009	High Medium Residential	R4-1	0	108	0.206875313	Residential - Five or More Units or Apartments (Any Combination) - 4 Stories or Less	YES - Current	NO - Privately-Owned	Available	Not Used in Prior Housing Element	0	0	0.237690427	0.237690427	24	0	0	1358193	401	Wilshire		Yes							Above Moderate
LOS ANGELES	357 S ST ANDREWS PL	90020	5504031010	High Medium Residential	R4-1	0	108	0.205761274	Residential - Five or More Units or Apartments (Any Combination) - 4 Stories or Less	YES - Current	NO - Privately-Owned	Available	Not Used in Prior Housing Element	0	0	0.24893585	0.24893585	23	0	0	1358193	424	Wilshire		Yes							Above Moderate
LOS ANGELES	326 S GRAMERCY PL	90020	5504031017	High Medium Residential	R4-1	0	108	0.172399685	Residential - Five or More Units or Apartments (Any Combination) - 4 Stories or Less	YES - Current	NO - Privately-Owned	Available	Not Used in Prior Housing Element	0	0	0.323155785	0.323155785	8	0	0	1358193	312	Wilshire									Above Moderate
LOS ANGELES	310 S GRAMERCY PL	90020	5504031020	High Medium Residential	R4-1	0	108	0.172398464	Residential - Five or More Units or Apartments (Any Combination) - 4 Stories or Less	YES - Current	NO - Privately-Owned	Available	Not Used in Prior Housing Element	0	0	0.305825925	0.305825925	9	0	0	1358193	259	Wilshire		Yes							Above Moderate
LOS ANGELES	358 S GRAMERCY PL	90020	5504031BRK	High Medium Residential	R4-1	0	108	0.516092519	Residential - Single Family Residence - Condominium	YES - Current	NO - Privately-Owned	Available	Not Used in Prior Housing Element	0	0	4.904898548	4.904898548	66	0	0	1358193	385	Wilshire		Yes							Above Moderate
LOS ANGELES	450 S JUNE ST	90020	5505002006	Very Low II Residential	RE15-1-HPOZ	0	1 unit per lot	0.473625636	Residential - Single Family Residence - Pool	YES - Current	NO - Privately-Owned	Available	Not Used in Prior Housing Element	0	0	0.175311792	0.175311792	0	0	0	1358185	354	Wilshire									Above Moderate
LOS ANGELES	375 S HUDSON AVE	90020	5505003015	Very Low II Residential	RE15-1-HPOZ	0	1 unit per lot	0.789039003	Residential - Single Family Residence - Pool	YES - Current	NO - Privately-Owned	Available	Not Used in Prior Housing Element	0	0	0.175311792	0.175311792	0	0	0	1358185	247	Wilshire									Above Moderate
LOS ANGELES	345 S MUIRFIELD ROAD	90020	5505009008	Very Low II Residential	RE15-1-HPOZ	0	1 unit per lot	0.459351547	Residential - Single Family Residence - Vacant Land	YES - Current	NO - Privately-Owned	Available	Not Used in Prior Housing Element	0	0	0.068783897	0.068783897	0	0	0	1358185	191	Wilshire									Above Moderate
LOS ANGELES	344 S RIMPAU BLVD	90020	5505009013	Very Low II Residential	RE15-1-HPOZ	0	1 unit per lot	0.459112636	Residential - Single Family Residence - Pool	YES - Current	NO - Privately-Owned	Available	Not Used in Prior Housing Element	0	0	0.054071593	0.054071593	0	0	0	1358185	192	Wilshire									Above Moderate
LOS ANGELES	449 S LUCERNE BLVD	90020	5505019015	Very Low II Residential	RE11-1-HPOZ	0	1 unit per lot	0.186195872	Residential - Single Family Residence - Vacant Land	YES - Current	NO - Privately-Owned	Available	Not Used in Prior Housing Element	0	0	0.068557668	0.068557668	0	0	0	1358189	579	Wilshire									Above Moderate
LOS ANGELES		5505023012	Very Low II Residential	RE11-1-HPOZ	0	1 unit per lot	0.11408797	Residential - Single Family Residence - Vacant Land	YES - Current	NO - Privately-Owned	Available	Not Used in Prior Housing Element	0	0	0.068557668	0.068557668	0	0	0	1358189	814	Wilshire									Above Moderate
LOS ANGELES	403 S PLYMOUTH BLVD	90020	5505024001	Very Low II Residential	RE11-1-HPOZ	0	1 unit per lot	0.412381845	Residential - Single Family Residence - Pool	YES - Current	NO - Privately-Owned	Available	Not Used in Prior Housing Element	0	0	0.175085568	0.175085568	0	0	0	1358189	431	Wilshire									Above Moderate
LOS ANGELES		5505024001	Very Low II Residential	RE11-1-HPOZ	0	1 unit per lot	0.165446357	Residential - Single Family Residence - Pool	YES - Current	NO - Privately-Owned	Available	Not Used in Prior Housing Element	0	0	0.175085568	0.175085568	0	0	0	1358189	467	Wilshire									Above Moderate
LOS ANGELES	303 S HIGHLAND AVE	90036	5507004001	Low II Residential	R1-1-HPOZ	0	1 unit per lot	0.185483032	Institutional - Church - One Story	YES - Current	NO - Privately-Owned	Available	Not Used in Prior Housing Element	0	0	0.000451342	0.000451342	0	0	0	1358185	114	Wilshire									Above Moderate
LOS ANGELES	5650 W 3RD ST	90036	5507008001	Low II Residential	R1R3-RG	0	1 unit per lot	0.164399903	Commercial - Store - One Story	YES - Current	NO - Privately-Owned	Available	Not Used in Prior Housing Element	0	0	0.003344985	0.003344985	0	0	0	1358181	189	Wilshire									Above Moderate
LOS ANGELES	307 S SYCAMORE AVE	90036	5507008002	Low II Residential	R1R3-RG	0	1 unit per lot	0.149427995	Residential - Single Family Residence - Pool and Misc.	YES - Current	NO - Privately-Owned	Available	Not Used in Prior Housing Element	0	0	0.001978828	0.001978828	0	0	0	1358181	208	Wilshire									Above Moderate
LOS ANGELES	358 S LA BREA AVE	90036	5507008014	General Commercial	C2-1	0	108	0.096456949	Commercial - Store Combination - Store and Residential Combination - One Story	YES - Current	NO - Privately-Owned	Available	Used in Prior Housing Element - Non-Vacant	0.066005838	0	0	0.066005838	0	0	0	1358181	358	Wilshire									Lower
LOS ANGELES	362 S LA BREA AVE	90036	5507008014	General Commercial	C2-1	0	108	0.120560006	Commercial - Store Combination - Store and Residential Combination - One Story	YES - Current	NO - Privately-Owned	Available	Used in Prior Housing Element - Non-Vacant	0.07979436	0	0	0.07979436	0	0	0	1358181	374	Wilshire									Lower
LOS ANGELES	354 S LA BREA AVE	90036	5507008015	General Commercial	C2-1	0	108	0.096456088	Commercial - Parking Lot (Commercial Use Property) - Lots - Patron or Employee - One Story	YES - Current	NO - Privately-Owned	Available	Not Used in Prior Housing Element	0.011224725	0	0	0.011224725	0	0	0	1358181	343	Wilshire									Lower
LOS ANGELES	350 S LA BREA AVE	90036	5507008016	General Commercial	C2-1	0	108	0.096454186	Commercial - Parking Lot (Commercial Use Property) - Lots - Patron or Employee - One Story	YES - Current	NO - Privately-Owned	Available	Not Used in Prior Housing Element	0.011224725	0	0	0.011224725	0	0	0	1358181	334	Wilshire									Lower
LOS ANGELES	346 S LA BREA AVE	90036	5507008017	General Commercial	C2-1	0	108	0.096453217	Commercial - Office Building - One Story	YES - Current	NO - Privately-Owned	Available	Not Used in Prior Housing Element	0.066005838	0	0	0.066005838	0	0	0	1358181	317	Wilshire									Lower
LOS ANGELES	340 S LA BREA AVE	90036	5507008018	General Commercial	C2-1	0	108	0.096450454	Commercial - Store - One Story	YES - Current	NO - Privately-Owned	Available	Used in Prior Housing Element - Non-Vacant	0.019433778	0	0	0.019433778	0	0	0	1358181	300	Wilshire									Lower
LOS ANGELES	342 S LA BREA AVE	90036	5507008018	General Commercial	C2-1	0	108	0.096452069	Commercial - Store - One Story	YES - Current	NO - Privately-Owned	Available	Used in Prior Housing Element - Non-Vacant	0.019433778	0	0	0.019433778	0	0	0	1358181	309	Wilshire									Lower
LOS ANGELES	334 S LA BREA AVE	90036	5507008019	General Commercial	C2-1	0	108	0.096450059	Commercial - Store - One Story	YES - Current	NO - Privately-Owned	Available	Not Used in Prior Housing Element	0.051253417	0	0	0.051253417	0	0	0	1358181	285	Wilshire									Lower
LOS ANGELES	332 S LA BREA AVE	90036	5507008020	General Commercial	C2-1	0	108	0.096448624	Commercial - Store Combination - Store and Office Combination - One Story	YES - Current	NO - Privately-Owned	Available	Not Used in Prior Housing Element	0.066005838	0	0	0.066005838	0	0	0	1358181	270	Wilshire									Lower
LOS ANGELES	328 S LA BREA AVE	90036	5507008021	General Commercial	C2-1	0	108	0.096447475	Commercial - Store Combination - Store and Office Combination - Two Stories	YES - Current	NO - Privately-Owned	Available	Not Used in Prior Housing Element	0.026131284	0	0	0.026131284	0	0	0	1358181	261	Wilshire									Lower
LOS ANGELES	324 S LA BREA AVE	90036	5507008022	General Commercial	C2-1	0	108	0.096446614	Commercial - Store - One Story	YES - Current	NO - Privately-Owned	Available	Not Used in Prior Housing Element	0.066005838	0	0	0.066005838	0	0	0	1358181	253	Wilshire									Lower
LOS ANGELES	316 S LA BREA AVE	90036	5507008023	General Commercial	C2-1	0	108	0.048197826	Commercial - Restaurant, Cocktail Lounge - Restaurant, Cocktail Lounge, Tavern - One Story	YES - Current	NO - Privately-Owned	Available	Used in Prior Housing Element - Non-Vacant	0	0	0.009690942	0.009690942	0	0	0	1358181	229	Wilshire									Above Moderate
LOS ANGELES	320 S LA BREA AVE	90036	5507008023	General Commercial	C2-1	0	108	0.096445465	Commercial - Restaurant, Cocktail Lounge - Restaurant, Cocktail Lounge, Tavern - One Story	YES - Current	NO - Privately-Owned	Available	Used in Prior Housing Element - Non-Vacant	0.066005838	0	0	0.066005838	0	0	0	1358181	238	Wilshire									Lower
LOS ANGELES	310 S LA BREA AVE	90036	5507008024	General Commercial	C2-1	0	108	0.096442128	Commercial - Store - One Story	YES - Current	NO - Privately-Owned	Available	Used in Prior Housing Element - Non-Vacant	0.019433778	0	0	0.019433778	0	0	0	1358181	211	Wilshire									Lower
LOS ANGELES		5507008024	General Commercial	C2-1	0	108	0.048246347	Commercial - Store - One Story	YES - Current	NO - Privately-Owned	Available	Used in Prior Housing Element - Non-Vacant	0	0	0.00221551	0.00221551	0	0	0	1358181	227	Wilshire	

LOS ANGELES	423 S SYCAMORE AVE	90036	5507009023	General Commercial	[Q]C2-1	0	8	0.143654873	Commercial - Parking Lot (Commercial Use Property) - Lots - Patron or Employee - One Story	YES - Current	NO - Privately-Owned	Available	Not Used in Prior Housing Element	0	0	0.00658917	0.00658917	0	0	0	1358	181	450	Wilshire								Above Moderate
LOS ANGELES	429 S SYCAMORE AVE	90036	5507009023	General Commercial	[Q]C2-1	0	8	0.14365272	Commercial - Parking Lot (Commercial Use Property) - Lots - Patron or Employee - One Story	YES - Current	NO - Privately-Owned	Available	Not Used in Prior Housing Element	0	0	0.00658917	0.00658917	0	0	0	1358	181	468	Wilshire								Above Moderate
LOS ANGELES	433 S SYCAMORE AVE	90036	5507009023	General Commercial	[Q]C2-1	0	8	0.143650926	Commercial - Parking Lot (Commercial Use Property) - Lots - Patron or Employee - One Story	YES - Current	NO - Privately-Owned	Available	Not Used in Prior Housing Element	0	0	0.00658917	0.00658917	0	0	0	1358	181	484	Wilshire								Above Moderate
LOS ANGELES	439 S SYCAMORE AVE	90036	5507009023	General Commercial	[Q]C2-1	0	8	0.143649132	Commercial - Parking Lot (Commercial Use Property) - Lots - Patron or Employee - One Story	YES - Current	NO - Privately-Owned	Available	Not Used in Prior Housing Element	0	0	0.00658917	0.00658917	0	0	0	1358	181	493	Wilshire								Above Moderate
LOS ANGELES	443 S SYCAMORE AVE	90036	5507009023	General Commercial	[Q]C2-1	0	8	0.143646979	Commercial - Parking Lot (Commercial Use Property) - Lots - Patron or Employee - One Story	YES - Current	NO - Privately-Owned	Available	Not Used in Prior Housing Element	0	0	0.00658917	0.00658917	0	0	0	1358	181	509	Wilshire								Above Moderate
LOS ANGELES	449 S SYCAMORE AVE	90036	5507009023	General Commercial	[Q]C2-1	0	8	0.143645185	Commercial - Parking Lot (Commercial Use Property) - Lots - Patron or Employee - One Story	YES - Current	NO - Privately-Owned	Available	Not Used in Prior Housing Element	0	0	0.00658917	0.00658917	0	0	0	1358	181	528	Wilshire								Above Moderate
LOS ANGELES	400 S LA BREA AVE	90036	5507009025	General Commercial	C2-1	0	108	0.117992997	Commercial - Auto, Recreation Equipment, Construction Equipment Sales and Service - New Car Sales and Service - One Story	YES - Current	NO - Privately-Owned	Available	Used in Prior Housing Element - Non-Vacant	0.029893244	0	0	0.029893244	0	0	0	1358	181	384	Wilshire								Lower
LOS ANGELES	406 S LA BREA AVE	90036	5507009025	General Commercial	C2-1	0	108	0.096458611	Commercial - Auto, Recreation Equipment, Construction Equipment Sales and Service - New Car Sales and Service - One Story	YES - Current	NO - Privately-Owned	Available	Used in Prior Housing Element - Non-Vacant	0.025710355	0	0	0.025710355	0	0	0	1358	181	395	Wilshire								Lower
LOS ANGELES	410 S LA BREA AVE	90036	5507009025	General Commercial	C2-1	0	108	0.096458253	Commercial - Auto, Recreation Equipment, Construction Equipment Sales and Service - New Car Sales and Service - One Story	YES - Current	NO - Privately-Owned	Available	Used in Prior Housing Element - Non-Vacant	0.025710355	0	0	0.025710355	0	0	0	1358	181	412	Wilshire								Lower
LOS ANGELES	414 S LA BREA AVE	90036	5507009025	General Commercial	C2-1	0	108	0.096459401	Commercial - Auto, Recreation Equipment, Construction Equipment Sales and Service - New Car Sales and Service - One Story	YES - Current	NO - Privately-Owned	Available	Used in Prior Housing Element - Non-Vacant	0.025710355	0	0	0.025710355	0	0	0	1358	181	427	Wilshire								Lower
LOS ANGELES	420 S LA BREA AVE	90036	5507009025	General Commercial	C2-1	0	108	0.096461302	Commercial - Auto, Recreation Equipment, Construction Equipment Sales and Service - New Car Sales and Service - One Story	YES - Current	NO - Privately-Owned	Available	Used in Prior Housing Element - Non-Vacant	0.025710355	0	0	0.025710355	0	0	0	1358	181	436	Wilshire								Lower
LOS ANGELES	422 S LA BREA AVE	90036	5507009025	General Commercial	C2-1	0	108	0.096462451	Commercial - Auto, Recreation Equipment, Construction Equipment Sales and Service - New Car Sales and Service - One Story	YES - Current	NO - Privately-Owned	Available	Used in Prior Housing Element - Non-Vacant	0.025710355	0	0	0.025710355	0	0	0	1358	181	451	Wilshire								Lower
LOS ANGELES	428 S LA BREA AVE	90036	5507009025	General Commercial	C2-1	0	108	0.096462846	Commercial - Auto, Recreation Equipment, Construction Equipment Sales and Service - New Car Sales and Service - One Story	YES - Current	NO - Privately-Owned	Available	Used in Prior Housing Element - Non-Vacant	0.025710355	0	0	0.025710355	0	0	0	1358	181	459	Wilshire								Lower
LOS ANGELES	430 S LA BREA AVE	90036	5507009025	General Commercial	C2-1	0	108	0.096463995	Commercial - Auto, Recreation Equipment, Construction Equipment Sales and Service - New Car Sales and Service - One Story	YES - Current	NO - Privately-Owned	Available	Used in Prior Housing Element - Non-Vacant	0.025710355	0	0	0.025710355	0	0	0	1358	181	469	Wilshire								Lower
LOS ANGELES	423 S MANSFIELD AVE	90036	5507011005	Low II Residential	R1R3-RG	0	1 unit per lot	0.155043569	Residential - Single Family Residence - Pool	YES - Current	NO - Privately-Owned	Available	Not Used in Prior Housing Element	0	0	0.001978828	0.001978828	0	0	0	1358	181	446	Wilshire								Above Moderate
LOS ANGELES	458 S MANSFIELD AVE	90036	5507012015	Low II Residential	R1R3-RG	0	1 unit per lot	0.154987101	Residential - Single Family Residence - Pool	YES - Current	NO - Privately-Owned	Available	Not Used in Prior Housing Element	0	0	0.001978828	0.001978828	0	0	0	1358	181	554	Wilshire								Above Moderate
LOS ANGELES	671 S HIGHLAND AVE	90036	5507019012	Community Commercial	[Q]C2-1-HPOZ	0	8	0.155580221	Commercial - Parking Lot (Commercial Use Property) - Lots - Patron or Employee - One Story	YES - Current	NO - Privately-Owned	Available	Not Used in Prior Housing Element	0	0	0.00658917	0.00658917	0	0	0	1358	185	532	Wilshire								Above Moderate
LOS ANGELES	668 S CITRUS AVE	90036	5507019014	Community Commercial	[Q]C2-1	0	8	0.163884827	Commercial - Parking Lot (Commercial Use Property) - Lots - Patron or Employee - One Story	YES - Current	NO - Privately-Owned	Available	Not Used in Prior Housing Element	0	0	0.078888915	0.078888915	0	0	0	1358	185	529	Wilshire								Above Moderate
LOS ANGELES	5055 W WILSHIRE BLVD	90036	5507020049	Community Commercial	C4-2D	0	108	0.143986004	Commercial - Office Building - 6 to 13 Stories	YES - Current	NO - Privately-Owned	Available	Used in Prior Housing Element - Non-Vacant	0.03519369	0	0	0.03519369	0	0	0	1358	181	924	Wilshire								Lower
LOS ANGELES	673 S CITRUS AVE	90036	5507020049	Community Commercial	C4-2D	0	108	0.586894167	Commercial - Office Building - 6 to 13 Stories	YES - Current	NO - Privately-Owned	Available	Used in Prior Housing Element - Non-Vacant	0.899071069	0	0	0.899071069	0	0	0	1358	181	915	Wilshire								Lower
LOS ANGELES	674 S MANSFIELD AVE	90036	5507020049	Community Commercial	C4-2D	0	108	0.178202211	Commercial - Office Building - 6 to 13 Stories	YES - Current	NO - Privately-Owned	Available	Used in Prior Housing Element - Non-Vacant	0.038495633	0	0	0.038495633	0	0	0	1358	181	916	Wilshire								Lower
LOS ANGELES		5507020049	Community Commercial	C4-2D	0	108	0.252830329	Commercial - Office Building - 6 to 13 Stories	YES - Current	NO - Privately-Owned	Available	Used in Prior Housing Element - Non-Vacant	0.452948603	0	0	0.452948603	0	0	0	1358	181	925	Wilshire								Lower
LOS ANGELES	665 S MANSFIELD AVE	90036	5507021013	Low II Residential	R1R3-RG	0	1 unit per lot	0.155060806	Residential - Single Family Residence	YES - Current	NO - Privately-Owned	Available	Not Used in Prior Housing Element	0	0	0.012095834	0.012095834	0	0	0	1358	181	850	Wilshire								Above Moderate
LOS ANGELES	658 S ORANGE DR	90036	5507021032	Low II Residential	R1R3-RG	0	1 unit per lot	0.154990021	Commercial - Parking Lot (Commercial Use Property) - Lots - Patron or Employee - One Story	YES - Current	NO - Privately-Owned	Available	Not Used in Prior Housing Element	0	0	0.00321119	0.00321119	0	0	0	1358	181	839	Wilshire								Above Moderate
LOS ANGELES	664 S ORANGE DR	90036	5507021032	Low II Residential	R1R3-RG	0	1 unit per lot	0.154989053	Commercial - Parking Lot (Commercial Use Property) - Lots - Patron or Employee - One Story	YES - Current	NO - Privately-Owned	Available	Not Used in Prior Housing Element	0	0	0.00321119	0.00321119	0	0	0	1358	181	852	Wilshire								Above Moderate
LOS ANGELES	665 S ORANGE DR	90036	5507022013	Community Commercial	[Q]C2-1	0	8	0.155081579	Commercial - Commercial - Vacant Land	YES - Current	NO - Privately-Owned	Available	Not Used in Prior Housing Element	0	0	0.071442602	0.071442602	0	0	0	1358	181	854	Wilshire								Above Moderate
LOS ANGELES	5151 W WILSHIRE BLVD	90036	5507022016	Community Commercial	C4-2D	0	108	0.530394503	Commercial - Auto, Recreation Equipment, Construction Equipment Sales and Service - Auto Body Repair Shop - One Story	YES - Current	NO - Privately-Owned	Available	Not Used in Prior Housing Element	1.575899577	0	0	1.575899577	0	0	0	1358	181	919	Wilshire								Lower
LOS ANGELES		5507022016	Community Commercial	C4-2D	0	108	0.499549709	Commercial - Auto, Recreation Equipment, Construction Equipment Sales and Service - Auto Body Repair Shop - One Story	YES - Current	NO - Privately-Owned	Available	Not Used in Prior Housing Element	1.542558843	0	0	1.542558843	0	0	0	1358	181	920	Wilshire								Lower
LOS ANGELES	664 S SYCAMORE AVE	90036	5507022018	Community Commercial	[Q]C2-1	0	8	0.149245975	Residential - Single Family Residence - Vacant Land	YES - Current	NO - Privately-Owned	Available	Not Used in Prior Housing Element	0	0	0.448725495	0.448725495	0	0	0	1358	181	856	Wilshire								Above Moderate
LOS ANGELES	668 S SYCAMORE AVE	90036	5507022031	Community Commercial	[Q]C2-1	0	8	0.164168054	Commercial - Parking Lot (Commercial Use Property) - Lots - Patron or Employee - One Story	YES - Current	NO - Privately-Owned	Available	Not Used in Prior Housing Element	0	0	0.078888915	0.078888915	0	0	0	1358	181	878	Wilshire								Above Moderate
LOS ANGELES	669 S ORANGE DR	90036	5507022031	Community Commercial	[Q]C2-1	0	8	0.170584357	Commercial - Parking Lot (Commercial Use Property) - Lots - Patron or Employee - One Story	YES - Current	NO - Privately-Owned	Available	Not Used in Prior Housing Element	0	0	0.078888915	0.078888915	0	0	0	1358	181	877	Wilshire								Above Moderate
LOS ANGELES	5209 W WILSHIRE BLVD	90036	5507023017	Regional Center Commercial	[Q]C4-2-CDO	0	108	0.099838862	Commercial - Office Building - Mills Act Property	YES - Current	NO - Privately-Owned	Available	Not Used in Prior Housing Element	0	0	0.057404196	0.057404196	0	0	0	1358	181	926	Wilshire								Above Moderate
LOS ANGELES	672 S LA BREA AVE	90036	5507023018	Regional Center Commercial	[Q]C4-2-CDO	0	108	0.433352565	Commercial - Office Building - 6 to 13 Stories	YES - Current	NO - Privately-Owned	Available	Used in Prior Housing Element - Non-Vacant	0	0	2.438945383	2.438945383	0	0	0	1358	181	922	Wilshire								Above Moderate
LOS ANGELES	630 S LA BREA AVE	90036	5507023022	General Commercial	C2-1	0	108	0.096457083	Commercial - Parking Lot (Commercial Use Property) - Lots - Patron or Employee - One Story	YES - Current	NO - Privately-Owned	Available	Used in Prior Housing Element - Non-Vacant	0.033371605	0	0	0.033371605	0	0	0	1358	181	712	Wilshire								Lower
LOS ANGELES		5507023022	General Commercial	C2-1	0	108	0.048220057	Commercial - Parking Lot (Commercial Use Property) - Lots - Patron or Employee - One Story	YES - Current	NO - Privately-Owned	Available	Used in Prior Housing Element - Non-Vacant	0	0	0.012490662	0.012490662	0	0	0	1358	181	711	Wilshire								Above Moderate
LOS ANGELES	624 S LA BREA AVE	90036	5507023023	General Commercial	C2-1	0	108	0.096453747	Commercial - Store Combination - Store and Residential Combination - One Story	YES - Current	NO - Privately-Owned	Available	Used in Prior Housing Element - Non-Vacant	0.026850121	0	0	0.026850121	0	0	0	1358	181	685	Wilshire								Lower
LOS ANGELES	626 S LA BREA AVE	90036	5507023023	General Commercial	C2-1	0	108	0.048234695	Commercial - Store Combination - Store and Residential Combination - One Story	YES - Current	NO - Privately-Owned	Available	Used in Prior Housing Element - Non-Vacant	0	0	0.002822768	0.002822768	0	0	0	1358	181	709	Wilshire								Above Moderate
LOS ANGELES	616 S LA BREA AVE	90036	5507023024	General Commercial	C2-1	0	108	0.048218478	Commercial - Store - One Story	YES - Current	NO - Privately-Owned	Available	Used in Prior Housing Element - Non-Vacant	0	0	0.005000528	0.005000528	0	0	0	1358	181	660	Wilshire								Above Moderate
LOS ANGELES	618 1/2 S LA BREA AVE	90036	5507023024	General Commercial	C2-1	0	108	0.096452886	Commercial - Store - One Story	YES - Current	NO - Privately-Owned	Available	Used in Prior Housing Element - Non-Vacant	0.053565204	0	0	0.053565204	0	0	0	1358	181	661	Wilshire								Lower
LOS ANGELES	612 S LA BREA AVE	90036	5507023025	General Commercial	C2-1	0	108	0.096450303	Industrial - Warehousing, Distribution, Storage - Warehousing, Distribution, Under 10,000 SF - One Story	YES - Current	NO - Privately-Owned	Available	Used in Prior Housing Element - Non-Vacant	0.062438834	0	0	0.062438834	0	0	0	1358	181	627	Wilshire								Lower
LOS ANGELES	614 S LA BREA AVE	90036	5507023025	General Commercial	C2-1	0	108	0.04823326	Industrial - Warehousing, Distribution, Storage - Warehousing, Distribution, Under 10,000 SF - One Story	YES - Current	NO - Privately-Owned	Available	Used in Prior Housing Element - Non-Vacant	0	0	0.004480594	0.004480594	0	0	0	1358	181	651	Wilshire								Above Moderate
LOS ANGELES	665 S SYCAMORE AVE	90036	5507023028	General Commercial	[Q]C2-1	0	8	0.149317799	Commercial - Parking Lot (Commercial Use Property) - Lots - Patron or Employee - One Story	YES - Current	NO - Privately-Owned	Available	Used in Prior Housing Element - Non-Vacant	0	0	0.018271007	0.018271007	0	0	0	1358	181	859	Wilshire								Above Moderate
LOS ANGELES	669 S SYCAMORE AVE	90036	5507023028	General Commercial	[Q]C2-1	0	8	0.164245366	Commercial - Parking Lot (Commercial Use Property) - Lots - Patron or Employee - One Story	YES - Current	NO - Privately-Owned	Available	Used in Prior Housing Element - Non-Vacant	0	0	0.020164713	0.020164713	0	0	0	1358	181	879	Wilshire								Above Moderate
LOS ANGELES	679 S SYCAMORE AVE	90036	5507023029	Regional Center Commercial	[Q]C4-2-CDO	0	108	0.381474434	Commercial - Restaurant, Cocktail Lounge - Fast Food - Auto Oriented - One Story	YES - Current	NO - Privately-Owned	Available	Not Used in Prior Housing Element	0.661139502	0	0	0.661139502	0	0	0	1358	181	921	Wilshire								Lower
LOS ANGELES	659 S SYCAMORE AVE	90036	5507023030	Low II Residential	R1R3-RG	0	1 unit per lot	0.149319593	Commercial - Parking Lot (Commercial Use Property) - Lots - Patron or Employee - One Story	YES - Current	NO - Privately-Owned	Available	Not Used in Prior Housing Element	0	0	0.049564928	0.049564928	0	0	0	1358	181	842	Wilshire								Above Moderate
LOS ANGELES	756 S SYCAMORE AVE	90036	5507025001	Low Medium I Residential	R2-1	0	17	0.140112758	Residential - Double, Duplex, or Two Units - 4 Stories or Less	YES - Current	NO - Privately-Owned	Available	Not Used in Prior Housing Element	0	0	0.041852318	0.041852318	2	2*	2*	1328	181	219	Wilshire						Yes		Above Moderate
LOS ANGELES	748 S SYCAMORE AVE	90036	5507025002	Low Medium I Residential	R2-1	0	17	0.142832631	Residential - Double, Duplex, or Two Units - 4 Stories or Less	YES - Current	NO - Privately-Owned	Available	Not Used in Prior Housing Element	0	0	0.041852318	0.041852318	2	2*	2*	1328	181	205	Wilshire						Yes		Above Moderate
LOS ANGELES	744 S SYCAMORE AVE	90036	5507025003	Low Medium I Residential	R2-1	0	17	0.142835843	Residential - Double, Duplex, or Two Units - 4 Stories or Less	YES - Current	NO - Privately-Owned	Available	Not Used in Prior Housing Element	0	0	0.27032572	0.27032572	2	2*	2*	1328	181	184	Wilshire						Yes		Above Moderate
LOS ANGELES	738 S SYCAMORE AVE	90036	5507025004	Low Medium I Residential	R2-1	0	17	0.142835395	Residential - Double, Duplex, or Two Units - 4 Stories or Less	YES - Current	NO - Privately-Owned	Available	Not Used in Prior Housing Element	0	0	0.27032572	0.27032572	2	2*	2*	1328	181	158	Wilshire						Yes		Above Moderate
LOS ANGELES	734 S SYCAMORE AVE	90036	5507025005	Low Medium I Residential	R2-1	0	17	0.142837958	Residential - Double, Duplex, or Two Units - 4 Stories or Less	YES - Current	NO - Privately-Owned	Available	Not Used in Prior Housing Element	0	0	0.041852318	0.041852318	2	2*	2*	1328	181	136	Wilshire						Yes		Above Moderate
LOS ANGELES	718 S SYCAMORE AVE	90036	5507025009	Low Medium I Residential	R2-1	0	17	0.142744288	Residential - Double, Duplex, or Two Units - 4 Stories or Less	YES - Current	NO - Privately-Owned	Available	Not Used in Prior Housing Element	0	0	0.044726342	0.044726342	2	3*	3*	1328	181	72	Wilshire						Yes		Above Moderate
LOS ANGELES	5168 W WILSHIRE BLVD	90036	5507025018	Community Commercial	C4-2D	0	108	0.154261999	Commercial - Store - One Story	YES - Current	NO - Privately-Owned	Available	Not Used in Prior Housing Element	0.026614432	0	0	0.026614432	0	0	0	1328	181	33	Wilshire								Lower
LOS ANGELES	5172 W WILSHIRE BLVD	90036	5507025018	Community Commercial	C4-2D	0	108	0.154264669	Commercial - Store - One Story	YES - Current	NO - Privately-Owned	Available	Not Used in Prior Housing Element	0.026614432	0	0	0.026614432	0	0	0	1328	181	32	Wilshire								Lower
LOS ANGELES	5176 W WILSHIRE BLVD	90036	5507025018	Community Commercial	C4-2D	0	108	0.147350103	Commercial - Store - One Story	YES - Current	NO - Privately-Owned	Available	Not Used in Prior Housing Element	0.026155547	0	0	0.026155547	0	0	0	1328	181	31	Wilshire								Lower
LOS ANGELES	5150 W WILSHIRE BLVD	90036	5507025021	Community Commercial	C4-2D	0	108	0.154261645	Commercial - Office Building - Five Stories	YES - Current	NO - Privately-Owned	Available	Not Used in Prior Housing Element	0.095525238	0	0	0.095525238	0	0	0	1328	181	35	Wilshire								Lower
LOS ANGELES	5156 W WILSHIRE BLVD	90036	5507025021	Community Commercial	C4-2D	0	108	0.154262162	Commercial - Office Building - Five Stories	YES - Current	NO - Privately-Owned	Available	Not Used in Prior Housing Element	0.095525238	0	0	0.095525238	0	0	0	1328	181	34	Wilshire								Lower
LOS ANGELES	728 S SYCAMORE AVE	90036	5507025022	Low Medium I Residential	R2-1	0	17	0.142839817	Residential - Double, Duplex, or Two Units - 4 Stories or Less	YES - Current	NO - Privately-Owned	Available	Not Used in Prior Housing Element	0	0	0.041852318	0.041852318	2	2*	2*	1328	181	114	Wilshire						Yes		Above Moderate
LOS ANGELES	731 S MANSFIELD AVE	90036	5507026004	Medium Residential	R3-1	0	54	0.175296036	Residential - Five or More Units or Apartments (Any Combination) - 4 Stories or Less	YES - Current	NO - Privately-Owned	Available	Not Used in Prior Housing Element	0	0	0.086788736	0.086788736	11	0	0	1328	181	129	Wilshire						Yes		Above Moderate
LOS ANGELES	737 S MANSFIELD AVE	90036	5507026005	Medium Residential	R3-1	0	54	0.175407881	Residential - Four Units (Any Combination) - 4 Stories or Less	YES - Current	NO - Privately-Owned	Available	Not Used in Prior Housing Element	0	0	0.150121357	0.150121357	4	0	0	1328	181	152	Wilshire						Yes		Above Moderate
LOS ANGELES	741 S MANSFIELD AVE	90036	5507026006	Medium Residential	R3-1	0	54	0.175517287	Residential - Four Units (Any Combination) - 4 Stories or Less	YES - Current	NO - Privately-Owned	Available	Not Used in Prior Housing Element	0	0	0.150121357	0.150121357	4	0	0	1328	181	181	Wilshire						Yes		Above Moderate
LOS ANGELES	747 S MANSFIELD AVE	90036	5507026007	Medium Residential	R3-1	0	54	0.175629654	Residential - Four Units (Any Combination) - 4 Stories or Less	YES - Current	NO - Privately-Owned	Available	Not Used in Prior Housing Element	0	0	0.150121357	0.150121357	4	0	0	1328	181	202	Wilshire						Yes		Above Moderate
LOS ANGELES	751 S MANSFIELD AVE	90036	5507026008	Medium Residential	R3-1	0	54	0.233680628	Residential - Five or More Units or Apartments (Any Combination) - 4 Stories or Less	YES - Current	NO - Privately-Owned	Available	Not Used in Prior Housing Element	0	0	0.144886532	0.144886532	8	0	0	1328	181	218	Wilshire						Yes		Above Moderate
LOS ANGELES		5507026018	Community Commercial	[Q]C2-1	0	8	0.029466562	Residential - Single Family Residence	YES - Current	NO - Privately-Owned	Available	Used in Prior Housing Element - Non-Vacant	0	0	0.1698331	0.1698331	1	0	0	1328	181	112	Wilshire								Above Moderate
LOS ANGELES		5507027012	Low II Residential	R1V3-RG	0	1 unit per lot	0.007755747	Residential - Single Family Residence - Vacant Land	YES - Current	NO - Privately-Owned	Available	Not Used in Prior Housing Element	0	0	0.075734127	0.075734127	0	0	0	1328	181	221	Wilshire								Above Moderate
LOS ANGELES	724 S MANSFIELD AVE	90036	5507027018	Medium Residential	R3-1	0	54	0.155972777	Residential - Five or More Units or Apartments (Any Combination) - 4 Stories or Less	YES - Current	NO - Privately-Owned	Available	Not Used in Prior Housing Element	0	0	0.090347361	0.090347361	11	0	0	1328	181	122	Wilshire						Yes		Above Moderate
LOS ANGELES	740 S MANSFIELD AVE	90036	5507027020	Medium Residential	R3-1	0	54	0.135311603	Residential - Four Units (Any Combination) - 4 Stories or Less	YES - Current	NO - Privately-Owned	Available	Not Used in Prior Housing Element	0	0	0.125375035	0.125375035	4	0	0	1328	181	193	Wilshire						Yes		Above Moderate
LOS ANGELES	744 S MANSFIELD AVE	90036	5507027021	Medium Residential	R3-1	0	54	0.149247664	Residential - Five or More Units or Apartments (Any Combination) - 4 Stories or Less	YES - Current	NO - Privately-Owned	Available	Not Used in Prior Housing Element	0	0	0.125739349	0.125739349	5	0	0	1328	181	212	Wilshire						Yes		Above Moderate
LOS ANGELES	5175 W 8TH ST	90036	5507027022	Medium Residential	R3-1	0	54	0.157590349	Residential - Double, Duplex, or Two Units - 4 Stories or Less	YES - Current	NO - Privately-Owned	Available	Used in Prior Housing Element - Non-Vacant	0	0	0.170644026	0.170644026	2	0	0	1328	181	226	Wilshire						Yes		Above Moderate
LOS ANGELES	5070 W WILSHIRE BLVD	90036	5507027025	Community Commercial	C4-2D	0	108	0.239555104	Commercial - Auto, Recreation Equipment, Construction Equipment Sales and Service - New Car Sales and Service - One Story	YES - Current	NO - Privately-Owned	Available	Not Used in Prior Housing Element	0.413102601	0	0	0.413102601	0	0	0	1328	181	40	Wilshire								Lower
LOS ANGELES	716 S MANSFIELD AVE	90036	5507027025	Community Commercial	[Q]C2-1	0	54	0.173178945	Commercial - Auto, Recreation Equipment, Construction Equipment Sales and Service - New Car Sales and Service - One Story	YES - Current	NO - Privately-Owned	Available	Not Used in Prior Housing Element	0.062983489	0	0	0.062983489	0	0	0	1328	181	77	Wilshire								Lower
LOS ANGELES	720 S MANSFIELD AVE	90036	5507027025	Community Commercial	[Q]C2-1	0	54	0.173238932	Commercial - Auto, Recreation Equipment, Construction Equipment Sales and Service - New Car Sales and Service - One Story	YES - Current	NO - Privately-Owned	Available	Not Used in Prior Housing Element	0.062983489	0	0	0.062983489	0	0	0	1328	181	100	Wilshire								Lower
LOS ANGELES	729 S CITRUS AVE	90036	5507027025	Community Commercial	[Q]C2-1	0	8	0.173726337	Commercial - Auto, Recreation Equipment, Construction Equipment Sales and Service - New Car Sales and Service - One Story	YES - Current	NO - Privately-Owned	Available	Not Used in Prior Housing Element	0	0	0.042457711	0.042457711	0	0	0	1328	181	115	Wilshire								Above Moderate
LOS ANGELES		5507027025	Community Commercial	[Q]C2-1	0	54	0.017328261	Commercial - Auto, Recreation Equipment, Construction Equipment Sales and Service - New Car Sales and Service - One Story	YES - Current	NO - Privately-Owned	Available	Not Used in Prior Housing Element	0	0	0.00491169	0.00491169	0	0	0	1328	181	121	Wilshire								Above Moderate

LOS ANGELES		5507027025	Community Commercial	C4-2D	0	108	0.172076982	Commercial - Auto, Recreation Equipment, Construction Equipment Sales and Service - New Car Sales and Service - One Story	YES - Current	NO - Privately-Owned	Available	Not Used in Prior Housing Element	0.105137788	0	0	0.105137788	0	0	0	1328185	24	Wilshire			Lower
LOS ANGELES		5507027025	Community Commercial	C4-2D	0	108	0.172663019	Commercial - Auto, Recreation Equipment, Construction Equipment Sales and Service - New Car Sales and Service - One Story	YES - Current	NO - Privately-Owned	Available	Not Used in Prior Housing Element	0.105137788	0	0	0.105137788	0	0	0	1328181	50	Wilshire			Lower
LOS ANGELES		5507027025	Community Commercial	C4-2D	0	108	0.173054365	Commercial - Auto, Recreation Equipment, Construction Equipment Sales and Service - New Car Sales and Service - One Story	YES - Current	NO - Privately-Owned	Available	Not Used in Prior Housing Element	0.10409034	0	0	0.10409034	0	0	0	1328181	43	Wilshire			Lower
LOS ANGELES		5507027025	Community Commercial	C4-2D	0	108	0.173116093	Commercial - Auto, Recreation Equipment, Construction Equipment Sales and Service - New Car Sales and Service - One Story	YES - Current	NO - Privately-Owned	Available	Not Used in Prior Housing Element	0.10409034	0	0	0.10409034	0	0	0	1328181	53	Wilshire			Lower
LOS ANGELES		5507027025	Low II Residential	R1V3-RG	0	1 unit per lot	0.173472925	Commercial - Auto, Recreation Equipment, Construction Equipment Sales and Service - New Car Sales and Service - One Story	YES - Current	NO - Privately-Owned	Available	Not Used in Prior Housing Element	0	0	0.006083784	0.006083784	0	0	0	1328181	94	Wilshire			Above Moderate
LOS ANGELES		5507027025	Low II Residential	R1V3-RG	0	1 unit per lot	0.173496325	Commercial - Auto, Recreation Equipment, Construction Equipment Sales and Service - New Car Sales and Service - One Story	YES - Current	NO - Privately-Owned	Available	Not Used in Prior Housing Element	0	0	0.006083784	0.006083784	0	0	0	1328181	71	Wilshire			Above Moderate
LOS ANGELES		5507027025	Community Commercial	C4-2D	0	108	0.180844096	Commercial - Auto, Recreation Equipment, Construction Equipment Sales and Service - New Car Sales and Service - One Story	YES - Current	NO - Privately-Owned	Available	Not Used in Prior Housing Element	0.106786714	0	0	0.106786714	0	0	0	1328185	13	Wilshire			Lower
LOS ANGELES	712 S CITRUS AVE	90036 5507028013	Community Commercial	C4-2D	0	108	0.172377552	Commercial - Store Combination - Store and Office Combination - One Story	YES - Current	NO - Privately-Owned	Available	Not Used in Prior Housing Element	0.255630225	0	0	0.255630225	0	0	0	1328185	51	Wilshire			Lower
LOS ANGELES	5000 W WILSHIRE BLVD	90036 5507028027	Community Commercial	C4-2D	0	108	0.077169333	Commercial - Store - One Story	YES - Current	NO - Privately-Owned	Available	Not Used in Prior Housing Element	0.06363852	0	0	0.06363852	0	0	0	1328185	15	Wilshire			Lower
LOS ANGELES	707 S HIGHLAND AVE	90036 5507028027	Community Commercial	C4-2D	0	108	0.103442649	Commercial - Store - One Story	YES - Current	NO - Privately-Owned	Available	Not Used in Prior Housing Element	0.077709934	0	0	0.077709934	0	0	0	1328185	26	Wilshire			Lower
LOS ANGELES	713 S HIGHLAND AVE	90036 5507028028	Low II Residential	R1V3-RG	0	1 unit per lot	0.127143432	Commercial - Parking Lot (Commercial Use Property) - Lots - Patron or Employee - One Story	YES - Current	NO - Privately-Owned	Available	Not Used in Prior Housing Element	0	0	0.00321119	0.00321119	0	0	0	1328185	47	Wilshire			Above Moderate
LOS ANGELES	5032 W WILSHIRE BLVD	90036 5507028029	Community Commercial	C4-2D	0	108	0.24823991	Commercial - Store - One Story	YES - Current	NO - Privately-Owned	Available	Not Used in Prior Housing Element	0.166067886	0	0	0.166067886	0	0	0	1328185	14	Wilshire			Lower
LOS ANGELES	706 S CITRUS AVE	90036 5507028029	Community Commercial	C4-2D	0	108	0.172367547	Commercial - Store - One Story	YES - Current	NO - Privately-Owned	Available	Not Used in Prior Housing Element	0.028299185	0	0	0.028299185	0	0	0	1328185	27	Wilshire			Lower
LOS ANGELES	323 S LA BREA AVE	90036 5508001007	General Commercial	C2-1	0	108	0.096510896	Commercial - Store - One Story	YES - Current	NO - Privately-Owned	Available	Not Used in Prior Housing Element	0.051253417	0	0	0.051253417	0	0	0	1358181	254	Wilshire			Lower
LOS ANGELES	327 S LA BREA AVE	90036 5508001008	General Commercial	C2-1	0	108	0.096509281	Commercial - Parking Lot (Commercial Use Property) - Lots - Patron or Employee - One Story	YES - Current	NO - Privately-Owned	Available	Not Used in Prior Housing Element	0.031945777	0	0	0.031945777	0	0	0	1358181	262	Wilshire			Lower
LOS ANGELES	331 S LA BREA AVE	90036 5508001009	General Commercial	C2-1	0	108	0.096508419	Commercial - Store - One Story	YES - Current	NO - Privately-Owned	Available	Used in Prior Housing Element - Non-Vacant	0.051253417	0	0	0.051253417	0	0	0	1358181	271	Wilshire			Lower
LOS ANGELES	335 S LA BREA AVE	90036 5508001009	General Commercial	C2-1	0	108	0.096508312	Commercial - Store - One Story	YES - Current	NO - Privately-Owned	Available	Used in Prior Housing Element - Non-Vacant	0.051253417	0	0	0.051253417	0	0	0	1358181	286	Wilshire			Lower
LOS ANGELES	339 S LA BREA AVE	90036 5508001010	General Commercial	C2-1	0	108	0.096507163	Commercial - Parking Lot (Commercial Use Property) - Lots - Patron or Employee - One Story	YES - Current	NO - Privately-Owned	Available	Not Used in Prior Housing Element	0.031945777	0	0	0.031945777	0	0	0	1358181	301	Wilshire			Lower
LOS ANGELES	343 S LA BREA AVE	90036 5508001011	General Commercial	C2-1	0	108	0.096504795	Commercial - Parking Lot (Commercial Use Property) - Lots - Patron or Employee - One Story	YES - Current	NO - Privately-Owned	Available	Not Used in Prior Housing Element	0.031945777	0	0	0.031945777	0	0	0	1358181	310	Wilshire			Lower
LOS ANGELES	347 S LA BREA AVE	90036 5508001012	General Commercial	C2-1	0	108	0.096504687	Commercial - Parking Lot (Commercial Use Property) - Lots - Patron or Employee - One Story	YES - Current	NO - Privately-Owned	Available	Not Used in Prior Housing Element	0.031945777	0	0	0.031945777	0	0	0	1358181	318	Wilshire			Lower
LOS ANGELES	351 S LA BREA AVE	90036 5508001013	General Commercial	C2-1	0	108	0.096504105	Commercial - Office Building - Two Stories	YES - Current	NO - Privately-Owned	Available	Not Used in Prior Housing Element	0.066005838	0	0	0.066005838	0	0	0	1358181	335	Wilshire			Lower
LOS ANGELES	332 S DETROIT ST	90036 5508001023	High Medium Residential	(Q)R4-1	0	72	0.172318772	Residential - Four Units (Any Combination) - 4 Stories or Less	YES - Current	NO - Privately-Owned	Available	Not Used in Prior Housing Element	0	0	0.200453307	0.200453307	4	0	0	1358181	272	Wilshire		Yes	Above Moderate
LOS ANGELES	336 S DETROIT ST	90036 5508001024	High Medium Residential	(Q)R4-1	0	72	0.172317049	Residential - Five or More Units or Apartments (Any Combination) - 4 Stories or Less	YES - Current	NO - Privately-Owned	Available	Not Used in Prior Housing Element	0	0	0.170494805	0.170494805	6	0	0	1358181	294	Wilshire		Yes	Above Moderate
LOS ANGELES	342 S DETROIT ST	90036 5508001025	High Medium Residential	(Q)R4-1	0	72	0.172314896	Residential - Five or More Units or Apartments (Any Combination) - 4 Stories or Less	YES - Current	NO - Privately-Owned	Available	Not Used in Prior Housing Element	0	0	0.157188301	0.157188301	7	0	0	1358181	311	Wilshire		Yes	Above Moderate
LOS ANGELES	348 S DETROIT ST	90036 5508001026	High Medium Residential	(Q)R4-1	0	72	0.172312313	Residential - Five or More Units or Apartments (Any Combination) - 4 Stories or Less	YES - Current	NO - Privately-Owned	Available	Not Used in Prior Housing Element	0	0	0.144886532	0.144886532	8	0	0	1358181	328	Wilshire		Yes	Above Moderate
LOS ANGELES	5712 W 3RD ST	90036 5508001033	Neighborhood Office Commercial	C2-1	0	108	0.091795497	Commercial - Office Building - One Story	YES - Current	NO - Privately-Owned	Available	Used in Prior Housing Element - Non-Vacant	0.024542604	0	0	0.024542604	0	0	0	1358181	195	Wilshire			Lower
LOS ANGELES	5720 W 3RD ST	90036 5508001033	Neighborhood Office Commercial	C2-1	0	108	0.091801237	Commercial - Office Building - One Story	YES - Current	NO - Privately-Owned	Available	Used in Prior Housing Element - Non-Vacant	0.024542604	0	0	0.024542604	0	0	0	1358181	196	Wilshire			Lower
LOS ANGELES	5724 W 3RD ST	90036 5508001033	Neighborhood Office Commercial	C2-1	0	108	0.100833099	Commercial - Office Building - One Story	YES - Current	NO - Privately-Owned	Available	Used in Prior Housing Element - Non-Vacant	0.026850121	0	0	0.026850121	0	0	0	1358181	197	Wilshire			Lower
LOS ANGELES	303 S LA BREA AVE	90036 5508001036	Neighborhood Office Commercial	C2-1	0	108	0.110825049	Commercial - Store - One Story	YES - Current	NO - Privately-Owned	Available	Not Used in Prior Housing Element	0.073634417	0	0	0.073634417	1	0	0	1358181	192	Wilshire			Lower
LOS ANGELES	309 S LA BREA AVE	90036 5508001036	Neighborhood Office Commercial	C2-1	0	108	0.096514161	Commercial - Store - One Story	YES - Current	NO - Privately-Owned	Available	Not Used in Prior Housing Element	0.065417147	0	0	0.065417147	1	0	0	1358181	201	Wilshire			Lower
LOS ANGELES	311 S LA BREA AVE	90036 5508001036	General Commercial	C2-1	0	108	0.0965133	Commercial - Store - One Story	YES - Current	NO - Privately-Owned	Available	Not Used in Prior Housing Element	0.065417147	0	0	0.065417147	1	0	0	1358181	212	Wilshire			Lower
LOS ANGELES	315 S LA BREA AVE	90036 5508001036	General Commercial	C2-1	0	108	0.096513192	Commercial - Store - One Story	YES - Current	NO - Privately-Owned	Available	Not Used in Prior Housing Element	0.065417147	0	0	0.065417147	1	0	0	1358181	228	Wilshire			Lower
LOS ANGELES	321 S LA BREA AVE	90036 5508001036	General Commercial	C2-1	0	108	0.096510537	Commercial - Store - One Story	YES - Current	NO - Privately-Owned	Available	Not Used in Prior Housing Element	0.065417147	0	0	0.065417147	1	0	0	1358181	239	Wilshire			Lower
LOS ANGELES	359 S LA BREA AVE	90036 5508001037	General Commercial	C2-1	0	108	0.023606323	Commercial - Store - Two Stories	YES - Current	NO - Privately-Owned	Available	Not Used in Prior Housing Element	0	0	0.00107389	0.00107389	0	0	0	1358181	359	Wilshire			Above Moderate
LOS ANGELES		5508001037	General Commercial	C2-1	0	108	0.070968779	Commercial - Store - Two Stories	YES - Current	NO - Privately-Owned	Available	Not Used in Prior Housing Element	0.016187541	0	0	0.016187541	0	0	0	1358181	360	Wilshire			Lower
LOS ANGELES		5508001037	General Commercial	C2-1	0	108	0.094665369	Commercial - Store - Two Stories	YES - Current	NO - Privately-Owned	Available	Not Used in Prior Housing Element	0.01976607	0	0	0.01976607	0	0	0	1358181	344	Wilshire			Lower
LOS ANGELES		5508001037	General Commercial	C2-1	0	108	0.115736414	Commercial - Store - Two Stories	YES - Current	NO - Privately-Owned	Available	Not Used in Prior Housing Element	0.022933241	0	0	0.022933241	0	0	0	1358181	375	Wilshire			Lower
LOS ANGELES	359 S DETROIT ST	90036 5508002002	High Medium Residential	(Q)R4-1	0	72	0.179120004	Residential - Five or More Units or Apartments (Any Combination) - 4 Stories or Less	YES - Current	NO - Privately-Owned	Available	Not Used in Prior Housing Element	0	0	0.107997495	0.107997495	12	0	0	1358181	346	Wilshire		Yes	Above Moderate
LOS ANGELES	351 S DETROIT ST	90036 5508002003	High Medium Residential	(Q)R4-1	0	72	0.179117491	Residential - Four Units (Any Combination) - 4 Stories or Less	YES - Current	NO - Privately-Owned	Available	Not Used in Prior Housing Element	0	0	0.207602659	0.207602659	4	0	0	1358181	329	Wilshire		Yes	Above Moderate
LOS ANGELES	343 S DETROIT ST	90036 5508002004	High Medium Residential	(Q)R4-1	0	72	0.179113546	Residential - Five or More Units or Apartments (Any Combination) - 4 Stories or Less	YES - Current	NO - Privately-Owned	Available	Not Used in Prior Housing Element	0	0	0.13813797	0.13813797	12	0	0	1358181	312	Wilshire		Yes	Above Moderate
LOS ANGELES	339 S DETROIT ST	90036 5508002005	High Medium Residential	(Q)R4-1	0	72	0.179110102	Residential - Five or More Units or Apartments (Any Combination) - 4 Stories or Less	YES - Current	NO - Privately-Owned	Available	Not Used in Prior Housing Element	0	0	0.13813797	0.13813797	12	0	0	1358181	295	Wilshire		Yes	Above Moderate
LOS ANGELES	331 S DETROIT ST	90036 5508002006	High Medium Residential	(Q)R4-1	0	72	0.179107087	Residential - Four Units (Any Combination) - 4 Stories or Less	YES - Current	NO - Privately-Owned	Available	Not Used in Prior Housing Element	0	0	0.207602659	0.207602659	4	0	0	1358181	275	Wilshire		Yes	Above Moderate
LOS ANGELES	325 S DETROIT ST	90036 5508002007	High Medium Residential	(Q)R4-1	0	72	0.179103643	Residential - Five or More Units or Apartments (Any Combination) - 4 Stories or Less	YES - Current	NO - Privately-Owned	Available	Not Used in Prior Housing Element	0	0	0.150038624	0.150038624	8	0	0	1358181	256	Wilshire		Yes	Above Moderate
LOS ANGELES	319 S DETROIT ST	90036 5508002008	High Medium Residential	(Q)R4-1	0	72	0.179099768	Residential - Four Units (Any Combination) - 4 Stories or Less	YES - Current	NO - Privately-Owned	Available	Not Used in Prior Housing Element	0	0	0.207602659	0.207602659	4	0	0	1358181	241	Wilshire		Yes	Above Moderate
LOS ANGELES	315 S DETROIT ST	90036 5508002009	High Medium Residential	(Q)R4-1	0	72	0.164044238	Residential - Five or More Units or Apartments (Any Combination) - 4 Stories or Less	YES - Current	NO - Privately-Owned	Available	Not Used in Prior Housing Element	0	0	0.083258962	0.083258962	16	0	0	1358181	226	Wilshire		Yes	Above Moderate
LOS ANGELES	5750 W 3RD ST	90036 5508002010	Neighborhood Office Commercial	C2-1	0	108	0.114449422	Commercial - Office Building - One Story	YES - Current	NO - Privately-Owned	Available	Used in Prior Housing Element - Non-Vacant	0.022544171	0	0	0.022544171	0	0	0	1358181	193	Wilshire			Lower
LOS ANGELES	5756 W 3RD ST	90036 5508002011	Neighborhood Office Commercial	C2-1	0	108	0.093659048	Commercial - Auto, Recreation Equipment, Construction Equipment Sales and Service - Auto Body Repair Shop - One Story	YES - Current	NO - Privately-Owned	Available	Not Used in Prior Housing Element	0.019433778	0	0	0.019433778	0	0	0	1358181	194	Wilshire			Lower
LOS ANGELES	314 S CLOVERDALE AVE	90036 5508002016	High Medium Residential	(Q)R4-1	0	72	0.19944834	Residential - Five or More Units or Apartments (Any Combination) - 4 Stories or Less	YES - Current	NO - Privately-Owned	Available	Not Used in Prior Housing Element	0	0	0.129768606	0.129768606	12	0	0	1358181	214	Wilshire		Yes	Above Moderate
LOS ANGELES	350 S CLOVERDALE AVE	90036 5508002023	High Medium Residential	(Q)R4-1	0	72	0.179149356	Residential - Five or More Units or Apartments (Any Combination) - 4 Stories or Less	YES - Current	NO - Privately-Owned	Available	Not Used in Prior Housing Element	0	0	0.181681707	0.181681707	6	0	0	1358181	330	Wilshire		Yes	Above Moderate
LOS ANGELES	360 S CLOVERDALE AVE	90036 5508002024	High Medium Residential	(Q)R4-1	0	72	0.17914749	Residential - Five or More Units or Apartments (Any Combination) - 4 Stories or Less	YES - Current	NO - Privately-Owned	Available	Not Used in Prior Housing Element	0	0	0.156219152	0.156219152	8	0	0	1358181	347	Wilshire		Yes	Above Moderate
LOS ANGELES	364 S CLOVERDALE AVE	90036 5508002025	High Medium Residential	(Q)R4-1	0	72	0.179147992	Residential - Five or More Units or Apartments (Any Combination) - 4 Stories or Less - Mills Act Property	YES - Current	NO - Privately-Owned	Available	Not Used in Prior Housing Element	0	0	0.117148992	0.117148992	15	0	0	1358181	365	Wilshire		Yes	Above Moderate
LOS ANGELES	5760 W 3RD ST	90036 5508002028	Neighborhood Office Commercial	C2-1	0	108	0.096430128	Commercial - Auto, Recreation Equipment, Construction Equipment Sales and Service - Auto Body Repair Shop - One Story	YES - Current	NO - Privately-Owned	Available	Used in Prior Housing Element - Non-Vacant	0.066005838	0	0	0.066005838	0	0	0	1358181	191	Wilshire			Lower
LOS ANGELES	5764 W 3RD ST	90036 5508002028	Neighborhood Office Commercial	C2-1	0	108	0.098534322	Commercial - Auto, Recreation Equipment, Construction Equipment Sales and Service - Auto Body Repair Shop - One Story	YES - Current	NO - Privately-Owned	Available	Used in Prior Housing Element - Non-Vacant	0.068994723	0	0	0.068994723	0	0	0	1358181	181	Wilshire			Lower
LOS ANGELES	5770 W 3RD ST	90036 5508002029	Neighborhood Office Commercial	C2-1	0	108	0.098693097	Commercial - Restaurant, Cocktail Lounge - Restaurant, Cocktail Lounge, Tavern - One Story	YES - Current	NO - Privately-Owned	Available	Not Used in Prior Housing Element	2.683629775	0	0	2.683629775	0	0	0	1358181	179	Wilshire			Lower
LOS ANGELES	5774 W 3RD ST	90036 5508002029	Neighborhood Office Commercial	C2-1	0	108	0.123350833	Commercial - Restaurant, Cocktail Lounge - Restaurant, Cocktail Lounge, Tavern - One Story	YES - Current	NO - Privately-Owned	Available	Not Used in Prior Housing Element	3.105961609	0	0	3.105961609	0	0	0	1358181	178	Wilshire			Lower
LOS ANGELES	359 S CLOVERDALE AVE	90036 5508003002	High Medium Residential	(Q)R4-1	0	72	0.179029172	Residential - Five or More Units or Apartments (Any Combination) - 4 Stories or Less	YES - Current	NO - Privately-Owned	Available	Not Used in Prior Housing Element	0	0	0.191312876	0.191312876	8	0	0	1358181	348	Wilshire		Yes	Above Moderate
LOS ANGELES	353 S CLOVERDALE AVE	90036 5508003003	High Medium Residential	(Q)R4-1	0	72	0.179026088	Residential - Five or More Units or Apartments (Any Combination) - 4 Stories or Less	YES - Current	NO - Privately-Owned	Available	Not Used in Prior Housing Element	0	0	0.13813797	0.13813797	12	0	0	1358181	331	Wilshire		Yes	Above Moderate
LOS ANGELES	335 S CLOVERDALE AVE	90036 5508003006	High Medium Residential	(Q)R4-1	0	72	0.179020926	Residential - Five or More Units or Apartments (Any Combination) - 4 Stories or Less	YES - Current	NO - Privately-Owned	Available	Not Used in Prior Housing Element	0	0	0.191312876	0.191312876	8	0	0	1358181	279	Wilshire		Yes	Above Moderate
LOS ANGELES	329 S CLOVERDALE AVE	90036 5508003007	High Medium Residential	(Q)R4-1	0	72	0.179019205	Residential - Five or More Units or Apartments (Any Combination) - 4 Stories or Less	YES - Current	NO - Privately-Owned	Available	Not Used in Prior Housing Element	0	0	0.09931047	0.09931047	16	0	0	1358181	258	Wilshire		Yes	Above Moderate
LOS ANGELES	325 S CLOVERDALE AVE	90036 5508003008	High Medium Residential	(Q)R4-1	0	72	0.179017053	Residential - Five or More Units or Apartments (Any Combination) - 4 Stories or Less	YES - Current	NO - Privately-Owned	Available	Not Used in Prior Housing Element	0	0	0.191312876	0.191312876	8	0	0	1358181	243	Wilshire		Yes	Above Moderate
LOS ANGELES	319 S CLOVERDALE AVE	90036 5508003009	High Medium Residential	(Q)R4-1	0	72	0.179015403	Residential - Five or More Units or Apartments (Any Combination) - 4 Stories or Less	YES - Current	NO - Privately-Owned	Available	Not Used in Prior Housing Element	0	0	0.127257005	0.127257005	13	0	0	1358181	222	Wilshire		Yes	Above Moderate
LOS ANGELES	311 S CLOVERDALE AVE	90036 5508003010	High Medium Residential	(Q)R4-1	0	72	0.145094391	Residential - Four Units (Any Combination) - 4 Stories or Less	YES - Current	NO - Privately-Owned	Available	Not Used in Prior Housing Element	0	0	0.162583119	0.162583119	4	0	0	1358181	209	Wilshire		Yes	Above Moderate
LOS ANGELES	307 S CLOVERDALE AVE	90036 5508003011	Neighborhood Office Commercial	C2-1	0	108	0.123336649	Industrial - Warehousing, Distribution, Storage - Warehousing, Distribution, Under 10,000 SF - One Story	YES - Current	NO - Privately-Owned	Available	Used in Prior Housing Element - Non-Vacant	0.092231124	0	0	0.092231124	0	0	0	1358181	177	Wilshire			Lower
LOS ANGELES	5806 W 3RD ST	90036 5508003011	Neighborhood Office Commercial	C2-1	0	108	0.098685149	Industrial - Warehousing, Distribution, Storage - Warehousing, Distribution, Under 10,000 SF - One Story	YES - Current	NO - Privately-Owned	Available	Used in Prior Housing Element - Non-Vacant	0.080227945	0	0	0.080227945	0	0	0	1358181	176	Wilshire			Lower
LOS ANGELES	5810 W 3RD ST	90036 5508003012	Neighborhood Office Commercial	C2-1	0	108	0.098683713	Commercial - Store - One Story	YES - Current	NO - Privately-Owned	Available	Not Used in Prior Housing Element	0.020285613	0	0	0.020285613	0	0	0	1358181	175	Wilshire			Lower
LOS ANGELES	5816 W 3RD ST	90036 5508003013	Neighborhood Office Commercial	C2-1	0	108	0.098682565	Commercial - Store - One Story	YES - Current	NO - Privately-Owned	Available	Not Used in Prior Housing Element	0.053565204	0	0	0.053565204	0	0	0	1358181	174	Wilshire			Lower
LOS ANGELES	5818 W 3RD ST	90036 5508003014	Neighborhood Office Commercial	C2-1	0	108	0.098679302	Commercial - Professional Building - Medical Dental Building - One Story	YES - Current	NO - Privately-Owned	Available	Not Used in Prior Housing Element	0.053565204	0	0	0.053565204	0	0	0	1358181	173	Wilshire			Lower
LOS ANGELES	316 S COCHRAN AVE	90036 5508003016	High Medium Residential	(Q)R4-1	0	72	0.230079541	Residential - Five or More Units or Apartments (Any Combination) - 4 Stories or Less	YES - Current	NO - Privately-Owned	Available	Not Used in Prior Housing Element	0	0	0.203199366	0.203199366	8	0	0	1358181	199	Wilshire		Yes	Above Moderate
LOS ANGELES	324 S COCHRAN AVE	90036 5508003017	High Medium Residential	(Q)R4-1	0	72	0.179044163	Residential - Five or More Units or Apartments (Any Combination) - 4 Stories or Less	YES - Current	NO - Privately-Owned	Available	Not Used in Prior Housing Element	0	0	0.150038624	0.150038624	8	0	0	1358181	223	Wilshire		Yes	Above Moderate
LOS ANGELES	330 S COCHRAN AVE	90036 5508003018	High Medium Residential	(Q)R4-1	0	72	0.179044163	Residential - Five or More Units or Apartments (Any Combination) - 4 Stories or Less	YES - Current	NO - Privately-Owned	Available	Not Used in Prior Housing Element	0	0	0.150038624	0.150038624	8	0	0	1358181	244	Wilshire		Yes	Above Moderate
LOS ANGELES	336 S COCHRAN AVE	90036 5508003019	High Medium Residential	(Q)R4-1	0	72	0.179043962	Residential - Five or More Units or Apartments (Any Combination) - 4 Stories or Less	YES - Current	NO - Privately-Owned	Available	Not Used in Prior Housing Element	0	0	0.150038624	0.150038624	8	0	0	1358181	259	Wilshire		Yes	Above Moderate
LOS ANGELES	354 S COCHRAN AVE	90036 5508003022	High Medium Residential	(Q)R4-1	0	72	0.179044419	Residential - Five or More Units or Apartments (Any Combination) - 4 Stories or Less	YES - Current	NO - Privately-Owned	Available	Not Used in Prior Housing Element	0	0	0.191312876	0.191312876	8	0	0	1358181	315	Wilshire		Yes	Above Moderate
LOS ANGELES	358 S COCHRAN AVE	90036 5508003023	High Medium Residential	(Q)R4-1	0	72	0.179044163	Residential - Five or More Units or Apartments (Any Combination) - 4 Stories or Less	YES - Current	NO - Privately-Owned	Available	Not Used in Prior Housing Element	0	0	0.150038624	0.150038624	8	0	0	1358181	332	Wilshire		Yes	Above Moderate
LOS ANGELES	366 S COCHRAN AVE	90036 5508003024	High Medium Residential	(Q)R4-1	0	72	0.179044163	Residential - Five or More Units or Apartments (Any Combination) - 4 Stories or Less	YES - Current	NO - Privately-Owned	Available	Not Used in Prior Housing Element	0	0	0.150038624	0.150038624	8	0	0	1358181	349	Wilshire		Yes	Above Moderate
LOS ANGELES	372 S COCHRAN AVE	90036 5508003025	High Medium Residential	(Q)R4-1	0	72	0.179045095	Residential - Five or More Units or Apartments (Any Combination) - 4 Stories or Less	YES - Current	NO - Privately-Owned	Available	Not Used in Prior Housing Element	0	0	0.191312876	0.191312876	8	0	0	1358181	369	Wilshire		Yes	Above Moderate
LOS ANGELES	449 S CLOVERDALE AVE	90036 5508004002	High Medium Residential	(Q)R4-1	0	72	0.179224597	Residential - Five or More Units or Apartments (Any Combination) - 4 Stories or Less	YES - Current	NO - Privately-Owned	Available	Not Used in Prior Housing Element	0	0	0.092978183	0.092978183	18	0	0	1358181	532	Wilshire		Yes	Above Moderate
LOS ANGELES	443 S CLOVERDALE AVE	90036 5508004003	High Medium Residential	(Q)R4-1	0	72	0.17922474	Residential - Five or More Units or Apartments (Any Combination) - 4 Stories or Less	YES - Current	NO - Privately-Owned	Available	Not Used in Prior Housing Element	0	0	0.156219152	0.156219152	8	0	0	1358181	517	Wilshire		Yes	Above Moderate

LOS ANGELES	437 S CLOVERDALE AVE	90036	5508004004	High Medium Residential		[Q]R4-1	0	72	0.179221654	Residential - Five or More Units or Apartments (Any Combination) - 4 Stories or Less	YES - Current	NO - Privately-Owned	Available	Not Used in Prior Housing Element	0	0	0.171299452	0.171299452	10	0	0	1358181	497	Wilshire		Yes	Above Moderate
LOS ANGELES	431 S CLOVERDALE AVE	90036	5508004005	High Medium Residential		[Q]R4-1	0	72	0.179219501	Residential - Five or More Units or Apartments (Any Combination) - 4 Stories or Less	YES - Current	NO - Privately-Owned	Available	Not Used in Prior Housing Element	0	0	0.156219152	0.156219152	8	0	0	1358181	478	Wilshire		Yes	Above Moderate
LOS ANGELES	423 S CLOVERDALE AVE	90036	5508004006	High Medium Residential		[Q]R4-1	0	72	0.179217778	Residential - Five or More Units or Apartments (Any Combination) - 4 Stories or Less	YES - Current	NO - Privately-Owned	Available	Not Used in Prior Housing Element	0	0	0.16848666	0.16848666	7	0	0	1358181	456	Wilshire		Yes	Above Moderate
LOS ANGELES	419 S CLOVERDALE AVE	90036	5508004007	High Medium Residential		[Q]R4-1	0	72	0.179216055	Residential - Five or More Units or Apartments (Any Combination) - 4 Stories or Less	YES - Current	NO - Privately-Owned	Available	Not Used in Prior Housing Element	0	0	0.156219152	0.156219152	8	0	0	1358181	441	Wilshire		Yes	Above Moderate
LOS ANGELES	415 S CLOVERDALE AVE	90036	5508004008	High Medium Residential		[Q]R4-1	0	72	0.179215264	Residential - Five or More Units or Apartments (Any Combination) - 4 Stories or Less	YES - Current	NO - Privately-Owned	Available	Not Used in Prior Housing Element	0	0	0.199127456	0.199127456	8	0	0	1358181	424	Wilshire		Yes	Above Moderate
LOS ANGELES	409 S CLOVERDALE AVE	90036	5508004009	High Medium Residential		[Q]R4-1	0	72	0.179212178	Residential - Five or More Units or Apartments (Any Combination) - 4 Stories or Less	YES - Current	NO - Privately-Owned	Available	Not Used in Prior Housing Element	0	0	0.16848666	0.16848666	8	0	0	1358181	408	Wilshire		Yes	Above Moderate
LOS ANGELES	5736 W 4TH ST	90036	5508004010	High Medium Residential		[Q]R4-1	0	72	0.164169311	Residential - Five or More Units or Apartments (Any Combination) - 4 Stories or Less	YES - Current	NO - Privately-Owned	Available	Not Used in Prior Housing Element	0	0	0.158740767	0.158740767	6	0	0	1358181	391	Wilshire		Yes	Above Moderate
LOS ANGELES	408 S COCHRAN AVE	90036	5508004012	High Medium Residential		[Q]R4-1	0	72	0.179221295	Residential - Five or More Units or Apartments (Any Combination) - 4 Stories or Less	YES - Current	NO - Privately-Owned	Available	Not Used in Prior Housing Element	0	0	0.108496137	0.108496137	16	0	0	1358181	409	Wilshire		Yes	Above Moderate
LOS ANGELES	412 S COCHRAN AVE	90036	5508004013	High Medium Residential		[Q]R4-1	0	72	0.179221295	Residential - Five or More Units or Apartments (Any Combination) - 4 Stories or Less	YES - Current	NO - Privately-Owned	Available	Not Used in Prior Housing Element	0	0	0.108496137	0.108496137	16	0	0	1358181	425	Wilshire		Yes	Above Moderate
LOS ANGELES	420 S COCHRAN AVE	90036	5508004014	High Medium Residential		[Q]R4-1	0	72	0.179219429	Residential - Five or More Units or Apartments (Any Combination) - 4 Stories or Less	YES - Current	NO - Privately-Owned	Available	Not Used in Prior Housing Element	0	0	0.147245573	0.147245573	12	0	0	1358181	442	Wilshire		Yes	Above Moderate
LOS ANGELES	424 S COCHRAN AVE	90036	5508004015	High Medium Residential		[Q]R4-1	0	72	0.179220363	Residential - Five or More Units or Apartments (Any Combination) - 4 Stories or Less	YES - Current	NO - Privately-Owned	Available	Not Used in Prior Housing Element	0	0	0.156219152	0.156219152	8	0	0	1358181	457	Wilshire		Yes	Above Moderate
LOS ANGELES	432 S COCHRAN AVE	90036	5508004016	High Medium Residential		[Q]R4-1	0	72	0.179220363	Residential - Five or More Units or Apartments (Any Combination) - 4 Stories or Less	YES - Current	NO - Privately-Owned	Available	Not Used in Prior Housing Element	0	0	0.156219152	0.156219152	8	0	0	1358181	480	Wilshire		Yes	Above Moderate
LOS ANGELES	436 S COCHRAN AVE	90036	5508004017	High Medium Residential		[Q]R4-1	0	72	0.179221295	Residential - Five or More Units or Apartments (Any Combination) - 4 Stories or Less	YES - Current	NO - Privately-Owned	Available	Not Used in Prior Housing Element	0	0	0.171299452	0.171299452	10	0	0	1358181	498	Wilshire		Yes	Above Moderate
LOS ANGELES	442 S COCHRAN AVE	90036	5508004018	High Medium Residential		[Q]R4-1	0	72	0.179220363	Residential - Five or More Units or Apartments (Any Combination) - 4 Stories or Less	YES - Current	NO - Privately-Owned	Available	Not Used in Prior Housing Element	0	0	0.079573259	0.079573259	20	0	0	1358181	518	Wilshire		Yes	Above Moderate
LOS ANGELES	450 S COCHRAN AVE	90036	5508004019	High Medium Residential		[Q]R4-1	0	72	0.179220363	Residential - Five or More Units or Apartments (Any Combination) - 4 Stories or Less	YES - Current	NO - Privately-Owned	Available	Not Used in Prior Housing Element	0	0	0.147245573	0.147245573	12	0	0	1358181	533	Wilshire		Yes	Above Moderate
LOS ANGELES	5519 W 6TH ST	90036	5508004021	High Medium Residential		[Q]R4-1	0	72	0.179221295	Residential - Five or More Units or Apartments (Any Combination) - 4 Stories or Less	YES - Current	NO - Privately-Owned	Available	Not Used in Prior Housing Element	0	0	0.156219152	0.156219152	8	0	0	1358181	570	Wilshire		Yes	Above Moderate
LOS ANGELES	455 S DETROIT ST	90036	5508005002	High Medium Residential		[Q]R4-1	0	72	0.179204505	Residential - Five or More Units or Apartments (Any Combination) - 4 Stories or Less	YES - Current	NO - Privately-Owned	Available	Not Used in Prior Housing Element	0	0	0.181681707	0.181681707	6	0	0	1358181	548	Wilshire		Yes	Above Moderate
LOS ANGELES	451 S DETROIT ST	90036	5508005003	High Medium Residential		[Q]R4-1	0	72	0.179200629	Residential - Five or More Units or Apartments (Any Combination) - 4 Stories or Less	YES - Current	NO - Privately-Owned	Available	Not Used in Prior Housing Element	0	0	0.199127456	0.199127456	8	0	0	1358181	530	Wilshire		Yes	Above Moderate
LOS ANGELES	445 S DETROIT ST	90036	5508005004	High Medium Residential		[Q]R4-1	0	72	0.179196753	Residential - Five or More Units or Apartments (Any Combination) - 4 Stories or Less - Mills Act Property	YES - Current	NO - Privately-Owned	Available	Not Used in Prior Housing Element	0	0	0.199127456	0.199127456	8	0	0	1358181	515	Wilshire		Yes	Above Moderate
LOS ANGELES	5718 W 4TH ST	90036	5508005012	High Medium Residential		[Q]R4-1	0	72	0.044106064	Residential - Single Family Residence	YES - Current	NO - Privately-Owned	Available	Not Used in Prior Housing Element	0	0	0.03277519	0.03277519	1	3*	3*	1358181	388	Wilshire			Above Moderate
LOS ANGELES	5722 W 4TH ST	90036	5508005013	High Medium Residential		[Q]R4-1	0	72	0.043286736	Residential - Single Family Residence	YES - Current	NO - Privately-Owned	Available	Not Used in Prior Housing Element	0	0	0.03277519	0.03277519	1	3*	3*	1358181	389	Wilshire			Above Moderate
LOS ANGELES	400 S CLOVERDALE AVE	90036	5508005014	High Medium Residential		[Q]R4-1	0	72	0.042441489	Residential - Single Family Residence	YES - Current	NO - Privately-Owned	Available	Not Used in Prior Housing Element	0	0	0.03277519	0.03277519	1	3*	3*	1358181	390	Wilshire			Above Moderate
LOS ANGELES	404 S CLOVERDALE AVE	90036	5508005015	High Medium Residential		[Q]R4-1	0	72	0.049428583	Residential - Single Family Residence	YES - Current	NO - Privately-Owned	Available	Not Used in Prior Housing Element	0	0	0.026635638	0.026635638	1	3*	3*	1358181	394	Wilshire			Above Moderate
LOS ANGELES	426 S CLOVERDALE AVE	90036	5508005019	High Medium Residential		[Q]R4-1	0	72	0.179190294	Residential - Five or More Units or Apartments (Any Combination) - 4 Stories or Less - Mills Act Property	YES - Current	NO - Privately-Owned	Available	Not Used in Prior Housing Element	0	0	0.199127456	0.199127456	16	0	0	1358181	455	Wilshire		Yes	Above Moderate
LOS ANGELES	430 S CLOVERDALE AVE	90036	5508005019	High Medium Residential		[Q]R4-1	0	72	0.17919216	Residential - Five or More Units or Apartments (Any Combination) - 4 Stories or Less - Mills Act Property	YES - Current	NO - Privately-Owned	Available	Not Used in Prior Housing Element	0	0	0.199127456	0.199127456	16	0	0	1358181	476	Wilshire		Yes	Above Moderate
LOS ANGELES	436 S CLOVERDALE AVE	90036	5508005020	High Medium Residential		[Q]R4-1	0	72	0.179188931	Residential - Five or More Units or Apartments (Any Combination) - 4 Stories or Less	YES - Current	NO - Privately-Owned	Available	Not Used in Prior Housing Element	0	0	0.199127456	0.199127456	8	0	0	1358181	496	Wilshire		Yes	Above Moderate
LOS ANGELES	442 S CLOVERDALE AVE	90036	5508005021	High Medium Residential		[Q]R4-1	0	72	0.179190797	Residential - Five or More Units or Apartments (Any Combination) - 4 Stories or Less	YES - Current	NO - Privately-Owned	Available	Not Used in Prior Housing Element	0	0	0.171299452	0.171299452	10	0	0	1358181	516	Wilshire		Yes	Above Moderate
LOS ANGELES	448 S CLOVERDALE AVE	90036	5508005022	High Medium Residential		[Q]R4-1	0	72	0.179189863	Residential - Five or More Units or Apartments (Any Combination) - 4 Stories or Less	YES - Current	NO - Privately-Owned	Available	Not Used in Prior Housing Element	0	0	0.181681707	0.181681707	6	0	0	1358181	531	Wilshire		Yes	Above Moderate
LOS ANGELES	454 S CLOVERDALE AVE	90036	5508005023	High Medium Residential		[Q]R4-1	0	72	0.17918943	Residential - Five or More Units or Apartments (Any Combination) - 4 Stories or Less	YES - Current	NO - Privately-Owned	Available	Not Used in Prior Housing Element	0	0	0.181681707	0.181681707	6	0	0	1358181	549	Wilshire		Yes	Above Moderate
LOS ANGELES	464 S CLOVERDALE AVE	90036	5508005024	High Medium Residential		[Q]R4-1	0	72	0.179189002	Residential - Five or More Units or Apartments (Any Combination) - 4 Stories or Less	YES - Current	NO - Privately-Owned	Available	Not Used in Prior Housing Element	0	0	0.156219152	0.156219152	8	0	0	1358181	566	Wilshire		Yes	Above Moderate
LOS ANGELES	421 S DETROIT ST	90036	5508005027	High Medium Residential		[Q]R4-1	0	72	0.179182972	Residential - Five or More Units or Apartments (Any Combination) - 4 Stories or Less	YES - Current	NO - Privately-Owned	Available	Not Used in Prior Housing Element	0	0	0.067994888	0.067994888	22	0	0	1358181	439	Wilshire		Yes	Above Moderate
LOS ANGELES	453 S LA BREA AVE	90036	5508006012	General Commercial		C2-1	0	108	0.096475042	Commercial - Store - One Story	YES - Current	NO - Privately-Owned	Available	Not Used in Prior Housing Element	0.066005838	0	0	0.066005838	0	0	0	1358181	546	Wilshire			Lower
LOS ANGELES	457 S LA BREA AVE	90036	5508006013	General Commercial		C2-1	0	108	0.096475494	Commercial - Store - One Story	YES - Current	NO - Privately-Owned	Available	Not Used in Prior Housing Element	0.051253417	0	0	0.051253417	0	0	0	1358181	561	Wilshire			Lower
LOS ANGELES	463 S LA BREA AVE	90036	5508006014	General Commercial		C2-1	0	108	0.120585209	Commercial - Store - One Story	YES - Current	NO - Privately-Owned	Available	Used in Prior Housing Element - Non-Vacant	0.061899387	0	0	0.061899387	0	0	0	1358181	576	Wilshire			Lower
LOS ANGELES	420 S DETROIT ST	90036	5508006017	High Medium Residential		[Q]R4-1	0	72	0.172289033	Residential - Five or More Units or Apartments (Any Combination) - 4 Stories or Less	YES - Current	NO - Privately-Owned	Available	Not Used in Prior Housing Element	0	0	0.184728876	0.184728876	8	0	0	1358181	438	Wilshire		Yes	Above Moderate
LOS ANGELES	422 S DETROIT ST	90036	5508006018	High Medium Residential		[Q]R4-1	0	72	0.172287776	Residential - Five or More Units or Apartments (Any Combination) - 4 Stories or Less	YES - Current	NO - Privately-Owned	Available	Not Used in Prior Housing Element	0	0	0.184887265	0.184887265	5	0	0	1358181	453	Wilshire		Yes	Above Moderate
LOS ANGELES	430 S DETROIT ST	90036	5508006019	High Medium Residential		[Q]R4-1	0	72	0.172285624	Residential - Five or More Units or Apartments (Any Combination) - 4 Stories or Less	YES - Current	NO - Privately-Owned	Available	Not Used in Prior Housing Element	0	0	0.184728876	0.184728876	8	0	0	1358181	473	Wilshire		Yes	Above Moderate
LOS ANGELES	434 S DETROIT ST	90036	5508006022	High Medium Residential		[Q]R4-1	0	72	0.172283005	Residential - Five or More Units or Apartments (Any Combination) - 4 Stories or Less	YES - Current	NO - Privately-Owned	Available	Not Used in Prior Housing Element	0	0	0.157188301	0.157188301	7	0	0	1358181	494	Wilshire		Yes	Above Moderate
LOS ANGELES	442 S DETROIT ST	90036	5508006023	High Medium Residential		[Q]R4-1	0	72	0.172282179	Residential - Five or More Units or Apartments (Any Combination) - 4 Stories or Less	YES - Current	NO - Privately-Owned	Available	Not Used in Prior Housing Element	0	0	0.144886532	0.144886532	8	0	0	1358181	514	Wilshire		Yes	Above Moderate
LOS ANGELES	450 S DETROIT ST	90036	5508006024	High Medium Residential		[Q]R4-1	0	72	0.172279595	Residential - Five or More Units or Apartments (Any Combination) - 4 Stories or Less	YES - Current	NO - Privately-Owned	Available	Not Used in Prior Housing Element	0	0	0.200453307	0.200453307	8	0	0	1358181	529	Wilshire		Yes	Above Moderate
LOS ANGELES	454 S DETROIT ST	90036	5508006024	High Medium Residential		[Q]R4-1	0	72	0.172277012	Residential - Five or More Units or Apartments (Any Combination) - 4 Stories or Less	YES - Current	NO - Privately-Owned	Available	Not Used in Prior Housing Element	0	0	0.200453307	0.200453307	8	0	0	1358181	547	Wilshire		Yes	Above Moderate
LOS ANGELES	460 S DETROIT ST	90036	5508006025	High Medium Residential		[Q]R4-1	0	72	0.172274392	Residential - Five or More Units or Apartments (Any Combination) - 4 Stories or Less	YES - Current	NO - Privately-Owned	Available	Not Used in Prior Housing Element	0	0	0.113185859	0.113185859	14	0	0	1358181	563	Wilshire		Yes	Above Moderate
LOS ANGELES	415 S LA BREA AVE	90036	5508006029	General Commercial		C2-1	0	108	0.094649431	Commercial - Store - One Story	YES - Current	NO - Privately-Owned	Available	Not Used in Prior Housing Element	0.01976607	0	0	0.01976607	0	0	0	1358181	428	Wilshire			Lower
LOS ANGELES			5508006029	General Commercial		C2-1	0	108	0.094640202	Commercial - Store - One Story	YES - Current	NO - Privately-Owned	Available	Not Used in Prior Housing Element	0.01976607	0	0	0.01976607	0	0	0	1358181	521	Wilshire			Lower
LOS ANGELES			5508006029	General Commercial		C2-1	0	108	0.094640816	Commercial - Store - One Story	YES - Current	NO - Privately-Owned	Available	Not Used in Prior Housing Element	0.01976607	0	0	0.01976607	0	0	0	1358181	536	Wilshire			Lower
LOS ANGELES			5508006029	General Commercial		C2-1	0	108	0.094641064	Commercial - Store - One Story	YES - Current	NO - Privately-Owned	Available	Not Used in Prior Housing Element	0.01976607	0	0	0.01976607	0	0	0	1358181	512	Wilshire			Lower
LOS ANGELES			5508006029	General Commercial		C2-1	0	108	0.09464295	Commercial - Store - One Story	YES - Current	NO - Privately-Owned	Available	Not Used in Prior Housing Element	0.01976607	0	0	0.01976607	0	0	0	1358181	501	Wilshire			Lower
LOS ANGELES			5508006029	General Commercial		C2-1	0	108	0.094643359	Commercial - Store - One Story	YES - Current	NO - Privately-Owned	Available	Not Used in Prior Housing Element	0.01976607	0	0	0.01976607	0	0	0	1358181	486	Wilshire			Lower
LOS ANGELES			5508006029	General Commercial		C2-1	0	108	0.09464422	Commercial - Store - One Story	YES - Current	NO - Privately-Owned	Available	Not Used in Prior Housing Element	0.01976607	0	0	0.01976607	0	0	0	1358181	470	Wilshire			Lower
LOS ANGELES			5508006029	General Commercial		C2-1	0	108	0.094645821	Commercial - Store - One Story	YES - Current	NO - Privately-Owned	Available	Not Used in Prior Housing Element	0.01976607	0	0	0.01976607	0	0	0	1358181	460	Wilshire			Lower
LOS ANGELES			5508006029	General Commercial		C2-1	0	108	0.094645943	Commercial - Store - One Story	YES - Current	NO - Privately-Owned	Available	Not Used in Prior Housing Element	0.01976607	0	0	0.01976607	0	0	0	1358181	452	Wilshire			Lower
LOS ANGELES			5508006029	General Commercial		C2-1	0	108	0.094646804	Commercial - Store - One Story	YES - Current	NO - Privately-Owned	Available	Not Used in Prior Housing Element	0.01976607	0	0	0.01976607	0	0	0	1358181	437	Wilshire			Lower
LOS ANGELES			5508006029	General Commercial		C2-1	0	108	0.094648814	Commercial - Store - One Story	YES - Current	NO - Privately-Owned	Available	Not Used in Prior Housing Element	0.01976607	0	0	0.01976607	0	0	0	1358181	413	Wilshire			Lower
LOS ANGELES			5508006029	General Commercial		C2-1	0	108	0.094649675	Commercial - Store - One Story	YES - Current	NO - Privately-Owned	Available	Not Used in Prior Housing Element	0.01976607	0	0	0.01976607	0	0	0	1358181	396	Wilshire			Lower
LOS ANGELES			5508006029	General Commercial		C2-1	0	108	0.115735801	Commercial - Store - One Story	YES - Current	NO - Privately-Owned	Available	Not Used in Prior Housing Element	0.022933241	0	0	0.022933241	0	0	0	1358181	385	Wilshire			Lower
LOS ANGELES	630 S DETROIT ST	90036	5508007006	High Medium Residential		[Q]R4-1	0	72	0.172215806	Residential - Five or More Units or Apartments (Any Combination) - 4 Stories or Less	YES - Current	NO - Privately-Owned	Available	Not Used in Prior Housing Element	0	0	0.176567145	0.176567145	6	0	0	1358181	715	Wilshire		Yes	Above Moderate
LOS ANGELES	640 S DETROIT ST	90036	5508007007	High Medium Residential		[Q]R4-1	0	72	0.172214981	Residential - Five or More Units or Apartments (Any Combination) - 4 Stories or Less	YES - Current	NO - Privately-Owned	Available	Not Used in Prior Housing Element	0	0	0.150038624	0.150038624	8	0	0	1358181	745	Wilshire		Yes	Above Moderate
LOS ANGELES	642 S DETROIT ST	90036	5508007008	High Medium Residential		[Q]R4-1	0	72	0.172211931	Residential - Five or More Units or Apartments (Any Combination) - 4 Stories or Less	YES - Current	NO - Privately-Owned	Available	Not Used in Prior Housing Element	0	0	0.176567145	0.176567145	6	0	0	1358181	771	Wilshire		Yes	Above Moderate
LOS ANGELES	650 S DETROIT ST	90036	5508007009	High Medium Residential		[Q]R4-1	0	72	0.172209779	Residential - Five or More Units or Apartments (Any Combination) - 4 Stories or Less	YES - Current	NO - Privately-Owned	Available	Not Used in Prior Housing Element	0	0	0.09931047	0.09931047	16	0	0	1358181	795	Wilshire		Yes	Above Moderate
LOS ANGELES	5436 W 6TH ST	90036	5508007014	General Commercial		C2-1	0	108	0.130406748	Commercial - Service Station - Full Service - No Additional Services	YES - Current	NO - Privately-Owned	Available	Used in Prior Housing Element - Non-Vacant	0.085468674	0	0	0.085468674	0	0	0	1358181	586	Wilshire			Lower
LOS ANGELES	607 S LA BREA AVE	90036	5508007014	General Commercial		C2-1	0	108	0.096479723	Commercial - Service Station - Full Service - No Additional Services	YES - Current	NO - Privately-Owned	Available	Used in Prior Housing Element - Non-Vacant	0.066759606	0	0	0.066759606	0	0	0	1358181	611	Wilshire			Lower
LOS ANGELES	611 S LA BREA AVE	90036	5508007015	General Commercial		C2-1	0	108	0.096478396	Commercial - Store - One Story	YES - Current	NO - Privately-Owned	Available	Not Used in Prior Housing Element	0.068994723	0	0	0.068994723	0	0	0	1358181	628	Wilshire			Lower
LOS ANGELES	615 S LA BREA AVE	90036	5508007016	General Commercial		C2-1	0	108	0.096477247	Commercial - Parking Lot (Commercial Use Property) - Parking Structures - Patron or Employee - One Story	YES - Current	NO - Privately-Owned	Available	Not Used in Prior Housing Element	0.011700024	0	0	0.011700024	0	0	0	1358181	652	Wilshire			Lower
LOS ANGELES	617 S LA BREA AVE	90036	5508007017	General Commercial		C2-1	0	108	0.096476852	Commercial - Store Combination - Store and Office Combination - One Story	YES - Current	NO - Privately-Owned	Available	Not Used in Prior Housing Element	0.068994723	0	0	0.068994723	0	0	0	1358181	662	Wilshire			Lower
LOS ANGELES	623 S LA BREA AVE	90036	5508007018	General Commercial		C2-1	0	108	0.096475237	Commercial - Store - One Story	YES - Current	NO - Privately-Owned	Available	Not Used in Prior Housing Element	0.053565204	0	0	0.053565204	0	0	0	1358181	686	Wilshire			Lower
LOS ANGELES	631 S LA BREA AVE	90036	5508007020	General Commercial		C2-1	0	108	0.096474268	Commercial - Parking Lot (Commercial Use Property) - Lots - Patron or Employee - One Story	YES - Current	NO - Privately-Owned	Available	Not Used in Prior Housing Element	0.132066972	0	0	0.132066972	0	0	0	1358181	713	Wilshire			Lower
LOS ANGELES	637 S LA BREA AVE	90036	5508007021	General Commercial		C2-1	0	108	0.096472367	Commercial - Professional Building - One Story	YES - Current	NO - Privately-Owned	Available	Not Used in Prior Housing Element	0.068994723	0	0	0.068994723	0	0	0	1358181	737	Wilshire			Lower
LOS ANGELES	639 S LA BREA AVE	90036	5508007022	General Commercial		C2-1	0	108	0.096471218	Commercial - Store - One Story	YES - Current	NO - Privately-Owned	Available	Used in Prior Housing Element - Non-Vacant	0.053565204	0	0	0.053565204	0	0	0	1358181	761	Wilshire			Lower
LOS ANGELES	643 S LA BREA AVE	90036	5508007022	General Commercial		C2-1	0	108	0.09647111	Commercial - Store - One Story	YES - Current	NO - Privately-Owned	Available	Used in Prior Housing Element - Non-Vacant	0.053565204	0	0	0.053565204	0	0	0	1358181	770	Wilshire			Lower
LOS ANGELES	647 S LA BREA AVE	90036	5508007022	General Commercial		C2-1	0	108	0.096469436	Commercial - Store - One Story	YES - Current	NO - Privately-Owned	Available	Used in Prior Housing Element - Non-Vacant	0.053565204	0	0	0.053565204	0	0	0	1358181	794	Wilshire			Lower
LOS ANGELES	651 S LA BREA AVE	90036	5508007022	General Commercial		C2-1	0	108	0.096468635	Commercial - Store - One Story	YES - Current	NO - Privately-Owned	Available	Used in Prior Housing Element - Non-Vacant	0.053565204	0	0	0.053565204	0	0	0	1358181	811	Wilshire			Lower
LOS ANGELES	655 S LA BREA AVE	90036	5508007022	General Commercial		C2-1	0	108	0.096468239	Commercial - Store - One Story	YES - Current	NO - Privately-Owned	Available	Used in Prior Housing Element - Non-Vacant	0.053565204	0	0	0.053565204	0	0	0	1358181	820	Wilshire			Lower
LOS ANGELES	659 S LA BREA AVE	90036	5508007023	General Commercial		C2-1	0	108	0.096466338	Commercial - Store - One Story	YES - Current	NO - Privately-Owned	Available	Not Used in Prior Housing Element	0.044451247	0	0	0.044451247	1	0	0	1358181	844	Wilshire			Lower
LOS ANGELES	665 S LA BREA AVE	90036	5508007029	General Commercial		C2-1	0	108	0.096465764	Commercial - Commercial - Miscellaneous Commercial - One Story	YES - Current	NO - Privately-Owned	Available	Not Used in Prior Housing Element	2.683629775	0	0	2.683629775	0	0	0	1358181	869	Wilshire			Lower
LOS ANGELES			5508007029	General Commercial		C2-1	0	108	0.026516959	Commercial - Commercial - Miscellaneous Commercial - One Story	YES - Current	NO - Privately-Owned	Available	Not Used in Prior Housing Element	0	0	0.471602201	0.471602201	0	0	0	1358181	1360	Wilshire			Above Moderate
LOS ANGELES	667 S LA BREA AVE	90036	5508007902	General Commercial		C2-1	0	108	0.106106756	Commercial - Commercial - Miscellaneous Commercial - One Story	YES - Current	NO - Privately-Owned	Available	Not Used in Prior Housing Element	2.900336659	0	0	2.900336659	0	0	0	1358181	882	Wilshire			Lower
LOS ANGELES	5353 W WILSHIRE BLVD	90036	5508008001	Regional Center Commercial		[Q]C4-2-CDO	0	108	0.28820104	Commercial - Store Combination - Store and Residential Combination - One Story	YES - Current	NO - Privately-Owned	Available	Not Used in Prior Housing Element	0	0	1.728504843	1.728504843	49	0	0	1358181	911	Wilshire			Above Moderate
LOS ANGELES	5361 W WILSHIRE BLVD	90036	5508008001	Regional Center Commercial		[Q]C4-2-CDO	0	108	0.248109964	Commercial - Store Combination - Store and Residential Combination - One Story	YES - Current	NO - Privately-Owned	Available	Not Used in Prior Housing Element	0	0	1.488675794	1.488675794	49	0	0	1358181	910	Wilshire			Above Moderate
LOS ANGELES	649 S DETROIT ST	90036	5508008005	High Medium Residential		[Q]R4-1	0	72	0.179163664	Residential - Five or More Units or Apartments (Any Combination) - 4 Stories or Less	YES - Current	NO - Privately-Owned	Available	Not Used in Prior Housing Element	0	0	0.119054103	0.119054103	12	0	0	1358181	796	Wilshire		Yes	Above Moderate
LOS ANGELES	643 S DETROIT ST	90036	5508008006	High Medium Residential		[Q]R4-1	0	72	0.179160651	Residential - Four Units (Any Combination) - 4 Stories or Less	YES - Current	NO - Privately-Owned	Available	Not Used in Prior Housing Element	0	0	0.218254441	0.218254441	4	0	0	1358181	772	Wilshire		Yes	Above Moderate
LOS ANGELES	637 1/2 S DETROIT ST	90036	5508008007	High Medium Residential		[Q]R4-1	0	72	0.17915814	Residential - Five or More Units or Apartments (Any Combination) - 4 Stories or Less	YES - Current	NO - Privately-Owned	Available	Not Used in Prior Housing Element	0	0	0.187797904	0.187797904	6	0	0	1358181	746	Wilshire		Yes	Above Moderate
LOS ANGELES	633 S DETROIT ST	90036	5508008008	High Medium Residential		[Q]R4-1	0	72	0.179154194	Residential - Five or More Units or Apartments (Any Combination) - 4 Stories or Less	YES - Current	NO - Privately-Owned	Available	Not Used in Prior Housing Element	0	0	0.187797904	0.187797904	6	0	0	1358181	717	Wilshire		Yes	Above Moderate
LOS ANGELES	625 S DETROIT ST	90036	5508008009	High Medium Residential		[Q]R4-1	0	72	0.17915075	Residential - Five or More Units or Apartments (Any Combination) - 4 Stories or Less	YES - Current	NO - Privately-Owned	Available	Not Used in Prior Housing Element	0	0	0.161470163	0.161470163	8	0	0	1358181	688	Wilshire		Yes	Above Moderate
LOS ANGELES	619 S DETROIT ST	90036	5508008010	High Medium Residential		[Q]R4-1	0	72	0.179146876	Residential - Five or More Units or Apartments (Any Combination) - 4 Stories or Less	YES - Current	NO - Privately-Owned	Available	Not Used in Prior Housing Element	0	0	0.187797904	0.187797904	6	0	0	1358181	664	Wilshire		Yes	Above Moderate
LOS ANGELES	613 S DETROIT ST

LOS ANGELES	607 S DETROIT ST	90036	5508008012	High Medium Residential	[Q]R4-1	0	72	0.179140921	Residential - Five or More Units or Apartments (Any Combination) - 4 Stories or Less	YES - Current	NO - Privately-Owned	Available	Not Used in Prior Housing Element	0	0	0.181681707	0.181681707	6	0	0	1358	181	613	Wilshire	Yes	Above Moderate
LOS ANGELES	614 S CLOVERDALE AVE	90036	5508008016	High Medium Residential	[Q]R4-1	0	72	0.17911287	Residential - Five or More Units or Apartments (Any Combination) - 4 Stories or Less	YES - Current	NO - Privately-Owned	Available	Not Used in Prior Housing Element	0	0	0.142774791	0.142774791	12	0	0	1358	181	638	Wilshire	Yes	Above Moderate
LOS ANGELES	618 S CLOVERDALE AVE	90036	5508008017	High Medium Residential	[Q]R4-1	0	72	0.17911244	Residential - Five or More Units or Apartments (Any Combination) - 4 Stories or Less	YES - Current	NO - Privately-Owned	Available	Not Used in Prior Housing Element	0	0	0.182509536	0.182509536	6	0	0	1358	181	665	Wilshire	Yes	Above Moderate
LOS ANGELES	626 S CLOVERDALE AVE	90036	5508008018	High Medium Residential	[Q]R4-1	0	72	0.17911244	Residential - Five or More Units or Apartments (Any Combination) - 4 Stories or Less	YES - Current	NO - Privately-Owned	Available	Not Used in Prior Housing Element	0	0	0.155079675	0.155079675	8	0	0	1358	181	689	Wilshire	Yes	Above Moderate
LOS ANGELES	632 S CLOVERDALE AVE	90036	5508008019	High Medium Residential	[Q]R4-1	0	72	0.179113371	Residential - Five or More Units or Apartments (Any Combination) - 4 Stories or Less	YES - Current	NO - Privately-Owned	Available	Not Used in Prior Housing Element	0	0	0.061811663	0.061811663	22	0	0	1358	181	718	Wilshire	Yes	Above Moderate
LOS ANGELES	638 S CLOVERDALE AVE	90036	5508008020	High Medium Residential	[Q]R4-1	0	72	0.17911244	Commercial - Hotel and Motel - Motel/Hotel and Apartment Combinations - Under 50 Units - Two Stories	YES - Current	NO - Privately-Owned	Available	Not Used in Prior Housing Element	0	0	0.005258603	0.005258603	22	0	0	1358	181	747	Wilshire	Yes	Above Moderate
LOS ANGELES	642 S CLOVERDALE AVE	90036	5508008021	High Medium Residential	[Q]R4-1	0	72	0.17911244	Residential - Five or More Units or Apartments (Any Combination) - 4 Stories or Less	YES - Current	NO - Privately-Owned	Available	Not Used in Prior Housing Element	0	0	0.168111384	0.168111384	10	0	0	1358	181	773	Wilshire	Yes	Above Moderate
LOS ANGELES	648 S CLOVERDALE AVE	90036	5508008022	High Medium Residential	[Q]R4-1	0	72	0.17911287	Residential - Five or More Units or Apartments (Any Combination) - 4 Stories or Less	YES - Current	NO - Privately-Owned	Available	Not Used in Prior Housing Element	0	0	0.168111384	0.168111384	10	0	0	1358	181	797	Wilshire	Yes	Above Moderate
LOS ANGELES	654 S CLOVERDALE AVE	90036	5508008023	High Medium Residential	[Q]R4-1	0	72	0.17911287	Residential - Five or More Units or Apartments (Any Combination) - 4 Stories or Less	YES - Current	NO - Privately-Owned	Available	Not Used in Prior Housing Element	0.200222611	0	0	0.200222611	12	0	0	1358	181	823	Wilshire		Lower
LOS ANGELES	660 S CLOVERDALE AVE	90036	5508008024	Regional Commercial	[Q]C2-1-CDO	0	108	0.149263009	Residential - Five or More Units or Apartments (Any Combination) - 4 Stories or Less	YES - Current	NO - Privately-Owned	Available	Used in Prior Housing Element - Non-Vacant	0	0	0.040451473	0.040451473	20	0	0	1358	181	849	Wilshire	Yes	Above Moderate
LOS ANGELES	5365 W WILSHIRE BLVD	90036	5508008027	Regional Center Commercial	[Q]C4-2-CDO	0	108	0.247997763	Commercial - Store Combination - Store and Office Combination - One Story	YES - Current	NO - Privately-Owned	Available	Used in Prior Housing Element - Non-Vacant	0	0	0.561386289	0.561386289	0	0	0	1358	181	909	Wilshire		Above Moderate
LOS ANGELES	674 S CLOVERDALE AVE	90036	5508008027	Regional Center Commercial	[Q]C4-2-CDO	0	108	0.289306403	Commercial - Store Combination - Store and Office Combination - One Story	YES - Current	NO - Privately-Owned	Available	Used in Prior Housing Element - Non-Vacant	0	0	0.651871379	0.651871379	0	0	0	1358	181	908	Wilshire		Above Moderate
LOS ANGELES	664 S CLOVERDALE AVE	90036	5508008028	Regional Commercial	[Q]C2-1-CDO	0	108	0.151774513	Residential - Four Units (Any Combination) - 4 Stories or Less	YES - Current	NO - Privately-Owned	Available	Used in Prior Housing Element - Non-Vacant	0	0	0.225003764	0.225003764	4	0	0	1358	181	872	Wilshire	Yes	Above Moderate
LOS ANGELES	5405 W WILSHIRE BLVD	90036	5508009001	Regional Center Commercial	[Q]C4-2-CDO	0	108	0.289371247	Commercial - Store Combination - Store and Office Combination - One Story	YES - Current	NO - Privately-Owned	Available	Used in Prior Housing Element - Non-Vacant	0	0	1.679449224	1.679449224	0	0	0	1358	181	907	Wilshire		Above Moderate
LOS ANGELES	661 S CLOVERDALE AVE	90036	5508009004	Regional Commercial	[Q]C2-1-CDO	0	108	0.149281014	Residential - Five or More Units or Apartments (Any Combination) - 4 Stories or Less	YES - Current	NO - Privately-Owned	Available	Used in Prior Housing Element - Non-Vacant	0	0	0.157868844	0.157868844	7	0	0	1358	181	851	Wilshire	Yes	Above Moderate
LOS ANGELES	645 1/2 S CLOVERDALE AVE	90036	5508009006	High Medium Residential	[Q]R4-1	0	72	0.179130443	Residential - Four Units (Any Combination) - 4 Stories or Less	YES - Current	NO - Privately-Owned	Available	Not Used in Prior Housing Element	0	0	0.214599985	0.214599985	4	0	0	1358	181	774	Wilshire	Yes	Above Moderate
LOS ANGELES	637 S CLOVERDALE AVE	90036	5508009007	High Medium Residential	[Q]R4-1	0	72	0.179128722	Residential - Five or More Units or Apartments (Any Combination) - 4 Stories or Less	YES - Current	NO - Privately-Owned	Available	Not Used in Prior Housing Element	0	0	0.12123093	0.12123093	11	0	0	1358	181	748	Wilshire	Yes	Above Moderate
LOS ANGELES	631 S CLOVERDALE AVE	90036	5508009008	High Medium Residential	[Q]R4-1	0	72	0.179126569	Residential - Five or More Units or Apartments (Any Combination) - 4 Stories or Less	YES - Current	NO - Privately-Owned	Available	Not Used in Prior Housing Element	0	0	0.197756428	0.197756428	8	0	0	1358	181	720	Wilshire	Yes	Above Moderate
LOS ANGELES	627 S CLOVERDALE AVE	90036	5508009009	High Medium Residential	[Q]R4-1	0	72	0.179125351	Residential - Five or More Units or Apartments (Any Combination) - 4 Stories or Less	YES - Current	NO - Privately-Owned	Available	Not Used in Prior Housing Element	0	0	0.155079675	0.155079675	8	0	0	1358	181	690	Wilshire	Yes	Above Moderate
LOS ANGELES	621 S CLOVERDALE AVE	90036	5508009010	High Medium Residential	[Q]R4-1	0	72	0.179122697	Residential - Five or More Units or Apartments (Any Combination) - 4 Stories or Less	YES - Current	NO - Privately-Owned	Available	Not Used in Prior Housing Element	0	0	0.155079675	0.155079675	8	0	0	1358	181	666	Wilshire	Yes	Above Moderate
LOS ANGELES	607 S CLOVERDALE AVE	90036	5508009012	High Medium Residential	[Q]R4-1	0	72	0.179118821	Residential - Five or More Units or Apartments (Any Combination) - 4 Stories or Less	YES - Current	NO - Privately-Owned	Available	Not Used in Prior Housing Element	0	0	0.09931047	0.09931047	16	0	0	1358	181	615	Wilshire	Yes	Above Moderate
LOS ANGELES	602 S COCHRAN AVE	90036	5508009014	High Medium Residential	[Q]R4-1	0	72	0.179103988	Residential - Five or More Units or Apartments (Any Combination) - 4 Stories or Less	YES - Current	NO - Privately-Owned	Available	Not Used in Prior Housing Element	0	0	0.176567145	0.176567145	6	0	0	1358	181	589	Wilshire	Yes	Above Moderate
LOS ANGELES	624 S COCHRAN AVE	90036	5508009018	High Medium Residential	[Q]R4-1	0	72	0.179105379	Residential - Five or More Units or Apartments (Any Combination) - 4 Stories or Less	YES - Current	NO - Privately-Owned	Available	Not Used in Prior Housing Element	0	0	0.12123093	0.12123093	11	0	0	1358	181	691	Wilshire	Yes	Above Moderate
LOS ANGELES	630 S COCHRAN AVE	90036	5508009019	High Medium Residential	[Q]R4-1	0	72	0.179103758	Residential - Five or More Units or Apartments (Any Combination) - 4 Stories or Less	YES - Current	NO - Privately-Owned	Available	Not Used in Prior Housing Element	0	0	0.142774791	0.142774791	12	0	0	1358	181	722	Wilshire	Yes	Above Moderate
LOS ANGELES	642 S COCHRAN AVE	90036	5508009021	High Medium Residential	[Q]R4-1	0	72	0.179103758	Residential - Five or More Units or Apartments (Any Combination) - 4 Stories or Less	YES - Current	NO - Privately-Owned	Available	Not Used in Prior Housing Element	0	0	0.142774791	0.142774791	12	0	0	1358	181	775	Wilshire	Yes	Above Moderate
LOS ANGELES	650 S COCHRAN AVE	90036	5508009022	High Medium Residential	[Q]R4-1	0	72	0.17910469	Residential - Five or More Units or Apartments (Any Combination) - 4 Stories or Less	YES - Current	NO - Privately-Owned	Available	Not Used in Prior Housing Element	0	0	0.086906862	0.086906862	15	0	0	1358	181	799	Wilshire	Yes	Above Moderate
LOS ANGELES	656 S COCHRAN AVE	90036	5508009023	High Medium Residential	[Q]R4-1	0	72	0.179103757	Residential - Five or More Units or Apartments (Any Combination) - 4 Stories or Less	YES - Current	NO - Privately-Owned	Available	Not Used in Prior Housing Element	0	0	0.12123093	0.12123093	11	0	0	1358	181	825	Wilshire	Yes	Above Moderate
LOS ANGELES	660 S COCHRAN AVE	90036	5508009024	Regional Commercial	[Q]C2-1-CDO	0	108	0.149253394	Residential - Five or More Units or Apartments (Any Combination) - 4 Stories or Less	YES - Current	NO - Privately-Owned	Available	Used in Prior Housing Element - Non-Vacant	0	0	0.06783828	0.06783828	16	0	0	1358	181	853	Wilshire	Yes	Above Moderate
LOS ANGELES	665 S COCHRAN AVE	90036	5508010003	Regional Commercial	[Q]C2-1-CDO	0	108	0.259905297	Residential - Five or More Units or Apartments (Any Combination) - 4 Stories or Less	YES - Current	NO - Privately-Owned	Available	Used in Prior Housing Element - Non-Vacant	0	0	0.028836076	0.028836076	40	0	0	1358	181	855	Wilshire	Yes	Above Moderate
LOS ANGELES	649 S COCHRAN AVE	90036	5508010005	High Medium Residential	[Q]R4-1	0	72	0.179018603	Residential - Five or More Units or Apartments (Any Combination) - 4 Stories or Less	YES - Current	NO - Privately-Owned	Available	Not Used in Prior Housing Element	0	0	0.197756428	0.197756428	8	0	0	1358	181	800	Wilshire	Yes	Above Moderate
LOS ANGELES	643 S COCHRAN AVE	90036	5508010006	High Medium Residential	[Q]R4-1	0	72	0.179017669	Residential - Five or More Units or Apartments (Any Combination) - 4 Stories or Less	YES - Current	NO - Privately-Owned	Available	Not Used in Prior Housing Element	0	0	0.155079675	0.155079675	8	0	0	1358	181	776	Wilshire	Yes	Above Moderate
LOS ANGELES	639 S COCHRAN AVE	90036	5508010007	High Medium Residential	[Q]R4-1	0	72	0.179017669	Residential - Five or More Units or Apartments (Any Combination) - 4 Stories or Less	YES - Current	NO - Privately-Owned	Available	Not Used in Prior Housing Element	0	0	0.061811663	0.061811663	22	0	0	1358	181	750	Wilshire	Yes	Above Moderate
LOS ANGELES	631 S COCHRAN AVE	90036	5508010008	High Medium Residential	[Q]R4-1	0	72	0.179019534	Residential - Five or More Units or Apartments (Any Combination) - 4 Stories or Less	YES - Current	NO - Privately-Owned	Available	Not Used in Prior Housing Element	0	0	0.142774791	0.142774791	12	0	0	1358	181	724	Wilshire	Yes	Above Moderate
LOS ANGELES	625 S COCHRAN AVE	90036	5508010009	High Medium Residential	[Q]R4-1	0	72	0.179017669	Residential - Five or More Units or Apartments (Any Combination) - 4 Stories or Less	YES - Current	NO - Privately-Owned	Available	Not Used in Prior Housing Element	0	0	0.142774791	0.142774791	12	0	0	1358	181	692	Wilshire	Yes	Above Moderate
LOS ANGELES	619 S COCHRAN AVE	90036	5508010010	High Medium Residential	[Q]R4-1	0	72	0.179017669	Residential - Five or More Units or Apartments (Any Combination) - 4 Stories or Less	YES - Current	NO - Privately-Owned	Available	Not Used in Prior Housing Element	0	0	0.142774791	0.142774791	12	0	0	1358	181	668	Wilshire	Yes	Above Moderate
LOS ANGELES	615 S COCHRAN AVE	90036	5508010011	High Medium Residential	[Q]R4-1	0	72	0.179017669	Residential - Five or More Units or Apartments (Any Combination) - 4 Stories or Less	YES - Current	NO - Privately-Owned	Available	Not Used in Prior Housing Element	0	0	0.070978495	0.070978495	20	0	0	1358	181	641	Wilshire	Yes	Above Moderate
LOS ANGELES	602 S DUNSMUIR AVE	90036	5508010013	High Medium Residential	[Q]R4-1	0	72	0.179020396	Residential - Five or More Units or Apartments (Any Combination) - 4 Stories or Less	YES - Current	NO - Privately-Owned	Available	Not Used in Prior Housing Element	0	0	0.162642159	0.162642159	10	0	0	1358	181	591	Wilshire	Yes	Above Moderate
LOS ANGELES	612 S DUNSMUIR AVE	90036	5508010015	High Medium Residential	[Q]R4-1	0	72	0.179023696	Residential - Five or More Units or Apartments (Any Combination) - 4 Stories or Less	YES - Current	NO - Privately-Owned	Available	Not Used in Prior Housing Element	0	0	0.091449973	0.091449973	14	0	0	1358	181	642	Wilshire	Yes	Above Moderate
LOS ANGELES	620 S DUNSMUIR AVE	90036	5508010016	High Medium Residential	[Q]R4-1	0	72	0.179025848	Residential - Five or More Units or Apartments (Any Combination) - 4 Stories or Less	YES - Current	NO - Privately-Owned	Available	Not Used in Prior Housing Element	0	0	0.176567145	0.176567145	6	0	0	1358	181	669	Wilshire	Yes	Above Moderate
LOS ANGELES	624 S DUNSMUIR AVE	90036	5508010017	High Medium Residential	[Q]R4-1	0	72	0.179028431	Residential - Five or More Units or Apartments (Any Combination) - 4 Stories or Less	YES - Current	NO - Privately-Owned	Available	Not Used in Prior Housing Element	0	0	0.155079675	0.155079675	8	0	0	1358	181	693	Wilshire	Yes	Above Moderate
LOS ANGELES	630 S DUNSMUIR AVE	90036	5508010018	High Medium Residential	[Q]R4-1	0	72	0.179032448	Residential - Five or More Units or Apartments (Any Combination) - 4 Stories or Less	YES - Current	NO - Privately-Owned	Available	Not Used in Prior Housing Element	0	0	0.155079675	0.155079675	8	0	0	1358	181	726	Wilshire	Yes	Above Moderate
LOS ANGELES	636 S DUNSMUIR AVE	90036	5508010019	High Medium Residential	[Q]R4-1	0	72	0.179032735	Residential - Five or More Units or Apartments (Any Combination) - 4 Stories or Less	YES - Current	NO - Privately-Owned	Available	Not Used in Prior Housing Element	0	0	0.197756428	0.197756428	8	0	0	1358	181	751	Wilshire	Yes	Above Moderate
LOS ANGELES	642 S DUNSMUIR AVE	90036	5508010020	High Medium Residential	[Q]R4-1	0	72	0.179035318	Residential - Five or More Units or Apartments (Any Combination) - 4 Stories or Less	YES - Current	NO - Privately-Owned	Available	Not Used in Prior Housing Element	0	0	0.182509536	0.182509536	6	0	0	1358	181	777	Wilshire	Yes	Above Moderate
LOS ANGELES	648 S DUNSMUIR AVE	90036	5508010021	High Medium Residential	[Q]R4-1	0	72	0.17903747	Residential - Five or More Units or Apartments (Any Combination) - 4 Stories or Less	YES - Current	NO - Privately-Owned	Available	Not Used in Prior Housing Element	0	0	0.182509536	0.182509536	6	0	0	1358	181	801	Wilshire	Yes	Above Moderate
LOS ANGELES	654 S DUNSMUIR AVE	90036	5508010022	High Medium Residential	[Q]R4-1	0	72	0.179039622	Residential - Five or More Units or Apartments (Any Combination) - 4 Stories or Less	YES - Current	NO - Privately-Owned	Available	Not Used in Prior Housing Element	0	0	0.073335519	0.073335519	20	0	0	1358	181	827	Wilshire	Yes	Above Moderate
LOS ANGELES	660 S DUNSMUIR AVE	90036	5508010023	Regional Commercial	[Q]C2-1-CDO	0	108	0.249464757	Commercial - Parking Lot (Commercial Use Property) - Lots - Patron or Employee - One Story	YES - Current	NO - Privately-Owned	Available	Not Used in Prior Housing Element	0.241659718	0	0	0.241659718	0	0	0	1358	181	857	Wilshire		Lower
LOS ANGELES	5467 W WILSHIRE BLVD	90036	5508010024	Regional Center Commercial	[Q]C4-2-CDO	0	108	0.247908475	Commercial - Store - One Story	YES - Current	NO - Privately-Owned	Available	Used in Prior Housing Element - Non-Vacant	0	0	0.561386289	0.561386289	0	0	0	1358	181	901	Wilshire		Above Moderate
LOS ANGELES	682 S DUNSMUIR AVE	90036	5508010024	Regional Center Commercial	[Q]C4-2-CDO	0	108	0.289234769	Commercial - Store - One Story	YES - Current	NO - Privately-Owned	Available	Used in Prior Housing Element - Non-Vacant	0	0	0.651871379	0.651871379	0	0	0	1358	181	900	Wilshire		Above Moderate
LOS ANGELES	5459 W WILSHIRE BLVD	90036	5508010025	Regional Center Commercial	[Q]C4-2-CDO	0	108	0.247872653	Commercial - Office Building - Over 20 Stories	YES - Current	NO - Privately-Owned	Available	Used in Prior Housing Element - Non-Vacant	1.446423733	0	0	1.446423733	0	0	0	1358	181	902	Wilshire		Lower
LOS ANGELES	685 S COCHRAN AVE	90036	5508010025	Regional Center Commercial	[Q]C4-2-CDO	0	108	0.289180814	Commercial - Office Building - Over 20 Stories	YES - Current	NO - Privately-Owned	Available	Used in Prior Housing Element - Non-Vacant	1.679449224	0	0	1.679449224	0	0	0	1358	181	903	Wilshire		Lower
LOS ANGELES	5505 W WILSHIRE BLVD	90036	5508011001	Regional Center Commercial	[Q]C4-2-CDO	0	108	0.289317417	Commercial - Office Building - One Story	YES - Current	NO - Privately-Owned	Available	Used in Prior Housing Element - Non-Vacant	0	0	9.090586925	9.090586925	0	0	0	1358	181	899	Wilshire		Above Moderate
LOS ANGELES	5509 W WILSHIRE BLVD	90036	5508011002	Regional Center Commercial	[Q]C4-2-CDO	0	108	0.247964959	Commercial - Store - One Story	YES - Current	NO - Privately-Owned	Available	Not Used in Prior Housing Element	0	0	7.83094629	7.83094629	0	0	0	1358	181	898	Wilshire		Above Moderate
LOS ANGELES	661 S DUNSMUIR AVE	90036	5508011003	Regional Commercial	[Q]C2-1-CDO	0	108	0.234216733	Commercial - Parking Lot (Commercial Use Property) - Lots - Patron or Employee - One Story	YES - Current	NO - Privately-Owned	Available	Used in Prior Housing Element - Non-Vacant	4.933589888	0	0	4.933589888	0	0	0	1358	181	858	Wilshire		Lower
LOS ANGELES	655 S DUNSMUIR AVE	90036	5508011004	High Medium Residential	[Q]R4-1	0	72	0.179093858	Residential - Five or More Units or Apartments (Any Combination) - 4 Stories or Less	YES - Current	NO - Privately-Owned	Available	Not Used in Prior Housing Element	0	0	0.155079675	0.155079675	8	0	0	1358	181	828	Wilshire	Yes	Above Moderate
LOS ANGELES	651 S DUNSMUIR AVE	90036	5508011005	High Medium Residential	[Q]R4-1	0	72	0.179093428	Residential - Five or More Units or Apartments (Any Combination) - 4 Stories or Less	YES - Current	NO - Privately-Owned	Available	Not Used in Prior Housing Element	0	0	0.142774791	0.142774791	12	0	0	1358	181	802	Wilshire	Yes	Above Moderate
LOS ANGELES	645 S DUNSMUIR AVE	90036	5508011006	High Medium Residential	[Q]R4-1	0	72	0.179093858	Residential - Five or More Units or Apartments (Any Combination) - 4 Stories or Less	YES - Current	NO - Privately-Owned	Available	Not Used in Prior Housing Element	0	0	0.142774791	0.142774791	12	0	0	1358	181	778	Wilshire	Yes	Above Moderate
LOS ANGELES	637 S DUNSMUIR AVE	90036	5508011007	High Medium Residential	[Q]R4-1	0	72	0.179094791	Residential - Five or More Units or Apartments (Any Combination) - 4 Stories or Less	YES - Current	NO - Privately-Owned	Available	Not Used in Prior Housing Element	0	0	0.091449973	0.091449973	14	0	0	1358	181	752	Wilshire	Yes	Above Moderate
LOS ANGELES	633 S DUNSMUIR AVE	90036	5508011008	High Medium Residential	[Q]R4-1	0	72	0.179093429	Residential - Five or More Units or Apartments (Any Combination) - 4 Stories or Less	YES - Current	NO - Privately-Owned	Available	Not Used in Prior Housing Element	0	0	0.070978495	0.070978495	20	0	0	1358	181	728	Wilshire	Yes	Above Moderate
LOS ANGELES	625 S DUNSMUIR AVE	90036	5508011009	High Medium Residential	[Q]R4-1	0	72	0.179094791	Residential - Five or More Units or Apartments (Any Combination) - 4 Stories or Less	YES - Current	NO - Privately-Owned	Available	Not Used in Prior Housing Element	0	0	0.13813797	0.13813797	12	0	0	1358	181	694	Wilshire	Yes	Above Moderate
LOS ANGELES	613 S DUNSMUIR AVE	90036	5508011011	High Medium Residential	[Q]R4-1	0	72	0.179093428	Residential - Five or More Units or Apartments (Any Combination) - 4 Stories or Less	YES - Current	NO - Privately-Owned	Available	Not Used in Prior Housing Element	0	0	0.150038624	0.150038624	8	0	0	1358	181	643	Wilshire	Yes	Above Moderate
LOS ANGELES	603 S DUNSMUIR AVE	90036	5508011013	High Medium Residential	[Q]R4-1	0	72	0.179092926	Residential - Five or More Units or Apartments (Any Combination) - 4 Stories or Less	YES - Current	NO - Privately-Owned	Available	Not Used in Prior Housing Element	0	0	0.150038624	0.150038624	8	0	0	1358	181	592	Wilshire	Yes	Above Moderate
LOS ANGELES	5566 W 6TH ST	90036	5508011014	High Medium Residential	[Q]R4-1	0	72	0.179110582	Residential - Five or More Units or Apartments (Any Combination) - 4 Stories or Less - Mills Act Property	YES - Current	NO - Privately-Owned	Available	Not Used in Prior Housing Element	0	0	0.117199253	0.117199253	14	0	0	1358	181	593	Wilshire	Yes	Above Moderate
LOS ANGELES	606 S BURNSIDE AVE	90036	5508011015	High Medium Residential	[Q]R4-1	0	72	0.179147744	Residential - Five or More Units or Apartments (Any Combination) - 4 Stories or Less	YES - Current	NO - Privately-Owned	Available	Not Used in Prior Housing Element	0	0	0.16848666	0.16848666	7	0	0	1358	181	620	Wilshire	Yes	Above Moderate
LOS ANGELES	630 S BURNSIDE AVE	90036	5508011019	High Medium Residential	[Q]R4-1	0	72	0.179287993	Residential - Five or More Units or Apartments (Any Combination) - 4 Stories or Less	YES - Current	NO - Privately-Owned	Available	Not Used in Prior Housing Element	0.20631536	0	0	0.20631536	12	0	0	1358	181	729	Wilshire		Lower
LOS ANGELES	642 S BURNSIDE AVE	90036	5508011021	High Medium Residential	[Q]R4-1	0	72	0.179358587	Residential - Five or More Units or Apartments (Any Combination) - 4 Stories or Less	YES - Current	NO - Privately-Owned	Available	Not Used in Prior Housing Element	0	0	0.079573259	0.079573259	20	0	0	1358	181	779	Wilshire	Yes	Above Moderate
LOS ANGELES	652 S BURNSIDE AVE	90036	5508011022	High Medium Residential	[Q]R4-1	0	72	0.179394313	Residential - Five or More Units or Apartments (Any Combination) - 4 Stories or Less	YES - Current	NO - Privately-Owned	Available	Not Used in Prior Housing Element	0	0	0.181681707	0.181681707	6	0	0	1358	181	803	Wilshire	Yes	Above Moderate
LOS ANGELES	654 S BURNSIDE AVE	90036	5508011023	High Medium Residential	[Q]R4-1	0	72	0.179429178	Residential - Five or More Units or Apartments (Any Combination) - 4 Stories or Less	YES - Current	NO - Privately-Owned	Available	Not Used in Prior Housing Element	0	0	0.144814543	0.144814543	9	0	0	1358	181	829	Wilshire	Yes	Above Moderate
LOS ANGELES	660 S BURNSIDE AVE	90036	5508011024	Regional Commercial	[Q]C2-1-CDO	0	108	0.046715368	Commercial - Parking Lot (Commercial Use Property) - Lots - Patron or Employee - One Story	YES - Current	NO - Privately-Owned	Available	Not Used in Prior Housing Element	0	0	0.097603682	0.097603682	0	0	0	1358	181	860	Wilshire		Above Moderate
LOS ANGELES			5508011025	Regional Commercial	[Q]C2-1-CDO	0	108	0.177472988	Commercial - Parking Lot (Commercial Use Property) - Lots - Patron or Employee - One Story	YES - Current	NO - Privately-Owned	Available	Not Used in Prior Housing Element	0.194573551	0	0	0.194573551	0	0	0	1358	181	867	Wilshire		Lower
LOS ANGELES	5527 W WILSHIRE BLVD	90036	5508011027	Regional Center Commercial	[Q]C4-2-CDO	0	108	0.290046109	Commercial - Office Building - One Story	YES - Current	NO - Privately-Owned	Available	Used in Prior Housing Element - Non-Vacant	1.674650842	0	0	1.674650842	0	0	0	1358	181	896	Wilshire		Lower
LOS ANGELES	655 S BURNSIDE AVE	90036	5508012003	High Medium Residential	[Q]R4-1	0	72	0.178617979	Residential - Single Family Residence - Vacant Land	YES - Current	NO - Privately-Owned	Available	Not Used in Prior Housing Element	0.935099867	0	0	0.935099867	0	0	0	1358	181	830	Wilshire		Lower
LOS ANGELES	645 S BURNSIDE AVE	90036	5508012005	High Medium Residential	[Q]R4-1	0	72	0.178690224	Residential - Five or More Units or Apartments (Any Combination) - 4 Stories or Less	YES - Current	NO - Privately-Owned	Available	Not Used in Prior Housing Element	0	0	0.070978495	0.070978495	20	0	0	1358	181	780	Wilshire	Yes	Above Moderate
LOS ANGELES	637 S BURNSIDE AVE	90036	5508012006	High Medium Residential	[Q]R4-1	0	72	0.17872774	Residential - Five or More Units or Apartments (Any Combination) - 4 Stories or Less	YES - Current	NO - Privately-Owned	Available	Not Used in Prior Housing Element	0	0	0.176567145	0.176567145	6	0	0	1358	181	754	Wilshire	Yes	Above Moderate
LOS ANGELES	631 S BURNSIDE AVE	90036	5508012007	High Medium Residential	[Q]R4-1	0	72	0.178762966	Residential - Five or More Units or Apartments (Any Combination) - 4 Stories or Less	YES - Current	NO - Privately-Owned	Available	Not Used in Prior Housing Element	0	0	0.176567145	0.176567145	6	0	0	1358	181	730	Wilshire	Yes	Above Moderate
LOS ANGELES	621 S BURNSIDE AVE	90036	5508012009	High Medium Residential	[Q]R4-1	0	72	0.178836141	Residential - Five or More Units or Apartments (Any Combination) - 4 Stories or Less	YES - Current	NO - Privately-Owned	Available	Not Used in Prior Housing Element	0	0	0.176567145	0.176567145	6	0	0	1358	181	672	Wilshire	Yes	Above Moderate

LOS ANGELES	615 S BURNSIDE AVE	90036	5508012010	High Medium Residential	[Q]R4-1	0	72	0.178872728	Residential - Five or More Units or Apartments (Any Combination) - 4 Stories or Less - Mills Act Property	YES - Current	NO - Privately-Owned	Available	Not Used in Prior Housing Element	0	0	0.162642159	0.162642159	10	0	0	1358181	645	Wilshire			Yes	Above Moderate
LOS ANGELES	607 S BURNSIDE AVE	90036	5508012011	High Medium Residential	[Q]R4-1	0	72	0.178910677	Residential - Five or More Units or Apartments (Any Combination) - 4 Stories or Less - Mills Act Property	YES - Current	NO - Privately-Owned	Available	Not Used in Prior Housing Element	0	0	0.162642159	0.162642159	10	0	0	1358181	621	Wilshire			Yes	Above Moderate
LOS ANGELES	5604 W 6TH ST	90036	5508012012	High Medium Residential	[Q]R4-1	0	72	0.178945901	Residential - Five or More Units or Apartments (Any Combination) - 4 Stories or Less	YES - Current	NO - Privately-Owned	Available	Not Used in Prior Housing Element	0	0	0.150038624	0.150038624	8	0	0	1358181	594	Wilshire			Yes	Above Moderate
LOS ANGELES	624 S RIDGELEY DR	90036	5508012017	High Medium Residential	[Q]R4-1	0	72	0.179190084	Residential - Five or More Units or Apartments (Any Combination) - 4 Stories or Less	YES - Current	NO - Privately-Owned	Available	Not Used in Prior Housing Element	0	0	0.181681707	0.181681707	6	0	0	1358181	697	Wilshire			Yes	Above Moderate
LOS ANGELES	630 S RIDGELEY DR	90036	5508012018	High Medium Residential	[Q]R4-1	0	72	0.179187788	Residential - Five or More Units or Apartments (Any Combination) - 4 Stories or Less	YES - Current	NO - Privately-Owned	Available	Not Used in Prior Housing Element	0	0	0.181681707	0.181681707	6	0	0	1358181	731	Wilshire			Yes	Above Moderate
LOS ANGELES	636 S RIDGELEY DR	90036	5508012019	High Medium Residential	[Q]R4-1	0	72	0.179187357	Residential - Five or More Units or Apartments (Any Combination) - 4 Stories or Less	YES - Current	NO - Privately-Owned	Available	Not Used in Prior Housing Element	0	0	0.181681707	0.181681707	6	0	0	1358181	755	Wilshire			Yes	Above Moderate
LOS ANGELES	644 S RIDGELEY DR	90036	5508012020	High Medium Residential	[Q]R4-1	0	72	0.179187748	Residential - Five or More Units or Apartments (Any Combination) - 4 Stories or Less	YES - Current	NO - Privately-Owned	Available	Not Used in Prior Housing Element	0	0	0.156219152	0.156219152	8	0	0	1358181	781	Wilshire			Yes	Above Moderate
LOS ANGELES	666 S RIDGELEY DR	90036	5508012023	Regional Commercial	[Q]C2-1-CDO	0	108	0.19821965	Residential - Single Family Residence - Vacant Land	YES - Current	NO - Privately-Owned	Available	Not Used in Prior Housing Element	1.332961816	0	0	1.332961816	0	0	0	1358181	862	Wilshire				Lower
LOS ANGELES	5567 W WILSHIRE BLVD	90036	5508012025	Regional Center Commercial	[Q]C4-2-CDO	0	108	0.248987636	Commercial - Store - One Story	YES - Current	NO - Privately-Owned	Available	Used in Prior Housing Element - Non-Vacant	0.560290819	0	0	0.560290819	0	0	0	1358181	893	Wilshire				Lower
LOS ANGELES	5575 W WILSHIRE BLVD	90036	5508012025	Regional Center Commercial	[Q]C4-2-CDO	0	108	0.288576561	Commercial - Store - One Story	YES - Current	NO - Privately-Owned	Available	Used in Prior Housing Element - Non-Vacant	0.649964418	0	0	0.649964418	0	0	0	1358181	892	Wilshire				Lower
LOS ANGELES	625 S BURNSIDE AVE	90036	5508012027	High Medium Residential	[Q]R4-1	0	72	0.178800485	Residential - Five or More Units or Apartments (Any Combination) - 4 Stories or Less	YES - Current	NO - Privately-Owned	Available	Not Used in Prior Housing Element	0	0	0.176567145	0.176567145	6	0	0	1358181	696	Wilshire			Yes	Above Moderate
LOS ANGELES	5555 W WILSHIRE BLVD	90036	5508012038	Regional Center Commercial	[Q]C4-2-CDO	0	108	0.289265613	Commercial - Store - One Story	YES - Current	NO - Privately-Owned	Available	Used in Prior Housing Element - Non-Vacant	0.649964418	0	0	0.649964418	0	0	0	1358181	895	Wilshire				Lower
LOS ANGELES	5561 W WILSHIRE BLVD	90036	5508012038	Regional Center Commercial	[Q]C4-2-CDO	0	108	0.246235908	Commercial - Store - One Story	YES - Current	NO - Privately-Owned	Available	Used in Prior Housing Element - Non-Vacant	0.550228089	0	0	0.550228089	0	0	0	1358181	894	Wilshire				Lower
LOS ANGELES	661 S BURNSIDE AVE	90036	5508012038	Regional Commercial	[Q]C2-1-CDO	0	108	0.207878888	Commercial - Store - One Story	YES - Current	NO - Privately-Owned	Available	Used in Prior Housing Element - Non-Vacant	0.086428327	0	0	0.086428327	0	0	0	1358181	861	Wilshire				Lower
LOS ANGELES	612 1/2 S RIDGELEY DR	90036	5508012BRK	High Medium Residential	[Q]R4-1	0	72	0.716750611	Residential - Single Family Residence - Condominium	YES - Current	NO - Privately-Owned	Available	Not Used in Prior Housing Element	1.022219439	0	0	1.022219439	61	0	0	1358181	1359	Wilshire				Lower
LOS ANGELES	647 S RIDGELEY DR	90036	5508013004	High Medium Residential	[Q]R4-1	0	72	0.179124944	Residential - Five or More Units or Apartments (Any Combination) - 4 Stories or Less	YES - Current	NO - Privately-Owned	Available	Not Used in Prior Housing Element	0	0	0.176567145	0.176567145	6	0	0	1358181	782	Wilshire			Yes	Above Moderate
LOS ANGELES	637 S RIDGELEY DR	90036	5508013005	High Medium Residential	[Q]R4-1	0	72	0.17912681	Residential - Five or More Units or Apartments (Any Combination) - 4 Stories or Less	YES - Current	NO - Privately-Owned	Available	Not Used in Prior Housing Element	0	0	0.176567145	0.176567145	6	0	0	1358181	756	Wilshire			Yes	Above Moderate
LOS ANGELES	625 S RIDGELEY DR	90036	5508013007	High Medium Residential	[Q]R4-1	0	72	0.179124944	Residential - Five or More Units or Apartments (Any Combination) - 4 Stories or Less	YES - Current	NO - Privately-Owned	Available	Not Used in Prior Housing Element	0	0	0.176567145	0.176567145	6	0	0	1358181	698	Wilshire			Yes	Above Moderate
LOS ANGELES	607 S RIDGELEY DR	90036	5508013010	High Medium Residential	[Q]R4-1	0	72	0.179125445	Commercial - Parking Lot (Commercial Use Property) - Lots - Patron or Employee - One Story	YES - Current	NO - Privately-Owned	Available	Used in Prior Housing Element - Non-Vacant	0.036919121	0	0	0.036919121	0	0	0	1358181	623	Wilshire				Lower
LOS ANGELES	5628 W 6TH ST	90036	5508013011	High Medium Residential	[Q]R4-1	0	72	0.179124513	Residential - Five or More Units or Apartments (Any Combination) - 4 Stories or Less	YES - Current	NO - Privately-Owned	Available	Not Used in Prior Housing Element	0	0	0.176567145	0.176567145	6	0	0	1358181	596	Wilshire			Yes	Above Moderate
LOS ANGELES	602 S HAUSER BLVD	90036	5508013012	High Medium Residential	[Q]R4-1	0	72	0.179121497	Residential - Five or More Units or Apartments (Any Combination) - 4 Stories or Less	YES - Current	NO - Privately-Owned	Available	Not Used in Prior Housing Element	0	0	0.150038624	0.150038624	8	0	0	1358181	597	Wilshire			Yes	Above Moderate
LOS ANGELES	606 S HAUSER BLVD	90036	5508013013	High Medium Residential	[Q]R4-1	0	72	0.179117337	Residential - Five or More Units or Apartments (Any Combination) - 4 Stories or Less	YES - Current	NO - Privately-Owned	Available	Not Used in Prior Housing Element	0	0	0.176567145	0.176567145	6	0	0	1358181	624	Wilshire			Yes	Above Moderate
LOS ANGELES	618 S HAUSER BLVD	90036	5508013015	High Medium Residential	[Q]R4-1	0	72	0.179102128	Residential - Five or More Units or Apartments (Any Combination) - 4 Stories or Less	YES - Current	NO - Privately-Owned	Available	Not Used in Prior Housing Element	0	0	0.11730166	0.11730166	11	0	0	1358181	675	Wilshire			Yes	Above Moderate
LOS ANGELES	624 S HAUSER BLVD	90036	5508013016	High Medium Residential	[Q]R4-1	0	72	0.179095584	Residential - Five or More Units or Apartments (Any Combination) - 4 Stories or Less	YES - Current	NO - Privately-Owned	Available	Not Used in Prior Housing Element	0	0	0.176567145	0.176567145	6	0	0	1358181	699	Wilshire			Yes	Above Moderate
LOS ANGELES	642 S HAUSER BLVD	90036	5508013019	High Medium Residential	[Q]R4-1	0	72	0.179075871	Residential - Five or More Units or Apartments (Any Combination) - 4 Stories or Less	YES - Current	NO - Privately-Owned	Available	Not Used in Prior Housing Element	0	0	0.176567145	0.176567145	6	0	0	1358181	783	Wilshire			Yes	Above Moderate
LOS ANGELES	631 S RIDGELEY DR	90036	5508013027	High Medium Residential	[Q]R4-1	0	72	0.179124513	Residential - Five or More Units or Apartments (Any Combination) - 4 Stories or Less	YES - Current	NO - Privately-Owned	Available	Not Used in Prior Housing Element	0	0	0.150038624	0.150038624	8	0	0	1358181	732	Wilshire			Yes	Above Moderate
LOS ANGELES	613 S RIDGELEY DR	90036	5508013028	High Medium Residential	[Q]R4-1	0	72	0.179124512	Residential - Five or More Units or Apartments (Any Combination) - 4 Stories or Less	YES - Current	NO - Privately-Owned	Available	Not Used in Prior Housing Element	0	0	0.227639816	0.227639816	20	0	0	1358181	647	Wilshire				Above Moderate
LOS ANGELES	617 S RIDGELEY DR	90036	5508013028	High Medium Residential	[Q]R4-1	0	72	0.179125876	Residential - Five or More Units or Apartments (Any Combination) - 4 Stories or Less	YES - Current	NO - Privately-Owned	Available	Not Used in Prior Housing Element	0	0	0.227639816	0.227639816	20	0	0	1358181	674	Wilshire				Above Moderate
LOS ANGELES	5613 W WILSHIRE BLVD	90036	5508013034	Regional Center Commercial	[Q]C4-2-CDO	0	108	0.245549254	Commercial - Supermarket - Supermarket - 12,000 SF or More - One Story	YES - Current	NO - Privately-Owned	Available	Not Used in Prior Housing Element	0.830838275	0	0	0.830838275	1	0	0	1358181	890	Wilshire				Lower
LOS ANGELES	5615 W WILSHIRE BLVD	90036	5508013034	Regional Center Commercial	[Q]C4-2-CDO	0	108	0.247657626	Commercial - Supermarket - Supermarket - 12,000 SF or More - One Story	YES - Current	NO - Privately-Owned	Available	Not Used in Prior Housing Element	0.845212108	0	0	0.845212108	1	0	0	1358181	889	Wilshire				Lower
LOS ANGELES	648 S HAUSER BLVD	90036	5508013034	High Medium Residential	[Q]R4-1	0	72	0.176314618	Commercial - Supermarket - Supermarket - 12,000 SF or More - One Story	YES - Current	NO - Privately-Owned	Available	Not Used in Prior Housing Element	0.028985296	0	0	0.028985296	1	0	0	1358181	807	Wilshire				Lower
LOS ANGELES	669 S RIDGELEY DR	90036	5508013034	Regional Center Commercial	[Q]C4-2-CDO	0	108	0.28676174	Commercial - Supermarket - Supermarket - 12,000 SF or More - One Story	YES - Current	NO - Privately-Owned	Available	Not Used in Prior Housing Element	0.981415075	0	0	0.981415075	1	0	0	1358181	891	Wilshire				Lower
LOS ANGELES	672 S HAUSER BLVD	90036	5508013034	Regional Center Commercial	[Q]C4-2-CDO	0	108	0.278358239	Commercial - Supermarket - Supermarket - 12,000 SF or More - One Story	YES - Current	NO - Privately-Owned	Available	Not Used in Prior Housing Element	0.950878143	0	0	0.950878143	1	0	0	1358181	888	Wilshire				Lower
LOS ANGELES	5655 W WILSHIRE BLVD	90036	5508014001	Regional Center Commercial	[Q]C4-2-CDO	0	108	0.289489327	Commercial - Store Combination - Store and Office Combination - One Story	YES - Current	NO - Privately-Owned	Available	Used in Prior Housing Element - Non-Vacant	1.674650842	0	0	1.674650842	0	0	0	1358181	887	Wilshire				Lower
LOS ANGELES	5679 W WILSHIRE BLVD	90036	5508014002	Regional Center Commercial	[Q]C4-2-CDO	0	108	0.248177822	Commercial - Office Building - Five Stories	YES - Current	NO - Privately-Owned	Available	Used in Prior Housing Element - Non-Vacant	1.442290717	0	0	1.442290717	0	0	0	1358181	885	Wilshire				Lower
LOS ANGELES	619 S HAUSER BLVD	90036	5508014010	High Medium Residential	[Q]R4-1	0	72	0.179294249	Commercial - Hotel and Motel - Motel - Under 50 Rooms - Two Stories	YES - Current	NO - Privately-Owned	Available	Not Used in Prior Housing Element	0	0	0.008278378	0.008278378	20	0	0	1358181	676	Wilshire			Yes	Above Moderate
LOS ANGELES	615 S HAUSER BLVD	90036	5508014011	High Medium Residential	[Q]R4-1	0	72	0.179186313	Residential - Five or More Units or Apartments (Any Combination) - 4 Stories or Less	YES - Current	NO - Privately-Owned	Available	Not Used in Prior Housing Element	0	0	0.079573259	0.079573259	20	0	0	1358181	649	Wilshire			Yes	Above Moderate
LOS ANGELES	607 S HAUSER BLVD	90036	5508014012	High Medium Residential	[Q]R4-1	0	72	0.179240454	Residential - Five or More Units or Apartments (Any Combination) - 4 Stories or Less	YES - Current	NO - Privately-Owned	Available	Not Used in Prior Housing Element	0	0	0.156219152	0.156219152	8	0	0	1358181	625	Wilshire			Yes	Above Moderate
LOS ANGELES	601 S HAUSER BLVD	90036	5508014027	High Medium Residential	[Q]R4-1	0	72	0.179240454	Residential - Five or More Units or Apartments (Any Combination) - 4 Stories or Less	YES - Current	NO - Privately-Owned	Available	Not Used in Prior Housing Element	0	0	0.156219152	0.156219152	8	0	0	1358181	598	Wilshire			Yes	Above Moderate
LOS ANGELES	5665 W WILSHIRE BLVD	90036	5508014033	Regional Center Commercial	[Q]C4-2-CDO	0	108	0.24795036	Commercial - Store - One Story	YES - Current	NO - Privately-Owned	Available	Not Used in Prior Housing Element	0.323641261	0	0	0.323641261	0	0	0	1358181	883	Wilshire				Lower
LOS ANGELES	5671 W WILSHIRE BLVD	90036	5508014033	Regional Center Commercial	[Q]C4-2-CDO	0	108	0.287335813	Commercial - Store - One Story	YES - Current	NO - Privately-Owned	Available	Not Used in Prior Housing Element	0.375826648	0	0	0.375826648	0	0	0	1358181	881	Wilshire				Lower
LOS ANGELES	5700 W 6TH ST	90036	5508015005	Regional Commercial, High Medium Residential	R4-2	0	108	1.053698933	Residential - Five or More Units or Apartments (Any Combination) - 4 Stories or Less - Pool	YES - Current	NO - Privately-Owned	Available	Not Used in Prior Housing Element	0.21435193	0	0	0.21435193	113	0	0	1358177	425	Wilshire				Lower
LOS ANGELES	600 S CURSON AVE	90036	5508015006	Regional Commercial, High Medium Residential	R4-2	0	108	2.116087444	Residential - Five or More Units or Apartments (Any Combination) - 4 Stories or Less	YES - Current	NO - Privately-Owned	Available	Not Used in Prior Housing Element	0.016347492	0	0	0.016347492	212	0	0	1358177	426	Wilshire				Lower
LOS ANGELES			5508015008	Regional Commercial, Regional Center Commercial	[Q]C4-2, [Q]C4-2-CDO	0	108	0.593822387	Commercial - Parking Lot (Commercial Use Property) - Lots - Patron or Employee - One Story	YES - Current	NO - Privately-Owned	Available	Not Used in Prior Housing Element	1.202272803	0	0	1.202272803	0	0	0	1358177	593	Wilshire				Lower
LOS ANGELES	5767 W WILSHIRE BLVD	90036	5508015009	Regional Commercial, Regional Center Commercial	[Q]C4-2-CDO	0	108	6.920623531	Commercial - Office Building - 6 to 13 Stories	YES - Current	NO - Privately-Owned	Available	Not Used in Prior Housing Element	0.011517147	0	0	0.011517147	0	0	0	1358177	594	Wilshire				Lower
LOS ANGELES	455 S COCHRAN AVE	90036	5509001002	High Medium Residential	[Q]R4-1-O	0	72	0.178927366	Residential - Five or More Units or Apartments (Any Combination) - 4 Stories or Less	YES - Current	NO - Privately-Owned	Available	Not Used in Prior Housing Element	0	0	0.191312876	0.191312876	8	0	0	1358181	552	Wilshire			Yes	Above Moderate
LOS ANGELES	451 S COCHRAN AVE	90036	5509001003	High Medium Residential	[Q]R4-1-O	0	72	0.178940859	Residential - Five or More Units or Apartments (Any Combination) - 4 Stories or Less	YES - Current	NO - Privately-Owned	Available	Not Used in Prior Housing Element	0	0	0.150038624	0.150038624	8	0	0	1358181	534	Wilshire			Yes	Above Moderate
LOS ANGELES	443 S COCHRAN AVE	90036	5509001004	High Medium Residential	[Q]R4-1-O	0	72	0.178950627	Residential - Five or More Units or Apartments (Any Combination) - 4 Stories or Less	YES - Current	NO - Privately-Owned	Available	Not Used in Prior Housing Element	0	0	0.150038624	0.150038624	8	0	0	1358181	519	Wilshire			Yes	Above Moderate
LOS ANGELES	437 S COCHRAN AVE	90036	5509001005	High Medium Residential	[Q]R4-1-O	0	72	0.178961923	Residential - Five or More Units or Apartments (Any Combination) - 4 Stories or Less	YES - Current	NO - Privately-Owned	Available	Not Used in Prior Housing Element	0	0	0.127257005	0.127257005	13	0	0	1358181	499	Wilshire			Yes	Above Moderate
LOS ANGELES	433 S COCHRAN AVE	90036	5509001006	High Medium Residential	[Q]R4-1-O	0	72	0.178974889	Residential - Five or More Units or Apartments (Any Combination) - 4 Stories or Less	YES - Current	NO - Privately-Owned	Available	Not Used in Prior Housing Element	0	0	0.150038624	0.150038624	8	0	0	1358181	482	Wilshire			Yes	Above Moderate
LOS ANGELES	425 S COCHRAN AVE	90036	5509001007	High Medium Residential	[Q]R4-1-O	0	72	0.178984656	Residential - Five or More Units or Apartments (Any Combination) - 4 Stories or Less	YES - Current	NO - Privately-Owned	Available	Not Used in Prior Housing Element	0	0	0.150038624	0.150038624	8	0	0	1358181	458	Wilshire			Yes	Above Moderate
LOS ANGELES	419 S COCHRAN AVE	90036	5509001008	High Medium Residential	[Q]R4-1-O	0	72	0.17899815	Residential - Five or More Units or Apartments (Any Combination) - 4 Stories or Less	YES - Current	NO - Privately-Owned	Available	Not Used in Prior Housing Element	0	0	0.150038624	0.150038624	8	0	0	1358181	443	Wilshire			Yes	Above Moderate
LOS ANGELES	413 S COCHRAN AVE	90036	5509001009	High Medium Residential	[Q]R4-1-O	0	72	0.179007487	Residential - Five or More Units or Apartments (Any Combination) - 4 Stories or Less	YES - Current	NO - Privately-Owned	Available	Not Used in Prior Housing Element	0	0	0.176567145	0.176567145	6	0	0	1358181	426	Wilshire			Yes	Above Moderate
LOS ANGELES	409 S COCHRAN AVE	90036	5509001010	High Medium Residential	[Q]R4-1-O	0	72	0.174547833	Residential - Five or More Units or Apartments (Any Combination) - 4 Stories or Less	YES - Current	NO - Privately-Owned	Available	Not Used in Prior Housing Element	0	0	0.184728876	0.184728876	8	0	0	1358181	411	Wilshire			Yes	Above Moderate
LOS ANGELES	461 S COCHRAN AVE	90036	5509001012	High Medium Residential	[Q]R4-1-O	0	72	0.178917662	Residential - Four Units (Any Combination) - 4 Stories or Less	YES - Current	NO - Privately-Owned	Available	Not Used in Prior Housing Element	0	0	0.207602659	0.207602659	4	0	0	1358181	572	Wilshire			Yes	Above Moderate
LOS ANGELES	373 S COCHRAN AVE	90036	5509002001	High Medium Residential	[Q]R4-1-O	0	72	0.178862642	Residential - Five or More Units or Apartments (Any Combination) - 4 Stories or Less	YES - Current	NO - Privately-Owned	Available	Not Used in Prior Housing Element	0	0	0.065185793	0.065185793	21	0	0	1358181	371	Wilshire			Yes	Above Moderate
LOS ANGELES	365 S COCHRAN AVE	90036	5509002002	High Medium Residential	[Q]R4-1-O	0	72	0.17887333	Residential - Five or More Units or Apartments (Any Combination) - 4 Stories or Less	YES - Current	NO - Privately-Owned	Available	Not Used in Prior Housing Element	0	0	0.150038624	0.150038624	8	0	0	1358181	350	Wilshire			Yes	Above Moderate
LOS ANGELES	359 S COCHRAN AVE	90036	5509002003	High Medium Residential	[Q]R4-1-O	0	72	0.178884517	Residential - Five or More Units or Apartments (Any Combination) - 4 Stories or Less	YES - Current	NO - Privately-Owned	Available	Not Used in Prior Housing Element	0.139880238	0	0	0.139880238	16	0	0	1358181	333	Wilshire				Lower
LOS ANGELES	353 S COCHRAN AVE	90036	5509002004	High Medium Residential	[Q]R4-1-O	0	72	0.178897066	Residential - Five or More Units or Apartments (Any Combination) - 4 Stories or Less	YES - Current	NO - Privately-Owned	Available	Not Used in Prior Housing Element	0	0	0.191312876	0.191312876	8	0	0	1358181	316	Wilshire			Yes	Above Moderate
LOS ANGELES	347 S COCHRAN AVE	90036	5509002005	High Medium Residential	[Q]R4-1-O	0	72	0.178908181	Residential - Five or More Units or Apartments (Any Combination) - 4 Stories or Less	YES - Current	NO - Privately-Owned	Available	Not Used in Prior Housing Element	0	0	0.176567145	0.176567145	6	0	0	1358181	299	Wilshire			Yes	Above Moderate
LOS ANGELES	345 S COCHRAN AVE	90036	5509002006	High Medium Residential	[Q]R4-1-O	0	72	0.178920733	Residential - Five or More Units or Apartments (Any Combination) - 4 Stories or Less	YES - Current	NO - Privately-Owned	Available	Not Used in Prior Housing Element	0	0	0.150038624	0.150038624	8	0	0	1358181	282	Wilshire			Yes	Above Moderate
LOS ANGELES	335 S COCHRAN AVE	90036	5509002007	High Medium Residential	[Q]R4-1-O	0	72	0.178930989	Residential - Five or More Units or Apartments (Any Combination) - 4 Stories or Less	YES - Current	NO - Privately-Owned	Available	Not Used in Prior Housing Element	0	0	0.09931047	0.09931047	16	0	0	1358181	260	Wilshire			Yes	Above Moderate
LOS ANGELES	329 S COCHRAN AVE	90036	5509002008	High Medium Residential	[Q]R4-1-O	0	72	0.178942176	Residential - Five or More Units or Apartments (Any Combination) - 4 Stories or Less	YES - Current	NO - Privately-Owned	Available	Not Used in Prior Housing Element	0	0	0.150038624	0.150038624	8	0	0	1358181	245	Wilshire			Yes	Above Moderate
LOS ANGELES	325 S COCHRAN AVE	90036	5509002009	High Medium Residential	[Q]R4-1-O	0	72	0.178953817	Residential - Five or More Units or Apartments (Any Combination) - 4 Stories or Less	YES - Current	NO - Privately-Owned	Available	Not Used in Prior Housing Element	0	0	0.191312876	0.191312876	8	0	0	1358181	224	Wilshire			Yes	Above Moderate
LOS ANGELES	317 S COCHRAN AVE	90036	5509002010	High Medium Residential	[Q]R4-1-O	0	72	0.178965412	Residential - Five or More Units or Apartments (Any Combination) - 4 Stories or Less	YES - Current	NO - Privately-Owned	Available	Not Used in Prior Housing Element	0	0	0.176567145	0.176567145	6	0	0	1358181	210	Wilshire			Yes	Above Moderate
LOS ANGELES	313 S COCHRAN AVE	90036	5509002011	High Medium Residential	[Q]R4-1-O	0	72	0.175131696	Residential - Five or More Units or Apartments (Any Combination) - 4 Stories or Less	YES - Current	NO - Privately-Owned	Available	Not Used in Prior Housing Element	0	0	0.144886532	0.144886532	8	0	0	1358181	180	Wilshire			Yes	Above Moderate
LOS ANGELES	5862 W 3RD ST	90036	5509002013	Neighborhood Office Commercial	C2-1-O	0	108	0.09867222	Commercial - Store Combination - Store and Residential Combination - One Story	YES - Current	NO - Privately-Owned	Available	Not Used in Prior Housing Element	0.053565204	0	0	0.053565204	0	0	0	1358181	168	Wilshire				Lower
LOS ANGELES	5850 W 3RD ST	90036	5509002015	Neighborhood Office Commercial	C2-1-O	0	108	0.112462347	Commercial - Shopping Center (Neighborhood, Community) - One Story	YES - Current	NO - Privately-Owned	Available	Used in Prior Housing Element - Non-Vacant	0.02176289	0	0	0.02176289	0	0	0	1358181	171	Wilshire				Lower
LOS ANGELES	5856 W 3RD ST	90036	5509002015	Neighborhood Office Commercial	C2-1-O	0	108	0.095854985	Commercial - Shopping Center (Neighborhood, Community) - One Story	YES - Current	NO - Privately-Owned	Available	Used in Prior Housing Element - Non-Vacant	0.019433778	0	0	0.019433778	0	0	0	1358181	170	Wilshire				Lower
LOS ANGELES	6120 W 3RD ST	90036	5509003003	Community Commercial	C2-1-O	0	108	0.889754968	Commercial - Bank, Savings and Loan - One Story	YES - Current	NO - Privately-Owned	Available	Used in Prior Housing Element - Non-Vacant	0.995454074	0	0	0.995454074	0	0	0	1358177	14	Wilshire				Lower
LOS ANGELES	6100 W BLACKBURN AVE	90036	5509003004	Low Medium II Residential	RD1.5-1-O	0	29	3.593070904	Residential - Five or More Units or Apartments (Any Combination) - 4 Stories or Less	YES - Current	NO - Privately-Owned	Available	Not Used in Prior Housing Element	0	0	2.814851117	2.814851117	125	0	0	1358177	52	Wilshire			Yes	Above Moderate
LOS ANGELES	333 S BURNSIDE AVE	90036	5509003006	Low Medium II Residential	RD1.5-1-O	0	29	3.190531435	Residential - Five or More Units or Apartments (Any Combination) - 4 Stories or Less	YES - Current	NO - Privately-Owned	Available	Not Used in Prior Housing Element	0	0	2.930915534	2.930915534	97	0	0	1358177	69	Wilshire			Yes	Above Moderate
LOS ANGELES	335 S CURSON AVE	90036	5509003007	Low Medium II Residential	RD1.5-1-O	0	29	3.190829378	Residential - Five or More Units or Apartments (Any Combination) - 4 Stories or Less	YES - Current	NO - Privately-Owned	Available	Not Used in Prior Housing Element	0	0	2.90657323	2.90657323	97	0	0	1358177	70	Wilshire			Yes	Above Moderate
LOS ANGELES	6170 W BLACKBURN AVE	90036	5509003009	Low Medium II Residential	RD1.5-1-O	0	29	4.204992348	Residential - Five or More Units or Apartments (Any Combination) - 4 Stories or Less	YES - Current	NO - Privately-Owned	Available	Not Used in Prior Housing Element	0	0	2.804026043	2.804026043	125	0	0	1358177	42	Wilshire			Yes	Above Moderate
LOS ANGELES	5798 W LINDENHURST AVE	90036	5509004004	Low Medium II Residential	RD1.5-1-O	0	29	3.99577683	Residential - Five or More Units or Apartments (Any Combination) - 4 Stories or Less	YES - Current	NO - Privately-Owned	Available	Not Used in Prior Housing Element	0	0	2.76852811	2.76852811	125	0	0	1358177	325	Wilshire			Yes	Above Moderate
LOS ANGELES	357 S CURSON AVE WEST	90036	5509004005	High Medium Residential	R4-2-O	0	108	11.15032155	Residential - Five or More Units or Apartments (Any Combination) - 5 Stories or More	YES - Current	NO - Privately-Owned	Available	Not Used in Prior Housing Element	0	0	139.1595984	139.1595984	616	0	0	1358177	134	Wilshire			Yes	Above Moderate
LOS ANGELES	500 S CURSON AVE EAST	90036	5509004006	Low Medium II Residential	RD1.5-1-O	0	29	3.307478067	Residential - Five or More Units or Apartments (Any Combination) - 4 Stories or Less	YES - Current	NO - Privately-Owned	Available	Not Used in Prior Housing Element	0	0	2.898574984	2.898574984	97	0	0	1358177	282	Wilshire			Yes	Above Moderate

LOS ANGELES	556 S ALANDELE AVE	90036	5509004007	Low Medium II Residential	RD1.5-1-O	0	29	3.306644398	Residential - Five or More Units or Apartments (Any Combination) - 4 Stories or Less	YES - Current	NO - Privately-Owned	Available	Not Used in Prior Housing Element	0	0	2.898574984	2.898574984	97	0	0	1358177	283	Wilshire	Yes	Above Moderate
LOS ANGELES	5841 W 6TH ST	90036	5509004010	Low Medium II Residential	RD1.5-1-O	0	29	7.138616112	Residential - Five or More Units or Apartments (Any Combination) - 4 Stories or Less - Pool	YES - Current	NO - Privately-Owned	Available	Not Used in Prior Housing Element	0	0	3.315730643	3.315730643	255	0	0	1358177	327	Wilshire	Yes	Above Moderate
LOS ANGELES	555 S OGDEN DR	90036	5509004013	Low Medium II Residential	RD1.5-1-O	0	29	3.640206909	Residential - Five or More Units or Apartments (Any Combination) - 4 Stories or Less	YES - Current	NO - Privately-Owned	Available	Not Used in Prior Housing Element	0	0	2.751806849	2.751806849	124	0	0	1358177	330	Wilshire	Yes	Above Moderate
LOS ANGELES	6050 W MARYLAND DR	90036	5509004014	Low Medium II Residential	RD1.5-1-O	0	29	3.64288446	Residential - Five or More Units or Apartments (Any Combination) - 4 Stories or Less	YES - Current	NO - Privately-Owned	Available	Not Used in Prior Housing Element	0	0	2.74762609	2.74762609	125	0	0	1358177	291	Wilshire	Yes	Above Moderate
LOS ANGELES	342 S HAUSER BLVD	90036	5509005002	High Medium Residential	(Q)R4-2-O	0	108	7.802957617	Residential - Five or More Units or Apartments (Any Combination) - 5 Stories or More - Pool	YES - Current	NO - Privately-Owned	Available	Not Used in Prior Housing Element	25.40835357	0	0	25.40835357	611	0	0	1358181	117	Wilshire		Lower
LOS ANGELES	501 S BURNSIDE AVE	90036	5509005005	Low Medium II Residential	RD1.5-1-O	0	29	3.437134544	Residential - Five or More Units or Apartments (Any Combination) - 4 Stories or Less	YES - Current	NO - Privately-Owned	Available	Not Used in Prior Housing Element	0	0	2.954836357	2.954836357	90	0	0	1358181	463	Wilshire	Yes	Above Moderate
LOS ANGELES	510 S MASSELIN AVE	90036	5509005010	Low Medium II Residential	RD1.5-1-O	0	29	2.544242339	Residential - Five or More Units or Apartments (Any Combination) - 4 Stories or Less	YES - Current	NO - Privately-Owned	Available	Not Used in Prior Housing Element	0	0	2.948433161	2.948433161	64	0	0	1358181	510	Wilshire	Yes	Above Moderate
LOS ANGELES	5553 W 6TH ST	90036	5509005015	High Medium Residential	(Q)R4-2-O	0	108	2.106459992	Residential - Five or More Units or Apartments (Any Combination) - 5 Stories or More - Pool	YES - Current	NO - Privately-Owned	Available	Not Used in Prior Housing Element	3.614063323	0	0	3.614063323	250	0	0	1358181	502	Wilshire		Lower
LOS ANGELES			5509005015	High Medium Residential	(Q)R4-2-O	0	108	1.540257644	Residential - Five or More Units or Apartments (Any Combination) - 5 Stories or More - Pool	YES - Current	NO - Privately-Owned	Available	Not Used in Prior Housing Element	2.553852892	0	0	2.553852892	250	0	0	1358181	1352	Wilshire		Lower
LOS ANGELES			5509018003	Community Commercial	C2-1-O	0	108	2.907709812	Commercial - Shopping Center (Neighborhood, Community) - One Story	YES - Current	NO - Privately-Owned	Available	Used in Prior Housing Element - Non-Vacant	1.35663643	0	0	1.35663643	0	0	0	1388177	1155	Wilshire		Lower
LOS ANGELES	300 S FAIRFAX AVE	90036	5509018005	Community Commercial	C2-1-O	0	108	0.22246793	Commercial - Shopping Center (Neighborhood, Community) - One Story	YES - Current	NO - Privately-Owned	Available	Used in Prior Housing Element - Non-Vacant	0.116136003	0	0	0.116136003	0	0	0	1388177	1151	Wilshire		Lower
LOS ANGELES			5509018010	Community Commercial	C2-1-O	0	108	0.324513706	Commercial - Commercial - Vacant Parcel with Existing Non-structural Other Imps.	YES - Current	NO - Privately-Owned	Available	Not Used in Prior Housing Element	0	0	0.261475314	0.261475314	0	0	0	1358177	588	Wilshire		Above Moderate
LOS ANGELES			5509018012	Community Commercial	C2-1-O	0	108	0.61548928	Commercial - Shopping Center (Neighborhood, Community) - One Story	YES - Current	NO - Privately-Owned	Available	Not Used in Prior Housing Element	0	0	0.119136436	0.119136436	0	0	0	1358177	586	Wilshire		Above Moderate
LOS ANGELES			5509018013	Community Commercial	C2-1-O	0	108	0.797808857	Commercial - Supermarket - Supermarket - 12,000 SF or More - One Story	YES - Current	NO - Privately-Owned	Available	Used in Prior Housing Element - Non-Vacant	0.074128599	0	0	0.074128599	0	0	0	1358177	587	Wilshire		Lower
LOS ANGELES	6372 W COLGATE AVE	90048	5510001017	Low II Residential	R1-1-O-RFA	0	1 unit per lot	0.138889363	Residential - Single Family Residence - Pool	YES - Current	NO - Privately-Owned	Available	Not Used in Prior Housing Element	0	0	0.111778653	0.111778653	0	0	0	1358177	98	Wilshire		Above Moderate
LOS ANGELES	431 S FAIRFAX AVE	90036	5510001030	Neighborhood Office Commercial	C2-1VL-O	0	108	0.103520878	Commercial - Hotel and Motel - Hotel - Under 50 Rooms - One Story	YES - Current	NO - Privately-Owned	Available	Used in Prior Housing Element - Non-Vacant	0.071918756	0	0	0.071918756	0	0	0	1358177	121	Wilshire		Lower
LOS ANGELES	433 S FAIRFAX AVE	90036	5510001030	Neighborhood Office Commercial	C2-1VL-O	0	108	0.101020367	Commercial - Hotel and Motel - Hotel - Under 50 Rooms - One Story	YES - Current	NO - Privately-Owned	Available	Used in Prior Housing Element - Non-Vacant	0.068994723	0	0	0.068994723	0	0	0	1358177	128	Wilshire		Lower
LOS ANGELES	443 S FAIRFAX AVE	90036	5510001031	Neighborhood Office Commercial	C2-1VL-O	0	108	0.101020745	Commercial - Parking Lot (Commercial Use Property) - Lots - Patron or Employee - One Story	YES - Current	NO - Privately-Owned	Available	Used in Prior Housing Element - Non-Vacant	0.132066972	0	0	0.132066972	0	0	0	1358177	136	Wilshire		Lower
LOS ANGELES	447 S FAIRFAX AVE	90036	5510001031	Neighborhood Office Commercial	C2-1VL-O	0	108	0.101023286	Commercial - Parking Lot (Commercial Use Property) - Lots - Patron or Employee - One Story	YES - Current	NO - Privately-Owned	Available	Used in Prior Housing Element - Non-Vacant	0.132066972	0	0	0.132066972	0	0	0	1358177	146	Wilshire		Lower
LOS ANGELES	451 S FAIRFAX AVE	90036	5510001032	Neighborhood Office Commercial	C2-1VL-O	0	108	0.101022866	Commercial - Parking Lot (Commercial Use Property) - Lots - Patron or Employee - One Story	YES - Current	NO - Privately-Owned	Available	Used in Prior Housing Element - Non-Vacant	0.132066972	0	0	0.132066972	0	0	0	1358177	153	Wilshire		Lower
LOS ANGELES	455 S FAIRFAX AVE	90036	5510001032	Neighborhood Office Commercial	C2-1VL-O	0	108	0.103579561	Commercial - Parking Lot (Commercial Use Property) - Lots - Patron or Employee - One Story	YES - Current	NO - Privately-Owned	Available	Used in Prior Housing Element - Non-Vacant	0.13770467	0	0	0.13770467	0	0	0	1358177	158	Wilshire		Lower
LOS ANGELES	6414 W COLGATE AVE	90048	5510002032	Low II Residential	R1-1-O-RFA	0	1 unit per lot	0.138892721	Residential - Single Family Residence - Pool and Misc.	YES - Current	NO - Privately-Owned	Available	Not Used in Prior Housing Element	0	0	0.00198877	0.00198877	0	0	0	1358177	90	Wilshire		Above Moderate
LOS ANGELES	520 S SAN VICENTE BLVD	90048	5510005026	General Commercial	C2-1VL-O	0	108	0.108428388	Commercial - Professional Building - One Story	YES - Current	NO - Privately-Owned	Available	Used in Prior Housing Element - Non-Vacant	0.048929154	0	0	0.048929154	0	0	0	1358173	378	Wilshire		Lower
LOS ANGELES	512 S SAN VICENTE BLVD	90048	5510005027	General Commercial	C2-1VL-O	0	108	0.096210204	Commercial - Office Building - One Story	YES - Current	NO - Privately-Owned	Available	Not Used in Prior Housing Element	0.043516893	0	0	0.043516893	0	0	0	1358173	360	Wilshire		Lower
LOS ANGELES	508 S SAN VICENTE BLVD	90048	5510005028	General Commercial	C2-1VL-O	0	108	0.101028999	Commercial - Store - One Story	YES - Current	NO - Privately-Owned	Available	Not Used in Prior Housing Element	0.04547365	0	0	0.04547365	0	0	0	1358173	349	Wilshire		Lower
LOS ANGELES	506 S SAN VICENTE BLVD	90048	5510005029	General Commercial	C2-1VL-O	0	108	0.101028326	Commercial - Office Building - One Story	YES - Current	NO - Privately-Owned	Available	Not Used in Prior Housing Element	0.145434891	0	0	0.145434891	0	0	0	1358173	335	Wilshire		Lower
LOS ANGELES	500 S SAN VICENTE BLVD	90048	5510005030	General Commercial	C2-1VL-O	0	108	0.113655051	Commercial - Parking Lot (Commercial Use Property) - Lots - Patron or Employee - Vacant Land	YES - Current	NO - Privately-Owned	Available	Not Used in Prior Housing Element	0.12639432	0	0	0.12639432	0	0	0	1358173	313	Wilshire		Lower
LOS ANGELES	490 S SAN VICENTE BLVD	90048	5510005033	General Commercial	C2-1VL-O	0	108	0.108604375	Commercial - Office Building - One Story	YES - Current	NO - Privately-Owned	Available	Used in Prior Housing Element - Non-Vacant	0.048929154	0	0	0.048929154	0	0	0	1358173	252	Wilshire		Lower
LOS ANGELES	496 S SAN VICENTE BLVD	90048	5510005033	General Commercial	C2-1VL-O	0	108	0.115017655	Commercial - Office Building - One Story	YES - Current	NO - Privately-Owned	Available	Used in Prior Housing Element - Non-Vacant	0.050743162	0	0	0.050743162	0	0	0	1358173	272	Wilshire		Lower
LOS ANGELES	484 S SAN VICENTE BLVD	90048	5510005035	General Commercial	C2-1VL-O	0	108	0.108604831	Commercial - Store Combination - Store and Office Combination - One Story	YES - Current	NO - Privately-Owned	Available	Not Used in Prior Housing Element	0.012481017	0	0	0.012481017	2	0	0	1358173	219	Wilshire		Lower
LOS ANGELES	480 S SAN VICENTE BLVD	90048	5510005036	General Commercial	C2-1VL-O	0	108	0.108605461	Commercial - Office Building - One Story	YES - Current	NO - Privately-Owned	Available	Used in Prior Housing Element - Non-Vacant	0.048929154	0	0	0.048929154	0	0	0	1358173	207	Wilshire		Lower
LOS ANGELES	476 S SAN VICENTE BLVD	90048	5510005037	General Commercial	C2-1VL-O	0	108	0.108605382	Commercial - Store Combination - Store and Residential Combination - One Story	YES - Current	NO - Privately-Owned	Available	Used in Prior Housing Element - Non-Vacant	0.048929154	0	0	0.048929154	0	0	0	1358173	194	Wilshire		Lower
LOS ANGELES	470 S SAN VICENTE BLVD	90048	5510005038	General Commercial	C2-1VL-O	0	108	0.115182198	Commercial - Office Building - One Story	YES - Current	NO - Privately-Owned	Available	Used in Prior Housing Element - Non-Vacant	0.065607186	0	0	0.065607186	0	0	0	1358173	177	Wilshire		Lower
LOS ANGELES	440 S SAN VICENTE BLVD	90048	5510005044	General Commercial	C2-1L-O	0	108	0.05678621	Commercial - Professional Building - One Story	YES - Current	NO - Privately-Owned	Available	Used in Prior Housing Element - Non-Vacant	0	0	0.004587067	0.004587067	0	0	0	1358173	19	Wilshire		Above Moderate
LOS ANGELES	444 S SAN VICENTE BLVD	90048	5510005044	General Commercial	C2-1L-O	0	108	0.059231797	Commercial - Professional Building - One Story	YES - Current	NO - Privately-Owned	Available	Used in Prior Housing Element - Non-Vacant	0	0	0.004587067	0.004587067	0	0	0	1358173	35	Wilshire		Above Moderate
LOS ANGELES			5510005044	General Commercial	C2-1L-O	0	108	0.049357126	Commercial - Professional Building - One Story	YES - Current	NO - Privately-Owned	Available	Used in Prior Housing Element - Non-Vacant	0	0	0.002838566	0.002838566	0	0	0	1358173	25	Wilshire		Above Moderate
LOS ANGELES			5510005044	General Commercial	C2-1L-O	0	108	0.049472046	Commercial - Professional Building - One Story	YES - Current	NO - Privately-Owned	Available	Used in Prior Housing Element - Non-Vacant	0	0	0.002838566	0.002838566	0	0	0	1358173	11	Wilshire		Above Moderate
LOS ANGELES			5510005044	General Commercial	C2-1L-O	0	108	0.108593707	Commercial - Professional Building - One Story	YES - Current	NO - Privately-Owned	Available	Used in Prior Housing Element - Non-Vacant	0.024141512	0	0	0.024141512	0	0	0	1358173	48	Wilshire		Lower
LOS ANGELES			5510005044	General Commercial	C2-1L-O	0	108	0.108596009	Commercial - Professional Building - One Story	YES - Current	NO - Privately-Owned	Available	Used in Prior Housing Element - Non-Vacant	0.024141512	0	0	0.024141512	0	0	0	1358173	60	Wilshire		Lower
LOS ANGELES			5510005044	General Commercial	C2-1L-O	0	108	0.108598137	Commercial - Professional Building - One Story	YES - Current	NO - Privately-Owned	Available	Used in Prior Housing Element - Non-Vacant	0.024141512	0	0	0.024141512	0	0	0	1358173	81	Wilshire		Lower
LOS ANGELES			5510005044	General Commercial	C2-1L-O	0	108	0.108600976	Commercial - Professional Building - One Story	YES - Current	NO - Privately-Owned	Available	Used in Prior Housing Element - Non-Vacant	0.024141512	0	0	0.024141512	0	0	0	1358173	103	Wilshire		Lower
LOS ANGELES			5510005044	General Commercial	C2-1L-O	0	108	0.112588512	Commercial - Professional Building - One Story	YES - Current	NO - Privately-Owned	Available	Used in Prior Housing Element - Non-Vacant	0.024141512	0	0	0.024141512	0	0	0	1358173	120	Wilshire		Lower
LOS ANGELES	6506 W DREXEL AVE	90048	5510008024	Low II Residential	R1-1-O-RFA	0	1 unit per lot	0.13885891	Residential - Single Family Residence - Pool	YES - Current	NO - Privately-Owned	Available	Not Used in Prior Housing Element	0	0	0.111778653	0.111778653	0	0	0	1358173	265	Wilshire		Above Moderate
LOS ANGELES	6406 W DREXEL AVE	90048	5510008035	Low II Residential	R1-1-O-RFA	0	1 unit per lot	0.138852081	Residential - Single Family Residence - Pool	YES - Current	NO - Privately-Owned	Available	Not Used in Prior Housing Element	0	0	0.00198877	0.00198877	0	0	0	1358173	296	Wilshire		Above Moderate
LOS ANGELES	471 S FAIRFAX AVE	90036	5510010033	Neighborhood Office Commercial	C2-1VL-O	0	108	0.050517077	Commercial - Store Combination - Store and Residential Combination - One Story	YES - Current	NO - Privately-Owned	Available	Not Used in Prior Housing Element	0	0	0.007890227	0.007890227	0	0	0	1358177	196	Wilshire	Yes	Above Moderate
LOS ANGELES	473 S FAIRFAX AVE	90036	5510010034	Neighborhood Office Commercial	C2-1VL-O	0	108	0.050508927	Commercial - Store Combination - Store and Residential Combination - One Story	YES - Current	NO - Privately-Owned	Available	Not Used in Prior Housing Element	0	0	0.005000528	0.005000528	0	0	0	1358177	200	Wilshire		Above Moderate
LOS ANGELES	477 S FAIRFAX AVE	90036	5510010035	Neighborhood Office Commercial	C2-1VL-O	0	108	0.101026141	Commercial - Office Building - One Story	YES - Current	NO - Privately-Owned	Available	Not Used in Prior Housing Element	0.020285613	0	0	0.020285613	0	0	0	1358177	204	Wilshire		Lower
LOS ANGELES	465 S FAIRFAX AVE	90036	5510010038	Neighborhood Office Commercial	C2-1VL-O	0	108	0.098043833	Commercial - Restaurant, Cocktail Lounge - Restaurant, Cocktail Lounge, Tavern - One Story	YES - Current	NO - Privately-Owned	Available	Used in Prior Housing Element - Non-Vacant	0.069783091	0	0	0.069783091	0	0	0	1358177	183	Wilshire		Lower
LOS ANGELES	469 S FAIRFAX AVE	90036	5510010038	Neighborhood Office Commercial	C2-1VL-O	0	108	0.098244826	Commercial - Restaurant, Cocktail Lounge - Restaurant, Cocktail Lounge, Tavern - One Story	YES - Current	NO - Privately-Owned	Available	Used in Prior Housing Element - Non-Vacant	0.069783091	0	0	0.069783091	0	0	0	1358177	189	Wilshire		Lower
LOS ANGELES	6113 W MARYLAND DR	90048	5510011001	Low II Residential	R1-1-O-RFA	0	1 unit per lot	0.123327585	Commercial - Parking Lot (Commercial Use Property) - Lots - Patron or Employee - One Story	YES - Current	NO - Privately-Owned	Available	Not Used in Prior Housing Element	0	0	0.008043493	0.008043493	0	0	0	1358177	265	Wilshire		Above Moderate
LOS ANGELES	511 S FAIRFAX AVE	90036	5510011034	Neighborhood Office Commercial	C2-1VL-O	0	108	0.101031559	Commercial - Store - One Story	YES - Current	NO - Privately-Owned	Available	Not Used in Prior Housing Element	0.053565204	0	0	0.053565204	0	0	0	1358177	258	Wilshire		Lower
LOS ANGELES	515 S FAIRFAX AVE	90036	5510011035	Neighborhood Office Commercial	C2-1VL-O	0	108	0.101032356	Commercial - Store - One Story	YES - Current	NO - Privately-Owned	Available	Not Used in Prior Housing Element	0.053565204	0	0	0.053565204	0	0	0	1358177	266	Wilshire		Lower
LOS ANGELES	517 S FAIRFAX AVE	90036	5510011036	Neighborhood Office Commercial	C2-1VL-O	0	108	0.050512642	Commercial - Store Combination - Store and Office Combination - One Story	YES - Current	NO - Privately-Owned	Available	Not Used in Prior Housing Element	0	0	0.037080029	0.037080029	0	0	0	1358177	273	Wilshire		Above Moderate
LOS ANGELES	521 S FAIRFAX AVE	90036	5510011037	Neighborhood Office Commercial	C2-1VL-O	0	108	0.050519931	Commercial - Store - One Story	YES - Current	NO - Privately-Owned	Available	Not Used in Prior Housing Element	0	0	0.037080029	0.037080029	0	0	0	1358177	276	Wilshire		Above Moderate
LOS ANGELES	525 S FAIRFAX AVE	90036	5510011038	Neighborhood Office Commercial	C2-1VL-O	0	108	0.105920679	Institutional - Church - One Story	YES - Current	NO - Privately-Owned	Available	Not Used in Prior Housing Element	0.0401957	0	0	0.0401957	0	0	0	1358177	280	Wilshire		Lower
LOS ANGELES	501 S FAIRFAX AVE	90036	5510011039	Neighborhood Office Commercial	C2-1VL-O	0	108	0.106057735	Commercial - Office Building - One Story	YES - Current	NO - Privately-Owned	Available	Used in Prior Housing Element - Non-Vacant	0.027765818	0	0	0.027765818	0	0	0	1358177	245	Wilshire		Lower
LOS ANGELES	507 S FAIRFAX AVE	90036	5510011039	Neighborhood Office Commercial	C2-1VL-O	0	108	0.101030798	Commercial - Office Building - One Story	YES - Current	NO - Privately-Owned	Available	Used in Prior Housing Element - Non-Vacant	0.026850121	0	0	0.026850121	0	0	0	1358177	251	Wilshire		Lower
LOS ANGELES	6607 W MARYLAND DR	90048	5510014002	Low II Residential	R1-1-O-RFA	0	1 unit per lot	0.140036755	Residential - Single Family Residence - Pool	YES - Current	NO - Privately-Owned	Available	Not Used in Prior Housing Element	0	0	0.111778653	0.111778653	0	0	0	1358173	409	Wilshire		Above Moderate
LOS ANGELES	6667 W MARYLAND DR	90048	5510014014	Low II Residential	R1-1-O-RFA	0	1 unit per lot	0.140038048	Residential - Single Family Residence - Pool and Misc.	YES - Current	NO - Privately-Owned	Available	Not Used in Prior Housing Element	0	0	0.111778653	0.111778653	0	0	0	1358173	381	Wilshire		Above Moderate
LOS ANGELES	6671 W LINDENHURST AVE	90048	5510015014	Limited Commercial	CR-1VL-O	0	108	0.113641772	Commercial - Professional Building - One Story	YES - Current	NO - Privately-Owned	Available	Used in Prior Housing Element - Non-Vacant	108	0	0	0.01869193	0	0	0	1358173	513	Wilshire		Lower
LOS ANGELES	553 S SAN VICENTE BLVD	90048	5510015015	Limited Commercial	CR-1VL-O	0	108	0.103542724	Commercial - Office Building - One Story	YES - Current	NO - Privately-Owned	Available	Not Used in Prior Housing Element	0.047386337	0	0	0.047386337	0	0	0	1358173	503	Wilshire		Lower
LOS ANGELES	550 S SAN VICENTE BLVD	90048	5510015016	Limited Commercial	CR-1VL-O	0	108	0.103545973	Commercial - Office Building - One Story	YES - Current	NO - Privately-Owned	Available	Used in Prior Housing Element - Non-Vacant	0.047386337	0	0	0.047386337	0	0	0	1358173	477	Wilshire		Lower
LOS ANGELES	554 S SAN VICENTE BLVD	90048	5510015016	Limited Commercial	CR-1VL-O	0	108	0.103544039	Commercial - Office Building - One Story	YES - Current	NO - Privately-Owned	Available	Used in Prior Housing Element - Non-Vacant	0.047386337	0	0	0.047386337	0	0	0	1358173	490	Wilshire		Lower
LOS ANGELES	546 S SAN VICENTE BLVD	90048	5510015017	Limited Commercial	CR-1VL-O	0	108	0.103546716	Commercial - Professional Building - One Story	YES - Current	NO - Privately-Owned	Available	Not Used in Prior Housing Element	0.151648074	0	0	0.151648074	0	0	0	1358173	466	Wilshire		Lower
LOS ANGELES	542 S SAN VICENTE BLVD	90048	5510015018	Limited Commercial	CR-1VL-O	0	108	0.103548158	Commercial - Professional Building - One Story	YES - Current	NO - Privately-Owned	Available	Not Used in Prior Housing Element	0.047386337	0	0	0.047386337	0	0	0	1358173	454	Wilshire		Lower
LOS ANGELES	530 S SAN VICENTE BLVD	90048	5510015019	Limited Commercial	CR-1VL-O	0	108	0.185338	Residential - Five or More Units or Apartments (Any Combination) - 4 Stories or Less	YES - Current	NO - Privately-Owned	Available	Not Used in Prior Housing Element	0	0	0.105111236	0.105111236	12	0	0	1358173	429	Wilshire	Yes	Above Moderate
LOS ANGELES	6360 W MARYLAND DR	90048	5510017023	Low II Residential	R1-1-O-RFA	0	1 unit per lot	0.142339842	Residential - Single Family Residence - Pool	YES - Current	NO - Privately-Owned	Available	Not Used in Prior Housing Element	0	0	0.111778653	0.111778653	0	0	0	1358173	525	Wilshire		Above Moderate
LOS ANGELES	6149 W LINDENHURST AVE	90048	5510018008	Low II Residential	R1-1-O-RFA	0	1 unit per lot	0.142282805	Residential - Single Family Residence	YES - Current	NO - Privately-Owned	Available	Not Used in Prior Housing Element	0	0	0.111778653	0.111778653	0	0	0	1358177	316	Wilshire		Above Moderate
LOS ANGELES	6201 W LINDENHURST AVE	90048	5510018009	Low II Residential	R1-1-O-RFA	0	1 unit per lot	0.142284338	Residential - Single Family Residence	YES - Current	NO - Privately-Owned	Available	Not Used in Prior Housing Element	0	0	0.111778653	0.111778653	0	0	0	1358177	315	Wilshire		Above Moderate
LOS ANGELES	549 S FAIRFAX AVE	90036	5510018038	Neighborhood Office Commercial	C2-1VL-O	0	108	0.101037192	Commercial - Store - One Story	YES - Current	NO - Privately-Owned	Available	Used in Prior Housing Element - Non-Vacant	0.169684239	0	0	0.169684239	0	0	0	1358177	335	Wilshire		Lower
LOS ANGELES	553 S FAIRFAX AVE	90036	5510018039	Neighborhood Office Commercial	C2-1VL-O	0	108	0.111119585	Commercial - Store - One Story	YES - Current	NO - Privately-Owned	Available	Used in Prior Housing Element - Non-Vacant	0.057656439	0	0	0.057656439	0	0	0	1358177	341	Wilshire		Lower
LOS ANGELES	6117 W 6TH ST	90048	5510019001	Low Medium I Residential	R2-1-O	0	17	0.182112769	Residential - Single Family Residence - Pool	YES - Current	NO - Privately-Owned	Available	Not Used in Prior Housing Element	0	0	0.008441518	0.008441518	1	3*	3*	1358177	383	Wilshire		Above Moderate
LOS ANGELES	6125 W 6TH ST	90048	5510019002	Low Medium I Residential	R2-1-O	0	17	0.170102526	Residential - Double, Duplex, or Two Units - 4 Stories or Less	YES - Current	NO - Privately-Owned	Available	Not Used in Prior Housing Element	0	0	0.034139279	0.034139279	2	2*	2*	1358177	382	Wilshire	Yes	Above Moderate
LOS ANGELES	6131 W 6TH ST	90048	5510019003	Low Medium I Residential	R2-1-O	0	17	0.141755854	Residential - Double, Duplex, or Two Units - 4 Stories or Less	YES - Current	NO - Privately-Owned	Available	Not Used in Prior Housing Element	0	0	0.042042647	0.042042647	2	2*	2*	1358177	381	Wilshire	Yes	Above Moderate
LOS ANGELES	6135 W 6TH ST	90048	5510019004	Low Medium I Residential	R2-1-O	0	17	0.141757391	Residential - Double, Duplex, or Two Units - 4 Stories or Less	YES - Current	NO - Privately-Owned	Available	Not Used in Prior Housing Element	0	0	0.042042647	0.042042647	2	2*	2*	1358177	380	Wilshire	Yes	Above Moderate
LOS ANGELES	6139 W 6TH ST	90048	5510019005	Low Medium I Residential	R2-1-O	0	17	0.141760927	Residential - Double, Duplex, or Two Units - 4 Stories or Less	YES - Current	NO - Privately-Owned	Available	Not Used in Prior Housing Element	0	0	0.042042647	0.042042647	2	2*	2*	1358177	379	Wilshire	Yes	Above Moderate
LOS ANGELES	6145 W 6TH ST	90048	5510019006	Low Medium I Residential	R2-1-O	0	17	0.141762941	Residential - Double, Duplex, or Two Units - 4 Stories or Less	YES - Current	NO - Privately-Owned	Available	Not Used in Prior Housing Element	0	0	0.042042647	0.042042647	2	2*	2*	1358177	377	Wilshire	Yes	Above Moderate
LOS ANGELES	6151 W 6TH ST	90048	5510019007	Low Medium I Residential	R2-1-O	0	17	0.141765306	Residential - Double, Duplex, or Two Units - 4 Stories or Less	YES - Current	NO - Privately-Owned	Available	Not Used in Prior Housing Element	0	0	0.042042647	0.042042647	2	2*	2*	1358177	376	Wilshire	Yes	Above Moderate
LOS ANGELES	6203 W 6TH ST	90048	5510019009	Low Medium I Residential	R2-1-O	0	17	0.141769551	Residential - Double, Duplex, or Two Units - 4 Stories or Less	YES - Current	NO - Privately-Owned	Available	Not Used in Prior Housing Element	0	0	0.042042647	0.042042647	2	2*	2*	1358177	374	Wilshire	Yes	Above Moderate
LOS ANGELES	6209 W 6TH ST	90048	5510019010	Low Medium I Residential	R2-1-O	0	17	0.141773915	Residential - Double, Duplex, or Two Units - 4 Stories or Less	YES - Current	NO - Privately-Owned	Available	Not Used in Prior Housing Element	0	0	0.042042647	0.042042647	2	2*	2*	1358177	373	Wilshire	Yes	Above Moderate
LOS ANGELES	6213 W 6TH ST	90048	5510019011	Low Medium I Residential	R2-1-O	0	17	0.141775451	Residential - Double, Duplex, or Two Units - 4 Stories or Less	YES - Current	NO - Privately-Owned	Available	Not Used in Prior Housing Element	0	0	0.042042647	0.042042647	2	2*	2*	1358177	372	Wilshire	Yes	Above Moderate
LOS ANGELES	6219 W 6TH ST	90048	5510019012	Low Medium I Residential	R2-1-O	0	17	0.141778988	Residential - Double, Duplex, or Two Units - 4 Stories or Less	YES - Current	NO - Privately-Owned	Available	Not Used in Prior Housing Element	0	0	0.011124084	0.011124084	2	2*	2*	1358177	370	Wilshire		Above Moderate
LOS ANGELES	6223 W 6TH ST	90048	5510019013	Low Medium I Residential	R2-1-O	0	17	0.141781002	Residential - Double, Duplex, or Two Units - 4 Stories or Less	YES - Current	NO - Privately-Owned	Available	Not Used in Prior Housing Element	0	0	0.042042647	0.042042647	2	2*	2*	1358177	369	Wilshire	Yes	Above Moderate
LOS ANGELES	6233 W 6TH ST	90048	5510019015	Low Medium I Residential	R2-1-O	0	17	0.141787002	Residential - Double, Duplex, or Two Units - 4 Stories or Less	YES - Current	NO - Privately-Owned	Available	Not Used in Prior Housing Element	0	0	0.271479982	0.271479982	2	2*	2*	1358177	367	Wilshire	Yes	Above Moderate
LOS ANGELES	6239 W 6TH ST

LOS ANGELES	6303 W 6TH ST	90048	5510020001	Low Medium I Residential	R2-1-O	0	17	0.141759016	Residential - Double, Duplex, or Two Units - 4 Stories or Less	YES - Current	NO - Privately-Owned	Available	Not Used in Prior Housing Element	0	0	0.042042647	0.042042647	2	2*	2*	1358177	361	Wilshire	Yes	Above Moderate
LOS ANGELES	6309 W 6TH ST	90048	5510020002	Low Medium I Residential	R2-1-O	0	17	0.141758089	Residential - Double, Duplex, or Two Units - 4 Stories or Less	YES - Current	NO - Privately-Owned	Available	Not Used in Prior Housing Element	0	0	0.017118007	0.017118007	2	2*	2*	1358177	359	Wilshire	Yes	Above Moderate
LOS ANGELES	6313 W 6TH ST	90048	5510020003	Low Medium I Residential	R2-1-O	0	17	0.141759844	Residential - Double, Duplex, or Two Units - 4 Stories or Less	YES - Current	NO - Privately-Owned	Available	Not Used in Prior Housing Element	0	0	0.042042647	0.042042647	2	2*	2*	1358177	357	Wilshire	Yes	Above Moderate
LOS ANGELES	6329 W 6TH ST	90048	5510020006	Low Medium I Residential	R2-1-O	0	17	0.141758089	Residential - Double, Duplex, or Two Units - 4 Stories or Less	YES - Current	NO - Privately-Owned	Available	Not Used in Prior Housing Element	0	0	0.042042647	0.042042647	2	2*	2*	1358177	351	Wilshire	Yes	Above Moderate
LOS ANGELES	6339 W 6TH ST	90048	5510020008	Low Medium I Residential	R2-1-O	0	17	0.141759041	Residential - Double, Duplex, or Two Units - 4 Stories or Less	YES - Current	NO - Privately-Owned	Available	Not Used in Prior Housing Element	0	0	0.271479982	0.271479982	2	2*	2*	1358173	666	Wilshire	Yes	Above Moderate
LOS ANGELES	6343 W 6TH ST	90048	5510020009	Low Medium I Residential	R2-1-O	0	17	0.141758952	Residential - Double, Duplex, or Two Units - 4 Stories or Less	YES - Current	NO - Privately-Owned	Available	Not Used in Prior Housing Element	0	0	0.042042647	0.042042647	2	2*	2*	1358173	664	Wilshire	Yes	Above Moderate
LOS ANGELES	6349 W 6TH ST	90048	5510020010	Low Medium I Residential	R2-1-O	0	17	0.141758369	Residential - Double, Duplex, or Two Units - 4 Stories or Less	YES - Current	NO - Privately-Owned	Available	Not Used in Prior Housing Element	0	0	0.042042647	0.042042647	2	2*	2*	1358173	662	Wilshire	Yes	Above Moderate
LOS ANGELES	6353 W 6TH ST	90048	5510020011	Low Medium I Residential	R2-1-O	0	17	0.141760357	Residential - Double, Duplex, or Two Units - 4 Stories or Less	YES - Current	NO - Privately-Owned	Available	Not Used in Prior Housing Element	0	0	0.042042647	0.042042647	2	2*	2*	1358173	661	Wilshire	Yes	Above Moderate
LOS ANGELES	6359 W 6TH ST	90048	5510020012	Low Medium I Residential	R2-1-O	0	17	0.141758602	Residential - Double, Duplex, or Two Units - 4 Stories or Less	YES - Current	NO - Privately-Owned	Available	Not Used in Prior Housing Element	0	0	0.042042647	0.042042647	2	2*	2*	1358173	659	Wilshire	Yes	Above Moderate
LOS ANGELES	6363 W 6TH ST	90048	5510020013	Low Medium I Residential	R2-1-O	0	17	0.141760357	Residential - Double, Duplex, or Two Units - 4 Stories or Less	YES - Current	NO - Privately-Owned	Available	Not Used in Prior Housing Element	0	0	0.042042647	0.042042647	2	2*	2*	1358173	656	Wilshire	Yes	Above Moderate
LOS ANGELES	6367 W 6TH ST	90048	5510020014	Low Medium I Residential	R2-1-O	0	17	0.141758602	Residential - Double, Duplex, or Two Units - 4 Stories or Less	YES - Current	NO - Privately-Owned	Available	Not Used in Prior Housing Element	0	0	0.042042647	0.042042647	2	2*	2*	1358173	652	Wilshire	Yes	Above Moderate
LOS ANGELES	6373 W 6TH ST	90048	5510020015	Low Medium I Residential	R2-1-O	0	17	0.141758602	Residential - Double, Duplex, or Two Units - 4 Stories or Less	YES - Current	NO - Privately-Owned	Available	Not Used in Prior Housing Element	0	0	0.042042647	0.042042647	2	2*	2*	1358173	650	Wilshire	Yes	Above Moderate
LOS ANGELES	6379 W 6TH ST	90048	5510020016	Low Medium I Residential	R2-1-O	0	17	0.141759197	Residential - Double, Duplex, or Two Units - 4 Stories or Less Pool	YES - Current	NO - Privately-Owned	Available	Not Used in Prior Housing Element	0	0	0.271479982	0.271479982	2	2*	2*	1358173	648	Wilshire	Yes	Above Moderate
LOS ANGELES	582 S LA JOLLA AVE	90048	5510020017	Low Medium I Residential	R2-1-O	0	17	0.141758719	Residential - Double, Duplex, or Two Units - 4 Stories or Less	YES - Current	NO - Privately-Owned	Available	Not Used in Prior Housing Element	0	0	0.042042647	0.042042647	2	2*	2*	1358173	646	Wilshire	Yes	Above Moderate
LOS ANGELES	6319 W 6TH ST	90048	5510020037	Low Medium I Residential	R2-1-O	0	17	0.141758089	Residential - Double, Duplex, or Two Units - 4 Stories or Less	YES - Current	NO - Privately-Owned	Available	Not Used in Prior Housing Element	0	0	0.042042647	0.042042647	2	2*	2*	1358177	355	Wilshire	Yes	Above Moderate
LOS ANGELES	6333 W 6TH ST	90048	5510020038	Low Medium I Residential	R2-1-O	0	17	0.142158694	Residential - Double, Duplex, or Two Units - 4 Stories or Less	YES - Current	NO - Privately-Owned	Available	Not Used in Prior Housing Element	0	0	0.042042647	0.042042647	2	2*	2*	1358177	349	Wilshire	Yes	Above Moderate
LOS ANGELES	6409 W 6TH ST	90048	5510021003	Low Medium I Residential	R2-1-O	0	17	0.14175943	Residential - Double, Duplex, or Two Units - 4 Stories or Less	YES - Current	NO - Privately-Owned	Available	Not Used in Prior Housing Element	0	0	0.042042647	0.042042647	2	2*	2*	1358173	642	Wilshire	Yes	Above Moderate
LOS ANGELES	6413 W 6TH ST	90048	5510021004	Low Medium I Residential	R2-1-O	0	17	0.141759675	Residential - Double, Duplex, or Two Units - 4 Stories or Less	YES - Current	NO - Privately-Owned	Available	Not Used in Prior Housing Element	0	0	0.042042647	0.042042647	2	2*	2*	1358173	639	Wilshire	Yes	Above Moderate
LOS ANGELES	6419 W 6TH ST	90048	5510021005	Low Medium I Residential	R2-1-O	0	17	0.141758602	Residential - Double, Duplex, or Two Units - 4 Stories or Less	YES - Current	NO - Privately-Owned	Available	Not Used in Prior Housing Element	0	0	0.042042647	0.042042647	2	2*	2*	1358173	638	Wilshire	Yes	Above Moderate
LOS ANGELES	6423 W 6TH ST	90048	5510021006	Low Medium I Residential	R2-1-O	0	17	0.141759197	Residential - Double, Duplex, or Two Units - 4 Stories or Less	YES - Current	NO - Privately-Owned	Available	Not Used in Prior Housing Element	0	0	0.042042647	0.042042647	2	2*	2*	1358173	637	Wilshire	Yes	Above Moderate
LOS ANGELES	6429 W 6TH ST	90048	5510021007	Low Medium I Residential	R2-1-O	0	17	0.141759197	Residential - Double, Duplex, or Two Units - 4 Stories or Less	YES - Current	NO - Privately-Owned	Available	Not Used in Prior Housing Element	0	0	0.042042647	0.042042647	2	2*	2*	1358173	636	Wilshire	Yes	Above Moderate
LOS ANGELES	6433 W 6TH ST	90048	5510021008	Low Medium I Residential	R2-1-O	0	17	0.141758602	Residential - Double, Duplex, or Two Units - 4 Stories or Less	YES - Current	NO - Privately-Owned	Available	Not Used in Prior Housing Element	0	0	0.042042647	0.042042647	2	2*	2*	1358173	634	Wilshire	Yes	Above Moderate
LOS ANGELES	6441 W 6TH ST	90048	5510021010	Low Medium I Residential	R2-1-O	0	17	0.14175943	Residential - Double, Duplex, or Two Units - 4 Stories or Less	YES - Current	NO - Privately-Owned	Available	Not Used in Prior Housing Element	0	0	0.042042647	0.042042647	2	2*	2*	1358173	630	Wilshire	Yes	Above Moderate
LOS ANGELES	6449 W 6TH ST	90048	5510021011	Low Medium I Residential	R2-1-O	0	17	0.141759675	Residential - Double, Duplex, or Two Units - 4 Stories or Less	YES - Current	NO - Privately-Owned	Available	Not Used in Prior Housing Element	0	0	0.271479982	0.271479982	2	2*	2*	1358173	628	Wilshire	Yes	Above Moderate
LOS ANGELES	6453 W 6TH ST	90048	5510021012	Low Medium I Residential	R2-1-O	0	17	0.141758602	Residential - Double, Duplex, or Two Units - 4 Stories or Less	YES - Current	NO - Privately-Owned	Available	Not Used in Prior Housing Element	0	0	0.042042647	0.042042647	2	2*	2*	1358173	625	Wilshire	Yes	Above Moderate
LOS ANGELES	6503 W 6TH ST	90048	5510021013	Low Medium I Residential	R2-1-O	0	17	0.141758369	Residential - Double, Duplex, or Two Units - 4 Stories or Less	YES - Current	NO - Privately-Owned	Available	Not Used in Prior Housing Element	0	0	0.042042647	0.042042647	2	2*	2*	1358173	622	Wilshire	Yes	Above Moderate
LOS ANGELES	6509 W 6TH ST	90048	5510021014	Low Medium I Residential	R2-1-O	0	17	0.141759197	Residential - Double, Duplex, or Two Units - 4 Stories or Less	YES - Current	NO - Privately-Owned	Available	Not Used in Prior Housing Element	0	0	0.042042647	0.042042647	2	2*	2*	1358173	620	Wilshire	Yes	Above Moderate
LOS ANGELES	6513 W 6TH ST	90048	5510021015	Low Medium I Residential	R2-1-O	0	17	0.14175943	Residential - Double, Duplex, or Two Units - 4 Stories or Less	YES - Current	NO - Privately-Owned	Available	Not Used in Prior Housing Element	0	0	0.271479982	0.271479982	2	2*	2*	1358173	617	Wilshire	Yes	Above Moderate
LOS ANGELES	6519 W 6TH ST	90048	5510021016	Low Medium I Residential	R2-1-O	0	17	0.141759675	Residential - Double, Duplex, or Two Units - 4 Stories or Less	YES - Current	NO - Privately-Owned	Available	Not Used in Prior Housing Element	0	0	0.271479982	0.271479982	2	2*	2*	1358173	615	Wilshire	Yes	Above Moderate
LOS ANGELES	6529 W 6TH ST	90048	5510021018	Low Medium I Residential	R2-1-O	0	17	0.141759908	Residential - Double, Duplex, or Two Units - 4 Stories or Less	YES - Current	NO - Privately-Owned	Available	Not Used in Prior Housing Element	0	0	0.042042647	0.042042647	2	2*	2*	1358173	611	Wilshire	Yes	Above Moderate
LOS ANGELES	580 S SWEETZER AVE	90048	5510021019	Low Medium I Residential	R2-1-O	0	17	0.141780367	Residential - Double, Duplex, or Two Units - 4 Stories or Less	YES - Current	NO - Privately-Owned	Available	Not Used in Prior Housing Element	0	0	0.042042647	0.042042647	2	2*	2*	1358173	608	Wilshire	Yes	Above Moderate
LOS ANGELES	6448 W LINDENHURST AVE	90048	5510021028	Low II Residential	R1-1-O-RFA	0	1 unit per lot	0.1418641	Residential - Double, Duplex, or Two Units - 4 Stories or Less	YES - Current	NO - Privately-Owned	Available	Not Used in Prior Housing Element	0	0	0.080271775	0.080271775	0	0	0	1358173	586	Wilshire	Yes	Above Moderate
LOS ANGELES	581 S LA JOLLA AVE	90048	5510021041	Low Medium I Residential	R2-1-O	0	17	0.14175943	Residential - Double, Duplex, or Two Units - 4 Stories or Less	YES - Current	NO - Privately-Owned	Available	Not Used in Prior Housing Element	0	0	0.042042647	0.042042647	2	2*	2*	1358173	643	Wilshire	Yes	Above Moderate
LOS ANGELES	6601 W 6TH ST	90048	5510022001	Low Medium I Residential	R2-1-O	0	17	0.141759249	Residential - Double, Duplex, or Two Units - 4 Stories or Less	YES - Current	NO - Privately-Owned	Available	Not Used in Prior Housing Element	0	0	0.042042647	0.042042647	2	2*	2*	1358173	604	Wilshire	Yes	Above Moderate
LOS ANGELES	6609 W 6TH ST	90048	5510022002	Low Medium I Residential	R2-1-O	0	17	0.14175904	Residential - Double, Duplex, or Two Units - 4 Stories or Less	YES - Current	NO - Privately-Owned	Available	Not Used in Prior Housing Element	0	0	0.042042647	0.042042647	2	2*	2*	1358173	602	Wilshire	Yes	Above Moderate
LOS ANGELES	6611 W 6TH ST	90048	5510022003	Low Medium I Residential	R2-1-O	0	17	0.141759249	Residential - Double, Duplex, or Two Units - 4 Stories or Less	YES - Current	NO - Privately-Owned	Available	Not Used in Prior Housing Element	0	0	0.042042647	0.042042647	2	2*	2*	1358173	600	Wilshire	Yes	Above Moderate
LOS ANGELES	6619 W 6TH ST	90048	5510022004	Low Medium I Residential	R2-1-O	0	17	0.141759249	Residential - Double, Duplex, or Two Units - 4 Stories or Less	YES - Current	NO - Privately-Owned	Available	Not Used in Prior Housing Element	0	0	0.042042647	0.042042647	2	2*	2*	1358173	598	Wilshire	Yes	Above Moderate
LOS ANGELES	6623 W 6TH ST	90048	5510022005	Low Medium I Residential	R2-1-O	0	17	0.141759249	Residential - Double, Duplex, or Two Units - 4 Stories or Less	YES - Current	NO - Privately-Owned	Available	Not Used in Prior Housing Element	0	0	0.042042647	0.042042647	2	2*	2*	1358173	596	Wilshire	Yes	Above Moderate
LOS ANGELES	6627 W 6TH ST	90048	5510022006	Low Medium I Residential	R2-1-O	0	17	0.141759249	Residential - Double, Duplex, or Two Units - 4 Stories or Less	YES - Current	NO - Privately-Owned	Available	Not Used in Prior Housing Element	0	0	0.271479982	0.271479982	2	2*	2*	1358173	593	Wilshire	Yes	Above Moderate
LOS ANGELES	6631 W 6TH ST	90048	5510022007	Low Medium I Residential	R2-1-O	0	17	0.141759004	Residential - Double, Duplex, or Two Units - 4 Stories or Less	YES - Current	NO - Privately-Owned	Available	Not Used in Prior Housing Element	0	0	0.042042647	0.042042647	2	2*	2*	1358173	589	Wilshire	Yes	Above Moderate
LOS ANGELES	6641 W 6TH ST	90048	5510022010	Low Medium I Residential	R2-1-O	0	17	0.203750953	Residential - Double, Duplex, or Two Units - 4 Stories or Less	YES - Current	NO - Privately-Owned	Available	Not Used in Prior Housing Element	0	0	0.232031035	0.232031035	2	3*	3*	1358173	584	Wilshire	Yes	Above Moderate
LOS ANGELES	582 S SAN VICENTE BLVD	90048	5510022014	Limited Commercial	CR-1VL-O	0	108	0.113648512	Institutional - Homes for Aged and Others - One Story	YES - Current	NO - Privately-Owned	Available	Not Used in Prior Housing Element	0.011644114	0	0	0.011644114	1	0	0	1358173	569	Wilshire		Lower
LOS ANGELES	584 S SAN VICENTE BLVD	90048	5510022014	Limited Commercial	CR-1VL-O	0	108	0.113650549	Institutional - Homes for Aged and Others - One Story	YES - Current	NO - Privately-Owned	Available	Not Used in Prior Housing Element	0.011644114	0	0	0.011644114	1	0	0	1358173	581	Wilshire		Lower
LOS ANGELES	6639 W 6TH ST	90048	5510022027	Low Medium I Residential	R2-1-O	0	17	0.141758421	Residential - Double, Duplex, or Two Units - 4 Stories or Less	YES - Current	NO - Privately-Owned	Available	Not Used in Prior Housing Element	0	0	0.042042647	0.042042647	2	2*	2*	1358173	587	Wilshire	Yes	Above Moderate
LOS ANGELES	6610 W ORANGE ST	90048	5510022029	Medium Residential	R3-1-O	0	54	0.093979298	Residential - Five or More Units or Apartments (Any Combination) - 4 Stories or Less	YES - Current	NO - Privately-Owned	Available	Not Used in Prior Housing Element	0	0	0.050884231	0.050884231	6	0	0	1358173	741	Wilshire	Yes	Above Moderate
LOS ANGELES	664 S SAN VICENTE BLVD	90048	5510022033	Limited Commercial	C1-1VL-O	0	54	0.103536033	Commercial - Parking Lot (Commercial Use Property) - Lots - Patron or Employee - One Story	YES - Current	NO - Privately-Owned	Available	Not Used in Prior Housing Element	0.064822823	0	0	0.064822823	0	0	0	1358173	751	Wilshire		Lower
LOS ANGELES	658 S SAN VICENTE BLVD	90048	5510022034	Limited Commercial	C1-1VL-O	0	54	0.103534922	Commercial - Office Building - One Story	YES - Current	NO - Privately-Owned	Available	Not Used in Prior Housing Element	0.026198946	0	0	0.026198946	0	0	0	1358173	743	Wilshire		Lower
LOS ANGELES	650 S SAN VICENTE BLVD	90048	5510022035	Limited Commercial	C1-1VL-O	0	54	0.106279079	Commercial - Office Building - One Story	YES - Current	NO - Privately-Owned	Available	Not Used in Prior Housing Element	0.026026949	0	0	0.026026949	0	0	0	1358173	735	Wilshire		Lower
LOS ANGELES	617 S SWEETZER AVE	90048	5510022036	Medium Residential	R3-1-O	0	54	0.143525429	Residential - Four Units (Any Combination) - 4 Stories or Less	YES - Current	NO - Privately-Owned	Available	Not Used in Prior Housing Element	0	0	0.09930574	0.09930574	4	0	0	1358173	692	Wilshire	Yes	Above Moderate
LOS ANGELES	6609 W ORANGE ST	90048	5510022037	Medium Residential	R3-1-O	0	54	0.143524611	Residential - Four Units (Any Combination) - 4 Stories or Less	YES - Current	NO - Privately-Owned	Available	Not Used in Prior Housing Element	0	0	0.09930574	0.09930574	4	0	0	1358173	690	Wilshire	Yes	Above Moderate
LOS ANGELES	6611 W ORANGE ST	90048	5510022038	Medium Residential	R3-1-O	0	54	0.14352616	Residential - Five or More Units or Apartments (Any Combination) - 4 Stories or Less	YES - Current	NO - Privately-Owned	Available	Not Used in Prior Housing Element	0	0	0.056918687	0.056918687	10	0	0	1358173	687	Wilshire	Yes	Above Moderate
LOS ANGELES	6617 W ORANGE ST	90048	5510022039	Medium Residential	R3-1-O	0	54	0.309420847	Residential - Five or More Units or Apartments (Any Combination) - 4 Stories or Less	YES - Current	NO - Privately-Owned	Available	Not Used in Prior Housing Element	0	0	0.097656074	0.097656074	21	0	0	1358173	683	Wilshire	Yes	Above Moderate
LOS ANGELES	600 S SAN VICENTE BLVD	90048	5510022043	Limited Commercial	CR-1VL-O	0	108	0.114910519	Commercial - Professional Building - One Story	YES - Current	NO - Privately-Owned	Available	Used in Prior Housing Element - Non-Vacant	0.050743162	0	0	0.050743162	0	0	0	1358173	644	Wilshire		Lower
LOS ANGELES	6628 W 6TH ST	90048	5510022045	Low Medium I Residential	R2-1-O	0	17	0.136306985	Residential - Double, Duplex, or Two Units - 4 Stories or Less	YES - Current	NO - Privately-Owned	Available	Not Used in Prior Housing Element	0	0	0.042042647	0.042042647	2	2*	2*	1358173	647	Wilshire	Yes	Above Moderate
LOS ANGELES	6622 W 6TH ST	90048	5510022046	Low Medium I Residential	R2-1-O	0	17	0.143480604	Residential - Double, Duplex, or Two Units - 4 Stories or Less	YES - Current	NO - Privately-Owned	Available	Not Used in Prior Housing Element	0	0	0.042042647	0.042042647	2	2*	2*	1358173	649	Wilshire	Yes	Above Moderate
LOS ANGELES	6618 W 6TH ST	90048	5510022047	Low Medium I Residential	R2-1-O	0	17	0.143481083	Residential - Double, Duplex, or Two Units - 4 Stories or Less	YES - Current	NO - Privately-Owned	Available	Not Used in Prior Housing Element	0	0	0.042042647	0.042042647	2	2*	2*	1358173	651	Wilshire	Yes	Above Moderate
LOS ANGELES	6612 W 6TH ST	90048	5510022048	Low Medium I Residential	R2-1-O	0	17	0.143481083	Residential - Double, Duplex, or Two Units - 4 Stories or Less	YES - Current	NO - Privately-Owned	Available	Not Used in Prior Housing Element	0	0	0.042042647	0.042042647	2	2*	2*	1358173	655	Wilshire	Yes	Above Moderate
LOS ANGELES	6608 W 6TH ST	90048	5510022049	Low Medium I Residential	R2-1-O	0	17	0.143481083	Residential - Double, Duplex, or Two Units - 4 Stories or Less	YES - Current	NO - Privately-Owned	Available	Not Used in Prior Housing Element	0	0	0.271479982	0.271479982	2	2*	2*	1358173	657	Wilshire	Yes	Above Moderate
LOS ANGELES	6600 W 6TH ST	90048	5510022050	Low Medium I Residential	R2-1-O	0	17	0.143480835	Residential - Double, Duplex, or Two Units - 4 Stories or Less	YES - Current	NO - Privately-Owned	Available	Not Used in Prior Housing Element	0	0	0.048132357	0.048132357	1	2*	2*	1358173	660	Wilshire	Yes	Above Moderate
LOS ANGELES	640 S SAN VICENTE BLVD	90048	5510022054	Limited Commercial	CR-1L-O	0	108	0.113653813	Commercial - Office Building - Five Stories	YES - Current	NO - Privately-Owned	Available	Used in Prior Housing Element - Non-Vacant	0.024287175	0	0	0.024287175	1	0	0	1358173	701	Wilshire		Lower
LOS ANGELES			5510022054	Limited Commercial	CR-1L-O	0	108	0.106553713	Commercial - Office Building - Five Stories	YES - Current	NO - Privately-Owned	Available	Used in Prior Housing Element - Non-Vacant	0.022574594	0	0	0.022574594	1	0	0	1358173	716	Wilshire		Lower
LOS ANGELES			5510022054	Limited Commercial	CR-1L-O	0	108	0.113654613	Commercial - Office Building - Five Stories	YES - Current	NO - Privately-Owned	Available	Used in Prior Housing Element - Non-Vacant	0.024287175	0	0	0.024287175	1	0	0	1358173	688	Wilshire		Lower
LOS ANGELES			5510022054	Limited Commercial	CR-1L-O	0	108	0.113655973	Commercial - Office Building - Five Stories	YES - Current	NO - Privately-Owned	Available	Used in Prior Housing Element - Non-Vacant	0.024287175	0	0	0.024287175	1	0	0	1358173	677	Wilshire		Lower
LOS ANGELES			5510022054	Limited Commercial	CR-1L-O	0	108	0.113656718	Commercial - Office Building - Five Stories	YES - Current	NO - Privately-Owned	Available	Used in Prior Housing Element - Non-Vacant	0.024287175	0	0	0.024287175	1	0	0	1358173	669	Wilshire		Lower
LOS ANGELES			5510022054	Limited Commercial	CR-1VL-O	0	108	0.113657518	Commercial - Office Building - Five Stories	YES - Current	NO - Privately-Owned	Available	Used in Prior Housing Element - Non-Vacant	0.024287175	0	0	0.024287175	1	0	0	1358173	658	Wilshire		Lower
LOS ANGELES	666 S SAN VICENTE BLVD	90048	5510022058	Limited Commercial	C1-1VL-O	0	54	0.103534922	Commercial - Store - One Story	YES - Current	NO - Privately-Owned	Available	Used in Prior Housing Element - Non-Vacant	0.008834929	0	0	0.008834929	1	0	0	1358173	766	Wilshire		Lower
LOS ANGELES	668 S SAN VICENTE BLVD	90048	5510022058	Limited Commercial	C1-1VL-O	0	54	0.103536033	Commercial - Store - One Story	YES - Current	NO - Privately-Owned	Available	Used in Prior Housing Element - Non-Vacant	0.008834929	0	0	0.008834929	1	0	0	1358173	771	Wilshire		Lower
LOS ANGELES	676 S SAN VICENTE BLVD	90048	5510022059	Limited Commercial	C1-1VL-O	0	54	0.103535686	Commercial - Parking Lot (Commercial Use Property) - Lots - Patron or Employee - One Story	YES - Current	NO - Privately-Owned	Available	Used in Prior Housing Element - Non-Vacant	0.064822823	0	0	0.064822823	0	0	0	1358173	778	Wilshire		Lower
LOS ANGELES			5510022059	Limited Commercial	C1-1VL-O	0	54	0.13563194	Commercial - Parking Lot (Commercial Use Property) - Lots - Patron or Employee - One Story	YES - Current	NO - Privately-Owned	Available	Used in Prior Housing Element - Non-Vacant	0.080877224	0	0	0.080877224	0	0	0	1358173	783	Wilshire		Lower
LOS ANGELES	6423 W WILSHIRE BLVD	90048	5510023022	Regional Center Commercial	[Q]C4-2D-O	0	108	0.203313816	Commercial - Professional Building - One Story	YES - Current	NO - Privately-Owned	Available	Used in Prior Housing Element - Non-Vacant	0.080183445	0	0	0.080183445	0	0	0	1358173	808	Wilshire		Lower
LOS ANGELES	6429 W WILSHIRE BLVD	90048	5510023023	Regional Center Commercial	[Q]C4-2D-O	0	108	0.203314937	Commercial - Parking Lot (Commercial Use Property) - Lots - Patron or Employee - One Story	YES - Current	NO - Privately-Owned	Available	Used in Prior Housing Element - Non-Vacant	0.037011924	0	0	0.037011924	0	0	0	1358173	805	Wilshire		Lower
LOS ANGELES	6505 W WILSHIRE BLVD	90048	5510023025	Regional Center Commercial	[Q]C4-2D-O	0	108	0.203321214	Commercial - Office Building - 6 to 13 Stories	YES - Current	NO - Privately-Owned	Available	Used in Prior Housing Element - Non-Vacant	0.080183445	0	0	0.080183445	0	0	0	1358173	795	Wilshire		Lower
LOS ANGELES			5510023025	Regional Center Commercial	[Q]C4-2D-O	0	108	0.199482792	Commercial - Office Building - 6 to 13 Stories	YES - Current	NO - Privately-Owned	Available	Used in Prior Housing Element - Non-Vacant	0.079404503	0	0	0.079404503	0	0	0	1358173	799	Wilshire		Lower
LOS ANGELES			5510023025	Regional Center Commercial	[Q]C4-2D-O	0	108	0.20331911	Commercial - Office Building - 6 to 13 Stories	YES - Current	NO - Privately-Owned	Available	Used in Prior Housing Element - Non-Vacant	0.080183445	0	0	0.080183445	0	0	0	1358173	797	Wilshire		Lower
LOS ANGELES			5510023025	Regional Center Commercial	[Q]C4-2D-O	0	108	0.203322144	Commercial - Office Building - 6 to 13 Stories	YES - Current	NO - Privately-Owned	Available	Used in Prior Housing Element - Non-Vacant	0.080183445	0	0	0.080183445	0	0	0	1358173	793	Wilshire		Lower
LOS ANGELES	6525 W WILSHIRE BLVD	90048	5510023028	Regional Center Commercial	[Q]C4-2D-O	0	108	0.203323344	Commercial - Commercial - Vacant Land	YES - Current	NO - Privately-Owned	Available	Not Used in Prior Housing Element	0.15671865	0	0	0.15671865	0	0	0	1358173	787	Wilshire		Lower
LOS ANGELES	6529 W WILSHIRE BLVD	90048	5510023029	Regional Center Commercial	[Q]C4-2D-O	0	108	0.203328271	Commercial - Office Building - One Story	YES - Current	NO - Privately-Owned	Available	Used in Prior Housing Element - Non-Vacant	0.080183445	0	0	0.080183445	0	0	0	1358173	785	Wilshire		Lower
LOS ANGELES	6535 W WILSHIRE BLVD	90048	5510023029	Regional Center Commercial	[Q]C4-2D-O	0	108	0.203310102	Commercial - Office Building - One Story	YES - Current	NO - Privately-Owned	Available	Used in Prior Housing Element - Non-Vacant	0.080183445	0	0	0.080183445	0	0	0	1358173	782	Wilshire		Lower
LOS ANGELES	6530 W ORANGE ST	90048	5510023030	Medium Residential	[Q]R3-1-O	0	36	0.143480851	Residential - Four Units (Any Combination) - 4 Stories or Less	YES - Current	NO - Privately-Owned	Available	Not Used in Prior Housing Element	0	0	0.056806713	0.056806713	4	0	0	1358173	748	Wilshire	Yes	Above Moderate
LOS ANGELES	6528 W ORANGE ST	90048	5510023031	Medium Residential	[Q]R3-1-O	0	36	0.143480511	Residential - Double, Duplex, or Two Units - 4 Stories or Less	YES - Current	NO - Privately-Owned	Available	Not Used in Prior Housing Element	0	0	0.080776401	0.080776401	2	0	0	1358173	750	Wilshire	Yes	Above Moderate
LOS ANGELES	6520 W ORANGE ST	90048	5510023032	Medium Residential	[Q]R3-1-O	0	36	0.143480658	Residential - Three Units (Any Combination) - 4 Stories or Less	YES - Current	NO - Privately-Owned	Available	Not Used in Prior Housing Element	0	0	0.067775184	0.067775184	3	0	0	1358173	757	Wilshire	Yes	Above Moderate

LOS ANGELES	6518 W ORANGE ST	90048	5510023033	Medium Residential	[Q]R3-1-O	0	36	0.143482285	Residential - Four Units (Any Combination) - 4 Stories or Less	YES - Current	NO - Privately-Owned	Available	Not Used in Prior Housing Element	0	0	0.056806713	0.056806713	4	0	0	1358173	762	Wilshire	Yes	Above Moderate
LOS ANGELES	6514 W ORANGE ST	90048	5510023034	Medium Residential	[Q]R3-1-O	0	36	0.143480746	Residential - Five or More Units or Apartments (Any Combination) - 4 Stories or Less	YES - Current	NO - Privately-Owned	Available	Not Used in Prior Housing Element	0	0	0.027633951	0.027633951	8	0	0	1358173	763	Wilshire	Yes	Above Moderate
LOS ANGELES	6506 W ORANGE ST	90048	5510023035	Medium Residential	[Q]R3-1-O	0	36	0.143480942	Residential - Five or More Units or Apartments (Any Combination) - 4 Stories or Less	YES - Current	NO - Privately-Owned	Available	Not Used in Prior Housing Element	0	0	0.039754696	0.039754696	6	0	0	1358173	764	Wilshire	Yes	Above Moderate
LOS ANGELES	6500 1/2 W ORANGE ST	90048	5510023036	Medium Residential	[Q]R3-1-O	0	36	0.143480734	Residential - Four Units (Any Combination) - 4 Stories or Less	YES - Current	NO - Privately-Owned	Available	Not Used in Prior Housing Element	0	0	0.056806713	0.056806713	4	0	0	1358173	767	Wilshire	Yes	Above Moderate
LOS ANGELES	6450 W ORANGE ST	90048	5510023037	Medium Residential	[Q]R3-1-O	0	36	0.143481435	Residential - Five or More Units or Apartments (Any Combination) - 4 Stories or Less	YES - Current	NO - Privately-Owned	Available	Not Used in Prior Housing Element	0	0	0.027633951	0.027633951	8	0	0	1358173	768	Wilshire	Yes	Above Moderate
LOS ANGELES	6446 W ORANGE ST	90048	5510023038	Medium Residential	[Q]R3-1-O	0	36	0.143480801	Residential - Four Units (Any Combination) - 4 Stories or Less	YES - Current	NO - Privately-Owned	Available	Not Used in Prior Housing Element	0	0	0.056806713	0.056806713	4	0	0	1358173	769	Wilshire	Yes	Above Moderate
LOS ANGELES	6436 W ORANGE ST	90048	5510023040	Medium Residential	[Q]R3-1-O	0	36	0.143480804	Residential - Five or More Units or Apartments (Any Combination) - 4 Stories or Less	YES - Current	NO - Privately-Owned	Available	Not Used in Prior Housing Element	0	0	0.027633951	0.027633951	8	0	0	1358173	772	Wilshire	Yes	Above Moderate
LOS ANGELES	6430 W ORANGE ST	90048	5510023041	Medium Residential	[Q]R3-1-O	0	36	0.143480554	Residential - Five or More Units or Apartments (Any Combination) - 4 Stories or Less	YES - Current	NO - Privately-Owned	Available	Not Used in Prior Housing Element	0	0	0.039754696	0.039754696	6	0	0	1358173	774	Wilshire	Yes	Above Moderate
LOS ANGELES	6428 W ORANGE ST	90048	5510023042	Medium Residential	[Q]R3-1-O	0	36	0.143480396	Residential - Double, Duplex, or Two Units - 4 Stories or Less	YES - Current	NO - Privately-Owned	Available	Not Used in Prior Housing Element	0	0	0.080776401	0.080776401	2	0	0	1358173	775	Wilshire	Yes	Above Moderate
LOS ANGELES	6422 W ORANGE ST	90048	5510023043	Medium Residential	[Q]R3-1-O	0	36	0.14348153	Residential - Four Units (Any Combination) - 4 Stories or Less	YES - Current	NO - Privately-Owned	Available	Not Used in Prior Housing Element	0	0	0.056806713	0.056806713	4	0	0	1358173	776	Wilshire	Yes	Above Moderate
LOS ANGELES	6412 W ORANGE ST	90048	5510023044	Medium Residential	[Q]R3-1-O	0	36	0.143481363	Residential - Five or More Units or Apartments (Any Combination) - 4 Stories or Less	YES - Current	NO - Privately-Owned	Available	Not Used in Prior Housing Element	0	0	0.033177883	0.033177883	7	0	0	1358173	777	Wilshire	Yes	Above Moderate
LOS ANGELES	6410 W ORANGE ST	90048	5510023045	Medium Residential	[Q]R3-1-O	0	36	0.14348068	Residential - Five or More Units or Apartments (Any Combination) - 4 Stories or Less	YES - Current	NO - Privately-Owned	Available	Not Used in Prior Housing Element	0	0	0.039754696	0.039754696	6	0	0	1358173	779	Wilshire	Yes	Above Moderate
LOS ANGELES	6406 W ORANGE ST	90048	5510023046	Medium Residential	[Q]R3-1-O	0	36	0.143480828	Residential - Five or More Units or Apartments (Any Combination) - 4 Stories or Less	YES - Current	NO - Privately-Owned	Available	Not Used in Prior Housing Element	0	0	0.039754696	0.039754696	6	0	0	1358173	780	Wilshire	Yes	Above Moderate
LOS ANGELES	6400 W ORANGE ST	90048	5510023047	Medium Residential	[Q]R3-1-O	0	36	0.143481607	Residential - Three Units (Any Combination) - 4 Stories or Less	YES - Current	NO - Privately-Owned	Available	Not Used in Prior Housing Element	0	0	0.067775184	0.067775184	3	0	0	1358173	781	Wilshire	Yes	Above Moderate
LOS ANGELES	6515 W WILSHIRE BLVD	90048	5510023049	Regional Center Commercial	[Q]C4-2D-O	0	108	0.203323526	Commercial - Parking Lot (Commercial Use Property) - Lots - Patron or Employee - One Story	YES - Current	NO - Privately-Owned	Available	Not Used in Prior Housing Element	0.010767769	0	0	0.010767769	0	0	0	1358173	791	Wilshire		Lower
LOS ANGELES	6519 W WILSHIRE BLVD	90048	5510023049	Regional Center Commercial	[Q]C4-2D-O	0	108	0.20332494	Commercial - Parking Lot (Commercial Use Property) - Lots - Patron or Employee - One Story	YES - Current	NO - Privately-Owned	Available	Not Used in Prior Housing Element	0.010767769	0	0	0.010767769	0	0	0	1358173	789	Wilshire		Lower
LOS ANGELES	6401 W WILSHIRE BLVD	90048	5510023052	Regional Center Commercial	[Q]C4-2D-O	0	108	0.203309039	Commercial - Parking Lot (Commercial Use Property) - Lots - Patron or Employee - One Story	YES - Current	NO - Privately-Owned	Available	Not Used in Prior Housing Element	0.011041654	0	0	0.011041654	0	0	0	1358173	815	Wilshire		Lower
LOS ANGELES	6411 W WILSHIRE BLVD	90048	5510023052	Regional Center Commercial	[Q]C4-2D-O	0	108	0.203309208	Commercial - Parking Lot (Commercial Use Property) - Lots - Patron or Employee - One Story	YES - Current	NO - Privately-Owned	Available	Not Used in Prior Housing Element	0.011041654	0	0	0.011041654	0	0	0	1358173	811	Wilshire		Lower
LOS ANGELES	6415 W WILSHIRE BLVD	90048	5510023052	Regional Center Commercial	[Q]C4-2D-O	0	108	0.20331262	Commercial - Parking Lot (Commercial Use Property) - Lots - Patron or Employee - One Story	YES - Current	NO - Privately-Owned	Available	Not Used in Prior Housing Element	0.011041654	0	0	0.011041654	0	0	0	1358173	810	Wilshire		Lower
LOS ANGELES			5510023052	Regional Center Commercial	[Q]C4-2D-O	0	108	0.203311445	Commercial - Parking Lot (Commercial Use Property) - Lots - Patron or Employee - One Story	YES - Current	NO - Privately-Owned	Available	Not Used in Prior Housing Element	0.011041654	0	0	0.011041654	0	0	0	1358173	813	Wilshire		Lower
LOS ANGELES	6435 W WILSHIRE BLVD	90048	5510023BRK	Regional Center Commercial	[Q]C4-2D-O	0	108	0.203316195	Commercial - Office Building - Vacant Parcel with Existing Non-structural Other Imps.	YES - Current	NO - Privately-Owned	Available	Not Used in Prior Housing Element	0.080183445	0	0	0.080183445	0	0	0	1358173	803	Wilshire		Lower
LOS ANGELES			5510023BRK	Regional Center Commercial	[Q]C4-2D-O	0	108	0.203317566	Commercial - Office Building - Five Stories	YES - Current	NO - Privately-Owned	Available	Not Used in Prior Housing Element	0.080183445	0	0	0.080183445	0	0	0	1358173	801	Wilshire		Lower
LOS ANGELES	621 S LA JOLLA AVE	90048	5510024001	Medium Residential	[Q]R3-1-O	0	36	0.143481672	Residential - Three Units (Any Combination) - 4 Stories or Less	YES - Current	NO - Privately-Owned	Available	Not Used in Prior Housing Element	0	0	0.067775184	0.067775184	3	0	0	1358173	730	Wilshire	Yes	Above Moderate
LOS ANGELES	6407 W ORANGE ST	90048	5510024002	Medium Residential	[Q]R3-1-O	0	36	0.143480487	Residential - Four Units (Any Combination) - 4 Stories or Less	YES - Current	NO - Privately-Owned	Available	Not Used in Prior Housing Element	0	0	0.056806713	0.056806713	4	0	0	1358173	729	Wilshire	Yes	Above Moderate
LOS ANGELES	6413 W ORANGE ST	90048	5510024003	Medium Residential	[Q]R3-1-O	0	36	0.143481672	Residential - Four Units (Any Combination) - 4 Stories or Less	YES - Current	NO - Privately-Owned	Available	Not Used in Prior Housing Element	0	0	0.056806713	0.056806713	4	0	0	1358173	728	Wilshire	Yes	Above Moderate
LOS ANGELES	6419 W ORANGE ST	90048	5510024004	Medium Residential	[Q]R3-1-O	0	36	0.143480487	Residential - Four Units (Any Combination) - 4 Stories or Less	YES - Current	NO - Privately-Owned	Available	Not Used in Prior Housing Element	0	0	0.056806713	0.056806713	4	0	0	1358173	726	Wilshire	Yes	Above Moderate
LOS ANGELES	6423 W ORANGE ST	90048	5510024005	Medium Residential	[Q]R3-1-O	0	36	0.143481573	Residential - Four Units (Any Combination) - 4 Stories or Less	YES - Current	NO - Privately-Owned	Available	Not Used in Prior Housing Element	0	0	0.056806713	0.056806713	4	0	0	1358173	724	Wilshire	Yes	Above Moderate
LOS ANGELES	6429 W ORANGE ST	90048	5510024006	Medium Residential	[Q]R3-1-O	0	36	0.143480966	Residential - Three Units (Any Combination) - 4 Stories or Less	YES - Current	NO - Privately-Owned	Available	Not Used in Prior Housing Element	0	0	0.067775184	0.067775184	3	0	0	1358173	723	Wilshire	Yes	Above Moderate
LOS ANGELES	6433 W ORANGE ST	90048	5510024007	Medium Residential	[Q]R3-1-O	0	36	0.143480966	Residential - Three Units (Any Combination) - 4 Stories or Less	YES - Current	NO - Privately-Owned	Available	Not Used in Prior Housing Element	0	0	0.067775184	0.067775184	3	0	0	1358173	722	Wilshire	Yes	Above Moderate
LOS ANGELES	6443 W ORANGE ST	90048	5510024009	Medium Residential	[Q]R3-1-O	0	36	0.143482742	Residential - Four Units (Any Combination) - 4 Stories or Less	YES - Current	NO - Privately-Owned	Available	Not Used in Prior Housing Element	0	0	0.056806713	0.056806713	4	0	0	1358173	718	Wilshire	Yes	Above Moderate
LOS ANGELES	6447 W ORANGE ST	90048	5510024010	Medium Residential	[Q]R3-1-O	0	36	0.143480735	Residential - Five or More Units or Apartments (Any Combination) - 4 Stories or Less	YES - Current	NO - Privately-Owned	Available	Not Used in Prior Housing Element	0	0	0.035543987	0.035543987	8	0	0	1358173	715	Wilshire	Yes	Above Moderate
LOS ANGELES	6509 W ORANGE ST	90048	5510024013	Medium Residential	[Q]R3-1-O	0	36	0.143481193	Residential - Four Units (Any Combination) - 4 Stories or Less	YES - Current	NO - Privately-Owned	Available	Not Used in Prior Housing Element	0	0	0.056806713	0.056806713	4	0	0	1358173	707	Wilshire	Yes	Above Moderate
LOS ANGELES	6511 W ORANGE ST	90048	5510024014	Medium Residential	[Q]R3-1-O	0	36	0.143479417	Residential - Four Units (Any Combination) - 4 Stories or Less	YES - Current	NO - Privately-Owned	Available	Not Used in Prior Housing Element	0	0	0.056806713	0.056806713	4	0	0	1358173	705	Wilshire	Yes	Above Moderate
LOS ANGELES	6519 W ORANGE ST	90048	5510024015	Medium Residential	[Q]R3-1-O	0	36	0.143481193	Residential - Four Units (Any Combination) - 4 Stories or Less	YES - Current	NO - Privately-Owned	Available	Not Used in Prior Housing Element	0	0	0.056806713	0.056806713	4	0	0	1358173	703	Wilshire	Yes	Above Moderate
LOS ANGELES	6523 W ORANGE ST	90048	5510024016	Medium Residential	[Q]R3-1-O	0	36	0.143481193	Residential - Four Units (Any Combination) - 4 Stories or Less	YES - Current	NO - Privately-Owned	Available	Not Used in Prior Housing Element	0	0	0.056806713	0.056806713	4	0	0	1358173	700	Wilshire	Yes	Above Moderate
LOS ANGELES	6529 W ORANGE ST	90048	5510024017	Medium Residential	[Q]R3-1-O	0	36	0.143480256	Residential - Four Units (Any Combination) - 4 Stories or Less	YES - Current	NO - Privately-Owned	Available	Not Used in Prior Housing Element	0	0	0.056806713	0.056806713	4	0	0	1358173	698	Wilshire	Yes	Above Moderate
LOS ANGELES	616 S SWEETZER AVE	90048	5510024018	Medium Residential	[Q]R3-1-O	0	36	0.143453232	Residential - Four Units (Any Combination) - 4 Stories or Less	YES - Current	NO - Privately-Owned	Available	Not Used in Prior Housing Element	0	0	0.056806713	0.056806713	4	0	0	1358173	696	Wilshire	Yes	Above Moderate
LOS ANGELES	6532 W 6TH ST	90048	5510024019	Low Medium I Residential	R2-1-O	0	17	0.143515975	Residential - Double, Duplex, or Two Units - 4 Stories or Less	YES - Current	NO - Privately-Owned	Available	Not Used in Prior Housing Element	0	0	0.042042647	0.042042647	2	2*	2*	1358173	663	Wilshire	Yes	Above Moderate
LOS ANGELES	6528 W 6TH ST	90048	5510024020	Low Medium I Residential	R2-1-O	0	17	0.143520854	Residential - Double, Duplex, or Two Units - 4 Stories or Less	YES - Current	NO - Privately-Owned	Available	Not Used in Prior Housing Element	0	0	0.271479982	0.271479982	2	2*	2*	1358173	665	Wilshire	Yes	Above Moderate
LOS ANGELES	6522 W 6TH ST	90048	5510024021	Low Medium I Residential	R2-1-O	0	17	0.143519562	Residential - Double, Duplex, or Two Units - 4 Stories or Less - Pool	YES - Current	NO - Privately-Owned	Available	Not Used in Prior Housing Element	0	0	0.042042647	0.042042647	2	2*	2*	1358173	667	Wilshire	Yes	Above Moderate
LOS ANGELES	6518 W 6TH ST	90048	5510024022	Low Medium I Residential	R2-1-O	0	17	0.143515786	Residential - Double, Duplex, or Two Units - 4 Stories or Less	YES - Current	NO - Privately-Owned	Available	Not Used in Prior Housing Element	0	0	0.042042647	0.042042647	2	2*	2*	1358173	671	Wilshire	Yes	Above Moderate
LOS ANGELES	6512 W 6TH ST	90048	5510024023	Low Medium I Residential	R2-1-O	0	17	0.143515203	Residential - Double, Duplex, or Two Units - 4 Stories or Less	YES - Current	NO - Privately-Owned	Available	Not Used in Prior Housing Element	0	0	0.042042647	0.042042647	2	2*	2*	1358173	672	Wilshire	Yes	Above Moderate
LOS ANGELES	6508 W 6TH ST	90048	5510024024	Low Medium I Residential	R2-1-O	0	17	0.143513551	Residential - Double, Duplex, or Two Units - 4 Stories or Less	YES - Current	NO - Privately-Owned	Available	Not Used in Prior Housing Element	0	0	0.042042647	0.042042647	2	2*	2*	1358173	673	Wilshire	Yes	Above Moderate
LOS ANGELES	6502 W 6TH ST	90048	5510024025	Low Medium I Residential	R2-1-O	0	17	0.143511651	Residential - Double, Duplex, or Two Units - 4 Stories or Less	YES - Current	NO - Privately-Owned	Available	Not Used in Prior Housing Element	0	0	0.042042647	0.042042647	2	2*	2*	1358173	674	Wilshire	Yes	Above Moderate
LOS ANGELES	6452 W 6TH ST	90048	5510024026	Low Medium I Residential	R2-1-O	0	17	0.14351023	Residential - Double, Duplex, or Two Units - 4 Stories or Less	YES - Current	NO - Privately-Owned	Available	Not Used in Prior Housing Element	0	0	0.017118007	0.017118007	2	2*	2*	1358173	675	Wilshire	Yes	Above Moderate
LOS ANGELES	6448 W 6TH ST	90048	5510024027	Low Medium I Residential	R2-1-O	0	17	0.143507639	Residential - Double, Duplex, or Two Units - 4 Stories or Less	YES - Current	NO - Privately-Owned	Available	Not Used in Prior Housing Element	0	0	0.042042647	0.042042647	2	2*	2*	1358173	676	Wilshire	Yes	Above Moderate
LOS ANGELES	6442 W 6TH ST	90048	5510024028	Low Medium I Residential	R2-1-O	0	17	0.143508354	Residential - Double, Duplex, or Two Units - 4 Stories or Less	YES - Current	NO - Privately-Owned	Available	Not Used in Prior Housing Element	0	0	0.271479982	0.271479982	2	2*	2*	1358173	678	Wilshire	Yes	Above Moderate
LOS ANGELES	6438 W 6TH ST	90048	5510024029	Low Medium I Residential	R2-1-O	0	17	0.143504925	Residential - Double, Duplex, or Two Units - 4 Stories or Less	YES - Current	NO - Privately-Owned	Available	Not Used in Prior Housing Element	0	0	0.042042647	0.042042647	2	2*	2*	1358173	680	Wilshire	Yes	Above Moderate
LOS ANGELES	6432 W 6TH ST	90048	5510024030	Low Medium I Residential	R2-1-O	0	17	0.143502087	Residential - Double, Duplex, or Two Units - 4 Stories or Less	YES - Current	NO - Privately-Owned	Available	Not Used in Prior Housing Element	0	0	0.042042647	0.042042647	2	2*	2*	1358173	682	Wilshire	Yes	Above Moderate
LOS ANGELES	6428 W 6TH ST	90048	5510024031	Low Medium I Residential	R2-1-O	0	17	0.143501274	Residential - Double, Duplex, or Two Units - 4 Stories or Less	YES - Current	NO - Privately-Owned	Available	Not Used in Prior Housing Element	0	0	0.271479982	0.271479982	2	2*	2*	1358173	684	Wilshire	Yes	Above Moderate
LOS ANGELES	6422 W 6TH ST	90048	5510024032	Low Medium I Residential	R2-1-O	0	17	0.143499853	Residential - Double, Duplex, or Two Units - 4 Stories or Less	YES - Current	NO - Privately-Owned	Available	Not Used in Prior Housing Element	0	0	0.042042647	0.042042647	2	2*	2*	1358173	685	Wilshire	Yes	Above Moderate
LOS ANGELES	6418 W 6TH ST	90048	5510024033	Low Medium I Residential	R2-1-O	0	17	0.143499022	Residential - Double, Duplex, or Two Units - 4 Stories or Less	YES - Current	NO - Privately-Owned	Available	Not Used in Prior Housing Element	0	0	0.271479982	0.271479982	2	2*	2*	1358173	686	Wilshire	Yes	Above Moderate
LOS ANGELES	6412 W 6TH ST	90048	5510024034	Low Medium I Residential	R2-1-O	0	17	0.14349668	Residential - Double, Duplex, or Two Units - 4 Stories or Less	YES - Current	NO - Privately-Owned	Available	Not Used in Prior Housing Element	0	0	0.042042647	0.042042647	2	2*	2*	1358173	689	Wilshire	Yes	Above Moderate
LOS ANGELES	6408 W 6TH ST	90048	5510024035	Low Medium I Residential	R2-1-O	0	17	0.143494532	Residential - Double, Duplex, or Two Units - 4 Stories or Less	YES - Current	NO - Privately-Owned	Available	Not Used in Prior Housing Element	0	0	0.042042647	0.042042647	2	2*	2*	1358173	691	Wilshire	Yes	Above Moderate
LOS ANGELES	6400 W 6TH ST	90048	5510024036	Low Medium I Residential	R2-1-O	0	17	0.143494197	Residential - Double, Duplex, or Two Units - 4 Stories or Less	YES - Current	NO - Privately-Owned	Available	Not Used in Prior Housing Element	0	0	0.271479982	0.271479982	2	2*	2*	1358173	693	Wilshire	Yes	Above Moderate
LOS ANGELES	6313 W ORANGE ST	90048	5510025002	Medium Residential	[Q]R3-1-O	0	36	0.143480602	Residential - Four Units (Any Combination) - 4 Stories or Less	YES - Current	NO - Privately-Owned	Available	Not Used in Prior Housing Element	0	0	0.056806713	0.056806713	4	0	0	1358177	411	Wilshire	Yes	Above Moderate
LOS ANGELES	6319 W ORANGE ST	90048	5510025003	Medium Residential	[Q]R3-1-O	0	36	0.143480602	Residential - Five or More Units or Apartments (Any Combination) - 4 Stories or Less	YES - Current	NO - Privately-Owned	Available	Not Used in Prior Housing Element	0	0	0.039754696	0.039754696	6	0	0	1358177	409	Wilshire	Yes	Above Moderate
LOS ANGELES	6323 W ORANGE ST	90048	5510025004	Medium Residential	[Q]R3-1-O	0	36	0.143481081	Residential - Five or More Units or Apartments (Any Combination) - 4 Stories or Less	YES - Current	NO - Privately-Owned	Available	Not Used in Prior Housing Element	0	0	0.039754696	0.039754696	6	0	0	1358177	407	Wilshire	Yes	Above Moderate
LOS ANGELES	6335 W ORANGE ST	90048	5510025007	Medium Residential	[Q]R3-1-O	0	36	0.143479665	Residential - Four Units (Any Combination) - 4 Stories or Less	YES - Current	NO - Privately-Owned	Available	Not Used in Prior Housing Element	0	0	0.056806713	0.056806713	4	0	0	1358173	752	Wilshire	Yes	Above Moderate
LOS ANGELES	6343 W ORANGE ST	90048	5510025008	Medium Residential	[Q]R3-1-O	0	36	0.143482759	Residential - Four Units (Any Combination) - 4 Stories or Less	YES - Current	NO - Privately-Owned	Available	Not Used in Prior Housing Element	0	0	0.056806713	0.056806713	4	0	0	1358173	749	Wilshire	Yes	Above Moderate
LOS ANGELES	6349 W ORANGE ST	90048	5510025009	Medium Residential	[Q]R3-1-O	0	36	0.143480982	Residential - Double, Duplex, or Two Units - 4 Stories or Less	YES - Current	NO - Privately-Owned	Available	Not Used in Prior Housing Element	0	0	0.080776401	0.080776401	2	0	0	1358173	747	Wilshire	Yes	Above Moderate
LOS ANGELES	6359 W ORANGE ST	90048	5510025011	Medium Residential	[Q]R3-1-O	0	36	0.143480045	Residential - Three Units (Any Combination) - 4 Stories or Less	YES - Current	NO - Privately-Owned	Available	Not Used in Prior Housing Element	0	0	0.067775184	0.067775184	3	0	0	1358173	744	Wilshire	Yes	Above Moderate
LOS ANGELES	6365 W ORANGE ST	90048	5510025012	Medium Residential	[Q]R3-1-O	0	36	0.143482053	Residential - Three Units (Any Combination) - 4 Stories or Less	YES - Current	NO - Privately-Owned	Available	Not Used in Prior Housing Element	0	0	0.067775184	0.067775184	3	0	0	1358173	742	Wilshire	Yes	Above Moderate
LOS ANGELES	6373 W ORANGE ST	90048	5510025015	Medium Residential	[Q]R3-1-O	0	36	0.143481214	Residential - Double, Duplex, or Two Units - 4 Stories or Less	YES - Current	NO - Privately-Owned	Available	Not Used in Prior Housing Element	0	0	0.245050907	0.245050907	2	0	0	1358173	734	Wilshire	Yes	Above Moderate
LOS ANGELES	6379 W ORANGE ST	90048	5510025016	Medium Residential	[Q]R3-1-O	0	36	0.143480982	Residential - Double, Duplex, or Two Units - 4 Stories or Less	YES - Current	NO - Privately-Owned	Available	Not Used in Prior Housing Element	0	0	0.080776401	0.080776401	2	0	0	1358173	732	Wilshire	Yes	Above Moderate
LOS ANGELES	618 S LA JOLLA AVE	90048	5510025017	Medium Residential	[Q]R3-1-O	0	36	0.143480503	Residential - Four Units (Any Combination) - 4 Stories or Less	YES - Current	NO - Privately-Owned	Available	Not Used in Prior Housing Element	0	0	0.056806713	0.056806713	4	0	0	1358173	731	Wilshire	Yes	Above Moderate
LOS ANGELES	6382 W 6TH ST	90048	5510025018	Low Medium I Residential	R2-1-O	0	17	0.143491128	Residential - Double, Duplex, or Two Units - 4 Stories or Less	YES - Current	NO - Privately-Owned	Available	Not Used in Prior Housing Element	0	0	0.042042647	0.042042647	2	2*	2*	1358173	697	Wilshire	Yes	Above Moderate
LOS ANGELES	6372 W 6TH ST	90048	5510025021	Low Medium I Residential	R2-1-O	0	17	0.143489476	Residential - Double, Duplex, or Two Units - 4 Stories or Less	YES - Current	NO - Privately-Owned	Available	Not Used in Prior Housing Element	0	0	0.042042647	0.042042647	2	2*	2*	1358173	702	Wilshire	Yes	Above Moderate
LOS ANGELES	6362 W 6TH ST	90048	5510025023	Low Medium I Residential	R2-1-O	0	17	0.143487117	Residential - Double, Duplex, or Two Units - 4 Stories or Less	YES - Current	NO - Privately-Owned	Available	Not Used in Prior Housing Element	0	0	0.271479982	0.271479982	2	2*	2*	1358173	706	Wilshire	Yes	Above Moderate
LOS ANGELES	6358 W 6TH ST	90048	5510025024	Low Medium I Residential	R2-1-O	0	17	0.143488183	Residential - Double, Duplex, or Two Units - 4 Stories or Less	YES - Current	NO - Privately-Owned	Available	Not Used in Prior Housing Element	0	0	0.042042647	0.042042647	2	2*	2*	1358173	708	Wilshire	Yes	Above Moderate
LOS ANGELES	6352 W 6TH ST	90048	5510025027	Low Medium I Residential	R2-1-O	0	17	0.143485927	Residential - Double, Duplex, or Two Units - 4 Stories or Less	YES - Current	NO - Privately-Owned	Available	Not Used in Prior Housing Element	0	0	0.271479982	0.271479982	2	2*	2*	1358173	712	Wilshire	Yes	Above Moderate

LOS ANGELES	6348 W 6TH ST	90048	5510025028	Low Medium I Residential	R2-1-O	0	17	0.143486055	Residential - Double, Duplex, or Two Units - 4 Stories or Less	YES - Current	NO - Privately-Owned	Available	Not Used in Prior Housing Element	0	0	0.042042647	0.042042647	2	2*	2*	1358173	714	Wilshire	Yes	Above Moderate
LOS ANGELES	6342 W 6TH ST	90048	5510025029	Low Medium I Residential	R2-1-O	0	17	0.143486663	Residential - Double, Duplex, or Two Units - 4 Stories or Less	YES - Current	NO - Privately-Owned	Available	Not Used in Prior Housing Element	0	0	0.042042647	0.042042647	2	2*	2*	1358173	717	Wilshire	Yes	Above Moderate
LOS ANGELES	6338 W 6TH ST	90048	5510025030	Low Medium I Residential	R2-1-O	0	17	0.143485269	Residential - Double, Duplex, or Two Units - 4 Stories or Less	YES - Current	NO - Privately-Owned	Available	Not Used in Prior Housing Element	0	0	0.271479982	0.271479982	2	2*	2*	1358173	719	Wilshire	Yes	Above Moderate
LOS ANGELES	6332 W 6TH ST	90048	5510025031	Low Medium I Residential	R2-1-O	0	17	0.143694444	Residential - Double, Duplex, or Two Units - 4 Stories or Less	YES - Current	NO - Privately-Owned	Available	Not Used in Prior Housing Element	0	0	0.042042647	0.042042647	2	2*	2*	1358177	385	Wilshire	Yes	Above Moderate
LOS ANGELES	6328 W 6TH ST	90048	5510025032	Low Medium I Residential	R2-1-O	0	17	0.143694287	Residential - Double, Duplex, or Two Units - 4 Stories or Less	YES - Current	NO - Privately-Owned	Available	Not Used in Prior Housing Element	0	0	0.271479982	0.271479982	2	2*	2*	1358177	386	Wilshire	Yes	Above Moderate
LOS ANGELES	6322 W 6TH ST	90048	5510025033	Low Medium I Residential	R2-1-O	0	17	0.143482982	Residential - Double, Duplex, or Two Units - 4 Stories or Less	YES - Current	NO - Privately-Owned	Available	Not Used in Prior Housing Element	0	0	0.271479982	0.271479982	2	2*	2*	1358177	387	Wilshire	Yes	Above Moderate
LOS ANGELES	6318 W 6TH ST	90048	5510025034	Low Medium I Residential	R2-1-O	0	17	0.143482503	Residential - Double, Duplex, or Two Units - 4 Stories or Less	YES - Current	NO - Privately-Owned	Available	Not Used in Prior Housing Element	0	0	0.042042647	0.042042647	2	2*	2*	1358177	388	Wilshire	Yes	Above Moderate
LOS ANGELES	6308 W 6TH ST	90048	5510025036	Low Medium I Residential	R2-1-O	0	17	0.143481561	Residential - Double, Duplex, or Two Units - 4 Stories or Less	YES - Current	NO - Privately-Owned	Available	Not Used in Prior Housing Element	0	0	0.042042647	0.042042647	2	2*	2*	1358177	390	Wilshire	Yes	Above Moderate
LOS ANGELES	6302 W 6TH ST	90048	5510025037	Low Medium I Residential	R2-1-O	0	17	0.143481081	Residential - Double, Duplex, or Two Units - 4 Stories or Less	YES - Current	NO - Privately-Owned	Available	Not Used in Prior Housing Element	0	0	0.027703931	0.027703931	2	2*	2*	1358177	392	Wilshire		Above Moderate
LOS ANGELES	6369 W ORANGE ST	90048	5510025038	Medium Residential	[Q]R3-1-O	0	36	0.143481214	Residential - Double, Duplex, or Two Units - 4 Stories or Less	YES - Current	NO - Privately-Owned	Available	Not Used in Prior Housing Element	0	0	0.080776401	0.080776401	2	0	0	1358173	740	Wilshire	Yes	Above Moderate
LOS ANGELES	6376 W 6TH ST	90048	5510025039	Low Medium I Residential	R2-1-O	0	17	0.143490418	Residential - Double, Duplex, or Two Units - 4 Stories or Less	YES - Current	NO - Privately-Owned	Available	Not Used in Prior Housing Element	0	0	0.271479982	0.271479982	2	2*	2*	1358173	699	Wilshire	Yes	Above Moderate
LOS ANGELES	6125 W ORANGE ST	90048	5510026002	Medium Residential	[Q]R3-1-O	0	36	0.143469515	Residential - Five or More Units or Apartments (Any Combination) - 4 Stories or Less	YES - Current	NO - Privately-Owned	Available	Not Used in Prior Housing Element	0	0	0.043746416	0.043746416	6	0	0	1358177	441	Wilshire	Yes	Above Moderate
LOS ANGELES	6133 W ORANGE ST	90048	5510026004	Medium Residential	[Q]R3-1-O	0	36	0.143470225	Residential - Five or More Units or Apartments (Any Combination) - 4 Stories or Less	YES - Current	NO - Privately-Owned	Available	Not Used in Prior Housing Element	0	0	0.062520199	0.062520199	4	0	0	1358177	439	Wilshire	Yes	Above Moderate
LOS ANGELES	6139 W ORANGE ST	90048	5510026005	Medium Residential	[Q]R3-1-O	0	36	0.143470936	Residential - Four Units (Any Combination) - 4 Stories or Less	YES - Current	NO - Privately-Owned	Available	Not Used in Prior Housing Element	0	0	0.062520199	0.062520199	4	0	0	1358177	438	Wilshire	Yes	Above Moderate
LOS ANGELES	6143 W ORANGE ST	90048	5510026006	Medium Residential	[Q]R3-1-O	0	36	0.143471646	Residential - Five or More Units or Apartments (Any Combination) - 4 Stories or Less	YES - Current	NO - Privately-Owned	Available	Not Used in Prior Housing Element	0	0	0.036505636	0.036505636	7	0	0	1358177	436	Wilshire	Yes	Above Moderate
LOS ANGELES	6207 W ORANGE ST	90048	5510026013	Medium Residential	[Q]R3-1-O	0	36	0.14347365	Residential - Double, Duplex, or Two Units - 4 Stories or Less	YES - Current	NO - Privately-Owned	Available	Not Used in Prior Housing Element	0	0	0.080776401	0.080776401	2	0	0	1358177	431	Wilshire	Yes	Above Moderate
LOS ANGELES	6211 W ORANGE ST	90048	5510026014	Medium Residential	[Q]R3-1-O	0	36	0.143476616	Residential - Four Units (Any Combination) - 4 Stories or Less	YES - Current	NO - Privately-Owned	Available	Not Used in Prior Housing Element	0	0	0.056806713	0.056806713	4	0	0	1358177	429	Wilshire	Yes	Above Moderate
LOS ANGELES	6221 W ORANGE ST	90048	5510026016	Medium Residential	[Q]R3-1-O	0	36	0.14347636	Residential - Four Units (Any Combination) - 4 Stories or Less	YES - Current	NO - Privately-Owned	Available	Not Used in Prior Housing Element	0	0	0.072453909	0.072453909	4	0	0	1358177	423	Wilshire	Yes	Above Moderate
LOS ANGELES	6229 W ORANGE ST	90048	5510026017	Medium Residential	[Q]R3-1-O	0	36	0.143478367	Residential - Double, Duplex, or Two Units - 4 Stories or Less	YES - Current	NO - Privately-Owned	Available	Not Used in Prior Housing Element	0	0	0.080776401	0.080776401	2	0	0	1358177	422	Wilshire	Yes	Above Moderate
LOS ANGELES	6239 W ORANGE ST	90048	5510026020	Medium Residential	[Q]R3-1-O	0	36	0.143478471	Residential - Four Units (Any Combination) - 4 Stories or Less	YES - Current	NO - Privately-Owned	Available	Not Used in Prior Housing Element	0	0	0.056806713	0.056806713	4	0	0	1358177	420	Wilshire	Yes	Above Moderate
LOS ANGELES	614 S CRESCENT HEIGHTS BLVD	90048	5510026021	Medium Residential	[Q]R3-1-O	0	36	0.143479429	Residential - Five or More Units or Apartments (Any Combination) - 4 Stories or Less	YES - Current	NO - Privately-Owned	Available	Not Used in Prior Housing Element	0	0	0.060753563	0.060753563	5	0	0	1358177	419	Wilshire	Yes	Above Moderate
LOS ANGELES	6242 W 6TH ST	90048	5510026022	Low Medium I Residential	R2-1-O	0	17	0.143481329	Residential - Double, Duplex, or Two Units - 4 Stories or Less	YES - Current	NO - Privately-Owned	Available	Not Used in Prior Housing Element	0	0	0.042042647	0.042042647	2	2*	2*	1358177	393	Wilshire	Yes	Above Moderate
LOS ANGELES	6238 W 6TH ST	90048	5510026023	Low Medium I Residential	R2-1-O	0	17	0.143481081	Residential - Double, Duplex, or Two Units - 4 Stories or Less	YES - Current	NO - Privately-Owned	Available	Not Used in Prior Housing Element	0	0	0.042042647	0.042042647	2	2*	2*	1358177	394	Wilshire	Yes	Above Moderate
LOS ANGELES	6232 W 6TH ST	90048	5510026024	Low Medium I Residential	R2-1-O	0	17	0.143479553	Residential - Double, Duplex, or Two Units - 4 Stories or Less	YES - Current	NO - Privately-Owned	Available	Not Used in Prior Housing Element	0	0	0.042042647	0.042042647	2	2*	2*	1358177	395	Wilshire	Yes	Above Moderate
LOS ANGELES	6228 W 6TH ST	90048	5510026025	Low Medium I Residential	R2-1-O	0	17	0.143482858	Residential - Double, Duplex, or Two Units - 4 Stories or Less	YES - Current	NO - Privately-Owned	Available	Not Used in Prior Housing Element	0	0	0.042042647	0.042042647	2	2*	2*	1358177	397	Wilshire	Yes	Above Moderate
LOS ANGELES	6220 W 6TH ST	90048	5510026026	Low Medium I Residential	R2-1-O	0	17	0.143479553	Residential - Double, Duplex, or Two Units - 4 Stories or Less	YES - Current	NO - Privately-Owned	Available	Not Used in Prior Housing Element	0	0	0.042042647	0.042042647	2	2*	2*	1358177	398	Wilshire	Yes	Above Moderate
LOS ANGELES	6218 W 6TH ST	90048	5510026027	Low Medium I Residential	R2-1-O	0	17	0.143481081	Residential - Double, Duplex, or Two Units - 4 Stories or Less	YES - Current	NO - Privately-Owned	Available	Not Used in Prior Housing Element	0	0	0.042042647	0.042042647	2	2*	2*	1358177	399	Wilshire	Yes	Above Moderate
LOS ANGELES	6212 W 6TH ST	90048	5510026028	Low Medium I Residential	R2-1-O	0	17	0.143481329	Residential - Double, Duplex, or Two Units - 4 Stories or Less	YES - Current	NO - Privately-Owned	Available	Not Used in Prior Housing Element	0	0	0.042042647	0.042042647	2	2*	2*	1358177	400	Wilshire	Yes	Above Moderate
LOS ANGELES	6208 W 6TH ST	90048	5510026029	Low Medium I Residential	R2-1-O	0	17	0.143481561	Residential - Double, Duplex, or Two Units - 4 Stories or Less	YES - Current	NO - Privately-Owned	Available	Not Used in Prior Housing Element	0	0	0.271479982	0.271479982	2	2*	2*	1358177	401	Wilshire	Yes	Above Moderate
LOS ANGELES	6204 W 6TH ST	90048	5510026030	Low Medium I Residential	R2-1-O	0	17	0.143481561	Residential - Double, Duplex, or Two Units - 4 Stories or Less	YES - Current	NO - Privately-Owned	Available	Not Used in Prior Housing Element	0	0	0.042042647	0.042042647	2	2*	2*	1358177	402	Wilshire	Yes	Above Moderate
LOS ANGELES	6150 W 6TH ST	90048	5510026033	Low Medium I Residential	R2-1-O	0	17	0.143481561	Residential - Double, Duplex, or Two Units - 4 Stories or Less	YES - Current	NO - Privately-Owned	Available	Not Used in Prior Housing Element	0	0	0.042042647	0.042042647	2	2*	2*	1358177	404	Wilshire	Yes	Above Moderate
LOS ANGELES	6144 W 6TH ST	90048	5510026034	Low Medium I Residential	R2-1-O	0	17	0.143481329	Residential - Double, Duplex, or Two Units - 4 Stories or Less	YES - Current	NO - Privately-Owned	Available	Not Used in Prior Housing Element	0	0	0.042042647	0.042042647	2	2*	2*	1358177	406	Wilshire	Yes	Above Moderate
LOS ANGELES	6140 W 6TH ST	90048	5510026035	Low Medium I Residential	R2-1-O	0	17	0.143481081	Residential - Double, Duplex, or Two Units - 4 Stories or Less	YES - Current	NO - Privately-Owned	Available	Not Used in Prior Housing Element	0	0	0.042042647	0.042042647	2	2*	2*	1358177	408	Wilshire	Yes	Above Moderate
LOS ANGELES	6134 W 6TH ST	90048	5510026036	Low Medium I Residential	R2-1-O	0	17	0.143481329	Residential - Double, Duplex, or Two Units - 4 Stories or Less	YES - Current	NO - Privately-Owned	Available	Not Used in Prior Housing Element	0	0	0.042042647	0.042042647	2	2*	2*	1358177	410	Wilshire	Yes	Above Moderate
LOS ANGELES	6130 W 6TH ST	90048	5510026037	Low Medium I Residential	R2-1-O	0	17	0.143481081	Residential - Double, Duplex, or Two Units - 4 Stories or Less	YES - Current	NO - Privately-Owned	Available	Not Used in Prior Housing Element	0	0	0.042042647	0.042042647	2	2*	2*	1358177	412	Wilshire	Yes	Above Moderate
LOS ANGELES	6124 W 6TH ST	90048	5510026038	Low Medium I Residential	R2-1-O	0	17	0.143481329	Residential - Double, Duplex, or Two Units - 4 Stories or Less	YES - Current	NO - Privately-Owned	Available	Not Used in Prior Housing Element	0	0	0.042042647	0.042042647	2	2*	2*	1358177	414	Wilshire	Yes	Above Moderate
LOS ANGELES	6120 W 6TH ST	90048	5510026039	Low Medium I Residential	R2-1-O	0	17	0.143481082	Residential - Double, Duplex, or Two Units - 4 Stories or Less	YES - Current	NO - Privately-Owned	Available	Not Used in Prior Housing Element	0	0	0.042042647	0.042042647	2	2*	2*	1358177	416	Wilshire	Yes	Above Moderate
LOS ANGELES	6112 W 6TH ST	90048	5510026040	Low Medium I Residential	R2-1-O	0	17	0.143213411	Residential - Single Family Residence	YES - Current	NO - Privately-Owned	Available	Not Used in Prior Housing Element	0	0	0.208423609	0.208423609	1	2*	2*	1358177	417	Wilshire		Above Moderate
LOS ANGELES	603 S FAIRFAX AVE	90036	5510026041	Neighborhood Office Commercial	C2-1VL-O	0	108	0.101046647	Commercial - Store - One Story	YES - Current	NO - Privately-Owned	Available	Used in Prior Housing Element - Non-Vacant	0.055825766	0	0	0.055825766	0	0	0	1358177	430	Wilshire		Lower
LOS ANGELES	6110 W 6TH ST	90048	5510026041	Neighborhood Office Commercial	C2-1VL-O	0	108	0.113653399	Commercial - Store - One Story	YES - Current	NO - Privately-Owned	Available	Used in Prior Housing Element - Non-Vacant	0.061899387	0	0	0.061899387	0	0	0	1358177	418	Wilshire		Lower
LOS ANGELES	611 S FAIRFAX AVE	90036	5510026042	Neighborhood Office Commercial	C2-1VL-O	0	108	0.101045843	Commercial - Store - One Story	YES - Current	NO - Privately-Owned	Available	Not Used in Prior Housing Element	0.055825766	0	0	0.055825766	0	0	0	1358177	437	Wilshire		Lower
LOS ANGELES	617 S FAIRFAX AVE	90036	5510026043	Neighborhood Office Commercial	C2-1VL-O	0	108	0.101047423	Commercial - Parking Lot (Commercial Use Property) - Lots - Patron or Employee - One Story	YES - Current	NO - Privately-Owned	Available	Used in Prior Housing Element - Non-Vacant	0.034764074	0	0	0.034764074	0	0	0	1358177	444	Wilshire		Lower
LOS ANGELES			5510026043	Neighborhood Office Commercial	C2-1VL-O	0	108	0.025259769	Commercial - Parking Lot (Commercial Use Property) - Lots - Patron or Employee - One Story	YES - Current	NO - Privately-Owned	Available	Used in Prior Housing Element - Non-Vacant	0	0	0.01290376	0.01290376	0	0	0	1358177	451	Wilshire		Above Moderate
LOS ANGELES	625 S FAIRFAX AVE	90036	5510026046	Neighborhood Office Commercial	C2-1VL-O	0	108	0.11364871	Commercial - Office Building - One Story	YES - Current	NO - Privately-Owned	Available	Used in Prior Housing Element - Non-Vacant	0.061899387	0	0	0.061899387	0	0	0	1358177	457	Wilshire		Lower
LOS ANGELES	6152 W 6TH ST	90048	5510026047	Low Medium I Residential	R2-1-O	0	17	0.143481561	Residential - Double, Duplex, or Two Units - 4 Stories or Less	YES - Current	NO - Privately-Owned	Available	Not Used in Prior Housing Element	0	0	0.042042647	0.042042647	2	2*	2*	1358177	403	Wilshire	Yes	Above Moderate
LOS ANGELES	6233 W ORANGE ST	90048	5510026049	Medium Residential	[Q]R3-1-O	0	36	0.14347707	Residential - Double, Duplex, or Two Units - 4 Stories or Less	YES - Current	NO - Privately-Owned	Available	Not Used in Prior Housing Element	0	0	0.080776401	0.080776401	2	0	0	1358177	421	Wilshire	Yes	Above Moderate
LOS ANGELES	621 S FAIRFAX AVE	90036	5510026050	Neighborhood Office Commercial	C2-1VL-O	0	108	0.075789014	Commercial - Professional Building - Medical Dental Building - One Story	YES - Current	NO - Privately-Owned	Available	Not Used in Prior Housing Element	0.044291468	0	0	0.044291468	0	0	0	1358177	452	Wilshire		Lower
LOS ANGELES	6133 W WILSHIRE BLVD	90048	5510027005	Regional Center Commercial	[Q]C4-2D-O	0	108	0.207043001	Commercial - Office Building - Three Stories	YES - Current	NO - Privately-Owned	Available	Used in Prior Housing Element - Non-Vacant	0.030061133	0	0	0.030061133	0	0	0	1358177	494	Wilshire		Lower
LOS ANGELES	6139 W WILSHIRE BLVD	90048	5510027006	Regional Center Commercial	[Q]C4-2D-O	0	108	0.207047953	Commercial - Store - One Story	YES - Current	NO - Privately-Owned	Available	Used in Prior Housing Element	0.084334826	0	0	0.084334826	0	0	0	1358177	492	Wilshire		Lower
LOS ANGELES	6238 W ORANGE ST	90048	5510027016	Medium Residential	[Q]R3-1-O	0	36	0.143479934	Residential - Four Units (Any Combination) - 4 Stories or Less	YES - Current	NO - Privately-Owned	Available	Not Used in Prior Housing Element	0	0	0.056806713	0.056806713	4	0	0	1358177	454	Wilshire	Yes	Above Moderate
LOS ANGELES	6232 W ORANGE ST	90048	5510027017	Medium Residential	[Q]R3-1-O	0	36	0.143480732	Residential - Three Units (Any Combination) - 4 Stories or Less	YES - Current	NO - Privately-Owned	Available	Not Used in Prior Housing Element	0	0	0.067775184	0.067775184	3	0	0	1358177	455	Wilshire	Yes	Above Moderate
LOS ANGELES	6224 W ORANGE ST	90048	5510027019	Medium Residential	[Q]R3-1-O	0	36	0.143481166	Residential - Double, Duplex, or Two Units - 4 Stories or Less	YES - Current	NO - Privately-Owned	Available	Not Used in Prior Housing Element	0	0	0.080776401	0.080776401	2	0	0	1358177	458	Wilshire	Yes	Above Moderate
LOS ANGELES	6216 W ORANGE ST	90048	5510027020	Medium Residential	[Q]R3-1-O	0	36	0.143481153	Residential - Five or More Units or Apartments (Any Combination) - 4 Stories or Less	YES - Current	NO - Privately-Owned	Available	Not Used in Prior Housing Element	0	0	0.047555609	0.047555609	5	0	0	1358177	459	Wilshire	Yes	Above Moderate
LOS ANGELES	6208 W ORANGE ST	90048	5510027022	Medium Residential	[Q]R3-1-O	0	36	0.143480753	Residential - Four Units (Any Combination) - 4 Stories or Less	YES - Current	NO - Privately-Owned	Available	Not Used in Prior Housing Element	0	0	0.056806713	0.056806713	4	0	0	1358177	461	Wilshire	Yes	Above Moderate
LOS ANGELES	6200 W ORANGE ST	90048	5510027023	Medium Residential	[Q]R3-1-O	0	36	0.143480615	Residential - Four Units (Any Combination) - 4 Stories or Less	YES - Current	NO - Privately-Owned	Available	Not Used in Prior Housing Element	0	0	0.062520199	0.062520199	4	0	0	1358177	462	Wilshire	Yes	Above Moderate
LOS ANGELES	6158 W ORANGE ST	90048	5510027025	Medium Residential	[Q]R3-1-O	0	36	0.143480229	Residential - Four Units (Any Combination) - 4 Stories or Less	YES - Current	NO - Privately-Owned	Available	Not Used in Prior Housing Element	0	0	0.062520199	0.062520199	4	0	0	1358177	464	Wilshire	Yes	Above Moderate
LOS ANGELES	6150 W ORANGE ST	90048	5510027026	Medium Residential	[Q]R3-1-O	0	36	0.143482426	Residential - Four Units (Any Combination) - 4 Stories or Less	YES - Current	NO - Privately-Owned	Available	Not Used in Prior Housing Element	0	0	0.062520199	0.062520199	4	0	0	1358177	465	Wilshire	Yes	Above Moderate
LOS ANGELES	6144 W ORANGE ST	90048	5510027027	Medium Residential	[Q]R3-1-O	0	36	0.143480518	Residential - Double, Duplex, or Two Units - 4 Stories or Less	YES - Current	NO - Privately-Owned	Available	Not Used in Prior Housing Element	0	0	0.088910826	0.088910826	2	0	0	1358177	467	Wilshire	Yes	Above Moderate
LOS ANGELES	6138 W ORANGE ST	90048	5510027028	Medium Residential	[Q]R3-1-O	0	36	0.143480602	Residential - Three Units (Any Combination) - 4 Stories or Less	YES - Current	NO - Privately-Owned	Available	Not Used in Prior Housing Element	0	0	0.074596383	0.074596383	3	0	0	1358177	469	Wilshire	Yes	Above Moderate
LOS ANGELES	6132 W ORANGE ST	90048	5510027029	Medium Residential	[Q]R3-1-O	0	36	0.143481201	Residential - Five or More Units or Apartments (Any Combination) - 4 Stories or Less	YES - Current	NO - Privately-Owned	Available	Not Used in Prior Housing Element	0	0	0.052334946	0.052334946	5	0	0	1358177	472	Wilshire	Yes	Above Moderate
LOS ANGELES	6130 W ORANGE ST	90048	5510027030	Medium Residential	[Q]R3-1-O	0	36	0.143480953	Residential - Four Units (Any Combination) - 4 Stories or Less	YES - Current	NO - Privately-Owned	Available	Not Used in Prior Housing Element	0	0	0.062520199	0.062520199	4	0	0	1358177	474	Wilshire	Yes	Above Moderate
LOS ANGELES	6126 W ORANGE ST	90048	5510027031	Medium Residential	[Q]R3-1-O	0	36	0.143481171	Residential - Four Units (Any Combination) - 4 Stories or Less	YES - Current	NO - Privately-Owned	Available	Not Used in Prior Housing Element	0	0	0.062520199	0.062520199	4	0	0	1358177	476	Wilshire	Yes	Above Moderate
LOS ANGELES	6114 W ORANGE ST	90048	5510027032	Medium Residential	[Q]R3-1-O	0	36	0.133183487	Commercial - Parking Lot (Commercial Use Property) - Lots - Patron or Employee - One Story	YES - Current	NO - Privately-Owned	Available	Not Used in Prior Housing Element	0.059267693	0	0	0.059267693	0	0	0	1358177	478	Wilshire		Lower
LOS ANGELES	6118 W ORANGE ST	90048	5510027032	Medium Residential	[Q]R3-1-O	0	36	0.132002091	Commercial - Parking Lot (Commercial Use Property) - Lots - Patron or Employee - One Story	YES - Current	NO - Privately-Owned	Available	Not Used in Prior Housing Element	0.059267693	0	0	0.059267693	0	0	0	1358177	477	Wilshire		Lower
LOS ANGELES	641 S FAIRFAX AVE	90036	5510027034	Neighborhood Office Commercial	[Q]C4-2D-O	0	108	0.126296253	Commercial - Parking Lot (Commercial Use Property) - Lots - Patron or Employee - One Story	YES - Current	NO - Privately-Owned	Available	Used in Prior Housing Element - Non-Vacant	0	0	0.036904812	0.036904812	0	0	0	1358177	493	Wilshire		Above Moderate
LOS ANGELES	6221 W WILSHIRE BLVD	90048	5510027037	Regional Center Commercial	[Q]C4-2D-O	0	108	0.41413973	Commercial - Professional Building - One Story	YES - Current	NO - Privately-Owned	Available	Used in Prior Housing Element - Non-Vacant	2.038053742	0	0	2.038053742	0	0	0	1358177	485	Wilshire		Lower
LOS ANGELES			5510027037	Regional Center Commercial	[Q]C4-2D-O	0	108	0.207064622	Commercial - Professional Building - One Story	YES - Current	NO - Privately-Owned	Available	Used in Prior Housing Element - Non-Vacant	0.083337637	0	0	0.083337637	0	0	0	1358177	486	Wilshire		Lower
LOS ANGELES			5510027037	Regional Center Commercial	[Q]C4-2D-O	0	108	0.207075833	Commercial - Professional Building - One Story	YES - Current	NO - Privately-Owned	Available	Used in Prior Housing Element - Non-Vacant	0.080911689	0	0	0.080911689	0	0	0	1358177	484	Wilshire		Lower
LOS ANGELES	6155 W WILSHIRE BLVD	90048	5510027038	Regional Center Commercial	[Q]C4-2D-O	0	108	0.207050428	Commercial - Store - One Story	YES - Current	NO - Privately-Owned	Available	Not Used in Prior Housing Element	0.084334826	0	0	0.084334826	0	0	0	1358177	491	Wilshire		Lower
LOS ANGELES			5510027038	Regional Center Commercial	[Q]C4-2D-O	0	108	0.207054728	Commercial - Store - One Story	YES - Current	NO - Privately-Owned	Available	Not Used in Prior Housing Element	0.084334826	0	0	0.084334826	0	0	0	1358177	490	Wilshire		Lower
LOS ANGELES			5510027038	Regional Center Commercial	[Q]C4-2D-O	0	108	0.207056491	Commercial - Store - One Story	YES - Current	NO - Privately-Owned	Available	Not Used in Prior Housing Element	0.084334826	0	0	0.084334826	0	0	0	1358177	489	Wilshire		Lower
LOS ANGELES			5510027038	Regional Center Commercial	[Q]C4-2D-O	0	108	0.207062127	Commercial - Store - One Story	YES - Current	NO - Privately-Owned	Available	Not Used in Prior Housing Element	0.084334826	0	0	0.084334826	0	0	0	1358177	488	Wilshire		Lower
LOS ANGELES	6212 W ORANGE ST	90048	5510027039	Medium Residential	[Q]R3-1-O	0	36	0.143480602	Residential - Four Units (Any Combination) - 4 Stories or Less	YES - Current	NO - Privately-Owned	Available	Not Used in Prior Housing Element	0	0	0.056806713	0.056806713	4	0	0	1358177	460	Wilshire	Yes	Above Moderate
LOS ANGELES	6121 W WILSHIRE BLVD	90048	5510027040	Regional Center Commercial	[Q]C4-2D-O	0	108	0.414067816	Commercial - Store - One Story	YES - Current	NO - Privately-Owned	Available	Used in Prior Housing Element - Non-Vacant	0.236530639	0	0	0.236530639	0	0	0	1358177	496	Wilshire		Lower
LOS ANGELES			5510027040	Regional Center Commercial	[Q]C4-2D-O	0	108	0.207040691	Commercial - Store - One Story	YES - Current	NO - Privately-Owned	Available	Used in Prior Housing Element - Non-Vacant	0.021768224	0	0	0.021768224	0	0	0	1358177	495	Wilshire		Lower
LOS ANGELES	6101 W WILSHIRE BLVD	90048	5510027064	Regional Center Commercial	[Q]C4-2D-O	0	108	0.385342589	Commercial - Restaurant, Cocktail Lounge - Restaurant, Cocktail Lounge, Tavern - One Story	YES - Current	NO - Privately-Owned	Available	Not Used in Prior Housing Element	0	0	0.996952996	0.996952996	0	0	0	1358177	498	Wilshire		Above Moderate
LOS ANGELES	6233 W WILSHIRE BLVD	90048	5510027066	Regional Center Commercial	[Q]C4-2D-O	0	108	0.207077884	Commercial - Store Combination - Store and Residential Combination - Over 20 Stories	YES - Current	NO - Privately-Owned	Available	Not Used in Prior Housing Element	0.158272914	0	0	0.158272914	0	0	0	1358177	483	Wilshire		Lower
LOS ANGELES	6245 W WILSHIRE BLVD	90048	5510027066	Regional Center Commercial	[Q]C4-2D-O	0	108	0.207085665	Commercial - Store Combination - Store and Residential Combination - Over 20 Stories	YES - Current	NO - Privately-Owned	Available	Not Used in Prior Housing Element	0.158272914	0	0	0.158272914	0	0	0	1358177	481	Wilshire		Lower
LOS ANGELES	652 S CRESCENT HEIGHTS BLVD	90048	5510027066	Medium Residential	[Q]R3-1-O	0	36	0.138641498	Commercial - Store Combination - Store and Residential Combination - Over 20 Stories	YES - Current	NO - Privately-Owned	Available	Not Used in Prior Housing Element	0.058898138	0	0	0.058898138	0	0	0	1358177	453	Wilshire		Lower

LOS ANGELES			5510027066	Regional Center Commercial	[Q]C4-2D-O	0	108	0.166767365	Commercial - Store Combination - Store and Residential Combination - Over 20 Stories	YES - Current	NO - Privately-Owned	Available	Not Used in Prior Housing Element	0.142147453	0	0	0.142147453	0	0	0	1358177	479	Wilshire			Lower
LOS ANGELES			5510027066	Regional Center Commercial	[Q]C4-2D-O	0	108	0.207083179	Commercial - Store Combination - Store and Residential Combination - Over 20 Stories	YES - Current	NO - Privately-Owned	Available	Not Used in Prior Housing Element	0.158272914	0	0	0.158272914	0	0	0	1358177	482	Wilshire			Lower
LOS ANGELES	6111 W WILSHIRE BLVD	90048	5510027900	Regional Center Commercial	[Q]C4-2D-O	0	108	0.171600596	Commercial - Store - One Story	YES - Current	NO - Privately-Owned	Available	Not Used in Prior Housing Element	0.020787799	0	0	0.020787799	0	0	0	1358177	497	Wilshire			Lower
LOS ANGELES			5510027901	Regional Center Commercial	[Q]C4-2D-O	0	108	0.005015585	Commercial - Restaurant, Cocktail Lounge - Restaurant, Cocktail Lounge, Tavern - One Story	YES - Current	NO - Privately-Owned	Available	Not Used in Prior Housing Element	0	0	0.049564928	0.049564928	0	0	0	1358177	591	Wilshire			Above Moderate
LOS ANGELES	6100 W ORANGE ST	90048	5510027BRK	Neighborhood Office Commercial	[Q]C4-2D-O	0	108	0.19627891	Residential - Single Family Residence - Condominium	YES - Current	NO - Privately-Owned	Available	Not Used in Prior Housing Element	0.147271122	0	0	0.147271122	20	0	0	1358177	590	Wilshire			Lower
LOS ANGELES	6303 W WILSHIRE BLVD	90048	5510028001	Regional Center Commercial	[Q]C4-2D-O	0	108	0.218527024	Commercial - Office Building - One Story	YES - Current	NO - Privately-Owned	Available	Used in Prior Housing Element - Non-Vacant	0.082221245	0	0	0.082221245	0	0	0	1358177	475	Wilshire			Lower
LOS ANGELES	6309 W WILSHIRE BLVD	90048	5510028002	Regional Center Commercial	[Q]C4-2D-O	0	108	0.218528612	Commercial - Store - One Story	YES - Current	NO - Privately-Owned	Available	Not Used in Prior Housing Element	0.208223042	0	0	0.208223042	0	0	0	1358177	473	Wilshire			Lower
LOS ANGELES	6311 W WILSHIRE BLVD	90048	5510028003	Regional Center Commercial	[Q]C4-2D-O	0	108	0.218526421	Commercial - Office Building - Three Stories	YES - Current	NO - Privately-Owned	Available	Not Used in Prior Housing Element	0.029586576	0	0	0.029586576	0	0	0	1358177	471	Wilshire			Lower
LOS ANGELES	6325 W WILSHIRE BLVD	90048	5510028005	Regional Center Commercial	[Q]C4-2D-O	0	108	0.218797328	Commercial - Professional Building - One Story	YES - Current	NO - Privately-Owned	Available	Used in Prior Housing Element - Non-Vacant	0.082221245	0	0	0.082221245	0	0	0	1358177	466	Wilshire			Lower
LOS ANGELES	6333 W WILSHIRE BLVD	90048	5510028005	Regional Center Commercial	[Q]C4-2D-O	0	108	0.215042766	Commercial - Professional Building - One Story	YES - Current	NO - Privately-Owned	Available	Used in Prior Housing Element - Non-Vacant	0.081590526	0	0	0.081590526	0	0	0	1358173	832	Wilshire			Lower
LOS ANGELES	6337 W WILSHIRE BLVD	90048	5510028005	Regional Center Commercial	[Q]C4-2D-O	0	108	0.214783393	Commercial - Professional Building - One Story	YES - Current	NO - Privately-Owned	Available	Used in Prior Housing Element - Non-Vacant	0.081590526	0	0	0.081590526	0	0	0	1358173	830	Wilshire			Lower
LOS ANGELES	6355 W WILSHIRE BLVD	90048	5510028008	Regional Center Commercial	[Q]C4-2D-O	0	108	0.214792204	Commercial - Store Combination - Store and Office Combination - One Story	YES - Current	NO - Privately-Owned	Available	Used in Prior Housing Element - Non-Vacant	0.206405818	0	0	0.206405818	0	0	0	1358173	825	Wilshire			Lower
LOS ANGELES	6359 W WILSHIRE BLVD	90048	5510028008	Regional Center Commercial	[Q]C4-2D-O	0	108	0.218631187	Commercial - Store Combination - Store and Office Combination - One Story	YES - Current	NO - Privately-Owned	Available	Used in Prior Housing Element - Non-Vacant	0.208223042	0	0	0.208223042	0	0	0	1358173	824	Wilshire			Lower
LOS ANGELES	6363 W WILSHIRE BLVD	90048	5510028009	Regional Center Commercial	[Q]C4-2D-O	0	108	0.218632449	Commercial - Office Building - 6 to 13 Stories	YES - Current	NO - Privately-Owned	Available	Used in Prior Housing Element - Non-Vacant	0.082221245	0	0	0.082221245	0	0	0	1358173	823	Wilshire			Lower
LOS ANGELES	6371 W WILSHIRE BLVD	90048	5510028010	Regional Center Commercial	[Q]C4-2D-O	0	108	0.218636324	Commercial - Parking Lot (Commercial Use Property) - Lots - Patron or Employee - One Story	YES - Current	NO - Privately-Owned	Available	Used in Prior Housing Element - Non-Vacant	0.037727271	0	0	0.037727271	0	0	0	1358173	821	Wilshire			Lower
LOS ANGELES	6377 W WILSHIRE BLVD	90048	5510028011	Regional Center Commercial	[Q]C4-2D-O	0	108	0.218638561	Commercial - Parking Lot (Commercial Use Property) - Parking Structures - Patron or Employee - Two Stories	YES - Current	NO - Privately-Owned	Available	Not Used in Prior Housing Element	0.161107893	0	0	0.161107893	0	0	0	1358173	820	Wilshire			Lower
LOS ANGELES	6399 W WILSHIRE BLVD	90048	5510028012	Regional Center Commercial	[Q]C4-2D-O	0	108	0.218640954	Commercial - Hotel and Motel - Hotel - 50 Rooms and Over - 6 to 13 Stories	YES - Current	NO - Privately-Owned	Available	Used in Prior Housing Element - Non-Vacant	0.082221245	0	0	0.082221245	0	0	0	1358173	818	Wilshire			Lower
LOS ANGELES	6370 W ORANGE ST	90048	5510028015	Medium Residential	[Q]R3-1-O	0	36	0.14348114	Residential - Four Units (Any Combination) - 4 Stories or Less	YES - Current	NO - Privately-Owned	Available	Not Used in Prior Housing Element	0	0	0.056806713	0.056806713	4	0	0	1358173	788	Wilshire		Yes	Above Moderate
LOS ANGELES	6366 W ORANGE ST	90048	5510028016	Medium Residential	[Q]R3-1-O	0	36	0.143480675	Residential - Four Units (Any Combination) - 4 Stories or Less	YES - Current	NO - Privately-Owned	Available	Not Used in Prior Housing Element	0	0	0.056806713	0.056806713	4	0	0	1358173	790	Wilshire		Yes	Above Moderate
LOS ANGELES	6360 W ORANGE ST	90048	5510028017	Medium Residential	[Q]R3-1-O	0	36	0.143480712	Residential - Four Units (Any Combination) - 4 Stories or Less	YES - Current	NO - Privately-Owned	Available	Not Used in Prior Housing Element	0	0	0.056806713	0.056806713	4	0	0	1358173	792	Wilshire		Yes	Above Moderate
LOS ANGELES	6358 W ORANGE ST	90048	5510028018	Medium Residential	[Q]R3-1-O	0	36	0.14348075	Residential - Four Units (Any Combination) - 4 Stories or Less	YES - Current	NO - Privately-Owned	Available	Not Used in Prior Housing Element	0	0	0.056806713	0.056806713	4	0	0	1358173	794	Wilshire		Yes	Above Moderate
LOS ANGELES	6354 W ORANGE ST	90048	5510028021	Medium Residential	[Q]R3-1-O	0	36	0.143481101	Residential - Three Units (Any Combination) - 4 Stories or Less	YES - Current	NO - Privately-Owned	Available	Not Used in Prior Housing Element	0	0	0.067775184	0.067775184	3	0	0	1358173	796	Wilshire		Yes	Above Moderate
LOS ANGELES	6346 W ORANGE ST	90048	5510028022	Medium Residential	[Q]R3-1-O	0	36	0.143480865	Residential - Five or More Units or Apartments (Any Combination) - 4 Stories or Less	YES - Current	NO - Privately-Owned	Available	Not Used in Prior Housing Element	0	0	0.039754696	0.039754696	6	0	0	1358173	798	Wilshire		Yes	Above Moderate
LOS ANGELES	6342 W ORANGE ST	90048	5510028023	Medium Residential	[Q]R3-1-O	0	36	0.143482462	Residential - Three Units (Any Combination) - 4 Stories or Less	YES - Current	NO - Privately-Owned	Available	Not Used in Prior Housing Element	0	0	0.067775184	0.067775184	3	0	0	1358173	800	Wilshire		Yes	Above Moderate
LOS ANGELES	6336 W ORANGE ST	90048	5510028024	Medium Residential	[Q]R3-1-O	0	36	0.143479895	Residential - Five or More Units or Apartments (Any Combination) - 4 Stories or Less	YES - Current	NO - Privately-Owned	Available	Not Used in Prior Housing Element	0	0	0.035543987	0.035543987	8	0	0	1358173	802	Wilshire		Yes	Above Moderate
LOS ANGELES	6330 W ORANGE ST	90048	5510028025	Medium Residential	[Q]R3-1-O	0	36	0.143480079	Residential - Five or More Units or Apartments (Any Combination) - 4 Stories or Less	YES - Current	NO - Privately-Owned	Available	Not Used in Prior Housing Element	0	0	0.027633951	0.027633951	8	0	0	1358173	804	Wilshire		Yes	Above Moderate
LOS ANGELES	6328 W ORANGE ST	90048	5510028026	Medium Residential	[Q]R3-1-O	0	36	0.143957349	Residential - Four Units (Any Combination) - 4 Stories or Less	YES - Current	NO - Privately-Owned	Available	Not Used in Prior Housing Element	0	0	0.056806713	0.056806713	4	0	0	1358177	445	Wilshire		Yes	Above Moderate
LOS ANGELES	6320 W ORANGE ST	90048	5510028027	Medium Residential	[Q]R3-1-O	0	36	0.143556769	Residential - Five or More Units or Apartments (Any Combination) - 4 Stories or Less	YES - Current	NO - Privately-Owned	Available	Not Used in Prior Housing Element	0	0	0.027633951	0.027633951	8	0	0	1358177	446	Wilshire		Yes	Above Moderate
LOS ANGELES	6318 W ORANGE ST	90048	5510028028	Medium Residential	[Q]R3-1-O	0	36	0.143553237	Residential - Four Units (Any Combination) - 4 Stories or Less	YES - Current	NO - Privately-Owned	Available	Not Used in Prior Housing Element	0	0	0.056806713	0.056806713	4	0	0	1358177	447	Wilshire		Yes	Above Moderate
LOS ANGELES	6314 W ORANGE ST	90048	5510028029	Medium Residential	[Q]R3-1-O	0	36	0.143551715	Residential - Three Units (Any Combination) - 4 Stories or Less	YES - Current	NO - Privately-Owned	Available	Not Used in Prior Housing Element	0	0	0.067775184	0.067775184	3	0	0	1358177	448	Wilshire		Yes	Above Moderate
LOS ANGELES	6343 W WILSHIRE BLVD	90048	5510028031	Regional Center Commercial	[Q]C4-2D-O	0	108	0.214786273	Commercial - Restaurant, Cocktail Lounge - Restaurant, Cocktail Lounge, Tavern - One Story	YES - Current	NO - Privately-Owned	Available	Used in Prior Housing Element - Non-Vacant	0.082566462	0	0	0.082566462	0	0	0	1358173	828	Wilshire			Lower
LOS ANGELES	6347 W WILSHIRE BLVD	90048	5510028031	Regional Center Commercial	[Q]C4-2D-O	0	108	0.214789429	Commercial - Restaurant, Cocktail Lounge - Restaurant, Cocktail Lounge, Tavern - One Story	YES - Current	NO - Privately-Owned	Available	Used in Prior Housing Element - Non-Vacant	0.082566462	0	0	0.082566462	0	0	0	1358173	826	Wilshire			Lower
LOS ANGELES	121 N FAIRFAX AVE	90036	5511001005	General Commercial	C2-1VL-O	0	108	0.137408366	Commercial - Store - One Story	YES - Current	NO - Privately-Owned	Available	Used in Prior Housing Element - Non-Vacant	0.067458967	0	0	0.067458967	0	0	0	1388177	534	Wilshire			Lower
LOS ANGELES	117 N FAIRFAX AVE	90036	5511001006	General Commercial	C2-1VL-O	0	108	0.140809028	Commercial - Store - One Story	YES - Current	NO - Privately-Owned	Available	Used in Prior Housing Element - Non-Vacant	0.220863638	0	0	0.220863638	0	0	0	1388177	544	Wilshire			Lower
LOS ANGELES	111 N FAIRFAX AVE	90036	5511001007	General Commercial	C2-1VL-O	0	108	0.140753654	Commercial - Store - One Story	YES - Current	NO - Privately-Owned	Available	Used in Prior Housing Element - Non-Vacant	0.220863638	0	0	0.220863638	0	0	0	1388177	554	Wilshire			Lower
LOS ANGELES	100 N HAYWORTH AVE	90048	5511001010	Medium Residential	R3-1	0	54	0.171414182	Residential - Five or More Units or Apartments (Any Combination) - 4 Stories or Less	YES - Current	NO - Privately-Owned	Available	Not Used in Prior Housing Element	0	0	0.082483989	0.082483989	10	0	0	1388177	576	Wilshire		Yes	Above Moderate
LOS ANGELES	102 N HAYWORTH AVE	90048	5511001011	Medium Residential	R3-1	0	54	0.17205673	Residential - Five or More Units or Apartments (Any Combination) - 4 Stories or Less	YES - Current	NO - Privately-Owned	Available	Not Used in Prior Housing Element	0	0	0.079876137	0.079876137	8	0	0	1388177	566	Wilshire		Yes	Above Moderate
LOS ANGELES	108 N HAYWORTH AVE	90048	5511001012	Medium Residential	R3-1	0	54	0.172065334	Residential - Five or More Units or Apartments (Any Combination) - 4 Stories or Less	YES - Current	NO - Privately-Owned	Available	Not Used in Prior Housing Element	0	0	0.098902571	0.098902571	6	0	0	1388177	555	Wilshire		Yes	Above Moderate
LOS ANGELES	112 N HAYWORTH AVE	90048	5511001013	Medium Residential	R3-1	0	54	0.172073228	Residential - Five or More Units or Apartments (Any Combination) - 4 Stories or Less	YES - Current	NO - Privately-Owned	Available	Not Used in Prior Housing Element	0	0	0.098902571	0.098902571	6	0	0	1388177	545	Wilshire		Yes	Above Moderate
LOS ANGELES	118 N HAYWORTH AVE	90048	5511001014	Medium Residential	R3-1	0	54	0.172080399	Residential - Five or More Units or Apartments (Any Combination) - 4 Stories or Less	YES - Current	NO - Privately-Owned	Available	Not Used in Prior Housing Element	0	0	0.10210222	0.10210222	8	0	0	1388177	535	Wilshire		Yes	Above Moderate
LOS ANGELES	132 N HAYWORTH AVE	90048	5511001017	Medium Residential	R3-1	0	54	0.172103711	Residential - Five or More Units or Apartments (Any Combination) - 4 Stories or Less	YES - Current	NO - Privately-Owned	Available	Not Used in Prior Housing Element	0	0	0.071727103	0.071727103	9	0	0	1388177	505	Wilshire		Yes	Above Moderate
LOS ANGELES	140 N HAYWORTH AVE	90048	5511001018	Medium Residential	R3-1	0	54	0.170966775	Residential - Five or More Units or Apartments (Any Combination) - 4 Stories or Less	YES - Current	NO - Privately-Owned	Available	Not Used in Prior Housing Element	0	0	0.079876137	0.079876137	8	0	0	1388177	494	Wilshire		Yes	Above Moderate
LOS ANGELES	144 N HAYWORTH AVE	90048	5511001019	Community Commercial	C2-1VL-O	0	108	0.125354506	Commercial - Store Combination - Store and Residential Combination - One Story	YES - Current	NO - Privately-Owned	Available	Used in Prior Housing Element - Non-Vacant	0	0	0.048667708	0.048667708	0	0	0	1388177	459	Wilshire		Yes	Above Moderate
LOS ANGELES	7918 W BEVERLY BLVD	90048	5511001019	Community Commercial	C2-1VL-O	0	108	0.125289426	Commercial - Store Combination - Store and Residential Combination - One Story	YES - Current	NO - Privately-Owned	Available	Used in Prior Housing Element - Non-Vacant	0	0	0.048667708	0.048667708	0	0	0	1388177	457	Wilshire		Yes	Above Moderate
LOS ANGELES	7922 W BEVERLY BLVD	90048	5511001019	Community Commercial	C2-1VL-O	0	108	0.12646446	Commercial - Store Combination - Store and Residential Combination - One Story	YES - Current	NO - Privately-Owned	Available	Used in Prior Housing Element - Non-Vacant	0	0	0.048667708	0.048667708	0	0	0	1388177	458	Wilshire		Yes	Above Moderate
LOS ANGELES	122 N HAYWORTH AVE	90048	5511001021	Medium Residential	R3-1	0	54	0.172089364	Institutional - Homes for Aged and Others - One Story	YES - Current	NO - Privately-Owned	Available	Used in Prior Housing Element - Non-Vacant	0	0	0.050064003	0.050064003	0	0	0	1388177	525	Wilshire		Yes	Above Moderate
LOS ANGELES	128 N HAYWORTH AVE	90048	5511001021	Medium Residential	R3-1	0	54	0.172096894	Institutional - Homes for Aged and Others - One Story	YES - Current	NO - Privately-Owned	Available	Used in Prior Housing Element - Non-Vacant	0.0709243	0	0	0.0709243	0	0	0	1388177	515	Wilshire			Lower
LOS ANGELES	7904 W BEVERLY BLVD	90048	5511001022	Community Commercial	C2-1VL-O	0	108	0.206023821	Commercial - Service Station - Full Service - No Additional Services	YES - Current	NO - Privately-Owned	Available	Not Used in Prior Housing Element	0.092233285	0	0	0.092233285	1	0	0	1388177	456	Wilshire			Lower
LOS ANGELES			5511001022	Community Commercial	C2-1VL-O	0	108	0.129613831	Commercial - Service Station - Full Service - No Additional Services	YES - Current	NO - Privately-Owned	Available	Not Used in Prior Housing Element	0.067730525	0	0	0.067730525	1	0	0	1388177	490	Wilshire			Lower
LOS ANGELES	137 N FAIRFAX AVE	90036	5511001023	General Commercial	C2-1VL-O	0	108	0.141040906	Commercial - Bank, Savings and Loan - One Story	YES - Current	NO - Privately-Owned	Available	Used in Prior Housing Element - Non-Vacant	0.089926167	0	0	0.089926167	0	0	0	1388177	493	Wilshire			Lower
LOS ANGELES			5511001023	General Commercial	C2-1VL-O	0	108	0.140889524	Commercial - Bank, Savings and Loan - One Story	YES - Current	NO - Privately-Owned	Available	Used in Prior Housing Element - Non-Vacant	0.090509789	0	0	0.090509789	0	0	0	1388177	524	Wilshire			Lower
LOS ANGELES			5511001023	General Commercial	C2-1VL-O	0	108	0.140946078	Commercial - Bank, Savings and Loan - One Story	YES - Current	NO - Privately-Owned	Available	Used in Prior Housing Element - Non-Vacant	0.089926167	0	0	0.089926167	0	0	0	1388177	514	Wilshire			Lower
LOS ANGELES			5511001023	General Commercial	C2-1VL-O	0	108	0.140995375	Commercial - Bank, Savings and Loan - One Story	YES - Current	NO - Privately-Owned	Available	Used in Prior Housing Element - Non-Vacant	0.089926167	0	0	0.089926167	0	0	0	1388177	504	Wilshire			Lower
LOS ANGELES	103 N FAIRFAX AVE	90036	5511001024	General Commercial	C2-1VL-O	0	108	0.121926593	Commercial - Store - One Story	YES - Current	NO - Privately-Owned	Available	Used in Prior Housing Element - Non-Vacant	0.023304716	0	0	0.023304716	0	0	0	1388177	575	Wilshire			Lower
LOS ANGELES	105 N FAIRFAX AVE	90036	5511001024	General Commercial	C2-1VL-O	0	108	0.137264198	Commercial - Store - One Story	YES - Current	NO - Privately-Owned	Available	Used in Prior Housing Element - Non-Vacant	0.025275219	0	0	0.025275219	0	0	0	1388177	565	Wilshire			Lower
LOS ANGELES	7954 W BEVERLY BLVD	90048	5511002001	Community Commercial	C2-1VL-O	0	108	0.143486459	Commercial - Auto, Recreation Equipment, Construction Equipment Sales and Service - Auto Body Repair Shop - One Story	YES - Current	NO - Privately-Owned	Available	Used in Prior Housing Element - Non-Vacant	0.076500566	0	0	0.076500566	0	0	0	1388177	460	Wilshire			Lower
LOS ANGELES	7960 W BEVERLY BLVD	90048	5511002002	Community Commercial	C2-1VL-O	0	108	0.126424012	Commercial - Store Combination - Store and Office Combination - One Story	YES - Current	NO - Privately-Owned	Available	Used in Prior Housing Element - Non-Vacant	0.069708833	0	0	0.069708833	0	0	0	1388177	461	Wilshire			Lower
LOS ANGELES	7970 W BEVERLY BLVD	90048	5511002006	Community Commercial	C2-1VL-O	0	108	0.143464176	Commercial - Store - One Story	YES - Current	NO - Privately-Owned	Available	Not Used in Prior Housing Element	0.021683419	0	0	0.021683419	0	0	0	1388177	464	Wilshire			Lower
LOS ANGELES	129 N HAYWORTH AVE	90048	5511002009	Medium Residential	R3-1	0	54	0.151672022	Residential - Five or More Units or Apartments (Any Combination) - 4 Stories or Less	YES - Current	NO - Privately-Owned	Available	Not Used in Prior Housing Element	0	0	0.077921284	0.077921284	7	0	0	1388177	516	Wilshire		Yes	Above Moderate
LOS ANGELES	123 N HAYWORTH AVE	90048	5511002010	Medium Residential	R3-1	0	54	0.151672148	Residential - Five or More Units or Apartments (Any Combination) - 4 Stories or Less	YES - Current	NO - Privately-Owned	Available	Not Used in Prior Housing Element	0	0	0.088470843	0.088470843	8	0	0	1388177	526	Wilshire		Yes	Above Moderate
LOS ANGELES	109 N HAYWORTH AVE	90048	5511002013	Medium Residential	R3-1	0	54	0.151675374	Residential - Five or More Units or Apartments (Any Combination) - 4 Stories or Less	YES - Current	NO - Privately-Owned	Available	Not Used in Prior Housing Element	0	0	0.069153434	0.069153434	8	0	0	1388177	556	Wilshire		Yes	Above Moderate
LOS ANGELES	103 N HAYWORTH AVE	90048	5511002014	Medium Residential	R3-1	0	54	0.15167776	Residential - Five or More Units or Apartments (Any Combination) - 4 Stories or Less	YES - Current	NO - Privately-Owned	Available	Not Used in Prior Housing Element	0	0	0.077921284	0.077921284	7	0	0	1388177	567	Wilshire		Yes	Above Moderate
LOS ANGELES	7955 W 1ST ST	90048	5511002015	Medium Residential	R3-1	0	54	0.150999132	Residential - Five or More Units or Apartments (Any Combination) - 4 Stories or Less	YES - Current	NO - Privately-Owned	Available	Not Used in Prior Housing Element	0	0	0.083364913	0.083364913	8	0	0	1388177	577	Wilshire		Yes	Above Moderate
LOS ANGELES	102 N EDINBURGH AVE	90048	5511002017	Low II Residential	R1V3	0	1 unit per lot	0.1517007	Residential - Single Family Residence - Pool and Misc.	YES - Current	NO - Privately-Owned	Available	Not Used in Prior Housing Element	0	0	0.00198877	0.00198877	0	0	0	1388177	568	Wilshire			Above Moderate
LOS ANGELES	7962 W BEVERLY BLVD	90048	5511002025	Community Commercial	C2-1VL-O	0	108	0.126422365	Commercial - Office Building - One Story	YES - Current	NO - Privately-Owned	Available	Used in Prior Housing Element - Non-Vacant	0.069708833	0	0	0.069708833	0	0	0	1388177	462	Wilshire			Lower
LOS ANGELES	7966 W BEVERLY BLVD	90048	5511002025	Community Commercial	C2-1VL-O	0	108	0.126417989	Commercial - Office Building - One Story	YES - Current	NO - Privately-Owned	Available	Used in Prior Housing Element - Non-Vacant	0.069708833	0	0	0.069708833	0	0	0	1388177	463	Wilshire			Lower
LOS ANGELES	139 N EDINBURGH AVE	90048	5511003004	Low II Residential	R1V3	0	1 unit per lot	0.150100859	Commercial - Parking Lot (Commercial Use Property) - Lots - Patron or Employee - One Story	YES - Current	NO - Privately-Owned	Available	Not Used in Prior Housing Element	0	0	0.008080638	0.008080638	0	0	0	1388177	497	Wilshire			Above Moderate
LOS ANGELES	8014 W BEVERLY BLVD	90048	5511003023	Neighborhood Office Commercial	C2-1VL-O	0	108	0.126422203	Commercial - Hotel and Motel - Motel - 50 Rooms and Over - Three Stories	YES - Current	NO - Privately-Owned	Available	Used in Prior Housing Element - Non-Vacant	0.067470816	0	0	0.067470816	0	0	0	1388177	469	Wilshire			Lower
LOS ANGELES	8018 W BEVERLY BLVD	90048	5511003023	Neighborhood Office Commercial	C2-1VL-O	0	108	0.139975541	Commercial - Hotel and Motel - Motel - 50 Rooms and Over - Three Stories	YES - Current	NO - Privately-Owned	Available	Used in Prior Housing Element - Non-Vacant	0.071895518	0	0	0.071895518	0	0	0	1388177	470	Wilshire			Lower
LOS ANGELES			5511003023	Neighborhood Office Commercial	C2-1VL-O	0	108	0.063211387	Commercial - Hotel and Motel - Motel - 50 Rooms and Over - Three Stories	YES - Current	NO - Privately-Owned	Available	Used in Prior Housing Element - Non-Vacant	0	0	0.009649269	0.009649269	0	0	0	1388177	468	Wilshire			Above Moderate
LOS ANGELES	8052 W BEVERLY BLVD	90048	5511004001	Neighborhood Office Commercial	C2-1VL-O	0	108	0.055172246	Commercial - Office Building - One Story	YES - Current	NO - Privately-Owned	Available	Used in Prior Housing Element - Non-Vacant	0	0	0.068673585	0.068673585	0	0	0	1388177	472	Wilshire			Above Moderate
LOS ANGELES			5511004001	Neighborhood Office Commercial	C2-1VL-O	0	108	0.006917192	Commercial - Office Building - One Story	YES - Current	NO - Privately-Owned	Available	Used in Prior Housing Element - Non-Vacant	0	0	0.01911761	0.01911761	0	0	0	1388177	473	Wilshire			Above Moderate
LOS ANGELES			5511004001	Neighborhood Office Commercial	C2-1VL-O	0	108	0.069886152	Commercial - Office Building - One Story	YES - Current	NO - Privately-Owned	Available	Used in Prior Housing Element - Non-Vacant	0	0	0.03692915	0.03692915	0	0	0	1388177	471	Wilshire			Above Moderate
LOS ANGELES	8056 W BEVERLY BLVD	90048	5511004024	Neighborhood Office Commercial	C2-1VL-O	0	108	0.094345801	Institutional - Church - One Story	YES - Current	NO - Privately-Owned	Available	Used in Prior Housing Element - Non-Vacant	0.02996992	0	0	0.02996992	0	0	0	1388177	488	Wilshire			Lower
LOS ANGELES	8060 W BEVERLY BLVD	90048	5511004024	Neighborhood Office Commercial	C2-1VL-O	0	108	0.063289523	Institutional - Church - One Story	YES - Current	NO - Privately-Owned	Available	Used in Prior Housing Element - Non-Vacant	0	0	0.006722749	0.006722749	0	0	0	1388177	475	Wilshire			Above Moderate
LOS ANGELES	8064 W BEVERLY BLVD	90048	5511004024	Neighborhood Office Commercial	C2-1VL-O	0	108	0.063289173	Institutional - Church - One Story	YES - Current	NO - Privately-Owned	Available	Used in Prior Housing Element - Non-Vacant	0	0	0.006722749	0.006722749	0	0	0	1388177	476	Wilshire			Above Moderate
LOS ANGELES	8066 W BEVERLY BLVD	90048	5511004024	Neighborhood Office Commercial	C2-1VL-O	0	108	0.040397595	Institutional - Church - One Story	YES - Current	NO - Privately-Owned	Available	Used in Prior Housing Element - Non-Vacant	0	0	0.008492531	0.008492531	0	0	0	1388177	477	Wilshire			Above Moderate
LOS ANGELES			5511004024	Neighborhood Office Commercial	C2-1VL-O	0	108	0.046091813	Institutional - Church - One Story	YES - Current	NO - Privately-Owned	Available	Used in Prior Housing Element - Non-Vacant	0	0	0.006786134	0.006786134	0	0	0	1388177	487	Wilshire			Above Moderate
LOS ANGELES			5511004024	Neighborhood Office Commercial	C2-1VL-O	0	108	0.059319355	Institutional - Church - One Story	YES - Current	NO - Privately-Owned	Available	Used in Prior Housing Element - Non-Vacant	0	0	0.008414684	0.008414684	0	0	0	1388177	486	Wilshire			Above Moderate
LOS ANGELES	138 N KILKEA DR	90048	5511005001	Low II Residential	R1V3	0	1 unit per lot	0.144431839	Commercial - Parking Lot (Commercial Use Property) - Lots - Patron or Employee - One Story	YES - Current	NO - Privately-Owned	Available	Not Used in Prior Housing Element	0	0	0.008080638	0.008080638	0	0	0	1388173	498	Wilshire			Above Moderate
LOS ANGELES	139 N CRESCENT HEIGHTS BLVD	90048	5511005018	Low II Residential	R1V3	0	1 unit per lot	0.144683025	Commercial - Parking Lot (Commercial Use Property) - Lots - Patron or Employee - One Story	YES - Current	NO - Privately-Owned	Available	Not Used in Prior Housing Element	0	0	0.008080638	0.008080638	0	0	0	1388177	501	Wilshire			Above Moderate
LOS ANGELES	8100 W BEVERLY BLVD	90048	5511005019	Neighborhood Office Commercial	C2-1VL-O	0	108	0.057845991	Commercial - Store - One Story	YES - Current	NO - Privately-Owned	Available	Used in Prior Housing Element - Non-Vacant	0	0	0.007860197	0.007860197	0	0	0	1388177	481	Wilshire			Above Moderate
LOS ANGELES	8102 W BEVERLY BLVD	90048	5511005019	Neighborh

LOS ANGELES	8126 W BEVERLY BLVD	90048	5511005022	Neighborhood Office Commercial	C2-1VL-O	0	108	0.063160104	Commercial - Office Building - One Story	YES - Current	NO - Privately-Owned	Available	Used in Prior Housing Element - Non-Vacant	0	0	0.012008423	0.012008423	0	0	0	1388173	443	Wilshire								Above Moderate
LOS ANGELES	139 N KILKEA DR	90048	5511006018	Low II Residential	R1V3	0	1 unit per lot	0.150358746	Commercial - Parking Lot (Commercial Use Property) - Lots - Patron or Employee - One Story	YES - Current	NO - Privately-Owned	Available	Not Used in Prior Housing Element	0	0	0.04978272	0.04978272	0	0	0	1388173	499	Wilshire								Above Moderate
LOS ANGELES	8162 W BEVERLY BLVD	90048	5511006023	Neighborhood Office Commercial	C2-1VL-O	0	108	0.063130316	Commercial - Store - One Story	YES - Current	NO - Privately-Owned	Available	Used in Prior Housing Element - Non-Vacant	0	0	0.007860197	0.007860197	0	0	0	1388173	449	Wilshire								Above Moderate
LOS ANGELES	8164 W BEVERLY BLVD	90048	5511006023	Neighborhood Office Commercial	C2-1VL-O	0	108	0.063130316	Commercial - Store - One Story	YES - Current	NO - Privately-Owned	Available	Used in Prior Housing Element - Non-Vacant	0	0	0.007860197	0.007860197	0	0	0	1388173	450	Wilshire								Above Moderate
LOS ANGELES	8166 W BEVERLY BLVD	90048	5511006029	Neighborhood Office Commercial	C2-1VL-O	0	108	0.063131285	Commercial - Office Building - One Story	YES - Current	NO - Privately-Owned	Available	Used in Prior Housing Element - Non-Vacant	0	0	0.012008423	0.012008423	0	0	0	1388173	451	Wilshire								Above Moderate
LOS ANGELES	8168 W BEVERLY BLVD	90048	5511006029	Neighborhood Office Commercial	C2-1VL-O	0	108	0.063130496	Commercial - Office Building - One Story	YES - Current	NO - Privately-Owned	Available	Used in Prior Housing Element - Non-Vacant	0	0	0.012008423	0.012008423	0	0	0	1388173	452	Wilshire								Above Moderate
LOS ANGELES	8170 W BEVERLY BLVD	90048	5511006029	Neighborhood Office Commercial	C2-1VL-O	0	108	0.078283171	Commercial - Office Building - One Story	YES - Current	NO - Privately-Owned	Available	Used in Prior Housing Element - Non-Vacant	0.042925938	0	0	0.042925938	0	0	0	1388173	453	Wilshire								Lower
LOS ANGELES	8150 W BEVERLY BLVD	90048	5511006030	Neighborhood Office Commercial	C2-1VL-O	0	108	0.078183177	Commercial - Office Building - One Story	YES - Current	NO - Privately-Owned	Available	Used in Prior Housing Element - Non-Vacant	0.042925938	0	0	0.042925938	0	0	0	1388173	444	Wilshire								Lower
LOS ANGELES	8152 W BEVERLY BLVD	90048	5511006030	Neighborhood Office Commercial	C2-1VL-O	0	108	0.063130317	Commercial - Office Building - One Story	YES - Current	NO - Privately-Owned	Available	Used in Prior Housing Element - Non-Vacant	0	0	0.012008423	0.012008423	0	0	0	1388173	445	Wilshire								Above Moderate
LOS ANGELES	8154 W BEVERLY BLVD	90048	5511006030	Neighborhood Office Commercial	C2-1VL-O	0	108	0.063131895	Commercial - Office Building - One Story	YES - Current	NO - Privately-Owned	Available	Used in Prior Housing Element - Non-Vacant	0	0	0.012008423	0.012008423	0	0	0	1388173	446	Wilshire								Above Moderate
LOS ANGELES	8156 W BEVERLY BLVD	90048	5511006031	Neighborhood Office Commercial	C2-1VL-O	0	108	0.063130316	Commercial - Professional Building	YES - Current	NO - Privately-Owned	Available	Used in Prior Housing Element - Non-Vacant	0	0	0.007860197	0.007860197	0	0	0	1388173	447	Wilshire								Above Moderate
LOS ANGELES	8158 W BEVERLY BLVD	90048	5511006031	Neighborhood Office Commercial	C2-1VL-O	0	108	0.063131106	Commercial - Professional Building	YES - Current	NO - Privately-Owned	Available	Used in Prior Housing Element - Non-Vacant	0	0	0.007860197	0.007860197	0	0	0	1388173	448	Wilshire								Above Moderate
LOS ANGELES	138 N HARPER AVE	90048	5511007001	Low Medium I Residential	R2-1-O	0	17	0.140742295	Residential - Double, Duplex, or Two Units - 4 Stories or Less	YES - Current	NO - Privately-Owned	Available	Not Used in Prior Housing Element	0	0	0.051720281	0.051720281	2	2*	2*	1388173	502	Wilshire							Yes	Above Moderate
LOS ANGELES	134 N HARPER AVE	90048	5511007002	Low Medium I Residential	R2-1-O	0	17	0.140923275	Residential - Double, Duplex, or Two Units - 4 Stories or Less	YES - Current	NO - Privately-Owned	Available	Not Used in Prior Housing Element	0	0	0.051720281	0.051720281	2	2*	2*	1388173	518	Wilshire							Yes	Above Moderate
LOS ANGELES	124 N HARPER AVE	90048	5511007004	Low Medium I Residential	R2-1-O	0	17	0.141288593	Residential - Double, Duplex, or Two Units - 4 Stories or Less	YES - Current	NO - Privately-Owned	Available	Not Used in Prior Housing Element	0	0	0.141902956	0.141902956	2	2*	2*	1388173	551	Wilshire							Yes	Above Moderate
LOS ANGELES	120 N HARPER AVE	90048	5511007005	Low Medium I Residential	R2-1-O	0	17	0.141471696	Residential - Double, Duplex, or Two Units - 4 Stories or Less	YES - Current	NO - Privately-Owned	Available	Not Used in Prior Housing Element	0	0	0.051720281	0.051720281	2	2*	2*	1388173	566	Wilshire							Yes	Above Moderate
LOS ANGELES	114 N HARPER AVE	90048	5511007006	Low Medium I Residential	R2-1-O	0	17	0.14165267	Residential - Double, Duplex, or Two Units - 4 Stories or Less	YES - Current	NO - Privately-Owned	Available	Not Used in Prior Housing Element	0	0	0.051720281	0.051720281	2	2*	2*	1388173	582	Wilshire							Yes	Above Moderate
LOS ANGELES	110 N HARPER AVE	90048	5511007007	Low Medium I Residential	R2-1-O	0	17	0.141835248	Residential - Double, Duplex, or Two Units - 4 Stories or Less	YES - Current	NO - Privately-Owned	Available	Not Used in Prior Housing Element	0	0	0.051720281	0.051720281	2	2*	2*	1388173	596	Wilshire							Yes	Above Moderate
LOS ANGELES	100 N HARPER AVE	90048	5511007009	Low Medium I Residential	R2-1-O	0	17	0.142456897	Residential - Double, Duplex, or Two Units - 4 Stories or Less	YES - Current	NO - Privately-Owned	Available	Not Used in Prior Housing Element	0	0	0.051720281	0.051720281	2	2*	2*	1388173	628	Wilshire							Yes	Above Moderate
LOS ANGELES	106 N HARPER AVE	90048	5511007027	Low Medium I Residential	R2-1-O	0	17	0.142018712	Residential - Double, Duplex, or Two Units - 4 Stories or Less	YES - Current	NO - Privately-Owned	Available	Not Used in Prior Housing Element	0	0	0.051720281	0.051720281	2	2*	2*	1388173	618	Wilshire							Yes	Above Moderate
LOS ANGELES	130 N HARPER AVE	90048	5511007028	Low Medium I Residential	R2-1-O	0	17	0.141106897	Residential - Double, Duplex, or Two Units - 4 Stories or Less	YES - Current	NO - Privately-Owned	Available	Not Used in Prior Housing Element	0	0	0.051720281	0.051720281	2	2*	2*	1388173	534	Wilshire							Yes	Above Moderate
LOS ANGELES	143 N LA JOLLA AVE	90048	5511007900	Neighborhood Office Commercial	C2-1VL-O	0	108	0.086408443	Miscellaneous - Government Owned Property	YES - Current	YES - City-Owned	Available	Used in Prior Housing Element - Non-Vacant	0.011359227	0	0	0.011359227	0	0	0	1388173	454	Wilshire								Lower
LOS ANGELES	8202 W BEVERLY BLVD	90048	5511007900	Neighborhood Office Commercial	C2-1VL-O	0	108	0.063130675	Miscellaneous - Government Owned Property	YES - Current	YES - City-Owned	Available	Used in Prior Housing Element - Non-Vacant	0	0	0.004504198	0.004504198	0	0	0	1388173	455	Wilshire								Above Moderate
LOS ANGELES	8204 W BEVERLY BLVD	90048	5511007900	Neighborhood Office Commercial	C2-1VL-O	0	108	0.063131463	Miscellaneous - Government Owned Property	YES - Current	YES - City-Owned	Available	Used in Prior Housing Element - Non-Vacant	0	0	0.004504198	0.004504198	0	0	0	1388173	456	Wilshire								Above Moderate
LOS ANGELES	8208 W BEVERLY BLVD	90048	5511007900	Neighborhood Office Commercial	C2-1VL-O	0	108	0.063130676	Miscellaneous - Government Owned Property	YES - Current	YES - City-Owned	Available	Used in Prior Housing Element - Non-Vacant	0	0	0.004504198	0.004504198	0	0	0	1388173	457	Wilshire								Above Moderate
LOS ANGELES	8210 W BEVERLY BLVD	90048	5511007900	Neighborhood Office Commercial	C2-1VL-O	0	108	0.063131464	Miscellaneous - Government Owned Property	YES - Current	YES - City-Owned	Available	Used in Prior Housing Element - Non-Vacant	0	0	0.004504198	0.004504198	0	0	0	1388173	458	Wilshire								Above Moderate
LOS ANGELES	8212 W BEVERLY BLVD	90048	5511007900	Neighborhood Office Commercial	C2-1VL-O	0	108	0.063131643	Miscellaneous - Government Owned Property	YES - Current	YES - City-Owned	Available	Used in Prior Housing Element - Non-Vacant	0	0	0.004504198	0.004504198	0	0	0	1388173	459	Wilshire								Above Moderate
LOS ANGELES	8214 W BEVERLY BLVD	90048	5511007900	Neighborhood Office Commercial	C2-1VL-O	0	108	0.063131034	Miscellaneous - Government Owned Property	YES - Current	YES - City-Owned	Available	Used in Prior Housing Element - Non-Vacant	0	0	0.004504198	0.004504198	0	0	0	1388173	460	Wilshire								Above Moderate
LOS ANGELES	8216 W BEVERLY BLVD	90048	5511007902	Neighborhood Office Commercial	C2-1VL-O	0	108	0.063131643	Miscellaneous - Government Owned Property - Miscellaneous - Government Property and Possessory Interest Not Classified in Any of the Above	YES - Current	YES - City-Owned	Available	Used in Prior Housing Element - Non-Vacant	0	0	0.004504198	0.004504198	0	0	0	1388173	461	Wilshire								Above Moderate
LOS ANGELES			5511007902	Neighborhood Office Commercial	C2-1VL-O	0	108	0.087181862	Miscellaneous - Government Owned Property - Miscellaneous - Government Property and Possessory Interest Not Classified in Any of the Above	YES - Current	YES - City-Owned	Available	Used in Prior Housing Element - Non-Vacant	0.011359227	0	0	0.011359227	0	0	0	1388173	462	Wilshire								Lower
LOS ANGELES	8250 W BEVERLY BLVD	90048	5511008001	Neighborhood Office Commercial	C2-1VL-O	0	108	0.129847668	Commercial - Restaurant, Cocktail Lounge - Restaurant, Cocktail Lounge, Tavern - One Story	YES - Current	NO - Privately-Owned	Available	Used in Prior Housing Element - Non-Vacant	0.050406366	0	0	0.050406366	0	0	0	1388173	466	Wilshire								Lower
LOS ANGELES	8256 W BEVERLY BLVD	90048	5511008001	Neighborhood Office Commercial	C2-1VL-O	0	108	0.128748829	Commercial - Restaurant, Cocktail Lounge - Restaurant, Cocktail Lounge, Tavern - One Story	YES - Current	NO - Privately-Owned	Available	Used in Prior Housing Element - Non-Vacant	0.050406366	0	0	0.050406366	0	0	0	1388173	467	Wilshire								Lower
LOS ANGELES	8240 W BEVERLY BLVD	90048	5511008002	Neighborhood Office Commercial	C2-1VL-O	0	108	0.129848086	Commercial - Office Building - One Story	YES - Current	NO - Privately-Owned	Available	Used in Prior Housing Element - Non-Vacant	0.065180726	0	0	0.065180726	0	0	0	1388173	465	Wilshire								Lower
LOS ANGELES	8230 W BEVERLY BLVD	90048	5511008004	Neighborhood Office Commercial	C2-1VL-O	0	108	0.128774926	Commercial - Office Building - One Story	YES - Current	NO - Privately-Owned	Available	Used in Prior Housing Element - Non-Vacant	0.065180726	0	0	0.065180726	0	0	0	1388173	463	Wilshire								Lower
LOS ANGELES	8236 W BEVERLY BLVD	90048	5511008004	Neighborhood Office Commercial	C2-1VL-O	0	108	0.1298473	Commercial - Office Building - One Story	YES - Current	NO - Privately-Owned	Available	Used in Prior Housing Element - Non-Vacant	0.065180726	0	0	0.065180726	0	0	0	1388173	464	Wilshire								Lower
LOS ANGELES	136 1/4 N SWEETZER AVE	90048	5511008005	Medium Residential	(Q)R3-1-O	0	36	0.165601642	Residential - Five or More Units or Apartments (Any Combination) - 4 Stories or Less	YES - Current	NO - Privately-Owned	Available	Not Used in Prior Housing Element	0	0	0.050695036	0.050695036	6	0	0	1388173	504	Wilshire							Yes	Above Moderate
LOS ANGELES	134 N SWEETZER AVE	90048	5511008006	Medium Residential	(Q)R3-1-O	0	36	0.168045194	Residential - Five or More Units or Apartments (Any Combination) - 4 Stories or Less	YES - Current	NO - Privately-Owned	Available	Not Used in Prior Housing Element	0	0	0.050695036	0.050695036	6	0	0	1388173	528	Wilshire							Yes	Above Moderate
LOS ANGELES	120 N SWEETZER AVE	90048	5511008007	Medium Residential	(Q)R3-1-O	0	36	0.168043911	Residential - Five or More Units or Apartments (Any Combination) - 4 Stories or Less	YES - Current	NO - Privately-Owned	Available	Not Used in Prior Housing Element	0	0	0.047748093	0.047748093	8	0	0	1388173	544	Wilshire							Yes	Above Moderate
LOS ANGELES	116 N SWEETZER AVE	90048	5511008008	Medium Residential	(Q)R3-1-O	0	36	0.168044771	Residential - Five or More Units or Apartments (Any Combination) - 4 Stories or Less	YES - Current	NO - Privately-Owned	Available	Not Used in Prior Housing Element	0	0	0.050695036	0.050695036	6	0	0	1388173	561	Wilshire							Yes	Above Moderate
LOS ANGELES	114 N SWEETZER AVE	90048	5511008009	Medium Residential	(Q)R3-1-O	0	36	0.168044332	Residential - Five or More Units or Apartments (Any Combination) - 4 Stories or Less	YES - Current	NO - Privately-Owned	Available	Not Used in Prior Housing Element	0	0	0.047748093	0.047748093	8	0	0	1388173	577	Wilshire							Yes	Above Moderate
LOS ANGELES	110 N SWEETZER AVE	90048	5511008010	Medium Residential	(Q)R3-1-O	0	36	0.168044505	Residential - Five or More Units or Apartments (Any Combination) - 4 Stories or Less	YES - Current	NO - Privately-Owned	Available	Not Used in Prior Housing Element	0	0	0.050695036	0.050695036	6	0	0	1388173	598	Wilshire							Yes	Above Moderate
LOS ANGELES	145 N HARPER AVE	90048	5511008012	Low Medium II Residential	RD1.5-1-O	0	29	0.140938915	Residential - Four Units (Any Combination) - 4 Stories or Less	YES - Current	NO - Privately-Owned	Available	Not Used in Prior Housing Element	0	0	0.034025254	0.034025254	4	0	0	1388173	503	Wilshire							Yes	Above Moderate
LOS ANGELES	135 N HARPER AVE	90048	5511008013	Low Medium II Residential	RD1.5-1-O	0	29	0.147865139	Residential - Four Units (Any Combination) - 4 Stories or Less	YES - Current	NO - Privately-Owned	Available	Not Used in Prior Housing Element	0	0	0.034025254	0.034025254	4	0	0	1388173	520	Wilshire							Yes	Above Moderate
LOS ANGELES	129 N HARPER AVE	90048	5511008014	Low Medium II Residential	RD1.5-1-O	0	29	0.15054956	Residential - Four Units (Any Combination) - 4 Stories or Less	YES - Current	NO - Privately-Owned	Available	Not Used in Prior Housing Element	0	0	0.034025254	0.034025254	4	0	0	1388173	538	Wilshire							Yes	Above Moderate
LOS ANGELES	125 N HARPER AVE	90048	5511008015	Low Medium II Residential	RD1.5-1-O	0	29	0.150546343	Residential - Four Units (Any Combination) - 4 Stories or Less	YES - Current	NO - Privately-Owned	Available	Not Used in Prior Housing Element	0	0	0.034025254	0.034025254	4	0	0	1388173	557	Wilshire							Yes	Above Moderate
LOS ANGELES	119 N HARPER AVE	90048	5511008016	Low Medium II Residential	RD1.5-1-O	0	29	0.150542732	Residential - Four Units (Any Combination) - 4 Stories or Less	YES - Current	NO - Privately-Owned	Available	Not Used in Prior Housing Element	0	0	0.034025254	0.034025254	4	0	0	1388173	573	Wilshire							Yes	Above Moderate
LOS ANGELES	115 N HARPER AVE	90048	5511008017	Low Medium II Residential	RD1.5-1-O	0	29	0.150539112	Residential - Four Units (Any Combination) - 4 Stories or Less	YES - Current	NO - Privately-Owned	Available	Not Used in Prior Housing Element	0	0	0.034025254	0.034025254	4	0	0	1388173	589	Wilshire							Yes	Above Moderate
LOS ANGELES	109 N HARPER AVE	90048	5511008018	Low Medium II Residential	RD1.5-1-O	0	29	0.150535901	Residential - Four Units (Any Combination) - 4 Stories or Less	YES - Current	NO - Privately-Owned	Available	Not Used in Prior Housing Element	0	0	0.034025254	0.034025254	4	0	0	1388173	607	Wilshire							Yes	Above Moderate
LOS ANGELES	101 N HARPER AVE	90048	5511008021	Low Medium II Residential	RD1.5-1-O	0	29	0.147766836	Residential - Four Units (Any Combination) - 4 Stories or Less	YES - Current	NO - Privately-Owned	Available	Not Used in Prior Housing Element	0	0	0.034025254	0.034025254	4	0	0	1388173	623	Wilshire							Yes	Above Moderate
LOS ANGELES	102 N SWEETZER AVE	90048	5511008BRK	Medium Residential	(Q)R3-1-O	0	36	0.179643696	Residential - Single Family Residence - Condominium	YES - Current	NO - Privately-Owned	Available	Not Used in Prior Housing Element	0.031943407	0	0	0.031943407	7	0	0	1388173	622	Wilshire								Lower
LOS ANGELES	134 N FLORES ST	90048	5511009005	Medium Residential	(Q)R3-1-O	0	36	0.159004816	Residential - Four Units (Any Combination) - 4 Stories or Less	YES - Current	NO - Privately-Owned	Available	Not Used in Prior Housing Element	0	0	0.056806713	0.056806713	4	0	0	1388173	506	Wilshire							Yes	Above Moderate
LOS ANGELES	128 N FLORES ST	90048	5511009006	Medium Residential	(Q)R3-1-O	0	36	0.173218396	Residential - Three Units (Any Combination) - 4 Stories or Less	YES - Current	NO - Privately-Owned	Available	Not Used in Prior Housing Element	0	0	0.079936661	0.079936661	3	0	0	1388173	523	Wilshire							Yes	Above Moderate
LOS ANGELES	116 N FLORES ST	90048	5511009009	Medium Residential	(Q)R3-1-O	0	36	0.173210807	Residential - Three Units (Any Combination) - 4 Stories or Less	YES - Current	NO - Privately-Owned	Available	Not Used in Prior Housing Element	0	0	0.079936661	0.079936661	3	0	0	1388173	575	Wilshire							Yes	Above Moderate
LOS ANGELES	110 N FLORES ST	90048	5511009010	Medium Residential	(Q)R3-1-O	0	36	0.17320814	Residential - Three Units (Any Combination) - 4 Stories or Less	YES - Current	NO - Privately-Owned	Available	Not Used in Prior Housing Element	0	0	0.079936661	0.079936661	3	0	0	1388173	591	Wilshire							Yes	Above Moderate
LOS ANGELES	100 N FLORES ST	90048	5511009011	Medium Residential	(Q)R3-1-O	0	36	0.190773697	Residential - Five or More Units or Apartments (Any Combination) - 4 Stories or Less	YES - Current	NO - Privately-Owned	Available	Not Used in Prior Housing Element	0	0	0.064347307	0.064347307	5	0	0	1388173	610	Wilshire							Yes	Above Moderate
LOS ANGELES	139 N SWEETZER AVE	90048	5511009012	Medium Residential	(Q)R3-1-O	0	36	0.179061964	Residential - Five or More Units or Apartments (Any Combination) - 4 Stories or Less	YES - Current	NO - Privately-Owned	Available	Not Used in Prior Housing Element	0	0	0.037225958	0.037225958	8	0	0	1388173	505	Wilshire							Yes	Above Moderate
LOS ANGELES	127 N SWEETZER AVE	90048	5511009013	Medium Residential	(Q)R3-1-O	0	36	0.179061792	Residential - Five or More Units or Apartments (Any Combination) - 4 Stories or Less	YES - Current	NO - Privately-Owned	Available	Not Used in Prior Housing Element	0	0	0.037225958	0.037225958	8	0	0	1388173	529	Wilshire							Yes	Above Moderate
LOS ANGELES	125 N SWEETZER AVE	90048	5511009014	Medium Residential	(Q)R3-1-O	0	36	0.179061976	Residential - Five or More Units or Apartments (Any Combination) - 4 Stories or Less	YES - Current	NO - Privately-Owned	Available	Not Used in Prior Housing Element	0	0	0.047748093	0.047748093	8	0	0	1388173	543	Wilshire							Yes	Above Moderate
LOS ANGELES	119 N SWEETZER AVE	90048	5511009015	Medium Residential	(Q)R3-1-O	0	36	0.179061877	Residential - Five or More Units or Apartments (Any Combination) - 4 Stories or Less	YES - Current	NO - Privately-Owned	Available	Not Used in Prior Housing Element	0	0	0.050695036	0.050695036	6	0	0	1388173	560	Wilshire							Yes	Above Moderate
LOS ANGELES	115 N SWEETZER AVE	90048	5511009016	Medium Residential	(Q)R3-1-O	0	36	0.179062637	Residential - Five or More Units or Apartments (Any Combination) - 4 Stories or Less	YES - Current	NO - Privately-Owned	Available	Not Used in Prior Housing Element	0	0	0.047748093	0.047748093	8	0	0	1388173	576	Wilshire							Yes	Above Moderate
LOS ANGELES	109 N SWEETZER AVE	90048	5511009017	Medium Residential	(Q)R3-1-O	0	36	0.179060599	Residential - Five or More Units or Apartments (Any Combination) - 4 Stories or Less	YES - Current	NO - Privately-Owned	Available	Not Used in Prior Housing Element	0	0	0.037225958	0.037225958	8	0	0	1388173	597	Wilshire							Yes	Above Moderate
LOS ANGELES	811 W 1ST ST	90012	5511009018	Medium Residential	(Q)R3-1-O	0	36	0.171070437	Residential - Five or More Units or Apartments (Any Combination) - 4 Stories or Less	YES - Current	NO - Privately-Owned	Available	Not Used in Prior Housing Element	0	0	0.050695036	0.050695036	6	0	0	1388173	621	Wilshire							Yes	Above Moderate
LOS ANGELES	8318 W BEVERLY BLVD	90048	5511009019	Neighborhood Office Commercial	C2-1VL-O	0	108	0.131313091	Commercial - Store Combination - Store and Residential Combination - One Story	YES - Current	NO - Privately-Owned	Available	Not Used in Prior Housing Element	0.014770574	0	0	0.014770574	4	0	0	1388173	470	Wilshire								Lower
LOS ANGELES	8322 W BEVERLY BLVD	90048	5511009020	Neighborhood Office Commercial	C2-1VL-O	0	108	0.130340979	Commercial - Office Building - Three Stories	YES - Current	NO - Privately-Owned	Available	Used in Prior Housing Element - Non-Vacant	0.024831798	0	0	0.024831798	0	0	0	1388173	473	Wilshire								Lower
LOS ANGELES			5511009020	Neighborhood Office Commercial	C2-1VL-O	0	108	0.106286873	Commercial - Office Building - Three Stories	YES - Current	NO - Privately-Owned	Available	Used in Prior Housing Element - Non-Vacant	0.021387568	0	0	0.021387568	0	0	0	1388173	472	Wilshire								Lower
LOS ANGELES	8300 W BEVERLY BLVD	90048	5511009021	Neighborhood Office Commercial	C2-1VL-O	0	108	0.130317036	Commercial - Hotel and Motel - Hotel - Under 50 Rooms - One Story	YES - Current	NO - Privately-Owned	Available	Used in Prior Housing Element - Non-Vacant	0.050406366	0	0	0.050406366	0	0	0	1388173	468	Wilshire								Lower
LOS ANGELES	8304 W BEVERLY BLVD	90048	5511009021	Neighborhood Office Commercial	C2-1VL-O	0	108	0.131313095	Commercial - Hotel and Motel - Hotel - Under 50 Rooms - One Story	YES - Current	NO - Privately-Owned	Available	Used in Prior Housing Element - Non-Vacant	0.050406366	0	0	0.050406366	0	0	0	1388173	469	Wilshire								Lower
LOS ANGELES	118 N FLORES ST	90048	5511009BRK	Medium Residential	(Q)R3-1-O	0	36	0.346430137	Residential - Single Family Residence - Condominium	YES - Current	NO - Privately-Owned	Available	Not Used in Prior Housing Element	0	0	1.649231315	1.649231315	0	0	0	1388173	1352	Wilshire							Yes	Above Moderate
LOS ANGELES	8350 W BEVERLY BLVD	90048	5511010001	Neighborhood Office Commercial	C2-1VL-O	0	108	0.123963605	Commercial - Store Combination - Store and Office Combination - One Story	YES - Current	NO - Privately-Owned	Available	Used in Prior Housing Element - Non-Vacant	0.018548736	0	0	0.018548736	0	0	0	1388173	480	Wilshire								Lower
LOS ANGELES	8340 W BEVERLY BLVD	90048	5511010004	Neighborhood Office Commercial	C2-1VL-O	0	108	0.131313107	Commercial - Store - One Story	YES - Current	NO - Privately-Owned	Available	Used in Prior Housing Element - Non-Vacant	0.052166325	0	0	0.052166325	0	0	0	1388173	476	Wilshire								Lower
LOS ANGELES	8332 1/2 W BEVERLY BLVD	90048	5511010005	Neighborhood Office Commercial	C2-1VL-O	0	108	0.13026664	Commercial - Store - One Story	YES - Current	NO - Privately-Owned	Available	Used in Prior Housing Element - Non-Vacant	0.065180726	0	0	0.065180726	0	0	0	1388173	474	Wilshire								Lower
LOS ANGELES	8334 W BEVERLY BLVD	90048	5511010005	Neighborhood Office Commercial	C2-1VL-O	0	108	0.131311886	Commercial - Store - One Story	YES - Current	NO - Privately-Owned	Available	Used in Prior Housing Element - Non-Vacant	0.065180726	0	0	0.065180726	0	0	0	1388173	475	Wilshire								Lower
LOS ANGELES	134 N KINGS ROAD	90048	5511010006	Medium Residential	R3-1-O	0	54	0.152117457	Residential - Four Units (Any Combination) - 4 Stories or Less	YES - Current	NO - Privately-Owned	Available	Not Used in Prior Housing Element	0	0	0.104658583	0.104658583	4	0	0	1388173	508	Wilshire							Yes	Above Moderate
LOS ANGELES	112 N KINGS ROAD	90048	5511010010	Medium Residential	R3-1-O	0	54	0.161224845	Residential - Four Units (Any Combination) - 4 Stories or Less	YES - Current	NO - Privately-Owned	Available	Not Used in Prior Housing Element	0	0	0.111077629	0.111077629	4	0	0	1388173	572	Wilshire							Yes	Above Moderate
LOS ANGELES	108 N KINGS ROAD	90048	5511010011	Medium Residential	R3-1-O	0	54	0.164211865	Residential - Four Units (Any Combination) - 4 Stories or Less	YES - Current	NO - Privately-Owned	Available	Not Used in Prior Housing Element	0	0	0.111077629	0.111077629	4	0	0	1388173	588	Wilshire							Yes	Above Moderate
LOS ANGELES	100 N KINGS ROAD	90048	5511010012	Medium Residential	R3-1-O	0	54	0.178922514	Residential - Four Units (Any Combination) - 4 Stories or Less	YES - Current	NO - Privately-Owned	Available	Not Used in Prior Housing Element	0	0	0.122243237	0.122243237	4	0	0	1388173	606	Wilshire							Yes	Above Moderate
LOS ANGELES	8335 W 1ST ST	90048	5511010013	Medium Residential	(Q)R3-1-O	0	36	0.156905259	Residential - Three Units (Any Combination) - 4 Stories or Less	YES - Current	NO - Privately-Owned	Available	Not Used in Prior Housing Element	0	0	0.067775184	0.067775184	3	0	0	1388173	609	Wilshire							Yes	Above Moderate
LOS ANGELES	109 N FLORES ST	90048	5511010014	Medium Residential	(Q)R3-1-O	0	36	0.173094515	Residential - Four Units (Any Combination) - 4 Stories or Less	YES - Current	NO - Privately-Owned	Available	Not Used in Prior Housing Element	0	0	0.068737857	0.068737857	4	0	0	1388173	590	Wilshire							Yes	Above Moderate
LOS ANGELES	115 N FLORES ST	90048	5511010015	Medium Residential	(Q)R3-1-O	0	36	0.173093907	Residential - Four Units (Any Combination) - 4 Stories or Less	YES - Current	NO - Privately-Owned	Available	Not Used in Prior Housing Element	0	0	0.068737857	0.068737857	4	0	0	1388173	574	Wilshire							Yes	Above Moderate
LOS ANGELES	119 N F

LOS ANGELES		5511010022	Neighborhood Office Commercial	C2-1VL-O	0	108	0.006313053	Commercial - Office Building - One Story	YES - Current	NO - Privately-Owned	Available	Not Used in Prior Housing Element	0	0	0.002693801	0.002693801	0	0	0	1388173	479	Wilshire								Above Moderate
LOS ANGELES		5511010023	Neighborhood Office Commercial	C2-1VL-O	0	108	0.030992006	Commercial - Non-Auto Service and Repair Shop, Paint Shop, or Laundry - One Story	YES - Current	NO - Privately-Owned	Available	Not Used in Prior Housing Element	0	0	0.004260559	0.004260559	0	0	0	1388173	497	Wilshire								Above Moderate
LOS ANGELES	126 N KINGS ROAD	90048 5511010047	Medium Residential	R3-1-O	0	54	0.161223423	Residential - Single Family Residence - Vacant Land	YES - Current	NO - Privately-Owned	Available	Not Used in Prior Housing Element	1.876470387	0	0	1.876470387	0	0	0	1388173	1353	Wilshire								Lower
LOS ANGELES	118 N KINGS ROAD	90048 5511010BRK	Medium Residential	R3-1-O	0	54	0.322448815	Residential - Single Family Residence - Condominium	YES - Current	NO - Privately-Owned	Available	Not Used in Prior Housing Element	0	0	0.056576972	0.056576972	21	0	0	1388173	1338	Wilshire		Yes						Above Moderate
LOS ANGELES	8376 W BEVERLY BLVD	90048 5511011001	Neighborhood Office Commercial	C2-1VL-O	0	108	0.126261847	Commercial - Store - One Story	YES - Current	NO - Privately-Owned	Available	Used in Prior Housing Element - Non-Vacant	0.050406366	0	0	0.050406366	0	0	0	1388173	484	Wilshire								Lower
LOS ANGELES	8382 W BEVERLY BLVD	90048 5511011001	Neighborhood Office Commercial	C2-1VL-O	0	108	0.125162859	Commercial - Store - One Story	YES - Current	NO - Privately-Owned	Available	Used in Prior Housing Element - Non-Vacant	0.050406366	0	0	0.050406366	0	0	0	1388173	485	Wilshire								Lower
LOS ANGELES	8360 W BEVERLY BLVD	90048 5511011002	Neighborhood Office Commercial	C2-1VL-O	0	108	0.125142093	Commercial - Store - One Story	YES - Current	NO - Privately-Owned	Available	Used in Prior Housing Element - Non-Vacant	0.050406366	0	0	0.050406366	0	0	0	1388173	481	Wilshire								Lower
LOS ANGELES	8368 W BEVERLY BLVD	90048 5511011002	Neighborhood Office Commercial	C2-1VL-O	0	108	0.126261487	Commercial - Store - One Story	YES - Current	NO - Privately-Owned	Available	Used in Prior Housing Element - Non-Vacant	0.050406366	0	0	0.050406366	0	0	0	1388173	482	Wilshire								Lower
LOS ANGELES	8372 W BEVERLY BLVD	90048 5511011002	Neighborhood Office Commercial	C2-1VL-O	0	108	0.126262637	Commercial - Store - One Story	YES - Current	NO - Privately-Owned	Available	Used in Prior Housing Element - Non-Vacant	0.052166325	0	0	0.052166325	0	0	0	1388173	483	Wilshire								Lower
LOS ANGELES	132 N ORLANDO AVE	90048 5511011003	Medium Residential	R3-1	0	54	0.136168491	Residential - Four Units (Any Combination) - 4 Stories or Less	YES - Current	NO - Privately-Owned	Available	Not Used in Prior Housing Element	0	0	0.086748379	0.086748379	4	0	0	1388173	510	Wilshire		Yes						Above Moderate
LOS ANGELES	126 N ORLANDO AVE	90048 5511011004	Medium Residential	R3-1	0	54	0.146358999	Residential - Five or More Units or Apartments (Any Combination) - 4 Stories or Less	YES - Current	NO - Privately-Owned	Available	Not Used in Prior Housing Element	0.046637655	0	0	0.046637655	7	0	0	1388173	519	Wilshire								Lower
LOS ANGELES	122 N ORLANDO AVE	90048 5511011005	Medium Residential	R3-1	0	54	0.146362471	Residential - Three Units (Any Combination) - 4 Stories or Less	YES - Current	NO - Privately-Owned	Available	Not Used in Prior Housing Element	0	0	0.106218975	0.106218975	3	0	0	1388173	535	Wilshire		Yes						Above Moderate
LOS ANGELES	112 N ORLANDO AVE	90048 5511011007	Medium Residential	R3-1	0	54	0.146369841	Residential - Four Units (Any Combination) - 4 Stories or Less	YES - Current	NO - Privately-Owned	Available	Not Used in Prior Housing Element	0	0	0.093090903	0.093090903	4	0	0	1388173	567	Wilshire		Yes						Above Moderate
LOS ANGELES	108 N ORLANDO AVE	90048 5511011008	Medium Residential	R3-1	0	54	0.14637488	Residential - Five or More Units or Apartments (Any Combination) - 4 Stories or Less	YES - Current	NO - Privately-Owned	Available	Not Used in Prior Housing Element	0.060264471	0	0	0.060264471	5	0	0	1388173	584	Wilshire								Lower
LOS ANGELES	8379 W 1ST ST	90048 5511011009	Medium Residential	R3-1	0	54	0.157198404	Residential - Four Units (Any Combination) - 4 Stories or Less	YES - Current	NO - Privately-Owned	Available	Not Used in Prior Housing Element	0	0	0.104658583	0.104658583	4	0	0	1388173	603	Wilshire		Yes						Above Moderate
LOS ANGELES	133 N KINGS ROAD	90048 5511011010	Medium Residential	R3-1	0	54	0.144140946	Residential - Four Units (Any Combination) - 4 Stories or Less	YES - Current	NO - Privately-Owned	Available	Not Used in Prior Housing Element	0	0	0.093090903	0.093090903	4	0	0	1388173	509	Wilshire		Yes						Above Moderate
LOS ANGELES	119 N KINGS ROAD	90048 5511011013	Medium Residential	R3-1	0	54	0.152087829	Residential - Five or More Units or Apartments (Any Combination) - 4 Stories or Less	YES - Current	NO - Privately-Owned	Available	Not Used in Prior Housing Element	0	0	0.093046981	0.093046981	5	0	0	1388173	555	Wilshire								Above Moderate
LOS ANGELES	115 N KINGS ROAD	90048 5511011014	Medium Residential	R3-1	0	54	0.152087947	Residential - Four Units (Any Combination) - 4 Stories or Less	YES - Current	NO - Privately-Owned	Available	Not Used in Prior Housing Element	0	0	0.104658583	0.104658583	4	0	0	1388173	571	Wilshire		Yes						Above Moderate
LOS ANGELES	109 N KINGS ROAD	90048 5511011015	Medium Residential	R3-1	0	54	0.154958277	Residential - Three Units (Any Combination) - 4 Stories or Less	YES - Current	NO - Privately-Owned	Available	Not Used in Prior Housing Element	0	0	0.117663929	0.117663929	3	0	0	1388173	587	Wilshire		Yes						Above Moderate
LOS ANGELES	8369 W 1ST ST	90048 5511011016	Medium Residential	R3-1	0	54	0.145747383	Residential - Three Units (Any Combination) - 4 Stories or Less	YES - Current	NO - Privately-Owned	Available	Not Used in Prior Housing Element	0	0	0.106218975	0.106218975	3	0	0	1388173	605	Wilshire		Yes						Above Moderate
LOS ANGELES	123 N KINGS ROAD	90048 5511011BRK	Medium Residential	R3-1	0	54	0.304175458	Residential - Single Family Residence - Townhouse Format - Condominium	YES - Current	NO - Privately-Owned	Available	Not Used in Prior Housing Element	0.095873218	0	0	0.095873218	12	0	0	1388173	1334	Wilshire								Lower
LOS ANGELES	8420 W BEVERLY BLVD	90048 5511012002	Neighborhood Office Commercial	C2-1VL-O	0	108	0.106174498	Commercial - Restaurant, Cocktail Lounge - Restaurant, Cocktail Lounge, Tavern - One Story	YES - Current	NO - Privately-Owned	Available	Used in Prior Housing Element - Non-Vacant	0.144532865	0	0	0.144532865	0	0	0	1388173	491	Wilshire								Lower
LOS ANGELES		5511012002	Neighborhood Office Commercial	C2-1VL-O	0	108	0.106059291	Commercial - Restaurant, Cocktail Lounge - Restaurant, Cocktail Lounge, Tavern - One Story	YES - Current	NO - Privately-Owned	Available	Used in Prior Housing Element - Non-Vacant	0.144532865	0	0	0.144532865	0	0	0	1388173	490	Wilshire								Lower
LOS ANGELES	8404 W BEVERLY BLVD	90048 5511012005	Neighborhood Office Commercial	C2-1VL-O	0	108	0.121212193	Commercial - Store - One Story	YES - Current	NO - Privately-Owned	Available	Used in Prior Housing Element - Non-Vacant	0.050743162	0	0	0.050743162	0	0	0	1388173	486	Wilshire								Lower
LOS ANGELES	8408 W BEVERLY BLVD	90048 5511012005	Neighborhood Office Commercial	C2-1VL-O	0	108	0.108585299	Commercial - Store - One Story	YES - Current	NO - Privately-Owned	Available	Used in Prior Housing Element - Non-Vacant	0.045172822	0	0	0.045172822	0	0	0	1388173	487	Wilshire								Lower
LOS ANGELES	130 N CROFT AVE	90048 5511012006	Medium Residential	R3-1	0	54	0.172307647	Residential - Four Units (Any Combination) - 4 Stories or Less	YES - Current	NO - Privately-Owned	Available	Not Used in Prior Housing Element	0	0	0.122243237	0.122243237	4	0	0	1388173	512	Wilshire		Yes						Above Moderate
LOS ANGELES	122 N CROFT AVE	90048 5511012008	Medium Residential	R3-1	0	54	0.172300099	Residential - Five or More Units or Apartments (Any Combination) - 4 Stories or Less	YES - Current	NO - Privately-Owned	Available	Not Used in Prior Housing Element	0	0	0.079876137	0.079876137	8	0	0	1388173	537	Wilshire		Yes						Above Moderate
LOS ANGELES	116 N CROFT AVE	90048 5511012009	Medium Residential	R3-1	0	54	0.172302255	Residential - Four Units (Any Combination) - 4 Stories or Less	YES - Current	NO - Privately-Owned	Available	Not Used in Prior Housing Element	0	0	0.122243237	0.122243237	4	0	0	1388173	554	Wilshire		Yes						Above Moderate
LOS ANGELES	112 N CROFT AVE	90048 5511012010	Medium Residential	R3-1	0	54	0.172301176	Residential - Five or More Units or Apartments (Any Combination) - 4 Stories or Less	YES - Current	NO - Privately-Owned	Available	Not Used in Prior Housing Element	0	0	0.074081206	0.074081206	11	0	0	1388173	569	Wilshire		Yes						Above Moderate
LOS ANGELES	102 N CROFT AVE	90048 5511012012	Medium Residential	R3-1	0	54	0.06889078	Residential - Single Family Residence	YES - Current	NO - Privately-Owned	Available	Not Used in Prior Housing Element	0	0	0.173260367	0.173260367	1	3*	3*	1388173	602	Wilshire								Above Moderate
LOS ANGELES	8417 W 1ST ST	90048 5511012013	Medium Residential	R3-1	0	54	0.05167302	Residential - Single Family Residence	YES - Current	NO - Privately-Owned	Available	Not Used in Prior Housing Element	0	0	0.208423609	0.208423609	1	2*	2*	1388173	601	Wilshire								Above Moderate
LOS ANGELES	8415 W 1ST ST	90048 5511012014	Medium Residential	R3-1	0	54	0.051733703	Residential - Single Family Residence	YES - Current	NO - Privately-Owned	Available	Not Used in Prior Housing Element	0	0	0.208423609	0.208423609	1	2*	2*	1388173	600	Wilshire								Above Moderate
LOS ANGELES	123 N ORLANDO AVE	90048 5511012017	Medium Residential	R3-1	0	54	0.126312119	Residential - Five or More Units or Apartments (Any Combination) - 4 Stories or Less	YES - Current	NO - Privately-Owned	Available	Not Used in Prior Housing Element	0.052097198	0	0	0.052097198	5	0	0	1388173	536	Wilshire								Lower
LOS ANGELES	119 N ORLANDO AVE	90048 5511012018	Medium Residential	R3-1	0	54	0.126313697	Residential - Double, Duplex, or Two Units - 4 Stories or Less	YES - Current	NO - Privately-Owned	Available	Not Used in Prior Housing Element	0	0	0.109392831	0.109392831	2	0	0	1388173	553	Wilshire		Yes						Above Moderate
LOS ANGELES	111 N ORLANDO AVE	90048 5511012019	Medium Residential	R3-1	0	54	0.12631018	Residential - Single Family Residence	YES - Current	NO - Privately-Owned	Available	Used in Prior Housing Element - Non-Vacant	0.530079889	0	0	0.530079889	1	0	0	1388173	568	Wilshire								Lower
LOS ANGELES	107 N ORLANDO AVE	90048 5511012020	Medium Residential	R3-1	0	54	0.126313697	Residential - Single Family Residence	YES - Current	NO - Privately-Owned	Available	Used in Prior Housing Element - Non-Vacant	0.530079889	0	0	0.530079889	1	0	0	1388173	583	Wilshire								Lower
LOS ANGELES	8403 W 1ST ST	90048 5511012021	Medium Residential	R3-1	0	54	0.126312119	Residential - Five or More Units or Apartments (Any Combination) - 4 Stories or Less	YES - Current	NO - Privately-Owned	Available	Not Used in Prior Housing Element	0	0	0.069529572	0.069529572	5	0	0	1388173	599	Wilshire		Yes						Above Moderate
LOS ANGELES	8412 W BEVERLY BLVD	90048 5511012022	Neighborhood Office Commercial	C2-1VL-O	0	108	0.108585299	Commercial - Office Building - Vacant Land	YES - Current	NO - Privately-Owned	Available	Not Used in Prior Housing Element	0.112332663	0	0	0.112332663	0	0	0	1388173	488	Wilshire								Lower
LOS ANGELES		5511012022	Neighborhood Office Commercial	C2-1VL-O	0	108	0.106060379	Commercial - Office Building - Vacant Land	YES - Current	NO - Privately-Owned	Available	Not Used in Prior Housing Element	0.112332663	0	0	0.112332663	0	0	0	1388173	489	Wilshire								Lower
LOS ANGELES	106 N CROFT AVE	90048 5511012BRK	Medium Residential	R3-1	0	54	0.172304587	Residential - Single Family Residence - Condominium	YES - Current	NO - Privately-Owned	Available	Not Used in Prior Housing Element	0.073086804	0	0	0.073086804	12	0	0	1388173	585	Wilshire								Lower
LOS ANGELES	126 N CROFT AVE	90048 5511012BRK	Medium Residential	R3-1	0	54	0.172299024	Residential - Single Family Residence - Condominium	YES - Current	NO - Privately-Owned	Available	Not Used in Prior Housing Element	0.073086804	0	0	0.073086804	12	0	0	1388173	526	Wilshire								Lower
LOS ANGELES	115 N CROFT AVE	90048 5511013007	Medium Residential	R3-1	0	54	0.179390284	Residential - Double, Duplex, or Two Units - 4 Stories or Less	YES - Current	NO - Privately-Owned	Available	Not Used in Prior Housing Element	0	0	0.481204355	0.481204355	2	0	0	1388173	570	Wilshire		Yes						Above Moderate
LOS ANGELES	105 N CROFT AVE	90048 5511013008	Medium Residential	R3-1	0	54	0.180183673	Residential - Five or More Units or Apartments (Any Combination) - 4 Stories or Less	YES - Current	NO - Privately-Owned	Available	Not Used in Prior Housing Element	0	0	0.043501465	0.043501465	8	0	0	1388173	586	Wilshire		Yes						Above Moderate
LOS ANGELES	107 S CROFT AVE	90048 5511013011	Medium Residential	R3-1	0	54	0.183135046	Residential - Five or More Units or Apartments (Any Combination) - 4 Stories or Less	YES - Current	NO - Privately-Owned	Available	Not Used in Prior Housing Element	0	0	0.086801358	0.086801358	10	0	0	1388173	640	Wilshire		Yes						Above Moderate
LOS ANGELES	111 S CROFT AVE	90048 5511013012	Medium Residential	R3-1	0	54	0.183926053	Residential - Three Units (Any Combination) - 4 Stories or Less	YES - Current	NO - Privately-Owned	Available	Not Used in Prior Housing Element	0.051753622	0	0	0.051753622	11	0	0	1388173	656	Wilshire								Lower
LOS ANGELES	125 S CROFT AVE	90048 5511013015	Medium Residential	R3-1	0	54	0.185509916	Residential - Five or More Units or Apartments (Any Combination) - 4 Stories or Less	YES - Current	NO - Privately-Owned	Available	Not Used in Prior Housing Element	0	0	0.099701102	0.099701102	10	0	0	1388173	688	Wilshire		Yes						Above Moderate
LOS ANGELES	129 S CROFT AVE	90048 5511013016	Medium Residential	R3-1	0	54	0.21144158	Residential - Five or More Units or Apartments (Any Combination) - 4 Stories or Less	YES - Current	NO - Privately-Owned	Available	Not Used in Prior Housing Element	0	0	0.091517933	0.091517933	10	0	0	1388173	703	Wilshire		Yes						Above Moderate
LOS ANGELES	8489 W 3RD ST	90048 5511013021	Community Commercial	[T]CR-1VL-O	0	108	1.779412004	Commercial - Store Combination - Store and Office Combination - Two Stories	YES - Current	NO - Privately-Owned	Available	Not Used in Prior Housing Element	0.397391777	0	0	0.397391777	0	0	0	1388173	683	Wilshire								Lower
LOS ANGELES	117 S CROFT AVE	90048 5511013024	Medium Residential	R3-1	0	54	0.184717057	Residential - Four Units (Any Combination) - 4 Stories or Less	YES - Current	NO - Privately-Owned	Available	Not Used in Prior Housing Element	0	0	0.139356329	0.139356329	4	0	0	1388173	672	Wilshire		Yes						Above Moderate
LOS ANGELES	101 S CROFT AVE	90048 5511013028	Medium Residential	R3-1	0	54	0.545076006	Residential - Five or More Units or Apartments (Any Combination) - 4 Stories or Less - Pool	YES - Current	NO - Privately-Owned	Available	Not Used in Prior Housing Element	0	0	0.063320197	0.063320197	30	0	0	1388173	604	Wilshire		Yes						Above Moderate
LOS ANGELES		5511013069	Community Commercial	[T]CQ-1VL-O	0	108	2.560413151	Commercial - Shopping Center (Neighborhood, Community) - One Story	YES - Current	NO - Privately-Owned	Available	Not Used in Prior Housing Element	1.226218307	0	0	1.226218307	0	0	0	1388173	620	Wilshire								Lower
LOS ANGELES	8480 W BEVERLY BLVD	90048 5511013070	Community Commercial	[T]CQ-1VL-O	0	108	5.381001614	Commercial - Shopping Center (Neighborhood, Community) - One Story	YES - Current	NO - Privately-Owned	Available	Not Used in Prior Housing Element	2.05986952	0	0	2.05986952	0	0	0	1388173	496	Wilshire								Lower
LOS ANGELES	121 N CROFT AVE	90048 5511013BRK	Medium Residential	R3-1	0	54	0.53341376	Residential - Single Family Residence - Condo Conversion	YES - Current	NO - Privately-Owned	Available	Not Used in Prior Housing Element	0	0	0.068702307	0.068702307	37	0	0	1388173	527	Wilshire		Yes						Above Moderate
LOS ANGELES	100 S CROFT AVE	90048 5511014001	Medium Residential	R3-1	0	54	0.068878227	Residential - Single Family Residence	YES - Current	NO - Privately-Owned	Available	Not Used in Prior Housing Element	0	0	0.173260367	0.173260367	1	3*	3*	1388173	632	Wilshire								Above Moderate
LOS ANGELES	8418 W 1ST ST	90048 5511014002	Medium Residential	R3-1	0	54	0.051611398	Residential - Single Family Residence	YES - Current	NO - Privately-Owned	Available	Not Used in Prior Housing Element	0	0	0.208423609	0.208423609	1	2*	2*	1388173	631	Wilshire								Above Moderate
LOS ANGELES	8414 W 1ST ST	90048 5511014003	Medium Residential	R3-1	0	54	0.051611396	Residential - Single Family Residence	YES - Current	NO - Privately-Owned	Available	Not Used in Prior Housing Element	0	0	0.208423609	0.208423609	1	2*	2*	1388173	630	Wilshire								Above Moderate
LOS ANGELES	114 S CROFT AVE	90048 5511014005	Medium Residential	R3-1	0	54	0.172101663	Residential - Four Units (Any Combination) - 4 Stories or Less	YES - Current	NO - Privately-Owned	Available	Not Used in Prior Housing Element	0	0	0.115691967	0.115691967	4	0	0	1388173	655	Wilshire		Yes						Above Moderate
LOS ANGELES	119 S ORLANDO AVE	90048 5511014012	Medium Residential	R3-1	0	54	0.126160962	Residential - Five or More Units or Apartments (Any Combination) - 4 Stories or Less	YES - Current	NO - Privately-Owned	Available	Not Used in Prior Housing Element	0	0	0.025938432	0.025938432	5	0	0	1388173	670	Wilshire								Above Moderate
LOS ANGELES	125 S ORLANDO AVE	90048 5511014013	Medium Residential	R3-1	0	54	0.12616139	Residential - Double, Duplex, or Two Units - 4 Stories or Less	YES - Current	NO - Privately-Owned	Available	Not Used in Prior Housing Element	0	0	0.101224243	0.101224243	2	0	0	1388173	686	Wilshire		Yes						Above Moderate
LOS ANGELES	131 S ORLANDO AVE	90048 5511014014	Medium Residential	R3-1	0	54	0.126262044	Residential - Five or More Units or Apartments (Any Combination) - 4 Stories or Less	YES - Current	NO - Privately-Owned	Available	Not Used in Prior Housing Element	0	0	0.03352135	0.03352135	5	0	0	1388173	701	Wilshire		Yes						Above Moderate
LOS ANGELES	135 S ORLANDO AVE	90048 5511014015	Medium Residential	R3-1	0	54	0.138071088	Residential - Five or More Units or Apartments (Any Combination) - 4 Stories or Less	YES - Current	NO - Privately-Owned	Available	Not Used in Prior Housing Element	0	0	0.071365072	0.071365072	6	0	0	1388173	717	Wilshire		Yes						Above Moderate
LOS ANGELES	8423 W 3RD ST	90048 5511014016	Neighborhood Office Commercial	C2-1VL-O	0	108	0.100109446	Commercial - Office Building - One Story	YES - Current	NO - Privately-Owned	Available	Used in Prior Housing Element - Non-Vacant	0.056210712	0	0	0.056210712	0	0	0	1388173	735	Wilshire								Lower
LOS ANGELES	8425 W 3RD ST	90048 5511014016	Neighborhood Office Commercial	C2-1VL-O	0	108	0.10010945	Commercial - Office Building - One Story	YES - Current	NO - Privately-Owned	Available	Used in Prior Housing Element - Non-Vacant	0.058750008	0	0	0.058750008	0	0	0	1388173	732	Wilshire								Lower
LOS ANGELES	8417 W 3RD ST	90048 5511014017	Neighborhood Office Commercial	C2-1VL-O	0	108	0.100110435	Commercial - Store - One Story	YES - Current	NO - Privately-Owned	Available	Not Used in Prior Housing Element	0.139089502	0	0	0.139089502	0	0	0	1388173	737	Wilshire								Lower
LOS ANGELES	8411 W 3RD ST	90048 5511014018	Neighborhood Office Commercial	C2-1VL-O	0	108	0.100110435	Commercial - Store - One Story	YES - Current	NO - Privately-Owned	Available	Not Used in Prior Housing Element	0.139089502	0	0	0.139089502	0	0	0	1388173	742	Wilshire								Lower
LOS ANGELES	8403 W 3RD ST	90048 5511014019	Neighborhood Office Commercial	C2-1VL-O	0	108	0.096467276	Commercial - Store - One Story	YES - Current	NO - Privately-Owned	Available	Used in Prior Housing Element - Non-Vacant	0.041515439	0	0	0.041515439	0	0	0	1388173	746	Wilshire								Lower
LOS ANGELES	8405 W 3RD ST	90048 5511014019	Neighborhood Office Commercial	C2-1VL-O	0	108	0.100109761	Commercial - Store - One Story	YES - Current	NO - Privately-Owned	Available	Used in Prior Housing Element - Non-Vacant	0.043516893	0	0	0.043516893	0	0	0	1388173	744	Wilshire								Lower
LOS ANGELES	116 S CROFT AVE	90048 5511014BRK	Medium Residential	R3-1	0	54	0.17210238	Residential - Single Family Residence - Condominium	YES - Current	NO - Privately-Owned	Available	Not Used in Prior Housing Element	0.062132537	0	0	0.062132537	15	0	0	1388173	671	Wilshire								Lower
LOS ANGELES	116 S ORLANDO AVE	90048 5511015004	Medium Residential	R3-1	0	54	0.146401378	Residential - Double, Duplex, or Two Units - 4 Stories or Less	YES - Current	NO - Privately-Owned	Available	Not Used in Prior Housing Element	0	0	0.121130979	0.121130979	2	0	0	1388173	673	Wilshire		Yes						Above Moderate
LOS ANGELES	8366 W 1ST ST	90048 5511015008	Medium Residential	R3-1	0	54	0.154539601	Residential - Four Units (Any Combination) - 4 Stories or Less	YES - Current	NO - Privately-Owned	Available	Not Used in Prior Housing Element	0	0	0.104658583	0.104658583	4	0	0	1388173	634	Wilshire		Yes						Above Moderate
LOS ANGELES	117 S KINGS ROAD	90048 5511015011	Medium Residential	R3-1	0	54	0.152082403	Residential - Four Units (Any Combination) - 4 Stories or Less	YES - Current	NO - Privately-Owned	Available	Not Used in Prior Housing Element	0	0	0.104658583	0.104658583	4	0	0	1388173	675	Wilshire		Yes						Above Moderate
LOS ANGELES	8383 W 3RD ST	90048 5511015015	Neighborhood Office Commercial	C2-1VL-O	0	108	0.12633866	Commercial - Store - One Story	YES - Current	NO - Privately-Owned	Available	Used in Prior Housing Element - Non-Vacant	0.052166325	0	0	0.052166325	0	0	0	1388173	748	Wilshire								Lower
LOS ANGELES	8385 W 3RD ST	90048 5511015015	Neighborhood Office Commercial	C2-1VL-O	0	108	0.125506591	Commercial - Store - One Story	YES - Current	NO - Privately-Owned	Available	Used in Prior Housing Element - Non-Vacant	0.050406366	0	0	0.050406366	0	0	0	1388173	747	Wilshire								Lower
LOS ANGELES	8377 W 3RD ST	90048 5511015016	Neighborhood Office Commercial	C2-1VL-O	0	108	0.1263394	Commercial - Store - One Story	YES - Current	NO - Privately-Owned	Available	Used in Prior Housing Element - Non-Vacant	0.052166325	0	0	0.052166325	0	0	0	1388173	755	Wilshire								Lower
LOS ANGELES	8365 W 3RD ST	90048 5511015017	Neighborhood Office Commercial	C2-1VL-O	0	108	0.124621108	Commercial - Store - One Story	YES - Current	NO - Privately-Owned	Available	Used in Prior Housing Element - Non-Vacant	0.050406366	0	0	0.050406366	0	0	0	1388173	758	Wilshire								Lower
LOS ANGELES	8371 W 3RD ST	90048 5511015017	Neighborhood Office Commercial	C2-1VL-O	0	108	0.126339043	Commercial - Store - One Story	YES - Current	NO - Privately-Owned	Available	Used in Prior Housing Element - Non-Vacant	0.052166325	0	0	0.052166325	0	0	0	1388173	756	Wilshire								Lower
LOS ANGELES	111 S KINGS ROAD	90048 5511015021	Medium Residential	R3-1	0	54	0.304164425	Residential - Five or More Units or Apartments (Any Combination) - 4 Stories or Less	YES - Current	NO - Privately-Owned	Available	Not Used in Prior Housing Element	0	0	0.03914323	0.03914323	20	0	0	1388173	1339	Wilshire		Yes						Above Moderate
LOS ANGELES	120 S ORLANDO AVE	90048 5511015023	Medium Residential	R3-1	0	54	0.449529234	Residential - Five or More Units or Apartments (Any Combination) - 4 Stories or Less	YES - Current	NO - Privately-Owned	Available	Not Used in Prior Housing Element	0	0	0.035955295	0.035955295	35	0	0	1388173	1341	Wilshire		Yes						Above Moderate
LOS ANGELES	100 S ORLANDO AVE	90048 5511015025	Medium Residential	R3-1	0	54	0.133839062	Residential - Double, Duplex, or Two Units - 4 Stories or Less	YES - Current	NO - Privately-Owned	Available	Not Used in Prior Housing Element	0.157537526	0	0	0.157537526	6	0	0	1388173	633	Wilshire								Lower
LOS ANGELES	106 S ORLANDO AVE	90048 5511015025	Medium Residential	R3-1	0	54	0.14639432	Residential - Double, Duplex, or Two Units - 4 Stories or Less	YES - Current	NO - Privately-Owned	Available	Not Used in Prior Housing Element	0.169083524	0	0	0.169083524	6	0	0	1388173	641	Wilshire								Lower
LOS ANGELES	110 S ORLANDO AVE	90048 5511015025	Medium Residential	R3-1	0	54	0.146396896	Residential - Double, Duplex, or Two Units - 4 Stories or Less	YES - Current	NO - Privately-Owned	Available	Not Used in Prior Housing Element	0.169083524	0	0	0.169083524	6	0	0	1388173	657	Wilshire								Lower
LOS ANGELES	8346 W 1ST ST	90048 5511016001	Medium Residential	R3-1-O	0	54	0.163638808	Residential - Four Units (Any Combination) - 4 Stories or Less	YES - Current	NO - Privately-Owned	Available	Not Used in Prior Housing Element	0	0	0.111077629	0.111077629	4	0	0	1388173	635	Wilshire		Yes						Above Moderate
LOS ANGELES	106 S KINGS ROAD	90048 5511016002	Medium Residential	R3-1-O	0	54	0.164224387	Residential - Three Units (Any Combination) - 4 Stories or Less	YES - Current	NO - Privately-Owned	Available	Not Used in Prior Housing Element	0	0	0.418623805	0.418623805	0	0	0	1388173	645	Wilshire		Yes						Above Moderate
LOS ANGELES	110 S KINGS ROAD	90048 5511016003	Medium Residential	R3-1-O	0	54	0.161238704	Residential - Three Units (Any Combination) - 4 Stories or Less	YES - Current	NO - Privately

LOS ANGELES	107 S FLORES ST	90048	5511016009	Medium Residential	R3-1-O	0	54	0.167112457	Residential - Four Units (Any Combination) - 4 Stories or Less	YES - Current	NO - Privately-Owned	Available	Not Used in Prior Housing Element	0	0	0.109004842	0.109004842	4	0	0	1388173	650	Wilshire	Yes	Above Moderate
LOS ANGELES	111 S FLORES ST	90048	5511016010	Medium Residential	R3-1-O	0	54	0.167112414	Residential - Four Units (Any Combination) - 4 Stories or Less	YES - Current	NO - Privately-Owned	Available	Not Used in Prior Housing Element	0	0	0.115691967	0.115691967	4	0	0	1388173	669	Wilshire	Yes	Above Moderate
LOS ANGELES	117 S FLORES ST	90048	5511016011	Medium Residential	R3-1-O	0	54	0.167112543	Residential - Four Units (Any Combination) - 4 Stories or Less	YES - Current	NO - Privately-Owned	Available	Not Used in Prior Housing Element	0	0	0.115691967	0.115691967	4	0	0	1388173	689	Wilshire	Yes	Above Moderate
LOS ANGELES	121 S FLORES ST	90048	5511016012	Medium Residential	R3-1-O	0	54	0.167112686	Residential - Four Units (Any Combination) - 4 Stories or Less	YES - Current	NO - Privately-Owned	Available	Not Used in Prior Housing Element	0	0	0.115691967	0.115691967	4	0	0	1388173	706	Wilshire	Yes	Above Moderate
LOS ANGELES	8357 W 3RD ST	90048	5511016015	Neighborhood Office Commercial	C2-1VL-O	0	108	0.130562476	Commercial - Auto, Recreation Equipment, Construction Equipment Sales and Service - Auto Body Repair Shop - One Story	YES - Current	NO - Privately-Owned	Available	Used in Prior Housing Element - Non-Vacant	0.167413634	0	0	0.167413634	0	0	0	1388173	764	Wilshire		Lower
LOS ANGELES			5511016015	Neighborhood Office Commercial	C2-1VL-O	0	108	0.066679935	Commercial - Auto, Recreation Equipment, Construction Equipment Sales and Service - Auto Body Repair Shop - One Story	YES - Current	NO - Privately-Owned	Available	Used in Prior Housing Element - Non-Vacant	0	0	0.045459661	0.045459661	0	0	0	1388173	765	Wilshire		Above Moderate
LOS ANGELES	126 S KINGS ROAD	90048	5511016018	Medium Residential	R3-1-O	0	54	0.161240971	Residential - Four Units (Any Combination) - 4 Stories or Less	YES - Current	NO - Privately-Owned	Available	Not Used in Prior Housing Element	0	0	0.111077629	0.111077629	4	0	0	1388173	714	Wilshire	Yes	Above Moderate
LOS ANGELES	133 S FLORES ST	90048	5511016019	Medium Residential	R3-1-O	0	54	0.322467826	Residential - Five or More Units or Apartments (Any Combination) - 4 Stories or Less	YES - Current	NO - Privately-Owned	Available	Not Used in Prior Housing Element	0.06804776	0	0	0.06804776	19	0	0	1388173	720	Wilshire		Lower
LOS ANGELES	8320 W 1ST ST	90048	5511017001	Medium Residential	R3-1-O	0	54	0.172626752	Residential - Five or More Units or Apartments (Any Combination) - 4 Stories or Less	YES - Current	NO - Privately-Owned	Available	Not Used in Prior Housing Element	0	0	0.075607471	0.075607471	8	0	0	1388173	637	Wilshire	Yes	Above Moderate
LOS ANGELES	106 S FLORES ST	90048	5511017002	Medium Residential	R3-1-O	0	54	0.170223186	Residential - Four Units (Any Combination) - 4 Stories or Less	YES - Current	NO - Privately-Owned	Available	Not Used in Prior Housing Element	0	0	0.109004842	0.109004842	4	0	0	1388173	658	Wilshire	Yes	Above Moderate
LOS ANGELES	112 S FLORES ST	90048	5511017003	Medium Residential	R3-1-O	0	54	0.170219791	Residential - Four Units (Any Combination) - 4 Stories or Less	YES - Current	NO - Privately-Owned	Available	Not Used in Prior Housing Element	0	0	0.109004842	0.109004842	4	0	0	1388173	674	Wilshire	Yes	Above Moderate
LOS ANGELES	118 S FLORES ST	90048	5511017004	Medium Residential	R3-1-O	0	54	0.1702168	Residential - Five or More Units or Apartments (Any Combination) - 4 Stories or Less	YES - Current	NO - Privately-Owned	Available	Not Used in Prior Housing Element	0	0	0.071248554	0.071248554	8	0	0	1388173	691	Wilshire	Yes	Above Moderate
LOS ANGELES	122 1/2 S FLORES ST	90048	5511017005	Medium Residential	R3-1-O	0	54	0.170215299	Residential - Five or More Units or Apartments (Any Combination) - 4 Stories or Less	YES - Current	NO - Privately-Owned	Available	Not Used in Prior Housing Element	0	0	0.071248554	0.071248554	8	0	0	1388173	708	Wilshire	Yes	Above Moderate
LOS ANGELES	101 S SWEETZER AVE	90048	5511017008	Medium Residential	R3-1-O	0	54	0.178637965	Residential - Five or More Units or Apartments (Any Combination) - 4 Stories or Less	YES - Current	NO - Privately-Owned	Available	Not Used in Prior Housing Element	0	0	0.078074863	0.078074863	10	0	0	1388173	642	Wilshire	Yes	Above Moderate
LOS ANGELES	131 S SWEETZER AVE	90048	5511017013	Medium Residential	R3-1-O	0	54	0.17308153	Residential - Four Units (Any Combination) - 4 Stories or Less	YES - Current	NO - Privately-Owned	Available	Not Used in Prior Housing Element	0	0	0.115691967	0.115691967	4	0	0	1388173	736	Wilshire	Yes	Above Moderate
LOS ANGELES	137 S SWEETZER AVE	90048	5511017014	Medium Residential	R3-1-O	0	54	0.152580275	Residential - Five or More Units or Apartments (Any Combination) - 4 Stories or Less	YES - Current	NO - Privately-Owned	Available	Not Used in Prior Housing Element	0	0	0.077511686	0.077511686	6	0	0	1388173	762	Wilshire	Yes	Above Moderate
LOS ANGELES	8321 W 3RD ST	90048	5511017015	Neighborhood Office Commercial	C2-1VL-O	0	108	0.131343317	Commercial - Store - One Story	YES - Current	NO - Privately-Owned	Available	Used in Prior Housing Element - Non-Vacant	0.050406366	0	0	0.050406366	0	0	0	1388173	787	Wilshire		Lower
LOS ANGELES	8323 W 3RD ST	90048	5511017015	Neighborhood Office Commercial	C2-1VL-O	0	108	0.130539218	Commercial - Store - One Story	YES - Current	NO - Privately-Owned	Available	Used in Prior Housing Element - Non-Vacant	0.050406366	0	0	0.050406366	0	0	0	1388173	784	Wilshire		Lower
LOS ANGELES	8303 W 3RD ST	90048	5511017017	Neighborhood Office Commercial	C2-1VL-O	0	108	0.129848338	Commercial - Store - One Story	YES - Current	NO - Privately-Owned	Available	Used in Prior Housing Element - Non-Vacant	0.050406366	0	0	0.050406366	0	0	0	1388173	800	Wilshire		Lower
LOS ANGELES	8309 W 3RD ST	90048	5511017019	Neighborhood Office Commercial	C2-1VL-O	0	108	0.129364229	Commercial - Store Combination - Store and Residential Combination - One Story	YES - Current	NO - Privately-Owned	Available	Used in Prior Housing Element - Non-Vacant	0.046958014	0	0	0.046958014	1	0	0	1388173	792	Wilshire		Lower
LOS ANGELES	8315 W 3RD ST	90048	5511017019	Neighborhood Office Commercial	C2-1VL-O	0	108	0.129363405	Commercial - Store Combination - Store and Residential Combination - One Story	YES - Current	NO - Privately-Owned	Available	Used in Prior Housing Element - Non-Vacant	0.046958014	0	0	0.046958014	1	0	0	1388173	790	Wilshire		Lower
LOS ANGELES	125 S SWEETZER AVE	90048	5511017BRK	Medium Residential	R3-1-O	0	54	0.170418894	Residential - Single Family Residence - Condominium	YES - Current	NO - Privately-Owned	Available	Not Used in Prior Housing Element	0.047772752	0	0	0.047772752	9	0	0	1388173	1336	Wilshire		Lower
LOS ANGELES	120 S SWEETZER AVE	90048	5511018004	Medium Residential	R3-1-O	0	54	0.179051432	Residential - Four Units (Any Combination) - 4 Stories or Less	YES - Current	NO - Privately-Owned	Available	Not Used in Prior Housing Element	0	0	0.115691967	0.115691967	4	0	0	1388173	704	Wilshire	Yes	Above Moderate
LOS ANGELES	124 S SWEETZER AVE	90048	5511018005	Medium Residential	R3-1-O	0	54	0.179049496	Residential - Five or More Units or Apartments (Any Combination) - 4 Stories or Less	YES - Current	NO - Privately-Owned	Available	Not Used in Prior Housing Element	0	0	0.075607471	0.075607471	8	0	0	1388173	719	Wilshire	Yes	Above Moderate
LOS ANGELES	134 S SWEETZER AVE	90048	5511018006	Medium Residential	R3-1-O	0	54	0.179050873	Residential - Five or More Units or Apartments (Any Combination) - 4 Stories or Less	YES - Current	NO - Privately-Owned	Available	Not Used in Prior Housing Element	0	0	0.067897344	0.067897344	9	0	0	1388173	745	Wilshire	Yes	Above Moderate
LOS ANGELES	142 S SWEETZER AVE	90048	5511018007	Medium Residential	R3-1-O	0	54	0.174425574	Residential - Five or More Units or Apartments (Any Combination) - 4 Stories or Less	YES - Current	NO - Privately-Owned	Available	Not Used in Prior Housing Element	0	0	0.075607471	0.075607471	8	0	0	1388173	767	Wilshire	Yes	Above Moderate
LOS ANGELES	101 S HARPER AVE	90048	5511018008	Low Medium II Residential	RD1.5-1-O	0	29	0.16006276	Residential - Double, Duplex, or Two Units - 4 Stories or Less	YES - Current	NO - Privately-Owned	Available	Not Used in Prior Housing Element	0	0	0.060060151	0.060060151	2	0	0	1388173	646	Wilshire	Yes	Above Moderate
LOS ANGELES	111 S HARPER AVE	90048	5511018012	Low Medium II Residential	RD1.5-1-O	0	29	0.157552682	Residential - Five or More Units or Apartments (Any Combination) - 4 Stories or Less	YES - Current	NO - Privately-Owned	Available	Not Used in Prior Housing Element	0	0	0.031725296	0.031725296	5	0	0	1388173	680	Wilshire	Yes	Above Moderate
LOS ANGELES	117 S HARPER AVE	90048	5511018013	Low Medium II Residential	RD1.5-1-O	0	29	0.157548824	Residential - Three Units (Any Combination) - 4 Stories or Less	YES - Current	NO - Privately-Owned	Available	Not Used in Prior Housing Element	0	0	0.048634113	0.048634113	3	0	0	1388173	700	Wilshire	Yes	Above Moderate
LOS ANGELES	123 S HARPER AVE	90048	5511018014	Low Medium II Residential	RD1.5-1-O	0	29	0.15754581	Residential - Three Units (Any Combination) - 4 Stories or Less	YES - Current	NO - Privately-Owned	Available	Not Used in Prior Housing Element	0	0	0.05405605	0.05405605	3	0	0	1388173	716	Wilshire	Yes	Above Moderate
LOS ANGELES	135 S HARPER AVE	90048	5511018017	Low Medium II Residential	RD1.5-1-O	0	29	0.157540693	Residential - Three Units (Any Combination) - 4 Stories or Less	YES - Current	NO - Privately-Owned	Available	Not Used in Prior Housing Element	0	0	0.148630394	0.148630394	3	0	0	1388173	759	Wilshire	Yes	Above Moderate
LOS ANGELES	107 S HARPER AVE	90048	5511018021	Low Medium II Residential	RD1.5-1-O	0	29	0.157556924	Residential - Three Units (Any Combination) - 4 Stories or Less	YES - Current	NO - Privately-Owned	Available	Not Used in Prior Housing Element	0	0	0.048634113	0.048634113	3	0	0	1388173	663	Wilshire	Yes	Above Moderate
LOS ANGELES	8249 W 3RD ST	90048	5511018022	Neighborhood Office Commercial	C2-1VL-O	0	108	0.126294468	Commercial - Shopping Center (Neighborhood, Community) - One Story	YES - Current	NO - Privately-Owned	Available	Not Used in Prior Housing Element	0.05158598	0	0	0.05158598	3	0	0	1388173	808	Wilshire		Lower
LOS ANGELES	8253 W 3RD ST	90048	5511018022	Neighborhood Office Commercial	C2-1VL-O	0	108	0.124885082	Commercial - Shopping Center (Neighborhood, Community) - One Story	YES - Current	NO - Privately-Owned	Available	Not Used in Prior Housing Element	0.05158598	0	0	0.05158598	3	0	0	1388173	804	Wilshire		Lower
LOS ANGELES	8233 W 3RD ST	90048	5511018025	Neighborhood Office Commercial	C2-1VL-O	0	108	0.121041294	Commercial - Store - One Story	YES - Current	NO - Privately-Owned	Available	Not Used in Prior Housing Element	0.013245921	0	0	0.013245921	5	0	0	1388173	815	Wilshire		Lower
LOS ANGELES	8239 W 3RD ST	90048	5511018025	Neighborhood Office Commercial	C2-1VL-O	0	108	0.123911559	Commercial - Store - One Story	YES - Current	NO - Privately-Owned	Available	Not Used in Prior Housing Element	0.013624987	0	0	0.013624987	5	0	0	1388173	813	Wilshire		Lower
LOS ANGELES	8243 W 3RD ST	90048	5511018025	Neighborhood Office Commercial	C2-1VL-O	0	108	0.12391039	Commercial - Store - One Story	YES - Current	NO - Privately-Owned	Available	Not Used in Prior Housing Element	0.013624987	0	0	0.013624987	5	0	0	1388173	811	Wilshire		Lower
LOS ANGELES	104 S HARPER AVE	90048	5511019003	Low Medium I Residential	R2-1-O	0	17	0.142747598	Residential - Double, Duplex, or Two Units - 4 Stories or Less	YES - Current	NO - Privately-Owned	Available	Not Used in Prior Housing Element	0	0	0.329524398	0.329524398	2	2*	2*	1388173	668	Wilshire	Yes	Above Moderate
LOS ANGELES	108 S HARPER AVE	90048	5511019004	Low Medium I Residential	R2-1-O	0	17	0.142928567	Residential - Double, Duplex, or Two Units - 4 Stories or Less	YES - Current	NO - Privately-Owned	Available	Not Used in Prior Housing Element	0	0	0.051720281	0.051720281	2	2*	2*	1388173	685	Wilshire	Yes	Above Moderate
LOS ANGELES	112 S HARPER AVE	90048	5511019005	Low Medium I Residential	R2-1-O	0	17	0.143109891	Residential - Double, Duplex, or Two Units - 4 Stories or Less	YES - Current	NO - Privately-Owned	Available	Not Used in Prior Housing Element	0	0	0.051720281	0.051720281	2	2*	2*	1388173	698	Wilshire	Yes	Above Moderate
LOS ANGELES	118 S HARPER AVE	90048	5511019006	Low Medium I Residential	R2-1-O	0	17	0.143294257	Residential - Single Family Residence - Pool and Misc.	YES - Current	NO - Privately-Owned	Available	Not Used in Prior Housing Element	0	0	0.009913265	0.009913265	1	2*	2*	1388173	713	Wilshire		Above Moderate
LOS ANGELES	122 S HARPER AVE	90048	5511019007	Low Medium I Residential	R2-1-O	0	17	0.14347558	Residential - Double, Duplex, or Two Units - 4 Stories or Less	YES - Current	NO - Privately-Owned	Available	Not Used in Prior Housing Element	0	0	0.051720281	0.051720281	2	2*	2*	1388173	731	Wilshire	Yes	Above Moderate
LOS ANGELES	128 S HARPER AVE	90048	5511019008	Low Medium I Residential	R2-1-O	0	17	0.143657441	Residential - Double, Duplex, or Two Units - 4 Stories or Less	YES - Current	NO - Privately-Owned	Available	Not Used in Prior Housing Element	0	0	0.051720281	0.051720281	2	2*	2*	1388173	754	Wilshire	Yes	Above Moderate
LOS ANGELES	8205 W 3RD ST	90048	5511019025	Neighborhood Office Commercial	C2-1VL-O	0	108	0.063131624	Commercial - Store Combination - Store and Office Combination - One Story	YES - Current	NO - Privately-Owned	Available	Used in Prior Housing Element - Non-Vacant	0	0	0.012008423	0.012008423	0	0	0	1388173	835	Wilshire		Above Moderate
LOS ANGELES	8207 W 3RD ST	90048	5511019025	Neighborhood Office Commercial	C2-1VL-O	0	108	0.063131006	Commercial - Store Combination - Store and Office Combination - One Story	YES - Current	NO - Privately-Owned	Available	Used in Prior Housing Element - Non-Vacant	0	0	0.012008423	0.012008423	0	0	0	1388173	832	Wilshire		Above Moderate
LOS ANGELES	102 S HARPER AVE	90048	5511019032	Low Medium I Residential	R2-1-O	0	17	0.14256413	Residential - Double, Duplex, or Two Units - 4 Stories or Less	YES - Current	NO - Privately-Owned	Available	Not Used in Prior Housing Element	0	0	0.051720281	0.051720281	2	2*	2*	1388173	653	Wilshire	Yes	Above Moderate
LOS ANGELES	8211 W 3RD ST	90048	5511019034	Neighborhood Office Commercial	C2-1VL-O	0	108	0.061410384	Commercial - Store - One Story	YES - Current	NO - Privately-Owned	Available	Used in Prior Housing Element - Non-Vacant	0	0	0.002863562	0.002863562	0	0	0	1388173	830	Wilshire		Above Moderate
LOS ANGELES			5511019034	Neighborhood Office Commercial	C2-1VL-O	0	108	0.061410334	Commercial - Store - One Story	YES - Current	NO - Privately-Owned	Available	Used in Prior Housing Element - Non-Vacant	0	0	0.002863562	0.002863562	0	0	0	1388173	828	Wilshire		Above Moderate
LOS ANGELES	8213 W 3RD ST	90048	5511019038	Neighborhood Office Commercial	C2-1VL-O	0	108	0.06141003	Commercial - Store Combination - Store and Office Combination - One Story	YES - Current	NO - Privately-Owned	Available	Used in Prior Housing Element - Non-Vacant	0	0	0.002863562	0.002863562	0	0	0	1388173	827	Wilshire		Above Moderate
LOS ANGELES	8215 W 3RD ST	90048	5511019038	Neighborhood Office Commercial	C2-1VL-O	0	108	0.061408516	Commercial - Store Combination - Store and Office Combination - One Story	YES - Current	NO - Privately-Owned	Available	Used in Prior Housing Element - Non-Vacant	0	0	0.002863562	0.002863562	0	0	0	1388173	826	Wilshire		Above Moderate
LOS ANGELES	8223 W 3RD ST	90048	5511019038	Neighborhood Office Commercial	C2-1VL-O	0	108	0.101688905	Commercial - Store Combination - Store and Office Combination - One Story	YES - Current	NO - Privately-Owned	Available	Used in Prior Housing Element - Non-Vacant	0.015423749	0	0	0.015423749	0	0	0	1388173	822	Wilshire		Lower
LOS ANGELES	8201 W 3RD ST	90048	5511019041	Neighborhood Office Commercial	C2-1VL-O	0	108	0.081859646	Commercial - Restaurant, Cocktail Lounge - Restaurant, Cocktail Lounge, Tavern - One Story	YES - Current	NO - Privately-Owned	Available	Not Used in Prior Housing Element	0.046999913	0	0	0.046999913	0	0	0	1388173	840	Wilshire		Lower
LOS ANGELES	8203 W 3RD ST	90048	5511019041	Neighborhood Office Commercial	C2-1VL-O	0	108	0.060261682	Commercial - Restaurant, Cocktail Lounge - Restaurant, Cocktail Lounge, Tavern - One Story	YES - Current	NO - Privately-Owned	Available	Not Used in Prior Housing Element	0	0	0.017857328	0.017857328	0	0	0	1388173	838	Wilshire		Above Moderate
LOS ANGELES	128 S LA JOLLA AVE	90048	5511020007	Low II Residential	R1V3-O	0	1 unit per lot	0.150407452	Residential - Single Family Residence - Pool and Misc.	YES - Current	NO - Privately-Owned	Available	Not Used in Prior Housing Element	0	0	0.014483634	0.014483634	0	0	0	1388173	751	Wilshire		Above Moderate
LOS ANGELES	140 S LA JOLLA AVE	90048	5511020010	Low II Residential	R1V3-O	0	1 unit per lot	0.149632978	Commercial - Parking Lot (Commercial Use Property) - Lots - Patron or Employee - One Story	YES - Current	NO - Privately-Owned	Available	Not Used in Prior Housing Element	0	0	0.008080638	0.008080638	0	0	0	1388173	818	Wilshire		Above Moderate
LOS ANGELES	8161 W 3RD ST	90048	5511020027	Neighborhood Office Commercial	C2-1VL-O	0	108	0.063131983	Commercial - Store Combination - Store and Office Combination - One Story	YES - Current	NO - Privately-Owned	Available	Not Used in Prior Housing Element	0	0	0.007860197	0.007860197	0	0	0	1388173	872	Wilshire		Above Moderate
LOS ANGELES	8151 W 3RD ST	90048	5511020030	Neighborhood Office Commercial	C2-1VL-O	0	108	0.074091706	Commercial - Store - One Story	YES - Current	NO - Privately-Owned	Available	Used in Prior Housing Element - Non-Vacant	0.043419403	0	0	0.043419403	0	0	0	1388173	879	Wilshire		Lower
LOS ANGELES	8155 W 3RD ST	90048	5511020030	Neighborhood Office Commercial	C2-1VL-O	0	108	0.06141003	Commercial - Store - One Story	YES - Current	NO - Privately-Owned	Available	Used in Prior Housing Element - Non-Vacant	0	0	0.022931673	0.022931673	0	0	0	1388173	877	Wilshire		Above Moderate
LOS ANGELES	8157 W 3RD ST	90048	5511020030	Neighborhood Office Commercial	C2-1VL-O	0	108	0.061408516	Commercial - Store - One Story	YES - Current	NO - Privately-Owned	Available	Used in Prior Housing Element - Non-Vacant	0	0	0.022931673	0.022931673	0	0	0	1388173	874	Wilshire		Above Moderate
LOS ANGELES	8115 W 3RD ST	90048	5511021025	Neighborhood Office Commercial	C2-1VL-O	0	108	0.0630905	Recreational - Club, Lodge Hall, Fraternal Organization - One Story	YES - Current	NO - Privately-Owned	Available	Used in Prior Housing Element - Non-Vacant	0	0	0.005546073	0.005546073	0	0	0	1388173	894	Wilshire		Above Moderate
LOS ANGELES	8117 W 3RD ST	90048	5511021025	Neighborhood Office Commercial	C2-1VL-O	0	108	0.063060313	Recreational - Club, Lodge Hall, Fraternal Organization - One Story	YES - Current	NO - Privately-Owned	Available	Used in Prior Housing Element - Non-Vacant	0	0	0.005546073	0.005546073	0	0	0	1388173	893	Wilshire		Above Moderate
LOS ANGELES	8113 W 3RD ST	90048	5511021026	Neighborhood Office Commercial	C2-1VL-O	0	108	0.063120421	Commercial - Commercial - Miscellaneous Commercial - One Story	YES - Current	NO - Privately-Owned	Available	Not Used in Prior Housing Element	0	0	0.007860197	0.007860197	0	0	0	1388173	897	Wilshire		Above Moderate
LOS ANGELES	161 S CRESCENT HEIGHTS BLVD	90048	5511021029	Neighborhood Office Commercial	C2-1VL-O	0	108	0.065811522	Commercial - Store Combination - Store and Residential Combination - One Story	YES - Current	NO - Privately-Owned	Available	Not Used in Prior Housing Element	0	0	0.014896657	0.014896657	0	0	0	1388177	724	Wilshire	Yes	Above Moderate
LOS ANGELES	8105 W 3RD ST	90048	5511021030	Neighborhood Office Commercial	C2-1VL-O	0	108	0.062929677	Commercial - Office Building - One Story	YES - Current	NO - Privately-Owned	Available	Used in Prior Housing Element - Non-Vacant	0	0	0.05590214	0.05590214	0	0	0	1388177	723	Wilshire		Above Moderate
LOS ANGELES	8107 W 3RD ST	90048	5511021030	Neighborhood Office Commercial	C2-1VL-O	0	108	0.063045915	Commercial - Office Building - One Story	YES - Current	NO - Privately-Owned	Available	Used in Prior Housing Element - Non-Vacant	0	0	0.05590214	0.05590214	0	0	0	1388177	718	Wilshire		Above Moderate
LOS ANGELES			5511021030	Neighborhood Office Commercial	C2-1VL-O	0	108	0.0164824	Commercial - Office Building - One Story	YES - Current	NO - Privately-Owned	Available	Used in Prior Housing Element - Non-Vacant	0	0	0.015548427	0.015548427	0	0	0	1388177	900	Wilshire		Above Moderate
LOS ANGELES			5511021030	Neighborhood Office Commercial	C2-1VL-O	0	108	0.046680452	Commercial - Office Building - One Story	YES - Current	NO - Privately-Owned	Available	Used in Prior Housing Element - Non-Vacant	0	0	0.045851563	0.045851563	0	0	0	1388177	1100	Wilshire		Above Moderate
LOS ANGELES	8123 W 3RD ST	90048	5511021031	Neighborhood Office Commercial	C2-1VL-O	0	108	0.063031635	Commercial - Store - One Story	YES - Current	NO - Privately-Owned	Available	Not Used in Prior Housing Element	0	0	0.05590214	0.05590214	0	0	0	1388173	890	Wilshire		Above Moderate
LOS ANGELES	8127 W 3RD ST	90048	5511021031	Neighborhood Office Commercial	C2-1VL-O	0	108	0.063002516	Commercial - Store - One Story	YES - Current	NO - Privately-Owned	Available	Not Used in Prior Housing Element	0	0	0.05590214	0.05590214	0	0	0	1388173	888	Wilshire		Above Moderate
LOS ANGELES	8129 W 3RD ST	90048	5511021031	Neighborhood Office Commercial	C2-1VL-O	0	108	0.073716432	Commercial - Store - One Story	YES - Current	NO - Privately-Owned	Available	Not Used in Prior Housing Element	0.105968463	0	0	0.105968463	0	0	0	1388173	885	Wilshire		Lower
LOS ANGELES	8049 W 3RD ST	90048	5511022016	Neighborhood Office Commercial	C2-1VL-O	0	108	0.319901214	Commercial - Store Combination - Store and Office Combination - One Story	YES - Current	NO - Privately-Owned	Available	Used in Prior Housing Element - Non-Vacant	0.104261148	0	0	0.104261148	1	0	0	1388177	732	Wilshire		Lower
LOS ANGELES	8065 W 3RD ST	90048	5511022032	Neighborhood Office Commercial	C2-1VL-O	0	108	0.053064198	Commercial - Office Building - One Story	YES - Current	NO - Privately-Owned	Available	Used in Prior Housing Element - Non-Vacant	0	0	0.005791455	0.005791455	0	0	0	1388177	731	Wilshire		Above Moderate
LOS ANGELES	8067 W 3RD ST	90048	5511022032	Neighborhood Office Commercial	C2-1VL-O	0	108	0.060286919	Commercial - Office Building - One Story	YES - Current	NO - Privately-Owned	Available	Used in Prior Housing Element - Non-Vacant	0	0	0.004587067	0.004587067	0	0	0	1388177	729	Wilshire		Above Moderate
LOS ANGELES	8069 W 3RD ST	90048	5511022032	Neighborhood Office Commercial	C2-1VL-O	0	108	0.060288396	Commercial - Office Building - One Story	YES - Current	NO - Privately-Owned	Available	Used in Prior Housing Element - Non-Vacant	0	0	0.004587067	0.004587067	0	0	0	1388177	728	Wilshire		Above Moderate
LOS ANGELES	8071 W 3RD ST	90048	5511022032	Neighborhood Office Commercial	C2-1VL-O	0	108	0.060285419	Commercial - Office Building - One Story	YES - Current	NO - Privately-Owned	Available	Used in Prior Housing Element - Non-Vacant	0	0	0.004587067	0.004587067	0	0	0	1388177	727	Wilshire		Above Moderate
LOS ANGELES	8075 W 3RD ST	90048	5511022032	Neighborhood Office Commercial	C2-1VL-O	0	108	0.060655571	Commercial - Office Building - One Story	YES - Current	NO - Privately-Owned	Available	Used in Prior Housing Element - Non-Vacant	0	0	0.004587067	0.004587067	0	0	0	1388177	725	Wilshire		Above Moderate
LOS ANGELES	139 S EDINBURGH AVE	90048	5511023009	Low II Residential	R1V3	0	1 unit per lot	0.150095021	Residential - Single Family Residence - Pool	YES - Current	NO - Privately-Owned	Available	Not Used in Prior Housing Element	0	0	0.00198877	0.00198877	0	0	0	1388177	677	Wilshire		Above Moderate
LOS ANGELES	153 S EDINBURGH AVE	90048	5511023012	Low II Residential	R1V3	0	1 unit per lot	0.150085334	Residential - Single Family Residence	YES - Current	NO - Privately-Owned	Available	Not Used in Prior Housing Element	0	0	0.111778653	0.111778653	0	0	0	1388177	708	Wilshire		Above Moderate
LOS ANGELES	163 S EDINBURGH AVE	90048	5511023014	Low II Residential	R1V3	0	1 unit per lot	0.127384169	Residential - Single Family Residence	YES - Current	NO - Privately-Owned	Available	Not Used in Prior Housing Element	0	0	0.111778653	0.111778653	0	0	0	1388177	730	Wilshire		Above Moderate
LOS ANGELES	8017 W 3RD ST	90048	5511023036	Neighborhood Office Commercial	C2-1VL-O	0	108	0.646250281	Commercial - Auto, Recreation Equipment, Construction Equipment Sales and Service - Car Wash Only - One Story	YES - Current	NO - Privately-Owned	Available	Not Used in Prior Housing Element	0.106133256	0	0	0.106133256	0	0	0	1388177	737	Wilshire		Lower
LOS ANGELES	101 S HAYWORTH AVE	90048	5511024001	Medium Residential	R3-1	0	54	0.150629135	Residential - Five or More Units or Apartments (Any Combination) - 4 Stories or Less	YES - Current	NO - Privately-Owned	Available	Not Used in Prior Housing Element	0	0	0.073428004	0.073428004	7	0	0	1388177	588	Wilshire	Yes	Above Moderate
LOS ANGELES	113 S HAYWORTH AVE	90048	5511024004	Medium Residential	R3-1	0	54	0.151745534	Residential - Single Family Residence	YES - Current	NO - Privately-Owned	Available	Used in Prior Housing Element - Non-Vacant	0.619693798	0	0	0.619693798	1	0	0	1388177	620	Wilshire		Lower
LOS ANGELES	119 S HAYWORTH AVE	90048	5511024005	Medium Residential	R3-1	0	54	0.151748865	Residential - Single Family Residence	YES - Current	NO - Privately-Owned	Available	Used in Prior Housing Element - Non-Vacant	0.619693798	0	0	0.619693798	1	0	0	1388177	631	Wilshire		Lower
LOS ANGELES	133 S HAYWORTH AVE	90048	5511024008	Medium Residential	R3-

LOS ANGELES	149 S HAYWORTH AVE	90048	5511024011	Medium Residential	R3-1	0	54	0.151757601	Residential - Five or More Units or Apartments (Any Combination) - 4 Stories or Less	YES - Current	NO - Privately-Owned	Available	Not Used in Prior Housing Element	0	0	0.087744763	0.087744763	6	0	0	1388177	695	Wilshire	Yes	Above Moderate
LOS ANGELES	163 S HAYWORTH AVE	90048	5511024014	Medium Residential	R3-1	0	54	0.151761316	Residential - Five or More Units or Apartments (Any Combination) - 4 Stories or Less	YES - Current	NO - Privately-Owned	Available	Not Used in Prior Housing Element	0	0	0.087744763	0.087744763	6	0	0	1388177	735	Wilshire	Yes	Above Moderate
LOS ANGELES	167 S HAYWORTH AVE	90048	5511024015	Medium Residential	R3-1	0	54	0.121012887	Residential - Single Family Residence - Pool	YES - Current	NO - Privately-Owned	Available	Used in Prior Housing Element - Non-Vacant	0.530079889	0	0	0.530079889	1	0	0	1388177	741	Wilshire		Lower
LOS ANGELES	153 S FAIRFAX AVE	90036	5511025012	General Commercial	C2-1VL-O	0	108	0.139997762	Industrial - Warehousing, Distribution, Storage - Warehousing, Distribution, 10,000 to 24,999 SF - One Story	YES - Current	NO - Privately-Owned	Available	Used in Prior Housing Element - Non-Vacant	0.039656284	0	0	0.039656284	0	0	0	1388177	704	Wilshire		Lower
LOS ANGELES	157 S FAIRFAX AVE	90036	5511025012	General Commercial	C2-1VL-O	0	108	0.13994208	Industrial - Warehousing, Distribution, Storage - Warehousing, Distribution, 10,000 to 24,999 SF - One Story	YES - Current	NO - Privately-Owned	Available	Used in Prior Housing Element - Non-Vacant	0.039656284	0	0	0.039656284	0	0	0	1388177	716	Wilshire		Lower
LOS ANGELES	162 S HAYWORTH AVE	90048	5511025017	Medium Residential	R3-1	0	54	0.172065682	Residential - Five or More Units or Apartments (Any Combination) - 4 Stories or Less	YES - Current	NO - Privately-Owned	Available	Not Used in Prior Housing Element	0	0	0.079876137	0.079876137	8	0	0	1388177	734	Wilshire	Yes	Above Moderate
LOS ANGELES	160 1/4 S HAYWORTH AVE	90048	5511025018	Medium Residential	R3-1	0	54	0.172069989	Residential - Five or More Units or Apartments (Any Combination) - 4 Stories or Less	YES - Current	NO - Privately-Owned	Available	Not Used in Prior Housing Element	0	0	0.113521373	0.113521373	7	0	0	1388177	717	Wilshire	Yes	Above Moderate
LOS ANGELES	152 S HAYWORTH AVE	90048	5511025019	Medium Residential	R3-1	0	54	0.17206963	Residential - Five or More Units or Apartments (Any Combination) - 4 Stories or Less	YES - Current	NO - Privately-Owned	Available	Not Used in Prior Housing Element	0	0	0.071727103	0.071727103	9	0	0	1388177	705	Wilshire	Yes	Above Moderate
LOS ANGELES	148 S HAYWORTH AVE	90048	5511025020	Medium Residential	R3-1	0	54	0.17207294	Residential - Five or More Units or Apartments (Any Combination) - 4 Stories or Less	YES - Current	NO - Privately-Owned	Available	Not Used in Prior Housing Element	0	0	0.071727103	0.071727103	9	0	0	1388177	694	Wilshire	Yes	Above Moderate
LOS ANGELES	138 S HAYWORTH AVE	90048	5511025022	Medium Residential	R3-1	0	54	0.172074917	Residential - Five or More Units or Apartments (Any Combination) - 4 Stories or Less	YES - Current	NO - Privately-Owned	Available	Not Used in Prior Housing Element	0	0	0.098902571	0.098902571	6	0	0	1388177	674	Wilshire	Yes	Above Moderate
LOS ANGELES	132 S HAYWORTH AVE	90048	5511025023	Medium Residential	R3-1	0	54	0.172079313	Residential - Five or More Units or Apartments (Any Combination) - 4 Stories or Less	YES - Current	NO - Privately-Owned	Available	Not Used in Prior Housing Element	0	0	0.071727103	0.071727103	9	0	0	1388177	664	Wilshire	Yes	Above Moderate
LOS ANGELES	128 S HAYWORTH AVE	90048	5511025024	Medium Residential	R3-1	0	54	0.172079318	Residential - Five or More Units or Apartments (Any Combination) - 4 Stories or Less	YES - Current	NO - Privately-Owned	Available	Not Used in Prior Housing Element	0	0	0.098902571	0.098902571	6	0	0	1388177	654	Wilshire	Yes	Above Moderate
LOS ANGELES	122 S HAYWORTH AVE	90048	5511025025	Medium Residential	R3-1	0	54	0.172082185	Residential - Five or More Units or Apartments (Any Combination) - 4 Stories or Less	YES - Current	NO - Privately-Owned	Available	Not Used in Prior Housing Element	0	0	0.098902571	0.098902571	6	0	0	1388177	640	Wilshire	Yes	Above Moderate
LOS ANGELES	118 S HAYWORTH AVE	90048	5511025026	Medium Residential	R3-1	0	54	0.172083981	Residential - Five or More Units or Apartments (Any Combination) - 4 Stories or Less	YES - Current	NO - Privately-Owned	Available	Not Used in Prior Housing Element	0	0	0.086881544	0.086881544	9	0	0	1388177	630	Wilshire	Yes	Above Moderate
LOS ANGELES	112 S HAYWORTH AVE	90048	5511025027	Medium Residential	R3-1	0	54	0.172085773	Residential - Five or More Units or Apartments (Any Combination) - 4 Stories or Less	YES - Current	NO - Privately-Owned	Available	Not Used in Prior Housing Element	0	0	0.086881544	0.086881544	9	0	0	1388177	619	Wilshire	Yes	Above Moderate
LOS ANGELES	100 S HAYWORTH AVE	90048	5511025030	Medium Residential	R3-1	0	54	0.17096833	Residential - Five or More Units or Apartments (Any Combination) - 4 Stories or Less	YES - Current	NO - Privately-Owned	Available	Not Used in Prior Housing Element	0.052739173	0	0	0.052739173	9	0	0	1388177	587	Wilshire		Lower
LOS ANGELES	135 S FAIRFAX AVE	90036	5511025071	General Commercial	C2-1VL-O	0	108	0.136768457	Commercial - Office Building - One Story	YES - Current	NO - Privately-Owned	Available	Used in Prior Housing Element - Non-Vacant	0.033595561	0	0	0.033595561	0	0	0	1388177	663	Wilshire		Lower
LOS ANGELES	141 S FAIRFAX AVE	90036	5511025071	General Commercial	C2-1VL-O	0	108	0.136714622	Commercial - Office Building - One Story	YES - Current	NO - Privately-Owned	Available	Used in Prior Housing Element - Non-Vacant	0.033595561	0	0	0.033595561	0	0	0	1388177	673	Wilshire		Lower
LOS ANGELES	145 S FAIRFAX AVE	90036	5511025071	General Commercial	C2-1VL-O	0	108	0.136662166	Commercial - Office Building - One Story	YES - Current	NO - Privately-Owned	Available	Used in Prior Housing Element - Non-Vacant	0.033595561	0	0	0.033595561	0	0	0	1388177	683	Wilshire		Lower
LOS ANGELES	149 S FAIRFAX AVE	90036	5511025071	General Commercial	C2-1VL-O	0	108	0.136607144	Commercial - Office Building - One Story	YES - Current	NO - Privately-Owned	Available	Used in Prior Housing Element - Non-Vacant	0.033595561	0	0	0.033595561	0	0	0	1388177	693	Wilshire		Lower
LOS ANGELES	140 S HAYWORTH AVE	90048	5511025072	Medium Residential	R3-1	0	54	0.03390393	Residential - Single Family Residence - Small Lot	YES - Current	NO - Privately-Owned	Available	Not Used in Prior Housing Element	0	0	0.004884141	0.004884141	1	1*	1*	1388177	1160	Wilshire		Above Moderate
LOS ANGELES	142 S HAYWORTH AVE	90048	5511025073	Medium Residential	R3-1	0	54	0.03132143	Residential - Single Family Residence - Small Lot	YES - Current	NO - Privately-Owned	Available	Not Used in Prior Housing Element	0	0	0.006103875	0.006103875	1	1*	1*	1388177	1161	Wilshire		Above Moderate
LOS ANGELES	144 S HAYWORTH AVE	90048	5511025074	Medium Residential	R3-1	0	54	0.023641464	Residential - Single Family Residence - Small Lot	YES - Current	NO - Privately-Owned	Available	Not Used in Prior Housing Element	0	0	0.006103875	0.006103875	1	1*	1*	1388177	1162	Wilshire		Above Moderate
LOS ANGELES	144 1/2 S HAYWORTH AVE	90048	5511025075	Medium Residential	R3-1	0	54	0.023653866	Residential - Single Family Residence - Small Lot	YES - Current	NO - Privately-Owned	Available	Not Used in Prior Housing Element	0	0	0.006103875	0.006103875	1	1*	1*	1388177	1163	Wilshire		Above Moderate
LOS ANGELES	146 S HAYWORTH AVE	90048	5511025076	Medium Residential	R3-1	0	54	0.031283591	Residential - Single Family Residence - Small Lot	YES - Current	NO - Privately-Owned	Available	Not Used in Prior Housing Element	0	0	0.006103875	0.006103875	1	1*	1*	1388177	1164	Wilshire		Above Moderate
LOS ANGELES	7961 W 3RD ST	90048	5511026001	Neighborhood Office Commercial	C2-1VL-O	0	108	0.125313385	Commercial - Store - One Story	YES - Current	NO - Privately-Owned	Available	Used in Prior Housing Element - Non-Vacant	0.069708833	0	0	0.069708833	0	0	0	1388177	743	Wilshire		Lower
LOS ANGELES	7929 W 3RD ST	90048	5511026005	Neighborhood Office Commercial	C2-1VL-O	0	108	0.316372503	Commercial - Parking Lot (Commercial Use Property) - Lots - Patron or Employee - One Story	YES - Current	NO - Privately-Owned	Available	Used in Prior Housing Element - Non-Vacant	0.01450228	0	0	0.01450228	0	0	0	1388177	1157	Wilshire		Lower
LOS ANGELES	7933 W 3RD ST	90048	5511026006	Neighborhood Office Commercial	C2-1VL-O	0	108	0.642955555	Commercial - Parking Lot (Commercial Use Property) - Lots - Patron or Employee - One Story	YES - Current	NO - Privately-Owned	Available	Used in Prior Housing Element - Non-Vacant	0.001596076	0	0	0.001596076	0	0	0	1388177	745	Wilshire		Lower
LOS ANGELES	7955 W 3RD ST	90048	5511026007	Neighborhood Office Commercial	C2-1VL-O	0	108	0.122605483	Commercial - Store Combination - Store and Office Combination - One Story	YES - Current	NO - Privately-Owned	Available	Used in Prior Housing Element - Non-Vacant	0.019314325	0	0	0.019314325	0	0	0	1388177	744	Wilshire		Lower
LOS ANGELES	175 S FAIRFAX AVE	90036	5511026012	Neighborhood Office Commercial	C2-1LD-O	0	108	0.361737453	Commercial - Shopping Center (Neighborhood, Community) - One Story	YES - Current	NO - Privately-Owned	Available	Not Used in Prior Housing Element	0.029173488	0	0	0.029173488	0	0	0	1388177	750	Wilshire		Lower
LOS ANGELES			5511026012	General Commercial	C2-1VL-O	0	108	0.136399229	Commercial - Shopping Center (Neighborhood, Community) - One Story	YES - Current	NO - Privately-Owned	Available	Not Used in Prior Housing Element	0.021292783	0	0	0.021292783	0	0	0	1388177	739	Wilshire		Lower
LOS ANGELES			5511026012	General Commercial	C2-1VL-O	0	108	0.136977295	Commercial - Shopping Center (Neighborhood, Community) - One Story	YES - Current	NO - Privately-Owned	Available	Not Used in Prior Housing Element	0.021292783	0	0	0.021292783	0	0	0	1388177	746	Wilshire		Lower
LOS ANGELES			5511026012	General Commercial	C2-1VL-O	0	108	0.139881303	Commercial - Shopping Center (Neighborhood, Community) - One Story	YES - Current	NO - Privately-Owned	Available	Not Used in Prior Housing Element	0.021292783	0	0	0.021292783	0	0	0	1388177	733	Wilshire		Lower
LOS ANGELES	7933 W BLACKBURN AVE	90048	5511027002	Medium Residential	R3-1-O	0	54	0.142347125	Residential - Five or More Units or Apartments (Any Combination) - 4 Stories or Less	YES - Current	NO - Privately-Owned	Available	Not Used in Prior Housing Element	0	0	0.076121949	0.076121949	6	0	0	1388177	808	Wilshire	Yes	Above Moderate
LOS ANGELES	7937 1/2 W BLACKBURN AVE	90048	5511027003	Medium Residential	R3-1-O	0	54	0.124530217	Residential - Four Units (Any Combination) - 4 Stories or Less	YES - Current	NO - Privately-Owned	Available	Not Used in Prior Housing Element	0	0	0.080933556	0.080933556	4	0	0	1388177	806	Wilshire	Yes	Above Moderate
LOS ANGELES	7957 W BLACKBURN AVE	90048	5511027007	Medium Residential	R3-1-O	0	54	0.13148672	Residential - Five or More Units or Apartments (Any Combination) - 4 Stories or Less	YES - Current	NO - Privately-Owned	Available	Not Used in Prior Housing Element	0	0	0.071365072	0.071365072	6	0	0	1388177	801	Wilshire	Yes	Above Moderate
LOS ANGELES	7961 W BLACKBURN AVE	90048	5511027008	Medium Residential	R3-1-O	0	54	0.133805374	Residential - Five or More Units or Apartments (Any Combination) - 4 Stories or Less	YES - Current	NO - Privately-Owned	Available	Not Used in Prior Housing Element	0	0	0.071365072	0.071365072	6	0	0	1388177	799	Wilshire	Yes	Above Moderate
LOS ANGELES	320 S EDINBURGH AVE	90048	5511027009	Medium Residential	R3-1-O	0	54	0.10944963	Residential - Four Units (Any Combination) - 4 Stories or Less	YES - Current	NO - Privately-Owned	Available	Not Used in Prior Housing Element	0	0	0.068120009	0.068120009	4	0	0	1388177	798	Wilshire	Yes	Above Moderate
LOS ANGELES	300 S EDINBURGH AVE	90048	5511027010	Neighborhood Office Commercial	C2-1VL-O	0	108	0.155040048	Commercial - Store - One Story	YES - Current	NO - Privately-Owned	Available	Used in Prior Housing Element - Non-Vacant	0.061469162	0	0	0.061469162	0	0	0	1388177	769	Wilshire		Lower
LOS ANGELES	7958 W 3RD ST	90048	5511027011	Neighborhood Office Commercial	C2-1VL-O	0	108	0.101053176	Commercial - Office Building - One Story	YES - Current	NO - Privately-Owned	Available	Used in Prior Housing Element - Non-Vacant	0.04547365	0	0	0.04547365	0	0	0	1388177	771	Wilshire		Lower
LOS ANGELES	7954 W 3RD ST	90048	5511027012	Neighborhood Office Commercial	C2-1VL-O	0	108	0.101053591	Commercial - Store Combination - Store and Office Combination - One Story	YES - Current	NO - Privately-Owned	Available	Not Used in Prior Housing Element	0.058750008	0	0	0.058750008	0	0	0	1388177	774	Wilshire		Lower
LOS ANGELES	7950 W 3RD ST	90048	5511027013	Neighborhood Office Commercial	C2-1VL-O	0	108	0.101052446	Commercial - Store - One Story	YES - Current	NO - Privately-Owned	Available	Used in Prior Housing Element - Non-Vacant	0.145434891	0	0	0.145434891	0	0	0	1388177	775	Wilshire		Lower
LOS ANGELES	7946 W 3RD ST	90048	5511027014	Neighborhood Office Commercial	C2-1VL-O	0	108	0.101054002	Commercial - Office Building - One Story	YES - Current	NO - Privately-Owned	Available	Not Used in Prior Housing Element	0.04547365	0	0	0.04547365	0	0	0	1388177	777	Wilshire		Lower
LOS ANGELES	7936 W 3RD ST	90048	5511027015	Neighborhood Office Commercial	C2-1VL-O	0	108	0.101053176	Commercial - Store - One Story	YES - Current	NO - Privately-Owned	Available	Used in Prior Housing Element - Non-Vacant	0.04547365	0	0	0.04547365	0	0	0	1388177	780	Wilshire		Lower
LOS ANGELES	7940 W 3RD ST	90048	5511027015	Neighborhood Office Commercial	C2-1VL-O	0	108	0.101053591	Commercial - Store - One Story	YES - Current	NO - Privately-Owned	Available	Used in Prior Housing Element - Non-Vacant	0.04547365	0	0	0.04547365	0	0	0	1388177	778	Wilshire		Lower
LOS ANGELES	7932 W 3RD ST	90048	5511027016	Neighborhood Office Commercial	C2-1VL-O	0	108	0.101054002	Commercial - Store - One Story	YES - Current	NO - Privately-Owned	Available	Not Used in Prior Housing Element	0.145434891	0	0	0.145434891	0	0	0	1388177	781	Wilshire		Lower
LOS ANGELES	7951 W BLACKBURN AVE	90048	5511027023	Medium Residential	R3-1-O	0	54	0.129167737	Residential - Double, Duplex, or Two Units - 4 Stories or Less	YES - Current	NO - Privately-Owned	Available	Not Used in Prior Housing Element	0	0	0.112869009	0.112869009	2	0	0	1388177	802	Wilshire	Yes	Above Moderate
LOS ANGELES	7945 W BLACKBURN AVE	90048	5511027024	Medium Residential	R3-1-O	0	54	0.126848623	Residential - Double, Duplex, or Two Units - 4 Stories or Less	YES - Current	NO - Privately-Owned	Available	Not Used in Prior Housing Element	0	0	0.109392831	0.109392831	2	0	0	1388177	804	Wilshire	Yes	Above Moderate
LOS ANGELES	7916 W 3RD ST	90048	5511027025	Neighborhood Office Commercial	C2-1VL-O	0	108	0.136116377	Commercial - Store - One Story	YES - Current	NO - Privately-Owned	Available	Used in Prior Housing Element - Non-Vacant	0.020913915	0	0	0.020913915	0	0	0	1388177	791	Wilshire		Lower
LOS ANGELES	7918 W 3RD ST	90048	5511027025	Neighborhood Office Commercial	C2-1VL-O	0	108	0.100608215	Commercial - Store - One Story	YES - Current	NO - Privately-Owned	Available	Used in Prior Housing Element - Non-Vacant	0.016844586	0	0	0.016844586	0	0	0	1388177	789	Wilshire		Lower
LOS ANGELES	7926 W 3RD ST	90048	5511027025	Neighborhood Office Commercial	C2-1VL-O	0	108	0.113680856	Commercial - Store - One Story	YES - Current	NO - Privately-Owned	Available	Used in Prior Housing Element - Non-Vacant	0.01869193	0	0	0.01869193	0	0	0	1388177	786	Wilshire		Lower
LOS ANGELES	7928 1/2 W 3RD ST	90048	5511027025	Neighborhood Office Commercial	C2-1VL-O	0	108	0.101053176	Commercial - Store - One Story	YES - Current	NO - Privately-Owned	Available	Used in Prior Housing Element - Non-Vacant	0.016844586	0	0	0.016844586	0	0	0	1388177	783	Wilshire		Lower
LOS ANGELES			5511027025	Neighborhood Office Commercial	C2-1VL-O	0	108	0.013073527	Commercial - Store - One Story	YES - Current	NO - Privately-Owned	Available	Used in Prior Housing Element - Non-Vacant	0	0	0.000759542	0.000759542	0	0	0	1388177	788	Wilshire		Above Moderate
LOS ANGELES	7900 W 3RD ST	90048	5511027028	Neighborhood Office Commercial	C2-1LD-O	0	108	0.09844569	Commercial - Office Building - One Story	YES - Current	NO - Privately-Owned	Available	Not Used in Prior Housing Element	0.022491066	0	0	0.022491066	0	0	0	1388177	793	Wilshire		Lower
LOS ANGELES			5511027028	Neighborhood Office Commercial	C2-1LD-O	0	108	0.045808644	Commercial - Office Building - One Story	YES - Current	NO - Privately-Owned	Available	Not Used in Prior Housing Element	0	0	0.003643395	0.003643395	0	0	0	1388177	807	Wilshire		Above Moderate
LOS ANGELES			5511027028	Neighborhood Office Commercial	C2-1LD-O	0	108	0.050580004	Commercial - Office Building - One Story	YES - Current	NO - Privately-Owned	Available	Not Used in Prior Housing Element	0	0	0.002838566	0.002838566	0	0	0	1388177	812	Wilshire		Above Moderate
LOS ANGELES			5511027028	Neighborhood Office Commercial	C2-1LD-O	0	108	0.096385908	Commercial - Office Building - One Story	YES - Current	NO - Privately-Owned	Available	Not Used in Prior Housing Element	0.021542499	0	0	0.021542499	0	0	0	1388177	816	Wilshire		Lower
LOS ANGELES			5511027028	Neighborhood Office Commercial	C2-1LD-O	0	108	0.096388953	Commercial - Office Building - One Story	YES - Current	NO - Privately-Owned	Available	Not Used in Prior Housing Element	0.021542499	0	0	0.021542499	0	0	0	1388177	800	Wilshire		Lower
LOS ANGELES			5511027028	Neighborhood Office Commercial	C2-1LD-O	0	108	0.100689583	Commercial - Office Building - One Story	YES - Current	NO - Privately-Owned	Available	Not Used in Prior Housing Element	0.022491066	0	0	0.022491066	0	0	0	1388177	824	Wilshire		Lower
LOS ANGELES	8003 W BLACKBURN AVE	90048	5511028001	Medium Residential	(Q)R3-1-O	0	36	0.152253239	Residential - Four Units (Any Combination) - 4 Stories or Less	YES - Current	NO - Privately-Owned	Available	Not Used in Prior Housing Element	0	0	0.056806713	0.056806713	4	0	0	1388177	795	Wilshire	Yes	Above Moderate
LOS ANGELES	8011 W BLACKBURN AVE	90048	5511028002	Medium Residential	(Q)R3-1-O	0	36	0.142854047	Residential - Double, Duplex, or Two Units - 4 Stories or Less	YES - Current	NO - Privately-Owned	Available	Not Used in Prior Housing Element	0	0	0.245050907	0.245050907	2	0	0	1388177	794	Wilshire	Yes	Above Moderate
LOS ANGELES	8013 W BLACKBURN AVE	90048	5511028003	Medium Residential	(Q)R3-1-O	0	36	0.132989659	Residential - Five or More Units or Apartments (Any Combination) - 4 Stories or Less	YES - Current	NO - Privately-Owned	Available	Not Used in Prior Housing Element	0	0	0.029862821	0.029862821	7	0	0	1388177	792	Wilshire	Yes	Above Moderate
LOS ANGELES	8021 W BLACKBURN AVE	90048	5511028004	Medium Residential	(Q)R3-1-O	0	36	0.134937181	Residential - Double, Duplex, or Two Units - 4 Stories or Less	YES - Current	NO - Privately-Owned	Available	Not Used in Prior Housing Element	0	0	0.067996317	0.067996317	2	0	0	1388177	790	Wilshire	Yes	Above Moderate
LOS ANGELES	8031 W BLACKBURN AVE	90048	5511028006	Medium Residential	(Q)R3-1-O	0	36	0.126133238	Residential - Double, Duplex, or Two Units - 4 Stories or Less	YES - Current	NO - Privately-Owned	Available	Not Used in Prior Housing Element	0	0	0.067996317	0.067996317	2	0	0	1388177	784	Wilshire	Yes	Above Moderate
LOS ANGELES	310 S CRESCENT HEIGHTS BLVD	90048	5511028011	Medium Residential	(Q)R3-1-O	0	36	0.170286727	Residential - Four Units (Any Combination) - 4 Stories or Less	YES - Current	NO - Privately-Owned	Available	Not Used in Prior Housing Element	0	0	0.210136905	0.210136905	4	0	0	1388177	776	Wilshire	Yes	Above Moderate
LOS ANGELES	8048 W 3RD ST	90048	5511028012	Neighborhood Office Commercial	C2-1VL-O	0	108	0.101053176	Commercial - Store - One Story	YES - Current	NO - Privately-Owned	Available	Used in Prior Housing Element - Non-Vacant	0.021542499	0	0	0.021542499	0	0	0	1388177	753	Wilshire		Lower
LOS ANGELES	8052 W 3RD ST	90048	5511028012	Neighborhood Office Commercial	C2-1VL-O	0	108	0.102944506	Commercial - Store - One Story	YES - Current	NO - Privately-Owned	Available	Used in Prior Housing Element - Non-Vacant	0.021542499	0	0	0.021542499	0	0	0	1388177	752	Wilshire		Lower
LOS ANGELES	8046 W 3RD ST	90048	5511028013	Neighborhood Office Commercial	C2-1VL-O	0	108	0.101054002	Commercial - Store - One Story	YES - Current	NO - Privately-Owned	Available	Not Used in Prior Housing Element	0.139089502	0	0	0.139089502	0	0	0	1388177	755	Wilshire		Lower
LOS ANGELES	8042 W 3RD ST	90048	5511028014	Neighborhood Office Commercial	C2-1VL-O	0	108	0.10105286	Commercial - Store - One Story	YES - Current	NO - Privately-Owned	Available	Not Used in Prior Housing Element	0.139089502	0	0	0.139089502	0	0	0	1388177	756	Wilshire		Lower
LOS ANGELES	8032 W 3RD ST	90048	5511028018	Neighborhood Office Commercial	C2-1VL-O	0	108	0.101052294	Commercial - Office Building - One Story	YES - Current	NO - Privately-Owned	Available	Not Used in Prior Housing Element	0.043516893	0	0	0.043516893	0	0	0	1388177	758	Wilshire		Lower
LOS ANGELES	8022 W 3RD ST	90048	5511028021	Neighborhood Office Commercial	C2-1VL-O	0	108	0.101053176	Commercial - Store Combination - Store and Residential Combination - One Story	YES - Current	NO - Privately-Owned	Available	Not Used in Prior Housing Element	0.01614367	0	0	0.01614367	0	0	0	1388177	761	Wilshire		Lower
LOS ANGELES	8014 W 3RD ST	90048	5511028023	Neighborhood Office Commercial	C2-1VL-O	0	108	0.101052294	Commercial - Store - One Story	YES - Current	NO - Privately-Owned	Available	Not Used in Prior Housing Element	0.043516893	0	0	0.043516893	0	0	0	1388177	764	Wilshire		Lower
LOS ANGELES	8008 W 3RD ST	90048	5511028024	Neighborhood Office Commercial	C2-1VL-O	0	108	0.101054002	Commercial - Store - One Story	YES - Current	NO - Privately-Owned	Available	Not Used in Prior Housing Element	0.043516893	0	0	0.043516893	0	0	0	1388177	765	Wilshire		Lower
LOS ANGELES	8018 W 3RD ST	90048	5511028027	Neighborhood Office Commercial	C2-1VL-O	0	108	0.101054002	Institutional - Church - One Story	YES - Current	NO - Privately-Owned	Available	Not Used in Prior Housing Element	0.007818027	0	0	0.007818027	0	0	0	1388177	762	Wilshire		Lower
LOS ANGELES	8037 W BLACKBURN AVE	90048	5511028028	Medium Residential	(Q)R3-1-O	0	36	0.127743076	Residential - Double, Duplex, or Two Units - 4 Stories or Less	YES - Current	NO - Privately-Owned	Available	Not Used in Prior Housing Element	0	0	0.067996317	0.067996317	2	0	0	1388177	782	Wilshire	Yes	Above Moderate
LOS ANGELES	8026 W 3RD ST	90048	5511028029	Neighborhood Office Commercial	C2-1VL-O	0	108	0.101053176	Commercial - Store Combination - Store and Residential Combination - One Story	YES - Current	NO - Privately-Owned	Available	Used in Prior Housing Element - Non-Vacant	0.043516893	0	0	0.043516893	0	0	0	1388177	760	Wilshire		Lower
LOS ANGELES	8030 W 3RD ST	90048	5511028029	Neighborhood Office Commercial	C2-1VL-O	0	108	0.101054002	Commercial - Store Combination - Store and Residential Combination - One Story	YES - Current	NO - Privately-Owned	Available	Used in Prior Housing Element - Non-Vacant	0.043516893	0	0	0.043516893	0	0	0	1388177	759	Wilshire		Lower
LOS ANGELES	8038 W 3RD ST	90048	5511028030	Neighborhood Office Commercial	C2-1VL-O	0	108	0.101054002	Commercial - Store - One Story	YES - Current	NO - Privately-Owned	Available	Not Used in Prior Housing Element	0.01614367	0	0	0.01614367	0	0	0	1388177	757	Wilshire		Lower
LOS ANGELES	309 S CRESCENT HEIGHTS BLVD	90048	5511029001	Medium Residential	(Q)R3-1-O	0	36	0.157459446	Residential - Five or More Units or Apartments (Any Combination) - 4 Stories or Less	YES - Current	NO - Privately-Owned	Available	Not Used in Prior Housing Element	0	0	0.030402064	0.030402064	8	0	0	1388177	773	Wilshire	Yes	Above Moderate
LOS ANGELES	8115 W BLACKBURN AVE	90048	5511029004	Medium Residential	(Q)R3-1-O	0	36	0.139869654	Residential - Double, Duplex, or Two Units - 4 Stories or Less	YES - Current	NO - Privately-Owned	Available	Not Used in Prior Housing Element	0	0	0.080776401	0.080776401	2	0	0	1388173	1025	Wilshire	Yes	Above Moderate
LOS ANGELES	8125 W BLACKBURN AVE	90048	5511029007	Medium Residential	(Q)R3-1-O	0	36	0.14212487	Residential - Four Units (Any Combination) - 4 Stories or Less	YES - Current	NO - Privately-Owned	Available	Not Used in Prior Housing Element	0	0	0.050977957	0.050977957	4	0	0	1388173	1018	Wilshire	Yes	Above Moderate
LOS ANGELES	8131 W BLACKBURN AVE	90048	5511029009	Medium Residential	(Q)R3-1-O	0	36	0.145346042	Residential - Four Units (Any Combination) - 4 Stories or Less	YES - Current	NO - Privately-Owned	Available	Not Used in Prior Housing Element	0	0	0.050977957	0.050977957	4	0	0	1388173	1011	Wilshire	Yes	Above Moderate
LOS ANGELES	8137 W BLACKBURN AVE	90048	5511029010	Medium Residential	(Q)R3-1-O	0	36	0.146956274	Residential - Five or More Units or Apartments (Any Combination) - 4 Stories or Less	YES - Current	NO - Privately-Owned	Available	Not Used in Prior Housing Element	0	0	0.042679068	0.042679068	5	0	0	1388173	1006	Wilshire	Yes	Above Moderate
LOS ANGELES	8145 W BLACKBURN AVE	90048	5511029011	Medium Residential	(Q)R3-1-O	0	36	0.148566023	Residential - Double, Duplex, or Two Units - 4 Stories or Less	YES - Current	NO - Privately-Owned	Available	Not Used in Prior Housing Element	0	0	0.080776401	0.080776401	2	0	0	1388173	1002	Wilshire	Yes	Above Moderate
LOS ANGELES	8149 W BLACKBURN AVE	90048	5511029012

LOS ANGELES	8138 W 3RD ST	90048	5511029016	Neighborhood Office Commercial	C2-1VL-O	0	108	0.101009983	Commercial - Store - One Story	YES - Current	NO - Privately-Owned	Available	Used in Prior Housing Element - Non-Vacant	0.015423749	0	0	0.015423749	0	0	0	1388173	951	Wilshire			Lower				
LOS ANGELES	8142 W 3RD ST	90048	5511029016	Neighborhood Office Commercial	C2-1VL-O	0	108	0.101009831	Commercial - Store - One Story	YES - Current	NO - Privately-Owned	Available	Used in Prior Housing Element - Non-Vacant	0.015423749	0	0	0.015423749	0	0	0	1388173	949	Wilshire			Lower				
LOS ANGELES	8134 W 3RD ST	90048	5511029017	Neighborhood Office Commercial	C2-1VL-O	0	108	0.101010809	Commercial - Store - One Story	YES - Current	NO - Privately-Owned	Available	Not Used in Prior Housing Element	0.041515439	0	0	0.041515439	0	0	0	1388173	954	Wilshire			Lower				
LOS ANGELES	8130 W 3RD ST	90048	5511029018	Neighborhood Office Commercial	C2-1VL-O	0	108	0.101010901	Commercial - Store - One Story	YES - Current	NO - Privately-Owned	Available	Not Used in Prior Housing Element	0.041515439	0	0	0.041515439	0	0	0	1388173	957	Wilshire			Lower				
LOS ANGELES	8118 W 3RD ST	90048	5511029021	Neighborhood Office Commercial	C2-1VL-O	0	108	0.101009265	Commercial - Store - One Story	YES - Current	NO - Privately-Owned	Available	Not Used in Prior Housing Element	0.041515439	0	0	0.041515439	0	0	0	1388173	967	Wilshire			Lower				
LOS ANGELES	8114 W 3RD ST	90048	5511029022	Neighborhood Office Commercial	C2-1VL-O	0	108	0.101010616	Commercial - Store Combination - Store and Office Combination - One Story	YES - Current	NO - Privately-Owned	Available	Not Used in Prior Housing Element	0.020569857	0	0	0.020569857	0	0	0	1388173	970	Wilshire			Lower				
LOS ANGELES	8109 W BLACKBURN AVE	90048	5511029029	Medium Residential	[Q]R3-1-O	0	36	0.137253422	Residential - Double, Duplex, or Two Units - 4 Stories or Less - Pool	YES - Current	NO - Privately-Owned	Available	Not Used in Prior Housing Element	0	0	0.067996317	0.067996317	2	0	0	1388177	770	Wilshire		Yes	Above Moderate				
LOS ANGELES	8121 W BLACKBURN AVE	90048	5511029030	Medium Residential	[Q]R3-1-O	0	36	0.140514639	Residential - Double, Duplex, or Two Units - 4 Stories or Less	YES - Current	NO - Privately-Owned	Available	Not Used in Prior Housing Element	0	0	0.072479987	0.072479987	2	0	0	1388173	1021	Wilshire		Yes	Above Moderate				
LOS ANGELES	8129 W BLACKBURN AVE	90048	5511029031	Medium Residential	[Q]R3-1-O	0	36	0.143735332	Residential - Four Units (Any Combination) - 4 Stories or Less	YES - Current	NO - Privately-Owned	Available	Not Used in Prior Housing Element	0	0	0.050977957	0.050977957	4	0	0	1388173	1014	Wilshire		Yes	Above Moderate				
LOS ANGELES	8120 W 3RD ST	90048	5511029032	Neighborhood Office Commercial	C2-1VL-O	0	108	0.098257208	Commercial - Office Building - One Story	YES - Current	NO - Privately-Owned	Available	Used in Prior Housing Element - Non-Vacant	0.041515439	0	0	0.041515439	0	0	0	1388173	963	Wilshire			Lower				
LOS ANGELES	8126 W 3RD ST	90048	5511029032	Neighborhood Office Commercial	C2-1VL-O	0	108	0.09825459	Commercial - Office Building - One Story	YES - Current	NO - Privately-Owned	Available	Used in Prior Housing Element - Non-Vacant	0.041515439	0	0	0.041515439	0	0	0	1388173	960	Wilshire			Lower				
LOS ANGELES	8100 W 3RD ST	90048	5511029035	Neighborhood Office Commercial	C2-1VL-O	0	108	0.106260898	Commercial - Shopping Center (Neighborhood, Community) - One Story	YES - Current	NO - Privately-Owned	Available	Used in Prior Housing Element - Non-Vacant	0.016716677	0	0	0.016716677	0	0	0	1388177	751	Wilshire			Lower				
LOS ANGELES	8104 W 3RD ST	90048	5511029035	Neighborhood Office Commercial	C2-1VL-O	0	108	0.09639676	Commercial - Shopping Center (Neighborhood, Community) - One Story	YES - Current	NO - Privately-Owned	Available	Used in Prior Housing Element - Non-Vacant	0.015423749	0	0	0.015423749	0	0	0	1388177	749	Wilshire			Lower				
LOS ANGELES	8106 W 3RD ST	90048	5511029035	Neighborhood Office Commercial	C2-1VL-O	0	108	0.096376754	Commercial - Shopping Center (Neighborhood, Community) - One Story	YES - Current	NO - Privately-Owned	Available	Used in Prior Housing Element - Non-Vacant	0.015423749	0	0	0.015423749	0	0	0	1388173	973	Wilshire			Lower				
LOS ANGELES	8203 W BLACKBURN AVE	90048	5511030001	Medium Residential	R3-1-O	0	54	0.198020183	Residential - Five or More Units or Apartments (Any Combination) - 4 Stories or Less	YES - Current	NO - Privately-Owned	Available	Not Used in Prior Housing Element	0	0	0.060955006	0.060955006	12	0	0	1388173	987	Wilshire		Yes	Above Moderate				
LOS ANGELES	8211 W BLACKBURN AVE	90048	5511030002	Medium Residential	R3-1-O	0	54	0.158034025	Residential - Five or More Units or Apartments (Any Combination) - 4 Stories or Less	YES - Current	NO - Privately-Owned	Available	Not Used in Prior Housing Element	0	0	0.069412584	0.069412584	9	0	0	1388173	984	Wilshire		Yes	Above Moderate				
LOS ANGELES	8217 W BLACKBURN AVE	90048	5511030003	Medium Residential	R3-1-O	0	54	0.159643714	Residential - Five or More Units or Apartments (Any Combination) - 4 Stories or Less	YES - Current	NO - Privately-Owned	Available	Not Used in Prior Housing Element	0	0	0.074038457	0.074038457	9	0	0	1388173	979	Wilshire		Yes	Above Moderate				
LOS ANGELES	8233 W BLACKBURN AVE	90048	5511030006	Medium Residential	R3-1-O	0	54	0.164474409	Residential - Five or More Units or Apartments (Any Combination) - 4 Stories or Less	YES - Current	NO - Privately-Owned	Available	Not Used in Prior Housing Element	0	0	0.083364913	0.083364913	8	0	0	1388173	972	Wilshire		Yes	Above Moderate				
LOS ANGELES	8237 W BLACKBURN AVE	90048	5511030007	Medium Residential	R3-1-O	0	54	0.165472347	Residential - Five or More Units or Apartments (Any Combination) - 4 Stories or Less	YES - Current	NO - Privately-Owned	Available	Not Used in Prior Housing Element	0	0	0.091056062	0.091056062	8	0	0	1388173	969	Wilshire		Yes	Above Moderate				
LOS ANGELES	8245 W BLACKBURN AVE	90048	5511030008	Medium Residential	R3-1-O	0	54	0.165353551	Residential - Single Family Residence - Vacant Land	YES - Current	NO - Privately-Owned	Available	Not Used in Prior Housing Element	0.043076039	0	0	0.043076039	9	0	0	1388173	965	Wilshire			Lower				
LOS ANGELES	8249 W BLACKBURN AVE	90048	5511030009	Medium Residential	R3-1-O	0	54	0.165211874	Residential - Four Units (Any Combination) - 4 Stories or Less	YES - Current	NO - Privately-Owned	Available	Not Used in Prior Housing Element	0	0	0.104658583	0.104658583	4	0	0	1388173	962	Wilshire		Yes	Above Moderate				
LOS ANGELES	8251 W BLACKBURN AVE	90048	5511030010	Medium Residential	R3-1-O	0	54	0.165068365	Residential - Five or More Units or Apartments (Any Combination) - 4 Stories or Less	YES - Current	NO - Privately-Owned	Available	Not Used in Prior Housing Element	0.043076039	0	0	0.043076039	9	0	0	1388173	959	Wilshire			Lower				
LOS ANGELES	8255 W BLACKBURN AVE	90048	5511030011	Medium Residential	R3-1-O	0	54	0.164925403	Residential - Four Units (Any Combination) - 4 Stories or Less	YES - Current	NO - Privately-Owned	Available	Not Used in Prior Housing Element	0	0	0.033862685	0.033862685	6	0	0	1388173	956	Wilshire		Yes	Above Moderate				
LOS ANGELES	8261 W BLACKBURN AVE	90048	5511030012	Medium Residential	R3-1-O	0	54	0.164783227	Residential - Five or More Units or Apartments (Any Combination) - 4 Stories or Less	YES - Current	NO - Privately-Owned	Available	Not Used in Prior Housing Element	0	0	0.051654861	0.051654861	12	0	0	1388173	953	Wilshire		Yes	Above Moderate				
LOS ANGELES	8236 W 3RD ST	90048	5511030018	Neighborhood Office Commercial	C2-1VL-O	0	108	0.101010771	Commercial - Store - One Story	YES - Current	NO - Privately-Owned	Available	Not Used in Prior Housing Element	0.041515439	0	0	0.041515439	0	0	0	1388173	913	Wilshire			Lower				
LOS ANGELES	8220 W 3RD ST	90048	5511030023	Neighborhood Office Commercial	C2-1VL-O	0	108	0.101012463	Commercial - Store Combination - Store and Office Combination - One Story	YES - Current	NO - Privately-Owned	Available	Not Used in Prior Housing Element	0.015423749	0	0	0.015423749	0	0	0	1388173	923	Wilshire			Lower				
LOS ANGELES	8216 W 3RD ST	90048	5511030024	Neighborhood Office Commercial	C2-1VL-O	0	108	0.101011073	Commercial - Store - One Story	YES - Current	NO - Privately-Owned	Available	Not Used in Prior Housing Element	0.015423749	0	0	0.015423749	0	0	0	1388173	925	Wilshire			Lower				
LOS ANGELES	8212 W 3RD ST	90048	5511030025	Neighborhood Office Commercial	C2-1VL-O	0	108	0.101013293	Commercial - Store Combination - Store and Residential Combination - One Story	YES - Current	NO - Privately-Owned	Available	Not Used in Prior Housing Element	0.132610009	0	0	0.132610009	0	0	0	1388173	927	Wilshire			Lower				
LOS ANGELES	8200 W 3RD ST	90048	5511030026	Neighborhood Office Commercial	C2-1VL-O	0	108	0.13874083	Commercial - Non-Auto Service and Repair Shop, Paint Shop, or Laundry - One Story	YES - Current	NO - Privately-Owned	Available	Used in Prior Housing Element - Non-Vacant	0.052166325	0	0	0.052166325	0	0	0	1388173	932	Wilshire			Lower				
LOS ANGELES	8206 W 3RD ST	90048	5511030026	Neighborhood Office Commercial	C2-1VL-O	0	108	0.101011729	Commercial - Non-Auto Service and Repair Shop, Paint Shop, or Laundry - One Story	YES - Current	NO - Privately-Owned	Available	Used in Prior Housing Element - Non-Vacant	0.041515439	0	0	0.041515439	0	0	0	1388173	930	Wilshire			Lower				
LOS ANGELES	8222 W 3RD ST	90048	5511030027	Neighborhood Office Commercial	C2-1VL-O	0	108	0.101011895	Commercial - Store - One Story	YES - Current	NO - Privately-Owned	Available	Not Used in Prior Housing Element	0.041515439	0	0	0.041515439	0	0	0	1388173	920	Wilshire			Lower				
LOS ANGELES	8226 W 3RD ST	90048	5511030032	Neighborhood Office Commercial	C2-1VL-O	0	108	0.098315936	Commercial - Store - One Story	YES - Current	NO - Privately-Owned	Available	Not Used in Prior Housing Element	0.015423749	0	0	0.015423749	0	0	0	1388173	918	Wilshire			Lower				
LOS ANGELES	8228 W 3RD ST	90048	5511030033	Neighborhood Office Commercial	C2-1VL-O	0	108	0.101009496	Commercial - Store Combination - Store and Residential Combination - One Story	YES - Current	NO - Privately-Owned	Available	Not Used in Prior Housing Element	0.020569857	0	0	0.020569857	0	0	0	1388173	915	Wilshire			Lower				
LOS ANGELES	8238 W 3RD ST	90048	5511030035	Neighborhood Office Commercial	C2-1VL-O	0	108	0.09825555	Commercial - Office Building - One Story	YES - Current	NO - Privately-Owned	Available	Used in Prior Housing Element - Non-Vacant	0.020569857	0	0	0.020569857	0	0	0	1388173	912	Wilshire			Lower				
LOS ANGELES	8242 W 3RD ST	90048	5511030035	Neighborhood Office Commercial	C2-1VL-O	0	108	0.09825436	Commercial - Office Building - One Story	YES - Current	NO - Privately-Owned	Available	Used in Prior Housing Element - Non-Vacant	0.020569857	0	0	0.020569857	0	0	0	1388173	910	Wilshire			Lower				
LOS ANGELES	8246 W 3RD ST	90048	5511030036	Neighborhood Office Commercial	C2-1VL-O	0	108	0.098254572	Commercial - Shopping Center (Neighborhood, Community) - One Story	YES - Current	NO - Privately-Owned	Available	Not Used in Prior Housing Element	0.004250764	0	0	0.004250764	16	0	0	1388173	908	Wilshire			Lower				
LOS ANGELES	8250 W 3RD ST	90048	5511030036	Neighborhood Office Commercial	C2-1VL-O	0	108	0.09825516	Commercial - Shopping Center (Neighborhood, Community) - One Story	YES - Current	NO - Privately-Owned	Available	Not Used in Prior Housing Element	0.004250764	0	0	0.004250764	16	0	0	1388173	907	Wilshire			Lower				
LOS ANGELES	8254 W 3RD ST	90048	5511030036	Neighborhood Office Commercial	C2-1VL-O	0	108	0.115949113	Commercial - Shopping Center (Neighborhood, Community) - One Story	YES - Current	NO - Privately-Owned	Available	Not Used in Prior Housing Element	0.004531589	0	0	0.004531589	16	0	0	1388173	905	Wilshire			Lower				
LOS ANGELES	8301 W BLACKBURN AVE	90048	5511031001	Medium Residential	R3-1-O	0	54	0.164718069	Residential - Double, Duplex, or Two Units - 4 Stories or Less	YES - Current	NO - Privately-Owned	Available	Used in Prior Housing Element - Non-Vacant	0	0	0.132228379	0.132228379	2	0	0	1388173	947	Wilshire		Yes	Above Moderate				
LOS ANGELES	8315 W BLACKBURN AVE	90048	5511031003	Medium Residential	R3-1-O	0	54	0.164181896	Residential - Five or More Units or Apartments (Any Combination) - 4 Stories or Less	YES - Current	NO - Privately-Owned	Available	Not Used in Prior Housing Element	0	0	0.065714105	0.065714105	10	0	0	1388173	940	Wilshire		Yes	Above Moderate				
LOS ANGELES	8317 W BLACKBURN AVE	90048	5511031004	Medium Residential	R3-1-O	0	54	0.16404071	Residential - Five or More Units or Apartments (Any Combination) - 4 Stories or Less	YES - Current	NO - Privately-Owned	Available	Not Used in Prior Housing Element	0	0	0.093813114	0.093813114	7	0	0	1388173	937	Wilshire		Yes	Above Moderate				
LOS ANGELES	8323 W BLACKBURN AVE	90048	5511031005	Medium Residential	R3-1-O	0	54	0.163899025	Residential - Five or More Units or Apartments (Any Combination) - 4 Stories or Less	YES - Current	NO - Privately-Owned	Available	Not Used in Prior Housing Element	0	0	0.083364913	0.083364913	8	0	0	1388173	935	Wilshire		Yes	Above Moderate				
LOS ANGELES	8327 W BLACKBURN AVE	90048	5511031006	Medium Residential	R3-1-O	0	54	0.16375385	Residential - Five or More Units or Apartments (Any Combination) - 4 Stories or Less	YES - Current	NO - Privately-Owned	Available	Not Used in Prior Housing Element	0	0	0.065169273	0.065169273	8	0	0	1388173	933	Wilshire		Yes	Above Moderate				
LOS ANGELES	8331 W BLACKBURN AVE	90048	5511031007	Medium Residential	R3-1-O	0	54	0.163613509	Residential - Five or More Units or Apartments (Any Combination) - 4 Stories or Less	YES - Current	NO - Privately-Owned	Available	Not Used in Prior Housing Element	0	0	0.065169273	0.065169273	8	0	0	1388173	931	Wilshire		Yes	Above Moderate				
LOS ANGELES	8337 W BLACKBURN AVE	90048	5511031008	Medium Residential	R3-1-O	0	54	0.163469514	Residential - Five or More Units or Apartments (Any Combination) - 4 Stories or Less	YES - Current	NO - Privately-Owned	Available	Not Used in Prior Housing Element	0	0	0.074038457	0.074038457	9	0	0	1388173	928	Wilshire		Yes	Above Moderate				
LOS ANGELES	8347 W BLACKBURN AVE	90048	5511031009	Medium Residential	R3-1-O	0	54	0.163327352	Residential - Five or More Units or Apartments (Any Combination) - 4 Stories or Less	YES - Current	NO - Privately-Owned	Available	Not Used in Prior Housing Element	0	0	0.065714105	0.065714105	10	0	0	1388173	926	Wilshire		Yes	Above Moderate				
LOS ANGELES	8363 W BLACKBURN AVE	90048	5511031013	Medium Residential	R3-1-O	0	54	0.162755754	Residential - Four Units (Any Combination) - 4 Stories or Less	YES - Current	NO - Privately-Owned	Available	Not Used in Prior Housing Element	0	0	0.111077629	0.111077629	4	0	0	1388173	916	Wilshire		Yes	Above Moderate				
LOS ANGELES	8367 W BLACKBURN AVE	90048	5511031014	Medium Residential	R3-1-O	0	54	0.162613005	Residential - Five or More Units or Apartments (Any Combination) - 4 Stories or Less	YES - Current	NO - Privately-Owned	Available	Not Used in Prior Housing Element	0	0	0.065329868	0.065329868	11	0	0	1388173	914	Wilshire		Yes	Above Moderate				
LOS ANGELES	8371 W BLACKBURN AVE	90048	5511031015	Medium Residential	R3-1-O	0	54	0.162471527	Residential - Five or More Units or Apartments (Any Combination) - 4 Stories or Less	YES - Current	NO - Privately-Owned	Available	Not Used in Prior Housing Element	0	0	0.065329868	0.065329868	11	0	0	1388173	911	Wilshire		Yes	Above Moderate				
LOS ANGELES	8377 W BLACKBURN AVE	90048	5511031016	Medium Residential	R3-1-O	0	54	0.162327607	Residential - Four Units (Any Combination) - 4 Stories or Less	YES - Current	NO - Privately-Owned	Available	Not Used in Prior Housing Element	0	0	0.117366076	0.117366076	4	0	0	1388173	909	Wilshire		Yes	Above Moderate				
LOS ANGELES	8387 W BLACKBURN AVE	90048	5511031018	Medium Residential	R3-1-O	0	54	0.162041254	Residential - Five or More Units or Apartments (Any Combination) - 4 Stories or Less - Pool	YES - Current	NO - Privately-Owned	Available	Not Used in Prior Housing Element	0	0	0.087744763	0.087744763	6	0	0	1388173	904	Wilshire		Yes	Above Moderate				
LOS ANGELES	8372 W 3RD ST	90048	5511031022	Neighborhood Office Commercial	C2-1VL-O	0	108	0.101010201	Commercial - Store - One Story	YES - Current	NO - Privately-Owned	Available	Not Used in Prior Housing Element	0.043516893	0	0	0.043516893	0	0	0	1388173	843	Wilshire			Lower				
LOS ANGELES	8368 W 3RD ST	90048	5511031023	Neighborhood Office Commercial	C2-1VL-O	0	108	0.10100943	Commercial - Store - One Story	YES - Current	NO - Privately-Owned	Available	Not Used in Prior Housing Element	0.139089502	0	0	0.139089502	0	0	0	1388173	844	Wilshire			Lower				
LOS ANGELES	8362 W 3RD ST	90048	5511031024	Neighborhood Office Commercial	C2-1VL-O	0	108	0.101010251	Commercial - Office Building - One Story	YES - Current	NO - Privately-Owned	Available	Not Used in Prior Housing Element	0.01614367	0	0	0.01614367	0	0	0	1388173	847	Wilshire			Lower				
LOS ANGELES	8348 W 3RD ST	90048	5511031028	Neighborhood Office Commercial	C2-1VL-O	0	108	0.101009917	Commercial - Store - One Story	YES - Current	NO - Privately-Owned	Available	Not Used in Prior Housing Element	0.043516893	0	0	0.043516893	0	0	0	1388173	870	Wilshire			Lower				
LOS ANGELES	8342 W 3RD ST	90048	5511031029	Neighborhood Office Commercial	C2-1VL-O	0	108	0.10100943	Commercial - Store Combination - Store and Office Combination - One Story	YES - Current	NO - Privately-Owned	Available	Not Used in Prior Housing Element	0.008445641	0	0	0.008445641	4	0	0	1388173	873	Wilshire			Lower				
LOS ANGELES	8340 W 3RD ST	90048	5511031030	Neighborhood Office Commercial	C2-1VL-O	0	108	0.101010644	Commercial - Restaurant, Cocktail Lounge - Restaurant, Cocktail Lounge, Tavern - One Story	YES - Current	NO - Privately-Owned	Available	Not Used in Prior Housing Element	0.041515439	0	0	0.041515439	0	0	0	1388173	876	Wilshire			Lower				
LOS ANGELES	8334 W 3RD ST	90048	5511031031	Neighborhood Office Commercial	C2-1VL-O	0	108	0.101010426	Commercial - Store - One Story	YES - Current	NO - Privately-Owned	Available	Not Used in Prior Housing Element	0.041515439	0	0	0.041515439	0	0	0	1388173	880	Wilshire			Lower				
LOS ANGELES	8318 1/2 W 3RD ST	90048	5511031035	Neighborhood Office Commercial	C2-1VL-O	0	108	0.101009431	Commercial - Office Building - One Story	YES - Current	NO - Privately-Owned	Available	Not Used in Prior Housing Element	0.132610009	0	0	0.132610009	0	0	0	1388173	889	Wilshire			Lower				
LOS ANGELES	8316 W 3RD ST	90048	5511031036	Neighborhood Office Commercial	C2-1VL-O	0	108	0.101010251	Commercial - Store - One Story	YES - Current	NO - Privately-Owned	Available	Not Used in Prior Housing Element	0.041515439	0	0	0.041515439	0	0	0	1388173	892	Wilshire			Lower				
LOS ANGELES	8312 W 3RD ST	90048	5511031037	Neighborhood Office Commercial	C2-1VL-O	0	108	0.101010251	Commercial - Store - One Story	YES - Current	NO - Privately-Owned	Available	Not Used in Prior Housing Element	0.041515439	0	0	0.041515439	0	0	0	1388173	896	Wilshire			Lower				
LOS ANGELES	8308 W 3RD ST	90048	5511031038	Neighborhood Office Commercial	C2-1VL-O	0	108	0.113635428	Commercial - Store - One Story	YES - Current	NO - Privately-Owned	Available	Used in Prior Housing Element - Non-Vacant	0.144532865	0	0	0.144532865	0	0	0	1388173	898	Wilshire			Lower				
LOS ANGELES	8302 W 3RD ST	90048	5511031039	Neighborhood Office Commercial	C2-1VL-O	0	108	0.113791854	Commercial - Store - One Story	YES - Current	NO - Privately-Owned	Available	Used in Prior Housing Element - Non-Vacant	0.045172822	0	0	0.045172822	0	0	0	1388173	901	Wilshire			Lower				
LOS ANGELES	8383 W BLACKBURN AVE	90048	5511031042	Medium Residential	R3-1-O	0	54	0.162185911	Residential - Three Units (Any Combination) - 4 Stories or Less - Other Improvements Only	YES - Current	NO - Privately-Owned	Available	Not Used in Prior Housing Element	0	0	0.131960142	0.131960142	3	0	0	1388173	906	Wilshire		Yes	Above Moderate				
LOS ANGELES	8322 W 3RD ST	90048	5511031043	Neighborhood Office Commercial	C2-1VL-O	0	108	0.101010426	Commercial - Office Building - One Story	YES - Current	NO - Privately-Owned	Available	Used in Prior Housing Element - Non-Vacant	0.041515439	0	0	0.041515439	0	0	0	1388173	886	Wilshire			Lower				
LOS ANGELES	8326 W 3RD ST	90048	5511031043	Neighborhood Office Commercial	C2-1VL-O	0	108	0.101010644	Commercial - Office Building - One Story	YES - Current	NO - Privately-Owned	Available	Used in Prior Housing Element - Non-Vacant	0.041515439	0	0	0.041515439	0	0	0	1388173	883	Wilshire			Lower				
LOS ANGELES	8330 W 3RD ST	90048	5511031043	Neighborhood Office Commercial	C2-1VL-O	0	108	0.101009606	Commercial - Office Building - One Story	YES - Current	NO - Privately-Owned	Available	Used in Prior Housing Element - Non-Vacant	0.041515439	0	0	0.041515439	0	0	0	1388173	882	Wilshire			Lower				
LOS ANGELES	8360 W 3RD ST	90048	5511031044	Neighborhood Office Commercial	C2-1VL-O	0	108	0.101010512	Commercial - Store - One Story	YES - Current	NO - Privately-Owned	Available	Not Used in Prior Housing Element	0.043516893	0	0	0.043516893	0	0	0	1388173	850	Wilshire			Lower				
LOS ANGELES	8352 W 3RD ST	90048	5511031045	Neighborhood Office Commercial	C2-1VL-O	0	108	0.098254858	Commercial - Store - One Story	YES - Current	NO - Privately-Owned	Available	Used in Prior Housing Element - Non-Vacant	0.01614367	0	0	0.01614367	0	0	0	1388173	868	Wilshire			Lower				
LOS ANGELES	8356 W 3RD ST	90048	5511031045	Neighborhood Office Commercial	C2-1VL-O	0	108	0.098255791	Commercial - Store - One Story	YES - Current	NO - Privately-Owned	Available	Used in Prior Housing Element - Non-Vacant	0.01614367	0	0	0.01614367	0	0	0	1388173	864	Wilshire			Lower				
LOS ANGELES	8374 N 3RD ST	90048	5511031049	Neighborhood Office Commercial	C2-1LD-O	0	108	0.098254679	Commercial - Hotel and Motel - Hotel - 50 Rooms and Over - One Story	YES - Current	NO - Privately-Owned	Available	Not Used in Prior Housing Element	0.021542499	0	0	0.021542499	0	0	0	1388173	842	Wilshire			Lower				
LOS ANGELES	8378 W 3RD ST	90048	5511031049	Neighborhood Office Commercial	C2-1LD-O	0	108	0.098255579	Commercial - Hotel and Motel - Hotel - 50 Rooms and Over - One Story	YES - Current	NO - Privately-Owned	Available	Not Used in Prior Housing Element	0.021542499	0	0	0.021542499	0	0	0	1388173	839	Wilshire			Lower				
LOS ANGELES	8384 W 3RD ST	90048	5511031049	Neighborhood Office Commercial	C2-1LD-O	0	108	0.110537054	Commercial - Hotel and Motel - Hotel - 50 Rooms and Over - One Story	YES - Current	NO - Privately-Owned	Available	Not Used in Prior Housing Element	0.023246897	0	0	0.023246897	0	0	0	1388173	836	Wilshire			Lower				
LOS ANGELES	8388 W 3RD ST	90048	5511031049	Neighborhood Office Commercial	C2-1LD-O	0	108	0.108577579	Commercial - Hotel and Motel - Hotel - 50 Rooms and Over - One Story	YES - Current	NO - Privately-Owned	Available	Not Used in Prior Housing Element	0.022329028	0	0	0.022329028	0	0	0	1388173	833	Wilshire			Lower				
LOS ANGELES	8349 W BLACKBURN AVE	90048	5511031BRK	Medium Residential	R3-1-O	0	54	0.160314695	Residential - Single Family Residence - Condominium	YES - Current	NO - Privately-Owned	Available	Not Used in Prior Housing Element	0.042432218	0	0	0.042432218	9	0	0	1388173	924	Wilshire			Lower				
LOS ANGELES	8423 W BLACKBURN AVE	90048	5511032006	Medium Residential	R3-1-O	0	54	0.16118904	Residential - Five or More Units or Apartments (Any Combination) - 4 Stories or Less	YES - Current	NO - Privately-Owned	Available	Not Used in Prior Housing Element	0	0	0.069153434	0.069153434	8	0	0	1388173	887	Wilshire		Yes	Above Moderate				
LOS ANGELES	8431 W BLACKBURN AVE	90048	5511032007	Medium Residential	R3-1-O	0	54	0.161046894	Residential - Double, Duplex, or Two Units - 4 Stories or Less	YES - Current	NO - Privately-Owned	Available	Used in Prior Housing Element - Non-Vacant	0	0	0.425283551	0.425283551	2	0	0	1388173	884	Wilshire		Yes	Above Moderate				
LOS ANGELES	8435 W BLACKBURN AVE	90048	5511032008	Medium Residential	R3-1-O	0	54	0.160904611	Residential - Five or More Units or Apartments (Any Combination) - 4 Stories or Less	YES - Current	NO - Privately-Owned	Available	Not Used in Prior Housing Element	0	0	0.069153434	0.069153434	8	0	0	1388173	881	Wilshire		Yes	Above Moderate				
LOS ANGELES	8437 W BLACKBURN AVE	90048	5511032009	Medium Residential	R3-1-O	0	54	0.160760393	Residential - Five or More Units or Apartments (Any Combination) - 4 Stories or Less	YES - Current	NO - Privately-Owned	Available	Not Used in Prior Housing Element	0	0	0.069731852	0.069731852	10	0	0	1388173	878	Wilshire		Yes	Above Moderate				
LOS ANGELES	8443 W BLACKBURN AVE	90048	5511032010	Medium Residential	R3-1-O	0	54	0.160617221	Residential - Five or More Units or Apartments (Any Combination) - 4 Stories or Less	YES - Current	NO - Privately-Owned	Available	Not Used in Prior Housing Element	0	0	0.069731852	0.069731852	10	0	0	1388173	875	Wilshire		Yes	Above Moderate				
LOS ANGELES	8449 W BLACKBURN AVE	90048	5511032011	Medium Residential	R3-1-O	0	54	0.160475764	Residential - Five or More Units or Apartments (Any Combination) - 4 Stories or Less	YES - Current	NO - Privately-Owned	Available	Not Used in Prior Housing Element	0	0	0.069731852	0.069731852	10	0	0	1388173	871	Wilshire		Yes	Above Moderate			

LOS ANGELES	8414 W 3RD ST	90048	5511032044	General Commercial	C2-1VL-O	0	108	0.101034877	Commercial - Restaurant, Cocktail Lounge - Restaurant, Cocktail Lounge, Tavern - One Story	YES - Current	NO - Privately-Owned	Available	Not Used in Prior Housing Element	0.043516893	0	0	0.043516893	0	0	0	1388173	819	Wilshire			Lower
LOS ANGELES	8408 W 3RD ST	90048	5511032045	General Commercial	C2-1VL-O	0	108	0.101035697	Commercial - Store Combination - Store and Residential Combination - One Story	YES - Current	NO - Privately-Owned	Available	Not Used in Prior Housing Element	0.043516893	0	0	0.043516893	0	0	0	1388173	821	Wilshire			Lower
LOS ANGELES	8402 W 3RD ST	90048	5511032046	General Commercial	C2-1VL-O	0	108	0.113635638	Commercial - Store Combination - Store and Office Combination - One Story	YES - Current	NO - Privately-Owned	Available	Used in Prior Housing Element - Non-Vacant	0.047072578	0	0	0.047072578	0	0	0	1388173	825	Wilshire			Lower
LOS ANGELES	8406 W 3RD ST	90048	5511032046	General Commercial	C2-1VL-O	0	108	0.101010644	Commercial - Store Combination - Store and Office Combination - One Story	YES - Current	NO - Privately-Owned	Available	Used in Prior Housing Element - Non-Vacant	0.043516893	0	0	0.043516893	0	0	0	1388173	823	Wilshire			Lower
LOS ANGELES	330 S LA CIENEGA BLVD	90048	5511032047	General Commercial	C2-1VL-O	0	108	0.629396952	Commercial - Store - One Story	YES - Current	NO - Privately-Owned	Available	Used in Prior Housing Element - Non-Vacant	0.043555301	0	0	0.043555301	0	0	0	1388173	831	Wilshire			Lower
LOS ANGELES	8461 W BLACKBURN AVE	90048	5511032051	General Commercial	(Q)R4P-1-O	0	108	0.154879922	Residential - Single Family Residence - Vacant Land	YES - Current	NO - Privately-Owned	Available	Not Used in Prior Housing Element	0.61447663	0	0	0.61447663	0	0	0	1388173	848	Wilshire			Lower
LOS ANGELES	300 S LA CIENEGA BLVD	90048	5511032053	General Commercial	C2-1VL-O	0	108	0.10047031	Commercial - Store - One Story	YES - Current	NO - Privately-Owned	Available	Used in Prior Housing Element - Non-Vacant	0.054196078	1	0	0.054196078	1	0	0	1388173	769	Wilshire			Lower
LOS ANGELES	8490 W 3RD ST	90048	5511032053	General Commercial	C2-1VL-O	0	108	0.101110867	Commercial - Store - One Story	YES - Current	NO - Privately-Owned	Available	Used in Prior Housing Element - Non-Vacant	0.054196078	1	0	0.054196078	1	0	0	1388173	776	Wilshire			Lower
LOS ANGELES	8456 W 3RD ST	90048	5511032060	General Commercial	C2-1VL-O	0	108	0.098049492	Commercial - Shopping Center (Neighborhood, Community) - One Story	YES - Current	NO - Privately-Owned	Available	Not Used in Prior Housing Element	0.010279816	0	0	0.010279816	13	0	0	1388173	797	Wilshire			Lower
LOS ANGELES	8460 W 3RD ST	90048	5511032060	General Commercial	C2-1VL-O	0	108	0.097590794	Commercial - Shopping Center (Neighborhood, Community) - One Story	YES - Current	NO - Privately-Owned	Available	Not Used in Prior Housing Element	0.010279816	0	0	0.010279816	13	0	0	1388173	793	Wilshire			Lower
LOS ANGELES	8462 W 3RD ST	90048	5511032060	General Commercial	C2-1VL-O	0	108	0.09713269	Commercial - Shopping Center (Neighborhood, Community) - One Story	YES - Current	NO - Privately-Owned	Available	Not Used in Prior Housing Element	0.009866801	0	0	0.009866801	13	0	0	1388173	791	Wilshire			Lower
LOS ANGELES	8466 W 3RD ST	90048	5511032060	General Commercial	C2-1VL-O	0	108	0.096671953	Commercial - Shopping Center (Neighborhood, Community) - One Story	YES - Current	NO - Privately-Owned	Available	Not Used in Prior Housing Element	0.009866801	0	0	0.009866801	13	0	0	1388173	789	Wilshire			Lower
LOS ANGELES	8472 W 3RD ST	90048	5511032060	General Commercial	C2-1VL-O	0	108	0.096443313	Commercial - Shopping Center (Neighborhood, Community) - One Story	YES - Current	NO - Privately-Owned	Available	Not Used in Prior Housing Element	0.009866801	0	0	0.009866801	13	0	0	1388173	786	Wilshire			Lower
LOS ANGELES	8474 W 3RD ST	90048	5511032060	General Commercial	C2-1VL-O	0	108	0.096442348	Commercial - Shopping Center (Neighborhood, Community) - One Story	YES - Current	NO - Privately-Owned	Available	Not Used in Prior Housing Element	0.009866801	0	0	0.009866801	13	0	0	1388173	785	Wilshire			Lower
LOS ANGELES	8409 W 4TH ST	90048	5511033003	Low Medium I Residential	R2-1-O	0	17	0.14349297	Residential - Single Family Residence	YES - Current	NO - Privately-Owned	Available	Not Used in Prior Housing Element	0	0	0.208423609	0.208423609	1	2*	2*	1388173	1026	Wilshire			Above Moderate
LOS ANGELES	8415 W 4TH ST	90048	5511033004	Low Medium I Residential	R2-1-O	0	17	0.143492387	Residential - Double, Duplex, or Two Units - 4 Stories or Less	YES - Current	NO - Privately-Owned	Available	Not Used in Prior Housing Element	0	0	0.055079953	0.055079953	0	2*	2*	1388173	1023	Wilshire	Yes		Above Moderate
LOS ANGELES	8419 W 4TH ST	90048	5511033005	Low Medium I Residential	R2-1-O	0	17	0.143491197	Residential - Single Family Residence	YES - Current	NO - Privately-Owned	Available	Not Used in Prior Housing Element	0	0	0.208423609	0.208423609	1	2*	2*	1388173	1020	Wilshire			Above Moderate
LOS ANGELES	8425 W 4TH ST	90048	5511033006	Low Medium I Residential	R2-1-O	0	17	0.143490773	Residential - Double, Duplex, or Two Units - 4 Stories or Less	YES - Current	NO - Privately-Owned	Available	Not Used in Prior Housing Element	0	0	0.042042647	0.042042647	2	2*	2*	1388173	1017	Wilshire	Yes		Above Moderate
LOS ANGELES	8435 W 4TH ST	90048	5511033008	Low Medium I Residential	R2-1-O	0	17	0.143488224	Residential - Double, Duplex, or Two Units - 4 Stories or Less	YES - Current	NO - Privately-Owned	Available	Not Used in Prior Housing Element	0	0	0.042042647	0.042042647	2	2*	2*	1388173	1009	Wilshire	Yes		Above Moderate
LOS ANGELES	8439 W 4TH ST	90048	5511033009	Low Medium I Residential	R2-1-O	0	17	0.143485763	Residential - Double, Duplex, or Two Units - 4 Stories or Less	YES - Current	NO - Privately-Owned	Available	Not Used in Prior Housing Element	0	0	0.042042647	0.042042647	2	2*	2*	1388173	1007	Wilshire	Yes		Above Moderate
LOS ANGELES	8445 W 4TH ST	90048	5511033010	Low Medium I Residential	R2-1-O	0	17	0.143486956	Residential - Double, Duplex, or Two Units - 4 Stories or Less	YES - Current	NO - Privately-Owned	Available	Not Used in Prior Housing Element	0	0	0.042042647	0.042042647	2	2*	2*	1388173	1004	Wilshire	Yes		Above Moderate
LOS ANGELES	8449 W 4TH ST	90048	5511033011	Low Medium I Residential	R2-1-O	0	17	0.143483053	Residential - Double, Duplex, or Two Units - 4 Stories or Less	YES - Current	NO - Privately-Owned	Available	Not Used in Prior Housing Element	0	0	0.027703931	0.027703931	2	2*	2*	1388173	1001	Wilshire			Above Moderate
LOS ANGELES	8453 W 4TH ST	90048	5511033012	Low Medium I Residential	R2-1-O	0	17	0.143483886	Residential - Double, Duplex, or Two Units - 4 Stories or Less	YES - Current	NO - Privately-Owned	Available	Not Used in Prior Housing Element	0	0	0.042042647	0.042042647	2	2*	2*	1388173	998	Wilshire	Yes		Above Moderate
LOS ANGELES	8457 W 4TH ST	90048	5511033013	Low Medium I Residential	R2-1-O	0	17	0.143480689	Residential - Double, Duplex, or Two Units - 4 Stories or Less	YES - Current	NO - Privately-Owned	Available	Not Used in Prior Housing Element	0	0	0.042042647	0.042042647	2	2*	2*	1388173	995	Wilshire	Yes		Above Moderate
LOS ANGELES	8461 W 4TH ST	90048	5511033014	Low Medium I Residential	R2-1-O	0	17	0.143480585	Residential - Double, Duplex, or Two Units - 4 Stories or Less	YES - Current	NO - Privately-Owned	Available	Not Used in Prior Housing Element	0	0	0.271479982	0.271479982	2	2*	2*	1388173	992	Wilshire	Yes		Above Moderate
LOS ANGELES	8469 W 4TH ST	90048	5511033015	Low Medium I Residential	R2-1-O	0	17	0.195826529	Residential - Double, Duplex, or Two Units - 4 Stories or Less	YES - Current	NO - Privately-Owned	Available	Not Used in Prior Housing Element	0	0	0.280600095	0.280600095	2	3*	3*	1388173	989	Wilshire	Yes		Above Moderate
LOS ANGELES	374 S LA CIENEGA BLVD	90048	5511033016	General Commercial	C2-1VL-O	0	108	0.112955003	Commercial - Store - One Story	YES - Current	NO - Privately-Owned	Available	Used in Prior Housing Element - Non-Vacant	0.063980371	0	0	0.063980371	0	0	0	1388173	1016	Wilshire			Lower
LOS ANGELES			5511033016	General Commercial	C2-1VL-O	0	108	0.100947397	Commercial - Store - One Story	YES - Current	NO - Privately-Owned	Available	Used in Prior Housing Element - Non-Vacant	0.059428411	0	0	0.059428411	0	0	0	1388173	996	Wilshire			Lower
LOS ANGELES	362 S LA CIENEGA BLVD	90048	5511033017	General Commercial	C2-1VL-O	0	108	0.100948571	Commercial - Store - One Story	YES - Current	NO - Privately-Owned	Available	Used in Prior Housing Element - Non-Vacant	0.04547365	0	0	0.04547365	0	0	0	1388173	966	Wilshire			Lower
LOS ANGELES	366 S LA CIENEGA BLVD	90048	5511033017	General Commercial	C2-1VL-O	0	108	0.100948171	Commercial - Store - One Story	YES - Current	NO - Privately-Owned	Available	Used in Prior Housing Element - Non-Vacant	0.04547365	0	0	0.04547365	0	0	0	1388173	982	Wilshire			Lower
LOS ANGELES	358 S LA CIENEGA BLVD	90048	5511033018	General Commercial	C2-1VL-O	0	108	0.100948171	Commercial - Restaurant, Cocktail Lounge - Restaurant, Cocktail Lounge, Tavern - One Story	YES - Current	NO - Privately-Owned	Available	Not Used in Prior Housing Element	0.017143512	0	0	0.017143512	0	0	0	1388173	948	Wilshire			Lower
LOS ANGELES	352 S LA CIENEGA BLVD	90048	5511033019	General Commercial	C2-1VL-O	0	108	0.113628696	Commercial - Store - One Story	YES - Current	NO - Privately-Owned	Available	Used in Prior Housing Element - Non-Vacant	0.050743162	0	0	0.050743162	0	0	0	1388173	929	Wilshire			Lower
LOS ANGELES	8470 W BLACKBURN AVE	90048	5511033020	General Commercial	R4P-1-O	0	108	0.126681366	Commercial - Parking Lot (Commercial Use Property) - Lots - Patron or Employee - One Story	YES - Current	NO - Privately-Owned	Available	Not Used in Prior Housing Element	0.020648282	0	0	0.020648282	0	0	0	1388173	934	Wilshire			Lower
LOS ANGELES	8466 W BLACKBURN AVE	90048	5511033021	General Commercial	R4P-1-O	0	108	0.129102583	Commercial - Parking Lot (Commercial Use Property) - Lots - Patron or Employee - One Story	YES - Current	NO - Privately-Owned	Available	Not Used in Prior Housing Element	0.02173603	0	0	0.02173603	0	0	0	1388173	936	Wilshire			Lower
LOS ANGELES	8460 W BLACKBURN AVE	90048	5511033022	General Commercial	R4P-1-O	0	108	0.143495561	Commercial - Parking Lot (Commercial Use Property) - Lots - Patron or Employee - One Story	YES - Current	NO - Privately-Owned	Available	Not Used in Prior Housing Element	0.022778419	0	0	0.022778419	0	0	0	1388173	938	Wilshire			Lower
LOS ANGELES	8456 W BLACKBURN AVE	90048	5511033023	Medium Residential	R3-1-O	0	54	0.143495792	Residential - Five or More Units or Apartments (Any Combination) - 4 Stories or Less	YES - Current	NO - Privately-Owned	Available	Not Used in Prior Housing Element	0	0	0.056918687	0.056918687	10	0	0	1388173	941	Wilshire	Yes		Above Moderate
LOS ANGELES	8450 W BLACKBURN AVE	90048	5511033024	Medium Residential	R3-1-O	0	54	0.143495792	Residential - Three Units (Any Combination) - 4 Stories or Less	YES - Current	NO - Privately-Owned	Available	Not Used in Prior Housing Element	0	0	0.113315021	0.113315021	3	0	0	1388173	946	Wilshire	Yes		Above Moderate
LOS ANGELES	8446 W BLACKBURN AVE	90048	5511033025	Medium Residential	R3-1-O	0	54	0.143496498	Residential - Four Units (Any Combination) - 4 Stories or Less	YES - Current	NO - Privately-Owned	Available	Not Used in Prior Housing Element	0	0	0.09930574	0.09930574	4	0	0	1388173	950	Wilshire			Above Moderate
LOS ANGELES	8442 W BLACKBURN AVE	90048	5511033026	Medium Residential	R3-1-O	0	54	0.143496019	Residential - Five or More Units or Apartments (Any Combination) - 4 Stories or Less	YES - Current	NO - Privately-Owned	Available	Not Used in Prior Housing Element	0	0	0.065150904	0.065150904	9	0	0	1388173	952	Wilshire			Above Moderate
LOS ANGELES	8436 W BLACKBURN AVE	90048	5511033027	Medium Residential	R3-1-O	0	54	0.143495082	Residential - Five or More Units or Apartments (Any Combination) - 4 Stories or Less	YES - Current	NO - Privately-Owned	Available	Not Used in Prior Housing Element	0	0	0.074507072	0.074507072	8	0	0	1388173	955	Wilshire			Above Moderate
LOS ANGELES	8434 W BLACKBURN AVE	90048	5511033028	Medium Residential	R3-1-O	0	54	0.143495561	Residential - Double, Duplex, or Two Units - 4 Stories or Less	YES - Current	NO - Privately-Owned	Available	Not Used in Prior Housing Element	0	0	0.129228164	0.129228164	2	0	0	1388173	958	Wilshire			Above Moderate
LOS ANGELES	8426 W BLACKBURN AVE	90048	5511033029	Medium Residential	R3-1-O	0	54	0.143497194	Residential - Double, Duplex, or Two Units - 4 Stories or Less	YES - Current	NO - Privately-Owned	Available	Not Used in Prior Housing Element	0	0	0.129228164	0.129228164	2	0	0	1388173	961	Wilshire			Above Moderate
LOS ANGELES	8418 W BLACKBURN AVE	90048	5511033031	Medium Residential	R3-1-O	0	54	0.143496453	Residential - Five or More Units or Apartments (Any Combination) - 4 Stories or Less	YES - Current	NO - Privately-Owned	Available	Not Used in Prior Housing Element	0	0	0.074507072	0.074507072	8	0	0	1388173	968	Wilshire			Above Moderate
LOS ANGELES	8400 W BLACKBURN AVE	90048	5511033034	Medium Residential	R3-1-O	0	54	0.143498213	Residential - Four Units (Any Combination) - 4 Stories or Less	YES - Current	NO - Privately-Owned	Available	Not Used in Prior Housing Element	0	0	0.09930574	0.09930574	4	0	0	1388173	977	Wilshire			Above Moderate
LOS ANGELES	8403 W 4TH ST	90048	5511033035	Low Medium I Residential	R2-1-O	0	17	0.143498881	Residential - Double, Duplex, or Two Units - 4 Stories or Less	YES - Current	NO - Privately-Owned	Available	Not Used in Prior Housing Element	0	0	0.042042647	0.042042647	2	2*	2*	1388173	1029	Wilshire	Yes		Above Moderate
LOS ANGELES	8406 W BLACKBURN AVE	90048	5511033047	Medium Residential	R3-1-O	0	54	0.032619215	Residential - Single Family Residence - Small Lot	YES - Current	NO - Privately-Owned	Available	Not Used in Prior Housing Element	0	0	0.004884141	0.004884141	1	1*	1*	1388173	1342	Wilshire			Above Moderate
LOS ANGELES	8406 1/2 W BLACKBURN AVE	90048	5511033048	Medium Residential	R3-1-O	0	54	0.023047371	Residential - Single Family Residence - Small Lot	YES - Current	NO - Privately-Owned	Available	Not Used in Prior Housing Element	0	0	0.006103875	0.006103875	1	1*	1*	1388173	1343	Wilshire			Above Moderate
LOS ANGELES	8408 W BLACKBURN AVE	90048	5511033049	Medium Residential	R3-1-O	0	54	0.023047278	Residential - Single Family Residence - Small Lot	YES - Current	NO - Privately-Owned	Available	Not Used in Prior Housing Element	0	0	0.006103875	0.006103875	1	1*	1*	1388173	1344	Wilshire			Above Moderate
LOS ANGELES	8408 1/2 W BLACKBURN AVE	90048	5511033050	Medium Residential	R3-1-O	0	54	0.023047086	Residential - Single Family Residence - Small Lot	YES - Current	NO - Privately-Owned	Available	Not Used in Prior Housing Element	0	0	0.006103875	0.006103875	1	1*	1*	1388173	1345	Wilshire			Above Moderate
LOS ANGELES	8410 W BLACKBURN AVE	90048	5511033051	Medium Residential	R3-1-O	0	54	0.038864123	Residential - Single Family Residence - Small Lot	YES - Current	NO - Privately-Owned	Available	Not Used in Prior Housing Element	0	0	0.015055606	0.015055606	1	2*	2*	1388173	1346	Wilshire			Above Moderate
LOS ANGELES	8414 1/2 W BLACKBURN AVE	90048	5511033052	Medium Residential	R3-1-O	0	54	0.032620484	Residential - Single Family Residence - Small Lot	YES - Current	NO - Privately-Owned	Available	Not Used in Prior Housing Element	0	0	0.004884141	0.004884141	1	1*	1*	1388173	1347	Wilshire			Above Moderate
LOS ANGELES	8414 W BLACKBURN AVE	90048	5511033053	Medium Residential	R3-1-O	0	54	0.023046751	Residential - Single Family Residence - Small Lot	YES - Current	NO - Privately-Owned	Available	Not Used in Prior Housing Element	0	0	0.006103875	0.006103875	1	1*	1*	1388173	1348	Wilshire			Above Moderate
LOS ANGELES	8412 1/2 W BLACKBURN AVE	90048	5511033054	Medium Residential	R3-1-O	0	54	0.023047654	Residential - Single Family Residence - Small Lot	YES - Current	NO - Privately-Owned	Available	Not Used in Prior Housing Element	0	0	0.006103875	0.006103875	1	1*	1*	1388173	1349	Wilshire			Above Moderate
LOS ANGELES	8412 W BLACKBURN AVE	90048	5511033055	Medium Residential	R3-1-O	0	54	0.023047371	Residential - Single Family Residence - Small Lot	YES - Current	NO - Privately-Owned	Available	Not Used in Prior Housing Element	0	0	0.006103875	0.006103875	1	1*	1*	1388173	1350	Wilshire			Above Moderate
LOS ANGELES	8410 1/2 W BLACKBURN AVE	90048	5511033056	Medium Residential	R3-1-O	0	54	0.038863092	Residential - Single Family Residence - Small Lot	YES - Current	NO - Privately-Owned	Available	Not Used in Prior Housing Element	0	0	0.015055606	0.015055606	1	2*	2*	1388173	1351	Wilshire			Above Moderate
LOS ANGELES	8420 W BLACKBURN AVE	90048	5511033BRK	Medium Residential	R3-1-O	0	54	0.140624907	Residential - Single Family Residence - Condominium	YES - Current	NO - Privately-Owned	Available	Not Used in Prior Housing Element	0.052136092	0	0	0.052136092	9	0	0	1388173	1335	Wilshire			Lower
LOS ANGELES	8303 W 4TH ST	90048	5511034001	Low Medium I Residential	R2-1	0	17	0.143457829	Residential - Double, Duplex, or Two Units - 4 Stories or Less	YES - Current	NO - Privately-Owned	Available	Not Used in Prior Housing Element	0	0	0.042042647	0.042042647	2	2*	2*	1388173	1081	Wilshire	Yes		Above Moderate
LOS ANGELES	8307 W 4TH ST	90048	5511034002	Low Medium I Residential	R2-1	0	17	0.143476212	Residential - Double, Duplex, or Two Units - 4 Stories or Less	YES - Current	NO - Privately-Owned	Available	Not Used in Prior Housing Element	0	0	0.042042647	0.042042647	2	2*	2*	1388173	1079	Wilshire	Yes		Above Moderate
LOS ANGELES	8313 W 4TH ST	90048	5511034003	Low Medium I Residential	R2-1	0	17	0.143479053	Residential - Single Family Residence	YES - Current	NO - Privately-Owned	Available	Not Used in Prior Housing Element	0	0	0.208423609	0.208423609	1	2*	2*	1388173	1076	Wilshire			Above Moderate
LOS ANGELES	8317 W 4TH ST	90048	5511034004	Low Medium I Residential	R2-1	0	17	0.143474791	Residential - Single Family Residence - Pool	YES - Current	NO - Privately-Owned	Available	Not Used in Prior Housing Element	0	0	0.208423609	0.208423609	1	2*	2*	1388173	1074	Wilshire			Above Moderate
LOS ANGELES	8325 W 4TH ST	90048	5511034005	Low Medium I Residential	R2-1	0	17	0.143476335	Residential - Double, Duplex, or Two Units - 4 Stories or Less	YES - Current	NO - Privately-Owned	Available	Not Used in Prior Housing Element	0	0	0.042042647	0.042042647	2	2*	2*	1388173	1071	Wilshire	Yes		Above Moderate
LOS ANGELES	8333 W 4TH ST	90048	5511034007	Low Medium I Residential	R2-1	0	17	0.143473977	Residential - Single Family Residence	YES - Current	NO - Privately-Owned	Available	Not Used in Prior Housing Element	0	0	0.208423609	0.208423609	1	2*	2*	1388173	1062	Wilshire			Above Moderate
LOS ANGELES	8339 W 4TH ST	90048	5511034008	Low Medium I Residential	R2-1	0	17	0.143473497	Residential - Double, Duplex, or Two Units - 4 Stories or Less	YES - Current	NO - Privately-Owned	Available	Not Used in Prior Housing Element	0	0	0.042042647	0.042042647	2	2*	2*	1388173	1059	Wilshire	Yes		Above Moderate
LOS ANGELES	8343 W 4TH ST	90048	5511034009	Low Medium I Residential	R2-1	0	17	0.143474203	Residential - Double, Duplex, or Two Units - 4 Stories or Less	YES - Current	NO - Privately-Owned	Available	Not Used in Prior Housing Element	0	0	0.042042647	0.042042647	2	2*	2*	1388173	1056	Wilshire	Yes		Above Moderate
LOS ANGELES	8349 W 4TH ST	90048	5511034010	Low Medium I Residential	R2-1	0	17	0.143472076	Residential - Double, Duplex, or Two Units - 4 Stories or Less	YES - Current	NO - Privately-Owned	Available	Not Used in Prior Housing Element	0	0	0.271479982	0.271479982	2	2*	2*	1388173	1054	Wilshire	Yes		Above Moderate
LOS ANGELES	8357 W 4TH ST	90048	5511034012	Low Medium I Residential	R2-1	0	17	0.143471973	Residential - Single Family Residence - Pool	YES - Current	NO - Privately-Owned	Available	Not Used in Prior Housing Element	0	0	0.007943002	0.007943002	1	2*	2*	1388173	1049	Wilshire			Above Moderate
LOS ANGELES	8361 W 4TH ST	90048	5511034013	Low Medium I Residential	R2-1	0	17	0.143470077	Residential - Single Family Residence	YES - Current	NO - Privately-Owned	Available	Not Used in Prior Housing Element	0	0	0.208423609	0.208423609	1	2*	2*	1388173	1047	Wilshire			Above Moderate
LOS ANGELES	8367 W 4TH ST	90048	5511034014	Low Medium I Residential	R2-1	0	17	0.14347139	Residential - Single Family Residence - Pool	YES - Current	NO - Privately-Owned	Available	Not Used in Prior Housing Element	0	0	0.007943002	0.007943002	1	2*	2*	1388173	1045	Wilshire			Above Moderate
LOS ANGELES	8371 W 4TH ST	90048	5511034015	Low Medium I Residential	R2-1	0	17	0.143469135	Residential - Single Family Residence	YES - Current	NO - Privately-Owned	Available	Not Used in Prior Housing Element	0	0	0.208423609	0.208423609	1	2*	2*	1388173	1042	Wilshire			Above Moderate
LOS ANGELES	8377 W 4TH ST	90048	5511034016	Low Medium I Residential	R2-1	0	17	0.143468903	Residential - Single Family Residence - Pool	YES - Current	NO - Privately-Owned	Available	Not Used in Prior Housing Element	0	0	0.007943002	0.007943002	1	2*	2*	1388173	1040	Wilshire			Above Moderate
LOS ANGELES	8383 W 4TH ST	90048	5511034017	Low Medium I Residential	R2-1	0	17	0.143468882	Residential - Double, Duplex, or Two Units - 4 Stories or Less	YES - Current	NO - Privately-Owned	Available	Not Used in Prior Housing Element	0	0	0.042042647	0.042042647	2	2*	2*	1388173	1037	Wilshire	Yes		Above Moderate
LOS ANGELES	8387 W 4TH ST	90048	5511034018	Low Medium I Residential	R2-1	0	17	0.143467482	Residential - Single Family Residence	YES - Current	NO - Privately-Owned	Available	Not Used in Prior Housing Element	0	0	0.088242781	0.088242781	1	2*	2*	1388173	1032	Wilshire			Above Moderate
LOS ANGELES	8378 W BLACKBURN AVE	90048	5511034021	Medium Residential	R3-1-O	0	54	0.143467945	Residential - Five or More Units or Apartments (Any Combination) - 4 Stories or Less	YES - Current	NO - Privately-Owned	Available	Not Used in Prior Housing Element	0	0	0.058168904	0.058168904	8	0	0	1388173	988	Wilshire			Above Moderate
LOS ANGELES	8372 W BLACKBURN AVE	90048	5511034022	Medium Residential	R3-1-O	0	54	0.143469593	Residential - Four Units (Any Combination) - 4 Stories or Less	YES - Current	NO - Privately-Owned	Available	Not Used in Prior Housing Element	0	0	0.09930574	0.09930574	4	0	0	1388173	990	Wilshire			Above Moderate
LOS ANGELES	8368 W BLACKBURN AVE	90048	5511034023	Medium Residential	R3-1-O	0	54	0.143470304	Residential - Four Units (Any Combination) - 4 Stories or Less	YES - Current	NO - Privately-Owned	Available	Not Used in Prior Housing Element	0	0	0.09930574	0.09930574	4	0	0	1388173	991	Wilshire			Above Moderate
LOS ANGELES	8360 W BLACKBURN AVE	90048	5511034024	Medium Residential	R3-1-O	0	54	0.143470766	Residential - Five or More Units or Apartments (Any Combination) - 4 Stories or Less	YES - Current	NO - Privately-Owned	Available	Not Used in Prior Housing Element	0	0	0.066571873	0.066571873	7	0	0	1388173	994	Wilshire			Above Moderate
LOS ANGELES	8356 W BLACKBURN AVE	90048	5511034025	Medium Residential	R3-1-O	0	54	0.143471725	Residential - Five or More Units or Apartments (Any Combination) - 4 Stories or Less	YES - Current	NO - Privately-Owned	Available	Not Used in Prior Housing Element	0	0	0.085139497	0.085139497	7	0	0	1388173	997	Wilshire			Above Moderate
LOS ANGELES	8350 W BLACKBURN AVE	90048	5511034026	Medium Residential	R3-1-O	0	54	0.143472435	Residential - Double, Duplex, or Two Units - 4 Stories or Less	YES - Current	NO - Privately-Owned	Available	Not Used in Prior Housing Element	0	0	0.129228164	0.129228164	2	0	0	1388173	1000	Wilshire			Above Moderate
LOS ANGELES	8346 W BLACKBURN AVE	90048	5511034027	Medium Residential	R3-1-O	0	54	0.143472667	Residential - Double, Duplex, or Two Units - 4 Stories or Less	YES - Current	NO - Privately-Owned	Available	Not Used in Prior Housing Element	0	0	0.129228164	0.129228164	2	0	0	1388173	1003	Wilshire			Above Moderate
LOS ANGELES	8342 W BLACKBURN AVE	90048	5511034028	Medium Residential	R3-1-O	0	54	0.143473146	Residential - Double, Duplex, or Two Units - 4 Stories or Less	YES - Current	NO - Privately-Owned	Available	Not Used in Prior Housing Element	0	0	0.129228164	0.129228164	2	0	0	1388173	1005	Wilshire			Above Moderate
LOS ANGELES	8336 W BLACKBURN AVE	90048	5511034029	Medium Residential	R3-1-O	0	54	0.14347325	Residential - Five or More Units or Apartments (Any Combination) - 4 Stories or Less	YES - Current	NO - Privately-Owned	Available	Not Used in Prior Housing Element	0	0	0.085139497	0.085139497	7	0	0	1388173	1008	Wilshire			Above Moderate
LOS ANGELES	8324 W BLACKBURN AVE	90048	5511034032	Medium Residential	R3-1-O	0	54	0.143476088	Residential - Four Units (Any Combination) - 4 Stories or Less	YES - Current	NO - Privately-Owned	Available	Not Used in Prior Housing Element	0	0	0.09930574	0.09930574	4	0	0	1388173	1019	Wilshire			Above Moderate
LOS ANGELES	8320 W BLACKBURN AVE	90048	5511034033	Medium Residential	R3-1-O	0	54	0.143475022	Residential - Five or More Units or Apartments (Any Combination) - 4 Stories or Less	YES - Current	NO - Privately-Owned	Available	Not Used in Prior Housing Element	0	0	0.066509302	0.066509302	6	0	0	1388173	1022	Wilshire			Above Moderate
LOS ANGELES	8312 W BLACKBURN AVE	90048	5511034034	Medium Residential	R3-1-O	0	54	0.143478806	Residential - Five or More Units or Apartments (Any Combination) - 4 Stories or Less	YES - Current	NO - Privately-Owned	Available	Not Used in Prior Housing Element	0	0	0.07598353	0.07598353	5	0	0	1388173	1024	Wilshire

LOS ANGELES	8330 W BLACKBURN AVE	90048	5511034037	Medium Residential	R3-1-O	0	54	0.143475608	Residential - Five or More Units or Apartments (Any Combination) - 4 Stories or Less	YES - Current	NO - Privately-Owned	Available	Not Used in Prior Housing Element	0.548668891	0	0	0.548668891	0	0	0	1388173	1015	Wilshire			Lower
LOS ANGELES	8334 W BLACKBURN AVE	90048	5511034037	Medium Residential	R3-1-O	0	54	0.143475377	Residential - Five or More Units or Apartments (Any Combination) - 4 Stories or Less	YES - Current	NO - Privately-Owned	Available	Not Used in Prior Housing Element	0.548668891	0	0	0.548668891	0	0	0	1388173	1012	Wilshire			Lower
LOS ANGELES	373 S LA JOLLA AVE	90048	5511035001	Low Medium I Residential	R2-1-O	0	17	0.193557484	Residential - Single Family Residence	YES - Current	NO - Privately-Owned	Available	Not Used in Prior Housing Element	0	0	0.090443462	0.090443462	1	3*	3*	1388173	1137	Wilshire			Above Moderate
LOS ANGELES	8217 W 4TH ST	90048	5511035002	Low Medium I Residential	R2-1-O	0	17	0.143519495	Residential - Double, Duplex, or Two Units - 4 Stories or Less	YES - Current	NO - Privately-Owned	Available	Not Used in Prior Housing Element	0	0	0.051720281	0.051720281	2	2*	2*	1388173	1134	Wilshire	Yes		Above Moderate
LOS ANGELES	8223 W 4TH ST	90048	5511035003	Low Medium I Residential	R2-1-O	0	17	0.143520086	Residential - Three Units (Any Combination) - 4 Stories or Less	YES - Current	NO - Privately-Owned	Available	Not Used in Prior Housing Element	0	0	0.329524398	0.329524398	2	2*	2*	1388173	1130	Wilshire	Yes		Above Moderate
LOS ANGELES	8233 W 4TH ST	90048	5511035005	Low Medium I Residential	R2-1-O	0	17	0.143520664	Residential - Double, Duplex, or Two Units - 4 Stories or Less	YES - Current	NO - Privately-Owned	Available	Not Used in Prior Housing Element	0	0	0.051720281	0.051720281	2	2*	2*	1388173	1124	Wilshire	Yes		Above Moderate
LOS ANGELES	8235 W 4TH ST	90048	5511035006	Low Medium I Residential	R2-1-O	0	17	0.143519825	Residential - Single Family Residence	YES - Current	NO - Privately-Owned	Available	Not Used in Prior Housing Element	0	0	0.253775471	0.253775471	1	2*	2*	1388173	1122	Wilshire			Above Moderate
LOS ANGELES	8243 W 4TH ST	90048	5511035007	Low Medium I Residential	R2-1-O	0	17	0.143519825	Residential - Double, Duplex, or Two Units - 4 Stories or Less	YES - Current	NO - Privately-Owned	Available	Not Used in Prior Housing Element	0	0	0.051720281	0.051720281	2	2*	2*	1388173	1120	Wilshire	Yes		Above Moderate
LOS ANGELES	8251 W 4TH ST	90048	5511035009	Low Medium I Residential	R2-1-O	0	17	0.143519247	Residential - Double, Duplex, or Two Units - 4 Stories or Less	YES - Current	NO - Privately-Owned	Available	Not Used in Prior Housing Element	0	0	0.329524398	0.329524398	2	2*	2*	1388173	1114	Wilshire	Yes		Above Moderate
LOS ANGELES	8255 W 4TH ST	90048	5511035010	Low Medium I Residential	R2-1-O	0	17	0.143519495	Residential - Double, Duplex, or Two Units - 4 Stories or Less	YES - Current	NO - Privately-Owned	Available	Not Used in Prior Housing Element	0	0	0.051720281	0.051720281	2	2*	2*	1388173	1110	Wilshire	Yes		Above Moderate
LOS ANGELES	8263 W 4TH ST	90048	5511035011	Low Medium I Residential	R2-1-O	0	17	0.143520185	Residential - Double, Duplex, or Two Units - 4 Stories or Less	YES - Current	NO - Privately-Owned	Available	Not Used in Prior Housing Element	0	0	0.329524398	0.329524398	2	2*	2*	1388173	1105	Wilshire	Yes		Above Moderate
LOS ANGELES	8267 W 4TH ST	90048	5511035012	Low Medium I Residential	R2-1-O	0	17	0.143518656	Residential - Double, Duplex, or Two Units - 4 Stories or Less	YES - Current	NO - Privately-Owned	Available	Not Used in Prior Housing Element	0	0	0.051720281	0.051720281	2	2*	2*	1388173	1101	Wilshire	Yes		Above Moderate
LOS ANGELES	8273 W 4TH ST	90048	5511035013	Low Medium I Residential	R2-1-O	0	17	0.143519953	Residential - Double, Duplex, or Two Units - 4 Stories or Less	YES - Current	NO - Privately-Owned	Available	Not Used in Prior Housing Element	0	0	0.051720281	0.051720281	2	2*	2*	1388173	1098	Wilshire	Yes		Above Moderate
LOS ANGELES	8277 W 4TH ST	90048	5511035014	Low Medium I Residential	R2-1-O	0	17	0.143519953	Residential - Double, Duplex, or Two Units - 4 Stories or Less	YES - Current	NO - Privately-Owned	Available	Not Used in Prior Housing Element	0	0	0.051720281	0.051720281	2	2*	2*	1388173	1095	Wilshire	Yes		Above Moderate
LOS ANGELES	8283 W 4TH ST	90048	5511035015	Low Medium I Residential	R2-1-O	0	17	0.143555434	Residential - Double, Duplex, or Two Units - 4 Stories or Less - Pool	YES - Current	NO - Privately-Owned	Available	Not Used in Prior Housing Element	0	0	0.051720281	0.051720281	2	2*	2*	1388173	1092	Wilshire	Yes		Above Moderate
LOS ANGELES	8266 W BLACKBURN AVE	90048	5511035016	Medium Residential	R3-1-O	0	54	0.143548001	Residential - Three Units (Any Combination) - 4 Stories or Less	YES - Current	NO - Privately-Owned	Available	Not Used in Prior Housing Element	0	0	0.098977867	0.098977867	3	0	0	1388173	1036	Wilshire	Yes		Above Moderate
LOS ANGELES	8258 W BLACKBURN AVE	90048	5511035017	Medium Residential	R3-1-O	0	54	0.143481112	Residential - Five or More Units or Apartments (Any Combination) - 4 Stories or Less	YES - Current	NO - Privately-Owned	Available	Not Used in Prior Housing Element	0	0	0.066509302	0.066509302	6	0	0	1388173	1039	Wilshire	Yes		Above Moderate
LOS ANGELES	8250 W BLACKBURN AVE	90048	5511035019	Medium Residential	R3-1-O	0	54	0.143482538	Residential - Five or More Units or Apartments (Any Combination) - 4 Stories or Less	YES - Current	NO - Privately-Owned	Available	Not Used in Prior Housing Element	0	0	0.066509302	0.066509302	6	0	0	1388173	1044	Wilshire	Yes		Above Moderate
LOS ANGELES	8246 W BLACKBURN AVE	90048	5511035020	Medium Residential	R3-1-O	0	54	0.143484665	Residential - Double, Duplex, or Two Units - 4 Stories or Less	YES - Current	NO - Privately-Owned	Available	Not Used in Prior Housing Element	0	0	0.112869009	0.112869009	2	0	0	1388173	1046	Wilshire	Yes		Above Moderate
LOS ANGELES	8242 W BLACKBURN AVE	90048	5511035021	Medium Residential	R3-1-O	0	54	0.143484769	Residential - Double, Duplex, or Two Units - 4 Stories or Less	YES - Current	NO - Privately-Owned	Available	Not Used in Prior Housing Element	0	0	0.112869009	0.112869009	2	0	0	1388173	1048	Wilshire	Yes		Above Moderate
LOS ANGELES	8236 W BLACKBURN AVE	90048	5511035023	Medium Residential	R3-1-O	0	54	0.143487128	Residential - Double, Duplex, or Two Units - 4 Stories or Less	YES - Current	NO - Privately-Owned	Available	Not Used in Prior Housing Element	0	0	0.112869009	0.112869009	2	0	0	1388173	1051	Wilshire	Yes		Above Moderate
LOS ANGELES	8226 W BLACKBURN AVE	90048	5511035026	Medium Residential	R3-1-O	0	54	0.14348974	Residential - Double, Duplex, or Two Units - 4 Stories or Less	YES - Current	NO - Privately-Owned	Available	Not Used in Prior Housing Element	0	0	0.112869009	0.112869009	2	0	0	1388173	1055	Wilshire	Yes		Above Moderate
LOS ANGELES	8220 W BLACKBURN AVE	90048	5511035027	Medium Residential	R3-1-O	0	54	0.143489843	Residential - Double, Duplex, or Two Units - 4 Stories or Less	YES - Current	NO - Privately-Owned	Available	Not Used in Prior Housing Element	0	0	0.112869009	0.112869009	2	0	0	1388173	1058	Wilshire	Yes		Above Moderate
LOS ANGELES	8216 W BLACKBURN AVE	90048	5511035028	Medium Residential	R3-1-O	0	54	0.143491265	Residential - Double, Duplex, or Two Units - 4 Stories or Less	YES - Current	NO - Privately-Owned	Available	Not Used in Prior Housing Element	0	0	0.112869009	0.112869009	2	0	0	1388173	1060	Wilshire	Yes		Above Moderate
LOS ANGELES	8212 W BLACKBURN AVE	90048	5511035029	Medium Residential	R3-1-O	0	54	0.143492934	Residential - Four Units (Any Combination) - 4 Stories or Less	YES - Current	NO - Privately-Owned	Available	Not Used in Prior Housing Element	0	0	0.086748379	0.086748379	4	0	0	1388173	1067	Wilshire	Yes		Above Moderate
LOS ANGELES	8206 W BLACKBURN AVE	90048	5511035030	Medium Residential	R3-1-O	0	54	0.143494566	Residential - Three Units (Any Combination) - 4 Stories or Less	YES - Current	NO - Privately-Owned	Available	Not Used in Prior Housing Element	0	0	0.098977867	0.098977867	3	0	0	1388173	1070	Wilshire	Yes		Above Moderate
LOS ANGELES	8254 1/2 W BLACKBURN AVE	90048	5511035033	Medium Residential	R3-1-O	0	54	0.143481117	Residential - Three Units (Any Combination) - 4 Stories or Less	YES - Current	NO - Privately-Owned	Available	Not Used in Prior Housing Element	0	0	0.098977867	0.098977867	3	0	0	1388173	1041	Wilshire	Yes		Above Moderate
LOS ANGELES	8232 W BLACKBURN AVE	90048	5511035034	Medium Residential	R3-1-O	0	54	0.14348855	Residential - Double, Duplex, or Two Units - 4 Stories or Less	YES - Current	NO - Privately-Owned	Available	Not Used in Prior Housing Element	0	0	0.112869009	0.112869009	2	0	0	1388173	1053	Wilshire	Yes		Above Moderate
LOS ANGELES	8113 W 4TH ST	90048	5511036003	Low Medium I Residential	R2-1-O	0	17	0.14356613	Residential - Single Family Residence	YES - Current	NO - Privately-Owned	Available	Not Used in Prior Housing Element	0	0	0.208423609	0.208423609	1	2*	2*	1388177	839	Wilshire			Above Moderate
LOS ANGELES	8119 W 4TH ST	90048	5511036004	Low Medium I Residential	R2-1-O	0	17	0.143565721	Residential - Double, Duplex, or Two Units - 4 Stories or Less	YES - Current	NO - Privately-Owned	Available	Not Used in Prior Housing Element	0	0	0.271479982	0.271479982	2	2*	2*	1388177	836	Wilshire	Yes		Above Moderate
LOS ANGELES	8139 W 4TH ST	90048	5511036010	Low Medium I Residential	R2-1-O	0	17	0.143467239	Residential - Single Family Residence - Pool	YES - Current	NO - Privately-Owned	Available	Not Used in Prior Housing Element	0	0	0.253775471	0.253775471	1	2*	2*	1388173	1160	Wilshire			Above Moderate
LOS ANGELES	8143 W 4TH ST	90048	5511036011	Low Medium I Residential	R2-1-O	0	17	0.143466297	Residential - Single Family Residence	YES - Current	NO - Privately-Owned	Available	Not Used in Prior Housing Element	0	0	0.253775471	0.253775471	1	2*	2*	1388173	1157	Wilshire			Above Moderate
LOS ANGELES	8147 W 4TH ST	90048	5511036012	Low Medium I Residential	R2-1-O	0	17	0.14346417	Residential - Single Family Residence	YES - Current	NO - Privately-Owned	Available	Not Used in Prior Housing Element	0	0	0.579073083	0.579073083	0	2*	2*	1388173	1154	Wilshire			Above Moderate
LOS ANGELES	8153 W 4TH ST	90048	5511036013	Low Medium I Residential	R2-1-O	0	17	0.143463687	Residential - Single Family Residence	YES - Current	NO - Privately-Owned	Available	Not Used in Prior Housing Element	0	0	0.253775471	0.253775471	1	2*	2*	1388173	1151	Wilshire			Above Moderate
LOS ANGELES	374 S LA JOLLA AVE	90048	5511036014	Low Medium I Residential	R2-1-O	0	17	0.221912484	Residential - Three Units (Any Combination) - 4 Stories or Less	YES - Current	NO - Privately-Owned	Available	Not Used in Prior Housing Element	0	0	0.040627772	0.040627772	3	3*	3*	1388173	1144	Wilshire	Yes		Above Moderate
LOS ANGELES	350 S LA JOLLA AVE	90048	5511036015	Medium Residential	[Q]R3-1-O	0	36	0.135195256	Residential - Four Units (Any Combination) - 4 Stories or Less	YES - Current	NO - Privately-Owned	Available	Not Used in Prior Housing Element	0	0	0.044507065	0.044507065	4	0	0	1388173	1078	Wilshire	Yes		Above Moderate
LOS ANGELES	8144 W BLACKBURN AVE	90048	5511036016	Medium Residential	[Q]R3-1-O	0	36	0.143480099	Residential - Four Units (Any Combination) - 4 Stories or Less	YES - Current	NO - Privately-Owned	Available	Not Used in Prior Housing Element	0	0	0.050977957	0.050977957	4	0	0	1388173	1082	Wilshire	Yes		Above Moderate
LOS ANGELES	8142 W BLACKBURN AVE	90048	5511036017	Medium Residential	[Q]R3-1-O	0	36	0.143481628	Residential - Double, Duplex, or Two Units - 4 Stories or Less	YES - Current	NO - Privately-Owned	Available	Not Used in Prior Housing Element	0	0	0.072479987	0.072479987	2	0	0	1388173	1086	Wilshire	Yes		Above Moderate
LOS ANGELES	8136 W BLACKBURN AVE	90048	5511036018	Medium Residential	[Q]R3-1-O	0	36	0.143479851	Residential - Double, Duplex, or Two Units - 4 Stories or Less	YES - Current	NO - Privately-Owned	Available	Not Used in Prior Housing Element	0	0	0.072479987	0.072479987	2	0	0	1388173	1091	Wilshire	Yes		Above Moderate
LOS ANGELES	8132 W BLACKBURN AVE	90048	5511036019	Medium Residential	[Q]R3-1-O	0	36	0.143480558	Residential - Double, Duplex, or Two Units - 4 Stories or Less	YES - Current	NO - Privately-Owned	Available	Not Used in Prior Housing Element	0	0	0.072479987	0.072479987	2	0	0	1388173	1094	Wilshire	Yes		Above Moderate
LOS ANGELES	8128 W BLACKBURN AVE	90048	5511036020	Medium Residential	[Q]R3-1-O	0	36	0.143480558	Residential - Three Units (Any Combination) - 4 Stories or Less	YES - Current	NO - Privately-Owned	Available	Not Used in Prior Housing Element	0	0	0.060817319	0.060817319	3	0	0	1388173	1097	Wilshire	Yes		Above Moderate
LOS ANGELES	8120 W BLACKBURN AVE	90048	5511036021	Medium Residential	[Q]R3-1-O	0	36	0.143480789	Residential - Double, Duplex, or Two Units - 4 Stories or Less	YES - Current	NO - Privately-Owned	Available	Not Used in Prior Housing Element	0	0	0.072479987	0.072479987	2	0	0	1388173	1100	Wilshire	Yes		Above Moderate
LOS ANGELES	8112 W BLACKBURN AVE	90048	5511036023	Medium Residential	[Q]R3-1-O	0	36	0.143479787	Residential - Double, Duplex, or Two Units - 4 Stories or Less	YES - Current	NO - Privately-Owned	Available	Not Used in Prior Housing Element	0	0	0.080776401	0.080776401	2	0	0	1388173	1109	Wilshire	Yes		Above Moderate
LOS ANGELES	8108 W BLACKBURN AVE	90048	5511036024	Medium Residential	[Q]R3-1-O	0	36	0.143376957	Residential - Four Units (Any Combination) - 4 Stories or Less	YES - Current	NO - Privately-Owned	Available	Not Used in Prior Housing Element	0	0	0.056806713	0.056806713	4	0	0	1388177	809	Wilshire	Yes		Above Moderate
LOS ANGELES	353 S CRESCENT HEIGHTS BLVD	90048	5511036025	Medium Residential	[Q]R3-1-O	0	36	0.197624934	Residential - Double, Duplex, or Two Units - 4 Stories or Less - Pool	YES - Current	NO - Privately-Owned	Available	Not Used in Prior Housing Element	0	0	0.112869009	0.112869009	2	0	0	1388177	811	Wilshire	Yes		Above Moderate
LOS ANGELES	8135 W 4TH ST	90048	5511036027	Low Medium I Residential	R2-1-O	0	17	0.14346866	Residential - Double, Duplex, or Two Units - 4 Stories or Less - Pool	YES - Current	NO - Privately-Owned	Available	Not Used in Prior Housing Element	0	0	0.051720281	0.051720281	2	2*	2*	1388173	1164	Wilshire	Yes		Above Moderate
LOS ANGELES	8116 W BLACKBURN AVE	90048	5511036028	Medium Residential	[Q]R3-1-O	0	36	0.143480789	Residential - Double, Duplex, or Two Units - 4 Stories or Less	YES - Current	NO - Privately-Owned	Available	Not Used in Prior Housing Element	0	0	0.080776401	0.080776401	2	0	0	1388173	1104	Wilshire	Yes		Above Moderate
LOS ANGELES	8125 W 4TH ST	90048	5511036029	Low Medium I Residential	R2-1-O	0	17	0.143366182	Residential - Double, Duplex, or Two Units - 4 Stories or Less	YES - Current	NO - Privately-Owned	Available	Not Used in Prior Housing Element	0	0	0.042042647	0.042042647	2	2*	2*	1388177	833	Wilshire	Yes		Above Moderate
LOS ANGELES	395 S EDINBURGH AVE	90048	5511037001	Low Medium I Residential	R2-1-O	0	17	0.143476082	Residential - Double, Duplex, or Two Units - 4 Stories or Less	YES - Current	NO - Privately-Owned	Available	Not Used in Prior Housing Element	0	0	0.042042647	0.042042647	2	2*	2*	1388177	853	Wilshire	Yes		Above Moderate
LOS ANGELES	8005 W 4TH ST	90048	5511037002	Low Medium I Residential	R2-1-O	0	17	0.143474157	Residential - Single Family Residence	YES - Current	NO - Privately-Owned	Available	Not Used in Prior Housing Element	0	0	0.208423609	0.208423609	1	2*	2*	1388177	852	Wilshire			Above Moderate
LOS ANGELES	8015 W 4TH ST	90048	5511037003	Low Medium I Residential	R2-1-O	0	17	0.143472762	Residential - Double, Duplex, or Two Units - 4 Stories or Less	YES - Current	NO - Privately-Owned	Available	Not Used in Prior Housing Element	0	0	0.042042647	0.042042647	2	2*	2*	1388177	851	Wilshire	Yes		Above Moderate
LOS ANGELES	8019 W 4TH ST	90048	5511037005	Low Medium I Residential	R2-1-O	0	17	0.143470434	Residential - Double, Duplex, or Two Units - 4 Stories or Less	YES - Current	NO - Privately-Owned	Available	Not Used in Prior Housing Element	0	0	0.042042647	0.042042647	2	2*	2*	1388177	850	Wilshire	Yes		Above Moderate
LOS ANGELES	8021 W 4TH ST	90048	5511037006	Low Medium I Residential	R2-1-O	0	17	0.143468534	Residential - Single Family Residence	YES - Current	NO - Privately-Owned	Available	Not Used in Prior Housing Element	0	0	0.208423609	0.208423609	1	2*	2*	1388177	848	Wilshire			Above Moderate
LOS ANGELES	366 S CRESCENT HEIGHTS BLVD	90048	5511037007	Low Medium I Residential	R2-1-O	0	17	0.158913098	Residential - Single Family Residence - Pool	YES - Current	NO - Privately-Owned	Available	Not Used in Prior Housing Element	0	0	0.208423609	0.208423609	1	2*	2*	1388177	845	Wilshire			Above Moderate
LOS ANGELES	8032 W BLACKBURN AVE	90048	5511037009	Medium Residential	[Q]R3-1-O	0	36	0.143476301	Residential - Double, Duplex, or Two Units - 4 Stories or Less - Pool	YES - Current	NO - Privately-Owned	Available	Not Used in Prior Housing Element	0	0	0.080776401	0.080776401	2	0	0	1388177	817	Wilshire	Yes		Above Moderate
LOS ANGELES	8028 1/2 W BLACKBURN AVE	90048	5511037010	Medium Residential	[Q]R3-1-O	0	36	0.143477371	Residential - Rooming/Boarding House	YES - Current	NO - Privately-Owned	Available	Not Used in Prior Housing Element	0	0	0.096182285	0.096182285	1	0	0	1388177	818	Wilshire	Yes		Above Moderate
LOS ANGELES	8020 W BLACKBURN AVE	90048	5511037011	Medium Residential	[Q]R3-1-O	0	36	0.143476202	Residential - Five or More Units or Apartments (Any Combination) - 4 Stories or Less	YES - Current	NO - Privately-Owned	Available	Not Used in Prior Housing Element	0	0	0.039754696	0.039754696	6	0	0	1388177	819	Wilshire	Yes		Above Moderate
LOS ANGELES	8012 W BLACKBURN AVE	90048	5511037013	Medium Residential	[Q]R3-1-O	0	36	0.143477371	Residential - Double, Duplex, or Two Units - 4 Stories or Less	YES - Current	NO - Privately-Owned	Available	Not Used in Prior Housing Element	0	0	0.080776401	0.080776401	2	0	0	1388177	822	Wilshire	Yes		Above Moderate
LOS ANGELES	8002 W BLACKBURN AVE	90048	5511037015	Medium Residential	[Q]R3-1-O	0	36	0.14347714	Residential - Double, Duplex, or Two Units - 4 Stories or Less	YES - Current	NO - Privately-Owned	Available	Not Used in Prior Housing Element	0	0	0.080776401	0.080776401	2	0	0	1388177	826	Wilshire	Yes		Above Moderate
LOS ANGELES	7919 W 4TH ST	90048	5511038001	Low Medium I Residential	R2-1-O	0	17	0.207273753	Residential - Double, Duplex, or Two Units - 4 Stories or Less	YES - Current	NO - Privately-Owned	Available	Not Used in Prior Housing Element	0	0	0.232031035	0.232031035	2	3*	3*	1358177	19	Wilshire	Yes		Above Moderate
LOS ANGELES	7925 W 4TH ST	90048	5511038002	Low Medium I Residential	R2-1-O	0	17	0.143480444	Residential - Double, Duplex, or Two Units - 4 Stories or Less	YES - Current	NO - Privately-Owned	Available	Not Used in Prior Housing Element	0	0	0.042042647	0.042042647	2	2*	2*	1358177	17	Wilshire	Yes		Above Moderate
LOS ANGELES	7929 W 4TH ST	90048	5511038003	Low Medium I Residential	R2-1-O	0	17	0.143481456	Residential - Double, Duplex, or Two Units - 4 Stories or Less	YES - Current	NO - Privately-Owned	Available	Not Used in Prior Housing Element	0	0	0.042042647	0.042042647	2	2*	2*	1358177	16	Wilshire	Yes		Above Moderate
LOS ANGELES	7933 W 4TH ST	90048	5511038004	Low Medium I Residential	R2-1-O	0	17	0.143481173	Residential - Double, Duplex, or Two Units - 4 Stories or Less	YES - Current	NO - Privately-Owned	Available	Not Used in Prior Housing Element	0	0	0.042042647	0.042042647	2	2*	2*	1358177	15	Wilshire	Yes		Above Moderate
LOS ANGELES	7939 W 4TH ST	90048	5511038005	Low Medium I Residential	R2-1-O	0	17	0.143481715	Residential - Double, Duplex, or Two Units - 4 Stories or Less	YES - Current	NO - Privately-Owned	Available	Not Used in Prior Housing Element	0	0	0.042042647	0.042042647	2	2*	2*	1358177	13	Wilshire	Yes		Above Moderate
LOS ANGELES	7943 W 4TH ST	90048	5511038006	Low Medium I Residential	R2-1-O	0	17	0.143480661	Residential - Single Family Residence - Pool and Misc.	YES - Current	NO - Privately-Owned	Available	Not Used in Prior Housing Element	0	0	0.208423609	0.208423609	1	2*	2*	1358177	12	Wilshire			Above Moderate
LOS ANGELES	7947 W 4TH ST	90048	5511038007	Low Medium I Residential	R2-1-O	0	17	0.14348079	Residential - Single Family Residence	YES - Current	NO - Privately-Owned	Available	Not Used in Prior Housing Element	0	0	0.208423609	0.208423609	1	2*	2*	1358177	11	Wilshire			Above Moderate
LOS ANGELES	7955 W 4TH ST	90048	5511038008	Low Medium I Residential	R2-1-O	0	17	0.143753605	Residential - Double, Duplex, or Two Units - 4 Stories or Less	YES - Current	NO - Privately-Owned	Available	Not Used in Prior Housing Element	0	0	0.042042647	0.042042647	2	2*	2*	1388177	861	Wilshire	Yes		Above Moderate
LOS ANGELES	7959 W 4TH ST	90048	5511038009	Low Medium I Residential	R2-1-O	0	17	0.14348007	Residential - Double, Duplex, or Two Units - 4 Stories or Less	YES - Current	NO - Privately-Owned	Available	Not Used in Prior Housing Element	0	0	0.042042647	0.042042647	2	2*	2*	1388177	859	Wilshire	Yes		Above Moderate
LOS ANGELES	7965 W 4TH ST	90048	5511038010	Low Medium I Residential	R2-1-O	0	17	0.143480994	Residential - Single Family Residence	YES - Current	NO - Privately-Owned	Available	Not Used in Prior Housing Element	0	0	0.012819014	0.012819014	1	2*	2*	1388177	858	Wilshire			Above Moderate
LOS ANGELES	7973 W 4TH ST	90048	5511038012	Low Medium I Residential	R2-1-O	0	17	0.143480382	Residential - Double, Duplex, or Two Units - 4 Stories or Less	YES - Current	NO - Privately-Owned	Available	Not Used in Prior Housing Element	0	0	0.042042647	0.042042647	2	2*	2*	1388177	855	Wilshire	Yes		Above Moderate
LOS ANGELES	7972 W BLACKBURN AVE	90048	5511038013	Medium Residential	[Q]R3-1-O	0	36	0.143535223	Residential - Double, Duplex, or Two Units - 4 Stories or Less	YES - Current	NO - Privately-Owned	Available	Not Used in Prior Housing Element	0	0	0.080776401	0.080776401	2	0	0	1388177	827	Wilshire	Yes		Above Moderate
LOS ANGELES	7964 W BLACKBURN AVE	90048	5511038014	Medium Residential	[Q]R3-1-O	0	36	0.143535455	Residential - Double, Duplex, or Two Units - 4 Stories or Less	YES - Current	NO - Privately-Owned	Available	Not Used in Prior Housing Element	0	0	0.080776401	0.080776401	2	0	0	1388177	828	Wilshire	Yes		Above Moderate
LOS ANGELES	7960 W BLACKBURN AVE	90048	5511038015	Medium Residential	[Q]R3-1-O	0	36	0.143535934	Residential - Five or More Units or Apartments (Any Combination) - 4 Stories or Less	YES - Current	NO - Privately-Owned	Available	Not Used in Prior Housing Element	0	0	0.035543987	0.035543987	8	0	0	1388177	829	Wilshire	Yes		Above Moderate
LOS ANGELES	7956 W BLACKBURN AVE	90048	5511038016	Medium Residential	[Q]R3-1-O	0	36	0.143535455	Residential - Four Units (Any Combination) - 4 Stories or Less	YES - Current	NO - Privately-Owned	Available	Not Used in Prior Housing Element	0	0	0.056806713	0.056806713	4	0	0	1388177	830	Wilshire	Yes		Above Moderate
LOS ANGELES	7948 W BLACKBURN AVE	90048	5511038017	Medium Residential	[Q]R3-1-O	0	36	0.143683285	Residential - Five or More Units or Apartments (Any Combination) - 4 Stories or Less	YES - Current	NO - Privately-Owned	Available	Not Used in Prior Housing Element	0	0	0.035543987	0.035543987	8	0	0	1388177	831	Wilshire	Yes		Above Moderate
LOS ANGELES	7944 W BLACKBURN AVE	90048	5511038018	Medium Residential	[Q]R3-1-O	0	36	0.143753284	Residential - Five or More Units or Apartments (Any Combination) - 4 Stories or Less	YES - Current	NO - Privately-Owned	Available	Not Used in Prior Housing Element	0	0	0.035543987	0.035543987	8	0	0	1388177	832	Wilshire	Yes		Above Moderate
LOS ANGELES	7940 W BLACKBURN AVE	90048	5511038019	Medium Residential	[Q]R3-1-O	0	36	0.143277362	Residential - Double, Duplex, or Two Units - 4 Stories or Less	YES - Current	NO - Privately-Owned	Available	Not Used in Prior Housing Element	0	0	0.080776401	0.080776401	2	0	0	1388177	835	Wilshire	Yes		Above Moderate
LOS ANGELES	7934 W BLACKBURN AVE	90048	5511038020	Medium Residential	[Q]R3-1-O	0	36	0.143518951	Residential - Double, Duplex, or Two Units - 4 Stories or Less	YES - Current	NO - Privately-Owned	Available	Not Used in Prior Housing Element	0	0	0.080776401	0.080776401	2	0	0	1388177	838	Wilshire	Yes		Above Moderate

LOS ANGELES	7930 W BLACKBURN AVE	90048	5511038021	Medium Residential	[Q]R3-1-O	0	36	0.143519156	Residential - Double, Duplex, or Two Units - 4 Stories or Less	YES - Current	NO - Privately-Owned	Available	Not Used in Prior Housing Element	0	0	0.080776401	0.080776401	2	0	0	1388177	841	Wilshire	Yes	Above Moderate
LOS ANGELES	349 S FAIRFAX AVE	90036	5511038026	Neighborhood Office Commercial	C2-1VL-O	0	108	0.113624385	Commercial - Store - One Story	YES - Current	NO - Privately-Owned	Available	Used in Prior Housing Element - Non-Vacant	0.059802301	0	0	0.059802301	0	0	0	1388177	849	Wilshire		Lower
LOS ANGELES	355 S FAIRFAX AVE	90036	5511038026	Neighborhood Office Commercial	C2-1VL-O	0	108	0.100995853	Commercial - Store - One Story	YES - Current	NO - Privately-Owned	Available	Used in Prior Housing Element - Non-Vacant	0.053565204	0	0	0.053565204	0	0	0	1388177	856	Wilshire		Lower
LOS ANGELES	359 S FAIRFAX AVE	90036	5511038027	Neighborhood Office Commercial	C2-1VL-O	0	108	0.101335009	Commercial - Store - One Story	YES - Current	NO - Privately-Owned	Available	Used in Prior Housing Element - Non-Vacant	0.053565204	0	0	0.053565204	0	0	0	1388177	862	Wilshire		Lower
LOS ANGELES	363 S FAIRFAX AVE	90036	5511038027	Neighborhood Office Commercial	C2-1VL-O	0	108	0.050433612	Commercial - Store - One Story	YES - Current	NO - Privately-Owned	Available	Used in Prior Housing Element - Non-Vacant	0	0	0.005000528	0.005000528	0	0	0	1358177	20	Wilshire		Above Moderate
LOS ANGELES	365 S FAIRFAX AVE	90036	5511038028	Neighborhood Office Commercial	C2-1VL-O	0	108	0.050505539	Commercial - Office Building - One Story	YES - Current	NO - Privately-Owned	Available	Not Used in Prior Housing Element	0	0	0.005000528	0.005000528	0	0	0	1358177	23	Wilshire		Above Moderate
LOS ANGELES	367 S FAIRFAX AVE	90036	5511038029	Neighborhood Office Commercial	C2-1VL-O	0	108	0.100785235	Commercial - Commercial - Miscellaneous Commercial - One Story	YES - Current	NO - Privately-Owned	Available	Used in Prior Housing Element - Non-Vacant	0.169684239	0	0	0.169684239	0	0	0	1358177	27	Wilshire		Lower
LOS ANGELES	371 S FAIRFAX AVE	90036	5511038029	Neighborhood Office Commercial	C2-1VL-O	0	108	0.113591367	Commercial - Commercial - Miscellaneous Commercial - One Story	YES - Current	NO - Privately-Owned	Available	Used in Prior Housing Element - Non-Vacant	0.189824449	0	0	0.189824449	0	0	0	1358177	36	Wilshire		Lower
LOS ANGELES	7924 W BLACKBURN AVE	90048	5511038031	Medium Residential	[Q]R3-1-O	0	36	0.143521985	Residential - Double, Duplex, or Two Units - 4 Stories or Less	YES - Current	NO - Privately-Owned	Available	Not Used in Prior Housing Element	0	0	0.245050907	0.245050907	2	0	0	1388177	843	Wilshire	Yes	Above Moderate
LOS ANGELES	7916 W BLACKBURN AVE	90048	5511038RK	Medium Residential	[Q]R3-1-O	0	36	0.295367092	Residential - Single Family Residence - Condo Conversion	YES - Current	NO - Privately-Owned	Available	Not Used in Prior Housing Element	0.054088364	0	0	0.054088364	11	0	0	1388177	844	Wilshire		Lower
LOS ANGELES	6359 W COLGATE AVE	90048	5511039010	Low II Residential	R1-1-O-RFA	0	1 unit per lot	0.143480743	Residential - Single Family Residence - Pool	YES - Current	NO - Privately-Owned	Available	Not Used in Prior Housing Element	0	0	0.00198877	0.00198877	0	0	0	1358177	68	Wilshire		Above Moderate
LOS ANGELES	7974 W 4TH ST	90048	5511039014	Low Medium I Residential	R2-1-O	0	17	0.143484395	Residential - Double, Duplex, or Two Units - 4 Stories or Less - Pool	YES - Current	NO - Privately-Owned	Available	Not Used in Prior Housing Element	0	0	0.042042647	0.042042647	2	2*	2*	1358177	37	Wilshire	Yes	Above Moderate
LOS ANGELES	7964 W 4TH ST	90048	5511039018	Low Medium I Residential	R2-1-O	0	17	0.143484296	Residential - Single Family Residence	YES - Current	NO - Privately-Owned	Available	Not Used in Prior Housing Element	0	0	0.208423609	0.208423609	1	2*	2*	1358177	39	Wilshire		Above Moderate
LOS ANGELES	7958 W 4TH ST	90048	5511039019	Low Medium I Residential	R2-1-O	0	17	0.143484296	Residential - Double, Duplex, or Two Units - 4 Stories or Less	YES - Current	NO - Privately-Owned	Available	Not Used in Prior Housing Element	0	0	0.271479982	0.271479982	2	2*	2*	1358177	40	Wilshire	Yes	Above Moderate
LOS ANGELES	7952 W 4TH ST	90048	5511039020	Low Medium I Residential	R2-1-O	0	17	0.143484296	Residential - Single Family Residence	YES - Current	NO - Privately-Owned	Available	Not Used in Prior Housing Element	0	0	0.481898046	0.481898046	0	2*	2*	1358177	41	Wilshire		Above Moderate
LOS ANGELES	7950 W 4TH ST	90048	5511039021	Low Medium I Residential	R2-1-O	0	17	0.143483816	Residential - Double, Duplex, or Two Units - 4 Stories or Less	YES - Current	NO - Privately-Owned	Available	Not Used in Prior Housing Element	0	0	0.042042647	0.042042647	2	2*	2*	1358177	43	Wilshire		Above Moderate
LOS ANGELES	7946 W 4TH ST	90048	5511039022	Low Medium I Residential	R2-1-O	0	17	0.143483585	Residential - Double, Duplex, or Two Units - 4 Stories or Less	YES - Current	NO - Privately-Owned	Available	Not Used in Prior Housing Element	0	0	0.042042647	0.042042647	2	2*	2*	1358177	45	Wilshire	Yes	Above Moderate
LOS ANGELES	7940 W 4TH ST	90048	5511039023	Low Medium I Residential	R2-1-O	0	17	0.143483585	Residential - Double, Duplex, or Two Units - 4 Stories or Less	YES - Current	NO - Privately-Owned	Available	Not Used in Prior Housing Element	0	0	0.042042647	0.042042647	2	2*	2*	1358177	47	Wilshire	Yes	Above Moderate
LOS ANGELES	7934 W 4TH ST	90048	5511039024	Low Medium I Residential	R2-1-O	0	17	0.143483585	Residential - Double, Duplex, or Two Units - 4 Stories or Less	YES - Current	NO - Privately-Owned	Available	Not Used in Prior Housing Element	0	0	0.042042647	0.042042647	2	2*	2*	1358177	49	Wilshire	Yes	Above Moderate
LOS ANGELES	7930 W 4TH ST	90048	5511039025	Low Medium I Residential	R2-1-O	0	17	0.143483106	Residential - Double, Duplex, or Two Units - 4 Stories or Less	YES - Current	NO - Privately-Owned	Available	Not Used in Prior Housing Element	0	0	0.042042647	0.042042647	2	2*	2*	1358177	51	Wilshire	Yes	Above Moderate
LOS ANGELES	7926 W 4TH ST	90048	5511039026	Low Medium I Residential	R2-1-O	0	17	0.143482875	Residential - Double, Duplex, or Two Units - 4 Stories or Less	YES - Current	NO - Privately-Owned	Available	Not Used in Prior Housing Element	0	0	0.042042647	0.042042647	2	2*	2*	1358177	54	Wilshire	Yes	Above Moderate
LOS ANGELES	7920 W 4TH ST	90048	5511039027	Low Medium I Residential	R2-1-O	0	17	0.129133521	Residential - Double, Duplex, or Two Units - 4 Stories or Less	YES - Current	NO - Privately-Owned	Available	Not Used in Prior Housing Element	0	0	0.051720281	0.051720281	2	2*	2*	1358177	58	Wilshire	Yes	Above Moderate
LOS ANGELES	7914 1/2 W 4TH ST	90048	5511039028	Low Medium I Residential	R2-1-O	0	17	0.150422717	Residential - Single Family Residence	YES - Current	NO - Privately-Owned	Available	Not Used in Prior Housing Element	0	0	0.208423609	0.208423609	1	2*	2*	1358177	59	Wilshire		Above Moderate
LOS ANGELES	403 S FAIRFAX AVE	90036	5511039029	Neighborhood Office Commercial	C2-1VL-O	0	108	0.101014955	Commercial - Store - One Story	YES - Current	NO - Privately-Owned	Available	Used in Prior Housing Element - Non-Vacant	0.053565204	0	0	0.053565204	0	0	0	1358177	66	Wilshire		Lower
LOS ANGELES	7912 W 4TH ST	90048	5511039029	Neighborhood Office Commercial	C2-1VL-O	0	108	0.113618766	Commercial - Store - One Story	YES - Current	NO - Privately-Owned	Available	Used in Prior Housing Element - Non-Vacant	0.059802301	0	0	0.059802301	0	0	0	1358177	62	Wilshire		Lower
LOS ANGELES	407 S FAIRFAX AVE	90036	5511039030	Neighborhood Office Commercial	C2-1VL-O	0	108	0.10101437	Commercial - Store - One Story	YES - Current	NO - Privately-Owned	Available	Not Used in Prior Housing Element	0.169684239	0	0	0.169684239	0	0	0	1358177	75	Wilshire		Lower
LOS ANGELES	411 S FAIRFAX AVE	90036	5511039031	Neighborhood Office Commercial	C2-1VL-O	0	108	0.101016513	Industrial - Light Manufacturing - One Story	YES - Current	NO - Privately-Owned	Available	Used in Prior Housing Element - Non-Vacant	0.062438834	0	0	0.062438834	0	0	0	1358177	82	Wilshire		Lower
LOS ANGELES	417 S FAIRFAX AVE	90036	5511039032	Neighborhood Office Commercial	C2-1VL-O	0	108	0.101015529	Commercial - Office Building - Three Stories	YES - Current	NO - Privately-Owned	Available	Used in Prior Housing Element - Non-Vacant	0.068994723	0	0	0.068994723	0	0	0	1358177	89	Wilshire		Lower
LOS ANGELES	421 S FAIRFAX AVE	90036	5511039032	Neighborhood Office Commercial	C2-1VL-O	0	108	0.113616207	Commercial - Office Building - Three Stories	YES - Current	NO - Privately-Owned	Available	Used in Prior Housing Element - Non-Vacant	0.077077318	0	0	0.077077318	0	0	0	1358177	94	Wilshire		Lower
LOS ANGELES	7970 W 4TH ST	90048	5511039033	Low Medium I Residential	R2-1-O	0	17	0.143483457	Residential - Double, Duplex, or Two Units - 4 Stories or Less	YES - Current	NO - Privately-Owned	Available	Not Used in Prior Housing Element	0	0	0.042042647	0.042042647	2	2*	2*	1358177	38	Wilshire	Yes	Above Moderate
LOS ANGELES	8006 W 4TH ST	90048	5511040006	Low Medium I Residential	R2-1-O	0	17	0.121958678	Residential - Double, Duplex, or Two Units - 4 Stories or Less	YES - Current	NO - Privately-Owned	Available	Not Used in Prior Housing Element	0	0	0.055323856	0.055323856	2	2*	2*	1358177	33	Wilshire	Yes	Above Moderate
LOS ANGELES	6429 W COLGATE AVE	90048	5511041006	Low II Residential	R1-1-O-RFA	0	1 unit per lot	0.143480888	Residential - Single Family Residence - Pool	YES - Current	NO - Privately-Owned	Available	Not Used in Prior Housing Element	0	0	0.111778653	0.111778653	0	0	0	1358177	48	Wilshire		Above Moderate
LOS ANGELES	8156 W 4TH ST	90048	5511041015	Low Medium I Residential	R2-1-O	0	17	0.240762849	Residential - Double, Duplex, or Two Units - 4 Stories or Less	YES - Current	NO - Privately-Owned	Available	Not Used in Prior Housing Element	0	0	0.182433102	0.182433102	2	0	0	1358173	16	Wilshire	Yes	Above Moderate
LOS ANGELES	8144 W 4TH ST	90048	5511041017	Low Medium I Residential	R2-1-O	0	17	0.143480191	Residential - Double, Duplex, or Two Units - 4 Stories or Less	YES - Current	NO - Privately-Owned	Available	Not Used in Prior Housing Element	0	0	0.051720281	0.051720281	2	2*	2*	1358173	26	Wilshire	Yes	Above Moderate
LOS ANGELES	8140 W 4TH ST	90048	5511041018	Low Medium I Residential	R2-1-O	0	17	0.143481652	Residential - Single Family Residence - Pool	YES - Current	NO - Privately-Owned	Available	Not Used in Prior Housing Element	0	0	0.009913265	0.009913265	1	2*	2*	1358173	29	Wilshire		Above Moderate
LOS ANGELES	8134 W 4TH ST	90048	5511041019	Low Medium I Residential	R2-1-O	0	17	0.143480654	Residential - Double, Duplex, or Two Units - 4 Stories or Less	YES - Current	NO - Privately-Owned	Available	Not Used in Prior Housing Element	0	0	0.051720281	0.051720281	2	2*	2*	1358173	32	Wilshire	Yes	Above Moderate
LOS ANGELES	8124 W 4TH ST	90048	5511041021	Low Medium I Residential	R2-1-O	0	17	0.144482327	Residential - Double, Duplex, or Two Units - 4 Stories or Less	YES - Current	NO - Privately-Owned	Available	Not Used in Prior Housing Element	0	0	0.042042647	0.042042647	2	2*	2*	1358177	21	Wilshire	Yes	Above Moderate
LOS ANGELES	8120 W 4TH ST	90048	5511041022	Low Medium I Residential	R2-1-O	0	17	0.143506399	Residential - Double, Duplex, or Two Units - 4 Stories or Less	YES - Current	NO - Privately-Owned	Available	Not Used in Prior Housing Element	0	0	0.042042647	0.042042647	2	2*	2*	1358177	22	Wilshire	Yes	Above Moderate
LOS ANGELES	8108 W 4TH ST	90048	5511041025	Low Medium I Residential	R2-1-O	0	17	0.143508048	Residential - Single Family Residence - Pool and Misc.	YES - Current	NO - Privately-Owned	Available	Not Used in Prior Housing Element	0	0	0.208423609	0.208423609	1	2*	2*	1358177	25	Wilshire		Above Moderate
LOS ANGELES	8102 W 4TH ST	90048	5511041026	Low Medium I Residential	R2-1-O	0	17	0.14378212	Residential - Single Family Residence	YES - Current	NO - Privately-Owned	Available	Not Used in Prior Housing Element	0	0	0.208423609	0.208423609	1	2*	2*	1358177	26	Wilshire		Above Moderate
LOS ANGELES	401 S CRESCENT HEIGHTS BLVD	90048	5511041027	Low Medium I Residential	R2-1-O	0	17	0.15993946	Residential - Double, Duplex, or Two Units - 4 Stories or Less	YES - Current	NO - Privately-Owned	Available	Not Used in Prior Housing Element	0	0	0.042042647	0.042042647	2	2*	2*	1358177	28	Wilshire	Yes	Above Moderate
LOS ANGELES	8114 W 4TH ST	90048	5511041029	Low Medium I Residential	R2-1-O	0	17	0.143506153	Residential - Single Family Residence - Pool	YES - Current	NO - Privately-Owned	Available	Not Used in Prior Housing Element	0	0	0.947409153	0.947409153	2	2*	2*	1358177	24	Wilshire		Above Moderate
LOS ANGELES	8150 W 4TH ST	90048	5511041030	Low Medium I Residential	R2-1-O	0	17	0.143479709	Residential - Double, Duplex, or Two Units - 4 Stories or Less	YES - Current	NO - Privately-Owned	Available	Not Used in Prior Housing Element	0	0	0.051720281	0.051720281	2	2*	2*	1358173	22	Wilshire	Yes	Above Moderate
LOS ANGELES	6509 W COLGATE AVE	90048	5511042003	Low II Residential	R1-1-O-RFA	0	1 unit per lot	0.1434275	Residential - Single Family Residence	YES - Current	NO - Privately-Owned	Available	Not Used in Prior Housing Element	0	0	0.111778653	0.111778653	0	0	0	1358173	63	Wilshire		Above Moderate
LOS ANGELES	8282 W 4TH ST	90048	5511042019	Low Medium I Residential	R2-1-O	0	17	0.141589165	Residential - Double, Duplex, or Two Units - 4 Stories or Less	YES - Current	NO - Privately-Owned	Available	Not Used in Prior Housing Element	0	0	0.042042647	0.042042647	2	2*	2*	1388173	1171	Wilshire	Yes	Above Moderate
LOS ANGELES	8266 W 4TH ST	90048	5511042023	Low Medium I Residential	R2-1-O	0	17	0.143499502	Residential - Double, Duplex, or Two Units - 4 Stories or Less	YES - Current	NO - Privately-Owned	Available	Not Used in Prior Housing Element	0	0	0.042042647	0.042042647	2	2*	2*	1388173	1178	Wilshire	Yes	Above Moderate
LOS ANGELES	8260 W 4TH ST	90048	5511042024	Low Medium I Residential	R2-1-O	0	17	0.143500387	Residential - Single Family Residence	YES - Current	NO - Privately-Owned	Available	Not Used in Prior Housing Element	0	0	0.208423609	0.208423609	1	2*	2*	1388173	1187	Wilshire		Above Moderate
LOS ANGELES	8252 W 4TH ST	90048	5511042026	Low Medium I Residential	R2-1-O	0	17	0.143499447	Residential - Double, Duplex, or Two Units - 4 Stories or Less	YES - Current	NO - Privately-Owned	Available	Not Used in Prior Housing Element	0	0	0.03415721	0.03415721	2	2*	2*	1388173	1191	Wilshire		Above Moderate
LOS ANGELES	8244 W 4TH ST	90048	5511042027	Low Medium I Residential	R2-1-O	0	17	0.14350014	Residential - Double, Duplex, or Two Units - 4 Stories or Less	YES - Current	NO - Privately-Owned	Available	Not Used in Prior Housing Element	0	0	0.329524398	0.329524398	2	2*	2*	1388173	1193	Wilshire	Yes	Above Moderate
LOS ANGELES	8240 W 4TH ST	90048	5511042028	Low Medium I Residential	R2-1-O	0	17	0.143500697	Residential - Single Family Residence - Pool	YES - Current	NO - Privately-Owned	Available	Not Used in Prior Housing Element	0	0	0.253775471	0.253775471	1	2*	2*	1388173	1195	Wilshire		Above Moderate
LOS ANGELES	8236 W 4TH ST	90048	5511042029	Low Medium I Residential	R2-1-O	0	17	0.143498637	Residential - Double, Duplex, or Two Units - 4 Stories or Less	YES - Current	NO - Privately-Owned	Available	Not Used in Prior Housing Element	0	0	0.051720281	0.051720281	2	2*	2*	1388173	1197	Wilshire	Yes	Above Moderate
LOS ANGELES	8230 W 4TH ST	90048	5511042030	Low Medium I Residential	R2-1-O	0	17	0.143500059	Residential - Single Family Residence	YES - Current	NO - Privately-Owned	Available	Not Used in Prior Housing Element	0	0	0.253775471	0.253775471	1	2*	2*	1388173	1199	Wilshire		Above Moderate
LOS ANGELES	8224 W 4TH ST	90048	5511042031	Low Medium I Residential	R2-1-O	0	17	0.143499549	Residential - Double, Duplex, or Two Units - 4 Stories or Less	YES - Current	NO - Privately-Owned	Available	Not Used in Prior Housing Element	0	0	0.008582509	0.008582509	2	2*	2*	1388173	1202	Wilshire		Above Moderate
LOS ANGELES	8222 W 4TH ST	90048	5511042032	Low Medium I Residential	R2-1-O	0	17	0.143500502	Residential - Double, Duplex, or Two Units - 4 Stories or Less	YES - Current	NO - Privately-Owned	Available	Not Used in Prior Housing Element	0	0	0.051720281	0.051720281	2	2*	2*	1388173	1210	Wilshire	Yes	Above Moderate
LOS ANGELES	8218 W 4TH ST	90048	5511042033	Low Medium I Residential	R2-1-O	0	17	0.143499139	Residential - Double, Duplex, or Two Units - 4 Stories or Less	YES - Current	NO - Privately-Owned	Available	Not Used in Prior Housing Element	0	0	0.051720281	0.051720281	2	2*	2*	1388173	1212	Wilshire	Yes	Above Moderate
LOS ANGELES	8212 W 4TH ST	90048	5511042034	Low Medium I Residential	R2-1-O	0	17	0.14349536	Residential - Double, Duplex, or Two Units - 4 Stories or Less	YES - Current	NO - Privately-Owned	Available	Not Used in Prior Housing Element	0	0	0.051720281	0.051720281	2	2*	2*	1388173	1214	Wilshire	Yes	Above Moderate
LOS ANGELES	8206 W 4TH ST	90048	5511042035	Low Medium I Residential	R2-1-O	0	17	0.143503513	Residential - Double, Duplex, or Two Units - 4 Stories or Less	YES - Current	NO - Privately-Owned	Available	Not Used in Prior Housing Element	0	0	0.051720281	0.051720281	2	2*	2*	1388173	1216	Wilshire	Yes	Above Moderate
LOS ANGELES	401 S LA JOLLA AVE	90048	5511042036	Low Medium I Residential	R2-1-O	0	17	0.177284175	Residential - Single Family Residence - Pool	YES - Current	NO - Privately-Owned	Available	Not Used in Prior Housing Element	0	0	0.010471546	0.010471546	1	3*	3*	1388173	1217	Wilshire		Above Moderate
LOS ANGELES	8256 W 4TH ST	90048	5511042039	Low Medium I Residential	R2-1-O	0	17	0.143499499	Residential - Double, Duplex, or Two Units - 4 Stories or Less	YES - Current	NO - Privately-Owned	Available	Not Used in Prior Housing Element	0	0	0.051720281	0.051720281	2	2*	2*	1388173	1189	Wilshire	Yes	Above Moderate
LOS ANGELES	8270 W 4TH ST	90048	5511042040	Low Medium I Residential	R2-1-O	0	17	0.143499553	Residential - Double, Duplex, or Two Units - 4 Stories or Less	YES - Current	NO - Privately-Owned	Available	Not Used in Prior Housing Element	0	0	0.042042647	0.042042647	2	2*	2*	1388173	1176	Wilshire	Yes	Above Moderate
LOS ANGELES	8386 W 4TH ST	90048	5511043019	Low Medium I Residential	R2-1	0	17	0.143473877	Residential - Single Family Residence	YES - Current	NO - Privately-Owned	Available	Not Used in Prior Housing Element	0	0	0.208423609	0.208423609	1	2*	2*	1388173	1119	Wilshire		Above Moderate
LOS ANGELES	8380 W 4TH ST	90048	5511043020	Low Medium I Residential	R2-1	0	17	0.143473724	Residential - Single Family Residence	YES - Current	NO - Privately-Owned	Available	Not Used in Prior Housing Element	0	0	0.208423609	0.208423609	1	2*	2*	1388173	1121	Wilshire		Above Moderate
LOS ANGELES	8376 W 4TH ST	90048	5511043021	Low Medium I Residential	R2-1	0	17	0.143473266	Residential - Single Family Residence	YES - Current	NO - Privately-Owned	Available	Not Used in Prior Housing Element	0	0	0.208423609	0.208423609	1	2*	2*	1388173	1123	Wilshire		Above Moderate
LOS ANGELES	8370 W 4TH ST	90048	5511043023	Low Medium I Residential	R2-1	0	17	0.143474584	Residential - Single Family Residence	YES - Current	NO - Privately-Owned	Available	Not Used in Prior Housing Element	0	0	0.208423609	0.208423609	1	2*	2*	1388173	1126	Wilshire		Above Moderate
LOS ANGELES	8366 W 4TH ST	90048	5511043024	Low Medium I Residential	R2-1	0	17	0.143473266	Residential - Single Family Residence - Pool	YES - Current	NO - Privately-Owned	Available	Not Used in Prior Housing Element	0	0	0.007943002	0.007943002	1	2*	2*	1388173	1129	Wilshire		Above Moderate
LOS ANGELES	8356 W 4TH ST	90048	5511043027	Low Medium I Residential	R2-1	0	17	0.143474203	Residential - Single Family Residence - Pool	YES - Current	NO - Privately-Owned	Available	Not Used in Prior Housing Element	0	0	0.007943002	0.007943002	1	2*	2*	1388173	1135	Wilshire		Above Moderate
LOS ANGELES	8350 W 4TH ST	90048	5511043028	Low Medium I Residential	R2-1	0	17	0.143472427	Residential - Single Family Residence	YES - Current	NO - Privately-Owned	Available	Not Used in Prior Housing Element	0	0	0.208423609	0.208423609	1	2*	2*	1388173	1140	Wilshire		Above Moderate
LOS ANGELES	8348 W 4TH ST	90048	5511043030	Low Medium I Residential	R2-1	0	17	0.143474203	Residential - Double, Duplex, or Two Units - 4 Stories or Less	YES - Current	NO - Privately-Owned	Available	Not Used in Prior Housing Element	0	0	0.042042647	0.042042647	2	2*	2*	1388173	1141	Wilshire	Yes	Above Moderate
LOS ANGELES	8342 W 4TH ST	90048	5511043031	Low Medium I Residential	R2-1	0	17	0.143473972	Residential - Double, Duplex, or Two Units - 4 Stories or Less	YES - Current	NO - Privately-Owned	Available	Not Used in Prior Housing Element	0	0	0.042042647	0.042042647	2	2*	2*	1388173	1146	Wilshire	Yes	Above Moderate
LOS ANGELES	8336 W 4TH ST	90048	5511043032	Low Medium I Residential	R2-1	0	17	0.143472787	Residential - Single Family Residence	YES - Current	NO - Privately-Owned	Available	Not Used in Prior Housing Element	0	0	0.208423609	0.208423609	1	2*	2*	1388173	1148	Wilshire		Above Moderate
LOS ANGELES	8334 W 4TH ST	90048	5511043033	Low Medium I Residential	R2-1	0	17	0.143473873	Residential - Double, Duplex, or Two Units - 4 Stories or Less - Pool	YES - Current	NO - Privately-Owned	Available	Not Used in Prior Housing Element	0	0	0.271479982	0.271479982	2	2*	2*	1388173	1150	Wilshire	Yes	Above Moderate
LOS ANGELES	8318 W 4TH ST	90048	5511043037	Low Medium I Residential	R2-1	0	17	0.143474104	Residential - Double, Duplex, or Two Units - 4 Stories or Less	YES - Current	NO - Privately-Owned	Available	Not Used in Prior Housing Element	0	0	0.042042647	0.042042647	2	2*	2*	1388173	1159	Wilshire	Yes	Above Moderate
LOS ANGELES	8314 W 4TH ST	90048	5511043038	Low Medium I Residential	R2-1	0	17	0.143661914	Residential - Double, Duplex, or Two Units - 4 Stories or Less	YES - Current	NO - Privately-Owned	Available	Not Used in Prior Housing Element	0	0	0.271479982	0.271479982	2	2*	2*	1388173	1163	Wilshire	Yes	Above Moderate
LOS ANGELES	8308 W 4TH ST	90048	5511043039	Low Medium I Residential	R2-1	0	17	0.143414996	Residential - Double, Duplex, or Two Units - 4 Stories or Less	YES - Current	NO - Privately-Owned	Available	Not Used in Prior Housing Element	0	0	0.042042647	0.042042647	2	2*	2*	1388173	1166	Wilshire	Yes	Above Moderate
LOS ANGELES	8362 W 4TH ST	90048	5511043041	Low Medium I Residential	R2-1	0	17	0.143474203	Residential - Double, Duplex, or Two Units - 4 Stories or Less	YES - Current	NO - Privately-Owned	Available	Not Used in Prior Housing Element	0	0	0.042042647	0.042042647	2	2*	2*	1388173	1131	Wilshire	Yes	Above Moderate
LOS ANGELES	8328 W 4TH ST	90048	5511043042	Low Medium I Residential	R2-1	0	17	0.143473266	Residential - Double, Duplex, or Two Units - 4 Stories or Less - Commercial - Parking Lot (Commercial Use Property) - Lots -	YES - Current	NO - Privately-Owned	Available	Not Used in Prior Housing Element	0	0	0.042042647	0.042042647	2	2*	2*	1388173	1153	Wilshire	Yes	Above Moderate
LOS ANGELES	6747 W COLGATE AVE	90048	5511044011	Low II Residential	R1-1-O-RFA	0	1 unit per lot	0.292626709	Patron or Employee - One Story	YES - Current	NO - Privately-Owned	Available	Not Used in Prior Housing Element	0	0	0.003226677	0.003226677	0	0	0	1388173	1133	Wilshire		Above Moderate
LOS ANGELES	434 S SAN VICENTE BLVD	90048	5511044012	General Commercial	C2-1VL-O	0	108	0.11363618	Commercial - Office Building - One Story	YES - Current	NO - Privately-Owned	Available	Used in Prior Housing Element - Non-Vacant	0.065607186	0	0	0.065607186	0	0	0	1388173	1175	Wilshire		Lower
LOS ANGELES	432 S SAN VICENTE BLVD	90048	5511044013	General Commercial	C2-1VL-O	0	108	0.113636891	Commercial - Office Building - One Story	YES - Current	NO - Privately-Owned	Available	Used in Prior Housing Element - Non-Vacant	0.065607186	0	0	0.065607186	0	0	0	1388173	1162	Wilshire		Lower
LOS ANGELES	8448 W 4TH ST	90048	5511044023	Low Medium I Residential	R2-1-O	0	17	0.143453941	Residential - Double, Duplex, or Two Units - 4 Stories or Less	YES - Current	NO - Privately-Owned	Available	Not Used in Prior Housing Element	0	0	0.042042647	0.042042647	2	2*	2*	1388173	1077	Wilshire	Yes	Above Moderate
LOS ANGELES	8444 W 4TH ST	90048	5511044024	Low Medium I Residential	R2-1-O	0	17	0.143507273	Residential - Double, Duplex, or Two Units - 4 Stories or Less	YES - Current	NO - Privately-Owned	Available	Not Used in Prior Housing Element	0	0	0.042042647	0.042042647	2	2*	2*	1388173	1080	Wilshire	Yes	Above Moderate
LOS ANGELES	8438 W 4TH ST	90048	5511044025	Low Medium I Residential	R2-1-O	0	17	0.143507521	Residential - Double, Duplex, or Two Units - 4 Stories or Less	YES - Current	NO - Privately-Owned	Available	Not Used in Prior Housing Element	0	0	0.271479982	0.271479982	2	2*	2*	1388173	1083	Wilshire	Yes	Above Moderate
LOS ANGELES	8432 W 4TH ST	90048	5511044026	Low Medium I Residential	R2-1-O	0	17	0.143507273	Residential - Single Family Residence	YES - Current	NO - Privately-Owned	Available	Not Used in Prior Housing Element	0	0	0.208423609	0.208423609	1	2*	2*	1388173	1087	Wilshire		Above Moderate
LOS ANGELES	8428 W 4TH ST	90048	5511044027	Low Medium I Residential	R2-1-O	0	17	0.143507273	Residential - Double, Duplex, or Two Units - 4 Stories or Less	YES - Current	NO - Privately-Owned	Available	Not Used in Prior Housing Element	0	0	0.042042647	0.042042647	2	2*	2*	1388173	1093	Wilshire	Yes	Above Moderate
LOS ANGELES	8422 W 4TH ST	90048

LOS ANGELES	400 S SAN VICENTE BLVD	90048	5511044038	General Commercial	C2-1VL-O	0	108	0.098681583	Commercial - Shopping Center (Neighborhood, Community) - One Story	YES - Current	NO - Privately-Owned	Available	Used in Prior Housing Element - Non-Vacant	0.016844586	0	0	0.016844586	0	0	0	1388173	1057	Wilshire						Lower
LOS ANGELES	410 S SAN VICENTE BLVD	90048	5511044038	General Commercial	C2-1VL-O	0	108	0.101010969	Commercial - Shopping Center (Neighborhood, Community) - One Story	YES - Current	NO - Privately-Owned	Available	Used in Prior Housing Element - Non-Vacant	0.016844586	0	0	0.016844586	0	0	0	1388173	1069	Wilshire						Lower
LOS ANGELES	414 S SAN VICENTE BLVD	90048	5511044038	General Commercial	C2-1VL-O	0	108	0.113636538	Commercial - Shopping Center (Neighborhood, Community) - One Story	YES - Current	NO - Privately-Owned	Available	Used in Prior Housing Element - Non-Vacant	0.01869193	0	0	0.01869193	0	0	0	1388173	1084	Wilshire						Lower
LOS ANGELES	418 S SAN VICENTE BLVD	90048	5511044038	General Commercial	C2-1VL-O	0	108	0.113637097	Commercial - Shopping Center (Neighborhood, Community) - One Story	YES - Current	NO - Privately-Owned	Available	Used in Prior Housing Element - Non-Vacant	0.01869193	0	0	0.01869193	0	0	0	1388173	1108	Wilshire						Lower
LOS ANGELES	424 S SAN VICENTE BLVD	90048	5511044038	General Commercial	C2-1VL-O	0	108	0.113636891	Commercial - Shopping Center (Neighborhood, Community) - One Story	YES - Current	NO - Privately-Owned	Available	Used in Prior Housing Element - Non-Vacant	0.01869193	0	0	0.01869193	0	0	0	1388173	1125	Wilshire						Lower
LOS ANGELES	426 S SAN VICENTE BLVD	90048	5511044038	General Commercial	C2-1VL-O	0	108	0.113636824	Commercial - Shopping Center (Neighborhood, Community) - One Story	YES - Current	NO - Privately-Owned	Available	Used in Prior Housing Element - Non-Vacant	0.01869193	0	0	0.01869193	0	0	0	1388173	1145	Wilshire						Lower
LOS ANGELES	7800 W BEVERLY BLVD	90036	5512001003	Community Commercial	C2-1-O	0	108	14.65217523	Industrial - Motion Picture, Radio and Television Industry - Studio - One Story	YES - Current	NO - Privately-Owned	Available	Not Used in Prior Housing Element	0	0	152.9851985	152.9851985	0	0	0	1388177	455	Wilshire						Above Moderate
LOS ANGELES	7720 W BEVERLY BLVD	90036	5512002002	Neighborhood Office Commercial	C2-1-O	0	108	3.407094895	Industrial - Motion Picture, Radio and Television Industry - Studio - One Story	YES - Current	NO - Privately-Owned	Available	Used in Prior Housing Element - Non-Vacant	6.860836762	0	0	6.860836762	0	0	0	1388177	454	Wilshire						Lower
LOS ANGELES	7662 W BEVERLY BLVD	90036	5512002010	Neighborhood Office Commercial	C2-1-O	0	108	2.814041453	Commercial - Store Combination - Store and Residential Combination - One Story	YES - Current	NO - Privately-Owned	Available	Not Used in Prior Housing Element	1.218731578	0	0	1.218731578	279	0	0	1388177	453	Wilshire						Lower
LOS ANGELES			5512002017	Limited Commercial	C1.5-2D-O	0	108	0.01583195		YES - Current	NO - Privately-Owned	Available	Not Used in Prior Housing Element	0	0	0.017657731	0.017657731	0	0	0	1388177	1119	Wilshire						Above Moderate
LOS ANGELES			5512002019	Limited Commercial	C1.5-2D-O	0	108	0.001169557		YES - Current	NO - Privately-Owned	Available	Not Used in Prior Housing Element	0	0	0.333577657	0.333577657	0	0	0	1388177	1120	Wilshire						Above Moderate
LOS ANGELES			5512002020	Limited Commercial	C1.5-2D-O	0	108	0.014239792		YES - Current	NO - Privately-Owned	Available	Not Used in Prior Housing Element	0	0	1.667293549	1.667293549	0	0	0	1388177	1118	Wilshire						Above Moderate
LOS ANGELES	6333 W 3RD ST	90036	5512003030	Community Commercial	C2-2D-O	0	108	6.486039872	Commercial - Shopping Center (Neighborhood, Community) - One Story	YES - Current	NO - Privately-Owned	Available	Used in Prior Housing Element - Non-Vacant	0	0	4.547646381	4.547646381	0	0	0	1388177	1126	Wilshire						Above Moderate
LOS ANGELES			5512003033	Community Commercial	C2-2D-O	0	108	0.634428658	Commercial - Office Building - One Story	YES - Current	NO - Privately-Owned	Available	Not Used in Prior Housing Element	0.937617783	0	0	0.937617783	0	0	0	1388177	1149	Wilshire						Lower
LOS ANGELES			5512003034	Community Commercial	(T)C2-2D-O	0	108	0.02788344	Commercial - Shopping Center (Neighborhood, Community) - One Story	YES - Current	NO - Privately-Owned	Available	Not Used in Prior Housing Element	0.0552083	0	0	0.0552083	0	0	0	1388177	1146	Wilshire						Lower
LOS ANGELES			5512003035	Community Commercial	C2-2D-O	0	108	0.038920854	Commercial - Shopping Center (Regional) - One Story	YES - Current	NO - Privately-Owned	Available	Not Used in Prior Housing Element	0.068791828	0	0	0.068791828	0	0	0	1388177	1147	Wilshire						Lower
LOS ANGELES	111 S THE GROVE DR	90036	5512003036	Community Commercial	(T)C2-2D-O	0	108	1.19936248	Industrial - Warehousing, Distribution, Storage - Public Storage - Mini Warehouse - Five Stories	YES - Current	NO - Privately-Owned	Available	Not Used in Prior Housing Element	14.24624207	0	0	14.24624207	0	0	0	1388177	1129	Wilshire						Lower
LOS ANGELES			5512003037	Community Commercial	(T)C2-2D-O	0	108	4.084425488	Commercial - Shopping Center (Regional) - One Story	YES - Current	NO - Privately-Owned	Available	Not Used in Prior Housing Element	2.40114972	0	0	2.40114972	0	0	0	1388177	1130	Wilshire						Lower
LOS ANGELES			5512003044	Community Commercial	(T)C2-2D-O	0	108	0.009884507	Commercial - Shopping Center (Regional) - Lift	YES - Current	NO - Privately-Owned	Available	Not Used in Prior Housing Element	0	0	0.259838796	0.259838796	0	0	0	1388177	1166	Wilshire						Above Moderate
LOS ANGELES	101 S THE GROVE DR	90036	5512003045	Community Commercial	C2-2D-O, (T)C2-2D-O	0	108	9.082783776	Commercial - Shopping Center (Regional) - Lift	YES - Current	NO - Privately-Owned	Available	Not Used in Prior Housing Element	15.21627545	0	0	15.21627545	0	0	0	1388177	1131	Wilshire						Lower
LOS ANGELES	7500 W BEVERLY BLVD	90036	5512006900	Neighborhood Office Commercial	C2-1-O	0	108	0.136039113	Commercial - Commercial - Vacant Land	YES - Current	NO - Privately-Owned	Available	Not Used in Prior Housing Element	0.15199938	0	0	0.15199938	0	0	0	1388177	447	Wilshire						Lower
LOS ANGELES	7506 W BEVERLY BLVD	90036	5512006901	Neighborhood Office Commercial	C2-1-O	0	108	0.137094025	Commercial - Commercial - Vacant Land	YES - Current	NO - Privately-Owned	Available	Not Used in Prior Housing Element	0.15199938	0	0	0.15199938	0	0	0	1388177	448	Wilshire						Lower
LOS ANGELES	6101 W 3RD ST	90036	5512007911	Limited Commercial	C1-1VL-O	0	54	0.147990412	Commercial - Commercial - Vacant Land	YES - Current	NO - Privately-Owned	Available	Not Used in Prior Housing Element	0.093878859	0	0	0.093878859	0	0	0	1388177	840	Wilshire						Lower
LOS ANGELES			5512007911	Limited Commercial	C1-1VL-O	0	54	0.016926251	Commercial - Commercial - Vacant Land	YES - Current	NO - Privately-Owned	Available	Not Used in Prior Housing Element	0	0	0.040522659	0.040522659	0	0	0	1388177	1124	Wilshire						Above Moderate
LOS ANGELES			5512007911	Limited Commercial	C1-1VL-O	0	54	0.029482069	Commercial - Commercial - Vacant Land	YES - Current	NO - Privately-Owned	Available	Not Used in Prior Housing Element	0	0	0.120076466	0.120076466	0	0	0	1388177	837	Wilshire						Above Moderate
LOS ANGELES	6107 W 3RD ST	90036	5512007912	Limited Commercial	C1-1VL-O	0	54	0.121157391	Commercial - Commercial - Vacant Land	YES - Current	NO - Privately-Owned	Available	Not Used in Prior Housing Element	0.075226903	0	0	0.075226903	0	0	0	1388177	834	Wilshire						Lower
LOS ANGELES			5512007912	Limited Commercial	C1-1VL-O	0	54	0.011334218	Commercial - Commercial - Vacant Land	YES - Current	NO - Privately-Owned	Available	Not Used in Prior Housing Element	0	0	0.049564928	0.049564928	0	0	0	1388177	1125	Wilshire						Above Moderate
LOS ANGELES	167 S GARDNER ST	90036	5512007913	Low II Residential	R1-1-O-HPOZ	0	1 unit per lot	0.137375738	Residential - Single Family Residence - Vacant Land	YES - Current	NO - Privately-Owned	Available	Not Used in Prior Housing Element	0	0	0.111310303	0.111310303	0	0	0	1388177	772	Wilshire						Above Moderate
LOS ANGELES	7450 W BEVERLY BLVD	90036	5512008001	Neighborhood Office Commercial	C2-1VL	0	108	0.135760961	Commercial - Restaurant, Cocktail Lounge - Restaurant, Cocktail Lounge, Tavern - One Story	YES - Current	NO - Privately-Owned	Available	Used in Prior Housing Element - Non-Vacant	0.061493889	0	0	0.061493889	0	0	0	1388181	471	Wilshire						Lower
LOS ANGELES	7456 W BEVERLY BLVD	90036	5512008001	Neighborhood Office Commercial	C2-1VL	0	108	0.095729072	Commercial - Restaurant, Cocktail Lounge - Restaurant, Cocktail Lounge, Tavern - One Story	YES - Current	NO - Privately-Owned	Available	Used in Prior Housing Element - Non-Vacant	0.046473241	0	0	0.046473241	0	0	0	1388181	472	Wilshire						Lower
LOS ANGELES	7468 W BEVERLY BLVD	90036	5512008034	Neighborhood Office Commercial	C2-1VL	0	108	0.13578016	Commercial - Store - One Story	YES - Current	NO - Privately-Owned	Available	Used in Prior Housing Element - Non-Vacant	0.061493889	0	0	0.061493889	0	0	0	1388181	475	Wilshire						Lower
LOS ANGELES	7460 W BEVERLY BLVD	90036	5512008035	Neighborhood Office Commercial	C2-1VL	0	108	0.091826449	Commercial - Store Combination - Store and Office Combination - One Story	YES - Current	NO - Privately-Owned	Available	Used in Prior Housing Element - Non-Vacant	0.044003354	0	0	0.044003354	0	0	0	1388181	473	Wilshire						Lower
LOS ANGELES	7466 W BEVERLY BLVD	90036	5512008035	Neighborhood Office Commercial	C2-1VL	0	108	0.091827598	Commercial - Store Combination - Store and Office Combination - One Story	YES - Current	NO - Privately-Owned	Available	Used in Prior Housing Element - Non-Vacant	0.046473241	0	0	0.046473241	0	0	0	1388181	474	Wilshire						Lower
LOS ANGELES	6061 W 3RD ST	90036	5512010013	Limited Commercial	C1-1VL	0	54	0.101004008	Commercial - Professional Building - One Story	YES - Current	NO - Privately-Owned	Available	Not Used in Prior Housing Element	0.030038481	0	0	0.030038481	1	0	0	1388181	1314	Wilshire						Lower
LOS ANGELES	6069 W 3RD ST	90036	5512010016	Limited Commercial	C1-1VL	0	54	0.098170305	Commercial - Store - One Story	YES - Current	NO - Privately-Owned	Available	Used in Prior Housing Element - Non-Vacant	0.036439875	0	0	0.036439875	0	0	0	1388181	1306	Wilshire						Lower
LOS ANGELES	6077 W 3RD ST	90036	5512010016	Limited Commercial	C1-1VL	0	54	0.146136502	Commercial - Store - One Story	YES - Current	NO - Privately-Owned	Available	Used in Prior Housing Element - Non-Vacant	0.049661175	0	0	0.049661175	0	0	0	1388181	1302	Wilshire						Lower
LOS ANGELES	6055 W 3RD ST	90036	5512010026	Limited Commercial	C1-1VL	0	54	0.148148021	Commercial - Office Building - One Story	YES - Current	NO - Privately-Owned	Available	Used in Prior Housing Element - Non-Vacant	0.038146357	0	0	0.038146357	0	0	0	1388181	1328	Wilshire						Lower
LOS ANGELES	6059 W 3RD ST	90036	5512010026	Limited Commercial	C1-1VL	0	54	0.105128056	Commercial - Office Building - One Story	YES - Current	NO - Privately-Owned	Available	Used in Prior Housing Element - Non-Vacant	0.030825194	0	0	0.030825194	0	0	0	1388181	1324	Wilshire						Lower
LOS ANGELES	190 S GARDNER ST	90036	5512010027	Low II Residential	R1-1-HPOZ	0	1 unit per lot	0.174133139	Commercial - Parking Lot (Commercial Use Property) - Lots - Patron or Employee - One Story	YES - Current	NO - Privately-Owned	Available	Not Used in Prior Housing Element	0	0	0.00321119	0.00321119	0	0	0	1388181	1278	Wilshire						Above Moderate
LOS ANGELES	7404 W BEVERLY BLVD	90036	5512011001	Neighborhood Office Commercial	C2-1VL	0	108	0.135793579	Commercial - Office Building - One Story	YES - Current	NO - Privately-Owned	Available	Used in Prior Housing Element - Non-Vacant	0.079280973	0	0	0.079280973	0	0	0	1388181	465	Wilshire						Lower
LOS ANGELES	7406 W BEVERLY BLVD	90036	5512011002	Neighborhood Office Commercial	C2-1VL	0	108	0.091827165	Commercial - Store - One Story	YES - Current	NO - Privately-Owned	Available	Not Used in Prior Housing Element	0.044003354	0	0	0.044003354	0	0	0	1388181	466	Wilshire						Lower
LOS ANGELES	7410 W BEVERLY BLVD	90036	5512011003	Neighborhood Office Commercial	C2-1VL	0	108	0.091827883	Commercial - Store - One Story	YES - Current	NO - Privately-Owned	Available	Not Used in Prior Housing Element	0.046473241	0	0	0.046473241	0	0	0	1388181	467	Wilshire						Lower
LOS ANGELES	7416 W BEVERLY BLVD	90036	5512011034	Neighborhood Office Commercial	C2-1VL	0	108	0.091827165	Commercial - Store - One Story	YES - Current	NO - Privately-Owned	Available	Not Used in Prior Housing Element	0.044003354	0	0	0.044003354	0	0	0	1388181	468	Wilshire						Lower
LOS ANGELES	7418 W BEVERLY BLVD	90036	5512011035	Neighborhood Office Commercial	C2-1VL	0	108	0.091827165	Commercial - Office Building - One Story	YES - Current	NO - Privately-Owned	Available	Not Used in Prior Housing Element	0.044003354	0	0	0.044003354	0	0	0	1388181	469	Wilshire						Lower
LOS ANGELES	7428 W BEVERLY BLVD	90036	5512011036	Neighborhood Office Commercial	C2-1VL	0	108	0.135778599	Commercial - Store - One Story	YES - Current	NO - Privately-Owned	Available	Used in Prior Housing Element - Non-Vacant	0.061493889	0	0	0.061493889	0	0	0	1388181	470	Wilshire						Lower
LOS ANGELES	101 S MARTEL AVE	90036	5512012001	Low II Residential	R1-1-HPOZ	0	1 unit per lot	0.179032962	Residential - Single Family Residence	YES - Current	NO - Privately-Owned	Available	Not Used in Prior Housing Element	0	0	0.053779018	0.053779018	0	0	0	1388181	865	Wilshire						Above Moderate
LOS ANGELES	177 S MARTEL AVE	90036	5512013004	Low II Residential	R1-1-HPOZ	0	1 unit per lot	0.160843678	Residential - Single Family Residence	YES - Current	NO - Privately-Owned	Available	Not Used in Prior Housing Element	0	0	0.053779018	0.053779018	0	0	0	1388181	1223	Wilshire						Above Moderate
LOS ANGELES	207 S MARTEL AVE	90036	5512013009	Low Medium I Residential	R2-1-HPOZ	0	17	0.156019751	Residential - Double, Duplex, or Two Units - 4 Stories or Less - Pool	YES - Current	NO - Privately-Owned	Available	Not Used in Prior Housing Element	0	0	0.288048917	0.288048917	2	2*	2*	1388181	1281	Wilshire		Yes				Above Moderate
LOS ANGELES	211 S MARTEL AVE	90036	5512013010	Low Medium I Residential	R2-1-HPOZ	0	17	0.154410635	Residential - Double, Duplex, or Two Units - 4 Stories or Less	YES - Current	NO - Privately-Owned	Available	Not Used in Prior Housing Element	0	0	0.044783758	0.044783758	2	2*	2*	1388181	1305	Wilshire		Yes				Above Moderate
LOS ANGELES	217 S MARTEL AVE	90036	5512013029	Low Medium I Residential	R2-1-HPOZ	0	17	0.124235451	Residential - Double, Duplex, or Two Units - 4 Stories or Less	YES - Current	NO - Privately-Owned	Available	Not Used in Prior Housing Element	0	0	0.051487313	0.051487313	2	2*	2*	1388181	1330	Wilshire		Yes				Above Moderate
LOS ANGELES	7352 W BEVERLY BLVD	90036	5512014001	Neighborhood Office Commercial	C2-1VL	0	108	0.135962162	Commercial - Store Combination - Store and Residential Combination - One Story	YES - Current	NO - Privately-Owned	Available	Used in Prior Housing Element - Non-Vacant	0	0	0.055628482	0.055628482	0	0	0	1388181	458	Wilshire		Yes				Above Moderate
LOS ANGELES	7356 W BEVERLY BLVD	90036	5512014001	Neighborhood Office Commercial	C2-1VL	0	108	0.096419206	Commercial - Store Combination - Store and Residential Combination - One Story	YES - Current	NO - Privately-Owned	Available	Used in Prior Housing Element - Non-Vacant	0	0	0.04206861	0.04206861	0	0	0	1388181	459	Wilshire		Yes				Above Moderate
LOS ANGELES	7360 W BEVERLY BLVD	90036	5512014002	Neighborhood Office Commercial	C2-1VL	0	108	0.096418904	Commercial - Restaurant, Cocktail Lounge - Restaurant, Cocktail Lounge, Tavern - One Story	YES - Current	NO - Privately-Owned	Available	Not Used in Prior Housing Element	0.046473241	0	0	0.046473241	0	0	0	1388181	460	Wilshire						Lower
LOS ANGELES	7366 W BEVERLY BLVD	90036	5512014003	Neighborhood Office Commercial	C2-1VL	0	108	0.094123234	Commercial - Store - One Story	YES - Current	NO - Privately-Owned	Available	Used in Prior Housing Element - Non-Vacant	0.046473241	0	0	0.046473241	0	0	0	1388181	461	Wilshire						Lower
LOS ANGELES	7372 W BEVERLY BLVD	90036	5512014003	Neighborhood Office Commercial	C2-1VL	0	108	0.096418604	Commercial - Store - One Story	YES - Current	NO - Privately-Owned	Available	Used in Prior Housing Element - Non-Vacant	0.046473241	0	0	0.046473241	0	0	0	1388181	462	Wilshire						Lower
LOS ANGELES	7378 W BEVERLY BLVD	90036	5512014034	Neighborhood Office Commercial	C2-1VL	0	108	0.09664817	Commercial - Store - One Story	YES - Current	NO - Privately-Owned	Available	Used in Prior Housing Element - Non-Vacant	0.046473241	0	0	0.046473241	0	0	0	1388181	463	Wilshire						Lower
LOS ANGELES	7380 W BEVERLY BLVD	90036	5512014034	Neighborhood Office Commercial	C2-1VL	0	108	0.135775041	Commercial - Store - One Story	YES - Current	NO - Privately-Owned	Available	Used in Prior Housing Element - Non-Vacant	0.061493889	0	0	0.061493889	0	0	0	1388181	464	Wilshire						Lower
LOS ANGELES	5956 W 2ND ST	90036	5512016001	Medium Residential	R3-1-HPOZ	0	54	0.206481107	Residential - Five or More Units or Apartments (Any Combination) - 4 Stories or Less	YES - Current	NO - Privately-Owned	Available	Not Used in Prior Housing Element	0	0	0.139979178	0.139979178	6	0	0	1388181	1276	Wilshire		Yes				Above Moderate
LOS ANGELES	205 S FULLER AVE	90036	5512016002	Medium Residential	R3-1-HPOZ	0	54	0.188714612	Residential - Five or More Units or Apartments (Any Combination) - 4 Stories or Less	YES - Current	NO - Privately-Owned	Available	Not Used in Prior Housing Element	0	0	0.140876807	0.140876807	5	0	0	1388181	1301	Wilshire		Yes				Above Moderate
LOS ANGELES	211 S FULLER AVE	90036	5512016003	Medium Residential	R3-1-HPOZ	0	54	0.207576545	Residential - Five or More Units or Apartments (Any Combination) - 4 Stories or Less	YES - Current	NO - Privately-Owned	Available	Not Used in Prior Housing Element	0	0	0.135726593	0.135726593	8	0	0	1388181	1326	Wilshire		Yes				Above Moderate
LOS ANGELES	217 S FULLER AVE	90036	5512016004	Medium Residential	R3-1-HPOZ	0	54	0.207397492	Residential - Four Units (Any Combination) - 4 Stories or Less	YES - Current	NO - Privately-Owned	Available	Not Used in Prior Housing Element	0	0	0.174420546	0.174420546	4	0	0	1388181	1348	Wilshire		Yes				Above Moderate
LOS ANGELES	221 S FULLER AVE	90036	5512016005	Medium Residential	R3-1-HPOZ	0	54	0.171294041	Residential - Five or More Units or Apartments (Any Combination) - 4 Stories or Less	YES - Current	NO - Privately-Owned	Available	Not Used in Prior Housing Element	0	0	0.121502984	0.121502984	5	0	0	1358181	39	Wilshire		Yes				Above Moderate
LOS ANGELES	5951 W 3RD ST	90036	5512016006	Limited Commercial	C1-1VL	0	54	0.147765669	Commercial - Non-Auto Service and Repair Shop, Paint Shop, or Laundry - One Story	YES - Current	NO - Privately-Owned	Available	Used in Prior Housing Element - Non-Vacant	0.120581458	0	0	0.120581458	0	0	0	1358181	66	Wilshire						Lower
LOS ANGELES	5959 W 3RD ST	90036	5512016007	Limited Commercial	C1-1VL	0	54	0.105793393	Commercial - Store Combination - Store and Office Combination - One Story	YES - Current	NO - Privately-Owned	Available	Not Used in Prior Housing Element	0.030625299	0	0	0.030625299	0	0	0	1358181	64	Wilshire						Lower
LOS ANGELES	5971 W 3RD ST	90036	5512016010	Limited Commercial	C1-1VL	0	54	0.105793091	Commercial - Store - One Story	YES - Current	NO - Privately-Owned	Available	Not Used in Prior Housing Element	0.039393198	0	0	0.039393198	0	0	0	1358181	53	Wilshire						Lower
LOS ANGELES	216 S MARTEL AVE	90036	5512016013	Medium Residential	R3-1-HPOZ	0	54	0.247905903	Residential - Five or More Units or Apartments (Any Combination) - 4 Stories or Less	YES - Current	NO - Privately-Owned	Available	Not Used in Prior Housing Element	0	0	0.175431907	0.175431907	6	0	0	1388181	1346	Wilshire		Yes				Above Moderate
LOS ANGELES	210 S MARTEL AVE	90036	5512016014	Medium Residential	R3-1-HPOZ	0	54	0.200028585	Residential - Five or More Units or Apartments (Any Combination) - 4 Stories or Less - Mills Act Property	YES - Current	NO - Privately-Owned	Available	Not Used in Prior Housing Element	0	0	0.134254365	0.134254365	6	0	0	1388181	1325	Wilshire		Yes				Above Moderate
LOS ANGELES	206 S MARTEL AVE	90036	5512016015	Medium Residential	R3-1-HPOZ	0	54	0.200037346	Residential - Four Units (Any Combination) - 4 Stories or Less	YES - Current	NO - Privately-Owned	Available	Not Used in Prior Housing Element	0	0	0.162583119	0.162583119	4	0	0	1388181	1300	Wilshire		Yes				Above Moderate
LOS ANGELES	5970 W 2ND ST	90036	5512016016	Medium Residential	R3-1-HPOZ	0	54	0.202712944	Residential - Five or More Units or Apartments (Any Combination) - 4 Stories or Less	YES - Current	NO - Privately-Owned	Available	Not Used in Prior Housing Element	0	0	0.117349353	0.117349353	8	0	0	1388181	1277	Wilshire		Yes				Above Moderate
LOS ANGELES	5975 W 3RD ST	90036	5512016017	Limited Commercial	C1-1VL	0	54	0.106037482	Commercial - Store Combination - Store and Office Combination - One Story	YES - Current	NO - Privately-Owned	Available	Used in Prior Housing Element - Non-Vacant	0.01544264	0	0	0.01544264	0	0	0	1358181	43	Wilshire						Lower
LOS ANGELES	5979 W 3RD ST	90036	5512016017	Limited Commercial	C1-1VL	0	54	0.14990804	Commercial - Store Combination - Store and Office Combination - One Story	YES - Current	NO - Privately-Owned	Available	Used in Prior Housing Element - Non-Vacant	0.02043397	0	0	0.02043397	0	0	0	1358181	40	Wilshire						Lower
LOS ANGELES	5967 W 3RD ST	90036	5512016018	Limited Commercial	C1-1VL	0	54	0.103245111	Commercial - Office Building - One Story	YES - Current	NO - Privately-Owned	Available	Used in Prior Housing Element - Non-Vacant	0.036030513	0	0	0.036030513	0	0	0	1358181	56	Wilshire						Lower
LOS ANGELES			5512016018	Limited Commercial	C1-1VL	0	54	0.105793339	Commercial - Office Building - One Story	YES - Current	NO - Privately-Owned	Available	Used in Prior Housing Element - Non-Vacant	0.039393198	0	0	0.039393198	0	0	0	1358181	63	Wilshire						Lower
LOS ANGELES	7312 W BEVERLY BLVD	90036	5512017002	Neighborhood Office Commercial	C2-1VL	0	108	0.0987153	Commercial - Restaurant, Cocktail Lounge - Restaurant, Cocktail Lounge, Tavern - One Story	YES - Current	NO - Privately-Owned	Available	Used in Prior Housing Element - Non-Vacant	0.044559158	0	0	0.044559158	1	0	0	1388181	454	Wilshire						Lower
LOS ANGELES	7316 W BEVERLY BLVD	90036	5512017002	Neighborhood Office Commercial	C2-1VL	0	108	0.098714582	Commercial - Restaurant, Cocktail Lounge - Restaurant, Cocktail Lounge, Tavern - One Story	YES - Current	NO - Privately-Owned	Available	Used in Prior Housing Element - Non-Vacant	0.044559158	0	0	0.044559158	1	0	0	1388181	455	Wilshire						Lower
LOS ANGELES	171 N POINSETTIA PL	90036	5512017003	Low II Residential	R1-1-HPOZ	0	1 unit per lot	0.137930726	Commercial - Parking Lot (Commercial Use Property) - Lots - Patron or Employee - One Story	YES - Current	NO - Privately-Owned	Available	Not Used in Prior Housing Element	0	0	0.008043493	0.008043493	0	0	0	1388181	500	Wilshire						Above Moderate
LOS ANGELES	7320 W BEVERLY BLVD	90036	5512017033	Neighborhood Office Commercial	C2-1VL	0	108	0.101010254	Commercial - Parking Lot (Commercial Use Property) - Lots - Patron or Employee - One Story	YES - Current	NO - Privately-Owned	Available	Not Used in Prior Housing Element	0.030486103	0	0	0.030486103	0	0	0	1388181	456	Wilshire						Lower
LOS ANGELES	7324 W BEVERLY BLVD	90036	5512017034	Neighborhood Office Commercial	C2-1VL	0	108	0.135775703	Commercial - Store - Vacant Land	YES - Current	NO - Privately-Owned	Available	Not Used in Prior Housing Element	0.15199938	0	0	0.15199938	0	0	0	1388181	457	Wilshire						Lower
LOS ANGELES	7304 W BEVERLY BLVD	90036	5512017035	Neighborhood Office Commercial	C2-1VL	0	108	0.131175337	Commercial - Shopping Center (Neighborhood, Community) - One Story	YES - Current	NO - Privately-Owned	Available	Used in Prior Housing Element - Non-Vacant	0.077459079	0	0	0.077459079	0	0	0	1388181	452	Wilshire						Lower
LOS ANGELES	7306 W BEVERLY BLVD	90036	5512017035	Neighborhood Office Commercial	C2-1VL	0	108	0.100804045	Commercial - Shopping Center (Neighborhood, Community) - One Story	YES - Current	NO - Privately-Owned	Available	Used in Prior Housing Element - Non-Vacant	0.063669631	0	0	0.063669631	0	0	0	1388181	453	Wilshire						Lower
LOS ANGELES	5904 W 2ND ST	90036	5512019001	Medium Residential	R3-1-HPOZ	0	54	0.184693435	Residential - Five or More Units or Apartments (Any Combination) - 4 Stories or Less	YES - Current	NO - Privately-Owned	Available	Not Used in Prior Housing Element	0	0	0.105572002	0.105572002	8	0	0	1388181	1274	Wilshire		Yes				Above Moderate
LOS ANGELES	207 S POINSETTIA PL	90036	5512019002	Medium Residential	R3-1-HPOZ	0	54	0.172287574	Residential - Four Units (Any Combination) - 4 Stories or Less	YES - Current	NO - Privately-Owned	Available	Not Used in Prior Housing Element	0	0	0.142626989	0.142626989	4	0	0	1388181	1297	Wilshire		Yes				Above Moderate
LOS ANGELES	215 S POINSETTIA PL	90036	5512019004	Medium Residential	R3-1-HPOZ	0	54	0.172846842	Residential - Three Units (Any Combination

LOS ANGELES	220 S FULLER AVE	90036	5512019015	Medium Residential	R3-1-HPOZ	0	54	0.168338104	Residential - Five or More Units or Apartments (Any Combination) - 4 Stories or Less	YES - Current	NO - Privately-Owned	Available	Not Used in Prior Housing Element	0	0	0.109334763	0.109334763	12	0	0	1358181	33	Wilshire			Above Moderate
LOS ANGELES	210 S FULLER AVE	90036	5512019016	Medium Residential	R3-1-HPOZ	0	54	0.16835513	Residential - Five or More Units or Apartments (Any Combination) - 4 Stories or Less	YES - Current	NO - Privately-Owned	Available	Not Used in Prior Housing Element	0	0	0.112850413	0.112850413	8	0	0	1388181	1318	Wilshire	Yes		Above Moderate
LOS ANGELES	206 S FULLER AVE	90036	5512019017	Medium Residential	R3-1-HPOZ	0	54	0.168354888	Residential - Five or More Units or Apartments (Any Combination) - 4 Stories or Less	YES - Current	NO - Privately-Owned	Available	Not Used in Prior Housing Element	0	0	0.088426106	0.088426106	8	0	0	1388181	1299	Wilshire	Yes		Above Moderate
LOS ANGELES	5916 W 2ND ST	90036	5512019018	Medium Residential	R3-1-HPOZ	0	54	0.184083711	Residential - Five or More Units or Apartments (Any Combination) - 4 Stories or Less	YES - Current	NO - Privately-Owned	Available	Not Used in Prior Housing Element	0	0	0.128001553	0.128001553	6	0	0	1388181	1275	Wilshire	Yes		Above Moderate
LOS ANGELES	211 S POINSETTIA PL	90036	5512019020	Medium Residential	R3-1-HPOZ	0	54	0.172284117	Residential - Five or More Units or Apartments (Any Combination) - 4 Stories or Less	YES - Current	NO - Privately-Owned	Available	Not Used in Prior Housing Element	0	0	0.076837611	0.076837611	7	0	0	1388181	1321	Wilshire			Above Moderate
LOS ANGELES	5921 W 3RD ST	90036	5512019021	Limited Commercial	C1-1VL	0	54	0.106904601	Commercial - Restaurant, Cocktail Lounge - Restaurant, Cocktail Lounge, Tavern - One Story	YES - Current	NO - Privately-Owned	Available	Not Used in Prior Housing Element	0.039841171	0	0	0.039841171	0	0	0	1358181	82	Wilshire			Lower
LOS ANGELES	5925 W 3RD ST	90036	5512019021	Limited Commercial	C1-1VL	0	54	0.145763654	Commercial - Restaurant, Cocktail Lounge - Restaurant, Cocktail Lounge, Tavern - One Story	YES - Current	NO - Privately-Owned	Available	Not Used in Prior Housing Element	0.049661175	0	0	0.049661175	0	0	0	1358181	76	Wilshire			Lower
LOS ANGELES			5512019021	Limited Commercial	C1-1VL	0	54	0.003671651	Commercial - Restaurant, Cocktail Lounge - Restaurant, Cocktail Lounge, Tavern - One Story	YES - Current	NO - Privately-Owned	Available	Not Used in Prior Housing Element	0	0	0.009640419	0.009640419	0	0	0	1358181	81	Wilshire			Above Moderate
LOS ANGELES			5512019021	Limited Commercial	C1-1VL	0	54	0.037345685	Commercial - Restaurant, Cocktail Lounge - Restaurant, Cocktail Lounge, Tavern - One Story	YES - Current	NO - Privately-Owned	Available	Not Used in Prior Housing Element	0	0	0.05306848	0.05306848	0	0	0	1358181	83	Wilshire			Above Moderate
LOS ANGELES	7260 W BEVERLY BLVD	90036	5512020017	Neighborhood Office Commercial	C2-1VL	0	108	0.110551323	Commercial - Store - One Story	YES - Current	NO - Privately-Owned	Available	Used in Prior Housing Element - Non-Vacant	0.053215566	0	0	0.053215566	0	0	0	1388181	448	Wilshire			Lower
LOS ANGELES	7266 W BEVERLY BLVD	90036	5512020035	Neighborhood Office Commercial	C2-1VL	0	108	0.114121793	Commercial - Store - One Story	YES - Current	NO - Privately-Owned	Available	Used in Prior Housing Element - Non-Vacant	0.053215566	0	0	0.053215566	0	0	0	1388181	449	Wilshire			Lower
LOS ANGELES	7270 W BEVERLY BLVD	90036	5512020036	Neighborhood Office Commercial	C2-1VL	0	108	0.116941495	Commercial - Store - One Story	YES - Current	NO - Privately-Owned	Available	Not Used in Prior Housing Element	0.175849214	0	0	0.175849214	0	0	0	1388181	450	Wilshire			Lower
LOS ANGELES	7290 W BEVERLY BLVD	90036	5512020037	Neighborhood Office Commercial	C2-1VL	0	108	0.135776363	Commercial - Store - One Story	YES - Current	NO - Privately-Owned	Available	Used in Prior Housing Element - Non-Vacant	0.079280973	0	0	0.079280973	0	0	0	1388181	451	Wilshire			Lower
LOS ANGELES	7250 W BEVERLY BLVD	90036	5512020038	Neighborhood Office Commercial	C2-1VL	0	108	0.114504438	Commercial - Office Building - One Story	YES - Current	NO - Privately-Owned	Available	Used in Prior Housing Element - Non-Vacant	0.068552076	0	0	0.068552076	0	0	0	1388181	446	Wilshire			Lower
LOS ANGELES	7256 W BEVERLY BLVD	90036	5512020038	Neighborhood Office Commercial	C2-1VL	0	108	0.110192606	Commercial - Office Building - One Story	YES - Current	NO - Privately-Owned	Available	Used in Prior Housing Element - Non-Vacant	0.065582619	0	0	0.065582619	0	0	0	1388181	447	Wilshire			Lower
LOS ANGELES	5851 W 3RD ST	90036	5512022001	Neighborhood Office Commercial	C2-1VL	0	108	0.145576517	Commercial - Store - One Story	YES - Current	NO - Privately-Owned	Available	Used in Prior Housing Element - Non-Vacant	0.063112409	0	0	0.063112409	0	0	0	1358181	126	Wilshire			Lower
LOS ANGELES	5859 W 3RD ST	90036	5512022002	Neighborhood Office Commercial	C2-1VL	0	108	0.11339132	Commercial - Store - One Story	YES - Current	NO - Privately-Owned	Available	Used in Prior Housing Element - Non-Vacant	0.053215566	0	0	0.053215566	0	0	0	1358181	124	Wilshire			Lower
LOS ANGELES	236 S POINSETTIA PL	90036	5512022016	Medium Residential	R3-1-HPOZ	0	54	0.197208275	Residential - Five or More Units or Apartments (Any Combination) - 4 Stories or Less	YES - Current	NO - Privately-Owned	Available	Not Used in Prior Housing Element	0	0	0.086945307	0.086945307	10	0	0	1358181	90	Wilshire	Yes		Above Moderate
LOS ANGELES	230 S POINSETTIA PL	90036	5512022017	Medium Residential	R3-1-HPOZ	0	54	0.18196474	Residential - Five or More Units or Apartments (Any Combination) - 4 Stories or Less	YES - Current	NO - Privately-Owned	Available	Not Used in Prior Housing Element	0	0	0.109334763	0.109334763	6	0	0	1358181	73	Wilshire	Yes		Above Moderate
LOS ANGELES	226 S POINSETTIA PL	90036	5512022018	Medium Residential	R3-1-HPOZ	0	54	0.182027809	Residential - Five or More Units or Apartments (Any Combination) - 4 Stories or Less	YES - Current	NO - Privately-Owned	Available	Not Used in Prior Housing Element	0	0	0.098346993	0.098346993	7	0	0	1358181	52	Wilshire	Yes		Above Moderate
LOS ANGELES	220 S POINSETTIA PL	90036	5512022019	Medium Residential	R3-1-HPOZ	0	54	0.182092846	Residential - Five or More Units or Apartments (Any Combination) - 4 Stories or Less	YES - Current	NO - Privately-Owned	Available	Not Used in Prior Housing Element	0	0	0.088426106	0.088426106	8	0	0	1358181	31	Wilshire	Yes		Above Moderate
LOS ANGELES	210 S POINSETTIA PL	90036	5512022020	Medium Residential	R3-1-HPOZ	0	54	0.182142886	Residential - Five or More Units or Apartments (Any Combination) - 4 Stories or Less	YES - Current	NO - Privately-Owned	Available	Not Used in Prior Housing Element	0	0	0.103700683	0.103700683	13	0	0	1388181	1316	Wilshire	Yes		Above Moderate
LOS ANGELES	214 S POINSETTIA PL	90036	5512022020	Medium Residential	R3-1-HPOZ	0	54	0.182731969	Residential - Five or More Units or Apartments (Any Combination) - 4 Stories or Less	YES - Current	NO - Privately-Owned	Available	Not Used in Prior Housing Element	0	0	0.103700683	0.103700683	13	0	0	1388181	1339	Wilshire	Yes		Above Moderate
LOS ANGELES	206 S POINSETTIA PL	90036	5512022021	Medium Residential	R3-1-HPOZ	0	54	0.182199624	Residential - Four Units (Any Combination) - 4 Stories or Less - Mills Act Property	YES - Current	NO - Privately-Owned	Available	Not Used in Prior Housing Element	0	0	0.134977061	0.134977061	4	0	0	1388181	1291	Wilshire	Yes		Above Moderate
LOS ANGELES	5874 W 2ND ST	90036	5512022022	Medium Residential	R3-1-HPOZ	0	54	0.181148581	Residential - Five or More Units or Apartments (Any Combination) - 4 Stories or Less	YES - Current	NO - Privately-Owned	Available	Not Used in Prior Housing Element	0	0	0.109334763	0.109334763	6	0	0	1388181	1273	Wilshire	Yes		Above Moderate
LOS ANGELES	5863 W 3RD ST	90036	5512022025	Neighborhood Office Commercial	C2-1VL	0	108	0.112871852	Commercial - Office Building - One Story	YES - Current	NO - Privately-Owned	Available	Not Used in Prior Housing Element	2.668788064	0	0	2.668788064	0	0	0	1358181	120	Wilshire			Lower
LOS ANGELES	5867 W 3RD ST	90036	5512022025	Neighborhood Office Commercial	(Q)C2-1VL	0	108	0.122911133	Commercial - Office Building - One Story	YES - Current	NO - Privately-Owned	Available	Not Used in Prior Housing Element	2.900336659	0	0	2.900336659	0	0	0	1358181	118	Wilshire			Lower
LOS ANGELES	5873 W 3RD ST	90036	5512022025	Neighborhood Office Commercial	(Q)C2-1VL	0	108	0.12138128	Commercial - Office Building - One Story	YES - Current	NO - Privately-Owned	Available	Not Used in Prior Housing Element	2.785648346	0	0	2.785648346	0	0	0	1358181	112	Wilshire			Lower
LOS ANGELES	5879 W 3RD ST	90036	5512022025	Neighborhood Office Commercial	(Q)C2-1VL	0	108	0.149870245	Commercial - Office Building - One Story	YES - Current	NO - Privately-Owned	Available	Not Used in Prior Housing Element	3.300856948	0	0	3.300856948	0	0	0	1358181	110	Wilshire			Lower
LOS ANGELES	7222 W BEVERLY BLVD	90036	5512023001	Neighborhood Office Commercial	C2-1VL	0	108	0.091826806	Commercial - Store - One Story	YES - Current	NO - Privately-Owned	Available	Used in Prior Housing Element - Non-Vacant	0.139097504	0	0	0.139097504	0	0	0	1388181	444	Wilshire			Lower
LOS ANGELES	7234 W BEVERLY BLVD	90036	5512023001	Neighborhood Office Commercial	C2-1VL	0	108	0.121783229	Commercial - Store - One Story	YES - Current	NO - Privately-Owned	Available	Used in Prior Housing Element - Non-Vacant	0.175849214	0	0	0.175849214	0	0	0	1388181	445	Wilshire			Lower
LOS ANGELES	7218 W BEVERLY BLVD	90036	5512023002	Neighborhood Office Commercial	C2-1VL	0	108	0.091827523	Commercial - Store Combination - Store and Residential Combination - One Story	YES - Current	NO - Privately-Owned	Available	Not Used in Prior Housing Element	0.059829789	0	0	0.059829789	0	0	0	1388181	443	Wilshire			Lower
LOS ANGELES	7216 W BEVERLY BLVD	90036	5512023040	Neighborhood Office Commercial	C2-1VL	0	108	0.091827523	Commercial - Store Combination - Store and Office Combination - One Story	YES - Current	NO - Privately-Owned	Available	Not Used in Prior Housing Element	0.059829789	0	0	0.059829789	0	0	0	1388181	442	Wilshire			Lower
LOS ANGELES	7210 W BEVERLY BLVD	90036	5512023042	Neighborhood Office Commercial	C2-1VL	0	108	0.091828241	Institutional - Church - One Story	YES - Current	NO - Privately-Owned	Available	Not Used in Prior Housing Element	0.02585828	0	0	0.02585828	0	0	0	1388181	441	Wilshire			Lower
LOS ANGELES	7200 W BEVERLY BLVD	90036	5512023043	Neighborhood Office Commercial	C2-1VL	0	108	0.12210401	Institutional - Church - One Story	YES - Current	NO - Privately-Owned	Available	Used in Prior Housing Element - Non-Vacant	0.011210408	0	0	0.011210408	0	0	0	1388181	439	Wilshire			Lower
LOS ANGELES	7206 W BEVERLY BLVD	90036	5512023043	Neighborhood Office Commercial	C2-1VL	0	108	0.091827523	Institutional - Church - One Story	YES - Current	NO - Privately-Owned	Available	Used in Prior Housing Element - Non-Vacant	0.00933296	0	0	0.00933296	0	0	0	1388181	440	Wilshire			Lower
LOS ANGELES	100 S ALTA VISTA BLVD	90036	5512024001	Low II Residential	R1-1-HPOZ	0	1 unit per lot	0.197641392	Residential - Single Family Residence	YES - Current	NO - Privately-Owned	Available	Not Used in Prior Housing Element	0	0	0.111310303	0.111310303	0	0	0	1388181	858	Wilshire			Above Moderate
LOS ANGELES	247 S FORMOSA AVE	90036	5512025022	Low II Residential	R1-1-HPOZ	0	1 unit per lot	0.246699469	Commercial - Parking Lot (Commercial Use Property) - Lots - Patron or Employee - One Story	YES - Current	NO - Privately-Owned	Available	Not Used in Prior Housing Element	0	0	0.008043493	0.008043493	0	0	0	1358181	123	Wilshire			Above Moderate
LOS ANGELES			5512025022	Low II Residential	R1-1-HPOZ	0	1 unit per lot	0.036165032	Commercial - Parking Lot (Commercial Use Property) - Lots - Patron or Employee - One Story	YES - Current	NO - Privately-Owned	Available	Not Used in Prior Housing Element	0	0	0.008043493	0.008043493	0	0	0	1358181	1356	Wilshire			Above Moderate
LOS ANGELES	103 N DETROIT ST	90036	5513001021	Low Medium I Residential	R2-1-HPOZ	0	17	0.150412248	Residential - Double, Duplex, or Two Units - 4 Stories or Less	YES - Current	NO - Privately-Owned	Available	Not Used in Prior Housing Element	0	0	0.051487313	0.051487313	2	2*	2*	1388181	830	Wilshire	Yes		Above Moderate
LOS ANGELES	111 N DETROIT ST	90036	5513001022	Low Medium I Residential	R2-1-HPOZ	0	17	0.151515528	Residential - Double, Duplex, or Two Units - 4 Stories or Less	YES - Current	NO - Privately-Owned	Available	Not Used in Prior Housing Element	0	0	0.051487313	0.051487313	2	2*	2*	1388181	807	Wilshire	Yes		Above Moderate
LOS ANGELES	115 N DETROIT ST	90036	5513001023	Low Medium I Residential	R2-1-HPOZ	0	17	0.151515528	Residential - Double, Duplex, or Two Units - 4 Stories or Less	YES - Current	NO - Privately-Owned	Available	Not Used in Prior Housing Element	0	0	0.051487313	0.051487313	2	2*	2*	1388181	782	Wilshire	Yes		Above Moderate
LOS ANGELES	121 N DETROIT ST	90036	5513001025	Low Medium I Residential	R2-1-HPOZ	0	17	0.151515886	Residential - Double, Duplex, or Two Units - 4 Stories or Less	YES - Current	NO - Privately-Owned	Available	Not Used in Prior Housing Element	0	0	0.034001758	0.034001758	2	2*	2*	1388181	756	Wilshire			Above Moderate
LOS ANGELES	125 N DETROIT ST	90036	5513001026	Low Medium I Residential	R2-1-HPOZ	0	17	0.151515886	Residential - Double, Duplex, or Two Units - 4 Stories or Less	YES - Current	NO - Privately-Owned	Available	Not Used in Prior Housing Element	0	0	0.051487313	0.051487313	2	2*	2*	1388181	734	Wilshire	Yes		Above Moderate
LOS ANGELES	129 N DETROIT ST	90036	5513001027	Low Medium I Residential	R2-1-HPOZ	0	17	0.151516474	Residential - Double, Duplex, or Two Units - 4 Stories or Less	YES - Current	NO - Privately-Owned	Available	Not Used in Prior Housing Element	0	0	0.027577105	0.027577105	2	2*	2*	1388181	710	Wilshire			Above Moderate
LOS ANGELES	133 N DETROIT ST	90036	5513001028	Low Medium I Residential	R2-1-HPOZ	0	17	0.151516474	Residential - Double, Duplex, or Two Units - 4 Stories or Less	YES - Current	NO - Privately-Owned	Available	Not Used in Prior Housing Element	0	0	0.041852318	0.041852318	2	2*	2*	1388181	686	Wilshire	Yes		Above Moderate
LOS ANGELES	139 N DETROIT ST	90036	5513001029	Low Medium I Residential	R2-1-HPOZ	0	17	0.15151458	Residential - Double, Duplex, or Two Units - 4 Stories or Less	YES - Current	NO - Privately-Owned	Available	Not Used in Prior Housing Element	0	0	0.041852318	0.041852318	2	2*	2*	1388181	660	Wilshire	Yes		Above Moderate
LOS ANGELES	145 N DETROIT ST	90036	5513001030	Low Medium I Residential	R2-1-HPOZ	0	17	0.151516832	Residential - Double, Duplex, or Two Units - 4 Stories or Less	YES - Current	NO - Privately-Owned	Available	Not Used in Prior Housing Element	0	0	0.041852318	0.041852318	2	2*	2*	1388181	635	Wilshire	Yes		Above Moderate
LOS ANGELES	149 N DETROIT ST	90036	5513001031	Low Medium I Residential	R2-1-HPOZ	0	17	0.151515886	Residential - Double, Duplex, or Two Units - 4 Stories or Less	YES - Current	NO - Privately-Owned	Available	Not Used in Prior Housing Element	0	0	0.041852318	0.041852318	2	2*	2*	1388181	611	Wilshire	Yes		Above Moderate
LOS ANGELES	153 N DETROIT ST	90036	5513001032	Low Medium I Residential	R2-1-HPOZ	0	17	0.151515528	Residential - Double, Duplex, or Two Units - 4 Stories or Less	YES - Current	NO - Privately-Owned	Available	Not Used in Prior Housing Element	0	0	0.041852318	0.041852318	2	2*	2*	1388181	589	Wilshire	Yes		Above Moderate
LOS ANGELES	165 N DETROIT ST	90036	5513001035	Low Medium I Residential	R2-1-HPOZ	0	17	0.151516474	Residential - Double, Duplex, or Two Units - 4 Stories or Less	YES - Current	NO - Privately-Owned	Available	Not Used in Prior Housing Element	0	0	0.041852318	0.041852318	2	2*	2*	1388181	539	Wilshire	Yes		Above Moderate
LOS ANGELES	169 N DETROIT ST	90036	5513001036	Low Medium I Residential	R2-1-HPOZ	0	17	0.151516832	Residential - Double, Duplex, or Two Units - 4 Stories or Less	YES - Current	NO - Privately-Owned	Available	Not Used in Prior Housing Element	0	0	0.041852318	0.041852318	2	2*	2*	1388181	515	Wilshire	Yes		Above Moderate
LOS ANGELES	175 N DETROIT ST	90036	5513001037	Low Medium I Residential	R2-1-HPOZ	0	17	0.123665971	Residential - Double, Duplex, or Two Units - 4 Stories or Less	YES - Current	NO - Privately-Owned	Available	Not Used in Prior Housing Element	0	0	0.051487313	0.051487313	2	2*	2*	1388181	494	Wilshire	Yes		Above Moderate
LOS ANGELES	155 N DETROIT ST	90036	5513001038	Low Medium I Residential	R2-1-HPOZ	0	17	0.151515528	Residential - Double, Duplex, or Two Units - 4 Stories or Less	YES - Current	NO - Privately-Owned	Available	Not Used in Prior Housing Element	0	0	0.041852318	0.041852318	2	2*	2*	1388181	563	Wilshire	Yes		Above Moderate
LOS ANGELES	7150 W BEVERLY BLVD	90036	5513001040	General Commercial	C2-1LD	0	108	0.117402103	Commercial - Shopping Center (Neighborhood, Community) - One Story	YES - Current	NO - Privately-Owned	Available	Not Used in Prior Housing Element	0.076276571	0	0	0.076276571	0	0	0	1388181	433	Wilshire			Lower
LOS ANGELES	7160 W BEVERLY BLVD	90036	5513001040	General Commercial	C2-1LD	0	108	0.091826287	Commercial - Shopping Center (Neighborhood, Community) - One Story	YES - Current	NO - Privately-Owned	Available	Not Used in Prior Housing Element	0.061417276	0	0	0.061417276	0	0	0	1388181	434	Wilshire			Lower
LOS ANGELES	7162 W BEVERLY BLVD	90036	5513001040	General Commercial	C2-1LD	0	108	0.091827722	Commercial - Shopping Center (Neighborhood, Community) - One Story	YES - Current	NO - Privately-Owned	Available	Not Used in Prior Housing Element	0.064622461	0	0	0.064622461	0	0	0	1388181	435	Wilshire			Lower
LOS ANGELES	7170 W BEVERLY BLVD	90036	5513001040	General Commercial	C2-1LD	0	108	0.091827004	Commercial - Shopping Center (Neighborhood, Community) - One Story	YES - Current	NO - Privately-Owned	Available	Not Used in Prior Housing Element	0.061417276	0	0	0.061417276	0	0	0	1388181	436	Wilshire			Lower
LOS ANGELES	7178 W BEVERLY BLVD	90036	5513001040	General Commercial	C2-1LD	0	108	0.091827004	Commercial - Shopping Center (Neighborhood, Community) - One Story	YES - Current	NO - Privately-Owned	Available	Not Used in Prior Housing Element	0.061417276	0	0	0.061417276	0	0	0	1388181	437	Wilshire			Lower
LOS ANGELES	7182 W BEVERLY BLVD	90036	5513001040	General Commercial	C2-1LD	0	108	0.117411306	Commercial - Shopping Center (Neighborhood, Community) - One Story	YES - Current	NO - Privately-Owned	Available	Not Used in Prior Housing Element	0.076276571	0	0	0.076276571	0	0	0	1388181	438	Wilshire			Lower
LOS ANGELES	101 N LA BREA AVE	90036	5513002001	General Commercial	C2-1VL	0	108	0.118229565	Commercial - Store - One Story	YES - Current	NO - Privately-Owned	Available	Used in Prior Housing Element - Non-Vacant	0.021320848	0	0	0.021320848	0	0	0	1388181	828	Wilshire			Lower
LOS ANGELES	107 N LA BREA AVE	90036	5513002001	General Commercial	C2-1VL	0	108	0.120200287	Commercial - Store - One Story	YES - Current	NO - Privately-Owned	Available	Used in Prior Housing Element - Non-Vacant	0.021320848	0	0	0.021320848	0	0	0	1388181	805	Wilshire			Lower
LOS ANGELES	115 N LA BREA AVE	90036	5513002002	General Commercial	C2-1VL	0	108	0.120206351	Commercial - Store Combination - Store and Residential Combination - One Story	YES - Current	NO - Privately-Owned	Available	Used in Prior Housing Element - Non-Vacant	0	0	0.050186206	0.050186206	0	0	0	1388181	780	Wilshire	Yes		Above Moderate
LOS ANGELES	119 N LA BREA AVE	90036	5513002002	General Commercial	C2-1VL	0	108	0.09710779	Commercial - Store Combination - Store and Residential Combination - One Story	YES - Current	NO - Privately-Owned	Available	Used in Prior Housing Element - Non-Vacant	0	0	0.044252603	0.044252603	0	0	0	1388181	773	Wilshire	Yes		Above Moderate
LOS ANGELES	123 N LA BREA AVE	90036	5513002004	General Commercial	C2-1VL	0	108	0.096174141	Commercial - Store - One Story	YES - Current	NO - Privately-Owned	Available	Not Used in Prior Housing Element	0.154706735	0	0	0.154706735	0	0	0	1388181	749	Wilshire			Lower
LOS ANGELES	127 N LA BREA AVE	90036	5513002005	General Commercial	C2-1VL	0	108	0.096177406	Commercial - Store - One Story	YES - Current	NO - Privately-Owned	Available	Not Used in Prior Housing Element	0.048889678	0	0	0.048889678	0	0	0	1388181	729	Wilshire			Lower
LOS ANGELES	131 N LA BREA AVE	90036	5513002006	General Commercial	C2-1VL	0	108	0.096182175	Commercial - Auto, Recreation Equipment, Construction Equipment Sales and Service - Auto Body Repair Shop - One Story	YES - Current	NO - Privately-Owned	Available	Not Used in Prior Housing Element	0.040583668	0	0	0.040583668	1	0	0	1388181	707	Wilshire			Lower
LOS ANGELES	133 N LA BREA AVE	90036	5513002007	General Commercial	C2-1VL	0	108	0.096185729	Commercial - Parking Lot (Commercial Use Property) - Lots - Patron or Employee - One Story	YES - Current	NO - Privately-Owned	Available	Not Used in Prior Housing Element	0.030486103	0	0	0.030486103	0	0	0	1388181	684	Wilshire			Lower
LOS ANGELES	137 N LA BREA AVE	90036	5513002008	General Commercial	C2-1VL	0	108	0.096189747	Commercial - Store - One Story	YES - Current	NO - Privately-Owned	Available	Not Used in Prior Housing Element	0.048889678	0	0	0.048889678	0	0	0	1388181	675	Wilshire			Lower
LOS ANGELES	143 N LA BREA AVE	90036	5513002009	General Commercial	C2-1VL	0	108	0.088981001	Commercial - Restaurant, Cocktail Lounge - Restaurant, Cocktail Lounge, Tavern - One Story	YES - Current	NO - Privately-Owned	Available	Not Used in Prior Housing Element	0.059829789	0	0	0.059829789	0	0	0	1388181	657	Wilshire			Lower
LOS ANGELES			5513002009	General Commercial	C2-1VL	0	108	0.007214263	Commercial - Restaurant, Cocktail Lounge - Restaurant, Cocktail Lounge, Tavern - One Story	YES - Current	NO - Privately-Owned	Available	Not Used in Prior Housing Element	0	0	0.004092818	0.004092818	0	0	0	1388181	656	Wilshire			Above Moderate
LOS ANGELES	181 N LA BREA AVE	90036	5513002016	General Commercial	C2-1LD	0	108	0.120281353	Commercial - Bank, Savings and Loan - One Story	YES - Current	NO - Privately-Owned	Available	Used in Prior Housing Element - Non-Vacant	0.075148854	0	0	0.075148854	0	0	0	1388181	478	Wilshire			Lower
LOS ANGELES	7108 W BEVERLY BLVD	90036	5513002016	General Commercial	C2-1LD	0	108	0.118381898	Commercial - Bank, Savings and Loan - One Story	YES - Current	NO - Privately-Owned	Available	Used in Prior Housing Element - Non-Vacant	0.075148854	0	0	0.075148854	0	0	0	1388181	430	Wilshire			Lower
LOS ANGELES	164 N DETROIT ST	90036	5513002019	Low Medium I Residential	R2-1-HPOZ	0	17	0.147566637	Residential - Double, Duplex, or Two Units - 4 Stories or Less - Mills Act Property	YES - Current	NO - Privately-Owned	Available	Not Used in Prior Housing Element	0	0	0.041852318	0.041852318	2	2*	2*	1388181	538	Wilshire	Yes		Above Moderate
LOS ANGELES	158 N DETROIT ST	90036	5513002020	Low Medium I Residential	R2-1-HPOZ	0	17	0.147567713	Residential - Double, Duplex, or Two Units - 4 Stories or Less	YES - Current	NO - Privately-Owned	Available	Not Used in Prior Housing Element	0	0	0.041852318	0.041852318	2	2*	2*	1388181	562	Wilshire	Yes		Above Moderate
LOS ANGELES	152 N DETROIT ST	90036	5513002021	Low Medium I Residential	R2-1-HPOZ	0	17	0.147568789	Residential - Double, Duplex, or Two Units - 4 Stories or Less	YES - Current	NO - Privately-Owned	Available	Not Used in Prior Housing Element	0	0	0.041852318	0.041852318	2	2*	2*	1388181	588	Wilshire	Yes		Above Moderate
LOS ANGELES	146 N DETROIT ST	90036	5513002022	Low Medium I Residential	R2-1-HPOZ	0	17	0.147569865	Residential - Double, Duplex, or Two Units - 4 Stories or Less	YES - Current	NO - Privately-Owned	Available	Not Used in Prior Housing Element	0	0	0.041852318	0.041852318	2	2*	2*	1388181	610	Wilshire	Yes		Above Moderate
LOS ANGELES	144 N DETROIT ST	90036	5513002023	Low Medium I Residential	R2-1-HPOZ	0	17	0.147571505	Residential - Double, Duplex, or Two Units - 4 Stories or Less	YES - Current	NO - Privately-Owned	Available	Not Used in Prior Housing Element	0	0	0.041852318	0.041852318	2	2*	2*	1388181	634	Wilshire	Yes		Above Moderate
LOS ANGELES	138 N DETROIT ST	90036	5513002024	Low Medium I Residential	R2-1-HPOZ	0	17	0.147570943	Residential - Double, Duplex, or Two Units - 4 Stories or Less	YES - Current	NO - Privately-Owned	Available	Not Used in Prior Housing Element	0	0	0.041852318	0.041852318	2	2*	2*	1388181	659	Wilshire	Yes		Above Moderate
LOS ANGELES	134 N DETROIT ST	90036	5513002025	Low Medium I Residential	R2-1-HPOZ	0	17	0.14757294	Residential - Double, Duplex, or Two Units - 4 Stories or Less	YES - Current	NO - Privately-Owned	Available	Not Used in Prior Housing Element	0	0	0.041852318	0.041852318	2	2*	2*	1388181	685	Wilshire	Yes		Above Moderate
LOS ANGELES	128 N DETROIT ST	90036	5513002026	Low Medium I Residential	R2-1-HPOZ	0	17	0.147573094	Residential - Double, Duplex, or Two Units - 4 Stories or Less	YES - Current	NO - Privately-Owned	Available	Not Used in Prior Housing Element	0	0	0.041852318	0.041852318	2	2*	2*	1388181	709	Wilshire	Yes		Above Moderate
LOS ANGELES	124 N DETROIT ST	90036	5513002027	Low Medium I Residential	R2-1-HPOZ	0	17	0.147574169	Residential - Double, Duplex, or Two Units - 4 Stories or Less	YES - Current	NO - Privately-Owned	Available	Not Used in Prior Housing Element	0	0	0.041852318	0.041852318	2	2*	2*	1388181	733	Wilshire	Yes		Above Moderate
LOS ANGELES	120 N DETROIT ST	90036	5513002028	Low Medium I Residential	R2-1-HPO

LOS ANGELES	114 N DETROIT ST	90036	5513002029	Low Medium I Residential	R2-1-HPOZ	0	17	0.147575247	Residential - Double, Duplex, or Two Units - 4 Stories or Less	YES - Current	NO - Privately-Owned	Available	Not Used in Prior Housing Element	0	0	0.051487313	0.051487313	2	2*	2*	1388181	781	Wilshire	Yes	Above Moderate
LOS ANGELES	110 N DETROIT ST	90036	5513002030	Low Medium I Residential	R2-1-HPOZ	0	17	0.147577245	Residential - Double, Duplex, or Two Units - 4 Stories or Less	YES - Current	NO - Privately-Owned	Available	Not Used in Prior Housing Element	0	0	0.051487313	0.051487313	2	2*	2*	1388181	806	Wilshire	Yes	Above Moderate
LOS ANGELES	102 N DETROIT ST	90036	5513002031	Low Medium I Residential	R2-1-HPOZ	0	17	0.146465105	Residential - Double, Duplex, or Two Units - 4 Stories or Less	YES - Current	NO - Privately-Owned	Available	Not Used in Prior Housing Element	0	0	0.051487313	0.051487313	2	2*	2*	1388181	829	Wilshire	Yes	Above Moderate
LOS ANGELES	166 N DETROIT ST	90036	5513002032	Low Medium I Residential	R2-1-HPOZ	0	17	0.147566843	Commercial - Store Combination - Store and Office Combination - One Story	YES - Current	NO - Privately-Owned	Available	Not Used in Prior Housing Element	0	0	0.005583128	0.005583128	0	2*	2*	1388181	514	Wilshire		Above Moderate
LOS ANGELES	172 N DETROIT ST	90036	5513002032	Low Medium I Residential	R2-1-HPOZ	0	17	0.120443606	Commercial - Store Combination - Store and Office Combination - One Story	YES - Current	NO - Privately-Owned	Available	Not Used in Prior Housing Element	0	0	0.007014968	0.007014968	0	2*	2*	1388181	493	Wilshire		Above Moderate
LOS ANGELES	7114 W BEVERLY BLVD	90036	5513002032	General Commercial	C2-1LD	0	108	0.13774144	Commercial - Store Combination - Store and Office Combination - One Story	YES - Current	NO - Privately-Owned	Available	Not Used in Prior Housing Element	0.033196646	0	0	0.033196646	0	0	0	1388181	431	Wilshire		Lower
LOS ANGELES	7122 W BEVERLY BLVD	90036	5513002032	General Commercial	C2-1LD	0	108	0.214447156	Commercial - Store Combination - Store and Office Combination - One Story	YES - Current	NO - Privately-Owned	Available	Not Used in Prior Housing Element	0.042220769	0	0	0.042220769	0	0	0	1388181	432	Wilshire		Lower
LOS ANGELES	145 N LA BREA AVE	90036	5513002034	General Commercial	C2-1VL	0	108	0.096193477	Commercial - Store - One Story	YES - Current	NO - Privately-Owned	Available	Not Used in Prior Housing Element	0.018876586	0	0	0.018876586	0	0	0	1388181	632	Wilshire		Lower
LOS ANGELES			5513002034	General Commercial	C2-1VL	0	108	0.096197671	Commercial - Store - One Story	YES - Current	NO - Privately-Owned	Available	Not Used in Prior Housing Element	0.018876586	0	0	0.018876586	0	0	0	1388181	608	Wilshire		Lower
LOS ANGELES			5513002034	General Commercial	C2-1VL	0	108	0.096200649	Commercial - Store - One Story	YES - Current	NO - Privately-Owned	Available	Not Used in Prior Housing Element	0.018876586	0	0	0.018876586	0	0	0	1388181	587	Wilshire		Lower
LOS ANGELES			5513002034	General Commercial	C2-1VL	0	108	0.096205132	Commercial - Store - One Story	YES - Current	NO - Privately-Owned	Available	Not Used in Prior Housing Element	0.018876586	0	0	0.018876586	0	0	0	1388181	582	Wilshire		Lower
LOS ANGELES			5513002034	General Commercial	C2-1VL	0	108	0.096207824	Commercial - Store - One Story	YES - Current	NO - Privately-Owned	Available	Not Used in Prior Housing Element	0.018876586	0	0	0.018876586	0	0	0	1388181	558	Wilshire		Lower
LOS ANGELES	165 N LA BREA AVE	90036	5513002035	General Commercial	C2-1VL	0	108	0.096212306	Commercial - Store - One Story	YES - Current	NO - Privately-Owned	Available	Used in Prior Housing Element - Non-Vacant	0.062951171	0	0	0.062951171	0	0	0	1388181	536	Wilshire		Lower
LOS ANGELES			5513002035	General Commercial	C2-1VL	0	108	0.09715444	Commercial - Store - One Story	YES - Current	NO - Privately-Owned	Available	Used in Prior Housing Element - Non-Vacant	0.062951171	0	0	0.062951171	0	0	0	1388181	512	Wilshire		Lower
LOS ANGELES	175 N LA BREA AVE	90036	5513002036	General Commercial	C2-1VL	0	108	0.120274863	Commercial - Store - One Story	YES - Current	NO - Privately-Owned	Available	Not Used in Prior Housing Element	0.074298521	0	0	0.074298521	0	0	0	1388181	487	Wilshire		Lower
LOS ANGELES	178 N LA BREA AVE	90036	5513003002	General Commercial	C2-1VL	0	108	0.118245631	Commercial - Service Station - Full Service - No Additional Services	YES - Current	NO - Privately-Owned	Available	Not Used in Prior Housing Element	0.076276571	0	0	0.076276571	0	0	0	1388181	477	Wilshire		Lower
LOS ANGELES	7020 W BEVERLY BLVD	90036	5513003002	General Commercial	C2-1VL	0	108	0.111886355	Commercial - Service Station - Full Service - No Additional Services	YES - Current	NO - Privately-Owned	Available	Not Used in Prior Housing Element	0.07335832	0	0	0.07335832	0	0	0	1388181	429	Wilshire		Lower
LOS ANGELES	176 N LA BREA AVE	90036	5513003003	General Commercial	C2-1VL	0	108	0.120542434	Commercial - Store Combination - Store and Office Combination - One Story	YES - Current	NO - Privately-Owned	Available	Used in Prior Housing Element - Non-Vacant	0.077077318	0	0	0.077077318	0	0	0	1388181	486	Wilshire		Lower
LOS ANGELES	166 N LA BREA AVE	90036	5513003004	General Commercial	C2-1VL	0	108	0.096436243	Commercial - Store - One Story	YES - Current	NO - Privately-Owned	Available	Used in Prior Housing Element - Non-Vacant	0.048889678	0	0	0.048889678	0	0	0	1388181	535	Wilshire		Lower
LOS ANGELES	170 N LA BREA AVE	90036	5513003004	General Commercial	C2-1VL	0	108	0.09737441	Commercial - Store - One Story	YES - Current	NO - Privately-Owned	Available	Used in Prior Housing Element - Non-Vacant	0.048889678	0	0	0.048889678	0	0	0	1388181	511	Wilshire		Lower
LOS ANGELES	158 N LA BREA AVE	90036	5513003005	General Commercial	C2-1VL	0	108	0.096435884	Commercial - Auto, Recreation Equipment, Construction Equipment Sales and Service - Auto Body Repair Shop - One Story	YES - Current	NO - Privately-Owned	Available	Used in Prior Housing Element - Non-Vacant	0.044559158	0	0	0.044559158	1	0	0	1388181	581	Wilshire		Lower
LOS ANGELES	162 N LA BREA AVE	90036	5513003005	General Commercial	C2-1VL	0	108	0.09643531	Commercial - Auto, Recreation Equipment, Construction Equipment Sales and Service - Auto Body Repair Shop - One Story	YES - Current	NO - Privately-Owned	Available	Used in Prior Housing Element - Non-Vacant	0.044559158	0	0	0.044559158	1	0	0	1388181	557	Wilshire		Lower
LOS ANGELES	154 N LA BREA AVE	90036	5513003006	General Commercial	C2-1VL	0	108	0.096437212	Commercial - Store Combination - Store and Office Combination - One Story	YES - Current	NO - Privately-Owned	Available	Not Used in Prior Housing Element	0.062951171	0	0	0.062951171	0	0	0	1388181	586	Wilshire		Lower
LOS ANGELES	150 N LA BREA AVE	90036	5513003007	General Commercial	C2-1VL	0	108	0.096437786	Commercial - Store - One Story	YES - Current	NO - Privately-Owned	Available	Not Used in Prior Housing Element	0.048889678	0	0	0.048889678	0	0	0	1388181	607	Wilshire		Lower
LOS ANGELES	146 N LA BREA AVE	90036	5513003008	General Commercial	C2-1VL	0	108	0.096437606	Commercial - Store - One Story	YES - Current	NO - Privately-Owned	Available	Not Used in Prior Housing Element	0.040583668	0	0	0.040583668	1	0	0	1388181	631	Wilshire		Lower
LOS ANGELES	140 N LA BREA AVE	90036	5513003009	General Commercial	C2-1VL	0	108	0.096439973	Commercial - Store Combination - Store and Office Combination - One Story	YES - Current	NO - Privately-Owned	Available	Not Used in Prior Housing Element	0.062951171	0	0	0.062951171	0	0	0	1388181	655	Wilshire		Lower
LOS ANGELES	138 N LA BREA AVE	90036	5513003010	General Commercial	C2-1VL	0	108	0.096439327	Commercial - Store - One Story	YES - Current	NO - Privately-Owned	Available	Not Used in Prior Housing Element	0.154706735	0	0	0.154706735	0	0	0	1388181	674	Wilshire		Lower
LOS ANGELES	130 N LA BREA AVE	90036	5513003011	General Commercial	C2-1VL	0	108	0.096439901	Commercial - Store - One Story	YES - Current	NO - Privately-Owned	Available	Not Used in Prior Housing Element	0.018559849	0	0	0.018559849	0	0	0	1388181	683	Wilshire		Lower
LOS ANGELES	126 N LA BREA AVE	90036	5513003012	General Commercial	C2-1VL	0	108	0.096441229	Commercial - Store - One Story	YES - Current	NO - Privately-Owned	Available	Not Used in Prior Housing Element	0.048889678	0	0	0.048889678	0	0	0	1388181	706	Wilshire		Lower
LOS ANGELES	124 N LA BREA AVE	90036	5513003013	General Commercial	C2-1VL	0	108	0.096441803	Commercial - Office Building - One Story	YES - Current	NO - Privately-Owned	Available	Not Used in Prior Housing Element	0.024542604	0	0	0.024542604	0	0	0	1388181	728	Wilshire		Lower
LOS ANGELES	120 N LA BREA AVE	90036	5513003014	General Commercial	C2-1VL	0	108	0.096441623	Commercial - Parking Lot (Commercial Use Property) - Lots - Patron or Employee - One Story	YES - Current	NO - Privately-Owned	Available	Not Used in Prior Housing Element	0.010735047	0	0	0.010735047	0	0	0	1388181	748	Wilshire		Lower
LOS ANGELES	116 N LA BREA AVE	90036	5513003015	General Commercial	C2-1VL	0	108	0.097383567	Industrial - Light Manufacturing - One Story	YES - Current	NO - Privately-Owned	Available	Not Used in Prior Housing Element	0.047399261	0	0	0.047399261	1	0	0	1388181	772	Wilshire		Lower
LOS ANGELES	100 N LA BREA AVE	90036	5513003016	General Commercial	C2-1VL	0	108	0.118576551	Commercial - Auto, Recreation Equipment, Construction Equipment Sales and Service - Auto Body Repair Shop - One Story	YES - Current	NO - Privately-Owned	Available	Used in Prior Housing Element - Non-Vacant	0.019741498	0	0	0.019741498	1	0	0	1388181	827	Wilshire		Lower
LOS ANGELES	106 N LA BREA AVE	90036	5513003016	General Commercial	C2-1VL	0	108	0.120555275	Commercial - Auto, Recreation Equipment, Construction Equipment Sales and Service - Auto Body Repair Shop - One Story	YES - Current	NO - Privately-Owned	Available	Used in Prior Housing Element - Non-Vacant	0.019741498	0	0	0.019741498	1	0	0	1388181	804	Wilshire		Lower
LOS ANGELES	110 N LA BREA AVE	90036	5513003016	General Commercial	C2-1VL	0	108	0.120555312	Commercial - Auto, Recreation Equipment, Construction Equipment Sales and Service - Auto Body Repair Shop - One Story	YES - Current	NO - Privately-Owned	Available	Used in Prior Housing Element - Non-Vacant	0.019741498	0	0	0.019741498	1	0	0	1388181	779	Wilshire		Lower
LOS ANGELES	119 N SYCAMORE AVE	90036	5513003018	Medium Residential	[Q]R3-1	0	36	0.172242499	Residential - Four Units (Any Combination) - 4 Stories or Less	YES - Current	NO - Privately-Owned	Available	Not Used in Prior Housing Element	0	0	0.087437474	0.087437474	4	0	0	1388181	771	Wilshire	Yes	Above Moderate
LOS ANGELES	131 N SYCAMORE AVE	90036	5513003020	Medium Residential	[Q]R3-1	0	36	0.172240777	Residential - Four Units (Any Combination) - 4 Stories or Less	YES - Current	NO - Privately-Owned	Available	Not Used in Prior Housing Element	0	0	0.087437474	0.087437474	4	0	0	1388181	705	Wilshire	Yes	Above Moderate
LOS ANGELES	137 N SYCAMORE AVE	90036	5513003021	Medium Residential	[Q]R3-1	0	36	0.172242571	Residential - Four Units (Any Combination) - 4 Stories or Less	YES - Current	NO - Privately-Owned	Available	Not Used in Prior Housing Element	0	0	0.087437474	0.087437474	4	0	0	1388181	681	Wilshire	Yes	Above Moderate
LOS ANGELES	141 N SYCAMORE AVE	90036	5513003022	Medium Residential	[Q]R3-1	0	36	0.172240777	Residential - Four Units (Any Combination) - 4 Stories or Less	YES - Current	NO - Privately-Owned	Available	Not Used in Prior Housing Element	0	0	0.087437474	0.087437474	4	0	0	1388181	654	Wilshire	Yes	Above Moderate
LOS ANGELES	149 N SYCAMORE AVE	90036	5513003023	Medium Residential	[Q]R3-1	0	36	0.172242141	Residential - Four Units (Any Combination) - 4 Stories or Less	YES - Current	NO - Privately-Owned	Available	Not Used in Prior Housing Element	0	0	0.111319081	0.111319081	4	0	0	1388181	626	Wilshire	Yes	Above Moderate
LOS ANGELES	157 N SYCAMORE AVE	90036	5513003025	Medium Residential	[Q]R3-1	0	36	0.172239953	Residential - Four Units (Any Combination) - 4 Stories or Less	YES - Current	NO - Privately-Owned	Available	Not Used in Prior Housing Element	0	0	0.087437474	0.087437474	4	0	0	1388181	560	Wilshire	Yes	Above Moderate
LOS ANGELES	167 N SYCAMORE AVE	90036	5513003026	Medium Residential	[Q]R3-1	0	36	0.172239055	Residential - Four Units (Any Combination) - 4 Stories or Less	YES - Current	NO - Privately-Owned	Available	Not Used in Prior Housing Element	0	0	0.087437474	0.087437474	4	0	0	1388181	534	Wilshire	Yes	Above Moderate
LOS ANGELES	173 N SYCAMORE AVE	90036	5513003027	Medium Residential	[Q]R3-1	0	36	0.172239988	Residential - Five or More Units or Apartments (Any Combination) - 4 Stories or Less	YES - Current	NO - Privately-Owned	Available	Not Used in Prior Housing Element	0	0	0.064596651	0.064596651	6	0	0	1388181	510	Wilshire	Yes	Above Moderate
LOS ANGELES	181 N SYCAMORE AVE	90036	5513003028	Medium Residential	[Q]R3-1	0	36	0.172237333	Residential - Four Units (Any Combination) - 4 Stories or Less	YES - Current	NO - Privately-Owned	Available	Not Used in Prior Housing Element	0	0	0.087437474	0.087437474	4	0	0	1388181	485	Wilshire	Yes	Above Moderate
LOS ANGELES	7004 W BEVERLY BLVD	90036	5513003029	Medium Residential	[Q]R3-1	0	36	0.20088456	Residential - Five or More Units or Apartments (Any Combination) - 4 Stories or Less	YES - Current	NO - Privately-Owned	Available	Not Used in Prior Housing Element	0	0	0.059530257	0.059530257	8	0	0	1388181	428	Wilshire	Yes	Above Moderate
LOS ANGELES	6920 W BEVERLY BLVD	90036	5513004001	Medium Residential	[Q]R3-1	0	36	0.210098316	Residential - Five or More Units or Apartments (Any Combination) - 4 Stories or Less	YES - Current	NO - Privately-Owned	Available	Not Used in Prior Housing Element	0	0	0.083417982	0.083417982	6	0	0	1388181	427	Wilshire	Yes	Above Moderate
LOS ANGELES	178 N SYCAMORE AVE	90036	5513004002	Medium Residential	[Q]R3-1	0	36	0.179482516	Residential - Four Units (Any Combination) - 4 Stories or Less	YES - Current	NO - Privately-Owned	Available	Not Used in Prior Housing Element	0	0	0.087437474	0.087437474	4	0	0	1388181	484	Wilshire	Yes	Above Moderate
LOS ANGELES	172 N SYCAMORE AVE	90036	5513004003	Medium Residential	[Q]R3-1	0	36	0.179477559	Residential - Four Units (Any Combination) - 4 Stories or Less	YES - Current	NO - Privately-Owned	Available	Not Used in Prior Housing Element	0	0	0.087437474	0.087437474	4	0	0	1388181	509	Wilshire	Yes	Above Moderate
LOS ANGELES	164 N SYCAMORE AVE	90036	5513004004	Medium Residential	[Q]R3-1	0	36	0.179471969	Residential - Four Units (Any Combination) - 4 Stories or Less	YES - Current	NO - Privately-Owned	Available	Not Used in Prior Housing Element	0	0	0.087437474	0.087437474	4	0	0	1388181	533	Wilshire	Yes	Above Moderate
LOS ANGELES	160 N SYCAMORE AVE	90036	5513004005	Medium Residential	[Q]R3-1	0	36	0.179466783	Residential - Five or More Units or Apartments (Any Combination) - 4 Stories or Less	YES - Current	NO - Privately-Owned	Available	Not Used in Prior Housing Element	0	0	0.047540724	0.047540724	8	0	0	1388181	559	Wilshire	Yes	Above Moderate
LOS ANGELES	154 N SYCAMORE AVE	90036	5513004006	Medium Residential	[Q]R3-1	0	36	0.179462156	Residential - Five or More Units or Apartments (Any Combination) - 4 Stories or Less	YES - Current	NO - Privately-Owned	Available	Not Used in Prior Housing Element	0	0	0.047540724	0.047540724	8	0	0	1388181	584	Wilshire	Yes	Above Moderate
LOS ANGELES	146 N SYCAMORE AVE	90036	5513004007	Medium Residential	[Q]R3-1	0	36	0.179456869	Residential - Four Units (Any Combination) - 4 Stories or Less	YES - Current	NO - Privately-Owned	Available	Not Used in Prior Housing Element	0	0	0.087437474	0.087437474	4	0	0	1388181	625	Wilshire	Yes	Above Moderate
LOS ANGELES	142 N SYCAMORE AVE	90036	5513004008	Medium Residential	[Q]R3-1	0	36	0.179451739	Residential - Four Units (Any Combination) - 4 Stories or Less	YES - Current	NO - Privately-Owned	Available	Not Used in Prior Housing Element	0	0	0.087437474	0.087437474	4	0	0	1388181	653	Wilshire	Yes	Above Moderate
LOS ANGELES	136 N SYCAMORE AVE	90036	5513004009	Medium Residential	[Q]R3-1	0	36	0.179446228	Residential - Four Units (Any Combination) - 4 Stories or Less	YES - Current	NO - Privately-Owned	Available	Not Used in Prior Housing Element	0	0	0.087437474	0.087437474	4	0	0	1388181	680	Wilshire	Yes	Above Moderate
LOS ANGELES	130 N SYCAMORE AVE	90036	5513004010	Medium Residential	[Q]R3-1	0	36	0.179441927	Residential - Four Units (Any Combination) - 4 Stories or Less	YES - Current	NO - Privately-Owned	Available	Not Used in Prior Housing Element	0	0	0.087437474	0.087437474	4	0	0	1388181	704	Wilshire	Yes	Above Moderate
LOS ANGELES	124 N SYCAMORE AVE	90036	5513004011	Medium Residential	[Q]R3-1	0	36	0.179435884	Residential - Four Units (Any Combination) - 4 Stories or Less	YES - Current	NO - Privately-Owned	Available	Not Used in Prior Housing Element	0.1121663	0	0	0.1121663	4	0	0	1388181	731	Wilshire		Lower
LOS ANGELES	108 N SYCAMORE AVE	90036	5513004013	Medium Residential	[Q]R3-1	0	36	0.1794264	Residential - Five or More Units or Apartments (Any Combination) - 4 Stories or Less	YES - Current	NO - Privately-Owned	Available	Not Used in Prior Housing Element	0	0	0.043639448	0.043639448	8	0	0	1388181	796	Wilshire	Yes	Above Moderate
LOS ANGELES	103 N ORANGE DR	90036	5513004015	Low Medium I Residential	R2-1	0	17	0.179785273	Residential - Double, Duplex, or Two Units - 4 Stories or Less	YES - Current	NO - Privately-Owned	Available	Not Used in Prior Housing Element	0	0	0.054894656	0.054894656	2	3*	3*	1388181	825	Wilshire	Yes	Above Moderate
LOS ANGELES	107 N ORANGE DR	90036	5513004016	Low Medium I Residential	R2-1	0	17	0.164255901	Residential - Double, Duplex, or Two Units - 4 Stories or Less	YES - Current	NO - Privately-Owned	Available	Not Used in Prior Housing Element	0	0	0.041852318	0.041852318	2	2*	2*	1388181	802	Wilshire	Yes	Above Moderate
LOS ANGELES	115 N ORANGE DR	90036	5513004017	Low Medium I Residential	R2-1	0	17	0.164255692	Residential - Double, Duplex, or Two Units - 4 Stories or Less	YES - Current	NO - Privately-Owned	Available	Not Used in Prior Housing Element	0	0	0.041852318	0.041852318	2	2*	2*	1388181	777	Wilshire	Yes	Above Moderate
LOS ANGELES	119 N ORANGE DR	90036	5513004018	Low Medium I Residential	R2-1	0	17	0.164255865	Residential - Double, Duplex, or Two Units - 4 Stories or Less	YES - Current	NO - Privately-Owned	Available	Not Used in Prior Housing Element	0	0	0.041852318	0.041852318	2	2*	2*	1388181	753	Wilshire	Yes	Above Moderate
LOS ANGELES	123 N ORANGE DR	90036	5513004019	Low Medium I Residential	R2-1	0	17	0.164255656	Residential - Double, Duplex, or Two Units - 4 Stories or Less	YES - Current	NO - Privately-Owned	Available	Not Used in Prior Housing Element	0	0	0.041852318	0.041852318	2	2*	2*	1388181	727	Wilshire	Yes	Above Moderate
LOS ANGELES	129 N ORANGE DR	90036	5513004020	Low Medium I Residential	R2-1	0	17	0.164255829	Residential - Double, Duplex, or Two Units - 4 Stories or Less	YES - Current	NO - Privately-Owned	Available	Not Used in Prior Housing Element	0	0	0.27032572	0.27032572	2	2*	2*	1388181	703	Wilshire	Yes	Above Moderate
LOS ANGELES	135 N ORANGE DR	90036	5513004021	Low Medium I Residential	R2-1	0	17	0.164256588	Residential - Double, Duplex, or Two Units - 4 Stories or Less	YES - Current	NO - Privately-Owned	Available	Not Used in Prior Housing Element	0	0	0.041852318	0.041852318	2	2*	2*	1388181	679	Wilshire	Yes	Above Moderate
LOS ANGELES	141 N ORANGE DR	90036	5513004022	Low Medium I Residential	R2-1	0	17	0.164254824	Residential - Double, Duplex, or Two Units - 4 Stories or Less	YES - Current	NO - Privately-Owned	Available	Not Used in Prior Housing Element	0	0	0.041852318	0.041852318	2	2*	2*	1388181	652	Wilshire	Yes	Above Moderate
LOS ANGELES	147 N ORANGE DR	90036	5513004023	Low Medium I Residential	R2-1	0	17	0.164256761	Residential - Double, Duplex, or Two Units - 4 Stories or Less	YES - Current	NO - Privately-Owned	Available	Not Used in Prior Housing Element	0	0	0.041852318	0.041852318	2	2*	2*	1388181	630	Wilshire	Yes	Above Moderate
LOS ANGELES	151 N ORANGE DR	90036	5513004024	Low Medium I Residential	R2-1	0	17	0.164255583	Residential - Double, Duplex, or Two Units - 4 Stories or Less	YES - Current	NO - Privately-Owned	Available	Not Used in Prior Housing Element	0	0	0.041852318	0.041852318	2	2*	2*	1388181	606	Wilshire	Yes	Above Moderate
LOS ANGELES	157 N ORANGE DR	90036	5513004025	Low Medium I Residential	R2-1	0	17	0.164255756	Residential - Double, Duplex, or Two Units - 4 Stories or Less - Pool	YES - Current	NO - Privately-Owned	Available	Not Used in Prior Housing Element	0	0	0.017038307	0.017038307	2	2*	2*	1388181	580	Wilshire	Yes	Above Moderate
LOS ANGELES	167 N ORANGE DR	90036	5513004028	Low Medium I Residential	R2-1	0	17	0.164254953	Residential - Double, Duplex, or Two Units - 4 Stories or Less	YES - Current	NO - Privately-Owned	Available	Not Used in Prior Housing Element	0	0	0.041852318	0.041852318	2	2*	2*	1388181	522	Wilshire	Yes	Above Moderate
LOS ANGELES	173 N ORANGE DR	90036	5513004029	Low Medium I Residential	R2-1	0	17	0.164255512	Residential - Double, Duplex, or Two Units - 4 Stories or Less	YES - Current	NO - Privately-Owned	Available	Not Used in Prior Housing Element	0	0	0.041852318	0.041852318	2	2*	2*	1388181	492	Wilshire	Yes	Above Moderate
LOS ANGELES	175 N ORANGE DR	90036	5513004030	Low Medium I Residential	R2-1	0	17	0.164255003	Residential - Single Family Residence - Other Improvements Only	YES - Current	NO - Privately-Owned	Available	Not Used in Prior Housing Element	0	0	0.036234201	0.036234201	0	2*	2*	1388181	483	Wilshire		Above Moderate
LOS ANGELES	6904 W BEVERLY BLVD	90036	5513004031	Low Medium I Residential	R2-1	0	17	0.184070823	Residential - Double, Duplex, or Two Units - 4 Stories or Less	YES - Current	NO - Privately-Owned	Available	Not Used in Prior Housing Element	0	0	0.044726342	0.044726342	2	3*	3*	1388181	426	Wilshire	Yes	Above Moderate
LOS ANGELES	161 N ORANGE DR	90036	5513004032	Low Medium I Residential	R2-1	0	17	0.164256517	Residential - Double, Duplex, or Two Units - 4 Stories or Less	YES - Current	NO - Privately-Owned	Available	Not Used in Prior Housing Element	0	0	0.041852318	0.041852318	2	2*	2*	1388181	552	Wilshire	Yes	Above Moderate
LOS ANGELES	114 1/2 N SYCAMORE AVE	90036	5513004BRK	Medium Residential	[Q]R3-1	0	36	0.179433047	Residential - Single Family Residence - Condo Conversion	YES - Current	NO - Privately-Owned	Available	Not Used in Prior Housing Element	0	0	0.03285677	0.03285677	4	0	0	1388181	1351	Wilshire	Yes	Above Moderate
LOS ANGELES	182 N ORANGE DR	90036	5513005001	Low Medium I Residential	R2-1	0	17	0.184788458	Residential - Double, Duplex, or Two Units - 4 Stories or Less	YES - Current	NO - Privately-Owned	Available	Not Used in Prior Housing Element	0	0	0.044726342	0.044726342	2	3*	3*	1388181	425	Wilshire	Yes	Above Moderate
LOS ANGELES	176 N ORANGE DR	90036	5513005002	Low Medium I Residential	R2-1	0	17	0.164289423	Residential - Double, Duplex, or Two Units - 4 Stories or Less - Pool	YES - Current	NO - Privately-Owned	Available	Not Used in Prior Housing Element	0	0	0.041852318	0.041852318	2	2*	2*	1388181	482	Wilshire	Yes	Above Moderate
LOS ANGELES	172 N ORANGE DR	90036	5513005003	Low Medium I Residential	R2-1	0	17	0.16428946	Residential - Double, Duplex, or Two Units - 4 Stories or Less	YES - Current	NO - Privately-Owned	Available	Not Used in Prior Housing Element	0	0	0.041852318	0.041852318	2	2*	2*	1388181	491	Wilshire	Yes	Above Moderate

LOS ANGELES	166 N ORANGE DR	90036	5513005004	Low Medium I Residential	R2-1	0	17	0.164285621	Residential - Double, Duplex, or Two Units - 4 Stories or Less	YES - Current	NO - Privately-Owned	Available	Not Used in Prior Housing Element	0	0	0.041852318	0.041852318	2	2*	2*	1388181	520	Wilshire	Yes	Above Moderate
LOS ANGELES	162 N ORANGE DR	90036	5513005005	Low Medium I Residential	R2-1	0	17	0.164285277	Residential - Double, Duplex, or Two Units - 4 Stories or Less	YES - Current	NO - Privately-Owned	Available	Not Used in Prior Housing Element	0	0	0.01064169	0.01064169	2	2*	2*	1388181	550	Wilshire	Yes	Above Moderate
LOS ANGELES	156 N ORANGE DR	90036	5513005006	Low Medium I Residential	R2-1	0	17	0.164282408	Residential - Double, Duplex, or Two Units - 4 Stories or Less	YES - Current	NO - Privately-Owned	Available	Not Used in Prior Housing Element	0	0	0.017038307	0.017038307	2	2*	2*	1388181	579	Wilshire	Yes	Above Moderate
LOS ANGELES	150 N ORANGE DR	90036	5513005007	Low Medium I Residential	R2-1	0	17	0.164280507	Residential - Double, Duplex, or Two Units - 4 Stories or Less	YES - Current	NO - Privately-Owned	Available	Not Used in Prior Housing Element	0	0	0.041852318	0.041852318	2	2*	2*	1388181	605	Wilshire	Yes	Above Moderate
LOS ANGELES	146 N ORANGE DR	90036	5513005008	Low Medium I Residential	R2-1	0	17	0.164278226	Residential - Double, Duplex, or Two Units - 4 Stories or Less	YES - Current	NO - Privately-Owned	Available	Not Used in Prior Housing Element	0	0	0.017038307	0.017038307	2	2*	2*	1388181	629	Wilshire	Yes	Above Moderate
LOS ANGELES	134 N ORANGE DR	90036	5513005011	Low Medium I Residential	R2-1	0	17	0.164274804	Residential - Double, Duplex, or Two Units - 4 Stories or Less	YES - Current	NO - Privately-Owned	Available	Not Used in Prior Housing Element	0	0	0.041852318	0.041852318	2	2*	2*	1388181	678	Wilshire	Yes	Above Moderate
LOS ANGELES	126 N ORANGE DR	90036	5513005012	Low Medium I Residential	R2-1	0	17	0.164273871	Residential - Double, Duplex, or Two Units - 4 Stories or Less - Pool	YES - Current	NO - Privately-Owned	Available	Not Used in Prior Housing Element	0	0	0.041852318	0.041852318	2	2*	2*	1388181	702	Wilshire	Yes	Above Moderate
LOS ANGELES	124 N ORANGE DR	90036	5513005013	Low Medium I Residential	R2-1	0	17	0.164269652	Residential - Double, Duplex, or Two Units - 4 Stories or Less	YES - Current	NO - Privately-Owned	Available	Not Used in Prior Housing Element	0	0	0.041852318	0.041852318	2	2*	2*	1388181	726	Wilshire	Yes	Above Moderate
LOS ANGELES	118 N ORANGE DR	90036	5513005014	Low Medium I Residential	R2-1	0	17	0.164269688	Residential - Double, Duplex, or Two Units - 4 Stories or Less	YES - Current	NO - Privately-Owned	Available	Not Used in Prior Housing Element	0	0	0.041852318	0.041852318	2	2*	2*	1388181	752	Wilshire	Yes	Above Moderate
LOS ANGELES	112 N ORANGE DR	90036	5513005015	Low Medium I Residential	R2-1	0	17	0.164267198	Residential - Double, Duplex, or Two Units - 4 Stories or Less	YES - Current	NO - Privately-Owned	Available	Not Used in Prior Housing Element	0	0	0.27032572	0.27032572	2	2*	2*	1388181	776	Wilshire	Yes	Above Moderate
LOS ANGELES	108 N ORANGE DR	90036	5513005016	Low Medium I Residential	R2-1	0	17	0.164265297	Residential - Double, Duplex, or Two Units - 4 Stories or Less	YES - Current	NO - Privately-Owned	Available	Not Used in Prior Housing Element	0	0	0.041852318	0.041852318	2	2*	2*	1388181	801	Wilshire	Yes	Above Moderate
LOS ANGELES	104 N ORANGE DR	90036	5513005017	Low Medium I Residential	R2-1	0	17	0.179764956	Residential - Double, Duplex, or Two Units - 4 Stories or Less - Pool	YES - Current	NO - Privately-Owned	Available	Not Used in Prior Housing Element	0	0	0.054894656	0.054894656	2	3*	3*	1388181	824	Wilshire	Yes	Above Moderate
LOS ANGELES	105 N MANSFIELD AVE	90036	5513005018	Low Medium I Residential	R2-1	0	17	0.179818778	Residential - Double, Duplex, or Two Units - 4 Stories or Less	YES - Current	NO - Privately-Owned	Available	Not Used in Prior Housing Element	0	0	0.054894656	0.054894656	2	3*	3*	1388181	823	Wilshire	Yes	Above Moderate
LOS ANGELES	115 N MANSFIELD AVE	90036	5513005021	Low Medium I Residential	R2-1	0	17	0.16428583	Residential - Double, Duplex, or Two Units - 4 Stories or Less	YES - Current	NO - Privately-Owned	Available	Not Used in Prior Housing Element	0	0	0.017038307	0.017038307	2	2*	2*	1388181	775	Wilshire	Yes	Above Moderate
LOS ANGELES	125 N MANSFIELD AVE	90036	5513005023	Low Medium I Residential	R2-1	0	17	0.164286798	Residential - Double, Duplex, or Two Units - 4 Stories or Less	YES - Current	NO - Privately-Owned	Available	Not Used in Prior Housing Element	0	0	0.041852318	0.041852318	2	2*	2*	1388181	725	Wilshire	Yes	Above Moderate
LOS ANGELES	131 N MANSFIELD AVE	90036	5513005024	Low Medium I Residential	R2-1	0	17	0.164284481	Residential - Double, Duplex, or Two Units - 4 Stories or Less	YES - Current	NO - Privately-Owned	Available	Not Used in Prior Housing Element	0	0	0.041852318	0.041852318	2	2*	2*	1388181	701	Wilshire	Yes	Above Moderate
LOS ANGELES	135 N MANSFIELD AVE	90036	5513005025	Low Medium I Residential	R2-1	0	17	0.164286418	Residential - Double, Duplex, or Two Units - 4 Stories or Less	YES - Current	NO - Privately-Owned	Available	Not Used in Prior Housing Element	0	0	0.041852318	0.041852318	2	2*	2*	1388181	677	Wilshire	Yes	Above Moderate
LOS ANGELES	141 N MANSFIELD AVE	90036	5513005026	Low Medium I Residential	R2-1	0	17	0.164285829	Residential - Double, Duplex, or Two Units - 4 Stories or Less - Mills Act Property	YES - Current	NO - Privately-Owned	Available	Not Used in Prior Housing Element	0	0	0.041852318	0.041852318	2	2*	2*	1388181	650	Wilshire	Yes	Above Moderate
LOS ANGELES	147 N MANSFIELD AVE	90036	5513005027	Low Medium I Residential	R2-1	0	17	0.164285829	Residential - Double, Duplex, or Two Units - 4 Stories or Less	YES - Current	NO - Privately-Owned	Available	Not Used in Prior Housing Element	0	0	0.041852318	0.041852318	2	2*	2*	1388181	628	Wilshire	Yes	Above Moderate
LOS ANGELES	167 N MANSFIELD AVE	90036	5513005033	Low Medium I Residential	R2-1	0	17	0.1642841	Residential - Double, Duplex, or Two Units - 4 Stories or Less - Pool	YES - Current	NO - Privately-Owned	Available	Not Used in Prior Housing Element	0	0	0.041852318	0.041852318	2	2*	2*	1388181	518	Wilshire	Yes	Above Moderate
LOS ANGELES	173 N MANSFIELD AVE	90036	5513005034	Low Medium I Residential	R2-1	0	17	0.164286038	Residential - Double, Duplex, or Two Units - 4 Stories or Less	YES - Current	NO - Privately-Owned	Available	Not Used in Prior Housing Element	0	0	0.041852318	0.041852318	2	2*	2*	1388181	490	Wilshire	Yes	Above Moderate
LOS ANGELES	179 N MANSFIELD AVE	90036	5513005035	Low Medium I Residential	R2-1	0	17	0.164270412	Residential - Double, Duplex, or Two Units - 4 Stories or Less	YES - Current	NO - Privately-Owned	Available	Not Used in Prior Housing Element	0	0	0.041852318	0.041852318	2	2*	2*	1388181	481	Wilshire	Yes	Above Moderate
LOS ANGELES	183 N MANSFIELD AVE	90036	5513005036	Low Medium I Residential	R2-1	0	17	0.185154935	Residential - Double, Duplex, or Two Units - 4 Stories or Less	YES - Current	NO - Privately-Owned	Available	Not Used in Prior Housing Element	0	0	0.054894656	0.054894656	2	3*	3*	1388181	424	Wilshire	Yes	Above Moderate
LOS ANGELES	140 N ORANGE DR	90036	5513005038	Low Medium I Residential	R2-1	0	17	0.164276325	Residential - Double, Duplex, or Two Units - 4 Stories or Less	YES - Current	NO - Privately-Owned	Available	Not Used in Prior Housing Element	0	0	0.041852318	0.041852318	2	2*	2*	1388181	651	Wilshire	Yes	Above Moderate
LOS ANGELES	109 N MANSFIELD AVE	90036	5513005039	Low Medium I Residential	R2-1	0	17	0.164286211	Residential - Double, Duplex, or Two Units - 4 Stories or Less - Pool	YES - Current	NO - Privately-Owned	Available	Not Used in Prior Housing Element	0	0	0.041852318	0.041852318	2	2*	2*	1388181	800	Wilshire	Yes	Above Moderate
LOS ANGELES	151 N MANSFIELD AVE	90036	5513005040	Low Medium I Residential	R2-1	0	17	0.164285449	Residential - Double, Duplex, or Two Units - 4 Stories or Less	YES - Current	NO - Privately-Owned	Available	Not Used in Prior Housing Element	0	0	0.041852318	0.041852318	2	2*	2*	1388181	604	Wilshire	Yes	Above Moderate
LOS ANGELES	157 N MANSFIELD AVE	90036	5513005041	Low Medium I Residential	R2-1	0	17	0.164285829	Residential - Double, Duplex, or Two Units - 4 Stories or Less	YES - Current	NO - Privately-Owned	Available	Not Used in Prior Housing Element	0	0	0.041852318	0.041852318	2	2*	2*	1388181	578	Wilshire	Yes	Above Moderate
LOS ANGELES	163 N MANSFIELD AVE	90036	5513005042	Low Medium I Residential	R2-1	0	17	0.164286798	Residential - Double, Duplex, or Two Units - 4 Stories or Less	YES - Current	NO - Privately-Owned	Available	Not Used in Prior Housing Element	0	0	0.041852318	0.041852318	2	2*	2*	1388181	548	Wilshire	Yes	Above Moderate
LOS ANGELES	119 N MANSFIELD AVE	90036	5513005043	Low Medium I Residential	R2-1	0	17	0.16428583	Residential - Double, Duplex, or Two Units - 4 Stories or Less	YES - Current	NO - Privately-Owned	Available	Not Used in Prior Housing Element	0	0	0.041852318	0.041852318	2	2*	2*	1388181	751	Wilshire	Yes	Above Moderate
LOS ANGELES	178 N MANSFIELD AVE	90036	5513006002	Low Medium I Residential	R2-1	0	17	0.164284646	Residential - Double, Duplex, or Two Units - 4 Stories or Less	YES - Current	NO - Privately-Owned	Available	Not Used in Prior Housing Element	0	0	0.041852318	0.041852318	2	2*	2*	1388181	480	Wilshire	Yes	Above Moderate
LOS ANGELES	172 N MANSFIELD AVE	90036	5513006003	Low Medium I Residential	R2-1	0	17	0.164283749	Residential - Double, Duplex, or Two Units - 4 Stories or Less	YES - Current	NO - Privately-Owned	Available	Not Used in Prior Housing Element	0	0	0.041852318	0.041852318	2	2*	2*	1388181	489	Wilshire	Yes	Above Moderate
LOS ANGELES	162 N MANSFIELD AVE	90036	5513006005	Low Medium I Residential	R2-1	0	17	0.164280019	Residential - Double, Duplex, or Two Units - 4 Stories or Less	YES - Current	NO - Privately-Owned	Available	Not Used in Prior Housing Element	0	0	0.27032572	0.27032572	2	2*	2*	1388181	546	Wilshire	Yes	Above Moderate
LOS ANGELES	156 N MANSFIELD AVE	90036	5513006006	Low Medium I Residential	R2-1	0	17	0.164276217	Residential - Double, Duplex, or Two Units - 4 Stories or Less	YES - Current	NO - Privately-Owned	Available	Not Used in Prior Housing Element	0	0	0.041852318	0.041852318	2	2*	2*	1388181	575	Wilshire	Yes	Above Moderate
LOS ANGELES	152 N MANSFIELD AVE	90036	5513006007	Low Medium I Residential	R2-1	0	17	0.164276288	Residential - Double, Duplex, or Two Units - 4 Stories or Less	YES - Current	NO - Privately-Owned	Available	Not Used in Prior Housing Element	0	0	0.041852318	0.041852318	2	2*	2*	1388181	603	Wilshire	Yes	Above Moderate
LOS ANGELES	146 N MANSFIELD AVE	90036	5513006008	Low Medium I Residential	R2-1	0	17	0.164273634	Residential - Double, Duplex, or Two Units - 4 Stories or Less	YES - Current	NO - Privately-Owned	Available	Not Used in Prior Housing Element	0	0	0.27032572	0.27032572	2	2*	2*	1388181	627	Wilshire	Yes	Above Moderate
LOS ANGELES	140 N MANSFIELD AVE	90036	5513006009	Low Medium I Residential	R2-1	0	17	0.16427197	Residential - Double, Duplex, or Two Units - 4 Stories or Less	YES - Current	NO - Privately-Owned	Available	Not Used in Prior Housing Element	0	0	0.041852318	0.041852318	2	2*	2*	1388181	649	Wilshire	Yes	Above Moderate
LOS ANGELES	134 N MANSFIELD AVE	90036	5513006010	Low Medium I Residential	R2-1	0	17	0.164270105	Residential - Double, Duplex, or Two Units - 4 Stories or Less	YES - Current	NO - Privately-Owned	Available	Not Used in Prior Housing Element	0	0	0.041852318	0.041852318	2	2*	2*	1388181	676	Wilshire	Yes	Above Moderate
LOS ANGELES	130 N MANSFIELD AVE	90036	5513006011	Low Medium I Residential	R2-1	0	17	0.164268239	Residential - Double, Duplex, or Two Units - 4 Stories or Less	YES - Current	NO - Privately-Owned	Available	Not Used in Prior Housing Element	0	0	0.041852318	0.041852318	2	2*	2*	1388181	700	Wilshire	Yes	Above Moderate
LOS ANGELES	124 N MANSFIELD AVE	90036	5513006012	Low Medium I Residential	R2-1	0	17	0.164266375	Residential - Double, Duplex, or Two Units - 4 Stories or Less	YES - Current	NO - Privately-Owned	Available	Not Used in Prior Housing Element	0	0	0.041852318	0.041852318	2	2*	2*	1388181	724	Wilshire	Yes	Above Moderate
LOS ANGELES	116 N MANSFIELD AVE	90036	5513006013	Low Medium I Residential	R2-1	0	17	0.164266145	Residential - Double, Duplex, or Two Units - 4 Stories or Less	YES - Current	NO - Privately-Owned	Available	Not Used in Prior Housing Element	0	0	0.041852318	0.041852318	2	2*	2*	1388181	750	Wilshire	Yes	Above Moderate
LOS ANGELES	102 N MANSFIELD AVE	90036	5513006016	Low Medium I Residential	R2-1	0	17	0.17976053	Residential - Double, Duplex, or Two Units - 4 Stories or Less	YES - Current	NO - Privately-Owned	Available	Not Used in Prior Housing Element	0	0	0.054894656	0.054894656	2	3*	3*	1388181	822	Wilshire	Yes	Above Moderate
LOS ANGELES	106 N MANSFIELD AVE	90036	5513006039	Low Medium I Residential	R2-1	0	17	0.164262461	Residential - Double, Duplex, or Two Units - 4 Stories or Less - Pool	YES - Current	NO - Privately-Owned	Available	Not Used in Prior Housing Element	0	0	0.288048917	0.288048917	2	2*	2*	1388181	799	Wilshire	Yes	Above Moderate
LOS ANGELES	168 N MANSFIELD AVE	90036	5513006040	Low Medium I Residential	R2-1	0	17	0.164279947	Residential - Double, Duplex, or Two Units - 4 Stories or Less	YES - Current	NO - Privately-Owned	Available	Not Used in Prior Housing Element	0	0	0.041852318	0.041852318	2	2*	2*	1388181	516	Wilshire	Yes	Above Moderate
LOS ANGELES	112 N MANSFIELD AVE	90036	5513006041	Low Medium I Residential	R2-1	0	17	0.15930318	Residential - Double, Duplex, or Two Units - 4 Stories or Less	YES - Current	NO - Privately-Owned	Available	Not Used in Prior Housing Element	0	0	0.041852318	0.041852318	2	2*	2*	1388181	774	Wilshire	Yes	Above Moderate
LOS ANGELES	182 N MANSFIELD AVE	90036	5513006BRK	Low Medium I Residential	R2-1	0	17	0.185850765	Residential - Single Family Residence - Condo Conversion	YES - Current	NO - Privately-Owned	Available	Not Used in Prior Housing Element	0	0	0.054894656	0.054894656	2	3*	3*	1388181	423	Wilshire	Yes	Above Moderate
LOS ANGELES	132 S LAS PALMAS AVE	90004	5513011005	Very Low II Residential	RE11-1-HPOZ	0	1 unit per lot	0.297726755	Residential - Single Family Residence - Other Improvements Only	YES - Current	NO - Privately-Owned	Available	Not Used in Prior Housing Element	0	0	0.283013749	0.283013749	0	0	0	1388185	327	Wilshire		Above Moderate
LOS ANGELES	143 S JUNE ST	90004	5513011016	Very Low II Residential	RE11-1-HPOZ	0	1 unit per lot	0.363131258	Residential - Single Family Residence - Pool	YES - Current	NO - Privately-Owned	Available	Not Used in Prior Housing Element	0	0	0.283013749	0.283013749	0	0	0	1388185	335	Wilshire		Above Moderate
LOS ANGELES	153 S JUNE ST	90004	5513011021	Very Low II Residential	RE11-1-HPOZ	0	1 unit per lot	0.340644458	Residential - Single Family Residence - Pool	YES - Current	NO - Privately-Owned	Available	Not Used in Prior Housing Element	0	0	0.283013749	0.283013749	0	0	0	1388185	357	Wilshire		Above Moderate
LOS ANGELES			5513011021	Very Low II Residential	RE11-1-HPOZ	0	1 unit per lot	0.003131477	Residential - Single Family Residence - Pool	YES - Current	NO - Privately-Owned	Available	Not Used in Prior Housing Element	0	0	0.283013749	0.283013749	0	0	0	1388185	356	Wilshire		Above Moderate
LOS ANGELES	130 S CITRUS AVE	90036	5513014007	Low II Residential	R1V3-RG	0	1 unit per lot	0.148277865	Residential - Single Family Residence - Pool	YES - Current	NO - Privately-Owned	Available	Not Used in Prior Housing Element	0	0	0.001978828	0.001978828	0	0	0	1388185	328	Wilshire		Above Moderate
LOS ANGELES	100 S MANSFIELD AVE	90036	5513015001	Low Medium I Residential	R2-1	0	17	0.184599326	Residential - Double, Duplex, or Two Units - 4 Stories or Less	YES - Current	NO - Privately-Owned	Available	Not Used in Prior Housing Element	0	0	0.054894656	0.054894656	2	3*	3*	1388181	846	Wilshire	Yes	Above Moderate
LOS ANGELES	106 S MANSFIELD AVE	90036	5513015002	Low Medium I Residential	R2-1	0	17	0.164285216	Residential - Double, Duplex, or Two Units - 4 Stories or Less	YES - Current	NO - Privately-Owned	Available	Not Used in Prior Housing Element	0	0	0.041852318	0.041852318	2	2*	2*	1388181	874	Wilshire	Yes	Above Moderate
LOS ANGELES	110 S MANSFIELD AVE	90036	5513015003	Low Medium I Residential	R2-1	0	17	0.164282382	Residential - Double, Duplex, or Two Units - 4 Stories or Less	YES - Current	NO - Privately-Owned	Available	Not Used in Prior Housing Element	0	0	0.041852318	0.041852318	2	2*	2*	1388181	905	Wilshire	Yes	Above Moderate
LOS ANGELES	116 S MANSFIELD AVE	90036	5513015004	Low Medium I Residential	R2-1	0	17	0.164280517	Residential - Double, Duplex, or Two Units - 4 Stories or Less	YES - Current	NO - Privately-Owned	Available	Not Used in Prior Housing Element	0	0	0.041852318	0.041852318	2	2*	2*	1388181	934	Wilshire	Yes	Above Moderate
LOS ANGELES	122 S MANSFIELD AVE	90036	5513015005	Low Medium I Residential	R2-1	0	17	0.164278767	Residential - Double, Duplex, or Two Units - 4 Stories or Less - Other Improvements Only	YES - Current	NO - Privately-Owned	Available	Not Used in Prior Housing Element	0	0	0.041852318	0.041852318	2	2*	2*	1388181	960	Wilshire	Yes	Above Moderate
LOS ANGELES	126 S MANSFIELD AVE	90036	5513015006	Low Medium I Residential	R2-1	0	17	0.164277547	Residential - Double, Duplex, or Two Units - 4 Stories or Less	YES - Current	NO - Privately-Owned	Available	Not Used in Prior Housing Element	0	0	0.041852318	0.041852318	2	2*	2*	1388181	984	Wilshire	Yes	Above Moderate
LOS ANGELES	134 S MANSFIELD AVE	90036	5513015007	Low Medium I Residential	R2-1	0	17	0.164275302	Residential - Double, Duplex, or Two Units - 4 Stories or Less	YES - Current	NO - Privately-Owned	Available	Not Used in Prior Housing Element	0	0	0.041852318	0.041852318	2	2*	2*	1388181	1011	Wilshire	Yes	Above Moderate
LOS ANGELES	138 S MANSFIELD AVE	90036	5513015008	Low Medium I Residential	R2-1	0	17	0.164274197	Residential - Double, Duplex, or Two Units - 4 Stories or Less	YES - Current	NO - Privately-Owned	Available	Not Used in Prior Housing Element	0	0	0.05483222	0.05483222	0	2*	2*	1388181	1035	Wilshire	Yes	Above Moderate
LOS ANGELES	142 S MANSFIELD AVE	90036	5513015009	Low Medium I Residential	R2-1	0	17	0.164272332	Residential - Double, Duplex, or Two Units - 4 Stories or Less - Pool	YES - Current	NO - Privately-Owned	Available	Not Used in Prior Housing Element	0	0	0.041852318	0.041852318	2	2*	2*	1388181	1057	Wilshire	Yes	Above Moderate
LOS ANGELES	148 S MANSFIELD AVE	90036	5513015010	Low Medium I Residential	R2-1	0	17	0.164271277	Residential - Double, Duplex, or Two Units - 4 Stories or Less	YES - Current	NO - Privately-Owned	Available	Not Used in Prior Housing Element	0	0	0.041852318	0.041852318	2	2*	2*	1388181	1083	Wilshire	Yes	Above Moderate
LOS ANGELES	154 S MANSFIELD AVE	90036	5513015011	Low Medium I Residential	R2-1	0	17	0.164268356	Residential - Double, Duplex, or Two Units - 4 Stories or Less	YES - Current	NO - Privately-Owned	Available	Not Used in Prior Housing Element	0	0	0.041852318	0.041852318	2	2*	2*	1388181	1107	Wilshire	Yes	Above Moderate
LOS ANGELES	160 S MANSFIELD AVE	90036	5513015012	Low Medium I Residential	R2-1	0	17	0.164267	Residential - Double, Duplex, or Two Units - 4 Stories or Less	YES - Current	NO - Privately-Owned	Available	Not Used in Prior Housing Element	0	0	0.041852318	0.041852318	2	2*	2*	1388181	1131	Wilshire	Yes	Above Moderate
LOS ANGELES	164 S MANSFIELD AVE	90036	5513015013	Low Medium I Residential	R2-1	0	17	0.164266219	Residential - Double, Duplex, or Two Units - 4 Stories or Less	YES - Current	NO - Privately-Owned	Available	Not Used in Prior Housing Element	0	0	0.041852318	0.041852318	2	2*	2*	1388181	1157	Wilshire	Yes	Above Moderate
LOS ANGELES	170 S MANSFIELD AVE	90036	5513015014	Low Medium I Residential	R2-1	0	17	0.164263385	Residential - Double, Duplex, or Two Units - 4 Stories or Less	YES - Current	NO - Privately-Owned	Available	Not Used in Prior Housing Element	0	0	0.041852318	0.041852318	2	2*	2*	1388181	1181	Wilshire	Yes	Above Moderate
LOS ANGELES	176 S MANSFIELD AVE	90036	5513015015	Low Medium I Residential	R2-1	0	17	0.16426152	Residential - Double, Duplex, or Two Units - 4 Stories or Less	YES - Current	NO - Privately-Owned	Available	Not Used in Prior Housing Element	0	0	0.041852318	0.041852318	2	2*	2*	1388181	1205	Wilshire	Yes	Above Moderate
LOS ANGELES	180 S MANSFIELD AVE	90036	5513015016	Low Medium I Residential	R2-1	0	17	0.182859888	Residential - Double, Duplex, or Two Units - 4 Stories or Less	YES - Current	NO - Privately-Owned	Available	Not Used in Prior Housing Element	0	0	0.054894656	0.054894656	2	3*	3*	1388181	1229	Wilshire	Yes	Above Moderate
LOS ANGELES	100 S ORANGE DR	90036	5513016001	Low Medium I Residential	R2-1	0	17	0.184657655	Residential - Double, Duplex, or Two Units - 4 Stories or Less	YES - Current	NO - Privately-Owned	Available	Not Used in Prior Housing Element	0	0	0.054894656	0.054894656	2	3*	3*	1388181	848	Wilshire	Yes	Above Moderate
LOS ANGELES	106 S ORANGE DR	90036	5513016002	Low Medium I Residential	R2-1	0	17	0.164287333	Residential - Double, Duplex, or Two Units - 4 Stories or Less	YES - Current	NO - Privately-Owned	Available	Not Used in Prior Housing Element	0	0	0.041852318	0.041852318	2	2*	2*	1388181	879	Wilshire	Yes	Above Moderate
LOS ANGELES	110 S ORANGE DR	90036	5513016003	Low Medium I Residential	R2-1	0	17	0.164285051	Residential - Double, Duplex, or Two Units - 4 Stories or Less	YES - Current	NO - Privately-Owned	Available	Not Used in Prior Housing Element	0	0	0.041852318	0.041852318	2	2*	2*	1388181	909	Wilshire	Yes	Above Moderate
LOS ANGELES	116 S ORANGE DR	90036	5513016004	Low Medium I Residential	R2-1	0	17	0.16428315	Residential - Double, Duplex, or Two Units - 4 Stories or Less	YES - Current	NO - Privately-Owned	Available	Not Used in Prior Housing Element	0	0	0.041852318	0.041852318	2	2*	2*	1388181	938	Wilshire	Yes	Above Moderate
LOS ANGELES	122 S ORANGE DR	90036	5513016005	Low Medium I Residential	R2-1	0	17	0.164282217	Residential - Double, Duplex, or Two Units - 4 Stories or Less	YES - Current	NO - Privately-Owned	Available	Not Used in Prior Housing Element	0	0	0.041852318	0.041852318	2	2*	2*	1388181	962	Wilshire	Yes	Above Moderate
LOS ANGELES	138 S ORANGE DR	90036	5513016008	Low Medium I Residential	R2-1	0	17	0.164275546	Residential - Double, Duplex, or Two Units - 4 Stories or Less	YES - Current	NO - Privately-Owned	Available	Not Used in Prior Housing Element	0	0	0.041852318	0.041852318	2	2*	2*	1388181	1037	Wilshire	Yes	Above Moderate
LOS ANGELES	142 S ORANGE DR	90036	5513016009	Low Medium I Residential	R2-1	0	17	0.164273645	Residential - Double, Duplex, or Two Units - 4 Stories or Less	YES - Current	NO - Privately-Owned	Available	Not Used in Prior Housing Element	0	0	0.041852318	0.041852318	2	2*	2*	1388181	1059	Wilshire	Yes	Above Moderate

LOS ANGELES	148 S ORANGE DR	90036 5513016010	Low Medium I Residential	R2-1	0	17	0.164271363	Residential - Double, Duplex, or Two Units - 4 Stories or Less	YES - Current	NO - Privately-Owned	Available	Not Used in Prior Housing Element	0	0	0.041852318	0.041852318	2	2*	2* 1388181 1085	Wilshire	Yes	Above Moderate
LOS ANGELES	154 S ORANGE DR	90036 5513016011	Low Medium I Residential	R2-1	0	17	0.164269462	Residential - Double, Duplex, or Two Units - 4 Stories or Less	YES - Current	NO - Privately-Owned	Available	Not Used in Prior Housing Element	0	0	0.041852318	0.041852318	2	2*	2* 1388181 1109	Wilshire	Yes	Above Moderate
LOS ANGELES	160 S ORANGE DR	90036 5513016012	Low Medium I Residential	R2-1	0	17	0.164267561	Residential - Double, Duplex, or Two Units - 4 Stories or Less	YES - Current	NO - Privately-Owned	Available	Not Used in Prior Housing Element	0	0	0.041852318	0.041852318	2	2*	2* 1388181 1133	Wilshire	Yes	Above Moderate
LOS ANGELES	164 S ORANGE DR	90036 5513016013	Low Medium I Residential	R2-1	0	17	0.164266628	Residential - Double, Duplex, or Two Units - 4 Stories or Less	YES - Current	NO - Privately-Owned	Available	Not Used in Prior Housing Element	0	0	0.041852318	0.041852318	2	2*	2* 1388181 1159	Wilshire	Yes	Above Moderate
LOS ANGELES	170 S ORANGE DR	90036 5513016014	Low Medium I Residential	R2-1	0	17	0.164264727	Residential - Double, Duplex, or Two Units - 4 Stories or Less	YES - Current	NO - Privately-Owned	Available	Not Used in Prior Housing Element	0	0	0.041852318	0.041852318	2	2*	2* 1388181 1183	Wilshire	Yes	Above Moderate
LOS ANGELES	174 S ORANGE DR	90036 5513016015	Low Medium I Residential	R2-1	0	17	0.164260889	Residential - Double, Duplex, or Two Units - 4 Stories or Less	YES - Current	NO - Privately-Owned	Available	Not Used in Prior Housing Element	0	0	0.041852318	0.041852318	2	2*	2* 1388181 1207	Wilshire	Yes	Above Moderate
LOS ANGELES	180 S ORANGE DR	90036 5513016016	Low Medium I Residential	R2-1	0	17	0.182861232	Residential - Double, Duplex, or Two Units - 4 Stories or Less	YES - Current	NO - Privately-Owned	Available	Not Used in Prior Housing Element	0	0	0.054894656	0.054894656	2	3*	3* 1388181 1231	Wilshire	Yes	Above Moderate
LOS ANGELES	183 S MANSFIELD AVE	90036 5513016017	Low Medium I Residential	R2-1	0	17	0.182886382	Residential - Double, Duplex, or Two Units - 4 Stories or Less	YES - Current	NO - Privately-Owned	Available	Not Used in Prior Housing Element	0	0	0.054894656	0.054894656	2	3*	3* 1388181 1230	Wilshire	Yes	Above Moderate
LOS ANGELES	175 S MANSFIELD AVE	90036 5513016018	Low Medium I Residential	R2-1	0	17	0.164254805	Residential - Double, Duplex, or Two Units - 4 Stories or Less	YES - Current	NO - Privately-Owned	Available	Not Used in Prior Housing Element	0	0	0.041852318	0.041852318	2	2*	2* 1388181 1206	Wilshire	Yes	Above Moderate
LOS ANGELES	165 S MANSFIELD AVE	90036 5513016021	Low Medium I Residential	R2-1	0	17	0.164255775	Residential - Double, Duplex, or Two Units - 4 Stories or Less	YES - Current	NO - Privately-Owned	Available	Not Used in Prior Housing Element	0	0	0.041852318	0.041852318	2	2*	2* 1388181 1158	Wilshire	Yes	Above Moderate
LOS ANGELES	159 S MANSFIELD AVE	90036 5513016022	Low Medium I Residential	R2-1	0	17	0.164255774	Residential - Double, Duplex, or Two Units - 4 Stories or Less	YES - Current	NO - Privately-Owned	Available	Not Used in Prior Housing Element	0	0	0.041852318	0.041852318	2	2*	2* 1388181 1132	Wilshire	Yes	Above Moderate
LOS ANGELES	155 S MANSFIELD AVE	90036 5513016023	Low Medium I Residential	R2-1	0	17	0.164255775	Residential - Double, Duplex, or Two Units - 4 Stories or Less	YES - Current	NO - Privately-Owned	Available	Not Used in Prior Housing Element	0	0	0.041852318	0.041852318	2	2*	2* 1388181 1108	Wilshire	Yes	Above Moderate
LOS ANGELES	149 S MANSFIELD AVE	90036 5513016024	Low Medium I Residential	R2-1	0	17	0.164255774	Residential - Double, Duplex, or Two Units - 4 Stories or Less	YES - Current	NO - Privately-Owned	Available	Not Used in Prior Housing Element	0	0	0.041852318	0.041852318	2	2*	2* 1388181 1084	Wilshire	Yes	Above Moderate
LOS ANGELES	143 S MANSFIELD AVE	90036 5513016025	Low Medium I Residential	R2-1	0	17	0.164255774	Residential - Double, Duplex, or Two Units - 4 Stories or Less	YES - Current	NO - Privately-Owned	Available	Not Used in Prior Housing Element	0	0	0.041852318	0.041852318	2	2*	2* 1388181 1058	Wilshire	Yes	Above Moderate
LOS ANGELES	129 S MANSFIELD AVE	90036 5513016028	Low Medium I Residential	R2-1	0	17	0.164256743	Residential - Double, Duplex, or Two Units - 4 Stories or Less	YES - Current	NO - Privately-Owned	Available	Not Used in Prior Housing Element	0	0	0.041852318	0.041852318	2	2*	2* 1388181 985	Wilshire	Yes	Above Moderate
LOS ANGELES	123 S MANSFIELD AVE	90036 5513016030	Low Medium I Residential	R2-1	0	17	0.164256742	Residential - Double, Duplex, or Two Units - 4 Stories or Less	YES - Current	NO - Privately-Owned	Available	Not Used in Prior Housing Element	0	0	0.041852318	0.041852318	2	2*	2* 1388181 961	Wilshire	Yes	Above Moderate
LOS ANGELES	113 S MANSFIELD AVE	90036 5513016033	Low Medium I Residential	R2-1	0	17	0.164256742	Residential - Double, Duplex, or Two Units - 4 Stories or Less	YES - Current	NO - Privately-Owned	Available	Not Used in Prior Housing Element	0	0	0.027577105	0.027577105	2	2*	2* 1388181 907	Wilshire		Above Moderate
LOS ANGELES	107 S MANSFIELD AVE	90036 5513016034	Low Medium I Residential	R2-1	0	17	0.164254425	Residential - Double, Duplex, or Two Units - 4 Stories or Less	YES - Current	NO - Privately-Owned	Available	Not Used in Prior Housing Element	0	0	0.041852318	0.041852318	2	2*	2* 1388181 877	Wilshire	Yes	Above Moderate
LOS ANGELES	101 S MANSFIELD AVE	90036 5513016035	Low Medium I Residential	R2-1	0	17	0.184567754	Residential - Double, Duplex, or Two Units - 4 Stories or Less	YES - Current	NO - Privately-Owned	Available	Not Used in Prior Housing Element	0	0	0.054894656	0.054894656	2	3*	3* 1388181 847	Wilshire	Yes	Above Moderate
LOS ANGELES	133 S MANSFIELD AVE	90036 5513016041	Low Medium I Residential	R2-1	0	17	0.164255774	Residential - Double, Duplex, or Two Units - 4 Stories or Less	YES - Current	NO - Privately-Owned	Available	Not Used in Prior Housing Element	0	0	0.041852318	0.041852318	2	2*	2* 1388181 1012	Wilshire	Yes	Above Moderate
LOS ANGELES	171 S MANSFIELD AVE	90036 5513016042	Low Medium I Residential	R2-1	0	17	0.164256742	Residential - Double, Duplex, or Two Units - 4 Stories or Less	YES - Current	NO - Privately-Owned	Available	Not Used in Prior Housing Element	0	0	0.041852318	0.041852318	2	2*	2* 1388181 1182	Wilshire	Yes	Above Moderate
LOS ANGELES	119 S MANSFIELD AVE	90036 5513016043	Low Medium I Residential	R2-1	0	17	0.164254805	Residential - Double, Duplex, or Two Units - 4 Stories or Less	YES - Current	NO - Privately-Owned	Available	Not Used in Prior Housing Element	0	0	0.041852318	0.041852318	2	2*	2* 1388181 936	Wilshire	Yes	Above Moderate
LOS ANGELES	139 S MANSFIELD AVE	90036 5513016044	Low Medium I Residential	R2-1	0	17	0.164255775	Residential - Double, Duplex, or Two Units - 4 Stories or Less	YES - Current	NO - Privately-Owned	Available	Not Used in Prior Housing Element	0	0	0.041852318	0.041852318	2	2*	2* 1388181 1036	Wilshire	Yes	Above Moderate
LOS ANGELES	132 S ORANGE DR	90036 5513016047	Low Medium I Residential	R2-1	0	17	0.164277447	Residential - Double, Duplex, or Two Units - 4 Stories or Less	YES - Current	NO - Privately-Owned	Available	Not Used in Prior Housing Element	0	0	0.041852318	0.041852318	2	2*	2* 1388181 1013	Wilshire	Yes	Above Moderate
LOS ANGELES	5576 W 1ST ST	90036 5513017001	Medium Residential	[Q]R3-1	0	36	0.209237662	Residential - Five or More Units or Apartments (Any Combination) - 4 Stories or Less	YES - Current	NO - Privately-Owned	Available	Not Used in Prior Housing Element	0	0	0.077737445	0.077737445	6	0	0 1388181 850	Wilshire	Yes	Above Moderate
LOS ANGELES	110 S SYCAMORE AVE	90036 5513017002	Medium Residential	[Q]R3-1	0	36	0.179404897	Residential - Four Units (Any Combination) - 4 Stories or Less	YES - Current	NO - Privately-Owned	Available	Not Used in Prior Housing Element	0	0	0.080242909	0.080242909	4	0	0 1388181 892	Wilshire	Yes	Above Moderate
LOS ANGELES	114 S SYCAMORE AVE	90036 5513017003	Medium Residential	[Q]R3-1	0	36	0.17940105	Residential - Four Units (Any Combination) - 4 Stories or Less	YES - Current	NO - Privately-Owned	Available	Not Used in Prior Housing Element	0	0	0.080242909	0.080242909	4	0	0 1388181 916	Wilshire	Yes	Above Moderate
LOS ANGELES	132 S SYCAMORE AVE	90036 5513017006	Medium Residential	[Q]R3-1	0	36	0.179386433	Residential - Four Units (Any Combination) - 4 Stories or Less	YES - Current	NO - Privately-Owned	Available	Not Used in Prior Housing Element	0	0	0.080242909	0.080242909	4	0	0 1388181 999	Wilshire	Yes	Above Moderate
LOS ANGELES	142 S SYCAMORE AVE	90036 5513017007	Medium Residential	[Q]R3-1	0	36	0.179382357	Residential - Four Units (Any Combination) - 4 Stories or Less	YES - Current	NO - Privately-Owned	Available	Not Used in Prior Housing Element	0	0	0.080242909	0.080242909	4	0	0 1388181 1033	Wilshire	Yes	Above Moderate
LOS ANGELES	144 S SYCAMORE AVE	90036 5513017008	Medium Residential	[Q]R3-1	0	36	0.179375778	Residential - Four Units (Any Combination) - 4 Stories or Less	YES - Current	NO - Privately-Owned	Available	Not Used in Prior Housing Element	0	0	0.080242909	0.080242909	4	0	0 1388181 1060	Wilshire	Yes	Above Moderate
LOS ANGELES	160 S SYCAMORE AVE	90036 5513017010	Medium Residential	[Q]R3-1	0	36	0.179366382	Residential - Four Units (Any Combination) - 4 Stories or Less	YES - Current	NO - Privately-Owned	Available	Not Used in Prior Housing Element	0	0	0.080242909	0.080242909	4	0	0 1388181 1111	Wilshire	Yes	Above Moderate
LOS ANGELES	162 S SYCAMORE AVE	90036 5513017011	Medium Residential	[Q]R3-1	0	36	0.179362557	Residential - Four Units (Any Combination) - 4 Stories or Less	YES - Current	NO - Privately-Owned	Available	Not Used in Prior Housing Element	0	0	0.080242909	0.080242909	4	0	0 1388181 1145	Wilshire	Yes	Above Moderate
LOS ANGELES	170 1/2 S SYCAMORE AVE	90036 5513017012	Medium Residential	[Q]R3-1	0	36	0.179355965	Residential - Four Units (Any Combination) - 4 Stories or Less	YES - Current	NO - Privately-Owned	Available	Not Used in Prior Housing Element	0	0	0.080242909	0.080242909	4	0	0 1388181 1177	Wilshire	Yes	Above Moderate
LOS ANGELES	174 S SYCAMORE AVE	90036 5513017013	Medium Residential	[Q]R3-1	0	36	0.179353173	Residential - Five or More Units or Apartments (Any Combination) - 4 Stories or Less	YES - Current	NO - Privately-Owned	Available	Not Used in Prior Housing Element	0	0	0.069002569	0.069002569	5	0	0 1388181 1203	Wilshire	Yes	Above Moderate
LOS ANGELES	183 S ORANGE DR	90036 5513017015	Low Medium I Residential	R2-1	0	17	0.182885046	Residential - Double, Duplex, or Two Units - 4 Stories or Less	YES - Current	NO - Privately-Owned	Available	Not Used in Prior Housing Element	0	0	0.336796522	0.336796522	2	3*	3* 1388181 1232	Wilshire	Yes	Above Moderate
LOS ANGELES	175 S ORANGE DR	90036 5513017016	Low Medium I Residential	R2-1	0	17	0.164255821	Residential - Double, Duplex, or Two Units - 4 Stories or Less	YES - Current	NO - Privately-Owned	Available	Not Used in Prior Housing Element	0	0	0.041852318	0.041852318	2	2*	2* 1388181 1208	Wilshire	Yes	Above Moderate
LOS ANGELES	165 S ORANGE DR	90036 5513017018	Low Medium I Residential	R2-1	0	17	0.164255785	Residential - Double, Duplex, or Two Units - 4 Stories or Less - Pool	YES - Current	NO - Privately-Owned	Available	Not Used in Prior Housing Element	0	0	0.041852318	0.041852318	2	2*	2* 1388181 1160	Wilshire	Yes	Above Moderate
LOS ANGELES	155 S ORANGE DR	90036 5513017020	Low Medium I Residential	R2-1	0	17	0.16425575	Residential - Double, Duplex, or Two Units - 4 Stories or Less	YES - Current	NO - Privately-Owned	Available	Not Used in Prior Housing Element	0	0	0.041852318	0.041852318	2	2*	2* 1388181 1110	Wilshire	Yes	Above Moderate
LOS ANGELES	149 S ORANGE DR	90036 5513017021	Low Medium I Residential	R2-1	0	17	0.164256509	Residential - Double, Duplex, or Two Units - 4 Stories or Less	YES - Current	NO - Privately-Owned	Available	Not Used in Prior Housing Element	0	0	0.041852318	0.041852318	2	2*	2* 1388181 1086	Wilshire	Yes	Above Moderate
LOS ANGELES	139 S ORANGE DR	90036 5513017023	Low Medium I Residential	R2-1	0	17	0.164255713	Residential - Double, Duplex, or Two Units - 4 Stories or Less	YES - Current	NO - Privately-Owned	Available	Not Used in Prior Housing Element	0	0	0.041852318	0.041852318	2	2*	2* 1388181 1038	Wilshire	Yes	Above Moderate
LOS ANGELES	133 S ORANGE DR	90036 5513017024	Low Medium I Residential	R2-1	0	17	0.164255886	Residential - Double, Duplex, or Two Units - 4 Stories or Less	YES - Current	NO - Privately-Owned	Available	Not Used in Prior Housing Element	0	0	0.041852318	0.041852318	2	2*	2* 1388181 1014	Wilshire	Yes	Above Moderate
LOS ANGELES	129 S ORANGE DR	90036 5513017025	Low Medium I Residential	R2-1	0	17	0.164255678	Residential - Double, Duplex, or Two Units - 4 Stories or Less	YES - Current	NO - Privately-Owned	Available	Not Used in Prior Housing Element	0	0	0.027577105	0.027577105	2	2*	2* 1388181 987	Wilshire		Above Moderate
LOS ANGELES	123 S ORANGE DR	90036 5513017026	Low Medium I Residential	R2-1	0	17	0.16425547	Residential - Double, Duplex, or Two Units - 4 Stories or Less	YES - Current	NO - Privately-Owned	Available	Not Used in Prior Housing Element	0	0	0.182314771	0.182314771	2	2*	2* 1388181 963	Wilshire		Above Moderate
LOS ANGELES	119 S ORANGE DR	90036 5513017027	Low Medium I Residential	R2-1	0	17	0.164255643	Residential - Double, Duplex, or Two Units - 4 Stories or Less	YES - Current	NO - Privately-Owned	Available	Not Used in Prior Housing Element	0	0	0.041852318	0.041852318	2	2*	2* 1388181 939	Wilshire	Yes	Above Moderate
LOS ANGELES	113 S ORANGE DR	90036 5513017028	Low Medium I Residential	R2-1	0	17	0.164256784	Residential - Double, Duplex, or Two Units - 4 Stories or Less	YES - Current	NO - Privately-Owned	Available	Not Used in Prior Housing Element	0	0	0.041852318	0.041852318	2	2*	2* 1388181 911	Wilshire	Yes	Above Moderate
LOS ANGELES	107 S ORANGE DR	90036 5513017029	Low Medium I Residential	R2-1	0	17	0.164254638	Residential - Double, Duplex, or Two Units - 4 Stories or Less	YES - Current	NO - Privately-Owned	Available	Not Used in Prior Housing Element	0	0	0.041852318	0.041852318	2	2*	2* 1388181 881	Wilshire	Yes	Above Moderate
LOS ANGELES	5550 W 1ST ST	90036 5513017030	Low Medium I Residential	R2-1	0	17	0.184624612	Residential - Double, Duplex, or Two Units - 4 Stories or Less	YES - Current	NO - Privately-Owned	Available	Not Used in Prior Housing Element	0	0	0.054894656	0.054894656	2	3*	3* 1388181 849	Wilshire	Yes	Above Moderate
LOS ANGELES	171 S ORANGE DR	90036 5513017033	Low Medium I Residential	R2-1	0	17	0.164255994	Residential - Double, Duplex, or Two Units - 4 Stories or Less	YES - Current	NO - Privately-Owned	Available	Not Used in Prior Housing Element	0	0	0.27032572	0.27032572	2	2*	2* 1388181 1184	Wilshire	Yes	Above Moderate
LOS ANGELES	159 S ORANGE DR	90036 5513017034	Low Medium I Residential	R2-1	0	17	0.164256927	Residential - Double, Duplex, or Two Units - 4 Stories or Less	YES - Current	NO - Privately-Owned	Available	Not Used in Prior Housing Element	0	0	0.041852318	0.041852318	2	2*	2* 1388181 1134	Wilshire	Yes	Above Moderate
LOS ANGELES	120 S SYCAMORE AVE	90036 5513017BRK	Medium Residential	[Q]R3-1	0	36	0.179396573	Residential - Single Family Residence - Condominium	YES - Current	NO - Privately-Owned	Available	Not Used in Prior Housing Element	0	0	0.326810628	0.326810628	4	0	0 1388181 940	Wilshire	Yes	Above Moderate
LOS ANGELES	126 S SYCAMORE AVE	90036 5513017BRK	Medium Residential	[Q]R3-1	0	36	0.179391821	Residential - Single Family Residence - Condominium	YES - Current	NO - Privately-Owned	Available	Not Used in Prior Housing Element	0	0	0.326810628	0.326810628	4	0	0 1388181 966	Wilshire	Yes	Above Moderate
LOS ANGELES	100 S LA BREA AVE	90036 5513018001	General Commercial	C2-1VL	0	108	0.118597401	Commercial - Auto, Recreation Equipment, Construction Equipment Sales and Service - Auto Body Repair Shop - One Story	YES - Current	NO - Privately-Owned	Available	Used in Prior Housing Element - Non-Vacant	0.15128570	0	0	0.15128570	2	0	0 1388181 852	Wilshire		Lower
LOS ANGELES	104 S LA BREA AVE	90036 5513018001	General Commercial	C2-1VL	0	108	0.120558145	Commercial - Auto, Recreation Equipment, Construction Equipment Sales and Service - Auto Body Repair Shop - One Story	YES - Current	NO - Privately-Owned	Available	Used in Prior Housing Element - Non-Vacant	0.15128570	0	0	0.15128570	2	0	0 1388181 870	Wilshire		Lower
LOS ANGELES	110 S LA BREA AVE	90036 5513018003	General Commercial	C2-1VL	0	108	0.120557786	Commercial - Store - One Story	YES - Current	NO - Privately-Owned	Available	Used in Prior Housing Element - Non-Vacant	0.05546109	0	0	0.05546109	0	0	0 1388181 894	Wilshire		Lower
LOS ANGELES	114 S LA BREA AVE	90036 5513018004	General Commercial	C2-1VL	0	108	0.099424388	Commercial - Office Building - One Story	YES - Current	NO - Privately-Owned	Available	Not Used in Prior Housing Element	0.04888967	0	0	0.04888967	0	0	0 1388181 918	Wilshire		Lower
LOS ANGELES	118 S LA BREA AVE	90036 5513018005	General Commercial	C2-1VL	0	108	0.096446475	Commercial - Store Combination - Store and Office Combination - One Story	YES - Current	NO - Privately-Owned	Available	Not Used in Prior Housing Element	0.02334646	0	0	0.02334646	0	0	0 1388181 942	Wilshire		Lower
LOS ANGELES	122 S LA BREA AVE	90036 5513018006	General Commercial	C2-1VL	0	108	0.096445722	Commercial - Store - One Story	YES - Current	NO - Privately-Owned	Available	Not Used in Prior Housing Element	0.14698220	0	0	0.14698220	0	0	0 1388181 964	Wilshire		Lower
LOS ANGELES	124 S LA BREA AVE	90036 5513018007	General Commercial	C2-1VL	0	108	0.096446475	Commercial - Store Combination - Store and Office Combination - One Story	YES - Current	NO - Privately-Owned	Available	Not Used in Prior Housing Element	0.05982978	0	0	0.05982978	0	0	0 1388181 988	Wilshire		Lower
LOS ANGELES	130 S LA BREA AVE	90036 5513018008	General Commercial	C2-1VL	0	108	0.096446763	Commercial - Store - One Story	YES - Current	NO - Privately-Owned	Available	Not Used in Prior Housing Element	0.01766350	0	0	0.01766350	0	0	0 1388181 1004	Wilshire		Lower
LOS ANGELES	134 S LA BREA AVE	90036 5513018009	General Commercial	C2-1VL	0	108	0.096446296	Commercial - Store Combination - Store and Residential Combination - One Story	YES - Current	NO - Privately-Owned	Available	Not Used in Prior Housing Element	0	0	0.04206861	0.04206861	0	0	0 1388181 1015	Wilshire	Yes	Above Moderate
LOS ANGELES	138 S LA BREA AVE	90036 5513018010	General Commercial	C2-1VL	0	108	0.096447049	Commercial - Store Combination - Store and Office Combination - One Story	YES - Current	NO - Privately-Owned	Available	Used in Prior Housing Element - Non-Vacant	0.04647324	0	0	0.04647324	0	0	0 1388181 1039	Wilshire		Lower
LOS ANGELES	142 S LA BREA AVE	90036 5513018010	General Commercial	C2-1VL	0	108	0.096447049	Commercial - Store Combination - Store and Office Combination - One Story	YES - Current	NO - Privately-Owned	Available	Used in Prior Housing Element - Non-Vacant	0.04647324	0	0	0.04647324	0	0	0 1388181 1063	Wilshire		Lower
LOS ANGELES	170 S LA BREA AVE	90036 5513018016	General Commercial	C2-1VL	0	108	0.120558293	Commercial - Office Building - One Story	YES - Current	NO - Privately-Owned	Available	Used in Prior Housing Element - Non-Vacant	0.07145707	0	0	0.07145707	0	0	0 1388181 1198	Wilshire		Lower
LOS ANGELES	176 S LA BREA AVE	90036 5513018017	General Commercial	C2-1VL	0	108	0.12055754	Commercial - Restaurant, Cocktail Lounge - Restaurant, Cocktail Lounge, Tavern - One Story	YES - Current	NO - Privately-Owned	Available	Used in Prior Housing Element - Non-Vacant	0.07227439	0	0	0.07227439	0	0	0 1388181 1222	Wilshire		Lower
LOS ANGELES	180 S LA BREA AVE	90036 5513018017	General Commercial	C2-1VL	0	108	0.118579435	Commercial - Restaurant, Cocktail Lounge - Restaurant, Cocktail Lounge, Tavern - One Story	YES - Current	NO - Privately-Owned	Available	Used in Prior Housing Element - Non-Vacant	0.07227439	0	0	0.07227439	0	0	0 1388181 1246	Wilshire		Lower
LOS ANGELES	175 S SYCAMORE AVE	90036 5513018020	Medium Residential	[Q]R3-1	0	36	0.172270512	Residential - Five or More Units or Apartments (Any Combination) - 4 Stories or Less	YES - Current	NO - Privately-Owned	Available	Not Used in Prior Housing Element	0	0	0.050892707	0.050892707	7	0	0 1388181 1204	Wilshire	Yes	Above Moderate
LOS ANGELES	169 S SYCAMORE AVE	90036 5513018021	Medium Residential	[Q]R3-1	0	36	0.17226836	Residential - Four Units (Any Combination) - 4 Stories or Less	YES - Current	NO - Privately-Owned	Available	Not Used in Prior Housing Element	0	0	0.080242909	0.080242909	4	0	0 1388181 1178	Wilshire	Yes	Above Moderate
LOS ANGELES	163 S SYCAMORE AVE	90036 5513018022	Medium Residential	[Q]R3-1	0	36	0.172266639	Residential - Four Units (Any Combination) - 4 Stories or Less	YES - Current	NO - Privately-Owned	Available	Not Used in Prior Housing Element	0	0	0.080242909	0.080242909	4	0	0 1388181 1147	Wilshire	Yes	Above Moderate
LOS ANGELES	157 S SYCAMORE AVE	90036 5513018023	Medium Residential	[Q]R3-1	0	36	0.172264917	Residential - Five or More Units or Apartments (Any Combination) - 4 Stories or Less	YES - Current	NO - Privately-Owned	Available	Not Used in Prior Housing Element	0	0	0.059287675	0.059287675	6	0	0 1388181 1112	Wilshire	Yes	Above Moderate
LOS ANGELES	151 S SYCAMORE AVE	90036 5513018024	Medium Residential	[Q]R3-1	0	36	0.172263195	Residential - Four Units (Any Combination) - 4 Stories or Less	YES - Current	NO - Privately-Owned	Available	Not Used in Prior Housing Element	0	0	0.080242909	0.080242909	4	0	0 1388181 1088	Wilshire	Yes	Above Moderate
LOS ANGELES	145 S SYCAMORE AVE	90036 5513018025	Medium Residential	[Q]R3-1	0	36	0.172261043	Residential - Four Units (Any Combination) - 4 Stories or Less	YES - Current	NO - Privately-Owned	Available	Not Used in Prior Housing Element	0	0	0.080242909	0.080242909	4	0	0 1388181 1062	Wilshire	Yes	Above Moderate
LOS ANGELES	139 S SYCAMORE AVE	90036 5513018026	Medium Residential	[Q]R3-1	0	36	0.172258891	Residential - Four Units (Any Combination) - 4 Stories or Less	YES - Current	NO - Privately-Owned	Available	Not Used in Prior Housing Element	0	0	0.080242909	0.080242909	4	0	0 1388181 1034	Wilshire	Yes	Above Moderate
LOS ANGELES	133 S SYCAMORE AVE	90036 5513018027	Medium Residential	[Q]R3-1	0	36	0.172257169	Residential - Four Units (Any Combination) - 4 Stories or Less	YES - Current	NO - Privately-Owned	Available	Not Used in Prior Housing Element	0	0	0.080242909	0.080242909	4	0	0 1388181 1001	Wilshire	Yes	Above Moderate

LOS ANGELES	127 S SYCAMORE AVE	90036	5513018028	Medium Residential	[Q]R3-1	0	36	0.172255447	Residential - Four Units (Any Combination) - 4 Stories or Less	YES - Current	NO - Privately-Owned	Available	Not Used in Prior Housing Element	0	0	0.080242909	0.080242909	4	0	0	1388181	967	Wilshire	Yes	Above Moderate
LOS ANGELES	121 S SYCAMORE AVE	90036	5513018029	Medium Residential	[Q]R3-1	0	36	0.172253725	Residential - Four Units (Any Combination) - 4 Stories or Less	YES - Current	NO - Privately-Owned	Available	Not Used in Prior Housing Element	0	0	0.080242909	0.080242909	4	0	0	1388181	941	Wilshire	Yes	Above Moderate
LOS ANGELES	115 S SYCAMORE AVE	90036	5513018030	Medium Residential	[Q]R3-1	0	36	0.172251573	Residential - Four Units (Any Combination) - 4 Stories or Less	YES - Current	NO - Privately-Owned	Available	Not Used in Prior Housing Element	0	0	0.080242909	0.080242909	4	0	0	1388181	917	Wilshire	Yes	Above Moderate
LOS ANGELES	101 S SYCAMORE AVE	90036	5513018032	Medium Residential	[Q]R3-1	0	36	0.200732393	Residential - Five or More Units or Apartments (Any Combination) - 4 Stories or Less	YES - Current	NO - Privately-Owned	Available	Not Used in Prior Housing Element	0	0	0.055096857	0.055096857	8	0	0	1388181	851	Wilshire	Yes	Above Moderate
LOS ANGELES	109 S SYCAMORE AVE	90036	5513018037	Medium Residential	[Q]R3-1	0	36	0.172249421	Residential - Four Units (Any Combination) - 4 Stories or Less	YES - Current	NO - Privately-Owned	Available	Not Used in Prior Housing Element	0	0	0.080242909	0.080242909	4	0	0	1388181	893	Wilshire	Yes	Above Moderate
LOS ANGELES	181 S SYCAMORE AVE	90036	5513018038	Medium Residential	[Q]R3-1	0	36	0.202832999	Residential - Five or More Units or Apartments (Any Combination) - 4 Stories or Less	YES - Current	NO - Privately-Owned	Available	Not Used in Prior Housing Element	0	0	0.099128079	0.099128079	6	0	0	1388181	1228	Wilshire	Yes	Above Moderate
LOS ANGELES	148 S LA BREA AVE	90036	5513018039	General Commercial	C2-1VL	0	108	0.096446296	Commercial - Store Combination - Store and Office Combination - One Story	YES - Current	NO - Privately-Owned	Available	Used in Prior Housing Element - Non-Vacant	0.046473241	0	0	0.046473241	0	0	0	1388181	1081	Wilshire		Lower
LOS ANGELES	150 S LA BREA AVE	90036	5513018039	General Commercial	C2-1VL	0	108	0.096447049	Commercial - Store Combination - Store and Office Combination - One Story	YES - Current	NO - Privately-Owned	Available	Used in Prior Housing Element - Non-Vacant	0.046473241	0	0	0.046473241	0	0	0	1388181	1100	Wilshire		Lower
LOS ANGELES	160 S LA BREA AVE	90036	5513018039	General Commercial	C2-1VL	0	108	0.096446296	Commercial - Store Combination - Store and Office Combination - One Story	YES - Current	NO - Privately-Owned	Available	Used in Prior Housing Element - Non-Vacant	0.046473241	0	0	0.046473241	0	0	0	1388181	1135	Wilshire		Lower
LOS ANGELES	162 S LA BREA AVE	90036	5513018039	General Commercial	C2-1VL	0	108	0.096447049	Commercial - Store Combination - Store and Office Combination - One Story	YES - Current	NO - Privately-Owned	Available	Used in Prior Housing Element - Non-Vacant	0.046473241	0	0	0.046473241	0	0	0	1388181	1155	Wilshire		Lower
LOS ANGELES	166 S LA BREA AVE	90036	5513018039	General Commercial	C2-1VL	0	108	0.099854681	Commercial - Store Combination - Store and Office Combination - One Story	YES - Current	NO - Privately-Owned	Available	Used in Prior Housing Element - Non-Vacant	0.048889678	0	0	0.048889678	0	0	0	1388181	1179	Wilshire		Lower
LOS ANGELES			5513018039	General Commercial	C2-1VL	0	108	0.096447049	Commercial - Store Combination - Store and Office Combination - One Story	YES - Current	NO - Privately-Owned	Available	Used in Prior Housing Element - Non-Vacant	0.046473241	0	0	0.046473241	0	0	0	1388181	1113	Wilshire		Lower
LOS ANGELES	153 S LA BREA AVE	90036	5513019006	General Commercial	C2-1VL	0	108	0.096273904	Commercial - Store Combination - Store and Residential Combination - One Story	YES - Current	NO - Privately-Owned	Available	Not Used in Prior Housing Element	0	0	0.04206861	0.04206861	0	0	0	1388181	1102	Wilshire	Yes	Above Moderate
LOS ANGELES	149 S LA BREA AVE	90036	5513019007	General Commercial	C2-1VL	0	108	0.096266514	Commercial - Store - One Story	YES - Current	NO - Privately-Owned	Available	Not Used in Prior Housing Element	0.046473241	0	0	0.046473241	0	0	0	1388181	1082	Wilshire		Lower
LOS ANGELES	133 1/2 S LA BREA AVE	90036	5513019010	General Commercial	C2-1VL	0	108	0.096229713	Commercial - Store Combination - Store and Residential Combination - One Story	YES - Current	NO - Privately-Owned	Available	Used in Prior Housing Element - Non-Vacant	0	0	0.032445636	0.032445636	0	0	0	1388181	1006	Wilshire	Yes	Above Moderate
LOS ANGELES	137 1/2 S LA BREA AVE	90036	5513019010	General Commercial	C2-1VL	0	108	0.096239363	Commercial - Store Combination - Store and Residential Combination - One Story	YES - Current	NO - Privately-Owned	Available	Used in Prior Housing Element - Non-Vacant	0	0	0.032445636	0.032445636	0	0	0	1388181	1016	Wilshire	Yes	Above Moderate
LOS ANGELES	102 S DETROIT ST	90036	5513019016	Low Medium I Residential	R2-1-HPOZ	0	17	0.165024042	Residential - Double, Duplex, or Two Units - 4 Stories or Less	YES - Current	NO - Privately-Owned	Available	Not Used in Prior Housing Element	0	0	0.041852318	0.041852318	2	2*	2*	1388181	854	Wilshire	Yes	Above Moderate
LOS ANGELES	112 S DETROIT ST	90036	5513019018	Low Medium I Residential	R2-1-HPOZ	0	17	0.147519891	Residential - Double, Duplex, or Two Units - 4 Stories or Less	YES - Current	NO - Privately-Owned	Available	Not Used in Prior Housing Element	0	0	0.328141809	0.328141809	2	2*	2*	1388181	898	Wilshire	Yes	Above Moderate
LOS ANGELES	118 S DETROIT ST	90036	5513019019	Low Medium I Residential	R2-1-HPOZ	0	17	0.147499959	Residential - Double, Duplex, or Two Units - 4 Stories or Less	YES - Current	NO - Privately-Owned	Available	Not Used in Prior Housing Element	0	0	0.051487313	0.051487313	2	2*	2*	1388181	922	Wilshire	Yes	Above Moderate
LOS ANGELES	122 S DETROIT ST	90036	5513019020	Low Medium I Residential	R2-1-HPOZ	0	17	0.147481307	Residential - Double, Duplex, or Two Units - 4 Stories or Less	YES - Current	NO - Privately-Owned	Available	Not Used in Prior Housing Element	0	0	0.051487313	0.051487313	2	2*	2*	1388181	946	Wilshire	Yes	Above Moderate
LOS ANGELES	126 S DETROIT ST	90036	5513019021	Low Medium I Residential	R2-1-HPOZ	0	17	0.147463934	Residential - Double, Duplex, or Two Units - 4 Stories or Less	YES - Current	NO - Privately-Owned	Available	Not Used in Prior Housing Element	0	0	0.051487313	0.051487313	2	2*	2*	1388181	970	Wilshire	Yes	Above Moderate
LOS ANGELES	134 S DETROIT ST	90036	5513019022	Low Medium I Residential	R2-1-HPOZ	0	17	0.14744436	Residential - Double, Duplex, or Two Units - 4 Stories or Less	YES - Current	NO - Privately-Owned	Available	Not Used in Prior Housing Element	0	0	0.051487313	0.051487313	2	2*	2*	1388181	993	Wilshire	Yes	Above Moderate
LOS ANGELES	140 S DETROIT ST	90036	5513019023	Low Medium I Residential	R2-1-HPOZ	0	17	0.14742663	Residential - Double, Duplex, or Two Units - 4 Stories or Less	YES - Current	NO - Privately-Owned	Available	Not Used in Prior Housing Element	0	0	0.051487313	0.051487313	2	2*	2*	1388181	1019	Wilshire	Yes	Above Moderate
LOS ANGELES	144 S DETROIT ST	90036	5513019024	Low Medium I Residential	R2-1-HPOZ	0	17	0.147406698	Residential - Double, Duplex, or Two Units - 4 Stories or Less	YES - Current	NO - Privately-Owned	Available	Not Used in Prior Housing Element	0	0	0.051487313	0.051487313	2	2*	2*	1388181	1043	Wilshire	Yes	Above Moderate
LOS ANGELES	148 S DETROIT ST	90036	5513019025	Low Medium I Residential	R2-1-HPOZ	0	17	0.147388405	Residential - Double, Duplex, or Two Units - 4 Stories or Less	YES - Current	NO - Privately-Owned	Available	Not Used in Prior Housing Element	0	0	0.051487313	0.051487313	2	2*	2*	1388181	1067	Wilshire	Yes	Above Moderate
LOS ANGELES	154 S DETROIT ST	90036	5513019027	Low Medium I Residential	R2-1-HPOZ	0	17	0.147371031	Residential - Double, Duplex, or Two Units - 4 Stories or Less	YES - Current	NO - Privately-Owned	Available	Not Used in Prior Housing Element	0	0	0.051487313	0.051487313	2	2*	2*	1388181	1091	Wilshire	Yes	Above Moderate
LOS ANGELES	158 S DETROIT ST	90036	5513019028	Low Medium I Residential	R2-1-HPOZ	0	17	0.147351099	Residential - Double, Duplex, or Two Units - 4 Stories or Less	YES - Current	NO - Privately-Owned	Available	Not Used in Prior Housing Element	0	0	0.051487313	0.051487313	2	2*	2*	1388181	1117	Wilshire	Yes	Above Moderate
LOS ANGELES	162 S DETROIT ST	90036	5513019029	Low Medium I Residential	R2-1-HPOZ	0	17	0.147333368	Residential - Double, Duplex, or Two Units - 4 Stories or Less	YES - Current	NO - Privately-Owned	Available	Not Used in Prior Housing Element	0	0	0.051487313	0.051487313	2	2*	2*	1388181	1139	Wilshire	Yes	Above Moderate
LOS ANGELES	168 S DETROIT ST	90036	5513019030	Low Medium I Residential	R2-1-HPOZ	0	17	0.147314716	Residential - Double, Duplex, or Two Units - 4 Stories or Less	YES - Current	NO - Privately-Owned	Available	Not Used in Prior Housing Element	0	0	0.051487313	0.051487313	2	2*	2*	1388181	1163	Wilshire	Yes	Above Moderate
LOS ANGELES	174 S DETROIT ST	90036	5513019031	Low Medium I Residential	R2-1-HPOZ	0	17	0.1472955	Residential - Double, Duplex, or Two Units - 4 Stories or Less	YES - Current	NO - Privately-Owned	Available	Not Used in Prior Housing Element	0	0	0.051487313	0.051487313	2	2*	2*	1388181	1187	Wilshire	Yes	Above Moderate
LOS ANGELES	178 S DETROIT ST	90036	5513019032	Low Medium I Residential	R2-1-HPOZ	0	17	0.147276848	Residential - Double, Duplex, or Two Units - 4 Stories or Less	YES - Current	NO - Privately-Owned	Available	Not Used in Prior Housing Element	0	0	0.051487313	0.051487313	2	2*	2*	1388181	1211	Wilshire	Yes	Above Moderate
LOS ANGELES	110 S DETROIT ST	90036	5513019036	Low Medium I Residential	R2-1-HPOZ	0	17	0.14753634	Residential - Double, Duplex, or Two Units - 4 Stories or Less	YES - Current	NO - Privately-Owned	Available	Not Used in Prior Housing Element	0	0	0.051487313	0.051487313	2	2*	2*	1388181	875	Wilshire	Yes	Above Moderate
LOS ANGELES	182 S DETROIT ST	90036	5513019037	Low Medium I Residential	R2-1-HPOZ	0	17	0.164655046	Residential - Double, Duplex, or Two Units - 4 Stories or Less	YES - Current	NO - Privately-Owned	Available	Not Used in Prior Housing Element	0	0	0.041852318	0.041852318	2	2*	2*	1388181	1235	Wilshire	Yes	Above Moderate
LOS ANGELES	159 S LA BREA AVE	90036	5513019038	General Commercial	C2-1VL	0	108	0.096282802	Commercial - Non-Auto Service and Repair Shop, Paint Shop, or Laundry - One Story	YES - Current	NO - Privately-Owned	Available	Not Used in Prior Housing Element	0.017663509	0	0	0.017663509	0	0	0	1388181	1114	Wilshire		Lower
LOS ANGELES	161 S LA BREA AVE	90036	5513019038	General Commercial	C2-1VL	0	108	0.096292448	Commercial - Non-Auto Service and Repair Shop, Paint Shop, or Laundry - One Story	YES - Current	NO - Privately-Owned	Available	Not Used in Prior Housing Element	0.017663509	0	0	0.017663509	0	0	0	1388181	1136	Wilshire		Lower
LOS ANGELES	165 S LA BREA AVE	90036	5513019038	General Commercial	C2-1VL	0	108	0.096301346	Commercial - Non-Auto Service and Repair Shop, Paint Shop, or Laundry - One Story	YES - Current	NO - Privately-Owned	Available	Not Used in Prior Housing Element	0.017663509	0	0	0.017663509	0	0	0	1388181	1156	Wilshire		Lower
LOS ANGELES	171 S LA BREA AVE	90036	5513019039	General Commercial	C2-1VL	0	108	0.099207966	Commercial - Parking Lot (Commercial Use Property) - Parking Structures - Patron or Employee - One Story	YES - Current	NO - Privately-Owned	Available	Not Used in Prior Housing Element	0.01094123	0	0	0.01094123	0	0	0	1388181	1180	Wilshire		Lower
LOS ANGELES	175 S LA BREA AVE	90036	5513019039	General Commercial	C2-1VL	0	108	0.120399361	Commercial - Parking Lot (Commercial Use Property) - Parking Structures - Patron or Employee - One Story	YES - Current	NO - Privately-Owned	Available	Not Used in Prior Housing Element	0.012294705	0	0	0.012294705	0	0	0	1388181	1200	Wilshire		Lower
LOS ANGELES	179 S LA BREA AVE	90036	5513019039	General Commercial	C2-1VL	0	108	0.120413745	Commercial - Parking Lot (Commercial Use Property) - Parking Structures - Patron or Employee - One Story	YES - Current	NO - Privately-Owned	Available	Not Used in Prior Housing Element	0.012294705	0	0	0.012294705	0	0	0	1388181	1224	Wilshire		Lower
LOS ANGELES	181 S LA BREA AVE	90036	5513019039	General Commercial	C2-1VL	0	108	0.11846279	Commercial - Parking Lot (Commercial Use Property) - Parking Structures - Patron or Employee - One Story	YES - Current	NO - Privately-Owned	Available	Not Used in Prior Housing Element	0.012294705	0	0	0.012294705	0	0	0	1388181	1248	Wilshire		Lower
LOS ANGELES	139 S LA BREA AVE	90036	5513019040	General Commercial	C2-1VL	0	108	0.096248257	Industrial - Light Manufacturing - One Story	YES - Current	NO - Privately-Owned	Available	Not Used in Prior Housing Element	0.054154736	0	0	0.054154736	0	0	0	1388181	1040	Wilshire		Lower
LOS ANGELES	145 S LA BREA AVE	90036	5513019040	General Commercial	C2-1VL	0	108	0.096256113	Industrial - Light Manufacturing - One Story	YES - Current	NO - Privately-Owned	Available	Not Used in Prior Housing Element	0.054154736	0	0	0.054154736	0	0	0	1388181	1064	Wilshire		Lower
LOS ANGELES	101 S LA BREA AVE	90036	5513019043	General Commercial	C2-1VL	0	108	0.118224511	Industrial - Light Manufacturing - One Story	YES - Current	NO - Privately-Owned	Available	Not Used in Prior Housing Element	0.083102852	0	0	0.083102852	0	0	0	1388181	853	Wilshire		Lower
LOS ANGELES	109 S LA BREA AVE	90036	5513019043	General Commercial	C2-1VL	0	108	0.120217513	Industrial - Light Manufacturing - One Story	YES - Current	NO - Privately-Owned	Available	Not Used in Prior Housing Element	0.083102852	0	0	0.083102852	0	0	0	1388181	871	Wilshire		Lower
LOS ANGELES	111 S LA BREA AVE	90036	5513019043	General Commercial	C2-1VL	0	108	0.120231143	Industrial - Light Manufacturing - One Story	YES - Current	NO - Privately-Owned	Available	Not Used in Prior Housing Element	0.083102852	0	0	0.083102852	0	0	0	1388181	895	Wilshire		Lower
LOS ANGELES	115 S LA BREA AVE	90036	5513019043	General Commercial	C2-1VL	0	108	0.099529979	Industrial - Light Manufacturing - One Story	YES - Current	NO - Privately-Owned	Available	Not Used in Prior Housing Element	0.073188259	0	0	0.073188259	0	0	0	1388181	919	Wilshire		Lower
LOS ANGELES	119 S LA BREA AVE	90036	5513019043	General Commercial	C2-1VL	0	108	0.096203028	Industrial - Light Manufacturing - One Story	YES - Current	NO - Privately-Owned	Available	Not Used in Prior Housing Element	0.069553572	0	0	0.069553572	0	0	0	1388181	943	Wilshire		Lower
LOS ANGELES	123 S LA BREA AVE	90036	5513019043	General Commercial	C2-1VL	0	108	0.096213425	Industrial - Light Manufacturing - One Story	YES - Current	NO - Privately-Owned	Available	Not Used in Prior Housing Element	0.069553572	0	0	0.069553572	0	0	0	1388181	965	Wilshire		Lower
LOS ANGELES	127 S LA BREA AVE	90036	5513019043	General Commercial	C2-1VL	0	108	0.096220819	Industrial - Light Manufacturing - One Story	YES - Current	NO - Privately-Owned	Available	Not Used in Prior Housing Element	0.069553572	0	0	0.069553572	0	0	0	1388181	989	Wilshire		Lower
LOS ANGELES	183 S DETROIT ST	90036	5513020018	Low Medium I Residential	R2-1-HPOZ	0	17	0.169380035	Residential - Double, Duplex, or Two Units - 4 Stories or Less	YES - Current	NO - Privately-Owned	Available	Not Used in Prior Housing Element	0	0	0.041852318	0.041852318	2	2*	2*	1388181	1236	Wilshire	Yes	Above Moderate
LOS ANGELES	179 S DETROIT ST	90036	5513020019	Low Medium I Residential	R2-1-HPOZ	0	17	0.151516142	Residential - Double, Duplex, or Two Units - 4 Stories or Less	YES - Current	NO - Privately-Owned	Available	Not Used in Prior Housing Element	0	0	0.051487313	0.051487313	2	2*	2*	1388181	1212	Wilshire	Yes	Above Moderate
LOS ANGELES	173 S DETROIT ST	90036	5513020020	Low Medium I Residential	R2-1-HPOZ	0	17	0.151515195	Residential - Double, Duplex, or Two Units - 4 Stories or Less	YES - Current	NO - Privately-Owned	Available	Not Used in Prior Housing Element	0	0	0.051487313	0.051487313	2	2*	2*	1388181	1188	Wilshire	Yes	Above Moderate
LOS ANGELES	169 S DETROIT ST	90036	5513020021	Low Medium I Residential	R2-1-HPOZ	0	17	0.151515194	Residential - Double, Duplex, or Two Units - 4 Stories or Less	YES - Current	NO - Privately-Owned	Available	Not Used in Prior Housing Element	0	0	0.051487313	0.051487313	2	2*	2*	1388181	1164	Wilshire	Yes	Above Moderate
LOS ANGELES	163 S DETROIT ST	90036	5513020023	Low Medium I Residential	R2-1-HPOZ	0	17	0.151516501	Residential - Double, Duplex, or Two Units - 4 Stories or Less	YES - Current	NO - Privately-Owned	Available	Not Used in Prior Housing Element	0	0	0.051487313	0.051487313	2	2*	2*	1388181	1140	Wilshire	Yes	Above Moderate
LOS ANGELES	159 S DETROIT ST	90036	5513020024	Low Medium I Residential	R2-1-HPOZ	0	17	0.151515555	Residential - Double, Duplex, or Two Units - 4 Stories or Less	YES - Current	NO - Privately-Owned	Available	Not Used in Prior Housing Element	0	0	0.051487313	0.051487313	2	2*	2*	1388181	1118	Wilshire	Yes	Above Moderate
LOS ANGELES	155 S DETROIT ST	90036	5513020025	Low Medium I Residential	R2-1-HPOZ	0	17	0.151516501	Residential - Double, Duplex, or Two Units - 4 Stories or Less	YES - Current	NO - Privately-Owned	Available	Not Used in Prior Housing Element	0	0	0.051487313	0.051487313	2	2*	2*	1388181	1092	Wilshire	Yes	Above Moderate
LOS ANGELES	149 S DETROIT ST	90036	5513020026	Low Medium I Residential	R2-1-HPOZ	0	17	0.151515194	Residential - Double, Duplex, or Two Units - 4 Stories or Less	YES - Current	NO - Privately-Owned	Available	Not Used in Prior Housing Element	0	0	0.051487313	0.051487313	2	2*	2*	1388181	1068	Wilshire	Yes	Above Moderate
LOS ANGELES	139 S DETROIT ST	90036	5513020029	Low Medium I Residential	R2-1-HPOZ	0	17	0.151516501	Residential - Double, Duplex, or Two Units - 4 Stories or Less	YES - Current	NO - Privately-Owned	Available	Not Used in Prior Housing Element	0	0	0.051487313	0.051487313	2	2*	2*	1388181	1020	Wilshire	Yes	Above Moderate
LOS ANGELES	135 S DETROIT ST	90036	5513020030	Low Medium I Residential	R2-1-HPOZ	0	17	0.151516501	Residential - Double, Duplex, or Two Units - 4 Stories or Less	YES - Current	NO - Privately-Owned	Available	Not Used in Prior Housing Element	0	0	0.051487313	0.051487313	2	2*	2*	1388181	994	Wilshire	Yes	Above Moderate
LOS ANGELES	127 S DETROIT ST	90036	5513020031	Low Medium I Residential	R2-1-HPOZ	0	17	0.151515553	Residential - Double, Duplex, or Two Units - 4 Stories or Less	YES - Current	NO - Privately-Owned	Available	Not Used in Prior Housing Element	0	0	0.051487313	0.051487313	2	2*	2*	1388181	971	Wilshire	Yes	Above Moderate
LOS ANGELES	123 S DETROIT ST	90036	5513020033	Low Medium I Residential	R2-1-HPOZ	0	17	0.151515194	Residential - Double, Duplex, or Two Units - 4 Stories or Less	YES - Current	NO - Privately-Owned	Available	Not Used in Prior Housing Element	0	0	0.051487313	0.051487313	2	2*	2*	1388181	947	Wilshire	Yes	Above Moderate
LOS ANGELES	119 S DETROIT ST	90036	5513020034	Low Medium I Residential	R2-1-HPOZ	0	17	0.151515194	Residential - Double, Duplex, or Two Units - 4 Stories or Less	YES - Current	NO - Privately-Owned	Available	Not Used in Prior Housing Element	0	0	0.051487313	0.051487313	2	2*	2*	1388181	923	Wilshire	Yes	Above Moderate
LOS ANGELES	115 S DETROIT ST	90036	5513020035	Low Medium I Residential	R2-1-HPOZ	0	17	0.151516501	Residential - Double, Duplex, or Two Units - 4 Stories or Less	YES - Current	NO - Privately-Owned	Available	Not Used in Prior Housing Element	0	0	0.051487313	0.051487313	2	2*	2*	1388181	899	Wilshire	Yes	Above Moderate
LOS ANGELES	109 S DETROIT ST	90036	5513020036	Low Medium I Residential	R2-1-HPOZ	0	17	0.151515555	Residential - Double, Duplex, or Two Units - 4 Stories or Less	YES - Current	NO - Privately-Owned	Available	Not Used in Prior Housing Element	0	0	0.051487313	0.051487313	2	2*	2*	1388181	876	Wilshire	Yes	Above Moderate
LOS ANGELES	5750 W 1ST ST	90036	5513020037	Low Medium I Residential	R2-1-HPOZ	0	17	0.169495046	Residential - Double, Duplex, or Two Units - 4 Stories or Less	YES - Current	NO - Privately-Owned	Available	Not Used in Prior Housing Element	0	0	0.041852318	0.041852318	2	2*	2*	1388181	855	Wilshire	Yes	Above Moderate
LOS ANGELES	145 S DETROIT ST	90036	5513020038	Low Medium I Residential	R2-1-HPOZ	0	17	0.151515194	Residential - Double, Duplex, or Two Units - 4 Stories or Less	YES - Current	NO - Privately-Owned	Available	Not Used in Prior Housing Element	0	0	0.051487313	0.051487313	2	2*	2*	1388181	1044	Wilshire	Yes	Above Moderate
LOS ANGELES	223 S DETROIT ST	90036	5513021014	Low Medium I Residential	R2-1-HPOZ	0	17	0.15152157	Residential - Double, Duplex, or Two Units - 4 Stories or Less	YES - Current	NO - Privately-Owned	Available	Not Used in Prior Housing Element	0	0	0.041852318	0.041852318	2	2*	2*	1358181	25	Wilshire	Yes	Above Moderate
LOS ANGELES	219 S DETROIT ST	90036	5513021015	Low Medium I Residential	R2-1-HPOZ	0	17	0.152108069	Residential - Double, Duplex, or Two Units - 4 Stories or Less	YES - Current	NO - Privately-Owned	Available	Not Used in Prior Housing Element	0	0	0.041852318	0.041852318	2	2*	2*	1388181	1333	Wilshire	Yes	Above Moderate
LOS ANGELES	215 S DETROIT ST	90036	5513021016	Low Medium I Residential	R2-1-HPOZ	0	17	0.151516501	Residential - Double, Duplex, or Two Units - 4 Stories or Less	YES - Current	NO - Privately-Owned	Available	Not Used in Prior Housing Element	0	0	0.041852318	0.041852318	2	2*	2*	1388181	1309	Wilshire	Yes	Above Moderate
LOS ANGELES	209 S DETROIT ST	90036	5513021017	Low Medium I Residential	R2-1-HPOZ	0	17	0.151515553	Residential - Double, Duplex, or Two Units - 4 Stories or Less	YES - Current	NO - Privately-Owned	Available	Not Used in Prior Housing Element	0	0	0.041852318	0.041852318	2	2*	2*	1388181	1284	Wilshire	Yes	Above Moderate
LOS ANGELES	201 S DETROIT ST	90036	5513021027	Low Medium I Residential	R2-1-HPOZ	0	17	0.15040308	Residential - Double, Duplex, or Two Units - 4 Stories or Less	YES - Current	NO - Privately-Owned	Available	Not Used in Prior Housing Element	0	0	0.051487313	0.051487313	2	2*	2*	1388181	1268	Wilshire	Yes	Above Moderate
LOS ANGELES	263 S LA BREA AVE	90036	5513022001	Neighborhood Office Commercial	C2-1VL	0	108	0.120599455	Commercial - Supermarket - Supermarket - 12,000 SF or More	YES - Current	NO - Privately-Owned	Available	Used in Prior Housing Element - Non-Vacant	0.023304716	0	0	0.023304716	0	0	0	1358181	161	Wilshire		Lower
LOS ANGELES	267 S LA BREA AVE	90036	5513022001	Neighborhood Office Commercial	C2-1VL	0	108	0.118632881	Commercial - Supermarket - Supermarket - 12,000 SF or More	YES - Current	NO - Privately-Owned	Available	Used in Prior Housing Element - Non-Vacant	0.022544171	0	0	0.022544171	0	0	0	1358181	169	Wilshire		Lower
LOS ANGELES			5513022001	Neighborhood Office Commercial	C2-1VL	0	108	0.012402958	Commercial - Supermarket - Supermarket - 12,000 SF or More	YES - Current	NO - Privately-Owned	Available	Used in Prior Housing Element - Non-Vacant	0	0	0.000755114	0.000755114	0	0	0	1358181	160	Wilshire		Above Moderate
LOS ANGELES	261 S LA BREA AVE	90036	5513022002	Neighborhood Office Commercial	C2-1VL	0	108	0.108197698	Commercial - Parking Lot (Commercial Use Property) - Lots - Patron or Employee - One Story	YES - Current	NO - Privately-Owned	Available	Used in Prior Housing Element - Non-Vacant	0.035876499	0	0	0.035876499	0	0	0	1358181	150	Wilshire		Lower
LOS ANGELES	253 S LA BREA AVE	90036	5513022003	General Commercial	C2-1VL	0	108	0.111531522	Commercial - Parking Lot (Commercial Use Property) - Lots - Patron or Employee - One Story	YES - Current	NO - Privately-Owned	Available	Used in Prior Housing Element - Non-Vacant	0.035876499	0	0	0.035876499	0	0	0	1358181	138	Wilshire		Lower

LOS ANGELES	249 S LA BREA AVE	90036	5513022004	General Commercial	C2-1VL	0	108	0.096481213	Commercial - Parking Lot (Commercial Use Property) - Lots - Patron or Employee - One Story	YES - Current	NO - Privately-Owned	Available	Not Used in Prior Housing Element	0.031945777	0	0	0.031945777	0	0	0	1358181	128	Wilshire			Lower
LOS ANGELES	245 S LA BREA AVE	90036	5513022005	General Commercial	C2-1VL	0	108	0.096482074	Commercial - Parking Lot (Commercial Use Property) - Lots - Patron or Employee - One Story	YES - Current	NO - Privately-Owned	Available	Not Used in Prior Housing Element	0.031945777	0	0	0.031945777	0	0	0	1358181	119	Wilshire			Lower
LOS ANGELES	241 S LA BREA AVE	90036	5513022006	General Commercial	C2-1VL	0	108	0.096484729	Commercial - Parking Lot (Commercial Use Property) - Lots - Patron or Employee - One Story	YES - Current	NO - Privately-Owned	Available	Not Used in Prior Housing Element	0.030486103	0	0	0.030486103	0	0	0	1358181	103	Wilshire			Lower
LOS ANGELES	237 S LA BREA AVE	90036	5513022007	General Commercial	C2-1VL	0	108	0.096484083	Commercial - Office Building - One Story	YES - Current	NO - Privately-Owned	Available	Not Used in Prior Housing Element	0.154706735	0	0	0.154706735	0	0	0	1358181	92	Wilshire			Lower
LOS ANGELES	233 S LA BREA AVE	90036	5513022008	General Commercial	C2-1VL	0	108	0.096486451	Commercial - Store Combination - Store and Residential Combination - One Story	YES - Current	NO - Privately-Owned	Available	Not Used in Prior Housing Element	0	0	0.030291142	0.030291142	2	0	0	1358181	75	Wilshire		Yes	Above Moderate
LOS ANGELES	225 S LA BREA AVE	90036	5513022009	General Commercial	C2-1VL	0	108	0.096486952	Institutional - Church - One Story	YES - Current	NO - Privately-Owned	Available	Used in Prior Housing Element - Non-Vacant	0.027186939	0	0	0.027186939	0	0	0	1358181	41	Wilshire			Lower
LOS ANGELES	229 S LA BREA AVE	90036	5513022009	General Commercial	C2-1VL	0	108	0.096485804	Institutional - Church - One Story	YES - Current	NO - Privately-Owned	Available	Used in Prior Housing Element - Non-Vacant	0.027186939	0	0	0.027186939	0	0	0	1358181	62	Wilshire			Lower
LOS ANGELES	221 S LA BREA AVE	90036	5513022010	General Commercial	C2-1VL	0	108	0.096489539	Commercial - Office Building - One Story	YES - Current	NO - Privately-Owned	Available	Not Used in Prior Housing Element	0.048889678	0	0	0.048889678	0	0	0	1358181	22	Wilshire			Lower
LOS ANGELES	217 S LA BREA AVE	90036	5513022011	General Commercial	C2-1VL	0	108	0.111256196	Commercial - Auto, Recreation Equipment, Construction Equipment Sales and Service - Auto Body Repair Shop - One Story	YES - Current	NO - Privately-Owned	Available	Not Used in Prior Housing Element - Non-Vacant	0.055461098	0	0	0.055461098	0	0	0	1388181	1331	Wilshire			Lower
LOS ANGELES	211 S LA BREA AVE	90036	5513022012	General Commercial	C2-1VL	0	108	0.12045786	Commercial - Restaurant, Cocktail Lounge - Restaurant, Cocktail Lounge, Tavern - One Story	YES - Current	NO - Privately-Owned	Available	Used in Prior Housing Element - Non-Vacant	0.022137712	0	0	0.022137712	0	0	0	1388181	1307	Wilshire			Lower
LOS ANGELES	201 S LA BREA AVE	90036	5513022013	General Commercial	C2-1VL	0	108	0.118469128	Commercial - Auto, Recreation Equipment, Construction Equipment Sales and Service - Auto Body Repair Shop - One Story	YES - Current	NO - Privately-Owned	Available	Not Used in Prior Housing Element	0.076276571	0	0	0.076276571	0	0	0	1388181	1266	Wilshire			Lower
LOS ANGELES	207 S LA BREA AVE	90036	5513022013	General Commercial	C2-1VL	0	108	0.120451726	Commercial - Auto, Recreation Equipment, Construction Equipment Sales and Service - Auto Body Repair Shop - One Story	YES - Current	NO - Privately-Owned	Available	Not Used in Prior Housing Element	0.076276571	0	0	0.076276571	0	0	0	1388181	1282	Wilshire			Lower
LOS ANGELES	260 S DETROIT ST	90036	5513022014	Neighborhood Office Commercial	C2-1VL	0	108	0.222346246	Industrial - Parking Lot (Industrial Use Property) - One Story	YES - Current	NO - Privately-Owned	Available	Not Used in Prior Housing Element	0.064965246	0	0	0.064965246	0	0	0	1358181	152	Wilshire			Lower
LOS ANGELES	5717 W 3RD ST	90036	5513022014	Neighborhood Office Commercial	C2-1VL	0	108	0.143479712	Industrial - Parking Lot (Industrial Use Property) - One Story	YES - Current	NO - Privately-Owned	Available	Not Used in Prior Housing Element	0.050214186	0	0	0.050214186	0	0	0	1358181	151	Wilshire			Lower
LOS ANGELES	200 S DETROIT ST	90036	5513022015	Low Medium I Residential	R2-1-HPOZ	0	17	0.146119334	Residential - Double, Duplex, or Two Units - 4 Stories or Less	YES - Current	NO - Privately-Owned	Available	Not Used in Prior Housing Element	0	0	0.041852318	0.041852318	2	2*	2*	1388181	1267	Wilshire		Yes	Above Moderate
LOS ANGELES	206 S DETROIT ST	90036	5513022016	Low Medium I Residential	R2-1-HPOZ	0	17	0.147216068	Residential - Double, Duplex, or Two Units - 4 Stories or Less	YES - Current	NO - Privately-Owned	Available	Not Used in Prior Housing Element	0	0	0.074088836	0.074088836	2	2*	2*	1388181	1283	Wilshire		Yes	Above Moderate
LOS ANGELES	212 S DETROIT ST	90036	5513022017	Low Medium I Residential	R2-1-HPOZ	0	17	0.147206742	Residential - Double, Duplex, or Two Units - 4 Stories or Less	YES - Current	NO - Privately-Owned	Available	Not Used in Prior Housing Element	0	0	0.041852318	0.041852318	2	2*	2*	1388181	1308	Wilshire		Yes	Above Moderate
LOS ANGELES	218 S DETROIT ST	90036	5513022018	Low Medium I Residential	R2-1-HPOZ	0	17	0.147254465	Residential - Double, Duplex, or Two Units - 4 Stories or Less	YES - Current	NO - Privately-Owned	Available	Not Used in Prior Housing Element	0	0	0.041852318	0.041852318	2	2*	2*	1388181	1332	Wilshire		Yes	Above Moderate
LOS ANGELES	224 S DETROIT ST	90036	5513022019	Low Medium I Residential	R2-1-HPOZ	0	17	0.147083755	Residential - Double, Duplex, or Two Units - 4 Stories or Less	YES - Current	NO - Privately-Owned	Available	Not Used in Prior Housing Element	0	0	0.041852318	0.041852318	2	2*	2*	1358181	24	Wilshire		Yes	Above Moderate
LOS ANGELES	228 S DETROIT ST	90036	5513022020	Low Medium I Residential	R2-1-HPOZ	0	17	0.147089087	Residential - Double, Duplex, or Two Units - 4 Stories or Less	YES - Current	NO - Privately-Owned	Available	Not Used in Prior Housing Element	0	0	0.041852318	0.041852318	2	2*	2*	1358181	44	Wilshire		Yes	Above Moderate
LOS ANGELES	232 S DETROIT ST	90036	5513022021	Low Medium I Residential	R2-1-HPOZ	0	17	0.147092473	Residential - Double, Duplex, or Two Units - 4 Stories or Less	YES - Current	NO - Privately-Owned	Available	Not Used in Prior Housing Element	0	0	0.041852318	0.041852318	2	2*	2*	1358181	67	Wilshire		Yes	Above Moderate
LOS ANGELES	238 S DETROIT ST	90036	5513022022	Low Medium I Residential	R2-1-HPOZ	0	17	0.147097136	Residential - Double, Duplex, or Two Units - 4 Stories or Less - Pool	YES - Current	NO - Privately-Owned	Available	Not Used in Prior Housing Element	0	0	0.041852318	0.041852318	2	2*	2*	1358181	84	Wilshire		Yes	Above Moderate
LOS ANGELES	242 S DETROIT ST	90036	5513022023	Low Medium I Residential	R2-1-HPOZ	0	17	0.147101799	Residential - Double, Duplex, or Two Units - 4 Stories or Less	YES - Current	NO - Privately-Owned	Available	Not Used in Prior Housing Element	0	0	0.27032572	0.27032572	2	2*	2*	1358181	104	Wilshire		Yes	Above Moderate
LOS ANGELES	246 S DETROIT ST	90036	5513022024	Low Medium I Residential	R2-1-HPOZ	0	17	0.147107381	Residential - Double, Duplex, or Two Units - 4 Stories or Less	YES - Current	NO - Privately-Owned	Available	Not Used in Prior Housing Element	0	0	0.041852318	0.041852318	2	2*	2*	1358181	121	Wilshire		Yes	Above Moderate
LOS ANGELES	252 S DETROIT ST	90036	5513022025	Low Medium I Residential	R2-1-HPOZ	0	17	0.147111125	Residential - Double, Duplex, or Two Units - 4 Stories or Less	YES - Current	NO - Privately-Owned	Available	Not Used in Prior Housing Element	0	0	0.017038307	0.017038307	2	2*	2*	1358181	134	Wilshire		Yes	Above Moderate
LOS ANGELES	200 S LA BREA AVE	90036	5513023004	General Commercial	(Q)C2-1, C2-1LD	0	54	1.14628967	Commercial - Store - One Story	YES - Current	NO - Privately-Owned	Available	Not Used in Prior Housing Element	0.167396199	0	0	0.167396199	1	0	0	1388181	1265	Wilshire			Lower
LOS ANGELES	250 S LA BREA AVE	90036	5513023006	General Commercial	(Q)C2-1, C2-1LD	0	54	1.504283747	Commercial - Supermarket - Supermarket - 12,000 SF or More - One Story	YES - Current	NO - Privately-Owned	Available	Not Used in Prior Housing Element	0.307969511	0	0	0.307969511	1	0	0	1358181	1351	Wilshire			Lower
LOS ANGELES	260 S LA BREA AVE	90036	5513023006	Neighborhood Office Commercial, General Commercial	(Q)C2-1, C2-1LD	0	54	1.404112172	Commercial - Supermarket - Supermarket - 12,000 SF or More - One Story	YES - Current	NO - Privately-Owned	Available	Not Used in Prior Housing Element	0.34738825	0	0	0.34738825	1	0	0	1358181	125	Wilshire			Lower
LOS ANGELES	218 S SYCAMORE AVE	90036	5513024002	Medium Residential	(Q)R3-1	0	36	0.176333628	Residential - Four Units (Any Combination) - 4 Stories or Less	YES - Current	NO - Privately-Owned	Available	Not Used in Prior Housing Element	0	0	0.087437474	0.087437474	4	0	0	1388181	1349	Wilshire		Yes	Above Moderate
LOS ANGELES	224 S SYCAMORE AVE	90036	5513024003	Medium Residential	(Q)R3-1	0	36	0.176626215	Residential - Four Units (Any Combination) - 4 Stories or Less	YES - Current	NO - Privately-Owned	Available	Not Used in Prior Housing Element	0	0	0.087437474	0.087437474	4	0	0	1358181	42	Wilshire		Yes	Above Moderate
LOS ANGELES	230 S SYCAMORE AVE	90036	5513024004	Medium Residential	(Q)R3-1	0	36	0.176332802	Residential - Four Units (Any Combination) - 4 Stories or Less	YES - Current	NO - Privately-Owned	Available	Not Used in Prior Housing Element	0	0	0.087437474	0.087437474	4	0	0	1358181	65	Wilshire		Yes	Above Moderate
LOS ANGELES	242 S SYCAMORE AVE	90036	5513024006	Medium Residential	(Q)R3-1	0	36	0.176326006	Residential - Five or More Units or Apartments (Any Combination) - 4 Stories or Less	YES - Current	NO - Privately-Owned	Available	Not Used in Prior Housing Element	0	0	0.064596651	0.064596651	6	0	0	1358181	111	Wilshire		Yes	Above Moderate
LOS ANGELES	267 S ORANGE DR	90036	5513024011	Low Medium I Residential	R2-1	0	17	0.180530178	Residential - Double, Duplex, or Two Units - 4 Stories or Less	YES - Current	NO - Privately-Owned	Available	Not Used in Prior Housing Element	0	0	0.017466976	0.017466976	2	3*	3*	1358181	166	Wilshire		Yes	Above Moderate
LOS ANGELES	261 S ORANGE DR	90036	5513024012	Low Medium I Residential	R2-1	0	17	0.167354453	Residential - Double, Duplex, or Two Units - 4 Stories or Less	YES - Current	NO - Privately-Owned	Available	Not Used in Prior Housing Element	0	0	0.041852318	0.041852318	2	2*	2*	1358181	157	Wilshire		Yes	Above Moderate
LOS ANGELES	255 S ORANGE DR	90036	5513024013	Low Medium I Residential	R2-1	0	17	0.167357502	Residential - Double, Duplex, or Two Units - 4 Stories or Less	YES - Current	NO - Privately-Owned	Available	Not Used in Prior Housing Element	0	0	0.041852318	0.041852318	2	2*	2*	1358181	146	Wilshire		Yes	Above Moderate
LOS ANGELES	251 S ORANGE DR	90036	5513024014	Low Medium I Residential	R2-1	0	17	0.16735502	Residential - Double, Duplex, or Two Units - 4 Stories or Less - Pool and Misc.	YES - Current	NO - Privately-Owned	Available	Not Used in Prior Housing Element	0	0	0.041852318	0.041852318	2	2*	2*	1358181	132	Wilshire		Yes	Above Moderate
LOS ANGELES	245 S ORANGE DR	90036	5513024015	Low Medium I Residential	R2-1	0	17	0.167355077	Residential - Double, Duplex, or Two Units - 4 Stories or Less	YES - Current	NO - Privately-Owned	Available	Not Used in Prior Housing Element	0	0	0.041852318	0.041852318	2	2*	2*	1358181	116	Wilshire		Yes	Above Moderate
LOS ANGELES	239 S ORANGE DR	90036	5513024016	Low Medium I Residential	R2-1	0	17	0.167355221	Residential - Double, Duplex, or Two Units - 4 Stories or Less	YES - Current	NO - Privately-Owned	Available	Not Used in Prior Housing Element	0	0	0.041852318	0.041852318	2	2*	2*	1358181	101	Wilshire		Yes	Above Moderate
LOS ANGELES	235 S ORANGE DR	90036	5513024017	Low Medium I Residential	R2-1	0	17	0.167355751	Residential - Double, Duplex, or Two Units - 4 Stories or Less	YES - Current	NO - Privately-Owned	Available	Not Used in Prior Housing Element	0	0	0.041852318	0.041852318	2	2*	2*	1358181	80	Wilshire		Yes	Above Moderate
LOS ANGELES	229 S ORANGE DR	90036	5513024018	Low Medium I Residential	R2-1	0	17	0.167357445	Residential - Double, Duplex, or Two Units - 4 Stories or Less	YES - Current	NO - Privately-Owned	Available	Not Used in Prior Housing Element	0	0	0.041852318	0.041852318	2	2*	2*	1358181	60	Wilshire		Yes	Above Moderate
LOS ANGELES	223 S ORANGE DR	90036	5513024019	Low Medium I Residential	R2-1	0	17	0.167372775	Residential - Single Family Residence	YES - Current	NO - Privately-Owned	Available	Not Used in Prior Housing Element	0	0	0.031618823	0.031618823	1	2*	2*	1358181	38	Wilshire			Above Moderate
LOS ANGELES	217 S ORANGE DR	90036	5513024020	Low Medium I Residential	R2-1	0	17	0.167667874	Residential - Double, Duplex, or Two Units - 4 Stories or Less	YES - Current	NO - Privately-Owned	Available	Not Used in Prior Housing Element	0	0	0.041852318	0.041852318	2	2*	2*	1388181	1345	Wilshire		Yes	Above Moderate
LOS ANGELES	213 S ORANGE DR	90036	5513024021	Low Medium I Residential	R2-1	0	17	0.167355779	Residential - Double, Duplex, or Two Units - 4 Stories or Less	YES - Current	NO - Privately-Owned	Available	Not Used in Prior Housing Element	0	0	0.041852318	0.041852318	2	2*	2*	1388181	1323	Wilshire		Yes	Above Moderate
LOS ANGELES	207 S ORANGE DR	90036	5513024022	Low Medium I Residential	R2-1	0	17	0.167355772	Residential - Double, Duplex, or Two Units - 4 Stories or Less	YES - Current	NO - Privately-Owned	Available	Not Used in Prior Housing Element	0	0	0.041852318	0.041852318	2	2*	2*	1388181	1296	Wilshire		Yes	Above Moderate
LOS ANGELES	205 S ORANGE DR	90036	5513024023	Low Medium I Residential	R2-1	0	17	0.179755207	Residential - Three Units (Any Combination) - 4 Stories or Less	YES - Current	NO - Privately-Owned	Available	Not Used in Prior Housing Element	0	0	0.049665609	0.049665609	3	3*	3*	1388181	1262	Wilshire		Yes	Above Moderate
LOS ANGELES	248 S SYCAMORE AVE	90036	5513024025	Medium Residential	(Q)R3-1	0	36	0.176320873	Residential - Four Units (Any Combination) - 4 Stories or Less	YES - Current	NO - Privately-Owned	Available	Not Used in Prior Housing Element	0	0	0.087437474	0.087437474	4	0	0	1358181	127	Wilshire		Yes	Above Moderate
LOS ANGELES	200 S ORANGE DR	90036	5513025001	Low Medium I Residential	R2-1	0	17	0.179785086	Residential - Three Units (Any Combination) - 4 Stories or Less - Pool	YES - Current	NO - Privately-Owned	Available	Not Used in Prior Housing Element	0	0	0.049665609	0.049665609	3	3*	3*	1388181	1261	Wilshire		Yes	Above Moderate
LOS ANGELES	206 S ORANGE DR	90036	5513025002	Low Medium I Residential	R2-1	0	17	0.167352265	Residential - Double, Duplex, or Two Units - 4 Stories or Less	YES - Current	NO - Privately-Owned	Available	Not Used in Prior Housing Element	0	0	0.041852318	0.041852318	2	2*	2*	1388181	1294	Wilshire		Yes	Above Moderate
LOS ANGELES	212 S ORANGE DR	90036	5513025003	Low Medium I Residential	R2-1	0	17	0.167350715	Residential - Double, Duplex, or Two Units - 4 Stories or Less	YES - Current	NO - Privately-Owned	Available	Not Used in Prior Housing Element	0	0	0.044783758	0.044783758	2	2*	2*	1388181	1322	Wilshire		Yes	Above Moderate
LOS ANGELES	222 S ORANGE DR	90036	5513025005	Low Medium I Residential	R2-1	0	17	0.167366166	Residential - Double, Duplex, or Two Units - 4 Stories or Less	YES - Current	NO - Privately-Owned	Available	Not Used in Prior Housing Element	0	0	0.041852318	0.041852318	2	2*	2*	1358181	37	Wilshire		Yes	Above Moderate
LOS ANGELES	228 S ORANGE DR	90036	5513025006	Low Medium I Residential	R2-1	0	17	0.167366017	Residential - Double, Duplex, or Two Units - 4 Stories or Less	YES - Current	NO - Privately-Owned	Available	Not Used in Prior Housing Element	0	0	0.041852318	0.041852318	2	2*	2*	1358181	59	Wilshire		Yes	Above Moderate
LOS ANGELES	234 S ORANGE DR	90036	5513025007	Low Medium I Residential	R2-1	0	17	0.167364467	Residential - Double, Duplex, or Two Units - 4 Stories or Less	YES - Current	NO - Privately-Owned	Available	Not Used in Prior Housing Element	0	0	0.041852318	0.041852318	2	2*	2*	1358181	79	Wilshire		Yes	Above Moderate
LOS ANGELES	240 S ORANGE DR	90036	5513025008	Low Medium I Residential	R2-1	0	17	0.167366792	Residential - Double, Duplex, or Two Units - 4 Stories or Less	YES - Current	NO - Privately-Owned	Available	Not Used in Prior Housing Element	0	0	0.041852318	0.041852318	2	2*	2*	1358181	99	Wilshire		Yes	Above Moderate
LOS ANGELES	244 S ORANGE DR	90036	5513025009	Low Medium I Residential	R2-1	0	17	0.167365437	Residential - Double, Duplex, or Two Units - 4 Stories or Less	YES - Current	NO - Privately-Owned	Available	Not Used in Prior Housing Element	0	0	0.041852318	0.041852318	2	2*	2*	1358181	115	Wilshire		Yes	Above Moderate
LOS ANGELES	250 S ORANGE DR	90036	5513025010	Low Medium I Residential	R2-1	0	17	0.167366017	Residential - Double, Duplex, or Two Units - 4 Stories or Less	YES - Current	NO - Privately-Owned	Available	Not Used in Prior Housing Element	0	0	0.041852318	0.041852318	2	2*	2*	1358181	131	Wilshire		Yes	Above Moderate
LOS ANGELES	256 S ORANGE DR	90036	5513025011	Low Medium I Residential	R2-1	0	17	0.167365049	Residential - Double, Duplex, or Two Units - 4 Stories or Less	YES - Current	NO - Privately-Owned	Available	Not Used in Prior Housing Element	0	0	0.041852318	0.041852318	2	2*	2*	1358181	145	Wilshire		Yes	Above Moderate
LOS ANGELES	260 S ORANGE DR	90036	5513025012	Low Medium I Residential	R2-1	0	17	0.167364081	Residential - Double, Duplex, or Two Units - 4 Stories or Less	YES - Current	NO - Privately-Owned	Available	Not Used in Prior Housing Element	0	0	0.041852318	0.041852318	2	2*	2*	1358181	156	Wilshire		Yes	Above Moderate
LOS ANGELES	266 S ORANGE DR	90036	5513025013	Low Medium I Residential	R2-1	0	17	0.180513967	Residential - Double, Duplex, or Two Units - 4 Stories or Less - Pool	YES - Current	NO - Privately-Owned	Available	Not Used in Prior Housing Element	0	0	0.044726342	0.044726342	2	3*	3*	1358181	165	Wilshire		Yes	Above Moderate
LOS ANGELES	267 S MANSFIELD AVE	90036	5513025014	Low Medium I Residential	R2-1	0	17	0.180542168	Residential - Double, Duplex, or Two Units - 4 Stories or Less	YES - Current	NO - Privately-Owned	Available	Not Used in Prior Housing Element	0	0	0.044726342	0.044726342	2	3*	3*	1358181	164	Wilshire		Yes	Above Moderate
LOS ANGELES	261 S MANSFIELD AVE	90036	5513025015	Low Medium I Residential	R2-1	0	17	0.167362918	Residential - Double, Duplex, or Two Units - 4 Stories or Less	YES - Current	NO - Privately-Owned	Available	Not Used in Prior Housing Element	0	0	0.041852318	0.041852318	2	2*	2*	1358181	155	Wilshire		Yes	Above Moderate
LOS ANGELES	255 S MANSFIELD AVE	90036	5513025016	Low Medium I Residential	R2-1	0	17	0.167362725	Residential - Double, Duplex, or Two Units - 4 Stories or Less	YES - Current	NO - Privately-Owned	Available	Not Used in Prior Housing Element	0	0	0.041852318	0.041852318	2	2*	2*	1358181	144	Wilshire		Yes	Above Moderate
LOS ANGELES	251 S MANSFIELD AVE	90036	5513025017	Low Medium I Residential	R2-1	0	17	0.167362145	Residential - Double, Duplex, or Two Units - 4 Stories or Less	YES - Current	NO - Privately-Owned	Available	Not Used in Prior Housing Element	0	0	0.041852318	0.041852318	2	2*	2*	1358181	130	Wilshire		Yes	Above Moderate
LOS ANGELES	245 S MANSFIELD AVE	90036	5513025018	Low Medium I Residential	R2-1	0	17	0.167359238	Residential - Double, Duplex, or Two Units - 4 Stories or Less	YES - Current	NO - Privately-Owned	Available	Not Used in Prior Housing Element	0	0	0.27032572	0.27032572	2	2*	2*	1358181	114	Wilshire		Yes	Above Moderate
LOS ANGELES	239 S MANSFIELD AVE	90036	5513025019	Low Medium I Residential	R2-1	0	17	0.167358658	Residential - Double, Duplex, or Two Units - 4 Stories or Less	YES - Current	NO - Privately-Owned	Available	Not Used in Prior Housing Element	0	0	0.041852318	0.041852318	2	2*	2*	1358181	98	Wilshire		Yes	Above Moderate
LOS ANGELES	235 S MANSFIELD AVE	90036	5513025020	Low Medium I Residential	R2-1	0	17	0.167355559	Residential - Double, Duplex, or Two Units - 4 Stories or Less	YES - Current	NO - Privately-Owned	Available	Not Used in Prior Housing Element	0	0	0.041852318	0.041852318	2	2*	2*	1358181	78	Wilshire		Yes	Above Moderate
LOS ANGELES	229 S MANSFIELD AVE	90036	5513025021	Low Medium I Residential	R2-1	0	17	0.167356334	Residential - Double, Duplex, or Two Units - 4 Stories or Less	YES - Current	NO - Privately-Owned	Available	Not Used in Prior Housing Element	0	0	0.041852318	0.041852318	2	2*	2*	1358181	58	Wilshire		Yes	Above Moderate
LOS ANGELES	223 S MANSFIELD AVE	90036	5513025022	Low Medium I Residential	R2-1	0	17	0.16735522	Residential - Double, Duplex, or Two Units - 4 Stories or Less	YES - Current	NO - Privately-Owned	Available	Not Used in Prior Housing Element	0	0	0.041852318	0.041852318	2	2*	2*	1358181	36	Wilshire		Yes	Above Moderate
LOS ANGELES	217 S MANSFIELD AVE	90036	5513025023	Low Medium I Residential	R2-1	0	17	0.167657948	Residential - Double, Duplex, or Two Units - 4 Stories or Less	YES - Current	NO - Privately-Owned	Available	Not Used in Prior Housing Element	0	0	0.27032572	0.27032572	2	2*	2*	1388181	1343	Wilshire		Yes	Above Moderate
LOS ANGELES	213 S MANSFIELD AVE	90036	5513025024	Low Medium I Residential	R2-1	0	17	0.167354977	Residential - Double, Duplex, or Two Units - 4 Stories or Less	YES - Current	NO - Privately-Owned	Available	Not Used in Prior Housing Element	0	0	0.041852318	0.041852318	2	2*	2*	1388181	1319	Wilshire		Yes	Above Moderate
LOS ANGELES	207 S MANSFIELD AVE	90036	5513025025	Low Medium I Residential	R2-1	0	17	0.167355944	Residential - Double, Duplex, or Two Units - 4 Stories or Less	YES - Current	NO - Privately-Owned	Available	Not Used in Prior Housing Element	0	0	0.027577105	0.027577105	2	2*	2*	1388181	1293	Wilshire			Above Moderate
LOS ANGELES	201 S MANSFIELD AVE	90036	5513025026	Low Medium I Residential	R2-1	0	17	0.179755522	Residential - Double, Duplex, or Two Units - 4 Stories or Less	YES - Current	NO - Privately-Owned	Available	Not Used in Prior Housing Element	0	0	0.054894656	0.054894656	2	3*	3*	1388181	1260	Wilshire		Yes	Above Moderate
LOS ANGELES	216 S ORANGE DR	90036	5513025029	Low Medium I Residential	R2-1	0	17	0.155262499	Residential - Double, Duplex, or Two Units - 4 Stories or Less	YES - Current	NO - Privately-Owned	Available	Not Used in Prior Housing Element	0	0	0.041852318	0.041852318	2	2*	2*	1388181	1347	Wilshire		Yes	Above Moderate

LOS ANGELES	206 S MANSFIELD AVE	90036	5513026002	Low Medium I Residential	R2-1	0	17	0.167353398	Residential - Double, Duplex, or Two Units - 4 Stories or Less	YES - Current	NO - Privately-Owned	Available	Not Used in Prior Housing Element	0	0	0.041852318	0.041852318	2	2*	2*	1388	181	1292	Wilshire	Yes	Above Moderate
LOS ANGELES	212 S MANSFIELD AVE	90036	5513026003	Low Medium I Residential	R2-1	0	17	0.167351699	Residential - Double, Duplex, or Two Units - 4 Stories or Less	YES - Current	NO - Privately-Owned	Available	Not Used in Prior Housing Element	0	0	0.041852318	0.041852318	2	2*	2*	1388	181	1317	Wilshire	Yes	Above Moderate
LOS ANGELES	222 S MANSFIELD AVE	90036	5513026005	Low Medium I Residential	R2-1	0	17	0.167366812	Residential - Double, Duplex, or Two Units - 4 Stories or Less	YES - Current	NO - Privately-Owned	Available	Not Used in Prior Housing Element	0	0	0.27032572	0.27032572	2	2*	2*	1358	181	35	Wilshire	Yes	Above Moderate
LOS ANGELES	230 S MANSFIELD AVE	90036	5513026006	Low Medium I Residential	R2-1	0	17	0.167367043	Residential - Double, Duplex, or Two Units - 4 Stories or Less	YES - Current	NO - Privately-Owned	Available	Not Used in Prior Housing Element	0	0	0.041852318	0.041852318	2	2*	2*	1358	181	57	Wilshire	Yes	Above Moderate
LOS ANGELES	234 S MANSFIELD AVE	90036	5513026007	Low Medium I Residential	R2-1	0	17	0.167366792	Residential - Double, Duplex, or Two Units - 4 Stories or Less	YES - Current	NO - Privately-Owned	Available	Not Used in Prior Housing Element	0	0	0.041852318	0.041852318	2	2*	2*	1358	181	77	Wilshire	Yes	Above Moderate
LOS ANGELES	240 S MANSFIELD AVE	90036	5513026008	Low Medium I Residential	R2-1	0	17	0.167366541	Residential - Double, Duplex, or Two Units - 4 Stories or Less	YES - Current	NO - Privately-Owned	Available	Not Used in Prior Housing Element	0	0	0.041852318	0.041852318	2	2*	2*	1358	181	97	Wilshire	Yes	Above Moderate
LOS ANGELES	244 S MANSFIELD AVE	90036	5513026009	Low Medium I Residential	R2-1	0	17	0.1673672	Residential - Double, Duplex, or Two Units - 4 Stories or Less	YES - Current	NO - Privately-Owned	Available	Not Used in Prior Housing Element	0	0	0.041852318	0.041852318	2	2*	2*	1358	181	113	Wilshire	Yes	Above Moderate
LOS ANGELES	250 S MANSFIELD AVE	90036	5513026010	Low Medium I Residential	R2-1	0	17	0.167365457	Residential - Double, Duplex, or Two Units - 4 Stories or Less	YES - Current	NO - Privately-Owned	Available	Not Used in Prior Housing Element	0	0	0.041852318	0.041852318	2	2*	2*	1358	181	129	Wilshire	Yes	Above Moderate
LOS ANGELES	256 S MANSFIELD AVE	90036	5513026011	Low Medium I Residential	R2-1	0	17	0.167368306	Residential - Double, Duplex, or Two Units - 4 Stories or Less	YES - Current	NO - Privately-Owned	Available	Not Used in Prior Housing Element	0	0	0.041852318	0.041852318	2	2*	2*	1358	181	143	Wilshire	Yes	Above Moderate
LOS ANGELES	260 S MANSFIELD AVE	90036	5513026012	Low Medium I Residential	R2-1	0	17	0.167366361	Residential - Double, Duplex, or Two Units - 4 Stories or Less	YES - Current	NO - Privately-Owned	Available	Not Used in Prior Housing Element	0	0	0.041852318	0.041852318	2	2*	2*	1358	181	154	Wilshire	Yes	Above Moderate
LOS ANGELES	266 S MANSFIELD AVE	90036	5513026013	Low Medium I Residential	R2-1	0	17	0.180513189	Residential - Double, Duplex, or Two Units - 4 Stories or Less	YES - Current	NO - Privately-Owned	Available	Not Used in Prior Housing Element	0	0	0.044726342	0.044726342	2	3*	3*	1358	181	162	Wilshire	Yes	Above Moderate
LOS ANGELES	202 S MANSFIELD AVE	90036	5513026BRK	Low Medium I Residential	R2-1	0	17	0.179785506	Residential - Single Family Residence - Condo Conversion	YES - Current	NO - Privately-Owned	Available	Not Used in Prior Housing Element	0	0	0.054894656	0.054894656	2	3*	3*	1388	181	1350	Wilshire	Yes	Above Moderate
LOS ANGELES	460 N LA CIENEGA BLVD	90048	5514001001	Neighborhood Office Commercial	C2-1VL-O	0	108	0.122966878	Commercial - Restaurant, Cocktail Lounge - Restaurant, Cocktail Lounge, Tavern - One Story	YES - Current	NO - Privately-Owned	Available	Used in Prior Housing Element - Non-Vacant	0	0	0.16266897	0.16266897	0	0	0	1418	173	1193	Wilshire		Above Moderate
LOS ANGELES	464 N LA CIENEGA BLVD	90048	5514001001	Neighborhood Office Commercial	C2-1VL-O	0	108	0.122965731	Commercial - Restaurant, Cocktail Lounge - Restaurant, Cocktail Lounge, Tavern - One Story	YES - Current	NO - Privately-Owned	Available	Used in Prior Housing Element - Non-Vacant	0	0	0.16266897	0.16266897	0	0	0	1418	173	1171	Wilshire		Above Moderate
LOS ANGELES	470 N LA CIENEGA BLVD	90048	5514001001	Neighborhood Office Commercial	C2-1VL-O	0	108	0.122965157	Commercial - Restaurant, Cocktail Lounge - Restaurant, Cocktail Lounge, Tavern - One Story	YES - Current	NO - Privately-Owned	Available	Used in Prior Housing Element - Non-Vacant	0	0	0.16266897	0.16266897	0	0	0	1418	173	1158	Wilshire		Above Moderate
LOS ANGELES	478 N LA CIENEGA BLVD	90048	5514001001	Neighborhood Office Commercial	C2-1VL-O	0	108	0.132300624	Commercial - Restaurant, Cocktail Lounge - Restaurant, Cocktail Lounge, Tavern - One Story	YES - Current	NO - Privately-Owned	Available	Used in Prior Housing Element - Non-Vacant	0	0	0.173044986	0.173044986	0	0	0	1418	173	1136	Wilshire		Above Moderate
LOS ANGELES	438 N LA CIENEGA BLVD	90048	5514001004	Neighborhood Office Commercial	C2-1VL-O	0	108	0.122971851	Commercial - Store Combination - Store and Office Combination - One Story	YES - Current	NO - Privately-Owned	Available	Used in Prior Housing Element - Non-Vacant	0.01869193	0	0	0.01869193	0	0	0	1418	173	1284	Wilshire		Lower
LOS ANGELES	442 N LA CIENEGA BLVD	90048	5514001004	Neighborhood Office Commercial	C2-1VL-O	0	108	0.122970033	Commercial - Store Combination - Store and Office Combination - One Story	YES - Current	NO - Privately-Owned	Available	Used in Prior Housing Element - Non-Vacant	0.01869193	0	0	0.01869193	0	0	0	1418	173	1261	Wilshire		Lower
LOS ANGELES	436 N LA CIENEGA BLVD	90048	5514001005	Neighborhood Office Commercial	C2-1VL-O	0	108	0.122971077	Commercial - Store - One Story	YES - Current	NO - Privately-Owned	Available	Used in Prior Housing Element - Non-Vacant	0.050743162	0	0	0.050743162	0	0	0	1418	173	1304	Wilshire		Lower
LOS ANGELES	432 N LA CIENEGA BLVD	90048	5514001006	Neighborhood Office Commercial	C2-1VL-O	0	108	0.122973191	Commercial - Store Combination - Store and Residential Combination - One Story	YES - Current	NO - Privately-Owned	Available	Used in Prior Housing Element - Non-Vacant	0.050743162	0	0	0.050743162	0	0	0	1418	173	1321	Wilshire		Lower
LOS ANGELES	428 N LA CIENEGA BLVD	90048	5514001007	Neighborhood Office Commercial	C2-1VL-O	0	108	0.122974053	Commercial - Store - One Story	YES - Current	NO - Privately-Owned	Available	Not Used in Prior Housing Element	0.043128417	0	0	0.043128417	1	0	0	1418	173	1340	Wilshire		Lower
LOS ANGELES	422 N LA CIENEGA BLVD	90048	5514001008	Neighborhood Office Commercial	C2-1VL-O	0	108	0.122973658	Commercial - Hotel and Motel - Hotel - Under 50 Rooms - One Story	YES - Current	NO - Privately-Owned	Available	Used in Prior Housing Element - Non-Vacant	0.050743162	0	0	0.050743162	0	0	0	1418	173	1364	Wilshire		Lower
LOS ANGELES	418 N LA CIENEGA BLVD	90048	5514001009	Neighborhood Office Commercial	C2-1VL-O	0	108	0.126049364	Commercial - Restaurant, Cocktail Lounge - Restaurant, Cocktail Lounge, Tavern - One Story	YES - Current	NO - Privately-Owned	Available	Used in Prior Housing Element - Non-Vacant	0.018548736	0	0	0.018548736	0	0	0	1418	173	1389	Wilshire		Lower
LOS ANGELES	416 N LA CIENEGA BLVD	90048	5514001010	Neighborhood Office Commercial	C2-1VL-O	0	108	0.120612827	Commercial - Restaurant, Cocktail Lounge - Restaurant, Cocktail Lounge, Tavern - One Story	YES - Current	NO - Privately-Owned	Available	Used in Prior Housing Element - Non-Vacant	0.01869193	0	0	0.01869193	0	0	0	1418	173	1408	Wilshire		Lower
LOS ANGELES	412 N LA CIENEGA BLVD	90048	5514001011	Neighborhood Office Commercial	C2-1VL-O	0	108	0.122988331	Commercial - Office Building - One Story	YES - Current	NO - Privately-Owned	Available	Used in Prior Housing Element - Non-Vacant	0.065607186	0	0	0.065607186	0	0	0	1388	173	27	Wilshire		Lower
LOS ANGELES	408 N LA CIENEGA BLVD	90048	5514001012	Neighborhood Office Commercial	C2-1VL-O	0	108	0.123000982	Commercial - Store - One Story	YES - Current	NO - Privately-Owned	Available	Used in Prior Housing Element - Non-Vacant	0.01869193	0	0	0.01869193	0	0	0	1388	173	47	Wilshire		Lower
LOS ANGELES	404 N LA CIENEGA BLVD	90048	5514001013	Neighborhood Office Commercial	C2-1VL-O	0	108	0.122998486	Commercial - Store Combination - Store and Residential Combination - One Story	YES - Current	NO - Privately-Owned	Available	Used in Prior Housing Element - Non-Vacant	0.065607186	0	0	0.065607186	0	0	0	1388	173	73	Wilshire		Lower
LOS ANGELES	8464 W ROSEWOOD AVE	90048	5514001014	Low Medium I Residential	R2-1-O	0	17	0.150550607	Residential - Double, Duplex, or Two Units - 4 Stories or Less - Pool	YES - Current	NO - Privately-Owned	Available	Not Used in Prior Housing Element	0	0	0.042042647	0.042042647	2	2*	2*	1418	173	1135	Wilshire	Yes	Above Moderate
LOS ANGELES	467 N ALFRED ST	90048	5514001015	Low Medium I Residential	R2-1-O	0	17	0.160175688	Residential - Double, Duplex, or Two Units - 4 Stories or Less	YES - Current	NO - Privately-Owned	Available	Not Used in Prior Housing Element	0	0	0.042042647	0.042042647	2	2*	2*	1418	173	1154	Wilshire	Yes	Above Moderate
LOS ANGELES	453 N ALFRED ST	90048	5514001017	Low Medium I Residential	R2-1-O	0	17	0.160167699	Residential - Single Family Residence	YES - Current	NO - Privately-Owned	Available	Not Used in Prior Housing Element	0	0	0.056445274	0.056445274	1	2*	2*	1418	173	1206	Wilshire		Above Moderate
LOS ANGELES	449 N ALFRED ST	90048	5514001018	Low Medium I Residential	R2-1-O	0	17	0.177996258	Residential - Single Family Residence	YES - Current	NO - Privately-Owned	Available	Not Used in Prior Housing Element	0	0	0.254867363	0.254867363	1	3*	3*	1418	173	1229	Wilshire		Above Moderate
LOS ANGELES	445 N ALFRED ST	90048	5514001019	Low Medium I Residential	R2-1-O	0	17	0.177956717	Residential - Single Family Residence	YES - Current	NO - Privately-Owned	Available	Not Used in Prior Housing Element	0	0	0.254867363	0.254867363	1	3*	3*	1418	173	1256	Wilshire		Above Moderate
LOS ANGELES	441 N ALFRED ST	90048	5514001020	Low Medium I Residential	R2-1-O	0	17	0.177987649	Residential - Single Family Residence - Pool	YES - Current	NO - Privately-Owned	Available	Not Used in Prior Housing Element	0	0	0.010471546	0.010471546	1	3*	3*	1418	173	1282	Wilshire		Above Moderate
LOS ANGELES	435 N ALFRED ST	90048	5514001021	Low Medium I Residential	R2-1-O	0	17	0.177982226	Residential - Double, Duplex, or Two Units - 4 Stories or Less	YES - Current	NO - Privately-Owned	Available	Not Used in Prior Housing Element	0	0	0.149138939	0.149138939	2	3*	3*	1418	173	1310	Wilshire	Yes	Above Moderate
LOS ANGELES	429 N ALFRED ST	90048	5514001022	Low Medium I Residential	R2-1-O	0	17	0.177944151	Residential - Single Family Residence	YES - Current	NO - Privately-Owned	Available	Not Used in Prior Housing Element	0	0	0.016633978	0.016633978	1	3*	3*	1418	173	1335	Wilshire		Above Moderate
LOS ANGELES	427 N ALFRED ST	90048	5514001023	Low Medium I Residential	R2-1-O	0	17	0.178118173	Residential - Single Family Residence	YES - Current	NO - Privately-Owned	Available	Not Used in Prior Housing Element	0	0	0.009426292	0.009426292	2	3*	3*	1418	173	1361	Wilshire		Above Moderate
LOS ANGELES	419 N ALFRED ST	90048	5514001024	Low Medium I Residential	R2-1-O	0	17	0.177971135	Residential - Single Family Residence	YES - Current	NO - Privately-Owned	Available	Not Used in Prior Housing Element	0	0	0.254867363	0.254867363	1	3*	3*	1418	173	1388	Wilshire		Above Moderate
LOS ANGELES	413 N ALFRED ST	90048	5514001026	Low Medium I Residential	R2-1-O	0	17	0.178267247	Residential - Double, Duplex, or Two Units - 4 Stories or Less	YES - Current	NO - Privately-Owned	Available	Not Used in Prior Housing Element	0	0	0.338158131	0.338158131	2	3*	3*	1388	173	42	Wilshire	Yes	Above Moderate
LOS ANGELES			5514001029	Low Medium I Residential	R2-1-O	0	17	0.012605319	Residential - Single Family Residence - Other Improvements Only	YES - Current	NO - Privately-Owned	Available	Not Used in Prior Housing Element	0	0	0.050002021	0.050002021	0	0	0	1388	173	72	Wilshire		Above Moderate
LOS ANGELES	446 N LA CIENEGA BLVD	90048	5514001030	Neighborhood Office Commercial	C2-1VL-O	0	108	0.122968218	Commercial - Parking Lot (Commercial Use Property) - Lots - Commercial Parking - One Story	YES - Current	NO - Privately-Owned	Available	Used in Prior Housing Element - Non-Vacant	0.061315138	0	0	0.061315138	1	0	0	1418	173	1237	Wilshire		Lower
LOS ANGELES	454 N LA CIENEGA BLVD	90048	5514001030	Neighborhood Office Commercial	C2-1VL-O	0	108	0.122968026	Commercial - Parking Lot (Commercial Use Property) - Lots - Commercial Parking - One Story	YES - Current	NO - Privately-Owned	Available	Used in Prior Housing Element - Non-Vacant	0.061315138	0	0	0.061315138	1	0	0	1418	173	1218	Wilshire		Lower
LOS ANGELES	8450 W ROSEWOOD AVE	90048	5514002001	Low Medium I Residential	R2-1-O	0	17	0.125529872	Residential - Double, Duplex, or Two Units - 4 Stories or Less	YES - Current	NO - Privately-Owned	Available	Not Used in Prior Housing Element	0	0	0.329524398	0.329524398	2	2*	2*	1418	173	1134	Wilshire	Yes	Above Moderate
LOS ANGELES	462 N ALFRED ST	90048	5514002002	Low Medium I Residential	R2-1-O	0	17	0.135334077	Residential - Single Family Residence - Pool	YES - Current	NO - Privately-Owned	Available	Not Used in Prior Housing Element	0	0	0.253775471	0.253775471	1	2*	2*	1418	173	1151	Wilshire		Above Moderate
LOS ANGELES	458 N ALFRED ST	90048	5514002003	Low Medium I Residential	R2-1-O	0	17	0.136006175	Residential - Single Family Residence	YES - Current	NO - Privately-Owned	Available	Not Used in Prior Housing Element	0	0	0.253775471	0.253775471	1	2*	2*	1418	173	1180	Wilshire		Above Moderate
LOS ANGELES	454 N ALFRED ST	90048	5514002004	Low Medium I Residential	R2-1-O	0	17	0.136676709	Residential - Single Family Residence - Pool	YES - Current	NO - Privately-Owned	Available	Not Used in Prior Housing Element	0	0	0.253775471	0.253775471	1	2*	2*	1418	173	1203	Wilshire		Above Moderate
LOS ANGELES	448 N ALFRED ST	90048	5514002005	Low Medium I Residential	R2-1-O	0	17	0.152650704	Residential - Double, Duplex, or Two Units - 4 Stories or Less - Pool	YES - Current	NO - Privately-Owned	Available	Not Used in Prior Housing Element	0	0	0.042042647	0.042042647	2	2*	2*	1418	173	1227	Wilshire	Yes	Above Moderate
LOS ANGELES	444 N ALFRED ST	90048	5514002006	Low Medium I Residential	R2-1-O	0	17	0.153479646	Residential - Single Family Residence	YES - Current	NO - Privately-Owned	Available	Not Used in Prior Housing Element	0	0	0.208423609	0.208423609	2	2*	2*	1418	173	1255	Wilshire		Above Moderate
LOS ANGELES	440 N ALFRED ST	90048	5514002007	Low Medium I Residential	R2-1-O	0	17	0.154308948	Residential - Single Family Residence	YES - Current	NO - Privately-Owned	Available	Not Used in Prior Housing Element	0	0	0.208423609	0.208423609	1	2*	2*	1418	173	1281	Wilshire		Above Moderate
LOS ANGELES	434 N ALFRED ST	90048	5514002008	Low Medium I Residential	R2-1-O	0	17	0.155139832	Residential - Single Family Residence	YES - Current	NO - Privately-Owned	Available	Not Used in Prior Housing Element	0	0	0.208423609	0.208423609	1	2*	2*	1418	173	1309	Wilshire		Above Moderate
LOS ANGELES	432 N ALFRED ST	90048	5514002009	Low Medium I Residential	R2-1-O	0	17	0.155965499	Residential - Double, Duplex, or Two Units - 4 Stories or Less	YES - Current	NO - Privately-Owned	Available	Not Used in Prior Housing Element	0	0	0.271479982	0.271479982	2	2*	2*	1418	173	1334	Wilshire	Yes	Above Moderate
LOS ANGELES	424 N ALFRED ST	90048	5514002010	Low Medium I Residential	R2-1-O	0	17	0.156796395	Residential - Single Family Residence	YES - Current	NO - Privately-Owned	Available	Not Used in Prior Housing Element	0	0	0.208423609	0.208423609	1	2*	2*	1418	173	1360	Wilshire		Above Moderate
LOS ANGELES	420 N ALFRED ST	90048	5514002011	Low Medium I Residential	R2-1-O	0	17	0.157624721	Residential - Double, Duplex, or Two Units - 4 Stories or Less	YES - Current	NO - Privately-Owned	Available	Not Used in Prior Housing Element	0	0	0.271479982	0.271479982	2	2*	2*	1418	173	1387	Wilshire	Yes	Above Moderate
LOS ANGELES	416 N ALFRED ST	90048	5514002012	Low Medium I Residential	R2-1-O	0	17	0.158455221	Residential - Double, Duplex, or Two Units - 4 Stories or Less	YES - Current	NO - Privately-Owned	Available	Not Used in Prior Housing Element	0	0	0.042042647	0.042042647	2	2*	2*	1418	173	1411	Wilshire	Yes	Above Moderate
LOS ANGELES	410 N ALFRED ST	90048	5514002013	Low Medium I Residential	R2-1-O	0	17	0.159894429	Residential - Single Family Residence	YES - Current	NO - Privately-Owned	Available	Not Used in Prior Housing Element	0	0	0.088242781	0.088242781	1	2*	2*	1388	173	41	Wilshire		Above Moderate
LOS ANGELES	414 N KINGS ROAD	90048	5514003040	Low II Residential	R1V3	0	1 unit per lot	0.149237253	Residential - Single Family Residence - Pool and Misc.	YES - Current	NO - Privately-Owned	Available	Not Used in Prior Housing Element	0	0	0.111778653	0.111778653	0	0	0	1418	173	1404	Wilshire		Above Moderate
LOS ANGELES	465 N HARPER AVE	90048	5514004044	Low Medium I Residential	R2-1	0	17	0.106628975	Residential - Single Family Residence - Therapy Pool (Spa)	YES - Current	NO - Privately-Owned	Available	Not Used in Prior Housing Element	0	0	0.107597768	0.107597768	1	1*	1*	1418	173	1123	Wilshire		Above Moderate
LOS ANGELES	461 N HARPER AVE	90048	5514004045	Low Medium I Residential	R2-1	0	17	0.118730843	Residential - Single Family Residence	YES - Current	NO - Privately-Owned	Available	Not Used in Prior Housing Element	0	0	0.108146685	0.108146685	1	2*	2*	1418	173	1143	Wilshire		Above Moderate
LOS ANGELES	455 N HARPER AVE	90048	5514004046	Low Medium I Residential	R2-1	0	17	0.126972244	Residential - Single Family Residence	YES - Current	NO - Privately-Owned	Available	Not Used in Prior Housing Element	0	0	0.253775471	0.253775471	1	2*	2*	1418	173	1172	Wilshire		Above Moderate
LOS ANGELES	451 N HARPER AVE	90048	5514004047	Low Medium I Residential	R2-1	0	17	0.130870373	Residential - Single Family Residence	YES - Current	NO - Privately-Owned	Available	Not Used in Prior Housing Element	0	0	0.009913265	0.009913265	1	2*	2*	1418	173	1194	Wilshire		Above Moderate
LOS ANGELES	447 N HARPER AVE	90048	5514004048	Low Medium I Residential	R2-1	0	17	0.131276164	Residential - Single Family Residence - Pool	YES - Current	NO - Privately-Owned	Available	Not Used in Prior Housing Element	0	0	0.009913265	0.009913265	1	2*	2*	1418	173	1219	Wilshire		Above Moderate
LOS ANGELES	443 N HARPER AVE	90048	5514004049	Low Medium I Residential	R2-1	0	17	0.145856868	Residential - Single Family Residence	YES - Current	NO - Privately-Owned	Available	Not Used in Prior Housing Element	0	0	0.253775471	0.253775471	1	2*	2*	1418	173	1244	Wilshire		Above Moderate
LOS ANGELES			5514004050	Low Medium I Residential	R2-1	0	17	0.145851324	Residential - Single Family Residence - Pool	YES - Current	NO - Privately-Owned	Available	Not Used in Prior Housing Element	0	0	0.253775471	0.253775471	1	2*	2*	1418	173	1269	Wilshire		Above Moderate
LOS ANGELES	433 N HARPER AVE	90048	5514004051	Low Medium I Residential	R2-1	0	17	0.145843957	Residential - Double, Duplex, or Two Units - 4 Stories or Less	YES - Current	NO - Privately-Owned	Available	Not Used in Prior Housing Element	0	0	0.373371112	0.373371112	1	2*	2*	1418	173	1296	Wilshire	Yes	Above Moderate
LOS ANGELES	429 N HARPER AVE	90048	5514004052	Low Medium I Residential	R2-1	0	17	0.14583877	Residential - Single Family Residence - Pool	YES - Current	NO - Privately-Owned	Available	Not Used in Prior Housing Element	0	0	0.009913265	0.009913265	1	2*	2*	1418	173	1323	Wilshire		Above Moderate
LOS ANGELES	425 N HARPER AVE	90048	5514004053	Low Medium I Residential	R2-1	0	17	0.145831759	Residential - Single Family Residence	YES - Current	NO - Privately-Owned	Available	Not Used in Prior Housing Element	0	0	0.253775471	0.253775471	1	2*	2*	1418	173	1348	Wilshire		Above Moderate
LOS ANGELES	419 N HARPER AVE	90048	5514004054	Low Medium I Residential	R2-1	0	17	0.145825661	Residential - Single Family Residence	YES - Current	NO - Privately-Owned	Available	Not Used in Prior Housing Element	0	0	0.253775471	0.253775471	1	2*	2*	1418	173	1374	Wilshire		Above Moderate
LOS ANGELES	415 N HARPER AVE	90048	5514004055	Low Medium I Residential	R2-1	0	17	0.145819238	Residential - Single Family Residence - Pool	YES - Current	NO - Privately-Owned	Available	Not Used in Prior Housing Element	0	0	0.253775471	0.253775471	1	2*	2*	1418	173	1399	Wilshire		Above Moderate
LOS ANGELES	411 N HARPER AVE	90048	5514004056	Low Medium I Residential	R2-1	0	17	0.144995685	Residential - Double, Duplex, or Two Units - 4 Stories or Less	YES - Current	NO - Privately-Owned	Available	Not Used in Prior Housing Element	0	0	0.329524398	0.329524398	2	2*	2*	1388	173	29	Wilshire	Yes	Above Moderate
LOS ANGELES	460 N HARPER AVE	90048	5514005002	Low Medium I Residential	R2-1	0	17	0.145526985	Residential - Double, Duplex, or Two Units - 4 Stories or Less	YES - Current	NO - Privately-Owned	Available	Not Used in Prior Housing Element	0	0	0.051720281	0.051720281	2	2*	2*	1418	173	1165	Wilshire	Yes	Above Moderate
LOS ANGELES	454 N HARPER AVE	90048	5514005003	Low Medium I Residential	R2-1	0	17	0.139552496	Residential - Single Family Residence	YES - Current	NO - Privately-Owned	Available	Not Used in Prior Housing Element	0	0	0.253775471	0.253775471	1	2*	2*	1418	173	1190	Wilshire		Above Moderate
LOS ANGELES	448 N HARPER AVE	90048	5514005004	Low Medium I Residential	R2-1	0	17	0.138624238	Residential - Single Family Residence	YES - Current	NO - Privately-Owned	Available	Not Used in Prior Housing Element	0	0	0.253775471	0.253775471	1	2*	2*	1418	173	1217	Wilshire		Above Moderate
LOS ANGELES	444 N HARPER AVE	90048	5514005005	Low Medium I Residential	R2-1	0	17	0.138808688	Residential - Single Family Residence - Pool	YES - Current	NO - Privately-Owned	Available	Not Used in Prior Housing Element	0	0	0.253775471	0.253775471	1	2*	2*	1418	173	1243	Wilshire		Above Moderate
LOS ANGELES	442 N HARPER AVE	90048	5514005006	Low Medium I Residential	R2-1	0	17	0.13899623	Residential - Double, Duplex, or Two Units - 4 Stories or Less	YES - Current	NO - Privately-Owned	Available	Not Used in Prior Housing Element	0	0	0.051720281	0.051720281	2	2*	2*	1418	173	1268	Wilshire	Yes	Above Moderate
LOS ANGELES	436 N HARPER AVE	90048	5514005007	Low Medium I Residential	R2-1	0	17	0.139180656	Residential - Double, Duplex, or Two Units - 4 Stories or Less	YES - Current	NO - Privately-Owned	Available	Not Used in Prior Housing Element	0	0	0.051720281	0.051720281	2	2*	2*	1418	173	1294	Wilshire	Yes	Above Moderate
LOS ANGELES	428 N HARPER AVE	90048	5514005008	Low Medium I Residential	R2-1	0	17	0.139366819	Residential - Double, Duplex, or Two Units - 4 Stories or Less	YES - Current	NO - Privately-Owned	Available	Not Used in Prior Housing Element	0	0	0.329524398	0.329524398	2	2*	2*	1418	173	1320	Wilshire	Yes	Above Moderate
LOS ANGELES	414 N HARPER AVE	90048	5514005011	Low Medium I Residential	R2-1	0	17	0.139925137	Residential - Double, Duplex, or Two Units - 4 Stories or Less	YES - Current	NO - Privately-Owned	Available	Not Used in Prior Housing Element	0	0	0.051720281	0.051720281	2	2*	2*	1418	173	1398	Wilshire	Yes	Above Moderate
LOS ANGELES	410 N HARPER AVE	90048	5514005012	Low Medium I Residential	R2-1	0	17	0.14166284	Residential - Single Family Residence - Pool and Misc.	YES - Current	NO - Privately-Owned	Available	Not Used in Prior Housing Element	0	0	0.253775471	0.253775471	1	2*	2*	1388	173	26	Wilshire		Above Moderate
LOS ANGELES	404 N HARPER AVE	90048	5514005013	Low Medium I Residential	R2-1	0	17	0.140391706	Residential - Single Family Residence - Pool	YES - Current	NO - Privately-Owned	Available	Not Used in Prior Housing Element	0	0	0.039132299	0.039132299	1	2*	2*	1388	173	53	Wilshire		Above Moderate
LOS ANGELES	419 N LAUREL AVE	90048	5514006049	Low II Residential	R1V3	0	1 unit per lot	0.150426436	Residential - Single Family Residence	YES - Current	NO - Privately-Owned	Available	Not Used in Prior Housing Element	0	0	0.00198877	0.00198877	0	0	0	1418	177	1417	Wilshire		Above Moderate
LOS ANGELES	317 N CRESCENT HEIGHTS BLVD	90048	5514007022	Low II Residential	R1V3	0	1 unit per lot	0.137629073	Commercial - Parking Lot (Commercial Use Property) - Lots - Patron or Employee - One Story	YES - Current	NO - Privately-Owned	Available	Not Used in Prior Housing Element	0	0	0.003226677	0.003226677	0	0	0	1388	177	351	Wilshire		Above Moderate
LOS ANGELES	317 N LAUREL AVE	90048	5514007044	Low II Residential	R1V3	0	1 unit per lot	0.150561699	Commercial - Parking Lot (Commercial Use Property) - Lots - Patron or Employee - One Story	YES - Current	NO - Privately-Owned	Available	Not Used in Prior Housing Element	0	0	0.003226677	0.003226677	0	0	0	1388	177	347	Wilshire		Above Moderate
LOS ANGELES	307 N LAUREL AVE	90048	5514007045	Neighborhood Office Commercial	C2-1VL	0	108	0.154163622	Commercial - Store Combination - Store and Office Combination - One Story	YES - Current	NO - Privately-Owned	Available	Used in Prior Housing Element - Non-Vacant	0.075620994	0	0	0.075620994	0	0	0	1388	177	392	Wilshire		Lower
LOS ANGELES	8057 W BEVERLY BLVD

LOS ANGELES	342 N HARPER AVE	90048	5514008006	Low Medium I Residential	R2-1	0	17	0.141842405	Residential - Double, Duplex, or Two Units - 4 Stories or Less	YES - Current	NO - Privately-Owned	Available	Not Used in Prior Housing Element	0	0	0.051720281	0.051720281	2	2*	2*	1388173	221	Wilshire	Yes	Above Moderate
LOS ANGELES	338 N HARPER AVE	90048	5514008007	Low Medium I Residential	R2-1	0	17	0.142032088	Residential - Double, Duplex, or Two Units - 4 Stories or Less	YES - Current	NO - Privately-Owned	Available	Not Used in Prior Housing Element	0	0	0.329524398	0.329524398	2	2*	2*	1388173	248	Wilshire	Yes	Above Moderate
LOS ANGELES	330 N HARPER AVE	90048	5514008008	Low Medium I Residential	R2-1	0	17	0.142222658	Residential - Single Family Residence	YES - Current	NO - Privately-Owned	Available	Not Used in Prior Housing Element	0	0	0.253775471	0.253775471	1	2*	2*	1388173	275	Wilshire		Above Moderate
LOS ANGELES	326 N HARPER AVE	90048	5514008009	Low Medium I Residential	R2-1	0	17	0.14241359	Residential - Single Family Residence - Pool	YES - Current	NO - Privately-Owned	Available	Not Used in Prior Housing Element	0	0	0.009913265	0.009913265	1	2*	2*	1388173	302	Wilshire		Above Moderate
LOS ANGELES	316 N HARPER AVE	90048	5514008011	Low Medium I Residential	R2-1	0	17	0.142794198	Commercial - Parking Lot (Commercial Use Property) - Lots - Patron or Employee - One Story	YES - Current	NO - Privately-Owned	Available	Not Used in Prior Housing Element	0	0	0.018192624	0.018192624	0	2*	2*	1388173	355	Wilshire		Above Moderate
LOS ANGELES	327 N LA JOLLA AVE	90048	5514008020	Low II Residential	R1V3	0	1 unit per lot	0.137814643	Residential - Single Family Residence	YES - Current	NO - Privately-Owned	Available	Not Used in Prior Housing Element	0	0	0.111778653	0.111778653	0	0	0	1388173	301	Wilshire		Above Moderate
LOS ANGELES	317 N LA JOLLA AVE	90048	5514008022	Low II Residential	R1V3	0	1 unit per lot	0.137815504	Commercial - Parking Lot (Commercial Use Property) - Lots - Patron or Employee - One Story	YES - Current	NO - Privately-Owned	Available	Not Used in Prior Housing Element	0	0	0.003226677	0.003226677	0	0	0	1388173	354	Wilshire		Above Moderate
LOS ANGELES	358 N LA JOLLA AVE	90048	5514008025	Low II Residential	R1V3	0	1 unit per lot	0.150382669	Residential - Single Family Residence - Pool and Misc.	YES - Current	NO - Privately-Owned	Available	Not Used in Prior Housing Element	0	0	0.111778653	0.111778653	0	0	0	1388173	143	Wilshire		Above Moderate
LOS ANGELES	317 N KILKEA DR	90048	5514008043	Low II Residential	R1V3	0	1 unit per lot	0.150438509	Commercial - Parking Lot (Commercial Use Property) - Lots - Patron or Employee - One Story	YES - Current	NO - Privately-Owned	Available	Not Used in Prior Housing Element	0	0	0.003226677	0.003226677	0	0	0	1388173	352	Wilshire		Above Moderate
LOS ANGELES	321 N KILKEA DR	90048	5514008044	Low II Residential	R1V3	0	1 unit per lot	0.150436629	Commercial - Parking Lot (Commercial Use Property) - Lots - Patron or Employee - One Story	YES - Current	NO - Privately-Owned	Available	Not Used in Prior Housing Element	0	0	0.003226677	0.003226677	0	0	0	1388173	325	Wilshire		Above Moderate
LOS ANGELES	8151 W BEVERLY BLVD	90048	5514008044	Neighborhood Office Commercial	C2-1VL	0	108	0.154243551	Commercial - Professional Building - Medical Dental Building - One Story	YES - Current	NO - Privately-Owned	Available	Used in Prior Housing Element - Non-Vacant	0.053139005	0	0	0.053139005	1	0	0	1388173	373	Wilshire		Lower
LOS ANGELES			5514008044	Neighborhood Office Commercial	C2-1VL	0	108	0.137740517	Commercial - Professional Building - Medical Dental Building - One Story	YES - Current	NO - Privately-Owned	Available	Used in Prior Housing Element - Non-Vacant	0.048798093	0	0	0.048798093	1	0	0	1388173	374	Wilshire		Lower
LOS ANGELES	8161 W BEVERLY BLVD	90048	5514008045	Neighborhood Office Commercial	C2-1VL	0	108	0.137741879	Commercial - Store - One Story	YES - Current	NO - Privately-Owned	Available	Used in Prior Housing Element - Non-Vacant	0.019165997	0	0	0.019165997	0	0	0	1388173	375	Wilshire		Lower
LOS ANGELES	8169 W BEVERLY BLVD	90048	5514008045	Neighborhood Office Commercial	C2-1VL	0	108	0.137741879	Commercial - Store - One Story	YES - Current	NO - Privately-Owned	Available	Used in Prior Housing Element - Non-Vacant	0.019165997	0	0	0.019165997	0	0	0	1388173	376	Wilshire		Lower
LOS ANGELES	8173 W BEVERLY BLVD	90048	5514008045	Neighborhood Office Commercial	C2-1VL	0	108	0.15141857	Commercial - Store - One Story	YES - Current	NO - Privately-Owned	Available	Used in Prior Housing Element - Non-Vacant	0.020191015	0	0	0.020191015	0	0	0	1388173	378	Wilshire		Lower
LOS ANGELES	8201 W BEVERLY BLVD	90048	5514008046	Neighborhood Office Commercial	C2-1VL	0	108	0.137740175	Commercial - Office Building - 6 to 13 Stories	YES - Current	NO - Privately-Owned	Available	Used in Prior Housing Element - Non-Vacant	0.067470816	0	0	0.067470816	0	0	0	1388173	380	Wilshire		Lower
LOS ANGELES	8207 W BEVERLY BLVD	90048	5514008046	Neighborhood Office Commercial	C2-1VL	0	108	0.137741897	Commercial - Office Building - 6 to 13 Stories	YES - Current	NO - Privately-Owned	Available	Used in Prior Housing Element - Non-Vacant	0.067470816	0	0	0.067470816	0	0	0	1388173	382	Wilshire		Lower
LOS ANGELES	8213 W BEVERLY BLVD	90048	5514008047	Neighborhood Office Commercial	C2-1VL	0	108	0.054182672	Commercial - Professional Building - Medical Dental Building - One Story	YES - Current	NO - Privately-Owned	Available	Not Used in Prior Housing Element	0	0	0.084276187	0.084276187	0	0	0	1388173	384	Wilshire		Above Moderate
LOS ANGELES	8215 W BEVERLY BLVD	90048	5514008048	Neighborhood Office Commercial	C2-1VL	0	108	0.068870745	Commercial - Office Building - One Story	YES - Current	NO - Privately-Owned	Available	Not Used in Prior Housing Element	0	0	0.045459661	0.045459661	0	0	0	1388173	385	Wilshire		Above Moderate
LOS ANGELES	8217 W BEVERLY BLVD	90048	5514008049	Neighborhood Office Commercial	C2-1VL	0	108	0.13774063	Commercial - Professional Building - Medical Dental Building - One Story	YES - Current	NO - Privately-Owned	Available	Used in Prior Housing Element - Non-Vacant	0.052166325	0	0	0.052166325	0	0	0	1388173	386	Wilshire		Lower
LOS ANGELES	8225 W BEVERLY BLVD	90048	5514008050	Neighborhood Office Commercial	C2-1VL	0	108	0.137740634	Commercial - Store Combination - Store and Office Combination - One Story	YES - Current	NO - Privately-Owned	Available	Used in Prior Housing Element - Non-Vacant	0.067470816	0	0	0.067470816	0	0	0	1388173	388	Wilshire		Lower
LOS ANGELES	8325 W BEVERLY BLVD	90048	5514009023	Neighborhood Office Commercial	C2-1VL	0	108	0.101009698	Commercial - Store Combination - Store and Residential Combination - One Story	YES - Current	NO - Privately-Owned	Available	Not Used in Prior Housing Element	0.041515439	0	0	0.041515439	0	0	0	1388173	400	Wilshire		Lower
LOS ANGELES	8321 W BEVERLY BLVD	90048	5514009024	Neighborhood Office Commercial	C2-1VL	0	108	0.113637168	Commercial - Office Building - One Story	YES - Current	NO - Privately-Owned	Available	Used in Prior Housing Element - Non-Vacant	0.05836911	0	0	0.05836911	0	0	0	1388173	399	Wilshire		Lower
LOS ANGELES	8317 W BEVERLY BLVD	90048	5514009025	Neighborhood Office Commercial	C2-1VL	0	108	0.113635586	Commercial - Store Combination - Store and Office Combination - One Story	YES - Current	NO - Privately-Owned	Available	Used in Prior Housing Element - Non-Vacant	0.05836911	0	0	0.05836911	0	0	0	1388173	398	Wilshire		Lower
LOS ANGELES	8309 W BEVERLY BLVD	90048	5514009026	Neighborhood Office Commercial	C2-1VL	0	108	0.113637493	Commercial - Store Combination - Store and Office Combination - One Story	YES - Current	NO - Privately-Owned	Available	Used in Prior Housing Element - Non-Vacant	0.05836911	0	0	0.05836911	0	0	0	1388173	397	Wilshire		Lower
LOS ANGELES	303 N SWEETZER AVE	90048	5514009027	Neighborhood Office Commercial	C2-1VL	0	108	0.10127327	Commercial - Store Combination - Store and Office Combination - Two Stories	YES - Current	NO - Privately-Owned	Available	Used in Prior Housing Element - Non-Vacant	0.020569857	0	0	0.020569857	0	0	0	1388173	395	Wilshire		Lower
LOS ANGELES			5514009027	Neighborhood Office Commercial	C2-1VL	0	108	0.11363591	Commercial - Store Combination - Store and Office Combination - Two Stories	YES - Current	NO - Privately-Owned	Available	Used in Prior Housing Element - Non-Vacant	0.022329028	0	0	0.022329028	0	0	0	1388173	396	Wilshire		Lower
LOS ANGELES	320 N SWEETZER AVE	90048	5514009037	Low II Residential	R1V3	0	1 unit per lot	0.149298862	Commercial - Parking Lot (Commercial Use Property) - Lots - Patron or Employee - One Story	YES - Current	NO - Privately-Owned	Available	Not Used in Prior Housing Element	0	0	0.003226677	0.003226677	0	0	0	1388173	332	Wilshire		Above Moderate
LOS ANGELES	318 N SWEETZER AVE	90048	5514009038	Low II Residential	R1V3	0	1 unit per lot	0.149299795	Commercial - Parking Lot (Commercial Use Property) - Lots - Patron or Employee - One Story	YES - Current	NO - Privately-Owned	Available	Not Used in Prior Housing Element	0	0	0.008080638	0.008080638	0	0	0	1388173	358	Wilshire		Above Moderate
LOS ANGELES	8260 W OAKWOOD AVE	90048	5514009039	Low Medium I Residential	R2-1	0	17	0.058242748	Residential - Single Family Residence	YES - Current	NO - Privately-Owned	Available	Not Used in Prior Housing Element	0	0	0.131325376	0.131325376	1	1*	1*	1388173	90	Wilshire		Above Moderate
LOS ANGELES	367 N HARPER AVE	90048	5514009040	Low Medium I Residential	R2-1	0	17	0.10233645	Residential - Single Family Residence	YES - Current	NO - Privately-Owned	Available	Not Used in Prior Housing Element	0	0	0.107597768	0.107597768	1	1*	1*	1388173	89	Wilshire		Above Moderate
LOS ANGELES	361 N HARPER AVE	90048	5514009041	Low Medium I Residential	R2-1	0	17	0.145970965	Residential - Single Family Residence	YES - Current	NO - Privately-Owned	Available	Not Used in Prior Housing Element	0	0	0.253775471	0.253775471	1	2*	2*	1388173	119	Wilshire		Above Moderate
LOS ANGELES	357 N HARPER AVE	90048	5514009042	Low Medium I Residential	R2-1	0	17	0.145974306	Residential - Single Family Residence	YES - Current	NO - Privately-Owned	Available	Not Used in Prior Housing Element	0	0	0.253775471	0.253775471	1	2*	2*	1388173	146	Wilshire		Above Moderate
LOS ANGELES	351 N HARPER AVE	90048	5514009043	Low Medium I Residential	R2-1	0	17	0.1459761	Residential - Single Family Residence	YES - Current	NO - Privately-Owned	Available	Not Used in Prior Housing Element	0	0	0.253775471	0.253775471	1	2*	2*	1388173	172	Wilshire		Above Moderate
LOS ANGELES	347 N HARPER AVE	90048	5514009044	Low Medium I Residential	R2-1	0	17	0.145978253	Residential - Single Family Residence	YES - Current	NO - Privately-Owned	Available	Not Used in Prior Housing Element	0	0	0.253775471	0.253775471	1	2*	2*	1388173	197	Wilshire		Above Moderate
LOS ANGELES	341 N HARPER AVE	90048	5514009045	Low Medium I Residential	R2-1	0	17	0.145980046	Residential - Single Family Residence	YES - Current	NO - Privately-Owned	Available	Not Used in Prior Housing Element	0	0	0.253775471	0.253775471	1	2*	2*	1388173	224	Wilshire		Above Moderate
LOS ANGELES	337 N HARPER AVE	90048	5514009046	Low Medium I Residential	R2-1	0	17	0.145981842	Residential - Single Family Residence	YES - Current	NO - Privately-Owned	Available	Not Used in Prior Housing Element	0	0	0.253775471	0.253775471	1	2*	2*	1388173	251	Wilshire		Above Moderate
LOS ANGELES	331 N HARPER AVE	90048	5514009047	Low Medium I Residential	R2-1	0	17	0.145981811	Residential - Single Family Residence	YES - Current	NO - Privately-Owned	Available	Not Used in Prior Housing Element	0	0	0.253775471	0.253775471	1	2*	2*	1388173	277	Wilshire		Above Moderate
LOS ANGELES	327 N HARPER AVE	90048	5514009048	Low Medium I Residential	R2-1	0	17	0.145985431	Residential - Single Family Residence - Pool	YES - Current	NO - Privately-Owned	Available	Not Used in Prior Housing Element	0	0	0.039132299	0.039132299	1	2*	2*	1388173	304	Wilshire		Above Moderate
LOS ANGELES	321 N HARPER AVE	90048	5514009049	Low Medium I Residential	R2-1	0	17	0.145987585	Residential - Single Family Residence	YES - Current	NO - Privately-Owned	Available	Not Used in Prior Housing Element	0	0	0.253775471	0.253775471	1	2*	2*	1388173	331	Wilshire		Above Moderate
LOS ANGELES	317 N HARPER AVE	90048	5514009050	Low Medium I Residential	R2-1	0	17	0.145989378	Commercial - Parking Lot (Commercial Use Property) - Lots - Patron or Employee - One Story	YES - Current	NO - Privately-Owned	Available	Not Used in Prior Housing Element	0	0	0.018192624	0.018192624	0	2*	2*	1388173	357	Wilshire		Above Moderate
LOS ANGELES	8273 W BEVERLY BLVD	90048	5514009051	Neighborhood Office Commercial	C2-1VL	0	108	0.101010486	Commercial - Office Building - One Story	YES - Current	NO - Privately-Owned	Available	Not Used in Prior Housing Element	0.020569857	0	0	0.020569857	0	0	0	1388173	394	Wilshire		Lower
LOS ANGELES	8269 W BEVERLY BLVD	90048	5514009052	Neighborhood Office Commercial	C2-1VL	0	108	0.113637488	Commercial - Office Building - One Story	YES - Current	NO - Privately-Owned	Available	Used in Prior Housing Element - Non-Vacant	0.144532865	0	0	0.144532865	0	0	0	1388173	393	Wilshire		Lower
LOS ANGELES	8263 W BEVERLY BLVD	90048	5514009053	Neighborhood Office Commercial	C2-1VL	0	108	0.113635913	Commercial - Restaurant, Cocktail Lounge - Restaurant, Cocktail Lounge, Tavern - One Story	YES - Current	NO - Privately-Owned	Available	Used in Prior Housing Element - Non-Vacant	0.016716677	0	0	0.016716677	0	0	0	1388173	392	Wilshire		Lower
LOS ANGELES	8257 W BEVERLY BLVD	90048	5514009054	Neighborhood Office Commercial	C2-1VL	0	108	0.113637488	Commercial - Office Building - One Story	YES - Current	NO - Privately-Owned	Available	Used in Prior Housing Element - Non-Vacant	0.05836911	0	0	0.05836911	0	0	0	1388173	391	Wilshire		Lower
LOS ANGELES	8251 W BEVERLY BLVD	90048	5514009055	Neighborhood Office Commercial	C2-1VL	0	108	0.101009418	Commercial - Store Combination - Store and Office Combination - One Story	YES - Current	NO - Privately-Owned	Available	Used in Prior Housing Element - Non-Vacant	0.020569857	0	0	0.020569857	0	0	0	1388173	389	Wilshire		Lower
LOS ANGELES	8255 W BEVERLY BLVD	90048	5514009055	Neighborhood Office Commercial	C2-1VL	0	108	0.106362912	Commercial - Store Combination - Store and Office Combination - One Story	YES - Current	NO - Privately-Owned	Available	Used in Prior Housing Element - Non-Vacant	0.021387568	0	0	0.021387568	0	0	0	1388173	390	Wilshire		Lower
LOS ANGELES	8373 W BEVERLY BLVD	90048	5514010026	Neighborhood Office Commercial	C2-1VL-O	0	108	0.106060972	Commercial - Store - One Story	YES - Current	NO - Privately-Owned	Available	Used in Prior Housing Element - Non-Vacant	0.038412335	0	0	0.038412335	1	0	0	1388173	409	Wilshire		Lower
LOS ANGELES	8367 W BEVERLY BLVD	90048	5514010027	Neighborhood Office Commercial	C2-1VL-O	0	108	0.090910309	Commercial - Store Combination - Store and Residential Combination - One Story	YES - Current	NO - Privately-Owned	Available	Not Used in Prior Housing Element	0.050961506	0	0	0.050961506	0	0	0	1388173	408	Wilshire		Lower
LOS ANGELES	8365 W BEVERLY BLVD	90048	5514010028	Neighborhood Office Commercial	C2-1VL-O	0	108	0.108579897	Commercial - Store - One Story	YES - Current	NO - Privately-Owned	Available	Used in Prior Housing Element - Non-Vacant	0.045172822	0	0	0.045172822	0	0	0	1388173	407	Wilshire		Lower
LOS ANGELES	8355 W BEVERLY BLVD	90048	5514010051	Neighborhood Office Commercial	C2-1VL	0	108	0.101009407	Commercial - Store - One Story	YES - Current	NO - Privately-Owned	Available	Not Used in Prior Housing Element	0.043516893	0	0	0.043516893	0	0	0	1388173	406	Wilshire		Lower
LOS ANGELES	8351 W BEVERLY BLVD	90048	5514010052	Neighborhood Office Commercial	C2-1VL	0	108	0.113637481	Commercial - Parking Lot (Commercial Use Property) - Lots - Patron or Employee - One Story	YES - Current	NO - Privately-Owned	Available	Used in Prior Housing Element - Non-Vacant	0.029062454	0	0	0.029062454	0	0	0	1388173	405	Wilshire		Lower
LOS ANGELES	8343 W BEVERLY BLVD	90048	5514010053	Neighborhood Office Commercial	C2-1VL	0	108	0.113637481	Commercial - Store - One Story	YES - Current	NO - Privately-Owned	Available	Used in Prior Housing Element - Non-Vacant	0.045172822	0	0	0.045172822	0	0	0	1388173	403	Wilshire		Lower
LOS ANGELES	8347 W BEVERLY BLVD	90048	5514010053	Neighborhood Office Commercial	C2-1VL	0	108	0.113635903	Commercial - Store - One Story	YES - Current	NO - Privately-Owned	Available	Used in Prior Housing Element - Non-Vacant	0.047072578	0	0	0.047072578	0	0	0	1388173	404	Wilshire		Lower
LOS ANGELES	8331 W BEVERLY BLVD	90048	5514010054	Neighborhood Office Commercial	C2-1VL	0	108	0.10113438	Commercial - Parking Lot (Commercial Use Property) - Lots - Patron or Employee - One Story	YES - Current	NO - Privately-Owned	Available	Used in Prior Housing Element - Non-Vacant	0.00869367	0	0	0.00869367	0	0	0	1388173	401	Wilshire		Lower
LOS ANGELES	8341 W BEVERLY BLVD	90048	5514010054	Neighborhood Office Commercial	C2-1VL	0	108	0.113636697	Commercial - Parking Lot (Commercial Use Property) - Lots - Patron or Employee - One Story	YES - Current	NO - Privately-Owned	Available	Used in Prior Housing Element - Non-Vacant	0.009376927	0	0	0.009376927	0	0	0	1388173	402	Wilshire		Lower
LOS ANGELES	310 N ORLANDO AVE	90048	5514010055	Neighborhood Office Commercial	C2-1VL-O	0	108	0.106004215	Commercial - Store - One Story	YES - Current	NO - Privately-Owned	Available	Used in Prior Housing Element - Non-Vacant	0.016716677	0	0	0.016716677	0	0	0	1388173	412	Wilshire		Lower
LOS ANGELES	8381 W BEVERLY BLVD	90048	5514010055	Neighborhood Office Commercial	C2-1VL-O	0	108	0.108585424	Commercial - Store - One Story	YES - Current	NO - Privately-Owned	Available	Used in Prior Housing Element - Non-Vacant	0.016716677	0	0	0.016716677	0	0	0	1388173	410	Wilshire		Lower
LOS ANGELES	8385 W BEVERLY BLVD	90048	5514010055	Neighborhood Office Commercial	C2-1VL-O	0	108	0.108586213	Commercial - Store - One Story	YES - Current	NO - Privately-Owned	Available	Used in Prior Housing Element - Non-Vacant	0.016716677	0	0	0.016716677	0	0	0	1388173	411	Wilshire		Lower
LOS ANGELES	8448 W OAKWOOD AVE	90048	5514011001	Low Medium I Residential	R2-1-O	0	17	0.178066326	Residential - Double, Duplex, or Two Units - 4 Stories or Less	YES - Current	NO - Privately-Owned	Available	Not Used in Prior Housing Element	0	0	0.338158131	0.338158131	2	3*	3*	1388173	101	Wilshire	Yes	Above Moderate
LOS ANGELES	362 N ALFRED ST	90048	5514011002	Low Medium I Residential	R2-1-O	0	17	0.162836369	Residential - Single Family Residence	YES - Current	NO - Privately-Owned	Available	Not Used in Prior Housing Element	0	0	0.208423609	0.208423609	1	2*	2*	1388173	130	Wilshire		Above Moderate
LOS ANGELES	356 N ALFRED ST	90048	5514011003	Low Medium I Residential	R2-1-O	0	17	0.163667086	Residential - Single Family Residence - Pool	YES - Current	NO - Privately-Owned	Available	Not Used in Prior Housing Element	0	0	0.208423609	0.208423609	1	2*	2*	1388173	158	Wilshire		Above Moderate
LOS ANGELES	352 N ALFRED ST	90048	5514011004	Low Medium I Residential	R2-1-O	0	17	0.164495766	Residential - Double, Duplex, or Two Units - 4 Stories or Less	YES - Current	NO - Privately-Owned	Available	Not Used in Prior Housing Element	0	0	0.271479982	0.271479982	2	2*	2*	1388173	183	Wilshire	Yes	Above Moderate
LOS ANGELES	348 N ALFRED ST	90048	5514011005	Low Medium I Residential	R2-1-O	0	17	0.165323417	Residential - Double, Duplex, or Two Units - 4 Stories or Less	YES - Current	NO - Privately-Owned	Available	Not Used in Prior Housing Element	0	0	0.271479982	0.271479982	2	2*	2*	1388173	209	Wilshire	Yes	Above Moderate
LOS ANGELES	344 N ALFRED ST	90048	5514011006	Low Medium I Residential	R2-1-O	0	17	0.166152094	Residential - Double, Duplex, or Two Units - 4 Stories or Less	YES - Current	NO - Privately-Owned	Available	Not Used in Prior Housing Element	0	0	0.042042647	0.042042647	2	2*	2*	1388173	236	Wilshire	Yes	Above Moderate
LOS ANGELES	338 N ALFRED ST	90048	5514011007	Low Medium I Residential	R2-1-O	0	17	0.166982859	Residential - Double, Duplex, or Two Units - 4 Stories or Less	YES - Current	NO - Privately-Owned	Available	Not Used in Prior Housing Element	0	0	0.271479982	0.271479982	2	2*	2*	1388173	263	Wilshire	Yes	Above Moderate
LOS ANGELES	332 N ALFRED ST	90048	5514011008	Low Medium I Residential	R2-1-O	0	17	0.167808042	Residential - Double, Duplex, or Two Units - 4 Stories or Less	YES - Current	NO - Privately-Owned	Available	Not Used in Prior Housing Element	0	0	0.271479982	0.271479982	2	2*	2*	1388173	289	Wilshire	Yes	Above Moderate
LOS ANGELES	328 N ALFRED ST	90048	5514011009	Low Medium I Residential	R2-1-O	0	17	0.168638821	Residential - Double, Duplex, or Two Units - 4 Stories or Less	YES - Current	NO - Privately-Owned	Available	Not Used in Prior Housing Element	0	0	0.271479982	0.271479982	2	2*	2*	1388173	316	Wilshire	Yes	Above Moderate
LOS ANGELES	322 N ALFRED ST	90048	5514011010	Low Medium I Residential	R2-1-O	0	17	0.169467861	Residential - Double, Duplex, or Two Units - 4 Stories or Less	YES - Current	NO - Privately-Owned	Available	Not Used in Prior Housing Element	0	0	0.034139279	0.034139279	2	2*	2*	1388173	343	Wilshire	Yes	Above Moderate
LOS ANGELES	316 N ALFRED ST	90048	5514011011	Low Medium I Residential	R2-1-O	0	17	0.170295484	Residential - Double, Duplex, or Two Units - 4 Stories or Less	YES - Current	NO - Privately-Owned	Available	Not Used in Prior Housing Element	0	0	0.223127979	0.223127979	2	2*	2*	1388173	370	Wilshire	Yes	Above Moderate
LOS ANGELES	363 N CROFT AVE	90048	5514011013	Low Medium I Residential	R2-1-O	0	17	0.149298645	Residential - Double, Duplex, or Two Units - 4 Stories or Less	YES - Current	NO - Privately-Owned	Available	Not Used in Prior Housing Element	0	0	0.042042647	0.042042647	2	2*	2*	1388173	129	Wilshire	Yes	Above Moderate
LOS ANGELES	357 N CROFT AVE	90048	5514011014	Low Medium I Residential	R2-1-O	0	17	0.14930015	Residential - Double, Duplex, or Two Units - 4 Stories or Less	YES - Current	NO - Privately-Owned	Available	Not Used in Prior Housing Element	0	0	0.042042647	0.042042647	2	2*	2*	1388173	157	Wilshire	Yes	Above Moderate
LOS ANGELES	353 N CROFT AVE	90048	5514011015	Low Medium I Residential	R2-1-O	0	17	0.149299792	Residential - Double, Duplex, or Two Units - 4 Stories or Less	YES - Current	NO - Privately-Owned	Available	Not Used in Prior Housing Element	0	0	0.042042647	0.042042647	2	2*	2*	1388173	182	Wilshire	Yes	Above Moderate
LOS ANGELES	349 N CROFT AVE	90048	5514011016	Low Medium I Residential	R2-1-O	0	17	0.149299216	Residential - Double, Duplex, or Two Units - 4 Stories or Less	YES - Current	NO - Privately-Owned	Available	Not Used in Prior Housing Element	0	0	0.042042647	0.042042647	2	2*	2*	1388173	208	Wilshire	Yes	Above Moderate
LOS ANGELES	343 N CROFT AVE	90048	5514011017	Low Medium I Residential	R2-1-O	0	17	0.149299216	Residential - Double, Duplex, or Two Units - 4 Stories or Less	YES - Current	NO - Privately-Owned	Available	Not Used in Prior Housing Element	0	0	0.042042647	0.042042647	2	2*	2*	1388173	235	Wilshire	Yes	Above Moderate
LOS ANGELES	339 N CROFT AVE	90048	5514011018	Low Medium I Residential	R2-1-O	0	17	0.149300724	Residential - Double, Duplex, or Two Units - 4 Stories or Less	YES - Current	NO - Privately-Owned	Available	Not Used in Prior Housing Element	0	0	0.042042647	0.042042647	2	2*	2*	1388173	262	Wilshire	Yes	Above Moderate
LOS ANGELES	333 N CROFT AVE	90048	5514011019	Low Medium I Residential	R2-1-O	0	17	0.149299216	Residential - Single Family Residence - Pool	YES - Current	NO - Privately-Owned	Available	Not Used in Prior Housing Element	0	0	0.007943002	0.007943002	1	2*	2*	1388173	288	Wilshire		Above Moderate
LOS ANGELES	327 N CROFT AVE	90048	5514011020	Low Medium I Residential	R2-1-O	0	17	0.14930051	Residential - Single Family Residence	YES - Current	NO - Privately-Owned	Available	Not Used in Prior Housing Element	0	0	0.208423609	0.208423609	1	2*	2*	1388173	315	Wilshire		Above Moderate
LOS ANGELES	323 N CROFT AVE	90048	5514011021	Low Medium I Residential	R2-1-O	0	17	0.149299577	Residential - Double, Duplex, or Two Units - 4 Stories or Less	YES - Current	NO - Privately-Owned	Available	Not Used in Prior Housing Element	0	0	0.042042647	0.042042647	2	2*	2*	1388173	342	Wilshire	Yes	Above Moderate
LOS ANGELES	317 N CROFT AVE	90048	5514011022	Low Medium I Residential	R2-1-O	0	17	0.149301081	Residential - Double, Duplex, or Two Units - 4 Stories or Less	YES - Current	NO - Privately-Owned	Available	Not Used in Prior Housing Element	0	0	0.042042647	0.042042647	2	2*	2*	1388173	369	Wilshire	Yes	Above Moderate
LOS ANGELES	8455 W BEVERLY BLVD	90048	5514011023	Neighborhood Office Commercial	C2-1VL-O	0	108	0.101011201	Commercial - Office Building - One Story	YES - Current	NO - Privately-Owned	Available	Used in Prior Housing Element - Non-Vacant	0.058750008	0	0	0.058750008	0	0	0	1388173	424	Wilshire		Lower
LOS ANGELES	8459 W BEVERLY BLVD	90048	5514011023	Neighborhood Office Commercial	C2-1VL-O	0	108	0.095959925	Commercial - Office Building - One Story	YES - Current	NO - Privately-Owned	Available	Used in Prior Housing Element - Non-Vacant	0.056210712	0	0	0.056210712	0	0	0	1388173	425	Wilshire		Lower
LOS ANGELES	8447 W BEVERLY BLVD	90048	5514011024	Neighborhood Office Commercial	C2-1VL-O	0	108	0.1104146	Commercial - Store - One Story	YES - Current	NO - Privately-Owned	Available	Used in Prior Housing Element - Non-Vacant	0.048929154	0	0	0.048929154	0	0	0	1388173	422	Wilshire		Lower
LOS ANGELES	8449 W BEVERLY BLVD	90048	5514011024	Neighborhood Office Commercial	C2-1VL-O	0	108	0.10100965	Commercial - Store - One Story	YES - Current	NO - Privately-Owned	Available	Used in Prior Housing Element - Non-Vacant	0.04547365	0	0	0.04547365	0	0	0	1388173	423

LOS ANGELES	8421 W BEVERLY BLVD	90048	5514011048	Neighborhood Office Commercial	C2-1VL-O	0	108	0.106061762	Commercial - Auto, Recreation Equipment, Construction Equipment Sales and Service - Auto Body Repair Shop - One Story	YES - Current	NO - Privately-Owned	Available	Used in Prior Housing Element - Non-Vacant	0.133245651	0	0	0.133245651	1	0	0	1388173	417	Wilshire			Lower
LOS ANGELES	8425 W BEVERLY BLVD	90048	5514011048	Neighborhood Office Commercial	C2-1VL-O	0	108	0.103477685	Commercial - Auto, Recreation Equipment, Construction Equipment Sales and Service - Auto Body Repair Shop - One Story	YES - Current	NO - Privately-Owned	Available	Used in Prior Housing Element - Non-Vacant	0.134079587	0	0	0.134079587	1	0	0	1388173	418	Wilshire			Lower
LOS ANGELES	8417 W BEVERLY BLVD	90048	5514011049	Neighborhood Office Commercial	C2-1VL-O	0	108	0.150660176	Commercial - Office Building - One Story	YES - Current	NO - Privately-Owned	Available	Not Used in Prior Housing Element	0.049808493	1	0	0.049808493	1	0	0	1388173	416	Wilshire			Lower
LOS ANGELES	8411 W BEVERLY BLVD	90048	5514011050	Neighborhood Office Commercial	C2-1VL-O	0	108	0.108587003	Commercial - Store - One Story	YES - Current	NO - Privately-Owned	Available	Not Used in Prior Housing Element	0.032574577	2	0	0.032574577	2	0	0	1388173	415	Wilshire			Lower
LOS ANGELES	8405 W BEVERLY BLVD	90048	5514011052	Neighborhood Office Commercial	C2-1VL-O	0	108	0.119364254	Commercial - Professional Building - One Story	YES - Current	NO - Privately-Owned	Available	Used in Prior Housing Element - Non-Vacant	0.024141512	0	0	0.024141512	0	0	0	1388173	413	Wilshire			Lower
LOS ANGELES	8409 W BEVERLY BLVD	90048	5514011052	Neighborhood Office Commercial	C2-1VL-O	0	108	0.108585114	Commercial - Professional Building - One Story	YES - Current	NO - Privately-Owned	Available	Used in Prior Housing Element - Non-Vacant	0.022329028	0	0	0.022329028	0	0	0	1388173	414	Wilshire			Lower
LOS ANGELES	364 N LA CIENEGA BLVD	90048	5514012001	Neighborhood Office Commercial	C2-1VL-O	0	108	0.123074942	Commercial - Store Combination - Store and Office Combination - One Story	YES - Current	NO - Privately-Owned	Available	Used in Prior Housing Element - Non-Vacant	0.067912574	0	0	0.067912574	0	0	0	1388173	117	Wilshire			Lower
LOS ANGELES	372 N LA CIENEGA BLVD	90048	5514012001	Neighborhood Office Commercial	C2-1VL-O	0	108	0.123167759	Commercial - Store Combination - Store and Office Combination - One Story	YES - Current	NO - Privately-Owned	Available	Used in Prior Housing Element - Non-Vacant	0.067912574	0	0	0.067912574	0	0	0	1388173	106	Wilshire			Lower
LOS ANGELES	348 N LA CIENEGA BLVD	90048	5514012004	Neighborhood Office Commercial	C2-1VL-O	0	108	0.123071974	Commercial - Store - One Story	YES - Current	NO - Privately-Owned	Available	Used in Prior Housing Element - Non-Vacant	0.168460047	0	0	0.168460047	0	0	0	1388173	205	Wilshire			Lower
LOS ANGELES	344 N LA CIENEGA BLVD	90048	5514012005	Neighborhood Office Commercial	C2-1VL-O	0	108	0.123071689	Commercial - Store - One Story	YES - Current	NO - Privately-Owned	Available	Used in Prior Housing Element - Non-Vacant	0.168460047	0	0	0.168460047	0	0	0	1388173	222	Wilshire			Lower
LOS ANGELES	332 N LA CIENEGA BLVD	90048	5514012006	Neighborhood Office Commercial	C2-1VL-O	0	108	0.123070348	Commercial - Store - One Story	YES - Current	NO - Privately-Owned	Available	Used in Prior Housing Element - Non-Vacant	0.052515204	0	0	0.052515204	0	0	0	1388173	291	Wilshire			Lower
LOS ANGELES	334 N LA CIENEGA BLVD	90048	5514012006	Neighborhood Office Commercial	C2-1VL-O	0	108	0.123071208	Commercial - Store - One Story	YES - Current	NO - Privately-Owned	Available	Used in Prior Housing Element - Non-Vacant	0.052515204	0	0	0.052515204	0	0	0	1388173	266	Wilshire			Lower
LOS ANGELES	338 N LA CIENEGA BLVD	90048	5514012006	Neighborhood Office Commercial	C2-1VL-O	0	108	0.123072071	Commercial - Store - One Story	YES - Current	NO - Privately-Owned	Available	Used in Prior Housing Element - Non-Vacant	0.052515204	0	0	0.052515204	0	0	0	1388173	241	Wilshire			Lower
LOS ANGELES	328 N LA CIENEGA BLVD	90048	5514012007	Neighborhood Office Commercial	C2-1VL-O	0	108	0.12307006	Commercial - Store Combination - Store and Office Combination - One Story	YES - Current	NO - Privately-Owned	Available	Used in Prior Housing Element - Non-Vacant	0.052515204	0	0	0.052515204	0	0	0	1388173	312	Wilshire			Lower
LOS ANGELES	320 N LA CIENEGA BLVD	90048	5514012008	Neighborhood Office Commercial	(T)(Q)RAS4-1D-O	0	108	0.123068234	Commercial - Store - One Story	YES - Current	NO - Privately-Owned	Available	Used in Prior Housing Element - Non-Vacant	0.161265665	0	0	0.161265665	0	0	0	1388173	348	Wilshire			Lower
LOS ANGELES	324 N LA CIENEGA BLVD	90048	5514012008	Neighborhood Office Commercial	(T)(Q)RAS4-1D-O	0	108	0.123069774	Commercial - Store - One Story	YES - Current	NO - Privately-Owned	Available	Used in Prior Housing Element - Non-Vacant	0.161265665	0	0	0.161265665	0	0	0	1388173	329	Wilshire			Lower
LOS ANGELES			5514012010	Low Medium I Residential	R2-1-O	0	17	0.012580421	Residential - Single Family Residence - Other Improvements Only	YES - Current	NO - Privately-Owned	Available	Not Used in Prior Housing Element	0	0	0.050002021	0.050002021	0	0	0	1388173	105	Wilshire			Above Moderate
LOS ANGELES	8462 W OAKWOOD AVE	90048	5514012012	Low Medium I Residential	R2-1-O	0	17	0.105272822	Residential - Double, Duplex, or Two Units - 4 Stories or Less	YES - Current	NO - Privately-Owned	Available	Not Used in Prior Housing Element	0	0	0.131259859	0.131259859	1	1*	1*	1388173	103	Wilshire	Yes		Above Moderate
LOS ANGELES	363 N ALFRED ST	90048	5514012013	Low Medium I Residential	R2-1-O	0	17	0.132005606	Residential - Single Family Residence	YES - Current	NO - Privately-Owned	Available	Not Used in Prior Housing Element	0	0	0.253775471	0.253775471	1	2*	2*	1388173	132	Wilshire			Above Moderate
LOS ANGELES	8480 W OAKWOOD AVE	90048	5514012014	Low Medium I Residential	R2-1-O	0	17	0.045915434	Commercial - Parking Lot (Commercial Use Property) - Lots - Patron or Employee - One Story	YES - Current	NO - Privately-Owned	Available	Not Used in Prior Housing Element	0	0	0.0065392	0.0065392	0	0	0	1388173	133	Wilshire			Above Moderate
LOS ANGELES	359 N ALFRED ST	90048	5514012015	Low Medium I Residential	R2-1-O	0	17	0.177921262	Residential - Single Family Residence	YES - Current	NO - Privately-Owned	Available	Not Used in Prior Housing Element	0	0	0.210423923	0.210423923	1	3*	3*	1388173	159	Wilshire			Above Moderate
LOS ANGELES	353 N ALFRED ST	90048	5514012016	Low Medium I Residential	R2-1-O	0	17	0.177920976	Residential - Double, Duplex, or Two Units - 4 Stories or Less	YES - Current	NO - Privately-Owned	Available	Not Used in Prior Housing Element	0	0	0.044927442	0.044927442	2	3*	3*	1388173	184	Wilshire	Yes		Above Moderate
LOS ANGELES	343 N ALFRED ST	90048	5514012018	Low Medium I Residential	R2-1-O	0	17	0.177920976	Residential - Single Family Residence - Pool and Misc.	YES - Current	NO - Privately-Owned	Available	Not Used in Prior Housing Element	0	0	0.210423923	0.210423923	1	3*	3*	1388173	237	Wilshire			Above Moderate
LOS ANGELES	337 N ALFRED ST	90048	5514012019	Low Medium I Residential	R2-1-O	0	17	0.177920976	Residential - Single Family Residence	YES - Current	NO - Privately-Owned	Available	Not Used in Prior Housing Element	0	0	0.210423923	0.210423923	1	3*	3*	1388173	264	Wilshire			Above Moderate
LOS ANGELES	333 N ALFRED ST	90048	5514012020	Low Medium I Residential	R2-1-O	0	17	0.177920976	Residential - Double, Duplex, or Two Units - 4 Stories or Less	YES - Current	NO - Privately-Owned	Available	Not Used in Prior Housing Element	0	0	0.280600095	0.280600095	2	3*	3*	1388173	290	Wilshire	Yes		Above Moderate
LOS ANGELES	327 N ALFRED ST	90048	5514012021	Low Medium I Residential	R2-1-O	0	17	0.177920976	Residential - Double, Duplex, or Two Units - 4 Stories or Less	YES - Current	NO - Privately-Owned	Available	Not Used in Prior Housing Element	0	0	0.280600095	0.280600095	2	3*	3*	1388173	318	Wilshire	Yes		Above Moderate
LOS ANGELES	323 N ALFRED ST	90048	5514012022	Low Medium I Residential	R2-1-O	0	17	0.177920615	Residential - Double, Duplex, or Two Units - 4 Stories or Less	YES - Current	NO - Privately-Owned	Available	Not Used in Prior Housing Element	0	0	0.280600095	0.280600095	2	3*	3*	1388173	344	Wilshire	Yes		Above Moderate
LOS ANGELES	317 N ALFRED ST	90048	5514012023	Low Medium I Residential	R2-1-O	0	17	0.177920258	Commercial - Parking Lot (Commercial Use Property) - Lots - Patron or Employee - One Story	YES - Current	NO - Privately-Owned	Available	Not Used in Prior Housing Element	0	0	0.03626208	0.03626208	0	3*	3*	1388173	371	Wilshire			Above Moderate
LOS ANGELES	8483 W BEVERLY BLVD	90048	5514012027	Neighborhood Office Commercial	C2-1VL-O	0	108	0.111112174	Commercial - Service Station - Full Service - No Additional Services	YES - Current	NO - Privately-Owned	Available	Used in Prior Housing Element - Non-Vacant	0.063980371	0	0	0.063980371	0	0	0	1388173	430	Wilshire			Lower
LOS ANGELES	8485 W BEVERLY BLVD	90048	5514012027	Neighborhood Office Commercial	C2-1VL-O	0	108	0.106060898	Commercial - Service Station - Full Service - No Additional Services	YES - Current	NO - Privately-Owned	Available	Used in Prior Housing Element - Non-Vacant	0.061539531	0	0	0.061539531	0	0	0	1388173	431	Wilshire			Lower
LOS ANGELES	8489 W BEVERLY BLVD	90048	5514012027	Neighborhood Office Commercial	C2-1VL-O	0	108	0.113964416	Commercial - Service Station - Full Service - No Additional Services	YES - Current	NO - Privately-Owned	Available	Used in Prior Housing Element - Non-Vacant	0.066366733	0	0	0.066366733	0	0	0	1388173	432	Wilshire			Lower
LOS ANGELES	360 N LA CIENEGA BLVD	90048	5514012028	Neighborhood Office Commercial	C2-1VL-O	0	108	0.123073402	Commercial - Office Building - One Story	YES - Current	NO - Privately-Owned	Available	Used in Prior Housing Element - Non-Vacant	0.025862292	0	0	0.025862292	0	0	0	1388173	138	Wilshire			Lower
LOS ANGELES			5514012028	Neighborhood Office Commercial	C2-1VL-O	0	108	0.123073793	Commercial - Office Building - One Story	YES - Current	NO - Privately-Owned	Available	Used in Prior Housing Element - Non-Vacant	0.025862292	0	0	0.025862292	0	0	0	1388173	164	Wilshire			Lower
LOS ANGELES			5514012028	Neighborhood Office Commercial	C2-1VL-O	0	108	0.123074185	Commercial - Office Building - One Story	YES - Current	NO - Privately-Owned	Available	Used in Prior Housing Element - Non-Vacant	0.025862292	0	0	0.025862292	0	0	0	1388173	185	Wilshire			Lower
LOS ANGELES	8463 W BEVERLY BLVD	90048	5514012030	Neighborhood Office Commercial	C2-1VL-O	0	108	0.104172948	Commercial - Store Combination - Store and Office Combination - One Story	YES - Current	NO - Privately-Owned	Available	Used in Prior Housing Element - Non-Vacant	0.023415899	0	0	0.023415899	0	0	0	1388173	426	Wilshire			Lower
LOS ANGELES	8469 W BEVERLY BLVD	90048	5514012030	Neighborhood Office Commercial	C2-1VL-O	0	108	0.111110753	Commercial - Store Combination - Store and Office Combination - One Story	YES - Current	NO - Privately-Owned	Available	Used in Prior Housing Element - Non-Vacant	0.024141512	0	0	0.024141512	0	0	0	1388173	427	Wilshire			Lower
LOS ANGELES	8471 W BEVERLY BLVD	90048	5514012030	Neighborhood Office Commercial	C2-1VL-O	0	108	0.111111056	Commercial - Store Combination - Store and Office Combination - One Story	YES - Current	NO - Privately-Owned	Available	Used in Prior Housing Element - Non-Vacant	0.024141512	0	0	0.024141512	0	0	0	1388173	428	Wilshire			Lower
LOS ANGELES	8475 W BEVERLY BLVD	90048	5514012030	Neighborhood Office Commercial	C2-1VL-O	0	108	0.111110596	Commercial - Store Combination - Store and Office Combination - One Story	YES - Current	NO - Privately-Owned	Available	Used in Prior Housing Element - Non-Vacant	0.024141512	0	0	0.024141512	0	0	0	1388173	429	Wilshire			Lower
LOS ANGELES			5515002010	Very Low II Residential	RE11-1-HPOZ	0	1 unit per lot	0.041254567	Residential - Single Family Residence - Vacant Land	YES - Current	NO - Privately-Owned	Available	Not Used in Prior Housing Element	0	0	0.111536527	0.111536527	0	0	0	1388185	424	Wilshire			Above Moderate
LOS ANGELES	5200 W 2ND ST	90004	5515006003	Very Low II Residential	RE11-1-HPOZ	0	1 unit per lot	0.338971195	Residential - Single Family Residence - Other Improvements Only	YES - Current	NO - Privately-Owned	Available	Not Used in Prior Housing Element	0	0	0.022831325	0.022831325	0	0	0	1388185	387	Wilshire			Above Moderate
LOS ANGELES			5515008021	Very Low II Residential	RE11-1-HPOZ	0	1 unit per lot	0.009719654	Residential - Single Family Residence - Vacant Land	YES - Current	NO - Privately-Owned	Available	Not Used in Prior Housing Element	0	0	0.063584065	0.063584065	0	0	0	1358185	574	Wilshire			Above Moderate
LOS ANGELES			5515008021	Very Low II Residential	RE11-1-HPOZ	0	1 unit per lot	0.160243408	Residential - Single Family Residence - Vacant Land	YES - Current	NO - Privately-Owned	Available	Not Used in Prior Housing Element	0	0	0.063584065	0.063584065	0	0	0	1358185	25	Wilshire			Above Moderate
LOS ANGELES	285 S ROSSMORE AVE	90004	5515009010	Very Low II Residential	RE15-1-HPOZ	0	1 unit per lot	0.427486295	Commercial - Parking Lot (Commercial Use Property) - Lots - Patron or Employee - One Story	YES - Current	NO - Privately-Owned	Available	Not Used in Prior Housing Element	0	0	0.006747483	0.006747483	0	0	0	1358185	83	Wilshire			Above Moderate
LOS ANGELES	165 S MUIRFIELD ROAD	90004	5515010016	Very Low II Residential	RE11-1-HPOZ	0	1 unit per lot	1.070460907	Residential - Single Family Residence - Pool	YES - Current	NO - Privately-Owned	Available	Not Used in Prior Housing Element	0	0	0.283013749	0.283013749	0	0	0	1388185	345	Wilshire			Above Moderate
LOS ANGELES			5515010016	Open Space	RA-1-HPOZ	0	1 unit per lot	0.028697883	Residential - Single Family Residence - Pool	YES - Current	NO - Privately-Owned	Available	Not Used in Prior Housing Element	0	0	0.283013749	0.283013749	0	0	0	1388185	346	Wilshire			Above Moderate
LOS ANGELES	100 S ROSSMORE AVE	90004	5515012029	Very Low II Residential	RE11-1-HPOZ	0	1 unit per lot	0.45913593	Residential - Single Family Residence - Pool	YES - Current	NO - Privately-Owned	Available	Not Used in Prior Housing Element	0	0	0.283013749	0.283013749	0	0	0	1388185	289	Wilshire			Above Moderate
LOS ANGELES			5515012029	Very Low II Residential	RE11-1-HPOZ	0	1 unit per lot	0.023875022	Residential - Single Family Residence - Pool	YES - Current	NO - Privately-Owned	Available	Not Used in Prior Housing Element	0	0	0.283013749	0.283013749	0	0	0	1388185	309	Wilshire			Above Moderate
LOS ANGELES			5515012029	Very Low II Residential	RE11-1-HPOZ	0	1 unit per lot	0.035812009	Residential - Single Family Residence - Pool	YES - Current	NO - Privately-Owned	Available	Not Used in Prior Housing Element	0	0	0.283013749	0.283013749	0	0	0	1388185	308	Wilshire			Above Moderate
LOS ANGELES			5515012029	Very Low II Residential	RE11-1-HPOZ	0	1 unit per lot	0.059689745	Residential - Single Family Residence - Pool	YES - Current	NO - Privately-Owned	Available	Not Used in Prior Housing Element	0	0	0.283013749	0.283013749	0	0	0	1388185	307	Wilshire			Above Moderate
LOS ANGELES	201 S ARDEN BLVD	90004	5515013002	Low II Residential	R1-1-HPOZ	0	1 unit per lot	0.207477553	Residential - Single Family Residence - Vacant Land	YES - Current	NO - Privately-Owned	Available	Not Used in Prior Housing Element	0	0	0.092105538	0.092105538	0	0	0	1388189	1391	Wilshire			Above Moderate
LOS ANGELES	213 S ARDEN BLVD	90004	5515013003	Low II Residential	R1-1-HPOZ	0	1 unit per lot	0.203604953	Residential - Single Family Residence - Vacant Land	YES - Current	NO - Privately-Owned	Available	Not Used in Prior Housing Element	0	0	0.092105538	0.092105538	0	0	0	1388189	1390	Wilshire			Above Moderate
LOS ANGELES	213 S ARDEN BLVD	90004	5515013004	Low II Residential	R1-1-HPOZ	0	1 unit per lot	0.203604953	Residential - Single Family Residence - Vacant Land	YES - Current	NO - Privately-Owned	Available	Not Used in Prior Housing Element	0	0	0.092105538	0.092105538	0	0	0	1388189	1389	Wilshire			Above Moderate
LOS ANGELES			5515013004	Low II Residential	R1-1-HPOZ	0	1 unit per lot	0.033926586	Residential - Single Family Residence - Vacant Land	YES - Current	NO - Privately-Owned	Available	Not Used in Prior Housing Element	0	0	0.092105538	0.092105538	0	0	0	1388189	1469	Wilshire			Above Moderate
LOS ANGELES	223 S ARDEN BLVD	90004	5515013005	Low II Residential	R1-1-HPOZ	0	1 unit per lot	0.169561469	Residential - Single Family Residence - Vacant Land	YES - Current	NO - Privately-Owned	Available	Not Used in Prior Housing Element	0	0	0.092105538	0.092105538	0	0	0	1388189	1388	Wilshire			Above Moderate
LOS ANGELES			5515013005	Low II Residential	R1-1-HPOZ	0	1 unit per lot	0.034411691	Residential - Single Family Residence - Vacant Land	YES - Current	NO - Privately-Owned	Available	Not Used in Prior Housing Element	0	0	0.092105538	0.092105538	0	0	0	1388189	1386	Wilshire			Above Moderate
LOS ANGELES			5515013006	Low II Residential	R1-1-HPOZ	0	1 unit per lot	0.169438858	Residential - Single Family Residence - Vacant Land	YES - Current	NO - Privately-Owned	Available	Not Used in Prior Housing Element	0	0	0.092105538	0.092105538	0	0	0	1358189	1424	Wilshire			Above Moderate
LOS ANGELES			5515013007	Low II Residential	R1-1-HPOZ	0	1 unit per lot	0.203246766	Residential - Single Family Residence - Vacant Land	YES - Current	NO - Privately-Owned	Available	Not Used in Prior Housing Element	0	0	0.092105538	0.092105538	0	0	0	1358189	1425	Wilshire			Above Moderate
LOS ANGELES			5515013008	Low II Residential	R1-1-HPOZ	0	1 unit per lot	0.203158954	Residential - Single Family Residence - Vacant Land	YES - Current	NO - Privately-Owned	Available	Not Used in Prior Housing Element	0	0	0.092105538	0.092105538	0	0	0	1358189	1426	Wilshire			Above Moderate
LOS ANGELES			5515013009	Low II Residential	R1-1-HPOZ	0	1 unit per lot	0.203072061	Residential - Single Family Residence - Vacant Land	YES - Current	NO - Privately-Owned	Available	Not Used in Prior Housing Element	0	0	0.092105538	0.092105538	0	0	0	1358189	35	Wilshire			Above Moderate
LOS ANGELES			5515013010	Low II Residential	R1-1-HPOZ	0	1 unit per lot	0.138044014	Residential - Single Family Residence - Vacant Land	YES - Current	NO - Privately-Owned	Available	Not Used in Prior Housing Element	0	0	0.092105538	0.092105538	0	0	0	1358189	1427	Wilshire			Above Moderate
LOS ANGELES			5515013011	Low II Residential	R1-1-HPOZ	0	1 unit per lot	0.137958072	Commercial - Parking Lot (Commercial Use Property) - Lots - Patron or Employee - One Story	YES - Current	NO - Privately-Owned	Available	Not Used in Prior Housing Element	0	0	0.040821934	0.040821934	0	0	0	1358189	1428	Wilshire			Above Moderate
LOS ANGELES	263 S ARDEN BLVD	90004	5515013012	Low II Residential	R1-1-HPOZ	0	1 unit per lot	0.137869547	Commercial - Parking Lot (Commercial Use Property) - Lots - Patron or Employee - One Story	YES - Current	NO - Privately-Owned	Available	Not Used in Prior Housing Element	0	0	0.040821934	0.040821934	0	0	0	1358189	1429	Wilshire			Above Moderate
LOS ANGELES			5515013016	Low II Residential	R1-1-HPOZ	0	1 unit per lot	0.257663733	Residential - Single Family Residence - Vacant Land	YES - Current	NO - Privately-Owned	Available	Not Used in Prior Housing Element	0	0	0.068783897	0.068783897	0	0	0	1358189	1431	Wilshire			Above Moderate
LOS ANGELES	267 S ARDEN BLVD	90004	5515013017	Low II Residential	R1-1-HPOZ	0	1 unit per lot	0.140077808	Residential - Single Family Residence	YES - Current	NO - Privately-Owned	Available	Not Used in Prior Housing Element	0	0	0.092105538	0.092105538	0	0	0	1358189	1430	Wilshire			Above Moderate
LOS ANGELES	159 N LARCHMONT BLVD	90004	5515018012	Neighborhood Office Commercial	(Q)C2-1D	0	54	0.13728061	Commercial - Store Combination - Store and Residential Combination - One Story	YES - Current	NO - Privately-Owned	Available	Not Used in Prior Housing Element	0.043893982	0	0	0.043893982	0	0	0	1388189	707	Wilshire			Lower
LOS ANGELES	205 N LARCHMONT BLVD	90004	5515018013	Neighborhood Office Commercial	(Q)C2-1D	0	54	0.137591488	Commercial - Store Combination - Store and Residential Combination - One Story	YES - Current	NO - Privately-Owned	Available	Not Used in Prior Housing Element	0.034658164	0	0	0.034658164	0	0	0	1388189	682	Wilshire			Lower
LOS ANGELES	219 N LARCHMONT BLVD	90004	5515018015	Neighborhood Office Commercial	(Q)C2-1D	0	54	0.143491732	Commercial - Store Combination - Store and Residential Combination - One Story	YES - Current	NO - Privately-Owned	Available	Not Used in Prior Housing Element	0.034448848	0	0	0.034448848	0	0	0	1388189	604	Wilshire			Lower
LOS ANGELES	225 N LARCHMONT BLVD	90004	5515018016	Neighborhood Office Commercial	(Q)C2-1D	0	54	0.143491204	Commercial - Store - One Story	YES - Current	NO - Privately-Owned	Available	Not Used in Prior Housing Element	0.034448848	0	0	0.034448848	0	0	0	1388189	581	Wilshire			Lower
LOS ANGELES	229 N LARCHMONT BLVD	90004	5515018017	Neighborhood Office Commercial	(Q)C2-1D	0	108	0.143491204	Commercial - Office Building - One Story	YES - Current	NO - Privately-Owned	Available	Not Used in Prior Housing Element	0.026455365	0	0	0.026455365	0	0	0	1388189	553	Wilshire			Lower
LOS ANGELES	5210 W BEVERLY BLVD	90004	5515018021	Neighborhood Office Commercial	(Q)C2-1D	0	108	0.14349245	Commercial - Store Combination - Store and Residential Combination - One Story	YES - Current	NO - Privately-Owned	Available	Not Used in Prior Housing Element	0.078855208	0	0	0.078855208	0	0	0	1388189	450	Wilshire			Lower
LOS ANGELES	235 N LARCHMONT BLVD	90004	5515018022	Neighborhood Office Commercial	(Q)C2-1D	0	108	0.143492101	Commercial - Bank, Savings and Loan - One Story	YES - Current	NO - Privately-Owned	Available	Not Used in Prior Housing Element	0.180141382	0	0	0.180141382	1	0	0	1388189	525	Wilshire			Lower
LOS ANGELES	241 N LARCHMONT BLVD	90004	5515018022	Neighborhood Office Commercial	(Q)C2-1D	0	108	0.143491553	Commercial - Bank, Savings and Loan - One Story	YES - Current	NO - Privately-Owned	Available	Not Used in Prior Housing Element	0.180141382	1	0	0.180141382	1	0	0	1388189	498	Wilshire			Lower
LOS ANGELES	245 N LARCHMONT BLVD	90004	5515018022	Neighborhood Office Commercial	(Q)C2-1D	0	108	0.143492469	Commercial - Bank, Savings and Loan - One Story	YES - Current	NO - Privately-Owned	Available	Not Used in Prior Housing Element	0.180141382	1	0	0.180141382	1	0	0	1388189	471	Wilshire			Lower
LOS ANGELES	209 N LARCHMONT BLVD	90004	5515018900	Neighborhood Office Commercial	(Q)C2-1D	0	54	0.143491204	Miscellaneous - Government Owned Property	YES - Current	YES - City-Owned	Available	Not Used in Prior Housing Element	0.012395646	0	0	0.012395646	0	0	0	1388189	657	Wilshire			Lower
LOS ANGELES	213 N LARCHMONT BLVD	90004	5515018900	Neighborhood Office Commercial	(Q)C2-1D	0	54	0.143491204	Miscellaneous - Government Owned Property	YES - Current	YES - City-Owned	Available	Not Used in Prior Housing Element	0.012395646	0	0	0.012395646	0	0	0	1388189	631	Wilshire			Lower
LOS ANGELES	105 N LARCHMONT BLVD	90004	5515019012	Neighborhood Office Commercial	(Q)C2-1D	0	54	0.143490151	Commercial - Bank, Savings and Loan - One Story	YES - Current	NO - Privately-Owned	Available	Not Used in Prior Housing Element	0.014640087	0	0	0.014640087	0	0	0	1388189	974	Wilshire			Lower
LOS ANGELES	109 N LARCHMONT BLVD	90004	5515019013	Neighborhood Office Commercial	(Q)C2-1D	0	54	0.143492302	Commercial - Store - One Story	YES - Current	NO - Privately-Owned	Available	Not Used in Prior Housing Element	0.103478189	0	0	0.103478189	0	0	0	1388189	951	Wilshire			Lower
LOS ANGELES	115 N LARCHMONT BLVD	90004	5515019014	Neighborhood Office Commercial	(Q)C2-1D	0	54	0.143491048	Commercial - Store Combination - Store and Residential Combination - One Story	YES - Current	NO - Privately-Owned	Available	Not Used in Prior Housing Element	0.043629057	0	0	0.043629057	0	0	0	1388189	932	Wilshire			Lower
LOS ANGELES	119 N LARCHMONT BLVD	90004	5515019015	Neighborhood Office Commercial	(Q)C2-1D	0	54	0.143491945	Commercial - Store Combination - Store and Residential Combination - One Story	YES - Current	NO - Privately-Owned	Available	Not Used in Prior Housing Element	0.034448848	0	0	0.034448848	0	0	0	1388189	909	Wilshire			Lower
LOS ANGELES	123 N LARCHMONT BLVD	90004	5515019016	Neighborhood Office Commercial	(Q)C2-1D	0	54	0.143491048	Commercial - Store - One Story	YES - Current	NO - Privately-Owned	Available	Not Used in Prior Housing Element	0.103478189	0	0	0.103478189	0	0	0	1388189	883	Wilshire			Lower
LOS ANGELES	137 N LARCHMONT BLVD	90004	5515019019	Neighborhood Office Commercial	(Q)C2-1D	0	54	0.143491408	Commercial - Store Combination - Store and Residential Combination - One Story	YES - Current	NO - Privately-Owned	Available	Not Used in Prior Housing Element	0.034448848	0	0	0.034448848	0	0	0	1388189	807	Wilshire			Lower
LOS ANGELES	145 N LARCHMONT BLVD	90004	5515019019	Neighborhood Office Commercial	(Q)C2-1D	0	54	0.137279955	Commercial - Store - One Story	YES - Current	NO - Privately-Owned	Available	Not Used in Prior Housing Element	0.034658164	0	0	0.034658164	0	0	0	1388189	782	Wilshire			Lower
LOS ANGELES	129 N LARCHMONT BLVD	90004	5515019021	Neighborhood Office Commercial	(Q)C2-1D	0	54	0.143491048	Commercial - Store - One Story	YES - Current	NO - Privately-Owned	Available	Not Used in Prior Housing Element	0.034448848	0	0	0.034448848	0	0	0	1388189	862	Wilshire			Lower
LOS ANGELES	135 N LARCHMONT BLVD	90004	5515019021	Neighborhood Office Commercial	(Q)C2-1D	0	54	0.143492302	Commercial - Store - One Story	YES - Current	NO - Privately-Owned	Available	Not Used in Prior Housing Element	0.034448848	0	0	0.034448848	0	0	0	1388189	832	Wilshire			Lower
LOS ANGELES	154 N LARC

LOS ANGELES	5170 W BEVERLY BLVD	90004	5515025001	Neighborhood Office Commercial	[Q]C2-1D	0	108	0.136159619	Commercial - Restaurant, Cocktail Lounge - Fast Food - Walk Up - One Story	YES - Current	NO - Privately-Owned	Available	Not Used in Prior Housing Element	0.075619698	0	0	0.075619698	0	0	0	1388189	455	Wilshire			Lower
LOS ANGELES	232 N LARCHMONT BLVD	90004	5515025002	Neighborhood Office Commercial	[Q]C2-1D	0	108	0.027587882	Commercial - Store - One Story	YES - Current	NO - Privately-Owned	Available	Not Used in Prior Housing Element	0	0	0.031201112	0.031201112	0	0	0	1388189	529	Wilshire			Above Moderate
LOS ANGELES	236 N LARCHMONT BLVD	90004	5515025002	Neighborhood Office Commercial	[Q]C2-1D	0	108	0.137945503	Commercial - Store - One Story	YES - Current	NO - Privately-Owned	Available	Not Used in Prior Housing Element	0.179414339	0	0	0.179414339	0	0	0	1388189	501	Wilshire			Lower
LOS ANGELES	230 N LARCHMONT BLVD	90004	5515025003	Neighborhood Office Commercial	[Q]C2-1D	0	108	0.110353117	Commercial - Store Combination - Store and Office Combination - One Story	YES - Current	NO - Privately-Owned	Available	Not Used in Prior Housing Element	0.065003308	0	0	0.065003308	0	0	0	1388189	530	Wilshire			Lower
LOS ANGELES	158 N LARCHMONT BLVD	90004	5515025008	Neighborhood Office Commercial	[Q]C2-1D	0	54	0.051581426	Commercial - Store Combination - Store and Office Combination - Two Stories	YES - Current	NO - Privately-Owned	Available	Not Used in Prior Housing Element	0	0	0.010613969	0.010613969	0	0	0	1388189	709	Wilshire			Above Moderate
LOS ANGELES	204 N LARCHMONT BLVD	90004	5515025008	Neighborhood Office Commercial	[Q]C2-1D	0	54	0.131050691	Commercial - Store Combination - Store and Office Combination - Two Stories	YES - Current	NO - Privately-Owned	Available	Not Used in Prior Housing Element	0.031092286	0	0	0.031092286	0	0	0	1388189	687	Wilshire			Lower
LOS ANGELES	208 N LARCHMONT BLVD	90004	5515025021	Neighborhood Office Commercial	[Q]C2-1D	0	54	0.137922531	Commercial - Shopping Center (Neighborhood, Community) - One Story	YES - Current	NO - Privately-Owned	Available	Not Used in Prior Housing Element	0.014729165	0	0	0.014729165	0	0	0	1388189	661	Wilshire			Lower
LOS ANGELES	210 N LARCHMONT BLVD	90004	5515025021	Neighborhood Office Commercial	[Q]C2-1D	0	54	0.110342227	Commercial - Shopping Center (Neighborhood, Community) - One Story	YES - Current	NO - Privately-Owned	Available	Not Used in Prior Housing Element	0.01174028	0	0	0.01174028	0	0	0	1388189	634	Wilshire			Lower
LOS ANGELES	214 N LARCHMONT BLVD	90004	5515025021	Neighborhood Office Commercial	[Q]C2-1D	0	54	0.110344476	Commercial - Shopping Center (Neighborhood, Community) - One Story	YES - Current	NO - Privately-Owned	Available	Not Used in Prior Housing Element	0.01174028	0	0	0.01174028	0	0	0	1388189	607	Wilshire			Lower
LOS ANGELES	216 N LARCHMONT BLVD	90004	5515025021	Neighborhood Office Commercial	[Q]C2-1D	0	54	0.110347505	Commercial - Shopping Center (Neighborhood, Community) - One Story	YES - Current	NO - Privately-Owned	Available	Not Used in Prior Housing Element	0.01174028	0	0	0.01174028	0	0	0	1388189	584	Wilshire			Lower
LOS ANGELES	226 N LARCHMONT BLVD	90004	5515025021	Neighborhood Office Commercial	[Q]C2-1D	0	108	0.137938407	Commercial - Shopping Center (Neighborhood, Community) - One Story	YES - Current	NO - Privately-Owned	Available	Not Used in Prior Housing Element	0.025370586	0	0	0.025370586	0	0	0	1388189	556	Wilshire			Lower
LOS ANGELES			5515025021	Neighborhood Office Commercial	[Q]C2-1D	0	54	0.027585227	Commercial - Shopping Center (Neighborhood, Community) - One Story	YES - Current	NO - Privately-Owned	Available	Not Used in Prior Housing Element	0	0	0.002943951	0.002943951	0	0	0	1388189	621	Wilshire			Above Moderate
LOS ANGELES			5515025021	Neighborhood Office Commercial	[Q]C2-1D	0	54	0.027585372	Commercial - Shopping Center (Neighborhood, Community) - One Story	YES - Current	NO - Privately-Owned	Available	Not Used in Prior Housing Element	0	0	0.002943951	0.002943951	0	0	0	1388189	649	Wilshire			Above Moderate
LOS ANGELES			5515025021	Neighborhood Office Commercial	[Q]C2-1D	0	54	0.027585873	Commercial - Shopping Center (Neighborhood, Community) - One Story	YES - Current	NO - Privately-Owned	Available	Not Used in Prior Housing Element	0	0	0.002943951	0.002943951	0	0	0	1388189	594	Wilshire			Above Moderate
LOS ANGELES			5515029019	Low I Residential	RE9-1-HPOZ	0	1 unit per lot	0.046173512	Residential - Single Family Residence - Vacant Land	YES - Current	NO - Privately-Owned	Available	Not Used in Prior Housing Element	0	0	0.092105538	0.092105538	0	0	0	1388189	1089	Wilshire			Above Moderate
LOS ANGELES			5515030001	Low I Residential	RE9-1-HPOZ	0	1 unit per lot	0.019829775	Residential - Single Family Residence - Vacant Land	YES - Current	NO - Privately-Owned	Available	Not Used in Prior Housing Element	0	0	0.092105538	0.092105538	0	0	0	1388189	1222	Wilshire			Above Moderate
LOS ANGELES			5516004022	Low I Residential	RE9-1-HPOZ	0	1 unit per lot	0.102132809	Residential - Single Family Residence - Vacant Land	YES - Current	NO - Privately-Owned	Available	Not Used in Prior Housing Element	0	0	0.092105538	0.092105538	0	0	0	1388189	1033	Wilshire			Above Moderate
LOS ANGELES	253 N IRVING BLVD	90004	5516005021	Low Medium II Residential	R2-1-HPOZ	0	17	0.149440054	Residential - Double, Duplex, or Two Units - 4 Stories or Less	YES - Current	NO - Privately-Owned	Available	Not Used in Prior Housing Element	0	0	0.180983162	0.180983162	2	2*	2*	1388189	448	Wilshire		Yes	Above Moderate
LOS ANGELES	249 N IRVING BLVD	90004	5516005022	Low Medium II Residential	R2-1-HPOZ	0	17	0.149218969	Residential - Double, Duplex, or Two Units - 4 Stories or Less	YES - Current	NO - Privately-Owned	Available	Not Used in Prior Housing Element	0	0	0.180983162	0.180983162	2	2*	2*	1388189	470	Wilshire		Yes	Above Moderate
LOS ANGELES	239 N IRVING BLVD	90004	5516005024	Low Medium II Residential	R2-1-HPOZ	0	17	0.149220834	Residential - Double, Duplex, or Two Units - 4 Stories or Less	YES - Current	NO - Privately-Owned	Available	Not Used in Prior Housing Element	0	0	0.180983162	0.180983162	2	2*	2*	1388189	523	Wilshire		Yes	Above Moderate
LOS ANGELES	235 N IRVING BLVD	90004	5516005025	Low Medium II Residential	R2-1-HPOZ	0	17	0.149218969	Residential - Double, Duplex, or Two Units - 4 Stories or Less	YES - Current	NO - Privately-Owned	Available	Not Used in Prior Housing Element	0	0	0.180983162	0.180983162	2	2*	2*	1388189	551	Wilshire		Yes	Above Moderate
LOS ANGELES	227 N IRVING BLVD	90004	5516005026	Low Medium II Residential	R2-1-HPOZ	0	17	0.149218969	Residential - Double, Duplex, or Two Units - 4 Stories or Less	YES - Current	NO - Privately-Owned	Available	Not Used in Prior Housing Element	0	0	0.028405699	0.028405699	2	2*	2*	1388189	579	Wilshire		Yes	Above Moderate
LOS ANGELES	223 N IRVING BLVD	90004	5516005027	Low Medium II Residential	R2-1-HPOZ	0	17	0.149218969	Residential - Double, Duplex, or Two Units - 4 Stories or Less	YES - Current	NO - Privately-Owned	Available	Not Used in Prior Housing Element	0	0	0.028405699	0.028405699	2	2*	2*	1388189	602	Wilshire		Yes	Above Moderate
LOS ANGELES	219 N IRVING BLVD	90004	5516005028	Low Medium II Residential	R2-1-HPOZ	0	17	0.149218969	Residential - Double, Duplex, or Two Units - 4 Stories or Less	YES - Current	NO - Privately-Owned	Available	Not Used in Prior Housing Element	0	0	0.180983162	0.180983162	2	2*	2*	1388189	628	Wilshire		Yes	Above Moderate
LOS ANGELES	215 N IRVING BLVD	90004	5516005029	Low Medium II Residential	R2-1-HPOZ	0	17	0.149218969	Residential - Double, Duplex, or Two Units - 4 Stories or Less - Pool and Misc.	YES - Current	NO - Privately-Owned	Available	Not Used in Prior Housing Element	0	0	0.180983162	0.180983162	2	2*	2*	1388189	655	Wilshire		Yes	Above Moderate
LOS ANGELES	209 N IRVING BLVD	90004	5516005030	Low Medium II Residential	R2-1-HPOZ	0	17	0.149218969	Residential - Double, Duplex, or Two Units - 4 Stories or Less	YES - Current	NO - Privately-Owned	Available	Not Used in Prior Housing Element	0	0	0.180983162	0.180983162	2	2*	2*	1388189	679	Wilshire		Yes	Above Moderate
LOS ANGELES	203 N IRVING BLVD	90004	5516005031	Low Medium II Residential	R2-1-HPOZ	0	17	0.149220255	Residential - Double, Duplex, or Two Units - 4 Stories or Less	YES - Current	NO - Privately-Owned	Available	Not Used in Prior Housing Element	0	0	0.180983162	0.180983162	2	2*	2*	1388189	710	Wilshire		Yes	Above Moderate
LOS ANGELES	153 N IRVING BLVD	90004	5516005032	Low Medium II Residential	R2-1-HPOZ	0	17	0.149220272	Residential - Double, Duplex, or Two Units - 4 Stories or Less	YES - Current	NO - Privately-Owned	Available	Not Used in Prior Housing Element	0	0	0.180983162	0.180983162	2	2*	2*	1388189	737	Wilshire		Yes	Above Moderate
LOS ANGELES	147 N IRVING BLVD	90004	5516005033	Low Medium II Residential	R2-1-HPOZ	0	17	0.149218953	Residential - Single Family Residence	YES - Current	NO - Privately-Owned	Available	Not Used in Prior Housing Element	0	0	0.139046347	0.139046347	1	2*	2*	1388189	761	Wilshire			Above Moderate
LOS ANGELES	245 N IRVING BLVD	90004	5516005043	Low Medium II Residential	R2-1-HPOZ	0	17	0.149218969	Residential - Double, Duplex, or Two Units - 4 Stories or Less	YES - Current	NO - Privately-Owned	Available	Not Used in Prior Housing Element	0	0	0.180983162	0.180983162	2	2*	2*	1388189	497	Wilshire		Yes	Above Moderate
LOS ANGELES	4950 W BEVERLY BLVD	90004	5516006001	Medium Residential	R3-1	0	54	0.206610474	Residential - Five or More Units or Apartments (Any Combination) - 4 Stories or Less	YES - Current	NO - Privately-Owned	Available	Not Used in Prior Housing Element	0	0	0.147798693	0.147798693	8	0	0	1388189	445	Wilshire		Yes	Above Moderate
LOS ANGELES	243 N NORTON AVE	90004	5516006002	Medium Residential	R3-1	0	54	0.223141583	Residential - Single Family Residence	YES - Current	NO - Privately-Owned	Available	Not Used in Prior Housing Element	1.120101207	0	0	1.120101207	1	0	0	1388189	475	Wilshire			Lower
LOS ANGELES	248 N IRVING BLVD	90004	5516006021	Low Medium II Residential	R2-1-HPOZ	0	17	0.172652333	Residential - Double, Duplex, or Two Units - 4 Stories or Less	YES - Current	NO - Privately-Owned	Available	Not Used in Prior Housing Element	0	0	0.14018476	0.14018476	2	3*	3*	1388189	467	Wilshire		Yes	Above Moderate
LOS ANGELES	240 N IRVING BLVD	90004	5516006022	Low Medium II Residential	R2-1-HPOZ	0	17	0.17210132	Residential - Double, Duplex, or Two Units - 4 Stories or Less	YES - Current	NO - Privately-Owned	Available	Not Used in Prior Housing Element	0	0	0.148825502	0.148825502	2	2*	2*	1388189	495	Wilshire		Yes	Above Moderate
LOS ANGELES	238 N IRVING BLVD	90004	5516006023	Low Medium II Residential	R2-1-HPOZ	0	17	0.171550341	Residential - Double, Duplex, or Two Units - 4 Stories or Less	YES - Current	NO - Privately-Owned	Available	Not Used in Prior Housing Element	0	0	0.148825502	0.148825502	2	2*	2*	1388189	522	Wilshire		Yes	Above Moderate
LOS ANGELES	234 N IRVING BLVD	90004	5516006024	Low Medium II Residential	R2-1-HPOZ	0	17	0.171033417	Residential - Double, Duplex, or Two Units - 4 Stories or Less	YES - Current	NO - Privately-Owned	Available	Not Used in Prior Housing Element	0	0	0.148825502	0.148825502	2	2*	2*	1388189	550	Wilshire		Yes	Above Moderate
LOS ANGELES	228 N IRVING BLVD	90004	5516006025	Low Medium II Residential	R2-1-HPOZ	0	17	0.170446592	Residential - Double, Duplex, or Two Units - 4 Stories or Less	YES - Current	NO - Privately-Owned	Available	Not Used in Prior Housing Element	0	0	0.148825502	0.148825502	2	2*	2*	1388189	578	Wilshire		Yes	Above Moderate
LOS ANGELES	224 N IRVING BLVD	90004	5516006026	Low Medium II Residential	R2-1-HPOZ	0	17	0.169856393	Residential - Double, Duplex, or Two Units - 4 Stories or Less	YES - Current	NO - Privately-Owned	Available	Not Used in Prior Housing Element	0	0	0.180983162	0.180983162	2	2*	2*	1388189	601	Wilshire		Yes	Above Moderate
LOS ANGELES	218 N IRVING BLVD	90004	5516006027	Low Medium II Residential	R2-1-HPOZ	0	17	0.169385981	Residential - Double, Duplex, or Two Units - 4 Stories or Less	YES - Current	NO - Privately-Owned	Available	Not Used in Prior Housing Element	0	0	0.180983162	0.180983162	2	2*	2*	1388189	627	Wilshire		Yes	Above Moderate
LOS ANGELES	214 N IRVING BLVD	90004	5516006028	Low Medium II Residential	R2-1-HPOZ	0	17	0.168794715	Residential - Double, Duplex, or Two Units - 4 Stories or Less	YES - Current	NO - Privately-Owned	Available	Not Used in Prior Housing Element	0	0	0.180983162	0.180983162	2	2*	2*	1388189	653	Wilshire		Yes	Above Moderate
LOS ANGELES	208 N IRVING BLVD	90004	5516006029	Low Medium II Residential	R2-1-HPOZ	0	17	0.168277155	Residential - Double, Duplex, or Two Units - 4 Stories or Less	YES - Current	NO - Privately-Owned	Available	Not Used in Prior Housing Element	0	0	0.028405699	0.028405699	2	2*	2*	1388189	678	Wilshire		Yes	Above Moderate
LOS ANGELES	204 N IRVING BLVD	90004	5516006030	Low Medium II Residential	R2-1-HPOZ	0	17	0.167692032	Residential - Double, Duplex, or Two Units - 4 Stories or Less	YES - Current	NO - Privately-Owned	Available	Not Used in Prior Housing Element	0	0	0.180983162	0.180983162	2	2*	2*	1388189	708	Wilshire		Yes	Above Moderate
LOS ANGELES	154 N IRVING BLVD	90004	5516006031	Low Medium II Residential	R2-1-HPOZ	0	17	0.167141053	Residential - Double, Duplex, or Two Units - 4 Stories or Less	YES - Current	NO - Privately-Owned	Available	Not Used in Prior Housing Element	0	0	0.028405699	0.028405699	2	2*	2*	1388189	736	Wilshire		Yes	Above Moderate
LOS ANGELES	146 N IRVING BLVD	90004	5516006032	Low Medium II Residential	R2-1-HPOZ	0	17	0.166511074	Residential - Single Family Residence	YES - Current	NO - Privately-Owned	Available	Not Used in Prior Housing Element	0	0	0.139046347	0.139046347	1	2*	2*	1388189	760	Wilshire			Above Moderate
LOS ANGELES	110 N IRVING BLVD	90004	5516006042	Low II Residential	R1-1-HPOZ	0	1 unit per lot	0.162735398	Residential - Single Family Residence - Vacant Land	YES - Current	NO - Privately-Owned	Available	Not Used in Prior Housing Element	0	0	0.092105538	0.092105538	0	0	0	1388189	939	Wilshire			Above Moderate
LOS ANGELES			5516007028	Medium Residential	R3-1	0	54	0.057657231	Residential - Single Family Residence	YES - Current	NO - Privately-Owned	Available	Not Used in Prior Housing Element	0	0	0.213900113	0.213900113	1	3*	3*	1388189	468	Wilshire			Above Moderate
LOS ANGELES	4928 W BEVERLY BLVD	90004	5516007029	Medium Residential	R3-1	0	54	0.198574552	Residential - Five or More Units or Apartments (Any Combination) - 4 Stories or Less	YES - Current	NO - Privately-Owned	Available	Not Used in Prior Housing Element	0	0	0.126197448	0.126197448	8	0	0	1388189	439	Wilshire		Yes	Above Moderate
LOS ANGELES	103 S VAN NESS AVE	90004	5516008012	Low II Residential	R1-1-HPOZ	0	1 unit per lot	0.175236962	Residential - Single Family Residence - Other Improvements Only	YES - Current	NO - Privately-Owned	Available	Not Used in Prior Housing Element	0	0	0.091879308	0.091879308	0	0	0	1388189	1001	Wilshire			Above Moderate
LOS ANGELES			5516008020	Low II Residential	R1-1-HPOZ	0	1 unit per lot	0.094554556	Residential - Single Family Residence - Vacant Land	YES - Current	NO - Privately-Owned	Available	Not Used in Prior Housing Element	0	0	0.091879308	0.091879308	0	0	0	1388189	1205	Wilshire			Above Moderate
LOS ANGELES	220 S NORTON AVE	90004	5516009025	Low II Residential	R1-1-HPOZ	0	1 unit per lot	0.243599826	Residential - Single Family Residence - Pool	YES - Current	NO - Privately-Owned	Available	Not Used in Prior Housing Element	0	0	0.282787514	0.282787514	0	0	0	1388189	1301	Wilshire			Above Moderate
LOS ANGELES	242 N VAN NESS AVE	90004	5516012033	Medium Residential	R3-1	0	54	0.258263401	Residential - Five or More Units or Apartments (Any Combination) - 4 Stories or Less	YES - Current	NO - Privately-Owned	Available	Not Used in Prior Housing Element	0	0	0.199130793	0.199130793	8	0	0	1388189	488	Wilshire		Yes	Above Moderate
LOS ANGELES	248 N VAN NESS AVE	90004	5516012034	Medium Residential	R3-1	0	54	0.258264488	Residential - Five or More Units or Apartments (Any Combination) - 4 Stories or Less	YES - Current	NO - Privately-Owned	Available	Not Used in Prior Housing Element	0	0	0.161977242	0.161977242	10	0	0	1388189	437	Wilshire		Yes	Above Moderate
LOS ANGELES	246 N RIDGEWOOD PL	90004	5516013009	Low II Residential, Medium Residential	R3-1	0	54	0.129000521	Residential - Single Family Residence	YES - Current	NO - Privately-Owned	Available	Used in Prior Housing Element - Non-Vacant	0.679923362	0	0	0.679923362	1	0	0	1388189	462	Wilshire			Lower
LOS ANGELES	250 N RIDGEWOOD PL	90004	5516013010	Medium Residential	R3-1	0	54	0.13496148	Residential - Five or More Units or Apartments (Any Combination) - 4 Stories or Less - Pool	YES - Current	NO - Privately-Owned	Available	Not Used in Prior Housing Element	0	0	0.321611881	0.321611881	5	0	0	1388189	436	Wilshire		Yes	Above Moderate
LOS ANGELES	4800 W BEVERLY BLVD	90004	5516013011	Medium Residential	R3-1	0	54	0.153786352	Residential - Five or More Units or Apartments (Any Combination) - 4 Stories or Less	YES - Current	NO - Privately-Owned	Available	Not Used in Prior Housing Element	0	0	0.091993219	0.091993219	10	0	0	1388189	435	Wilshire		Yes	Above Moderate
LOS ANGELES	245 N WILTON PL	90004	5516013012	Medium Residential	R3-1	0	54	0.154042395	Residential - Single Family Residence	YES - Current	NO - Privately-Owned	Available	Used in Prior Housing Element - Non-Vacant	0	0	0.849255753	0.849255753	1	0	0	1388189	461	Wilshire			Above Moderate
LOS ANGELES	107 S GRAMERCY PL	90004	5516017017	Low Medium II Residential	[Q]RD1.5-1	0	29	0.137740807	Residential - Single Family Residence	YES - Current	NO - Privately-Owned	Available	Not Used in Prior Housing Element	0	0	0.172822714	0.172822714	1	3*	3*	1388193	1078	Wilshire			Above Moderate
LOS ANGELES	115 S GRAMERCY PL	90004	5516017018	Low Medium II Residential	[Q]RD1.5-1	0	29	0.137740805	Residential - Single Family Residence	YES - Current	NO - Privately-Owned	Available	Not Used in Prior Housing Element	0	0	0.172822714	0.172822714	1	3*	3*	1388193	1101	Wilshire			Above Moderate
LOS ANGELES	119 S GRAMERCY PL	90004	5516017019	Low Medium II Residential	[Q]RD1.5-1	0	29	0.137740447	Residential - Single Family Residence	YES - Current	NO - Privately-Owned	Available	Not Used in Prior Housing Element	0	0	0.172822714	0.172822714	1	3*	3*	1388193	1124	Wilshire			Above Moderate
LOS ANGELES	127 S GRAMERCY PL	90004	5516017021	Low Medium II Residential	[Q]RD1.5-1	0	29	0.137740447	Residential - Single Family Residence	YES - Current	NO - Privately-Owned	Available	Not Used in Prior Housing Element	0	0	0.254119849	0.254119849	1	3*	3*	1388193	1174	Wilshire		Yes	Above Moderate
LOS ANGELES	133 S GRAMERCY PL	90004	5516017022	Low Medium II Residential	R2RD1.5-1	0	29	0.137742169	Residential - Single Family Residence	YES - Current	NO - Privately-Owned	Available	Not Used in Prior Housing Element	0	0	0.172822714	0.172822714	1	3*	3*	1388193	1196	Wilshire			Above Moderate
LOS ANGELES	139 S GRAMERCY PL	90004	5516017023	Low Medium II Residential	[Q]RD1.5-1	0	29	0.137740447	Residential - Single Family Residence	YES - Current	NO - Privately-Owned	Available	Not Used in Prior Housing Element	0	0	0.172822714	0.172822714	1	3*	3*	1388193	1220	Wilshire			Above Moderate
LOS ANGELES	153 S GRAMERCY PL	90004	5516017026	Low Medium II Residential	[Q]RD1.5-1	0	29	0.181330841	Residential - Single Family Residence	YES - Current	NO - Privately-Owned	Available	Not Used in Prior Housing Element	0	0	0.493021154	0.493021154	1	0	0	1388193	1292	Wilshire			Above Moderate
LOS ANGELES	161 S GRAMERCY PL	90004	5516017027	Low Medium II Residential	[Q]RD1.5-1	0	29	0.244867709	Residential - Five or More Units or Apartments (Any Combination) - 4 Stories or Less	YES - Current	NO - Privately-Owned	Available	Not Used in Prior Housing Element	0	0	0.060539879	0.060539879	8	0	0	1388193	1321	Wilshire		Yes	Above Moderate
LOS ANGELES	251 N GRAMERCY PL	90004	5516019001	Medium Residential	[Q]R3-1	0	36	0.160850164	Residential - Single Family Residence	YES - Current	NO - Privately-Owned	Available	Not Used in Prior Housing Element	0.605390489	0	0	0.605390489	1	0	0	1388193	495	Wilshire			Lower
LOS ANGELES	245 N GRAMERCY PL	90004	5516019002	Medium Residential	[Q]R3-1	0	36	0.158038585	Residential - Single Family Residence	YES - Current	NO - Privately-Owned	Available	Not Used in Prior Housing Element	0.605390489	0	0	0.605390489	1	0	0	1388193	534	Wilshire			Lower
LOS ANGELES	244 N WILTON PL	90004	5516019019	Medium Residential	[Q]R3-1	0	36	0.158111451	Residential - Single Family Residence	YES - Current	NO - Privately-Owned	Available	Not Used in Prior Housing Element	0	0	0.605390489	0.605390489	1	0	0	1388193	535	Wilshire			Above Moderate
LOS ANGELES	250 N WILTON PL	90004	5516019020	Medium Residential	[Q]R3-1	0	36	0.159301815	Residential - Single Family Residence	YES - Current	NO - Privately-Owned	Available	Not Used in Prior Housing Element	0	0	0.564033508	0.564033508	0	0	0	1388193	499	Wilshire			Above Moderate
LOS ANGELES	229 N ST ANDREWS PL	90004	5516020005	Low Medium I Residential	R2-1	0	17	0.158241863	Residential - Single Family Residence	YES - Current	NO - Privately-Owned	Available	Not Used in Prior Housing Element	0	0	0.170409286	0.170409286	1	2*	2*	1388193	607	Wilshire			Above Moderate
LOS ANGELES	223 N ST ANDREWS PL	90004	5516020006	Low Medium I Residential	R2-1	0	17	0.158251021	Residential - Single Family Residence	YES - Current	NO - Privately-Owned	Available	Not Used in Prior Housing Element	0	0	0.170409286	0.170409286	1	2*	2*	1388193	641	Wilshire			Above Moderate
LOS ANGELES	215 N ST ANDREWS PL	90004	5516020008	Low Medium I Residential	R2-1	0	17	0.158266689	Residential - Single Family Residence	YES - Current	NO - Privately-Owned	Available	Not Used in Prior Housing Element	0	0	0.170409286	0.170409286	1	2*	2*	1388193	706	Wilshire			Above Moderate
LOS ANGELES	205 N ST ANDREWS PL	90004	5516020009	Low Medium I Residential	R2-1	0	17	0.158274896	Residential - Single Family Residence	YES - Current	NO - Privately-Owned	Available	Not Used in Prior Housing Element	0	0	0.170409286	0.170409286	1	2*	2*	1388193	736	Wilshire			Above Moderate
LOS ANGELES	244 N GRAMERCY PL	90004	5516020019	Medium Residential	[Q]R3-1	0	36	0.158171774	Residential - Single Family Residence	YES - Current	NO - Privately-Owned	Available	Not Used in Prior Housing Element	0.605390489	0	0	0.605390489	1	0	0	1388193	533	Wilshire			Lower
LOS ANGELES	4720 W BEVERLY BLVD	90004	5516020020	Medium Residential	[Q]R3-1	0	36	0.162728786	Residential - Single Family Residence	YES - Current	NO - Privately-Owned	Available	Not Used in Prior Housing Element	0.605390489	0	0	0.605390489	1	0	0	1388193	493	Wilshire			Lower
LOS ANGELES	249 N ST ANDREWS PL	90004	5516020022	General Commercial	C2-1	0	108	0.146047227	Commercial - Service Station - Full Service - No Additional Services	YES - Current	NO - Privately-Owned	Available	Not Used in Prior Housing Element	0.269126174	0	0	0.269126174	0	0	0	1388193	537	Wilshire			Lower
LOS ANGELES	4700 W BEVERLY BLVD	90004	5516020022	General Commercial	C2-1	0	108	0.100467764	Commercial - Service Station - Full Service - No Additional Services	YES - Current	NO - Privately-Owned	Available	Not Used in Prior Housing Element	0.202413716	0	0	0.202413716	0	0	0	1388193	510	Wilshire			Lower
LOS ANGELES			5516020022	General Commercial	C2-1	0	108	0.012170473	Commercial - Service Station - Full Service - No Additional Services	YES - Current	NO - Privately-Owned	Available	Not Used in Prior Housing Element	0	0	0.01259847	0.01259847	0	0	0	1388193	532	Wilshire			Above Moderate
LOS ANGELES	141 N ST ANDREWS PL	90004	5516021001	Low Medium I Residential	R2-1	0	17	0.181715016	Residential - Single Family Residence	YES - Current	NO - Privately-Owned	Available	Not Used in Prior Housing Element	0	0	0.172822714	0.172822714	1	3*	3*	1388193	848	Wilshire			Above Moderate
LOS ANGELES	129 N ST ANDREWS PL	90004	5516021003	Low Medium I Residential	R2-1	0	17	0.151406267	Residential - Single Family Residence	YES - Current	NO - Privately-Owned	Available	Not Used in Prior Housing Element	0	0	0.170409286	0.170409286	1	2*	2*	1388193	903	Wilshire			Above Moderate
LOS ANGELES	127 N ST ANDREWS PL	90004	5516021004	Low Medium I Residential	R2-1	0	17	0.151397528	Residential - Single Family Residence	YES - Current	NO - Privately-Owned	Available	Not Used in Prior Housing Element	0	0	0.170409286	0.170409286	1	2*	2*	1388193	928	Wilshire			Above Moderate
LOS ANGELES	119 N ST ANDREWS PL	90004	5516021005	Low Medium I Residential	R2-1	0	17	0.151385592	Residential - Single Family Residence	YES - Current	NO - Privately-Owned	Available	Not Used in Prior Housing Element	0	0	0.170409286	0.170409286	1	2*	2*	1388193	936	Wilshire			Above Moderate
LOS ANGELES	115 N ST ANDREWS PL	90004	5516021006	Low Medium I Residential	R2-1	0	17	0.151377441	Residential - Single Family Residence	YES - Current	NO - Privately-Owned	Available	Not Used in Prior Housing Element	0	0	0.170409286	0.170409286	1	2*	2*	1388193	965	Wilshire			Above Moderate
LOS ANGELES	107 N ST ANDREWS PL	90004	5516021007	Low Medium I Residential	R2-1	0	17	0.151365865	Residential - Single Family Residence	YES - Current	NO - Privately-Owned	Available	Not Used in Prior Housing Element	0	0	0.170409286	0.170409286	1	2*	2*	1388193	987	Wilshire			Above Moderate
LOS ANGELES	148 N GRAMERCY PL	90004	5516021017	Low II Residential	R1-1	0	1 unit per lot	0.241803117	Recreational - Club, Lodge Hall, Fraternal Organization - One Story	YES - Current	NO - Privately-Owned	Available	Not Used in Prior Housing Element	0	0	0.000365961	0.000365961	0	0	0	1388193	807	Wilshire			Above Moderate
LOS ANGELES	149 N

LOS ANGELES	135 S ST ANDREWS PL	90004	5516022018	Medium Residential	R3-1	0	54	0.162992897	Residential - Five or More Units or Apartments (Any Combination) - 4 Stories or Less	YES - Current	NO - Privately-Owned	Available	Not Used in Prior Housing Element	0	0	0.09683302	0.09683302	8	0	0	1388193	1209	Wilshire		Yes	Above Moderate
LOS ANGELES	139 S ST ANDREWS PL	90004	5516022019	Medium Residential	R3-1	0	54	0.162992894	Residential - Five or More Units or Apartments (Any Combination) - 4 Stories or Less	YES - Current	NO - Privately-Owned	Available	Not Used in Prior Housing Element	0	0	0.060111936	0.060111936	12	0	0	1388193	1232	Wilshire		Yes	Above Moderate
LOS ANGELES	143 S ST ANDREWS PL	90004	5516022020	Medium Residential	R3-1	0	54	0.162993913	Residential - Five or More Units or Apartments (Any Combination) - 4 Stories or Less	YES - Current	NO - Privately-Owned	Available	Not Used in Prior Housing Element	0	0	0.108930454	0.108930454	7	0	0	1388193	1255	Wilshire		Yes	Above Moderate
LOS ANGELES	149 S ST ANDREWS PL	90004	5516022021	Medium Residential	R3-1	0	54	0.162993844	Residential - Five or More Units or Apartments (Any Combination) - 4 Stories or Less	YES - Current	NO - Privately-Owned	Available	Not Used in Prior Housing Element	0	0	0.09683302	0.09683302	8	0	0	1388193	1280	Wilshire		Yes	Above Moderate
LOS ANGELES	155 S ST ANDREWS PL	90004	5516022045	Medium Residential	R3-1	0	54	0.181331024	Residential - Five or More Units or Apartments (Any Combination) - 4 Stories or Less	YES - Current	NO - Privately-Owned	Available	Not Used in Prior Housing Element	0.066663748	0	0	0.066663748	10	0	0	1388193	1298	Wilshire			Lower
LOS ANGELES	115 S ST ANDREWS PL	90004	5516022062	Medium Residential	R3-1	0	54	0.159549412	Residential - Five or More Units or Apartments (Any Combination) - 4 Stories or Less	YES - Current	NO - Privately-Owned	Available	Not Used in Prior Housing Element	2.372435141	0	0	2.372435141	0	0	0	1388193	1113	Wilshire			Lower
LOS ANGELES	269 S ST ANDREWS PL	90004	5516023012	Medium Residential	R3-1	0	54	0.171233003	Residential - Five or More Units or Apartments (Any Combination) - 4 Stories or Less	YES - Current	NO - Privately-Owned	Available	Not Used in Prior Housing Element	0	0	0.102227602	0.102227602	10	0	0	1358193	208	Wilshire		Yes	Above Moderate
LOS ANGELES	4454 W 2ND ST	90004	5516024001	High Medium Residential	R4-1	0	108	0.212752905	Residential - Five or More Units or Apartments (Any Combination) - 4 Stories or Less	YES - Current	NO - Privately-Owned	Available	Not Used in Prior Housing Element	0	0	0.271109137	0.271109137	12	0	0	1388193	1353	Wilshire		Yes	Above Moderate
LOS ANGELES	211 S MANHATTAN PL	90004	5516024002	High Medium Residential	R4-1	0	108	0.206630714	Residential - Five or More Units or Apartments (Any Combination) - 4 Stories or Less	YES - Current	NO - Privately-Owned	Available	Not Used in Prior Housing Element	0	0	0.344937085	0.344937085	6	0	0	1388193	1376	Wilshire		Yes	Above Moderate
LOS ANGELES	215 S MANHATTAN PL	90004	5516024003	High Medium Residential	R4-1	0	108	0.206670743	Residential - Double, Duplex, or Two Units - 4 Stories or Less - Mills Act Property	YES - Current	NO - Privately-Owned	Available	Not Used in Prior Housing Element	0	0	0.428046861	0.428046861	2	0	0	1388193	1396	Wilshire		Yes	Above Moderate
LOS ANGELES	221 S MANHATTAN PL	90004	5516024004	High Medium Residential	R4-1	0	108	0.20721226	Residential - Single Family Residence - Mills Act Property	YES - Current	NO - Privately-Owned	Available	Not Used in Prior Housing Element	0	0	1.863226756	1.863226756	1	0	0	1388193	1416	Wilshire			Above Moderate
LOS ANGELES	225 S MANHATTAN PL	90004	5516024005	High Medium Residential	R4-1	0	108	0.206621893	Residential - Five or More Units or Apartments (Any Combination) - 4 Stories or Less	YES - Current	NO - Privately-Owned	Available	Not Used in Prior Housing Element	0	0	0.21799027	0.21799027	22	0	0	1358193	21	Wilshire		Yes	Above Moderate
LOS ANGELES	249 S MANHATTAN PL	90004	5516024009	High Medium Residential	R4-1	0	108	0.206802042	Residential - Four Units (Any Combination) - 4 Stories or Less	YES - Current	NO - Privately-Owned	Available	Used in Prior Housing Element - Non-Vacant	0	0	0.390854289	0.390854289	4	0	0	1358193	122	Wilshire		Yes	Above Moderate
LOS ANGELES	257 S MANHATTAN PL	90004	5516024010	High Medium Residential	R4-1	0	108	0.206846181	Residential - Five or More Units or Apartments (Any Combination) - 4 Stories or Less	YES - Current	NO - Privately-Owned	Available	Not Used in Prior Housing Element	0	0	0.117316613	0.117316613	16	0	0	1358193	147	Wilshire		Yes	Above Moderate
LOS ANGELES	265 S MANHATTAN PL	90004	5516024011	High Medium Residential	R4-1	0	108	0.206892485	Residential - Five or More Units or Apartments (Any Combination) - 4 Stories or Less	YES - Current	NO - Privately-Owned	Available	Not Used in Prior Housing Element	0	0	0.225302269	0.225302269	16	0	0	1358193	173	Wilshire		Yes	Above Moderate
LOS ANGELES	149 S MANHATTAN PL	90004	5516025001	Medium Residential	R3-1	0	54	0.164439651	Residential - Five or More Units or Apartments (Any Combination) - 4 Stories or Less	YES - Current	NO - Privately-Owned	Available	Not Used in Prior Housing Element	0	0	0.06061846	0.06061846	14	0	0	1388193	1276	Wilshire		Yes	Above Moderate
LOS ANGELES	4457 W 2ND ST	90004	5516025003	Medium Residential	R3-1	0	54	0.182826747	Residential - Five or More Units or Apartments (Any Combination) - 4 Stories or Less	YES - Current	NO - Privately-Owned	Available	Not Used in Prior Housing Element	0	0	0.093258762	0.093258762	12	0	0	1388193	1327	Wilshire		Yes	Above Moderate
LOS ANGELES	4467 W 2ND ST	90004	5516025004	Medium Residential	R3-1	0	54	0.182826829	Residential - Five or More Units or Apartments (Any Combination) - 4 Stories or Less	YES - Current	NO - Privately-Owned	Available	Not Used in Prior Housing Element	0	0	0.111722636	0.111722636	8	0	0	1388193	1328	Wilshire		Yes	Above Moderate
LOS ANGELES	154 S ST ANDREWS PL	90004	5516025005	Medium Residential	R3-1	0	54	0.164523811	Residential - Single Family Residence	YES - Current	NO - Privately-Owned	Available	Used in Prior Housing Element - Non-Vacant	0.901840746	0	0	0.901840746	1	0	0	1388193	1303	Wilshire			Lower
LOS ANGELES	148 S ST ANDREWS PL	90004	5516025006	Medium Residential	R3-1	0	54	0.164309292	Residential - Five or More Units or Apartments (Any Combination) - 4 Stories or Less	YES - Current	NO - Privately-Owned	Available	Not Used in Prior Housing Element	0	0	0.108930454	0.108930454	7	0	0	1388193	1277	Wilshire		Yes	Above Moderate
LOS ANGELES	142 S ST ANDREWS PL	90004	5516025007	Medium Residential	R3-1	0	54	0.152301591	Residential - Five or More Units or Apartments (Any Combination) - 4 Stories or Less	YES - Current	NO - Privately-Owned	Available	Not Used in Prior Housing Element	0	0	0.115398847	0.115398847	6	0	0	1388193	1252	Wilshire		Yes	Above Moderate
LOS ANGELES	138 S ST ANDREWS PL	90004	5516025008	Medium Residential	R3-1	0	54	0.153293184	Residential - Five or More Units or Apartments (Any Combination) - 4 Stories or Less	YES - Current	NO - Privately-Owned	Available	Not Used in Prior Housing Element	0	0	0.091241407	0.091241407	8	0	0	1388193	1228	Wilshire		Yes	Above Moderate
LOS ANGELES	129 S MANHATTAN PL	90004	5516025022	Medium Residential	R3-1	0	54	0.152269377	Residential - Five or More Units or Apartments (Any Combination) - 4 Stories or Less	YES - Current	NO - Privately-Owned	Available	Not Used in Prior Housing Element	0	0	0.146879019	0.146879019	6	0	0	1388193	1205	Wilshire		Yes	Above Moderate
LOS ANGELES	139 S MANHATTAN PL	90004	5516025024	Medium Residential	R3-1	0	54	0.152301537	Residential - Four Units (Any Combination) - 4 Stories or Less	YES - Current	NO - Privately-Owned	Available	Not Used in Prior Housing Element	0	0	0.145696478	0.145696478	4	0	0	1388193	1251	Wilshire		Yes	Above Moderate
LOS ANGELES	122 S ST ANDREWS PL	90004	5516025029	Medium Residential	R3-1	0	54	0.599792327	Residential - Five or More Units or Apartments (Any Combination) - 4 Stories or Less	YES - Current	NO - Privately-Owned	Available	Not Used in Prior Housing Element	0	0	0.057142081	0.057142081	46	0	0	1388193	1132	Wilshire		Yes	Above Moderate
LOS ANGELES	112 S ST ANDREWS PL	90004	5516025030	Medium Residential	R3-1	0	54	0.148916245	Residential - Five or More Units or Apartments (Any Combination) - 4 Stories or Less	YES - Current	NO - Privately-Owned	Available	Not Used in Prior Housing Element	0.063259413	0	0	0.063259413	8	0	0	1388193	1110	Wilshire			Lower
LOS ANGELES	4568 W 1ST ST	90004	5516025RK	Medium Residential	R3-1	0	54	0.694470748	Residential - Single Family Residence - Condominium	YES - Current	NO - Privately-Owned	Available	Not Used in Prior Housing Element	0.146130969	0	0	0.146130969	36	0	0	1388193	1439	Wilshire			Lower
LOS ANGELES	4602 W COUNCIL ST	90004	5516026001	Medium Residential	R3-1	0	54	0.179205413	Residential - Five or More Units or Apartments (Any Combination) - 4 Stories or Less	YES - Current	NO - Privately-Owned	Available	Not Used in Prior Housing Element	0	0	0.149858765	0.149858765	8	0	0	1388193	804	Wilshire		Yes	Above Moderate
LOS ANGELES	143 N MANHATTAN PL	90004	5516026002	Medium Residential	R3-1	0	54	0.151998899	Residential - Single Family Residence	YES - Current	NO - Privately-Owned	Available	Used in Prior Housing Element - Non-Vacant	0.849255753	0	0	0.849255753	1	0	0	1388193	829	Wilshire			Lower
LOS ANGELES	137 N MANHATTAN PL	90004	5516026003	Medium Residential	R3-1	0	54	0.152005734	Residential - Single Family Residence	YES - Current	NO - Privately-Owned	Available	Used in Prior Housing Element - Non-Vacant	0	0	0.616829705	0.616829705	1	0	0	1388193	856	Wilshire		Yes	Above Moderate
LOS ANGELES	131 N MANHATTAN PL	90004	5516026004	Medium Residential	R3-1	0	54	0.152017676	Residential - Five or More Units or Apartments (Any Combination) - 4 Stories or Less	YES - Current	NO - Privately-Owned	Available	Not Used in Prior Housing Element	0	0	0.091241407	0.091241407	8	0	0	1388193	881	Wilshire		Yes	Above Moderate
LOS ANGELES	127 N MANHATTAN PL	90004	5516026005	Medium Residential	R3-1	0	54	0.152026772	Residential - Four Units (Any Combination) - 4 Stories or Less	YES - Current	NO - Privately-Owned	Available	Not Used in Prior Housing Element	0.260468662	0	0	0.260468662	4	0	0	1388193	906	Wilshire			Lower
LOS ANGELES	123 N MANHATTAN PL	90004	5516026006	Medium Residential	R3-1	0	54	0.152036456	Residential - Three Units (Any Combination) - 4 Stories or Less	YES - Current	NO - Privately-Owned	Available	Not Used in Prior Housing Element	0	0	0.163614559	0.163614559	3	0	0	1388193	931	Wilshire		Yes	Above Moderate
LOS ANGELES	107 N MANHATTAN PL	90004	5516026008	Medium Residential	R3-1	0	54	0.106446936	Residential - Three Units (Any Combination) - 4 Stories or Less	YES - Current	NO - Privately-Owned	Available	Not Used in Prior Housing Element	0	0	0.395088196	0.395088196	3	0	0	1388193	990	Wilshire		Yes	Above Moderate
LOS ANGELES	111 N MANHATTAN PL	90004	5516026008	Medium Residential	R3-1	0	54	0.076029395	Residential - Three Units (Any Combination) - 4 Stories or Less	YES - Current	NO - Privately-Owned	Available	Not Used in Prior Housing Element	0	0	0.285869277	0.285869277	3	0	0	1388193	975	Wilshire		Yes	Above Moderate
LOS ANGELES	4555 W 1ST ST	90004	5516026009	Medium Residential	R3-1	0	54	0.178690794	Residential - Five or More Units or Apartments (Any Combination) - 4 Stories or Less	YES - Current	NO - Privately-Owned	Available	Not Used in Prior Housing Element	0	0	0.115419912	0.115419912	10	0	0	1388193	1016	Wilshire		Yes	Above Moderate
LOS ANGELES	108 N ST ANDREWS PL	90004	5516026011	Low Medium I Residential	R2-1	0	17	0.152088553	Residential - Single Family Residence	YES - Current	NO - Privately-Owned	Available	Not Used in Prior Housing Element	0	0	0.170409286	0.170409286	1	2*	2*	1388193	991	Wilshire			Above Moderate
LOS ANGELES	112 N ST ANDREWS PL	90004	5516026012	Low Medium I Residential	R2-1	0	17	0.152088304	Residential - Double, Duplex, or Two Units - 4 Stories or Less	YES - Current	NO - Privately-Owned	Available	Not Used in Prior Housing Element	0	0	0.222559565	0.222559565	2	2*	2*	1388193	969	Wilshire		Yes	Above Moderate
LOS ANGELES	118 N ST ANDREWS PL	90004	5516026013	Low Medium I Residential	R2-1	0	17	0.152088302	Residential - Single Family Residence	YES - Current	NO - Privately-Owned	Available	Not Used in Prior Housing Element	0	0	0.170409286	0.170409286	1	2*	2*	1388193	940	Wilshire			Above Moderate
LOS ANGELES	122 N ST ANDREWS PL	90004	5516026014	Low Medium I Residential	R2-1	0	17	0.152089074	Residential - Single Family Residence	YES - Current	NO - Privately-Owned	Available	Not Used in Prior Housing Element	0	0	0.170409286	0.170409286	1	2*	2*	1388193	932	Wilshire			Above Moderate
LOS ANGELES	128 N ST ANDREWS PL	90004	5516026015	Low Medium I Residential	R2-1	0	17	0.152087173	Residential - Single Family Residence	YES - Current	NO - Privately-Owned	Available	Not Used in Prior Housing Element	0	0	0.170409286	0.170409286	1	2*	2*	1388193	907	Wilshire			Above Moderate
LOS ANGELES	132 N ST ANDREWS PL	90004	5516026016	Low Medium I Residential	R2-1	0	17	0.152090025	Residential - Single Family Residence	YES - Current	NO - Privately-Owned	Available	Not Used in Prior Housing Element	0	0	0.170409286	0.170409286	1	2*	2*	1388193	882	Wilshire			Above Moderate
LOS ANGELES	119 1/2 N MANHATTAN PL	90004	5516026021	Medium Residential	R3-1	0	54	0.03704132	Residential - Single Family Residence	YES - Current	NO - Privately-Owned	Available	Not Used in Prior Housing Element	0	0	0.012097317	0.012097317	1	2*	2*	1388193	1470	Wilshire			Above Moderate
LOS ANGELES	119 N MANHATTAN PL	90004	5516026022	Medium Residential	R3-1	0	54	0.024311936	Residential - Single Family Residence	YES - Current	NO - Privately-Owned	Available	Not Used in Prior Housing Element	0	0	0.00486995	0.00486995	1	1*	1*	1388193	1471	Wilshire			Above Moderate
LOS ANGELES	117 1/2 N MANHATTAN PL	90004	5516026023	Medium Residential	R3-1	0	54	0.024311733	Residential - Single Family Residence	YES - Current	NO - Privately-Owned	Available	Not Used in Prior Housing Element	0	0	0.00486995	0.00486995	1	1*	1*	1388193	1472	Wilshire			Above Moderate
LOS ANGELES	117 N MANHATTAN PL	90004	5516026024	Medium Residential	R3-1	0	54	0.028369619	Residential - Single Family Residence	YES - Current	NO - Privately-Owned	Available	Not Used in Prior Housing Element	0	0	0.00486995	0.00486995	1	1*	1*	1388193	1473	Wilshire			Above Moderate
LOS ANGELES	113 N MANHATTAN PL	90004	5516026025	Medium Residential	R3-1	0	54	0.03710742	Residential - Single Family Residence	YES - Current	NO - Privately-Owned	Available	Not Used in Prior Housing Element	0	0	0.012097317	0.012097317	1	2*	2*	1388193	1474	Wilshire			Above Moderate
LOS ANGELES	113 1/2 N MANHATTAN PL	90004	5516026026	Medium Residential	R3-1	0	54	0.024311936	Residential - Single Family Residence	YES - Current	NO - Privately-Owned	Available	Not Used in Prior Housing Element	0	0	0.00486995	0.00486995	1	1*	1*	1388193	1475	Wilshire			Above Moderate
LOS ANGELES	115 N MANHATTAN PL	90004	5516026027	Medium Residential	R3-1	0	54	0.024311667	Residential - Single Family Residence	YES - Current	NO - Privately-Owned	Available	Not Used in Prior Housing Element	0	0	0.00486995	0.00486995	1	1*	1*	1388193	1476	Wilshire			Above Moderate
LOS ANGELES	115 1/2 N MANHATTAN PL	90004	5516026028	Medium Residential	R3-1	0	54	0.028308641	Residential - Single Family Residence	YES - Current	NO - Privately-Owned	Available	Not Used in Prior Housing Element	0	0	0.00486995	0.00486995	1	1*	1*	1388193	1477	Wilshire			Above Moderate
LOS ANGELES	4650 W BEVERLY BLVD	90004	5516027001	General Commercial	C2-1	0	108	0.15243153	Commercial - Store - One Story	YES - Current	NO - Privately-Owned	Available	Used in Prior Housing Element - Non-Vacant	0.11383504	0	0	0.11383504	0	0	0	1388193	501	Wilshire			Lower
LOS ANGELES	245 N MANHATTAN PL	90004	5516027002	General Commercial	C2-1	0	108	0.157962381	Commercial - Office Building - One Story	YES - Current	NO - Privately-Owned	Available	Used in Prior Housing Element - Non-Vacant	0.029742915	0	0	0.029742915	1	0	0	1388193	530	Wilshire			Lower
LOS ANGELES	239 N MANHATTAN PL	90004	5516027003	Medium Residential	R3-1	0	54	0.157979803	Residential - Double, Duplex, or Two Units - 4 Stories or Less	YES - Current	NO - Privately-Owned	Available	Used in Prior Housing Element - Non-Vacant	0	0	0.585497126	0.585497126	2	0	0	1388193	555	Wilshire		Yes	Above Moderate
LOS ANGELES	235 N MANHATTAN PL	90004	5516027004	Medium Residential	R3-1	0	54	0.157994318	Residential - Single Family Residence	YES - Current	NO - Privately-Owned	Available	Used in Prior Housing Element - Non-Vacant	0.901840746	0	0	0.901840746	1	0	0	1388193	580	Wilshire			Lower
LOS ANGELES	229 N MANHATTAN PL	90004	5516027005	Medium Residential	R3-1	0	54	0.158012631	Residential - Five or More Units or Apartments (Any Combination) - 4 Stories or Less	YES - Current	NO - Privately-Owned	Available	Not Used in Prior Housing Element	0	0	0.108930454	0.108930454	7	0	0	1388193	605	Wilshire		Yes	Above Moderate
LOS ANGELES	223 1/2 N MANHATTAN PL	90004	5516027006	Medium Residential	R3-1	0	54	0.158027146	Residential - Double, Duplex, or Two Units - 4 Stories or Less	YES - Current	NO - Privately-Owned	Available	Used in Prior Housing Element - Non-Vacant	0	0	0.585497126	0.585497126	2	0	0	1388193	639	Wilshire		Yes	Above Moderate
LOS ANGELES	219 N MANHATTAN PL	90004	5516027007	Medium Residential	R3-1	0	54	0.158045459	Residential - Single Family Residence	YES - Current	NO - Privately-Owned	Available	Used in Prior Housing Element - Non-Vacant	0.901840746	0	0	0.901840746	1	0	0	1388193	670	Wilshire			Lower
LOS ANGELES	215 N MANHATTAN PL	90004	5516027008	Medium Residential	R3-1	0	54	0.158061295	Residential - Three Units (Any Combination) - 4 Stories or Less	YES - Current	NO - Privately-Owned	Available	Not Used in Prior Housing Element	0	0	0.173671346	0.173671346	3	0	0	1388193	702	Wilshire		Yes	Above Moderate
LOS ANGELES	209 N MANHATTAN PL	90004	5516027009	Medium Residential	R3-1	0	54	0.158078083	Residential - Five or More Units or Apartments (Any Combination) - 4 Stories or Less	YES - Current	NO - Privately-Owned	Available	Not Used in Prior Housing Element	0	0	0.122480381	0.122480381	6	0	0	1388193	733	Wilshire		Yes	Above Moderate
LOS ANGELES	218 N ST ANDREWS PL	90004	5516027014	Low Medium I Residential	R2-1	0	17	0.158112054	Residential - Single Family Residence	YES - Current	NO - Privately-Owned	Available	Not Used in Prior Housing Element	0	0	0.170409286	0.170409286	1	2*	2*	1388193	672	Wilshire			Above Moderate
LOS ANGELES	222 N ST ANDREWS PL	90004	5516027015	Low Medium I Residential	R2-1	0	17	0.158112428	Residential - Single Family Residence	YES - Current	NO - Privately-Owned	Available	Not Used in Prior Housing Element	0	0	0.170409286	0.170409286	1	2*	2*	1388193	640	Wilshire			Above Moderate
LOS ANGELES	226 N ST ANDREWS PL	90004	5516027016	Low Medium I Residential	R2-1	0	17	0.158112428	Residential - Single Family Residence	YES - Current	NO - Privately-Owned	Available	Not Used in Prior Housing Element	0	0	0.170409286	0.170409286	1	2*	2*	1388193	606	Wilshire			Above Moderate
LOS ANGELES	234 N ST ANDREWS PL	90004	5516027017	Low Medium I Residential	R2-1	0	17	0.158112428	Residential - Single Family Residence	YES - Current	NO - Privately-Owned	Available	Not Used in Prior Housing Element	0	0	0.170409286	0.170409286	1	2*	2*	1388193	581	Wilshire			Above Moderate
LOS ANGELES	238 N ST ANDREWS PL	90004	5516027018	Low Medium I Residential	R2-1	0	17	0.158112428	Residential - Single Family Residence	YES - Current	NO - Privately-Owned	Available	Not Used in Prior Housing Element	0	0	0.170409286	0.170409286	1	2*	2*	1388193	556	Wilshire			Above Moderate
LOS ANGELES	242 N ST ANDREWS PL	90004	5516027019	General Commercial	C2-1	0	108	0.152031699	Residential - Single Family Residence	YES - Current	NO - Privately-Owned	Available	Used in Prior Housing Element - Non-Vacant	1.538436848	0	0	1.538436848	1	0	0	1388193	536	Wilshire			Lower
LOS ANGELES	4670 W BEVERLY BLVD	90004	5516027022	General Commercial	C2-1	0	108	0.165560949	Commercial - Auto, Recreation Equipment, Construction Equipment Sales and Service - Auto Body Repair Shop - One Story	YES - Current	NO - Privately-Owned	Available	Used in Prior Housing Element - Non-Vacant	0.287894981	0	0	0.287894981	0	0	0	1388193	491	Wilshire			Lower
LOS ANGELES			5516027022	General Commercial	C2-1	0	108	0.006080357	Commercial - Auto, Recreation Equipment, Construction Equipment Sales and Service - Auto Body Repair Shop - One Story	YES - Current	NO - Privately-Owned	Available	Used in Prior Housing Element - Non-Vacant	0	0	0.015506822	0.015506822	0	0	0	1388193	531	Wilshire			Above Moderate
LOS ANGELES	201 N MANHATTAN PL	90004	5516027BRK	Medium Residential	R3-1	0	54	0.169142416	Residential - Single Family Residence - Condominium	YES - Current	NO - Privately-Owned	Available	Not Used in Prior Housing Element	0.103847575	0	0	0.103847575	6	0	0	1388193	1442	Wilshire			Lower
LOS ANGELES	4412 W 2ND ST	90004	5517001001	General Commercial	C2-1	0	108	0.21305503	Commercial - Store Combination - Store and Office Combination - One Story	YES - Current	NO - Privately-Owned	Available	Used in Prior Housing Element - Non-Vacant	0.13586399	0	0	0.13586399	0	0	0	1388193	1352	Wilshire			Lower
LOS ANGELES	269 S WESTERN AVE	90004	5517001012	General Commercial	C2-1	0	108	0.205814296	Commercial - Store - One Story	YES - Current	NO - Privately-Owned	Available	Not Used in Prior Housing Element	0	0	0.104436842	0.104436842	0	0	0	1358193	204	Wilshire			Above Moderate
LOS ANGELES	225 S WESTERN AVE	90004	5517001025	General Commercial	C2-1	0	108	0.175437329	Commercial - Store Combination - Store and Residential Combination - One Story	YES - Current	NO - Privately-Owned	Available	Used in Prior Housing Element - Non-Vacant	0	0	0.086037997	0.086037997	0	0	0	1358193	18	Wilshire		Yes	Above Moderate
LOS ANGELES			5517001025	General Commercial	C2-1	0	108	0.010487437	Commercial - Store Combination - Store and Residential Combination - One Story	YES - Current	NO - Privately-Owned	Available	Used in Prior Housing Element - Non-Vacant	0	0	0.003296186	0.003296186	0	0	0	1388193	1434	Wilshire			Above Moderate
LOS ANGELES			5517001025	General Commercial	C2-1	0	108	0.103446372	Commercial - Store Combination - Store and Residential Combination - One Story	YES - Current	NO - Privately-Owned	Available	Used in Prior Housing Element - Non-Vacant	0.086356543	0	0	0.086356543	0	0	0	1358193	40	Wilshire			Lower
LOS ANGELES	4418 W 2ND ST	90004	5517001BRK	Medium Residential	R3-1	0	54	0.205270543	Residential - Single Family Residence - Condominium	YES - Current	NO - Privately-Owned	Available	Not Used in Prior Housing Element	0.114943326	0	0	0.114943326	8	0	0	1388193	1455	Wilshire			Lower
LOS ANGELES	101 S WESTERN AVE	90004	5517002001	General Commercial	C2-1	0	108	0.111579009	Commercial - Store Combination - Store and Residential Combination - One Story	YES - Current	NO - Privately-Owned	Available	Used in Prior Housing Element - Non-Vacant	0	0	0.046828959	0.046828959	0	0	0	1388193	1046	Wilshire		Yes	Above Moderate
LOS ANGELES	107 S WESTERN AVE	90004	5517002003	General Commercial	C2-1	0	108	0.068883203	Commercial - Store - One Story	YES - Current	NO - Privately-Owned	Available	Used in Prior Housing Element - Non-Vacant	0	0	0.006145471	0.006145471	0	0	0	1388193	1084	Wilshire			Above Moderate
LOS ANGELES	111 S WESTERN AVE	90004	5517002003	General Commercial	C2-1	0	108	0.068882666	Commercial - Store - One Story	YES - Current	NO - Privately-Owned	Available	Used in Prior Housing Element - Non-Vacant	0	0	0.006145471	0.006145471	0	0	0	1388193	1093	Wilshire			Above Moderate
LOS ANGELES	113 S WESTERN AVE	90004	5517002003	General Commercial	C2-1	0	108	0.068882127	Commercial - Store - One Story	YES - Current	NO - Privately-Owned	Available	Used in Prior Housing Element - Non-Vacant	0	0	0.006145471	0.006145471	0	0	0	1388193	1107	Wilshire			Above Moderate
LOS ANGELES	115 S WESTERN AVE	90004	5517002004	General Commercial	C2-1	0	108	0.06888227	Commercial - Store - One Story	YES - Current	NO - Privately-Owned	Available	Not Used in Prior Housing Element	0	0	0.00391238	0.00391238	0	0	0	1388193	1118	Wilshire			Above Moderate
LOS ANGELES	117 S WESTERN AVE	90004	5517002005	General Commercial	C2-1	0	108	0.06888087	Commercial - Store - One Story	YES - Current	NO - Privately-Owned	Available	Not Used in Prior Housing Element	0	0	0.029884569	0.029884569	0	0	0	1388193	1130	Wilshire			Above Moderate
LOS ANGELES	119 S WESTERN AVE	90004	5517002006	General Commercial	C2-1	0	108	0.068880333	Commercial - Store - One Story	YES - Current	NO - Privately-Owned	Available	Used in Prior Housing Element - Non-Vacant	0	0	0.00391238	0.00391238	0	0	0	1388193	1142	Wilshire			Above Moderate
LOS ANGELES	121 S WESTERN AVE	90004	5517002006	General Commercial	C2-1	0	108	0.068879796	Commercial - Store - One Story	YES - Current	NO - Privately-Owned	Available	Used in Prior Housing Element - Non-Vacant	0	0	0.00391238	0.00391238	0	0	0	1388193	1156	Wilshire			Above Moderate
LOS ANGELES	125 S WESTERN AVE	90004	5517002007	General Commercial	C2-1	0	108	0.068879257	Commercial - Store - One Story	YES - Current	NO - Privately-Owned	Available	Used in Prior Housing Element - Non-Vacant	0	0	0.00391238	0.00391238	0	0	0	1388193	1166	Wilshire			Above Moderate
LOS ANGELES			5517002007	General Commercial	C2-1	0	108	0.06887854	Commercial - Store - One Story	YES - Current	NO - Privately-Owned	Available	Used in Prior Housing Element - Non-Vacant	0	0	0.00391238	0.00391238	0	0	0	1388193	1181	Wilshire			Above Moderate
LOS ANGELES	133 S WESTERN AVE	90004	5517002010	General Commercial	C2-1	0	108	0.068877822	Commercial - Store Combination - Store and Residential Combination - Two Stories	YES - Current	NO - Privately-Owned	Available	Used in Prior Housing Element - Non-Vacant	0	0	0.006145471	0.006145471	0	0	0	1388193	1203	Wilshire			Above Moderate
LOS

LOS ANGELES	160 S MANHATTAN PL	90004	5517002017	Medium Residential	R3-1	0	54	0.182917394	Residential - Five or More Units or Apartments (Any Combination) - 4 Stories or Less	YES - Current	NO - Privately-Owned	Available	Not Used in Prior Housing Element	0	0	0.153234744	0.153234744	5	0	0	1388193	1326	Wilshire			Yes	Above Moderate
LOS ANGELES	154 S MANHATTAN PL	90004	5517002018	Medium Residential	R3-1	0	54	0.164627662	Residential - Four Units (Any Combination) - 4 Stories or Less	YES - Current	NO - Privately-Owned	Available	Not Used in Prior Housing Element	0	0	0.154647354	0.154647354	4	0	0	1388193	1300	Wilshire			Yes	Above Moderate
LOS ANGELES	144 S MANHATTAN PL	90004	5517002019	Medium Residential	R3-1	0	54	0.164680644	Residential - Four Units (Any Combination) - 4 Stories or Less	YES - Current	NO - Privately-Owned	Available	Not Used in Prior Housing Element	0	0	0.154647354	0.154647354	4	0	0	1388193	1275	Wilshire			Yes	Above Moderate
LOS ANGELES	136 S MANHATTAN PL	90004	5517002020	Medium Residential	R3-1	0	54	0.15243333	Residential - Five or More Units or Apartments (Any Combination) - 4 Stories or Less	YES - Current	NO - Privately-Owned	Available	Not Used in Prior Housing Element	0	0	0.103478263	0.103478263	9	0	0	1388193	1250	Wilshire			Yes	Above Moderate
LOS ANGELES	128 S MANHATTAN PL	90004	5517002022	Medium Residential	R3-1	0	54	0.152432641	Residential - Four Units (Any Combination) - 4 Stories or Less	YES - Current	NO - Privately-Owned	Available	Not Used in Prior Housing Element	0	0	0.440204751	0.440204751	4	0	0	1388193	1204	Wilshire			Yes	Above Moderate
LOS ANGELES	124 S MANHATTAN PL	90004	5517002023	Medium Residential	R3-1	0	54	0.152432391	Residential - Five or More Units or Apartments (Any Combination) - 4 Stories or Less	YES - Current	NO - Privately-Owned	Available	Not Used in Prior Housing Element	0	0	0.103478263	0.103478263	9	0	0	1388193	1182	Wilshire			Yes	Above Moderate
LOS ANGELES	120 S MANHATTAN PL	90004	5517002024	Medium Residential	R3-1	0	54	0.152432749	Residential - Five or More Units or Apartments (Any Combination) - 4 Stories or Less	YES - Current	NO - Privately-Owned	Available	Not Used in Prior Housing Element	0	0	0.103478263	0.103478263	9	0	0	1388193	1157	Wilshire			Yes	Above Moderate
LOS ANGELES	118 3/4 S MANHATTAN PL	90004	5517002025	Medium Residential	R3-1	0	54	0.152432752	Residential - Five or More Units or Apartments (Any Combination) - 4 Stories or Less	YES - Current	NO - Privately-Owned	Available	Not Used in Prior Housing Element	0	0	0.102636132	0.102636132	7	0	0	1388193	1131	Wilshire			Yes	Above Moderate
LOS ANGELES	112 S MANHATTAN PL	90004	5517002026	Medium Residential	R3-1	0	54	0.152433452	Residential - Five or More Units or Apartments (Any Combination) - 4 Stories or Less	YES - Current	NO - Privately-Owned	Available	Not Used in Prior Housing Element	0	0	0.072588392	0.072588392	12	0	0	1388193	1108	Wilshire			Yes	Above Moderate
LOS ANGELES	129 S WESTERN AVE	90004	5517002029	General Commercial	C2-1	0	108	0.068878181	Commercial - Store - One Story	YES - Current	NO - Privately-Owned	Available	Not Used in Prior Housing Element	0	0	0.029884569	0.029884569	0	0	0	1388193	1190	Wilshire				Above Moderate
LOS ANGELES	137 S WESTERN AVE	90004	5517002030	General Commercial	C2-1	0	108	0.068877248	Commercial - Store - One Story	YES - Current	NO - Privately-Owned	Available	Used in Prior Housing Element - Non-Vacant	0	0	0.00391238	0.00391238	0	0	0	1388193	1226	Wilshire				Above Moderate
LOS ANGELES	139 S WESTERN AVE	90004	5517002030	General Commercial	C2-1	0	108	0.068875851	Commercial - Store - One Story	YES - Current	NO - Privately-Owned	Available	Used in Prior Housing Element - Non-Vacant	0	0	0.00391238	0.00391238	0	0	0	1388193	1237	Wilshire				Above Moderate
LOS ANGELES	132 S MANHATTAN PL	90004	5517002031	Medium Residential	R3-1	0	54	0.148128043	Residential - Four Units (Any Combination) - 4 Stories or Less - Vacant Land	YES - Current	NO - Privately-Owned	Available	Not Used in Prior Housing Element	0.701326287	0	0	0.701326287	0	0	0	1388193	1227	Wilshire				Lower
LOS ANGELES	102 S MANHATTAN PL	90004	5517002BRK	Medium Residential	R3-1	0	54	0.340833504	Residential - Single Family Residence - Condominium	YES - Current	NO - Privately-Owned	Available	Not Used in Prior Housing Element	0.102908794	0	0	0.102908794	19	0	0	1388193	1047	Wilshire				Lower
LOS ANGELES	141 N WESTERN AVE	90004	5517003001	General Commercial	C2-1	0	108	0.152243056	Commercial - Store - One Story	YES - Current	NO - Privately-Owned	Available	Not Used in Prior Housing Element	0.115533952	0	0	0.115533952	0	0	0	1388193	843	Wilshire				Lower
LOS ANGELES	115 N WESTERN AVE	90004	5517003004	General Commercial	C2-1	0	108	0.182684931	Commercial - Store - One Story	YES - Current	NO - Privately-Owned	Available	Used in Prior Housing Element - Non-Vacant	0.092486054	0	0	0.092486054	0	0	0	1388193	950	Wilshire				Lower
LOS ANGELES	113 N WESTERN AVE	90004	5517003005	General Commercial	C2-1	0	108	0.152238041	Commercial - Store - One Story	YES - Current	NO - Privately-Owned	Available	Used in Prior Housing Element - Non-Vacant	0.083076375	0	0	0.083076375	0	0	0	1388193	980	Wilshire				Lower
LOS ANGELES	107 N WESTERN AVE	90004	5517003006	General Commercial	C2-1	0	108	0.205519428	Commercial - Store Combination - Store and Office Combination - One Story	YES - Current	NO - Privately-Owned	Available	Used in Prior Housing Element - Non-Vacant	0.315041944	0	0	0.315041944	0	0	0	1388193	1012	Wilshire				Lower
LOS ANGELES			5517003006	General Commercial	C2-1	0	108	0.030446739	Commercial - Store Combination - Store and Office Combination - One Story	YES - Current	NO - Privately-Owned	Available	Used in Prior Housing Element - Non-Vacant	0	0	0.024980545	0.024980545	0	0	0	1388193	1003	Wilshire				Above Moderate
LOS ANGELES	4515 W 1ST ST	90004	5517003007	Medium Residential	R3-1	0	54	0.178703262	Residential - Five or More Units or Apartments (Any Combination) - 4 Stories or Less	YES - Current	NO - Privately-Owned	Available	Not Used in Prior Housing Element	0	0	0.100478125	0.100478125	9	0	0	1388193	1015	Wilshire			Yes	Above Moderate
LOS ANGELES	106 N MANHATTAN PL	90004	5517003008	Medium Residential	R3-1	0	54	0.152089134	Residential - Single Family Residence	YES - Current	NO - Privately-Owned	Available	Used in Prior Housing Element - Non-Vacant	0.849255753	0	0	0.849255753	1	0	0	1388193	989	Wilshire				Lower
LOS ANGELES	112 N MANHATTAN PL	90004	5517003009	Medium Residential	R3-1	0	54	0.152088095	Residential - Single Family Residence	YES - Current	NO - Privately-Owned	Available	Used in Prior Housing Element - Non-Vacant	0.849255753	0	0	0.849255753	1	0	0	1388193	967	Wilshire				Lower
LOS ANGELES	118 N MANHATTAN PL	90004	5517003010	Medium Residential	R3-1	0	54	0.152088239	Residential - Double, Duplex, or Two Units - 4 Stories or Less	YES - Current	NO - Privately-Owned	Available	Used in Prior Housing Element - Non-Vacant	0	0	0.551435351	0.551435351	2	0	0	1388193	938	Wilshire			Yes	Above Moderate
LOS ANGELES	124 N MANHATTAN PL	90004	5517003011	Medium Residential	R3-1	0	54	0.152088299	Residential - Single Family Residence	YES - Current	NO - Privately-Owned	Available	Used in Prior Housing Element - Non-Vacant	0.849255753	0	0	0.849255753	1	0	0	1388193	930	Wilshire				Lower
LOS ANGELES	126 N MANHATTAN PL	90004	5517003012	Medium Residential	R3-1	0	54	0.152089333	Residential - Five or More Units or Apartments (Any Combination) - 4 Stories or Less	YES - Current	NO - Privately-Owned	Available	Not Used in Prior Housing Element	0	0	0.091241407	0.091241407	8	0	0	1388193	905	Wilshire			Yes	Above Moderate
LOS ANGELES	132 N MANHATTAN PL	90004	5517003013	Medium Residential	R3-1	0	54	0.152086991	Residential - Rooming/Boarding House	YES - Current	NO - Privately-Owned	Available	Not Used in Prior Housing Element	0	0	0.086132364	0.086132364	1	0	0	1388193	880	Wilshire			Yes	Above Moderate
LOS ANGELES	138 N MANHATTAN PL	90004	5517003014	Medium Residential	R3-1	0	54	0.152088973	Residential - Single Family Residence	YES - Current	NO - Privately-Owned	Available	Not Used in Prior Housing Element	0	0	0.901840746	0.901840746	1	0	0	1388193	855	Wilshire				Above Moderate
LOS ANGELES	142 N MANHATTAN PL	90004	5517003015	Medium Residential	R3-1	0	54	0.152089251	Residential - Five or More Units or Apartments (Any Combination) - 4 Stories or Less	YES - Current	NO - Privately-Owned	Available	Not Used in Prior Housing Element	0	0	0.09683302	0.09683302	8	0	0	1388193	828	Wilshire			Yes	Above Moderate
LOS ANGELES	4564 W COUNCIL ST	90004	5517003016	Medium Residential	R3-1	0	54	0.179325459	Residential - Five or More Units or Apartments (Any Combination) - 4 Stories or Less	YES - Current	NO - Privately-Owned	Available	Not Used in Prior Housing Element	0	0	0.134889937	0.134889937	9	0	0	1388193	803	Wilshire			Yes	Above Moderate
LOS ANGELES	147 N WESTERN AVE	90004	5517003017	General Commercial	C2-1	0	108	0.213762655	Commercial - Store Combination - Store and Office Combination - One Story	YES - Current	NO - Privately-Owned	Available	Used in Prior Housing Element - Non-Vacant	0.105353609	0	0	0.105353609	0	0	0	1388193	802	Wilshire				Lower
LOS ANGELES	125 N WESTERN AVE	90004	5517003018	General Commercial	C2-1	0	108	0.138467259	Commercial - Shopping Center (Neighborhood, Community) - One Story	YES - Current	NO - Privately-Owned	Available	Not Used in Prior Housing Element	0	0	0.104568464	0.104568464	0	0	0	1388193	868	Wilshire				Above Moderate
LOS ANGELES	125 N WESTERN AVE	90004	5517003019	General Commercial	C2-1	0	108	0.182686403	Commercial - Shopping Center (Neighborhood, Community) - One Story	YES - Current	NO - Privately-Owned	Available	Used in Prior Housing Element - Non-Vacant	0.292585564	0	0	0.292585564	0	0	0	1388193	935	Wilshire				Lower
LOS ANGELES			5517003019	General Commercial	C2-1	0	108	0.138465837	Commercial - Shopping Center (Neighborhood, Community) - One Story	YES - Current	NO - Privately-Owned	Available	Not Used in Prior Housing Element	0.24868438	0	0	0.24868438	0	0	0	1388193	921	Wilshire				Lower
LOS ANGELES			5517003019	General Commercial	C2-1	0	108	0.138466474	Commercial - Shopping Center (Neighborhood, Community) - One Story	YES - Current	NO - Privately-Owned	Available	Not Used in Prior Housing Element	0.24868438	0	0	0.24868438	0	0	0	1388193	894	Wilshire				Lower
LOS ANGELES	237 N WESTERN AVE	90004	5517004003	General Commercial	C2-1	0	108	0.158247762	Commercial - Store - One Story	YES - Current	NO - Privately-Owned	Available	Used in Prior Housing Element - Non-Vacant	0.282982774	0	0	0.282982774	0	0	0	1388193	578	Wilshire				Lower
LOS ANGELES	239 N WESTERN AVE	90004	5517004003	General Commercial	C2-1	0	108	0.079124813	Commercial - Store - One Story	YES - Current	NO - Privately-Owned	Available	Used in Prior Housing Element - Non-Vacant	0.166919723	0	0	0.166919723	0	0	0	1388193	575	Wilshire				Lower
LOS ANGELES	204 N MANHATTAN PL	90004	5517004011	Medium Residential	R3-1	0	54	0.170406342	Residential - Five or More Units or Apartments (Any Combination) - 4 Stories or Less	YES - Current	NO - Privately-Owned	Available	Not Used in Prior Housing Element	0	0	0.119439268	0.119439268	14	0	0	1388193	759	Wilshire			Yes	Above Moderate
LOS ANGELES	208 N MANHATTAN PL	90004	5517004011	Medium Residential	R3-1	0	54	0.158235608	Residential - Five or More Units or Apartments (Any Combination) - 4 Stories or Less	YES - Current	NO - Privately-Owned	Available	Not Used in Prior Housing Element	0	0	0.113744806	0.113744806	14	0	0	1388193	732	Wilshire			Yes	Above Moderate
LOS ANGELES	212 N MANHATTAN PL	90004	5517004012	Medium Residential	R3-1	0	54	0.158239751	Residential - Single Family Residence	YES - Current	NO - Privately-Owned	Available	Used in Prior Housing Element - Non-Vacant	0.901840746	0	0	0.901840746	1	0	0	1388193	701	Wilshire				Lower
LOS ANGELES	218 N MANHATTAN PL	90004	5517004013	Medium Residential	R3-1	0	54	0.158241038	Residential - Single Family Residence	YES - Current	NO - Privately-Owned	Available	Used in Prior Housing Element - Non-Vacant	0.901840746	0	0	0.901840746	1	0	0	1388193	669	Wilshire				Lower
LOS ANGELES	228 N MANHATTAN PL	90004	5517004015	Medium Residential	R3-1	0	54	0.158245515	Residential - Single Family Residence	YES - Current	NO - Privately-Owned	Available	Used in Prior Housing Element - Non-Vacant	0.901840746	0	0	0.901840746	1	0	0	1388193	604	Wilshire				Lower
LOS ANGELES	234 N MANHATTAN PL	90004	5517004016	Medium Residential	R3-1	0	54	0.158247753	Residential - Single Family Residence	YES - Current	NO - Privately-Owned	Available	Used in Prior Housing Element - Non-Vacant	0.901840746	0	0	0.901840746	1	0	0	1388193	579	Wilshire				Lower
LOS ANGELES	238 N MANHATTAN PL	90004	5517004017	Medium Residential	R3-1	0	54	0.158249805	Residential - Single Family Residence	YES - Current	NO - Privately-Owned	Available	Used in Prior Housing Element - Non-Vacant	0.901840746	0	0	0.901840746	1	0	0	1388193	554	Wilshire				Lower
LOS ANGELES	241 N WESTERN AVE	90004	5517004018	General Commercial	C2-1	0	108	0.079125374	Commercial - Professional Building - Medical Dental Building - One Story	YES - Current	NO - Privately-Owned	Available	Used in Prior Housing Element - Non-Vacant	0	0	0.053301992	0.053301992	0	0	0	1388193	553	Wilshire				Above Moderate
LOS ANGELES	244 N MANHATTAN PL	90004	5517004018	General Commercial	C2-1	0	108	0.158251855	Commercial - Professional Building - Medical Dental Building - One Story	YES - Current	NO - Privately-Owned	Available	Used in Prior Housing Element - Non-Vacant	0	0	0.08960573	0.08960573	0	0	0	1388193	529	Wilshire				Above Moderate
LOS ANGELES	247 N WESTERN AVE	90004	5517004018	General Commercial	C2-1	0	108	0.079126678	Commercial - Professional Building - Medical Dental Building - One Story	YES - Current	NO - Privately-Owned	Available	Used in Prior Housing Element - Non-Vacant	0	0	0.053301992	0.053301992	0	0	0	1388193	528	Wilshire				Above Moderate
LOS ANGELES	4604 W BEVERLY BLVD	90004	5517004018	General Commercial	C2-1	0	108	0.169508015	Commercial - Professional Building - Medical Dental Building - One Story	YES - Current	NO - Privately-Owned	Available	Used in Prior Housing Element - Non-Vacant	0	0	0.093092275	0.093092275	0	0	0	1388193	488	Wilshire				Above Moderate
LOS ANGELES			5517004018	General Commercial	C2-1	0	108	0.079125932	Commercial - Professional Building - Medical Dental Building - One Story	YES - Current	NO - Privately-Owned	Available	Used in Prior Housing Element - Non-Vacant	0	0	0.053301992	0.053301992	0	0	0	1388193	546	Wilshire				Above Moderate
LOS ANGELES	4620 W BEVERLY BLVD	90004	5517004019	General Commercial	C2-1	0	108	0.154036902	Commercial - Professional Building - Medical Dental Building - One Story	YES - Current	NO - Privately-Owned	Available	Used in Prior Housing Element - Non-Vacant	0.112554001	0	0	0.112554001	0	0	0	1388193	500	Wilshire				Lower
LOS ANGELES	215 N WESTERN AVE	90004	5517004021	General Commercial	C2-1	0	108	0.146302289	Commercial - Shopping Center (Neighborhood, Community) - One Story	YES - Current	NO - Privately-Owned	Available	Used in Prior Housing Element - Non-Vacant	0.110984986	0	0	0.110984986	0	0	0	1388193	700	Wilshire				Lower
LOS ANGELES	205 N WESTERN AVE	90004	5517004022	General Commercial	C2-1	0	108	0.154973512	Commercial - Shopping Center (Neighborhood, Community) - One Story	YES - Current	NO - Privately-Owned	Available	Used in Prior Housing Element - Non-Vacant	0.033396951	0	0	0.033396951	0	0	0	1388193	757	Wilshire				Lower
LOS ANGELES	209 N WESTERN AVE	90004	5517004022	General Commercial	C2-1	0	108	0.146298797	Commercial - Shopping Center (Neighborhood, Community) - One Story	YES - Current	NO - Privately-Owned	Available	Used in Prior Housing Element - Non-Vacant	0.03260283	0	0	0.03260283	0	0	0	1388193	731	Wilshire				Lower
LOS ANGELES	219 N WESTERN AVE	90004	5517004023	General Commercial	C2-1	0	108	0.158240732	Commercial - Parking Lot (Commercial Use Property) - Lots - Patron or Employee - One Story	YES - Current	NO - Privately-Owned	Available	Not Used in Prior Housing Element	0.113687139	0	0	0.113687139	1	0	0	1388193	668	Wilshire				Lower
LOS ANGELES	223 N WESTERN AVE	90004	5517004023	General Commercial	C2-1	0	108	0.158243286	Commercial - Parking Lot (Commercial Use Property) - Lots - Patron or Employee - One Story	YES - Current	NO - Privately-Owned	Available	Not Used in Prior Housing Element	0.113687139	0	0	0.113687139	1	0	0	1388193	637	Wilshire				Lower
LOS ANGELES	227 1/2 N WESTERN AVE	90004	5517004023	General Commercial	C2-1	0	108	0.158245524	Commercial - Parking Lot (Commercial Use Property) - Lots - Patron or Employee - One Story	YES - Current	NO - Privately-Owned	Available	Not Used in Prior Housing Element	0.113687139	0	0	0.113687139	1	0	0	1388193	603	Wilshire				Lower
LOS ANGELES	212 N WESTERN AVE	90004	5517005001	General Commercial	C2-1	0	108	0.164434458	Commercial - Store Combination - Store and Office Combination - One Story	YES - Current	NO - Privately-Owned	Available	Used in Prior Housing Element - Non-Vacant	0.071673602	0	0	0.071673602	0	0	0	1388193	720	Wilshire				Lower
LOS ANGELES	216 N WESTERN AVE	90004	5517005001	General Commercial	C2-1	0	108	0.164436878	Commercial - Store Combination - Store and Office Combination - One Story	YES - Current	NO - Privately-Owned	Available	Used in Prior Housing Element - Non-Vacant	0.071673602	0	0	0.071673602	0	0	0	1388193	693	Wilshire				Lower
LOS ANGELES	220 N WESTERN AVE	90004	5517005001	General Commercial	C2-1	0	108	0.164434762	Commercial - Store Combination - Store and Office Combination - One Story	YES - Current	NO - Privately-Owned	Available	Used in Prior Housing Element - Non-Vacant	0.071673602	0	0	0.071673602	0	0	0	1388193	658	Wilshire				Lower
LOS ANGELES	208 N WESTERN AVE	90004	5517005002	General Commercial	C2-1	0	108	0.164434105	Commercial - Restaurant, Cocktail Lounge - Restaurant, Cocktail Lounge, Tavern - One Story	YES - Current	NO - Privately-Owned	Available	Used in Prior Housing Element - Non-Vacant	0.2066567	0	0	0.2066567	1	0	0	1388193	752	Wilshire				Lower
LOS ANGELES	132 N WESTERN AVE	90004	5517005003	General Commercial	C2-1	0	108	0.164434105	Commercial - Store Combination - Store and Office Combination - One Story	YES - Current	NO - Privately-Owned	Available	Used in Prior Housing Element - Non-Vacant	0.229730842	0	0	0.229730842	0	0	0	1388193	775	Wilshire				Lower
LOS ANGELES	128 N WESTERN AVE	90004	5517005004	General Commercial	C2-1	0	108	0.164433724	Commercial - Store Combination - Store and Residential Combination - One Story	YES - Current	NO - Privately-Owned	Available	Not Used in Prior Housing Element	0	0	0.131897775	0.131897775	2	0	0	1388193	790	Wilshire			Yes	Above Moderate
LOS ANGELES	143 N OXFORD AVE	90004	5517005012	Neighborhood Office Commercial	R4-1	0	108	0.16443236	Residential - Three Units (Any Combination) - 4 Stories or Less	YES - Current	NO - Privately-Owned	Available	Used in Prior Housing Element - Non-Vacant	0	0	0.278007865	0.278007865	3	0	0	1388193	718	Wilshire			Yes	Above Moderate
LOS ANGELES	151 N OXFORD AVE	90004	5517005013	Neighborhood Office Commercial	R4-1	0	108	0.164435079	Residential - Single Family Residence	YES - Current	NO - Privately-Owned	Available	Used in Prior Housing Element - Non-Vacant	1.305587447	0	0	1.305587447	1	0	0	1388193	692	Wilshire				Lower
LOS ANGELES	159 N OXFORD AVE	90004	5517005014	Neighborhood Office Commercial	R4-1	0	108	0.050356836	Residential - Five or More Units or Apartments (Any Combination) - 4 Stories or Less	YES - Current	NO - Privately-Owned	Available	Not Used in Prior Housing Element	0	0	0.092122041	0.092122041	8	0	0	1388193	655	Wilshire			Yes	Above Moderate
LOS ANGELES			5517005014	Neighborhood Office Commercial	R4-1	0	108	0.113122636	Residential - Five or More Units or Apartments (Any Combination) - 4 Stories or Less	YES - Current	NO - Privately-Owned	Available	Not Used in Prior Housing Element	0.233459819	0	0	0.233459819	8	0	0	1388193	656	Wilshire				Lower
LOS ANGELES	223 N OXFORD AVE	90004	5517005018	General Commercial	C2-1	0	108	0.164427364	Institutional - Homes for Aged and Others - One Story	YES - Current	NO - Privately-Owned	Available	Used in Prior Housing Element - Non-Vacant	0	0	0.035209544	0.035209544	0	0	0	1388193	527	Wilshire			Yes	Above Moderate
LOS ANGELES	4550 W BEVERLY BLVD	90004	5517005019	General Commercial	C2-1	0	108	0.151898539	Commercial - Store - One Story	YES - Current	NO - Privately-Owned	Available	Used in Prior Housing Element - Non-Vacant	0.068874956	0	0	0.068874956	0	0	0	1388193	496	Wilshire				Lower
LOS ANGELES	4568 W BEVERLY BLVD	90004	5517005020	General Commercial	C2-1	0	108	0.108356442	Commercial - Parking Lot (Commercial Use Property) - Lots - Patron or Employee - One Story	YES - Current	NO - Privately-Owned	Available	Used in Prior Housing Element - Non-Vacant	0.01170474	0	0	0.01170474	0	0	0	1388193	503	Wilshire				Lower
LOS ANGELES			5517005023	General Commercial	C2-1	0	108	0.014418255	Commercial - Commercial - Vacant Land	YES - Current	NO - Privately-Owned	Available	Not Used in Prior Housing Element	0	0	0.017484662	0.017484662	0	0	0	1388193	628	Wilshire				Above Moderate
LOS ANGELES	129 N OXFORD AVE	90004	5517005027	Neighborhood Office Commercial	R4-1	0	108	0.164433741	Residential - Five or More Units or Apartments (Any Combination) - 4 Stories or Less	YES - Current	NO - Privately-Owned	Available	Not Used in Prior Housing Element	0	0	0.101968098	0.101968098	24	0	0	1388193	788	Wilshire			Yes	Above Moderate
LOS ANGELES	135 N OXFORD AVE	90004	5517005028	Neighborhood Office Commercial	R4-1	0	108	0.164434105	Residential - Four Units (Any Combination) - 4 Stories or Less	YES - Current	NO - Privately-Owned	Available	Used in Prior Housing Element - Non-Vacant	0	0	0.796872762	0.796872762	4	0	0	1388193	773	Wilshire			Yes	Above Moderate
LOS ANGELES	139 N OXFORD AVE	90004	5517005029	Neighborhood Office Commercial	R4-1	0	108	0.164435133	Residential - Five or More Units or Apartments (Any Combination) - 4 Stories or Less	YES - Current	NO - Privately-Owned	Available	Not Used in Prior Housing Element	0	0	0.207386582	0.207386582	8	0	0	1388193	749	Wilshire			Yes	Above Moderate
LOS ANGELES	226 N WESTERN AVE	90004	5517005032	General Commercial	C2-1	0	108	0.146573248	Commercial - Restaurant, Cocktail Lounge - Restaurant, Cocktail Lounge, Tavern - One Story	YES - Current	NO - Privately-Owned	Available	Used in Prior Housing Element - Non-Vacant	0.087784187	0	0	0.087784187	0	0	0	1388193	629	Wilshire				Lower
LOS ANGELES	230 N WESTERN AVE	90004	5517005032	General Commercial	C2-1	0	108	0.138369868	Commercial - Restaurant, Cocktail Lounge - Restaurant, Cocktail Lounge, Tavern - One Story	YES - Current	NO - Privately-Owned	Available	Used in Prior Housing Element - Non-Vacant	0.083680078	0	0	0.083680078	0	0	0	1388193	543	Wilshire				Lower
LOS ANGELES			5517005032	General Commercial	C2-1	0	108	0.024964392	Commercial - Restaurant, Cocktail Lounge - Restaurant, Cocktail Lounge, Tavern - One Story	YES - Current	NO - Privately-Owned	Available	Used in Prior Housing Element - Non-Vacant	0	0	0.007957406	0.007957406	0	0	0	1388193	599	Wilshire				Above Moderate
LOS ANGELES			5517005032	General Commercial	C2-1	0	108	0.028378476	Commercial - Restaurant, Cocktail Lounge - Restaurant, Cocktail Lounge, Tavern - One Story	YES - Current	NO - Privately-Owned	Available	Used in Prior Housing Element - Non-Vacant	0	0	0.006393582	0.006393582	0	0	0	1388193	1460	Wilshire				Above Moderate
LOS ANGELES			5517005032	General Commercial	C2-1	0	108	0.071319638	Commercial - Restaurant, Cocktail Lounge - Restaurant, Cocktail Lounge, Tavern - One Story	YES - Current	NO - Privately-Owned	Available	Used in Prior Housing Element - Non-Vacant	0.051682367	0	0	0.051682367	0	0	0	1388193	1461	Wilshire				Lower
LOS ANGELES			5517005032	General Commercial	C2-1	0	108	0.099229856	Commercial - Restaurant, Cocktail Lounge - Restaurant, Cocktail Lounge, Tavern - One Story	YES - Current	NO - Privately-Owned	Available	Used in Prior Housing Element - Non-Vacant	0.066360924	0	0	0.066360924	0	0	0	1388193	1459	Wilshire				Lower
LOS ANGELES	213 N OXFORD AVE	90004	5517005033	Neighborhood Office Commercial	R4-1	0	108	0.164427725	Commercial - Parking Lot (Commercial Use Property) - Lots - Patron or Employee - One Story	YES - Current	NO - Privately-Owned	Available	Used in Prior Housing Element - Non-Vacant	0.041780985	0	0	0.041780985	0	0	0	1388193	576	Wilshire				Lower
LOS ANGELES	217 N OXFORD AVE	90004	5517005033	Neighborhood Office Commercial	R4-1	0	108	0.16442748	Commercial - Parking Lot (Commercial Use Property) - Lots - Patron or Employee - One Story	YES - Current	NO - Privately-Owned	Available	Used in Prior Housing Element - Non-Vacant	0.041780985	0	0	0.041780985	0	0	0	1388193	552	Wilshire				Lower
LOS ANGELES	100 N WESTERN AVE	90004	5517005034	General Commercial	(T)(Q)RAS4-1	0	108	0.21071261	Commercial - Supermarket - Supermarket - 12,000 SF or More - One Story	YES - Current	NO - Privately-Owned	Available	Not Used in Prior Housing Element	0.237507715	0	0	0.237507715	1	0	0	1388193	916	Wilshire				Lower
LOS ANGELES	101 N OXFORD AVE	90004	5517005034	Neighborhood Office Commercial	(T)(Q)RAS4-1	0	108	0.223629654	Commercial - Supermarket - Supermarket - 12,000 SF or More - One Story	YES - Current	NO - Privately-Owned	Available	Not Used in Prior Housing Element	0.242564929	0	0	0.242564929	1	0	0	1388193	914	Wilshire				Lower

LOS ANGELES	109 N OXFORD AVE	90004	5517005034	Neighborhood Office Commercial	(T)(Q)RAS4-1	0	108	0.164433387	Commercial - Supermarket - Supermarket - 12,000 SF or More - One Story	YES - Current	NO - Privately-Owned	Available	Not Used in Prior Housing Element	0.207225037	0	0	0.207225037	1	0	0	1388193	888	Wilshire			Lower
LOS ANGELES	112 N WESTERN AVE	90004	5517005034	General Commercial	(T)(Q)RAS4-1	0	108	0.156398564	Commercial - Supermarket - Supermarket - 12,000 SF or More - One Story	YES - Current	NO - Privately-Owned	Available	Not Used in Prior Housing Element	0.201984826	0	0	0.201984826	1	0	0	1388193	890	Wilshire			Lower
LOS ANGELES	114 N WESTERN AVE	90004	5517005034	General Commercial	(T)(Q)RAS4-1	0	108	0.156398564	Commercial - Supermarket - Supermarket - 12,000 SF or More - One Story	YES - Current	NO - Privately-Owned	Available	Not Used in Prior Housing Element	0.207225037	0	0	0.207225037	1	0	0	1388193	865	Wilshire			Lower
LOS ANGELES	115 N OXFORD AVE	90004	5517005034	Neighborhood Office Commercial	(T)(Q)RAS4-1	0	108	0.164433387	Commercial - Supermarket - Supermarket - 12,000 SF or More - One Story	YES - Current	NO - Privately-Owned	Available	Not Used in Prior Housing Element	0.207225037	0	0	0.207225037	1	0	0	1388193	863	Wilshire			Lower
LOS ANGELES	118 N WESTERN AVE	90004	5517005034	General Commercial	(T)(Q)RAS4-1	0	108	0.156399905	Commercial - Supermarket - Supermarket - 12,000 SF or More - One Story	YES - Current	NO - Privately-Owned	Available	Not Used in Prior Housing Element	0.207225037	0	0	0.207225037	1	0	0	1388193	840	Wilshire			Lower
LOS ANGELES	119 N OXFORD AVE	90004	5517005034	Neighborhood Office Commercial	(T)(Q)RAS4-1	0	108	0.164433741	Commercial - Supermarket - Supermarket - 12,000 SF or More - One Story	YES - Current	NO - Privately-Owned	Available	Not Used in Prior Housing Element	0.21735456	0	0	0.21735456	1	0	0	1388193	838	Wilshire			Lower
LOS ANGELES	123 N OXFORD AVE	90004	5517005034	Neighborhood Office Commercial	(T)(Q)RAS4-1	0	108	0.164433751	Commercial - Supermarket - Supermarket - 12,000 SF or More - One Story	YES - Current	NO - Privately-Owned	Available	Not Used in Prior Housing Element	0.21735456	0	0	0.21735456	1	0	0	1388193	813	Wilshire			Lower
LOS ANGELES	126 N WESTERN AVE	90004	5517005034	General Commercial	(T)(Q)RAS4-1	0	108	0.156399281	Commercial - Supermarket - Supermarket - 12,000 SF or More - One Story	YES - Current	NO - Privately-Owned	Available	Not Used in Prior Housing Element	0.207225037	0	0	0.207225037	1	0	0	1388193	815	Wilshire			Lower
LOS ANGELES	100 S WESTERN AVE	90004	5517006001	General Commercial	C2-1	0	108	0.242402957	Commercial - Restaurant, Cocktail Lounge - Restaurant, Cocktail Lounge, Tavern - One Story	YES - Current	NO - Privately-Owned	Available	Used in Prior Housing Element - Non-Vacant	0.107660445	0	0	0.107660445	1	0	0	1388193	964	Wilshire			Lower
LOS ANGELES			5517006001	General Commercial	C2-1	0	108	0.19730376	Commercial - Restaurant, Cocktail Lounge - Restaurant, Cocktail Lounge, Tavern - One Story	YES - Current	NO - Privately-Owned	Available	Used in Prior Housing Element - Non-Vacant	0.096195407	0	0	0.096195407	1	0	0	1388193	994	Wilshire			Lower
LOS ANGELES	149 S OXFORD AVE	90004	5517006008	High Medium Residential	R4-1	0	108	0.164369105	Residential - Five or More Units or Apartments (Any Combination) - 4 Stories or Less	YES - Current	NO - Privately-Owned	Available	Not Used in Prior Housing Element	0	0	0.156075167	0.156075167	24	0	0	1388193	1160	Wilshire		Yes	Above Moderate
LOS ANGELES	151 S OXFORD AVE	90004	5517006008	High Medium Residential	R4-1	0	108	0.164369421	Residential - Five or More Units or Apartments (Any Combination) - 4 Stories or Less	YES - Current	NO - Privately-Owned	Available	Not Used in Prior Housing Element	0	0	0.156075167	0.156075167	24	0	0	1388193	1185	Wilshire		Yes	Above Moderate
LOS ANGELES	137 S OXFORD AVE	90004	5517006009	High Medium Residential	R4-1	0	108	0.164368961	Residential - Five or More Units or Apartments (Any Combination) - 4 Stories or Less	YES - Current	NO - Privately-Owned	Available	Not Used in Prior Housing Element	0	0	0.175720309	0.175720309	20	0	0	1388193	1112	Wilshire		Yes	Above Moderate
LOS ANGELES	143 S OXFORD AVE	90004	5517006009	High Medium Residential	R4-1	0	108	0.164369033	Residential - Five or More Units or Apartments (Any Combination) - 4 Stories or Less	YES - Current	NO - Privately-Owned	Available	Not Used in Prior Housing Element	0	0	0.175720309	0.175720309	20	0	0	1388193	1135	Wilshire		Yes	Above Moderate
LOS ANGELES	131 S OXFORD AVE	90004	5517006010	High Medium Residential	R4-1	0	108	0.164369243	Residential - Five or More Units or Apartments (Any Combination) - 4 Stories or Less	YES - Current	NO - Privately-Owned	Available	Not Used in Prior Housing Element	0	0	0.165618828	0.165618828	11	0	0	1388193	1088	Wilshire		Yes	Above Moderate
LOS ANGELES	127 S OXFORD AVE	90004	5517006011	High Medium Residential	R4-1	0	108	0.16437028	Residential - Five or More Units or Apartments (Any Combination) - 4 Stories or Less	YES - Current	NO - Privately-Owned	Available	Not Used in Prior Housing Element	0	0	0.197727948	0.197727948	8	0	0	1388193	1066	Wilshire		Yes	Above Moderate
LOS ANGELES	121 S OXFORD AVE	90004	5517006012	High Medium Residential	R4-1	0	108	0.164368144	Residential - Five or More Units or Apartments (Any Combination) - 4 Stories or Less	YES - Current	NO - Privately-Owned	Available	Not Used in Prior Housing Element	0	0	0.186411945	0.186411945	9	0	0	1388193	1045	Wilshire		Yes	Above Moderate
LOS ANGELES	111 S OXFORD AVE	90004	5517006014	High Medium Residential	R4-1	0	108	0.164369392	Residential - Five or More Units or Apartments (Any Combination) - 4 Stories or Less	YES - Current	NO - Privately-Owned	Available	Not Used in Prior Housing Element	0	0	0.215376828	0.215376828	8	0	0	1388193	1009	Wilshire		Yes	Above Moderate
LOS ANGELES	107 S OXFORD AVE	90004	5517006015	High Medium Residential	R4-1	0	108	0.131496103	Residential - Single Family Residence	YES - Current	NO - Privately-Owned	Available	Used in Prior Housing Element - Non-Vacant	1.056389546	0	0	1.056389546	1	0	0	1388193	986	Wilshire			Lower
LOS ANGELES			5517006015	High Medium Residential	R4-1	0	108	0.016436908	Residential - Single Family Residence	YES - Current	NO - Privately-Owned	Available	Used in Prior Housing Element - Non-Vacant	0	0	0.068070549	0.068070549	1	1*	1*	1388193	979	Wilshire			Above Moderate
LOS ANGELES	186 S WESTERN AVE	90004	5517006017	General Commercial	C2-1	0	108	0.244243948	Commercial - Store Combination - Store and Residential Combination - One Story	YES - Current	NO - Privately-Owned	Available	Used in Prior Housing Element - Non-Vacant	0.085647177	0	0	0.085647177	0	0	0	1388193	1314	Wilshire			Lower
LOS ANGELES	174 S WESTERN AVE	90004	5517006018	General Commercial	C2-1	0	108	0.197242016	Commercial - Store - One Story	YES - Current	NO - Privately-Owned	Available	Not Used in Prior Housing Element	0.057490051	0	0	0.057490051	3	0	0	1388193	1286	Wilshire			Lower
LOS ANGELES	164 S WESTERN AVE	90004	5517006019	General Commercial	C2-1	0	108	0.193121146	Industrial - Light Manufacturing - One Story	YES - Current	NO - Privately-Owned	Available	Used in Prior Housing Element - Non-Vacant	0.088550011	0	0	0.088550011	0	0	0	1388193	1236	Wilshire			Lower
LOS ANGELES	170 S WESTERN AVE	90004	5517006019	General Commercial	C2-1	0	108	0.197247074	Industrial - Light Manufacturing - One Story	YES - Current	NO - Privately-Owned	Available	Used in Prior Housing Element - Non-Vacant	0.089652373	0	0	0.089652373	0	0	0	1388193	1260	Wilshire			Lower
LOS ANGELES	167 S OXFORD AVE	90004	5517006022	High Medium Residential	R4-1	0	108	0.164368402	Residential - Five or More Units or Apartments (Any Combination) - 4 Stories or Less	YES - Current	NO - Privately-Owned	Available	Not Used in Prior Housing Element	0	0	0.222379489	0.222379489	6	0	0	1388193	1254	Wilshire		Yes	Above Moderate
LOS ANGELES	175 S OXFORD AVE	90004	5517006023	High Medium Residential	R4-1	0	108	0.164371446	Residential - Five or More Units or Apartments (Any Combination) - 4 Stories or Less	YES - Current	NO - Privately-Owned	Available	Not Used in Prior Housing Element	0	0	0.209704404	0.209704404	7	0	0	1388193	1279	Wilshire		Yes	Above Moderate
LOS ANGELES	116 S WESTERN AVE	90004	5517006026	General Commercial	C2-1	0	108	0.197300297	Industrial - Warehousing, Distribution, Storage - Public Storage - Mini Warehouse - Over 20 Stories	YES - Current	NO - Privately-Owned	Available	Used in Prior Housing Element - Non-Vacant	0	0	0.111058312	0.111058312	2	0	0	1388193	1021	Wilshire			Above Moderate
LOS ANGELES	117 S OXFORD AVE	90004	5517006026	High Medium Residential	R4-1	0	108	0.164371518	Industrial - Warehousing, Distribution, Storage - Public Storage - Mini Warehouse - Over 20 Stories	YES - Current	NO - Privately-Owned	Available	Used in Prior Housing Element - Non-Vacant	0	0	0.093902269	0.093902269	2	0	0	1388193	1032	Wilshire			Above Moderate
LOS ANGELES			5517006026	General Commercial	C2-1	0	108	0.197287413	Industrial - Warehousing, Distribution, Storage - Public Storage - Mini Warehouse - Over 20 Stories	YES - Current	NO - Privately-Owned	Available	Used in Prior Housing Element - Non-Vacant	0	0	0.111058312	0.111058312	2	0	0	1388193	1067	Wilshire			Above Moderate
LOS ANGELES			5517006026	General Commercial	C2-1	0	108	0.197292287	Industrial - Warehousing, Distribution, Storage - Public Storage - Mini Warehouse - Over 20 Stories	YES - Current	NO - Privately-Owned	Available	Used in Prior Housing Element - Non-Vacant	0	0	0.111058312	0.111058312	2	0	0	1388193	1038	Wilshire			Above Moderate
LOS ANGELES	128 S WESTERN AVE	90004	5517006029	General Commercial	C2-1	0	108	0.183508324	Commercial - Auto, Recreation Equipment, Construction Equipment Sales and Service - Car Wash Only - One Story	YES - Current	NO - Privately-Owned	Available	Used in Prior Housing Element - Non-Vacant	0.086044341	0	0	0.086044341	1	0	0	1388193	1089	Wilshire			Lower
LOS ANGELES	134 S WESTERN AVE	90004	5517006030	General Commercial	C2-1	0	108	0.18350237	Commercial - Auto, Recreation Equipment, Construction Equipment Sales and Service - Auto Body Repair Shop - One Story	YES - Current	NO - Privately-Owned	Available	Used in Prior Housing Element - Non-Vacant	0.05910846	0	0	0.05910846	2	0	0	1388193	1117	Wilshire			Lower
LOS ANGELES	142 S WESTERN AVE	90004	5517006031	General Commercial	C2-1	0	108	0.183496415	Commercial - Auto, Recreation Equipment, Construction Equipment Sales and Service - Auto Body Repair Shop - One Story	YES - Current	NO - Privately-Owned	Available	Used in Prior Housing Element - Non-Vacant	0.212022567	0	0	0.212022567	2	0	0	1388193	1143	Wilshire			Lower
LOS ANGELES	152 S WESTERN AVE	90004	5517006031	General Commercial	C2-1	0	108	0.183490461	Commercial - Auto, Recreation Equipment, Construction Equipment Sales and Service - Auto Body Repair Shop - One Story	YES - Current	NO - Privately-Owned	Available	Used in Prior Housing Element - Non-Vacant	0.212022567	0	0	0.212022567	2	0	0	1388193	1172	Wilshire			Lower
LOS ANGELES	158 S WESTERN AVE	90004	5517006032	General Commercial	C2-1	0	108	0.197246772	Commercial - Store Combination - Store and Office Combination - One Story	YES - Current	NO - Privately-Owned	Available	Used in Prior Housing Element - Non-Vacant	0	0	0.028013672	0.028013672	0	0	0	1388193	1208	Wilshire			Above Moderate
LOS ANGELES	101 S OXFORD AVE	90004	5517006033	High Medium Residential	R4-1	0	108	0.152569391	Residential - Five or More Units or Apartments (Any Combination) - 4 Stories or Less	YES - Current	NO - Privately-Owned	Available	Not Used in Prior Housing Element	0	0	0.206796364	0.206796364	10	0	0	1388193	963	Wilshire		Yes	Above Moderate
LOS ANGELES	155 S OXFORD AVE	90004	5517006BRK	High Medium Residential	R4-1	0	108	0.317261464	Residential - Single Family Residence - Condominium	YES - Current	NO - Privately-Owned	Available	Not Used in Prior Housing Element	0.129237281	0	0	0.129237281	29	0	0	1388193	1468	Wilshire			Lower
LOS ANGELES	240 S WESTERN AVE	90004	5517007017	General Commercial	C2-1	0	108	0.095949438	Commercial - Store Combination - Store and Residential Combination - One Story	YES - Current	NO - Privately-Owned	Available	Used in Prior Housing Element - Non-Vacant	0	0	0.044055984	0.044055984	0	0	0	1358193	79	Wilshire		Yes	Above Moderate
LOS ANGELES	244 S WESTERN AVE	90004	5517007017	General Commercial	C2-1	0	108	0.149894602	Commercial - Store Combination - Store and Residential Combination - One Story	YES - Current	NO - Privately-Owned	Available	Used in Prior Housing Element - Non-Vacant	0	0	0.060708916	0.060708916	0	0	0	1358193	91	Wilshire		Yes	Above Moderate
LOS ANGELES	250 S WESTERN AVE	90004	5517007017	General Commercial	C2-1	0	108	0.053944292	Commercial - Store Combination - Store and Residential Combination - One Story	YES - Current	NO - Privately-Owned	Available	Used in Prior Housing Element - Non-Vacant	0	0	0.011658518	0.011658518	0	0	0	1358193	112	Wilshire		Yes	Above Moderate
LOS ANGELES	252 S WESTERN AVE	90004	5517007020	General Commercial	C2-1	0	108	0.088600925	Commercial - Restaurant, Cocktail Lounge - Restaurant, Cocktail Lounge, Tavern - One Story	YES - Current	NO - Privately-Owned	Available	Used in Prior Housing Element - Non-Vacant	0.06055091	0	0	0.06055091	0	0	0	1358193	119	Wilshire			Lower
LOS ANGELES			5517007020	General Commercial	C2-1	0	108	0.055345992	Commercial - Restaurant, Cocktail Lounge - Restaurant, Cocktail Lounge, Tavern - One Story	YES - Current	NO - Privately-Owned	Available	Used in Prior Housing Element - Non-Vacant	0	0	0.011723015	0.011723015	0	0	0	1358193	134	Wilshire			Above Moderate
LOS ANGELES	260 S WESTERN AVE	90004	5517007021	General Commercial	C2-1	0	108	0.138413058	Commercial - Service Station - Full Service - Lift	YES - Current	NO - Privately-Owned	Available	Used in Prior Housing Element - Non-Vacant	0.159018707	0	0	0.159018707	0	0	0	1358193	182	Wilshire			Lower
LOS ANGELES	268 S WESTERN AVE	90004	5517007021	General Commercial	C2-1	0	108	0.153025961	Commercial - Service Station - Full Service - Lift	YES - Current	NO - Privately-Owned	Available	Used in Prior Housing Element - Non-Vacant	0.171283312	0	0	0.171283312	0	0	0	1358193	202	Wilshire			Lower
LOS ANGELES	254 S WESTERN AVE	90004	5517007026	General Commercial	C2-1	0	108	0.078219797	Commercial - Auto, Recreation Equipment, Construction Equipment Sales and Service - Auto Body Repair Shop - One Story	YES - Current	NO - Privately-Owned	Available	Not Used in Prior Housing Element	0.051746797	0	0	0.051746797	1	0	0	1358193	144	Wilshire			Lower
LOS ANGELES	258 S WESTERN AVE	90004	5517007026	General Commercial	C2-1	0	108	0.144839566	Commercial - Auto, Recreation Equipment, Construction Equipment Sales and Service - Auto Body Repair Shop - One Story	YES - Current	NO - Privately-Owned	Available	Not Used in Prior Housing Element	0.080629275	0	0	0.080629275	1	0	0	1358193	160	Wilshire			Lower
LOS ANGELES	245 S OXFORD AVE	90004	5517007029	General Commercial	C2-1	0	108	0.1579952	Recreational - Club, Lodge Hall, Fraternal Organization - One Story	YES - Current	NO - Privately-Owned	Available	Not Used in Prior Housing Element	0.029726182	0	0	0.029726182	0	0	0	1358193	89	Wilshire			Lower
LOS ANGELES	249 S OXFORD AVE	90004	5517007029	General Commercial	C2-1	0	108	0.160880165	Recreational - Club, Lodge Hall, Fraternal Organization - One Story	YES - Current	NO - Privately-Owned	Available	Not Used in Prior Housing Element	0.029505302	0	0	0.029505302	0	0	0	1358193	110	Wilshire			Lower
LOS ANGELES	253 S OXFORD AVE	90004	5517007029	General Commercial	C2-1	0	108	0.160897726	Recreational - Club, Lodge Hall, Fraternal Organization - One Story	YES - Current	NO - Privately-Owned	Available	Not Used in Prior Housing Element	0.029505302	0	0	0.029505302	0	0	0	1358193	132	Wilshire			Lower
LOS ANGELES	259 S OXFORD AVE	90004	5517007029	General Commercial	C2-1	0	108	0.160912509	Recreational - Club, Lodge Hall, Fraternal Organization - One Story	YES - Current	NO - Privately-Owned	Available	Not Used in Prior Housing Element	0.029505302	0	0	0.029505302	0	0	0	1358193	158	Wilshire			Lower
LOS ANGELES	263 S OXFORD AVE	90004	5517007029	General Commercial	C2-1	0	108	0.160928939	Recreational - Club, Lodge Hall, Fraternal Organization - One Story	YES - Current	NO - Privately-Owned	Available	Not Used in Prior Housing Element	0.029505302	0	0	0.029505302	0	0	0	1358193	180	Wilshire			Lower
LOS ANGELES	4301 W 3RD ST	90020	5517007029	General Commercial	C2-1	0	108	0.178297959	Recreational - Club, Lodge Hall, Fraternal Organization - One Story	YES - Current	NO - Privately-Owned	Available	Not Used in Prior Housing Element	0.031709466	0	0	0.031709466	0	0	0	1358193	200	Wilshire			Lower
LOS ANGELES	207 S OXFORD AVE	90004	5517007914	General Commercial	C2-1	0	108	0.160167206	Commercial - Hotel and Motel - Hotel - Under 50 Rooms - One Story	YES - Current	NO - Privately-Owned	Available	Used in Prior Housing Element - Non-Vacant	0.02585951	0	0	0.02585951	0	0	0	1388193	1369	Wilshire			Lower
LOS ANGELES	215 S OXFORD AVE	90004	5517007915	General Commercial	C2-1	0	108	0.160169995	Commercial - Office Building - One Story	YES - Current	NO - Privately-Owned	Available	Used in Prior Housing Element - Non-Vacant	0.062554624	0	0	0.062554624	1	0	0	1388193	1389	Wilshire			Lower
LOS ANGELES	219 S OXFORD AVE	90004	5517007916	General Commercial	C2-1	0	108	0.160172993	Recreational - Club, Lodge Hall, Fraternal Organization - One Story	YES - Current	NO - Privately-Owned	Available	Used in Prior Housing Element - Non-Vacant	0.191773653	0	0	0.191773653	0	0	0	1388193	1408	Wilshire			Lower
LOS ANGELES	225 S OXFORD AVE	90004	5517007916	General Commercial	C2-1	0	108	0.160541498	Recreational - Club, Lodge Hall, Fraternal Organization - One Story	YES - Current	NO - Privately-Owned	Available	Used in Prior Housing Element - Non-Vacant	0.191773653	0	0	0.191773653	0	0	0	1388193	1429	Wilshire			Lower
LOS ANGELES	229 S OXFORD AVE	90004	5517007916	General Commercial	C2-1	0	108	0.160243284	Recreational - Club, Lodge Hall, Fraternal Organization - One Story	YES - Current	NO - Privately-Owned	Available	Used in Prior Housing Element - Non-Vacant	0.191773653	0	0	0.191773653	0	0	0	1358193	31	Wilshire			Lower
LOS ANGELES	233 S OXFORD AVE	90004	5517007916	General Commercial	C2-1	0	108	0.160256935	Recreational - Club, Lodge Hall, Fraternal Organization - One Story	YES - Current	NO - Privately-Owned	Available	Used in Prior Housing Element - Non-Vacant	0.191773653	0	0	0.191773653	0	0	0	1358193	50	Wilshire			Lower
LOS ANGELES			5517007916	General Commercial	C2-1	0	108	0.057730852	Recreational - Club, Lodge Hall, Fraternal Organization - One Story	YES - Current	NO - Privately-Owned	Available	Used in Prior Housing Element - Non-Vacant	0	0	0.03065133	0.03065133	0	0	0	1358193	1038	Wilshire			Above Moderate
LOS ANGELES	218 S WESTERN AVE	90004	5517007917	General Commercial	C2-1	0	108	0.088520771	Commercial - Store - One Story	YES - Current	NO - Privately-Owned	Available	Used in Prior Housing Element - Non-Vacant	0.017523227	0	0	0.017523227	0	0	0	1388193	1413	Wilshire			Lower
LOS ANGELES	222 S WESTERN AVE	90004	5517007917	General Commercial	C2-1	0	108	0.155587826	Commercial - Store - One Story	YES - Current	NO - Privately-Owned	Available	Used in Prior Housing Element - Non-Vacant	0.025483873	0	0	0.025483873	0	0	0	1388193	1431	Wilshire			Lower
LOS ANGELES	230 S WESTERN AVE	90004	5517007917	General Commercial	C2-1	0	108	0.155931925	Commercial - Store - One Story	YES - Current	NO - Privately-Owned	Available	Used in Prior Housing Element - Non-Vacant	0.025483873	0	0	0.025483873	0	0	0	1358193	33	Wilshire			Lower
LOS ANGELES	234 S WESTERN AVE	90004	5517007917	General Commercial	C2-1	0	108	0.155638462	Commercial - Store - One Story	YES - Current	NO - Privately-Owned	Available	Used in Prior Housing Element - Non-Vacant	0.025483873	0	0	0.025483873	0	0	0	1358193	52	Wilshire			Lower
LOS ANGELES			5517007917	General Commercial	C2-1	0	108	0.006200907	Commercial - Store - One Story	YES - Current	NO - Privately-Owned	Available	Used in Prior Housing Element - Non-Vacant	0	0	0.000408801	0.000408801	0	0	0	1358193	1049	Wilshire			Above Moderate
LOS ANGELES			5517007917	General Commercial	C2-1	0	108	0.011504137	Commercial - Store - One Story	YES - Current	NO - Privately-Owned	Available	Used in Prior Housing Element - Non-Vacant	0	0	0.000290502	0.000290502	0	0	0	1388193	1451	Wilshire			Above Moderate
LOS ANGELES			5517007917	General Commercial	C2-1	0	108	0.049811397	Commercial - Store - One Story	YES - Current	NO - Privately-Owned	Available	Used in Prior Housing Element - Non-Vacant	0	0	0.000561346	0.000561346	0	0	0	1358193	70	Wilshire			Above Moderate
LOS ANGELES	204 S WESTERN AVE	90004	5517007918	General Commercial	C2-1	0	108	0.181628576	Commercial - Store Combination - Store and Residential Combination - One Story	YES - Current	NO - Privately-Owned	Available	Not Used in Prior Housing Element	0	0	0.036282109	0.036282109	10	0	0	1388193	1351	Wilshire		Yes	Above Moderate
LOS ANGELES	206 S WESTERN AVE	90004	5517007918	General Commercial	C2-1	0	108	0.15553787	Commercial - Store Combination - Store and Residential Combination - One Story	YES - Current	NO - Privately-Owned	Available	Not Used in Prior Housing Element	0	0	0.033196385	0.033196385	10	0	0	1388193	1371	Wilshire		Yes	Above Moderate
LOS ANGELES	214 S WESTERN AVE	90004	5517007918	General Commercial	C2-1	0	108	0.15554873	Commercial - Store Combination - Store and Residential Combination - One Story	YES - Current	NO - Privately-Owned	Available	Not Used in Prior Housing Element	0	0	0.033196385	0.033196385	10	0	0	1388193	1391	Wilshire		Yes	Above Moderate
LOS ANGELES	201 S SERRANO AVE	90004	5517008001	Medium Residential	R3-1	0	54	0.200136849	Residential - Five or More Units or Apartments (Any Combination) - 4 Stories or Less	YES - Current	NO - Privately-Owned	Available	Used in Prior Housing Element - Non-Vacant	0	0	0.100723916	0.100723916	11	0	0	1388193	1348	Wilshire		Yes	Above Moderate
LOS ANGELES	209 S SERRANO AVE	90004	5517008002	Medium Residential	R3-1	0	54	0.166593718	Residential - Single Family Residence	YES - Current	NO - Privately-Owned	Available	Used in Prior Housing Element - Non-Vacant	0.731733039	0	0	0.731733039	1	0	0	1388193	1365	Wilshire			Lower
LOS ANGELES	221 S SERRANO AVE	90004	5517008005	Medium Residential	R3-1	0	54	0.166806823	Residential - Five or More Units or Apartments (Any Combination) - 4 Stories or Less	YES - Current	NO - Privately-Owned	Available	Not Used in Prior Housing Element	0	0	0.088947457	0.088947457	8	0	0	1388193	1425	Wilshire		Yes	Above Moderate
LOS ANGELES	227 S SERRANO AVE	90004	5517008006	Medium Residential	R3-1	0	54	0.166616373	Residential - Five or More Units or Apartments (Any Combination) - 4 Stories or Less	YES - Current	NO - Privately-Owned	Available	Not Used in Prior Housing Element	0.056975114	0	0	0.056975114	7	0	0	1358193	28	Wilshire			Lower
LOS ANGELES	233 S SERRANO AVE	90004	5517008007	Medium Residential	R3-1	0	54	0.166616088	Residential - Five or More Units or Apartments (Any Combination) - 4 Stories or Less	YES - Current	NO - Privately-Owned	Available	Not Used in Prior Housing Element	0	0	0.088947457	0.088947457	8	0	0	1358193	47	Wilshire		Yes	Above Moderate
LOS ANGELES	237 S SERRANO AVE	90004	5517008008	Medium Residential	R3-1	0	54	0.166616796	Residential - Five or More Units or Apartments (Any Combination) - 4 Stories or Less	YES - Current	NO - Privately-Owned	Available	Not Used in Prior Housing Element	0	0	0.035747328	0.035747328	8	0	0	1358193	65	Wilshire		Yes	Above Moderate
LOS ANGELES	241 S SERRANO AVE	90004	5517008009	Medium Residential	R3-1	0	54	0.166617524	Residential - Five or More Units or Apartments (Any Combination) - 4 Stories or Less	YES - Current	NO - Privately-Owned	Available	Not Used in Prior Housing Element	0	0	0.088947457	0.088947457	8	0	0	1358193	86	Wilshire		Yes	Above Moderate
LOS ANGELES	262 S OXFORD AVE	90004	5517008015	General Commercial	C2-1	0	108	0.133309915	Institutional - Church - One Story	YES - Current	NO - Privately-Owned	Available	Used in Prior Housing Element - Non-Vacant	0.054504313	0	0	0.054504313	0	0	0	1358193	184	Wilshire			Lower
LOS ANGELES	4269 W 3RD ST	90020	5517008015	General Commercial	C2-1	0	108	0.200157872	Institutional - Church - One Story	YES - Current	NO - Privately-Owned	Available	Used in Prior Housing Element - Non-Vacant	0.070574941	0	0	0.070574941	0	0	0	1358193	198	Wilshire			Lower

LOS ANGELES	252 S OXFORD AVE	90004	5517008017	General Commercial	C2-1	0	108	0.166622507	Commercial - Store Combination - Store and Residential Combination - One Story	YES - Current	NO - Privately-Owned	Available	Used in Prior Housing Element - Non-Vacant	0.229730842	0	0	0.229730842	0	0	0	1358193	129	Wilshire			Lower
LOS ANGELES	232 S OXFORD AVE	90004	5517008021	General Commercial	C2-1	0	108	0.16662124	Commercial - Store Combination - Store and Office Combination - One Story	YES - Current	NO - Privately-Owned	Available	Used in Prior Housing Element - Non-Vacant	0.071673602	0	0	0.071673602	0	0	0	1358193	48	Wilshire			Lower
LOS ANGELES	228 S OXFORD AVE	90004	5517008022	General Commercial	C2-1	0	108	0.166622503	Commercial - Restaurant, Cocktail Lounge - Restaurant, Cocktail Lounge, Tavern - One Story	YES - Current	NO - Privately-Owned	Available	Used in Prior Housing Element - Non-Vacant	1.309162739	0	0	1.309162739	1	0	0	1358193	29	Wilshire			Lower
LOS ANGELES	222 S OXFORD AVE	90004	5517008023	General Commercial	C2-1	0	108	0.166707923	Commercial - Office Building - Office and Residential - One Story	YES - Current	NO - Privately-Owned	Available	Not Used in Prior Housing Element	0	0	0.131897775	0.131897775	2	0	0	1388193	1427	Wilshire	Yes		Above Moderate
LOS ANGELES	206 S OXFORD AVE	90004	5517008026	General Commercial	C2-1	0	108	0.166521614	Residential - Double, Duplex, or Two Units - 4 Stories or Less	YES - Current	NO - Privately-Owned	Available	Not Used in Prior Housing Element	0	0	0.835405558	0.835405558	2	0	0	1388193	1367	Wilshire	Yes		Above Moderate
LOS ANGELES	4272 W 2ND ST	90004	5517008027	General Commercial	C2-1	0	108	0.200103949	Residential - Five or More Units or Apartments (Any Combination) - 4 Stories or Less	YES - Current	NO - Privately-Owned	Available	Not Used in Prior Housing Element	0	0	0.128850853	0.128850853	12	0	0	1388193	1349	Wilshire	Yes		Above Moderate
LOS ANGELES	265 S SERRANO AVE	90004	5517008029	General Commercial	C2-1	0	108	0.166620818	Commercial - Shopping Center (Neighborhood, Community) - One Story	YES - Current	NO - Privately-Owned	Available	Used in Prior Housing Element - Non-Vacant	0.032726768	0	0	0.032726768	0	0	0	1358193	177	Wilshire			Lower
LOS ANGELES	4257 W 3RD ST	90020	5517008029	General Commercial	C2-1	0	108	0.191317111	Commercial - Shopping Center (Neighborhood, Community) - One Story	YES - Current	NO - Privately-Owned	Available	Used in Prior Housing Element - Non-Vacant	0.035658487	0	0	0.035658487	0	0	0	1358193	197	Wilshire			Lower
LOS ANGELES	258 S OXFORD AVE	90004	5517008034	General Commercial	C2-1	0	108	0.163175355	Commercial - Professional Building - One Story	YES - Current	NO - Privately-Owned	Available	Used in Prior Housing Element - Non-Vacant	0.026411705	0	0	0.026411705	0	0	0	1358193	156	Wilshire			Lower
LOS ANGELES			5517008034	General Commercial	C2-1	0	108	0.032624055	Commercial - Professional Building - One Story	YES - Current	NO - Privately-Owned	Available	Used in Prior Housing Element - Non-Vacant	0	0	0.00038132	0.00038132	0	0	0	1358193	178	Wilshire			Above Moderate
LOS ANGELES	240 S OXFORD AVE	90004	5517008036	General Commercial	C2-1	0	108	0.163176729	Commercial - Shopping Center (Neighborhood, Community) - One Story	YES - Current	NO - Privately-Owned	Available	Used in Prior Housing Element - Non-Vacant	0.026411705	0	0	0.026411705	0	0	0	1358193	66	Wilshire			Lower
LOS ANGELES	244 S OXFORD AVE	90004	5517008036	General Commercial	C2-1	0	108	0.163177758	Commercial - Shopping Center (Neighborhood, Community) - One Story	YES - Current	NO - Privately-Owned	Available	Used in Prior Housing Element - Non-Vacant	0.026411705	0	0	0.026411705	0	0	0	1358193	87	Wilshire			Lower
LOS ANGELES			5517008036	General Commercial	C2-1	0	108	0.163175709	Commercial - Shopping Center (Neighborhood, Community) - One Story	YES - Current	NO - Privately-Owned	Available	Used in Prior Housing Element - Non-Vacant	0.026411705	0	0	0.026411705	0	0	0	1358193	108	Wilshire			Lower
LOS ANGELES	216 S OXFORD AVE	90004	5517008900	General Commercial	C2-1	0	108	0.166521527	Industrial - Light Manufacturing - One Story	YES - Current	NO - Privately-Owned	Available	Used in Prior Housing Element - Non-Vacant	0.107948183	0	0	0.107948183	0	0	0	1388193	1387	Wilshire			Lower
LOS ANGELES	218 S OXFORD AVE	90004	5517008901	General Commercial	C2-1	0	108	0.160208529	Commercial - Parking Lot (Commercial Use Property) - Lots - Patron or Employee - One Story	YES - Current	NO - Privately-Owned	Available	Used in Prior Housing Element - Non-Vacant	0.014457287	0	0	0.014457287	0	0	0	1388193	1406	Wilshire			Lower
LOS ANGELES	122 1/2 S OXFORD AVE	90004	5517009005	Medium Residential	R3-1	0	54	0.167457207	Residential - Five or More Units or Apartments (Any Combination) - 4 Stories or Less	YES - Current	NO - Privately-Owned	Available	Not Used in Prior Housing Element	0	0	0.096683934	0.096683934	9	0	0	1388193	1042	Wilshire	Yes		Above Moderate
LOS ANGELES	136 S OXFORD AVE	90004	5517009007	Medium Residential	R3-1	0	54	0.16745649	Residential - Five or More Units or Apartments (Any Combination) - 4 Stories or Less	YES - Current	NO - Privately-Owned	Available	Not Used in Prior Housing Element	0	0	0.107492924	0.107492924	8	0	0	1388193	1105	Wilshire	Yes		Above Moderate
LOS ANGELES	140 S OXFORD AVE	90004	5517009008	Medium Residential	R3-1	0	54	0.16745649	Residential - Five or More Units or Apartments (Any Combination) - 4 Stories or Less	YES - Current	NO - Privately-Owned	Available	Not Used in Prior Housing Element	0	0	0.096683934	0.096683934	9	0	0	1388193	1128	Wilshire	Yes		Above Moderate
LOS ANGELES	144 S OXFORD AVE	90004	5517009009	Medium Residential	R3-1	0	54	0.16745649	Residential - Five or More Units or Apartments (Any Combination) - 4 Stories or Less	YES - Current	NO - Privately-Owned	Available	Not Used in Prior Housing Element	0	0	0.096683934	0.096683934	9	0	0	1388193	1154	Wilshire	Yes		Above Moderate
LOS ANGELES	150 S OXFORD AVE	90004	5517009010	Medium Residential	R3-1	0	54	0.16745649	Residential - Five or More Units or Apartments (Any Combination) - 4 Stories or Less	YES - Current	NO - Privately-Owned	Available	Not Used in Prior Housing Element	0	0	0.05468348	0.05468348	12	0	0	1388193	1179	Wilshire	Yes		Above Moderate
LOS ANGELES	162 S OXFORD AVE	90004	5517009032	Medium Residential	R3-1	0	54	0.180955362	Residential - Five or More Units or Apartments (Any Combination) - 4 Stories or Less	YES - Current	NO - Privately-Owned	Available	Not Used in Prior Housing Element	0	0	0.074118286	0.074118286	12	0	0	1388193	1224	Wilshire	Yes		Above Moderate
LOS ANGELES	158 S OXFORD AVE	90004	5517009033	Medium Residential	R3-1	0	54	0.180955829	Commercial - Office Building - One Story	YES - Current	NO - Privately-Owned	Available	Not Used in Prior Housing Element	0.014506872	0	0	0.014506872	1	0	0	1388193	1201	Wilshire			Lower
LOS ANGELES	102 N OXFORD AVE	90004	5517010012	Medium Residential	R3-1	0	54	0.167847113	Residential - Four Units (Any Combination) - 4 Stories or Less	YES - Current	NO - Privately-Owned	Available	Not Used in Prior Housing Element	0	0	0.128605429	0.128605429	4	0	0	1388193	927	Wilshire	Yes		Above Moderate
LOS ANGELES	106 N OXFORD AVE	90004	5517010013	Medium Residential	R3-1	0	54	0.164557388	Residential - Double, Duplex, or Two Units - 4 Stories or Less	YES - Current	NO - Privately-Owned	Available	Used in Prior Housing Element - Non-Vacant	0	0	0.471101671	0.471101671	2	0	0	1388193	897	Wilshire	Yes		Above Moderate
LOS ANGELES	112 N OXFORD AVE	90004	5517010014	Medium Residential	R3-1	0	54	0.164559181	Residential - Single Family Residence	YES - Current	NO - Privately-Owned	Available	Used in Prior Housing Element - Non-Vacant	0.727913305	0	0	0.727913305	1	0	0	1388193	872	Wilshire			Lower
LOS ANGELES	118 N OXFORD AVE	90004	5517010015	Medium Residential	R3-1	0	54	0.164560862	Residential - Single Family Residence	YES - Current	NO - Privately-Owned	Available	Used in Prior Housing Element - Non-Vacant	0.727913305	0	0	0.727913305	1	0	0	1388193	846	Wilshire			Lower
LOS ANGELES	134 N OXFORD AVE	90004	5517010019	Medium Residential	R3-1	0	54	0.167423737	Residential - Five or More Units or Apartments (Any Combination) - 4 Stories or Less	YES - Current	NO - Privately-Owned	Available	Not Used in Prior Housing Element	0	0	0.380436778	0.380436778	12	0	0	1388193	777	Wilshire	Yes		Above Moderate
LOS ANGELES	140 N OXFORD AVE	90004	5517010019	Medium Residential	R3-1	0	54	0.184167105	Residential - Five or More Units or Apartments (Any Combination) - 4 Stories or Less	YES - Current	NO - Privately-Owned	Available	Not Used in Prior Housing Element	0	0	0.417672676	0.417672676	12	0	0	1388193	750	Wilshire	Yes		Above Moderate
LOS ANGELES			5517010021	Medium Residential	R3-1	0	54	0.051080358	Residential - Single Family Residence - Vacant Land	YES - Current	NO - Privately-Owned	Available	Not Used in Prior Housing Element	0	0	0.26491794	0.26491794	0	2*	2*	1388193	661	Wilshire			Above Moderate
LOS ANGELES			5517010022	Low II Residential	R1-1	0	1 unit per lot	0.050654493	Residential - Single Family Residence - Vacant Land	YES - Current	NO - Privately-Owned	Available	Not Used in Prior Housing Element	0	0	0.060491341	0.060491341	0	0	0	1388193	678	Wilshire			Above Moderate
LOS ANGELES			5517010023	Low II Residential	R1-1	0	1 unit per lot	0.050664646	Residential - Single Family Residence - Vacant Land	YES - Current	NO - Privately-Owned	Available	Not Used in Prior Housing Element	0	0	0.060491341	0.060491341	0	0	0	1388193	660	Wilshire			Above Moderate
LOS ANGELES	219 N SERRANO AVE	90004	5517010028	General Commercial	C2-1	0	108	0.150675866	Residential - Single Family Residence	YES - Current	NO - Privately-Owned	Available	Used in Prior Housing Element - Non-Vacant	1.351441562	0	0	1.351441562	0	0	0	1388193	550	Wilshire			Lower
LOS ANGELES	4520 W BEVERLY BLVD	90004	5517010031	General Commercial	C2-1	0	108	0.133680249	Commercial - Auto, Recreation Equipment, Construction Equipment Sales and Service - Auto Body Repair Shop - One Story	YES - Current	NO - Privately-Owned	Available	Used in Prior Housing Element - Non-Vacant	0.186589751	0	0	0.186589751	1	0	0	1388193	492	Wilshire			Lower
LOS ANGELES			5517010031	General Commercial	C2-1	0	108	0.150618127	Commercial - Auto, Recreation Equipment, Construction Equipment Sales and Service - Auto Body Repair Shop - One Story	YES - Current	NO - Privately-Owned	Available	Used in Prior Housing Element - Non-Vacant	0.201864433	0	0	0.201864433	1	0	0	1388193	526	Wilshire			Lower
LOS ANGELES	206 N OXFORD AVE	90004	5517010036	Medium Residential	R3-1	0	54	0.15061962	Residential - Single Family Residence	YES - Current	NO - Privately-Owned	Available	Used in Prior Housing Element - Non-Vacant	0.685521489	0	0	0.685521489	1	0	0	1388193	617	Wilshire			Lower
LOS ANGELES	200 N OXFORD AVE	90004	5517010037	Medium Residential	R3-1	0	54	0.143023509	Residential - Five or More Units or Apartments (Any Combination) - 4 Stories or Less	YES - Current	NO - Privately-Owned	Available	Not Used in Prior Housing Element	0	0	0.018729802	0.018729802	12	0	0	1388193	636	Wilshire	Yes		Above Moderate
LOS ANGELES	216 N OXFORD AVE	90004	5517010040	General Commercial	C2-1	0	108	0.150618127	Commercial - Office Building - Office and Residential - One Story	YES - Current	NO - Privately-Owned	Available	Not Used in Prior Housing Element	0	0	0.106818523	0.106818523	3	0	0	1388193	551	Wilshire	Yes		Above Moderate
LOS ANGELES	208 N OXFORD AVE	90004	5517010042	Medium Residential	R3-1	0	54	0.150617804	Commercial - Parking Lot (Commercial Use Property) - Lots - Patron or Employee - One Story	YES - Current	NO - Privately-Owned	Available	Used in Prior Housing Element - Non-Vacant	0.00839393	0	0	0.00839393	0	0	0	1388193	596	Wilshire			Lower
LOS ANGELES	210 N OXFORD AVE	90004	5517010042	Medium Residential	R3-1	0	54	0.150618127	Commercial - Parking Lot (Commercial Use Property) - Lots - Patron or Employee - One Story	YES - Current	NO - Privately-Owned	Available	Used in Prior Housing Element - Non-Vacant	0.00839393	0	0	0.00839393	0	0	0	1388193	574	Wilshire			Lower
LOS ANGELES	221 N SERRANO AVE	90004	5517010044	General Commercial	C2-1	0	108	0.150677447	Commercial - Bank, Savings and Loan - One Story	YES - Current	NO - Privately-Owned	Available	Used in Prior Housing Element - Non-Vacant	0.081120458	0	0	0.081120458	1	0	0	1388193	525	Wilshire			Lower
LOS ANGELES	4500 W BEVERLY BLVD	90004	5517010044	General Commercial	C2-1	0	108	0.086457846	Commercial - Bank, Savings and Loan - One Story	YES - Current	NO - Privately-Owned	Available	Used in Prior Housing Element - Non-Vacant	0.056356309	0	0	0.056356309	1	0	0	1388193	509	Wilshire			Lower
LOS ANGELES	4474 W BEVERLY BLVD	90004	5517011001	General Commercial	C2-1	0	108	0.133776384	Commercial - Auto, Recreation Equipment, Construction Equipment Sales and Service - Auto Body Repair Shop - One Story	YES - Current	NO - Privately-Owned	Available	Used in Prior Housing Element - Non-Vacant	0.078780386	0	0	0.078780386	0	0	0	1388193	490	Wilshire			Lower
LOS ANGELES	223 N HOBART BLVD	90004	5517011013	General Commercial	C2-1	0	108	0.158395208	Residential - Single Family Residence	YES - Current	NO - Privately-Owned	Available	Used in Prior Housing Element - Non-Vacant	1.208576226	0	0	1.208576226	1	0	0	1388193	520	Wilshire			Lower
LOS ANGELES	4450 W BEVERLY BLVD	90004	5517011014	General Commercial	C2-1	0	108	0.133765445	Commercial - Auto, Recreation Equipment, Construction Equipment Sales and Service - Auto Body Repair Shop - One Story	YES - Current	NO - Privately-Owned	Available	Not Used in Prior Housing Element	0	0	0.060613024	0.060613024	2	0	0	1388193	489	Wilshire			Above Moderate
LOS ANGELES	150 N SERRANO AVE	90004	5517011015	Low II Residential	R1-1	0	1 unit per lot	0.148128643	Residential - Single Family Residence	YES - Current	NO - Privately-Owned	Available	Not Used in Prior Housing Element	0	0	0.19475379	0.19475379	0	0	0	1388193	689	Wilshire			Above Moderate
LOS ANGELES			5517011015	Low II Residential	R1-1	0	1 unit per lot	0.051958077	Residential - Single Family Residence	YES - Current	NO - Privately-Owned	Available	Not Used in Prior Housing Element	0	0	0.19475379	0.19475379	0	0	0	1388193	676	Wilshire			Above Moderate
LOS ANGELES	4203 W 3RD ST	90020	5517013001	Neighborhood Office Commercial	C2-1	0	108	0.210365001	Commercial - Store Combination - Store and Residential Combination - One Story	YES - Current	NO - Privately-Owned	Available	Used in Prior Housing Element - Non-Vacant	0	0	0.032063019	0.032063019	0	0	0	1358193	192	Wilshire	Yes		Above Moderate
LOS ANGELES	261 S HOBART BLVD	90004	5517013002	Medium Residential	R3-1	0	54	0.206548027	Residential - Four Units (Any Combination) - 4 Stories or Less	YES - Current	NO - Privately-Owned	Available	Not Used in Prior Housing Element	0	0	0.166191844	0.166191844	4	0	0	1358193	167	Wilshire	Yes		Above Moderate
LOS ANGELES	259 S HOBART BLVD	90004	5517013003	Medium Residential	R3-1	0	54	0.206559079	Residential - Five or More Units or Apartments (Any Combination) - 4 Stories or Less	YES - Current	NO - Privately-Owned	Available	Not Used in Prior Housing Element	0	0	0.097792654	0.097792654	10	0	0	1358193	143	Wilshire	Yes		Above Moderate
LOS ANGELES	253 S HOBART BLVD	90004	5517013004	Medium Residential	R3-1	0	54	0.206573645	Residential - Five or More Units or Apartments (Any Combination) - 4 Stories or Less	YES - Current	NO - Privately-Owned	Available	Not Used in Prior Housing Element	0	0	0.089420126	0.089420126	11	0	0	1358193	116	Wilshire	Yes		Above Moderate
LOS ANGELES	243 S HOBART BLVD	90004	5517013005	Medium Residential	R3-1	0	54	0.206586131	Residential - Five or More Units or Apartments (Any Combination) - 4 Stories or Less	YES - Current	NO - Privately-Owned	Available	Not Used in Prior Housing Element	0	0	0.139422356	0.139422356	6	0	0	1358193	93	Wilshire	Yes		Above Moderate
LOS ANGELES	223 S HOBART BLVD	90004	5517013009	Medium Residential	R3-1	0	54	0.17239757	Residential - Four Units (Any Combination) - 4 Stories or Less - Vacant Land	YES - Current	NO - Privately-Owned	Available	Not Used in Prior Housing Element	0.673472023	0	0	0.673472023	0	0	0	1388193	1419	Wilshire			Lower
LOS ANGELES	203 S HOBART BLVD	90004	5517013010	Medium Residential	R3-1	0	54	0.126258654	Institutional - Church - One Story	YES - Current	NO - Privately-Owned	Available	Used in Prior Housing Element - Non-Vacant	0	0	0.017629894	0.017629894	0	0	0	1388193	1340	Wilshire			Above Moderate
LOS ANGELES	213 S HOBART BLVD	90004	5517013010	Medium Residential	R3-1	0	54	0.158334373	Institutional - Church - One Story	YES - Current	NO - Privately-Owned	Available	Used in Prior Housing Element - Non-Vacant	0	0	0.021439086	0.021439086	0	0	0	1388193	1380	Wilshire			Above Moderate
LOS ANGELES	217 S HOBART BLVD	90004	5517013010	Medium Residential	R3-1	0	54	0.158328023	Institutional - Church - One Story	YES - Current	NO - Privately-Owned	Available	Used in Prior Housing Element - Non-Vacant	0	0	0.021439086	0.021439086	0	0	0	1388193	1398	Wilshire			Above Moderate
LOS ANGELES	4200 W 2ND ST	90004	5517013010	Medium Residential	R3-1	0	54	0.126261859	Institutional - Church - One Story	YES - Current	NO - Privately-Owned	Available	Used in Prior Housing Element - Non-Vacant	0	0	0.017629894	0.017629894	0	0	0	1388193	1342	Wilshire			Above Moderate
LOS ANGELES	214 S SERRANO AVE	90004	5517013011	Medium Residential	R3-1	0	54	0.200711742	Residential - Five or More Units or Apartments (Any Combination) - 4 Stories or Less	YES - Current	NO - Privately-Owned	Available	Not Used in Prior Housing Element	0	0	0.086782826	0.086782826	10	0	0	1388193	1383	Wilshire	Yes		Above Moderate
LOS ANGELES	220 S SERRANO AVE	90004	5517013012	Medium Residential	R3-1	0	54	0.202973544	Residential - Five or More Units or Apartments (Any Combination) - 4 Stories or Less	YES - Current	NO - Privately-Owned	Available	Not Used in Prior Housing Element	0	0	0.111749867	0.111749867	8	0	0	1388193	1412	Wilshire	Yes		Above Moderate
LOS ANGELES	232 S SERRANO AVE	90004	5517013014	Medium Residential	R3-1	0	54	0.205754799	Residential - Five or More Units or Apartments (Any Combination) - 4 Stories or Less	YES - Current	NO - Privately-Owned	Available	Not Used in Prior Housing Element	0	0	0.100091786	0.100091786	12	0	0	1358193	37	Wilshire	Yes		Above Moderate
LOS ANGELES	252 S SERRANO AVE	90004	5517013017	Medium Residential	R3-1	0	54	0.20529629	Residential - Five or More Units or Apartments (Any Combination) - 4 Stories or Less	YES - Current	NO - Privately-Owned	Available	Not Used in Prior Housing Element	0	0	0.119519113	0.119519113	10	0	0	1358193	114	Wilshire	Yes		Above Moderate
LOS ANGELES	4225 W 3RD ST	90020	5517013020	Neighborhood Office Commercial	C2-1	0	108	0.243236495	Commercial - Store - One Story	YES - Current	NO - Privately-Owned	Available	Used in Prior Housing Element - Non-Vacant	0.140655623	0	0	0.140655623	0	0	0	1358193	189	Wilshire			Lower
LOS ANGELES	204 S SERRANO AVE	90004	5517013021	Medium Residential	R3-1	0	54	0.126261428	Residential - Four Units (Any Combination) - 4 Stories or Less	YES - Current	NO - Privately-Owned	Available	Not Used in Prior Housing Element	0	0	0.083293989	0.083293989	4	0	0	1388193	1347	Wilshire	Yes		Above Moderate
LOS ANGELES	4220 W 2ND ST	90004	5517013022	Medium Residential	R3-1	0	54	0.126261069	Residential - Double, Duplex, or Two Units - 4 Stories or Less	YES - Current	NO - Privately-Owned	Available	Not Used in Prior Housing Element	0	0	0.339946666	0.339946666	2	0	0	1388193	1345	Wilshire	Yes		Above Moderate
LOS ANGELES	4218 W 2ND ST	90004	5517013023	Medium Residential	R3-1	0	54	0.123736411	Residential - Double, Duplex, or Two Units - 4 Stories or Less	YES - Current	NO - Privately-Owned	Available	Not Used in Prior Housing Element	0	0	0.339946666	0.339946666	2	0	0	1388193	1344	Wilshire	Yes		Above Moderate
LOS ANGELES	4212 W 2ND ST	90004	5517013024	Medium Residential	R3-1	0	54	0.12626107	Residential - Single Family Residence	YES - Current	NO - Privately-Owned	Available	Used in Prior Housing Element - Non-Vacant	0.542379728	0	0	0.542379728	1	0	0	1388193	1343	Wilshire			Lower
LOS ANGELES	239 S HARVARD BLVD	90004	5517014005	Medium Residential	R3-1	0	54	0.16843852	Residential - Five or More Units or Apartments (Any Combination) - 4 Stories or Less	YES - Current	NO - Privately-Owned	Available	Not Used in Prior Housing Element	0	0	0.107492924	0.107492924	8	0	0	1358193	71	Wilshire	Yes		Above Moderate
LOS ANGELES	245 S HARVARD BLVD	90004	5517014006	Medium Residential	R3-1	0	54	0.168629928	Residential - Single Family Residence	YES - Current	NO - Privately-Owned	Available	Not Used in Prior Housing Element	0.731733039	0	0	0.731733039	1	0	0	1358193	92	Wilshire			Lower
LOS ANGELES	255 S HARVARD BLVD	90004	5517014008	Medium Residential	R3-1	0	54	0.16901656	Residential - Four Units (Any Combination) - 4 Stories or Less - Vacant Land	YES - Current	NO - Privately-Owned	Available	Not Used in Prior Housing Element	0.704102731	0	0	0.704102731	0	0	0	1358193	135	Wilshire			Lower
LOS ANGELES	4169 W 3RD ST	90004	5517014012	Neighborhood Office Commercial	C2-1	0	108	0.070958434	Commercial - Restaurant, Cocktail Lounge - Restaurant, Cocktail Lounge, Tavern - One Story	YES - Current	NO - Privately-Owned	Available	Used in Prior Housing Element - Non-Vacant	0.03315163	0	0	0.03315163	1	0	0	1358193	191	Wilshire			Lower
LOS ANGELES	268 S HOBART BLVD	90004	5517014013	Neighborhood Office Commercial	C2-1	0	108	0.200648547	Commercial - Store - One Story	YES - Current	NO - Privately-Owned	Available	Not Used in Prior Housing Element	0.189040411	0	0	0.189040411	3	0	0	1358193	193	Wilshire			Lower
LOS ANGELES	262 S HOBART BLVD	90004	5517014014	Medium Residential	R3-1	0	54	0.274810332	Residential - Four Units (Any Combination) - 4 Stories or Less - Vacant Land	YES - Current	NO - Privately-Owned	Available	Not Used in Prior Housing Element	1.080675673	0	0	1.080675673	0	0	0	1358193	166	Wilshire			Lower
LOS ANGELES	256 S HOBART BLVD	90004	5517014015	Medium Residential	R3-1	0	54	0.27491243	Residential - Five or More Units or Apartments (Any Combination) - 4 Stories or Less	YES - Current	NO - Privately-Owned	Available	Not Used in Prior Housing Element	0	0	0.10370779	0.10370779	14	0	0	1358193	142	Wilshire	Yes		Above Moderate
LOS ANGELES	248 S HOBART BLVD	90004	5517014017	Medium Residential	R3-1	0	54	0.229266542	Residential - Five or More Units or Apartments (Any Combination) - 4 Stories or Less	YES - Current	NO - Privately-Owned	Available	Not Used in Prior Housing Element	0	0	0.133949235	0.133949235	8	0	0	1358193	95	Wilshire	Yes		Above Moderate
LOS ANGELES	263 S HARVARD BLVD	90004	5517014018	Neighborhood Office Commercial	C2-1	0	108	0.169398823	Commercial - Shopping Center (Neighborhood, Community) - One Story	YES - Current	NO - Privately-Owned	Available	Not Used in Prior Housing Element	0.110176429	0	0	0.110176429	0	0	0	1358193	183	Wilshire			Lower
LOS ANGELES	4153 W 3RD ST	90020	5517014018	Neighborhood Office Commercial	C2-1	0	108	0.157451369	Commercial - Shopping Center (Neighborhood, Community) - One Story	YES - Current	NO - Privately-Owned	Available	Not Used in Prior Housing Element	0.105536179	0	0	0.105536179	0	0	0	1358193	203	Wilshire			Lower
LOS ANGELES	219 S HARVARD BLVD	90004	5517014901	Medium Residential	R3-1	0	54	0.167530145	Miscellaneous - Government Owned Property	YES - Current	YES - City-Owned	Available	Not Used in Prior Housing Element	0.012477803	0	0	0.012477803	0	0	0	1388193	1411	Wilshire			Lower
LOS ANGELES	254 S HOBART BLVD	90004	5517014RK	Medium Residential	R3-1	0	54	0.275010875	Residential - Single Family Residence - Condominium	YES - Current	NO - Privately-Owned	Available	Not Used in Prior Housing Element	0.101937515	0	0	0.101937515	10	0	0	1358193	115	Wilshire			Lower
LOS ANGELES			5517015030	Low II Residential	R1-1	0	1 unit per lot	0.058069701	Residential - Single Family Residence - Vacant Land	YES - Current	NO - Privately-Owned	Available	Not Used in Prior Housing Element	0	0	0.060491341	0.060491341	0	0	0	1388193	1222	Wilshire			Above Moderate
LOS ANGELES			5517015031	Low II Residential	R1-1	0	1 unit per lot	0.048391403	Residential - Single Family Residence - Vacant Land	YES - Current	NO - Privately-Owned	Available	Not Used in Prior Housing Element	0	0	0.060491341	0.060491341	0	0	0	1388193	1198	Wilshire			Above Moderate
LOS ANGELES			5517015033	Low II Residential	R1-1	0	1 unit per lot	0.048391473	Residential - Single Family Residence - Vacant Land	YES - Current	NO - Privately-Owned	Available	Not Used in Prior Housing Element	0	0	0.060491341	0.060491341	0	0	0	1388193	1151	Wilshire			Above Moderate
LOS ANGELES			5517015035	Low II Residential	R1-1	0	1 unit per lot	0.048391113	Residential - Single Family Residence - Vacant Land	YES - Current	NO - Privately-Owned	Available	Not Used in Prior Housing Element	0	0	0.060491341	0.060491341	0	0	0	1388193	1176	Wilshire			Above Moderate
LOS ANGELES	180 1/2 S HOBART BLVD	90004	5517015039	Low II Residential	R1-1	0	1 unit per lot	0.161845398	Commercial - Office Building - One Story	YES - Current	NO - Privately-Owned	Available	Not Used in Prior Housing Element	0	0	0.000271834	0.000271834	0	0	0	1388193	1293	Wilshire			Above Moderate
LOS ANGELES	4167 W 2ND ST	90004	5517015039	Low II Residential	R1-1	0	1 unit per lot	0.19162821	Commercial - Office Building - One Story	YES - Current	NO - Privately-Owned	Available	Not Used in Prior Housing Element	0	0	0.000271834	0.000271834	0	0	0	1388193	1259	Wilshire			Above Moderate
LOS ANGELES	4189 W 2ND ST	90004	5517015039	Low II Residential	R1-1	0	1 unit per lot	0.186618429	Commercial - Office Building - One Story	YES - Current	NO - Privately-Owned	Available	Not Used in Prior Housing Element	0	0	0.000271834	0.000271834	0	0	0	1388193	1316	Wilshire			Above Moderate
LOS ANGELES	225 N HARVARD BLVD	90004	5517016013	General Commercial	C2-1	0	108	0.147852833	Residential - Double, Duplex, or Two Units - 4 Stories or Less	YES - Current	NO - Privately-Owned	Available	Not Used in Prior Housing Element	1.021538037

LOS ANGELES	224 N HOBART BLVD	90004	5517016038	General Commercial	C2-1	0	108	0.158366395	Commercial - Store - One Story	YES - Current	NO - Privately-Owned	Available	Not Used in Prior Housing Element	0.15361578	0	0	0.15361578	6	0	0	1388193	519	Wilshire			Lower
LOS ANGELES	4416 W BEVERLY BLVD	90004	5517016038	General Commercial	C2-1	0	108	0.133731866	Commercial - Store - One Story	YES - Current	NO - Privately-Owned	Available	Not Used in Prior Housing Element	0.137672049	0	0	0.137672049	6	0	0	1388193	487	Wilshire			Lower
LOS ANGELES	4324 W BEVERLY BLVD	90004	5517017001	Neighborhood Office Commercial	C2-1	0	108	0.117218819	Commercial - Store Combination - Store and Residential Combination - One Story	YES - Current	NO - Privately-Owned	Available	Not Used in Prior Housing Element	0.067946918	0	0	0.067946918	0	0	0	1388193	480	Wilshire			Lower
LOS ANGELES	223 N KINGSLEY DR	90004	5517017002	Neighborhood Office Commercial	C2-1	0	108	0.137653828	Residential - Single Family Residence	YES - Current	NO - Privately-Owned	Available	Not Used in Prior Housing Element	1.03024697	0	0	1.03024697	1	0	0	1388193	512	Wilshire			Lower
LOS ANGELES	222 N HARVARD BLVD	90004	5517017010	Neighborhood Office Commercial	C2-1	0	108	0.140795908	Commercial - Office Building - One Story	YES - Current	NO - Privately-Owned	Available	Used in Prior Housing Element - Non-Vacant	1.246976033	0	0	1.246976033	0	0	0	1388193	524	Wilshire			Lower
LOS ANGELES			5517017016	Low II Residential	R1-1	0	1 unit per lot	0.002233447	Residential - Single Family Residence - Vacant Land	YES - Current	NO - Privately-Owned	Available	Not Used in Prior Housing Element	0	0	0.060491341	0.060491341	0	0	0	1388193	650	Wilshire			Above Moderate
LOS ANGELES	4358 W BEVERLY BLVD	90004	5517017041	Neighborhood Office Commercial	C2-1	0	108	0.056241164	Commercial - Store - One Story	YES - Current	NO - Privately-Owned	Available	Not Used in Prior Housing Element	0	0	0.004004678	0.004004678	2	0	0	1388193	484	Wilshire			Above Moderate
LOS ANGELES	4370 W BEVERLY BLVD	90004	5517017042	Neighborhood Office Commercial	C2-1	0	108	0.077761562	Commercial - Restaurant, Cocktail Lounge - Restaurant, Cocktail Lounge, Tavern - One Story	YES - Current	NO - Privately-Owned	Available	Not Used in Prior Housing Element	0.105423433	0	0	0.105423433	1	0	0	1388193	1464	Wilshire			Lower
LOS ANGELES			5517018032	Low II Residential	R1-1	0	1 unit per lot	0.051734277	Residential - Single Family Residence - Vacant Land	YES - Current	NO - Privately-Owned	Available	Not Used in Prior Housing Element	0	0	0.060491341	0.060491341	0	0	0	1388193	1068	Wilshire			Above Moderate
LOS ANGELES	249 S KINGSLEY DR	90004	5517019009	Low II Residential	R1-1	0	1 unit per lot	0.172278974	Commercial - Parking Lot (Commercial Use Property) - Lots - Patron or Employee - One Story	YES - Current	NO - Privately-Owned	Available	Not Used in Prior Housing Element	0	0	0.004137648	0.004137648	0	0	0	1358193	109	Wilshire			Above Moderate
LOS ANGELES	4105 W 3RD ST	90020	5517019012	Neighborhood Office Commercial	C2-1	0	108	0.160052938	Commercial - Store - One Story	YES - Current	NO - Privately-Owned	Available	Used in Prior Housing Element - Non-Vacant	0.102107543	0	0	0.102107543	0	0	0	1358193	199	Wilshire			Lower
LOS ANGELES			5517019012	Neighborhood Office Commercial	C2-1	0	108	0.082202108	Commercial - Store - One Story	YES - Current	NO - Privately-Owned	Available	Used in Prior Housing Element - Non-Vacant	0.061426092	0	0	0.061426092	0	0	0	1358193	188	Wilshire			Lower
LOS ANGELES	250 S HARVARD BLVD	90004	5517019017	Medium Residential	R3-1	0	54	0.172278335	Residential - Five or More Units or Apartments (Any Combination) - 4 Stories or Less	YES - Current	NO - Privately-Owned	Available	Not Used in Prior Housing Element	0.063054638	0	0	0.063054638	8	0	0	1358193	111	Wilshire			Lower
LOS ANGELES	244 S HARVARD BLVD	90004	5517019018	Medium Residential	R3-1	0	54	0.172257519	Residential - Three Units (Any Combination) - 4 Stories or Less	YES - Current	NO - Privately-Owned	Available	Not Used in Prior Housing Element	0	0	0.142841041	0.142841041	3	0	0	1358193	90	Wilshire		Yes	Above Moderate
LOS ANGELES	236 S HARVARD BLVD	90004	5517019019	Medium Residential	R3-1	0	54	0.172239218	Residential - Five or More Units or Apartments (Any Combination) - 4 Stories or Less	YES - Current	NO - Privately-Owned	Available	Not Used in Prior Housing Element	0	0	0.067931369	0.067931369	10	0	0	1358193	69	Wilshire		Yes	Above Moderate
LOS ANGELES	232 S HARVARD BLVD	90004	5517019020	Medium Residential	R3-1	0	54	0.172219851	Residential - Five or More Units or Apartments (Any Combination) - 4 Stories or Less	YES - Current	NO - Privately-Owned	Available	Not Used in Prior Housing Element	0	0	0.084190166	0.084190166	8	0	0	1358193	51	Wilshire		Yes	Above Moderate
LOS ANGELES	228 S HARVARD BLVD	90004	5517019021	Medium Residential	R3-1	0	54	0.172409469	Residential - Five or More Units or Apartments (Any Combination) - 4 Stories or Less	YES - Current	NO - Privately-Owned	Available	Not Used in Prior Housing Element	0	0	0.084190166	0.084190166	8	0	0	1358193	32	Wilshire		Yes	Above Moderate
LOS ANGELES	220 S HARVARD BLVD	90004	5517019022	Medium Residential	R3-1	0	54	0.17223668	Residential - Single Family Residence	YES - Current	NO - Privately-Owned	Available	Used in Prior Housing Element - Non-Vacant	0.731733039	0	0	0.731733039	1	0	0	1388193	1430	Wilshire			Lower
LOS ANGELES	218 S HARVARD BLVD	90004	5517019023	Medium Residential	R3-1	0	54	0.172045183	Residential - Single Family Residence	YES - Current	NO - Privately-Owned	Available	Used in Prior Housing Element - Non-Vacant	0.731733039	0	0	0.731733039	1	0	0	1388193	1409	Wilshire			Lower
LOS ANGELES	214 S HARVARD BLVD	90004	5517019024	Medium Residential	R3-1	0	54	0.17200465	Residential - Single Family Residence	YES - Current	NO - Privately-Owned	Available	Used in Prior Housing Element - Non-Vacant	0.731733039	0	0	0.731733039	1	0	0	1388193	1390	Wilshire			Lower
LOS ANGELES	208 S HARVARD BLVD	90004	5517019025	Medium Residential	R3-1	0	54	0.171966622	Residential - Five or More Units or Apartments (Any Combination) - 4 Stories or Less	YES - Current	NO - Privately-Owned	Available	Not Used in Prior Housing Element	0	0	0.084190166	0.084190166	8	0	0	1388193	1370	Wilshire		Yes	Above Moderate
LOS ANGELES	4122 W 2ND ST	90004	5517019026	Medium Residential	R3-1	0	54	0.230371857	Residential - Five or More Units or Apartments (Any Combination) - 4 Stories or Less	YES - Current	NO - Privately-Owned	Available	Not Used in Prior Housing Element	0	0	0.081141403	0.081141403	16	0	0	1388193	1341	Wilshire		Yes	Above Moderate
LOS ANGELES	266 S HARVARD BLVD	90004	5517019030	Neighborhood Office Commercial	C2-1	0	108	0.172337202	Commercial - Professional Building - One Story	YES - Current	NO - Privately-Owned	Available	Used in Prior Housing Element - Non-Vacant	0.088419897	0	0	0.088419897	0	0	0	1358193	181	Wilshire			Lower
LOS ANGELES	270 S HARVARD BLVD	90004	5517019030	Neighborhood Office Commercial	C2-1	0	108	0.172070196	Commercial - Professional Building - One Story	YES - Current	NO - Privately-Owned	Available	Used in Prior Housing Element - Non-Vacant	0.088419897	0	0	0.088419897	0	0	0	1358193	201	Wilshire			Lower
LOS ANGELES	265 S ARDMORE AVE	90004	5517020028	Low II Residential	C2-1	0	108	0.18356503	Commercial - Shopping Center (Neighborhood, Community) - One Story	YES - Current	NO - Privately-Owned	Available	Used in Prior Housing Element - Non-Vacant	0.091308108	0	0	0.091308108	0	0	0	1358193	175	Wilshire			Lower
LOS ANGELES	4053 W 3RD ST	90020	5517020028	Neighborhood Office Commercial	C2-1	0	108	0.170586326	Commercial - Shopping Center (Neighborhood, Community) - One Story	YES - Current	NO - Privately-Owned	Available	Used in Prior Housing Element - Non-Vacant	0.110176429	0	0	0.110176429	0	0	0	1358193	195	Wilshire			Lower
LOS ANGELES	222 N KINGSLEY DR	90004	5517022006	Neighborhood Office Commercial	C2-1	0	108	0.142547993	Commercial - Parking Lot (Commercial Use Property) - Lots - Patron or Employee - One Story	YES - Current	NO - Privately-Owned	Available	Used in Prior Housing Element - Non-Vacant	0.03826669	0	0	0.03826669	0	0	0	1388193	511	Wilshire			Lower
LOS ANGELES	4314 W BEVERLY BLVD	90004	5517022007	Neighborhood Office Commercial	C2-1	0	108	0.109297415	Commercial - Store Combination - Store and Residential Combination - One Story	YES - Current	NO - Privately-Owned	Available	Used in Prior Housing Element - Non-Vacant	0.052688587	0	0	0.052688587	0	0	0	1388193	485	Wilshire			Lower
LOS ANGELES	4270 W BEVERLY BLVD	90004	5517022008	Neighborhood Office Commercial	C2-1	0	108	0.101051592	Commercial - Store - One Story	YES - Current	NO - Privately-Owned	Available	Not Used in Prior Housing Element	0.014786078	0	0	0.014786078	7	0	0	1388193	482	Wilshire			Lower
LOS ANGELES	221 N ARDMORE AVE	90004	5517022009	Neighborhood Office Commercial	C2-1	0	108	0.102343418	Commercial - Parking Lot (Commercial Use Property) - Lots - Patron or Employee - One Story	YES - Current	NO - Privately-Owned	Available	Used in Prior Housing Element - Non-Vacant	0.030280054	0	0	0.030280054	0	0	0	1388193	521	Wilshire			Lower
LOS ANGELES	217 N ARDMORE AVE	90004	5517022010	Neighborhood Office Commercial	C2-1	0	108	0.106164185	Commercial - Hotel and Motel - Hotel - Under 50 Rooms - One Story	YES - Current	NO - Privately-Owned	Available	Not Used in Prior Housing Element	0.050557344	0	0	0.050557344	0	0	0	1388193	541	Wilshire			Lower
LOS ANGELES	209 S NORMANDIE AVE	90004	5518001002	Medium Residential	R3-1	0	54	0.183600272	Residential - Five or More Units or Apartments (Any Combination) - 4 Stories or Less	YES - Current	NO - Privately-Owned	Available	Not Used in Prior Housing Element	0	0	0.056284815	0.056284815	15	0	0	1388193	1360	Wilshire		Yes	Above Moderate
LOS ANGELES	211 S NORMANDIE AVE	90004	5518001003	Medium Residential	R3-1	0	54	0.183591216	Residential - Five or More Units or Apartments (Any Combination) - 4 Stories or Less	YES - Current	NO - Privately-Owned	Available	Not Used in Prior Housing Element	0	0	0.03898485	0.03898485	16	0	0	1388193	1378	Wilshire		Yes	Above Moderate
LOS ANGELES	215 S NORMANDIE AVE	90004	5518001004	Medium Residential	R3-1	0	54	0.177844377	Residential - Five or More Units or Apartments (Any Combination) - 4 Stories or Less	YES - Current	NO - Privately-Owned	Available	Not Used in Prior Housing Element	0	0	0.074118286	0.074118286	12	0	0	1388193	1399	Wilshire		Yes	Above Moderate
LOS ANGELES	235 S NORMANDIE AVE	90004	5518001007	Medium Residential	R3-1	0	54	0.183769904	Residential - Five or More Units or Apartments (Any Combination) - 4 Stories or Less	YES - Current	NO - Privately-Owned	Available	Not Used in Prior Housing Element	0	0	0.071644579	0.071644579	14	0	0	1358193	38	Wilshire		Yes	Above Moderate
LOS ANGELES	239 S NORMANDIE AVE	90004	5518001008	Medium Residential	R3-1	0	54	0.178009506	Residential - Five or More Units or Apartments (Any Combination) - 4 Stories or Less	YES - Current	NO - Privately-Owned	Available	Not Used in Prior Housing Element	0	0	0.059679991	0.059679991	14	0	0	1358193	60	Wilshire		Yes	Above Moderate
LOS ANGELES	255 S NORMANDIE AVE	90004	5518001011	Medium Residential	R3-1	0	54	0.183693952	Residential - Five or More Units or Apartments (Any Combination) - 4 Stories or Less	YES - Current	NO - Privately-Owned	Available	Not Used in Prior Housing Element	0	0	0.101158387	0.101158387	8	0	0	1358193	124	Wilshire		Yes	Above Moderate
LOS ANGELES	259 S NORMANDIE AVE	90004	5518001012	Medium Residential	R3-1	0	54	0.182814347	Residential - Five or More Units or Apartments (Any Combination) - 4 Stories or Less	YES - Current	NO - Privately-Owned	Available	Not Used in Prior Housing Element	0	0	0.04635492	0.04635492	14	0	0	1358193	149	Wilshire		Yes	Above Moderate
LOS ANGELES	4023 W 3RD ST	90020	5518001015	Neighborhood Office Commercial	C2-1	0	108	0.183636126	Commercial - Store - One Story	YES - Current	NO - Privately-Owned	Available	Used in Prior Housing Element - Non-Vacant	0.087851417	0	0	0.087851417	0	0	0	1358193	194	Wilshire			Lower
LOS ANGELES	264 S ARDMORE AVE	90004	5518001016	Low II Residential	R1-1	0	1 unit per lot	0.183658592	Commercial - Parking Lot (Commercial Use Property) - Lots - Patron or Employee - One Story	YES - Current	NO - Privately-Owned	Available	Not Used in Prior Housing Element	0	0	0.004137648	0.004137648	0	0	0	1358193	171	Wilshire			Above Moderate
LOS ANGELES	265 S NORMANDIE AVE	90004	5518001029	Neighborhood Office Commercial	C2-1	0	108	0.177914774	Commercial - Store - One Story	YES - Current	NO - Privately-Owned	Available	Not Used in Prior Housing Element	0.107932628	0	0	0.107932628	1	0	0	1358193	169	Wilshire			Lower
LOS ANGELES	4011 W 3RD ST	90020	5518001029	Neighborhood Office Commercial	C2-1	0	108	0.175307881	Commercial - Store - One Story	YES - Current	NO - Privately-Owned	Available	Not Used in Prior Housing Element	0.108631098	0	0	0.108631098	1	0	0	1358193	190	Wilshire			Lower
LOS ANGELES	115 S NORMANDIE AVE	90004	5518002003	Medium Residential	R3-1	0	54	0.183545397	Residential - Single Family Residence - Vacant Land	YES - Current	NO - Privately-Owned	Available	Used in Two Consecutive Prior Housing Elements - Vacant	0.699545717	0	0	0.699545717	2	0	0	1388193	995	Wilshire			Lower
LOS ANGELES	119 S NORMANDIE AVE	90004	5518002004	Medium Residential	R3-1	0	54	0.183564884	Residential - Five or More Units or Apartments (Any Combination) - 4 Stories or Less	YES - Current	NO - Privately-Owned	Available	Not Used in Prior Housing Element	0	0	0.093606121	0.093606121	8	0	0	1388193	1022	Wilshire		Yes	Above Moderate
LOS ANGELES	153 S NORMANDIE AVE	90004	5518002010	Medium Residential	R3-1	0	54	0.183705377	Residential - Single Family Residence	YES - Current	NO - Privately-Owned	Available	Used in Prior Housing Element - Non-Vacant	0.814514363	0	0	0.814514363	1	0	0	1388193	1168	Wilshire			Lower
LOS ANGELES	155 S NORMANDIE AVE	90004	5518002011	Medium Residential	R3-1	0	54	0.183725436	Residential - Four Units (Any Combination) - 4 Stories or Less	YES - Current	NO - Privately-Owned	Available	Not Used in Prior Housing Element	0	0	0.14303081	0.14303081	4	0	0	1388193	1191	Wilshire		Yes	Above Moderate
LOS ANGELES			5518002017	Medium Residential	R3-1	0	54	0.082070559	Residential - Single Family Residence	YES - Current	NO - Privately-Owned	Available	Not Used in Prior Housing Element	0.387217021	0	0	0.387217021	1	0	0	1388193	1308	Wilshire			Lower
LOS ANGELES	161 S NORMANDIE AVE	90004	5518002041	Medium Residential	R3-1	0	54	0.18259693	Residential - Double, Duplex, or Two Units - 4 Stories or Less	YES - Current	NO - Privately-Owned	Available	Not Used in Prior Housing Element	0	0	1.599162197	1.599162197	0	0	0	1388193	1214	Wilshire		Yes	Above Moderate
LOS ANGELES	145 N NORMANDIE AVE	90004	5518003002	Medium Residential	R3-1	0	54	0.181316086	Residential - Five or More Units or Apartments (Any Combination) - 4 Stories or Less	YES - Current	NO - Privately-Owned	Available	Not Used in Prior Housing Element	0	0	0.091837579	0.091837579	10	0	0	1388193	716	Wilshire		Yes	Above Moderate
LOS ANGELES	137 N NORMANDIE AVE	90004	5518003004	Medium Residential	R3-1	0	54	0.181325787	Residential - Five or More Units or Apartments (Any Combination) - 4 Stories or Less	YES - Current	NO - Privately-Owned	Available	Not Used in Prior Housing Element	0	0	0.071763062	0.071763062	10	0	0	1388193	766	Wilshire		Yes	Above Moderate
LOS ANGELES	131 N NORMANDIE AVE	90004	5518003005	Medium Residential	R3-1	0	54	0.181331141	Residential - Five or More Units or Apartments (Any Combination) - 4 Stories or Less	YES - Current	NO - Privately-Owned	Available	Not Used in Prior Housing Element	0	0	0.071763062	0.071763062	10	0	0	1388193	785	Wilshire		Yes	Above Moderate
LOS ANGELES	127 N NORMANDIE AVE	90004	5518003006	Medium Residential	R3-1	0	54	0.181333548	Residential - Five or More Units or Apartments (Any Combination) - 4 Stories or Less	YES - Current	NO - Privately-Owned	Available	Not Used in Prior Housing Element	0	0	0.071763062	0.071763062	10	0	0	1388193	801	Wilshire		Yes	Above Moderate
LOS ANGELES	117 N NORMANDIE AVE	90004	5518003007	Medium Residential	R3-1	0	54	0.181341964	Residential - Double, Duplex, or Two Units - 4 Stories or Less	YES - Current	NO - Privately-Owned	Available	Used in Prior Housing Element - Non-Vacant	0	0	0.218362427	0.218362427	2	0	0	1388193	825	Wilshire		Yes	Above Moderate
LOS ANGELES	115 N NORMANDIE AVE	90004	5518003008	Medium Residential	R3-1	0	54	0.181342666	Residential - Five or More Units or Apartments (Any Combination) - 4 Stories or Less	YES - Current	NO - Privately-Owned	Available	Not Used in Prior Housing Element	0	0	0.091837579	0.091837579	10	0	0	1388193	850	Wilshire		Yes	Above Moderate
LOS ANGELES	111 N NORMANDIE AVE	90004	5518003009	Medium Residential	R3-1	0	54	0.175613145	Residential - Five or More Units or Apartments (Any Combination) - 4 Stories or Less	YES - Current	NO - Privately-Owned	Available	Not Used in Prior Housing Element	0	0	0.059679991	0.059679991	14	0	0	1388193	879	Wilshire		Yes	Above Moderate
LOS ANGELES	139 N NORMANDIE AVE	90004	5518003025	Medium Residential	R3-1	0	54	0.172137325	Residential - Five or More Units or Apartments (Any Combination) - 4 Stories or Less	YES - Current	NO - Privately-Owned	Available	Not Used in Prior Housing Element	0.04474555	0	0	0.04474555	11	0	0	1388193	741	Wilshire			Lower
LOS ANGELES	216 N ARDMORE AVE	90004	5518004003	Neighborhood Office Commercial	C2-1	0	108	0.106061505	Residential - Single Family Residence	YES - Current	NO - Privately-Owned	Available	Not Used in Prior Housing Element	0.871766183	0	0	0.871766183	1	0	0	1388193	540	Wilshire			Lower
LOS ANGELES	201 N NORMANDIE AVE	90004	5518004008	Medium Residential	R3-1	0	54	0.176767193	Residential - Five or More Units or Apartments (Any Combination) - 4 Stories or Less	YES - Current	NO - Privately-Owned	Available	Not Used in Prior Housing Element	0	0	0.050410584	0.050410584	16	0	0	1388193	619	Wilshire		Yes	Above Moderate
LOS ANGELES	207 N NORMANDIE AVE	90004	5518004009	Medium Residential	R3-1	0	54	0.206560474	Residential - Five or More Units or Apartments (Any Combination) - 4 Stories or Less	YES - Current	NO - Privately-Owned	Available	Not Used in Prior Housing Element	0	0	0.093222678	0.093222678	11	0	0	1388193	589	Wilshire		Yes	Above Moderate
LOS ANGELES	222 N NORMANDIE AVE	90004	5518004017	Neighborhood Office Commercial	C2-1	0	108	0.137740954	Residential - Double, Duplex, or Two Units - 4 Stories or Less	YES - Current	NO - Privately-Owned	Available	Not Used in Prior Housing Element	0	0	0.722273707	0.722273707	2	0	0	1388197	382	Wilshire		Yes	Above Moderate
LOS ANGELES	218 N NORMANDIE AVE	90004	5518004018	Medium Residential	R3-1	0	54	0.137739676	Residential - Five or More Units or Apartments (Any Combination) - 4 Stories or Less	YES - Current	NO - Privately-Owned	Available	Not Used in Prior Housing Element	0	0	0.07943519	0.07943519	6	0	0	1388197	404	Wilshire		Yes	Above Moderate
LOS ANGELES	212 N NORMANDIE AVE	90004	5518004019	Medium Residential	R3-1	0	54	0.137739597	Residential - Five or More Units or Apartments (Any Combination) - 4 Stories or Less	YES - Current	NO - Privately-Owned	Available	Not Used in Prior Housing Element	0	0	0.077758135	0.077758135	8	0	0	1388197	430	Wilshire		Yes	Above Moderate
LOS ANGELES	206 N NORMANDIE AVE	90004	5518004020	Medium Residential	R3-1	0	54	0.137740243	Residential - Five or More Units or Apartments (Any Combination) - 4 Stories or Less	YES - Current	NO - Privately-Owned	Available	Not Used in Prior Housing Element	0	0	0.077758135	0.077758135	8	0	0	1388197	457	Wilshire		Yes	Above Moderate
LOS ANGELES	200 N NORMANDIE AVE	90004	5518004021	Medium Residential	R3-1	0	54	0.116149795	Residential - Double, Duplex, or Two Units - 4 Stories or Less	YES - Current	NO - Privately-Owned	Available	Not Used in Prior Housing Element	0	0	0.36261259	0.36261259	2	0	0	1388197	483	Wilshire		Yes	Above Moderate
LOS ANGELES	4144 W BEVERLY BLVD	90004	5518004022	Neighborhood Office Commercial	C2-1	0	108	0.119484049	Commercial - Store - One Story	YES - Current	NO - Privately-Owned	Available	Used in Prior Housing Element - Non-Vacant	0.058797783	0	0	0.058797783	0	0	0	1388197	355	Wilshire			Lower
LOS ANGELES	4160 W BEVERLY BLVD	90004	5518004022	Neighborhood Office Commercial	C2-1	0	108	0.118455485	Commercial - Store - One Story	YES - Current	NO - Privately-Owned	Available	Used in Prior Housing Element - Non-Vacant	0.056808131	0	0	0.056808131	0	0	0	1388197	357	Wilshire			Lower
LOS ANGELES	225 N MARIPOSA AVE	90004	5518004023	Neighborhood Office Commercial	C2-1	0	108	0.138740813	Institutional - Homes for Aged and Others - One Story	YES - Current	NO - Privately-Owned	Available	Used in Prior Housing Element - Non-Vacant	0.016264921	0	0	0.016264921	0	0	0	1388197	381	Wilshire			Lower
LOS ANGELES	207 N MARIPOSA AVE	90004	5518004026	Medium Residential	R3-1	0	54	0.138114528	Residential - Five or More Units or Apartments (Any Combination) - 4 Stories or Less	YES - Current	NO - Privately-Owned	Available	Not Used in Prior Housing Element	0.051264453	0	0	0.051264453	7	0	0	1388197	456	Wilshire			Lower
LOS ANGELES	215 N NORMANDIE AVE	90004	5518004029	Medium Residential	R3-1	0	54	0.115837511	Commercial - Store Combination - Store and Office Combination - One Story	YES - Current	NO - Privately-Owned	Available	Used in Prior Housing Element - Non-Vacant	0.012037007	0	0	0.012037007	0	0	0	1388193	565	Wilshire			Lower
LOS ANGELES	4202 W BEVERLY BLVD	90004	5518004029	Neighborhood Office Commercial	C2-1	0	108	0.081487271	Commercial - Store Combination - Store and Office Combination - One Story	YES - Current	NO - Privately-Owned	Available	Used in Prior Housing Element - Non-Vacant	0.016802366	0	0	0.016802366	0	0	0	1388193	494	Wilshire			Lower
LOS ANGELES	4216 W BEVERLY BLVD	90004	5518004029	Neighborhood Office Commercial	C2-1	0	108	0.258497859	Commercial - Store Combination - Store and Office Combination - One Story	YES - Current	NO - Privately-Owned	Available	Used in Prior Housing Element - Non-Vacant	0.031490657	0	0	0.031490657	0	0	0	1388193	498	Wilshire			Lower
LOS ANGELES	4226 W BEVERLY BLVD	90004	5518004029	Neighborhood Office Commercial	C2-1	0	108	0.143464762	Commercial - Store Combination - Store and Office Combination - One Story	YES - Current	NO - Privately-Owned	Available	Used in Prior Housing Element - Non-Vacant	0.023007279	0	0	0.023007279	0	0	0	1388193	502	Wilshire			Lower
LOS ANGELES			5518004029	Neighborhood Office Commercial	C2-1	0	108	0.115793703	Commercial - Store Combination - Store and Office Combination - One Story	YES - Current	NO - Privately-Owned	Available	Used in Prior Housing Element - Non-Vacant	0.021270827	0	0	0.021270827	0	0	0	1388193	513	Wilshire			Lower
LOS ANGELES	201 N MARIPOSA AVE	90004	5518004030	Medium Residential	R3-1	0	54	0.121522216	Residential - Double, Duplex, or Two Units - 4 Stories or Less	YES - Current	NO - Privately-Owned	Available	Not Used in Prior Housing Element	0	0	0.391992581	0.391992581	2	0	0	1388197	482	Wilshire		Yes	Above Moderate
LOS ANGELES	220 N ARDMORE AVE	90004	5518004031	Neighborhood Office Commercial	C2-1	0	108	0.062671642	Commercial - Parking Lot (Commercial Use Property) - Lots - Patron or Employee - One Story	YES - Current	NO - Privately-Owned	Available	Not Used in Prior Housing Element	0	0	0.003631788	0.003631788	0	0	0	1388193	516	Wilshire			Above Moderate
LOS ANGELES			5518004031	Neighborhood Office Commercial	C2-1	0	108	0.04217629	Commercial - Parking Lot (Commercial Use Property) - Lots - Patron or Employee - One Story	YES - Current	NO - Privately-Owned	Available	Not Used in Prior Housing Element	0	0	0.003668727	0.003668727	0	0	0	1388193	1466	Wilshire			Above Moderate
LOS ANGELES	4242 W BEVERLY BLVD	90004	5518004032	Neighborhood Office Commercial	C2-1	0	108	0.030987737	Commercial - Professional Building - One Story	YES - Current	NO - Privately-Owned	Available	Not Used in Prior Housing Element	0	0	0.000492777	0.000492777	1	0	0	1388193	505	Wilshire			Above Moderate
LOS ANGELES			5518004032	Neighborhood Office Commercial	C2-1	0	108	0.043388964	Commercial - Professional Building - One Story	YES - Current	NO - Privately-Owned	Available	Not Used in Prior Housing Element	0	0	0.001048963	0.001048963	1	0	0	1388193	1465	Wilshire			Above Moderate
LOS ANGELES	100 N NORMANDIE AVE	90004	5518005002	High Medium Residential	R4-1	0	108	0.182162672	Residential - Five or More Units or Apartments (Any Combination) - 4 Stories or Less	YES - Current	NO - Privately-Owned	Available	Not Used in Prior Housing Element	0	0	0.115228415	0.115228415	20	0	0	1388197	868	Wilshire		Yes	Above Moderate
LOS ANGELES	111 N MARIPOSA AVE	90004	5518005003	High Medium Residential	R4-1	0	108	0.165498093	Residential - Five or More Units or Apartments (Any Combination) - 4 Stories or Less	YES - Current	NO - Privately-Owned	Available	Not Used in Prior Housing Element	0	0	0.215661865	0.215661865	12	0	0	1388197	847	Wilshire		Yes	Above Moderate
LOS ANGELES	106 N NORMANDIE AVE	90004	5518005004	High Medium Residential	R4-1	0	108	0.137281714	Residential - Five or More Units or Apartments (Any Combination) - 4 Stories or Less	YES - Current	NO - Privately-Owned	Available	Not Used in Prior Housing Element	0	0	0.176260668	0.176260668	10	0	0	1388197	848	Wilshire		Yes	Above Moderate
LOS ANGELES	119 N MARIPOSA AVE	90004	5518005005	High Medium Residential	R4-1	0	108	0.193051476	Residential - Five or More Units or Apartments (Any Combination) - 4 Stories or Less	YES - Current	NO - Privately-Owned	Available	Not Used in Prior Housing Element	0	0	0.233203939	0.233203939	14	0	0	1388197	821	Wilshire		Yes	Above Moderate
LOS ANGELES	112 N NORMANDIE AVE	90004	5518005006	High Medium Residential	R4-1	0	108	0.184802737	Residential - Five or More Units or Apartments (Any Combination) - 4 Stories or Less	YES - Current	NO - Privately-Owned	Available	Not Used in Prior Housing Element	0	0	0.237090844	0.237090844	12	0	0	1388197	823	Wilshire		Yes	Above Moderate
LOS ANGELES	123 N MAR

LOS ANGELES	118 N NORMANDIE AVE	90004	5518005008	High Medium Residential	R4-1	0	108	0.184802054	Residential - Five or More Units or Apartments (Any Combination) - 4 Stories or Less	YES - Current	NO - Privately-Owned	Available	Not Used in Prior Housing Element	0	0	0.237090844	0.237090844	12	0	0	1388197	787	Wilshire	Yes	Above Moderate
LOS ANGELES	129 N MARIPOSA AVE	90004	5518005009	High Medium Residential	R4-1	0	108	0.137850633	Residential - Five or More Units or Apartments (Any Combination) - 4 Stories or Less	YES - Current	NO - Privately-Owned	Available	Not Used in Prior Housing Element	0	0	0.221982506	0.221982506	8	0	0	1388197	769	Wilshire	Yes	Above Moderate
LOS ANGELES	143 N MARIPOSA AVE	90004	5518005010	High Medium Residential	R4-1	0	108	0.137741253	Residential - Five or More Units or Apartments (Any Combination) - 4 Stories or Less	YES - Current	NO - Privately-Owned	Available	Not Used in Prior Housing Element	0	0	0.215665689	0.215665689	8	0	0	1388197	710	Wilshire	Yes	Above Moderate
LOS ANGELES	142 N NORMANDIE AVE	90004	5518005011	High Medium Residential	R4-1	0	108	0.132073345	Residential - Five or More Units or Apartments (Any Combination) - 4 Stories or Less	YES - Current	NO - Privately-Owned	Available	Not Used in Prior Housing Element	0	0	0.189066604	0.189066604	6	0	0	1388197	712	Wilshire	Yes	Above Moderate
LOS ANGELES	147 N MARIPOSA AVE	90004	5518005012	High Medium Residential	R4-1	0	108	0.137741253	Residential - Five or More Units or Apartments (Any Combination) - 4 Stories or Less	YES - Current	NO - Privately-Owned	Available	Not Used in Prior Housing Element	0	0	0.215665689	0.215665689	8	0	0	1388197	693	Wilshire	Yes	Above Moderate
LOS ANGELES	148 N NORMANDIE AVE	90004	5518005013	High Medium Residential	R4-1	0	108	0.126305511	Residential - Five or More Units or Apartments (Any Combination) - 4 Stories or Less	YES - Current	NO - Privately-Owned	Available	Not Used in Prior Housing Element	0	0	0.165876406	0.165876406	7	0	0	1388197	694	Wilshire	Yes	Above Moderate
LOS ANGELES	154 N NORMANDIE AVE	90004	5518005015	High Medium Residential	R4-1	0	108	0.132017345	Residential - Five or More Units or Apartments (Any Combination) - 4 Stories or Less	YES - Current	NO - Privately-Owned	Available	Not Used in Prior Housing Element	0	0	0.181873851	0.181873851	10	0	0	1388197	675	Wilshire	Yes	Above Moderate
LOS ANGELES	157 N MARIPOSA AVE	90004	5518005016	High Medium Residential	R4-1	0	108	0.137740391	Residential - Single Family Residence	YES - Current	NO - Privately-Owned	Available	Used in Prior Housing Element - Non-Vacant	1.153181237	0	0	1.153181237	1	0	0	1388197	655	Wilshire		Lower
LOS ANGELES	165 N MARIPOSA AVE	90004	5518005018	High Medium Residential	R4-1	0	108	0.137741251	Residential - Double, Duplex, or Two Units - 4 Stories or Less	YES - Current	NO - Privately-Owned	Available	Used in Prior Housing Element - Non-Vacant	0	0	0.779978877	0.779978877	2	0	0	1388197	639	Wilshire	Yes	Above Moderate
LOS ANGELES	167 N MARIPOSA AVE	90004	5518005020	High Medium Residential	R4-1	0	108	0.137739531	Residential - Single Family Residence	YES - Current	NO - Privately-Owned	Available	Used in Prior Housing Element - Non-Vacant	1.153181237	0	0	1.153181237	1	0	0	1388197	618	Wilshire		Lower
LOS ANGELES	173 1/2 N MARIPOSA AVE	90004	5518005022	High Medium Residential	R4-1	0	108	0.129476673	Residential - Double, Duplex, or Two Units - 4 Stories or Less	YES - Current	NO - Privately-Owned	Available	Used in Prior Housing Element - Non-Vacant	0	0	0.242487252	0.242487252	2	0	0	1388197	583	Wilshire		Above Moderate
LOS ANGELES	172 N NORMANDIE AVE	90004	5518005023	High Medium Residential	R4-1	0	108	0.124044691	Residential - Double, Duplex, or Two Units - 4 Stories or Less	YES - Current	NO - Privately-Owned	Available	Used in Prior Housing Element - Non-Vacant	0	0	0.233683819	0.233683819	2	0	0	1388197	584	Wilshire	Yes	Above Moderate
LOS ANGELES	179 N MARIPOSA AVE	90004	5518005024	High Medium Residential	R4-1	0	108	0.126138646	Residential - Double, Duplex, or Two Units - 4 Stories or Less	YES - Current	NO - Privately-Owned	Available	Used in Prior Housing Element - Non-Vacant	0	0	0.737650537	0.737650537	2	0	0	1388197	562	Wilshire	Yes	Above Moderate
LOS ANGELES	180 N NORMANDIE AVE	90004	5518005025	High Medium Residential	R4-1	0	108	0.120340059	Residential - Double, Duplex, or Two Units - 4 Stories or Less	YES - Current	NO - Privately-Owned	Available	Used in Prior Housing Element - Non-Vacant	0	0	0.713390714	0.713390714	2	0	0	1388197	563	Wilshire	Yes	Above Moderate
LOS ANGELES	410B W COUNCIL ST	90004	5518005026	High Medium Residential	R4-1	0	108	0.129476303	Residential - Four Units (Any Combination) - 4 Stories or Less	YES - Current	NO - Privately-Owned	Available	Not Used in Prior Housing Element	0	0	0.210849452	0.210849452	4	0	0	1388197	537	Wilshire	Yes	Above Moderate
LOS ANGELES	138 N NORMANDIE AVE	90004	5518005028	High Medium Residential	R4-1	0	108	0.132034915	Residential - Single Family Residence	YES - Current	NO - Privately-Owned	Available	Used in Prior Housing Element - Non-Vacant	1.118873879	0	0	1.118873879	1	0	0	1388197	732	Wilshire		Lower
LOS ANGELES	132 N NORMANDIE AVE	90004	5518005029	High Medium Residential	R4-1	0	108	0.132002052	Residential - Five or More Units or Apartments (Any Combination) - 4 Stories or Less	YES - Current	NO - Privately-Owned	Available	Not Used in Prior Housing Element	0	0	0.209335964	0.209335964	8	0	0	1388197	753	Wilshire	Yes	Above Moderate
LOS ANGELES	128 N NORMANDIE AVE	90004	5518005030	High Medium Residential	R4-1	0	108	0.132001585	Residential - Five or More Units or Apartments (Any Combination) - 4 Stories or Less	YES - Current	NO - Privately-Owned	Available	Not Used in Prior Housing Element	0	0	0.181873851	0.181873851	10	0	0	1388197	770	Wilshire	Yes	Above Moderate
LOS ANGELES	139 N MARIPOSA AVE	90004	5518005031	High Medium Residential	R4-1	0	108	0.137782096	Residential - Five or More Units or Apartments (Any Combination) - 4 Stories or Less	YES - Current	NO - Privately-Owned	Available	Not Used in Prior Housing Element	0	0	0.215665689	0.215665689	8	0	0	1388197	731	Wilshire	Yes	Above Moderate
LOS ANGELES	133 N MARIPOSA AVE	90004	5518005032	High Medium Residential	R4-1	0	108	0.13783449	Residential - Single Family Residence	YES - Current	NO - Privately-Owned	Available	Used in Prior Housing Element - Non-Vacant	1.151177216	0	0	1.151177216	1	0	0	1388197	752	Wilshire		Lower
LOS ANGELES	184 N NORMANDIE AVE	90004	5518005034	High Medium Residential	R4-1	0	108	0.124016607	Residential - Double, Duplex, or Two Units - 4 Stories or Less	YES - Current	NO - Privately-Owned	Available	Used in Prior Housing Element - Non-Vacant	0	0	0.233683819	0.233683819	2	0	0	1388197	538	Wilshire	Yes	Above Moderate
LOS ANGELES	158 N NORMANDIE AVE	90004	5518005036	High Medium Residential	R4-1	0	108	0.122828259	Residential - Five or More Units or Apartments (Any Combination) - 4 Stories or Less	YES - Current	NO - Privately-Owned	Available	Not Used in Prior Housing Element	0.118775933	0	0	0.118775933	7	0	0	1388197	656	Wilshire		Lower
LOS ANGELES	104 S NORMANDIE AVE	90004	5518006002	High Medium Residential	R4-1	0	108	0.105758537	Residential - Double, Duplex, or Two Units - 4 Stories or Less	YES - Current	NO - Privately-Owned	Available	Used in Prior Housing Element - Non-Vacant	0	0	0.197914128	0.197914128	2	0	0	1388197	936	Wilshire	Yes	Above Moderate
LOS ANGELES	101 S MARIPOSA AVE	90004	5518006003	High Medium Residential	R4-1	0	108	0.110111498	Residential - Single Family Residence	YES - Current	NO - Privately-Owned	Available	Used in Prior Housing Element - Non-Vacant	0.937305868	0	0	0.937305868	1	0	0	1388197	912	Wilshire		Lower
LOS ANGELES	110 S NORMANDIE AVE	90004	5518006006	High Medium Residential	R4-1	0	108	0.214759898	Residential - Four Units (Any Combination) - 4 Stories or Less	YES - Current	NO - Privately-Owned	Available	Used in Prior Housing Element - Non-Vacant	0	0	0.30737662	0.30737662	4	0	0	1388197	955	Wilshire	Yes	Above Moderate
LOS ANGELES	148 S NORMANDIE AVE	90004	5518006007	High Medium Residential	R4-1	0	108	0.136470583	Residential - Four Units (Any Combination) - 4 Stories or Less	YES - Current	NO - Privately-Owned	Available	Not Used in Prior Housing Element	0	0	0.210849452	0.210849452	4	0	0	1388197	1159	Wilshire	Yes	Above Moderate
LOS ANGELES	128 S NORMANDIE AVE	90004	5518006011	High Medium Residential	R4-1	0	108	0.137890138	Residential - Five or More Units or Apartments (Any Combination) - 4 Stories or Less	YES - Current	NO - Privately-Owned	Available	Not Used in Prior Housing Element	0	0	0.169030409	0.169030409	8	0	0	1388197	1058	Wilshire	Yes	Above Moderate
LOS ANGELES	122 S NORMANDIE AVE	90004	5518006012	High Medium Residential	R4-1	0	108	0.137899779	Residential - Four Units (Any Combination) - 4 Stories or Less	YES - Current	NO - Privately-Owned	Available	Not Used in Prior Housing Element	0	0	0.220053047	0.220053047	4	0	0	1388197	1029	Wilshire	Yes	Above Moderate
LOS ANGELES	118 S NORMANDIE AVE	90004	5518006013	High Medium Residential	R4-1	0	108	0.137911161	Residential - Single Family Residence	YES - Current	NO - Privately-Owned	Available	Used in Prior Housing Element - Non-Vacant	1.116930097	0	0	1.116930097	1	0	0	1388197	1004	Wilshire		Lower
LOS ANGELES	133 S MARIPOSA AVE	90004	5518006021	High Medium Residential	R4-1	0	108	0.137740738	Residential - Five or More Units or Apartments (Any Combination) - 4 Stories or Less	YES - Current	NO - Privately-Owned	Available	Not Used in Prior Housing Element	0	0	0.202116556	0.202116556	17	0	0	1388197	1080	Wilshire	Yes	Above Moderate
LOS ANGELES	139 S MARIPOSA AVE	90004	5518006021	High Medium Residential	R4-1	0	108	0.137740738	Residential - Five or More Units or Apartments (Any Combination) - 4 Stories or Less	YES - Current	NO - Privately-Owned	Available	Not Used in Prior Housing Element	0	0	0.202116556	0.202116556	17	0	0	1388197	1103	Wilshire	Yes	Above Moderate
LOS ANGELES	142 S NORMANDIE AVE	90004	5518006025	High Medium Residential	R4-1	0	108	0.122937344	Residential - Five or More Units or Apartments (Any Combination) - 4 Stories or Less	YES - Current	NO - Privately-Owned	Available	Not Used in Prior Housing Element	0.11470788	0	0	0.11470788	7	0	0	1388197	1135	Wilshire		Lower
LOS ANGELES	111 S MARIPOSA AVE	90004	5518006BRK	High Medium Residential	R4-1	0	108	0.470453411	Residential - Single Family Residence - Condominium	YES - Current	NO - Privately-Owned	Available	Not Used in Prior Housing Element	0	0	3.711715043	3.711715043	40	0	0	1388197	1361	Wilshire	Yes	Above Moderate
LOS ANGELES	3902 W 2ND ST	90004	5518007001	High Medium Residential	R4-1	0	108	0.227641677	Residential - Five or More Units or Apartments (Any Combination) - 4 Stories or Less	YES - Current	NO - Privately-Owned	Available	Used in Prior Housing Element - Non-Vacant	0	0	0.292027861	0.292027861	6	0	0	1388197	1186	Wilshire	Yes	Above Moderate
LOS ANGELES	209 S MARIPOSA AVE	90004	5518007002	High Medium Residential	R4-1	0	108	0.172175016	Residential - Five or More Units or Apartments (Any Combination) - 4 Stories or Less	YES - Current	NO - Privately-Owned	Available	Not Used in Prior Housing Element	0	0	0.137525749	0.137525749	20	0	0	1388197	1209	Wilshire	Yes	Above Moderate
LOS ANGELES	215 S MARIPOSA AVE	90004	5518007003	High Medium Residential	R4-1	0	108	0.172177168	Residential - Five or More Units or Apartments (Any Combination) - 4 Stories or Less	YES - Current	NO - Privately-Owned	Available	Not Used in Prior Housing Element	0.121959788	0	0	0.121959788	8	0	0	1388197	1228	Wilshire		Lower
LOS ANGELES	219 S MARIPOSA AVE	90004	5518007004	High Medium Residential	R4-1	0	108	0.172174301	Residential - Five or More Units or Apartments (Any Combination) - 4 Stories or Less	YES - Current	NO - Privately-Owned	Available	Not Used in Prior Housing Element	0.098962419	0	0	0.098962419	16	0	0	1388197	1243	Wilshire		Lower
LOS ANGELES	225 S MARIPOSA AVE	90004	5518007005	High Medium Residential	R4-1	0	108	0.173070701	Residential - Five or More Units or Apartments (Any Combination) - 4 Stories or Less	YES - Current	NO - Privately-Owned	Available	Not Used in Prior Housing Element	0	0	0.054431587	0.054431587	20	0	0	1388197	1257	Wilshire	Yes	Above Moderate
LOS ANGELES	229 S MARIPOSA AVE	90004	5518007006	High Medium Residential	R4-1	0	108	0.206612047	Residential - Five or More Units or Apartments (Any Combination) - 4 Stories or Less	YES - Current	NO - Privately-Owned	Available	Not Used in Prior Housing Element	0	0	0.221511905	0.221511905	16	0	0	1358197	25	Wilshire	Yes	Above Moderate
LOS ANGELES	235 S MARIPOSA AVE	90004	5518007007	High Medium Residential	R4-1	0	108	0.206611089	Residential - Five or More Units or Apartments (Any Combination) - 4 Stories or Less	YES - Current	NO - Privately-Owned	Available	Not Used in Prior Housing Element	0.100230981	0	0	0.100230981	21	0	0	1358197	52	Wilshire		Lower
LOS ANGELES	240 S NORMANDIE AVE	90004	5518007013	High Medium Residential	R4-1	0	108	0.20664812	Residential - Three Units (Any Combination) - 4 Stories or Less	YES - Current	NO - Privately-Owned	Available	Used in Prior Housing Element - Non-Vacant	0	0	0.959450334	0.959450334	3	0	0	1358197	72	Wilshire	Yes	Above Moderate
LOS ANGELES	234 S NORMANDIE AVE	90004	5518007014	High Medium Residential	R4-1	0	108	0.206676776	Residential - Five or More Units or Apartments (Any Combination) - 4 Stories or Less	YES - Current	NO - Privately-Owned	Available	Not Used in Prior Housing Element	0	0	0.199190716	0.199190716	13	0	0	1358197	54	Wilshire	Yes	Above Moderate
LOS ANGELES	228 S NORMANDIE AVE	90004	5518007015	High Medium Residential	R4-1	0	108	0.207163233	Residential - Double, Duplex, or Two Units - 4 Stories or Less	YES - Current	NO - Privately-Owned	Available	Used in Prior Housing Element - Non-Vacant	1.387884066	0	0	1.387884066	2	0	0	1358197	26	Wilshire		Lower
LOS ANGELES	222 S NORMANDIE AVE	90004	5518007016	High Medium Residential	R4-1	0	108	0.172725058	Residential - Five or More Units or Apartments (Any Combination) - 4 Stories or Less	YES - Current	NO - Privately-Owned	Available	Not Used in Prior Housing Element	0	0	0.134669876	0.134669876	16	0	0	1388197	1258	Wilshire	Yes	Above Moderate
LOS ANGELES	210 S NORMANDIE AVE	90004	5518007019	High Medium Residential	R4-1	0	108	0.172359902	Residential - Five or More Units or Apartments (Any Combination) - 4 Stories or Less	YES - Current	NO - Privately-Owned	Available	Not Used in Prior Housing Element	0	0	0.174656037	0.174656037	12	0	0	1388197	1210	Wilshire	Yes	Above Moderate
LOS ANGELES	3920 W 2ND ST	90004	5518007020	High Medium Residential	R4-1	0	108	0.221000427	Residential - Five or More Units or Apartments (Any Combination) - 4 Stories or Less	YES - Current	NO - Privately-Owned	Available	Not Used in Prior Housing Element	0	0	0.253131632	0.253131632	9	0	0	1388197	1187	Wilshire	Yes	Above Moderate
LOS ANGELES	254 S NORMANDIE AVE	90004	5518007022	High Medium Residential	R4-1	0	108	0.172153282	Residential - Five or More Units or Apartments (Any Combination) - 4 Stories or Less	YES - Current	NO - Privately-Owned	Available	Not Used in Prior Housing Element	0	0	0.215661865	0.215661865	12	0	0	1358197	111	Wilshire	Yes	Above Moderate
LOS ANGELES	244 S NORMANDIE AVE	90004	5518007023	High Medium Residential	R4-1	0	108	0.258270131	Residential - Four Units (Any Combination) - 4 Stories or Less	YES - Current	NO - Privately-Owned	Available	Used in Prior Housing Element - Non-Vacant	0	0	0.344719492	0.344719492	4	0	0	1358197	90	Wilshire	Yes	Above Moderate
LOS ANGELES	260 S NORMANDIE AVE	90004	5518007029	Neighborhood Office Commercial	(Q)C2-1, C2-1	0	108	0.160654176	Commercial - Shopping Center (Neighborhood, Community) - One Story	YES - Current	NO - Privately-Owned	Available	Not Used in Prior Housing Element	0.017999099	0	0	0.017999099	7	0	0	1358197	127	Wilshire		Lower
LOS ANGELES	274 S NORMANDIE AVE	90004	5518007029	Neighborhood Office Commercial	C2-1	0	108	0.303222089	Commercial - Shopping Center (Neighborhood, Community) - One Story	YES - Current	NO - Privately-Owned	Available	Not Used in Prior Housing Element	0.022847599	0	0	0.022847599	7	0	0	1358197	147	Wilshire		Lower
LOS ANGELES	201 S ALEXANDRIA AVE	90004	5518008001	High Medium Residential	R4-1	0	108	0.197046972	Residential - Five or More Units or Apartments (Any Combination) - 4 Stories or Less	YES - Current	NO - Privately-Owned	Available	Not Used in Prior Housing Element	0	0	0.242177951	0.242177951	12	0	0	1388197	1184	Wilshire	Yes	Above Moderate
LOS ANGELES	209 S ALEXANDRIA AVE	90004	5518008002	High Medium Residential	R4-1	0	108	0.166754335	Residential - Five or More Units or Apartments (Any Combination) - 4 Stories or Less	YES - Current	NO - Privately-Owned	Available	Not Used in Prior Housing Element	0.13734365	0	0	0.13734365	9	0	0	1388197	1204	Wilshire		Lower
LOS ANGELES	213 S ALEXANDRIA AVE	90004	5518008003	High Medium Residential	R4-1	0	108	0.166739626	Residential - Five or More Units or Apartments (Any Combination) - 4 Stories or Less	YES - Current	NO - Privately-Owned	Available	Not Used in Prior Housing Element	0	0	0.223971352	0.223971352	10	0	0	1388197	1223	Wilshire	Yes	Above Moderate
LOS ANGELES	219 S ALEXANDRIA AVE	90004	5518008004	High Medium Residential	R4-1	0	108	0.166724921	Residential - Five or More Units or Apartments (Any Combination) - 4 Stories or Less	YES - Current	NO - Privately-Owned	Available	Not Used in Prior Housing Element	0	0	0.156965198	0.156965198	12	0	0	1388197	1238	Wilshire	Yes	Above Moderate
LOS ANGELES	223 S ALEXANDRIA AVE	90004	5518008005	High Medium Residential	R4-1	0	108	0.167888987	Residential - Single Family Residence	YES - Current	NO - Privately-Owned	Available	Used in Prior Housing Element - Non-Vacant	1.208008373	0	0	1.208008373	1	0	0	1388197	1251	Wilshire		Lower
LOS ANGELES	229 S ALEXANDRIA AVE	90004	5518008006	High Medium Residential	R4-1	0	108	0.166695597	Residential - Five or More Units or Apartments (Any Combination) - 4 Stories or Less	YES - Current	NO - Privately-Owned	Available	Not Used in Prior Housing Element	0	0	0.184583209	0.184583209	10	0	0	1358197	22	Wilshire	Yes	Above Moderate
LOS ANGELES	241 S ALEXANDRIA AVE	90004	5518008008	High Medium Residential	R4-1	0	108	0.166665702	Residential - Five or More Units or Apartments (Any Combination) - 4 Stories or Less	YES - Current	NO - Privately-Owned	Available	Not Used in Prior Housing Element	0	0	0.195200533	0.195200533	18	0	0	1358197	61	Wilshire	Yes	Above Moderate
LOS ANGELES	243 S ALEXANDRIA AVE	90004	5518008008	High Medium Residential	R4-1	0	108	0.166653437	Residential - Five or More Units or Apartments (Any Combination) - 4 Stories or Less	YES - Current	NO - Privately-Owned	Available	Not Used in Prior Housing Element	0	0	0.195200533	0.195200533	18	0	0	1358197	75	Wilshire	Yes	Above Moderate
LOS ANGELES	247 S ALEXANDRIA AVE	90004	5518008009	High Medium Residential	R4-1	0	108	0.166635604	Residential - Five or More Units or Apartments (Any Combination) - 4 Stories or Less	YES - Current	NO - Privately-Owned	Available	Not Used in Prior Housing Element	0	0	0.089889105	0.089889105	27	0	0	1358197	91	Wilshire	Yes	Above Moderate
LOS ANGELES	263 S ALEXANDRIA AVE	90004	5518008012	Neighborhood Office Commercial	C2-1	0	108	0.166594286	Commercial - Store - One Story	YES - Current	NO - Privately-Owned	Available	Used in Prior Housing Element - Non-Vacant	0.070066659	0	0	0.070066659	0	0	0	1358197	142	Wilshire		Lower
LOS ANGELES	3809 W 3RD ST	90020	5518008012	Neighborhood Office Commercial	C2-1	0	108	0.205407233	Commercial - Store - One Story	YES - Current	NO - Privately-Owned	Available	Used in Prior Housing Element - Non-Vacant	0.07806627	0	0	0.07806627	0	0	0	1358197	160	Wilshire		Lower
LOS ANGELES	248 S MARIPOSA AVE	90004	5518008015	High Medium Residential	R4-1	0	108	0.137739595	Residential - Five or More Units or Apartments (Any Combination) - 4 Stories or Less	YES - Current	NO - Privately-Owned	Available	Not Used in Prior Housing Element	0	0	0.214286987	0.214286987	23	0	0	1358197	97	Wilshire	Yes	Above Moderate
LOS ANGELES	242 S MARIPOSA AVE	90004	5518008016	High Medium Residential	R4-1	0	108	0.137741748	Residential - Single Family Residence	YES - Current	NO - Privately-Owned	Available	Used in Prior Housing Element - Non-Vacant	0.37952628	0	0	0.37952628	1	0	0	1358197	82	Wilshire		Lower
LOS ANGELES			5518008016	High Medium Residential	R4-1	0	108	0.034435706	Residential - Single Family Residence	YES - Current	NO - Privately-Owned	Available	Used in Prior Housing Element - Non-Vacant	0	0	0.015045542	0.015045542	1	3*	3*	1358197	92	Wilshire		Above Moderate
LOS ANGELES	230 S MARIPOSA AVE	90004	5518008018	High Medium Residential	R4-1	0	108	0.137741095	Residential - Five or More Units or Apartments (Any Combination) - 4 Stories or Less	YES - Current	NO - Privately-Owned	Available	Not Used in Prior Housing Element	0	0	0.184908956	0.184908956	16	0	0	1358197	27	Wilshire	Yes	Above Moderate
LOS ANGELES	234 S MARIPOSA AVE	90004	5518008018	High Medium Residential	R4-1	0	108	0.137740671	Residential - Five or More Units or Apartments (Any Combination) - 4 Stories or Less	YES - Current	NO - Privately-Owned	Available	Not Used in Prior Housing Element	0	0	0.184908956	0.184908956	16	0	0	1358197	50	Wilshire	Yes	Above Moderate
LOS ANGELES	222 S MARIPOSA AVE	90004	5518008019	High Medium Residential	R4-1	0	108	0.173307411	Residential - Five or More Units or Apartments (Any Combination) - 4 Stories or Less	YES - Current	NO - Privately-Owned	Available	Not Used in Prior Housing Element	0	0	0.192402348	0.192402348	17	0	0	1388197	1252	Wilshire	Yes	Above Moderate
LOS ANGELES	218 S MARIPOSA AVE	90004	5518008020	High Medium Residential	R4-1	0	108	0.172176454	Residential - Five or More Units or Apartments (Any Combination) - 4 Stories or Less	YES - Current	NO - Privately-Owned	Available	Not Used in Prior Housing Element	0	0	0.211268946	0.211268946	8	0	0	1388197	1239	Wilshire	Yes	Above Moderate
LOS ANGELES	212 S MARIPOSA AVE	90004	5518008021	High Medium Residential	R4-1	0	108	0.172176454	Residential - Five or More Units or Apartments (Any Combination) - 4 Stories or Less	YES - Current	NO - Privately-Owned	Available	Not Used in Prior Housing Element	0	0	0.215661865	0.215661865	12	0	0	1388197	1224	Wilshire	Yes	Above Moderate
LOS ANGELES	208 S MARIPOSA AVE	90004	5518008022	High Medium Residential	R4-1	0	108	0.172176454	Residential - Five or More Units or Apartments (Any Combination) - 4 Stories or Less	YES - Current	NO - Privately-Owned	Available	Not Used in Prior Housing Element	0	0	0.201426905	0.201426905	8	0	0	1388197	1205	Wilshire	Yes	Above Moderate
LOS ANGELES	3820 W 2ND ST	90004	5518008023	High Medium Residential	R4-1	0	108	0.203525413	Residential - Five or More Units or Apartments (Any Combination) - 4 Stories or Less	YES - Current	NO - Privately-Owned	Available	Not Used in Prior Housing Element	0	0	0.164555535	0.164555535	22	0	0	1388197	1185	Wilshire	Yes	Above Moderate
LOS ANGELES	268 S MARIPOSA AVE	90004	5518008025	Neighborhood Office Commercial	C2-1	0	108	0.194902464	Commercial - Service Station - Full Service - No Additional Services	YES - Current	NO - Privately-Owned	Available	Used in Prior Housing Element - Non-Vacant	0.1185335	0	0	0.1185335	0	0	0	1358197	161	Wilshire		Lower
LOS ANGELES			5518008025	Neighborhood Office Commercial	C2-1	0	108	0.086089264	Commercial - Service Station - Full Service - No Additional Services	YES - Current	NO - Privately-Owned	Available	Used in Prior Housing Element - Non-Vacant	0.065179517	0	0	0.065179517	0	0	0	1358197	148	Wilshire		Lower
LOS ANGELES	122 S MARIPOSA AVE	90004	5518009006	High Medium Residential	R4-1	0	108	0.137737582	Residential - Single Family Residence	YES - Current	NO - Privately-Owned	Available	Used in Prior Housing Element - Non-Vacant	0	0	0.809955522	0.809955522	1	0	0	1388197	1027	Wilshire	Yes	Above Moderate
LOS ANGELES	118 S MARIPOSA AVE	90004	5518009007	High Medium Residential	R4-1	0	108	0.137281534	Residential - Five or More Units or Apartments (Any Combination) - 4 Stories or Less	YES - Current	NO - Privately-Owned	Available	Not Used in Prior Housing Element	0.126417589	0	0	0.126417589	7	0	0	1388197	1002	Wilshire		Lower
LOS ANGELES	119 S ALEXANDRIA AVE	90004	5518009008	High Medium Residential	R4-1	0	108	0.137030158	Residential - Single Family Residence	YES - Current	NO - Privately-Owned	Available	Used in Prior Housing Element - Non-Vacant	1.153181237	0	0	1.153181237	1	0	0	1388197	1001	Wilshire		Lower
LOS ANGELES	133 S ALEXANDRIA AVE	90004	5518009011	High Medium Residential	R4-1	0	108	0.137742176	Residential - Single Family Residence	YES - Current	NO - Privately-Owned	Available	Used in Prior Housing Element - Non-Vacant	1.118873879	0	0	1.118873879	1	0	0	1388197	1078	Wilshire		Lower
LOS ANGELES	137 S ALEXANDRIA AVE	90004	5518009012	High Medium Residential	R4-1	0	108	0.137743254	Residential - Five or More Units or Apartments (Any Combination) - 4 Stories or Less	YES - Current	NO - Privately-Owned	Available	Not Used in Prior Housing Element	0	0	0.209335964	0.209335964	8	0	0	1388197	1101	Wilshire	Yes	Above Moderate
LOS ANGELES	143 S ALEXANDRIA AVE	90004	5518009013	High Medium Residential	R4-1	0	108	0.137743108	Residential - Single Family Residence	YES - Current	NO - Privately-Owned	Available	Used in Prior Housing Element - Non-Vacant	1.118873879	0	0	1.118873879	1	0	0	1388197	1132	Wilshire		Lower

LOS ANGELES	3819 W 2ND ST	90004	5518009014	High Medium Residential	R4-1	0	108	0.136366719	Residential - Four Units (Any Combination) - 4 Stories or Less	YES - Current	NO - Privately-Owned	Available	Not Used in Prior Housing Element	0	0	0.210849452	0.210849452	4	0	0	1388197	1156	Wilshire		Yes	Above Moderate
LOS ANGELES	115 S ALEXANDRIA AVE	90004	5518009018	High Medium Residential	R4-1	0	108	0.110190879	Residential - Double, Duplex, or Two Units - 4 Stories or Less	YES - Current	NO - Privately-Owned	Available	Used in Prior Housing Element - Non-Vacant	0	0	0.648961553	0.648961553	2	0	0	1388197	968	Wilshire		Yes	Above Moderate
LOS ANGELES	109 S ALEXANDRIA AVE	90004	5518009019	High Medium Residential	R4-1	0	108	0.112945363	Residential - Three Units (Any Combination) - 4 Stories or Less	YES - Current	NO - Privately-Owned	Available	Used in Prior Housing Element - Non-Vacant	0	0	0.199512045	0.199512045	3	0	0	1388197	951	Wilshire		Yes	Above Moderate
LOS ANGELES	110 S MARIPOSA AVE	90004	5518009020	High Medium Residential	R4-1	0	108	0.111567703	Residential - Single Family Residence	YES - Current	NO - Privately-Owned	Available	Used in Prior Housing Element - Non-Vacant	0.975854319	0	0	0.975854319	1	0	0	1388197	953	Wilshire			Lower
LOS ANGELES	112 S MARIPOSA AVE	90004	5518009021	High Medium Residential	R4-1	0	108	0.111568245	Residential - Single Family Residence	YES - Current	NO - Privately-Owned	Available	Used in Prior Housing Element - Non-Vacant	0.975854319	0	0	0.975854319	1	0	0	1388197	969	Wilshire			Lower
LOS ANGELES	105 S ALEXANDRIA AVE	90004	5518009024	High Medium Residential	R4-1	0	108	0.110190017	Residential - Five or More Units or Apartments (Any Combination) - 4 Stories or Less - Pool	YES - Current	NO - Privately-Owned	Available	Not Used in Prior Housing Element	0	0	0.192647861	0.192647861	12	0	0	1388197	934	Wilshire		Yes	Above Moderate
LOS ANGELES	3900 W 1ST ST	90004	5518009024	High Medium Residential	R4-1	0	108	0.110189731	Residential - Five or More Units or Apartments (Any Combination) - 4 Stories or Less - Pool	YES - Current	NO - Privately-Owned	Available	Not Used in Prior Housing Element	0	0	0.192647861	0.192647861	12	0	0	1388197	910	Wilshire		Yes	Above Moderate
LOS ANGELES	123 S ALEXANDRIA AVE	90004	5518009025	High Medium Residential	R4-1	0	108	0.13773902	Residential - Five or More Units or Apartments (Any Combination) - 4 Stories or Less	YES - Current	NO - Privately-Owned	Available	Not Used in Prior Housing Element	0	0	0.201034427	0.201034427	18	0	0	1388197	1026	Wilshire		Yes	Above Moderate
LOS ANGELES	125 S ALEXANDRIA AVE	90004	5518009025	High Medium Residential	R4-1	0	108	0.137741459	Residential - Five or More Units or Apartments (Any Combination) - 4 Stories or Less	YES - Current	NO - Privately-Owned	Available	Not Used in Prior Housing Element	0	0	0.201034427	0.201034427	18	0	0	1388197	1053	Wilshire		Yes	Above Moderate
LOS ANGELES	4022 W COUNCIL ST	90004	5518010001	Medium Residential	R3-1	0	54	0.115059174	Residential - Three Units (Any Combination) - 4 Stories or Less	YES - Current	NO - Privately-Owned	Available	Not Used in Prior Housing Element	0	0	0.293874392	0.293874392	3	0	0	1388197	535	Wilshire		Yes	Above Moderate
LOS ANGELES	182 N MARIPOSA AVE	90004	5518010002	Medium Residential	R3-1	0	54	0.114895905	Residential - Single Family Residence	YES - Current	NO - Privately-Owned	Available	Used in Prior Housing Element - Non-Vacant	0.542379728	0	0	0.542379728	1	0	0	1388197	536	Wilshire			Lower
LOS ANGELES	179 N ALEXANDRIA AVE	90004	5518010003	Medium Residential	R3-1	0	54	0.137741182	Residential - Five or More Units or Apartments (Any Combination) - 4 Stories or Less	YES - Current	NO - Privately-Owned	Available	Not Used in Prior Housing Element	0.039854987	0	0	0.039854987	7	0	0	1388197	557	Wilshire			Lower
LOS ANGELES	178 N MARIPOSA AVE	90004	5518010004	Medium Residential	R3-1	0	54	0.13815372	Residential - Single Family Residence	YES - Current	NO - Privately-Owned	Available	Used in Prior Housing Element - Non-Vacant	0.63717362	0	0	0.63717362	1	0	0	1388197	558	Wilshire			Lower
LOS ANGELES	171 N ALEXANDRIA AVE	90004	5518010005	Medium Residential	R3-1	0	54	0.13774118	Residential - Five or More Units or Apartments (Any Combination) - 4 Stories or Less	YES - Current	NO - Privately-Owned	Available	Not Used in Prior Housing Element	0.039854987	0	0	0.039854987	7	0	0	1388197	581	Wilshire			Lower
LOS ANGELES	174 N MARIPOSA AVE	90004	5518010006	Medium Residential	R3-1	0	54	0.138127028	Residential - Five or More Units or Apartments (Any Combination) - 4 Stories or Less	YES - Current	NO - Privately-Owned	Available	Not Used in Prior Housing Element	0.039854987	0	0	0.039854987	7	0	0	1388197	582	Wilshire			Lower
LOS ANGELES	167 N ALEXANDRIA AVE	90004	5518010007	Medium Residential	R3-1	0	54	0.137741182	Residential - Single Family Residence	YES - Current	NO - Privately-Owned	Available	Used in Prior Housing Element - Non-Vacant	0.63717362	0	0	0.63717362	1	0	0	1388197	616	Wilshire			Lower
LOS ANGELES	168 N MARIPOSA AVE	90004	5518010008	Medium Residential	R3-1	0	54	0.138102066	Residential - Five or More Units or Apartments (Any Combination) - 4 Stories or Less	YES - Current	NO - Privately-Owned	Available	Not Used in Prior Housing Element	0	0	0.077758135	0.077758135	8	0	0	1388197	617	Wilshire		Yes	Above Moderate
LOS ANGELES	163 N ALEXANDRIA AVE	90004	5518010009	Medium Residential	R3-1	0	54	0.137741182	Residential - Single Family Residence	YES - Current	NO - Privately-Owned	Available	Used in Prior Housing Element - Non-Vacant	0.63717362	0	0	0.63717362	1	0	0	1388197	637	Wilshire			Lower
LOS ANGELES	162 N MARIPOSA AVE	90004	5518010010	Medium Residential	R3-1	0	54	0.138076597	Residential - Five or More Units or Apartments (Any Combination) - 4 Stories or Less	YES - Current	NO - Privately-Owned	Available	Not Used in Prior Housing Element	0	0	0.077758135	0.077758135	8	0	0	1388197	638	Wilshire		Yes	Above Moderate
LOS ANGELES	157 N ALEXANDRIA AVE	90004	5518010011	Medium Residential	R3-1	0	54	0.137739458	Residential - Single Family Residence	YES - Current	NO - Privately-Owned	Available	Used in Prior Housing Element - Non-Vacant	0.63717362	0	0	0.63717362	1	0	0	1388197	652	Wilshire			Lower
LOS ANGELES	153 N ALEXANDRIA AVE	90004	5518010013	Medium Residential	R3-1	0	54	0.137741182	Residential - Five or More Units or Apartments (Any Combination) - 4 Stories or Less	YES - Current	NO - Privately-Owned	Available	Not Used in Prior Housing Element	0.051264453	0	0	0.051264453	7	0	0	1388197	672	Wilshire			Lower
LOS ANGELES	149 N ALEXANDRIA AVE	90004	5518010015	Medium Residential	R3-1	0	54	0.13774118	Residential - Five or More Units or Apartments (Any Combination) - 4 Stories or Less	YES - Current	NO - Privately-Owned	Available	Not Used in Prior Housing Element	0.039854987	0	0	0.039854987	7	0	0	1388197	690	Wilshire			Lower
LOS ANGELES	148 N MARIPOSA AVE	90004	5518010016	Medium Residential	R3-1	0	54	0.16559527	Residential - Five or More Units or Apartments (Any Combination) - 4 Stories or Less	YES - Current	NO - Privately-Owned	Available	Not Used in Prior Housing Element	0.056975114	0	0	0.056975114	7	0	0	1388197	692	Wilshire			Lower
LOS ANGELES	143 N ALEXANDRIA AVE	90004	5518010017	Medium Residential	R3-1	0	54	0.137739388	Residential - Double, Duplex, or Two Units - 4 Stories or Less	YES - Current	NO - Privately-Owned	Available	Not Used in Prior Housing Element	0.24400088	0	0	0.24400088	2	0	0	1388197	709	Wilshire			Lower
LOS ANGELES	138 N MARIPOSA AVE	90004	5518010018	Medium Residential	R3-1	0	54	0.110375419	Residential - Five or More Units or Apartments (Any Combination) - 4 Stories or Less	YES - Current	NO - Privately-Owned	Available	Not Used in Prior Housing Element	0.030145688	0	0	0.030145688	7	0	0	1388197	715	Wilshire			Lower
LOS ANGELES	139 N ALEXANDRIA AVE	90004	5518010019	Medium Residential	R3-1	0	54	0.137741182	Residential - Single Family Residence	YES - Current	NO - Privately-Owned	Available	Used in Prior Housing Element - Non-Vacant	0.63717362	0	0	0.63717362	1	0	0	1388197	728	Wilshire			Lower
LOS ANGELES	133 N ALEXANDRIA AVE	90004	5518010021	Medium Residential	R3-1	0	54	0.137740822	Residential - Single Family Residence	YES - Current	NO - Privately-Owned	Available	Used in Prior Housing Element - Non-Vacant	0.63717362	0	0	0.63717362	1	0	0	1388197	750	Wilshire			Lower
LOS ANGELES	129 N ALEXANDRIA AVE	90004	5518010023	Medium Residential	R3-1	0	54	0.137739101	Residential - Single Family Residence	YES - Current	NO - Privately-Owned	Available	Used in Prior Housing Element - Non-Vacant	0.63717362	0	0	0.63717362	1	0	0	1388197	767	Wilshire			Lower
LOS ANGELES	123 N ALEXANDRIA AVE	90004	5518010025	Medium Residential	R3-1	0	54	0.137740822	Residential - Single Family Residence	YES - Current	NO - Privately-Owned	Available	Used in Prior Housing Element - Non-Vacant	0.63717362	0	0	0.63717362	1	0	0	1388197	784	Wilshire			Lower
LOS ANGELES	122 N MARIPOSA AVE	90004	5518010026	Medium Residential	R3-1	0	54	0.137870348	Residential - Five or More Units or Apartments (Any Combination) - 4 Stories or Less	YES - Current	NO - Privately-Owned	Available	Not Used in Prior Housing Element	0.109038314	0	0	0.109038314	8	0	0	1388197	785	Wilshire			Lower
LOS ANGELES	117 N ALEXANDRIA AVE	90004	5518010027	Medium Residential	R3-1	0	54	0.137740822	Residential - Four Units (Any Combination) - 4 Stories or Less	YES - Current	NO - Privately-Owned	Available	Not Used in Prior Housing Element	0	0	0.103508475	0.103508475	4	0	0	1388197	801	Wilshire		Yes	Above Moderate
LOS ANGELES	118 N MARIPOSA AVE	90004	5518010028	Medium Residential	R3-1	0	54	0.13784452	Residential - Double, Duplex, or Two Units - 4 Stories or Less	YES - Current	NO - Privately-Owned	Available	Not Used in Prior Housing Element	0.561933824	0	0	0.561933824	2	0	0	1388197	802	Wilshire			Lower
LOS ANGELES	111 N ALEXANDRIA AVE	90004	5518010029	Medium Residential	R3-1	0	54	0.110190879	Residential - Five or More Units or Apartments (Any Combination) - 4 Stories or Less	YES - Current	NO - Privately-Owned	Available	Not Used in Prior Housing Element	0	0	0.067909218	0.067909218	8	0	0	1388197	834	Wilshire		Yes	Above Moderate
LOS ANGELES	112 N MARIPOSA AVE	90004	5518010030	Medium Residential	R3-1	0	54	0.110254898	Residential - Double, Duplex, or Two Units - 4 Stories or Less	YES - Current	NO - Privately-Owned	Available	Not Used in Prior Housing Element	0	0	0.3258086	0.3258086	2	0	0	1388197	835	Wilshire		Yes	Above Moderate
LOS ANGELES	107 N ALEXANDRIA AVE	90004	5518010031	Medium Residential	R3-1	0	54	0.13774082	Residential - Single Family Residence	YES - Current	NO - Privately-Owned	Available	Used in Prior Housing Element - Non-Vacant	0.63717362	0	0	0.63717362	1	0	0	1388197	854	Wilshire			Lower
LOS ANGELES	110 N MARIPOSA AVE	90004	5518010032	Medium Residential	R3-1	0	54	0.165355302	Residential - Single Family Residence	YES - Current	NO - Privately-Owned	Available	Used in Prior Housing Element - Non-Vacant	0.769489098	0	0	0.769489098	1	0	0	1388197	846	Wilshire			Lower
LOS ANGELES	103 N ALEXANDRIA AVE	90004	5518010033	Medium Residential	R3-1	0	54	0.16804246	Residential - Five or More Units or Apartments (Any Combination) - 4 Stories or Less	YES - Current	NO - Privately-Owned	Available	Not Used in Prior Housing Element	0	0	0.098951459	0.098951459	7	0	0	1388197	871	Wilshire		Yes	Above Moderate
LOS ANGELES	3921 W 1ST ST	90004	5518010034	Medium Residential	R3-1	0	54	0.168071386	Residential - Five or More Units or Apartments (Any Combination) - 4 Stories or Less	YES - Current	NO - Privately-Owned	Available	Not Used in Prior Housing Element	0	0	0.091837579	0.091837579	10	0	0	1388197	873	Wilshire		Yes	Above Moderate
LOS ANGELES	4130 W BEVERLY BLVD	90004	5518011001	Neighborhood Office Commercial	C2-1	0	108	0.118457619	Commercial - Store - One Story	YES - Current	NO - Privately-Owned	Available	Used in Prior Housing Element - Non-Vacant	0.02164191	0	0	0.02164191	0	0	0	1388197	352	Wilshire			Lower
LOS ANGELES	222 N MARIPOSA AVE	90004	5518011002	Neighborhood Office Commercial	C2-1	0	108	0.13774083	Residential - Single Family Residence - Vacant Land	YES - Current	NO - Privately-Owned	Available	Not Used in Prior Housing Element	1.01169638	0	0	1.01169638	0	0	0	1388197	380	Wilshire			Lower
LOS ANGELES	216 N MARIPOSA AVE	90004	5518011003	Medium Residential	R3-1	0	54	0.137740469	Residential - Single Family Residence	YES - Current	NO - Privately-Owned	Available	Used in Prior Housing Element - Non-Vacant	0.63717362	0	0	0.63717362	1	0	0	1388197	402	Wilshire			Lower
LOS ANGELES	206 N MARIPOSA AVE	90004	5518011005	Medium Residential	R3-1	0	54	0.13774083	Residential - Single Family Residence	YES - Current	NO - Privately-Owned	Available	Used in Prior Housing Element - Non-Vacant	0.63717362	0	0	0.63717362	1	0	0	1388197	455	Wilshire			Lower
LOS ANGELES	200 N MARIPOSA AVE	90004	5518011006	Medium Residential	R3-1	0	54	0.129191139	Residential - Five or More Units or Apartments (Any Combination) - 4 Stories or Less	YES - Current	NO - Privately-Owned	Available	Not Used in Prior Housing Element	0	0	0.074027207	0.074027207	6	0	0	1388197	480	Wilshire		Yes	Above Moderate
LOS ANGELES	217 N ALEXANDRIA AVE	90004	5518011009	Medium Residential	R3-1	0	54	0.169675837	Residential - Single Family Residence	YES - Current	NO - Privately-Owned	Available	Used in Prior Housing Element - Non-Vacant	0.773528337	0	0	0.773528337	1	0	0	1388197	401	Wilshire			Lower
LOS ANGELES	213 N ALEXANDRIA AVE	90004	5518011010	Medium Residential	R3-1	0	54	0.169860581	Residential - Five or More Units or Apartments (Any Combination) - 4 Stories or Less	YES - Current	NO - Privately-Owned	Available	Not Used in Prior Housing Element	0	0	0.079915977	0.079915977	9	0	0	1388197	427	Wilshire		Yes	Above Moderate
LOS ANGELES	207 N ALEXANDRIA AVE	90004	5518011011	Medium Residential	R3-1	0	54	0.170046023	Residential - Single Family Residence - Guesthouse	YES - Current	NO - Privately-Owned	Available	Used in Prior Housing Element - Non-Vacant	0.773528337	0	0	0.773528337	1	0	0	1388197	454	Wilshire			Lower
LOS ANGELES	4017 W COUNCIL ST	90004	5518011012	Medium Residential	R3-1	0	54	0.166873203	Residential - Three Units (Any Combination) - 4 Stories or Less	YES - Current	NO - Privately-Owned	Available	Not Used in Prior Housing Element	0	0	0.457272577	0.457272577	3	0	0	1388197	479	Wilshire		Yes	Above Moderate
LOS ANGELES			5518011013	Medium Residential	R3-1	0	54	0.011764913	Residential - Four Units (Any Combination) - 4 Stories or Less - Vacant Land	YES - Current	NO - Privately-Owned	Available	Not Used in Prior Housing Element	0	0	0.049528483	0.049528483	0	0	0	1388197	502	Wilshire			Above Moderate
LOS ANGELES			5518011014	Medium Residential	R3-1	0	54	0.007273048	Residential - Four Units (Any Combination) - 4 Stories or Less - Vacant Land	YES - Current	NO - Privately-Owned	Available	Not Used in Prior Housing Element	0	0	0.060491341	0.060491341	0	0	0	1388197	503	Wilshire			Above Moderate
LOS ANGELES	202 N ALEXANDRIA AVE	90004	5518011015	Medium Residential	R3-1	0	54	0.107709681	Residential - Single Family Residence	YES - Current	NO - Privately-Owned	Available	Not Used in Prior Housing Element	0.488664448	0	0	0.488664448	1	0	0	1388197	478	Wilshire			Lower
LOS ANGELES	208 N ALEXANDRIA AVE	90004	5518011016	Medium Residential	R3-1	0	54	0.094909089	Residential - Double, Duplex, or Two Units - 4 Stories or Less	YES - Current	NO - Privately-Owned	Available	Not Used in Prior Housing Element	0.375281274	0	0	0.375281274	2	0	0	1388197	458	Wilshire			Lower
LOS ANGELES	201 N EDGEMONT ST	90004	5518011019	Medium Residential	R3-1	0	54	0.121519893	Residential - Four Units (Any Combination) - 4 Stories or Less	YES - Current	NO - Privately-Owned	Available	Not Used in Prior Housing Element	0	0	0.114644122	0.114644122	4	0	0	1388197	476	Wilshire		Yes	Above Moderate
LOS ANGELES	207 N EDGEMONT ST	90004	5518011020	Medium Residential	R3-1	0	54	0.130773148	Institutional - Homes for Aged and Others - Vacant Land	YES - Current	NO - Privately-Owned	Available	Not Used in Prior Housing Element	0.051793983	0	0	0.051793983	0	0	0	1388197	447	Wilshire			Lower
LOS ANGELES	215 N EDGEMONT ST	90004	5518011020	Medium Residential	R3-1	0	54	0.130848627	Institutional - Homes for Aged and Others - Vacant Land	YES - Current	NO - Privately-Owned	Available	Not Used in Prior Housing Element	0.051793983	0	0	0.051793983	0	0	0	1388197	416	Wilshire			Lower
LOS ANGELES	223 N EDGEMONT ST	90004	5518011020	Medium Residential	R3-1	0	54	0.114842804	Institutional - Homes for Aged and Others - Vacant Land	YES - Current	NO - Privately-Owned	Available	Not Used in Prior Housing Element	0.044972993	0	0	0.044972993	0	0	0	1388197	397	Wilshire			Lower
LOS ANGELES	4072 W BEVERLY BLVD	90004	5518011022	Neighborhood Office Commercial	C2-1	0	108	0.100628776	Institutional - Church - One Story	YES - Current	NO - Privately-Owned	Available	Used in Prior Housing Element - Non-Vacant	0.018745537	0	0	0.018745537	2	0	0	1388197	364	Wilshire			Lower
LOS ANGELES	223 N ALEXANDRIA AVE	90004	5518011023	Neighborhood Office Commercial	C2-1	0	108	0.169488612	Commercial - Auto, Recreation Equipment, Construction Equipment Sales and Service - Auto Service Centers (No Gasoline) - One Story	YES - Current	NO - Privately-Owned	Available	Used in Prior Housing Element - Non-Vacant	0.09580673	0	0	0.09580673	0	0	0	1388197	379	Wilshire			Lower
LOS ANGELES	4100 W BEVERLY BLVD	90004	5518011023	Neighborhood Office Commercial	C2-1	0	108	0.09902178	Commercial - Auto, Recreation Equipment, Construction Equipment Sales and Service - Auto Service Centers (No Gasoline) - One Story	YES - Current	NO - Privately-Owned	Available	Used in Prior Housing Element - Non-Vacant	0.066360924	0	0	0.066360924	0	0	0	1388197	371	Wilshire			Lower
LOS ANGELES	101 N EDGEMONT ST	90004	5518012001	Medium Residential	R3-1	0	54	0.115714266	Residential - Four Units (Any Combination) - 4 Stories or Less	YES - Current	NO - Privately-Owned	Available	Not Used in Prior Housing Element	0	0	0.083293989	0.083293989	4	0	0	1388197	872	Wilshire		Yes	Above Moderate
LOS ANGELES	107 N EDGEMONT ST	90004	5518012002	Medium Residential	R3-1	0	54	0.120574041	Residential - Four Units (Any Combination) - 4 Stories or Less	YES - Current	NO - Privately-Owned	Available	Not Used in Prior Housing Element	0	0	0.090010375	0.090010375	4	0	0	1388197	853	Wilshire		Yes	Above Moderate
LOS ANGELES	115 N EDGEMONT ST	90004	5518012003	Medium Residential	R3-1	0	54	0.120637086	Residential - Four Units (Any Combination) - 4 Stories or Less	YES - Current	NO - Privately-Owned	Available	Not Used in Prior Housing Element	0	0	0.090010375	0.090010375	4	0	0	1388197	832	Wilshire		Yes	Above Moderate
LOS ANGELES	117 N EDGEMONT ST	90004	5518012004	Medium Residential	R3-1	0	54	0.120700391	Residential - Four Units (Any Combination) - 4 Stories or Less	YES - Current	NO - Privately-Owned	Available	Not Used in Prior Housing Element	0	0	0.090010375	0.090010375	4	0	0	1388197	798	Wilshire		Yes	Above Moderate
LOS ANGELES	123 N EDGEMONT ST	90004	5518012005	Medium Residential	R3-1	0	54	0.123085755	Residential - Four Units (Any Combination) - 4 Stories or Less	YES - Current	NO - Privately-Owned	Available	Not Used in Prior Housing Element	0	0	0.090010375	0.090010375	4	0	0	1388197	781	Wilshire		Yes	Above Moderate
LOS ANGELES	133 N EDGEMONT ST	90004	5518012007	Medium Residential	R3-1	0	54	0.123217879	Residential - Five or More Units or Apartments (Any Combination) - 4 Stories or Less	YES - Current	NO - Privately-Owned	Available	Not Used in Prior Housing Element	0	0	0.066453642	0.066453642	6	0	0	1388197	744	Wilshire		Yes	Above Moderate
LOS ANGELES	139 N EDGEMONT ST	90004	5518012008	Medium Residential	R3-1	0	54	0.123281743	Residential - Four Units (Any Combination) - 4 Stories or Less	YES - Current	NO - Privately-Owned	Available	Not Used in Prior Housing Element	0	0	0.090010375	0.090010375	4	0	0	1388197	722	Wilshire		Yes	Above Moderate
LOS ANGELES	145 N EDGEMONT ST	90004	5518012009	Medium Residential	R3-1	0	54	0.123349762	Residential - Five or More Units or Apartments (Any Combination) - 4 Stories or Less	YES - Current	NO - Privately-Owned	Available	Not Used in Prior Housing Element	0	0	0.066453642	0.066453642	6	0	0	1388197	699	Wilshire		Yes	Above Moderate
LOS ANGELES	149 N EDGEMONT ST	90004	5518012010	Medium Residential	R3-1	0	54	0.12341415	Residential - Double, Duplex, or Two Units - 4 Stories or Less	YES - Current	NO - Privately-Owned	Available	Not Used in Prior Housing Element	0	0	0.121537748	0.121537748	2	0	0	1388197	677	Wilshire		Yes	Above Moderate
LOS ANGELES	153 N EDGEMONT ST	90004	5518012011	Medium Residential	R3-1	0	54	0.12347965	Residential - Four Units (Any Combination) - 4 Stories or Less	YES - Current	NO - Privately-Owned	Available	Not Used in Prior Housing Element	0	0	0.274458092	0.274458092	4	0	0	1388197	657	Wilshire		Yes	Above Moderate
LOS ANGELES	157 N EDGEMONT ST	90004	5518012012	Medium Residential	R3-1	0	54	0.123545898	Residential - Four Units (Any Combination) - 4 Stories or Less	YES - Current	NO - Privately-Owned	Available	Not Used in Prior Housing Element	0	0	0.274458092	0.274458092	4	0	0	1388197	641	Wilshire		Yes	Above Moderate
LOS ANGELES	163 N EDGEMONT ST	90004	5518012013	Medium Residential	R3-1	0	54	0.123611215	Residential - Four Units (Any Combination) - 4 Stories or Less	YES - Current	NO - Privately-Owned	Available	Not Used in Prior Housing Element	0	0	0.090010375	0.090010375	4	0	0	1388197	623	Wilshire		Yes	Above Moderate
LOS ANGELES	169 N EDGEMONT ST	90004	5518012014	Medium Residential	R3-1	0	54	0.123676051	Residential - Four Units (Any Combination) - 4 Stories or Less	YES - Current	NO - Privately-Owned	Available	Not Used in Prior Housing Element	0	0	0.090010375	0.090010375	4	0	0	1388197	598	Wilshire		Yes	Above Moderate
LOS ANGELES	175 N EDGEMONT ST	90004	5518012015	Medium Residential	R3-1	0	54	0.123741795	Residential - Five or More Units or Apartments (Any Combination) - 4 Stories or Less	YES - Current	NO - Privately-Owned	Available	Not Used in Prior Housing Element	0	0	0.066453642	0.066453642	6	0	0	1388197	567	Wilshire		Yes	Above Moderate
LOS ANGELES	179 N EDGEMONT ST	90004	5518012016	Medium Residential	R3-1	0	54	0.1285601	Residential - Five or More Units or Apartments (Any Combination) - 4 Stories or Less	YES - Current	NO - Privately-Owned	Available	Not Used in Prior Housing Element	0	0	0.066453642	0.066453642	6	0	0	1388197	532	Wilshire		Yes	Above Moderate
LOS ANGELES	3881 W 1ST ST	90004	5518012017	Medium Residential	R3-1	0	54	0.058115356	Residential - Single Family Residence	YES - Current	NO - Privately-Owned	Available	Not Used in Prior Housing Element	0	0	0.113632572	0.113632572	1	3*	3*	1388197	869	Wilshire			Above Moderate
LOS ANGELES	102 N ALEXANDRIA AVE	90004	5518012018	Medium Residential	R3-1	0	54	0.109928792	Residential - Single Family Residence	YES - Current	NO - Privately-Owned	Available	Not Used in Prior Housing Element	0.231925166	0	0	0.231925166	1	0	0	1388197	870	Wilshire			Lower
LOS ANGELES	110 N ALEXANDRIA AVE	90004	5518012019	Medium Residential	R3-1	0	54	0.165288816	Residential - Single Family Residence	YES - Current	NO - Privately-Owned	Available	Used in Prior Housing Element - Non-Vacant	0.769489098	0	0	0.769489098	1	0	0	1388197	844	Wilshire			Lower
LOS ANGELES			5518012020	Medium Residential	R3-1	0	54	0.110191739	Residential - Single Family Residence	YES - Current	NO - Privately-Owned	Available	Used in Prior Housing Element - Non-Vacant	0.532719398	0	0	0.532719398	1	0	0	1388197	833	Wilshire			Lower
LOS ANGELES	116 N ALEXANDRIA AVE	90004	5518012021	Medium Residential	R3-1	0	54	0.137742115	Residential - Five or More Units or Apartments (Any Combination) - 4 Stories or Less	YES - Current	NO - Privately-Owned	Available	Not Used in Prior Housing Element	0	0	0.07943519	0.07943519	6	0	0	1388197	799	Wilshire		Yes	Above Moderate
LOS ANGELES	148 N ALEXANDRIA AVE	90004	5518012027	Medium Residential	R3-1	0	54	0.137906424	Residential - Double, Duplex, or Two Units - 4 Stories or Less	YES - Current	NO - Privately-Owned	Available	Not Used in Prior Housing Element	0	0	0.406647	0.406647	2	0	0	1388197	689	Wilshire		Yes	Above Moderate
LOS ANGELES	160 N ALEXANDRIA AVE	90004	5518012029	Medium Residential	R3-1	0	54	0.13773924	Residential - Double, Duplex, or Two Units - 4 Stories or Less	YES - Current	NO - Privately-Owned	Available	Not Used in Prior Housing Element	0	0	0.406647	0.406647	2	0	0	1388197	651	Wilshire		Yes	Above Moderate
LOS ANGELES	162 N ALEXANDRIA AVE	90004	5518012030	Medium Residential	R3-1	0	54	0.137741263	Residential - Single Family Residence	YES - Current	NO - Privately-Owned	Available	Used in Prior Housing Element - Non-Vacant	0.63717362	0	0	0.63717362	1	0	0	1388197	636	Wilshire			Lower
LOS ANGELES	168 N ALEXANDRIA AVE	90004	5518012031	Medium Residential	R3-1	0	54	0.13774134	Residential - Double, Duplex, or Two Units - 4 Stories or Less	YES - Current	NO - Privately-Owned	Available	Not Used in Prior Housing Element	0	0	0.406647	0.406647	2	0	0	1388197	615	Wilshire		Yes	Above Moderate
LOS ANGELES	170 N ALEXANDRIA AVE	90004	5518012032	Medium Residential	R3-1	0	54	0.110192525	Residential - Single Family Residence	YES - Current	NO - Privately-Owned	Available	Used in Prior Housing Element - Non-Vacant	0.532719398	0	0	0.532719398	1	0	0	1388197	597	Wilshire			Lower
LOS ANGELES	182 N ALEXANDRIA AVE	90004	5518012035	Medium Residential	R3-1	0	54	0.096398463	Residential - Single Family Residence	YES - Current	NO - Privately-Owned	Available	Not Used in Prior Housing Element	0.44376896	0	0	0.44376896	1	0	0	1388197	533	Wilshire		

LOS ANGELES	178 N ALEXANDRIA AVE	90004	5518012038	Medium Residential	R3-1	0	54	0.090908594	Residential - Five or More Units or Apartments (Any Combination) - 4 Stories or Less	YES - Current	NO - Privately-Owned	Available	Not Used in Prior Housing Element	0.415677005	0	0	0.415677005	0	0	0	1388197	571	Wilshire			Lower
LOS ANGELES	180 N ALEXANDRIA AVE	90004	5518012038	Medium Residential	R3-1	0	54	0.093663474	Residential - Five or More Units or Apartments (Any Combination) - 4 Stories or Less	YES - Current	NO - Privately-Owned	Available	Not Used in Prior Housing Element	0.413221121	0	0	0.413221121	0	0	0	1388197	551	Wilshire			Lower
LOS ANGELES	3801 W 2ND ST	90004	5518013001	Medium Residential	R3-1	0	54	0.132960821	Residential - Four Units (Any Combination) - 4 Stories or Less	YES - Current	NO - Privately-Owned	Available	Not Used in Prior Housing Element	0	0	0	0.103508475	0.103508475	4	0	0	1388197	1151	Wilshire	Yes		Above Moderate
LOS ANGELES	135 S EDGEMONT ST	90004	5518013002	Medium Residential	R3-1	0	54	0.133077084	Residential - Five or More Units or Apartments (Any Combination) - 4 Stories or Less	YES - Current	NO - Privately-Owned	Available	Not Used in Prior Housing Element	0	0	0	0.103508475	0.103508475	8	0	0	1388197	1094	Wilshire	Yes		Above Moderate
LOS ANGELES	143 S EDGEMONT ST	90004	5518013002	Medium Residential	R3-1	0	54	0.133078943	Residential - Five or More Units or Apartments (Any Combination) - 4 Stories or Less	YES - Current	NO - Privately-Owned	Available	Not Used in Prior Housing Element	0	0	0	0.103508475	0.103508475	8	0	0	1388197	1119	Wilshire	Yes		Above Moderate
LOS ANGELES	129 S EDGEMONT ST	90004	5518013003	Medium Residential	R3-1	0	54	0.133073313	Residential - Five or More Units or Apartments (Any Combination) - 4 Stories or Less	YES - Current	NO - Privately-Owned	Available	Not Used in Prior Housing Element	0	0	0	0.101343786	0.101343786	6	0	0	1388197	1066	Wilshire	Yes		Above Moderate
LOS ANGELES	123 S EDGEMONT ST	90004	5518013004	Medium Residential	R3-1	0	54	0.133071267	Residential - Four Units (Any Combination) - 4 Stories or Less	YES - Current	NO - Privately-Owned	Available	Not Used in Prior Housing Element	0	0	0	0.103508475	0.103508475	4	0	0	1388197	1039	Wilshire	Yes		Above Moderate
LOS ANGELES	119 S EDGEMONT ST	90004	5518013005	Medium Residential	R3-1	0	54	0.133067901	Residential - Four Units (Any Combination) - 4 Stories or Less	YES - Current	NO - Privately-Owned	Available	Not Used in Prior Housing Element	0	0	0	0.103508475	0.103508475	4	0	0	1388197	1006	Wilshire	Yes		Above Moderate
LOS ANGELES	115 S EDGEMONT ST	90004	5518013006	Medium Residential	R3-1	0	54	0.133065151	Residential - Double, Duplex, or Two Units - 4 Stories or Less	YES - Current	NO - Privately-Owned	Available	Not Used in Prior Housing Element	0	0	0	0.134570138	0.134570138	2	0	0	1388197	970	Wilshire	Yes		Above Moderate
LOS ANGELES	120 S ALEXANDRIA AVE	90004	5518013014	Medium Residential	R3-1	0	54	0.137741358	Residential - Three Units (Any Combination) - 4 Stories or Less	YES - Current	NO - Privately-Owned	Available	Not Used in Prior Housing Element	0	0	0	0.358018389	0.358018389	3	0	0	1388197	1025	Wilshire	Yes		Above Moderate
LOS ANGELES	116 S ALEXANDRIA AVE	90004	5518013015	Medium Residential	R3-1	0	54	0.136652591	Residential - Double, Duplex, or Two Units - 4 Stories or Less	YES - Current	NO - Privately-Owned	Available	Not Used in Prior Housing Element	0	0	0	0.406647	0.406647	2	0	0	1388197	999	Wilshire	Yes		Above Moderate
LOS ANGELES	108 S ALEXANDRIA AVE	90004	5518013018	Medium Residential	R3-1	0	54	0.085400599	Residential - Double, Duplex, or Two Units - 4 Stories or Less	YES - Current	NO - Privately-Owned	Available	Not Used in Prior Housing Element	0	0	0	0.266652679	0.266652679	2	0	0	1388197	950	Wilshire	Yes		Above Moderate
LOS ANGELES			5518013018	Medium Residential	R3-1	0	54	0.055095509	Residential - Double, Duplex, or Two Units - 4 Stories or Less	YES - Current	NO - Privately-Owned	Available	Not Used in Prior Housing Element	0	0	0	0.093830046	0.093830046	2	2*	2*	1388197	943	Wilshire			Above Moderate
LOS ANGELES	3888 W 1ST ST	90004	5518013019	Medium Residential	R3-1	0	54	0.165289704	Residential - Five or More Units or Apartments (Any Combination) - 4 Stories or Less	YES - Current	NO - Privately-Owned	Available	Not Used in Prior Housing Element	0	0	0	0.091657698	0.091657698	7	0	0	1388197	909	Wilshire	Yes		Above Moderate
LOS ANGELES	150 S ALEXANDRIA AVE	90004	5518013020	Medium Residential	R3-1	0	54	0.136363674	Institutional - Church - One Story	YES - Current	NO - Privately-Owned	Available	Used in Prior Housing Element - Non-Vacant	0.020259698	0	0	0.020259698	0	0	0	1388197	1155	Wilshire			Lower
LOS ANGELES	110 S ALEXANDRIA AVE	90004	5518013021	Medium Residential	R3-1	0	54	0.137739603	Residential - Double, Duplex, or Two Units - 4 Stories or Less	YES - Current	NO - Privately-Owned	Available	Not Used in Prior Housing Element	0	0	0	0.406647	0.406647	2	0	0	1388197	967	Wilshire	Yes		Above Moderate
LOS ANGELES	140 S ALEXANDRIA AVE	90004	5518013024	Medium Residential	R3-1	0	54	0.550962843	Residential - Five or More Units or Apartments (Any Combination) - 4 Stories or Less	YES - Current	NO - Privately-Owned	Available	Not Used in Prior Housing Element	0.103779366	0	0	0.103779366	0.103779366	30	0	0	1388197	1335	Wilshire			Lower
LOS ANGELES	205 S KENMORE AVE	90004	5518014001	Medium Residential	R3-1	0	54	0.278288161	Residential - Five or More Units or Apartments (Any Combination) - 4 Stories or Less	YES - Current	NO - Privately-Owned	Available	Not Used in Prior Housing Element	0	0	0	0.10185471	0.10185471	16	0	0	1388197	1182	Wilshire	Yes		Above Moderate
LOS ANGELES	211 S KENMORE AVE	90004	5518014002	Medium Residential	R3-1	0	54	0.189757138	Residential - Five or More Units or Apartments (Any Combination) - 4 Stories or Less	YES - Current	NO - Privately-Owned	Available	Not Used in Prior Housing Element	0	0	0	0.105426726	0.105426726	8	0	0	1388197	1213	Wilshire	Yes		Above Moderate
LOS ANGELES	215 S KENMORE AVE	90004	5518014003	Medium Residential	R3-1	0	54	0.189668055	Residential - Five or More Units or Apartments (Any Combination) - 4 Stories or Less	YES - Current	NO - Privately-Owned	Available	Not Used in Prior Housing Element	0	0	0	0.127878875	0.127878875	6	0	0	1388197	1232	Wilshire	Yes		Above Moderate
LOS ANGELES	221 S KENMORE AVE	90004	5518014004	Medium Residential	R3-1	0	54	0.189580958	Residential - Five or More Units or Apartments (Any Combination) - 4 Stories or Less	YES - Current	NO - Privately-Owned	Available	Not Used in Prior Housing Element	0	0	0	0.127878875	0.127878875	6	0	0	1388197	1250	Wilshire	Yes		Above Moderate
LOS ANGELES	227 S KENMORE AVE	90004	5518014005	Medium Residential	R3-1	0	54	0.189503532	Residential - Five or More Units or Apartments (Any Combination) - 4 Stories or Less	YES - Current	NO - Privately-Owned	Available	Not Used in Prior Housing Element	0	0	0	0.115845621	0.115845621	6	0	0	1388197	1264	Wilshire	Yes		Above Moderate
LOS ANGELES	237 S KENMORE AVE	90004	5518014007	Medium Residential	R3-1	0	54	0.189314293	Residential - Five or More Units or Apartments (Any Combination) - 4 Stories or Less	YES - Current	NO - Privately-Owned	Available	Not Used in Prior Housing Element	0	0	0	0.095519423	0.095519423	8	0	0	1358197	62	Wilshire	Yes		Above Moderate
LOS ANGELES	243 S KENMORE AVE	90004	5518014008	Medium Residential	R3-1	0	54	0.189227556	Residential - Five or More Units or Apartments (Any Combination) - 4 Stories or Less	YES - Current	NO - Privately-Owned	Available	Not Used in Prior Housing Element	0	0	0	0.115845621	0.115845621	6	0	0	1358197	81	Wilshire	Yes		Above Moderate
LOS ANGELES	251 S KENMORE AVE	90004	5518014009	Medium Residential	R3-1	0	54	0.189139442	Residential - Five or More Units or Apartments (Any Combination) - 4 Stories or Less	YES - Current	NO - Privately-Owned	Available	Not Used in Prior Housing Element	0	0	0	0.095519423	0.095519423	8	0	0	1358197	99	Wilshire	Yes		Above Moderate
LOS ANGELES	261 S KENMORE AVE	90004	5518014011	Neighborhood Office Commercial	C2-1	0	108	0.188962735	Industrial - Light Manufacturing - One Story	YES - Current	NO - Privately-Owned	Available	Used in Prior Housing Element - Non-Vacant	0.0751453	0	0	0.0751453	1	0	0	1358197	132	Wilshire			Lower
LOS ANGELES	3707 W 3RD ST	90020	5518014012	Neighborhood Office Commercial	C2-1	0	108	0.266454667	Commercial - Store Combination - Store and Office Combination - One Story	YES - Current	NO - Privately-Owned	Available	Not Used in Prior Housing Element	0.052035536	0	0	0.052035536	0	0	0	1358197	150	Wilshire			Lower
LOS ANGELES	3750 W 2ND ST	90004	5518014013	Medium Residential	R3-1	0	54	0.213670315	Residential - Five or More Units or Apartments (Any Combination) - 4 Stories or Less	YES - Current	NO - Privately-Owned	Available	Not Used in Prior Housing Element	0	0	0	0.077841692	0.077841692	13	0	0	1388197	1183	Wilshire	Yes		Above Moderate
LOS ANGELES	220 S ALEXANDRIA AVE	90004	5518014016	Medium Residential	R3-1	0	54	0.199725015	Residential - Four Units (Any Combination) - 4 Stories or Less	YES - Current	NO - Privately-Owned	Available	Not Used in Prior Housing Element	0	0	0	0.147687929	0.147687929	4	0	0	1388197	1246	Wilshire	Yes		Above Moderate
LOS ANGELES	230 S ALEXANDRIA AVE	90004	5518014017	Medium Residential	R3-1	0	54	0.199723928	Residential - Four Units (Any Combination) - 4 Stories or Less	YES - Current	NO - Privately-Owned	Available	Not Used in Prior Housing Element	0	0	0	0.147687929	0.147687929	4	0	0	1388197	1262	Wilshire	Yes		Above Moderate
LOS ANGELES	232 S ALEXANDRIA AVE	90004	5518014018	Medium Residential	R3-1	0	54	0.200801177	Residential - Four Units (Any Combination) - 4 Stories or Less	YES - Current	NO - Privately-Owned	Available	Not Used in Prior Housing Element	0.206286396	0	0	0.206286396	4	0	0	1358197	40	Wilshire			Lower
LOS ANGELES	238 S ALEXANDRIA AVE	90004	5518014019	Medium Residential	R3-1	0	54	0.199723838	Residential - Five or More Units or Apartments (Any Combination) - 4 Stories or Less	YES - Current	NO - Privately-Owned	Available	Not Used in Prior Housing Element	0	0	0	0.087142706	0.087142706	12	0	0	1358197	59	Wilshire	Yes		Above Moderate
LOS ANGELES	244 S ALEXANDRIA AVE	90004	5518014020	Medium Residential	R3-1	0	54	0.199723666	Residential - Four Units (Any Combination) - 4 Stories or Less	YES - Current	NO - Privately-Owned	Available	Not Used in Prior Housing Element	0	0	0	0.448446718	0.448446718	4	0	0	1358197	74	Wilshire	Yes		Above Moderate
LOS ANGELES	248 S ALEXANDRIA AVE	90004	5518014021	Medium Residential	R3-1	0	54	0.199725024	Residential - Four Units (Any Combination) - 4 Stories or Less	YES - Current	NO - Privately-Owned	Available	Not Used in Prior Housing Element	0	0	0	0.448446718	0.448446718	4	0	0	1358197	96	Wilshire	Yes		Above Moderate
LOS ANGELES	254 S ALEXANDRIA AVE	90004	5518014022	Medium Residential	R3-1	0	54	0.199724153	Residential - Four Units (Any Combination) - 4 Stories or Less	YES - Current	NO - Privately-Owned	Available	Not Used in Prior Housing Element	0	0	0	0.147687929	0.147687929	4	0	0	1358197	112	Wilshire	Yes		Above Moderate
LOS ANGELES	264 S ALEXANDRIA AVE	90004	5518014023	Neighborhood Office Commercial	C2-1	0	108	0.199723981	Residential - Four Units (Any Combination) - 4 Stories or Less	YES - Current	NO - Privately-Owned	Available	Used in Prior Housing Element - Non-Vacant	0.500260538	0	0	0.500260538	0	0	0	1358197	129	Wilshire			Lower
LOS ANGELES	266 S ALEXANDRIA AVE	90004	5518014024	Neighborhood Office Commercial	C2-1	0	108	0.274774917	Commercial - Store - One Story	YES - Current	NO - Privately-Owned	Available	Used in Prior Housing Element - Non-Vacant	0.086626056	0	0	0.086626056	0	0	0	1358197	151	Wilshire			Lower
LOS ANGELES	214 S ALEXANDRIA AVE	90004	5518014BRK	Medium Residential	R3-1	0	54	0.399499356	Residential - Single Family Residence - Condominium	YES - Current	NO - Privately-Owned	Available	Not Used in Prior Housing Element	0.097805113	0	0	0	0.097805113	21	0	0	1388197	1332	Wilshire			Lower
LOS ANGELES	3860 W 1ST ST	90004	5518015001	Medium Residential	R3-1	0	54	0.126770375	Residential - Four Units (Any Combination) - 4 Stories or Less	YES - Current	NO - Privately-Owned	Available	Not Used in Prior Housing Element	0	0	0	0.090010375	0.090010375	4	0	0	1388197	920	Wilshire	Yes		Above Moderate
LOS ANGELES	108 S EDGEMONT ST	90004	5518015002	Medium Residential	R3-1	0	54	0.133054666	Residential - Five or More Units or Apartments (Any Combination) - 4 Stories or Less	YES - Current	NO - Privately-Owned	Available	Not Used in Prior Housing Element	0	0	0	0.07943519	0.07943519	6	0	0	1388197	945	Wilshire	Yes		Above Moderate
LOS ANGELES	112 S EDGEMONT ST	90004	5518015003	Medium Residential	R3-1	0	54	0.133055631	Residential - Five or More Units or Apartments (Any Combination) - 4 Stories or Less	YES - Current	NO - Privately-Owned	Available	Not Used in Prior Housing Element	0	0	0	0.07943519	0.07943519	6	0	0	1388197	971	Wilshire	Yes		Above Moderate
LOS ANGELES	116 S EDGEMONT ST	90004	5518015004	Medium Residential	R3-1	0	54	0.13305547	Residential - Four Units (Any Combination) - 4 Stories or Less	YES - Current	NO - Privately-Owned	Available	Not Used in Prior Housing Element	0	0	0	0.103508475	0.103508475	4	0	0	1388197	1008	Wilshire	Yes		Above Moderate
LOS ANGELES	124 S EDGEMONT ST	90004	5518015005	Medium Residential	R3-1	0	54	0.133055275	Residential - Four Units (Any Combination) - 4 Stories or Less	YES - Current	NO - Privately-Owned	Available	Not Used in Prior Housing Element	0	0	0	0.103508475	0.103508475	4	0	0	1388197	1040	Wilshire	Yes		Above Moderate
LOS ANGELES	128 S EDGEMONT ST	90004	5518015006	Medium Residential	R3-1	0	54	0.133055509	Residential - Double, Duplex, or Two Units - 4 Stories or Less	YES - Current	NO - Privately-Owned	Available	Not Used in Prior Housing Element	0	0	0	0.134570138	0.134570138	2	0	0	1388197	1067	Wilshire	Yes		Above Moderate
LOS ANGELES	132 S EDGEMONT ST	90004	5518015007	Medium Residential	R3-1	0	54	0.133054674	Residential - Four Units (Any Combination) - 4 Stories or Less	YES - Current	NO - Privately-Owned	Available	Not Used in Prior Housing Element	0	0	0	0.103508475	0.103508475	4	0	0	1388197	1095	Wilshire	Yes		Above Moderate
LOS ANGELES	138 S EDGEMONT ST	90004	5518015008	Medium Residential	R3-1	0	54	0.13305528	Residential - Four Units (Any Combination) - 4 Stories or Less	YES - Current	NO - Privately-Owned	Available	Not Used in Prior Housing Element	0	0	0	0.103508475	0.103508475	4	0	0	1388197	1120	Wilshire	Yes		Above Moderate
LOS ANGELES	101 S KENMORE AVE	90004	5518015010	Medium Residential	R3-1	0	54	0.165277045	Residential - Five or More Units or Apartments (Any Combination) - 4 Stories or Less	YES - Current	NO - Privately-Owned	Available	Not Used in Prior Housing Element	0	0	0	0.104014051	0.104014051	8	0	0	1388197	921	Wilshire	Yes		Above Moderate
LOS ANGELES	107 S KENMORE AVE	90004	5518015011	Medium Residential	R3-1	0	54	0.141037399	Residential - Double, Duplex, or Two Units - 4 Stories or Less	YES - Current	NO - Privately-Owned	Available	Not Used in Prior Housing Element	0	0	0	0.14356976	0.14356976	2	0	0	1388197	952	Wilshire	Yes		Above Moderate
LOS ANGELES	115 S KENMORE AVE	90004	5518015012	Medium Residential	R3-1	0	54	0.140937964	Residential - Five or More Units or Apartments (Any Combination) - 4 Stories or Less	YES - Current	NO - Privately-Owned	Available	Not Used in Prior Housing Element	0	0	0	0.064836587	0.064836587	8	0	0	1388197	975	Wilshire	Yes		Above Moderate
LOS ANGELES	117 S KENMORE AVE	90004	5518015013	Medium Residential	R3-1	0	54	0.140840897	Residential - Double, Duplex, or Two Units - 4 Stories or Less	YES - Current	NO - Privately-Owned	Available	Not Used in Prior Housing Element	0	0	0	0.433953273	0.433953273	2	0	0	1388197	1009	Wilshire	Yes		Above Moderate
LOS ANGELES	123 S KENMORE AVE	90004	5518015014	Medium Residential	R3-1	0	54	0.140743576	Residential - Four Units (Any Combination) - 4 Stories or Less	YES - Current	NO - Privately-Owned	Available	Not Used in Prior Housing Element	0	0	0	0.110422567	0.110422567	4	0	0	1388197	1034	Wilshire	Yes		Above Moderate
LOS ANGELES	129 S KENMORE AVE	90004	5518015015	Medium Residential	R3-1	0	54	0.157517624	Residential - Four Units (Any Combination) - 4 Stories or Less	YES - Current	NO - Privately-Owned	Available	Not Used in Prior Housing Element	0	0	0	0.123493385	0.123493385	4	0	0	1388197	1061	Wilshire	Yes		Above Moderate
LOS ANGELES	133 S KENMORE AVE	90004	5518015016	Medium Residential	R3-1	0	54	0.157394078	Residential - Four Units (Any Combination) - 4 Stories or Less	YES - Current	NO - Privately-Owned	Available	Not Used in Prior Housing Element	0	0	0	0.123493385	0.123493385	4	0	0	1388197	1090	Wilshire	Yes		Above Moderate
LOS ANGELES	143 S KENMORE AVE	90004	5518015017	Medium Residential	R3-1	0	54	0.156429038	Residential - Four Units (Any Combination) - 4 Stories or Less	YES - Current	NO - Privately-Owned	Available	Not Used in Prior Housing Element	0	0	0	0.123493385	0.123493385	4	0	0	1388197	1115	Wilshire	Yes		Above Moderate
LOS ANGELES	154 N EDGEMONT ST	90004	5518016001	Medium Residential	R3-1	0	54	0.111081945	Residential - Four Units (Any Combination) - 4 Stories or Less	YES - Current	NO - Privately-Owned	Available	Not Used in Prior Housing Element	0	0	0	0.106082036	0.106082036	4	0	0	1388197	666	Wilshire	Yes		Above Moderate
LOS ANGELES	146 N EDGEMONT ST	90004	5518016002	Medium Residential	R3-1	0	54	0.117079644	Residential - Four Units (Any Combination) - 4 Stories or Less	YES - Current	NO - Privately-Owned	Available	Not Used in Prior Housing Element	0	0	0	0.083293989	0.083293989	4	0	0	1388197	685	Wilshire	Yes		Above Moderate
LOS ANGELES	144 N EDGEMONT ST	90004	5518016003	Medium Residential	R3-1	0	54	0.11707897	Residential - Four Units (Any Combination) - 4 Stories or Less	YES - Current	NO - Privately-Owned	Available	Not Used in Prior Housing Element	0	0	0	0.0340196	0.0340196	4	0	0	1388197	706	Wilshire	Yes		Above Moderate
LOS ANGELES	130 N EDGEMONT ST	90004	5518016006	Medium Residential	R3-1	0	54	0.117079816	Residential - Four Units (Any Combination) - 4 Stories or Less	YES - Current	NO - Privately-Owned	Available	Not Used in Prior Housing Element	0	0	0	0.083293989	0.083293989	4	0	0	1388197	765	Wilshire	Yes		Above Moderate
LOS ANGELES	124 N EDGEMONT ST	90004	5518016007	Medium Residential	R3-1	0	54	0.117079377	Residential - Four Units (Any Combination) - 4 Stories or Less	YES - Current	NO - Privately-Owned	Available	Not Used in Prior Housing Element	0	0	0	0.083293989	0.083293989	4	0	0	1388197	782	Wilshire	Yes		Above Moderate
LOS ANGELES	120 N EDGEMONT ST	90004	5518016008	Medium Residential	R3-1	0	54	0.117080621	Residential - Three Units (Any Combination) - 4 Stories or Less	YES - Current	NO - Privately-Owned	Available	Not Used in Prior Housing Element	0	0	0	0.293874392	0.293874392	3	0	0	1388197	800	Wilshire	Yes		Above Moderate
LOS ANGELES	110 N EDGEMONT ST	90004	5518016009	Medium Residential	R3-1	0	54	0.117078863	Residential - Four Units (Any Combination) - 4 Stories or Less	YES - Current	NO - Privately-Owned	Available	Not Used in Prior Housing Element	0	0	0	0.083293989	0.083293989	4	0	0	1388197	836	Wilshire	Yes		Above Moderate
LOS ANGELES	108 N EDGEMONT ST	90004	5518016010	Medium Residential	R3-1	0	54	0.116999273	Residential - Four Units (Any Combination) - 4 Stories or Less	YES - Current	NO - Privately-Owned	Available	Not Used in Prior Housing Element	0	0	0	0.083293989	0.083293989	4	0	0	1388197	855	Wilshire	Yes		Above Moderate
LOS ANGELES	3865 W 1ST ST	90004	5518016011	Medium Residential	R3-1	0	54	0.121854759	Residential - Four Units (Any Combination) - 4 Stories or Less	YES - Current	NO - Privately-Owned	Available	Not Used in Prior Housing Element	0	0	0	0.090010375	0.090010375	4	0	0	1388197	877	Wilshire	Yes		Above Moderate
LOS ANGELES	159 N KENMORE AVE	90004	5518016012	Medium Residential	R3-1	0	54	0.156540064	Residential - Four Units (Any Combination) - 4 Stories or Less	YES - Current	NO - Privately-Owned	Available	Not Used in Prior Housing Element	0	0	0	0.123493385	0.123493385	4	0	0	1388197	662	Wilshire	Yes		Above Moderate
LOS ANGELES	153 N KENMORE AVE	90004	5518016013	Medium Residential	R3-1	0	54	0.174440819	Residential - Five or More Units or Apartments (Any Combination) - 4 Stories or Less	YES - Current	NO - Privately-Owned	Available	Not Used in Prior Housing Element	0	0	0	0.392394279	0.392394279	5	0	0	1388197	687	Wilshire	Yes		Above Moderate
LOS ANGELES	147 N KENMORE AVE	90004	5518016014	Medium Residential	R3-1	0	54	0.174391757	Residential - Five or More Units or Apartments (Any Combination) - 4 Stories or Less	YES - Current	NO - Privately-Owned	Available	Not Used in Prior Housing Element	0	0	0	0.115804017	0.115804017	6	0	0	1388197	713	Wilshire	Yes		Above Moderate
LOS ANGELES	143 N KENMORE AVE	90004	5518016015	Medium Residential	R3-1	0	54	0.174343854	Residential - Four Units (Any Combination) - 4 Stories or Less	YES - Current	NO - Privately-Owned	Available	Not Used in Prior Housing Element	0	0	0	0.14303081	0.14303081	4	0	0	1388197	734	Wilshire	Yes		Above Moderate
LOS ANGELES	133 N KENMORE AVE	90004	5518016016	Medium Residential	R3-1	0	54	0.174296601	Residential - Five or More Units or Apartments (Any Combination) - 4 Stories or Less	YES - Current	NO - Privately-Owned	Available	Not Used in Prior Housing Element	0	0	0	0.093606121	0.093606121	8	0	0	1388197	756	Wilshire	Yes		Above Moderate
LOS ANGELES	115 N KENMORE AVE	90004	5518016022	Medium Residential	R3-1	0	54	0.17415352	Residential - Four Units (Any Combination) - 4 Stories or Less	YES - Current	NO - Privately-Owned	Available	Not Used in Prior Housing Element	0	0	0	0.14303081	0.14303081	4	0	0	1388197	830	Wilshire	Yes		Above Moderate
LOS ANGELES	111 N KENMORE AVE	90004	5518016023	Medium Residential	R3-1	0	54	0.174105401	Residential - Four Units (Any Combination) - 4 Stories or Less	YES - Current	NO - Privately-Owned	Available	Not Used in Prior Housing Element	0	0	0	0.14303081	0.14303081	4	0	0	1388197	851	Wilshire	Yes		Above Moderate
LOS ANGELES	101 N KENMORE AVE	90004	5518016024	Medium Residential	R3-1	0	54	0.1769883	Residential - Five or More Units or Apartments (Any Combination) - 4 Stories or Less	YES - Current	NO - Privately-Owned	Available	Not Used in Prior Housing Element	0	0	0	0.093606121	0.093606121	8	0	0	1388197	876	Wilshire	Yes		Above Moderate
LOS ANGELES	129 N KENMORE AVE	90004	5518016026	Medium Residential	R3-1	0	54	0.174248804	Residential - Four Units (Any Combination) - 4 Stories or Less	YES - Current	NO - Privately-Owned	Available	Not Used in Prior Housing Element	0	0	0	0.14303081	0.14303081	4	0	0	1388197	774	Wilshire	Yes		Above Moderate
LOS ANGELES	4054 W BEVERLY BLVD	90004	5518017001	Neighborhood Office Commercial	C2-1	0	108	0.043044442	Commercial - Store - One Story	YES - Current	NO - Privately-Owned	Available	Not Used in Prior Housing Element	0	0	0	0.003838161	0.003838161	0	0	0	1388197	350	Wilshire			Above Moderate
LOS ANGELES	4056 W BEVERLY BLVD	90004	5518017001	Neighborhood Office Commercial	C2-1	0	108	0.043044442	Commercial - Store - One Story	YES - Current	NO - Privately-Owned	Available	Not Used in Prior Housing Element	0	0	0	0.003838161	0.003838161	0	0	0	1388197	351	Wilshire			Above Moderate

LOS ANGELES	222 N EDGEMONT ST	90004	5518017004	Medium Residential	R3-1	0	54	0.117079691	Residential - Double, Duplex, or Two Units - 4 Stories or Less	YES - Current	NO - Privately-Owned	Available	Not Used in Prior Housing Element	0	0	0.112459054	0.112459054	2	0	0	1388197	396	Wilshire	Yes	Above Moderate
LOS ANGELES	216 N EDGEMONT ST	90004	5518017005	Medium Residential	R3-1	0	54	0.117079755	Residential - Four Units (Any Combination) - 4 Stories or Less	YES - Current	NO - Privately-Owned	Available	Not Used in Prior Housing Element	0	0	0.083293989	0.083293989	4	0	0	1388197	415	Wilshire	Yes	Above Moderate
LOS ANGELES	210 1/2 N EDGEMONT ST	90004	5518017006	Medium Residential	R3-1	0	54	0.117079799	Residential - Four Units (Any Combination) - 4 Stories or Less	YES - Current	NO - Privately-Owned	Available	Not Used in Prior Housing Element	0	0	0.083293989	0.083293989	4	0	0	1388197	444	Wilshire	Yes	Above Moderate
LOS ANGELES	206 N EDGEMONT ST	90004	5518017007	Medium Residential	R3-1	0	54	0.117078405	Residential - Four Units (Any Combination) - 4 Stories or Less	YES - Current	NO - Privately-Owned	Available	Not Used in Prior Housing Element	0	0	0.083293989	0.083293989	4	0	0	1388197	468	Wilshire	Yes	Above Moderate
LOS ANGELES	178 N EDGEMONT ST	90004	5518017009	Medium Residential	R3-1	0	54	0.11707986	Residential - Four Units (Any Combination) - 4 Stories or Less	YES - Current	NO - Privately-Owned	Available	Not Used in Prior Housing Element	0	0	0.083293989	0.083293989	4	0	0	1388197	543	Wilshire	Yes	Above Moderate
LOS ANGELES	176 N EDGEMONT ST	90004	5518017010	Medium Residential	R3-1	0	54	0.117079649	Residential - Four Units (Any Combination) - 4 Stories or Less	YES - Current	NO - Privately-Owned	Available	Not Used in Prior Housing Element	0	0	0.083293989	0.083293989	4	0	0	1388197	572	Wilshire	Yes	Above Moderate
LOS ANGELES	170 N EDGEMONT ST	90004	5518017011	Medium Residential	R3-1	0	54	0.117079691	Residential - Three Units (Any Combination) - 4 Stories or Less	YES - Current	NO - Privately-Owned	Available	Not Used in Prior Housing Element	0	0	0.09681753	0.09681753	3	0	0	1388197	604	Wilshire	Yes	Above Moderate
LOS ANGELES	162 N EDGEMONT ST	90004	5518017012	Medium Residential	R3-1	0	54	0.123736754	Residential - Four Units (Any Combination) - 4 Stories or Less	YES - Current	NO - Privately-Owned	Available	Not Used in Prior Housing Element	0	0	0.090010375	0.090010375	4	0	0	1388197	627	Wilshire	Yes	Above Moderate
LOS ANGELES	160 N EDGEMONT ST	90004	5518017013	Medium Residential	R3-1	0	54	0.117079404	Residential - Double, Duplex, or Two Units - 4 Stories or Less	YES - Current	NO - Privately-Owned	Available	Not Used in Prior Housing Element	0	0	0.339946666	0.339946666	2	0	0	1388197	647	Wilshire	Yes	Above Moderate
LOS ANGELES	4040 W BEVERLY BLVD	90004	5518017014	Neighborhood Office Commercial	C2-1	0	108	0.043052476	Commercial - Store - One Story	YES - Current	NO - Privately-Owned	Available	Not Used in Prior Housing Element	0	0	0.003270042	0.003270042	1	0	0	1388197	349	Wilshire		Above Moderate
LOS ANGELES	4032 W BEVERLY BLVD	90004	5518017015	Neighborhood Office Commercial	C2-1	0	108	0.04304437	Commercial - Store Combination - Store and Residential Combination - One Story	YES - Current	NO - Privately-Owned	Available	Not Used in Prior Housing Element	0	0	0.001194151	0.001194151	0	0	0	1388197	347	Wilshire		Above Moderate
LOS ANGELES			5518017015	Neighborhood Office Commercial	C2-1	0	108	0.006456574	Commercial - Store Combination - Store and Residential Combination - One Story	YES - Current	NO - Privately-Owned	Available	Not Used in Prior Housing Element	0	0	0.000408801	0.000408801	0	0	0	1388197	348	Wilshire		Above Moderate
LOS ANGELES	4026 W BEVERLY BLVD	90004	5518017016	Neighborhood Office Commercial	C2-1	0	108	0.043043831	Commercial - Store Combination - Store and Residential Combination - One Story	YES - Current	NO - Privately-Owned	Available	Not Used in Prior Housing Element	0	0	0.009450252	0.009450252	0	0	0	1388197	345	Wilshire	Yes	Above Moderate
LOS ANGELES	4028 W BEVERLY BLVD	90004	5518017016	Neighborhood Office Commercial	C2-1	0	108	0.043043831	Commercial - Store Combination - Store and Residential Combination - One Story	YES - Current	NO - Privately-Owned	Available	Not Used in Prior Housing Element	0	0	0.009450252	0.009450252	0	0	0	1388197	346	Wilshire	Yes	Above Moderate
LOS ANGELES	251 N KENMORE AVE	90004	5518017018	Medium Residential	R3-1	0	54	0.175215964	Residential - Five or More Units or Apartments (Any Combination) - 4 Stories or Less	YES - Current	NO - Privately-Owned	Available	Not Used in Prior Housing Element	0	0	0.115804017	0.115804017	6	0	0	1388197	395	Wilshire	Yes	Above Moderate
LOS ANGELES	239 N KENMORE AVE	90004	5518017020	Medium Residential	R3-1	0	54	0.174872296	Residential - Four Units (Any Combination) - 4 Stories or Less	YES - Current	NO - Privately-Owned	Available	Not Used in Prior Housing Element	0	0	0.14303081	0.14303081	4	0	0	1388197	451	Wilshire	Yes	Above Moderate
LOS ANGELES	225 N KENMORE AVE	90004	5518017022	Medium Residential	R3-1	0	54	0.174775609	Residential - Five or More Units or Apartments (Any Combination) - 4 Stories or Less	YES - Current	NO - Privately-Owned	Available	Not Used in Prior Housing Element	0	0	0.115804017	0.115804017	6	0	0	1388197	508	Wilshire	Yes	Above Moderate
LOS ANGELES	217 N KENMORE AVE	90004	5518017023	Medium Residential	R3-1	0	54	0.174729164	Residential - Four Units (Any Combination) - 4 Stories or Less	YES - Current	NO - Privately-Owned	Available	Not Used in Prior Housing Element	0	0	0.14303081	0.14303081	4	0	0	1388197	531	Wilshire	Yes	Above Moderate
LOS ANGELES	215 N KENMORE AVE	90004	5518017024	Medium Residential	R3-1	0	54	0.174678643	Residential - Five or More Units or Apartments (Any Combination) - 4 Stories or Less	YES - Current	NO - Privately-Owned	Available	Not Used in Prior Housing Element	0	0	0.111423498	0.111423498	7	0	0	1388197	565	Wilshire	Yes	Above Moderate
LOS ANGELES	165 N KENMORE AVE	90004	5518017027	Medium Residential	R3-1	0	54	0.15616509	Residential - Four Units (Any Combination) - 4 Stories or Less	YES - Current	NO - Privately-Owned	Available	Not Used in Prior Housing Element	0	0	0.123493385	0.123493385	4	0	0	1388197	646	Wilshire	Yes	Above Moderate
LOS ANGELES	4058 W BEVERLY BLVD	90004	5518017028	Neighborhood Office Commercial	C2-1	0	108	0.043043903	Commercial - Auto, Recreation Equipment, Construction Equipment Sales and Service - Auto Body Repair Shop - One Story	YES - Current	NO - Privately-Owned	Available	Not Used in Prior Housing Element	0	0	0.003544567	0.003544567	1	0	0	1388197	353	Wilshire		Above Moderate
LOS ANGELES	4060 W BEVERLY BLVD	90004	5518017028	Neighborhood Office Commercial	C2-1	0	108	0.043043903	Commercial - Auto, Recreation Equipment, Construction Equipment Sales and Service - Auto Body Repair Shop - One Story	YES - Current	NO - Privately-Owned	Available	Not Used in Prior Housing Element	0	0	0.003544567	0.003544567	1	0	0	1388197	354	Wilshire		Above Moderate
LOS ANGELES	4010 W BEVERLY BLVD	90004	5518018001	General Commercial	C2-1	0	108	0.037352864	Commercial - Auto, Recreation Equipment, Construction Equipment Sales and Service - Car Wash Only - One Story	YES - Current	NO - Privately-Owned	Available	Used in Prior Housing Element - Non-Vacant	0	0	0.07779842	0.07779842	0	0	0	1388197	360	Wilshire		Above Moderate
LOS ANGELES	4012 W BEVERLY BLVD	90004	5518018001	General Commercial	C2-1	0	108	0.03736201	Commercial - Auto, Recreation Equipment, Construction Equipment Sales and Service - Car Wash Only - One Story	YES - Current	NO - Privately-Owned	Available	Used in Prior Housing Element - Non-Vacant	0	0	0.07779842	0.07779842	0	0	0	1388197	361	Wilshire		Above Moderate
LOS ANGELES	4014 W BEVERLY BLVD	90004	5518018001	General Commercial	C2-1	0	108	0.037371157	Commercial - Auto, Recreation Equipment, Construction Equipment Sales and Service - Car Wash Only - One Story	YES - Current	NO - Privately-Owned	Available	Used in Prior Housing Element - Non-Vacant	0	0	0.07779842	0.07779842	0	0	0	1388197	362	Wilshire		Above Moderate
LOS ANGELES	4020 W BEVERLY BLVD	90004	5518018001	General Commercial	C2-1	0	108	0.035816476	Commercial - Auto, Recreation Equipment, Construction Equipment Sales and Service - Car Wash Only - One Story	YES - Current	NO - Privately-Owned	Available	Used in Prior Housing Element - Non-Vacant	0	0	0.07779842	0.07779842	0	0	0	1388197	363	Wilshire		Above Moderate
LOS ANGELES	4008 W BEVERLY BLVD	90004	5518018002	General Commercial	C2-1	0	108	0.037344162	Commercial - Auto, Recreation Equipment, Construction Equipment Sales and Service - Car Wash Only - One Story	YES - Current	NO - Privately-Owned	Available	Not Used in Prior Housing Element	0	0	0.07779842	0.07779842	0	0	0	1388197	359	Wilshire		Above Moderate
LOS ANGELES	250 N KENMORE AVE	90004	5518018003	Medium Residential	R3-1	0	54	0.163566685	Residential - Four Units (Any Combination) - 4 Stories or Less	YES - Current	NO - Privately-Owned	Available	Not Used in Prior Housing Element	0	0	0.130489051	0.130489051	4	0	0	1388197	394	Wilshire	Yes	Above Moderate
LOS ANGELES	244 N KENMORE AVE	90004	5518018004	Medium Residential	R3-1	0	54	0.163567163	Residential - Four Units (Any Combination) - 4 Stories or Less	YES - Current	NO - Privately-Owned	Available	Not Used in Prior Housing Element	0	0	0.130489051	0.130489051	4	0	0	1388197	420	Wilshire	Yes	Above Moderate
LOS ANGELES	236 1/2 N KENMORE AVE	90004	5518018005	Medium Residential	R3-1	0	54	0.163566388	Residential - Four Units (Any Combination) - 4 Stories or Less	YES - Current	NO - Privately-Owned	Available	Not Used in Prior Housing Element	0	0	0.130489051	0.130489051	4	0	0	1388197	450	Wilshire	Yes	Above Moderate
LOS ANGELES	232 N KENMORE AVE	90004	5518018006	Medium Residential	R3-1	0	54	0.163566437	Residential - Four Units (Any Combination) - 4 Stories or Less	YES - Current	NO - Privately-Owned	Available	Not Used in Prior Housing Element	0	0	0.130489051	0.130489051	4	0	0	1388197	481	Wilshire	Yes	Above Moderate
LOS ANGELES	226 N KENMORE AVE	90004	5518018007	Medium Residential	R3-1	0	54	0.163567343	Residential - Four Units (Any Combination) - 4 Stories or Less	YES - Current	NO - Privately-Owned	Available	Not Used in Prior Housing Element	0	0	0.130489051	0.130489051	4	0	0	1388197	506	Wilshire	Yes	Above Moderate
LOS ANGELES	222 N KENMORE AVE	90004	5518018008	Medium Residential	R3-1	0	54	0.149219542	Residential - Five or More Units or Apartments (Any Combination) - 4 Stories or Less	YES - Current	NO - Privately-Owned	Available	Not Used in Prior Housing Element	0	0	0.092001981	0.092001981	6	0	0	1388197	530	Wilshire	Yes	Above Moderate
LOS ANGELES	216 1/2 N KENMORE AVE	90004	5518018009	Medium Residential	R3-1	0	54	0.163567489	Residential - Four Units (Any Combination) - 4 Stories or Less	YES - Current	NO - Privately-Owned	Available	Not Used in Prior Housing Element	0	0	0.136737406	0.136737406	4	0	0	1388197	564	Wilshire	Yes	Above Moderate
LOS ANGELES	210 N KENMORE AVE	90004	5518018010	Medium Residential	R3-1	0	54	0.1635672	Residential - Five or More Units or Apartments (Any Combination) - 4 Stories or Less	YES - Current	NO - Privately-Owned	Available	Not Used in Prior Housing Element	0	0	0.050225455	0.050225455	12	0	0	1388197	599	Wilshire	Yes	Above Moderate
LOS ANGELES	202 N KENMORE AVE	90004	5518018011	Medium Residential	R3-1	0	54	0.159262796	Residential - Five or More Units or Apartments (Any Combination) - 4 Stories or Less	YES - Current	NO - Privately-Owned	Available	Not Used in Prior Housing Element	0	0	0.097640488	0.097640488	6	0	0	1388197	625	Wilshire	Yes	Above Moderate
LOS ANGELES	207 N CATALINA ST	90004	5518018013	Medium Residential	R3-1	0	54	0.169847269	Residential - Single Family Residence	YES - Current	NO - Privately-Owned	Available	Not Used in Prior Housing Element	0.773528337	0	0	0.773528337	1	0	0	1388197	614	Wilshire		Lower
LOS ANGELES	215 N CATALINA ST	90004	5518018014	Medium Residential	R3-1	0	54	0.169907809	Residential - Five or More Units or Apartments (Any Combination) - 4 Stories or Less	YES - Current	NO - Privately-Owned	Available	Not Used in Prior Housing Element	0	0	0.110031796	0.110031796	6	0	0	1388197	580	Wilshire	Yes	Above Moderate
LOS ANGELES	219 N CATALINA ST	90004	5518018015	Medium Residential	R3-1	0	54	0.169974708	Residential - Four Units (Any Combination) - 4 Stories or Less	YES - Current	NO - Privately-Owned	Available	Not Used in Prior Housing Element	0	0	0.135892332	0.135892332	4	0	0	1388197	556	Wilshire	Yes	Above Moderate
LOS ANGELES	221 N CATALINA ST	90004	5518018016	Medium Residential	R3-1	0	54	0.170037385	Residential - Five or More Units or Apartments (Any Combination) - 4 Stories or Less	YES - Current	NO - Privately-Owned	Available	Not Used in Prior Housing Element	0	0	0.079915977	0.079915977	9	0	0	1388197	529	Wilshire	Yes	Above Moderate
LOS ANGELES	227 N CATALINA ST	90004	5518018017	Medium Residential	R3-1	0	54	0.170101418	Residential - Five or More Units or Apartments (Any Combination) - 4 Stories or Less	YES - Current	NO - Privately-Owned	Available	Not Used in Prior Housing Element	0	0	0.088947457	0.088947457	8	0	0	1388197	510	Wilshire	Yes	Above Moderate
LOS ANGELES	231 N CATALINA ST	90004	5518018018	Medium Residential	R3-1	0	54	0.170164959	Residential - Three Units (Any Combination) - 4 Stories or Less	YES - Current	NO - Privately-Owned	Available	Not Used in Prior Housing Element	0	0	0.457272577	0.457272577	3	0	0	1388197	489	Wilshire	Yes	Above Moderate
LOS ANGELES	237 N CATALINA ST	90004	5518018019	Medium Residential	R3-1	0	54	0.170228759	Residential - Five or More Units or Apartments (Any Combination) - 4 Stories or Less	YES - Current	NO - Privately-Owned	Available	Not Used in Prior Housing Element	0	0	0.071763062	0.071763062	10	0	0	1388197	465	Wilshire	Yes	Above Moderate
LOS ANGELES	241 N CATALINA ST	90004	5518018020	Medium Residential	R3-1	0	54	0.170293476	Residential - Single Family Residence	YES - Current	NO - Privately-Owned	Available	Not Used in Prior Housing Element	0.773528337	0	0	0.773528337	1	0	0	1388197	435	Wilshire		Lower
LOS ANGELES	247 N CATALINA ST	90004	5518018021	Medium Residential	R3-1	0	54	0.170356137	Residential - Five or More Units or Apartments (Any Combination) - 4 Stories or Less	YES - Current	NO - Privately-Owned	Available	Not Used in Prior Housing Element	0	0	0.071763062	0.071763062	10	0	0	1388197	410	Wilshire	Yes	Above Moderate
LOS ANGELES	251 N CATALINA ST	90004	5518018022	General Commercial	C2-1	0	108	0.170419863	Commercial - Parking Lot (Commercial Use Property) - Parking Structures - Patron or Employee - One Story	YES - Current	NO - Privately-Owned	Available	Not Used in Prior Housing Element	0.182510424	0	0	0.182510424	0	0	0	1388197	391	Wilshire		Lower
LOS ANGELES	4002 W BEVERLY BLVD	90004	5518018023	General Commercial	C2-1	0	108	0.156180455	Commercial - Auto, Recreation Equipment, Construction Equipment Sales and Service - Car Wash Only - One Story	YES - Current	NO - Privately-Owned	Available	Used in Prior Housing Element - Non-Vacant	0.068874956	0	0	0.068874956	0	0	0	1388197	358	Wilshire		Lower
LOS ANGELES	201 N CATALINA ST	90004	5518018024	Medium Residential	R3-1	0	54	0.135831805	Residential - Double, Duplex, or Two Units - 4 Stories or Less	YES - Current	NO - Privately-Owned	Available	Not Used in Prior Housing Element	0	0	0.427848148	0.427848148	2	0	0	1388197	635	Wilshire	Yes	Above Moderate
LOS ANGELES	161 N CATALINA ST	90004	5518018025	Medium Residential	R3-1	0	54	0.169719114	Residential - Rooming/Boarding House	YES - Current	NO - Privately-Owned	Available	Not Used in Prior Housing Element	0.855026436	0	0	0.855026436	0	0	0	1388197	650	Wilshire		Lower
LOS ANGELES	156 N KENMORE AVE	90004	5518019001	Medium Residential	R3-1	0	54	0.163566566	Residential - Four Units (Any Combination) - 4 Stories or Less	YES - Current	NO - Privately-Owned	Available	Not Used in Prior Housing Element	0	0	0.130489051	0.130489051	4	0	0	1388197	659	Wilshire	Yes	Above Moderate
LOS ANGELES	152 N KENMORE AVE	90004	5518019002	Medium Residential	R3-1	0	54	0.163566397	Residential - Five or More Units or Apartments (Any Combination) - 4 Stories or Less	YES - Current	NO - Privately-Owned	Available	Not Used in Prior Housing Element	0	0	0.103163648	0.103163648	6	0	0	1388197	686	Wilshire	Yes	Above Moderate
LOS ANGELES	146 N KENMORE AVE	90004	5518019003	Medium Residential	R3-1	0	54	0.163567024	Residential - Four Units (Any Combination) - 4 Stories or Less	YES - Current	NO - Privately-Owned	Available	Not Used in Prior Housing Element	0	0	0.130489051	0.130489051	4	0	0	1388197	711	Wilshire	Yes	Above Moderate
LOS ANGELES	140 N KENMORE AVE	90004	5518019004	Medium Residential	R3-1	0	54	0.163566912	Residential - Four Units (Any Combination) - 4 Stories or Less	YES - Current	NO - Privately-Owned	Available	Not Used in Prior Housing Element	0	0	0.130489051	0.130489051	4	0	0	1388197	733	Wilshire	Yes	Above Moderate
LOS ANGELES	132 N KENMORE AVE	90004	5518019005	Medium Residential	R3-1	0	54	0.163567034	Residential - Four Units (Any Combination) - 4 Stories or Less	YES - Current	NO - Privately-Owned	Available	Not Used in Prior Housing Element	0	0	0.130489051	0.130489051	4	0	0	1388197	755	Wilshire	Yes	Above Moderate
LOS ANGELES	128 N KENMORE AVE	90004	5518019006	Medium Residential	R3-1	0	54	0.163567485	Residential - Five or More Units or Apartments (Any Combination) - 4 Stories or Less	YES - Current	NO - Privately-Owned	Available	Not Used in Prior Housing Element	0	0	0.103163648	0.103163648	6	0	0	1388197	773	Wilshire	Yes	Above Moderate
LOS ANGELES	122 N KENMORE AVE	90004	5518019007	Medium Residential	R3-1	0	54	0.163567638	Residential - Five or More Units or Apartments (Any Combination) - 4 Stories or Less	YES - Current	NO - Privately-Owned	Available	Not Used in Prior Housing Element	0	0	0.103163648	0.103163648	6	0	0	1388197	791	Wilshire	Yes	Above Moderate
LOS ANGELES	112 N KENMORE AVE	90004	5518019008	Medium Residential	R3-1	0	54	0.163567034	Residential - Single Family Residence - Other Improvements Only	YES - Current	NO - Privately-Owned	Available	Not Used in Prior Housing Element	0.860079765	0	0	0.860079765	0	0	0	1388197	829	Wilshire		Lower
LOS ANGELES	107 N CATALINA ST	90004	5518019010	Medium Residential	R3-1	0	54	0.169038297	Residential - Five or More Units or Apartments (Any Combination) - 4 Stories or Less	YES - Current	NO - Privately-Owned	Available	Not Used in Prior Housing Element	0	0	0.126157212	0.126157212	8	0	0	1388197	862	Wilshire	Yes	Above Moderate
LOS ANGELES	3805 W 1ST ST	90004	5518019010	Medium Residential	R3-1	0	54	0.118287295	Residential - Five or More Units or Apartments (Any Combination) - 4 Stories or Less	YES - Current	NO - Privately-Owned	Available	Not Used in Prior Housing Element	0	0	0.092633648	0.092633648	8	0	0	1388197	886	Wilshire	Yes	Above Moderate
LOS ANGELES	113 N CATALINA ST	90004	5518019011	Medium Residential	R3-1	0	54	0.169100728	Residential - Five or More Units or Apartments (Any Combination) - 4 Stories or Less	YES - Current	NO - Privately-Owned	Available	Not Used in Prior Housing Element	0	0	0.088947457	0.088947457	8	0	0	1388197	843	Wilshire	Yes	Above Moderate
LOS ANGELES	117 N CATALINA ST	90004	5518019012	Medium Residential	R3-1	0	54	0.169164454	Residential - Five or More Units or Apartments (Any Combination) - 4 Stories or Less	YES - Current	NO - Privately-Owned	Available	Not Used in Prior Housing Element	0	0	0.1223032	0.1223032	5	0	0	1388197	828	Wilshire	Yes	Above Moderate
LOS ANGELES	123 N CATALINA ST	90004	5518019013	Medium Residential	R3-1	0	54	0.169229409	Residential - Five or More Units or Apartments (Any Combination) - 4 Stories or Less	YES - Current	NO - Privately-Owned	Available	Not Used in Prior Housing Element	0	0	0.1223032	0.1223032	5	0	0	1388197	797	Wilshire	Yes	Above Moderate
LOS ANGELES	129 N CATALINA ST	90004	5518019014	Medium Residential	R3-1	0	54	0.16929097	Residential - Five or More Units or Apartments (Any Combination) - 4 Stories or Less	YES - Current	NO - Privately-Owned	Available	Not Used in Prior Housing Element	0	0	0.1223032	0.1223032	5	0	0	1388197	780	Wilshire	Yes	Above Moderate
LOS ANGELES	133 N CATALINA ST	90004	5518019015	Medium Residential	R3-1	0	54	0.169357171	Residential - Five or More Units or Apartments (Any Combination) - 4 Stories or Less	YES - Current	NO - Privately-Owned	Available	Not Used in Prior Housing Element	0	0	0.110031796	0.110031796	6	0	0	1388197	762	Wilshire	Yes	Above Moderate
LOS ANGELES	137 N CATALINA ST	90004	5518019016	Medium Residential	R3-1	0	54	0.169419839	Residential - Five or More Units or Apartments (Any Combination) - 4 Stories or Less	YES - Current	NO - Privately-Owned	Available	Not Used in Prior Housing Element	0	0	0.110031796	0.110031796	6	0	0	1388197	740	Wilshire	Yes	Above Moderate
LOS ANGELES	141 N CATALINA ST	90004	5518019017	Medium Residential	R3-1	0	54	0.169483388	Residential - Five or More Units or Apartments (Any Combination) - 4 Stories or Less	YES - Current	NO - Privately-Owned	Available	Not Used in Prior Housing Element	0	0	0.1335302	0.1335302	5	0	0	1388197	723	Wilshire	Yes	Above Moderate
LOS ANGELES	149 N CATALINA ST	90004	5518019018	Medium Residential	R3-1	0	54	0.135643244	Residential - Four Units (Any Combination) - 4 Stories or Less	YES - Current	NO - Privately-Owned	Available	Not Used in Prior Housing Element	0	0	0.123326585	0.123326585	4	0	0	1388197	703	Wilshire	Yes	Above Moderate
LOS ANGELES	153 N CATALINA ST	90004	5518019019	Medium Residential	R3-1	0	54	0.101773248	Residential - Single Family Residence	YES - Current	NO - Privately-Owned	Available	Not Used in Prior Housing Element	0.534618735	0	0	0.534618735	1	0	0	1388197	683	Wilshire		Lower
LOS ANGELES	157 N CATALINA ST	90004	5518019019	Medium Residential	R3-1	0	54	0.118765846	Residential - Single Family Residence	YES - Current	NO - Privately-Owned	Available	Not Used in Prior Housing Element	0.579407787	0	0	0.579407787	1	0	0	1388197	670	Wilshire		Lower
LOS ANGELES	3808 W 1ST ST	90004	5518020001	Medium Residential	R3-1	0	54	0.196268562	Residential - Five or More Units or Apartments (Any Combination) - 4 Stories or Less	YES - Current	NO - Privately-Owned	Available	Not Used in Prior Housing Element	0	0	0.133709165	0.133709165	6	0	0	1388197	933	Wilshire	Yes	Above Moderate
LOS ANGELES	109 S CATALINA ST	90004	5518020002	Medium Residential	R3-1	0	54	0.195745906	Residential - Four Units (Any Combination) - 4 Stories or Less	YES - Current	NO - Privately-Owned	Available	Not Used in Prior Housing Element	0	0	0.161981606	0.161981606	4	0	0	1388197	962	Wilshire	Yes	Above Moderate
LOS ANGELES	115 S CATALINA ST	90004	5518020003	Medium Residential	R3-1	0	54	0.195658623	Residential - Four Units (Any Combination) - 4 Stories or Less	YES - Current	NO - Privately-Owned	Available	Not Used in Prior Housing Element	0	0	0.161981606	0.161981606	4	0	0	1388197	983	Wilshire	Yes	Above Moderate
LOS ANGELES	131 S CATALINA ST	90004	5518020006	Medium Residential	R3-1	0	54	0.195402427	Residential - Four Units (Any Combination) - 4 Stories or Less	YES - Current	NO - Privately-Owned	Available	Not Used in Prior Housing Element	0	0	0.161981606	0.161981606	4	0	0	1388197	1085	Wilshire	Yes	Above Moderate

LOS ANGELES	139 S CATALINA ST	90004	5518020007	Medium Residential	R3-1	0	54	0.195315263	Residential - Four Units (Any Combination) - 4 Stories or Less	YES - Current	NO - Privately-Owned	Available	Not Used in Prior Housing Element	0	0	0.161981606	0.161981606	4	0	0	1388197	1109	Wilshire	Yes	Above Moderate
LOS ANGELES	143 S CATALINA ST	90004	5518020008	Medium Residential	R3-1	0	54	0.19523185	Residential - Four Units (Any Combination) - 4 Stories or Less	YES - Current	NO - Privately-Owned	Available	Not Used in Prior Housing Element	0	0	0.161981606	0.161981606	4	0	0	1388197	1147	Wilshire	Yes	Above Moderate
LOS ANGELES	147 S CATALINA ST	90004	5518020009	Medium Residential	R3-1	0	54	0.195143932	Residential - Five or More Units or Apartments (Any Combination) - 4 Stories or Less	YES - Current	NO - Privately-Owned	Available	Not Used in Prior Housing Element	0	0	0.133709165	0.133709165	6	0	0	1388197	1166	Wilshire	Yes	Above Moderate
LOS ANGELES	165 S CATALINA ST	90004	5518020011	Medium Residential	R3-1	0	54	0.190753075	Residential - Four Units (Any Combination) - 4 Stories or Less	YES - Current	NO - Privately-Owned	Available	Not Used in Prior Housing Element	0	0	0.47049771	0.47049771	4	0	0	1388197	1197	Wilshire	Yes	Above Moderate
LOS ANGELES	102 S KENMORE AVE	90004	5518020012	Medium Residential	R3-1	0	54	0.159047661	Residential - Five or More Units or Apartments (Any Combination) - 4 Stories or Less	YES - Current	NO - Privately-Owned	Available	Not Used in Prior Housing Element	0	0	0.098445062	0.098445062	8	0	0	1388197	928	Wilshire	Yes	Above Moderate
LOS ANGELES	110 1/2 S KENMORE AVE	90004	5518020013	Medium Residential	R3-1	0	54	0.160696593	Residential - Four Units (Any Combination) - 4 Stories or Less	YES - Current	NO - Privately-Owned	Available	Not Used in Prior Housing Element	0	0	0.123493385	0.123493385	4	0	0	1388197	957	Wilshire	Yes	Above Moderate
LOS ANGELES	114 S KENMORE AVE	90004	5518020014	Medium Residential	R3-1	0	54	0.160697754	Residential - Four Units (Any Combination) - 4 Stories or Less	YES - Current	NO - Privately-Owned	Available	Not Used in Prior Housing Element	0	0	0.375548601	0.375548601	4	0	0	1388197	977	Wilshire	Yes	Above Moderate
LOS ANGELES	120 S KENMORE AVE	90004	5518020015	Medium Residential	R3-1	0	54	0.160696822	Residential - Four Units (Any Combination) - 4 Stories or Less	YES - Current	NO - Privately-Owned	Available	Not Used in Prior Housing Element	0	0	0.123493385	0.123493385	4	0	0	1388197	1013	Wilshire	Yes	Above Moderate
LOS ANGELES	128 S KENMORE AVE	90004	5518020016	Medium Residential	R3-1	0	54	0.160698449	Residential - Four Units (Any Combination) - 4 Stories or Less	YES - Current	NO - Privately-Owned	Available	Not Used in Prior Housing Element	0	0	0.123493385	0.123493385	4	0	0	1388197	1043	Wilshire	Yes	Above Moderate
LOS ANGELES	132 S KENMORE AVE	90004	5518020017	Medium Residential	R3-1	0	54	0.16069665	Residential - Four Units (Any Combination) - 4 Stories or Less	YES - Current	NO - Privately-Owned	Available	Not Used in Prior Housing Element	0	0	0.123493385	0.123493385	4	0	0	1388197	1076	Wilshire	Yes	Above Moderate
LOS ANGELES	136 S KENMORE AVE	90004	5518020018	Medium Residential	R3-1	0	54	0.160747125	Residential - Four Units (Any Combination) - 4 Stories or Less	YES - Current	NO - Privately-Owned	Available	Not Used in Prior Housing Element	0	0	0.123493385	0.123493385	4	0	0	1388197	1105	Wilshire	Yes	Above Moderate
LOS ANGELES	144 S KENMORE AVE	90004	5518020019	Medium Residential	R3-1	0	54	0.163804641	Residential - Four Units (Any Combination) - 4 Stories or Less	YES - Current	NO - Privately-Owned	Available	Not Used in Prior Housing Element	0	0	0.130489051	0.130489051	4	0	0	1388197	1140	Wilshire	Yes	Above Moderate
LOS ANGELES	148 S KENMORE AVE	90004	5518020020	Medium Residential	R3-1	0	54	0.174449546	Residential - Four Units (Any Combination) - 4 Stories or Less	YES - Current	NO - Privately-Owned	Available	Not Used in Prior Housing Element	0	0	0.14303081	0.14303081	4	0	0	1388197	1160	Wilshire	Yes	Above Moderate
LOS ANGELES	206 S KENMORE AVE	90004	5518020022	Medium Residential	R3-1	0	54	0.202739568	Residential - Four Units (Any Combination) - 4 Stories or Less	YES - Current	NO - Privately-Owned	Available	Not Used in Prior Housing Element	0	0	0.170728903	0.170728903	4	0	0	1388197	1192	Wilshire	Yes	Above Moderate
LOS ANGELES	3651 W 3RD ST	90020	5518021001	Neighborhood Office Commercial	C2-1	0	108	0.200694046	Commercial - Store - One Story	YES - Current	NO - Privately-Owned	Available	Not Used in Prior Housing Element	0.034802632	0	0	0.034802632	0	0	0	1358197	159	Wilshire		Lower
LOS ANGELES	255 S CATALINA ST	90004	5518021002	Neighborhood Office Commercial	C2-1	0	108	0.193777978	Residential - Five or More Units or Apartments (Any Combination) - 4 Stories or Less	YES - Current	NO - Privately-Owned	Available	Not Used in Prior Housing Element	0	0	0.05304839	0.05304839	24	0	0	1358197	139	Wilshire	Yes	Above Moderate
LOS ANGELES	247 S CATALINA ST	90004	5518021003	Medium Residential	R3-1	0	54	0.181270562	Residential - Four Units (Any Combination) - 4 Stories or Less	YES - Current	NO - Privately-Owned	Available	Not Used in Prior Housing Element	0	0	0.135892332	0.135892332	4	0	0	1358197	123	Wilshire	Yes	Above Moderate
LOS ANGELES	241 S CATALINA ST	90004	5518021004	Medium Residential	R3-1	0	54	0.181329185	Residential - Five or More Units or Apartments (Any Combination) - 4 Stories or Less	YES - Current	NO - Privately-Owned	Available	Not Used in Prior Housing Element	0	0	0.113577187	0.113577187	8	0	0	1358197	104	Wilshire	Yes	Above Moderate
LOS ANGELES	235 S CATALINA ST	90004	5518021005	Medium Residential	R3-1	0	54	0.181388862	Residential - Four Units (Any Combination) - 4 Stories or Less	YES - Current	NO - Privately-Owned	Available	Not Used in Prior Housing Element	0	0	0.135892332	0.135892332	4	0	0	1358197	87	Wilshire	Yes	Above Moderate
LOS ANGELES	229 S CATALINA ST	90004	5518021006	Medium Residential	R3-1	0	54	0.18144398	Residential - Four Units (Any Combination) - 4 Stories or Less	YES - Current	NO - Privately-Owned	Available	Not Used in Prior Housing Element	0	0	0.14303081	0.14303081	4	0	0	1358197	70	Wilshire	Yes	Above Moderate
LOS ANGELES	223 S CATALINA ST	90004	5518021007	Medium Residential	R3-1	0	54	0.181504562	Residential - Four Units (Any Combination) - 4 Stories or Less	YES - Current	NO - Privately-Owned	Available	Not Used in Prior Housing Element	0	0	0.14303081	0.14303081	4	0	0	1358197	55	Wilshire	Yes	Above Moderate
LOS ANGELES	219 S CATALINA ST	90004	5518021008	Medium Residential	R3-1	0	54	0.181599057	Residential - Four Units (Any Combination) - 4 Stories or Less	YES - Current	NO - Privately-Owned	Available	Not Used in Prior Housing Element	0	0	0.148605719	0.148605719	4	0	0	1358197	30	Wilshire	Yes	Above Moderate
LOS ANGELES	211 S CATALINA ST	90004	5518021009	Medium Residential	R3-1	0	54	0.19155622	Residential - Five or More Units or Apartments (Any Combination) - 4 Stories or Less	YES - Current	NO - Privately-Owned	Available	Not Used in Prior Housing Element	0	0	0.127878875	0.127878875	6	0	0	1388197	1256	Wilshire	Yes	Above Moderate
LOS ANGELES	207 S CATALINA ST	90004	5518021010	Medium Residential	R3-1	0	54	0.201519452	Residential - Four Units (Any Combination) - 4 Stories or Less	YES - Current	NO - Privately-Owned	Available	Not Used in Prior Housing Element	0	0	0.161981606	0.161981606	4	0	0	1388197	1236	Wilshire	Yes	Above Moderate
LOS ANGELES	201 S CATALINA ST	90004	5518021011	Medium Residential	R3-1	0	54	0.201609854	Residential - Four Units (Any Combination) - 4 Stories or Less	YES - Current	NO - Privately-Owned	Available	Not Used in Prior Housing Element	0	0	0.161981606	0.161981606	4	0	0	1388197	1218	Wilshire	Yes	Above Moderate
LOS ANGELES	212 S KENMORE AVE	90004	5518021012	Medium Residential	R3-1	0	54	0.205314763	Residential - Five or More Units or Apartments (Any Combination) - 4 Stories or Less	YES - Current	NO - Privately-Owned	Available	Not Used in Prior Housing Element	0	0	0.142327085	0.142327085	9	0	0	1388197	1211	Wilshire	Yes	Above Moderate
LOS ANGELES	218 S KENMORE AVE	90004	5518021013	Medium Residential	R3-1	0	54	0.205326641	Residential - Five or More Units or Apartments (Any Combination) - 4 Stories or Less	YES - Current	NO - Privately-Owned	Available	Not Used in Prior Housing Element	0	0	0.121821523	0.121821523	8	0	0	1388197	1230	Wilshire	Yes	Above Moderate
LOS ANGELES	222 S KENMORE AVE	90004	5518021014	Medium Residential	R3-1	0	54	0.205319329	Residential - Five or More Units or Apartments (Any Combination) - 4 Stories or Less	YES - Current	NO - Privately-Owned	Available	Not Used in Prior Housing Element	0	0	0.158744976	0.158744976	5	0	0	1388197	1249	Wilshire	Yes	Above Moderate
LOS ANGELES	234 S KENMORE AVE	90004	5518021016	Medium Residential	R3-1	0	54	0.206914091	Residential - Five or More Units or Apartments (Any Combination) - 4 Stories or Less	YES - Current	NO - Privately-Owned	Available	Not Used in Prior Housing Element	0	0	0.121821523	0.121821523	8	0	0	1358197	46	Wilshire	Yes	Above Moderate
LOS ANGELES	238 S KENMORE AVE	90004	5518021017	Medium Residential	R3-1	0	54	0.205358832	Residential - Four Units (Any Combination) - 4 Stories or Less	YES - Current	NO - Privately-Owned	Available	Not Used in Prior Housing Element	0	0	0.145594543	0.145594543	5	0	0	1358197	60	Wilshire	Yes	Above Moderate
LOS ANGELES	258 S KENMORE AVE	90004	5518021020	Medium Residential	R3-1	0	54	0.205357915	Residential - Five or More Units or Apartments (Any Combination) - 4 Stories or Less	YES - Current	NO - Privately-Owned	Available	Not Used in Prior Housing Element	0	0	0.111749867	0.111749867	8	0	0	1358197	115	Wilshire	Yes	Above Moderate
LOS ANGELES	260 S KENMORE AVE	90004	5518021024	Neighborhood Office Commercial	C2-1	0	108	0.205360209	Commercial - Supermarket - Supermarket - 12,000 SF or More	YES - Current	NO - Privately-Owned	Available	Not Used in Prior Housing Element	0.032307114	0	0	0.032307114	2	0	0	1358197	130	Wilshire		Lower
LOS ANGELES	3667 W 3RD ST	90020	5518021024	Neighborhood Office Commercial	C2-1	0	108	0.280465568	Commercial - Supermarket - Supermarket - 12,000 SF or More	YES - Current	NO - Privately-Owned	Available	Not Used in Prior Housing Element	0.036579594	0	0	0.036579594	2	0	0	1358197	149	Wilshire		Lower
LOS ANGELES	188 S CATALINA ST	90004	5518022001	Medium Residential	R3-1	0	54	0.214225509	Residential - Five or More Units or Apartments (Any Combination) - 4 Stories or Less	YES - Current	NO - Privately-Owned	Available	Not Used in Prior Housing Element	0	0	0.121821523	0.121821523	8	0	0	1388197	1217	Wilshire	Yes	Above Moderate
LOS ANGELES	206 S CATALINA ST	90004	5518022002	Medium Residential	R3-1	0	54	0.214221379	Residential - Four Units (Any Combination) - 4 Stories or Less	YES - Current	NO - Privately-Owned	Available	Not Used in Prior Housing Element	0	0	0.173298806	0.173298806	4	0	0	1388197	1235	Wilshire	Yes	Above Moderate
LOS ANGELES	212 S CATALINA ST	90004	5518022003	Medium Residential	R3-1	0	54	0.21453285	Residential - Five or More Units or Apartments (Any Combination) - 4 Stories or Less	YES - Current	NO - Privately-Owned	Available	Not Used in Prior Housing Element	0	0	0.063460335	0.063460335	18	0	0	1388197	1255	Wilshire	Yes	Above Moderate
LOS ANGELES	222 S CATALINA ST	90004	5518022005	Medium Residential	R3-1	0	54	0.192378505	Residential - Four Units (Any Combination) - 4 Stories or Less	YES - Current	NO - Privately-Owned	Available	Not Used in Prior Housing Element	0	0	0.154909198	0.154909198	4	0	0	1358197	53	Wilshire	Yes	Above Moderate
LOS ANGELES	226 S CATALINA ST	90004	5518022006	Medium Residential	R3-1	0	54	0.192343836	Residential - Five or More Units or Apartments (Any Combination) - 4 Stories or Less	YES - Current	NO - Privately-Owned	Available	Not Used in Prior Housing Element	0	0	0.105426726	0.105426726	8	0	0	1358197	69	Wilshire	Yes	Above Moderate
LOS ANGELES	232 S CATALINA ST	90004	5518022007	Medium Residential	R3-1	0	54	0.192315846	Residential - Five or More Units or Apartments (Any Combination) - 4 Stories or Less	YES - Current	NO - Privately-Owned	Available	Not Used in Prior Housing Element	0	0	0.091386375	0.091386375	12	0	0	1358197	86	Wilshire	Yes	Above Moderate
LOS ANGELES	256 S CATALINA ST	90004	5518022010	Neighborhood Office Commercial	C2-1	0	108	0.098871162	Commercial - Professional Building - Medical Dental Building - One Story	YES - Current	NO - Privately-Owned	Available	Used in Prior Housing Element - Non-Vacant	0.17417665	0	0	0.17417665	0	0	0	1358197	138	Wilshire		Lower
LOS ANGELES	3631 W 3RD ST	90020	5518022010	Neighborhood Office Commercial	C2-1	0	108	0.102638832	Commercial - Professional Building - Medical Dental Building - One Story	YES - Current	NO - Privately-Owned	Available	Used in Prior Housing Element - Non-Vacant	0.17417665	0	0	0.17417665	0	0	0	1358197	158	Wilshire		Lower
LOS ANGELES	3619 W 3RD ST	90020	5518022011	Neighborhood Office Commercial	C2-1	0	108	0.055095972	Commercial - Store - One Story	YES - Current	NO - Privately-Owned	Available	Used in Prior Housing Element - Non-Vacant	0	0	0.001649316	0.001649316	0	0	0	1358197	156	Wilshire		Above Moderate
LOS ANGELES	3621 W 3RD ST	90020	5518022011	Neighborhood Office Commercial	C2-1	0	108	0.055812505	Commercial - Store - One Story	YES - Current	NO - Privately-Owned	Available	Used in Prior Housing Element - Non-Vacant	0	0	0.001649316	0.001649316	0	0	0	1358197	157	Wilshire		Above Moderate
LOS ANGELES			5518022011	Neighborhood Office Commercial	C2-1	0	108	0.053073299	Commercial - Store - One Story	YES - Current	NO - Privately-Owned	Available	Used in Prior Housing Element - Non-Vacant	0	0	0.001649316	0.001649316	0	0	0	1358197	136	Wilshire		Above Moderate
LOS ANGELES			5518022011	Neighborhood Office Commercial	C2-1	0	108	0.053754854	Commercial - Store - One Story	YES - Current	NO - Privately-Owned	Available	Used in Prior Housing Element - Non-Vacant	0	0	0.001649316	0.001649316	0	0	0	1358197	137	Wilshire		Above Moderate
LOS ANGELES	3605 W 3RD ST	90020	5518022012	Neighborhood Office Commercial	C2-1	0	108	0.214873214	Commercial - Store Combination - Store and Office Combination - One Story	YES - Current	NO - Privately-Owned	Available	Used in Prior Housing Element - Non-Vacant	0	0	0.067397547	0.067397547	0	0	0	1358197	155	Wilshire	Yes	Above Moderate
LOS ANGELES	251 S BERENDO ST	90004	5518022013	Neighborhood Office Commercial	C2-1	0	108	0.20705297	Residential - Five or More Units or Apartments (Any Combination) - 4 Stories or Less	YES - Current	NO - Privately-Owned	Available	Not Used in Prior Housing Element	0	0	0.0822278	0.0822278	20	0	0	1358197	135	Wilshire	Yes	Above Moderate
LOS ANGELES	245 S BERENDO ST	90004	5518022014	Medium Residential	R3-1	0	54	0.193388068	Residential - Five or More Units or Apartments (Any Combination) - 4 Stories or Less	YES - Current	NO - Privately-Owned	Available	Not Used in Prior Housing Element	0	0	0.105426726	0.105426726	8	0	0	1358197	120	Wilshire	Yes	Above Moderate
LOS ANGELES	237 S BERENDO ST	90004	5518022015	Medium Residential	R3-1	0	54	0.193388063	Residential - Four Units (Any Combination) - 4 Stories or Less	YES - Current	NO - Privately-Owned	Available	Not Used in Prior Housing Element	0	0	0.154909198	0.154909198	4	0	0	1358197	102	Wilshire	Yes	Above Moderate
LOS ANGELES	211 S BERENDO ST	90004	5518022020	Medium Residential	R3-1	0	54	0.215447903	Residential - Five or More Units or Apartments (Any Combination) - 4 Stories or Less	YES - Current	NO - Privately-Owned	Available	Not Used in Prior Housing Element	0	0	0.121821523	0.121821523	8	0	0	1388197	1254	Wilshire	Yes	Above Moderate
LOS ANGELES	164 S CATALINA ST	90004	5518023001	Medium Residential	R3-1	0	54	0.203516276	Residential - Five or More Units or Apartments (Any Combination) - 4 Stories or Less	YES - Current	NO - Privately-Owned	Available	Not Used in Prior Housing Element	0	0	0.139422356	0.139422356	6	0	0	1388197	1196	Wilshire	Yes	Above Moderate
LOS ANGELES	156 S CATALINA ST	90004	5518023002	Medium Residential	R3-1	0	54	0.203521779	Residential - Four Units (Any Combination) - 4 Stories or Less	YES - Current	NO - Privately-Owned	Available	Not Used in Prior Housing Element	0	0	0.504536879	0.504536879	4	0	0	1388197	1175	Wilshire	Yes	Above Moderate
LOS ANGELES	150 S CATALINA ST	90004	5518023003	Medium Residential	R3-1	0	54	0.20709304	Residential - Four Units (Any Combination) - 4 Stories or Less	YES - Current	NO - Privately-Owned	Available	Not Used in Prior Housing Element	0	0	0.526251137	0.526251137	4	0	0	1388197	1165	Wilshire	Yes	Above Moderate
LOS ANGELES	144 S CATALINA ST	90004	5518023004	Medium Residential	R3-1	0	54	0.207096648	Residential - Three Units (Any Combination) - 4 Stories or Less	YES - Current	NO - Privately-Owned	Available	Not Used in Prior Housing Element	0	0	0.572970212	0.572970212	3	0	0	1388197	1146	Wilshire	Yes	Above Moderate
LOS ANGELES	138 S CATALINA ST	90004	5518023005	Medium Residential	R3-1	0	54	0.207099562	Residential - Four Units (Any Combination) - 4 Stories or Less	YES - Current	NO - Privately-Owned	Available	Not Used in Prior Housing Element	0	0	0.173298806	0.173298806	4	0	0	1388197	1108	Wilshire	Yes	Above Moderate
LOS ANGELES	130 1/2 S CATALINA ST	90004	5518023006	Medium Residential	R3-1	0	54	0.207102477	Residential - Four Units (Any Combination) - 4 Stories or Less	YES - Current	NO - Privately-Owned	Available	Not Used in Prior Housing Element	0	0	0.173298806	0.173298806	4	0	0	1388197	1084	Wilshire	Yes	Above Moderate
LOS ANGELES	128 S CATALINA ST	90004	5518023007	Medium Residential	R3-1	0	54	0.207105388	Residential - Five or More Units or Apartments (Any Combination) - 4 Stories or Less	YES - Current	NO - Privately-Owned	Available	Not Used in Prior Housing Element	0	0	0.158744976	0.158744976	5	0	0	1388197	1054	Wilshire	Yes	Above Moderate
LOS ANGELES	120 S CATALINA ST	90004	5518023008	Medium Residential	R3-1	0	54	0.207108716	Residential - Four Units (Any Combination) - 4 Stories or Less	YES - Current	NO - Privately-Owned	Available	Not Used in Prior Housing Element	0	0	0.173298806	0.173298806	4	0	0	1388197	1017	Wilshire	Yes	Above Moderate
LOS ANGELES	116 S CATALINA ST	90004	5518023009	Medium Residential	R3-1	0	54	0.207111627	Residential - Four Units (Any Combination) - 4 Stories or Less	YES - Current	NO - Privately-Owned	Available	Not Used in Prior Housing Element	0	0	0.526251137	0.526251137	4	0	0	1388197	981	Wilshire	Yes	Above Moderate
LOS ANGELES	108 S CATALINA ST	90004	5518023010	Medium Residential	R3-1	0	54	0.207114542	Residential - Four Units (Any Combination) - 4 Stories or Less	YES - Current	NO - Privately-Owned	Available	Not Used in Prior Housing Element	0	0	0.173298806	0.173298806	4	0	0	1388197	961	Wilshire	Yes	Above Moderate
LOS ANGELES	3756 W 1ST ST	90004	5518023011	Medium Residential	R3-1	0	54	0.207742384	Residential - Five or More Units or Apartments (Any Combination) - 4 Stories or Less	YES - Current	NO - Privately-Owned	Available	Not Used in Prior Housing Element	0	0	0.145376682	0.145376682	6	0	0	1388197	932	Wilshire	Yes	Above Moderate
LOS ANGELES	3748 W 1ST ST	90004	5518023012	Medium Residential	R3-1	0	54	0.20844745	Residential - Five or More Units or Apartments (Any Combination) - 4 Stories or Less	YES - Current	NO - Privately-Owned	Available	Not Used in Prior Housing Element	0	0	0.071081929	0.071081929	14	0	0	1388197	931	Wilshire	Yes	Above Moderate
LOS ANGELES	109 S BERENDO ST	90004	5518023013	Medium Residential	R3-1	0	54	0.207711748	Residential - Four Units (Any Combination) - 4 Stories or Less	YES - Current	NO - Privately-Owned	Available	Not Used in Prior Housing Element	0	0	0.173298806	0.173298806	4	0	0	1388197	960	Wilshire	Yes	Above Moderate
LOS ANGELES	115 S BERENDO ST	90004	5518023014	Medium Residential	R3-1	0	54	0.207713987	Residential - Four Units (Any Combination) - 4 Stories or Less	YES - Current	NO - Privately-Owned	Available	Not Used in Prior Housing Element	0	0	0.526251137	0.526251137	4	0	0	1388197	980	Wilshire	Yes	Above Moderate
LOS ANGELES	121 S BERENDO ST	90004	5518023015	Medium Residential	R3-1	0	54	0.207712167	Residential - Four Units (Any Combination) - 4 Stories or Less	YES - Current	NO - Privately-Owned	Available	Not Used in Prior Housing Element	0	0	0.173298806	0.173298806	4	0	0	1388197	1016	Wilshire	Yes	Above Moderate
LOS ANGELES	127 S BERENDO ST	90004	5518023016	Medium Residential	R3-1	0	54	0.2077137	Residential - Four Units (Any Combination) - 4 Stories or Less	YES - Current	NO - Privately-Owned	Available	Not Used in Prior Housing Element	0	0	0.173298806	0.173298806	4	0	0	1388197	1052	Wilshire	Yes	Above Moderate
LOS ANGELES	133 S BERENDO ST	90004	5518023018	Medium Residential	R3-1	0	54	0.207713286	Residential - Four Units (Any Combination) - 4 Stories or Less	YES - Current	NO - Privately-Owned	Available	Not Used in Prior Housing Element	0	0	0.173298806	0.173298806	4	0	0	1388197	1083	Wilshire	Yes	Above Moderate
LOS ANGELES	151 S BERENDO ST	90004	5518023021	Medium Residential	R3-1	0	54	0.207712167	Residential - Five or More Units or Apartments (Any Combination) - 4 Stories or Less	YES - Current	NO - Privately-Owned	Available	Not Used in Prior Housing Element	0	0	0.145376682	0.145376682	6	0	0	1388197	1163	Wilshire	Yes	Above Moderate
LOS ANGELES	161 S BERENDO ST	90004	5518023023	Medium Residential	R3-1	0	54	0.204130864	Residential - Five or More Units or Apartments (Any Combination) - 4 Stories or Less	YES - Current	NO - Privately-Owned	Available	Not Used in Prior Housing Element	0	0	0.139422356	0.139422356	6	0	0	1388197	1195	Wilshire	Yes	Above Moderate
LOS ANGELES	140 N CATALINA ST	90004	5518024002	Medium Residential	R3-1	0	54	0.160714734	Residential - Five or More Units or Apartments (Any Combination) - 4 Stories or Less	YES - Current	NO - Privately-Owned	Available	Not Used in Prior Housing Element	0	0	0.061966924	0.061966924	12	0	0	1388197	721	Wilshire	Yes	Above Moderate
LOS ANGELES	136 N CATALINA ST	90004	5518024003	Medium Residential	R3-1	0	54	0.178570022	Residential - Three Units (Any Combination) - 4 Stories or Less	YES - Current	NO - Privately-Owned	Available	Not Used in Prior Housing Element	0	0	0.411099637	0.411099637	5	0	0	1388197	739	Wilshire	Yes	Above Moderate
LOS ANGELES	130 N CATALINA ST	90004	5518024004	Medium Residential	R3-1	0	54	0.17856787	Residential - Single Family Residence - Mills Act Property	YES - Current	NO - Privately-Owned	Available	Not Used in Prior Housing Element	0	0	0.814514363	0.814514363	1	0	0	1388197	761	Wilshire		Above Moderate
LOS ANGELES	128 N CATALINA ST	90004	5518024005	Medium Residential	R3-1	0	54	0.178565718	Residential - Five or More Units or Apartments (Any Combination) - 4 Stories or Less	YES - Current	NO - Privately-Owned	Available	Not Used in Prior Housing Element	0	0	0.084097752	0.084097752	9	0	0	1388197	779	Wilshire	Yes	Above Moderate
LOS ANGELES	120 N CATALINA ST	90004	5518024006	Medium Residential	R3-1	0	54	0.178563565	Residential - Single Family Residence	YES - Current	NO - Privately-Owned	Available	Not Used in Prior Housing Element	0.814514363	0	0	0.814514363	1	0	0	1388197	796	Wilshire		Lower

LOS ANGELES	116 N CATALINA ST	90004	5518024007	Medium Residential	R3-1	0	54	0.178561413	Residential - Double, Duplex, or Two Units - 4 Stories or Less	YES - Current	NO - Privately-Owned	Available	Not Used in Prior Housing Element	0	0	0.533049431	0.533049431	2	0	0	1388197	827	Wilshire		Yes	Above Moderate
LOS ANGELES	110 N CATALINA ST	90004	5518024008	Medium Residential	R3-1	0	54	0.178558905	Residential - Five or More Units or Apartments (Any Combination) - 4 Stories or Less	YES - Current	NO - Privately-Owned	Available	Not Used in Prior Housing Element	0	0	0.084097752	0.084097752	9	0	0	1388197	842	Wilshire		Yes	Above Moderate
LOS ANGELES	100 N CATALINA ST	90004	5518024009	Medium Residential	R3-1	0	54	0.124989779	Residential - Five or More Units or Apartments (Any Combination) - 4 Stories or Less	YES - Current	NO - Privately-Owned	Available	Not Used in Prior Housing Element	0	0	0.083091456	0.083091456	11	0	0	1388197	885	Wilshire		Yes	Above Moderate
LOS ANGELES	104 N CATALINA ST	90004	5518024009	Medium Residential	R3-1	0	54	0.178556463	Residential - Five or More Units or Apartments (Any Combination) - 4 Stories or Less	YES - Current	NO - Privately-Owned	Available	Not Used in Prior Housing Element	0	0	0.110165766	0.110165766	11	0	0	1388197	861	Wilshire		Yes	Above Moderate
LOS ANGELES	101 N BERENDO ST	90004	5518024010	Medium Residential	R3-1	0	54	0.125345821	Residential - Five or More Units or Apartments (Any Combination) - 4 Stories or Less	YES - Current	NO - Privately-Owned	Available	Not Used in Prior Housing Element	0	0	0.093702963	0.093702963	8	0	0	1388197	884	Wilshire		Yes	Above Moderate
LOS ANGELES	105 N BERENDO ST	90004	5518024010	Medium Residential	R3-1	0	54	0.143249844	Residential - Five or More Units or Apartments (Any Combination) - 4 Stories or Less	YES - Current	NO - Privately-Owned	Available	Not Used in Prior Housing Element	0	0	0.10660709	0.10660709	8	0	0	1388197	867	Wilshire		Yes	Above Moderate
LOS ANGELES	115 N BERENDO ST	90004	5518024011	Medium Residential	R3-1	0	54	0.179063624	Residential - Five or More Units or Apartments (Any Combination) - 4 Stories or Less	YES - Current	NO - Privately-Owned	Available	Not Used in Prior Housing Element	0	0	0.128723666	0.128723666	6	0	0	1388197	841	Wilshire		Yes	Above Moderate
LOS ANGELES	119 N BERENDO ST	90004	5518024012	Medium Residential	R3-1	0	54	0.179062504	Residential - Double, Duplex, or Two Units - 4 Stories or Less	YES - Current	NO - Privately-Owned	Available	Not Used in Prior Housing Element	0	0	0.533049431	0.533049431	2	0	0	1388197	826	Wilshire		Yes	Above Moderate
LOS ANGELES	127 N BERENDO ST	90004	5518024014	Medium Residential	R3-1	0	54	0.179062504	Residential - Four Units (Any Combination) - 4 Stories or Less	YES - Current	NO - Privately-Owned	Available	Not Used in Prior Housing Element	0	0	0.14303081	0.14303081	4	0	0	1388197	778	Wilshire		Yes	Above Moderate
LOS ANGELES	137 N BERENDO ST	90004	5518024017	Medium Residential	R3-1	0	54	0.179062504	Residential - Single Family Residence	YES - Current	NO - Privately-Owned	Available	Not Used in Prior Housing Element	0.814514363	0	0	0.814514363	1	0	0	1388197	738	Wilshire			Lower
LOS ANGELES	141 N BERENDO ST	90004	5518024018	Medium Residential	R3-1	0	54	0.17906254	Residential - Single Family Residence	YES - Current	NO - Privately-Owned	Available	Not Used in Prior Housing Element	0.814514363	0	0	0.814514363	1	0	0	1388197	720	Wilshire			Lower
LOS ANGELES	149 N BERENDO ST	90004	5518024020	Medium Residential	R3-1	0	54	0.125343334	Residential - Double, Duplex, or Two Units - 4 Stories or Less - Mills Act Property	YES - Current	NO - Privately-Owned	Available	Not Used in Prior Housing Element	0	0	0.586392438	0.586392438	2	0	0	1388197	681	Wilshire			Above Moderate
LOS ANGELES	151 N BERENDO ST	90004	5518024020	Medium Residential	R3-1	0	54	0.125780671	Residential - Double, Duplex, or Two Units - 4 Stories or Less - Mills Act Property	YES - Current	NO - Privately-Owned	Available	Not Used in Prior Housing Element	0	0	0.586392438	0.586392438	2	0	0	1388197	668	Wilshire			Above Moderate
LOS ANGELES	135 N BERENDO ST	90004	5518024021	Medium Residential	R3-1	0	54	0.179062504	Residential - Five or More Units or Apartments (Any Combination) - 4 Stories or Less	YES - Current	NO - Privately-Owned	Available	Not Used in Prior Housing Element	0	0	0.075514393	0.075514393	10	0	0	1388197	760	Wilshire		Yes	Above Moderate
LOS ANGELES	147 N BERENDO ST	90004	5518024RRK	Medium Residential	R3-1	0	54	0.232782357	Residential - Single Family Residence - Condominium	YES - Current	NO - Privately-Owned	Available	Not Used in Prior Housing Element	0.074091098	0	0	0.074091098	12	0	0	1388197	1331	Wilshire			Lower
LOS ANGELES	246 N CATALINA ST	90004	5518025001	Medium Residential	R3-1	0	54	0.178602668	Residential - Double, Duplex, or Two Units - 4 Stories or Less	YES - Current	NO - Privately-Owned	Available	Not Used in Prior Housing Element	0	0	0.533049431	0.533049431	2	0	0	1388197	408	Wilshire		Yes	Above Moderate
LOS ANGELES	236 N CATALINA ST	90004	5518025003	Medium Residential	R3-1	0	54	0.178598003	Residential - Single Family Residence	YES - Current	NO - Privately-Owned	Available	Not Used in Prior Housing Element	0.814514363	0	0	0.814514363	1	0	0	1388197	464	Wilshire			Lower
LOS ANGELES	230 N CATALINA ST	90004	5518025004	Medium Residential	R3-1	0	54	0.178595851	Residential - Single Family Residence	YES - Current	NO - Privately-Owned	Available	Not Used in Prior Housing Element	0.814514363	0	0	0.814514363	1	0	0	1388197	488	Wilshire			Lower
LOS ANGELES	220 N CATALINA ST	90004	5518025006	Medium Residential	R3-1	0	54	0.178591547	Residential - Single Family Residence	YES - Current	NO - Privately-Owned	Available	Not Used in Prior Housing Element	0.814514363	0	0	0.814514363	1	0	0	1388197	528	Wilshire			Lower
LOS ANGELES	216 N CATALINA ST	90004	5518025007	Medium Residential	R3-1	0	54	0.178589502	Residential - Four Units (Any Combination) - 4 Stories or Less	YES - Current	NO - Privately-Owned	Available	Not Used in Prior Housing Element	0	0	0.14303081	0.14303081	4	0	0	1388197	555	Wilshire		Yes	Above Moderate
LOS ANGELES	210 N CATALINA ST	90004	5518025008	Medium Residential	R3-1	0	54	0.178587063	Residential - Single Family Residence	YES - Current	NO - Privately-Owned	Available	Not Used in Prior Housing Element	0.828252602	0	0	0.828252602	1	0	0	1388197	579	Wilshire			Lower
LOS ANGELES			5518025008	Medium Residential	R3-1	0	54	0.035717536	Residential - Single Family Residence - Vacant Land	YES - Current	NO - Privately-Owned	Available	Not Used in Prior Housing Element	0	0	0.054983187	0.054983187	1	1*	1*	1388197	612	Wilshire			Above Moderate
LOS ANGELES	200 N CATALINA ST	90004	5518025009	Medium Residential	R3-1	0	54	0.142868137	Residential - Single Family Residence	YES - Current	NO - Privately-Owned	Available	Not Used in Prior Housing Element	0.724005556	0	0	0.724005556	1	0	0	1388197	634	Wilshire			Lower
LOS ANGELES	206 N CATALINA ST	90004	5518025009	Medium Residential	R3-1	0	54	0.142867052	Residential - Single Family Residence	YES - Current	NO - Privately-Owned	Available	Not Used in Prior Housing Element	0.724005556	0	0	0.724005556	1	0	0	1388197	620	Wilshire			Lower
LOS ANGELES	201 N BERENDO ST	90004	5518025010	Medium Residential	R3-1	0	54	0.143250677	Residential - Single Family Residence	YES - Current	NO - Privately-Owned	Available	Not Used in Prior Housing Element	0.68004548	0	0	0.68004548	1	0	0	1388197	633	Wilshire			Lower
LOS ANGELES	207 N BERENDO ST	90004	5518025011	Medium Residential	R3-1	0	54	0.179062795	Residential - Five or More Units or Apartments (Any Combination) - 4 Stories or Less	YES - Current	NO - Privately-Owned	Available	Not Used in Prior Housing Element	0	0	0.090001907	0.090001907	16	0	0	1388197	611	Wilshire		Yes	Above Moderate
LOS ANGELES	215 N BERENDO ST	90004	5518025012	Medium Residential	R3-1	0	54	0.089531252	Residential - Five or More Units or Apartments (Any Combination) - 4 Stories or Less	YES - Current	NO - Privately-Owned	Available	Not Used in Prior Housing Element	0	0	0.075815152	0.075815152	6	0	0	1388197	578	Wilshire		Yes	Above Moderate
LOS ANGELES	219 N BERENDO ST	90004	5518025012	Medium Residential	R3-1	0	54	0.125343083	Residential - Five or More Units or Apartments (Any Combination) - 4 Stories or Less	YES - Current	NO - Privately-Owned	Available	Not Used in Prior Housing Element	0	0	0.097053775	0.097053775	6	0	0	1388197	566	Wilshire		Yes	Above Moderate
LOS ANGELES	221 N BERENDO ST	90004	5518025013	Medium Residential	R3-1	0	54	0.179062508	Residential - Five or More Units or Apartments (Any Combination) - 4 Stories or Less	YES - Current	NO - Privately-Owned	Available	Not Used in Prior Housing Element	0	0	0.09673291	0.09673291	10	0	0	1388197	527	Wilshire		Yes	Above Moderate
LOS ANGELES	227 N BERENDO ST	90004	5518025014	Medium Residential	R3-1	0	54	0.179062508	Residential - Five or More Units or Apartments (Any Combination) - 4 Stories or Less	YES - Current	NO - Privately-Owned	Available	Not Used in Prior Housing Element	0	0	0.077993963	0.077993963	12	0	0	1388197	507	Wilshire		Yes	Above Moderate
LOS ANGELES	233 N BERENDO ST	90004	5518025015	Medium Residential	R3-1	0	54	0.179062508	Residential - Four Units (Any Combination) - 4 Stories or Less	YES - Current	NO - Privately-Owned	Available	Not Used in Prior Housing Element	0	0	0.14303081	0.14303081	4	0	0	1388197	487	Wilshire		Yes	Above Moderate
LOS ANGELES	237 N BERENDO ST	90004	5518025016	Medium Residential	R3-1	0	54	0.179062508	Residential - Single Family Residence	YES - Current	NO - Privately-Owned	Available	Not Used in Prior Housing Element	0.814514363	0	0	0.814514363	1	0	0	1388197	463	Wilshire			Lower
LOS ANGELES	243 N BERENDO ST	90004	5518025017	Medium Residential	R3-1	0	54	0.179062508	Residential - Double, Duplex, or Two Units - 4 Stories or Less	YES - Current	NO - Privately-Owned	Available	Not Used in Prior Housing Element	0	0	0.533049431	0.533049431	2	0	0	1388197	433	Wilshire		Yes	Above Moderate
LOS ANGELES	249 N BERENDO ST	90004	5518025018	Medium Residential	R3-1	0	54	0.179062508	Residential - Five or More Units or Apartments (Any Combination) - 4 Stories or Less	YES - Current	NO - Privately-Owned	Available	Not Used in Prior Housing Element	0	0	0.128723666	0.128723666	5	0	0	1388197	407	Wilshire		Yes	Above Moderate
LOS ANGELES	250 N CATALINA ST	90004	5518025019	General Commercial	C2-1	0	108	0.178605177	Commercial - Shopping Center (Neighborhood, Community) - One Story	YES - Current	NO - Privately-Owned	Available	Used in Prior Housing Element - Non-Vacant	0.099146193	0	0	0.099146193	0	0	0	1388197	390	Wilshire			Lower
LOS ANGELES	253 N BERENDO ST	90004	5518025019	General Commercial	C2-1	0	108	0.179062508	Commercial - Shopping Center (Neighborhood, Community) - One Story	YES - Current	NO - Privately-Owned	Available	Used in Prior Housing Element - Non-Vacant	0.099146193	0	0	0.099146193	0	0	0	1388197	389	Wilshire			Lower
LOS ANGELES	3940 W BEVERLY BLVD	90004	5518025019	General Commercial	C2-1	0	108	0.136815346	Commercial - Shopping Center (Neighborhood, Community) - One Story	YES - Current	NO - Privately-Owned	Available	Used in Prior Housing Element - Non-Vacant	0.086045691	0	0	0.086045691	0	0	0	1388197	372	Wilshire			Lower
LOS ANGELES	3960 W BEVERLY BLVD	90004	5518025019	General Commercial	C2-1	0	108	0.136162795	Commercial - Shopping Center (Neighborhood, Community) - One Story	YES - Current	NO - Privately-Owned	Available	Used in Prior Housing Element - Non-Vacant	0.083680078	0	0	0.083680078	0	0	0	1388197	373	Wilshire			Lower
LOS ANGELES	246 N BERENDO ST	90004	5518026002	Medium Residential	R3-1	0	54	0.172175543	Residential - Single Family Residence	YES - Current	NO - Privately-Owned	Available	Not Used in Prior Housing Element	0.814514363	0	0	0.814514363	1	0	0	1388197	406	Wilshire			Lower
LOS ANGELES	240 N BERENDO ST	90004	5518026003	Medium Residential	R3-1	0	54	0.172175543	Residential - Single Family Residence	YES - Current	NO - Privately-Owned	Available	Not Used in Prior Housing Element	0.814514363	0	0	0.814514363	1	0	0	1388197	432	Wilshire			Lower
LOS ANGELES	236 N BERENDO ST	90004	5518026004	Medium Residential	R3-1	0	54	0.172175904	Residential - Single Family Residence	YES - Current	NO - Privately-Owned	Available	Not Used in Prior Housing Element	0.814514363	0	0	0.814514363	1	0	0	1388197	462	Wilshire			Lower
LOS ANGELES	230 N BERENDO ST	90004	5518026005	Medium Residential	R3-1	0	54	0.1721759	Residential - Five or More Units or Apartments (Any Combination) - 4 Stories or Less	YES - Current	NO - Privately-Owned	Available	Not Used in Prior Housing Element	0	0	0.128723666	0.128723666	5	0	0	1388197	486	Wilshire		Yes	Above Moderate
LOS ANGELES	222 N BERENDO ST	90004	5518026007	Medium Residential	R3-1	0	54	0.172176261	Residential - Double, Duplex, or Two Units - 4 Stories or Less	YES - Current	NO - Privately-Owned	Available	Not Used in Prior Housing Element	0	0	0.533049431	0.533049431	2	0	0	1388197	526	Wilshire		Yes	Above Moderate
LOS ANGELES	214 N BERENDO ST	90004	5518026008	Medium Residential	R3-1	0	54	0.172176261	Residential - Single Family Residence	YES - Current	NO - Privately-Owned	Available	Not Used in Prior Housing Element	0.814514363	0	0	0.814514363	1	0	0	1388197	553	Wilshire			Lower
LOS ANGELES	210 N BERENDO ST	90004	5518026009	Medium Residential	R3-1	0	54	0.172176261	Residential - Single Family Residence	YES - Current	NO - Privately-Owned	Available	Not Used in Prior Housing Element	0.773528337	0	0	0.773528337	1	0	0	1388197	577	Wilshire			Lower
LOS ANGELES	206 N BERENDO ST	90004	5518026010	Medium Residential	R3-1	0	54	0.172176261	Residential - Double, Duplex, or Two Units - 4 Stories or Less	YES - Current	NO - Privately-Owned	Available	Not Used in Prior Housing Element	0	0	0.506286812	0.506286812	2	0	0	1388197	608	Wilshire		Yes	Above Moderate
LOS ANGELES	201 N NEW HAMPSHIRE AVE	90004	5518026013	Medium Residential	R3-1	0	54	0.137770692	Residential - Four Units (Any Combination) - 4 Stories or Less	YES - Current	NO - Privately-Owned	Available	Not Used in Prior Housing Element	0	0	0.103508475	0.103508475	4	0	0	1388197	631	Wilshire		Yes	Above Moderate
LOS ANGELES	207 N NEW HAMPSHIRE AVE	90004	5518026014	Medium Residential	R3-1	0	54	0.172219643	Residential - Double, Duplex, or Two Units - 4 Stories or Less	YES - Current	NO - Privately-Owned	Available	Not Used in Prior Housing Element	0	0	0.533049431	0.533049431	2	0	0	1388197	606	Wilshire		Yes	Above Moderate
LOS ANGELES	213 N NEW HAMPSHIRE AVE	90004	5518026015	Medium Residential	R3-1	0	54	0.172226457	Residential - Four Units (Any Combination) - 4 Stories or Less	YES - Current	NO - Privately-Owned	Available	Not Used in Prior Housing Element	0	0	0.14303081	0.14303081	4	0	0	1388197	576	Wilshire		Yes	Above Moderate
LOS ANGELES	219 N NEW HAMPSHIRE AVE	90004	5518026016	Medium Residential	R3-1	0	54	0.172233274	Residential - Four Units (Any Combination) - 4 Stories or Less	YES - Current	NO - Privately-Owned	Available	Not Used in Prior Housing Element	0	0	0.05868224	0.05868224	4	0	0	1388197	552	Wilshire		Yes	Above Moderate
LOS ANGELES	223 N NEW HAMPSHIRE AVE	90004	5518026017	Medium Residential	R3-1	0	54	0.17223973	Residential - Five or More Units or Apartments (Any Combination) - 4 Stories or Less	YES - Current	NO - Privately-Owned	Available	Not Used in Prior Housing Element	0.061940141	0	0	0.061940141	9	0	0	1388197	525	Wilshire			Lower
LOS ANGELES	229 N NEW HAMPSHIRE AVE	90004	5518026018	Medium Residential	R3-1	0	54	0.172246548	Residential - Five or More Units or Apartments (Any Combination) - 4 Stories or Less	YES - Current	NO - Privately-Owned	Available	Not Used in Prior Housing Element	0.061940141	0	0	0.061940141	9	0	0	1388197	504	Wilshire			Lower
LOS ANGELES	233 N NEW HAMPSHIRE AVE	90004	5518026019	Medium Residential	R3-1	0	54	0.172253	Residential - Five or More Units or Apartments (Any Combination) - 4 Stories or Less	YES - Current	NO - Privately-Owned	Available	Not Used in Prior Housing Element	0	0	0.093606121	0.093606121	8	0	0	1388197	485	Wilshire		Yes	Above Moderate
LOS ANGELES	237 N NEW HAMPSHIRE AVE	90004	5518026020	Medium Residential	R3-1	0	54	0.172259817	Residential - Five or More Units or Apartments (Any Combination) - 4 Stories or Less	YES - Current	NO - Privately-Owned	Available	Not Used in Prior Housing Element	0	0	0.093606121	0.093606121	8	0	0	1388197	459	Wilshire		Yes	Above Moderate
LOS ANGELES	241 N NEW HAMPSHIRE AVE	90004	5518026021	Medium Residential	R3-1	0	54	0.172266991	Residential - Double, Duplex, or Two Units - 4 Stories or Less	YES - Current	NO - Privately-Owned	Available	Not Used in Prior Housing Element	0	0	0.533049431	0.533049431	2	0	0	1388197	431	Wilshire		Yes	Above Moderate
LOS ANGELES	247 N NEW HAMPSHIRE AVE	90004	5518026022	Medium Residential	R3-1	0	54	0.172273448	Residential - Five or More Units or Apartments (Any Combination) - 4 Stories or Less	YES - Current	NO - Privately-Owned	Available	Not Used in Prior Housing Element	0	0	0.060773337	0.060773337	12	0	0	1388197	405	Wilshire		Yes	Above Moderate
LOS ANGELES	3910 W BEVERLY BLVD	90004	5518026023	General Commercial	C2-1	0	108	0.031299169	Commercial - Professional Building - One Story	YES - Current	NO - Privately-Owned	Available	Not Used in Prior Housing Element	0	0	0.001558786	0.001558786	0	0	0	1388197	367	Wilshire			Above Moderate
LOS ANGELES			5518026023	General Commercial	C2-1	0	108	0.028949214	Commercial - Professional Building - One Story	YES - Current	NO - Privately-Owned	Available	Not Used in Prior Housing Element	0	0	0.002019064	0.002019064	0	0	0	1388197	384	Wilshire			Above Moderate
LOS ANGELES	3912 W BEVERLY BLVD	90004	5518026024	General Commercial	C2-1	0	108	0.013407365	Residential - Single Family Residence - Vacant Land	YES - Current	NO - Privately-Owned	Available	Not Used in Prior Housing Element	0	0	0.04049266	0.04049266	0	0	0	1388197	369	Wilshire			Above Moderate
LOS ANGELES			5518026024	General Commercial	C2-1	0	108	0.006203974	Residential - Single Family Residence - Vacant Land	YES - Current	NO - Privately-Owned	Available	Not Used in Prior Housing Element	0	0	0.049528483	0.049528483	0	0	0	1388197	385	Wilshire			Above Moderate
LOS ANGELES			5518026024	General Commercial	C2-1	0	108	0.006705092	Residential - Single Family Residence - Vacant Land	YES - Current	NO - Privately-Owned	Available	Not Used in Prior Housing Element	0	0	0.049528483	0.049528483	0	0	0	1388197	368	Wilshire			Above Moderate
LOS ANGELES	255 N NEW HAMPSHIRE AVE	90004	5518026025	General Commercial	C2-1	0	108	0.076585543	Commercial - Store Combination - Store and Residential Combination - One Story	YES - Current	NO - Privately-Owned	Available	Not Used in Prior Housing Element	0	0	0.013218442	0.013218442	7	0	0	1388197	383	Wilshire		Yes	Above Moderate
LOS ANGELES	3902 W BEVERLY BLVD	90004	5518026025	General Commercial	C2-1	0	108	0.07680814	Commercial - Store Combination - Store and Residential Combination - One Story	YES - Current	NO - Privately-Owned	Available	Not Used in Prior Housing Element	0	0	0.013218442	0.013218442	7	0	0	1388197	365	Wilshire		Yes	Above Moderate
LOS ANGELES	200 N BERENDO ST	90004	5518026026	Medium Residential	R3-1	0	54	0.137740577	Residential - Double, Duplex, or Two Units - 4 Stories or Less	YES - Current	NO - Privately-Owned	Available	Not Used in Prior Housing Element	0	0	0.406647	0.406647	2	0	0	1388197	632	Wilshire		Yes	Above Moderate
LOS ANGELES	146 N BERENDO ST	90004	5518027003	Medium Residential	R3-1	0	54	0.172175901	Residential - Single Family Residence	YES - Current	NO - Privately-Owned	Available	Not Used in Prior Housing Element	0.773528337	0	0	0.773528337	1	0	0	1388197	700	Wilshire			Lower
LOS ANGELES	140 N BERENDO ST	90004	5518027004	Medium Residential	R3-1	0	54	0.172175896	Residential - Five or More Units or Apartments (Any Combination) - 4 Stories or Less	YES - Current	NO - Privately-Owned	Available	Not Used in Prior Housing Element	0.058869445	0	0	0.058869445	9	0	0	1388197	719	Wilshire			Lower
LOS ANGELES	132 N BERENDO ST	90004	5518027005	Medium Residential	R3-1	0	54	0.172176258	Residential - Five or More Units or Apartments (Any Combination) - 4 Stories or Less	YES - Current	NO - Privately-Owned	Available	Not Used in Prior Housing Element	0	0	0.098951459	0.098951459	14	0	0	1388197	759	Wilshire		Yes	Above Moderate
LOS ANGELES	138 N BERENDO ST	90004	5518027005	Medium Residential	R3-1	0	54	0.172175901	Residential - Five or More Units or Apartments (Any Combination) - 4 Stories or Less	YES - Current	NO - Privately-Owned	Available	Not Used in Prior Housing Element	0	0	0.098951459	0.098951459	14	0	0	1388197	737	Wilshire		Yes	Above Moderate
LOS ANGELES	128 N BERENDO ST	90004	5518027006	Medium Residential	R3-1	0	54	0.172175901	Residential - Three Units (Any Combination) - 4 Stories or Less	YES - Current	NO - Privately-Owned	Available	Not Used in Prior Housing Element	0	0	0.150939047	0.150939047	3	0	0	1388197	777	Wilshire		Yes	Above Moderate
LOS ANGELES	122 N BERENDO ST	90004	5518027007	Medium Residential	R3-1	0	54	0.172175897	Residential - Double, Duplex, or Two Units - 4 Stories or Less	YES - Current	NO - Privately-Owned	Available	Not Used in Prior Housing Element	0	0	0.506286812	0.506286812	2	0	0	1388197	792	Wilshire		Yes	Above Moderate
LOS ANGELES	116 N BERENDO ST	90004	5518027008	Medium Residential	R3-1	0	54	0.172175901	Residential - Five or More Units or Apartments (Any Combination) - 4 Stories or Less	YES - Current	NO - Privately-Owned	Available	Not Used in Prior Housing Element	0	0	0.071763062	0.071763062	10	0	0	1388197	825	Wilshire		Yes	Above Moderate
LOS ANGELES	110 N BERENDO ST	90004	5518027009	Medium Residential	R3-1	0	54	0.172175897	Residential - Four Units (Any Combination) - 4 Stories or Less	YES - Current	NO - Privately-Owned	Available	Not Used in Prior Housing Element	0	0	0.145752311	0.145752311	4	0	0	1388197	840	Wilshire		Yes	Above Moderate
LOS ANGELES	105 N NEW HAMPSHIRE AVE	90004	5518027011	High Medium Residential	R4-1	0	108	0.17213635	Residential - Five or More Units or Apartments (Any Combination) - 4 Stories or Less	YES - Current	NO - Privately-Owned	Available	Not Used in Prior Housing Element	0	0	0.164575398	0.164575398	29	0	0	1388197	858	Wilshire		Yes	Above Moderate
LOS ANGELES	111 N NEW HAMPSHIRE AVE	90004	5518027012	High Medium Residential	R4-1	0	108	0.172142878	Residential - Four Units (Any Combination) - 4 Stories or Less	YES - Current	NO - Privately-Owned	Available	Not Used in Prior Housing Element	0	0	0.255255175	0.255255175	5	0	0	1388197	839	Wilshire		Yes	Above Moderate
LOS ANGELES	115 N NEW HAMPSHIRE AVE	90004	5518027013	High Medium Residential	R4-1	0	108	0.172149691	Residential - Five or More Units or Apartments (Any Combination) - 4 Stories or Less	YES - Current	NO - Privately-Owned	Available	Not Used in Prior Housing Element	0	0	0.125442278	0.125442278	22	0	0	1388197	824	Wilshire		Yes	Above Moderate
LOS ANGELES	121 N NEW HAMPSHIRE AVE	90004	5518027014	High Medium Residential	R4-1	0	108	0.172156508	Residential - Five or More Units or Apartments (Any Combination) - 4 Stories or Less	YES - Current	NO - Privately-Owned	Available	Not Used in Prior Housing Element	0	0	0.216022539	0.216022539	8	0	0	1388197	790	Wilshire		Yes	Above Moderate
LOS ANGELES	129 N NEW HAMPSHIRE AVE	90004	5518027015	High Medium Residential	R4-1	0	108	0.172162965	Residential - Four Units (Any Combination) - 4 Stories or Less	YES - Current	NO - Privately-Owned	Available	Not Used in Prior Housing Element	0	0	0.269800925	0.269800925	4	0	0	1388197	776	Wilshire		Yes	Above Moderate
LOS ANGELES	133 N NEW HAMPSHIRE AVE	90004	5518027016	High Medium Residential	R4-1	0	108	0.172169421	Residential - Four Units (Any Combination) - 4 Stories or Less	YES - Current	NO - Privately-Owned	Available	Not Used in Prior Housing Element	0	0	0.269800925	0.269800925	4	0	0	1388197	758	Wilshire		Yes	Above Moderate
LOS ANGELES	135 N NEW HAMPSHIRE AVE	90004	5518027017	High Medium Residential	R4-1	0	108	0.172176239	Residential - Five or More Units or Apartments (Any Combination) - 4 Stories or Less	YES - Current	NO - Privately-Owned	Available	Not Used in Prior Housing Element	0	0	0.099627638	0.099627638	26	0	0	1388197	736	Wilshire		Yes	Above Moderate
LOS ANGELES	147 N NEW HAMPSHIRE AVE	90004	5518027019	High Medium Residential	R4-1	0	108	0.172189152	Residential - Five or More Units or Apartments (Any Combination) - 4 Stories or Less	YES - Current	NO - Privately-Owned	Available	Not Used in Prior Housing Element	0	0	0.140594971	0.140594971	20	0	0	1388197	698	Wilshire		Yes	Above Moderate
LOS ANGELES	3702 W 1ST ST	90004	5518028001	Medium Residential	R3-1	0	54	0.206611526	Residential - Five or More Units or Apartments (Any Combination) - 4 Stories or Less	YES - Current	NO - Privately-Owned	Available	Not Used in Prior Housing Element	0	0	0.085204147	0.085204147	12	0	0	1388197	927	Wilshire		Yes	Above Moderate
LOS ANGELES	105 S NEW HAMPSHIRE AVE	90004	5518028002	Medium Residential	R3-1	0	54	0.199534833	Residential - Four Units (Any Combination) - 4 Stories or Less	YES - Current	NO - Privately-Owned	Available	Not Used in Prior Housing Element	0	0	0.492108387	0.492108387	4	0	0	1388197	959	Wilshire		Yes	Above Moderate

LOS ANGELES	113 S NEW HAMPSHIRE AVE	90004	5518028003	Medium Residential	R3-1	0	54	0.206610971	Residential - Four Units (Any Combination) - 4 Stories or Less	YES - Current	NO - Privately-Owned	Available	Not Used in Prior Housing Element	0	0	0.173298806	0.173298806	4	0	0	1388197	979	Wilshire	Yes	Above Moderate
LOS ANGELES	117 S NEW HAMPSHIRE AVE	90004	5518028004	Medium Residential	R3-1	0	54	0.206611431	Residential - Four Units (Any Combination) - 4 Stories or Less	YES - Current	NO - Privately-Owned	Available	Not Used in Prior Housing Element	0	0	0.173298806	0.173298806	4	0	0	1388197	1020	Wilshire	Yes	Above Moderate
LOS ANGELES	125 S NEW HAMPSHIRE AVE	90004	5518028005	Medium Residential	R3-1	0	54	0.206611229	Residential - Four Units (Any Combination) - 4 Stories or Less	YES - Current	NO - Privately-Owned	Available	Not Used in Prior Housing Element	0	0	0.173298806	0.173298806	4	0	0	1388197	1059	Wilshire	Yes	Above Moderate
LOS ANGELES	133 S NEW HAMPSHIRE AVE	90004	5518028006	Medium Residential	R3-1	0	54	0.206611287	Residential - Four Units (Any Combination) - 4 Stories or Less	YES - Current	NO - Privately-Owned	Available	Not Used in Prior Housing Element	0	0	0.173298806	0.173298806	4	0	0	1388197	1086	Wilshire	Yes	Above Moderate
LOS ANGELES	139 S NEW HAMPSHIRE AVE	90004	5518028007	Medium Residential	R3-1	0	54	0.206610068	Residential - Four Units (Any Combination) - 4 Stories or Less	YES - Current	NO - Privately-Owned	Available	Not Used in Prior Housing Element	0	0	0.173298806	0.173298806	4	0	0	1388197	1111	Wilshire	Yes	Above Moderate
LOS ANGELES	143 S NEW HAMPSHIRE AVE	90004	5518028008	Medium Residential	R3-1	0	54	0.206611115	Residential - Four Units (Any Combination) - 4 Stories or Less	YES - Current	NO - Privately-Owned	Available	Not Used in Prior Housing Element	0	0	0.173298806	0.173298806	4	0	0	1388197	1148	Wilshire	Yes	Above Moderate
LOS ANGELES	155 S NEW HAMPSHIRE AVE	90004	5518028009	Medium Residential	R3-1	0	54	0.206610496	Residential - Four Units (Any Combination) - 4 Stories or Less	YES - Current	NO - Privately-Owned	Available	Not Used in Prior Housing Element	0	0	0.173298806	0.173298806	4	0	0	1388197	1168	Wilshire	Yes	Above Moderate
LOS ANGELES	203 S NEW HAMPSHIRE AVE	90004	5518028010	Medium Residential	R3-1	0	54	0.206611791	Residential - Four Units (Any Combination) - 4 Stories or Less	YES - Current	NO - Privately-Owned	Available	Not Used in Prior Housing Element	0	0	0.173298806	0.173298806	4	0	0	1388197	1181	Wilshire	Yes	Above Moderate
LOS ANGELES	207 S NEW HAMPSHIRE AVE	90004	5518028011	Medium Residential	R3-1	0	54	0.206611	Residential - Four Units (Any Combination) - 4 Stories or Less	YES - Current	NO - Privately-Owned	Available	Not Used in Prior Housing Element	0	0	0.526251137	0.526251137	4	0	0	1388197	1201	Wilshire	Yes	Above Moderate
LOS ANGELES	162 S BERENDO ST	90004	5518028012	Medium Residential	R3-1	0	54	0.205893308	Residential - Four Units (Any Combination) - 4 Stories or Less	YES - Current	NO - Privately-Owned	Available	Not Used in Prior Housing Element	0	0	0.173298806	0.173298806	4	0	0	1388197	1200	Wilshire	Yes	Above Moderate
LOS ANGELES	152 S BERENDO ST	90004	5518028014	Medium Residential	R3-1	0	54	0.192161647	Residential - Four Units (Any Combination) - 4 Stories or Less	YES - Current	NO - Privately-Owned	Available	Not Used in Prior Housing Element	0	0	0.154909198	0.154909198	4	0	0	1388197	1167	Wilshire	Yes	Above Moderate
LOS ANGELES	146 S BERENDO ST	90004	5518028015	Medium Residential	R3-1	0	54	0.192158732	Residential - Four Units (Any Combination) - 4 Stories or Less	YES - Current	NO - Privately-Owned	Available	Not Used in Prior Housing Element	0	0	0.154909198	0.154909198	4	0	0	1388197	1149	Wilshire	Yes	Above Moderate
LOS ANGELES	142 S BERENDO ST	90004	5518028016	Medium Residential	R3-1	0	54	0.192155765	Residential - Four Units (Any Combination) - 4 Stories or Less	YES - Current	NO - Privately-Owned	Available	Not Used in Prior Housing Element	0	0	0.154909198	0.154909198	4	0	0	1388197	1112	Wilshire	Yes	Above Moderate
LOS ANGELES	130 S BERENDO ST	90004	5518028018	Medium Residential	R3-1	0	54	0.199012386	Residential - Four Units (Any Combination) - 4 Stories or Less	YES - Current	NO - Privately-Owned	Available	Not Used in Prior Housing Element	0	0	0.161981606	0.161981606	4	0	0	1388197	1060	Wilshire	Yes	Above Moderate
LOS ANGELES	120 S BERENDO ST	90004	5518028019	Medium Residential	R3-1	0	54	0.199008929	Residential - Five or More Units or Apartments (Any Combination) - 4 Stories or Less	YES - Current	NO - Privately-Owned	Available	Not Used in Prior Housing Element	0	0	0.100022537	0.100022537	9	0	0	1388197	1031	Wilshire	Yes	Above Moderate
LOS ANGELES	116 S BERENDO ST	90004	5518028020	Medium Residential	R3-1	0	54	0.199007688	Residential - Four Units (Any Combination) - 4 Stories or Less	YES - Current	NO - Privately-Owned	Available	Not Used in Prior Housing Element	0	0	0.161981606	0.161981606	4	0	0	1388197	1000	Wilshire	Yes	Above Moderate
LOS ANGELES	108 S BERENDO ST	90004	5518028021	Medium Residential	R3-1	0	54	0.199004749	Residential - Four Units (Any Combination) - 4 Stories or Less	YES - Current	NO - Privately-Owned	Available	Not Used in Prior Housing Element	0	0	0.492108387	0.492108387	4	0	0	1388197	964	Wilshire	Yes	Above Moderate
LOS ANGELES	3716 W 1ST ST	90004	5518028022	Medium Residential	R3-1	0	54	0.261103718	Residential - Five or More Units or Apartments (Any Combination) - 4 Stories or Less	YES - Current	NO - Privately-Owned	Available	Not Used in Prior Housing Element	0	0	0.16418254	0.16418254	8	0	0	1388197	930	Wilshire	Yes	Above Moderate
LOS ANGELES	3567 W 3RD ST	90020	5518029001	Neighborhood Office Commercial	C2-1	0	108	0.240239827	Commercial - Store Combination - Store and Office Combination - One Story	YES - Current	NO - Privately-Owned	Available	Used in Prior Housing Element - Non-Vacant	0.106305306	0	0	0.106305306	0	0	0	1358197	153	Wilshire		Lower
LOS ANGELES	248 S BERENDO ST	90004	5518029002	Neighborhood Office Commercial	C2-1	0	108	0.206085373	Commercial - Auto, Recreation Equipment, Construction Equipment Sales and Service - Auto Body Repair Shop - One Story	YES - Current	NO - Privately-Owned	Available	Not Used in Prior Housing Element	0.082024393	0	0	0.082024393	0	0	0	1358197	133	Wilshire		Lower
LOS ANGELES	244 S BERENDO ST	90004	5518029003	Medium Residential	R3-1	0	54	0.205907858	Residential - Four Units (Any Combination) - 4 Stories or Less	YES - Current	NO - Privately-Owned	Available	Not Used in Prior Housing Element	0	0	0.173298806	0.173298806	4	0	0	1358197	113	Wilshire	Yes	Above Moderate
LOS ANGELES	238 S BERENDO ST	90004	5518029004	Medium Residential	R3-1	0	54	0.205901286	Residential - Five or More Units or Apartments (Any Combination) - 4 Stories or Less	YES - Current	NO - Privately-Owned	Available	Not Used in Prior Housing Element	0	0	0.063460335	0.063460335	18	0	0	1358197	95	Wilshire	Yes	Above Moderate
LOS ANGELES	232 S BERENDO ST	90004	5518029005	Medium Residential	R3-1	0	54	0.205895312	Residential - Five or More Units or Apartments (Any Combination) - 4 Stories or Less	YES - Current	NO - Privately-Owned	Available	Not Used in Prior Housing Element	0	0	0.145376682	0.145376682	6	0	0	1358197	73	Wilshire	Yes	Above Moderate
LOS ANGELES	220 S BERENDO ST	90004	5518029007	Medium Residential	R3-1	0	54	0.206299302	Residential - Five or More Units or Apartments (Any Combination) - 4 Stories or Less	YES - Current	NO - Privately-Owned	Available	Not Used in Prior Housing Element	0	0	0.111465454	0.111465454	9	0	0	1358197	33	Wilshire	Yes	Above Moderate
LOS ANGELES	212 S BERENDO ST	90004	5518029008	Medium Residential	R3-1	0	54	0.205894037	Residential - Five or More Units or Apartments (Any Combination) - 4 Stories or Less	YES - Current	NO - Privately-Owned	Available	Not Used in Prior Housing Element	0	0	0.121821523	0.121821523	8	0	0	1388197	1261	Wilshire	Yes	Above Moderate
LOS ANGELES	208 S BERENDO ST	90004	5518029009	Medium Residential	R3-1	0	54	0.205899444	Residential - Four Units (Any Combination) - 4 Stories or Less	YES - Current	NO - Privately-Owned	Available	Not Used in Prior Housing Element	0	0	0.173298806	0.173298806	4	0	0	1388197	1242	Wilshire	Yes	Above Moderate
LOS ANGELES	202 S BERENDO ST	90004	5518029010	Medium Residential	R3-1	0	54	0.205896385	Residential - Four Units (Any Combination) - 4 Stories or Less	YES - Current	NO - Privately-Owned	Available	Not Used in Prior Housing Element	0	0	0.173298806	0.173298806	4	0	0	1388197	1221	Wilshire	Yes	Above Moderate
LOS ANGELES	217 S NEW HAMPSHIRE AVE	90004	5518029011	Medium Residential	R3-1	0	54	0.189393297	Residential - Four Units (Any Combination) - 4 Stories or Less	YES - Current	NO - Privately-Owned	Available	Not Used in Prior Housing Element	0	0	0.154909198	0.154909198	4	0	0	1388197	1226	Wilshire	Yes	Above Moderate
LOS ANGELES	221 S NEW HAMPSHIRE AVE	90004	5518029012	Medium Residential	R3-1	0	54	0.189393397	Residential - Four Units (Any Combination) - 4 Stories or Less	YES - Current	NO - Privately-Owned	Available	Not Used in Prior Housing Element	0	0	0.154909198	0.154909198	4	0	0	1388197	1244	Wilshire	Yes	Above Moderate
LOS ANGELES	233 1/2 S NEW HAMPSHIRE AVE	90004	5518029013	Medium Residential	R3-1	0	54	0.204954172	Residential - Four Units (Any Combination) - 4 Stories or Less	YES - Current	NO - Privately-Owned	Available	Not Used in Prior Housing Element	0	0	0.166191844	0.166191844	4	0	0	1388197	1260	Wilshire	Yes	Above Moderate
LOS ANGELES	241 S NEW HAMPSHIRE AVE	90004	5518029014	Medium Residential	R3-1	0	54	0.206805243	Residential - Five or More Units or Apartments (Any Combination) - 4 Stories or Less	YES - Current	NO - Privately-Owned	Available	Not Used in Prior Housing Element	0	0	0.145376682	0.145376682	6	0	0	1358197	32	Wilshire	Yes	Above Moderate
LOS ANGELES	251 S NEW HAMPSHIRE AVE	90004	5518029015	Medium Residential	R3-1	0	54	0.23415898	Residential - Rooming/Boarding House	YES - Current	NO - Privately-Owned	Available	Not Used in Prior Housing Element	0	0	0.19099436	0.19099436	4	0	0	1358197	57	Wilshire	Yes	Above Moderate
LOS ANGELES	265 S NEW HAMPSHIRE AVE	90004	5518029016	Medium Residential	R3-1	0	54	0.39876375	Residential - Five or More Units or Apartments (Any Combination) - 4 Stories or Less	YES - Current	NO - Privately-Owned	Available	Not Used in Prior Housing Element	0	0	0.158903975	0.158903975	25	0	0	1358197	94	Wilshire	Yes	Above Moderate
LOS ANGELES	3557 W 3RD ST	90020	5518029019	Neighborhood Office Commercial	C2-1	0	108	0.22813166	Commercial - Shopping Center (Neighborhood, Community) - One Story	YES - Current	NO - Privately-Owned	Available	Used in Prior Housing Element - Non-Vacant	0.136321903	0	0	0.136321903	0	0	0	1358197	152	Wilshire		Lower
LOS ANGELES	167 S VERMONT AVE	90004	5518030001	Neighborhood Office Commercial	C2-1	0	108	0.16127527	Commercial - Parking Lot (Commercial Use Property) - Lots - Patron or Employee - One Story	YES - Current	NO - Privately-Owned	Available	Not Used in Prior Housing Element	0.174406014	0	0	0.174406014	0	0	0	1388197	1207	Wilshire		Lower
LOS ANGELES	175 S VERMONT AVE	90004	5518030002	Neighborhood Office Commercial	C2-1	0	108	0.16126443	Commercial - Parking Lot (Commercial Use Property) - Lots - Patron or Employee - One Story	YES - Current	NO - Privately-Owned	Available	Not Used in Prior Housing Element	0.174406014	0	0	0.174406014	0	0	0	1388197	1225	Wilshire		Lower
LOS ANGELES	179 S VERMONT AVE	90004	5518030003	Neighborhood Office Commercial	C2-1	0	108	0.161257837	Commercial - Restaurant, Cocktail Lounge - Restaurant, Cocktail Lounge, Tavern - One Story	YES - Current	NO - Privately-Owned	Available	Not Used in Prior Housing Element	0.091615375	0	0	0.091615375	0	0	0	1388197	1240	Wilshire		Lower
LOS ANGELES	239 S VERMONT AVE	90004	5518030010	Community Commercial	C2-1	0	108	0.114783306	Commercial - Restaurant, Cocktail Lounge - Restaurant, Cocktail Lounge, Tavern - One Story	YES - Current	NO - Privately-Owned	Available	Used in Prior Housing Element - Non-Vacant	0.155538011	0	0	0.155538011	1	0	0	1358197	144	Wilshire		Lower
LOS ANGELES	245 S VERMONT AVE	90004	5518030011	Community Commercial	C2-1	0	108	0.160115063	Commercial - Service Station - Full Service - No Additional Services	YES - Current	NO - Privately-Owned	Available	Used in Prior Housing Element - Non-Vacant	0.110176429	0	0	0.110176429	0	0	0	1358197	163	Wilshire		Lower
LOS ANGELES			5518030011	Community Commercial	C2-1	0	108	0.046474717	Commercial - Service Station - Full Service - No Additional Services	YES - Current	NO - Privately-Owned	Available	Used in Prior Housing Element - Non-Vacant	0	0	0.005156953	0.005156953	0	0	0	1358197	145	Wilshire		Above Moderate
LOS ANGELES	244 S NEW HAMPSHIRE AVE	90004	5518030012	Medium Residential	R3-1	0	54	0.241047792	Residential - Four Units (Any Combination) - 4 Stories or Less	YES - Current	NO - Privately-Owned	Available	Not Used in Prior Housing Element	0	0	0.20117607	0.20117607	4	0	0	1358197	56	Wilshire	Yes	Above Moderate
LOS ANGELES	236 S NEW HAMPSHIRE AVE	90004	5518030013	Medium Residential	R3-1	0	54	0.206612241	Residential - Four Units (Any Combination) - 4 Stories or Less	YES - Current	NO - Privately-Owned	Available	Not Used in Prior Housing Element	0	0	0.173298806	0.173298806	4	0	0	1358197	31	Wilshire	Yes	Above Moderate
LOS ANGELES	232 S NEW HAMPSHIRE AVE	90004	5518030014	Medium Residential	R3-1	0	54	0.206986022	Residential - Four Units (Any Combination) - 4 Stories or Less	YES - Current	NO - Privately-Owned	Available	Not Used in Prior Housing Element	0	0	0.526251137	0.526251137	4	0	0	1388197	1259	Wilshire	Yes	Above Moderate
LOS ANGELES	226 S NEW HAMPSHIRE AVE	90004	5518030015	Medium Residential	R3-1	0	54	0.206611676	Residential - Four Units (Any Combination) - 4 Stories or Less	YES - Current	NO - Privately-Owned	Available	Not Used in Prior Housing Element	0	0	0.173298806	0.173298806	4	0	0	1388197	1241	Wilshire	Yes	Above Moderate
LOS ANGELES	216 S NEW HAMPSHIRE AVE	90004	5518030016	Medium Residential	R3-1	0	54	0.206610672	Residential - Four Units (Any Combination) - 4 Stories or Less	YES - Current	NO - Privately-Owned	Available	Not Used in Prior Housing Element	0	0	0.173298806	0.173298806	4	0	0	1388197	1220	Wilshire	Yes	Above Moderate
LOS ANGELES	208 S NEW HAMPSHIRE AVE	90004	5518030017	Medium Residential	R3-1	0	54	0.206612753	Residential - Four Units (Any Combination) - 4 Stories or Less	YES - Current	NO - Privately-Owned	Available	Not Used in Prior Housing Element	0	0	0.173298806	0.173298806	4	0	0	1388197	1199	Wilshire	Yes	Above Moderate
LOS ANGELES	252 S NEW HAMPSHIRE AVE	90004	5518030018	Medium Residential	R3-1	0	54	0.344351117	Residential - Five or More Units or Apartments (Any Combination) - 4 Stories or Less	YES - Current	NO - Privately-Owned	Available	Not Used in Prior Housing Element	0	0	0.115972543	0.115972543	19	0	0	1358197	79	Wilshire	Yes	Above Moderate
LOS ANGELES	3525 W 3RD ST	90020	5518030021	Neighborhood Office Commercial	C2-1	0	108	0.325889382	Commercial - Store - One Story	YES - Current	NO - Privately-Owned	Available	Not Used in Prior Housing Element	0.043134691	0	0	0.043134691	0	0	0	1358197	146	Wilshire		Lower
LOS ANGELES	189 S VERMONT AVE	90004	5518030022	Neighborhood Office Commercial	C2-1	0	108	0.161730275	Commercial - Store - One Story	YES - Current	NO - Privately-Owned	Available	Not Used in Prior Housing Element	0.018369062	0	0	0.018369062	20	0	0	1388197	1253	Wilshire		Lower
LOS ANGELES	205 S VERMONT AVE	90004	5518030022	Neighborhood Office Commercial, Community Commercial	C2-1	0	108	0.32306214	Commercial - Store - One Story	YES - Current	NO - Privately-Owned	Available	Not Used in Prior Housing Element	0.022544014	0	0	0.022544014	20	0	0	1358197	24	Wilshire		Lower
LOS ANGELES	209 S VERMONT AVE	90004	5518030022	Community Commercial	C2-1	0	108	0.161467652	Commercial - Store - One Story	YES - Current	NO - Privately-Owned	Available	Not Used in Prior Housing Element	0.018369062	0	0	0.018369062	20	0	0	1358197	65	Wilshire		Lower
LOS ANGELES	213 S VERMONT AVE	90004	5518030022	Community Commercial	C2-1	0	108	0.161425683	Commercial - Store - One Story	YES - Current	NO - Privately-Owned	Available	Not Used in Prior Housing Element	0.018369062	0	0	0.018369062	20	0	0	1358197	78	Wilshire		Lower
LOS ANGELES	219 S VERMONT AVE	90004	5518030022	Community Commercial	C2-1	0	108	0.161382709	Commercial - Store - One Story	YES - Current	NO - Privately-Owned	Available	Not Used in Prior Housing Element	0.018369062	0	0	0.018369062	20	0	0	1358197	93	Wilshire		Lower
LOS ANGELES	225 S VERMONT AVE	90004	5518030022	Community Commercial	C2-1	0	108	0.161344125	Commercial - Store - One Story	YES - Current	NO - Privately-Owned	Available	Not Used in Prior Housing Element	0.018369062	0	0	0.018369062	20	0	0	1358197	108	Wilshire		Lower
LOS ANGELES	235 S VERMONT AVE	90004	5518030022	Community Commercial	C2-1	0	108	0.16129966	Commercial - Store - One Story	YES - Current	NO - Privately-Owned	Available	Not Used in Prior Housing Element	0.018369062	0	0	0.018369062	20	0	0	1358197	126	Wilshire		Lower
LOS ANGELES	117 S VERMONT AVE	90004	5518031003	Neighborhood Office Commercial	C2-1	0	108	0.161350248	Commercial - Office Building - One Story	YES - Current	NO - Privately-Owned	Available	Not Used in Prior Housing Element	0.2244348	0	0	0.2244348	0	0	0	1388197	1012	Wilshire		Lower
LOS ANGELES	125 S VERMONT AVE	90004	5518031004	Neighborhood Office Commercial	C2-1	0	108	0.161341596	Commercial - Office Building - One Story	YES - Current	NO - Privately-Owned	Available	Not Used in Prior Housing Element	0.090567783	0	0	0.090567783	0	0	0	1388197	1036	Wilshire		Lower
LOS ANGELES	127 S VERMONT AVE	90004	5518031005	Neighborhood Office Commercial	C2-1	0	108	0.161332945	Commercial - Restaurant, Cocktail Lounge - Restaurant, Cocktail Lounge, Tavern - One Story	YES - Current	NO - Privately-Owned	Available	Not Used in Prior Housing Element	0.201899774	0	0	0.201899774	1	0	0	1388197	1062	Wilshire		Lower
LOS ANGELES	133 S VERMONT AVE	90004	5518031006	Neighborhood Office Commercial	C2-1	0	108	0.161325848	Commercial - Store Combination - Store and Residential Combination - One Story	YES - Current	NO - Privately-Owned	Available	Not Used in Prior Housing Element	0	0	0.038248077	0.038248077	2	0	0	1388197	1087	Wilshire	Yes	Above Moderate
LOS ANGELES	139 S VERMONT AVE	90004	5518031007	Neighborhood Office Commercial	C2-1	0	108	0.161315365	Commercial - Store Combination - Store and Residential Combination - One Story	YES - Current	NO - Privately-Owned	Available	Not Used in Prior Housing Element	0	0	0.038248077	0.038248077	2	0	0	1388197	1110	Wilshire	Yes	Above Moderate
LOS ANGELES	145 S VERMONT AVE	90004	5518031008	Neighborhood Office Commercial	C2-1	0	108	0.161308772	Commercial - Parking Lot (Commercial Use Property) - Lots - Patron or Employee - One Story	YES - Current	NO - Privately-Owned	Available	Not Used in Prior Housing Element	0.014457287	0	0	0.014457287	0	0	0	1388197	1143	Wilshire		Lower
LOS ANGELES	153 S VERMONT AVE	90004	5518031009	Neighborhood Office Commercial	C2-1	0	108	0.161299299	Commercial - Office Building - One Story	YES - Current	NO - Privately-Owned	Available	Not Used in Prior Housing Element	0.070066659	0	0	0.070066659	0	0	0	1388197	1162	Wilshire		Lower
LOS ANGELES	157 S VERMONT AVE	90004	5518031010	Neighborhood Office Commercial	C2-1	0	108	0.161291194	Commercial - Office Building - One Story	YES - Current	NO - Privately-Owned	Available	Not Used in Prior Housing Element	0.070066659	0	0	0.070066659	0	0	0	1388197	1173	Wilshire		Lower
LOS ANGELES	163 S VERMONT AVE	90004	5518031011	Neighborhood Office Commercial	C2-1	0	108	0.161282727	Commercial - Parking Lot (Commercial Use Property) - Lots - Patron or Employee - One Story	YES - Current	NO - Privately-Owned	Available	Not Used in Prior Housing Element	0.014757719	0	0	0.014757719	0	0	0	1388197	1190	Wilshire		Lower
LOS ANGELES	200 S NEW HAMPSHIRE AVE	90004	5518031012	Medium Residential	R3-1	0	54	0.206610672	Residential - Four Units (Any Combination) - 4 Stories or Less	YES - Current	NO - Privately-Owned	Available	Not Used in Prior Housing Element	0	0	0.173298806	0.173298806	4	0	0	1388197	1177	Wilshire	Yes	Above Moderate
LOS ANGELES	150 S NEW HAMPSHIRE AVE	90004	5518031013	Medium Residential	R3-1	0	54	0.206610311	Residential - Four Units (Any Combination) - 4 Stories or Less	YES - Current	NO - Privately-Owned	Available	Not Used in Prior Housing Element	0	0	0.173298806	0.173298806	4	0	0	1388197	1164	Wilshire	Yes	Above Moderate
LOS ANGELES	142 S NEW HAMPSHIRE AVE	90004	5518031014	Medium Residential	R3-1	0	54	0.206612753	Residential - Four Units (Any Combination) - 4 Stories or Less	YES - Current	NO - Privately-Owned	Available	Not Used in Prior Housing Element	0	0	0.173298806	0.173298806	4	0	0	1388197	1144	Wilshire	Yes	Above Moderate
LOS ANGELES	136 S NEW HAMPSHIRE AVE	90004	5518031015	Medium Residential	R3-1	0	54	0.206610672	Residential - Four Units (Any Combination) - 4 Stories or Less	YES - Current	NO - Privately-Owned	Available	Not Used in Prior Housing Element	0	0	0.173298806	0.173298806	4	0	0	1388197	1106	Wilshire	Yes	Above Moderate
LOS ANGELES	130 S NEW HAMPSHIRE AVE	90004	5518031016	Medium Residential	R3-1	0	54	0.206611676	Residential - Five or More Units or Apartments (Any Combination) - 4 Stories or Less	YES - Current	NO - Privately-Owned	Available	Not Used in Prior Housing Element	0	0	0.13309823	0.13309823	7	0	0	1388197	1082	Wilshire	Yes	Above Moderate
LOS ANGELES	124 S NEW HAMPSHIRE AVE	90004	5518031017	Medium Residential	R3-1	0	54	0.196280954	Residential - Four Units (Any Combination) - 4 Stories or Less	YES - Current	NO - Privately-Owned	Available	Not Used in Prior Housing Element	0	0	0.161981606	0.161981606	4	0	0	1388197	1050	Wilshire	Yes	Above Moderate
LOS ANGELES	120 S NEW HAMPSHIRE AVE	90004	5518031018	Medium Residential	R3-1	0	54	0.196281001	Residential - Four Units (Any Combination) - 4 Stories or Less	YES - Current	NO - Privately-Owned	Available	Not Used in Prior Housing Element	0	0	0.492108387	0.492108387	4	0	0	1388197	1015	Wilshire	Yes	Above Moderate
LOS ANGELES	114 S NEW HAMPSHIRE AVE	90004	5518031019	Medium Residential	R3-1	0	54	0.196281041	Residential - Five or More Units or Apartments (Any Combination) - 4 Stories or Less	YES - Current	NO - Privately-Owned	Available	Not Used in Prior Housing Element	0	0	0.052702839	0.052702839	18	0	0	1388197	978	Wilshire	Yes	Above Moderate
LOS ANGELES	106 S NEW HAMPSHIRE AVE	90004	5518031020	Medium Residential	R3-1	0	54	0.197227655	Residential - Four Units (Any Combination) - 4 Stories or Less	YES - Current	NO - Privately-Owned	Available	Not Used in Prior Housing Element	0	0	0.161981606	0.161981606	4	0	0	1388197	958	Wilshire	Yes	Above Moderate
LOS ANGELES	3620 W 1ST ST	90004	5518031021	Medium Residential	R3-1	0	54	0.206610758	Residential - Five or More Units or Apartments (Any Combination) - 4 Stories or Less	YES - Current	NO - Privately-Owned	Available	Not Used in Prior Housing Element	0	0	0.373814017	0.373814017	8	0	0	1388197	925	Wilshire	Yes	Above Moderate
LOS ANGELES	101 S VERMONT AVE	90004	5518031023	Neighborhood Office Commercial	C2-1	0	108	0.185661498	Commercial - Store - One Story	YES - Current	NO - Privately-Owned	Available	Not Used in Prior Housing Element	0.065264833	0	0	0.065264833	12	0	0	1388197	923	Wilshire		Lower
LOS ANGELES	105 S VERMONT AVE	90004	5518031023	Neighborhood Office Commercial	C2-1	0	108	0.16136822	Commercial - Store - One Story	YES - Current	NO - Privately-Owned	Available	Not Used in Prior Housing Element	0.059300104	0	0	0.059300104	12	0	0	1388197	956	Wilshire		Lower
LOS ANGELES	109 S VERMONT AVE	90004	5518031023	Neighborhood Office Commercial	C2-1	0	108	0.16133589	Commercial - Store - One Story	YES - Current	NO - Privately-Owned	Available	Not Used in Prior Housing Element	0.059300104	0	0	0.059300104	12	0	0	1388197	976	Wilshire		Lower
LOS ANGELES	154 N NEW HAMPSHIRE AVE	90004	5518032001	High Medium Residential	R4-1	0	108	0.306726309	Residential - Five or More Units or Apartments (Any Combination) - 4 Stories or Less	YES - Current	NO - Privately-Owned	Available	Not Used in Prior Housing Element	0	0	0.097212891	0.097212891	54	0	0	1388197	667	Wilshire	Yes	Above Moderate

LOS ANGELES			5518032002	High Medium Residential	R4-1	0	108	0.114783462	Residential - Five or More Units or Apartments (Any Combination) - 4 Stories or Less	YES - Current	NO - Privately-Owned	Available	Not Used in Prior Housing Element	0.155407192	0	0	0.155407192	20	0	0	1388197	1334	Wilshire			Lower
LOS ANGELES			5518032003	High Medium Residential	R4-1	0	108	0.079946158	Residential - Four Units (Any Combination) - 4 Stories or Less - Vacant Land	YES - Current	NO - Privately-Owned	Available	Not Used in Prior Housing Element	0.640906557	0	0	0.640906557	0	0	0	1388197	1326	Wilshire			Lower
LOS ANGELES	140 N NEW HAMPSHIRE AVE	90004	5518032004	High Medium Residential	R4-1	0	108	0.186535453	Residential - Five or More Units or Apartments (Any Combination) - 4 Stories or Less	YES - Current	NO - Privately-Owned	Available	Not Used in Prior Housing Element	0	0	0.223037116	0.223037116	14	0	0	1388197	725	Wilshire	Yes		Above Moderate
LOS ANGELES			5518032901	Neighborhood Office Commercial	C2-1	0	108	0.154958092	Commercial - Commercial - Vacant Land	YES - Current	NO - Privately-Owned	Available	Not Used in Prior Housing Element	0.171283312	0	0	0.171283312	0	0	0	1388197	837	Wilshire			Lower
LOS ANGELES			5518032902	Neighborhood Office Commercial	C2-1	0	108	0.161156497	Commercial - Parking Lot (Commercial Use Property) - Lots - Patron or Employee - One Story	YES - Current	NO - Privately-Owned	Available	Used in Prior Housing Element - Non-Vacant	0.014457287	0	0	0.014457287	0	0	0	1388197	803	Wilshire			Lower
LOS ANGELES			5518032903	Neighborhood Office Commercial	C2-1	0	108	0.0061984	Commercial - Parking Lot (Commercial Use Property) - Lots - Patron or Employee - One Story	YES - Current	NO - Privately-Owned	Available	Used in Prior Housing Element - Non-Vacant	0	0	0.001247852	0.001247852	0	0	0	1388197	788	Wilshire			Above Moderate
LOS ANGELES			5518032903	Neighborhood Office Commercial	C2-1	0	108	0.161156497	Commercial - Parking Lot (Commercial Use Property) - Lots - Patron or Employee - One Story	YES - Current	NO - Privately-Owned	Available	Used in Prior Housing Element - Non-Vacant	0.014457287	0	0	0.014457287	0	0	0	1388197	789	Wilshire			Lower
LOS ANGELES			5518032904	Neighborhood Office Commercial	C2-1	0	108	0.154958092	Industrial - Motion Picture, Radio and Television Industry - Studio - One Story	YES - Current	NO - Privately-Owned	Available	Used in Prior Housing Element - Non-Vacant	0.080447047	0	0	0.080447047	0	0	0	1388197	771	Wilshire			Lower
LOS ANGELES			5518032905	Neighborhood Office Commercial	C2-1	0	108	0.161155528	Commercial - Office Building - One Story	YES - Current	NO - Privately-Owned	Available	Used in Prior Housing Element - Non-Vacant	0	0	0.174406014	0.174406014	0	0	0	1388197	707	Wilshire			Above Moderate
LOS ANGELES			5518032905	Neighborhood Office Commercial	C2-1	0	108	0.161156497	Commercial - Office Building - One Story	YES - Current	NO - Privately-Owned	Available	Used in Prior Housing Element - Non-Vacant	0	0	0.174406014	0.174406014	0	0	0	1388197	729	Wilshire			Above Moderate
LOS ANGELES			5518032905	Neighborhood Office Commercial	C2-1	0	108	0.161156545	Commercial - Office Building - One Story	YES - Current	NO - Privately-Owned	Available	Used in Prior Housing Element - Non-Vacant	0	0	0.174406014	0.174406014	0	0	0	1388197	754	Wilshire			Above Moderate
LOS ANGELES			5518032906	Neighborhood Office Commercial	C2-1	0	108	0.161210723	Commercial - Store - One Story	YES - Current	NO - Privately-Owned	Available	Used in Prior Housing Element - Non-Vacant	0.070066659	0	0	0.070066659	0	0	0	1388197	688	Wilshire			Lower
LOS ANGELES			5518032907	Neighborhood Office Commercial	C2-1	0	108	0.158384939	Commercial - Parking Lot (Commercial Use Property) - Lots - Patron or Employee - One Story	YES - Current	NO - Privately-Owned	Available	Used in Prior Housing Element - Non-Vacant	0.014586622	0	0	0.014586622	0	0	0	1388197	665	Wilshire			Lower
LOS ANGELES			5518032909	High Medium Residential	R4-1	0	108	0.18986884	Residential - Five or More Units or Apartments (Any Combination) - 4 Stories or Less	YES - Current	NO - Privately-Owned	Available	Not Used in Prior Housing Element	0.337638885	0	0	0.337638885	8	0	0	1388197	757	Wilshire			Lower
LOS ANGELES			5518032910	High Medium Residential	R4-1	0	108	0.189869344	Residential - Five or More Units or Apartments (Any Combination) - 4 Stories or Less	YES - Current	NO - Privately-Owned	Available	Not Used in Prior Housing Element	0.337638885	0	0	0.337638885	8	0	0	1388197	775	Wilshire			Lower
LOS ANGELES			5518032911	High Medium Residential	R4-1	0	108	0.176785137	Residential - Five or More Units or Apartments (Any Combination) - 4 Stories or Less	YES - Current	NO - Privately-Owned	Available	Not Used in Prior Housing Element	0.234025421	0	0	0.234025421	20	0	0	1388197	795	Wilshire			Lower
LOS ANGELES			5518032912	High Medium Residential	R4-1	0	108	0.189869602	Residential - Five or More Units or Apartments (Any Combination) - 4 Stories or Less	YES - Current	NO - Privately-Owned	Available	Not Used in Prior Housing Element	0.23552841	0	0	0.23552841	20	0	0	1388197	852	Wilshire			Lower
LOS ANGELES	100 N NEW HAMPSHIRE AVE	90004	5518032913	High Medium Residential	R4-1	0	108	0.199864374	Residential - Five or More Units or Apartments (Any Combination) - 4 Stories or Less	YES - Current	NO - Privately-Owned	Available	Not Used in Prior Housing Element	0	0	0.180447323	0.180447323	20	0	0	1388197	878	Wilshire	Yes		Above Moderate
LOS ANGELES			5518032914	Neighborhood Office Commercial	C2-1	0	108	0.464531154	Commercial - Office Building - One Story	YES - Current	NO - Privately-Owned	Available	Not Used in Prior Housing Element	0.130784974	0	0	0.130784974	0	0	0	1388197	856	Wilshire			Lower
LOS ANGELES	245 N VERMONT AVE	90004	5518033001	Neighborhood Office Commercial	C2-1	0	108	0.164255684	Commercial - Store - One Story	YES - Current	NO - Privately-Owned	Available	Used in Prior Housing Element - Non-Vacant	0.096705123	0	0	0.096705123	0	0	0	1388197	409	Wilshire			Lower
LOS ANGELES	253 N VERMONT AVE	90004	5518033002	Neighborhood Office Commercial	C2-1	0	108	0.164256653	Commercial - Store - One Story	YES - Current	NO - Privately-Owned	Available	Used in Prior Housing Element - Non-Vacant	0.074767711	0	0	0.074767711	0	0	0	1388197	388	Wilshire			Lower
LOS ANGELES	255 N VERMONT AVE	90004	5518033003	Neighborhood Office Commercial	C2-1	0	108	0.186223739	Commercial - Store Combination - Store and Office Combination - One Story	YES - Current	NO - Privately-Owned	Available	Used in Prior Housing Element - Non-Vacant	0.103520465	0	0	0.103520465	0	0	0	1388197	341	Wilshire			Lower
LOS ANGELES	246 N NEW HAMPSHIRE AVE	90004	5518033006	Medium Residential	R3-1	0	54	0.173209025	Residential - Four Units (Any Combination) - 4 Stories or Less	YES - Current	NO - Privately-Owned	Available	Not Used in Prior Housing Element	0	0	0.14303081	0.14303081	4	0	0	1388197	425	Wilshire	Yes		Above Moderate
LOS ANGELES	238 N NEW HAMPSHIRE AVE	90004	5518033007	Medium Residential	R3-1	0	54	0.166548581	Residential - Four Units (Any Combination) - 4 Stories or Less	YES - Current	NO - Privately-Owned	Available	Not Used in Prior Housing Element	0	0	0.14303081	0.14303081	4	0	0	1388197	453	Wilshire	Yes		Above Moderate
LOS ANGELES	230 N NEW HAMPSHIRE AVE	90004	5518033012	Medium Residential	R3-1	0	54	0.166549298	Residential - Four Units (Any Combination) - 4 Stories or Less	YES - Current	NO - Privately-Owned	Available	Not Used in Prior Housing Element	0	0	0.14303081	0.14303081	4	0	0	1388197	501	Wilshire	Yes		Above Moderate
LOS ANGELES	224 N NEW HAMPSHIRE AVE	90004	5518033013	Medium Residential	R3-1	0	54	0.166547216	Residential - Four Units (Any Combination) - 4 Stories or Less	YES - Current	NO - Privately-Owned	Available	Not Used in Prior Housing Element	0	0	0.14303081	0.14303081	4	0	0	1388197	522	Wilshire	Yes		Above Moderate
LOS ANGELES	218 N NEW HAMPSHIRE AVE	90004	5518033014	Medium Residential	R3-1	0	54	0.168214803	Residential - Four Units (Any Combination) - 4 Stories or Less	YES - Current	NO - Privately-Owned	Available	Not Used in Prior Housing Element	0	0	0.148605719	0.148605719	4	0	0	1388197	547	Wilshire	Yes		Above Moderate
LOS ANGELES	212 N NEW HAMPSHIRE AVE	90004	5518033015	Medium Residential	R3-1	0	54	0.166544815	Residential - Four Units (Any Combination) - 4 Stories or Less	YES - Current	NO - Privately-Owned	Available	Not Used in Prior Housing Element	0	0	0.14303081	0.14303081	4	0	0	1388197	575	Wilshire	Yes		Above Moderate
LOS ANGELES	206 N NEW HAMPSHIRE AVE	90004	5518033016	Medium Residential	R3-1	0	54	0.166549339	Residential - Five or More Units or Apartments (Any Combination) - 4 Stories or Less	YES - Current	NO - Privately-Owned	Available	Not Used in Prior Housing Element	0	0	0.060773337	0.060773337	12	0	0	1388197	605	Wilshire	Yes		Above Moderate
LOS ANGELES	200 N NEW HAMPSHIRE AVE	90004	5518033017	Medium Residential	R3-1	0	54	0.1665497	Residential - Four Units (Any Combination) - 4 Stories or Less	YES - Current	NO - Privately-Owned	Available	Not Used in Prior Housing Element	0	0	0.14303081	0.14303081	4	0	0	1388197	629	Wilshire	Yes		Above Moderate
LOS ANGELES			5518033018	Neighborhood Office Commercial	C2-1	0	108	0.024797478	Residential - Single Family Residence - Vacant Land	YES - Current	NO - Privately-Owned	Available	Not Used in Prior Housing Element	0	0	0.076290965	0.076290965	0	0	0	1388197	642	Wilshire			Above Moderate
LOS ANGELES	201 N VERMONT AVE	90004	5518033019	Neighborhood Office Commercial	C2-1	0	108	0.170453116	Commercial - Office Building - One Story	YES - Current	NO - Privately-Owned	Available	Used in Prior Housing Element - Non-Vacant	0.244903217	0	0	0.244903217	0	0	0	1388197	624	Wilshire			Lower
LOS ANGELES	209 N VERMONT AVE	90004	5518033020	Neighborhood Office Commercial	C2-1	0	108	0.164256653	Commercial - Store - One Story	YES - Current	NO - Privately-Owned	Available	Used in Prior Housing Element - Non-Vacant	0.096705123	0	0	0.096705123	0	0	0	1388197	601	Wilshire			Lower
LOS ANGELES	234 N NEW HAMPSHIRE AVE	90004	5518033027	Medium Residential	R3-1	0	54	0.166546855	Residential - Four Units (Any Combination) - 4 Stories or Less	YES - Current	NO - Privately-Owned	Available	Not Used in Prior Housing Element	0	0	0.14303081	0.14303081	4	0	0	1388197	474	Wilshire	Yes		Above Moderate
LOS ANGELES	3818 W BEVERLY BLVD	90004	5518033028	General Commercial	C2-1	0	108	0.28602608	Commercial - Auto, Recreation Equipment, Construction Equipment Sales and Service - Auto Body Repair Shop - One Story	YES - Current	NO - Privately-Owned	Available	Used in Prior Housing Element - Non-Vacant	0.030721148	0	0	0.030721148	1	0	0	1388197	356	Wilshire			Lower
LOS ANGELES			5518033030	General Commercial	C2-1	0	108	0.010915073	Residential - Single Family Residence - Vacant Land	YES - Current	NO - Privately-Owned	Available	Not Used in Prior Housing Element	0	0	0.031398752	0.031398752	0	0	0	1388197	422	Wilshire			Above Moderate
LOS ANGELES	3822 W BEVERLY BLVD	90004	5518033031	General Commercial	C2-1	0	108	0.167763294	Commercial - Store Combination - Store and Residential Combination - One Story	YES - Current	NO - Privately-Owned	Available	Not Used in Prior Housing Element	0	0	0.067534363	0.067534363	0	0	0	1388197	342	Wilshire	Yes		Above Moderate
LOS ANGELES			5520*****	Medium Residential	R3-1	0	54	0.136237761		YES - Current	NO - Privately-Owned	Available	Not Used in Prior Housing Element	2.665702891	0	0	2.665702891	0	0	0	1388197	107	Wilshire			Lower
LOS ANGELES	651 N NORMANDIE AVE	90004	5520002003	Medium Residential	R3-1	0	54	0.168770339	Commercial - Parking Lot (Commercial Use Property) - Lots - Patron or Employee - One Story	YES - Current	NO - Privately-Owned	Available	Used in Prior Housing Element - Non-Vacant	0.154710386	0	0	0.154710386	0	0	0	1418193	640	Wilshire			Lower
LOS ANGELES	4519 W CLINTON ST	90004	5520002017	Medium Residential	R3-1	0	54	0.172236893	Residential - Five or More Units or Apartments (Any Combination) - 4 Stories or Less	YES - Current	NO - Privately-Owned	Available	Not Used in Prior Housing Element	0	0	0.148769114	0.148769114	9	0	0	1418193	957	Wilshire	Yes		Above Moderate
LOS ANGELES	554 N ARDMORE AVE	90004	5520002018	Medium Residential	R3-1	0	54	0.172214297	Residential - Single Family Residence	YES - Current	NO - Privately-Owned	Available	Used in Prior Housing Element - Non-Vacant	1.16204071	0	0	1.16204071	1	0	0	1418193	929	Wilshire			Lower
LOS ANGELES	558 N ARDMORE AVE	90004	5520002019	Medium Residential	R3-1	0	54	0.172213222	Residential - Double, Duplex, or Two Units - 4 Stories or Less	YES - Current	NO - Privately-Owned	Available	Used in Prior Housing Element - Non-Vacant	0	0	0.76533823	0.76533823	2	0	0	1418193	911	Wilshire	Yes		Above Moderate
LOS ANGELES	564 N ARDMORE AVE	90004	5520002020	Medium Residential	R3-1	0	54	0.172214298	Residential - Five or More Units or Apartments (Any Combination) - 4 Stories or Less	YES - Current	NO - Privately-Owned	Available	Not Used in Prior Housing Element	0.071478695	0	0	0.071478695	9	0	0	1418193	907	Wilshire			Lower
LOS ANGELES	608 N ARDMORE AVE	90004	5520002021	Medium Residential	R3-1	0	54	0.172214298	Residential - Double, Duplex, or Two Units - 4 Stories or Less	YES - Current	NO - Privately-Owned	Available	Used in Prior Housing Element - Non-Vacant	0	0	0.256365442	0.256365442	2	0	0	1418193	871	Wilshire	Yes		Above Moderate
LOS ANGELES	610 N ARDMORE AVE	90004	5520002022	Medium Residential	R3-1	0	54	0.172213279	Residential - Single Family Residence	YES - Current	NO - Privately-Owned	Available	Used in Prior Housing Element - Non-Vacant	1.16204071	0	0	1.16204071	1	0	0	1418193	841	Wilshire			Lower
LOS ANGELES	614 N ARDMORE AVE	90004	5520002023	Medium Residential	R3-1	0	54	0.158437195	Residential - Single Family Residence	YES - Current	NO - Privately-Owned	Available	Used in Prior Housing Element - Non-Vacant	1.02960484	0	0	1.02960484	1	0	0	1418193	816	Wilshire			Lower
LOS ANGELES	624 N ARDMORE AVE	90004	5520002025	Medium Residential	R3-1	0	54	0.158437195	Residential - Single Family Residence	YES - Current	NO - Privately-Owned	Available	Used in Prior Housing Element - Non-Vacant	1.02960484	0	0	1.02960484	1	0	0	1418193	761	Wilshire			Lower
LOS ANGELES	628 N ARDMORE AVE	90004	5520002026	Medium Residential	R3-1	0	54	0.172213222	Residential - Single Family Residence	YES - Current	NO - Privately-Owned	Available	Used in Prior Housing Element - Non-Vacant	1.16204071	0	0	1.16204071	1	0	0	1418193	734	Wilshire			Lower
LOS ANGELES	636 N ARDMORE AVE	90004	5520002027	Medium Residential	R3-1	0	54	0.172214298	Residential - Single Family Residence	YES - Current	NO - Privately-Owned	Available	Used in Prior Housing Element - Non-Vacant	1.16204071	0	0	1.16204071	1	0	0	1418193	711	Wilshire			Lower
LOS ANGELES	638 N ARDMORE AVE	90004	5520002028	Medium Residential	R3-1	0	54	0.172213943	Residential - Single Family Residence	YES - Current	NO - Privately-Owned	Available	Used in Prior Housing Element - Non-Vacant	1.16204071	0	0	1.16204071	1	0	0	1418193	688	Wilshire			Lower
LOS ANGELES	644 N ARDMORE AVE	90004	5520002029	Medium Residential	R3-1	0	54	0.172212504	Residential - Single Family Residence	YES - Current	NO - Privately-Owned	Available	Used in Prior Housing Element - Non-Vacant	1.16204071	0	0	1.16204071	1	0	0	1418193	667	Wilshire			Lower
LOS ANGELES	648 N ARDMORE AVE	90004	5520002030	Medium Residential	R3-1	0	54	0.172213942	Residential - Single Family Residence	YES - Current	NO - Privately-Owned	Available	Used in Prior Housing Element - Non-Vacant	1.16204071	0	0	1.16204071	1	0	0	1418193	641	Wilshire			Lower
LOS ANGELES	654 N ARDMORE AVE	90004	5520002031	Neighborhood Office Commercial	C2-1	0	108	0.172212145	Industrial - Warehousing, Distribution, Storage - Warehousing, Distribution, Under 10,000 SF - One Story	YES - Current	NO - Privately-Owned	Available	Used in Prior Housing Element - Non-Vacant	0.407673253	0	0	0.407673253	0	0	0	1418193	619	Wilshire			Lower
LOS ANGELES	4628 W MELROSE AVE	90029	5520002032	Neighborhood Office Commercial	C2-1	0	108	0.173072349	Commercial - Store - One Story	YES - Current	NO - Privately-Owned	Available	Used in Prior Housing Element - Non-Vacant	0.12385898	0	0	0.12385898	0	0	0	1418193	579	Wilshire			Lower
LOS ANGELES	4600 W MELROSE AVE	90029	5520002033	Neighborhood Office Commercial	C2-1	0	108	0.123748047	Commercial - Service Station - Full Service - No Additional Services	YES - Current	NO - Privately-Owned	Available	Used in Prior Housing Element - Non-Vacant	0.125740652	0	0	0.125740652	0	0	0	1418193	597	Wilshire			Lower
LOS ANGELES	655 N NORMANDIE AVE	90004	5520002033	Neighborhood Office Commercial	C2-1	0	108	0.168770679	Commercial - Service Station - Full Service - No Additional Services	YES - Current	NO - Privately-Owned	Available	Used in Prior Housing Element - Non-Vacant	0.156825811	0	0	0.156825811	0	0	0	1418193	618	Wilshire			Lower
LOS ANGELES	620 N ARDMORE AVE	90004	5520002035	Medium Residential	R3-1	0	54	0.154991581	Residential - Single Family Residence	YES - Current	NO - Privately-Owned	Available	Used in Prior Housing Element - Non-Vacant	1.02960484	0	0	1.02960484	1	0	0	1418193	791	Wilshire			Lower
LOS ANGELES	619 N NORMANDIE AVE	90004	5520002039	Medium Residential	R3-1	0	54	0.158438604	Residential - Five or More Units or Apartments (Any Combination) - 4 Stories or Less	YES - Current	NO - Privately-Owned	Available	Not Used in Prior Housing Element	0	0	0.136673042	0.136673042	7	0	0	1418193	815	Wilshire	Yes		Above Moderate
LOS ANGELES	645 N NORMANDIE AVE	90004	5520002040	Medium Residential	R3-1	0	54	0.160736043	Residential - Five or More Units or Apartments (Any Combination) - 4 Stories or Less	YES - Current	NO - Privately-Owned	Available	Not Used in Prior Housing Element	0.08816825	0	0	0.08816825	8	0	0	1418193	666	Wilshire			Lower
LOS ANGELES	555 N NORMANDIE AVE	90004	5520002041	Medium Residential	R3-1	0	54	0.168770679	Residential - Five or More Units or Apartments (Any Combination) - 4 Stories or Less	YES - Current	NO - Privately-Owned	Available	Not Used in Prior Housing Element	0.067662315	0	0	0.067662315	9	0	0	1418193	928	Wilshire			Lower
LOS ANGELES	549 N NORMANDIE AVE	90004	5520002042	Medium Residential	R3-1	0	54	0.166773312	Residential - Five or More Units or Apartments (Any Combination) - 4 Stories or Less	YES - Current	NO - Privately-Owned	Available	Not Used in Prior Housing Element	0.08158781	0	0	0.08158781	9	0	0	1418193	956	Wilshire			Lower
LOS ANGELES	641 N NORMANDIE AVE	90004	5520002044	Medium Residential	R3-1	0	54	0.166476497	Residential - Five or More Units or Apartments (Any Combination) - 4 Stories or Less	YES - Current	NO - Privately-Owned	Available	Not Used in Prior Housing Element	0.086584171	0	0	0.086584171	9	0	0	1418193	687	Wilshire			Lower
LOS ANGELES	603 N NORMANDIE AVE	90004	5520002046	Medium Residential	R3-1	0	54	0.168771733	Residential - Five or More Units or Apartments (Any Combination) - 4 Stories or Less	YES - Current	NO - Privately-Owned	Available	Not Used in Prior Housing Element	0.067662315	0	0	0.067662315	9	0	0	1418193	906	Wilshire			Lower
LOS ANGELES	625 N NORMANDIE AVE	90004	5520002047	Medium Residential	R3-1	0	54	0.155270035	Residential - Five or More Units or Apartments (Any Combination) - 4 Stories or Less	YES - Current	NO - Privately-Owned	Available	Not Used in Prior Housing Element	0.092730208	0	0	0.092730208	5	0	0	1418193	760	Wilshire			Lower
LOS ANGELES	635 N NORMANDIE AVE	90004	5520002048	Medium Residential	R3-1	0	54	0.166472959	Residential - Four Units (Any Combination) - 4 Stories or Less	YES - Current	NO - Privately-Owned	Available	Used in Prior Housing Element - Non-Vacant	0	0	0.082133889	0.082133889	4	0	0	1418193	710	Wilshire	Yes		Above Moderate
LOS ANGELES	631 N NORMANDIE AVE	90004	5520002049	Medium Residential	R3-1	0	54	0.171065129	Residential - Double, Duplex, or Two Units - 4 Stories or Less	YES - Current	NO - Privately-Owned	Available	Not Used in Prior Housing Element	0	0	2.232182443	2.232182443	0	0	0	1418193	733	Wilshire	Yes		Above Moderate
LOS ANGELES	4550 W MELROSE AVE	90029	5520003001	Neighborhood Office Commercial	C2-1	0	108	0.152485536	Commercial - Office Building - One Story	YES - Current	NO - Privately-Owned	Available	Not Used in Prior Housing Element	0.112871607	0	0	0.112871607	0	0	0	1418197	528	Wilshire			Lower
LOS ANGELES	667 N MARIPOSA AVE	90004	5520003003	Medium Residential	[Q]R3-1	0	36	0.172289308	Residential - Single Family Residence	YES - Current	NO - Privately-Owned	Available	Not Used in Prior Housing Element	0.814517516	0	0	0.814517516	1	0	0	1418197	570	Wilshire			Lower
LOS ANGELES	657 N MARIPOSA AVE	90004	5520003005	Medium Residential	[Q]R3-1	0	36	0.172284998	Residential - Single Family Residence	YES - Current	NO - Privately-Owned	Available	Not Used in Prior Housing Element	0.814517516	0	0	0.814517516	1	0	0	1418197	607	Wilshire			Lower
LOS ANGELES	615 N MARIPOSA AVE	90004	5520003014	Medium Residential	[Q]R3-1	0	36	0.17227209	Residential - Single Family Residence	YES - Current	NO - Privately-Owned	Available	Not Used in Prior Housing Element	0.814517516	0	0	0.814517516	1	0	0	1418197	758	Wilshire			Lower
LOS ANGELES	611 N MARIPOSA AVE	90004	5520003015	Medium Residential	[Q]R3-1	0	36	0.172269578	Residential - Single Family Residence	YES - Current	NO - Privately-Owned	Available	Not Used in Prior Housing Element	0.814517516	0	0	0.814517516	1	0	0	1418197	764	Wilshire			Lower
LOS ANGELES	607 N MARIPOSA AVE	90004	5520003016	Medium Residential	[Q]R3-1	0	36	0.172269942	Residential - Double, Duplex, or Two Units - 4 Stories or Less	YES - Current	NO - Privately-Owned	Available	Not Used in Prior Housing Element	0	0	0.514040095	0.514040095	2	0	0	1418197	783	Wilshire	Yes		Above Moderate
LOS ANGELES	4455 W CLINTON ST	90004	5520003017	Medium Residential	[Q]R3-1	0	36	0.172926003	Residential - Three Units (Any Combination) - 4 Stories or Less	YES - Current	NO - Privately-Owned	Available	Not Used in Prior Housing Element	0	0	0.057608228	0.057608228	3	0	0	1418197	803	Wilshire	Yes		Above Moderate
LOS ANGELES	600 N NORMANDIE AVE	90004	5520003018	Medium Residential	R3-1	0	54	0.160323885	Residential - Single Family Residence	YES - Current	NO - Privately-Owned	Available	Not Used in Prior Housing Element	1.02960484	0	0	1.02960484	1	0	0	1418197	804	Wilshire			Lower
LOS ANGELES	606 N NORMANDIE AVE	90004	5520003019	Medium Residential	R3-1	0	54	0.172268793	Residential - Double, Duplex, or Two Units - 4 Stories or Less	YES - Current	NO - Privately-Owned	Available	Not Used in Prior Housing Element	0	0	0.76533823	0.76533823	2	0	0	1418197	784	Wilshire	Yes		Above Moderate
LOS ANGELES	618 N NORMANDIE AVE	90004	5520003021	Medium Residential	R3-1	0	54	0.172271844	Residential - Double, Duplex, or Two Units - 4 Stories or Less	YES - Current	NO - Privately-Owned	Available	Not Used in Prior Housing Element	0	0	0.76533823	0.76533823	2	0	0	1418197	759	Wilshire	Yes		Above Moderate
LOS ANGELES	636 N NORMANDIE AVE	90004	5520003025	Medium Residential	R3-1	0	54	0.155050687	Residential - Single Family Residence	YES - Current	NO - Privately-Owned	Available	Not Used in Prior Housing Element	1.02960484	0	0	1.02960484	1	0	0	1418197	686	Wilshire			Lower
LOS ANGELES	650 N NORMANDIE AVE	90004	5520003028	Medium Residential	R3-1	0	54	0.172283712	Residential - Single Family Residence	YES - Current	NO - Privately-Owned	Available	Not Used in Prior Housing Element	1.16204071	0	0	1.16204071	1	0	0	1418197	628	Wilshire			Lower
LOS ANGELES	658 N NORMANDIE AVE	90004	5520003029	Medium Residential	R3-1	0	54	0.16080616	Residential - Five or More Units or Apartments (Any Combination) - 4 Stories or Less	YES - Current	NO - Privately-Owned	Available	Not Used in Prior Housing Element	0	0	0.134791497	0.134791497	9	0	0	1418197	608	Wilshire	Yes		Above Moderate
LOS ANGELES	660 N NORMANDIE AVE	90004	5520003030	Medium Residential	R3-1	0	54	0.172287352	Residential - Three Units (Any Combination) - 4 Stories or Less	YES - Current	NO - Privately-Owned	Available	Not Used in Prior Housing Element	0	0	0.692113447	0.692113447	3	0	0	1418197	586	Wilshire	Yes		Above Moderate
LOS ANGELES	668 N NORMANDIE AVE	90004	5520003031	Medium Residential	R3-1	0	54	0.172288702	Residential - Five or More Units or Apartments (Any Combination) - 4 Stories or Less	YES - Current	NO - Privately-Owned	Available	Not Used in Prior Housing Element	0	0	0.187764716	0.187764716	5	0	0	1418197	571	Wilshire	Yes		Above Moderate
LOS ANGELES	670 N NORMANDIE AVE	90004	5520003032	Neighborhood Office Commercial	C2-1	0	108	0.172290185	Commercial - Service Station - Full Service - No Additional Services	YES - Current	NO - Privately-Owned	Available	Not Used in Prior Housing Element	5.431296372	0	0	5.431296372	0	0	0	1418197	546	Wilshire			Lower
LOS ANGELES	676 N NORMANDIE AVE	90004	5520003033	Neighborhood Office Commercial	C2-1	0	108	0.172292252	Commercial - Service Station - Full Service - No Additional Services	YES - Current	NO - Privately-Owned	Available	Used in Prior Housing Element - Non-Vacant	0.162866957	0	0	0.162866957	0	0	0	1418197	518	Wilshire			Lower
LOS ANGELES	651 N MARIPOSA AVE	90004	5520003034	Medium Residential	[Q]R3-1	0	36	0.172284285	Residential - Single Family Residence	YES - Current	NO - Privately-Owned	Available	Not Used in Prior Housing Element	0.814517516	0	0	0.814517516	1	0	0	1418197	627	Wilshire			Lower
LOS ANGELES	639 N MARIPOSA AVE	90004	5520003035	Medium Residential	[Q]R3-1	0	36	0.158497743	Residential - Double, Duplex, or Two Units - 4 Stories or Less	YES - Current	NO - Privately-Owned	Available	Not Used in Prior Housing Element	0	0	0.196540549	0.196540549	2	0	0	1418197	666	Wilshire	Yes		Above Moderate
LOS ANGELES	661 N MARIPOSA AVE	90004	5520003036	Medium Residential	[Q]R3-1	0	36	0.172287518	Residential - Single Family Residence	YES - Current

LOS ANGELES	622 N NORMANDIE AVE	90004	5520003040	Medium Residential	R3-1	0	54	0.172273637	Residential - Three Units (Any Combination) - 4 Stories or Less - Cooperative	YES - Current	NO - Privately-Owned	Available	Not Used in Prior Housing Element	0	0	0.692113447	0.692113447	3	0	0	1418197	742	Wilshire	Yes	Above Moderate
LOS ANGELES	628 N NORMANDIE AVE	90004	5520003041	Medium Residential	R3-1	0	54	0.172274775	Residential - Five or More Units or Apartments (Any Combination) - 4 Stories or Less - Cooperative	YES - Current	NO - Privately-Owned	Available	Not Used in Prior Housing Element	0.191611767	0	0	0.191611767	8	0	0	1418197	721	Wilshire		Lower
LOS ANGELES	640 N NORMANDIE AVE	90004	5520003042	Medium Residential	R3-1	0	54	0.15849885	Residential - Single Family Residence	YES - Current	NO - Privately-Owned	Available	Not Used in Prior Housing Element	1.02960484	0	0	1.02960484	1	0	0	1418197	667	Wilshire		Lower
LOS ANGELES	627 N MARIPOSA AVE	90004	5520003043	Medium Residential	[Q]R3-1	0	36	0.172275676	Residential - Four Units (Any Combination) - 4 Stories or Less	YES - Current	NO - Privately-Owned	Available	Not Used in Prior Housing Element	0.075728775	0	0	0.075728775	4	0	0	1418197	719	Wilshire		Lower
LOS ANGELES	647 N MARIPOSA AVE	90004	5520003044	Medium Residential	[Q]R3-1	0	36	0.172282133	Residential - Single Family Residence	YES - Current	NO - Privately-Owned	Available	Not Used in Prior Housing Element	0.814517516	0	0	0.814517516	1	0	0	1418197	647	Wilshire		Lower
LOS ANGELES	632 N NORMANDIE AVE	90004	5520003045	Medium Residential	R3-1	0	54	0.158494626	Residential - Double, Duplex, or Two Units - 4 Stories or Less	YES - Current	NO - Privately-Owned	Available	Not Used in Prior Housing Element	1.000375867	0	0	1.000375867	2	0	0	1418197	708	Wilshire		Lower
LOS ANGELES	623 N MARIPOSA AVE	90004	5520003046	Medium Residential	[Q]R3-1	0	36	0.172272448	Residential - Single Family Residence	YES - Current	NO - Privately-Owned	Available	Not Used in Prior Housing Element	0.814517516	0	0	0.814517516	1	0	0	1418197	740	Wilshire		Lower
LOS ANGELES	637 N MARIPOSA AVE	90004	5520003047	Medium Residential	[Q]R3-1	0	36	0.155050802	Residential - Single Family Residence	YES - Current	NO - Privately-Owned	Available	Not Used in Prior Housing Element	0.733965337	0	0	0.733965337	1	0	0	1418197	685	Wilshire		Lower
LOS ANGELES	644 N NORMANDIE AVE	90004	5520003049	Medium Residential	R3-1	0	54	0.171134058	Residential - Five or More Units or Apartments (Any Combination) - 4 Stories or Less	YES - Current	NO - Privately-Owned	Available	Not Used in Prior Housing Element	0.959132195	0	0	0.959132195	0	0	0	1418197	648	Wilshire		Lower
LOS ANGELES	600 N MARIPOSA AVE	90004	5520004001	Medium Residential	[Q]R3-1	0	36	0.163405354	Residential - Double, Duplex, or Two Units - 4 Stories or Less	YES - Current	NO - Privately-Owned	Available	Not Used in Prior Housing Element	0	0	0.410635659	0.410635659	2	0	0	1418197	802	Wilshire	Yes	Above Moderate
LOS ANGELES	612 N MARIPOSA AVE	90004	5520004003	Medium Residential	[Q]R3-1	0	36	0.163488663	Residential - Single Family Residence	YES - Current	NO - Privately-Owned	Available	Not Used in Prior Housing Element	0.666428894	0	0	0.666428894	1	0	0	1418197	763	Wilshire		Lower
LOS ANGELES	616 N MARIPOSA AVE	90004	5520004004	Medium Residential	[Q]R3-1	0	36	0.163532698	Residential - Single Family Residence	YES - Current	NO - Privately-Owned	Available	Not Used in Prior Housing Element	0.733965337	0	0	0.733965337	1	0	0	1418197	756	Wilshire		Lower
LOS ANGELES	605 N ALEXANDRIA AVE	90004	5520004014	Medium Residential	R3-1	0	54	0.191970842	Residential - Three Units (Any Combination) - 4 Stories or Less	YES - Current	NO - Privately-Owned	Available	Not Used in Prior Housing Element	0	0	0.781342131	0.781342131	3	0	0	1418197	801	Wilshire	Yes	Above Moderate
LOS ANGELES	611 N ALEXANDRIA AVE	90004	5520004015	Medium Residential	R3-1	0	54	0.174515028	Residential - Four Units (Any Combination) - 4 Stories or Less	YES - Current	NO - Privately-Owned	Available	Not Used in Prior Housing Element	0	0	0.219329196	0.219329196	4	0	0	1418197	781	Wilshire	Yes	Above Moderate
LOS ANGELES	615 N ALEXANDRIA AVE	90004	5520004016	Medium Residential	R3-1	0	54	0.174515361	Residential - Three Units (Any Combination) - 4 Stories or Less	YES - Current	NO - Privately-Owned	Available	Not Used in Prior Housing Element	0	0	0.728760615	0.728760615	3	0	0	1418197	762	Wilshire	Yes	Above Moderate
LOS ANGELES	619 N ALEXANDRIA AVE	90004	5520004017	Medium Residential	R3-1	0	54	0.17451252	Residential - Five or More Units or Apartments (Any Combination) - 4 Stories or Less	YES - Current	NO - Privately-Owned	Available	Not Used in Prior Housing Element	0	0	0.105120242	0.105120242	10	0	0	1418197	755	Wilshire	Yes	Above Moderate
LOS ANGELES	664 N MARIPOSA AVE	90004	5520004023	Medium Residential	[Q]R3-1	0	36	0.121140316	Residential - Double, Duplex, or Two Units - 4 Stories or Less	YES - Current	NO - Privately-Owned	Available	Not Used in Prior Housing Element	0.23463521	0	0	0.23463521	2	0	0	1418197	569	Wilshire		Lower
LOS ANGELES	607 N KENMORE AVE	90004	5520004024	Medium Residential	R3-1	0	54	0.16006384	Residential - Four Units (Any Combination) - 4 Stories or Less	YES - Current	NO - Privately-Owned	Available	Not Used in Prior Housing Element	0	0	0.189418942	0.189418942	4	0	0	1418197	793	Wilshire	Yes	Above Moderate
LOS ANGELES	4307 W CLINTON ST	90004	5520004025	Medium Residential	R3-1	0	54	0.093628672	Residential - Four Units (Any Combination) - 4 Stories or Less	YES - Current	NO - Privately-Owned	Available	Not Used in Prior Housing Element	0	0	0.097123922	0.097123922	4	0	0	1418197	794	Wilshire	Yes	Above Moderate
LOS ANGELES	4311 W CLINTON ST	90004	5520004026	Medium Residential	R3-1	0	54	0.042511751	Residential - Double, Duplex, or Two Units - 4 Stories or Less	YES - Current	NO - Privately-Owned	Available	Not Used in Prior Housing Element	0	0	0.092528129	0.092528129	2	2*	2*	1418197	795	Wilshire	Yes	Above Moderate
LOS ANGELES	613 N KENMORE AVE	90004	5520004027	Medium Residential	R3-1	0	54	0.236968052	Residential - Five or More Units or Apartments (Any Combination) - 4 Stories or Less	YES - Current	NO - Privately-Owned	Available	Not Used in Prior Housing Element	0	0	0.103450269	0.103450269	6	0	0	1418197	766	Wilshire	Yes	Above Moderate
LOS ANGELES	614 N ALEXANDRIA AVE	90004	5520004028	Medium Residential	R3-1	0	54	0.197479742	Residential - Five or More Units or Apartments (Any Combination) - 4 Stories or Less	YES - Current	NO - Privately-Owned	Available	Not Used in Prior Housing Element	0	0	0.169866216	0.169866216	8	0	0	1418197	761	Wilshire	Yes	Above Moderate
LOS ANGELES	610 N ALEXANDRIA AVE	90004	5520004029	Medium Residential	R3-1	0	54	0.197476652	Residential - Five or More Units or Apartments (Any Combination) - 4 Stories or Less	YES - Current	NO - Privately-Owned	Available	Not Used in Prior Housing Element	0	0	0.115665852	0.115665852	12	0	0	1418197	780	Wilshire	Yes	Above Moderate
LOS ANGELES	4321 W CLINTON ST	90004	5520004030	Medium Residential	R3-1	0	54	0.08108497	Residential - Single Family Residence	YES - Current	NO - Privately-Owned	Available	Not Used in Prior Housing Element	0.581688976	0	0	0.581688976	1	0	0	1418197	798	Wilshire		Lower
LOS ANGELES	602 N ALEXANDRIA AVE	90004	5520004031	Medium Residential	R3-1	0	54	0.179578169	Residential - Five or More Units or Apartments (Any Combination) - 4 Stories or Less	YES - Current	NO - Privately-Owned	Available	Not Used in Prior Housing Element	0	0	0.144370403	0.144370403	8	0	0	1418197	799	Wilshire	Yes	Above Moderate
LOS ANGELES	629 N ALEXANDRIA AVE	90004	5520004032	Medium Residential	R3-1	0	54	0.174511094	Residential - Five or More Units or Apartments (Any Combination) - 4 Stories or Less	YES - Current	NO - Privately-Owned	Available	Not Used in Prior Housing Element	0.088598496	0	0	0.088598496	7	0	0	1418197	713	Wilshire		Lower
LOS ANGELES	646 N MARIPOSA AVE	90004	5520004033	Medium Residential	[Q]R3-1	0	36	0.163774089	Residential - Single Family Residence	YES - Current	NO - Privately-Owned	Available	Not Used in Prior Housing Element	0.733965337	0	0	0.733965337	1	0	0	1418197	646	Wilshire		Lower
LOS ANGELES	622 N MARIPOSA AVE	90004	5520004034	Medium Residential	[Q]R3-1	0	36	0.163575754	Residential - Single Family Residence	YES - Current	NO - Privately-Owned	Available	Not Used in Prior Housing Element	0.733965337	0	0	0.733965337	1	0	0	1418197	737	Wilshire		Lower
LOS ANGELES	619 N KENMORE AVE	90004	5520004035	Medium Residential	R3-1	0	54	0.235293004	Residential - Five or More Units or Apartments (Any Combination) - 4 Stories or Less - Cooperative	YES - Current	NO - Privately-Owned	Available	Not Used in Prior Housing Element	1.065350544	0	0	1.065350544	8	0	0	1418197	757	Wilshire		Lower
LOS ANGELES	624 N ALEXANDRIA AVE	90004	5520004036	Medium Residential	R3-1	0	54	0.197486697	Residential - Five or More Units or Apartments (Any Combination) - 4 Stories or Less - Cooperative	YES - Current	NO - Privately-Owned	Available	Not Used in Prior Housing Element	0.747025999	0	0	0.747025999	12	0	0	1418197	731	Wilshire		Lower
LOS ANGELES	637 N ALEXANDRIA AVE	90004	5520004037	Medium Residential	R3-1	0	54	0.174509088	Residential - Three Units (Any Combination) - 4 Stories or Less - Cooperative	YES - Current	NO - Privately-Owned	Available	Not Used in Prior Housing Element	1.031583214	0	0	1.031583214	4	0	0	1418197	693	Wilshire		Lower
LOS ANGELES	645 N ALEXANDRIA AVE	90004	5520004038	Medium Residential	R3-1	0	54	0.174506978	Residential - Five or More Units or Apartments (Any Combination) - 4 Stories or Less - Cooperative	YES - Current	NO - Privately-Owned	Available	Not Used in Prior Housing Element	0.235860777	0	0	0.235860777	6	0	0	1418197	653	Wilshire		Lower
LOS ANGELES	623 N ALEXANDRIA AVE	90004	5520004039	Medium Residential	R3-1	0	54	0.174512131	Residential - Single Family Residence	YES - Current	NO - Privately-Owned	Available	Not Used in Prior Housing Element	1.099082887	0	0	1.099082887	1	0	0	1418197	735	Wilshire		Lower
LOS ANGELES	634 N MARIPOSA AVE	90004	5520004040	Medium Residential	[Q]R3-1	0	36	0.144052339	Residential - Double, Duplex, or Two Units - 4 Stories or Less	YES - Current	NO - Privately-Owned	Available	Not Used in Prior Housing Element	0	0	0.069535256	0.069535256	1	0	0	1418197	684	Wilshire	Yes	Above Moderate
LOS ANGELES	632 N MARIPOSA AVE	90004	5520004042	Medium Residential	[Q]R3-1	0	36	0.144020014	Residential - Single Family Residence	YES - Current	NO - Privately-Owned	Available	Not Used in Prior Housing Element	0.666428894	0	0	0.666428894	1	0	0	1418197	697	Wilshire		Lower
LOS ANGELES	650 N MARIPOSA AVE	90004	5520004044	Medium Residential	[Q]R3-1	0	36	0.163817978	Residential - Single Family Residence	YES - Current	NO - Privately-Owned	Available	Not Used in Prior Housing Element	0.733965337	0	0	0.733965337	1	0	0	1418197	626	Wilshire		Lower
LOS ANGELES	621 N KENMORE AVE	90004	5520004045	Medium Residential	R4-1	0	108	0.159027509	Residential - Five or More Units or Apartments (Any Combination) - 4 Stories or Less	YES - Current	NO - Privately-Owned	Available	Not Used in Prior Housing Element	0.195449889	0	0	0.195449889	26	0	0	1418197	734	Wilshire		Lower
LOS ANGELES	649 N ALEXANDRIA AVE	90004	5520004046	Medium Residential	R3-1	0	54	0.146056484	Residential - Single Family Residence - Vacant Land	YES - Current	NO - Privately-Owned	Available	Not Used in Prior Housing Element	0.932124031	0	0	0.932124031	0	0	0	1418197	633	Wilshire		Lower
LOS ANGELES	653 N ALEXANDRIA AVE	90004	5520004046	Medium Residential	R3-1	0	54	0.087565288	Residential - Single Family Residence - Vacant Land	YES - Current	NO - Privately-Owned	Available	Not Used in Prior Housing Element	0.610047674	0	0	0.610047674	0	0	0	1418197	614	Wilshire		Lower
LOS ANGELES			5520004046	Medium Residential	R3-1	0	54	0.029068337	Residential - Single Family Residence - Vacant Land	YES - Current	NO - Privately-Owned	Available	Not Used in Prior Housing Element	0	0	0.251473045	0.251473045	0	1*	1*	1418197	594	Wilshire		Above Moderate
LOS ANGELES	641 N ALEXANDRIA AVE	90004	5520004047	Medium Residential	R3-1	0	54	0.17450907	Residential - Five or More Units or Apartments (Any Combination) - 4 Stories or Less	YES - Current	NO - Privately-Owned	Available	Not Used in Prior Housing Element	0.09147777	0	0	0.09147777	9	0	0	1418197	672	Wilshire		Lower
LOS ANGELES	628 N MARIPOSA AVE	90004	5520004050	Medium Residential	[Q]R3-1	0	36	0.163618843	Residential - Five or More Units or Apartments (Any Combination) - 4 Stories or Less	YES - Current	NO - Privately-Owned	Available	Not Used in Prior Housing Element	0.052155033	0	0	0.052155033	5	0	0	1418197	715	Wilshire		Lower
LOS ANGELES	656 N MARIPOSA AVE	90004	5520004051	Medium Residential	[Q]R3-1	0	36	0.163860716	Residential - Single Family Residence - Vacant Land	YES - Current	NO - Privately-Owned	Available	Not Used in Prior Housing Element	0.684247792	0	0	0.684247792	0	0	0	1418197	606	Wilshire		Lower
LOS ANGELES	640 N MARIPOSA AVE	90004	5520004052	Medium Residential	[Q]R3-1	0	36	0.144087424	Residential - Single Family Residence	YES - Current	NO - Privately-Owned	Available	Not Used in Prior Housing Element	0.666428894	0	0	0.666428894	1	0	0	1418197	665	Wilshire		Lower
LOS ANGELES	517 N NEW HAMPSHIRE AVE	90004	5520006001	Medium Residential	R3-1	0	54	0.137879736	Residential - Double, Duplex, or Two Units - 4 Stories or Less	YES - Current	NO - Privately-Owned	Available	Used in Prior Housing Element - Non-Vacant	0	0	0.614805454	0.614805454	2	0	0	1418197	1032	Wilshire	Yes	Above Moderate
LOS ANGELES	515 N NEW HAMPSHIRE AVE	90004	5520006002	Medium Residential	R3-1	0	54	0.146995655	Residential - Three Units (Any Combination) - 4 Stories or Less	YES - Current	NO - Privately-Owned	Available	Used in Prior Housing Element - Non-Vacant	0	0	0.192974669	0.192974669	3	0	0	1418197	1041	Wilshire	Yes	Above Moderate
LOS ANGELES	4101 W ROSEWOOD AVE	90004	5520006003	Medium Residential	R3-1	0	54	0.112858084	Institutional - Church - One Story	YES - Current	NO - Privately-Owned	Available	Used in Prior Housing Element - Non-Vacant	0.028148966	0	0	0.028148966	0	0	0	1418197	1100	Wilshire		Lower
LOS ANGELES			5520006003	Medium Residential	R3-1	0	54	0.147150659	Institutional - Church - One Story	YES - Current	NO - Privately-Owned	Available	Used in Prior Housing Element - Non-Vacant	0.034305554	0	0	0.034305554	0	0	0	1418197	1080	Wilshire		Lower
LOS ANGELES			5520006003	Medium Residential	R3-1	0	54	0.147173613	Institutional - Church - One Story	YES - Current	NO - Privately-Owned	Available	Used in Prior Housing Element - Non-Vacant	0.034305554	0	0	0.034305554	0	0	0	1418197	1059	Wilshire		Lower
LOS ANGELES	538 N BERENDO ST	90004	5520006004	Medium Residential	R3-1	0	54	0.172240001	Residential - Four Units (Any Combination) - 4 Stories or Less	YES - Current	NO - Privately-Owned	Available	Used in Prior Housing Element - Non-Vacant	0	0	0.625684881	0.625684881	4	0	0	1418197	983	Wilshire	Yes	Above Moderate
LOS ANGELES	528 N BERENDO ST	90004	5520006005	Medium Residential	R3-1	0	54	0.172242515	Residential - Double, Duplex, or Two Units - 4 Stories or Less	YES - Current	NO - Privately-Owned	Available	Not Used in Prior Housing Element	0.461938524	0	0	0.461938524	2	0	0	1418197	1003	Wilshire		Lower
LOS ANGELES	514 N BERENDO ST	90004	5520006008	Medium Residential	R3-1	0	54	0.172253189	Residential - Five or More Units or Apartments (Any Combination) - 4 Stories or Less	YES - Current	NO - Privately-Owned	Available	Used in Prior Housing Element - Non-Vacant	1.014014816	0	0	1.014014816	0	0	0	1418197	1050	Wilshire		Lower
LOS ANGELES	4001 W ROSEWOOD AVE	90004	5520006012	Neighborhood Office Commercial	(Q)CR-1	0	108	0.09378552	Commercial - Office Building - One Story	YES - Current	NO - Privately-Owned	Available	Not Used in Prior Housing Element	0.039187962	0	0	0.039187962	0	0	0	1418197	1090	Wilshire		Lower
LOS ANGELES	4021 W ROSEWOOD AVE	90004	5520006012	Neighborhood Office Commercial	(Q)CR-1	0	108	0.091964163	Commercial - Office Building - One Story	YES - Current	NO - Privately-Owned	Available	Not Used in Prior Housing Element	0.039187962	0	0	0.039187962	0	0	0	1418197	1101	Wilshire		Lower
LOS ANGELES	504 N NEW HAMPSHIRE AVE	90004	5520006012	Neighborhood Office Commercial	(Q)CR-1	0	108	0.132364261	Commercial - Office Building - One Story	YES - Current	NO - Privately-Owned	Available	Not Used in Prior Housing Element	0.049994062	0	0	0.049994062	0	0	0	1418197	1079	Wilshire		Lower
LOS ANGELES	510 N NEW HAMPSHIRE AVE	90004	5520006012	Neighborhood Office Commercial	(Q)CR-1	0	108	0.132417036	Commercial - Office Building - One Story	YES - Current	NO - Privately-Owned	Available	Not Used in Prior Housing Element	0.049994062	0	0	0.049994062	0	0	0	1418197	1058	Wilshire		Lower
LOS ANGELES			5520006012	Neighborhood Office Commercial	(Q)CR-1	0	108	0.065534458	Commercial - Office Building - One Story	YES - Current	NO - Privately-Owned	Available	Not Used in Prior Housing Element	0	0	0.004704361	0.004704361	0	0	0	1418197	1057	Wilshire		Above Moderate
LOS ANGELES	523 N BERENDO ST	90004	5520007006	Medium Residential	R3-1	0	54	0.176868315	Residential - Five or More Units or Apartments (Any Combination) - 4 Stories or Less	YES - Current	NO - Privately-Owned	Available	Not Used in Prior Housing Element	0	0	0.116896395	0.116896395	10	0	0	1418197	1009	Wilshire	Yes	Above Moderate
LOS ANGELES	529 N BERENDO ST	90004	5520007007	Medium Residential	R3-1	0	54	0.176866098	Residential - Five or More Units or Apartments (Any Combination) - 4 Stories or Less	YES - Current	NO - Privately-Owned	Available	Not Used in Prior Housing Element	0	0	0.116896395	0.116896395	10	0	0	1418197	1000	Wilshire	Yes	Above Moderate
LOS ANGELES	533 N BERENDO ST	90004	5520007009	Medium Residential	R3-1	0	54	0.176867204	Residential - Double, Duplex, or Two Units - 4 Stories or Less	YES - Current	NO - Privately-Owned	Available	Not Used in Prior Housing Element	0	0	0.114642876	0.114642876	2	0	0	1418197	980	Wilshire	Yes	Above Moderate
LOS ANGELES	539 N BERENDO ST	90004	5520007010	Medium Residential	R3-1	0	54	0.176868318	Residential - Single Family Residence	YES - Current	NO - Privately-Owned	Available	Not Used in Prior Housing Element	1.223800838	0	0	1.223800838	1	0	0	1418197	960	Wilshire		Lower
LOS ANGELES	548 N HELIOTROPE DR	90004	5520007011	Medium Residential	R3-1	0	54	0.17686094	Residential - Four Units (Any Combination) - 4 Stories or Less	YES - Current	NO - Privately-Owned	Available	Not Used in Prior Housing Element	0	0	0.219329196	0.219329196	4	0	0	1418197	918	Wilshire	Yes	Above Moderate
LOS ANGELES	538 N HELIOTROPE DR	90004	5520007013	Medium Residential	R3-1	0	54	0.176860584	Residential - Double, Duplex, or Two Units - 4 Stories or Less	YES - Current	NO - Privately-Owned	Available	Not Used in Prior Housing Element	0	0	0.805887559	0.805887559	2	0	0	1418197	961	Wilshire	Yes	Above Moderate
LOS ANGELES	534 N HELIOTROPE DR	90004	5520007014	Medium Residential	R3-1	0	54	0.176860575	Residential - Five or More Units or Apartments (Any Combination) - 4 Stories or Less	YES - Current	NO - Privately-Owned	Available	Not Used in Prior Housing Element	0.075215013	0	0	0.075215013	9	0	0	1418197	981	Wilshire		Lower
LOS ANGELES	530 N HELIOTROPE DR	90004	5520007015	Medium Residential	R3-1	0	54	0.176859469	Residential - Five or More Units or Apartments (Any Combination) - 4 Stories or Less	YES - Current	NO - Privately-Owned	Available	Not Used in Prior Housing Element	0	0	0.116896395	0.116896395	10	0	0	1418197	1001	Wilshire	Yes	Above Moderate
LOS ANGELES	524 N HELIOTROPE DR	90004	5520007016	Medium Residential	R3-1	0	54	0.176860582	Residential - Five or More Units or Apartments (Any Combination) - 4 Stories or Less	YES - Current	NO - Privately-Owned	Available	Not Used in Prior Housing Element	0	0	0.144370403	0.144370403	8	0	0	1418197	1010	Wilshire	Yes	Above Moderate
LOS ANGELES	518 N HELIOTROPE DR	90004	5520007017	Medium Residential	R3-1	0	54	0.176860218	Residential - Five or More Units or Apartments (Any Combination) - 4 Stories or Less	YES - Current	NO - Privately-Owned	Available	Not Used in Prior Housing Element	0	0	0.537875021	0.537875021	6	0	0	1418197	1023	Wilshire	Yes	Above Moderate
LOS ANGELES	512 N HELIOTROPE DR	90004	5520007018	Medium Residential	R3-1	0	54	0.176859112	Residential - Five or More Units or Apartments (Any Combination) - 4 Stories or Less	YES - Current	NO - Privately-Owned	Available	Not Used in Prior Housing Element	0	0	0.16035593	0.16035593	7	0	0	1418197	1043	Wilshire	Yes	Above Moderate
LOS ANGELES	508 N HELIOTROPE DR	90004	5520007019	Medium Residential	R3-1	0	54	0.176859466	Residential - Four Units (Any Combination) - 4 Stories or Less	YES - Current	NO - Privately-Owned	Available	Not Used in Prior Housing Element	0	0	0.219329196	0.219329196	4	0	0	1418197	1063	Wilshire	Yes	Above Moderate
LOS ANGELES	504 N HELIOTROPE DR	90004	5520007020	Medium Residential	R3-1	0	54	0.226381096	Residential - Five or More Units or Apartments (Any Combination) - 4 Stories or Less	YES - Current	NO - Privately-Owned	Available	Not Used in Prior Housing Element	0	0	0.204646008	0.204646008	8	0	0	1418197	1082	Wilshire	Yes	Above Moderate
LOS ANGELES	519 N BERENDO ST	90004	5520007021	Medium Residential	R3-1	0	54	0.176868306	Residential - Five or More Units or Apartments (Any Combination) - 4 Stories or Less	YES - Current	NO - Privately-Owned	Available	Not Used in Prior Housing Element	0	0	0.116896395	0.116896395	10	0	0	1418197	1022	Wilshire	Yes	Above Moderate
LOS ANGELES			5520007023	Medium Residential	R3-1	0	54	0.020519547	Residential - Four Units (Any Combination) - 4 Stories or Less - Vacant Land	YES - Current	NO - Privately-Owned	Available	Not Used in Prior Housing Element	0	0	0.303687549	0.303687549	0	1*	1*	1418197	908	Wilshire		Above Moderate
LOS ANGELES	545 N BERENDO ST	90004	5520007024	Medium Residential	R3-1	0	54	0.134698206	Residential - Double, Duplex, or Two Units - 4 Stories or Less	YES - Current	NO - Privately-Owned	Available	Not Used in Prior Housing Element	0.397702283	0	0	0.397702283	2	0	0	1418197	940	Wilshire		Lower
LOS ANGELES			5520007024	Medium Residential	R3-1	0	54	0.044912855	Residential - Double, Duplex, or Two Units - 4 Stories or Less	YES - Current	NO - Privately-Owned	Available	Not Used in Prior Housing Element	0	0	0.072343563	0.072343563	2	2*	2*	1418197	919	Wilshire		Above Moderate
LOS ANGELES	501 1/2 N HELIOTROPE DR	90004	5520008001	Medium Residential	R3-1	0	54	0.196645047	Residential - Five or More Units or Apartments (Any Combination) - 4 Stories or Less	YES - Current	NO - Privately-Owned	Available	Not Used in Prior Housing Element	0	0	0.169866216	0.169866216	8	0	0	1418197	1083	Wilshire	Yes	Above Moderate
LOS ANGELES	525 N HELIOTROPE DR	90004	5520008006	Medium Residential	R3-1	0	54	0.183629152	Residential - Five or More Units or Apartments (Any Combination) - 4 Stories or Less	YES - Current	NO - Privately-Owned	Available	Not Used in Prior Housing Element	0	0	0.197645254	0.197645254	5	0	0	1418197	1011	Wilshire	Yes	Above Moderate
LOS ANGELES	529 N HELIOTROPE DR	90004	5520008007	Medium Residential	R3-1	0	54	0.183631017	Residential - Five or More Units or Apartments (Any Combination) - 4 Stories or Less	YES - Current	NO - Privately-Owned	Available	Not Used in Prior Housing Element	0.086502624	0	0	0.086502624	10	0	0	1418197	1002	Wilshire		Lower
LOS ANGELES	535 N HELIOTROPE DR	90004	5520008008	Medium Residential	R3-1	0	54	0.183632308	Residential - Five or More Units or Apartments (Any Combination) - 4 Stories or Less	YES - Current	NO - Privately-Owned	Available	Not Used in Prior Housing Element	0	0	0.120662994	0.120662994	12	0	0	1418197	982	Wilshire	Yes	Above Moderate
LOS ANGELES	541 N HELIOTROPE DR	90004	5520008009	Medium Residential	R3-1	0	54	0.183635253	Residential - Four Units (Any Combination) - 4 Stories or Less	YES - Current	NO - Privately-Owned	Available	Not Used in Prior Housing Element	0	0	0.658795527	0.658795527	4	0	0	1418197	962	Wilshire	Yes	Above Moderate
LOS ANGELES	545 N HELIOTROPE DR	90004	5520008010	Medium Residential	R3-1	0	54	0.183637186	Residential - Four Units (Any Combination) - 4 Stories or Less	YES - Current	NO - Privately-Owned	Available	Not Used in Prior Housing Element	0	0	0.219329196	0.219329196	4	0	0	1418197	942	Wilshire	Yes	Above Moderate
LOS ANGELES	555 N HELIOTROPE DR	90004	5520008012	Medium Residential	R3-1	0	54	0.183639554	Residential - Double, Duplex, or Two Units - 4 Stories or Less	YES - Current	NO - Privately-Owned	Available	Not Used in Prior Housing Element	0	0	0.805887559	0.805887559	2	0	0	1418197	896	Wilshire	Yes	Above Moderate
LOS ANGELES	559 N HELIOTROPE DR	90004	5520008013	Medium Residential	R3-1	0	54	0.183642642	Residential - Single Family Residence	YES - Current	NO - Privately-Owned	Available	Not Used in Prior Housing Element	1.223800838	0	0	1.223800838	1	0	0	1418197	879	Wilshire		Lower
LOS ANGELES	566 N KENMORE AVE	90004	5520008016	Medium Residential	R3-1	0	54	0.220381099	Residential - Five or More Units or Apartments (Any Combination) - 4 Stories or Less	YES - Current	NO - Privately-Owned	Available	Not Used in Prior Housing Element	0	0	0.137289143	0.137289143	12	0	0	1418197	863	Wilshire	Yes	Above Moderate
LOS ANGELES	560 N KENMORE AVE	90004	5520008017	Medium Residential	R3-1	0	54	0.220378452	Residential - Five or More Units or Apartments (Any Combination) - 4 Stories or Less	YES - Current	NO - Privately-Owned	Available	Not Used in Prior Housing Element	0.101528536	0	0	0.101528536	12	0	0	1418197	885	Wilshire		Lower

LOS ANGELES	550 N KENMORE AVE	90004	5520008018	Medium Residential	R3-1	0	54	0.220376152	Residential - Four Units (Any Combination) - 4 Stories or Less	YES - Current	NO - Privately-Owned	Available	Not Used in Prior Housing Element	0	0	0.276348469	0.276348469	4	0	0	1418197	904	Wilshire	Yes	Above Moderate
LOS ANGELES	546 N KENMORE AVE	90004	5520008019	Medium Residential	R3-1	0	54	0.22037357	Residential - Rooming/Boarding House	YES - Current	NO - Privately-Owned	Available	Not Used in Prior Housing Element	0	0	0.25340177	0.25340177	5	0	0	1418197	931	Wilshire	Yes	Above Moderate
LOS ANGELES	538 N KENMORE AVE	90004	5520008020	Medium Residential	R3-1	0	54	0.220371131	Residential - Four Units (Any Combination) - 4 Stories or Less	YES - Current	NO - Privately-Owned	Available	Not Used in Prior Housing Element	0	0	0.276348469	0.276348469	4	0	0	1418197	957	Wilshire	Yes	Above Moderate
LOS ANGELES	534 N KENMORE AVE	90004	5520008021	Medium Residential	R3-1	0	54	0.220367472	Residential - Four Units (Any Combination) - 4 Stories or Less	YES - Current	NO - Privately-Owned	Available	Not Used in Prior Housing Element	0	0	0.276348469	0.276348469	4	0	0	1418197	984	Wilshire	Yes	Above Moderate
LOS ANGELES	528 N KENMORE AVE	90004	5520008022	Medium Residential	R3-1	0	54	0.220365535	Residential - Four Units (Any Combination) - 4 Stories or Less	YES - Current	NO - Privately-Owned	Available	Not Used in Prior Housing Element	0	0	0.276348469	0.276348469	4	0	0	1418197	1006	Wilshire	Yes	Above Moderate
LOS ANGELES	520 N KENMORE AVE	90004	5520008023	Medium Residential	R3-1	0	54	0.220363024	Residential - Five or More Units or Apartments (Any Combination) - 4 Stories or Less	YES - Current	NO - Privately-Owned	Available	Not Used in Prior Housing Element	0	0	0.175052968	0.175052968	12	0	0	1418197	1016	Wilshire	Yes	Above Moderate
LOS ANGELES	516 N KENMORE AVE	90004	5520008024	Medium Residential	R3-1	0	54	0.220360513	Residential - Five or More Units or Apartments (Any Combination) - 4 Stories or Less	YES - Current	NO - Privately-Owned	Available	Not Used in Prior Housing Element	0	0	0.071792841	0.071792841	12	0	0	1418197	1039	Wilshire	Yes	Above Moderate
LOS ANGELES	508 N KENMORE AVE	90004	5520008025	Medium Residential	R3-1	0	54	0.220357859	Residential - Five or More Units or Apartments (Any Combination) - 4 Stories or Less	YES - Current	NO - Privately-Owned	Available	Not Used in Prior Housing Element	0	0	0.134398176	0.134398176	15	0	0	1418197	1060	Wilshire	Yes	Above Moderate
LOS ANGELES	4229 W ROSEWOOD AVE	90004	5520008026	Medium Residential	R3-1	0	54	0.235044006	Residential - Five or More Units or Apartments (Any Combination) - 4 Stories or Less	YES - Current	NO - Privately-Owned	Available	Not Used in Prior Housing Element	0	0	0.153607413	0.153607413	12	0	0	1418197	1089	Wilshire	Yes	Above Moderate
LOS ANGELES	511 N HELIOTROPE DR	90004	5520008027	Medium Residential	R3-1	0	54	0.183624031	Residential - Double, Duplex, or Two Units - 4 Stories or Less	YES - Current	NO - Privately-Owned	Available	Not Used in Prior Housing Element	0	0	0.805887559	0.805887559	2	0	0	1418197	1064	Wilshire	Yes	Above Moderate
LOS ANGELES	4270 W CLINTON ST	90004	5520008028	Medium Residential	R3-1	0	54	0.084724372	Residential - Four Units (Any Combination) - 4 Stories or Less	YES - Current	NO - Privately-Owned	Available	Not Used in Prior Housing Element	0.196764028	0	0	0.196764028	4	0	0	1418197	828	Wilshire		Lower
LOS ANGELES	503 N KENMORE AVE	90004	5520009001	Medium Residential	R3-1	0	54	0.25277821	Residential - Five or More Units or Apartments (Any Combination) - 4 Stories or Less	YES - Current	NO - Privately-Owned	Available	Not Used in Prior Housing Element	0	0	0.282062995	0.282062995	8	0	0	1418197	1091	Wilshire	Yes	Above Moderate
LOS ANGELES	523 N KENMORE AVE	90004	5520009004	Medium Residential	R3-1	0	54	0.236994102	Residential - Five or More Units or Apartments (Any Combination) - 4 Stories or Less	YES - Current	NO - Privately-Owned	Available	Not Used in Prior Housing Element	0.104677508	0	0	0.104677508	13	0	0	1418197	1018	Wilshire		Lower
LOS ANGELES	535 N KENMORE AVE	90004	5520009006	Medium Residential	R3-1	0	54	0.237004794	Residential - Four Units (Any Combination) - 4 Stories or Less	YES - Current	NO - Privately-Owned	Available	Not Used in Prior Housing Element	0	0	0.270263937	0.270263937	5	0	0	1418197	985	Wilshire	Yes	Above Moderate
LOS ANGELES	543 N KENMORE AVE	90004	5520009007	Medium Residential	R3-1	0	54	0.237009602	Residential - Four Units (Any Combination) - 4 Stories or Less	YES - Current	NO - Privately-Owned	Available	Not Used in Prior Housing Element	0	0	0.292770046	0.292770046	4	0	0	1418197	959	Wilshire	Yes	Above Moderate
LOS ANGELES	545 N KENMORE AVE	90004	5520009008	Medium Residential	R3-1	0	54	0.237014486	Residential - Five or More Units or Apartments (Any Combination) - 4 Stories or Less	YES - Current	NO - Privately-Owned	Available	Used in Prior Housing Element - Non-Vacant	0.082754584	0	0	0.082754584	16	0	0	1418197	932	Wilshire		Lower
LOS ANGELES	551 N KENMORE AVE	90004	5520009009	Medium Residential	R3-1	0	54	0.2370195	Residential - Five or More Units or Apartments (Any Combination) - 4 Stories or Less	YES - Current	NO - Privately-Owned	Available	Not Used in Prior Housing Element	0	0	0.249446605	0.249446605	6	0	0	1418197	905	Wilshire	Yes	Above Moderate
LOS ANGELES	557 N KENMORE AVE	90004	5520009010	Medium Residential	R3-1	0	54	0.215309354	Residential - Five or More Units or Apartments (Any Combination) - 4 Stories or Less	YES - Current	NO - Privately-Owned	Available	Not Used in Prior Housing Element	0	0	0.157444119	0.157444119	10	0	0	1418197	887	Wilshire	Yes	Above Moderate
LOS ANGELES	563 N KENMORE AVE	90004	5520009011	Medium Residential	R3-1	0	54	0.193473097	Residential - Five or More Units or Apartments (Any Combination) - 4 Stories or Less	YES - Current	NO - Privately-Owned	Available	Not Used in Prior Housing Element	0.117003885	0	0	0.117003885	10	0	0	1418197	868	Wilshire		Lower
LOS ANGELES	4312 W CLINTON ST	90004	5520009012	Medium Residential	R3-1	0	54	0.252837912	Residential - Five or More Units or Apartments (Any Combination) - 4 Stories or Less	YES - Current	NO - Privately-Owned	Available	Not Used in Prior Housing Element	0	0	0.948644257	0.948644257	5	0	0	1418197	830	Wilshire	Yes	Above Moderate
LOS ANGELES	572 N ALEXANDRIA AVE	90004	5520009013	Medium Residential	R3-1	0	54	0.165387666	Residential - Double, Duplex, or Two Units - 4 Stories or Less	YES - Current	NO - Privately-Owned	Available	Used in Prior Housing Element - Non-Vacant	0	0	0.76533823	0.76533823	2	0	0	1418197	835	Wilshire	Yes	Above Moderate
LOS ANGELES	4320 1/2 W CLINTON ST	90004	5520009014	Medium Residential	R3-1	0	54	0.076441979	Residential - Five or More Units or Apartments (Any Combination) - 4 Stories or Less	YES - Current	NO - Privately-Owned	Available	Not Used in Prior Housing Element	0	0	0.087682188	0.087682188	6	0	0	1418197	832	Wilshire	Yes	Above Moderate
LOS ANGELES	564 N ALEXANDRIA AVE	90004	5520009015	Medium Residential	R3-1	0	54	0.137812507	Residential - Double, Duplex, or Two Units - 4 Stories or Less	YES - Current	NO - Privately-Owned	Available	Used in Prior Housing Element - Non-Vacant	0	0	0.632190144	0.632190144	2	0	0	1418197	866	Wilshire	Yes	Above Moderate
LOS ANGELES	560 N ALEXANDRIA AVE	90004	5520009016	Medium Residential	R3-1	0	54	0.197529651	Residential - Five or More Units or Apartments (Any Combination) - 4 Stories or Less	YES - Current	NO - Privately-Owned	Available	Not Used in Prior Housing Element	0.103879467	0	0	0.103879467	10	0	0	1418197	880	Wilshire		Lower
LOS ANGELES	556 N ALEXANDRIA AVE	90004	5520009017	Medium Residential	R3-1	0	54	0.197527135	Residential - Three Units (Any Combination) - 4 Stories or Less	YES - Current	NO - Privately-Owned	Available	Not Used in Prior Housing Element	0	0	0.817337552	0.817337552	3	0	0	1418197	897	Wilshire	Yes	Above Moderate
LOS ANGELES	548 N ALEXANDRIA AVE	90004	5520009018	Medium Residential	R3-1	0	54	0.197523547	Residential - Five or More Units or Apartments (Any Combination) - 4 Stories or Less	YES - Current	NO - Privately-Owned	Available	Not Used in Prior Housing Element	0	0	0.115665852	0.115665852	12	0	0	1418197	922	Wilshire	Yes	Above Moderate
LOS ANGELES	538 N ALEXANDRIA AVE	90004	5520009020	Medium Residential	R3-1	0	54	0.197516735	Residential - Five or More Units or Apartments (Any Combination) - 4 Stories or Less	YES - Current	NO - Privately-Owned	Available	Not Used in Prior Housing Element	0	0	0.121739288	0.121739288	14	0	0	1418197	964	Wilshire	Yes	Above Moderate
LOS ANGELES	534 N ALEXANDRIA AVE	90004	5520009021	Medium Residential	R3-1	0	54	0.19751155	Residential - Five or More Units or Apartments (Any Combination) - 4 Stories or Less	YES - Current	NO - Privately-Owned	Available	Not Used in Prior Housing Element	0	0	0.225934917	0.225934917	5	0	0	1418197	986	Wilshire	Yes	Above Moderate
LOS ANGELES	528 N ALEXANDRIA AVE	90004	5520009022	Medium Residential	R3-1	0	54	0.19750984	Residential - Five or More Units or Apartments (Any Combination) - 4 Stories or Less	YES - Current	NO - Privately-Owned	Available	Not Used in Prior Housing Element	0	0	0.121739288	0.121739288	14	0	0	1418197	1004	Wilshire	Yes	Above Moderate
LOS ANGELES	522 N ALEXANDRIA AVE	90004	5520009023	Medium Residential	R3-1	0	54	0.197505093	Residential - Five or More Units or Apartments (Any Combination) - 4 Stories or Less	YES - Current	NO - Privately-Owned	Available	Not Used in Prior Housing Element	0	0	0.121739288	0.121739288	14	0	0	1418197	1013	Wilshire	Yes	Above Moderate
LOS ANGELES	520 N ALEXANDRIA AVE	90004	5520009024	Medium Residential	R3-1	0	54	0.19750238	Residential - Five or More Units or Apartments (Any Combination) - 4 Stories or Less	YES - Current	NO - Privately-Owned	Available	Not Used in Prior Housing Element	0	0	0.225934917	0.225934917	5	0	0	1418197	1033	Wilshire	Yes	Above Moderate
LOS ANGELES	512 N ALEXANDRIA AVE	90004	5520009025	Medium Residential	R3-1	0	54	0.197498877	Residential - Five or More Units or Apartments (Any Combination) - 4 Stories or Less	YES - Current	NO - Privately-Owned	Available	Not Used in Prior Housing Element	0	0	0.100285536	0.100285536	16	0	0	1418197	1051	Wilshire	Yes	Above Moderate
LOS ANGELES	4271 W ROSEWOOD AVE	90004	5520009027	Medium Residential	R3-1	0	54	0.061742895	Residential - Four Units (Any Combination) - 4 Stories or Less	YES - Current	NO - Privately-Owned	Available	Not Used in Prior Housing Element	0	0	0.747299004	0.747299004	0	3*	3*	1418197	1094	Wilshire	Yes	Above Moderate
LOS ANGELES			5520009027	Medium Residential	R3-1	0	54	0.048236563	Residential - Four Units (Any Combination) - 4 Stories or Less	YES - Current	NO - Privately-Owned	Available	Not Used in Prior Housing Element	0	0	0.569718719	0.569718719	0	2*	2*	1418197	1072	Wilshire		Above Moderate
LOS ANGELES	4265 W ROSEWOOD AVE	90004	5520009028	Medium Residential	R3-1	0	54	0.066152749	Residential - Single Family Residence	YES - Current	NO - Privately-Owned	Available	Used in Prior Housing Element - Non-Vacant	0	0	0.215354681	0.215354681	1	3*	3*	1418197	1093	Wilshire		Above Moderate
LOS ANGELES			5520009028	Medium Residential	R3-1	0	54	0.051681421	Residential - Single Family Residence	YES - Current	NO - Privately-Owned	Available	Used in Prior Housing Element - Non-Vacant	0	0	0.268220472	0.268220472	1	2*	2*	1418197	1071	Wilshire		Above Moderate
LOS ANGELES	4261 W ROSEWOOD AVE	90004	5520009029	Medium Residential	R3-1	0	54	0.066152103	Residential - Single Family Residence	YES - Current	NO - Privately-Owned	Available	Used in Prior Housing Element - Non-Vacant	0	0	0.215354681	0.215354681	1	3*	3*	1418197	1092	Wilshire		Above Moderate
LOS ANGELES			5520009029	Medium Residential	R3-1	0	54	0.051681133	Residential - Single Family Residence	YES - Current	NO - Privately-Owned	Available	Used in Prior Housing Element - Non-Vacant	0	0	0.268220472	0.268220472	1	2*	2*	1418197	1070	Wilshire		Above Moderate
LOS ANGELES	502 N MARIPOSA AVE	90004	5520010001	Medium Residential	[Q]R3-1	0	36	0.164334244	Residential - Five or More Units or Apartments (Any Combination) - 4 Stories or Less	YES - Current	NO - Privately-Owned	Available	Not Used in Prior Housing Element	0	0	0.068798887	0.068798887	7	0	0	1418197	1097	Wilshire	Yes	Above Moderate
LOS ANGELES	506 N MARIPOSA AVE	90004	5520010002	Medium Residential	[Q]R3-1	0	36	0.162669848	Residential - Five or More Units or Apartments (Any Combination) - 4 Stories or Less	YES - Current	NO - Privately-Owned	Available	Not Used in Prior Housing Element	0	0	0.057590921	0.057590921	8	0	0	1418197	1076	Wilshire	Yes	Above Moderate
LOS ANGELES	516 N MARIPOSA AVE	90004	5520010005	Medium Residential	[Q]R3-1	0	36	0.162752405	Residential - Double, Duplex, or Two Units - 4 Stories or Less	YES - Current	NO - Privately-Owned	Available	Not Used in Prior Housing Element	0	0	0.582631099	0.582631099	1	0	0	1418197	1035	Wilshire	Yes	Above Moderate
LOS ANGELES	522 N MARIPOSA AVE	90004	5520010006	Medium Residential	[Q]R3-1	0	36	0.162795386	Residential - Single Family Residence	YES - Current	NO - Privately-Owned	Available	Not Used in Prior Housing Element	0.942549062	0	0	0.942549062	0	0	0	1418197	1017	Wilshire		Lower
LOS ANGELES	556 N MARIPOSA AVE	90004	5520010012	Medium Residential	[Q]R3-1	0	36	0.179357661	Residential - Five or More Units or Apartments (Any Combination) - 4 Stories or Less	YES - Current	NO - Privately-Owned	Available	Not Used in Prior Housing Element	0	0	0.10248346	0.10248346	6	0	0	1418197	899	Wilshire	Yes	Above Moderate
LOS ANGELES	562 N MARIPOSA AVE	90004	5520010014	Medium Residential	[Q]R3-1	0	36	0.179459079	Residential - Five or More Units or Apartments (Any Combination) - 4 Stories or Less	YES - Current	NO - Privately-Owned	Available	Not Used in Prior Housing Element	0.143169066	0	0	0.143169066	6	0	0	1418197	862	Wilshire		Lower
LOS ANGELES	4422 W CLINTON ST	90004	5520010015	Medium Residential	[Q]R3-1	0	36	0.189302003	Residential - Five or More Units or Apartments (Any Combination) - 4 Stories or Less	YES - Current	NO - Privately-Owned	Available	Not Used in Prior Housing Element	0	0	0.075770965	0.075770965	8	0	0	1418197	844	Wilshire	Yes	Above Moderate
LOS ANGELES	503 N ALEXANDRIA AVE	90004	5520010016	Medium Residential	R3-1	0	54	0.223471799	Residential - Five or More Units or Apartments (Any Combination) - 4 Stories or Less	YES - Current	NO - Privately-Owned	Available	Not Used in Prior Housing Element	0	0	0.115713977	0.115713977	18	0	0	1418197	1096	Wilshire	Yes	Above Moderate
LOS ANGELES	511 N ALEXANDRIA AVE	90004	5520010017	Medium Residential	R3-1	0	54	0.174587511	Residential - Five or More Units or Apartments (Any Combination) - 4 Stories or Less	YES - Current	NO - Privately-Owned	Available	Not Used in Prior Housing Element	0	0	0.537875021	0.537875021	6	0	0	1418197	1074	Wilshire	Yes	Above Moderate
LOS ANGELES	515 N ALEXANDRIA AVE	90004	5520010018	Medium Residential	R3-1	0	54	0.17458764	Residential - Three Units (Any Combination) - 4 Stories or Less	YES - Current	NO - Privately-Owned	Available	Not Used in Prior Housing Element	0	0	0.805887559	0.805887559	2	0	0	1418197	1052	Wilshire	Yes	Above Moderate
LOS ANGELES	521 N ALEXANDRIA AVE	90004	5520010019	Medium Residential	R3-1	0	54	0.174586453	Residential - Three Units (Any Combination) - 4 Stories or Less	YES - Current	NO - Privately-Owned	Available	Not Used in Prior Housing Element	0	0	0.805887559	0.805887559	2	0	0	1418197	1034	Wilshire	Yes	Above Moderate
LOS ANGELES	523 N ALEXANDRIA AVE	90004	5520010020	Medium Residential	R3-1	0	54	0.174587194	Residential - Five or More Units or Apartments (Any Combination) - 4 Stories or Less	YES - Current	NO - Privately-Owned	Available	Not Used in Prior Housing Element	0	0	0.129933432	0.129933432	9	0	0	1418197	1014	Wilshire	Yes	Above Moderate
LOS ANGELES	529 N ALEXANDRIA AVE	90004	5520010021	Medium Residential	R3-1	0	54	0.17458632	Residential - Double, Duplex, or Two Units - 4 Stories or Less	YES - Current	NO - Privately-Owned	Available	Not Used in Prior Housing Element	0	0	0.805887559	0.805887559	2	0	0	1418197	1005	Wilshire	Yes	Above Moderate
LOS ANGELES	535 N ALEXANDRIA AVE	90004	5520010022	Medium Residential	R3-1	0	54	0.17458741	Residential - Five or More Units or Apartments (Any Combination) - 4 Stories or Less	YES - Current	NO - Privately-Owned	Available	Not Used in Prior Housing Element	0	0	0.087673493	0.087673493	15	0	0	1418197	987	Wilshire	Yes	Above Moderate
LOS ANGELES	545 N ALEXANDRIA AVE	90004	5520010024	Medium Residential	R3-1	0	54	0.174587022	Residential - Four Units (Any Combination) - 4 Stories or Less	YES - Current	NO - Privately-Owned	Available	Not Used in Prior Housing Element	0.130083904	0	0	0.130083904	4	0	0	1418197	945	Wilshire		Lower
LOS ANGELES	549 N ALEXANDRIA AVE	90004	5520010025	Medium Residential	R3-1	0	54	0.174588128	Residential - Double, Duplex, or Two Units - 4 Stories or Less	YES - Current	NO - Privately-Owned	Available	Not Used in Prior Housing Element	0	0	0.269875427	0.269875427	2	0	0	1418197	923	Wilshire	Yes	Above Moderate
LOS ANGELES	555 N ALEXANDRIA AVE	90004	5520010026	Medium Residential	R3-1	0	54	0.174587789	Residential - Double, Duplex, or Two Units - 4 Stories or Less	YES - Current	NO - Privately-Owned	Available	Not Used in Prior Housing Element	0	0	0.805887559	0.805887559	2	0	0	1418197	898	Wilshire	Yes	Above Moderate
LOS ANGELES	559 N ALEXANDRIA AVE	90004	5520010027	Medium Residential	R3-1	0	54	0.174587404	Residential - Five or More Units or Apartments (Any Combination) - 4 Stories or Less	YES - Current	NO - Privately-Owned	Available	Not Used in Prior Housing Element	0	0	0.144370403	0.144370403	8	0	0	1418197	882	Wilshire	Yes	Above Moderate
LOS ANGELES	565 N ALEXANDRIA AVE	90004	5520010028	Medium Residential	R3-1	0	54	0.17458744	Residential - Four Units (Any Combination) - 4 Stories or Less	YES - Current	NO - Privately-Owned	Available	Not Used in Prior Housing Element	0	0	0.219329196	0.219329196	4	0	0	1418197	867	Wilshire	Yes	Above Moderate
LOS ANGELES	4410 W CLINTON ST	90004	5520010029	Medium Residential	R3-1	0	54	0.223470015	Residential - Five or More Units or Apartments (Any Combination) - 4 Stories or Less	YES - Current	NO - Privately-Owned	Available	Not Used in Prior Housing Element	0	0	0.160421531	0.160421531	14	0	0	1418197	843	Wilshire	Yes	Above Moderate
LOS ANGELES	512 N MARIPOSA AVE	90004	5520010030	Medium Residential	[Q]R3-1	0	36	0.162710794	Residential - Single Family Residence	YES - Current	NO - Privately-Owned	Available	Not Used in Prior Housing Element	0.800259334	0	0	0.800259334	1	0	0	1418197	1053	Wilshire		Lower
LOS ANGELES	532 N MARIPOSA AVE	90004	5520010BRK	Medium Residential	[Q]R3-1	0	36	0.488634218	Residential - Single Family Residence - Condominium	YES - Current	NO - Privately-Owned	Available	Not Used in Prior Housing Element	0.131814465	0	0	0.131814465	14	0	0	1418197	1223	Wilshire		Lower
LOS ANGELES	4454 W CLINTON ST	90004	5520011001	Medium Residential	[Q]R3-1	0	36	0.206606597	Residential - Double, Duplex, or Two Units - 4 Stories or Less	YES - Current	NO - Privately-Owned	Available	Not Used in Prior Housing Element	0	0	0.572642827	0.572642827	2	0	0	1418197	831	Wilshire	Yes	Above Moderate
LOS ANGELES	565 N MARIPOSA AVE	90004	5520011002	Medium Residential	[Q]R3-1	0	36	0.199717812	Residential - Single Family Residence	YES - Current	NO - Privately-Owned	Available	Not Used in Prior Housing Element	0.824172044	0	0	0.824172044	1	0	0	1418197	858	Wilshire		Lower
LOS ANGELES	523 N MARIPOSA AVE	90004	5520011007	Medium Residential	[Q]R3-1	0	36	0.172155094	Residential - Single Family Residence	YES - Current	NO - Privately-Owned	Available	Not Used in Prior Housing Element	0.814517516	0	0	0.814517516	1	0	0	1418197	1019	Wilshire		Lower
LOS ANGELES	519 N MARIPOSA AVE	90004	5520011008	Medium Residential	R3-1	0	54	0.172152939	Residential - Five or More Units or Apartments (Any Combination) - 4 Stories or Less	YES - Current	NO - Privately-Owned	Available	Not Used in Prior Housing Element	0	0	0.081578059	0.081578059	7	0	0	1418197	1036	Wilshire	Yes	Above Moderate
LOS ANGELES	513 N MARIPOSA AVE	90004	5520011009	Medium Residential	[Q]R3-1	0	36	0.172150425	Residential - Five or More Units or Apartments (Any Combination) - 4 Stories or Less	YES - Current	NO - Privately-Owned	Available	Not Used in Prior Housing Element	0	0	0.07012122	0.07012122	8	0	0	1418197	1054	Wilshire	Yes	Above Moderate
LOS ANGELES	507 N MARIPOSA AVE	90004	5520011010	Medium Residential	[Q]R3-1	0	36	0.172150063	Residential - Single Family Residence	YES - Current	NO - Privately-Owned	Available	Not Used in Prior Housing Element	0.814517516	0	0	0.814517516	1	0	0	1418197	1077	Wilshire		Lower
LOS ANGELES	501 N MARIPOSA AVE	90004	5520011011	Medium Residential	[Q]R3-1	0	36	0.173215687	Residential - Double, Duplex, or Two Units - 4 Stories or Less	YES - Current	NO - Privately-Owned	Available	Not Used in Prior Housing Element	0	0	0.514040095	0.514040095	2	0	0	1418197	1098	Wilshire	Yes	Above Moderate
LOS ANGELES	500 N NORMANDIE AVE	90004	5520011012	Medium Residential	R3-1	0	54	0.172655051	Residential - Five or More Units or Apartments (Any Combination) - 4 Stories or Less	YES - Current	NO - Privately-Owned	Available	Not Used in Prior Housing Element	0	0	0.169157255	0.169157255	6	0	0	1418197	1099	Wilshire	Yes	Above Moderate
LOS ANGELES	508 N NORMANDIE AVE	90004	5520011013	Medium Residential	R3-1	0	54	0.172140929	Residential - Five or More Units or Apartments (Any Combination) - 4 Stories or Less	YES - Current	NO - Privately-Owned	Available	Not Used in Prior Housing Element	0	0	0.137164688	0.137164688	8	0	0	1418197	1078	Wilshire	Yes	Above Moderate
LOS ANGELES	514 N NORMANDIE AVE	90004	5520011014	Medium Residential	R3-1	0	54	0.172141993	Residential - Five or More Units or Apartments (Any Combination) - 4 Stories or Less	YES - Current	NO - Privately-Owned	Available	Not Used in Prior Housing Element	0	0	0.137164688	0.137164688	8	0	0	1418197	1056	Wilshire	Yes	Above Moderate
LOS ANGELES	518 N NORMANDIE AVE	90004	5520011015	Medium Residential	R3-1	0	54	0.172145216	Residential - Five or More Units or Apartments (Any Combination) - 4 Stories or Less	YES - Current	NO - Privately-Owned	Available	Not Used in Prior Housing Element	0	0	0.137164688	0.137164688	8	0	0	1418197	1037	Wilshire	Yes	Above Moderate
LOS ANGELES	522 N NORMANDIE AVE	90004	5520011016	Medium Residential	R3-1	0	54	0.172145406	Residential - Five or More Units or Apartments (Any Combination) - 4 Stories or Less	YES - Current	NO - Privately-Owned	Available	Not Used in Prior Housing Element	0	0	0.129809216	0.129809216	8	0	0	1418197	1020	Wilshire	Yes	Above Moderate
LOS ANGELES	548 N NORMANDIE AVE	90004	5520011021	Medium Residential	R3-1	0	54	0.189369673	Residential - Three Units (Any Combination) - 4 Stories or Less	YES - Current	NO - Privately-Owned	Available	Not Used in Prior Housing Element	0	0	0.236328459	0.236328459	3	0	0	1418197	928	Wilshire	Yes	Above Moderate
LOS ANGELES	564 N NORMANDIE AVE	90004	5520011024	Medium Residential	R3-1	0	54	0.199707725	Residential - Single Family Residence - Pool	YES - Current	NO - Privately-Owned	Available	Not Used in Prior Housing Element	1.227666396	0	0	1.227666396	1	0	0	1418197	860	Wilshire		Lower
LOS ANGELES	570 N NORMANDIE AVE	90004	5520011025	Medium Residential	R3-1	0	54	0.206594944	Residential - Double, Duplex, or Two Units - 4 Stories or Less	YES - Current	NO - Privately-Owned	Available	Not Used in Prior Housing Element	1.13246671	0	0	1.13246671	2	0	0	1418197	833	Wilshire		Lower
LOS ANGELES	552 N NORMANDIE AVE	90004	5520011028	Medium Residential	R3-1	0	54	0.189371922	Residential - Double, Duplex, or Two Units - 4 Stories or Less	YES - Current	NO - Privately-Owned	Available	Not Used in Prior Housing Element	3.151642227	0	0	3.151642227	0	0	0	1418197	901	Wilshire		Lower
LOS ANGELES	558 N NORMANDIE AVE	90004	5520011029	Medium Residential	R3-1	0	54	0.189373993	Residential - Double, Duplex, or Two Units - 4 Stories or Less	YES - Current	NO - Privately-Owned	Available	Not Used in Prior Housing Element	0	0	0.774835443	0.774835443	2	0	0	1418197	884	Wilshire	Yes	Above Moderate

LOS ANGELES	533 N MARIPOSA AVE	90004	5520011031	Medium Residential	R3-1, (Q)R3-1	0	36	1.309407248	Residential - Five or More Units or Apartments (Any Combination) - 4 Stories or Less - Pool	YES - Current	NO - Privately-Owned	Available	Not Used in Prior Housing Element	0.073094202	0	0	0.073094202	71	0	0	1418197	927	Wilshire			Lower
LOS ANGELES	542 N NORMANDIE AVE	90004	5520011032	Medium Residential	R3-1	0	54	0.163530173	Residential - Five or More Units or Apartments (Any Combination) - 4 Stories or Less	YES - Current	NO - Privately-Owned	Available	Not Used in Prior Housing Element	0.073784055	0	0	0.073784055	12	0	0	1418197	949	Wilshire			Lower
LOS ANGELES	4406 W MAPLEWOOD AVE	90004	5520012001	Medium Residential	R3-1	0	54	0.085125952	Residential - Double, Duplex, or Two Units - 4 Stories or Less	YES - Current	NO - Privately-Owned	Available	Not Used in Prior Housing Element	0	0	0.131008109	0.131008109	2	0	0	1418193	1258	Wilshire	Yes		Above Moderate
LOS ANGELES	4416 W MAPLEWOOD AVE	90004	5520012002	Medium Residential	R3-1	0	54	0.095771972	Residential - Single Family Residence	YES - Current	NO - Privately-Owned	Available	Not Used in Prior Housing Element	0.597633982	0	0	0.597633982	1	0	0	1418193	1259	Wilshire			Lower
LOS ANGELES	470 N NORMANDIE PL	90004	5520012003	Medium Residential	R3-1	0	54	0.093577955	Residential - Double, Duplex, or Two Units - 4 Stories or Less	YES - Current	NO - Privately-Owned	Available	Not Used in Prior Housing Element	0	0	0.123233271	0.123233271	2	0	0	1418193	1321	Wilshire	Yes		Above Moderate
LOS ANGELES	469 N NORMANDIE AVE	90004	5520012004	Medium Residential	R3-1	0	54	0.08308673	Residential - Single Family Residence	YES - Current	NO - Privately-Owned	Available	Not Used in Prior Housing Element	0.513495314	0	0	0.513495314	1	0	0	1418193	1320	Wilshire			Lower
LOS ANGELES	465 N NORMANDIE AVE	90004	5520012005	Medium Residential	R3-1	0	54	0.176681138	Residential - Five or More Units or Apartments (Any Combination) - 4 Stories or Less	YES - Current	NO - Privately-Owned	Available	Not Used in Prior Housing Element	0	0	0.129809216	0.129809216	8	0	0	1418193	1330	Wilshire	Yes		Above Moderate
LOS ANGELES	537 N NORMANDIE AVE	90004	5520012007	Medium Residential	R3-1	0	54	0.244247738	Residential - Five or More Units or Apartments (Any Combination) - 4 Stories or Less	YES - Current	NO - Privately-Owned	Available	Not Used in Prior Housing Element	0	0	0.237659931	0.237659931	6	0	0	1418193	1013	Wilshire	Yes		Above Moderate
LOS ANGELES	531 N NORMANDIE AVE	90004	5520012008	Medium Residential	R3-1	0	54	0.189328956	Residential - Single Family Residence	YES - Current	NO - Privately-Owned	Available	Used in Prior Housing Element - Non-Vacant	1.165709591	0	0	1.165709591	1	0	0	1418193	1051	Wilshire			Lower
LOS ANGELES	501 N NORMANDIE AVE	90004	5520012013	Medium Residential	R3-1	0	54	0.165182193	Residential - Four Units (Any Combination) - 4 Stories or Less	YES - Current	NO - Privately-Owned	Available	Not Used in Prior Housing Element	0	0	0.178446507	0.178446507	4	0	0	1418193	1238	Wilshire	Yes		Above Moderate
LOS ANGELES	502 N ARDMORE AVE	90004	5520012014	Medium Residential	R3-1	0	54	0.225653218	Residential - Five or More Units or Apartments (Any Combination) - 4 Stories or Less	YES - Current	NO - Privately-Owned	Available	Not Used in Prior Housing Element	0	0	0.204293717	0.204293717	10	0	0	1418193	1233	Wilshire	Yes		Above Moderate
LOS ANGELES	508 N ARDMORE AVE	90004	5520012015	Medium Residential	R3-1	0	54	0.189329004	Residential - Five or More Units or Apartments (Any Combination) - 4 Stories or Less	YES - Current	NO - Privately-Owned	Available	Not Used in Prior Housing Element	0	0	0.25109725	0.25109725	5	0	0	1418193	1187	Wilshire	Yes		Above Moderate
LOS ANGELES	514 N ARDMORE AVE	90004	5520012016	Medium Residential	R3-1	0	54	0.189329072	Residential - Single Family Residence	YES - Current	NO - Privately-Owned	Available	Used in Prior Housing Element - Non-Vacant	1.165709591	0	0	1.165709591	1	0	0	1418193	1160	Wilshire			Lower
LOS ANGELES	518 N ARDMORE AVE	90004	5520012017	Medium Residential	R3-1	0	54	0.189328674	Residential - Single Family Residence	YES - Current	NO - Privately-Owned	Available	Used in Prior Housing Element - Non-Vacant	1.165709591	0	0	1.165709591	1	0	0	1418193	1134	Wilshire			Lower
LOS ANGELES	530 N ARDMORE AVE	90004	5520012019	Medium Residential	R3-1	0	54	0.189330149	Residential - Five or More Units or Apartments (Any Combination) - 4 Stories or Less	YES - Current	NO - Privately-Owned	Available	Not Used in Prior Housing Element	0.070331603	0	0	0.070331603	10	0	0	1418193	1053	Wilshire			Lower
LOS ANGELES	4520 W CLINTON ST	90004	5520012020	Medium Residential	R3-1	0	54	0.252666962	Residential - Five or More Units or Apartments (Any Combination) - 4 Stories or Less	YES - Current	NO - Privately-Owned	Available	Not Used in Prior Housing Element	0	0	0.157722965	0.157722965	12	0	0	1418193	1014	Wilshire	Yes		Above Moderate
LOS ANGELES	517 N NORMANDIE AVE	90004	5520012021	Medium Residential	R3-1	0	54	0.189327674	Residential - Double, Duplex, or Two Units - 4 Stories or Less	YES - Current	NO - Privately-Owned	Available	Used in Prior Housing Element - Non-Vacant	0	0	0.259643102	0.259643102	2	0	0	1418193	1158	Wilshire	Yes		Above Moderate
LOS ANGELES	505 N NORMANDIE AVE	90004	5520012023	Medium Residential	R3-1	0	54	0.057064783	Residential - Three Units (Any Combination) - 4 Stories or Less	YES - Current	NO - Privately-Owned	Available	Used in Prior Housing Element - Non-Vacant	0	0	0.443673134	0.443673134	3	3*	3*	1418193	1232	Wilshire	Yes		Above Moderate
LOS ANGELES	507 N NORMANDIE AVE	90004	5520012023	Medium Residential	R3-1	0	54	0.105866227	Residential - Three Units (Any Combination) - 4 Stories or Less	YES - Current	NO - Privately-Owned	Available	Used in Prior Housing Element - Non-Vacant	0	0	0.469405299	0.469405299	3	0	0	1418193	1192	Wilshire	Yes		Above Moderate
LOS ANGELES	519 N NORMANDIE AVE	90004	5520012024	Medium Residential	R3-1	0	54	0.188068323	Residential - Five or More Units or Apartments (Any Combination) - 4 Stories or Less	YES - Current	NO - Privately-Owned	Available	Not Used in Prior Housing Element	3.151642227	0	0	3.151642227	0	0	0	1418193	1133	Wilshire			Lower
LOS ANGELES	4414 W ROSEWOOD AVE	90004	5520013001	Medium Residential	R3-1	0	54	0.160657326	Residential - Five or More Units or Apartments (Any Combination) - 4 Stories or Less	YES - Current	NO - Privately-Owned	Available	Not Used in Prior Housing Element	0	0	0.112990205	0.112990205	10	0	0	1418193	1434	Wilshire	Yes		Above Moderate
LOS ANGELES	438 N NORMANDIE PL	90004	5520013002	Medium Residential	R3-1	0	54	0.121181832	Residential - Five or More Units or Apartments (Any Combination) - 4 Stories or Less	YES - Current	NO - Privately-Owned	Available	Not Used in Prior Housing Element	0	0	0.110725835	0.110725835	6	0	0	1418193	1461	Wilshire	Yes		Above Moderate
LOS ANGELES	424 N NORMANDIE PL	90004	5520013005	Medium Residential	R3-1	0	54	0.09975756	Residential - Double, Duplex, or Two Units - 4 Stories or Less	YES - Current	NO - Privately-Owned	Available	Not Used in Prior Housing Element	0	0	0.410635659	0.410635659	2	0	0	1388193	67	Wilshire	Yes		Above Moderate
LOS ANGELES	416 N NORMANDIE PL	90004	5520013006	Medium Residential	R3-1	0	54	0.100274509	Residential - Single Family Residence	YES - Current	NO - Privately-Owned	Available	Not Used in Prior Housing Element	0.682238531	0	0	0.682238531	1	0	0	1388193	84	Wilshire			Lower
LOS ANGELES	410 N NORMANDIE PL	90004	5520013007	Medium Residential	R3-1	0	54	0.095601299	Residential - Single Family Residence	YES - Current	NO - Privately-Owned	Available	Not Used in Prior Housing Element	0.682238531	0	0	0.682238531	1	0	0	1388193	133	Wilshire			Lower
LOS ANGELES	406 N NORMANDIE PL	90004	5520013008	Medium Residential	R3-1	0	54	0.0956	Residential - Single Family Residence	YES - Current	NO - Privately-Owned	Available	Not Used in Prior Housing Element	0.682238531	0	0	0.682238531	1	0	0	1388193	158	Wilshire			Lower
LOS ANGELES	400 N NORMANDIE PL	90004	5520013009	Medium Residential	R3-1	0	54	0.099757257	Residential - Single Family Residence	YES - Current	NO - Privately-Owned	Available	Not Used in Prior Housing Element	0.666428894	0	0	0.666428894	1	0	0	1388193	178	Wilshire			Lower
LOS ANGELES	443 N NORMANDIE AVE	90004	5520013010	Medium Residential	R3-1	0	54	0.047390701	Residential - Double, Duplex, or Two Units - 4 Stories or Less	YES - Current	NO - Privately-Owned	Available	Not Used in Prior Housing Element	0	0	0.062399746	0.062399746	2	2*	2*	1418193	1433	Wilshire	Yes		Above Moderate
LOS ANGELES	437 N NORMANDIE AVE	90004	5520013011	Medium Residential	R3-1	0	54	0.078574232	Residential - Single Family Residence	YES - Current	NO - Privately-Owned	Available	Not Used in Prior Housing Element	0.513495314	0	0	0.513495314	1	0	0	1418193	1459	Wilshire			Lower
LOS ANGELES	435 N NORMANDIE AVE	90004	5520013012	Medium Residential	R3-1	0	54	0.078603749	Residential - Double, Duplex, or Two Units - 4 Stories or Less	YES - Current	NO - Privately-Owned	Available	Not Used in Prior Housing Element	0	0	0.102195294	0.102195294	2	0	0	1418193	1481	Wilshire	Yes		Above Moderate
LOS ANGELES	423 N NORMANDIE AVE	90004	5520013014	Medium Residential	R3-1	0	54	0.100024773	Residential - Double, Duplex, or Two Units - 4 Stories or Less	YES - Current	NO - Privately-Owned	Available	Not Used in Prior Housing Element	0	0	0.410635659	0.410635659	2	0	0	1388193	65	Wilshire	Yes		Above Moderate
LOS ANGELES	417 N NORMANDIE AVE	90004	5520013015	Medium Residential	R3-1	0	54	0.099506224	Residential - Four Units (Any Combination) - 4 Stories or Less	YES - Current	NO - Privately-Owned	Available	Not Used in Prior Housing Element	0	0	0.10726807	0.10726807	4	0	0	1388193	83	Wilshire	Yes		Above Moderate
LOS ANGELES	411 N NORMANDIE AVE	90004	5520013016	Medium Residential	R3-1	0	54	0.09585607	Residential - Single Family Residence	YES - Current	NO - Privately-Owned	Available	Not Used in Prior Housing Element	0.682238531	0	0	0.682238531	1	0	0	1388193	131	Wilshire			Lower
LOS ANGELES	407 N NORMANDIE AVE	90004	5520013017	Medium Residential	R3-1	0	54	0.09585541	Residential - Single Family Residence	YES - Current	NO - Privately-Owned	Available	Not Used in Prior Housing Element	0.682238531	0	0	0.682238531	1	0	0	1388193	156	Wilshire			Lower
LOS ANGELES	401 N NORMANDIE AVE	90004	5520013018	Medium Residential	R3-1	0	54	0.100022748	Residential - Single Family Residence	YES - Current	NO - Privately-Owned	Available	Not Used in Prior Housing Element	0.733965337	0	0	0.733965337	1	0	0	1388193	176	Wilshire			Lower
LOS ANGELES	436 N NORMANDIE AVE	90004	5520014012	Medium Residential	R3-1	0	54	0.133855136	Residential - Single Family Residence	YES - Current	NO - Privately-Owned	Available	Not Used in Prior Housing Element	0.956973648	0	0	0.956973648	1	0	0	1418197	1139	Wilshire			Lower
LOS ANGELES	428 N NORMANDIE AVE	90004	5520014014	Medium Residential	R3-1	0	54	0.133676344	Residential - Four Units (Any Combination) - 4 Stories or Less	YES - Current	NO - Privately-Owned	Available	Not Used in Prior Housing Element	0	0	0.47778976	0.47778976	4	0	0	1418197	1165	Wilshire	Yes		Above Moderate
LOS ANGELES	424 N NORMANDIE AVE	90004	5520014015	Medium Residential	R3-1	0	54	0.133777287	Residential - Three Units (Any Combination) - 4 Stories or Less	YES - Current	NO - Privately-Owned	Available	Not Used in Prior Housing Element	0	0	0.542123705	0.542123705	3	0	0	1388197	19	Wilshire			Above Moderate
LOS ANGELES	418 N NORMANDIE AVE	90004	5520014016	Medium Residential	R3-1	0	54	0.133584665	Residential - Five or More Units or Apartments (Any Combination) - 4 Stories or Less	YES - Current	NO - Privately-Owned	Available	Not Used in Prior Housing Element	0	0	0.122321513	0.122321513	6	0	0	1388197	44	Wilshire	Yes		Above Moderate
LOS ANGELES	412 N NORMANDIE AVE	90004	5520014017	Medium Residential	R3-1	0	54	0.133494169	Residential - Five or More Units or Apartments (Any Combination) - 4 Stories or Less	YES - Current	NO - Privately-Owned	Available	Not Used in Prior Housing Element	0	0	0.094013645	0.094013645	8	0	0	1388197	59	Wilshire	Yes		Above Moderate
LOS ANGELES	406 N NORMANDIE AVE	90004	5520014018	Medium Residential	R3-1	0	54	0.13340464	Residential - Five or More Units or Apartments (Any Combination) - 4 Stories or Less	YES - Current	NO - Privately-Owned	Available	Not Used in Prior Housing Element	0	0	0.094013645	0.094013645	8	0	0	1388197	68	Wilshire	Yes		Above Moderate
LOS ANGELES	444 N NORMANDIE AVE	90004	5520014020	Medium Residential	R3-1	0	54	0.120344873	Residential - Double, Duplex, or Two Units - 4 Stories or Less	YES - Current	NO - Privately-Owned	Available	Not Used in Prior Housing Element	0	0	0.555743587	0.555743587	2	0	0	1418197	1116	Wilshire	Yes		Above Moderate
LOS ANGELES	4268 W ROSEWOOD AVE	90004	5520015004	Medium Residential	R3-1	0	54	0.041332017	Residential - Single Family Residence	YES - Current	NO - Privately-Owned	Available	Not Used in Prior Housing Element	0	0	0.327818549	0.327818549	1	2*	2*	1418197	1133	Wilshire			Above Moderate
LOS ANGELES		5520015004		Medium Residential	R3-1	0	54	0.045913519	Residential - Single Family Residence	YES - Current	NO - Privately-Owned	Available	Not Used in Prior Housing Element	0	0	0.270055854	0.270055854	1	2*	2*	1418197	1143	Wilshire			Above Moderate
LOS ANGELES	4272 W ROSEWOOD AVE	90004	5520015005	Medium Residential	R3-1	0	54	0.055096183	Residential - Single Family Residence	YES - Current	NO - Privately-Owned	Available	Not Used in Prior Housing Element	0	0	0.218401247	0.218401247	1	2*	2*	1418197	1135	Wilshire			Above Moderate
LOS ANGELES		5520015005		Medium Residential	R3-1	0	54	0.05509584	Residential - Single Family Residence	YES - Current	NO - Privately-Owned	Available	Not Used in Prior Housing Element	0	0	0.218401247	0.218401247	1	2*	2*	1418197	1145	Wilshire			Above Moderate
LOS ANGELES	4278 W ROSEWOOD AVE	90004	5520015006	Medium Residential	R3-1	0	54	0.055096198	Residential - Double, Duplex, or Two Units - 4 Stories or Less	YES - Current	NO - Privately-Owned	Available	Not Used in Prior Housing Element	0	0	0.012088337	0.012088337	2	2*	2*	1418197	1136	Wilshire	Yes		Above Moderate
LOS ANGELES		5520015006		Medium Residential	R3-1	0	54	0.055096198	Residential - Double, Duplex, or Two Units - 4 Stories or Less	YES - Current	NO - Privately-Owned	Available	Not Used in Prior Housing Element	0	0	0.007785408	0.007785408	2	2*	2*	1418197	1146	Wilshire			Above Moderate
LOS ANGELES	426 N ALEXANDRIA AVE	90004	5520015008	Medium Residential	R3-1	0	54	0.172198512	Residential - Double, Duplex, or Two Units - 4 Stories or Less	YES - Current	NO - Privately-Owned	Available	Used in Prior Housing Element - Non-Vacant	0	0	0.76533823	0.76533823	2	0	0	1418197	1157	Wilshire	Yes		Above Moderate
LOS ANGELES	431 N KENMORE AVE	90004	5520015009	Medium Residential	R3-1	0	54	0.165312919	Residential - Three Units (Any Combination) - 4 Stories or Less	YES - Current	NO - Privately-Owned	Available	Not Used in Prior Housing Element	0	0	0.673235941	0.673235941	3	0	0	1418197	1156	Wilshire	Yes		Above Moderate
LOS ANGELES	425 N KENMORE AVE	90004	5520015010	Medium Residential	R3-1	0	54	0.165456521	Residential - Five or More Units or Apartments (Any Combination) - 4 Stories or Less	YES - Current	NO - Privately-Owned	Available	Not Used in Prior Housing Element	0	0	0.096372247	0.096372247	15	0	0	1418197	1167	Wilshire	Yes		Above Moderate
LOS ANGELES		5520015011		Medium Residential	R3-1	0	54	0.058474098	Residential - Single Family Residence	YES - Current	NO - Privately-Owned	Available	Not Used in Prior Housing Element	0	0	0.250558901	0.250558901	1	3*	3*	1418197	1168	Wilshire			Above Moderate
LOS ANGELES		5520015012		Medium Residential	R3-1	0	54	0.051893198	Residential - Single Family Residence	YES - Current	NO - Privately-Owned	Available	Not Used in Prior Housing Element	0	0	0.249358839	0.249358839	1	2*	2*	1418197	1169	Wilshire			Above Moderate
LOS ANGELES	422 N ALEXANDRIA AVE	90004	5520015013	Medium Residential	R3-1	0	54	0.055185432	Residential - Double, Duplex, or Two Units - 4 Stories or Less	YES - Current	NO - Privately-Owned	Available	Not Used in Prior Housing Element	0	0	0.041267212	0.041267212	2	2*	2*	1418197	1170	Wilshire	Yes		Above Moderate
LOS ANGELES	419 N KENMORE AVE	90004	5520015014	Medium Residential	R3-1	0	54	0.15910415	Residential - Single Family Residence - Vacant Land	YES - Current	NO - Privately-Owned	Available	Not Used in Prior Housing Element	0	0	0.636886865	0.636886865	3	0	0	1388197	36	Wilshire	Yes		Above Moderate
LOS ANGELES	411 N KENMORE AVE	90004	5520015015	Medium Residential	R3-1	0	54	0.159091853	Residential - Five or More Units or Apartments (Any Combination) - 4 Stories or Less	YES - Current	NO - Privately-Owned	Available	Not Used in Prior Housing Element	0.08816825	0	0	0.08816825	8	0	0	1388197	57	Wilshire			Lower
LOS ANGELES	4155 W OAKWOOD AVE	90004	5520015016	Medium Residential	R3-1	0	54	0.159091576	Residential - Double, Duplex, or Two Units - 4 Stories or Less	YES - Current	NO - Privately-Owned	Available	Used in Prior Housing Element - Non-Vacant	0	0	0.712217599	0.712217599	2	0	0	1388197	71	Wilshire	Yes		Above Moderate
LOS ANGELES	4163 W OAKWOOD AVE	90004	5520015017	Medium Residential	R3-1	0	54	0.295434934	Residential - Five or More Units or Apartments (Any Combination) - 4 Stories or Less	YES - Current	NO - Privately-Owned	Available	Not Used in Prior Housing Element	0	0	0.225342044	0.225342044	16	0	0	1388197	37	Wilshire	Yes		Above Moderate
LOS ANGELES	416 N ALEXANDRIA AVE	90004	5520015018	Medium Residential	R3-1	0	54	0.045976014	Residential - Single Family Residence	YES - Current	NO - Privately-Owned	Available	Not Used in Prior Housing Element	0	0	0.249358839	0.249358839	1	2*	2*	1388197	39	Wilshire			Above Moderate
LOS ANGELES	412 N ALEXANDRIA AVE	90004	5520015019	Medium Residential	R3-1	0	54	0.045984048	Residential - Single Family Residence	YES - Current	NO - Privately-Owned	Available	Not Used in Prior Housing Element	0	0	0.038409255	0.038409255	1	2*	2*	1388197	47	Wilshire			Above Moderate
LOS ANGELES	408 N ALEXANDRIA AVE	90004	5520015020	Medium Residential	R3-1	0	54	0.135649963	Residential - Four Units (Any Combination) - 4 Stories or Less	YES - Current	NO - Privately-Owned	Available	Not Used in Prior Housing Element	0	0	0.47778976	0.47778976	4	0	0	1388197	63	Wilshire	Yes		Above Moderate
LOS ANGELES	433 N KENMORE AVE	90004	5520015022	Medium Residential	R3-1	0	54	0.126277564	Institutional - Homes for Aged and Others - One Story	YES - Current	NO - Privately-Owned	Available	Used in Prior Housing Element - Non-Vacant	0.010420454	0	0	0.010420454	1	0	0	1418197	1142	Wilshire			Lower
LOS ANGELES	437 N KENMORE AVE	90004	5520015022	Medium Residential	R3-1	0	54	0.130854479	Institutional - Homes for Aged and Others - One Story	YES - Current	NO - Privately-Owned	Available	Used in Prior Housing Element - Non-Vacant	0.011072854	0	0	0.011072854	1	0	0	1418197	1130	Wilshire			Lower
LOS ANGELES	4214 W ROSEWOOD AVE	90004	5520016001	Medium Residential	R3-1	0	54	0.148607784	Residential - Three Units (Any Combination) - 4 Stories or Less	YES - Current	NO - Privately-Owned	Available	Not Used in Prior Housing Element	0	0	0.200270543	0.200270543	3	0	0	1418197	1129	Wilshire	Yes		Above Moderate
LOS ANGELES	434 N KENMORE AVE	90004	5520016002	Medium Residential	R3-1	0	54	0.142428765	Residential - Three Units (Any Combination) - 4 Stories or Less	YES - Current	NO - Privately-Owned	Available	Not Used in Prior Housing Element	0	0	0.57857157	0.57857157	3	0	0	1418197	1141	Wilshire	Yes		Above Moderate
LOS ANGELES	424 N KENMORE AVE	90004	5520016005	Medium Residential	R3-1	0	54	0.142447594	Residential - Double, Duplex, or Two Units - 4 Stories or Less	YES - Current	NO - Privately-Owned	Available	Not Used in Prior Housing Element	0	0	0.656164759	0.656164759	2	0	0	1418197	1163	Wilshire	Yes		Above Moderate
LOS ANGELES	418 N KENMORE AVE	90004	5520016006	Medium Residential	R3-1	0	54	0.142663181	Residential - Single Family Residence	YES - Current	NO - Privately-Owned	Available	Not Used in Prior Housing Element	1.021522045	0	0	1.021522045	1	0	0	1418197	1176	Wilshire			Lower
LOS ANGELES	416 N KENMORE AVE	90004	5520016007	Medium Residential	R3-1	0	54	0.142561427	Residential - Double, Duplex, or Two Units - 4 Stories or Less	YES - Current	NO - Privately-Owned	Available	Not Used in Prior Housing Element	0	0	0.656164759	0.656164759	2	0	0	1388197	42	Wilshire	Yes		Above Moderate
LOS ANGELES	412 N KENMORE AVE	90004	5520016008	Medium Residential	R3-1	0	54	0.142561427	Residential - Double, Duplex, or Two Units - 4 Stories or Less	YES - Current	NO - Privately-Owned	Available	Not Used in Prior Housing Element	0	0	0.656164759	0.656164759	2	0	0	1388197	56	Wilshire	Yes		Above Moderate
LOS ANGELES	402 N KENMORE AVE	90004	5520016010	Medium Residential	R3-1	0	54	0.142560459	Residential - Double, Duplex, or Two Units - 4 Stories or Less	YES - Current	NO - Privately-Owned	Available	Not Used in Prior Housing Element	0.305305052	0	0	0.305305052	2	0	0	1388197	73	Wilshire			Lower
LOS ANGELES	435 N HELIOTROPE DR	90004	5520016012	Medium Residential	R3-1	0	54	0.142428189	Residential - Double, Duplex, or Two Units - 4 Stories or Less	YES - Current	NO - Privately-Owned	Available	Not Used in Prior Housing Element	0.390451318	0	0	0.390451318	2	0	0	1418197	1140	Wilshire			Lower
LOS ANGELES	429 1/2 N HELIOTROPE DR	90004	5520016013	Medium Residential	R3-1	0	54	0.142437706	Residential - Four Units (Any Combination) - 4 Stories or Less	YES - Current	NO - Privately-Owned	Available	Not Used in Prior Housing Element	0	0	0.664324492	0.664324492	0	0	0	1418197	1153	Wilshire	Yes		Above Moderate
LOS ANGELES	430 N KENMORE AVE	90004	5520016020	Medium Residential	R3-1	0	54	0.142436834	Residential - Three Units (Any Combination) - 4 Stories or Less	YES - Current	NO - Privately-Owned	Available	Not Used in Prior Housing Element	0	0	0.57857157	0.57857157	3	0	0	1418197	1155	Wilshire	Yes		Above Moderate
LOS ANGELES	409 N NEW HAMPSHIRE AVE	90004	5520017001	Medium Residential	R3-1	0	54	0.190122247	Residential - Five or More Units or Apartments (Any Combination) - 4 Stories or Less	YES - Current	NO - Privately-Owned	Available	Not Used in Prior Housing Element	0	0	0.169866216	0.169866216	8	0	0	1388197	52	Wilshire	Yes		Above Moderate
LOS ANGELES	415 N NEW HAMPSHIRE AVE	90004	5520017002	Medium Residential	R3-1	0	54	0.089531308	Residential - Five or More Units or Apartments (Any Combination) - 4 Stories or Less	YES - Current	NO - Privately-Owned	Available	Not Used in Prior Housing Element	0	0	0.098515948	0.098515948	8	0	0	1388197	22	Wilshire	Yes		Above Moderate
LOS ANGELES	4009 W OAKWOOD AVE	90004	5520017003	Medium Residential	R3-1	0	54	0.158434294	Residential - Double, Duplex, or Two Units - 4 Stories or Less	YES - Current	NO - Privately-Owned	Available	Not Used in Prior Housing Element	0	0	0.769880295	0.769880295	2	0	0	1388197	54	Wilshire	Yes		Above Moderate
LOS ANGELES	4011 W OAKWOOD AVE	90004	5520017004	Medium Residential	R3-1	0	54	0.227303785	Residential - Five or More Units or Apartments (Any Combination) - 4 Stories or Less	YES - Current	NO - Privately-Owned	Available	Not Used in Prior Housing Element	0.085751499	0	0	0.085751499	13	0	0	1388197	24	Wilshire			Lower
LOS ANGELES	4019 W OAKWOOD AVE	90004	5520017005	Medium Residential	R3-1	0	54	0.227304327	Residential - Five or More Units or Apartments (Any Combination) - 4 Stories or Less	YES - Current	NO - Privately-Owned	Available	Not Used in Prior Housing Element	0	0	0.159072831	0.159072831	12	0	0	1388197	25	Wilshire	Yes		Above Moderate
LOS ANGELES	4025 W OAKWOOD AVE	90004	5520017006	Medium Residential	R3-1	0	54	0.22730397	Residential - Five or More Units or Apartments (Any Combination) - 4 Stories or Less	YES - Current	NO - Privately-Owned	Available	Not Used in Prior Housing Element	0.081606105	0	0	0.081606105	13	0	0	1388197	26	Wilshire			Lower
LOS ANGELES	4053 W OAKWOOD AVE	90004	5520017008	Medium Residential	R3-1	0	54	0.227301472	Residential - Five or More Units or Apartments (Any Combination) - 4 Stories or Less	YES - Current	NO - Privately-Owned	Available	Not Used in Prior Housing Element	0	0	0.195754977	0.195754977	12	0	0	1388197	28	Wilshire	Yes		Above Moderate
LOS ANGELES	4069 W OAKWOOD AVE	90004	5520017011	Medium Residential	R3-1	0	54	0.22729932	Residential - Five or More Units or Apartments (Any Combination) - 4 Stories or Less	YES - Current	NO - Privately-Owned	Available	Not Used in Prior Housing Element	0.068880958	0	0	0.068880958	18	0	0	1388197	32	Wilshire			Lower
LOS ANGELES	4156 W ROSEWOOD AVE	90004	5520017014	High Medium Residential	R4-1	0	108	0.22730717	Residential - Five or More Units or Apartments (Any Combination) - 4 Stories or Less	YES - Current	NO - Privately-Owned	Available	Not Used in Prior Housing Element	0	0	0.331627912	0.331627912	20	0	0	1418197	1126	Wilshire	Yes		Above Moderate
LOS ANGELES	4152 W ROSEWOOD AVE	90004	5520017015	High Medium Residential	R4-1	0	108	0.227308643	Residential - Five or More Units or Apartments (Any Combination) - 4 Stories or Less	YES - Current	NO - Privately-Owned	Available	Not Used in Prior Housing Element	0	0	0.331627912	0.331627912	20	0	0	1418197	1125	Wilshire	Yes		Above Moderate
LOS ANGELES	4138 W ROSEWOOD AVE	90004	5520017018	High Medium Residential	R4-1	0	108	0.22731111	Residential - Four Units (Any Combination) - 4 Stories or Less	YES - Current	NO - Privately-Owned	Available	Not Used in Prior Housing Element	0	0	0.509699815	0.509699815	4	0	0	1418197	1122	Wilshire	Yes		Above Moderate

LOS ANGELES	4118 W ROSEWOOD AVE	90004	5520017021	High Medium Residential	R4-1	0	108	0.227313332	Residential - Five or More Units or Apartments (Any Combination) - 4 Stories or Less	YES - Current	NO - Privately-Owned	Available	Not Used in Prior Housing Element	0.259196771	0	0	0.259196771	13	0	0	1418197	1118	Wilshire								Lower
LOS ANGELES	4112 W ROSEWOOD AVE	90004	5520017022	High Medium Residential	R4-1	0	108	0.113657991	Residential - Five or More Units or Apartments (Any Combination) - 4 Stories or Less	YES - Current	NO - Privately-Owned	Available	Not Used in Prior Housing Element	0	0	0.246305692	0.246305692	18	0	0	1418197	1115	Wilshire			Yes					Above Moderate
LOS ANGELES	4114 W ROSEWOOD AVE	90004	5520017022	High Medium Residential	R4-1	0	108	0.227315406	Residential - Five or More Units or Apartments (Any Combination) - 4 Stories or Less	YES - Current	NO - Privately-Owned	Available	Not Used in Prior Housing Element	0	0	0.367056738	0.367056738	18	0	0	1418197	1117	Wilshire			Yes					Above Moderate
LOS ANGELES	4106 W ROSEWOOD AVE	90004	5520017023	High Medium Residential	R4-1	0	108	0.227317059	Residential - Five or More Units or Apartments (Any Combination) - 4 Stories or Less	YES - Current	NO - Privately-Owned	Available	Not Used in Prior Housing Element	0	0	0.387927949	0.387927949	16	0	0	1418197	1113	Wilshire			Yes					Above Moderate
LOS ANGELES	4110 W ROSEWOOD AVE	90004	5520017023	High Medium Residential	R4-1	0	108	0.113659097	Residential - Five or More Units or Apartments (Any Combination) - 4 Stories or Less	YES - Current	NO - Privately-Owned	Available	Not Used in Prior Housing Element	0	0	0.260200447	0.260200447	16	0	0	1418197	1114	Wilshire			Yes					Above Moderate
LOS ANGELES	4100 W ROSEWOOD AVE	90004	5520017024	High Medium Residential	R4-1	0	108	0.295692753	Residential - Five or More Units or Apartments (Any Combination) - 4 Stories or Less	YES - Current	NO - Privately-Owned	Available	Not Used in Prior Housing Element	0	0	0.346614908	0.346614908	20	0	0	1418197	1111	Wilshire			Yes					Above Moderate
LOS ANGELES	4126 W ROSEWOOD AVE	90004	5520017026	High Medium Residential	R4-1	0	108	0.227313256	Residential - Five or More Units or Apartments (Any Combination) - 4 Stories or Less	YES - Current	NO - Privately-Owned	Available	Not Used in Prior Housing Element	0	0	0.317913557	0.317913557	42	0	0	1418197	1119	Wilshire			Yes					Above Moderate
LOS ANGELES	4132 W ROSEWOOD AVE	90004	5520017026	High Medium Residential	R4-1	0	108	0.227312595	Residential - Five or More Units or Apartments (Any Combination) - 4 Stories or Less	YES - Current	NO - Privately-Owned	Available	Not Used in Prior Housing Element	0	0	0.317913557	0.317913557	42	0	0	1418197	1120	Wilshire			Yes					Above Moderate
LOS ANGELES	4144 W ROSEWOOD AVE	90004	5520017027	High Medium Residential	R4-1	0	108	0.227309525	Residential - Five or More Units or Apartments (Any Combination) - 4 Stories or Less	YES - Current	NO - Privately-Owned	Available	Not Used in Prior Housing Element	0.259196771	0	0	0.259196771	26	0	0	1418197	1123	Wilshire								Lower
LOS ANGELES	4148 W ROSEWOOD AVE	90004	5520017027	High Medium Residential	R4-1	0	108	0.227308453	Residential - Five or More Units or Apartments (Any Combination) - 4 Stories or Less	YES - Current	NO - Privately-Owned	Available	Not Used in Prior Housing Element	0.259196771	0	0	0.259196771	26	0	0	1418197	1124	Wilshire								Lower
LOS ANGELES	422 N NEW HAMPSHIRE AVE	90004	5520018900	Neighborhood Office Commercial	R4-1	0	108	0.218661867	Miscellaneous - Government Owned Property	YES - Current	YES - City-Owned	Available	Used in Prior Housing Element - Non-Vacant	0.039442447	0	0	0.039442447	0	0	0	1418197	1161	Wilshire								Lower
LOS ANGELES	423 N VERMONT AVE	90004	5520018900	Neighborhood Office Commercial	C2-1	0	108	0.218066224	Miscellaneous - Government Owned Property	YES - Current	YES - City-Owned	Available	Used in Prior Housing Element - Non-Vacant	0.042836372	0	0	0.042836372	0	0	0	1418197	1160	Wilshire								Lower
LOS ANGELES	427 N VERMONT AVE	90004	5520018900	Neighborhood Office Commercial	C2-1	0	108	0.202054211	Miscellaneous - Government Owned Property	YES - Current	YES - City-Owned	Available	Used in Prior Housing Element - Non-Vacant	0.041525792	0	0	0.041525792	0	0	0	1418197	1149	Wilshire								Lower
LOS ANGELES	430 N NEW HAMPSHIRE AVE	90004	5520018900	Neighborhood Office Commercial	R4-1	0	108	0.194300042	Miscellaneous - Government Owned Property	YES - Current	YES - City-Owned	Available	Used in Prior Housing Element - Non-Vacant	0.038014704	0	0	0.038014704	0	0	0	1418197	1151	Wilshire								Lower
LOS ANGELES	436 N NEW HAMPSHIRE AVE	90004	5520018900	Neighborhood Office Commercial	R4-1	0	108	0.120166107	Miscellaneous - Government Owned Property	YES - Current	YES - City-Owned	Available	Used in Prior Housing Element - Non-Vacant	0.028404056	0	0	0.028404056	0	0	0	1418197	1110	Wilshire								Lower
LOS ANGELES			5520018900	Neighborhood Office Commercial	R4-1	0	108	0.008043266	Miscellaneous - Government Owned Property	YES - Current	YES - City-Owned	Available	Used in Prior Housing Element - Non-Vacant	0	0	0.001911745	0.001911745	0	0	0	1418197	1150	Wilshire								Above Moderate
LOS ANGELES			5520018900	Neighborhood Office Commercial	R4-1	0	108	0.037772402	Miscellaneous - Government Owned Property	YES - Current	YES - City-Owned	Available	Used in Prior Housing Element - Non-Vacant	0.010936237	0	0	0.010936237	0	0	0	1418197	1148	Wilshire								Lower
LOS ANGELES	3901 W OAKWOOD AVE	90004	5520018901	Neighborhood Office Commercial	C2-1	0	108	0.288052401	Commercial - Bank, Savings and Loan - One Story	YES - Current	NO - Privately-Owned	Available	Used in Prior Housing Element - Non-Vacant	0.197577843	0	0	0.197577843	0	0	0	1388197	69	Wilshire								Lower
LOS ANGELES	400 N NEW HAMPSHIRE AVE	90004	5520018901	Neighborhood Office Commercial	C2-1	0	108	0.28925628	Commercial - Bank, Savings and Loan - One Story	YES - Current	NO - Privately-Owned	Available	Used in Prior Housing Element - Non-Vacant	0.192010306	0	0	0.192010306	0	0	0	1388197	70	Wilshire								Lower
LOS ANGELES	410 N NEW HAMPSHIRE AVE	90004	5520018901	Neighborhood Office Commercial	C2-1	0	108	0.285124015	Commercial - Bank, Savings and Loan - One Story	YES - Current	NO - Privately-Owned	Available	Used in Prior Housing Element - Non-Vacant	0.190060291	0	0	0.190060291	0	0	0	1388197	50	Wilshire								Lower
LOS ANGELES	411 N VERMONT AVE	90004	5520018901	Neighborhood Office Commercial	C2-1	0	108	0.283797599	Commercial - Bank, Savings and Loan - One Story	YES - Current	NO - Privately-Owned	Available	Used in Prior Housing Element - Non-Vacant	0.196024889	0	0	0.196024889	0	0	0	1388197	49	Wilshire								Lower
LOS ANGELES	417 N VERMONT AVE	90004	5520018901	Neighborhood Office Commercial	C2-1	0	108	0.284214457	Commercial - Bank, Savings and Loan - One Story	YES - Current	NO - Privately-Owned	Available	Used in Prior Housing Element - Non-Vacant	0.196024889	0	0	0.196024889	0	0	0	1388197	20	Wilshire								Lower
LOS ANGELES	421 N VERMONT AVE	90004	5520018901	Neighborhood Office Commercial	C2-1	0	108	0.065939034	Commercial - Bank, Savings and Loan - One Story	YES - Current	NO - Privately-Owned	Available	Used in Prior Housing Element - Non-Vacant	0	0	0.01261407	0.01261407	0	0	0	1418197	1172	Wilshire								Above Moderate
LOS ANGELES			5520018901	Neighborhood Office Commercial	C2-1	0	108	0.102870433	Commercial - Bank, Savings and Loan - One Story	YES - Current	NO - Privately-Owned	Available	Used in Prior Housing Element - Non-Vacant	0.09345943	0	0	0.09345943	0	0	0	1388197	1323	Wilshire								Lower
LOS ANGELES	319 N VERMONT AVE	90004	5520019004	Neighborhood Office Commercial	C2-1	0	108	0.285123065	Commercial - Store Combination - Store and Residential Combination - Three Stories	YES - Current	NO - Privately-Owned	Available	Used in Prior Housing Element - Non-Vacant	0	0	0.137599716	0.137599716	0	0	0	1388197	206	Wilshire			Yes					Above Moderate
LOS ANGELES	3922 W OAKWOOD AVE	90004	5520019005	Medium Residential	R3-1	0	54	0.095529325	Residential - Single Family Residence - Vacant Land	YES - Current	NO - Privately-Owned	Available	Not Used in Prior Housing Element	0.684247792	0	0	0.684247792	0	0	0	1388197	92	Wilshire								Lower
LOS ANGELES	338 N NEW HAMPSHIRE AVE	90004	5520019006	Medium Residential	R3-1	0	54	0.164509545	Residential - Five or More Units or Apartments (Any Combination) - 4 Stories or Less	YES - Current	NO - Privately-Owned	Available	Not Used in Prior Housing Element	0	0	0.050803787	0.050803787	16	0	0	1388197	95	Wilshire			Yes					Above Moderate
LOS ANGELES	318 N NEW HAMPSHIRE AVE	90004	5520019007	Medium Residential	R3-1	0	54	0.284676276	Residential - Five or More Units or Apartments (Any Combination) - 4 Stories or Less	YES - Current	NO - Privately-Owned	Available	Not Used in Prior Housing Element	0	0	0.855840182	0.855840182	8	0	0	1388197	207	Wilshire			Yes					Above Moderate
LOS ANGELES	314 N NEW HAMPSHIRE AVE	90004	5520019008	Medium Residential	R3-1	0	54	0.160966577	Residential - Five or More Units or Apartments (Any Combination) - 4 Stories or Less	YES - Current	NO - Privately-Owned	Available	Not Used in Prior Housing Element	0	0	0.12568661	0.12568661	8	0	0	1388197	249	Wilshire			Yes					Above Moderate
LOS ANGELES	3910 W OAKWOOD AVE	90004	5520019013	Neighborhood Office Commercial	C2-1	0	108	0.092498432	Commercial - Office Building - One Story	YES - Current	NO - Privately-Owned	Available	Used in Prior Housing Element - Non-Vacant	0.102096038	0	0	0.102096038	0	0	0	1388197	91	Wilshire								Lower
LOS ANGELES			5520019013	Neighborhood Office Commercial	C2-1	0	108	0.112518383	Commercial - Office Building - One Story	YES - Current	NO - Privately-Owned	Available	Used in Prior Housing Element - Non-Vacant	0.118187454	0	0	0.118187454	0	0	0	1388197	135	Wilshire								Lower
LOS ANGELES	334 N NEW HAMPSHIRE AVE	90004	5520019014	Medium Residential	R3-1	0	54	0.157311351	Residential - Four Units (Any Combination) - 4 Stories or Less	YES - Current	NO - Privately-Owned	Available	Used in Prior Housing Element - Non-Vacant	0	0	0.209639812	0.209639812	4	0	0	1388197	136	Wilshire			Yes					Above Moderate
LOS ANGELES	326 N NEW HAMPSHIRE AVE	90004	5520019015	Medium Residential	R3-1	0	54	0.183654607	Residential - Five or More Units or Apartments (Any Combination) - 4 Stories or Less	YES - Current	NO - Privately-Owned	Available	Not Used in Prior Housing Element	0	0	0.195306659	0.195306659	6	0	0	1388197	160	Wilshire			Yes					Above Moderate
LOS ANGELES	322 N NEW HAMPSHIRE AVE	90004	5520019016	Medium Residential	R3-1	0	54	0.183654607	Residential - Five or More Units or Apartments (Any Combination) - 4 Stories or Less	YES - Current	NO - Privately-Owned	Available	Not Used in Prior Housing Element	0	0	0.195306659	0.195306659	6	0	0	1388197	183	Wilshire			Yes					Above Moderate
LOS ANGELES	3825 W BEVERLY BLVD	90004	5520019017	General Commercial	C2-1	0	108	0.069009478	Commercial - Parking Lot (Commercial Use Property) - Lots - Patron or Employee - One Story	YES - Current	NO - Privately-Owned	Available	Used in Prior Housing Element - Non-Vacant	0	0	0.006221297	0.006221297	0	0	0	1388197	293	Wilshire								Above Moderate
LOS ANGELES			5520019017	General Commercial	C2-1	0	108	0.034435692	Commercial - Parking Lot (Commercial Use Property) - Lots - Patron or Employee - One Story	YES - Current	NO - Privately-Owned	Available	Used in Prior Housing Element - Non-Vacant	0	0	0.004000908	0.004000908	0	0	0	1388197	261	Wilshire								Above Moderate
LOS ANGELES	312 N NEW HAMPSHIRE AVE	90004	5520019018	General Commercial	C2-1	0	108	0.089418049	Commercial - Restaurant, Cocktail Lounge - Restaurant, Cocktail Lounge, Tavern - One Story	YES - Current	NO - Privately-Owned	Available	Used in Prior Housing Element - Non-Vacant	0.098747047	0	0	0.098747047	0	0	0	1388197	262	Wilshire								Lower
LOS ANGELES	3831 W BEVERLY BLVD	90004	5520019018	General Commercial	C2-1	0	108	0.177333235	Commercial - Restaurant, Cocktail Lounge - Restaurant, Cocktail Lounge, Tavern - One Story	YES - Current	NO - Privately-Owned	Available	Used in Prior Housing Element - Non-Vacant	0.157960553	0	0	0.157960553	0	0	0	1388197	294	Wilshire								Lower
LOS ANGELES	335 N VERMONT AVE	90004	5520019019	Neighborhood Office Commercial	C2-1	0	108	0.13773868	Commercial - Service Station - Self Service - No Additional Services	YES - Current	NO - Privately-Owned	Available	Used in Prior Housing Element - Non-Vacant	0.134156394	0	0	0.134156394	0	0	0	1388197	134	Wilshire								Lower
LOS ANGELES	341 N VERMONT AVE	90004	5520019019	Neighborhood Office Commercial	C2-1	0	108	0.156557857	Commercial - Service Station - Self Service - No Additional Services	YES - Current	NO - Privately-Owned	Available	Used in Prior Housing Element - Non-Vacant	0.147274435	0	0	0.147274435	0	0	0	1388197	89	Wilshire								Lower
LOS ANGELES	305 N VERMONT AVE	90004	5520019900	Neighborhood Office Commercial	C2-1	0	108	0.207984504	Commercial - Store Combination - Store and Office Combination - One Story	YES - Current	NO - Privately-Owned	Available	Used in Prior Housing Element - Non-Vacant	0.171543932	0	0	0.171543932	0	0	0	1388197	291	Wilshire								Lower
LOS ANGELES	309 N VERMONT AVE	90004	5520019901	Neighborhood Office Commercial	C2-1	0	108	0.285125583	Commercial - Professional Building - Medical Dental Building - One Story	YES - Current	NO - Privately-Owned	Available	Used in Prior Housing Element - Non-Vacant	0.482782662	0	0	0.482782662	0	0	0	1388197	248	Wilshire								Lower
LOS ANGELES	329 N NEW HAMPSHIRE AVE	90004	5520020002	Medium Residential	R3-1	0	54	0.179226143	Residential - Five or More Units or Apartments (Any Combination) - 4 Stories or Less	YES - Current	NO - Privately-Owned	Available	Not Used in Prior Housing Element	0	0	0.151428442	0.151428442	8	0	0	1388197	154	Wilshire			Yes					Above Moderate
LOS ANGELES	323 N NEW HAMPSHIRE AVE	90004	5520020003	Medium Residential	R3-1	0	54	0.179220046	Residential - Four Units (Any Combination) - 4 Stories or Less	YES - Current	NO - Privately-Owned	Available	Not Used in Prior Housing Element	0	0	0.691256493	0.691256493	4	0	0	1388197	182	Wilshire			Yes					Above Moderate
LOS ANGELES	317 N NEW HAMPSHIRE AVE	90004	5520020004	Medium Residential	R3-1	0	54	0.179211617	Residential - Single Family Residence	YES - Current	NO - Privately-Owned	Available	Not Used in Prior Housing Element	1.284378684	0	0	1.284378684	1	0	0	1388197	208	Wilshire								Lower
LOS ANGELES	313 N NEW HAMPSHIRE AVE	90004	5520020005	Medium Residential	R3-1	0	54	0.179208414	Residential - Single Family Residence	YES - Current	NO - Privately-Owned	Available	Not Used in Prior Housing Element	1.284378684	0	0	1.284378684	1	0	0	1388197	236	Wilshire								Lower
LOS ANGELES	307 N NEW HAMPSHIRE AVE	90004	5520020006	General Commercial	C2-1	0	108	0.179199821	Industrial - Light Manufacturing - One Story	YES - Current	NO - Privately-Owned	Available	Not Used in Prior Housing Element	0.144158314	0	0	0.144158314	0	0	0	1388197	260	Wilshire								Lower
LOS ANGELES	310 N BERENDO ST	90004	5520020008	General Commercial	C2-1	0	108	0.096418916	Commercial - Professional Building - Medical Dental Building - One Story	YES - Current	NO - Privately-Owned	Available	Used in Prior Housing Element - Non-Vacant	0.102096038	0	0	0.102096038	0	0	0	1388197	290	Wilshire								Lower
LOS ANGELES	3919 W BEVERLY BLVD	90004	5520020008	General Commercial	C2-1	0	108	0.160894075	Commercial - Professional Building - Medical Dental Building - One Story	YES - Current	NO - Privately-Owned	Available	Used in Prior Housing Element - Non-Vacant	0.147945619	0	0	0.147945619	0	0	0	1388197	299	Wilshire								Lower
LOS ANGELES	312 N BERENDO ST	90004	5520020009	Medium Residential	R3-1	0	54	0.110190745	Commercial - Parking Lot (Commercial Use Property) - Lots - Patron or Employee - One Story	YES - Current	NO - Privately-Owned	Available	Not Used in Prior Housing Element	0.011998879	0	0	0.011998879	0	0	0	1388197	257	Wilshire								Lower
LOS ANGELES			5520020009	Medium Residential	R3-1	0	54	0.061984205	Commercial - Parking Lot (Commercial Use Property) - Lots - Patron or Employee - One Story	YES - Current	NO - Privately-Owned	Available	Not Used in Prior Housing Element	0	0	0.014585985	0.014585985	0	3*	3*	1388197	281	Wilshire								Above Moderate
LOS ANGELES	314 N BERENDO ST	90004	5520020010	Medium Residential	R3-1	0	54	0.123967078	Residential - Five or More Units or Apartments (Any Combination) - 4 Stories or Less	YES - Current	NO - Privately-Owned	Available	Not Used in Prior Housing Element	0.060934396	0	0	0.060934396	9	0	0	1388197	233	Wilshire								Lower
LOS ANGELES	320 N BERENDO ST	90004	5520020011	Medium Residential	R3-1	0	54	0.137739225	Residential - Single Family Residence	YES - Current	NO - Privately-Owned	Available	Not Used in Prior Housing Element	1.047001016	0	0	1.047001016	1	0	0	1388197	204	Wilshire								Lower
LOS ANGELES			5520020011	Medium Residential	R3-1	0	54	0.034435597	Residential - Single Family Residence	YES - Current	NO - Privately-Owned	Available	Not Used in Prior Housing Element	0	0	0.123560524	0.123560524	1	1*	1*	1388197	225	Wilshire								Above Moderate
LOS ANGELES	324 N BERENDO ST	90004	5520020012	Medium Residential	R3-1	0	54	0.151514469	Residential - Double, Duplex, or Two Units - 4 Stories or Less	YES - Current	NO - Privately-Owned	Available	Not Used in Prior Housing Element	0	0	0.741687164	0.741687164	2	0	0	1388197	175	Wilshire			Yes					Above Moderate
LOS ANGELES	301 N NEW HAMPSHIRE AVE	90004	5520020017	General Commercial	C2-1	0	108	0.1686176	Commercial - Shopping Center (Neighborhood, Community) - One Story	YES - Current	NO - Privately-Owned	Available	Used in Prior Housing Element - Non-Vacant	0.112523337	0	0	0.112523337	3	0	0	1388197	296	Wilshire								Lower
LOS ANGELES	324 N HELIOTROPE DR	90004	5520021014	Medium Residential	R3-1	0	54	0.158402968	Residential - Five or More Units or Apartments (Any Combination) - 4 Stories or Less	YES - Current	NO - Privately-Owned	Available	Not Used in Prior Housing Element	0	0	0.118949767	0.118949767	8	0	0	1388197	174	Wilshire			Yes					Above Moderate
LOS ANGELES	328 N HELIOTROPE DR	90004	5520021015	Medium Residential	R3-1	0	54	0.158400959	Residential - Double, Duplex, or Two Units - 4 Stories or Less	YES - Current	NO - Privately-Owned	Available	Not Used in Prior Housing Element	0	0	0.712217599	0.712217599	2	0	0	1388197	148	Wilshire			Yes					Above Moderate
LOS ANGELES	342 N HELIOTROPE DR	90004	5520021017	Medium Residential	R3-1	0	54	0.09177218	Residential - Four Units (Any Combination) - 4 Stories or Less	YES - Current	NO - Privately-Owned	Available	Not Used in Prior Housing Element	0	0	0.123163122	0.123163122	4	0	0	1388197	106	Wilshire			Yes					Above Moderate
LOS ANGELES	303 N BERENDO ST	90004	5520021020	General Commercial	C2-1	0	108	0.117142621	Residential - Single Family Residence	YES - Current	NO - Privately-Owned	Available	Not Used in Prior Housing Element	4.216584754	0	0	4.216584754	0	0	0	1388197	282	Wilshire								Lower
LOS ANGELES	306 N HELIOTROPE DR	90004	5520021020	General Commercial	C2-1	0	108	0.15840271	Residential - Single Family Residence	YES - Current	NO - Privately-Owned	Available	Not Used in Prior Housing Element	5.328235745	0	0	5.328235745	0	0	0	1388197	283	Wilshire								Lower
LOS ANGELES	307 N BERENDO ST	90004	5520021020	General Commercial	C2-1	0	108	0.062012903	Residential - Single Family Residence	YES - Current	NO - Privately-Owned	Available	Not Used in Prior Housing Element	0	0	0.819791508	0.819791508	0	0	0	1388197	259	Wilshire								Above Moderate
LOS ANGELES	338 N KENMORE AVE	90004	5520022001	Medium Residential	R3-1	0	54	0.142561095	Residential - Double, Duplex, or Two Units - 4 Stories or Less	YES - Current	NO - Privately-Owned	Available	Not Used in Prior Housing Element	0	0	0.656164759	0.656164759	2	0	0	1388197	109	Wilshire			Yes					Above Moderate
LOS ANGELES	334 N KENMORE AVE	90004	5520022002	Medium Residential	R3-1	0	54	0.142561427	Residential - Four Units (Any Combination) - 4 Stories or Less	YES - Current	NO - Privately-Owned	Available	Not Used in Prior Housing Element	0	0	0.169458964	0.169458964	4	0	0	1388197	126	Wilshire			Yes					Above Moderate
LOS ANGELES	328 N KENMORE AVE	90004	5520022003	Medium Residential	R3-1	0	54	0.142560459	Residential - Three Units (Any Combination) - 4 Stories or Less	YES - Current	NO - Privately-Owned	Available	Not Used in Prior Housing Element	0	0	0.080496158	0.080496158	3	0	0	1388197	150	Wilshire			Yes					Above Moderate
LOS ANGELES	316 N KENMORE AVE	90004	5520022006	Medium Residential	R3-1	0	54	0.142562396	Residential - Four Units (Any Combination) - 4 Stories or Less	YES - Current	NO - Privately-Owned	Available	Not Used in Prior Housing Element	0.100406817	0	0	0.100406817	4	0	0	1388197	229	Wilshire								Lower
LOS ANGELES	314 N KENMORE AVE	90004	5520022007	Medium Residential	R3-1	0	54	0.142560787	Residential - Three Units (Any Combination) - 4 Stories or Less	YES - Current	NO - Privately-Owned	Available	Not Used in Prior Housing Element	0	0	0.685189456	0.685189456	3	0	0	1388197	254	Wilshire			Yes					Above Moderate
LOS ANGELES	4045 W BEVERLY BLVD	90004	5520022009	General Commercial	C2-1	0	108	0.149160719	Commercial - Store - One Story	YES - Current	NO - Privately-Owned	Available	Not Used in Prior Housing Element	0.105579843	0	0	0.105579843	0	0	0	1388197	318	Wilshire								Lower
LOS ANGELES	4106 W OAKWOOD AVE	90004	5520022010	Medium Residential	R3-1	0	54	0.142485589	Residential - Five or More Units or Apartments (Any Combination) - 4 Stories or Less	YES - Current	NO - Privately-Owned	Available	Not Used in Prior Housing Element	0	0	0.127782767	0.127782767	8	0	0	1388197	108	Wilshire			Yes					Above Moderate
LOS ANGELES	337 N HELIOTROPE DR	90004	5520022011	Medium Residential	R3-1	0	54	0.142504088	Residential - Five or More Units or Apartments (Any Combination) - 4 Stories or Less	YES - Current	NO - Privately-Owned	Available	Not Used in Prior Housing Element	0	0	0.127782767	0.127782767	8	0	0	1388197	125	Wilshire			Yes					Above Moderate
LOS ANGELES	331 N HELIOTROPE DR	90004	5520022012	Medium Residential	R3-1	0	54	0.142524528	Residential - Five or More Units or Apartments (Any Combination) - 4 Stories or Less	YES - Current	NO - Privately-Owned	Available	Not Used in Prior Housing Element	0	0	0.127782767	0.127782767	8	0	0	1388197	149	Wilshire			Yes					Above Moderate
LOS ANGELES	327 N HELIOTROPE DR	90004	5520022013	Medium Residential	R3-1	0	54	0.142544328	Residential - Double, Duplex, or Two Units - 4 Stories or Less	YES - Current	NO - Privately-Owned	Available	Not Used in Prior Housing Element	0	0	0.656164759	0.656164759	2	0	0	1388197	176	Wilshire			Yes					Above Moderate
LOS ANGELES	321 N HELIOTROPE DR	90004	5520022014	Medium Residential	R3-1	0	54	0.142564124	Residential - Four Units (Any Combination) - 4 Stories or Less	YES - Current	NO - Privately-Owned	Available	Not Used in Prior Housing Element	0	0	0.509894389	0.509894389	4	0	0	1388197	200	Wilshire			Yes					Above Moderate
LOS ANGELES	317 N HELIOTROPE DR	90004	5520022015	Medium Residential	R3-1	0	54	0.142583268	Residential - Double, Duplex, or Two Units - 4 Stories or Less	YES - Current	NO - Privately-Owned	Available	Not Used in Prior Housing Element	0	0	0.656164759	0.656164759	2	0	0	1388197	228	Wilshire			Yes					Above Moderate
LOS ANGELES	313 N HELIOTROPE DR	90004	5520022016	Medium Residential	R3-1	0	54	0.142602736	Residential - Double, Duplex, or Two Units - 4 Stories or Less	YES - Current	NO - Privately-Owned	Available	Not Used in Prior Housing Element	0	0	0.656164759	0.656164759	2	0	0	1388197	253	Wilshire			Yes					Above Moderate
LOS ANGELES	309 N HELIOTROPE DR	90004	5520022017	General Commercial	C2-1	0	108	0.14262093	Residential - Four Units (Any Combination) - 4 Stories or Less	YES - Current	NO - Privately-Owned	Available	Not Used in Prior Housing Element	0	0	0.304821099	0.304821099	4	0	0	1388197	284	Wilshire			Yes					Above Moderate
LOS ANGELES	4005 W BEVERLY BLVD	90004	5520022018	General Commercial	C2-1	0	108	0.149040633	Commercial - Store - One Story	YES - Current	NO - Privately-Owned	Available	Used in Prior Housing Element - Non-Vacant	0.105579843	0	0	0.105579843	0	0	0	1388197	316	Wilshire								Lower
LOS ANGELES	4166 W OAKWOOD AVE	90004	5520023001	Medium Residential	R3-1	0	54	0.158401949	Residential - Three Units (Any Combination) - 4 Stories or Less	YES - Current	NO - Privately-Owned	Available	Not Used in Prior Housing Element	0	0	0.212590612	0.212590612	3	0	0	1388197	111	Wilshire			Yes					Above Moderate
LOS ANGELES	330 N ALEXANDRIA AVE	90004	5520023003	Medium Residential	R3-1	0	54	0.158402277	Residential - Five or More Units or Apartments (Any Combination) - 4 Stories or Less	YES - Current	NO - Privately-Owned	Available	Not Used in Prior Housing Element	0	0	0.118949767	0.118949767	8	0	0	1388197	152	Wilshire			Yes					Above Moderate
LOS ANGELES	326 N ALEXANDRIA AVE	90004	5520023004	Medium Residential	R3-1	0	54	0.158401949	Residential - Three Units (Any Combination) - 4 Stories or Less	YES - Current	NO - Privately-Owned	Available	Not Used in Prior Housing Element	0	0	0.636886865	0.636886865	3	0	0	1388197	179	Wilshire			Yes					Above Moderate
LOS ANGELES	320 N ALEXANDRIA AVE	90004	5520023005	Medium Residential	R3-1	0	54	0.158402777	Residential - Four Units (Any Combination) - 4 Stories or Less	YES - Current	NO - Privately-Owned	Available	Not Used in Prior Housing Element	0	0	0.189418942	0.189418942	4	0	0	1388197

LOS ANGELES	335 N KENMORE AVE	90004	5520023011	Medium Residential	R3-1	0	54	0.158551476	Residential - Double, Duplex, or Two Units - 4 Stories or Less	YES - Current	NO - Privately-Owned	Available	Used in Prior Housing Element - Non-Vacant	0	0	0.712217599	0.712217599	2	0	0	1388197	129	Wilshire		Yes	Above Moderate
LOS ANGELES	329 N KENMORE AVE	90004	5520023012	Medium Residential	R3-1	0	54	0.158563024	Residential - Single Family Residence	YES - Current	NO - Privately-Owned	Available	Used in Prior Housing Element - Non-Vacant	1.093444347	0	0	1.093444347	1	0	0	1388197	151	Wilshire			Lower
LOS ANGELES	325 1/2 N KENMORE AVE	90004	5520023013	Medium Residential	R3-1	0	54	0.158574576	Residential - Four Units (Any Combination) - 4 Stories or Less	YES - Current	NO - Privately-Owned	Available	Used in Prior Housing Element - Non-Vacant	0	0	0.079974465	0.079974465	4	0	0	1388197	178	Wilshire		Yes	Above Moderate
LOS ANGELES	309 N KENMORE AVE	90004	5520023018	Neighborhood Office Commercial	C2-1	0	108	0.158619456	Residential - Four Units (Any Combination) - 4 Stories or Less	YES - Current	NO - Privately-Owned	Available	Not Used in Prior Housing Element	0	0	0.342836179	0.342836179	4	0	0	1388197	286	Wilshire		Yes	Above Moderate
LOS ANGELES	301 N KENMORE AVE	90004	5520023019	Neighborhood Office Commercial	C2-1	0	108	0.166355665	Commercial - Parking Lot (Commercial Use Property) - Lots - Patron or Employee - One Story	YES - Current	NO - Privately-Owned	Available	Used in Prior Housing Element - Non-Vacant	0.070992847	0	0	0.070992847	0	0	0	1388197	321	Wilshire			Lower
LOS ANGELES	4107 W BEVERLY BLVD	90004	5520024001	Neighborhood Office Commercial	C2-1	0	108	0.061292425	Commercial - Store - One Story	YES - Current	NO - Privately-Owned	Available	Used in Prior Housing Element - Non-Vacant	0	0	0.007704113	0.007704113	0	0	0	1388197	311	Wilshire			Above Moderate
LOS ANGELES			5520024001	Neighborhood Office Commercial	C2-1	0	108	0.061168622	Commercial - Store - One Story	YES - Current	NO - Privately-Owned	Available	Used in Prior Housing Element - Non-Vacant	0	0	0.007704113	0.007704113	0	0	0	1388197	264	Wilshire			Above Moderate
LOS ANGELES	313 N ALEXANDRIA AVE	90004	5520024003	Neighborhood Office Commercial	R3-1	0	54	0.189212729	Residential - Five or More Units or Apartments (Any Combination) - 4 Stories or Less	YES - Current	NO - Privately-Owned	Available	Not Used in Prior Housing Element	0.099359208	0	0	0.099359208	10	0	0	1388197	237	Wilshire			Lower
LOS ANGELES	321 N ALEXANDRIA AVE	90004	5520024004	Medium Residential	R3-1	0	54	0.189307919	Residential - Four Units (Any Combination) - 4 Stories or Less	YES - Current	NO - Privately-Owned	Available	Not Used in Prior Housing Element	0	0	0.237480426	0.237480426	4	0	0	1388197	209	Wilshire		Yes	Above Moderate
LOS ANGELES	325 N ALEXANDRIA AVE	90004	5520024005	Medium Residential	R3-1	0	54	0.189399709	Residential - Five or More Units or Apartments (Any Combination) - 4 Stories or Less	YES - Current	NO - Privately-Owned	Available	Not Used in Prior Housing Element	0	0	0.178691621	0.178691621	7	0	0	1388197	184	Wilshire		Yes	Above Moderate
LOS ANGELES	333 N ALEXANDRIA AVE	90004	5520024006	Medium Residential	R3-1	0	54	0.189493358	Residential - Five or More Units or Apartments (Any Combination) - 4 Stories or Less	YES - Current	NO - Privately-Owned	Available	Not Used in Prior Housing Element	0	0	0.492739981	0.492739981	8	0	0	1388197	156	Wilshire		Yes	Above Moderate
LOS ANGELES	335 1/2 N ALEXANDRIA AVE	90004	5520024007	Medium Residential	R3-1	0	54	0.189585121	Residential - Five or More Units or Apartments (Any Combination) - 4 Stories or Less	YES - Current	NO - Privately-Owned	Available	Not Used in Prior Housing Element	0	0	0.182658514	0.182658514	8	0	0	1388197	127	Wilshire		Yes	Above Moderate
LOS ANGELES	4210 W OAKWOOD AVE	90004	5520024008	Medium Residential	R3-1	0	54	0.166491556	Residential - Five or More Units or Apartments (Any Combination) - 4 Stories or Less	YES - Current	NO - Privately-Owned	Available	Not Used in Prior Housing Element	0	0	0.127414143	0.127414143	11	0	0	1388197	90	Wilshire		Yes	Above Moderate
LOS ANGELES	336 N MARIPOSA AVE	90004	5520024010	Medium Residential	R3-1	0	54	0.186375999	Residential - Four Units (Any Combination) - 4 Stories or Less	YES - Current	NO - Privately-Owned	Available	Not Used in Prior Housing Element	0	0	0.245073518	0.245073518	4	0	0	1388197	130	Wilshire		Yes	Above Moderate
LOS ANGELES	330 N MARIPOSA AVE	90004	5520024011	Medium Residential	R3-1	0	54	0.189388787	Residential - Four Units (Any Combination) - 4 Stories or Less	YES - Current	NO - Privately-Owned	Available	Not Used in Prior Housing Element	0	0	0.245073518	0.245073518	4	0	0	1388197	159	Wilshire		Yes	Above Moderate
LOS ANGELES	324 N MARIPOSA AVE	90004	5520024012	Medium Residential	R3-1	0	54	0.190319418	Residential - Five or More Units or Apartments (Any Combination) - 4 Stories or Less	YES - Current	NO - Privately-Owned	Available	Not Used in Prior Housing Element	0	0	0.134141538	0.134141538	10	0	0	1388197	185	Wilshire		Yes	Above Moderate
LOS ANGELES	314 N MARIPOSA AVE	90004	5520024014	Neighborhood Office Commercial	R3-1	0	54	0.190319481	Residential - Five or More Units or Apartments (Any Combination) - 4 Stories or Less	YES - Current	NO - Privately-Owned	Available	Not Used in Prior Housing Element	0	0	0.147639191	0.147639191	9	0	0	1388197	238	Wilshire		Yes	Above Moderate
LOS ANGELES	306 N MARIPOSA AVE	90004	5520024019	Neighborhood Office Commercial	C2-1	0	108	0.12251968	Commercial - Store - One Story	YES - Current	NO - Privately-Owned	Available	Not Used in Prior Housing Element	0.121271883	0	0	0.121271883	0	0	0	1388197	268	Wilshire			Lower
LOS ANGELES	4125 W BEVERLY BLVD	90004	5520024019	Neighborhood Office Commercial	C2-1	0	108	0.122956488	Commercial - Store - One Story	YES - Current	NO - Privately-Owned	Available	Not Used in Prior Housing Element	0.121271883	0	0	0.121271883	0	0	0	1388197	317	Wilshire			Lower
LOS ANGELES	307 N ALEXANDRIA AVE	90004	5520024020	Neighborhood Office Commercial	C2-1	0	108	0.08563653	Commercial - Store - One Story	YES - Current	NO - Privately-Owned	Available	Used in Prior Housing Element - Non-Vacant	0.079940844	0	0	0.079940844	1	0	0	1388197	263	Wilshire			Lower
LOS ANGELES	4101 W BEVERLY BLVD	90004	5520024020	Neighborhood Office Commercial	C2-1	0	108	0.067109141	Commercial - Store - One Story	YES - Current	NO - Privately-Owned	Available	Used in Prior Housing Element - Non-Vacant	0	0	0.023165381	0.023165381	1	0	0	1388197	307	Wilshire			Above Moderate
LOS ANGELES	4111 W BEVERLY BLVD	90004	5520024021	Neighborhood Office Commercial	C2-1	0	108	0.042325987	Commercial - Store - One Story	YES - Current	NO - Privately-Owned	Available	Not Used in Prior Housing Element	0	0	0.009708044	0.009708044	0	0	0	1388197	313	Wilshire			Above Moderate
LOS ANGELES	4117 W BEVERLY BLVD	90004	5520024021	Neighborhood Office Commercial	C2-1	0	108	0.031181348	Commercial - Store - One Story	YES - Current	NO - Privately-Owned	Available	Not Used in Prior Housing Element	0	0	0.005232184	0.005232184	0	0	0	1388197	314	Wilshire			Above Moderate
LOS ANGELES	4119 W BEVERLY BLVD	90004	5520024021	Neighborhood Office Commercial	C2-1	0	108	0.036809241	Commercial - Store - One Story	YES - Current	NO - Privately-Owned	Available	Not Used in Prior Housing Element	0	0	0.012080589	0.012080589	0	0	0	1388197	315	Wilshire			Above Moderate
LOS ANGELES			5520024021	Neighborhood Office Commercial	C2-1	0	108	0.031097832	Commercial - Store - One Story	YES - Current	NO - Privately-Owned	Available	Not Used in Prior Housing Element	0	0	0.005232184	0.005232184	0	0	0	1388197	266	Wilshire			Above Moderate
LOS ANGELES			5520024021	Neighborhood Office Commercial	C2-1	0	108	0.036700992	Commercial - Store - One Story	YES - Current	NO - Privately-Owned	Available	Not Used in Prior Housing Element	0	0	0.012080589	0.012080589	0	0	0	1388197	267	Wilshire			Above Moderate
LOS ANGELES			5520024021	Neighborhood Office Commercial	C2-1	0	108	0.042317134	Commercial - Store - One Story	YES - Current	NO - Privately-Owned	Available	Not Used in Prior Housing Element	0	0	0.009708044	0.009708044	0	0	0	1388197	265	Wilshire			Above Moderate
LOS ANGELES	4161 W BEVERLY BLVD	90004	5520025005	Neighborhood Office Commercial	C2-1	0	108	0.083646874	Commercial - Office Building - Two Stories	YES - Current	NO - Privately-Owned	Available	Used in Prior Housing Element - Non-Vacant	0.069553357	0	0	0.069553357	0	0	0	1388197	320	Wilshire			Lower
LOS ANGELES			5520025005	Neighborhood Office Commercial	C2-1	0	108	0.083389582	Commercial - Office Building - Two Stories	YES - Current	NO - Privately-Owned	Available	Used in Prior Housing Element - Non-Vacant	0.069553357	0	0	0.069553357	0	0	0	1388197	270	Wilshire			Lower
LOS ANGELES	4155 W BEVERLY BLVD	90004	5520025006	Neighborhood Office Commercial	C2-1	0	108	0.082365353	Commercial - Office Building - One Story	YES - Current	NO - Privately-Owned	Available	Not Used in Prior Housing Element	0.089041567	0	0	0.089041567	0	0	0	1388197	319	Wilshire			Lower
LOS ANGELES			5520025006	Neighborhood Office Commercial	C2-1	0	108	0.005060414	Commercial - Office Building - One Story	YES - Current	NO - Privately-Owned	Available	Not Used in Prior Housing Element	0	0	0.006198715	0.006198715	0	0	0	1388197	298	Wilshire			Above Moderate
LOS ANGELES	307 N MARIPOSA AVE	90004	5520025007	Neighborhood Office Commercial	C2-1	0	108	0.076905883	Commercial - Parking Lot (Commercial Use Property) - Lots - Patron or Employee - One Story	YES - Current	NO - Privately-Owned	Available	Not Used in Prior Housing Element	0.015762339	0	0	0.015762339	0	0	0	1388197	269	Wilshire			Lower
LOS ANGELES	313 N MARIPOSA AVE	90004	5520025008	Neighborhood Office Commercial	R3-1	0	54	0.165153863	Residential - Five or More Units or Apartments (Any Combination) - 4 Stories or Less	YES - Current	NO - Privately-Owned	Available	Not Used in Prior Housing Element	0	0	0.12568661	0.12568661	8	0	0	1388197	239	Wilshire		Yes	Above Moderate
LOS ANGELES	319 N MARIPOSA AVE	90004	5520025009	Neighborhood Office Commercial	R3-1	0	54	0.165154269	Residential - Five or More Units or Apartments (Any Combination) - 4 Stories or Less	YES - Current	NO - Privately-Owned	Available	Not Used in Prior Housing Element	0	0	0.141278648	0.141278648	7	0	0	1388197	213	Wilshire		Yes	Above Moderate
LOS ANGELES	327 N MARIPOSA AVE	90004	5520025010	Medium Residential	R3-1	0	54	0.165154464	Residential - Five or More Units or Apartments (Any Combination) - 4 Stories or Less	YES - Current	NO - Privately-Owned	Available	Not Used in Prior Housing Element	0	0	0.158738828	0.158738828	6	0	0	1388197	186	Wilshire		Yes	Above Moderate
LOS ANGELES	331 N MARIPOSA AVE	90004	5520025011	Medium Residential	R3-1	0	54	0.165154269	Residential - Four Units (Any Combination) - 4 Stories or Less	YES - Current	NO - Privately-Owned	Available	Not Used in Prior Housing Element	0	0	0.200171995	0.200171995	4	0	0	1388197	161	Wilshire		Yes	Above Moderate
LOS ANGELES	339 N MARIPOSA AVE	90004	5520025012	Medium Residential	R3-1	0	54	0.165153301	Residential - Four Units (Any Combination) - 4 Stories or Less	YES - Current	NO - Privately-Owned	Available	Not Used in Prior Housing Element	0	0	0.200171995	0.200171995	4	0	0	1388197	132	Wilshire		Yes	Above Moderate
LOS ANGELES	345 N MARIPOSA AVE	90004	5520025013	Medium Residential	R3-1	0	54	0.165154654	Residential - Four Units (Any Combination) - 4 Stories or Less	YES - Current	NO - Privately-Owned	Available	Not Used in Prior Housing Element	0	0	0.200171995	0.200171995	4	0	0	1388197	97	Wilshire		Yes	Above Moderate
LOS ANGELES	310 N NORMANDIE AVE	90004	5520025016	Neighborhood Office Commercial	R3-1	0	54	0.054923577	Commercial - Parking Lot (Commercial Use Property) - Lots - Patron or Employee - One Story	YES - Current	NO - Privately-Owned	Available	Used in Prior Housing Element - Non-Vacant	0	0	0.014406734	0.014406734	0	2*	2*	1388197	234	Wilshire			Above Moderate
LOS ANGELES			5520025016	Neighborhood Office Commercial	R3-1	0	54	0.055800966	Commercial - Parking Lot (Commercial Use Property) - Lots - Patron or Employee - One Story	YES - Current	NO - Privately-Owned	Available	Used in Prior Housing Element - Non-Vacant	0	0	0.018010359	0.018010359	0	3*	3*	1388197	211	Wilshire			Above Moderate
LOS ANGELES			5520025017	Neighborhood Office Commercial	C2-1	0	108	0.053169038	Commercial - Shopping Center (Neighborhood, Community) - One Story	YES - Current	NO - Privately-Owned	Available	Used in Prior Housing Element - Non-Vacant	0	0	0.004572079	0.004572079	0	0	0	1388197	289	Wilshire			Above Moderate
LOS ANGELES			5520025017	Neighborhood Office Commercial	C2-1	0	108	0.054014402	Commercial - Shopping Center (Neighborhood, Community) - One Story	YES - Current	NO - Privately-Owned	Available	Used in Prior Housing Element - Non-Vacant	0	0	0.004572079	0.004572079	0	0	0	1388197	324	Wilshire			Above Moderate
LOS ANGELES	4310 W OAKWOOD AVE	90004	5520026001	Medium Residential	R3-1	0	54	0.05423284	Residential - Single Family Residence	YES - Current	NO - Privately-Owned	Available	Not Used in Prior Housing Element	0	0	0.249358839	0.249358839	1	2*	2*	1388193	222	Wilshire			Above Moderate
LOS ANGELES	340 N NORMANDIE PL	90004	5520026002	Medium Residential	R3-1	0	54	0.096804161	Residential - Single Family Residence	YES - Current	NO - Privately-Owned	Available	Not Used in Prior Housing Element	0.666428894	1	0	0	0.666428894	1	0	0	1388193	223	Wilshire			Lower
LOS ANGELES	336 N NORMANDIE PL	90004	5520026003	Medium Residential	R3-1	0	54	0.12034759	Residential - Single Family Residence	YES - Current	NO - Privately-Owned	Available	Used in Prior Housing Element - Non-Vacant	0.814517516	1	0	0	0.814517516	1	0	0	1388193	249	Wilshire			Lower
LOS ANGELES	324 N NORMANDIE PL	90004	5520026004	Medium Residential	R3-1	0	54	0.12034759	Residential - Five or More Units or Apartments (Any Combination) - 4 Stories or Less	YES - Current	NO - Privately-Owned	Available	Not Used in Prior Housing Element	0	0	0.467058235	0.467058235	8	0	0	1388193	327	Wilshire		Yes	Above Moderate
LOS ANGELES	330 N NORMANDIE PL	90004	5520026004	Medium Residential	R3-1	0	54	0.120347181	Residential - Five or More Units or Apartments (Any Combination) - 4 Stories or Less	YES - Current	NO - Privately-Owned	Available	Not Used in Prior Housing Element	0	0	0.467058235	0.467058235	8	0	0	1388193	284	Wilshire		Yes	Above Moderate
LOS ANGELES	334 N NORMANDIE PL	90004	5520026004	Medium Residential	R3-1	0	54	0.120347059	Residential - Five or More Units or Apartments (Any Combination) - 4 Stories or Less	YES - Current	NO - Privately-Owned	Available	Not Used in Prior Housing Element	0	0	0.467058235	0.467058235	8	0	0	1388193	269	Wilshire		Yes	Above Moderate
LOS ANGELES	341 N NORMANDIE AVE	90004	5520026005	Medium Residential	R3-1	0	54	0.082828353	Residential - Double, Duplex, or Two Units - 4 Stories or Less	YES - Current	NO - Privately-Owned	Available	Used in Prior Housing Element - Non-Vacant	0	0	0.055363351	0.055363351	2	0	0	1388193	221	Wilshire		Yes	Above Moderate
LOS ANGELES	320 N NORMANDIE PL	90004	5520026007	Medium Residential	R3-1	0	54	0.076009546	Residential - Single Family Residence	YES - Current	NO - Privately-Owned	Available	Not Used in Prior Housing Element	0.513495314	1	0	0	0.513495314	1	0	0	1388193	350	Wilshire			Lower
LOS ANGELES	316 N NORMANDIE PL	90004	5520026008	Medium Residential	R3-1	0	54	0.076008993	Residential - Double, Duplex, or Two Units - 4 Stories or Less	YES - Current	NO - Privately-Owned	Available	Not Used in Prior Housing Element	0.421212661	0	0	0.421212661	2	0	0	1388193	372	Wilshire			Lower
LOS ANGELES	312 N NORMANDIE PL	90004	5520026009	Medium Residential	R3-1	0	54	0.076009315	Residential - Single Family Residence	YES - Current	NO - Privately-Owned	Available	Not Used in Prior Housing Element	0.513495314	1	0	0	0.513495314	1	0	0	1388193	411	Wilshire			Lower
LOS ANGELES	325 N NORMANDIE AVE	90004	5520026010	Medium Residential	R3-1	0	54	0.09871379	Residential - Three Units (Any Combination) - 4 Stories or Less	YES - Current	NO - Privately-Owned	Available	Not Used in Prior Housing Element	0	0	0.136992425	0.136992425	3	0	0	1388193	349	Wilshire		Yes	Above Moderate
LOS ANGELES	315 N NORMANDIE AVE	90004	5520026011	Medium Residential	R3-1	0	54	0.098713937	Residential - Single Family Residence	YES - Current	NO - Privately-Owned	Available	Not Used in Prior Housing Element	0.751385212	1	0	0	0.751385212	1	0	0	1388193	371	Wilshire			Lower
LOS ANGELES	331 N NORMANDIE AVE	90004	5520026015	Medium Residential	R3-1	0	54	0.073012835	Residential - Single Family Residence	YES - Current	NO - Privately-Owned	Available	Not Used in Prior Housing Element	0	0	0.206812668	0.206812668	1	3*	3*	1388193	296	Wilshire			Above Moderate
LOS ANGELES	306 N NORMANDIE PL	90004	5520026018	Neighborhood Office Commercial	C2-1	0	108	0.071073961	Commercial - Shopping Center (Neighborhood, Community) - One Story	YES - Current	NO - Privately-Owned	Available	Used in Prior Housing Element - Non-Vacant	0.023041064	0	0	0.023041064	0	0	0	1388193	439	Wilshire			Lower
LOS ANGELES	4209 W BEVERLY BLVD	90004	5520026018	Neighborhood Office Commercial	C2-1	0	108	0.067746336	Commercial - Shopping Center (Neighborhood, Community) - One Story	YES - Current	NO - Privately-Owned	Available	Used in Prior Housing Element - Non-Vacant	0	0	0.002868146	0.002868146	0	0	0	1388193	459	Wilshire			Above Moderate
LOS ANGELES	4217 W BEVERLY BLVD	90004	5520026018	Neighborhood Office Commercial	C2-1	0	108	0.054428621	Commercial - Shopping Center (Neighborhood, Community) - One Story	YES - Current	NO - Privately-Owned	Available	Used in Prior Housing Element - Non-Vacant	0	0	0.004572079	0.004572079	0	0	0	1388193	460	Wilshire			Above Moderate
LOS ANGELES			5520026018	Neighborhood Office Commercial	C2-1	0	108	0.088549993	Commercial - Shopping Center (Neighborhood, Community) - One Story	YES - Current	NO - Privately-Owned	Available	Used in Prior Housing Element - Non-Vacant	0.026804401	0	0	0.026804401	0	0	0	1388193	408	Wilshire			Lower
LOS ANGELES			5520026018	Neighborhood Office Commercial	C2-1	0	108	0.088598706	Commercial - Shopping Center (Neighborhood, Community) - One Story	YES - Current	NO - Privately-Owned	Available	Used in Prior Housing Element - Non-Vacant	0.028702327	0	0	0.028702327	0	0	0	1388193	438	Wilshire			Lower
LOS ANGELES	646 N WESTERN AVE	90004	5521001003	Neighborhood Office Commercial	C2-1	0	108	0.086621183	Commercial - Store Combination - Store and Residential Combination - Two Stories	YES - Current	NO - Privately-Owned	Available	Not Used in Prior Housing Element	0.093705195	0	0	0.093705195	0	0	0	1418193	661	Wilshire			Lower
LOS ANGELES	632 N WESTERN AVE	90004	5521001004	General Commercial	C2-1	0	108	0.195632128	Commercial - Store - One Story	YES - Current	NO - Privately-Owned	Available	Used in Prior Housing Element - Non-Vacant	0.125300848	0	0	0.125300848	0	0	0	1418193	686	Wilshire			Lower
LOS ANGELES			5521001006	General Commercial	C2-1	0	108	0.012412178	Residential - Single Family Residence - Vacant Land	YES - Current	NO - Privately-Owned	Available	Not Used in Prior Housing Element	0	0	0.090516198	0.090516198	0	0	0	1418193	743	Wilshire			Above Moderate
LOS ANGELES	4960 W MELROSE AVE	90029	5521001011	Neighborhood Office Commercial	C2-1	0	108	0.068291504	Residential - Double, Duplex, or Two Units - 4 Stories or Less	YES - Current	NO - Privately-Owned	Available	Not Used in Prior Housing Element	0	0	0.014460228	0.014460228	2	0	0	1418193	602	Wilshire		Yes	Above Moderate
LOS ANGELES	4956 W MELROSE AVE	90029	5521001012	Neighborhood Office Commercial	C2-1	0	108	0.079842963	Residential - Double, Duplex, or Two Units - 4 Stories or Less	YES - Current	NO - Privately-Owned	Available	Not Used in Prior Housing Element	0	0	0.092896186	0.092896186	2	0	0	1418193	601	Wilshire		Yes	Above Moderate
LOS ANGELES	4950 W MELROSE AVE	90029	5521001013	Neighborhood Office Commercial	C2-1	0	108	0.067952233	Residential - Double, Duplex, or Two Units - 4 Stories or Less	YES - Current	NO - Privately-Owned	Available	Not Used in Prior Housing Element	0	0	0.014460228	0.014460228	2	0	0	1418193	600	Wilshire		Yes	Above Moderate
LOS ANGELES	4962 W MELROSE AVE	90029	5521001029	Neighborhood Office Commercial	C2-1	0	108	0.149612798	Industrial - Warehousing, Distribution, Storage - Public Storage (Bekins, Lyons) - Four Stories	YES - Current	NO - Privately-Owned	Available	Not Used in Prior Housing Element	5.055326986	0	0	5.055326986	0	0	0	1418193	603	Wilshire			Lower
LOS ANGELES	4986 W MELROSE AVE	90029	5521001029	Neighborhood Office Commercial	C2-1	0	108	0.098189049	Industrial - Warehousing, Distribution, Storage - Public Storage (Bekins, Lyons) - Four Stories	YES - Current	NO - Privately-Owned	Available	Not Used in Prior Housing Element	3.751342416	0	0	3.751342416	0	0	0	1418193	616	Wilshire			Lower
LOS ANGELES	4990 W MELROSE AVE	90029	5521001029	Neighborhood Office Commercial	C2-1	0	108	0.165798288	Industrial - Warehousing, Distribution, Storage - Public Storage (Bekins, Lyons) - Four Stories	YES - Current	NO - Privately-Owned	Available	Not Used in Prior Housing Element	5.431296372	0	0	5.431296372	0	0	0	1418193	606	Wilshire			Lower
LOS ANGELES	633 N OXFORD AVE	90004	5521001029	Medium Residential	R3-1	0	54	0.114782896	Industrial - Warehousing, Distribution, Storage - Public Storage (Bekins, Lyons) - Four Stories	YES - Current	NO - Privately-Owned	Available	Not Used in Prior Housing Element	2.304332447	0	0	2.304332447	0	0	0	1418193	722	Wilshire			Lower
LOS ANGELES	637 N OXFORD AVE	90004	5521001029	Medium Residential	R3-1	0	54	0.101008776	Industrial - Warehousing, Distribution, Storage - Public Storage (Bekins, Lyons) - Four Stories	YES - Current	NO - Privately-Owned	Available	Not Used in Prior Housing Element	2.122893333	0	0	2.122893333	0	0	0	1418193	701	Wilshire			Lower
LOS ANGELES	647 N OXFORD AVE	90004	5521001029	Medium Residential	R3-1	0	54	0.101009486	Industrial - Warehousing, Distribution, Storage - Public Storage (Bekins, Lyons) - Four Stories	YES - Current	NO - Privately-Owned	Available	Not Used in Prior Housing Element	2.122893333	0	0	2.122893333	0	0	0	1418193	659	Wilshire			Lower
LOS ANGELES	648 N WESTERN AVE	90004	5521001029	Neighborhood Office Commercial	C2-1	0	108	0.052407669	Industrial - Warehousing, Distribution, Storage - Public Storage (Bekins, Lyons) - Four Stories	YES - Current	NO - Privately-Owned	Available	Not Used in Prior Housing Element	0	0	0.693919373	0.693919373	0	0	0	1418193	646	Wilshire			Above Moderate
LOS ANGELES	630 N WESTERN AVE	90004	5521002001	General Commercial	C2-1	0	108	0.155149408	Commercial - Store Combination - Store and Residential Combination - One Story	YES - Current	NO - Privately-Owned	Available	Used in Prior Housing Element - Non-Vacant	0.138890626	0	0	0.138890626	0	0	0	1418193	747	Wilshire			Lower
LOS ANGELES	622 N WESTERN AVE	90004	5521002002	General Commercial	C2-1	0	108	0.155098302	Commercial - Store - One Story	YES - Current	NO - Privately-Owned	Available	Used in Prior Housing Element - Non-Vacant	0.108288043	0	0	0.108288043	0	0	0	1418193	775	Wilshire			Lower
LOS ANGELES	616 N WESTERN AVE	90004	5521002003	General Commercial	C2-1	0	108	0.155096149	Commercial - Store - One Story	YES - Current	NO - Privately-Owned	Available	Used in Prior Housing Element - Non-Vacant	0.108288043	0	0	0.108288043	0	0	0	1418193	803	Wilshire			Lower
LOS ANGELES	614 N WESTERN AVE	90004	5521002004	General Commercial	C2-1	0	108	0.155093279	Commercial - Store - One Story	YES - Current	NO - Privately-Owned	Available	Used in Prior Housing Element - Non-Vacant	0.108288043	0	0	0.108288043	0	0	0	1418193	829	Wilshire			Lower
LOS ANGELES	615 N OXFORD AVE	90004	5521002009	Medium Residential	R3-1	0	54	0.155093252	Residential - Double, Duplex, or Two Units - 4 Stories or Less	YES - Current	NO - Privately-Owned	Available	Used in Prior Housing Element - Non-Vacant	0	0	0.309926726	0.309926726	2	0	0	1418193	828	Wilshire		Yes	Above Moderate
LOS ANGELES	607 1/2 N OXFORD AVE	90004	5521002010	Medium Residential	R3-1	0	54	0.155089694	Residential - Single Family Residence	YES - Current	NO - Privately-Owned	Available	Not Used in Prior Housing Element	0.702366203	0	0	0.702366203	5	0	0	1418193	856	Wilshire			Lower
LOS ANGELES	603 N OXFORD AVE	90004	5521002011	Medium Residential	R3-1	0	54	0.075780543	Residential - Single Family Residence	YES - Current	NO - Privately-Owned	Available	Not Used in Prior Housing Element	0.707786465	0	0	0.707786465	0	0	0	1418193	889	Wilshire			Lower
LOS ANGELES	4857 W CLINTON ST	90004	5521002012	Medium Residential	R3-1	0	54	0.055113122	Residential - Single Family Residence	YES - Current	NO - Privately-Owned	Available	Not Used in Prior Housing Element	0	0	0.204758602	0.204758602	1	2*	2*	1418193	890	Wilshire			Above Moderate
LOS ANGELES	4861 W CLINTON ST	90004	5521002013	Medium Residential	R3-1	0	54	0.055212158	Residential - Single Family Residence	YES - Current	NO - Privately-Owned	Available	Not Used in Prior Housing Element	0	0	0.274915671	0.274915671	0	3*	3*	1418193	891	Wilshire			Above Moderate
LOS ANGELES	629 N OXFORD AVE	90004	5521002029	Medium Residential	R3-1	0	54	0.155053616	Residential - Single Family Residence	YES - Current	NO - Privately-Owned	Available	Not Used in Prior Housing Element	0.043112515	0	0	0.043112515	0	0	0	1418193	746	Wilshire			Lower
LOS ANGELES	648 N OXFORD AVE	90004	5521003003	Medium Residential	R3-1	0	54	0.154834249	Residential - Five or More Units or Apartments (Any Combination) - 4 Stories or Less	YES - Current	NO - Privately-Owned	Available	Not Used in Prior Housing Element	0.077653326	0	0	0.077653326	7	0	0	1418193	650	Wilshire			Lower
LOS ANGELES	644 N OXFORD AVE	90004	5521003004	Medium Residential	R3-1	0	54

LOS ANGELES		552100501	5	Medium Residential		R3-1	0	54	0.034521155	Residential - Single Family Residence	YES - Current	NO - Privately-Owned	Available	Used in Prior Housing Element - Non-Vacant	0	0	0.128462517	0.128462517	0	1*	1*	1418193	859	Wilshire			Above Moderate
LOS ANGELES	4800 W MELROSE AVE	90029	5521005016	Neighborhood Office Commercial		C2-1	0	108	0.172182609	Commercial - Store - One Story	YES - Current	NO - Privately-Owned	Available	Used in Prior Housing Element - Non-Vacant	0.12385898	0	0	0.12385898	0	0	0	1418193	591	Wilshire			Lower
LOS ANGELES	653 N HARVARD BLVD	90004	5521005017	Neighborhood Office Commercial		C2-1	0	108	0.172368654	Residential - Single Family Residence - Vacant Land	YES - Current	NO - Privately-Owned	Available	Not Used in Prior Housing Element	1.718554348	0	0	1.718554348	0	0	0	1418193	625	Wilshire			Lower
LOS ANGELES	645 N HARVARD BLVD	90004	5521005019	Medium Residential		R3-1	0	54	0.172356459	Residential - Three Units (Any Combination) - 4 Stories or Less	YES - Current	NO - Privately-Owned	Available	Not Used in Prior Housing Element	0	0	0.692113447	0.692113447	3	0	0	1418193	671	Wilshire	Yes		Above Moderate
LOS ANGELES	629 N HARVARD BLVD	90004	5521005022	Medium Residential		R3-1	0	54	0.172339229	Residential - Five or More Units or Apartments (Any Combination) - 4 Stories or Less	YES - Current	NO - Privately-Owned	Available	Not Used in Prior Housing Element	0	0	0.123452246	0.123452246	9	0	0	1418193	740	Wilshire	Yes		Above Moderate
LOS ANGELES	625 N HARVARD BLVD	90004	5521005023	Medium Residential		R3-1	0	54	0.172332035	Residential - Five or More Units or Apartments (Any Combination) - 4 Stories or Less	YES - Current	NO - Privately-Owned	Available	Not Used in Prior Housing Element	0.069666034	0	0	0.069666034	9	0	0	1418193	769	Wilshire			Lower
LOS ANGELES	617 N HARVARD BLVD	90004	5521005024	Medium Residential		R3-1	0	54	0.172327363	Residential - Five or More Units or Apartments (Any Combination) - 4 Stories or Less	YES - Current	NO - Privately-Owned	Available	Not Used in Prior Housing Element	0.071478695	0	0	0.071478695	9	0	0	1418193	796	Wilshire			Lower
LOS ANGELES	615 N HARVARD BLVD	90004	5521005025	Medium Residential		R3-1	0	54	0.172319098	Residential - Three Units (Any Combination) - 4 Stories or Less	YES - Current	NO - Privately-Owned	Available	Not Used in Prior Housing Element	0	0	0.692113447	0.692113447	3	0	0	1418193	824	Wilshire	Yes		Above Moderate
LOS ANGELES	607 N HARVARD BLVD	90004	5521005026	Medium Residential		R3-1	0	54	0.17231558	Residential - Single Family Residence	YES - Current	NO - Privately-Owned	Available	Used in Prior Housing Element - Non-Vacant	1.16204071	0	0	1.16204071	1	0	0	1418193	851	Wilshire			Lower
LOS ANGELES	603 N HARVARD BLVD	90004	5521005027	Medium Residential		R3-1	0	54	0.144793138	Residential - Single Family Residence	YES - Current	NO - Privately-Owned	Available	Used in Prior Housing Element - Non-Vacant	0.956973648	0	0	0.956973648	1	0	0	1418193	880	Wilshire			Lower
LOS ANGELES	4715 W CLINTON ST	90004	5521005028	Medium Residential		R3-1	0	54	0.061978999	Residential - Double, Duplex, or Two Units - 4 Stories or Less	YES - Current	NO - Privately-Owned	Available	Not Used in Prior Housing Element	0	0	0.332603145	0.332603145	2	3*	3*	1418193	881	Wilshire	Yes		Above Moderate
LOS ANGELES	659 N KINGSLEY DR	90004	5521006001	Neighborhood Office Commercial		C2-1	0	108	0.115321361	Residential - Three Units (Any Combination) - 4 Stories or Less	YES - Current	NO - Privately-Owned	Available	Not Used in Prior Housing Element	0	0	0.237896541	0.237896541	3	0	0	1418193	585	Wilshire	Yes		Above Moderate
LOS ANGELES	4756 W MELROSE AVE	90029	5521006002	Neighborhood Office Commercial		C2-1	0	108	0.114699237	Residential - Four Units (Any Combination) - 4 Stories or Less	YES - Current	NO - Privately-Owned	Available	Not Used in Prior Housing Element	0	0	0.224226587	0.224226587	4	0	0	1418193	586	Wilshire	Yes		Above Moderate
LOS ANGELES	4770 W MELROSE AVE	90029	5521006005	Neighborhood Office Commercial		C2-1	0	108	0.057359483	Commercial - Office Building - Office and Residential - One Story	YES - Current	NO - Privately-Owned	Available	Used in Prior Housing Element - Non-Vacant	0	0	0.014062933	0.014062933	0	0	0	1418193	589	Wilshire	Yes		Above Moderate
LOS ANGELES			5521006005	Neighborhood Office Commercial		C2-1	0	108	0.057379927	Commercial - Office Building - Office and Residential - One Story	YES - Current	NO - Privately-Owned	Available	Used in Prior Housing Element - Non-Vacant	0	0	0.009095856	0.009095856	0	0	0	1418193	623	Wilshire			Above Moderate
LOS ANGELES	4774 W MELROSE AVE	90029	5521006006	Neighborhood Office Commercial		C2-1	0	108	0.057372395	Commercial - Office Building - One Story	YES - Current	NO - Privately-Owned	Available	Used in Prior Housing Element - Non-Vacant	0	0	0.013842551	0.013842551	0	0	0	1418193	590	Wilshire			Above Moderate
LOS ANGELES	654 N HARVARD BLVD	90004	5521006006	Neighborhood Office Commercial		C2-1	0	108	0.05737957	Commercial - Office Building - One Story	YES - Current	NO - Privately-Owned	Available	Used in Prior Housing Element - Non-Vacant	0	0	0.013842551	0.013842551	0	0	0	1418193	624	Wilshire			Above Moderate
LOS ANGELES	648 N HARVARD BLVD	90004	5521006007	Medium Residential		R3-1	0	54	0.172131736	Residential - Five or More Units or Apartments (Any Combination) - 4 Stories or Less	YES - Current	NO - Privately-Owned	Available	Used in Prior Housing Element - Non-Vacant	0	0	0.105120242	0.105120242	10	0	0	1418193	644	Wilshire	Yes		Above Moderate
LOS ANGELES	636 N HARVARD BLVD	90004	5521006011	Medium Residential		R3-1	0	54	0.172132941	Residential - Five or More Units or Apartments (Any Combination) - 4 Stories or Less	YES - Current	NO - Privately-Owned	Available	Used in Prior Housing Element - Non-Vacant	0	0	0.105120242	0.105120242	10	0	0	1418193	715	Wilshire	Yes		Above Moderate
LOS ANGELES	628 N HARVARD BLVD	90004	5521006012	Medium Residential		R3-1	0	54	0.172131979	Residential - Five or More Units or Apartments (Any Combination) - 4 Stories or Less	YES - Current	NO - Privately-Owned	Available	Not Used in Prior Housing Element	0	0	0.105120242	0.105120242	10	0	0	1418193	739	Wilshire	Yes		Above Moderate
LOS ANGELES	622 N HARVARD BLVD	90004	5521006013	Medium Residential		R3-1	0	54	0.172132437	Residential - Double, Duplex, or Two Units - 4 Stories or Less	YES - Current	NO - Privately-Owned	Available	Used in Prior Housing Element - Non-Vacant	0	0	0.723987982	0.723987982	2	0	0	1418193	768	Wilshire	Yes		Above Moderate
LOS ANGELES	618 N HARVARD BLVD	90004	5521006014	Medium Residential		R3-1	0	54	0.172131183	Residential - Three Units (Any Combination) - 4 Stories or Less	YES - Current	NO - Privately-Owned	Available	Used in Prior Housing Element - Non-Vacant	0	0	0.280394599	0.280394599	3	0	0	1418193	795	Wilshire	Yes		Above Moderate
LOS ANGELES	606 N HARVARD BLVD	90004	5521006016	Medium Residential		R3-1	0	54	0.120491397	Residential - Four Units (Any Combination) - 4 Stories or Less	YES - Current	NO - Privately-Owned	Available	Used in Prior Housing Element - Non-Vacant	0.828969181	0	0	0.828969181	1	0	0	1418193	850	Wilshire			Lower
LOS ANGELES	4617 W CLINTON ST	90004	5521006017	Medium Residential		R3-1	0	54	0.061969901	Residential - Single Family Residence	YES - Current	NO - Privately-Owned	Available	Used in Prior Housing Element - Non-Vacant	0	0	0.260746479	0.260746479	1	3*	3*	1418193	878	Wilshire			Above Moderate
LOS ANGELES			5521006017	Medium Residential		R3-1	0	54	0.05164225	Residential - Single Family Residence	YES - Current	NO - Privately-Owned	Available	Used in Prior Housing Element - Non-Vacant	0	0	0.268220472	0.268220472	1	2*	2*	1418193	849	Wilshire			Above Moderate
LOS ANGELES	602 N HARVARD BLVD	90004	5521006018	Medium Residential		R3-1	0	54	0.132537464	Residential - Single Family Residence	YES - Current	NO - Privately-Owned	Available	Used in Prior Housing Element - Non-Vacant	0.824172044	0	0	0.824172044	1	0	0	1418193	887	Wilshire			Lower
LOS ANGELES	641 N KINGSLEY DR	90004	5521006020	Medium Residential		R3-1	0	54	0.152410454	Residential - Single Family Residence	YES - Current	NO - Privately-Owned	Available	Used in Prior Housing Element - Non-Vacant	0.964542174	0	0	0.964542174	1	0	0	1418193	692	Wilshire			Lower
LOS ANGELES	637 N KINGSLEY DR	90004	5521006021	Medium Residential		R3-1	0	54	0.131807436	Residential - Single Family Residence	YES - Current	NO - Privately-Owned	Available	Used in Prior Housing Element - Non-Vacant	0.844700021	0	0	0.844700021	1	0	0	1418193	713	Wilshire			Lower
LOS ANGELES			5521006021	Medium Residential		R3-1	0	54	0.02076002	Residential - Single Family Residence	YES - Current	NO - Privately-Owned	Available	Used in Prior Housing Element - Non-Vacant	0	0	0.183236635	0.183236635	1	1*	1*	1418193	709	Wilshire			Above Moderate
LOS ANGELES	629 N KINGSLEY DR	90004	5521006022	Medium Residential		R3-1	0	54	0.111159266	Residential - Double, Duplex, or Two Units - 4 Stories or Less	YES - Current	NO - Privately-Owned	Available	Used in Prior Housing Element - Non-Vacant	0	0	0.513862491	0.513862491	2	0	0	1418193	737	Wilshire	Yes		Above Moderate
LOS ANGELES			5521006022	Medium Residential		R3-1	0	54	0.041567189	Residential - Double, Duplex, or Two Units - 4 Stories or Less	YES - Current	NO - Privately-Owned	Available	Used in Prior Housing Element - Non-Vacant	0	0	0.31867522	0.31867522	2	2*	2*	1418193	731	Wilshire			Above Moderate
LOS ANGELES	615 N KINGSLEY DR	90004	5521006026	Medium Residential		R3-1	0	54	0.128908469	Residential - Single Family Residence	YES - Current	NO - Privately-Owned	Available	Used in Prior Housing Element - Non-Vacant	0.37242058	0	0	0.37242058	1	0	0	1418193	830	Wilshire			Lower
LOS ANGELES			5521006026	Medium Residential		R3-1	0	54	0.024444017	Residential - Single Family Residence	YES - Current	NO - Privately-Owned	Available	Used in Prior Housing Element - Non-Vacant	0	0	0.050262332	0.050262332	1	1*	1*	1418193	848	Wilshire			Above Moderate
LOS ANGELES	603 N KINGSLEY DR	90004	5521006028	Medium Residential		R3-1	0	54	0.147351021	Residential - Double, Duplex, or Two Units - 4 Stories or Less	YES - Current	NO - Privately-Owned	Available	Used in Prior Housing Element - Non-Vacant	0	0	0.628461826	0.628461826	2	0	0	1418193	876	Wilshire	Yes		Above Moderate
LOS ANGELES	4611 W CLINTON ST	90004	5521006029	Medium Residential		R3-1	0	54	0.062187752	Residential - Single Family Residence	YES - Current	NO - Privately-Owned	Available	Not Used in Prior Housing Element	0	0	0.250558901	0.250558901	1	3*	3*	1418193	877	Wilshire			Above Moderate
LOS ANGELES	640 N HARVARD BLVD	90004	5521006030	Medium Residential		R3-1	0	54	0.172133493	Residential - Five or More Units or Apartments (Any Combination) - 4 Stories or Less	YES - Current	NO - Privately-Owned	Available	Not Used in Prior Housing Element	0	0	0.094541587	0.094541587	11	0	0	1418193	693	Wilshire	Yes		Above Moderate
LOS ANGELES	609 N KINGSLEY DR	90004	5521006031	Medium Residential		R3-1	0	54	0.14994865	Residential - Single Family Residence	YES - Current	NO - Privately-Owned	Available	Used in Prior Housing Element - Non-Vacant	0.964542174	0	0	0.964542174	1	0	0	1418193	854	Wilshire			Lower
LOS ANGELES			5521006032	Medium Residential		R3-1	0	54	0.107916355	Residential - Single Family Residence	YES - Current	NO - Privately-Owned	Available	Used in Prior Housing Element - Non-Vacant	0.703871191	0	0	0.703871191	1	0	0	1418193	805	Wilshire			Lower
LOS ANGELES			5521006032	Medium Residential		R3-1	0	54	0.045278362	Residential - Single Family Residence	YES - Current	NO - Privately-Owned	Available	Used in Prior Housing Element - Non-Vacant	0	0	0.329538167	0.329538167	1	2*	2*	1418193	820	Wilshire			Above Moderate
LOS ANGELES	646 N HARVARD BLVD	90004	5521006038	Medium Residential		R3-1	0	54	0.166391834	Residential - Five or More Units or Apartments (Any Combination) - 4 Stories or Less	YES - Current	NO - Privately-Owned	Available	Not Used in Prior Housing Element	0.108630974	0	0	0.108630974	7	0	0	1418193	670	Wilshire			Lower
LOS ANGELES	649 N ARDMORE AVE	90004	5521007003	Medium Residential		R3-1	0	54	0.212896555	Residential - Five or More Units or Apartments (Any Combination) - 4 Stories or Less	YES - Current	NO - Privately-Owned	Available	Not Used in Prior Housing Element	0.111921075	0	0	0.111921075	10	0	0	1418193	642	Wilshire			Lower
LOS ANGELES	635 N ARDMORE AVE	90004	5521007006	Medium Residential		R3-1	0	54	0.212506126	Residential - Five or More Units or Apartments (Any Combination) - 4 Stories or Less	YES - Current	NO - Privately-Owned	Available	Not Used in Prior Housing Element	0	0	0.1509917	0.1509917	10	0	0	1418193	712	Wilshire	Yes		Above Moderate
LOS ANGELES	629 N ARDMORE AVE	90004	5521007007	Medium Residential		R3-1	0	54	0.212371227	Residential - Five or More Units or Apartments (Any Combination) - 4 Stories or Less	YES - Current	NO - Privately-Owned	Available	Not Used in Prior Housing Element	0	0	0.138276815	0.138276815	11	0	0	1418193	735	Wilshire	Yes		Above Moderate
LOS ANGELES	625 N ARDMORE AVE	90004	5521007008	Medium Residential		R3-1	0	54	0.195270525	Residential - Double, Duplex, or Two Units - 4 Stories or Less	YES - Current	NO - Privately-Owned	Available	Used in Prior Housing Element - Non-Vacant	0	0	0.856147063	0.856147063	2	0	0	1418193	762	Wilshire	Yes		Above Moderate
LOS ANGELES	621 N ARDMORE AVE	90004	5521007009	Medium Residential		R3-1	0	54	0.190916969	Residential - Single Family Residence	YES - Current	NO - Privately-Owned	Available	Used in Prior Housing Element - Non-Vacant	1.227666396	0	0	1.227666396	1	0	0	1418193	792	Wilshire			Lower
LOS ANGELES	615 N ARDMORE AVE	90004	5521007010	Medium Residential		R3-1	0	54	0.195050796	Residential - Single Family Residence	YES - Current	NO - Privately-Owned	Available	Used in Prior Housing Element - Non-Vacant	1.227666396	0	0	1.227666396	1	0	0	1418193	817	Wilshire			Lower

LOS ANGELES	611 N ARDMORE AVE	90004	5521007011	Medium Residential	R3-1	0	54	0.2118867	Residential - Double, Duplex, or Two Units - 4 Stories or Less	YES - Current	NO - Privately-Owned	Available	Used in Prior Housing Element - Non-Vacant	0	0	0.903978792	0.903978792	2	0	0	1418193	844	Wilshire		Yes	Above Moderate
LOS ANGELES	607 N ARDMORE AVE	90004	5521007012	Medium Residential	R3-1	0	54	0.21175613	Residential - Double, Duplex, or Two Units - 4 Stories or Less	YES - Current	NO - Privately-Owned	Available	Used in Prior Housing Element - Non-Vacant	0	0	0.903978792	0.903978792	2	0	0	1418193	872	Wilshire		Yes	Above Moderate
LOS ANGELES	559 N ARDMORE AVE	90004	5521007015	Medium Residential	R3-1	0	54	0.21149387	Residential - Five or More Units or Apartments (Any Combination) - 4 Stories or Less	YES - Current	NO - Privately-Owned	Available	Not Used in Prior Housing Element	0.097938911	0	0	0.097938911	11	0	0	1418193	912	Wilshire			Lower
LOS ANGELES	4724 W MELROSE AVE	90029	5521007016	Neighborhood Office Commercial	C2-1	0	108	0.140468415	Commercial - Store Combination - Store and Residential Combination - One Story	YES - Current	NO - Privately-Owned	Available	Used in Prior Housing Element - Non-Vacant	0	0	0.06179593	0.06179593	1	0	0	1418193	583	Wilshire	Yes		Above Moderate
LOS ANGELES	4722 W MELROSE AVE	90029	5521007017	Neighborhood Office Commercial	C2-1	0	108	0.1447713	Residential - Single Family Residence	YES - Current	NO - Privately-Owned	Available	Used in Prior Housing Element - Non-Vacant	1.758790541	0	0	1.758790541	1	0	0	1418193	582	Wilshire			Lower
LOS ANGELES	4714 W MELROSE AVE	90029	5521007018	Neighborhood Office Commercial	C2-1	0	108	0.147989205	Commercial - Store Combination - Store and Residential Combination - One Story	YES - Current	NO - Privately-Owned	Available	Not Used in Prior Housing Element	0	0	0.060378307	0.060378307	2	0	0	1418193	581	Wilshire	Yes		Above Moderate
LOS ANGELES	4702 W MELROSE AVE	90029	5521007020	Neighborhood Office Commercial	C2-1	0	108	0.146005519	Commercial - Store - One Story	YES - Current	NO - Privately-Owned	Available	Used in Prior Housing Element - Non-Vacant	0.341188189	0	0	0.341188189	0	0	0	1418193	604	Wilshire			Lower
LOS ANGELES	636 N KINGSLEY DR	90004	5521007022	Medium Residential	R3-1	0	54	0.274006273	Residential - Five or More Units or Apartments (Any Combination) - 4 Stories or Less	YES - Current	NO - Privately-Owned	Available	Not Used in Prior Housing Element	0	0	0.159292924	0.159292924	16	0	0	1418193	718	Wilshire		Yes	Above Moderate
LOS ANGELES	632 N KINGSLEY DR	90004	5521007023	Medium Residential	R3-1	0	54	0.254890404	Residential - Five or More Units or Apartments (Any Combination) - 4 Stories or Less	YES - Current	NO - Privately-Owned	Available	Not Used in Prior Housing Element	0	0	0.228912909	0.228912909	8	0	0	1418193	738	Wilshire		Yes	Above Moderate
LOS ANGELES	620 N KINGSLEY DR	90004	5521007025	Medium Residential	R3-1	0	54	0.273982421	Residential - Five or More Units or Apartments (Any Combination) - 4 Stories or Less	YES - Current	NO - Privately-Owned	Available	Not Used in Prior Housing Element	0	0	0.160623425	0.160623425	14	0	0	1418193	788	Wilshire		Yes	Above Moderate
LOS ANGELES	612 N KINGSLEY DR	90004	5521007026	Medium Residential	R3-1	0	54	0.273969123	Residential - Five or More Units or Apartments (Any Combination) - 4 Stories or Less	YES - Current	NO - Privately-Owned	Available	Not Used in Prior Housing Element	0	0	0.238501065	0.238501065	20	0	0	1418193	831	Wilshire		Yes	Above Moderate
LOS ANGELES	616 N KINGSLEY DR	90004	5521007026	Medium Residential	R3-1	0	54	0.273975028	Residential - Five or More Units or Apartments (Any Combination) - 4 Stories or Less	YES - Current	NO - Privately-Owned	Available	Not Used in Prior Housing Element	0	0	0.238501065	0.238501065	20	0	0	1418193	813	Wilshire		Yes	Above Moderate
LOS ANGELES	4710 W MELROSE AVE	90029	5521007029	Neighborhood Office Commercial	C2-1	0	108	0.134293817	Commercial - Store Combination - Store and Residential Combination - One Story	YES - Current	NO - Privately-Owned	Available	Used in Prior Housing Element - Non-Vacant	0.283469743	0	0	0.283469743	1	0	0	1418193	605	Wilshire			Lower
LOS ANGELES	626 1/4 N KINGSLEY DR	90004	5521007033	Medium Residential	R3-1	0	54	0.26708094	Residential - Five or More Units or Apartments (Any Combination) - 4 Stories or Less	YES - Current	NO - Privately-Owned	Available	Not Used in Prior Housing Element	0.123593107	0	0	0.123593107	10	0	0	1418193	759	Wilshire			Lower
LOS ANGELES	4706 W MELROSE AVE	90029	5521007034	Neighborhood Office Commercial	C2-1	0	108	0.134294724	Commercial - Auto, Recreation Equipment, Construction Equipment Sales and Service - Auto Service Centers (No Gasoline) - One Story	YES - Current	NO - Privately-Owned	Available	Not Used in Prior Housing Element	0.041724882	0	0	0.041724882	0	0	0	1418193	580	Wilshire			Lower
LOS ANGELES	4664 W MELROSE AVE	90004	5521007037	Neighborhood Office Commercial	C2-1	0	108	0.155748811	Commercial - Store Combination - Store and Office Combination - One Story	YES - Current	NO - Privately-Owned	Available	Not Used in Prior Housing Element	0.016367595	0	0	0.016367595	18	0	0	1418193	584	Wilshire			Lower
LOS ANGELES	657 N ARDMORE AVE	90004	5521007037	Neighborhood Office Commercial	C2-1	0	108	0.21302609	Commercial - Store Combination - Store and Office Combination - One Story	YES - Current	NO - Privately-Owned	Available	Not Used in Prior Housing Element	0.0188236	0	0	0.0188236	18	0	0	1418193	620	Wilshire			Lower
LOS ANGELES	555 N ARDMORE AVE	90004	5521008001	Medium Residential	R3-1	0	54	0.211364755	Residential - Five or More Units or Apartments (Any Combination) - 4 Stories or Less	YES - Current	NO - Privately-Owned	Available	Not Used in Prior Housing Element	0	0	0.132245886	0.132245886	11	0	0	1418193	930	Wilshire		Yes	Above Moderate
LOS ANGELES	549 N ARDMORE AVE	90004	5521008002	Medium Residential	R3-1	0	54	0.211234305	Residential - Five or More Units or Apartments (Any Combination) - 4 Stories or Less	YES - Current	NO - Privately-Owned	Available	Not Used in Prior Housing Element	0	0	0.132245886	0.132245886	11	0	0	1418193	960	Wilshire		Yes	Above Moderate
LOS ANGELES	543 N ARDMORE AVE	90004	5521008003	Medium Residential	R3-1	0	54	0.253309902	Residential - Five or More Units or Apartments (Any Combination) - 4 Stories or Less	YES - Current	NO - Privately-Owned	Available	Not Used in Prior Housing Element	0	0	0.157722965	0.157722965	12	0	0	1418193	987	Wilshire		Yes	Above Moderate
LOS ANGELES	537 N ARDMORE AVE	90004	5521008004	Medium Residential	R3-1	0	54	0.309913681	Residential - Single Family Residence	YES - Current	NO - Privately-Owned	Available	Used in Prior Housing Element - Non-Vacant	1.728092849	0	0	1.728092849	1	0	0	1418193	1015	Wilshire			Lower
LOS ANGELES	4501 W GILBERT PL	90004	5521008007	Medium Residential	R3-1	0	54	0.087647947	Residential - Single Family Residence	YES - Current	NO - Privately-Owned	Available	Not Used in Prior Housing Element	0.707786465	0	0	0.707786465	0	0	0	1418193	1057	Wilshire			Lower
LOS ANGELES	4505 W GILBERT PL	90004	5521008008	Medium Residential	R3-1	0	54	0.083903838	Residential - Double, Duplex, or Two Units - 4 Stories or Less	YES - Current	NO - Privately-Owned	Available	Not Used in Prior Housing Element	0	0	0.305904281	0.305904281	2	0	0	1418193	1058	Wilshire		Yes	Above Moderate
LOS ANGELES	4511 W GILBERT PL	90004	5521008009	Medium Residential	R3-1	0	54	0.084029676	Residential - Double, Duplex, or Two Units - 4 Stories or Less	YES - Current	NO - Privately-Owned	Available	Not Used in Prior Housing Element	0	0	0.305904281	0.305904281	2	0	0	1418193	1060	Wilshire		Yes	Above Moderate
LOS ANGELES	4515 W GILBERT PL	90004	5521008010	Medium Residential	R3-1	0	54	0.083988064	Residential - Double, Duplex, or Two Units - 4 Stories or Less	YES - Current	NO - Privately-Owned	Available	Not Used in Prior Housing Element	0	0	0.305904281	0.305904281	2	0	0	1418193	1061	Wilshire		Yes	Above Moderate
LOS ANGELES	4519 W GILBERT PL	90004	5521008011	Medium Residential	R3-1	0	54	0.083946636	Residential - Single Family Residence	YES - Current	NO - Privately-Owned	Available	Not Used in Prior Housing Element	0.513495314	0	0	0.513495314	1	0	0	1418193	1062	Wilshire			Lower
LOS ANGELES	4527 W GILBERT PL	90004	5521008012	Medium Residential	R3-1	0	54	0.043388656	Residential - Single Family Residence	YES - Current	NO - Privately-Owned	Available	Not Used in Prior Housing Element	0	0	0.32270937	0.32270937	1	2*	2*	1418193	1094	Wilshire			Above Moderate
LOS ANGELES			5521008012	Medium Residential	R3-1	0	54	0.040503024	Residential - Single Family Residence	YES - Current	NO - Privately-Owned	Available	Not Used in Prior Housing Element	0	0	0.32270937	0.32270937	1	2*	2*	1418193	1063	Wilshire			Above Moderate
LOS ANGELES	528 N KINGSLEY DR	90004	5521008013	Medium Residential	R3-1	0	54	0.049602438	Residential - Single Family Residence	YES - Current	NO - Privately-Owned	Available	Not Used in Prior Housing Element	0	0	0.265791517	0.265791517	1	2*	2*	1418193	1096	Wilshire			Above Moderate
LOS ANGELES	530 N KINGSLEY DR	90004	5521008013	Medium Residential	R3-1	0	54	0.046252609	Residential - Single Family Residence	YES - Current	NO - Privately-Owned	Available	Not Used in Prior Housing Element	0	0	0.32270937	0.32270937	1	2*	2*	1418193	1064	Wilshire			Above Moderate
LOS ANGELES	540 N KINGSLEY DR	90004	5521008015	Medium Residential	R3-1	0	54	0.280268893	Residential - Five or More Units or Apartments (Any Combination) - 4 Stories or Less	YES - Current	NO - Privately-Owned	Available	Not Used in Prior Housing Element	0	0	0.213759299	0.213759299	10	0	0	1418193	1008	Wilshire		Yes	Above Moderate
LOS ANGELES	534 3/4 N KINGSLEY DR	90004	5521008019	Medium Residential	R3-1	0	54	0.279618407	Residential - Five or More Units or Apartments (Any Combination) - 4 Stories or Less	YES - Current	NO - Privately-Owned	Available	Not Used in Prior Housing Element	0	0	0.57018397	0.57018397	12	0	0	1418193	1031	Wilshire		Yes	Above Moderate
LOS ANGELES	552 N KINGSLEY DR	90004	5521008021	Medium Residential	R3-1	0	54	0.310390653	Residential - Single Family Residence - Other Improvements Only	YES - Current	NO - Privately-Owned	Available	Used in Prior Housing Element - Non-Vacant	1.831630468	0	0	1.831630468	0	0	0	1418193	943	Wilshire			Lower
LOS ANGELES	519 N ARDMORE AVE	90004	5521009001	Medium Residential	R3-1	0	54	0.195689206	Residential - Five or More Units or Apartments (Any Combination) - 4 Stories or Less	YES - Current	NO - Privately-Owned	Available	Not Used in Prior Housing Element	0	0	0.121515179	0.121515179	10	0	0	1418193	1135	Wilshire		Yes	Above Moderate
LOS ANGELES	515 N ARDMORE AVE	90004	5521009002	Medium Residential	R3-1	0	54	0.195687098	Residential - Five or More Units or Apartments (Any Combination) - 4 Stories or Less	YES - Current	NO - Privately-Owned	Available	Not Used in Prior Housing Element	0	0	0.121515179	0.121515179	10	0	0	1418193	1161	Wilshire		Yes	Above Moderate
LOS ANGELES	503 N ARDMORE AVE	90004	5521009005	Medium Residential	R3-1	0	54	0.233614625	Residential - Five or More Units or Apartments (Any Combination) - 4 Stories or Less	YES - Current	NO - Privately-Owned	Available	Not Used in Prior Housing Element	0	0	0.142317355	0.142317355	12	0	0	1418193	1235	Wilshire		Yes	Above Moderate
LOS ANGELES	502 N KINGSLEY DR	90004	5521009006	Medium Residential	R3-1	0	54	0.08725311	Residential - Double, Duplex, or Two Units - 4 Stories or Less	YES - Current	NO - Privately-Owned	Available	Not Used in Prior Housing Element	0	0	0.34646349	0.34646349	2	0	0	1418193	1234	Wilshire		Yes	Above Moderate
LOS ANGELES	510 N KINGSLEY DR	90004	5521009007	Medium Residential	R3-1	0	54	0.081408223	Residential - Double, Duplex, or Two Units - 4 Stories or Less	YES - Current	NO - Privately-Owned	Available	Not Used in Prior Housing Element	0	0	0.305904281	0.305904281	2	0	0	1418193	1184	Wilshire		Yes	Above Moderate
LOS ANGELES	4521 W MAPLEWOOD AVE	90004	5521009008	Medium Residential	R3-1	0	54	0.152578805	Residential - Double, Duplex, or Two Units - 4 Stories or Less	YES - Current	NO - Privately-Owned	Available	Used in Prior Housing Element - Non-Vacant	0	0	0.628461826	0.628461826	2	0	0	1418193	1183	Wilshire		Yes	Above Moderate
LOS ANGELES	4517 W MAPLEWOOD AVE	90004	5521009009	Medium Residential	R3-1	0	54	0.152579244	Residential - Five or More Units or Apartments (Any Combination) - 4 Stories or Less	YES - Current	NO - Privately-Owned	Available	Not Used in Prior Housing Element	0	0	0.105055435	0.105055435	8	0	0	1418193	1182	Wilshire		Yes	Above Moderate
LOS ANGELES	4509 W MAPLEWOOD AVE	90004	5521009010	Medium Residential	R3-1	0	54	0.152578024	Residential - Five or More Units or Apartments (Any Combination) - 4 Stories or Less	YES - Current	NO - Privately-Owned	Available	Not Used in Prior Housing Element	0.068603983	0	0	0.068603983	7	0	0	1418193	1180	Wilshire			Lower
LOS ANGELES	4507 W MAPLEWOOD AVE	90004	5521009011	Medium Residential	R3-1	0	54	0.152579066	Residential - Five or More Units or Apartments (Any Combination) - 4 Stories or Less	YES - Current	NO - Privately-Owned	Available	Not Used in Prior Housing Element	0.068603983	0	0	0.068603983	7	0	0	1418193	1179	Wilshire			Lower
LOS ANGELES	4503 W MAPLEWOOD AVE	90004	5521009012	Medium Residential	R3-1	0	54	0.152578669	Residential - Four Units (Any Combination) - 4 Stories or Less	YES - Current	NO - Privately-Owned	Available	Not Used in Prior Housing Element	0	0	0.502409902	0.502409902	4	0	0	1418193	1178	Wilshire		Yes	Above Moderate
LOS ANGELES	514 N KINGSLEY DR	90004	5521009013	Medium Residential	R3-1	0	54	0.04633881	Residential - Single Family Residence	YES - Current	NO - Privately-Owned	Available	Not Used in Prior Housing Element	0	0	0.32270937	0.32270937	1	2*	2*	1418193	1163	Wilshire			Above Moderate
LOS ANGELES	520 N KINGSLEY DR	90004	5521009013	Medium Residential	R3-1	0	54	0.050147305	Residential - Single Family Residence	YES - Current	NO - Privately-Owned	Available	Not Used in Prior Housing Element	0	0	0.265791517	0.265791517	1	2*	2*	1418193	1142	Wilshire			Above Moderate
LOS ANGELES	4524 W GILBERT PL	90004	5521009014	Medium Residential	R3-1	0	54	0.043875717	Residential - Double, Duplex, or Two Units - 4 Stories or Less	YES - Current	NO - Privately-Owned	Available	Not Used in Prior Housing Element	0	0	0.443473506	0.443473506	2	2*	2*	1418193	1141	Wilshire		Yes	Above Moderate
LOS ANGELES			5521009014	Medium Residential	R3-1	0	54	0.040566362	Residential - Double, Duplex, or Two Units - 4 Stories or Less	YES - Current	NO - Privately-Owned	Available	Not Used in Prior Housing Element	0	0	0.303001821	0.303001821	2	2*	2*	1418193	1162	Wilshire			Above Moderate
LOS ANGELES	4518 W GILBERT PL	90004	5521009015	Medium Residential	R3-1	0	54	0.084402261	Residential - Single Family Residence	YES - Current	NO - Privately-Owned	Available	Not Used in Prior Housing Element	0.513495314	0	0	0.513495314	1	0	0	1418193	1140	Wilshire			Lower
LOS ANGELES	4514 W GILBERT PL	90004	5521009016	Medium Residential	R3-1	0	54	0.084379274	Residential - Single Family Residence	YES - Current	NO - Privately-Owned	Available	Not Used in Prior Housing Element	0.513495314	0	0	0.513495314	1	0	0	1418193	1139	Wilshire			Lower
LOS ANGELES	4510 W GILBERT PL	90004	5521009017	Medium Residential	R3-1	0	54	0.084357909	Residential - Double, Duplex, or Two Units - 4 Stories or Less	YES - Current	NO - Privately-Owned	Available	Not Used in Prior Housing Element	0	0	0.305904281	0.305904281	2	0	0	1418193	1138	Wilshire		Yes	Above Moderate
LOS ANGELES	4508 W GILBERT PL	90004	5521009018	Medium Residential	R3-1	0	54	0.084145842	Residential - Double, Duplex, or Two Units - 4 Stories or Less	YES - Current	NO - Privately-Owned	Available	Not Used in Prior Housing Element	0	0	0.305904281	0.305904281	2	0	0	1418193	1137	Wilshire		Yes	Above Moderate
LOS ANGELES	4502 W GILBERT PL	90004	5521009019	Medium Residential	R3-1	0	54	0.087257759	Residential - Double, Duplex, or Two Units - 4 Stories or Less	YES - Current	NO - Privately-Owned	Available	Not Used in Prior Housing Element	0	0	0.34646349	0.34646349	2	0	0	1418193	1143	Wilshire		Yes	Above Moderate
LOS ANGELES	509 N ARDMORE AVE	90004	5521009022	Medium Residential	R3-1	0	54	0.195689431	Residential - Five or More Units or Apartments (Any Combination) - 4 Stories or Less	YES - Current	NO - Privately-Owned	Available	Not Used in Prior Housing Element	0	0	0.154756534	0.154756534	10	0	0	1418193	1188	Wilshire		Yes	Above Moderate
LOS ANGELES	556 N HARVARD BLVD	90004	5521010001	Medium Residential	R3-1	0	54	0.123663272	Residential - Single Family Residence	YES - Current	NO - Privately-Owned	Available	Used in Prior Housing Element - Non-Vacant	0.814517516	0	0	0.814517516	1	0	0	1418193	917	Wilshire			Lower
LOS ANGELES	4616 W CLINTON ST	90004	5521010002	Medium Residential	R3-1	0	54	0.048091272	Residential - Single Family Residence	YES - Current	NO - Privately-Owned	Available	Not Used in Prior Housing Element	0	0	0.303001821	0.303001821	1	2*	2*	1418193	916	Wilshire			Above Moderate
LOS ANGELES	552 N HARVARD BLVD	90004	5521010003	Medium Residential	R3-1	0	54	0.172202324	Residential - Five or More Units or Apartments (Any Combination) - 4 Stories or Less	YES - Current	NO - Privately-Owned	Available	Not Used in Prior Housing Element	0	0	0.160076972	0.160076972	6	0	0	1418193	945	Wilshire		Yes	Above Moderate
LOS ANGELES	544 N HARVARD BLVD	90004	5521010005	Medium Residential	R3-1	0	54	0.172204384	Residential - Five or More Units or Apartments (Any Combination) - 4 Stories or Less	YES - Current	NO - Privately-Owned	Available	Not Used in Prior Housing Element	0	0	0.177680936	0.177680936	5	0	0	1418193	996	Wilshire		Yes	Above Moderate
LOS ANGELES	538 N HARVARD BLVD	90004	5521010006	Medium Residential	R3-1	0	54	0.156738715	Residential - Five or More Units or Apartments (Any Combination) - 4 Stories or Less	YES - Current	NO - Privately-Owned	Available	Not Used in Prior Housing Element	0	0	0.132655681	0.132655681	6	0	0	1418193	1028	Wilshire		Yes	Above Moderate
LOS ANGELES	532 N HARVARD BLVD	90004	5521010007	Medium Residential	R3-1	0	54	0.156739608	Residential - Three Units (Any Combination) - 4 Stories or Less	YES - Current	NO - Privately-Owned	Available	Used in Prior Housing Element - Non-Vacant	0	0	0.628461826	0.628461826	2	0	0	1418193	1054	Wilshire		Yes	Above Moderate
LOS ANGELES	526 N HARVARD BLVD	90004	5521010008	Medium Residential	R3-1	0	54	0.172203301	Residential - Five or More Units or Apartments (Any Combination) - 4 Stories or Less	YES - Current	NO - Privately-Owned	Available	Not Used in Prior Housing Element	0	0	0.066255704	0.066255704	6	0	0	1418193	1095	Wilshire		Yes	Above Moderate
LOS ANGELES	524 N HARVARD BLVD	90004	5521010009	Medium Residential	R3-1	0	54	0.172204467	Residential - Four Units (Any Combination) - 4 Stories or Less	YES - Current	NO - Privately-Owned	Available	Not Used in Prior Housing Element	0	0	0.082133889	0.082133889	4	0	0	1418193	1122	Wilshire		Yes	Above Moderate
LOS ANGELES	502 N HARVARD BLVD	90004	5521010013	Medium Residential	R3-1	0	54	0.173320274	Residential - Five or More Units or Apartments (Any Combination) - 4 Stories or Less	YES - Current	NO - Privately-Owned	Available	Not Used in Prior Housing Element	0	0	0.133959733	0.133959733	10	0	0	1418193	1240	Wilshire		Yes	Above Moderate
LOS ANGELES	557 N KINGSLEY DR	90004	5521010014	Medium Residential	R3-1	0	54	0.17468688	Residential - Double, Duplex, or Two Units - 4 Stories or Less	YES - Current	NO - Privately-Owned	Available	Used in Prior Housing Element - Non-Vacant	0	0	0.80757764	0.80757764	1	0	0	1418193	915	Wilshire		Yes	Above Moderate
LOS ANGELES	553 N KINGSLEY DR	90004	5521010015	Medium Residential	R3-1	0	54	0.157794451	Residential - Three Units (Any Combination) - 4 Stories or Less	YES - Current	NO - Privately-Owned	Available	Not Used in Prior Housing Element	0	0	0.562028551	0.562028551	3	0	0	1418193	949	Wilshire		Yes	Above Moderate
LOS ANGELES	543 N KINGSLEY DR	90004	5521010017	Medium Residential	R3-1	0	54	0.15462685	Residential - Double, Duplex, or Two Units - 4 Stories or Less	YES - Current	NO - Privately-Owned	Available	Used in Prior Housing Element - Non-Vacant	0	0	0.269788796	0.269788796	2	0	0	1418193	995	Wilshire		Yes	Above Moderate
LOS ANGELES	537 N KINGSLEY DR	90004	5521010018	Medium Residential	R3-1	0	54	0.133687311	Residential - Double, Duplex, or Two Units - 4 Stories or Less	YES - Current	NO - Privately-Owned	Available	Used in Prior Housing Element - Non-Vacant	0	0	0.615467024	0.615467024	1	0	0	1418193	1027	Wilshire		Yes	Above Moderate
LOS ANGELES			5521010018	Medium Residential	R3-1	0	54	0.021127775	Residential - Double, Duplex, or Two Units - 4 Stories or Less	YES - Current	NO - Privately-Owned	Available	Used in Prior Housing Element - Non-Vacant	0	0	0.183236635	0.183236635	1	1*	1*	1418193	1020	Wilshire			Above Moderate
LOS ANGELES	529 N KINGSLEY DR	90004	5521010020	Medium Residential	R3-1	0	54	0.116307429	Residential - Single Family Residence	YES - Current	NO - Privately-Owned	Available	Used in Prior Housing Element - Non-Vacant	0.770742357	0	0	0.770742357	1	0	0	1418193	1093	Wilshire			Lower
LOS ANGELES			5521010020	Medium Residential	R3-1	0	54	0.03526481	Residential - Single Family Residence	YES - Current	NO - Privately-Owned	Available	Used in Prior Housing Element - Non-Vacant	0	0	0.149978018	0.149978018	1	1*	1*	1418193	1077	Wilshire			Above Moderate
LOS ANGELES	525 N KINGSLEY DR	90004	5521010021	Medium Residential	R3-1	0	54	0.09169981	Residential - Single Family Residence	YES - Current	NO - Privately-Owned	Available	Used in Prior Housing Element - Non-Vacant	0.634858751	0	0	0.634858751	1	0	0	1418193	1121	Wilshire			Lower
LOS ANGELES			5521010021	Medium Residential	R3-1	0	54	0.060021025	Residential - Single Family Residence	YES - Current	NO - Privately-Owned	Available	Used in Prior Housing Element - Non-Vacant	0	0	0.318336535	0.318336535	1	3*	3*	1418193	1116	Wilshire			Above Moderate
LOS ANGELES	517 N KINGSLEY DR	90004	5521010022	Medium Residential	R3-1	0	54	0.068920581		YES - Current	NO - Privately-Owned	Available	Used in Prior Housing Element - Non-Vacant	0	0	0.382433748	0.382433748	1	3*	3*	1418193	1147	Wilshire	Yes		Above Moderate
LOS ANGELES	519 N KINGSLEY DR	90004	5521010022	Medium Residential	R3-1	0	54	0.084834912		YES - Current	NO - Privately-Owned	Available	Used in Prior Housing Element - Non-Vacant	0	0	0.408582574	0.408582574	1	0	0	1418193	1136	Wilshire		Yes	Above Moderate
LOS ANGELES	509 N KINGSLEY DR	90004	5521010023	Medium Residential	R3-1	0	54	0.045977481	Residential - Double, Duplex, or Two Units - 4 Stories or Less	YES - Current	NO - Privately-Owned	Available	Used in Prior Housing Element - Non-Vacant	0	0	0.500753796	0.500753796	0	2*	2*	1418193	1167	Wilshire		Yes	Above Moderate
LOS ANGELES	515 N KINGSLEY DR	90004	5521010023	Medium Residential	R3-1	0	54	0.107815618	Residential - Double, Duplex, or Two Units - 4 Stories or Less	YES - Current	NO - Privately-Owned	Available	Used in Prior Housing Element - Non-Vacant	0	0	0.572959167	0.572959167	0	0	0	1418193	1159	Wilshire		Yes	Above Moderate
LOS ANGELES	505 N KINGSLEY DR	90004	5521010025	Medium Residential	R3-1	0	54	0.154163991	Residential - Single Family Residence	YES - Current	NO - Privately-Owned	Available	Used in Prior Housing Element - Non-Vacant	0.418949807	0	0	0.418949807	1	0	0	1418193	1200	Wilshire			Lower
LOS ANGELES	503 N KINGSLEY DR	90004	5521010026	Medium Residential	R3-1	0	54	0.178429492	Residential - Three Units (Any Combination) - 4 Stories or Less	YES - Current	NO - Privately-Owned	Available	Used in Prior Housing Element - Non-Vacant	0	0	0.723987982	0.723987982	2	0	0	1418193	1239	Wilshire		Yes	Above Moderate
LOS ANGELES	551 N KINGSLEY DR	90004	5521010028	Medium Residential	R3-1	0	54	0.167515716	Residential - Five or More Units or Apartments (Any Combination) - 4 Stories or Less	YES - Current	NO - Privately-Owned	Available	Not Used in Prior Housing Element	0.07100331	0	0	0.07100331	8	0	0	1418193	968	Wilshire			Lower
LOS ANGELES	531 N KINGSLEY DR	90004	5521010029	Medium Residential	R3-1	0	54	0.119348398	Residential - Double, Duplex, or Two Units - 4 Stories or Less	YES - Current	NO - Privately-Owned	Available	Not Used in Prior Housing Element	0	0	0.502550006	0.502550006	2	0	0	1418193	1052	Wilshire		Yes	Above Moderate
LOS ANGELES	507 N KINGSLEY DR	90004	5521010030	Medium Residential	R3-1	0	54	0.124167294	Residential - Single Family Residence	YES - Current	NO - Privately-Owned	Available	Not Used in Prior Housing Element	2.304332447	0	0	2.304332447	0	0	0	1418193	1176	Wilshire			Lower
LOS ANGELES			5521010030	Medium Residential	R3-1	0	54	0.021790805	Residential - Single Family Residence	YES - Current	NO - Privately-Owned	Available	Not Used in Prior Housing Element	0	0	1.035218716	1.035218716	0	1*	1*	1418193	1193	Wilshire			Above Moderate
LOS ANGELES	4720 W CLINTON ST	90004	5521011001	Medium Residential	R3-1	0	54	0.172040313	Residential - Five or More Units or Apartments (Any Combination) - 4 Stories or Less	YES - Current	NO - Privately-Owned	Available	Not Used in Prior Housing Element	0	0	0.133959733	0.133959733	10	0	0	1418193	920	Wilshire		Yes	Above Moderate

LOS ANGELES	542 N HOBART BLVD	90004	5521011004	Medium Residential		R3-1	0	54	0.144722499	Residential - Double, Duplex, or Two Units - 4 Stories or Less	YES - Current	NO - Privately-Owned	Available	Used in Prior Housing Element - Non-Vacant	0	0	0.267512101	0.267512101	2	0	0	1418193	998	Wilshire		Yes	Above Moderate
LOS ANGELES	538 N HOBART BLVD	90004	5521011005	Medium Residential		R3-1	0	54	0.103341371	Residential - Double, Duplex, or Two Units - 4 Stories or Less	YES - Current	NO - Privately-Owned	Available	Not Used in Prior Housing Element	0	0	0.4916448	0.4916448	2	0	0	1418193	1030	Wilshire		Yes	Above Moderate
LOS ANGELES			5521011006	Medium Residential		R3-1	0	54	0.087853727	Residential - Five or More Units or Apartments (Any Combination) - 4 Stories or Less	YES - Current	NO - Privately-Owned	Available	Not Used in Prior Housing Element	0.04678531	0	0	0.04678531	6	0	0	1418193	1059	Wilshire			Lower
LOS ANGELES	522 N HOBART BLVD	90004	5521011009	Medium Residential		R3-1	0	54	0.134464814	Residential - Single Family Residence	YES - Current	NO - Privately-Owned	Available	Used in Prior Housing Element - Non-Vacant	0.89119556	0	0	0.89119556	1	0	0	1418193	1131	Wilshire			Lower
LOS ANGELES	516 N HOBART BLVD	90004	5521011010	Medium Residential		R3-1	0	54	0.134296444	Residential - Double, Duplex, or Two Units - 4 Stories or Less	YES - Current	NO - Privately-Owned	Available	Used in Prior Housing Element - Non-Vacant	0	0	0.608678412	0.608678412	1	0	0	1418193	1152	Wilshire		Yes	Above Moderate
LOS ANGELES	512 N HOBART BLVD	90004	5521011011	Medium Residential		R3-1	0	54	0.099810735	Residential - Three Units (Any Combination) - 4 Stories or Less	YES - Current	NO - Privately-Owned	Available	Not Used in Prior Housing Element	0	0	0.410635659	0.410635659	3	0	0	1418193	1170	Wilshire		Yes	Above Moderate
LOS ANGELES	508 N HOBART BLVD	90004	5521011012	Medium Residential		R3-1	0	54	0.065328918	Residential - Double, Duplex, or Two Units - 4 Stories or Less	YES - Current	NO - Privately-Owned	Available	Not Used in Prior Housing Element	0	0	0.36393733	0.36393733	2	3*	3*	1418193	1197	Wilshire		Yes	Above Moderate
LOS ANGELES	510 N HOBART BLVD	90004	5521011012	Medium Residential		R3-1	0	54	0.072472146	Residential - Double, Duplex, or Two Units - 4 Stories or Less	YES - Current	NO - Privately-Owned	Available	Not Used in Prior Housing Element	0	0	0.36393733	0.36393733	2	3*	3*	1418193	1191	Wilshire		Yes	Above Moderate
LOS ANGELES	506 N HOBART BLVD	90004	5521011013	Medium Residential		R3-1	0	54	0.106949802	Residential - Single Family Residence	YES - Current	NO - Privately-Owned	Available	Used in Prior Housing Element - Non-Vacant	0.694328213	0	0	0.694328213	1	0	0	1418193	1206	Wilshire			Lower
			5521011013	Medium Residential		R3-1	0	54	0.030847374	Residential - Single Family Residence	YES - Current	NO - Privately-Owned	Available	Used in Prior Housing Element - Non-Vacant	0	0	0.149176419	0.149176419	1	1*	1*	1418193	1245	Wilshire			Above Moderate
LOS ANGELES	502 N HOBART BLVD	90004	5521011014	Medium Residential		R3-1	0	54	0.142542111	Residential - Single Family Residence	YES - Current	NO - Privately-Owned	Available	Used in Prior Housing Element - Non-Vacant	0.89119556	0	0	0.89119556	1	0	0	1418193	1252	Wilshire			Lower
LOS ANGELES	4710 W CLINTON ST	90004	5521011015	Medium Residential		R3-1	0	54	0.057434975	Residential - Single Family Residence	YES - Current	NO - Privately-Owned	Available	Not Used in Prior Housing Element	0	0	0.250558901	0.250558901	1	3*	3*	1418193	919	Wilshire			Above Moderate
LOS ANGELES	4700 W CLINTON ST	90004	5521011016	Medium Residential		R3-1	0	54	0.114606335	Residential - Double, Duplex, or Two Units - 4 Stories or Less	YES - Current	NO - Privately-Owned	Available	Not Used in Prior Housing Element	0	0	0.471535295	0.471535295	2	0	0	1418193	918	Wilshire		Yes	Above Moderate
LOS ANGELES	555 N HARVARD BLVD	90004	5521011017	Medium Residential		R3-1	0	54	0.1723295	Residential - Double, Duplex, or Two Units - 4 Stories or Less	YES - Current	NO - Privately-Owned	Available	Used in Prior Housing Element - Non-Vacant	0	0	0.76533823	0.76533823	2	0	0	1418193	946	Wilshire		Yes	Above Moderate
LOS ANGELES	547 N HARVARD BLVD	90004	5521011018	Medium Residential		R3-1	0	54	0.172324928	Residential - Three Units (Any Combination) - 4 Stories or Less	YES - Current	NO - Privately-Owned	Available	Not Used in Prior Housing Element	0	0	0.692113447	0.692113447	3	0	0	1418193	970	Wilshire		Yes	Above Moderate
LOS ANGELES	543 N HARVARD BLVD	90004	5521011019	Medium Residential		R3-1	0	54	0.172317848	Residential - Five or More Units or Apartments (Any Combination) - 4 Stories or Less	YES - Current	NO - Privately-Owned	Available	Not Used in Prior Housing Element	0	0	0.137164688	0.137164688	8	0	0	1418193	997	Wilshire		Yes	Above Moderate
LOS ANGELES	537 N HARVARD BLVD	90004	5521011020	Medium Residential		R3-1	0	54	0.156838616	Residential - Double, Duplex, or Two Units - 4 Stories or Less	YES - Current	NO - Privately-Owned	Available	Used in Prior Housing Element - Non-Vacant	0	0	0.670744574	0.670744574	2	0	0	1418193	1029	Wilshire		Yes	Above Moderate
LOS ANGELES	533 N HARVARD BLVD	90004	5521011021	Medium Residential		R3-1	0	54	0.156833748	Residential - Three Units (Any Combination) - 4 Stories or Less	YES - Current	NO - Privately-Owned	Available	Not Used in Prior Housing Element	0	0	0.240637657	0.240637657	3	0	0	1418193	1056	Wilshire		Yes	Above Moderate
LOS ANGELES	527 N HARVARD BLVD	90004	5521011022	Medium Residential		R3-1	0	54	0.172300986	Residential - Single Family Residence	YES - Current	NO - Privately-Owned	Available	Used in Prior Housing Element - Non-Vacant	1.099082887	0	0	1.099082887	1	0	0	1418193	1097	Wilshire			Lower
LOS ANGELES	523 N HARVARD BLVD	90004	5521011023	Medium Residential		R3-1	0	54	0.172295263	Residential - Five or More Units or Apartments (Any Combination) - 4 Stories or Less	YES - Current	NO - Privately-Owned	Available	Not Used in Prior Housing Element	0	0	0.129809216	0.129809216	8	0	0	1418193	1123	Wilshire		Yes	Above Moderate
LOS ANGELES	517 N HARVARD BLVD	90004	5521011024	Medium Residential		R3-1	0	54	0.1722895	Residential - Five or More Units or Apartments (Any Combination) - 4 Stories or Less	YES - Current	NO - Privately-Owned	Available	Used in Prior Housing Element - Non-Vacant	0.068664618	0	0	0.068664618	9	0	0	1418193	1151	Wilshire			Lower
LOS ANGELES	511 N HARVARD BLVD	90004	5521011025	Medium Residential		R3-1	0	54	0.172283837	Residential - Three Units (Any Combination) - 4 Stories or Less	YES - Current	NO - Privately-Owned	Available	Not Used in Prior Housing Element	0	0	0.654739782	0.654739782	3	0	0	1418193	1169	Wilshire		Yes	Above Moderate
LOS ANGELES	507 N HARVARD BLVD	90004	5521011026	Medium Residential		R3-1	0	54	0.126283549	Residential - Single Family Residence	YES - Current	NO - Privately-Owned	Available	Used in Prior Housing Element - Non-Vacant	0.814517516	0	0	0.814517516	1	0	0	1418193	1195	Wilshire			Lower
LOS ANGELES	503 N HARVARD BLVD	90004	5521011027	Medium Residential		R3-1	0	54	0.127046652	Residential - Double, Duplex, or Two Units - 4 Stories or Less	YES - Current	NO - Privately-Owned	Available	Not Used in Prior Housing Element	0	0	0.514040095	0.514040095	2	0	0	1418193	1242	Wilshire		Yes	Above Moderate
LOS ANGELES	4611 W MAPLEWOOD AVE	90004	5521011028	Medium Residential		R3-1	0	54	0.046275793		YES - Current	NO - Privately-Owned	Available	Not Used in Prior Housing Element	0	0	0.32270937	0.32270937	1	2*	2*	1418193	1243	Wilshire			Above Moderate
LOS ANGELES			5521011028	Medium Residential		R3-1	0	54	0.045995234		YES - Current	NO - Privately-Owned	Available	Not Used in Prior Housing Element	0	0	0.32270937	0.32270937	1	2*	2*	1418193	1196	Wilshire			Above Moderate
LOS ANGELES	546 N HOBART BLVD	90004	5521011030	Medium Residential		R3-1	0	54	0.172324988	Residential - Single Family Residence	YES - Current	NO - Privately-Owned	Available	Used in Prior Housing Element - Non-Vacant	1.16204071	0	0	1.16204071	2	0	0	1418193	971	Wilshire			Lower
LOS ANGELES	552 N HOBART BLVD	90004	5521011030	Medium Residential		R3-1	0	54	0.172330728	Residential - Single Family Residence	YES - Current	NO - Privately-Owned	Available	Not Used in Prior Housing Element	1.16204071	0	0	1.16204071	2	0	0	1418193	947	Wilshire			Lower
LOS ANGELES	4766 W CLINTON ST	90004	5521012001	Medium Residential		R3-1	0	54	0.172113699	Residential - Five or More Units or Apartments (Any Combination) - 4 Stories or Less	YES - Current	NO - Privately-Owned	Available	Not Used in Prior Housing Element	0	0	0.177680936	0.177680936	5	0	0	1418193	923	Wilshire		Yes	Above Moderate
LOS ANGELES	552 N SERRANO AVE	90004	5521012002	Medium Residential		R3-1	0	54	0.172268779	Residential - Five or More Units or Apartments (Any Combination) - 4 Stories or Less	YES - Current	NO - Privately-Owned	Available	Not Used in Prior Housing Element	0	0	0.137164688	0.137164688	8	0	0	1418193	950	Wilshire		Yes	Above Moderate
LOS ANGELES	546 N SERRANO AVE	90004	5521012003	Medium Residential		R3-1	0	54	0.172260814	Residential - Single Family Residence	YES - Current	NO - Privately-Owned	Available	Used in Prior Housing Element - Non-Vacant	1.16204071	0	0	1.16204071	1	0	0	1418193	976	Wilshire			Lower
LOS ANGELES	542 N SERRANO AVE	90004	5521012004	Medium Residential		R3-1	0	54	0.172257284	Residential - Single Family Residence	YES - Current	NO - Privately-Owned	Available	Used in Prior Housing Element - Non-Vacant	1.16204071	0	0	1.16204071	1	0	0	1418193	1003	Wilshire			Lower
LOS ANGELES	536 N SERRANO AVE	90004	5521012005	Medium Residential		R3-1	0	54	0.156782218	Residential - Double, Duplex, or Two Units - 4 Stories or Less	YES - Current	NO - Privately-Owned	Available	Used in Prior Housing Element - Non-Vacant	0	0	0.670744574	0.670744574	2	0	0	1418193	1032	Wilshire		Yes	Above Moderate
LOS ANGELES	526 N SERRANO AVE	90004	5521012007	Medium Residential		R3-1	0	54	0.137770135	Residential - Single Family Residence	YES - Current	NO - Privately-Owned	Available	Used in Prior Housing Element - Non-Vacant	0.956973648	0	0	0.956973648	1	0	0	1418193	1099	Wilshire			Lower
LOS ANGELES	522 N SERRANO AVE	90004	5521012008	Medium Residential		R3-1	0	54	0.103296272	Residential - Five or More Units or Apartments (Any Combination) - 4 Stories or Less	YES - Current	NO - Privately-Owned	Available	Not Used in Prior Housing Element	0.052565168	0	0	0.052565168	6	0	0	1418193	1125	Wilshire			Lower
LOS ANGELES			5521012009	Medium Residential		R3-1	0	54	0.068821695	Residential - Single Family Residence	YES - Current	NO - Privately-Owned	Available	Used in Prior Housing Element - Non-Vacant	0	0	0.216809726	0.216809726	1	3*	3*	1418193	1153	Wilshire			Above Moderate
			5521012009	Medium Residential		R3-1	0	54	0.068941079	Residential - Single Family Residence	YES - Current	NO - Privately-Owned	Available	Used in Prior Housing Element - Non-Vacant	0	0	0.216809726	0.216809726	1	3*	3*	1418193	1146	Wilshire			Above Moderate
LOS ANGELES	518 N SERRANO AVE	90004	5521012010	Medium Residential		R3-1	0	54	0.103407547	Residential - Single Family Residence	YES - Current	NO - Privately-Owned	Available	Used in Prior Housing Element - Non-Vacant	0.764706492	1	0	0.764706492	1	0	0	1418193	1164	Wilshire			Lower
LOS ANGELES			5521012010	Medium Residential		R3-1	0	54	0.034351872	Residential - Single Family Residence	YES - Current	NO - Privately-Owned	Available	Used in Prior Housing Element - Non-Vacant	0	0	0.149176419	0.149176419	1	1*	1*	1418193	1171	Wilshire			Above Moderate
LOS ANGELES	514 N SERRANO AVE	90004	5521012011	Medium Residential		R3-1	0	54	0.137874618	Residential - Single Family Residence	YES - Current	NO - Privately-Owned	Available	Used in Prior Housing Element - Non-Vacant	0.956973648	0	0	0.956973648	1	0	0	1418193	1181	Wilshire			Lower
LOS ANGELES	508 N SERRANO AVE	90004	5521012012	Medium Residential		R3-1	0	54	0.17221905	Residential - Five or More Units or Apartments (Any Combination) - 4 Stories or Less	YES - Current	NO - Privately-Owned	Available	Not Used in Prior Housing Element	0	0	0.187764716	0.187764716	5	0	0	1418193	1199	Wilshire		Yes	Above Moderate
LOS ANGELES	4667 W MAPLEWOOD AVE	90004	5521012013	Medium Residential		R3-1	0	54	0.173332358	Residential - Five or More Units or Apartments (Any Combination) - 4 Stories or Less	YES - Current	NO - Privately-Owned	Available	Not Used in Prior Housing Element	0	0	0.137164688	0.137164688	8	0	0	1418193	1247	Wilshire		Yes	Above Moderate
LOS ANGELES	551 N HOBART BLVD	90004	5521012015	Medium Residential		R3-1	0	54	0.172269519	Residential - Three Units (Any Combination) - 4 Stories or Less	YES - Current	NO - Privately-Owned	Available	Not Used in Prior Housing Element	0	0	0.692113447	0.692113447	3	0	0	1418193	948	Wilshire		Yes	Above Moderate
LOS ANGELES	511 N HOBART BLVD	90004	5521012018	Medium Residential		R3-1	0	54	0.14101089	Residential - Four Units (Any Combination) - 4 Stories or Less	YES - Current	NO - Privately-Owned	Available	Not Used in Prior Housing Element	0	0	0.176232037	0.176232037	4	0	0	1418193	1190	Wilshire		Yes	Above Moderate
LOS ANGELES	523 N HOBART BLVD	90004	5521012021	Medium Residential		R3-1	0	54	0.141024272	Residential - Single Family Residence - Therapy Pool (Spa)	YES - Current	NO - Privately-Owned	Available	Used in Prior Housing Element - Non-Vacant	0.956973648	0	0	0.956973648	1	0	0	1418193	1128	Wilshire			Lower
LOS ANGELES	527 N HOBART BLVD	90004	5521012022	Medium Residential		R3-1	0	54	0.141025409	Residential - Single Family Residence	YES - Current	NO - Privately-Owned	Available	Used in Prior Housing Element - Non-Vacant	0.956973648	0	0	0.956973648	1	0	0	1418193	1107	Wilshire			Lower
LOS ANGELES	541 N HOBART BLVD	90004	5521012026	Medium Residential		R3-1	0	54	0.141040588	Residential - Single Family Residence	YES - Current	NO - Privately-Owned	Available	Used in Prior Housing Element - Non-Vacant	0.956973648	0	0	0.956973648	1	0	0	1418193	993	Wilshire			Lower
LOS ANGELES	538 N OXFORD AVE	90004	5521013005	Medium Residential		R3-1	0	54	0.141030573	Residential - Double, Duplex, or Two Units - 4 Stories or Less	YES - Current	NO - Privately-Owned	Available	Not Used in Prior Housing Element	0	0	0.614805454	0.614805454	2	0	0	1418193	1034	Wilshire		Yes	Above Moderate
LOS ANGELES	532 N OXFORD AVE	90004	5521013006	Medium Residential		R3-1	0	54	0.141034176	Residential - Single Family Residence	YES - Current	NO - Privately-Owned	Available	Used in Prior Housing Element - Non-Vacant	0.956973648	0	0	0.956973648	1	0	0	1418193	1067	Wilshire			Lower
LOS ANGELES	526 N OXFORD AVE	90004	5521013007	Medium Residential		R3-1	0	54	0.154955715	Residential - Five or More Units or Apartments (Any Combination) - 4 Stories or Less	YES - Current	NO - Privately-Owned	Available	Not Used in Prior Housing Element	0.083079896	0	0	0.083079896	8	0	0	1418193	1101	Wilshire			Lower
LOS ANGELES	522 N OXFORD AVE	90004	5521013008	Medium Residential		R3-1	0	54	0.154959206	Residential - Single Family Residence	YES - Current	NO - Privately-Owned	Available	Used in Prior Housing Element - Non-Vacant	1.02960484	1	0	1.02960484	1	0	0	1418193	1127	Wilshire			Lower
LOS ANGELES	514 N OXFORD AVE	90004	5521013010	Medium Residential		R3-1	0	54	0.139451927	Residential - Single Family Residence	YES - Current	NO - Privately-Owned	Available	Used in Prior Housing Element - Non-Vacant	0.956973648	0	0	0.956973648	1	0	0	1418193	1177	Wilshire			Lower
LOS ANGELES	506 N OXFORD AVE	90004	5521013011	Medium Residential		R3-1	0	54	0.139453943	Residential - Single Family Residence	YES - Current	NO - Privately-Owned	Available	Used in Prior Housing Element - Non-Vacant	0.956973648	0	0	0.956973648	1	0	0	1418193	1202	Wilshire			Lower
LOS ANGELES	4810 W CLINTON ST	90004	5521013013	Medium Residential		R3-1	0	54	0.154922506	Residential - Five or More Units or Apartments (Any Combination) - 4 Stories or Less	YES - Current	NO - Privately-Owned	Available	Not Used in Prior Housing Element	0	0	0.141526739	0.141526739	6	0	0	1418193	924	Wilshire		Yes	Above Moderate
LOS ANGELES	553 N SERRANO AVE	90004	5521013014	Medium Residential		R3-1	0	54	0.154927884	Residential - Three Units (Any Combination) - 4 Stories or Less	YES - Current	NO - Privately-Owned	Available	Used in Prior Housing Element - Non-Vacant	0	0	0.287877855	0.287877855	2	0	0	1418193	951	Wilshire		Yes	Above Moderate
LOS ANGELES	549 N SERRANO AVE	90004	5521013015	Medium Residential		R3-1	0	54	0.154933631	Residential - Double, Duplex, or Two Units - 4 Stories or Less	YES - Current	NO - Privately-Owned	Available	Used in Prior Housing Element - Non-Vacant	0	0	0.670744574	0.670744574	2	0	0	1418193	977	Wilshire		Yes	Above Moderate
LOS ANGELES	543 N SERRANO AVE	90004	5521013016	Medium Residential		R3-1	0	54	0.154939977	Residential - Double, Duplex, or Two Units - 4 Stories or Less	YES - Current	NO - Privately-Owned	Available	Used in Prior Housing Element - Non-Vacant	0	0	0.670744574	0.670744574	2	0	0	1418193	1004	Wilshire		Yes	Above Moderate
LOS ANGELES	537 N SERRANO AVE	90004	5521013017	Medium Residential		R3-1	0	54	0.141029322	Residential - Four Units (Any Combination) - 4 Stories or Less	YES - Current	NO - Privately-Owned	Available	Not Used in Prior Housing Element	0.65917303	0	0	0.65917303	4	0	0	1418193	1033	Wilshire			Lower
LOS ANGELES	533 N SERRANO AVE	90004	5521013018	Medium Residential		R3-1	0	54	0.1410339	Residential - Three Units (Any Combination) - 4 Stories or Less	YES - Current	NO - Privately-Owned	Available	Not Used in Prior Housing Element	0	0	0.542123705	0.542123705	3	0	0	1418193	1066	Wilshire		Yes	Above Moderate
LOS ANGELES	527 N SERRANO AVE	90004	5521013019	Medium Residential		R3-1	0	54	0.154955407	Residential - Five or More Units or Apartments (Any Combination) - 4 Stories or Less	YES - Current	NO - Privately-Owned	Available	Not Used in Prior Housing Element	0	0	0.158946583	0.158946583	5	0	0	1418193	1100	Wilshire		Yes	Above Moderate
LOS ANGELES	523 N SERRANO AVE	90004	5521013020	Medium Residential		R3-1	0	54	0.154959204	Residential - Four Units (Any Combination) - 4 Stories or Less	YES - Current	NO - Privately-Owned	Available	Not Used in Prior Housing Element	0	0	0.178446507	0.178446507	4	0	0	1418193	1126	Wilshire		Yes	Above Moderate
LOS ANGELES	517 1/2 N SERRANO AVE	90004	5521013021	Medium Residential		R3-1	0	54	0.154840636	Residential - Four Units (Any Combination) - 4 Stories or Less	YES - Current	NO - Privately-Owned	Available	Not Used in Prior Housing Element	0	0	0.178446507	0.178446507	4	0	0	1418193	1154	Wilshire		Yes	Above Moderate
LOS ANGELES	511 N SERRANO AVE	90004	5521013022	Medium Residential		R3-1	0	54	0.15509756	Residential - Five or More Units or Apartments (Any Combination) - 4 Stories or Less	YES - Current	NO - Privately-Owned	Available	Not Used in Prior Housing Element	0	0	0.125967868	0.125967868	7	0	0	1418193	1172	Wilshire		Yes	Above Moderate
LOS ANGELES	507 N SERRANO AVE	90004	5521013023	Medium Residential		R3-1	0	54	0.139452702	Residential - Five or More Units or Apartments (Any Combination) - 4 Stories or Less	YES - Current	NO - Privately-Owned	Available	Not Used in Prior Housing Element	0.081257032	0	0	0.081257032	5	0	0	1418193	1201	Wilshire			Lower
LOS ANGELES	501 N SERRANO AVE	90004	5521013024	Medium Residential		R3-1	0	54	0.155937959	Residential - Five or More Units or Apartments (Any Combination) - 4 Stories or Less	YES - Current	NO - Privately-Owned	Available	Not Used in Prior Housing Element	0.300476044	0	0	0.300476044	5	0	0	1418193	1248	Wilshire			Lower
LOS ANGELES	516 N OXFORD AVE	90004	5521013025	Medium Residential		R3-1	0	54	0.139927085	Residential - Five or More Units or Apartments (Any Combination) - 4 Stories or Less	YES - Current	NO - Privately-Owned	Available	Not Used in Prior Housing Element	0.069611883	0	0	0.069611883	9	0	0	1418193	1155	Wilshire			Lower
LOS ANGELES	530 N WESTERN AVE	90004	5521014001	General Commercial		C2-1	0	108	0.130742623	Commercial - Store Combination - Store and Residential Combination - One Story	YES - Current	NO - Privately-Owned	Available	Used in Prior Housing Element - Non-Vacant	0.091642534	0	0	0.091642534	0	0	0	1418193	1069	Wilshire			Lower
LOS ANGELES	538 N WESTERN AVE	90004	5521014001	General Commercial		C2-1	0	108	0.130667458	Commercial - Store Combination - Store and Residential Combination - One Story	YES - Current	NO - Privately-Owned	Available	Used in Prior Housing Element - Non-Vacant	0.091642534	0	0	0.091642534	0	0	0	1418193	1036	Wilshire			Lower
LOS ANGELES	528 N WESTERN AVE	90004	5521014002	General Commercial		C2-1	0	108	0.145236682	Commercial - Store - One Story	YES - Current	NO - Privately-Owned	Available	Used in Prior Housing Element - Non-Vacant	0.115088947	1	0	0.115088947	1	0	0	1418193	1105	Wilshire			Lower
LOS ANGELES	524 N WESTERN AVE	90004	5521014003	General Commercial		C2-1	0	108	0.138652041	Commercial - Store - One Story	YES - Current	NO - Privately-Owned	Available	Used in Prior Housing Element - Non-Vacant	0.038269325	0	0	0.038269325	0	0	0	1418193	1132	Wilshire			Lower
LOS ANGELES	518 N WESTERN AVE	90004	5521014004	General Commercial		C2-1	0	108	0.149615183	Commercial - Store - One Story	YES - Current	NO - Privately-Owned	Available	Used in Prior Housing Element - Non-Vacant	0.091054425	0	0	0.091054425	1	0	0	1418193	1157	Wilshire			Lower
LOS ANGELES	512 N WESTERN AVE	90004	5521014005	General Commercial		C2-1	0	108	0.151806031	Commercial - Parking Lot (Commercial Use Property) - Lots - Patron or Employee - One Story	YES - Current	NO - Privately-Owned	Available	Not Used in Prior Housing Element	0.024018794	0	0	0.024018794	0	0	0	1418193	1175	Wilshire			Lower
LOS ANGELES	500 N WESTERN AVE	90004	5521014006	General Commercial		C2-1	0	108	0.156907843	Institutional - Church - One Story	YES - Current	NO - Privately-Owned	Available	Not Used in Prior Housing Element	0	0	0.055878996	0.055878996	1	0	0	1418193	1251	Wilshire			Above Moderate
LOS ANGELES	506 N WESTERN AVE	90004	5521014006	General Commercial		C2-1	0	108	0.153997795	Institutional - Church - One Story	YES - Current	NO - Privately-Owned	Available	Not Used in Prior Housing Element	0	0	0.054438932	0.054438932	1	0	0	1418193	1204	Wilshire			Above Moderate
LOS ANGELES	4866 W CLINTON ST	90004	5521014007	General Commercial		C2-1	0	108	0.143577654	Commercial - Store - One Story	YES - Current	NO - Privately-Owned	Available	Used in Prior Housing Element - Non-Vacant	0.131827478	0	0	0.131827478	0	0	0	1418193	927	Wilshire			Lower
LOS ANGELES	550 N WESTERN AVE	90004	5521014008	General Commercial		C2-1	0	108	0.143574426	Commercial - Store - One Story	YES - Current	NO - Privately-Owned	Available	Used in Prior Housing Element - Non-Vacant	0.106354924	1	0	0.106354924	1	0	0	1418193	955	Wilshire			Lower
LOS ANGELES	548 N WESTERN AVE	90004	5521014009	General Commercial		C2-1	0	108	0.143568506	Commercial - Store Combination - Store and Residential Combination - One Story	YES - Current	NO - Privately-Owned	Available	Used in Prior Housing Element - Non-Vacant	0	0	0.090667576	0.090667576	0	0	0	1418193	984	Wilshire		Yes	Above Moderate
LOS ANGELES	540 N WESTERN AVE	90004	5521014010	General Commercial		C2-1	0	108	0.143563484	Commercial - Store - One Story	YES - Current	NO - Privately-Owned	Available	Used in Prior Housing Element - Non-Vacant	0.099970065	0	0	0.099970065	0	0	0	1418193	1007	Wilshire			Lower
LOS ANGELES	553 N OXFORD AVE	90004	5521014012	Medium Residential		R3-1	0	54	0.146451098	Residential - Single Family Residence	YES - Current	NO - Privately-Owned	Available	Not Used in Prior Housing Element	0.3620262	0	0	0.3620262	2	0	0	1418193	953	Wilshire			Lower
LOS ANGELES	547 N OXFORD AVE	90004	5521014013	Medium Residential		R3-1	0	54	0.146452013	Residential - Five or More Units or Apartments (Any Combination) - 4 Stories or Less	YES - Current	NO - Privately-Owned	Available	Not Used in Prior Housing Element	0.069611883	0	0	0.069611883	8	0	0	1418193	981	Wilshire			Lower
LOS ANGELES	543 N OXFORD AVE	90004	5521014014	Medium Residential		R3-1	0	54	0.146451098	Residential - Single Family Residence	YES - Current	NO - Privately-Owned	Available	Used in Prior Housing Element - Non-Vacant	0.956973648	0	0	0.956973648	1	0	0	1418193	1006	Wilshire			Lower
LOS ANGELES	537 N OXFORD AVE	90004	5521014015	Medium Residential		R3-1	0	54	0.1332991	Residential - Five or More Units or Apartments (Any Combination) - 4 Stories or Less	YES - Current	NO - Privately-Owned	Available	Not Used in Prior Housing Element	0	0	0.165042955	0.165042955	5	0	0	1418193	1035	Wilshire		Yes	Above Moderate
LOS ANGELES	533 N OXFORD AVE	90004	5521014016	Medium Residential		R3-1	0	54	0.1333006	Residential - Single Family Residence	YES - Current	NO - Privately-Owned	Available	Used in Prior Housing Element - Non-Vacant	0.89119556	0	0	0.89119556	1	0	0	1418193	1068	Wilshire			Lower
LOS ANGELES	525 N OXFORD AVE	90004	5521014017	Medium Residential		R3-1	0	54	0.146449827	Residential - Double, Duplex, or Two Units - 4 Stories or Less	YES - Current	NO - Privately-Owned	Available	Not Used in Prior Housing Element	0.371016246	0	0	0.371016246	2	0	0	1418193	1103	Wilshire			Lower
LOS ANGELES	523 N OXFORD AVE	90004	5521014018	Medium Residential		R3-1	0	54	0.146451651	Residential - Single Family Residence	YES - Current	NO - Privately-Owned	Available	Used in Prior Housing Element - Non-Vacant	0.325214791	0	0	0.325214791	1	0	0	1418193	1129	Wilshire			Lower
LOS ANGELES	515 N OXFORD AVE	90004	5521014019	Medium Residential		R3-1	0	54	0.146450742	Residential - Double, Duplex, or Two Units - 4 Stories or Less	YES - Current	NO - Privately-Owned	Available	Used

LOS ANGELES	453 N OXFORD AVE	90004	5521015006	Medium Residential	R3-1	0	54	0.154939277	Residential - Five or More Units or Apartments (Any Combination) - 4 Stories or Less	YES - Current	NO - Privately-Owned	Available	Not Used in Prior Housing Element	0	0	0.112073368	0.112073368	8	0	0	1418193	1421	Wilshire	Yes	Above Moderate
LOS ANGELES	431 N OXFORD AVE	90004	5521015009	Medium Residential	R3-1	0	54	0.154938941	Residential - Single Family Residence - Other Improvements Only	YES - Current	NO - Privately-Owned	Available	Used in Prior Housing Element - Non-Vacant	0.908480489	0	0	0.908480489	0	0	0	1418193	1477	Wilshire		Lower
LOS ANGELES	470 N WESTERN AVE	90004	5521015018	Neighborhood Office Commercial	C2-1	0	108	0.137737897	Commercial - Commercial - Vacant Land	YES - Current	NO - Privately-Owned	Available	Not Used in Prior Housing Element	0.230318928	0	0	0.230318928	0	0	0	1418193	1341	Wilshire		Lower
LOS ANGELES			5521015018	Neighborhood Office Commercial	C2-1	0	108	0.001836477	Commercial - Commercial - Vacant Land	YES - Current	NO - Privately-Owned	Available	Not Used in Prior Housing Element	0	0	0.059723818	0.059723818	0	0	0	1418193	1336	Wilshire		Above Moderate
LOS ANGELES			5521015018	Neighborhood Office Commercial	C2-1	0	108	0.011473556	Commercial - Commercial - Vacant Land	YES - Current	NO - Privately-Owned	Available	Not Used in Prior Housing Element	0	0	0.048895115	0.048895115	0	0	0	1418193	1342	Wilshire		Above Moderate
LOS ANGELES			5521015018	Neighborhood Office Commercial	C2-1	0	108	0.022047202	Commercial - Commercial - Vacant Land	YES - Current	NO - Privately-Owned	Available	Not Used in Prior Housing Element	0	0	0.118465865	0.118465865	0	0	0	1418193	1335	Wilshire		Above Moderate
LOS ANGELES	460 N WESTERN AVE	90004	5521015019	Neighborhood Office Commercial	C2-1	0	108	0.137741695	Institutional - Church - One Story	YES - Current	NO - Privately-Owned	Available	Used in Prior Housing Element - Non-Vacant	0.020183506	0	0	0.020183506	0	0	0	1418193	1389	Wilshire		Lower
LOS ANGELES	466 N WESTERN AVE	90004	5521015019	Neighborhood Office Commercial	C2-1	0	108	0.137739187	Institutional - Church - One Story	YES - Current	NO - Privately-Owned	Available	Used in Prior Housing Element - Non-Vacant	0.019606076	0	0	0.019606076	0	0	0	1418193	1380	Wilshire		Lower
LOS ANGELES			5521015019	Neighborhood Office Commercial	C2-1	0	108	0.02294704	Institutional - Church - One Story	YES - Current	NO - Privately-Owned	Available	Used in Prior Housing Element - Non-Vacant	0	0	0.002098569	0.002098569	0	0	0	1418193	1390	Wilshire		Above Moderate
LOS ANGELES			5521015019	Neighborhood Office Commercial	C2-1	0	108	0.022947399	Institutional - Church - One Story	YES - Current	NO - Privately-Owned	Available	Used in Prior Housing Element - Non-Vacant	0	0	0.002098569	0.002098569	0	0	0	1418193	1381	Wilshire		Above Moderate
LOS ANGELES	400 N WESTERN AVE	90004	5521015030	Neighborhood Office Commercial	C2-1	0	108	0.13774015	Commercial - Parking Lot (Commercial Use Property) - Lots - Patron or Employee - One Story	YES - Current	NO - Privately-Owned	Available	Used in Prior Housing Element - Non-Vacant	0.063463705	0	0	0.063463705	0	0	0	1388193	193	Wilshire		Lower
LOS ANGELES	408 N WESTERN AVE	90004	5521015030	Neighborhood Office Commercial	C2-1	0	108	0.117078863	Commercial - Parking Lot (Commercial Use Property) - Lots - Patron or Employee - One Story	YES - Current	NO - Privately-Owned	Available	Used in Prior Housing Element - Non-Vacant	0.056273689	0	0	0.056273689	0	0	0	1388193	170	Wilshire		Lower
LOS ANGELES	412 N WESTERN AVE	90004	5521015030	Neighborhood Office Commercial	C2-1	0	108	0.137740649	Commercial - Parking Lot (Commercial Use Property) - Lots - Patron or Employee - One Story	YES - Current	NO - Privately-Owned	Available	Used in Prior Housing Element - Non-Vacant	0.063463705	0	0	0.063463705	0	0	0	1388193	137	Wilshire		Lower
LOS ANGELES			5521015030	Neighborhood Office Commercial	C2-1	0	108	0.002946208	Commercial - Parking Lot (Commercial Use Property) - Lots - Patron or Employee - One Story	YES - Current	NO - Privately-Owned	Available	Used in Prior Housing Element - Non-Vacant	0	0	0.009785476	0.009785476	0	0	0	1388193	166	Wilshire		Above Moderate
LOS ANGELES			5521015030	Neighborhood Office Commercial	C2-1	0	108	0.016692923	Commercial - Parking Lot (Commercial Use Property) - Lots - Patron or Employee - One Story	YES - Current	NO - Privately-Owned	Available	Used in Prior Housing Element - Non-Vacant	0	0	0.005182269	0.005182269	0	0	0	1388193	171	Wilshire		Above Moderate
LOS ANGELES			5521015030	Neighborhood Office Commercial	C2-1	0	108	0.019643653	Commercial - Parking Lot (Commercial Use Property) - Lots - Patron or Employee - One Story	YES - Current	NO - Privately-Owned	Available	Used in Prior Housing Element - Non-Vacant	0	0	0.019401725	0.019401725	0	0	0	1388193	138	Wilshire		Above Moderate
LOS ANGELES			5521015030	Neighborhood Office Commercial	C2-1	0	108	0.020661281	Commercial - Parking Lot (Commercial Use Property) - Lots - Patron or Employee - One Story	YES - Current	NO - Privately-Owned	Available	Used in Prior Housing Element - Non-Vacant	0	0	0.019401725	0.019401725	0	0	0	1388193	164	Wilshire		Above Moderate
LOS ANGELES			5521015030	Neighborhood Office Commercial	C2-1	0	108	0.020661281	Commercial - Parking Lot (Commercial Use Property) - Lots - Patron or Employee - One Story	YES - Current	NO - Privately-Owned	Available	Used in Prior Housing Element - Non-Vacant	0	0	0.019401725	0.019401725	0	0	0	1388193	189	Wilshire		Above Moderate
LOS ANGELES			5521015030	Neighborhood Office Commercial	C2-1	0	108	0.022578979	Commercial - Parking Lot (Commercial Use Property) - Lots - Patron or Employee - One Story	YES - Current	NO - Privately-Owned	Available	Used in Prior Housing Element - Non-Vacant	0	0	0.0157206	0.0157206	0	0	0	1388193	191	Wilshire		Above Moderate
LOS ANGELES	424 N WESTERN AVE	90004	5521015031	Neighborhood Office Commercial	C2-1	0	108	0.137392738	Institutional - Church - One Story	YES - Current	NO - Privately-Owned	Available	Used in Prior Housing Element - Non-Vacant	0.066717638	0	0	0.066717638	1	0	0	1388193	45	Wilshire		Lower
LOS ANGELES	432 N WESTERN AVE	90004	5521015031	Neighborhood Office Commercial	C2-1	0	108	0.137752881	Institutional - Church - One Story	YES - Current	NO - Privately-Owned	Available	Used in Prior Housing Element - Non-Vacant	0.068808221	0	0	0.068808221	1	0	0	1418193	1478	Wilshire		Lower
LOS ANGELES	436 N WESTERN AVE	90004	5521015031	Neighborhood Office Commercial	C2-1	0	108	0.137749583	Institutional - Church - One Story	YES - Current	NO - Privately-Owned	Available	Used in Prior Housing Element - Non-Vacant	0.068808221	0	0	0.068808221	1	0	0	1418193	1457	Wilshire		Lower
LOS ANGELES			5521015031	Neighborhood Office Commercial	C2-1	0	108	0.022946989	Institutional - Church - One Story	YES - Current	NO - Privately-Owned	Available	Used in Prior Housing Element - Non-Vacant	0	0	0.008561301	0.008561301	1	0	0	1418193	1458	Wilshire		Above Moderate
LOS ANGELES			5521015031	Neighborhood Office Commercial	C2-1	0	108	0.022947298	Institutional - Church - One Story	YES - Current	NO - Privately-Owned	Available	Used in Prior Housing Element - Non-Vacant	0	0	0.008561301	0.008561301	1	0	0	1418193	1479	Wilshire		Above Moderate
LOS ANGELES			5521015031	Neighborhood Office Commercial	C2-1	0	108	0.022968286	Institutional - Church - One Story	YES - Current	NO - Privately-Owned	Available	Used in Prior Housing Element - Non-Vacant	0	0	0.006885441	0.006885441	1	0	0	1388193	46	Wilshire		Above Moderate
LOS ANGELES	418 N WESTERN AVE	90004	5521015033	Neighborhood Office Commercial	C2-1	0	108	0.137739788	Commercial - Parking Lot (Commercial Use Property) - Lots - Patron or Employee - One Story	YES - Current	NO - Privately-Owned	Available	Used in Prior Housing Element - Non-Vacant	0.063463705	0	0	0.063463705	0	0	0	1388193	88	Wilshire		Lower
LOS ANGELES	420 N WESTERN AVE	90004	5521015033	Neighborhood Office Commercial	C2-1	0	108	0.137740144	Commercial - Parking Lot (Commercial Use Property) - Lots - Patron or Employee - One Story	YES - Current	NO - Privately-Owned	Available	Used in Prior Housing Element - Non-Vacant	0.063463705	0	0	0.063463705	0	0	0	1388193	64	Wilshire		Lower
LOS ANGELES			5521015033	Neighborhood Office Commercial	C2-1	0	108	0.019647836	Commercial - Parking Lot (Commercial Use Property) - Lots - Patron or Employee - One Story	YES - Current	NO - Privately-Owned	Available	Used in Prior Housing Element - Non-Vacant	0	0	0.019401725	0.019401725	0	0	0	1388193	91	Wilshire		Above Moderate
LOS ANGELES			5521015033	Neighborhood Office Commercial	C2-1	0	108	0.019652385	Commercial - Parking Lot (Commercial Use Property) - Lots - Patron or Employee - One Story	YES - Current	NO - Privately-Owned	Available	Used in Prior Housing Element - Non-Vacant	0	0	0.019401725	0.019401725	0	0	0	1388193	66	Wilshire		Above Moderate
LOS ANGELES	480 N WESTERN AVE	90004	5521015036	Neighborhood Office Commercial	C2-1	0	108	0.115688056	Commercial - Shopping Center (Neighborhood, Community) - One Story	YES - Current	NO - Privately-Owned	Available	Used in Prior Housing Element - Non-Vacant	0.033765535	0	0	0.033765535	0	0	0	1418193	1328	Wilshire		Lower
LOS ANGELES	484 N WESTERN AVE	90004	5521015036	Neighborhood Office Commercial	C2-1	0	108	0.159484945	Commercial - Shopping Center (Neighborhood, Community) - One Story	YES - Current	NO - Privately-Owned	Available	Used in Prior Housing Element - Non-Vacant	0.040942229	0	0	0.040942229	0	0	0	1418193	1307	Wilshire		Lower
LOS ANGELES			5521015036	Neighborhood Office Commercial	C2-1	0	108	0.009637007	Commercial - Shopping Center (Neighborhood, Community) - One Story	YES - Current	NO - Privately-Owned	Available	Used in Prior Housing Element - Non-Vacant	0	0	0.00123509	0.00123509	0	0	0	1418193	1329	Wilshire		Above Moderate
LOS ANGELES			5521015036	Neighborhood Office Commercial	C2-1	0	108	0.010996777	Commercial - Shopping Center (Neighborhood, Community) - One Story	YES - Current	NO - Privately-Owned	Available	Used in Prior Housing Element - Non-Vacant	0	0	0.00123509	0.00123509	0	0	0	1418193	1319	Wilshire		Above Moderate
LOS ANGELES	444 N WESTERN AVE	90004	5521015040	Neighborhood Office Commercial	C2-1	0	108	0.137747075	Recreational - Club, Lodge Hall, Fraternal Organization - One Story	YES - Current	NO - Privately-Owned	Available	Used in Prior Housing Element - Non-Vacant	0.055342177	0	0	0.055342177	0	0	0	1418193	1430	Wilshire		Lower
LOS ANGELES	454 N WESTERN AVE	90004	5521015040	Neighborhood Office Commercial	C2-1	0	108	0.137745068	Recreational - Club, Lodge Hall, Fraternal Organization - One Story	YES - Current	NO - Privately-Owned	Available	Used in Prior Housing Element - Non-Vacant	0.055342177	0	0	0.055342177	0	0	0	1418193	1422	Wilshire		Lower
LOS ANGELES			5521015040	Neighborhood Office Commercial	C2-1	0	108	0.011473484	Recreational - Club, Lodge Hall, Fraternal Organization - One Story	YES - Current	NO - Privately-Owned	Available	Used in Prior Housing Element - Non-Vacant	0	0	0.000838808	0.000838808	0	0	0	1418193	1423	Wilshire		Above Moderate
LOS ANGELES			5521015040	Neighborhood Office Commercial	C2-1	0	108	0.011473607	Recreational - Club, Lodge Hall, Fraternal Organization - One Story	YES - Current	NO - Privately-Owned	Available	Used in Prior Housing Element - Non-Vacant	0	0	0.000838808	0.000838808	0	0	0	1418193	1431	Wilshire		Above Moderate
LOS ANGELES	407 N OXFORD AVE	90004	5521015041	Medium Residential	R3-1	0	54	0.154957573	Commercial - Parking Lot (Commercial Use Property) - Lots - Patron or Employee - One Story	YES - Current	NO - Privately-Owned	Available	Not Used in Prior Housing Element	0.015567339	0	0	0.015567339	0	0	0	1388193	163	Wilshire		Lower
LOS ANGELES	413 N OXFORD AVE	90004	5521015041	Medium Residential	R3-1	0	54	0.154958547	Commercial - Parking Lot (Commercial Use Property) - Lots - Patron or Employee - One Story	YES - Current	NO - Privately-Owned	Available	Not Used in Prior Housing Element	0.015567339	0	0	0.015567339	0	0	0	1388193	135	Wilshire		Lower
LOS ANGELES	417 N OXFORD AVE	90004	5521015041	Medium Residential	R3-1	0	54	0.154957293	Commercial - Parking Lot (Commercial Use Property) - Lots - Patron or Employee - One Story	YES - Current	NO - Privately-Owned	Available	Not Used in Prior Housing Element	0.015567339	0	0	0.015567339	0	0	0	1388193	86	Wilshire		Lower
LOS ANGELES	4651 W OAKWOOD AVE	90004	5521015041	Medium Residential	R3-1	0	54	0.178201091	Commercial - Parking Lot (Commercial Use Property) - Lots - Patron or Employee - One Story	YES - Current	NO - Privately-Owned	Available	Not Used in Prior Housing Element	0.017122551	0	0	0.017122551	0	0	0	1388193	187	Wilshire		Lower
LOS ANGELES	413 N SERRANO AVE	90004	5521016003	Medium Residential	R3-1	0	54	0.15208716	Residential - Four Units (Any Combination) - 4 Stories or Less	YES - Current	NO - Privately-Owned	Available	Not Used in Prior Housing Element	0	0	0.178446507	0.178446507	4	0	0	1388193	128	Wilshire	Yes	Above Moderate
LOS ANGELES	419 N SERRANO AVE	90004	5521016004	Medium Residential	R3-1	0	54	0.152089067	Residential - Three Units (Any Combination) - 4 Stories or Less	YES - Current	NO - Privately-Owned	Available	Not Used in Prior Housing Element	0	0	0.599820971	0.599820971	3	0	0	1388193	81	Wilshire	Yes	Above Moderate
LOS ANGELES	425 N SERRANO AVE	90004	5521016005	Medium Residential	R3-1	0	54	0.15208716	Residential - Three Units (Any Combination) - 4 Stories or Less	YES - Current	NO - Privately-Owned	Available	Not Used in Prior Housing Element	0	0	0.599820971	0.599820971	3	0	0	1388193	61	Wilshire	Yes	Above Moderate
LOS ANGELES	443 1/2 N SERRANO AVE	90004	5521016009	Medium Residential	R3-1	0	54	0.152029296	Residential - Three Units (Any Combination) - 4 Stories or Less	YES - Current	NO - Privately-Owned	Available	Not Used in Prior Housing Element	0	0	0.200270543	0.200270543	3	0	0	1418193	1427	Wilshire	Yes	Above Moderate
LOS ANGELES	449 N SERRANO AVE	90004	5521016010	Medium Residential	R3-1	0	54	0.133777075	Residential - Single Family Residence	YES - Current	NO - Privately-Owned	Available	Used in Prior Housing Element - Non-Vacant	0.89119556	0	0	0.89119556	1	0	0	1418193	1424	Wilshire		Lower
LOS ANGELES	453 N SERRANO AVE	90004	5521016011	Medium Residential	R3-1	0	54	0.109253572	Residential - Single Family Residence	YES - Current	NO - Privately-Owned	Available	Used in Prior Housing Element - Non-Vacant	0.751385212	0	0	0.751385212	1	0	0	1418193	1403	Wilshire		Lower
LOS ANGELES	459 1/2 N SERRANO AVE	90004	5521016012	Medium Residential	R3-1	0	54	0.084982485	Residential - Four Units (Any Combination) - 4 Stories or Less	YES - Current	NO - Privately-Owned	Available	Used in Prior Housing Element - Non-Vacant	0.061873662	0	0	0.061873662	4	0	0	1418193	1385	Wilshire		Lower
LOS ANGELES	461 N SERRANO AVE	90004	5521016013	Medium Residential	R3-1	0	54	0.060709387	Residential - Single Family Residence	YES - Current	NO - Privately-Owned	Available	Used in Prior Housing Element - Non-Vacant	0	0	0.262480617	0.262480617	1	3*	3*	1418193	1374	Wilshire		Above Moderate
LOS ANGELES			5521016013	Medium Residential	R3-1	0	54	0.067047	Residential - Single Family Residence	YES - Current	NO - Privately-Owned	Available	Used in Prior Housing Element - Non-Vacant	0	0	0.262480617	0.262480617	1	3*	3*	1418193	1376	Wilshire		Above Moderate
LOS ANGELES	465 N SERRANO AVE	90004	5521016014	Medium Residential	R3-1	0	54	0.09131925	Residential - Single Family Residence	YES - Current	NO - Privately-Owned	Available	Used in Prior Housing Element - Non-Vacant	0.615362167	0	0	0.615362167	1	0	0	1418193	1338	Wilshire		Lower
LOS ANGELES			5521016014	Medium Residential	R3-1	0	54	0.0303551	Residential - Single Family Residence	YES - Current	NO - Privately-Owned	Available	Used in Prior Housing Element - Non-Vacant	0	0	0.148151755	0.148151755	1	1*	1*	1418193	1334	Wilshire		Above Moderate
LOS ANGELES	471 N SERRANO AVE	90004	5521016015	Medium Residential	R3-1	0	54	0.121672844	Residential - Three Units (Any Combination) - 4 Stories or Less	YES - Current	NO - Privately-Owned	Available	Not Used in Prior Housing Element	0	0	0.148385169	0.148385169	3	0	0	1418193	1325	Wilshire	Yes	Above Moderate
LOS ANGELES	4702 W MAPLEWOOD AVE	90004	5521016016	Medium Residential	R3-1	0	54	0.177272238	Residential - Four Units (Any Combination) - 4 Stories or Less	YES - Current	NO - Privately-Owned	Available	Used in Prior Housing Element - Non-Vacant	0	0	0.625684881	0.625684881	4	0	0	1418193	1291	Wilshire	Yes	Above Moderate
LOS ANGELES	4619 W OAKWOOD AVE	90004	5521016017	Medium Residential	R3-1	0	54	0.087437575	Residential - Double, Duplex, or Two Units - 4 Stories or Less	YES - Current	NO - Privately-Owned	Available	Not Used in Prior Housing Element	0	0	0.054644872	0.054644872	2	0	0	1388193	183	Wilshire	Yes	Above Moderate
LOS ANGELES	4623 W OAKWOOD AVE	90004	5521016018	Medium Residential	R3-1	0	54	0.087451153	Residential - Single Family Residence	YES - Current	NO - Privately-Owned	Available	Not Used in Prior Housing Element	0.648640484	0	0	0.648640484	1	0	0	1388193	185	Wilshire		Lower
LOS ANGELES	408 N OXFORD AVE	90004	5521016019	Medium Residential	R3-1	0	54	0.152060112	Residential - Four Units (Any Combination) - 4 Stories or Less	YES - Current	NO - Privately-Owned	Available	Not Used in Prior Housing Element	0	0	0.189418942	0.189418942	4	0	0	1388193	161	Wilshire	Yes	Above Moderate
LOS ANGELES	412 N OXFORD AVE	90004	5521016020	Medium Residential	R3-1	0	54	0.15204334	Residential - Single Family Residence	YES - Current	NO - Privately-Owned	Available	Used in Prior Housing Element - Non-Vacant	1.219677866	0	0	1.219677866	0	0	0	1388193	130	Wilshire		Lower
LOS ANGELES	416 N OXFORD AVE	90004	5521016021	Medium Residential	R3-1	0	54	0.152030234	Residential - Four Units (Any Combination) - 4 Stories or Less	YES - Current	NO - Privately-Owned	Available	Not Used in Prior Housing Element	0.105816893	0	0	0.105816893	4	0	0	1388193	82	Wilshire		Lower
LOS ANGELES	426 N OXFORD AVE	90004	5521016023	Medium Residential	R3-1	0	54	0.151555298	Residential - Double, Duplex, or Two Units - 4 Stories or Less	YES - Current	NO - Privately-Owned	Available	Used in Prior Housing Element - Non-Vacant	0	0	0.670744574	0.670744574	2	0	0	1388193	43	Wilshire	Yes	Above Moderate
LOS ANGELES	432 N OXFORD AVE	90004	5521016024	Medium Residential	R3-1	0	54	0.152028049	Residential - Five or More Units or Apartments (Any Combination) - 4 Stories or Less	YES - Current	NO - Privately-Owned	Available	Not Used in Prior Housing Element	0	0	0.125967868	0.125967868	7	0	0	1418193	1476	Wilshire	Yes	Above Moderate
LOS ANGELES	452 N OXFORD AVE	90004	5521016027	Medium Residential	R3-1	0	54	0.152027638	Residential - Single Family Residence	YES - Current	NO - Privately-Owned	Available	Used in Prior Housing Element - Non-Vacant	1.02960484	0	0	1.02960484	1	0	0	1418193	1420	Wilshire		Lower
LOS ANGELES	456 N OXFORD AVE	90004	5521016028	Medium Residential	R3-1	0	54	0.130546656	Residential - Single Family Residence	YES - Current	NO - Privately-Owned	Available	Used in Prior Housing Element - Non-Vacant	0.89119556	0	0	0.89119556	1	0	0	1418193	1393	Wilshire		Lower
LOS ANGELES	462 N OXFORD AVE	90004	5521016029	Medium Residential	R3-1	0	54	0.109316366	Residential - Four Units (Any Combination) - 4 Stories or Less	YES - Current	NO - Privately-Owned	Available	Not Used in Prior Housing Element	0	0	0.12719363	0.12719363	4	0	0	1418193	1383	Wilshire	Yes	Above Moderate
LOS ANGELES	468 N OXFORD AVE	90004	5521016030	Medium Residential	R3-1	0	54	0.088085898	Residential - Single Family Residence	YES - Current	NO - Privately-Owned	Available	Used in Prior Housing Element - Non-Vacant	0.626258183	0	0	0.626258183	1	0	0	1418193	1362	Wilshire		Lower
LOS ANGELES			5521016030	Medium Residential	R3-1	0	54	0.04271263	Residential - Single Family Residence	YES - Current	NO - Privately-Owned	Available	Used in Prior Housing Element - Non-Vacant	0	0	0.327818549	0.327818549	1	2*	2*	1418193	1377	Wilshire		Above Moderate
LOS ANGELES	470 N OXFORD AVE	90004	5521016031	Medium Residential	R3-1	0	54	0.063942041	Residential - Double, Duplex, or Two Units - 4 Stories or Less	YES - Current	NO - Privately-Owned	Available	Used in Prior Housing Element - Non-Vacant	0	0	0.380548215	0.380548215	1	3*	3*	1418193	1339	Wilshire	Yes	Above Moderate
LOS ANGELES	472 N OXFORD AVE	90004	5521016031	Medium Residential	R3-1	0	54	0.066857612	Residential - Double, Duplex, or Two Units - 4 Stories or Less	YES - Current	NO - Privately-Owned	Available	Used in Prior Housing Element - Non-Vacant	0	0	0.380548215	0.380548215	1	3*	3*	1418193	1332	Wilshire	Yes	Above Moderate
LOS ANGELES	474 N OXFORD AVE	90004	5521016032	Medium Residential	R3-1	0	54	0.085171855	Residential - Single Family Residence	YES - Current	NO - Privately-Owned	Available	Used in Prior Housing Element - Non-Vacant	0.626258183	0	0	0.626258183	1	0	0	1418193	1326	Wilshire		Lower
LOS ANGELES	476 N OXFORD AVE	90004	5521016032	Medium Residential	R3-1	0	54	0.04562804	Residential - Single Family Residence	YES - Current	NO - Privately-Owned	Available	Used in Prior Housing Element - Non-Vacant	0	0	0.327818549	0.327818549	1	2*	2*	1418193	1323	Wilshire		Above Moderate
LOS ANGELES	422 N OXFORD AVE	90004	5521016035	Medium Residential	R3-1	0	54	0.137090092	Residential - Five or More Units or Apartments (Any Combination) - 4 Stories or Less	YES - Current	NO - Privately-Owned	Available	Not Used in Prior Housing Element	0.064876069	0	0	0.064876069	8	0	0	1388193	62	Wilshire		Lower
LOS ANGELES	4714 W MAPLEWOOD AVE	90004	5521016073	Medium Residential	R3-1	0	54	0.127264821	Residential - Single Family Residence	YES - Current	NO - Privately-Owned	Available	Used in Prior Housing Element - Non-Vacant	0.104305914	0	0	0.104305914	4	0	0	1418193	1296	Wilshire		Lower
LOS ANGELES	474 N SERRANO AVE	90004	5521017001	Medium Residential	R3-1	0	54	0.137307519	Residential - Double, Duplex, or Two Units - 4 Stories or Less	YES - Current	NO - Privately-Owned	Available	Not Used in Prior Housing Element	0	0	0.572642827	0.572642827	2	0	0	1418193	1290	Wilshire	Yes	Above Moderate
LOS ANGELES	468 N SERRANO AVE	90004	5521017002	Medium Residential	R3-1	0	54	0.11455984	Residential - Single Family Residence	YES - Current	NO - Privately-Owned	Available	Used in Prior Housing Element - Non-Vacant	0.747036338	0	0	0.747036338	1	0	0	1418193	1324	Wilshire		Lower
LOS ANGELES	464 N SERRANO AVE	90004	5521017003	Medium Residential	R3-1	0	54	0.068756131	Residential - Single Family Residence	YES - Current	NO - Privately-Owned	Available	Not Used in Prior Housing Element	0	0	0.258450508	0.258450508	1	3*	3*	1418193	1337	Wilshire		Above Moderate
LOS ANGELES			5521017003	Medium Residential	R3-1	0	54	0.022953286	Residential - Single Family Residence	YES - Current	NO - Privately-Owned	Available	Not Used in Prior Housing Element	0	0	0.146795917	0.146795917	1	1*	1*	1418193	1333	Wilshire		Above Moderate
LOS ANGELES	460 N SERRANO AVE	90004	5521017004	Medium Residential	R3-1	0	54	0.068039326	Residential - Single Family Residence	YES - Current	NO - Privately-Owned	Available	Not Used in Prior Housing Element	0	0	0.258450508	0.258450508	1	3*	3*	1418193	1373	Wilshire		Above Moderate
LOS ANGELES			5521017004	Medium Residential	R3-1	0	54	0.034386573	Residential - Single Family Residence	YES - Current	NO - Privately-Owned	Available	Not Used in Prior Housing Element	0	0	0.146795917	0.146795917	1	1*	1*	1418193	1379	Wilshire		Above Moderate
LOS ANGELES	456 N SERRANO AVE	90004	5521017005	Medium Residential	R3-1	0	54	0.102998868	Residential - Single Family Residence	YES - Current	NO - Privately-Owned	Available	Not Used in Prior Housing Element	0.666428894	0	0	0.666428894	1	0	0	1418193	1384	Wilshire		Lower
LOS ANGELES	4658 W MAPLEWOOD AVE	90004	5521017013	Medium Residential	R3-1	0	54	0.105498748	Residential - Double, Duplex, or Two Units - 4 Stories or Less	YES - Current	NO - Privately-Owned	Available	Not Used in Prior Housing Element	0	0	0.4916448	0.4916448	2	0	0	1418193	1286	Wilshire	Yes	Above Moderate
LOS ANGELES	4652 W MAPLEWOOD AVE	90004	5521017014	Medium Residential	R3-1	0	54	0.142851538	Residential - Single Family Residence	YES - Current	NO - Privately-Owned	Available	Used in Prior Housing Element - Non-Vacant	0.92160809	0	0	0.92160809	1	0	0	1418193	1284	Wilshire		Lower
LOS ANGELES	4656 W MAPLEWOOD AVE	90004	5521017014	Medium Residential	R3-1	0	54	0.037210679	Residential - Single Family Residence	YES - Current	NO - Privately-Owned	Available	Used in Prior Housing Element - Non-Vacant	0	0	0.332054329	0.332054329	1	2*	2*	1418193	1285	Wilshire		Above Moderate
LOS ANGELES	452 N SERRANO AVE	90004	5521017017	Medium Residential	R3-1	0	54	0.131121805	Residential - Five or More Units or Apartments (Any Combination) - 4 Stories or Less	YES - Current	NO - Privately-Owned	Available	Not Used in Prior Housing Element	0.074127665	0	0	0.074127665	7	0	0	1418193	1392	Wilshire		Lower
LOS ANGELES	4629 W ROSEWOOD AVE	90004	5521018001	Medium Residential	R3-1	0	54	0.15502141	Residential - Double, Duplex, or Two Units - 4 Stories or Less	YES - Current	NO - Privately-Owned	Available	Used in Prior Housing Element - Non-Vacant	0	0	0.670744574	0.670744574	2	0	0	1418193	1368	Wilshire	Yes	Above Moderate
LOS ANGELES	466 N HOBART BLVD	90004	5521018007	Medium Residential	R3-1	0	54	0.155180806	Residential - Five or More Units or Apartments (Any Combination) - 4 Stories or Less	YES - Current	NO - Privately-Owned	Available	Not Used in Prior Housing Element	0	0	0.08373458	0.08373458	12	0	0	1418193	1283	Wilshire	Yes	Above Moderate
LOS ANGELES	4622 W MAPLEWOOD AVE	90004	5521018008	Medium Residential	R3-1	0	54	0.155209155	Residential - Five or More Units or Apartments (Any Combination) - 4 Stories or Less	YES - Current	NO - Privately-Owned	Available	Not Used in Prior Housing Element	0.077885498	0	0	0.077

LOS ANGELES	464 N HARVARD BLVD	90004	5521019001	Medium Residential	R3-1	0	54	0.154879494	Residential - Five or More Units or Apartments (Any Combination) - 4 Stories or Less	YES - Current	NO - Privately-Owned	Available	Not Used in Prior Housing Element	0	0	0.133732979	0.133732979	8	0	0	1418193	1361	Wilshire		Yes	Above Moderate
LOS ANGELES	4573 W ROSEWOOD AVE	90004	5521019002	Medium Residential	R3-1	0	54	0.154882402	Residential - Double, Duplex, or Two Units - 4 Stories or Less	YES - Current	NO - Privately-Owned	Available	Used in Prior Housing Element - Non-Vacant	0	0	0.628461826	0.628461826	2	0	0	1418193	1360	Wilshire		Yes	Above Moderate
LOS ANGELES	4567 W ROSEWOOD AVE	90004	5521019003	Medium Residential	R3-1	0	54	0.154880463	Residential - Single Family Residence	YES - Current	NO - Privately-Owned	Available	Used in Prior Housing Element - Non-Vacant	0.964542174	0	0	0.964542174	1	0	0	1418193	1359	Wilshire			Lower
LOS ANGELES	4563 W ROSEWOOD AVE	90004	5521019004	Medium Residential	R3-1	0	54	0.154879136	Residential - Five or More Units or Apartments (Any Combination) - 4 Stories or Less	YES - Current	NO - Privately-Owned	Available	Not Used in Prior Housing Element	0	0	0.118075811	0.118075811	7	0	0	1418193	1358	Wilshire		Yes	Above Moderate
LOS ANGELES	4557 W ROSEWOOD AVE	90004	5521019005	Medium Residential	R3-1	0	54	0.15488301	Residential - Five or More Units or Apartments (Any Combination) - 4 Stories or Less	YES - Current	NO - Privately-Owned	Available	Used in Prior Housing Element - Non-Vacant	0.851117879	0	0	0.851117879	0	0	0	1418193	1357	Wilshire			Lower
LOS ANGELES	453 N KINGSLEY DR	90004	5521019006	Medium Residential	R3-1	0	54	0.170992098	Residential - Five or More Units or Apartments (Any Combination) - 4 Stories or Less	YES - Current	NO - Privately-Owned	Available	Not Used in Prior Housing Element	0	0	0.140159896	0.140159896	9	0	0	1418193	1356	Wilshire		Yes	Above Moderate
LOS ANGELES	4576 W MAPLEWOOD AVE	90004	5521019007	Medium Residential	R3-1	0	54	0.155236155	Residential - Three Units (Any Combination) - 4 Stories or Less	YES - Current	NO - Privately-Owned	Available	Not Used in Prior Housing Element	0	0	0.562028551	0.562028551	3	0	0	1418193	1277	Wilshire		Yes	Above Moderate
LOS ANGELES	4572 W MAPLEWOOD AVE	90004	5521019008	Medium Residential	R3-1	0	54	0.155264479	Residential - Five or More Units or Apartments (Any Combination) - 4 Stories or Less	YES - Current	NO - Privately-Owned	Available	Not Used in Prior Housing Element	0	0	0.105055435	0.105055435	8	0	0	1418193	1276	Wilshire		Yes	Above Moderate
LOS ANGELES	4568 W MAPLEWOOD AVE	90004	5521019009	Medium Residential	R3-1	0	54	0.155293414	Residential - Double, Duplex, or Two Units - 4 Stories or Less	YES - Current	NO - Privately-Owned	Available	Not Used in Prior Housing Element	0	0	0.562028551	0.562028551	3	0	0	1418193	1275	Wilshire		Yes	Above Moderate
LOS ANGELES	4562 W MAPLEWOOD AVE	90004	5521019010	Medium Residential	R3-1	0	54	0.155320766	Residential - Five or More Units or Apartments (Any Combination) - 4 Stories or Less	YES - Current	NO - Privately-Owned	Available	Not Used in Prior Housing Element	0	0	0.132655681	0.132655681	6	0	0	1418193	1274	Wilshire		Yes	Above Moderate
LOS ANGELES	4556 W MAPLEWOOD AVE	90004	5521019011	Medium Residential	R3-1	0	54	0.155350063	Residential - Single Family Residence	YES - Current	NO - Privately-Owned	Available	Used in Prior Housing Element - Non-Vacant	0.964542174	0	0	0.964542174	1	0	0	1418193	1273	Wilshire			Lower
LOS ANGELES	4550 W MAPLEWOOD AVE	90004	5521019012	Medium Residential	R3-1	0	54	0.171212578	Residential - Five or More Units or Apartments (Any Combination) - 4 Stories or Less	YES - Current	NO - Privately-Owned	Available	Not Used in Prior Housing Element	0	0	0.135831714	0.135831714	7	0	0	1418193	1272	Wilshire		Yes	Above Moderate
LOS ANGELES	458 N KINGSLEY DR	90004	5521020001	Medium Residential	R3-1	0	54	0.143222216	Residential - Five or More Units or Apartments (Any Combination) - 4 Stories or Less	YES - Current	NO - Privately-Owned	Available	Not Used in Prior Housing Element	0	0	0.144929928	0.144929928	6	0	0	1418193	1355	Wilshire		Yes	Above Moderate
LOS ANGELES	4521 W ROSEWOOD AVE	90004	5521020002	Medium Residential	R3-1	0	54	0.142454436	Residential - Three Units (Any Combination) - 4 Stories or Less	YES - Current	NO - Privately-Owned	Available	Not Used in Prior Housing Element	0	0	0.504964864	0.504964864	3	0	0	1418193	1354	Wilshire		Yes	Above Moderate
LOS ANGELES	4515 W ROSEWOOD AVE	90004	5521020003	Medium Residential	R3-1	0	54	0.14245314	Residential - Double, Duplex, or Two Units - 4 Stories or Less	YES - Current	NO - Privately-Owned	Available	Not Used in Prior Housing Element	0	0	0.572642827	0.572642827	2	0	0	1418193	1353	Wilshire		Yes	Above Moderate
LOS ANGELES	4511 W ROSEWOOD AVE	90004	5521020004	Medium Residential	R3-1	0	54	0.14245314	Residential - Single Family Residence - Vacant Land	YES - Current	NO - Privately-Owned	Available	Used in Two Consecutive Prior Housing Elements - Vacant	0.89119556	0	0	0.89119556	1	0	0	1418193	1352	Wilshire			Lower
LOS ANGELES	4509 W ROSEWOOD AVE	90004	5521020005	Medium Residential	R3-1	0	54	0.142454109	Residential - Double, Duplex, or Two Units - 4 Stories or Less	YES - Current	NO - Privately-Owned	Available	Not Used in Prior Housing Element	0	0	0.572642827	0.572642827	2	0	0	1418193	1351	Wilshire		Yes	Above Moderate
LOS ANGELES	4503 W ROSEWOOD AVE	90004	5521020006	Medium Residential	R3-1	0	54	0.152992317	Residential - Double, Duplex, or Two Units - 4 Stories or Less	YES - Current	NO - Privately-Owned	Available	Used in Prior Housing Element - Non-Vacant	0	0	0.628461826	0.628461826	2	0	0	1418193	1350	Wilshire		Yes	Above Moderate
LOS ANGELES	4524 W MAPLEWOOD AVE	90004	5521020007	Medium Residential	R3-1	0	54	0.142963721	Residential - Single Family Residence	YES - Current	NO - Privately-Owned	Available	Used in Prior Housing Element - Non-Vacant	0.89119556	0	0	0.89119556	1	0	0	1418193	1271	Wilshire			Lower
LOS ANGELES	4520 W MAPLEWOOD AVE	90004	5521020008	Medium Residential	R3-1	0	54	0.142987457	Residential - Five or More Units or Apartments (Any Combination) - 4 Stories or Less	YES - Current	NO - Privately-Owned	Available	Not Used in Prior Housing Element	0.797298646	0	0	0.797298646	0	0	0	1418193	1270	Wilshire			Lower
LOS ANGELES	4516 W MAPLEWOOD AVE	90004	5521020009	Medium Residential	R3-1	0	54	0.143010561	Residential - Five or More Units or Apartments (Any Combination) - 4 Stories or Less	YES - Current	NO - Privately-Owned	Available	Not Used in Prior Housing Element	0.075724375	0	0	0.075724375	5	0	0	1418193	1269	Wilshire			Lower
LOS ANGELES	4510 W MAPLEWOOD AVE	90004	5521020010	Medium Residential	R3-1	0	54	0.143034304	Residential - Three Units (Any Combination) - 4 Stories or Less	YES - Current	NO - Privately-Owned	Available	Not Used in Prior Housing Element	0.100069767	0	0	0.100069767	3	0	0	1418193	1268	Wilshire			Lower
LOS ANGELES	4504 W MAPLEWOOD AVE	90004	5521020011	Medium Residential	R3-1	0	54	0.143058046	Residential - Double, Duplex, or Two Units - 4 Stories or Less	YES - Current	NO - Privately-Owned	Available	Used in Prior Housing Element - Non-Vacant	0	0	0.245750016	0.245750016	2	0	0	1418193	1267	Wilshire		Yes	Above Moderate
LOS ANGELES	465 N ARDMORE AVE	90004	5521020012	Medium Residential	R3-1	0	54	0.15465585	Residential - Three Units (Any Combination) - 4 Stories or Less	YES - Current	NO - Privately-Owned	Available	Not Used in Prior Housing Element	0	0	0.562028551	0.562028551	3	0	0	1418193	1266	Wilshire		Yes	Above Moderate
LOS ANGELES	4463 1/2 W ROSEWOOD AVE	90004	5521021005	Medium Residential	R3-1	0	54	0.148893215	Residential - Four Units (Any Combination) - 4 Stories or Less	YES - Current	NO - Privately-Owned	Available	Used in Prior Housing Element - Non-Vacant	0.099192512	0	0	0.099192512	4	0	0	1418193	1346	Wilshire			Lower
LOS ANGELES	4457 W ROSEWOOD AVE	90004	5521021006	Medium Residential	R3-1	0	54	0.148895152	Residential - Double, Duplex, or Two Units - 4 Stories or Less	YES - Current	NO - Privately-Owned	Available	Used in Prior Housing Element - Non-Vacant	0	0	0.628461826	0.628461826	2	0	0	1418193	1345	Wilshire		Yes	Above Moderate
LOS ANGELES	451 N NORMANDIE PL	90004	5521021007	Medium Residential	R3-1	0	54	0.152169512	Residential - Five or More Units or Apartments (Any Combination) - 4 Stories or Less	YES - Current	NO - Privately-Owned	Available	Not Used in Prior Housing Element	0	0	0.118075811	0.118075811	7	0	0	1418193	1344	Wilshire		Yes	Above Moderate
LOS ANGELES	464 N ARDMORE AVE	90004	5521021008	Medium Residential	R3-1	0	54	0.050155072	Residential - Single Family Residence	YES - Current	NO - Privately-Owned	Available	Not Used in Prior Housing Element	0	0	0.249358839	0.249358839	1	2*	2*	1418193	1331	Wilshire			Above Moderate
LOS ANGELES	4476 W MAPLEWOOD AVE	90004	5521021009	Medium Residential	R3-1	0	54	0.099449246	Residential - Double, Duplex, or Two Units - 4 Stories or Less	YES - Current	NO - Privately-Owned	Available	Not Used in Prior Housing Element	0	0	0.410635659	0.410635659	2	0	0	1418193	1265	Wilshire		Yes	Above Moderate
LOS ANGELES	4470 W MAPLEWOOD AVE	90004	5521021010	Medium Residential	R3-1	0	54	0.149631227	Residential - Four Units (Any Combination) - 4 Stories or Less	YES - Current	NO - Privately-Owned	Available	Not Used in Prior Housing Element	0	0	0.070652869	0.070652869	4	0	0	1418193	1264	Wilshire		Yes	Above Moderate
LOS ANGELES	4464 W MAPLEWOOD AVE	90004	5521021011	Medium Residential	R3-1	0	54	0.149656976	Residential - Double, Duplex, or Two Units - 4 Stories or Less	YES - Current	NO - Privately-Owned	Available	Used in Prior Housing Element - Non-Vacant	0	0	0.628461826	0.628461826	2	0	0	1418193	1263	Wilshire		Yes	Above Moderate
LOS ANGELES	4460 W MAPLEWOOD AVE	90004	5521021012	Medium Residential	R3-1	0	54	0.149681855	Residential - Double, Duplex, or Two Units - 4 Stories or Less	YES - Current	NO - Privately-Owned	Available	Used in Prior Housing Element - Non-Vacant	0	0	0.628461826	0.628461826	2	0	0	1418193	1262	Wilshire		Yes	Above Moderate
LOS ANGELES	4458 W MAPLEWOOD AVE	90004	5521021013	Medium Residential	R3-1	0	54	0.149709651	Residential - Double, Duplex, or Two Units - 4 Stories or Less	YES - Current	NO - Privately-Owned	Available	Used in Prior Housing Element - Non-Vacant	3.127553773	0	0	3.127553773	1	0	0	1418193	1261	Wilshire			Lower
LOS ANGELES	475 N NORMANDIE PL	90004	5521021014	Medium Residential	R3-1	0	54	0.153195585	Residential - Five or More Units or Apartments (Any Combination) - 4 Stories or Less	YES - Current	NO - Privately-Owned	Available	Not Used in Prior Housing Element	0	0	0.132655681	0.132655681	6	0	0	1418193	1260	Wilshire		Yes	Above Moderate
LOS ANGELES	432 N ARDMORE AVE	90004	5521022001	Medium Residential	R3-1	0	54	0.165293012	Residential - Five or More Units or Apartments (Any Combination) - 4 Stories or Less	YES - Current	NO - Privately-Owned	Available	Not Used in Prior Housing Element	0	0	0.174801314	0.174801314	13	0	0	1418193	1484	Wilshire		Yes	Above Moderate
LOS ANGELES	436 N ARDMORE AVE	90004	5521022001	Medium Residential	R3-1	0	54	0.165293363	Residential - Five or More Units or Apartments (Any Combination) - 4 Stories or Less	YES - Current	NO - Privately-Owned	Available	Not Used in Prior Housing Element	0	0	0.174801314	0.174801314	13	0	0	1418193	1465	Wilshire		Yes	Above Moderate
LOS ANGELES	4476 W ROSEWOOD AVE	90004	5521022001	Medium Residential	R3-1	0	54	0.172180233	Residential - Five or More Units or Apartments (Any Combination) - 4 Stories or Less	YES - Current	NO - Privately-Owned	Available	Not Used in Prior Housing Element	0	0	0.184413806	0.184413806	13	0	0	1418193	1438	Wilshire		Yes	Above Moderate
LOS ANGELES	424 1/2 N ARDMORE AVE	90004	5521022002	Medium Residential	R3-1	0	54	0.165088065	Residential - Five or More Units or Apartments (Any Combination) - 4 Stories or Less	YES - Current	NO - Privately-Owned	Available	Not Used in Prior Housing Element	0	0	0.141526739	0.141526739	6	0	0	1388193	50	Wilshire		Yes	Above Moderate
LOS ANGELES	410 1/2 N ARDMORE AVE	90004	5521022006	Medium Residential	R3-1	0	54	0.121212112	Residential - Four Units (Any Combination) - 4 Stories or Less	YES - Current	NO - Privately-Owned	Available	Used in Prior Housing Element - Non-Vacant	0.747036338	0	0	0.747036338	1	0	0	1388193	134	Wilshire			Lower
LOS ANGELES	406 N ARDMORE AVE	90004	5521022007	Medium Residential	R3-1	0	54	0.121210534	Residential - Single Family Residence	YES - Current	NO - Privately-Owned	Available	Used in Prior Housing Element - Non-Vacant	0.814517516	0	0	0.814517516	1	0	0	1388193	159	Wilshire			Lower
LOS ANGELES	402 N ARDMORE AVE	90004	5521022008	Medium Residential	R3-1	0	54	0.126262652	Residential - Five or More Units or Apartments (Any Combination) - 4 Stories or Less	YES - Current	NO - Privately-Owned	Available	Not Used in Prior Housing Element	0.059469621	0	0	0.059469621	6	0	0	1388193	179	Wilshire			Lower
LOS ANGELES	4454 W ROSEWOOD AVE	90004	5521022011	Medium Residential	R3-1	0	54	0.054083705	Residential - Double, Duplex, or Two Units - 4 Stories or Less	YES - Current	NO - Privately-Owned	Available	Not Used in Prior Housing Element	0	0	0.249358839	0.249358839	2	2*	2*	1418193	1436	Wilshire			Above Moderate
LOS ANGELES			5521022011	Medium Residential	R3-1	0	54	0.051920465	Residential - Double, Duplex, or Two Units - 4 Stories or Less	YES - Current	NO - Privately-Owned	Available	Not Used in Prior Housing Element	0	0	0.249358839	0.249358839	2	2*	2*	1418193	1463	Wilshire			Above Moderate
LOS ANGELES	437 N NORMANDIE PL	90004	5521022012	Medium Residential	R3-1	0	54	0.050532738	Residential - Single Family Residence	YES - Current	NO - Privately-Owned	Available	Not Used in Prior Housing Element	0	0	0.265791517	0.265791517	1	2*	2*	1418193	1462	Wilshire			Above Moderate
LOS ANGELES	4450 W ROSEWOOD AVE	90004	5521022012	Medium Residential	R3-1	0	54	0.05263849	Residential - Single Family Residence	YES - Current	NO - Privately-Owned	Available	Not Used in Prior Housing Element	0	0	0.265791517	0.265791517	1	2*	2*	1418193	1435	Wilshire			Above Moderate
LOS ANGELES	431 N NORMANDIE PL	90004	5521022013	Medium Residential	R3-1	0	54	0.153178695	Residential - Five or More Units or Apartments (Any Combination) - 4 Stories or Less	YES - Current	NO - Privately-Owned	Available	Not Used in Prior Housing Element	0	0	0.133732979	0.133732979	8	0	0	1418193	1483	Wilshire		Yes	Above Moderate
LOS ANGELES	427 N NORMANDIE PL	90004	5521022014	Medium Residential	R3-1	0	54	0.153059123	Residential - Five or More Units or Apartments (Any Combination) - 4 Stories or Less	YES - Current	NO - Privately-Owned	Available	Not Used in Prior Housing Element	0	0	0.133732979	0.133732979	8	0	0	1388193	49	Wilshire		Yes	Above Moderate
LOS ANGELES	419 N NORMANDIE PL	90004	5521022016	Medium Residential	R3-1	0	54	0.153396969	Residential - Four Units (Any Combination) - 4 Stories or Less	YES - Current	NO - Privately-Owned	Available	Not Used in Prior Housing Element	0	0	0.186882678	0.186882678	4	0	0	1388193	87	Wilshire		Yes	Above Moderate
LOS ANGELES	413 N NORMANDIE PL	90004	5521022017	Medium Residential	R3-1	0	54	0.153397658	Residential - Five or More Units or Apartments (Any Combination) - 4 Stories or Less	YES - Current	NO - Privately-Owned	Available	Not Used in Prior Housing Element	0	0	0.125967868	0.125967868	7	0	0	1388193	129	Wilshire		Yes	Above Moderate
LOS ANGELES	409 N NORMANDIE PL	90004	5521022018	Medium Residential	R3-1	0	54	0.153398006	Residential - Double, Duplex, or Two Units - 4 Stories or Less	YES - Current	NO - Privately-Owned	Available	Used in Prior Housing Element - Non-Vacant	0	0	0.670744574	0.670744574	2	0	0	1388193	155	Wilshire		Yes	Above Moderate
LOS ANGELES	403 N NORMANDIE PL	90004	5521022019	Medium Residential	R3-1	0	54	0.159789668	Residential - Double, Duplex, or Two Units - 4 Stories or Less	YES - Current	NO - Privately-Owned	Available	Used in Prior Housing Element - Non-Vacant	0	0	0.670744574	0.670744574	2	0	0	1388193	175	Wilshire		Yes	Above Moderate
LOS ANGELES	425 N NORMANDIE PL	90004	5521022020	Medium Residential	R3-1	0	54	0.153396628	Residential - Five or More Units or Apartments (Any Combination) - 4 Stories or Less	YES - Current	NO - Privately-Owned	Available	Not Used in Prior Housing Element	0	0	0.142227919	0.142227919	6	0	0	1388193	68	Wilshire		Yes	Above Moderate
LOS ANGELES	436 N KINGSLEY DR	90004	5521023002	Medium Residential	R3-1	0	54	0.150945758	Residential - Single Family Residence	YES - Current	NO - Privately-Owned	Available	Used in Prior Housing Element - Non-Vacant	0.964542174	0	0	0.964542174	1	0	0	1418193	1467	Wilshire			Lower
LOS ANGELES	428 N KINGSLEY DR	90004	5521023004	Medium Residential	R3-1	0	54	0.155500298	Residential - Three Units (Any Combination) - 4 Stories or Less	YES - Current	NO - Privately-Owned	Available	Not Used in Prior Housing Element	0	0	0.562028551	0.562028551	3	0	0	1388193	52	Wilshire		Yes	Above Moderate
LOS ANGELES	422 N KINGSLEY DR	90004	5521023005	Medium Residential	R3-1	0	54	0.158316046	Residential - Three Units (Any Combination) - 4 Stories or Less	YES - Current	NO - Privately-Owned	Available	Not Used in Prior Housing Element	0	0	0.562028551	0.562028551	3	0	0	1388193	72	Wilshire		Yes	Above Moderate
LOS ANGELES	416 N KINGSLEY DR	90004	5521023006	Medium Residential	R3-1	0	54	0.160745421	Residential - Double, Duplex, or Two Units - 4 Stories or Less	YES - Current	NO - Privately-Owned	Available	Used in Prior Housing Element - Non-Vacant	0	0	0.670744574	0.670744574	2	0	0	1388193	94	Wilshire		Yes	Above Moderate
LOS ANGELES	412 N KINGSLEY DR	90004	5521023007	Medium Residential	R3-1	0	54	0.146057574	Residential - Single Family Residence	YES - Current	NO - Privately-Owned	Available	Used in Prior Housing Element - Non-Vacant	0.89119556	0	0	0.89119556	1	0	0	1388193	139	Wilshire			Lower
LOS ANGELES	417 N ARDMORE AVE	90004	5521023011	Medium Residential	R3-1	0	54	0.165287259	Residential - Five or More Units or Apartments (Any Combination) - 4 Stories or Less	YES - Current	NO - Privately-Owned	Available	Not Used in Prior Housing Element	0	0	0.099666969	0.099666969	9	0	0	1388193	92	Wilshire		Yes	Above Moderate
LOS ANGELES	413 N ARDMORE AVE	90004	5521023012	Medium Residential	R3-1	0	54	0.148061057	Residential - Single Family Residence	YES - Current	NO - Privately-Owned	Available	Used in Prior Housing Element - Non-Vacant	0.964542174	0	0	0.964542174	1	0	0	1388193	136	Wilshire			Lower
LOS ANGELES	407 N ARDMORE AVE	90004	5521023013	Medium Residential	R3-1	0	54	0.132232575	Residential - Five or More Units or Apartments (Any Combination) - 4 Stories or Less	YES - Current	NO - Privately-Owned	Available	Used in Prior Housing Element - Non-Vacant	0.737372625	0	0	0.737372625	0	0	0	1388193	162	Wilshire			Lower
LOS ANGELES			5521023013	Medium Residential	R3-1	0	54	0.013783768	Residential - Five or More Units or Apartments (Any Combination) - 4 Stories or Less	YES - Current	NO - Privately-Owned	Available	Used in Prior Housing Element - Non-Vacant	0	0	0.109868848	0.109868848	0	0	0	1388193	147	Wilshire			Above Moderate
LOS ANGELES	4407 W OAKWOOD AVE	90004	5521023014	Medium Residential	R3-1	0	54	0.137728345	Residential - Four Units (Any Combination) - 4 Stories or Less	YES - Current	NO - Privately-Owned	Available	Not Used in Prior Housing Element	0	0	0.147986251	0.147986251	4	0	0	1388193	180	Wilshire		Yes	Above Moderate
LOS ANGELES	4429 W OAKWOOD AVE	90004	5521023015	Medium Residential	R3-1	0	54	0.145020453	Residential - Three Units (Any Combination) - 4 Stories or Less	YES - Current	NO - Privately-Owned	Available	Not Used in Prior Housing Element	0	0	0.504964864	0.504964864	3	0	0	1388193	153	Wilshire		Yes	Above Moderate
LOS ANGELES	4421 W OAKWOOD AVE	90004	5521023016	Medium Residential	R3-1	0	54	0.094583998	Residential - Single Family Residence	YES - Current	NO - Privately-Owned	Available	Not Used in Prior Housing Element	0.597633982	0	0	0.597633982	1	0	0	1388193	151	Wilshire			Lower
LOS ANGELES	4417 W OAKWOOD AVE	90004	5521023017	Medium Residential	R3-1	0	54	0.094585476	Residential - Single Family Residence	YES - Current	NO - Privately-Owned	Available	Not Used in Prior Housing Element	0.203212094	0	0	0.203212094	1	0	0	1388193	150	Wilshire			Lower
LOS ANGELES	4413 W OAKWOOD AVE	90004	5521023018	Medium Residential	R3-1	0	54	0.094583967	Residential - Single Family Residence	YES - Current	NO - Privately-Owned	Available	Not Used in Prior Housing Element	0.597633982	0	0	0.597633982	1	0	0	1388193	149	Wilshire			Lower
LOS ANGELES	432 N KINGSLEY DR	90004	5521023020	Medium Residential	R3-1	0	54	0.14566575	Residential - Five or More Units or Apartments (Any Combination) - 4 Stories or Less	YES - Current	NO - Privately-Owned	Available	Not Used in Prior Housing Element	0.064876069	0	0	0.064876069	8	0	0	1418193	1486	Wilshire			Lower
LOS ANGELES	4524 W ROSEWOOD AVE	90004	5521023021	Medium Residential	R3-1	0	54	0.14368992	Residential - Four Units (Any Combination) - 4 Stories or Less	YES - Current	NO - Privately-Owned	Available	Not Used in Prior Housing Element	0.087709576	0	0	0.087709576	4	0	0	1418193	1440	Wilshire			Lower
LOS ANGELES	4572 W ROSEWOOD AVE	90004	5521024001	Medium Residential	R3-1	0	54	0.114655059	Residential - Double, Duplex, or Two Units - 4 Stories or Less	YES - Current	NO - Privately-Owned	Available	Not Used in Prior Housing Element	0	0	0.471535295	0.471535295	2	0	0	1418193	1444	Wilshire		Yes	Above Moderate
LOS ANGELES	4566 W ROSEWOOD AVE	90004	5521024002	Medium Residential	R3-1	0	54	0.057349942	Residential - Single Family Residence	YES - Current	NO - Privately-Owned	Available	Not Used in Prior Housing Element	0	0	0.302603412	0.302603412	1	3*	3*	1418193	1443	Wilshire			Above Moderate
LOS ANGELES	436 N HARVARD BLVD	90004	5521024003	Medium Residential	R3-1	0	54	0.137586413	Residential - Four Units (Any Combination) - 4 Stories or Less	YES - Current	NO - Privately-Owned	Available	Not Used in Prior Housing Element	0.087709576	0	0	0.087709576	4	0	0	1418193	1470	Wilshire			Lower
LOS ANGELES	434 N HARVARD BLVD	90004	5521024004	Medium Residential	R3-1	0	54	0.110171491	Residential - Three Units (Any Combination) - 4 Stories or Less	YES - Current	NO - Privately-Owned	Available	Not Used in Prior Housing Element	0	0	0.168644267	0.168644267	3	0	0	1418193	1488	Wilshire		Yes	Above Moderate
LOS ANGELES	424 N HARVARD BLVD	90004	5521024006	Medium Residential	R3-1	0	54	0.082645189	Residential - Three Units (Any Combination) - 4 Stories or Less	YES - Current	NO - Privately-Owned	Available	Not Used in Prior Housing Element	0	0	0.31370025	0.31370025	3	0	0	1388193	60	Wilshire		Yes	Above Moderate
LOS ANGELES	420 N HARVARD BLVD	90004	5521024007	Medium Residential	R3-1	0	54	0.110191426	Residential - Double, Duplex, or Two Units - 4 Stories or Less	YES - Current	NO - Privately-Owned	Available	Not Used in Prior Housing Element	0	0	0.446474585	0.446474585	2	0	0	1388193	79	Wilshire		Yes	Above Moderate
LOS ANGELES	418 N HARVARD BLVD	90004	5521024008	Medium Residential	R3-1	0	54	0.137740899	Residential - Three Units (Any Combination) - 4 Stories or Less	YES - Current	NO - Privately-Owned	Available	Not Used in Prior Housing Element	0	0	0.216071999	0.216071999	3	0	0	1388193	99	Wilshire		Yes	Above Moderate
LOS ANGELES	412 N HARVARD BLVD	90004	5521024009	Medium Residential	R3-1	0	54	0.165288213	Residential - Single Family Residence	YES - Current	NO - Privately-Owned	Available	Used in Prior Housing Element - Non-Vacant	1.02960484	0	0	1.02960484	1	0	0	1388193	141	Wilshire			Lower
LOS ANGELES	404 N HARVARD BLVD	90004	5521024010	Medium Residential	R3-1	0	54	0.165289293	Residential - Double, Duplex, or Two Units - 4 Stories or Less	YES - Current	NO - Privately-Owned	Available	Used in Prior Housing Element - Non-Vacant	0	0	0.670744574	0.670744574	2	0	0	1388193	167	Wilshire		Yes	Above Moderate
LOS ANGELES	402 N HARVARD BLVD	90004	5521024011	Medium Residential	R3-1	0	54	0.120521467	Residential - Double, Duplex, or Two Units - 4 Stories or Less	YES - Current	NO - Privately-Owned	Available	Not Used in Prior Housing Element	0	0	0.471535295	0.471535295	2	0	0	1388193	188	Wilshire		Yes	Above Moderate
LOS ANGELES	4461 W OAKWOOD AVE	90004	5521024012	Medium Residential	R3-1	0	54	0.051652738	Residential - Single Family Residence	YES - Current	NO - Privately-Owned	Available	Not Used in Prior Housing Element	0	0	0.367046571	0.367046571	1	2*	2*	1388193	186	Wilshire		Yes	Above Moderate

LOS ANGELES	4562 W ROSEWOOD AVE	90004	5521024013	Medium Residential	R3-1	0	54	0.057350524	Residential - Double, Duplex, or Two Units - 4 Stories or Less	YES - Current	NO - Privately-Owned	Available	Not Used in Prior Housing Element	0	0	0.430605364	0.430605364	2	3*	3*	1418193	1442	Wilshire		Yes	Above Moderate
LOS ANGELES			5521024013	Medium Residential	R3-1	0	54	0.053646253	Residential - Double, Duplex, or Two Units - 4 Stories or Less	YES - Current	NO - Privately-Owned	Available	Not Used in Prior Housing Element	0	0	0.253953624	0.253953624	2	2*	2*	1418193	1469	Wilshire			Above Moderate
LOS ANGELES	4560 W ROSEWOOD AVE	90004	5521024014	Medium Residential	R3-1	0	54	0.114463731	Residential - Double, Duplex, or Two Units - 4 Stories or Less	YES - Current	NO - Privately-Owned	Available	Not Used in Prior Housing Element	0	0	0.471535295	0.471535295	2	0	0	1418193	1441	Wilshire		Yes	Above Moderate
LOS ANGELES	439 N KINGSLEY DR	90004	5521024015	Medium Residential	R3-1	0	54	0.108826244	Residential - Double, Duplex, or Two Units - 4 Stories or Less	YES - Current	NO - Privately-Owned	Available	Not Used in Prior Housing Element	0	0	0.410635659	0.410635659	2	0	0	1418193	1468	Wilshire		Yes	Above Moderate
LOS ANGELES	435 N KINGSLEY DR	90004	5521024016	Medium Residential	R3-1	0	54	0.160055583	Residential - Three Units (Any Combination) - 4 Stories or Less	YES - Current	NO - Privately-Owned	Available	Not Used in Prior Housing Element	0	0	0.710205925	0.710205925	3	0	0	1418193	1487	Wilshire		Yes	Above Moderate
LOS ANGELES	427 N KINGSLEY DR	90004	5521024017	Medium Residential	R3-1	0	54	0.157419451	Residential - Five or More Units or Apartments (Any Combination) - 4 Stories or Less	YES - Current	NO - Privately-Owned	Available	Not Used in Prior Housing Element	0	0	0.061805436	0.061805436	5	0	0	1388193	53	Wilshire		Yes	Above Moderate
LOS ANGELES	423 N KINGSLEY DR	90004	5521024018	Medium Residential	R3-1	0	54	0.155299322	Residential - Single Family Residence	YES - Current	NO - Privately-Owned	Available	Used in Prior Housing Element - Non-Vacant	0.964542174	0	0	0.964542174	1	0	0	1388193	73	Wilshire			Lower
LOS ANGELES	417 N KINGSLEY DR	90004	5521024019	Medium Residential	R3-1	0	54	0.152879727	Residential - Three Units (Any Combination) - 4 Stories or Less	YES - Current	NO - Privately-Owned	Available	Used in Prior Housing Element - Non-Vacant	0	0	0.244042955	0.244042955	3	0	0	1388193	95	Wilshire		Yes	Above Moderate
LOS ANGELES	413 N KINGSLEY DR	90004	5521024020	Medium Residential	R3-1	0	54	0.150459352	Residential - Single Family Residence	YES - Current	NO - Privately-Owned	Available	Used in Prior Housing Element - Non-Vacant	0.964542174	0	0	0.964542174	1	0	0	1388193	140	Wilshire			Lower
LOS ANGELES	407 N KINGSLEY DR	90004	5521024021	Medium Residential	R3-1	0	54	0.148039273	Residential - Double, Duplex, or Two Units - 4 Stories or Less	YES - Current	NO - Privately-Owned	Available	Used in Prior Housing Element - Non-Vacant	0	0	0.628461826	0.628461826	2	0	0	1388193	165	Wilshire		Yes	Above Moderate
LOS ANGELES	403 N KINGSLEY DR	90004	5521024022	Medium Residential	R3-1	0	54	0.151633599	Residential - Double, Duplex, or Two Units - 4 Stories or Less	YES - Current	NO - Privately-Owned	Available	Used in Prior Housing Element - Non-Vacant	0	0	0.743565863	0.743565863	2	0	0	1388193	184	Wilshire		Yes	Above Moderate
LOS ANGELES	440 N HOBART BLVD	90004	5521025001	Medium Residential	R3-1	0	54	0.117080199	Residential - Double, Duplex, or Two Units - 4 Stories or Less	YES - Current	NO - Privately-Owned	Available	Not Used in Prior Housing Element	0	0	0.514040095	0.514040095	2	0	0	1418193	1448	Wilshire		Yes	Above Moderate
LOS ANGELES	4618 W ROSEWOOD AVE	90004	5521025002	Medium Residential	R3-1	0	54	0.055055245	Residential - Single Family Residence	YES - Current	NO - Privately-Owned	Available	Not Used in Prior Housing Element	0	0	0.249358839	0.249358839	1	2*	2*	1418193	1447	Wilshire			Above Moderate
LOS ANGELES	438 N HOBART BLVD	90004	5521025003	Medium Residential	R3-1	0	54	0.16525428	Residential - Double, Duplex, or Two Units - 4 Stories or Less	YES - Current	NO - Privately-Owned	Available	Used in Prior Housing Element - Non-Vacant	0	0	0.712217599	0.712217599	2	0	0	1418193	1472	Wilshire		Yes	Above Moderate
LOS ANGELES	432 N HOBART BLVD	90004	5521025004	Medium Residential	R3-1	0	54	0.165258051	Residential - Single Family Residence	YES - Current	NO - Privately-Owned	Available	Used in Prior Housing Element - Non-Vacant	1.093444347	0	0	0	1	0	0	1418193	1490	Wilshire			Lower
LOS ANGELES	426 N HOBART BLVD	90004	5521025005	Medium Residential	R3-1	0	54	0.164603699	Residential - Double, Duplex, or Two Units - 4 Stories or Less	YES - Current	NO - Privately-Owned	Available	Used in Prior Housing Element - Non-Vacant	0	0	0.712217599	0.712217599	2	0	0	1388193	56	Wilshire		Yes	Above Moderate
LOS ANGELES	422 N HOBART BLVD	90004	5521025006	Medium Residential	R3-1	0	54	0.165398342	Residential - Three Units (Any Combination) - 4 Stories or Less	YES - Current	NO - Privately-Owned	Available	Not Used in Prior Housing Element	0	0	0.280394599	0.280394599	3	0	0	1388193	77	Wilshire		Yes	Above Moderate
LOS ANGELES	414 N HOBART BLVD	90004	5521025007	Medium Residential	R3-1	0	54	0.165398349	Residential - Single Family Residence	YES - Current	NO - Privately-Owned	Available	Used in Prior Housing Element - Non-Vacant	1.099082887	0	0	1.099082887	1	0	0	1388193	98	Wilshire			Lower
LOS ANGELES	412 N HOBART BLVD	90004	5521025008	Medium Residential	R3-1	0	54	0.165398001	Residential - Double, Duplex, or Two Units - 4 Stories or Less	YES - Current	NO - Privately-Owned	Available	Used in Prior Housing Element - Non-Vacant	0	0	0.310784675	0.310784675	2	0	0	1388193	143	Wilshire		Yes	Above Moderate
LOS ANGELES	406 N HOBART BLVD	90004	5521025009	Medium Residential	R3-1	0	54	0.165398001	Residential - Five or More Units or Apartments (Any Combination) - 4 Stories or Less	YES - Current	NO - Privately-Owned	Available	Not Used in Prior Housing Element	0	0	0.160076972	0.160076972	6	0	0	1388193	169	Wilshire		Yes	Above Moderate
LOS ANGELES	400 N HOBART BLVD	90004	5521025010	Medium Residential	R3-1	0	54	0.172290034	Residential - Five or More Units or Apartments (Any Combination) - 4 Stories or Less	YES - Current	NO - Privately-Owned	Available	Not Used in Prior Housing Element	0.09147777	0	0	0.09147777	9	0	0	1388193	192	Wilshire			Lower
LOS ANGELES	4608 W ROSEWOOD AVE	90004	5521025011	Medium Residential	R3-1	0	54	0.043585762	Residential - Single Family Residence	YES - Current	NO - Privately-Owned	Available	Not Used in Prior Housing Element	0	0	0.012094942	0.012094942	1	2*	2*	1418193	1446	Wilshire			Above Moderate
LOS ANGELES	441 N HARVARD BLVD	90004	5521025012	Medium Residential	R3-1	0	54	0.128551144	Residential - Single Family Residence	YES - Current	NO - Privately-Owned	Available	Used in Prior Housing Element - Non-Vacant	0.814517516	0	0	0.814517516	1	0	0	1418193	1445	Wilshire			Lower
LOS ANGELES	439 N HARVARD BLVD	90004	5521025013	Medium Residential	R3-1	0	54	0.165256199	Residential - Double, Duplex, or Two Units - 4 Stories or Less	YES - Current	NO - Privately-Owned	Available	Used in Prior Housing Element - Non-Vacant	0	0	0.712217599	0.712217599	2	0	0	1418193	1471	Wilshire		Yes	Above Moderate
LOS ANGELES	433 N HARVARD BLVD	90004	5521025014	Medium Residential	R3-1	0	54	0.165257972	Residential - Single Family Residence	YES - Current	NO - Privately-Owned	Available	Used in Prior Housing Element - Non-Vacant	1.093444347	0	0	1.093444347	1	0	0	1418193	1489	Wilshire			Lower
LOS ANGELES	419 N HARVARD BLVD	90004	5521025017	Medium Residential	R3-1	0	54	0.165363619	Residential - Single Family Residence	YES - Current	NO - Privately-Owned	Available	Used in Prior Housing Element - Non-Vacant	1.093444347	0	0	1.093444347	1	0	0	1388193	97	Wilshire			Lower
LOS ANGELES	413 1/2 N HARVARD BLVD	90004	5521025018	Medium Residential	R3-1	0	54	0.165373562	Residential - Three Units (Any Combination) - 4 Stories or Less	YES - Current	NO - Privately-Owned	Available	Not Used in Prior Housing Element	0	0	0.636886865	0.636886865	3	0	0	1388193	142	Wilshire		Yes	Above Moderate
LOS ANGELES	401 N HARVARD BLVD	90004	5521025020	Medium Residential	R3-1	0	54	0.172287576	Residential - Five or More Units or Apartments (Any Combination) - 4 Stories or Less	YES - Current	NO - Privately-Owned	Available	Not Used in Prior Housing Element	0.245929837	0	0	0.245929837	8	0	0	1388193	190	Wilshire			Lower
LOS ANGELES	4664 W ROSEWOOD AVE	90004	5521026001	Medium Residential	R3-1	0	54	0.108491188	Residential - Single Family Residence	YES - Current	NO - Privately-Owned	Available	Not Used in Prior Housing Element	0.733965337	0	0	0.733965337	1	0	0	1418193	1451	Wilshire			Lower
LOS ANGELES	443 N HOBART BLVD	90004	5521026003	Medium Residential	R3-1	0	54	0.096404953	Residential - Single Family Residence	YES - Current	NO - Privately-Owned	Available	Not Used in Prior Housing Element	0.565124917	0	0	0.565124917	2	0	0	1418193	1449	Wilshire			Lower
LOS ANGELES	439 N HOBART BLVD	90004	5521026004	Medium Residential	R3-1	0	54	0.096477819	Residential - Single Family Residence	YES - Current	NO - Privately-Owned	Available	Not Used in Prior Housing Element	0.666428894	0	0	0.666428894	1	0	0	1418193	1460	Wilshire			Lower
LOS ANGELES	435 N HOBART BLVD	90004	5521026005	Medium Residential	R3-1	0	54	0.096527151	Residential - Single Family Residence	YES - Current	NO - Privately-Owned	Available	Not Used in Prior Housing Element	0.666428894	0	0	0.666428894	1	0	0	1418193	1474	Wilshire			Lower
LOS ANGELES	419 N HOBART BLVD	90004	5521026009	Medium Residential	R3-1	0	54	0.169825583	Residential - Single Family Residence	YES - Current	NO - Privately-Owned	Available	Used in Prior Housing Element - Non-Vacant	1.099082887	0	0	1.099082887	1	0	0	1388193	93	Wilshire			Lower
LOS ANGELES	415 N HOBART BLVD	90004	5521026010	Medium Residential	R3-1	0	54	0.169870923	Residential - Single Family Residence	YES - Current	NO - Privately-Owned	Available	Used in Prior Housing Element - Non-Vacant	1.099082887	0	0	1.099082887	1	0	0	1388193	125	Wilshire			Lower
LOS ANGELES	411 N HOBART BLVD	90004	5521026011	Medium Residential	R3-1	0	54	0.096418765	Residential - Double, Duplex, or Two Units - 4 Stories or Less	YES - Current	NO - Privately-Owned	Available	Not Used in Prior Housing Element	0	0	0.410635659	0.410635659	2	0	0	1388193	144	Wilshire		Yes	Above Moderate
LOS ANGELES	407 N HOBART BLVD	90004	5521026012	Medium Residential	R3-1	0	54	0.096418007	Residential - Single Family Residence	YES - Current	NO - Privately-Owned	Available	Not Used in Prior Housing Element	0.666428894	0	0	0.666428894	1	0	0	1388193	172	Wilshire			Lower
LOS ANGELES	403 N HOBART BLVD	90004	5521026013	Medium Residential	R3-1	0	54	0.096416969	Residential - Single Family Residence	YES - Current	NO - Privately-Owned	Available	Not Used in Prior Housing Element	0.666428894	0	0	0.666428894	1	0	0	1388193	194	Wilshire			Lower
LOS ANGELES	442 N SERRANO AVE	90004	5521026016	Medium Residential	R3-1	0	54	0.142118432	Residential - Single Family Residence	YES - Current	NO - Privately-Owned	Available	Used in Prior Housing Element - Non-Vacant	0.956973648	0	0	0.956973648	1	0	0	1418193	1452	Wilshire			Lower
LOS ANGELES	432 N SERRANO AVE	90004	5521026017	Medium Residential	R3-1	0	54	0.136106142	Residential - Single Family Residence	YES - Current	NO - Privately-Owned	Available	Used in Prior Housing Element - Non-Vacant	0.89119556	0	0	0.89119556	1	0	0	1418193	1473	Wilshire			Lower
LOS ANGELES	428 N SERRANO AVE	90004	5521026018	Medium Residential	R3-1	0	54	0.102700336	Residential - Single Family Residence	YES - Current	NO - Privately-Owned	Available	Not Used in Prior Housing Element	0.666428894	0	0	0.666428894	1	0	0	1388193	40	Wilshire			Lower
LOS ANGELES	424 N SERRANO AVE	90004	5521026019	Medium Residential	R3-1	0	54	0.068434183	Residential - Single Family Residence	YES - Current	NO - Privately-Owned	Available	Not Used in Prior Housing Element	0	0	0.258450508	0.258450508	1	3*	3*	1388193	59	Wilshire			Above Moderate
LOS ANGELES			5521026019	Medium Residential	R3-1	0	54	0.034223684	Residential - Single Family Residence	YES - Current	NO - Privately-Owned	Available	Not Used in Prior Housing Element	0	0	0.146795917	0.146795917	1	1*	1*	1388193	57	Wilshire			Above Moderate
LOS ANGELES	418 N SERRANO AVE	90004	5521026020	Medium Residential	R3-1	0	54	0.06841686	Residential - Three Units (Any Combination) - 4 Stories or Less	YES - Current	NO - Privately-Owned	Available	Not Used in Prior Housing Element	0	0	0.022399069	0.022399069	3	3*	3*	1388193	76	Wilshire		Yes	Above Moderate
LOS ANGELES	416 N SERRANO AVE	90004	5521026021	Medium Residential	R3-1	0	54	0.102575112	Residential - Single Family Residence	YES - Current	NO - Privately-Owned	Available	Not Used in Prior Housing Element	0.666428894	0	0	0.666428894	1	0	0	1388193	85	Wilshire			Lower
LOS ANGELES	4658 W ROSEWOOD AVE	90004	5521026026	Medium Residential	R3-1	0	54	0.11015486	Residential - Four Units (Any Combination) - 4 Stories or Less	YES - Current	NO - Privately-Owned	Available	Not Used in Prior Housing Element	0	0	0.106909923	0.106909923	4	0	0	1418193	1450	Wilshire		Yes	Above Moderate
LOS ANGELES	4652 W OAKWOOD AVE	90004	5521027001	Medium Residential	R3-1	0	54	0.210742512	Residential - Four Units (Any Combination) - 4 Stories or Less	YES - Current	NO - Privately-Owned	Available	Not Used in Prior Housing Element	0	0	0.265650988	0.265650988	4	0	0	1388193	243	Wilshire		Yes	Above Moderate
LOS ANGELES	335 N OXFORD AVE	90004	5521027002	Medium Residential	R3-1	0	54	0.154957217	Residential - Double, Duplex, or Two Units - 4 Stories or Less	YES - Current	NO - Privately-Owned	Available	Used in Prior Housing Element - Non-Vacant	0	0	0.712217599	0.712217599	2	0	0	1388193	264	Wilshire		Yes	Above Moderate
LOS ANGELES	327 N OXFORD AVE	90004	5521027003	Medium Residential	R3-1	0	54	0.154950336	Residential - Five or More Units or Apartments (Any Combination) - 4 Stories or Less	YES - Current	NO - Privately-Owned	Available	Not Used in Prior Housing Element	0.077653326	0	0	0.077653326	7	0	0	1388193	286	Wilshire			Lower
LOS ANGELES	323 N OXFORD AVE	90004	5521027004	Medium Residential	R3-1	0	54	0.1549472	Residential - Single Family Residence	YES - Current	NO - Privately-Owned	Available	Used in Prior Housing Element - Non-Vacant	1.093444347	0	0	1.093444347	1	0	0	1388193	338	Wilshire			Lower
LOS ANGELES	319 N OXFORD AVE	90004	5521027005	Medium Residential	R3-1	0	54	0.154951361	Residential - Five or More Units or Apartments (Any Combination) - 4 Stories or Less	YES - Current	NO - Privately-Owned	Available	Not Used in Prior Housing Element	0	0	0.118949767	0.118949767	8	0	0	1388193	363	Wilshire		Yes	Above Moderate
LOS ANGELES	317 N OXFORD AVE	90004	5521027006	Medium Residential	R3-1	0	54	0.154952545	Commercial - Parking Lot (Commercial Use Property) - Lots - Patron or Employee - One Story	YES - Current	NO - Privately-Owned	Available	Not Used in Prior Housing Element	0.015567339	0	0	0.015567339	0	0	0	1388193	387	Wilshire			Lower
LOS ANGELES	301 N OXFORD AVE	90004	5521027007	General Commercial	C2-1	0	108	0.188953621	Institutional - Church - One Story	YES - Current	NO - Privately-Owned	Available	Used in Prior Housing Element - Non-Vacant	0.210161438	0	0	0.210161438	1	0	0	1388193	458	Wilshire			Lower
LOS ANGELES	307 N OXFORD AVE	90004	5521027007	General Commercial	C2-1	0	108	0.154954697	Institutional - Church - One Story	YES - Current	NO - Privately-Owned	Available	Used in Prior Housing Element - Non-Vacant	0.186705969	0	0	0.186705969	1	0	0	1388193	434	Wilshire			Lower
LOS ANGELES			5521027008	Neighborhood Office Commercial	C2-1	0	108	0.023415996	Residential - Single Family Residence - Vacant Land	YES - Current	NO - Privately-Owned	Available	Not Used in Prior Housing Element	0	0	0.217992973	0.217992973	0	0	0	1388193	244	Wilshire			Above Moderate
LOS ANGELES	332 N WESTERN AVE	90004	5521027010	Neighborhood Office Commercial	C2-1	0	108	0.077480556	Institutional - Senior Day Care Center - Adult Care Facility - Social and Recreational Services - One Story	YES - Current	NO - Privately-Owned	Available	Used in Prior Housing Element - Non-Vacant	0.037364038	0	0	0.037364038	0	0	0	1388193	287	Wilshire			Lower
LOS ANGELES	338 N WESTERN AVE	90004	5521027010	Neighborhood Office Commercial	C2-1	0	108	0.154957357	Institutional - Senior Day Care Center - Adult Care Facility - Social and Recreational Services - One Story	YES - Current	NO - Privately-Owned	Available	Used in Prior Housing Element - Non-Vacant	0.061038287	0	0	0.061038287	0	0	0	1388193	265	Wilshire			Lower
LOS ANGELES			5521027010	Neighborhood Office Commercial	C2-1	0	108	0.011553795	Institutional - Senior Day Care Center - Adult Care Facility - Social and Recreational Services - One Story	YES - Current	NO - Privately-Owned	Available	Used in Prior Housing Element - Non-Vacant	0	0	0.001827925	0.001827925	0	0	0	1388193	288	Wilshire			Above Moderate
LOS ANGELES			5521027010	Neighborhood Office Commercial	C2-1	0	108	0.023115891	Institutional - Senior Day Care Center - Adult Care Facility - Social and Recreational Services - One Story	YES - Current	NO - Privately-Owned	Available	Used in Prior Housing Element - Non-Vacant	0	0	0.004552427	0.004552427	0	0	0	1388193	266	Wilshire			Above Moderate
LOS ANGELES	330 N WESTERN AVE	90004	5521027011	Neighborhood Office Commercial	C2-1	0	108	0.077484956	Commercial - Store Combination - Store and Residential Combination - One Story	YES - Current	NO - Privately-Owned	Available	Not Used in Prior Housing Element	0.065840671	0	0	0.065840671	0	0	0	1388193	323	Wilshire			Lower
LOS ANGELES			5521027011	Neighborhood Office Commercial	C2-1	0	108	0.011551284	Commercial - Store Combination - Store and Residential Combination - One Story	YES - Current	NO - Privately-Owned	Available	Not Used in Prior Housing Element	0	0	0.002640427	0.002640427	0	0	0	1388193	324	Wilshire			Above Moderate
LOS ANGELES	304 N WESTERN AVE	90004	5521027017	General Commercial	C2-1	0	108	0.148178721	Commercial - Shopping Center (Neighborhood, Community) - One Story	YES - Current	NO - Privately-Owned	Available	Used in Prior Housing Element - Non-Vacant	0.048305798	0	0	0.048305798	1	0	0	1388193	461	Wilshire			Lower
LOS ANGELES	308 N WESTERN AVE	90004	5521027017	General Commercial	C2-1	0	108	0.154960081	Commercial - Shopping Center (Neighborhood, Community) - One Story	YES - Current	NO - Privately-Owned	Available	Used in Prior Housing Element - Non-Vacant	0.049511592	0	0	0.049511592	1	0	0	1388193	435	Wilshire			Lower
LOS ANGELES	314 N WESTERN AVE	90004	5521027017	Neighborhood Office Commercial	C2-1	0	108	0.154962227	Commercial - Shopping Center (Neighborhood, Community) - One Story	YES - Current	NO - Privately-Owned	Available	Used in Prior Housing Element - Non-Vacant	0.049511592	0	0	0.049511592	1	0	0	1388193	388	Wilshire			Lower
LOS ANGELES	350 N WESTERN AVE	90004	5521027018	Neighborhood Office Commercial	C2-1	0	108	0.187058587	Commercial - Restaurant, Cocktail Lounge - Restaurant, Cocktail Lounge, Tavern - One Story	YES - Current	NO - Privately-Owned	Available	Used in Prior Housing Element - Non-Vacant	0.157960553	0	0	0.157960553	0	0	0	1388193	245	Wilshire			Lower
LOS ANGELES			5521027018	Neighborhood Office Commercial	C2-1	0	108	0.01353169	Commercial - Restaurant, Cocktail Lounge - Restaurant, Cocktail Lounge, Tavern - One Story	YES - Current	NO - Privately-Owned	Available	Used in Prior Housing Element - Non-Vacant	0	0	0.007700014	0.007700014	0	0	0	1388193	246	Wilshire			Above Moderate
LOS ANGELES	316 N WESTERN AVE	90004	5521027019	Neighborhood Office Commercial	C2-1	0	108	0.154964513	Institutional - Senior Day Care Center - Adult Care Facility - Social and Recreational Services - One Story	YES - Current	NO - Privately-Owned	Available	Not Used in Prior Housing Element	5.19309833	0	0	5.19309833	0	0	0	1388193	364	Wilshire			Lower
LOS ANGELES	326 N WESTERN AVE	90004	5521027019	Neighborhood Office Commercial	C2-1	0	108	0.106750979	Institutional - Senior Day Care Center - Adult Care Facility - Social and Recreational Services - One Story	YES - Current	NO - Privately-Owned	Available	Not Used in Prior Housing Element	3.896058798	0	0	3.896058798	0	0	0	1388193	340	Wilshire			Lower
LOS ANGELES			5521027019	Neighborhood Office Commercial	C2-1	0	108	0.023082802	Institutional - Senior Day Care Center - Adult Care Facility - Social and Recreational Services - One Story	YES - Current	NO - Privately-Owned	Available	Not Used in Prior Housing Element	0	0	0.655337334	0.655337334	0	0	0	1388193	365	Wilshire			Above Moderate
LOS ANGELES			5521027019	Neighborhood Office Commercial	C2-1	0	108	0.023093959	Institutional - Senior Day Care Center - Adult Care Facility - Social and Recreational Services - One Story	YES - Current	NO - Privately-Owned	Available	Not Used in Prior Housing Element	0	0	0.655337334	0.655337334	0	0	0	1388193	341	Wilshire			Above Moderate
LOS ANGELES			5521027019	Neighborhood Office Commercial	C2-1	0	108	0.048215496	Institutional - Senior Day Care Center - Adult Care Facility - Social and Recreational Services - One Story	YES - Current	NO - Privately-Owned	Available	Not Used in Prior Housing Element	0	0	0.825617409	0.825617409	0	0	0	1388193	343	Wilshire			Above Moderate
LOS ANGELES	311 N SERRANO AVE	90004	5521028003	General Commercial	C2-1	0	108	0.090888027	Commercial - Store - One Story	YES - Current	NO - Privately-Owned	Available	Not Used in Prior Housing Element	0.198399159	0	0	0.198399159	1	0	0	1388193	432	Wilshire			Lower
LOS ANGELES			5521028003	General Commercial	R3-1	0	54	0.027742166	Commercial - Store - One Story	YES - Current	NO - Privately-Owned	Available	Not Used in Prior Housing Element	0	0	0.065443569	0.065443569	1	1*	1*	1388193	430	Wilshire			Above Moderate
LOS ANGELES	321 N SERRANO AVE	90004	5521028005	Medium Residential	R3-1	0	54	0.121670093	Residential - Single Family Residence	YES - Current	NO - Privately-Owned	Available	Used in Prior Housing Element - Non-Vacant	0.80196712	0	0	0.80196712	0	0	0	1388193	366	Wilshire			Lower
LOS ANGELES	323 N SERRANO AVE	90004	5521028006	Medium Residential	R3-1	0	54	0.09125283	Residential - Three Units (Any Combination) - 4 Stories or Less	YES - Current	NO - Privately-Owned	Available	Not Used in Prior Housing Element	0	0	0.12520891	0.12520891	3	0	0	1388193	344	Wilshire		Yes	Above Moderate
LOS ANGELES	327 N SERRANO AVE	90004	5521028007	Medium Residential	R3-1	0	54	0.060835047	Residential - Single Family Residence	YES - Current	NO - Privately-Owned	Available	Used in Prior Housing Element - Non-Vacant	0	0	0.262480617	0.262480617	1	3*	3*	1388193	332	Wilshire			Above Moderate
LOS ANGELES			5521028007	Medium Residential	R3-1	0	54	0.060834237	Residential - Single Family Residence	YES - Current	NO - Privately-Owned	Available	Used in Prior Housing Element - Non-Vacant	0	0	0.262480617	0.262480617	1	3*	3*	1388193	325	Wilshire			Above Moderate
LOS ANGELES	331 N SERRANO AVE	90004	5521028008	Medium Residential	R3-1	0	54	0.091253998	Residential - Four Units (Any Combination) - 4 Stories or Less	YES - Current	NO - Privately-Owned	Available	Not Used in Prior Housing Element	0.063023617	0	0	0.063023617	4	0	0	1388193	282	Wilshire			Lower
LOS ANGELES	335 N SERRANO AVE	90004	5521028009	Medium Residential	R3-1	0	54	0.121670093	Residential - Single Family Residence	YES - Current	NO - Privately-Owned	Available	Used in Prior Housing Element - Non-Vacant	0.880751109	0	0	0.880751109	1	0	0	1388193	262	Wilshire			Lower
LOS ANGELES	4610 W OAKWOOD AVE	90004	5521028010	Medium Residential	R3-1	0	54	0.206839048	Residential - Four Units (Any Combination) - 4 Stories or Less	YES - Current	NO - Privately-Owned	Available	Not Used in Prior Housing Element	0	0	0.289646357	0.289646357	3	0	0	1388193	240	Wilshire		Yes	Above Moderate
LOS ANGELES	320 N OXFORD AVE	90004	5521028014	Medium Residential	R3-1	0	54	0.152164302	Residential - Three Units (Any Combination) - 4 Stories or Less	YES - Current	NO - Privately-Owned	Available	Used in Prior Housing Element - Non-Vacant	0	0	0.712217599	0.712217599	2	0	0	1388193	362	Wilshire		Yes	Above Moderate
LOS ANGELES	322 N OXFORD AVE	90004	5521028015	Medium Residential	R3-1	0	54	0.152151819	Residential - Five or More Units or Apartments (Any Combination) - 4 Stories or Less	YES - Current	NO - Privately-Owned	Available	Not Used in Prior Housing Element	0	0	0.118949767	0.118949767	8	0	0	1388193	334	Wilshire		Yes	Above Moderate
LOS ANGELES	328 N OXFORD AVE	90004	5521028016	Medium Residential	R3-1	0	54	0.152138906	Residential - Five or More Units or Apartments (Any Combination) - 4 Stories or Less	YES - Current	NO - Privately-Owned	Available	Not Used in Prior Housing Element	0	0	0.118949767	0.118949767	8	0	0	1388193	285	Wilshire		Yes	Above Moderate
LOS ANGELES	332 N OXFORD AVE	90004	5521028017	Medium Residential	R3-1	0	54	0.152126356	Residential - Single Family Residence	YES - Current	NO - Privately-Owned	Available	Used in Prior Housing Element - Non-Vacant	1.093444347	0	0	1.093444347	1	0	0	1388193	263	Wilshire			Lower
LOS ANGELES	4616 W OAKWOOD AVE	90004	5521028018	Medium Residential	R3-1	0	54	0.08220729	Residential - Five or More Units or Apartments (Any Combination) - 4 Stories or Less	YES - Current	NO - Privately-Owned	Available	Not Used in Prior Housing Element	0.560440969	0	0	0.560440969	0	0	0	1388193	241	Wilshire			Lower
LOS ANGELES	307 N SERRANO AVE	90004	5521028020	General Commercial	C2-1	0	108	0.05742823	Commercial - Store - One Story	YES - Current	NO - Privately-Owned	Available	Used in Prior Housing Element - Non-Vacant	0	0	0.003594471	0.003594471	0	0	0	1388193	456	Wilshire			Above Moderate
LOS ANGELES	4505 W BEVERLY BLVD	90004	5521028020	General Commercial	C2-1	0	108	0.086845136	Commercial - Store - One Story	YES - Current	NO - Privately-Owned	Available	Used in Prior Housing Element - Non-

LOS ANGELES	340 N OXFORD AVE	90004	5521028022	Medium Residential	R3-1	0	54	0.118832308	Residential - Five or More Units or Apartments (Any Combination) - 4 Stories or Less	YES - Current	NO - Privately-Owned	Available	Not Used in Prior Housing Element	0.814517516	0	0	0.814517516	1	0	0	1388193	242	Wilshire							Lower	
LOS ANGELES	336 N SERRANO AVE	90004	5521029002	Medium Residential	R3-1	0	54	0.13633285	Residential - Four Units (Any Combination) - 4 Stories or Less	YES - Current	NO - Privately-Owned	Available	Not Used in Prior Housing Element	0	0	0.445056331	0.445056331	4	0	0	1388193	260	Wilshire						Yes	Above Moderate	
LOS ANGELES	326 N SERRANO AVE	90004	5521029004	Medium Residential	R3-1	0	54	0.102150222	Residential - Double, Duplex, or Two Units - 4 Stories or Less	YES - Current	NO - Privately-Owned	Available	Not Used in Prior Housing Element	0	0	0.137357251	0.137357251	2	0	0	1388193	328	Wilshire						Yes	Above Moderate	
LOS ANGELES	320 N SERRANO AVE	90004	5521029005	Medium Residential	R3-1	0	54	0.068069254	Residential - Single Family Residence	YES - Current	NO - Privately-Owned	Available	Not Used in Prior Housing Element	0	0	0.258450508	0.258450508	1	3*	3*	1388193	360	Wilshire							Above Moderate	
LOS ANGELES			5521029005	Medium Residential	R3-1	0	54	0.034041609	Residential - Single Family Residence	YES - Current	NO - Privately-Owned	Available	Not Used in Prior Housing Element	0	0	0.146795917	0.146795917	1	1*	1*	1388193	352	Wilshire							Above Moderate	
LOS ANGELES	316 N SERRANO AVE	90004	5521029006	Medium Residential	R3-1	0	54	0.0680518	Residential - Double, Duplex, or Two Units - 4 Stories or Less	YES - Current	NO - Privately-Owned	Available	Not Used in Prior Housing Element	0	0	0.200387549	0.200387549	2	3*	3*	1388193	373	Wilshire							Above Moderate	
LOS ANGELES	312 N SERRANO AVE	90004	5521029007	Medium Residential	R3-1	0	54	0.10203143	Residential - Single Family Residence	YES - Current	NO - Privately-Owned	Available	Not Used in Prior Housing Element	0.733965337	0	0	0.733965337	1	0	0	1388193	401	Wilshire							Lower	
LOS ANGELES	308 N SERRANO AVE	90004	5521029008	General Commercial	C2-1	0	108	0.135981969	Commercial - Parking Lot (Commercial Use Property) - Lots - Patron or Employee - One Story	YES - Current	NO - Privately-Owned	Available	Used in Prior Housing Element - Non-Vacant	0.244868104	0	0	0.244868104	0	0	0	1388193	437	Wilshire							Lower	
LOS ANGELES	4491 W BEVERLY BLVD	90004	5521029009	General Commercial	C2-1	0	108	0.128718576	Commercial - Store - One Story	YES - Current	NO - Privately-Owned	Available	Used in Prior Housing Element - Non-Vacant	0.094700772	0	0	0.094700772	0	0	0	1388193	464	Wilshire							Lower	
LOS ANGELES	343 N HOBART PL	90004	5521029010	Medium Residential	R3-1	0	54	0.084311756	Residential - Single Family Residence	YES - Current	NO - Privately-Owned	Available	Not Used in Prior Housing Element	0.581688976	0	0	0.581688976	1	0	0	1388193	238	Wilshire							Lower	
LOS ANGELES	339 N HOBART PL	90004	5521029011	Medium Residential	R3-1	0	54	0.084385419	Residential - Single Family Residence	YES - Current	NO - Privately-Owned	Available	Not Used in Prior Housing Element	0.581688976	0	0	0.581688976	1	0	0	1388193	259	Wilshire							Lower	
LOS ANGELES	333 N HOBART PL	90004	5521029012	Medium Residential	R3-1	0	54	0.084461374	Residential - Single Family Residence	YES - Current	NO - Privately-Owned	Available	Not Used in Prior Housing Element	0.581688976	0	0	0.581688976	1	0	0	1388193	276	Wilshire							Lower	
LOS ANGELES	329 N HOBART PL	90004	5521029013	Medium Residential	R3-1	0	54	0.084535194	Residential - Single Family Residence	YES - Current	NO - Privately-Owned	Available	Not Used in Prior Housing Element	0.581688976	0	0	0.581688976	1	0	0	1388193	295	Wilshire							Lower	
LOS ANGELES	323 N HOBART PL	90004	5521029014	Medium Residential	R3-1	0	54	0.084610252	Residential - Single Family Residence	YES - Current	NO - Privately-Owned	Available	Not Used in Prior Housing Element	0.581688976	0	0	0.581688976	1	0	0	1388193	339	Wilshire							Lower	
LOS ANGELES	319 N HOBART PL	90004	5521029015	Medium Residential	R3-1	0	54	0.084685634	Residential - Single Family Residence	YES - Current	NO - Privately-Owned	Available	Not Used in Prior Housing Element	0.581688976	0	0	0.581688976	1	0	0	1388193	359	Wilshire							Lower	
LOS ANGELES	315 N HOBART PL	90004	5521029016	Medium Residential	R3-1	0	54	0.084759703	Residential - Single Family Residence	YES - Current	NO - Privately-Owned	Available	Not Used in Prior Housing Element	0.581688976	0	0	0.581688976	1	0	0	1388193	382	Wilshire							Lower	
LOS ANGELES	311 N HOBART PL	90004	5521029017	Medium Residential	R3-1	0	54	0.084834353	Residential - Single Family Residence	YES - Current	NO - Privately-Owned	Available	Not Used in Prior Housing Element	0.581688976	0	0	0.581688976	1	0	0	1388193	428	Wilshire							Lower	
LOS ANGELES	301 N HOBART PL	90004	5521029020	General Commercial	C2-1	0	108	0.032412189	Commercial - Store - One Story	YES - Current	NO - Privately-Owned	Available	Used in Prior Housing Element - Non-Vacant	0	0	0.03721596	0.03721596	0	0	0	1388193	474	Wilshire							Above Moderate	
LOS ANGELES	4471 W BEVERLY BLVD	90004	5521029020	General Commercial	C2-1	0	108	0.022442428	Commercial - Store - One Story	YES - Current	NO - Privately-Owned	Available	Used in Prior Housing Element - Non-Vacant	0	0	0.056106317	0.056106317	0	0	0	1388193	475	Wilshire							Above Moderate	
LOS ANGELES	4477 W BEVERLY BLVD	90004	5521029020	General Commercial	C2-1	0	108	0.022435792	Commercial - Store - One Story	YES - Current	NO - Privately-Owned	Available	Used in Prior Housing Element - Non-Vacant	0	0	0.056106317	0.056106317	0	0	0	1388193	476	Wilshire							Above Moderate	
LOS ANGELES			5521029020	General Commercial	C2-1	0	108	0.026445875	Commercial - Store - One Story	YES - Current	NO - Privately-Owned	Available	Used in Prior Housing Element - Non-Vacant	0	0	0.045718664	0.045718664	0	0	0	1388193	450	Wilshire							Above Moderate	
LOS ANGELES			5521029020	General Commercial	C2-1	0	108	0.026446144	Commercial - Store - One Story	YES - Current	NO - Privately-Owned	Available	Used in Prior Housing Element - Non-Vacant	0	0	0.045718664	0.045718664	0	0	0	1388193	452	Wilshire							Above Moderate	
LOS ANGELES			5521029020	General Commercial	C2-1	0	108	0.038101739	Commercial - Store - One Story	YES - Current	NO - Privately-Owned	Available	Used in Prior Housing Element - Non-Vacant	0	0	0.08345063	0.08345063	0	0	0	1388193	449	Wilshire							Above Moderate	
LOS ANGELES	310 N HOBART PL	90004	5521030002	Medium Residential	R3-1	0	54	0.07897282	Residential - Single Family Residence	YES - Current	NO - Privately-Owned	Available	Not Used in Prior Housing Element	0.513495314	0	0	0.513495314	1	0	0	1388193	426	Wilshire							Lower	
LOS ANGELES	314 N HOBART PL	90004	5521030003	Medium Residential	R3-1	0	54	0.078973673	Residential - Single Family Residence	YES - Current	NO - Privately-Owned	Available	Not Used in Prior Housing Element	0.624749696	0	0	0.624749696	0	0	0	1388193	381	Wilshire							Lower	
LOS ANGELES	318 N HOBART PL	90004	5521030004	Medium Residential	R3-1	0	54	0.078973099	Residential - Single Family Residence	YES - Current	NO - Privately-Owned	Available	Not Used in Prior Housing Element	0.513495314	0	0	0.513495314	1	0	0	1388193	358	Wilshire							Lower	
LOS ANGELES	324 N HOBART PL	90004	5521030005	Medium Residential	R3-1	0	54	0.078973099	Residential - Single Family Residence	YES - Current	NO - Privately-Owned	Available	Not Used in Prior Housing Element	0.513495314	0	0	0.513495314	1	0	0	1388193	337	Wilshire							Lower	
LOS ANGELES	328 N HOBART PL	90004	5521030006	Medium Residential	R3-1	0	54	0.078973099	Residential - Single Family Residence	YES - Current	NO - Privately-Owned	Available	Not Used in Prior Housing Element	0.513495314	0	0	0.513495314	1	0	0	1388193	294	Wilshire							Lower	
LOS ANGELES	334 N HOBART PL	90004	5521030007	Medium Residential	R3-1	0	54	0.078973673	Residential - Single Family Residence	YES - Current	NO - Privately-Owned	Available	Not Used in Prior Housing Element	0.513495314	0	0	0.513495314	1	0	0	1388193	275	Wilshire							Lower	
LOS ANGELES	338 N HOBART PL	90004	5521030008	Medium Residential	R3-1	0	54	0.078973098	Residential - Single Family Residence	YES - Current	NO - Privately-Owned	Available	Not Used in Prior Housing Element	0.513495314	0	0	0.513495314	1	0	0	1388193	258	Wilshire							Lower	
LOS ANGELES	342 N HOBART PL	90004	5521030009	Medium Residential	R3-1	0	54	0.078973098	Residential - Single Family Residence	YES - Current	NO - Privately-Owned	Available	Not Used in Prior Housing Element	0.174481432	0	0	0.174481432	1	0	0	1388193	237	Wilshire							Lower	
LOS ANGELES	345 N HOBART BLVD	90004	5521030010	Medium Residential	R3-1	0	54	0.078973056	Residential - Single Family Residence	YES - Current	NO - Privately-Owned	Available	Not Used in Prior Housing Element	0.624749696	0	0	0.624749696	0	0	0	1388193	236	Wilshire							Lower	
LOS ANGELES	339 N HOBART BLVD	90004	5521030011	Medium Residential	R3-1	0	54	0.078971908	Residential - Single Family Residence	YES - Current	NO - Privately-Owned	Available	Not Used in Prior Housing Element	0.513495314	0	0	0.513495314	1	0	0	1388193	255	Wilshire							Lower	
LOS ANGELES	335 N HOBART BLVD	90004	5521030012	Medium Residential	R3-1	0	54	0.078973056	Residential - Single Family Residence	YES - Current	NO - Privately-Owned	Available	Not Used in Prior Housing Element	0.513495314	0	0	0.513495314	1	0	0	1388193	274	Wilshire							Lower	
LOS ANGELES	329 N HOBART BLVD	90004	5521030013	Medium Residential	R3-1	0	54	0.078972481	Residential - Single Family Residence	YES - Current	NO - Privately-Owned	Available	Not Used in Prior Housing Element	0.513495314	0	0	0.513495314	1	0	0	1388193	293	Wilshire							Lower	
LOS ANGELES	321 N HOBART BLVD	90004	5521030016	Medium Residential	R3-1	0	54	0.078972481	Residential - Single Family Residence	YES - Current	NO - Privately-Owned	Available	Not Used in Prior Housing Element	0.513495314	0	0	0.513495314	1	0	0	1388193	357	Wilshire							Lower	
LOS ANGELES	315 N HOBART BLVD	90004	5521030017	Medium Residential	R3-1	0	54	0.078973056	Residential - Single Family Residence	YES - Current	NO - Privately-Owned	Available	Not Used in Prior Housing Element	0.513495314	0	0	0.513495314	1	0	0	1388193	380	Wilshire							Lower	
LOS ANGELES	311 N HOBART BLVD	90004	5521030018	Medium Residential	R3-1	0	54	0.078973363	Residential - Single Family Residence	YES - Current	NO - Privately-Owned	Available	Not Used in Prior Housing Element	0.513495314	0	0	0.513495314	1	0	0	1388193	424	Wilshire							Lower	
LOS ANGELES	307 N HOBART BLVD	90004	5521030019	General Commercial	C2-1	0	108	0.078973098	Commercial - Store - One Story	YES - Current	NO - Privately-Owned	Available	Not Used in Prior Housing Element	0.965311813	0	0	0.965311813	1	0	0	1388193	445	Wilshire							Lower	
LOS ANGELES	323 N HOBART BLVD	90004	5521030020	Medium Residential	R3-1	0	54	0.078972481	Residential - Single Family Residence	YES - Current	NO - Privately-Owned	Available	Not Used in Prior Housing Element	0.513495314	0	0	0.513495314	1	0	0	1388193	335	Wilshire							Lower	
LOS ANGELES	4451 W BEVERLY BLVD	90004	5521030023	General Commercial	C2-1	0	108	0.077538516	Commercial - Store - One Story	YES - Current	NO - Privately-Owned	Available	Not Used in Prior Housing Element	0.052184121	0	0	0.052184121	2	0	0	1388193	471	Wilshire							Lower	
LOS ANGELES	300 N HOBART BLVD	90004	5521031001	General Commercial	C2-1	0	108	0.097092275	Commercial - Store - One Story	YES - Current	NO - Privately-Owned	Available	Not Used in Prior Housing Element	0.023572675	0	0	0.023572675	1	0	0	1388193	470	Wilshire							Lower	
LOS ANGELES	310 N HOBART BLVD	90004	5521031003	Medium Residential	R3-1	0	54	0.098713223	Residential - Single Family Residence	YES - Current	NO - Privately-Owned	Available	Not Used in Prior Housing Element	0.666428894	0	0	0.666428894	1	0	0	1388193	423	Wilshire							Lower	
LOS ANGELES	314 N HOBART BLVD	90004	5521031004	Medium Residential	R3-1	0	54	0.098713941	Residential - Single Family Residence	YES - Current	NO - Privately-Owned	Available	Not Used in Prior Housing Element	0.666428894	0	0	0.666428894	1	0	0	1388193	379	Wilshire							Lower	
LOS ANGELES	328 N HOBART BLVD	90004	5521031007	Medium Residential	R3-1	0	54	0.098713323	Residential - Single Family Residence - Pool	YES - Current	NO - Privately-Owned	Available	Not Used in Prior Housing Element	0.666428894	0	0	0.666428894	1	0	0	1388193	292	Wilshire							Lower	
LOS ANGELES	334 N HOBART BLVD	90004	5521031008	Medium Residential	R3-1	0	54	0.098713323	Residential - Single Family Residence	YES - Current	NO - Privately-Owned	Available	Not Used in Prior Housing Element	0.09723524	0	0	0.09723524	1	0	0	1388193	273	Wilshire							Lower	
LOS ANGELES	338 N HOBART BLVD	90004	5521031009	Medium Residential	R3-1	0	54	0.098714041	Residential - Single Family Residence	YES - Current	NO - Privately-Owned	Available	Not Used in Prior Housing Element	0.666428894	0	0	0.666428894	1	0	0	1388193	252	Wilshire							Lower	
LOS ANGELES	342 N HOBART BLVD	90004	5521031010	Medium Residential	R3-1	0	54	0.098713631	Residential - Single Family Residence	YES - Current	NO - Privately-Owned	Available	Not Used in Prior Housing Element	0.666428894	0	0	0.666428894	1	0	0	1388193	235	Wilshire							Lower	
LOS ANGELES	345 N HARVARD BLVD	90004	5521031011	Medium Residential	R3-1	0	54	0.118458135	Residential - Single Family Residence	YES - Current	NO - Privately-Owned	Available	Used in Prior Housing Element - Non-Vacant	0.814517516	0	0	0.814517516	1	0	0	1388193	234	Wilshire							Lower	
LOS ANGELES	339 1/2 N HARVARD BLVD	90004	5521031012	Medium Residential	R3-1	0	54	0.118456839	Residential - Single Family Residence	YES - Current	NO - Privately-Owned	Available	Used in Prior Housing Element - Non-Vacant	0.814517516	0	0	0.814517516	1	0	0	1388193	250	Wilshire							Lower	
LOS ANGELES	335 N HARVARD BLVD	90004	5521031013	Medium Residential	R3-1	0	54	0.118453511	Residential - Single Family Residence	YES - Current	NO - Privately-Owned	Available	Used in Prior Housing Element - Non-Vacant	0.814517516	0	0	0.814517516	1	0	0	1388193	272	Wilshire							Lower	
LOS ANGELES	329 N HARVARD BLVD	90004	5521031014	Medium Residential	R3-1	0	54	0.118451043	Residential - Single Family Residence	YES - Current	NO - Privately-Owned	Available	Used in Prior Housing Element - Non-Vacant	0.814517516	0	0	0.814517516	1	0	0	1388193	291	Wilshire							Lower	
LOS ANGELES	325 N HARVARD BLVD	90004	5521031015	Medium Residential	R3-1	0	54	0.118448575	Residential - Single Family Residence	YES - Current	NO - Privately-Owned	Available	Used in Prior Housing Element - Non-Vacant	0.814517516	0	0	0.814517516	1	0	0	1388193	331	Wilshire							Lower	
LOS ANGELES	319 N HARVARD BLVD	90004	5521031016	Medium Residential	R3-1	0	54	0.118446657	Residential - Single Family Residence	YES - Current	NO - Privately-Owned	Available	Used in Prior Housing Element - Non-Vacant	0.814517516	0	0	0.814517516	1	0	0	1388193	355	Wilshire							Lower	
LOS ANGELES	315 N HARVARD BLVD	90004	5521031017	Medium Residential	R3-1	0	54	0.118443022	Residential - Single Family Residence	YES - Current	NO - Privately-Owned	Available	Used in Prior Housing Element - Non-Vacant	0.814517516	0	0	0.814517516	1	0	0	1388193	378	Wilshire							Lower	
LOS ANGELES	311 N HARVARD BLVD	90004	5521031018	Medium Residential	R3-1	0	54	0.118440554	Residential - Single Family Residence	YES - Current	NO - Privately-Owned	Available	Used in Prior Housing Element - Non-Vacant	0.814517516	0	0	0.814517516	1	0	0	1388193	422	Wilshire							Lower	
LOS ANGELES	307 N HARVARD BLVD	90004	5521031022	General Commercial	C2-1	0	108	0.118438636	Commercial - Auto, Recreation Equipment, Construction Equipment Sales and Service - Auto Body Repair Shop - One Story	YES - Current	NO - Privately-Owned	Available	Used in Prior Housing Element - Non-Vacant	0.111235638	0	0	0.111235638	0	0	0	1388193	443	Wilshire							Lower	
LOS ANGELES	4401 W BEVERLY BLVD	90004	5521031022	General Commercial	C2-1	0	108	0.08415996	Commercial - Auto, Recreation Equipment, Construction Equipment Sales and Service - Auto Body Repair Shop - One Story	YES - Current	NO - Privately-Owned	Available	Used in Prior Housing Element - Non-Vacant	0.085221056	0	0	0.085221056	0	0	0	1388193	469	Wilshire							Lower	
LOS ANGELES	306 N HOBART BLVD	90004	5521031024	General Commercial	C2-1	0	108	0.098715375	Residential - Four Units (Any Combination) - 4 Stories or Less	YES - Current	NO - Privately-Owned	Available	Not Used in Prior Housing Element	0	0	0.229426664	0.229426664	4	0	0	1388193	444	Wilshire						Yes	Above Moderate	
LOS ANGELES			5521032900	Neighborhood Office Commercial	C2-1	0	108	0.077283042	Commercial - Store - One Story	YES - Current	NO - Privately-Owned	Available	Used in Prior Housing Element - Non-Vacant	0.192526102	0	0	0.192526102	0	0	0	1388193	468	Wilshire							Lower	
LOS ANGELES			5521032901	Medium Residential	R3-1	0	54	0.118456847	Residential - Single Family Residence	YES - Current	NO - Privately-Owned	Available	Used in Prior Housing Element - Non-Vacant	0.814517516	0	0	0.814517516	1	0	0	1388193	354	Wilshire							Lower	
LOS ANGELES			5521032902	Medium Residential	R3-1	0	54	0.119231042	Residential - Single Family Residence	YES - Current	NO - Privately-Owned	Available	Used in Prior Housing Element - Non-Vacant	0.747036338	0	0	0.747036338	1	0	0	1388193	233	Wilshire							Lower	
LOS ANGELES			5521032903	Medium Residential	R3-1	0	54	0.118456541	Residential - Single Family Residence	YES - Current	NO - Privately-Owned	Available	Used in Prior Housing Element - Non-Vacant	0.814517516	0	0	0.814517516	1	0	0	1388193	376	Wilshire							Lower	
LOS ANGELES			5521032904	Neighborhood Office Commercial	C2-1	0	108	0.118455963	Residential - Double, Duplex, or Two Units - 4 Stories or Less	YES - Current	NO - Privately-Owned	Available	Not Used in Prior Housing Element	0.270451878	0	0	0.270451878	2	0	0	1388193	442	Wilshire							Lower	
LOS ANGELES			5521032905	Medium Residential	R3-1	0	54	0.118456541	Residential - Single Family Residence	YES - Current	NO - Privately-Owned	Available	Used in Prior Housing Element - Non-Vacant	0.814517516	0	0	0.814517516	1	0	0	1388193	421	Wilshire							Lower	
LOS ANGELES			5521032906	Medium Residential	R3-1	0	54	0.11845623	Residential - Single Family Residence	YES - Current	NO - Privately-Owned	Available	Used in Prior Housing Element - Non-Vacant	0.747036338	0	0	0.747036338	1	0	0	1388193	248	Wilshire							Lower	
LOS ANGELES			5521032907	Medium Residential	R3-1	0	54	0.114508532	Residential - Single Family Residence	YES - Current	NO - Privately-Owned	Available	Used in Prior Housing Element - Non-Vacant	0.747036338	0	0	0.747036338	1	0	0	1388193	419	Wilshire							Lower	
LOS ANGELES			5521032908	Medium Residential	R3-1	0	54	0.118456847	Residential - Single Family Residence	YES - Current	NO - Privately-Owned	Available	Used in Prior Housing Element - Non-Vacant	0.814517516	0	0	0.814517516	1	0	0	1388193	330	Wilshire							Lower	
LOS ANGELES			5521032909	Medium Residential	R3-1	0	54	0.116613809	Residential - Three Units (Any Combination) - 4 Stories or Less	YES - Current	NO - Privately-Owned	Available	Not Used in Prior Housing Element	0.562735736	0	0	0.562735736	3	0	0	1388193	232	Wilshire							Lower	
LOS ANGELES			5521032910	Medium Residential	R3-1	0	54	0.114508532	Residential - Single Family Residence	YES - Current	NO - Privately-Owned	Available	Used in Prior Housing Element - Non-Vacant	0.747036338	0	0	0.747036338	1	0	0	1388193	289	Wilshire							Lower	
LOS ANGELES			5521032911	Medium Residential	R3-1	0	54	0.114507393	Residential - Single Family Residence	YES - Current	NO - Privately-Owned	Available	Used in Prior Housing Element - Non-Vacant	0.747036338	0	0	0.747036338	1	0	0	1388193	329	Wilshire							Lower	
LOS ANGELES			5521032912	Medium Residential	R3-1	0	54	0.11450777	Residential - Single Family Residence	YES - Current	NO - Privately-Owned	Available	Used in Prior Housing Element - Non-Vacant	0.747036338	0	0	0.747036338	1	0	0	1388193	353	Wilshire							Lower	
LOS ANGELES			5521032913	Medium Residential	R3-1	0	54	0.11450801	Residential - Single Family Residence	YES - Current	NO - Privately-Owned	Available	Used in Prior Housing Element - Non-Vacant	0.747036338	0	0	0.747036338	1	0	0	1388193	375	Wilshire							Lower	
LOS ANGELES			5521032914	Medium Residential	R3-1	0	54	0.11450801	Residential - Single Family Residence	YES - Current	NO - Privately-Owned	Available	Used in Prior Housing Element - Non-Vacant	0.747036338	0	0	0.747036338	1	0	0	1388193	270	Wilshire							Lower	
LOS ANGELES			5521032915	Medium Residential	R3-1	0	54	0.118457402	Residential - Single Family Residence	YES - Current	NO - Privately-Owned	Available	Used in Prior Housing Element - Non-Vacant	0.814517516	0	0	0.814517516	1	0	0	1388193	290	Wilshire							Lower	
LOS ANGELES	330 N HARVARD BLVD	90004	5521032916	Medium Residential	R3-1	0	54	0.118457402	Residential - Single Family Residence	YES - Current	NO - Privately-Owned	Available	Used in Prior Housing Element - Non-Vacant	0.814517516	0	0	0.814517516	1	0	0	1388193	271	Wilshire							Lower	
LOS ANGELES			5521032917	Medium Residential	R3-1	0	54	0.114532683	Residential - Double, Duplex, or Two Units - 4 Stories or Less	YES - Current	NO - Privately-Owned	Available	Not Used in Prior Housing Element	0.648668349	0	0	0.648668349	2	0	0	1388193	247	Wilshire							Lower	
LOS ANGELES			5521032918	Neighborhood Office Commercial	C2-1	0	108	0.110609233	Commercial - Parking Lot (Commercial Use Property) - Lots - Patron or Employee - One Story	YES - Current	NO - Privately-Owned	Available	Used in Prior Housing Element - Non-Vacant	0.050082863	0	0	0.050082863	0	0	0	1388193	465	Wilshire							Lower	
LOS ANGELES			5521032918	Neighborhood Office Commercial	C2-1	0	108	0.114507085	Commercial - Parking Lot (Commercial Use Property) - Lots - Patron or Employee - One Story	YES - Current	NO - Privately-Owned	Available	Used in Prior Housing Element - Non-Vacant	0.050082863	0	0	0.050082863	0	0	0	1388193	441	Wilshire							Lower	
LOS ANGELES			5521032919	Neighborhood Office Commercial	C2-1	0	108	0.00144932	Commercial - Store - One Story	YES - Current	NO - Privately-Owned	Available	Not Used in Prior Housing Element	0	0	0.004099937	0.004099937	0	0	0	1388193	466	Wilshire							Above Moderate	
LOS ANGELES			5521032919	Neighborhood Office Commercial	C2-1	0	108	0.038640782	Commercial - Store - One Story	YES - Current	NO - Privately-Owned	Available	Not Used in Prior Housing Element	0	0	0.012080589	0.012080589	0	0	0	1388193	467	Wilshire							Above Moderate	
LOS ANGELES	4426 W OAKWOOD AVE	90004	5521033001	Medium Residential	R3-1	0	54	0.058881687	Residential - Single Family Residence	YES - Current	NO - Privately-Owned	Available	Not Used in Prior Housing Element	0	0	0.012718336	0.012718336	1	3*	3*	1388193	231	Wilshire							Above Moderate	
LOS ANGELES	4422 W OAKWOOD AVE	90004	5521033002	Medium Residential	R3-1	0	54	0.05419988	Residential - Single Family Residence	YES - Current	NO - Privately-Owned	Available	Not Used in Prior Housing Element	0	0	0.249358839	0.249358839	1	2*	2*	1388193	230	Wilshire							Above Moderate	
LOS ANGELES	4416 W OAKWOOD AVE	90004	5521033003	Medium Residential	R3-1	0	54	0.054200559	Residential - Single Family Residence	YES - Current	NO - Privately-Owned	Available	Not Used in Prior Housing Element	0	0	0.249358839	0.249358839	1	2*	2*	1388193	229	Wilshire							Above Moderate	
LOS ANGELES	4412 W OAKWOOD AVE	90004	5521033004	Medium Residential	R3-1	0	54	0.06829185	Residential - Single Family Residence	YES - Current	NO - Privately-Owned	Available	Not Used in Prior Housing Element	0	0	0.03973009	0.03973009	1	3*	3*	1388193	228	Wilshire							Above Moderate	
LOS ANGELES	341 N ARDMORE AVE	90004	5521033005	Medium Residential	R3-1	0	54	0.09781043	Residential - Single Family Residence	YES - Current	NO - Privately-Owned	Available	Used in Prior Housing Element - Non-Vacant	0.694328213	0	0	0.694328213	1	0	0	1388193	227	Wilshire							Lower	
LOS ANGELES			5521033005	Medium Residential	R3-1	0	54	0.03340747	Residential - Single Family Residence	YES - Current	NO - Privately-Owned	Available	Used in Prior Housing Element - Non-Vacant	0	0	0.149176419	0.149176419	1	1*	1*	1388193	251	Wilshire							Above Moderate	
LOS ANGELES	339 N ARDMORE AVE	90004	5521033006	Medium Residential	R3-1	0	54	0.105909237	Residential - Single Family Residence	YES - Current	NO - Privately-Owned	Available	Not Used in Prior Housing Element	0.733965337	0	0	0.733965337	1	0	0	1388193	261	Wilshire							Lower	
LOS ANGELES	329 N ARDMORE AVE	90004	5521033007	Medium Residential	R3-1	0	54	0.097934172	Residential - Single Family Residence	YES - Current	NO - Privately-Owned	Available	Not Used in Prior Housing Element	0.666428894	0	0	0.666428894	1	0	0	1388193	279	Wilshire							Lower	
LOS ANGELES	325 N ARDMORE AVE	90004	5521033008	Medium Residential	R3-1	0	54	0.058573723	Residential - Single Family Residence	YES - Current	NO - Privately-Owned	Available	Not Used in Prior Housing Element	0	0	0.260746479	0.260746479	1	3*	3*	1388193

LOS ANGELES	4354 W OAKWOOD AVE	90004	5521034011	Medium Residential	R3-1	0	54	0.159990102	Residential - Five or More Units or Apartments (Any Combination) - 4 Stories or Less	YES - Current	NO - Privately-Owned	Available	Not Used in Prior Housing Element	0	0	0.112990205	0.112990205	10	0	0	1388193	224	Wilshire		Yes	Above Moderate
LOS ANGELES	339 N NORMANDIE PL	90004	5521034012	Medium Residential	R3-1	0	54	0.159624719	Residential - Four Units (Any Combination) - 4 Stories or Less	YES - Current	NO - Privately-Owned	Available	Not Used in Prior Housing Element	0	0	0.536176199	0.536176199	4	0	0	1388193	254	Wilshire		Yes	Above Moderate
LOS ANGELES	333 N NORMANDIE PL	90004	5521034013	Medium Residential	R3-1	0	54	0.159544808	Residential - Five or More Units or Apartments (Any Combination) - 4 Stories or Less	YES - Current	NO - Privately-Owned	Available	Not Used in Prior Housing Element	0	0	0.158946583	0.158946583	5	0	0	1388193	277	Wilshire		Yes	Above Moderate
LOS ANGELES	303 N NORMANDIE PL	90004	5521034015	Neighborhood Office Commercial	C2-1	0	108	0.123640845	Commercial - Restaurant, Cocktail Lounge - Restaurant, Cocktail Lounge, Tavern - One Story	YES - Current	NO - Privately-Owned	Available	Used in Prior Housing Element - Non-Vacant	0.114693406	0	0	0.114693406	0	0	0	1388193	454	Wilshire			Lower
LOS ANGELES	4261 W BEVERLY BLVD	90004	5521034015	Neighborhood Office Commercial	C2-1	0	108	0.057332823	Commercial - Restaurant, Cocktail Lounge - Restaurant, Cocktail Lounge, Tavern - One Story	YES - Current	NO - Privately-Owned	Available	Used in Prior Housing Element - Non-Vacant	0	0	0.034249082	0.034249082	0	0	0	1388193	477	Wilshire			Above Moderate
LOS ANGELES	307 N NORMANDIE PL	90004	5521034016	Medium Residential	R3-1	0	54	0.127364191	Commercial - Parking Lot (Commercial Use Property) - Lots - Patron or Employee - One Story	YES - Current	NO - Privately-Owned	Available	Used in Prior Housing Element - Non-Vacant	0.01284985	0	0	0.01284985	0	0	0	1388193	431	Wilshire			Lower
LOS ANGELES	315 N NORMANDIE PL	90004	5521034017	Medium Residential	R3-1	0	54	0.127413253	Residential - Five or More Units or Apartments (Any Combination) - 4 Stories or Less	YES - Current	NO - Privately-Owned	Available	Not Used in Prior Housing Element	0	0	0.10248346	0.10248346	6	0	0	1388193	386	Wilshire		Yes	Above Moderate
LOS ANGELES	317 N NORMANDIE PL	90004	5521034018	Medium Residential	R3-1	0	54	0.127466577	Residential - Single Family Residence	YES - Current	NO - Privately-Owned	Available	Used in Prior Housing Element - Non-Vacant	0.880751109	0	0	0.880751109	1	0	0	1388193	367	Wilshire			Lower
LOS ANGELES	5234 W MELROSE AVE	90038	5522002001	Neighborhood Office Commercial	C2-1	0	108	0.390741638	Residential - Five or More Units or Apartments (Any Combination) - 4 Stories or Less	YES - Current	NO - Privately-Owned	Available	Not Used in Prior Housing Element	0	0	0.193405819	0.193405819	28	0	0	1418189	347	Wilshire		Yes	Above Moderate
LOS ANGELES	5133 W RALEIGH ST	90004	5522002002	Medium Residential	R3-1	0	54	0.114738121	Residential - Double, Duplex, or Two Units - 4 Stories or Less - Vacant Land	YES - Current	NO - Privately-Owned	Available	Not Used in Prior Housing Element	0.680269003	0	0	0.680269003	0	0	0	1418189	448	Wilshire			Lower
LOS ANGELES	5137 W RALEIGH ST	90004	5522002003	Medium Residential	R3-1	0	54	0.11478475	Residential - Double, Duplex, or Two Units - 4 Stories or Less - Vacant Land	YES - Current	NO - Privately-Owned	Available	Not Used in Prior Housing Element	0.680269003	0	0	0.680269003	0	0	0	1418189	449	Wilshire			Lower
LOS ANGELES	660 N VAN NESS AVE	90004	5522002024	Medium Residential	R3-1	0	54	0.038285363	Commercial - Commercial - Vacant Land	YES - Current	NO - Privately-Owned	Available	Not Used in Prior Housing Element	0	0	0.317709947	0.317709947	0	2*	2*	1418189	430	Wilshire			Above Moderate
LOS ANGELES	5153 W RALEIGH ST	90004	5522002026	Medium Residential	R3-1	0	54	0.035882574	Commercial - Office Building - One Story	YES - Current	NO - Privately-Owned	Available	Used in Prior Housing Element - Non-Vacant	0	0	0.003922694	0.003922694	0	1*	1*	1418189	469	Wilshire			Above Moderate
LOS ANGELES	5155 W RALEIGH ST	90004	5522002026	Medium Residential	R3-1	0	54	0.03587567	Commercial - Office Building - One Story	YES - Current	NO - Privately-Owned	Available	Used in Prior Housing Element - Non-Vacant	0	0	0.003922694	0.003922694	0	1*	1*	1418189	470	Wilshire			Above Moderate
LOS ANGELES	5161 W RALEIGH ST	90004	5522002026	Medium Residential	R3-1	0	54	0.030422378	Commercial - Office Building - One Story	YES - Current	NO - Privately-Owned	Available	Used in Prior Housing Element - Non-Vacant	0	0	0.003922694	0.003922694	0	1*	1*	1418189	471	Wilshire			Above Moderate
LOS ANGELES	5252 W MELROSE AVE	90038	5522002026	Neighborhood Office Commercial	C2-1	0	108	0.034168528	Commercial - Office Building - One Story	YES - Current	NO - Privately-Owned	Available	Used in Prior Housing Element - Non-Vacant	0	0	0.001905741	0.001905741	0	0	0	1418189	381	Wilshire			Above Moderate
LOS ANGELES	5254 W MELROSE AVE	90038	5522002026	Neighborhood Office Commercial	C2-1	0	108	0.054654858	Commercial - Office Building - One Story	YES - Current	NO - Privately-Owned	Available	Used in Prior Housing Element - Non-Vacant	0	0	0.005773043	0.005773043	0	0	0	1418189	382	Wilshire			Above Moderate
LOS ANGELES	5258 W MELROSE AVE	90038	5522002026	Neighborhood Office Commercial	C2-1	0	108	0.042482648	Commercial - Office Building - One Story	YES - Current	NO - Privately-Owned	Available	Used in Prior Housing Element - Non-Vacant	0	0	0.004617066	0.004617066	0	0	0	1418189	383	Wilshire			Above Moderate
LOS ANGELES	662 N VAN NESS AVE	90004	5522002026	Neighborhood Office Commercial	C2-1	0	108	0.079888195	Commercial - Office Building - One Story	YES - Current	NO - Privately-Owned	Available	Used in Prior Housing Element - Non-Vacant	0.02455665	0	0	0.02455665	0	0	0	1418189	403	Wilshire			Lower
LOS ANGELES			5522002026	Neighborhood Office Commercial	C2-1	0	108	0.08321809	Commercial - Office Building - One Story	YES - Current	NO - Privately-Owned	Available	Used in Prior Housing Element - Non-Vacant	0.02455665	0	0	0.02455665	0	0	0	1418189	402	Wilshire			Lower
LOS ANGELES			5522002026	Medium Residential	R3-1	0	54	0.035890077	Commercial - Office Building - One Story	YES - Current	NO - Privately-Owned	Available	Used in Prior Housing Element - Non-Vacant	0	0	0.003922694	0.003922694	0	1*	1*	1418189	468	Wilshire			Above Moderate
LOS ANGELES			5522002026	Medium Residential	R3-1	0	54	0.041608868	Commercial - Office Building - One Story	YES - Current	NO - Privately-Owned	Available	Used in Prior Housing Element - Non-Vacant	0	0	0.009143414	0.009143414	0	2*	2*	1418189	427	Wilshire			Above Moderate
LOS ANGELES			5522002026	Medium Residential	R3-1	0	54	0.041609048	Commercial - Office Building - One Story	YES - Current	NO - Privately-Owned	Available	Used in Prior Housing Element - Non-Vacant	0	0	0.009143414	0.009143414	0	2*	2*	1418189	429	Wilshire			Above Moderate
LOS ANGELES			5522002026	Medium Residential	R3-1	0	54	0.041614588	Commercial - Office Building - One Story	YES - Current	NO - Privately-Owned	Available	Used in Prior Housing Element - Non-Vacant	0	0	0.009143414	0.009143414	0	2*	2*	1418189	423	Wilshire			Above Moderate
LOS ANGELES	663 N WILTON PL	90004	5522003008	Medium Residential	R3-1	0	54	0.118800468	Residential - Double, Duplex, or Two Units - 4 Stories or Less	YES - Current	NO - Privately-Owned	Available	Not Used in Prior Housing Element	0	0	0.514040095	0.514040095	2	0	0	1418189	422	Wilshire		Yes	Above Moderate
LOS ANGELES	657 N WILTON PL	90004	5522003009	Medium Residential	R3-1	0	54	0.118800973	Residential - Three Units (Any Combination) - 4 Stories or Less	YES - Current	NO - Privately-Owned	Available	Not Used in Prior Housing Element	0.613498038	0	0	0.613498038	3	0	0	1418189	452	Wilshire			Lower
LOS ANGELES	653 N WILTON PL	90004	5522003010	Medium Residential	R3-1	0	54	0.118800973	Residential - Double, Duplex, or Two Units - 4 Stories or Less	YES - Current	NO - Privately-Owned	Available	Not Used in Prior Housing Element	0	0	0.514040095	0.514040095	2	0	0	1418189	474	Wilshire		Yes	Above Moderate
LOS ANGELES	5111 1/2 W RALEIGH ST	90004	5522003011	Medium Residential	R3-1	0	54	0.141662016	Residential - Three Units (Any Combination) - 4 Stories or Less	YES - Current	NO - Privately-Owned	Available	Not Used in Prior Housing Element	0	0	0.542123705	0.542123705	3	0	0	1418189	424	Wilshire		Yes	Above Moderate
LOS ANGELES	5119 1/2 W RALEIGH ST	90004	5522003012	Medium Residential	R3-1	0	54	0.142560119	Residential - Four Units (Any Combination) - 4 Stories or Less	YES - Current	NO - Privately-Owned	Available	Not Used in Prior Housing Element	0	0	0.445056331	0.445056331	4	0	0	1418189	425	Wilshire		Yes	Above Moderate
LOS ANGELES	5210 W MELROSE AVE	90038	5522003015	Neighborhood Office Commercial	C2-1	0	108	0.120241972	Commercial - Store - One Story	YES - Current	NO - Privately-Owned	Available	Used in Prior Housing Element - Non-Vacant	0.081629713	0	0	0.081629713	0	0	0	1418189	343	Wilshire			Lower
LOS ANGELES	5220 W MELROSE AVE	90038	5522003017	Neighborhood Office Commercial	C2-1	0	108	0.139779828	Industrial - Light Manufacturing - One Story	YES - Current	NO - Privately-Owned	Available	Used in Prior Housing Element - Non-Vacant	0.034594037	0	0	0.034594037	1	0	0	1418189	379	Wilshire			Lower
LOS ANGELES	5226 W MELROSE AVE	90038	5522003018	Neighborhood Office Commercial	C2-1	0	108	0.139730285	Commercial - Auto, Recreation Equipment, Construction Equipment Sales and Service - Auto Body Repair Shop - One Story	YES - Current	NO - Privately-Owned	Available	Used in Prior Housing Element - Non-Vacant	0.112971874	0	0	0.112971874	0	0	0	1418189	346	Wilshire			Lower
LOS ANGELES	624 N VAN NESS AVE	90004	5522004001	Medium Residential	R3-1	0	54	0.042692878	Residential - Double, Duplex, or Two Units - 4 Stories or Less	YES - Current	NO - Privately-Owned	Available	Not Used in Prior Housing Element	0	0	0.266905153	0.266905153	2	2*	2*	1418189	529	Wilshire			Above Moderate
LOS ANGELES	5156 W RALEIGH ST	90004	5522004002	Medium Residential	R3-1	0	54	0.050218141	Residential - Single Family Residence	YES - Current	NO - Privately-Owned	Available	Not Used in Prior Housing Element	0	0	0.249358839	0.249358839	1	2*	2*	1418189	528	Wilshire			Above Moderate
LOS ANGELES			5522004004	Medium Residential	R3-1	0	54	0.035870261	Residential - Single Family Residence - Vacant Land	YES - Current	NO - Privately-Owned	Available	Not Used in Prior Housing Element	0	0	0.318400359	0.318400359	0	1*	1*	1418189	560	Wilshire			Above Moderate
LOS ANGELES	5157 W LA VISTA CT	90004	5522004005	Medium Residential	R3-1	0	54	0.035869042	Residential - Single Family Residence	YES - Current	NO - Privately-Owned	Available	Not Used in Prior Housing Element	0	0	0.129009998	0.129009998	1	1*	1*	1418189	561	Wilshire			Above Moderate
LOS ANGELES	5140 W RALEIGH ST	90004	5522004010	Medium Residential	R3-1	0	54	0.03587028	Residential - Single Family Residence	YES - Current	NO - Privately-Owned	Available	Not Used in Prior Housing Element	0	0	0.019578768	0.019578768	1	1*	1*	1418189	524	Wilshire			Above Moderate
LOS ANGELES			5522004011	Medium Residential	R3-1	0	54	0.035869831	Residential - Single Family Residence	YES - Current	NO - Privately-Owned	Available	Not Used in Prior Housing Element	0	0	0.129009998	0.129009998	1	1*	1*	1418189	523	Wilshire			Above Moderate
LOS ANGELES	5141 W LA VISTA CT	90004	5522004012	Medium Residential	R3-1	0	54	0.035869113	Residential - Single Family Residence	YES - Current	NO - Privately-Owned	Available	Not Used in Prior Housing Element	0	0	0.129009998	0.129009998	1	1*	1*	1418189	555	Wilshire			Above Moderate
LOS ANGELES			5522004013	Medium Residential	R3-1	0	54	0.03587005	Residential - Single Family Residence	YES - Current	NO - Privately-Owned	Available	Not Used in Prior Housing Element	0	0	0.129009998	0.129009998	1	1*	1*	1418189	556	Wilshire			Above Moderate
LOS ANGELES	5132 W RALEIGH ST	90004	5522004018	Medium Residential	R3-1	0	54	0.035869831	Residential - Single Family Residence	YES - Current	NO - Privately-Owned	Available	Not Used in Prior Housing Element	0	0	0.129009998	0.129009998	1	1*	1*	1418189	521	Wilshire			Above Moderate
LOS ANGELES	5130 W RALEIGH ST	90004	5522004019	Medium Residential	R3-1	0	54	0.035870907	Residential - Single Family Residence	YES - Current	NO - Privately-Owned	Available	Not Used in Prior Housing Element	0	0	0.129009998	0.129009998	1	1*	1*	1418189	520	Wilshire			Above Moderate
LOS ANGELES	5131 W LA VISTA CT	90004	5522004020	Medium Residential	R3-1	0	54	0.035869562	Residential - Single Family Residence	YES - Current	NO - Privately-Owned	Available	Not Used in Prior Housing Element	0	0	0.129009998	0.129009998	1	1*	1*	1418189	553	Wilshire			Above Moderate
LOS ANGELES			5522004021	Medium Residential	R3-1	0	54	0.035869113	Residential - Single Family Residence	YES - Current	NO - Privately-Owned	Available	Not Used in Prior Housing Element	0	0	0.129009998	0.129009998	1	1*	1*	1418189	554	Wilshire			Above Moderate
LOS ANGELES	5134 W RALEIGH ST	90004	5522004024	Medium Residential	R3-1	0	54	0.142817189	Residential - Five or More Units or Apartments (Any Combination) - 4 Stories or Less	YES - Current	NO - Privately-Owned	Available	Not Used in Prior Housing Element	0	0	0.392067933	0.392067933	5	0	0	1418189	522	Wilshire		Yes	Above Moderate
LOS ANGELES	614 N VAN NESS AVE	90004	5522004025	Medium Residential	R3-1	0	54	0.035526392	Residential - Single Family Residence	YES - Current	NO - Privately-Owned	Available	Not Used in Prior Housing Element	0	0	0.129009998	0.129009998	1	1*	1*	1418189	562	Wilshire			Above Moderate
LOS ANGELES	5142 W RALEIGH ST	90004	5522004026	Medium Residential	R3-1	0	54	0.035869832	Residential - Single Family Residence	YES - Current	NO - Privately-Owned	Available	Not Used in Prior Housing Element	0	0	0.142142642	0.142142642	1	1*	1*	1418189	525	Wilshire			Above Moderate
LOS ANGELES	5146 W RALEIGH ST	90004	5522004026	Medium Residential	R3-1	0	54	0.03553938	Residential - Single Family Residence	YES - Current	NO - Privately-Owned	Available	Not Used in Prior Housing Element	0	0	0.142142642	0.142142642	1	1*	1*	1418189	526	Wilshire			Above Moderate
LOS ANGELES	5143 W LA VISTA CT	90004	5522004027	Medium Residential	R3-1	0	54	0.035869293	Residential - Single Family Residence	YES - Current	NO - Privately-Owned	Available	Not Used in Prior Housing Element	0	0	0.142142642	0.142142642	1	1*	1*	1418189	557	Wilshire			Above Moderate
LOS ANGELES	5147 W LA VISTA CT	90004	5522004027	Medium Residential	R3-1	0	54	0.035538398	Residential - Single Family Residence	YES - Current	NO - Privately-Owned	Available	Not Used in Prior Housing Element	0	0	0.142142642	0.142142642	1	1*	1*	1418189	558	Wilshire			Above Moderate
LOS ANGELES	610 N VAN NESS AVE	90004	5522005001	Medium Residential	R3-1	0	54	0.035572784	Residential - Single Family Residence	YES - Current	NO - Privately-Owned	Available	Not Used in Prior Housing Element	0	0	0.129009998	0.129009998	1	1*	1*	1418189	605	Wilshire			Above Moderate
LOS ANGELES	5156 W LA VISTA CT	90004	5522005002	Medium Residential	R3-1	0	54	0.035905612	Residential - Single Family Residence	YES - Current	NO - Privately-Owned	Available	Not Used in Prior Housing Element	0	0	0.129009998	0.129009998	1	1*	1*	1418189	604	Wilshire			Above Moderate
LOS ANGELES	5150 W LA VISTA CT	90004	5522005004	Medium Residential	R3-1	0	54	0.035907047	Residential - Single Family Residence	YES - Current	NO - Privately-Owned	Available	Not Used in Prior Housing Element	0	0	0.129009998	0.129009998	1	1*	1*	1418189	602	Wilshire			Above Moderate
LOS ANGELES	5151 W CLINTON ST	90004	5522005005	Medium Residential	R3-1	0	54	0.0358701	Residential - Single Family Residence	YES - Current	NO - Privately-Owned	Available	Not Used in Prior Housing Element	0	0	0.007879125	0.007879125	1	1*	1*	1418189	635	Wilshire			Above Moderate
LOS ANGELES	5157 W CLINTON ST	90004	5522005006	Medium Residential	R3-1	0	54	0.071740737	Residential - Double, Duplex, or Two Units - 4 Stories or Less	YES - Current	NO - Privately-Owned	Available	Not Used in Prior Housing Element	0	0	0.054139626	0.054139626	2	3*	3*	1418189	636	Wilshire		Yes	Above Moderate
LOS ANGELES	5141 W CLINTON ST	90004	5522005010	Medium Residential	R3-1	0	54	0.142896258	Residential - Five or More Units or Apartments (Any Combination) - 4 Stories or Less	YES - Current	NO - Privately-Owned	Available	Not Used in Prior Housing Element	0	0	0.099954325	0.099954325	7	0	0	1418189	599	Wilshire		Yes	Above Moderate
LOS ANGELES			5522005013	Medium Residential	R3-1	0	54	0.071489405	Residential - Double, Duplex, or Two Units - 4 Stories or Less	YES - Current	NO - Privately-Owned	Available	Not Used in Prior Housing Element	0	0	0.250558901	0.250558901	2	3*	3*	1418189	598	Wilshire			Above Moderate
LOS ANGELES	5130 W LA VISTA CT	90004	5522005014	Medium Residential	R3-1	0	54	0.143563911	Residential - Five or More Units or Apartments (Any Combination) - 4 Stories or Less	YES - Current	NO - Privately-Owned	Available	Not Used in Prior Housing Element	0	0	0.075122818	0.075122818	11	0	0	1418189	597	Wilshire		Yes	Above Moderate
LOS ANGELES	5124 W RALEIGH ST	90004	5522006001	Medium Residential	R3-1	0	54	0.142560119	Residential - Five or More Units or Apartments (Any Combination) - 4 Stories or Less	YES - Current	NO - Privately-Owned	Available	Not Used in Prior Housing Element	0	0	0.392067933	0.392067933	10	0	0	1418189	518	Wilshire		Yes	Above Moderate
LOS ANGELES	5128 W RALEIGH ST	90004	5522006001	Medium Residential	R3-1	0	54	0.142560503	Residential - Five or More Units or Apartments (Any Combination) - 4 Stories or Less	YES - Current	NO - Privately-Owned	Available	Not Used in Prior Housing Element	0	0	0.392067933	0.392067933	10	0	0	1418189	519	Wilshire		Yes	Above Moderate
LOS ANGELES	5116 W RALEIGH ST	90004	5522006002	Medium Residential	R3-1	0	54	0.143800418	Residential - Five or More Units or Apartments (Any Combination) - 4 Stories or Less	YES - Current	NO - Privately-Owned	Available	Not Used in Prior Housing Element	0	0	0.445056331	0.445056331	8	0	0	1418189	516	Wilshire		Yes	Above Moderate
LOS ANGELES	5120 W RALEIGH ST	90004	5522006002	Medium Residential	R3-1	0	54	0.142560119	Residential - Five or More Units or Apartments (Any Combination) - 4 Stories or Less	YES - Current	NO - Privately-Owned	Available	Not Used in Prior Housing Element	0	0	0.445056331	0.445056331	8	0	0	1418189	517	Wilshire		Yes	Above Moderate
LOS ANGELES	625 N WILTON PL	90004	5522006003	Medium Residential	R3-1	0	54	0.118800468	Residential - Single Family Residence	YES - Current	NO - Privately-Owned	Available	Used in Prior Housing Element - Non-Vacant	0.814517516	0	0	0.814517516	1	0	0	1418189	515	Wilshire			Lower
LOS ANGELES	617 N WILTON PL	90004	5522006005	Medium Residential	R3-1	0	54	0.118800474	Residential - Single Family Residence	YES - Current	NO - Privately-Owned	Available	Used in Prior Housing Element - Non-Vacant	0.814517516	0	0	0.814517516	1	0	0	1418189	574	Wilshire			Lower
LOS ANGELES	611 N WILTON PL	90004	5522006006	Medium Residential	R3-1	0	54	0.118800973	Residential - Single Family Residence	YES - Current	NO - Privately-Owned	Available	Used in Prior Housing Element - Non-Vacant	0.814517516	0	0	0.814517516	1	0	0	1418189	592	Wilshire			Lower
LOS ANGELES	605 N WILTON PL	90004	5522006007	Medium Residential	R3-1	0	54	0.118799823	Residential - Double, Duplex, or Two Units - 4 Stories or Less	YES - Current	NO - Privately-Owned	Available	Not Used in Prior Housing Element	0	0	0.514040095	0.514040095	2	0	0	1418189	628	Wilshire		Yes	Above Moderate
LOS ANGELES	601 N WILTON PL	90004	5522006008	Medium Residential	R3-1	0	54	0.1190262	Residential - Double, Duplex, or Two Units - 4 Stories or Less	YES - Current	NO - Privately-Owned	Available	Not Used in Prior Housing Element	0	0	0.514040095	0.514040095	2	0	0	1418189	660	Wilshire		Yes	Above Moderate
LOS ANGELES	5115 W CLINTON ST	90004	5522006009	Medium Residential	R3-1	0	54	0.143887337	Residential - Five or More Units or Apartments (Any Combination) - 4 Stories or Less	YES - Current	NO - Privately-Owned	Available	Not Used in Prior Housing Element	0	0	0.099954325	0.099954325	7	0	0	1418189	593	Wilshire		Yes	Above Moderate
LOS ANGELES	5121 W CLINTON ST	90004	5522006010	Medium Residential	R3-1	0	54	0.142643939	Residential - Three Units (Any Combination) - 4 Stories or Less	YES - Current	NO - Privately-Owned	Available	Not Used in Prior Housing Element	0	0	0.504964864	0.504964864	3	0	0	1418189	594	Wilshire		Yes	Above Moderate
LOS ANGELES	5127 W CLINTON ST	90004	5522006012	Medium Residential	R3-1	0	54	0.142639473	Residential - Four Units (Any Combination) - 4 Stories or Less	YES - Current	NO - Privately-Owned	Available	Not Used in Prior Housing Element	0	0	0.147986251	0.147986251	4	0	0	1418189	596	Wilshire		Yes	Above Moderate
LOS ANGELES	5123 W CLINTON ST	90004	5522006BRK	Medium Residential	R3-1	0	54	0.14264293		YES - Current	NO - Privately-Owned	Available	Not Used in Prior Housing Element	2.480540371	0	0	2.480540371	0	0	0	1418189	1245	Wilshire			Lower
LOS ANGELES	603 N GRAMERCY PL	90004	5522007001	Medium Residential	R3-1	0	54	0.113251174	Residential - Double, Duplex, or Two Units - 4 Stories or Less	YES - Current	NO - Privately-Owned	Available	Not Used in Prior Housing Element	0	0	0.471535295	0.471535295	2	0	0	1418193	904	Wilshire		Yes	Above Moderate
LOS ANGELES	607 N GRAMERCY PL	90004	5522007002	Medium Residential	R3-1	0	54	0.108218232	Residential - Single Family Residence	YES - Current	NO - Privately-Owned	Available	Not Used in Prior Housing Element	0.733965337	0	0	0.733965337	1	0	0	1418193	874	Wilshire			Lower
LOS ANGELES	611 N GRAMERCY PL	90004	5522007003	Medium Residential	R3-1	0	54	0.108218099	Residential - Double, Duplex, or Two Units - 4 Stories or Less	YES - Current	NO - Privately-Owned	Available	Not Used in Prior Housing Element	0	0	0.452167988	0.452167988	2	0	0	1418193	846	Wilshire		Yes	Above Moderate
LOS ANGELES	615 N GRAMERCY PL	90004	5522007004	Medium Residential	R3-1	0	54	0.10821869	Residential - Single Family Residence	YES - Current	NO - Privately-Owned	Available	Not Used in Prior Housing Element	0.733965337	0	0	0.733965337	1	0	0	1418193	819	Wilshire			Lower
LOS ANGELES	619 N GRAMERCY PL	90004	5522007005	Medium Residential	R3-1	0	54	0.108218202	Residential - Single Family Residence	YES - Current	NO - Privately-Owned	Available	Not Used in Prior Housing Element	0.733965337	0	0	0.733965337	1	0	0	1418193	799	Wilshire			Lower
LOS ANGELES	623 N GRAMERCY PL	90004	5522007006	Medium Residential	R3-1	0	54	0.108218736	Residential - Single Family Residence	YES - Current	NO - Privately-Owned	Available	Not Used in Prior Housing Element	0.733965337	0	0	0.733965337	1	0	0	1418193	776	Wilshire			Lower
LOS ANGELES	627 N GRAMERCY PL	90004	5522007007	Medium Residential	R3-1	0	54	0.100668498	Residential - Double, Duplex, or Two Units - 4 Stories or Less	YES - Current	NO - Privately-Owned	Available	Not Used in Prior Housing Element	0	0	0.410635659	0.410635659	2	0	0	1418193	749	Wilshire		Yes	Above Moderate
LOS ANGELES	631 N GRAMERCY PL	90004	5522007008	Medium Residential	R3-1	0	54	0.100668498	Residential - Single Family Residence	YES - Current	NO - Privately-Owned	Available	Not Used in Prior Housing Element	0.666428894	0	0	0.666428894	1	0	0	1418193	729	Wilshire			Lower
LOS ANGELES	635 N GRAMERCY PL	90004	5522007009	Medium Residential	R3-1	0	54	0.1082181	Residential - Single Family Residence	YES - Current	NO - Privately-Owned	Available	Not Used in Prior Housing Element	0.733965337	0	0	0.733965337	1	0	0	1418193	707	Wilshire			Lower
LOS ANGELES	639 N GRAMERCY PL	90004	5522007010	Medium Residential	R3-1	0	54	0.1082181	Residential - Single Family Residence	YES - Current	NO - Privately-Owned	Available	Not Used in Prior Housing Element	0.733965337	0	0	0.733965337	1	0	0	1418193	690	Wilshire			Lower
LOS ANGELES	645 N GRAMERCY PL	90004	5522007011	Medium Residential	R3-1	0	54	0.10821808	Residential - Double, Duplex, or Two Units - 4 Stories or Less	YES - Current	NO - Privately-Owned	Available	Not Used in Prior Housing Element	0	0	0.151209563	0.151209563	2	0	0	1418193	674	Wilshire		Yes	Above Moderate
LOS ANGELES	651 N GRAMERCY PL	90004	5522007012	Neighborhood Office Commercial	C2-1	0	108	0.108218026	Commercial - Parking Lot (Commercial Use Property) - Lots - Patron or Employee - One Story	YES - Current	NO - Privately-Owned	Available	Used in Prior Housing Element - Non-Vacant	0.192278329	0	0	0.192278329	0	0	0	1418193	652	Wilshire			Lower
LOS ANGELES	653 N GRAMERCY PL	90004	5522007013	Neighborhood Office Commercial	C2-1	0	108	0.108218868	Residential - Single Family Residence - Vacant Land	YES - Current	NO - Privately-Owned	Available	Not Used in Prior Housing Element	1.193191546	0	0	1.193191546	0	0	0	1418193	631	Wilshire			Lower
LOS ANGELES	670 N WILTON PL	90004	5522007016	Neighborhood Office Commercial	C2-1	0	108	0.154270973	Commercial - Parking Lot (Commercial Use Property) - Lots - Patron or Employee - One Story	YES - Current	NO - Privately-Owned	Available	Used in Prior Housing Element - Non-Vacant	0.064812714	0	0	0.064812714	0	0	0	1418193	634	Wilshire			Lower
LOS ANGELES	666 N WILTON PL	90004	5522007017	Neighborhood Office Commercial	C2-1	0	108	0.154880097	Commercial - Parking Lot (Commercial Use Property) - Lots - Patron or Employee - One Story	YES - Current	NO - Privately-Owned	Available	Used in Prior Housing Element - Non-Vacant	0.064812714	0	0	0.064812714	0	0	0	1418193	1563	Wilshire			Lower
LOS ANGELES	632 N WILTON PL	90004	5522007019	Medium Residential	R3-1	0	54	0.157657056	Residential - Five or More Units or Apartments (Any Combination) - 4 Stories or Less	YES -

LOS ANGELES	600 N GRAMERCY PL	90004	5522008013	Medium Residential	R3-1	0	54	0.113208936	Residential - Single Family Residence - Vacant Land	YES - Current	NO - Privately-Owned	Available	Not Used in Prior Housing Element	0.680269003	0	0	0.680269003	0	0	0	1418193	905	Wilshire								Lower
LOS ANGELES			5522008013	Medium Residential	R3-1	0	54	0.012617317	Residential - Single Family Residence - Vacant Land	YES - Current	NO - Privately-Owned	Available	Not Used in Prior Housing Element	0	0	0.109868848	0.109868848	0	0	0	1418193	897	Wilshire								Above Moderate
LOS ANGELES	5031 W CLINTON ST	90004	5522008021	Medium Residential	R3-1	0	54	0.929440932	Residential - Five or More Units or Apartments (Any Combination) - 4 Stories or Less	YES - Current	NO - Privately-Owned	Available	Not Used in Prior Housing Element	0.749498717	0	0	0.749498717	50	0	0	1418193	751	Wilshire								Lower
LOS ANGELES	613 N ST ANDREWS PL	90004	5522008027	Medium Residential	R3-1	0	54	0.133213428	Residential - Four Units (Any Combination) - 4 Stories or Less	YES - Current	NO - Privately-Owned	Available	Not Used in Prior Housing Element	0	0	0.147986251	0.147986251	4	0	0	1418193	834	Wilshire			Yes					Above Moderate
LOS ANGELES	607 1/2 N ST ANDREWS PL	90004	5522008028	Medium Residential	R3-1	0	54	0.132854153	Residential - Five or More Units or Apartments (Any Combination) - 4 Stories or Less	YES - Current	NO - Privately-Owned	Available	Not Used in Prior Housing Element	0	0	0.11397804	0.11397804	6	0	0	1418193	863	Wilshire			Yes					Above Moderate
LOS ANGELES	605 N ST ANDREWS PL	90004	5522008029	Medium Residential	R3-1	0	54	0.132496509	Residential - Three Units (Any Combination) - 4 Stories or Less	YES - Current	NO - Privately-Owned	Available	Not Used in Prior Housing Element	0	0	0.504964864	0.504964864	3	0	0	1418193	898	Wilshire			Yes					Above Moderate
LOS ANGELES	616 N GRAMERCY PL	90004	5522008030	Medium Residential	R3-1	0	54	0.065326769	Residential - Single Family Residence	YES - Current	NO - Privately-Owned	Available	Used in Prior Housing Element - Non-Vacant	0	0	0.262480617	0.262480617	1	3*	3*	1418193	807	Wilshire								Above Moderate
LOS ANGELES			5522008030	Medium Residential	R3-1	0	54	0.060462413	Residential - Single Family Residence	YES - Current	NO - Privately-Owned	Available	Used in Prior Housing Element - Non-Vacant	0	0	0.262480617	0.262480617	1	3*	3*	1418193	821	Wilshire								Above Moderate
LOS ANGELES			5522008032	Medium Residential	R3-1	0	54	0.095572702	Residential - Single Family Residence - Vacant Land	YES - Current	NO - Privately-Owned	Available	Not Used in Prior Housing Element	0.621305287	0	0	0.621305287	0	0	0	1418193	875	Wilshire								Lower
LOS ANGELES			5522008032	Medium Residential	R3-1	0	54	0.030183329	Residential - Single Family Residence - Vacant Land	YES - Current	NO - Privately-Owned	Available	Not Used in Prior Housing Element	0	0	0.318400359	0.318400359	0	1*	1*	1418193	862	Wilshire								Above Moderate
LOS ANGELES	626 N GRAMERCY PL	90004	5522008033	Medium Residential	R3-1	0	54	0.100608701	Residential - Single Family Residence	YES - Current	NO - Privately-Owned	Available	Used in Prior Housing Element - Non-Vacant	0.694328213	0	0	0.694328213	1	0	0	1418193	750	Wilshire								Lower
LOS ANGELES			5522008033	Medium Residential	R3-1	0	54	0.025333244	Residential - Single Family Residence	YES - Current	NO - Privately-Owned	Available	Used in Prior Housing Element - Non-Vacant	0	0	0.149176419	0.149176419	1	1*	1*	1418193	777	Wilshire								Above Moderate
LOS ANGELES	617 N ST ANDREWS PL	90004	5522008037	Medium Residential	R3-1	0	54	0.131359534	Residential - Five or More Units or Apartments (Any Combination) - 4 Stories or Less	YES - Current	NO - Privately-Owned	Available	Not Used in Prior Housing Element	0.066281234	0	0	0.066281234	6	0	0	1418193	808	Wilshire								Lower
LOS ANGELES	5108 W MELROSE AVE	90038	5522008044	Neighborhood Office Commercial	C2-1	0	108	0.133139553	Industrial - Motion Picture, Radio and Television Industry - Studio - One Story	YES - Current	NO - Privately-Owned	Available	Used in Prior Housing Element - Non-Vacant	0.132890819	0	0	0.132890819	6	0	0	1418193	608	Wilshire								Lower
LOS ANGELES	623 N ST ANDREWS PL	90004	5522008044	Medium Residential	R3-1	0	54	0.131798846	Industrial - Motion Picture, Radio and Television Industry - Studio - One Story	YES - Current	NO - Privately-Owned	Available	Used in Prior Housing Element - Non-Vacant	0.072234334	0	0	0.072234334	6	0	0	1418193	781	Wilshire								Lower
LOS ANGELES	635 N ST ANDREWS PL	90004	5522008044	Medium Residential	R3-1	0	54	0.133645309	Industrial - Motion Picture, Radio and Television Industry - Studio - One Story	YES - Current	NO - Privately-Owned	Available	Used in Prior Housing Element - Non-Vacant	0.077510625	0	0	0.077510625	6	0	0	1418193	724	Wilshire								Lower
LOS ANGELES	639 N ST ANDREWS PL	90004	5522008044	Medium Residential	R3-1	0	54	0.135852323	Industrial - Motion Picture, Radio and Television Industry - Studio - One Story	YES - Current	NO - Privately-Owned	Available	Used in Prior Housing Element - Non-Vacant	0.077510625	0	0	0.077510625	6	0	0	1418193	702	Wilshire								Lower
LOS ANGELES	641 N ST ANDREWS PL	90004	5522008044	Medium Residential	R3-1	0	54	0.136294852	Industrial - Motion Picture, Radio and Television Industry - Studio - One Story	YES - Current	NO - Privately-Owned	Available	Used in Prior Housing Element - Non-Vacant	0.077510625	0	0	0.077510625	6	0	0	1418193	681	Wilshire								Lower
LOS ANGELES	647 N ST ANDREWS PL	90004	5522008044	Neighborhood Office Commercial	C2-1	0	108	0.134833697	Industrial - Motion Picture, Radio and Television Industry - Studio - One Story	YES - Current	NO - Privately-Owned	Available	Used in Prior Housing Element - Non-Vacant	0.132890819	0	0	0.132890819	6	0	0	1418193	654	Wilshire								Lower
LOS ANGELES	655 N ST ANDREWS PL	90004	5522008044	Neighborhood Office Commercial	C2-1	0	108	0.135276876	Industrial - Motion Picture, Radio and Television Industry - Studio - One Story	YES - Current	NO - Privately-Owned	Available	Used in Prior Housing Element - Non-Vacant	0.136886922	0	0	0.136886922	6	0	0	1418193	633	Wilshire								Lower
LOS ANGELES	5128 W MELROSE AVE	90038	5522008046	Neighborhood Office Commercial	C2-1	0	108	0.042990874	Residential - Single Family Residence	YES - Current	NO - Privately-Owned	Available	Not Used in Prior Housing Element	0	0	0.003868474	0.003868474	1	0	0	1418193	1572	Wilshire								Above Moderate
LOS ANGELES	5126 W MELROSE AVE	90038	5522008047	Neighborhood Office Commercial	C2-1	0	108	0.023129513	Residential - Single Family Residence	YES - Current	NO - Privately-Owned	Available	Not Used in Prior Housing Element	0	0	0.003796825	0.003796825	1	0	0	1418193	1573	Wilshire								Above Moderate
LOS ANGELES	5124 W MELROSE AVE	90038	5522008048	Neighborhood Office Commercial	C2-1	0	108	0.023113744	Residential - Single Family Residence	YES - Current	NO - Privately-Owned	Available	Not Used in Prior Housing Element	0	0	0.003796825	0.003796825	1	0	0	1418193	1574	Wilshire								Above Moderate
LOS ANGELES	5122 W MELROSE AVE	90038	5522008049	Neighborhood Office Commercial	C2-1	0	108	0.023097934	Residential - Single Family Residence	YES - Current	NO - Privately-Owned	Available	Not Used in Prior Housing Element	0	0	0.003796825	0.003796825	1	0	0	1418193	1575	Wilshire								Above Moderate
LOS ANGELES	5120 W MELROSE AVE	90038	5522008050	Neighborhood Office Commercial	C2-1	0	108	0.023082144	Residential - Single Family Residence	YES - Current	NO - Privately-Owned	Available	Not Used in Prior Housing Element	0	0	0.003796825	0.003796825	1	0	0	1418193	1576	Wilshire								Above Moderate
LOS ANGELES	5118 W MELROSE AVE	90038	5522008051	Neighborhood Office Commercial	C2-1	0	108	0.023066109	Residential - Single Family Residence	YES - Current	NO - Privately-Owned	Available	Not Used in Prior Housing Element	0	0	0.003796825	0.003796825	1	0	0	1418193	1577	Wilshire								Above Moderate
LOS ANGELES	5116 W MELROSE AVE	90038	5522008052	Neighborhood Office Commercial	C2-1	0	108	0.023050278	Residential - Single Family Residence	YES - Current	NO - Privately-Owned	Available	Not Used in Prior Housing Element	0	0	0.003796825	0.003796825	1	0	0	1418193	1578	Wilshire								Above Moderate
LOS ANGELES	5114 W MELROSE AVE	90038	5522008053	Neighborhood Office Commercial	C2-1	0	108	0.028909465	Residential - Single Family Residence	YES - Current	NO - Privately-Owned	Available	Not Used in Prior Housing Element	0	0	0.003005828	0.003005828	1	0	0	1418193	1579	Wilshire								Above Moderate
LOS ANGELES	5130 W MELROSE AVE	90038	5522008054	Neighborhood Office Commercial	C2-1	0	108	0.07141597	Residential - Single Family Residence	YES - Current	NO - Privately-Owned	Available	Not Used in Prior Housing Element	0.125201553	0	0	0.125201553	1	0	0	1418193	1580	Wilshire								Lower
LOS ANGELES			5522008055	Neighborhood Office Commercial	C2-1	0	108	0.02859689	Residential - Single Family Residence	YES - Current	NO - Privately-Owned	Available	Not Used in Prior Housing Element	0	0	0.003796825	0.003796825	1	0	0	1418193	1581	Wilshire								Above Moderate
LOS ANGELES	5132 W MELROSE AVE	90038	5522008056	Neighborhood Office Commercial, Medium Residential	C2-1	0	108	0.028594306	Residential - Single Family Residence	YES - Current	NO - Privately-Owned	Available	Not Used in Prior Housing Element	0	0	0.003796825	0.003796825	1	0	0	1418193	1582	Wilshire								Above Moderate
LOS ANGELES	5136 W MELROSE AVE	90038	5522008058	Medium Residential	R3-1	0	54	0.028589122	Residential - Single Family Residence	YES - Current	NO - Privately-Owned	Available	Not Used in Prior Housing Element	0	0	0.005961791	0.005961791	1	1*	1*	1418193	1584	Wilshire								Above Moderate
LOS ANGELES	5138 W MELROSE AVE	90038	5522008059	Medium Residential	R3-1	0	54	0.028587189	Residential - Single Family Residence	YES - Current	NO - Privately-Owned	Available	Not Used in Prior Housing Element	0	0	0.005961791	0.005961791	1	1*	1*	1418193	1585	Wilshire								Above Moderate
LOS ANGELES	5142 W MELROSE AVE	90038	5522008060	Medium Residential	R3-1	0	54	0.048533903	Residential - Single Family Residence	YES - Current	NO - Privately-Owned	Available	Not Used in Prior Housing Element	0	0	0.007756114	0.007756114	1	2*	2*	1418193	1586	Wilshire								Above Moderate
LOS ANGELES	630 N GRAMERCY PL	90004	5522008061	Medium Residential	R3-1	0	54	0.095656172	Residential - Single Family Residence	YES - Current	NO - Privately-Owned	Available	Used in Prior Housing Element - Non-Vacant	0.293485111	0	0	0.293485111	1	0	0	1418193	1587	Wilshire								Lower
LOS ANGELES			5522008062	Medium Residential	R3-1	0	54	0.028367888	Residential - Single Family Residence	YES - Current	NO - Privately-Owned	Available	Not Used in Prior Housing Element	0	0	0.007454573	0.007454573	1	1*	1*	1418193	1588	Wilshire								Above Moderate
LOS ANGELES	632 N GRAMERCY PL	90004	5522008063	Medium Residential	R3-1	0	54	0.028332	Residential - Single Family Residence	YES - Current	NO - Privately-Owned	Available	Not Used in Prior Housing Element	0	0	0.007454573	0.007454573	1	1*	1*	1418193	1589	Wilshire								Above Moderate
LOS ANGELES			5522008064	Medium Residential	R3-1	0	54	0.028297379	Residential - Single Family Residence	YES - Current	NO - Privately-Owned	Available	Not Used in Prior Housing Element	0	0	0.007454573	0.007454573	1	1*	1*	1418193	1590	Wilshire								Above Moderate
LOS ANGELES	668 N GRAMERCY PL	90004	5522008065	Medium Residential	R3-1	0	54	0.033051193	Residential - Single Family Residence	YES - Current	NO - Privately-Owned	Available	Not Used in Prior Housing Element	0	0	0.007454573	0.007454573	1	1*	1*	1418193	1591	Wilshire								Above Moderate
LOS ANGELES	666 N GRAMERCY PL	90004	5522008066	Medium Residential	R3-1	0	54	0.045450739	Residential - Single Family Residence	YES - Current	NO - Privately-Owned	Available	Not Used in Prior Housing Element	0	0	0.012094942	0.012094942	1	2*	2*	1418193	1592	Wilshire								Above Moderate
LOS ANGELES	638 N GRAMERCY PL	90004	5522008067	Medium Residential	R3-1	0	54	0.06750951	Residential - Single Family Residence	YES - Current	NO - Privately-Owned	Available	Not Used in Prior Housing Element	0	0	0.010272186	0.010272186	1	3*	3*	1418193	1593	Wilshire								Above Moderate
LOS ANGELES	640 N GRAMERCY PL	90004	5522008068	Medium Residential	R3-1	0	54	0.027554877	Residential - Single Family Residence	YES - Current	NO - Privately-Owned	Available	Not Used in Prior Housing Element	0	0	0.007454573	0.007454573	1	1*	1*	1418193	1594	Wilshire								Above Moderate
LOS ANGELES	642 N GRAMERCY PL	90004	5522008069	Medium Residential	R3-1	0	54	0.027555308	Residential - Single Family Residence	YES - Current	NO - Privately-Owned	Available	Not Used in Prior Housing Element	0	0	0.007907029	0.007907029	1	1*	1*	1418193	1595	Wilshire								Above Moderate
LOS ANGELES	644 N GRAMERCY PL	90004	5522008070	Neighborhood Office Commercial, Medium Residential	C2-1	0	108	0.027555416	Residential - Single Family Residence	YES - Current	NO - Privately-Owned	Available	Not Used in Prior Housing Element	0	0	0.004786582	0.004786582	1	0	0	1418193	1596	Wilshire								Above Moderate
LOS ANGELES	646 N GRAMERCY PL	90004	5522008071	Neighborhood Office Commercial	C2-1	0	108	0.027554914	Residential - Single Family Residence	YES - Current	NO - Privately-Owned	Available	Not Used in Prior Housing Element	0	0	0.004786582	0.004786582	1	0	0	1418193	1597	Wilshire								Above Moderate
LOS ANGELES	648 N GRAMERCY PL	90004	5522008072	Neighborhood Office Commercial	C2-1	0	108	0.027555022	Residential - Single Family Residence	YES - Current	NO - Privately-Owned	Available	Not Used in Prior Housing Element	0	0	0.004786582	0.004786582	1	0	0	1418193	1598	Wilshire								Above Moderate
LOS ANGELES	650 N GRAMERCY PL	90004	5522008073	Neighborhood Office Commercial	C2-1	0	108	0.048221112	Residential - Single Family Residence	YES - Current	NO - Privately-Owned	Available	Not Used in Prior Housing Element	0	0	0.003884278	0.003884278	1	0	0	1418193	1599	Wilshire								Above Moderate
LOS ANGELES	652 N GRAMERCY PL	90004	5522008074	Neighborhood Office Commercial	C2-1	0	108	0.048219834	Residential - Single Family Residence	YES - Current	NO - Privately-Owned	Available	Not Used in Prior Housing Element	0	0	0.003884278	0.003884278	1	0	0	1418193	1600	Wilshire								Above Moderate
LOS ANGELES	654 N GRAMERCY PL	90004	5522008075	Neighborhood Office Commercial	C2-1	0	108	0.027552797	Residential - Single Family Residence	YES - Current	NO - Privately-Owned	Available	Not Used in Prior Housing Element	0	0	0.004786582	0.004786582	1	0	0	1418193	1601	Wilshire								Above Moderate
LOS ANGELES	656 N GRAMERCY PL	90004	5522008076	Neighborhood Office Commercial	C2-1	0	108	0.02755208	Residential - Single Family Residence	YES - Current	NO - Privately-Owned	Available	Not Used in Prior Housing Element	0	0	0.004786582	0.004786582	1	0	0	1418193	1602	Wilshire								Above Moderate
LOS ANGELES	660 N GRAMERCY PL	90004	5522008078	Medium Residential	R3-1	0	54	0.027550814	Residential - Single Family Residence	YES - Current	NO - Privately-Owned	Available	Not Used in Prior Housing Element	0	0	0.007907029	0.007907029	1	1*	1*	1418193	1604	Wilshire								Above Moderate
LOS ANGELES	662 N GRAMERCY PL	90004	5522008079	Medium Residential	R3-1	0	54	0.027549785	Residential - Single Family Residence	YES - Current	NO - Privately-Owned	Available	Not Used in Prior Housing Element	0	0	0.007454573	0.007454573	1	1*	1*	1418193	1605	Wilshire								Above Moderate
LOS ANGELES	664 N GRAMERCY PL	90004	5522008080	Medium Residential	R3-1	0	54	0.067491707	Residential - Single Family Residence	YES - Current	NO - Privately-Owned	Available	Not Used in Prior Housing Element	0	0	0.010272186	0.010272186	1	3*	3*	1418193	1606	Wilshire								Above Moderate
LOS ANGELES	670 N GRAMERCY PL	90004	5522008081	Medium Residential	R3-1	0	54	0.03292179	Residential - Single Family Residence	YES - Current	NO - Privately-Owned	Available	Not Used in Prior Housing Element	0	0	0.007454573	0.007454573	1	1*	1*	1418193	1607	Wilshire								Above Moderate
LOS ANGELES	672 N GRAMERCY PL	90004	5522008082	Medium Residential	R3-1	0	54	0.025251589	Residential - Single Family Residence	YES - Current	NO - Privately-Owned	Available	Not Used in Prior Housing Element	0	0	0.007454573	0.007454573	1	1*	1*	1418193	1608	Wilshire								Above Moderate
LOS ANGELES	674 N GRAMERCY PL	90004	5522008083	Medium Residential	R3-1	0	54	0.025253167	Residential - Single Family Residence	YES - Current	NO - Privately-Owned	Available	Not Used in Prior Housing Element	0	0	0.007454573	0.007454573	1	1*	1*	1418193	1609	Wilshire								Above Moderate
LOS ANGELES	676 N GRAMERCY PL	90004	5522008084	Medium Residential	R3-1	0	54	0.025254745	Residential - Single Family Residence	YES - Current	NO - Privately-Owned	Available	Not Used in Prior Housing Element	0	0	0.007454573	0.007454573	1	1*	1*	1418193	1610	Wilshire								Above Moderate
LOS ANGELES	678 N GRAMERCY PL	90004	5522008085	Medium Residential	R3-1	0	54	0.025257113	Residential - Single Family Residence	YES - Current	NO - Privately-Owned	Available	Not Used in Prior Housing Element	0	0	0.007454573	0.007454573	1	1*	1*	1418193	1611	Wilshire								Above Moderate
LOS ANGELES	680 N GRAMERCY PL	90004	5522008086	Medium Residential	R3-1	0	54	0.053547775	Residential - Single Family Residence	YES - Current	NO - Privately-Owned	Available	Not Used in Prior Housing Element	0	0	0.009719735	0.009719735	1	2*	2*	1418193	1612	Wilshire								Above Moderate
LOS ANGELES	684 N GRAMERCY PL	90004	5522008088	Neighborhood Office Commercial	C2-1	0	108	0.026183097	Residential - Single Family Residence	YES - Current	NO - Privately-Owned	Available	Not Used in Prior Housing Element	0	0	0.004786582	0.004786582	1	0	0	1418193	1614	Wilshire								Above Moderate
LOS ANGELES	686 N GRAMERCY PL	90004	5522008089	Neighborhood Office Commercial	C2-1	0	108	0.026184532	Residential - Single Family Residence	YES - Current	NO - Privately-Owned	Available	Not Used in Prior Housing Element	0	0	0.004786582	0.004786582	1	0	0	1418193	1615	Wilshire								Above Moderate
LOS ANGELES	688 N GRAMERCY PL	90004	5522008090	Neighborhood Office Commercial	C2-1	0	108	0.026185665	Residential - Single Family Residence	YES - Current	NO - Privately-Owned	Available	Not Used in Prior Housing Element	0	0	0.004786582	0.004786582	1	0	0	1418193	1616	Wilshire								Above Moderate
LOS ANGELES	690 N GRAMERCY PL	90004	5522008091	Neighborhood Office Commercial	C2-1	0	108	0.026187136	Residential - Single Family Residence	YES - Current	NO - Privately-Owned	Available	Not Used in Prior Housing Element	0	0	0.004786582	0.004786582	1	0	0	1418193	1617	Wilshire								Above Moderate
LOS ANGELES	692 N GRAMERCY PL	90004	5522008092	Neighborhood Office Commercial	C2-1	0	108	0.031394077	Residential - Single Family Residence	YES - Current	NO - Privately-Owned	Available	Not Used in Prior Housing Element	0	0	0.003811589	0.003811589	1	0	0	1418193	1618	Wilshire								Above Moderate
LOS ANGELES	636 N ST ANDREWS PL	90004	5522009006	Medium Residential	R3-1	0	54	0.143433806	Residential - Five or More Units or Apartments (Any Combination) - 4 Stories or Less	YES - Current	NO - Privately-Owned	Available	Not Used in Prior Housing Element	0	0	0.100290419	0.100290419	8	0	0	1418193	703	Wilshire			Yes					Above Moderate
LOS ANGELES	632 N ST ANDREWS PL	90004	5522009007	Medium Residential	R3-1	0	54	0.143442599	Residential - Five or More Units or Apartments (Any Combination) - 4 Stories or Less	YES - Current	NO - Privately-Owned	Available	Not Used in Prior Housing Element	0	0	0.1144336	0.1144336	7	0	0	1418193	725	Wilshire			Yes					Above Moderate
LOS ANGELES	624 1/2 N ST ANDREWS PL	90004	5522009008	Medium Residential	R3-1	0	54	0.143452284	Residential - Five or More Units or Apartments (Any Combination) - 4 Stories or Less	YES - Current	NO - Privately-Owned	Available	Not Used in Prior Housing Element	0	0	0.1144336	0.1144336	7	0	0	1418193	753	Wilshire			Yes					Above Moderate
LOS ANGELES	620 N ST ANDREWS PL	90004	5522009009	Medium Residential	R3-1	0	54	0.143461613	Residential - Five or More Units or Apartments (Any Combination) - 4 Stories or Less	YES - Current	NO - Privately-Owned	Available	Not Used in Prior Housing Element	0	0	0.127782767	0.127782767	8	0	0	1418193	782	Wilshire			Yes					Above Moderate
LOS ANGELES	616 N ST ANDREWS PL	90004	5522009010	Medium Residential	R3-1	0	54	0.143472204	Residential - Five or More Units or Apartments (Any Combination) - 4 Stories or Less	YES - Current	NO - Privately-Owned	Available	Not Used in Prior Housing Element	0	0	0.1144336	0.1144336	7	0	0	1418193	809	Wilshire			Yes					Above Moderate
LOS ANGELES	610 N ST ANDREWS PL	90004	5522009011	Medium Residential	R3-1	0	54	0.143480995	Residential - Five or More Units or Apartments (Any Combination) - 4 Stories or Less	YES - Current	NO - Privately-Owned	Available	Not Used in Prior Housing Element	0	0	0.052594985	0.052594985	8	0	0	1418193	835	Wilshire			Yes					Above Moderate
LOS ANGELES	606 N ST ANDREWS PL	90004	5522009012	Medium Residential	R3-1	0	54	0.143490325	Residential - Single Family Residence	YES - Current	NO - Privately-Owned	Available	Used in Prior Housing Element - Non-Vacant	1.021522045	0	0	1.021522045	1	0	0	1418193	864	Wilshire								Lower
LOS ANGELES	602 N ST ANDREWS PL	90004	5522009013	Medium Residential	R3-1	0	54	0.143500017	Residential - Four Units (Any Combination) - 4 Stories or Less	YES - Current	NO - Privately-Owned	Available	Not Used in Prior Housing Element	0	0	0.47778976	0.47778976	4	0	0	1418193	899	Wilshire			Yes					Above Moderate
LOS ANGELES	645 N MANHATTAN PL	90004	5522009015	Medium Residential	R3-1	0	54	0.14342276	Residential - Single Family Residence	YES - Current	NO - Privately-Owned	Available	Used in Prior Housing Element - Non-Vacant	1.021522045	0	0	1.021522045	1	0	0	1418193	683	Wilshire								Lower
LOS ANGELES	633 N MANHATTAN PL	90004	5522009017	Medium Residential	R3-1	0	54	0.143442136	Residential - Single Family Residence	YES - Current	NO - Privately-Owned	Available	Used in Prior Housing Element - Non-Vacant	1.021522045	0	0	1.021522045	1	0	0	1418193	726	Wilshire								Lower
LOS ANGELES	623 N MANHATTAN PL	90004	5522009020	Medium Residential	R3-1	0	54	0.143461518	Residential - Double, Duplex, or Two Units - 4 Stories or Less	YES - Current	NO - Privately-Owned	Available	Not Used in Prior Housing Element	0	0	0.656164759	0.656164759	2	0	0	1418193	783	Wilshire			Yes					Above Moderate
LOS ANGELES	603 N MANHATTAN PL	90004	5522009024	Medium Residential	R3-1	0	54	0.0930107	Residential - Double, Duplex, or Two Units - 4 Stories or Less	YES - Current	NO - Privately-Owned	Available	Not Used in Prior Housing Element	0	0	0.137357251	0.137357251	2	0	0	1418193	901	Wilshire			Yes					Above Moderate
LOS ANGELES	4959 W CLINTON ST	90004	5522009025	Medium Residential	R3-1	0	54	0.050489539	Residential - Single Family Residence	YES - Current	NO - Privately-Owned	Available	Not Used in Prior Housing Element	0	0	0.038409255	0.038409255	1	2*	2*	1418193	900	Wilshire								Above Moderate
LOS ANGELES	647 N MANHATTAN PL	90004	5522009026	Neighborhood Office Commercial	C2-1	0	108	0.143413966	Residential - Five or More Units or Apartments (Any Combination) - 4 Stories or Less	YES - Current	NO - Privately-Owned	Available	Not Used in Prior Housing Element	0	0	0.169877594	0.169877594	18	0	0	1418193	656	Wilshire			Yes					Above Moderate
LOS ANGELES	655 N MANHATTAN PL	90004	5522009026	Neighborhood Office Commercial	C2-1	0	108	0.143403389	Residential - Five or More Units or Apartments (Any Combination) - 4 Stories or Less	YES - Current	NO - Privately-Owned	Available	Not Used in Prior Housing Element	0	0	0.169877594	0.169877594	18	0	0	1418193	636	Wilshire			Yes					Above Moderate
LOS ANGELES	629 N MANHATTAN PL	90004	5522009027	Medium Residential	R3-1	0	54	0.14345272	Residential - Three Units (Any Combination) - 4 Stories or Less	YES - Current	NO - Privately-Owned	Available	Not Used in Prior Housing Element	0	0	0.57857157	0.57857157	3	0	0	1418193	754	Wilshire			Yes					Above Moderate
LOS ANGELES	644 N ST ANDREWS PL	90004	5522009028	Medium Residential	R3-1	0	54	0.143423156	Residential - Five or More Units or Apartments (Any Combination) - 4 Stories or Less	YES - Current	NO - Privately-Owned	Available	Not Used in Prior Housing Element	0	0	0.05375547	0.05375547	6	0	0	1418193	682	Wilshire			Yes					Above Moderate
LOS ANGELES	5060 W MELROSE AVE	90038	5522009029	Neighborhood Office Commercial	C2-1	0	108	0.140528093	Commercial - Service Station - With Car Wash - No Additional Services	YES - Current	NO - Privately-Owned	Available	Used in Prior Housing Element - Non-Vacant	0.134156394	0	0	0.134156394	0	0	0	1418193	614	Wilshire								Lower
LOS ANGELES	5080 W MELROSE AVE	90038	5522009029	Neighborhood Office Commercial	C2-1	0	108	0.139795441	Commercial - Service Station - With Car Wash - No Additional Services	YES - Current	NO - Privately-Owned	Available	Used in Prior Housing Element - Non-Vacant	0.130436239	0	0	0.130436239	0	0	0	1418193	615	Wilshire								Lower
LOS ANGELES	654 N ST ANDREWS PL	90004	5522009029	Neighborhood Office Commercial	C2-1	0	108	0.143404201	Commercial - Service Station - With Car Wash - No Additional Services	YES - Current	NO - Privately-Owned	Available	Used in Prior Housing Element - Non-Vacant	0.133309989	0	0	0.133309989	0	0	0	1418193	635	Wilshire								Lower
LOS ANGELES	637 N MANHATTAN PL	90004	5522009030	Medium Residential	R3-1	0	54	0.143432444	Residential - Double, Duplex, or Two Units - 4 Stories or Less	YES - Current	NO - Privately-Ow

LOS ANGELES	609 N WESTERN AVE	90004	5522010020	General Commercial	C2-1	0	108	0.159668487	Commercial - Store Combination - Store and Residential Combination - One Story	YES - Current	NO - Privately-Owned	Available	Not Used in Prior Housing Element	0	0	0.057033816	0.057033816	10	0	0	1418193	867	Wilshire	Yes	Above Moderate
LOS ANGELES	643 N WESTERN AVE	90004	5522010022	General Commercial	C2-1	0	108	0.156540891	Commercial - Store - One Story	YES - Current	NO - Privately-Owned	Available	Used in Prior Housing Element - Non-Vacant	0.108288043	0	0	0.108288043	0	0	0	1418193	685	Wilshire		Lower
LOS ANGELES	649 N WESTERN AVE	90004	5522010022	Neighborhood Office Commercial	C2-1	0	108	0.128261806	Commercial - Store - One Story	YES - Current	NO - Privately-Owned	Available	Used in Prior Housing Element - Non-Vacant	0.094700772	0	0	0.094700772	0	0	0	1418193	658	Wilshire		Lower
LOS ANGELES	655 N WESTERN AVE	90004	5522010025	Neighborhood Office Commercial	C2-1	0	108	0.138422144	Commercial - Service Station - Full Service - No Additional Services	YES - Current	NO - Privately-Owned	Available	Used in Prior Housing Element - Non-Vacant	0.122877214	0	0	0.122877214	1	0	0	1418193	638	Wilshire		Lower
LOS ANGELES	659 N WESTERN AVE	90004	5522010025	Neighborhood Office Commercial	C2-1	0	108	0.131486283	Commercial - Service Station - Full Service - No Additional Services	YES - Current	NO - Privately-Owned	Available	Used in Prior Housing Element - Non-Vacant	0.119295837	0	0	0.119295837	1	0	0	1418193	617	Wilshire		Lower
LOS ANGELES			5522010025	Neighborhood Office Commercial	C2-1	0	108	0.024757105	Commercial - Service Station - Full Service - No Additional Services	YES - Current	NO - Privately-Owned	Available	Used in Prior Housing Element - Non-Vacant	0	0	0.018418778	0.018418778	1	0	0	1418193	1560	Wilshire		Above Moderate
LOS ANGELES	613 N WESTERN AVE	90004	5522010026	General Commercial	C2-1	0	108	0.15922074	Commercial - Store - One Story	YES - Current	NO - Privately-Owned	Available	Used in Prior Housing Element - Non-Vacant	0.110222083	0	0	0.110222083	0	0	0	1418193	838	Wilshire		Lower
LOS ANGELES	617 N WESTERN AVE	90004	5522010026	General Commercial	C2-1	0	108	0.158774992	Commercial - Store - One Story	YES - Current	NO - Privately-Owned	Available	Not Used in Prior Housing Element	0.110222083	0	0	0.110222083	0	0	0	1418193	812	Wilshire		Lower
LOS ANGELES	510 N ST ANDREWS PL	90004	5522011001	Medium Residential	R3-1	0	54	0.048027604	Residential - Single Family Residence	YES - Current	NO - Privately-Owned	Available	Not Used in Prior Housing Element	0	0	0.249358839	0.249358839	1	2*	2*	1418193	1082	Wilshire		Above Moderate
LOS ANGELES			5522011002	Medium Residential	R3-1	0	54	0.049405759	Residential - Single Family Residence	YES - Current	NO - Privately-Owned	Available	Not Used in Prior Housing Element	0	0	0.249358839	0.249358839	1	2*	2*	1418193	1117	Wilshire		Above Moderate
LOS ANGELES	506 N ST ANDREWS PL	90004	5522011003	Medium Residential	R3-1	0	54	0.077226771	Residential - Single Family Residence	YES - Current	NO - Privately-Owned	Available	Not Used in Prior Housing Element	0.513495314	0	0	0.513495314	1	0	0	1418193	1144	Wilshire		Lower
LOS ANGELES	4947 W MAPLEWOOD AVE	90004	5522011004	Medium Residential	R3-1	0	54	0.176176386	Residential - Five or More Units or Apartments (Any Combination) - 4 Stories or Less	YES - Current	NO - Privately-Owned	Available	Not Used in Prior Housing Element	0	0	0.137164688	0.137164688	8	0	0	1418193	1083	Wilshire	Yes	Above Moderate
LOS ANGELES	4943 W MAPLEWOOD AVE	90004	5522011005	Medium Residential	R3-1	0	54	0.175668694	Residential - Four Units (Any Combination) - 4 Stories or Less	YES - Current	NO - Privately-Owned	Available	Not Used in Prior Housing Element	0	0	0.208359432	0.208359432	4	0	0	1418193	1084	Wilshire	Yes	Above Moderate
LOS ANGELES	4937 W MAPLEWOOD AVE	90004	5522011006	Medium Residential	R3-1	0	54	0.175162928	Residential - Single Family Residence	YES - Current	NO - Privately-Owned	Available	Used in Prior Housing Element - Non-Vacant	1.16204071	0	0	1.16204071	1	0	0	1418193	1085	Wilshire		Lower
LOS ANGELES	4933 W MAPLEWOOD AVE	90004	5522011007	Medium Residential	R3-1	0	54	0.174657826	Residential - Five or More Units or Apartments (Any Combination) - 4 Stories or Less	YES - Current	NO - Privately-Owned	Available	Not Used in Prior Housing Element	0	0	0.187764716	0.187764716	5	0	0	1418193	1086	Wilshire	Yes	Above Moderate
LOS ANGELES	536 N ST ANDREWS PL	90004	5522011009	Medium Residential	R3-1	0	54	0.125755362	Residential - Single Family Residence	YES - Current	NO - Privately-Owned	Available	Used in Prior Housing Element - Non-Vacant	0.828969181	0	0	0.828969181	1	0	0	1418193	962	Wilshire		Lower
LOS ANGELES	520 N ST ANDREWS PL	90004	5522011012	Medium Residential	R3-1	0	54	0.110247753	Residential - Single Family Residence	YES - Current	NO - Privately-Owned	Available	Used in Prior Housing Element - Non-Vacant	0.764706492	0	0	0.764706492	1	0	0	1418193	1023	Wilshire		Lower
LOS ANGELES			5522011012	Medium Residential	R3-1	0	54	0.030955689	Residential - Single Family Residence	YES - Current	NO - Privately-Owned	Available	Used in Prior Housing Element - Non-Vacant	0	0	0.149176419	0.149176419	1	1*	1*	1418193	1019	Wilshire		Above Moderate
LOS ANGELES	516 N ST ANDREWS PL	90004	5522011013	Medium Residential	R3-1	0	54	0.125782858	Residential - Single Family Residence	YES - Current	NO - Privately-Owned	Available	Used in Prior Housing Element - Non-Vacant	0.828969181	0	0	0.828969181	1	0	0	1418193	1047	Wilshire		Lower
LOS ANGELES	4956 W CLINTON ST	90004	5522011014	Medium Residential	R3-1	0	54	0.04591345	Residential - Single Family Residence	YES - Current	NO - Privately-Owned	Available	Not Used in Prior Housing Element	0	0	0.249358839	0.249358839	1	2*	2*	1418193	938	Wilshire		Above Moderate
LOS ANGELES	557 N MANHATTAN PL	90004	5522011015	Medium Residential	R3-1	0	54	0.097552412	Residential - Single Family Residence	YES - Current	NO - Privately-Owned	Available	Not Used in Prior Housing Element	0.293485111	0	0	0.293485111	1	0	0	1418193	939	Wilshire		Lower
LOS ANGELES	553 N MANHATTAN PL	90004	5522011016	Medium Residential	R3-1	0	54	0.128015014	Residential - Single Family Residence	YES - Current	NO - Privately-Owned	Available	Used in Prior Housing Element - Non-Vacant	0.880751109	0	0	0.880751109	1	0	0	1418193	963	Wilshire		Lower
LOS ANGELES	547 N MANHATTAN PL	90004	5522011017	Medium Residential	R3-1	0	54	0.128022628	Residential - Single Family Residence	YES - Current	NO - Privately-Owned	Available	Used in Prior Housing Element - Non-Vacant	0.880751109	0	0	0.880751109	1	0	0	1418193	980	Wilshire		Lower
LOS ANGELES	543 N MANHATTAN PL	90004	5522011018	Medium Residential	R3-1	0	54	0.128031188	Residential - Single Family Residence	YES - Current	NO - Privately-Owned	Available	Used in Prior Housing Element - Non-Vacant	0.880751109	0	0	0.880751109	1	0	0	1418193	1000	Wilshire		Lower
LOS ANGELES	541 N MANHATTAN PL	90004	5522011019	Medium Residential	R3-1	0	54	0.128038074	Residential - Double, Duplex, or Two Units - 4 Stories or Less	YES - Current	NO - Privately-Owned	Available	Not Used in Prior Housing Element	0	0	0.555743587	0.555743587	2	0	0	1418193	1024	Wilshire	Yes	Above Moderate
LOS ANGELES	533 N MANHATTAN PL	90004	5522011020	Medium Residential	R3-1	0	54	0.128031658	Residential - Single Family Residence	YES - Current	NO - Privately-Owned	Available	Used in Prior Housing Element - Non-Vacant	0.76468327	0	0	0.76468327	2	0	0	1418193	1048	Wilshire		Lower
LOS ANGELES	530 N MANHATTAN PL	90004	5522012001	Medium Residential	R3-1	0	54	0.059285087	Residential - Single Family Residence	YES - Current	NO - Privately-Owned	Available	Not Used in Prior Housing Element	0	0	0.250558901	0.250558901	1	3*	3*	1418193	1087	Wilshire		Above Moderate
LOS ANGELES	4927 W MAPLEWOOD AVE	90004	5522012002	Medium Residential	R3-1	0	54	0.114866058	Residential - Single Family Residence	YES - Current	NO - Privately-Owned	Available	Used in Prior Housing Element - Non-Vacant	0.814517516	0	0	0.814517516	1	0	0	1418193	1120	Wilshire		Lower
LOS ANGELES	4923 W MAPLEWOOD AVE	90004	5522012003	Medium Residential	R3-1	0	54	0.173645167	Residential - Single Family Residence	YES - Current	NO - Privately-Owned	Available	Used in Prior Housing Element - Non-Vacant	1.16204071	0	0	1.16204071	1	0	0	1418193	1088	Wilshire		Lower
LOS ANGELES	4917 W MAPLEWOOD AVE	90004	5522012004	Medium Residential	R3-1	0	54	0.17313911	Residential - Single Family Residence	YES - Current	NO - Privately-Owned	Available	Used in Prior Housing Element - Non-Vacant	1.16204071	0	0	1.16204071	1	0	0	1418193	1089	Wilshire		Lower
LOS ANGELES	4911 W MAPLEWOOD AVE	90004	5522012005	General Commercial	C2-1	0	108	0.172634339	Residential - Double, Duplex, or Two Units - 4 Stories or Less	YES - Current	NO - Privately-Owned	Available	Used in Prior Housing Element - Non-Vacant	0	0	1.295237955	1.295237955	2	0	0	1418193	1090	Wilshire	Yes	Above Moderate
LOS ANGELES	4907 W MAPLEWOOD AVE	90004	5522012006	General Commercial	C2-1	0	108	0.172127919	Commercial - Store - One Story	YES - Current	NO - Privately-Owned	Available	Used in Prior Housing Element - Non-Vacant	0.142994665	0	0	0.142994665	0	0	0	1418193	1091	Wilshire		Lower
LOS ANGELES	519 N WESTERN AVE	90004	5522012007	General Commercial	C2-1	0	108	0.169655703	Commercial - Store - One Story	YES - Current	NO - Privately-Owned	Available	Used in Prior Housing Element - Non-Vacant	0.110222083	0	0	0.110222083	0	0	0	1418193	1092	Wilshire		Lower
LOS ANGELES			5522012008	Medium Residential	R3-1	0	54	0.062021083	Residential - Single Family Residence	YES - Current	NO - Privately-Owned	Available	Not Used in Prior Housing Element	0	0	0.250558901	0.250558901	1	3*	3*	1418193	941	Wilshire		Above Moderate
LOS ANGELES	4924 W CLINTON ST	90004	5522012009	Medium Residential	R3-1	0	54	0.081651368	Residential - Single Family Residence	YES - Current	NO - Privately-Owned	Available	Used in Prior Housing Element - Non-Vacant	0.581688976	0	0	0.581688976	1	0	0	1418193	940	Wilshire		Lower
LOS ANGELES	552 N MANHATTAN PL	90004	5522012010	Medium Residential	R3-1	0	54	0.128395802	Residential - Four Units (Any Combination) - 4 Stories or Less	YES - Current	NO - Privately-Owned	Available	Not Used in Prior Housing Element	0	0	0.416463447	0.416463447	4	0	0	1418193	964	Wilshire	Yes	Above Moderate
LOS ANGELES	546 N MANHATTAN PL	90004	5522012011	Medium Residential	R3-1	0	54	0.128395499	Residential - Single Family Residence	YES - Current	NO - Privately-Owned	Available	Used in Prior Housing Element - Non-Vacant	0.880751109	0	0	0.880751109	1	0	0	1418193	982	Wilshire		Lower
LOS ANGELES	542 N MANHATTAN PL	90004	5522012012	Medium Residential	R3-1	0	54	0.128395416	Residential - Single Family Residence	YES - Current	NO - Privately-Owned	Available	Used in Prior Housing Element - Non-Vacant	0.880751109	0	0	0.880751109	1	0	0	1418193	1001	Wilshire		Lower
LOS ANGELES	538 N MANHATTAN PL	90004	552012013	Medium Residential	R3-1	0	54	0.128395344	Residential - Four Units (Any Combination) - 4 Stories or Less	YES - Current	NO - Privately-Owned	Available	Not Used in Prior Housing Element	0	0	0.138220507	0.138220507	4	0	0	1418193	1025	Wilshire	Yes	Above Moderate
LOS ANGELES	536 N MANHATTAN PL	90004	5522012014	Medium Residential	R3-1	0	54	0.128394014	Residential - Three Units (Any Combination) - 4 Stories or Less	YES - Current	NO - Privately-Owned	Available	Not Used in Prior Housing Element	0	0	0.48124634	0.48124634	3	0	0	1418193	1049	Wilshire	Yes	Above Moderate
LOS ANGELES	4910 W CLINTON ST	90004	5522012015	General Commercial	C2-1	0	108	0.161173531	Commercial - Store Combination - Store and Residential Combination - One Story	YES - Current	NO - Privately-Owned	Available	Used in Prior Housing Element - Non-Vacant	0.14140179	0	0	0.14140179	0	0	0	1418193	942	Wilshire		Lower
LOS ANGELES	549 N WESTERN AVE	90004	5522012016	General Commercial	C2-1	0	108	0.1450179	Commercial - Non-Auto Service and Repair Shop, Paint Shop, or Laundry - One Story	YES - Current	NO - Privately-Owned	Available	Used in Prior Housing Element - Non-Vacant	0.099970065	0	0	0.099970065	0	0	0	1418193	983	Wilshire		Lower
LOS ANGELES	553 N WESTERN AVE	90004	5522012016	General Commercial	C2-1	0	108	0.144659516	Commercial - Non-Auto Service and Repair Shop, Paint Shop, or Laundry - One Story	YES - Current	NO - Privately-Owned	Available	Used in Prior Housing Element - Non-Vacant	0.099970065	0	0	0.099970065	0	0	0	1418193	965	Wilshire		Lower
LOS ANGELES	543 N WESTERN AVE	90004	5522012021	General Commercial	C2-1	0	108	0.129939881	Commercial - Parking Lot (Commercial Use Property) - Lots - Patron or Employee - One Story	YES - Current	NO - Privately-Owned	Available	Used in Prior Housing Element - Non-Vacant	0.222804679	0	0	0.222804679	0	0	0	1418193	1002	Wilshire		Lower
LOS ANGELES	543 N ST ANDREWS PL	90004	5522013001	Medium Residential	R3-1	0	54	0.11787939	Residential - Three Units (Any Combination) - 4 Stories or Less	YES - Current	NO - Privately-Owned	Available	Not Used in Prior Housing Element	0	0	0.148385169	0.148385169	3	0	0	1418193	936	Wilshire	Yes	Above Moderate
LOS ANGELES	537 1/2 N ST ANDREWS PL	90004	5522013002	Medium Residential	R3-1	0	54	0.117486499	Residential - Four Units (Any Combination) - 4 Stories or Less	YES - Current	NO - Privately-Owned	Available	Used in Prior Housing Element - Non-Vacant	0.075728775	0	0	0.075728775	4	0	0	1418193	954	Wilshire		Lower
LOS ANGELES	533 1/2 N ST ANDREWS PL	90004	5522013003	Medium Residential	R3-1	0	54	0.117095252	Residential - Double, Duplex, or Two Units - 4 Stories or Less	YES - Current	NO - Privately-Owned	Available	Not Used in Prior Housing Element	0	0	0.514040095	0.514040095	2	0	0	1418193	973	Wilshire	Yes	Above Moderate
LOS ANGELES	527 N ST ANDREWS PL	90004	5522013004	Medium Residential	R3-1	0	54	0.116702047	Residential - Single Family Residence	YES - Current	NO - Privately-Owned	Available	Used in Prior Housing Element - Non-Vacant	0.814517516	0	0	0.814517516	1	0	0	1418193	994	Wilshire		Lower
LOS ANGELES	525 N ST ANDREWS PL	90004	5522013005	Medium Residential	R3-1	0	54	0.116311268	Residential - Four Units (Any Combination) - 4 Stories or Less	YES - Current	NO - Privately-Owned	Available	Used in Prior Housing Element - Non-Vacant	0.075728775	0	0	0.075728775	4	0	0	1418193	1021	Wilshire		Lower
LOS ANGELES	513 N ST ANDREWS PL	90004	5522013007	Medium Residential	R3-1	0	54	0.103330014	Residential - Single Family Residence	YES - Current	NO - Privately-Owned	Available	Not Used in Prior Housing Element	0.733965337	0	0	0.733965337	1	0	0	1418193	1081	Wilshire		Lower
LOS ANGELES	509 N ST ANDREWS PL	90004	5522013008	Medium Residential	R3-1	0	54	0.103323957	Residential - Single Family Residence	YES - Current	NO - Privately-Owned	Available	Not Used in Prior Housing Element	0.733965337	0	0	0.733965337	1	0	0	1418193	1118	Wilshire		Lower
LOS ANGELES	505 N ST ANDREWS PL	90004	5522013009	Medium Residential	R3-1	0	54	0.147017374	Residential - Single Family Residence	YES - Current	NO - Privately-Owned	Available	Used in Prior Housing Element - Non-Vacant	0.964542174	0	0	0.964542174	1	0	0	1418193	1145	Wilshire		Lower
LOS ANGELES	5011 W MAPLEWOOD AVE	90004	5522013012	Medium Residential	R3-1	0	54	0.178579069	Residential - Five or More Units or Apartments (Any Combination) - 4 Stories or Less	YES - Current	NO - Privately-Owned	Available	Not Used in Prior Housing Element	0	0	0.123452246	0.123452246	9	0	0	1418193	1080	Wilshire	Yes	Above Moderate
LOS ANGELES	5033 W MAPLEWOOD AVE	90004	5522013013	Medium Residential	R3-1	0	54	0.147939319	Residential - Five or More Units or Apartments (Any Combination) - 4 Stories or Less	YES - Current	NO - Privately-Owned	Available	Not Used in Prior Housing Element	0.079024543	0	0	0.079024543	8	0	0	1418193	1114	Wilshire		Lower
LOS ANGELES	5022 W CLINTON ST	90004	5522013021	Medium Residential	R3-1	0	54	0.839918441	Residential - Five or More Units or Apartments (Any Combination) - 4 Stories or Less	YES - Current	NO - Privately-Owned	Available	Not Used in Prior Housing Element	0	0	0.392115144	0.392115144	24	0	0	1418193	935	Wilshire	Yes	Above Moderate
LOS ANGELES	524 N GRAMERCY PL	90004	5522013040	Medium Residential	R3-1	0	54	0.113199823	Residential - Five or More Units or Apartments (Any Combination) - 4 Stories or Less	YES - Current	NO - Privately-Owned	Available	Not Used in Prior Housing Element	2.111727715	0	0	2.111727715	0	0	0	1418193	1039	Wilshire		Lower
LOS ANGELES	526 N GRAMERCY PL	90004	5522013041	Medium Residential	R3-1	0	54	0.113198054	Residential - Five or More Units or Apartments (Any Combination) - 4 Stories or Less	YES - Current	NO - Privately-Owned	Available	Not Used in Prior Housing Element	0.680269003	0	0	0.680269003	0	0	0	1418193	1011	Wilshire		Lower
LOS ANGELES	532 N GRAMERCY PL	90004	5522013042	Medium Residential	R3-1	0	54	0.113197691	Residential - Five or More Units or Apartments (Any Combination) - 4 Stories or Less	YES - Current	NO - Privately-Owned	Available	Not Used in Prior Housing Element	0.80283165	0	0	0.80283165	0	0	0	1418193	988	Wilshire		Lower
LOS ANGELES	536 N GRAMERCY PL	90004	5522013043	Medium Residential	R3-1	0	54	0.113199106	Residential - Five or More Units or Apartments (Any Combination) - 4 Stories or Less	YES - Current	NO - Privately-Owned	Available	Not Used in Prior Housing Element	0.680269003	0	0	0.680269003	0	0	0	1418193	961	Wilshire		Lower
LOS ANGELES	5026 W CLINTON ST	90004	5522013044	Medium Residential	R3-1	0	54	0.111467038	Residential - Five or More Units or Apartments (Any Combination) - 4 Stories or Less	YES - Current	NO - Privately-Owned	Available	Not Used in Prior Housing Element	0.680269003	0	0	0.680269003	0	0	0	1418193	934	Wilshire		Lower
LOS ANGELES	542 N WILTON PL	90004	5522014001	Medium Residential	R3-1	0	54	0.142034491	Residential - Double, Duplex, or Two Units - 4 Stories or Less	YES - Current	NO - Privately-Owned	Available	Not Used in Prior Housing Element	0	0	0.614805454	0.614805454	2	0	0	1418193	932	Wilshire	Yes	Above Moderate
LOS ANGELES	536 N WILTON PL	90004	5522014002	Medium Residential	R3-1	0	54	0.117593512	Residential - Single Family Residence	YES - Current	NO - Privately-Owned	Available	Used in Prior Housing Element - Non-Vacant	0.814517516	0	0	0.814517516	1	0	0	1418193	958	Wilshire		Lower
LOS ANGELES	532 N WILTON PL	90004	5522014003	Medium Residential	R3-1	0	54	0.091709763	Residential - Single Family Residence	YES - Current	NO - Privately-Owned	Available	Used in Prior Housing Element - Non-Vacant	0.615362167	0	0	0.615362167	1	0	0	1418193	985	Wilshire		Lower
LOS ANGELES			5522014003	Medium Residential	R3-1	0	54	0.025906351	Residential - Single Family Residence	YES - Current	NO - Privately-Owned	Available	Used in Prior Housing Element - Non-Vacant	0	0	0.148151755	0.148151755	1	1*	1*	1418193	972	Wilshire		Above Moderate
LOS ANGELES	530 N WILTON PL	90004	5522014004	Medium Residential	R3-1	0	54	0.065814133	Residential - Single Family Residence	YES - Current	NO - Privately-Owned	Available	Used in Prior Housing Element - Non-Vacant	0	0	0.260746479	0.260746479	1	3*	3*	1418193	1009	Wilshire		Above Moderate
LOS ANGELES			5522014004	Medium Residential	R3-1	0	54	0.051823578	Residential - Single Family Residence	YES - Current	NO - Privately-Owned	Available	Used in Prior Housing Element - Non-Vacant	0	0	0.268220472	0.268220472	1	2*	2*	1418193	991	Wilshire		Above Moderate
LOS ANGELES	526 N WILTON PL	90004	5522014005	Medium Residential	R3-1	0	54	0.07775238	Residential - Single Family Residence	YES - Current	NO - Privately-Owned	Available	Used in Prior Housing Element - Non-Vacant	0.552820522	0	0	0.552820522	1	0	0	1418193	1016	Wilshire		Lower
LOS ANGELES			5522014005	Medium Residential	R3-1	0	54	0.039907295	Residential - Single Family Residence	YES - Current	NO - Privately-Owned	Available	Used in Prior Housing Element - Non-Vacant	0	0	0.327818549	0.327818549	1	2*	2*	1418193	1037	Wilshire		Above Moderate
LOS ANGELES	516 N WILTON PL	90004	5522014007	Medium Residential	R3-1	0	54	0.123898539	Residential - Double, Duplex, or Two Units - 4 Stories or Less	YES - Current	NO - Privately-Owned	Available	Not Used in Prior Housing Element	0	0	0.514040095	0.514040095	2	0	0	1418193	1074	Wilshire	Yes	Above Moderate
LOS ANGELES	5052 W CLINTON ST	90004	5522014008	Medium Residential	R3-1	0	54	0.14262742	Residential - Three Units (Any Combination) - 4 Stories or Less	YES - Current	NO - Privately-Owned	Available	Not Used in Prior Housing Element	0	0	0.542123705	0.542123705	3	0	0	1418193	933	Wilshire	Yes	Above Moderate
LOS ANGELES	537 N GRAMERCY PL	90004	5522014009	Medium Residential	R3-1	0	54	0.117806478	Residential - Single Family Residence	YES - Current	NO - Privately-Owned	Available	Used in Prior Housing Element - Non-Vacant	0.814517516	0	0	0.814517516	1	0	0	1418193	959	Wilshire		Lower
LOS ANGELES	531 N GRAMERCY PL	90004	5522014010	Medium Residential	R3-1	0	54	0.091842781	Residential - Double, Duplex, or Two Units - 4 Stories or Less	YES - Current	NO - Privately-Owned	Available	Not Used in Prior Housing Element	0	0	0.188622876	0.188622876	2	0	0	1418193	986	Wilshire	Yes	Above Moderate
LOS ANGELES	527 N GRAMERCY PL	90004	5522014011	Medium Residential	R3-1	0	54	0.065885292	Residential - Three Units (Any Combination) - 4 Stories or Less	YES - Current	NO - Privately-Owned	Available	Not Used in Prior Housing Element	0	0	0.341304421	0.341304421	3	3*	3*	1418193	1010	Wilshire	Yes	Above Moderate
LOS ANGELES	508 N WILTON PL	90004	5522014015	Medium Residential	R3-1	0	54	0.148224498	Residential - Double, Duplex, or Two Units - 4 Stories or Less	YES - Current	NO - Privately-Owned	Available	Used in Prior Housing Element - Non-Vacant	0	0	0.628461826	0.628461826	2	0	0	1418193	1109	Wilshire	Yes	Above Moderate
LOS ANGELES	507 N GRAMERCY PL	90004	5522014019	Medium Residential	R3-1	0	54	0.148748824	Residential - Five or More Units or Apartments (Any Combination) - 4 Stories or Less	YES - Current	NO - Privately-Owned	Available	Not Used in Prior Housing Element	0	0	0.105055435	0.105055435	8	0	0	1418193	1113	Wilshire	Yes	Above Moderate
LOS ANGELES	5047 W MAPLEWOOD AVE	90004	5522014RK	Medium Residential	R3-1	0	54	0.448478185	Residential - Single Family Residence - Condominium	YES - Current	NO - Privately-Owned	Available	Not Used in Prior Housing Element	0.18658939	0	0	0.18658939	20	0	0	1418193	1566	Wilshire		Lower
LOS ANGELES	542 N VAN NESS AVE	90004	5522015001	Medium Residential	R3-1	0	54	0.135538387	Residential - Four Units (Any Combination) - 4 Stories or Less	YES - Current	NO - Privately-Owned	Available	Not Used in Prior Housing Element	0	0	0.147986251	0.147986251	4	0	0	1418189	683	Wilshire	Yes	Above Moderate
LOS ANGELES	536 N VAN NESS AVE	90004	5522015002	Medium Residential	R3-1	0	54	0.137524851	Residential - Four Units (Any Combination) - 4 Stories or Less	YES - Current	NO - Privately-Owned	Available	Not Used in Prior Housing Element	0	0	0.147986251	0.147986251	4	0	0	1418189	711	Wilshire	Yes	Above Moderate
LOS ANGELES	530 N VAN NESS AVE	90004	552015003	Medium Residential	R3-1	0	54	0.13752571	Residential - Four Units (Any Combination) - 4 Stories or Less	YES - Current	NO - Privately-Owned	Available	Not Used in Prior Housing Element	0	0	0.147986251	0.147986251	4	0	0	1418189	735	Wilshire	Yes	Above Moderate
LOS ANGELES	526 N VAN NESS AVE	90004	5522015004	Medium Residential	R3-1	0	54	0.137524851	Residential - Four Units (Any Combination) - 4 Stories or Less	YES - Current	NO - Privately-Owned	Available	Not Used in Prior Housing Element	0	0	0.147986251	0.147986251	4	0	0	1418189	758	Wilshire	Yes	Above Moderate
LOS ANGELES	520 N VAN NESS AVE	90004	5522015005	Medium Residential	R3-1	0	54	0.13752571	Residential - Four Units (Any Combination) - 4 Stories or Less	YES - Current	NO - Privately-Owned	Available	Not Used in Prior Housing Element	0	0	0.147986251	0.147986251	4	0	0	1418189	781	Wilshire	Yes	Above Moderate
LOS ANGELES	514 N VAN NESS AVE	90004	5522015006	Medium Residential	R3-1	0	54	0.137473569	Residential - Four Units (Any Combination) - 4 Stories or Less	YES - Current	NO - Privately-Owned	Available	Not Used in Prior Housing Element	0	0	0.147986251	0.147986251	4	0	0	1418189	805	Wilshire	Yes	Above Moderate
LOS ANGELES	508 N VAN NESS AVE	90004	5522015007	Medium Residential	R3-1	0	54	0.154957799	Residential - Three Units (Any Combination) - 4 Stories or Less	YES - Current	NO - Privately-Owned	Available	Not Used in Prior Housing Element	0	0	0.562028551	0.562028551	3	0	0	1418189	844	Wilshire	Yes	Above Moderate
LOS ANGELES	5139 W MAPLEWOOD AVE	90004	5522015011	Medium Residential	R3-1	0	54	0.154957758	Residential - Five or More Units or Apartments (Any Combination) - 4 Stories or Less	YES - Current	NO - Privately-Owned	Available	Not Used in Prior Housing Element	0.077885498	0	0	0.077885498	8	0	0	1418189	836	Wilshire		Lower
LOS ANGELES	5135 W MAPLEWOOD AVE	90004	5522015012	Medium Residential	R3-1	0	54	0.145662266	Residential - Four Units (Any Combination) - 4 Stories or Less	YES - Current	NO - Privately-Owned	Available	Not Used in Prior Housing Element	0.787637115	0	0	0.787637115	2	0	0	1418189	835	Wilshire		Lower
LOS ANGELES	5129 W MAPLEWOOD AVE	90004	5522015013	Medium Residential	R3-1	0	54	0.120115242	Residential - Single Family Residence	YES - Current	NO - Privately-Owned	Available	Used in Prior Housing Element - Non-Vacant	0.770742357	0	0	0.770742357	1	0	0	1418189	833	Wilshire		Lower
LOS ANGELES	5123 W MAPLEWOOD AVE	90004	5522015014	Medium Residential	R3-1	0	54	0.145660593	Residential - Double, Duplex, or Two Units - 4 Stories or Less	YES - Current	NO - Privately-Owned	Available	Not Used in Prior Housing Element	0

LOS ANGELES	527 N WILTON PL	90004	5522015023	Medium Residential	R3-1	0	54	0.065972865	Residential - Single Family Residence	YES - Current	NO - Privately-Owned	Available	Used in Prior Housing Element - Non-Vacant	0	0	0.537258244	0.537258244	0	3*	3*	1418189	756	Wilshire								Above Moderate
LOS ANGELES			5522015023	Medium Residential	R3-1	0	54	0.071413911	Residential - Single Family Residence	YES - Current	NO - Privately-Owned	Available	Used in Prior Housing Element - Non-Vacant	0	0	0.537258244	0.537258244	0	3*	3*	1418189	759	Wilshire								Above Moderate
LOS ANGELES	525 N WILTON PL	90004	5522015024	Medium Residential	R3-1	0	54	0.046730783	Residential - Single Family Residence - Vacant Land	YES - Current	NO - Privately-Owned	Available	Not Used in Prior Housing Element	0	0	0.681782484	0.681782484	0	2*	2*	1418189	779	Wilshire								Above Moderate
LOS ANGELES			5522015024	Medium Residential	R3-1	0	54	0.090655999	Residential - Single Family Residence - Vacant Land	YES - Current	NO - Privately-Owned	Available	Not Used in Prior Housing Element	0.560440969	0	0	0.560440969	0	0	0	1418189	782	Wilshire								Lower
LOS ANGELES	515 N WILTON PL	90004	5522015025	Medium Residential	R3-1	0	54	0.109894372	Residential - Single Family Residence - Vacant Land	YES - Current	NO - Privately-Owned	Available	Not Used in Prior Housing Element	0.621305287	0	0	0.621305287	0	0	0	1418189	806	Wilshire								Lower
LOS ANGELES	521 N WILTON PL	90004	5522015025	Medium Residential	R3-1	0	54	0.02748862	Residential - Single Family Residence - Vacant Land	YES - Current	NO - Privately-Owned	Available	Not Used in Prior Housing Element	0	0	0.318400359	0.318400359	0	1*	1*	1418189	803	Wilshire								Above Moderate
LOS ANGELES	5134 W CLINTON ST	90004	5522015027	Medium Residential	R3-1	0	54	0.824604462	Residential - Five or More Units or Apartments (Any Combination) - 4 Stories or Less	YES - Current	NO - Privately-Owned	Available	Not Used in Prior Housing Element	0	0	0.353217241	0.353217241	54	0	0	1418189	681	Wilshire						Yes		Above Moderate
LOS ANGELES	5178 W CLINTON ST	90004	5522015027	Medium Residential	R3-1	0	54	0.824796119	Residential - Five or More Units or Apartments (Any Combination) - 4 Stories or Less	YES - Current	NO - Privately-Owned	Available	Not Used in Prior Housing Element	0	0	0.353217241	0.353217241	54	0	0	1418189	682	Wilshire						Yes		Above Moderate
LOS ANGELES	5112 W CLINTON ST	90004	5522015028	Medium Residential	R3-1	0	54	0.82445839	Residential - Five or More Units or Apartments (Any Combination) - 4 Stories or Less - Pool	YES - Current	NO - Privately-Owned	Available	Not Used in Prior Housing Element	0.170500157	0	0	0.170500157	60	0	0	1418189	680	Wilshire								Lower
LOS ANGELES	5013 W ROSEWOOD AVE	90004	5523016003	Medium Residential	R3-1	0	54	0.154849445	Residential - Five or More Units or Apartments (Any Combination) - 4 Stories or Less	YES - Current	NO - Privately-Owned	Available	Not Used in Prior Housing Element	0	0	0.132655681	0.132655681	6	0	0	1418189	1006	Wilshire						Yes		Above Moderate
LOS ANGELES	5017 W ROSEWOOD AVE	90004	5522016004	Medium Residential	R3-1	0	54	0.154865299	Residential - Single Family Residence	YES - Current	NO - Privately-Owned	Available	Used in Prior Housing Element - Non-Vacant	0.964542174	0	0	0.964542174	1	0	0	1418189	1007	Wilshire								Lower
LOS ANGELES	5148 W MAPLEWOOD AVE	90004	5522016022	Medium Residential	R3-1	0	54	0.154849509	Residential - Single Family Residence	YES - Current	NO - Privately-Owned	Available	Used in Prior Housing Element - Non-Vacant	0.964542174	0	0	0.964542174	1	0	0	1418189	939	Wilshire								Lower
LOS ANGELES	5152 W MAPLEWOOD AVE	90004	5522016023	Medium Residential	R3-1	0	54	0.154883455	Residential - Single Family Residence	YES - Current	NO - Privately-Owned	Available	Used in Prior Housing Element - Non-Vacant	0.964542174	0	0	0.964542174	1	0	0	1418189	940	Wilshire								Lower
LOS ANGELES	4903 W ROSEWOOD AVE	90004	5522017013	Medium Residential	R3-1	0	54	0.118744114	Residential - Single Family Residence	YES - Current	NO - Privately-Owned	Available	Used in Prior Housing Element - Non-Vacant	0.814517516	0	0	0.814517516	1	0	0	1418193	1322	Wilshire								Lower
LOS ANGELES	461 N ST ANDREWS PL	90004	5522017014	Medium Residential	R3-1	0	54	0.045943419	Residential - Single Family Residence	YES - Current	NO - Privately-Owned	Available	Not Used in Prior Housing Element	0	0	0.249358839	0.249358839	1	2*	2*	1418193	1306	Wilshire								Above Moderate
LOS ANGELES	465 N ST ANDREWS PL	90004	5522017017	Medium Residential	R3-1	0	54	0.045945428	Residential - Double, Duplex, or Two Units - 4 Stories or Less	YES - Current	NO - Privately-Owned	Available	Not Used in Prior Housing Element	0	0	0.367046571	0.367046571	2	2*	2*	1418193	1256	Wilshire						Yes		Above Moderate
LOS ANGELES			5522017017	Medium Residential	R3-1	0	54	0.045941701	Residential - Double, Duplex, or Two Units - 4 Stories or Less	YES - Current	NO - Privately-Owned	Available	Not Used in Prior Housing Element	0	0	0.249358839	0.249358839	2	2*	2*	1418193	1257	Wilshire								Above Moderate
LOS ANGELES	5012 W MAPLEWOOD AVE	90004	5522017019	Medium Residential	R3-1	0	54	0.166650726	Residential - Five or More Units or Apartments (Any Combination) - 4 Stories or Less	YES - Current	NO - Privately-Owned	Available	Not Used in Prior Housing Element	0	0	0.129809216	0.129809216	8	0	0	1418193	1222	Wilshire						Yes		Above Moderate
LOS ANGELES	5016 W MAPLEWOOD AVE	90004	5522017020	Medium Residential	R3-1	0	54	0.166646788	Residential - Three Units (Any Combination) - 4 Stories or Less	YES - Current	NO - Privately-Owned	Available	Not Used in Prior Housing Element	0	0	0.09137762	0.09137762	3	0	0	1418193	1223	Wilshire						Yes		Above Moderate
LOS ANGELES	5022 W MAPLEWOOD AVE	90004	5522017021	Medium Residential	R3-1	0	54	0.166643214	Residential - Single Family Residence	YES - Current	NO - Privately-Owned	Available	Used in Prior Housing Element - Non-Vacant	1.14179374	0	0	1.14179374	0	0	0	1418193	1224	Wilshire								Lower
LOS ANGELES	5044 W MAPLEWOOD AVE	90004	5522017025	Medium Residential	R3-1	0	54	0.166626726	Residential - Five or More Units or Apartments (Any Combination) - 4 Stories or Less	YES - Current	NO - Privately-Owned	Available	Not Used in Prior Housing Element	0	0	0.122301844	0.122301844	8	0	0	1418193	1228	Wilshire						Yes		Above Moderate
LOS ANGELES	5058 W MAPLEWOOD AVE	90004	5522017028	Medium Residential	R3-1	0	54	0.164649127	Residential - Single Family Residence	YES - Current	NO - Privately-Owned	Available	Used in Prior Housing Element - Non-Vacant	1.02960484	0	0	1.02960484	1	0	0	1418193	1230	Wilshire								Lower
LOS ANGELES			5522017080	Medium Residential	R3-1	0	54	0.041980342	Residential - Single Family Residence - Small Lot	YES - Current	NO - Privately-Owned	Available	Not Used in Prior Housing Element	0	0	1.767318106	1.767318106	0	2*	2*	1418193	1631	Wilshire								Above Moderate
LOS ANGELES			5522017081	Medium Residential	R3-1	0	54	0.024406128	Residential - Single Family Residence - Small Lot	YES - Current	NO - Privately-Owned	Available	Not Used in Prior Housing Element	0	0	0.896306515	0.896306515	0	1*	1*	1418193	1632	Wilshire								Above Moderate
LOS ANGELES			5522017082	Medium Residential	R3-1	0	54	0.024406128	Residential - Single Family Residence - Small Lot	YES - Current	NO - Privately-Owned	Available	Not Used in Prior Housing Element	0	0	0.896306515	0.896306515	0	1*	1*	1418193	1633	Wilshire								Above Moderate
LOS ANGELES			5522017083	Medium Residential	R3-1	0	54	0.029915999	Residential - Single Family Residence - Small Lot	YES - Current	NO - Privately-Owned	Available	Not Used in Prior Housing Element	0	0	0.896306515	0.896306515	0	1*	1*	1418193	1634	Wilshire								Above Moderate
LOS ANGELES			5522017084	Medium Residential	R3-1	0	54	0.040094005	Residential - Single Family Residence - Small Lot	YES - Current	NO - Privately-Owned	Available	Not Used in Prior Housing Element	0	0	1.767318106	1.767318106	0	2*	2*	1418193	1635	Wilshire								Above Moderate
LOS ANGELES			5522017085	Medium Residential	R3-1	0	54	0.024411777	Residential - Single Family Residence - Small Lot	YES - Current	NO - Privately-Owned	Available	Not Used in Prior Housing Element	0	0	0.896306515	0.896306515	0	1*	1*	1418193	1636	Wilshire								Above Moderate
LOS ANGELES			5522017086	Medium Residential	R3-1	0	54	0.024411312	Residential - Single Family Residence - Small Lot	YES - Current	NO - Privately-Owned	Available	Not Used in Prior Housing Element	0	0	0.896306515	0.896306515	0	1*	1*	1418193	1637	Wilshire								Above Moderate
LOS ANGELES			5522017087	Medium Residential	R3-1	0	54	0.029847117	Residential - Single Family Residence - Small Lot	YES - Current	NO - Privately-Owned	Available	Not Used in Prior Housing Element	0	0	0.896306515	0.896306515	0	1*	1*	1418193	1638	Wilshire								Above Moderate
LOS ANGELES	4853 W ROSEWOOD AVE	90004	5522018002	Medium Residential	R3-1	0	54	0.166610042	Residential - Double, Duplex, or Two Units - 4 Stories or Less	YES - Current	NO - Privately-Owned	Available	Used in Prior Housing Element - Non-Vacant	0	0	0.723987982	0.723987982	2	0	0	1418193	1304	Wilshire						Yes		Above Moderate
LOS ANGELES	4847 W ROSEWOOD AVE	90004	5522018003	Medium Residential	R3-1	0	54	0.166613989	Residential - Five or More Units or Apartments (Any Combination) - 4 Stories or Less	YES - Current	NO - Privately-Owned	Available	Not Used in Prior Housing Element	0	0	0.129809216	0.129809216	8	0	0	1418193	1302	Wilshire						Yes		Above Moderate
LOS ANGELES	4845 W ROSEWOOD AVE	90004	5522018004	Medium Residential	R3-1	0	54	0.166616895	Residential - Three Units (Any Combination) - 4 Stories or Less	YES - Current	NO - Privately-Owned	Available	Used in Prior Housing Element - Non-Vacant	0	0	0.654739782	0.654739782	3	0	0	1418193	1301	Wilshire						Yes		Above Moderate
LOS ANGELES	4827 W ROSEWOOD AVE	90004	5522018007	Medium Residential	R3-1	0	54	0.166629419	Residential - Five or More Units or Apartments (Any Combination) - 4 Stories or Less	YES - Current	NO - Privately-Owned	Available	Not Used in Prior Housing Element	0	0	0.129809216	0.129809216	8	0	0	1418193	1298	Wilshire						Yes		Above Moderate
LOS ANGELES	4821 W ROSEWOOD AVE	90004	5522018008	Medium Residential	R3-1	0	54	0.166631965	Residential - Five or More Units or Apartments (Any Combination) - 4 Stories or Less	YES - Current	NO - Privately-Owned	Available	Not Used in Prior Housing Element	0	0	0.129809216	0.129809216	8	0	0	1418193	1297	Wilshire						Yes		Above Moderate
LOS ANGELES	4817 W ROSEWOOD AVE	90004	5522018009	Medium Residential	R3-1	0	54	0.166635553	Residential - Five or More Units or Apartments (Any Combination) - 4 Stories or Less	YES - Current	NO - Privately-Owned	Available	Not Used in Prior Housing Element	0	0	0.129809216	0.129809216	8	0	0	1418193	1295	Wilshire						Yes		Above Moderate
LOS ANGELES	4811 W ROSEWOOD AVE	90004	5522018010	General Commercial	C2-1	0	108	0.166639141	Residential - Five or More Units or Apartments (Any Combination) - 4 Stories or Less	YES - Current	NO - Privately-Owned	Available	Not Used in Prior Housing Element	0	0	0.250386357	0.250386357	7	0	0	1418193	1294	Wilshire						Yes		Above Moderate
LOS ANGELES	467 N WESTERN AVE	90004	5522018012	General Commercial	C2-1	0	108	0.164650451	Commercial - Store Combination - Store and Residential Combination - One Story	YES - Current	NO - Privately-Owned	Available	Used in Prior Housing Element - Non-Vacant	0	0	0.097561513	0.097561513	0	0	0	1418193	1292	Wilshire						Yes		Above Moderate
LOS ANGELES	4934 W MAPLEWOOD AVE	90004	5522018019	Medium Residential	R3-1	0	54	0.166625477	Residential - Five or More Units or Apartments (Any Combination) - 4 Stories or Less	YES - Current	NO - Privately-Owned	Available	Not Used in Prior Housing Element	0	0	0.129809216	0.129809216	8	0	0	1418193	1214	Wilshire						Yes		Above Moderate
LOS ANGELES	4940 W MAPLEWOOD AVE	90004	5522018020	Medium Residential	R3-1	0	54	0.166620489	Residential - Double, Duplex, or Two Units - 4 Stories or Less	YES - Current	NO - Privately-Owned	Available	Used in Prior Housing Element - Non-Vacant	0	0	0.723987982	0.723987982	2	0	0	1418193	1215	Wilshire						Yes		Above Moderate
LOS ANGELES	4942 W MAPLEWOOD AVE	90004	5522018021	Medium Residential	R3-1	0	54	0.166616543	Residential - Five or More Units or Apartments (Any Combination) - 4 Stories or Less	YES - Current	NO - Privately-Owned	Available	Not Used in Prior Housing Element	0.086584171	0	0	0.086584171	9	0	0	1418193	1216	Wilshire								Lower
LOS ANGELES	462 N ST ANDREWS PL	90004	5522018025	Medium Residential	R3-1	0	54	0.164629687	Institutional - Church - One Story	YES - Current	NO - Privately-Owned	Available	Used in Prior Housing Element - Non-Vacant	0.036387616	0	0	0.036387616	0	0	0	1418193	1305	Wilshire								Lower
LOS ANGELES	470 N ST ANDREWS PL	90004	5522018025	Medium Residential	R3-1	0	54	0.164639384	Institutional - Church - One Story	YES - Current	NO - Privately-Owned	Available	Used in Prior Housing Element - Non-Vacant	0.036387616	0	0	0.036387616	0	0	0	1418193	1219	Wilshire								Lower
LOS ANGELES	4946 W MAPLEWOOD AVE	90004	5522018025	Medium Residential	R3-1	0	54	0.166612595	Institutional - Church - One Story	YES - Current	NO - Privately-Owned	Available	Used in Prior Housing Element - Non-Vacant	0.036147184	0	0	0.036147184	0	0	0	1418193	1217	Wilshire								Lower
LOS ANGELES	4950 W MAPLEWOOD AVE	90004	5522018025	Medium Residential	R3-1	0	54	0.166610048	Institutional - Church - One Story	YES - Current	NO - Privately-Owned	Available	Used in Prior Housing Element - Non-Vacant	0.036147184	0	0	0.036147184	0	0	0	1418193	1218	Wilshire								Lower
LOS ANGELES	485 N WESTERN AVE	90004	5522018027	General Commercial	C2-1	0	108	0.136190549	Commercial - Store - One Story	YES - Current	NO - Privately-Owned	Available	Used in Prior Housing Element - Non-Vacant	0.122739753	0	0	0.122739753	0	0	0	1418193	1207	Wilshire								Lower
LOS ANGELES	4906 W MAPLEWOOD AVE	90004	5522018027	General Commercial	C2-1	0	108	0.166645894	Commercial - Store - One Story	YES - Current	NO - Privately-Owned	Available	Used in Prior Housing Element - Non-Vacant	0.142994665	0	0	0.142994665	0	0	0	1418193	1208	Wilshire								Lower
LOS ANGELES	4918 W MAPLEWOOD AVE	90004	5522018900	Medium Residential	R3-1	0	54	0.166635918	Residential - Single Family Residence - Vacant Land	YES - Current	NO - Privately-Owned	Available	Not Used in Prior Housing Element	0.959132195	0	0	0.959132195	0	0	0	1418193	1211	Wilshire								Lower
LOS ANGELES	4924 W MAPLEWOOD AVE	90004	5522018901	Medium Residential	R3-1	0	54	0.16663197	Residential - Single Family Residence - Vacant Land	YES - Current	NO - Privately-Owned	Available	Not Used in Prior Housing Element	0.959132195	0	0	0.959132195	0	0	0	1418193	1212	Wilshire								Lower
LOS ANGELES	4928 W MAPLEWOOD AVE	90004	5522018902	Medium Residential	R3-1	0	54	0.166629423	Residential - Single Family Residence - Vacant Land	YES - Current	NO - Privately-Owned	Available	Not Used in Prior Housing Element	0.959132195	0	0	0.959132195	0	0	0	1418193	1213	Wilshire								Lower
LOS ANGELES	4765 W ELMWOOD AVE	90004	5522019001	Medium Residential	R3-1	0	54	0.165140658	Residential - Four Units (Any Combination) - 4 Stories or Less	YES - Current	NO - Privately-Owned	Available	Not Used in Prior Housing Element	0	0	0.189418942	0.189418942	4	0	0	1388193	27	Wilshire						Yes		Above Moderate
LOS ANGELES	4755 W ELMWOOD AVE	90004	5522019002	Medium Residential	R3-1	0	54	0.166425496	Residential - Three Units (Any Combination) - 4 Stories or Less	YES - Current	NO - Privately-Owned	Available	Not Used in Prior Housing Element	0	0	0.654739782	0.654739782	3	0	0	1388193	26	Wilshire						Yes		Above Moderate
LOS ANGELES	4741 W ELMWOOD AVE	90004	5522019004	Medium Residential	R3-1	0	54	0.166424916	Residential - Five or More Units or Apartments (Any Combination) - 4 Stories or Less	YES - Current	NO - Privately-Owned	Available	Not Used in Prior Housing Element	0	0	0.160076972	0.160076972	6	0	0	1388193	24	Wilshire						Yes		Above Moderate
LOS ANGELES	4721 W ELMWOOD AVE	90004	5522019008	Medium Residential	R3-1	0	54	0.166424097	Residential - Double, Duplex, or Two Units - 4 Stories or Less	YES - Current	NO - Privately-Owned	Available	Used in Prior Housing Element - Non-Vacant	0	0	0.723987982	0.723987982	2	0	0	1388193	20	Wilshire						Yes		Above Moderate
LOS ANGELES	4709 W ELMWOOD AVE	90004	5522019010	Neighborhood Office Commercial	C2-1	0	108	0.166424456	Commercial - Parking Lot (Commercial Use Property) - Lots - Patron or Employee - One Story	YES - Current	NO - Privately-Owned	Available	Not Used in Prior Housing Element	0.025460633	0	0	0.025460633	0	0	0	1388193	18	Wilshire								Lower
LOS ANGELES	4705 W ELMWOOD AVE	90004	5522019011	Neighborhood Office Commercial	C2-1	0	108	0.166424456	Commercial - Parking Lot (Commercial Use Property) - Lots - Patron or Employee - One Story	YES - Current	NO - Privately-Owned	Available	Used in Prior Housing Element - Non-Vacant	0.067770347	0	0	0.067770347	0	0	0	1388193	17	Wilshire								Lower
LOS ANGELES	401 N WESTERN AVE	90004	5522019012	Neighborhood Office Commercial	C2-1	0	108	0.164459287	Commercial - Restaurant, Cocktail Lounge - Fast Food - Walk Up - One Story	YES - Current	NO - Privately-Owned	Available	Used in Prior Housing Element - Non-Vacant	0.336294074	0	0	0.336294074	0	0	0	1388193	16	Wilshire								Lower
LOS ANGELES	4818 W ROSEWOOD AVE	90004	5522019016	Medium Residential	R3-1	0	54	0.166583584	Residential - Five or More Units or Apartments (Any Combination) - 4 Stories or Less	YES - Current	NO - Privately-Owned	Available	Not Used in Prior Housing Element	0.086584171	0	0	0.086584171	9	0	0	1418193	1397	Wilshire								Lower
LOS ANGELES	4822 W ROSEWOOD AVE	90004	5522019017	Medium Residential	R3-1	0	54	0.16658041	Residential - Five or More Units or Apartments (Any Combination) - 4 Stories or Less	YES - Current	NO - Privately-Owned	Available	Not Used in Prior Housing Element	0	0	0.129809216	0.129809216	8	0	0	1418193	1398	Wilshire						Yes		Above Moderate
LOS ANGELES	4826 W ROSEWOOD AVE	90004	5522019018	Medium Residential	R3-1	0	54	0.166580361	Residential - Five or More Units or Apartments (Any Combination) - 4 Stories or Less	YES - Current	NO - Privately-Owned	Available	Not Used in Prior Housing Element	0.086584171	0	0	0.086584171	9	0	0	1418193	1399	Wilshire								Lower
LOS ANGELES	4832 W ROSEWOOD AVE	90004	5522019019	Medium Residential	R3-1	0	54	0.16657647	Residential - Five or More Units or Apartments (Any Combination) - 4 Stories or Less	YES - Current	NO - Privately-Owned	Available	Not Used in Prior Housing Element	0.086584171	0	0	0.086584171	9	0	0	1418193	1400	Wilshire								Lower
LOS ANGELES	4836 W ROSEWOOD AVE	90004	5522019020	Medium Residential	R3-1	0	54	0.166572579	Residential - Five or More Units or Apartments (Any Combination) - 4 Stories or Less	YES - Current	NO - Privately-Owned	Available	Not Used in Prior Housing Element	0	0	0.165163949	0.165163949	8	0	0	1418193	1401	Wilshire						Yes		Above Moderate
LOS ANGELES	4840 W ROSEWOOD AVE	90004	5522019021	Medium Residential	R3-1	0	54	0.166571129	Residential - Five or More Units or Apartments (Any Combination) - 4 Stories or Less	YES - Current	NO - Privately-Owned	Available	Not Used in Prior Housing Element	0.086584171	0	0	0.086584171	9	0	0	1418193	1402	Wilshire								Lower
LOS ANGELES	4852 W ROSEWOOD AVE	90004	5522019023	Medium Residential	R3-1	0	54	0.16656829	Residential - Five or More Units or Apartments (Any Combination) - 4 Stories or Less	YES - Current	NO - Privately-Owned	Available	Not Used in Prior Housing Element	0.075347112	0	0	0.075347112	8	0	0	1418193	1405	Wilshire								Lower
LOS ANGELES	4856 W ROSEWOOD AVE	90004	5522019024	Medium Residential	R3-1	0	54	0.164923218	Residential - Four Units (Any Combination) - 4 Stories or Less	YES - Current	NO - Privately-Owned	Available	Not Used in Prior Housing Element	0	0	0.189418942	0.189418942	4	0	0	1418193	1406	Wilshire						Yes		Above Moderate
LOS ANGELES	429 N WESTERN AVE	90004	5522019025	Neighborhood Office Commercial	C2-1	0	108	0.064792865	Commercial - Store - One Story	YES - Current	NO - Privately-Owned	Available	Used in Prior Housing Element - Non-Vacant	0	0	0.002798746	0.002798746	0	0	0	1418193	1425	Wilshire								Above Moderate
LOS ANGELES			5522019025	Neighborhood Office Commercial	C2-1	0	108	0.068956055	Commercial - Store - One Story	YES - Current	NO - Privately-Owned	Available	Used in Prior Housing Element - Non-Vacant	0	0	0.002868146	0.002868146	0	0	0	1418193	1426	Wilshire								Above Moderate
LOS ANGELES			5522019025	Neighborhood Office Commercial	C2-1	0	108	0.09560435	Commercial - Store - One Story	YES - Current	NO - Privately-Owned	Available	Used in Prior Housing Element - Non-Vacant	0.028702327	0	0	0.028702327	0	0	0	1418193	1394	Wilshire								Lower
LOS ANGELES			5522019025	Neighborhood Office Commercial	C2-1	0	108	0.09764464	Commercial - Store - One Story	YES - Current	NO - Privately-Owned	Available	Used in Prior Housing Element - Non-Vacant	0.030074383	0	0	0.030074383	0	0	0	1418193	1395	Wilshire								Lower
LOS ANGELES			5522019025	Neighborhood Office Commercial	C2-1	0	108	0.166560899	Commercial - Store - One Story	YES - Current	NO - Privately-Owned	Available	Used in Prior Housing Element - Non-Vacant	0.042940971	0	0	0.042940971	0	0	0	1418193	1396	Wilshire								Lower
LOS ANGELES			5522019046	Medium Residential	R3-1	0	54	0.048254526		YES - Current	NO - Privately-Owned	Available	Not Used in Prior Housing Element	0	0	1.543867779	1.543867779	0	2*	2*	1388193	1478	Wilshire								Above Moderate
LOS ANGELES			5522019047	Medium Residential	R3-1	0	54	0.02696856		YES - Current	NO - Privately-Owned	Available	Not Used in Prior Housing Element	0	0	0.896306515	0.896306515	0	1*	1*	1388193	1479	Wilshire								Above Moderate
LOS ANGELES			5522019048	Medium Residential	R3-1	0	54	0.026968182		YES - Current	NO - Privately-Owned	Available	Not Used in Prior Housing Element	0	0	0.896306515	0.896306515	0	1*	1*	1418193	1639	Wilshire								Above Moderate
LOS ANGELES			5522019049	Medium Residential	R3-1	0	54	0.026968202		YES - Current	NO - Privately-Owned	Available	Not Used in Prior Housing Element	0	0	0.896306515	0.896306515	0	1*	1*	1418193	1640	Wilshire								Above Moderate
LOS ANGELES			5522019050	Medium Residential	R3-1	0	54	0.037263991		YES - Current	NO - Privately-Owned	Available	Not Used in Prior Housing Element	0	0	1.767318106	1.767318106	0	2*	2*	1418193	1641	Wilshire								Above Moderate
LOS ANGELES	4733 W ELMWOOD AVE	90004	5522019BRK	Medium Residential	R3-1	0	54	0.332848695	Residential - Single Family Residence - Condominium	YES - Current	NO - Privately-Owned	Available	Not Used in Prior Housing Element	0.133335418	0	0	0.133335418	18	0	0	1418193	1568	Wilshire								Lower
LOS ANGELES	4841 W ELMWOOD AVE	90004	5522020004	Medium Residential	R3-1	0	54	0.166387708	Residential - Double, Duplex, or Two Units - 4 Stories or Less	YES - Current	NO - Privately-Owned	Available	Used in Prior Housing Element - Non-Vacant	0	0	0.242579989	0.242579989	2	0	0	1388193	36	Wilshire						Yes		Above Moderate
LOS ANGELES	4833 W ELMWOOD AVE	90004	5522020006	Medium Residential	R3-1	0	54	0.166395779	Residential - Five or More Units or Apartments (Any Combination) - 4 Stories or Less	YES - Current	NO - Privately-Owned	Available	Not Used in Prior Housing Element	0	0	0.160076972	0.160076972	6	0	0	1388193	34	Wilshire						Yes		Above Moderate
LOS ANGELES	4827 W ELMWOOD AVE	90004	5522020007	Medium Residential	R3-1	0	54	0.166400268	Residential - Five or More Units or Apartments (Any Combination) - 4 Stories or Less	YES - Current	NO - Privately-Owned	Available	Not Used in Prior Housing Element	0	0	0.129809216	0.129809216	8	0	0	1388193	33	Wilshire						Yes		Above Moderate
LOS ANGELES	4809 W ELMWOOD AVE	90004	5522020010	Medium Residential	R3-1	0	54	0.166412828	Residential - Double, Duplex, or Two Units - 4 Stories or Less	YES - Current	NO - Privately-Owned	Available	Used in Prior Housing Element - Non-Vacant	0	0	0.723987982	0.723987982	2	0	0	1388193	30	Wilshire						Yes		Above Moderate
LOS ANGELES	4803 W ELMWOOD AVE	90004	5522020012	Medium Residential	R3-1	0	54	0.164454743	Residential - Five or More Units or Apartments (Any Combination) - 4 Stories or Less	YES - Current	NO - Privately-Owned	Available	Not Used in Prior Housing Element	0	0	0.118949767	0.118949767	8	0	0	1388193	28	Wilshire						Yes		Above Moderate
LOS ANGELES	4902 W ROSEWOOD AVE	90004	5522020013	Medium Residential	R3-1	0	54	0.164602398	Residential - Five or More Units or Apartments (Any Combination) - 4 Stories or Less	YES - Current	NO - Privately-Owned	Available	Not Used in Prior Housing Element	0	0	0.134791497	0.134791497	9	0	0	1418193	1407	Wilshire						Yes		Above Moderate
LOS ANGELES	4906 W ROSEWOOD AVE	90004	5522020014	Medium Residential	R3-1	0	54	0.166584662	Residential - Five or More Units or Apartments (Any Combination) - 4 Stories or Less	YES - Current	NO - Privately-Owned	Available	Not Used in Prior Housing Element	0.086584171	0	0	0.086584171	9	0	0	1418193	1408	Wilshire								Lower
LOS ANGELES	4922 W ROSEWOOD AVE	90004	5522020017	Medium Residential	R3-1	0	54	0.166577273	Residential - Five or More Units or Apartments (Any Combination) - 4 Stories or Less	YES - Current	NO - Privately-Owned	Available	Not Used

LOS ANGELES	5044 W ROSEWOOD AVE	90004	5522021004	Medium Residential	R3-1	0	54	0.154594714	Residential - Five or More Units or Apartments (Any Combination) - 4 Stories or Less	YES - Current	NO - Privately-Owned	Available	Not Used in Prior Housing Element	0	0	0.132655681	0.132655681	6	0	0	1418189	1103	Wilshire	Yes	Above Moderate
LOS ANGELES	5008 W ROSEWOOD AVE	90004	5522021012	Medium Residential	R3-1	0	54	0.154833861	Residential - Four Units (Any Combination) - 4 Stories or Less	YES - Current	NO - Privately-Owned	Available	Not Used in Prior Housing Element	0	0	0.167251618	0.167251618	4	0	0	1418189	1095	Wilshire	Yes	Above Moderate
LOS ANGELES	5002 W ROSEWOOD AVE	90004	5522021013	Medium Residential	R3-1	0	54	0.154816392	Residential - Five or More Units or Apartments (Any Combination) - 4 Stories or Less	YES - Current	NO - Privately-Owned	Available	Not Used in Prior Housing Element	0	0	0.132655681	0.132655681	6	0	0	1418189	1094	Wilshire	Yes	Above Moderate
LOS ANGELES	4915 W ELMWOOD AVE	90004	5522021015	Medium Residential	R3-1	0	54	0.154844623	Residential - Single Family Residence	YES - Current	NO - Privately-Owned	Available	Used in Prior Housing Element - Non-Vacant	0.964542174	0	0	0.964542174	1	0	0	1418189	1150	Wilshire		Lower
LOS ANGELES	4919 W ELMWOOD AVE	90004	5522021016	Medium Residential	R3-1	0	54	0.156069787	Residential - Single Family Residence	YES - Current	NO - Privately-Owned	Available	Used in Prior Housing Element - Non-Vacant	0.964542174	0	0	0.964542174	1	0	0	1418189	1151	Wilshire		Lower
LOS ANGELES	4925 W ELMWOOD AVE	90004	5522021017	Medium Residential	R3-1	0	54	0.157401487	Residential - Four Units (Any Combination) - 4 Stories or Less	YES - Current	NO - Privately-Owned	Available	Not Used in Prior Housing Element	0	0	0.167251618	0.167251618	4	0	0	1418189	1152	Wilshire	Yes	Above Moderate
LOS ANGELES	4931 W ELMWOOD AVE	90004	5522021018	Medium Residential	R3-1	0	54	0.156106496	Residential - Four Units (Any Combination) - 4 Stories or Less	YES - Current	NO - Privately-Owned	Available	Not Used in Prior Housing Element	0	0	0.167251618	0.167251618	4	0	0	1418189	1153	Wilshire	Yes	Above Moderate
LOS ANGELES	4937 W ELMWOOD AVE	90004	5523021019	Medium Residential	R3-1	0	54	0.156105161	Residential - Three Units (Any Combination) - 4 Stories or Less	YES - Current	NO - Privately-Owned	Available	Not Used in Prior Housing Element	0	0	0.187701462	0.187701462	3	0	0	1418189	1154	Wilshire	Yes	Above Moderate
LOS ANGELES	4949 W ELMWOOD AVE	90004	5522021022	Medium Residential	R3-1	0	54	0.078053206	Residential - Single Family Residence	YES - Current	NO - Privately-Owned	Available	Used in Prior Housing Element - Non-Vacant	0.566550225	0	0	0.566550225	1	0	0	1418189	1158	Wilshire		Lower
LOS ANGELES			5522021022	Medium Residential	R3-1	0	54	0.078052135	Residential - Single Family Residence	YES - Current	NO - Privately-Owned	Available	Used in Prior Housing Element - Non-Vacant	0.566550225	0	0	0.566550225	1	0	0	1418189	1157	Wilshire		Lower
LOS ANGELES	4951 W ELMWOOD AVE	90004	5522021023	Medium Residential	R3-1	0	54	0.078052272	Residential - Three Units (Any Combination) - 4 Stories or Less	YES - Current	NO - Privately-Owned	Available	Not Used in Prior Housing Element	0	0	0.113340545	0.113340545	3	0	0	1418189	1159	Wilshire	Yes	Above Moderate
LOS ANGELES	4953 W ELMWOOD AVE	90004	5522021023	Medium Residential	R3-1	0	54	0.078053248	Residential - Three Units (Any Combination) - 4 Stories or Less	YES - Current	NO - Privately-Owned	Available	Not Used in Prior Housing Element	0	0	0.113340545	0.113340545	3	0	0	1418189	1160	Wilshire	Yes	Above Moderate
LOS ANGELES	404 N VAN NESS AVE	90004	5522021024	Medium Residential	R3-1	0	54	0.156105557	Residential - Single Family Residence	YES - Current	NO - Privately-Owned	Available	Used in Prior Housing Element - Non-Vacant	1.002959055	0	0	1.002959055	1	0	0	1418189	1163	Wilshire		Lower
LOS ANGELES			5522021024	Medium Residential	R3-1	0	54	0.068120872	Residential - Single Family Residence	YES - Current	NO - Privately-Owned	Available	Used in Prior Housing Element - Non-Vacant	0	0	0.267746091	0.267746091	1	3*	3*	1418189	1162	Wilshire		Above Moderate
LOS ANGELES	5010 W ROSEWOOD AVE	90004	5522021025	Medium Residential	R3-1	0	54	0.15364816	Residential - Double, Duplex, or Two Units - 4 Stories or Less	YES - Current	NO - Privately-Owned	Available	Used in Prior Housing Element - Non-Vacant	0	0	0.210583089	0.210583089	2	0	0	1418189	1096	Wilshire	Yes	Above Moderate
LOS ANGELES	4941 W ELMWOOD AVE	90004	5522021026	Medium Residential	R3-1	0	54	0.156104586	Residential - Single Family Residence	YES - Current	NO - Privately-Owned	Available	Used in Prior Housing Element - Non-Vacant	1.002959055	0	0	1.002959055	1	0	0	1418189	1155	Wilshire		Lower
LOS ANGELES	4945 W ELMWOOD AVE	90004	5522021026	Medium Residential	R3-1	0	54	0.078054183	Residential - Single Family Residence	YES - Current	NO - Privately-Owned	Available	Used in Prior Housing Element - Non-Vacant	0.582635289	0	0	0.582635289	1	0	0	1418189	1156	Wilshire		Lower
LOS ANGELES	5014 1/2 W ROSEWOOD AVE	90004	5522021029	Medium Residential	R3-1	0	54	0.045398234	Residential - Single Family Residence - Small Lot	YES - Current	NO - Privately-Owned	Available	Not Used in Prior Housing Element	0	0	0.012094942	0.012094942	1	2*	2*	1418189	1240	Wilshire		Above Moderate
LOS ANGELES	5014 W ROSEWOOD AVE	90004	5522021030	Medium Residential	R3-1	0	54	0.034928924	Residential - Single Family Residence - Small Lot	YES - Current	NO - Privately-Owned	Available	Not Used in Prior Housing Element	0	0	0.007454573	0.007454573	1	1*	1*	1418189	1241	Wilshire		Above Moderate
LOS ANGELES	5016 1/2 W ROSEWOOD AVE	90004	5522021031	Medium Residential	R3-1	0	54	0.036867298	Residential - Single Family Residence - Small Lot	YES - Current	NO - Privately-Owned	Available	Not Used in Prior Housing Element	0	0	0.018292281	0.018292281	1	2*	2*	1418189	1242	Wilshire		Above Moderate
LOS ANGELES	5016 W ROSEWOOD AVE	90004	5522021032	Medium Residential	R3-1	0	54	0.03763602	Residential - Single Family Residence - Small Lot	YES - Current	NO - Privately-Owned	Available	Not Used in Prior Housing Element	0	0	0.018292281	0.018292281	1	2*	2*	1418189	1243	Wilshire		Above Moderate
LOS ANGELES	403 N VAN NESS AVE	90004	5523021001	Medium Residential	R3-1	0	54	0.15610658	Residential - Four Units (Any Combination) - 4 Stories or Less	YES - Current	NO - Privately-Owned	Available	Not Used in Prior Housing Element	0	0	0.167251618	0.167251618	4	0	0	1418189	1164	Wilshire	Yes	Above Moderate
LOS ANGELES	5007 W ELMWOOD AVE	90004	5522022002	Medium Residential	R3-1	0	54	0.143615928	Residential - Single Family Residence	YES - Current	NO - Privately-Owned	Available	Used in Prior Housing Element - Non-Vacant	0.89119556	0	0	0.89119556	1	0	0	1418189	1165	Wilshire		Lower
LOS ANGELES	5011 W ELMWOOD AVE	90004	5522022003	Medium Residential	R3-1	0	54	0.143617888	Residential - Single Family Residence - Pool	YES - Current	NO - Privately-Owned	Available	Used in Prior Housing Element - Non-Vacant	0.89119556	0	0	0.89119556	1	0	0	1418189	1166	Wilshire		Lower
LOS ANGELES	5017 W ELMWOOD AVE	90004	5522022004	Medium Residential	R3-1	0	54	0.143617241	Residential - Single Family Residence	YES - Current	NO - Privately-Owned	Available	Used in Prior Housing Element - Non-Vacant	0.89119556	0	0	0.89119556	1	0	0	1418189	1167	Wilshire		Lower
LOS ANGELES	5021 W ELMWOOD AVE	90004	5522022005	Medium Residential	R3-1	0	54	0.143617235	Residential - Single Family Residence	YES - Current	NO - Privately-Owned	Available	Used in Prior Housing Element - Non-Vacant	0.89119556	0	0	0.89119556	1	0	0	1418189	1168	Wilshire		Lower
LOS ANGELES	436 N NORTON AVE	90004	5522022010	Medium Residential	R3-1	0	54	0.189393149	Residential - Five or More Units or Apartments (Any Combination) - 4 Stories or Less	YES - Current	NO - Privately-Owned	Available	Not Used in Prior Housing Element	0	0	0.147139692	0.147139692	8	0	0	1418189	1062	Wilshire	Yes	Above Moderate
LOS ANGELES	442 N NORTON AVE	90004	5522022011	Medium Residential	R3-1	0	54	0.21212068	Residential - Five or More Units or Apartments (Any Combination) - 4 Stories or Less	YES - Current	NO - Privately-Owned	Available	Not Used in Prior Housing Element	0	0	0.144402167	0.144402167	10	0	0	1418189	1040	Wilshire	Yes	Above Moderate
LOS ANGELES	444 N NORTON AVE	90020	5522022012	Medium Residential	R3-1	0	54	0.195205726	Residential - Five or More Units or Apartments (Any Combination) - 4 Stories or Less	YES - Current	NO - Privately-Owned	Available	Not Used in Prior Housing Element	0	0	0.156791246	0.156791246	8	0	0	1418189	1015	Wilshire	Yes	Above Moderate
LOS ANGELES	449 N VAN NESS AVE	90004	5522022013	Medium Residential	R3-1	0	54	0.19279683	Residential - Five or More Units or Apartments (Any Combination) - 4 Stories or Less	YES - Current	NO - Privately-Owned	Available	Not Used in Prior Housing Element	0	0	0.082550287	0.082550287	14	0	0	1418189	1014	Wilshire	Yes	Above Moderate
LOS ANGELES	431 N VAN NESS AVE	90004	5522022015	Medium Residential	R3-1	0	54	0.15123863	Residential - Five or More Units or Apartments (Any Combination) - 4 Stories or Less	YES - Current	NO - Privately-Owned	Available	Not Used in Prior Housing Element	0	0	0.164304747	0.164304747	12	0	0	1418189	1085	Wilshire	Yes	Above Moderate
LOS ANGELES	435 N VAN NESS AVE	90004	5522022015	Medium Residential	R3-1	0	54	0.151227907	Residential - Five or More Units or Apartments (Any Combination) - 4 Stories or Less	YES - Current	NO - Privately-Owned	Available	Not Used in Prior Housing Element	0	0	0.164304747	0.164304747	12	0	0	1418189	1064	Wilshire	Yes	Above Moderate
LOS ANGELES	419 N VAN NESS AVE	90004	5523022017	Medium Residential	R3-1	0	54	0.151265881	Residential - Double, Duplex, or Two Units - 4 Stories or Less	YES - Current	NO - Privately-Owned	Available	Used in Prior Housing Element - Non-Vacant	0	0	0.654448551	0.654448551	2	0	0	1418189	1147	Wilshire	Yes	Above Moderate
LOS ANGELES	421 N VAN NESS AVE	90004	5522022019	Medium Residential	R3-1	0	54	0.060921819	Residential - Single Family Residence - Small Lot	YES - Current	NO - Privately-Owned	Available	Not Used in Prior Housing Element	0	0	0.012718336	0.012718336	1	3*	3*	1418189	1236	Wilshire		Above Moderate
LOS ANGELES	5002 W PATAGONIA CT	90004	5522022020	Medium Residential	R3-1	0	54	0.041384842	Residential - Single Family Residence - Small Lot	YES - Current	NO - Privately-Owned	Available	Not Used in Prior Housing Element	0	0	0.018292281	0.018292281	1	2*	2*	1418189	1237	Wilshire		Above Moderate
LOS ANGELES	5004 W PATAGONIA CT	90004	5522022021	Medium Residential	R3-1	0	54	0.041385273	Residential - Single Family Residence - Small Lot	YES - Current	NO - Privately-Owned	Available	Not Used in Prior Housing Element	0	0	0.018292281	0.018292281	1	2*	2*	1418189	1238	Wilshire		Above Moderate
LOS ANGELES	5006 W PATAGONIA CT	90004	5522022022	Medium Residential	R3-1	0	54	0.0453763	Residential - Single Family Residence - Small Lot	YES - Current	NO - Privately-Owned	Available	Not Used in Prior Housing Element	0	0	0.018292281	0.018292281	1	2*	2*	1418189	1239	Wilshire		Above Moderate
LOS ANGELES	416 N NORTON AVE	90004	5522022023	Medium Residential	R3-1	0	54	0.170453459	Residential - Five or More Units or Apartments (Any Combination) - 4 Stories or Less	YES - Current	NO - Privately-Owned	Available	Not Used in Prior Housing Element	0	0	0.656504387	0.656504387	0	0	0	1418189	1146	Wilshire	Yes	Above Moderate
LOS ANGELES	420 N NORTON AVE	90004	5522022023	Medium Residential	R3-1	0	54	0.151515115	Residential - Five or More Units or Apartments (Any Combination) - 4 Stories or Less	YES - Current	NO - Privately-Owned	Available	Not Used in Prior Housing Element	0	0	0.618775529	0.618775529	0	0	0	1418189	1134	Wilshire	Yes	Above Moderate
LOS ANGELES	424 N NORTON AVE	90004	5522022023	Medium Residential	R3-1	0	54	0.160984991	Residential - Five or More Units or Apartments (Any Combination) - 4 Stories or Less	YES - Current	NO - Privately-Owned	Available	Not Used in Prior Housing Element	0	0	0.660403258	0.660403258	0	0	0	1418189	1117	Wilshire	Yes	Above Moderate
LOS ANGELES	430 S NORTON AVE	90020	5522022023	Medium Residential	R3-1	0	54	0.160983736	Residential - Five or More Units or Apartments (Any Combination) - 4 Stories or Less	YES - Current	NO - Privately-Owned	Available	Not Used in Prior Housing Element	0	0	0.660403258	0.660403258	0	0	0	1418189	1084	Wilshire	Yes	Above Moderate
LOS ANGELES	592 N BRONSON AVE	90004	5522024001	Low Medium I Residential	R2-1	0	17	0.111339553	Residential - Single Family Residence	YES - Current	NO - Privately-Owned	Available	Not Used in Prior Housing Element	0	0	0.129009998	0.129009998	1	1*	1*	1418189	689	Wilshire		Above Moderate
LOS ANGELES	588 N BRONSON AVE	90004	5522024002	Low Medium I Residential	R2-1	0	17	0.111339198	Residential - Single Family Residence	YES - Current	NO - Privately-Owned	Available	Not Used in Prior Housing Element	0	0	0.129009998	0.129009998	1	1*	1*	1418189	709	Wilshire		Above Moderate
LOS ANGELES	582 N BRONSON AVE	90004	5522024003	Low Medium I Residential	R2-1	0	17	0.111339203	Residential - Single Family Residence	YES - Current	NO - Privately-Owned	Available	Not Used in Prior Housing Element	0	0	0.129009998	0.129009998	1	1*	1*	1418189	731	Wilshire		Above Moderate
LOS ANGELES	576 N BRONSON AVE	90004	5522024004	Low Medium I Residential	R2-1	0	17	0.11133992	Residential - Single Family Residence	YES - Current	NO - Privately-Owned	Available	Not Used in Prior Housing Element	0	0	0.129009998	0.129009998	1	1*	1*	1418189	751	Wilshire		Above Moderate
LOS ANGELES	572 N BRONSON AVE	90004	5522024005	Low Medium I Residential	R2-1	0	17	0.111339203	Residential - Single Family Residence	YES - Current	NO - Privately-Owned	Available	Not Used in Prior Housing Element	0	0	0.129009998	0.129009998	1	1*	1*	1418189	771	Wilshire		Above Moderate
LOS ANGELES	568 N BRONSON AVE	90004	5522024006	Low Medium I Residential	R2-1	0	17	0.111339203	Residential - Single Family Residence	YES - Current	NO - Privately-Owned	Available	Not Used in Prior Housing Element	0	0	0.129009998	0.129009998	1	1*	1*	1418189	792	Wilshire		Above Moderate
LOS ANGELES	556 N BRONSON AVE	90004	5522024009	Low Medium I Residential	R2-1	0	17	0.111339203	Residential - Single Family Residence - Pool	YES - Current	NO - Privately-Owned	Available	Not Used in Prior Housing Element	0	0	0.129009998	0.129009998	1	1*	1*	1418189	847	Wilshire		Above Moderate
LOS ANGELES	552 N BRONSON AVE	90004	5522024010	Low Medium I Residential	R2-1	0	17	0.111339203	Residential - Single Family Residence	YES - Current	NO - Privately-Owned	Available	Not Used in Prior Housing Element	0	0	0.129009998	0.129009998	1	1*	1*	1418189	868	Wilshire		Above Moderate
LOS ANGELES	548 N BRONSON AVE	90004	5522024011	Low Medium I Residential	R2-1	0	17	0.11133992	Residential - Single Family Residence	YES - Current	NO - Privately-Owned	Available	Not Used in Prior Housing Element	0	0	0.129009998	0.129009998	1	1*	1*	1418189	900	Wilshire		Above Moderate
LOS ANGELES	542 N BRONSON AVE	90004	5522024012	Low Medium I Residential	R2-1	0	17	0.111339548	Residential - Single Family Residence	YES - Current	NO - Privately-Owned	Available	Not Used in Prior Housing Element	0	0	0.129009998	0.129009998	1	1*	1*	1418189	927	Wilshire		Above Moderate
LOS ANGELES	538 N BRONSON AVE	90004	5522024013	Low Medium I Residential	R2-1	0	17	0.111339898	Residential - Single Family Residence - Pool	YES - Current	NO - Privately-Owned	Available	Not Used in Prior Housing Element	0	0	0.129009998	0.129009998	1	1*	1*	1418189	965	Wilshire		Above Moderate
LOS ANGELES	534 N BRONSON AVE	90004	5522024014	Low Medium I Residential	R2-1	0	17	0.110192838	Residential - Single Family Residence	YES - Current	NO - Privately-Owned	Available	Not Used in Prior Housing Element	0	0	0.129009998	0.129009998	1	1*	1*	1418189	985	Wilshire		Above Moderate
LOS ANGELES	543 N NORTON AVE	90004	5522024015	Medium Residential	R3-1	0	54	0.111340249	Residential - Double, Duplex, or Two Units - 4 Stories or Less	YES - Current	NO - Privately-Owned	Available	Not Used in Prior Housing Element	0	0	0.157882482	0.157882482	2	0	0	1418189	688	Wilshire	Yes	Above Moderate
LOS ANGELES	537 N NORTON AVE	90004	5522024016	Medium Residential	R3-1	0	54	0.11134059	Residential - Single Family Residence	YES - Current	NO - Privately-Owned	Available	Used in Prior Housing Element - Non-Vacant	0.747036338	0	0	0.747036338	1	0	0	1418189	708	Wilshire		Lower
LOS ANGELES	533 N NORTON AVE	90004	5522024017	Medium Residential	R3-1	0	54	0.111340594	Residential - Single Family Residence	YES - Current	NO - Privately-Owned	Available	Used in Prior Housing Element - Non-Vacant	0.747036338	0	0	0.747036338	1	0	0	1418189	730	Wilshire		Lower
LOS ANGELES	527 N NORTON AVE	90004	5522024018	Medium Residential	R3-1	0	54	0.111340594	Residential - Single Family Residence	YES - Current	NO - Privately-Owned	Available	Used in Prior Housing Element - Non-Vacant	0.747036338	0	0	0.747036338	1	0	0	1418189	750	Wilshire		Lower
LOS ANGELES	523 N NORTON AVE	90004	5522024019	Medium Residential	R3-1	0	54	0.111341312	Residential - Double, Duplex, or Two Units - 4 Stories or Less	YES - Current	NO - Privately-Owned	Available	Not Used in Prior Housing Element	0	0	0.471535295	0.471535295	2	0	0	1418189	770	Wilshire	Yes	Above Moderate
LOS ANGELES	517 N NORTON AVE	90004	5522024020	Medium Residential	R3-1	0	54	0.111339877	Residential - Single Family Residence	YES - Current	NO - Privately-Owned	Available	Used in Prior Housing Element - Non-Vacant	0.747036338	0	0	0.747036338	1	0	0	1418189	791	Wilshire		Lower
LOS ANGELES	515 N NORTON AVE	90004	5522024021	Medium Residential	R3-1	0	54	0.090679906	Residential - Four Units (Any Combination) - 4 Stories or Less	YES - Current	NO - Privately-Owned	Available	Not Used in Prior Housing Element	0	0	0.096836215	0.096836215	4	0	0	1418189	840	Wilshire	Yes	Above Moderate
LOS ANGELES	509 N NORTON AVE	90004	5522024022	Medium Residential	R3-1	0	54	0.111340594	Residential - Four Units (Any Combination) - 4 Stories or Less	YES - Current	NO - Privately-Owned	Available	Not Used in Prior Housing Element	0	0	0.11735601	0.11735601	4	0	0	1418189	846	Wilshire	Yes	Above Moderate
LOS ANGELES	503 N NORTON AVE	90004	5522024023	Medium Residential	R3-1	0	54	0.11134094	Residential - Four Units (Any Combination) - 4 Stories or Less	YES - Current	NO - Privately-Owned	Available	Not Used in Prior Housing Element	0	0	0.11735601	0.11735601	4	0	0	1418189	867	Wilshire	Yes	Above Moderate
LOS ANGELES	467 N NORTON AVE	90004	5522024024	Medium Residential	R3-1	0	54	0.111341662	Residential - Four Units (Any Combination) - 4 Stories or Less	YES - Current	NO - Privately-Owned	Available	Not Used in Prior Housing Element	0	0	0.11735601	0.11735601	4	0	0	1418189	899	Wilshire	Yes	Above Moderate
LOS ANGELES	463 N NORTON AVE	90004	5522024025	Medium Residential	R3-1	0	54	0.110095118	Residential - Double, Duplex, or Two Units - 4 Stories or Less	YES - Current	NO - Privately-Owned	Available	Not Used in Prior Housing Element	0	0	0.137357251	0.137357251	2	0	0	1418189	926	Wilshire	Yes	Above Moderate
LOS ANGELES	453 N NORTON AVE	90004	5522024027	Medium Residential	R3-1	0	54	0.095017875	Residential - Double, Duplex, or Two Units - 4 Stories or Less	YES - Current	NO - Privately-Owned	Available	Not Used in Prior Housing Element	0	0	0.123233271	0.123233271	2	0	0	1418189	984	Wilshire	Yes	Above Moderate
LOS ANGELES	457 N NORTON AVE	90004	5522024029	Medium Residential	R3-1	0	54	0.102796471	Residential - Double, Duplex, or Two Units - 4 Stories or Less	YES - Current	NO - Privately-Owned	Available	Not Used in Prior Housing Element	0	0	0.137357251	0.137357251	2	0	0	1418189	964	Wilshire	Yes	Above Moderate
LOS ANGELES	562 N BRONSON AVE	90004	5522024030	Low Medium I Residential	R2-1	0	17	0.090678772	Residential - Single Family Residence	YES - Current	NO - Privately-Owned	Available	Not Used in Prior Housing Element	0	0	0.137629759	0.137629759	1	1*	1*	1418189	841	Wilshire		Above Moderate
LOS ANGELES	411 N NORTON AVE	90004	5522025001	Medium Residential	R3-1	0	54	0.04591361	Residential - Double, Duplex, or Two Units - 4 Stories or Less	YES - Current	NO - Privately-Owned	Available	Not Used in Prior Housing Element	0	0	0.071347328	0.071347328	2	2*	2*	1418189	1171	Wilshire	Yes	Above Moderate
LOS ANGELES			5522025001	Medium Residential	R3-1	0	54	0.041322242	Residential - Double, Duplex, or Two Units - 4 Stories or Less	YES - Current	NO - Privately-Owned	Available	Not Used in Prior Housing Element	0	0	0.047272114	0.047272114	2	2*	2*	1418189	1172	Wilshire		Above Moderate
LOS ANGELES	407 1/2 N NORTON AVE	90004	5522025002	Medium Residential	R3-1	0	54	0.048209251	Residential - Double, Duplex, or Two Units - 4 Stories or Less	YES - Current	NO - Privately-Owned	Available	Not Used in Prior Housing Element	0	0	0.018292281	0.018292281	2	2*	2*	1418189	1193	Wilshire		Above Moderate
LOS ANGELES			5522025002	Medium Residential	R3-1	0	54	0.043388386	Residential - Double, Duplex, or Two Units - 4 Stories or Less	YES - Current	NO - Privately-Owned	Available	Not Used in Prior Housing Element	0	0	0.018292281	0.018292281	2	2*	2*	1418189	1194	Wilshire		Above Moderate
LOS ANGELES	5061 W ELMWOOD AVE	90004	5522025004	Low Medium I Residential	R2-1	0	17	0.140495236	Residential - Double, Duplex, or Two Units - 4 Stories or Less	YES - Current	NO - Privately-Owned	Available	Not Used in Prior Housing Element	0	0	0.170300657	0.170300657	2	2*	2*	1418189	1173	Wilshire	Yes	Above Moderate
LOS ANGELES	510 N BRONSON AVE	90004	5522025008	Low Medium I Residential	R2-1	0	17	0.095041982	Residential - Single Family Residence	YES - Current	NO - Privately-Owned	Available	Not Used in Prior Housing Element	0	0	0.129009998	0.129009998	1	1*	1*	1418189	1087	Wilshire		Above Moderate
LOS ANGELES	516 N BRONSON AVE	90004	5522025009	Low Medium I Residential	R2-1	0	17	0.095040361	Residential - Single Family Residence	YES - Current	NO - Privately-Owned	Available	Not Used in Prior Housing Element	0	0	0.129009998	0.129009998	1	1*	1*	1418189	1066	Wilshire		Above Moderate
LOS ANGELES	520 N BRONSON AVE	90004	5522025010	Low Medium I Residential	R2-1	0	17	0.095040361	Residential - Single Family Residence	YES - Current	NO - Privately-Owned	Available	Not Used in Prior Housing Element	0	0	0.129009998	0.129009998	1	1*	1*	1418189	1048	Wilshire		Above Moderate
LOS ANGELES	443 N NORTON AVE	90004	5522025013	Medium Residential	R3-1	0	54	0.10289081	Residential - Double, Duplex, or Two Units - 4 Stories or Less	YES - Current	NO - Privately-Owned	Available	Not Used in Prior Housing Element	0	0	0.410635659	0.410635659	2	0	0	1418189	1016	Wilshire	Yes	Above Moderate
LOS ANGELES	439 N NORTON AVE	90004	5522025014	Medium Residential	R3-1	0	54	0.100321352	Residential - Double, Duplex, or Two Units - 4 Stories or Less	YES - Current	NO - Privately-Owned	Available	Not Used in Prior Housing Element	0	0	0.410635659	0.410635659	2	0	0	1418189	1031	Wilshire	Yes	Above Moderate
LOS ANGELES	435 N NORTON AVE	90004	5522025015	Medium Residential	R3-1	0	54	0.100321352	Residential - Double, Duplex, or Two Units - 4 Stories or Less	YES - Current	NO - Privately-Owned	Available	Not Used in Prior Housing Element	0	0	0.410635659	0.410635659	2	0	0	1418189	1046	Wilshire	Yes	Above Moderate
LOS ANGELES	431 N NORTON AVE	90004	5522025016	Medium Residential	R3-1	0	54	0.100321352	Residential - Double, Duplex, or Two Units - 4 Stories or Less	YES - Current	NO - Privately-Owned	Available	Not Used in Prior Housing Element	0	0	0.410635659	0.410635659	2	0	0	1418189	1065	Wilshire	Yes	Above Moderate
LOS ANGELES	427 N NORTON AVE	90020	5522025017	Medium Residential	R3-1	0	54	0.100322034	Residential - Double, Duplex, or Two Units - 4 Stories or Less	YES - Current	NO - Privately-Owned	Available	Not Used in Prior Housing Element	0	0	0.410635659	0.410635659	2	0	0	1418189	1086	Wilshire	Yes	Above Moderate
LOS ANGELES	423 N NORTON AVE	90004	5522025018	Medium Residential	R3-1	0	54	0.100321352	Residential - Double, Duplex, or Two Units - 4 Stories or Less	YES - Current	NO - Privately-Owned	Available	Not Used in Prior Housing Element	0	0	0.410635659	0.410635659	2	0	0	1418189	1119	Wilshire	Yes	Above Moderate
LOS ANGELES	419 N NORTON AVE	90004	5522025BRK	Medium Residential	R3-1	0	54	0.119949423	Residential - Single Family Residence - Condominium	YES - Current	NO - Privately-Owned	Available	Not Used in Prior Housing Element	0.119424053	0	0	0.119424053	2	0	0	1418189	1244	Wilshire		Lower
LOS ANGELES	313 N NORTON AVE	90004	5522026004	Medium Residential	R3-1	0	54	0.087236188	Residential - Single Family Residence	YES - Current	NO - Privately-Owned	Available	Not Used in Prior Housing Element	0.581688976	0	0	0.581688976	1	0	0	1388189	389	Wilshire		Lower
LOS ANGELES	307 N NORTON AVE	90004	5522026005	Medium Residential	R3-1	0	54	0.109044688	Residential - Single Family Residence	YES - Current	NO - Privately-Owned	Available	Not Used in Prior Housing Element	0.666428894	0	0	0.666428894	1	0	0	1388189	409	Wilshire		Lower
LOS ANGELES	301 N NORTON AVE	90004	5522026006	Medium Residential	R3-1	0	54	0.109043037	Residential - Single Family Residence	YES - Current	NO - Privately-Owned	Available	Not Used in Prior Housing Element	0.666428894	0	0	0.666428894	1	0	0	1388189	430	Wilshire		Lower
LOS ANGELES	4915 W BEVERLY BLVD	90004	5522027024	Medium Residential	R3-1	0	54	0.167011775	Residential - Three Units (Any Combination) - 4 Stories or Less	YES - Current	NO - Privately-Owned	Available	Not Used in Prior Housing Element	0	0	0.557478672	0.557478672	4	0	0	1388189	385	Wilshire	Yes	Above Moderate
LOS ANGELES	4919 W BEVERLY BLVD	90004	5522027026	Medium Residential	R3-1	0	54	0.16701156	Residential

LOS ANGELES	4811 W BEVERLY BLVD	90004	5522029008	Medium Residential	R3-1	0	54	0.167010971	Residential - Five or More Units or Apartments (Any Combination) - 4 Stories or Less	YES - Current	NO - Privately-Owned	Available	Not Used in Prior Housing Element	0	0	0.105120242	0.105120242	10	0	0	1388189	374	Wilshire		Yes	Above Moderate
LOS ANGELES	310 N RIDGEWOOD PL	90004	5522029BRK	Medium Residential	R3-1	0	54	0.182616526	Residential - Single Family Residence - Condominium	YES - Current	NO - Privately-Owned	Available	Not Used in Prior Housing Element	0	0	0.094335526	0.094335526	5	0	0	1388189	376	Wilshire		Yes	Above Moderate
LOS ANGELES	352 N WILTON PL	90004	5522030001	Medium Residential	R3-1	0	54	0.164646577	Residential - Four Units (Any Combination) - 4 Stories or Less	YES - Current	NO - Privately-Owned	Available	Used in Prior Housing Element - Non-Vacant	0	0	0.712217599	0.712217599	2	0	0	1388193	218	Wilshire		Yes	Above Moderate
LOS ANGELES	4853 W OAKWOOD AVE	90004	5522030002	Medium Residential	R3-1	0	54	0.166620535	Residential - Single Family Residence	YES - Current	NO - Privately-Owned	Available	Used in Prior Housing Element - Non-Vacant	1.099082887	0	0	1.099082887	1	0	0	1388193	217	Wilshire			Lower
LOS ANGELES	4823 1/2 W OAKWOOD AVE	90004	5522030008	Medium Residential	R3-1	0	54	0.166619817	Residential - Three Units (Any Combination) - 4 Stories or Less	YES - Current	NO - Privately-Owned	Available	Used in Prior Housing Element - Non-Vacant	0	0	0.654739782	0.654739782	3	0	0	1388193	211	Wilshire		Yes	Above Moderate
LOS ANGELES	4817 W OAKWOOD AVE	90004	5522030009	Medium Residential	R3-1	0	54	0.166620858	Residential - Five or More Units or Apartments (Any Combination) - 4 Stories or Less	YES - Current	NO - Privately-Owned	Available	Not Used in Prior Housing Element	0	0	0.129809216	0.129809216	8	0	0	1388193	210	Wilshire		Yes	Above Moderate
LOS ANGELES	4801 W OAKWOOD AVE	90004	5522030012	Medium Residential	R3-1	0	54	0.164977662	Residential - Double, Duplex, or Two Units - 4 Stories or Less	YES - Current	NO - Privately-Owned	Available	Used in Prior Housing Element - Non-Vacant	0	0	0.796107799	0.796107799	1	0	0	1388193	207	Wilshire		Yes	Above Moderate
LOS ANGELES	377 N ST ANDREWS PL	90004	5523030013	Medium Residential	R3-1	0	54	0.165108395	Residential - Four Units (Any Combination) - 4 Stories or Less	YES - Current	NO - Privately-Owned	Available	Not Used in Prior Housing Element	0	0	0.189418942	0.189418942	4	0	0	1388193	112	Wilshire		Yes	Above Moderate
LOS ANGELES	4812 W ELMWOOD AVE	90004	5522030015	Medium Residential	R3-1	0	54	0.166512915	Residential - Single Family Residence	YES - Current	NO - Privately-Owned	Available	Used in Prior Housing Element - Non-Vacant	1.099082887	0	0	1.099082887	1	0	0	1388193	114	Wilshire			Lower
LOS ANGELES	4848 W ELMWOOD AVE	90004	5522030022	Medium Residential	R3-1	0	54	0.166571025	Residential - Five or More Units or Apartments (Any Combination) - 4 Stories or Less	YES - Current	NO - Privately-Owned	Available	Not Used in Prior Housing Element	0	0	0.160076972	0.160076972	6	0	0	1388193	121	Wilshire		Yes	Above Moderate
LOS ANGELES	4852 W ELMWOOD AVE	90004	5522030023	Medium Residential	R3-1	0	54	0.166579276	Residential - Five or More Units or Apartments (Any Combination) - 4 Stories or Less	YES - Current	NO - Privately-Owned	Available	Not Used in Prior Housing Element	0.083860002	0	0	0.083860002	7	0	0	1388193	122	Wilshire			Lower
LOS ANGELES	376 N WILTON PL	90004	5522030024	Medium Residential	R3-1	0	54	0.164619672	Residential - Four Units (Any Combination) - 4 Stories or Less	YES - Current	NO - Privately-Owned	Available	Not Used in Prior Housing Element	0	0	0.189418942	0.189418942	4	0	0	1388193	123	Wilshire		Yes	Above Moderate
LOS ANGELES	4831 W OAKWOOD AVE	90004	5522030092	Medium Residential	R3-1	0	54	0.166620175	Residential - Five or More Units or Apartments (Any Combination) - 4 Stories or Less	YES - Current	NO - Privately-Owned	Available	Not Used in Prior Housing Element	2.994584799	0	0	2.994584799	0	0	0	1388193	213	Wilshire			Lower
LOS ANGELES	4837 W OAKWOOD AVE	90004	5522030092	Medium Residential	R3-1	0	54	0.166621577	Residential - Five or More Units or Apartments (Any Combination) - 4 Stories or Less	YES - Current	NO - Privately-Owned	Available	Not Used in Prior Housing Element	2.994584799	0	0	2.994584799	0	0	0	1388193	214	Wilshire			Lower
LOS ANGELES	4843 W OAKWOOD AVE	90004	5522030092	Medium Residential	R3-1	0	54	0.166619494	Residential - Five or More Units or Apartments (Any Combination) - 4 Stories or Less	YES - Current	NO - Privately-Owned	Available	Not Used in Prior Housing Element	2.994584799	0	0	2.994584799	0	0	0	1388193	215	Wilshire			Lower
LOS ANGELES	4847 W OAKWOOD AVE	90004	5522030092	Medium Residential	R3-1	0	54	0.166621577	Residential - Five or More Units or Apartments (Any Combination) - 4 Stories or Less	YES - Current	NO - Privately-Owned	Available	Not Used in Prior Housing Element	2.994584799	0	0	2.994584799	0	0	0	1388193	216	Wilshire			Lower
LOS ANGELES	4763 W OAKWOOD AVE	90004	5522031001	Medium Residential	R3-1	0	54	0.164604162	Residential - Four Units (Any Combination) - 4 Stories or Less	YES - Current	NO - Privately-Owned	Available	Not Used in Prior Housing Element	0	0	0.200171995	0.200171995	4	0	0	1388193	206	Wilshire		Yes	Above Moderate
LOS ANGELES	4751 W OAKWOOD AVE	90004	5522031002	Medium Residential	R3-1	0	54	0.166577035	Residential - Three Units (Any Combination) - 4 Stories or Less	YES - Current	NO - Privately-Owned	Available	Not Used in Prior Housing Element	0	0	0.692113447	0.692113447	3	0	0	1388193	205	Wilshire		Yes	Above Moderate
LOS ANGELES	4745 W OAKWOOD AVE	90004	5522031003	Medium Residential	R3-1	0	54	0.166578041	Residential - Five or More Units or Apartments (Any Combination) - 4 Stories or Less	YES - Current	NO - Privately-Owned	Available	Not Used in Prior Housing Element	0	0	0.169157255	0.169157255	6	0	0	1388193	204	Wilshire		Yes	Above Moderate
LOS ANGELES	4743 W OAKWOOD AVE	90004	5522031004	Medium Residential	R3-1	0	54	0.166575924	Residential - Double, Duplex, or Two Units - 4 Stories or Less	YES - Current	NO - Privately-Owned	Available	Used in Prior Housing Element - Non-Vacant	1.052646446	0	0	1.052646446	2	0	0	1388193	203	Wilshire			Lower
LOS ANGELES	4735 W OAKWOOD AVE	90004	5522031005	Medium Residential	R3-1	0	54	0.166574489	Residential - Five or More Units or Apartments (Any Combination) - 4 Stories or Less	YES - Current	NO - Privately-Owned	Available	Not Used in Prior Housing Element	0.09147777	0	0	0.09147777	9	0	0	1388193	202	Wilshire			Lower
LOS ANGELES	4733 W OAKWOOD AVE	90004	5522031006	Medium Residential	R3-1	0	54	0.166573054	Residential - Four Units (Any Combination) - 4 Stories or Less	YES - Current	NO - Privately-Owned	Available	Used in Prior Housing Element - Non-Vacant	1.16204071	0	0	1.16204071	1	0	0	1388193	201	Wilshire			Lower
LOS ANGELES	4727 W OAKWOOD AVE	90004	5522031007	Medium Residential	R3-1	0	54	0.166572661	Residential - Four Units (Any Combination) - 4 Stories or Less	YES - Current	NO - Privately-Owned	Available	Not Used in Prior Housing Element	0	0	0.267287421	0.267287421	4	0	0	1388193	200	Wilshire		Yes	Above Moderate
LOS ANGELES	4723 W OAKWOOD AVE	90004	5522031008	Medium Residential	R3-1	0	54	0.166570185	Residential - Double, Duplex, or Two Units - 4 Stories or Less	YES - Current	NO - Privately-Owned	Available	Used in Prior Housing Element - Non-Vacant	0	0	0.76533823	0.76533823	2	0	0	1388193	199	Wilshire		Yes	Above Moderate
LOS ANGELES	4717 W OAKWOOD AVE	90004	5522031009	Medium Residential	R3-1	0	54	0.166569109	Residential - Double, Duplex, or Two Units - 4 Stories or Less	YES - Current	NO - Privately-Owned	Available	Used in Prior Housing Element - Non-Vacant	0	0	0.76533823	0.76533823	2	0	0	1388193	198	Wilshire		Yes	Above Moderate
LOS ANGELES	4711 W OAKWOOD AVE	90004	5522031010	Neighborhood Office Commercial	C2-1	0	108	0.166569074	Commercial - Office Building - One Story	YES - Current	NO - Privately-Owned	Available	Used in Prior Housing Element - Non-Vacant	0.043900624	0	0	0.043900624	0	0	0	1388193	197	Wilshire			Lower
LOS ANGELES	383 N WESTERN AVE	90004	5522031013	Neighborhood Office Commercial	C2-1	0	108	0.165341056	Commercial - Store Combination - Store and Office Combination - One Story	YES - Current	NO - Privately-Owned	Available	Used in Prior Housing Element - Non-Vacant	0.144712341	0	0	0.144712341	0	0	0	1388193	100	Wilshire			Lower
LOS ANGELES	4706 W ELMWOOD AVE	90004	5522031013	Neighborhood Office Commercial	C2-1	0	108	0.166528181	Commercial - Store Combination - Store and Office Combination - One Story	YES - Current	NO - Privately-Owned	Available	Used in Prior Housing Element - Non-Vacant	0.144712341	0	0	0.144712341	0	0	0	1388193	101	Wilshire			Lower
LOS ANGELES	4712 W ELMWOOD AVE	90004	5522031014	Neighborhood Office Commercial	C2-1	0	108	0.16652714	Residential - Five or More Units or Apartments (Any Combination) - 4 Stories or Less	YES - Current	NO - Privately-Owned	Available	Not Used in Prior Housing Element	0	0	0.186573593	0.186573593	10	0	0	1388193	102	Wilshire		Yes	Above Moderate
LOS ANGELES	4716 W ELMWOOD AVE	90004	5522031015	Medium Residential	R3-1	0	54	0.166526099	Residential - Double, Duplex, or Two Units - 4 Stories or Less	YES - Current	NO - Privately-Owned	Available	Used in Prior Housing Element - Non-Vacant	0	0	0.76533823	0.76533823	2	0	0	1388193	103	Wilshire		Yes	Above Moderate
LOS ANGELES	4722 W ELMWOOD AVE	90004	5522031016	Medium Residential	R3-1	0	54	0.16652818	Residential - Double, Duplex, or Two Units - 4 Stories or Less	YES - Current	NO - Privately-Owned	Available	Used in Prior Housing Element - Non-Vacant	0	0	0.76533823	0.76533823	2	0	0	1388193	104	Wilshire		Yes	Above Moderate
LOS ANGELES	4726 W ELMWOOD AVE	90004	5522031017	Medium Residential	R3-1	0	54	0.16652818	Residential - Four Units (Any Combination) - 4 Stories or Less	YES - Current	NO - Privately-Owned	Available	Not Used in Prior Housing Element	0	0	0.625684881	0.625684881	4	0	0	1388193	105	Wilshire		Yes	Above Moderate
LOS ANGELES	4732 W ELMWOOD AVE	90004	5522031018	Medium Residential	R3-1	0	54	0.16652714	Residential - Four Units (Any Combination) - 4 Stories or Less	YES - Current	NO - Privately-Owned	Available	Used in Prior Housing Element - Non-Vacant	0.121829104	0	0	0.121829104	4	0	0	1388193	106	Wilshire			Lower
LOS ANGELES	4746 W ELMWOOD AVE	90004	5522031021	Medium Residential	R3-1	0	54	0.166526781	Residential - Four Units (Any Combination) - 4 Stories or Less	YES - Current	NO - Privately-Owned	Available	Not Used in Prior Housing Element	0	0	0.625684881	0.625684881	4	0	0	1388193	109	Wilshire		Yes	Above Moderate
LOS ANGELES	4754 W ELMWOOD AVE	90004	5522031022	Medium Residential	R3-1	0	54	0.16652714	Residential - Four Units (Any Combination) - 4 Stories or Less	YES - Current	NO - Privately-Owned	Available	Not Used in Prior Housing Element	0	0	0.197164714	0.197164714	4	0	0	1388193	110	Wilshire		Yes	Above Moderate
LOS ANGELES	4762 W ELMWOOD AVE	90004	5522031023	Medium Residential	R3-1	0	54	0.164562496	Residential - Four Units (Any Combination) - 4 Stories or Less	YES - Current	NO - Privately-Owned	Available	Not Used in Prior Housing Element	0	0	0.189418942	0.189418942	4	0	0	1388193	111	Wilshire		Yes	Above Moderate
LOS ANGELES	367 N WESTERN AVE	90004	5522031026	Neighborhood Office Commercial	C2-1	0	108	0.132139036	Commercial - Non-Auto Service and Repair Shop, Paint Shop, or Laundry - One Story	YES - Current	NO - Privately-Owned	Available	Used in Prior Housing Element - Non-Vacant	0.126631111	0	0	0.126631111	0	0	0	1388193	195	Wilshire			Lower
LOS ANGELES	4705 W OAKWOOD AVE	90004	5522031026	Neighborhood Office Commercial	C2-1	0	108	0.166566598	Commercial - Non-Auto Service and Repair Shop, Paint Shop, or Laundry - One Story	YES - Current	NO - Privately-Owned	Available	Used in Prior Housing Element - Non-Vacant	0.146343287	0	0	0.146343287	0	0	0	1388193	196	Wilshire			Lower
LOS ANGELES	4736 W ELMWOOD AVE	90004	5522031BRK	Medium Residential	R3-1	0	54	0.166526781	Residential - Single Family Residence - Townhouse Format - Condominium	YES - Current	NO - Privately-Owned	Available	Not Used in Prior Housing Element	0.141714859	0	0	0.141714859	10	0	0	1388193	1441	Wilshire			Lower
LOS ANGELES	4742 W ELMWOOD AVE	90004	5522031BRK	Medium Residential	R3-1	0	54	0.166526422	Residential - Single Family Residence - Condominium	YES - Current	NO - Privately-Owned	Available	Not Used in Prior Housing Element	0.141714859	0	0	0.141714859	10	0	0	1388193	1435	Wilshire			Lower
LOS ANGELES	4649 W BEVERLY BLVD	90004	5522032003	General Commercial	C2-1	0	108	0.166464151	Residential - Five or More Units or Apartments (Any Combination) - 4 Stories or Less	YES - Current	NO - Privately-Owned	Available	Not Used in Prior Housing Element	0	0	0.024348929	0.024348929	30	0	0	1388193	399	Wilshire		Yes	Above Moderate
LOS ANGELES	4643 W BEVERLY BLVD	90004	5522032004	General Commercial	C2-1	0	108	0.160625389	Commercial - Store Combination - Store and Office Combination - One Story	YES - Current	NO - Privately-Owned	Available	Used in Prior Housing Element - Non-Vacant	0.110222083	0	0	0.110222083	0	0	0	1388193	398	Wilshire			Lower
LOS ANGELES	4635 1/2 W BEVERLY BLVD	90004	5522032006	General Commercial	C2-1	0	108	0.160671661	Commercial - Office Building - One Story	YES - Current	NO - Privately-Owned	Available	Used in Prior Housing Element - Non-Vacant	0.110222083	0	0	0.110222083	0	0	0	1388193	396	Wilshire			Lower
LOS ANGELES	4627 W BEVERLY BLVD	90004	5522032007	General Commercial	C2-1	0	108	0.160693974	Commercial - Auto, Recreation Equipment, Construction Equipment Sales and Service - Auto Body Repair Shop - One Story	YES - Current	NO - Privately-Owned	Available	Used in Prior Housing Element - Non-Vacant	1.245453179	0	0	1.245453179	0	0	0	1388193	395	Wilshire			Lower
LOS ANGELES	4623 W BEVERLY BLVD	90004	5522032008	General Commercial	C2-1	0	108	0.160717578	Commercial - Auto, Recreation Equipment, Construction Equipment Sales and Service - Auto Body Repair Shop - One Story	YES - Current	NO - Privately-Owned	Available	Used in Prior Housing Element - Non-Vacant	0.344655029	0	0	0.344655029	0	0	0	1388193	394	Wilshire			Lower
LOS ANGELES	4615 W BEVERLY BLVD	90004	5522032009	General Commercial	C2-1	0	108	0.15500139	Commercial - Professional Building - Medical Dental Building - One Story	YES - Current	NO - Privately-Owned	Available	Used in Prior Housing Element - Non-Vacant	0.108288043	0	0	0.108288043	0	0	0	1388193	418	Wilshire			Lower
LOS ANGELES	307 N WESTERN AVE	90004	5522032010	General Commercial	C2-1	0	108	0.127306313	Commercial - Service Station - Full Service - No Additional Services	YES - Current	NO - Privately-Owned	Available	Used in Prior Housing Element - Non-Vacant	0.118124869	0	0	0.118124869	1	0	0	1388193	390	Wilshire			Lower
LOS ANGELES	4605 W BEVERLY BLVD	90004	5522032010	General Commercial	C2-1	0	108	0.160786877	Commercial - Service Station - Full Service - No Additional Services	YES - Current	NO - Privately-Owned	Available	Used in Prior Housing Element - Non-Vacant	0.137600474	0	0	0.137600474	1	0	0	1388193	391	Wilshire			Lower
LOS ANGELES	4613 W BEVERLY BLVD	90004	5522032010	General Commercial	C2-1	0	108	0.160764349	Commercial - Service Station - Full Service - No Additional Services	YES - Current	NO - Privately-Owned	Available	Used in Prior Housing Element - Non-Vacant	0.137600474	0	0	0.137600474	1	0	0	1388193	392	Wilshire			Lower
LOS ANGELES	331 N WESTERN AVE	90004	5522032011	Neighborhood Office Commercial	C2-1	0	108	0.165189541	Commercial - Store - One Story	YES - Current	NO - Privately-Owned	Available	Used in Prior Housing Element - Non-Vacant	0.112787771	0	0	0.112787771	0	0	0	1388193	297	Wilshire			Lower
LOS ANGELES	4718 W OAKWOOD AVE	90004	5522032014	Medium Residential	R3-1	0	54	0.166463049	Residential - Single Family Residence	YES - Current	NO - Privately-Owned	Available	Used in Prior Housing Element - Non-Vacant	1.17250452	0	0	1.17250452	1	0	0	1388193	300	Wilshire			Lower
LOS ANGELES	4722 W OAKWOOD AVE	90004	5522032015	Medium Residential	R3-1	0	54	0.16646513	Commercial - Parking Lot (Commercial Use Property) - Lots - Patron or Employee - One Story	YES - Current	NO - Privately-Owned	Available	Used in Prior Housing Element - Non-Vacant	0.016020574	0	0	0.016020574	0	0	0	1388193	301	Wilshire			Lower
LOS ANGELES	4726 W OAKWOOD AVE	90004	5522032016	Medium Residential	R3-1	0	54	0.16646409	Residential - Single Family Residence	YES - Current	NO - Privately-Owned	Available	Used in Prior Housing Element - Non-Vacant	1.16204071	0	0	1.16204071	1	0	0	1388193	302	Wilshire			Lower
LOS ANGELES	4742 W OAKWOOD AVE	90004	5522032019	Medium Residential	R3-1	0	54	0.166464773	Residential - Single Family Residence	YES - Current	NO - Privately-Owned	Available	Used in Prior Housing Element - Non-Vacant	1.16204071	0	0	1.16204071	1	0	0	1388193	305	Wilshire			Lower
LOS ANGELES	312 N ST ANDREWS PL	90004	5522032022	Medium Residential	R3-1	0	54	0.164496709	Residential - Five or More Units or Apartments (Any Combination) - 4 Stories or Less	YES - Current	NO - Privately-Owned	Available	Not Used in Prior Housing Element	0	0	0.18920716	0.18920716	6	0	0	1388193	308	Wilshire		Yes	Above Moderate
LOS ANGELES	4653 W BEVERLY BLVD	90004	5522032023	General Commercial	C2-1	0	108	0.160741425	Commercial - Store - One Story	YES - Current	NO - Privately-Owned	Available	Used in Prior Housing Element - Non-Vacant	0.344655029	0	0	0.344655029	0	0	0	1388193	400	Wilshire			Lower
LOS ANGELES	4657 W BEVERLY BLVD	90004	5522032023	General Commercial	C2-1	0	108	0.158784685	Commercial - Store - One Story	YES - Current	NO - Privately-Owned	Available	Used in Prior Housing Element - Non-Vacant	0.344655029	0	0	0.344655029	0	0	0	1388193	402	Wilshire			Lower
LOS ANGELES	4637 W BEVERLY BLVD	90004	5522032030	General Commercial	C2-1	0	108	0.160646338	Commercial - Office Building - Two Stories	YES - Current	NO - Privately-Owned	Available	Used in Prior Housing Element - Non-Vacant	0.05621567	0	0	0.05621567	0	0	0	1388193	397	Wilshire			Lower
LOS ANGELES	4708 W OAKWOOD AVE	90004	5522032032	Neighborhood Office Commercial	C2-1	0	108	0.16646409	Residential - Five or More Units or Apartments (Any Combination) - 5 Stories or More	YES - Current	NO - Privately-Owned	Available	Not Used in Prior Housing Element	0.095496802	0	0	0.095496802	27	0	0	1388193	299	Wilshire			Lower
LOS ANGELES			5522032032	Neighborhood Office Commercial	C2-1	0	108	0.166465131	Residential - Five or More Units or Apartments (Any Combination) - 5 Stories or More	YES - Current	NO - Privately-Owned	Available	Not Used in Prior Housing Element	0.095496802	0	0	0.095496802	27	0	0	1388193	298	Wilshire			Lower
LOS ANGELES			5522032BRK	Medium Residential	R3-1	0	54	0.166463372	Residential - Single Family Residence - Condominium	YES - Current	NO - Privately-Owned	Available	Not Used in Prior Housing Element	0.109603703	0	0	0.109603703	5	0	0	1388193	306	Wilshire			Lower
LOS ANGELES	306 N WILTON PL	90004	5522033001	Medium Residential	R3-1	0	54	0.164482723	Residential - Four Units (Any Combination) - 4 Stories or Less	YES - Current	NO - Privately-Owned	Available	Not Used in Prior Housing Element	0	0	0.189418942	0.189418942	4	0	0	1388193	416	Wilshire		Yes	Above Moderate
LOS ANGELES	4753 W BEVERLY BLVD	90004	5522033002	Medium Residential	R3-1	0	54	0.166458881	Residential - Single Family Residence	YES - Current	NO - Privately-Owned	Available	Used in Prior Housing Element - Non-Vacant	1.099082887	0	0	1.099082887	1	0	0	1388193	415	Wilshire			Lower
LOS ANGELES	4745 W BEVERLY BLVD	90004	5522033003	Medium Residential	R3-1	0	54	0.166465337	Residential - Five or More Units or Apartments (Any Combination) - 4 Stories or Less	YES - Current	NO - Privately-Owned	Available	Not Used in Prior Housing Element	0	0	0.483322307	0.483322307	6	0	0	1388193	414	Wilshire		Yes	Above Moderate
LOS ANGELES	4743 W BEVERLY BLVD	90004	5522033004	Medium Residential	R3-1	0	54	0.166472151	Residential - Five or More Units or Apartments (Any Combination) - 4 Stories or Less	YES - Current	NO - Privately-Owned	Available	Not Used in Prior Housing Element	0	0	0.160076972	0.160076972	6	0	0	1388193	413	Wilshire		Yes	Above Moderate
LOS ANGELES	4735 W BEVERLY BLVD	90004	5522033005	Medium Residential	R3-1	0	54	0.166478611	Residential - Five or More Units or Apartments (Any Combination) - 4 Stories or Less	YES - Current	NO - Privately-Owned	Available	Not Used in Prior Housing Element	0	0	0.160076972	0.160076972	6	0	0	1388193	412	Wilshire		Yes	Above Moderate
LOS ANGELES	4733 W BEVERLY BLVD	90004	5522033006	Medium Residential	R3-1	0	54	0.166486511	Residential - Five or More Units or Apartments (Any Combination) - 4 Stories or Less	YES - Current	NO - Privately-Owned	Available	Not Used in Prior Housing Element	0	0	0.094541587	0.094541587	11	0	0	1388193	410	Wilshire		Yes	Above Moderate
LOS ANGELES	4719 W BEVERLY BLVD	90004	5522033009	Medium Residential	R3-1	0	54	0.166508379	Residential - Five or More Units or Apartments (Any Combination) - 4 Stories or Less	YES - Current	NO - Privately-Owned	Available	Not Used in Prior Housing Element	0	0	0.144173853	0.144173853	7	0	0	1388193	406	Wilshire		Yes	Above Moderate
LOS ANGELES	4711 W BEVERLY BLVD	90004	5522033010	Medium Residential	R3-1	0	54	0.160777374	Residential - Five or More Units or Apartments (Any Combination) - 4 Stories or Less	YES - Current	NO - Privately-Owned	Available	Not Used in Prior Housing Element	0	0	0.119923163	0.119923163	10	0	0	1388193	405	Wilshire		Yes	Above Moderate
LOS ANGELES	4707 W BEVERLY BLVD	90004	5522033011	Medium Residential	R3-1	0	54	0.166525373	Residential - Five or More Units or Apartments (Any Combination) - 4 Stories or Less	YES - Current	NO - Privately-Owned	Available	Not Used in Prior Housing Element	0	0	0.123452246	0.123452246	9	0	0	1388193	404	Wilshire		Yes	Above Moderate
LOS ANGELES	4800 W OAKWOOD AVE	90004	5522033014	Medium Residential	R3-1	0	54	0.129935587	Residential - Double, Duplex, or Two Units - 4 Stories or Less	YES - Current	NO - Privately-Owned	Available	Not Used in Prior Housing Element	0.845726556	0	0	0.845726556	2	0	0	1388193	309	Wilshire			Lower
LOS ANGELES	4822 W OAKWOOD AVE	90004	5522033018	Medium Residential	R3-1	0	54	0.166447736	Residential - Double, Duplex, or Two Units - 4 Stories or Less	YES - Current	NO - Privately-Owned	Available	Used in Prior Housing Element - Non-Vacant	0	0	0.723987982	0.723987982	2	0	0	1388193	313	Wilshire		Yes	Above Moderate
LOS ANGELES	4826 W OAKWOOD AVE	90004	5522033019	Medium Residential	R3-1	0	54	0.166446016	Residential - Five or More Units or Apartments (Any Combination) - 4 Stories or Less - Vacant Land	YES - Current	NO - Privately-Owned	Available	Used in Two Consecutive Prior Housing Elements - Vacant	1.099082887	0	0	1.099082887	1	0	0	1388193	314	Wilshire			Lower
LOS ANGELES	4832 W OAKWOOD AVE	90004	5522033020	Medium Residential	R3-1	0	54	0.166448096	Residential - Four Units (Any Combination) - 4 Stories or Less	YES - Current	NO - Privately-Owned	Available	Not Used in Prior Housing Element	0	0	0.197164714	0.197164714	4	0	0	1388193	316	Wilshire		Yes	Above Moderate
LOS ANGELES	4838 W OAKWOOD AVE	90004	5522033021	Medium Residential	R3-1	0	54	0.166446016	Residential - Single Family Residence	YES - Current	NO - Privately-Owned	Available	Used in Prior Housing Element - Non-Vacant	1.099082887	0	0	1.099082887	1	0	0	1388193	317	Wilshire			Lower
LOS ANGELES	4842 W OAKWOOD AVE	90004	5522033022	Medium Residential	R3-1	0	54	0.166448096	Residential - Single Family Residence	YES - Current	NO - Privately-Owned	Available	Used in Prior Housing Element - Non-Vacant	1.099082887	0	0	1.099082887	1	0	0	1388193	318	Wilshire			Lower
LOS ANGELES	4846 W OAKWOOD AVE	90004	5522033023	Medium Residential	R3-1	0	54	0.166446016	Residential - Three Units (Any Combination) - 4 Stories or Less	YES - Current	NO - Privately-Owned	Available	Not Used in Prior Housing Element	0	0	0.654739782	0.654739782	3	0	0	1388193	319	Wilshire		Yes	Above Moderate
LOS ANGELES	4852 W OAKWOOD AVE	90004	5522033024	Medium Residential	R3-1	0	54	0.166448096	Residential - Five or More Units or Apartments (Any Combination) - 4 Stories or Less	YES - Current	NO - Privately-Owned	Available	Not Used in Prior Housing Element	0	0	0.144173853	0.144173853	7	0	0	1388193	321	Wilshire		Yes	Above Moderate

LOS ANGELES	318 N WILTON PL	90004	5522033025	Medium Residential	R3-1	0	54	0.16447732	Residential - Five or More Units or Apartments (Any Combination) - 4 Stories or Less	YES - Current	NO - Privately-Owned	Available	Used in Prior Housing Element - Non-Vacant	0.979677111	0	0	0.979677111	2	0	0	1388193	322	Wilshire						Lower
LOS ANGELES	4703 W BEVERLY BLVD	90004	5522033027	Medium Residential	R3-1	0	54	0.156033366	Residential - Five or More Units or Apartments (Any Combination) - 4 Stories or Less	YES - Current	NO - Privately-Owned	Available	Not Used in Prior Housing Element	0.113228202	0	0	0.113228202	6	0	0	1388193	403	Wilshire						Lower
LOS ANGELES	4806 W OAKWOOD AVE	90004	5522033028	Medium Residential	R3-1	0	54	0.166446836	Residential - Three Units (Any Combination) - 4 Stories or Less	YES - Current	NO - Privately-Owned	Available	Not Used in Prior Housing Element	0	0	2.232182443	2.232182443	0	0	0	1388193	310	Wilshire		Yes				Above Moderate
LOS ANGELES	4810 W OAKWOOD AVE	90004	5522033028	Medium Residential	R3-1	0	54	0.166445298	Residential - Three Units (Any Combination) - 4 Stories or Less	YES - Current	NO - Privately-Owned	Available	Not Used in Prior Housing Element	2.994584799	0	0	2.994584799	0	0	0	1388193	311	Wilshire						Lower
LOS ANGELES	6100 W MELROSE AVE	90038	5523001017	General Commercial	C2-1	0	108	0.347885486	Industrial - Parking Lot (Industrial Use Property) - One Story	YES - Current	NO - Privately-Owned	Available	Not Used in Prior Housing Element	0.154893937	0	0	0.154893937	0	0	0	1418185	595	Wilshire						Lower
LOS ANGELES			5523001017	Low II Residential	C2-1	0	108	0.004373304	Industrial - Parking Lot (Industrial Use Property) - One Story	YES - Current	NO - Privately-Owned	Available	Not Used in Prior Housing Element	0	0	0.003188568	0.003188568	0	0	0	1418185	658	Wilshire						Above Moderate
LOS ANGELES	6000 W MELROSE AVE	90038	5523002BRK	Medium Residential	R3-1	0	54	2.726843775	Residential - Single Family Residence - Condominium	YES - Current	NO - Privately-Owned	Available	Not Used in Prior Housing Element	0	0	0.335387546	0.335387546	100	0	0	1418185	606	Wilshire		Yes				Above Moderate
LOS ANGELES	414 N JUNE ST	90004	5523003020	Low II Residential	R1-1-HPOZ	0	1 unit per lot	0.279673385	Residential - Single Family Residence	YES - Current	NO - Privately-Owned	Available	Not Used in Prior Housing Element	0	0	0.064987898	0.064987898	0	0	0	1418185	1159	Wilshire						Above Moderate
LOS ANGELES	5952 W MELROSE AVE	90038	5523005001	Limited Commercial	C1-1VL	0	54	1.080748094	Residential - Five or More Units or Apartments (Any Combination) - 4 Stories or Less	YES - Current	NO - Privately-Owned	Available	Not Used in Prior Housing Element	0	0	1.623192647	1.623192647	54	0	0	1418185	589	Wilshire		Yes				Above Moderate
LOS ANGELES	5916 W MELROSE AVE	90038	5523005004	Limited Commercial	C1-1VL	0	54	0.072243446	Institutional - Children's Day Care Center - One Story	YES - Current	NO - Privately-Owned	Available	Not Used in Prior Housing Element	0.01238782	0	0	0.01238782	1	0	0	1418185	593	Wilshire						Lower
LOS ANGELES	5900 W MELROSE AVE	90038	5523005005	Limited Commercial	C1-1VL	0	54	0.155700718	Commercial - Auto, Recreation Equipment, Construction Equipment Sales and Service - Auto Body Repair Shop - One Story	YES - Current	NO - Privately-Owned	Available	Used in Prior Housing Element - Non-Vacant	0.167763549	0	0	0.167763549	0	0	0	1418185	592	Wilshire						Lower
LOS ANGELES			5523005007	Limited Commercial	C1-1VL	0	54	0.02478667	Residential - Single Family Residence	YES - Current	NO - Privately-Owned	Available	Not Used in Prior Housing Element	0	0	0.137629759	0.137629759	1	0	0	1418185	636	Wilshire						Above Moderate
LOS ANGELES	612 N WILCOX AVE	90004	5523005BRK	Medium Residential	R3-1-HPOZ	0	54	1.417993946	Residential - Single Family Residence - Condominium	YES - Current	NO - Privately-Owned	Available	Not Used in Prior Housing Element	0	0	0.355237942	0.355237942	36	0	0	1418185	644	Wilshire		Yes				Above Moderate
LOS ANGELES	5854 W MELROSE AVE	90038	5523006001	General Commercial	C2-1	0	108	0.150359561	Commercial - Office Building - One Story	YES - Current	NO - Privately-Owned	Available	Used in Prior Housing Element - Non-Vacant	0.302794874	0	0	0.302794874	0	0	0	1418185	591	Wilshire						Lower
LOS ANGELES			5523006001	General Commercial	C2-1	0	108	0.009081939	Commercial - Office Building - One Story	YES - Current	NO - Privately-Owned	Available	Used in Prior Housing Element - Non-Vacant	0	0	0.023054461	0.023054461	0	0	0	1418185	618	Wilshire						Above Moderate
LOS ANGELES	657 N LILLIAN WAY	90004	5523006002	General Commercial	C2-1	0	108	0.142957118	Residential - Single Family Residence	YES - Current	NO - Privately-Owned	Available	Not Used in Prior Housing Element	0.707581186	0	0	0.707581186	1	0	0	1418185	619	Wilshire						Lower
LOS ANGELES	5870 W MELROSE AVE	90038	5523006026	General Commercial	C2-1	0	108	0.125096509	Commercial - Shopping Center (Neighborhood, Community) - One Story	YES - Current	NO - Privately-Owned	Available	Used in Prior Housing Element - Non-Vacant	0.031740996	0	0	0.031740996	0	0	0	1418185	601	Wilshire						Lower
LOS ANGELES	656 N CAHUENGA BLVD	90004	5523006026	General Commercial	C2-1	0	108	0.148206842	Commercial - Shopping Center (Neighborhood, Community) - One Story	YES - Current	NO - Privately-Owned	Available	Used in Prior Housing Element - Non-Vacant	0.035960381	0	0	0.035960381	0	0	0	1418185	624	Wilshire						Lower
LOS ANGELES			5523006026	General Commercial	C2-1	0	108	0.014701257	Commercial - Shopping Center (Neighborhood, Community) - One Story	YES - Current	NO - Privately-Owned	Available	Used in Prior Housing Element - Non-Vacant	0	0	0.000738149	0.000738149	0	0	0	1418185	638	Wilshire						Above Moderate
LOS ANGELES			5523006026	General Commercial	C2-1	0	108	0.015009647	Commercial - Shopping Center (Neighborhood, Community) - One Story	YES - Current	NO - Privately-Owned	Available	Used in Prior Housing Element - Non-Vacant	0	0	0.000738149	0.000738149	0	0	0	1418185	621	Wilshire						Above Moderate
LOS ANGELES	649 N ROSSMORE AVE	90004	5523007002	High Medium Residential	R4-2	0	108	0.150519854	Residential - Five or More Units or Apartments (Any Combination) - 4 Stories or Less	YES - Current	NO - Privately-Owned	Available	Not Used in Prior Housing Element	0	0	0.125558674	0.125558674	24	0	0	1418185	633	Wilshire		Yes				Above Moderate
LOS ANGELES	617 N ROSSMORE AVE	90004	5523007007	High Medium Residential	R4-2	0	108	0.109197482	Residential - Five or More Units or Apartments (Any Combination) - 4 Stories or Less	YES - Current	NO - Privately-Owned	Available	Not Used in Prior Housing Element	0	0	0.243578187	0.243578187	6	0	0	1418185	763	Wilshire		Yes				Above Moderate
LOS ANGELES			5523007007	High Medium Residential	R4-2	0	108	0.053396889	Residential - Five or More Units or Apartments (Any Combination) - 4 Stories or Less	YES - Current	NO - Privately-Owned	Available	Not Used in Prior Housing Element	0.190952589	0	0	0.190952589	6	0	0	1418185	757	Wilshire						Lower
LOS ANGELES	609 N ROSSMORE AVE	90004	5523007009	High Medium Residential	R4-2	0	108	0.194400209	Residential - Five or More Units or Apartments (Any Combination) - 4 Stories or Less	YES - Current	NO - Privately-Owned	Available	Not Used in Prior Housing Element	0.212431121	0	0	0.212431121	12	0	0	1418185	808	Wilshire						Lower
LOS ANGELES	658 N LILLIAN WAY	90004	5523007021	General Commercial	C2-1	0	108	0.14946729	Commercial - Store Combination - Store and Residential Combination - One Story	YES - Current	NO - Privately-Owned	Available	Used in Prior Housing Element - Non-Vacant	0.302794874	0	0	0.302794874	0	0	0	1418185	623	Wilshire						Lower
LOS ANGELES			5523007021	General Commercial	C2-1	0	108	0.014847256	Commercial - Store Combination - Store and Residential Combination - One Story	YES - Current	NO - Privately-Owned	Available	Used in Prior Housing Element - Non-Vacant	0	0	0.018767609	0.018767609	0	0	0	1418185	637	Wilshire						Above Moderate
LOS ANGELES	5820 W MELROSE AVE	90038	5523007022	General Commercial	C2-1	0	108	0.14807316	Commercial - Shopping Center (Neighborhood, Community) - One Story	YES - Current	NO - Privately-Owned	Available	Used in Prior Housing Element - Non-Vacant	0.119691947	0	0	0.119691947	0	0	0	1418185	590	Wilshire						Lower
LOS ANGELES			5523007022	General Commercial	C2-1	0	108	0.01506151	Commercial - Shopping Center (Neighborhood, Community) - One Story	YES - Current	NO - Privately-Owned	Available	Used in Prior Housing Element - Non-Vacant	0	0	0.006206629	0.006206629	0	0	0	1418185	620	Wilshire						Above Moderate
LOS ANGELES	5800 W MELROSE AVE	90038	5523007024	General Commercial	C2-1	0	108	0.107626008	Commercial - Service Station - Full Service - No Additional Services	YES - Current	NO - Privately-Owned	Available	Used in Prior Housing Element - Non-Vacant	0.099567535	0	0	0.099567535	0	0	0	1418185	594	Wilshire						Lower
LOS ANGELES	655 N ROSSMORE AVE	90004	5523007024	General Commercial	C2-1	0	108	0.146258435	Commercial - Service Station - Full Service - No Additional Services	YES - Current	NO - Privately-Owned	Available	Not Used in Prior Housing Element	0.123762774	0	0	0.123762774	0	0	0	1418185	617	Wilshire						Lower
LOS ANGELES	541 N ROSSMORE AVE	90004	5523009***	High Medium Residential	R4-2	0	108	0.174813548		YES - Current	NO - Privately-Owned	Available	Not Used in Prior Housing Element	0	0	0.420921275	0.420921275	7	0	0	1418185	1022	Wilshire		Yes				Above Moderate
LOS ANGELES	535 N ROSSMORE AVE	90004	5523009008	High Medium Residential	R4-2	0	108	0.159098755	Residential - Five or More Units or Apartments (Any Combination) - 4 Stories or Less	YES - Current	NO - Privately-Owned	Available	Not Used in Prior Housing Element	0	0	0.3772937	0.3772937	7	0	0	1418185	1033	Wilshire		Yes				Above Moderate
LOS ANGELES			5523009009	High Medium Residential	R4-2	0	108	0.084964787	Residential - Five or More Units or Apartments (Any Combination) - 4 Stories or Less	YES - Current	NO - Privately-Owned	Available	Not Used in Prior Housing Element	2.817628908	0	0	2.817628908	0	0	0	1418185	1010	Wilshire						Lower
LOS ANGELES	545 N ROSSMORE AVE	90004	5523009010	High Medium Residential	R4-2	0	108	0.088251762	Residential - Five or More Units or Apartments (Any Combination) - 4 Stories or Less	YES - Current	NO - Privately-Owned	Available	Not Used in Prior Housing Element	0	0	0.217741929	0.217741929	7	0	0	1418185	1005	Wilshire		Yes				Above Moderate
LOS ANGELES	551 N ROSSMORE AVE	90004	5523009010	High Medium Residential	R4-2	0	108	0.118593849	Residential - Five or More Units or Apartments (Any Combination) - 4 Stories or Less	YES - Current	NO - Privately-Owned	Available	Not Used in Prior Housing Element	0	0	0.272098482	0.272098482	7	0	0	1418185	998	Wilshire		Yes				Above Moderate
LOS ANGELES	555 N ROSSMORE AVE	90004	5523009011	High Medium Residential	R4-2	0	108	0.153030784	Residential - Five or More Units or Apartments (Any Combination) - 4 Stories or Less	YES - Current	NO - Privately-Owned	Available	Not Used in Prior Housing Element	0	0	0.24065143	0.24065143	19	0	0	1418185	977	Wilshire		Yes				Above Moderate
LOS ANGELES	531 N ROSSMORE AVE	90004	5523009BRK	High Medium Residential	R4-2	0	108	0.429485258	Residential - Single Family Residence - Condominium	YES - Current	NO - Privately-Owned	Available	Not Used in Prior Housing Element	0	0	0.394521019	0.394521019	67	0	0	1418185	1050	Wilshire		Yes				Above Moderate
LOS ANGELES	585 N ROSSMORE AVE	90004	5523009BRK	High Medium Residential	R4-2	0	108	0.412075277	Residential - Single Family Residence - Condo Conversion	YES - Current	NO - Privately-Owned	Available	Not Used in Prior Housing Element	0.552395511	0	0	0.552395511	67	0	0	1418185	1189	Wilshire						Lower
LOS ANGELES	624 N ROSSMORE AVE	90004	5523010003	High Medium Residential	R4-2	0	108	0.089312786	Institutional - Church - One Story	YES - Current	NO - Privately-Owned	Available	Used in Prior Housing Element - Non-Vacant	0.033685427	0	0	0.033685427	1	0	0	1418185	758	Wilshire						Lower
LOS ANGELES	628 N ROSSMORE AVE	90004	5523010003	High Medium Residential	R4-2	0	108	0.054395371	Institutional - Church - One Story	YES - Current	NO - Privately-Owned	Available	Used in Prior Housing Element - Non-Vacant	0.022053372	0	0	0.022053372	1	0	0	1418185	738	Wilshire						Lower
LOS ANGELES	616 N ROSSMORE AVE	90004	5523010004	High Medium Residential	R4-2	0	108	0.1189912	Residential - Four Units (Any Combination) - 4 Stories or Less	YES - Current	NO - Privately-Owned	Available	Not Used in Prior Housing Element	0	0	0.271155268	0.271155268	4	0	0	1418185	779	Wilshire		Yes				Above Moderate
LOS ANGELES	601 N ARDEN BLVD	90004	5523010008	High Medium Residential	R4-2	0	108	0.163976994	Residential - Single Family Residence	YES - Current	NO - Privately-Owned	Available	Used in Prior Housing Element - Non-Vacant	1.774070603	0	0	1.774070603	1	0	0	1418189	659	Wilshire						Lower
LOS ANGELES			5523010012	High Medium Residential	R4-2	0	108	0.020661391	Residential - Single Family Residence	YES - Current	NO - Privately-Owned	Available	Not Used in Prior Housing Element	0	0	0.303001821	0.303001821	1	2*	2*	1418189	1233	Wilshire						Above Moderate
LOS ANGELES	600 N ROSSMORE AVE	90004	5523010014	High Medium Residential	R4-2	0	108	0.15964343	Institutional - Church - One Story	YES - Current	NO - Privately-Owned	Available	Used in Prior Housing Element - Non-Vacant	0.176595844	0	0	0.176595844	0	0	0	1418185	821	Wilshire						Lower
LOS ANGELES	602 N ROSSMORE AVE	90004	5523010014	High Medium Residential	R4-2	0	108	0.153282938	Institutional - Church - One Story	YES - Current	NO - Privately-Owned	Available	Used in Prior Housing Element - Non-Vacant	0.172756885	0	0	0.172756885	0	0	0	1418185	814	Wilshire						Lower
LOS ANGELES	627 N ARDEN BLVD	90004	5523010015	High Medium Residential	R4-2	0	108	0.163806098	Institutional - Church - One Story	YES - Current	NO - Privately-Owned	Available	Used in Prior Housing Element - Non-Vacant	0.176595844	0	0	0.176595844	0	0	0	1418189	502	Wilshire						Lower
LOS ANGELES	633 N ARDEN PL	90004	5523010015	High Medium Residential	R4-2	0	108	0.158579784	Institutional - Church - One Story	YES - Current	NO - Privately-Owned	Available	Used in Prior Housing Element - Non-Vacant	0.171680042	0	0	0.171680042	0	0	0	1418189	486	Wilshire						Lower
LOS ANGELES	639 N ARDEN PL	90004	5523010015	High Medium Residential	R4-2	0	108	0.078131085	Institutional - Church - One Story	YES - Current	NO - Privately-Owned	Available	Used in Prior Housing Element - Non-Vacant	0.102697486	0	0	0.102697486	0	0	0	1418189	464	Wilshire						Lower
LOS ANGELES			5523010015	High Medium Residential	R4-2	0	108	0.065914585	Institutional - Church - One Story	YES - Current	NO - Privately-Owned	Available	Used in Prior Housing Element - Non-Vacant	0.089106614	0	0	0.089106614	0	0	0	1418189	1232	Wilshire						Above Moderate
LOS ANGELES			5523010015	High Medium Residential	R4-2	0	108	0.010395658	Institutional - Church - One Story	YES - Current	NO - Privately-Owned	Available	Used in Prior Housing Element - Non-Vacant	0	0	0.060646409	0.060646409	0	1*	1*	1418189	450	Wilshire						Above Moderate
LOS ANGELES	5784 W MELROSE AVE	90038	5523010020	General Commercial	C2-1	0	108	0.205042257	Commercial - Shopping Center (Neighborhood, Community) - One Story	YES - Current	NO - Privately-Owned	Available	Used in Prior Housing Element - Non-Vacant	0.146404067	0	0	0.146404067	0	0	0	1418189	392	Wilshire						Lower
LOS ANGELES			5523010020	General Commercial	C2-1	0	108	0.029879549	Commercial - Shopping Center (Neighborhood, Community) - One Story	YES - Current	NO - Privately-Owned	Available	Used in Prior Housing Element - Non-Vacant	0	0	0.015211648	0.015211648	0	0	0	1418189	442	Wilshire						Above Moderate
LOS ANGELES			5523010020	General Commercial	C2-1	0	108	0.085550485	Commercial - Shopping Center (Neighborhood, Community) - One Story	YES - Current	NO - Privately-Owned	Available	Used in Prior Housing Element - Non-Vacant	0.076407133	0	0	0.076407133	0	0	0	1418189	415	Wilshire						Lower
LOS ANGELES	655 N LUCERNE BLVD	90004	5523011023	Limited Commercial	C1-1VL	0	54	0.161251966	Residential - Five or More Units or Apartments (Any Combination) - 4 Stories or Less	YES - Current	NO - Privately-Owned	Available	Not Used in Prior Housing Element	0	0	0.102235453	0.102235453	12	0	0	1418189	398	Wilshire		Yes				Above Moderate
LOS ANGELES	5754 W MELROSE AVE	90038	5523011025	Limited Commercial	C1-1VL	0	54	0.111539197	Commercial - Restaurant, Cocktail Lounge - Restaurant, Cocktail Lounge, Tavern - One Story	YES - Current	NO - Privately-Owned	Available	Used in Prior Housing Element - Non-Vacant	0.043255348	0	0	0.043255348	0	0	0	1418189	340	Wilshire						Lower
LOS ANGELES	5770 W MELROSE AVE	90038	5523011028	Limited Commercial	C1-1VL	0	54	0.06833731	Commercial - Store Combination - Store and Office Combination - One Story	YES - Current	NO - Privately-Owned	Available	Used in Prior Housing Element - Non-Vacant	0	0	0.006017572	0.006017572	0	0	0	1418189	390	Wilshire						Above Moderate
LOS ANGELES	5776 W MELROSE AVE	90038	5523011028	Limited Commercial	C1-1VL	0	54	0.049286279	Commercial - Store Combination - Store and Office Combination - One Story	YES - Current	NO - Privately-Owned	Available	Used in Prior Housing Element - Non-Vacant	0	0	0.005805776	0.005805776	0	0	0	1418189	391	Wilshire						Above Moderate
LOS ANGELES	652 N ARDEN BLVD	90004	5523011028	Limited Commercial	C1-1VL	0	54	0.069149319	Commercial - Store Combination - Store and Office Combination - One Story	YES - Current	NO - Privately-Owned	Available	Used in Prior Housing Element - Non-Vacant	0	0	0.006017572	0.006017572	0	0	0	1418189	401	Wilshire						Above Moderate
LOS ANGELES			5523011028	Limited Commercial	C1-1VL	0	54	0.092102432	Commercial - Store Combination - Store and Office Combination - One Story	YES - Current	NO - Privately-Owned	Available	Used in Prior Housing Element - Non-Vacant	0.014053516	0	0	0.014053516	0	0	0	1418189	400	Wilshire						Lower
LOS ANGELES	5726 W MELROSE AVE	90038	5523012001	Limited Commercial	C1-1VL	0	54	0.161530185	Commercial - Store - One Story	YES - Current	NO - Privately-Owned	Available	Not Used in Prior Housing Element	0.060637509	0	0	0.060637509	0	0	0	1418189	339	Wilshire						Lower
LOS ANGELES	652 N LUCERNE BLVD	90004	5523012002	Limited Commercial	C1-1VL	0	54	0.161276933	Residential - Single Family Residence - Vacant Land	YES - Current	NO - Privately-Owned	Available	Not Used in Prior Housing Element	0.959132195	0	0	0.959132195	0	0	0	1418189	397	Wilshire						Lower
LOS ANGELES	601 N LARCHMONT BLVD	90004	5523012013	Neighborhood Office Commercial	(Q)C2-1VL	0	54	0.160749121	Industrial - Light Manufacturing - One Story	YES - Current	NO - Privately-Owned	Available	Not Used in Prior Housing Element	0.066505937	0	0	0.066505937	1	0	0	1418189	652	Wilshire						Lower
LOS ANGELES	607 N LARCHMONT BLVD	90004	5523012014	Neighborhood Office Commercial	(Q)C2-1VL	0	54	0.161244916	Commercial - Professional Building - Medical Dental Building - One Story	YES - Current	NO - Privately-Owned	Available	Not Used in Prior Housing Element	0.074192047	0	0	0.074192047	1	0	0	1418189	619	Wilshire						Lower
LOS ANGELES	627 N LARCHMONT BLVD	90004	5523012018	Neighborhood Office Commercial	(Q)C2-1VL	0	54	0.161259307	Commercial - Store Combination - Store and Office Combination - One Story	YES - Current	NO - Privately-Owned	Available	Not Used in Prior Housing Element	0.019847918	0	0	0.019847918	2	0	0	1418189	498	Wilshire						Lower
LOS ANGELES	611 N LARCHMONT BLVD	90004	5523012026	Neighborhood Office Commercial	(Q)C2-1VL	0	54	0.161248513	Commercial - Office Building - One Story	YES - Current	NO - Privately-Owned	Available	Not Used in Prior Housing Element	2.870951056	0	0	2.870951056	0	0	0	1418189	584	Wilshire						Lower
LOS ANGELES	617 N LARCHMONT BLVD	90004	5523012026	Neighborhood Office Commercial	(Q)C2-1VL	0	54	0.161252471	Commercial - Office Building - One Story	YES - Current	NO - Privately-Owned	Available	Not Used in Prior Housing Element	2.870951056	0	0	2.870951056	0	0	0	1418189	566	Wilshire						Lower
LOS ANGELES	623 N LARCHMONT BLVD	90004	5523012026	Neighborhood Office Commercial	(Q)C2-1VL	0	54	0.161256069	Commercial - Office Building - One Story	YES - Current	NO - Privately-Owned	Available	Not Used in Prior Housing Element	2.870951056	0	0	2.870951056	0	0	0	1418189	537	Wilshire						Lower
LOS ANGELES	639 N LARCHMONT BLVD	90004	5523012027	Neighborhood Office Commercial	(Q)C2-1VL	0	54	0.1612701	Commercial - Store - One Story	YES - Current	NO - Privately-Owned	Available	Not Used in Prior Housing Element	0.032779452	0	0	0.032779452	0	0	0	1418189	437	Wilshire						Lower
LOS ANGELES			5523012027	Neighborhood Office Commercial	(Q)C2-1VL	0	54	0.161266502	Commercial - Store - One Story	YES - Current	NO - Privately-Owned	Available	Not Used in Prior Housing Element	0.032779452	0	0	0.032779452	0	0	0	1418189	459	Wilshire						Lower
LOS ANGELES	5704 W MELROSE AVE	90038	5523012BRK	Neighborhood Office Commercial	(Q)C2-1VL	0	54	0.434598222	Residential - Single Family Residence - Condominium	YES - Current	NO - Privately-Owned	Available	Not Used in Prior Housing Element	0.198129046	0	0	0.198129046	25	0	0	1418189	1226	Wilshire						Lower
LOS ANGELES	5634 W MELROSE AVE	90038	5523013001	Neighborhood Office Commercial	(Q)C2-1VL	0	54	0.129644055	Commercial - Commercial - Miscellaneous Commercial - One Story	YES - Current	NO - Privately-Owned	Available	Not Used in Prior Housing Element	0.050586221	0	0	0.050586221	0	0	0	1418189	338	Wilshire						Lower
LOS ANGELES	654 N LARCHMONT BLVD	90004	5523013001	Neighborhood Office Commercial	(Q)C2-1VL	0	54	0.129056257	Commercial - Commercial - Miscellaneous Commercial - One Story	YES - Current	NO - Privately-Owned	Available	Not Used in Prior Housing Element	0.050586221	0	0	0.050586221	0	0	0	1418189	395	Wilshire						Lower
LOS ANGELES	646 N LARCHMONT BLVD	90004	5523013002	Neighborhood Office Commercial	(Q)C2-1VL	0	54	0.129053759	Commercial - Office Building - Office and Residential - One Story	YES - Current	NO - Privately-Owned	Available	Not Used in Prior Housing Element	0	0	0.103768998	0.103768998	1	0	0	1418189	410	Wilshire		Yes				Above Moderate
LOS ANGELES	642 N LARCHMONT BLVD	90004	5523013003	Neighborhood Office Commercial	(Q)C2-1VL	0	54	0.129056532	Residential - Single Family Residence	YES - Current	NO - Privately-Owned	Available	Not Used in Prior Housing Element	1.00757854	0	0	1.00757854	0	0	0	1418189	436	Wilshire						Lower
LOS ANGELES	636 N LARCHMONT BLVD	90004	5523013004	Neighborhood Office Commercial	(Q)C2-1VL	0	54	0.129056087	Residential - Single Family Residence - Vacant Land	YES - Current	NO - Privately-Owned	Available	Not Used in Prior Housing Element	0.797298646	0	0	0.797298646	0	0	0	1418189	458	Wilshire						Lower
LOS ANGELES	630 N LARCHMONT BLVD	90004	5523013005	Neighborhood Office Commercial	(Q)C2-1VL	0	54	0.129057251	Commercial - Office Building - One Story	YES - Current	NO - Privately-Owned	Available	Not Used in Prior Housing Element	0.024138746	0	0	0.024138746	1	0	0	1418189	481	Wilshire						Lower
LOS ANGELES	626 N LARCHMONT BLVD	90004	5523013006	Neighborhood Office Commercial	(Q)C2-1VL	0	54	0.129057167	Commercial - Store - One Story	YES - Current	NO - Privately-Owned	Available	Not Used in Prior Housing Element	0.165063393	0	0	0.165063393	0	0	0	1418189	497	Wilshire						Lower
LOS ANGELES	622 N LARCHMONT BLVD	90004	5523013007	Neighborhood Office Commercial	(Q)C2-1VL	0	54	0.129057527	Commercial - Parking Lot (Commercial Use Property) - Lots - Patron or Employee - One Story	YES - Current	NO - Privately-Owned	Available	Not Used in Prior Housing Element	0.068849467	0	0	0.068849467	0	0	0	1418189	536	Wilshire						Lower
LOS ANGELES	600 N LARCHMONT BLVD	90004	5523013023	Neighborhood Office Commercial	(Q)C2-1VL	0	54	0.128565485	Commercial - Hotel and Motel - Hotel - Under 50 Rooms - One Story	YES - Current	NO - Privately-Owned	Available	Not Used in Prior Housing Element	0.068088864	0	0	0.068088864	0	0	0	1418189	649	Wilshire						Lower
LOS ANGELES	606 N LARCHMONT BLVD	90004	5523013023	Neighborhood Office Commercial	(Q)C2-1VL	0	54	0.129058966	Commercial - Hotel and Motel - Hotel - Under 50 Rooms - One Story	YES - Current	NO - Privately-Owned	Available	Not Used in Prior Housing Element	0.068088864	0	0	0.068088864	0	0	0	1418189	618	Wilshire						Lower
LOS ANGELES			5523013023	Neighborhood Office Commercial	(Q)C2-1VL	0	54	0.129057526	Commercial - Hotel and Motel - Hotel - Under 50 Rooms - One Story	YES - Current	NO - Privately-Owned	Available	Not Used in Prior Housing Element	0.068088864	0	0	0.068088864	0	0	0	1418189	565	Wilshire						Lower
LOS ANGELES			5523013023	Neighborhood Office Commercial	(Q)C2-1VL	0	54	0.129058246	Commercial - Hotel and Motel - Hotel - Under 50 Rooms - One Story	YES - Current	NO - Privately-Owned	Available	Not Used in Prior Housing Element	0.068088864	0	0	0.068088864	0	0	0	1418189	583	Wilshire						Lower
LOS ANGELES	5600 W MELROSE AVE	90038	5523013024	Limited Commercial	C2-1VL	0	108	0.094862092	Commercial - Auto, Recreation Equipment, Construction Equipment Sales and Service - Auto Body Repair Shop - One Story	YES - Current	NO - Privately-Owned	Available	Not Used in Prior Housing Element	0.215278588	0	0	0.215278588	0	0	0	1418189	387	Wilshire						Lower
LOS ANGELES	653 N GOWER ST	90004	5523013024	Limited Commercial	C2-1VL	0	108	0.129055452	Commercial - Auto, Recreation Equipment, Construction Equipment Sales and Service - Auto Body Repair Shop - One Story	YES - Current	NO - Privately-Owned	Available	Not Used in Prior Housing Element	0.272044533	0	0	0.272044533	0	0	0	1418189	394	Wilshire						Lower

LOS ANGELES	536 N ROSSMORE AVE	90004	5523014088	High Medium Residential	R4-2	0	108	0.440077557	Residential - Five or More Units or Apartments (Any Combination) - 4 Stories or Less	YES - Current	NO - Privately-Owned	Available	Not Used in Prior Housing Element	0.245389616	0	0	0.245389616	32	0	0	1418185	1198	Wilshire							Lower
LOS ANGELES	532 N ROSSMORE AVE	90004	5523014BRK	High Medium Residential	R4-2	0	108	0.429080281	Residential - Single Family Residence - Condo Conversion	YES - Current	NO - Privately-Owned	Available	Not Used in Prior Housing Element	0	0	0.110309706	0.110309706	49	0	0	1418185	1048	Wilshire		Yes					Above Moderate
LOS ANGELES	501 N LARCHMONT BLVD	90004	5523016020	Neighborhood Office Commercial	(Q)C2-1VL	0	54	0.160316362	Commercial - Bank, Savings and Loan - One Story	YES - Current	NO - Privately-Owned	Available	Not Used in Prior Housing Element	0.023728555	0	0	0.023728555	0	0	0	1418189	1137	Wilshire							Lower
LOS ANGELES	507 N LARCHMONT BLVD	90004	5523016021	Neighborhood Office Commercial	(Q)C2-1VL	0	54	0.160807082	Residential - Single Family Residence	YES - Current	NO - Privately-Owned	Available	Not Used in Prior Housing Element	1.14179374	0	0	1.14179374	0	0	0	1418189	1112	Wilshire							Lower
LOS ANGELES	519 N LARCHMONT BLVD	90004	5523016023	Neighborhood Office Commercial	(Q)C2-1VL	0	54	0.160800338	Commercial - Store Combination - Store and Office Combination - One Story	YES - Current	NO - Privately-Owned	Available	Not Used in Prior Housing Element	0.024108623	0	0	0.024108623	0	0	0	1418189	1057	Wilshire							Lower
LOS ANGELES	523 N LARCHMONT BLVD	90004	5523016024	Neighborhood Office Commercial	(Q)C2-1VL	0	54	0.160799478	Residential - Single Family Residence	YES - Current	NO - Privately-Owned	Available	Not Used in Prior Housing Element	1.14179374	0	0	1.14179374	0	0	0	1418189	1033	Wilshire							Lower
LOS ANGELES	527 N LARCHMONT BLVD	90004	5523016025	Neighborhood Office Commercial	(Q)C2-1VL	0	54	0.160795603	Commercial - Store Combination - Store and Residential Combination - One Story	YES - Current	NO - Privately-Owned	Available	Not Used in Prior Housing Element	0.078958244	0	0	0.078958244	0	0	0	1418189	999	Wilshire							Lower
LOS ANGELES	535 N LARCHMONT BLVD	90004	5523016026	Neighborhood Office Commercial	(Q)C2-1VL	0	54	0.147929154	Commercial - Store - One Story	YES - Current	NO - Privately-Owned	Available	Not Used in Prior Housing Element	0.176081946	0	0	0.176081946	0	0	0	1418189	979	Wilshire							Lower
LOS ANGELES			5523016026	Neighborhood Office Commercial	(Q)C2-1VL	0	54	0.012863436	Commercial - Store - One Story	YES - Current	NO - Privately-Owned	Available	Not Used in Prior Housing Element	0	0	0.023054461	0.023054461	0	0	0	1418189	970	Wilshire							Above Moderate
LOS ANGELES			5523016026	Neighborhood Office Commercial	(Q)C2-1VL	0	54	0.012863694	Commercial - Store - One Story	YES - Current	NO - Privately-Owned	Available	Not Used in Prior Housing Element	0	0	0.023054461	0.023054461	0	0	0	1418189	990	Wilshire							Above Moderate
LOS ANGELES	539 N LARCHMONT BLVD	90004	5523016027	Neighborhood Office Commercial	(Q)C2-1VL	0	54	0.147927189	Commercial - Store - One Story	YES - Current	NO - Privately-Owned	Available	Not Used in Prior Housing Element	0.06596446	0	0	0.06596446	1	0	0	1418189	957	Wilshire							Lower
LOS ANGELES	541 N LARCHMONT BLVD	90004	5523016028	Neighborhood Office Commercial	(Q)C2-1VL	0	54	0.147923544	Commercial - Office Building - One Story	YES - Current	NO - Privately-Owned	Available	Not Used in Prior Housing Element	0.022418343	0	0	0.022418343	0	0	0	1418189	911	Wilshire							Lower
LOS ANGELES	547 N LARCHMONT BLVD	90004	5523016029	Neighborhood Office Commercial	(Q)C2-1VL	0	54	0.132132746	Commercial - Commercial - Vacant Land	YES - Current	NO - Privately-Owned	Available	Not Used in Prior Housing Element	0.119245387	0	0	0.119245387	0	0	0	1418189	898	Wilshire							Lower
LOS ANGELES	581 N LARCHMONT BLVD	90004	5523016036	Neighborhood Office Commercial	(Q)C2-1VL	0	54	0.160763749	Commercial - Professional Building - One Story	YES - Current	NO - Privately-Owned	Available	Not Used in Prior Housing Element	0.186723462	0	0	0.186723462	0	0	0	1418189	726	Wilshire							Lower
LOS ANGELES	585 N LARCHMONT BLVD	90004	5523016037	Neighborhood Office Commercial	(Q)C2-1VL	0	54	0.160762889	Residential - Single Family Residence	YES - Current	NO - Privately-Owned	Available	Not Used in Prior Housing Element	1.034911704	0	0	1.034911704	1	0	0	1418189	703	Wilshire							Lower
LOS ANGELES	5610 W CLINTON ST	90004	5523016040	Neighborhood Office Commercial	(Q)C2-1VL	0	54	0.160266855	Commercial - Office Building - One Story	YES - Current	NO - Privately-Owned	Available	Not Used in Prior Housing Element	0.023728555	0	0	0.023728555	0	0	0	1418189	673	Wilshire							Lower
LOS ANGELES	588 N LARCHMONT BLVD	90004	5523017001	Neighborhood Office Commercial	(Q)C2-1VL	0	54	0.128179961	Commercial - Office Building - One Story	YES - Current	NO - Privately-Owned	Available	Not Used in Prior Housing Element	0.053198482	0	0	0.053198482	0	0	0	1418189	672	Wilshire							Lower
LOS ANGELES	584 N LARCHMONT BLVD	90004	5523017002	Neighborhood Office Commercial	(Q)C2-1VL	0	54	0.128627924	Residential - Single Family Residence	YES - Current	NO - Privately-Owned	Available	Not Used in Prior Housing Element	0.280273041	0	0	0.280273041	1	0	0	1418189	701	Wilshire							Lower
LOS ANGELES	578 N LARCHMONT BLVD	90004	5523017003	Neighborhood Office Commercial	(Q)C2-1VL	0	54	0.128627924	Commercial - Store Combination - Store and Office Combination	YES - Current	NO - Privately-Owned	Available	Not Used in Prior Housing Element	0.055745357	0	0	0.055745357	1	0	0	1418189	725	Wilshire							Lower
LOS ANGELES	574 N LARCHMONT BLVD	90004	5523017004	Neighborhood Office Commercial	(Q)C2-1VL	0	54	0.128627924	Commercial - Commercial - Vacant Land	YES - Current	NO - Privately-Owned	Available	Not Used in Prior Housing Element	0.119245387	0	0	0.119245387	0	0	0	1418189	748	Wilshire							Lower
LOS ANGELES	568 N LARCHMONT BLVD	90004	5523017005	Neighborhood Office Commercial	(Q)C2-1VL	0	54	0.128627924	Commercial - Commercial - Vacant Land	YES - Current	NO - Privately-Owned	Available	Not Used in Prior Housing Element	0.119245387	0	0	0.119245387	0	0	0	1418189	773	Wilshire							Lower
LOS ANGELES	560 N LARCHMONT BLVD	90004	5523017007	Neighborhood Office Commercial	(Q)C2-1VL	0	54	0.127681182	Commercial - Office Building - One Story	YES - Current	NO - Privately-Owned	Available	Not Used in Prior Housing Element	0.049239233	0	0	0.049239233	0	0	0	1418189	821	Wilshire							Lower
LOS ANGELES	554 N LARCHMONT BLVD	90004	5523017008	Neighborhood Office Commercial	(Q)C2-1VL	0	54	0.128674087	Residential - Single Family Residence	YES - Current	NO - Privately-Owned	Available	Not Used in Prior Housing Element	0.824172044	0	0	0.824172044	1	0	0	1418189	859	Wilshire							Lower
LOS ANGELES	550 N LARCHMONT BLVD	90004	5523017009	Neighborhood Office Commercial	(Q)C2-1VL	0	54	0.105851987	Commercial - Office Building - Office and Residential - Two Stories	YES - Current	NO - Privately-Owned	Available	Not Used in Prior Housing Element	0.052883466	0	0	0.052883466	0	0	0	1418189	882	Wilshire							Lower
LOS ANGELES	544 N LARCHMONT BLVD	90004	5523017010	Neighborhood Office Commercial	(Q)C2-1VL	0	54	0.105794888	Commercial - Office Building - One Story	YES - Current	NO - Privately-Owned	Available	Not Used in Prior Housing Element	0.128080161	0	0	0.128080161	0	0	0	1418189	895	Wilshire							Lower
LOS ANGELES			5523017010	Neighborhood Office Commercial	(Q)C2-1VL	0	54	0.012867525	Commercial - Office Building - One Story	YES - Current	NO - Privately-Owned	Available	Not Used in Prior Housing Element	0	0	0.023054461	0.023054461	0	0	0	1418189	910	Wilshire							Above Moderate
LOS ANGELES	542 N LARCHMONT BLVD	90004	5523017011	Neighborhood Office Commercial	(Q)C2-1VL	0	54	0.115805795	Commercial - Office Building - One Story	YES - Current	NO - Privately-Owned	Available	Not Used in Prior Housing Element	0.015509564	0	0	0.015509564	1	0	0	1418189	925	Wilshire							Lower
LOS ANGELES	536 N LARCHMONT BLVD	90004	5523017012	Neighborhood Office Commercial	(Q)C2-1VL	0	54	0.128673283	Residential - Single Family Residence	YES - Current	NO - Privately-Owned	Available	Not Used in Prior Housing Element	0.931746882	0	0	0.931746882	0	0	0	1418189	956	Wilshire							Lower
LOS ANGELES	526 N LARCHMONT BLVD	90004	5523017014	Neighborhood Office Commercial	(Q)C2-1VL	0	54	0.128673729	Commercial - Office Building - One Story	YES - Current	NO - Privately-Owned	Available	Not Used in Prior Housing Element	0.049239233	0	0	0.049239233	0	0	0	1418189	998	Wilshire							Lower
LOS ANGELES	522 N LARCHMONT BLVD	90004	5523017015	Neighborhood Office Commercial	(Q)C2-1VL	0	54	0.128672121	Residential - Single Family Residence	YES - Current	NO - Privately-Owned	Available	Not Used in Prior Housing Element	0.931746882	0	0	0.931746882	0	0	0	1418189	1030	Wilshire							Lower
LOS ANGELES	518 N LARCHMONT BLVD	90004	5523017016	Neighborhood Office Commercial	(Q)C2-1VL	0	54	0.128674534	Commercial - Office Building - One Story	YES - Current	NO - Privately-Owned	Available	Not Used in Prior Housing Element	0.019501702	0	0	0.019501702	0	0	0	1418189	1056	Wilshire							Lower
LOS ANGELES	512 N LARCHMONT BLVD	90004	5523017017	Neighborhood Office Commercial	(Q)C2-1VL	0	54	0.128672925	Commercial - Office Building - One Story	YES - Current	NO - Privately-Owned	Available	Not Used in Prior Housing Element	0.019501702	0	0	0.019501702	0	0	0	1418189	1078	Wilshire							Lower
LOS ANGELES	506 N LARCHMONT BLVD	90004	5523017018	Neighborhood Office Commercial	(Q)C2-1VL	0	54	0.128672925	Commercial - Store Combination - Store and Residential Combination - One Story	YES - Current	NO - Privately-Owned	Available	Not Used in Prior Housing Element	0	0	0.084178159	0.084178159	2	0	0	1418189	1111	Wilshire		Yes					Above Moderate
LOS ANGELES	530 N LARCHMONT BLVD	90004	5523017BRK	Neighborhood Office Commercial	(Q)C2-1VL	0	54	0.128673284	Residential - Single Family Residence - Condominium	YES - Current	NO - Privately-Owned	Available	Not Used in Prior Housing Element	0.103391596	0	0	0.103391596	4	0	0	1418189	978	Wilshire							Lower
LOS ANGELES	450 N ROSSMORE AVE	90004	5523018001	High Medium Residential	R4-2	0	108	0.87551694	Residential - Five or More Units or Apartments (Any Combination) - 4 Stories or Less - Mills Act Property	YES - Current	NO - Privately-Owned	Available	Not Used in Prior Housing Element	0	0	4.60018301	4.60018301	56	0	0	1418185	1163	Wilshire		Yes					Above Moderate
LOS ANGELES	308 N ROSSMORE AVE	90004	5523018005	High Medium Residential	R4-2	0	108	0.738033979	Residential - Five or More Units or Apartments (Any Combination) - 4 Stories or Less	YES - Current	NO - Privately-Owned	Available	Not Used in Prior Housing Element	0	0	2.924785209	2.924785209	48	0	0	1388185	76	Wilshire		Yes					Above Moderate
LOS ANGELES	325 N ARDEN BLVD	90004	5523018010	Low II Residential	R1R3-RG	0	1 unit per lot	0.084884273	Residential - Single Family Residence - Vacant Land	YES - Current	NO - Privately-Owned	Available	Not Used in Prior Housing Element	0	0	0.109739542	0.109739542	0	0	0	1388189	322	Wilshire							Above Moderate
LOS ANGELES	410 N ROSSMORE AVE	90004	5523018025	High Medium Residential	R4-2	0	108	0.801129343	Residential - Five or More Units or Apartments (Any Combination) - 4 Stories or Less	YES - Current	NO - Privately-Owned	Available	Not Used in Prior Housing Element	0	0	4.458558798	4.458558798	78	0	0	1388185	10	Wilshire		Yes					Above Moderate
LOS ANGELES	316 N ROSSMORE AVE	90004	5523018BRK	High Medium Residential	R4-2	0	108	1.003921482	Residential - Single Family Residence - Condo Conversion	YES - Current	NO - Privately-Owned	Available	Not Used in Prior Housing Element	0	0	4.602872413	4.602872413	45	0	0	1388185	40	Wilshire		Yes					Above Moderate
LOS ANGELES	331 N LARCHMONT BLVD	90004	5523020024	Neighborhood Office Commercial	(Q)C2-1VL	0	54	0.143479902	Recreational - Athletic and Amusement Facility - Gymnasium, Health Spa - One Story	YES - Current	NO - Privately-Owned	Available	Not Used in Prior Housing Element	0.076334864	0	0	0.076334864	0	0	0	1388189	277	Wilshire							Lower
LOS ANGELES	339 N LARCHMONT BLVD	90004	5523020025	Neighborhood Office Commercial	(Q)C2-1VL	0	54	0.143479902	Commercial - Store Combination - Store and Residential Combination - One Story	YES - Current	NO - Privately-Owned	Available	Not Used in Prior Housing Element	0	0	0.038062017	0.038062017	2	0	0	1388189	252	Wilshire		Yes					Above Moderate
LOS ANGELES	341 N LARCHMONT BLVD	90004	5523020026	Neighborhood Office Commercial	(Q)C2-1VL	0	54	0.143480798	Commercial - Parking Lot (Commercial Use Property) - Lots - Patron or Employee - One Story	YES - Current	NO - Privately-Owned	Available	Not Used in Prior Housing Element	0.033478336	0	0	0.033478336	0	0	0	1388189	227	Wilshire							Lower
LOS ANGELES	347 N LARCHMONT BLVD	90004	5523020027	Neighborhood Office Commercial	(Q)C2-1VL	0	54	0.143479902	Commercial - Parking Lot (Commercial Use Property) - Lots - Patron or Employee - One Story	YES - Current	NO - Privately-Owned	Available	Not Used in Prior Housing Element	0.012662118	0	0	0.012662118	0	0	0	1388189	202	Wilshire							Lower
LOS ANGELES	405 N LARCHMONT BLVD	90004	5523020028	Neighborhood Office Commercial	(Q)C2-1VL	0	54	0.143479902	Commercial - Restaurant, Cocktail Lounge - Restaurant, Cocktail Lounge, Tavern - One Story	YES - Current	NO - Privately-Owned	Available	Not Used in Prior Housing Element	0.027638678	0	0	0.027638678	0	0	0	1388189	177	Wilshire							Lower
LOS ANGELES	411 N LARCHMONT BLVD	90004	5523020029	Neighborhood Office Commercial	(Q)C2-1VL	0	54	0.143480798	Commercial - Office Building - Office and Residential - One Story	YES - Current	NO - Privately-Owned	Available	Not Used in Prior Housing Element	0	0	0.117582366	0.117582366	0	0	0	1388189	152	Wilshire		Yes					Above Moderate
LOS ANGELES	427 N LARCHMONT BLVD	90004	5523020032	Neighborhood Office Commercial	(Q)C2-1VL	0	54	0.143480798	Commercial - Professional Building - One Story	YES - Current	NO - Privately-Owned	Available	Not Used in Prior Housing Element	0.16405651	0	0	0.16405651	0	0	0	1388189	76	Wilshire							Lower
LOS ANGELES	429 N LARCHMONT BLVD	90004	5523020033	Neighborhood Office Commercial	(Q)C2-1VL	0	54	0.143480798	Residential - Single Family Residence - Pool and Misc.	YES - Current	NO - Privately-Owned	Available	Not Used in Prior Housing Element	0.131143069	0	0	0.131143069	1	0	0	1388189	49	Wilshire							Lower
LOS ANGELES	435 N LARCHMONT BLVD	90004	5523020034	Neighborhood Office Commercial	(Q)C2-1VL	0	54	0.143454355	Residential - Single Family Residence	YES - Current	NO - Privately-Owned	Available	Not Used in Prior Housing Element	1.00178225	0	0	1.00178225	0	0	0	1388189	32	Wilshire							Lower
LOS ANGELES	439 N LARCHMONT BLVD	90004	5523020035	Neighborhood Office Commercial	(Q)C2-1VL	0	54	0.143480476	Commercial - Office Building - One Story	YES - Current	NO - Privately-Owned	Available	Not Used in Prior Housing Element	0.146159533	0	0	0.146159533	1	0	0	1418189	1207	Wilshire							Lower
LOS ANGELES	445 N LARCHMONT BLVD	90004	5523020036	Neighborhood Office Commercial	(Q)C2-1VL	0	54	0.157827678	Commercial - Store Combination - Store and Residential Combination - One Story	YES - Current	NO - Privately-Owned	Available	Not Used in Prior Housing Element	0.056714375	0	0	0.056714375	0	0	0	1418189	1187	Wilshire							Lower
LOS ANGELES	317 N LARCHMONT BLVD	90004	5523020038	Neighborhood Office Commercial	(Q)C2-1VL	0	54	0.143479902	Commercial - Professional Building - Medical Dental Building - 6 to 13 Stories	YES - Current	NO - Privately-Owned	Available	Not Used in Prior Housing Element	0.067661794	0	0	0.067661794	0	0	0	1388189	360	Wilshire							Lower
LOS ANGELES	323 N LARCHMONT BLVD	90004	5523020038	Neighborhood Office Commercial	(Q)C2-1VL	0	54	0.143479902	Commercial - Professional Building - Medical Dental Building - 6 to 13 Stories	YES - Current	NO - Privately-Owned	Available	Not Used in Prior Housing Element	0.067661794	0	0	0.067661794	0	0	0	1388189	330	Wilshire							Lower
LOS ANGELES	327 N LARCHMONT BLVD	90004	5523020038	Neighborhood Office Commercial	(Q)C2-1VL	0	54	0.143479901	Commercial - Professional Building - Medical Dental Building - 6 to 13 Stories	YES - Current	NO - Privately-Owned	Available	Not Used in Prior Housing Element	0.067661794	0	0	0.067661794	0	0	0	1388189	303	Wilshire							Lower
LOS ANGELES	301 N LARCHMONT BLVD	90004	5523020039	Neighborhood Office Commercial	(Q)C2-1VL	0	54	0.143479902	Commercial - Restaurant, Cocktail Lounge - Restaurant, Cocktail Lounge, Tavern - One Story	YES - Current	NO - Privately-Owned	Available	Not Used in Prior Housing Element	0.083792472	0	0	0.083792472	0	0	0	1388189	420	Wilshire							Lower
LOS ANGELES	311 N LARCHMONT BLVD	90004	5523020039	Neighborhood Office Commercial	(Q)C2-1VL	0	54	0.143481336	Commercial - Restaurant, Cocktail Lounge - Restaurant, Cocktail Lounge, Tavern - One Story	YES - Current	NO - Privately-Owned	Available	Not Used in Prior Housing Element	0.069420451	0	0	0.069420451	0	0	0	1388189	398	Wilshire							Lower
LOS ANGELES	417 N LARCHMONT BLVD	90004	5523020040	Neighborhood Office Commercial	(Q)C2-1VL	0	54	0.143479902	Commercial - Shopping Center (Neighborhood, Community) - One Story	YES - Current	NO - Privately-Owned	Available	Not Used in Prior Housing Element	0.020910694	0	0	0.020910694	0	0	0	1388189	127	Wilshire							Lower
LOS ANGELES	421 N LARCHMONT BLVD	90004	5523020040	Neighborhood Office Commercial	(Q)C2-1VL	0	54	0.143479902	Commercial - Shopping Center (Neighborhood, Community) - One Story	YES - Current	NO - Privately-Owned	Available	Not Used in Prior Housing Element	0.020910694	0	0	0.020910694	0	0	0	1388189	102	Wilshire							Lower
LOS ANGELES	434 N LARCHMONT BLVD	90004	5523021003	Neighborhood Office Commercial	(Q)C2-1VL	0	54	0.128712754	Commercial - Office Building - One Story	YES - Current	NO - Privately-Owned	Available	Not Used in Prior Housing Element	0.134114578	0	0	0.134114578	1	0	0	1388189	31	Wilshire							Lower
LOS ANGELES	428 N LARCHMONT BLVD	90004	5523021004	Neighborhood Office Commercial	(Q)C2-1VL	0	54	0.128569621	Commercial - Office Building - One Story	YES - Current	NO - Privately-Owned	Available	Not Used in Prior Housing Element	0.134114578	0	0	0.134114578	1	0	0	1388189	48	Wilshire							Lower
LOS ANGELES	424 N LARCHMONT BLVD	90004	5523021005	Neighborhood Office Commercial	(Q)C2-1VL	0	54	0.128569262	Commercial - Office Building - One Story	YES - Current	NO - Privately-Owned	Available	Not Used in Prior Housing Element	0	0	0.022844165	0.022844165	3	0	0	1388189	75	Wilshire		Yes					Above Moderate
LOS ANGELES	420 N LARCHMONT BLVD	90004	5523021006	Neighborhood Office Commercial	(Q)C2-1VL	0	54	0.128569262	Commercial - Store Combination - Store and Residential Combination - One Story	YES - Current	NO - Privately-Owned	Available	Not Used in Prior Housing Element	0.049239233	0	0	0.049239233	0	0	0	1388189	101	Wilshire							Lower
LOS ANGELES	414 N LARCHMONT BLVD	90004	5523021007	Neighborhood Office Commercial	(Q)C2-1VL	0	54	0.128569621	Commercial - Office Building - One Story	YES - Current	NO - Privately-Owned	Available	Not Used in Prior Housing Element	0.117722596	0	0	0.117722596	2	0	0	1388189	126	Wilshire							Lower
LOS ANGELES	408 N LARCHMONT BLVD	90004	5523021008	Neighborhood Office Commercial	(Q)C2-1VL	0	54	0.128570869	Commercial - Store Combination - Store and Residential Combination - One Story	YES - Current	NO - Privately-Owned	Available	Not Used in Prior Housing Element	0.134114578	0	0	0.134114578	1	0	0	1388189	151	Wilshire							Lower
LOS ANGELES	402 N LARCHMONT BLVD	90004	5523021009	Neighborhood Office Commercial	(Q)C2-1VL	0	54	0.128567655	Commercial - Professional Building - Medical Dental Building	YES - Current	NO - Privately-Owned	Available	Not Used in Prior Housing Element	0.134114578	0	0	0.134114578	1	0	0	1388189	176	Wilshire							Lower
LOS ANGELES	346 N LARCHMONT BLVD	90004	5523021010	Neighborhood Office Commercial	(Q)C2-1VL	0	54	0.128571228	Commercial - Office Building - One Story	YES - Current	NO - Privately-Owned	Available	Not Used in Prior Housing Element	0.049239233	0	0	0.049239233	0	0	0	1388189	201	Wilshire							Lower
LOS ANGELES	340 N LARCHMONT BLVD	90004	5523021011	Neighborhood Office Commercial	(Q)C2-1VL	0	54	0.128569262	Residential - Single Family Residence	YES - Current	NO - Privately-Owned	Available	Not Used in Prior Housing Element	0.824172044	0	0	0.824172044	1	0	0	1388189	226	Wilshire							Lower
LOS ANGELES	336 N LARCHMONT BLVD	90004	5523021012	Neighborhood Office Commercial	(Q)C2-1VL	0	54	0.128569262	Commercial - Store - One Story	YES - Current	NO - Privately-Owned	Available	Not Used in Prior Housing Element	0.055745357	0	0	0.055745357	1	0	0	1388189	251	Wilshire							Lower
LOS ANGELES	330 N LARCHMONT BLVD	90004	5523021013	Neighborhood Office Commercial	(Q)C2-1VL	0	54	0.128569621	Commercial - Parking Lot (Commercial Use Property) - Lots - Patron or Employee - One Story	YES - Current	NO - Privately-Owned	Available	Not Used in Prior Housing Element	0.119245387	0	0	0.119245387	0	0	0	1388189	276	Wilshire							Lower
LOS ANGELES	316 N LARCHMONT BLVD	90004	5523021016	Neighborhood Office Commercial	(Q)C2-1VL	0	54	0.128569621	Commercial - Professional Building - One Story	YES - Current	NO - Privately-Owned	Available	Not Used in Prior Housing Element	0.152721924	0	0	0.152721924	0	0	0	1388189	359	Wilshire							Lower
LOS ANGELES	312 N LARCHMONT BLVD	90004	5523021017	Neighborhood Office Commercial	(Q)C2-1VL	0	54	0.128570869	Commercial - Restaurant, Cocktail Lounge - Restaurant, Cocktail Lounge, Tavern - One Story	YES - Current	NO - Privately-Owned	Available	Not Used in Prior Housing Element	0.152721924	0	0	0.152721924	0	0	0	1388189	397	Wilshire							Lower
LOS ANGELES	306 N LARCHMONT BLVD	90004	5523021018	Neighborhood Office Commercial	(Q)C2-1VL	0	54	0.163166532	Commercial - Store - One Story	YES - Current	NO - Privately-Owned	Available	Not Used in Prior Housing Element	0.077816664	0	0	0.077816664	0	0	0	1388189	419	Wilshire							Lower
LOS ANGELES	438 N LARCHMONT BLVD	90004	5523021037	Neighborhood Office Commercial	(Q)C2-1VL	0	54	0.128788457	Commercial - Office Building - One Story	YES - Current	NO - Privately-Owned	Available	Not Used in Prior Housing Element	0.049239233	0	0	0.049239233	0	0	0	1418189	1206	Wilshire							Lower
LOS ANGELES	5272 W ROSEWOOD AVE	90004	5523021037	Neighborhood Office Commercial	(Q)C2-1VL	0	54	0.141667823	Commercial - Office Building - One Story	YES - Current	NO - Privately-Owned	Available	Not Used in Prior Housing Element	0.052860971	0	0	0.052860971	0	0	0	1418189	1186	Wilshire							Lower
LOS ANGELES	320 N LARCHMONT BLVD	90004	5523021038	Neighborhood Office Commercial	(Q)C2-1VL	0	54	0.128569262	Commercial - Office Building - One Story	YES - Current	NO - Privately-Owned	Available	Not Used in Prior Housing Element	0.025370339	0	0	0.025370339	0	0	0	1388189	329	Wilshire							Lower
LOS ANGELES	324 N LARCHMONT BLVD	90004	5523021038	Neighborhood Office Commercial	(Q)C2-1VL	0	54	0.128569262	Commercial - Office Building - One Story	YES - Current	NO - Privately-Owned	Available	Not Used in Prior Housing Element	0.025370339	0	0	0.025370339	0	0	0	1388189	302	Wilshire							Lower
LOS ANGELES	5574 W MELROSE AVE	90038	5523022001	Neighborhood Office Commercial	C2-1VL	0	108	0.130780259	Commercial - Auto, Recreation Equipment, Construction Equipment Sales and Service - Auto Body Repair Shop - One Story	YES - Current	NO - Privately-Owned	Available	Used in Prior Housing Element - Non-Vacant	0.075986984	0	0	0.075986984	2	0	0	1418189	337	Wilshire							Lower
LOS ANGELES	652 N GOWER ST	90004	5523022001	Neighborhood Office Commercial	C2-1VL	0	108	0.129772261	Commercial - Auto, Recreation Equipment, Construction Equipment Sales and Service - Auto Body Repair Shop - One Story	YES - Current	NO - Privately-Owned	Available	Used in Prior Housing Element - Non-Vacant	0.075986984	0	0	0.075986984	2	0	0	1418189	393	Wilshire							Lower
LOS ANGELES	5570 W MELROSE AVE	90038	5523022012	Neighborhood Office Commercial	C2-1VL	0	108	0.093687381	Commercial - Store Combination - Store and Residential Combination - Five Stories	YES - Current	NO - Privately-Owned	Available	Used in Prior Housing Element - Non-Vacant	0.191750035	0	0	0.191750035	2	0	0	1418189	376	Wilshire							Lower
LOS ANGELES			5523022012	Neighborhood Office Commercial	C2-1VL	0	108	0.093687703	Commercial - Store Combination - Store and Residential Combination - Five Stories	YES - Current	NO - Privately-Owned	Available	Used in Prior Housing Element - Non-Vacant	0.191750035	0	0	0.191750035	2	0	0	1418189	377	Wilshire							Lower
LOS ANGELES			5523022012	Neighborhood Office Commercial	C2-1VL	0	108	0.09368853	Commercial - Store Combination - Store and Residential Combination - Five Stories	YES - Current	NO - Privately-Owned	Available	Used in Prior Housing Element - Non-Vacant	0.191750035	0	0	0.191750035	2	0	0	1418189	378	Wilshire							Lower
LOS ANGELES	641 N BEACHWOOD DR	90004	5523022014	Medium Residential	R3-1	0	54	0.148759087	Residential - Four Units (Any Combination) - 4 Stories or Less	YES - Current	NO - Privately-Owned	Available	Not Used in Prior Housing Element	0	0	0.167251618	0.167251618	4	0	0	1418189	433	Wilshire	

LOS ANGELES	607 N PLYMOUTH BLVD	90004	5523023005	Medium Residential	R3-1	0	54	0.155118226	Residential - Five or More Units or Apartments (Any Combination) - 4 Stories or Less	YES - Current	NO - Privately-Owned	Available	Not Used in Prior Housing Element	0	0	0.123061739	0.123061739	8	0	0	1418189	613	Wilshire	Yes	Above Moderate
LOS ANGELES	622 N BEACHWOOD DR	90004	5523023008	Medium Residential	R3-1	0	54	0.13223084	Residential - Double, Duplex, or Two Units - 4 Stories or Less	YES - Current	NO - Privately-Owned	Available	Not Used in Prior Housing Element	0	0	0.19180457	0.19180457	2	0	0	1418189	531	Wilshire	Yes	Above Moderate
LOS ANGELES	626 N BEACHWOOD DR	90004	5523023009	Medium Residential	R3-1	0	54	0.13223084	Residential - Double, Duplex, or Two Units - 4 Stories or Less	YES - Current	NO - Privately-Owned	Available	Not Used in Prior Housing Element	0	0	0.19180457	0.19180457	2	0	0	1418189	493	Wilshire	Yes	Above Moderate
LOS ANGELES	632 N BEACHWOOD DR	90004	5523023010	Medium Residential	R3-1	0	54	0.13223084	Residential - Double, Duplex, or Two Units - 4 Stories or Less	YES - Current	NO - Privately-Owned	Available	Not Used in Prior Housing Element	0	0	0.19180457	0.19180457	2	0	0	1418189	477	Wilshire	Yes	Above Moderate
LOS ANGELES	646 N BEACHWOOD DR	90004	5523023012	Medium Residential	R3-1	0	54	0.132230726	Commercial - Office Building - One Story	YES - Current	NO - Privately-Owned	Available	Used in Prior Housing Element - Non-Vacant	0.068088864	0	0	0.068088864	0	0	0	1418189	406	Wilshire		Lower
LOS ANGELES			5523023012	Medium Residential	R3-1	0	54	0.019282091	Commercial - Office Building - One Story	YES - Current	NO - Privately-Owned	Available	Used in Prior Housing Element - Non-Vacant	0	0	0.01875402	0.01875402	0	1*	1*	1418189	432	Wilshire		Above Moderate
LOS ANGELES	619 N PLYMOUTH BLVD	90004	5523023013	Medium Residential	R3-1	0	54	0.16290971	Residential - Four Units (Any Combination) - 4 Stories or Less	YES - Current	NO - Privately-Owned	Available	Not Used in Prior Housing Element	0	0	0.189418942	0.189418942	4	0	0	1418189	548	Wilshire	Yes	Above Moderate
LOS ANGELES	623 N PLYMOUTH BLVD	90004	5523023014	Medium Residential	R3-1	0	54	0.148238204	Residential - Double, Duplex, or Two Units - 4 Stories or Less	YES - Current	NO - Privately-Owned	Available	Used in Prior Housing Element - Non-Vacant	0	0	0.210583089	0.210583089	2	0	0	1418189	530	Wilshire	Yes	Above Moderate
LOS ANGELES	627 N PLYMOUTH BLVD	90004	5523023015	Medium Residential	R3-1	0	54	0.136392876	Residential - Four Units (Any Combination) - 4 Stories or Less	YES - Current	NO - Privately-Owned	Available	Not Used in Prior Housing Element	0	0	0.147986251	0.147986251	4	0	0	1418189	492	Wilshire	Yes	Above Moderate
LOS ANGELES	633 N PLYMOUTH BLVD	90004	5523023016	Medium Residential	R3-1	0	54	0.134207987	Residential - Four Units (Any Combination) - 4 Stories or Less	YES - Current	NO - Privately-Owned	Available	Not Used in Prior Housing Element	0	0	0.147986251	0.147986251	4	0	0	1418189	476	Wilshire	Yes	Above Moderate
LOS ANGELES	635 N PLYMOUTH BLVD	90004	5523023017	Medium Residential	R3-1	0	54	0.134252859	Residential - Four Units (Any Combination) - 4 Stories or Less	YES - Current	NO - Privately-Owned	Available	Not Used in Prior Housing Element	0	0	0.147986251	0.147986251	4	0	0	1418189	453	Wilshire	Yes	Above Moderate
LOS ANGELES	641 N PLYMOUTH BLVD	90004	5523023018	Medium Residential	R3-1	0	54	0.134202647	Residential - Four Units (Any Combination) - 4 Stories or Less	YES - Current	NO - Privately-Owned	Available	Not Used in Prior Housing Element	0	0	0.147986251	0.147986251	4	0	0	1418189	431	Wilshire	Yes	Above Moderate
LOS ANGELES	645 N PLYMOUTH BLVD	90004	5523023019	Medium Residential	R3-1	0	54	0.134153997	Commercial - Parking Lot (Commercial Use Property) - Lots - Patron or Employee - One Story	YES - Current	NO - Privately-Owned	Available	Used in Prior Housing Element - Non-Vacant	0.033698362	0	0	0.033698362	0	0	0	1418189	405	Wilshire		Lower
LOS ANGELES	5546 W MELROSE AVE	90038	5523023020	Neighborhood Office Commercial	C2-1VL	0	108	0.08317681	Commercial - Store - One Story	YES - Current	NO - Privately-Owned	Available	Used in Prior Housing Element - Non-Vacant	0.062605971	0	0	0.062605971	0	0	0	1418189	374	Wilshire		Lower
LOS ANGELES	5550 W MELROSE AVE	90038	5523023020	Neighborhood Office Commercial	C2-1VL	0	108	0.083277098	Commercial - Store - One Story	YES - Current	NO - Privately-Owned	Available	Used in Prior Housing Element - Non-Vacant	0.062605971	0	0	0.062605971	0	0	0	1418189	375	Wilshire		Lower
LOS ANGELES	5542 W MELROSE AVE	90038	5523023021	Neighborhood Office Commercial	C2-1VL	0	108	0.083277098	Commercial - Commercial - Vacant Land	YES - Current	NO - Privately-Owned	Available	Not Used in Prior Housing Element	0.151966654	0	0	0.151966654	0	0	0	1418189	373	Wilshire		Lower
LOS ANGELES	5536 W MELROSE AVE	90038	5523023022	Neighborhood Office Commercial	C2-1	0	108	0.083277174	Commercial - Store - One Story	YES - Current	NO - Privately-Owned	Available	Used in Prior Housing Element - Non-Vacant	0.062605971	0	0	0.062605971	0	0	0	1418189	371	Wilshire		Lower
LOS ANGELES	5538 W MELROSE AVE	90038	5523023022	Neighborhood Office Commercial	C2-1	0	108	0.083277748	Commercial - Store - One Story	YES - Current	NO - Privately-Owned	Available	Used in Prior Housing Element - Non-Vacant	0.062605971	0	0	0.062605971	0	0	0	1418189	372	Wilshire		Lower
LOS ANGELES	5530 W MELROSE AVE	90038	5523023023	Neighborhood Office Commercial	C2-1	0	108	0.086774017	Commercial - Commercial - Vacant Land	YES - Current	NO - Privately-Owned	Available	Not Used in Prior Housing Element	0.1605847	0	0	0.1605847	0	0	0	1418189	370	Wilshire		Lower
LOS ANGELES	618 N BEACHWOOD DR	90004	5523023024	Medium Residential	R3-1	0	54	0.13223084	Residential - Three Units (Any Combination) - 4 Stories or Less	YES - Current	NO - Privately-Owned	Available	Not Used in Prior Housing Element	0	0	0.168511873	0.168511873	3	0	0	1418189	549	Wilshire	Yes	Above Moderate
LOS ANGELES	603 N PLYMOUTH BLVD	90004	5523023RK	Medium Residential	R3-1	0	54	0.169443901	Residential - Single Family Residence - Condo Conversion	YES - Current	NO - Privately-Owned	Available	Not Used in Prior Housing Element	0	0	0.082133889	0.082133889	4	0	0	1418189	1222	Wilshire	Yes	Above Moderate
LOS ANGELES	642 N PLYMOUTH BLVD	90004	5523024002	Medium Residential	R3-1	0	54	0.311373925	Residential - Five or More Units or Apartments (Any Combination) - 4 Stories or Less	YES - Current	NO - Privately-Owned	Available	Not Used in Prior Housing Element	0	0	0.137410209	0.137410209	20	0	0	1418189	416	Wilshire	Yes	Above Moderate
LOS ANGELES	636 N PLYMOUTH BLVD	90004	5523024003	Medium Residential	R3-1	0	54	0.303426952	Residential - Five or More Units or Apartments (Any Combination) - 4 Stories or Less	YES - Current	NO - Privately-Owned	Available	Not Used in Prior Housing Element	0	0	0.219355258	0.219355258	16	0	0	1418189	446	Wilshire	Yes	Above Moderate
LOS ANGELES	632 1/4 N PLYMOUTH BLVD	90004	5523024004	Medium Residential	R3-1	0	54	0.303299793	Residential - Five or More Units or Apartments (Any Combination) - 4 Stories or Less	YES - Current	NO - Privately-Owned	Available	Not Used in Prior Housing Element	0	0	0.171996653	0.171996653	16	0	0	1418189	475	Wilshire	Yes	Above Moderate
LOS ANGELES	624 N PLYMOUTH BLVD	90004	5523024005	Medium Residential	R3-1	0	54	0.291364636	Residential - Five or More Units or Apartments (Any Combination) - 4 Stories or Less	YES - Current	NO - Privately-Owned	Available	Not Used in Prior Housing Element	0	0	0.230025363	0.230025363	14	0	0	1418189	503	Wilshire	Yes	Above Moderate
LOS ANGELES	618 N PLYMOUTH BLVD	90004	5523024006	Medium Residential	R3-1	0	54	0.265841157	Residential - Five or More Units or Apartments (Any Combination) - 4 Stories or Less	YES - Current	NO - Privately-Owned	Available	Not Used in Prior Housing Element	0	0	0.739881063	0.739881063	8	0	0	1418189	546	Wilshire	Yes	Above Moderate
LOS ANGELES	612 N PLYMOUTH BLVD	90004	5523024007	Medium Residential	R3-1	0	54	0.167724881	Residential - Four Units (Any Combination) - 4 Stories or Less	YES - Current	NO - Privately-Owned	Available	Not Used in Prior Housing Element	0	0	0.197164714	0.197164714	4	0	0	1418189	577	Wilshire	Yes	Above Moderate
LOS ANGELES	608 N PLYMOUTH BLVD	90004	5523024008	Medium Residential	R3-1	0	54	0.154957913	Residential - Double, Duplex, or Two Units - 4 Stories or Less	YES - Current	NO - Privately-Owned	Available	Used in Prior Housing Element - Non-Vacant	0	0	0.685869753	0.685869753	2	0	0	1418189	612	Wilshire	Yes	Above Moderate
LOS ANGELES	605 N WINDSOR BLVD	90004	5523024012	Medium Residential	R3-1	0	54	0.128350707	Residential - Four Units (Any Combination) - 4 Stories or Less	YES - Current	NO - Privately-Owned	Available	Not Used in Prior Housing Element	0	0	0.385243338	0.385243338	4	0	0	1418189	611	Wilshire	Yes	Above Moderate
LOS ANGELES	5403 W CLINTON ST	90004	5523024013	Medium Residential	R3-1	0	54	0.116707948	Residential - Double, Duplex, or Two Units - 4 Stories or Less	YES - Current	NO - Privately-Owned	Available	Not Used in Prior Housing Element	0	0	0.157882482	0.157882482	2	0	0	1418189	641	Wilshire	Yes	Above Moderate
LOS ANGELES	621 N WINDSOR BLVD	90004	5523024015	Medium Residential	R3-1	0	54	0.055106471	Residential - Single Family Residence	YES - Current	NO - Privately-Owned	Available	Not Used in Prior Housing Element	0	0	0.009719735	0.009719735	1	2*	2*	1418189	543	Wilshire		Above Moderate
LOS ANGELES	627 N WINDSOR BLVD	90004	5523024016	Medium Residential	R3-1	0	54	0.05513776	Residential - Single Family Residence	YES - Current	NO - Privately-Owned	Available	Not Used in Prior Housing Element	0	0	0.038409255	0.038409255	1	2*	2*	1418189	514	Wilshire		Above Moderate
LOS ANGELES	629 N WINDSOR BLVD	90004	5523024017	Medium Residential	R3-1	0	54	0.055185766	Residential - Single Family Residence	YES - Current	NO - Privately-Owned	Available	Not Used in Prior Housing Element	0	0	0.038409255	0.038409255	1	2*	2*	1418189	491	Wilshire		Above Moderate
LOS ANGELES	641 N WINDSOR BLVD	90004	5523024019	Medium Residential	R3-1	0	54	0.038810855	Residential - Four Units (Any Combination) - 4 Stories or Less	YES - Current	NO - Privately-Owned	Available	Not Used in Prior Housing Element	0	0	0.075266647	0.075266647	1	2*	2*	1418189	460	Wilshire	Yes	Above Moderate
LOS ANGELES	645 N WINDSOR BLVD	90004	5523024019	Medium Residential	R3-1	0	54	0.032906269	Residential - Four Units (Any Combination) - 4 Stories or Less	YES - Current	NO - Privately-Owned	Available	Not Used in Prior Housing Element	0	0	0.033532262	0.033532262	1	1*	1*	1418189	451	Wilshire	Yes	Above Moderate
LOS ANGELES	647 N WINDSOR BLVD	90004	5523024020	Medium Residential	R3-1	0	54	0.078962031	Residential - Five or More Units or Apartments (Any Combination) - 4 Stories or Less	YES - Current	NO - Privately-Owned	Available	Not Used in Prior Housing Element	0	0	0.067363394	0.067363394	4	0	0	1418189	420	Wilshire	Yes	Above Moderate
LOS ANGELES	600 N PLYMOUTH BLVD	90004	5523024022	Medium Residential	R3-1	0	54	0.154957303	Residential - Double, Duplex, or Two Units - 4 Stories or Less	YES - Current	NO - Privately-Owned	Available	Used in Prior Housing Element - Non-Vacant	0	0	0.642628947	0.642628947	2	0	0	1418189	642	Wilshire	Yes	Above Moderate
LOS ANGELES	615 N WINDSOR BLVD	90004	5523024023	Medium Residential	R3-1	0	54	0.137149161	Residential - Double, Duplex, or Two Units - 4 Stories or Less	YES - Current	NO - Privately-Owned	Available	Not Used in Prior Housing Element	0	0	0.572642827	0.572642827	2	0	0	1418189	576	Wilshire	Yes	Above Moderate
LOS ANGELES	619 N WINDSOR BLVD	90004	5523024024	Medium Residential	R3-1	0	54	0.055057927	Residential - Single Family Residence	YES - Current	NO - Privately-Owned	Available	Not Used in Prior Housing Element	0	0	0.038409255	0.038409255	1	2*	2*	1418189	552	Wilshire		Above Moderate
LOS ANGELES	618 N WINDSOR BLVD	90004	5523025001	Medium Residential	R3-1	0	54	0.110166135	Residential - Single Family Residence	YES - Current	NO - Privately-Owned	Available	Not Used in Prior Housing Element	0.666428894	0	0	0.666428894	1	0	0	1418189	551	Wilshire		Lower
LOS ANGELES	622 N WINDSOR BLVD	90004	5523025002	Medium Residential	R3-1	0	54	0.110132047	Residential - Single Family Residence	YES - Current	NO - Privately-Owned	Available	Not Used in Prior Housing Element	0.289445785	0	0	0.289445785	1	0	0	1418189	533	Wilshire		Lower
LOS ANGELES	628 N WINDSOR BLVD	90004	5523025003	Medium Residential	R3-1	0	54	0.110098446	Residential - Four Units (Any Combination) - 4 Stories or Less	YES - Current	NO - Privately-Owned	Available	Not Used in Prior Housing Element	0	0	0.097123922	0.097123922	4	0	0	1418189	504	Wilshire	Yes	Above Moderate
LOS ANGELES	632 1/2 N WINDSOR BLVD	90004	5523025004	Medium Residential	R3-1	0	54	0.110062539	Residential - Four Units (Any Combination) - 4 Stories or Less	YES - Current	NO - Privately-Owned	Available	Not Used in Prior Housing Element	0	0	0.097123922	0.097123922	4	0	0	1418189	490	Wilshire	Yes	Above Moderate
LOS ANGELES	638 N WINDSOR BLVD	90004	5523025005	Medium Residential	R3-1	0	54	0.110030081	Residential - Double, Duplex, or Two Units - 4 Stories or Less	YES - Current	NO - Privately-Owned	Available	Not Used in Prior Housing Element	0	0	0.137357251	0.137357251	2	0	0	1418189	472	Wilshire	Yes	Above Moderate
LOS ANGELES	642 N WINDSOR BLVD	90004	5523025006	Medium Residential	R3-1	0	54	0.110872906	Residential - Double, Duplex, or Two Units - 4 Stories or Less	YES - Current	NO - Privately-Owned	Available	Not Used in Prior Housing Element	0	0	0.157882482	0.157882482	2	0	0	1418189	447	Wilshire	Yes	Above Moderate
LOS ANGELES	644 N WINDSOR BLVD	90004	5523025007	Medium Residential	R3-1	0	54	0.113594046	Residential - Double, Duplex, or Two Units - 4 Stories or Less	YES - Current	NO - Privately-Owned	Available	Not Used in Prior Housing Element	0.089432329	0	0	0.089432329	2	0	0	1418189	421	Wilshire		Lower
LOS ANGELES	5434 W MELROSE AVE	90038	5523025009	Neighborhood Office Commercial	C2-1	0	108	0.05739192	Industrial - Warehousing, Distribution, Storage - Warehousing, Distribution, Under 10,000 SF - One Story	YES - Current	NO - Privately-Owned	Available	Not Used in Prior Housing Element	0	0	0.007752143	0.007752143	1	0	0	1418189	364	Wilshire		Above Moderate
LOS ANGELES	5426 W MELROSE AVE	90038	5523025012	Neighborhood Office Commercial	C2-1	0	108	0.060253407	Commercial - Office Building - One Story	YES - Current	NO - Privately-Owned	Available	Used in Prior Housing Element - Non-Vacant	0	0	0.009584273	0.009584273	0	0	0	1418189	361	Wilshire		Above Moderate
LOS ANGELES	5428 W MELROSE AVE	90038	5523025012	Neighborhood Office Commercial	C2-1	0	108	0.057393024	Commercial - Office Building - One Story	YES - Current	NO - Privately-Owned	Available	Used in Prior Housing Element - Non-Vacant	0	0	0.009584273	0.009584273	0	0	0	1418189	362	Wilshire		Above Moderate
LOS ANGELES	5430 W MELROSE AVE	90038	5523025012	Neighborhood Office Commercial	C2-1	0	108	0.05739177	Commercial - Office Building - One Story	YES - Current	NO - Privately-Owned	Available	Used in Prior Housing Element - Non-Vacant	0	0	0.009584273	0.009584273	0	0	0	1418189	363	Wilshire		Above Moderate
LOS ANGELES	649 N IRVING BLVD	90004	5523025013	Medium Residential	R3-1	0	54	0.104032381	Residential - Four Units (Any Combination) - 4 Stories or Less	YES - Current	NO - Privately-Owned	Available	Not Used in Prior Housing Element	0	0	0.097123922	0.097123922	4	0	0	1418189	419	Wilshire	Yes	Above Moderate
LOS ANGELES	643 N IRVING BLVD	90004	5523025014	Medium Residential	R3-1	0	54	0.104684107	Residential - Double, Duplex, or Two Units - 4 Stories or Less	YES - Current	NO - Privately-Owned	Available	Not Used in Prior Housing Element	0	0	0.137357251	0.137357251	2	0	0	1418189	445	Wilshire	Yes	Above Moderate
LOS ANGELES	639 S IRVING BLVD	90010	5523025015	Medium Residential	R3-1	0	54	0.104715196	Residential - Double, Duplex, or Two Units - 4 Stories or Less	YES - Current	NO - Privately-Owned	Available	Not Used in Prior Housing Element	0	0	0.137357251	0.137357251	2	0	0	1418189	467	Wilshire	Yes	Above Moderate
LOS ANGELES	635 N IRVING BLVD	90004	5523025016	Medium Residential	R3-1	0	54	0.116386146	Residential - Double, Duplex, or Two Units - 4 Stories or Less	YES - Current	NO - Privately-Owned	Available	Not Used in Prior Housing Element	0	0	0.471535295	0.471535295	2	0	0	1418189	489	Wilshire	Yes	Above Moderate
LOS ANGELES	629 N IRVING BLVD	90004	5523025017	Medium Residential	R3-1	0	54	0.116424417	Residential - Double, Duplex, or Two Units - 4 Stories or Less	YES - Current	NO - Privately-Owned	Available	Used in Prior Housing Element - Non-Vacant	0	0	0.544087887	0.544087887	1	0	0	1418189	513	Wilshire	Yes	Above Moderate
LOS ANGELES	623 N IRVING BLVD	90004	5523025018	Medium Residential	R3-1	0	54	0.116462713	Residential - Double, Duplex, or Two Units - 4 Stories or Less	YES - Current	NO - Privately-Owned	Available	Not Used in Prior Housing Element	0	0	0.157882482	0.157882482	2	0	0	1418189	545	Wilshire	Yes	Above Moderate
LOS ANGELES	619 N IRVING BLVD	90004	5523025019	Medium Residential	R3-1	0	54	0.116501135	Residential - Double, Duplex, or Two Units - 4 Stories or Less	YES - Current	NO - Privately-Owned	Available	Not Used in Prior Housing Element	0	0	0.471535295	0.471535295	2	0	0	1418189	573	Wilshire	Yes	Above Moderate
LOS ANGELES	609 N IRVING BLVD	90004	5523025021	Medium Residential	R3-1	0	54	0.104917751	Residential - Four Units (Any Combination) - 4 Stories or Less	YES - Current	NO - Privately-Owned	Available	Not Used in Prior Housing Element	0	0	0.097123922	0.097123922	4	0	0	1418189	627	Wilshire	Yes	Above Moderate
LOS ANGELES	603 N IRVING BLVD	90004	5523025022	Medium Residential	R3-1	0	54	0.104949901	Residential - Four Units (Any Combination) - 4 Stories or Less	YES - Current	NO - Privately-Owned	Available	Not Used in Prior Housing Element	0	0	0.097123922	0.097123922	4	0	0	1418189	656	Wilshire	Yes	Above Moderate
LOS ANGELES	614 N WINDSOR BLVD	90004	5523025023	Medium Residential	R3-1	0	54	0.149506483	Residential - Five or More Units or Apartments (Any Combination) - 4 Stories or Less	YES - Current	NO - Privately-Owned	Available	Not Used in Prior Housing Element	0	0	0.150556535	0.150556535	6	0	0	1418189	575	Wilshire	Yes	Above Moderate
LOS ANGELES	608 N WINDSOR BLVD	90004	5523025024	Medium Residential	R3-1	0	54	0.112820012	Residential - Double, Duplex, or Two Units - 4 Stories or Less	YES - Current	NO - Privately-Owned	Available	Not Used in Prior Housing Element	0	0	0.488746494	0.488746494	2	0	0	1418189	623	Wilshire	Yes	Above Moderate
LOS ANGELES	602 N WINDSOR BLVD	90004	5523025025	Medium Residential	R3-1	0	54	0.120554253	Residential - Double, Duplex, or Two Units - 4 Stories or Less	YES - Current	NO - Privately-Owned	Available	Not Used in Prior Housing Element	0	0	0.471535295	0.471535295	2	0	0	1418189	647	Wilshire	Yes	Above Moderate
LOS ANGELES	611 N IRVING BLVD	90004	5523025026	Medium Residential	R3-1	0	54	0.116539231	Residential - Four Units (Any Combination) - 4 Stories or Less	YES - Current	NO - Privately-Owned	Available	Not Used in Prior Housing Element	0	0	0.11735601	0.11735601	4	0	0	1418189	591	Wilshire	Yes	Above Moderate
LOS ANGELES	5444 W MELROSE AVE	90038	5523025027	Neighborhood Office Commercial	C2-1	0	108	0.191267535	Commercial - Office Building - One Story	YES - Current	NO - Privately-Owned	Available	Used in Prior Housing Element - Non-Vacant	0.055268168	0	0	0.055268168	0	0	0	1418189	386	Wilshire		Lower
LOS ANGELES	644 N IRVING BLVD	90004	5523026009	Medium Residential	R3-1	0	54	0.10537142	Residential - Double, Duplex, or Two Units - 4 Stories or Less	YES - Current	NO - Privately-Owned	Available	Not Used in Prior Housing Element	0	0	0.410635659	0.410635659	2	0	0	1418189	444	Wilshire	Yes	Above Moderate
LOS ANGELES	638 N IRVING BLVD	90004	5523026010	Medium Residential	R3-1	0	54	0.105372475	Residential - Double, Duplex, or Two Units - 4 Stories or Less	YES - Current	NO - Privately-Owned	Available	Not Used in Prior Housing Element	0	0	0.410635659	0.410635659	2	0	0	1418189	466	Wilshire	Yes	Above Moderate
LOS ANGELES	632 N IRVING BLVD	90004	5523026011	Medium Residential	R3-1	0	54	0.117079145	Residential - Double, Duplex, or Two Units - 4 Stories or Less	YES - Current	NO - Privately-Owned	Available	Not Used in Prior Housing Element	0	0	0.157882482	0.157882482	2	0	0	1418189	488	Wilshire	Yes	Above Moderate
LOS ANGELES	628 N IRVING BLVD	90004	5523026012	Medium Residential	R3-1	0	54	0.117079518	Residential - Five or More Units or Apartments (Any Combination) - 4 Stories or Less	YES - Current	NO - Privately-Owned	Available	Not Used in Prior Housing Element	0.050520509	0	0	0.050520509	6	0	0	1418189	508	Wilshire		Lower
LOS ANGELES	624 N IRVING BLVD	90004	5523026013	Medium Residential	R3-1	0	54	0.117079518	Residential - Four Units (Any Combination) - 4 Stories or Less	YES - Current	NO - Privately-Owned	Available	Not Used in Prior Housing Element	0	0	0.11735601	0.11735601	4	0	0	1418189	544	Wilshire	Yes	Above Moderate
LOS ANGELES	618 N IRVING BLVD	90004	5523026014	Medium Residential	R3-1	0	54	0.117079518	Residential - Double, Duplex, or Two Units - 4 Stories or Less	YES - Current	NO - Privately-Owned	Available	Not Used in Prior Housing Element	0	0	0.157882482	0.157882482	2	0	0	1418189	572	Wilshire	Yes	Above Moderate
LOS ANGELES	612 N IRVING BLVD	90004	5523026015	Medium Residential	R3-1	0	54	0.11707916	Residential - Double, Duplex, or Two Units - 4 Stories or Less	YES - Current	NO - Privately-Owned	Available	Not Used in Prior Housing Element	0	0	0.471535295	0.471535295	2	0	0	1418189	590	Wilshire	Yes	Above Moderate
LOS ANGELES	608 N IRVING BLVD	90004	5523026016	Medium Residential	R3-1	0	54	0.105371829	Residential - Double, Duplex, or Two Units - 4 Stories or Less	YES - Current	NO - Privately-Owned	Available	Not Used in Prior Housing Element	0	0	0.137357251	0.137357251	2	0	0	1418189	626	Wilshire	Yes	Above Moderate
LOS ANGELES	600 N IRVING BLVD	90004	5523026017	Medium Residential	R3-1	0	54	0.052685872	Residential - Single Family Residence	YES - Current	NO - Privately-Owned	Available	Not Used in Prior Housing Element	0	0	0.249358839	0.249358839	1	2*	2*	1418189	654	Wilshire		Above Moderate
LOS ANGELES	5315 W CLINTON ST	90004	5523026018	Medium Residential	R3-1	0	54	0.052685549	Residential - Single Family Residence	YES - Current	NO - Privately-Owned	Available	Not Used in Prior Housing Element	0	0	0.249358839	0.249358839	1	2*	2*	1418189	653	Wilshire		Above Moderate
LOS ANGELES	603 N BRONSON AVE	90004	5523026025	Medium Residential	R3-1	0	54	0.105371646	Residential - Five or More Units or Apartments (Any Combination) - 4 Stories or Less	YES - Current	NO - Privately-Owned	Available	Not Used in Prior Housing Element	0	0	0.068445823	0.068445823	6	0	0	1418189	625	Wilshire	Yes	Above Moderate
LOS ANGELES	601 N BRONSON AVE	90004	5523026026	Medium Residential	R3-1	0	54	0.057334966	Residential - Single Family Residence	YES - Current	NO - Privately-Owned	Available	Not Used in Prior Housing Element	0	0	0.048791456	0.048791456	1	3*	3*	1418189	650	Wilshire		Above Moderate
LOS ANGELES	5311 W CLINTON ST	90004	5523026027	Medium Residential	R3-1	0	54	0.048037186	Residential - Single Family Residence	YES - Current	NO - Privately-Owned	Available	Not Used in Prior Housing Element	0	0	0.303001821	0.303001821	1	2*	2*	1418189	651	Wilshire		Above Moderate
LOS ANGELES	619 N BRONSON AVE	90004	5523026RK	Medium Residential	R3-1	0	54	0.234158679	Residential - Single Family Residence - Condominium	YES - Current	NO - Privately-Owned	Available	Not Used in Prior Housing Element	0.125965536	0	0	0.125965536	10	0	0	1418189	1225	Wilshire		Lower
LOS ANGELES	500 N GOWER ST	90004	5523027019	Low II Residential	R1R3-RG	0	1 unit per lot	0.127983883	Residential - Single Family Residence	YES - Current	NO - Privately-Owned	Available	Not Used in Prior Housing Element	0	0	0.002445458	0.002445458	0	0	0	1418189	1133	Wilshire		Above Moderate
LOS ANGELES	587 N WINDSOR BLVD	90004	5523029021	Low Medium I Residential	R2-1	0	17	0.116749886	Residential - Double, Duplex, or Two Units - 4 Stories or Less	YES - Current	NO - Privately-Owned	Available	Not Used in Prior Housing Element	0	0	0.3921386	0.3921386	2	2*	2*	1418189	694	Wilshire	Yes	Above Moderate
LOS ANGELES	567 N WINDSOR BLVD	90004	5523029026	Low Medium I Residential	R2-1	0	17	0.11677356	Residential - Double, Duplex, or Two Units - 4 Stories or Less	YES - Current	NO - Privately-Owned	Available	Not Used in Prior Housing Element	0	0	0.3921386	0.3921386	2	2*	2*	1418189	788	Wilshire	Yes	Above Moderate
LOS ANGELES	561 N WINDSOR BLVD	90004	5523029027	Low Medium I Residential	R2-1	0	17	0.116777481	Residential - Double, Duplex, or Two Units - 4 Stories or Less	YES - Current	NO - Privately-Owned	Available	Not Used in Prior Housing Element	0	0	0.3921386	0.3921386	2	2*	2*	1418189	814	Wilshire	Yes	Above Moderate
LOS ANGELES	557 N WINDSOR BLVD	90004	5523029028	Low Medium I Residential	R2-1	0	17	0.116784321	Residential - Double, Duplex, or Two Units - 4 Stories or Less	YES - Current	NO - Privately-Owned	Available	Not Used in Prior Housing Element	0	0	0.3921386	0.3921386	2	2*	2*	1418189	852	Wilshire	Yes	Above Moderate

LOS ANGELES	539 S WINDSOR BLVD	90020	5523029033	Low Medium I Residential	R2-1	0	17	0.116805472	Residential - Double, Duplex, or Two Units - 4 Stories or Less	YES - Current	NO - Privately-Owned	Available	Not Used in Prior Housing Element	0	0	0.3921386	0.3921386	2	2*	2*	1418189	948	Wilshire	Yes	Above Moderate
LOS ANGELES	529 N WINDSOR BLVD	90004	5523029035	Low Medium I Residential	R2-1	0	17	0.116816591	Residential - Single Family Residence	YES - Current	NO - Privately-Owned	Available	Not Used in Prior Housing Element	0	0	0.303001821	0.303001821	1	2*	2*	1418189	991	Wilshire		Above Moderate
LOS ANGELES	525 N WINDSOR BLVD	90004	5523029036	Low Medium I Residential	R2-1	0	17	0.116823419	Residential - Double, Duplex, or Two Units - 4 Stories or Less	YES - Current	NO - Privately-Owned	Available	Not Used in Prior Housing Element	0	0	0.062399746	0.062399746	2	2*	2*	1418189	1023	Wilshire	Yes	Above Moderate
LOS ANGELES	515 N WINDSOR BLVD	90004	5523029038	Low Medium I Residential	R2-1	0	17	0.116835256	Residential - Double, Duplex, or Two Units - 4 Stories or Less	YES - Current	NO - Privately-Owned	Available	Not Used in Prior Housing Element	0	0	0.3921386	0.3921386	2	2*	2*	1418189	1071	Wilshire	Yes	Above Moderate
LOS ANGELES	509 N WINDSOR BLVD	90004	5523029039	Low Medium I Residential	R2-1	0	17	0.116840265	Residential - Double, Duplex, or Two Units - 4 Stories or Less	YES - Current	NO - Privately-Owned	Available	Not Used in Prior Housing Element	0	0	0.3921386	0.3921386	2	2*	2*	1418189	1092	Wilshire	Yes	Above Moderate
LOS ANGELES	501 N WINDSOR BLVD	90004	5523029040	Low Medium I Residential	R2-1	0	17	0.116600575	Residential - Double, Duplex, or Two Units - 4 Stories or Less	YES - Current	NO - Privately-Owned	Available	Not Used in Prior Housing Element	0	0	0.3921386	0.3921386	2	2*	2*	1418189	1128	Wilshire	Yes	Above Moderate
LOS ANGELES	573 N WINDSOR BLVD	90004	5523029041	Low Medium I Residential	R2-1	0	17	0.116766361	Residential - Double, Duplex, or Two Units - 4 Stories or Less	YES - Current	NO - Privately-Owned	Available	Not Used in Prior Housing Element	0	0	0.3921386	0.3921386	2	2*	2*	1418189	764	Wilshire	Yes	Above Moderate
LOS ANGELES	586 N WINDSOR BLVD	90004	5523030002	Low Medium I Residential	R2-1	0	17	0.128355843	Residential - Double, Duplex, or Two Units - 4 Stories or Less	YES - Current	NO - Privately-Owned	Available	Not Used in Prior Housing Element	0	0	0.062399746	0.062399746	2	2*	2*	1418189	693	Wilshire	Yes	Above Moderate
LOS ANGELES	582 N WINDSOR BLVD	90004	5523030003	Low Medium I Residential	R2-1	0	17	0.128365887	Residential - Double, Duplex, or Two Units - 4 Stories or Less	YES - Current	NO - Privately-Owned	Available	Not Used in Prior Housing Element	0	0	0.3921386	0.3921386	2	2*	2*	1418189	717	Wilshire	Yes	Above Moderate
LOS ANGELES	576 N WINDSOR BLVD	90004	5523030004	Low Medium I Residential	R2-1	0	17	0.128377091	Residential - Double, Duplex, or Two Units - 4 Stories or Less	YES - Current	NO - Privately-Owned	Available	Not Used in Prior Housing Element	0	0	0.062399746	0.062399746	2	2*	2*	1418189	740	Wilshire	Yes	Above Moderate
LOS ANGELES	570 N WINDSOR BLVD	90004	5523030005	Low Medium I Residential	R2-1	0	17	0.128385889	Residential - Double, Duplex, or Two Units - 4 Stories or Less	YES - Current	NO - Privately-Owned	Available	Not Used in Prior Housing Element	0	0	0.3921386	0.3921386	2	2*	2*	1418189	763	Wilshire	Yes	Above Moderate
LOS ANGELES	566 N WINDSOR BLVD	90004	5523030006	Low Medium I Residential	R2-1	0	17	0.128397896	Residential - Double, Duplex, or Two Units - 4 Stories or Less	YES - Current	NO - Privately-Owned	Available	Not Used in Prior Housing Element	0	0	0.3921386	0.3921386	2	2*	2*	1418189	787	Wilshire	Yes	Above Moderate
LOS ANGELES	560 N WINDSOR BLVD	90004	5523030007	Low Medium I Residential	R2-1	0	17	0.128407052	Residential - Double, Duplex, or Two Units - 4 Stories or Less	YES - Current	NO - Privately-Owned	Available	Not Used in Prior Housing Element	0	0	0.3921386	0.3921386	2	2*	2*	1418189	811	Wilshire	Yes	Above Moderate
LOS ANGELES	532 N WINDSOR BLVD	90004	5523030013	Low Medium I Residential	R2-1	0	17	0.128466322	Residential - Double, Duplex, or Two Units - 4 Stories or Less	YES - Current	NO - Privately-Owned	Available	Not Used in Prior Housing Element	0	0	0.3921386	0.3921386	2	2*	2*	1418189	969	Wilshire	Yes	Above Moderate
LOS ANGELES	524 N WINDSOR BLVD	90004	5523030015	Low Medium I Residential	R2-1	0	17	0.128488647	Residential - Double, Duplex, or Two Units - 4 Stories or Less	YES - Current	NO - Privately-Owned	Available	Not Used in Prior Housing Element	0	0	0.3921386	0.3921386	2	2*	2*	1418189	1022	Wilshire	Yes	Above Moderate
LOS ANGELES	508 N WINDSOR BLVD	90004	5523030019	Low Medium I Residential	R2-1	0	17	0.12851905	Residential - Double, Duplex, or Two Units - 4 Stories or Less	YES - Current	NO - Privately-Owned	Available	Not Used in Prior Housing Element	0	0	0.3921386	0.3921386	2	2*	2*	1418189	1091	Wilshire	Yes	Above Moderate
LOS ANGELES	500 N WINDSOR BLVD	90004	5523030020	Low Medium I Residential	R2-1	0	17	0.127425654	Residential - Double, Duplex, or Two Units - 4 Stories or Less	YES - Current	NO - Privately-Owned	Available	Not Used in Prior Housing Element	0	0	0.3921386	0.3921386	2	2*	2*	1418189	1127	Wilshire	Yes	Above Moderate
LOS ANGELES	514 N WINDSOR BLVD	90004	5523030040	Low Medium I Residential	R2-1	0	17	0.128509451	Residential - Double, Duplex, or Two Units - 4 Stories or Less	YES - Current	NO - Privately-Owned	Available	Not Used in Prior Housing Element	0	0	0.3921386	0.3921386	2	2*	2*	1418189	1070	Wilshire	Yes	Above Moderate
LOS ANGELES			5523037003	Low I Residential	RE9-1-HPOZ	0	1 unit per lot	0.068870611	Residential - Single Family Residence - Vacant Land	YES - Current	NO - Privately-Owned	Available	Not Used in Prior Housing Element	0	0	0.109513319	0.109513319	0	0	0	1418185	874	Wilshire		Above Moderate
LOS ANGELES	464 N ORANGE DR	90036	5524029001	Low Medium I Residential	R2-1	0	17	0.176264767	Residential - Double, Duplex, or Two Units - 4 Stories or Less	YES - Current	NO - Privately-Owned	Available	Not Used in Prior Housing Element	0	0	0.054894656	0.054894656	2	3*	3*	1418181	1198	Wilshire	Yes	Above Moderate
LOS ANGELES	452 N ORANGE DR	90036	5524029003	Low Medium I Residential	R2-1	0	17	0.170553028	Residential - Double, Duplex, or Two Units - 4 Stories or Less	YES - Current	NO - Privately-Owned	Available	Not Used in Prior Housing Element	0	0	0.041852318	0.041852318	2	2*	2*	1418181	1261	Wilshire	Yes	Above Moderate
LOS ANGELES	448 N ORANGE DR	90036	5524029004	Low Medium I Residential	R2-1	0	17	0.170543554	Residential - Double, Duplex, or Two Units - 4 Stories or Less	YES - Current	NO - Privately-Owned	Available	Not Used in Prior Housing Element	0	0	0.27032572	0.27032572	2	2*	2*	1418181	1290	Wilshire	Yes	Above Moderate
LOS ANGELES	442 N ORANGE DR	90036	5524029005	Low Medium I Residential	R2-1	0	17	0.170534089	Residential - Double, Duplex, or Two Units - 4 Stories or Less	YES - Current	NO - Privately-Owned	Available	Not Used in Prior Housing Element	0	0	0.041852318	0.041852318	2	2*	2*	1418181	1321	Wilshire	Yes	Above Moderate
LOS ANGELES	436 N ORANGE DR	90036	5524029006	Low Medium I Residential	R2-1	0	17	0.170524615	Residential - Double, Duplex, or Two Units - 4 Stories or Less	YES - Current	NO - Privately-Owned	Available	Not Used in Prior Housing Element	0	0	0.041852318	0.041852318	2	2*	2*	1418181	1350	Wilshire	Yes	Above Moderate
LOS ANGELES	430 N ORANGE DR	90036	5524029007	Low Medium I Residential	R2-1	0	17	0.170515149	Residential - Double, Duplex, or Two Units - 4 Stories or Less	YES - Current	NO - Privately-Owned	Available	Not Used in Prior Housing Element	0	0	0.041852318	0.041852318	2	2*	2*	1418181	1374	Wilshire	Yes	Above Moderate
LOS ANGELES	426 N ORANGE DR	90036	5524029008	Low Medium I Residential	R2-1	0	17	0.170505283	Residential - Double, Duplex, or Two Units - 4 Stories or Less	YES - Current	NO - Privately-Owned	Available	Not Used in Prior Housing Element	0	0	0.041852318	0.041852318	2	2*	2*	1418181	1399	Wilshire	Yes	Above Moderate
LOS ANGELES	420 N ORANGE DR	90036	5524029009	Low Medium I Residential	R2-1	0	17	0.170495814	Residential - Double, Duplex, or Two Units - 4 Stories or Less	YES - Current	NO - Privately-Owned	Available	Not Used in Prior Housing Element	0	0	0.041852318	0.041852318	2	2*	2*	1418181	1424	Wilshire	Yes	Above Moderate
LOS ANGELES	414 N ORANGE DR	90036	5524029010	Low Medium I Residential	R2-1	0	17	0.170735809	Residential - Double, Duplex, or Two Units - 4 Stories or Less	YES - Current	NO - Privately-Owned	Available	Not Used in Prior Housing Element	0	0	0.041852318	0.041852318	2	2*	2*	1418181	1450	Wilshire	Yes	Above Moderate
LOS ANGELES	408 N ORANGE DR	90036	5524029011	Low Medium I Residential	R2-1	0	17	0.170510924	Residential - Double, Duplex, or Two Units - 4 Stories or Less	YES - Current	NO - Privately-Owned	Available	Not Used in Prior Housing Element	0	0	0.041852318	0.041852318	2	2*	2*	1388181	22	Wilshire	Yes	Above Moderate
LOS ANGELES	402 N ORANGE DR	90036	5524029026	Low Medium I Residential	R2-1	0	17	0.176707781	Residential - Double, Duplex, or Two Units - 4 Stories or Less	YES - Current	NO - Privately-Owned	Available	Not Used in Prior Housing Element	0	0	0.054894656	0.054894656	2	3*	3*	1388181	49	Wilshire	Yes	Above Moderate
LOS ANGELES	451 N CITRUS AVE	90036	5524030023	Low II Residential	R1-1	0	1 unit per lot	0.154957107	Residential - Single Family Residence - Vacant Land	YES - Current	NO - Privately-Owned	Available	Not Used in Prior Housing Element	0	0	0.111310303	0.111310303	0	0	0	1418181	1258	Wilshire		Above Moderate
LOS ANGELES	354 N MANSFIELD AVE	90036	5524039003	Low Medium I Residential	R2-1	0	17	0.164339202	Residential - Double, Duplex, or Two Units - 4 Stories or Less	YES - Current	NO - Privately-Owned	Available	Not Used in Prior Housing Element	0	0	0.041852318	0.041852318	2	2*	2*	1388181	132	Wilshire	Yes	Above Moderate
LOS ANGELES	350 N MANSFIELD AVE	90036	5524039004	Low Medium I Residential	R2-1	0	17	0.164337338	Residential - Single Family Residence - Pool and Misc.	YES - Current	NO - Privately-Owned	Available	Not Used in Prior Housing Element	0	0	0.012758513	0.012758513	1	2*	2*	1388181	157	Wilshire		Above Moderate
LOS ANGELES	342 N MANSFIELD AVE	90036	5524039005	Low Medium I Residential	R2-1	0	17	0.164335802	Residential - Double, Duplex, or Two Units - 4 Stories or Less - Pool	YES - Current	NO - Privately-Owned	Available	Not Used in Prior Housing Element	0	0	0.041852318	0.041852318	2	2*	2*	1388181	181	Wilshire	Yes	Above Moderate
LOS ANGELES	338 N MANSFIELD AVE	90036	5524039006	Low Medium I Residential	R2-1	0	17	0.164334367	Residential - Double, Duplex, or Two Units - 4 Stories or Less	YES - Current	NO - Privately-Owned	Available	Not Used in Prior Housing Element	0	0	0.250711852	0.250711852	2	2*	2*	1388181	205	Wilshire	Yes	Above Moderate
LOS ANGELES	334 N MANSFIELD AVE	90036	5524039007	Low Medium I Residential	R2-1	0	17	0.164333392	Residential - Double, Duplex, or Two Units - 4 Stories or Less	YES - Current	NO - Privately-Owned	Available	Not Used in Prior Housing Element	0	0	0.041852318	0.041852318	2	2*	2*	1388181	231	Wilshire	Yes	Above Moderate
LOS ANGELES	328 N MANSFIELD AVE	90036	5524039008	Low Medium I Residential	R2-1	0	17	0.164329325	Residential - Double, Duplex, or Two Units - 4 Stories or Less	YES - Current	NO - Privately-Owned	Available	Not Used in Prior Housing Element	0	0	0.041852318	0.041852318	2	2*	2*	1388181	260	Wilshire	Yes	Above Moderate
LOS ANGELES	324 N MANSFIELD AVE	90036	5524039009	Low Medium I Residential	R2-1	0	17	0.164328426	Residential - Double, Duplex, or Two Units - 4 Stories or Less	YES - Current	NO - Privately-Owned	Available	Not Used in Prior Housing Element	0	0	0.041852318	0.041852318	2	2*	2*	1388181	288	Wilshire	Yes	Above Moderate
LOS ANGELES	318 N MANSFIELD AVE	90036	5524039010	Low Medium I Residential	R2-1	0	17	0.164326941	Residential - Double, Duplex, or Two Units - 4 Stories or Less	YES - Current	NO - Privately-Owned	Available	Not Used in Prior Housing Element	0	0	0.041852318	0.041852318	2	2*	2*	1388181	320	Wilshire	Yes	Above Moderate
LOS ANGELES	312 N MANSFIELD AVE	90036	5524039011	Low Medium I Residential	R2-1	0	17	0.164325077	Residential - Double, Duplex, or Two Units - 4 Stories or Less	YES - Current	NO - Privately-Owned	Available	Not Used in Prior Housing Element	0	0	0.041852318	0.041852318	2	2*	2*	1388181	347	Wilshire	Yes	Above Moderate
LOS ANGELES	308 N MANSFIELD AVE	90036	5524039012	Low Medium I Residential	R2-1	0	17	0.164323334	Residential - Double, Duplex, or Two Units - 4 Stories or Less	YES - Current	NO - Privately-Owned	Available	Not Used in Prior Housing Element	0	0	0.041852318	0.041852318	2	2*	2*	1388181	360	Wilshire	Yes	Above Moderate
LOS ANGELES	304 N MANSFIELD AVE	90036	5524039013	Low Medium I Residential	R2-1	0	17	0.161221196	Residential - Double, Duplex, or Two Units - 4 Stories or Less	YES - Current	NO - Privately-Owned	Available	Not Used in Prior Housing Element	0	0	0.041852318	0.041852318	2	2*	2*	1388181	416	Wilshire	Yes	Above Moderate
LOS ANGELES	364 N MANSFIELD AVE	90036	5524039027	Low Medium I Residential	R2-1	0	17	0.160919402	Residential - Double, Duplex, or Two Units - 4 Stories or Less	YES - Current	NO - Privately-Owned	Available	Not Used in Prior Housing Element	0	0	0.27032572	0.27032572	2	2*	2*	1388181	82	Wilshire	Yes	Above Moderate
LOS ANGELES	366 N ORANGE DR	90036	5524040001	Low Medium I Residential	R2-1	0	17	0.160812299	Residential - Double, Duplex, or Two Units - 4 Stories or Less - Pool	YES - Current	NO - Privately-Owned	Available	Not Used in Prior Housing Element	0	0	0.041852318	0.041852318	2	2*	2*	1388181	84	Wilshire	Yes	Above Moderate
LOS ANGELES	360 N ORANGE DR	90036	5524040002	Low Medium I Residential	R2-1	0	17	0.164302211	Residential - Double, Duplex, or Two Units - 4 Stories or Less	YES - Current	NO - Privately-Owned	Available	Not Used in Prior Housing Element	0	0	0.041852318	0.041852318	2	2*	2*	1388181	110	Wilshire	Yes	Above Moderate
LOS ANGELES	344 N ORANGE DR	90036	5524040006	Low Medium I Residential	R2-1	0	17	0.164296508	Residential - Double, Duplex, or Two Units - 4 Stories or Less	YES - Current	NO - Privately-Owned	Available	Not Used in Prior Housing Element	0	0	0.041852318	0.041852318	2	2*	2*	1388181	183	Wilshire	Yes	Above Moderate
LOS ANGELES	338 N ORANGE DR	90036	5524040007	Low Medium I Residential	R2-1	0	17	0.164294606	Residential - Double, Duplex, or Two Units - 4 Stories or Less	YES - Current	NO - Privately-Owned	Available	Not Used in Prior Housing Element	0	0	0.05483222	0.05483222	0	2*	2*	1388181	207	Wilshire	Yes	Above Moderate
LOS ANGELES	334 N ORANGE DR	90036	5524040008	Low Medium I Residential	R2-1	0	17	0.164293676	Residential - Double, Duplex, or Two Units - 4 Stories or Less	YES - Current	NO - Privately-Owned	Available	Not Used in Prior Housing Element	0	0	0.041852318	0.041852318	2	2*	2*	1388181	237	Wilshire	Yes	Above Moderate
LOS ANGELES	328 N ORANGE DR	90036	5524040009	Low Medium I Residential	R2-1	0	17	0.164289836	Residential - Double, Duplex, or Two Units - 4 Stories or Less	YES - Current	NO - Privately-Owned	Available	Not Used in Prior Housing Element	0	0	0.041852318	0.041852318	2	2*	2*	1388181	263	Wilshire	Yes	Above Moderate
LOS ANGELES	322 N ORANGE DR	90036	5524040010	Low Medium I Residential	R2-1	0	17	0.164289874	Residential - Double, Duplex, or Two Units - 4 Stories or Less	YES - Current	NO - Privately-Owned	Available	Not Used in Prior Housing Element	0	0	0.041852318	0.041852318	2	2*	2*	1388181	291	Wilshire	Yes	Above Moderate
LOS ANGELES	318 N ORANGE DR	90036	5524040011	Low Medium I Residential	R2-1	0	17	0.164286034	Residential - Double, Duplex, or Two Units - 4 Stories or Less	YES - Current	NO - Privately-Owned	Available	Not Used in Prior Housing Element	0	0	0.041852318	0.041852318	2	2*	2*	1388181	323	Wilshire	Yes	Above Moderate
LOS ANGELES	312 N ORANGE DR	90036	5524040012	Low Medium I Residential	R2-1	0	17	0.164286451	Residential - Double, Duplex, or Two Units - 4 Stories or Less	YES - Current	NO - Privately-Owned	Available	Not Used in Prior Housing Element	0	0	0.041852318	0.041852318	2	2*	2*	1388181	349	Wilshire	Yes	Above Moderate
LOS ANGELES	306 N ORANGE DR	90036	5524040013	Low Medium I Residential	R2-1	0	17	0.164282992	Residential - Double, Duplex, or Two Units - 4 Stories or Less	YES - Current	NO - Privately-Owned	Available	Not Used in Prior Housing Element	0	0	0.041852318	0.041852318	2	2*	2*	1388181	362	Wilshire	Yes	Above Moderate
LOS ANGELES	302 N ORANGE DR	90036	5524040014	Low Medium I Residential	R2-1	0	17	0.161181075	Residential - Double, Duplex, or Two Units - 4 Stories or Less	YES - Current	NO - Privately-Owned	Available	Not Used in Prior Housing Element	0	0	0.062297027	0.062297027	2	2*	2*	1388181	418	Wilshire	Yes	Above Moderate
LOS ANGELES	6804 W OAKWOOD AVE	90036	5524040015	Low Medium I Residential	R2-1	0	17	0.160791715	Residential - Double, Duplex, or Two Units - 4 Stories or Less	YES - Current	NO - Privately-Owned	Available	Not Used in Prior Housing Element	0	0	0.041852318	0.041852318	2	2*	2*	1388181	83	Wilshire	Yes	Above Moderate
LOS ANGELES	363 N MANSFIELD AVE	90036	5524040016	Low Medium I Residential	R2-1	0	17	0.16430162	Residential - Double, Duplex, or Two Units - 4 Stories or Less	YES - Current	NO - Privately-Owned	Available	Not Used in Prior Housing Element	0	0	0.041852318	0.041852318	2	2*	2*	1388181	108	Wilshire	Yes	Above Moderate
LOS ANGELES	357 N MANSFIELD AVE	90036	5524040017	Low Medium I Residential	R2-1	0	17	0.164303939	Residential - Double, Duplex, or Two Units - 4 Stories or Less	YES - Current	NO - Privately-Owned	Available	Not Used in Prior Housing Element	0	0	0.041852318	0.041852318	2	2*	2*	1388181	134	Wilshire	Yes	Above Moderate
LOS ANGELES	351 N MANSFIELD AVE	90036	5524040018	Low Medium I Residential	R2-1	0	17	0.164302971	Residential - Double, Duplex, or Two Units - 4 Stories or Less	YES - Current	NO - Privately-Owned	Available	Not Used in Prior Housing Element	0	0	0.041852318	0.041852318	2	2*	2*	1388181	158	Wilshire	Yes	Above Moderate
LOS ANGELES	341 N MANSFIELD AVE	90036	5524040020	Low Medium I Residential	R2-1	0	17	0.16430259	Residential - Double, Duplex, or Two Units - 4 Stories or Less	YES - Current	NO - Privately-Owned	Available	Not Used in Prior Housing Element	0	0	0.041852318	0.041852318	2	2*	2*	1388181	206	Wilshire	Yes	Above Moderate
LOS ANGELES	337 N MANSFIELD AVE	90036	5524040021	Low Medium I Residential	R2-1	0	17	0.16430356	Residential - Double, Duplex, or Two Units - 4 Stories or Less	YES - Current	NO - Privately-Owned	Available	Not Used in Prior Housing Element	0	0	0.041852318	0.041852318	2	2*	2*	1388181	235	Wilshire	Yes	Above Moderate
LOS ANGELES	329 N MANSFIELD AVE	90036	5524040022	Low Medium I Residential	R2-1	0	17	0.16430162	Residential - Double, Duplex, or Two Units - 4 Stories or Less	YES - Current	NO - Privately-Owned	Available	Not Used in Prior Housing Element	0	0	0.041852318	0.041852318	2	2*	2*	1388181	261	Wilshire	Yes	Above Moderate
LOS ANGELES	325 N MANSFIELD AVE	90036	5524040023	Low Medium I Residential	R2-1	0	17	0.16430356	Residential - Double, Duplex, or Two Units - 4 Stories or Less	YES - Current	NO - Privately-Owned	Available	Not Used in Prior Housing Element	0	0	0.041852318	0.041852318	2	2*	2*	1388181	290	Wilshire	Yes	Above Moderate
LOS ANGELES	319 N MANSFIELD AVE	90036	5524040024	Low Medium I Residential	R2-1	0	17	0.16430162	Residential - Double, Duplex, or Two Units - 4 Stories or Less	YES - Current	NO - Privately-Owned	Available	Not Used in Prior Housing Element	0	0	0.041852318	0.041852318	2	2*	2*	1388181	322	Wilshire	Yes	Above Moderate
LOS ANGELES	315 N MANSFIELD AVE	90036	5524040025	Low Medium I Residential	R2-1	0	17	0.16430356	Residential - Double, Duplex, or Two Units - 4 Stories or Less	YES - Current	NO - Privately-Owned	Available	Not Used in Prior Housing Element	0	0	0.041852318	0.041852318	2	2*	2*	1388181	348	Wilshire	Yes	Above Moderate
LOS ANGELES	309 N MANSFIELD AVE	90036	5524040029	Low Medium I Residential	R2-1	0	17	0.16430162	Residential - Double, Duplex, or Two Units - 4 Stories or Less	YES - Current	NO - Privately-Owned	Available	Not Used in Prior Housing Element	0	0	0.041852318	0.041852318	2	2*	2*	1388181	361	Wilshire	Yes	Above Moderate
LOS ANGELES	356 N ORANGE DR	90036	5524040030	Low Medium I Residential	R2-1	0	17	0.164299929	Residential - Double, Duplex, or Two Units - 4 Stories or Less	YES - Current	NO - Privately-Owned	Available	Not Used in Prior Housing Element	0	0	0.041852318	0.041852318	2	2*	2*	1388181	135	Wilshire	Yes	Above Moderate
LOS ANGELES	7256 W ROSEWOOD AVE	90036	5525025001	Low Medium I Residential	R2-1	0	17	0.131161416	Residential - Double, Duplex, or Two Units - 4 Stories or Less	YES - Current	NO - Privately-Owned	Available	Not Used in Prior Housing Element	0	0	0.328141809	0.328141809	2	2*	2*	1418181	1215	Wilshire	Yes	Above Moderate
LOS ANGELES	7260 W ROSEWOOD AVE	90036	5525025002	Low Medium I Residential	R2-1	0	17	0.075405142	Residential - Double, Duplex, or Two Units - 4 Stories or Less	YES - Current	NO - Privately-Owned	Available	Not Used in Prior Housing Element	0	0	0.019858895	0.019858895	1	1*	1*	1418181	1216	Wilshire		Above Moderate
LOS ANGELES	451 N ALTA VISTA BLVD	90036	5525025007	Low Medium I Residential	R2-1	0	17	0.177157609	Residential - Double, Duplex, or Two Units - 4 Stories or Less	YES - Current	NO - Privately-Owned	Available	Not Used in Prior Housing Element	0	0	0.336796522	0.336796522	2	3*	3*	1418181	1291	Wilshire	Yes	Above Moderate
LOS ANGELES	441 N ALTA VISTA BLVD	90036	5525025009	Low Medium I Residential	R2-1	0	17	0.177156859	Residential - Double, Duplex, or Two Units - 4 Stories or Less	YES - Current	NO - Privately-Owned	Available	Not Used in Prior Housing Element	0	0	0.336796522	0.336796522	2	3*	3*	1418181	1337	Wilshire	Yes	Above Moderate
LOS ANGELES	431 N ALTA VISTA BLVD	90036	5525025012	Low Medium I Residential	R2-1	0	17	0.17715725	Residential - Double, Duplex, or Two Units - 4 Stories or Less	YES - Current	NO - Privately-Owned	Available	Not Used in Prior Housing Element	0	0	0.336796522	0.336796522	2	3*	3*	1418181	1386	Wilshire	Yes	Above Moderate
LOS ANGELES	427 N ALTA VISTA BLVD	90036	5525025013	Low Medium I Residential	R2-1	0	17	0.177158356	Residential - Double, Duplex, or Two Units - 4 Stories or Less	YES - Current	NO - Privately-Owned	Available	Not Used in Prior Housing Element	0	0	0.336796522	0.336796522	2	3*	3*	1418181	1409	Wilshire	Yes	Above Moderate
LOS ANGELES	411 N ALTA VISTA BLVD	90036	5525025018	Low Medium I Residential	R2-1	0	17	0.17722339	Residential - Double, Duplex, or Two Units - 4 Stories or Less	YES - Current	NO - Privately-Owned	Available	Not Used in Prior Housing Element	0	0	0.336796522	0.336796522	2	3*	3*	1388181	30	Wilshire	Yes	Above Moderate

LOS ANGELES	401 N ALTA VISTA BLVD	90036	5525025019	Low Medium I Residential	R2-1	0	17	0.093686369	Residential - Single Family Residence	YES - Current	NO - Privately-Owned	Available	Not Used in Prior Housing Element	0	0	0.016093448	0.016093448	1	1*	1*	1388181	59	Wilshire								Above Moderate
LOS ANGELES			5525025022	Low Medium I Residential	R2-1	0	17	0.06691909	Residential - Single Family Residence	YES - Current	NO - Privately-Owned	Available	Not Used in Prior Housing Element	0	0	0.130757332	0.130757332	1	1*	1*	1388181	63	Wilshire								Above Moderate
LOS ANGELES	404 N POINSETTIA PL	90036	5525025023	Low Medium I Residential	R2-1	0	17	0.139713621	Residential - Double, Duplex, or Two Units - 4 Stories or Less	YES - Current	NO - Privately-Owned	Available	Not Used in Prior Housing Element	0	0	0.051487313	0.051487313	2	2*	2*	1388181	64	Wilshire		Yes	Above Moderate						
LOS ANGELES	410 N POINSETTIA PL	90036	5525025024	Low Medium I Residential	R2-1	0	17	0.177223102	Residential - Double, Duplex, or Two Units - 4 Stories or Less	YES - Current	NO - Privately-Owned	Available	Not Used in Prior Housing Element	0	0	0.336796522	0.336796522	2	3*	3*	1388181	32	Wilshire		Yes	Above Moderate						
LOS ANGELES	416 N POINSETTIA PL	90036	5525025025	Low Medium I Residential	R2-1	0	17	0.177739133	Residential - Double, Duplex, or Two Units - 4 Stories or Less	YES - Current	NO - Privately-Owned	Available	Not Used in Prior Housing Element	0	0	0.336796522	0.336796522	2	3*	3*	1418181	1460	Wilshire		Yes	Above Moderate						
LOS ANGELES	426 N POINSETTIA PL	90036	5525025027	Low Medium I Residential	R2-1	0	17	0.177092368	Residential - Double, Duplex, or Two Units - 4 Stories or Less	YES - Current	NO - Privately-Owned	Available	Not Used in Prior Housing Element	0	0	0.336796522	0.336796522	2	3*	3*	1418181	1410	Wilshire		Yes	Above Moderate						
LOS ANGELES	430 N POINSETTIA PL	90036	5525025028	Low Medium I Residential	R2-1	0	17	0.177095565	Residential - Single Family Residence	YES - Current	NO - Privately-Owned	Available	Not Used in Prior Housing Element	0	0	0.253810906	0.253810906	1	3*	3*	1418181	1387	Wilshire			Above Moderate						
LOS ANGELES	434 N POINSETTIA PL	90036	5525025029	Low Medium I Residential	R2-1	0	17	0.177099152	Residential - Double, Duplex, or Two Units - 4 Stories or Less	YES - Current	NO - Privately-Owned	Available	Not Used in Prior Housing Element	0	0	0.011572886	0.011572886	0	3*	3*	1418181	1363	Wilshire			Above Moderate						
LOS ANGELES	440 N POINSETTIA PL	90036	5525025030	Low Medium I Residential	R2-1	0	17	0.177102739	Residential - Double, Duplex, or Two Units - 4 Stories or Less	YES - Current	NO - Privately-Owned	Available	Not Used in Prior Housing Element	0	0	0.336796522	0.336796522	2	3*	3*	1418181	1338	Wilshire		Yes	Above Moderate						
LOS ANGELES	446 N POINSETTIA PL	90036	5525025031	Low Medium I Residential	R2-1	0	17	0.177107043	Residential - Double, Duplex, or Two Units - 4 Stories or Less	YES - Current	NO - Privately-Owned	Available	Not Used in Prior Housing Element	0	0	0.336796522	0.336796522	2	3*	3*	1418181	1314	Wilshire		Yes	Above Moderate						
LOS ANGELES	450 N POINSETTIA PL	90036	5525025032	Low Medium I Residential	R2-1	0	17	0.177112455	Residential - Double, Duplex, or Two Units - 4 Stories or Less	YES - Current	NO - Privately-Owned	Available	Not Used in Prior Housing Element	0	0	0.054894656	0.054894656	2	3*	3*	1418181	1293	Wilshire		Yes	Above Moderate						
LOS ANGELES	456 N POINSETTIA PL	90036	5525025033	Low Medium I Residential	R2-1	0	17	0.177114546	Residential - Double, Duplex, or Two Units - 4 Stories or Less	YES - Current	NO - Privately-Owned	Available	Not Used in Prior Housing Element	0	0	0.336796522	0.336796522	2	3*	3*	1418181	1269	Wilshire		Yes	Above Moderate						
LOS ANGELES	460 N POINSETTIA PL	90036	5525025034	Low Medium I Residential	R2-1	0	17	0.177121063	Residential - Single Family Residence - Pool	YES - Current	NO - Privately-Owned	Available	Not Used in Prior Housing Element	0	0	0.011572886	0.011572886	0	3*	3*	1418181	1247	Wilshire			Above Moderate						
LOS ANGELES	7264 W ROSEWOOD AVE	90036	5525025035	Low Medium I Residential	R2-1	0	17	0.079378828	Residential - Single Family Residence	YES - Current	NO - Privately-Owned	Available	Not Used in Prior Housing Element	0	0	0.107128417	0.107128417	1	1*	1*	1418181	1217	Wilshire			Above Moderate						
LOS ANGELES	7272 W ROSEWOOD AVE	90036	5525025036	Low Medium I Residential	R2-1	0	17	0.127144974	Residential - Double, Duplex, or Two Units - 4 Stories or Less	YES - Current	NO - Privately-Owned	Available	Not Used in Prior Housing Element	0	0	0.328141809	0.328141809	2	2*	2*	1418181	1218	Wilshire		Yes	Above Moderate						
LOS ANGELES	447 N ALTA VISTA BLVD	90036	5525025039	Low Medium I Residential	R2-1	0	17	0.177159074	Residential - Double, Duplex, or Two Units - 4 Stories or Less	YES - Current	NO - Privately-Owned	Available	Not Used in Prior Housing Element	0	0	0.336796522	0.336796522	2	3*	3*	1418181	1313	Wilshire		Yes	Above Moderate						
LOS ANGELES	437 N ALTA VISTA BLVD	90036	5525025040	Low Medium I Residential	R2-1	0	17	0.177158717	Residential - Three Units (Any Combination) - 4 Stories or Less	YES - Current	NO - Privately-Owned	Available	Not Used in Prior Housing Element	0	0	0.307542682	0.307542682	3	3*	3*	1418181	1362	Wilshire		Yes	Above Moderate						
LOS ANGELES	459 N ALTA VISTA BLVD	90036	5525025041	Low Medium I Residential	R2-1	0	17	0.1771574	Residential - Double, Duplex, or Two Units - 4 Stories or Less	YES - Current	NO - Privately-Owned	Available	Not Used in Prior Housing Element	0	0	0.336796522	0.336796522	2	3*	3*	1418181	1246	Wilshire		Yes	Above Moderate						
LOS ANGELES	419 N ALTA VISTA BLVD	90036	5525025043	Low Medium I Residential	R2-1	0	17	0.177157609	Residential - Double, Duplex, or Two Units - 4 Stories or Less	YES - Current	NO - Privately-Owned	Available	Not Used in Prior Housing Element	0	0	0.336796522	0.336796522	2	3*	3*	1418181	1433	Wilshire		Yes	Above Moderate						
LOS ANGELES	415 N ALTA VISTA BLVD	90036	5525025044	Low Medium I Residential	R2-1	0	17	0.177743974	Residential - Double, Duplex, or Two Units - 4 Stories or Less	YES - Current	NO - Privately-Owned	Available	Not Used in Prior Housing Element	0	0	0.336796522	0.336796522	2	3*	3*	1418181	1458	Wilshire		Yes	Above Moderate						
LOS ANGELES	404 N ALTA VISTA BLVD	90036	5525026016	Low Medium I Residential	R2-1	0	17	0.20609897	Residential - Three Units (Any Combination) - 4 Stories or Less	YES - Current	NO - Privately-Owned	Available	Not Used in Prior Housing Element	0	0	0.010464934	0.010464934	3	3*	3*	1388181	57	Wilshire		Yes	Above Moderate						
LOS ANGELES	410 N ALTA VISTA BLVD	90036	5525026017	Low Medium I Residential	R2-1	0	17	0.176759051	Residential - Double, Duplex, or Two Units - 4 Stories or Less	YES - Current	NO - Privately-Owned	Available	Not Used in Prior Housing Element	0	0	0.336796522	0.336796522	2	3*	3*	1388181	29	Wilshire		Yes	Above Moderate						
LOS ANGELES	414 N ALTA VISTA BLVD	90036	5525026018	Low Medium I Residential	R2-1	0	17	0.177266074	Residential - Double, Duplex, or Two Units - 4 Stories or Less	YES - Current	NO - Privately-Owned	Available	Not Used in Prior Housing Element	0	0	0.014371735	0.014371735	2	3*	3*	1418181	1457	Wilshire		Yes	Above Moderate						
LOS ANGELES	428 N ALTA VISTA BLVD	90036	5525026022	Low Medium I Residential	R2-1	0	17	0.176761245	Residential - Three Units (Any Combination) - 4 Stories or Less	YES - Current	NO - Privately-Owned	Available	Not Used in Prior Housing Element	0	0	0.307542682	0.307542682	3	3*	3*	1418181	1385	Wilshire		Yes	Above Moderate						
LOS ANGELES	436 N ALTA VISTA BLVD	90036	5525026023	Low Medium I Residential	R2-1	0	17	0.176763789	Residential - Double, Duplex, or Two Units - 4 Stories or Less	YES - Current	NO - Privately-Owned	Available	Not Used in Prior Housing Element	0	0	0.336796522	0.336796522	2	3*	3*	1418181	1361	Wilshire		Yes	Above Moderate						
LOS ANGELES	446 N ALTA VISTA BLVD	90036	5525026026	Low Medium I Residential	R2-1	0	17	0.176765581	Residential - Double, Duplex, or Two Units - 4 Stories or Less	YES - Current	NO - Privately-Owned	Available	Not Used in Prior Housing Element	0	0	0.336796522	0.336796522	2	3*	3*	1418181	1311	Wilshire		Yes	Above Moderate						
LOS ANGELES	450 N ALTA VISTA BLVD	90036	5525026027	Low Medium I Residential	R2-1	0	17	0.176765555	Residential - Double, Duplex, or Two Units - 4 Stories or Less	YES - Current	NO - Privately-Owned	Available	Not Used in Prior Housing Element	0	0	0.336796522	0.336796522	2	3*	3*	1418181	1288	Wilshire		Yes	Above Moderate						
LOS ANGELES	456 N ALTA VISTA BLVD	90036	5525026028	Low Medium I Residential	R2-1	0	17	0.176766629	Residential - Double, Duplex, or Two Units - 4 Stories or Less	YES - Current	NO - Privately-Owned	Available	Not Used in Prior Housing Element	0	0	0.336796522	0.336796522	2	3*	3*	1418181	1267	Wilshire		Yes	Above Moderate						
LOS ANGELES	460 N ALTA VISTA BLVD	90036	5525026029	Low Medium I Residential	R2-1	0	17	0.176768214	Residential - Double, Duplex, or Two Units - 4 Stories or Less	YES - Current	NO - Privately-Owned	Available	Not Used in Prior Housing Element	0	0	0.336796522	0.336796522	2	3*	3*	1418181	1245	Wilshire		Yes	Above Moderate						
LOS ANGELES	7216 W ROSEWOOD AVE	90036	5525026030	Low Medium I Residential	R2-1	0	17	0.060228597	Residential - Single Family Residence	YES - Current	NO - Privately-Owned	Available	Not Used in Prior Housing Element	0	0	0.130757332	0.130757332	1	1*	1*	1418181	1212	Wilshire			Above Moderate						
LOS ANGELES	7220 W ROSEWOOD AVE	90036	5525026031	Low Medium I Residential	R2-1	0	17	0.060226831	Residential - Single Family Residence	YES - Current	NO - Privately-Owned	Available	Not Used in Prior Housing Element	0	0	0.130757332	0.130757332	1	1*	1*	1418181	1213	Wilshire			Above Moderate						
LOS ANGELES	464 N ALTA VISTA BLVD	90036	5525026032	Low Medium I Residential	R2-1	0	17	0.085656596	Residential - Single Family Residence	YES - Current	NO - Privately-Owned	Available	Not Used in Prior Housing Element	0	0	0.107128417	0.107128417	1	1*	1*	1418181	1214	Wilshire			Above Moderate						
LOS ANGELES	440 N ALTA VISTA BLVD	90036	5525026033	Low Medium I Residential	R2-1	0	17	0.176762654	Residential - Double, Duplex, or Two Units - 4 Stories or Less - Pool	YES - Current	NO - Privately-Owned	Available	Not Used in Prior Housing Element	0	0	0.336796522	0.336796522	2	3*	3*	1418181	1336	Wilshire		Yes	Above Moderate						
LOS ANGELES	418 N ALTA VISTA BLVD	90036	5525026034	Low Medium I Residential	R2-1	0	17	0.176759454	Residential - Double, Duplex, or Two Units - 4 Stories or Less	YES - Current	NO - Privately-Owned	Available	Not Used in Prior Housing Element	0	0	0.336796522	0.336796522	2	3*	3*	1418181	1432	Wilshire		Yes	Above Moderate						
LOS ANGELES	434 N FORMOSA AVE	90036	5525027022	Low II Residential	R1V2	0	1 unit per lot	0.151517736	Residential - Single Family Residence	YES - Current	NO - Privately-Owned	Available	Not Used in Prior Housing Element	0	0	0.001978828	0.001978828	0	0	0	1418181	1358	Wilshire			Above Moderate						
LOS ANGELES	449 N LA BREA AVE	90036	5525028003	General Commercial	C2-1VL	0	108	0.096418033	Commercial - Bank, Savings and Loan - One Story	YES - Current	NO - Privately-Owned	Available	Not Used in Prior Housing Element	0.046473241	0	0	0.046473241	0	0	0	1418181	1302	Wilshire			Lower						
LOS ANGELES	445 N LA BREA AVE	90036	5525028004	General Commercial	C2-1VL	0	108	0.09641879	Commercial - Parking Lot (Commercial Use Property) - Lots - Patron or Employee - One Story	YES - Current	NO - Privately-Owned	Available	Not Used in Prior Housing Element	0.010230782	0	0	0.010230782	0	0	0	1418181	1312	Wilshire			Lower						
LOS ANGELES			5525028009	General Commercial	C2-1VL	0	108	0.048209017	Commercial - Parking Lot (Commercial Use Property) - Lots - Patron or Employee - One Story	YES - Current	NO - Privately-Owned	Available	Not Used in Prior Housing Element	0	0	0.019185966	0.019185966	0	0	0	1418181	1427	Wilshire			Above Moderate						
LOS ANGELES	421 N LA BREA AVE	90036	5525028010	General Commercial	C2-1VL	0	108	0.048209773	Commercial - Parking Lot (Commercial Use Property) - Lots - Patron or Employee - One Story	YES - Current	NO - Privately-Owned	Available	Not Used in Prior Housing Element	0	0	0.019185966	0.019185966	0	0	0	1418181	1444	Wilshire			Above Moderate						
LOS ANGELES	455 N LA BREA AVE	90036	5525028028	General Commercial	C2-1VL	0	108	0.096418322	Commercial - Parking Lot (Commercial Use Property) - Lots - Patron or Employee - One Story	YES - Current	NO - Privately-Owned	Available	Not Used in Prior Housing Element	0.010230782	0	0	0.010230782	0	0	0	1418181	1256	Wilshire			Lower						
LOS ANGELES	453 N LA BREA AVE	90036	5525028029	General Commercial	C2-1VL	0	108	0.096419078	Commercial - Parking Lot (Commercial Use Property) - Lots - Patron or Employee - One Story	YES - Current	NO - Privately-Owned	Available	Not Used in Prior Housing Element	0.010230782	0	0	0.010230782	0	0	0	1418181	1280	Wilshire			Lower						
LOS ANGELES	425 N LA BREA AVE	90036	5525028030	General Commercial	C2-1VL	0	108	0.09641879	Commercial - Store - One Story	YES - Current	NO - Privately-Owned	Available	Used in Prior Housing Element - Non-Vacant	0.059829789	0	0	0.059829789	0	0	0	1418181	1408	Wilshire			Lower						
LOS ANGELES	429 N LA BREA AVE	90036	5525028030	General Commercial	C2-1VL	0	108	0.096418037	Commercial - Store - One Story	YES - Current	NO - Privately-Owned	Available	Used in Prior Housing Element - Non-Vacant	0.059829789	0	0	0.059829789	0	0	0	1418181	1396	Wilshire			Lower						
LOS ANGELES	435 N LA BREA AVE	90036	5525028030	General Commercial	C2-1VL	0	108	0.09641879	Commercial - Store - One Story	YES - Current	NO - Privately-Owned	Available	Used in Prior Housing Element - Non-Vacant	0.059829789	0	0	0.059829789	0	0	0	1418181	1376	Wilshire			Lower						
LOS ANGELES	437 N LA BREA AVE	90036	5525028030	General Commercial	C2-1VL	0	108	0.09641879	Commercial - Store - One Story	YES - Current	NO - Privately-Owned	Available	Used in Prior Housing Element - Non-Vacant	0.059829789	0	0	0.059829789	0	0	0	1418181	1352	Wilshire			Lower						
LOS ANGELES	441 N LA BREA AVE	90036	5525028030	General Commercial	C2-1VL	0	108	0.096418037	Commercial - Store - One Story	YES - Current	NO - Privately-Owned	Available	Used in Prior Housing Element - Non-Vacant	0.059829789	0	0	0.059829789	0	0	0	1418181	1331	Wilshire			Lower						
LOS ANGELES	405 N LA BREA AVE	90036	5525028032	General Commercial	C2-1VL	0	108	0.125650971	Industrial - Warehousing, Distribution, Storage - Warehousing, Distribution, Under 10,000 SF - One Story	YES - Current	NO - Privately-Owned	Available	Used in Prior Housing Element - Non-Vacant	0.025649125	0	0	0.025649125	0	0	0	1388181	58	Wilshire			Lower						
LOS ANGELES	409 N LA BREA AVE	90036	5525028032	General Commercial	C2-1VL	0	108	0.096236933	Industrial - Warehousing, Distribution, Storage - Warehousing, Distribution, Under 10,000 SF - One Story	YES - Current	NO - Privately-Owned	Available	Used in Prior Housing Element - Non-Vacant	0.02093142	0	0	0.02093142	0	0	0	1388181	42	Wilshire			Lower						
LOS ANGELES	415 N LA BREA AVE	90036	5525028032	General Commercial	C2-1VL	0	108	0.096571727	Industrial - Warehousing, Distribution, Storage - Warehousing, Distribution, Under 10,000 SF - One Story	YES - Current	NO - Privately-Owned	Available	Used in Prior Housing Element - Non-Vacant	0.02093142	0	0	0.02093142	0	0	0	1418181	1469	Wilshire			Lower						
LOS ANGELES	417 N LA BREA AVE	90036	5525028032	General Commercial	C2-1VL	0	108	0.096418037	Industrial - Warehousing, Distribution, Storage - Warehousing, Distribution, Under 10,000 SF - One Story	YES - Current	NO - Privately-Owned	Available	Used in Prior Housing Element - Non-Vacant	0.02093142	0	0	0.02093142	0	0	0	1418181	1449	Wilshire			Lower						
LOS ANGELES	446 N LA BREA AVE	90036	5525029005	General Commercial	C2-1VL	0	108	0.096418806	Commercial - Store Combination - Store and Office Combination - One Story	YES - Current	NO - Privately-Owned	Available	Not Used in Prior Housing Element	0.059829789	0	0	0.059829789	0	0	0	1418181	1305	Wilshire			Lower						
LOS ANGELES	440 N LA BREA AVE	90036	5525029006	General Commercial	C2-1VL	0	108	0.096418806	Commercial - Office Building - One Story	YES - Current	NO - Privately-Owned	Available	Used in Prior Housing Element - Non-Vacant	0.059829789	0	0	0.059829789	0	0	0	1418181	1327	Wilshire			Lower						
LOS ANGELES			5525029006	General Commercial	C2-1VL	0	108	0.096418338	Commercial - Office Building - One Story	YES - Current	NO - Privately-Owned	Available	Used in Prior Housing Element - Non-Vacant	0.059829789	0	0	0.059829789	0	0	0	1418181	1347	Wilshire			Lower						
LOS ANGELES	410 N LA BREA AVE	90036	5525029011	General Commercial	C2-1VL	0	108	0.120671797	Commercial - Supermarket - Small Food Store - Less than 6,000 SF - One Story	YES - Current	NO - Privately-Owned	Available	Used in Prior Housing Element - Non-Vacant	0.055461098	0	0	0.055461098	0	0	0	1418181	1459	Wilshire			Lower						
LOS ANGELES	401 N SYCAMORE AVE	90036	5525029013	Medium Residential	R3-1	0	54	0.177762038	Residential - Five or More Units or Apartments (Any Combination) - 4 Stories or Less	YES - Current	NO - Privately-Owned	Available	Not Used in Prior Housing Element	0	0	0.112850413	0.112850413	8	0	0	1388181	45	Wilshire		Yes	Above Moderate						
LOS ANGELES	407 N SYCAMORE AVE	90036	5525029014	Medium Residential	R3-1	0	54	0.17220787	Residential - Five or More Units or Apartments (Any Combination) - 4 Stories or Less	YES - Current	NO - Privately-Owned	Available	Not Used in Prior Housing Element	0	0	0.101521477	0.101521477	9	0	0	1388181	19	Wilshire		Yes	Above Moderate						
LOS ANGELES	415 N SYCAMORE AVE	90036	5525029015	Medium Residential	R3-1	0	54	0.172689214	Residential - Five or More Units or Apartments (Any Combination) - 4 Stories or Less	YES - Current	NO - Privately-Owned	Available	Not Used in Prior Housing Element	0	0	0.071383422	0.071383422	10	0	0	1418181	1446	Wilshire		Yes	Above Moderate						
LOS ANGELES	421 N SYCAMORE AVE	90036	5525029016	Medium Residential	R3-1	0	54	0.172315983	Residential - Five or More Units or Apartments (Any Combination) - 4 Stories or Less	YES - Current	NO - Privately-Owned	Available	Not Used in Prior Housing Element	0	0	0.112850413	0.112850413	8	0	0	1418181	1418	Wilshire		Yes	Above Moderate						
LOS ANGELES	425 N SYCAMORE AVE	90036	5525029017	Medium Residential	R3-1	0	54	0.172316416	Residential - Five or More Units or Apartments (Any Combination) - 4 Stories or Less	YES - Current	NO - Privately-Owned	Available	Not Used in Prior Housing Element	0	0	0.112850413	0.112850413	8	0	0	1418181	1382	Wilshire		Yes	Above Moderate						
LOS ANGELES	431 N SYCAMORE AVE	90036	5525029018	Medium Residential	R3-1	0	54	0.172316416	Residential - Five or More Units or Apartments (Any Combination) - 4 Stories or Less	YES - Current	NO - Privately-Owned	Available	Not Used in Prior Housing Element	0	0	0.088426106	0.088426106	8	0	0	1418181	1354	Wilshire		Yes	Above Moderate						
LOS ANGELES	437 N SYCAMORE AVE	90036	5525029019	Medium Residential	R3-1	0	54	0.172315983	Residential - Five or More Units or Apartments (Any Combination) - 4 Stories or Less	YES - Current	NO - Privately-Owned	Available	Not Used in Prior Housing Element	0	0	0.088426106	0.088426106	8	0	0	1418181	1329	Wilshire		Yes	Above Moderate						
LOS ANGELES	443 N SYCAMORE AVE	90036	5525029020	Medium Residential	R3-1	0	54	0.172316416	Residential - Five or More Units or Apartments (Any Combination) - 4 Stories or Less	YES - Current	NO - Privately-Owned	Available	Not Used in Prior Housing Element	0	0	0.088426106	0.088426106	8	0	0	1418181	1304	Wilshire		Yes	Above Moderate						
LOS ANGELES	453 N SYCAMORE AVE	90036	5525029021	Medium Residential	R3-1	0	54	0.172315517	Residential - Four Units (Any Combination) - 4 Stories or Less	YES - Current	NO - Privately-Owned	Available	Not Used in Prior Housing Element	0	0	0.134977061	0.134977061	4	0	0	1418181	1277	Wilshire		Yes	Above Moderate						
LOS ANGELES	448 N LA BREA AVE	90036	5525029024	General Commercial	C2-1VL	0	108	0.102781742	Commercial - Bank, Savings and Loan - One Story	YES - Current	NO - Privately-Owned	Available	Used in Prior Housing Element - Non-Vacant	0.154706735	0	0	0.154706735	0	0	0	1418181	1281	Wilshire			Lower						
LOS ANGELES	452 N LA BREA AVE	90036	5525029024	General Commercial	C2-1VL	0	108	0.120522941	Commercial - Bank, Savings and Loan - One Story	YES - Current	NO - Privately-Owned	Available	Used in Prior Housing Element - Non-Vacant	0.175849214	0	0	0.175849214	0	0	0	1418181	1257	Wilshire			Lower						
LOS ANGELES	458 N LA BREA AVE	90036	5525029024	General Commercial	C2-1VL	0	108	0.120522941	Commercial - Bank, Savings and Loan - One Story	YES - Current	NO - Privately-Owned	Available	Used in Prior Housing Element - Non-Vacant	0.175849214	0	0	0.175849214	0	0	0	1418181	1231	Wilshire			Lower						
LOS ANGELES	466 N LA BREA AVE	90036	5525029024	General Commercial	C2-1VL	0	108	0.118739012	Commercial - Bank, Savings and Loan - One Story	YES - Current	NO - Privately-Owned	Available	Used in Prior Housing Element - Non-Vacant	0.175849214	0	0	0.175849214	0	0	0	1418181	1202	Wilshire			Lower						
LOS ANGELES	416 N LA BREA AVE	90036	5525029025	General Commercial	C2-1VL	0	108	0.102782803	Commercial - Store - One Story	YES - Current	NO - Privately-Owned	Available	Used in Prior Housing Element - Non-Vacant	0.018559849	0	0	0.018559849	0	0	0	1418181	1443	Wilshire			Lower						
LOS ANGELES	420 N LA BREA AVE	90036	5525029025	General Commercial	C2-1VL	0	108	0.096418338	Commercial - Store - One Story	YES - Current	NO - Privately-Owned	Available	Used in Prior Housing Element - Non-Vacant	0.017663509	0	0	0.017663509	0	0	0	1418181	1421	Wilshire			Lower						
LOS ANGELES	428 N LA BREA AVE	90036	5525029025	General Commercial	C2-1VL	0	108	0.09641938	Commercial - Store - One Story	YES - Current	NO - Privately-Owned	Available	Used in Prior Housing Element - Non-Vacant	0.017663509	0	0	0.017663509	0	0	0	1418181	1401	Wilshire			Lower						
LOS ANGELES	432 N LA BREA AVE	90036	5525029025	General Commercial	C2-1VL	0	108	0.096419092	Commercial - Store - One Story	YES - Current	NO - Privately-Owned	Available	Used in Prior Housing Element - Non-Vacant	0.017663509	0	0	0.017663509	0	0	0	1418181	1377	Wilshire			Lower						
LOS ANGELES	436 N LA BREA AVE	90036	5525029025	General Commercial	C2-1VL	0	108	0.096418341	Commercial - Store - One Story	YES - Current	NO - Privately-Owned	Available	Used in Prior Housing Element - Non-Vacant	0.017663509	0	0	0.017663509	0	0	0	1418181	1360	Wilshire			Lower						
LOS ANGELES	400 N LA BREA AVE	90036	5525029026	General Commercial	C2-1VL	0	108	0.116256773	Commercial - Bank, Savings and Loan - One Story	YES - Current	NO - Privately-Owned	Available	Not Used in Prior Housing Element	0.070374929	0	0	0.070374929	0	0	0	1388181	62	Wilshire			Lower						
LOS ANGELES	406 N LA BREA AVE	90036	5525029026	General Commercial	C2-1VL	0	108	0.118242948	Commercial - Bank, Savings and Loan - One Story	YES - Current	NO - Privately-Owned	Available	Not Used in Prior Housing Element	0.07335832	0	0	0.07335832	0	0	0	1388181	31	Wilshire			Lower						
LOS ANGELES	444 N SYCAMORE AVE	90036	5525030003	Medium Residential	R3-1	0	54	0.179617163	Residential - Five or More Units or Apartments (Any Combination) - 4 Stories or Less	YES - Current	NO - Privately-Owned	Available	Not Used in Prior Housing Element	0	0	0.088426106	0.088426106	8	0	0	1418181	1303	Wilshire		Yes	Above Moderate						
LOS ANGELES	438 N SYCAMORE AVE	90036	5525030004	Medium Residential	R3-1	0	54	0.179616984	Residential - Five or More Units or Apartments (Any Combination) - 4 Stories or Less	YES - Current	NO - Privately-Owned	Available	Not Used in Prior Housing Element	0	0	0.088426106	0.088426106	8	0	0	1418181	1328	Wilshire		Yes	Above Moderate						
LOS ANGELES	432 N SYCAMORE AVE	90036	5525030005	Medium Residential	R3-1	0	54	0.179616806	Residential - Five or More Units or Apartments (Any Combination) - 4 Stories or Less	YES - Current	NO - Privately-Owned	Available	Not Used in Prior Housing Element	0.15298016	0	0	0.15298016	6	0	0	1418181	1353	Wilshire			Lower						
LOS ANGELES	430 N SYCAMORE AVE	90036	5525030006	Medium Residential	R3-1	0	54	0.179616447	Residential - Five or More Units or Apartments (Any Combination) - 4 Stories or Less	YES - Current	NO - Privately-Owned	Available	Not Used in Prior Housing Element	0	0	0.109334763	0.109334763	6	0	0	1418181	1380	Wilshire		Yes	Above Moderate						
LOS ANGELES	420 N SYCAMORE AVE	90036	5525030007	Medium Residential	R3-1	0	54	0.179616876	Residential - Five or More Units or Apartments (Any Combination) - 4 Stories or Less	YES - Current	NO - Privately-Owned	Available	Not Used in Prior Housing Element	0	0	0.112850413	0.112850413	8	0	0	1418181	1416	Wilshire		Yes	Above Moderate						
LOS ANGELES	414 N SYCAMORE AVE	90036	5525030008	Medium Residential	R3-1	0	54	0.17978774	Residential - Five or More Units or Apartments (Any Combination) - 4 Stories or Less	YES - Current	NO - Privately-Owned	Available	Not Used in Prior Housing Element	0	0	0.088426106	0.088426106	8	0	0	1418181	1445	Wilshire		Yes	Above Moderate						
LOS ANGELES	412 N SYCAMORE AVE	90036	5525030009	Medium Residential	R3-1	0	54	0.179568721	Residential - Four Units (Any Combination) - 4

LOS ANGELES	431 N ORANGE DR	90036	5525030018	Low Medium I Residential	R2-1	0	17	0.170454512	Residential - Double, Duplex, or Two Units - 4 Stories or Less	YES - Current	NO - Privately-Owned	Available	Not Used in Prior Housing Element	0	0	0.041852318	0.041852318	2	2*	2*	1418	181	1375	Wilshire		Yes	Above Moderate
LOS ANGELES	437 N ORANGE DR	90036	5525030019	Low Medium I Residential	R2-1	0	17	0.17045448	Residential - Double, Duplex, or Two Units - 4 Stories or Less	YES - Current	NO - Privately-Owned	Available	Not Used in Prior Housing Element	0	0	0.041852318	0.041852318	2	2*	2*	1418	181	1351	Wilshire		Yes	Above Moderate
LOS ANGELES	441 N ORANGE DR	90036	5525030020	Low Medium I Residential	R2-1	0	17	0.170454084	Residential - Double, Duplex, or Two Units - 4 Stories or Less	YES - Current	NO - Privately-Owned	Available	Not Used in Prior Housing Element	0	0	0.041852318	0.041852318	2	2*	2*	1418	181	1322	Wilshire		Yes	Above Moderate
LOS ANGELES	447 N ORANGE DR	90036	5525030021	Low Medium I Residential	R2-1	0	17	0.170453976	Residential - Double, Duplex, or Two Units - 4 Stories or Less - Pool and Misc.	YES - Current	NO - Privately-Owned	Available	Not Used in Prior Housing Element	0	0	0.27032572	0.27032572	2	2*	2*	1418	181	1292	Wilshire		Yes	Above Moderate
LOS ANGELES	453 N ORANGE DR	90036	5525030022	Low Medium I Residential	R2-1	0	17	0.170454121	Residential - Double, Duplex, or Two Units - 4 Stories or Less	YES - Current	NO - Privately-Owned	Available	Not Used in Prior Housing Element	0	0	0.041852318	0.041852318	2	2*	2*	1418	181	1263	Wilshire		Yes	Above Moderate
LOS ANGELES	459 N ORANGE DR	90036	5525030023	Low Medium I Residential	R2-1	0	17	0.170454619	Residential - Double, Duplex, or Two Units - 4 Stories or Less	YES - Current	NO - Privately-Owned	Available	Not Used in Prior Housing Element	0	0	0.041852318	0.041852318	2	2*	2*	1418	181	1237	Wilshire		Yes	Above Moderate
LOS ANGELES	465 N ORANGE DR	90036	5525030024	Low Medium I Residential	R2-1	0	17	0.175376478	Residential - Three Units (Any Combination) - 4 Stories or Less	YES - Current	NO - Privately-Owned	Available	Not Used in Prior Housing Element	0	0	0.049665609	0.049665609	3	3*	3*	1418	181	1199	Wilshire		Yes	Above Moderate
LOS ANGELES	415 N ORANGE DR	90036	5525030026	Low Medium I Residential	R2-1	0	17	0.170953765	Residential - Double, Duplex, or Two Units - 4 Stories or Less - Pool	YES - Current	NO - Privately-Owned	Available	Not Used in Prior Housing Element	0	0	0.041852318	0.041852318	2	2*	2*	1418	181	1451	Wilshire		Yes	Above Moderate
LOS ANGELES	419 N ORANGE DR	90036	5525030027	Low Medium I Residential	R2-1	0	17	0.170454047	Residential - Double, Duplex, or Two Units - 4 Stories or Less - Pool	YES - Current	NO - Privately-Owned	Available	Not Used in Prior Housing Element	0	0	0.041852318	0.041852318	2	2*	2*	1418	181	1425	Wilshire		Yes	Above Moderate
LOS ANGELES	6924 W OAKWOOD AVE	90036	5525031001	Medium Residential	[Q]R3-1	0	36	0.219766621	Residential - Five or More Units or Apartments (Any Combination) - 4 Stories or Less	YES - Current	NO - Privately-Owned	Available	Not Used in Prior Housing Element	0	0	0.088741046	0.088741046	5	0	0	1388	181	86	Wilshire		Yes	Above Moderate
LOS ANGELES	360 N SYCAMORE AVE	90036	5525031002	Medium Residential	[Q]R3-1	0	36	0.179548175	Residential - Five or More Units or Apartments (Any Combination) - 4 Stories or Less	YES - Current	NO - Privately-Owned	Available	Not Used in Prior Housing Element	0	0	0.060865304	0.060865304	8	0	0	1388	181	125	Wilshire		Yes	Above Moderate
LOS ANGELES	354 N SYCAMORE AVE	90036	5525031003	Medium Residential	[Q]R3-1	0	36	0.179540207	Residential - Five or More Units or Apartments (Any Combination) - 4 Stories or Less - Mills Act Property	YES - Current	NO - Privately-Owned	Available	Not Used in Prior Housing Element	0	0	0.064596651	0.064596651	6	0	0	1388	181	153	Wilshire		Yes	Above Moderate
LOS ANGELES	348 N SYCAMORE AVE	90036	5525031004	Medium Residential	[Q]R3-1	0	36	0.179538866	Residential - Five or More Units or Apartments (Any Combination) - 4 Stories or Less	YES - Current	NO - Privately-Owned	Available	Not Used in Prior Housing Element	0	0	0.064596651	0.064596651	6	0	0	1388	181	179	Wilshire		Yes	Above Moderate
LOS ANGELES	342 N SYCAMORE AVE	90036	5525031005	Medium Residential	[Q]R3-1	0	36	0.179530292	Residential - Five or More Units or Apartments (Any Combination) - 4 Stories or Less	YES - Current	NO - Privately-Owned	Available	Not Used in Prior Housing Element	0	0	0.07518565	0.07518565	5	0	0	1388	181	203	Wilshire		Yes	Above Moderate
LOS ANGELES	336 N SYCAMORE AVE	90036	5525031006	Medium Residential	[Q]R3-1	0	36	0.179259093	Residential - Five or More Units or Apartments (Any Combination) - 4 Stories or Less	YES - Current	NO - Privately-Owned	Available	Not Used in Prior Housing Element	0	0	0.07518565	0.07518565	5	0	0	1388	181	230	Wilshire		Yes	Above Moderate
LOS ANGELES	328 N SYCAMORE AVE	90036	5525031007	Medium Residential	[Q]R3-1	0	36	0.179524078	Residential - Four Units (Any Combination) - 4 Stories or Less	YES - Current	NO - Privately-Owned	Available	Not Used in Prior Housing Element	0	0	0.087437474	0.087437474	4	0	0	1388	181	270	Wilshire		Yes	Above Moderate
LOS ANGELES	322 N SYCAMORE AVE	90036	5525031008	Medium Residential	[Q]R3-1	0	36	0.179515777	Residential - Four Units (Any Combination) - 4 Stories or Less	YES - Current	NO - Privately-Owned	Available	Not Used in Prior Housing Element	0	0	0.087437474	0.087437474	4	0	0	1388	181	302	Wilshire		Yes	Above Moderate
LOS ANGELES	318 N SYCAMORE AVE	90036	5525031009	Medium Residential	[Q]R3-1	0	36	0.179513802	Residential - Four Units (Any Combination) - 4 Stories or Less	YES - Current	NO - Privately-Owned	Available	Not Used in Prior Housing Element	0	0	0.087437474	0.087437474	4	0	0	1388	181	328	Wilshire		Yes	Above Moderate
LOS ANGELES	313 N ORANGE DR	90036	5525031012	Low Medium I Residential	R2-1	0	17	0.16425804	Residential - Double, Duplex, or Two Units - 4 Stories or Less	YES - Current	NO - Privately-Owned	Available	Not Used in Prior Housing Element	0	0	0.041852318	0.041852318	2	2*	2*	1388	181	350	Wilshire		Yes	Above Moderate
LOS ANGELES	319 N ORANGE DR	90036	5525031013	Low Medium I Residential	R2-1	0	17	0.16425991	Residential - Double, Duplex, or Two Units - 4 Stories or Less	YES - Current	NO - Privately-Owned	Available	Not Used in Prior Housing Element	0	0	0.041852318	0.041852318	2	2*	2*	1388	181	325	Wilshire		Yes	Above Moderate
LOS ANGELES	325 N ORANGE DR	90036	5525031014	Low Medium I Residential	R2-1	0	17	0.158062802	Residential - Double, Duplex, or Two Units - 4 Stories or Less	YES - Current	NO - Privately-Owned	Available	Not Used in Prior Housing Element	0	0	0.041852318	0.041852318	2	2*	2*	1388	181	296	Wilshire		Yes	Above Moderate
LOS ANGELES	329 N ORANGE DR	90036	5525031015	Low Medium I Residential	R2-1	0	17	0.164254934	Residential - Double, Duplex, or Two Units - 4 Stories or Less	YES - Current	NO - Privately-Owned	Available	Not Used in Prior Housing Element	0	0	0.044783758	0.044783758	2	2*	2*	1388	181	265	Wilshire		Yes	Above Moderate
LOS ANGELES	335 N ORANGE DR	90036	5525031016	Low Medium I Residential	R2-1	0	17	0.164254688	Residential - Double, Duplex, or Two Units - 4 Stories or Less	YES - Current	NO - Privately-Owned	Available	Not Used in Prior Housing Element	0	0	0.041852318	0.041852318	2	2*	2*	1388	181	239	Wilshire		Yes	Above Moderate
LOS ANGELES	341 N ORANGE DR	90036	5525031017	Low Medium I Residential	R2-1	0	17	0.164255383	Residential - Double, Duplex, or Two Units - 4 Stories or Less	YES - Current	NO - Privately-Owned	Available	Not Used in Prior Housing Element	0	0	0.041852318	0.041852318	2	2*	2*	1388	181	208	Wilshire		Yes	Above Moderate
LOS ANGELES	345 N ORANGE DR	90036	5525031018	Low Medium I Residential	R2-1	0	17	0.164256524	Residential - Double, Duplex, or Two Units - 4 Stories or Less	YES - Current	NO - Privately-Owned	Available	Not Used in Prior Housing Element	0	0	0.041852318	0.041852318	2	2*	2*	1388	181	184	Wilshire		Yes	Above Moderate
LOS ANGELES	351 N ORANGE DR	90036	5525031019	Low Medium I Residential	R2-1	0	17	0.16425476	Residential - Double, Duplex, or Two Units - 4 Stories or Less	YES - Current	NO - Privately-Owned	Available	Not Used in Prior Housing Element	0	0	0.041852318	0.041852318	2	2*	2*	1388	181	160	Wilshire		Yes	Above Moderate
LOS ANGELES	357 N ORANGE DR	90036	5525031020	Low Medium I Residential	R2-1	0	17	0.16425552	Residential - Double, Duplex, or Two Units - 4 Stories or Less	YES - Current	NO - Privately-Owned	Available	Not Used in Prior Housing Element	0	0	0.041852318	0.041852318	2	2*	2*	1388	181	136	Wilshire		Yes	Above Moderate
LOS ANGELES	363 N ORANGE DR	90036	5525031021	Low Medium I Residential	R2-1	0	17	0.164255693	Residential - Double, Duplex, or Two Units - 4 Stories or Less	YES - Current	NO - Privately-Owned	Available	Not Used in Prior Housing Element	0	0	0.041852318	0.041852318	2	2*	2*	1388	181	111	Wilshire		Yes	Above Moderate
LOS ANGELES	367 N ORANGE DR	90036	5525031022	Low Medium I Residential	R2-1	0	17	0.160669219	Residential - Double, Duplex, or Two Units - 4 Stories or Less	YES - Current	NO - Privately-Owned	Available	Not Used in Prior Housing Element	0	0	0.041852318	0.041852318	2	2*	2*	1388	181	85	Wilshire		Yes	Above Moderate
LOS ANGELES	308 N SYCAMORE AVE	90036	5525031BRK	Low Medium I Residential, Medium Residential	[Q]R3-1, R2-1	0	36	0.724623084	Residential - Single Family Residence - Condo Conversion	YES - Current	NO - Privately-Owned	Available	Not Used in Prior Housing Element	0	0	0.228066336	0.228066336	21	0	0	1388	181	354	Wilshire		Yes	Above Moderate
LOS ANGELES	348 N LA BREA AVE	90036	5525032003	General Commercial	C2-1VL	0	108	0.096430414	Commercial - Store - One Story	YES - Current	NO - Privately-Owned	Available	Used in Prior Housing Element - Non-Vacant	0.048889678	0	0	0.048889678	0	0	0	1388	181	177	Wilshire			Lower
LOS ANGELES	354 N LA BREA AVE	90036	5525032003	General Commercial	C2-1VL	0	108	0.09642966	Commercial - Store - One Story	YES - Current	NO - Privately-Owned	Available	Used in Prior Housing Element - Non-Vacant	0.048889678	0	0	0.048889678	0	0	0	1388	181	155	Wilshire			Lower
LOS ANGELES	340 N LA BREA AVE	90036	5525032004	General Commercial	C2-1VL	0	108	0.096429946	Institutional - Church - One Story	YES - Current	NO - Privately-Owned	Available	Used in Prior Housing Element - Non-Vacant	0.027186939	0	0	0.027186939	0	0	0	1388	181	212	Wilshire			Lower
LOS ANGELES	344 N LA BREA AVE	90036	5525032004	General Commercial	C2-1VL	0	108	0.096430414	Institutional - Church - One Story	YES - Current	NO - Privately-Owned	Available	Used in Prior Housing Element - Non-Vacant	0.027186939	0	0	0.027186939	0	0	0	1388	181	199	Wilshire			Lower
LOS ANGELES	336 N LA BREA AVE	90036	5525032005	General Commercial	C2-1VL	0	108	0.096430234	Commercial - Store - One Story	YES - Current	NO - Privately-Owned	Available	Not Used in Prior Housing Element	0.048889678	0	0	0.048889678	0	0	0	1388	181	227	Wilshire			Lower
LOS ANGELES	332 N LA BREA AVE	90036	5525032006	General Commercial	C2-1VL	0	108	0.096431741	Commercial - Store Combination - Store and Office Combination	YES - Current	NO - Privately-Owned	Available	Not Used in Prior Housing Element	0.062951171	0	0	0.062951171	0	0	0	1388	181	252	Wilshire			Lower
LOS ANGELES	326 N LA BREA AVE	90036	5525032007	General Commercial	C2-1VL	0	108	0.096430234	Commercial - Office Building - One Story	YES - Current	NO - Privately-Owned	Available	Not Used in Prior Housing Element	0.048889678	0	0	0.048889678	0	0	0	1388	181	276	Wilshire			Lower
LOS ANGELES	322 N LA BREA AVE	90036	5525032008	General Commercial	C2-1VL	0	108	0.096430234	Commercial - Office Building - One Story	YES - Current	NO - Privately-Owned	Available	Not Used in Prior Housing Element	0.063669631	0	0	0.063669631	0	0	0	1388	181	298	Wilshire			Lower
LOS ANGELES	320 N LA BREA AVE	90036	5525032009	General Commercial	C2-1VL	0	108	0.096430234	Commercial - Store - One Story	YES - Current	NO - Privately-Owned	Available	Not Used in Prior Housing Element	0.154706735	0	0	0.154706735	0	0	0	1388	181	308	Wilshire			Lower
LOS ANGELES	316 N LA BREA AVE	90036	5525032010	General Commercial	C2-1VL	0	108	0.096430234	Commercial - Store Combination - Store and Residential Combination - One Story	YES - Current	NO - Privately-Owned	Available	Not Used in Prior Housing Element	0.048889678	0	0	0.048889678	0	0	0	1388	181	330	Wilshire			Lower
LOS ANGELES	321 N SYCAMORE AVE	90036	5525032017	Medium Residential	[Q]R3-1	0	36	0.172220625	Residential - Four Units (Any Combination) - 4 Stories or Less	YES - Current	NO - Privately-Owned	Available	Not Used in Prior Housing Element	0	0	0.087437474	0.087437474	4	0	0	1388	181	303	Wilshire		Yes	Above Moderate
LOS ANGELES	329 N SYCAMORE AVE	90036	5525032018	Medium Residential	[Q]R3-1	0	36	0.17221765	Residential - Four Units (Any Combination) - 4 Stories or Less	YES - Current	NO - Privately-Owned	Available	Not Used in Prior Housing Element	0	0	0.087437474	0.087437474	4	0	0	1388	181	272	Wilshire		Yes	Above Moderate
LOS ANGELES	333 N SYCAMORE AVE	90036	5525032019	Medium Residential	[Q]R3-1	0	36	0.171907898	Residential - Five or More Units or Apartments (Any Combination) - 4 Stories or Less	YES - Current	NO - Privately-Owned	Available	Not Used in Prior Housing Element	0	0	0.055864315	0.055864315	8	0	0	1388	181	232	Wilshire		Yes	Above Moderate
LOS ANGELES	339 N SYCAMORE AVE	90036	5525032020	Medium Residential	[Q]R3-1	0	36	0.172210299	Residential - Five or More Units or Apartments (Any Combination) - 4 Stories or Less	YES - Current	NO - Privately-Owned	Available	Not Used in Prior Housing Element	0	0	0.060865304	0.060865304	8	0	0	1388	181	204	Wilshire		Yes	Above Moderate
LOS ANGELES	349 N SYCAMORE AVE	90036	5525032021	Medium Residential	[Q]R3-1	0	36	0.172205995	Residential - Five or More Units or Apartments (Any Combination) - 4 Stories or Less	YES - Current	NO - Privately-Owned	Available	Not Used in Prior Housing Element	0	0	0.040711159	0.040711159	9	0	0	1388	181	180	Wilshire		Yes	Above Moderate
LOS ANGELES	351 1/2 N SYCAMORE AVE	90036	5525032022	Medium Residential	[Q]R3-1	0	36	0.172201693	Residential - Five or More Units or Apartments (Any Combination) - 4 Stories or Less	YES - Current	NO - Privately-Owned	Available	Not Used in Prior Housing Element	0	0	0.055446442	0.055446442	7	0	0	1388	181	154	Wilshire		Yes	Above Moderate
LOS ANGELES	359 1/2 N SYCAMORE AVE	90036	5525032023	Medium Residential	[Q]R3-1	0	36	0.172196918	Residential - Five or More Units or Apartments (Any Combination) - 4 Stories or Less	YES - Current	NO - Privately-Owned	Available	Not Used in Prior Housing Element	0	0	0.055446442	0.055446442	7	0	0	1388	181	127	Wilshire		Yes	Above Moderate
LOS ANGELES	7002 W OAKWOOD AVE	90036	5525032024	Medium Residential	[Q]R3-1	0	36	0.210589302	Residential - Five or More Units or Apartments (Any Combination) - 4 Stories or Less	YES - Current	NO - Privately-Owned	Available	Not Used in Prior Housing Element	0	0	0.081660163	0.081660163	8	0	0	1388	181	87	Wilshire		Yes	Above Moderate
LOS ANGELES	300 N LA BREA AVE	90036	5525032028	General Commercial	C2-1VL	0	108	0.118553846	Commercial - Shopping Center (Neighborhood, Community) - One Story	YES - Current	NO - Privately-Owned	Available	Used in Prior Housing Element - Non-Vacant	0.075148854	0	0	0.075148854	0	0	0	1388	181	419	Wilshire			Lower
LOS ANGELES	304 N LA BREA AVE	90036	5525032028	General Commercial	C2-1VL	0	108	0.12053817	Commercial - Shopping Center (Neighborhood, Community) - One Story	YES - Current	NO - Privately-Owned	Available	Used in Prior Housing Element - Non-Vacant	0.077959996	0	0	0.077959996	0	0	0	1388	181	363	Wilshire			Lower
LOS ANGELES	306 N LA BREA AVE	90036	5525032028	General Commercial	C2-1VL	0	108	0.10718388	Commercial - Shopping Center (Neighborhood, Community) - One Story	YES - Current	NO - Privately-Owned	Available	Used in Prior Housing Element - Non-Vacant	0.069335694	0	0	0.069335694	0	0	0	1388	181	352	Wilshire			Lower
LOS ANGELES	364 N LA BREA AVE	90036	5525032035	General Commercial	C2-1VL	0	108	0.120536912	Institutional - Church - One Story	YES - Current	NO - Privately-Owned	Available	Not Used in Prior Housing Element	0.014080438	0	0	0.014080438	1	0	0	1388	181	109	Wilshire			Lower
LOS ANGELES	7014 W OAKWOOD AVE	90036	5525032035	General Commercial	C2-1VL	0	108	0.118291681	Institutional - Church - One Story	YES - Current	NO - Privately-Owned	Available	Not Used in Prior Housing Element	0.013609039	0	0	0.013609039	1	0	0	1388	181	88	Wilshire			Lower
LOS ANGELES	360 N LA BREA AVE	90036	5525032036	General Commercial	C2-1VL	0	108	0.104048769	Institutional - Church - One Story	YES - Current	NO - Privately-Owned	Available	Not Used in Prior Housing Element	0.010074125	0	0	0.010074125	0	0	0	1388	181	131	Wilshire			Lower
LOS ANGELES	315 N SYCAMORE AVE	90036	5525032BRK	Medium Residential	[Q]R3-1	0	36	0.172225396	Residential - Single Family Residence - Townhouse Format - Condominium	YES - Current	NO - Privately-Owned	Available	Not Used in Prior Housing Element	0	0	0.087437474	0.087437474	4	0	0	1388	181	1354	Wilshire		Yes	Above Moderate
LOS ANGELES	361 N LA BREA AVE	90036	5525033001	General Commercial	C2-1VL	0	108	0.12029365	Commercial - Office Building - One Story	YES - Current	NO - Privately-Owned	Available	Used in Prior Housing Element - Non-Vacant	0.182911015	0	0	0.182911015	0	0	0	1388	181	112	Wilshire			Lower
LOS ANGELES		90036	5525033001	General Commercial	C2-1VL	0	108	0.118305741	Commercial - Office Building - One Story	YES - Current	NO - Privately-Owned	Available	Used in Prior Housing Element - Non-Vacant	0.182911015	0	0	0.182911015	0	0	0	1388	181	89	Wilshire			Lower
LOS ANGELES	357 N LA BREA AVE	90036	5525033002	General Commercial	C2-1VL	0	108	0.105378776	Commercial - Store - One Story	YES - Current	NO - Privately-Owned	Available	Not Used in Prior Housing Element	0.053565204	0	0	0.053565204	0	0	0	1388	181	133	Wilshire			Lower
LOS ANGELES	355 N LA BREA AVE	90036	5525033003	General Commercial	C2-1VL	0	108	0.096235507	Commercial - Store - One Story	YES - Current	NO - Privately-Owned	Available	Not Used in Prior Housing Element	0.048889678	0	0	0.048889678	0	0	0	1388	181	156	Wilshire			Lower
LOS ANGELES	341 N LA BREA AVE	90036	5525033006	General Commercial	C2-1VL	0	108	0.096235507	Commercial - Store Combination - Store and Office Combination - One Story	YES - Current	NO - Privately-Owned	Available	Not Used in Prior Housing Element	0.048889678	0	0	0.048889678	0	0	0	1388	181	215	Wilshire			Lower
LOS ANGELES	315 N LA BREA AVE	90036	5525033011	General Commercial	C2-1VL	0	108	0.096234854	Commercial - Store - One Story	YES - Current	NO - Privately-Owned	Available	Not Used in Prior Housing Element	0.024542604	0	0	0.024542604	0	0	0	1388	181	331	Wilshire			Lower
LOS ANGELES	7101 W BEVERLY BLVD	90036	5525033014	General Commercial	C2-1LD	0	108	0.110191778	Commercial - Shopping Center (Neighborhood, Community) - One Story	YES - Current	NO - Privately-Owned	Available	Not Used in Prior Housing Element	0.020960568	0	0	0.020960568	0	0	0	1388	181	357	Wilshire			Lower
LOS ANGELES	7111 W BEVERLY BLVD	90036	5525033014	General Commercial	C2-1LD	0	108	0.110191778	Commercial - Shopping Center (Neighborhood, Community) - One Story	YES - Current	NO - Privately-Owned	Available	Not Used in Prior Housing Element	0.020960568	0	0	0.020960568	0	0	0	1388	181	358	Wilshire			Lower
LOS ANGELES	7123 W BEVERLY BLVD	90036	5525033014	General Commercial	C2-1LD	0	108	0.13181427	Commercial - Shopping Center (Neighborhood, Community) - One Story	YES - Current	NO - Privately-Owned	Available	Not Used in Prior Housing Element	0.023132264	0	0	0.023132264	0	0	0	1388	181	359	Wilshire			Lower
LOS ANGELES	314 N DETROIT ST	90036	5525033015	Low Medium I Residential	R2-1	0	17	0.167882615	Residential - Double, Duplex, or Two Units - 4 Stories or Less	YES - Current	NO - Privately-Owned	Available	Not Used in Prior Housing Element	0	0	0.041852318	0.041852318	2	2*	2*	1388	181	332	Wilshire		Yes	Above Moderate
LOS ANGELES	320 N DETROIT ST	90036	5525033016	Low Medium I Residential	R2-1	0	17	0.147586784	Residential - Double, Duplex, or Two Units - 4 Stories or Less	YES - Current	NO - Privately-Owned	Available	Not Used in Prior Housing Element	0	0	0.041852318	0.041852318	2	2*	2*	1388	181	305	Wilshire		Yes	Above Moderate
LOS ANGELES	328 N DETROIT ST	90036	5525033017	Low Medium I Residential	R2-1	0	17	0.147591448	Residential - Double, Duplex, or Two Units - 4 Stories or Less	YES - Current	NO - Privately-Owned	Available	Not Used in Prior Housing Element	0	0	0.041852318	0.041852318	2	2*	2*	1388	181	279	Wilshire		Yes	Above Moderate
LOS ANGELES	332 N DETROIT ST	90036	5525033018	Low Medium I Residential	R2-1	0	17	0.147595753	Residential - Double, Duplex, or Two Units - 4 Stories or Less	YES - Current	NO - Privately-Owned	Available	Not Used in Prior Housing Element	0	0	0.041852318	0.041852318	2	2*	2*	1388	181	254	Wilshire		Yes	Above Moderate
LOS ANGELES	338 N DETROIT ST	90036	5525033019	Low Medium I Residential	R2-1	0	17	0.147600414	Residential - Double, Duplex, or Two Units - 4 Stories or Less	YES - Current	NO - Privately-Owned	Available	Not Used in Prior Housing Element	0	0	0.041852318	0.041852318	2	2*	2*	1388	181	229	Wilshire		Yes	Above Moderate
LOS ANGELES	342 N DETROIT ST	90036	5525033020	Low Medium I Residential	R2-1	0	17	0.147605796	Residential - Double, Duplex, or Two Units - 4 Stories or Less	YES - Current	NO - Privately-Owned	Available	Not Used in Prior Housing Element	0	0	0.041852318	0.041852318	2	2*	2*	1388	181	209	Wilshire		Yes	Above Moderate
LOS ANGELES	346 N DETROIT ST	90036	5525033021	Low Medium I Residential	R2-1	0	17	0.147610818	Residential - Double, Duplex, or Two Units - 4 Stories or Less	YES - Current	NO - Privately-Owned	Available	Not Used in Prior Housing Element	0	0	0.041852318	0.041852318	2	2*	2*	1388	181	185	Wilshire		Yes	Above Moderate
LOS ANGELES	352 N DETROIT ST	90036	5525033022	Low Medium I Residential	R2-1	0	17	0.147616044	Residential - Double, Duplex, or Two Units - 4 Stories or Less	YES - Current	NO - Privately-Owned	Available	Not Used in Prior Housing Element	0	0	0.041852318	0.041852318	2	2*	2*	1388	181	161	Wilshire		Yes	Above Moderate
LOS ANGELES	366 N DETROIT ST	90036	5525033026	Low Medium I Residential	R2-1	0	17	0.17666668	Residential - Double, Duplex, or Two Units - 4 Stories or Less	YES - Current	NO - Privately-Owned	Available	Not Used in Prior Housing Element	0	0	0.054894656	0.054894656	2	3*	3*	1388	181	90	Wilshire		Yes	Above Moderate
LOS ANGELES	358 N DETROIT ST	90036	5525033028	Low Medium I Residential	R2-1	0	17	0.14761886	Residential - Double, Duplex, or Two Units - 4 Stories or Less	YES - Current	NO - Privately-Owned	Available	Not Used in Prior Housing Element	0	0	0.041852318	0.041852318	2	2*	2*	1388	181	137	Wilshire		Yes	Above Moderate
LOS ANGELES	362 N DETROIT ST	90036	5525033029	Low Medium I Residential	R2-1	0	17	0.14762537	Residential - Double, Duplex, or Two Units - 4 Stories or Less	YES - Current	NO - Privately-Owned	Available	Not Used in Prior Housing Element	0	0	0.041852318	0.041852318	2	2*	2*	1388	181	113	Wilshire		Yes	Above Moderate
LOS ANGELES	345 N LA BREA AVE	90036	5525033030	General Commercial	C2-1VL	0	108	0.09623626	Commercial - Store - Wireless Communication Tower - One Story	YES - Current	NO - Privately-Owned	Available	Used in Prior Housing Element - Non-Vacant	0.024542604	0	0	0.024542604	0	0	0	1388	181	202	Wilshire			Lower
LOS ANGELES	349 N LA BREA AVE	90036	5525033030	General Commercial	C2-1VL	0	108	0.09623626	Commercial - Store - Wireless Communication Tower - One Story	YES - Current	NO - Privately-Owned	Available	Used in Prior Housing Element - Non-Vacant	0.024542604	0	0	0.024542604	0	0	0	1388	181	178	Wilshire			Lower
LOS ANGELES	321 N LA BREA AVE	90036	5525033031	General Commercial	C2-1VL	0	108	0.09623522	Commercial - Professional Building - One Story	YES - Current	NO - Privately-Owned	Available	Used in Prior Housing Element - Non-Vacant	0.154706735	0	0	0.154706735	0	0	0	1388	181	311	Wilshire			Lower
LOS ANGELES	325 N LA BREA AVE	90036	5525033031	General Commercial	C2-1VL	0	108	0.09623626	Commercial - Professional Building - One Story	YES - Current	NO - Privately-Owned	Available	Used in Prior Housing Element - Non-Vacant	0.154706735	0	0	0.154706735	0	0	0	1388	181	301	Wilshire			Lower
LOS ANGELES	329 N LA BREA AVE	90036	5525033031	General Commercial	C2-1VL	0	108	0.09623626	Commercial - Professional Building - One Story	YES - Current	NO - Privately-Owned	Available	Used in Prior Housing Element - Non-Vacant	0.154706735	0	0	0.154706735	0	0	0	1388	181	277	Wilshire			Lower
LOS ANGELES	335 N LA BREA AVE	90036	5525033031	General Commercial	C2-1VL	0	108	0.096235508	Commercial - Professional Building - One Story	YES - Current	NO - Privately-Owned	Available	Used in Prior Housing Element - Non-Vacant	0.154706735	0	0	0.154706735	0	0	0	1388	181	253	Wilshire			Lower
LOS ANGELES	337 N LA BREA AVE	90036	5525033031	General Commercial	C2-1VL	0	108	0.09623626	Commercial - Professional Building - One Story	YES - Current	NO - Privately-Owned	Available	Used in Prior Housing Element - Non-Vacant	0.154706735	0	0	0.154706735	0	0	0	1388	181	228	Wilshire			Lower

LOS ANGELES	307 N LA BREA AVE	90036	5525033033	General Commercial	C2-1LD	0	108	0.117998218	Commercial - Service Station - With Car Wash - No Additional Services	YES - Current	NO - Privately-Owned	Available	Not Used in Prior Housing Element	0.075148854	0	0	0.075148854	0	0	0	1388181	364	Wilshire								Lower
LOS ANGELES			5525033033	General Commercial	C2-1VL	0	108	0.102405371	Commercial - Service Station - With Car Wash - No Additional Services	YES - Current	NO - Privately-Owned	Available	Not Used in Prior Housing Element	0.066759606	0	0	0.066759606	0	0	0	1388181	353	Wilshire								Lower
LOS ANGELES			5525033033	General Commercial	C2-1LD	0	108	0.111314869	Commercial - Service Station - With Car Wash - No Additional Services	YES - Current	NO - Privately-Owned	Available	Not Used in Prior Housing Element	0.072274394	0	0	0.072274394	0	0	0	1388181	420	Wilshire								Lower
LOS ANGELES	367 N DETROIT ST	90036	5525034001	Low Medium I Residential	R2-1	0	17	0.181325285	Residential - Double, Duplex, or Two Units - 4 Stories or Less	YES - Current	NO - Privately-Owned	Available	Not Used in Prior Housing Element	0	0	0	0.054894656	0.054894656	2	3*	3*	1388181	91	Wilshire							Yes	Above Moderate
LOS ANGELES	363 N DETROIT ST	90036	5525034002	Low Medium I Residential	R2-1	0	17	0.15151881	Residential - Double, Duplex, or Two Units - 4 Stories or Less	YES - Current	NO - Privately-Owned	Available	Not Used in Prior Housing Element	0	0	0	0.041852318	0.041852318	2	2*	2*	1388181	114	Wilshire							Yes	Above Moderate
LOS ANGELES	357 N DETROIT ST	90036	5525034003	Low Medium I Residential	R2-1	0	17	0.15151845	Residential - Double, Duplex, or Two Units - 4 Stories or Less	YES - Current	NO - Privately-Owned	Available	Not Used in Prior Housing Element	0	0	0	0.041852318	0.041852318	2	2*	2*	1388181	138	Wilshire							Yes	Above Moderate
LOS ANGELES	351 N DETROIT ST	90036	5525034004	Low Medium I Residential	R2-1	0	17	0.15151845	Residential - Double, Duplex, or Two Units - 4 Stories or Less	YES - Current	NO - Privately-Owned	Available	Not Used in Prior Housing Element	0	0	0	0.041852318	0.041852318	2	2*	2*	1388181	162	Wilshire							Yes	Above Moderate
LOS ANGELES	343 N DETROIT ST	90036	5525034006	Low Medium I Residential	R2-1	0	17	0.151517503	Residential - Double, Duplex, or Two Units - 4 Stories or Less	YES - Current	NO - Privately-Owned	Available	Not Used in Prior Housing Element	0	0	0	0.041852318	0.041852318	2	2*	2*	1388181	210	Wilshire							Yes	Above Moderate
LOS ANGELES	339 N DETROIT ST	90036	5525034007	Low Medium I Residential	R2-1	0	17	0.151519401	Residential - Double, Duplex, or Two Units - 4 Stories or Less	YES - Current	NO - Privately-Owned	Available	Not Used in Prior Housing Element	0	0	0	0.041852318	0.041852318	2	2*	2*	1388181	233	Wilshire							Yes	Above Moderate
LOS ANGELES	333 N DETROIT ST	90036	5525034008	Low Medium I Residential	R2-1	0	17	0.151518451	Residential - Double, Duplex, or Two Units - 4 Stories or Less	YES - Current	NO - Privately-Owned	Available	Not Used in Prior Housing Element	0	0	0	0.27032572	0.27032572	2	2*	2*	1388181	255	Wilshire							Yes	Above Moderate
LOS ANGELES	329 N DETROIT ST	90036	5525034009	Low Medium I Residential	R2-1	0	17	0.151518451	Residential - Double, Duplex, or Two Units - 4 Stories or Less	YES - Current	NO - Privately-Owned	Available	Not Used in Prior Housing Element	0	0	0	0.041852318	0.041852318	2	2*	2*	1388181	280	Wilshire							Yes	Above Moderate
LOS ANGELES	323 N DETROIT ST	90036	5525034011	Low Medium I Residential	R2-1	0	17	0.151518451	Residential - Double, Duplex, or Two Units - 4 Stories or Less	YES - Current	NO - Privately-Owned	Available	Not Used in Prior Housing Element	0	0	0	0.041852318	0.041852318	2	2*	2*	1388181	306	Wilshire							Yes	Above Moderate
LOS ANGELES	317 N DETROIT ST	90036	5525034012	Low Medium I Residential	R2-1	0	17	0.171023823	Residential - Double, Duplex, or Two Units - 4 Stories or Less	YES - Current	NO - Privately-Owned	Available	Not Used in Prior Housing Element	0	0	0	0.017038307	0.017038307	2	2*	2*	1388181	333	Wilshire							Yes	Above Moderate
LOS ANGELES	7149 W BEVERLY BLVD	90036	5525034013	General Commercial	C2-1LD	0	108	0.117416146	Commercial - Restaurant, Cocktail Lounge - Restaurant, Cocktail Lounge, Tavern - One Story	YES - Current	NO - Privately-Owned	Available	Used in Prior Housing Element - Non-Vacant	0.057656439	0	0	0.057656439	0	0	0	1388181	365	Wilshire								Lower
LOS ANGELES	7157 W BEVERLY BLVD	90036	5525034013	General Commercial	C2-1LD	0	108	0.091826287	Commercial - Restaurant, Cocktail Lounge - Restaurant, Cocktail Lounge, Tavern - One Story	YES - Current	NO - Privately-Owned	Available	Used in Prior Housing Element - Non-Vacant	0.046473241	0	0	0.046473241	0	0	0	1388181	366	Wilshire								Lower
LOS ANGELES	7161 W BEVERLY BLVD	90036	5525034014	General Commercial	C2-1LD	0	108	0.091827722	Commercial - Store - One Story	YES - Current	NO - Privately-Owned	Available	Not Used in Prior Housing Element	0.048889678	0	0	0.048889678	0	0	0	1388181	367	Wilshire								Lower
LOS ANGELES	7163 W BEVERLY BLVD	90036	5525034015	General Commercial	C2-1LD	0	108	0.091827722	Recreational - Theater - Movie - Indoor - One Story	YES - Current	NO - Privately-Owned	Available	Not Used in Prior Housing Element	0.053954679	0	0	0.053954679	0	0	0	1388181	368	Wilshire								Lower
LOS ANGELES	7167 W BEVERLY BLVD	90036	5525034016	General Commercial	C2-1LD	0	108	0.091826575	Commercial - Auto, Recreation Equipment, Construction Equipment Sales and Service - Auto Body Repair Shop - One Story	YES - Current	NO - Privately-Owned	Available	Used in Prior Housing Element - Non-Vacant	0.146982205	0	0	0.146982205	0	0	0	1388181	369	Wilshire								Lower
LOS ANGELES	7175 W BEVERLY BLVD	90036	5525034016	General Commercial	C2-1LD	0	108	0.117397711	Commercial - Auto, Recreation Equipment, Construction Equipment Sales and Service - Auto Body Repair Shop - One Story	YES - Current	NO - Privately-Owned	Available	Used in Prior Housing Element - Non-Vacant	0.182911015	0	0	0.182911015	0	0	0	1388181	370	Wilshire								Lower
LOS ANGELES	347 N DETROIT ST	90036	5525034030	Low Medium I Residential	R2-1	0	17	0.151519397	Residential - Double, Duplex, or Two Units - 4 Stories or Less	YES - Current	NO - Privately-Owned	Available	Not Used in Prior Housing Element	0	0	0	0.041852318	0.041852318	2	2*	2*	1388181	186	Wilshire							Yes	Above Moderate
LOS ANGELES	7201 W BEVERLY BLVD	90036	5525035012	Neighborhood Office Commercial	C2-1VL	0	108	0.121789471	Commercial - Auto, Recreation Equipment, Construction Equipment Sales and Service - Auto Body Repair Shop - One Story	YES - Current	NO - Privately-Owned	Available	Used in Prior Housing Element - Non-Vacant	0.189824449	0	0	0.189824449	0	0	0	1388181	371	Wilshire								Lower
LOS ANGELES	7205 W BEVERLY BLVD	90036	5525035012	Neighborhood Office Commercial	C2-1VL	0	108	0.091827237	Commercial - Auto, Recreation Equipment, Construction Equipment Sales and Service - Auto Body Repair Shop - One Story	YES - Current	NO - Privately-Owned	Available	Used in Prior Housing Element - Non-Vacant	0.146982205	0	0	0.146982205	0	0	0	1388181	372	Wilshire								Lower
LOS ANGELES	7211 W BEVERLY BLVD	90036	5525035013	Neighborhood Office Commercial	C2-1VL	0	108	0.091827523	Commercial - Store - One Story	YES - Current	NO - Privately-Owned	Available	Not Used in Prior Housing Element	0.059829789	0	0	0.059829789	0	0	0	1388181	373	Wilshire								Lower
LOS ANGELES	7217 W BEVERLY BLVD	90036	5525035014	Neighborhood Office Commercial	C2-1VL	0	108	0.091827523	Commercial - Store - One Story	YES - Current	NO - Privately-Owned	Available	Not Used in Prior Housing Element	0.046473241	0	0	0.046473241	0	0	0	1388181	374	Wilshire								Lower
LOS ANGELES	7225 W BEVERLY BLVD	90036	5525035015	Neighborhood Office Commercial	C2-1VL	0	108	0.091827523	Commercial - Store Combination - Store and Office Combination - One Story	YES - Current	NO - Privately-Owned	Available	Not Used in Prior Housing Element	0.019065072	0	0	0.019065072	6	0	0	1388181	375	Wilshire								Lower
LOS ANGELES	300 N ALTA VISTA BLVD	90036	5525035016	Neighborhood Office Commercial	C2-1VL	0	108	0.122111594	Commercial - Store Combination - Store and Office Combination - One Story	YES - Current	NO - Privately-Owned	Available	Used in Prior Housing Element - Non-Vacant	0.175849214	0	0	0.175849214	0	0	0	1388181	377	Wilshire								Lower
LOS ANGELES	7231 W BEVERLY BLVD	90036	5525035016	Neighborhood Office Commercial	C2-1VL	0	108	0.091827523	Commercial - Store Combination - Store and Office Combination - One Story	YES - Current	NO - Privately-Owned	Available	Used in Prior Housing Element - Non-Vacant	0.146982205	0	0	0.146982205	0	0	0	1388181	376	Wilshire								Lower
LOS ANGELES	7267 W BEVERLY BLVD	90036	5525036016	Neighborhood Office Commercial	C2-1VL	0	108	0.091827523	Institutional - Church - One Story	YES - Current	NO - Privately-Owned	Available	Used in Prior Housing Element - Non-Vacant	0.03372618	0	0	0.03372618	0	0	0	1388181	381	Wilshire								Lower
LOS ANGELES	7269 W BEVERLY BLVD	90036	5525036016	Neighborhood Office Commercial	C2-1VL	0	108	0.091827523	Institutional - Church - One Story	YES - Current	NO - Privately-Owned	Available	Used in Prior Housing Element - Non-Vacant	0.03372618	0	0	0.03372618	0	0	0	1388181	382	Wilshire								Lower
LOS ANGELES	7273 W BEVERLY BLVD	90036	5525036016	Neighborhood Office Commercial	C2-1VL	0	108	0.091827237	Institutional - Church - One Story	YES - Current	NO - Privately-Owned	Available	Used in Prior Housing Element - Non-Vacant	0.031942533	0	0	0.031942533	0	0	0	1388181	383	Wilshire								Lower
LOS ANGELES	7277 W BEVERLY BLVD	90036	5525036016	Neighborhood Office Commercial	C2-1VL	0	108	0.122815019	Institutional - Church - One Story	YES - Current	NO - Privately-Owned	Available	Used in Prior Housing Element - Non-Vacant	0.041774584	0	0	0.041774584	0	0	0	1388181	384	Wilshire								Lower
LOS ANGELES	314 N POINSETTIA PL	90036	5525036017	Low II Residential	R1V2	0	1 unit per lot	0.192874954	Commercial - Parking Lot (Commercial Use Property) - Lots - Patron or Employee - One Story	YES - Current	NO - Privately-Owned	Available	Not Used in Prior Housing Element	0	0	0	0.008043493	0.008043493	0	0	0	1388181	339	Wilshire								Above Moderate
LOS ANGELES	7251 W BEVERLY BLVD	90036	5525036028	Neighborhood Office Commercial	C2-1VL	0	108	0.122526666	Commercial - Store Combination - Store and Office Combination - One Story	YES - Current	NO - Privately-Owned	Available	Used in Prior Housing Element - Non-Vacant	0.028842859	0	0	0.028842859	0	0	0	1388181	378	Wilshire								Lower
LOS ANGELES	7257 W BEVERLY BLVD	90036	5525036028	Neighborhood Office Commercial	C2-1VL	0	108	0.091827523	Commercial - Store Combination - Store and Office Combination - One Story	YES - Current	NO - Privately-Owned	Available	Used in Prior Housing Element - Non-Vacant	0.023346463	0	0	0.023346463	0	0	0	1388181	379	Wilshire								Lower
LOS ANGELES	7261 W BEVERLY BLVD	90036	5525036028	Neighborhood Office Commercial	C2-1VL	0	108	0.091827523	Commercial - Store Combination - Store and Office Combination - One Story	YES - Current	NO - Privately-Owned	Available	Used in Prior Housing Element - Non-Vacant	0.023346463	0	0	0.023346463	0	0	0	1388181	380	Wilshire								Lower
LOS ANGELES	461 N CURSON AVE	90036	5526029002	Low Medium II Residential	RD1.5-1-O	0	29	0.149336179	Residential - Four Units (Any Combination) - 4 Stories or Less	YES - Current	NO - Privately-Owned	Available	Not Used in Prior Housing Element	0	0	0	0.03976378	0.03976378	4	0	0	1418177	1198	Wilshire							Yes	Above Moderate
LOS ANGELES	455 N CURSON AVE	90036	5526029003	Low Medium II Residential	RD1.5-1-O	0	29	0.149336179	Residential - Double, Duplex, or Two Units - 4 Stories or Less	YES - Current	NO - Privately-Owned	Available	Not Used in Prior Housing Element	0	0	0	0.183236879	0.183236879	2	0	0	1418177	1223	Wilshire							Yes	Above Moderate
LOS ANGELES	451 N CURSON AVE	90036	5526029004	Low Medium II Residential	RD1.5-1-O	0	29	0.149337113	Residential - Four Units (Any Combination) - 4 Stories or Less	YES - Current	NO - Privately-Owned	Available	Not Used in Prior Housing Element	0	0	0	0.03976378	0.03976378	4	0	0	1418177	1248	Wilshire							Yes	Above Moderate
LOS ANGELES	441 N CURSON AVE	90036	5526029006	Low Medium II Residential	RD1.5-1-O	0	29	0.149335819	Residential - Four Units (Any Combination) - 4 Stories or Less	YES - Current	NO - Privately-Owned	Available	Not Used in Prior Housing Element	0	0	0	0.03976378	0.03976378	4	0	0	1418177	1298	Wilshire							Yes	Above Moderate
LOS ANGELES	437 N CURSON AVE	90036	5526029007	Low Medium II Residential	RD1.5-1-O	0	29	0.149336179	Residential - Four Units (Any Combination) - 4 Stories or Less	YES - Current	NO - Privately-Owned	Available	Not Used in Prior Housing Element	0	0	0	0.03976378	0.03976378	4	0	0	1418177	1323	Wilshire							Yes	Above Moderate
LOS ANGELES	427 N CURSON AVE	90036	5526029010	Low Medium II Residential	RD1.5-1-O	0	29	0.149336176	Residential - Four Units (Any Combination) - 4 Stories or Less	YES - Current	NO - Privately-Owned	Available	Not Used in Prior Housing Element	0	0	0	0.03976378	0.03976378	4	0	0	1418177	1373	Wilshire							Yes	Above Moderate
LOS ANGELES	421 N CURSON AVE	90036	5526029011	Low Medium II Residential	RD1.5-1-O	0	29	0.149336179	Residential - Four Units (Any Combination) - 4 Stories or Less	YES - Current	NO - Privately-Owned	Available	Not Used in Prior Housing Element	0	0	0	0.01638445	0.01638445	4	0	0	1418177	1399	Wilshire							Yes	Above Moderate
LOS ANGELES	417 N CURSON AVE	90036	5526029012	Low Medium II Residential	RD1.5-1-O	0	29	0.149769617	Residential - Four Units (Any Combination) - 4 Stories or Less	YES - Current	NO - Privately-Owned	Available	Not Used in Prior Housing Element	0	0	0	0.183236879	0.183236879	2	0	0	1418177	1424	Wilshire							Yes	Above Moderate
LOS ANGELES	411 N CURSON AVE	90036	5526029013	Low Medium II Residential	RD1.5-1-O	0	29	0.149722212	Residential - Four Units (Any Combination) - 4 Stories or Less	YES - Current	NO - Privately-Owned	Available	Not Used in Prior Housing Element	0	0	0	0.03976378	0.03976378	4	0	0	1388177	21	Wilshire							Yes	Above Moderate
LOS ANGELES	410 N STANLEY AVE	90036	5526029016	Low Medium II Residential	RD1.5-1-O	0	29	0.149666882	Residential - Four Units (Any Combination) - 4 Stories or Less	YES - Current	NO - Privately-Owned	Available	Not Used in Prior Housing Element	0	0	0	0.03976378	0.03976378	4	0	0	1388177	22	Wilshire							Yes	Above Moderate
LOS ANGELES	420 N STANLEY AVE	90036	5526029018	Low Medium II Residential	RD1.5-1-O	0	29	0.14921946	Residential - Four Units (Any Combination) - 4 Stories or Less	YES - Current	NO - Privately-Owned	Available	Not Used in Prior Housing Element	0	0	0	0.03976378	0.03976378	4	0	0	1418177	1400	Wilshire							Yes	Above Moderate
LOS ANGELES	426 N STANLEY AVE	90036	5526029019	Low Medium II Residential	RD1.5-1-O	0	29	0.149218885	Residential - Four Units (Any Combination) - 4 Stories or Less	YES - Current	NO - Privately-Owned	Available	Not Used in Prior Housing Element	0	0	0	0.03976378	0.03976378	4	0	0	1418177	1374	Wilshire							Yes	Above Moderate
LOS ANGELES	430 N STANLEY AVE	90036	5526029020	Low Medium II Residential	RD1.5-1-O	0	29	0.149219246	Residential - Four Units (Any Combination) - 4 Stories or Less	YES - Current	NO - Privately-Owned	Available	Not Used in Prior Housing Element	0	0	0	0.03976378	0.03976378	4	0	0	1418177	1349	Wilshire							Yes	Above Moderate
LOS ANGELES	436 N STANLEY AVE	90036	5526029021	Low Medium II Residential	RD1.5-1-O	0	29	0.149218885	Residential - Four Units (Any Combination) - 4 Stories or Less	YES - Current	NO - Privately-Owned	Available	Not Used in Prior Housing Element	0	0	0	0.03976378	0.03976378	4	0	0	1418177	1324	Wilshire							Yes	Above Moderate
LOS ANGELES	440 N STANLEY AVE	90036	5526029022	Low Medium II Residential	RD1.5-1-O	0	29	0.149218885	Residential - Four Units (Any Combination) - 4 Stories or Less	YES - Current	NO - Privately-Owned	Available	Not Used in Prior Housing Element	0	0	0	0.03976378	0.03976378	4	0	0	1418177	1299	Wilshire							Yes	Above Moderate
LOS ANGELES	452 N STANLEY AVE	90036	5526029024	Low Medium II Residential	RD1.5-1-O	0	29	0.149219244	Residential - Four Units (Any Combination) - 4 Stories or Less	YES - Current	NO - Privately-Owned	Available	Not Used in Prior Housing Element	0	0	0	0.03976378	0.03976378	4	0	0	1418177	1249	Wilshire							Yes	Above Moderate
LOS ANGELES	456 N STANLEY AVE	90036	5526029025	Low Medium II Residential	RD1.5-1-O	0	29	0.149219244	Residential - Four Units (Any Combination) - 4 Stories or Less	YES - Current	NO - Privately-Owned	Available	Not Used in Prior Housing Element	0	0	0	0.03976378	0.03976378	4	0	0	1418177	1224	Wilshire							Yes	Above Moderate
LOS ANGELES	460 N STANLEY AVE	90036	5526029026	Low Medium II Residential	RD1.5-1-O	0	29	0.149218884	Residential - Four Units (Any Combination) - 4 Stories or Less	YES - Current	NO - Privately-Owned	Available	Not Used in Prior Housing Element	0	0	0	0.03976378	0.03976378	4	0	0	1418177	1199	Wilshire							Yes	Above Moderate
LOS ANGELES	433 1/2 N CURSON AVE	90036	5526029028	Low Medium II Residential	RD1.5-1-O	0	29	0.149336179	Residential - Four Units (Any Combination) - 4 Stories or Less	YES - Current	NO - Privately-Owned	Available	Not Used in Prior Housing Element	0	0	0	0.01638445	0.01638445	4	0	0	1418177	1348	Wilshire							Yes	Above Moderate
LOS ANGELES	461 N SIERRA BONITA AVE	90036	5526030002	Low Medium II Residential	RD1.5-1-O	0	29	0.149219244	Residential - Four Units (Any Combination) - 4 Stories or Less	YES - Current	NO - Privately-Owned	Available	Not Used in Prior Housing Element	0	0	0	0.03976378	0.03976378	4	0	0	1418177	1196	Wilshire							Yes	Above Moderate
LOS ANGELES	457 N SIERRA BONITA AVE	90036	5526030003	Low Medium II Residential	RD1.5-1-O	0	29	0.149219244	Residential - Five or More Units or Apartments (Any Combination) - 4 Stories or Less	YES - Current	NO - Privately-Owned	Available	Not Used in Prior Housing Element	0	0	0	0.032134109	0.032134109	5	0	0	1418177	1221	Wilshire							Yes	Above Moderate
LOS ANGELES	451 N SIERRA BONITA AVE	90036	5526030004	Low Medium II Residential	RD1.5-1-O	0	29	0.149219816	Residential - Four Units (Any Combination) - 4 Stories or Less	YES - Current	NO - Privately-Owned	Available	Not Used in Prior Housing Element	0	0	0	0.03976378	0.03976378	4	0	0	1418177	1246	Wilshire							Yes	Above Moderate
LOS ANGELES	439 N SIERRA BONITA AVE	90036	5526030007	Low Medium II Residential	RD1.5-1-O	0	29	0.149220178	Residential - Three Units (Any Combination) - 4 Stories or Less	YES - Current	NO - Privately-Owned	Available	Not Used in Prior Housing Element	0	0	0	0.149406883	0.149406883	3	0	0	1418177	1296	Wilshire							Yes	Above Moderate
LOS ANGELES	431 N SIERRA BONITA AVE	90036	5526030010	Low Medium II Residential	RD1.5-1-O	0	29	0.149219241	Residential - Double, Duplex, or Two Units - 4 Stories or Less	YES - Current	NO - Privately-Owned	Available	Not Used in Prior Housing Element	0	0	0	0.060597079	0.060597079	2	0	0	1418177	1346	Wilshire							Yes	Above Moderate
LOS ANGELES	421 N SIERRA BONITA AVE	90036	5526030012	Low Medium II Residential	RD1.5-1-O	0	29	0.149219244	Residential - Four Units (Any Combination) - 4 Stories or Less	YES - Current	NO - Privately-Owned	Available	Not Used in Prior Housing Element	0	0	0	0.03976378	0.03976378	4	0	0	1418177	1397	Wilshire							Yes	Above Moderate
LOS ANGELES	415 N SIERRA BONITA AVE	90036	5526030013	Low Medium II Residential	RD1.5-1-O	0	29	0.14960627	Residential - Four Units (Any Combination) - 4 Stories or Less	YES - Current	NO - Privately-Owned	Available	Not Used in Prior Housing Element	0	0	0	0.03976378	0.03976378	4	0	0	1418177	1422	Wilshire							Yes	Above Moderate
LOS ANGELES	411 N SIERRA BONITA AVE	90036	5526030014	Low Medium II Residential	RD1.5-1-O	0	29	0.149597434	Residential - Four Units (Any Combination) - 4 Stories or Less	YES - Current	NO - Privately-Owned	Available	Not Used in Prior Housing Element	0	0	0	0.03976378	0.03976378	4	0	0	1388177	19	Wilshire							Yes	Above Moderate
LOS ANGELES	412 N CURSON AVE	90036	5526030017	Low Medium II Residential	RD1.5-1-O	0	29	0.149611534	Residential - Four Units (Any Combination) - 4 Stories or Less	YES - Current	NO - Privately-Owned	Available	Not Used in Prior Housing Element	0	0	0	0.03976378	0.03976378	4	0	0	1388177	20	Wilshire							Yes	Above Moderate
LOS ANGELES	426 N CURSON AVE	90036	5526030021	Low Medium II Residential	RD1.5-1-O	0	29	0.149221036	Residential - Four Units (Any Combination) - 4 Stories or Less	YES - Current	NO - Privately-Owned	Available	Not Used in Prior Housing Element	0	0	0	0.03976378	0.03976378	4	0	0	1418177	1372	Wilshire							Yes	Above Moderate
LOS ANGELES	430 N CURSON AVE	90036	5526030022	Low Medium II Residential	RD1.5-1-O	0	29	0.149221036	Residential - Four Units (Any Combination) - 4 Stories or Less	YES - Current	NO - Privately-Owned	Available	Not Used in Prior Housing Element	0	0	0	0.03976378	0.03976378	4	0	0	1418177	1347	Wilshire							Yes	Above Moderate
LOS ANGELES	434 N CURSON AVE	90036	5526030024	Low Medium II Residential	RD1.5-1-O	0	29	0.149221396	Residential - Four Units (Any Combination) - 4 Stories or Less	YES - Current	NO - Privately-Owned	Available	Not Used in Prior Housing Element	0	0	0	0.03976378	0.03976378	4	0	0	1418177	1322	Wilshire							Yes	Above Moderate
LOS ANGELES	440 N CURSON AVE	90036	5526030025	Low Medium II Residential	RD1.5-1-O	0	29	0.149222328	Residential - Four Units (Any Combination) - 4 Stories or Less	YES - Current	NO - Privately-Owned	Available	Not Used in Prior Housing Element	0	0	0	0.03976378	0.03976378	4	0	0	1418177	1297	Wilshire							Yes	Above Moderate
LOS ANGELES	446 N CURSON AVE	90036	5526030026	Low Medium II Residential	RD1.5-1-O	0	29	0.149221393	Residential - Four Units (Any Combination) - 4 Stories or Less	YES - Current	NO - Privately-Owned	Available	Not Used in Prior Housing Element	0	0	0	0.03976378	0.03976378	4	0	0	1418177	1272	Wilshire							Yes	Above Moderate
LOS ANGELES	450 N CURSON AVE	90036	5526030027	Low Medium II Residential	RD1.5-1-O	0	29	0.14922233	Residential - Three Units (Any Combination) - 4 Stories or Less	YES - Current	NO - Privately-Owned	Available	Not Used in Prior Housing Element	0	0	0	0.049122387	0.049122387	3	0	0	1418177	1247	Wilshire							Yes	Above Moderate
LOS ANGELES	456 N CURSON AVE	90036	5526030028	Low Medium II Residential	RD1.5-1-O	0	29	0.149221396	Residential - Four Units (Any Combination) - 4 Stories or Less	YES - Current	NO - Privately-Owned	Available	Not Used in Prior Housing Element	0	0	0	0.03976378	0.03976378	4	0	0	1418177	1222	Wilshire							Yes	Above Moderate
LOS ANGELES	437 N SIERRA BONITA AVE	90036	5526030032	Low Medium II Residential	RD1.5-1-O	0	29	0.149219244	Residential - Four Units (Any Combination) - 4 Stories or Less	YES - Current	NO - Privately-Owned	Available	Not Used in Prior Housing Element	0	0	0	0.03976378	0.03976378	4	0	0	1418177	1321	Wilshire							Yes	Above Moderate
LOS ANGELES	467 N GARDNER ST	90036	5526031001	Low Medium II Residential	RD1.5-1-O	0	29	0.106457692	Residential - Double, Duplex, or Two Units - 4 Stories or Less	YES - Current	NO - Privately-Owned	Available	Not Used in Prior Housing Element	0	0	0	0.168624485	0.168624485	2	3*	3*	1418177	1165	Wilshire							Yes	Above Moderate
LOS ANGELES	7508 W ROSEWOOD AVE	90036	5526031002	Low Medium II Residential	RD1.5-1-O	0	29	0.066919182	Residential - Single Family Residence	YES - Current	NO - Privately-Owned	Available	Not Used in Prior Housing Element	0	0	0	0.107580876	0.107580876	1	1*	1*	1418177	1166	Wilshire								Above Moderate

LOS ANGELES	461 N GARDNER ST	90036	5526031003	Low Medium II Residential	RD1.5-1-O	0	29	0.148737384	Residential - Five or More Units or Apartments (Any Combination) - 4 Stories or Less	YES - Current	NO - Privately-Owned	Available	Not Used in Prior Housing Element	0	0	0.027909564	0.027909564	5	0	0	1418177	1194	Wilshire		Yes	Above Moderate
LOS ANGELES	453 N GARDNER ST	90036	5526031004	Low Medium II Residential	RD1.5-1-O	0	29	0.148776419	Residential - Double, Duplex, or Two Units - 4 Stories or Less	YES - Current	NO - Privately-Owned	Available	Not Used in Prior Housing Element	0	0	0.153828532	0.153828532	2	0	0	1418177	1219	Wilshire		Yes	Above Moderate
LOS ANGELES	449 N GARDNER ST	90036	5526031005	Low Medium II Residential	RD1.5-1-O	0	29	0.148816233	Residential - Double, Duplex, or Two Units - 4 Stories or Less	YES - Current	NO - Privately-Owned	Available	Not Used in Prior Housing Element	0	0	0.153828532	0.153828532	2	0	0	1418177	1244	Wilshire		Yes	Above Moderate
LOS ANGELES	445 N GARDNER ST	90036	5526031006	Low Medium II Residential	RD1.5-1-O	0	29	0.148856621	Residential - Three Units (Any Combination) - 4 Stories or Less	YES - Current	NO - Privately-Owned	Available	Not Used in Prior Housing Element	0	0	0.018159784	0.018159784	3	0	0	1418177	1269	Wilshire		Yes	Above Moderate
LOS ANGELES	441 1/2 N GARDNER ST	90036	5526031007	Low Medium II Residential	RD1.5-1-O	0	29	0.148893859	Residential - Five or More Units or Apartments (Any Combination) - 4 Stories or Less	YES - Current	NO - Privately-Owned	Available	Not Used in Prior Housing Element	0	0	0.027909564	0.027909564	5	0	0	1418177	1294	Wilshire		Yes	Above Moderate
LOS ANGELES	437 N GARDNER ST	90036	5526031008	Low Medium II Residential	RD1.5-1-O	0	29	0.148936107	Residential - Double, Duplex, or Two Units - 4 Stories or Less	YES - Current	NO - Privately-Owned	Available	Not Used in Prior Housing Element	0	0	0.051628705	0.051628705	2	0	0	1418177	1319	Wilshire		Yes	Above Moderate
LOS ANGELES	431 N GARDNER ST	90036	5526031009	Low Medium II Residential	RD1.5-1-O	0	29	0.14897184	Residential - Four Units (Any Combination) - 4 Stories or Less	YES - Current	NO - Privately-Owned	Available	Not Used in Prior Housing Element	0	0	0.03976378	0.03976378	4	0	0	1418177	1344	Wilshire		Yes	Above Moderate
LOS ANGELES	425 N GARDNER ST	90036	5526031010	Low Medium II Residential	RD1.5-1-O	0	29	0.149015379	Residential - Four Units (Any Combination) - 4 Stories or Less	YES - Current	NO - Privately-Owned	Available	Not Used in Prior Housing Element	0	0	0.03976378	0.03976378	4	0	0	1418177	1369	Wilshire		Yes	Above Moderate
LOS ANGELES	417 1/2 N GARDNER ST	90036	5526031011	Low Medium II Residential	RD1.5-1-O	0	29	0.149052401	Residential - Four Units (Any Combination) - 4 Stories or Less	YES - Current	NO - Privately-Owned	Available	Not Used in Prior Housing Element	0	0	0.03976378	0.03976378	4	0	0	1418177	1395	Wilshire		Yes	Above Moderate
LOS ANGELES	415 N GARDNER ST	90036	5526031012	Low Medium II Residential	RD1.5-1-O	0	29	0.149321999	Residential - Five or More Units or Apartments (Any Combination) - 4 Stories or Less	YES - Current	NO - Privately-Owned	Available	Not Used in Prior Housing Element	0	0	0.032134109	0.032134109	5	0	0	1418177	1420	Wilshire		Yes	Above Moderate
LOS ANGELES	411 1/2 N GARDNER ST	90036	5526031013	Low Medium II Residential	RD1.5-1-O	0	29	0.149430907	Residential - Five or More Units or Apartments (Any Combination) - 4 Stories or Less	YES - Current	NO - Privately-Owned	Available	Not Used in Prior Housing Element	0	0	0.032134109	0.032134109	5	0	0	1388177	17	Wilshire		Yes	Above Moderate
LOS ANGELES	412 N SIERRA BONITA AVE	90036	5526031016	Low Medium II Residential	RD1.5-1-O	0	29	0.14956175	Residential - Five or More Units or Apartments (Any Combination) - 4 Stories or Less	YES - Current	NO - Privately-Owned	Available	Not Used in Prior Housing Element	0	0	0.032134109	0.032134109	5	0	0	1388177	18	Wilshire		Yes	Above Moderate
LOS ANGELES	416 N SIERRA BONITA AVE	90036	5526031017	Low Medium II Residential	RD1.5-1-O	0	29	0.149514735	Residential - Five or More Units or Apartments (Any Combination) - 4 Stories or Less	YES - Current	NO - Privately-Owned	Available	Not Used in Prior Housing Element	0	0	0.041046774	0.041046774	5	0	0	1418177	1421	Wilshire		Yes	Above Moderate
LOS ANGELES	420 N SIERRA BONITA AVE	90036	5526031018	Low Medium II Residential	RD1.5-1-O	0	29	0.149219335	Residential - Five or More Units or Apartments (Any Combination) - 4 Stories or Less	YES - Current	NO - Privately-Owned	Available	Not Used in Prior Housing Element	0	0	0.032134109	0.032134109	5	0	0	1418177	1396	Wilshire		Yes	Above Moderate
LOS ANGELES	424 N SIERRA BONITA AVE	90036	5526031019	Low Medium II Residential	RD1.5-1-O	0	29	0.149220624	Residential - Five or More Units or Apartments (Any Combination) - 4 Stories or Less	YES - Current	NO - Privately-Owned	Available	Not Used in Prior Housing Element	0	0	0.032134109	0.032134109	5	0	0	1418177	1370	Wilshire		Yes	Above Moderate
LOS ANGELES	436 N SIERRA BONITA AVE	90036	5526031021	Low Medium II Residential	RD1.5-1-O	0	29	0.149220267	Residential - Four Units (Any Combination) - 4 Stories or Less	YES - Current	NO - Privately-Owned	Available	Not Used in Prior Housing Element	0	0	0.03976378	0.03976378	4	0	0	1418177	1320	Wilshire		Yes	Above Moderate
LOS ANGELES	440 N SIERRA BONITA AVE	90036	5526031022	Low Medium II Residential	RD1.5-1-O	0	29	0.149219333	Residential - Four Units (Any Combination) - 4 Stories or Less	YES - Current	NO - Privately-Owned	Available	Not Used in Prior Housing Element	0	0	0.03976378	0.03976378	4	0	0	1418177	1295	Wilshire		Yes	Above Moderate
LOS ANGELES	456 N SIERRA BONITA AVE	90036	5526031025	Low Medium II Residential	RD1.5-1-O	0	29	0.149220624	Residential - Double, Duplex, or Two Units - 4 Stories or Less	YES - Current	NO - Privately-Owned	Available	Not Used in Prior Housing Element	0	0	0.060597079	0.060597079	2	0	0	1418177	1220	Wilshire		Yes	Above Moderate
LOS ANGELES	460 N SIERRA BONITA AVE	90036	5526031026	Low Medium II Residential	RD1.5-1-O	0	29	0.149219335	Residential - Double, Duplex, or Two Units - 4 Stories or Less	YES - Current	NO - Privately-Owned	Available	Not Used in Prior Housing Element	0	0	0.153828532	0.153828532	2	0	0	1418177	1195	Wilshire		Yes	Above Moderate
LOS ANGELES	7518 W ROSEWOOD AVE	90036	5526031027	Low Medium II Residential	RD1.5-1-O	0	29	0.173990053	Residential - Five or More Units or Apartments (Any Combination) - 4 Stories or Less	YES - Current	NO - Privately-Owned	Available	Not Used in Prior Housing Element	0	0	0.036898403	0.036898403	6	0	0	1418177	1167	Wilshire		Yes	Above Moderate
LOS ANGELES	7454 W ROSEWOOD AVE	90036	5526032001	Low Medium II Residential	RD1.5-1-O	0	29	0.163375898	Residential - Three Units (Any Combination) - 4 Stories or Less	YES - Current	NO - Privately-Owned	Available	Not Used in Prior Housing Element	0	0	0.050018294	0.050018294	3	0	0	1418181	1228	Wilshire		Yes	Above Moderate
LOS ANGELES	463 N VISTA ST	90036	5526032002	Low Medium II Residential	RD1.5-1-O	0	29	0.140116302	Residential - Three Units (Any Combination) - 4 Stories or Less	YES - Current	NO - Privately-Owned	Available	Not Used in Prior Housing Element	0	0	0.042066462	0.042066462	3	0	0	1418181	1254	Wilshire		Yes	Above Moderate
LOS ANGELES	455 N VISTA ST	90036	5526032003	Low Medium II Residential	RD1.5-1-O	0	29	0.140116302	Residential - Single Family Residence	YES - Current	NO - Privately-Owned	Available	Not Used in Prior Housing Element	0	0	0.037483186	0.037483186	1	0	0	1418181	1278	Wilshire			Above Moderate
LOS ANGELES	451 N VISTA ST	90036	5526032004	Low Medium II Residential	RD1.5-1-O	0	29	0.140116302	Residential - Three Units (Any Combination) - 4 Stories or Less	YES - Current	NO - Privately-Owned	Available	Not Used in Prior Housing Element	0	0	0.042066462	0.042066462	3	0	0	1418181	1300	Wilshire		Yes	Above Moderate
LOS ANGELES	447 N VISTA ST	90036	5526032005	Low Medium II Residential	RD1.5-1-O	0	29	0.140117179	Residential - Three Units (Any Combination) - 4 Stories or Less	YES - Current	NO - Privately-Owned	Available	Not Used in Prior Housing Element	0	0	0.042066462	0.042066462	3	0	0	1418181	1325	Wilshire		Yes	Above Moderate
LOS ANGELES	439 N VISTA ST	90036	5526032006	Low Medium II Residential	RD1.5-1-O	0	29	0.140116661	Residential - Single Family Residence - Pool and Misc.	YES - Current	NO - Privately-Owned	Available	Not Used in Prior Housing Element	0	0	0.038010992	0.038010992	1	0	0	1418181	1345	Wilshire			Above Moderate
LOS ANGELES	435 N VISTA ST	90036	5526032007	Low Medium II Residential	RD1.5-1-O	0	29	0.140117896	Residential - Single Family Residence	YES - Current	NO - Privately-Owned	Available	Not Used in Prior Housing Element	0	0	0.259161025	0.259161025	1	0	0	1418181	1370	Wilshire			Above Moderate
LOS ANGELES	429 N VISTA ST	90036	5526032008	Low Medium II Residential	RD1.5-1-O	0	29	0.14011702	Residential - Single Family Residence	YES - Current	NO - Privately-Owned	Available	Not Used in Prior Housing Element	0	0	0.259161025	0.259161025	1	0	0	1418181	1394	Wilshire			Above Moderate
LOS ANGELES	425 N VISTA ST	90036	5526032009	Low Medium II Residential	RD1.5-1-O	0	29	0.14011702	Residential - Single Family Residence	YES - Current	NO - Privately-Owned	Available	Not Used in Prior Housing Element	0	0	0.259161025	0.259161025	1	0	0	1418181	1419	Wilshire			Above Moderate
LOS ANGELES	421 N VISTA ST	90036	5526032010	Low Medium II Residential	RD1.5-1-O	0	29	0.140116659	Residential - Double, Duplex, or Two Units - 4 Stories or Less	YES - Current	NO - Privately-Owned	Available	Not Used in Prior Housing Element	0	0	0.153828532	0.153828532	2	0	0	1418181	1441	Wilshire		Yes	Above Moderate
LOS ANGELES	415 N VISTA ST	90036	5526032011	Low Medium II Residential	RD1.5-1-O	0	29	0.140376888	Residential - Single Family Residence	YES - Current	NO - Privately-Owned	Available	Not Used in Prior Housing Element	0	0	0.112076573	0.112076573	1	0	0	1418181	1467	Wilshire			Above Moderate
LOS ANGELES	413 N VISTA ST	90036	5526032012	Low Medium II Residential	RD1.5-1-O	0	29	0.140062915	Residential - Three Units (Any Combination) - 4 Stories or Less	YES - Current	NO - Privately-Owned	Available	Not Used in Prior Housing Element	0	0	0.042066462	0.042066462	3	0	0	1388181	40	Wilshire		Yes	Above Moderate
LOS ANGELES	401 N VISTA ST	90036	5526032013	Low Medium II Residential	RD1.5-1-O	0	29	0.163369926	Residential - Three Units (Any Combination) - 4 Stories or Less	YES - Current	NO - Privately-Owned	Available	Not Used in Prior Housing Element	0	0	0.050018294	0.050018294	3	0	0	1388181	77	Wilshire		Yes	Above Moderate
LOS ANGELES	406 N GARDNER ST	90036	5526032014	Low Medium II Residential	RD1.5-1-O	0	29	0.163370558	Residential - Five or More Units or Apartments (Any Combination) - 4 Stories or Less	YES - Current	NO - Privately-Owned	Available	Not Used in Prior Housing Element	0	0	0.042016183	0.042016183	5	0	0	1388181	78	Wilshire		Yes	Above Moderate
LOS ANGELES	410 N GARDNER ST	90036	5526032015	Low Medium II Residential	RD1.5-1-O	0	29	0.140062021	Residential - Four Units (Any Combination) - 4 Stories or Less	YES - Current	NO - Privately-Owned	Available	Not Used in Prior Housing Element	0	0	0.034267623	0.034267623	4	0	0	1388181	41	Wilshire		Yes	Above Moderate
LOS ANGELES	416 N GARDNER ST	90036	5526032016	Low Medium II Residential	RD1.5-1-O	0	29	0.140381535	Residential - Five or More Units or Apartments (Any Combination) - 4 Stories or Less	YES - Current	NO - Privately-Owned	Available	Not Used in Prior Housing Element	0	0	0.027909564	0.027909564	5	0	0	1418181	1468	Wilshire		Yes	Above Moderate
LOS ANGELES	420 N GARDNER ST	90036	5526032017	Low Medium II Residential	RD1.5-1-O	0	29	0.140195891	Residential - Four Units (Any Combination) - 4 Stories or Less	YES - Current	NO - Privately-Owned	Available	Not Used in Prior Housing Element	0	0	0.034267623	0.034267623	4	0	0	1418181	1442	Wilshire		Yes	Above Moderate
LOS ANGELES	426 N GARDNER ST	90036	5526032018	Low Medium II Residential	RD1.5-1-O	0	29	0.140193579	Residential - Four Units (Any Combination) - 4 Stories or Less - Pool	YES - Current	NO - Privately-Owned	Available	Not Used in Prior Housing Element	0	0	0.034267623	0.034267623	4	0	0	1418181	1420	Wilshire		Yes	Above Moderate
LOS ANGELES	430 N GARDNER ST	90036	5526032019	Low Medium II Residential	RD1.5-1-O	0	29	0.140192146	Residential - Double, Duplex, or Two Units - 4 Stories or Less	YES - Current	NO - Privately-Owned	Available	Not Used in Prior Housing Element	0	0	0.153828532	0.153828532	2	0	0	1418181	1395	Wilshire		Yes	Above Moderate
LOS ANGELES	434 N GARDNER ST	90036	5526032020	Low Medium II Residential	RD1.5-1-O	0	29	0.140192104	Residential - Three Units (Any Combination) - 4 Stories or Less	YES - Current	NO - Privately-Owned	Available	Not Used in Prior Housing Element	0	0	0.022999903	0.022999903	3	0	0	1418181	1371	Wilshire		Yes	Above Moderate
LOS ANGELES	440 N GARDNER ST	90036	5526032021	Low Medium II Residential	RD1.5-1-O	0	29	0.140188829	Residential - Five or More Units or Apartments (Any Combination) - 4 Stories or Less	YES - Current	NO - Privately-Owned	Available	Not Used in Prior Housing Element	0	0	0.027909564	0.027909564	5	0	0	1418181	1346	Wilshire		Yes	Above Moderate
LOS ANGELES	450 N GARDNER ST	90036	5526032023	Low Medium II Residential	RD1.5-1-O	0	29	0.140186487	Residential - Five or More Units or Apartments (Any Combination) - 4 Stories or Less	YES - Current	NO - Privately-Owned	Available	Not Used in Prior Housing Element	0	0	0.027909564	0.027909564	5	0	0	1418181	1301	Wilshire		Yes	Above Moderate
LOS ANGELES	456 N GARDNER ST	90036	5526032024	Low Medium II Residential	RD1.5-1-O	0	29	0.140184611	Residential - Four Units (Any Combination) - 4 Stories or Less	YES - Current	NO - Privately-Owned	Available	Not Used in Prior Housing Element	0	0	0.034267623	0.034267623	4	0	0	1418181	1279	Wilshire		Yes	Above Moderate
LOS ANGELES	462 N GARDNER ST	90036	5526032025	Low Medium II Residential	RD1.5-1-O	0	29	0.140183696	Residential - Five or More Units or Apartments (Any Combination) - 4 Stories or Less	YES - Current	NO - Privately-Owned	Available	Not Used in Prior Housing Element	0	0	0.027909564	0.027909564	5	0	0	1418181	1255	Wilshire		Yes	Above Moderate
LOS ANGELES	466 N GARDNER ST	90036	5526032026	Low Medium II Residential	RD1.5-1-O	0	29	0.163451785	Residential - Four Units (Any Combination) - 4 Stories or Less	YES - Current	NO - Privately-Owned	Available	Not Used in Prior Housing Element	0	0	0.040744874	0.040744874	4	0	0	1418181	1229	Wilshire		Yes	Above Moderate
LOS ANGELES	402 N VISTA ST	90036	5526033017	Low Medium II Residential	RD1.5-1-O	0	29	0.187376168	Residential - Five or More Units or Apartments (Any Combination) - 4 Stories or Less	YES - Current	NO - Privately-Owned	Available	Not Used in Prior Housing Element	0	0	0.041766837	0.041766837	6	0	0	1388181	76	Wilshire		Yes	Above Moderate
LOS ANGELES	416 N VISTA ST	90036	5526033020	Low Medium II Residential	RD1.5-1-O	0	29	0.161282082	Residential - Single Family Residence - Therapy Pool (Spa)	YES - Current	NO - Privately-Owned	Available	Not Used in Prior Housing Element	0	0	0.05041288	0.05041288	1	0	0	1418181	1466	Wilshire			Above Moderate
LOS ANGELES	420 N VISTA ST	90036	5526033021	Low Medium II Residential	RD1.5-1-O	0	29	0.161054432	Residential - Double, Duplex, or Two Units - 4 Stories or Less	YES - Current	NO - Privately-Owned	Available	Not Used in Prior Housing Element	0	0	0.21183506	0.21183506	2	0	0	1418181	1440	Wilshire		Yes	Above Moderate
LOS ANGELES	424 N VISTA ST	90036	5526033022	Low Medium II Residential	RD1.5-1-O	0	29	0.161044028	Residential - Double, Duplex, or Two Units - 4 Stories or Less	YES - Current	NO - Privately-Owned	Available	Not Used in Prior Housing Element	0	0	0.21183506	0.21183506	2	0	0	1418181	1417	Wilshire		Yes	Above Moderate
LOS ANGELES	430 N VISTA ST	90036	5526033023	Low Medium II Residential	RD1.5-1-O	0	29	0.161035998	Residential - Double, Duplex, or Two Units - 4 Stories or Less	YES - Current	NO - Privately-Owned	Available	Not Used in Prior Housing Element	0	0	0.21183506	0.21183506	2	0	0	1418181	1393	Wilshire		Yes	Above Moderate
LOS ANGELES	436 N VISTA ST	90036	5526033024	Low Medium II Residential	RD1.5-1-O	0	29	0.161023584	Residential - Double, Duplex, or Two Units - 4 Stories or Less	YES - Current	NO - Privately-Owned	Available	Not Used in Prior Housing Element	0	0	0.21183506	0.21183506	2	0	0	1418181	1369	Wilshire		Yes	Above Moderate
LOS ANGELES	440 N VISTA ST	90036	5526033025	Low Medium II Residential	RD1.5-1-O	0	29	0.161012824	Residential - Four Units (Any Combination) - 4 Stories or Less	YES - Current	NO - Privately-Owned	Available	Not Used in Prior Housing Element	0	0	0.040744874	0.040744874	4	0	0	1418181	1344	Wilshire		Yes	Above Moderate
LOS ANGELES	446 N VISTA ST	90036	5526033026	Low Medium II Residential	RD1.5-1-O	0	29	0.16100242	Residential - Three Units (Any Combination) - 4 Stories or Less	YES - Current	NO - Privately-Owned	Available	Not Used in Prior Housing Element	0	0	0.050018294	0.050018294	3	0	0	1418181	1324	Wilshire		Yes	Above Moderate
LOS ANGELES	450 N VISTA ST	90036	5526033027	Low Medium II Residential	RD1.5-1-O	0	29	0.160992015	Residential - Double, Duplex, or Two Units - 4 Stories or Less	YES - Current	NO - Privately-Owned	Available	Not Used in Prior Housing Element	0	0	0.182930267	0.182930267	2	0	0	1418181	1299	Wilshire		Yes	Above Moderate
LOS ANGELES	456 N VISTA ST	90036	5526033028	Low Medium II Residential	RD1.5-1-O	0	29	0.160982265	Residential - Double, Duplex, or Two Units - 4 Stories or Less	YES - Current	NO - Privately-Owned	Available	Not Used in Prior Housing Element	0	0	0.182930267	0.182930267	2	0	0	1418181	1276	Wilshire		Yes	Above Moderate
LOS ANGELES	460 N VISTA ST	90036	5526033029	Low Medium II Residential	RD1.5-1-O	0	29	0.160971471	Residential - Double, Duplex, or Two Units - 4 Stories or Less	YES - Current	NO - Privately-Owned	Available	Not Used in Prior Housing Element	0	0	0.182930267	0.182930267	2	0	0	1418181	1253	Wilshire		Yes	Above Moderate
LOS ANGELES	464 N VISTA ST	90036	5526033030	Low Medium II Residential	RD1.5-1-O	0	29	0.110066327	Residential - Single Family Residence	YES - Current	NO - Privately-Owned	Available	Not Used in Prior Housing Element	0	0	0.127131677	0.127131677	1	3*	3*	1418181	1227	Wilshire			Above Moderate
LOS ANGELES	7416 W ROSEWOOD AVE	90036	5526033031	Low Medium II Residential	RD1.5-1-O	0	29	0.077613489	Residential - Single Family Residence	YES - Current	NO - Privately-Owned	Available	Not Used in Prior Housing Element	0	0	0.168913853	0.168913853	1	2*	2*	1418181	1226	Wilshire			Above Moderate
LOS ANGELES	412 N VISTA ST	90036	5526033032	Low Medium II Residential	RD1.5-1-O	0	29	0.160700335	Residential - Double, Duplex, or Two Units - 4 Stories or Less	YES - Current	NO - Privately-Owned	Available	Not Used in Prior Housing Element	0	0	0.070036634	0.070036634	2	0	0	1388181	39	Wilshire		Yes	Above Moderate
LOS ANGELES	467 N POINSETTIA PL	90036	5526035001	Low Medium I Residential	R2-1-O	0	17	0.196989094	Residential - Double, Duplex, or Two Units - 4 Stories or Less	YES - Current	NO - Privately-Owned	Available	Not Used in Prior Housing Element	0	0	0.279447293	0.279447293	2	3*	3*	1418181	1219	Wilshire		Yes	Above Moderate
LOS ANGELES	461 N POINSETTIA PL	90036	5526035002	Low Medium I Residential	R2-1-O	0	17	0.168951017	Residential - Double, Duplex, or Two Units - 4 Stories or Less	YES - Current	NO - Privately-Owned	Available	Not Used in Prior Housing Element	0	0	0.27032572	0.27032572	2	2*	2*	1418181	1248	Wilshire		Yes	Above Moderate
LOS ANGELES	457 N POINSETTIA PL	90036	5526035003	Low Medium I Residential	R2-1-O	0	17	0.168953209	Residential - Single Family Residence	YES - Current	NO - Privately-Owned	Available	Not Used in Prior Housing Element	0	0	0.007904317	0.007904317	1	2*	2*	1418181	1270	Wilshire			Above Moderate
LOS ANGELES	451 N POINSETTIA PL	90036	5526035004	Low Medium I Residential	R2-1-O	0	17	0.168960343	Residential - Single Family Residence	YES - Current	NO - Privately-Owned	Available	Not Used in Prior Housing Element	0	0	0.087850454	0.087850454	1	2*	2*	1418181	1294	Wilshire			Above Moderate
LOS ANGELES	447 N POINSETTIA PL	90036	5526035005	Low Medium I Residential	R2-1-O	0	17	0.168963949	Residential - Double, Duplex, or Two Units - 4 Stories or Less	YES - Current	NO - Privately-Owned	Available	Not Used in Prior Housing Element	0	0	0.27032572	0.27032572	2	2*	2*	1418181	1315	Wilshire		Yes	Above Moderate
LOS ANGELES	441 N POINSETTIA PL	90036	5526035006	Low Medium I Residential	R2-1-O	0	17	0.168968614	Residential - Double, Duplex, or Two Units - 4 Stories or Less	YES - Current	NO - Privately-Owned	Available	Not Used in Prior Housing Element	0	0	0.27032572	0.27032572	2	2*	2*	1418181	1339	Wilshire		Yes	Above Moderate
LOS ANGELES	437 N POINSETTIA PL	90036	5526035007	Low Medium I Residential	R2-1-O	0	17	0.168973636	Residential - Double, Duplex, or Two Units - 4 Stories or Less	YES - Current	NO - Privately-Owned	Available	Not Used in Prior Housing Element	0	0	0.041852318	0.041852318	2	2*	2*	1418181	1364	Wilshire		Yes	Above Moderate
LOS ANGELES	431 N POINSETTIA PL	90036	5526035008	Low Medium I Residential	R2-1-O	0	17	0.168978657	Residential - Double, Duplex, or Two Units - 4 Stories or Less	YES - Current	NO - Privately-Owned	Available	Not Used in Prior Housing Element	0	0	0.27032572	0.27032572	2	2*	2*	1418181	1388	Wilshire		Yes	Above Moderate
LOS ANGELES	427 N POINSETTIA PL	90036	5526035009	Low Medium I Residential	R2-1-O	0	17	0.168984735	Residential - Double, Duplex, or Two Units - 4 Stories or Less	YES - Current	NO - Privately-Owned	Available	Not Used in Prior Housing Element	0	0	0.27032572	0.27032572	2	2*	2*	1418181	1411	Wilshire		Yes	Above Moderate
LOS ANGELES	417 N POINSETTIA PL	90036	5526035013	Low Medium I Residential	R2-1-O	0	17	0.169448512	Residential - Double, Duplex, or Two Units - 4 Stories or Less	YES - Current	NO - Privately-Owned	Available	Not Used in Prior Housing Element	0	0	0.27032572	0.27032572	2	2*	2*	1418181	1461	Wilshire		Yes	Above Moderate
LOS ANGELES	413 N POINSETTIA PL	90036	5526035014	Low Medium I Residential	R2-1-O	0	17	0.168723271	Residential - Three Units (Any Combination) - 4 Stories or Less	YES - Current	NO - Privately-Owned	Available	Not Used in Prior Housing Element	0	0	0.27032572	0.27032572	2	2*	2*	1388181	33	Wilshire		Yes	Above Moderate
LOS ANGELES	401 N POINSETTIA PL	90036	5526035015	Low Medium I Residential	R2-1-O	0	17	0.066919109	Residential - Single Family Residence	YES - Current	NO - Privately-Owned	Available	Not Used in Prior Housing Element	0	0	0.130757332	0.130757332	1	1*	1*	1388181	65	Wilshire			Above Moderate
LOS ANGELES	7307 W OAKWOOD AVE	90036	5526035016	Low Medium I Residential	R2-1-O	0	17	0.065580742	Residential - Single Family Residence	YES - Current	NO - Privately-Owned	Available	Not Used in Prior Housing Element	0	0	0.130757332	0.130757332	1	1*	1*	1388181	66	Wilshire			Above Moderate
LOS ANGELES	7315 W OAKWOOD AVE	90036	5526035017	Low Medium I Residential	R2-1-O	0	17	0.064243277	Residential - Single Family Residence	YES - Current	NO - Privately-Owned	Available	Not Used in Prior Housing Element	0	0	0.130757332	0.130757332	1	1*	1*	1388181	67	Wilshire			Above Moderate
LOS ANGELES	421 N POINSETTIA PL	90036	5526035032	Low Medium I Residential	R2-1-O	0	17	0.168988339	Residential - Double, Duplex, or Two Units - 4 Stories or Less - Commercial - Parking Lot (Commercial Use Property) - Lots -	YES - Current	NO - Privately-Owned	Available	Not Used in Prior Housing Element	0	0	0.27032572	0.27032572	2	2*	2*	1418181	1435	Wilshire		Yes	Above Moderate
LOS ANGELES	317 N POINSETTIA PL	90036	5526036012	Low II Residential	R1V2-O	0	1 unit per lot	0.18224329	Patron or Employee - One Story	YES - Current	NO - Privately-Owned	Available	Not Used in Prior Housing Element	0	0	0.008043493	0.008043493	0	0	0	1388181	340	Wilshire			Above Moderate
LOS ANGELES	7309 W BEVERLY BLVD	90036	5526036014	Neighborhood Office Commercial	C2-1VL-O	0	108	0.091827574	Commercial - Commercial - Vacant Land	YES - Current	NO - Privately-Owned	Available	Not Used in Prior Housing Element	0.114424253	0	0	0.114424253	0	0	0	1388181	386	Wilshire			Lower
LOS ANGELES	7313 W BEVERLY BLVD	90036	5526036015	Neighborhood Office Commercial	C2-1VL-O	0	108	0.091827577	Commercial - Store - One Story	YES - Current	NO - Privately-Owned	Available	Not Used in Prior Housing Element	0.046473241	0	0	0.046473241	0	0	0	1388181	387	Wilshire			Lower
LOS ANGELES	7317 W BEVERLY BLVD	90036	5526036016	Neighborhood Office Commercial	C2-1VL-O	0	108	0.088384067	Commercial - Office Building - One Story	YES - Current	NO - Privately-Owned	Available	Used in Prior Housing Element - Non-Vacant	0.044003354	0	0	0.044003354	0	0	0	1388181	388	Wilshire			Lower
LOS ANGELES	7321 W BEVERLY BLVD	90036	5526036016	Neighborhood Office Commercial	C2-1VL-O	0	108	0.091827574	Commercial - Office Building - One Story	YES - Current	NO - Privately-Owned	Available	Used in Prior Housing Element - Non-Vacant	0.046473241	0	0	0.046473241	0	0	0	1388181	390	Wilshire			Lower
LOS ANGELES			5526036016	Neighborhood Office Commercial	C2-1VL-O	0	108	0.003443507	Commercial - Office Building - One Story	YES - Current	NO - Privately-Owned	Available	Used in Prior Housing Element - Non-Vacant	0	0	0.003344985	0.003344985	0	0	0	1388181	389	Wilshire			Above Moderate
LOS ANGELES	7323 W BEVERLY BLVD	90036	5526036017	Neighborhood Office Commercial	C2-1VL-O	0	108	0.091827574	Commercial - Office Building - One Story	YES - Current	NO - Privately-Owned	Available	Used in Prior Housing Element - Non-Vacant	0.046473241	0	0	0.046473241	0	0	0	1388181	391	Wilshire			Lower

LOS ANGELES	7327 W BEVERLY BLVD	90036	5526036017	Neighborhood Office Commercial	C2-1VL-O	0	108	0.105920251	Commercial - Office Building - One Story	YES - Current	NO - Privately-Owned	Available	Used in Prior Housing Element - Non-Vacant	0.050919123	0	0	0.050919123	0	0	0	1388181	392	Wilshire								Lower
LOS ANGELES			5526036029	Neighborhood Office Commercial	C2-1VL-O	0	108	0.100959054	Commercial - Store - One Story	YES - Current	NO - Privately-Owned	Available	Not Used in Prior Housing Element	0.024542604	0	0	0.024542604	0	0	0	1388181	385	Wilshire								Lower
LOS ANGELES	315 N FULLER AVE	90036	5526037011	Low II Residential	R1V2-O	0	1 unit per lot	0.200732241	Commercial - Parking Lot (Commercial Use Property) - Lots - Patron or Employee - One Story	YES - Current	NO - Privately-Owned	Available	Not Used in Prior Housing Element	0	0	0	0.008043493	0.008043493	0	0	1388181	342	Wilshire								Above Moderate
LOS ANGELES	7369 W BEVERLY BLVD	90036	5526037015	Neighborhood Office Commercial	C2-1VL-O	0	108	0.091827574	Commercial - Commercial - Vacant Land	YES - Current	NO - Privately-Owned	Available	Not Used in Prior Housing Element	0.114424253	0	0	0.114424253	0	0	0	1388181	397	Wilshire								Lower
LOS ANGELES	7373 W BEVERLY BLVD	90036	5526037016	Neighborhood Office Commercial	C2-1VL-O	0	108	0.091828292	Commercial - Store Combination - Store and Residential Combination - One Story	YES - Current	NO - Privately-Owned	Available	Not Used in Prior Housing Element	0.059829789	0	0	0.059829789	0	0	0	1388181	398	Wilshire								Lower
LOS ANGELES	7377 W BEVERLY BLVD	90036	5526037017	Neighborhood Office Commercial	C2-1VL-O	0	108	0.091826857	Commercial - Office Building - One Story	YES - Current	NO - Privately-Owned	Available	Not Used in Prior Housing Element	0.056640733	0	0	0.056640733	0	0	0	1388181	399	Wilshire								Lower
LOS ANGELES	304 N MARTEL AVE	90036	5526037018	Neighborhood Office Commercial	C2-1VL-O	0	108	0.099264418	Commercial - Store Combination - Store and Office Combination - One Story	YES - Current	NO - Privately-Owned	Available	Not Used in Prior Housing Element	0.062951171	0	0	0.062951171	0	0	0	1388181	400	Wilshire								Lower
LOS ANGELES	7403 W BEVERLY BLVD	90036	5526038012	Neighborhood Office Commercial	C2-1VL-O	0	108	0.112827141	Commercial - Store - One Story	YES - Current	NO - Privately-Owned	Available	Used in Prior Housing Element - Non-Vacant	0.053215566	0	0	0.053215566	0	0	0	1388181	401	Wilshire								Lower
LOS ANGELES	7407 W BEVERLY BLVD	90036	5526038013	Neighborhood Office Commercial	C2-1VL-O	0	108	0.10330586	Commercial - Store Combination - Store and Residential Combination - One Story	YES - Current	NO - Privately-Owned	Available	Not Used in Prior Housing Element	0.062951171	0	0	0.062951171	0	0	0	1388181	402	Wilshire								Lower
LOS ANGELES	7411 W BEVERLY BLVD	90036	5526038014	Neighborhood Office Commercial	C2-1VL-O	0	108	0.10330514	Commercial - Office Building - One Story	YES - Current	NO - Privately-Owned	Available	Not Used in Prior Housing Element	0.018559849	0	0	0.018559849	0	0	0	1388181	403	Wilshire								Lower
LOS ANGELES	7415 W BEVERLY BLVD	90036	5526038015	Neighborhood Office Commercial	C2-1VL-O	0	108	0.103305464	Commercial - Office Building - One Story	YES - Current	NO - Privately-Owned	Available	Not Used in Prior Housing Element	0	0	0	0.062951171	0.062951171	0	0	1388181	404	Wilshire								Above Moderate
LOS ANGELES	310 N VISTA ST	90036	5526038016	Neighborhood Office Commercial	C2-1VL-O	0	108	0.112802901	Commercial - Store Combination - Store and Residential Combination - One Story	YES - Current	NO - Privately-Owned	Available	Used in Prior Housing Element - Non-Vacant	0	0	0.040481235	0.040481235	2	0	0	1388181	406	Wilshire		Yes						Above Moderate
LOS ANGELES	7417 W BEVERLY BLVD	90036	5526038016	Neighborhood Office Commercial	C2-1VL-O	0	108	0.103306506	Commercial - Store Combination - Store and Residential Combination - One Story	YES - Current	NO - Privately-Owned	Available	Used in Prior Housing Element - Non-Vacant	0	0	0.037213762	0.037213762	2	0	0	1388181	405	Wilshire		Yes						Above Moderate
LOS ANGELES	320 N GARDNER ST	90036	5526039005	Low Medium II Residential	RD1.5-1-O	0	29	0.140165167	Residential - Four Units (Any Combination) - 4 Stories or Less	YES - Current	NO - Privately-Owned	Available	Not Used in Prior Housing Element	0	0	0.03976378	0.03976378	4	0	0	1388181	327	Wilshire		Yes						Above Moderate
LOS ANGELES	328 N GARDNER ST	90036	5526039006	Low Medium II Residential	RD1.5-1-O	0	29	0.154179977	Residential - Five or More Units or Apartments (Any Combination) - 4 Stories or Less	YES - Current	NO - Privately-Owned	Available	Not Used in Prior Housing Element	0	0	0.029943784	0.029943784	6	0	0	1388181	300	Wilshire		Yes						Above Moderate
LOS ANGELES	336 N GARDNER ST	90036	5526039008	Low Medium II Residential	RD1.5-1-O	0	29	0.140159179	Residential - Double, Duplex, or Two Units - 4 Stories or Less	YES - Current	NO - Privately-Owned	Available	Not Used in Prior Housing Element	0	0	0.060597079	0.060597079	2	0	0	1388181	250	Wilshire		Yes						Above Moderate
LOS ANGELES	340 N GARDNER ST	90036	5526039009	Low Medium II Residential	RD1.5-1-O	0	29	0.140155571	Residential - Four Units (Any Combination) - 4 Stories or Less	YES - Current	NO - Privately-Owned	Available	Not Used in Prior Housing Element	0	0	0.03976378	0.03976378	4	0	0	1388181	226	Wilshire		Yes						Above Moderate
LOS ANGELES	346 N GARDNER ST	90036	5526039010	Low Medium II Residential	RD1.5-1-O	0	29	0.140153446	Residential - Four Units (Any Combination) - 4 Stories or Less	YES - Current	NO - Privately-Owned	Available	Not Used in Prior Housing Element	0	0	0.03976378	0.03976378	4	0	0	1388181	201	Wilshire		Yes						Above Moderate
LOS ANGELES	352 N GARDNER ST	90036	5526039011	Low Medium II Residential	RD1.5-1-O	0	29	0.140152887	Residential - Four Units (Any Combination) - 4 Stories or Less	YES - Current	NO - Privately-Owned	Available	Not Used in Prior Housing Element	0	0	0.03976378	0.03976378	4	0	0	1388181	176	Wilshire		Yes						Above Moderate
LOS ANGELES	358 N GARDNER ST	90036	5526039012	Low Medium II Residential	RD1.5-1-O	0	29	0.140151633	Residential - Four Units (Any Combination) - 4 Stories or Less	YES - Current	NO - Privately-Owned	Available	Not Used in Prior Housing Element	0	0	0.034267623	0.034267623	4	0	0	1388181	152	Wilshire		Yes						Above Moderate
LOS ANGELES	362 N GARDNER ST	90036	5526039013	Low Medium II Residential	RD1.5-1-O	0	29	0.140149856	Residential - Four Units (Any Combination) - 4 Stories or Less	YES - Current	NO - Privately-Owned	Available	Not Used in Prior Housing Element	0	0	0.034267623	0.034267623	4	0	0	1388181	130	Wilshire		Yes						Above Moderate
LOS ANGELES	7466 W OAKWOOD AVE	90036	5526039014	Low Medium II Residential	RD1.5-1-O	0	29	0.168187933	Residential - Five or More Units or Apartments (Any Combination) - 4 Stories or Less	YES - Current	NO - Privately-Owned	Available	Not Used in Prior Housing Element	0	0	0.027023468	0.027023468	6	0	0	1388181	105	Wilshire		Yes						Above Moderate
LOS ANGELES	7451 W BEVERLY BLVD	90036	5526039030	Neighborhood Office Commercial	C2-1VL-O	0	108	0.094711511		YES - Current	NO - Privately-Owned	Available	Used in Prior Housing Element - Non-Vacant	0.059829789	0	0	0.059829789	0	0	0	1388181	407	Wilshire								Lower
LOS ANGELES	7455 W BEVERLY BLVD	90036	5526039030	Neighborhood Office Commercial	C2-1VL-O	0	108	0.091826873		YES - Current	NO - Privately-Owned	Available	Used in Prior Housing Element - Non-Vacant	0.056640733	0	0	0.056640733	0	0	0	1388181	408	Wilshire								Lower
LOS ANGELES	7461 W BEVERLY BLVD	90036	5526039030	Neighborhood Office Commercial	C2-1VL-O	0	108	0.091827159		YES - Current	NO - Privately-Owned	Available	Used in Prior Housing Element - Non-Vacant	0.056640733	0	0	0.056640733	0	0	0	1388181	409	Wilshire								Lower
LOS ANGELES	7465 W BEVERLY BLVD	90036	5526039030	Neighborhood Office Commercial	C2-1VL-O	0	108	0.091827445		YES - Current	NO - Privately-Owned	Available	Used in Prior Housing Element - Non-Vacant	0.059829789	0	0	0.059829789	0	0	0	1388181	410	Wilshire								Lower
LOS ANGELES	7469 W BEVERLY BLVD	90036	5526039031	Neighborhood Office Commercial	C2-1VL-O	0	108	0.091827447	Commercial - Restaurant, Cocktail Lounge - Restaurant, Cocktail Lounge, Tavern - One Story	YES - Current	NO - Privately-Owned	Available	Used in Prior Housing Element - Non-Vacant	0.055248612	0	0	0.055248612	1	0	0	1388181	411	Wilshire								Lower
LOS ANGELES	7475 W BEVERLY BLVD	90036	5526039031	Neighborhood Office Commercial	C2-1VL-O	0	108	0.088953691	Commercial - Restaurant, Cocktail Lounge - Restaurant, Cocktail Lounge, Tavern - One Story	YES - Current	NO - Privately-Owned	Available	Used in Prior Housing Element - Non-Vacant	0.052306239	0	0	0.052306239	1	0	0	1388181	412	Wilshire								Lower
LOS ANGELES	7501 W BEVERLY BLVD	90036	5526040001	Neighborhood Office Commercial	C2-1VL-O	0	108	0.112598968	Commercial - Store - One Story	YES - Current	NO - Privately-Owned	Available	Used in Prior Housing Element - Non-Vacant	0.168636957	0	0	0.168636957	0	0	0	1388177	398	Wilshire								Lower
LOS ANGELES	7507 W BEVERLY BLVD	90036	5526040001	Neighborhood Office Commercial	C2-1VL-O	0	108	0.091698273	Commercial - Store - One Story	YES - Current	NO - Privately-Owned	Available	Used in Prior Housing Element - Non-Vacant	0.139097504	0	0	0.139097504	0	0	0	1388177	399	Wilshire								Lower
LOS ANGELES	7511 W BEVERLY BLVD	90036	5526040001	Neighborhood Office Commercial	C2-1VL-O	0	108	0.091773281	Commercial - Store - One Story	YES - Current	NO - Privately-Owned	Available	Used in Prior Housing Element - Non-Vacant	0.139097504	0	0	0.139097504	0	0	0	1388177	400	Wilshire								Lower
LOS ANGELES	308 N SIERRA BONITA AVE	90036	5526040002	Neighborhood Office Commercial	C2-1VL-O	0	108	0.112682224	Commercial - Store - One Story	YES - Current	NO - Privately-Owned	Available	Used in Prior Housing Element - Non-Vacant	0.047315235	0	0	0.047315235	2	0	0	1388177	403	Wilshire								Lower
LOS ANGELES	7513 W BEVERLY BLVD	90036	5526040002	Neighborhood Office Commercial	C2-1VL-O	0	108	0.091797538	Commercial - Store - One Story	YES - Current	NO - Privately-Owned	Available	Used in Prior Housing Element - Non-Vacant	0.0391413	0	0	0.0391413	2	0	0	1388177	401	Wilshire								Lower
LOS ANGELES	7517 W BEVERLY BLVD	90036	5526040002	Neighborhood Office Commercial	C2-1VL-O	0	108	0.091797538	Commercial - Store - One Story	YES - Current	NO - Privately-Owned	Available	Used in Prior Housing Element - Non-Vacant	0.0391413	0	0	0.0391413	2	0	0	1388177	402	Wilshire								Lower
LOS ANGELES	7510 W OAKWOOD AVE	90036	5526040005	Low Medium II Residential	RD1.5-1-O	0	29	0.179099708	Residential - Five or More Units or Apartments (Any Combination) - 4 Stories or Less	YES - Current	NO - Privately-Owned	Available	Not Used in Prior Housing Element	0	0	0.041766837	0.041766837	6	0	0	1388177	67	Wilshire		Yes						Above Moderate
LOS ANGELES	363 N GARDNER ST	90036	5526040006	Low Medium II Residential	RD1.5-1-O	0	29	0.149247595	Residential - Four Units (Any Combination) - 4 Stories or Less	YES - Current	NO - Privately-Owned	Available	Not Used in Prior Housing Element	0	0	0.03976378	0.03976378	4	0	0	1388177	99	Wilshire		Yes						Above Moderate
LOS ANGELES	359 N GARDNER ST	90036	5526040007	Low Medium II Residential	RD1.5-1-O	0	29	0.149246874	Residential - Four Units (Any Combination) - 4 Stories or Less	YES - Current	NO - Privately-Owned	Available	Not Used in Prior Housing Element	0	0	0.03976378	0.03976378	4	0	0	1388177	125	Wilshire		Yes						Above Moderate
LOS ANGELES	353 N GARDNER ST	90036	5526040008	Low Medium II Residential	RD1.5-1-O	0	29	0.14924709	Residential - Four Units (Any Combination) - 4 Stories or Less	YES - Current	NO - Privately-Owned	Available	Not Used in Prior Housing Element	0	0	0.03976378	0.03976378	4	0	0	1388177	150	Wilshire		Yes						Above Moderate
LOS ANGELES	347 N GARDNER ST	90036	5526040009	Low Medium II Residential	RD1.5-1-O	0	29	0.149246376	Residential - Four Units (Any Combination) - 4 Stories or Less	YES - Current	NO - Privately-Owned	Available	Not Used in Prior Housing Element	0	0	0.03976378	0.03976378	4	0	0	1388177	175	Wilshire		Yes						Above Moderate
LOS ANGELES	343 N GARDNER ST	90036	5526040010	Low Medium II Residential	RD1.5-1-O	0	29	0.149244365	Residential - Four Units (Any Combination) - 4 Stories or Less	YES - Current	NO - Privately-Owned	Available	Not Used in Prior Housing Element	0	0	0.03976378	0.03976378	4	0	0	1388177	199	Wilshire		Yes						Above Moderate
LOS ANGELES	339 N GARDNER ST	90036	5526040011	Low Medium II Residential	RD1.5-1-O	0	29	0.149243287	Residential - Four Units (Any Combination) - 4 Stories or Less	YES - Current	NO - Privately-Owned	Available	Not Used in Prior Housing Element	0	0	0.03976378	0.03976378	4	0	0	1388177	224	Wilshire		Yes						Above Moderate
LOS ANGELES	335 N GARDNER ST	90036	5526040012	Low Medium II Residential	RD1.5-1-O	0	29	0.149242213	Residential - Four Units (Any Combination) - 4 Stories or Less	YES - Current	NO - Privately-Owned	Available	Not Used in Prior Housing Element	0	0	0.03976378	0.03976378	4	0	0	1388177	249	Wilshire		Yes						Above Moderate
LOS ANGELES	331 N GARDNER ST	90036	5526040013	Low Medium II Residential	RD1.5-1-O	0	29	0.164166441	Residential - Five or More Units or Apartments (Any Combination) - 4 Stories or Less	YES - Current	NO - Privately-Owned	Available	Not Used in Prior Housing Element	0	0	0.029943784	0.029943784	6	0	0	1388177	274	Wilshire		Yes						Above Moderate
LOS ANGELES	325 N GARDNER ST	90036	5526040014	Low Medium II Residential	RD1.5-1-O	0	29	0.149241391	Residential - Four Units (Any Combination) - 4 Stories or Less	YES - Current	NO - Privately-Owned	Available	Not Used in Prior Housing Element	0	0	0.03976378	0.03976378	4	0	0	1388177	312	Wilshire		Yes						Above Moderate
LOS ANGELES	330 N SIERRA BONITA AVE	90036	5526040017	Low Medium II Residential	RD1.5-1-O	0	29	0.149180879	Residential - Double, Duplex, or Two Units - 4 Stories or Less	YES - Current	NO - Privately-Owned	Available	Not Used in Prior Housing Element	0	0	0.183236879	0.183236879	2	0	0	1388177	251	Wilshire		Yes						Above Moderate
LOS ANGELES	348 N SIERRA BONITA AVE	90036	5526040021	Low Medium II Residential	RD1.5-1-O	0	29	0.149181454	Residential - Four Units (Any Combination) - 4 Stories or Less	YES - Current	NO - Privately-Owned	Available	Not Used in Prior Housing Element	0	0	0.03976378	0.03976378	4	0	0	1388177	177	Wilshire		Yes						Above Moderate
LOS ANGELES	350 N SIERRA BONITA AVE	90036	5526040022	Low Medium II Residential	RD1.5-1-O	0	29	0.149180878	Residential - Four Units (Any Combination) - 4 Stories or Less	YES - Current	NO - Privately-Owned	Available	Not Used in Prior Housing Element	0	0	0.03976378	0.03976378	4	0	0	1388177	152	Wilshire		Yes						Above Moderate
LOS ANGELES	358 N SIERRA BONITA AVE	90036	5526040023	Low Medium II Residential	RD1.5-1-O	0	29	0.149182168	Residential - Four Units (Any Combination) - 4 Stories or Less	YES - Current	NO - Privately-Owned	Available	Not Used in Prior Housing Element	0	0	0.03976378	0.03976378	4	0	0	1388177	127	Wilshire		Yes						Above Moderate
LOS ANGELES	362 N SIERRA BONITA AVE	90036	5526040024	Low Medium II Residential	RD1.5-1-O	0	29	0.149180879	Residential - Four Units (Any Combination) - 4 Stories or Less	YES - Current	NO - Privately-Owned	Available	Not Used in Prior Housing Element	0	0	0.03976378	0.03976378	4	0	0	1388177	102	Wilshire		Yes						Above Moderate
LOS ANGELES	336 N SIERRA BONITA AVE	90036	5526040026	Low Medium II Residential	RD1.5-1-O	0	29	0.149180879	Residential - Four Units (Any Combination) - 4 Stories or Less	YES - Current	NO - Privately-Owned	Available	Not Used in Prior Housing Element	0	0	0.03976378	0.03976378	4	0	0	1388177	226	Wilshire		Yes						Above Moderate
LOS ANGELES	361 N SIERRA BONITA AVE	90036	5526041002	Low Medium II Residential	RD1.5-1-O	0	29	0.149180164	Residential - Four Units (Any Combination) - 4 Stories or Less	YES - Current	NO - Privately-Owned	Available	Not Used in Prior Housing Element	0	0	0.03976378	0.03976378	4	0	0	1388177	104	Wilshire		Yes						Above Moderate
LOS ANGELES	359 N SIERRA BONITA AVE	90036	5526041003	Low Medium II Residential	RD1.5-1-O	0	29	0.149179089	Residential - Four Units (Any Combination) - 4 Stories or Less	YES - Current	NO - Privately-Owned	Available	Not Used in Prior Housing Element	0	0	0.03976378	0.03976378	4	0	0	1388177	129	Wilshire		Yes						Above Moderate
LOS ANGELES	349 N SIERRA BONITA AVE	90036	5526041005	Low Medium II Residential	RD1.5-1-O	0	29	0.149176218	Residential - Five or More Units or Apartments (Any Combination) - 4 Stories or Less	YES - Current	NO - Privately-Owned	Available	Not Used in Prior Housing Element	0	0	0.041046774	0.041046774	5	0	0	1388177	179	Wilshire		Yes						Above Moderate
LOS ANGELES	339 N SIERRA BONITA AVE	90036	5526041007	Low Medium II Residential	RD1.5-1-O	0	29	0.149173707	Residential - Four Units (Any Combination) - 4 Stories or Less	YES - Current	NO - Privately-Owned	Available	Not Used in Prior Housing Element	0	0	0.03976378	0.03976378	4	0	0	1388177	228	Wilshire		Yes						Above Moderate
LOS ANGELES	333 N SIERRA BONITA AVE	90036	5526041008	Low Medium II Residential	RD1.5-1-O	0	29	0.149172273	Residential - Four Units (Any Combination) - 4 Stories or Less	YES - Current	NO - Privately-Owned	Available	Not Used in Prior Housing Element	0	0	0.03976378	0.03976378	4	0	0	1388177	253	Wilshire		Yes						Above Moderate
LOS ANGELES	329 N SIERRA BONITA AVE	90036	5526041009	Low Medium II Residential	RD1.5-1-O	0	29	0.149170477	Residential - Four Units (Any Combination) - 4 Stories or Less	YES - Current	NO - Privately-Owned	Available	Not Used in Prior Housing Element	0	0	0.03976378	0.03976378	4	0	0	1388177	278	Wilshire		Yes						Above Moderate
LOS ANGELES	7551 W BEVERLY BLVD	90036	5526041012	Neighborhood Office Commercial	C2-1VL-O	0	108	0.112684391	Commercial - Auto, Recreation Equipment, Construction Equipment Sales and Service - Auto Body Repair Shop - One Story	YES - Current	NO - Privately-Owned	Available	Used in Prior Housing Element - Non-Vacant	0.155531364	0	0	0.155531364	1	0	0	1388177	404	Wilshire								Lower
LOS ANGELES	7555 W BEVERLY BLVD	90036	5526041012	Neighborhood Office Commercial	C2-1VL-O	0	108	0.091797542	Commercial - Auto, Recreation Equipment, Construction Equipment Sales and Service - Auto Body Repair Shop - One Story	YES - Current	NO - Privately-Owned	Available	Used in Prior Housing Element - Non-Vacant	0.12830158	0	0	0.12830158	1	0	0	1388177	406	Wilshire								Lower
LOS ANGELES	7561 W BEVERLY BLVD	90036	5526041013	Neighborhood Office Commercial	C2-1VL-O	0	108	0.091796108	Institutional - Church - One Story	YES - Current	NO - Privately-Owned	Available	Not Used in Prior Housing Element	0.024498149	0	0	0.024498149	0	0	0	1388177	408	Wilshire								Lower
LOS ANGELES	7563 W BEVERLY BLVD	90036	5526041014	Neighborhood Office Commercial	C2-1VL-O	0	108	0.091797542	Commercial - Restaurant, Cocktail Lounge - Restaurant, Cocktail Lounge, Tavern - One Story	YES - Current	NO - Privately-Owned	Available	Not Used in Prior Housing Element	0.01674444	0	0	0.01674444	0	0	0	1388177	410	Wilshire								Lower
LOS ANGELES	7571 W BEVERLY BLVD	90036	5526041016	Neighborhood Office Commercial	C2-1VL-O	0	108	0.091796108	Commercial - Hotel and Motel - Motel/Hotel and Apartment Combinations - Under 50 Units - One Story	YES - Current	NO - Privately-Owned	Available	Used in Prior Housing Element - Non-Vacant	0.056640733	0	0	0.056640733	0	0	0	1388177	411	Wilshire								Lower
LOS ANGELES	7575 W BEVERLY BLVD	90036	5526041016	Neighborhood Office Commercial	C2-1VL-O	0	108	0.112654904	Commercial - Hotel and Motel - Motel/Hotel and Apartment Combinations - Under 50 Units - One Story	YES - Current	NO - Privately-Owned	Available	Used in Prior Housing Element - Non-Vacant	0.068552076	0	0	0.068552076	0	0	0	1388177	412	Wilshire								Lower
LOS ANGELES	328 N CURSON AVE	90036	5526041019	Low Medium II Residential	RD1.5-1-O	0	29	0.149171474	Residential - Four Units (Any Combination) - 4 Stories or Less	YES - Current	NO - Privately-Owned	Available	Not Used in Prior Housing Element	0	0	0.03976378	0.03976378	4	0	0	1388177	280	Wilshire		Yes						Above Moderate
LOS ANGELES	332 N CURSON AVE	90036	5526041020	Low Medium II Residential	RD1.5-1-O	0	29	0.149172998	Residential - Four Units (Any Combination) - 4 Stories or Less	YES - Current	NO - Privately-Owned	Available	Not Used in Prior Housing Element	0	0	0.03976378	0.03976378	4	0	0	1388177	255	Wilshire		Yes						Above Moderate
LOS ANGELES	352 N CURSON AVE	90036	5526041024	Low Medium II Residential	RD1.5-1-O	0	29	0.149178377	Residential - Four Units (Any Combination) - 4 Stories or Less	YES - Current	NO - Privately-Owned	Available	Not Used in Prior Housing Element	0	0	0.03976378	0.03976378	4	0	0	1388177	156	Wilshire		Yes						Above Moderate
LOS ANGELES	358 N CURSON AVE	90036	5526041025	Low Medium II Residential	RD1.5-1-O	0	29	0.149179815	Residential - Four Units (Any Combination) - 4 Stories or Less	YES - Current	NO - Privately-Owned	Available	Not Used in Prior Housing Element	0	0	0.03976378	0.03976378	4	0	0	1388177	131	Wilshire		Yes						Above Moderate
LOS ANGELES			5526041030	Low Medium II Residential	RD1.5-1-O	0	29	0.004475512	Residential - Single Family Residence - Vacant Land	YES - Current	NO - Privately-Owned	Available	Not Used in Prior Housing Element	0	0	0.111310303	0.111310303	0	0	0	1388177	94	Wilshire								Above Moderate
LOS ANGELES	360 N CURSON AVE	90036	5526041031	Low Medium II Residential	RD1.5-1-O	0	29	0.149181246	Residential - Four Units (Any Combination) - 4 Stories or Less	YES - Current	NO - Privately-Owned	Available	Not Used in Prior Housing Element	0	0	0.045788433	0.045788433	4	0	0	1388177	106	Wilshire		Yes						Above Moderate
LOS ANGELES	363 N CURSON AVE	90036	5526042002	Low Medium II Residential	RD1.5-1-O	0	29	0.149238287	Residential - Four Units (Any Combination) - 4 Stories or Less	YES - Current	NO - Privately-Owned	Available	Not Used in Prior Housing Element	0	0	0.03976378	0.03976378	4	0	0	1388177	108	Wilshire		Yes						Above Moderate
LOS ANGELES	359 N CURSON AVE	90036	5526042003	Low Medium II Residential	RD1.5-1-O	0	29	0.149237785	Residential - Four Units (Any Combination) - 4 Stories or Less	YES - Current	NO - Privately-Owned	Available	Not Used in Prior Housing Element	0	0	0.03976378	0.03976378	4	0	0	1388177	133	Wilshire		Yes						Above Moderate
LOS ANGELES	353 N CURSON AVE	90036	5526042004	Low Medium II Residential	RD1.5-1-O	0	29	0.149235418	Residential - Four Units (Any Combination) - 4 Stories or Less	YES - Current	NO - Privately-Owned	Available	Not Used in Prior Housing Element	0	0	0.03976378	0.03976378	4	0	0	1388177	158	Wilshire		Yes						Above Moderate
LOS ANGELES	349 N CURSON AVE	90036	5526042005	Low Medium II Residential	RD1.5-1-O	0	29	0.149234555	Residential - Four Units (Any Combination) - 4 Stories or Less	YES - Current	NO - Privately-Owned	Available	Not Used in Prior Housing Element	0	0	0.03976378	0.03976378	4	0	0	1388177	183	Wilshire		Yes						Above Moderate
LOS ANGELES	343 N CURSON AVE	90036	5526042007	Low Medium II Residential	RD1.5-1-O	0	29	0.149232547	Residential - Four Units (Any Combination) - 4 Stories or Less	YES - Current	NO - Privately-Owned	Available	Not Used in Prior Housing Element	0	0	0.03976378	0.03976378	4	0	0	1388177	208	Wilshire		Yes						Above Moderate
LOS ANGELES	337 N CURSON AVE	90036	5526042008	Low Medium II Residential	RD1.5-1-O	0	29	0.149232403	Residential - Four Units (Any Combination) - 4 Stories or Less	YES - Current	NO - Privately-Owned	Available	Not Used in Prior Housing Element	0	0	0.03976378	0.03976378	4	0	0	1388177	233	Wilshire		Yes						Above Moderate
LOS ANGELES	331 N CURSON AVE	90036	5526042009	Low Medium II Residential	RD1.5-1-O	0	29	0.14923004	Residential - Four Units (Any Combination) - 4 Stories or Less	YES - Current	NO - Privately-Owned	Available	Not Used in Prior Housing Element	0	0	0.03976378	0.03976378	4	0	0	1388177	257	Wilshire		Yes						Above Moderate
LOS ANGELES	329 N CURSON AVE	90036	5526042010	Low Medium II Residential	RD1.5-1-O	0	29	0.149229533	Residential - Four Units (Any Combination) - 4 Stories or Less - Own-your-own	YES - Current	NO - Privately-Owned	Available	Not Used in Prior Housing Element	0	0	0.03976378	0.03976378	4	0	0	1388177	282	Wilshire		Yes						Above Moderate
LOS ANGELES	311 N CURSON AVE	90036	5526042013	Neighborhood Office Commercial	C2-1VL-O	0	108	0.112800197	Commercial - Store - One Story	YES - Current	NO - Privately-Owned	Available	Used in Prior Housing Element - Non-Vacant	0.053215566	0	0	0.053215566	0	0	0	1388177	413	Wilshire								Lower
LOS ANGELES	7607 W BEVERLY BLVD	90036	5526042013	Neighborhood Office Commercial	C2-1VL-O	0	108	0.091797406	Commercial - Store - One Story	YES - Current	NO - Privately-Owned	Available	Used in Prior Housing Element - Non-Vacant	0.044003354	0	0	0.044003354	0	0	0	1388177	414	Wilshire								Lower
LOS ANGELES	7611 W BEVERLY BLVD	90036	5526042014	Neighborhood Office Commercial	C2-1VL-O	0	108	0.09179712	Commercial - Store - One Story	YES - Current	NO - Privately-Owned	Available	Not Used in Prior Housing Element	0.044003354	0	0	0.044003354	0	0	0	1388177	415	Wilshire								Lower

LOS ANGELES	328 N STANLEY AVE	90036	5526042019	Low Medium II Residential	RD1.5-1-O	0	29	0.149229826	Residential - Four Units (Any Combination) - 4 Stories or Less	YES - Current	NO - Privately-Owned	Available	Not Used in Prior Housing Element	0	0	0.03976378	0.03976378	4	0	0	1388177	284	Wilshire	Yes	Above Moderate
LOS ANGELES	332 N STANLEY AVE	90036	5526042020	Low Medium II Residential	RD1.5-1-O	0	29	0.149230402	Residential - Four Units (Any Combination) - 4 Stories or Less	YES - Current	NO - Privately-Owned	Available	Not Used in Prior Housing Element	0	0	0.016137386	0.016137386	4	0	0	1388177	260	Wilshire	Yes	Above Moderate
LOS ANGELES	338 N STANLEY AVE	90036	5526042021	Low Medium II Residential	RD1.5-1-O	0	29	0.149231477	Residential - Four Units (Any Combination) - 4 Stories or Less	YES - Current	NO - Privately-Owned	Available	Not Used in Prior Housing Element	0	0	0.03976378	0.03976378	4	0	0	1388177	235	Wilshire	Yes	Above Moderate
LOS ANGELES	344 N STANLEY AVE	90036	5526042022	Low Medium II Residential	RD1.5-1-O	0	29	0.149233845	Residential - Four Units (Any Combination) - 4 Stories or Less	YES - Current	NO - Privately-Owned	Available	Not Used in Prior Housing Element	0	0	0.03976378	0.03976378	4	0	0	1388177	210	Wilshire	Yes	Above Moderate
LOS ANGELES	346 N STANLEY AVE	90036	5526042023	Low Medium II Residential	RD1.5-1-O	0	29	0.14923564	Residential - Four Units (Any Combination) - 4 Stories or Less	YES - Current	NO - Privately-Owned	Available	Not Used in Prior Housing Element	0	0	0.03976378	0.03976378	4	0	0	1388177	185	Wilshire	Yes	Above Moderate
LOS ANGELES	358 N STANLEY AVE	90036	5526042026	Low Medium II Residential	RD1.5-1-O	0	29	0.149238149	Residential - Four Units (Any Combination) - 4 Stories or Less	YES - Current	NO - Privately-Owned	Available	Not Used in Prior Housing Element	0	0	0.03976378	0.03976378	4	0	0	1388177	135	Wilshire	Yes	Above Moderate
LOS ANGELES	362 1/2 N STANLEY AVE	90036	5526042027	Low Medium II Residential	RD1.5-1-O	0	29	0.149237361	Residential - Four Units (Any Combination) - 4 Stories or Less	YES - Current	NO - Privately-Owned	Available	Not Used in Prior Housing Element	0	0	0.03976378	0.03976378	4	0	0	1388177	110	Wilshire	Yes	Above Moderate
LOS ANGELES	352 N STANLEY AVE	90036	5526042029	Low Medium II Residential	RD1.5-1-O	0	29	0.149236141	Residential - Four Units (Any Combination) - 4 Stories or Less	YES - Current	NO - Privately-Owned	Available	Not Used in Prior Housing Element	0	0	0.03976378	0.03976378	4	0	0	1388177	160	Wilshire	Yes	Above Moderate
LOS ANGELES	465 N STANLEY AVE	90036	5527026001	Low Medium II Residential	RD1.5-1-O	0	29	0.062903517	Residential - Single Family Residence	YES - Current	NO - Privately-Owned	Available	Not Used in Prior Housing Element	0	0	0.107128417	0.107128417	1	1*	1*	1418177	1172	Wilshire		Above Moderate
LOS ANGELES	7656 W ROSEWOOD AVE	90036	5527026002	Low Medium II Residential	RD1.5-1-O	0	29	0.053810606	Residential - Single Family Residence	YES - Current	NO - Privately-Owned	Available	Not Used in Prior Housing Element	0	0	0.107128417	0.107128417	1	1*	1*	1418177	1173	Wilshire		Above Moderate
LOS ANGELES	7660 W ROSEWOOD AVE	90036	5527026003	Low Medium II Residential	RD1.5-1-O	0	29	0.053535839	Residential - Single Family Residence	YES - Current	NO - Privately-Owned	Available	Not Used in Prior Housing Element	0	0	0.107128417	0.107128417	1	1*	1*	1418177	1174	Wilshire		Above Moderate
LOS ANGELES	437 N STANLEY AVE	90036	5527026010	Low Medium II Residential	RD1.5-1-O	0	29	0.145915589	Residential - Four Units (Any Combination) - 4 Stories or Less	YES - Current	NO - Privately-Owned	Available	Not Used in Prior Housing Element	0	0	0.03976378	0.03976378	4	0	0	1418177	1325	Wilshire	Yes	Above Moderate
LOS ANGELES	431 N STANLEY AVE	90036	5527026011	Low Medium II Residential	RD1.5-1-O	0	29	0.145901076	Residential - Four Units (Any Combination) - 4 Stories or Less	YES - Current	NO - Privately-Owned	Available	Not Used in Prior Housing Element	0	0	0.03976378	0.03976378	4	0	0	1418177	1350	Wilshire	Yes	Above Moderate
LOS ANGELES	427 N STANLEY AVE	90036	5527026012	Low Medium II Residential	RD1.5-1-O	0	29	0.145884382	Residential - Four Units (Any Combination) - 4 Stories or Less	YES - Current	NO - Privately-Owned	Available	Not Used in Prior Housing Element	0	0	0.03976378	0.03976378	4	0	0	1418177	1375	Wilshire	Yes	Above Moderate
LOS ANGELES	421 N STANLEY AVE	90036	5527026013	Low Medium II Residential	RD1.5-1-O	0	29	0.145869154	Residential - Four Units (Any Combination) - 4 Stories or Less	YES - Current	NO - Privately-Owned	Available	Not Used in Prior Housing Element	0	0	0.03976378	0.03976378	4	0	0	1418177	1401	Wilshire	Yes	Above Moderate
LOS ANGELES	413 N STANLEY AVE	90036	5527026016	Low Medium II Residential	RD1.5-1-O	0	29	0.146770969	Residential - Four Units (Any Combination) - 4 Stories or Less	YES - Current	NO - Privately-Owned	Available	Not Used in Prior Housing Element	0	0	0.03976378	0.03976378	4	0	0	1388177	23	Wilshire	Yes	Above Moderate
LOS ANGELES	402 N SPAULDING AVE	90036	5527026018	Low Medium II Residential	RD1.5-1-O	0	29	0.170194448	Residential - Four Units (Any Combination) - 4 Stories or Less	YES - Current	NO - Privately-Owned	Available	Not Used in Prior Housing Element	0	0	0.045952091	0.045952091	4	0	0	1388177	49	Wilshire	Yes	Above Moderate
LOS ANGELES	420 N SPAULDING AVE	90036	5527026023	Low Medium II Residential	RD1.5-1-O	0	29	0.14586848	Residential - Four Units (Any Combination) - 4 Stories or Less	YES - Current	NO - Privately-Owned	Available	Not Used in Prior Housing Element	0	0	0.055693987	0.055693987	4	0	0	1418177	1402	Wilshire		Above Moderate
LOS ANGELES	424 N SPAULDING AVE	90036	5527026024	Low Medium II Residential	RD1.5-1-O	0	29	0.145867207	Residential - Four Units (Any Combination) - 4 Stories or Less	YES - Current	NO - Privately-Owned	Available	Not Used in Prior Housing Element	0	0	0.03976378	0.03976378	4	0	0	1418177	1376	Wilshire	Yes	Above Moderate
LOS ANGELES	428 N SPAULDING AVE	90036	5527026025	Low Medium II Residential	RD1.5-1-O	0	29	0.145868119	Residential - Four Units (Any Combination) - 4 Stories or Less	YES - Current	NO - Privately-Owned	Available	Not Used in Prior Housing Element	0	0	0.03976378	0.03976378	4	0	0	1418177	1351	Wilshire	Yes	Above Moderate
LOS ANGELES	436 N SPAULDING AVE	90036	5527026026	Low Medium II Residential	RD1.5-1-O	0	29	0.145867569	Residential - Four Units (Any Combination) - 4 Stories or Less	YES - Current	NO - Privately-Owned	Available	Not Used in Prior Housing Element	0	0	0.03976378	0.03976378	4	0	0	1418177	1326	Wilshire	Yes	Above Moderate
LOS ANGELES	440 N SPAULDING AVE	90036	5527026027	Low Medium II Residential	RD1.5-1-O	0	29	0.145867208	Residential - Four Units (Any Combination) - 4 Stories or Less	YES - Current	NO - Privately-Owned	Available	Not Used in Prior Housing Element	0	0	0.03976378	0.03976378	4	0	0	1418177	1301	Wilshire	Yes	Above Moderate
LOS ANGELES	444 N SPAULDING AVE	90036	5527026028	Low Medium II Residential	RD1.5-1-O	0	29	0.145867763	Residential - Four Units (Any Combination) - 4 Stories or Less	YES - Current	NO - Privately-Owned	Available	Not Used in Prior Housing Element	0	0	0.03976378	0.03976378	4	0	0	1418177	1276	Wilshire	Yes	Above Moderate
LOS ANGELES	452 N SPAULDING AVE	90036	5527026029	Low Medium II Residential	RD1.5-1-O	0	29	0.14586685	Residential - Four Units (Any Combination) - 4 Stories or Less	YES - Current	NO - Privately-Owned	Available	Not Used in Prior Housing Element	0	0	0.03976378	0.03976378	4	0	0	1418177	1251	Wilshire	Yes	Above Moderate
LOS ANGELES	460 N SPAULDING AVE	90036	5527026033	Low Medium II Residential	RD1.5-1-O	0	29	0.14586848	Residential - Four Units (Any Combination) - 4 Stories or Less	YES - Current	NO - Privately-Owned	Available	Not Used in Prior Housing Element	0	0	0.03976378	0.03976378	4	0	0	1418177	1201	Wilshire	Yes	Above Moderate
LOS ANGELES	459 N STANLEY AVE	90036	5527026040	Low Medium II Residential	RD1.5-1-O	0	29	0.145994755	Residential - Four Units (Any Combination) - 4 Stories or Less	YES - Current	NO - Privately-Owned	Available	Not Used in Prior Housing Element	0	0	0.121695775	0.121695775	4	0	0	1418177	1200	Wilshire	Yes	Above Moderate
LOS ANGELES	417 N STANLEY AVE	90036	5527026041	Low Medium II Residential	RD1.5-1-O	0	29	0.145852816	Residential - Double, Duplex, or Two Units - 4 Stories or Less	YES - Current	NO - Privately-Owned	Available	Not Used in Prior Housing Element	0	0	0.183236879	0.183236879	2	0	0	1418177	1426	Wilshire	Yes	Above Moderate
LOS ANGELES	410 N SPAULDING AVE	90036	5527026042	Low Medium II Residential	RD1.5-1-O	0	29	0.146597775	Residential - Four Units (Any Combination) - 4 Stories or Less	YES - Current	NO - Privately-Owned	Available	Not Used in Prior Housing Element	0	0	0.03976378	0.03976378	4	0	0	1388177	24	Wilshire	Yes	Above Moderate
LOS ANGELES	456 N SPAULDING AVE	90036	5527026043	Low Medium II Residential	RD1.5-1-O	0	29	0.145867207	Residential - Four Units (Any Combination) - 4 Stories or Less	YES - Current	NO - Privately-Owned	Available	Not Used in Prior Housing Element	0	0	0.03976378	0.03976378	4	0	0	1418177	1226	Wilshire	Yes	Above Moderate
LOS ANGELES	414 N SPAULDING AVE	90036	5527026900	Low Medium II Residential	RD1.5-1-O	0	29	0.145867208	Residential - Double, Duplex, or Two Units - 4 Stories or Less	YES - Current	NO - Privately-Owned	Available	Not Used in Prior Housing Element	0	0	0.060597079	0.060597079	2	0	0	1418177	1427	Wilshire	Yes	Above Moderate
LOS ANGELES	461 N SPAULDING AVE	90036	5527027002	Low Medium II Residential	RD1.5-1-O	0	29	0.147482152	Residential - Double, Duplex, or Two Units - 4 Stories or Less	YES - Current	NO - Privately-Owned	Available	Not Used in Prior Housing Element	0	0	0.183236879	0.183236879	2	0	0	1418177	1202	Wilshire	Yes	Above Moderate
LOS ANGELES	457 N SPAULDING AVE	90036	5527027003	Low Medium II Residential	RD1.5-1-O	0	29	0.147474821	Residential - Four Units (Any Combination) - 4 Stories or Less	YES - Current	NO - Privately-Owned	Available	Not Used in Prior Housing Element	0	0	0.03976378	0.03976378	4	0	0	1418177	1227	Wilshire	Yes	Above Moderate
LOS ANGELES	451 N SPAULDING AVE	90036	5527027004	Low Medium II Residential	RD1.5-1-O	0	29	0.147466573	Residential - Four Units (Any Combination) - 4 Stories or Less	YES - Current	NO - Privately-Owned	Available	Not Used in Prior Housing Element	0	0	0.03976378	0.03976378	4	0	0	1418177	1252	Wilshire	Yes	Above Moderate
LOS ANGELES	437 1/2 N SPAULDING AVE	90036	5527027013	Low Medium II Residential	RD1.5-1-O	0	29	0.147444539	Residential - Four Units (Any Combination) - 4 Stories or Less	YES - Current	NO - Privately-Owned	Available	Not Used in Prior Housing Element	0	0	0.03976378	0.03976378	4	0	0	1418177	1327	Wilshire	Yes	Above Moderate
LOS ANGELES	431 N SPAULDING AVE	90036	5527027014	Low Medium II Residential	RD1.5-1-O	0	29	0.147434801	Residential - Four Units (Any Combination) - 4 Stories or Less	YES - Current	NO - Privately-Owned	Available	Not Used in Prior Housing Element	0	0	0.03976378	0.03976378	4	0	0	1418177	1352	Wilshire	Yes	Above Moderate
LOS ANGELES	415 N SPAULDING AVE	90036	5527027016	Low Medium II Residential	RD1.5-1-O	0	29	0.14789641	Residential - Four Units (Any Combination) - 4 Stories or Less	YES - Current	NO - Privately-Owned	Available	Not Used in Prior Housing Element	0	0	0.03976378	0.03976378	4	0	0	1418177	1428	Wilshire	Yes	Above Moderate
LOS ANGELES	410 N GENESEE AVE	90036	5527027021	Low Medium II Residential	RD1.5-1-O	0	29	0.141414234	Residential - Four Units (Any Combination) - 4 Stories or Less	YES - Current	NO - Privately-Owned	Available	Not Used in Prior Housing Element	0	0	0.01638445	0.01638445	4	0	0	1388177	26	Wilshire	Yes	Above Moderate
LOS ANGELES	416 N GENESEE AVE	90036	5527027022	Low Medium II Residential	RD1.5-1-O	0	29	0.141623577	Residential - Double, Duplex, or Two Units - 4 Stories or Less	YES - Current	NO - Privately-Owned	Available	Not Used in Prior Housing Element	0	0	0.183236879	0.183236879	2	0	0	1418177	1429	Wilshire	Yes	Above Moderate
LOS ANGELES	420 1/2 N GENESEE AVE	90036	5527027023	Low Medium II Residential	RD1.5-1-O	0	29	0.141183843	Residential - Four Units (Any Combination) - 4 Stories or Less	YES - Current	NO - Privately-Owned	Available	Not Used in Prior Housing Element	0	0	0.03976378	0.03976378	4	0	0	1418177	1404	Wilshire	Yes	Above Moderate
LOS ANGELES	426 N GENESEE AVE	90036	5527027024	Low Medium II Residential	RD1.5-1-O	0	29	0.141184726	Residential - Four Units (Any Combination) - 4 Stories or Less	YES - Current	NO - Privately-Owned	Available	Not Used in Prior Housing Element	0	0	0.03976378	0.03976378	4	0	0	1418177	1379	Wilshire	Yes	Above Moderate
LOS ANGELES	430 N GENESEE AVE	90036	5527027025	Low Medium II Residential	RD1.5-1-O	0	29	0.14118384	Residential - Four Units (Any Combination) - 4 Stories or Less	YES - Current	NO - Privately-Owned	Available	Not Used in Prior Housing Element	0	0	0.03976378	0.03976378	4	0	0	1418177	1353	Wilshire	Yes	Above Moderate
LOS ANGELES	434 N GENESEE AVE	90036	5527027026	Low Medium II Residential	RD1.5-1-O	0	29	0.141184726	Residential - Double, Duplex, or Two Units - 4 Stories or Less	YES - Current	NO - Privately-Owned	Available	Not Used in Prior Housing Element	0	0	0.060597079	0.060597079	2	0	0	1418177	1328	Wilshire	Yes	Above Moderate
LOS ANGELES	440 N GENESEE AVE	90036	5527027027	Low Medium II Residential	RD1.5-1-O	0	29	0.141183843	Residential - Four Units (Any Combination) - 4 Stories or Less	YES - Current	NO - Privately-Owned	Available	Not Used in Prior Housing Element	0	0	0.03976378	0.03976378	4	0	0	1418177	1303	Wilshire	Yes	Above Moderate
LOS ANGELES	456 N GENESEE AVE	90036	5527027035	Low Medium II Residential	RD1.5-1-O	0	29	0.141184726	Residential - Four Units (Any Combination) - 4 Stories or Less	YES - Current	NO - Privately-Owned	Available	Not Used in Prior Housing Element	0	0	0.03976378	0.03976378	4	0	0	1418177	1228	Wilshire	Yes	Above Moderate
LOS ANGELES	460 N GENESEE AVE	90036	5527027036	Low Medium II Residential	RD1.5-1-O	0	29	0.141183843	Residential - Four Units (Any Combination) - 4 Stories or Less	YES - Current	NO - Privately-Owned	Available	Not Used in Prior Housing Element	0	0	0.03976378	0.03976378	4	0	0	1418177	1203	Wilshire	Yes	Above Moderate
LOS ANGELES	446 N GENESEE AVE	90036	5527027038	Low Medium II Residential	RD1.5-1-O	0	29	0.141183839	Residential - Four Units (Any Combination) - 4 Stories or Less	YES - Current	NO - Privately-Owned	Available	Not Used in Prior Housing Element	0	0	0.03976378	0.03976378	4	0	0	1418177	1278	Wilshire	Yes	Above Moderate
LOS ANGELES	448 N GENESEE AVE	90036	5527027039	Low Medium II Residential	RD1.5-1-O	0	29	0.141184726	Residential - Four Units (Any Combination) - 4 Stories or Less	YES - Current	NO - Privately-Owned	Available	Not Used in Prior Housing Element	0	0	0.03976378	0.03976378	4	0	0	1418177	1253	Wilshire	Yes	Above Moderate
LOS ANGELES	447 N SPAULDING AVE	90036	5527027040	Low Medium II Residential	RD1.5-1-O	0	29	0.147458118	Residential - Four Units (Any Combination) - 4 Stories or Less	YES - Current	NO - Privately-Owned	Available	Not Used in Prior Housing Element	0	0	0.03976378	0.03976378	4	0	0	1418177	1277	Wilshire	Yes	Above Moderate
LOS ANGELES	441 N SPAULDING AVE	90036	5527027041	Low Medium II Residential	RD1.5-1-O	0	29	0.147450587	Residential - Four Units (Any Combination) - 4 Stories or Less	YES - Current	NO - Privately-Owned	Available	Not Used in Prior Housing Element	0	0	0.03976378	0.03976378	4	0	0	1418177	1302	Wilshire	Yes	Above Moderate
LOS ANGELES	411 N SPAULDING AVE	90036	5527027042	Low Medium II Residential	RD1.5-1-O	0	29	0.147582578	Residential - Four Units (Any Combination) - 4 Stories or Less	YES - Current	NO - Privately-Owned	Available	Not Used in Prior Housing Element	0	0	0.03976378	0.03976378	4	0	0	1388177	25	Wilshire	Yes	Above Moderate
LOS ANGELES	7758 W ROSEWOOD AVE	90036	5527028001	Low Medium II Residential	RD1.5-1-O	0	29	0.170635385	Residential - Five or More Units or Apartments (Any Combination) - 4 Stories or Less	YES - Current	NO - Privately-Owned	Available	Not Used in Prior Housing Element	0	0	0.029943784	0.029943784	6	0	0	1418177	1178	Wilshire	Yes	Above Moderate
LOS ANGELES	447 N GENESEE AVE	90036	5527028005	Low Medium II Residential	RD1.5-1-O	0	29	0.146310899	Residential - Four Units (Any Combination) - 4 Stories or Less	YES - Current	NO - Privately-Owned	Available	Not Used in Prior Housing Element	0	0	0.03976378	0.03976378	4	0	0	1418177	1279	Wilshire	Yes	Above Moderate
LOS ANGELES	441 N GENESEE AVE	90036	5527028006	Low Medium II Residential	RD1.5-1-O	0	29	0.14630245	Residential - Four Units (Any Combination) - 4 Stories or Less	YES - Current	NO - Privately-Owned	Available	Not Used in Prior Housing Element	0	0	0.03976378	0.03976378	4	0	0	1418177	1304	Wilshire	Yes	Above Moderate
LOS ANGELES	431 N GENESEE AVE	90036	5527028008	Low Medium II Residential	RD1.5-1-O	0	29	0.146287225	Residential - Three Units (Any Combination) - 4 Stories or Less	YES - Current	NO - Privately-Owned	Available	Not Used in Prior Housing Element	0	0	0.049122387	0.049122387	3	0	0	1418177	1354	Wilshire	Yes	Above Moderate
LOS ANGELES	427 N GENESEE AVE	90036	5527028009	Low Medium II Residential	RD1.5-1-O	0	29	0.146278776	Residential - Four Units (Any Combination) - 4 Stories or Less	YES - Current	NO - Privately-Owned	Available	Not Used in Prior Housing Element	0	0	0.03976378	0.03976378	4	0	0	1418177	1380	Wilshire	Yes	Above Moderate
LOS ANGELES	421 N GENESEE AVE	90036	5527028010	Low Medium II Residential	RD1.5-1-O	0	29	0.146270885	Residential - Four Units (Any Combination) - 4 Stories or Less	YES - Current	NO - Privately-Owned	Available	Not Used in Prior Housing Element	0	0	0.03976378	0.03976378	4	0	0	1418177	1405	Wilshire	Yes	Above Moderate
LOS ANGELES	415 1/2 N GENESEE AVE	90036	5527028011	Low Medium II Residential	RD1.5-1-O	0	29	0.146618242	Residential - Four Units (Any Combination) - 4 Stories or Less	YES - Current	NO - Privately-Owned	Available	Not Used in Prior Housing Element	0	0	0.03976378	0.03976378	4	0	0	1418177	1430	Wilshire	Yes	Above Moderate
LOS ANGELES	410 N OGDEN DR	90036	5527028015	Low Medium II Residential	RD1.5-1-O	0	29	0.146658378	Residential - Four Units (Any Combination) - 4 Stories or Less	YES - Current	NO - Privately-Owned	Available	Not Used in Prior Housing Element	0	0	0.03976378	0.03976378	4	0	0	1388177	28	Wilshire	Yes	Above Moderate
LOS ANGELES	416 N OGDEN DR	90036	5527028016	Low Medium II Residential	RD1.5-1-O	0	29	0.146708477	Residential - Four Units (Any Combination) - 4 Stories or Less	YES - Current	NO - Privately-Owned	Available	Not Used in Prior Housing Element	0	0	0.03976378	0.03976378	4	0	0	1418177	1431	Wilshire	Yes	Above Moderate
LOS ANGELES	430 N OGDEN DR	90036	5527028019	Low Medium II Residential	RD1.5-1-O	0	29	0.146350733	Residential - Four Units (Any Combination) - 4 Stories or Less	YES - Current	NO - Privately-Owned	Available	Not Used in Prior Housing Element	0	0	0.03976378	0.03976378	4	0	0	1418177	1355	Wilshire	Yes	Above Moderate
LOS ANGELES	436 N OGDEN DR	90036	5527028020	Low Medium II Residential	RD1.5-1-O	0	29	0.146349457	Residential - Four Units (Any Combination) - 4 Stories or Less	YES - Current	NO - Privately-Owned	Available	Not Used in Prior Housing Element	0	0	0.03976378	0.03976378	4	0	0	1418177	1330	Wilshire	Yes	Above Moderate
LOS ANGELES	440 N OGDEN DR	90036	5527028021	Low Medium II Residential	RD1.5-1-O	0	29	0.146350373	Residential - Four Units (Any Combination) - 4 Stories or Less	YES - Current	NO - Privately-Owned	Available	Not Used in Prior Housing Element	0	0	0.03976378	0.03976378	4	0	0	1418177	1305	Wilshire	Yes	Above Moderate
LOS ANGELES	444 N OGDEN DR	90036	5527028022	Low Medium II Residential	RD1.5-1-O	0	29	0.146350733	Residential - Three Units (Any Combination) - 4 Stories or Less	YES - Current	NO - Privately-Owned	Available	Not Used in Prior Housing Element	0	0	0.149406883	0.149406883	3	0	0	1418177	1280	Wilshire	Yes	Above Moderate
LOS ANGELES	450 N OGDEN DR	90036	5527028023	Low Medium II Residential	RD1.5-1-O	0	29	0.146349818	Residential - Four Units (Any Combination) - 4 Stories or Less	YES - Current	NO - Privately-Owned	Available	Not Used in Prior Housing Element	0	0	0.03976378	0.03976378	4	0	0	1418177	1255	Wilshire	Yes	Above Moderate
LOS ANGELES	454 N OGDEN DR	90036	5527028024	Low Medium II Residential	RD1.5-1-O	0	29	0.146349818	Residential - Four Units (Any Combination) - 4 Stories or Less	YES - Current	NO - Privately-Owned	Available	Not Used in Prior Housing Element	0	0	0.03976378	0.03976378	4	0	0	1418177	1230	Wilshire	Yes	Above Moderate
LOS ANGELES	458 N OGDEN DR	90036	5527028025	Low Medium II Residential	RD1.5-1-O	0	29	0.146349457	Residential - Four Units (Any Combination) - 4 Stories or Less	YES - Current	NO - Privately-Owned	Available	Not Used in Prior Housing Element	0	0	0.03976378	0.03976378	4	0	0	1418177	1205	Wilshire	Yes	Above Moderate
LOS ANGELES	415 N OGDEN DR	90036	5527029012	Low Medium II Residential	RD1.5-1-O	0	29	0.138747236	Residential - Four Units (Any Combination) - 4 Stories or Less	YES - Current	NO - Privately-Owned	Available	Not Used in Prior Housing Element	0	0	0.05069578	0.05069578	4	0	0	1418177	1432	Wilshire	Yes	Above Moderate
LOS ANGELES	413 N OGDEN DR	90036	5527029013	Low Medium II Residential	RD1.5-1-O	0	29	0.13782572	Residential - Double, Duplex, or Two Units - 4 Stories or Less	YES - Current	NO - Privately-Owned	Available	Not Used in Prior Housing Element	0	0	0.279447293	0.279447293	2	3*	3*	1388177	29	Wilshire	Yes	Above Moderate
LOS ANGELES	416 N ORANGE GROVE AVE	90036	5527029017	Low Medium II Residential	RD1.5-1-O	0	29	0.138760729	Residential - Four Units (Any Combination) - 4 Stories or Less	YES - Current	NO - Privately-Owned	Available	Not Used in Prior Housing Element	0	0	0.03976378	0.03976378	4	0	0	1418177	1433	Wilshire	Yes	Above Moderate
LOS ANGELES	466 N ORANGE GROVE AVE	90036	5527029030	Low Medium II Residential	RD1.5-1-O	0	29	0.160605615	Residential - Four Units (Any Combination) - 4 Stories or Less	YES - Current	NO - Privately-Owned	Available	Not Used in Prior Housing Element	0	0	0.045952091	0.045952091	4	0	0	1418177	1181	Wilshire	Yes	Above Moderate
LOS ANGELES	451 N OGDEN DR	90036	5527029031	Low Medium II Residential	RD1.5-1-O	0	29	0.137743291	Residential - Double, Duplex, or Two Units - 4 Stories or Less	YES - Current	NO - Privately-Owned	Available	Not Used in Prior Housing Element	0	0	0.044726342	0.044726342	2	3*	3*	1418177	1256	Wilshire	Yes	Above Moderate
LOS ANGELES	7858 W ROSEWOOD AVE	90036	5527030001	Low Medium II Residential	RD1.5-1-O	0	29	0.173541697	Residential - Four Units (Any Combination) - 4 Stories or Less	YES - Current	NO - Privately-Owned	Available	Not Used in Prior Housing Element	0	0	0.052588508	0.052588508	4	0	0	1418177	1182	Wilshire	Yes	Above Moderate

LOS ANGELES	461 N ORANGE GROVE AVE	90036	5527030002	Low Medium II Residential	RD1.5-1-O	0	29	0.148691038	Residential - Four Units (Any Combination) - 4 Stories or Less	YES - Current	NO - Privately-Owned	Available	Not Used in Prior Housing Element	0	0	0.03976378	0.03976378	4	0	0	1418177	1208	Wilshire	Yes	Above Moderate
LOS ANGELES	453 N ORANGE GROVE AVE	90036	5527030003	Low Medium II Residential	RD1.5-1-O	0	29	0.148554455	Residential - Four Units (Any Combination) - 4 Stories or Less	YES - Current	NO - Privately-Owned	Available	Not Used in Prior Housing Element	0	0	0.03976378	0.03976378	4	0	0	1418177	1233	Wilshire	Yes	Above Moderate
LOS ANGELES	451 N ORANGE GROVE AVE	90036	5527030004	Low Medium II Residential	RD1.5-1-O	0	29	0.148421231	Residential - Four Units (Any Combination) - 4 Stories or Less	YES - Current	NO - Privately-Owned	Available	Not Used in Prior Housing Element	0	0	0.03976378	0.03976378	4	0	0	1418177	1258	Wilshire	Yes	Above Moderate
LOS ANGELES	441 N ORANGE GROVE AVE	90036	5527030007	Low Medium II Residential	RD1.5-1-O	0	29	0.14815257	Residential - Four Units (Any Combination) - 4 Stories or Less	YES - Current	NO - Privately-Owned	Available	Not Used in Prior Housing Element	0	0	0.03976378	0.03976378	4	0	0	1418177	1308	Wilshire	Yes	Above Moderate
LOS ANGELES	437 N ORANGE GROVE AVE	90036	5527030008	Low Medium II Residential	RD1.5-1-O	0	29	0.148018774	Residential - Four Units (Any Combination) - 4 Stories or Less	YES - Current	NO - Privately-Owned	Available	Not Used in Prior Housing Element	0	0	0.03976378	0.03976378	4	0	0	1418177	1333	Wilshire	Yes	Above Moderate
LOS ANGELES	425 1/2 N ORANGE GROVE AVE	90036	5527030010	Low Medium II Residential	RD1.5-1-O	0	29	0.147750113	Residential - Four Units (Any Combination) - 4 Stories or Less	YES - Current	NO - Privately-Owned	Available	Not Used in Prior Housing Element	0	0	0.03976378	0.03976378	4	0	0	1418177	1384	Wilshire	Yes	Above Moderate
LOS ANGELES	419 N ORANGE GROVE AVE	90036	5527030011	Low Medium II Residential	RD1.5-1-O	0	29	0.147615961	Residential - Four Units (Any Combination) - 4 Stories or Less	YES - Current	NO - Privately-Owned	Available	Not Used in Prior Housing Element	0	0	0.03976378	0.03976378	4	0	0	1418177	1409	Wilshire	Yes	Above Moderate
LOS ANGELES	414 N FAIRFAX AVE	90036	5527030018	Community Commercial	C2-1VL-O	0	108	0.120945051	Commercial - Store - One Story	YES - Current	NO - Privately-Owned	Available	Not Used in Prior Housing Element	0.043308324	0	0	0.043308324	2	0	0	1418177	1435	Wilshire		Lower
LOS ANGELES	418 N FAIRFAX AVE	90036	5527030019	Community Commercial	C2-1VL-O	0	108	0.120523604	Commercial - Store - One Story	YES - Current	NO - Privately-Owned	Available	Used in Prior Housing Element - Non-Vacant	0.059802301	0	0	0.059802301	0	0	0	1418177	1410	Wilshire		Lower
LOS ANGELES	424 N FAIRFAX AVE	90036	5527030019	Community Commercial	C2-1VL-O	0	108	0.120523604	Commercial - Store - One Story	YES - Current	NO - Privately-Owned	Available	Used in Prior Housing Element - Non-Vacant	0.059802301	0	0	0.059802301	0	0	0	1418177	1385	Wilshire		Lower
LOS ANGELES	430 N FAIRFAX AVE	90036	5527030020	Community Commercial	C2-1VL-O	0	108	0.120522851	Commercial - Store - One Story	YES - Current	NO - Privately-Owned	Available	Not Used in Prior Housing Element	0.012304342	0	0	0.012304342	3	0	0	1418177	1359	Wilshire		Lower
LOS ANGELES	436 N FAIRFAX AVE	90036	5527030021	Community Commercial	C2-1VL-O	0	108	0.120523604	Commercial - Store - One Story	YES - Current	NO - Privately-Owned	Available	Used in Prior Housing Element - Non-Vacant	0.059802301	0	0	0.059802301	0	0	0	1418177	1334	Wilshire		Lower
LOS ANGELES	440 N FAIRFAX AVE	90036	5527030022	Community Commercial	C2-1VL-O	0	108	0.120523244	Commercial - Store - One Story	YES - Current	NO - Privately-Owned	Available	Used in Prior Housing Element - Non-Vacant	0.182911015	0	0	0.182911015	0	0	0	1418177	1309	Wilshire		Lower
LOS ANGELES	444 N FAIRFAX AVE	90036	5527030023	Community Commercial	C2-1VL-O	0	108	0.120522491	Commercial - Store - One Story	YES - Current	NO - Privately-Owned	Available	Used in Prior Housing Element - Non-Vacant	0.057656439	0	0	0.057656439	0	0	0	1418177	1284	Wilshire		Lower
LOS ANGELES	450 N FAIRFAX AVE	90036	5527030024	Community Commercial	C2-1VL-O	0	108	0.120522851	Commercial - Store - One Story	YES - Current	NO - Privately-Owned	Available	Used in Prior Housing Element - Non-Vacant	0.057656439	0	0	0.057656439	0	0	0	1418177	1259	Wilshire		Lower
LOS ANGELES	456 N FAIRFAX AVE	90036	5527030025	Community Commercial	C2-1VL-O	0	108	0.120524035	Commercial - Store - One Story	YES - Current	NO - Privately-Owned	Available	Used in Prior Housing Element - Non-Vacant	0.059802301	0	0	0.059802301	0	0	0	1418177	1234	Wilshire		Lower
LOS ANGELES	404 N FAIRFAX AVE	90036	5527030032	Community Commercial	C2-1VL-O	0	108	0.117518788	Commercial - Bank, Savings and Loan - One Story	YES - Current	NO - Privately-Owned	Available	Used in Prior Housing Element - Non-Vacant	0.020004438	0	0	0.020004438	1	0	0	1388177	32	Wilshire		Lower
LOS ANGELES			5527030032	Community Commercial	C2-1VL-O	0	108	0.133809138	Commercial - Bank, Savings and Loan - One Story	YES - Current	NO - Privately-Owned	Available	Used in Prior Housing Element - Non-Vacant	0.021923489	0	0	0.021923489	1	0	0	1388177	57	Wilshire		Lower
LOS ANGELES	7922 W ROSEWOOD AVE	90048	5527031001	Medium Residential	R3-1	0	54	0.215049183	Residential - Five or More Units or Apartments (Any Combination) - 4 Stories or Less	YES - Current	NO - Privately-Owned	Available	Not Used in Prior Housing Element	0	0	0.125352293	0.125352293	6	0	0	1418177	1184	Wilshire	Yes	Above Moderate
LOS ANGELES	450 N HAYWORTH AVE	90048	5527031004	Medium Residential	R3-1	0	54	0.17215205	Residential - Four Units (Any Combination) - 4 Stories or Less	YES - Current	NO - Privately-Owned	Available	Not Used in Prior Housing Element	0	0	0.115691967	0.115691967	4	0	0	1418177	1261	Wilshire	Yes	Above Moderate
LOS ANGELES	422 N HAYWORTH AVE	90048	5527031009	Medium Residential	R3-1	0	54	0.172153482	Residential - Five or More Units or Apartments (Any Combination) - 4 Stories or Less	YES - Current	NO - Privately-Owned	Available	Not Used in Prior Housing Element	0	0	0.096636247	0.096636247	8	0	0	1418177	1387	Wilshire	Yes	Above Moderate
LOS ANGELES	418 N HAYWORTH AVE	90048	5527031010	Medium Residential	R3-1	0	54	0.172154559	Residential - Five or More Units or Apartments (Any Combination) - 4 Stories or Less	YES - Current	NO - Privately-Owned	Available	Not Used in Prior Housing Element	0	0	0.096636247	0.096636247	8	0	0	1418177	1412	Wilshire	Yes	Above Moderate
LOS ANGELES	414 N HAYWORTH AVE	90048	5527031011	Medium Residential	R3-1	0	54	0.172155148	Residential - Five or More Units or Apartments (Any Combination) - 4 Stories or Less	YES - Current	NO - Privately-Owned	Available	Not Used in Prior Housing Element	0	0	0.096636247	0.096636247	8	0	0	1418177	1437	Wilshire	Yes	Above Moderate
LOS ANGELES	410 N HAYWORTH AVE	90048	5527031012	Medium Residential	R3-1	0	54	0.172849905	Residential - Five or More Units or Apartments (Any Combination) - 4 Stories or Less	YES - Current	NO - Privately-Owned	Available	Not Used in Prior Housing Element	0	0	0.074081206	0.074081206	11	0	0	1388177	34	Wilshire	Yes	Above Moderate
LOS ANGELES	7915 W OAKWOOD AVE	90048	5527031013	Medium Residential	R3-1	0	54	0.172733662	Residential - Five or More Units or Apartments (Any Combination) - 4 Stories or Less	YES - Current	NO - Privately-Owned	Available	Not Used in Prior Housing Element	0	0	0.088903326	0.088903326	7	0	0	1388177	59	Wilshire	Yes	Above Moderate
LOS ANGELES	459 N FAIRFAX AVE	90036	5527031015	Community Commercial	C2-1VL	0	108	0.141393805	Commercial - Office Building - Office and Residential - One Story	YES - Current	NO - Privately-Owned	Available	Used in Prior Housing Element - Non-Vacant	0.065087159	0	0	0.065087159	0	0	0	1418177	1210	Wilshire		Lower
LOS ANGELES	453 N FAIRFAX AVE	90036	5527031016	Community Commercial	C2-1VL	0	108	0.141425291	Commercial - Store - One Story	YES - Current	NO - Privately-Owned	Available	Used in Prior Housing Element - Non-Vacant	0.065087159	0	0	0.065087159	0	0	0	1418177	1235	Wilshire		Lower
LOS ANGELES	451 N FAIRFAX AVE	90036	5527031017	Community Commercial	C2-1VL	0	108	0.141455782	Commercial - Store - One Story	YES - Current	NO - Privately-Owned	Available	Used in Prior Housing Element - Non-Vacant	0.065087159	0	0	0.065087159	0	0	0	1418177	1260	Wilshire		Lower
LOS ANGELES	447 N FAIRFAX AVE	90036	5527031018	Community Commercial	C2-1VL	0	108	0.141485029	Commercial - Store - One Story	YES - Current	NO - Privately-Owned	Available	Used in Prior Housing Element - Non-Vacant	0.024822711	0	0	0.024822711	0	0	0	1418177	1285	Wilshire		Lower
LOS ANGELES	441 N FAIRFAX AVE	90036	5527031019	Community Commercial	C2-1VL	0	108	0.1415164	Commercial - Store - One Story	YES - Current	NO - Privately-Owned	Available	Used in Prior Housing Element - Non-Vacant	0.065087159	0	0	0.065087159	0	0	0	1418177	1310	Wilshire		Lower
LOS ANGELES	435 N FAIRFAX AVE	90036	5527031020	Community Commercial	C2-1VL	0	108	0.113234752	Commercial - Store - One Story	YES - Current	NO - Privately-Owned	Available	Used in Prior Housing Element - Non-Vacant	0.055461098	0	0	0.055461098	0	0	0	1418177	1335	Wilshire		Lower
LOS ANGELES	429 N FAIRFAX AVE	90036	5527031021	Community Commercial	C2-1VL	0	108	0.113258546	Commercial - Store - One Story	YES - Current	NO - Privately-Owned	Available	Used in Prior Housing Element - Non-Vacant	0.055461098	0	0	0.055461098	0	0	0	1418177	1360	Wilshire		Lower
LOS ANGELES	431 N FAIRFAX AVE	90036	5527031021	Community Commercial	C2-1VL	0	108	0.028311994	Commercial - Store - One Story	YES - Current	NO - Privately-Owned	Available	Used in Prior Housing Element - Non-Vacant	0	0	0.005312045	0.005312045	0	0	0	1418177	1446	Wilshire		Above Moderate
LOS ANGELES	425 N FAIRFAX AVE	90036	5527031022	Community Commercial	C2-1VL	0	108	0.141608395	Commercial - Restaurant, Cocktail Lounge - Restaurant, Cocktail Lounge, Tavern - One Story	YES - Current	NO - Privately-Owned	Available	Used in Prior Housing Element - Non-Vacant	0.065087159	0	0	0.065087159	0	0	0	1418177	1386	Wilshire		Lower
LOS ANGELES			5527031022	Community Commercial	C2-1VL	0	108	0.028318021	Commercial - Restaurant, Cocktail Lounge - Restaurant, Cocktail Lounge, Tavern - One Story	YES - Current	NO - Privately-Owned	Available	Used in Prior Housing Element - Non-Vacant	0	0	0.005312045	0.005312045	0	0	0	1418177	1377	Wilshire		Above Moderate
LOS ANGELES	419 N FAIRFAX AVE	90036	5527031023	Community Commercial	C2-1VL	0	108	0.141637116	Commercial - Restaurant, Cocktail Lounge - Restaurant, Cocktail Lounge, Tavern - One Story	YES - Current	NO - Privately-Owned	Available	Used in Prior Housing Element - Non-Vacant	0.065087159	0	0	0.065087159	0	0	0	1418177	1411	Wilshire		Lower
LOS ANGELES	415 N FAIRFAX AVE	90036	5527031024	Community Commercial	C2-1VL	0	108	0.141667335	Commercial - Store - One Story	YES - Current	NO - Privately-Owned	Available	Used in Prior Housing Element - Non-Vacant	0.065087159	0	0	0.065087159	0	0	0	1418177	1436	Wilshire		Lower
LOS ANGELES	401 N FAIRFAX AVE	90036	5527031025	Community Commercial	C2-1VL	0	108	0.14126696	Commercial - Parking Lot (Commercial Use Property) - Lots - Patron or Employee - One Story	YES - Current	NO - Privately-Owned	Available	Used in Prior Housing Element - Non-Vacant	0.04039668	0	0	0.04039668	0	0	0	1388177	58	Wilshire		Lower
LOS ANGELES	409 N FAIRFAX AVE	90036	5527031025	Community Commercial	C2-1VL	0	108	0.14193152	Commercial - Parking Lot (Commercial Use Property) - Lots - Patron or Employee - One Story	YES - Current	NO - Privately-Owned	Available	Used in Prior Housing Element - Non-Vacant	0.04039668	0	0	0.04039668	0	0	0	1388177	33	Wilshire		Lower
LOS ANGELES	467 N FAIRFAX AVE	90036	5527031029	Community Commercial	C2-1VL	0	108	0.166413051	Commercial - Restaurant, Cocktail Lounge - Fast Food - Walk Up - One Story	YES - Current	NO - Privately-Owned	Available	Not Used in Prior Housing Element	0.044614248	0	0	0.044614248	0	0	0	1418177	1183	Wilshire		Lower
LOS ANGELES	457 N HAYWORTH AVE	90048	5527032016	Medium Residential	R3-1	0	54	0.151834048	Residential - Four Units (Any Combination) - 4 Stories or Less	YES - Current	NO - Privately-Owned	Available	Not Used in Prior Housing Element	0	0	0.104658583	0.104658583	4	0	0	1418177	1237	Wilshire	Yes	Above Moderate
LOS ANGELES	451 N HAYWORTH AVE	90048	5527032017	Medium Residential	R3-1	0	54	0.151828412	Residential - Three Units (Any Combination) - 4 Stories or Less	YES - Current	NO - Privately-Owned	Available	Not Used in Prior Housing Element	0	0	0.117663929	0.117663929	3	0	0	1418177	1262	Wilshire	Yes	Above Moderate
LOS ANGELES	447 N HAYWORTH AVE	90048	5527032018	Medium Residential	R3-1	0	54	0.151818265	Residential - Double, Duplex, or Two Units - 4 Stories or Less	YES - Current	NO - Privately-Owned	Available	Used in Prior Housing Element - Non-Vacant	0	0	0.132228379	0.132228379	2	0	0	1418177	1287	Wilshire	Yes	Above Moderate
LOS ANGELES	441 N HAYWORTH AVE	90048	5527032019	Medium Residential	R3-1	0	54	0.151810374	Residential - Four Units (Any Combination) - 4 Stories or Less	YES - Current	NO - Privately-Owned	Available	Not Used in Prior Housing Element	0	0	0.104658583	0.104658583	4	0	0	1418177	1312	Wilshire	Yes	Above Moderate
LOS ANGELES	435 1/2 N HAYWORTH AVE	90048	5527032020	Medium Residential	R3-1	0	54	0.151805098	Residential - Four Units (Any Combination) - 4 Stories or Less	YES - Current	NO - Privately-Owned	Available	Not Used in Prior Housing Element	0	0	0.104658583	0.104658583	4	0	0	1418177	1337	Wilshire	Yes	Above Moderate
LOS ANGELES	7955 W OAKWOOD AVE	90048	5527032026	Medium Residential	R3-1	0	54	0.15167286	Residential - Five or More Units or Apartments (Any Combination) - 4 Stories or Less	YES - Current	NO - Privately-Owned	Available	Not Used in Prior Housing Element	0	0	0.065714105	0.065714105	10	0	0	1388177	60	Wilshire	Yes	Above Moderate
LOS ANGELES	316 N LAUREL AVE	90048	5527034011	Low II Residential	R1V3	0	1 unit per lot	0.150375563	Commercial - Parking Lot (Commercial Use Property) - Lots - Patron or Employee - One Story	YES - Current	NO - Privately-Owned	Available	Not Used in Prior Housing Element	0	0	0.008080638	0.008080638	0	0	0	1388177	345	Wilshire		Above Moderate
LOS ANGELES	317 N EDINBURGH AVE	90048	5527034022	Low II Residential	R1V3	0	1 unit per lot	0.150393638	Commercial - Parking Lot (Commercial Use Property) - Lots - Patron or Employee - One Story	YES - Current	NO - Privately-Owned	Available	Not Used in Prior Housing Element	0	0	0.008080638	0.008080638	0	0	0	1388177	343	Wilshire		Above Moderate
LOS ANGELES	315 N EDINBURGH AVE	90048	5527034023	Neighborhood Office Commercial	C2-1VL	0	108	0.153314623	Commercial - Store - One Story	YES - Current	NO - Privately-Owned	Available	Not Used in Prior Housing Element	0.032895544	0	0	0.032895544	9	0	0	1388177	388	Wilshire		Lower
LOS ANGELES	8007 W BEVERLY BLVD	90048	5527034023	Neighborhood Office Commercial	C2-1VL	0	108	0.135065485	Commercial - Store - One Story	YES - Current	NO - Privately-Owned	Available	Not Used in Prior Housing Element	0.028973186	0	0	0.028973186	9	0	0	1388177	393	Wilshire		Lower
LOS ANGELES	8015 W BEVERLY BLVD	90048	5527034024	Neighborhood Office Commercial	C2-1VL	0	108	0.137717378	Commercial - Professional Building - One Story	YES - Current	NO - Privately-Owned	Available	Used in Prior Housing Element - Non-Vacant	0.046728364	0	0	0.046728364	1	0	0	1388177	389	Wilshire		Lower
LOS ANGELES	8017 W BEVERLY BLVD	90048	5527034025	Neighborhood Office Commercial	C2-1VL	0	108	0.137720112	Commercial - Shopping Center (Neighborhood, Community) - One Story	YES - Current	NO - Privately-Owned	Available	Used in Prior Housing Element - Non-Vacant	0.019765782	0	0	0.019765782	0	0	0	1388177	390	Wilshire		Lower
LOS ANGELES	8023 W BEVERLY BLVD	90048	5527034025	Neighborhood Office Commercial	C2-1VL	0	108	0.153683594	Commercial - Shopping Center (Neighborhood, Community) - One Story	YES - Current	NO - Privately-Owned	Available	Used in Prior Housing Element - Non-Vacant	0.021295947	0	0	0.021295947	0	0	0	1388177	391	Wilshire		Lower
LOS ANGELES	7954 W OAKWOOD AVE	90048	5527035012	Medium Residential	R3-1	0	54	0.151859348	Residential - Five or More Units or Apartments (Any Combination) - 4 Stories or Less	YES - Current	NO - Privately-Owned	Available	Not Used in Prior Housing Element	0	0	0.083364913	0.083364913	8	0	0	1388177	82	Wilshire	Yes	Above Moderate
LOS ANGELES	361 N HAYWORTH AVE	90048	5527035013	Medium Residential	R3-1	0	54	0.151854192	Residential - Five or More Units or Apartments (Any Combination) - 4 Stories or Less	YES - Current	NO - Privately-Owned	Available	Not Used in Prior Housing Element	0	0	0.088470843	0.088470843	8	0	0	1388177	98	Wilshire	Yes	Above Moderate
LOS ANGELES	347 N HAYWORTH AVE	90048	5527035016	Medium Residential	R3-1	0	54	0.15183386	Residential - Four Units (Any Combination) - 4 Stories or Less	YES - Current	NO - Privately-Owned	Available	Not Used in Prior Housing Element	0	0	0.111077629	0.111077629	4	0	0	1388177	174	Wilshire	Yes	Above Moderate
LOS ANGELES	341 N HAYWORTH AVE	90048	5527035017	Medium Residential	R3-1	0	54	0.151828347	Residential - Five or More Units or Apartments (Any Combination) - 4 Stories or Less	YES - Current	NO - Privately-Owned	Available	Not Used in Prior Housing Element	0	0	0.088470843	0.088470843	8	0	0	1388177	200	Wilshire	Yes	Above Moderate
LOS ANGELES	333 N HAYWORTH AVE	90048	5527035018	Medium Residential	R3-1	0	54	0.151817091	Residential - Five or More Units or Apartments (Any Combination) - 4 Stories or Less	YES - Current	NO - Privately-Owned	Available	Not Used in Prior Housing Element	0	0	0.111077629	0.111077629	8	0	0	1388177	250	Wilshire	Yes	Above Moderate
LOS ANGELES	337 N HAYWORTH AVE	90048	5527035018	Medium Residential	R3-1	0	54	0.151822246	Residential - Five or More Units or Apartments (Any Combination) - 4 Stories or Less	YES - Current	NO - Privately-Owned	Available	Not Used in Prior Housing Element	0	0	0.111077629	0.111077629	8	0	0	1388177	225	Wilshire	Yes	Above Moderate
LOS ANGELES	7963 W BEVERLY BLVD	90048	5527035024	Community Commercial	C2-1VL	0	108	0.137557438	Commercial - Store - One Story	YES - Current	NO - Privately-Owned	Available	Not Used in Prior Housing Element	0.123305954	0	0	0.123305954	3	0	0	1388177	385	Wilshire		Lower
LOS ANGELES	7965 W BEVERLY BLVD	90048	5527035025	Community Commercial	C2-1VL	0	108	0.137561526	Institutional - Church - One Story	YES - Current	NO - Privately-Owned	Available	Used in Prior Housing Element - Non-Vacant	0.092465271	0	0	0.092465271	1	0	0	1388177	386	Wilshire		Lower
LOS ANGELES	7973 W BEVERLY BLVD	90048	5527035026	Community Commercial	C2-1VL	0	108	0.157378542	Commercial - Store Combination - Store and Office Combination - One Story	YES - Current	NO - Privately-Owned	Available	Used in Prior Housing Element - Non-Vacant	0.055411298	0	0	0.055411298	1	0	0	1388177	387	Wilshire		Lower
LOS ANGELES	325 N HAYWORTH AVE	90048	5527035030	Medium Residential	R3-1	0	54	0.151809094	Institutional - Homes for Aged and Others - One Story	YES - Current	NO - Privately-Owned	Available	Used in Prior Housing Element - Non-Vacant	0.025335498	0	0	0.025335498	1	0	0	1388177	275	Wilshire		Lower
LOS ANGELES			5527035030	Medium Residential	R3-1	0	54	0.151783251	Institutional - Homes for Aged and Others - One Story	YES - Current	NO - Privately-Owned	Available	Used in Prior Housing Element - Non-Vacant	0.025335498	0	0	0.025335498	1	0	0	1388177	339	Wilshire		Lower
LOS ANGELES			5527035030	Medium Residential	R3-1	0	54	0.151803937	Institutional - Homes for Aged and Others - One Story	YES - Current	NO - Privately-Owned	Available	Used in Prior Housing Element - Non-Vacant	0.025335498	0	0	0.025335498	1	0	0	1388177	299	Wilshire		Lower
LOS ANGELES			5527035BRK	Medium Residential	R3-1	0	54	0.303690311	Residential - Single Family Residence - Condominium	YES - Current	NO - Privately-Owned	Available	Not Used in Prior Housing Element	0.077870861	0	0	0.077870861	16	0	0	1388177	1152	Wilshire		Lower
LOS ANGELES	366 N HAYWORTH AVE	90048	5527036001	High Medium Residential	R4-1	0	108	0.172835216	Residential - Five or More Units or Apartments (Any Combination) - 4 Stories or Less	YES - Current	NO - Privately-Owned	Available	Not Used in Prior Housing Element	0	0	0.158286154	0.158286154	16	0	0	1388177	80	Wilshire	Yes	Above Moderate
LOS ANGELES	364 1/2 N HAYWORTH AVE	90048	5527036002	High Medium Residential	R4-1	0	108	0.172822293	Residential - Five or More Units or Apartments (Any Combination) - 4 Stories or Less	YES - Current	NO - Privately-Owned	Available	Not Used in Prior Housing Element	0	0	0.217124057	0.217124057	6	0	0	1388177	96	Wilshire	Yes	Above Moderate
LOS ANGELES	356 N HAYWORTH AVE	90048	5527036003	High Medium Residential	R4-1	0	108	0.172807212	Residential - Five or More Units or Apartments (Any Combination) - 4 Stories or Less	YES - Current	NO - Privately-Owned	Available	Not Used in Prior Housing Element	0	0	0.23433125	0.23433125	9	0	0	1388177	123	Wilshire	Yes	Above Moderate
LOS ANGELES	359 N FAIRFAX AVE	90036	5527036013	Community Commercial	C2-1VL	0	108	0.141367167	Commercial - Store Combination - Store and Office Combination - One Story	YES - Current	NO - Privately-Owned	Available	Used in Prior Housing Element - Non-Vacant	0.026206793	0	0	0.026206793	0	0	0	1388177	122	Wilshire		Lower
LOS ANGELES	353 N FAIRFAX AVE	90036	5527036014	Community Commercial	C2-1VL	0	108	0.141367615	Commercial - Restaurant, Cocktail Lounge - Restaurant, Cocktail Lounge, Tavern - One Story	YES - Current	NO - Privately-Owned	Available	Used in Prior Housing Element - Non-Vacant	0.068898842	0	0	0.068898842	0	0	0	1388177	147	Wilshire		Lower
LOS ANGELES	345 N FAIRFAX AVE	90036	5527036015	Community Commercial	C2-1VL	0	108	0.141364086	Commercial - Store - One Story	YES - Current	NO - Privately-Owned	Available	Used in Prior Housing Element - Non-Vacant	0.219496737	0	0	0.219496737	0	0	0	1388177	172	Wilshire		Lower
LOS ANGELES	341 N FAIRFAX AVE	90036	5527036016	Community Commercial	C2-1VL	0	108	0.141365849	Commercial - Store - One Story	YES - Current	NO - Privately-Owned	Available	Not Used in Prior Housing Element	0.053572934	0	0	0.053572934	2	0	0	1388177	197	Wilshire		Lower
LOS ANGELES	337 N FAIRFAX AVE	90036	5527036017	Community Commercial	C2-1VL	0	108	0.141365852	Commercial - Store - One Story	YES - Current	NO - Privately-Owned	Available	Used in Prior Housing Element - Non-Vacant	0.047126193	0	0	0.047126193	3	0	0	1388177	222	Wilshire		Lower
LOS ANGELES	335 N FAIRFAX AVE	90036	5527036018	Community Commercial	C2-1VL	0	108	0.141365849	Commercial - Parking Lot (Commercial Use Property) - Lots - Patron or Employee - One Story	YES - Current	NO - Privately-Owned	Available	Used in Prior Housing Element - Non-Vacant	0.042719553	0	0	0.042719553	0	0	0	1388177	247	Wilshire		Lower
LOS ANGELES	327 N FAIRFAX AVE	90036	5527036019	Community Commercial	C2-1VL	0	108	0.141365491	Commercial - Parking Lot (Commercial Use Property) - Lots - Patron or Employee - One Story	YES - Current	NO - Privately-Owned	Available	Used in Prior Housing Element - Non-Vacant	0.042719553	0	0	0.042719553	0	0	0	1388177	272	Wilshire		Lower
LOS ANGELES	7909 W BEVERLY BLVD	90048	5527036020	Community Commercial	(T)(Q)RAS4-1D	0	108	0.239642091	Commercial - Store Combination - Store and Office Combination - One Story	YES - Current	NO - Privately-Owned	Available	Used in Prior Housing Element - Non-Vacant	0.093283156	0	0	0.093283156	0	0	0	1388177	446	Wilshire		Lower
LOS ANGELES			5527036020	Community Commercial	(T)(Q)RAS4-1D	0	108	0.141364086	Commercial - Store Combination - Store and Office Combination - One Story	YES - Current	NO - Privately-Owned	Available	Used in Prior Housing Element - Non-Vacant	0.072225971	0	0	0.072225971	0	0	0	1388177	376	Wilshire		Lower
LOS ANGELES			5527036020	Community Commercial	(T)(Q)RAS4-1D	0	108	0.141365491	Commercial - Store Combination - Store and Office Combination - One Story	YES - Current	NO - Privately-Owned	Available	Used in Prior Housing Element - Non-Vacant	0.072225971	0	0	0.072225971	0	0	0	1388177	297	Wilshire		Lower
LOS ANGELES			5527036020	Community Commercial	(T)(Q)RAS4-1D	0	108	0.141365849	Commercial - Store Combination - Store and Office Combination - One Story	YES - Current	NO - Privately-Owned	Available	Used in Prior Housing Element - Non-Vacant	0.072225971	0	0	0.072225971	0	0	0	1388177	337	Wilshire		Lower
LOS ANGELES	328 N HAYWORTH AVE	90048	5527036023	High Medium Residential	R4-1	0	108	0.172717127	Commercial - Parking Lot (Commercial Use Property) - Lots - Patron or Employee - One Story	YES - Current	NO - Privately-Owned	Available	Used in Prior Housing Element - Non-Vacant	3.26888504	0	0	3.26888504	0	0	0	1388177	338	Wilshire		Lower
LOS ANGELES	7915 W BEVERLY BLVD	90048	5527036024	Community Commercial	C2-1VL	0	108	0.137775716	Commercial - Store - One Story	YES - Current	NO - Privately-Owned	Available	Used in Prior Housing Element - Non-Vacant	2.977108431	0	0	2.977108431	0	0	0	1388177	380	Wilshire		Lower
LOS ANGELES	7919 W BEVERLY BLVD	90048	5527036024	Community Commercial	C2-1VL	0	108	0.137869594	Commercial - Store - One Story	YES - Current	NO - Privately-Owned	Available	Used in Prior Housing Element - Non-Vacant	2.977108431	0	0	2.977108431	0	0	0	1388177	381	Wilshire		Lower
LOS ANGELES	7921 W BEVERLY BLVD	90048	5527036024	Community Commercial	C2-1VL	0	108	0.137872829	Commercial - Store - One Story	YES - Current	NO - Privately-Owned	Available	Used in Prior Housing Element - Non-Vacant

LOS ANGELES	353 N ORANGE GROVE AVE	90036	5527037010	Medium Residential	[Q]R3-1-O	0	36	0.146306382	Residential - Four Units (Any Combination) - 4 Stories or Less	YES - Current	NO - Privately-Owned	Available	Not Used in Prior Housing Element	0	0	0.073022485	0.073022485	4	0	0	1388177	170	Wilshire		Yes	Above Moderate
LOS ANGELES	349 3/4 N ORANGE GROVE AVE	90036	5527037011	Medium Residential	[Q]R3-1-O	0	36	0.146165932	Residential - Five or More Units or Apartments (Any Combination) - 4 Stories or Less	YES - Current	NO - Privately-Owned	Available	Not Used in Prior Housing Element	0	0	0.065449357	0.065449357	6	0	0	1388177	195	Wilshire		Yes	Above Moderate
LOS ANGELES	341 N ORANGE GROVE AVE	90036	5527037012	Medium Residential	[Q]R3-1-O	0	36	0.146025488	Residential - Four Units (Any Combination) - 4 Stories or Less	YES - Current	NO - Privately-Owned	Available	Not Used in Prior Housing Element	0	0	0.073022485	0.073022485	4	0	0	1388177	220	Wilshire		Yes	Above Moderate
LOS ANGELES	335 N ORANGE GROVE AVE	90036	5527037013	Medium Residential	[Q]R3-1-O	0	36	0.14588742	Residential - Four Units (Any Combination) - 4 Stories or Less	YES - Current	NO - Privately-Owned	Available	Not Used in Prior Housing Element	0	0	0.073022485	0.073022485	4	0	0	1388177	245	Wilshire		Yes	Above Moderate
LOS ANGELES	331 N ORANGE GROVE AVE	90036	5527037014	Medium Residential	[Q]R3-1-O	0	36	0.145746973	Residential - Four Units (Any Combination) - 4 Stories or Less	YES - Current	NO - Privately-Owned	Available	Not Used in Prior Housing Element	0	0	0.06634566	0.06634566	4	0	0	1388177	270	Wilshire		Yes	Above Moderate
LOS ANGELES	323 N ORANGE GROVE AVE	90036	5527037017	Medium Residential	[Q]R3-1-O	0	36	0.145454827	Residential - Five or More Units or Apartments (Any Combination) - 4 Stories or Less	YES - Current	NO - Privately-Owned	Available	Not Used in Prior Housing Element	0	0	0.046538717	0.046538717	6	0	0	1388177	335	Wilshire		Yes	Above Moderate
LOS ANGELES	332 N FAIRFAX AVE	90036	5527037022	Community Commercial	C2-1VL-O	0	108	0.120527861	Commercial - Store - One Story	YES - Current	NO - Privately-Owned	Available	Not Used in Prior Housing Element	0.124820801	0	0	0.124820801	3	0	0	1388177	246	Wilshire			Lower
LOS ANGELES	342 N FAIRFAX AVE	90036	5527037023	Community Commercial	C2-1VL-O	0	108	0.120528614	Commercial - Restaurant, Cocktail Lounge - Restaurant, Cocktail Lounge, Tavern - One Story	YES - Current	NO - Privately-Owned	Available	Not Used in Prior Housing Element	0.044813638	0	0	0.044813638	2	0	0	1388177	221	Wilshire			Lower
LOS ANGELES	346 N FAIRFAX AVE	90036	5527037024	Community Commercial	C2-1VL-O	0	108	0.120528578	Commercial - Store Combination - Store and Office Combination - One Story	YES - Current	NO - Privately-Owned	Available	Not Used in Prior Housing Element	0	0	0.058160033	0.058160033	2	0	0	1388177	196	Wilshire			Above Moderate
LOS ANGELES	354 N FAIRFAX AVE	90036	5527037025	Community Commercial	C2-1VL-O	0	108	0.120530049	Commercial - Store - One Story	YES - Current	NO - Privately-Owned	Available	Not Used in Prior Housing Element	0.124820801	0	0	0.124820801	3	0	0	1388177	171	Wilshire			Lower
LOS ANGELES	358 N FAIRFAX AVE	90036	5527037026	Community Commercial	C2-1VL-O	0	108	0.120529653	Commercial - Parking Lot (Commercial Use Property) - Lots - Patron or Employee - One Story	YES - Current	NO - Privately-Owned	Available	Used in Prior Housing Element - Non-Vacant	0.038480245	0	0	0.038480245	0	0	0	1388177	146	Wilshire			Lower
LOS ANGELES	362 N FAIRFAX AVE	90036	5527037027	Community Commercial	C2-1VL-O	0	108	0.120530373	Commercial - Store - One Story	YES - Current	NO - Privately-Owned	Available	Used in Prior Housing Element - Non-Vacant	0.061899387	0	0	0.061899387	0	0	0	1388177	121	Wilshire			Lower
LOS ANGELES	370 N FAIRFAX AVE	90036	5527037027	Community Commercial	C2-1VL-O	0	108	0.144637931	Commercial - Store - One Story	YES - Current	NO - Privately-Owned	Available	Used in Prior Housing Element - Non-Vacant	0.068898842	0	0	0.068898842	0	0	0	1388177	87	Wilshire			Lower
LOS ANGELES	300 N FAIRFAX AVE	90036	5527037030	Community Commercial	C2-1VL-O	0	108	0.134390396	Commercial - Bank, Savings and Loan - One Story	YES - Current	NO - Privately-Owned	Available	Used in Prior Housing Element - Non-Vacant	0.059896195	0	0	0.059896195	2	0	0	1388177	379	Wilshire			Lower
LOS ANGELES	312 N FAIRFAX AVE	90036	5527037030	Community Commercial	C2-1VL-O	0	108	0.106205237	Commercial - Bank, Savings and Loan - One Story	YES - Current	NO - Privately-Owned	Available	Used in Prior Housing Element - Non-Vacant	0.050723989	0	0	0.050723989	2	0	0	1388177	375	Wilshire			Lower
LOS ANGELES	7863 W BEVERLY BLVD	90036	5527037030	Community Commercial	C2-1VL-O	0	108	0.144630152	Commercial - Bank, Savings and Loan - One Story	YES - Current	NO - Privately-Owned	Available	Used in Prior Housing Element - Non-Vacant	0.062974729	0	0	0.062974729	2	0	0	1388177	378	Wilshire			Lower
LOS ANGELES	327 N ORANGE GROVE AVE	90036	5527037031	Medium Residential	[Q]R3-1-O	0	36	0.145606531	Residential - Four Units (Any Combination) - 4 Stories or Less	YES - Current	NO - Privately-Owned	Available	Not Used in Prior Housing Element	0	0	0.073357759	0.073357759	4	0	0	1388177	295	Wilshire		Yes	Above Moderate
LOS ANGELES	7825 W BEVERLY BLVD	90036	5527037035	Neighborhood Office Commercial	C2-1VL-O	0	108	0.09179682	Commercial - Shopping Center (Neighborhood, Community) - One Story	YES - Current	NO - Privately-Owned	Available	Not Used in Prior Housing Element	0.046899642	0	0	0.046899642	5	0	0	1388177	444	Wilshire			Lower
LOS ANGELES			5527037035	Neighborhood Office Commercial	C2-1VL-O	0	108	0.091968857	Commercial - Shopping Center (Neighborhood, Community) - One Story	YES - Current	NO - Privately-Owned	Available	Not Used in Prior Housing Element	0.049165612	0	0	0.049165612	5	0	0	1388177	445	Wilshire			Lower
LOS ANGELES			5527037035	Neighborhood Office Commercial	C2-1VL-O	0	108	0.098566052	Commercial - Shopping Center (Neighborhood, Community) - One Story	YES - Current	NO - Privately-Owned	Available	Not Used in Prior Housing Element	0.051381583	0	0	0.051381583	5	0	0	1388177	443	Wilshire			Lower
LOS ANGELES	322 N FAIRFAX AVE	90036	5527037042	Community Commercial	C2-1VL-O	0	108	0.108472686	Miscellaneous - Government Owned Property - Miscellaneous - Government Property and Possessory Interest Not Classified in Any of the Above	YES - Current	YES - City-Owned	Available	Not Used in Prior Housing Element	0.017697351	0	0	0.017697351	0	0	0	1388177	336	Wilshire			Lower
LOS ANGELES	326 N FAIRFAX AVE	90036	5527037042	Community Commercial	C2-1VL-O	0	108	0.120527179	Miscellaneous - Government Owned Property - Miscellaneous - Government Property and Possessory Interest Not Classified in Any of the Above	YES - Current	YES - City-Owned	Available	Not Used in Prior Housing Element	0.018933324	0	0	0.018933324	0	0	0	1388177	296	Wilshire			Lower
LOS ANGELES	330 N FAIRFAX AVE	90036	5527037042	Community Commercial	C2-1VL-O	0	108	0.120527897	Miscellaneous - Government Owned Property - Miscellaneous - Government Property and Possessory Interest Not Classified in Any of the Above	YES - Current	YES - City-Owned	Available	Not Used in Prior Housing Element	0.018933324	0	0	0.018933324	0	0	0	1388177	271	Wilshire			Lower
LOS ANGELES			5527037042	Community Commercial	C2-1VL-O	0	108	0.012052757	Miscellaneous - Government Owned Property - Miscellaneous - Government Property and Possessory Interest Not Classified in Any of the Above	YES - Current	YES - City-Owned	Available	Not Used in Prior Housing Element	0	0	0.001209718	0.001209718	0	0	0	1388177	329	Wilshire			Above Moderate
LOS ANGELES	7803 W BEVERLY BLVD	90036	5527038001	Neighborhood Office Commercial	C2-1VL-O	0	108	0.089839189	Commercial - Store Combination - Store and Office Combination - One Story	YES - Current	NO - Privately-Owned	Available	Used in Prior Housing Element - Non-Vacant	0.048889678	0	0	0.048889678	0	0	0	1388177	437	Wilshire			Lower
LOS ANGELES	7805 W BEVERLY BLVD	90036	5527038001	Neighborhood Office Commercial	C2-1VL-O	0	108	0.091799587	Commercial - Store Combination - Store and Office Combination - One Story	YES - Current	NO - Privately-Owned	Available	Used in Prior Housing Element - Non-Vacant	0.048889678	0	0	0.048889678	0	0	0	1388177	438	Wilshire			Lower
LOS ANGELES	7817 W BEVERLY BLVD	90036	5527038004	Neighborhood Office Commercial	C2-1VL-O	0	108	0.091799587	Commercial - Store - One Story	YES - Current	NO - Privately-Owned	Available	Used in Prior Housing Element - Non-Vacant	0.040583668	0	0	0.040583668	2	0	0	1388177	441	Wilshire			Lower
LOS ANGELES	7819 W BEVERLY BLVD	90036	5527038004	Neighborhood Office Commercial	C2-1VL-O	0	108	0.089812503	Commercial - Store - One Story	YES - Current	NO - Privately-Owned	Available	Used in Prior Housing Element - Non-Vacant	0.040583668	0	0	0.040583668	2	0	0	1388177	442	Wilshire			Lower
LOS ANGELES	363 N OGDEN DR	90036	5527038009	Low Medium II Residential	RD1.5-1-O	0	29	0.137742668	Residential - Double, Duplex, or Two Units - 4 Stories or Less	YES - Current	NO - Privately-Owned	Available	Not Used in Prior Housing Element	0	0	0.279447293	0.279447293	2	3*	3*	1388177	118	Wilshire		Yes	Above Moderate
LOS ANGELES	326 N ORANGE GROVE AVE	90036	5527038020	Medium Residential	[Q]R3-1-O	0	36	0.137742649	Residential - Five or More Units or Apartments (Any Combination) - 4 Stories or Less	YES - Current	NO - Privately-Owned	Available	Not Used in Prior Housing Element	0	0	0.037759642	0.037759642	6	0	0	1388177	294	Wilshire		Yes	Above Moderate
LOS ANGELES	332 N ORANGE GROVE AVE	90036	5527038022	Medium Residential	[Q]R3-1-O	0	36	0.137742668	Residential - Four Units (Any Combination) - 4 Stories or Less	YES - Current	NO - Privately-Owned	Available	Not Used in Prior Housing Element	0	0	0.057967827	0.057967827	4	0	0	1388177	269	Wilshire		Yes	Above Moderate
LOS ANGELES	336 N ORANGE GROVE AVE	90036	5527038023	Medium Residential	[Q]R3-1-O	0	36	0.137741807	Residential - Four Units (Any Combination) - 4 Stories or Less	YES - Current	NO - Privately-Owned	Available	Not Used in Prior Housing Element	0	0	0.057967827	0.057967827	4	0	0	1388177	244	Wilshire		Yes	Above Moderate
LOS ANGELES	342 N ORANGE GROVE AVE	90036	5527038024	Medium Residential	[Q]R3-1-O	0	36	0.137742164	Residential - Four Units (Any Combination) - 4 Stories or Less	YES - Current	NO - Privately-Owned	Available	Not Used in Prior Housing Element	0	0	0.057967827	0.057967827	4	0	0	1388177	219	Wilshire		Yes	Above Moderate
LOS ANGELES	348 N ORANGE GROVE AVE	90036	5527038025	Medium Residential	[Q]R3-1-O	0	36	0.137743385	Residential - Five or More Units or Apartments (Any Combination) - 4 Stories or Less	YES - Current	NO - Privately-Owned	Available	Not Used in Prior Housing Element	0	0	0.037759642	0.037759642	6	0	0	1388177	194	Wilshire		Yes	Above Moderate
LOS ANGELES	350 N ORANGE GROVE AVE	90036	5527038026	Medium Residential	[Q]R3-1-O	0	36	0.137743885	Residential - Five or More Units or Apartments (Any Combination) - 4 Stories or Less	YES - Current	NO - Privately-Owned	Available	Not Used in Prior Housing Element	0	0	0.03137983	0.03137983	8	0	0	1388177	169	Wilshire		Yes	Above Moderate
LOS ANGELES	358 N ORANGE GROVE AVE	90036	5527038027	Medium Residential	[Q]R3-1-O	0	36	0.137740946	Residential - Four Units (Any Combination) - 4 Stories or Less	YES - Current	NO - Privately-Owned	Available	Not Used in Prior Housing Element	0	0	0.057967827	0.057967827	4	0	0	1388177	144	Wilshire		Yes	Above Moderate
LOS ANGELES	360 N ORANGE GROVE AVE	90036	5527038028	Medium Residential	[Q]R3-1-O	0	36	0.137743529	Institutional - Homes for Aged and Others - One Story	YES - Current	NO - Privately-Owned	Available	Not Used in Prior Housing Element	0	0	0.00508676	0.00508676	4	0	0	1388177	119	Wilshire		Yes	Above Moderate
LOS ANGELES	369 N OGDEN DR	90036	5527038033	Low Medium II Residential	RD1.5-1-O	0	29	0.165290513	Residential - Four Units (Any Combination) - 4 Stories or Less	YES - Current	NO - Privately-Owned	Available	Not Used in Prior Housing Element	0	0	0.045952091	0.045952091	4	0	0	1388177	81	Wilshire		Yes	Above Moderate
LOS ANGELES	7811 W BEVERLY BLVD	90036	5527038035	Neighborhood Office Commercial	C2-1VL-O	0	108	0.091801022	Commercial - Store Combination - Store and Office Combination - One Story	YES - Current	NO - Privately-Owned	Available	Used in Prior Housing Element - Non-Vacant	0.024542604	0	0	0.024542604	0	0	0	1388177	439	Wilshire			Lower
LOS ANGELES	7815 W BEVERLY BLVD	90036	5527038035	Neighborhood Office Commercial	C2-1VL-O	0	108	0.091798153	Commercial - Store Combination - Store and Office Combination - One Story	YES - Current	NO - Privately-Owned	Available	Used in Prior Housing Element - Non-Vacant	0.024542604	0	0	0.024542604	0	0	0	1388177	440	Wilshire			Lower
LOS ANGELES	775 W BEVERLY BLVD	90036	5527039001	Neighborhood Office Commercial	C2-1VL-O	0	108	0.091798153	Commercial - Service Station - Full Service - No Additional Services	YES - Current	NO - Privately-Owned	Available	Used in Prior Housing Element - Non-Vacant	0.060512227	0	0	0.060512227	0	0	0	1388177	433	Wilshire			Lower
LOS ANGELES	7751 W BEVERLY BLVD	90036	5527039001	Neighborhood Office Commercial	C2-1VL-O	0	108	0.107068216	Commercial - Service Station - Full Service - No Additional Services	YES - Current	NO - Privately-Owned	Available	Used in Prior Housing Element - Non-Vacant	0.069335694	0	0	0.069335694	0	0	0	1388177	431	Wilshire			Lower
LOS ANGELES	7755 W BEVERLY BLVD	90036	5527039001	Neighborhood Office Commercial	C2-1VL-O	0	108	0.091796433	Commercial - Service Station - Full Service - No Additional Services	YES - Current	NO - Privately-Owned	Available	Used in Prior Housing Element - Non-Vacant	0.060512227	0	0	0.060512227	0	0	0	1388177	432	Wilshire			Lower
LOS ANGELES	7763 W BEVERLY BLVD	90036	5527039002	Neighborhood Office Commercial	C2-1VL-O	0	108	0.091796719	Commercial - Store - One Story	YES - Current	NO - Privately-Owned	Available	Not Used in Prior Housing Element	0.091105248	0	0	0.091105248	3	0	0	1388177	434	Wilshire			Lower
LOS ANGELES	7767 W BEVERLY BLVD	90036	5527039003	Neighborhood Office Commercial	C2-1VL-O	0	108	0.091798153	Commercial - Store - One Story	YES - Current	NO - Privately-Owned	Available	Not Used in Prior Housing Element	0.091105248	0	0	0.091105248	3	0	0	1388177	435	Wilshire			Lower
LOS ANGELES	7773 W BEVERLY BLVD	90036	5527039004	Neighborhood Office Commercial	C2-1VL-O	0	108	0.107038723	Commercial - Store - One Story	YES - Current	NO - Privately-Owned	Available	Not Used in Prior Housing Element	0.028799664	0	0	0.028799664	4	0	0	1388177	436	Wilshire			Lower
LOS ANGELES	351 1/2 N GENESEE AVE	90036	5527039010	Low Medium II Residential	RD1.5-1-O	0	29	0.146356985	Residential - Four Units (Any Combination) - 4 Stories or Less	YES - Current	NO - Privately-Owned	Available	Not Used in Prior Housing Element	0	0	0.03976378	0.03976378	4	0	0	1388177	166	Wilshire		Yes	Above Moderate
LOS ANGELES	343 N GENESEE AVE	90036	5527039013	Low Medium II Residential	RD1.5-1-O	0	29	0.146354795	Residential - Four Units (Any Combination) - 4 Stories or Less	YES - Current	NO - Privately-Owned	Available	Not Used in Prior Housing Element	0	0	0.03976378	0.03976378	4	0	0	1388177	216	Wilshire		Yes	Above Moderate
LOS ANGELES	337 N GENESEE AVE	90036	5527039014	Low Medium II Residential	RD1.5-1-O	0	29	0.146355155	Residential - Four Units (Any Combination) - 4 Stories or Less	YES - Current	NO - Privately-Owned	Available	Not Used in Prior Housing Element	0	0	0.03976378	0.03976378	4	0	0	1388177	241	Wilshire		Yes	Above Moderate
LOS ANGELES	333 N GENESEE AVE	90036	5527039015	Low Medium II Residential	RD1.5-1-O	0	29	0.146355512	Residential - Four Units (Any Combination) - 4 Stories or Less	YES - Current	NO - Privately-Owned	Available	Not Used in Prior Housing Element	0	0	0.03976378	0.03976378	4	0	0	1388177	266	Wilshire		Yes	Above Moderate
LOS ANGELES	327 N GENESEE AVE	90036	5527039016	Low Medium II Residential	RD1.5-1-O	0	29	0.146357702	Residential - Four Units (Any Combination) - 4 Stories or Less	YES - Current	NO - Privately-Owned	Available	Not Used in Prior Housing Element	0	0	0.03976378	0.03976378	4	0	0	1388177	291	Wilshire		Yes	Above Moderate
LOS ANGELES	332 N OGDEN DR	90036	5527039021	Low Medium II Residential	RD1.5-1-O	0	29	0.146355869	Residential - Four Units (Any Combination) - 4 Stories or Less	YES - Current	NO - Privately-Owned	Available	Not Used in Prior Housing Element	0	0	0.03976378	0.03976378	4	0	0	1388177	267	Wilshire		Yes	Above Moderate
LOS ANGELES	338 N OGDEN DR	90036	5527039022	Low Medium II Residential	RD1.5-1-O	0	29	0.146355512	Residential - Four Units (Any Combination) - 4 Stories or Less	YES - Current	NO - Privately-Owned	Available	Not Used in Prior Housing Element	0	0	0.03976378	0.03976378	4	0	0	1388177	242	Wilshire		Yes	Above Moderate
LOS ANGELES	344 N OGDEN DR	90036	5527039023	Low Medium II Residential	RD1.5-1-O	0	29	0.146355512	Residential - Four Units (Any Combination) - 4 Stories or Less	YES - Current	NO - Privately-Owned	Available	Not Used in Prior Housing Element	0	0	0.03976378	0.03976378	4	0	0	1388177	217	Wilshire		Yes	Above Moderate
LOS ANGELES	348 N OGDEN DR	90036	5527039024	Low Medium II Residential	RD1.5-1-O	0	29	0.14635607	Residential - Four Units (Any Combination) - 4 Stories or Less	YES - Current	NO - Privately-Owned	Available	Not Used in Prior Housing Element	0	0	0.03976378	0.03976378	4	0	0	1388177	192	Wilshire		Yes	Above Moderate
LOS ANGELES	352 N OGDEN DR	90036	5527039025	Low Medium II Residential	RD1.5-1-O	0	29	0.14635571	Residential - Four Units (Any Combination) - 4 Stories or Less	YES - Current	NO - Privately-Owned	Available	Not Used in Prior Housing Element	0	0	0.03976378	0.03976378	4	0	0	1388177	167	Wilshire		Yes	Above Moderate
LOS ANGELES	356 N OGDEN DR	90036	5527039026	Low Medium II Residential	RD1.5-1-O	0	29	0.146354795	Residential - Four Units (Any Combination) - 4 Stories or Less	YES - Current	NO - Privately-Owned	Available	Not Used in Prior Housing Element	0	0	0.03976378	0.03976378	4	0	0	1388177	142	Wilshire		Yes	Above Moderate
LOS ANGELES	360 N OGDEN DR	90036	5527039027	Low Medium II Residential	RD1.5-1-O	0	29	0.14635571	Institutional - Homes for Aged and Others - One Story	YES - Current	NO - Privately-Owned	Available	Not Used in Prior Housing Element	0	0	0.002495197	0.002495197	4	0	0	1388177	117	Wilshire		Yes	Above Moderate
LOS ANGELES	7790 W OAKWOOD AVE	90036	5527039028	Low Medium II Residential	RD1.5-1-O	0	29	0.175624773	Residential - Five or More Units or Apartments (Any Combination) - 4 Stories or Less	YES - Current	NO - Privately-Owned	Available	Not Used in Prior Housing Element	0	0	0.044077121	0.044077121	5	0	0	1388177	79	Wilshire		Yes	Above Moderate
LOS ANGELES	328 N OGDEN DR	90036	5527039031	Low Medium II Residential	RD1.5-1-O	0	29	0.146357583	Residential - Double, Duplex, or Two Units - 4 Stories or Less	YES - Current	NO - Privately-Owned	Available	Not Used in Prior Housing Element	0	0	0.060597079	0.060597079	2	0	0	1388177	292	Wilshire		Yes	Above Moderate
LOS ANGELES	361 N GENESEE AVE	90036	5527039032	Low Medium II Residential	RD1.5-1-O	0	29	0.146354991	Residential - Four Units (Any Combination) - 4 Stories or Less	YES - Current	NO - Privately-Owned	Available	Not Used in Prior Housing Element	0	0	0.253267604	0.253267604	2	0	0	1388177	116	Wilshire			Above Moderate
LOS ANGELES	7713 W BEVERLY BLVD	90036	5527040005	Neighborhood Office Commercial	C2-1VL-O	0	108	0.091797419	Commercial - Store - One Story	YES - Current	NO - Privately-Owned	Available	Not Used in Prior Housing Element	0.146982205	0	0	0.146982205	0	0	0	1388177	428	Wilshire			Lower
LOS ANGELES	353 N SPAULDING AVE	90036	5527040011	Low Medium II Residential	RD1.5-1-O	0	29	0.147332039	Residential - Four Units (Any Combination) - 4 Stories or Less	YES - Current	NO - Privately-Owned	Available	Not Used in Prior Housing Element	0	0	0.03976378	0.03976378	4	0	0	1388177	164	Wilshire		Yes	Above Moderate
LOS ANGELES	349 N SPAULDING AVE	90036	5527040012	Low Medium II Residential	RD1.5-1-O	0	29	0.147324305	Residential - Four Units (Any Combination) - 4 Stories or Less	YES - Current	NO - Privately-Owned	Available	Not Used in Prior Housing Element	0	0	0.03976378	0.03976378	4	0	0	1388177	189	Wilshire		Yes	Above Moderate
LOS ANGELES	339 N SPAULDING AVE	90036	5527040015	Low Medium II Residential	RD1.5-1-O	0	29	0.147311595	Residential - Four Units (Any Combination) - 4 Stories or Less	YES - Current	NO - Privately-Owned	Available	Not Used in Prior Housing Element	0	0	0.03976378	0.03976378	4	0	0	1388177	239	Wilshire		Yes	Above Moderate
LOS ANGELES	332 N GENESEE AVE	90036	5527040021	Low Medium II Residential	RD1.5-1-O	0	29	0.141228311	Residential - Four Units (Any Combination) - 4 Stories or Less	YES - Current	NO - Privately-Owned	Available	Not Used in Prior Housing Element	0	0	0.03976378	0.03976378	4	0	0	1388177	265	Wilshire		Yes	Above Moderate
LOS ANGELES	338 N GENESEE AVE	90036	5527040022	Low Medium II Residential	RD1.5-1-O	0	29	0.14123405	Residential - Four Units (Any Combination) - 4 Stories or Less	YES - Current	NO - Privately-Owned	Available	Not Used in Prior Housing Element	0	0	0.03976378	0.03976378	4	0	0	1388177	240	Wilshire		Yes	Above Moderate
LOS ANGELES	342 N GENESEE AVE	90036	5527040023	Low Medium II Residential	RD1.5-1-O	0	29	0.141241032	Residential - Four Units (Any Combination) - 4 Stories or Less	YES - Current	NO - Privately-Owned	Available	Not Used in Prior Housing Element	0	0	0.03976378	0.03976378	4	0	0	1388177	215	Wilshire		Yes	Above Moderate
LOS ANGELES	352 N GENESEE AVE	90036	5527040026	Low Medium II Residential	RD1.5-1-O	0	29	0.141252702	Residential - Four Units (Any Combination) - 4 Stories or Less	YES - Current	NO - Privately-Owned	Available	Not Used in Prior Housing Element	0	0	0.03976378	0.03976378	4	0	0	1388177	165	Wilshire		Yes	Above Moderate
LOS ANGELES	362 N GENESEE AVE	90036	5527040031	Low Medium II Residential	RD1.5-1-O	0	29	0.141265423	Residential - Four Units (Any Combination) - 4 Stories or Less	YES - Current	NO - Privately-Owned	Available	Not Used in Prior Housing Element	0	0	0.03976378	0.03976378	4	0	0	1388177	115	Wilshire		Yes	Above Moderate
LOS ANGELES	7716 W OAKWOOD AVE	90036	5527040032	Low Medium II Residential	RD1.5-1-O	0	29	0.169525785	Residential - Three Units (Any Combination) - 4 Stories or Less	YES - Current	NO - Privately-Owned	Available	Not Used in Prior Housing Element	0	0	0.056771081	0.056771081	3	0	0	1388177	76	Wilshire		Yes	Above Moderate
LOS ANGELES	343 N SPAULDING AVE	90036	5527040034	Low Medium II Residential	RD1.5-1-O	0	29	0.147318408	Residential - Double, Duplex, or Two Units - 4 Stories or Less	YES - Current	NO - Privately-Owned	Available	Not Used in Prior Housing Element	0	0	0.183236879	0.183236879	2	0	0	1388177	214	Wilshire		Yes	Above Moderate
LOS ANGELES	7711 W BEVERLY BLVD	90036	5527040038	Neighborhood Office Commercial	C2-1VL-O	0	108	0.091797133	Institutional - Church - One Story	YES - Current	NO - Privately-Owned	Available	Not Used in Prior Housing Element	0.017298022	0	0	0.017298022	2	0	0	1388177	427	Wilshire			Lower
LOS ANGELES	348 N GENESEE AVE	90036	5527040039	Low Medium II Residential	RD1.5-1-O	0	29	0.141247488	Residential - Four Units (Any Combination) - 4 Stories or Less	YES - Current	NO - Privately-Owned	Available	Not Used in Prior Housing Element	0	0	0.03976378	0.03976378	4	0	0	1388177	190	Wilshire		Yes	Above Moderate
LOS ANGELES	358 N GENESEE AVE	90036	5527040040	Low Medium II Residential	RD1.5-1-O	0	29	0.141259324	Residential - Four Units (Any Combination) - 4 Stories or Less	YES - Current	NO - Privately-Owned	Available	Not Used in Prior Housing Element	0	0	0.03976378	0.03976378	4	0	0	1388177	140	Wilshire		Yes	Above Moderate
LOS ANGELES	369 N STANLEY AVE	90036	5527041007	Low Medium II Residential	RD1.5-1-O	0	29	0.175047124	Residential - Four Units (Any Combination) - 4 Stories or Less	YES - Current	NO - Privately-Owned	Available	Not Used in Prior Housing Element	0	0	0.066979963	0.066979963	4	0	0	1388177	73	Wilshire		Yes	Above Moderate
LOS ANGELES	363 N STANLEY AVE	90036	5527041008	Low Medium II Residential	RD1.5-1-O	0	29	0.145873735	Residential - Four Units (Any Combination) - 4 Stories or Less	YES - Current	NO - Privately-Owned	Available	Not Used in Prior Housing Element	0	0	0.03976378	0.03976378	4	0	0	1388177	112	Wilshire		Yes	Above Moderate

LOS ANGELES	359 N STANLEY AVE	90036	5527041009	Low Medium II Residential	RD1.5-1-O	0	29	0.145874809	Residential - Four Units (Any Combination) - 4 Stories or Less	YES - Current	NO - Privately-Owned	Available	Not Used in Prior Housing Element	0	0	0.03976378	0.03976378	4	0	0	1388177	137	Wilshire	Yes	Above Moderate				
LOS ANGELES	353 N STANLEY AVE	90036	5527041010	Low Medium II Residential	RD1.5-1-O	0	29	0.145876604	Residential - Four Units (Any Combination) - 4 Stories or Less	YES - Current	NO - Privately-Owned	Available	Not Used in Prior Housing Element	0	0	0.03976378	0.03976378	4	0	0	1388177	162	Wilshire	Yes	Above Moderate				
LOS ANGELES	341 1/2 N STANLEY AVE	90036	5527041012	Low Medium II Residential	RD1.5-1-O	0	29	0.145878202	Residential - Four Units (Any Combination) - 4 Stories or Less	YES - Current	NO - Privately-Owned	Available	Not Used in Prior Housing Element	0	0	0.03976378	0.03976378	4	0	0	1388177	212	Wilshire	Yes	Above Moderate				
LOS ANGELES	327 N STANLEY AVE	90036	5527041015	Low Medium II Residential	RD1.5-1-O	0	29	0.145883418	Residential - Four Units (Any Combination) - 4 Stories or Less	YES - Current	NO - Privately-Owned	Available	Not Used in Prior Housing Element	0	0	0.03976378	0.03976378	4	0	0	1388177	286	Wilshire	Yes	Above Moderate				
LOS ANGELES	328 N SPAULDING AVE	90036	5527041019	Low Medium II Residential	RD1.5-1-O	0	29	0.145883702	Residential - Four Units (Any Combination) - 4 Stories or Less	YES - Current	NO - Privately-Owned	Available	Not Used in Prior Housing Element	0	0	0.03976378	0.03976378	4	0	0	1388177	288	Wilshire	Yes	Above Moderate				
LOS ANGELES	332 N SPAULDING AVE	90036	5527041020	Low Medium II Residential	RD1.5-1-O	0	29	0.145883249	Residential - Four Units (Any Combination) - 4 Stories or Less	YES - Current	NO - Privately-Owned	Available	Not Used in Prior Housing Element	0	0	0.03976378	0.03976378	4	0	0	1388177	263	Wilshire	Yes	Above Moderate				
LOS ANGELES	338 N SPAULDING AVE	90036	5527041021	Low Medium II Residential	RD1.5-1-O	0	29	0.145880541	Residential - Four Units (Any Combination) - 4 Stories or Less	YES - Current	NO - Privately-Owned	Available	Not Used in Prior Housing Element	0	0	0.03976378	0.03976378	4	0	0	1388177	238	Wilshire	Yes	Above Moderate				
LOS ANGELES	342 N SPAULDING AVE	90036	5527041022	Low Medium II Residential	RD1.5-1-O	0	29	0.145878556	Residential - Five or More Units or Apartments (Any Combination) - 4 Stories or Less	YES - Current	NO - Privately-Owned	Available	Not Used in Prior Housing Element	0	0	0.032134109	0.032134109	5	0	0	1388177	213	Wilshire	Yes	Above Moderate				
LOS ANGELES	348 N SPAULDING AVE	90036	5527041023	Low Medium II Residential	RD1.5-1-O	0	29	0.145878944	Residential - Four Units (Any Combination) - 4 Stories or Less	YES - Current	NO - Privately-Owned	Available	Not Used in Prior Housing Element	0	0	0.03976378	0.03976378	4	0	0	1388177	188	Wilshire	Yes	Above Moderate				
LOS ANGELES	356 N SPAULDING AVE	90036	5527041025	Low Medium II Residential	RD1.5-1-O	0	29	0.145875164	Residential - Four Units (Any Combination) - 4 Stories or Less	YES - Current	NO - Privately-Owned	Available	Not Used in Prior Housing Element	0	0	0.03976378	0.03976378	4	0	0	1388177	138	Wilshire	Yes	Above Moderate				
LOS ANGELES	362 N SPAULDING AVE	90036	5527041026	Low Medium II Residential	RD1.5-1-O	0	29	0.145873729	Residential - Three Units (Any Combination) - 4 Stories or Less	YES - Current	NO - Privately-Owned	Available	Not Used in Prior Housing Element	0	0	0.060597079	0.060597079	2	0	0	1388177	113	Wilshire	Yes	Above Moderate				
LOS ANGELES	349 N STANLEY AVE	90036	5527041032	Low Medium II Residential	RD1.5-1-O	0	29	0.145879862	Residential - Four Units (Any Combination) - 4 Stories or Less	YES - Current	NO - Privately-Owned	Available	Not Used in Prior Housing Element	0	0	0.03976378	0.03976378	4	0	0	1388177	187	Wilshire	Yes	Above Moderate				
LOS ANGELES	7653 W BEVERLY BLVD	90036	5527041034	Neighborhood Office Commercial	C2-1VL-O	0	108	0.091797406	Institutional - Church - One Story	YES - Current	NO - Privately-Owned	Available	Used in Prior Housing Element - Non-Vacant	0.03372618	0	0	0.03372618	0	0	0	1388177	420	Wilshire		Lower				
LOS ANGELES	7659 W BEVERLY BLVD	90036	5527041034	Neighborhood Office Commercial	C2-1VL-O	0	108	0.091796688	Institutional - Church - One Story	YES - Current	NO - Privately-Owned	Available	Used in Prior Housing Element - Non-Vacant	0.03372618	0	0	0.03372618	0	0	0	1388177	421	Wilshire		Lower				
LOS ANGELES	7663 W BEVERLY BLVD	90036	5527041034	Neighborhood Office Commercial	C2-1VL-O	0	108	0.091797406	Institutional - Church - One Story	YES - Current	NO - Privately-Owned	Available	Used in Prior Housing Element - Non-Vacant	0.03372618	0	0	0.03372618	0	0	0	1388177	422	Wilshire		Lower				
LOS ANGELES		5527041034		Neighborhood Office Commercial	C2-1VL-O	0	108	0.106133655	Institutional - Church - One Story	YES - Current	NO - Privately-Owned	Available	Used in Prior Housing Element - Non-Vacant	0.03857938	0	0	0.03857938	0	0	0	1388177	419	Wilshire		Lower				
LOS ANGELES	650 N NEW HAMPSHIRE AVE	90004	5538027001	Neighborhood Office Commercial	C2-1	0	108	0.057403922	Residential - Single Family Residence	YES - Current	NO - Privately-Owned	Available	Not Used in Prior Housing Element	0	0	0.150256026	0.150256026	1	0	0	1418197	556	Wilshire		Above Moderate				
LOS ANGELES		5538027001		Neighborhood Office Commercial	C2-1	0	108	0.055107163	Residential - Single Family Residence	YES - Current	NO - Privately-Owned	Available	Not Used in Prior Housing Element	0	0	0.150256026	0.150256026	1	0	0	1418197	554	Wilshire		Above Moderate				
LOS ANGELES		5538027001		Neighborhood Office Commercial	C2-1	0	108	0.055107163	Residential - Single Family Residence	YES - Current	NO - Privately-Owned	Available	Not Used in Prior Housing Element	0	0	0.150256026	0.150256026	1	0	0	1418197	555	Wilshire		Above Moderate				
LOS ANGELES	654 N NEW HAMPSHIRE AVE	90004	5538027002	Neighborhood Office Commercial	C2-1	0	108	0.057402487	Industrial - Industrial - One Story	YES - Current	NO - Privately-Owned	Available	Not Used in Prior Housing Element	0	0	0.015857131	0.015857131	0	0	0	1418197	532	Wilshire		Above Moderate				
LOS ANGELES		5538027002		Neighborhood Office Commercial	C2-1	0	108	0.055106117	Industrial - Industrial - One Story	YES - Current	NO - Privately-Owned	Available	Not Used in Prior Housing Element	0	0	0.015857131	0.015857131	0	0	0	1418197	531	Wilshire		Above Moderate				
LOS ANGELES		5538027002		Neighborhood Office Commercial	C2-1	0	108	0.055106476	Industrial - Industrial - One Story	YES - Current	NO - Privately-Owned	Available	Not Used in Prior Housing Element	0	0	0.015857131	0.015857131	0	0	0	1418197	530	Wilshire		Above Moderate				
LOS ANGELES	4224 W MELROSE AVE	90029	5538027003	Neighborhood Office Commercial	C2-1	0	108	0.051665372	Commercial - Store Combination - Store and Residential Combination - One Story	YES - Current	NO - Privately-Owned	Available	Used in Prior Housing Element - Non-Vacant	0	0	0.011238165	0.011238165	0	0	0	1418197	484	Wilshire	Yes	Above Moderate				
LOS ANGELES	4226 W MELROSE AVE	90029	5538027003	Neighborhood Office Commercial	C2-1	0	108	0.057383113	Commercial - Store Combination - Store and Residential Combination - One Story	YES - Current	NO - Privately-Owned	Available	Used in Prior Housing Element - Non-Vacant	0	0	0.017146772	0.017146772	0	0	0	1418197	485	Wilshire	Yes	Above Moderate				
LOS ANGELES	637 N VERMONT AVE	90004	5538027008	General Commercial	C2-1	0	108	0.156142911	Commercial - Parking Lot (Commercial Use Property) - Lots - Patron or Employee - One Story	YES - Current	NO - Privately-Owned	Available	Not Used in Prior Housing Element	0.068222353	0	0	0.068222353	0	0	0	1418197	595	Wilshire		Lower				
LOS ANGELES	643 N VERMONT AVE	90004	5538027008	General Commercial	C2-1	0	108	0.156141836	Commercial - Parking Lot (Commercial Use Property) - Lots - Patron or Employee - One Story	YES - Current	NO - Privately-Owned	Available	Not Used in Prior Housing Element	0.068222353	0	0	0.068222353	0	0	0	1418197	572	Wilshire		Lower				
LOS ANGELES	623 N VERMONT AVE	90004	5538027011	General Commercial	C2-1	0	108	0.156147577	Commercial - Parking Lot (Commercial Use Property) - Lots - Patron or Employee - One Story	YES - Current	NO - Privately-Owned	Available	Not Used in Prior Housing Element	0.068222353	0	0	0.068222353	0	0	0	1418197	654	Wilshire		Lower				
LOS ANGELES	611 N VERMONT AVE	90004	5538027012	General Commercial	C2-1	0	108	0.156150802	Commercial - Office Building - One Story	YES - Current	NO - Privately-Owned	Available	Not Used in Prior Housing Element	0.338366804	0	0	0.338366804	0	0	0	1418197	695	Wilshire		Lower				
LOS ANGELES	617 N VERMONT AVE	90004	5538027012	General Commercial	C2-1	0	108	0.156149453	Commercial - Office Building - One Story	YES - Current	NO - Privately-Owned	Available	Not Used in Prior Housing Element	0.338366804	0	0	0.338366804	0	0	0	1418197	673	Wilshire		Lower				
LOS ANGELES	607 N VERMONT AVE	90004	5538027013	General Commercial	C2-1	0	108	0.156152237	Industrial - Warehousing, Distribution, Storage - Warehousing, Distribution, Under 10,000 SF - One Story	YES - Current	NO - Privately-Owned	Available	Not Used in Prior Housing Element	0.125888955	0	0	0.125888955	0	0	0	1418197	716	Wilshire		Lower				
LOS ANGELES	4113 W CLINTON ST	90004	5538027014	General Commercial	C2-1	0	108	0.170832693	Commercial - Office Building - One Story	YES - Current	NO - Privately-Owned	Available	Not Used in Prior Housing Element	0.147945619	0	0	0.147945619	0	0	0	1418197	738	Wilshire		Lower				
LOS ANGELES	4115 W CLINTON ST	90004	5538027015	Medium Residential	R3-1	0	54	0.183379334	Residential - Three Units (Any Combination) - 4 Stories or Less	YES - Current	NO - Privately-Owned	Available	Not Used in Prior Housing Element	0	0	0.728760615	0.728760615	3	0	0	1418197	739	Wilshire	Yes	Above Moderate				
LOS ANGELES	608 N NEW HAMPSHIRE AVE	90004	5538027016	Medium Residential	R3-1	0	54	0.16762189	Residential - Four Units (Any Combination) - 4 Stories or Less	YES - Current	NO - Privately-Owned	Available	Not Used in Prior Housing Element	0	0	0.267287421	0.267287421	4	0	0	1418197	717	Wilshire	Yes	Above Moderate				
LOS ANGELES	612 N NEW HAMPSHIRE AVE	90004	5538027017	Medium Residential	R3-1	0	54	0.167620817	Residential - Five or More Units or Apartments (Any Combination) - 4 Stories or Less	YES - Current	NO - Privately-Owned	Available	Not Used in Prior Housing Element	0	0	0.179072225	0.179072225	6	0	0	1418197	696	Wilshire	Yes	Above Moderate				
LOS ANGELES	631 N VERMONT AVE	90004	5538027028	General Commercial	C2-1	0	108	0.156146136	Commercial - Store - One Story	YES - Current	NO - Privately-Owned	Available	Not Used in Prior Housing Element	0.124598874	0	0	0.124598874	2	0	0	1418197	634	Wilshire		Lower				
LOS ANGELES	633 N VERMONT AVE	90004	5538027028	General Commercial	C2-1	0	108	0.156142755	Commercial - Store - One Story	YES - Current	NO - Privately-Owned	Available	Not Used in Prior Housing Element	0.124598874	0	0	0.124598874	2	0	0	1418197	615	Wilshire		Lower				
LOS ANGELES	646 N NEW HAMPSHIRE AVE	90004	5538027029	Medium Residential	R3-1	0	54	0.167616441	Residential - Five or More Units or Apartments (Any Combination) - 4 Stories or Less	YES - Current	NO - Privately-Owned	Available	Not Used in Prior Housing Element	0.245929837	0	0	0.245929837	8	0	0	1418197	573	Wilshire		Lower				
LOS ANGELES	618 N NEW HAMPSHIRE AVE	90004	5538027030	Medium Residential	R3-1	0	54	0.153631053	Residential - Five or More Units or Apartments (Any Combination) - 4 Stories or Less	YES - Current	NO - Privately-Owned	Available	Not Used in Prior Housing Element	0.702366203	0	0	0.702366203	5	0	0	1418197	674	Wilshire		Lower				
LOS ANGELES	622 N NEW HAMPSHIRE AVE	90004	5538027031	Medium Residential	R3-1	0	54	0.167619744	Residential - Five or More Units or Apartments (Any Combination) - 4 Stories or Less	YES - Current	NO - Privately-Owned	Available	Not Used in Prior Housing Element	0.160441649	0	0	0.160441649	12	0	0	1418197	655	Wilshire		Lower				
LOS ANGELES	628 N NEW HAMPSHIRE AVE	90004	5538027032	Medium Residential	R3-1	0	54	0.16761902	Residential - Double, Duplex, or Two Units - 4 Stories or Less	YES - Current	NO - Privately-Owned	Available	Not Used in Prior Housing Element	1.052646446	0	0	1.052646446	2	0	0	1418197	636	Wilshire		Lower				
LOS ANGELES	632 N NEW HAMPSHIRE AVE	90004	5538027033	Medium Residential	R3-1	0	54	0.167615852	Residential - Three Units (Any Combination) - 4 Stories or Less	YES - Current	NO - Privately-Owned	Available	Not Used in Prior Housing Element	0.953116608	0	0	0.953116608	3	0	0	1418197	616	Wilshire		Lower				
LOS ANGELES	640 N NEW HAMPSHIRE AVE	90004	5538027034	Medium Residential	R3-1	0	54	0.16761723	Residential - Four Units (Any Combination) - 4 Stories or Less	YES - Current	NO - Privately-Owned	Available	Not Used in Prior Housing Element	0.29002285	0	0	0.29002285	4	0	0	1418197	596	Wilshire		Lower				
LOS ANGELES	4204 W MELROSE AVE	90029	5538027035	Neighborhood Office Commercial	C2-1	0	108	0.148830819	Commercial - Service Station - Self Service - No Additional Services	YES - Current	NO - Privately-Owned	Available	Used in Prior Housing Element - Non-Vacant	0.131157698	0	0	0.131157698	1	0	0	1418197	516	Wilshire		Lower				
LOS ANGELES	659 N VERMONT AVE	90004	5538027035	Neighborhood Office Commercial	C2-1	0	108	0.121479809	Commercial - Service Station - Self Service - No Additional Services	YES - Current	NO - Privately-Owned	Available	Used in Prior Housing Element - Non-Vacant	0.114495182	0	0	0.114495182	1	0	0	1418197	514	Wilshire		Lower				
LOS ANGELES		5538027035		Neighborhood Office Commercial	C2-1	0	108	0.148851683	Commercial - Service Station - Self Service - No Additional Services	YES - Current	NO - Privately-Owned	Available	Used in Prior Housing Element - Non-Vacant	0.131157698	0	0	0.131157698	1	0	0	1418197	515	Wilshire		Lower				
LOS ANGELES	580 N NEW HAMPSHIRE AVE	90004	5538028004	Medium Residential	R4-1	0	108	0.16773601	Residential - Single Family Residence	YES - Current	NO - Privately-Owned	Available	Used in Prior Housing Element - Non-Vacant	2.005254745	0	0	2.005254745	1	0	0	1418197	797	Wilshire		Lower				
LOS ANGELES	596 N NEW HAMPSHIRE AVE	90004	5538028005	Medium Residential	R4-1	0	108	0.19390802	Residential - Four Units (Any Combination) - 4 Stories or Less	YES - Current	NO - Privately-Owned	Available	Not Used in Prior Housing Element	0	0	1.363263845	1.363263845	4	0	0	1418197	778	Wilshire	Yes	Above Moderate				
LOS ANGELES	4158 W CLINTON ST	90004	5538028006	Medium Residential	R4-1	0	108	0.193840637	Residential - Five or More Units or Apartments (Any Combination) - 4 Stories or Less	YES - Current	NO - Privately-Owned	Available	Not Used in Prior Housing Element	0	0	1.301954985	1.301954985	5	0	0	1418197	779	Wilshire	Yes	Above Moderate				
LOS ANGELES	4112 W CLINTON ST	90004	5538028010	General Commercial	C2-1	0	108	0.177997963	Commercial - Service Station - Self Service - No Additional Services	YES - Current	NO - Privately-Owned	Available	Used in Prior Housing Element - Non-Vacant	0.146296588	0	0	0.146296588	1	0	0	1418197	777	Wilshire		Lower				
LOS ANGELES	579 N VERMONT AVE	90004	5538028010	General Commercial	C2-1	0	108	0.156219734	Commercial - Service Station - Self Service - No Additional Services	YES - Current	NO - Privately-Owned	Available	Used in Prior Housing Element - Non-Vacant	0.13533907	0	0	0.13533907	1	0	0	1418197	813	Wilshire		Lower				
LOS ANGELES	591 N VERMONT AVE	90004	5538028010	General Commercial	C2-1	0	108	0.156214349	Commercial - Service Station - Self Service - No Additional Services	YES - Current	NO - Privately-Owned	Available	Used in Prior Housing Element - Non-Vacant	0.13533907	0	0	0.13533907	1	0	0	1418197	796	Wilshire		Lower				
LOS ANGELES		5538029001		Neighborhood Office Commercial	C2-1	0	108	0.133858226	Residential - Five or More Units or Apartments (Any Combination) - 4 Stories or Less	YES - Current	NO - Privately-Owned	Available	Not Used in Prior Housing Element	0	0	0.023907411	0.023907411	24	0	0	1418197	500	Wilshire	Yes	Above Moderate				
LOS ANGELES	4270 W MELROSE AVE	90029	5538029002	Neighborhood Office Commercial	C2-1	0	108	0.044928316	Commercial - Store Combination - Store and Residential Combination - One Story	YES - Current	NO - Privately-Owned	Available	Not Used in Prior Housing Element	0	0	0.005852243	0.005852243	0	0	0	1418197	501	Wilshire		Above Moderate				
LOS ANGELES	608 N BERENDO ST	90004	5538029012	Medium Residential	R3-1	0	54	0.137110517	Residential - Three Units (Any Combination) - 4 Stories or Less	YES - Current	NO - Privately-Owned	Available	Not Used in Prior Housing Element	0	0	0.075464234	0.075464234	3	0	0	1418197	732	Wilshire	Yes	Above Moderate				
LOS ANGELES	4250 W MELROSE AVE	90029	5538029014	Neighborhood Office Commercial	C2-1	0	108	0.055091017	Commercial - Office Building - One Story	YES - Current	NO - Privately-Owned	Available	Used in Prior Housing Element - Non-Vacant	0	0	0.00727739	0.00727739	0	0	0	1418197	497	Wilshire		Above Moderate				
LOS ANGELES	4252 W MELROSE AVE	90029	5538029014	Neighborhood Office Commercial	C2-1	0	108	0.052839822	Commercial - Office Building - One Story	YES - Current	NO - Privately-Owned	Available	Used in Prior Housing Element - Non-Vacant	0	0	0.004636553	0.004636553	0	0	0	1418197	498	Wilshire		Above Moderate				
LOS ANGELES	4262 W MELROSE AVE	90029	5538029014	Neighborhood Office Commercial	C2-1	0	108	0.052792629	Commercial - Office Building - One Story	YES - Current	NO - Privately-Owned	Available	Used in Prior Housing Element - Non-Vacant	0	0	0.004636553	0.004636553	0	0	0	1418197	499	Wilshire		Above Moderate				
LOS ANGELES	4274 W MELROSE AVE	90029	5538029025	Neighborhood Office Commercial	C2-1	0	108	0.070787515	Institutional - Church - One Story	YES - Current	NO - Privately-Owned	Available	Used in Prior Housing Element - Non-Vacant	0.038776012	0	0	0.038776012	0	0	0	1418197	502	Wilshire		Lower				
LOS ANGELES	4276 W MELROSE AVE	90029	5538029025	Neighborhood Office Commercial	C2-1	0	108	0.24963223	Institutional - Church - One Story	YES - Current	NO - Privately-Owned	Available	Used in Prior Housing Element - Non-Vacant	0.087136269	0	0	0.087136269	0	0	0	1418197	503	Wilshire		Lower				
LOS ANGELES	611 N NEW HAMPSHIRE AVE	90004	5538029026	Medium Residential	R3-1	0	54	0.167580421	Residential - Single Family Residence	YES - Current	NO - Privately-Owned	Available	Not Used in Prior Housing Element	1.16204071	0	0	1.16204071	1	0	0	1418197	698	Wilshire		Lower				
LOS ANGELES	622 N BERENDO ST	90004	5538029027	Medium Residential	R3-1	0	54	0.172179416	Residential - Single Family Residence	YES - Current	NO - Privately-Owned	Available	Not Used in Prior Housing Element	1.052646446	0	0	1.052646446	2	0	0	1418197	668	Wilshire		Lower				
LOS ANGELES	602 N BERENDO ST	90004	5538029028	Medium Residential	R3-1	0	54	0.130393806	Residential - Four Units (Any Combination) - 4 Stories or Less	YES - Current	NO - Privately-Owned	Available	Not Used in Prior Housing Element	0	0	0.47778976	0.47778976	4	0	0	1418197	751	Wilshire	Yes	Above Moderate				
LOS ANGELES	645 N NEW HAMPSHIRE AVE	90004	5538029029	Medium Residential	R3-1	0	54	0.16765328	Residential - Five or More Units or Apartments (Any Combination) - 4 Stories or Less	YES - Current	NO - Privately-Owned	Available	Not Used in Prior Housing Element	0.079600948	0	0	0.079600948	8	0	0	1418197	574	Wilshire		Lower				
LOS ANGELES	646 N BERENDO ST	90004	5538029030	Medium Residential	R3-1	0	54	0.213566733	Residential - Five or More Units or Apartments (Any Combination) - 4 Stories or Less	YES - Current	NO - Privately-Owned	Available	Not Used in Prior Housing Element	0.261850834	0	0	0.261850834	8	0	0	1418197	587	Wilshire		Lower				
LOS ANGELES	636 N BERENDO ST	90004	5538029031	Medium Residential	R3-1	0	54	0.172216011	Residential - Double, Duplex, or Two Units - 4 Stories or Less	YES - Current	NO - Privately-Owned	Available	Not Used in Prior Housing Element	1.052646446	0	0	1.052646446	2	0	0	1418197	610	Wilshire		Lower				
LOS ANGELES	632 N BERENDO ST	90004	5538029032	Medium Residential	R3-1	0	54	0.172203701	Residential - Double, Duplex, or Two Units - 4 Stories or Less	YES - Current	NO - Privately-Owned	Available	Not Used in Prior Housing Element	1.052646446	0	0	1.052646446	2	0	0	1418197	629	Wilshire		Lower				
LOS ANGELES	626 N BERENDO ST	90004	5538029033	Medium Residential	R3-1	0	54	0.172190732	Residential - Five or More Units or Apartments (Any Combination) - 4 Stories or Less	YES - Current	NO - Privately-Owned	Available	Not Used in Prior Housing Element	0.299116421	0	0	0.299116421	6	0	0	1418197	649	Wilshire		Lower				
LOS ANGELES	618 N BERENDO ST	90004	5538029034	Medium Residential	R3-1	0	54	0.17216829	Residential - Four Units (Any Combination) - 4 Stories or Less	YES - Current	NO - Privately-Owned	Available	Not Used in Prior Housing Element	0.862634277	0	0	0.862634277	4	0	0	1418197	689	Wilshire		Lower				
LOS ANGELES	612 N BERENDO ST	90004	5538029035	Medium Residential	R3-1	0	54	0.172155016	Residential - Three Units (Any Combination) - 4 Stories or Less	YES - Current	NO - Privately-Owned	Available	Not Used in Prior Housing Element	1.033940029	0	0	1.033940029	3	0	0	1418197	710	Wilshire		Lower				
LOS ANGELES	641 N NEW HAMPSHIRE AVE	90004	5538029036	Medium Residential	R3-1	0	54	0.167639993	Residential - Four Units (Any Combination) - 4 Stories or Less	YES - Current	NO - Privately-Owned	Available	Not Used in Prior Housing Element	0.29002285	0	0	0.29002285	4	0	0	1418197	597	Wilshire		Lower				
LOS ANGELES	637 N NEW HAMPSHIRE AVE	90004	5538029037	Medium Residential	R3-1	0	54	0.160924053	Residential - Five or More Units or Apartments (Any Combination) - 4 Stories or Less	YES - Current	NO - Privately-Owned	Available	Not Used in Prior Housing Element	0.628044382	0	0	0.628044382	6	0	0	1418197	617	Wilshire		Lower				
LOS ANGELES	617 N NEW HAMPSHIRE AVE	90004	5538029038	Medium Residential	R3-1	0	54	0.167591404	Residential - Five or More Units or Apartments (Any Combination) - 4 Stories or Less	YES - Current	NO - Privately-Owned	Available	Not Used in Prior Housing Element	0.235860777	0	0	0.235860777	6	0	0	1418197	675	Wilshire		Lower				
LOS ANGELES	671 N BERENDO ST	90004	5538030009	Neighborhood Office Commercial	C2-1	0	108	0.102063316	Commercial - Commercial - Miscellaneous Commercial - One Story	YES - Current	NO - Privately-Owned	Available	Used in Prior Housing Element - Non-Vacant	0.079717398	0	0	0.079717398	0	0	0	1418197	550	Wilshire		Lower				
LOS ANGELES	675 N BERENDO ST	90004	5538030009	Neighborhood Office Commercial	C2-1	0	108	0.102004677	Commercial - Commercial - Miscellaneous Commercial - One Story	YES - Current	NO - Privately-Owned	Available	Used in Prior Housing Element - Non-Vacant	0.079717398	0	0	0.079717398	0	0	0	1418197	549	Wilshire		Lower				
LOS ANGELES	679 N BERENDO ST	90004	5538030009	Neighborhood Office Commercial	C2-1	0	108	0.108755503	Commercial - Commercial - Miscellaneous Commercial - One Story	YES - Current	NO - Privately-Owned	Available	Used in Prior Housing Element - Non-Vacant	0.085864104	0	0	0.085864104	0	0	0	1418197	548	Wilshire		Lower				
LOS ANGELES	4304 W MELROSE AVE	90029	5538030010	Neighborhood Office Commercial	C2-1	0	108	0.111614089	Commercial - Store Combination - Store and Office Combination - One Story	YES - Current	NO - Privately-Owned	Available	Used in Prior Housing Element - Non-Vacant	0.04856015	0	0	0.04856015	0	0	0	1418197	493	Wilshire		Lower				
LOS ANGELES	4306 W MELROSE AVE	90029	5538030010	Neighborhood Office Commercial	C2-1	0	108	0.104601952	Commercial - Store Combination - Store and Office Combination - One Story	YES - Current	NO - Privately-Owned	Available	Used in Prior Housing Element - Non-Vacant	0.047029503	0	0	0.047029503	0	0	0	1418197	494	Wilshire		Lower				
LOS ANGELES	4316 W MELROSE AVE	90029	5538030010	Neighborhood Office Commercial	C2-1	0	108	0.104580739	Commercial - Store Combination - Store and Office Combination - One Story	YES - Current	NO - Privately-Owned	Available	Used in Prior Housing Element - Non-Vacant	0.047029503	0	0	0.047029503	0	0	0	1418197	495	Wilshire		Lower				
LOS ANGELES	658 N HELIOTROPE DR	90004	5538030013	Medium Residential	R3-1	0	54	0.218924412	Commercial - Parking Lot (Commercial Use Property) - Lots - Patron or Employee - One Story	YES - Current	NO - Privately-Owned	Available	Not Used in Prior Housing Element	0.052495456	0	0	0.052495456	0	0	0	1418197	589	Wilshire		Lower				
LOS ANGELES	4322 W MELROSE AVE	90029	5538030019	Neighborhood Office Commercial	C2-1	0	108	0.199792996	Commercial - Restaurant, Cocktail Lounge - Restaurant, Cocktail Lounge, Tavern - One Story	YES - Current	NO - Privately-Owned	Available	Used in Prior Housing Element - Non-Vacant	0.137656003	0	0	0.137656003	0	0	0	1418197	504	Wilshire		Lower				
LOS ANGELES	4330 W MELROSE AVE	90029	5538030019	Neighborhood Office Commercial	C2-1	0	108	0.213154178	Commercial - Restaurant, Cocktail Lounge - Restaurant, Cocktail Lounge, Tavern - One Story	YES - Current	NO - Privately-Owned	Available	Used in Prior Housing Element - Non-Vacant	0.143588021	0	0	0.143588021	0	0	0	1418197	505	Wilshire		Lower				
LOS ANGELES	644 N HELIOTROPE DR	90004	5538030020	Medium Residential	R3-1	0	54	0.176771453	Residential - Single Family Residence	YES - Current	NO - Privately-Owned	Available	Not Used in Prior Housing Element	1.223800838	0	0	1.223800838	1	0	0	1418197	651	Wilshire		Lower				
LOS ANGELES	642 1/2 N HELIOTROPE DR	90004	5538030021	Medium Residential	R3-1	0	54	0.176769243	Residential - Four Units (Any Combination) - 4 Stories or Less	YES - Current	NO - Privately-Owned	Available	Not

LOS ANGELES	638 N HELIOTROPE DR	90004	5538030022	Medium Residential	R3-1	0	54	0.149246308	Residential - Four Units (Any Combination) - 4 Stories or Less	YES - Current	NO - Privately-Owned	Available	Not Used in Prior Housing Element	0	0	0.581772453	0.581772453	4	0	0	1418197	691	Wilshire	Yes	Above Moderate
LOS ANGELES	653 N BERENDO ST	90004	5538030023	Medium Residential	R3-1	0	54	0.176769606	Residential - Single Family Residence	YES - Current	NO - Privately-Owned	Available	Not Used in Prior Housing Element	1.223800838	0	0	1.223800838	1	0	0	1418197	611	Wilshire		Lower
LOS ANGELES	633 N BERENDO ST	90004	5538030024	Medium Residential	R3-1	0	54	0.176770702	Residential - Four Units (Any Combination) - 4 Stories or Less	YES - Current	NO - Privately-Owned	Available	Not Used in Prior Housing Element	0.130083904	0	0	0.130083904	4	0	0	1418197	690	Wilshire		Lower
LOS ANGELES	652 N HELIOTROPE DR	90004	5538030025	Medium Residential	R3-1	0	54	0.176771816	Residential - Single Family Residence	YES - Current	NO - Privately-Owned	Available	Not Used in Prior Housing Element	1.223800838	0	0	1.223800838	1	0	0	1418197	612	Wilshire		Lower
LOS ANGELES	648 N HELIOTROPE DR	90004	5538030026	Medium Residential	R3-1	0	54	0.176769597	Residential - Single Family Residence	YES - Current	NO - Privately-Owned	Available	Not Used in Prior Housing Element	1.223800838	0	0	1.223800838	1	0	0	1418197	631	Wilshire		Lower
LOS ANGELES	651 N BERENDO ST	90004	5538030027	Medium Residential	R3-1	0	54	0.176770702	Residential - Four Units (Any Combination) - 4 Stories or Less	YES - Current	NO - Privately-Owned	Available	Not Used in Prior Housing Element	0	0	0.658795527	0.658795527	4	0	0	1418197	630	Wilshire	Yes	Above Moderate
LOS ANGELES	623 N BERENDO ST	90004	5538030028	Medium Residential	R3-1	0	54	0.101434907	Residential - Double, Duplex, or Two Units - 4 Stories or Less	YES - Current	NO - Privately-Owned	Available	Not Used in Prior Housing Element	0.652470827	0	0	0.652470827	2	0	0	1418197	733	Wilshire		Lower
LOS ANGELES	631 N BERENDO ST	90004	5538030029	Medium Residential	R3-1	0	54	0.17356059	Residential - Three Units (Any Combination) - 4 Stories or Less	YES - Current	NO - Privately-Owned	Available	Not Used in Prior Housing Element	1.003691113	0	0	1.003691113	3	0	0	1418197	711	Wilshire		Lower
LOS ANGELES	641 N BERENDO ST	90004	5538030030	Medium Residential	R3-1	0	54	0.176771065	Residential - Five or More Units or Apartments (Any Combination) - 4 Stories or Less	YES - Current	NO - Privately-Owned	Available	Not Used in Prior Housing Element	0.248285542	0	0	0.248285542	6	0	0	1418197	669	Wilshire		Lower
LOS ANGELES	645 N BERENDO ST	90004	5538030031	Medium Residential	R3-1	0	54	0.176771065	Residential - Three Units (Any Combination) - 4 Stories or Less	YES - Current	NO - Privately-Owned	Available	Not Used in Prior Housing Element	1.003691113	0	0	1.003691113	3	0	0	1418197	650	Wilshire		Lower
LOS ANGELES	661 N BERENDO ST	90004	5538030032	Medium Residential	R3-1	0	54	0.218912259	Residential - Four Units (Any Combination) - 4 Stories or Less	YES - Current	NO - Privately-Owned	Available	Not Used in Prior Housing Element	1.143657142	0	0	1.143657142	4	0	0	1418197	588	Wilshire		Lower
LOS ANGELES	4352 W MELROSE AVE	90029	5538031005	Neighborhood Office Commercial	C2-1	0	108	0.233163923	Commercial - Store - One Story	YES - Current	NO - Privately-Owned	Available	Used in Prior Housing Element - Non-Vacant	0.137284668	0	0	0.137284668	0	0	0	1418197	506	Wilshire		Lower
LOS ANGELES	4370 W MELROSE AVE	90029	5538031008	Neighborhood Office Commercial	C2-1	0	108	0.199966589	Commercial - Office Building - One Story	YES - Current	NO - Privately-Owned	Available	Used in Prior Housing Element - Non-Vacant	0.140001666	0	0	0.140001666	0	0	0	1418197	508	Wilshire		Lower
LOS ANGELES	666 N KENMORE AVE	90004	5538031010	Neighborhood Office Commercial	C2-1	0	108	0.118879503	Residential - Four Units (Any Combination) - 4 Stories or Less	YES - Current	NO - Privately-Owned	Available	Not Used in Prior Housing Element	0	0	0.239011351	0.239011351	4	0	0	1418197	552	Wilshire	Yes	Above Moderate
LOS ANGELES	661 N KENMORE AVE	90004	5538031013	Neighborhood Office Commercial	C2-1	0	108	0.122130585	Commercial - Parking Lot (Commercial Use Property) - Lots - Patron or Employee - One Story	YES - Current	NO - Privately-Owned	Available	Used in Prior Housing Element - Non-Vacant	0.021750285	0	0	0.021750285	0	0	0	1418197	568	Wilshire		Lower
LOS ANGELES	677 N KENMORE AVE	90004	5538031013	Neighborhood Office Commercial	C2-1	0	108	0.110244352	Commercial - Parking Lot (Commercial Use Property) - Lots - Patron or Employee - One Story	YES - Current	NO - Privately-Owned	Available	Used in Prior Housing Element - Non-Vacant	0.020317218	0	0	0.020317218	0	0	0	1418197	547	Wilshire		Lower
LOS ANGELES	4414 W MELROSE AVE	90029	5538031014	Neighborhood Office Commercial	C2-1	0	108	0.151587738	Commercial - Store - One Story	YES - Current	NO - Privately-Owned	Available	Used in Prior Housing Element - Non-Vacant	0.105364593	0	0	0.105364593	1	0	0	1418197	513	Wilshire		Lower
LOS ANGELES	4424 W MELROSE AVE	90029	5538031015	Neighborhood Office Commercial	C2-1	0	108	0.137799261	Recreational - Athletic and Amusement Facility - Gymnasium, Health Spa - One Story	YES - Current	NO - Privately-Owned	Available	Not Used in Prior Housing Element	0.106252982	0	0	0.106252982	1	0	0	1418197	517	Wilshire		Lower
LOS ANGELES			5538031018	Medium Residential	R3-1	0	54	0.085385231	Residential - Single Family Residence	YES - Current	NO - Privately-Owned	Available	Not Used in Prior Housing Element	0.601113081	0	0	0.601113081	1	0	0	1418197	591	Wilshire		Lower
LOS ANGELES	645 N HELIOTROPE DR	90004	5538031019	Medium Residential	R3-1	0	54	0.174688234	Residential - Five or More Units or Apartments (Any Combination) - 4 Stories or Less	YES - Current	NO - Privately-Owned	Available	Not Used in Prior Housing Element	0	0	0.1834499	0.1834499	8	0	0	1418197	652	Wilshire	Yes	Above Moderate
LOS ANGELES	647 N HELIOTROPE DR	90004	5538031020	Medium Residential	R3-1	0	54	0.183571606	Residential - Four Units (Any Combination) - 4 Stories or Less	YES - Current	NO - Privately-Owned	Available	Not Used in Prior Housing Element	0.908374697	0	0	0.908374697	4	0	0	1418197	632	Wilshire		Lower
LOS ANGELES	655 N HELIOTROPE DR	90004	5538031021	Medium Residential	R3-1	0	54	0.18357225	Residential - Five or More Units or Apartments (Any Combination) - 4 Stories or Less	YES - Current	NO - Privately-Owned	Available	Not Used in Prior Housing Element	0.231696165	0	0	0.231696165	8	0	0	1418197	613	Wilshire		Lower
LOS ANGELES	659 N HELIOTROPE DR	90004	5538031022	Medium Residential	R3-1	0	54	0.190915141	Residential - Five or More Units or Apartments (Any Combination) - 4 Stories or Less	YES - Current	NO - Privately-Owned	Available	Not Used in Prior Housing Element	0.148257078	0	0	0.148257078	15	0	0	1418197	590	Wilshire		Lower
LOS ANGELES	650 N KENMORE AVE	90004	5538031023	Medium Residential	R3-1	0	54	0.13938102	Residential - Four Units (Any Combination) - 4 Stories or Less	YES - Current	NO - Privately-Owned	Available	Not Used in Prior Housing Element	0.65917303	0	0	0.65917303	4	0	0	1418197	593	Wilshire		Lower
LOS ANGELES	4364 W MELROSE AVE	90029	5538031026	Neighborhood Office Commercial	C2-1	0	108	0.183266017	Commercial - Store Combination - Store and Residential Combination - One Story	YES - Current	NO - Privately-Owned	Available	Not Used in Prior Housing Element	0	0	0.06106033	0.06106033	4	0	0	1418197	507	Wilshire	Yes	Above Moderate
LOS ANGELES	4356 W MELROSE AVE	90029	5538031027	Neighborhood Office Commercial	C2-1	0	108	0.195189927	Commercial - Store Combination - Store and Office Combination - One Story	YES - Current	NO - Privately-Owned	Available	Not Used in Prior Housing Element	0.027254008	0	0	0.027254008	10	0	0	1418197	509	Wilshire		Lower
LOS ANGELES	647 N JUANITA AVE	90004	5539022003	Medium Residential	R3-1	0	54	0.173229282	Residential - Five or More Units or Apartments (Any Combination) - 4 Stories or Less	YES - Current	NO - Privately-Owned	Available	Not Used in Prior Housing Element	0	0	0.144370403	0.144370403	8	0	0	1418197	563	Wilshire	Yes	Above Moderate
LOS ANGELES	4051 W CLINTON ST	90004	5539022011	Medium Residential	R3-1	0	54	0.173067804	Recreational - Club, Lodge Hall, Fraternal Organization - One Story	YES - Current	NO - Privately-Owned	Available	Not Used in Prior Housing Element	0	0	0.055142894	0.055142894	0	0	0	1418197	749	Wilshire	Yes	Above Moderate
LOS ANGELES	607 N JUANITA AVE	90004	5539022011	Medium Residential	R3-1	0	54	0.173086826	Recreational - Club, Lodge Hall, Fraternal Organization - One Story	YES - Current	NO - Privately-Owned	Available	Not Used in Prior Housing Element	0	0	0.055142894	0.055142894	0	0	0	1418197	728	Wilshire	Yes	Above Moderate
LOS ANGELES	600 N VERMONT AVE	90004	5539022012	General Commercial	C2-1	0	108	0.150104215	Commercial - Parking Lot (Commercial Use Property) - Lots - Patron or Employee - One Story	YES - Current	NO - Privately-Owned	Available	Not Used in Prior Housing Element	0.066538431	0	0	0.066538431	0	0	0	1418197	750	Wilshire		Lower
LOS ANGELES	606 N VERMONT AVE	90004	5539022012	General Commercial	C2-1	0	108	0.150125546	Commercial - Parking Lot (Commercial Use Property) - Lots - Patron or Employee - One Story	YES - Current	NO - Privately-Owned	Available	Not Used in Prior Housing Element	0.066538431	0	0	0.066538431	0	0	0	1418197	729	Wilshire		Lower
LOS ANGELES	636 N VERMONT AVE	90004	5539022023	General Commercial	C2-1	0	108	0.150232835	Commercial - Parking Lot (Commercial Use Property) - Lots - Patron or Employee - One Story	YES - Current	NO - Privately-Owned	Available	Not Used in Prior Housing Element	0.025059144	0	0	0.025059144	0	0	0	1418197	605	Wilshire		Lower
LOS ANGELES	640 N VERMONT AVE	90004	5539022023	General Commercial	C2-1	0	108	0.150249476	Commercial - Parking Lot (Commercial Use Property) - Lots - Patron or Employee - One Story	YES - Current	NO - Privately-Owned	Available	Not Used in Prior Housing Element	0.025059144	0	0	0.025059144	0	0	0	1418197	582	Wilshire		Lower
LOS ANGELES	648 N VERMONT AVE	90004	5539022023	General Commercial	C2-1	0	108	0.150268355	Commercial - Parking Lot (Commercial Use Property) - Lots - Patron or Employee - One Story	YES - Current	NO - Privately-Owned	Available	Not Used in Prior Housing Element	0.025059144	0	0	0.025059144	0	0	0	1418197	564	Wilshire		Lower
LOS ANGELES	622 N VERMONT AVE	90004	5539022024	General Commercial	C2-1	0	108	0.150178435	Commercial - Auto, Recreation Equipment, Construction Equipment Sales and Service - Auto Body Repair Shop - One Story	YES - Current	NO - Privately-Owned	Available	Not Used in Prior Housing Element	0.136923037	0	0	0.136923037	0	0	0	1418197	664	Wilshire		Lower
LOS ANGELES	627 N JUANITA AVE	90004	5539022025	Medium Residential	R3-1	0	54	0.173158236	Residential - Single Family Residence	YES - Current	NO - Privately-Owned	Available	Not Used in Prior Housing Element	1.223800838	1	0	1.223800838	1	0	0	1418197	644	Wilshire		Lower
LOS ANGELES	645 N JUANITA AVE	90004	5539022026	Medium Residential	R3-1	0	54	0.173210259	Residential - Single Family Residence - Vacant Land	YES - Current	NO - Privately-Owned	Available	Not Used in Prior Housing Element	1.067846364	0	0	1.067846364	0	0	0	1418197	581	Wilshire		Lower
LOS ANGELES	635 N JUANITA AVE	90004	5539022027	Medium Residential	R3-1	0	54	0.173176177	Residential - Five or More Units or Apartments (Any Combination) - 4 Stories or Less	YES - Current	NO - Privately-Owned	Available	Not Used in Prior Housing Element	0.132629603	0	0	0.132629603	12	0	0	1418197	624	Wilshire		Lower
LOS ANGELES	625 N JUANITA AVE	90004	5539022028	Medium Residential	R3-1	0	54	0.173140657	Residential - Four Units (Any Combination) - 4 Stories or Less	YES - Current	NO - Privately-Owned	Available	Not Used in Prior Housing Element	0.908374697	0	0	0.908374697	4	0	0	1418197	663	Wilshire		Lower
LOS ANGELES	639 N JUANITA AVE	90004	5539022030	Medium Residential	R3-1	0	54	0.173193756	Residential - Five or More Units or Apartments (Any Combination) - 4 Stories or Less	YES - Current	NO - Privately-Owned	Available	Not Used in Prior Housing Element	0.096270051	0	0	0.096270051	9	0	0	1418197	604	Wilshire		Lower
LOS ANGELES	628 N VERMONT AVE	90004	5539022031	General Commercial	C2-1	0	108	0.150197309	Commercial - Store - One Story	YES - Current	NO - Privately-Owned	Available	Not Used in Prior Housing Element	0.041229874	0	0	0.041229874	0	0	0	1418197	645	Wilshire		Lower
LOS ANGELES	634 N VERMONT AVE	90004	5539022031	General Commercial	C2-1	0	108	0.15021525	Commercial - Store - One Story	YES - Current	NO - Privately-Owned	Available	Not Used in Prior Housing Element	0.041229874	0	0	0.041229874	0	0	0	1418197	625	Wilshire		Lower
LOS ANGELES	612 N VERMONT AVE	90004	5539022034	General Commercial	C2-1	0	108	0.15014291	Recreational - Athletic and Amusement Facility - Gymnasium, Health Spa - One Story	YES - Current	NO - Privately-Owned	Available	Not Used in Prior Housing Element	0.361848152	0	0	0.361848152	0	0	0	1418197	706	Wilshire		Lower
LOS ANGELES	616 N VERMONT AVE	90004	5539022034	General Commercial	C2-1	0	108	0.150161784	Recreational - Athletic and Amusement Facility - Gymnasium, Health Spa - One Story	YES - Current	NO - Privately-Owned	Available	Not Used in Prior Housing Element	0.361848152	0	0	0.361848152	0	0	0	1418197	683	Wilshire		Lower
LOS ANGELES	649 N MADISON AVE	90004	5539023002	Neighborhood Office Commercial	(Q)C2-1	0	108	0.172224655	Industrial - Warehousing, Distribution, Storage - Warehousing, Distribution, Under 10,000 SF - One Story	YES - Current	NO - Privately-Owned	Available	Not Used in Prior Housing Element	0.173635662	0	0	0.173635662	0	0	0	1418197	561	Wilshire		Lower
LOS ANGELES	617 N MADISON AVE	90004	5539023008	Medium Residential	R3-1	0	54	0.172215706	Residential - Five or More Units or Apartments (Any Combination) - 4 Stories or Less	YES - Current	NO - Privately-Owned	Available	Not Used in Prior Housing Element	0	0	0.137164688	0.137164688	8	0	0	1418197	680	Wilshire	Yes	Above Moderate
LOS ANGELES	600 N JUANITA AVE	90004	5539023012	Medium Residential	R3-1	0	54	0.172216799	Residential - Four Units (Any Combination) - 4 Stories or Less	YES - Current	NO - Privately-Owned	Available	Not Used in Prior Housing Element	0	0	0.625684881	0.625684881	4	0	0	1418197	748	Wilshire	Yes	Above Moderate
LOS ANGELES	604 1/2 N JUANITA AVE	90004	5539023013	Medium Residential	R3-1	0	54	0.17221752	Residential - Four Units (Any Combination) - 4 Stories or Less	YES - Current	NO - Privately-Owned	Available	Not Used in Prior Housing Element	0	0	0.625684881	0.625684881	4	0	0	1418197	727	Wilshire	Yes	Above Moderate
LOS ANGELES	612 N JUANITA AVE	90004	5539023014	Medium Residential	R3-1	0	54	0.172218956	Residential - Single Family Residence	YES - Current	NO - Privately-Owned	Available	Not Used in Prior Housing Element	1.16204071	0	0	1.16204071	1	0	0	1418197	704	Wilshire		Lower
LOS ANGELES	616 N JUANITA AVE	90004	5539023015	Medium Residential	R3-1	0	54	0.172221469	Residential - Single Family Residence	YES - Current	NO - Privately-Owned	Available	Not Used in Prior Housing Element	1.16204071	0	0	1.16204071	1	0	0	1418197	681	Wilshire		Lower
LOS ANGELES	622 N JUANITA AVE	90004	5539023016	Medium Residential	R3-1	0	54	0.172221467	Residential - Five or More Units or Apartments (Any Combination) - 4 Stories or Less	YES - Current	NO - Privately-Owned	Available	Not Used in Prior Housing Element	0	0	0.137164688	0.137164688	8	0	0	1418197	662	Wilshire	Yes	Above Moderate
LOS ANGELES	646 N JUANITA AVE	90004	5539023021	Medium Residential	R3-1	0	54	0.172229723	Residential - Five or More Units or Apartments (Any Combination) - 4 Stories or Less	YES - Current	NO - Privately-Owned	Available	Not Used in Prior Housing Element	0.09147777	0	0	0.09147777	9	0	0	1418197	562	Wilshire		Lower
LOS ANGELES	652 N JUANITA AVE	90004	5539023022	Medium Residential	R3-1	0	54	0.172230082	Residential - Single Family Residence	YES - Current	NO - Privately-Owned	Available	Not Used in Prior Housing Element	1.16204071	0	0	1.16204071	1	0	0	1418197	539	Wilshire		Lower
LOS ANGELES	4120 W MELROSE AVE	90029	5539023023	Neighborhood Office Commercial	C2-1	0	108	0.169648434	Industrial - Warehousing, Distribution, Storage - Warehousing, Distribution, Under 10,000 SF - One Story	YES - Current	NO - Privately-Owned	Available	Used in Prior Housing Element - Non-Vacant	0.147126734	0	0	0.147126734	0	0	0	1418197	492	Wilshire		Lower
LOS ANGELES	626 N JUANITA AVE	90004	5539023028	Medium Residential	R3-1	0	54	0.172222547	Residential - Five or More Units or Apartments (Any Combination) - 4 Stories or Less	YES - Current	NO - Privately-Owned	Available	Not Used in Prior Housing Element	0.411341286	0	0	0.411341286	6	0	0	1418197	643	Wilshire		Lower
LOS ANGELES	634 N JUANITA AVE	90004	5539023028	Medium Residential	R3-1	0	54	0.172224339	Residential - Five or More Units or Apartments (Any Combination) - 4 Stories or Less	YES - Current	NO - Privately-Owned	Available	Not Used in Prior Housing Element	0.411341286	0	0	0.411341286	6	0	0	1418197	623	Wilshire		Lower
LOS ANGELES	4011 W CLINTON ST	90004	5539023031	Medium Residential	R3-1	0	54	0.17221141	Commercial - Parking Lot (Commercial Use Property) - Lots - Patron or Employee - One Story	YES - Current	NO - Privately-Owned	Available	Not Used in Prior Housing Element	3.168478966	0	0	3.168478966	0	0	0	1418197	747	Wilshire		Lower
LOS ANGELES	607 N MADISON AVE	90004	5539023031	Medium Residential	R3-1	0	54	0.172212846	Commercial - Parking Lot (Commercial Use Property) - Lots - Patron or Employee - One Story	YES - Current	NO - Privately-Owned	Available	Not Used in Prior Housing Element	3.168478966	0	0	3.168478966	0	0	0	1418197	726	Wilshire		Lower
LOS ANGELES	613 N MADISON AVE	90004	5539023031	Medium Residential	R3-1	0	54	0.172214279	Commercial - Parking Lot (Commercial Use Property) - Lots - Patron or Employee - One Story	YES - Current	NO - Privately-Owned	Available	Not Used in Prior Housing Element	3.168478966	0	0	3.168478966	0	0	0	1418197	703	Wilshire		Lower
LOS ANGELES	648 N MADISON AVE	90004	5539024008	Medium Residential	R3-1	0	54	0.172423111	Residential - Five or More Units or Apartments (Any Combination) - 4 Stories or Less	YES - Current	NO - Privately-Owned	Available	Not Used in Prior Housing Element	0.071478695	0	0	0.071478695	9	0	0	1418197	560	Wilshire		Lower
LOS ANGELES	652 N MADISON AVE	90004	5539024009	Medium Residential	R3-1	0	54	0.17243639	Residential - Five or More Units or Apartments (Any Combination) - 4 Stories or Less	YES - Current	NO - Privately-Owned	Available	Not Used in Prior Housing Element	0.09147777	0	0	0.09147777	9	0	0	1418197	537	Wilshire		Lower
LOS ANGELES	4062 W MELROSE AVE	90029	5539024902	Medium Residential	R3-1	0	54	0.172443287	Residential - Five or More Units or Apartments (Any Combination) - 4 Stories or Less	YES - Current	NO - Privately-Owned	Available	Used in Prior Housing Element - Non-Vacant	1.014014816	0	0	1.014014816	0	0	0	1418197	489	Wilshire		Lower
LOS ANGELES	651 N WESTMORELAND AVE	90004	5539024902	Medium Residential	R3-1	0	54	0.172432893	Residential - Five or More Units or Apartments (Any Combination) - 4 Stories or Less	YES - Current	NO - Privately-Owned	Available	Used in Prior Housing Element - Non-Vacant	1.014014816	0	0	1.014014816	0	0	0	1418197	536	Wilshire		Lower
LOS ANGELES	649 N WESTMORELAND AVE	90004	5539024903	Medium Residential	R3-1	0	54	0.172420332	Residential - Single Family Residence - Vacant Land	YES - Current	NO - Privately-Owned	Available	Not Used in Prior Housing Element	1.014014816	0	0	1.014014816	0	0	0	1418197	559	Wilshire		Lower
LOS ANGELES	4012 W MELROSE AVE	90029	5539025002	Neighborhood Office Commercial	C2-1	0	108	0.057277311	Commercial - Commercial - Vacant Land	YES - Current	NO - Privately-Owned	Available	Not Used in Prior Housing Element	0	0	0.111080629	0.111080629	0	0	0	1418197	487	Wilshire		Above Moderate
LOS ANGELES			5539025002	Neighborhood Office Commercial	C2-1	0	108	0.057402379	Commercial - Commercial - Vacant Land	YES - Current	NO - Privately-Owned	Available	Not Used in Prior Housing Element	0	0	0.111080629	0.111080629	0	0	0	1418197	534	Wilshire		Above Moderate
LOS ANGELES	633 N VIRGIL AVE	90004	5539025007	Neighborhood Office Commercial	C2-1	0	108	0.160465588	Residential - Single Family Residence - Vacant Land	YES - Current	NO - Privately-Owned	Available	Not Used in Prior Housing Element	1.828207612	0	0	1.828207612	0	0	0	1418197	618	Wilshire		Lower
LOS ANGELES	621 N VIRGIL AVE	90004	5539025008	Neighborhood Office Commercial	C2-1	0	108	0.160512744	Institutional - Church - One Story	YES - Current	NO - Privately-Owned	Available	Not Used in Prior Housing Element	0.081396695	0	0	0.081396695	0	0	0	1418197	657	Wilshire		Lower
LOS ANGELES	627 N VIRGIL AVE	90004	5539025008	Neighborhood Office Commercial	C2-1	0	108	0.160495915	Institutional - Church - One Story	YES - Current	NO - Privately-Owned	Available	Not Used in Prior Housing Element	0.081396695	0	0	0.081396695	0	0	0	1418197	638	Wilshire		Lower
LOS ANGELES	609 N VIRGIL AVE	90004	5539025013	Neighborhood Office Commercial	C2-1	0	108	0.160565146	Commercial - Store Combination - Store and Residential Combination - One Story	YES - Current	NO - Privately-Owned	Available	Not Used in Prior Housing Element	0	0	0.179514013	0.179514013	3	0	0	1418197	722	Wilshire	Yes	Above Moderate
LOS ANGELES	605 N VIRGIL AVE	90004	5539025014	Neighborhood Office Commercial	C2-1	0	108	0.160636454	Commercial - Supermarket - Small Food Store - Less than 6,000 SF - One Story	YES - Current	NO - Privately-Owned	Available	Not Used in Prior Housing Element	0.344655029	0	0	0.344655029	0	0	0	1418197	743	Wilshire		Lower
LOS ANGELES	626 N WESTMORELAND AVE	90004	5539025018	Medium Residential	R3-1	0	54	0.171979762	Residential - Five or More Units or Apartments (Any Combination) - 4 Stories or Less	YES - Current	NO - Privately-Owned	Available	Not Used in Prior Housing Element	0	0	0.137164688	0.137164688	8	0	0	1418197	639	Wilshire	Yes	Above Moderate
LOS ANGELES	646 N WESTMORELAND AVE	90004	5539025022	Medium Residential	R3-1	0	54	0.171910824	Residential - Five or More Units or Apartments (Any Combination) - 4 Stories or Less	YES - Current	NO - Privately-Owned	Available	Not Used in Prior Housing Element	0.09147777	0	0	0.09147777	9	0	0	1418197	558	Wilshire		Lower
LOS ANGELES	652 N WESTMORELAND AVE	90004	5539025023	Medium Residential	R3-1	0	54	0.114492674	Residential - Single Family Residence	YES - Current	NO - Privately-Owned	Available	Used in Prior Housing Element - Non-Vacant	0.814517516	0	0	0.814517516	1	0	0	1418197	535	Wilshire		Lower
LOS ANGELES	4014 W MELROSE AVE	90029	5539025024	Medium Residential	R3-1	0	54	0.171875772	Institutional - Church - One Story	YES - Current	NO - Privately-Owned	Available	Used in Prior Housing Element - Non-Vacant	0.114984488	0	0	0.114984488	2	0	0	1418197	488	Wilshire		Lower
LOS ANGELES			5539025024	Medium Residential	R3-1	0	54	0.057401659	Institutional - Church - One Story	YES - Current	NO - Privately-Owned	Available	Used in Prior Housing Element - Non-Vacant	0	0	0.06557501	0.06557501	2	3*	3*	1418197	1216	Wilshire		Above Moderate
LOS ANGELES	615 N VIRGIL AVE	90004	5539025025	Neighborhood Office Commercial	C2-1	0	108	0.157085973	Commercial - Parking Lot (Commercial Use Property) - Lots - Patron or Employee - One Story	YES - Current	NO - Privately-Owned	Available	Not Used in Prior Housing Element	0.026234164	0	0	0.026234164	0	0	0	1418197	676	Wilshire		Lower
LOS ANGELES	613 N VIRGIL AVE	90004	5539025026	Neighborhood Office Commercial	C2-1	0	108	0.160548517	Commercial - Store - One Story	YES - Current	NO - Privately-Owned	Available	Not Used in Prior Housing Element	0.042940971	0	0	0.042940971	0	0	0	1418197	699	Wilshire		Lower
LOS ANGELES	655 N VIRGIL AVE	90004	5539025027	Neighborhood Office Commercial	C2-1	0	108	0.097240045	Commercial - Auto, Recreation Equipment, Construction Equipment Sales and Service - Auto Body Repair Shop - One Story	YES - Current	NO - Privately-Owned	Available	Used in Prior Housing Element - Non-Vacant	0.103239193	0	0	0.103239193	0	0	0	1418197	533	Wilshire		Lower
LOS ANGELES	657 N VIRGIL AVE	90004	5539025027	Neighborhood Office Commercial	C2-1	0	108	0.06555256	Commercial - Auto, Recreation Equipment, Construction Equipment Sales and Service - Auto Body Repair Shop - One Story	YES - Current	NO - Privately-Owned	Available	Used in Prior Housing Element - Non-Vacant	0	0	0.024265075	0.024265075	0	0	0	1418197	524	Wilshire		Above Moderate
LOS ANGELES	632 N WESTMORELAND AVE	90004	5539025028	Medium Residential	R3-1	0	54	0.171962181	Residential - Single Family Residence	YES - Current	NO - Privately-Owned	Available	Not Used in Prior Housing Element	1.16204071	0	0	1.16204071	1	0	0	1418197	619	Wilshire		Lower
LOS ANGELES	638 N WESTMORELAND AVE	90004	5539025029	Medium Residential	R3-1	0	54	0.171946032	Residential - Three Units (Any Combination) - 4 Stories or Less	YES - Current	NO - Privately-Owned	Available	Not Used in Prior Housing Element	0.953116608	0	0	0.953116608	3	0	0	1418197	599	Wilshire		Lower

LOS ANGELES	642 N WESTMORELAND AVE	90004	5539025030	Medium Residential	R3-1	0	54	0.171928089	Residential - Three Units (Any Combination) - 4 Stories or Less	YES - Current	NO - Privately-Owned	Available	Not Used in Prior Housing Element	0.953116608	0	0	0.953116608	3	0	0	1418197	576	Wilshire			Lower
LOS ANGELES	635 N VIRGIL AVE	90004	5539025033	Neighborhood Office Commercial	C2-1	0	108	0.148981761	Residential - Five or More Units or Apartments (Any Combination) - 4 Stories or Less	YES - Current	NO - Privately-Owned	Available	Not Used in Prior Housing Element	0.113416345	0	0	0.113416345	8	0	0	1418197	598	Wilshire			Lower
LOS ANGELES	643 N VIRGIL AVE	90004	5539025034	Neighborhood Office Commercial	C2-1	0	108	0.160418791	Commercial - Auto, Recreation Equipment, Construction Equipment Sales and Service - Auto Body Repair Shop - One Story	YES - Current	NO - Privately-Owned	Available	Not Used in Prior Housing Element	0.344655029	0	0	0.344655029	0	0	0	1418197	575	Wilshire			Lower
LOS ANGELES	649 N VIRGIL AVE	90004	5539025034	Neighborhood Office Commercial	C2-1	0	108	0.160403378	Commercial - Auto, Recreation Equipment, Construction Equipment Sales and Service - Auto Body Repair Shop - One Story	YES - Current	NO - Privately-Owned	Available	Not Used in Prior Housing Element	0.344655029	0	0	0.344655029	0	0	0	1418197	557	Wilshire			Lower
LOS ANGELES	612 N WESTMORELAND AVE	90004	5539025901	Medium Residential	R3-1	0	54	0.172032507	Residential - Three Units (Any Combination) - 4 Stories or Less	YES - Current	NO - Privately-Owned	Available	Not Used in Prior Housing Element	1.014014816	0	0	1.014014816	0	0	0	1418197	700	Wilshire			Lower
LOS ANGELES	657 N COMMONWEALTH AVE	90004	5539026001	Medium Residential	R3-1	0	54	0.172174413	Residential - Five or More Units or Apartments (Any Combination) - 4 Stories or Less	YES - Current	NO - Privately-Owned	Available	Not Used in Prior Housing Element	0	0	0.07079988	0.07079988	7	0	0	142-5A201	287	Wilshire	Yes		Above Moderate
LOS ANGELES	651 N COMMONWEALTH AVE	90004	5539026002	Medium Residential	R3-1	0	54	0.127412163	Residential - Double, Duplex, or Two Units - 4 Stories or Less	YES - Current	NO - Privately-Owned	Available	Not Used in Prior Housing Element	0	0	0.514040095	0.514040095	2	0	0	142-5A201	302	Wilshire	Yes		Above Moderate
LOS ANGELES	602 N VIRGIL AVE	90004	5539026015	Neighborhood Office Commercial	C2-1	0	108	0.16113797	Residential - Double, Duplex, or Two Units - 4 Stories or Less	YES - Current	NO - Privately-Owned	Available	Used in Prior Housing Element - Non-Vacant	0	0	1.398774862	1.398774862	1	0	0	141A201	86	Wilshire	Yes		Above Moderate
LOS ANGELES	616 N VIRGIL AVE	90004	5539026018	Neighborhood Office Commercial	C2-1	0	108	0.160755566	Residential - Five or More Units or Apartments (Any Combination) - 4 Stories or Less	YES - Current	NO - Privately-Owned	Available	Not Used in Prior Housing Element	0	0	0.278125964	0.278125964	6	0	0	141A201	42	Wilshire	Yes		Above Moderate
LOS ANGELES	624 N VIRGIL AVE	90004	5539026019	Neighborhood Office Commercial	C2-1	0	108	0.160748663	Residential - Five or More Units or Apartments (Any Combination) - 4 Stories or Less	YES - Current	NO - Privately-Owned	Available	Not Used in Prior Housing Element	0	0	0.243951	0.243951	22	0	0	141A201	32	Wilshire	Yes		Above Moderate
LOS ANGELES	628 N VIRGIL AVE	90004	5539026019	Neighborhood Office Commercial	C2-1	0	108	0.160743929	Residential - Five or More Units or Apartments (Any Combination) - 4 Stories or Less	YES - Current	NO - Privately-Owned	Available	Not Used in Prior Housing Element	0	0	0.243951	0.243951	22	0	0	141A201	21	Wilshire	Yes		Above Moderate
LOS ANGELES	630 3/4 N VIRGIL AVE	90004	5539026019	Neighborhood Office Commercial	C2-1	0	108	0.160737997	Residential - Five or More Units or Apartments (Any Combination) - 4 Stories or Less	YES - Current	NO - Privately-Owned	Available	Not Used in Prior Housing Element	0	0	0.243951	0.243951	22	0	0	142-5A201	344	Wilshire	Yes		Above Moderate
LOS ANGELES	638 N VIRGIL AVE	90004	5539026020	Neighborhood Office Commercial	C2-1	0	108	0.160732095	Residential - Four Units (Any Combination) - 4 Stories or Less	YES - Current	NO - Privately-Owned	Available	Not Used in Prior Housing Element	0	0	0.955579931	0.955579931	4	0	0	142-5A201	335	Wilshire	Yes		Above Moderate
LOS ANGELES	641 N COMMONWEALTH AVE	90004	5539026026	Medium Residential	R3-1	0	54	0.172175373	Residential - Four Units (Any Combination) - 4 Stories or Less	YES - Current	NO - Privately-Owned	Available	Not Used in Prior Housing Element	0	0	0.591915563	0.591915563	4	0	0	142-5A201	324	Wilshire	Yes		Above Moderate
LOS ANGELES	639 N COMMONWEALTH AVE	90004	5539026028	Medium Residential	R3-1	0	54	0.172175734	Residential - Single Family Residence	YES - Current	NO - Privately-Owned	Available	Not Used in Prior Housing Element	1.099082887	0	0	1.099082887	1	0	0	142-5A201	334	Wilshire			Lower
LOS ANGELES	645 N COMMONWEALTH AVE	90004	5539026029	Medium Residential	R3-1	0	54	0.172174298	Residential - Single Family Residence	YES - Current	NO - Privately-Owned	Available	Not Used in Prior Housing Element	1.099082887	0	0	1.099082887	1	0	0	142-5A201	312	Wilshire			Lower
LOS ANGELES	625 N COMMONWEALTH AVE	90004	5539026030	Low Medium I Residential	R2-1	0	17	0.172174298	Residential - Double, Duplex, or Two Units - 4 Stories or Less	YES - Current	NO - Privately-Owned	Available	Not Used in Prior Housing Element	0	0	0.093007118	0.093007118	2	2*	2*	141A201	31	Wilshire			Above Moderate
LOS ANGELES	642 N VIRGIL AVE	90004	5539026031	Neighborhood Office Commercial	C2-1	0	108	0.160726567	Residential - Single Family Residence	YES - Current	NO - Privately-Owned	Available	Used in Prior Housing Element - Non-Vacant	1.778845954	0	0	1.778845954	1	0	0	142-5A201	325	Wilshire			Lower
LOS ANGELES	633 N COMMONWEALTH AVE	90004	5539026032	Low Medium I Residential	R2-1	0	17	0.172174459	Residential - Single Family Residence	YES - Current	NO - Privately-Owned	Available	Not Used in Prior Housing Element	0	0	0.249358839	0.249358839	1	2*	2*	142-5A201	343	Wilshire			Above Moderate
LOS ANGELES	606 N VIRGIL AVE	90004	5539026033	Neighborhood Office Commercial	C2-1	0	108	0.149288428	Residential - Five or More Units or Apartments (Any Combination) - 4 Stories or Less	YES - Current	NO - Privately-Owned	Available	Not Used in Prior Housing Element	0.15862038	0	0	0.15862038	8	0	0	141A201	65	Wilshire			Lower
LOS ANGELES	612 N VIRGIL AVE	90004	5539026034	Neighborhood Office Commercial	C2-1	0	108	0.149282694	Residential - Four Units (Any Combination) - 4 Stories or Less	YES - Current	NO - Privately-Owned	Available	Not Used in Prior Housing Element	0.185320038	0	0	0.185320038	4	0	0	141A201	54	Wilshire			Lower
LOS ANGELES	654 N VIRGIL AVE	90004	5539026BRK	Neighborhood Office Commercial	C2-1	0	108	0.450942746	Commercial - Commercial - Vacant Land	YES - Current	NO - Privately-Owned	Available	Not Used in Prior Housing Element	8.597911406	0	0	8.597911406	0	0	0	142-5A201	374	Wilshire			Lower
LOS ANGELES			5539027001	Medium Residential	R3-1	0	54	0.086224216	Residential - Single Family Residence - Other Improvements Only	YES - Current	NO - Privately-Owned	Available	Not Used in Prior Housing Element	0.633073139	0	0	0.633073139	1	0	0	142-5A201	310	Wilshire			Lower
LOS ANGELES			5539027013	Medium Residential	R3-1	0	54	0.059225883	Residential - Single Family Residence - Vacant Land	YES - Current	NO - Privately-Owned	Available	Not Used in Prior Housing Element	0	0	0.514250755	0.514250755	0	3*	3*	142-5A201	282	Wilshire			Above Moderate
LOS ANGELES	3910 W MELROSE AVE	90029	5539027014	Medium Residential	R3-1	0	54	0.113226986	Residential - Four Units (Any Combination) - 4 Stories or Less	YES - Current	NO - Privately-Owned	Available	Not Used in Prior Housing Element	0	0	0.128349125	0.128349125	4	0	0	142-5A201	283	Wilshire	Yes		Above Moderate
LOS ANGELES	3916 W MELROSE AVE	90029	5539027015	Medium Residential	R3-1	0	54	0.115701911	Residential - Double, Duplex, or Two Units - 4 Stories or Less	YES - Current	NO - Privately-Owned	Available	Not Used in Prior Housing Element	0	0	0.514019787	0.514019787	2	0	0	142-5A201	284	Wilshire	Yes		Above Moderate
LOS ANGELES	634 N COMMONWEALTH AVE	90004	5539027017	Medium Residential	R3-1	0	54	0.172542499	Residential - Three Units (Any Combination) - 4 Stories or Less	YES - Current	NO - Privately-Owned	Available	Not Used in Prior Housing Element	0.901551872	0	0	0.901551872	3	0	0	142-5A201	333	Wilshire			Lower
LOS ANGELES	3902 W MELROSE AVE	90029	5539027020	Medium Residential	R3-1	0	54	0.115702357	Residential - Double, Duplex, or Two Units - 4 Stories or Less	YES - Current	NO - Privately-Owned	Available	Not Used in Prior Housing Element	0.365636051	0	0	0.365636051	2	0	0	142-5A201	280	Wilshire			Lower
LOS ANGELES	3906 W MELROSE AVE	90029	5539027020	Medium Residential	R3-1	0	54	0.056476113	Residential - Double, Duplex, or Two Units - 4 Stories or Less	YES - Current	NO - Privately-Owned	Available	Not Used in Prior Housing Element	0	0	0.069857877	0.069857877	2	3*	3*	142-5A201	281	Wilshire			Above Moderate
LOS ANGELES	647 N HOOVER ST	90004	5539027020	Medium Residential	R3-1	0	54	0.086086965	Residential - Double, Duplex, or Two Units - 4 Stories or Less	YES - Current	NO - Privately-Owned	Available	Not Used in Prior Housing Element	0.301439953	0	0	0.301439953	2	0	0	142-5A201	309	Wilshire			Lower
LOS ANGELES			5539027022	Medium Residential	R3-1	0	54	0.037405396	Residential - Single Family Residence - Small Lot	YES - Current	NO - Privately-Owned	Available	Not Used in Prior Housing Element	0	0	1.767318106	1.767318106	0	2*	2*	142-5A201	362	Wilshire			Above Moderate
LOS ANGELES			5539027023	Medium Residential	R3-1	0	54	0.025911464	Residential - Single Family Residence - Small Lot	YES - Current	NO - Privately-Owned	Available	Not Used in Prior Housing Element	0	0	0.896306515	0.896306515	0	1*	1*	142-5A201	363	Wilshire			Above Moderate
LOS ANGELES			5539027024	Medium Residential	R3-1	0	54	0.026005185	Residential - Single Family Residence - Small Lot	YES - Current	NO - Privately-Owned	Available	Not Used in Prior Housing Element	0	0	0.896306515	0.896306515	0	1*	1*	142-5A201	364	Wilshire			Above Moderate
LOS ANGELES			5539027025	Medium Residential	R3-1	0	54	0.025911595	Residential - Single Family Residence - Small Lot	YES - Current	NO - Privately-Owned	Available	Not Used in Prior Housing Element	0	0	0.896306515	0.896306515	0	1*	1*	142-5A201	365	Wilshire			Above Moderate
LOS ANGELES			5539027026	Medium Residential	R3-1	0	54	0.025911631	Residential - Single Family Residence - Small Lot	YES - Current	NO - Privately-Owned	Available	Not Used in Prior Housing Element	0	0	0.896306515	0.896306515	0	1*	1*	142-5A201	366	Wilshire			Above Moderate
LOS ANGELES			5539027027	Medium Residential	R3-1	0	54	0.031458032	Residential - Single Family Residence - Small Lot	YES - Current	NO - Privately-Owned	Available	Not Used in Prior Housing Element	0	0	0.896306515	0.896306515	0	1*	1*	142-5A201	367	Wilshire			Above Moderate
LOS ANGELES			5539027028	Medium Residential	R3-1	0	54	0.034323367	Residential - Single Family Residence - Small Lot	YES - Current	NO - Privately-Owned	Available	Not Used in Prior Housing Element	0	0	0.896306515	0.896306515	0	1*	1*	142-5A201	368	Wilshire			Above Moderate
LOS ANGELES			5539027029	Medium Residential	R3-1	0	54	0.025923618	Residential - Single Family Residence - Small Lot	YES - Current	NO - Privately-Owned	Available	Not Used in Prior Housing Element	0	0	0.896306515	0.896306515	0	1*	1*	142-5A201	369	Wilshire			Above Moderate
LOS ANGELES			5539027030	Medium Residential	R3-1	0	54	0.025923455	Residential - Single Family Residence - Small Lot	YES - Current	NO - Privately-Owned	Available	Not Used in Prior Housing Element	0	0	0.896306515	0.896306515	0	1*	1*	142-5A201	370	Wilshire			Above Moderate
LOS ANGELES			5539027031	Medium Residential	R3-1	0	54	0.025923408	Residential - Single Family Residence - Small Lot	YES - Current	NO - Privately-Owned	Available	Not Used in Prior Housing Element	0	0	0.896306515	0.896306515	0	1*	1*	142-5A201	371	Wilshire			Above Moderate
LOS ANGELES			5539027032	Medium Residential	R3-1	0	54	0.025923408	Residential - Single Family Residence - Small Lot	YES - Current	NO - Privately-Owned	Available	Not Used in Prior Housing Element	0	0	0.896306515	0.896306515	0	1*	1*	142-5A201	372	Wilshire			Above Moderate
LOS ANGELES			5539027033	Medium Residential	R3-1	0	54	0.034616181	Residential - Single Family Residence - Small Lot	YES - Current	NO - Privately-Owned	Available	Not Used in Prior Housing Element	0	0	0.896306515	0.896306515	0	1*	1*	142-5A201	373	Wilshire			Above Moderate
LOS ANGELES	3800 W CLINTON ST	90004	5539028001	Medium Residential	R3-1	0	54	0.172174072	Residential - Five or More Units or Apartments (Any Combination) - 4 Stories or Less	YES - Current	NO - Privately-Owned	Available	Not Used in Prior Housing Element	0	0	0.129809216	0.129809216	8	0	0	141A201	103	Wilshire	Yes		Above Moderate
LOS ANGELES	575 N HOOVER ST	90004	5539028002	Medium Residential	R3-1	0	54	0.172175549	Residential - Single Family Residence	YES - Current	NO - Privately-Owned	Available	Used in Prior Housing Element - Non-Vacant	1.099082887	0	0	1.099082887	1	0	0	141A201	119	Wilshire			Lower
LOS ANGELES	567 N HOOVER ST	90004	5539028003	Medium Residential	R3-1	0	54	0.172175188	Residential - Single Family Residence	YES - Current	NO - Privately-Owned	Available	Used in Prior Housing Element - Non-Vacant	0	0	0.800271481	0.800271481	1	0	0	141A201	134	Wilshire	Yes		Above Moderate
LOS ANGELES	559 N HOOVER ST	90004	5539028005	Medium Residential	R3-1	0	54	0.172174472	Commercial - Store Combination - Store and Residential Combination - One Story	YES - Current	NO - Privately-Owned	Available	Not Used in Prior Housing Element	0	0	0.023959616	0.023959616	6	0	0	141A201	157	Wilshire	Yes		Above Moderate
LOS ANGELES	553 N HOOVER ST	90004	5539028006	Medium Residential	R3-1	0	54	0.172175905	Residential - Double, Duplex, or Two Units - 4 Stories or Less	YES - Current	NO - Privately-Owned	Available	Used in Prior Housing Element - Non-Vacant	1.282171059	0	0	1.282171059	0	0	0	141A201	166	Wilshire			Lower
LOS ANGELES	549 N HOOVER ST	90004	5539028007	Medium Residential	R3-1	0	54	0.172175549	Residential - Five or More Units or Apartments (Any Combination) - 4 Stories or Less	YES - Current	NO - Privately-Owned	Available	Not Used in Prior Housing Element	0	0	0.510868931	0.510868931	6	0	0	141A201	177	Wilshire	Yes		Above Moderate
LOS ANGELES	545 N HOOVER ST	90004	5539028008	Medium Residential	R3-1	0	54	0.172175188	Residential - Five or More Units or Apartments (Any Combination) - 4 Stories or Less	YES - Current	NO - Privately-Owned	Available	Not Used in Prior Housing Element	0	0	0.137164688	0.137164688	8	0	0	141A201	188	Wilshire	Yes		Above Moderate
LOS ANGELES	533 N HOOVER ST	90004	5539028010	Medium Residential	R3-1	0	54	0.167010186	Commercial - Auto, Recreation Equipment, Construction Equipment Sales and Service - Auto Service Centers (No Gasoline) - One Story	YES - Current	NO - Privately-Owned	Available	Not Used in Prior Housing Element	0.088527125	0	0	0.088527125	0	0	0	141A201	210	Wilshire			Lower
LOS ANGELES	527 N HOOVER ST	90004	5539028011	Medium Residential	R3-1	0	54	0.172174111	Industrial - Light Manufacturing - One Story	YES - Current	NO - Privately-Owned	Available	Used in Prior Housing Element - Non-Vacant	0.078246987	0	0	0.078246987	0	0	0	141A201	223	Wilshire			Lower
LOS ANGELES			5539028011	Medium Residential	R3-1	0	54	0.005165353	Industrial - Light Manufacturing - One Story	YES - Current	NO - Privately-Owned	Available	Used in Prior Housing Element - Non-Vacant	0	0	0.003704423	0.003704423	0	0	0	141A201	222	Wilshire			Above Moderate
LOS ANGELES	523 N HOOVER ST	90004	5539028012	Medium Residential	R3-1	0	54	0.172175549	Residential - Three Units (Any Combination) - 4 Stories or Less	YES - Current	NO - Privately-Owned	Available	Not Used in Prior Housing Element	0	0	0.692113447	0.692113447	3	0	0	141A201	236	Wilshire	Yes		Above Moderate
LOS ANGELES	517 N HOOVER ST	90004	5539028013	Medium Residential	R3-1	0	54	0.172175905	Residential - Single Family Residence	YES - Current	NO - Privately-Owned	Available	Used in Prior Housing Element - Non-Vacant	1.16204071	0	0	1.16204071	1	0	0	141A201	247	Wilshire			Lower
LOS ANGELES	511 N HOOVER ST	90004	5539028014	Medium Residential	R3-1	0	54	0.172175549	Residential - Single Family Residence	YES - Current	NO - Privately-Owned	Available	Used in Prior Housing Element - Non-Vacant	1.16204071	0	0	1.16204071	1	0	0	141A201	261	Wilshire			Lower
LOS ANGELES	503 N HOOVER ST	90004	5539028016	Medium Residential	R3-1	0	54	0.17378831	Residential - Three Units (Any Combination) - 4 Stories or Less	YES - Current	NO - Privately-Owned	Available	Not Used in Prior Housing Element	0	0	0.728760615	0.728760615	3	0	0	141A201	291	Wilshire	Yes		Above Moderate
LOS ANGELES	506 N COMMONWEALTH AVE	90004	5539028018	Low Medium I Residential	R2-1	0	17	0.172108777	Residential - Single Family Residence	YES - Current	NO - Privately-Owned	Available	Not Used in Prior Housing Element	0	0	0.204758602	0.204758602	1	2*	2*	141A201	276	Wilshire			Above Moderate
LOS ANGELES	514 N COMMONWEALTH AVE	90004	5539028020	Low Medium I Residential	R2-1	0	17	0.17213532	Residential - Single Family Residence	YES - Current	NO - Privately-Owned	Available	Not Used in Prior Housing Element	0	0	0.204758602	0.204758602	1	2*	2*	141A201	248	Wilshire			Above Moderate
LOS ANGELES	548 N COMMONWEALTH AVE	90004	5539028026	Low Medium I Residential	R2-1	0	17	0.172215669	Residential - Single Family Residence	YES - Current	NO - Privately-Owned	Available	Not Used in Prior Housing Element	0	0	0.055411497	0.055411497	1	2*	2*	141A201	178	Wilshire			Above Moderate
LOS ANGELES	552 N COMMONWEALTH AVE	90004	5539028027	Low Medium I Residential	R2-1	0	17	0.172230735	Residential - Single Family Residence	YES - Current	NO - Privately-Owned	Available	Not Used in Prior Housing Element	0	0	0.204758602	0.204758602	1	2*	2*	141A201	167	Wilshire			Above Moderate
LOS ANGELES	556 N COMMONWEALTH AVE	90004	5539028028	Low Medium I Residential	R2-1	0	17	0.172242212	Residential - Double, Duplex, or Two Units - 4 Stories or Less	YES - Current	NO - Privately-Owned	Available	Not Used in Prior Housing Element	0	0	0.266774154	0.266774154	2	2*	2*	141A201	158	Wilshire	Yes		Above Moderate
LOS ANGELES	568 N COMMONWEALTH AVE	90004	5539028030	Low Medium I Residential	R2-1	0	17	0.172269473	Residential - Double, Duplex, or Two Units - 4 Stories or Less	YES - Current	NO - Privately-Owned	Available	Not Used in Prior Housing Element	0	0	0.266774154	0.266774154	2	2*	2*	141A201	135	Wilshire	Yes		Above Moderate
LOS ANGELES	572 N COMMONWEALTH AVE	90004	5539028031	Low Medium I Residential	R2-1	0	17	0.172284895	Residential - Single Family Residence	YES - Current	NO - Privately-Owned	Available	Not Used in Prior Housing Element	0	0	0.204758602	0.204758602	1	2*	2*	141A201	120	Wilshire			Above Moderate
LOS ANGELES	3816 W CLINTON ST	90004	5539028032	Low Medium I Residential	R2-1	0	17	0.172296378	Residential - Single Family Residence	YES - Current	NO - Privately-Owned	Available	Not Used in Prior Housing Element	0	0	0.249358839	0.249358839	1	2*	2*	141A201	104	Wilshire			Above Moderate
LOS ANGELES	563 N HOOVER ST	90004	5539028033	Medium Residential	R3-1	0	54	0.172174111	Residential - Five or More Units or Apartments (Any Combination) - 4 Stories or Less	YES - Current	NO - Privately-Owned	Available	Not Used in Prior Housing Element	0	0	0.06233466	0.06233466	9	0	0	141A201	145	Wilshire	Yes		Above Moderate
LOS ANGELES	567 N COMMONWEALTH AVE	90004	5539029002	Low Medium I Residential	R2-1	0	17	0.172260813	Residential - Single Family Residence	YES - Current	NO - Privately-Owned	Available	Not Used in Prior Housing Element	0	0	0.204758602	0.204758602	1	2*	2*	141A201	136	Wilshire			Above Moderate
LOS ANGELES	561 N COMMONWEALTH AVE	90004	5539029003	Low Medium I Residential	R2-1	0	17	0.172260717	Residential - Single Family Residence	YES - Current	NO - Privately-Owned	Available	Not Used in Prior Housing Element	0	0	0.204758602	0.204758602	1	2*	2*	141A201	147	Wilshire			Above Moderate
LOS ANGELES	559 N COMMONWEALTH AVE	90004	5539029004	Low Medium I Residential	R2-1	0	17	0.172262606	Residential - Double, Duplex, or Two Units - 4 Stories or Less	YES - Current	NO - Privately-Owned	Available	Not Used in Prior Housing Element	0	0	0.266774154	0.266774154	2	2*	2*	141A201	159	Wilshire	Yes		Above Moderate
LOS ANGELES	551 N COMMONWEALTH AVE	90004	5539029005	Low Medium I Residential	R2-1	0	17	0.172260453	Residential - Single Family Residence	YES - Current	NO - Privately-Owned	Available	Not Used in Prior Housing Element	0	0	0.204758602	0.204758602	1	2*	2*	141A201	168	Wilshire			Above Moderate
LOS ANGELES	527 N COMMONWEALTH AVE	90004	5539029010	Low Medium I Residential	R2-1	0	17	0.172260453	Residential - Single Family Residence	YES - Current	NO - Privately-Owned	Available	Not Used in Prior Housing Element	0	0	0.204758602	0.204758602	1	2*	2*	141A201	225	Wilshire			Above Moderate
LOS ANGELES	523 N COMMONWEALTH AVE	90004	5539029011	Low Medium I Residential	R2-1	0	17	0.172262606	Residential - Single Family Residence	YES - Current	NO - Privately-Owned	Available	Not Used in Prior Housing Element	0	0	0.204758602	0.204758602	1	2*	2*	141A201	238	Wilshire			Above Moderate
LOS ANGELES	515 N COMMONWEALTH AVE	90004	5539029012	Low Medium I Residential	R2-1	0	17	0.172260809	Residential - Single Family Residence	YES - Current	NO - Privately-Owned	Available	Not Used in Prior Housing Element	0	0	0.055411497	0.055411497	1	2*	2*	141A201	249	Wilshire			Above Moderate
LOS ANGELES	509 N COMMONWEALTH AVE	90004	5539029013	Low Medium I Residential	R2-1	0	17	0.172260815	Residential - Double, Duplex, or Two Units - 4 Stories or Less	YES - Current	NO - Privately-Owned	Available	Not Used in Prior Housing Element	0	0	0.266774154	0.266774154	2	2*	2*	141A201	263	Wilshire	Yes		Above Moderate
LOS ANGELES	505 N COMMONWEALTH AVE	90004	5539029014	Low Medium I Residential	R2-1	0	17	0.172263128	Residential - Double, Duplex, or Two Units - 4 Stories or Less	YES - Current	NO - Privately-Owned	Available	Not Used in Prior Housing Element	0	0	0.266774154	0.266774154	2	2*	2*	141A201	277	Wilshire	Yes		Above Moderate
LOS ANGELES	503 N COMMONWEALTH AVE	90004	5539029015	Low Medium I Residential	R2-1	0	17	0.103719601	Residential - Single Family Residence	YES - Current	NO - Privately-Owned	Available	Not Used in Prior Housing Element	0	0	0.105684876	0.105684876	1	1*	1*	141A201	293	Wilshire			Above Moderate
LOS ANGELES	506 N VIRGIL AVE	90004	5539029019	Medium Residential	R3-1	0	54	0.160778737	Residential - Single Family Residence	YES - Current	NO - Privately-Owned	Available	Not Used in Prior Housing Element	1.093444347	0	0	1.093444347	1	0	0	141A201	278	Wilshire			Lower
LOS ANGELES	510 N VIRGIL AVE	90004	5539029020	Medium Residential	R3-1	0	54	0.160773052	Residential - Four Units (Any Combination) - 4 Stories or Less	YES - Current	NO - Privately-Owned	Available	Not Used in Prior Housing Element	0	0	0.569290996	0.569290996	4	0	0	141A201	264	Wilshire	Yes		Above Moderate
LOS ANGELES	516 N VIRGIL AVE	90004	5539029021	Medium Residential	R3-1	0	54	0.160766426	Residential - Single Family Residence	YES - Current	NO - Privately-Owned	Available	Not Used in Prior Housing Element	1.093444347	0	0	1.093444347	1	0	0	141A201	250	Wilshire			Lower
LOS ANGELES	542 N VIRGIL AVE	90004	5539029026	Medium Residential	R3-1	0	54	0.160737412	Residential - Single Family Residence	YES - Current	NO - Privately-Owned	Available	Not Used in Prior Housing Element	1.093444347	0	0	1.093444347	1	0	0	141A201	191	Wilshire			Lower
LOS ANGELES	556 N VIRGIL AVE	90004	5539029029	Medium Residential	R3-1	0	54	0.160721693	Residential - Single Family Residence	YES - Current	NO - Privately-Owned	Available	Not Used in Prior Housing Element	1.093444347	0	0	1.093444347	1	0	0	141A201	160	Wilshire			Lower
LOS ANGELES	560 N VIRGIL AVE	90004	5539029030	Medium Residential	R3-1	0	54	0.120539809	Residential - Three Units (Any Combination) - 4 Stories or Less	YES - Current	NO - Privately-Owned	Available	Not Used in Prior Housing Element	0	0	0.160375106	0.160375106	3	0	0	141A201	150	Wilshire	Yes		Above Moderate
LOS ANGELES	564 N VIRGIL AVE	90004	5539029031	Medium Residential	R3-1	0	54	0.080357184	Residential - Rooming/Boarding House	YES - Current	NO - Privately-Owned	Available	Not Used in Prior Housing Element	0	0	0.174816263	0.174816263	0	0	0	141A201	141	Wilshire	Yes		Above Moderate
LOS ANGELES			5539029031	Medium Residential	R3-1	0	54	0.040176207	Residential - Rooming/Boarding House	YES - Current	NO - Privately-Owned	Available	Not Used in Prior Housing Element	0	0	0.054098676	0.054098676	0	2*	2*	141A201	148	Wilshire			Above Moderate
LOS ANGELES	568 N VIRGIL AVE	90004	5539029032	Medium Residential	R3-1	0	54	0.080351909	Residential - Double, Duplex, or Two Units - 4 Stories or Less	YES - Current	NO - Privately-Owned	Available	Not Used in Prior Housing Element	0	0	0.402820253	0.402820253	2	0	0	141A201	137	Wilshire	Yes		Above Moderate
LOS ANGELES	570 1/2 N VIRGIL AVE	90004	5539029032	Medium Residential	R3-1	0	54	0.040175418	Residential - Double, Duplex, or Two Units - 4 Stories or Less	YES - Current	NO - Privately-Owned	Available	Not Used in Prior Housing Element	0	0	0.457217181	0.457217181	2	2*	2*	141A201	129	Wilshire	Yes		Above Moderate
LOS ANGELES	3870 W CLINTON ST	90004	5539029034	Medium Residential	R3-1	0	54	0.160697794	Residential - Three Units (Any Combination) - 4 Stories or Less	YES - Current	NO - Privately-Owned	Available	Not Used in Prior Housing Element	0	0	0.636886865	0.636886865	3	0	0	141A201	107	Wilshire	Yes		Above Moderate
LOS ANGELES	545 N COMMONWEALTH AVE	90004

LOS ANGELES	536 N VIRGIL AVE	90004	5539029045	Medium Residential	R3-1	0	54	0.146970604	Residential - Double, Duplex, or Two Units - 4 Stories or Less	YES - Current	NO - Privately-Owned	Available	Not Used in Prior Housing Element	0	0	0.285447976	0.285447976	2	0	0	141A201	203	Wilshire		Yes	Above Moderate
LOS ANGELES	3910 W CLINTON ST	90004	5539030001	Medium Residential	R3-1	0	54	0.160673233	Commercial - Auto, Recreation Equipment, Construction Equipment Sales and Service - Auto Service Centers (No Gasoline) - One Story	YES - Current	NO - Privately-Owned	Available	Not Used in Prior Housing Element	0.199424475	0	0	0.199424475	0	0	0	1418197	768	Wilshire			Lower
LOS ANGELES	557 N VIRGIL AVE	90004	5539030002	Medium Residential	R3-1	0	54	0.160742857	Commercial - Parking Lot (Commercial Use Property) - Lots - Patron or Employee - One Story	YES - Current	NO - Privately-Owned	Available	Not Used in Prior Housing Element	0.155666985	0	0	0.155666985	0	0	0	1418197	785	Wilshire			Lower
LOS ANGELES	539 N VIRGIL AVE	90004	5539030004	Medium Residential	R3-1	0	54	0.160811677	Residential - Three Units (Any Combination) - 4 Stories or Less	YES - Current	NO - Privately-Owned	Available	Not Used in Prior Housing Element	0	0	0.636886865	0.636886865	3	0	0	1418197	850	Wilshire		Yes	Above Moderate
LOS ANGELES	533 N VIRGIL AVE	90004	5539030005	Medium Residential	R3-1	0	54	0.160829388	Residential - Three Units (Any Combination) - 4 Stories or Less	YES - Current	NO - Privately-Owned	Available	Not Used in Prior Housing Element	0	0	0.636886865	0.636886865	3	0	0	1418197	870	Wilshire		Yes	Above Moderate
LOS ANGELES	529 N VIRGIL AVE	90004	5539030006	Medium Residential	R3-1	0	54	0.160846978	Residential - Three Units (Any Combination) - 4 Stories or Less	YES - Current	NO - Privately-Owned	Available	Not Used in Prior Housing Element	0	0	0.636886865	0.636886865	3	0	0	1418197	888	Wilshire		Yes	Above Moderate
LOS ANGELES	523 N VIRGIL AVE	90004	5539030007	Medium Residential	R3-1	0	54	0.160864101	Residential - Single Family Residence	YES - Current	NO - Privately-Owned	Available	Not Used in Prior Housing Element	1.093444347	0	0	1.093444347	1	0	0	1418197	909	Wilshire			Lower
LOS ANGELES	519 N VIRGIL AVE	90004	5539030008	Medium Residential	R3-1	0	54	0.160881419	Residential - Double, Duplex, or Two Units - 4 Stories or Less	YES - Current	NO - Privately-Owned	Available	Not Used in Prior Housing Element	0	0	0.712217599	0.712217599	2	0	0	1418197	933	Wilshire		Yes	Above Moderate
LOS ANGELES	513 N VIRGIL AVE	90004	5539030009	Medium Residential	R3-1	0	54	0.160898643	Residential - Four Units (Any Combination) - 4 Stories or Less	YES - Current	NO - Privately-Owned	Available	Not Used in Prior Housing Element	0	0	0.078815393	0.078815393	4	0	0	1418197	951	Wilshire		Yes	Above Moderate
LOS ANGELES	509 N VIRGIL AVE	90004	5539030010	Medium Residential	R3-1	0	54	0.160916272	Residential - Three Units (Any Combination) - 4 Stories or Less	YES - Current	NO - Privately-Owned	Available	Not Used in Prior Housing Element	0	0	0.636886865	0.636886865	3	0	0	1418197	972	Wilshire		Yes	Above Moderate
LOS ANGELES	3809 W MIDDLEBURY ST	90004	5539030011	Medium Residential	R3-1	0	54	0.160923192	Residential - Double, Duplex, or Two Units - 4 Stories or Less	YES - Current	NO - Privately-Owned	Available	Not Used in Prior Housing Element	0	0	0.305611923	0.305611923	2	0	0	1418197	992	Wilshire		Yes	Above Moderate
LOS ANGELES	3815 W MIDDLEBURY ST	90004	5539030012	Medium Residential	R3-1	0	54	0.172421452	Residential - Four Units (Any Combination) - 4 Stories or Less	YES - Current	NO - Privately-Owned	Available	Not Used in Prior Housing Element	0.123595166	0	0	0.123595166	4	0	0	1418197	993	Wilshire			Lower
LOS ANGELES	508 N WESTMORELAND AVE	90004	5539030013	Medium Residential	R3-1	0	54	0.17240315	Residential - Double, Duplex, or Two Units - 4 Stories or Less	YES - Current	NO - Privately-Owned	Available	Not Used in Prior Housing Element	0	0	0.351744032	0.351744032	2	0	0	1418197	973	Wilshire		Yes	Above Moderate
LOS ANGELES			5539030013	Medium Residential	R3-1	0	54	0.086264188	Residential - Double, Duplex, or Two Units - 4 Stories or Less	YES - Current	NO - Privately-Owned	Available	Not Used in Prior Housing Element	0.270191598	0	0	0.270191598	2	0	0	1418197	966	Wilshire			Lower
LOS ANGELES	512 N WESTMORELAND AVE	90004	5539030014	Medium Residential	R3-1	0	54	0.086121012	Residential - Double, Duplex, or Two Units - 4 Stories or Less	YES - Current	NO - Privately-Owned	Available	Not Used in Prior Housing Element	0.250302362	0	0	0.250302362	2	0	0	1418197	952	Wilshire			Lower
LOS ANGELES			5539030014	Medium Residential	R3-1	0	54	0.069033447	Residential - Double, Duplex, or Two Units - 4 Stories or Less	YES - Current	NO - Privately-Owned	Available	Not Used in Prior Housing Element	0	0	0.057734126	0.057734126	2	3*	3*	1418197	948	Wilshire			Above Moderate
LOS ANGELES	516 N WESTMORELAND AVE	90004	5539030015	Medium Residential	R3-1	0	54	0.103335097	Residential - Five or More Units or Apartments (Any Combination) - 4 Stories or Less	YES - Current	NO - Privately-Owned	Available	Not Used in Prior Housing Element	0	0	0.336732	0.336732	5	0	0	1418197	934	Wilshire		Yes	Above Moderate
LOS ANGELES	522 N WESTMORELAND AVE	90004	5539030016	Medium Residential	R3-1	0	54	0.137766713	Residential - Single Family Residence	YES - Current	NO - Privately-Owned	Available	Not Used in Prior Housing Element	0.415559289	0	0	0.415559289	1	0	0	1418197	910	Wilshire			Lower
LOS ANGELES	532 N WESTMORELAND AVE	90004	5539030018	Medium Residential	R3-1	0	54	0.172316277	Residential - Five or More Units or Apartments (Any Combination) - 4 Stories or Less	YES - Current	NO - Privately-Owned	Available	Not Used in Prior Housing Element	0	0	0.137164688	0.137164688	8	0	0	1418197	871	Wilshire		Yes	Above Moderate
LOS ANGELES	536 N WESTMORELAND AVE	90004	5539030019	Medium Residential	R3-1	0	54	0.172300123	Residential - Five or More Units or Apartments (Any Combination) - 4 Stories or Less	YES - Current	NO - Privately-Owned	Available	Not Used in Prior Housing Element	0	0	0.17897104	0.17897104	8	0	0	1418197	851	Wilshire		Yes	Above Moderate
LOS ANGELES	542 N WESTMORELAND AVE	90004	5539030020	Medium Residential	R3-1	0	54	0.17228253	Residential - Five or More Units or Apartments (Any Combination) - 4 Stories or Less	YES - Current	NO - Privately-Owned	Available	Not Used in Prior Housing Element	0	0	0.244450498	0.244450498	5	0	0	1418197	836	Wilshire		Yes	Above Moderate
LOS ANGELES	544 1/2 N WESTMORELAND AVE	90004	5539030021	Medium Residential	R3-1	0	54	0.172264338	Residential - Four Units (Any Combination) - 4 Stories or Less	YES - Current	NO - Privately-Owned	Available	Not Used in Prior Housing Element	0	0	0.625684881	0.625684881	4	0	0	1418197	816	Wilshire		Yes	Above Moderate
LOS ANGELES	552 N WESTMORELAND AVE	90004	5539030022	Medium Residential	R3-1	0	54	0.172247954	Residential - Five or More Units or Apartments (Any Combination) - 4 Stories or Less	YES - Current	NO - Privately-Owned	Available	Not Used in Prior Housing Element	0.09147777	0	0	0.09147777	9	0	0	1418197	806	Wilshire			Lower
LOS ANGELES	556 N WESTMORELAND AVE	90004	5539030023	Medium Residential	R3-1	0	54	0.172230481	Residential - Five or More Units or Apartments (Any Combination) - 4 Stories or Less	YES - Current	NO - Privately-Owned	Available	Not Used in Prior Housing Element	0.103238726	0	0	0.103238726	8	0	0	1418197	786	Wilshire			Lower
LOS ANGELES	560 N WESTMORELAND AVE	90004	5539030024	Medium Residential	R3-1	0	54	0.172211813	Residential - Single Family Residence	YES - Current	NO - Privately-Owned	Available	Not Used in Prior Housing Element	1.16204071	0	0	1.16204071	1	0	0	1418197	769	Wilshire			Lower
LOS ANGELES	555 N VIRGIL AVE	90004	5539030025	Medium Residential	R3-1	0	54	0.107161835	Residential - Double, Duplex, or Two Units - 4 Stories or Less	YES - Current	NO - Privately-Owned	Available	Not Used in Prior Housing Element	0	0	0.452167988	0.452167988	2	0	0	1418197	805	Wilshire		Yes	Above Moderate
LOS ANGELES	547 N VIRGIL AVE	90004	5539030028	Medium Residential	R3-1	0	54	0.10717702	Residential - Double, Duplex, or Two Units - 4 Stories or Less	YES - Current	NO - Privately-Owned	Available	Not Used in Prior Housing Element	0	0	0.53443259	0.53443259	2	0	0	1418197	824	Wilshire		Yes	Above Moderate
LOS ANGELES	553 N VIRGIL AVE	90004	5539030028	Medium Residential	R3-1	0	54	0.107198932	Residential - Double, Duplex, or Two Units - 4 Stories or Less	YES - Current	NO - Privately-Owned	Available	Not Used in Prior Housing Element	0	0	0.53443259	0.53443259	2	0	0	1418197	814	Wilshire		Yes	Above Moderate
LOS ANGELES	528 N WESTMORELAND AVE	90004	5539030BRK	Medium Residential	R3-1	0	54	0.172334222	Residential - Single Family Residence - Condominium	YES - Current	NO - Privately-Owned	Available	Not Used in Prior Housing Element	0.114780056	0	0	0.114780056	7	0	0	1418197	1222	Wilshire			Lower
LOS ANGELES	3954 W CLINTON ST	90004	5539031001	Medium Residential	R3-1	0	54	0.172393841	Residential - Three Units (Any Combination) - 4 Stories or Less	YES - Current	NO - Privately-Owned	Available	Not Used in Prior Housing Element	0	0	0.692113447	0.692113447	3	0	0	1418197	770	Wilshire		Yes	Above Moderate
LOS ANGELES	557 N WESTMORELAND AVE	90004	5539031002	Medium Residential	R3-1	0	54	0.172380563	Residential - Single Family Residence	YES - Current	NO - Privately-Owned	Available	Not Used in Prior Housing Element	1.16204071	0	0	1.16204071	1	0	0	1418197	787	Wilshire			Lower
LOS ANGELES	555 N WESTMORELAND AVE	90004	5539031003	Medium Residential	R3-1	0	54	0.172368713	Residential - Three Units (Any Combination) - 4 Stories or Less	YES - Current	NO - Privately-Owned	Available	Not Used in Prior Housing Element	0	0	0.692113447	0.692113447	3	0	0	1418197	807	Wilshire		Yes	Above Moderate
LOS ANGELES	549 N WESTMORELAND AVE	90004	5539031004	Medium Residential	R3-1	0	54	0.172358301	Residential - Five or More Units or Apartments (Any Combination) - 4 Stories or Less	YES - Current	NO - Privately-Owned	Available	Not Used in Prior Housing Element	0	0	0.169157255	0.169157255	6	0	0	1418197	817	Wilshire		Yes	Above Moderate
LOS ANGELES	543 N WESTMORELAND AVE	90004	5539031005	Medium Residential	R3-1	0	54	0.172345736	Residential - Four Units (Any Combination) - 4 Stories or Less	YES - Current	NO - Privately-Owned	Available	Not Used in Prior Housing Element	0	0	0.625684881	0.625684881	4	0	0	1418197	837	Wilshire		Yes	Above Moderate
LOS ANGELES	539 N WESTMORELAND AVE	90004	5539031006	Medium Residential	R3-1	0	54	0.172334968	Residential - Four Units (Any Combination) - 4 Stories or Less	YES - Current	NO - Privately-Owned	Available	Not Used in Prior Housing Element	0	0	0.086774111	0.086774111	4	0	0	1418197	852	Wilshire		Yes	Above Moderate
LOS ANGELES	533 N WESTMORELAND AVE	90004	5539031007	Medium Residential	R3-1	0	54	0.172322041	Residential - Single Family Residence	YES - Current	NO - Privately-Owned	Available	Not Used in Prior Housing Element	1.16204071	0	0	1.16204071	1	0	0	1418197	872	Wilshire			Lower
LOS ANGELES	527 N WESTMORELAND AVE	90004	5539031008	Medium Residential	R3-1	0	54	0.172312705	Residential - Single Family Residence	YES - Current	NO - Privately-Owned	Available	Not Used in Prior Housing Element	1.16204071	0	0	1.16204071	1	0	0	1418197	890	Wilshire			Lower
LOS ANGELES	523 N WESTMORELAND AVE	90004	5539031009	Medium Residential	R3-1	0	54	0.172298704	Residential - Five or More Units or Apartments (Any Combination) - 4 Stories or Less	YES - Current	NO - Privately-Owned	Available	Not Used in Prior Housing Element	0	0	0.137164688	0.137164688	8	0	0	1418197	911	Wilshire		Yes	Above Moderate
LOS ANGELES	519 N WESTMORELAND AVE	90004	5539031010	Medium Residential	R3-1	0	54	0.172287935	Residential - Double, Duplex, or Two Units - 4 Stories or Less	YES - Current	NO - Privately-Owned	Available	Not Used in Prior Housing Element	0	0	0.76533823	0.76533823	2	0	0	1418197	935	Wilshire		Yes	Above Moderate
LOS ANGELES	511 N WESTMORELAND AVE	90004	5539031011	Medium Residential	R3-1	0	54	0.172275317	Residential - Double, Duplex, or Two Units - 4 Stories or Less	YES - Current	NO - Privately-Owned	Available	Not Used in Prior Housing Element	0	0	0.76533823	0.76533823	2	0	0	1418197	953	Wilshire		Yes	Above Moderate
LOS ANGELES	507 N WESTMORELAND AVE	90004	5539031012	Medium Residential	R3-1	0	54	0.172264654	Residential - Double, Duplex, or Two Units - 4 Stories or Less	YES - Current	NO - Privately-Owned	Available	Not Used in Prior Housing Element	0	0	0.333100677	0.333100677	2	0	0	1418197	974	Wilshire		Yes	Above Moderate
LOS ANGELES	503 N WESTMORELAND AVE	90004	5539031013	Medium Residential	R3-1	0	54	0.172251675	Residential - Five or More Units or Apartments (Any Combination) - 4 Stories or Less	YES - Current	NO - Privately-Owned	Available	Not Used in Prior Housing Element	0	0	0.510868931	0.510868931	6	0	0	1418197	994	Wilshire		Yes	Above Moderate
LOS ANGELES	3875 W MIDDLEBURY ST	90004	5539031014	Medium Residential	R3-1	0	54	0.045951479	Residential - Single Family Residence	YES - Current	NO - Privately-Owned	Available	Not Used in Prior Housing Element	0	0	0.249358839	0.249358839	1	2*	2*	1418197	995	Wilshire			Above Moderate
LOS ANGELES	3877 W MIDDLEBURY ST	90004	5539031015	Medium Residential	R3-1	0	54	0.057438627	Residential - Single Family Residence	YES - Current	NO - Privately-Owned	Available	Not Used in Prior Housing Element	0	0	0.250558901	0.250558901	1	3*	3*	1418197	996	Wilshire			Above Moderate
LOS ANGELES	500 N MADISON AVE	90004	5539031016	Medium Residential	R3-1	0	54	0.068861862	Residential - Single Family Residence	YES - Current	NO - Privately-Owned	Available	Not Used in Prior Housing Element	0	0	0.206812668	0.206812668	1	3*	3*	1418197	997	Wilshire			Above Moderate
LOS ANGELES	506 N MADISON AVE	90004	5539031017	Medium Residential	R3-1	0	54	0.114737815	Residential - Four Units (Any Combination) - 4 Stories or Less	YES - Current	NO - Privately-Owned	Available	Not Used in Prior Housing Element	0	0	0.127891441	0.127891441	4	0	0	1418197	989	Wilshire		Yes	Above Moderate
LOS ANGELES	510 N MADISON AVE	90004	5539031018	Medium Residential	R3-1	0	54	0.0575261	Residential - Single Family Residence	YES - Current	NO - Privately-Owned	Available	Not Used in Prior Housing Element	0	0	0.262480617	0.262480617	1	3*	3*	1418197	969	Wilshire			Above Moderate
LOS ANGELES			5539031018	Medium Residential	R3-1	0	54	0.057525737	Residential - Single Family Residence	YES - Current	NO - Privately-Owned	Available	Not Used in Prior Housing Element	0	0	0.262480617	0.262480617	1	3*	3*	1418197	975	Wilshire			Above Moderate
LOS ANGELES	512 N MADISON AVE	90004	5539031019	Medium Residential	R3-1	0	54	0.114774834	Residential - Single Family Residence	YES - Current	NO - Privately-Owned	Available	Not Used in Prior Housing Element	0.814517516	0	0	0.814517516	1	0	0	1418197	954	Wilshire			Lower
LOS ANGELES	518 N MADISON AVE	90004	5539031020	Medium Residential	R3-1	0	54	0.172287124	Residential - Double, Duplex, or Two Units - 4 Stories or Less	YES - Current	NO - Privately-Owned	Available	Not Used in Prior Housing Element	0	0	0.76533823	0.76533823	2	0	0	1418197	936	Wilshire		Yes	Above Moderate
LOS ANGELES	522 N MADISON AVE	90004	5539031021	Medium Residential	R3-1	0	54	0.172298611	Residential - Five or More Units or Apartments (Any Combination) - 4 Stories or Less	YES - Current	NO - Privately-Owned	Available	Not Used in Prior Housing Element	0	0	0.137164688	0.137164688	8	0	0	1418197	912	Wilshire		Yes	Above Moderate
LOS ANGELES	526 N MADISON AVE	90004	5539031022	Medium Residential	R3-1	0	54	0.172311176	Residential - Five or More Units or Apartments (Any Combination) - 4 Stories or Less	YES - Current	NO - Privately-Owned	Available	Not Used in Prior Housing Element	0	0	0.137164688	0.137164688	8	0	0	1418197	891	Wilshire		Yes	Above Moderate
LOS ANGELES	532 N MADISON AVE	90004	5539031023	Medium Residential	R3-1	0	54	0.172320876	Residential - Five or More Units or Apartments (Any Combination) - 4 Stories or Less	YES - Current	NO - Privately-Owned	Available	Not Used in Prior Housing Element	0	0	0.416648483	0.416648483	8	0	0	1418197	873	Wilshire		Yes	Above Moderate
LOS ANGELES	536 N MADISON AVE	90004	5539031024	Medium Residential	R3-1	0	54	0.172333797	Residential - Three Units (Any Combination) - 4 Stories or Less	YES - Current	NO - Privately-Owned	Available	Not Used in Prior Housing Element	0	0	0.692113447	0.692113447	3	0	0	1418197	853	Wilshire		Yes	Above Moderate
LOS ANGELES	542 N MADISON AVE	90004	5539031025	Medium Residential	R3-1	0	54	0.172345646	Residential - Five or More Units or Apartments (Any Combination) - 4 Stories or Less	YES - Current	NO - Privately-Owned	Available	Not Used in Prior Housing Element	0	0	0.169157255	0.169157255	6	0	0	1418197	838	Wilshire		Yes	Above Moderate
LOS ANGELES	546 N MADISON AVE	90004	5539031026	Medium Residential	R3-1	0	54	0.172356415	Residential - Single Family Residence	YES - Current	NO - Privately-Owned	Available	Not Used in Prior Housing Element	1.16204071	0	0	1.16204071	1	0	0	1418197	818	Wilshire			Lower
LOS ANGELES	3970 W CLINTON ST	90004	5539031028	Medium Residential	R3-1	0	54	0.172392311	Residential - Five or More Units or Apartments (Any Combination) - 4 Stories or Less	YES - Current	NO - Privately-Owned	Available	Not Used in Prior Housing Element	0	0	0.169157255	0.169157255	9	0	0	1418197	771	Wilshire		Yes	Above Moderate
LOS ANGELES	558 N MADISON AVE	90004	5539031BRK	Medium Residential	R3-1	0	54	0.25855832	Residential - Single Family Residence - Condominium	YES - Current	NO - Privately-Owned	Available	Not Used in Prior Housing Element	0.191788942	0	0	0.191788942	4	0	0	1418197	1224	Wilshire			Lower
LOS ANGELES	563 N MADISON AVE	90004	5539032001	Medium Residential	R3-1	0	54	0.172302518	Residential - Five or More Units or Apartments (Any Combination) - 4 Stories or Less	YES - Current	NO - Privately-Owned	Available	Not Used in Prior Housing Element	0	0	0.137164688	0.137164688	8	0	0	1418197	772	Wilshire		Yes	Above Moderate
LOS ANGELES	557 N MADISON AVE	90004	5539032002	Medium Residential	R3-1	0	54	0.172300723	Residential - Single Family Residence	YES - Current	NO - Privately-Owned	Available	Not Used in Prior Housing Element	1.16204071	0	0	1.16204071	1	0	0	1418197	789	Wilshire			Lower
LOS ANGELES	553 N MADISON AVE	90004	5539032003	Medium Residential	R3-1	0	54	0.172301801	Residential - Three Units (Any Combination) - 4 Stories or Less	YES - Current	NO - Privately-Owned	Available	Not Used in Prior Housing Element	0	0	0.692113447	0.692113447	3	0	0	1418197	809	Wilshire		Yes	Above Moderate
LOS ANGELES	523 N MADISON AVE	90004	5539032009	Medium Residential	R3-1	0	54	0.17229246	Residential - Five or More Units or Apartments (Any Combination) - 4 Stories or Less	YES - Current	NO - Privately-Owned	Available	Not Used in Prior Housing Element	0	0	0.137164688	0.137164688	8	0	0	1418197	913	Wilshire		Yes	Above Moderate
LOS ANGELES	517 N MADISON AVE	90004	5539032010	Medium Residential	R3-1	0	54	0.172292099	Residential - Four Units (Any Combination) - 4 Stories or Less	YES - Current	NO - Privately-Owned	Available	Not Used in Prior Housing Element	0	0	0.208359432	0.208359432	4	0	0	1418197	937	Wilshire		Yes	Above Moderate
LOS ANGELES	511 N MADISON AVE	90004	5539032011	Medium Residential	R3-1	0	54	0.172288873	Residential - Single Family Residence	YES - Current	NO - Privately-Owned	Available	Not Used in Prior Housing Element	0.504395866	0	0	0.504395866	1	0	0	1418197	955	Wilshire			Lower
LOS ANGELES	507 N MADISON AVE	90004	5539032012	Medium Residential	R3-1	0	54	0.17228815	Residential - Double, Duplex, or Two Units - 4 Stories or Less	YES - Current	NO - Privately-Owned	Available	Not Used in Prior Housing Element	0	0	0.76533823	0.76533823	2	0	0	1418197	976	Wilshire		Yes	Above Moderate
LOS ANGELES	505 N MADISON AVE	90004	5539032013	Medium Residential	R3-1	0	54	0.172285637	Residential - Five or More Units or Apartments (Any Combination) - 4 Stories or Less	YES - Current	NO - Privately-Owned	Available	Not Used in Prior Housing Element	0	0	0.565453911	0.565453911	5	0	0	1418197	998	Wilshire		Yes	Above Moderate
LOS ANGELES	3929 W MIDDLEBURY ST	90004	5539032014	Medium Residential	R3-1	0	54	0.153921477	Recreational - Club, Lodge Hall, Fraternal Organization - One Story	YES - Current	NO - Privately-Owned	Available	Not Used in Prior Housing Element	0.091394585	0	0	0.091394585	0	0	0	1418197	999	Wilshire			Lower
LOS ANGELES	506 N JUANITA AVE	90004	5539032014	Medium Residential	R3-1	0	54	0.172288944	Recreational - Club, Lodge Hall, Fraternal Organization - One Story	YES - Current	NO - Privately-Owned	Available	Not Used in Prior Housing Element	0.095957959	0	0	0.095957959	0	0	0	1418197	977	Wilshire			Lower
LOS ANGELES	510 N JUANITA AVE	90004	5539032015	Medium Residential	R3-1	0	54	0.091827676	Residential - Single Family Residence - Vacant Land	YES - Current	NO - Privately-Owned	Available	Not Used in Prior Housing Element	0.624936622	0	0	0.624936622	0	0	0	1418197	963	Wilshire			Lower
LOS ANGELES			5539032016	Medium Residential	R3-1	0	54	0.080462145	Residential - Single Family Residence	YES - Current	NO - Privately-Owned	Available	Not Used in Prior Housing Element	0.581688976	0	0	0.581688976	1	0	0	1418197	956	Wilshire			Lower
LOS ANGELES	514 N JUANITA AVE	90004	5539032017	Medium Residential	R3-1	0	54	0.172290682	Residential - Single Family Residence	YES - Current	NO - Privately-Owned	Available	Not Used in Prior Housing Element	1.16204071	0	0	1.16204071	1	0	0	1418197	938	Wilshire			Lower
LOS ANGELES	522 N JUANITA AVE	90004	5539032018	Medium Residential	R3-1	0	54	0.172291036	Residential - Single Family Residence - Vacant Land	YES - Current	NO - Privately-Owned	Available	Not Used in Prior Housing Element	1.104226208	0	0	1.104226208	0	0	0	1418197	915	Wilshire			Lower
LOS ANGELES	524 N JUANITA AVE	90004	5539032019	Medium Residential	R3-1	0	54	0.086079886	Residential - Single Family Residence	YES - Current	NO - Privately-Owned	Available	Not Used in Prior Housing Element	0	0	0.423497105	0.423497105	1	0	0	1418197	903	Wilshire		Yes	Above Moderate
LOS ANGELES	538 N JUANITA AVE	90004	5539032022	Medium Residential	R3-1	0	54	0.172295708	Residential - Double, Duplex, or Two Units - 4 Stories or Less	YES - Current	NO - Privately-Owned	Available	Not Used in Prior Housing Element	0	0	0.76533823	0.76533823	2	0	0	1418197	855	Wilshire		Yes	Above Moderate
LOS ANGELES	558 N JUANITA AVE	90004	5539032027	Medium Residential	R3-1	0	54	0.17230037	Residential - Double, Duplex, or Two Units - 4 Stories or Less	YES - Current	NO - Privately-Owned	Available	Not Used in Prior Housing Element	0	0	0.76533823	0.76533823	2	0	0	1418197	790	Wilshire		Yes	Above Moderate
LOS ANGELES	4030 W CLINTON ST	90004	5539032028	Medium Residential	R3-1	0	54	0.172302526	Residential - Five or More Units or Apartments (Any Combination) - 4 Stories or Less	YES - Current	NO - Privately-Owned	Available	Not Used in Prior Housing Element	0	0	0.510868931	0.510868931	6	0	0	1418197	774	Wilshire		Yes	Above Moderate
LOS ANGELES	3917 W MIDDLEBURY ST	90004	5539032031	Medium Residential	R3-1	0	54	0.237042039	Commercial - Parking Lot (Commercial Use Property) - Lots - Patron or Employee - One Story	YES - Current	NO - Privately-Owned	Available	Not Used in Prior Housing Element	0.020113253	0	0	0.020113253	0	0	0	1418197	914	Wilshire			Lower
LOS ANGELES	552 N JUANITA AVE	90004	5539032032	Medium Residential	R3-1	0	54	0.172299652	Residential - Five or More Units or Apartments (Any Combination) - 4 Stories or Less	YES - Current	NO - Privately-Owned	Available	Not Used in Prior Housing Element	0	0	0.15776211	0.15776211	10	0	0	1418197	810	Wilshire		Yes	Above Moderate
LOS ANGELES	4018 W CLINTON ST	90004	5539032034	Medium Residential	R3-1	0	54	0.135986372	Residential - Four Units (Any Combination) - 4 Stories or Less	YES - Current	NO - Privately-Owned	Available	Not Used in Prior Housing Element	0.092774837	0	0	0.092774837	4	0	0	1418197	773	Wilshire			Lower
LOS ANGELES	542 N JUANITA AVE	90004	5539032036	Medium Residential	R3-1	0	54	0.172297137	Residential - Five or More Units or Apartments (Any Combination) - 4 Stories or Less	YES - Current	NO - Privately-Owned	Available	Not Used in Prior Housing Element	0.094787186	0	0	0.094787186	13	0	0	1418197	840	Wilshire			Lower
LOS ANGELES	532 N JUANITA AVE	90004	5539032040	Medium Residential	R3-1	0	54	0.172294272	Residential - Five or More Units or Apartments (Any Combination) - 4 Stories or Less	YES - Current	NO - Privately-Owned	Available	Not Used in Prior Housing Element	0.079600948	0	0	0.079600948	12	0	0	1418197	876	Wilshire			Lower
LOS ANGELES	3800 W MIDDLEBURY ST	90004	5539034001	Medium Residential	R3-1	0	54	0.048111346	Residential - Single Family Residence	YES - Current	NO - Privately-Owned	Available	Not Used in Prior Housing Element	0	0	0.249358839	0.249358839	1	2*	2*	1418197	1025	Wilshire			Above Moderate

LOS ANGELES	3810 W MIDDLEBURY ST	90004	5539034002	Medium Residential	R3-1	0	54	0.059921079	Residential - Double, Duplex, or Two Units - 4 Stories or Less	YES - Current	NO - Privately-Owned	Available	Not Used in Prior Housing Element	0	0	0.00924595	0.00924595	2	3*	3*	1418197	1026	Wilshire			Above Moderate
LOS ANGELES	3812 W MIDDLEBURY ST	90004	5539034003	Medium Residential	R3-1	0	54	0.052803314	Residential - Single Family Residence	YES - Current	NO - Privately-Owned	Available	Not Used in Prior Housing Element	0	0	0.015597169	0.015597169	1	2*	2*	1418197	1027	Wilshire			Above Moderate
LOS ANGELES	465 N VIRGIL AVE	90004	5539034004	Medium Residential	R3-1	0	54	0.160847485	Residential - Five or More Units or Apartments (Any Combination) - 4 Stories or Less	YES - Current	NO - Privately-Owned	Available	Not Used in Prior Housing Element	0	0	0.168715239	0.168715239	5	0	0	1418197	1046	Wilshire	Yes		Above Moderate
LOS ANGELES	457 N VIRGIL AVE	90004	5539034005	Medium Residential	R3-1	0	54	0.160861402	Residential - Single Family Residence	YES - Current	NO - Privately-Owned	Available	Not Used in Prior Housing Element	1.093444347	0	0	1.093444347	1	0	0	1418197	1065	Wilshire			Lower
LOS ANGELES	453 N VIRGIL AVE	90004	5539034006	Medium Residential	R3-1	0	54	0.157431345	Residential - Double, Duplex, or Two Units - 4 Stories or Less	YES - Current	NO - Privately-Owned	Available	Not Used in Prior Housing Element	0	0	0.712217599	0.712217599	2	0	0	1418197	1085	Wilshire	Yes		Above Moderate
LOS ANGELES	449 N VIRGIL AVE	90004	5539034007	Medium Residential	R3-1	0	54	0.166614579	Residential - Double, Duplex, or Two Units - 4 Stories or Less	YES - Current	NO - Privately-Owned	Available	Not Used in Prior Housing Element	0	0	0.76533823	0.76533823	2	0	0	1418197	1102	Wilshire	Yes		Above Moderate
LOS ANGELES	445 N VIRGIL AVE	90004	5539034008	Medium Residential	R3-1	0	54	0.178084782	Residential - Single Family Residence	YES - Current	NO - Privately-Owned	Available	Not Used in Prior Housing Element	1.223800838	0	0	1.223800838	1	0	0	1418197	1106	Wilshire			Lower
LOS ANGELES	442 N WESTMORELAND AVE	90004	5539034011	Medium Residential	R3-1	0	54	0.194260188	Residential - Single Family Residence	YES - Current	NO - Privately-Owned	Available	Not Used in Prior Housing Element	1.288437402	0	0	1.288437402	1	0	0	1418197	1107	Wilshire			Lower
LOS ANGELES	448 N WESTMORELAND AVE	90004	5539034012	Medium Residential	R3-1	0	54	0.180377147	Residential - Five or More Units or Apartments (Any Combination) - 4 Stories or Less	YES - Current	NO - Privately-Owned	Available	Not Used in Prior Housing Element	0	0	0.178053924	0.178053924	6	0	0	1418197	1103	Wilshire	Yes		Above Moderate
LOS ANGELES	452 N WESTMORELAND AVE	90004	5539034013	Medium Residential	R3-1	0	54	0.174212573	Residential - Single Family Residence	YES - Current	NO - Privately-Owned	Available	Not Used in Prior Housing Element	1.223800838	0	0	1.223800838	1	0	0	1418197	1086	Wilshire			Lower
LOS ANGELES	458 N WESTMORELAND AVE	90004	5539034014	Medium Residential	R3-1	0	54	0.172259437	Residential - Four Units (Any Combination) - 4 Stories or Less	YES - Current	NO - Privately-Owned	Available	Not Used in Prior Housing Element	0	0	0.208359432	0.208359432	4	0	0	1418197	1066	Wilshire	Yes		Above Moderate
LOS ANGELES	464 N WESTMORELAND AVE	90004	5539034015	Medium Residential	R3-1	0	54	0.172279525	Residential - Double, Duplex, or Two Units - 4 Stories or Less	YES - Current	NO - Privately-Owned	Available	Not Used in Prior Housing Element	0	0	0.76533823	0.76533823	2	0	0	1418197	1047	Wilshire	Yes		Above Moderate
LOS ANGELES	466 N WESTMORELAND AVE	90004	5539034016	Medium Residential	R3-1	0	54	0.172297456	Residential - Five or More Units or Apartments (Any Combination) - 4 Stories or Less	YES - Current	NO - Privately-Owned	Available	Not Used in Prior Housing Element	0.071478695	0	0	0.071478695	9	0	0	1418197	1028	Wilshire			Lower
LOS ANGELES	457 N WESTMORELAND AVE	90004	5539034019	Medium Residential	R3-1	0	54	0.172159705	Residential - Five or More Units or Apartments (Any Combination) - 4 Stories or Less	YES - Current	NO - Privately-Owned	Available	Not Used in Prior Housing Element	0	0	0.137164688	0.137164688	8	0	0	1418197	1067	Wilshire	Yes		Above Moderate
LOS ANGELES	453 N WESTMORELAND AVE	90004	5539034020	Medium Residential	R3-1	0	54	0.169630029	Residential - Five or More Units or Apartments (Any Combination) - 4 Stories or Less	YES - Current	NO - Privately-Owned	Available	Not Used in Prior Housing Element	0.079600948	0	0	0.079600948	8	0	0	1418197	1087	Wilshire			Lower
LOS ANGELES	458 N MADISON AVE	90004	5539034022	Medium Residential	R3-1	0	54	0.172117434	Residential - Double, Duplex, or Two Units - 4 Stories or Less	YES - Current	NO - Privately-Owned	Available	Not Used in Prior Housing Element	0	0	0.76533823	0.76533823	2	0	0	1418197	1068	Wilshire	Yes		Above Moderate
LOS ANGELES	462 N MADISON AVE	90004	5539034023	Medium Residential	R3-1	0	54	0.172117075	Residential - Three Units (Any Combination) - 4 Stories or Less	YES - Current	NO - Privately-Owned	Available	Not Used in Prior Housing Element	0	0	0.692113447	0.692113447	3	0	0	1418197	1049	Wilshire	Yes		Above Moderate
LOS ANGELES	441 N VIRGIL AVE	90004	5539034026	Medium Residential	R3-1	0	54	0.178261783	Residential - Five or More Units or Apartments (Any Combination) - 4 Stories or Less	YES - Current	NO - Privately-Owned	Available	Not Used in Prior Housing Element	0.083766093	0	0	0.083766093	12	0	0	1418197	1131	Wilshire			Lower
LOS ANGELES	465 N WESTMORELAND AVE	90004	5539034901	Medium Residential	R3-1	0	54	0.172143202	Residential - Five or More Units or Apartments (Any Combination) - 4 Stories or Less - Vacant Land	YES - Current	NO - Privately-Owned	Available	Not Used in Prior Housing Element	1.014014816	0	0	1.014014816	0	0	0	1418197	1048	Wilshire			Lower
LOS ANGELES	3870 W MIDDLEBURY ST	90004	5539034902	Medium Residential	R3-1	0	54	0.172118867	Residential - Three Units (Any Combination) - 4 Stories or Less - Vacant Land	YES - Current	NO - Privately-Owned	Available	Not Used in Prior Housing Element	1.014014816	0	0	1.014014816	0	0	0	1418197	1030	Wilshire			Lower
LOS ANGELES	439 N HOOVER ST	90004	5539035004	Medium Residential	R3-1	0	54	0.172117744	Institutional - Homes for Aged and Others - One Story	YES - Current	NO - Privately-Owned	Available	Not Used in Prior Housing Element	0.038170055	0	0	0.038170055	0	0	0	141A201	365	Wilshire			Lower
LOS ANGELES	433 N HOOVER ST	90004	5539035005	Medium Residential	R3-1	0	54	0.172117388	Commercial - Store Combination - Store and Residential Combination - One Story	YES - Current	NO - Privately-Owned	Available	Not Used in Prior Housing Element	0.048536599	0	0	0.048536599	3	0	0	141A201	383	Wilshire			Lower
LOS ANGELES	426 N COMMONWEALTH AVE	90004	5539035010	Low Medium I Residential	R2-1	0	17	0.17240595	Residential - Single Family Residence	YES - Current	NO - Privately-Owned	Available	Not Used in Prior Housing Element	0	0	0.204758602	0.204758602	1	2*	2*	141A201	392	Wilshire			Above Moderate
LOS ANGELES	432 N COMMONWEALTH AVE	90004	5539035011	Low Medium I Residential	R2-1	0	17	0.172117744	Residential - Single Family Residence	YES - Current	NO - Privately-Owned	Available	Not Used in Prior Housing Element	0	0	0.204758602	0.204758602	1	2*	2*	141A201	384	Wilshire			Above Moderate
LOS ANGELES	454 N COMMONWEALTH AVE	90004	5539035015	Low Medium I Residential	R2-1	0	17	0.17211631	Residential - Single Family Residence	YES - Current	NO - Privately-Owned	Available	Not Used in Prior Housing Element	0	0	0.204758602	0.204758602	1	2*	2*	141A201	318	Wilshire			Above Moderate
LOS ANGELES	447 N COMMONWEALTH AVE	90004	5539035019	Low Medium I Residential	R2-1	0	17	0.172266683	Residential - Double, Duplex, or Two Units - 4 Stories or Less	YES - Current	NO - Privately-Owned	Available	Not Used in Prior Housing Element	0	0	0.266774154	0.266774154	2	2*	2*	141A201	338	Wilshire	Yes		Above Moderate
LOS ANGELES			5539035020	Low Medium I Residential	R2-1	0	17	0.045913776	Residential - Four Units (Any Combination) - 4 Stories or Less - Vacant Land	YES - Current	NO - Privately-Owned	Available	Not Used in Prior Housing Element	0	0	0.086139065	0.086139065	0	0	0	141A201	351	Wilshire			Above Moderate
LOS ANGELES	441 N COMMONWEALTH AVE	90004	5539035021	Low Medium I Residential	R2-1	0	17	0.12635498	Residential - Single Family Residence	YES - Current	NO - Privately-Owned	Available	Not Used in Prior Housing Element	0	0	0.303001821	0.303001821	1	2*	2*	141A201	350	Wilshire			Above Moderate
LOS ANGELES	439 N COMMONWEALTH AVE	90004	5539035022	Low Medium I Residential	R2-1	0	17	0.172267516	Residential - Single Family Residence - Vacant Land	YES - Current	NO - Privately-Owned	Available	Not Used in Prior Housing Element	0	0	0.473935282	0.473935282	0	2*	2*	141A201	367	Wilshire			Above Moderate
LOS ANGELES	435 N COMMONWEALTH AVE	90004	5539035023	Low Medium I Residential	R2-1	0	17	0.172267675	Residential - Single Family Residence	YES - Current	NO - Privately-Owned	Available	Not Used in Prior Housing Element	0	0	0.204758602	0.204758602	1	2*	2*	141A201	385	Wilshire			Above Moderate
LOS ANGELES	427 N COMMONWEALTH AVE	90004	5539035024	Low Medium I Residential	R2-1	0	17	0.172497997	Residential - Double, Duplex, or Two Units - 4 Stories or Less	YES - Current	NO - Privately-Owned	Available	Not Used in Prior Housing Element	0	0	0.332603145	0.332603145	2	3*	3*	141A201	393	Wilshire	Yes		Above Moderate
LOS ANGELES	428 N VIRGIL AVE	90004	5539035025	Medium Residential	R3-1	0	54	0.160983088	Residential - Five or More Units or Apartments (Any Combination) - 4 Stories or Less	YES - Current	NO - Privately-Owned	Available	Not Used in Prior Housing Element	0	0	0.508674905	0.508674905	5	0	0	141A201	394	Wilshire	Yes		Above Moderate
LOS ANGELES	440 N VIRGIL AVE	90004	5539035028	Medium Residential	R3-1	0	54	0.157359603	Residential - Single Family Residence	YES - Current	NO - Privately-Owned	Available	Not Used in Prior Housing Element	1.093444347	0	0	1.093444347	1	0	0	141A201	352	Wilshire			Lower
LOS ANGELES	446 N VIRGIL AVE	90004	5539035029	Medium Residential	R3-1	0	54	0.160797152	Residential - Double, Duplex, or Two Units - 4 Stories or Less	YES - Current	NO - Privately-Owned	Available	Not Used in Prior Housing Element	0	0	0.712217599	0.712217599	2	0	0	141A201	339	Wilshire	Yes		Above Moderate
LOS ANGELES	3766 W MIDDLEBURY ST	90004	5539035030	Medium Residential	R3-1	0	54	0.03886533	Residential - Single Family Residence	YES - Current	NO - Privately-Owned	Available	Not Used in Prior Housing Element	0	0	0.303001821	0.303001821	1	2*	2*	141A201	324	Wilshire			Above Moderate
LOS ANGELES	442 N COMMONWEALTH AVE	90004	5539035032	Low Medium I Residential	R2-1	0	17	0.114726868	Institutional - Homes for Aged and Others - One Story	YES - Current	NO - Privately-Owned	Available	Not Used in Prior Housing Element	0	0	0.049629936	0.049629936	1	1*	1*	141A201	349	Wilshire	Yes		Above Moderate
LOS ANGELES			5539035033	Low Medium I Residential	R2-1	0	54	0.057389798	Residential - Single Family Residence	YES - Current	NO - Privately-Owned	Available	Not Used in Prior Housing Element	0	0	0.216428733	0.216428733	0	3*	3*	141A201	397	Wilshire			Above Moderate
LOS ANGELES	452 N VIRGIL AVE	90004	5539035034	Medium Residential	R3-1	0	54	0.065417664	Residential - Single Family Residence	YES - Current	NO - Privately-Owned	Available	Not Used in Prior Housing Element	0	0	0.206812668	0.206812668	1	3*	3*	141A201	326	Wilshire			Above Moderate
LOS ANGELES	3776 W MIDDLEBURY ST	90004	5539035035	Medium Residential	R3-1	0	54	0.056508137	Residential - Single Family Residence	YES - Current	NO - Privately-Owned	Available	Not Used in Prior Housing Element	0	0	0.250558901	0.250558901	1	3*	3*	141A201	325	Wilshire			Above Moderate
LOS ANGELES	438 N VIRGIL AVE	90004	5539035037	Medium Residential	R3-1	0	54	0.149329211	Residential - Four Units (Any Combination) - 4 Stories or Less	YES - Current	NO - Privately-Owned	Available	Not Used in Prior Housing Element	0	0	0.536176199	0.536176199	4	0	0	141A201	368	Wilshire	Yes		Above Moderate
LOS ANGELES	415 N HOOVER ST	90004	5539035038	Medium Residential	R3-1	0	54	0.153813462	Commercial - Store Combination - Store and Residential Combination - One Story	YES - Current	NO - Privately-Owned	Available	Not Used in Prior Housing Element	0.071681226	0	0	0.071681226	4	0	0	139-SA201	44	Wilshire			Lower
LOS ANGELES	421 N HOOVER ST	90004	5539035038	Medium Residential	R3-1	0	54	0.172178969	Commercial - Store Combination - Store and Residential Combination - One Story	YES - Current	NO - Privately-Owned	Available	Not Used in Prior Housing Element	0.075247502	0	0	0.075247502	4	0	0	139-SA201	26	Wilshire			Lower
LOS ANGELES	427 N HOOVER ST	90004	5539035038	Medium Residential	R3-1	0	54	0.172446414	Commercial - Store Combination - Store and Residential Combination - One Story	YES - Current	NO - Privately-Owned	Available	Not Used in Prior Housing Element	0.075247502	0	0	0.075247502	4	0	0	141A201	391	Wilshire			Lower

Appendix 4.2

PipelineProjects (Public Land)

Appendix 4.2. Pipeline Development Projects on Public Land, Anticipated Development by Income Level

Jurisdiction Name	Project Name	Site Address	Site Status	Lower Income Capacity	Moderate Income Capacity	Above Moderate Income Capacity	Total Capacity	Project Stage / Schedule
Metro Joint Development (JD)								
LOS ANGELES	Red Line - North Hollywood JD	Multiple	Pending Project	425	0	1,200	1,625	Metro Board Approved ENA with Developer; In Environmental Review Phase
LOS ANGELES	Crenshaw/LAX Line JD - Expo/Crenshaw	3630 CRENSHAW BLVD; 3510 EXPOSITION BLVD; 3606 EXPOSITION BLVD	Pending Project	80	0	320	400	Developer Selected; In Environmental Review Phase
LOS ANGELES	Gold Line JD - Mariachi Plaza	119-127 BAILEY ST; 1719 MARIACHI PLAZA; 1722-1724 PENNSYLVANIA AVE; 1825 E 1ST ST; 1817 E 1ST ST; 1800 PENNSYLVANIA AVE	Pending Project	60	0	0	60	Metro Board Approved ENA with Developer; In Planning Phase
LOS ANGELES	Gold Line JD - 1st/Lorena	3411 E 1ST ST	Pending Project	49	0	0	49	Developer Selected; In Planning Phase
LOS ANGELES	Gold Line JD - Chavez/Soto	2420 E CESAR E CHAVEZ AVE; 236 N SOTO ST; 242 N SOTO ST; 323 N MATHEWS ST; 2432 E CESAR E CHAVEZ AVE	Pending Project	77	0	0	77	Metro Board Approved Joint Development Agreement with Developer; In Design and Engineering Phase
LOS ANGELES	Gold Line JD - Chavez/Fickett	338 N MATHEWS ST	Pending Project	60	0	0	60	Metro Board Approved ENA with Developer; In Design and Engineering Phase
LOS ANGELES	Gold Line JD - 1st/Soto	119 S SOTO ST; 2316 E 1ST ST; 2322 E 1ST ST; 121 S SOTO ST; 2328 E 1ST ST; 113 S SOTO S	Pending Project	64	0	0	64	Metro Approved Joint Development Agreement with Developers; in Design & Engineering Phase
LOS ANGELES	Taylor Yard	2581 N CHAUCER ST	Pending Project	42	0	0	42	In construction phase
LOS ANGELES	Red Line JD - Vermont/Santa Monica	1015 N VERMONT AVE; 1041 N VERMONT AVE; 1026 N NEW HAMPSHIRE AVE; 1025 N VERMONT AVE	Pending Project	190	0	0	190	Metro Board Approved ENA with Developer; In Environmental Review Phase
Housing Authority of the City of Los Angeles (HACLA)								
LOS ANGELES	Project Homekey - Martel Apartments		Pending Project	11	0	0	11	HACLA acquisition funding approved (Homekey Program)
LOS ANGELES	Project Homekey - Parthenia Apartments		Pending Project	41	0	0	41	HACLA acquisition funding approved (Homekey Program)
LOS ANGELES	Project Homekey - Super 8 Canoga Park		Pending Project	52	0	0	52	HACLA acquisition funding approved (Homekey Program)
LOS ANGELES	Project Homekey - Noho Best Western		Pending Project	70	0	0	70	HACLA acquisition funding approved (Homekey Program)
LOS ANGELES	Project Homekey - Orchid Apartments		Pending Project	40	0	0	40	HACLA acquisition funding approved (Homekey Program)
LOS ANGELES	Rose Hill Courts Phase I	Florizel & McKenzie Sts., Boundary & Mercury Aves.	Pending Project	89	0	0	89	2023 expected completion
LOS ANGELES	Rose Hill Courts Phase II	Florizel & McKenzie Sts., Boundary & Mercury Aves.	Pending Project	96	0	0	96	2025 expected completion
LOS ANGELES	Jordan Downs Area H	Century, Grape, 99th Pl, Hickory St.	Pending Project	76	0	0	76	2021 expected completion
LOS ANGELES	Jordan Downs Area H2A	Kalmia Laurel, 97th, 99th Pl	Pending Project	76	0	0	76	2023 expected completion
LOS ANGELES	Jordan Downs Area H2B	Kalmia, Juniper, 97th, 99th Pl	Pending Project	119	0	0	119	2023 expected completion
LOS ANGELES	Jordan Downs Phase H3	97th, Hickory, Juniper, 99th	Pending Project	194	0	0	194	2025 expected completion
LOS ANGELES	Jordan Downs Phase H4	97th, Grape, Hickory, 99th	Pending Project	117	0	0	117	2027 expected completion
LOS ANGELES	Jordan Downs Phase S2	Century Blvd, Lou Dillon Ave, 101st	Pending Project	81	0	0	81	2022 expected completion
LOS ANGELES	Jordan Downs Phase S3	Century Blvd, Lou Dillon Ave, 101st	Pending Project	92	0	0	92	2021 expected completion
LOS ANGELES	Jordan Downs Phase S4	101st, 102nd, Grape St., Lou Dillon Ave.	Pending Project	90	0	0	90	2024 expected completion
LOS ANGELES	Jordan Downs Phase S5	101st, 102nd, Grape St., Lou Dillon Ave.	Pending Project	84	0	0	84	2025 expected completion
LOS ANGELES	Jordan Downs Phase S6	102nd, 103rd, Lou Dillon Ave, Juniper	Pending Project	100	0	0	100	2026 expected completion
LOS ANGELES	Jordan Downs Phase S7	E side of Juniper St., Jordan High School, N of 101st St	Pending Project	65	0	0	65	2026 expected completion
LOS ANGELES	Jordan Downs Phase S8	E side of Juniper St., Jordan High School, S of 101st St	Pending Project	85	0	0	85	2026 expected completion
LOS ANGELES	Jordan Downs Phase SO1	102nd, 103rd, W side of Lou Dillon Ave	Pending Project	10	0	0	10	2025 expected completion
LOS ANGELES	Jordan Downs Phase SO2	Juniper St., Jordan HS, 102nd, 103rd	Pending Project	65	0	0	65	2026 expected completion
LOS ANGELES	Jordan Downs Phase HO1	97th St, 99th St, E side of Grape Street	Pending Project	35	0	0	35	2027 expected completion
LOS ANGELES	Jordan Downs Phase HO2	99th St, Century Blvd, E side of Grape St.	Pending Project	40	0	0	40	2027 expected completion
LOS ANGELES	Rancho San Pedro Phase I Block C Bldg 1	First, Second, Centre, Palos Verdes Sts.	Pending Project	86	0	0	86	2026 expected completion
LOS ANGELES	Rancho San Pedro Phase I Block C Bldg 2	First, Second, Centre, Palos Verdes Sts.	Pending Project	73	0	0	73	2026 expected completion
LOS ANGELES	Rancho San Pedro Phase I Block C Bldg 3	First, Second, Centre, Palos Verdes Sts.	Pending Project	115	0	0	115	2029 expected completion
City-Owned and -Leased Sites - Affordable & Supportive Housing								
LOS ANGELES	Missouri Place - 11950 W. Missouri Ave	11950 W. Missouri Ave	Pending Project	73	0	1	74	In construction
LOS ANGELES	Summit View - 11681 W. Foothill Blvd	11681 W. Foothill Blvd	Pending Project	48	0	1	49	In construction
LOS ANGELES	Isla de Los Angeles - 283 W. Imperial Hwy	283 W. Imperial Hwy	Pending Project	53	0	1	54	In construction
LOS ANGELES	Berendo Sage - 1035 S. Berendo St	1035 S. Berendo St	Pending Project	40	0	1	41	In construction
LOS ANGELES	La Guadalupe - 110 S. Boyle Ave	110 S. Boyle Ave	Pending Project	43	0	1	44	Development Agreement executed
LOS ANGELES	Hollywood Arts Collective (Residential) - 1637 N. Wilcox Ave	1637 N. Wilcox Ave	Pending Project	151	0	1	152	In construction
LOS ANGELES	Reseda Theater - 18447 Sherman Way	18447 Sherman Way	Pending Project	25	0	1	26	In construction
LOS ANGELES	La Prensa Libre - 206 E. Washington Blvd	206 E. Washington Blvd	Pending Project	103	0	2	105	In Construction
LOS ANGELES	Adams Terrace - 4314 W. Adams Blvd	4314 W. Adams Blvd	Pending Project	84	0	2	86	In Construction
LOS ANGELES	Washington Arts Collective - 4600 & 4601 W. Washington Blvd	4600 & 4601 W. Washington Blvd	Pending Project	55	0	1	56	Development Agreement executed
LOS ANGELES	Weingart Tower - 557 S. Crocker St	557 S. Crocker St	Pending Project	275	0	3	278	In Construction
LOS ANGELES	Westlake 619 - 619 S. Westlake Ave	619 S. Westlake Ave	Pending Project	77	0	1	78	Development Agreement executed
LOS ANGELES	Depot at Hyde Park - 6527 S. Crenshaw Blvd	6527 S. Crenshaw Blvd	Pending Project	42	0	1	43	In Construction
LOS ANGELES	Mariposa Lily - 1047 S. Mariposa Ave	1047 S. Mariposa Ave	Pending Project	40	0	1	41	In Construction
LOS ANGELES	9th Street Lofts - 456 W. 9th St	456 W. 9th St	Pending Project	90	0	1	91	In Construction
LOS ANGELES	11010 Santa Monica Blvd	11010 Santa Monica Blvd	Pending Project	50	0	1	51	In Construction
LOS ANGELES	12568 N. San Fernando Rd	12568 N. San Fernando Rd	Pending Project	53	0	0	53	ENA Approved
LOS ANGELES	1304 E. Pleasant Ave	1304 E. Pleasant Ave	Pending Project	16	0	0	16	ENA Approved
LOS ANGELES	1808 S. St. Andrews Pl	1808 S. St. Andrews Pl	Pending Project	20	0	1	21	ENA Approved
LOS ANGELES	Reese Davidson Community - 200 E. North Venice Blvd	200 E. North Venice Blvd	Pending Project	136	0	4	140	ENA Approved
LOS ANGELES	249 N. Chicago Ave	249 N. Chicago Ave	Pending Project	32	0	0	32	ENA Approved
LOS ANGELES	318 N. Breed St	318 N. Breed St	Pending Project	31	0	1	32	ENA Approved
LOS ANGELES	Thatcher Yard - 3233 S. Thatcher Ave	3233 S. Thatcher Ave	Pending Project	97	0	1	98	DDA Approved
LOS ANGELES	4th Street Project - 3551 E. 4th St	3551 E. 4th St	Pending Project	8	0	0	8	DDA Approved

LOS ANGELES		5623-5633 N. Elmer Ave	Pending Project	0	12	0	12	ENA Approved
LOS ANGELES	8431 Geyser Ave	8431 Geyser Ave	Pending Project	6	0	0	6	ENA Approved
LOS ANGELES	Homeboy - 901 & 903 N. Main Street	901 & 903 N. Main Street	Pending Project	0	0	148	148	ENA Approved
LOS ANGELES	1816 N. Wilton Pl	1816 N. Wilton Pl	Pending Project	1	0	0	1	Pending Project
LOS ANGELES	1140 N. Glendale Blvd.	1140 N. Glendale Blvd.	Pending Project	98	0	1	99	Pending ENA
LOS ANGELES	LAMP Lodge - 656-660 S. Stanford Ave.	656-660 S. Stanford Ave.	Pending Project	0	0	82	82	In Construction
LOS ANGELES	5215 S. Figueroa	5215 S. Figueroa	Pending Project	40	0	0	40	In Construction
LOS ANGELES	5260 S. Figueroa	5260 S. Figueroa	Pending Project	99	0	0	99	Pending Project
LOS ANGELES	230 N. Judge John Aiso	230 N. Judge John Aiso	Pending Project	241	0	0	241	Pending Project
LOS ANGELES	West LA Civic Center		Pending Project	430	0	495	925	Pending Projet
TOTAL				**5,606**	**12**	**2,273**	**7,891**	

Sources: Metro, HACLA, City of Los Angeles

Appendix 4.3

Pipeline Projects (Private Development)

Appendix 4.3. *Pipeline Development Projects, Anticipated Development by Income Level*

Jurisdiction Name	Site Address/Intersection	5 Digit ZIP Code	Assessor Parcel Number	Consolidated Sites	General Plan Designation (Current)	Zoning Designation (Current)	Minimum Density Allowed (units/acre)	Max Density Allowed (units/acre)	Parcel Size (Acres)	Existing Use/Vacancy	Infrastructure	Publicly-Owned	Site Status	Identified in Last/Last Two Planning Cycle(s)	Lower Income Capacity	Moderate Income Capacity	Above Moderate Income Capacity	Total Capacity	PIN	Community Plan Area	Pipeline Stage	Case or Permit Number
LOS ANGELES	3716 MONTEREY ROAD N 90032	90032	5302027026		RD2-1VL-HPOZ	[Q]RD3-1D	0	14	0.1698	Residential - Double, Duplex, or Two Units - 4 Stories or Less	YES - Current	NO - Privately-Owned	Pending Project	Not Used in Prior Housing Element	0	0	1	1	144A229 166	Northeast Los Angeles	Approved Entitlements	ADM-2018-4918-QC
LOS ANGELES	3014 MINNESOTA ST N 90031	90031	5208001001		[Q]RD3-1D-HPOZ	[Q]RD3-1D-HPOZ	0	14	0.238	Residential - Three Units (Any Combination) - 4 Stories or Less	YES - Current	NO - Privately-Owned	Pending Project	Not Used in Prior Housing Element	0	0	1	1	139-SA223 114	Northeast Los Angeles	Approved Entitlements	ADM-2018-137-QC
LOS ANGELES	4203 GRIFFIN AVE N 90031	90031	5207010045		[Q]RD3-1D-HPOZ	[Q]RD3-1D-HPOZ	0	14	0.2366		YES - Current	NO - Privately-Owned	Pending Project	Not Used in Prior Housing Element	0	0	1	1	145-SA225 462	Northeast Los Angeles	Approved Entitlements	DIR-2017-3388-CWNC
LOS ANGELES	4203 GRIFFIN AVE N 90031	90031	5207010045		[Q]RD3-1D-HPOZ	[Q]RD3-1D-HPOZ	0	14	0.2366		YES - Current	NO - Privately-Owned	Pending Project	Not Used in Prior Housing Element	0	0	1	1	145-SA225 462	Northeast Los Angeles	Approved Entitlements	ZA-2015-3771-ZAA
LOS ANGELES	9701 VESPER AVE N 91402	91402	2650021004		Low Residential	[T][Q]RD3-1	0	14	0.488	Residential - Double, Duplex, or Two Units - 4 Stories or Less	YES - Current	NO - Privately-Owned	Pending Project	Not Used in Prior Housing Element	5	0	31	36	201B149 482	Mission Hills - Panorama City - North Hills	Approved Entitlements	CPC-2016-4616-GPAJ-VZCJ
LOS ANGELES	7018 VALMONT ST W 91042	91042	2568003010		Very Low I Residential	RD3-1	0	14	0.55	Residential - Single Family Residence	YES - Current	NO - Privately-Owned	Pending Project	Not Used in Prior Housing Element	0	0	7	7	202-SA201 8	Sunland - Tujunga - Lake View Terrace - Shadow Hills - East La Tuna Canyon	Approved Entitlements	VTT-73124-SL
LOS ANGELES	10002 PINEWOOD AVE N 91042	91042	2568005001		Very Low I Residential	RD3-1	0	14	0.2589	Residential - Four Units (Any Combination) - 4 Stories or Less	YES - Current	NO - Privately-Owned	Pending Project	Not Used in Prior Housing Element	0	1	0	1	202-SA201 189	Sunland - Tujunga - Lake View Terrace - Shadow Hills - East La Tuna Canyon	Approved Entitlements	ADM-2018-890-UDU
LOS ANGELES	2322 THOMAS ST N 90031	90031	5211007015		Very Low I Residential	RD3-1	0	14	0.172	Residential - Four Units (Any Combination) - 4 Stories or Less	YES - Current	NO - Privately-Owned	Pending Project	Not Used in Prior Housing Element	1	0	0	1	136-SA225 45	Northeast Los Angeles	Approved Entitlements	ADM-2018-5967-UDU
LOS ANGELES	6826 VALMONT ST W 91042	91042	2568001023		Very Low I Residential	RD3-1	0	14	0.4877	Residential - Five or More Units or Apartments (Any Combination) - 4 Stories or Less	YES - Current	NO - Privately-Owned	Pending Project	Not Used in Prior Housing Element	0	0	1	1	202-SA201 35	Sunland - Tujunga - Lake View Terrace - Shadow Hills - East La Tuna Canyon	Approved Entitlements	DIR-2017-3102-RAO
LOS ANGELES	7032 VALMONT ST W 91042	91042	2568003054		Very Low I Residential	RD3-1	0	14	0.5466	Residential - Single Family Residence - Vacant Land	YES - Current	NO - Privately-Owned	Pending Project	Not Used in Prior Housing Element	0	0	8	8	204B201 1148	Sunland - Tujunga - Lake View Terrace - Shadow Hills - East La Tuna Canyon	Approved Entitlements	TT-83067-CN-HCA
LOS ANGELES	2015 EASTLAKE AVE N 90031	90031	5210027021			RD3-1-HPOZ	0	14	0.2651	Residential - Single Family Residence	YES - Current	NO - Privately-Owned	Pending Project	Not Used in Prior Housing Element	0	0	1	1	136-SA223 198	Northeast Los Angeles	Approved Entitlements	DIR-2018-146-COA
LOS ANGELES	2220 FARGO ST W 90039	90039	5422017037			RD3-1VL	0	14	0.172	Institutional - Church - One Story	YES - Current	NO - Privately-Owned	Pending Project	Not Used in Prior Housing Element	0	0	0	0	145-SA209 306	Silver Lake - Echo Park - Elysian Valley	Approved Entitlements	ZA-2014-2764-CU-ZV-ZAA
LOS ANGELES	1502 VAN NESS AVE S 90019	90019	5073003019		Low Residential	RD2-1-O-CPIO	0	21	0.172	Residential - Double, Duplex, or Two Units - 4 Stories or Less	YES - Current	NO - Privately-Owned	Pending Project	Not Used in Prior Housing Element	0	0	1	1	126B189 61	South Los Angeles	Approved Entitlements	ADM-2021-2326-CPIOC
LOS ANGELES	1306 29TH ST W 90007	90007	5055010046		Low Residential	RD2-1-O	0	21	0.1543	Residential - Four Units (Any Combination) - 4 Stories or Less	YES - Current	NO - Privately-Owned	Pending Project	Not Used in Prior Housing Element	0	0	2	2	120B197 176	South Los Angeles	Approved Entitlements	DIR-2017-344-COA-SPP
LOS ANGELES	2336 SCARFF ST S 90007	90007	5124023023		Non-Hazard Industrial and Commercial	[Q]RD2-1XL-O-HPOZ	0	21	0.258	Residential - Four Units (Any Combination) - 4 Stories or Less	YES - Current	NO - Privately-Owned	Pending Project	Not Used in Prior Housing Element	0	0	2	2	123A203 109	South Los Angeles	Approved Entitlements	ADM-2020-4817-ADU
LOS ANGELES	10721 BURNET AVE N 91345	91345	2649003019		Very Low I Residential	[Q]RD2-1	0	21	0.2479	Residential - Five or More Units or Apartments (Any Combination) - 4 Stories or Less	YES - Current	NO - Privately-Owned	Pending Project	Not Used in Prior Housing Element	0	1	0	1	207B145 247	Mission Hills - Panorama City - North Hills	Approved Entitlements	ADM-2019-2548-UDU
LOS ANGELES	3120 ATWATER AVE W 90039	90039	5436020006		Low Residential	[Q]RD2-1-RIO	0	21	0.1704	Residential - Single Family Residence	YES - Current	NO - Privately-Owned	Pending Project	Not Used in Prior Housing Element	0	0	3	3	151-SA211 25	Northeast Los Angeles	Approved Entitlements	AA-2018-3728-PMLA-SL
LOS ANGELES	1259 22ND ST W 90007	90007	5055019036		Public Facilities	[Q]RD2-1XL-HPOZ	0	21	0.103	Residential - Three Units (Any Combination) - 4 Stories or Less	YES - Current	NO - Privately-Owned	Pending Project	Not Used in Prior Housing Element	0	0	1	1	124-SA201 117	South Los Angeles	Approved Entitlements	ADM-2021-1799-ADU
LOS ANGELES	1169 24TH ST W 90007	90007	5055020009		Public Facilities	[Q]RD2-1XL-HPOZ	0	21	0.135	Residential - Four Units (Any Combination) - 4 Stories or Less	YES - Current	NO - Privately-Owned	Pending Project	Not Used in Prior Housing Element	0	0	1	1	124-SA201 269	South Los Angeles	Approved Entitlements	ADM-2018-3348-CWC
LOS ANGELES	426 SAN PASCUAL AVE N 90042	90042	5493032012		Very Low I Residential	RD2-1	0	21	0.173	Residential - Single Family Residence - Vacant Land	YES - Current	NO - Privately-Owned	Pending Project	Not Used in Prior Housing Element	0	0	3	3	154-SA233 338	Northeast Los Angeles	Approved Entitlements	AA-2015-3192-PMLA-SL
LOS ANGELES	6000 COMEY AVE W 90034	90034	5065012045		Very Low I Residential	RD2-1	0	21	0.183	Residential - Four Units (Any Combination) - 4 Stories or Less	YES - Current	NO - Privately-Owned	Pending Project	Not Used in Prior Housing Element	0	1	1	2	123B173 586	West Adams - Baldwin Hills - Leimert	Approved Entitlements	ADM-2018-1179-UDU
LOS ANGELES	204 RENNIE AVE S 90291	90291	4240005019		Very Low I Residential	RD2-1	0	21	0.095	Residential - Single Family Residence	YES - Current	NO - Privately-Owned	Pending Project	Not Used in Prior Housing Element	0	0	0	0	111B141 175	Venice	Approved Entitlements	DIR-2016-3884-VSO
LOS ANGELES	236 5TH AVE S 90291	90291	4240006009		Very Low I Residential	RD2-1	0	21	0.095	Residential - Four Units (Any Combination) - 4 Stories or Less	YES - Current	NO - Privately-Owned	Pending Project	Not Used in Prior Housing Element	0	0	0	0	111B141 297	Venice	Approved Entitlements	DIR-2017-3520-CDP-MEL
LOS ANGELES	417 25TH ST E 90011	5127013018			Very Low I Residential	RD2-1	0	21	0.083	Residential - Three Units (Any Combination) - 4 Stories or Less	YES - Current	NO - Privately-Owned	Pending Project	Not Used in Prior Housing Element	0	0	1	1	120A207 64	Southeast Los Angeles	Approved Entitlements	ZA-2012-1855-ZV-ZAA
LOS ANGELES	1918 CURSON AVE S 90016	90016	5064016010		Very Low I Residential	RD2-1	0	21	0.132	Residential - Single Family Residence	YES - Current	NO - Privately-Owned	Pending Project	Not Used in Prior Housing Element	0	0	2	2	126B177 1073	West Adams - Baldwin Hills - Leimert	Approved Entitlements	AA-2019-2871-PMLA-SL
LOS ANGELES	767 AVENUE 50 N 90042	90042	5471015050		Very Low I Residential	RD2-1	0	21	0.5785	Residential - Five or More Units or Apartments (Any Combination) - 4 Stories or Less - Vacant Land	YES - Current	NO - Privately-Owned	Pending Project	Not Used in Prior Housing Element	0	0	17	17	153A223 347	Northeast Los Angeles	Approved Entitlements	DIR-2017-2783-SPP
LOS ANGELES	1612 81ST ST W 90047	90047	6034010011		Very Low I Residential	RD2-1	0	21	0.154	Residential - Four Units (Any Combination) - 4 Stories or Less	YES - Current	NO - Privately-Owned	Pending Project	Not Used in Prior Housing Element	0	1	0	1	099B193 1155	South Los Angeles	Approved Entitlements	ADM-2018-655-UDU
LOS ANGELES	1260 CLYDE AVE S 90016	90016	5064019001		Very Low I Residential	RD2-1	0	21	0.224	Residential - Three Units (Any Combination) - 4 Stories or Less	YES - Current	NO - Privately-Owned	Pending Project	Not Used in Prior Housing Element	0	0	4	4	126B177 1049	West Adams - Baldwin Hills - Leimert	Approved Entitlements	TT-82439-CN
LOS ANGELES	4715 CAHUENGA BLVD N 91602	91602	2421019020		Very Low I Residential	RD2-1	0	21	0.1611	Residential - Single Family Residence	YES - Current	NO - Privately-Owned	Pending Project	Not Used in Prior Housing Element	0	0	7	7	168B177 700	North Hollywood - Valley Village	Approved Entitlements	VTT-82101-SL
LOS ANGELES	221 RUTH AVE S 90291	90291	4240003023		Very Low I Residential	RD2-1	0	21	0.0983	Residential - Single Family Residence	YES - Current	NO - Privately-Owned	Pending Project	Not Used in Prior Housing Element	0	0	1	1	111B141 122	Venice	Approved Entitlements	DIR-2017-789-CDP-MEL
LOS ANGELES	1740 84TH ST W 90047	90047	6034024007		Very Low I Residential	RD2-1	0	21	0.154	Residential - Double, Duplex, or Two Units - 4 Stories or Less	YES - Current	NO - Privately-Owned	Pending Project	Not Used in Prior Housing Element	0	1	0	1	097-SA193 59	South Los Angeles	Approved Entitlements	ADM-2019-445-UDU
LOS ANGELES	672 38TH ST E 90011	5121007020			Very Low I Residential	RD2-1	0	21	0.094	Residential - Three Units (Any Combination) - 4 Stories or Less	YES - Current	NO - Privately-Owned	Pending Project	Not Used in Prior Housing Element	0	0	1	1	115-SA207 119	Southeast Los Angeles	Approved Entitlements	ADM-2019-421-UDU
LOS ANGELES	211 DIMMICK AVE S 90291	90291	4240005024		Very Low I Residential	RD2-1	0	21	0.095	Residential - Three Units (Any Combination) - 4 Stories or Less	YES - Current	NO - Privately-Owned	Pending Project	Not Used in Prior Housing Element	0	0	1	1	111B141 177	Venice	Approved Entitlements	DIR-2016-4965-VSO
LOS ANGELES	3845 FLETCHER DR N 90065	90065	5458031041		Community Commercial	RD2-1-CDO	0	21	1.675	Commercial - Commercial - Vacant Land	YES - Current	NO - Privately-Owned	Pending Project	Used in Prior Housing Element - Non-Vacant	0	0	37	37	156A217 215	Northeast Los Angeles	Approved Entitlements	VTT-82440
LOS ANGELES	2820 IDELL ST N 90065	90065	5446007022		Low Residential	RD2-1-CDO-RIO	0	21	0.1294	Residential - Single Family Residence	YES - Current	NO - Privately-Owned	Pending Project	Not Used in Prior Housing Element	0	0	1	1	144A219 360	Northeast Los Angeles	Approved Entitlements	ADM-2019-4543-ADU
LOS ANGELES	3121 VERA AVE S 90034	90034	4312008002		Low Residential	RD2-1-CPIO	0	21	0.1212	Residential - Single Family Residence	YES - Current	NO - Privately-Owned	Pending Project	Not Used in Prior Housing Element	0	0	1	1	123B169 944	West Adams - Baldwin Hills - Leimert	Approved Entitlements	ADM-2019-1131-CPIOC
LOS ANGELES	1623 VAN NESS AVE S 90019	90019	5073023022		Low Residential	RD2-1-CPIO	0	21	0.185	Residential - Single Family Residence	YES - Current	NO - Privately-Owned	Pending Project	Not Used in Prior Housing Element	0	0	2	2	126B189 409	South Los Angeles	Approved Entitlements	ADM-2020-2022-CPIOC
LOS ANGELES	616 AVENUE 66 N 90042	90042	5493025016		Low Residential	RD2-1-HPOZ	0	21	0.775	Residential - Single Family Residence - Vacant Land	YES - Current	NO - Privately-Owned	Pending Project	Not Used in Prior Housing Element	0	0	13	13	154-SA233 115	Northeast Los Angeles	Approved Entitlements	VTT-82095-SL
LOS ANGELES	4941 SYCAMORE TER N 90042	90042	5467016006		Low Residential	RD2-1-HPOZ	0	21	0.19	Residential - Three Units (Any Combination) - 4 Stories or Less	YES - Current	NO - Privately-Owned	Pending Project	Not Used in Prior Housing Element	0	0	1	1	150A225 322	Northeast Los Angeles	Approved Entitlements	ADM-2019-506-CWC
LOS ANGELES	125 AVENUE 52 S 90042	90042	5468016007		Low Residential	RD2-1-HPOZ	0	21	0.187	Residential - Double, Duplex, or Two Units - 4 Stories or Less	YES - Current	NO - Privately-Owned	Pending Project	Not Used in Prior Housing Element	0	0	3	3	150A227 155	Northeast Los Angeles	Approved Entitlements	DIR-2018-7476-COA
LOS ANGELES	3321 NORMAN ST W 90031	90031	5204009028		Low Residential	RD2-1-HPOZ	0	21	0.1377	Residential - Single Family Residence	YES - Current	NO - Privately-Owned	Pending Project	Not Used in Prior Housing Element	0	0	1	1	136-SA201 85	Northeast Los Angeles	Approved Entitlements	ADM-2018-3163-ADU
LOS ANGELES	212 AVENUE 57 S 90042	90042	5468031004		Low Residential	RD2-1-HPOZ	0	21	0.1425	Residential - Single Family Residence - Pool	YES - Current	NO - Privately-Owned	Pending Project	Not Used in Prior Housing Element	0	0	1	1	150A229 49	Northeast Los Angeles	Approved Entitlements	ADM-2020-6787-ADU
LOS ANGELES	1936 RIMPAU BLVD S 90016	90016	5061017008		Low Residential	RD2-1-O	0	21	0.15	Residential - Four Units (Any Combination) - 4 Stories or Less	YES - Current	NO - Privately-Owned	Pending Project	Not Used in Prior Housing Element	1	0	0	1	126B181 1324	West Adams - Baldwin Hills - Leimert	Approved Entitlements	ADM-2018-3637-UDU
LOS ANGELES	2540 BRONSON AVE S 90018	90018	5059005020		Low Residential	RD2-1-O	0	21	0.163	Residential - Three Units (Any Combination) - 4 Stories or Less	YES - Current	NO - Privately-Owned	Pending Project	Not Used in Prior Housing Element	1	0	0	1	123B185 597	West Adams - Baldwin Hills - Leimert	Approved Entitlements	ADM-2018-4884-UDU
LOS ANGELES	1743 VINEYARD AVE S 90016	90016	5061014003		Low Residential	RD2-1-O	0	21	0.201	Residential - Five or More Units or Apartments (Any Combination) - 4 Stories or Less	YES - Current	NO - Privately-Owned	Pending Project	Not Used in Prior Housing Element	0	0	0	0	126B181 1204	West Adams - Baldwin Hills - Leimert	Approved Entitlements	ZA-2020-844-CU
LOS ANGELES	2200 10TH AVE S 90018	90018	5060015012		Low Residential	RD2-1-O-CPIO	0	21	0.097	Residential - Single Family Residence	YES - Current	NO - Privately-Owned	Pending Project	Not Used in Prior Housing Element	0	0	495	495	123B185 112	West Adams - Baldwin Hills - Leimert	Approved Entitlements	ADM-2019-50-CPIOC
LOS ANGELES	1930 6TH AVE S 90018	90018	5060023024		Low Residential	RD2-1-O-CPIO	0	21	0.1687	Residential - Double, Duplex, or Two Units - 4 Stories or Less	YES - Current	NO - Privately-Owned	Pending Project	Not Used in Prior Housing Element	0	0	1	1	126B189 1066	West Adams - Baldwin Hills - Leimert	Approved Entitlements	ADM-2018-959-CPIOC
LOS ANGELES	628 CORONADO ST N 90026	90026	5402022009		Low Medium I Residential	RD2-1VL	0	21	0.155	Residential - Five or More Units or Apartments (Any Combination) - 4 Stories or Less	YES - Current	NO - Privately-Owned	Pending Project	Not Used in Prior Housing Element	0	0	1	1	139-SA205 314	Silver Lake - Echo Park - Elysian Valley	Approved Entitlements	ZA-2017-3743-ZV-ZAA
LOS ANGELES	710 HYPERION AVE N 90029	90029	5427011029		Low Medium I Residential	RD2-1VL	0	21	0.172	Residential - Single Family Residence - Vacant Land	YES - Current	NO - Privately-Owned	Pending Project	Not Used in Prior Housing Element	0	0	14	14	142-SA201 109	Silver Lake - Echo Park - Elysian Valley	Approved Entitlements	VTT-78257-SL
LOS ANGELES	2224 RESERVOIR ST W 90026	90026	5402032006		Low Medium I Residential	RD2-1VL	0	21	0.172	Residential - Three Units (Any Combination) - 4 Stories or Less	YES - Current	NO - Privately-Owned	Pending Project	Not Used in Prior Housing Element	0	0	1	1	141A207 260	Silver Lake - Echo Park - Elysian Valley	Approved Entitlements	ZA-2014-2703-ZV-ZAA
LOS ANGELES	2311 COVE AVE W 90039	90039	5422006045		Low Medium I Residential	RD2-1VL	0	21	0.0975	Residential - Double, Duplex, or Two Units - 4 Stories or Less - Vacant Land	YES - Current	NO - Privately-Owned	Pending Project	Not Used in Prior Housing Element	0	0	2	2	145-SA209 23	Silver Lake - Echo Park - Elysian Valley	Approved Entitlements	AA-2018-7129-PMLA-CN
LOS ANGELES	NONE NONE 44664	44664	5431004022		Low Medium I Residential	RD2-1VL	0	21	0.135	Residential - Three Units (Any Combination) - 4 Stories or Less - Mills Act Property	YES - Current	NO - Privately-Owned	Pending Project	Not Used in Prior Housing Element	0	0	2	2	147A205 96	Silver Lake - Echo Park - Elysian Valley	Approved Entitlements	ZA-2014-2644-ZAA-F
LOS ANGELES	334 CHANOVA ST W 90012	90012	5414024021		Low Medium I Residential	RD2-1VL	0	21	0.129	Residential - Single Family Residence	YES - Current	NO - Privately-Owned	Pending Project	Not Used in Prior Housing Element	0	0	3	3	139-SA217 104	Silver Lake - Echo Park - Elysian Valley	Approved Entitlements	AA-2019-3179-PMLA-SL
LOS ANGELES	1311 WATERLOO ST N 90026	90026	5424023009		Low Medium I Residential	RD2-1VL	0	21	0.183	Residential - Single Family Residence - Vacant Land	YES - Current	NO - Privately-Owned	Pending Project	Not Used in Prior Housing Element	0	0	3	3	141A207 174	Silver Lake - Echo Park - Elysian Valley	Approved Entitlements	ADM-2018-5914-SLD
LOS ANGELES	1811 GRIFFITH PARK BLVD N 90026	90026	5431001006		Low Medium I Residential	RD2-1VL	0	21	0.098	Residential - Single Family Residence	YES - Current	NO - Privately-Owned	Pending Project	Not Used in Prior Housing Element	0	0	2	2	147A203 400	Silver Lake - Echo Park - Elysian Valley	Approved Entitlements	ZA-2019-5942-ZAA
LOS ANGELES	1418 MOHAWK ST N 90026	90026	5424027005		Low Medium I Residential	RD2-1VL	0	21	0.172	Residential - Double, Duplex, or Two Units - 4 Stories or Less	YES - Current	NO - Privately-Owned	Pending Project	Not Used in Prior Housing Element	0	0	7	7	141A207 89	Silver Lake - Echo Park - Elysian Valley	Approved Entitlements	VTT-82093-SL
LOS ANGELES	810 BONNIE BRAE N		5404006023			RD2-1VL-CDO	0	21	0.161	Residential - Five or More Units or Apartments (Any Combination) - 4 Stories or Less	YES - Current	NO - Privately-Owned	Pending Project	Not Used in Prior Housing Element	0	0	2	2	139-SA205 603	Silver Lake - Echo Park - Elysian Valley	Approved Entitlements	DIR-2021-603-OVR
LOS ANGELES	923 GLENDALE BLVD N 90026	90026	5404005003			RD2-1VL-CDO	0	21	0.172	Residential - Four Units (Any Combination) - 4 Stories or Less - Vacant Land	YES - Current	NO - Privately-Owned	Pending Project	Not Used in Prior Housing Element	1	0	14	15	139-SA207 326	Silver Lake - Echo Park - Elysian Valley	Approved Entitlements	DIR-2017-5367-DB-CDO
LOS ANGELES	1124 MARION AVE W 90026	90026	5405027013		RD2-1VL-HPOZ		0	21	0.172	Residential - Single Family Residence	YES - Current	NO - Privately-Owned	Pending Project	Not Used in Prior Housing Element	0	0	1	1	136-SA211 275	Silver Lake - Echo Park - Elysian Valley	Approved Entitlements	DIR-2020-4057-COA
LOS ANGELES	1072 WEST EDGEWARE ROAD N 90026	90026	5405010009		RD2-1VL-HPOZ		0	21	0.157	Residential - Double, Duplex, or Two Units - 4 Stories or Less	YES - Current	NO - Privately-Owned	Pending Project	Not Used in Prior Housing Element	0	0	2	2	138A209 239	Silver Lake - Echo Park - Elysian Valley	Approved Entitlements	AA-2018-3754-PMLA-SL
LOS ANGELES	1160 WEST KENSINGTON ROAD N 90026	90026	5404023019		RD2-1VL-HPOZ		0	21	0.211	Residential - Five or More Units or Apartments (Any Combination) - 4 Stories or Less	YES - Current	NO - Privately-Owned	Pending Project	Not Used in Prior Housing Element	0	0	2	2	138A209 251	Silver Lake - Echo Park - Elysian Valley	Approved Entitlements	ADM-2020-6947-ADU
LOS ANGELES	1150 WEST KENSINGTON ROAD N 90026	90026	5404023001		RD2-1VL-HPOZ		0	21	0.313	Residential - Double, Duplex, or Two Units - 4 Stories or Less	YES - Current	NO - Privately-Owned	Pending Project	Not Used in Prior Housing Element	0	0	1	1	136-SA209 29	Silver Lake - Echo Park - Elysian Valley	Approved Entitlements	ADM-2021-4643-ADU
LOS ANGELES	847 10TH ST W 90731	90731	7454015005		Community Commercial	RD2-1XL	0	21	0.11	Residential - Single Family Residence - Vacant Land	YES - Current	NO - Privately-Owned	Pending Project	Not Used in Prior Housing Element	1	0	18	19	015B197 1062	San Pedro	Approved Entitlements	ZA-2018-6316-DB-CUW
LOS ANGELES	7720 LANKERSHIM BLVD N 91605	91605	2316001046		Low II Residential	(T)(Q)RD1.5-1-CUGU	0	29	1.43	Residential - Single Family Residence	YES - Current	NO - Privately-Owned	Pending Project	Used in Prior Housing Element - Non-Vacant	4	0	159	163	189B169 885	Sun Valley - La Tuna Canyon	Approved Entitlements	CPC-2016-2383-GPA-VZC-DB-SPR
LOS ANGELES	11600 MAGNOLIA BLVD W 91601	91601	2354004019		Very Low Residential	RD1.5-1	0	29	0.4426	Institutional - School (Private) - One Story	YES - Current	NO - Privately-Owned	Pending Project	Not Used in Prior Housing Element	0	0	0	0	171B169 445	North Hollywood - Valley Village	Approved Entitlements	CPC-2015-1438-VCU-SPR-SPP
LOS ANGELES	11748 GILMORE ST W 91606	91606	2322016034		Very Low Residential	RD1.5-1	0	29	0.1597	Commercial - Parking Lot (Commercial Use Property) - Lots - Patron or Employee - One Story	YES - Current	NO - Privately-Owned	Pending Project	Not Used in Prior Housing Element	0	0	0	0	180B169 1071	North Hollywood - Valley Village	Approved Entitlements	ZA-2015-1203-CU
LOS ANGELES	1735 WESTGATE AVE S 90025	90025	4259014063		Very Low Residential	[Q]RD1.5-1	0	29	0.2708	Residential - Single Family Residence	YES - Current	NO - Privately-Owned	Pending Project	Not Used in Prior Housing Element	0	0	6	6	126B149 1058	West Los Angeles	Approved Entitlements	TT-74274-SL
LOS ANGELES	10733 OHIO AVE W 90024	90024	4325013014		Very Low Residential	[Q]RD1.5-1	0	29	0.176	Residential - Three Units (Any Combination) - 4 Stories or Less	YES - Current	NO - Privately-Owned	Pending Project	Not Used in Prior Housing Element	0	0	9	9	132B153 600	Westwood	Approved Entitlements	DIR-2017-5262-DRB-SPP-SPPA-W
LOS ANGELES	1751 MALCOLM AVE S 90024	90024	4325023017		Very Low Residential	[Q]RD1.5-1	0	29	0.175	Residential - Five or More Units or Apartments (Any Combination) - 4 Stories or Less	YES - Current	NO - Privately-Owned	Pending Project	Not Used in Prior Housing Element	0	0	18	18	129B153 378	Westwood	Approved Entitlements	DIR-2017-342-DRB-SPP
LOS ANGELES	1544 MALCOLM AVE S 90024	90024	4325025084		Very Low Residential	[Q]RD1.5-1	0	29	0.3534	Residential - Five or More Units or Apartments (Any Combination) - 4 Stories or Less	YES - Current	NO - Privately-Owned	Pending Project	Not Used in Prior Housing Element	0	0	14	14	129B153 1417	Westwood	Approved Entitlements	ZA-2014-3670-DRB-SPP-SPPA
LOS ANGELES	14535 KILLION ST W 91411	91411	2249001009		Very Low Residential	[Q]RD1.5-1	0	29	0.2166	Residential - Single Family Residence	YES - Current	NO - Privately-Owned	Pending Project	Not Used in Prior Housing Element	0	0	6	6	174B149 934	Van Nuys - North Sherman Oaks	Approved Entitlements	VTT-82510-SL
LOS ANGELES	6705 SEPULVEDA BLVD N 91411	91411	2234021017		Low Residential	[Q]RD1.5-1-RIO	0	29	1.1161	Residential - Single Family Residence - Vacant Land	YES - Current	NO - Privately-Owned	Pending Project	Not Used in Prior Housing Element	4	0	40	44	180B145 113	Van Nuys - North Sherman Oaks	Approved Entitlements	DIR-2016-725-DB
LOS ANGELES	6705 SEPULVEDA BLVD N 91411	91411	2234021017		Low Residential	[Q]RD1.5-1-RIO	0	29	1.1161	Residential - Single Family Residence - Vacant Land	YES - Current	NO - Privately-Owned	Pending Project	Not Used in Prior Housing Element	0	0	30	30	180B145 113	Van Nuys - North Sherman Oaks	Approved Entitlements	VTT-77179-SL
LOS ANGELES	3017 ATWATER AVE W 90039	90039	5436032035		Low Residential	[Q]RD1.5-1-RIO	0	29	0.1646	Residential - Single Family Residence	YES - Current	NO - Privately-Owned	Pending Project	Not Used in Prior Housing Element	0	0	4	4	151-SA211 106	Northeast Los Angeles	Approved Entitlements	AA-2018-6379-PMLA-SL
LOS ANGELES	14353 RIVERSIDE DR W 91423	91423	2248004027		Low Residential	[Q]RD1.5-1-RIO	0	29	0.2673	Residential - Five or More Units or Apartments (Any Combination) - 4 Stories or Less	YES - Current	NO - Privately-Owned	Pending Project	Not Used in Prior Housing Element	1	0	10	11	169-SA151 209	Van Nuys - North Sherman Oaks	Approved Entitlements	DIR-2017-2142-DB
LOS ANGELES	2100 TOBERMAN ST S 90007	90007	5124014008		Low Residential	[Q]RD1.5-1XL-O-HPOZ	0	29	0.1265	Residential - Single Family Residence	YES - Current	NO - Privately-Owned	Pending Project	Not Used in Prior Housing Element	0	0	1	1	124-SA201 217	South Los Angeles	Approved Entitlements	ADM-2021-2504-ADU
LOS ANGELES	685 WESTMINSTER AVE E 90291	90291	4239019021		Very Low Residential	RD1.5-1	0	29	0.666	Institutional - Church - One Story	YES - Current	NO - Privately-Owned	Pending Project	Used in Prior Housing Element - Non-Vacant	0	0	1	1	108B145 159	Venice	Approved Entitlements	DIR-2017-1895-CDP-MEL
LOS ANGELES	685 WESTMINSTER AVE E 90291	90291	4239019021		Very Low Residential	RD1.5-1	0	29	0.666	Institutional - Church - One Story	YES - Current	NO - Privately-Owned	Pending Project	Used in Prior Housing Element - Non-Vacant	0	0	1	1	108B145 159	Venice	Approved Entitlements	DIR-2017-2506-VSO
LOS ANGELES	315 6TH AVE S 90291	90291	4240010010		Very Low Residential	RD1.5-1	0	29	0.148	Residential - Four Units (Any Combination) - 4 Stories or Less	YES - Current	NO - Privately-Owned	Pending Project	Not Used in Prior Housing Element	0	0	2	2	111B141 332	Venice	Approved Entitlements	DIR-2019-2610-CDP-MEL
LOS ANGELES	657 FLOWER AVE E

Appendix 4.3. *Pipeline Development Projects, Anticipated Development by Income Level*

Jurisdiction Name	Site Address/Intersection	5 Digit ZIP Code	Assessor Parcel Number	Consolidated Sites	General Plan Designation (Current)	Zoning Designation (Current)	Minimum Density Allowed (units/acre)	Max Density Allowed (units/acre)	Parcel Size (Acres)	Existing Use/Vacancy	Infrastructure	Publicly-Owned	Site Status	Identified in Last/Last Two Planning Cycle(s)	Lower Income Capacity	Moderate Income Capacity	Above Moderate Income Capacity	Total Capacity	PIN	Community Plan Area	Pipeline Stage	Case or Permit Number
LOS ANGELES	1122 30TH ST W 90007	90007	5039019039		Low Residential	RD1.5-1-O	0	29	0.1572	Residential - Single Family Residence	YES - Current	NO - Privately-Owned	Pending Project	Not Used in Prior Housing Element	0	0	2	2	120B197 364	South Los Angeles	Approved Entitlements	DIR-2020-2122-DRB-SPP-COA
LOS ANGELES	2714 PORTLAND S		5123002409		Low Residential	RD1.5-1-O	0	29	0.199	Recreational - Club, Lodge Hall, Fraternal Organization - One Story	YES - Current	NO - Privately-Owned	Pending Project	Used in Prior Housing Element - Non-Vacant	1	0	18	19	123A201 274	South Los Angeles	Approved Entitlements	ADM-2021-649-RDP
LOS ANGELES	217 VENICE WAY E 90291	90291	4238021022		Low Residential	RD1.5-1-O	0	29	0.092	Residential - Four Units (Any Combination) - 4 Stories or Less	YES - Current	NO - Privately-Owned	Pending Project	Not Used in Prior Housing Element	0	0	1	1	106-SA145 48	Venice	Approved Entitlements	ZA-2014-829-CDP-ZAA
LOS ANGELES	219 VENICE WAY E 90291	90291	4238021022		Low Residential	RD1.5-1-O	0	29	0.092	Residential - Four Units (Any Combination) - 4 Stories or Less	YES - Current	NO - Privately-Owned	Pending Project	Not Used in Prior Housing Element	0	0	1	1	106-SA145 48	Venice	Approved Entitlements	ZA-2014-831-CDP-ZAA
LOS ANGELES	221 VENICE WAY E 90291	90291	4238021022		Low Residential	RD1.5-1-O	0	29	0.092	Residential - Four Units (Any Combination) - 4 Stories or Less	YES - Current	NO - Privately-Owned	Pending Project	Not Used in Prior Housing Element	0	0	1	1	106-SA145 48	Venice	Approved Entitlements	ZA-2014-833-CDP-ZAA
LOS ANGELES	1259 CAMDEN DR S 90035	90035	4330018021		Low Residential	RD1.5-1-O	0	29	0.28	Residential - Five or More Units or Apartments (Any Combination) - 4 Stories or Less - Pool	YES - Current	NO - Privately-Owned	Pending Project	Not Used in Prior Housing Element	1	0	0	1	132A165 235	West Los Angeles	Approved Entitlements	ADM-2018-6122-UDU
LOS ANGELES	428 RIALTO AVE E 90291	90291	4238015020		Low Residential	RD1.5-1-O	0	29	0.0585	Residential - Single Family Residence	YES - Current	NO - Privately-Owned	Pending Project	Not Used in Prior Housing Element	0	0	1	1	108B145 1843	Venice	Approved Entitlements	ZA-2015-865-CDP-MEL
LOS ANGELES	1712 WASHINGTON WAY S 90291	90291	4228003004		Low Residential	RD1.5-1-O	0	29	0.142	Residential - Three Units (Any Combination) - 4 Stories or Less	YES - Current	NO - Privately-Owned	Pending Project	Not Used in Prior Housing Element	0	0	2	2	106-SA147 42	Venice	Approved Entitlements	AA-2014-1730-PMLA-SL
LOS ANGELES	2205 OCEAN AVE S 90291	90291	4227001020		Low Residential	RD1.5-1-O	0	29	0.0619	Residential - Single Family Residence	YES - Current	NO - Privately-Owned	Pending Project	Not Used in Prior Housing Element	0	0	1	1	106-SA147 125	Venice	Approved Entitlements	ZA-2015-1118-CDP-ZAA-SPP-MEL
LOS ANGELES	1439 CABRILLO AVE S 90291	90291	4238004028		Low Residential	RD1.5-1-O	0	29	0.0585	Residential - Single Family Residence	YES - Current	NO - Privately-Owned	Pending Project	Not Used in Prior Housing Element	0	0	1	1	108B145 1505	Venice	Approved Entitlements	DIR-2017-4621-CDP-MEL
LOS ANGELES	2831 UNIVERSITY AVE S 90007	90007	5123004414		Low Residential	RD1.5-1-O	0	29	0.1606	Recreational - Club, Lodge Hall, Fraternal Organization - One Story	YES - Current	NO - Privately-Owned	Pending Project	Not Used in Prior Housing Element	0	0	1	1	121-SA201 149	South Los Angeles	Approved Entitlements	ADM-2021-4437-RDP
LOS ANGELES	428 GRAND BLVD E 90291	90291	4238020006		Low Residential	RD1.5-1-O	0	29	0.103	Residential - Double, Duplex, or Two Units - 4 Stories or Less	YES - Current	NO - Privately-Owned	Pending Project	Not Used in Prior Housing Element	0	0	2	2	108B145 2009	Venice	Approved Entitlements	DIR-2018-1485-CDP-MEL
LOS ANGELES	1920 MICHIGAN AVE E 90033	90033	5174006049		Public Facilities	RD1.5-1-RIO-CUGU	0	29	0.204	Residential - Five or More Units or Apartments (Any Combination) - 4 Stories or Less	YES - Current	NO - Privately-Owned	Pending Project	Not Used in Prior Housing Element	1	0	0	1	129A221 137	Boyle Heights	Approved Entitlements	ADM-2019-1598-UDU
LOS ANGELES	1754 GRIFFITH PARK BLVD N 90026	90026	5429016001		Non-Hazard Industrial and Commercial	RD1.5-1VL	0	29	0.256	Residential - Double, Duplex, or Two Units - 4 Stories or Less - Vacant Land	YES - Current	NO - Privately-Owned	Pending Project	Used in Prior Housing Element - Non-Vacant	0	0	7	7	145-SA203 49	Silver Lake - Echo Park - Elysian Valley	Approved Entitlements	VTT-82007-SL
LOS ANGELES	5707 KLUMP AVE N 91601	91601	2337034037		Non-Hazard Industrial and Commercial	RD1.5-1VL	0	29	0.1527	Residential - Three Units (Any Combination) - 4 Stories or Less	YES - Current	NO - Privately-Owned	Pending Project	Not Used in Prior Housing Element	0	0	1	1	174B173 627	North Hollywood - Valley Village	Approved Entitlements	ADM-2020-7740-RDP
LOS ANGELES	1758 GRIFFITH PARK BLVD N 90026	90026	5429016027		Non-Hazard Industrial and Commercial	RD1.5-1VL	0	29	0.466	Residential - Three Units (Any Combination) - 4 Stories or Less	YES - Current	NO - Privately-Owned	Pending Project	Used in Prior Housing Element - Non-Vacant	0	0	12	12	145-SA203 28	Silver Lake - Echo Park - Elysian Valley	Approved Entitlements	VTT-82275-SL
LOS ANGELES	1946 MANNING AVE S 90025	90025	4321005055		Airport Landside	RD1.5-1VL-O	0	29	0.155	Residential - Four Units (Any Combination) - 4 Stories or Less	YES - Current	NO - Privately-Owned	Pending Project	Not Used in Prior Housing Element	0	0	4	4	129B157 544	West Los Angeles	Approved Entitlements	AA-2018-6209-PMLA-SL
LOS ANGELES	4011 SUNSET DR W 90027	90027	5430023010		Low Medium I Residential	RD1.5-1XL	0	29	0.163	Residential - Three Units (Any Combination) - 4 Stories or Less	YES - Current	NO - Privately-Owned	Pending Project	Not Used in Prior Housing Element	0	0	4	4	147A203 88	Hollywood	Approved Entitlements	AA-2016-4918-PMLA-SL
LOS ANGELES	1615 EDGEMONT ST N 90027	90027	5543008033		Low Medium I Residential	RD1.5-1XL	0	29	0.1537	Residential - Single Family Residence	YES - Current	NO - Privately-Owned	Pending Project	Not Used in Prior Housing Element	0	0	1	1	147B197 403	Hollywood	Approved Entitlements	DIR-2016-2928-SPP
LOS ANGELES	4279 FOUNTAIN AVE W 90029	90029	5430031034		Low Medium I Residential	RD1.5-1XL	0	29	0.125	Commercial - Store Combination - Store and Office Combination - One Story	YES - Current	NO - Privately-Owned	Pending Project	Not Used in Prior Housing Element	0	0	0	0	147A201 221	Hollywood	Approved Entitlements	ZA-2017-3146-ZV
LOS ANGELES	4527 LEXINGTON AVE W 90029	90029	5542021039		Low Medium I Residential	RD1.5-1XL	0	29	0.1458	Residential - Four Units (Any Combination) - 4 Stories or Less	YES - Current	NO - Privately-Owned	Pending Project	Not Used in Prior Housing Element	0	0	4	4	144B197 259	Hollywood	Approved Entitlements	DIR-2015-4317-SPP
LOS ANGELES	1148 BERENDO ST N 90029	90029	5540021008		Low Medium I Residential	RD1.5-1XL	0	29	0.1549	Residential - Single Family Residence	YES - Current	NO - Privately-Owned	Pending Project	Not Used in Prior Housing Element	1	0	7	8	144B197 498	Hollywood	Approved Entitlements	DIR-2020-1371-SPP-TOC-HCA
LOS ANGELES	1134 BERENDO ST N 90029	90029	5540022002		Low Medium I Residential	RD1.5-1XL	0	29	0.155	Residential - Three Units (Any Combination) - 4 Stories or Less	YES - Current	NO - Privately-Owned	Pending Project	Not Used in Prior Housing Element	1	0	0	1	144B197 564	Hollywood	Approved Entitlements	ADM-2018-5641-UDU
LOS ANGELES	1233 HIGHLAND AVE N 90038	90038	5532006041		Low Medium I Residential	RD1.5-1XL	0	29	0.7713	Commercial - Parking Lot (Commercial Use Property) - Lots - Patron or Employee - One Story	YES - Current	NO - Privately-Owned	Pending Project	Not Used in Prior Housing Element	8	0	64	72	144B185 217	Hollywood	Approved Entitlements	DIR-2014-2097-DB-SPR
LOS ANGELES	1134 WESTMORELAND AVE N 90029	90029	5542026010		Low Medium I Residential	RD1.5-1XL	0	29	0.132	Residential - Double, Duplex, or Two Units - 4 Stories or Less	YES - Current	NO - Privately-Owned	Pending Project	Not Used in Prior Housing Element	0	0	9	9	144B197 562	Hollywood	Approved Entitlements	VTT-82011-SL
LOS ANGELES	4522 LEXINGTON AVE W 90029	90029	5542026046		Low Medium I Residential	RD1.5-1XL	0	29	0.2201	Residential - Single Family Residence - Vacant Land	YES - Current	NO - Privately-Owned	Pending Project	Not Used in Prior Housing Element	1	0	8	9	144B197 313	Hollywood	Approved Entitlements	DIR-2016-1086-SPP
LOS ANGELES	4652 LA MIRADA AVE W 90029	90029	5542019007		Low Medium I Residential	RD1.5-1XL	0	29	0.186	Residential - Three Units (Any Combination) - 4 Stories or Less	YES - Current	NO - Privately-Owned	Pending Project	Not Used in Prior Housing Element	0	0	10	10	144B197 132	Hollywood	Approved Entitlements	VTT-74357-SL
LOS ANGELES	1758 BERENDO ST N 90027	90027	5589030011		Low Medium I Residential	RD1.5-1XL	0	29	0.155	Residential - Four Units (Any Combination) - 4 Stories or Less	YES - Current	NO - Privately-Owned	Pending Project	Not Used in Prior Housing Element	0	0	4	4	150B197 1151	Hollywood	Approved Entitlements	DIR-2017-3555-SPP
LOS ANGELES	6817 LELAND WAY W 90028	90028	5548015020		Low Medium I Residential	RD1.5-1XL	0	29	0.172	Residential - Five or More Units or Apartments (Any Combination) - 4 Stories or Less	YES - Current	NO - Privately-Owned	Pending Project	Not Used in Prior Housing Element	0	0	1	1	147A185 130	Hollywood	Approved Entitlements	ADM-2020-4921-RDP
LOS ANGELES	463 13TH ST W 90731	90731	7456015006		Low II Residential	RD1.5-1XL-CPIO	0	29	0.1147	Residential - Single Family Residence	YES - Current	NO - Privately-Owned	Pending Project	Not Used in Prior Housing Element	0	0	1	1	012B201 22	San Pedro	Approved Entitlements	ZA-2014-3757-CDP
LOS ANGELES	356 13TH ST W 90731	90731	7456009020		Low II Residential	RD1.5-1XL-CPIO	0	29	0.1147	Residential - Three Units (Any Combination) - 4 Stories or Less	YES - Current	NO - Privately-Owned	Pending Project	Not Used in Prior Housing Element	0	0	1	1	015B201 759	San Pedro	Approved Entitlements	ADM-2021-2309-RDP
LOS ANGELES	2819 WAVERLY DR W 90039	90039	5434025985			RD1.5-1XL-RIO	0	29	0.9869	Residential - Five or More Units or Apartments (Any Combination) - 4 Stories or Less	YES - Current	NO - Privately-Owned	Pending Project	Not Used in Prior Housing Element	0	0	16	16	151-SA207 75	Hollywood	Approved Entitlements	VTT-74961-SL
LOS ANGELES	2919 WAVERLY DR W 90039	90039	5434025014			RD1.5-1XL-RIO	0	29	0.32	Residential - Single Family Residence - Pool	YES - Current	NO - Privately-Owned	Pending Project	Used in Two Consecutive Prior Housing Eleme	0	0	16	16	151-SA207 55	Hollywood	Approved Entitlements	ZA-2018-6170-ZAA
LOS ANGELES	21425 VANOWEN ST W 91303	91303	2138011097			(WC)RIVER-SN-RIO	0	54	1.13	Residential - Five or More Units or Apartments (Any Combination) - 5 Stories or More - Pool	YES - Current	NO - Privately-Owned	Pending Project	Not Used in Prior Housing Element	0	0	174	174	183B105 879	Canoga Park - Winnetka - Woodland Hills - West Hills	Approved Entitlements	DIR-2015-3494-SPP-SPPA
LOS ANGELES	21401 VANOWEN ST W 91303	91303	2138011098			(WC)RIVER-SN-RIO	0	54	1.107	Commercial - Commercial - Vacant Land	YES - Current	NO - Privately-Owned	Pending Project	Not Used in Prior Housing Element	0	0	154	154	183B105 919	Canoga Park - Winnetka - Woodland Hills - West Hills	Approved Entitlements	DIR-2016-4109-SPP-M1
LOS ANGELES	205 OCEAN FRONT WALK S 90291	90291	4286030024		Low Residential	C1-1	0	54	0.1884	Commercial - Store - One Story	YES - Current	NO - Privately-Owned	Pending Project	Not Used in Prior Housing Element	0	0	3	3	109-SA141 106	Venice	Approved Entitlements	DIR-2019-1277-CDP-SPP
LOS ANGELES	601 OCEAN FRONT WALK S 90291	90291	4286028001		Low Residential	C1-1	0	54	0.203	Commercial - Commercial - Vacant Land	YES - Current	NO - Privately-Owned	Pending Project	Not Used in Prior Housing Element	0	0	1	1	109-SA143 381	Venice	Approved Entitlements	ZA-2015-102-CDP-CU-SPP
LOS ANGELES	811 OCEAN FRONT WALK S 90291	90291	4286027007		Low Residential	C1-1	0	54	0.103	Residential - Single Family Residence	YES - Current	NO - Privately-Owned	Pending Project	Not Used in Prior Housing Element	0	0	2	2	108A143 128	Venice	Approved Entitlements	ZA-2014-3007-CDP-CUB-ZV-SPP-M
LOS ANGELES	815 OCEAN FRONT WALK S 90291	90291	4286027008		Low Residential	C1-1	0	54	0.103	Residential - Five or More Units or Apartments (Any Combination) - 4 Stories or Less	YES - Current	NO - Privately-Owned	Pending Project	Not Used in Prior Housing Element	1	0	8	9	108A143 134	Venice	Approved Entitlements	CPC-2019-2282-CDP-MEL-SPP-DE
LOS ANGELES	13641 SHERMAN WAY W 91405	91405	2328007002		Low Residential	C1-1VL	0	54	0.8573	Commercial - Restaurant, Cocktail Lounge - Restaurant, Cocktail Lounge, Tavern - One Story	YES - Current	NO - Privately-Owned	Pending Project	Used in Prior Housing Element - Non-Vacant	10	0	90	100	183B157 16	Van Nuys - North Sherman Oaks	Approved Entitlements	CPC-2015-2424-ZC-SPR-DB
LOS ANGELES	619 WESTLAKE AVE S 90057	90057	5141001900		Low Residential	C1-2	0	54	0.1722	Commercial - Professional Building - Medical Dental Building - One Story	YES - Current	NO - Privately-Owned	Pending Project	Used in Prior Housing Element - Non-Vacant	39	0	1	40	133-SA203 187	Westlake	Approved Entitlements	ADM-2021-2518-RDP
LOS ANGELES	1900 CENTRAL AVE S 90011	90011	5129003037			(T)(Q)CM-1-CDO-RIO	0	54	1.04	Commercial - Restaurant, Cocktail Lounge - Restaurant, Cocktail Lounge, Tavern - One Story	YES - Current	NO - Privately-Owned	Pending Project	Used in Two Consecutive Prior Housing Eleme	0	0	0	0		Southeast Los Angeles	Approved Entitlements	ZA-2015-52-CU-ZV
LOS ANGELES	2645 BLIMP ST N 90039	90039	5442007024			[Q]CM-1VL-RIO	0	54	0.25	Industrial - Parking Lot (Industrial Use Property) - One Story	YES - Current	NO - Privately-Owned	Pending Project	Not Used in Prior Housing Element	0	0	17	17	147A213 180	Silver Lake - Echo Park - Elysian Valley	Approved Entitlements	VTT-72790-CN
LOS ANGELES	2938 ALLESANDRO ST N 90039	90039	5442024052		Low I Residential	[Q]CM-1XL-RIO	0	54	0.3693	Industrial - Light Manufacturing - One Story	YES - Current	NO - Privately-Owned	Pending Project	Not Used in Prior Housing Element	4	0	28	32	150B213 769	Silver Lake - Echo Park - Elysian Valley	Approved Entitlements	DIR-2018-2207-DB
LOS ANGELES	151 AVENUE 34 W 90031	90031	5205004011		Low I Residential	[T][Q]CM-2D	0	54	3.62	Industrial - Warehousing, Distribution, Storage - Warehousing, Distribution, Over 50,000 SF - One Story	YES - Current	NO - Privately-Owned	Pending Project	Not Used in Prior Housing Element	66	0	402	468	142-SA221 662	Northeast Los Angeles	Approved Entitlements	DIR-2019-2409-TOC-SPR-WDI
LOS ANGELES	2375 WASHINGTON BLVD W 90018	90018	5073018903		Very Low II Residential	C1.5-1VL-CPIO	0	108	0	Residential - Five or More Units or Apartments (Any Combination) - 4 Stories or Less	YES - Current	NO - Privately-Owned	Pending Project	Not Used in Prior Housing Element	62	0	2	64	126B193 899	South Los Angeles	Approved Entitlements	DIR-2017-5395-SPR-TOC
LOS ANGELES	4219 BROADWAY S 90037	90037	5111007029		Very Low II Residential	C2-1-CPIO	0	108	0.2898	Institutional - Church - One Story	YES - Current	NO - Privately-Owned	Pending Project	Used in Two Consecutive Prior Housing Eleme	87	0	0	87	114A203 197	Southeast Los Angeles	Approved Entitlements	CPC-2019-7615-DB-CU-SIP
LOS ANGELES	5315 ADAMS BLVD W 90016	90016	5043002029		Very Low Residential	C2-1VL-CPIO	0	108	0.7417	Institutional - Church - One Story	YES - Current	NO - Privately-Owned	Pending Project	Not Used in Prior Housing Element	0	0	60	60	123B177 916	West Adams - Baldwin Hills - Leimert	Approved Entitlements	ADM-2018-4117-CPIOC
LOS ANGELES	1000 VICTORIA AVE S 90016	90016	5050030058		Very Low Residential	C2-1VL-CPIO	0	108	0.146	Commercial - Store Combination - Store and Residential Combination - One Story	YES - Current	NO - Privately-Owned	Pending Project	Not Used in Prior Housing Element	0	0	0	0	120B185 810	West Adams - Baldwin Hills - Leimert	Approved Entitlements	ADM-2021-4211-RDP
LOS ANGELES	4210 DEL REY AVE S 90292	90292	4230005154		Low Residential	CM(GM)-2D-CA	0	54	0.9311	Residential - Five or More Units or Apartments (Any Combination) - 4 Stories or Less	YES - Current	NO - Privately-Owned	Pending Project	Not Used in Prior Housing Element	0	0	134	134	105B153 19	Palms - Mar Vista - Del Rey	Approved Entitlements	DIR-2014-4121-DB-SPR
LOS ANGELES	6714 MAIN ST S 90003	90003	6011003066		Low Residential	CM-1	0	54	0.4542	Industrial - Warehousing, Distribution, Storage - Warehousing, Distribution, Under 10,000 SF - One Story	YES - Current	NO - Privately-Owned	Pending Project	Not Used in Prior Housing Element	52	0	0	52	102B205 231	Southeast Los Angeles	Approved Entitlements	ADM-2020-4374-RDP
LOS ANGELES	900 FLORENCE AVE E 90001	90001	6023004004		Open Space	CM-1-CPIO	0	54	0.135	Industrial - Light Manufacturing - One Story	YES - Current	NO - Privately-Owned	Pending Project	Used in Two Consecutive Prior Housing Eleme	0	0	19	19	102B209 104	Southeast Los Angeles	Approved Entitlements	VTT-73772-SL
LOS ANGELES	2823 SOUTHWEST DR W 90043	90043	4007019029		Low Residential	CM-1UD-CPIO	0	54	0.441	Industrial - Light Manufacturing - One Story	YES - Current	NO - Privately-Owned	Pending Project	Not Used in Prior Housing Element	0	0	2	2	105B189 1666	West Adams - Baldwin Hills - Leimert	Approved Entitlements	DIR-2018-4843-CPIOC
LOS ANGELES	2905 EXPOSITION PL W 90018	90018	5044011027		Low Residential	CM-1-SP	0	54	0	Industrial - Industrial - Vacant Land	YES - Current	NO - Privately-Owned	Pending Project	Not Used in Prior Housing Element	0	0	78	78	120B185 1534	West Adams - Baldwin Hills - Leimert	Approved Entitlements	DIR-2016-3899-SPPA-SPP-SPR
LOS ANGELES	3605 10TH AVE S 90018	90018	5044010021		Low Residential	CM-1-SP	0	54	0.385	Commercial - Auto, Recreation Equipment, Construction Equipment Sales and Service - Auto Body Repair Shop	YES - Current	NO - Privately-Owned	Pending Project	Not Used in Prior Housing Element	0	0	38	38	120B185 1308	West Adams - Baldwin Hills - Leimert	Approved Entitlements	VTT-78239
LOS ANGELES	1829 HANCOCK ST N 90031	90031	5210024002		Low Residential	CM-1VL	0	54	0.063	Residential - Double, Duplex, or Two Units - 4 Stories or Less	YES - Current	NO - Privately-Owned	Pending Project	Used in Prior Housing Element - Non-Vacant	96	0	1	97	135A223 49	Northeast Los Angeles	Approved Entitlements	CPC-2019-7418-CU-DB-SPR
LOS ANGELES	1734 55TH ST E 90058	90058	5105012027		Minimum Residential	CM-2D-CPIO	0	54	0.127	Commercial - Parking Lot (Commercial Use Property) - Lots - Patron or Employee - One Story	YES - Current	NO - Privately-Owned	Pending Project	Not Used in Prior Housing Element	39	0	1	40	108B213 266	Southeast Los Angeles	Approved Entitlements	ADM-2021-203-PSH-PHP
LOS ANGELES	1771 BLAKE AVE W 90031	90031	5442009024			CM-2VL-CPIO	0	54	0.8965	Residential - Single Family Residence - Small Lot	YES - Current	NO - Privately-Owned	Pending Project	Not Used in Prior Housing Element	0	0	100	100		Silver Lake - Echo Park - Elysian Valley	Approved Entitlements	DIR-2014-953-ZV-ZAA-SPR
LOS ANGELES	336 7TH ST W 90731	90731	7455012029			CM-2VL-CPIO	0	54	0	Commercial - Restaurant, Cocktail Lounge - Restaurant, Cocktail Lounge, Tavern - One Story	YES - Current	NO - Privately-Owned	Pending Project	Not Used in Prior Housing Element	3	0	29	32		San Pedro	Approved Entitlements	ADM-2019-2753-CPIOC
LOS ANGELES	1630 SAN PABLO ST N 90033	90033	5202001004			CM-2VL-CPIO	0	54	6.52	Commercial - Parking Lot (Commercial Use Property) - Lots - Patron or Employee - One Story	YES - Current	NO - Privately-Owned	Pending Project	Not Used in Prior Housing Element	0	0	95	95		Northeast Los Angeles	Approved Entitlements	DIR-2018-898-ZAD-SPR
LOS ANGELES	3022 NORTH COOLIDGE AVE N 90039	90039	5442022006			CM-2VL-CPIO	0	54	0.125	Residential - Single Family Residence - Small Lot	YES - Current	NO - Privately-Owned	Pending Project	Not Used in Prior Housing Element	2	0	28	30		Silver Lake - Echo Park - Elysian Valley	Approved Entitlements	DIR-2016-585-DB
LOS ANGELES	2910 SAN FERNANDO ROAD W 90065	90065	5457004007		Low I Residential	(T)(Q)CM-1-CDO-RIO	0	54	4.88	Industrial - Warehousing, Distribution, Storage - Warehousing, Distribution, Under 10,000 SF - One Story	YES - Current	NO - Privately-Owned	Pending Project	Not Used in Prior Housing Element	31	0	339	370	153A213 165	Northeast Los Angeles	Approved Entitlements	CPC-2016-4393-VZC-DB-CDO-SPR
LOS ANGELES	321 MADISON AVE N 90004	90004	5501001800		Low Residential	[T][Q]CM-1	0	54	1.935	Miscellaneous - Utility	YES - Current	NO - Privately-Owned	Pending Project	Not Used in Prior Housing Element	449	0	5	454	138B197 83	Wilshire	Approved Entitlements	CPC-2019-5596-GPAJ-ZCJ-SP-SPP
LOS ANGELES	6469 LOU DILLON AVE S 90002	90002	6046019916			RAS3(UV)	0	54	0	Residential - Five or More Units or Apartments (Any Combination) - 4 Stories or Less	YES - Current	NO - Privately-Owned	Pending Project	Not Used in Prior Housing Element	62	7	3	72	093A215 520	Southeast Los Angeles	Approved Entitlements	DIR-2019-6068-DB
LOS ANGELES	2110 BAY ST E 90021	90021	5166005005			(T)(Q)CM-2D-RIO	0	54	0.661	Industrial - Warehousing, Distribution, Storage - Warehousing, Distribution, 25,000 to 50,000 SF - One Story	YES - Current	NO - Privately-Owned	Pending Project	Not Used in Prior Housing Element	11	0	99	110	123A217 190	Central City North	Approved Entitlements	CPC-2016-3479-GPA-VZC-HD-SPR
LOS ANGELES	7228 AMIGO AVE N 91335	91335	2118028063			(T)(Q)R3-2D	0	54	0.3673	Residential - Five or More Units or Apartments (Any Combination) - 4 Stories or Less	YES - Current	NO - Privately-Owned	Pending Project	Not Used in Prior Housing Element	0	0	22	22	186B121 1086	Reseda - West Van Nuys	Approved Entitlements	DIR-2014-3713-CDO
LOS ANGELES	6200 KESTER AVE N 91411	91411	2241016013		Very Low I Residential	[Q]R3-1	0	54	0.2066	Residential - Five or More Units or Apartments (Any Combination) - 4 Stories or Less	YES - Current	NO - Privately-Owned	Pending Project	Not Used in Prior Housing Element	2	0	20	22	178-SA149 198	Van Nuys - North Sherman Oaks	Approved Entitlements	DIR-2015-1953-DB
LOS ANGELES	14818 DELANO ST W 91411	91411	2241017027		Very Low I Residential	[Q]R3-1	0	54	0	Residential - Five or More Units or Apartments (Any Combination) - 4 Stories or Less	YES - Current	NO - Privately-Owned	Pending Project	Not Used in Prior Housing Element	3	0	15	18	178-SA149 252	Van Nuys - North Sherman Oaks	Approved Entitlements	DIR-2018-1097-DB
LOS ANGELES	2641 GARTH AVE S 90034	90034	5065009012		Very Low I Residential	[Q]R3-1	0	54	0.1721	Residential - Single Family Residence	YES - Current	NO - Privately-Owned	Pending Project	Not Used in Prior Housing Element	0	0	12	12	123B169 427	West Adams - Baldwin Hills - Leimert	Approved Entitlements	VTT-82134-SL
LOS ANGELES	14142 VANOWEN ST W 91405	91405	2237006018		Very Low I Residential	[Q]R3-1	0	54	0.6032	Residential - Single Family Residence - Vacant Land	YES - Current	NO - Privately-Owned	Pending Project	Not Used in Prior Housing Element	63	0	1	64	180B153 28	Van Nuys - North Sherman Oaks	Approved Entitlements	CPC-2019-5295-DB-CU-SIP
LOS ANGELES	713 CROFT AVE N 90069	90069	5528001079		Very Low I Residential	[Q]R3-1	0	54	0.6951	Residential - Double, Duplex, or Two Units - 4 Stories or Less - Pool	YES - Current	NO - Privately-Owned	Pending Project	Not Used in Prior Housing Element	0	0	31	31	141B173 240	Hollywood	Approved Entitlements	VTT-82148-CN
LOS ANGELES	1244 39TH ST W 90037	90037	5037007036		Very Low I Residential	[Q]R3-1	0	54	0.2595	Residential - Five or More Units or Apartments (Any Combination) - 4 Stories or Less	YES - Current	NO - Privately-Owned	Pending Project	Not Used in Prior Housing Element	4	0	12	16	117B197 814	South Los Angeles	Approved Entitlements	DIR-2016-4715-DB
LOS ANGELES	4930 LAUREL CANYON BLVD N 91607	91607	2355009076		Very Low I Residential	[Q]R3-1	0	54	0.2296	Residential - Five or More Units or Apartments (Any Combination) - 4 Stories or Less - Vacant Land	YES - Current	NO - Privately-Owned	Pending Project	Not Used in Prior Housing Element	0	0	8	8	168B165 99	North Hollywood - Valley Village	Approved Entitlements	DIR-2017-3465-SPP
LOS ANGELES	11964 MAYFIELD AVE W 90049	90049	4265011039		Very Low I Residential	[Q]R3-1	0	54	0.172	Residential - Four Units (Any Combination) - 4 Stories or Less	YES - Current	NO - Privately-Owned	Pending Project	Not Used in Prior Housing Element	0	0	3	3	129B145 791	Brentwood - Pacific Palisades	Approved Entitlements	AA-2020-1431-PMLA-CC
LOS ANGELES	6302 BECK AVE N 91606	91606	2335025019		Very Low I Residential	[Q]R3-1	0	54	0.491	Residential - Five or More Units or Apartments (Any Combination) - 4 Stories or Less	YES - Current	NO - Privately-Owned	Pending Project	Not Used in Prior Housing Element	0	0	12	12	177B185 137	North Hollywood - Valley Village	Approved Entitlements	AA-2018-3354-PMLA
LOS ANGELES	1115 GRANVILLE AVE S 90049	90049	4265013107		Very Low I Residential	[Q]R3-1	0	54	0.1721	Residential - Five or More Units or Apartments (Any Combination) - 4 Stories or Less	YES - Current	NO - Privately-Owned	Pending Project	Not Used in Prior Housing Element	2	0	25	27	129B145 607	Brentwood - Pacific Palisades	Approved Entitlements	DIR-2014-2977-DB
LOS ANGELES	1707 BROCKTON AVE S 90025	90025	4259012042		Very Low I Residential	[Q]R3-1	0	54	0.23	Residential - Five or More Units or Apartments (Any Combination) - 4 Stories or Less	YES - Current	NO - Privately-Owned	Pending Project	Not Used in Prior Housing Element	1	0	17	18	126B145 990	West Los Angeles	Approved Entitlements	DIR-2014-4495-DB
LOS ANGELES	1017 CROFT AVE N 90069	90069	5529007042		Very Low I Residential	[Q]R3-1	0	54	0.2984	Residential - Five or More Units or Apartments (Any Combination) - 4 Stories or Less	YES - Current	NO - Privately-Owned	Pending Project	Not Used in Prior Housing Element	0	0	16	16	144B173 133	Hollywood	Approved Entitlements	VTT-74835-CN
LOS ANGELES	11965 MONTANA AVE W 90049	90049	4265007029		Very Low I Residential	[Q]R3-1	0	54	0.6072	Residential - Five or More Units or Apartments (Any Combination

Appendix 4.3. *Pipeline Development Projects, Anticipated Development by Income Level*

Jurisdiction Name	Site Address/Intersection	5 Digit ZIP Code	Assessor Parcel Number	Consolidated Sites	General Plan Designation (Current)	Zoning Designation (Current)	Minimum Density Allowed (units/acre)	Max Density Allowed (units/acre)	Parcel Size (Acres)	Existing Use/Vacancy	Infrastructure	Publicly-Owned	Site Status	Identified in Last/Last Two Planning Cycle(s)	Lower Income Capacity	Moderate Income Capacity	Above Moderate Income Capacity	Total Capacity	PIN	Community Plan Area	Pipeline Stage	Case or Permit Number
LOS ANGELES	9033 RAMSGATE AVE S 90045	90045	4125011010		Very Low Residential	R3-1	0	54	0.16	Residential - Four Units (Any Combination) - 4 Stories or Less	YES - Current	NO - Privately-Owned	Pending Project	Used in Prior Housing Element - Non-Vacant	9	0	36	45	0938169	97	Westchester - Playa del Rey	Approved Entitlements	DIR-2018-7606-TOC
LOS ANGELES	2261 14TH ST W 90006	90006	5056004026		Very Low Residential	R3-1	0	54	0.31	Residential - Double, Duplex, or Two Units - 4 Stories or Less	YES - Current	NO - Privately-Owned	Pending Project	Not Used in Prior Housing Element	2	0	23	25	1298197	1173	South Los Angeles	Approved Entitlements	DIR-2018-2933-DB
LOS ANGELES	7230 KITTYHAWK AVE S 90045	90045	4120321029		Very Low Residential	R3-1	0	54	0.207	Residential - Three Units (Any Combination) - 4 Stories or Less	YES - Current	NO - Privately-Owned	Pending Project	Used in Prior Housing Element - Non-Vacant	2	0	15	17	1028173	483	Westchester - Playa del Rey	Approved Entitlements	DIR-2020-6300-DB-HCA
LOS ANGELES	3735 BENTLEY AVE S 90034	90034	4252007041		Very Low Residential	R3-1	0	54	0.1781	Residential - Five or More Units or Apartments (Any Combination) - 4 Stories or Less	YES - Current	NO - Privately-Owned	Pending Project	Not Used in Prior Housing Element	2	0	23	25	1178161	984	Palms - Mar Vista - Del Rey	Approved Entitlements	DIR-2014-2800-DB
LOS ANGELES	10912 BLIX ST W 91602	91602	2421023007		Very Low Residential	R3-1	0	54	0.2234	Residential - Four Units (Any Combination) - 4 Stories or Less	YES - Current	NO - Privately-Owned	Pending Project	Used in Prior Housing Element - Non-Vacant	3	0	15	18	1688173	615	North Hollywood - Valley Village	Approved Entitlements	CPC-2020-4566-DB-HCA
LOS ANGELES	11405 VENICE BLVD W 90066	90066	4234008046		Very Low Residential	R3-1	0	54	0.2674	Residential - Single Family Residence - Vacant Land	YES - Current	NO - Privately-Owned	Pending Project	Not Used in Prior Housing Element	0	0	0	0	1148157	387	Palms - Mar Vista - Del Rey	Approved Entitlements	ZA-2018-1586-ELD-SPR-ZAA-ZAD
LOS ANGELES	3301 CANFIELD AVE S 90034	90034	4311024015		Very Low Residential	R3-1	0	54	0.128	Residential - Single Family Residence	YES - Current	NO - Privately-Owned	Pending Project	Used in Two Consecutive Prior Housing Eleme	5	0	50	55	1238165	1000	West Los Angeles	Approved Entitlements	DIR-2019-6298-TOC
LOS ANGELES	3950 BEETHOVEN ST S 90066	90066	4236021037		Very Low Residential	R3-1	0	54	0.138	Residential - Double, Duplex, or Two Units - 4 Stories or Less	YES - Current	NO - Privately-Owned	Pending Project	Used in Prior Housing Element - Non-Vacant	0	0	4	4	1118153	1203	Palms - Mar Vista - Del Rey	Approved Entitlements	AA-2016-4016-PMLA-SL
LOS ANGELES	11925 LOUISE AVE W 90066	90066	4233017025		Very Low Residential	R3-1	0	54	0.3645	Residential - Single Family Residence	YES - Current	NO - Privately-Owned	Pending Project	Not Used in Prior Housing Element	4	0	45	49	1118157	1036	Palms - Mar Vista - Del Rey	Approved Entitlements	DIR-2014-303-DB
LOS ANGELES	3900 PACIFIC AVE S 90292	90292	4225010028		Very Low Residential	R3-1	0	54	0.076	Residential - Three Units (Any Combination) - 4 Stories or Less	YES - Current	NO - Privately-Owned	Pending Project	Not Used in Prior Housing Element	0	1	0	1	102A147	11	Venice	Approved Entitlements	ADM-2018-4340-UDU
LOS ANGELES	2603 ABBOT KINNEY BLVD S 90291	90291	4229013013		Very Low Residential	R3-1	0	54	0.098	Residential - Double, Duplex, or Two Units - 4 Stories or Less	YES - Current	NO - Privately-Owned	Pending Project	Not Used in Prior Housing Element	0	0	2	2	1088149	1700	Venice	Approved Entitlements	DIR-2018-6999-CDP-MEL
LOS ANGELES	13210 VICTORY BLVD W 91401	91401	2331004026		Very Low Residential	R3-1	0	54	0.4929	Residential - Five or More Units or Apartments (Any Combination) - 4 Stories or Less	YES - Current	NO - Privately-Owned	Pending Project	Not Used in Prior Housing Element	0	1	0	1	1808157	995	Van Nuys - North Sherman Oaks	Approved Entitlements	ADM-2018-5461-UDU
LOS ANGELES	3618 DUNN DR S 90034	90034	4313008040		Very Low Residential	R3-1	0	54	0.3726	Residential - Five or More Units or Apartments (Any Combination) - 5 Stories or More	YES - Current	NO - Privately-Owned	Pending Project	Not Used in Prior Housing Element	3	0	26	29	1208165	366	Palms - Mar Vista - Del Rey	Approved Entitlements	DIR-2017-825-DB
LOS ANGELES	5645 FARMDALE AVE N 91601	91601	2338028004		Very Low Residential	R3-1	0	54	0.2582	Residential - Five or More Units or Apartments (Any Combination) - 4 Stories or Less - Vacant Land	YES - Current	NO - Privately-Owned	Pending Project	Not Used in Prior Housing Element	4	0	40	44	1748169	670	North Hollywood - Valley Village	Approved Entitlements	TT-77194-CN
LOS ANGELES	501 WILTON PL N 90004	90004	5522015017		Very Low Residential	R3-1	0	54	0.1239	Residential - Single Family Residence - Vacant Land	YES - Current	NO - Privately-Owned	Pending Project	Used in Two Consecutive Prior Housing Eleme	8	0	80	88	1418189	870	Wilshire	Approved Entitlements	DIR-2015-688-DB-SPR
LOS ANGELES	3451 FLORENCE AVE W 90043	90043	4006034013		Very Low Residential	R3-1	0	54	0.98	Residential - Five or More Units or Apartments (Any Combination) - 4 Stories or Less	YES - Current	NO - Privately-Owned	Pending Project	Used in Prior Housing Element - Non-Vacant	0	0	2	2	1028185	759	West Adams - Baldwin Hills - Leimert	Approved Entitlements	ADM-2021-4225-RDP
LOS ANGELES	3739 CARDIFF AVE S 90034	90034	4313016049		Very Low Residential	R3-1	0	54	0.7748	Residential - Five or More Units or Apartments (Any Combination) - 4 Stories or Less	YES - Current	NO - Privately-Owned	Pending Project	Not Used in Prior Housing Element	8	0	66	74	1208165	597	Palms - Mar Vista - Del Rey	Approved Entitlements	DIR-2017-5455-TOC
LOS ANGELES	521 GRAMERCY PL N 90004	90004	5522014042		Very Low Residential	R3-1	0	54	0.3644	Residential - Five or More Units or Apartments (Any Combination) - 4 Stories or Less - Vacant Land	YES - Current	NO - Privately-Owned	Pending Project	Not Used in Prior Housing Element	5	0	27	32	1418193	1018	Wilshire	Approved Entitlements	DIR-2019-1971-TOC
LOS ANGELES	857 GRAMERCY PL S 90005	90005	5092026010		Very Low Residential	R3-1	0	54	0.172	Residential - Three Units (Any Combination) - 4 Stories or Less	YES - Current	NO - Privately-Owned	Pending Project	Not Used in Prior Housing Element	4	0	29	33	1328189	867	Wilshire	Approved Entitlements	DIR-2020-2166-TOC-HCA
LOS ANGELES	611 MANHATTAN PL N 90004	90004	5522009022		Very Low Residential	R3-1	0	54	0.1434	Residential - Single Family Residence	YES - Current	NO - Privately-Owned	Pending Project	Used in Two Consecutive Prior Housing Eleme	2	0	12	14	1418193	836	Wilshire	Approved Entitlements	DIR-2018-4817-TOC
LOS ANGELES	3515 HYDE PARK BLVD W 90043	90043	4006007037		Very Low Residential	R3-1	0	54	0.527	Residential - Five or More Units or Apartments (Any Combination) - 5 Stories or More	YES - Current	NO - Privately-Owned	Pending Project	Not Used in Prior Housing Element	6	0	45	51	1058185	1165	West Adams - Baldwin Hills - Leimert	Approved Entitlements	DIR-2015-3651-DB
LOS ANGELES	10140 HILLHAVEN AVE N 91042	91042	2565013102		Very Low Residential	R3-1	0	54	0.4997	Residential - Five or More Units or Apartments (Any Combination) - 4 Stories or Less	YES - Current	NO - Privately-Owned	Pending Project	Not Used in Prior Housing Element	8	0	27	35	2048197	985	Sunland - Tujunga - Lake View Terrace - Shadow Hills - East La Tuna Canyon	Approved Entitlements	DIR-2018-78-DB
LOS ANGELES	3748 VETERAN AVE S 90034	90034	4252020049		Very Low Residential	R3-1	0	54	0.214	Residential - Four Units (Any Combination) - 4 Stories or Less	YES - Current	NO - Privately-Owned	Pending Project	Not Used in Prior Housing Element	2	0	13	15	1178161	787	Palms - Mar Vista - Del Rey	Approved Entitlements	DIR-2014-4911-DB
LOS ANGELES	3734 BENTLEY AVE S 90034	90034	4252008023		Very Low Residential	R3-1	0	54	0.173	Residential - Double, Duplex, or Two Units - 4 Stories or Less	YES - Current	NO - Privately-Owned	Pending Project	Used in Two Consecutive Prior Housing Eleme	2	0	15	17	1178161	970	Palms - Mar Vista - Del Rey	Approved Entitlements	DIR-2019-6648-TOC
LOS ANGELES	6202 PACIFIC AVE S 90293	90293	4116001013		Very Low Residential	R3-1	0	54	0.092	Commercial - Commercial - Vacant Land	YES - Current	NO - Privately-Owned	Pending Project	Not Used in Prior Housing Element	0	0	2	2	0968149	40	Westchester - Playa del Rey	Approved Entitlements	ZA-2014-3455-CDP-MEL
LOS ANGELES	3647 HUGHES AVE S 90034	90034	4313008041		Very Low Residential	R3-1	0	54	0.1151	Residential - Single Family Residence	YES - Current	NO - Privately-Owned	Pending Project	Not Used in Prior Housing Element	1	0	7	8	1208165	521	Palms - Mar Vista - Del Rey	Approved Entitlements	DIR-2015-3578-DB
LOS ANGELES	10240 COMMERCE AVE N 91042	91042	2565015132		Very Low Residential	R3-1	0	54	0.5	Residential - Five or More Units or Apartments (Any Combination) - 4 Stories or Less	YES - Current	NO - Privately-Owned	Pending Project	Not Used in Prior Housing Element	0	0	36	36	2048197	886	Sunland - Tujunga - Lake View Terrace - Shadow Hills - East La Tuna Canyon	Approved Entitlements	ADM-2018-2153-OVR
LOS ANGELES	5143 MAPLEWOOD AVE W 90004	90004	5522015029		Very Low Residential	R3-1	0	54	0.4649	Residential - Five or More Units or Apartments (Any Combination) - 5 Stories or More	YES - Current	NO - Privately-Owned	Pending Project	Not Used in Prior Housing Element	3	0	31	34	1418189	843	Wilshire	Approved Entitlements	DIR-2016-469-DB
LOS ANGELES	5122 MAPLEWOOD AVE W 90004	90004	5522016116		Very Low Residential	R3-1	0	54	0.2746	Residential - Five or More Units or Apartments (Any Combination) - 4 Stories or Less	YES - Current	NO - Privately-Owned	Pending Project	Not Used in Prior Housing Element	2	0	22	24	1418189	935	Wilshire	Approved Entitlements	DIR-2017-4551-TOC
LOS ANGELES	1222 BEACHWOOD DR N 90038	90038	5534013018		Very Low Residential	R3-1	0	54	0.155	Residential - Double, Duplex, or Two Units - 4 Stories or Less	YES - Current	NO - Privately-Owned	Pending Project	Used in Prior Housing Element - Non-Vacant	3	0	8	11	1448189	267	Hollywood	Approved Entitlements	DIR-2019-4192-DB
LOS ANGELES	6401 OCEAN FRONT WALK S 90293	90293	4116002025		Very Low Residential	R3-1	0	54	0.059	Residential - Double, Duplex, or Two Units - 4 Stories or Less	YES - Current	NO - Privately-Owned	Pending Project	Not Used in Prior Housing Element	0	0	1	1	0968149	171	Westchester - Playa del Rey	Approved Entitlements	ZA-2014-1500-CDP-ZAA-MEL
LOS ANGELES	707 COLE AVE N 90038	90038	5533034030		Very Low Residential	R3-1	0	54	0.1449	Residential - Five or More Units or Apartments (Any Combination) - 4 Stories or Less	YES - Current	NO - Privately-Owned	Pending Project	Not Used in Prior Housing Element	7	0	77	84	1418185	385	Hollywood	Approved Entitlements	DIR-2014-2485-DB-SPR
LOS ANGELES	518 GRAMERCY PL N 90004	90004	5522013039		Very Low Residential	R3-1	0	54	0.1131	Residential - Five or More Units or Apartments (Any Combination) - 4 Stories or Less	YES - Current	NO - Privately-Owned	Pending Project	Not Used in Prior Housing Element	4	0	47	51	1418193	1072	Wilshire	Approved Entitlements	DIR-2016-811-DB-SPR
LOS ANGELES	141 RAMPART BLVD N 90026	90026	5156028014		Very Low Residential	R3-1	0	54	0.154	Residential - Three Units (Any Combination) - 4 Stories or Less	YES - Current	NO - Privately-Owned	Pending Project	Used in Prior Housing Element - Non-Vacant	0	0	10	10	138A203	451	Westlake	Approved Entitlements	VTT-81342-SL
LOS ANGELES	21 LIGHTHOUSE ST W 90292	90292	4294009027		Very Low Residential	R3-1	0	54	0.0707	Residential - Double, Duplex, or Two Units - 4 Stories or Less	YES - Current	NO - Privately-Owned	Pending Project	Not Used in Prior Housing Element	0	1	0	1	102A147	142	Venice	Approved Entitlements	ADM-2019-1031-UDU
LOS ANGELES	21 LIGHTHOUSE ST W 90292	90292	4294009027		Very Low Residential	R3-1	0	54	0.0707	Residential - Double, Duplex, or Two Units - 4 Stories or Less	YES - Current	NO - Privately-Owned	Pending Project	Not Used in Prior Housing Element	1	0	0	1	102A147	142	Venice	Approved Entitlements	DIR-2019-3268-SPP-CDP-MEL
LOS ANGELES	507 OXFORD AVE N 90004	90004	5521014021		Very Low Residential	R3-1	0	54	0.1469	Residential - Single Family Residence - Pool	YES - Current	NO - Privately-Owned	Pending Project	Used in Two Consecutive Prior Housing Eleme	0	0	3	3	1418193	1198	Wilshire	Approved Entitlements	AA-2019-1709-PMLA-SL
LOS ANGELES	10528 WOODBINE ST W 90034	90034	4314018022		Very Low Residential	R3-1	0	54	0.3239	Residential - Five or More Units or Apartments (Any Combination) - 4 Stories or Less	YES - Current	NO - Privately-Owned	Pending Project	Not Used in Prior Housing Element	4	0	29	33	1208161	418	Palms - Mar Vista - Del Rey	Approved Entitlements	DIR-2018-4752-TOC
LOS ANGELES	2329 ABBOT KINNEY BLVD N 90291	90291	4229012033		Very Low Residential	R3-1	0	54	0.0734	Residential - Single Family Residence - Vacant Land	YES - Current	NO - Privately-Owned	Pending Project	Not Used in Prior Housing Element	0	0	2	2	1058149	46	Venice	Approved Entitlements	DIR-2017-2660-CDP-SPP-MEL
LOS ANGELES	6601 OCEAN FRONT WALK S 90293	90293	4116002046		Very Low Residential	R3-1	0	54	0.059	Residential - Double, Duplex, or Two Units - 4 Stories or Less	YES - Current	NO - Privately-Owned	Pending Project	Not Used in Prior Housing Element	0	0	1	1	0968149	311	Westchester - Playa del Rey	Approved Entitlements	DIR-2016-3514-CDP-MEL
LOS ANGELES	1726 FRANKLIN AVE W 90027	90027	5589028008		Very Low Residential	R3-1	0	54	0.1893	Residential - Single Family Residence	YES - Current	NO - Privately-Owned	Pending Project	Not Used in Prior Housing Element	0	0	1	1	1508197	801	Hollywood	Approved Entitlements	ADM-2017-5173-ADU
LOS ANGELES	4907 ROSEWOOD AVE W 90004	90004	5522017078		Very Low Residential	R3-1	0	54	0.3328	Residential - Five or More Units or Apartments (Any Combination) - 4 Stories or Less	YES - Current	NO - Privately-Owned	Pending Project	Not Used in Prior Housing Element	2	0	24	26	1418193	1308	Wilshire	Approved Entitlements	DIR-2016-4774-DB
LOS ANGELES	25 UNION JACK ST E 90292	90292	4294006028		Very Low Residential	R3-1	0	54	0.0723	Residential - Single Family Residence	YES - Current	NO - Privately-Owned	Pending Project	Not Used in Prior Housing Element	0	0	1	1	100-5A149	389	Venice	Approved Entitlements	DIR-2019-4385-SPP-MEL
LOS ANGELES	3209 OCEAN FRONT WALK S 90292	90292	4225001022		Very Low Residential	R3-1	0	54	0.0578	Residential - Single Family Residence	YES - Current	NO - Privately-Owned	Pending Project	Not Used in Prior Housing Element	0	0	2	2	103-5A145	62	Venice	Approved Entitlements	DIR-2018-6400-CDP-MEL-SPP
LOS ANGELES	234 WASHINGTON BLVD W 90015	90015	5126026008		Very Low Residential	R3-1	0	54	0.1864	Residential - Single Family Residence - Pool	YES - Current	NO - Privately-Owned	Pending Project	Used in Two Consecutive Prior Housing Eleme	0	0	5	5	1178153	325	Palms - Mar Vista - Del Rey	Approved Entitlements	VTT-74918-SL
LOS ANGELES	18404 COLLINS ST W 91356	91356	2157006008		Very Low Residential	R3-1	0	54	1.0009	Residential - Five or More Units or Apartments (Any Combination) - 4 Stories or Less - Pool	YES - Current	NO - Privately-Owned	Pending Project	Used in Prior Housing Element - Non-Vacant	6	0	67	73	1748125	226	Encino - Tarzana	Approved Entitlements	VTT-72929-CN
LOS ANGELES	539 HOBART BLVD N 90004	90004	5521012025		Very Low Residential	R3-1	0	54	0.1411	Residential - Single Family Residence	YES - Current	NO - Privately-Owned	Pending Project	Used in Two Consecutive Prior Housing Eleme	4	0	35	39	1418193	1017	Wilshire	Approved Entitlements	DIR-2019-2271-TOC
LOS ANGELES	7346 WOODMAN AVE N 91405	91405	2328002094		Very Low Residential	R3-1	0	54	1.17	Residential - Five or More Units or Apartments (Any Combination) - 4 Stories or Less	YES - Current	NO - Privately-Owned	Pending Project	Not Used in Prior Housing Element	7	0	79	86	1868157	367	Van Nuys - North Sherman Oaks	Approved Entitlements	DIR-2014-2108-DB-SPR
LOS ANGELES	4 510 BOCCACCIO AVE E 90291	90291	4237007030		Very Low Residential	R3-1	0	54	0.115	Residential - Double, Duplex, or Two Units - 4 Stories or Less	YES - Current	NO - Privately-Owned	Pending Project	Not Used in Prior Housing Element	0	0	4	4	1088149	1605	Venice	Approved Entitlements	ADM-2020-5256-VSO
LOS ANGELES	510 BOCCACCIO AVE E 90291	90291	4237007030		Very Low Residential	R3-1	0	54	0.115	Residential - Double, Duplex, or Two Units - 4 Stories or Less	YES - Current	NO - Privately-Owned	Pending Project	Not Used in Prior Housing Element	0	0	4	4	1088149	1605	Venice	Approved Entitlements	DIR-2018-1244-CDP-MEL
LOS ANGELES	511 WOODLAWN AVE W 90291	90291	4237007030		Very Low Residential	R3-1	0	54	0.115	Residential - Double, Duplex, or Two Units - 4 Stories or Less	YES - Current	NO - Privately-Owned	Pending Project	Not Used in Prior Housing Element	0	0	4	4	1088149	1605	Venice	Approved Entitlements	ADM-2020-5255-VSO
LOS ANGELES	513 WOODLAWN AVE W 90291	90291	4237007030		Very Low Residential	R3-1	0	54	0.115	Residential - Double, Duplex, or Two Units - 4 Stories or Less	YES - Current	NO - Privately-Owned	Pending Project	Not Used in Prior Housing Element	0	0	4	4	1088149	1605	Venice	Approved Entitlements	ADM-2020-5257-VSO
LOS ANGELES	26 OUTRIGGER ST W 90292	90292	4294004049		Very Low Residential	R3-1	0	54	0.1062	Residential - Five or More Units or Apartments (Any Combination) - 4 Stories or Less	YES - Current	NO - Privately-Owned	Pending Project	Not Used in Prior Housing Element	0	0	1	1	102A147	201	Venice	Approved Entitlements	DIR-2019-4205-CDP-SPP-MEL
LOS ANGELES	28 OUTRIGGER ST W 90292	90292	4294004049		Very Low Residential	R3-1	0	54	0.1062	Residential - Five or More Units or Apartments (Any Combination) - 4 Stories or Less	YES - Current	NO - Privately-Owned	Pending Project	Not Used in Prior Housing Element	0	1	0	1	102A147	201	Venice	Approved Entitlements	ADM-2018-1299-UDU
LOS ANGELES	4437 CENTINELA AVE S 90066	90066	4231016020		Very Low Residential	R3-1	0	54	0.115	Residential - Single Family Residence	YES - Current	NO - Privately-Owned	Pending Project	Used in Prior Housing Element - Non-Vacant	0	0	8	8	1088157	549	Palms - Mar Vista - Del Rey	Approved Entitlements	VTT-82622-SL
LOS ANGELES	12610 VENICE BLVD W 90066	90066	4235002002		Very Low Residential	R3-1	0	54	0.169	Residential - Four Units (Any Combination) - 4 Stories or Less	YES - Current	NO - Privately-Owned	Pending Project	Used in Prior Housing Element - Non-Vacant	0	0	12	12	1118153	484	Palms - Mar Vista - Del Rey	Approved Entitlements	VTT-82822-SL
LOS ANGELES	150 BERENDO ST N 90004	90004	5518027021		Very Low Residential	R3-1	0	54	0.2926	Residential - Five or More Units or Apartments (Any Combination) - 4 Stories or Less - Vacant Land	YES - Current	NO - Privately-Owned	Pending Project	Not Used in Prior Housing Element	2	0	19	21	1388197	663	Wilshire	Approved Entitlements	DIR-2016-1458-SPP-DB
LOS ANGELES	845 VENICE BLVD E 90291	90291	4241033005		Very Low Residential	R3-1	0	54	0.046	Residential - Single Family Residence	YES - Current	NO - Privately-Owned	Pending Project	Not Used in Prior Housing Element	8	0	0	8	1088149	675	Venice	Approved Entitlements	DIR-2020-4146-CDP-MEL-PSH-SIP
LOS ANGELES	3101 BAGLEY AVE S 90034	90034	4311019031		Very Low Residential	R3-1	0	54	0.1756	Residential - Five or More Units or Apartments (Any Combination) - 4 Stories or Less	YES - Current	NO - Privately-Owned	Pending Project	Not Used in Prior Housing Element	0	1	0	1	1238165	616	West Los Angeles	Approved Entitlements	ADM-2018-3592-UDU
LOS ANGELES	2805 SEPULVEDA BLVD S 90064	90064	4251002023		Very Low Residential	R3-1	0	54	0.3423	Residential - Five or More Units or Apartments (Any Combination) - 5 Stories or More	YES - Current	NO - Privately-Owned	Pending Project	Not Used in Prior Housing Element	2	0	23	25	1238157	1225	West Los Angeles	Approved Entitlements	DIR-2014-1726-DB
LOS ANGELES	5410 QUAKERTOWN AVE N 91364	91364	2166003021		Very Low Residential	R3-1	0	54	1.2878	Residential - Five or More Units or Apartments (Any Combination) - 4 Stories or Less - Pool	YES - Current	NO - Privately-Owned	Pending Project	Not Used in Prior Housing Element	0	0	95	95	1748113	550	Canoga Park - Winnetka - Woodland Hills - West Hills	Approved Entitlements	VTT-73343-CN
LOS ANGELES	8938 ORION AVE N 91343	91343	2654002051		Very Low Residential	R3-1	0	54	0.8814	Residential - Five or More Units or Apartments (Any Combination) - 4 Stories or Less	YES - Current	NO - Privately-Owned	Pending Project	Not Used in Prior Housing Element	2	0	0	2	1958145	142	Mission Hills - Panorama City - North Hills	Approved Entitlements	ADM-2018-2426-UDU
LOS ANGELES	1808 ST ANDREWS PL S 90019	90019	5073014900		Very Low Residential	R3-1-CPIO	0	54	0	Residential - Single Family Residence	YES - Current	YES - City-Owned	Pending Project	Used in Prior Housing Element - Non-Vacant	19	0	1	20	1268193	642	South Los Angeles	Approved Entitlements	DIR-2021-3086-TOC-HCA-PSH
LOS ANGELES	907 27TH ST W 90015	90015	5135028007		Commercial	R3-1-HPOZ	0	54	0.161	Commercial - Parking Lot (Commercial Use Property) - Lots - Patron or Employee - One Story	YES - Current	NO - Privately-Owned	Pending Project	Not Used in Prior Housing Element	1	0	10	11	1268203	200	Westlake	Approved Entitlements	DIR-2019-2700-TOC-CCMP
LOS ANGELES	963 WILTON PL S 90019	90019	5092021015		Community Commercial	R3-1-HPOZ	0	54	0.206	Residential - Single Family Residence - Vacant Land	YES - Current	NO - Privately-Owned	Pending Project	Used in Prior Housing Element - Non-Vacant	0	0	9	9	1328189	1224	Wilshire	Approved Entitlements	DIR-2015-1-CCMP
LOS ANGELES	4928 OAK TERRACE DR N 90042	90042	5467012004		Community Commercial	R3-1-HPOZ	0	54	0.1173	Residential - Single Family Residence	YES - Current	NO - Privately-Owned	Pending Project	Not Used in Prior Housing Element	0	0	1	1	148-5A225	65	Northeast Los Angeles	Approved Entitlements	ADM-2020-1255-ADU
LOS ANGELES	738 OGDEN DR S 90036	90036	5086021058		Community Commercial	R3-1-HPOZ	0	54	0.219	Residential - Five or More Units or Apartments (Any Combination) - 4 Stories or Less	YES - Current	NO - Privately-Owned	Pending Project	Not Used in Prior Housing Element	0	0	12	12	1328177	106	Wilshire	Approved Entitlements	TT-72672-CN
LOS ANGELES	1166 29TH ST W 90007	90007	5055029015		Low Residential	R3-1-O	0	54	0.157	Residential - Five or More Units or Apartments (Any Combination) - 4 Stories or Less	YES - Current	NO - Privately-Owned	Pending Project	Used in Two Consecutive Prior Housing Eleme	0	0	1	1	121-5A201	73	South Los Angeles	Approved Entitlements	ADM-2021-5079-ADU
LOS ANGELES	1910 OVERLAND AVE S 90025	90025	4321008145		Low Residential	R3-1-O	0	54	0.3099	Residential - Single Family Residence - Vacant Land	YES - Current	NO - Privately-Owned	Pending Project	Not Used in Prior Housing Element	0	0	16	16	1298157	565	West Los Angeles	Approved Entitlements	TT-74560
LOS ANGELES	1109 CARDIFF AVE S 90035	90035	4332002060		Low Residential	R3-1-O	0	54	0.2787	Residential - Five or More Units or Apartments (Any Combination) - 5 Stories or More	YES - Current	NO - Privately-Owned	Pending Project	Not Used in Prior Housing Element	2	0	19	21	1328169	509	West Los Angeles	Approved Entitlements	DIR-2014-2640-DB
LOS ANGELES	3839 28TH ST W 90018	90018	5051015024		Low Residential	R3-1-O	0	54	0.157	Residential - Three Units (Any Combination) - 4 Stories or Less	YES - Current	NO - Privately-Owned	Pending Project	Used in Two Consecutive Prior Housing Eleme	1	0	0	1	1238185	1025	West Adams - Baldwin Hills - Leimert	Approved Entitlements	ADM-2018-1477-UDU
LOS ANGELES	1261 FOX HILLS DR S 90064	90064	4115014094		Low Residential	R3-1-O	0	54	0.24	Residential - Five or More Units or Apartments (Any Combination) - 5 Stories or More	YES - Current	NO - Privately-Owned	Pending Project	Not Used in Prior Housing Element	2	0	16	18	1298161	299	West Los Angeles	Approved Entitlements	DIR-2014-4758-DB
LOS ANGELES	1110 SPAULDING AVE S 90019	90019	5085024020		Low Residential	R3-1-O	0	54	0.227	Residential - Single Family Residence	YES - Current	NO - Privately-Owned	Pending Project	Used in Two Consecutive Prior Housing Eleme	3	0	23	26	1328177	1028	Wilshire	Approved Entitlements	DIR-2019-2947-TOC
LOS ANGELES	1060 BRONSON AVE S 90019	90019	5081005062		Community Commercial	R3-1-O-HPOZ	0	54	0.3145	Residential - Single Family Residence - Vacant Land	YES - Current	NO - Privately-Owned	Pending Project	Not Used in Prior Housing Element	0	0	10	10	1298189	211	Wilshire	Approved Entitlements	TT-74001-CN
LOS ANGELES	3115 ADAMS BLVD W 90018	90018	5059028010		Community Commercial	R3-1-O-HPOZ	0	54	0.8268	Residential - Single Family Residence - Vacant Land	YES - Current	NO - Privately-Owned	Pending Project	Not Used in Prior Housing Element	0	0	0	0	1238189	647	West Adams - Baldwin Hills - Leimert	Approved Entitlements	ZA-2016-4613-CU
LOS ANGELES	1229 BRONSON AVE S 90019	90019	5081001010		Community Commercial	R3-1-O-HPOZ	0	54	0.169	Residential - Double, Duplex, or Two Units - 4 Stories or Less	YES - Current	NO - Privately-Owned	Pending Project	Not Used in Prior Housing Element	0	0	1	1	1298189	724	Wilshire	Approved Entitlements	DIR-2017-368-COA
LOS ANGELES	6515 VINELAND AVE N 91602	91602	2366019028		Commercial Manufacturing	R3-1-RIO	0	54	0.9136	Residential - Five or More Units or Apartments (Any Combination) - 4 Stories or Less - Pool	YES - Current	NO - Privately-Owned	Pending Project	Used in Prior Housing Element - Non-Vacant	7	0	78	85	1658173	869	Sherman Oaks - Studio City - Toluca Lake - Cahuenga Pass	Approved Entitlements	VTT-72928-CN
LOS ANGELES	15364 WEDDINGTON ST W 91411	91411	2250002143		Commercial Manufacturing	R3-1-RIO	0	54	0.9954	Residential - Five or More Units or Apartments (Any Combination) - 4 Stories or Less - Pool	YES - Current	NO - Privately-Owned	Pending Project	Not Used in Prior Housing Element	6	0	65	71	172-5A145	82	Van Nuys - North Sherman Oaks	Approved Entitlements	VTT-72815
LOS ANGELES	11036 MOORPARK ST W 91602	91602	2423013110		Commercial Manufacturing	R3-1-RIO	0	54	1.28	Residential - Five or More Units or Apartments (Any Combination) - 4 Stories or Less	YES - Current	NO - Privately-Owned	Pending Project	Not Used in Prior Hous

Appendix 4.3. *Pipeline Development Projects, Anticipated Development by Income Level*

Jurisdiction Name	Site Address/Intersection	5 Digit ZIP Code	Assessor Parcel Number	Consolidated Sites	General Plan Designation (Current)	Zoning Designation (Current)	Minimum Density Allowed (units/acre)	Max Density Allowed (units/acre)	Parcel Size (Acres)	Existing Use/Vacancy	Infrastructure	Publicly-Owned	Site Status	Identified in Last/Last Two Planning Cycle(s)	Lower Income Capacity	Moderate Income Capacity	Above Moderate Income Capacity	Total Capacity	PIN	Community Plan Area	Pipeline Stage	Case or Permit Number
LOS ANGELES	10966 RATNER ST W 91352	91352	2409003049		Very Low II Residential	[Q]C2-1L-CDO-CUGU	0	108	0.4017	Residential - Five or More Units or Apartments (Any Combination) - 4 Stories or Less	YES - Current	NO - Privately-Owned	Pending Project	Not Used in Prior Housing Element	43	0	1	44	1898173 161	Sun Valley - La Tuna Canyon	Approved Entitlements	DIR-2017-3457-DB
LOS ANGELES	6912 RESEDA BLVD N 91335	91335	2125009016		Low Residential	[Q]C2-1L-CDO-RIO	0	108	0.3443	Commercial - Restaurant, Cocktail Lounge - Restaurant, Cocktail Lounge, Tavern - One Story	YES - Current	NO - Privately-Owned	Pending Project	Not Used in Prior Housing Element	12	3	143	158	1838125 751	Reseda - West Van Nuys	Approved Entitlements	CPC-2014-4226-DB-SPR-CDO
LOS ANGELES	5610 CAMELLIA AVE N 91601	91601	2338028034		Minimum Residential	[Q]C2-1VL	0	108	0.4488	Residential - Five or More Units or Apartments (Any Combination) - 4 Stories or Less	YES - Current	NO - Privately-Owned	Pending Project	Used in Prior Housing Element	6	0	56	62	1748169 787	North Hollywood - Valley Village	Approved Entitlements	DIR-2017-2919-TOC
LOS ANGELES	5716 MANCHESTER AVE W 90045	90045	4125016021		Minimum Residential	[Q]C2-1VL	0	108	0.243	Commercial - Office Building - One Story	YES - Current	NO - Privately-Owned	Pending Project	Used in Two Consecutive Prior Housing Eleme	3	0	25	28	096B169 553	Westchester - Playa del Rey	Approved Entitlements	DIR-2019-3204-TOC
LOS ANGELES	4544 EAGLE ROCK BLVD N 90041	90041	5474004021		Minimum Residential	[Q]C2-1VL	0	108	0.25	Residential - Five or More Units or Apartments (Any Combination) - 4 Stories or Less	YES - Current	NO - Privately-Owned	Pending Project	Not Used in Prior Housing Element	0	0	4	4	157-5A221 86	Northeast Los Angeles	Approved Entitlements	VTT-82259-SL
LOS ANGELES	1750 GLENDALE BLVD N 90026	90026	5423005024		Minimum Residential	[Q]C2-1VL	0	108	0.6937	Residential - Five or More Units or Apartments (Any Combination) - 5 Stories or More	YES - Current	NO - Privately-Owned	Pending Project	Not Used in Prior Housing Element	8	0	62	70	144A209 303	Silver Lake - Echo Park - Elysian Valley	Approved Entitlements	CPC-2015-3674-DB-SPR-ZAI
LOS ANGELES	2409 GRIFFITH PARK BLVD N 90039	90039	5432003027		Minimum Residential	[Q]C2-1VL	0	108	0.349	Residential - Five or More Units or Apartments (Any Combination) - 4 Stories or Less - Vacant Land	YES - Current	NO - Privately-Owned	Pending Project	Not Used in Prior Housing Element	0	0	20	20	148-5A205 38	Silver Lake - Echo Park - Elysian Valley	Approved Entitlements	ZA-2014-1639-ZV
LOS ANGELES	6740 HAZELTINE AVE N 91405	91405	2238006065		Minimum Residential	[Q]C2-1VL	0	108	0.3469	Commercial - Store Combination - Store and Residential Combination - Four Stories	YES - Current	NO - Privately-Owned	Pending Project	Not Used in Prior Housing Element	2	0	34	36	1808153 126	Van Nuys - North Sherman Oaks	Approved Entitlements	DIR-2014-4342-DB
LOS ANGELES	3012 SUNSET BLVD W 90026	90026	5426017030		Minimum Residential	[Q]C2-1VL	0	108	0.072	Residential - Single Family Residence - Vacant Land	YES - Current	NO - Privately-Owned	Pending Project	Not Used in Prior Housing Element	6	0	68	74	142-5A203 402	Silver Lake - Echo Park - Elysian Valley	Approved Entitlements	DIR-2020-7392-TOC-WDI-VHCA
LOS ANGELES	3815 AVENUE 43 W 90041	90041	5473024026		Minimum Residential	[Q]C2-1VL-CDO	0	108	0.396	Residential - Double, Duplex, or Two Units - 4 Stories or Less	YES - Current	NO - Privately-Owned	Pending Project	Not Used in Prior Housing Element	0	0	28	28	156A219 50	Northeast Los Angeles	Approved Entitlements	DIR-2017-2272-CDO
LOS ANGELES	10057 RIVERSIDE DR W 91602	91602	2424008006		Minimum Residential	[Q]C2-1VL-CDO	0	108	0.1434	Commercial - Store Combination - Store and Residential Combination - One Story	YES - Current	NO - Privately-Owned	Pending Project	Not Used in Prior Housing Element	4	0	34	38	165B181 25	Sherman Oaks - Studio City - Toluca Lake - Cahuenga Pass	Approved Entitlements	DIR-2018-5101-TOC-CDO
LOS ANGELES	18530 ERWIN ST W 91411	91411	2241013040		Minimum Residential	[Q]C2-1VL-CDO	0	108	0.5423	Commercial - Store - One Story	YES - Current	NO - Privately-Owned	Pending Project	Not Used in Prior Housing Element	6	0	42	48	178-5A151 270	Van Nuys - North Sherman Oaks	Approved Entitlements	DIR-2017-1079-DB-CDO
LOS ANGELES	4247 EAGLE ROCK BLVD N 90065	90065	5473024025		Minimum Residential	[Q]C2-1VL-CDO	0	108	0.8007	Commercial - Store Combination - Store and Residential Combination - One Story	YES - Current	NO - Privately-Owned	Pending Project	Not Used in Prior Housing Element	5	0	54	59	156A219 53	Northeast Los Angeles	Approved Entitlements	DIR-2016-436-DB-CDO
LOS ANGELES	1355 AVALON BLVD N 90744	90744	7420007040		Low Residential	[Q]C2-1VL-O-CUGU	0	108	0.887	Commercial - Store - One Story	YES - Current	NO - Privately-Owned	Pending Project	Not Used in Prior Housing Element	53	0	1	54	036B205 1199	Wilmington - Harbor City	Approved Entitlements	ADM-2020-7419-PSH-PHP
LOS ANGELES	6817 WINNETKA AVE N 91306	91306	2135032015		Very Low I Residential	[Q]C2-1VL-RIO	0	108	0.6356	Commercial - Office Building - One Story	YES - Current	NO - Privately-Owned	Pending Project	Not Used in Prior Housing Element	2	0	38	40	1838113 832	Canoga Park - Winnetka - Woodland Hills - West Hills	Approved Entitlements	CPC-2018-5776-DB
LOS ANGELES	5633 YORK BLVD E 90042	90042	5478026032		Minimum Residential	[Q]C2-1XL	0	108	0	Commercial - Restaurant, Cocktail Lounge - Fast Food - Walk Up - One Story	YES - Current	NO - Privately-Owned	Pending Project	Not Used in Prior Housing Element	2	0	20	22	154-5A227 28	Northeast Los Angeles	Approved Entitlements	DIR-2016-4181-DB
LOS ANGELES	7343 RESEDA BLVD N 91335	91335	2118015025		Very Low Residential	[Q]C2-2D-CDO	0	108	0.317	Commercial - Store Combination - Store and Residential Combination - Five Stories	YES - Current	NO - Privately-Owned	Pending Project	Not Used in Prior Housing Element	3	0	37	40	186B125 738	Reseda - West Van Nuys	Approved Entitlements	DIR-2014-486-DB-CDO
LOS ANGELES	8175 SAN FERNANDO ROAD N 91352	91352	2409002001			[Q]C2-2L-CDO-CUGU	0	108	0.095	Commercial - Store - One Story	YES - Current	NO - Privately-Owned	Pending Project	Not Used in Prior Housing Element	0	0	48	48	1898173 12	Sun Valley - La Tuna Canyon	Approved Entitlements	VTT-73712-SL
LOS ANGELES	955 BROADWAY S 90015	90015	5139003008		Low Residential	[Q]C2-4D-CDO-SN	0	108	0.183	Commercial - Parking Lot (Commercial Use Property) - Lots - Patron or Employee - One Story	YES - Current	NO - Privately-Owned	Pending Project	Not Used in Prior Housing Element	0	0	163	163	126A209 16	Central City	Approved Entitlements	CPC-2014-2947-TDR-ZC-ZV-CDO-S
LOS ANGELES	904 LA BREA AVE N 90038	90038	5531015009		Low Residential	[T][Q]C2-2D	0	108	1.15	Industrial - Warehousing, Distribution, Storage - Warehousing, Distribution, Under 10,000 SF - One Story	YES - Current	NO - Privately-Owned	Pending Project	Not Used in Prior Housing Element	14	0	155	169	144B181 703	Hollywood	Approved Entitlements	CPC-2014-4074-GPA-ZC-HD-ZAA-
LOS ANGELES	3650 MARTIN LUTHER KING, JR BLVD W 90008	90008	5032002053		Low Residential	[T][Q]C2-2D	0	108	4.26	Commercial - Shopping Center (Regional) - One Story	YES - Current	NO - Privately-Owned	Pending Project	Not Used in Prior Housing Element	49	49	863	961	114B185 183	West Adams - Baldwin Hills - Leimert	Approved Entitlements	CPC-2015-4398-GPA-ZC-HD-ZAD-
LOS ANGELES	2239 WASHINGTON BLVD W 90018	90018	5073014029		Very Low II Residential	C1.5-1VL-CPIO	0	108	0.1869	Commercial - Store - One Story	YES - Current	NO - Privately-Owned	Pending Project	Not Used in Prior Housing Element	0	0	0	0	126B193 892	South Los Angeles	Approved Entitlements	ADM-2021-2497-CPIOC
LOS ANGELES	16201 SAN FERNANDO MISSION BLVD W 91344	91344	2681011044		Low Residential	C1-1VL	0	54	2.65	Commercial - Shopping Center (Neighborhood, Community) - One Story	YES - Current	NO - Privately-Owned	Pending Project	Not Used in Prior Housing Element	0	0	242	242	210B141 409	Granada Hills - Knollwood	Approved Entitlements	DIR-2016-3076-DNB-SPP-DB-SPR
LOS ANGELES	3019 6TH ST W 90020	90020	5077004009		Minimum Residential	C2-1	0	108	0.108	Commercial - Store Combination - Store and Office Combination - One Story	YES - Current	NO - Privately-Owned	Pending Project	Used in Prior Housing Element - Non-Vacant	2	0	12	14	135B197 957	Wilshire	Approved Entitlements	DIR-2019-1021-TOC
LOS ANGELES	304 KENMORE AVE N 90004	90004	5520022008		Minimum Residential	C2-1	0	108	0.143	Residential - Three Units (Any Combination) - 4 Stories or Less	YES - Current	NO - Privately-Owned	Pending Project	Not Used in Prior Housing Element	3	0	18	21	138B197 285	Wilshire	Approved Entitlements	DIR-2016-3804-DB
LOS ANGELES	5550 BONNER AVE N 91601	91601	2350005112		Minimum Residential	C2-1	0	108	0.4651	Residential - Five or More Units or Apartments (Any Combination) - 5 Stories or More	YES - Current	NO - Privately-Owned	Pending Project	Not Used in Prior Housing Element	0	0	48	48	174B173 1036	North Hollywood - Valley Village	Approved Entitlements	TT-82240-CN
LOS ANGELES	667 WILTON PL N 90004	90004	5522003019		Minimum Residential	C2-1	0	108	0.2376	Residential - Single Family Residence	YES - Current	NO - Privately-Owned	Pending Project	Not Used in Prior Housing Element	3	0	31	34	141B189 399	Wilshire	Approved Entitlements	DIR-2016-2598-DB
LOS ANGELES	760 VERMONT AVE S 90005	90005	5077017011		Minimum Residential	C2-1	0	108	0.256	Commercial - Parking Lot (Commercial Use Property) - Lots - Patron or Employee - One Story	YES - Current	NO - Privately-Owned	Pending Project	Used in Two Consecutive Prior Housing Eleme	8	0	72	80	132B197 259	Wilshire	Approved Entitlements	DIR-2020-4389-TOC-WDI-HCA
LOS ANGELES	825 HAMPTON DR S 90291	90291	4286012039		Minimum Residential	C2-1	0	108	0.4176	Residential - Single Family Residence - Vacant Land	YES - Current	NO - Privately-Owned	Pending Project	Not Used in Prior Housing Element	0	0	8	8	109-5A143 336	Venice	Approved Entitlements	DIR-2017-3765-CDP-SPP-MEL
LOS ANGELES	940 WESTERN AVE S 90006	90006	5080008019		Minimum Residential	C2-1	0	108	0.125	Commercial - Store Combination - Store and Residential Combination - 6 to 13 Stories	YES - Current	NO - Privately-Owned	Pending Project	Used in Prior Housing Element - Non-Vacant	5	0	74	79	132B193 1080	Wilshire	Approved Entitlements	DIR-2013-3575-DB-SPR
LOS ANGELES	985 3RD AVE S 90019	90019	5092018035		Minimum Residential	C2-1	0	108	0.186	Residential - Single Family Residence	YES - Current	NO - Privately-Owned	Pending Project	Used in Prior Housing Element - Non-Vacant	6	0	44	50	129B189 136	Wilshire	Approved Entitlements	DIR-2018-2234-TOC
LOS ANGELES	2101 8TH ST W 90057	90057	5141018013		Minimum Residential	C2-1	0	108	0.3	Commercial - Vacant Land	YES - Current	NO - Privately-Owned	Pending Project	Not Used in Prior Housing Element	6	0	51	57	132A203 196	Westlake	Approved Entitlements	DIR-2019-1663-TOC
LOS ANGELES	3977 BEVERLY BLVD W 90004	90004	5520021021		Minimum Residential	C2-1	0	108	0.3642	Commercial - Restaurant, Cocktail Lounge - Restaurant, Cocktail Lounge, Tavern - One Story	YES - Current	NO - Privately-Owned	Pending Project	Not Used in Prior Housing Element	7	0	60	67	138B197 295	Wilshire	Approved Entitlements	DIR-2019-2765-TOC-SPP
LOS ANGELES	3546 OVERLAND AVE S 90034	90034	4314011059		Minimum Residential	C2-1	0	108	0.4357	Residential - Five or More Units or Apartments (Any Combination) - 4 Stories or Less	YES - Current	NO - Privately-Owned	Pending Project	Not Used in Prior Housing Element	6	0	54	60	120B161 856	Palms - Mar Vista - Del Rey	Approved Entitlements	DIR-2015-3935-DB
LOS ANGELES	4632 HOLLYWOOD BLVD W 90027	90027	5542014008		Minimum Residential	C2-1	0	108	0.155	Commercial - Commercial - Miscellaneous Commercial - One Story	YES - Current	NO - Privately-Owned	Pending Project	Used in Prior Housing Element - Non-Vacant	0	0	0	0	147B197 478	Hollywood	Approved Entitlements	DIR-2016-4982-SPP
LOS ANGELES	5553 TUJUNGA AVE N 91601	91601	2350004069		Minimum Residential	C2-1	0	108	0.3615	Commercial - Auto, Recreation Equipment, Construction Equipment Sales and Service - Auto Body Repair Shop -	YES - Current	NO - Privately-Owned	Pending Project	Not Used in Prior Housing Element	3	0	27	30	174B173 977	North Hollywood - Valley Village	Approved Entitlements	DIR-2020-754-RDP-HCA
LOS ANGELES	8811 SEPULVEDA BLVD N 91343	91343	2654013007		Minimum Residential	C2-1	0	108	0.8365	Commercial - Auto, Recreation Equipment, Construction Equipment Sales and Service - Auto Body Repair Shop -	YES - Current	NO - Privately-Owned	Pending Project	Used in Prior Housing Element - Non-Vacant	44	0	320	364	195B145 378	Mission Hills - Panorama City - North Hills	Approved Entitlements	CPC-2016-2751-VZC-DB-SPR
LOS ANGELES	3242 8TH ST W 90005	90005	5094018010		Minimum Residential	C2-1	0	108	0.279	Commercial - Office Building - One Story	YES - Current	NO - Privately-Owned	Pending Project	Used in Two Consecutive Prior Housing Eleme	0	0	0	0	132B197 504	Wilshire	Approved Entitlements	ZA-2016-2994-ZV-CU-ZAA-SPR
LOS ANGELES	629 LA BREA AVE S 90036	90036	5508007019		Minimum Residential	C2-1	0	108	0.096	Commercial - Store - One Story	YES - Current	NO - Privately-Owned	Pending Project	Not Used in Prior Housing Element	14	0	107	121	135B181 710	Wilshire	Approved Entitlements	ZA-2019-1744-CU-MCUP-SPR-TO
LOS ANGELES	525 WESTERN AVE N 90004	90004	5522012022		Minimum Residential	C2-1	0	108	0.2603	Commercial - Store Combination - Store and Office Combination - One Story	YES - Current	NO - Privately-Owned	Pending Project	Used in Two Consecutive Prior Housing Eleme	63	0	1	64	141B193 1026	Wilshire	Approved Entitlements	DIR-2019-7014-TOC
LOS ANGELES	4100 MELROSE AVE W 90029	90029	5539023001		Minimum Residential	C2-1	0	108	0.344	Commercial - Auto, Recreation Equipment, Construction Equipment Sales and Service - Auto Service Centers (N	YES - Current	NO - Privately-Owned	Pending Project	Used in Prior Housing Element - Non-Vacant	4	0	29	33	141B197 431	Wilshire	Approved Entitlements	DIR-2018-7575-SPP-TOC
LOS ANGELES	5525 SUNSET BLVD W 90028	90028	5544023023		Minimum Residential	C2-1	0	108	2.23	Commercial - Department Store - Building Supplies (Home Depot, etc.) - One Story	YES - Current	NO - Privately-Owned	Pending Project	Used in Prior Housing Element - Non-Vacant	61	0	351	412	147A193 11	Hollywood	Approved Entitlements	CPC-2019-4639-CU-DB-SPE-SPP-S
LOS ANGELES	5525 SUNSET BLVD W 90028	90028	5544023023		Minimum Residential	C2-1	0	108	2.23	Commercial - Department Store - Building Supplies (Home Depot, etc.) - One Story	YES - Current	NO - Privately-Owned	Pending Project	Used in Prior Housing Element - Non-Vacant	25	0	268	293	147A193 11	Hollywood	Approved Entitlements	ZA-2015-2903-MCUP-SPP-SPPA-D
LOS ANGELES	5212 MELROSE AVE W 90038	90038	5522003003		Minimum Residential	C2-1	0	108	0.287	Residential - Five or More Units or Apartments (Any Combination) - 4 Stories or Less	YES - Current	NO - Privately-Owned	Pending Project	Not Used in Prior Housing Element	0	0	0	0	141B189 345	Wilshire	Approved Entitlements	ZA-2017-3165-CU-ZV-ZAA
LOS ANGELES	1300 8TH ST W 90005	90005	5094014025		Minimum Residential	C2-1	0	108	0.6541	Commercial - Store Combination - Store and Office Combination - One Story	YES - Current	NO - Privately-Owned	Pending Project	Not Used in Prior Housing Element	9	0	89	98	132B197 464	Wilshire	Approved Entitlements	DIR-2014-4932-DB-SPR
LOS ANGELES	4640 HOLLYWOOD BLVD W 90027	90027	5542014007		Minimum Residential	C2-1	0	108	0.31	Commercial - Office Building - One Story	YES - Current	NO - Privately-Owned	Pending Project	Used in Prior Housing Element - Non-Vacant	0	0	1	1	147B197 457	Hollywood	Approved Entitlements	DIR-2017-2396-SPP
LOS ANGELES	3565 OVERLAND AVE S 90034	90034	4252034042		Minimum Residential	C2-1	0	108	0.1185	Residential - Four Units (Any Combination) - 4 Stories or Less	YES - Current	NO - Privately-Owned	Pending Project	Not Used in Prior Housing Element	11	0	108	119	120B161 1018	Palms - Mar Vista - Del Rey	Approved Entitlements	DIR-2019-1558-TOC-WDI-SPR
LOS ANGELES	3644 OVERLAND AVE S 90034	90034	4314010092		Minimum Residential	C2-1	0	108	0.5771	Residential - Five or More Units or Apartments (Any Combination) - 5 Stories or More	YES - Current	NO - Privately-Owned	Pending Project	Not Used in Prior Housing Element	8	0	84	92	120B161 1115	Palms - Mar Vista - Del Rey	Approved Entitlements	DIR-2014-4832-DB-SPR
LOS ANGELES	301 HARVARD BLVD S 90020	90020	5503006010		Minimum Residential	C2-1	0	108	0.203	Commercial - Store Combination - Store and Office Combination - One Story	YES - Current	NO - Privately-Owned	Pending Project	Used in Two Consecutive Prior Housing Eleme	3	0	27	30	135B193 219	Wilshire	Approved Entitlements	DIR-2014-4378-DB
LOS ANGELES	3688 OVERLAND AVE S 90034	90034	4314010076		Minimum Residential	C2-1	0	108	0.0985	Residential - Double, Duplex, or Two Units - 4 Stories or Less	YES - Current	NO - Privately-Owned	Pending Project	Not Used in Prior Housing Element	19	0	168	187	120B161 1276	Palms - Mar Vista - Del Rey	Approved Entitlements	DIR-2018-1136-TOC-WDI-SPR
LOS ANGELES	1033 ABBOT KINNEY BLVD S 90291	90291	4239021023		Low II Residential	C2-1-CA	0	108	0.0941	Residential - Single Family Residence - Vacant Land	YES - Current	NO - Privately-Owned	Pending Project	Not Used in Prior Housing Element	0	0	4	4	108B145 956	Venice	Approved Entitlements	ZA-2012-3354-CUB-CU-CDP-MEL
LOS ANGELES	9402 BROADWAY S 90003	90003	6053006926		Very Low II Residential	C2-1-CPIO	0	108	0	Residential - Five or More Units or Apartments (Any Combination) - 4 Stories or Less - Pool and Misc.	YES - Current	YES - City-Owned	Pending Project	Not Used in Prior Housing Element	20	0	160	180	094-5A203 463	Southeast Los Angeles	Approved Entitlements	DIR-2019-4797-DB-SPR
LOS ANGELES	10025 BROADWAY S 90003	90003	6053023006		Very Low II Residential	C2-1-CPIO	0	108	0.145	Commercial - Store Combination - Store and Residential Combination - One Story	YES - Current	NO - Privately-Owned	Pending Project	Not Used in Prior Housing Element	0	0	0	0	091-5A203 161	Southeast Los Angeles	Approved Entitlements	ADM-2021-3453-RDP
LOS ANGELES	1632 FLORENCE AVE W 90047	90047	6018003034		Very Low II Residential	C2-1-CPIO	0	108	0.7126	Commercial - Commercial - Vacant Land	YES - Current	NO - Privately-Owned	Pending Project	Not Used in Prior Housing Element	13	0	115	128	102B193 1416	South Los Angeles	Approved Entitlements	DIR-2018-6175-TOC
LOS ANGELES	1613 MANCHESTER AVE W 90047	90047	6034030041		Very Low I Residential	C2-1-CPIO	0	108	1.3652	Institutional - Church - One Story	YES - Current	NO - Privately-Owned	Pending Project	Used in Two Consecutive Prior Housing Eleme	49	0	1	50	097-5A195 278	South Los Angeles	Approved Entitlements	DIR-2019-2356-TOC-SPR
LOS ANGELES	2407 1ST ST E 90033	90033	5180002028		Low Residential	C2-1-CUGU	0	108	0.4821	Commercial - Store Combination - Store and Residential Combination - Five Stories	YES - Current	NO - Privately-Owned	Pending Project	Not Used in Prior Housing Element	49	0	1	50	127-5A223 164	Boyle Heights	Approved Entitlements	DIR-2014-912-DB
LOS ANGELES	2423 1ST ST E 90033	90033	5180002029		Low Residential	C2-1-CUGU	0	108	0.3118	Residential - Five or More Units or Apartments (Any Combination) - 4 Stories or Less	YES - Current	NO - Privately-Owned	Pending Project	Not Used in Prior Housing Element	4	24	1	29	127-5A223 177	Boyle Heights	Approved Entitlements	DIR-2014-4670-DB
LOS ANGELES	2420 CESAR E CHAVEZ AVE E 90033	90033	5180001900		Low Residential	C2-1-CUGU	0	108	0.1157	Commercial - Commercial - Vacant Land	YES - Current	NO - Privately-Owned	Pending Project	Not Used in Prior Housing Element	76	0	1	77	129A225 345	Boyle Heights	Approved Entitlements	CPC-2016-4669-DB-SPR
LOS ANGELES	1016 STATE ST N 90033	90033	5201016024		Low Residential	C2-1-CUGU	0	108	0.12	Residential - Single Family Residence - Vacant Land	YES - Current	NO - Privately-Owned	Pending Project	Used in Prior Housing Element - Non-Vacant	8	0	77	85	132A223 166	Boyle Heights	Approved Entitlements	DIR-2020-244-TOC-SPR-HCA
LOS ANGELES	1225 VERMONT AVE N 90029	90029	5540017013		Low Residential	C2-1D	0	108	0.2893	Commercial - Parking Lot (Commercial Use Property) - Lots - Patron or Employee - One Story	YES - Current	NO - Privately-Owned	Pending Project	Not Used in Prior Housing Element	6	0	52	58	144B197 534	Hollywood	Approved Entitlements	DIR-2019-909-TOC-SPR
LOS ANGELES	1712 ALEXANDRIA AVE N 90027	90027	5589033052		Low Residential	C2-1D	0	108	0.191	Residential - Double, Duplex, or Two Units - 4 Stories or Less	YES - Current	NO - Privately-Owned	Pending Project	Used in Two Consecutive Prior Housing Eleme	0	0	0	0	147B197 197	Hollywood	Approved Entitlements	DIR-2017-3910-SPP
LOS ANGELES	4900 HOLLYWOOD BLVD W 90027	90027	5543008034		Low Residential	C2-1D	0	108	1.5336	Industrial - Warehousing, Distribution, Storage - Warehousing, Distribution, Under 10,000 SF - One Story	YES - Current	NO - Privately-Owned	Pending Project	Not Used in Prior Housing Element	24	0	126	150	147B197 258	Hollywood	Approved Entitlements	CPC-2013-1595-DB-CU-ZAA-SPP-S
LOS ANGELES	5001 HOLLYWOOD BLVD W 90027	90027	5589035004		Low Residential	C2-1D	0	108	0.253	Commercial - Store Combination - Store and Residential Combination - One Story	YES - Current	NO - Privately-Owned	Pending Project	Used in Two Consecutive Prior Housing Eleme	0	0	5	5	147B197 224	Hollywood	Approved Entitlements	DIR-2019-7358-SPP
LOS ANGELES	4531 HOLLYWOOD BLVD W 90027	90027	5542003013		Low Residential	C2-1D	0	108	0.895	Residential - Five or More Units or Apartments (Any Combination) - 5 Stories or More	YES - Current	NO - Privately-Owned	Pending Project	Not Used in Prior Housing Element	0	0	202	202	147B197 534	Hollywood	Approved Entitlements	DIR-2014-2578-SPP-SPR
LOS ANGELES	5165 SANTA MONICA BLVD W 90029	90029	5537015033		Low Residential	C2-1D	0	108	0.138	Commercial - Professional Building - Medical Dental Building - One Story	YES - Current	NO - Privately-Owned	Pending Project	Not Used in Prior Housing Element	1	0	0	1	144B193 651	Hollywood	Approved Entitlements	ADM-2018-2800-UDU
LOS ANGELES	1015 VERMONT AVE N 90029	90029	5538022900		Low Residential	C2-1D	0	108	0.241	Commercial - Restaurant, Cocktail Lounge - Restaurant, Cocktail Lounge, Tavern - One Story	YES - Current	NO - Privately-Owned	Pending Project	Used in Two Consecutive Prior Housing Eleme	185	0	2	187	144B197 904	Hollywood	Approved Entitlements	DIR-2019-5645-TOC-SPR-SPP
LOS ANGELES	4750 SANTA MONICA BLVD W 90029	90029	5538021001		Low Residential	C2-1D	0	108	0.143	Commercial - Store Combination - Store and Residential Combination - One Story	YES - Current	NO - Privately-Owned	Pending Project	Used in Two Consecutive Prior Housing Eleme	10	0	75	85	144B197 755	Hollywood	Approved Entitlements	DIR-2020-4249-TOC-SPP-VHCA
LOS ANGELES	1040 KENMORE AVE N 90029	90029	5538012001		Low Residential	C2-1D	0	108	0.223	Commercial - Store - One Story	YES - Current	NO - Privately-Owned	Pending Project	Not Used in Prior Housing Element	61	0	1	62	144B197 772	Hollywood	Approved Entitlements	DIR-2020-667-TOC-SPP-SP
LOS ANGELES	420 9TH ST W 90731	90731	7455007016		Low Residential	C2-1-HPOZ	0	108	0.186	Residential - Single Family Residence - Vacant Land	YES - Current	NO - Privately-Owned	Pending Project	Not Used in Prior Housing Element	6	0	50	56	015B201 336	San Pedro	Approved Entitlements	DIR-2019-5704-TOC-CCMP
LOS ANGELES	2714 FIGUEROA ST S 90007	90007	5123018032		Low Residential	C2-1L	0	108	0.3531	Commercial - Restaurant, Cocktail Lounge - Restaurant, Cocktail Lounge, Tavern - One Story	YES - Current	NO - Privately-Owned	Pending Project	Used in Prior Housing Element - Non-Vacant	18	0	139	157	121-5A203 125	Southeast Los Angeles	Approved Entitlements	CPC-2020-4714-CU-DB-SPR-RDP-
LOS ANGELES	5501 RESEDA BLVD N 91356	91356	2160007023		Low Residential	C2-1L	0	108	0.1341	Commercial - Store Combination - Store and Office Combination - One Story	YES - Current	NO - Privately-Owned	Pending Project	Not Used in Prior Housing Element	5	0	35	40	174B125 545	Encino - Tarzana	Approved Entitlements	DIR-2018-4224-DB-SPP
LOS ANGELES	1131 1ST ST W 90007	90007	5123020029		Low Residential	C2-1L	0	108	0.4729	Residential - Five or More Units or Apartments (Any Combination) - 5 Stories or More	YES - Current	NO - Privately-Owned	Pending Project	Not Used in Prior Housing Element	6	2	67	75	124-5A203 711	Southeast Los Angeles	Approved Entitlements	DIR-2017-2111-DB-CU-SPR
LOS ANGELES	1125 CRENSHAW BLVD S 90019	90019	5082026027		Low II Residential	C2-1-O	0	108	0.8067	Commercial - Parking Lot (Commercial Use Property) - Lots - Patron or Employee - One Story	YES - Current	NO - Privately-Owned	Pending Project	Not Used in Prior Housing Element	0	0	4	4	129B189 206	Wilshire	Approved Entitlements	ZA-2016-2604-ZAD
LOS ANGELES	1141 CRENSHAW BLVD S 90019	90019	5082026012		Low II Residential	C2-1-O	0	108	0.157	Commercial - Parking Lot (Commercial Use Property) - Lots - Patron or Employee - One Story	YES - Current	NO - Privately-Owned	Pending Project	Not Used in Prior Housing Element	42	0	1	43	129B189 369	Wilshire	Approved Entitlements	CPC-2020-516-DB-PSH-SIP
LOS ANGELES	5891 OLYMPIC BLVD W 90036	90036	5089012023		Low II Residential	C2-1-O	0	108	0.153	Commercial - Parking Lot (Commercial Use Property) - Lots - Patron or Employee - One Story	YES - Current	NO - Privately-Owned	Pending Project	Used in Prior Housing Element - Non-Vacant	5	0	41	46	132B177 702	Wilshire	Approved Entitlements	DIR-2018-5870-TOC
LOS ANGELES	6061 OLYMPIC BLVD W 90036	90036	5086001066		Low II Residential	C2-1-O	0	108	0.65	Commercial - Restaurant, Cocktail Lounge - Restaurant, Cocktail Lounge, Tavern - One Story	YES - Current	NO - Privately-Owned	Pending Project	Used in Two Consecutive Prior Housing Eleme	12	0	108	120	132B177 667	Wilshire	Approved Entitlements	DIR-2020-3886-SPR-TOC-HCA
LOS ANGELES	1346 ABBOT KINNEY BLVD S 90291	90291	4238004036		Low Medium Residential	C2-1-O-CA	0	108	0.062	Industrial - Industrial - Artist in Residence - One Story	YES - Current	NO - Privately-Owned	Pending Project	Used in Prior Housing Element - Non-Vacant	0	0	0	0	108B145 1373	Venice	Approved Entitlements	DIR-2015-2967-CDP-SPP
LOS ANGELES	1301 ABBOT KINNEY BLVD S 90291	90291	4239027001		Low Medium Residential	C2-1

Appendix 4.3. *Pipeline Development Projects, Anticipated Development by Income Level*

Jurisdiction Name	Site Address/Intersection	5 Digit ZIP Code	Assessor Parcel Number	Consolidated Sites	General Plan Designation (Current)	Zoning Designation (Current)	Minimum Density Allowed (units/acre)	Max Density Allowed (units/acre)	Parcel Size (Acres)	Existing Use/Vacancy	Infrastructure	Publicly-Owned	Site Status	Identified in Last/Last Two Planning Cycle(s)	Lower Income Capacity	Moderate Income Capacity	Above Moderate Income Capacity	Total Capacity	PIN	Community Plan Area	Pipeline Stage	Case or Permit Number
LOS ANGELES	1309 PACIFIC AVE S 90731	90731	7454026011		Minimum Residential	C2-1XL-CPIO	0	108	0.172	Commercial - Store - One Story	YES - Current	NO - Privately-Owned	Pending Project	Not Used in Prior Housing Element	12	0	90	102	012B197 93	San Pedro	Approved Entitlements	CPC-2019-4908-DB-SPR
LOS ANGELES	708 HILL ST N 90012	90012	5408021014		Low Residential	C2-2	0	108	0.798	Commercial - Commercial - Vacant Land	YES - Current	NO - Privately-Owned	Pending Project	Used in Two Consecutive Prior Housing Eleme	0	0	162	162	133-SA215 64	Central City North	Approved Entitlements	DIR-2016-3129-SPR
LOS ANGELES	814 BAMBOO LANE W 90012	90012	5414008017		Low Residential	C2-2	0	108	0.059	Commercial - Restaurant, Cocktail Lounge - Restaurant, Cocktail Lounge, Tavern - One Story	YES - Current	NO - Privately-Owned	Pending Project	Used in Prior Housing Element - Non-Vacant	0	0	1	1	135A215 73	Central City North	Approved Entitlements	ZA-2019-6869-ZV-ZAA
LOS ANGELES	211 ALPINE ST W 90012	90012	5408030035		Low Residential	C2-2	0	108	0	Commercial - Restaurant, Cocktail Lounge - Restaurant, Cocktail Lounge, Tavern - One Story	YES - Current	NO - Privately-Owned	Pending Project	Not Used in Prior Housing Element	17	0	153	170	135A215 360	Central City North	Approved Entitlements	ADM-2021-4885-RDP
LOS ANGELES	729 PARK VIEW ST S 90057	90057	5141015006		Low Residential	C2-2	0	108	0.207	Commercial - Office Building - One Story	YES - Current	NO - Privately-Owned	Pending Project	Used in Two Consecutive Prior Housing Eleme	27	0	237	264	132A201 74	Westlake	Approved Entitlements	DIR-2020-5510-TOC-SPR-HCA
LOS ANGELES	1517 8TH ST W 90017	90017	5142023003		Very Low I Residential	C2-2D	0	108	0.149	Commercial - Parking Lot (Commercial Use Property) - Lots - Patron or Employee - One Story	YES - Current	NO - Privately-Owned	Pending Project	Not Used in Prior Housing Element	6	0	54	60	130-SA205 145	Westlake	Approved Entitlements	DIR-2019-7742-TOC
LOS ANGELES	1201 NORTH BROADWAY N 90012	90012	5414021007		Very Low I Residential	C2-2D	0	108	0.514	Commercial - Office Building - One Story	YES - Current	NO - Privately-Owned	Pending Project	Not Used in Prior Housing Element	0	0	118	118	136-SA217 42	Central City North	Approved Entitlements	DIR-2016-4075-SPR
LOS ANGELES	469 GRAND AVE N 90012	90012	5407015010		Very Low I Residential	C2-2D	0	108	0.755	Commercial - Restaurant, Cocktail Lounge - Restaurant, Cocktail Lounge, Tavern	YES - Current	NO - Privately-Owned	Pending Project	Not Used in Prior Housing Element	0	0	299	299	133-SA213 126	Central City	Approved Entitlements	CPC-2013-3548-SPR
LOS ANGELES	5401 LANKERSHIM BLVD N 91601	91601	2350012221		Low Residential	C2-2D-CA	0	108	0.8276	Commercial - Commercial - Vacant Land	YES - Current	NO - Privately-Owned	Pending Project	Not Used in Prior Housing Element	11	0	116	127	171B173 27	North Hollywood - Valley Village	Approved Entitlements	DIR-2016-156-DB-SPR
LOS ANGELES	456 9TH ST W 90731	90731	7455007902		Minimum Residential	C2-2D-CPIO	0	108	0.3719	Miscellaneous - Government Owned Property	YES - Current	YES - City-Owned	Pending Project	Not Used in Prior Housing Element	90	0	1	91	015B197 774	San Pedro	Approved Entitlements	ADM-2018-5752-DB-SIP
LOS ANGELES	3760 NORMANDIE AVE S 90007	90007	5040012029		Minimum Residential	C2-2D-CPIO	0	108	0.8353	Commercial - Commercial - Miscellaneous Commercial - One Story	YES - Current	NO - Privately-Owned	Pending Project	Not Used in Prior Housing Element	11	0	108	119	117B197 235	South Los Angeles	Approved Entitlements	CPC-2020-415-DB-SPR-CUW
LOS ANGELES	550 PALOS VERDES ST S 90731	90731	7455026053		Minimum Residential	C2-2D-CPIO	0	108	2.46	Residential - Five or More Units or Apartments (Any Combination) - 5 Stories or More	YES - Current	NO - Privately-Owned	Pending Project	Not Used in Prior Housing Element	0	0	404	404	015B201 36	San Pedro	Approved Entitlements	DIR-2016-624-CDO-MSC-SPR
LOS ANGELES	511 HARBOR BLVD S 90731	90731	7455026051		Minimum Residential	C2-2D-CPIO	0	108	0.7699	Commercial - Restaurant, Cocktail Lounge - Restaurant, Cocktail Lounge, Tavern - One Story	YES - Current	NO - Privately-Owned	Pending Project	Used in Two Consecutive Prior Housing Eleme	16	0	121	137	015B201 34	San Pedro	Approved Entitlements	CPC-2019-2926-DB-SPR
LOS ANGELES	2106 CENTRAL AVE S 90011	90011	5119003002		Minimum Residential	C2-2D-CPIO	0	108	0.133	Commercial - Commercial - Vacant Land	YES - Current	NO - Privately-Owned	Pending Project	Not Used in Prior Housing Element	56	0	1	57	120A211 295	Southeast Los Angeles	Approved Entitlements	DIR-2020-2646-TOC-SIP-PHP
LOS ANGELES	605 PACIFIC AVE S 90731	90731	7451037028		Minimum Residential	C2-2D-CPIO	0	108	0.2805	Commercial - Store Combination - Store and Office Combination - One Story	YES - Current	NO - Privately-Owned	Pending Project	Not Used in Prior Housing Element	0	0	4	4	015B197 387	San Pedro	Approved Entitlements	ZA-2016-1762-ZAA
LOS ANGELES	4250 WESTERN AVE S 90062	90062	5021024001		Minimum Residential	C2-2D-CPIO	0	108	0.13	Residential - Single Family Residence	YES - Current	NO - Privately-Owned	Pending Project	Not Used in Prior Housing Element	0	0	1	1	114B193 1198	South Los Angeles	Approved Entitlements	ADM-2020-4188-CPIOC
LOS ANGELES	576 6TH ST W 90731	90731	7451028027		Minimum Residential	C2-2D-CPIO	0	108	0.2479	Commercial - Commercial - Vacant Land	YES - Current	NO - Privately-Owned	Pending Project	Not Used in Prior Housing Element	53	0	1	54	015B197 8010	San Pedro	Approved Entitlements	ADM-2020-5100-PSH-PHP
LOS ANGELES	564 6TH ST W 90731	90731	7451028028		Minimum Residential	C2-2D-CPIO	0	108	0.1239	Commercial - Parking Lot (Commercial Use Property) - Lots - Patron or Employee - One Story	YES - Current	NO - Privately-Owned	Pending Project	Used in Prior Housing Element - Non-Vacant	53	0	1	54	015B197 8011	San Pedro	Approved Entitlements	ADM-2021-3638-RDP
LOS ANGELES	8701 WESTERN AVE S 90047	90047	6036011033		Minimum Residential	C2-2D-CPIO	0	108	0.2135	Commercial - Bank, Savings and Loan - One Story	YES - Current	NO - Privately-Owned	Pending Project	Not Used in Prior Housing Element	157	0	3	160	096A193 22	South Los Angeles	Approved Entitlements	DIR-2020-4657-DB-SPR-PHP
LOS ANGELES	13408 CENTRAL AVE S 90059	90059	6070016003		Minimum Residential	C2-2D-CPIO	0	108	0.06	Commercial - Commercial - Vacant Land	YES - Current	NO - Privately-Owned	Pending Project	Not Used in Prior Housing Element	63	0	1	64	087A211 160	Southeast Los Angeles	Approved Entitlements	ADM-2020-1554-CPIOC
LOS ANGELES	2662 PICO BLVD W 90006	90006	5075007027		Minimum Residential	C2-2D-CPIO	0	108	0.183	Industrial - Light Manufacturing - One Story	YES - Current	NO - Privately-Owned	Pending Project	Not Used in Prior Housing Element	53	0	1	54	129B197 1129	South Los Angeles	Approved Entitlements	DIR-2019-7510-TOC-SIP
LOS ANGELES	2340 VENICE BLVD W 90019	90019	5073012031		Minimum Residential	C2-2D-CPIO	0	108	1.024	Commercial - Shopping Center (Regional) - One Story	YES - Current	NO - Privately-Owned	Pending Project	Not Used in Prior Housing Element	18	0	162	180	126B193 319	South Los Angeles	Approved Entitlements	DIR-2018-6186-SPR-TOC
LOS ANGELES	3675 WESTERN AVE S 90018	90018	5041023053		Very Low Residential	C2-2D-O-CPIO	0	108	0.4958	Residential - Five or More Units or Apartments (Any Combination) - 4 Stories or Less	YES - Current	NO - Privately-Owned	Pending Project	Not Used in Prior Housing Element	5	27	1	33	120B193 1415	South Los Angeles	Approved Entitlements	DIR-2016-47-DB
LOS ANGELES	1917 WESTERN AVE S 90018	90018	5073030073		Very Low Residential	C2-2D-O-CPIO	0	108	0.276	Commercial - Restaurant, Cocktail Lounge - Fast Food - Walk Up - One Story	YES - Current	NO - Privately-Owned	Pending Project	Not Used in Prior Housing Element	3	0	27	30	126B193 1003	South Los Angeles	Approved Entitlements	DIR-2018-5303-TOC
LOS ANGELES	6501 CRENSHAW BLVD S 90043	90043	4006018001		Very Low Residential	C2-2D-SP	0	108	0.493	Institutional - Church - One Story	YES - Current	NO - Privately-Owned	Pending Project	Used in Two Consecutive Prior Housing Eleme	97	0	1	98	105B185 1252	West Adams - Baldwin Hills - Leimert	Approved Entitlements	DIR-2019-1394-TOC-DRB-SPP-SPH
LOS ANGELES	4904 CRENSHAW BLVD S 90043	90043	5013020010		Very Low Residential	C2-2D-SP	0	108	0.175	Residential - Double, Duplex, or Two Units - 4 Stories or Less	YES - Current	NO - Privately-Owned	Pending Project	Not Used in Prior Housing Element	0	0	0	0	111B185 425	West Adams - Baldwin Hills - Leimert	Approved Entitlements	ADM-2019-2486-OVR
LOS ANGELES	4018 BUCKINGHAM ROAD S 90008	90008	5032004021		Very Low Residential	C2-2D-SP	0	108	1.5	Residential - Five or More Units or Apartments (Any Combination) - 4 Stories or Less	YES - Current	NO - Privately-Owned	Pending Project	Not Used in Prior Housing Element	129	0	1	130	117B181 1076	West Adams - Baldwin Hills - Leimert	Approved Entitlements	DIR-2016-2823-DB-SPP-SPR
LOS ANGELES	2631 CRENSHAW BLVD S 90016	90016	5050001033		Very Low Residential	C2-2D-SP	0	108	0.48	Commercial - Auto, Recreation Equipment, Construction Equipment Sales and Service - New Car Sales and Servi	YES - Current	NO - Privately-Owned	Pending Project	Not Used in Prior Housing Element	49	0	1	50	123B185 863	West Adams - Baldwin Hills - Leimert	Approved Entitlements	DIR-2014-2865-DB-SPP-SPR
LOS ANGELES	3670 CRENSHAW BLVD S 90016	90016	5033001031		Very Low Residential	C2-2D-SP	0	108	0.172	Commercial - Commercial - Vacant Land	YES - Current	NO - Privately-Owned	Pending Project	Used in Two Consecutive Prior Housing Eleme	0	0	577	577	117B185 54	West Adams - Baldwin Hills - Leimert	Approved Entitlements	DIR-2018-3204-SPR-SPP
LOS ANGELES	6109 CRENSHAW BLVD S 90043	90043	4006004032		Very Low Residential	C2-2D-SP	0	108	0.4944	Residential - Five or More Units or Apartments (Any Combination) - 4 Stories or Less	YES - Current	NO - Privately-Owned	Pending Project	Not Used in Prior Housing Element	6	0	67	73	105B185 609	West Adams - Baldwin Hills - Leimert	Approved Entitlements	DIR-2017-499-DB-SPR-SPP
LOS ANGELES	601 MAIN ST S 90014	90014	5144001010		Low Residential	C2-4D	0	108	0.593	Commercial - Parking Lot (Commercial Use Property) - Lots - Patron or Employee - One Story	YES - Current	NO - Privately-Owned	Pending Project	Not Used in Prior Housing Element	0	0	452	452	127-SA211 25	Central City	Approved Entitlements	CPC-2014-2906-TOR-SPR
LOS ANGELES	333 5TH ST W 90013	90013	5149026004		Low Residential	C2-4D	0	108	0.275	Commercial - Office Building - 6 to 13 Stories	YES - Current	NO - Privately-Owned	Pending Project	Not Used in Prior Housing Element	31	0	0	31	129A211 46	Central City	Approved Entitlements	CPC-2016-3765-TOR-MCUP-CUX-
LOS ANGELES	813 OLYMPIC BLVD W 90015	90015	5138003014		Low Residential	C2-4D	0	108	0.8404	Commercial - Service Station - With Car Wash - No Additional Services	YES - Current	NO - Privately-Owned	Pending Project	Not Used in Prior Housing Element	0	0	374	374	127-SA207 6	Central City	Approved Entitlements	CPC-2015-4557-MCUP-CUX-TDR-
LOS ANGELES	1020 FIGUEROA ST S 90015	90015	5138012033		Low Residential	C2-4D-O	0	108	0	Commercial - Hotel and Motel - Hotel - 50 Rooms and Over - 6 to 13 Stories	YES - Current	NO - Privately-Owned	Pending Project	Not Used in Prior Housing Element	0	0	435	435	127-SA207 59	Central City	Approved Entitlements	CPC-2015-1158-SN-TDR-MCUP-C
LOS ANGELES	1015 OLYMPIC BLVD W 90015	90015	5138006014		Low Residential	C2-4D-SN	0	108	0.204	Commercial - Parking Lot (Commercial Use Property) - Lots - Patron or Employee - One Story	YES - Current	NO - Privately-Owned	Pending Project	Not Used in Prior Housing Element	0	0	879	879	129A205 329	Central City	Approved Entitlements	CPC-2016-4888-TDR-SN-MCUP-S
LOS ANGELES	700 BROADWAY S 90012	90012	5149001007		Low Residential	C2-4D-SN	0	108	0.46	Commercial - Office Building - 6 to 13 Stories	YES - Current	NO - Privately-Owned	Pending Project	Not Used in Prior Housing Element	0	0	1126	1126	130-SA213 5	Central City	Approved Entitlements	CPC-2016-4675-TDR-VCU-MCUP
LOS ANGELES	10300 VENICE BLVD W 90232	90232	4208005038		Very Low I Residential	MU(EC)	0	108	0.2442	Residential - Five or More Units or Apartments (Any Combination) - 5 Stories or More	YES - Current	NO - Privately-Owned	Pending Project	Not Used in Prior Housing Element	3	0	31	34	117B165 21	Palms - Mar Vista - Del Rey	Approved Entitlements	DIR-2014-3787-DB
LOS ANGELES	3716 MOTOR AVE S 90034	90034	4314004018		Very Low I Residential	MU(EC)	0	108	0.169	Recreational - Club, Lodge Hall, Fraternal Organization - One Story	YES - Current	NO - Privately-Owned	Pending Project	Used in Prior Housing Element - Non-Vacant	4	0	30	34	120B165 1223	Palms - Mar Vista - Del Rey	Approved Entitlements	DIR-2018-3014-TOC
LOS ANGELES	3555 FIGUEROA ST N 90065	90065	5446002037		Low Medium II Residential	R1-1-CDO	0	1 unit per lot	0.327	Industrial - Light Manufacturing - One Story	YES - Current	NO - Privately-Owned	Pending Project	Not Used in Prior Housing Element	6	0	49	55	144A221 147	Northeast Los Angeles	Approved Entitlements	DIR-2019-1321-TOC-CDO
LOS ANGELES	3323 OLYMPIC BLVD W 90019	90019	5080007021		Very Low Residential	R3-1	0	54	0.371	Commercial - Professional Building - Medical Dental Building - One Story	YES - Current	NO - Privately-Owned	Pending Project	Used in Two Consecutive Prior Housing Eleme	12	0	106	118	129B193 192	Wilshire	Approved Entitlements	DIR-2020-1687-TOC-SPR-VHCA
LOS ANGELES	11961 VENICE BLVD W 90066	90066	4234021011		Low Residential	R3-1	0	54	0.273	Commercial - Professional Building - One Story	YES - Current	NO - Privately-Owned	Pending Project	Used in Two Consecutive Prior Housing Eleme	5	0	33	38	114B157 1107	Palms - Mar Vista - Del Rey	Approved Entitlements	DIR-2014-3815-DB
LOS ANGELES	1255 ELDEN AVE S 90006	90006	5076018024		Low Residential	R4-1	0	108	0.8644	Residential - Five or More Units or Apartments (Any Combination) - 5 Stories or More	YES - Current	NO - Privately-Owned	Pending Project	Not Used in Prior Housing Element	92	0	1	93	129B197 958	Wilshire	Approved Entitlements	DIR-2015-529-DB-SPR
LOS ANGELES	1917 3RD ST W 90057	90057	5154020037		Low Residential	R4-1	0	108	0	Residential - Five or More Units or Apartments (Any Combination) - 5 Stories or More	YES - Current	NO - Privately-Owned	Pending Project	Not Used in Prior Housing Element	136	0	1	137	135A205 215	Westlake	Approved Entitlements	DIR-2020-3752-TOC-SPR-HCA-PH
LOS ANGELES	1250 WESTMORELAND AVE S 90006	90006	5076018026		Low Residential	R4-1XL	0	108	0	Institutional - Homes for Aged and Others - One Story	YES - Current	NO - Privately-Owned	Pending Project	Not Used in Prior Housing Element	92	0	1	93	129B197 979	Wilshire	Approved Entitlements	DIR-2015-805-DB-SPR
LOS ANGELES	700 MANHATTAN PL S 90005	90005	5093004068		Light Manufacturing	R4-2	0	108	1.11	Residential - Five or More Units or Apartments (Any Combination) - 5 Stories or More - Pool	YES - Current	NO - Privately-Owned	Pending Project	Not Used in Prior Housing Element	13	0	147	160	132B193 331	Wilshire	Approved Entitlements	DIR-2016-104-DB-SPR
LOS ANGELES	551 HARVARD BLVD S 90020	90020	5503022001		Light Manufacturing	R4-2	0	108	0.789	Commercial - Office Building - One Story	YES - Current	NO - Privately-Owned	Pending Project	Used in Two Consecutive Prior Housing Eleme	15	0	135	150	135B193 786	Wilshire	Approved Entitlements	DIR-2020-6681-TOC-SPR-VHCA
LOS ANGELES	4773 HOLLYWOOD BLVD W 90027	90027	5589030030		Low Medium I Residential	RD1.5-1XL	0	29	0.658	Commercial - Office Building - One Story	YES - Current	NO - Privately-Owned	Pending Project	Used in Two Consecutive Prior Housing Eleme	0	0	21	21	147B197 157	Hollywood	Approved Entitlements	VTT-74730-SL
LOS ANGELES	11600 SANTA MONICA BLVD W 90025	90025	4262009001				0	108	0.313	Commercial - Service Station - Full Service - No Additional Services	YES - Current	NO - Privately-Owned	Pending Project	Used in Two Consecutive Prior Housing Eleme	9	0	91	100		West Los Angeles	Approved Entitlements	DIR-2019-2757-DB-SPR
LOS ANGELES	12575 VENICE BLVD W 90066	90066	4246027001				0	108	0.152	Commercial - Professional Building - One Story	YES - Current	NO - Privately-Owned	Pending Project	Used in Two Consecutive Prior Housing Eleme	5	0	47	52		Palms - Mar Vista - Del Rey	Approved Entitlements	DIR-2016-54-DB
LOS ANGELES	1322 JEFFERSON BLVD W 90007	90007	5040019005				0	108	0.152	Commercial - Store Combination - Store and Residential Combination - One Story	YES - Current	NO - Privately-Owned	Pending Project	Used in Two Consecutive Prior Housing Eleme	13	0	116	129		South Los Angeles	Approved Entitlements	DIR-2018-4052-TOC-WDI-SPR
LOS ANGELES	433 ROSENELL TER N 90026	90026	5157013009				0	108	0.1342	Residential - Single Family Residence - Vacant Land	YES - Current	NO - Privately-Owned	Pending Project	Not Used in Prior Housing Element	4	0	43	47		Silver Lake - Echo Park - Elysian Valley	Approved Entitlements	DIR-2018-2918-TOC
LOS ANGELES	2870 OLYMPIC BLVD W 90006	90006	5078014024				0	108	0.082	Commercial - Auto, Recreation Equipment, Construction Equipment Sales and Service - Auto Body Repair Shop	YES - Current	NO - Privately-Owned	Pending Project	Not Used in Prior Housing Element	13	0	113	126		Wilshire	Approved Entitlements	DIR-2019-2498-SPR
LOS ANGELES	3619 VENICE BLVD W 90019	90019	5072017012				0	108	0.138	Residential - Single Family Residence - Vacant Land	YES - Current	NO - Privately-Owned	Pending Project	Not Used in Prior Housing Element	3	0	25	28		West Adams - Baldwin Hills - Leimert	Approved Entitlements	DIR-2019-3912-TOC
LOS ANGELES	3800 6TH ST W 90020	90020	5503028008				0	108	0.427	Commercial - Store - One Story	YES - Current	NO - Privately-Owned	Pending Project	Used in Two Consecutive Prior Housing Eleme	0	0	122	122		Wilshire	Approved Entitlements	ZA-2017-259-CU-CUB-ZAA-SPR
LOS ANGELES	11722 CULVER BLVD S 90230	90230	4218001005				0	108	0.057	Residential - Single Family Residence - Condominium	YES - Current	NO - Privately-Owned	Pending Project	Not Used in Prior Housing Element	0	0	12	12		Palms - Mar Vista - Del Rey	Approved Entitlements	ZA-2016-112-ZV
LOS ANGELES	5109 ADAMS BLVD W 90016	90016	5049009038				0	108	0.093	Commercial - Store - One Story	YES - Current	NO - Privately-Owned	Pending Project	Not Used in Prior Housing Element	7	0	62	69		West Adams - Baldwin Hills - Leimert	Approved Entitlements	DIR-2019-104-TOC
LOS ANGELES	5181 ADAMS BLVD W 90016	90016	5049016046				0	108	0.221	Commercial - Parking Lot (Commercial Use Property) - Lots - Patron or Employee - One Story	YES - Current	NO - Privately-Owned	Pending Project	Used in Two Consecutive Prior Housing Eleme	13	0	102	115		West Adams - Baldwin Hills - Leimert	Approved Entitlements	DIR-2018-3435-DB-SPR
LOS ANGELES	2842 JAMES M. WOOD BLVD W 90006	90006	5077029032				0	108	0	Residential - Single Family Residence - Vacant Land	YES - Current	NO - Privately-Owned	Pending Project	Not Used in Prior Housing Element	20	0	173	193		Wilshire	Approved Entitlements	DIR-2018-309-TOC-SPR
LOS ANGELES	10841 SEPULVEDA BLVD N 91345	91345	2664013040				0	108	0.9201	Commercial - Restaurant, Cocktail Lounge - Restaurant, Cocktail Lounge, Tavern - One Story	YES - Current	NO - Privately-Owned	Pending Project	Not Used in Prior Housing Element	7	0	45	52		Mission Hills - Panorama City - North Hills	Approved Entitlements	CPC-2017-627-VZCJ-SPR
LOS ANGELES	3170 OLYMPIC BLVD W 90006	90006	5080017010				0	108	0.304	Commercial - Store - One Story	YES - Current	NO - Privately-Owned	Pending Project	Used in Two Consecutive Prior Housing Eleme	46	0	206	252		Wilshire	Approved Entitlements	CPC-2016-3662-CU-DB-SPR
LOS ANGELES	3076 OLYMPIC BLVD W 90006	90006	5080030044				0	108	1.4	Residential - Five or More Units or Apartments (Any Combination) - 5 Stories or More - Pool and Misc.	YES - Current	NO - Privately-Owned	Pending Project	Not Used in Prior Housing Element	19	0	207	226		Wilshire	Approved Entitlements	DIR-2014-3570-DB-SPR
LOS ANGELES	4719 NORMANDIE AVE S 90037	90037	5016020005				0	108	0.121	Commercial - Parking Lot (Commercial Use Property) - Lots - Patron or Employee - One Story	YES - Current	NO - Privately-Owned	Pending Project	Used in Prior Housing Element - Non-Vacant	42	0	1	43		South Los Angeles	Approved Entitlements	CPC-2019-2592-DB-CU-SIP
LOS ANGELES	1800 BEVERLY BLVD W 90057	90057	5154001019				0	108	0.716	Commercial - Commercial - Miscellaneous Commercial - One Story	YES - Current	NO - Privately-Owned	Pending Project	Used in Two Consecutive Prior Housing Eleme	21	0	223	244		Westlake	Approved Entitlements	CPC-2016-4954-DB-SPR
LOS ANGELES	4515 EAGLE ROCK BLVD N 90041	90041	5473037049				0	108	0	Residential - Single Family Residence - Small Lot	YES - Current	NO - Privately-Owned	Pending Project	Not Used in Prior Housing Element	38	0	0	38		Northeast Los Angeles	Approved Entitlements	VTT-74078-SL
LOS ANGELES	3501 CENTRAL AVE S 90011	90011	5114014033				0	108	0.4432	Commercial - Store Combination - Store and Residential Combination - One Story	YES - Current	NO - Privately-Owned	Pending Project	Not Used in Prior Housing Element	73	0	1	74		Southeast Los Angeles	Approved Entitlements	DIR-2016-848-DB-SPR
LOS ANGELES	211 ALPINE ST W 90012	90012	5408030039				0	108	0.32	Commercial - Restaurant, Cocktail Lounge - Restaurant, Cocktail Lounge, Tavern - One Story	YES - Current	NO - Privately-Owned	Pending Project	Used in Two Consecutive Prior Housing Eleme	17	0	153	170		Central City North	Approved Entitlements	DIR-2018-4743-TOC-SPR
LOS ANGELES	900 FIGUEROA ST S 90015	90015	5138002026				0	108	0.4963	Residential - Five or More Units or Apartments (Any Combination) - 5 Stories or More - Pool	YES - Current	NO - Privately-Owned	Pending Project	Not Used in Prior Housing Element	0	0	60	60		Central City	Approved Entitlements	VTT-62367-M3
LOS ANGELES	744 FIGUEROA ST S 90017	90017	5144010012				0	108	0.108	Commercial - Parking Lot (Commercial Use Property) - Lots - Patron or Employee - One Story	YES - Current	NO - Privately-Owned	Pending Project	Not Used in Prior Housing Element	0	0	438	438		Central City	Approved Entitlements	CPC-2016-1950-TDR-SPR
LOS ANGELES	215 14TH ST W 90015	90015	5134025022				0	108	0.107	Commercial - Parking Lot (Commercial Use Property) - Lots - Patron or Employee - One Story	YES - Current	NO - Privately-Owned	Pending Project	Not Used in Prior Housing Element	0	0	154	154		Central City	Approved Entitlements	ZA-2016-15-SPR-ZV-TDR
LOS ANGELES	1012 SWARTHMORE AVE N 90272	90272	4423016024				0	108	0.179	Commercial - Commercial - Vacant Land	YES - Current	NO - Privately-Owned	Pending Project	Not Used in Prior Housing Element	0	0	8	8		Brentwood - Pacific Palisades	Approved Entitlements	AA-2015-3312-PMLA
LOS ANGELES	10065 COMMERCE AVE N 91042	91042	2568008012				0	108	0.1548	Commercial - Store Combination - Store and Residential Combination - One Story	YES - Current	NO - Privately-Owned	Pending Project	Not Used in Prior Housing Element	0	0	4	4		Sunland - Tujunga - Lake View Terrace - Shadow Hills - East La Tuna Canyon	Approved Entitlements	DIR-2017-4407-SPP
LOS ANGELES	3355 OVERLAND AVE S 90034	90034	4254024077				0	108	0.1221	Commercial - Store Combination - Store and Residential Combination - One Story	YES - Current	NO - Privately-Owned	Pending Project	Not Used in Prior Housing Element	4	0	37	41		Palms - Mar Vista - Del Rey	Approved Entitlements	DIR-2017-2229-DB
LOS ANGELES	2037 JEFFERSON BLVD W 90018	90018	5052023007				0	108	0.119	Commercial - Store - One Story	YES - Current	NO - Privately-Owned	Pending Project	Used in Prior Housing Element - Non-Vacant	0	0	14	14		South Los Angeles	Approved Entitlements	ADM-2020-5606-RDP
LOS ANGELES	2037 JEFFERSON BLVD W 90018	90018	5052023007				0	108	0.119	Commercial - Store - One Story	YES - Current	NO - Privately-Owned	Pending Project	Used in Prior Housing Element - Non-Vacant	0	0	7	7		South Los Angeles	Approved Entitlements	DIR-2019-7216-COA
LOS ANGELES	569 6TH ST W 90731	90731	7451037023				0	108	0.115	Commercial - Store Combination - Store and Residential Combination - One Story	YES - Current	NO - Privately-Owned	Pending Project	Used in Prior Housing Element - Non-Vacant	47	0	1	48		San Pedro	Approved Entitlements	ADM-2020-5595-RDP
LOS ANGELES	1340 HILL ST S 90015	90015	5133002001				0	108	0.298	Industrial - Light Manufacturing - One Story	YES - Current	NO - Privately-Owned	Pending Project	Used in Two Consecutive Prior Housing Eleme	12	47	176	235		Central City	Approved Entitlements	DIR-2017-1212-SPR
LOS ANGELES	11674 SANTA MONICA BLVD W 90025	90025	4262008018				0	108	2.02	Commercial - Commercial - Vacant Land	YES - Current	NO - Privately-Owned	Pending Project	Used in Prior Housing Element - Non-Vacant	20	0	160	180		West Los Angeles	Approved Entitlements	CPC-2015-2956-VZC-DB-CUB-SPR
LOS ANGELES	646 VIRGIL AVE N 90004	90004	5539026022				0	108	0.161	Commercial - Commercial - Vacant Land	YES - Current	NO - Privately-Owned	Pending Project	Not Used in Prior Housing Element	0	0	24	24		Wilshire	Approved Entitlements	VTT-74454-CN
LOS ANGELES	654 VIRGIL AVE N 90004	90004	5539026035				0	108	0.482	Commercial - Commercial - Vacant Land	YES - Current	NO - Privately-Owned	Pending Project	Not Used in Prior Housing Element	0	0	24	24		Wilshire	Approved Entitlements	DIR-2015-4274-SPP
LOS ANGELES	11800 SANTA MONICA BLVD W 90025	90025	4262005047				0	108	1.2952	Residential - Five or More Units or Apartments (Any Combination) - 5 Stories or More - Pool	YES - Current	NO - Privately-Owned	Pending Project	Not Used in Prior Housing Element	16	0	134	150		West Los Angeles	Approved Entitlements	DIR-2014-2297-DB-SPR
LOS ANGELES	800 WESTERN AVE S 90005	90005	5093008013				0	108	0.239	Commercial - Auto, Recreation Equipment, Construction Equipment Sales and Service - Auto Body Repair Shop	YES - Current	NO - Privately-Owned	Pending Project	Used in Prior Housing Element - Non-Vacant	23	0	207	230		Wilshire	Approved Entitlements	DIR-2018-4864-TOC-SPR
LOS ANGELES	1600 SCHRADER BLVD W 90028	90028	5547016017		Very Low I Residential	(T)(Q)C2-2D	0	108	0.328	Commercial - Parking Lot (Commercial Use Property) - Lots - Patron or Employee - One Story	YES - Current	NO - Privately-Owned	Pending Project	Not Used in Prior Housing Element	0	0	0	0	148-SA187 294	Hollywood	Approved Entitlements	VTT-74521
LOS ANGELES	3545 WILSHIRE BLVD W 90010	90010	5503025012		Very Low I Residential	(T)(Q)C4-2

Appendix 4.3. *Pipeline Development Projects, Anticipated Development by Income Level*

Jurisdiction Name	Site Address/Intersection	5 Digit ZIP Code	Assessor Parcel Number	Consolidated Sites	General Plan Designation (Current)	Zoning Designation (Current)	Minimum Density Allowed (units/acre)	Max Density Allowed (units/acre)	Parcel Size (Acres)	Existing Use/Vacancy	Infrastructure	Publicly-Owned	Site Status	Identified in Last/Last Two Planning Cycle(s)	Lower Income Capacity	Moderate Income Capacity	Above Moderate Income Capacity	Total Capacity	PIN	Community Plan Area	Pipeline Stage	Case or Permit Number
LOS ANGELES	6150 LAUREL CANYON BLVD N 91606	91606	2334011027				0	108	14.59	Commercial - Shopping Center (Regional) - One Story	YES - Current	NO - Privately-Owned	Pending Project	Not Used in Prior Housing Element	0	0	642	642		North Hollywood - Valley Village	Approved Entitlements	CPC-2015-889-VZC-SN-VCU-CU-M
LOS ANGELES	6055 PICO BLVD W 90035	90035	5087015021				0	108	0.333	Commercial - Auto, Recreation Equipment, Construction Equipment Sales and Service - Auto Body Repair Shop	YES - Current	NO - Privately-Owned	Pending Project	Used in Two Consecutive Prior Housing Eleme	13	0	112	125		Wilshire	Approved Entitlements	DIR-2018-5014-TOC-SPR
LOS ANGELES	11401 PORTER RANCH DR N 91326	91326	2701004047				0	108	21.19	Commercial - Commercial - Vacant Land	YES - Current	NO - Privately-Owned	Pending Project	Not Used in Prior Housing Element	0	0	266	266		Chatsworth - Porter Ranch	Approved Entitlements	DIR-2016-1555-DRB-SPP-SPR
LOS ANGELES	1600 WILSHIRE BLVD W 90017	90017	5142012024				0	108	0.281	Commercial - Office Building - Three Stories	YES - Current	NO - Privately-Owned	Pending Project	Used in Prior Housing Element - Non-Vacant	8	0	77	85		Westlake	Approved Entitlements	DIR-2019-2614-SPR
LOS ANGELES	1855 WESTWOOD BLVD S 90025	90025	4323001008				0	108	0.158	Commercial - Auto, Recreation Equipment, Construction Equipment Sales and Service - Auto Body Repair Shop	YES - Current	NO - Privately-Owned	Pending Project	Used in Prior Housing Element - Non-Vacant	6	0	54	60		West Los Angeles	Approved Entitlements	DIR-2019-840-TOC
LOS ANGELES	5101 ECHO ST E 90042	90042	5468005040				0	108	0.2674	Commercial - Commercial - Vacant Land	YES - Current	NO - Privately-Owned	Pending Project	Not Used in Prior Housing Element	0	0	24	24		Northeast Los Angeles	Approved Entitlements	VTT-73320-SL
LOS ANGELES	10955 WILSHIRE BLVD W 90024	90024	4363023001				0	108	0.223	Commercial - Commercial - Vacant Land	YES - Current	NO - Privately-Owned	Pending Project	Not Used in Prior Housing Element	0	0	144	144		Westwood	Approved Entitlements	ZA-2015-1076-ZV
LOS ANGELES	850 HILL ST S 90014	90014	5144017037	Low Residential		C5-4D	0	108	0.7116	Commercial - Parking Lot (Commercial Use Property) - Lots - Patron or Employee - One Story	YES - Current	NO - Privately-Owned	Pending Project	Not Used in Prior Housing Element	0	0	305	305	127-5A209 149	Central City	Approved Entitlements	DIR-2015-2976-TOR-SPR
LOS ANGELES	4601 WASHINGTON BLVD W 90016	90016	5071025903	Very Low II Residential		C2-1VL-O-CPIO	0	108	0.2443	Commercial - Parking Lot (Commercial Use Property) - Lots - Patron or Employee - One Story	YES - Current	YES - City-Owned	Pending Project	Not Used in Prior Housing Element	32	0	1	33	1268181 1058	West Adams - Baldwin Hills - Leimert	Approved Entitlements	DIR-2018-5415-TOC
LOS ANGELES	505 CENTRE ST S 90731	90731	7455013901	Minimum Residential		C2-2D-CPIO	0	108	1.791	Miscellaneous - Government Owned Property - Government Services - Court Building, Jail	YES - Current	YES - County-Owned	Pending Project	Used in Prior Housing Element - Non-Vacant	0	0	300	300	015B201 63	San Pedro	Approved Entitlements	DIR-2020-3779-SPR-HCA-CPIOA
LOS ANGELES	525 VIRGIL AVE S 90020	90020	5077004030	Low Residential		CR-1	0	108	0.967	Commercial - Office Building - One Story	YES - Current	NO - Privately-Owned	Pending Project	Used in Two Consecutive Prior Housing Eleme	19	0	111	130	135B197 866	Wilshire	Approved Entitlements	DIR-2020-3627-TOC-SPR-HCA
LOS ANGELES	1346 COURT ST W 90026	90026	5160011018	Low Residential		CW	0	108	0.1286	Residential - Four Units (Any Combination) - 4 Stories or Less - Vacant Land	YES - Current	NO - Privately-Owned	Pending Project	Not Used in Prior Housing Element	0	0	43	43	135A209 167	Westlake	Approved Entitlements	DIR-2016-4029-SPP
LOS ANGELES	1350 COURT ST W 90026	90026	5160011018	Low Residential		CW	0	108	0.1286	Residential - Four Units (Any Combination) - 4 Stories or Less - Vacant Land	YES - Current	NO - Privately-Owned	Pending Project	Not Used in Prior Housing Element	6	0	63	69	135A209 167	Westlake	Approved Entitlements	DIR-2019-5859-TOC-SPP
LOS ANGELES	1345 1ST ST W 90026	90026	5160013002	Low Residential		CW	0	108	0.167	Commercial - Non-Auto Service and Repair Shop, Paint Shop, or Laundry - One Story	YES - Current	NO - Privately-Owned	Pending Project	Used in Prior Housing Element - Non-Vacant	0	0	102	102	133-5A209 19	Westlake	Approved Entitlements	APCC-2015-1040-SPE-SPP
LOS ANGELES	136 BEAUDRY AVE S 90012	90012	5152023007	Low Residential		CW	0	108	0.215	Commercial - Commercial - Vacant Land	YES - Current	NO - Privately-Owned	Pending Project	Not Used in Prior Housing Element	0	0	220	220	133-5A209 411	Westlake	Approved Entitlements	DIR-2016-4115-SPP
LOS ANGELES	804 GARLAND AVE S 90017	90017	5143003018	Low Residential		CW	0	108	0.544	Residential - Single Family Residence - Vacant Land	YES - Current	NO - Privately-Owned	Pending Project	Not Used in Prior Housing Element	18	0	102	120	129A205 44	Westlake	Approved Entitlements	DIR-2018-3333-SPP
LOS ANGELES	1320 COURT ST W 90026	90026	5160011020	Low Residential		CW	0	108	0.3843	Residential - Five or More Units or Apartments (Any Combination) - 4 Stories or Less - Vacant Land	YES - Current	NO - Privately-Owned	Pending Project	Not Used in Prior Housing Element	5	0	55	60	135A209 197	Westlake	Approved Entitlements	DIR-2016-4578-DB-SPP
LOS ANGELES	1315 COLTON ST W 90026	90026	5160019038	Low Residential		CW	0	108	0.3835	Residential - Single Family Residence - Vacant Land	YES - Current	NO - Privately-Owned	Pending Project	Not Used in Prior Housing Element	5	0	55	60	135A209 271	Westlake	Approved Entitlements	DIR-2016-4576-DB-SPP
LOS ANGELES	675 BIXEL ST S 90017	90017	5143021008	Low Residential		CW	0	108	0.176	Commercial - Parking Lot (Commercial Use Property) - Lots - Patron or Employee - One Story	YES - Current	NO - Privately-Owned	Pending Project	Used in Prior Housing Element - Non-Vacant	0	0	422	422	130-5A207 166	Westlake	Approved Entitlements	ZA-2015-3926-CU-CUB-SPPA-SPP
LOS ANGELES	1363 COLTON ST W 90026	90026	5160011006	Low Residential		CW	0	108	0.129	Residential - Five or More Units or Apartments (Any Combination) - 5 Stories or More	YES - Current	NO - Privately-Owned	Pending Project	Used in Prior Housing Element - Non-Vacant	4	0	43	47	135A209 208	Westlake	Approved Entitlements	DIR-2018-2653-TOC-SPP
LOS ANGELES	1246 COURT ST W 90026	90026	5160019036	Low Residential		CW	0	108	0.4821		YES - Current	NO - Privately-Owned	Pending Project	Not Used in Prior Housing Element	0	0	54	54	135A209 275	Westlake	Approved Entitlements	DIR-2017-1127-SPP-WDI
LOS ANGELES	1246 2ND ST W 90026	90026	5152010002	Low Residential		CW	0	108	0.145	Commercial - Store - One Story	YES - Current	NO - Privately-Owned	Pending Project	Used in Prior Housing Element - Non-Vacant	34	0	301	335	133-5A209 271	Westlake	Approved Entitlements	DIR-2019-2131-TOC-SPP
LOS ANGELES	162 DOUGLAS ST N 90026	90026	5160014012	Low Residential		CW	0	108	0.11	Residential - Four Units (Any Combination) - 4 Stories or Less - Vacant Land	YES - Current	NO - Privately-Owned	Pending Project	Used in Prior Housing Element - Non-Vacant	4	0	40	44	135A209 304	Westlake	Approved Entitlements	DIR-2019-3138-TOC-SPP
LOS ANGELES	1150 WILSHIRE BLVD W 90017	90017	5143022011	Low Residential		CW	0	108	0.173	Commercial - Office Building - Two Stories	YES - Current	NO - Privately-Owned	Pending Project	Used in Prior Housing Element - Non-Vacant	11	0	129	140	130-5A207 82	Westlake	Approved Entitlements	DIR-2018-931-SPP
LOS ANGELES	1135 7TH ST W 90017	90017	5143021018	Low Residential		CW	0	108	0.7653	Commercial - Store - One Story	YES - Current	NO - Privately-Owned	Pending Project	Not Used in Prior Housing Element	20	0	221	241	130-5A207 160	Westlake	Approved Entitlements	DIR-2015-2799-SPP-DB
LOS ANGELES	1237 7TH ST W 90017	90017	5143020013	Low Residential		CW	0	108	0.146	Commercial - Parking Lot (Commercial Use Property) - Lots - Patron or Employee - One Story	YES - Current	NO - Privately-Owned	Pending Project	Used in Prior Housing Element - Non-Vacant	34	0	272	306	130-5A207 114	Westlake	Approved Entitlements	DIR-2017-11-DB-DI-SPP
LOS ANGELES	327 BOYLSTON ST N 90026	90026	5160022040	Low Residential		CW	0	108	0.8264	Residential - Five or More Units or Apartments (Any Combination) - 4 Stories or Less	YES - Current	NO - Privately-Owned	Pending Project	Not Used in Prior Housing Element	14	0	107	121	135A211 166	Westlake	Approved Entitlements	DIR-2014-4506-SPP-SPPA-DB
LOS ANGELES	1436 MIRAMAR ST W 90026	90026	5153028014	Low Residential		CW	0	108	0.501	Residential - Five or More Units or Apartments (Any Combination) - 4 Stories or Less - Vacant Land	YES - Current	NO - Privately-Owned	Pending Project	Not Used in Prior Housing Element	93	0	1	94	133-5A207 224	Westlake	Approved Entitlements	DIR-2020-199-TOC-SPP
LOS ANGELES	1000 TEMPLE ST W 90012	90012	5160031020	Low Residential		CW	0	108	6.23	Commercial - Office Building - 6 to 13 Stories	YES - Current	NO - Privately-Owned	Pending Project	Not Used in Prior Housing Element	0	0	1500	1500	133-5A211 4	Westlake	Approved Entitlements	DIR-2015-2158-SPP
LOS ANGELES	340 PATTON ST N 90026	90026	5160009027	Low Residential		CW	0	108	0.3856	Residential - Double, Duplex, or Two Units - 4 Stories or Less	YES - Current	NO - Privately-Owned	Pending Project	Not Used in Prior Housing Element	0	0	44	44	136-5A209 357	Westlake	Approved Entitlements	DIR-2015-3354-SPP-SPPA
LOS ANGELES	330 PATTON ST N 90026	90026	5160009028	Low Residential		CW	0	108	0.2571	Residential - Single Family Residence - Vacant Land	YES - Current	NO - Privately-Owned	Pending Project	Not Used in Prior Housing Element	3	0	33	36	135A209 27	Westlake	Approved Entitlements	DIR-2015-1803-SPP-DB
LOS ANGELES	1111 6TH ST W 90017	90017	5152001023	Low Residential		CW	0	108	0.414	Commercial - Office Building - Four Stories	YES - Current	NO - Privately-Owned	Pending Project	Used in Prior Housing Element - Non-Vacant	56	0	313	369	132A207 282	Westlake	Approved Entitlements	APCC-2015-3032-SPE-SPP-SPPA-I
LOS ANGELES	495 HARTFORD AVE S 90017	90017	5153024023				0	108	0.137	Residential - Single Family Residence - Vacant Land	YES - Current	NO - Privately-Owned	Pending Project	Not Used in Prior Housing Element	36	0	182	218		Westlake	Approved Entitlements	DIR-2016-2474-DB-SPP
LOS ANGELES	4020 COMPTON AVE S 90011	90011	5117013006	Low Residential		(T)(Q)C2-1-CPIO	0	108	2.93	Industrial - Industrial - Vacant Land	YES - Current	NO - Privately-Owned	Pending Project	Not Used in Prior Housing Element	126	0	1	127	115-5A211 172	Southeast Los Angeles	Approved Entitlements	CPC-2019-4649-GPAJ-ZCJ-SPR-CP
LOS ANGELES	1900 BROADWAY S 90007	90007	5126030011	Low Residential		(T)(Q)C2-2D-O-SN-CPIO	0	108	4.25	Commercial - Parking Lot (Commercial Use Property) - Lots - Patron or Employee - One Story	YES - Current	NO - Privately-Owned	Pending Project	Not Used in Prior Housing Element	27	0	1417	1444	123A207 140	Southeast Los Angeles	Approved Entitlements	CPC-2014-1772-DA
LOS ANGELES	1010 JEFFERSON BLVD E 90011	90011	5114015049	Very Low II Residential		C2-1-CPIO	0	108	0.2215	Residential - Five or More Units or Apartments (Any Combination) - 4 Stories or Less	YES - Current	NO - Privately-Owned	Pending Project	Not Used in Prior Housing Element	40	0	1	41	115-5A209 364	Southeast Los Angeles	Approved Entitlements	APCS-2015-4494-ZC
LOS ANGELES	319 BEACON ST N 90731	90731	7449014006	Minimum Residential		C2-2D-CPIO	0	108	0.379	Industrial - Warehousing, Distribution, Storage - Warehousing, Distribution, Under 10,000 SF - One Story	YES - Current	NO - Privately-Owned	Pending Project	Not Used in Prior Housing Element	89	0	0	89	018B201 414	San Pedro	Approved Entitlements	ADM-2020-6577-CPIOC
LOS ANGELES	345 BEACON ST N 90731	90731	7449014007	Minimum Residential		C2-2D-CPIO	0	108	0.379	Industrial - Light Manufacturing - One Story	YES - Current	NO - Privately-Owned	Pending Project	Not Used in Prior Housing Element	88	0	1	89	018B201 389	San Pedro	Approved Entitlements	ADM-2020-7608-PSH-PHP
LOS ANGELES	222 7TH ST E 90014	90014	5145002005	Very Low I Residential		(T)(Q)C2-2	0	108	0.165	Commercial - Parking Lot (Commercial Use Property) - Lots - Patron or Employee - One Story	YES - Current	NO - Privately-Owned	Pending Project	Not Used in Prior Housing Element	50	0	402	452	127-5A211 221	Central City	Approved Entitlements	CPC-2016-3683-GPA-VZC-HD-SPR
LOS ANGELES	755 WALL ST S 90014	90014	5145004034	Very Low I Residential		(T)(Q)C2-2D	0	108	3.55	Commercial - Wholesale and Manufacturing Outlet - Two Stories	YES - Current	NO - Privately-Owned	Pending Project	Not Used in Prior Housing Element	0	32	291	323	126A211 6	Central City	Approved Entitlements	CPC-2016-3990-GPA-VZC-CUB-ZV
LOS ANGELES	713 5TH ST E 90013	90013	5147010002			(T)(Q)C2-4D	0	108	0.126	Residential - Five or More Units or Apartments (Any Combination) - 4 Stories or Less	YES - Current	NO - Privately-Owned	Pending Project	Not Used in Prior Housing Element	50	0	1	51	127-5A213 364	Central City	Approved Entitlements	DIR-2017-1420-GPAJ-VZCJ-HD-SPR
LOS ANGELES	656 STANFORD AVE S 90021	90021	5147029049	Minimum Residential		(Q)C2-2D	0	108	0.0918	Commercial - Parking Lot (Commercial Use Property) - Lots - Patron or Employee - One Story	YES - Current	NO - Privately-Owned	Pending Project	Not Used in Prior Housing Element	81	0	1	82	126A213 370	Central City	Approved Entitlements	CPC-2017-849-GPAJ-VZCJ-HD-SPR
LOS ANGELES	755 WALL ST S 90015	90015	5145018008	Low Residential		(T)(Q)C2-2D-SN	0	108	0.2459	Commercial - Wholesale and Manufacturing Outlet - One Story	YES - Current	NO - Privately-Owned	Pending Project	Not Used in Prior Housing Element	0	0	945	945	124-5A211 346	Central City	Approved Entitlements	VTT-72376-MU
LOS ANGELES	600 SAN PEDRO ST S 90014	90014	5147026033	Low II Residential		(T)(Q)C2-4D	0	108	1.12	Commercial - Parking Lot (Commercial Use Property) - Lots - Patron or Employee - One Story	YES - Current	NO - Privately-Owned	Pending Project	Not Used in Prior Housing Element	298	0	4	302	127-5A213 510	Central City	Approved Entitlements	CPC-2017-589-GPAJ-ZCJ-HD-SPR
LOS ANGELES	752 FULCHER AVE N 91601	90013	5147009027	Low II Residential		(T)(Q)C2-4D	0	108	0.8207	Industrial - Food Processing Plant - Other - One Story	YES - Current	NO - Privately-Owned	Pending Project	Not Used in Prior Housing Element	173	0	2	175	127-5A213 178	Central City	Approved Entitlements	CPC-2015-87-VZC-GPAJ-HD-SPR-
LOS ANGELES	2650 OLYMPIC BLVD E 90023	90023	5169010006	Low Residential		C2-1-RIO-CUGU	0	108	12.46	Industrial - Warehousing, Distribution, Storage - Warehousing, Distribution, Under 10,000 SF - Mills Act Propert	YES - Current	NO - Privately-Owned	Pending Project	Not Used in Prior Housing Element	0	0	1030	1030	120A219 13	Boyle Heights	Approved Entitlements	ZA-2014-3054-ZAD
LOS ANGELES	1101 5TH ST E 90013	90013	5163025009			(T)(Q)C2-2-RIO	0	108	1.047	Industrial - Light Manufacturing - Two Stories	YES - Current	NO - Privately-Owned	Pending Project	Not Used in Prior Housing Element	15	0	114	129	127-5A215 367	Central City North	Approved Entitlements	CPC-2016-4475-GPA-VZC-HD-MC
LOS ANGELES	668 ALAMEDA ST S 90021	90021	5164023020	Low Residential		(Q)C2-2D-RIO	0	108	0.6457	Industrial - Warehousing, Distribution, Storage - Warehousing, Distribution, 25,000 to 50,000 SF - One Story	YES - Current	NO - Privately-Owned	Pending Project	Not Used in Prior Housing Element	24	29	422	475	124-5A215 38	Central City North	Approved Entitlements	CPC-2016-3575-GPA-VZC-HD-MC
LOS ANGELES	14665 ROSCOE BLVD W 91402	91402	2653018040	Very Low II Residential		(T)(Q)C2-1-CDO	0	108	6.1	Commercial - Department Store - One Story	YES - Current	NO - Privately-Owned	Pending Project	Not Used in Prior Housing Element	70	0	623	693	192B149 252	Mission Hills - Panorama City - North Hills	Approved Entitlements	VTT-74315
LOS ANGELES	3077 CAHUENGA BLVD N 90068	90068	2429019009	Very Low Residential		C2-1VL	0	108	0.5778	Commercial - Auto, Recreation Equipment, Construction Equipment Sales and Service - Auto Body Repair Shop	YES - Current	NO - Privately-Owned	Pending Project	Not Used in Prior Housing Element	4	0	36	40	157-5A183 112	Sherman Oaks - Studio City - Toluca Lake - Cahuenga Pass	Approved Entitlements	CPC-2017-5287-DB-DRB-SPP-MSI
LOS ANGELES	11421 OLYMPIC BLVD W 90025	90025	4260004047	Minimum Residential		(Q)C2-1	0	108	0.6169	Institutional - Church - One Story	YES - Current	NO - Privately-Owned	Pending Project	Not Used in Prior Housing Element	7	0	70	77	123B153 43	West Los Angeles	Approved Entitlements	CPC-2013-1739-ZC-DB-SPR
LOS ANGELES	6836 BAIRD AVE N 91335	91335	2126022005			(T)(Q)RAS4-1L-CDO-RIO	0	108	0.1836	Residential - Double, Duplex, or Two Units - 4 Stories or Less	YES - Current	NO - Privately-Owned	Pending Project	Not Used in Prior Housing Element	4	0	23	27	183B125 907	Reseda - West Van Nuys	Approved Entitlements	APCSV-2016-4523-VZCJ-CDO
LOS ANGELES	4949 SANTA MONICA BLVD W 90038	90038	5532017046	Minimum Residential		(Q)C2-2D	0	108	1.6703	Commercial - Store Combination - Store and Residential Combination - 6 to 13 Stories	YES - Current	NO - Privately-Owned	Pending Project	Not Used in Prior Housing Element	15	0	216	231	144B181 391	Hollywood	Approved Entitlements	DIR-2015-4611-GPA-VZC-HD-DB-
LOS ANGELES	4864 MELROSE AVE W 90029	90029	5521004031	Minimum Residential		C2-1	0	108	0.3394	Residential - Five or More Units or Apartments (Any Combination) - 5 Stories or More	YES - Current	NO - Privately-Owned	Pending Project	Not Used in Prior Housing Element	6	0	45	51	141B193 595	Wilshire	Approved Entitlements	DIR-2016-4043-DB
LOS ANGELES	6220 YUCCA ST W 90028	90028	5546031031	Very Low I Residential		(T)(Q)C2-2D	0	108	0.895	Residential - Five or More Units or Apartments (Any Combination) - 4 Stories or Less	YES - Current	NO - Privately-Owned	Pending Project	Used in Two Consecutive Prior Housing Eleme	0	0	253	253	150A189 316	Hollywood	Approved Entitlements	CPC-2014-4705-ZC-HD-DB-MCUP
LOS ANGELES	6254 SUNSET BLVD W 90028	90028	5546025033	Very Low I Residential		(T)(Q)C4-2D-SN	0	108	1.34	Commercial - Store Combination - Store and Residential Combination - 6 to 13 Stories	YES - Current	NO - Privately-Owned	Pending Project	Not Used in Prior Housing Element	12	0	188	200	147A189 64	Hollywood	Approved Entitlements	DIR-2014-750-VZC-HD-DB-CUB-S
LOS ANGELES	1850 CHEROKEE AVE N 90028	90028	5547004021	Low Medium I Residential		(T)(Q)R4-2	0	108	0.425	Commercial - Hotel and Motel - Hotel - 50 Rooms and Over - One Story	YES - Current	NO - Privately-Owned	Pending Project	Used in Two Consecutive Prior Housing Eleme	0	0	0	0	150A185 278	Hollywood	Approved Entitlements	ZA-2015-2683-CU-ZV-ZAA
LOS ANGELES	3057 PICO BLVD W 90006	90006	5080012033		(T)(Q)R4-2D		0	108	0.49	Residential - Single Family Residence	YES - Current	NO - Privately-Owned	Pending Project	Not Used in Prior Housing Element	0	0	51	51	129B193 1153	Wilshire	Approved Entitlements	CPC-2016-1603-ZC-HD
LOS ANGELES	10939 OHIO AVE W 90024	90024	4324038002	Low Residential		(Q)R4-1L	0	108	0.1592	Residential - Five or More Units or Apartments (Any Combination) - 4 Stories or Less	YES - Current	NO - Privately-Owned	Pending Project	Used in Two Consecutive Prior Housing Eleme	3	0	15	18	129B153 121	Westwood	Approved Entitlements	DIR-2020-5861-TOC-DRB-SPP-HC
LOS ANGELES	332 OAKHURST DR N 90048	90048	4335007006	Low Residential		(Q)R4-1-O	0	108	0.1773	Residential - Four Units (Any Combination) - 4 Stories or Less	YES - Current	NO - Privately-Owned	Pending Project	Not Used in Prior Housing Element	0	0	20	20	138B169 950	Wilshire	Approved Entitlements	VTT-70499-CN
LOS ANGELES	103 DOHENY DR S 90048	90048	4335007123	Low Residential		(Q)R4-1-O	0	108	0.3064	Residential - Five or More Units or Apartments (Any Combination) - 4 Stories or Less	YES - Current	NO - Privately-Owned	Pending Project	Not Used in Prior Housing Element	4	0	31	35	138B169 354	Wilshire	Approved Entitlements	DIR-2014-4295-DB
LOS ANGELES	540 LANDFAIR AVE S 90024	90024	4363005047	Very Low Residential		(Q)R4-1VL	0	108	0.5112	Residential - Five or More Units or Apartments (Any Combination) - 5 Stories or More	YES - Current	NO - Privately-Owned	Pending Project	Not Used in Prior Housing Element	0	0	21	21	135B149 200	Westwood	Approved Entitlements	DIR-2016-3573-DRB-SPP
LOS ANGELES	626 LANDFAIR AVE S 90024	90024	4363006007	Very Low Residential		(Q)R4-1VL	0	108	0.153	Residential - Rooming/Boarding House	YES - Current	NO - Privately-Owned	Pending Project	Used in Two Consecutive Prior Housing Eleme	0	0	10	10	135B149 325	Westwood	Approved Entitlements	DIR-2017-1539-DRB-SPP
LOS ANGELES	1760 SYCAMORE AVE N 90028	90028	5548002049	Low Residential		(Q)R4-1VL	0	108	0.666	Residential - Five or More Units or Apartments (Any Combination) - 4 Stories or Less	YES - Current	NO - Privately-Owned	Pending Project	Not Used in Prior Housing Element	10	0	55	65	150B185 706	Hollywood	Approved Entitlements	DIR-2014-4232-DB
LOS ANGELES	6555 FRANKLIN AVE W 90028	90028	5575005012	Very Low Residential		(Q)R4-1VL	0	108	0.1074	Residential - Single Family Residence	YES - Current	NO - Privately-Owned	Pending Project	Used in Two Consecutive Prior Housing Eleme	3	0	25	28	150A187 180	Hollywood	Approved Entitlements	DIR-2020-7352-TOC-HCA
LOS ANGELES	1818 CHEROKEE AVE N 90028	90028	5547004048	Low Residential		(Q)R4-2	0	108	0.482	Residential - Five or More Units or Apartments (Any Combination) - 4 Stories or Less - Vacant Land	YES - Current	NO - Privately-Owned	Pending Project	Not Used in Prior Housing Element	0	0	36	36	150A185 329	Hollywood	Approved Entitlements	AA-2016-1840-PMEX
LOS ANGELES	1600 SERRANO AVE N 90027	90027	5544020025	Low Residential		(Q)R4-2	0	108	0.4017	Residential - Five or More Units or Apartments (Any Combination) - 4 Stories or Less	YES - Current	NO - Privately-Owned	Pending Project	Not Used in Prior Housing Element	41	12	1	54	148-5A195 283	Hollywood	Approved Entitlements	CPC-2010-1554-DB-SPP
LOS ANGELES	1439 TAMARIND AVE N 90028	90028	5545014049	Low Residential		(Q)R4-2	0	108	0.2984	Residential - Five or More Units or Apartments (Any Combination) - 4 Stories or Less	YES - Current	NO - Privately-Owned	Pending Project	Not Used in Prior Housing Element	0	0	1	1	147A191 116	Hollywood	Approved Entitlements	ADM-2021-65-RDP
LOS ANGELES	6650 FRANKLIN AVE W 90028	90028	5547003024	Low Residential		(Q)R4-2	0	108	0.4993	Residential - Five or More Units or Apartments (Any Combination) - 5 Stories or More - Pool	YES - Current	NO - Privately-Owned	Pending Project	Not Used in Prior Housing Element	67	0	1	68	150A185 258	Hollywood	Approved Entitlements	CPC-2017-1503-DB-CU-SPR
LOS ANGELES	1321 TAMARIND AVE N 90028	90028	5545014024	Low Residential		(Q)R4-2	0	108	0.149	Residential - Single Family Residence - Vacant Land	YES - Current	NO - Privately-Owned	Pending Project	Not Used in Prior Housing Element	0	0	21	21	144B189 21	Hollywood	Approved Entitlements	ADM-2021-2681-RDP
LOS ANGELES	1310 GORDON ST N 90028	90028	5545014030	Low Residential		(Q)R4-2	0	108	0.149	Residential - Single Family Residence - Vacant Land	YES - Current	NO - Privately-Owned	Pending Project	Used in Two Consecutive Prior Housing Eleme	0	0	21	21	144B189 39	Hollywood	Approved Entitlements	ADM-2021-2682-RDP
LOS ANGELES	3600 HARVARD BLVD S 90005	90005	5093022029	Minimum Residential		C2-1	0	108	0	Residential - Five or More Units or Apartments (Any Combination) - 5 Stories or More - Pool	YES - Current	NO - Privately-Owned	Pending Project	Not Used in Prior Housing Element	11	0	240	251	132B193 682	Wilshire	Approved Entitlements	DIR-2014-4470-DB-SPR
LOS ANGELES	864 VERMONT AVE S 90005	90005	5077024043	Minimum Residential		C2-1	0	108	0.3197	Commercial - Parking Lot (Commercial Use Property) - Lots - Patron or Employee - One Story	YES - Current	NO - Privately-Owned	Pending Project	Not Used in Prior Housing Element	0	0	0	0	132B197 747	Wilshire	Approved Entitlements	ZA-2016-914-MCUP-ZV
LOS ANGELES	1012 HOBART BLVD S 90006	90006	5080022014	Minimum Residential		C2-1	0	108	0.093	Residential - Double, Duplex, or Two Units - 4 Stories or Less	YES - Current	NO - Privately-Owned	Pending Project	Used in Prior Housing Element - Non-Vacant	0	0	0	0	129B193 359	Wilshire	Approved Entitlements	ZA-2017-4659-CU-ZAA
LOS ANGELES	1069 EXPOSITION BLVD W 90007	90007	5040033012	Minimum Residential		C2-2D-CPIO	0	108	0.061	Residential - Single Family Residence	YES - Current	NO - Privately-Owned	Pending Project	Not Used in Prior Housing Element	6	0	46	52	117B197 345	South Los Angeles	Approved Entitlements	ADM-2021-1387-CPIOC
LOS ANGELES	1347 RAMONA AVE N 91601	91601	2353002137	Low II Residential		C4-1-CA	0	108	0	Residential - Four Units (Any Combination) - 4 Stories or Less	YES - Current	NO - Privately-Owned	Pending Project	Not Used in Prior Housing Element	3	0	30	33	171B173 692	North Hollywood - Valley Village	Approved Entitlements	DIR-2019-7590-DB
LOS ANGELES	1043 HARVARD BLVD S 90006	90006	5080022025	Low Residential		R4-1	0	108	0.1351	Residential - Single Family Residence	YES - Current	NO - Privately-Owned	Pending Project	Used in Two Consecutive Prior Housing Eleme	46	0	1	47	129B193 530	Wilshire	Approved Entitlements	DIR-2020-467-TOC-HCA-PHP
LOS ANGELES	224 ALVARADO ST N 90026	90026	5157021032	Low Residential		R4-1	0	108	0.1056	Residential - Single Family Residence	YES - Current	NO - Privately-Owned	Pending Project	Used in Prior Housing Element - Non-Vacant	6	0	54	60	136-5A205 204	Westlake	Approved Entitlements	DIR-2019-4425-TOC
LOS ANGELES	231 ALEXANDRIA AVE S 90004	90004	5518008007	Low Residential		R4-1	0	108	0.166	Residential - Three Units (Any Combination) - 4 Stories or Less	YES - Current	NO - Privately-Owned	Pending Project	Used in Two Consecutive Prior Housing Eleme	3	0	22	25	135B197 48	Wilshire	Approved Entitlements	DIR-2016-3894-DB
LOS ANGELES	2974 SAN MARINO ST W 90006	90006	5078007002	Low Residential		R4-1	0	108	0.141	Residential - Four Units (Any Combination) - 4 Stories or Less	YES - Current	NO - Privately-Owned	Pending Project	Not Used in Prior Housing Element	4	0	17	21	132B197 1059	Wilshire	Approved Entitlements	DIR-2016-4309-DB
LOS ANGELES	460 MANHATTAN PL S 90020	90020	5503015011	Low Residential		R4-1	0

Appendix 4.3. *Pipeline Development Projects, Anticipated Development by Income Level*

Jurisdiction Name	Site Address/Intersection	5 Digit ZIP Code	Assessor Parcel Number	Consolidated Sites	General Plan Designation (Current)	Zoning Designation (Current)	Minimum Density Allowed (units/acre)	Max Density Allowed (units/acre)	Parcel Size (Acres)	Existing Use/Vacancy	Infrastructure	Publicly-Owned	Site Status	Identified in Last/Last Two Planning Cycle(s)	Lower Income Capacity	Moderate Income Capacity	Above Moderate Income Capacity	Total Capacity	PIN	Community Plan Area	Pipeline Stage	Case or Permit Number
LOS ANGELES	2745 FRANCIS AVE W 90005	90005	5077021021		Light Manufacturing	R4-2	0	108	0.1549	Residential - Single Family Residence	YES - Current	NO - Privately-Owned	Pending Project	Used in Two Consecutive Prior Housing Eleme	63	0	1	64	132A201 84	Wilshire	Approved Entitlements	DIR-2019-7658-TOC-HCA
LOS ANGELES	734 ARDMORE AVE S 90005	90005	5094003007		Light Manufacturing	R4-2	0	108	0.1549	Residential - Single Family Residence - Vacant Land	YES - Current	NO - Privately-Owned	Pending Project	Used in Two Consecutive Prior Housing Eleme	0	0	4	4	132B193 457	Wilshire	Approved Entitlements	AA-2017-2072-PMLA-SL
LOS ANGELES	500 MANHATTAN PL S 90020	90020	5503018022		Light Manufacturing	R4-2	0	108	0.1943	Residential - Five or More Units or Apartments (Any Combination) - 4 Stories or Less	YES - Current	NO - Privately-Owned	Pending Project	Not Used in Prior Housing Element	4	0	56	60	135B193 668	Wilshire	Approved Entitlements	DIR-2017-181-DB
LOS ANGELES	1375 ST ANDREWS PL N 90028	90028	5544030052		Light Manufacturing	R4-2	0	108	0.947	Institutional - School (Private) - One Story	YES - Current	NO - Privately-Owned	Pending Project	Used in Prior Housing Element - Non-Vacant	0	0	185	185	147A193 156	Hollywood	Approved Entitlements	ZA-2015-4629-ZAA-ZAI-WDI-SPR
LOS ANGELES	315 COMMONWEALTH AVE S 90020	90020	5501021003		Light Manufacturing	R4-2	0	108	0.179	Residential - Four Units (Any Combination) - 4 Stories or Less	YES - Current	NO - Privately-Owned	Pending Project	Used in Prior Housing Element - Non-Vacant	3	0	23	26	136-SA201 165	Wilshire	Approved Entitlements	DIR-2017-145-DB
LOS ANGELES	815 KINGSLEY DR S 90005	90005	5093022028		Light Manufacturing	R4-2	0	108	0.6108	Institutional - Homes for Aged and Others - One Story	YES - Current	NO - Privately-Owned	Pending Project	Not Used in Prior Housing Element	8	0	82	90	132B193 660	Wilshire	Approved Entitlements	DIR-2015-3998-DB-SPR
LOS ANGELES	815 KINGSLEY DR S 90005	90005	5093022028		Light Manufacturing	R4-2	0	108	0.6108	Institutional - Homes for Aged and Others - One Story	YES - Current	NO - Privately-Owned	Pending Project	Not Used in Prior Housing Element	12	0	102	114	132B193 660	Wilshire	Approved Entitlements	DIR-2020-1881-SPR-TOC-VHCA
LOS ANGELES	422 LAKE ST S 90057	90057	5154030035		Very Low I Residential	(T)R4P-2	0	108	0.7527	Residential - Five or More Units or Apartments (Any Combination) - 5 Stories or More	YES - Current	NO - Privately-Owned	Pending Project	Not Used in Prior Housing Element	0	0	80	80	135A203 398	Westlake	Approved Entitlements	DIR-2015-713-SPR
LOS ANGELES	3240 WILSHIRE BLVD W 90010	90010	5094008044		Low Residential	C4-2	0	108	0.5825	Commercial - Hotel and Motel - Hotel - 50 Rooms and Over - One Story	YES - Current	NO - Privately-Owned	Pending Project	Not Used in Prior Housing Element	54	0	491	545	132B197 42	Wilshire	Approved Entitlements	ZA-2016-1413-VCU-CUB-DB-SPR
LOS ANGELES	111 HARBOR BLVD N 90731	90731	7449017009		Minimum Residential	(T)(Q)RAS4-1L-CPIO	0	108	0.698	Commercial - Commercial - Miscellaneous Commercial - One Story	YES - Current	NO - Privately-Owned	Pending Project	Not Used in Prior Housing Element	11	0	109	120	018B201 624	San Pedro	Approved Entitlements	DIR-2019-5559-SPR
LOS ANGELES	11436 HATTERAS ST W 91601	91601	2338024009		Low Residential	(Q)RAS4-1	0	108	0.0966	Residential - Five or More Units or Apartments (Any Combination) - 4 Stories or Less - Vacant Land	YES - Current	NO - Privately-Owned	Pending Project	Not Used in Prior Housing Element	0	0	28	28	174B169 303	North Hollywood - Valley Village	Approved Entitlements	APCSV-2014-2529-ZC
LOS ANGELES	3306 7TH ST W 90005	90005	5077015002		Very Low I Residential	(T)(Q)RAS4-1	0	108	0.213	Commercial - Parking Lot (Commercial Use Property) - Lots - Patron or Employee - One Story	YES - Current	NO - Privately-Owned	Pending Project	Used in Prior Housing Element - Non-Vacant	7	0	159	166	133-SA201 172	Wilshire	Approved Entitlements	CPC-2014-756-ZC-ZV-SPR
LOS ANGELES	820 HOOVER ST S 90005	90005	5141026005		Very Low I Residential	(T)(Q)RAS4-1	0	108	0.204	Commercial - Auto, Recreation Equipment, Construction Equipment Sales and Service - Auto Body Repair Shop -	YES - Current	NO - Privately-Owned	Pending Project	Not Used in Prior Housing Element	4	0	40	44	132A201 106	Westlake	Approved Entitlements	DIR-2017-1741-DB-CLQ-ACI
LOS ANGELES	316 LA CIENEGA BLVD N 90048	90048	5514012009			(T)(Q)RAS4-1D-O	0	108	0.108	Commercial - Commercial - Vacant Land	YES - Current	NO - Privately-Owned	Pending Project	Not Used in Prior Housing Element	5	0	56	61	1388173 372	Wilshire	Approved Entitlements	CPC-2019-6814-DB
LOS ANGELES	7401 LANKERSHIM BLVD N 91605	91605	2317017024		Low Residential	(T)(Q)RAS4-1VL	0	108	0.9341	Commercial - Store Combination - Store and Residential Combination - One Story	YES - Current	NO - Privately-Owned	Pending Project	Not Used in Prior Housing Element	9	0	99	108	186B169 658	Sun Valley - La Tuna Canyon	Approved Entitlements	DIR-2018-1500-TOC-SPR
LOS ANGELES	11859 SANTA MONICA BLVD W 90025	90025	4263032033		Low Residential	(T)(Q)RAS4-1VL	0	108	0.169	Commercial - Store Combination - Store and Residential Combination - One Story	YES - Current	NO - Privately-Owned	Pending Project	Not Used in Prior Housing Element	5	0	47	52	126B145 385	West Los Angeles	Approved Entitlements	DIR-2018-6213-DB
LOS ANGELES	5750 HOLLYWOOD BLVD W 90028	90028	5586035044		Low Residential	[Q]R5-2	0	217	1.0646	Commercial - Store Combination - Store and Residential Combination	YES - Current	NO - Privately-Owned	Pending Project	Not Used in Prior Housing Element	14	0	147	161	148-SA191 155	Hollywood	Approved Entitlements	DIR-2014-4287-DB-SPR-SPP
LOS ANGELES	1719 WHITLEY AVE N 90028	90028	5547004036		Low Residential	[Q]R5-2	0	217	0.497	Residential - Five or More Units or Apartments (Any Combination) - 4 Stories or Less	YES - Current	NO - Privately-Owned	Pending Project	Not Used in Prior Housing Element	0	0	0	0	148-SA185 48	Hollywood	Approved Entitlements	DIR-2016-4920-SPR
LOS ANGELES	407 5TH ST E 90013	90013	5148011023		Low Residential	[Q]R5-2D	0	217	0.3086	Commercial - Store - One Story	YES - Current	NO - Privately-Owned	Pending Project	Not Used in Prior Housing Element	150	0	0	150	127-SA213 122	Central City	Approved Entitlements	CPC-2019-4298-DB-SPR-SIP
LOS ANGELES	649 WALL ST S 90014	90014	5148023030		Low Residential	[Q]R5-2D	0	217	0.1173	Commercial - Store - One Story	YES - Current	NO - Privately-Owned	Pending Project	Not Used in Prior Housing Element	54	0	1	55	127-SA211 245	Central City	Approved Entitlements	DIR-2015-3202-SPR
LOS ANGELES	1344 FLOWER ST S 90015	90015	5134011013		Very Low Residential	[Q]R5-2D-O	0	217	0.165	Industrial - Light Manufacturing - One Story	YES - Current	NO - Privately-Owned	Pending Project	Used in Two Consecutive Prior Housing Eleme	0	0	177	177	126A205 105	Central City	Approved Entitlements	DIR-2017-4-TDR-SPR
LOS ANGELES	1410 FLOWER ST S 90015	90015	5134012017		Very Low Residential	[Q]R5-2D-O	0	217	0.172	Industrial - Light Manufacturing - One Story	YES - Current	NO - Privately-Owned	Pending Project	Used in Two Consecutive Prior Housing Eleme	0	0	152	152	126A205 185	Central City	Approved Entitlements	DIR-2016-2476-TDR-SPR
LOS ANGELES	940 HILL ST S 90015	90015	5139003017		Very Low Residential	[Q]R5-4D	0	217	0.805	Commercial - Store - One Story	YES - Current	NO - Privately-Owned	Pending Project	Used in Two Consecutive Prior Housing Eleme	0	0	232	232	127-SA209 254	Central City	Approved Entitlements	DIR-2015-90-TDR-SPR
LOS ANGELES	920 HILL ST S 90015	90015	5139003012		Very Low Residential	[Q]R5-4D	0	217	0.351	Commercial - Parking Lot (Commercial Use Property) - Lots - Patron or Employee - One Story	YES - Current	NO - Privately-Owned	Pending Project	Not Used in Prior Housing Element	0	0	239	239	127-SA209 225	Central City	Approved Entitlements	VTT-72343-CN
LOS ANGELES	949 HOPE ST S 90015	90015	5138001256		Very Low Residential	[Q]R5-4D	0	217	1.68	Residential - Five or More Units or Apartments (Any Combination) - 5 Stories or More - Pool	YES - Current	NO - Privately-Owned	Pending Project	Not Used in Prior Housing Element	0	0	236	236	127-SA207 40	Central City	Approved Entitlements	ZA-2017-4610-CU-MCUP-SPR
LOS ANGELES	845 OLIVE ST S 90014	90014	5144019021		Very Low Residential	[Q]R5-4D	0	217	0.363	Commercial - Parking Lot (Commercial Use Property) - Lots - Patron or Employee - One Story	YES - Current	NO - Privately-Owned	Pending Project	Used in Two Consecutive Prior Housing Eleme	0	0	205	205	127-SA209 84	Central City	Approved Entitlements	ZA-2016-4863-ZV-TDR-SPR
LOS ANGELES	1045 OLIVE ST S 90015	90015	5139010002		Very Low Residential	[Q]R5-4D-O	0	217	0.174	Commercial - Store - One Story	YES - Current	NO - Privately-Owned	Pending Project	Used in Two Consecutive Prior Housing Eleme	0	0	794	794	126A207 13	Central City	Approved Entitlements	CPC-2017-3251-TDR-MCUP-SPR
LOS ANGELES	1120 GRAND AVE S 90015	90015	5139020094		Very Low Residential	[Q]R5-4D-O	0	217	1.7135	Commercial - Store Combination - Store and Residential Combination - Over 20 Stories	YES - Current	NO - Privately-Owned	Pending Project	Not Used in Prior Housing Element	0	0	666	666	126A207 49	Central City	Approved Entitlements	ZA-2014-562-CU-ZV-TDR-SPR
LOS ANGELES	1229 GRAND AVE S 90015	90015	5139022011		Very Low I Residential	[Q]R5-4D-O	0	217	0.21	Industrial - Light Manufacturing - One Story	YES - Current	NO - Privately-Owned	Pending Project	Used in Two Consecutive Prior Housing Eleme	0	0	161	161	126A207 139	Central City	Approved Entitlements	ZA-2016-189-CUB-CUX-TDR-DD-S
LOS ANGELES	1000 HILL ST S 90015	90015	5139013015		Very Low I Residential	[Q]R5-4D-O	0	217	0.155	Commercial - Parking Lot (Commercial Use Property) - Lots - Patron or Employee - One Story	YES - Current	NO - Privately-Owned	Pending Project	Used in Two Consecutive Prior Housing Eleme	0	0	700	700	126A209 19	Central City	Approved Entitlements	CPC-2016-4710-TDR-MCUP-SPR
LOS ANGELES	715 MARIPOSA AVE S 90005	90005	5094005003		Heavy Manufacturing	R5-2	0	217	0.186	Residential - Five or More Units or Apartments (Any Combination) - 4 Stories or Less	YES - Current	NO - Privately-Owned	Pending Project	Not Used in Prior Housing Element	5	0	39	44	132B197 268	Wilshire	Approved Entitlements	DIR-2020-149-TOC-HCA
LOS ANGELES	715 MARIPOSA AVE S 90005	90005	5094005003		Heavy Manufacturing	R5-2	0	217	0.186	Residential - Five or More Units or Apartments (Any Combination) - 4 Stories or Less	YES - Current	NO - Privately-Owned	Pending Project	Not Used in Prior Housing Element	0	0	29	29	132B197 268	Wilshire	Approved Entitlements	ZA-2014-4004-ZAA
LOS ANGELES	715 MARIPOSA AVE S 90005	90005	5094005003		Heavy Manufacturing	R5-2	0	217	0.186	Residential - Five or More Units or Apartments (Any Combination) - 4 Stories or Less	YES - Current	NO - Privately-Owned	Pending Project	Not Used in Prior Housing Element	0	0	38	38	132B197 268	Wilshire	Approved Entitlements	ZA-2017-21-ZV-ZAA-MSC
LOS ANGELES	669 UNION AVE S 90017	90017	5142012004		Heavy Manufacturing	R5P-2	0	217	0.322	Residential - Five or More Units or Apartments (Any Combination) - 5 Stories or More	YES - Current	NO - Privately-Owned	Pending Project	Not Used in Prior Housing Element	0	0	1	1	132A205 262	Westlake	Approved Entitlements	ZA-2015-3657-ZV
LOS ANGELES	430 AVENUE 45 W 90065	90065	5465007020		Low Residential	A1-1	0	1 unit per lot	0.1476	Residential - Single Family Residence - Vacant Land	YES - Current	NO - Privately-Owned	Pending Project	Not Used in Prior Housing Element	0	0	1	1	148-SA223 432	Northeast Los Angeles	Approved Entitlements	ZA-2016-3715-ZAD-SPP
LOS ANGELES	6433 LA TUNA CANYON ROAD W 91042	91042	2572021020		Low Residential	A1-1	0	1 unit per lot	29.96	Recreational - Golf Course - One Story	YES - Current	NO - Privately-Owned	Pending Project	Not Used in Prior Housing Element	0	0	215	215	195B205 7	Sunland - Tujunga - Lake View Terrace - Shadow Hills - East La Tuna Canyon	Approved Entitlements	CPC-2007-3082-VZC-SPR-SPP
LOS ANGELES	9277 ELBEN PL W 91352	91352	2545022003		Low Residential	A1-1-K	0	1 unit per lot	0	Residential - Single Family Residence - Vacant Land	YES - Current	NO - Privately-Owned	Pending Project	Not Used in Prior Housing Element	0	0	1	1	198B185 20	Sun Valley - La Tuna Canyon	Approved Entitlements	AA-2017-4042-COC
LOS ANGELES	10340 CLYBOURN AVE N 91040	91040	2542008007		Low Residential	A1-1-K	0	1 unit per lot	6.47	Residential - Single Family Residence - Vacant Land	YES - Current	NO - Privately-Owned	Pending Project	Not Used in Prior Housing Element	0	0	3	3	204B173 26	Sunland - Tujunga - Lake View Terrace - Shadow Hills - East La Tuna Canyon	Approved Entitlements	AA-2013-2750-PMLA
LOS ANGELES	10311 WHEATLAND AVE N 91040	91040	2542006009		Low Residential	A1-1-K	0	1 unit per lot	0.9175	Residential - Single Family Residence	YES - Current	NO - Privately-Owned	Pending Project	Not Used in Prior Housing Element	0	0	1	1	204B177 63	Sunland - Tujunga - Lake View Terrace - Shadow Hills - East La Tuna Canyon	Approved Entitlements	ADM-2020-7577-OVR-ADU
LOS ANGELES	8702 LA TUNA CANYON ROAD W 91352	91352	2401026022		Low Residential	A1-1XL-K	0	1 unit per lot	0.5716	Residential - Single Family Residence	YES - Current	NO - Privately-Owned	Pending Project	Not Used in Prior Housing Element	0	0	1	1	198B189 102	Sunland - Tujunga - Lake View Terrace - Shadow Hills - East La Tuna Canyon	Approved Entitlements	ADM-2018-5022-OVR-ADU
LOS ANGELES	7000 WOODLAKE AVE W 91307	91307	2026001138		Low Residential	A1-1-K	0	1 unit per lot	1.76	Commercial - Commercial - Vacant Land	YES - Current	NO - Privately-Owned	Pending Project	Not Used in Prior Housing Element	0	0	14	14		Canoga Park - Winnetka - Woodland Hills - West Hills	Approved Entitlements	CPC-2015-4680-DPA-ZC
LOS ANGELES	3947 MARKRIDGE ROAD W 91042	91042	2569011009		Minimum Residential	(Q)A2-1	0	1 unit per lot	5.68	Residential - Single Family Residence - Pool and Misc.	YES - Current	NO - Privately-Owned	Pending Project	Not Used in Prior Housing Element	0	0	1	1	201B205 24	Sunland - Tujunga - Lake View Terrace - Shadow Hills - East La Tuna Canyon	Approved Entitlements	ADM-2018-7059-OVR-ADU
LOS ANGELES	10821 OLD SANTA SUSANA PASS ROAD N 91311	91311	2723005017		Very Low I Residential	(T)RA-1-K	0	1 unit per lot	2.5	Residential - Single Family Residence	YES - Current	NO - Privately-Owned	Pending Project	Not Used in Prior Housing Element	0	0	19	19	210B101 61	Chatsworth - Porter Ranch	Approved Entitlements	CPC-2016-3174-ZC
LOS ANGELES	11070 BORDEN AVE N 91331	91331	2532015012		Low Residential	A2-1-CUGU	0	1 unit per lot	1.9999	Residential - Single Family Residence - Vacant Land	YES - Current	NO - Privately-Owned	Pending Project	Not Used in Prior Housing Element	0	0	10	10	210B165 381	Arleta - Pacoima	Approved Entitlements	VTT-74450
LOS ANGELES	9129 LA TUNA CANYON ROAD W 91352	91352	2545024021		Low Residential	A2-1-K	0	1 unit per lot	1.0599	Residential - Single Family Residence - Vacant Land	YES - Current	NO - Privately-Owned	Pending Project	Not Used in Prior Housing Element	0	0	1	1	198B185 45	Sun Valley - La Tuna Canyon	Approved Entitlements	DIR-2015-4128-SPP
LOS ANGELES	9705 LA TUNA CANYON ROAD W 91352	91352	2545021007		Low Residential	A2-1-K	0	1 unit per lot	1.3455	Residential - Single Family Residence	YES - Current	NO - Privately-Owned	Pending Project	Not Used in Prior Housing Element	0	0	1	1	198B181 30	Sun Valley - La Tuna Canyon	Approved Entitlements	DIR-2015-3555-SPP
LOS ANGELES	11600 ELDRIDGE AVE N 91342	91342	2530001017				0	1 unit per lot	14.69	Institutional - Hospital - Three Stories	YES - Current	NO - Privately-Owned	Pending Project	Used in Prior Housing Element - Non-Vacant	0	0	65	65		Sunland - Tujunga - Lake View Terrace - Shadow Hills - East La Tuna Canyon	Approved Entitlements	VTT-74196
LOS ANGELES	6329 CLYBOURN AVE N 91606	91606	2412019021		Very Low I Residential	(T)(Q)C2-1VL	0	108	0.132	Residential - Single Family Residence	YES - Current	NO - Privately-Owned	Pending Project	Not Used in Prior Housing Element	101	0	2	103	180B177 316	North Hollywood - Valley Village	Approved Entitlements	CPC-2018-5470-DB-SPR
LOS ANGELES	19335 TAMPICO AVE N 91335	91335	2326034011			(T)(Q)RAS4-1VL-CDO-RIO	0	1 unit per lot	0.9705	Residential - Single Family Residence - Vacant Land	YES - Current	NO - Privately-Owned	Pending Project	Not Used in Prior Housing Element	11	0	89	100	180B125 158	Reseda - West Van Nuys	Approved Entitlements	DIR-2017-3900-VZCJ-SPR-CDO
LOS ANGELES	2520 EASTERN AVE N 90032	90032	5216008016			(T)(Q)RD5-1D	0	1 unit per lot	2	Residential - Single Family Residence - Vacant Land	YES - Current	NO - Privately-Owned	Pending Project	Not Used in Prior Housing Element	0	0	42	42	139-SA233 136	Northeast Los Angeles	Approved Entitlements	VTT-73531-SL
LOS ANGELES	1424 DEEPWATER AVE N 90744	90744	7422023047			(T)(Q)C2-1XL-O-CUGU	0	108	1.34	Residential - Single Family Residence - Vacant Land	YES - Current	NO - Privately-Owned	Pending Project	Not Used in Prior Housing Element	55	0	1	56	036B209 489	Wilmington - Harbor City	Approved Entitlements	CPC-2018-7329-GPAJ-ZCJ-SPR
LOS ANGELES	12420 OSBORNE ST W 91331	91331	2537004001		Community Commercial	(T)(Q)MR1-1-CUGU	0		0.2669	Residential - Single Family Residence	YES - Current	NO - Privately-Owned	Pending Project	Not Used in Prior Housing Element	0	0	0	0	204B165 71	Arleta - Pacoima	Approved Entitlements	CPC-2016-2568-GPA-VZC
LOS ANGELES	19747 STAGG ST W		2106012024		Very Low Residential	(T)R1-1	0	1 unit per lot	0.9882	Residential - Single Family Residence - Vacant Land	YES - Current	NO - Privately-Owned	Pending Project	Used in Two Consecutive Prior Housing Eleme	0	0	8	8	189B117 831	Canoga Park - Winnetka - Woodland Hills - West Hills	Approved Entitlements	AA-2017-4437-M1
LOS ANGELES	20115 ARMINTA ST W 91306	91306	2107011028		Very Low Residential	(T)R1-1	0	1 unit per lot	0.4459	Residential - Double, Duplex, or Two Units - 4 Stories or Less	YES - Current	NO - Privately-Owned	Pending Project	Not Used in Prior Housing Element	0	0	4	4	189B113 801	Canoga Park - Winnetka - Woodland Hills - West Hills	Approved Entitlements	AA-2017-649-PMLA
LOS ANGELES	21121 VANOWEN ST W 91303	91303	2138022023			(WC)RIVER-SN-RIO	0		0.6483	Residential - Five or More Units or Apartments (Any Combination) - 4 Stories or Less - Vacant Land	YES - Current	NO - Privately-Owned	Pending Project	Not Used in Prior Housing Element	0	0	101	101	183B105 940	Canoga Park - Winnetka - Woodland Hills - West Hills	Approved Entitlements	DIR-2016-4563-SPP
LOS ANGELES	14241 MAGNOLIA BLVD W 91423	91423	2248021023		Low Residential	(Q)R1-1	0	1 unit per lot	0.1377	Residential - Single Family Residence	YES - Current	NO - Privately-Owned	Pending Project	Not Used in Prior Housing Element	0	0	21	21	171B153 436	Van Nuys - North Sherman Oaks	Approved Entitlements	APCSV-2015-2554-VZC
LOS ANGELES	2314 PHELPS AVE N 90032	90032	5217005015		Low Medium I Residential	(Q)R1-1D	0	1 unit per lot	0.121	Residential - Single Family Residence	YES - Current	NO - Privately-Owned	Pending Project	Not Used in Prior Housing Element	0	0	1	1	141A233 286	Northeast Los Angeles	Approved Entitlements	AA-2021-4916-QC
LOS ANGELES	4458 KEWANEE ST E 90032	90032	5214011014		Low Medium I Residential	[Q]R1-1D	0	1 unit per lot	0.114	Residential - Single Family Residence - Vacant Land	YES - Current	NO - Privately-Owned	Pending Project	Not Used in Prior Housing Element	0	0	1	1	141A229 257	Northeast Los Angeles	Approved Entitlements	ZA-2019-6123-ZAD
LOS ANGELES	5047 WILLIAMS PL E 90032	90032	5223005028		Low Medium I Residential	[Q]R1-1D	0	1 unit per lot	0.1115	Residential - Single Family Residence	YES - Current	NO - Privately-Owned	Pending Project	Not Used in Prior Housing Element	0	0	1	1	136-SA233 189	Northeast Los Angeles	Approved Entitlements	ADM-2019-3185-ADU
LOS ANGELES	4910 LA CALANDRIA DR E 90032	90032	5216014011		Low Medium I Residential	[Q]R1-1D	0	1 unit per lot	0.108	Residential - Single Family Residence	YES - Current	NO - Privately-Owned	Pending Project	Not Used in Prior Housing Element	0	0	1	1	138A233 192	Northeast Los Angeles	Approved Entitlements	ZA-2015-1091-ZAA
LOS ANGELES	4113 MERCURY AVE E 90031	90031	5304033017		Low Medium I Residential	[Q]R1-1D	0	1 unit per lot	0.116	Residential - Single Family Residence - Vacant Land	YES - Current	NO - Privately-Owned	Pending Project	Not Used in Prior Housing Element	0	0	1	1	142-SA227 158	Northeast Los Angeles	Approved Entitlements	ADM-2021-818-QC
LOS ANGELES	3960 TAMPICO AVE		5307010011		Low Medium I Residential	[Q]R1-1D	0	1 unit per lot	0.335	Residential - Single Family Residence - Vacant Land	YES - Current	NO - Privately-Owned	Pending Project	Not Used in Prior Housing Element	0	0	1	1	145-SA235 221	Northeast Los Angeles	Approved Entitlements	ZA-2016-1772-ZV-ZAD
LOS ANGELES	4211 TURQUOISE ST E 90032	90032	5209006048		Low Medium I Residential	[Q]R1-1D	0	1 unit per lot	0.1722	Residential - Single Family Residence - Vacant Land	YES - Current	NO - Privately-Owned	Pending Project	Not Used in Prior Housing Element	0	0	1	1	141A227 49	Northeast Los Angeles	Approved Entitlements	ZA-2017-5533-ZAD
LOS ANGELES	4916 LA CALANDRIA WAY E 90032	90032	5216018044		Low Medium I Residential	[Q]R1-1D	0	1 unit per lot	0.1607		YES - Current	NO - Privately-Owned	Pending Project	Not Used in Prior Housing Element	0	0	1	1	138A233 234	Northeast Los Angeles	Approved Entitlements	ADM-2019-958-QC
LOS ANGELES	5025 WADENA ST E 90032	90032	5307019001		Low Medium I Residential	[Q]R1-1D	0	1 unit per lot	0.576	Residential - Single Family Residence	YES - Current	NO - Privately-Owned	Pending Project	Not Used in Prior Housing Element	0	0	4	4	145-SA235 155	Northeast Los Angeles	Approved Entitlements	AA-2018-6494-PMLA
LOS ANGELES	556 CLIFTON ST E 90031	90031	5206024030		Low Medium II Residential	[Q]R1-1D	0	1 unit per lot	0.166	Residential - Single Family Residence - Vacant Land	YES - Current	NO - Privately-Owned	Pending Project	Not Used in Prior Housing Element	0	0	1	1	141A225 216	Northeast Los Angeles	Approved Entitlements	ZA-2019-6847-ZAD
LOS ANGELES	4118 BERENICE AVE N 90031	90031	5207014002		General Commercial	[Q]R1-1D-HPOZ	0	1 unit per lot	0.1193	Residential - Single Family Residence	YES - Current	NO - Privately-Owned	Pending Project	Not Used in Prior Housing Element	0	0	1	1	144A225 98	Northeast Los Angeles	Approved Entitlements	ADM-2019-3595-CWC
LOS ANGELES	15205 DE PAUW ST E 90272	90272	4412027019		Very Low Residential	R1-1	0	1 unit per lot	0.2367	Residential - Single Family Residence - Vacant Land	YES - Current	NO - Privately-Owned	Pending Project	Not Used in Prior Housing Element	0	0	1	1	123B125 109	Brentwood - Pacific Palisades	Approved Entitlements	DIR-2016-2841-CDP-MEL
LOS ANGELES	15210 EARLHAM ST W 90272	90272	4412027027		Very Low Residential	R1-1	0	1 unit per lot	0.2787	Residential - Single Family Residence - Vacant Land	YES - Current	NO - Privately-Owned	Pending Project	Not Used in Prior Housing Element	0	0	3	3	123B125 135	Brentwood - Pacific Palisades	Approved Entitlements	AA-2016-221-PMEX
LOS ANGELES	15212 EARLHAM ST W 90272	90272	4412027027		Very Low Residential	R1-1	0	1 unit per lot	0.2787	Residential - Single Family Residence - Vacant Land	YES - Current	NO - Privately-Owned	Pending Project	Not Used in Prior Housing Element	0	0	3	3	123B125 135	Brentwood - Pacific Palisades	Approved Entitlements	DIR-2016-217-CDP-MEL
LOS ANGELES	15213 DE PAUW ST W 90272	90272	4412028033		Very Low Residential	R1-1	0	1 unit per lot	0.2367	Residential - Single Family Residence - Vacant Land	YES - Current	NO - Privately-Owned	Pending Project	Not Used in Prior Housing Element	0	0	1	1	123B129 74	Brentwood - Pacific Palisades	Approved Entitlements	DIR-2016-2834-CDP-MEL
LOS ANGELES	17605 CASTELLAMMARE DR W 90272	90272	4416012022		Very Low Residential	R1-1	0	1 unit per lot	0.0867	Residential - Single Family Residence - Vacant Land	YES - Current	NO - Privately-Owned	Pending Project	Not Used in Prior Housing Element	0	0	1	1	126B117 536	Brentwood - Pacific Palisades	Approved Entitlements	DIR-2017-823-CDP-MEL
LOS ANGELES	304 CRANE BLVD W 90065	90065	5467018016		Very Low Residential	R1-1	0	1 unit per lot	0.1433	Residential - Single Family Residence - Vacant Land	YES - Current	NO - Privately-Owned	Pending Project	Not Used in Prior Housing Element	0	0	1	1	148-SA225 168	Northeast Los Angeles	Approved Entitlements	DIR-2014-2968-SPP
LOS ANGELES	1101 BELDEN DR N 90068	90068	5583007025		Very Low Residential	R1-1	0	1 unit per lot	0.1442	Residential - Single Family Residence - Vacant Land	YES - Current	NO - Privately-Owned	Pending Project	Not Used in Prior Housing Element	0	0	1	1	156A189 16	Hollywood	Approved Entitlements	DIR-2015-1455-DRB-SPP
LOS ANGELES	3887 ALTA MESA DR N 91604	91604	2384021044		Very Low Residential	R1-1	0	1 unit per lot	0.2291	Residential - Single Family Residence - Vacant Land	YES - Current	NO - Privately-Owned	Pending Project	Not Used in Prior Housing Element	0	0	1	1	159B161 34	Sherman Oaks - Studio City - Toluca Lake - Cahuenga Pass	Approved Entitlements	ZA-2016-2935-ZAD-DRB-SPP
LOS ANGELES	4715 CAMELLIA AVE N 91602	91602	2354015050		Very Low Residential	R1-1	0	1 unit per lot	0.1558	Residential - Single Family Residence	YES - Current	NO - Privately-Owned	Pending Project	Not Used in Prior Housing Element	0	0	1	1	168B169 651	North Hollywood - Valley Village	Approved Entitlements	DIR-2017-2816-AC
LOS ANGELES	617 FRONTENAC AVE E 90065	90065	5465008013		Very Low Residential	R1-1	0	1 unit per lot	0.1652	Residential - Single Family Residence - Vacant Land	YES - Current	NO - Privately-Owned	Pending Project	Not Used in Prior Housing Element	0	0	1	1	148-SA223 178	Northeast Los Angeles	Approved Entitlements	ZA-2018-307-ZAD-SPP
LOS ANGELES	7510 EARLDOM AVE S 90293	90293	4117030013		Very Low I Residential	R1-1	0	1 unit per lot	0.1354	Residential - Single Family Residence - Vacant Land	YES - Current	NO - Privately-Owned	Pending Project	Not Used in Prior Housing Element	0	0	1	1	093B153 113	Westchester - Playa del Rey	Approved Entitlements	DIR-2019-2677-CDP-MEL
LOS ANGELES	16526 AKRON ST W 90272	90272	4419011059		Very Low Residential	R1-1	0	1 unit per lot	0.1324	Residential - Single Family Residence - Vacant Land	YES - Current	NO - Privately-Owned

Appendix 4.3. *Pipeline Development Projects, Anticipated Development by Income Level*

Jurisdiction Name	Site Address/Intersection	5 Digit ZIP Code	Assessor Parcel Number	Consolidated Sites	General Plan Designation (Current)	Zoning Designation (Current)	Minimum Density Allowed (units/acre)	Max Density Allowed (units/acre)	Parcel Size (Acres)	Existing Use/Vacancy	Infrastructure	Publicly-Owned	Site Status	Identified in Last/Last Two Planning Cycle(s)	Lower Income Capacity	Moderate Income Capacity	Above Moderate Income Capacity	Total Capacity	PIN	Community Plan Area	Pipeline Stage	Case or Permit Number
LOS ANGELES	3233 FUTURE ST N 90065	90065	5455005021		Very Low Residential	R1-1	0	1 unit per lot	0.2483	Residential - Single Family Residence - Vacant Land	YES - Current	NO - Privately-Owned	Pending Project	Not Used in Prior Housing Element	0	0	1	1	150A217 395	Northeast Los Angeles	Approved Entitlements	DIR-2020-7036-SPP
LOS ANGELES	2882 EL ROBLE DR W 90041	90041	5683031026		Very Low Residential	R1-1	0	1 unit per lot	0.2464	Residential - Single Family Residence - Vacant Land	YES - Current	NO - Privately-Owned	Pending Project	Not Used in Prior Housing Element	0	0	1	1	162A217 54	Northeast Los Angeles	Approved Entitlements	ZA-2019-4220-ZAD
LOS ANGELES	22241 MULHOLLAND DR W 91364	91364	2076023019		Very Low Residential	R1-1	0	1 unit per lot	6.0899	Residential - Single Family Residence	YES - Current	NO - Privately-Owned	Pending Project	Not Used in Prior Housing Element	0	0	19	19	165B101 102	Canoga Park - Winnetka - Woodland Hills - West Hills	Approved Entitlements	ZA-2007-1255-ZAD
LOS ANGELES	4753 SAN FELICIANO DR N 91364	91364	2076021033		Very Low Residential	R1-1	0	1 unit per lot	0.1919		YES - Current	NO - Privately-Owned	Pending Project	Not Used in Prior Housing Element	0	0	1	1	168B101 949	Canoga Park - Winnetka - Woodland Hills - West Hills	Approved Entitlements	ADM-2020-7227-MSP-OVR-ADU
LOS ANGELES	731 OXFORD AVE W 90292	90292	4229014076		Very Low Residential	R1-1	0	1 unit per lot	0.0698	Residential - Single Family Residence	YES - Current	NO - Privately-Owned	Pending Project	Not Used in Prior Housing Element	0	0	1	1	105B149 408	Venice	Approved Entitlements	DIR-2015-2264-MEL
LOS ANGELES	731 OXFORD AVE W 90292	90292	4229014076		Very Low Residential	R1-1	0	1 unit per lot	0.0698	Residential - Single Family Residence	YES - Current	NO - Privately-Owned	Pending Project	Not Used in Prior Housing Element	0	0	1	1	105B149 408	Venice	Approved Entitlements	ZA-2014-3176-CDP
LOS ANGELES	1008 OBAN DR N 90065	90065	5475006042		Very Low Residential	R1-1	0	1 unit per lot	0.169	Residential - Single Family Residence	YES - Current	NO - Privately-Owned	Pending Project	Not Used in Prior Housing Element	0	0	1	1	153A221 146	Northeast Los Angeles	Approved Entitlements	DIR-2015-2891-SPP
LOS ANGELES	325 MOUNT HOLYOKE AVE N 90272	90272	4412015028		Very Low Residential	R1-1	0	1 unit per lot	0.1844	Residential - Single Family Residence	YES - Current	NO - Privately-Owned	Pending Project	Not Used in Prior Housing Element	0	0	1	1	123B125 74	Brentwood - Pacific Palisades	Approved Entitlements	DIR-2017-526-CDP-MEL
LOS ANGELES	333 MOUNT HOLYOKE AVE N 90272	90272	4412015029		Very Low Residential	R1-1	0	1 unit per lot	0.1844	Residential - Single Family Residence	YES - Current	NO - Privately-Owned	Pending Project	Not Used in Prior Housing Element	0	0	1	1	123B125 62	Brentwood - Pacific Palisades	Approved Entitlements	DIR-2017-523-CDP-MEL
LOS ANGELES	1116 OLANCHA DR N 90065	90065	5475008023		Very Low Residential	R1-1	0	1 unit per lot	0.1315	Residential - Single Family Residence - Vacant Land	YES - Current	NO - Privately-Owned	Pending Project	Not Used in Prior Housing Element	0	0	1	1	154-SA221 358	Northeast Los Angeles	Approved Entitlements	DIR-2017-5274-SPP
LOS ANGELES	3601 LAVELL DR E 90065	90065	5460011015		Very Low Residential	R1-1	0	1 unit per lot	0.1175	Residential - Single Family Residence - Vacant Land	YES - Current	NO - Privately-Owned	Pending Project	Not Used in Prior Housing Element	0	0	1	1	151-SA217 76	Northeast Los Angeles	Approved Entitlements	ZA-2018-5554-ZAD-SPP
LOS ANGELES	21488 ARCOS DR W 91364	91364	2171010060		Very Low Residential	R1-1	0	1 unit per lot	0.1228	Residential - Single Family Residence - Vacant Land	YES - Current	NO - Privately-Owned	Pending Project	Not Used in Prior Housing Element	0	0	1	1	168B105 806	Canoga Park - Winnetka - Woodland Hills - West Hills	Approved Entitlements	ADM-2019-4434-ADU-MSP-OVR
LOS ANGELES	442 JAMES ST W 90065	90065	5452011004		Very Low Residential	R1-1	0	1 unit per lot	0.086	Residential - Single Family Residence - Vacant Land	YES - Current	NO - Privately-Owned	Pending Project	Not Used in Prior Housing Element	0	0	1	1	145-SA221 471	Northeast Los Angeles	Approved Entitlements	DIR-2018-1132-SPP
LOS ANGELES	438 JAMES ST W 90065	90065	5452011005		Very Low Residential	R1-1	0	1 unit per lot	0.0853	Residential - Single Family Residence - Vacant Land	YES - Current	NO - Privately-Owned	Pending Project	Not Used in Prior Housing Element	0	0	1	1	145-SA221 480	Northeast Los Angeles	Approved Entitlements	DIR-2018-1133-SPP
LOS ANGELES	434 JAMES ST W 90065	90065	5452011006		Very Low Residential	R1-1	0	1 unit per lot	0.0849	Residential - Single Family Residence - Vacant Land	YES - Current	NO - Privately-Owned	Pending Project	Not Used in Prior Housing Element	0	0	1	1	145-SA221 490	Northeast Los Angeles	Approved Entitlements	DIR-2018-1134-SPP
LOS ANGELES	458 JAMES ST W 90065	90065	5452011013		Very Low Residential	R1-1	0	1 unit per lot	0.0832	Residential - Single Family Residence - Vacant Land	YES - Current	NO - Privately-Owned	Pending Project	Not Used in Prior Housing Element	0	0	1	1	145-SA221 428	Northeast Los Angeles	Approved Entitlements	DIR-2018-1129-SPP
LOS ANGELES	4939 BLUEBELL AVE N 91607	91607	2357023017		Very Low Residential	R1-1	0	1 unit per lot	0.1818	Residential - Single Family Residence - Pool	YES - Current	NO - Privately-Owned	Pending Project	Not Used in Prior Housing Element	0	0	1	1	168B161 86	North Hollywood - Valley Village	Approved Entitlements	ADM-2019-5035-ADU-OVR
LOS ANGELES	3564 KINNEY ST N 90065	90065	5460019026		Very Low Residential	R1-1	0	1 unit per lot	0.1303	Residential - Single Family Residence - Vacant Land	YES - Current	NO - Privately-Owned	Pending Project	Not Used in Prior Housing Element	0	0	1	1	153A217 201	Northeast Los Angeles	Approved Entitlements	ZA-2016-3035-ZAD-SPP
LOS ANGELES	550 BIENVENEDA AVE N 90272	90272	4414016003		Very Low Residential	R1-1	0	1 unit per lot	0.289	Residential - Single Family Residence - Pool and Misc.	YES - Current	NO - Privately-Owned	Pending Project	Not Used in Prior Housing Element	0	0	1	1	129B121 1025	Brentwood - Pacific Palisades	Approved Entitlements	DIR-2016-13-CDP-MEL
LOS ANGELES	414 WREN DR W 90065	90065	5466017005		Very Low Residential	R1-1	0	1 unit per lot	0.0658	Residential - Single Family Residence - Vacant Land	YES - Current	NO - Privately-Owned	Pending Project	Not Used in Prior Housing Element	0	0	1	1	148-SA223 42	Northeast Los Angeles	Approved Entitlements	DIR-2020-4882-SPP
LOS ANGELES	16642 MOORPARK ST W 91436	91436	2259011016		Very Low Residential	R1-1	0	1 unit per lot	0.264	Residential - Single Family Residence	YES - Current	NO - Privately-Owned	Pending Project	Not Used in Prior Housing Element	0	0	1	1	168B137 202	Encino - Tarzana	Approved Entitlements	AA-2015-1864-PMLA
LOS ANGELES	531 RADCLIFFE AVE N 90272	90272	4412015017		Very Low Residential	R1-1	0	1 unit per lot	0.294	Residential - Single Family Residence - Pool	YES - Current	NO - Privately-Owned	Pending Project	Not Used in Prior Housing Element	0	0	1	1	126B125 764	Brentwood - Pacific Palisades	Approved Entitlements	ZA-2017-3176-ZV-ZAD-ZAA
LOS ANGELES	4011 GLENALBYN DR E 90065	90065	5464017013		Very Low Residential	R1-1	0	1 unit per lot	0.1099	Residential - Single Family Residence - Vacant Land	YES - Current	NO - Privately-Owned	Pending Project	Not Used in Prior Housing Element	0	0	1	1	147A221 179	Northeast Los Angeles	Approved Entitlements	DIR-2017-2093-SPP
LOS ANGELES	7305 PYRAMID PL W 90046	90046	2428018007		Very Low Residential	R1-1	0	1 unit per lot	0.615	Residential - Single Family Residence - Vacant Land	YES - Current	NO - Privately-Owned	Pending Project	Not Used in Prior Housing Element	0	0	1	1	156A181 615	Sherman Oaks - Studio City - Toluca Lake - Cahuenga Pass	Approved Entitlements	ZA-2019-8208-ZAD-ORB-SPP-MSP
LOS ANGELES	3409 OAK GLEN DR N 90068	90068	2425021002		Very Low Residential	R1-1	0	1 unit per lot	0.1414	Residential - Single Family Residence	YES - Current	NO - Privately-Owned	Pending Project	Not Used in Prior Housing Element	0	0	1	1	159B177 494	Sherman Oaks - Studio City - Toluca Lake - Cahuenga Pass	Approved Entitlements	ADM-2019-5191-MSP-OVR
LOS ANGELES	424 AVENUE 37 W 90065	90065	5451024031		Very Low Residential	R1-1	0	1 unit per lot	0.0934	Residential - Single Family Residence	YES - Current	NO - Privately-Owned	Pending Project	Not Used in Prior Housing Element	0	0	1	1	145-SA221 422	Northeast Los Angeles	Approved Entitlements	ADM-2020-2840-ADU
LOS ANGELES	620 MARQUETTE ST N 90272	90272	4414019001		Very Low Residential	R1-1	0	1 unit per lot	0.207	Residential - Single Family Residence	YES - Current	NO - Privately-Owned	Pending Project	Not Used in Prior Housing Element	0	0	3	3	129B121 948	Brentwood - Pacific Palisades	Approved Entitlements	AA-2016-4696-PMEX
LOS ANGELES	620 MARQUETTE ST N 90272	90272	4414019001		Very Low Residential	R1-1	0	1 unit per lot	0.207	Residential - Single Family Residence	YES - Current	NO - Privately-Owned	Pending Project	Not Used in Prior Housing Element	0	0	1	1	129B121 948	Brentwood - Pacific Palisades	Approved Entitlements	DIR-2017-264-CDP-MEL
LOS ANGELES	578 MARQUETTE ST N 90272	90272	4414019003		Very Low Residential	R1-1	0	1 unit per lot	0.964	Residential - Double, Duplex, or Two Units - 4 Stories or Less - Pool	YES - Current	NO - Privately-Owned	Pending Project	Used in Prior Housing Element - Non-Vacant	0	0	3	3	129B121 973	Brentwood - Pacific Palisades	Approved Entitlements	AA-2016-4700-PMEX
LOS ANGELES	614 MARQUETTE ST N 90272	90272	4414019003		Very Low Residential	R1-1	0	1 unit per lot	0.964	Residential - Double, Duplex, or Two Units - 4 Stories or Less - Pool	YES - Current	NO - Privately-Owned	Pending Project	Used in Prior Housing Element - Non-Vacant	0	0	1	1	129B121 973	Brentwood - Pacific Palisades	Approved Entitlements	DIR-2017-268-CDP-MEL
LOS ANGELES	608 MARQUETTE ST N 90272	90272	4414019003		Very Low Residential	R1-1	0	1 unit per lot	0.964	Residential - Double, Duplex, or Two Units - 4 Stories or Less - Pool	YES - Current	NO - Privately-Owned	Pending Project	Used in Prior Housing Element - Non-Vacant	0	0	1	1	129B121 973	Brentwood - Pacific Palisades	Approved Entitlements	DIR-2017-334-CDP-MEL
LOS ANGELES	590 MARQUETTE ST N 90272	90272	4414019003		Very Low Residential	R1-1	0	1 unit per lot	0.964	Residential - Double, Duplex, or Two Units - 4 Stories or Less - Pool	YES - Current	NO - Privately-Owned	Pending Project	Used in Prior Housing Element - Non-Vacant	0	0	1	1	129B121 973	Brentwood - Pacific Palisades	Approved Entitlements	DIR-2017-336-CDP-MEL
LOS ANGELES	572 MARQUETTE ST N 90272	90272	4414019003		Very Low Residential	R1-1	0	1 unit per lot	0.964	Residential - Double, Duplex, or Two Units - 4 Stories or Less - Pool	YES - Current	NO - Privately-Owned	Pending Project	Used in Prior Housing Element - Non-Vacant	0	0	1	1	129B121 973	Brentwood - Pacific Palisades	Approved Entitlements	DIR-2017-361-CDP-MEL
LOS ANGELES	578 MARQUETTE ST N 90272	90272	4414019003		Very Low Residential	R1-1	0	1 unit per lot	0.964	Residential - Double, Duplex, or Two Units - 4 Stories or Less - Pool	YES - Current	NO - Privately-Owned	Pending Project	Used in Prior Housing Element - Non-Vacant	0	0	1	1	129B121 973	Brentwood - Pacific Palisades	Approved Entitlements	DIR-2017-366-CDP-MEL
LOS ANGELES	566 MARQUETTE ST N 90272	90272	4414019003		Very Low Residential	R1-1	0	1 unit per lot	0.964	Residential - Double, Duplex, or Two Units - 4 Stories or Less - Pool	YES - Current	NO - Privately-Owned	Pending Project	Used in Prior Housing Element - Non-Vacant	0	0	1	1	129B121 973	Brentwood - Pacific Palisades	Approved Entitlements	DIR-2017-445-CDP-MEL
LOS ANGELES	590 MARQUETTE ST N 90272	90272	4414019003		Very Low Residential	R1-1	0	1 unit per lot	0.964	Residential - Double, Duplex, or Two Units - 4 Stories or Less - Pool	YES - Current	NO - Privately-Owned	Pending Project	Used in Prior Housing Element - Non-Vacant	0	0	1	1	129B121 973	Brentwood - Pacific Palisades	Approved Entitlements	DIR-2017-449-CDP-MEL
LOS ANGELES	4910 BEEMAN AVE N 91607	91607	2357025046		Very Low Residential	R1-1	0	1 unit per lot	0.1338	Residential - Single Family Residence - Pool	YES - Current	NO - Privately-Owned	Pending Project	Not Used in Prior Housing Element	0	0	1	1	168B161 188	North Hollywood - Valley Village	Approved Entitlements	ADM-2019-7368-OVR
LOS ANGELES	1108 OLANCHA DR N 90065	90065	5475008035		Very Low Residential	R1-1	0	1 unit per lot	0.1237	Residential - Single Family Residence	YES - Current	NO - Privately-Owned	Pending Project	Not Used in Prior Housing Element	0	0	1	1	154-SA221 369	Northeast Los Angeles	Approved Entitlements	DIR-2014-1313-SPP
LOS ANGELES	1454 KILLARNEY AVE N 90065	90065	5454007015		Very Low Residential	R1-1	0	1 unit per lot	0.189	Residential - Single Family Residence	YES - Current	NO - Privately-Owned	Pending Project	Not Used in Prior Housing Element	0	0	1	1	148-SA219 171	Northeast Los Angeles	Approved Entitlements	ZA-2018-1003-ZAD-SPP
LOS ANGELES	283 TRINO WAY N 90272	90272	4415030011		Very Low Residential	R1-1	0	1 unit per lot	0.2009	Residential - Single Family Residence	YES - Current	NO - Privately-Owned	Pending Project	Not Used in Prior Housing Element	0	0	1	1	126B121 503	Brentwood - Pacific Palisades	Approved Entitlements	DIR-2016-2561-MEL
LOS ANGELES	1115 CAMORILLA DR W 90065	90065	5462013048		Very Low Residential	R1-1	0	1 unit per lot	0.1106	Residential - Single Family Residence	YES - Current	NO - Privately-Owned	Pending Project	Not Used in Prior Housing Element	0	0	1	1	151-SA219 271	Northeast Los Angeles	Approved Entitlements	ADM-2020-7649-ADU
LOS ANGELES	16530 AKRON ST W 90272	90272	4419011058		Very Low Residential	R1-1	0	1 unit per lot	0.1159	Residential - Single Family Residence - Vacant Land	YES - Current	NO - Privately-Owned	Pending Project	Not Used in Prior Housing Element	0	0	1	1	129B121 315	Brentwood - Pacific Palisades	Approved Entitlements	ZA-2015-2494-CDP-MEL
LOS ANGELES	15329 DE PAUW ST W 90272	90272	4412011029		Very Low Residential	R1-1	0	1 unit per lot	0.1871	Residential - Single Family Residence	YES - Current	NO - Privately-Owned	Pending Project	Not Used in Prior Housing Element	0	0	1	1	126B125 697	Brentwood - Pacific Palisades	Approved Entitlements	DIR-2017-162-CDP-MEL
LOS ANGELES	15333 DE PAUW ST W 90272	90272	4412011030		Very Low Residential	R1-1	0	1 unit per lot	0.1942	Residential - Single Family Residence	YES - Current	NO - Privately-Owned	Pending Project	Not Used in Prior Housing Element	0	0	1	1	126B125 723	Brentwood - Pacific Palisades	Approved Entitlements	DIR-2016-2679-CDP-MEL
LOS ANGELES	15217 DE PAUW ST W 90272	90272	4412028034		Very Low Residential	R1-1	0	1 unit per lot	0.2229	Residential - Single Family Residence - Vacant Land	YES - Current	NO - Privately-Owned	Pending Project	Not Used in Prior Housing Element	0	0	1	1	123B129 60	Brentwood - Pacific Palisades	Approved Entitlements	DIR-2016-2940-CDP-MEL
LOS ANGELES	6169 TEMPLE HILL DR W 90068	90068	5585029053		Very Low Residential	R1-1	0	1 unit per lot	0	Residential - Single Family Residence - Vacant Land	YES - Current	NO - Privately-Owned	Pending Project	Not Used in Prior Housing Element	0	0	1	1	153A189 423	Hollywood	Approved Entitlements	ZA-2016-3049-ZAD
LOS ANGELES	12341 LA MAIDA ST W 91607	91607	2356029026		Very Low Residential	R1-1	0	1 unit per lot	0.1492	Residential - Single Family Residence - Pool	YES - Current	NO - Privately-Owned	Pending Project	Not Used in Prior Housing Element	0	0	1	1	168B165 333	North Hollywood - Valley Village	Approved Entitlements	DIR-2014-4072-SPP
LOS ANGELES	822 EL ORO LANE N		4419001048		Very Low Residential	R1-1	0	1 unit per lot	0.2103	Residential - Single Family Residence - Vacant Land	YES - Current	NO - Privately-Owned	Pending Project	Not Used in Prior Housing Element	0	0	1	1	129B121 1079	Brentwood - Pacific Palisades	Approved Entitlements	DIR-2017-4397-MEL
LOS ANGELES	14658 MORRISON ST W 91601	91601	2354009045		Very Low Residential	R1-1	0	1 unit per lot	0.1791	Residential - Single Family Residence - Pool	YES - Current	NO - Privately-Owned	Pending Project	Not Used in Prior Housing Element	0	0	1	1	168B169 604	North Hollywood - Valley Village	Approved Entitlements	ZA-2018-30-SPP
LOS ANGELES	21438 MARCHENA ST W 91364	91364	2168011072		Very Low Residential	R1-1	0	1 unit per lot	0.0844	Residential - Single Family Residence - Vacant Land	YES - Current	NO - Privately-Owned	Pending Project	Not Used in Prior Housing Element	0	0	1	1	168B105 409	Canoga Park - Winnetka - Woodland Hills - West Hills	Approved Entitlements	ZA-2016-3102-ZAD
LOS ANGELES	5537 SIMPSON AVE N 91607	91607	2348005035		Very Low Residential	R1-1	0	1 unit per lot	0.2685	Residential - Single Family Residence	YES - Current	NO - Privately-Owned	Pending Project	Not Used in Prior Housing Element	0	0	1	1	174B169 922	North Hollywood - Valley Village	Approved Entitlements	ADM-2018-6052-OVR
LOS ANGELES	9000 CANBY AVE N 91325	91325	2769001018		Very Low Residential	R1-1	0	1 unit per lot	0.5165	Residential - Single Family Residence	YES - Current	NO - Privately-Owned	Pending Project	Not Used in Prior Housing Element	0	0	2	2	195B125 71	Northridge	Approved Entitlements	AA-2018-1739-PMLA
LOS ANGELES	1070 OBAN DR N 90065	90065	5475007030		Very Low Residential	R1-1	0	1 unit per lot	0.145	Residential - Single Family Residence - Vacant Land	YES - Current	NO - Privately-Owned	Pending Project	Not Used in Prior Housing Element	0	0	1	1	153A221 54	Northeast Los Angeles	Approved Entitlements	DIR-2018-1192-SPP
LOS ANGELES	2325 WILSON AVE S 90291	90291	4228008007		Very Low Residential	R1-1	0	1 unit per lot	0.1112	Residential - Single Family Residence - Vacant Land	YES - Current	NO - Privately-Owned	Pending Project	Not Used in Prior Housing Element	0	0	1	1	105B149 257	Venice	Approved Entitlements	DIR-2016-2381-CDP-MEL
LOS ANGELES	433 MANITOBA ST E 90293	90293	4117030021		Very Low Residential	R1-1	0	1 unit per lot	0.1404	Residential - Single Family Residence	YES - Current	NO - Privately-Owned	Pending Project	Not Used in Prior Housing Element	0	0	1	1	093B153 95	Westchester - Playa del Rey	Approved Entitlements	DIR-2016-3376-CDP-MEL
LOS ANGELES	6266 RODGERTON DR W 90068	90068	5583006001		Very Low Residential	R1-1	0	1 unit per lot	0.195	Residential - Single Family Residence - Vacant Land	YES - Current	NO - Privately-Owned	Pending Project	Not Used in Prior Housing Element	0	0	1	1	157-SA189 147	Hollywood	Approved Entitlements	ADM-2020-5150-ADU
LOS ANGELES	11825 KLING ST W 91607	91607	2355019128		Very Low Residential	R1-1	0	1 unit per lot	1.0186	Residential - Single Family Residence	YES - Current	NO - Privately-Owned	Pending Project	Not Used in Prior Housing Element	0	0	4	4	168B169 591	North Hollywood - Valley Village	Approved Entitlements	AA-2015-1916-PMLA
LOS ANGELES	11835 KLING ST W 91607	91607	2355019128		Very Low Residential	R1-1	0	1 unit per lot	1.0186	Residential - Single Family Residence	YES - Current	NO - Privately-Owned	Pending Project	Not Used in Prior Housing Element	0	0	1	1	168B169 591	North Hollywood - Valley Village	Approved Entitlements	DIR-2017-1858-SPP
LOS ANGELES	11825 KLING ST W 91607	91607	2355019128		Very Low Residential	R1-1	0	1 unit per lot	1.0186	Residential - Single Family Residence	YES - Current	NO - Privately-Owned	Pending Project	Not Used in Prior Housing Element	0	0	1	1	168B169 591	North Hollywood - Valley Village	Approved Entitlements	DIR-2017-1881-SPP
LOS ANGELES	785 CYNTHIA AVE N 90065	90065	5471008001		Very Low Residential	R1-1	0	1 unit per lot	0.99	Residential - Single Family Residence - Vacant Land	YES - Current	NO - Privately-Owned	Pending Project	Not Used in Prior Housing Element	0	0	1	1	151-SA221 219	Northeast Los Angeles	Approved Entitlements	DIR-2018-2385-SPP
LOS ANGELES	781 CYNTHIA AVE N 90065	90065	5471008001		Very Low Residential	R1-1	0	1 unit per lot	0.99	Residential - Single Family Residence - Vacant Land	YES - Current	NO - Privately-Owned	Pending Project	Not Used in Prior Housing Element	0	0	1	1	151-SA221 219	Northeast Los Angeles	Approved Entitlements	DIR-2018-2386-SPP
LOS ANGELES	790 CYNTHIA AVE N 90065	90065	5471008001		Very Low Residential	R1-1	0	1 unit per lot	0.99	Residential - Single Family Residence - Vacant Land	YES - Current	NO - Privately-Owned	Pending Project	Not Used in Prior Housing Element	0	0	1	1	151-SA221 219	Northeast Los Angeles	Approved Entitlements	DIR-2018-2387-SPP
LOS ANGELES	791 CYNTHIA AVE N 90065	90065	5471008001		Very Low Residential	R1-1	0	1 unit per lot	0.99	Residential - Single Family Residence - Vacant Land	YES - Current	NO - Privately-Owned	Pending Project	Not Used in Prior Housing Element	0	0	1	1	151-SA221 219	Northeast Los Angeles	Approved Entitlements	DIR-2018-2388-SPP
LOS ANGELES	625 OXFORD AVE W 90291	90291	4229011031		Very Low Residential	R1-1	0	1 unit per lot	0.0599	Residential - Single Family Residence	YES - Current	NO - Privately-Owned	Pending Project	Not Used in Prior Housing Element	0	0	1	1	105B149 170	Venice	Approved Entitlements	ZA-2014-2137-CDP
LOS ANGELES	627 OXFORD AVE W 90291	90291	4229011032		Very Low Residential	R1-1	0	1 unit per lot	0.033	Residential - Single Family Residence	YES - Current	NO - Privately-Owned	Pending Project	Not Used in Prior Housing Element	0	0	1	1	105B149 169	Venice	Approved Entitlements	ZA-2014-2141-CDP
LOS ANGELES	21619 DUMETZ ROAD W 91364	91364	2171013055		Very Low Residential	R1-1	0	1 unit per lot	0.1324	Residential - Single Family Residence - Vacant Land	YES - Current	NO - Privately-Owned	Pending Project	Not Used in Prior Housing Element	0	0	1	1	168B105 473	Canoga Park - Winnetka - Woodland Hills - West Hills	Approved Entitlements	ADM-2021-1115-MSP
LOS ANGELES	14203 VALERIO ST W 91405	91405	2215019007		Very Low Residential	R1-1	0	1 unit per lot	1.1579	Residential - Single Family Residence	YES - Current	NO - Privately-Owned	Pending Project	Used in Two Consecutive Prior Housing Eleme	0	0	0	0	186B153 344	Van Nuys - North Sherman Oaks	Approved Entitlements	CPC-2020-4418-CU-F
LOS ANGELES	2045 RIDGESIDE AVE W 90041	90041	5685018022		Very Low Residential	R1-1	0	1 unit per lot	0.2628	Residential - Single Family Residence	YES - Current	NO - Privately-Owned	Pending Project	Not Used in Prior Housing Element	0	0	1	1	159A233 50	Northeast Los Angeles	Approved Entitlements	DIR-2017-1867-RAO
LOS ANGELES	1732 KEMPER ST N 90065	90065	5455011002		Very Low Residential	R1-1	0	1 unit per lot	0.115	Residential - Single Family Residence - Vacant Land	YES - Current	NO - Privately-Owned	Pending Project	Not Used in Prior Housing Element	0	0	1	1	148-SA217 353	Northeast Los Angeles	Approved Entitlements	ZA-2019-5465-ZAD-SPP
LOS ANGELES	5156 BEEMAN AVE N 91607	91607	2357005016		Very Low Residential	R1-1	0	1 unit per lot	0.199	Residential - Single Family Residence - Pool	YES - Current	NO - Privately-Owned	Pending Project	Not Used in Prior Housing Element	0	0	1	1	171B161 561	North Hollywood - Valley Village	Approved Entitlements	DIR-2017-2684-SPP
LOS ANGELES	5150 BEEMAN AVE N 91607	91607	2357005017		Very Low Residential	R1-1	0	1 unit per lot	0.201	Residential - Single Family Residence - Pool and Misc.	YES - Current	NO - Privately-Owned	Pending Project	Not Used in Prior Housing Element	0	0	1	1	171B161 605	North Hollywood - Valley Village	Approved Entitlements	DIR-2017-2685-SPP
LOS ANGELES	4924 LINDLEY AVE N 91364	91364	2170006085		Very Low Residential	R1-1	0	1 unit per lot	0.1572	Residential - Single Family Residence - Vacant Land	YES - Current	NO - Privately-Owned	Pending Project	Not Used in Prior Housing Element	0	0	1	1	168B101 389	Canoga Park - Winnetka - Woodland Hills - West Hills	Approved Entitlements	ZA-2020-1334-ZAD-SPP-MSP
LOS ANGELES	733 OXFORD AVE W 90292	90292	4229014075		Very Low Residential	R1-1	0	1 unit per lot	0.0688	Residential - Single Family Residence - Vacant Land	YES - Current	NO - Privately-Owned	Pending Project	Not Used in Prior Housing Element	0	0	1	1	105B149 410	Venice	Approved Entitlements	DIR-2015-2266-MEL
LOS ANGELES	733 OXFORD AVE W 90292	90292	4229014075		Very Low Residential	R1-1	0	1 unit per lot	0.0688	Residential - Single Family Residence - Vacant Land	YES - Current	NO - Privately-Owned	Pending Project	Not Used in Prior Housing Element	0	0	1	1	105B149 410	Venice	Approved Entitlements	ZA-2014-3174-CDP
LOS ANGELES	4701 GLENALBYN DR N 90065	90065	5466029011		Very Low Residential	R1-1	0	1 unit per lot	0.0851	Residential - Single Family Residence - Vacant Land	YES - Current	NO - Privately-Owned	Pending Project	Not Used in Prior Housing Element	0	0	1	1	148-SA223 313	Northeast Los Angeles	Approved Entitlements	ZA-2015-3616-ZAD-ZAA-SPP
LOS ANGELES	7012 VISTA DEL MAR LANE S 90293	90293	4116017015		Very Low Residential	R1-1	0	1 unit per lot	0.1322	Residential - Single Family Residence - Pool	YES - Current	NO - Privately-Owned	Pending Project	Not Used in Prior Housing Element	0	0	1	1	096B149 650	Westchester - Playa del Rey	Approved Entitlements	DIR-2019-6145-CDP-MEL
LOS ANGELES	4935 CARPENTER AVE N 91607	91607	2355013013		Very Low Residential	R1-1	0	1 unit per lot	0.2324	Residential - Single Family Residence	YES - Current	NO - Privately-Owned	Pending Project	Not Used in Prior Housing Element	0	0	1	1	168B169 58	North Hollywood - Valley Village	Approved Entitlements	ADM-2018-782-ADU
LOS ANGELES	3920 VERDUGO VIEW DR N 90065	90065	5472006029		Very Low Residential	R1-1	0	1 unit per lot	0.217	Residential - Single Family Residence	YES - Current	NO - Privately-Owned	Pending Project	Not Used in Prior Housing Element	0	0	1	1	154-SA219 248	Northeast Los Angeles	Approved Entitlements	ADM-2021-3023-ADU
LOS ANGELES	6108 RODGERTON DR W 90068	90068	5583007019		Very Low Residential	R1-1	0	1 unit per lot	0.144	Residential - Single Family Residence - Vacant Land	YES - Current	NO - Privately-Owned	Pending Project	Not Used in Prior Housing Element	0	0	1	1	157-SA191 122	Hollywood	Approved Entitlements	ZA-2019-6437-ZAD-DRB-SPP
LOS ANGELES	4758 GLENALBYN DR N 90065	90065	5466019050		Very Low Residential	R1-1	0	1 unit per lot	0.102	Residential - Single Family Residence - Vacant Land	YES - Current	NO - Privately-Owned	Pending Project	Not Used in Prior Housing Element	0	0	1	1	148-SA223 160	Northeast Los Angeles	Approved Entitlements	ZA-2015-3223-ZAD-SPP
LOS ANGELES	433 DEL NORTE ST W 90065	90065	5451024032		Very Low Residential	R1-1	0	1 unit per lot	0.0741	Residential - Single Family Residence - Vacant Land	YES - Current	NO - Privately-Owned	Pending Project	Not Used in Prior Housing Element	0	0

Appendix 4.3. *Pipeline Development Projects, Anticipated Development by Income Level*

Jurisdiction Name	Site Address/Intersection	5 Digit ZIP Code	Assessor Parcel Number	Consolidated Sites	General Plan Designation (Current)	Zoning Designation (Current)	Minimum Density Allowed (units/acre)	Max Density Allowed (units/acre)	Parcel Size (Acres)	Existing Use/Vacancy	Infrastructure	Publicly-Owned	Site Status	Identified in Last/Last Two Planning Cycle(s)	Lower Income Capacity	Moderate Income Capacity	Above Moderate Income Capacity	Total Capacity	PIN	Community Plan Area	Pipeline Stage	Case or Permit Number
LOS ANGELES	1237 VICTORIA AVE S 90019	90019	5082022014		Low Residential	R1-1-O-HPOZ	0	1 unit per lot	0.1974	Residential - Single Family Residence	YES - Current	NO - Privately-Owned	Pending Project	Not Used in Prior Housing Element	0	0	1	1	1298185 829	Wilshire	Approved Entitlements	ADM-2018-7318-ADU
LOS ANGELES	1022 ALVIRA ST S 90035	90035	5087013002		Low Residential	R1-1-O-HPOZ	0	1 unit per lot	0.1769	Residential - Single Family Residence	YES - Current	NO - Privately-Owned	Pending Project	Not Used in Prior Housing Element	0	0	1	1	1328173 501	Wilshire	Approved Entitlements	ADM-2019-5363-CWC
LOS ANGELES	1046 4TH AVE S 90019	90019	5081016006		Low Residential	R1-1-O-HPOZ	0	1 unit per lot	0.1549	Residential - Single Family Residence	YES - Current	NO - Privately-Owned	Pending Project	Not Used in Prior Housing Element	0	0	1	1	1298189 364	Wilshire	Approved Entitlements	ADM-2018-5736-CWC
LOS ANGELES	1081 POINT VIEW ST S 90035	90035	5087019020		Low Residential	R1-1-O-HPOZ	0	1 unit per lot	0.1648	Residential - Single Family Residence	YES - Current	NO - Privately-Owned	Pending Project	Not Used in Prior Housing Element	0	0	0	0	1328173 816	Wilshire	Approved Entitlements	DIR-2020-2065-COA
LOS ANGELES	1153 ORLANDO AVE S 90035	90035	5087005011		Low Residential	R1-1-O-HPOZ	0	1 unit per lot	0.1549	Residential - Single Family Residence	YES - Current	NO - Privately-Owned	Pending Project	Not Used in Prior Housing Element	0	0	1	1	1328173 946	Wilshire	Approved Entitlements	DIR-2017-4002-CWC
LOS ANGELES	3458 ARLINGTON AVE S 90018	90018	5042032019		Low Residential	R1-1-O-HPOZ	0	1 unit per lot	0.127	Residential - Single Family Residence	YES - Current	NO - Privately-Owned	Pending Project	Not Used in Prior Housing Element	0	0	1	1	1208189 1030	South Los Angeles	Approved Entitlements	ADM-2018-2567-CWC
LOS ANGELES	2238 31ST ST W 90018	90018	5052023025		Low Residential	R1-1-O-HPOZ	0	1 unit per lot	0.1193	Residential - Single Family Residence	YES - Current	NO - Privately-Owned	Pending Project	Not Used in Prior Housing Element	0	0	1	1	1208189 586	South Los Angeles	Approved Entitlements	ADM-2020-7228-ADU
LOS ANGELES	920 COCHRAN AVE S 90036	90036	5089024006		Low Residential	R1-1-O-HPOZ	0	1 unit per lot	0.1528	Residential - Single Family Residence	YES - Current	NO - Privately-Owned	Pending Project	Not Used in Prior Housing Element	0	0	1	1	1328181 550	Wilshire	Approved Entitlements	ADM-2021-2358-ADU
LOS ANGELES	10334 SAMOA AVE N 91042	91042	2565007038		Low Medium II Residential	R1-1-RFA	0	1 unit per lot	0.1148	Residential - Single Family Residence - Vacant Land	YES - Current	NO - Privately-Owned	Pending Project	Not Used in Prior Housing Element	0	0	1	1	2048201 352	Sunland - Tujunga - Lake View Terrace - Shadow Hills - East La Tuna Canyon	Approved Entitlements	ADM-2020-4077-OVR
LOS ANGELES	6846 AMIGO AVE N 91335	91335	2126023015		Low II Residential	R1-1-RIO	0	1 unit per lot	0.3099	Residential - Single Family Residence	YES - Current	NO - Privately-Owned	Pending Project	Not Used in Prior Housing Element	0	0	2	2	1838121 928	Reseda - West Van Nuys	Approved Entitlements	AA-2017-4570-PMLA
LOS ANGELES	3958 SUNSWEPT DR N 91604	91604	2384001030		Low II Residential	R1-1-RIO	0	1 unit per lot	0.3675	Residential - Single Family Residence - Pool and Misc.	YES - Current	NO - Privately-Owned	Pending Project	Not Used in Prior Housing Element	0	0	1	1	1628161 207	Sherman Oaks - Studio City - Toluca Lake - Cahuenga Pass	Approved Entitlements	ZA-2016-267-ZAD-ZAA
LOS ANGELES	5023 VENTURA CANYON AVE N 91423	91423	2359006012		Low II Residential	R1-1-RIO	0	1 unit per lot	0.6887	Residential - Double, Duplex, or Two Units - 4 Stories or Less - Pool	YES - Current	NO - Privately-Owned	Pending Project	Not Used in Prior Housing Element	0	0	3	3	1718157 940	Van Nuys - North Sherman Oaks	Approved Entitlements	AA-2019-3186-PMLA
LOS ANGELES	11026 HORTENSE ST W 91602	91602	2353035004		Medium Residential	R1-1VL	0	1 unit per lot	0.3787	Residential - Double, Duplex, or Two Units - 4 Stories or Less	YES - Current	NO - Privately-Owned	Pending Project	Not Used in Prior Housing Element	0	0	1	1	1688173 883	North Hollywood - Valley Village	Approved Entitlements	AA-2020-1425-PMLA
LOS ANGELES	2311 EWING ST W 90039	90039	5422002019		Medium Residential	R1-1VL	0	1 unit per lot	0.172	Residential - Single Family Residence - Vacant Land	YES - Current	NO - Privately-Owned	Pending Project	Not Used in Prior Housing Element	0	0	1	1	145-SA207 106	Silver Lake - Echo Park - Elysian Valley	Approved Entitlements	ZA-2016-2245-ZAD
LOS ANGELES	2046 AVON ST N 90026	90026	5415009015		Medium Residential	R1-1VL	0	1 unit per lot	0.172	Residential - Single Family Residence - Vacant Land	YES - Current	NO - Privately-Owned	Pending Project	Not Used in Prior Housing Element	0	0	1	1	144A211 272	Silver Lake - Echo Park - Elysian Valley	Approved Entitlements	ZA-2019-924-ZAD-ZAA
LOS ANGELES	1307 PASEO DEL MAR W 90731	90731	7470031005		Low Medium I Residential	R1-1XL	0	1 unit per lot	0.432	Residential - Single Family Residence	YES - Current	NO - Privately-Owned	Pending Project	Not Used in Prior Housing Element	0	0	1	1	1068193 343	San Pedro	Approved Entitlements	ZA-2013-3636-CDP-MEL
LOS ANGELES	2803 DENISON AVE S 90731	90731	7465020051		Low Medium I Residential	R1-1XL	0	1 unit per lot	0.0574	Residential - Single Family Residence	YES - Current	NO - Privately-Owned	Pending Project	Not Used in Prior Housing Element	0	0	1	1	0098197 1132	San Pedro	Approved Entitlements	ZA-2015-2814-CDP-MEL
LOS ANGELES	2805 DENISON AVE S 90731	90731	7465020052		Low Medium I Residential	R1-1XL	0	1 unit per lot	0.0574	Residential - Single Family Residence	YES - Current	NO - Privately-Owned	Pending Project	Not Used in Prior Housing Element	0	0	1	1	0098197 1154	San Pedro	Approved Entitlements	ZA-2015-2812-CDP-MEL
LOS ANGELES	1207 PASEO DEL MAR W 90731	90731	7470031011		Low Medium I Residential	R1-1XL	0	1 unit per lot	0.449	Residential - Three Units (Any Combination) - 4 Stories or Less	YES - Current	NO - Privately-Owned	Pending Project	Not Used in Prior Housing Element	0	0	1	1	1068193 368	San Pedro	Approved Entitlements	DIR-2017-3804-CDP-MEL
LOS ANGELES	1305 PASEO DEL MAR W 90731	90731	7470031006		Low Medium I Residential	R1-1XL	0	1 unit per lot	0.442	Residential - Single Family Residence - Vacant Land	YES - Current	NO - Privately-Owned	Pending Project	Not Used in Prior Housing Element	0	0	1	1	1068193 350	San Pedro	Approved Entitlements	ZA-2013-3632-CDP-MEL
LOS ANGELES	1256 50TH ST W 90037	90037	5017010017		Low Medium I Residential	R1R3-CPIO	0	1 unit per lot	0.1372	Residential - Single Family Residence	YES - Current	NO - Privately-Owned	Pending Project	Not Used in Prior Housing Element	0	0	1	1	1118197 1132	South Los Angeles	Approved Entitlements	ADM-2020-5382-CPIOC
LOS ANGELES	3112 BRIGHTON AVE S 90018	90018	5053032010		Limited Commercial	R1R3-O-CPIO	0	1 unit per lot	0.1698	Residential - Single Family Residence	YES - Current	NO - Privately-Owned	Pending Project	Not Used in Prior Housing Element	0	0	1	1	1208193 629	South Los Angeles	Approved Entitlements	ADM-2021-2314-CPIOC
LOS ANGELES	348 ORANGE DR N 90036	90036	5507006017		Low Medium I Residential	R1R3-RG	0	1 unit per lot	0.1549	Residential - Single Family Residence	YES - Current	NO - Privately-Owned	Pending Project	Not Used in Prior Housing Element	0	0	2	2	1358181 322	Wilshire	Approved Entitlements	AA-2014-3602-PMLA-CC
LOS ANGELES	10522 CHEVIOT DR W 90064	90064	4318020010		Medium Residential	R1V2-O	0	1 unit per lot	0.194	Residential - Single Family Residence - Pool	YES - Current	NO - Privately-Owned	Pending Project	Not Used in Prior Housing Element	0	0	0	0	1238161 109	West Los Angeles	Approved Entitlements	ZA-2017-992-ZAA
LOS ANGELES	138 LAUREL AVE N 90048	90048	5511003021		Low Medium I Residential	R1V3	0	1 unit per lot	0.1503	Residential - Single Family Residence	YES - Current	NO - Privately-Owned	Pending Project	Not Used in Prior Housing Element	0	0	0	0	1388177 498	Wilshire	Approved Entitlements	ZA-2012-1171-CU-ZAA
LOS ANGELES	12942 BLOOMFIELD ST W 91604	91604	2375011033				0	1 unit per lot	0.3902	Residential - Single Family Residence - Vacant Land	YES - Current	NO - Privately-Owned	Pending Project	Not Used in Prior Housing Element	0	0	2	2		Sherman Oaks - Studio City - Toluca Lake - Cahuenga Pass	Approved Entitlements	AA-2018-2941-PMLA
LOS ANGELES	5669 78TH ST W 90045	90045	4104020003				0	1 unit per lot	0.2561	Residential - Single Family Residence - Vacant Land	YES - Current	NO - Privately-Owned	Pending Project	Not Used in Prior Housing Element	0	0	2	2		Westchester - Playa del Rey	Approved Entitlements	AA-2015-4687-PMLA
LOS ANGELES	5304 IRVINE AVE N 91601	91601	2348006043				0	1 unit per lot	0.302	Residential - Double, Duplex, or Two Units - 4 Stories or Less	YES - Current	NO - Privately-Owned	Pending Project	Not Used in Prior Housing Element	0	0	2	2		North Hollywood - Valley Village	Approved Entitlements	AA-2015-4621-PMLA
LOS ANGELES	11946 STRATHERN ST W 91605	91605	2310021041				0	1 unit per lot	0.5234	Residential - Double, Duplex, or Two Units - 4 Stories or Less	YES - Current	NO - Privately-Owned	Pending Project	Not Used in Prior Housing Element	0	0	1	1		Sun Valley - La Tuna Canyon	Approved Entitlements	AA-2016-739-PMLA
LOS ANGELES	5124 NOBLE AVE N 91403	91403	2263006001				0	1 unit per lot	0.2995	Residential - Single Family Residence - Vacant Land	YES - Current	NO - Privately-Owned	Pending Project	Not Used in Prior Housing Element	0	0	2	2		Van Nuys - North Sherman Oaks	Approved Entitlements	AA-2015-3392-PMLA
LOS ANGELES	9319 EL DORADO AVE N 91352	91352	2629011004				0	1 unit per lot	0.3902	Residential - Single Family Residence	YES - Current	NO - Privately-Owned	Pending Project	Not Used in Prior Housing Element	0	0	1	1		Sun Valley - La Tuna Canyon	Approved Entitlements	AA-2015-2293-PMLA
LOS ANGELES	18063 VALLEY VISTA BLVD W 91316	91316	2181027001				0	1 unit per lot	0.2497	Residential - Single Family Residence	YES - Current	NO - Privately-Owned	Pending Project	Not Used in Prior Housing Element	0	0	2	2		Encino - Tarzana	Approved Entitlements	AA-2015-4609-PMLA
LOS ANGELES	3699 ALTA MESA DR N 91604	91604	2384015041				0	1 unit per lot	0.1881	Residential - Single Family Residence - Vacant Land	YES - Current	NO - Privately-Owned	Pending Project	Not Used in Prior Housing Element	0	0	1	1		Sherman Oaks - Studio City - Toluca Lake - Cahuenga Pass	Approved Entitlements	DIR-2016-2379-DRB-SPP-MSP
LOS ANGELES	3699 ALTA MESA DR N 91604	91604	2384015041				0	1 unit per lot	0.1881	Residential - Single Family Residence - Vacant Land	YES - Current	NO - Privately-Owned	Pending Project	Not Used in Prior Housing Element	0	0	1	1		Sherman Oaks - Studio City - Toluca Lake - Cahuenga Pass	Approved Entitlements	ZA-2016-1720-ZAD
LOS ANGELES	4709 CEDROS AVE N 91403	91403	2265002181				0	1 unit per lot	0.2954	Residential - Single Family Residence	YES - Current	NO - Privately-Owned	Pending Project	Not Used in Prior Housing Element	0	0	2	2		Sherman Oaks - Studio City - Toluca Lake - Cahuenga Pass	Approved Entitlements	AA-2016-2386-PMLA
LOS ANGELES	3629 GRAND VIEW BLVD S 90066	90066	4248026019				0	1 unit per lot	0.4344	Residential - Double, Duplex, or Two Units - 4 Stories or Less	YES - Current	NO - Privately-Owned	Pending Project	Not Used in Prior Housing Element	0	0	1	1		Palms - Mar Vista - Del Rey	Approved Entitlements	AA-2014-3076-PMLA
LOS ANGELES	7284 WOODROW WILSON DR W 90068	90068	2428007001				0	1 unit per lot	0.0573	Residential - Single Family Residence - Vacant Land	YES - Current	NO - Privately-Owned	Pending Project	Not Used in Prior Housing Element	0	0	1	1		Sherman Oaks - Studio City - Toluca Lake - Cahuenga Pass	Approved Entitlements	DIR-2019-1986-DRB-SPP-MSP
LOS ANGELES	4210 TURQUOISE ST E 90032	90032	5209007036				0	1 unit per lot	0.084	Residential - Single Family Residence - Vacant Land	YES - Current	NO - Privately-Owned	Pending Project	Not Used in Prior Housing Element	0	0	1	1		Northeast Los Angeles	Approved Entitlements	ZA-2017-2817-ZAD
LOS ANGELES	11545 SATICOY ST W 91605	91605	2316003045				0	1 unit per lot	0.11	Residential - Single Family Residence - Vacant Land	YES - Current	NO - Privately-Owned	Pending Project	Not Used in Prior Housing Element	0	0	2	2		Sun Valley - La Tuna Canyon	Approved Entitlements	TT-74067
LOS ANGELES	7430 BALBOA BLVD N 91406	91406	2226029006				0	1 unit per lot	0.5656	Residential - Single Family Residence	YES - Current	NO - Privately-Owned	Pending Project	Not Used in Prior Housing Element	0	0	4	4		Reseda - West Van Nuys	Approved Entitlements	ZA-2016-4540-ZAA
LOS ANGELES	17216 HOOVER ST S 90247	90247	6121011057				0	1 unit per lot	0.2815	Residential - Double, Duplex, or Two Units - 4 Stories or Less	YES - Current	NO - Privately-Owned	Pending Project	Not Used in Prior Housing Element	0	1	0	1		Harbor Gateway	Approved Entitlements	AA-2015-3020-PMLA
LOS ANGELES	10345 HILLHAVEN AVE N 91042	91042	2565010023				0	1 unit per lot	0.4752	Residential - Single Family Residence - Guesthouse	YES - Current	NO - Privately-Owned	Pending Project	Not Used in Prior Housing Element	0	0	1	1		Sunland - Tujunga - Lake View Terrace - Shadow Hills - East La Tuna Canyon	Approved Entitlements	ZA-2014-3637-ZAA
LOS ANGELES	11055 STAGG ST W 91352	91352	2314008010				0	1 unit per lot	0.4646	Residential - Single Family Residence - Vacant Land	YES - Current	NO - Privately-Owned	Pending Project	Not Used in Prior Housing Element	0	0	3	3		Sun Valley - La Tuna Canyon	Approved Entitlements	AA-2015-4428-PMLA
LOS ANGELES	14950 VOSE ST W 91405	91405	2220007013				0	1 unit per lot	0.6301	Residential - Single Family Residence - Vacant Land	YES - Current	NO - Privately-Owned	Pending Project	Used in Prior Housing Element - Non-Vacant	0	0	3	3		Van Nuys - North Sherman Oaks	Approved Entitlements	AA-2017-2838-PMLA
LOS ANGELES	15523 COBALT ST W 91342	91342	2604011016				0	1 unit per lot	1.45	Residential - Single Family Residence - Vacant Land	YES - Current	NO - Privately-Owned	Pending Project	Used in Two Consecutive Prior Housing Eleme	0	0	12	12		Sylmar	Approved Entitlements	TT-82021
LOS ANGELES	11229 ALLEGHENY ST W 91352	91352	2538023017		Low Residential	RA-1	0	1 unit per lot	0.3205	Residential - Single Family Residence	YES - Current	NO - Privately-Owned	Pending Project	Not Used in Prior Housing Element	0	0	1	1	2018173 180	Sun Valley - La Tuna Canyon	Approved Entitlements	ADM-2021-2740-OVR-ADU
LOS ANGELES	22938 HATTERAS ST W 91367	91367	2041015060		Low Residential	RA-1	0	1 unit per lot	0.505	Residential - Single Family Residence - Pool	YES - Current	NO - Privately-Owned	Pending Project	Not Used in Prior Housing Element	0	0	2	2	1748097 201	Canoga Park - Winnetka - Woodland Hills - West Hills	Approved Entitlements	AA-2015-3502-PMEX
LOS ANGELES	9304 HILLROSE ST W 91040	91040	2547021043		Low Residential	RA-1	0	1 unit per lot	0.6058	Residential - Single Family Residence - Vacant Land	YES - Current	NO - Privately-Owned	Pending Project	Not Used in Prior Housing Element	0	0	1	1	2078185 439	Sunland - Tujunga - Lake View Terrace - Shadow Hills - East La Tuna Canyon	Approved Entitlements	DIR-2015-4023-SPP
LOS ANGELES	8732 ARLENE TER W 90046	90046	5564011005		Medium Residential	RE15-1-HCR	0	1 unit per lot	0.4598	Residential - Single Family Residence - Vacant Land	YES - Current	NO - Privately-Owned	Pending Project	Not Used in Prior Housing Element	0	0	9	9	1748125 525	Encino - Tarzana	Approved Entitlements	VTT-82210-SL
LOS ANGELES	22140 CHATSWORTH ST W 91311	91311	2723015042		Low Residential	RA-1	0	1 unit per lot	1.36	Residential - Single Family Residence - Vacant Land	YES - Current	NO - Privately-Owned	Pending Project	Not Used in Prior Housing Element	0	0	3	3	2078101 78	Chatsworth - Porter Ranch	Approved Entitlements	AA-2018-935-PMLA
LOS ANGELES	5021 TOPEKA DR N 91356	91356	2176009005		Low Residential	RA-1	0	1 unit per lot	2.2899	Residential - Single Family Residence - Pool	YES - Current	NO - Privately-Owned	Pending Project	Used in Prior Housing Element - Non-Vacant	0	0	3	3	1718121 513	Encino - Tarzana	Approved Entitlements	AA-2017-4368-PMLA
LOS ANGELES	17431 ROSCOE BLVD W 91325	91325	2787018006		Low Residential	RA-1	0	1 unit per lot	4.0576	Institutional - Church - One Story	YES - Current	NO - Privately-Owned	Pending Project	Not Used in Prior Housing Element	0	0	77	77	1928129 252	Northridge	Approved Entitlements	CPC-2015-3215-CU-ZV-ZAA-SPR
LOS ANGELES	19519 ROSCOE BLVD W 91324	91324	2783009009		Low Residential	RA-1	0	1 unit per lot	0.9779	Institutional - Church - One Story	YES - Current	NO - Privately-Owned	Pending Project	Not Used in Prior Housing Element	0	0	0	0	1928137 667	Chatsworth - Porter Ranch	Approved Entitlements	ZA-2014-3768-CU-ZV
LOS ANGELES	19764 ANADALE DR W 91356	91356	2180013015		Low Residential	RA-1-H	0	1 unit per lot	0.46	Residential - Single Family Residence - Pool	YES - Current	NO - Privately-Owned	Pending Project	Not Used in Prior Housing Element	0	0	1	1	1628117 182	Encino - Tarzana	Approved Entitlements	ADM-2020-762-MSP-OVR
LOS ANGELES	13104 GLENOAKS BLVD N 91342	91342	2505024012		Limited Commercial	RA-1-K	0	1 unit per lot	0.6021	Residential - Double, Duplex, or Two Units - 4 Stories or Less	YES - Current	NO - Privately-Owned	Pending Project	Not Used in Prior Housing Element	0	0	0	0	2228149 40	Sylmar	Approved Entitlements	CPC-2019-6854-GPA-ZC-HD
LOS ANGELES	9400 LA TUNA CANYON ROAD W 91352	91352	2401037001		Limited Commercial	RA-1-K	0	1 unit per lot	0.437	Residential - Single Family Residence - Pool and Misc.	YES - Current	NO - Privately-Owned	Pending Project	Not Used in Prior Housing Element	0	0	1	1	1988185 105	Sun Valley - La Tuna Canyon	Approved Entitlements	DIR-2018-6144-SPP
LOS ANGELES	15248 ROXFORD ST W 91342	91342	2501020008		Limited Commercial	RA-1-K	0	1 unit per lot	1.0008	Residential - Single Family Residence - Vacant Land	YES - Current	NO - Privately-Owned	Pending Project	Not Used in Prior Housing Element	0	0	20	20	2258145 37	Sylmar	Approved Entitlements	VTT-72826-SL
LOS ANGELES	10400 JOHANNA AVE N 91040	91040	2549025016		Limited Commercial	RA-1-K	0	1 unit per lot	1.98	Residential - Single Family Residence	YES - Current	NO - Privately-Owned	Pending Project	Not Used in Prior Housing Element	0	0	1	1	2048181 60	Sunland - Tujunga - Lake View Terrace - Shadow Hills - East La Tuna Canyon	Approved Entitlements	DIR-2020-4604-SPP
LOS ANGELES	10610 FOOTHILL BLVD W 91342	91342	2529013031		Limited Commercial	RA-1-K	0	1 unit per lot	1.3298	Residential - Single Family Residence - Vacant Land	YES - Current	NO - Privately-Owned	Pending Project	Not Used in Prior Housing Element	0	0	6	6	2108177 167	Sunland - Tujunga - Lake View Terrace - Shadow Hills - East La Tuna Canyon	Approved Entitlements	TT-74080
LOS ANGELES	10650 TUXFORD ST W 91352	91352	2544028039		Limited Commercial	RA-1-K	0	1 unit per lot	1.07	Residential - Single Family Residence - Pool	YES - Current	NO - Privately-Owned	Pending Project	Not Used in Prior Housing Element	0	0	1	1	1958177 6	Sun Valley - La Tuna Canyon	Approved Entitlements	DIR-2016-2699-SPP
LOS ANGELES	10419 MCBROOM ST W 91040	91040	2528031011		Limited Commercial	RA-1-K	0	1 unit per lot	0.46	Residential - Single Family Residence	YES - Current	NO - Privately-Owned	Pending Project	Not Used in Prior Housing Element	0	0	1	1	2078177 135	Sunland - Tujunga - Lake View Terrace - Shadow Hills - East La Tuna Canyon	Approved Entitlements	DIR-2020-377-SPP
LOS ANGELES	9969 STONEHURST PL N 91352	91352	2538030014		Limited Commercial	RA-1-K	0	1 unit per lot	0.4354	Residential - Single Family Residence - Pool	YES - Current	NO - Privately-Owned	Pending Project	Not Used in Prior Housing Element	0	0	1	1	2018173 35	Sun Valley - La Tuna Canyon	Approved Entitlements	ADM-2017-3838-ADU
LOS ANGELES	12995 EL DORADO AVE N 91342	91342	2604010020		Limited Commercial	RA-1-K	0	1 unit per lot	1.25	Residential - Single Family Residence	YES - Current	NO - Privately-Owned	Pending Project	Not Used in Prior Housing Element	0	0	2	2	2228145 144	Sylmar	Approved Entitlements	AA-2018-129-PMLA
LOS ANGELES	10865 WALNUT DR W 91040	91040	2542010010		Limited Commercial	RA-1-K	0	1 unit per lot	0.6267	Residential - Single Family Residence - Pool	YES - Current	NO - Privately-Owned	Pending Project	Not Used in Prior Housing Element	0	0	1	1	2018173 63	Sunland - Tujunga - Lake View Terrace - Shadow Hills - East La Tuna Canyon	Approved Entitlements	ADM-2019-5963-OVR-ADU
LOS ANGELES	20700 SESNON BLVD W 91326	91326	2701101010		Low Residential	ITIRE-1	0	1 unit per lot	33.1368	Residential - Single Family Residence - Vacant Land	YES - Current	NO - Privately-Owned	Pending Project	Not Used in Prior Housing Element	0	0	344	344	2198109 6	Chatsworth - Porter Ranch	Approved Entitlements	DIR-2017-3432-DI
LOS ANGELES	17015 ADLON ROAD W 91436	91436	2792006032		Low Residential	RA-1	0	1 unit per lot	0.4042	Residential - Single Family Residence - Pool	YES - Current	NO - Privately-Owned	Pending Project	Not Used in Prior Housing Element	0	0	1	1	1658133 448	Encino - Tarzana	Approved Entitlements	AA-2017-4168-COC
LOS ANGELES	3865 BARRYKNOLL DR N 90065	90065	5460042029		Very Low I Residential	RE11-1	0	1 unit per lot	0.1164	Residential - Single Family Residence - Vacant Land	YES - Current	NO - Privately-Owned	Pending Project	Not Used in Prior Housing Element	0	0	1	1	154-SA219 453	Northeast Los Angeles	Approved Entitlements	DIR-2014-3021-SPP
LOS ANGELES	14926 ALTATA DR W 90272	90272	4411024041		Very Low I Residential	RE11-1	0	1 unit per lot	0.6173	Residential - Single Family Residence - Pool and Misc.	YES - Current	NO - Privately-Owned	Pending Project	Not Used in Prior Housing Element	0	0	1	1	1238129 722	Brentwood - Pacific Palisades	Approved Entitlements	ZA-2014-2127-CDP-MEL
LOS ANGELES	3663 KINNEY ST N 90065	90065	5460022047		Very Low I Residential	RE11-1	0	1 unit per lot	0.1152	Residential - Single Family Residence - Vacant Land	YES - Current	NO - Privately-Owned	Pending Project	Not Used in Prior Housing Element	0	0	1	1	153A217 58	Northeast Los Angeles	Approved Entitlements	ZA-2014-1578-ZAD-SPP
LOS ANGELES	1923 UPPERTON PL N 90042	90042	5480031041		Very Low I Residential	RE11-1	0	1 unit per lot	1.1299	Residential - Single Family Residence - Vacant Land	YES - Current	NO - Privately-Owned	Pending Project	Not Used in Prior Housing Element	0	0	4	4	159A227 277	Northeast Los Angeles	Approved Entitlements	AA-2016-4859-PMLA
LOS ANGELES	2507 NICHOLS CANYON ROAD N 90046	90046	5571004011		Very Low I Residential	RE11-1	0	1 unit per lot	0.5956	Residential - Single Family Residence - Vacant Land	YES - Current	NO - Privately-Owned	Pending Project	Not Used in Prior Housing Element	0	0	1	1	1538177 341	Hollywood	Approved Entitlements	DIR-2017-2775-DRB-SPP-MSP
LOS ANGELES	2501 NICHOLS CANYON ROAD N 90046	90046	5571004012		Very Low I Residential	RE11-1	0	1 unit per lot	0.6264	Residential - Single Family Residence - Vacant Land	YES - Current	NO - Privately-Owned	Pending Project	Not Used in Prior Housing Element	0	0	1	1	1538177 350	Hollywood	Approved Entitlements	DIR-2017-2757-DRB-SPP-MSP
LOS ANGELES	748 GANYMEDE DR N 90065	90065	5464002054		Very Low I Residential	RE11-1	0	1 unit per lot	0.1311	Residential - Single Family Residence - Vacant Land	YES - Current	NO - Privately-Owned	Pending Project	Not Used in Prior Housing Element	0	0	1	1	151-SA221 278	Northeast Los Angeles	Approved Entitlements	DIR-2013-1930-SPP
LOS ANGELES	19 HALDEMAN ROAD N 90272	90272	4408018017		Very Low I Residential	RE11-1	0	1 unit per lot	0.2311	Residential - Single Family Residence - Vacant Land	YES - Current	NO - Privately-Owned	Pending Project	Not Used in Prior Housing Element	0	0	1	1	1268129 583	Brentwood - Pacific Palisades	Approved Entitlements	PS-1433
LOS ANGELES	15050 ALTATA DR W 90272	90272	4411024042		Very Low I Residential	RE11-1	0	1 unit per lot	0.5475	Residential - Single Family Residence - Pool	YES - Current	NO - Privately-Owned	Pending Project	Not Used in Prior Housing Element	0	0	0	0	1238129 572	Brentwood - Pacific Palisades	Approved Entitlements	DIR-2016-762-CDP-MEL
LOS ANGELES	754 GANYMEDE DR N 90065	90065	5464002015		Very Low I Residential	RE11-1	0	1 unit per lot	0.1166	Residential - Single Family Residence - Vacant Land	YES - Current	NO - Privately-Owned	Pending Project	Not Used in Prior Housing Element	0	0	1	1	151-SA221 277	Northeast Los Angeles	Approved Entitlements	ZA-2017-4298-ZAD-SPP
LOS ANGELES	2264 LIVE OAK DR N 90068	90068	5587005028			RE11-1D	0	1 unit per lot	1.07	Residential - Single Family Residence	YES - Current	NO - Privately-Owned	Pending Project	Not Used in Prior Housing Element	0	0	1	1	1538193 448	Hollywood	Approved Entitlements	ZA-2018-5934-ZV-ZAD-ZAA
LOS ANGELES	5426 TRUE KNOLL DR N 91042	91042	2572046024		Very Low I Residential	RE11-1-H	0	1 unit per lot	0.1928	Residential - Single Family Residence - Vacant Land	YES - Current	NO - Privately-Owned	Pending Project	Not Used in Prior Housing Element	0	0	1	1	1988201 290	Sunland - Tujunga - Lake View Terrace - Shadow Hills - East La Tuna Canyon	Approved Entitlements	ADM-2020-4686-OVR-ADU
LOS ANGELES	2840 WOODSTOCK ROAD N 90046	90046	5570029027			RE11-1-HCR	0	1 unit per lot	0.3937	Residential - Single Family Residence	YES - Current	NO - Privately-Owned	Pending Project	Not Used in Prior Housing Element	0	0	1	1	1568173 409	Hollywood	Approved Entitlements	ADM-2017-3962-ADU
LOS ANGELES	8149 WILLOW GLEN ROAD W 90046	90046	5565026025			RE11-1-HCR	0	1 unit per lot	0.2525	Residential - Single Family Residence - Pool and Misc.	YES - Current	NO - Privately-Owned	Pending Project	Not Used in Prior Housing Element	0	0	1	1	1538173 298	Hollywood	Approved Entitlements	DIR-2015-3801-DRB-SPP-MSP
LOS ANGELES	8145 WILLOW GLEN W 90046	90046	5565026025			RE11-1-HCR	0	1 unit per lot	0.2525	Residential - Single Family Residence - Pool and Misc.	YES - Current	NO - Privately-Owned	Pending Project	Not Used in Prior Housing Element	0	0	2	2	1538173 298	Hollywood	Approved Entitlements	AA-2013-662-PMEX
LOS ANGELES	8145 WILLOW GLEN W 90046	90046	5565026025			RE11-1-HCR	0	1 unit per lot	0.2525	Residential - Single Family Residence - Pool and Misc.	YES - Current	NO - Privately-Owned	Pending Project	Not Used in

Appendix 4.3. *Pipeline Development Projects, Anticipated Development by Income Level*

Jurisdiction Name	Site Address/Intersection	5 Digit ZIP Code	Assessor Parcel Number	Consolidated Sites	General Plan Designation (Current)	Zoning Designation (Current)	Minimum Density Allowed (units/acre)	Max Density Allowed (units/acre)	Parcel Size (Acres)	Existing Use/Vacancy	Infrastructure	Publicly-Owned	Site Status	Identified in Last/Last Two Planning Cycle(s)	Lower Income Capacity	Moderate Income Capacity	Above Moderate Income Capacity	Total Capacity	PIN	Community Plan Area	Pipeline Stage	Case or Permit Number
LOS ANGELES	962 AVENUE 37 W 90065	90065	5454018031		Low Residential	RE20-1	0	1 unit per lot	0.1933	Residential - Single Family Residence - Vacant Land	YES - Current	NO - Privately-Owned	Pending Project	Not Used in Prior Housing Element	0	0	1	1	147A221 390	Northeast Los Angeles	Approved Entitlements	ZA-2014-3546-ZAA-SPP
LOS ANGELES	966 AVENUE 37 W 90065	90065	5454018032		Low Residential	RE20-1	0	1 unit per lot	0.107	Residential - Single Family Residence - Vacant Land	YES - Current	NO - Privately-Owned	Pending Project	Not Used in Prior Housing Element	0	0	1	1	147A221 68	Northeast Los Angeles	Approved Entitlements	ZA-2014-3544-ZAA-SPP
LOS ANGELES	858 AVENUE 37 W 90065	90065	5454019043		Low Residential	RE20-1	0	1 unit per lot	0.1435	Residential - Single Family Residence - Vacant Land	YES - Current	NO - Privately-Owned	Pending Project	Not Used in Prior Housing Element	0	0	1	1	147A221 245	Northeast Los Angeles	Approved Entitlements	ZA-2016-2517-ZAD-SPP
LOS ANGELES	1640 OLD RANCH ROAD N 90049	90049	4426002019			RE20-1-H	0	1 unit per lot	1.44	Residential - Single Family Residence - Pool	YES - Current	NO - Privately-Owned	Pending Project	Not Used in Prior Housing Element	0	0	1	1	135B137 597	Brentwood - Pacific Palisades	Approved Entitlements	ZA-2015-1052-ZV-ZAD
LOS ANGELES	2320 BOWMONT DR N 90210	90210	4388013040			RE20-1-H	0	1 unit per lot	0.937	Residential - Single Family Residence - Pool	YES - Current	NO - Privately-Owned	Pending Project	Not Used in Prior Housing Element	0	0	2	2	153B165 282	Bel Air - Beverly Crest	Approved Entitlements	DIR-2018-5476-DRB-SPP-MSP
LOS ANGELES	9610 OAK PASS ROAD W 90210	90210	4384012022			RE20-1-H-HCR	0	1 unit per lot	1.9199	Residential - Single Family Residence - Pool	YES - Current	NO - Privately-Owned	Pending Project	Not Used in Prior Housing Element	0	0	0	0	153B157 178	Bel Air - Beverly Crest	Approved Entitlements	AA-2020-3074-PMEX
LOS ANGELES	2941 HUTTON DR N 90210	90210	4385017001			RE20-1-H-HCR	0	1 unit per lot	1.4399	Residential - Single Family Residence	YES - Current	NO - Privately-Owned	Pending Project	Not Used in Prior Housing Element	0	0	1	1	156B157 195	Bel Air - Beverly Crest	Approved Entitlements	AA-2016-1290-PMLA
LOS ANGELES	11201 CHALON ROAD N 90049	90049	4369009007			RE20-1-H-HCR	0	1 unit per lot	7.91	Residential - Single Family Residence - Vacant Land	YES - Current	NO - Privately-Owned	Pending Project	Not Used in Prior Housing Element	0	0	1	1	141B145 148	Bel Air - Beverly Crest	Approved Entitlements	ZA-2014-4882-ZV-ZAA
LOS ANGELES	808 STRADELLA ROAD N 90077	90077	4370003026			RE20-1-H-HCR	0	1 unit per lot	1.03	Residential - Single Family Residence - Pool	YES - Current	NO - Privately-Owned	Pending Project	Not Used in Prior Housing Element	0	0	1	1	141B149 121	Bel Air - Beverly Crest	Approved Entitlements	ZA-2014-2029-ZAD
LOS ANGELES	880 STONE CANYON ROAD N 90077	90077	4370022025			RE20-1-H-HCR	0	1 unit per lot	0.1201	Residential - Single Family Residence - Pool	YES - Current	NO - Privately-Owned	Pending Project	Not Used in Prior Housing Element	0	0	1	1	144B149 255	Bel Air - Beverly Crest	Approved Entitlements	ZA-2014-3229-ZAD-ZAA
LOS ANGELES	3183 ABINGTON DR N 90210	90210	4385005033			RE20-1-H-HCR	0	1 unit per lot	0.499	Residential - Single Family Residence - Pool	YES - Current	NO - Privately-Owned	Pending Project	Not Used in Prior Housing Element	0	0	1	1	159B157 287	Bel Air - Beverly Crest	Approved Entitlements	DIR-2015-3847-DRB-SPP-MSP
LOS ANGELES	9503 ANDORA PL N 91311	91311	2724007004			(T)(Q)RE20-1-H-K	0	1 unit per lot	86.98	Residential - Single Family Residence - Vacant Land	YES - Current	NO - Privately-Owned	Pending Project	Not Used in Prior Housing Element	0	0	33	33	201B097 36	Chatsworth - Porter Ranch	Approved Entitlements	CPC-2004-7308-ZC-ZAD-K
LOS ANGELES	6125 SISTER ELSIE DR W 91042	91042	2569014053		Medium Residential	RE40-1	0	1 unit per lot	0.0215	Residential - Single Family Residence - Vacant Land	YES - Current	NO - Privately-Owned	Pending Project	Not Used in Prior Housing Element	0	0	1	1	204A205 148	Sunland - Tujunga - Lake View Terrace - Shadow Hills - East La Tuna Canyon	Approved Entitlements	ADM-2018-3526-OVR
LOS ANGELES	20113 CHAPTER DR W		2174006013		Medium Residential	RE40-1	0	1 unit per lot	0.9508	Residential - Single Family Residence - Vacant Land	YES - Current	NO - Privately-Owned	Pending Project	Not Used in Prior Housing Element	0	0	1	1	165B113 215	Canoga Park - Winnetka - Woodland Hills - West Hills	Approved Entitlements	DIR-2017-845-DRB-SPP-MSP
LOS ANGELES	1620 BRIDGEPORT DR N 90065	90065	5464028024		Medium Residential	RE40-1	0	1 unit per lot	0.2229	Residential - Single Family Residence - Vacant Land	YES - Current	NO - Privately-Owned	Pending Project	Not Used in Prior Housing Element	0	0	1	1	148-SA219 80	Northeast Los Angeles	Approved Entitlements	DIR-2020-2979-SPP
LOS ANGELES	8504 DAY ST W 91040	91040	2560035021		Medium Residential	RE40-1	0	1 unit per lot	0.6694	Residential - Single Family Residence - Pool	YES - Current	NO - Privately-Owned	Pending Project	Not Used in Prior Housing Element	0	0	1	1	204B189 965	Sunland - Tujunga - Lake View Terrace - Shadow Hills - East La Tuna Canyon	Approved Entitlements	ADM-2017-4277-ADU
LOS ANGELES	631 GLENALBYN PL N 90065	90065	5465027003		Medium Residential	RE40-1	0	1 unit per lot	0.1652	Residential - Single Family Residence - Vacant Land	YES - Current	NO - Privately-Owned	Pending Project	Not Used in Prior Housing Element	0	0	1	1	147A221 18	Northeast Los Angeles	Approved Entitlements	ZA-2017-2433-ZAD-SPP
LOS ANGELES	NONE NONE 58906	58906	2174006010		Medium Residential	RE40-1	0	1 unit per lot	0.9419	Residential - Single Family Residence - Vacant Land	YES - Current	NO - Privately-Owned	Pending Project	Not Used in Prior Housing Element	0	0	1	1	165B113 217	Canoga Park - Winnetka - Woodland Hills - West Hills	Approved Entitlements	DIR-2017-1139-DRB-SPP-MSP
LOS ANGELES	1417 FERMO DR N 90272	90272	4425005010			RE40-1-H	0	1 unit per lot	5.63	Residential - Single Family Residence - Pool	YES - Current	NO - Privately-Owned	Pending Project	Not Used in Prior Housing Element	0	0	1	1	132B133 131	Brentwood - Pacific Palisades	Approved Entitlements	ZA-2019-6471-ZAD
LOS ANGELES	3580 ALTA MESA DR N 91604	91604	2384024003			RE40-1-H	0	1 unit per lot	2.5798	Residential - Single Family Residence - Pool	YES - Current	NO - Privately-Owned	Pending Project	Not Used in Prior Housing Element	0	0	1	1	159B161 117	Sherman Oaks - Studio City - Toluca Lake - Cahuenga Pass	Approved Entitlements	ZA-2018-1791-ZAD-DRB-SPP-MSP
LOS ANGELES	3915 HOLLYLINE AVE N 91423	91423	2272001017			RE40-1-H	0	1 unit per lot	2.5	Residential - Single Family Residence - Other Improvements Only	YES - Current	NO - Privately-Owned	Pending Project	Not Used in Prior Housing Element	0	0	2	2	162B153 366	Sherman Oaks - Studio City - Toluca Lake - Cahuenga Pass	Approved Entitlements	AA-2014-4808-PMLA
LOS ANGELES	11951 PINNACLE PL W 90210	90210	2382020053			RE40-1-H	0	1 unit per lot	0.9807	Residential - Single Family Residence - Pool and Misc.	YES - Current	NO - Privately-Owned	Pending Project	Not Used in Prior Housing Element	0	0	1	1	156B165 99	Sherman Oaks - Studio City - Toluca Lake - Cahuenga Pass	Approved Entitlements	DIR-2016-234-DRB-SPP-MSP
LOS ANGELES	12071 CREST CT W 90210	90210	2382018029			RE40-1-H	0	1 unit per lot	0.6664	Residential - Single Family Residence - Pool and Misc.	YES - Current	NO - Privately-Owned	Pending Project	Not Used in Prior Housing Element	0	0	1	1	156B165 80	Sherman Oaks - Studio City - Toluca Lake - Cahuenga Pass	Approved Entitlements	DIR-2015-4214-DRB-SPP-MSP
LOS ANGELES	3701 GLENRIDGE DR N 91423	91423	2272032020			RE40-1-H	0	1 unit per lot	1.05	Residential - Single Family Residence - Vacant Land	YES - Current	NO - Privately-Owned	Pending Project	Not Used in Prior Housing Element	0	0	1	1	162B153 571	Sherman Oaks - Studio City - Toluca Lake - Cahuenga Pass	Approved Entitlements	DIR-2017-1105-DRB-SPP-MSP
LOS ANGELES	17335 TRAMONTO DR W 90272	90272	4416023070			RE40-1-H	0	1 unit per lot	0.349	Residential - Single Family Residence - Vacant Land	YES - Current	NO - Privately-Owned	Pending Project	Not Used in Prior Housing Element	0	0	1	1	126B117 367	Brentwood - Pacific Palisades	Approved Entitlements	ZA-2014-327-CDP
LOS ANGELES	NONE NONE 59826	59826	4382022011			RE40-1-H-HCR	0	1 unit per lot	1.6099	Residential - Single Family Residence - Pool	YES - Current	NO - Privately-Owned	Pending Project	Not Used in Prior Housing Element	0	0	1	1	156B153 248	Bel Air - Beverly Crest	Approved Entitlements	DIR-2017-2151-DRB-SPP-MSP
LOS ANGELES	15210 ANTELO PL W 90077	90077	4378005010			RE40-1-H-HCR	0	1 unit per lot	3.2	Residential - Single Family Residence - Pool	YES - Current	NO - Privately-Owned	Pending Project	Not Used in Prior Housing Element	0	0	1	1	159B145 585	Bel Air - Beverly Crest	Approved Entitlements	DIR-2016-3262-DRB-SPP-MSP
LOS ANGELES	7027 GRANITO DR W 90046	90046	5551033010			RE40-1-H-HCR	0	1 unit per lot	4.32	Residential - Single Family Residence - Vacant Land	YES - Current	NO - Privately-Owned	Pending Project	Not Used in Prior Housing Element	0	0	1	1	150B177 353	Hollywood	Approved Entitlements	ZA-2018-2669-ZAD
LOS ANGELES	13442 JAVA DR W 90210	90210	4385002010			RE40-1-H-HCR	0	1 unit per lot	0.44	Residential - Single Family Residence - Vacant Land	YES - Current	NO - Privately-Owned	Pending Project	Not Used in Prior Housing Element	0	0	1	1	159B157 236	Bel Air - Beverly Crest	Approved Entitlements	ZA-2017-1743-ZAD
LOS ANGELES	6617 DAY ST W 91042	91042	2569020061		Very Low I Residential	RE40-1-K	0	1 unit per lot	0.5723		YES - Current	NO - Privately-Owned	Pending Project	Not Used in Prior Housing Element	0	0	1	1	204B201 773	Sunland - Tujunga - Lake View Terrace - Shadow Hills - East La Tuna Canyon	Approved Entitlements	DIR-2017-2086-AC
LOS ANGELES	9333 WAYSIDE DR W 91040	91040	2549014024		Very Low I Residential	RE40-1-K	0	1 unit per lot	0.7787	Residential - Single Family Residence - Vacant Land	YES - Current	NO - Privately-Owned	Pending Project	Not Used in Prior Housing Element	0	0	1	1	207B185 427	Sunland - Tujunga - Lake View Terrace - Shadow Hills - East La Tuna Canyon	Approved Entitlements	DIR-2018-5727-SPP
LOS ANGELES	10523 MARY BELL AVE N 91040	91040	2543016056		Very Low I Residential	RE40-1-K	0	1 unit per lot	1.42	Residential - Single Family Residence - Vacant Land	YES - Current	NO - Privately-Owned	Pending Project	Not Used in Prior Housing Element	0	0	1	1	204B181 59	Sunland - Tujunga - Lake View Terrace - Shadow Hills - East La Tuna Canyon	Approved Entitlements	DIR-2017-2858-SPP
LOS ANGELES	16321 PACIFIC COAST HWY W 90272	90272	4414021025			RE40-1-O	0	1 unit per lot	19.77	Residential - Manufactured Home Park	YES - Current	NO - Privately-Owned	Pending Project	Not Used in Prior Housing Element	0	0	1	1	126B121 602	Brentwood - Pacific Palisades	Approved Entitlements	DIR-2020-2187-CDP-MEL
LOS ANGELES	10580 SELKIRK LANE W 90077	90077	4380002011				0	1 unit per lot	2.1173	Residential - Single Family Residence	YES - Current	NO - Privately-Owned	Pending Project	Not Used in Prior Housing Element	0	0	1	1		Bel Air - Beverly Crest	Approved Entitlements	ZA-2011-1424-ZAD-ZAA
LOS ANGELES	10511 MARY BELL AVE N 91040	91040	2543016050				0	1 unit per lot	0.2669	Residential - Single Family Residence - Vacant Land	YES - Current	NO - Privately-Owned	Pending Project	Not Used in Prior Housing Element	0	0	1	1		Sunland - Tujunga - Lake View Terrace - Shadow Hills - East La Tuna Canyon	Approved Entitlements	DIR-2017-2860-SPP
LOS ANGELES	6902 LOS TILOS ROAD W 90068	90068	5549014029		Very Low I Residential	RE9-1	0	1 unit per lot	0.637	Residential - Single Family Residence - Pool	YES - Current	NO - Privately-Owned	Pending Project	Not Used in Prior Housing Element	0	0	1	1	151-SA185 75	Hollywood	Approved Entitlements	DIR-2015-2644-DRB-SPP-MSP
LOS ANGELES	7855 FULTON AVE N 91605	91605	2303004026		Very Low I Residential	RE9-1	0	1 unit per lot	0.5118	Residential - Single Family Residence	YES - Current	NO - Privately-Owned	Pending Project	Not Used in Prior Housing Element	0	0	1	1	189B157 1040	Sun Valley - La Tuna Canyon	Approved Entitlements	AA-2018-838-PMLA
LOS ANGELES	6041 RODGERTON DR W 90068	90068	5583002003		Very Low I Residential	RE9-1	0	1 unit per lot	0.212	Residential - Single Family Residence - Vacant Land	YES - Current	NO - Privately-Owned	Pending Project	Not Used in Prior Housing Element	0	0	1	1	157-SA191 85	Hollywood	Approved Entitlements	DIR-2015-2651-DRB-SPP
LOS ANGELES	1201 ST ANDREWS PL S 90019	90019	5081028023			RE9-1-HPOZ	0	1 unit per lot	0.3849	Residential - Single Family Residence	YES - Current	NO - Privately-Owned	Pending Project	Not Used in Prior Housing Element	0	0	1	1	129B193 885	Wilshire	Approved Entitlements	ADM-2019-3516-CWC
LOS ANGELES	117 LAS PALMAS AVE S 90004	90004	5513009016			RE9-1-HPOZ	0	1 unit per lot	0.2783	Residential - Single Family Residence - Pool	YES - Current	NO - Privately-Owned	Pending Project	Not Used in Prior Housing Element	0	0	1	1	138B185 223	Wilshire	Approved Entitlements	ADM-2019-5156-CWC
LOS ANGELES	8609 HASKELL AVE N 91343	91343	2673006038				0	1 unit per lot	0.6565	Residential - Single Family Residence - Vacant Land	YES - Current	NO - Privately-Owned	Pending Project	Not Used in Prior Housing Element	0	0	5	5		Mission Hills - Panorama City - North Hills	Approved Entitlements	TT-74704
LOS ANGELES	6510 CAPISTRANO AVE N 91307	91307	2038039025		Low Medium I Residential	RS-1	0	1 unit per lot	0.325	Residential - Single Family Residence	YES - Current	NO - Privately-Owned	Pending Project	Not Used in Prior Housing Element	0	0	4	4	180B101 599	Canoga Park - Winnetka - Woodland Hills - West Hills	Approved Entitlements	AA-2019-1802-PMLA
LOS ANGELES	128 GRANVILLE AVE S 90049	90049	4401002130		Low Medium I Residential	RS-1	0	1 unit per lot	0.2999	Residential - Single Family Residence - Pool	YES - Current	NO - Privately-Owned	Pending Project	Not Used in Prior Housing Element	0	0	2	2	135B145 707	Brentwood - Pacific Palisades	Approved Entitlements	ZA-2015-3945-F
LOS ANGELES	6738 SHOUP AVE N 91307	91307	2139009051			RS-1-RIO	0	1 unit per lot	0.5609	Residential - Single Family Residence - Pool	YES - Current	NO - Privately-Owned	Pending Project	Not Used in Prior Housing Element	0	0	3	3	180B101 84	Canoga Park - Winnetka - Woodland Hills - West Hills	Approved Entitlements	AA-2019-5473-PMLA
LOS ANGELES	8317 ETIWANDA AVE N 91325	91325	2786015008				0	1 unit per lot	0.1865	Residential - Single Family Residence	YES - Current	NO - Privately-Owned	Pending Project	Not Used in Prior Housing Element	0	0	0	0		Northridge	Approved Entitlements	APCNV-2017-4684-VZC-BL-WDI
LOS ANGELES	2329 GRAND CL S 90291	90291	4227004023		Open Space	RW1-1-O	0	1 unit per lot	0.0599	Residential - Single Family Residence	YES - Current	NO - Privately-Owned	Pending Project	Not Used in Prior Housing Element	0	0	1	1	105A145 23	Venice	Approved Entitlements	DIR-2019-3826-CDP-SPP-MEL
LOS ANGELES	442 SHERMAN CL E 90291	90291	4227014006		Open Space	RW1-1-O	0	1 unit per lot	0.065	Residential - Three Units (Any Combination) - 4 Stories or Less	YES - Current	NO - Privately-Owned	Pending Project	Not Used in Prior Housing Element	0	0	1	1	106-SA147 471	Venice	Approved Entitlements	DIR-2017-2216-CDP-SPP-MEL
LOS ANGELES	212 SHERMAN CL E 90291	90291	4227016016		Open Space	RW1-1-O	0	1 unit per lot	0.0807	Residential - Single Family Residence	YES - Current	NO - Privately-Owned	Pending Project	Not Used in Prior Housing Element	0	0	1	1	105A145 174	Venice	Approved Entitlements	DIR-2020-6239-CDP-SPP-MEL
LOS ANGELES	2814 GRAND CL S 90291	90291	4227019012		Open Space	RW1-1-O	0	1 unit per lot	0.122	Residential - Four Units (Any Combination) - 4 Stories or Less	YES - Current	NO - Privately-Owned	Pending Project	Not Used in Prior Housing Element	0	0	2	2	105A145 278	Venice	Approved Entitlements	DIR-2020-6932-MEL
LOS ANGELES	1679 110TH ST E 90059	90059	6069008030		Low Residential	R2-1	0	2 units per lot	0.1324	Residential - Double, Duplex, or Two Units - 4 Stories or Less	YES - Current	NO - Privately-Owned	Pending Project	Not Used in Prior Housing Element	0	0	4	4	088-SA213 266	Southeast Los Angeles	Approved Entitlements	ZA-2016-4214-ZAA
LOS ANGELES	923 MILWOOD AVE E 90291	90291	4241008024		Low Residential	R2-1	0	2 units per lot	0.0975	Residential - Single Family Residence	YES - Current	NO - Privately-Owned	Pending Project	Not Used in Prior Housing Element	0	0	1	1	111B145 1405	Venice	Approved Entitlements	DIR-2018-6773-CDP-MEL
LOS ANGELES	927 MARCO PL W 90291	90291	4241023022		Low Residential	R2-1	0	2 units per lot	0.0826	Residential - Single Family Residence	YES - Current	NO - Privately-Owned	Pending Project	Not Used in Prior Housing Element	0	0	1	1	108B149 207	Venice	Approved Entitlements	DIR-2015-3507-CDP-SPP-MEL
LOS ANGELES	841 VICTORIA AVE E 90291	90291	4241032024		Low Residential	R2-1	0	2 units per lot	0.0895	Residential - Double, Duplex, or Two Units - 4 Stories or Less	YES - Current	NO - Privately-Owned	Pending Project	Not Used in Prior Housing Element	0	0	0	0	108B149 71	Venice	Approved Entitlements	DIR-2017-3671-CDP-MEL
LOS ANGELES	4814 CAHUENGA BLVD N 91601	91601	2420004018		Low Residential	R2-1	0	2 units per lot	0.2089	Institutional - School (Private) - One Story	YES - Current	NO - Privately-Owned	Pending Project	Not Used in Prior Housing Element	0	0	0	0	168B177 469	North Hollywood - Valley Village	Approved Entitlements	ZA-2018-6616-CU
LOS ANGELES	742 MILWOOD AVE E 90291	90291	4241011023		Low Residential	R2-1	0	2 units per lot	0.1239	Residential - Single Family Residence	YES - Current	NO - Privately-Owned	Pending Project	Not Used in Prior Housing Element	0	0	1	1	108B145 658	Venice	Approved Entitlements	DIR-2018-6689-CDP-MEL
LOS ANGELES	920 SUPERBA AVE W 90291	90291	4241023010		Low Residential	R2-1	0	2 units per lot	0.083	Residential - Single Family Residence	YES - Current	NO - Privately-Owned	Pending Project	Not Used in Prior Housing Element	0	0	1	1	108B149 215	Venice	Approved Entitlements	ZA-2014-1710-CDP
LOS ANGELES	2235 CARLYLE PL W 90065	90065	5456007022		Low Residential	R2-1	0	2 units per lot	0.351	Residential - Double, Duplex, or Two Units - 4 Stories or Less	YES - Current	NO - Privately-Owned	Pending Project	Not Used in Prior Housing Element	0	0	2	2	150A217 90	Northeast Los Angeles	Approved Entitlements	DIR-2019-4084-SPP
LOS ANGELES	2241 CARLYLE PL N 90065	90065	5456008033		Low Residential	R2-1	0	2 units per lot	0.5626	Residential - Four Units (Any Combination) - 4 Stories or Less	YES - Current	NO - Privately-Owned	Pending Project	Not Used in Prior Housing Element	0	0	2	2	150A217 65	Northeast Los Angeles	Approved Entitlements	DIR-2019-4074-SPP
LOS ANGELES	8333 AIRPORT BLVD S 90045	90045	4170017040		Low Residential	R2-1	0	2 units per lot	1.97	Commercial - Commercial - Vacant Land	YES - Current	NO - Privately-Owned	Pending Project	Used in Two Consecutive Prior Housing Eleme	100	0	2	102	096B169 7	Westchester - Playa del Rey	Approved Entitlements	ADM-2020-6526-DB-SPR-SIP-PHP
LOS ANGELES	1608 OAKWOOD AVE S 90291	90291	4241016035		Low Residential	R2-1	0	2 units per lot	0.2736	Residential - Single Family Residence	YES - Current	NO - Privately-Owned	Pending Project	Not Used in Prior Housing Element	0	0	0	0	108B145 540	Venice	Approved Entitlements	DIR-2014-1009-VSO-MEL-M1
LOS ANGELES	938 AMOROSO PL W 90291	90291	4241030018		Low Residential	R2-1	0	2 units per lot	0.0826	Residential - Single Family Residence - Pool	YES - Current	NO - Privately-Owned	Pending Project	Not Used in Prior Housing Element	0	0	0	0	108B149 246	Venice	Approved Entitlements	ZA-2014-4641-CDP-ZAA-SPP-MEL
LOS ANGELES	1630 CRESCENT PL S 90291	90291	4241014023		Low Residential	R2-1	0	2 units per lot	0.1603	Residential - Single Family Residence	YES - Current	NO - Privately-Owned	Pending Project	Not Used in Prior Housing Element	0	0	1	1	108B145 1181	Venice	Approved Entitlements	DIR-2016-4371-CDP-SPP-MEL
LOS ANGELES	1641 109TH ST E 90059	90059	6069001036		Low Residential	R2-1	0	2 units per lot	0.1078	Residential - Double, Duplex, or Two Units - 4 Stories or Less	YES - Current	NO - Privately-Owned	Pending Project	Not Used in Prior Housing Element	0	0	2	2	088-SA213 151	Southeast Los Angeles	Approved Entitlements	ZA-2016-4201-ZAA
LOS ANGELES	735 MALMS AVE S 90291	90291	4241011040		Low Residential	R2-1	0	2 units per lot	0.248	Residential - Single Family Residence - Pool	YES - Current	NO - Privately-Owned	Pending Project	Not Used in Prior Housing Element	0	0	1	1	108B145 776	Venice	Approved Entitlements	DIR-2018-706-CDP-MEL
LOS ANGELES	727 SUPERBA AVE E 90291	90291	4241020029		Low Residential	R2-1	0	2 units per lot	0.078	Residential - Double, Duplex, or Two Units - 4 Stories or Less	YES - Current	NO - Privately-Owned	Pending Project	Not Used in Prior Housing Element	0	0	0	0	108B145 895	Venice	Approved Entitlements	ADM-2019-4018-CEX
LOS ANGELES	1414 110TH ST E 90059	90059	6070007016		Low Residential	R2-1	0	2 units per lot	0.131	Residential - Double, Duplex, or Two Units - 4 Stories or Less	YES - Current	NO - Privately-Owned	Pending Project	Not Used in Prior Housing Element	0	0	0	0	088-SA211 346	Southeast Los Angeles	Approved Entitlements	ADM-2018-3821-UDU
LOS ANGELES	1462 22ND ST E 90011	90011	5119027018		Low Residential	R2-1	0	2 units per lot	0.13	Residential - Three Units (Any Combination) - 4 Stories or Less	YES - Current	NO - Privately-Owned	Pending Project	Not Used in Prior Housing Element	0	0	0	0	118-SA211 212	Southeast Los Angeles	Approved Entitlements	ADM-2018-3975-UDU
LOS ANGELES	708 BOCCACCIO AVE W 90291	90291	4237008009		Low Residential	R2-1	0	2 units per lot	0.0941	Residential - Double, Duplex, or Two Units - 4 Stories or Less	YES - Current	NO - Privately-Owned	Pending Project	Not Used in Prior Housing Element	0	0	2	2	108B149 1181	Venice	Approved Entitlements	DIR-2019-7601-CDP-MEL
LOS ANGELES	1133 VAN BUREN AVE E 90291	90291	4237024027		Low Residential	R2-1	0	2 units per lot	0.0964	Residential - Single Family Residence	YES - Current	NO - Privately-Owned	Pending Project	Not Used in Prior Housing Element	0	0	1	1	108B149 971	Venice	Approved Entitlements	ADM-2021-4962-VSO
LOS ANGELES	3146 VERDUGO PL N 90065	90065	5456009028		Low Residential	R2-1	0	2 units per lot	0.189	Residential - Single Family Residence - Vacant Land	YES - Current	NO - Privately-Owned	Pending Project	Not Used in Prior Housing Element	0	0	4	4	150B213 466	Northeast Los Angeles	Approved Entitlements	AA-2017-5218-PMLA-CN
LOS ANGELES	2904 43RD PL W 90008	90008	5023016016		Low Residential	R2-1	0	2 units per lot	0.101	Residential - Double, Duplex, or Two Units - 4 Stories or Less	YES - Current	NO - Privately-Owned	Pending Project	Not Used in Prior Housing Element	0	0	1	1	111B189 47	West Adams - Baldwin Hills - Leimert	Approved Entitlements	DIR-2019-1705-RAO
LOS ANGELES	746 MARCO PL E 90291	90291	4241026003		Low Residential	R2-1	0	2 units per lot	0.1549	Residential - Single Family Residence	YES - Current	NO - Privately-Owned	Pending Project	Not Used in Prior Housing Element	0	0	0	0	108B145 899	Venice	Approved Entitlements	DIR-2015-4156-CDP-SPP
LOS ANGELES	846 84TH ST E 90001	90001	6029022019		Low Residential	R2-1	0	2 units per lot	0.235	Residential - Five or More Units or Apartments (Any Combination) - 4 Stories or Less	YES - Current	NO - Privately-Owned	Pending Project	Not Used in Prior Housing Element	1	0	0	1	097-SA209 27	Southeast Los Angeles	Approved Entitlements	ADM-2018-3886-UDU
LOS ANGELES	815 ANGELUS PL E 90291	90291	4237015014		Low Residential	R2-1	0	2 units per lot	0.0964	Residential - Single Family Residence	YES - Current	NO - Privately-Owned	Pending Project	Not Used in Prior Housing Element	0	0	1	1	108B149 1052	Venice	Approved Entitlements	ADM-2020-2950-VSO
LOS ANGELES	1137 GARFIELD AVE E 90291	90291	4237022002		Low Residential	R2-1	0	2 units per lot	0.1721	Residential - Single Family Residence	YES - Current	NO - Privately-Owned	Pending Project	Not Used in Prior Housing Element	0	0	0	0	108B149 867	Venice	Approved Entitlements	ADM-2019-552-CEX
LOS ANGELES	1058 51ST PL W 90037	90037	5002030030		Low Residential	R2-1	0	2 units per lot	0.112		YES - Current	NO - Privately-Owned	Pending Project	Not Used in Prior Housing Element	1	0	0	1	108B197 63	South Los Angeles	Approved Entitlements	ZA-2018-854-UDU
LOS ANGELES	1401 51ST ST E 90011	90011	5107031031		Low Residential	R2-1	0	2 units per lot	0.3215	Commercial - Store Combination - Store and Residential Combination - One Story	YES - Current	NO - Privately-Owned	Pending Project	Not Used in Prior Housing Element	0	0	2	2	111A211 398	Southeast Los Angeles	Approved Entitlements	ZA-2019-3162-ZV
LOS ANGELES	241 65TH ST W 90003	90003	6005025010		Low Residential	R2-1	0	2 units per lot	0.104	Residential - Three Units (Any Combination) - 4 Stories or Less	YES - Current	NO - Privately-Owned	Pending Project	Not Used in Prior Housing Element	1	0	0	1	105B201 1335	Southeast Los Angeles	Approved Entitlements	ADM-2019-1032-UDU
LOS ANGELES	14788 POLK ST W 91342	91342	2506030011		Low Residential	R2-1	0	2 units per lot	0.1301	Residential - Double, Duplex, or Two Units - 4 Stories or Less	YES - Current	NO - Privately-Owned	Pending Project	Not Used in Prior Housing Element	0	1	0	1	222B149 887	Sylmar	Approved Entitlements	ADM-2019-2819-UDU
LOS ANGELES	937 MARCO PL W 90291	90291	4241023025		Low Residential	R2-1	0	2 units per lot	0.0826	Residential - Single Family Residence	YES - Current	NO - Privately-Owned	Pending Project	Not Used in Prior Housing Element	0	0	1	1	108B149 146	Venice	Approved Entitlements	DIR-2018-2448-CDP-SPP-MEL
LOS ANGELES	848 SUPERBA AVE E 90291	90291	4241022005		Low Residential	R2-1	0	2 units per lot	0.076	Residential - Single Family Residence	YES - Current	NO - Privately-Owned	Pending Project	Not Used in Prior Housing Element	0	0	1	1	108B145 102	Venice	Approved Entitlements	DIR-2017-3094-CDP-MEL
LOS ANGELES	1743 BROWNING BLVD W 90062	90062	5035009020		Low Residential	R2-1-CPIO	0	2 units per lot	0.154	Residential - Double, Duplex, or Two

Appendix 4.3. *Pipeline Development Projects, Anticipated Development by Income Level*

Jurisdiction Name	Site Address/Intersection	5 Digit ZIP Code	Assessor Parcel Number	Consolidated Sites	General Plan Designation (Current)	Zoning Designation (Current)	Minimum Density Allowed (units/acre)	Max Density Allowed (units/acre)	Parcel Size (Acres)	Existing Use/Vacancy	Infrastructure	Publicly-Owned	Site Status	Identified in Last/Last Two Planning Cycle(s)	Lower Income Capacity	Moderate Income Capacity	Above Moderate Income Capacity	Total Capacity	PIN	Community Plan Area	Pipeline Stage	Case or Permit Number
LOS ANGELES	NONE NONE 92480	92480	7442031181		Neighborhood Commercial	PVSP	0	0	0.092	Residential - Three Units (Any Combination) - 4 Stories or Less	YES - Current	NO - Privately-Owned	Pending Project	Not Used in Prior Housing Element	0	0	212	212	027B193 396	Wilmington - Harbor City	Approved Entitlements	DIR-2021-3242-SPP-SPPA
LOS ANGELES	NONE NONE 87696	87696	7442034001		Neighborhood Commercial	PVSP	0	0	0	Residential - Single Family Residence - Vacant Land	YES - Current	NO - Privately-Owned	Pending Project	Not Used in Prior Housing Element	0	0	60	60	027B193 167	Wilmington - Harbor City	Approved Entitlements	DIR-2020-6580-SPPA-SPP
LOS ANGELES	26900 WESTERN AVE S		7442035007		Neighborhood Commercial	PVSP	0	0	0	Residential - Single Family Residence - Vacant Land	YES - Current	NO - Privately-Owned	Pending Project	Not Used in Prior Housing Element	0	0	79	79	027B193 227	Wilmington - Harbor City	Approved Entitlements	DIR-2020-4708-SPP-SPPA
LOS ANGELES	2100 FARGO ST W 90039	90039	5422020038				0	0	0.4603	Residential - Single Family Residence - Pool	YES - Current	NO - Privately-Owned	Pending Project	Not Used in Prior Housing Element	0	0	4	4		Silver Lake - Echo Park - Elysian Valley	Approved Entitlements	AA-2016-2681-PMLA
LOS ANGELES	11320 LA GRANGE AVE W 90025	90025	4261033027				0	0	0.0151	Residential - Double, Duplex, or Two Units - 4 Stories or Less	YES - Current	NO - Privately-Owned	Pending Project	Not Used in Prior Housing Element	0	0	2	2		West Los Angeles	Approved Entitlements	AA-2015-2896-PMLA
LOS ANGELES	1947 SAWTELLE BLVD S 90025	90025	4261030019				0	0	0.864	Recreational - Athletic and Amusement Facility - Auditorium, Stadium, Amphitheater - One Story	YES - Current	NO - Privately-Owned	Pending Project	Used in Two Consecutive Prior Housing Eleme	8	0	80	88		West Los Angeles	Approved Entitlements	DIR-2017-5278-TOC-SPR
LOS ANGELES	838 MANSFIELD AVE N 90038	90038	5524002005				0	0	0.138	Residential - Five or More Units or Apartments (Any Combination) - 4 Stories or Less	YES - Current	NO - Privately-Owned	Pending Project	Not Used in Prior Housing Element	0	0	4	4		Hollywood	Approved Entitlements	ZA-2017-52-ZV-ZAA
LOS ANGELES	11841 MAYFIELD AVE W 90049	90049	4265015252				0	0	0.3542	Residential - Five or More Units or Apartments (Any Combination) - 4 Stories or Less	YES - Current	NO - Privately-Owned	Pending Project	Not Used in Prior Housing Element	0	0	26	26		Brentwood - Pacific Palisades	Approved Entitlements	DIR-2014-4608-DB
LOS ANGELES	1319 ORANGE GROVE AVE S 90019	90019	5086004009				0	0	0.169	Residential - Single Family Residence	YES - Current	NO - Privately-Owned	Pending Project	Used in Two Consecutive Prior Housing Eleme	4	0	29	33		Wilshire	Approved Entitlements	DIR-2018-4682-TOC
LOS ANGELES	1415 REEVES ST S 90035	90035	4306002008				0	0	0.158	Residential - Four Units (Any Combination) - 4 Stories or Less	YES - Current	NO - Privately-Owned	Pending Project	Not Used in Prior Housing Element	0	0	25	25		West Los Angeles	Approved Entitlements	ZA-2017-4743-ZAD-ZAA-ZV
LOS ANGELES	15200 MAGNOLIA BLVD W 91403	91403	2263002043				0	0	0.2796	Residential - Three Units (Any Combination) - 4 Stories or Less	YES - Current	NO - Privately-Owned	Pending Project	Not Used in Prior Housing Element	0	0	10	10		Van Nuys - North Sherman Oaks	Approved Entitlements	TT-74069-CN
LOS ANGELES	1721 COLBY AVE S 90025	90025	4261014012				0	0	0.205	Residential - Five or More Units or Apartments (Any Combination) - 4 Stories or Less - Pool	YES - Current	NO - Privately-Owned	Pending Project	Used in Prior Housing Element - Non-Vacant	6	0	28	34		West Los Angeles	Approved Entitlements	DIR-2019-4004-DB
LOS ANGELES	642 COMMONWEALTH AVE N 90004	90004	5539027018				0	0	0.1722	Residential - Single Family Residence - Small Lot	YES - Current	NO - Privately-Owned	Pending Project	Used in Prior Housing Element - Non-Vacant	0	0	12	12		Wilshire	Approved Entitlements	VTT-73859-SL
LOS ANGELES	642 JUANITA AVE N 90004	90004	5539023029				0	0	0.172	Residential - Double, Duplex, or Two Units - 4 Stories or Less	YES - Current	NO - Privately-Owned	Pending Project	Not Used in Prior Housing Element	4	0	29	33		Wilshire	Approved Entitlements	DIR-2019-970-TOC-SPP-SPPA
LOS ANGELES	726 WILTON PL S 90005	90005	5092027007				0	0	0.161	Residential - Four Units (Any Combination) - 4 Stories or Less	YES - Current	NO - Privately-Owned	Pending Project	Used in Two Consecutive Prior Housing Eleme	3	0	22	25		Wilshire	Approved Entitlements	DIR-2019-3158-TOC
LOS ANGELES	820 SHERBOURNE DR S 90035	90035	4333024054				0	0	0.1366	Residential - Double, Duplex, or Two Units - 4 Stories or Less	YES - Current	NO - Privately-Owned	Pending Project	Not Used in Prior Housing Element	0	0	6	6		Wilshire	Approved Entitlements	VTT-77078-CN
LOS ANGELES	7369 WARING AVE W 90046	90046	5526006028				0	0	0.1035	Residential - Single Family Residence	YES - Current	NO - Privately-Owned	Pending Project	Used in Two Consecutive Prior Housing Eleme	0	0	5	5		Hollywood	Approved Entitlements	VTT-74182-SL
LOS ANGELES	118 FLORES ST N 90048	90048	5511009008				0	0	0.173	Residential - Four Units (Any Combination) - 4 Stories or Less	YES - Current	NO - Privately-Owned	Pending Project	Not Used in Prior Housing Element	0	0	8	8		Wilshire	Approved Entitlements	VTT-74328-CC
LOS ANGELES	1013 EVERETT ST N 90026	90026	5406015044				0	0	0.857	Residential - Four Units (Any Combination) - 4 Stories or Less - Vacant Land	YES - Current	NO - Privately-Owned	Pending Project	Not Used in Prior Housing Element	5	0	45	50		Silver Lake - Echo Park - Elysian Valley	Approved Entitlements	DIR-2016-1039-DB
LOS ANGELES	14303 FRIAR ST W 91401	91401	2240012030				0	0	0	Residential - Four Units (Any Combination) - 4 Stories or Less	YES - Current	NO - Privately-Owned	Pending Project	Not Used in Prior Housing Element	0	0	24	30		Van Nuys - North Sherman Oaks	Approved Entitlements	DIR-2018-63-DB-CDO
LOS ANGELES	1118 CORNING ST S 90035	90035	4332029004				0	0	0.148	Residential - Four Units (Any Combination) - 4 Stories or Less	YES - Current	NO - Privately-Owned	Pending Project	Not Used in Prior Housing Element	5	0	38	43		Wilshire	Approved Entitlements	DIR-2019-855-TOC
LOS ANGELES	734 CROFT AVE N 90069	90069	5528002098				0	0	0.5968	Residential - Five or More Units or Apartments (Any Combination) - 4 Stories or Less	YES - Current	NO - Privately-Owned	Pending Project	Not Used in Prior Housing Element	0	0	28	28		Hollywood	Approved Entitlements	VTT-82019
LOS ANGELES	728 SWEETZER AVE N 90069	90069	5528003205				0	0	0.9038	Residential - Five or More Units or Apartments (Any Combination) - 4 Stories or Less	YES - Current	NO - Privately-Owned	Pending Project	Not Used in Prior Housing Element	0	0	49	49		Hollywood	Approved Entitlements	VTT-74130-CN
LOS ANGELES	6523 BRYNHURST AVE S 90043	90043	4006020010				0	0	0.26	Residential - Single Family Residence - Vacant Land	YES - Current	NO - Privately-Owned	Pending Project	Used in Prior Housing Element - Non-Vacant	5	0	36	41		West Adams - Baldwin Hills - Leimert	Approved Entitlements	DIR-2019-1157-TOC
LOS ANGELES	3675 DUNN DR S 90034	90034	4313007029				0	0	0.124	Residential - Single Family Residence	YES - Current	NO - Privately-Owned	Pending Project	Used in Two Consecutive Prior Housing Eleme	1	0	17	18		Palms - Mar Vista - Del Rey	Approved Entitlements	DIR-2014-4625-DB
LOS ANGELES	7327 HAZELTINE AVE N 91405	91405	2217030008				0	0	0.5041	Residential - Five or More Units or Apartments (Any Combination) - 4 Stories or Less	YES - Current	NO - Privately-Owned	Pending Project	Not Used in Prior Housing Element	0	0	24	24		Van Nuys - North Sherman Oaks	Approved Entitlements	VTT-72877-SL
LOS ANGELES	14934 BURBANK BLVD W 91411	91411	2250015049				0	0	0.2847	Residential - Single Family Residence - Vacant Land	YES - Current	NO - Privately-Owned	Pending Project	Not Used in Prior Housing Element	1	0	10	11		Van Nuys - North Sherman Oaks	Approved Entitlements	DIR-2015-3160-DB
LOS ANGELES	6800 VARIEL AVE N 91303	91303	2138023007				0	0	0.1152	Residential - Single Family Residence - Vacant Land	YES - Current	NO - Privately-Owned	Pending Project	Not Used in Prior Housing Element	0	0	18	18		Canoga Park - Winnetka - Woodland Hills - West Hills	Approved Entitlements	DIR-2017-123-AC
LOS ANGELES	1505 HOLT AVE S 90035	90035	4303012102				0	0	0.2984	Residential - Four Units (Any Combination) - 4 Stories or Less	YES - Current	NO - Privately-Owned	Pending Project	Not Used in Prior Housing Element	2	0	19	21		Wilshire	Approved Entitlements	VTT-70675-CN
LOS ANGELES	8900 RAMSGATE AVE S 90045	90045	4125014022				0	0	0.157	Residential - Four Units (Any Combination) - 4 Stories or Less	YES - Current	NO - Privately-Owned	Pending Project	Used in Prior Housing Element - Non-Vacant	6	0	27	33		Westchester - Playa del Rey	Approved Entitlements	DIR-2018-5175-TOC
LOS ANGELES	3012 MARATHON ST W 90026	90026	5401019025				0	0	0.172	Residential - Single Family Residence - Vacant Land	YES - Current	NO - Privately-Owned	Pending Project	Used in Prior Housing Element - Non-Vacant	0	0	14	14		Silver Lake - Echo Park - Elysian Valley	Approved Entitlements	VTT-72779-SL
LOS ANGELES	1759 NEW HAMPSHIRE AVE N 90027	90027	5589030012				0	0	0.213	Residential - Double, Duplex, or Two Units - 4 Stories or Less - Vacant Land	YES - Current	NO - Privately-Owned	Pending Project	Not Used in Prior Housing Element	0	0	6	6		Hollywood	Approved Entitlements	VTT-72366-SL
LOS ANGELES	11614 BURBANK BLVD W 91601	91601	2350001096				0	0	0.4235	Residential - Five or More Units or Apartments (Any Combination) - 4 Stories or Less	YES - Current	NO - Privately-Owned	Pending Project	Not Used in Prior Housing Element	2	0	19	21		North Hollywood - Valley Village	Approved Entitlements	TT-74950-CN
LOS ANGELES	4055 OAKWOOD AVE W 90004	90004	5520017030				0	0	0	Residential - Five or More Units or Apartments (Any Combination) - 4 Stories or Less - Vacant Land	YES - Current	NO - Privately-Owned	Pending Project	Not Used in Prior Housing Element	14	0	54	68		Wilshire	Approved Entitlements	CPC-2018-3029-CU-DB-SPP
LOS ANGELES	3705 MCLAUGHLIN AVE S 90066	90066	4234015009				0	0	0.125	Residential - Single Family Residence	YES - Current	NO - Privately-Owned	Pending Project	Used in Two Consecutive Prior Housing Eleme	2	0	19	21		Palms - Mar Vista - Del Rey	Approved Entitlements	DIR-2019-4279-DB
LOS ANGELES	1306 ORANGE DR N 90028	90028	5548023107				0	0	0	Residential - Five or More Units or Apartments (Any Combination) - 4 Stories or Less	YES - Current	NO - Privately-Owned	Pending Project	Not Used in Prior Housing Element	1	0	11	12		Hollywood	Approved Entitlements	DIR-2014-4605-DB
LOS ANGELES	1134 ORANGE DR N 90038	90038	5532017008				0	0	0.1349	Residential - Single Family Residence	YES - Current	NO - Privately-Owned	Pending Project	Used in Two Consecutive Prior Housing Eleme	3	0	21	24		Hollywood	Approved Entitlements	CPC-2019-2707-DB-CU
LOS ANGELES	1333 ORANGE GROVE AVE S 90019	90019	5086004029				0	0	0.8331	Residential - Single Family Residence	YES - Current	NO - Privately-Owned	Pending Project	Not Used in Prior Housing Element	5	0	56	61		Wilshire	Approved Entitlements	DIR-2016-295-DB
LOS ANGELES	853 HYPERION AVE N 90029	90029	5427009033				0	0	0	Residential - Single Family Residence - Vacant Land	YES - Current	NO - Privately-Owned	Pending Project	Not Used in Prior Housing Element	0	0	8	8		Silver Lake - Echo Park - Elysian Valley	Approved Entitlements	VTT-72500-SL
LOS ANGELES	4809 OAKWOOD AVE W 90004	90004	5522030073				0	0	0.3329	Residential - Five or More Units or Apartments (Any Combination) - 4 Stories or Less	YES - Current	NO - Privately-Owned	Pending Project	Not Used in Prior Housing Element	0	0	18	18		Wilshire	Approved Entitlements	VTT-73377
LOS ANGELES	856 WILTON PL S 90005	90005	5092026022				0	0	0.172	Residential - Single Family Residence	YES - Current	NO - Privately-Owned	Pending Project	Used in Two Consecutive Prior Housing Eleme	0	0	10	10		Wilshire	Approved Entitlements	VTT-72781-SL
LOS ANGELES	8833 READING AVE S 90045	90045	4125014004				0	0	0.159	Residential - Three Units (Any Combination) - 4 Stories or Less	YES - Current	NO - Privately-Owned	Pending Project	Used in Prior Housing Element - Non-Vacant	5	0	28	33		Westchester - Playa del Rey	Approved Entitlements	DIR-2019-883-TOC
LOS ANGELES	151 SYCAMORE AVE N 90036	90036	5513003024				0	0	0.172	Residential - Four Units (Any Combination) - 4 Stories or Less	YES - Current	NO - Privately-Owned	Pending Project	Not Used in Prior Housing Element	0	0	4	4		Wilshire	Approved Entitlements	AA-2014-4044-PMLA-CC
LOS ANGELES	5247 VANTAGE AVE N 91607	91607	2347020038				0	0	0	Residential - Five or More Units or Apartments (Any Combination) - 4 Stories or Less	YES - Current	NO - Privately-Owned	Pending Project	Not Used in Prior Housing Element	0	0	18	18		North Hollywood - Valley Village	Approved Entitlements	TT-73230-CN
LOS ANGELES	836 CRENSHAW BLVD S 90005	90005	5092002028				0	0	0.164	Residential - Single Family Residence	YES - Current	NO - Privately-Owned	Pending Project	Used in Prior Housing Element - Non-Vacant	4	0	40	44		Wilshire	Approved Entitlements	DIR-2015-1195-DB
LOS ANGELES	1238 GORDON ST N 90038	90038	5534011020				0	0	0.149	Residential - Double, Duplex, or Two Units - 4 Stories or Less - Vacant Land	YES - Current	NO - Privately-Owned	Pending Project	Used in Two Consecutive Prior Housing Eleme	0	0	10	10		Hollywood	Approved Entitlements	VTT-72931-SL
LOS ANGELES	1050 HOBART BLVD N 90029	90029	5537020037				0	0	4.2	Residential - Five or More Units or Apartments (Any Combination) - 4 Stories or Less	YES - Current	NO - Privately-Owned	Pending Project	Not Used in Prior Housing Element	6	0	48	54		Hollywood	Approved Entitlements	DIR-2014-4905-DB-SPR
LOS ANGELES	5151 ROMAINE ST W 90029	90029	5537020037				0	0	4.2	Residential - Five or More Units or Apartments (Any Combination) - 4 Stories or Less	YES - Current	NO - Privately-Owned	Pending Project	Not Used in Prior Housing Element	75	0	1	76		Hollywood	Approved Entitlements	DIR-2014-4903-DB-SPR
LOS ANGELES	315 SYCAMORE AVE N 90036	90036	5525032016				0	0	0.172	Residential - Four Units (Any Combination) - 4 Stories or Less	YES - Current	NO - Privately-Owned	Pending Project	Not Used in Prior Housing Element	0	0	4	4		Wilshire	Approved Entitlements	AA-2015-3688-PMLA
LOS ANGELES	12300 WEDDINGTON ST W 91607	91607	2347026007				0	0	0.2419	Residential - Double, Duplex, or Two Units - 4 Stories or Less - Vacant Land	YES - Current	NO - Privately-Owned	Pending Project	Used in Two Consecutive Prior Housing Eleme	0	0	26	26		North Hollywood - Valley Village	Approved Entitlements	DIR-2015-2697-SPP
LOS ANGELES	1036 NORTON AVE S 90019	90019	5081010043				0	0	0.4181	Residential - Five or More Units or Apartments (Any Combination) - 4 Stories or Less	YES - Current	NO - Privately-Owned	Pending Project	Not Used in Prior Housing Element	0	0	22	22		Wilshire	Approved Entitlements	VTT-73593-CN
LOS ANGELES	1047 MARIPOSA AVE S 90006	90006	5078017900				0	0	0.1356	Residential - Single Family Residence - Vacant Land	YES - Current	YES - City-Owned	Pending Project	Not Used in Prior Housing Element	40	0	1	41		Wilshire	Approved Entitlements	DIR-2019-366-TOC
LOS ANGELES	1035 BERENDO ST S 90006	90006	5078012900				0	0	0.1356	Residential - Single Family Residence	YES - Current	YES - City-Owned	Pending Project	Used in Prior Housing Element - Non-Vacant	41	0	1	42		Wilshire	Approved Entitlements	DIR-2018-5919-TOC
LOS ANGELES	5929 SUNSET BLVD W 90028	90028	5545009038				0	0	1.6565	Residential - Four Units (Any Combination) - 4 Stories or Less - Vacant Land	YES - Current	NO - Privately-Owned	Pending Project	Not Used in Prior Housing Element	15	15	269	299		Hollywood	Approved Entitlements	CPC-2015-1922-GPA-VZC-HD-CUI
LOS ANGELES	923 KENMORE AVE S 90006	90006	5094023027				0	0	0.147	Residential - Double, Duplex, or Two Units - 4 Stories or Less	YES - Current	NO - Privately-Owned	Pending Project	Used in Two Consecutive Prior Housing Eleme	74	0	1	75		Wilshire	Approved Entitlements	DIR-2019-3502-TOC
LOS ANGELES	11246 OTSEGO ST W 91601	91601	2353013003				0	0	0.2066	Residential - Five or More Units or Apartments (Any Combination) - 4 Stories or Less	YES - Current	NO - Privately-Owned	Pending Project	Used in Prior Housing Element - Non-Vacant	7	0	63	70		North Hollywood - Valley Village	Approved Entitlements	DIR-2018-1257-TOC
LOS ANGELES	1110 OXFORD AVE S 90006	90006	5080013018				0	0	0.124	Residential - Double, Duplex, or Two Units - 4 Stories or Less	YES - Current	NO - Privately-Owned	Pending Project	Used in Two Consecutive Prior Housing Eleme	0	0	8	8		Wilshire	Approved Entitlements	ADM-2020-5874-RDP
LOS ANGELES	1118 OXFORD AVE S 90006	90006	5080013020				0	0	0.124	Residential - Double, Duplex, or Two Units - 4 Stories or Less	YES - Current	NO - Privately-Owned	Pending Project	Used in Two Consecutive Prior Housing Eleme	0	0	8	8		Wilshire	Approved Entitlements	ADM-2020-4974-RDP
LOS ANGELES	1201 MYRA AVE N 90029	90029	5429008007				0	0	0.092	Residential - Three Units (Any Combination) - 4 Stories or Less	YES - Current	NO - Privately-Owned	Pending Project	Not Used in Prior Housing Element	10	0	90	100		Silver Lake - Echo Park - Elysian Valley	Approved Entitlements	DIR-2018-3471-TOC
LOS ANGELES	1047 SERRANO AVE S 90006	90006	5080014052				0	0	0.3099	Residential - Five or More Units or Apartments (Any Combination) - 4 Stories or Less	YES - Current	NO - Privately-Owned	Pending Project	Not Used in Prior Housing Element	0	0	20	20		Wilshire	Approved Entitlements	VTT-73051-CN
LOS ANGELES	900 KENMORE AVE S 90006	90006	5094023040				0	0	0.3158	Residential - Five or More Units or Apartments (Any Combination) - 4 Stories or Less	YES - Current	NO - Privately-Owned	Pending Project	Not Used in Prior Housing Element	0	0	29	29		Wilshire	Approved Entitlements	TT-74228
LOS ANGELES	111 MARIPOSA AVE S 90004	90004	5518006026				0	0	0.2222	Residential - Five or More Units or Apartments (Any Combination) - 4 Stories or Less	YES - Current	NO - Privately-Owned	Pending Project	Not Used in Prior Housing Element	0	0	40	40		Wilshire	Approved Entitlements	ZA-2014-1301-ZV-ZAA
LOS ANGELES	255 MARIPOSA AVE S 90004	90004	5518007030				0	0	0.6854	Residential - Five or More Units or Apartments (Any Combination) - 5 Stories or More - Pool and Misc.	YES - Current	NO - Privately-Owned	Pending Project	Not Used in Prior Housing Element	17	0	105	122		Wilshire	Approved Entitlements	CPC-2016-1759-CU-DB-SPR
LOS ANGELES	904 NEW HAMPSHIRE AVE S 90006	90006	5094026017				0	0	0.166	Residential - Double, Duplex, or Two Units - 4 Stories or Less - Vacant Land	YES - Current	NO - Privately-Owned	Pending Project	Used in Prior Housing Element - Non-Vacant	7	0	27	34		Wilshire	Approved Entitlements	DIR-2019-1200-TOC
LOS ANGELES	1317 NEW HAMPSHIRE AVE N 90027	90027	5543016013				0	0	0.1549	Residential - Single Family Residence	YES - Current	NO - Privately-Owned	Pending Project	Used in Two Consecutive Prior Housing Eleme	11	0	81	92		Hollywood	Approved Entitlements	DIR-2019-1224-TOC-SPP
LOS ANGELES	6500 SEABLUFF DR S 90094	90094	4211027065				0	0	0	Residential - Single Family Residence - Vacant Land	YES - Current	NO - Privately-Owned	Pending Project	Not Used in Prior Housing Element	0	0	14	14		Westchester - Playa del Rey	Approved Entitlements	DIR-2017-5442-SPP
LOS ANGELES	1661 WESTERN AVE N 90027	90027	5544025008				0	0	0.207	Commercial - Parking Lot (Commercial Use Property) - Lots - Patron or Employee - One Story	YES - Current	NO - Privately-Owned	Pending Project	Used in Two Consecutive Prior Housing Eleme	14	0	77	91		Hollywood	Approved Entitlements	DIR-2016-23-SPP-SPPA-DB-SPR
LOS ANGELES	3818 DUNN DR S 90232	90232	4207004020				0	0	0.116	Residential - Single Family Residence	YES - Current	NO - Privately-Owned	Pending Project	Used in Prior Housing Element - Non-Vacant	11	0	31	42		Palms - Mar Vista - Del Rey	Approved Entitlements	DIR-2019-757-TOC-SPR
LOS ANGELES	5401 VANALDEN AVE N 91356	91356	2163018008				0	0	0.78	Residential - Single Family Residence - Pool	YES - Current	NO - Privately-Owned	Pending Project	Not Used in Prior Housing Element	0	0	1	1		Encino - Tarzana	Approved Entitlements	ZA-2015-1545-ZAA-ZV
LOS ANGELES	10148 WELTHA AVE N 91352	91352	2528017001				0	0	3.478	Residential - Single Family Residence - Vacant Land	YES - Current	NO - Privately-Owned	Pending Project	Not Used in Prior Housing Element	0	0	1	1		Sun Valley - La Tuna Canyon	Approved Entitlements	DIR-2016-3679-SPP
LOS ANGELES	7707 ETHEL AVE N 91605	91605	2303016010				0	0	0.5052	Residential - Single Family Residence	YES - Current	NO - Privately-Owned	Pending Project	Not Used in Prior Housing Element	0	0	2	2		Sun Valley - La Tuna Canyon	Approved Entitlements	APCNV-2015-4198-ZC
LOS ANGELES	18827 ROSCOE BLVD W 91324	91324	2785019021				0	0	1.3723	Institutional - Church - One Story	YES - Current	NO - Privately-Owned	Pending Project	Not Used in Prior Housing Element	0	0	0	0		Northridge	Approved Entitlements	CPC-2019-4939-CU
LOS ANGELES	6643 LOUISE AVE N 91406	91406	2229008001				0	0	0.6659	Residential - Single Family Residence	YES - Current	NO - Privately-Owned	Pending Project	Not Used in Prior Housing Element	0	0	8	8		Reseda - West Van Nuys	Approved Entitlements	TT-73869
LOS ANGELES	9939 LA CANADA WAY W 91040	91040	2543010037				0	0	0.8399	Residential - Single Family Residence	YES - Current	NO - Privately-Owned	Pending Project	Not Used in Prior Housing Element	0	0	1	1		Sunland - Tujunga - Lake View Terrace - Shadow Hills - East La Tuna Canyon	Approved Entitlements	ADM-2019-7486-OVR-ADU
LOS ANGELES	15727 TUPPER ST W 91343	91343	2671010018				0	0	1.2525	Residential - Single Family Residence	YES - Current	NO - Privately-Owned	Pending Project	Not Used in Prior Housing Element	0	0	11	11		Mission Hills - Panorama City - North Hills	Approved Entitlements	TT-73569
LOS ANGELES	322 ROBINSON ST N 90026	90026	5156007003				0	0	0.118	Residential - Five or More Units or Apartments (Any Combination) - 4 Stories or Less - Vacant Land	YES - Current	NO - Privately-Owned	Pending Project	Used in Prior Housing Element - Non-Vacant	0	0	8	8		Silver Lake - Echo Park - Elysian Valley	Approved Entitlements	VTT-73982-SL
LOS ANGELES	2101 100 ST E 90002	90002	6046021924		OS(UV)		0	0	0	Residential - Single Family Residence - Vacant Parcel with Existing Non-structural Other Imps.	YES - Current	YES - City-Owned	Pending Project	Not Used in Prior Housing Element	92	0	0	92	091-5A215 66	Southeast Los Angeles	Approved Entitlements	ADM-2019-7147-OVR-PHP
LOS ANGELES	2045 101 ST E 90002	90002	6046021924		OS(UV)		0	0	0	Residential - Single Family Residence - Vacant Parcel with Existing Non-structural Other Imps.	YES - Current	YES - City-Owned	Pending Project	Not Used in Prior Housing Element	81	0	0	81	091-5A215 66	Southeast Los Angeles	Approved Entitlements	ADM-2019-7091-OVR-PHP
LOS ANGELES	6611 RESEDA BLVD N 91335	91335	2126038027				0	0	0.3741	Commercial - Parking Lot (Commercial Use Property) - Lots - Patron or Employee - One Story	YES - Current	NO - Privately-Owned	Pending Project	Not Used in Prior Housing Element	0	0	254	254		Reseda - West Van Nuys	Approved Entitlements	CPC-2014-1759-ZC-SPE-SPR-ZAA
LOS ANGELES	307 WILMINGTON BLVD N 90744	90744	7417010905				0	0	0.2295	Miscellaneous - Government Owned Property - Vacant Land	YES - Current	YES - City-Owned	Pending Project	Not Used in Prior Housing Element	174	0	2	176		Wilmington - Harbor City	Approved Entitlements	CPC-2014-2614-DB-SPR
LOS ANGELES	14614 VANOWEN ST W 91405	91405	2236008001				0	0	0.3645	Residential - Double, Duplex, or Two Units - 4 Stories or Less	YES - Current	NO - Privately-Owned	Pending Project	Not Used in Prior Housing Element	0	0	10	10		Van Nuys - North Sherman Oaks	Approved Entitlements	VTT-72379-SL
LOS ANGELES	4318 GENTRY AVE N 91604	91604	2368009085				0	0	0.3177	Residential - Five or More Units or Apartments (Any Combination) - 4 Stories or Less - Vacant Land	YES - Current	NO - Privately-Owned	Pending Project	Not Used in Prior Housing Element	0	0	10	10		Sherman Oaks - Studio City - Toluca Lake - Cahuenga Pass	Approved Entitlements	VTT-74834
LOS ANGELES	5108 WHITSETT AVE N 91607	91607	2356020025				0	0	0.5557	Residential - Five or More Units or Apartments (Any Combination) - 4 Stories or Less - Vacant Land	YES - Current	NO - Privately-Owned	Pending Project	Not Used in Prior Housing Element	0	0	15	15		North Hollywood - Valley Village	Approved Entitlements	TT-79280-CN
LOS ANGELES	750 CALIFORNIA AVE E 90291	90291	4241006026				0	0	0.124	Residential - Double, Duplex, or Two Units - 4 Stories or Less	YES - Current	NO - Privately-Owned	Pending Project	Not Used in Prior Housing Element	0	0	1	1		Venice	Approved Entitlements	DIR-2015-1661-VSO
LOS ANGELES	1217 CABRILLO AVE S 90291	90291	4238003050				0	0	0.1171	Residential - Double, Duplex, or Two Units - 4 Stories or Less	YES - Current	NO - Privately-Owned	Pending Project	Not Used in Prior Housing Element	0	0	2	2		Venice	Approved Entitlements	AA-2013-3873-PMLA
LOS ANGELES	1217 CABRILLO AVE S 90291	90291	4238003050				0	0	0.1171	Residential - Double, Duplex, or Two Units - 4 Stories or Less	YES - Current	NO - Privately-Owned	Pending Project	Not Used in Prior Housing Element	0	0	2	2		Venice	Approved Entitlements	DIR-2016-524-MEL
LOS ANGELES	1217 CABRILLO AVE S 90291	90291	4238003050				0	0	0.1171	Residential - Double, Duplex, or Two Units - 4 Stories or Less	YES - Current	NO - Privately-Owned	Pending Project	Not Used in Prior Housing Element	0	0	2	2		Venice	Approved Entitlements	ZA-2015-1473-CDP
LOS ANGELES	1417 AVENUE 45 N 90041	90041	5474025008				0	0	0.1	Residential - Single Family Residence - Vacant Land	YES - Current	NO - Privately-Owned	Pending Project	Not Used in Prior Housing Element	0	0	10	10		Northeast Los Angeles	Approved Entitlements	VTT-73291-SL
LOS ANGELES	5455 BARTON AVE W 90038	90038	5535006028				0	0	0.2895	Residential - Single Family Residence - Vacant Land	YES - Current	NO - Privately-Owned	Pending Project	Not Used in Prior Housing Element	0	0	8	8		Hollywood	Approved Entitlements	VTT-73644-SL
LOS ANGELES	1352 FAIRFAX AVE N 90046	90046	5551027039				0	0

Appendix 4.3. *Pipeline Development Projects, Anticipated Development by Income Level*

Jurisdiction Name	Site Address/Intersection	5 Digit ZIP Code	Assessor Parcel Number	Consolidated Sites	General Plan Designation (Current)	Zoning Designation (Current)	Minimum Density Allowed (units/acre)	Max Density Allowed (units/acre)	Parcel Size (Acres)	Existing Use/Vacancy	Infrastructure	Publicly-Owned	Site Status	Identified in Last/Last Two Planning Cycle(s)	Lower Income Capacity	Moderate Income Capacity	Above Moderate Income Capacity	Total Capacity	PIN	Community Plan Area	Pipeline Stage	Case or Permit Number
LOS ANGELES	3440 WILSHIRE BLVD W 90010	90010			Low Residential	C4-2	0	108			YES - Current	NO - Privately-Owned	Pending Project	Not Used in Prior Housing Element	32	32	576	640	1328197 50	Wilshire	Approved Entitlements	CPC-2016-3692-VZC-MCUP-SPR
LOS ANGELES	737 SPRING ST S 90014	90014			Low Residential	C5-4D	0	108			YES - Current	NO - Privately-Owned	Pending Project	Not Used in Prior Housing Element	0	0	320	320	127-5A211 126	Central City	Approved Entitlements	DIR-2014-4189-TDR-SPR
LOS ANGELES	730 SPRING ST S 90014	90014			Low Residential	C5-4D	0	108			YES - Current	NO - Privately-Owned	Pending Project	Not Used in Prior Housing Element	0	0	308	308	127-5A211 126	Central City	Approved Entitlements	DIR-2015-2630-TDR-SPR
LOS ANGELES	1101 FLOWER ST S 90015	90015			Low II Residential	LASED	0				YES - Current	NO - Privately-Owned	Pending Project	Not Used in Prior Housing Element	0	0	700	700	126A207 321	Central City	Approved Entitlements	DIR-2005-7453-SPP-SPPA-M3
LOS ANGELES	NONE NONE 66988	66988			Low I Residential	M2-1	0				YES - Current	NO - Privately-Owned	Pending Project	Not Used in Prior Housing Element	0	0	39	39	045B193 35	Harbor Gateway	Approved Entitlements	VTT-82249-SL
LOS ANGELES	12655 BLUFF CREEK DR W 90094	90094			Low Medium Residential	OS(PV)	0				YES - Current	NO - Privately-Owned	Pending Project	Not Used in Prior Housing Element	0	0	125	125	102B153 109	Westchester - Playa del Rey	Approved Entitlements	DIR-2014-4898-SPP
LOS ANGELES	12700 MILLENNIUM W 90094	90094			Low Medium Residential	OS(PV)	0				YES - Current	NO - Privately-Owned	Pending Project	Not Used in Prior Housing Element	0	0	99	99	102B153 109	Westchester - Playa del Rey	Approved Entitlements	DIR-2014-4255-SPP-M1
LOS ANGELES	99 OCEAN WAY N 90402	90402	4410007036		Low Residential	R1-1-O	0	1 unit per lot			YES - Current	NO - Privately-Owned	Pending Project	Not Used in Prior Housing Element	0	0	2	2	120B129 155	Brentwood - Pacific Palisades	Approved Entitlements	DIR-2018-4147-CDP-MEL
LOS ANGELES	8633 COLUMBUS AVE N 91343	91343			Very Low Residential	R3-1	0	54			YES - Current	NO - Privately-Owned	Pending Project	Not Used in Prior Housing Element	0	0	0	0	195B145 576	Mission Hills - Panorama City - North Hills	Approved Entitlements	ADM-2018-3702-UDU
LOS ANGELES	6030 SEABLUFF DR S 90094	90094			Heavy Manufacturing	R4(PV)	0	108			YES - Current	NO - Privately-Owned	Pending Project	Not Used in Prior Housing Element	0	0	75	75	102B157 324	Westchester - Playa del Rey	Approved Entitlements	DIR-2014-4315-SPP
LOS ANGELES	5605 GENTRY AVE N 91607	91607			Low Residential	R4-1	0	108			YES - Current	NO - Privately-Owned	Pending Project	Not Used in Prior Housing Element	0	0	0	0	174B165 1155	North Hollywood - Valley Village	Approved Entitlements	ADM-2020-6949-RDP
LOS ANGELES	2715 JALMIA DR N 90046	90046				RE11-1-HCR	0	1 unit per lot			YES - Current	NO - Privately-Owned	Pending Project	Not Used in Prior Housing Element	0	0	1	1	156B177 714	Hollywood	Approved Entitlements	DIR-2015-2949-DRB-SPP-MSP
LOS ANGELES	2528 GRAND AVE S 90007	90007					0				YES - Current	NO - Privately-Owned	Pending Project	Not Used in Prior Housing Element	25	3	268	296		Southeast Los Angeles	Approved Entitlements	CPC-2016-3312-GPA-VZC-DB-SPR
LOS ANGELES	9218 LANGDON AVE N 91343	91343	2656026031		Very Low I Residential	(Q)RD6-1	0	7	0.8466	Residential - Double, Duplex, or Two Units - 4 Stories or Less	YES - Current	NO - Privately-Owned	Pending Project	Not Used in Prior Housing Element	0	0	6	6	198B145 282	Mission Hills - Panorama City - North Hills	Entitlement Applications	APCNV-2019-7236-ZC
LOS ANGELES	3306 27TH ST W 90018	90018	5052013034			RD5-1-O-HPOZ	0	8	0.1285	Residential - Single Family Residence	YES - Current	NO - Privately-Owned	Pending Project	Not Used in Prior Housing Element	0	0	1	1	123B189 939	West Adams - Baldwin Hills - Leimert	Entitlement Applications	ADM-2021-6504-ADU
LOS ANGELES	5009 TEMPLETON ST E 90032	90032	5218017012			[Q]RD3-1D	0	14	0.262		YES - Current	NO - Privately-Owned	Pending Project	Not Used in Prior Housing Element	0	0	1	1	142-5A235 355	Northeast Los Angeles	Entitlement Applications	ADM-2019-6355-QC
LOS ANGELES	4823 HILLSDALE DR E 90032	90032	5213005026			[Q]RD3-1D	0	14	0.138	Residential - Single Family Residence - Vacant Land	YES - Current	NO - Privately-Owned	Pending Project	Not Used in Prior Housing Element	0	0	10	10	144A233 310	Northeast Los Angeles	Entitlement Applications	ADM-2021-5494-QC
LOS ANGELES	5151 TEMPLETON ST E 90032	90032	5219011033			[Q]RD3-1D	0	14	0.1721	Residential - Single Family Residence	YES - Current	NO - Privately-Owned	Pending Project	Not Used in Prior Housing Element	0	0	1	1	142-5A235 228	Northeast Los Angeles	Entitlement Applications	ADM-2020-2640-QC
LOS ANGELES	4755 HUNTINGTON DR E 90032	90032	5213003031			[Q]RD3-1D	0	14	0.1625	Residential - Single Family Residence - Vacant Land	YES - Current	NO - Privately-Owned	Pending Project	Not Used in Prior Housing Element	0	0	1	1	142-5A231 58	Northeast Los Angeles	Entitlement Applications	ADM-2019-7362-QC
LOS ANGELES	4135 GRIFFIN AVE N 90031	90031	5207010022			[Q]RD3-1D-HPOZ	0	14	0.227		YES - Current	NO - Privately-Owned	Pending Project	Not Used in Prior Housing Element	0	0	1	1	145-5A225 477	Northeast Los Angeles	Entitlement Applications	ADM-2020-353-QC
LOS ANGELES	1740 PENMAR AVE S 90291	90291	4244026001	Low Residential		[Q]RD3-1XL	0	14	0.1584	Residential - Single Family Residence	YES - Current	NO - Privately-Owned	Pending Project	Not Used in Prior Housing Element	0	0	2	2	111B149 410	Venice	Entitlement Applications	AA-2018-3776-PMLA-SL
LOS ANGELES	8327 BURNET AVE N 91343	91343	2654025026	Very Low I Residential		RD3-1	0	14	0.4201	Residential - Single Family Residence	YES - Current	NO - Privately-Owned	Pending Project	Used in Prior Housing Element - Non-Vacant	2	0	8	10	192B145 359	Mission Hills - Panorama City - North Hills	Entitlement Applications	DIR-2021-5700-TOC-HCA
LOS ANGELES	1201 38TH ST W 90037	90037	5037014030	Low Residential		RD2-1-CPIO	0	21	0.127	Residential - Double, Duplex, or Two Units - 4 Stories or Less	YES - Current	NO - Privately-Owned	Pending Project	Not Used in Prior Housing Element	0	0	1	1	117B197 458	South Los Angeles	Entitlement Applications	ADM-2021-6188-CPIOC
LOS ANGELES	1931 HARVARD BLVD S 90018	90018	5074032013	Low Residential		RD2-1-HPOZ	0	21	0.272	Residential - Five or More Units or Apartments (Any Combination) - 4 Stories or Less	YES - Current	NO - Privately-Owned	Pending Project	Not Used in Prior Housing Element	0	0	1	1	126B193 1032	South Los Angeles	Entitlement Applications	ADM-2021-4422-ADU
LOS ANGELES	2323 SCARFF ST S 90007	90007	5124012030		General/Bulk Cargo (Non Hazardous Ind. and Com.)	[Q]RD2-1XL-O-HPOZ	0	21	0.2048	Residential - Single Family Residence - Vacant Land	YES - Current	NO - Privately-Owned	Pending Project	Not Used in Prior Housing Element	0	0	7	7	123A201 29	South Los Angeles	Entitlement Applications	DIR-2017-3411-CCMP
LOS ANGELES	121 AVENUE 33 E 90031	90031	5207001003		Community Commercial	[Q]RD2-1D	0	21	0.218	Residential - Three Units (Any Combination) - 4 Stories or Less	YES - Current	NO - Privately-Owned	Pending Project	Not Used in Prior Housing Element	0	0	2	2	142-5A223 282	Northeast Los Angeles	Entitlement Applications	ADM-2019-5691-QC
LOS ANGELES	5322 BORLAND ROAD E 90032	90032	5221006024		Community Commercial	[Q]RD2-1D	0	21	0.132	Residential - Single Family Residence - Vacant Land	YES - Current	NO - Privately-Owned	Pending Project	Not Used in Prior Housing Element	0	0	2	2	138A237 135	Northeast Los Angeles	Entitlement Applications	ADM-2020-148-QC
LOS ANGELES	2036 CURSON AVE S 90016	90016	5064016002		Very Low I Residential	RD2-1	0	21	0.1188	Residential - Single Family Residence	YES - Current	NO - Privately-Owned	Pending Project	Not Used in Prior Housing Element	0	0	2	2	126B177 1247	West Adams - Baldwin Hills - Leimert	Entitlement Applications	ADM-2020-6491-SLD
LOS ANGELES	736 VERNON AVE E 90011	90011	5108002035		Very Low I Residential	RD2-1	0	21	0.6369	Residential - Single Family Residence	YES - Current	NO - Privately-Owned	Pending Project	Used in Two Consecutive Prior Housing Eleme	26	0	35	61	112-5A207 62	Southeast Los Angeles	Entitlement Applications	CPC-2020-5420-CU-DB-HCA-PHP
LOS ANGELES	246 6TH AVE S 90291	90291	4240003006		Very Low I Residential	RD2-1	0	21	0.192	Residential - Single Family Residence	YES - Current	NO - Privately-Owned	Pending Project	Not Used in Prior Housing Element	0	0	4	4	111B141 181	Venice	Entitlement Applications	DIR-2021-2054-CDP-MEL-HCA
LOS ANGELES	221 RUTH AVE S 90291	90291	4240003023		Very Low I Residential	RD2-1	0	21	0.0983	Residential - Single Family Residence	YES - Current	NO - Privately-Owned	Pending Project	Not Used in Prior Housing Element	0	0	1	1	111B141 122	Venice	Entitlement Applications	ADM-2019-6752-VSO
LOS ANGELES	1284 37TH ST W 90007	90007	5040015004		Very Low I Residential	RD2-1	0	21	0.166	Residential - Single Family Residence - Vacant Land	YES - Current	NO - Privately-Owned	Pending Project	Not Used in Prior Housing Element	0	0	2	2	117B197 32	South Los Angeles	Entitlement Applications	ADM-2019-2523-CPIOC
LOS ANGELES	208 THERESA ST W 90065	90065	5446021018		Community Commercial	RD2-1-CDO	0	21	0.103	Residential - Double, Duplex, or Two Units - 4 Stories or Less	YES - Current	NO - Privately-Owned	Pending Project	Not Used in Prior Housing Element	0	0	1	1	144A223 167	Northeast Los Angeles	Entitlement Applications	ADM-2020-7398-ADU
LOS ANGELES	1955 23RD ST W 90018	90018	5058023016		Low Residential	RD2-1-CPIO	0	21	0.153		YES - Current	NO - Privately-Owned	Pending Project	Not Used in Prior Housing Element	0	0	1	1	123B193 202	South Los Angeles	Entitlement Applications	ADM-2019-6905-CPIOC
LOS ANGELES	1747 25TH ST W 90018	90018	5058028016		Low Residential	RD2-1-CPIO	0	21	0.143	Residential - Double, Duplex, or Two Units - 4 Stories or Less	YES - Current	NO - Privately-Owned	Pending Project	Not Used in Prior Housing Element	0	0	2	2	123B193 435	South Los Angeles	Entitlement Applications	ADM-2021-3704-CPIOC
LOS ANGELES	1889 23RD ST W 90018	90018	5058023003		Low Residential	RD2-1-CPIO	0	21	0.153	Residential - Four Units (Any Combination) - 4 Stories or Less	YES - Current	NO - Privately-Owned	Pending Project	Not Used in Prior Housing Element	0	0	2	2	123B193 191	South Los Angeles	Entitlement Applications	ADM-2021-5412-CPIOC
LOS ANGELES	3137 CURTS AVE S 90034	90034	4312010006		Low Residential	RD2-1-CPIO	0	21	0.148	Residential - Single Family Residence	YES - Current	NO - Privately-Owned	Pending Project	Not Used in Prior Housing Element	0	0	4	4	123B169 1219	West Adams - Baldwin Hills - Leimert	Entitlement Applications	ADM-2021-4886-CPIOC
LOS ANGELES	217 AVENUE 55 N 90042	90042	5468023006		Low Residential	RD2-1-HPOZ	0	21	0.225	Residential - Double, Duplex, or Two Units - 4 Stories or Less	YES - Current	NO - Privately-Owned	Pending Project	Not Used in Prior Housing Element	3	0	5	8	151-5A227 145	Northeast Los Angeles	Entitlement Applications	DIR-2021-6524-TOC-COA-VHCA
LOS ANGELES	230 AVENUE 55 S 90042	90042	5468013006		Low Residential	RD2-1-HPOZ	0	21	0.19	Residential - Double, Duplex, or Two Units - 4 Stories or Less	YES - Current	NO - Privately-Owned	Pending Project	Not Used in Prior Housing Element	1	0	0	1	150A227 191	Northeast Los Angeles	Entitlement Applications	ADM-2018-3533-UDU
LOS ANGELES	2676 SICHEL ST N 90031	90031	5206005013		Low Residential	RD2-1-HPOZ	0	21	0.227	Residential - Three Units (Any Combination) - 4 Stories or Less	YES - Current	NO - Privately-Owned	Pending Project	Not Used in Prior Housing Element	0	0	2	2	141A223 396	Northeast Los Angeles	Entitlement Applications	DIR-2020-2710-COA-HCA
LOS ANGELES	2205 DALY ST N 90031	90031	5204007030		Low Residential	RD2-1-HPOZ	0	21	0.1517	Residential - Five or More Units or Apartments (Any Combination) - 4 Stories or Less	YES - Current	NO - Privately-Owned	Pending Project	Not Used in Prior Housing Element	0	0	1	1	138A221 61	Northeast Los Angeles	Entitlement Applications	ADM-2021-6794-ADU
LOS ANGELES	1614 SYCAMORE AVE S 90019	90019	5067002034		Low Residential	RD2-1-O	0	21	0.212	Residential - Single Family Residence	YES - Current	NO - Privately-Owned	Pending Project	Not Used in Prior Housing Element	0	0	4	4	126B181 176	West Adams - Baldwin Hills - Leimert	Entitlement Applications	AA-2018-1101-PMLA-SL
LOS ANGELES	2140 3RD AVE S 90018	90018	5060029018		Low Residential	RD2-1-O-CPIO	0	21	0.111	Residential - Single Family Residence	YES - Current	NO - Privately-Owned	Pending Project	Not Used in Prior Housing Element	0	0	1	1	123B189 90	West Adams - Baldwin Hills - Leimert	Entitlement Applications	ADM-2021-6353-CPIOC
LOS ANGELES	2244 BRONSON AVE S 90018	90018	5060011015		Low Residential	RD2-1-O-CPIO	0	21	0.158	Residential - Double, Duplex, or Two Units - 4 Stories or Less	YES - Current	NO - Privately-Owned	Pending Project	Not Used in Prior Housing Element	0	0	1	1	123B185 174	West Adams - Baldwin Hills - Leimert	Entitlement Applications	ADM-2020-2957-CPIOC
LOS ANGELES	1453 NORTON AVE S 90019	90019	5072009008		Low Residential	RD2-1-O-CPIO	0	21	0.206	Residential - Double, Duplex, or Two Units - 4 Stories or Less	YES - Current	NO - Privately-Owned	Pending Project	Not Used in Prior Housing Element	0	0	2	2	126B189 119	West Adams - Baldwin Hills - Leimert	Entitlement Applications	ADM-2020-4906-CPIOC
LOS ANGELES	1725 3RD AVE S 90019	90019	5072029004		Low Residential	RD2-1-O-CPIO	0	21	0.177	Residential - Double, Duplex, or Two Units - 4 Stories or Less	YES - Current	NO - Privately-Owned	Pending Project	Not Used in Prior Housing Element	0	0	1	1	126B189 724	West Adams - Baldwin Hills - Leimert	Entitlement Applications	ADM-2020-6292-CPIOC
LOS ANGELES	4200 WILLIMET AVE E 90039	90039	5594002012		Community Commercial	RD2-1-RIO	0	21	0.19	Residential - Single Family Residence	YES - Current	NO - Privately-Owned	Pending Project	Not Used in Prior Housing Element	0	0	8	8	159B205 360	Northeast Los Angeles	Entitlement Applications	VTT-83281-SL-VHCA
LOS ANGELES	1304 MALTMAN AVE N 90026	90026	5427022011	Low Medium I Residential		RD2-1VL	0	21	0.1721	Residential - Single Family Residence	YES - Current	NO - Privately-Owned	Pending Project	Not Used in Prior Housing Element	0	0	3	3	142-5A203 82	Silver Lake - Echo Park - Elysian Valley	Entitlement Applications	AA-2019-7027-PMLA-SL
LOS ANGELES	800 EAST EDGEWARE ROAD N 90026	90026	5405024018			RD2-1VL-HPOZ	0	21	0.273	Residential - Four Units (Any Combination) - 4 Stories or Less - Vacant Land	YES - Current	NO - Privately-Owned	Pending Project	Not Used in Prior Housing Element	0	0	1	1	136-5A211 159	Silver Lake - Echo Park - Elysian Valley	Entitlement Applications	DIR-2021-4459-CCMP
LOS ANGELES	1222 ALEXANDRIA AVE N 90029	90029	5540007009	Community Commercial		RD2-1XL	0	21	0.1469	Residential - Single Family Residence	YES - Current	NO - Privately-Owned	Pending Project	Not Used in Prior Housing Element	0	0	3	3	144B197 180	Hollywood	Entitlement Applications	ADM-2020-4496-SLD
LOS ANGELES	973 26TH ST W 90731	90731	7463017006	Community Commercial		RD2-1XL	0	21	0.0899	Residential - Single Family Residence	YES - Current	NO - Privately-Owned	Pending Project	Not Used in Prior Housing Element	0	0	1	1	009B197 706	San Pedro	Entitlement Applications	DIR-2021-2226-CDP-MEL
LOS ANGELES	712 26TH ST W 90731	90731	7465009019	Community Commercial		RD2-1XL	0	21	0.1147	Residential - Single Family Residence	YES - Current	NO - Privately-Owned	Pending Project	Not Used in Prior Housing Element	0	0	1	1	009B197 679	San Pedro	Entitlement Applications	DIR-2021-5219-CDP-MEL
LOS ANGELES	5883 WALL ST S 90003	90003	6006002037	Low I Residential		RD1.5-1-CPIO	0	29	0.118	Residential - Single Family Residence	YES - Current	NO - Privately-Owned	Pending Project	Not Used in Prior Housing Element	0	0	3	3	105B205 101	Southeast Los Angeles	Entitlement Applications	ADM-2020-2360-CPIOC
LOS ANGELES	5867 TOWNE AVE S 90003	90003	6006030014	Low I Residential		RD1.5-1-CPIO	0	29	0.119	Industrial - Light Manufacturing - Vacant Land	YES - Current	NO - Privately-Owned	Pending Project	Not Used in Prior Housing Element	0	0	3	3	108B205 1287	Southeast Los Angeles	Entitlement Applications	ADM-2021-5404-CPIOC
LOS ANGELES	5871 TOWNE AVE S 90003	90003	6006030015	Low I Residential		RD1.5-1-CPIO	0	29	0.119	Industrial - Industrial - Vacant Land	YES - Current	NO - Privately-Owned	Pending Project	Not Used in Prior Housing Element	0	0	3	3	105B205 43	Southeast Los Angeles	Entitlement Applications	ADM-2021-5322-CPIOC
LOS ANGELES	1951 PREUSS ROAD S 90034	90034	4320019016	Very Low Residential		RD1.5-1	0	29	0.2167	Residential - Double, Duplex, or Two Units - 4 Stories or Less	YES - Current	NO - Privately-Owned	Pending Project	Not Used in Prior Housing Element	0	0	6	6	126B169 447	West Adams - Baldwin Hills - Leimert	Entitlement Applications	VTT-82683-SL
LOS ANGELES	11815 RIVERSIDE DR W 91607	91607	2355018011	Very Low Residential		[Q]RD1.5-1	0	29	0.1997	Residential - Single Family Residence	YES - Current	NO - Privately-Owned	Pending Project	Not Used in Prior Housing Element	0	0	6	6	168B169 432	North Hollywood - Valley Village	Entitlement Applications	DIR-2018-5940-SPP
LOS ANGELES	3541 CENTINELA AVE S 90066	90066	4246007015	Very Low Residential		[Q]RD1.5-1	0	29	0.156	Residential - Double, Duplex, or Two Units - 4 Stories or Less	YES - Current	NO - Privately-Owned	Pending Project	Not Used in Prior Housing Element	0	0	4	4	114B153 568	Palms - Mar Vista - Del Rey	Entitlement Applications	AA-2019-1850-PMLA-SL
LOS ANGELES	10766 MASSACHUSETTS AVE W 90024	90024	4325024028	Very Low Residential		[Q]RD1.5-1	0	29	0.142	Residential - Single Family Residence	YES - Current	NO - Privately-Owned	Pending Project	Not Used in Prior Housing Element	0	0	3	3	129B153 205	Westwood	Entitlement Applications	DIR-2021-5686-DRB-SPP-HCA
LOS ANGELES	14110 KITTRIDGE ST W 91405	91405	2237010020			[Q]RD1.5-1-HPOZ	0	29	0.1962	Residential - Single Family Residence	YES - Current	NO - Privately-Owned	Pending Project	Not Used in Prior Housing Element	0	0	2	2	180B153 555	Van Nuys - North Sherman Oaks	Entitlement Applications	DIR-2020-2722-COA-HCA
LOS ANGELES	11370 OVADA PL W 90049	90049	4368016012	Very Low I Residential		[Q]RD1.5-1VL-HCR	0	29	0.326	Residential - Four Units (Any Combination) - 4 Stories or Less	YES - Current	NO - Privately-Owned	Pending Project	Not Used in Prior Housing Element	0	0	9	9	138B145 181	Bel Air - Beverly Crest	Entitlement Applications	VTT-83245-SL-HCA
LOS ANGELES	1801 PENMAR AVE S 90291	90291	4243002065	Low Residential		[Q]RD1.5-1XL	0	29	0.242	Residential - Five or More Units or Apartments (Any Combination) - 4 Stories or Less	YES - Current	NO - Privately-Owned	Pending Project	Not Used in Prior Housing Element	0	0	7	7	111B149 466	Venice	Entitlement Applications	VTT-82077-SL-HCA
LOS ANGELES	379 19TH ST W 90731	90731	7456031003	Low Residential		[Q]RD1.5-1XL-CPIO	0	29	0.124	Residential - Single Family Residence	YES - Current	NO - Privately-Owned	Pending Project	Not Used in Prior Housing Element	0	0	2	2	012B201 632	San Pedro	Entitlement Applications	DIR-2021-6123-CDP-MEL-HCA
LOS ANGELES	379 19TH ST W	90731	7456031003	Low Residential		[Q]RD1.5-1XL-CPIO	0	29	0.124	Residential - Single Family Residence	YES - Current	NO - Privately-Owned	Pending Project	Not Used in Prior Housing Element	0	0	2	2	012B201 632	San Pedro	Entitlement Applications	PAR-2020-6411-VHCA
LOS ANGELES	516 FRIES AVE N 90744	90744	7418004018	Low Residential		[Q]RD1.5-1XL-O-CUGU	0	29	0.3985	Industrial - Industrial - Vacant Land	YES - Current	NO - Privately-Owned	Pending Project	Not Used in Prior Housing Element	38	0	1	39	030B205 985	Wilmington - Harbor City	Entitlement Applications	ADM-2021-1689-PSH-PHP
LOS ANGELES	1015 5TH AVE S 90291	90291	4239021009	Very Low Residential		RD1.5-1	0	29	0.119	Residential - Three Units (Any Combination) - 4 Stories or Less	YES - Current	NO - Privately-Owned	Pending Project	Not Used in Prior Housing Element	0	0	1	1	108B145 773	Venice	Entitlement Applications	AA-2018-1081-PMLA-SL
LOS ANGELES	1015 5TH AVE S 90291	90291	4239021009	Very Low Residential		RD1.5-1	0	29	0.119	Residential - Three Units (Any Combination) - 4 Stories or Less	YES - Current	NO - Privately-Owned	Pending Project	Not Used in Prior Housing Element	0	0	1	1	108B145 773	Venice	Entitlement Applications	DIR-2018-1082-CDP-MEL
LOS ANGELES	1339 20TH ST W 90016	90016	5063001017	Very Low Residential		RD1.5-1	0	29	0.1721	Residential - Single Family Residence	YES - Current	NO - Privately-Owned	Pending Project	Not Used in Prior Housing Element	0	0	5	5	126B177 944	West Adams - Baldwin Hills - Leimert	Entitlement Applications	ADM-2021-4475-SLD
LOS ANGELES	14568 DICKENS ST W 91403	91403	2276014013	Very Low Residential		RD1.5-1	0	29	0.1561	Residential - Single Family Residence - Vacant Land	YES - Current	NO - Privately-Owned	Pending Project	Not Used in Prior Housing Element	0	0	4	4	166-5A151 186	Sherman Oaks - Studio City - Toluca Lake - Cahuenga Pass	Entitlement Applications	ADM-2020-7476-SLD
LOS ANGELES	14568 DICKENS ST W	91403	2276014013	Very Low Residential		RD1.5-1	0	29	0.1561	Residential - Single Family Residence - Vacant Land	YES - Current	NO - Privately-Owned	Pending Project	Not Used in Prior Housing Element	0	0	4	4	166-5A151 186	Sherman Oaks - Studio City - Toluca Lake - Cahuenga Pass	Entitlement Applications	PAR-2020-7495-VHCA
LOS ANGELES	22 DUDLEY AVE E 90291	90291	4286021004	Very Low Residential		RD1.5-1	0	29	0.086	Residential - Double, Duplex, or Two Units - 4 Stories or Less	YES - Current	NO - Privately-Owned	Pending Project	Not Used in Prior Housing Element	0	0	2	2	109-5A141 123	Venice	Entitlement Applications	DIR-2020-7404-CDP-SPP-MEL-HC
LOS ANGELES	3902 KENTUCKY DR N 90068	90068	2425002026	Very Low Residential		RD1.5-1	0	29	0.3477	Residential - Double, Duplex, or Two Units - 4 Stories or Less	YES - Current	NO - Privately-Owned	Pending Project	Not Used in Prior Housing Element	4	0	19	23	159B177 73	Sherman Oaks - Studio City - Toluca Lake - Cahuenga Pass	Entitlement Applications	DIR-2017-1923-DB-SPP-MSP
LOS ANGELES	614 BROOKS AVE E 90291	90291	4239012019	Very Low Residential		RD1.5-1	0	29	0.1193	Residential - Single Family Residence	YES - Current	NO - Privately-Owned	Pending Project	Not Used in Prior Housing Element	0	0	2	2	108B145 174	Venice	Entitlement Applications	DIR-2021-4336-CDP-MEL-HCA
LOS ANGELES	614 BROOKS AVE E	90291	4239012019	Very Low Residential		RD1.5-1	0	29	0.1193	Residential - Single Family Residence	YES - Current	NO - Privately-Owned	Pending Project	Not Used in Prior Housing Element	0	0	2	2	108B145 174	Venice	Entitlement Applications	PAR-2020-7449-VHCA
LOS ANGELES	614 5TH AVE S 90291	90291	4240014004	Very Low Residential		RD1.5-1	0	29	0.1301	Residential - Single Family Residence	YES - Current	NO - Privately-Owned	Pending Project	Not Used in Prior Housing Element	0	0	2	2	111B141 712	Venice	Entitlement Applications	AA-2018-6017-PMLA-CC
LOS ANGELES	667 BROADWAY E 90291	90291	4239012027	Very Low Residential		RD1.5-1	0	29	0.131	Residential - Five or More Units or Apartments (Any Combination) - 4 Stories or Less	YES - Current	NO - Privately-Owned	Pending Project	Not Used in Prior Housing Element	0	0	4	4	108B145 53	Venice	Entitlement Applications	DIR-2020-7100-CDP-SPP-MEL
LOS ANGELES	728 FLOWER AVE E 90291	90291	4240017047	Very Low Residential		RD1.5-1	0	29	0.133	Residential - Three Units (Any Combination) - 4 Stories or Less	YES - Current	NO - Privately-Owned	Pending Project	Not Used in Prior Housing Element	0	0	3	3	111B145 826	Venice	Entitlement Applications	AA-2019-319-PMLA-SL
LOS ANGELES	728 FLOWER AVE E 90291	90291	4240017047	Very Low Residential		RD1.5-1	0	29	0.133	Residential - Three Units (Any Combination) - 4 Stories or Less	YES - Current	NO - Privately-Owned	Pending Project	Not Used in Prior Housing Element	0	0	3	3	111B145 826	Venice	Entitlement Applications	DIR-2019-320-CDP-MEL
LOS ANGELES	609 BROADWAY E 90291	90291	4239012043	Very Low Residential		RD1.5-1	0	29	0.1193	Residential - Single Family Residence	YES - Current	NO - Privately-Owned	Pending Project	Not Used in Prior Housing Element	0	0	2	2	108B145 281	Venice	Entitlement Applications	AA-2020-773-PMLA-CN-HCA
LOS ANGELES	609 BROADWAY E 90291	90291	4239012043	Very Low Residential		RD1.5-1	0	29	0.1193	Residential - Single Family Residence	YES - Current	NO - Privately-Owned	Pending Project	Not Used in Prior Housing Element	0	0	2	2	108B145 281	Venice	Entitlement Applications	DIR-2020-777-CDP-MEL
LOS ANGELES	4612 TOPAZ ST E 90032	90032	5305041030	Very Low Residential		RD1.5-1	0	29	0.2008	Residential - Single Family Residence	YES - Current	NO - Privately-Owned	Pending Project	Not Used in Prior Housing Element	0	0	6	6	142-5A229 471	Northeast Los Angeles	Entitlement Applications	VTT-83140-SL-HCA
LOS ANGELES	6021 LA PRADA E 90042	90042	5486004014	Very Low Residential		RD1.5-1	0	29	0.2056	Residential - Single Family Residence	YES - Current	NO - Privately-Owned	Pending Project	Used in Prior Housing Element - Non-Vacant	0	0	18	18	157-5A229 264	Northeast Los Angeles	Entitlement Applications	VTT-82838-SL
LOS ANGELES	743 SUNSET AVE E 90291	90291	4240017067	Very Low Residential		RD1.5-1	0	29	0.133	Residential - Double, Duplex, or Two Units - 4 Stories or Less	YES - Current	NO - Privately-Owned	Pending Project	Not Used in Prior Housing Element	0	0	1	1	111B145 847	Venice	Entitlement Applications	DIR-2020-1845-CDP-MEL
LOS ANGELES	354 INDIANA AVE E 90291	90291	4286010010	Very Low Residential		RD1.5-1	0	29	0.121	Residential - Double, Duplex, or Two Units - 4 Stories or Less	YES - Current	NO - Privately-Owned	Pending Project	Not Used in Prior Housing Element	0	0	1	1	109-5A143 185	Venice	Entitlement Applications	DIR-2021-4477-CDP-MEL
LOS ANGELES	1747 MARVIN AVE S 90019	90019	5064015029	Very Low Residential

Appendix 4.3. *Pipeline Development Projects, Anticipated Development by Income Level*

Jurisdiction Name	Site Address/Intersection	5 Digit ZIP Code	Assessor Parcel Number	Consolidated Sites	General Plan Designation (Current)	Zoning Designation (Current)	Minimum Density Allowed (units/acre)	Max Density Allowed (units/acre)	Parcel Size (Acres)	Existing Use/Vacancy	Infrastructure	Publicly-Owned	Site Status	Identified in Last/Last Two Planning Cycle(s)	Lower Income Capacity	Moderate Income Capacity	Above Moderate Income Capacity	Total Capacity	PIN	Community Plan Area	Pipeline Stage	Case or Permit Number
LOS ANGELES	312 NORTH VENICE BLVD E 90291	90291	4238024018		Low Residential	RD1.5-1-O	0	29	0.216	Residential - Five or More Units or Apartments (Any Combination) - 4 Stories or Less	YES - Current	NO - Privately-Owned	Pending Project	Not Used in Prior Housing Element	0	0	6	6	106-5A145 222	Venice	Entitlement Applications	VTT-82617-SL
LOS ANGELES	1322 2ND AVE S 90019	90019	5072037007		Low Residential	RD1.5-1-O-CPIO	0	29	0.172	Residential - Five or More Units or Apartments (Any Combination) - 4 Stories or Less	YES - Current	NO - Privately-Owned	Pending Project	Not Used in Prior Housing Element	0	0	2	2	129B189 1114	West Adams - Baldwin Hills - Leimert	Entitlement Applications	ADM-2021-4173-CPIOC
LOS ANGELES	2340 LA SALLE AVE S 90018	90018	5053200031		Low Residential	RD1.5-1-O-CPIO	0	29	0.1652	Residential - Five or More Units or Apartments (Any Combination) - 4 Stories or Less	YES - Current	NO - Privately-Owned	Pending Project	Used in Prior Housing Element - Non-Vacant	0	0	4	4	123B193 796	South Los Angeles	Entitlement Applications	ADM-2021-1277-CPIOC
LOS ANGELES	4332 ALCOVE AVE N 91604	91604	2375008021		Public Facilities	RD1.5-1-RIO	0	29	0.1277	Residential - Single Family Residence	YES - Current	NO - Privately-Owned	Pending Project	Not Used in Prior Housing Element	0	0	3	3	165B161 507	Sherman Oaks - Studio City - Toluca Lake - Cahuenga Pass	Entitlement Applications	AA-2021-3676-PMLA-SL-HCA
LOS ANGELES	5623 ELMER AVE N 91601	91601	2337035901		General/Bulk Cargo (Non Hazardous Ind. and Com.)	RD1.5-1VL	0	29	0.1664	Residential - Double, Duplex, or Two Units - 4 Stories or Less	YES - Current	YES - City-Owned	Pending Project	Not Used in Prior Housing Element	14	0	0	14	174B173 827	North Hollywood - Valley Village	Entitlement Applications	VTT-74726-SL-EXT
LOS ANGELES	2821 AVENEL ST N 90039	90039	5434026025		Low Medium I Residential	RD1.5-1XL	0	29	0.144	Residential - Single Family Residence	YES - Current	NO - Privately-Owned	Pending Project	Not Used in Prior Housing Element	0	0	4	4	151-5A205 117	Hollywood	Entitlement Applications	AA-2021-6001-PMLA-CN-HCA
LOS ANGELES	1624 NORMANDIE AVE N 90027	90027	5543001030		Low Medium I Residential	RD1.5-1XL	0	29	0.2104	Residential - Double, Duplex, or Two Units - 4 Stories or Less	YES - Current	NO - Privately-Owned	Pending Project	Not Used in Prior Housing Element	0	0	5	5	147B197 384	Hollywood	Entitlement Applications	TT-73199-CN-EXT
LOS ANGELES	1931 IVAR AVE N 90068	90068	5575001027		Low Medium I Residential	RD1.5-1XL	0	29	0.228	Residential - Double, Duplex, or Two Units - 4 Stories or Less - Vacant Land	YES - Current	NO - Privately-Owned	Pending Project	Not Used in Prior Housing Element	0	0	12	12	150A187 119	Hollywood	Entitlement Applications	VTT-76049-SL
LOS ANGELES	4505 PROSPECT AVE W 90027	90027	5590025025		Low Medium I Residential	RD1.5-1XL	0	29	0.155	Residential - Double, Duplex, or Two Units - 4 Stories or Less	YES - Current	NO - Privately-Owned	Pending Project	Used in Prior Housing Element - Non-Vacant	0	0	3	3	147B197 204	Hollywood	Entitlement Applications	DIR-2020-369-SPP-SPPA-HCA
LOS ANGELES	1351 SEWARD ST N 90028	90028	5547029005		Low Medium I Residential	RD1.5-1XL	0	29	0.172	Residential - Single Family Residence	YES - Current	NO - Privately-Owned	Pending Project	Not Used in Prior Housing Element	0	0	5	5	147A185 270	Hollywood	Entitlement Applications	VTT-77186-SL
LOS ANGELES	506 SYCAMORE AVE N 90036	90036	5525019013		Low Medium I Residential	RD1.5-1XL	0	29	0.17	Residential - Double, Duplex, or Two Units - 4 Stories or Less	YES - Current	NO - Privately-Owned	Pending Project	Not Used in Prior Housing Element	0	0	5	5	141B181 1139	Hollywood	Entitlement Applications	VTT-82842-SL
LOS ANGELES	3820 ROBLE VISTA DR W 90027	90027	5434012010		Low Medium I Residential	RD1.5-1XL	0	29	0.27	Residential - Single Family Residence - Vacant Land	YES - Current	NO - Privately-Owned	Pending Project	Used in Prior Housing Element - Non-Vacant	0	0	3	3	153A203 150	Hollywood	Entitlement Applications	AA-2019-7116-PMLA-SL
LOS ANGELES	7543 TAMPA AVE N 91335	91335	2116015002		Minimum Residential	(Q)C1-1	0	54	0.3	Commercial - Store Combination - Wireless Communication Tower - One Story	YES - Current	NO - Privately-Owned	Pending Project	Not Used in Prior Housing Element	8	0	39	47	186B117 259	Reseda - West Van Nuys	Entitlement Applications	APCSV-2017-556-VZCJ
LOS ANGELES	2124 VENICE BLVD W 90006	90006	5074022025		Low Residential	C1-1VL-HPOZ-CPIO	0	54	0.218	Institutional - Church - One Story	YES - Current	NO - Privately-Owned	Pending Project	Not Used in Prior Housing Element	0	0	1	1	126B193 300	South Los Angeles	Entitlement Applications	ADM-2021-6393-CPIOC
LOS ANGELES	1840 ADAMS BLVD W 90018	90018	5053020011		Very Low II Residential	C2-1VL-O-CPIO	0	108	0.149	Residential - Single Family Residence	YES - Current	NO - Privately-Owned	Pending Project	Used in Two Consecutive Prior Housing Eleme	0	0	10	10	123B193 618	South Los Angeles	Entitlement Applications	VTT-83081-SL-HCA
LOS ANGELES	1848 GRAMERCY PL S 90019	90019	5073016009		Very Low II Residential	C1.5-1VL-CPIO	0	108	0.204	Residential - Single Family Residence	YES - Current	NO - Privately-Owned	Pending Project	Not Used in Prior Housing Element	6	0	30	36	126B193 898	South Los Angeles	Entitlement Applications	CPC-2020-2115-DB-HCA
LOS ANGELES	3702 JEFFERSON BLVD W 90016	90016	5046002001		Very Low Residential	C2-1VL-CPIO	0	108	0.29	Commercial - Auto, Recreation Equipment, Construction Equipment Sales and Service - Auto Body Repair Shop -	YES - Current	NO - Privately-Owned	Pending Project	Not Used in Prior Housing Element	12	0	54	66	120B185 879	West Adams - Baldwin Hills - Leimert	Entitlement Applications	DIR-2019-5394-TOC
LOS ANGELES	1330 PICO BLVD W 90015	90015	5135035020		Low Residential	CM-1	0	54	2.3962	Industrial - Light Manufacturing - One Story	YES - Current	NO - Privately-Owned	Pending Project	Used in Prior Housing Element - Non-Vacant	0	0	9	9	127-5A203 245	Westlake	Entitlement Applications	CPC-2018-3454-GPA-VZC-HD-SN-
LOS ANGELES	1256 SLAUSON AVE W 90044	90044	6003002001		Open Space	CM-1-CPIO	0	54	0.085	Residential - Single Family Residence	YES - Current	NO - Privately-Owned	Pending Project	Not Used in Prior Housing Element	0	0	1	1	108B197 1477	South Los Angeles	Entitlement Applications	ADM-2021-5652-CPIOC
LOS ANGELES	600 ALVARADO ST N 90026	90026	5404011029		Low Residential	CM-1VL	0	54	0.094	Commercial - Auto, Recreation Equipment, Construction Equipment Sales and Service - Auto Body Repair Shop -	YES - Current	NO - Privately-Owned	Pending Project	Used in Prior Housing Element - Non-Vacant	10	0	55	65	138A207 141	Silver Lake - Echo Park - Elysian Valley	Entitlement Applications	DIR-2019-4859-TOC-WDI
LOS ANGELES	336 7TH ST W 90731	90731	7455012030		Minimum Residential	CM-2D-CPIO	0	54	0	Commercial - Restaurant, Cocktail Lounge - Restaurant, Cocktail Lounge, Tavern - One Story	YES - Current	NO - Privately-Owned	Pending Project	Not Used in Prior Housing Element	6	0	29	35	015B201 163	San Pedro	Entitlement Applications	ADM-2019-7329-RDP
LOS ANGELES	1734 55TH ST E 90058	90058	5105012027		Minimum Residential	CM-2D-CPIO	0	54	0.127	Commercial - Parking Lot (Commercial Use Property) - Lots - Patron or Employee - One Story	YES - Current	NO - Privately-Owned	Pending Project	Not Used in Prior Housing Element	78	0	1	79	108B213 266	Southeast Los Angeles	Entitlement Applications	ADM-2021-1553-CPIOC
LOS ANGELES	825 MIRAFLORES AVE W 90731	90731	7447023006		Minimum Residential	CM-2D-CPIO	0	54	0.8034	Industrial - Light Manufacturing - One Story	YES - Current	NO - Privately-Owned	Pending Project	Not Used in Prior Housing Element	0	0	21	21	021B197 555	San Pedro	Entitlement Applications	VTT-79277-SL
LOS ANGELES	1807 STANFORD AVE S 90021	90021	5131005014		Low II Residential	CM-2D-O-CPIO	0	54	0.046	Commercial - Store - One Story	YES - Current	NO - Privately-Owned	Pending Project	Not Used in Prior Housing Element	0	0	6	6	121-5A209 128	Southeast Los Angeles	Entitlement Applications	ADM-2020-4579-CPIOC
LOS ANGELES	3600 WILSHIRE BLVD W 90010	90010	5093020001		Low Residential	C4-2	0	108	3.998	Commercial - Office Building - Over 20 Stories	YES - Current	NO - Privately-Owned	Pending Project	Used in Two Consecutive Prior Housing Eleme	0	0	760	760	132B193 56	Wilshire	Entitlement Applications	CPC-2016-3412-VZC-HD-ZAA-SPR
LOS ANGELES	1730 COLBY AVE S 90025	90025	4261015065		Very Low I Residential	(Q)R3-1	0	54	0.3741	Residential - Five or More Units or Apartments (Any Combination) - 4 Stories or Less	YES - Current	NO - Privately-Owned	Pending Project	Not Used in Prior Housing Element	0	0	20	20	126B149 467	West Los Angeles	Entitlement Applications	TT-82687-CC
LOS ANGELES	6507 WOODMAN AVE N 91401	91401	2238012067		Very Low I Residential	(Q)R3-1	0	54	0.2383	Residential - Five or More Units or Apartments (Any Combination) - 4 Stories or Less	YES - Current	NO - Privately-Owned	Pending Project	Not Used in Prior Housing Element	0	0	2	2	180B157 693	Van Nuys - North Sherman Oaks	Entitlement Applications	ADM-2021-4209-UDU
LOS ANGELES	16900 SUNSET BLVD W	90272	4415021005		Very Low Residential	(Q)R3-1	0	54	0.93	Residential - Single Family Residence - Vacant Land	YES - Current	NO - Privately-Owned	Pending Project	Used in Prior Housing Element - Non-Vacant	3	0	27	30	126B121 490	Brentwood - Pacific Palisades	Entitlement Applications	PAR-2020-7612-VHCA
LOS ANGELES	14648 CALVERT ST W 91411	91411	2241022011		Very Low I Residential	(Q)R3-1	0	54	0.1205	Commercial - Parking Lot (Commercial Use Property) - Lots - Patron or Employee - One Story	YES - Current	NO - Privately-Owned	Pending Project	Not Used in Prior Housing Element	20	0	61	81	177A149 30	Van Nuys - North Sherman Oaks	Entitlement Applications	DIR-2020-6619-TOC-VHCA
LOS ANGELES	800 LORRAINE BLVD S 90005	90005	5090033019		Low Residential	(Q)R3-1-HPOZ	0	54	0.181	Residential - Three Units (Any Combination) - 4 Stories or Less - Vacant Land	YES - Current	NO - Privately-Owned	Pending Project	Used in Prior Housing Element - Non-Vacant	0	0	4	4	132B189 408	Wilshire	Entitlement Applications	ADM-2020-4499-SLD
LOS ANGELES	1450 REEVES ST S 90035	90035	4306009024		Low Residential	(Q)R3-1-O	0	54	0.1492	Residential - Single Family Residence	YES - Current	NO - Privately-Owned	Pending Project	Not Used in Prior Housing Element	4	0	14	18	129B165 40	West Los Angeles	Entitlement Applications	DIR-2019-5516-TOC
LOS ANGELES	1459 N POINT ST S 90035	90035	5068012035		Low Residential	(Q)R3-1-O	0	54	0.2029	Residential - Single Family Residence	YES - Current	NO - Privately-Owned	Pending Project	Used in Prior Housing Element - Non-Vacant	2	0	14	16	129B173 648	Wilshire	Entitlement Applications	ADM-2021-3651-DB
LOS ANGELES	1533 VETERAN AVE S 90024	90024	4324023012		Low Residential	(Q)R3-1-O	0	54	0.195	Residential - Four Units (Any Combination) - 4 Stories or Less	YES - Current	NO - Privately-Owned	Pending Project	Not Used in Prior Housing Element	4	0	12	16	129B153 277	Westwood	Entitlement Applications	DIR-2020-1345-TOC-DRB-SPP-HC
LOS ANGELES	900 HILGARD AVE S 90024	90024	4360006024		Low Residential	(Q)R3-1-O	0	54	0.744	Recreational - Club, Lodge Hall, Fraternal Organization - One Story	YES - Current	NO - Privately-Owned	Pending Project	Not Used in Prior Housing Element	0	0	64	64	135B153 460	Westwood	Entitlement Applications	CPC-2018-6816-GPAJ-VZC-HD-SP
LOS ANGELES	911 SHENANDOAH ST S 90035	90035	4333012023		Low Residential	(Q)R3-1-O	0	54	0.147	Residential - Double, Duplex, or Two Units - 4 Stories or Less - Pool	YES - Current	NO - Privately-Owned	Pending Project	Used in Two Consecutive Prior Housing Eleme	4	0	12	16	132B169 131	Wilshire	Entitlement Applications	DIR-2021-3280-TOC-HCA
LOS ANGELES	1410 BENTLEY AVE S 90025	90025	4324023003		Low Residential	(Q)R3-1-O	0	54	0.158	Residential - Three Units (Any Combination) - 4 Stories or Less	YES - Current	NO - Privately-Owned	Pending Project	Not Used in Prior Housing Element	0	0	7	7	129B153 568	Westwood	Entitlement Applications	DIR-2018-7541-DRB-SPP-SPPA
LOS ANGELES	1537 HAYWORTH AVE S 90035	90035	5068018022		Low Residential	(Q)R3-1-O	0	54	0.1578	Residential - Single Family Residence	YES - Current	NO - Privately-Owned	Pending Project	Not Used in Prior Housing Element	4	0	14	18	129B173 901	Wilshire	Entitlement Applications	DIR-2020-5017-TOC-HCA
LOS ANGELES	1047 CORNING ST S 90035	90035	4332025028		Low Residential	(Q)R3-1-O	0	54	0.112	Residential - Single Family Residence - Vacant Land	YES - Current	NO - Privately-Owned	Pending Project	Not Used in Prior Housing Element	4	0	10	14	132B173 546	Wilshire	Entitlement Applications	DIR-2021-2191-TOC-HCA
LOS ANGELES	965 EVERETT ST N 90026	90026	5406016018		Low Residential	(Q)R3-1VL	0	54	0.199	Residential - Single Family Residence - Vacant Land	YES - Current	NO - Privately-Owned	Pending Project	Not Used in Prior Housing Element	0	0	7	7	136-5A211 122	Silver Lake - Echo Park - Elysian Valley	Entitlement Applications	TT-82284-CN
LOS ANGELES	955 EVERETT ST N 90026	90026	5406016017		Low Residential	(Q)R3-1VL	0	54	0.1908	Residential - Single Family Residence	YES - Current	NO - Privately-Owned	Pending Project	Not Used in Prior Housing Element	0	0	6	6	136-5A211 133	Silver Lake - Echo Park - Elysian Valley	Entitlement Applications	VTT-83390-SL-HCA
LOS ANGELES	109 CATAMARAN ST E 90292	90292	4225004080		Very Low Residential	R3-1	0	54	0.033	Residential - Three Units (Any Combination) - 4 Stories or Less	YES - Current	NO - Privately-Owned	Pending Project	Used in Two Consecutive Prior Housing Eleme	34	0	151	185	120B185 530	West Adams - Baldwin Hills - Leimert	Entitlement Applications	DIR-2021-2622-TOC-SPP-SPP-HCA
LOS ANGELES	1120 VAN NESS AVE N 90038	90038	5536013027		Very Low Residential	R3-1	0	54	0.169	Residential - Four Units (Any Combination) - 4 Stories or Less	YES - Current	NO - Privately-Owned	Pending Project	Used in Prior Housing Element - Non-Vacant	0	0	6	6	144B189 516	Hollywood	Entitlement Applications	VTT-82435-SL-HCA
LOS ANGELES	1245 BEACHWOOD DR N 90038	90038	5534015006		Very Low Residential	R3-1	0	54	0.155	Residential - Four Units (Any Combination) - 4 Stories or Less	YES - Current	NO - Privately-Owned	Pending Project	Not Used in Prior Housing Element	0	0	6	6	144B189 188	Hollywood	Entitlement Applications	VTT-82481-SL-HCA
LOS ANGELES	226 CATALINA ST N 90004	90004	5518025005		Very Low Residential	R3-1	0	54	0.179	Residential - Three Units (Any Combination) - 4 Stories or Less	YES - Current	NO - Privately-Owned	Pending Project	Not Used in Prior Housing Element	3	0	14	17	138B197 509	Wilshire	Entitlement Applications	DIR-2020-7274-TOC-SPP-HCA
LOS ANGELES	2317 OAKWOOD AVE S 90291	90291	4237005001		Very Low Residential	R3-1	0	54	0.1147	Residential - Single Family Residence	YES - Current	NO - Privately-Owned	Pending Project	Used in Prior Housing Element - Non-Vacant	0	0	6	6	108B149 360	Venice	Entitlement Applications	DIR-2020-3810-CDP-MEL-SPP-SPI
LOS ANGELES	2512 CENTINELA AVE S 90064	90064	4257024038		Very Low Residential	R3-1	0	54	0.126	Residential - Single Family Residence	YES - Current	NO - Privately-Owned	Pending Project	Used in Prior Housing Element - Non-Vacant	4	0	12	16	120B149 400	Palms - Mar Vista - Del Rey	Entitlement Applications	DIR-2020-1824-TOC-HCA
LOS ANGELES	2518 5TH ST W 90057	90057	5155030015		Very Low Residential	R3-1	0	54	0.161	Residential - Five or More Units or Apartments (Any Combination) - 4 Stories or Less	YES - Current	NO - Privately-Owned	Pending Project	Not Used in Prior Housing Element	0	0	1	1	135A203 293	Westlake	Entitlement Applications	ADM-2021-5018-RDP
LOS ANGELES	4639 TUJUNGA AVE N 91602	91602	2354008030		Very Low Residential	R3-1	0	54	0.1749	Residential - Single Family Residence	YES - Current	NO - Privately-Owned	Pending Project	Not Used in Prior Housing Element	0	0	17	17	168B173 798	North Hollywood - Valley Village	Entitlement Applications	DIR-2020-2627-SPP-HCA
LOS ANGELES	1244 CHANDLER BLVD W 91607	91607	2347031029		Very Low Residential	R3-1	0	54	0.172	Residential - Single Family Residence	YES - Current	NO - Privately-Owned	Pending Project	Used in Two Consecutive Prior Housing Eleme	0	0	20	20	132B189 650	Wilshire	Entitlement Applications	DIR-2021-6050-TOC-HCA
LOS ANGELES	8651 WILBUR AVE N	91324	2784004061		Very Low Residential	R3-1	0	54	0.8604	Residential - Five or More Units or Apartments (Any Combination) - 4 Stories or Less - Pool	YES - Current	NO - Privately-Owned	Pending Project	Not Used in Prior Housing Element	6	0	58	64	195B121 390	Northridge	Entitlement Applications	PAR-2021-527-VHCA
LOS ANGELES	2616 ABBOT KINNEY BLVD S 90291	90291	4237020030		Very Low Residential	R3-1	0	54	0.117	Residential - Single Family Residence	YES - Current	NO - Privately-Owned	Pending Project	Not Used in Prior Housing Element	0	0	1	1	108B149 1555	Venice	Entitlement Applications	DIR-2021-1091-CDP-MEL-VHCA
LOS ANGELES	25 ROSE AVE E 90291	90291	4286019010		Very Low Residential	R3-1	0	54	0.147	Residential - Single Family Residence	YES - Current	NO - Privately-Owned	Pending Project	Used in Prior Housing Element - Non-Vacant	0	0	2	2	109-5A141 62	Venice	Entitlement Applications	AA-2019-3169-PMLA-SL
LOS ANGELES	6744 ESPLANADE S 90293	90293	4116006066		Very Low Residential	R3-1	0	54	0.194	Residential - Single Family Residence - Vacant Land	YES - Current	NO - Privately-Owned	Pending Project	Not Used in Prior Housing Element	4	0	13	17	096B149 366	Westchester - Playa del Rey	Entitlement Applications	DIR-2017-5544-DB-CDP-MEL
LOS ANGELES	11700 SUNSET BLVD W 90049	90049	4401007016		Very Low Residential	R3-1	0	54	0.515	Commercial - Service Station - Full Service - No Additional Services	YES - Current	NO - Privately-Owned	Pending Project	Used in Prior Housing Element - Non-Vacant	0	0	14	14	135B145 594	Brentwood - Pacific Palisades	Entitlement Applications	CPC-2018-5033-GPA-ZC-CU
LOS ANGELES	3117 BAGLEY AVE S 90034	90034	4311019014		Very Low Residential	R3-1	0	54	0.147	Residential - Double, Duplex, or Two Units - 4 Stories or Less	YES - Current	NO - Privately-Owned	Pending Project	Used in Two Consecutive Prior Housing Eleme	4	0	10	14	123B165 680	West Los Angeles	Entitlement Applications	DIR-2021-4330-TOC-HCA
LOS ANGELES	11502 VENICE BLVD W 90066	90066	4214012001		Very Low Residential	R3-1	0	54	0.062	Residential - Single Family Residence	YES - Current	NO - Privately-Owned	Pending Project	Not Used in Prior Housing Element	0	0	1	1	114B157 737	Palms - Mar Vista - Del Rey	Entitlement Applications	AA-2020-7920-PMLA-SL-HCA
LOS ANGELES	10912 BLIX ST W	91602	2421023007		Very Low Residential	R3-1	0	54	0.2234	Residential - Three Units (Any Combination) - 4 Stories or Less	YES - Current	NO - Privately-Owned	Pending Project	Used in Prior Housing Element - Non-Vacant	2	0	16	18	168B173 615	North Hollywood - Valley Village	Entitlement Applications	AA-2020-3864-VHCA
LOS ANGELES	3482 71ST ST W 90043	90043	4006034002		Very Low Residential	R3-1	0	54	0.1157	Residential - Single Family Residence	YES - Current	NO - Privately-Owned	Pending Project	Used in Two Consecutive Prior Housing Eleme	0	0	1	1	102B185 729	West Adams - Baldwin Hills - Leimert	Entitlement Applications	ADM-2021-5022-RDP
LOS ANGELES	2456 PURDUE AVE S 90064	90064	4260038030		Very Low Residential	R3-1	0	54	0.1721	Residential - Single Family Residence	YES - Current	NO - Privately-Owned	Pending Project	Used in Two Consecutive Prior Housing Eleme	2	0	25	27	123B153 493	Palms - Mar Vista - Del Rey	Entitlement Applications	DIR-2021-5596-TOC-HCA
LOS ANGELES	1848 WORKMAN ST N	90031	5210008011		Very Low Residential	R3-1	0	54	0.208	Residential - Three Units (Any Combination) - 4 Stories or Less	YES - Current	NO - Privately-Owned	Pending Project	Used in Prior Housing Element - Non-Vacant	2	0	16	18	135A223 72	Northeast Los Angeles	Entitlement Applications	PAR-2020-3084-VHCA
LOS ANGELES	230 UNION AVE S 90026	90026	5153011012		Very Low Residential	R3-1	0	54	0.1606	Residential - Single Family Residence	YES - Current	NO - Privately-Owned	Pending Project	Used in Two Consecutive Prior Housing Eleme	4	0	14	18	135A207 346	Westlake	Entitlement Applications	DIR-2021-3479-TOC-HCA
LOS ANGELES	11804 MITCHELL AVE W 90066	90066	4235006001		Very Low Residential	R3-1	0	54	0.172	Residential - Single Family Residence	YES - Current	NO - Privately-Owned	Pending Project	Used in Two Consecutive Prior Housing Eleme	0	0	6	6	111B153 1042	Palms - Mar Vista - Del Rey	Entitlement Applications	VTT-82765-SL
LOS ANGELES	608 SERRANO AVE N 90004	90004	5521004013		Very Low Residential	R3-1	0	54	0.1267	Residential - Single Family Residence	YES - Current	NO - Privately-Owned	Pending Project	Used in Two Consecutive Prior Housing Eleme	6	0	19	25	141B193 845	Wilshire	Entitlement Applications	DIR-2021-176-TOC-HCA
LOS ANGELES	933 GRAMERCY PL S 90019	90019	5092022004		Very Low Residential	R3-1	0	54	0.172	Residential - Three Units (Any Combination) - 4 Stories or Less	YES - Current	NO - Privately-Owned	Pending Project	Used in Prior Housing Element - Non-Vacant	4	0	15	19	132B189 1086	Wilshire	Entitlement Applications	DIR-2019-6450-TOC
LOS ANGELES	2603 ABBOT KINNEY BLVD S 90291	90291	4229013013		Very Low Residential	R3-1	0	54	0.098	Residential - Double, Duplex, or Two Units - 4 Stories or Less	YES - Current	NO - Privately-Owned	Pending Project	Not Used in Prior Housing Element	0	0	2	2	108B149 1700	Venice	Entitlement Applications	AA-2018-7000-PMLA-CC
LOS ANGELES	1100 SLAUSON AVE W 90043	90043	4005005001		Very Low Residential	R3-1	0	54	7.61	Residential - Five or More Units or Apartments (Any Combination) - 4 Stories or Less	YES - Current	NO - Privately-Owned	Pending Project	Used in Prior Housing Element - Non-Vacant	245	0	641	886	108B185 708	West Adams - Baldwin Hills - Leimert	Entitlement Applications	DIR-2020-2731-TOC-SPR
LOS ANGELES	1239 BEACHWOOD DR N 90038	90038	5534015007		Very Low Residential	R3-1	0	54	0.155	Residential - Double, Duplex, or Two Units - 4 Stories or Less	YES - Current	NO - Privately-Owned	Pending Project	Used in Two Consecutive Prior Housing Eleme	0	0	6	6	144B189 200	Hollywood	Entitlement Applications	VTT-82464-SL-HCA
LOS ANGELES	1853 GARFIELD PL N 90028	90028	5544003045		Very Low Residential	R3-1	0	54	0.205	Residential - Five or More Units or Apartments (Any Combination) - 4 Stories or Less - Vacant Land	YES - Current	NO - Privately-Owned	Pending Project	Not Used in Prior Housing Element	6	0	20	26	150A193 621	Hollywood	Entitlement Applications	DIR-2021-5478-TOC-SPP-HCA
LOS ANGELES	3521 HUGHES S		4313009034		Very Low Residential	R3-1	0	54	0.113	Residential - Double, Duplex, or Two Units - 4 Stories or Less	YES - Current	NO - Privately-Owned	Pending Project	Not Used in Prior Housing Element	8	0	36	44	120B165 78	Palms - Mar Vista - Del Rey	Entitlement Applications	DIR-2021-797-TOC-HCA
LOS ANGELES	5207 ZELZAH AVE N 91316	91316	2162007069		Very Low Residential	R3-1	0	54	0.3568	Residential - Five or More Units or Apartments (Any Combination) - 4 Stories or Less - Pool	YES - Current	NO - Privately-Owned	Pending Project	Not Used in Prior Housing Element	0	1	0	1	171B129 70	Encino - Tarzana	Entitlement Applications	DIR-2020-629-UDU
LOS ANGELES	7107 HOLLYWOOD BLVD W 90046	90046	5548001023		Very Low Residential	R3-1	0	54	2.0039	Institutional - Church - One Story	YES - Current	NO - Privately-Owned	Pending Project	Used in Two Consecutive Prior Housing Eleme	0	0	410	410	147B181 79	Hollywood	Entitlement Applications	VTT-74871
LOS ANGELES	1309 MARIPOSA AVE N 90027	90027	5543027013		Very Low Residential	R3-1	0	54	0.186	Residential - Four Units (Any Combination) - 4 Stories or Less	YES - Current	NO - Privately-Owned	Pending Project	Used in Prior Housing Element - Non-Vacant	8	0	13	21	147B197 1078	Hollywood	Entitlement Applications	DIR-2021-3800-TOC-HCA
LOS ANGELES	5600 FRANKLIN AVE W 90028	90028	5544003021		Very Low Residential	R3-1	0	54	0.436	Commercial - Auto, Recreation Equipment, Construction Equipment Sales and Service - Auto Service Centers (N	YES - Current	NO - Privately-Owned	Pending Project	Not Used in Prior Housing Element	12	0	35	47	150A193 172	Hollywood	Entitlement Applications	DIR-2020-3837-TOC-SPP-HCA
LOS ANGELES	28 BUCCANEER ST E 90292	90292	4225005019		Very Low Residential	R3-1	0	54	0.071	Residential - Three Units (Any Combination) - 4 Stories or Less	YES - Current	NO - Privately-Owned	Pending Project	Not Used in Prior Housing Element	0	0	1	1	103-5A147 39	Venice	Entitlement Applications	ADM-2020-3539-VSO-ADU
LOS ANGELES	2344 ABBOT KINNEY BLVD N 90291	90291	4237007007		Very Low Residential	R3-1	0	54	0.029	Residential - Single Family Residence	YES - Current	NO - Privately-Owned	Pending Project	Not Used in Prior Housing Element	0	0	1	1	108B149 1680	Venice	Entitlement Applications	ADM-2020-6202-VSO
LOS ANGELES	2851 WEST BLVD S 90016	90016	5050011022		Very Low Residential	R3-1	0	54	0.233	Residential - Five or More Units or Apartments (Any Combination) - 4 Stories or Less	YES - Current	NO - Privately-Owned	Pending Project	Used in Prior Housing Element - Non-Vacant	9	0	17	26	123B181 1634	West Adams - Baldwin Hills - Leimert	Entitlement Applications	DIR-2021-6289-TOC-HCA
LOS ANGELES	3818 PACIFIC AVE S 90292	90292	4225008015		Very Low Residential	R3-1	0	54	0.071	Residential - Four Units (Any Combination) - 4 Stories or Less	YES - Current	NO - Privately-Owned	Pending Project	Not Used in Prior Housing Element	0	0	3	3	103-5A147 292	Venice	Entitlement Applications	DIR-2021-346-CDP-SPP-MEL
LOS ANGELES	4830 SLAUSON AVE S 90230	90230	4217027004		Very Low Residential	R3-1	0	54	0.195	Residential - Double, Duplex, or Two Units - 4 Stories or Less	YES - Current	NO - Privately-Owned	Pending Project	Used in Prior Housing Element - Non-Vacant	4	0	13	17	108B161 92	Palms - Mar Vista - Del Rey	Entitlement Applications	DIR-2021-2888-DB-HCA
LOS ANGELES	821 41ST ST W 90037	90037	5019002014		Very Low I Residential	R3-1-CPIO	0	54	0.123	Residential - Single Family Residence	YES - Current	NO - Privately-Owned	Pending Project	Not Used in Prior Housing Element	0	0	1	1	114B197 414	South Los Angeles	Entitlement Applications	ADM-2020-2291-CPIOC
LOS ANGELES	13002 DRONFIELD AVE N 91342	91342	2509013025		Very Low I Residential	R3-1-CPIO	0	54	0.9979	Residential - Five or More Units or Apartments (Any Combination) - 4 Stories or Less	YES - Current	NO - Privately-Owned	Pending Project	Used

Appendix 4.3. *Pipeline Development Projects, Anticipated Development by Income Level*

Jurisdiction Name	Site Address/Intersection	5 Digit ZIP Code	Assessor Parcel Number	Consolidated Sites	General Plan Designation (Current)	Zoning Designation (Current)	Minimum Density Allowed (units/acre)	Max Density Allowed (units/acre)	Parcel Size (Acres)	Existing Use/Vacancy	Infrastructure	Publicly-Owned	Site Status	Identified in Last/Last Two Planning Cycle(s)	Lower Income Capacity	Moderate Income Capacity	Above Moderate Income Capacity	Total Capacity	PIN	Community Plan Area	Pipeline Stage	Case or Permit Number
LOS ANGELES	2071 WASHINGTON BLVD W 90018	90018	5074019023		Very Low II Residential	C1.5-1VL-HPOZ-CPIO	0	108	0.178	Commercial - Hotel and Motel - Hotel - Under 50 Rooms - One Story	YES - Current	NO - Privately-Owned	Pending Project	Not Used in Prior Housing Element	0	0	2	2	126B193 842	South Los Angeles	Entitlement Applications	ADM-2021-2804-CPIOC
LOS ANGELES	10003 WASHINGTON BLVD W 90232	90232	4207005014		Minimum Residential	C2-1	0	108	0.341	Commercial - Auto, Recreation Equipment, Construction Equipment Sales and Service - Auto Body Repair Shop	YES - Current	NO - Privately-Owned	Pending Project	Used in Two Consecutive Prior Housing Eleme	38	0	188	226	120B165 1359	Palms - Mar Vista - Del Rey	Entitlement Applications	DIR-2020-5935-TOC-HCA
LOS ANGELES	10003 WASHINGTON BLVD W	90232	4207005014		Minimum Residential	C2-1	0	108	0.341	Commercial - Auto, Recreation Equipment, Construction Equipment Sales and Service - Auto Body Repair Shop	YES - Current	NO - Privately-Owned	Pending Project	Used in Two Consecutive Prior Housing Eleme	19	0	189	208	120B165 1359	Palms - Mar Vista - Del Rey	Entitlement Applications	PAR-2020-4662-VHCA
LOS ANGELES	3001 BEVERLY BLVD W	90057	5156011009		Minimum Residential	C2-1	0	108	0.298	Commercial - Store - One Story	YES - Current	NO - Privately-Owned	Pending Project	Used in Two Consecutive Prior Housing Eleme	4	0	42	46	138A201 258	Westlake	Entitlement Applications	PAR-2020-3123-VHCA
LOS ANGELES	1525 PIZARRO ST W 90026	90026	5159021027		Minimum Residential	C2-1	0	108	0.175	Recreational - Athletic and Amusement Facility - Gymnasium, Health Spa - One Story	YES - Current	NO - Privately-Owned	Pending Project	Used in Prior Housing Element - Non-Vacant	20	0	80	100	136-5A207 312	Westlake	Entitlement Applications	DIR-2020-3735-TOC-SPR-HCA
LOS ANGELES	3216 8TH ST W 90005	90005	5094017009		Minimum Residential	C2-1	0	108	0.124	Commercial - Parking Lot (Commercial Use Property) - Lots - Patron or Employee - One Story	YES - Current	NO - Privately-Owned	Pending Project	Used in Prior Housing Element - Non-Vacant	0	0	8	8	132B197 501	Wilshire	Entitlement Applications	CPC-2018-1511-ZC-ZAA-CU-CUB-
LOS ANGELES	10401 WASHINGTON BLVD W	90232	4208007015		Minimum Residential	C2-1	0	108	0.296	Commercial - Store - One Story	YES - Current	NO - Privately-Owned	Pending Project	Used in Two Consecutive Prior Housing Eleme	15	0	130	145	117B165 232	Palms - Mar Vista - Del Rey	Entitlement Applications	PAR-2020-1786-VHCA
LOS ANGELES	10745 BURBANK BLVD W 91601	91601	2415018009		Minimum Residential	C2-1	0	108	0.2895	Commercial - Office Building - One Story	YES - Current	NO - Privately-Owned	Pending Project	Used in Prior Housing Element - Non-Vacant	10	0	44	54	174B177 518	North Hollywood - Valley Village	Entitlement Applications	ADM-2021-3591-DB-HCA
LOS ANGELES	3433 8TH ST W 90005	90005	5093018020		Minimum Residential	C2-1	0	108	0.291	Commercial - Store Combination - Store and Office Combination - One Story	YES - Current	NO - Privately-Owned	Pending Project	Used in Two Consecutive Prior Housing Eleme	82	0	210	292	132B193 569	Wilshire	Entitlement Applications	CPC-2019-2567-GPAJ-VZCJ-HD-C
LOS ANGELES	10460 SANTA MONICA BLVD W 90025	90025	4317002007		Minimum Residential	C2-1	0	108	0.119	Residential - Five or More Units or Apartments (Any Combination) - 4 Stories or Less	YES - Current	NO - Privately-Owned	Pending Project	Not Used in Prior Housing Element	14	0	61	75	132B157 836	West Los Angeles	Entitlement Applications	DIR-2019-7744-TOC
LOS ANGELES	905 BEACON AVE S 90015	90015	5137001034		Minimum Residential	C2-1	0	108	0.344	Commercial - Commercial - Vacant Land	YES - Current	NO - Privately-Owned	Pending Project	Not Used in Prior Housing Element	30	0	130	160	130-5A203 206	Westlake	Entitlement Applications	DIR-2020-7604-SPR-TOC-HCA
LOS ANGELES	4216 MELROSE AVE W 90029	90029	5538027004		Minimum Residential	C2-1	0	108	0.05	Commercial - Restaurant, Cocktail Lounge - Restaurant, Cocktail Lounge, Tavern - One Story	YES - Current	NO - Privately-Owned	Pending Project	Not Used in Prior Housing Element	6	0	27	33	141B197 496	Wilshire	Entitlement Applications	DIR-2021-4779-TOC-SPP-HCA
LOS ANGELES	2401 8TH ST W	90057	5141015034		Minimum Residential	C2-1	0	108	0.9325	Commercial - Parking Lot (Commercial Use Property) - Lots - Patron or Employee - One Story	YES - Current	NO - Privately-Owned	Pending Project	Not Used in Prior Housing Element	27	0	237	264	132A201 102	Westlake	Entitlement Applications	PAR-2020-5190-VHCA
LOS ANGELES	15314 RAYEN ST W 91343	91343	2654011019		Minimum Residential	C2-1	0	108	0.7346	Commercial - Commercial - Vacant Land	YES - Current	NO - Privately-Owned	Pending Project	Not Used in Prior Housing Element	63	0	1	64	195B145 270	Mission Hills - Panorama City - North Hills	Entitlement Applications	DIR-2020-6317-DB-SPR-PHP-HCA
LOS ANGELES	10924 MAIN ST S 90061	90061	6073080032		Very Low II Residential	C2-1-CPIO	0	108	0.1545	Commercial - Restaurant, Cocktail Lounge - Restaurant, Cocktail Lounge, Tavern - One Story	YES - Current	NO - Privately-Owned	Pending Project	Not Used in Prior Housing Element	10	0	0	10	088-5A205 163	Southeast Los Angeles	Entitlement Applications	ADM-2020-7841-CPIOC
LOS ANGELES	1911 NEW ENGLAND ST S 90007	90007	5056026033		Very Low II Residential	C2-1-CPIO	0	108	0.263	Commercial - Store - One Story	YES - Current	NO - Privately-Owned	Pending Project	Not Used in Prior Housing Element	8	0	36	44	126B197 677	South Los Angeles	Entitlement Applications	ADM-2021-5463-DB-HCA
LOS ANGELES	5900 FIGUEROA ST S 90003	90003	6004037010		Very Low II Residential	C2-1-CPIO	0	108	0.11	Residential - Single Family Residence	YES - Current	NO - Privately-Owned	Pending Project	Used in Prior Housing Element - Non-Vacant	82	0	1	83	105B201 118	South Los Angeles	Entitlement Applications	ADM-2021-2109-CPIOC
LOS ANGELES	7107 MAIN ST S 90003	90003	6012013002		Very Low II Residential	C2-1-CPIO	0	108	0.069	Commercial - Parking Lot (Commercial Use Property) - Lots - Patron or Employee - Vacant Land	YES - Current	NO - Privately-Owned	Pending Project	Not Used in Prior Housing Element	0	0	1	1	102B201 744	Southeast Los Angeles	Entitlement Applications	ADM-2021-2640-CPIOC
LOS ANGELES	8727 BROADWAY S 90003	90003	6040019003		Very Low II Residential	C2-1-CPIO	0	108	0.499	Institutional - Church - One Story	YES - Current	NO - Privately-Owned	Pending Project	Used in Two Consecutive Prior Housing Eleme	160	0	3	163	096A203 131	Southeast Los Angeles	Entitlement Applications	DIR-2021-1283-TOC-SPR-PHP-HC
LOS ANGELES	325 FLORENCE AVE E 90003	90003	6011008052		Very Low II Residential	C2-1-CPIO	0	108	0.1595	Commercial - Commercial - Vacant Land	YES - Current	NO - Privately-Owned	Pending Project	Used in Two Consecutive Prior Housing Eleme	31	0	0	31	102B205 795	Southeast Los Angeles	Entitlement Applications	ADM-2019-6195-CPIOC
LOS ANGELES	4355 AVALON BLVD S 90011	90011	5113014005		Very Low II Residential	C2-1-CPIO	0	108	0.106	Commercial - Store Combination - Store and Residential Combination - One Story	YES - Current	NO - Privately-Owned	Pending Project	Not Used in Prior Housing Element	0	0	1	1	114A207 439	Southeast Los Angeles	Entitlement Applications	ADM-2021-2753-CPIOC
LOS ANGELES	2201 1ST ST E 90033	90033	5183005035		Low Residential	C2-1-CUGU	0	108	0.253	Commercial - Hotel and Motel - Hotel - Under 50 Rooms - One Story	YES - Current	NO - Privately-Owned	Pending Project	Used in Two Consecutive Prior Housing Eleme	79	0	1	80	127-5A223 59	Boyle Heights	Entitlement Applications	DIR-2021-6107-TOC-ZBA-PHP
LOS ANGELES	3416 1ST ST E 90063	90063	5179017009		Low Residential	C2-1-CUGU	0	108	0.236	Commercial - Store Combination - Store and Residential Combination - One Story	YES - Current	NO - Privately-Owned	Pending Project	Used in Prior Housing Element - Non-Vacant	8	0	34	42	124-5A229 40	Boyle Heights	Entitlement Applications	DIR-2021-1664-TOC-HCA
LOS ANGELES	6104 SANTA MONICA BLVD W 90038	90038	5534021002		Low Residential	C2-1D	0	108	0.275	Commercial - Wholesale and Manufacturing Outlet - One Story	YES - Current	NO - Privately-Owned	Pending Project	Not Used in Prior Housing Element	14	0	69	83	144B189 677	Hollywood	Entitlement Applications	DIR-2021-1485-WDI
LOS ANGELES	6104 SANTA MONICA BLVD W	90038	5534021002		Low Residential	C2-1D	0	108	0.275	Commercial - Wholesale and Manufacturing Outlet - One Story	YES - Current	NO - Privately-Owned	Pending Project	Not Used in Prior Housing Element	7	0	69	76	144B189 676	Hollywood	Entitlement Applications	PAR-2020-6861-VHCA
LOS ANGELES	1111 MADISON AVE N 90029	90029	5542029025		Low Residential	C2-1D	0	108	0.247	Residential - Single Family Residence - Vacant Land	YES - Current	NO - Privately-Owned	Pending Project	Not Used in Prior Housing Element	10	0	36	46	144B197 680	Hollywood	Entitlement Applications	APCC-2020-3957-SPE-SPP-TOC-H
LOS ANGELES	1666 VERMONT AVE N 90027	90027	5542001022		Low Residential	C2-1D	0	108	0.648	Commercial - Auto, Recreation Equipment, Construction Equipment Sales and Service - Auto Body Repair Shop	YES - Current	NO - Privately-Owned	Pending Project	Used in Two Consecutive Prior Housing Eleme	32	0	123	155	147B197 254	Hollywood	Entitlement Applications	DIR-2019-6738-SPA-SPP-TOC-SP
LOS ANGELES	4150 SUNSET BLVD W 90029	90029	5429002004		Low Residential	C2-1D	0	108	0.192	Commercial - Restaurant, Cocktail Lounge - Restaurant, Cocktail Lounge, Tavern - One Story	YES - Current	NO - Privately-Owned	Pending Project	Not Used in Prior Housing Element	16	0	83	99	145-5A201 262	Hollywood	Entitlement Applications	CPC-2016-1103-MCUP-DB-SPR
LOS ANGELES	2718 FIGUEROA ST S	90007	5123018032		Low Residential	C2-1L	0	108	0.3531	Commercial - Restaurant, Cocktail Lounge - Restaurant, Cocktail Lounge, Tavern - One Story	YES - Current	NO - Privately-Owned	Pending Project	Used in Prior Housing Element - Non-Vacant	18	0	133	151	121-5A203 137	Southeast Los Angeles	Entitlement Applications	PAR-2020-3836-VHCA
LOS ANGELES	7050 VAN NUYS BLVD N 91405	91405	2217007017		Low Residential	C2-1L	0	108	0.5681	Recreational - Club, Lodge Hall, Fraternal Organization - One Story	YES - Current	NO - Privately-Owned	Pending Project	Used in Prior Housing Element - Non-Vacant	74	0	295	369	183B149 213	Van Nuys - North Sherman Oaks	Entitlement Applications	DIR-2021-6087-TOC-SPR-HCA
LOS ANGELES	1600 MAIN ST S 90291	90291	4238021001		Low II Residential	C2-1-O	0	108	0.146	Commercial - Store Combination - Store and Office Combination - One Story	YES - Current	NO - Privately-Owned	Pending Project	Used in Prior Housing Element - Non-Vacant	0	0	1	1	108B145 2051	Venice	Entitlement Applications	DIR-2021-5070-CDP-SPP-MEL
LOS ANGELES	800 FAIRFAX AVE S		5086008010		Low II Residential	C2-1-O	0	108	0.771	Residential - Five or More Units or Apartments (Any Combination) - 4 Stories or Less	YES - Current	NO - Privately-Owned	Pending Project	Not Used in Prior Housing Element	56	0	181	237	132B177 185	Wilshire	Entitlement Applications	DIR-2019-7290-TOC-SPR
LOS ANGELES	6300 3RD ST W 90036	90036	5509018009		Low II Residential	C2-1-O	0	108	1.82	Commercial - Shopping Center (Regional) - One Story	YES - Current	NO - Privately-Owned	Pending Project	Used in Prior Housing Element - Non-Vacant	0	0	381	381	133B177 796	Wilshire	Entitlement Applications	DIR-2018-2770-SPR-WDI
LOS ANGELES	1410 MAIN ST S 90291	90291	4238012003		Low II Residential	C2-1-O	0	108	0.067	Residential - Single Family Residence - Vacant Land	YES - Current	NO - Privately-Owned	Pending Project	Not Used in Prior Housing Element	0	0	9	9	108B145 1701	Venice	Entitlement Applications	APCW-2021-2020-CDP-MEL-SPE-
LOS ANGELES	6630 CRENSHAW BLVD S 90043	90043	4006016027		Very Low Residential	C2-1-SP	0	108	0.182	Commercial - Store Combination - Store and Residential Combination - One Story	YES - Current	NO - Privately-Owned	Pending Project	Used in Prior Housing Element - Non-Vacant	0	0	1	1	102B185 115	West Adams - Baldwin Hills - Leimert	Entitlement Applications	ADM-2020-6299-OVR
LOS ANGELES	13804 VANOWEN ST W	91605	2320014007		Very Low Residential	C2-1VL	0	108	0.1826	Commercial - Restaurant, Cocktail Lounge - Restaurant, Cocktail Lounge, Tavern - One Story	YES - Current	NO - Privately-Owned	Pending Project	Used in Two Consecutive Prior Housing Eleme	48	0	1	49	180B169 19	North Hollywood - Valley Village	Entitlement Applications	DIR-2020-4656-VHCA
LOS ANGELES	1911 SUNSET BLVD W 90026	90026	5404001034		Very Low Residential	C2-1VL	0	108	0.682	Commercial - Restaurant, Cocktail Lounge - Restaurant, Cocktail Lounge, Tavern - One Story	YES - Current	NO - Privately-Owned	Pending Project	Not Used in Prior Housing Element	48	0	146	194	141A207 403	Silver Lake - Echo Park - Elysian Valley	Entitlement Applications	CPC-2020-3140-CU-MCUP-DB-SP
LOS ANGELES	8940 RESEDA BLVD N 91324	91324	2769002025		Very Low Residential	C2-1VL	0	108	0.5165	Commercial - Professional Building - One Story	YES - Current	NO - Privately-Owned	Pending Project	Used in Two Consecutive Prior Housing Eleme	10	0	46	56	195B125 241	Northridge	Entitlement Applications	DIR-2020-3936-TOC-SPR-HCA-PH
LOS ANGELES	1251 SUNSET BLVD W 90026	90026	5406016026		Very Low Residential	C2-1VL	0	108	0.23	Residential - Five or More Units or Apartments (Any Combination) - 4 Stories or Less	YES - Current	NO - Privately-Owned	Pending Project	Used in Prior Housing Element - Non-Vacant	12	0	64	76	136-5A211 58	Silver Lake - Echo Park - Elysian Valley	Entitlement Applications	DIR-2018-6634-TOC
LOS ANGELES	3443 SEPULVEDA BLVD S 90034	90034	4251015006		Very Low Residential	C2-1VL	0	108	2.75	Commercial - Supermarket - Supermarket - 12,000 SF or More - One Story	YES - Current	NO - Privately-Owned	Pending Project	Used in Two Consecutive Prior Housing Eleme	68	0	375	443	117B157 113	Palms - Mar Vista - Del Rey	Entitlement Applications	CPC-2018-2992-DB-MCUP-ZV-SPP
LOS ANGELES	7830 SHERMAN WAY W 91406	91406	2228021011		Very Low Residential	C2-1VL	0	108	0.3971	Commercial - Auto, Recreation Equipment, Construction Equipment Sales and Service - Auto Body Repair Shop	YES - Current	NO - Privately-Owned	Pending Project	Used in Two Consecutive Prior Housing Eleme	10	0	34	44	183B129 163	Reseda - West Van Nuys	Entitlement Applications	DIR-2020-7563-DB-HCA
LOS ANGELES	17630 SHERMAN WAY W	91406	2228021011		Very Low Residential	C2-1VL	0	108	0.3971	Commercial - Auto, Recreation Equipment, Construction Equipment Sales and Service - Auto Body Repair Shop	YES - Current	NO - Privately-Owned	Pending Project	Used in Two Consecutive Prior Housing Eleme	5	0	34	39	183B129 163	Reseda - West Van Nuys	Entitlement Applications	PAR-2020-6139-VHCA
LOS ANGELES	4305 LANKERSHIM BLVD N 91602		2423019026		Low Residential	C2-1VL-CDO-RIO	0	108	0.2961	Commercial - Auto, Recreation Equipment, Construction Equipment Sales and Service - Auto Body Repair Shop	YES - Current	NO - Privately-Owned	Pending Project	Used in Two Consecutive Prior Housing Eleme	6	0	24	30	165B177 638	Sherman Oaks - Studio City - Toluca Lake - Cahuenga Pass	Entitlement Applications	DIR-2021-4392-DB-SPP-HCA
LOS ANGELES	4345 WOODLAWN AVE S 90011	90011	5113036019		Very Low Residential	C2-1VL-CPIO	0	108	0.155	Residential - Five or More Units or Apartments (Any Combination) - 4 Stories or Less	YES - Current	NO - Privately-Owned	Pending Project	Not Used in Prior Housing Element	36	0	1	37	112-5A205 7	Southeast Los Angeles	Entitlement Applications	ADM-2021-3883-CPIOC
LOS ANGELES	1310 WASHINGTON BLVD W 90016	90016	5062006028		Very Low Residential	C2-1VL-CPIO	0	108	0.179	Commercial - Hotel and Motel - Hotel - Under 50 Rooms - One Story	YES - Current	NO - Privately-Owned	Pending Project	Used in Two Consecutive Prior Housing Eleme	0	0	30	30	126B181 960	West Adams - Baldwin Hills - Leimert	Entitlement Applications	ADM-2020-6472-CPIOC
LOS ANGELES	7311 FIGUEROA ST S 90003	90003	6020025014		Very Low Residential	C2-1VL-CPIO	0	108	0.143	Residential - Double, Duplex, or Two Units - 4 Stories or Less	YES - Current	NO - Privately-Owned	Pending Project	Used in Prior Housing Element - Non-Vacant	14	0	46	60	102B201 1119	South Los Angeles	Entitlement Applications	DIR-2021-1929-TOC-HCA
LOS ANGELES	7320 BROADWAY S 90003	90003	6031005005		Very Low Residential	C2-1VL-CPIO	0	108	0.143	Commercial - Store - One Story	YES - Current	NO - Privately-Owned	Pending Project	Used in Two Consecutive Prior Housing Eleme	8	0	20	28	102B201 1189	Southeast Los Angeles	Entitlement Applications	DIR-2019-324-TOC
LOS ANGELES	7408 FIGUEROA S		6020031011		Very Low Residential	C2-1VL-CPIO	0	108	0.266	Residential - Three Units (Any Combination) - 4 Stories or Less	YES - Current	NO - Privately-Owned	Pending Project	Used in Two Consecutive Prior Housing Eleme	6	0	39	45	102B201 1289	South Los Angeles	Entitlement Applications	DIR-2021-790-TOC-HCA
LOS ANGELES	3001 FLORENCE AVE W 90043	90043	4009004013		Very Low Residential	C2-1VL-CPIO	0	108	0.099	Residential - Single Family Residence	YES - Current	NO - Privately-Owned	Pending Project	Not Used in Prior Housing Element	0	0	1	1	102B185 941	West Adams - Baldwin Hills - Leimert	Entitlement Applications	DIR-2021-836-CPIOC
LOS ANGELES	5407 WESTERN AVE S 90062	90062	5005031038		Very Low Residential	C2-1VL-CPIO	0	108	0.271	Commercial - Commercial - Vacant Land	YES - Current	NO - Privately-Owned	Pending Project	Not Used in Prior Housing Element	59	0	1	60	108B193 591	South Los Angeles	Entitlement Applications	ADM-2021-6047-PSH-PHP
LOS ANGELES	8911 CENTRAL AVE S 90002	90002	6042028003		Very Low Residential	C2-1VL-CPIO	0	108	0.094	Commercial - Store - One Story	YES - Current	NO - Privately-Owned	Pending Project	Not Used in Prior Housing Element	88	0	1	89	096A209 331	Southeast Los Angeles	Entitlement Applications	ADM-2021-2634-CPIOC
LOS ANGELES	4721 NORMANDIE AVE S 90037	90037	5016020027		Very Low Residential	C2-1VL-CPIO	0	108	0	Commercial - Parking Lot (Commercial Use Property) - Lots - Patron or Employee - One Story	YES - Current	NO - Privately-Owned	Pending Project	Not Used in Prior Housing Element	84	0	1	85	111B193 758	South Los Angeles	Entitlement Applications	ADM-2019-4097-CPIO-PHP
LOS ANGELES	4312 VERMONT AVE S 90037	90037	5018008014		Very Low Residential	C2-1VL-CPIO	0	108	0.121	Commercial - Store Combination - Store and Residential Combination - One Story	YES - Current	NO - Privately-Owned	Pending Project	Used in Two Consecutive Prior Housing Eleme	0	20	0	20	111B197 224	South Los Angeles	Entitlement Applications	DIR-2021-6446-CPIOC
LOS ANGELES	10206 MAIN ST S 90003	90003	6063009002		Very Low Residential	C2-1VL-CPIO	0	108	0.122	Institutional - Church - One Story	YES - Current	NO - Privately-Owned	Pending Project	Not Used in Prior Housing Element	0	0	2	2	091-5A205 370	Southeast Los Angeles	Entitlement Applications	ADM-2019-5202-CPIOC
LOS ANGELES	4752 MAIN ST S 90037	90037	5109003001		Very Low Residential	C2-1VL-CPIO	0	108	0.155	Commercial - Parking Lot (Commercial Use Property) - Lots - Patron or Employee - One Story	YES - Current	NO - Privately-Owned	Pending Project	Used in Prior Housing Element - Non-Vacant	56	0	1	57	111A205 58	Southeast Los Angeles	Entitlement Applications	DIR-2021-6147-TOC-HCA-PHP
LOS ANGELES	8420 BROADWAY S 90003	90003	6040002002		Very Low Residential	C2-1VL-CPIO	0	108	0.132	Residential - Double, Duplex, or Two Units - 4 Stories or Less	YES - Current	NO - Privately-Owned	Pending Project	Not Used in Prior Housing Element	0	0	1	1	097-5A203 99	Southeast Los Angeles	Entitlement Applications	ADM-2021-1896-CPIOC
LOS ANGELES	10501 FIGUEROA ST S 90003	90003	6061025025		Very Low Residential	C2-1VL-CPIO	0	108	0.119	Residential - Four Units (Any Combination) - 4 Stories or Less	YES - Current	NO - Privately-Owned	Pending Project	Not Used in Prior Housing Element	0	0	1	1	090A201 210	South Los Angeles	Entitlement Applications	ADM-2021-4650-CPIOC
LOS ANGELES	7423 CENTRAL AVE S 90001	90001	6023012004		Very Low Residential	C2-1VL-CPIO	0	108	0.126	Commercial - Commercial - Miscellaneous Commercial - One Story	YES - Current	NO - Privately-Owned	Pending Project	Not Used in Prior Housing Element	0	0	5	5	102B209 315	Southeast Los Angeles	Entitlement Applications	ADM-2020-7356-CPIOC
LOS ANGELES	6555 NORMANDIE AVE S 90044	90044	6014009028		Very Low Residential	C2-1VL-CPIO	0	108	0.6427	Institutional - School (Private) - One Story	YES - Current	NO - Privately-Owned	Pending Project	Used in Prior Housing Element - Non-Vacant	12	0	58	70	102B197 72	South Los Angeles	Entitlement Applications	DIR-2018-6218-TOC
LOS ANGELES	8942 WESTERN AVE S 90047	90047	6037026038		Very Low Residential	C2-1VL-CPIO	0	108	0.207	Commercial - Store - One Story	YES - Current	NO - Privately-Owned	Pending Project	Used in Prior Housing Element - Non-Vacant	12	0	65	77	096A193 317	South Los Angeles	Entitlement Applications	DIR-2021-4858-TOC-SPR-CPIOA-H
LOS ANGELES	6001 BROADWAY S 90003	90003	6005004021		Very Low Residential	C2-1VL-CPIO	0	108	0.356	Industrial - Light Manufacturing - One Story	YES - Current	NO - Privately-Owned	Pending Project	Used in Two Consecutive Prior Housing Eleme	60	0	0	60	105B201 577	South Los Angeles	Entitlement Applications	ADM-2020-5561-CPIOC
LOS ANGELES	6501 BROADWAY S 90003	90003	6012004047		Very Low Residential	C2-1VL-CPIO	0	108	0.261	Commercial - Store - One Story	YES - Current	NO - Privately-Owned	Pending Project	Used in Prior Housing Element - Non-Vacant	50	0	1	51	105B201 1426	South Los Angeles	Entitlement Applications	ADM-2021-4426-CPIOC
LOS ANGELES	7413 MAIN ST S 90003	90003	6031007024		Very Low Residential	C2-1VL-CPIO	0	108	0.145	Commercial - Store Combination - Store and Residential Combination - One Story	YES - Current	NO - Privately-Owned	Pending Project	Used in Prior Housing Element - Non-Vacant	0	0	26	26	102B201 1493	Southeast Los Angeles	Entitlement Applications	ADM-2020-6075-CPIOC
LOS ANGELES	5913 BROADWAY S 90003	90003	6005006014		Very Low Residential	C2-1VL-CPIO	0	108	0.127	Commercial - Parking Lot (Commercial Use Property) - Lots - Patron or Employee - One Story	YES - Current	NO - Privately-Owned	Pending Project	Used in Prior Housing Element - Non-Vacant	12	0	54	66	105B201 276	South Los Angeles	Entitlement Applications	DIR-2020-2200-TOC-HCA
LOS ANGELES	6032 VERMONT AVE S 90044	90044	6004010008		Very Low Residential	C2-1VL-CPIO	0	108	0.07	Commercial - Store - One Story	YES - Current	NO - Privately-Owned	Pending Project	Not Used in Prior Housing Element	0	0	1	1	105B197 612	South Los Angeles	Entitlement Applications	ADM-2020-4056-CPIOC
LOS ANGELES	10501 WILMINGTON AVE S 90002	90002	6065030012		Very Low Residential	C2-1VL-CPIO	0	108	0.121	Commercial - Store Combination - Store and Residential Combination - One Story	YES - Current	NO - Privately-Owned	Pending Project	Not Used in Prior Housing Element	26	0	0	26	090A215 351	Southeast Los Angeles	Entitlement Applications	ADM-2021-2591-RDP
LOS ANGELES	9722 BROADWAY S 90003	90003	6053013006		Very Low Residential	C2-1VL-CPIO	0	108	0.138	Residential - Single Family Residence	YES - Current	NO - Privately-Owned	Pending Project	Used in Two Consecutive Prior Housing Eleme	0	0	2	2	093A203 298	Southeast Los Angeles	Entitlement Applications	ADM-2021-700-CPIOC
LOS ANGELES	9169 NORMANDIE AVE S 90044	90044	6037023016		Very Low Residential	C2-1VL-CPIO	0	108	0.201	Commercial - Auto, Recreation Equipment, Construction Equipment Sales and Service - Auto Service Centers (N	YES - Current	NO - Privately-Owned	Pending Project	Not Used in Prior Housing Element	0	0	4	4	094-5A195 236	South Los Angeles	Entitlement Applications	ADM-2019-6252-CPIOC
LOS ANGELES	5314 HOOVER ST S 90037	90037	5001026041		Very Low Residential	C2-1VL-CPIO	0	108	0	Residential - Single Family Residence	YES - Current	NO - Privately-Owned	Pending Project	Not Used in Prior Housing Element	112	0	1	113	108B201 480	South Los Angeles	Entitlement Applications	ADM-2021-3744-CPIOC
LOS ANGELES	3313 48TH ST W 90043	90043	5013021001		Very Low Residential	C2-1VL-CPIO	0	108	0.177	Commercial - Office Building - One Story	YES - Current	NO - Privately-Owned	Pending Project	Used in Two Consecutive Prior Housing Eleme	0	0	4	4	111B185 351	West Adams - Baldwin Hills - Leimert	Entitlement Applications	ADM-2020-2842-CPIOC
LOS ANGELES	250 9TH ST W 90003	90003	6012009063		Very Low Residential	C2-1VL-CPIO	0	108	0.132	Commercial - Store Combination - Store and Residential Combination - One Story	YES - Current	NO - Privately-Owned	Pending Project	Not Used in Prior Housing Element	0	0	1	1	102B201 384	Southeast Los Angeles	Entitlement Applications	ADM-2020-5632-CPIOC
LOS ANGELES	1451 MARTIN LUTHER KING, JR BLVD W 90062	90062	5036031006		Very Low Residential	C2-1VL-CPIO	0	108	0.273	Commercial - Restaurant, Cocktail Lounge - Fast Food - Walk Up - One Story	YES - Current	NO - Privately-Owned	Pending Project	Used in Two Consecutive Prior Housing Eleme	56	0	0	56	114B193 303	South Los Angeles	Entitlement Applications	DIR-2021-4757-TOC-HCA-PHP
LOS ANGELES	6100 MAIN ST S 90003	90003	6006010012		Very Low Residential	C2-1VL-CPIO	0	108	0.148	Commercial - Store Combination - Store and Residential Combination - One Story	YES - Current	NO - Privately-Owned	Pending Project	Used in Two Consecutive Prior Housing Eleme	0	0	87	87	105B205 663	Southeast Los Angeles	Entitlement Applications	ADM-2020-6693-CPIOC
LOS ANGELES	8930 BROADWAY S 90003	90003	6040029014		Very Low Residential	C2-1VL-CPIO	0	108	0.083	Residential - Single Family Residence	YES - Current	NO - Privately-Owned	Pending Project	Not Used in Prior Housing Element	32	0	0	32	094-5A203 54	Southeast Los Angeles	Entitlement Applications	ADM-2020-5569-CPIOC
LOS ANGELES	1421 KENOLYN AVE E 90011	90011	5139001007		Very Low Residential	C2-1VL-CPIO	0	108	0.152	Residential - Single Family Residence	YES - Current	NO - Privately-Owned	Pending Project	Used in Two Consecutive Prior Housing Eleme	0	0	16	16	112-5A205 87	Southeast Los Angeles	Entitlement Applications	ADM-2020-6596-CPIOC
LOS ANGELES	8730 FIGUEROA ST S 90003	90003	6038002048		Very Low Residential	C2-1VL-CPIO	0	108	0.1214	Commercial - Five or More Units or Apartments (Any Combination) - 4 Stories or Less	YES - Current	NO - Privately-Owned	Pending Project	Not Used in Prior Housing Element	0	0	1	1	090A201 102	Southeast Los Angeles	Entitlement Applications	ADM-2021-5935-CPIOC
LOS ANGELES	4208 WESTERN AVE S 90062	90062	5021009009		Very Low Residential	C2-1VL-CPIO	0	108	0.13	Residential - Single Family Residence	YES - Current	NO - Privately-Owned	Pending Project	Used in Two Consecutive Prior Housing Eleme	0	0	1	1	114B193 1034	South Los Angeles	Entitlement Applications	ADM-2019-6248-CPIOC
LOS ANGELES	8465

Appendix 4.3. *Pipeline Development Projects, Anticipated Development by Income Level*

Jurisdiction Name	Site Address/Intersection	5 Digit ZIP Code	Assessor Parcel Number	Consolidated Sites	General Plan Designation (Current)	Zoning Designation (Current)	Minimum Density Allowed (units/acre)	Max Density Allowed (units/acre)	Parcel Size (Acres)	Existing Use/Vacancy	Infrastructure	Publicly-Owned	Site Status	Identified in Last/Last Two Planning Cycle(s)	Lower Income Capacity	Moderate Income Capacity	Above Moderate Income Capacity	Total Capacity	PIN	Community Plan Area	Pipeline Stage	Case or Permit Number
LOS ANGELES	121 3RD ST W 90013	90013	5149007007		Low Residential	[Q]C4-4D	0	108	0.349	Commercial - Parking Lot (Commercial Use Property) - Lots - Patron or Employee - One Story	YES - Current	NO - Privately-Owned	Pending Project	Used in Two Consecutive Prior Housing Eleme	74	0	294	368	130-5A213 149	Central City	Entitlement Applications	CPC-2021-3038-DB-SPR-HCA
LOS ANGELES	6501 SEPULVEDA BLVD S 90045	90045	4110001024		Very Low I Residential	C4-1	0	108	0.671	Commercial - Shopping Center (Neighborhood, Community) - One Story	YES - Current	NO - Privately-Owned	Pending Project	Used in Prior Housing Element - Non-Vacant	82	0	321	403	105B165 615	Westchester - Playa del Rey	Entitlement Applications	CPC-2021-4937-CU-DB-SPR-WDI
LOS ANGELES	7901 SUNSET BLVD W	90046	5551018020		Low II Residential	C4-1D	0	108	0.492	Commercial - Service Station - Full Service - No Additional Services	YES - Current	NO - Privately-Owned	Pending Project	Not Used in Prior Housing Element	5	0	57	62	147B177 963	Hollywood	Entitlement Applications	PAR-2020-3197-VHCA
LOS ANGELES	6116 PICO BLVD W 90035	90035	5068001036		Low II Residential	C4-1-O	0	108	0.8282	Commercial - Store Combination - Store and Residential Combination - One Story	YES - Current	NO - Privately-Owned	Pending Project	Not Used in Prior Housing Element	26	0	112	138	129B173 184	Wilshire	Entitlement Applications	DIR-2021-4251-TOC-SPR-HCA
LOS ANGELES	6001 SUNSET BLVD W 90028	90028	5545007028		Low II Residential	C4-1-SN	0	108	0.199	Commercial - Store Combination - Store and Office Combination - One Story	YES - Current	NO - Privately-Owned	Pending Project	Used in Prior Housing Element - Non-Vacant	21	0	99	120	147A191 66	Hollywood	Entitlement Applications	CPC-2021-1557-DB-SPR-HCA
LOS ANGELES	17017 VENTURA BLVD W 91316	91316	2258013020		Low II Residential	C4-1VL	0	108	0.241	Commercial - Supermarket - Supermarket - 12,000 SF or More - One Story	YES - Current	NO - Privately-Owned	Pending Project	Not Used in Prior Housing Element	0	0	97	97	168B133 58	Encino - Tarzana	Entitlement Applications	CPC-2018-3286-VZC-SPE-ELD-SPP
LOS ANGELES	5537 SANTA MONICA BLVD W 90038	90038	5536011017		Low II Residential	C4-1VL	0	108	0.351	Commercial - Store Combination - Store and Office Combination - One Story	YES - Current	NO - Privately-Owned	Pending Project	Used in Two Consecutive Prior Housing Eleme	16	0	52	68	144B193 667	Hollywood	Entitlement Applications	CPC-2021-1288-CU-DB-HCA
LOS ANGELES	22055 VENTURA BLVD W 91364	91364	2169025069		Low II Residential	C4-1VLD	0	108	0.1498	Commercial - Nursery or Greenhouse - One Story	YES - Current	NO - Privately-Owned	Pending Project	Not Used in Prior Housing Element	0	0	8	8	171B101 59	Canoga Park - Winnetka - Woodland Hills - West Hills	Entitlement Applications	DIR-2018-7617-DB-SPP-HCA
LOS ANGELES	9500 PICO BLVD W 90035	90035	4306002023		Low Residential	C4-1VL-O	0	108	0.48	Commercial - Auto, Recreation Equipment, Construction Equipment Sales and Service - Auto Body Repair Shop - Y	YES - Current	NO - Privately-Owned	Pending Project	Used in Prior Housing Element - Non-Vacant	26	0	95	121	132A167 245	West Los Angeles	Entitlement Applications	CPC-2020-5837-DB-CU-SPR-VHCA
LOS ANGELES	2121 WESTWOOD BLVD S 90025	90025	4322001016		Low Residential	C4-1VL-POD	0	108	0.155	Commercial - Parking Lot (Commercial Use Property) - Lots - Patron or Employee - One Story	YES - Current	NO - Privately-Owned	Pending Project	Used in Two Consecutive Prior Housing Eleme	28	0	95	123	126B153 180	West Los Angeles	Entitlement Applications	CPC-2020-5994-DB-SPR-VHCA
LOS ANGELES	3700 WILSHIRE BLVD W 90010	90010	5093006019		Low Residential	C4-2	0	108	2.48	Commercial - Office Building - 6 to 13 Stories	YES - Current	NO - Privately-Owned	Pending Project	Used in Two Consecutive Prior Housing Eleme	0	0	506	506	132B193 66	Wilshire	Entitlement Applications	CPC-2016-2579-VZC-BL-MCUP-ZA
LOS ANGELES	5001 WILSHIRE BLVD W 90036	90036	5507019029		Low Residential	C4-2D	0	108	1.1827	Commercial - Store - One Story	YES - Current	NO - Privately-Owned	Pending Project	Not Used in Prior Housing Element	50	0	218	268	135B185 544	Wilshire	Entitlement Applications	DIR-2021-3326-TOC-SPR-VHCA
LOS ANGELES	6350 SELMA AVE W 90028	90028	5546012009		Low Residential	C4-2D	0	108	0.598	Commercial - Parking Lot (Commercial Use Property) - Lots - Patron or Employee - One Story	YES - Current	NO - Privately-Owned	Pending Project	Not Used in Prior Housing Element	0	0	3	3	148-5A187 321	Hollywood	Entitlement Applications	VTT-82764
LOS ANGELES	6350 SELMA AVE W 90028	90028	5546012009		Low Residential	C4-2D	0	108	0.598	Commercial - Parking Lot (Commercial Use Property) - Lots - Patron or Employee - One Story	YES - Current	NO - Privately-Owned	Pending Project	Not Used in Prior Housing Element	58	0	261	319	148-5A187 321	Hollywood	Entitlement Applications	DIR-2019-5590-TOC-SPR
LOS ANGELES	6140 HOLLYWOOD BLVD W 90028	90028	5546027001		Low Residential	C4-2D-SN	0	108	0.345	Industrial - Warehousing, Distribution, Storage - Warehousing, Distribution, Under 10,000 SF - One Story	YES - Current	NO - Privately-Owned	Pending Project	Used in Two Consecutive Prior Housing Eleme	0	0	27	27	148-5A189 126	Hollywood	Entitlement Applications	VTT-74666
LOS ANGELES	1360 VINE ST N 90028	90028	5546022016		Low Residential	C4-2D-SN	0	108	0.155	Commercial - Store - One Story	YES - Current	NO - Privately-Owned	Pending Project	Used in Two Consecutive Prior Housing Eleme	70	0	388	458	147A189 171	Hollywood	Entitlement Applications	CPC-2016-3777-VZC-HD-BL-DB-M
LOS ANGELES	525 VIRGIL AVE S	90020	5077004030		Low Residential	CR-1	0	108	0.967	Commercial - Office Building - One Story	YES - Current	NO - Privately-Owned	Pending Project	Used in Two Consecutive Prior Housing Eleme	19	0	111	130	135B197 866	Wilshire	Entitlement Applications	PAR-2020-3104-VHCA
LOS ANGELES	6817 HAWTHORN AVE W 90028	90028	5548006001		Low Residential	CR-2D	0	108	0.379	Commercial - Parking Lot (Commercial Use Property) - Lots - Patron or Employee - One Story	YES - Current	NO - Privately-Owned	Pending Project	Not Used in Prior Housing Element	28	0	123	151	148-5A185 399	Hollywood	Entitlement Applications	DIR-2020-6165-TOC-SPR-VHCA
LOS ANGELES	6831 HAWTHORN AVE W	90028	5548006002		Low Residential	CR-2D	0	108	0.189	Commercial - Parking Lot (Commercial Use Property) - Lots - Patron or Employee - One Story	YES - Current	NO - Privately-Owned	Pending Project	Not Used in Prior Housing Element	14	0	123	137	148-5A185 189	Hollywood	Entitlement Applications	PAR-2020-5056-VHCA
LOS ANGELES	4780 WILSHIRE BLVD W 90010	90010	5507030015		Low Residential	CR(PKM)-1	0	108	3.12	Commercial - Office Building - Three Stories	YES - Current	NO - Privately-Owned	Pending Project	Not Used in Prior Housing Element	12	0	62	74	132B185 23	Wilshire	Entitlement Applications	DIR-2021-6385-DRB-SPP-HCA
LOS ANGELES	4600 WILSHIRE BLVD W 90010	90010	5090009021		Low Residential	CR(PKM)-1	0	108	1.126	Commercial - Parking Lot (Commercial Use Property) - Lots - Patron or Employee - One Story	YES - Current	NO - Privately-Owned	Pending Project	Not Used in Prior Housing Element	0	0	6	6	132B185 34	Wilshire	Entitlement Applications	VTT-73894-SL
LOS ANGELES	4600 WILSHIRE BLVD W 90010	90010	5090009021		Low Residential	CR(PKM)-1	0	108	1.126	Commercial - Parking Lot (Commercial Use Property) - Lots - Patron or Employee - One Story	YES - Current	NO - Privately-Owned	Pending Project	Not Used in Prior Housing Element	0	0	16	16	132B185 34	Wilshire	Entitlement Applications	VTT-73894-SL-M1
LOS ANGELES	4600 WILSHIRE BLVD W 90010	90010	5090009021		Low Residential	CR(PKM)-1	0	108	1.126	Commercial - Parking Lot (Commercial Use Property) - Lots - Patron or Employee - One Story	YES - Current	NO - Privately-Owned	Pending Project	Not Used in Prior Housing Element	0	0	81	81	132B185 34	Wilshire	Entitlement Applications	VTT-73895
LOS ANGELES	4680 WILSHIRE BLVD W 90010	90010	5090009020		Low Residential	CR(PKM)-1	0	108	1.57	Commercial - Office Building - 6 to 13 Stories	YES - Current	NO - Privately-Owned	Pending Project	Used in Prior Housing Element - Non-Vacant	0	0	81	81	132B185 29	Wilshire	Entitlement Applications	DIR-2019-2192-DRB-SPP-DI-SPR
LOS ANGELES	1415 COURT ST W 90026	90026	5160009012		Low Residential	CW	0	108	0.138	Residential - Double, Duplex, or Two Units - 4 Stories or Less	YES - Current	NO - Privately-Owned	Pending Project	Used in Prior Housing Element - Non-Vacant	14	0	39	53	135A209 91	Westlake	Entitlement Applications	DIR-2021-1270-TOC-SPP-HCA
LOS ANGELES	333 DOUGLAS ST N 90026	90026	5160009020		Low Residential	CW	0	108	0.1285	Residential - Single Family Residence	YES - Current	NO - Privately-Owned	Pending Project	Used in Prior Housing Element - Non-Vacant	0	0	8	8	135A209 45	Westlake	Entitlement Applications	DIR-2020-4048-SPPA-HCA
LOS ANGELES	1322 MARYLAND ST W 90017	90017	5152002011		Low Residential	CW	0	108	0.186	Residential - Four Units (Any Combination) - 4 Stories or Less	YES - Current	NO - Privately-Owned	Pending Project	Used in Prior Housing Element - Non-Vacant	17	0	53	70	132A207 184	Westlake	Entitlement Applications	DIR-2020-842-TOC-SPP-HCA
LOS ANGELES	1301 COLTON ST W 90026	90026	5160019037		Low Residential	CW	0	108	0.2559	Residential - Single Family Residence - Vacant Land	YES - Current	NO - Privately-Owned	Pending Project	Not Used in Prior Housing Element	14	0	38	52	135A209 296	Westlake	Entitlement Applications	DIR-2021-2253-TOC-SPP-HCA
LOS ANGELES	4064 BROADWAY PL S 90037	90037	5111022025		Minimum Residential	C2-2D-CPIO	0	108	0.158	Commercial - Store Combination - Store and Residential Combination - One Story	YES - Current	NO - Privately-Owned	Pending Project	Not Used in Prior Housing Element	0	0	3	3	115-5A203 256	Southeast Los Angeles	Entitlement Applications	ADM-2021-6054-CPIOC
LOS ANGELES	8141 VAN NUYS BLVD N 91402	91402	2210011029		Minimum Residential	[Q]C2-2-CDO	0	108	4.12	Residential - Five or More Units or Apartments (Any Combination) - 5 Stories or More - Pool	YES - Current	NO - Privately-Owned	Pending Project	Not Used in Prior Housing Element	0	0	200	200	192B149 536	Mission Hills - Panorama City - North Hills	Entitlement Applications	DIR-2020-4227-CDO-SPR-HCA
LOS ANGELES	8155 VAN NUYS BLVD N	91402	2210011029		Minimum Residential	[Q]C2-2-CDO	0	108	4.12	Residential - Five or More Units or Apartments (Any Combination) - 5 Stories or More - Pool	YES - Current	NO - Privately-Owned	Pending Project	Not Used in Prior Housing Element	0	0	200	200	192B149 536	Mission Hills - Panorama City - North Hills	Entitlement Applications	PAR-2020-3040-VHCA
LOS ANGELES	713 5TH ST E 90013	90013	5147010002			[T][Q]C2-4D	0	108	0.126	Residential - Five or More Units or Apartments (Any Combination) - 4 Stories or Less	YES - Current	NO - Privately-Owned	Pending Project	Not Used in Prior Housing Element	100	0	51	151	127-5A213 364	Central City	Entitlement Applications	DIR-2020-7253-RDP-HCA
LOS ANGELES	414 CROCKER ST S	90013	5147009027		Low II Residential	[T][Q]C2-4D	0	108	0.8207	Industrial - Food Processing Plant - Other - One Story	YES - Current	NO - Privately-Owned	Pending Project	Not Used in Prior Housing Element	173	0	2	175	127-5A213 223	Central City	Entitlement Applications	PAR-2020-105-VHCA
LOS ANGELES	14045 SHERMAN WAY W 91405	91405	2216002049		Low Residential	C1.5-1VL	0	108	0.2511	Commercial - Store - One Story	YES - Current	NO - Privately-Owned	Pending Project	Not Used in Prior Housing Element	15	0	30	45	183B153 87	Van Nuys - North Sherman Oaks	Entitlement Applications	APCSV-2020-2235-ZCJ-HCA
LOS ANGELES	1850 PACIFIC AVE S 90731	90731	7456029021		Minimum Residential	C2-1XL-CPIO	0	108	0.459	Commercial - Auto, Recreation Equipment, Construction Equipment Sales and Service - Used Car Sales - One Sto	YES - Current	NO - Privately-Owned	Pending Project	Not Used in Prior Housing Element	0	0	17	17	012B197 907	San Pedro	Entitlement Applications	ADM-2020-5201-CPIOC
LOS ANGELES	2333 ALVEZ AVE S 90016	90016	5049016054		Minimum Residential	C2-2D-CPIO	0	108	0.1184	Residential - Double, Duplex, or Two Units - 4 Stories or Less	YES - Current	NO - Privately-Owned	Pending Project	Used in Two Consecutive Prior Housing Eleme	0	0	1	1	123B177 772	West Adams - Baldwin Hills - Leimert	Entitlement Applications	ADM-2021-5969-CPIOC
LOS ANGELES	6214 YUCCA ST W 90028	90028	5546031031		Very Low I Residential	[T][Q]C2-2D	0	108	0.895	Residential - Five or More Units or Apartments (Any Combination) - 4 Stories or Less	YES - Current	NO - Privately-Owned	Pending Project	Used in Two Consecutive Prior Housing Eleme	0	0	191	191	150A189 316	Hollywood	Entitlement Applications	VTT-73718
LOS ANGELES	1402 VETERAN AVE S 90024	90024	4324038001		Low Residential	[Q]R4-1L	0	108	0.177	Residential - Five or More Units or Apartments (Any Combination) - 4 Stories or Less	YES - Current	NO - Privately-Owned	Pending Project	Not Used in Prior Housing Element	6	0	20	26	132B153 1000	Westwood	Entitlement Applications	DIR-2021-2473-TOC-DRB-SPP-HC
LOS ANGELES	1383 MIDVALE AVE S 90024	90024	4324008010		Low Residential	[Q]R4-1L	0	108	0.178	Residential - Five or More Units or Apartments (Any Combination) - 4 Stories or Less	YES - Current	NO - Privately-Owned	Pending Project	Used in Two Consecutive Prior Housing Eleme	0	0	8	8	132B153 870	Westwood	Entitlement Applications	APCW-2020-3744-SPE-DRB-SPP-I
LOS ANGELES	333 SAN VICENTE BLVD S 90048	90048	4334009161		Low Residential	[Q]R4-1-O	0	108	0.9589	Institutional - Church - One Story	YES - Current	NO - Privately-Owned	Pending Project	Used in Two Consecutive Prior Housing Eleme	34	0	136	170	138B173 856	Wilshire	Entitlement Applications	CPC-2019-1856-DB-F-SPR
LOS ANGELES	325 BOYLE AVE S 90033	90033	5174012009		Low Residential	[Q]R4-1-RIO-CUGU	0	108	4.68	Institutional - Home for Aged and Others - Five Stories	YES - Current	NO - Privately-Owned	Pending Project	Used in Prior Housing Element - Non-Vacant	0	0	95	95	127-5A221 55	Boyle Heights	Entitlement Applications	DIR-2020-4784-SPR-HCA
LOS ANGELES	525 LANDFAIR AVE S 90024	90024	4363009016		Very Low Residential	[Q]R4-1VL	0	108	0.183	Residential - Five or More Units or Apartments (Any Combination) - 4 Stories or Less	YES - Current	NO - Privately-Owned	Pending Project	Not Used in Prior Housing Element	0	0	9	9	135B149 230	Westwood	Entitlement Applications	DIR-2018-463-DRB-SPP
LOS ANGELES	1535 GORDON ST N 90028	90028	5545007023		Very Low Residential	[Q]R4-1VL	0	108	0.148	Residential - Single Family Residence	YES - Current	NO - Privately-Owned	Pending Project	Used in Prior Housing Element - Non-Vacant	4	0	13	17	147A191 33	Hollywood	Entitlement Applications	ADM-2020-3709-RDP
LOS ANGELES	10915 STRATHMORE DR W 90024	90024	4363005039		Very Low Residential	[Q]R4-1VL	0	108	0.647	Institutional - Church - One Story	YES - Current	NO - Privately-Owned	Pending Project	Used in Two Consecutive Prior Housing Eleme	12	0	33	45	135B149 177	Westwood	Entitlement Applications	CPC-2020-6504-CU-DB-DRB-SPP-
LOS ANGELES	1418 CHEROKEE AVE N 90028	90028	5547004048		Low Residential	[Q]R4-2	0	108	0.482	Residential - Five or More Units or Apartments (Any Combination) - 4 Stories or Less - Vacant Land	YES - Current	NO - Privately-Owned	Pending Project	Not Used in Prior Housing Element	42	0	65	107	150A185 329	Hollywood	Entitlement Applications	CPC-2020-4648-CU-DB-VHCA-PH
LOS ANGELES	7701 HOOVER ST S 90044	90044	6020011013		Very Low Residential	C2-1VL-CPIO	0	108	0.131	Commercial - Store Combination - Store and Residential Combination - One Story	YES - Current	NO - Privately-Owned	Pending Project	Not Used in Prior Housing Element	0	0	1	1	099B197 340	South Los Angeles	Entitlement Applications	ADM-2021-4911-CPIOC
LOS ANGELES	1400 VINE ST N 90028	90028	5546023051		Low Residential	C4-2D-SN	0	108	1.13		YES - Current	NO - Privately-Owned	Pending Project	Not Used in Prior Housing Element	42	0	177	219	147A189 103	Hollywood	Entitlement Applications	CPC-2021-3871-DB-MCUP-SPR-V
LOS ANGELES	1017 MARIPOSA AVE S 90006	90006	5078017004		Low Residential	R4-1	0	108	0.135	Residential - Five or More Units or Apartments (Any Combination) - 4 Stories or Less	YES - Current	NO - Privately-Owned	Pending Project	Used in Prior Housing Element - Non-Vacant	10	0	90	100	129B197 289	Wilshire	Entitlement Applications	DIR-2020-6552-TOC-HCA
LOS ANGELES	1025 MARIPOSA AVE S	90006	5078017006		Low Residential	R4-1	0	108	0.1351	Residential - Single Family Residence	YES - Current	NO - Privately-Owned	Pending Project	Used in Prior Housing Element - Non-Vacant	10	0	90	100	129B197 278	Wilshire	Entitlement Applications	DIR-2020-6273-VHCA
LOS ANGELES	1755 CANYON DR N 90028	90028	5586028022		Low Residential	R4-1	0	108	0.1859	Residential - Single Family Residence	YES - Current	NO - Privately-Owned	Pending Project	Not Used in Prior Housing Element	4	0	17	21	148-5A191 16	Hollywood	Entitlement Applications	DIR-2019-2145-SPP-TOC
LOS ANGELES	203 OXFORD AVE N 90004	90004	5517005015		Low Residential	R4-1	0	108	0.1641	Residential - Single Family Residence	YES - Current	NO - Privately-Owned	Pending Project	Used in Prior Housing Element - Non-Vacant	0	0	24	24	138B193 626	Wilshire	Entitlement Applications	ADM-2021-1186-RDP
LOS ANGELES	964 NORMANDIE AVE S 90006	90006	5078002020		Low Residential	R4-1	0	108	0.135	Residential - Three Units (Any Combination) - 4 Stories or Less	YES - Current	NO - Privately-Owned	Pending Project	Used in Prior Housing Element - Non-Vacant	6	0	23	29	129B197 29	Wilshire	Entitlement Applications	ADM-2021-4832-RDP
LOS ANGELES	724 PARK VIEW ST S 90006	90006	5136004009		Low Residential	R4-1	0	108	0.172	Residential - Rooming/Boarding House	YES - Current	NO - Privately-Owned	Pending Project	Used in Two Consecutive Prior Housing Eleme	14	0	58	72	132A201 34	Westlake	Entitlement Applications	DIR-2020-1281-TOC-HCA
LOS ANGELES	2649 SAN MARINO W	90006	5077027018		Low Residential	R4-1	0	108	0.155	Residential - Four Units (Any Combination) - 4 Stories or Less	YES - Current	NO - Privately-Owned	Pending Project	Used in Two Consecutive Prior Housing Eleme	11	0	49	60	132A201 242	Wilshire	Entitlement Applications	DIR-2021-624-TOC-HCA
LOS ANGELES	1419 NEW HAMPSHIRE AVE N 90027	90027	5543015012		Low Residential	R4-1	0	108	0.155	Residential - Double, Duplex, or Two Units - 4 Stories or Less	YES - Current	NO - Privately-Owned	Pending Project	Used in Two Consecutive Prior Housing Eleme	14	0	55	69	147B197 822	Hollywood	Entitlement Applications	DIR-2021-4977-TOC-SPP-HCA
LOS ANGELES	1001 PARK VIEW ST S 90006	90006	5136003020		Low Residential	R4-1	0	108	0.7397	Residential - Double, Duplex, or Two Units - 4 Stories or Less	YES - Current	NO - Privately-Owned	Pending Project	Not Used in Prior Housing Element	28	0	124	152	130-5A201 50	Westlake	Entitlement Applications	DIR-2020-929-TOC-SPR
LOS ANGELES	1001 PARK VIEW ST S	90006	5136003020		Low Residential	R4-1	0	108	0.7397	Residential - Double, Duplex, or Two Units - 4 Stories or Less	YES - Current	NO - Privately-Owned	Pending Project	Not Used in Prior Housing Element	14	0	124	138	130-5A201 68	Westlake	Entitlement Applications	PAR-2020-957-VHCA
LOS ANGELES	100 NORMANDIE AVE S 90004	90004	5518006001		Low Residential	R4-1	0	108	0.1056	Residential - Single Family Residence	YES - Current	NO - Privately-Owned	Pending Project	Used in Prior Housing Element - Non-Vacant	16	0	80	96	138B197 913	Wilshire	Entitlement Applications	DIR-2021-1060-TOC-SPR-WDI-HC
LOS ANGELES	2716 JAMES M. WOOD BLVD W 90006	90006	5077028005		Low Residential	R4-1	0	108	0.155	Residential - Double, Duplex, or Two Units - 4 Stories or Less	YES - Current	NO - Privately-Owned	Pending Project	Used in Two Consecutive Prior Housing Eleme	16	0	50	66	132B197 798	Wilshire	Entitlement Applications	DIR-2020-5300-TOC-HCA
LOS ANGELES	933 PARK VIEW ST S 90006	90006	5136002037		Low Residential	R4-1	0	108	0.2962	Residential - Single Family Residence - Vacant Land	YES - Current	NO - Privately-Owned	Pending Project	Not Used in Prior Housing Element	0	0	22	22	132A201 336	Westlake	Entitlement Applications	VTT-82089
LOS ANGELES	825 BARTLETT ST W 90012	90012	5407005010		Low Residential	R4-1	0	108	0.133	Residential - Single Family Residence	YES - Current	NO - Privately-Owned	Pending Project	Used in Prior Housing Element - Non-Vacant	4	0	16	20	135A213 252	Central City North	Entitlement Applications	DIR-2021-1773-TOC-HCA
LOS ANGELES	1822 4TH ST W 90057	90057	5154023009		Low Residential	R4-1	0	108	0.1515	Residential - Single Family Residence	YES - Current	NO - Privately-Owned	Pending Project	Used in Two Consecutive Prior Housing Eleme	4	0	18	22	133-5A205 140	Westlake	Entitlement Applications	DIR-2020-2769-TOC
LOS ANGELES	2426 CINCINNATI ST E 90033	90033	5177034008		Light Manufacturing	R4-1-CUGU	0	108	0.161	Residential - Double, Duplex, or Two Units - 4 Stories or Less	YES - Current	NO - Privately-Owned	Pending Project	Used in Two Consecutive Prior Housing Eleme	4	0	16	20	129A225 251	Boyle Heights	Entitlement Applications	DIR-2021-1029-TOC-HCA
LOS ANGELES	2285OTO ST N 90033	90033	5180001013		Light Manufacturing	R4-1-CUGU	0	108	0.197	Residential - Double, Duplex, or Two Units - 4 Stories or Less	YES - Current	NO - Privately-Owned	Pending Project	Used in Two Consecutive Prior Housing Eleme	46	0	1	47	129A223 414	Boyle Heights	Entitlement Applications	DIR-2021-6291-TOC-PHP
LOS ANGELES	1114 HELIOTROPE DR N 90029	90029	5540024007		Light Manufacturing	R4-1D	0	108	0.1549	Residential - Single Family Residence	YES - Current	NO - Privately-Owned	Pending Project	Not Used in Prior Housing Element	8	0	22	30	144B197 657	Hollywood	Entitlement Applications	DIR-2021-1238-TOC-SPP-HCA
LOS ANGELES	1115 BERENDO ST N 90029	90029	5540024012		Light Manufacturing	R4-1D	0	108	0.155	Residential - Double, Duplex, or Two Units - 4 Stories or Less	YES - Current	NO - Privately-Owned	Pending Project	Not Used in Prior Housing Element	8	0	22	30	144B197 656	Hollywood	Entitlement Applications	DIR-2021-1538-TOC-SPP-HCA
LOS ANGELES	5430 VIRGINIA AVE W 90029	90029	5536010010		Hybrid Industrial	R4-1VL	0	108	0.172	Residential - Double, Duplex, or Two Units - 4 Stories or Less	YES - Current	NO - Privately-Owned	Pending Project	Used in Two Consecutive Prior Housing Eleme	14	0	58	72	144B193 575	Hollywood	Entitlement Applications	DIR-2020-4087-RDP
LOS ANGELES	11103 HARTSOOK ST W 91601	91601	2353005023		Hybrid Industrial	R4-1VL	0	108	0.1721	Residential - Five or More Units or Apartments (Any Combination) - 4 Stories or Less	YES - Current	NO - Privately-Owned	Pending Project	Used in Prior Housing Element - Non-Vacant	28	0	124	152	171B173 707	North Hollywood - Valley Village	Entitlement Applications	DIR-2021-3398-TOC-SPR-HCA
LOS ANGELES	3300 CASTLE HEIGHTS AVE S 90034	90034	4311006014		Hybrid Industrial	R4-1VL	0	108	0.27	Residential - Five or More Units or Apartments (Any Combination) - 4 Stories or Less	YES - Current	NO - Privately-Owned	Pending Project	Not Used in Prior Housing Element	0	0	98	98	123B165 959	West Los Angeles	Entitlement Applications	ADM-2020-7955-OVR
LOS ANGELES	11029 HARTSOOK ST W 91601	91601	2353006018		Hybrid Industrial	R4-1VL	0	108	0.1721	Residential - Five or More Units or Apartments (Any Combination) - 4 Stories or Less	YES - Current	NO - Privately-Owned	Pending Project	Used in Prior Housing Element - Non-Vacant	18	0	42	60	171B173 701	North Hollywood - Valley Village	Entitlement Applications	CPC-2019-7757-CU-DB-RDPA-HC
LOS ANGELES	5530 VIRGINIA AVE W 90038	90038	5536011009		Hybrid Industrial	R4-1VL	0	108	0.344	Residential - Single Family Residence - Vacant Land	YES - Current	NO - Privately-Owned	Pending Project	Used in Prior Housing Element - Non-Vacant	20	0	54	74	144B193 590	Hollywood	Entitlement Applications	CPC-2020-7814-CU-DB-HCA
LOS ANGELES	3539 RANCE AVE W 90005	90005	5077022059		Light Manufacturing	R4-2	0	108	0.3099	Residential - Four Units (Any Combination) - 4 Stories or Less	YES - Current	NO - Privately-Owned	Pending Project	Not Used in Prior Housing Element	22	0	99	121	132B197 554	Wilshire	Entitlement Applications	DIR-2020-7210-TOC-SPR-HCA
LOS ANGELES	1541 CAMBRIA W	91364	5142024010		Low Residential	R4-2	0	108	0.224	Residential - Five or More Units or Apartments (Any Combination) - 4 Stories or Less	YES - Current	NO - Privately-Owned	Pending Project	Used in Prior Housing Element - Non-Vacant	12	0	38	50	130-5A205 62	Westlake	Entitlement Applications	DIR-2021-643-TOC-HCA
LOS ANGELES	14971 FOOTHILL BLVD W 91342	91342	2502002021		Very Low Residential	C2-1VL	0	108	0.37	Residential - Single Family Residence - Pool	YES - Current	NO - Privately-Owned	Pending Project	Not Used in Prior Housing Element	38	0	113	151	228B145 89	Sylmar	Entitlement Applications	CPC-2021-1056-CU-DB-SPR-HCA
LOS ANGELES	11158 FIGUEROA ST S 90061	90061	6075029010		Minimum Residential	C2-2D-CPIO	0	108	0.109	Commercial - Store Combination - Store and Residential Combination - One Story	YES - Current	NO - Privately-Owned	Pending Project	Not Used in Prior Housing Element	0	0	1	1	087A201 73	South Los Angeles	Entitlement Applications	ADM-2019-6897-CPIOC
LOS ANGELES	728 HUDSON AVE S 90005	90005	5090008028		Low Residential	CR(PKM)-1	0	108	0.484	Residential - Single Family Residence	YES - Current	NO - Privately-Owned	Pending Project	Used in Prior Housing Element - Non-Vacant	0	0	12	12	132B185 81	Wilshire	Entitlement Applications	DIR-2021-3306-CNC-HCA
LOS ANGELES	5500 HOLLYWOOD BLVD W 90028	90028	5544025032		Low Residential	[Q]R5-2	0	217	0.2922	Commercial - Store Combination - Store and Office Combination - Mills Act Property	YES - Current	NO - Privately-Owned	Pending Project	Used in Prior Housing Element - Non-Vacant	64	14	1	79	148-5A193 144	Hollywood	Entitlement Applications	ADM-2021-6567-DB-SIP-PHP-HCA
LOS ANGELES	5600 HOLLYWOOD BLVD W 90028	90028	5544026009		Low Residential	[Q]R5-2	0	217	0.218	Residential - Single Family Residence - Vacant Land	YES - Current	NO - Privately-Owned	Pending Project	Not Used in Prior Housing Element	80	0	160	240	148-5A193 156	Hollywood	Entitlement Applications	CPC-2020-4296-CU-DB-SPP-SPR-V
LOS ANGELES	1201 GRAND AVE S 90015	90015	5139022008		Very Low I Residential	[Q]R5-4D-O	0	217	0.347	Industrial - Light Manufacturing - Three Stories	YES - Current	NO - Privately-Owned	Pending Project	Used in Two Consecutive Prior Housing Eleme	0	0	312	312	126A207 103	Central City	Entitlement Applications	CPC-2018-2954-TDR-SPR-MSC
LOS ANGELES	9041 LA TUNA CANYON ROAD W 91352	91352	2

Appendix 4.3. *Pipeline Development Projects, Anticipated Development by Income Level*

Jurisdiction Name	Site Address/Intersection	5 Digit ZIP Code	Assessor Parcel Number	Consolidated Sites	General Plan Designation (Current)	Zoning Designation (Current)	Minimum Density Allowed (units/acre)	Max Density Allowed (units/acre)	Parcel Size (Acres)	Existing Use/Vacancy	Infrastructure	Publicly-Owned	Site Status	Identified in Last/Last Two Planning Cycle(s)	Lower Income Capacity	Moderate Income Capacity	Above Moderate Income Capacity	Total Capacity	PIN	Community Plan Area	Pipeline Stage	Case or Permit Number
LOS ANGELES	2421 HAVERHILL DR N 90065	90065	5462024025		Very Low Residential	R1-1	0	1 unit per lot	0.1297	Residential - Single Family Residence - Vacant Land	YES - Current	NO - Privately-Owned	Pending Project	Not Used in Prior Housing Element	0	0	1	1	153A219 223	Northeast Los Angeles	Entitlement Applications	DIR-2017-1229-SPP
LOS ANGELES	2417 HAVERHILL DR N 90065	90065	5462024026		Very Low Residential	R1-1	0	1 unit per lot	0.1349	Residential - Single Family Residence - Vacant Land	YES - Current	NO - Privately-Owned	Pending Project	Not Used in Prior Housing Element	0	0	1	1	153A219 235	Northeast Los Angeles	Entitlement Applications	DIR-2017-1230-SPP
LOS ANGELES	2411 HAVERHILL DR N 90065	90065	5462024027		Very Low Residential	R1-1	0	1 unit per lot	0.1333	Residential - Single Family Residence - Vacant Land	YES - Current	NO - Privately-Owned	Pending Project	Not Used in Prior Housing Element	0	0	1	1	153A219 268	Northeast Los Angeles	Entitlement Applications	DIR-2017-1231-SPP
LOS ANGELES	2401 HAVERHILL DR N 90065	90065	5462024028		Very Low Residential	R1-1	0	1 unit per lot	0.1359	Residential - Single Family Residence - Vacant Land	YES - Current	NO - Privately-Owned	Pending Project	Not Used in Prior Housing Element	0	0	1	1	153A219 256	Northeast Los Angeles	Entitlement Applications	DIR-2017-1146-SPP
LOS ANGELES	2335 HAVERHILL DR N 90065	90065	5462024029		Very Low Residential	R1-1	0	1 unit per lot	0.1356	Residential - Single Family Residence - Vacant Land	YES - Current	NO - Privately-Owned	Pending Project	Not Used in Prior Housing Element	0	0	1	1	153A219 273	Northeast Los Angeles	Entitlement Applications	DIR-2017-1147-SPP
LOS ANGELES	2329 HAVERHILL DR N 90065	90065	5462024030		Very Low Residential	R1-1	0	1 unit per lot	0.128	Residential - Single Family Residence - Vacant Land	YES - Current	NO - Privately-Owned	Pending Project	Not Used in Prior Housing Element	0	0	1	1	153A219 292	Northeast Los Angeles	Entitlement Applications	DIR-2017-1152-SPP
LOS ANGELES	2321 HAVERHILL DR N 90065	90065	5462024031		Very Low Residential	R1-1	0	1 unit per lot	0.1402	Residential - Single Family Residence - Vacant Land	YES - Current	NO - Privately-Owned	Pending Project	Not Used in Prior Housing Element	0	0	1	1	153A219 307	Northeast Los Angeles	Entitlement Applications	DIR-2017-1153-SPP
LOS ANGELES	2317 HAVERHILL DR N 90065	90065	5462024032		Very Low Residential	R1-1	0	1 unit per lot	0.16	Residential - Single Family Residence - Vacant Land	YES - Current	NO - Privately-Owned	Pending Project	Not Used in Prior Housing Element	0	0	1	1	153A219 321	Northeast Los Angeles	Entitlement Applications	DIR-2017-1235-SPP
LOS ANGELES	4012 BRILLIANT DR N 90065	90065	5462021006		Very Low Residential	R1-1	0	1 unit per lot	0.1131	Residential - Single Family Residence - Vacant Land	YES - Current	NO - Privately-Owned	Pending Project	Not Used in Prior Housing Element	0	0	1	1	151-SA219 21	Northeast Los Angeles	Entitlement Applications	DIR-2017-1380-SPP
LOS ANGELES	4009 BRILLIANT DR N 90065	90065	5462021012		Very Low Residential	R1-1	0	1 unit per lot	0.1306	Residential - Single Family Residence - Vacant Land	YES - Current	NO - Privately-Owned	Pending Project	Not Used in Prior Housing Element	0	0	1	1	153A219 418	Northeast Los Angeles	Entitlement Applications	DIR-2017-1381-SPP
LOS ANGELES	4001 BRILLIANT DR N 90065	90065	5462021013		Very Low Residential	R1-1	0	1 unit per lot	0.1322	Residential - Single Family Residence - Vacant Land	YES - Current	NO - Privately-Owned	Pending Project	Not Used in Prior Housing Element	0	0	1	1	153A219 396	Northeast Los Angeles	Entitlement Applications	DIR-2017-1383-SPP
LOS ANGELES	2301 HAVERHILL WAY N 90065	90065	5462021014		Very Low Residential	R1-1	0	1 unit per lot	0.1097	Residential - Single Family Residence - Vacant Land	YES - Current	NO - Privately-Owned	Pending Project	Not Used in Prior Housing Element	0	0	1	1	153A219 381	Northeast Los Angeles	Entitlement Applications	DIR-2017-1142-SPP
LOS ANGELES	2305 HAVERHILL WAY N 90065	90065	5462021015		Very Low Residential	R1-1	0	1 unit per lot	0.1145	Residential - Single Family Residence - Vacant Land	YES - Current	NO - Privately-Owned	Pending Project	Not Used in Prior Housing Element	0	0	1	1	153A219 368	Northeast Los Angeles	Entitlement Applications	DIR-2017-1236-SPP
LOS ANGELES	2309 HAVERHILL WAY N 90065	90065	5462021016		Very Low Residential	R1-1	0	1 unit per lot	0.1147	Residential - Single Family Residence - Vacant Land	YES - Current	NO - Privately-Owned	Pending Project	Not Used in Prior Housing Element	0	0	1	1	153A219 356	Northeast Los Angeles	Entitlement Applications	DIR-2017-1237-SPP
LOS ANGELES	2315 HAVERHILL WAY N 90065	90065	5462021017		Very Low Residential	R1-1	0	1 unit per lot	0.1124	Residential - Single Family Residence - Vacant Land	YES - Current	NO - Privately-Owned	Pending Project	Not Used in Prior Housing Element	0	0	1	1	153A219 342	Northeast Los Angeles	Entitlement Applications	DIR-2017-1238-SPP
LOS ANGELES	2320 HAVERHILL DR N 90065	90065	5462021018		Very Low Residential	R1-1	0	1 unit per lot	0.0982	Residential - Single Family Residence - Vacant Land	YES - Current	NO - Privately-Owned	Pending Project	Not Used in Prior Housing Element	0	0	1	1	153A219 324	Northeast Los Angeles	Entitlement Applications	DIR-2017-1143-SPP
LOS ANGELES	17534 SHERMAN WAY W 91406	91406	2228020007		Very Low Residential	R1-1	0	1 unit per lot	0.2015	Residential - Single Family Residence	YES - Current	NO - Privately-Owned	Pending Project	Not Used in Prior Housing Element	0	0	9	9	183B129 171	Reseda - West Van Nuys	Entitlement Applications	APCSV-2018-2184-ZC-BL
LOS ANGELES	259 WEST CHANNEL ROAD N 90402	90402	4410018014		Very Low Residential	R1-1	0	1 unit per lot	0.155	Residential - Single Family Residence	YES - Current	NO - Privately-Owned	Pending Project	Not Used in Prior Housing Element	0	0	1	1	123B129 841	Brentwood - Pacific Palisades	Entitlement Applications	DIR-2020-2860-CDP-MEL
LOS ANGELES	NONE NONE 88124	88124	2190013011		Very Low Residential	R1-1	0	1 unit per lot	0.1377	Residential - Single Family Residence - Vacant Land	YES - Current	NO - Privately-Owned	Pending Project	Not Used in Prior Housing Element	0	0	1	1	165A107 58	Canoga Park - Winnetka - Woodland Hills - West Hills	Entitlement Applications	DIR-2020-6999-DRB-SPP-MSP
LOS ANGELES	7520 EARLDOM AVE S 90293	90293	4117030015		Very Low Residential	R1-1	0	1 unit per lot	0.1241	Residential - Single Family Residence - Vacant Land	YES - Current	NO - Privately-Owned	Pending Project	Not Used in Prior Housing Element	0	0	1	1	093B153 128	Westchester - Playa del Rey	Entitlement Applications	ADM-2021-1619-CEX
LOS ANGELES	7207 WOODROW WILSON DR W 90068	90068	2429004045		Very Low Residential	R1-1	0	1 unit per lot	0.174	Residential - Single Family Residence - Vacant Land	YES - Current	NO - Privately-Owned	Pending Project	Not Used in Prior Housing Element	0	0	1	1	157-SA181 316	Sherman Oaks - Studio City - Toluca Lake - Cahuenga Pass	Entitlement Applications	DIR-2020-6469-DRB-SPP-MSP
LOS ANGELES	4704 GALENDO ST N 91364	91364	2171008001		Very Low Residential	R1-1	0	1 unit per lot	0.188	Residential - Single Family Residence - Vacant Land	YES - Current	NO - Privately-Owned	Pending Project	Not Used in Prior Housing Element	0	0	1	1	166-SA105 59	Canoga Park - Winnetka - Woodland Hills - West Hills	Entitlement Applications	DIR-2019-664-DRB-SPP-MSP
LOS ANGELES	630 LAS CASAS AVE N 90272	90272	4414026002		Very Low Residential	R1-1	0	1 unit per lot	0.184	Residential - Single Family Residence	YES - Current	NO - Privately-Owned	Pending Project	Not Used in Prior Housing Element	0	0	1	1	129B121 844	Brentwood - Pacific Palisades	Entitlement Applications	DIR-2021-1343-MEL
LOS ANGELES	3464 VERDUGO VISTA TER N 90065	90065	5472011029		Very Low Residential	R1-1	0	1 unit per lot	0.129		YES - Current	NO - Privately-Owned	Pending Project	Not Used in Prior Housing Element	0	0	1	1	154-SA219 201	Northeast Los Angeles	Entitlement Applications	ADM-2021-1841-ADU
LOS ANGELES	3605 LOOSMORE ST E 90065	90065	5454015020		Very Low Residential	R1-1	0	1 unit per lot	0.1085	Residential - Single Family Residence	YES - Current	NO - Privately-Owned	Pending Project	Not Used in Prior Housing Element	0	0	1	1	147A219 226	Northeast Los Angeles	Entitlement Applications	ADM-2019-3075-ADU
LOS ANGELES	516 BEIRUT AVE N 90272	90272	4412017036		Very Low Residential	R1-1	0	1 unit per lot	0.119	Residential - Single Family Residence	YES - Current	NO - Privately-Owned	Pending Project	Not Used in Prior Housing Element	0	0	1	1	126B125 806	Brentwood - Pacific Palisades	Entitlement Applications	DIR-2021-5934-CDP-MEL
LOS ANGELES	2331 LYRIC AVE N 90027	90027	5433016013		Very Low Residential	R1-1	0	1 unit per lot	0.126	Residential - Single Family Residence - Vacant Land	YES - Current	NO - Privately-Owned	Pending Project	Not Used in Prior Housing Element	0	0	1	1	148-SA203 50	Hollywood	Entitlement Applications	DIR-2021-5187-WDI
LOS ANGELES	15206 EARLHAM ST W 90272	90272	4412027023		Very Low Residential	R1-1	0	1 unit per lot	0.2292	Residential - Single Family Residence	YES - Current	NO - Privately-Owned	Pending Project	Not Used in Prior Housing Element	0	0	1	1	123B125 137	Brentwood - Pacific Palisades	Entitlement Applications	DIR-2019-6956-CDP-MEL
LOS ANGELES	15319 EARLHAM ST W 90272	90272	4412019033		Very Low Residential	R1-1	0	1 unit per lot	0.1914	Residential - Single Family Residence - Pool	YES - Current	NO - Privately-Owned	Pending Project	Not Used in Prior Housing Element	0	0	1	1	126B125 863	Brentwood - Pacific Palisades	Entitlement Applications	DIR-2021-3360-MEL
LOS ANGELES	21643 ARCOS DR W 91364	91364	2171007005		Very Low Residential	R1-1	0	1 unit per lot	0.1606	Residential - Single Family Residence	YES - Current	NO - Privately-Owned	Pending Project	Not Used in Prior Housing Element	0	0	1	1	168B105 740	Canoga Park - Winnetka - Woodland Hills - West Hills	Entitlement Applications	ADM-2020-6089-ADU-MSP-OVR
LOS ANGELES	3488 DIVISION ST N 90065	90065	5464022038		Very Low Residential	R1-1	0	1 unit per lot	0.1457	Residential - Single Family Residence	YES - Current	NO - Privately-Owned	Pending Project	Not Used in Prior Housing Element	0	0	1	1	150A219 140	Northeast Los Angeles	Entitlement Applications	ADM-2021-4959-ADU
LOS ANGELES	1150 GENEVA ST W 90020	90020	5501023013		Very Low Residential	R1-1	0	1 unit per lot	2.2514	Institutional - Homes for Aged and Others - Two Stories	YES - Current	NO - Privately-Owned	Pending Project	Not Used in Prior Housing Element - Non-Vacant	0	0	40	40	136-SA201 227	Wilshire	Entitlement Applications	CPC-2020-4011-GPA-ZCI-SPR-HC
LOS ANGELES	4000 BRILLIANT DR N 90065	90065	5462021004		Very Low Residential	R1-1	0	1 unit per lot	0.1219	Residential - Single Family Residence - Vacant Land	YES - Current	NO - Privately-Owned	Pending Project	Not Used in Prior Housing Element	0	0	1	1	153A219 405	Northeast Los Angeles	Entitlement Applications	DIR-2017-1378-SPP
LOS ANGELES	2414 SUNDOWN DR N 90065	90065	5462022009		Very Low Residential	R1-1	0	1 unit per lot	0.1157	Residential - Single Family Residence - Vacant Land	YES - Current	NO - Privately-Owned	Pending Project	Not Used in Prior Housing Element	0	0	1	1	153A219 276	Northeast Los Angeles	Entitlement Applications	DIR-2017-1368-SPP
LOS ANGELES	2410 SUNDOWN DR N 90065	90065	5462022010		Very Low Residential	R1-1	0	1 unit per lot	0.1074	Residential - Single Family Residence - Vacant Land	YES - Current	NO - Privately-Owned	Pending Project	Not Used in Prior Housing Element	0	0	1	1	153A219 286	Northeast Los Angeles	Entitlement Applications	DIR-2017-1369-SPP
LOS ANGELES	2406 SUNDOWN DR N 90065	90065	5462022029		Very Low Residential	R1-1	0	1 unit per lot	0.1065	Residential - Single Family Residence - Vacant Land	YES - Current	NO - Privately-Owned	Pending Project	Not Used in Prior Housing Element	0	0	1	1	153A219 287	Northeast Los Angeles	Entitlement Applications	DIR-2017-1370-SPP
LOS ANGELES	813 CYNTHIA AVE N 90065	90065	5471006002		Very Low Residential	R1-1	0	1 unit per lot	0.115	Residential - Single Family Residence - Vacant Land	YES - Current	NO - Privately-Owned	Pending Project	Not Used in Prior Housing Element	0	0	1	1	151-SA221 86	Northeast Los Angeles	Entitlement Applications	DIR-2021-2760-SPP
LOS ANGELES	897 CHATTANOOGA AVE N 90272	90272	4419009008		Very Low Residential	R1-1	0	1 unit per lot	0.12		YES - Current	NO - Privately-Owned	Pending Project	Not Used in Prior Housing Element	0	0	1	1	129B121 358	Brentwood - Pacific Palisades	Entitlement Applications	DIR-2017-3056-CEX
LOS ANGELES	382 ADERNO WAY N 90272	90272	4415026005		Very Low Residential	R1-1	0	1 unit per lot	0.335	Residential - Single Family Residence - Pool	YES - Current	NO - Privately-Owned	Pending Project	Not Used in Prior Housing Element	0	0	1	1	126B121 303	Brentwood - Pacific Palisades	Entitlement Applications	DIR-2021-3762-CDP-MEL
LOS ANGELES	16841 BOLLINGER DR W 90272	90272	4415011003		Very Low Residential	R1-1	0	1 unit per lot	0.1584	Residential - Single Family Residence - Vacant Land	YES - Current	NO - Privately-Owned	Pending Project	Not Used in Prior Housing Element	0	0	1	1	126B121 91	Brentwood - Pacific Palisades	Entitlement Applications	DIR-2020-7112-CDP-MEL
LOS ANGELES	1400 CARRIZAL ROAD		2172033039		Very Low Residential	R1-1	0	1 unit per lot	0.115	Residential - Single Family Residence - Vacant Land	YES - Current	NO - Privately-Owned	Pending Project	Not Used in Prior Housing Element	0	0	1	1	165A107 457	Canoga Park - Winnetka - Woodland Hills - West Hills	Entitlement Applications	DIR-2017-2544-DRB-SPP-MSP
LOS ANGELES	654 ALMA REAL DR N 90272	90272	4411011001		Very Low Residential	R1-1	0	1 unit per lot	0.253	Residential - Single Family Residence	YES - Current	NO - Privately-Owned	Pending Project	Not Used in Prior Housing Element	0	0	1	1	126B129 686	Brentwood - Pacific Palisades	Entitlement Applications	ADM-2020-6393-CEX
LOS ANGELES	17533 REVELLO DR W 90272	90272	4416021006		Very Low Residential	R1-1	0	1 unit per lot	0.0904	Residential - Single Family Residence - Vacant Land	YES - Current	NO - Privately-Owned	Pending Project	Not Used in Prior Housing Element	0	0	1	1	126B117 497	Brentwood - Pacific Palisades	Entitlement Applications	DIR-2019-5584-CDP-MEL
LOS ANGELES	17523 REVELLO DR W 90272	90272	4416021008		Very Low Residential	R1-1	0	1 unit per lot	0.0971	Residential - Single Family Residence - Vacant Land	YES - Current	NO - Privately-Owned	Pending Project	Not Used in Prior Housing Element	0	0	1	1	126B117 517	Brentwood - Pacific Palisades	Entitlement Applications	DIR-2019-5571-CDP-MEL
LOS ANGELES	3970 BRILLIANT DR N 90065	90065	5462021003		Very Low Residential	R1-1	0	1 unit per lot	0.1271	Residential - Single Family Residence - Vacant Land	YES - Current	NO - Privately-Owned	Pending Project	Not Used in Prior Housing Element	0	0	1	1	153A219 390	Northeast Los Angeles	Entitlement Applications	DIR-2017-1377-SPP
LOS ANGELES	4006 BRILLIANT DR N 90065	90065	5462021005		Very Low Residential	R1-1	0	1 unit per lot	0.0938	Residential - Single Family Residence - Vacant Land	YES - Current	NO - Privately-Owned	Pending Project	Not Used in Prior Housing Element	0	0	1	1	153A219 419	Northeast Los Angeles	Entitlement Applications	DIR-2017-1379-SPP
LOS ANGELES	8100 SINALOA ROAD S 90293	90293	4115019007		Very Low Residential	R1-1	0	1 unit per lot	0.324	Residential - Single Family Residence	YES - Current	NO - Privately-Owned	Pending Project	Not Used in Prior Housing Element	0	0	2	2	096B153 121	Westchester - Playa del Rey	Entitlement Applications	DIR-2020-6879-MEL-CDP
LOS ANGELES	235 VANCE ST N 90272	90272	4411027006		Very Low Residential	R1-1	0	1 unit per lot	0.3432	Residential - Single Family Residence - Pool	YES - Current	NO - Privately-Owned	Pending Project	Not Used in Prior Housing Element	0	0	1	1	123B129 748	Brentwood - Pacific Palisades	Entitlement Applications	DIR-2021-3032-CDP-MEL
LOS ANGELES	15851 ASILOMAR BLVD W 90272	90272	4413020017		Very Low Residential	R1-1	0	1 unit per lot	0.325	Residential - Single Family Residence	YES - Current	NO - Privately-Owned	Pending Project	Not Used in Prior Housing Element	0	0	1	1	126B125 690	Brentwood - Pacific Palisades	Entitlement Applications	DIR-2020-182-CDP-MEL
LOS ANGELES	3001 CARTER AVE S 90292	90292	4229005046		Very Low Residential	R1-1	0	1 unit per lot	0.1	Residential - Single Family Residence	YES - Current	NO - Privately-Owned	Pending Project	Not Used in Prior Housing Element	0	0	1	1	108B149 1386	Venice	Entitlement Applications	ADM-2020-3799-VSO-ADU
LOS ANGELES	16011 MIAMI WAY W 90272	90272	4413004004		Very Low Residential	R1-1	0	1 unit per lot	0.264	Residential - Single Family Residence - Pool	YES - Current	NO - Privately-Owned	Pending Project	Not Used in Prior Housing Element	0	0	1	1	126B125 60	Brentwood - Pacific Palisades	Entitlement Applications	ADM-2020-771-CATEX
LOS ANGELES	NONE NONE 81041	81041	4413004004		Very Low Residential	R1-1	0	1 unit per lot	0.264	Residential - Single Family Residence - Pool	YES - Current	NO - Privately-Owned	Pending Project	Not Used in Prior Housing Element	0	0	1	1	126B125 60	Brentwood - Pacific Palisades	Entitlement Applications	ADM-2020-766-CATEX
LOS ANGELES	20454 S STRATHERN ST W	91306	2107024030		Very Low Residential	R1-1	0	1 unit per lot	0.5746	Residential - Single Family Residence - Vacant Land	YES - Current	NO - Privately-Owned	Pending Project	Not Used in Prior Housing Element	0	0	9	9	189B109 426	Canoga Park - Winnetka - Woodland Hills - West Hills	Entitlement Applications	DIR-2020-6264-VHCA
LOS ANGELES	3415 SCARBORO ST E 90065	90065	5464025037		Very Low Residential	R1-1	0	1 unit per lot	0.1815	Residential - Single Family Residence	YES - Current	NO - Privately-Owned	Pending Project	Not Used in Prior Housing Element	0	0	1	1	150A219 280	Northeast Los Angeles	Entitlement Applications	ADM-2021-6331-ADU
LOS ANGELES	3061 BELDEN DR N 90068	90068	5583007023		Very Low Residential	R1-1	0	1 unit per lot	0.1713	Residential - Single Family Residence - Vacant Land	YES - Current	NO - Privately-Owned	Pending Project	Not Used in Prior Housing Element	0	0	1	1	157-SA189 306	Hollywood	Entitlement Applications	DIR-2015-86-DRB-SPP
LOS ANGELES	11512 LA MAIDA ST W 91601	91601	2354012031		Very Low Residential	R1-1	0	1 unit per lot	0.1928	Residential - Single Family Residence - Vacant Land	YES - Current	NO - Privately-Owned	Pending Project	Not Used in Prior Housing Element	0	0	1	1	168B169 321	North Hollywood - Valley Village	Entitlement Applications	ADM-2021-5699-OVR-ADU
LOS ANGELES	6941 SHADYGROVE ST W 91042	91042	2564004023		Very Low Residential	R1-1	0	1 unit per lot	0.126	Residential - Single Family Residence - Vacant Land	YES - Current	NO - Privately-Owned	Pending Project	Not Used in Prior Housing Element	0	0	1	1	201A201 92	Sunland - Tujunga - Lake View Terrace - Shadow Hills - East La Tuna Canyon	Entitlement Applications	ADM-2021-2069-OVR-ADU
LOS ANGELES	21075 TOPOCHICO DR W 91364	91364	2172019035		Very Low Residential	R1-1	0	1 unit per lot	0.1398	Residential - Single Family Residence - Vacant Land	YES - Current	NO - Privately-Owned	Pending Project	Not Used in Prior Housing Element	0	0	1	1	166-SA107 350	Canoga Park - Winnetka - Woodland Hills - West Hills	Entitlement Applications	DIR-2019-4606-DRB-SPP-MSP
LOS ANGELES	15907 ASILOMAR BLVD W 90272	90272	4413009011		Very Low Residential	R1-1	0	1 unit per lot	0.167	Residential - Single Family Residence - Pool	YES - Current	NO - Privately-Owned	Pending Project	Not Used in Prior Housing Element	0	0	1	1	126B125 657	Brentwood - Pacific Palisades	Entitlement Applications	DIR-2021-63-MEL
LOS ANGELES	825 DICKSON ST W 90292	90292	4229014063		Very Low Residential	R1-1	0	1 unit per lot	0.1046	Residential - Single Family Residence	YES - Current	NO - Privately-Owned	Pending Project	Not Used in Prior Housing Element	0	0	1	1	105B149 364	Venice	Entitlement Applications	DIR-2020-5868-CDP-MEL
LOS ANGELES	15856 SEABEC CIR W 90272	90272	4413020018		Very Low Residential	R1-1	0	1 unit per lot	0.222	Residential - Single Family Residence	YES - Current	NO - Privately-Owned	Pending Project	Not Used in Prior Housing Element	0	0	1	1	126B125 670	Brentwood - Pacific Palisades	Entitlement Applications	DIR-2020-246-CDP-MEL
LOS ANGELES	3164 FUTURE ST E 90065	90065	5454006015		Very Low Residential	R1-1	0	1 unit per lot	0.1515	Residential - Single Family Residence - Vacant Land	YES - Current	NO - Privately-Owned	Pending Project	Not Used in Prior Housing Element	0	0	1	1	148-SA217 244	Northeast Los Angeles	Entitlement Applications	DIR-2016-5000-SPP
LOS ANGELES	3152 FUTURE ST E 90065	90065	5454006047		Very Low Residential	R1-1	0	1 unit per lot	0.1478	Residential - Single Family Residence - Vacant Land	YES - Current	NO - Privately-Owned	Pending Project	Not Used in Prior Housing Element	0	0	1	1	148-SA217 261	Northeast Los Angeles	Entitlement Applications	DIR-2016-4998-SPP
LOS ANGELES	4505 SAN BLAS AVE N 91364	91364	2190006029		Very Low Residential	R1-1	0	1 unit per lot	0.239	Residential - Single Family Residence - Vacant Land	YES - Current	NO - Privately-Owned	Pending Project	Not Used in Prior Housing Element	0	0	1	1	166-SA105 263	Canoga Park - Winnetka - Woodland Hills - West Hills	Entitlement Applications	DIR-2020-882-DRB-SPP-MSP
LOS ANGELES	3406 TARECO DR N 90068	90068	5579029002		Very Low Residential	R1-1	0	1 unit per lot	0.218	Residential - Single Family Residence - Guesthouse	YES - Current	NO - Privately-Owned	Pending Project	Not Used in Prior Housing Element	0	0	1	1	159B181 676	Hollywood	Entitlement Applications	ADM-2021-6679-ADU-MSP-OVR
LOS ANGELES	17464 REVELLO DR W 90272	90272	4416003032		Very Low Residential	R1-1	0	1 unit per lot	0.2297	Residential - Single Family Residence - Vacant Land	YES - Current	NO - Privately-Owned	Pending Project	Not Used in Prior Housing Element	0	0	1	1	126B117 577	Brentwood - Pacific Palisades	Entitlement Applications	DIR-2018-6294-CDP-MEL
LOS ANGELES	17470 REVELLO DR W 90272	90272	4416003033		Very Low Residential	R1-1	0	1 unit per lot	0.2077	Residential - Single Family Residence - Vacant Land	YES - Current	NO - Privately-Owned	Pending Project	Not Used in Prior Housing Element	0	0	1	1	126B117 588	Brentwood - Pacific Palisades	Entitlement Applications	DIR-2018-6302-CDP-MEL
LOS ANGELES	2402 SUNDOWN DR N 90065	90065	5462022012		Very Low Residential	R1-1	0	1 unit per lot	0.1115	Residential - Single Family Residence - Vacant Land	YES - Current	NO - Privately-Owned	Pending Project	Not Used in Prior Housing Element	0	0	1	1	153A219 309	Northeast Los Angeles	Entitlement Applications	DIR-2017-1371-SPP
LOS ANGELES	NONE NONE 59102	59102	5462022013		Very Low Residential	R1-1	0	1 unit per lot	0.1951	Residential - Single Family Residence - Vacant Land	YES - Current	NO - Privately-Owned	Pending Project	Not Used in Prior Housing Element	0	0	1	1	153A219 284	Northeast Los Angeles	Entitlement Applications	DIR-2017-1372-SPP
LOS ANGELES	2318 HAVERHILL WAY W 90065	90065	5462022014		Very Low Residential	R1-1	0	1 unit per lot	0.1222	Residential - Single Family Residence - Vacant Land	YES - Current	NO - Privately-Owned	Pending Project	Not Used in Prior Housing Element	0	0	1	1	153A219 300	Northeast Los Angeles	Entitlement Applications	DIR-2017-1373-SPP
LOS ANGELES	2314 HAVERHILL WAY W 90065	90065	5462022015		Very Low Residential	R1-1	0	1 unit per lot	0.118	Residential - Single Family Residence - Vacant Land	YES - Current	NO - Privately-Owned	Pending Project	Not Used in Prior Housing Element	0	0	1	1	153A219 319	Northeast Los Angeles	Entitlement Applications	DIR-2017-1374-SPP
LOS ANGELES	2310 HAVERHILL WAY W 90065	90065	5462022016		Very Low Residential	R1-1	0	1 unit per lot	0.1137	Residential - Single Family Residence - Vacant Land	YES - Current	NO - Privately-Owned	Pending Project	Not Used in Prior Housing Element	0	0	1	1	153A219 330	Northeast Los Angeles	Entitlement Applications	DIR-2017-1375-SPP
LOS ANGELES	3963 BRILLIANT DR N 90065	90065	5462022017		Very Low Residential	R1-1	0	1 unit per lot	0.1207	Residential - Single Family Residence - Vacant Land	YES - Current	NO - Privately-Owned	Pending Project	Not Used in Prior Housing Element	0	0	1	1	153A219 351	Northeast Los Angeles	Entitlement Applications	DIR-2017-1376-SPP
LOS ANGELES	827 DICKSON ST W 90292	90292	4229014062		Very Low Residential	R1-1	0	1 unit per lot	0.1046	Residential - Single Family Residence	YES - Current	NO - Privately-Owned	Pending Project	Not Used in Prior Housing Element	0	0	1	1	105B149 348	Venice	Entitlement Applications	DIR-2021-3145-CDP-MEL
LOS ANGELES	633 ERSKINE DR N 90272	90272	4413016025		Very Low Residential	R1-1	0	1 unit per lot	0.269	Residential - Single Family Residence	YES - Current	NO - Privately-Owned	Pending Project	Not Used in Prior Housing Element	0	0	1	1	126B125 205	Brentwood - Pacific Palisades	Entitlement Applications	DIR-2020-7427-CDP-MEL
LOS ANGELES	22552 LIHEA ROAD W 91364	91364	2076016025		Very Low Residential	R1-1	0	1 unit per lot	0.4084	Residential - Single Family Residence - Vacant Land	YES - Current	NO - Privately-Owned	Pending Project	Not Used in Prior Housing Element	0	0	1	1	165B097 59	Canoga Park - Winnetka - Woodland Hills - West Hills	Entitlement Applications	DIR-2019-4862-DRB-SPP-MSP
LOS ANGELES	718 QUAIL DR N 90065	90065	5466010026		Very Low Residential	R1-1	0	1 unit per lot	0.0872	Residential - Single Family Residence	YES - Current	NO - Privately-Owned	Pending Project	Not Used in Prior Housing Element	0	0	1	1	150A223 269	Northeast Los Angeles	Entitlement Applications	ADM-2021-6378-ADU
LOS ANGELES	3812 DIVISION ST N 90065	90065	5475004029		Very Low Residential	R1-1	0	1 unit per lot	0.116	Residential - Single Family Residence - Vacant Land	YES - Current	NO - Privately-Owned	Pending Project	Not Used in Prior Housing Element	0	0	1	1	153A219 296	Northeast Los Angeles	Entitlement Applications	DIR-2020-3201-SPP
LOS ANGELES	3356 ISABEL DR E 90065	90065	5464025016		Very Low Residential	R1-1	0	1 unit per lot	0.177	Residential - Single Family Residence	YES - Current	NO - Privately-Owned	Pending Project	Not Used in Prior Housing Element	0	0	1	1	150A217 330	Northeast Los Angeles	Entitlement Applications	ADM-2020-6187-ADU
LOS ANGELES	223 REES ST E 90293	90293	4116014012		Very Low Residential	R1-1	0	1 unit per lot	0.128	Residential - Single Family Residence	YES - Current	NO - Privately-Owned	Pending Project	Not Used in Prior Housing Element	0	0	1	1	096B149 558	Westchester - Playa del Rey	Entitlement Applications	DIR-2021-4352-CDP-MEL
LOS ANGELES	1626 TIARA ST W 91607	91607	2341003028		Very Low Residential	R1-1	0	1 unit per lot	0.2794	Residential - Single Family Residence	YES - Current	NO - Privately-Owned	Pending Project	Not Used in Prior Housing Element	0	0	2	2	177B161 1023	North Hollywood - Valley Village	Entitlement Applications	AA-2020-6355-PMEX
LOS ANGELES	17532 REVEL

Appendix 4.3. *Pipeline Development Projects, Anticipated Development by Income Level*

Jurisdiction Name	Site Address/Intersection	5 Digit ZIP Code	Assessor Parcel Number	Consolidated Sites	General Plan Designation (Current)	Zoning Designation (Current)	Minimum Density Allowed (units/acre)	Max Density Allowed (units/acre)	Parcel Size (Acres)	Existing Use/Vacancy	Infrastructure	Publicly-Owned	Site Status	Identified in Last/Last Two Planning Cycle(s)	Lower Income Capacity	Moderate Income Capacity	Above Moderate Income Capacity	Total Capacity	PIN	Community Plan Area	Pipeline Stage	Case or Permit Number
LOS ANGELES	1043 80TH ST W 90044	90044	6033020039		Low Medium I Residential	R1R3-CPIO	0	1 unit per lot	0.096	Residential - Double, Duplex, or Two Units - 4 Stories or Less	YES - Current	NO - Privately-Owned	Pending Project	Not Used in Prior Housing Element	0	0	1	1	0998197 680	South Los Angeles	Entitlement Applications	ADM-2021-6186-CPIOC
LOS ANGELES	1336 48TH ST W 90037	90037	5017005024		Low Medium I Residential	R1R3-CPIO	0	1 unit per lot	0.1492	Residential - Single Family Residence	YES - Current	NO - Privately-Owned	Pending Project	Not Used in Prior Housing Element	0	0	1	1	1118197 786	South Los Angeles	Entitlement Applications	ADM-2021-6460-CPIOC
LOS ANGELES		90037	5017003013		Low Medium I Residential	R1R3-CPIO	0	1 unit per lot	0.1698	Residential - Single Family Residence	YES - Current	NO - Privately-Owned	Pending Project	Not Used in Prior Housing Element	0	0	1	1	1118197 501	South Los Angeles	Entitlement Applications	ADM-2021-2788-CPIOC
LOS ANGELES	1051 45TH ST W 90037	90037	5017032015		Low Medium I Residential	R1R3-CPIO	0	1 unit per lot	0.17	Residential - Single Family Residence	YES - Current	NO - Privately-Owned	Pending Project	Not Used in Prior Housing Element	0	0	1	1	1118197 209	South Los Angeles	Entitlement Applications	ADM-2021-4994-CPIOC
LOS ANGELES	1054 45TH ST W 90037	90037	5017031016		Low Medium I Residential	R1R3-CPIO	0	1 unit per lot	0.17	Residential - Three Units (Any Combination) - 4 Stories or Less	YES - Current	NO - Privately-Owned	Pending Project	Not Used in Prior Housing Element	0	0	1	1	1118197 287	South Los Angeles	Entitlement Applications	ADM-2021-6766-CPIOC
LOS ANGELES	5006 BUDLONG AVE S 90037	90037	5017023002		Low Medium I Residential	R1R3-CPIO	0	1 unit per lot	0.1363	Residential - Single Family Residence	YES - Current	NO - Privately-Owned	Pending Project	Not Used in Prior Housing Element	0	0	1	1	1118197 1168	South Los Angeles	Entitlement Applications	ADM-2021-6202-CPIOC
LOS ANGELES	2927 HALLDALE AVE S 90018	90018	5053025039		Limited Commercial	R1R3-O-CPIO	0	1 unit per lot	0.1629	Residential - Single Family Residence	YES - Current	NO - Privately-Owned	Pending Project	Not Used in Prior Housing Element	0	0	1	1	1208193 186	South Los Angeles	Entitlement Applications	ADM-2020-4141-CPIOC
LOS ANGELES			5053023032		Limited Commercial	R1R3-O-CPIO	0	1 unit per lot	0.1652	Residential - Single Family Residence	YES - Current	NO - Privately-Owned	Pending Project	Not Used in Prior Housing Element	0	0	1	1	1208193 419	South Los Angeles	Entitlement Applications	ADM-2021-2808-CPIOC
LOS ANGELES	3165 MOTOR AVE S 90064	90064	4318033013		Low Medium I Residential	R1V2	0	1 unit per lot	0.4664	Residential - Single Family Residence - Pool	YES - Current	NO - Privately-Owned	Pending Project	Not Used in Prior Housing Element	0	0	1	1	1238161 750	West Los Angeles	Entitlement Applications	AA-2016-3366-PMEX
LOS ANGELES	12119 VICTORIA AVE W 90066	90066	4248027003		Low Medium I Residential	R1V2	0	1 unit per lot	0.3467	Residential - Four Units (Any Combination) - 4 Stories or Less - Pool	YES - Current	NO - Privately-Owned	Pending Project	Not Used in Prior Housing Element	0	0	1	1	1148153 845	Palms - Mar Vista - Del Rey	Entitlement Applications	AA-2016-1738-PMLA-EXT
LOS ANGELES	2301 10TH AVE S 90018	90018	5060013012		Low Residential	RD2-1-CPIO	0	21	0.161	Residential - Single Family Residence	YES - Current	NO - Privately-Owned	Pending Project	Not Used in Prior Housing Element	0	0	1	1	1238185 246	West Adams - Baldwin Hills - Leimert	Entitlement Applications	ADM-2021-5063-CPIOC
LOS ANGELES	12726 BRADLEY AVE N 91342	91342	2506030003		Neighborhood Commercial	RD3-1XL-CPIO	0	14	0.5027	Residential - Single Family Residence	YES - Current	NO - Privately-Owned	Pending Project	Not Used in Prior Housing Element	0	0	4	4	2228149 973	Sylmar	Entitlement Applications	ADM-2020-4465-CPIOC
LOS ANGELES	6505 COLUMBUS AVE N 91411	91411	2235002010			R1V1	0	1 unit per lot	0.6373	Residential - Single Family Residence - Vacant Land	YES - Current	NO - Privately-Owned	Pending Project	Used in Prior Housing Element - Non-Vacant	0	0	3	3		Van Nuys - North Sherman Oaks	Entitlement Applications	AA-2008-1913-PMLA-EXT
LOS ANGELES	4656 VANTAGE AVE N 91607	91607	2356037014		Low II Residential	R1-1-RIO	0	1 unit per lot	0.1626	Residential - Single Family Residence	YES - Current	NO - Privately-Owned	Pending Project	Not Used in Prior Housing Element	0	0	1	1	1688165 759	North Hollywood - Valley Village	Entitlement Applications	ADM-2020-498-OVR
LOS ANGELES	2159 25TH ST W 90018	90018	5058006021		Low Residential	R1-1-O-HPOZ	0	1 unit per lot	0.1722	Residential - Single Family Residence - Vacant Land	YES - Current	NO - Privately-Owned	Pending Project	Not Used in Prior Housing Element	0	0	1	1	1238189 456	South Los Angeles	Entitlement Applications	DIR-2021-1513-CCMP
LOS ANGELES	10947 CANOGA AVE N 91311	91311	2722002004		Very Low I Residential	(T)(Q)RA-1-K	0	1 unit per lot	2.13	Residential - Single Family Residence	YES - Current	NO - Privately-Owned	Pending Project	Not Used in Prior Housing Element	0	0	5	5	2078105 56	Chatsworth - Porter Ranch	Entitlement Applications	TT-63631-EXT
LOS ANGELES	23475 LONG VALLEY ROAD W 91302	91302	2047001004		Low Residential	A1-1	0	1 unit per lot	10.63	Commercial - Nursery or Greenhouse - One Story	YES - Current	NO - Privately-Owned	Pending Project	Used in Prior Housing Element - Non-Vacant	0	4	204	208	1718093 761	Canoga Park - Winnetka - Woodland Hills - West Hills	Entitlement Applications	CPC-2016-3635-GPA-VZC-HD-SPP
LOS ANGELES	14637 PLUMMER ST W 91402	91402	2650025015		Low Residential	RA-1	0	1 unit per lot	0.5748	Residential - Single Family Residence	YES - Current	NO - Privately-Owned	Pending Project	Not Used in Prior Housing Element	0	0	14	14	1988149 18	Mission Hills - Panorama City - North Hills	Entitlement Applications	CPC-2021-4262-CU
LOS ANGELES	19233 WELLS DR W 91356	91356	2163009016		Low Residential	RA-1	0	1 unit per lot	1.2601	Residential - Single Family Residence - Pool	YES - Current	NO - Privately-Owned	Pending Project	Not Used in Prior Housing Element	0	0	1	1	1718117 276	Encino - Tarzana	Entitlement Applications	AA-2019-7185-PMLA
LOS ANGELES	5371 VANALDEN AVE N 91356	91356	2163011008		Low Residential	RA-1	0	1 unit per lot	0.77	Residential - Single Family Residence - Pool and Misc.	YES - Current	NO - Privately-Owned	Pending Project	Not Used in Prior Housing Element	0	0	1	1	1718121 36	Encino - Tarzana	Entitlement Applications	AA-2019-955-PMLA
LOS ANGELES	23133 OXNARD ST W 91367	91367	2039008013		Low Residential	RA-1	0	1 unit per lot	0.8579	Residential - Single Family Residence	YES - Current	NO - Privately-Owned	Pending Project	Not Used in Prior Housing Element	0	0	1	1	1778093 635	Canoga Park - Winnetka - Woodland Hills - West Hills	Entitlement Applications	AA-2021-2130-PMLA
LOS ANGELES	5031 ENCINO AVE N 91316	91316	2257008006		Low Residential	RA-1	0	1 unit per lot	1.9244	Residential - Single Family Residence - Pool	YES - Current	NO - Privately-Owned	Pending Project	Not Used in Prior Housing Element	0	0	4	4	1718129 347	Encino - Tarzana	Entitlement Applications	AA-2020-4628-PMLA
LOS ANGELES	9236 BURNET AVE N 91343	91343	2656022029		Low Residential	RA-1	0	1 unit per lot	0.5251	Residential - Single Family Residence - Pool	YES - Current	NO - Privately-Owned	Pending Project	Not Used in Prior Housing Element	1	0	7	8	1988145 264	Mission Hills - Panorama City - North Hills	Entitlement Applications	APCNV-2020-7431-ZC-DB-HCA
LOS ANGELES	9363 BURNET AVE N 91343	91343	2656020001		Low Residential	RA-1	0	1 unit per lot	0.4924	Residential - Single Family Residence	YES - Current	NO - Privately-Owned	Pending Project	Not Used in Prior Housing Element	0	0	7	7	1988145 118	Mission Hills - Panorama City - North Hills	Entitlement Applications	APCNV-2018-2850-ZC
LOS ANGELES	8553 NOBLE AVE N 91343	91343	2654023007		Low Residential	RA-1	0	1 unit per lot	0.733	Residential - Single Family Residence	YES - Current	NO - Privately-Owned	Pending Project	Not Used in Prior Housing Element	0	0	6	6	1928145 68	Mission Hills - Panorama City - North Hills	Entitlement Applications	APCNV-2017-1102-ZC
LOS ANGELES	9430 HASKELL AVE N 91343	91343	2671010005		Low Residential	RA-1	0	1 unit per lot	0.909	Residential - Single Family Residence	YES - Current	NO - Privately-Owned	Pending Project	Not Used in Prior Housing Element	0	0	4	4	1988141 155	Mission Hills - Panorama City - North Hills	Entitlement Applications	APCNV-2019-213-ZC
LOS ANGELES	9335 NOBLE AVE N 91343	91343	2656021009		Low Residential	RA-1	0	1 unit per lot	0.3842	Residential - Single Family Residence	YES - Current	NO - Privately-Owned	Pending Project	Not Used in Prior Housing Element	0	0	5	5	1988145 163	Mission Hills - Panorama City - North Hills	Entitlement Applications	APCNV-2018-5927-ZC
LOS ANGELES	15617 TOBIAS AVE N 91402	91402	2651008009		Low Residential	RA-1	0	1 unit per lot	0.5449	Residential - Single Family Residence - Guesthouse	YES - Current	NO - Privately-Owned	Pending Project	Not Used in Prior Housing Element	0	0	16	16	1988149 395	Mission Hills - Panorama City - North Hills	Entitlement Applications	APCNV-2019-5383-ZC
LOS ANGELES	14724 GLEDHILL ST W 91402	91402	2650030003		Low Residential	RA-1	0	1 unit per lot	0.3901	Residential - Single Family Residence	YES - Current	NO - Privately-Owned	Pending Project	Not Used in Prior Housing Element	0	0	1	1	1988149 146	Mission Hills - Panorama City - North Hills	Entitlement Applications	CPC-2021-3574-CU
LOS ANGELES	4031 COLDSTREAM TER N 91356	91356	2180001034		Low Residential	RA-1-H	0	1 unit per lot	0.3727	Residential - Single Family Residence	YES - Current	NO - Privately-Owned	Pending Project	Not Used in Prior Housing Element	0	0	1	1	1628117 63	Encino - Tarzana	Entitlement Applications	AA-2020-6412-ADU-MSP-OVR
LOS ANGELES	10345 MCBROOM ST W 91040	91040	2528031020		Limited Commercial	RA-1-K	0	1 unit per lot	1.634	Residential - Single Family Residence - Pool	YES - Current	NO - Privately-Owned	Pending Project	Not Used in Prior Housing Element	0	0	1	1	2078177 64	Sunland - Tujunga - Lake View Terrace - Shadow Hills - East La Tuna Canyon	Entitlement Applications	AA-2021-403-PMLA
LOS ANGELES	10336 FOOTHILL BLVD W 91342	91342	2550023013		Limited Commercial	RA-1-K	0	1 unit per lot	0.3713	Commercial - Nursery or Greenhouse - One Story	YES - Current	NO - Privately-Owned	Pending Project	Not Used in Prior Housing Element	0	0	1	1	2108181 173	Sunland - Tujunga - Lake View Terrace - Shadow Hills - East La Tuna Canyon	Entitlement Applications	DIR-2021-1979-SPP
LOS ANGELES	9565 LA CANADA WAY W 91040	91040	2549011007		Limited Commercial	RA-1-K	0	1 unit per lot	1.05	Residential - Single Family Residence - Pool	YES - Current	NO - Privately-Owned	Pending Project	Not Used in Prior Housing Element	0	0	1	1	2078181 186	Sunland - Tujunga - Lake View Terrace - Shadow Hills - East La Tuna Canyon	Entitlement Applications	AA-2021-1250-PMLA
LOS ANGELES	10091 MCBROOM ST W 91040	91040	2543008020		Limited Commercial	RA-1-K	0	1 unit per lot	0.64	Residential - Single Family Residence - Vacant Land	YES - Current	NO - Privately-Owned	Pending Project	Not Used in Prior Housing Element	0	0	1	1	2078181 58	Sunland - Tujunga - Lake View Terrace - Shadow Hills - East La Tuna Canyon	Entitlement Applications	DIR-2021-3586-SPP
LOS ANGELES	8152 ELLENBOGEN ST W 91040	91040	2551018021			RA-1-RFA	0	1 unit per lot	0.6278	Residential - Single Family Residence	YES - Current	NO - Privately-Owned	Pending Project	Not Used in Prior Housing Element	0	0	2	2	2108193 338	Sunland - Tujunga - Lake View Terrace - Shadow Hills - East La Tuna Canyon	Entitlement Applications	AA-2020-5032-PMLA
LOS ANGELES	4675 QUITE ZIA WAY W 90041	90041	5683028026		Low Residential	(T)(Q)RE11-1	0	1 unit per lot	3.0199	Residential - Single Family Residence - Vacant Land	YES - Current	NO - Privately-Owned	Pending Project	Not Used in Prior Housing Element	0	0	14	14	160-5A219 7	Northeast Los Angeles	Entitlement Applications	ATT-83148-HCA
LOS ANGELES	NONE NONE 94594	94594	5472013070		Very Low I Residential	RE11-1	0	1 unit per lot	0.1136	Residential - Single Family Residence - Vacant Land	YES - Current	NO - Privately-Owned	Pending Project	Not Used in Prior Housing Element	0	0	1	1	156A219 304	Northeast Los Angeles	Entitlement Applications	DIR-2021-5697-SPP
LOS ANGELES	1487 AVENUE 43 W 90065	90065	5472013071		Very Low I Residential	RE11-1	0	1 unit per lot	0.1035	Residential - Single Family Residence - Vacant Land	YES - Current	NO - Privately-Owned	Pending Project	Not Used in Prior Housing Element	0	0	1	1	156A219 292	Northeast Los Angeles	Entitlement Applications	DIR-2021-5801-SPP
LOS ANGELES	1491 AVENUE 43 W 90065	90065	5472013072		Very Low I Residential	RE11-1	0	1 unit per lot	0.1014	Residential - Single Family Residence - Vacant Land	YES - Current	NO - Privately-Owned	Pending Project	Not Used in Prior Housing Element	0	0	1	1	156A219 277	Northeast Los Angeles	Entitlement Applications	DIR-2021-5803-SPP
LOS ANGELES	2686 ZORADA DR N 90046	90046	5569020049			RE11-1-HCR	0	1 unit per lot	0.6048	Residential - Single Family Residence - Vacant Land	YES - Current	NO - Privately-Owned	Pending Project	Not Used in Prior Housing Element	0	0	1	1	1538177 568	Hollywood	Entitlement Applications	DIR-2021-5914-SPP-MSP
LOS ANGELES	263 HUDSON AVE S 90004	90004	5515001009			RE11-1-HPOZ	0	1 unit per lot	0.3581	Residential - Single Family Residence	YES - Current	NO - Privately-Owned	Pending Project	Not Used in Prior Housing Element	0	0	1	1	1358185 395	Wilshire	Entitlement Applications	ADM-2021-3246-ADU
LOS ANGELES	3467 CAMINO DE LA CUMBRE N 91423	91423	2274021012			RE15-1-H	0	1 unit per lot	0.1951	Residential - Single Family Residence - Vacant Land	YES - Current	NO - Privately-Owned	Pending Project	Not Used in Prior Housing Element	0	0	1	1	1598149 268	Sherman Oaks - Studio City - Toluca Lake - Cahuenga Pass	Entitlement Applications	DIR-2020-5035-DRB-SPP-MSP
LOS ANGELES	16670 CHARMEL LANE W 90272	90272	4420024014			RE15-1-H	0	1 unit per lot	0.4513	Residential - Single Family Residence - Pool	YES - Current	NO - Privately-Owned	Pending Project	Not Used in Prior Housing Element	0	0	1	1	1328121 275	Brentwood - Pacific Palisades	Entitlement Applications	DIR-2020-6982-CDP-MEL
LOS ANGELES	3566 OAKFIELD DR N 91423	91423	2274015014			RE15-1-H	0	1 unit per lot	0.2584	Residential - Single Family Residence - Vacant Land	YES - Current	NO - Privately-Owned	Pending Project	Not Used in Prior Housing Element	0	0	1	1	1598149 44	Sherman Oaks - Studio City - Toluca Lake - Cahuenga Pass	Entitlement Applications	DIR-2020-6439-DRB-SPP-MSP
LOS ANGELES	3835 VALLEY MEADOW ROAD N 91403	91403	2280017027			RE15-1-H	0	1 unit per lot	0.7727	Residential - Single Family Residence	YES - Current	NO - Privately-Owned	Pending Project	Not Used in Prior Housing Element	0	0	1	1	1628141 584	Encino - Tarzana	Entitlement Applications	ADM-2020-2607-ADU-MSP-OVR
LOS ANGELES	1329 LACHMAN LANE N 90272	90272	4420027001			RE15-1-H	0	1 unit per lot	0.3335	Residential - Single Family Residence	YES - Current	NO - Privately-Owned	Pending Project	Not Used in Prior Housing Element	0	0	1	1	1328121 230	Brentwood - Pacific Palisades	Entitlement Applications	ADM-2020-5196-CATEX
LOS ANGELES	17087 ESCALON DR W 91436	91436	2292019004			RE15-1-H	0	1 unit per lot	0.4772	Residential - Single Family Residence - Therapy Pool (Spa)	YES - Current	NO - Privately-Owned	Pending Project	Not Used in Prior Housing Element	0	0	1	1	1628133 292	Encino - Tarzana	Entitlement Applications	ADM-2020-4481-ADU-MSP-OVR
LOS ANGELES	3112 DONA CLARA PL N 91604	91604	2380032006			RE15-1-H	0	1 unit per lot	0.3188	Residential - Single Family Residence - Vacant Land	YES - Current	NO - Privately-Owned	Pending Project	Not Used in Prior Housing Element	0	0	1	1	1568173 48	Sherman Oaks - Studio City - Toluca Lake - Cahuenga Pass	Entitlement Applications	ADM-2020-6806-ADU-MSP-OVR
LOS ANGELES	16015 VALLEY WOOD ROAD W 91403	91403	2280019034			RE15-1-H	0	1 unit per lot	0.2654	Residential - Single Family Residence - Pool	YES - Current	NO - Privately-Owned	Pending Project	Not Used in Prior Housing Element	0	0	1	1	1598141 27	Encino - Tarzana	Entitlement Applications	ADM-2021-3205-ADU-MSP-OVR
LOS ANGELES	3760 EUREKA DR N 91604	91604	2378013023			RE15-1-H	0	1 unit per lot	2.47	Residential - Single Family Residence - Pool	YES - Current	NO - Privately-Owned	Pending Project	Used in Prior Housing Element - Non-Vacant	0	0	1	1	1628173 693	Sherman Oaks - Studio City - Toluca Lake - Cahuenga Pass	Entitlement Applications	ADM-2021-1152-ADU-MSP-OVR
LOS ANGELES	9031 ALTO CEDRO DR W 90210	90210	4388016030			RE15-1-H	0	1 unit per lot	0.3966	Residential - Single Family Residence	YES - Current	NO - Privately-Owned	Pending Project	Not Used in Prior Housing Element	0	0	1	1	1538165 326	Bel Air - Beverly Crest	Entitlement Applications	ADM-2020-6670-ADU-MSP-OVR
LOS ANGELES	1110 VISTAGRANDE DR N 90272	90272	4420025034			RE15-1-H	0	1 unit per lot	0.3866	Residential - Single Family Residence	YES - Current	NO - Privately-Owned	Pending Project	Not Used in Prior Housing Element	0	0	1	1	1328121 284	Brentwood - Pacific Palisades	Entitlement Applications	DIR-2021-1117-CDP-MEL
LOS ANGELES	NONE NONE 66030	66030	2427007017			RE15-1-H	0	1 unit per lot	0.3861	Residential - Single Family Residence - Vacant Land	YES - Current	NO - Privately-Owned	Pending Project	Not Used in Prior Housing Element	0	0	1	1	1568177 313	Sherman Oaks - Studio City - Toluca Lake - Cahuenga Pass	Entitlement Applications	DIR-2018-2498-DRB-SPP-MSP
LOS ANGELES	3400 COLVILLE PL N 91436	91436	2278012042			RE15-1-H	0	1 unit per lot	0.241	Residential - Single Family Residence	YES - Current	NO - Privately-Owned	Pending Project	Not Used in Prior Housing Element	0	0	1	1	1598137 352	Encino - Tarzana	Entitlement Applications	DIR-2021-1637-DRB-SPP-MSP
LOS ANGELES	11202 CANTON DR W 91604	91604	2377013013			RE15-1-H	0	1 unit per lot	0.3611	Residential - Single Family Residence - Pool and Misc.	YES - Current	NO - Privately-Owned	Pending Project	Not Used in Prior Housing Element	0	0	1	1	1598173 158	Sherman Oaks - Studio City - Toluca Lake - Cahuenga Pass	Entitlement Applications	ADM-2019-7421-OVR
LOS ANGELES	11155 MOUNTCASTLE DR W 91604	91604	2380012014			RE15-1-H	0	1 unit per lot	0.482	Residential - Single Family Residence - Vacant Land	YES - Current	NO - Privately-Owned	Pending Project	Not Used in Prior Housing Element	0	0	1	1	1598173 211	Sherman Oaks - Studio City - Toluca Lake - Cahuenga Pass	Entitlement Applications	DIR-2020-63-DRB-SPP-MSP
LOS ANGELES	3730 EUREKA DR N 91604	91604	2378015004			RE15-1-H	0	1 unit per lot	0.3099	Residential - Single Family Residence - Pool	YES - Current	NO - Privately-Owned	Pending Project	Not Used in Prior Housing Element	0	0	1	1	1628173 917	Sherman Oaks - Studio City - Toluca Lake - Cahuenga Pass	Entitlement Applications	ADM-2021-4510-ADU-MSP-OVR
LOS ANGELES	16591 CALNEVA DR W 91436	91436	2293009022			RE15-1-H	0	1 unit per lot	0.2773	Residential - Single Family Residence	YES - Current	NO - Privately-Owned	Pending Project	Not Used in Prior Housing Element	0	0	1	1	1598137 379	Encino - Tarzana	Entitlement Applications	ADM-2021-4746-ADU-MSP-OVR
LOS ANGELES	8117 ELRITA DR W 90046	90046	5565003022		Medium Residential	RE15-1-HCR	0	1 unit per lot	0.1336	Residential - Single Family Residence	YES - Current	NO - Privately-Owned	Pending Project	Not Used in Prior Housing Element	0	0	1	1	1568173 652	Bel Air - Beverly Crest	Entitlement Applications	ADM-2020-7244-ADU-MSP-OVR
LOS ANGELES	8744 SKYLINE DR W 90046	90046	5564010025		Medium Residential	RE15-1-HCR	0	1 unit per lot	0.1652	Residential - Single Family Residence	YES - Current	NO - Privately-Owned	Pending Project	Not Used in Prior Housing Element	0	0	1	1	1538169 451	Bel Air - Beverly Crest	Entitlement Applications	ADM-2020-7056-ADU-MSP-OVR
LOS ANGELES	15479 HAMNER DR W 90077	90077	4378013025			RE15-1-H-HCR	0	1 unit per lot	0.3402	Residential - Single Family Residence - Pool	YES - Current	NO - Privately-Owned	Pending Project	Not Used in Prior Housing Element	0	0	1	1	1568145 169	Bel Air - Beverly Crest	Entitlement Applications	DIR-2021-1072-MSP-DRB-SPP
LOS ANGELES	15427 HAMNER DR W 90077	90077	4378013030			RE15-1-H-HCR	0	1 unit per lot	0.6724	Residential - Single Family Residence - Pool	YES - Current	NO - Privately-Owned	Pending Project	Not Used in Prior Housing Element	0	0	1	1	1568145 92	Bel Air - Beverly Crest	Entitlement Applications	ADM-2021-942-ADU-MSP-OVR
LOS ANGELES	2991 BEVERLY GLEN CIR N 90077	90077	4379033011			RE15-1-H-RPD-HCR	0	1 unit per lot	0.4699	Residential - Single Family Residence - Pool	YES - Current	NO - Privately-Owned	Pending Project	Not Used in Prior Housing Element	0	0	1	1	1598153 273	Bel Air - Beverly Crest	Entitlement Applications	ADM-2020-5166-ADU-MSP-OVR
LOS ANGELES	3829 CAZADOR ST N 90065	90065	5462020008		Low Residential	RE20-1	0	1 unit per lot	0.1074	Residential - Single Family Residence - Vacant Land	YES - Current	NO - Privately-Owned	Pending Project	Not Used in Prior Housing Element	0	0	1	1	153A219 370	Northeast Los Angeles	Entitlement Applications	DIR-2020-7039-SPP
LOS ANGELES	2350 BOWMONT N		4388013039			RE20-1-H	0	1 unit per lot	0.5736	Residential - Single Family Residence - Pool	YES - Current	NO - Privately-Owned	Pending Project	Not Used in Prior Housing Element	0	0	1	1	1538165 257	Bel Air - Beverly Crest	Entitlement Applications	DIR-2021-681-SPP-MSP
LOS ANGELES	1853 ROCCA PL W 90077	90077	4370022018			RE20-1-H-HCR	0	1 unit per lot	1.8799	Residential - Single Family Residence - Vacant Land	YES - Current	NO - Privately-Owned	Pending Project	Not Used in Prior Housing Element	0	0	1	1	1448153 283	Bel Air - Beverly Crest	Entitlement Applications	DIR-2019-6111-SPR
LOS ANGELES	9764 SUFFOLK DR W 90210	90210	4385006062			RE20-1-H-HCR	0	1 unit per lot	0.7441	Residential - Single Family Residence - Pool	YES - Current	NO - Privately-Owned	Pending Project	Not Used in Prior Housing Element	0	0	1	1	1598157 275	Bel Air - Beverly Crest	Entitlement Applications	ADM-2020-7114-ADU-MSP-OVR
LOS ANGELES	1136 STRADELLA ROAD N 90077	90077	4370006023			RE20-1-H-HCR	0	1 unit per lot	2.3452	Residential - Single Family Residence - Pool	YES - Current	NO - Privately-Owned	Pending Project	Not Used in Prior Housing Element	0	0	1	1	1448149 108	Bel Air - Beverly Crest	Entitlement Applications	DIR-2020-201-SPR
LOS ANGELES	9712 OAK PASS ROAD W 90210	90210	4384007012			RE40-1-H-HCR	0	1 unit per lot	0.02	Residential - Single Family Residence - Vacant Land	YES - Current	NO - Privately-Owned	Pending Project	Not Used in Prior Housing Element	0	0	9	9	1538157 109	Bel Air - Beverly Crest	Entitlement Applications	CPC-2018-1506-GPA-VZC-SP-SPP
LOS ANGELES	10400 ROARTY ST W 91040	91040	2559032003		Very Low I Residential	RE11-1	0	1 unit per lot	9.778	Residential - Three Units (Any Combination) - 4 Stories or Less	YES - Current	NO - Privately-Owned	Pending Project	Not Used in Prior Housing Element	0	0	10	10	2018193 7	Sunland - Tujunga - Lake View Terrace - Shadow Hills - East La Tuna Canyon	Entitlement Applications	VTT-73957
LOS ANGELES	NONE NONE 89693	89693	2561003011		Medium Residential	RE40-1	0	1 unit per lot	10.1841	Residential - Single Family Residence - Vacant Land	YES - Current	NO - Privately-Owned	Pending Project	Not Used in Prior Housing Element	0	0	1	1	2048189 934	Sunland - Tujunga - Lake View Terrace - Shadow Hills - East La Tuna Canyon	Entitlement Applications	DIR-2021-581-SPP
LOS ANGELES	13411 MULHOLLAND DR W 90210	90210	2386001003			RE40-1-H	0	1 unit per lot	1.08	Residential - Single Family Residence - Vacant Land	YES - Current	NO - Privately-Owned	Pending Project	Not Used in Prior Housing Element	0	0	1	1	1598157 192	Sherman Oaks - Studio City - Toluca Lake - Cahuenga Pass	Entitlement Applications	APCSV-2018-5294-SPE-ZAA-ZAD-I
LOS ANGELES	3003 RUNYON CANYON ROAD N 90046	90046	5572004006			RE40-1-H	0	1 unit per lot	4.75	Residential - Single Family Residence - Pool	YES - Current	NO - Privately-Owned	Pending Project	Not Used in Prior Housing Element	0	0	1	1	1538181 264	Hollywood	Entitlement Applications	APCSV-2016-4179-SPE-DRB-SPP-I
LOS ANGELES	3301 COLDWATER CANYON AVE N 91604	91604	2385023030			RE40-1-H	0	1 unit per lot	1.47	Residential - Single Family Residence - Vacant Land	YES - Current	NO - Privately-Owned	Pending Project	Not Used in Prior Housing Element	0	0	1	1	1598161 213	Sherman Oaks - Studio City - Toluca Lake - Cahuenga Pass	Entitlement Applications	DIR-2019-7354-DRB-SPP-MSP
LOS ANGELES	3307 SCADLOCK LANE N 91403	91403	2279033010			RE40-1-H	0	1 unit per lot	0.97	Residential - Single Family Residence - Pool	YES - Current	NO - Privately-Owned	Pending Project	Not Used in Prior Housing Element	0	0	1	1	1598145 531	Sherman Oaks - Studio City - Toluca Lake - Cahuenga Pass	Entitlement Applications	ADM-2020-6997-ADU-MSP-OVR
LOS ANGELES	310 BELLINO DR N 90272	90272	4416014056			RE40-1-H	0	1 unit per lot	1.39	Residential - Single Family Residence	YES - Current	NO - Privately-Owned	Pending Project	Not Used in Prior Housing Element	0	0	1	1	1298117 119	Brentwood - Pacific Palisades	Entitlement Applications	ADM-2017-4438-CEX
LOS ANGELES	310 BELLINO DR N 90272	90272	4416014056			RE40-1-H	0	1 unit per lot	1.39	Residential - Single Family Residence	YES - Current	NO - Privately-Owned	Pending Project	Not Used in Prior Housing Element	0	0	1	1	1298117 119	Brentwood - Pacific Palisades	Entitlement Applications	DIR-2021-6213-CDP-MEL
LOS ANGELES	138 MAPLETON DR N 90077	90077	4358004013			RE40-1-H-HCR	0	1 unit per lot	2.3609	Residential - Single Family Residence - Pool	YES - Current	NO - Privately-Owned	Pending Project	Not Used in Prior Housing Element	0	0	1	1	1418153 131	Bel Air - Beverly Crest	Entitlement Applications	DIR-2020-7251-SPR
LOS ANGELES	8160 WILLOW GLEN ROAD W 90046	90046	5565016009			RE40-1-H-HCR	0	1 unit per lot	0.53	Residential - Single Family Residence - Vacant Land	YES - Current	NO - Privately-Owned	Pending Project	Not Used in Prior Housing Element	0	0	2	2	1538173 371	Hollywood	Entitlement Applications	DIR-2018-2049-DRB-SPP-MSP
LOS ANGELES	9625 WHEATLAND AVE N 91040	91040	2544007022		Very Low I Residential	RE40-1-K	0	1 unit per lot	1.1299	Residential - Single Family Residence - Vacant Land	YES - Current	NO - Privately-Owned	Pending

Appendix 4.3. *Pipeline Development Projects, Anticipated Development by Income Level*

Jurisdiction Name	Site Address/Intersection	5 Digit ZIP Code	Assessor Parcel Number	Consolidated Sites	General Plan Designation (Current)	Zoning Designation (Current)	Minimum Density Allowed (units/acre)	Max Density Allowed (units/acre)	Parcel Size (Acres)	Existing Use/Vacancy	Infrastructure	Publicly-Owned	Site Status	Identified in Last/Last Two Planning Cycle(s)	PIN	Lower Income Capacity	Moderate Income Capacity	Above Moderate Income Capacity	Total Capacity	Community Plan Area	Pipeline Stage	Case or Permit Number
LOS ANGELES	1120 CORONADO ST N 90026	90026	5402017032		Community Commercial	R2-1VL	0	2 units per lot	0.2066	Residential - Four Units (Any Combination) - 4 Stories or Less - Vacant Land	YES - Current	NO - Privately-Owned	Pending Project	Not Used in Prior Housing Element	141A205 245	0	0	2	2	Silver Lake - Echo Park - Elysian Valley	Entitlement Applications	AA-2021-2032-PMLA-CN
LOS ANGELES	2533 GLENDALE BLVD N 90039	90039	5439007008		Community Commercial	R2-1VL	0	2 units per lot	0.149	Commercial - Commercial - Vacant Land	YES - Current	NO - Privately-Owned	Pending Project	Not Used in Prior Housing Element	150A209 335	0	0	9	9	Silver Lake - Echo Park - Elysian Valley	Entitlement Applications	VTT-82811
LOS ANGELES	5043 CARTWRIGHT AVE N 91601	91601	2419011007		Community Commercial	R2-1VL	0	2 units per lot	0.217	Residential - Three Units (Any Combination) - 4 Stories or Less	YES - Current	NO - Privately-Owned	Pending Project	Not Used in Prior Housing Element	171B177 106	0	0	2	2	North Hollywood - Valley Village	Entitlement Applications	AA-2020-3967-RDP
LOS ANGELES	2326 SILVER RIDGE AVE N 90039	90039	5440022025		Community Commercial	R2-1VL	0	2 units per lot	0	Residential - Double, Duplex, or Two Units - 4 Stories or Less	YES - Current	NO - Privately-Owned	Pending Project	Not Used in Prior Housing Element	147A209 105	0	0	2	2	Silver Lake - Echo Park - Elysian Valley	Entitlement Applications	AA-2020-417-PMLA
LOS ANGELES	2401 CORRALITAS DR N 90039	90039	5440030028		Community Commercial	R2-1VL	0	2 units per lot	1.0738	Residential - Single Family Residence - Vacant Land	YES - Current	NO - Privately-Owned	Pending Project	Not Used in Prior Housing Element	147A211 179	0	0	49	49	Silver Lake - Echo Park - Elysian Valley	Entitlement Applications	VTT-74644-CN
LOS ANGELES	630 SANTA CRUZ ST W 90731	90731	7448031016		General Commercial	R2-1XL-CPIO	0	2 units per lot	0.115	Residential - Single Family Residence	YES - Current	NO - Privately-Owned	Pending Project	Not Used in Prior Housing Element	018B197 830	0	0	1	1	San Pedro	Entitlement Applications	ADM-2021-672-CPIOC
LOS ANGELES	1662 52ND ST W 90062	90062	5003011029		Low Residential	R2-1-CPIO	0	2 units per lot	0.1342	Residential - Single Family Residence	YES - Current	NO - Privately-Owned	Pending Project	Not Used in Prior Housing Element	108B193 229	0	0	1	1	South Los Angeles	Entitlement Applications	ADM-2020-3901-CPIOC
LOS ANGELES	553 89TH ST W 90044	90044	6038006002		Low Residential	R2-1-CPIO	0	2 units per lot	0.1239	Residential - Single Family Residence	YES - Current	NO - Privately-Owned	Pending Project	Not Used in Prior Housing Element	096A201 216	0	0	1	1	South Los Angeles	Entitlement Applications	ADM-2021-4636-CPIOC
LOS ANGELES	6744 MULHOLLAND DR W 90068	90068	5549002900		Low Residential	PF-1XL	0	varies	0.5698	Miscellaneous - Government Owned Property	YES - Current	YES - City-Owned	Pending Project	Not Used in Prior Housing Element	156A183 261	0	0	1	1	Hollywood	Entitlement Applications	DIR-2020-6979-DRB-SPP-MSP
LOS ANGELES	13450 MAXELLA AVE W 90292	90292	4212004021		Minimum Residential	[Q]M1-1	0		2.83	Commercial - Shopping Center (Neighborhood, Community) - One Story	YES - Current	NO - Privately-Owned	Pending Project	Not Used in Prior Housing Element	105B153 47	0	0	592	592	Palms - Mar Vista - Del Rey	Entitlement Applications	CPC-2016-3341-GPA-VZC-HD-MC
LOS ANGELES	1118 MCCADDEN PL N 90038	90038	5532012029				0		1.63	Commercial - Office Building - One Story	YES - Current	NO - Privately-Owned	Pending Project	Not Used in Prior Housing Element		70	100	0	170	Hollywood	Entitlement Applications	VTT-74103
LOS ANGELES	13488 MAXELLA AVE W 90292	90292	4212004032				0		4.02	Commercial - Hotel and Motel - Hotel - 50 Rooms and Over - Five Stories	YES - Current	NO - Privately-Owned	Pending Project	Not Used in Prior Housing Element		0	0	58	58	Palms - Mar Vista - Del Rey	Entitlement Applications	CPC-2016-3528-VZC-CDP-CDO-SP
LOS ANGELES	5000 BEETHOVEN ST S 90066	90066	4211007034		Low Residential	[T][Q]M2-1	0		2.73	Industrial - Industrial - Vacant Land	YES - Current	NO - Privately-Owned	Pending Project	Not Used in Prior Housing Element	105B157 782	70	0	201	271	Palms - Mar Vista - Del Rey	Entitlement Applications	CPC-2016-4266-GPAJ-VZCJ-SPR
LOS ANGELES	7650 BALBOA BLVD N 91406	91406	2205008023		Low I Residential	M2-1	0		6.48	Residential - Manufactured Home Park	YES - Current	NO - Privately-Owned	Pending Project	Not Used in Prior Housing Element	186B133 1157	50	50	75	175	Reseda - West Van Nuys	Entitlement Applications	CPC-2019-7097-GPAJ-VZCJ-SPR
LOS ANGELES	2750 CASITAS AVE W 90039	90039	5442002012			M2-1-CDO-RIO	0		5.61	Industrial - Light Manufacturing - One Story	YES - Current	NO - Privately-Owned	Pending Project	Not Used in Prior Housing Element	150B213 3614	70	0	384	454	Northeast Los Angeles	Entitlement Applications	CPC-2016-3054-GPA-VZC-CU-CUI
LOS ANGELES	501 5TH ST E 90013	90013	5147007901		Low Residential	M2-2D	0		0.5301	Industrial - Industrial - Vacant Land	YES - Current	YES - City-Owned	Pending Project	Not Used in Prior Housing Element	127-5A213 167	108	0	1	109	Central City	Entitlement Applications	CPC-2021-2544-GPAJ-ZCJ-SPR-PS
LOS ANGELES	508 4TH ST E 90013	90013	5147009017		Low Residential	M2-2D	0		0.126	Commercial - Store Combination - Store and Residential Combination - One Story	YES - Current	NO - Privately-Owned	Pending Project	Not Used in Prior Housing Element		80	0	1	81	127-5A213 161	Central City	CPC-2017-403-GPAJ-VZCJ-HD-SPI
LOS ANGELES	609 5TH ST E 90013	90013	5147009004		Low Residential	M2-2D	0		0.126	Commercial - Hotel and Motel - Hotel - 50 Rooms and Over - Five Stories	YES - Current	NO - Privately-Owned	Pending Project	Not Used in Prior Housing Element		100	0	1	101	127-5A213 293	Central City	CPC-2017-324-GPAJ-ZCJ-HD-SPR
LOS ANGELES	330 ALAMEDA ST S 90013	90013	5163010011		Low Residential	M3-1-RIO	0		1.0759	Industrial - Warehousing, Distribution, Storage - Warehousing, Distribution, 25,000 to 50,000 SF - One Story	YES - Current	NO - Privately-Owned	Pending Project	Not Used in Prior Housing Element		32	0	170	202	127-5A215 125	Central City North	CPC-2016-3334-GPA-VZC-HD-ZAI
LOS ANGELES	641 IMPERIAL ST S 90021	90021	5164013025		Low Residential	M3-1-RIO	0		0.257	Commercial - Office Building - One Story	YES - Current	NO - Privately-Owned	Pending Project	Not Used in Prior Housing Element		44	0	118	162	124-5A217 59	Central City North	CPC-2017-739-GPAJ-VZCJ-HD-SPI
LOS ANGELES	527 COLYTON ST S 90013	90013	5163024012		Low Residential	M3-1-RIO	0		0.8564	Industrial - Light Manufacturing - One Story	YES - Current	NO - Privately-Owned	Pending Project	Not Used in Prior Housing Element	126A215 72	0	0	310	310	Central City North	CPC-2016-3399-GPA-VZC-HD-MC
LOS ANGELES	1000 MATEO ST S 90021	90021	5166011021		Low Residential	M3-1-RIO	0		1.302	Industrial - Warehousing, Distribution, Storage - Warehousing, Distribution, 10,000 to 24,999 SF - One Story	YES - Current	NO - Privately-Owned	Pending Project	Not Used in Prior Housing Element	123A217 198	18	0	97	115	Central City North	CPC-2016-4554-GPA-VZC-HD-DB-
LOS ANGELES	676 MATEO ST S 90021	90021	5164020021		Low Residential	M3-1-RIO	0		1.0283	Industrial - Light Manufacturing - One Story	YES - Current	NO - Privately-Owned	Pending Project	Not Used in Prior Housing Element	124-5A217 150	38	0	153	191	Central City North	CPC-2016-3689-GPA-ZC-HD-MCU
LOS ANGELES	670 MESQUIT ST S 90021	90021	5164017002		Low Residential	M3-1-RIO	0		0.599	Industrial - Heavy Manufacturing - One Story	YES - Current	NO - Privately-Owned	Pending Project	Not Used in Prior Housing Element	124-5A217 120	100	0	258	358	124-5A217 120	Central City North	CPC-2017-247-GPAJ-VZCJ-HD-VC
LOS ANGELES	640 ALAMEDA ST S 90021	90021	5164010003		Low Residential	M3-1-RIO	0		4.31	Industrial - Warehousing, Distribution, Storage - Warehousing, Distribution, Over 50,000 SF - One Story	YES - Current	NO - Privately-Owned	Pending Project	Not Used in Prior Housing Element	126A215 355	0	0	1736	1736	Central City North	CPC-2016-3756-GPA-VZC-SP
LOS ANGELES	1100 5TH ST E 90013	90013	5163024009		Low Residential	M3-1-RIO	0		0.8953	Industrial - Light Manufacturing - One Story	YES - Current	NO - Privately-Owned	Pending Project	Not Used in Prior Housing Element	124-5A215 428	48	0	194	242	Central City North	CPC-2016-3726-GPAJ-VZCJ-HD-M
LOS ANGELES	1309 SEPULVEDA BLVD W 90501	90501	7347018102		Low II Residential	M3-1VL	0		0	Commercial - Store - One Story	YES - Current	NO - Privately-Owned	Pending Project	Not Used in Prior Housing Element	042B197 8	0	0	352	352	Harbor Gateway	Entitlement Applications	VTT-74520-CN
LOS ANGELES	1251 SPRING ST N 90012	90012	5414016002		Low Residential	MR2-1	0		7.75	Commercial - Auto, Recreation Equipment, Construction Equipment Sales and Service - Auto Body Repair Shop -	YES - Current	NO - Privately-Owned	Pending Project	Not Used in Prior Housing Element	126A198 498	0	0	920	920	Central City North	CPC-2016-6063-GPA-ZC-HD-ZAD-
LOS ANGELES	6919 KNOWLTON PL S 90045	90045	4130312005				0		0.1584	Residential - Single Family Residence	YES - Current	NO - Privately-Owned	Pending Project	Used in Two Consecutive Prior Housing Eleme		0	0	5	5	Westchester - Playa del Rey	Entitlement Applications	VTT-74017-SL-EXT
LOS ANGELES	1301 WESTGATE AVE S 90025	90025	4263023020				0		0.37	Residential - Five or More Units or Apartments (Any Combination) - 4 Stories or Less	YES - Current	NO - Privately-Owned	Pending Project	Not Used in Prior Housing Element - Non-Vacant		0	0	27	27	West Los Angeles	Entitlement Applications	TT-73295-CN-EXT
LOS ANGELES	11306 VICTORY BLVD W 91606	91606	2336016004				0		0.1487	Residential - Single Family Residence - Small Lot	YES - Current	NO - Privately-Owned	Pending Project	Not Used in Prior Housing Element		0	0	11	11	North Hollywood - Valley Village	Entitlement Applications	VTT-73927-SL-EXT
LOS ANGELES	14451 NORDHOFF ST W 91402	91402	2639010009				0		0.5989	Residential - Single Family Residence - Vacant Land	YES - Current	NO - Privately-Owned	Pending Project	Not Used in Prior Housing Element		0	0	8	8	Mission Hills - Panorama City - North Hills	Entitlement Applications	VTT-74079-SL-EXT
LOS ANGELES	1826 CANYON DR N 90028	90028	5586029011				0		0.1859	Residential - Single Family Residence - Small Lot	YES - Current	NO - Privately-Owned	Pending Project	Not Used in Prior Housing Element		0	0	5	5	Hollywood	Entitlement Applications	VTT-73952-SL-EXT
LOS ANGELES	6036 VARIEL AVE N 91367	91367	2149005022			(WC)COLLEGE-SN	0		1.21	Industrial - Light Manufacturing - One Story	YES - Current	NO - Privately-Owned	Pending Project	Used in Prior Housing Element - Non-Vacant		0	0	228	228	177B105 57	Canoga Park - Winnetka - Woodland Hills - West Hills	Entitlement Applications	DIR-2021-6274-SPP-HCA
LOS ANGELES	21300 OXNARD ST W 91367	91367	2149002032			(WC)COMMERCE-SN	0		2.2635	Commercial - Office Building - One Story	YES - Current	NO - Privately-Owned	Pending Project	Used in Prior Housing Element - Non-Vacant		0	0	184	184	177B105 74	Canoga Park - Winnetka - Woodland Hills - West Hills	Entitlement Applications	DIR-2016-3812-SPP
LOS ANGELES	6420 CANOGA AVE N 91367	91367	2149005012			(WC)DOWNTOWN-SN	0		8.83	Commercial - Department Store - One Story	YES - Current	NO - Privately-Owned	Pending Project	Used in Prior Housing Element - Non-Vacant		0	0	880	880	177B105 46	Canoga Park - Winnetka - Woodland Hills - West Hills	Entitlement Applications	DIR-2020-5379-SPP-HCA
LOS ANGELES	21201 VICTORY BLVD W 91303	91303	2148031014			(WC)UPTOWN-SN-RIO	0		1.5	Commercial - Office Building - One Story	YES - Current	NO - Privately-Owned	Pending Project	Used in Prior Housing Element - Non-Vacant		0	0	244	244	180B105 49	Canoga Park - Winnetka - Woodland Hills - West Hills	Entitlement Applications	DIR-2018-7402-SPP
LOS ANGELES	5500 CANOGA AVE N 91367	91367	2149016026				0		58.86	Industrial - Heavy Manufacturing - One Story	YES - Current	NO - Privately-Owned	Pending Project	Used in Prior Housing Element - Non-Vacant		0	0	566	566	Canoga Park - Winnetka - Woodland Hills - West Hills	Entitlement Applications	DIR-2018-7428-SPP
LOS ANGELES	1028 27TH ST W 90731	90731			Community Commercial	RD2-1XL	0	21			YES - Current	NO - Privately-Owned	Pending Project	Not Used in Prior Housing Element		0	0	1	1	009B197 812	San Pedro	Entitlement Applications	DIR-2020-254-MEL
LOS ANGELES	1325 POINSETTIA PL N 90046	90046	0				0				YES - Current	NO - Privately-Owned	Pending Project	Not Used in Prior Housing Element		0	0	9	9	Hollywood	Entitlement Applications	TT-83048-CC
LOS ANGELES	9213 N LANGDON AVE	91343	2656027007		Very Low I Residential	(Q)RD6-1	0	7	0.562	Residential - Four Units (Any Combination) - 4 Stories or Less	YES - Current	NO - Privately-Owned	Pending Project	Not Used in Prior Housing Element	198B145 296	0	0	1	1	Mission Hills - Panorama City - North Hills	Issued Permits	20016-20000-14044
LOS ANGELES	9219 1/2 N LANGDON AVE	91343	2656027007		Very Low I Residential	(Q)RD6-1	0	7	0.562	Residential - Four Units (Any Combination) - 4 Stories or Less	YES - Current	NO - Privately-Owned	Pending Project	Not Used in Prior Housing Element	198B145 296	0	0	1	1	Mission Hills - Panorama City - North Hills	Issued Permits	21016-20000-13431
LOS ANGELES	1710 S LA FAYETTE ROAD	90019	5071010043			RD6-1-O	0	7	0.053	Residential - Single Family Residence - Therapy Pool (Spa)	YES - Current	NO - Privately-Owned	Pending Project	Not Used in Prior Housing Element	126B185 366	0	0	1	1	West Adams - Baldwin Hills - Leimert	Issued Permits	20016-20000-31535
LOS ANGELES	10404 N SHERMAN GROVE AVE	91040	2560018001			RD5-1	0	8	0.1111	Residential - Single Family Residence	YES - Current	NO - Privately-Owned	Pending Project	Not Used in Prior Housing Element	204B189 223	0	0	1	1	Sunland-E LaTuna Cyn-Lakeww Ter-Shadow Hls-Tu	Issued Permits	20016-10000-23229
LOS ANGELES	2429 N CHEREMOYA AVE	90068	5580007009			RD4-1XL	0	10	0.127	Residential - Five or More Units or Apartments (Any Combination) - 4 Stories or Less	YES - Current	NO - Privately-Owned	Pending Project	Not Used in Prior Housing Element	153A189 236	0	0	1	1	Hollywood	Issued Permits	21016-10000-00381
LOS ANGELES	12304-12304 1/4 N SAN FERNANDO ROAD	91342	2507007002		Neighborhood Commercial	RD3-1XL-CPIO	0	14	0.1354	Residential - Double, Duplex, or Two Units - 4 Stories or Less	YES - Current	NO - Privately-Owned	Pending Project	Not Used in Prior Housing Element	219B149 754	0	0	1	1	Sylmar	Issued Permits	20016-10000-08547
LOS ANGELES	17720 W SUPERIOR ST 1-51	91325	2755003145			(Q)RD1.5-1 ; (Q)RD3-1	0	14	1.6062	Residential - Five or More Units or Apartments (Any Combination) - 4 Stories or Less - Other Improvements Onl	YES - Current	NO - Privately-Owned	Pending Project	Not Used in Prior Housing Element	201B129 469	0	0	4	4	Northridge	Issued Permits	20016-20000-30552
LOS ANGELES	14727 W PLUMMER ST Unit #25	91402	2650025041		Very Low I Residential	(Q)RD3-1	0	14	1.03	Residential - Single Family Residence - Vacant Land	YES - Current	NO - Privately-Owned	Pending Project	Not Used in Prior Housing Element	198B149 603	0	0	1	1	Mission Hills - Panorama City - North Hills	Issued Permits	20010-20000-04967
LOS ANGELES	14727 W PLUMMER ST Unit #16	91402	2650025041		Very Low I Residential	(Q)RD3-1	0	14	1.03	Residential - Single Family Residence - Vacant Land	YES - Current	NO - Privately-Owned	Pending Project	Not Used in Prior Housing Element	198B149 603	0	0	1	1	Mission Hills - Panorama City - North Hills	Issued Permits	20010-20000-04978
LOS ANGELES	14727 W PLUMMER ST Unit #9	91402	2650025041		Very Low I Residential	(Q)RD3-1	0	14	1.03	Residential - Single Family Residence - Vacant Land	YES - Current	NO - Privately-Owned	Pending Project	Not Used in Prior Housing Element	198B149 603	0	0	1	1	Mission Hills - Panorama City - North Hills	Issued Permits	20010-20000-04951
LOS ANGELES	14727 W PLUMMER ST Unit #4	91402	2650025041		Very Low I Residential	(Q)RD3-1	0	14	1.03	Residential - Single Family Residence - Vacant Land	YES - Current	NO - Privately-Owned	Pending Project	Not Used in Prior Housing Element	198B149 603	0	0	1	1	Mission Hills - Panorama City - North Hills	Issued Permits	20010-20000-04946
LOS ANGELES	14727 W PLUMMER ST Unit #2	91402	2650025041		Very Low I Residential	(Q)RD3-1	0	14	1.03	Residential - Single Family Residence - Vacant Land	YES - Current	NO - Privately-Owned	Pending Project	Not Used in Prior Housing Element	198B149 603	0	0	1	1	Mission Hills - Panorama City - North Hills	Issued Permits	20010-20000-04944
LOS ANGELES	14727 W PLUMMER ST Unit #21	91402	2650025041		Very Low I Residential	(Q)RD3-1	0	14	1.03	Residential - Single Family Residence - Vacant Land	YES - Current	NO - Privately-Owned	Pending Project	Not Used in Prior Housing Element	198B149 603	0	0	1	1	Mission Hills - Panorama City - North Hills	Issued Permits	20010-20000-04963
LOS ANGELES	14727 W PLUMMER ST Unit #15	91402	2650025041		Very Low I Residential	(Q)RD3-1	0	14	1.03	Residential - Single Family Residence - Vacant Land	YES - Current	NO - Privately-Owned	Pending Project	Not Used in Prior Housing Element	198B149 603	0	0	1	1	Mission Hills - Panorama City - North Hills	Issued Permits	20010-20000-04957
LOS ANGELES	14727 W PLUMMER ST Unit #33	91402	2650025041		Very Low I Residential	(Q)RD3-1	0	14	1.03	Residential - Single Family Residence - Vacant Land	YES - Current	NO - Privately-Owned	Pending Project	Not Used in Prior Housing Element	198B149 603	0	0	1	1	Mission Hills - Panorama City - North Hills	Issued Permits	20010-20000-04975
LOS ANGELES	14727 W PLUMMER ST Unit #16	91402	2650025041		Very Low I Residential	(Q)RD3-1	0	14	1.03	Residential - Single Family Residence - Vacant Land	YES - Current	NO - Privately-Owned	Pending Project	Not Used in Prior Housing Element	198B149 603	0	0	1	1	Mission Hills - Panorama City - North Hills	Issued Permits	20010-20000-04958
LOS ANGELES	14727 W PLUMMER ST Unit #8	91402	2650025041		Very Low I Residential	(Q)RD3-1	0	14	1.03	Residential - Single Family Residence - Vacant Land	YES - Current	NO - Privately-Owned	Pending Project	Not Used in Prior Housing Element	198B149 603	0	0	1	1	Mission Hills - Panorama City - North Hills	Issued Permits	20010-20000-04950
LOS ANGELES	14727 W PLUMMER ST Unit #14	91402	2650025041		Very Low I Residential	(Q)RD3-1	0	14	1.03	Residential - Single Family Residence - Vacant Land	YES - Current	NO - Privately-Owned	Pending Project	Not Used in Prior Housing Element	198B149 603	0	0	1	1	Mission Hills - Panorama City - North Hills	Issued Permits	20010-20000-04956
LOS ANGELES	14727 W PLUMMER ST Unit #1	91402	2650025041		Very Low I Residential	(Q)RD3-1	0	14	1.03	Residential - Single Family Residence - Vacant Land	YES - Current	NO - Privately-Owned	Pending Project	Not Used in Prior Housing Element	198B149 603	0	0	1	1	Mission Hills - Panorama City - North Hills	Issued Permits	20010-20000-04943
LOS ANGELES	14727 W PLUMMER ST Unit #23	91402	2650025041		Very Low I Residential	(Q)RD3-1	0	14	1.03	Residential - Single Family Residence - Vacant Land	YES - Current	NO - Privately-Owned	Pending Project	Not Used in Prior Housing Element	198B149 603	0	0	1	1	Mission Hills - Panorama City - North Hills	Issued Permits	20010-20000-04965
LOS ANGELES	14727 W PLUMMER ST Unit #31	91402	2650025041		Very Low I Residential	(Q)RD3-1	0	14	1.03	Residential - Single Family Residence - Vacant Land	YES - Current	NO - Privately-Owned	Pending Project	Not Used in Prior Housing Element	198B149 603	0	0	1	1	Mission Hills - Panorama City - North Hills	Issued Permits	20010-20000-04973
LOS ANGELES	14727 W PLUMMER ST Unit #6	91402	2650025041		Very Low I Residential	(Q)RD3-1	0	14	1.03	Residential - Single Family Residence - Vacant Land	YES - Current	NO - Privately-Owned	Pending Project	Not Used in Prior Housing Element	198B149 603	0	0	1	1	Mission Hills - Panorama City - North Hills	Issued Permits	20010-20000-04948
LOS ANGELES	14727 W PLUMMER ST Unit #10	91402	2650025041		Very Low I Residential	(Q)RD3-1	0	14	1.03	Residential - Single Family Residence - Vacant Land	YES - Current	NO - Privately-Owned	Pending Project	Not Used in Prior Housing Element	198B149 603	0	0	1	1	Mission Hills - Panorama City - North Hills	Issued Permits	20010-20000-04952
LOS ANGELES	14727 W PLUMMER ST Unit #32	91402	2650025041		Very Low I Residential	(Q)RD3-1	0	14	1.03	Residential - Single Family Residence - Vacant Land	YES - Current	NO - Privately-Owned	Pending Project	Not Used in Prior Housing Element	198B149 603	0	0	1	1	Mission Hills - Panorama City - North Hills	Issued Permits	20010-20000-04954
LOS ANGELES	14727 W PLUMMER ST Unit #22	91402	2650025041		Very Low I Residential	(Q)RD3-1	0	14	1.03	Residential - Single Family Residence - Vacant Land	YES - Current	NO - Privately-Owned	Pending Project	Not Used in Prior Housing Element	198B149 603	0	0	1	1	Mission Hills - Panorama City - North Hills	Issued Permits	20010-20000-04964
LOS ANGELES	14727 W PLUMMER ST Unit #34	91402	2650025041		Very Low I Residential	(Q)RD3-1	0	14	1.03	Residential - Single Family Residence - Vacant Land	YES - Current	NO - Privately-Owned	Pending Project	Not Used in Prior Housing Element	198B149 603	0	0	1	1	Mission Hills - Panorama City - North Hills	Issued Permits	20010-20000-04976
LOS ANGELES	14727 W PLUMMER ST Unit #20	91402	2650025041		Very Low I Residential	(Q)RD3-1	0	14	1.03	Residential - Single Family Residence - Vacant Land	YES - Current	NO - Privately-Owned	Pending Project	Not Used in Prior Housing Element	198B149 603	0	0	1	1	Mission Hills - Panorama City - North Hills	Issued Permits	20010-20000-04962
LOS ANGELES	14727 W PLUMMER ST Unit #7	91402	2650025041		Very Low I Residential	(Q)RD3-1	0	14	1.03	Residential - Single Family Residence - Vacant Land	YES - Current	NO - Privately-Owned	Pending Project	Not Used in Prior Housing Element	198B149 603	0	0	1	1	Mission Hills - Panorama City - North Hills	Issued Permits	20010-20000-04949
LOS ANGELES	14727 W PLUMMER ST Unit #28	91402	2650025041		Very Low I Residential	(Q)RD3-1	0	14	1.03	Residential - Single Family Residence - Vacant Land	YES - Current	NO - Privately-Owned	Pending Project	Not Used in Prior Housing Element	198B149 603	0	0	1	1	Mission Hills - Panorama City - North Hills	Issued Permits	20010-20000-04970
LOS ANGELES	14727 W PLUMMER ST Unit #35	91402	2650025041		Very Low I Residential	(Q)RD3-1	0	14	1.03	Residential - Single Family Residence - Vacant Land	YES - Current	NO - Privately-Owned	Pending Project	Not Used in Prior Housing Element	198B149 603	0	0	1	1	Mission Hills - Panorama City - North Hills	Issued Permits	20010-20000-04977
LOS ANGELES	14727 W PLUMMER ST Unit #13	91402	2650025041		Very Low I Residential	(Q)RD3-1	0	14	1.03	Residential - Single Family Residence - Vacant Land	YES - Current	NO - Privately-Owned	Pending Project	Not Used in Prior Housing Element	198B149 603	0	0	1	1	Mission Hills - Panorama City - North Hills	Issued Permits	20010-20000-04955
LOS ANGELES	14727 W PLUMMER ST Unit #26	91402	2650025041		Very Low I Residential	(Q)RD3-1	0	14	1.03	Residential - Single Family Residence - Vacant Land	YES - Current	NO - Privately-Owned	Pending Project	Not Used in Prior Housing Element	198B149 603	0	0	1	1	Mission Hills - Panorama City - North Hills	Issued Permits	20010-20000-04968
LOS ANGELES	14727 W PLUMMER ST Unit #29	91402	2650025041		Very Low I Residential	(Q)RD3-1	0	14	1.03	Residential - Single Family Residence - Vacant Land	YES - Current	NO - Privately-Owned	Pending Project	Not Used in Prior Housing Element	198B149 603	0	0	1	1	Mission Hills - Panorama City - North Hills	Issued Permits	20010-20000-04971
LOS ANGELES	14727 W PLUMMER ST Unit #19	91402	2650025041		Very Low I Residential	(Q)RD3-1	0	14	1.03	Residential - Single Family Residence - Vacant Land	YES - Current	NO - Privately-Owned	Pending Project	Not Used in Prior Housing Element	198B149 603	0	0	1	1	Mission Hills - Panorama City - North Hills	Issued Permits	20010-20000-04961
LOS ANGELES	14727 W PLUMMER ST Unit #30	91402	2650025041		Very Low I Residential	(Q)RD3-1	0	14	1.03	Residential - Single Family Residence - Vacant Land	YES - Current	NO - Privately-Owned	Pending Project	Not Used in Prior Housing Element	198B149 603	0	0	1	1	Mission Hills - Panorama City - North Hills	Issued Permits	20010-20000-04972
LOS ANGELES	14727 W PLUMMER ST Unit #17	91402	2650025041		Very Low I Residential	(Q)RD3-1	0	14	1.03	Residential - Single Family Residence - Vacant Land	YES - Current	NO - Privately-Owned	Pending Project	Not Used in Prior Housing Element	198B149 603	0	0	1	1	Mission Hills - Panorama City - North Hills	Issued Permits	20010-20000-04959
LOS ANGELES	14727 W PLUMMER ST Unit #12	91402	2650025041		Very Low I Residential	(Q)RD3-1	0	14	1.03	Residential - Single Family Residence - Vacant Land	YES - Current	NO - Privately-Owned	Pending Project	Not Used in Prior Housing Element	198B149 603	0	0	1	1	Mission Hills - Panorama City - North Hills	Issued Permits	20010-20000-04974
LOS ANGELES	14727 W PLUMMER ST Unit #5	91402	2650025041		Very Low I Residential	(Q)RD3-1	0	14	1.03	Residential - Single Family Residence - Vacant Land	YES - Current	NO - Privately-Owned	Pending Project	Not Used in Prior Housing Element	198B149 603	0	0	1	1	Mission Hills - Panorama City - North Hills	Issued Permits	20010-20000-04947
LOS ANGELES	14727 W PLUMMER ST Unit #3	91402	2650025041		Very Low I Residential	(Q)RD3-1	0	14	1.03	Residential - Single Family Residence - Vacant Land	YES - Current	NO - Privately-Owned	Pending Project	Not Used in Prior Housing Element	198B149 603	0	0	1	1	Mission Hills - Panorama City - North Hills	Issued Permits	20010-20000-04945
LOS ANGELES	14727 W PLUMMER ST Unit #24	91402	2650025041		Very Low I Residential	(Q)RD3-1	0	14	1.03	Residential - Single Family Residence - Vacant Land	YES - Current	NO - Privately-Owned	Pending Project	Not Used in Prior Housing Element	198B149 603	0	0	1	1	Mission Hills - Panorama City - North Hills	Issued Permits	20010-20000-04966
LOS ANGELES	14727 W PLUMMER ST Unit #18	91402	2650025041		Very Low I Residential	(Q)RD3-1	0	14	1.03	Residential - Single Family Residence - Vacant Land	YES - Current	NO - Privately-Owned	Pending Project	Not Used in Prior Housing Element	198B149 603	0	0	1	1	Mission Hills - Panorama City - North Hills	Issued Permits	20010-20000-04960
LOS ANGELES	14727 W PLUMMER ST Unit #27	91402	2650025041		Very Low I Residential	(Q)RD3-1	0	14	1.03	Residential - Single Family Residence - Vacant Land	YES - Current	NO - Privately-Owned	Pending Project	Not Used in Prior Housing Element	198B149 603	0	0	1	1	Mission Hills - Panorama City - North Hills	Issued Permits	20010-20000-04969
LOS

Appendix 4.3. *Pipeline Development Projects, Anticipated Development by Income Level*

Jurisdiction Name	Site Address/Intersection	5 Digit ZIP Code	Assessor Parcel Number	Consolidated Sites	General Plan Designation (Current)	Zoning Designation (Current)	Minimum Density Allowed (units/acre)	Max Density Allowed (units/acre)	Parcel Size (Acres)	Existing Use/Vacancy	Infrastructure	Publicly-Owned	Site Status	Identified in Last/Last Two Planning Cycle(s)	Lower Income Capacity	Moderate Income Capacity	Above Moderate Income Capacity	Total Capacity	PIN	Community Plan Area	Pipeline Stage	Case or Permit Number
LOS ANGELES	827 1/2 N LA FAYETTE PARK PL	90026	5402002006		RD3-1VL	RD3-1VL	0	14	0.1721	Residential - Double, Duplex, or Two Units - 4 Stories or Less	YES - Current	NO - Privately-Owned	Pending Project	Not Used in Prior Housing Element	0	0	1	1	141A205 221	Silver Lake - Echo Park - Elysian Valley	Issued Permits	20016-10000-24686
LOS ANGELES	2229 N PRINCETON AVE	90026	5443018005		RD3-1VL	RD3-1VL	0	14	0.2754	Residential - Single Family Residence	YES - Current	NO - Privately-Owned	Pending Project	Not Used in Prior Housing Element	0	0	1	1	145-SA211 347	Silver Lake - Echo Park - Elysian Valley	Issued Permits	19010-10000-02804
LOS ANGELES	2909 S BUCKINGHAM ROAD	90016	5050023003	Very Low I Residential	RD2-1	RD2-1	0	21	0.1446	Residential - Double, Duplex, or Two Units - 4 Stories or Less	YES - Current	NO - Privately-Owned	Pending Project	Not Used in Prior Housing Element	0	0	1	1	123B181 1727	West Adams - Baldwin Hills - Leimert	Issued Permits	18010-10000-05113
LOS ANGELES	3020-3020 1/2 S WEST BLVD	90016	5050026042	Very Low I Residential	RD2-1	RD2-1	0	21	0.1779	Residential - Single Family Residence	YES - Current	NO - Privately-Owned	Pending Project	Not Used in Prior Housing Element	0	0	1	1	120B181 494	West Adams - Baldwin Hills - Leimert	Issued Permits	20016-10000-13478
LOS ANGELES	3022-3022 1/2 S WEST BLVD	90016	5050026042	Very Low I Residential	RD2-1	RD2-1	0	21	0.1779	Residential - Single Family Residence	YES - Current	NO - Privately-Owned	Pending Project	Not Used in Prior Housing Element	0	0	2	2	120B181 494	West Adams - Baldwin Hills - Leimert	Issued Permits	19010-30000-05163
LOS ANGELES	1837-1837 1/2 S GRAMERCY PL	90019	5073018013	Low Residential	RD2-1-CPIO	RD2-1-CPIO	0	21	0.204	Residential - Double, Duplex, or Two Units - 4 Stories or Less	YES - Current	NO - Privately-Owned	Pending Project	Not Used in Prior Housing Element	0	0	2	2	126B193 812	South Los Angeles	Issued Permits	20010-10000-02315
LOS ANGELES	1839-1839 1/2 S GRAMERCY PL	90019	5073018013	Low Residential	RD2-1-CPIO	RD2-1-CPIO	0	21	0.204	Residential - Double, Duplex, or Two Units - 4 Stories or Less	YES - Current	NO - Privately-Owned	Pending Project	Not Used in Prior Housing Element	0	0	2	2	126B193 812	South Los Angeles	Issued Permits	20010-10000-02316
LOS ANGELES	1213 1/2 W 24TH ST	90007	5055017002	Public Facilities	[Q]RD2-1XL-HPOZ	[Q]RD2-1XL-HPOZ	0	21	0.135	Residential - Double, Duplex, or Two Units - 4 Stories or Less	YES - Current	NO - Privately-Owned	Pending Project	Not Used in Prior Housing Element	0	0	1	1	124-SA201 277	South Los Angeles	Issued Permits	20014-30000-05723
LOS ANGELES	1353-1353 1/2 W 37TH ST	90007	5040009026	Very Low I Residential	RD2-1	RD2-1	0	21	0.147	Residential - Double, Duplex, or Two Units - 4 Stories or Less	YES - Current	NO - Privately-Owned	Pending Project	Not Used in Prior Housing Element	0	0	2	2	120B197 1143	South Los Angeles	Issued Permits	20010-10000-01030
LOS ANGELES	1351 W 37TH ST	90007	5040009026	Very Low I Residential	RD2-1	RD2-1	0	21	0.147	Residential - Double, Duplex, or Two Units - 4 Stories or Less	YES - Current	NO - Privately-Owned	Pending Project	Not Used in Prior Housing Element	0	0	1	1	120B197 1143	South Los Angeles	Issued Permits	20010-10000-01029
LOS ANGELES	1482-1482 1/2 W 35TH ST	90018	5041009015	Low Residential	RD2-1-O	RD2-1-O	0	21	0.156	Residential - Three Units (Any Combination) - 4 Stories or Less	YES - Current	NO - Privately-Owned	Pending Project	Not Used in Prior Housing Element	0	0	2	2	120B193 936	South Los Angeles	Issued Permits	20010-70000-00880
LOS ANGELES	1476-1476 1/2 W 35TH ST	90018	5041009015	Low Residential	RD2-1-O	RD2-1-O	0	21	0.156	Residential - Three Units (Any Combination) - 4 Stories or Less	YES - Current	NO - Privately-Owned	Pending Project	Not Used in Prior Housing Element	0	0	2	2	120B193 936	South Los Angeles	Issued Permits	20010-70000-00879
LOS ANGELES	1346 1/2 W 29TH ST	90007	5055010012	Low Residential	RD2-1-O	RD2-1-O	0	21	0.1572	Residential - Single Family Residence	YES - Current	NO - Privately-Owned	Pending Project	Not Used in Prior Housing Element	0	0	1	1	120B197 170	South Los Angeles	Issued Permits	20016-20000-08475
LOS ANGELES	1590 W 36TH ST	90018	5041016020	Low Residential	RD2-1-O	RD2-1-O	0	21	0.156	Residential - Double, Duplex, or Two Units - 4 Stories or Less	YES - Current	NO - Privately-Owned	Pending Project	Not Used in Prior Housing Element	0	0	1	1	120B193 1268	South Los Angeles	Issued Permits	20016-10000-05808
LOS ANGELES	1426-1426 1/2 W 35TH ST	90018	5041010021	Low Residential	RD2-1-O	RD2-1-O	0	21	0.1561	Residential - Single Family Residence	YES - Current	NO - Privately-Owned	Pending Project	Not Used in Prior Housing Element	0	0	2	2	120B193 946	South Los Angeles	Issued Permits	19010-70000-06305
LOS ANGELES	1021 W 20TH ST	90007	5124003012	Public Facilities	[Q]RD2-1XL-HPOZ	[Q]RD2-1XL-HPOZ	0	21	0.1337	Residential - Single Family Residence	YES - Current	NO - Privately-Owned	Pending Project	Not Used in Prior Housing Element	0	0	1	1	124-SA201 32	South Los Angeles	Issued Permits	20010-10000-01098
LOS ANGELES	2129 S PORTLAND ST	90007	5124014001	Non-Hazard Industrial and Commercial	[Q]RD2-1XL-O-HPOZ	[Q]RD2-1XL-O-HPOZ	0	21	0.1404	Residential - Single Family Residence	YES - Current	NO - Privately-Owned	Pending Project	Not Used in Prior Housing Element	0	0	1	1	124-SA201 290	South Los Angeles	Issued Permits	20010-30000-03025
LOS ANGELES	2140-2142 S PORTLAND ST	90007	5124013019	Non-Hazard Industrial and Commercial	[Q]RD2-1XL-O-HPOZ	[Q]RD2-1XL-O-HPOZ	0	21	0.1572	Residential - Single Family Residence	YES - Current	NO - Privately-Owned	Pending Project	Not Used in Prior Housing Element	0	0	1	1	124-SA201 328	South Los Angeles	Issued Permits	20014-30000-01157
LOS ANGELES	2118 S PORTLAND ST	90007	5124013011	Non-Hazard Industrial and Commercial	[Q]RD2-1XL-O-HPOZ	[Q]RD2-1XL-O-HPOZ	0	21	0.129	Residential - Double, Duplex, or Two Units - 4 Stories or Less	YES - Current	NO - Privately-Owned	Pending Project	Not Used in Prior Housing Element	0	0	1	1	124-SA203 250	South Los Angeles	Issued Permits	19010-70000-04951
LOS ANGELES	2299 S SCARFF ST	90007	5124012005	Non-Hazard Industrial and Commercial	[Q]RD2-1XL-O-HPOZ	[Q]RD2-1XL-O-HPOZ	0	21	0.245	Residential - Three Units (Any Combination) - 4 Stories or Less	YES - Current	NO - Privately-Owned	Pending Project	Not Used in Prior Housing Element	0	0	1	1	124-SA203 338	South Los Angeles	Issued Permits	20016-10000-08525
LOS ANGELES	10724 N MEMORY PARK AVE #1-#6	91345	2649003027	Very Low II Residential	(Q)RD2-1		0	21	0.2337	Residential - Five or More Units or Apartments (Any Combination) - 4 Stories or Less	YES - Current	NO - Privately-Owned	Pending Project	Not Used in Prior Housing Element	0	0	1	1	207B145 252	Mission Hills - Panorama City - North Hills	Issued Permits	19016-20000-12469
LOS ANGELES	10721 N MEMORY PARK AVE #1-#6	91345	2649002016	Low Residential	(T)(Q)RD2-1		0	21	0.2481	Residential - Five or More Units or Apartments (Any Combination) - 4 Stories or Less	YES - Current	NO - Privately-Owned	Pending Project	Not Used in Prior Housing Element	0	0	1	1	207B145 258	Mission Hills - Panorama City - North Hills	Issued Permits	19016-20000-12467
LOS ANGELES	13824 W BESSEMER ST	91401	2239022013	Low Residential	(Q)RD2-1		0	21	0.1556	Residential - Single Family Residence	YES - Current	NO - Privately-Owned	Pending Project	Not Used in Prior Housing Element	0	0	1	1	177B153 750	Van Nuys - North Sherman Oaks	Issued Permits	19010-20000-06103
LOS ANGELES	13826-13828 W BESSEMER ST	91401	2239022013	Low Residential	(Q)RD2-1		0	21	0.1556	Residential - Single Family Residence	YES - Current	NO - Privately-Owned	Pending Project	Not Used in Prior Housing Element	0	0	2	2	177B153 750	Van Nuys - North Sherman Oaks	Issued Permits	19010-20000-06102
LOS ANGELES	14042 W BESSEMER ST	91401	2239015018	Low Residential	(Q)RD2-1		0	21	0.1587	Residential - Single Family Residence	YES - Current	NO - Privately-Owned	Pending Project	Not Used in Prior Housing Element	0	0	1	1	177B153 723	Van Nuys - North Sherman Oaks	Issued Permits	20010-20000-04618
LOS ANGELES	14010 W BESSEMER ST 1-3	91401	2239015024	Low Residential	(Q)RD2-1		0	21	0.1581	Residential - Single Family Residence	YES - Current	NO - Privately-Owned	Pending Project	Not Used in Prior Housing Element	0	0	1	1	177B153 729	Van Nuys - North Sherman Oaks	Issued Permits	21014-20000-01980
LOS ANGELES	14125-14127 W TIARA ST	91401	2245001018	Low Residential	(Q)RD2-1		0	21	0.1527	Residential - Single Family Residence	YES - Current	NO - Privately-Owned	Pending Project	Not Used in Prior Housing Element	0	0	1	1	177B153 952	Van Nuys - North Sherman Oaks	Issued Permits	19016-20000-30189
LOS ANGELES	3125 1/2 W PERLITA AVE	90039	5436010026	Low Residential	[Q]RD2-1-RIO	[Q]RD2-1-RIO	0	21	0.124	Residential - Double, Duplex, or Two Units - 4 Stories or Less	YES - Current	NO - Privately-Owned	Pending Project	Not Used in Prior Housing Element	0	0	1	1	153B209 890	Northeast Los Angeles	Issued Permits	20016-10000-31192
LOS ANGELES	6911-6911 1/2 N BAIRD AVE	91335	2126020005	Low Residential	[Q]RD2-1VL-RIO	[Q]RD2-1VL-RIO	0	21	0.1652	Residential - Double, Duplex, or Two Units - 4 Stories or Less	YES - Current	NO - Privately-Owned	Pending Project	Not Used in Prior Housing Element	0	0	1	1	183B125 782	Reseda - West Van Nuys	Issued Permits	20016-10000-32322
LOS ANGELES	1336 W 22ND ST	90007	5055018022	Public Facilities	[Q]RD2-1XL-HPOZ	[Q]RD2-1XL-HPOZ	0	21	0.1354	Residential - Single Family Residence	YES - Current	NO - Privately-Owned	Pending Project	Not Used in Prior Housing Element	0	0	1	1	123B197 215	South Los Angeles	Issued Permits	20014-30000-02835
LOS ANGELES	926 N MCDONALD AVE	90744	7416022030	Low Residential	[Q]RD2-1XL-O-CUGU	[Q]RD2-1XL-O-CUGU	0	21	0.161	Residential - Double, Duplex, or Two Units - 4 Stories or Less	YES - Current	NO - Privately-Owned	Pending Project	Not Used in Prior Housing Element	0	0	1	1	033B205 1335	Wilmington - Harbor City	Issued Permits	21010-10000-00455
LOS ANGELES	11021-11028 W OXNARD ST	91606	2337020030	Very Low I Residential	RD2-1	RD2-1	0	21	0.1473	Residential - Single Family Residence	YES - Current	NO - Privately-Owned	Pending Project	Not Used in Prior Housing Element	0	0	3	3	177B173 1205	North Hollywood - Valley Village	Issued Permits	18010-20000-03054
LOS ANGELES	4414-4418 S STANFORD AVE	90011	5108002005	Very Low I Residential	RD2-1	RD2-1	0	21	0.158	Residential - Four Units (Any Combination) - 4 Stories or Less	YES - Current	NO - Privately-Owned	Pending Project	Not Used in Prior Housing Element	0	0	1	1	112-SA207 92	Southeast Los Angeles	Issued Permits	20016-10000-05184
LOS ANGELES	2725-2725 1/2 S LA BREA AVE	90016	5049012032	Very Low I Residential	RD2-1	RD2-1	0	21	0.276	Institutional - School (Private) - One Story	YES - Current	NO - Privately-Owned	Pending Project	Not Used in Prior Housing Element	0	0	2	2	123B181 1572	West Adams - Baldwin Hills - Leimert	Issued Permits	20010-30000-03108
LOS ANGELES	2727-2727 1/2 S LA BREA AVE	90016	5049012032	Very Low I Residential	RD2-1	RD2-1	0	21	0.276	Institutional - School (Private) - One Story	YES - Current	NO - Privately-Owned	Pending Project	Not Used in Prior Housing Element	0	0	2	2	123B181B 1572	West Adams - Baldwin Hills - Leimert	Issued Permits	20010-30000-03110
LOS ANGELES	2801-2801 1/2 S LA BREA AVE	90016	5049012032	Very Low I Residential	RD2-1	RD2-1	0	21	0.276	Institutional - School (Private) - One Story	YES - Current	NO - Privately-Owned	Pending Project	Not Used in Prior Housing Element	0	0	2	2	123B181 1622	West Adams - Baldwin Hills - Leimert	Issued Permits	20010-30000-03115
LOS ANGELES	2733-2733 1/2 S LA BREA AVE	90016	5049012032	Very Low I Residential	RD2-1	RD2-1	0	21	0.276	Institutional - School (Private) - One Story	YES - Current	NO - Privately-Owned	Pending Project	Not Used in Prior Housing Element	0	0	2	2	123B181 1622	West Adams - Baldwin Hills - Leimert	Issued Permits	20010-30000-03113
LOS ANGELES	6649-6653 N CAMELLIA AVE	91606	2320023024	Very Low I Residential	RD2-1	RD2-1	0	21	0.1549	Residential - Single Family Residence	YES - Current	NO - Privately-Owned	Pending Project	Not Used in Prior Housing Element	0	0	3	3	180B169 376	North Hollywood - Valley Village	Issued Permits	18010-20000-03063
LOS ANGELES	925 1/4-3/4 W 75TH ST	90044	6020005026	Very Low I Residential	RD2-1	RD2-1	0	21	0.129	Residential - Five or More Units or Apartments (Any Combination) - 4 Stories or Less	YES - Current	NO - Privately-Owned	Pending Project	Not Used in Prior Housing Element	0	0	1	1	102B197 1655	South Los Angeles	Issued Permits	20016-30000-17195
LOS ANGELES	931-931 1/2 W 75TH ST	90044	6020005027	Very Low I Residential	RD2-1	RD2-1	0	21	0.129	Residential - Five or More Units or Apartments (Any Combination) - 4 Stories or Less	YES - Current	NO - Privately-Owned	Pending Project	Not Used in Prior Housing Element	0	0	1	1	102B197 1656	South Los Angeles	Issued Permits	20016-30000-17197
LOS ANGELES	935 1/2 W 77TH ST	90044	6020009027	Very Low I Residential	RD2-1	RD2-1	0	21	0.129	Residential - Double, Duplex, or Two Units - 4 Stories or Less	YES - Current	NO - Privately-Owned	Pending Project	Not Used in Prior Housing Element	0	0	1	1	099B197 232	South Los Angeles	Issued Permits	20016-10000-12469
LOS ANGELES	11346 1/2 W TIARA ST	91601	2337012006	Very Low I Residential	RD2-1	RD2-1	0	21	0.1767	Residential - Three Units (Any Combination) - 4 Stories or Less	YES - Current	NO - Privately-Owned	Pending Project	Not Used in Prior Housing Element	0	0	1	1	177B173 1314	North Hollywood - Valley Village	Issued Permits	20014-20000-01858
LOS ANGELES	437 1/2 W 52ND PL	90037	5001033027	Very Low I Residential	RD2-1	RD2-1	0	21	0.115	Residential - Double, Duplex, or Two Units - 4 Stories or Less	YES - Current	NO - Privately-Owned	Pending Project	Not Used in Prior Housing Element	0	0	1	1	108B201 170	South Los Angeles	Issued Permits	20010-20000-02013
LOS ANGELES	2545 1/2 E ZONAL AVE	90033	5202011019	Very Low I Residential	RD2-1	RD2-1	0	21	0.116	Residential - Single Family Residence	YES - Current	NO - Privately-Owned	Pending Project	Not Used in Prior Housing Element	0	0	1	1	133-SA227 239	Northeast Los Angeles	Issued Permits	19016-10000-18782
LOS ANGELES	859 W 88TH ST	90044	6038017038	Very Low I Residential	RD2-1	RD2-1	0	21	0.138	Residential - Three Units (Any Combination) - 4 Stories or Less	YES - Current	NO - Privately-Owned	Pending Project	Not Used in Prior Housing Element	0	0	1	1	096A199 103	South Los Angeles	Issued Permits	19010-70000-06521
LOS ANGELES	2313 S CLOVERDALE AVE	90016	5063008065	Very Low I Residential	RD2-1	RD2-1	0	21	0.1157	Residential - Four Units (Any Combination) - 4 Stories or Less	YES - Current	NO - Privately-Owned	Pending Project	Not Used in Prior Housing Element	0	0	1	1	123B177 183	West Adams - Baldwin Hills - Leimert	Issued Permits	20016-10000-23216
LOS ANGELES	1125 N AVENUE 56 UNIT 1-2	90042	5478025015	Very Low I Residential	RD2-1	RD2-1	0	21	0.1446	Residential - Double, Duplex, or Two Units - 4 Stories or Less	YES - Current	NO - Privately-Owned	Pending Project	Not Used in Prior Housing Element	0	0	1	1	156A227 429	Northeast Los Angeles	Issued Permits	19016-10001-28964
LOS ANGELES	2021 E IMPERIAL HWY	90059	6067013004	Very Low I Residential	RD2-1	RD2-1	0	21	0.197	Residential - Four Units (Any Combination) - 4 Stories or Less	YES - Current	NO - Privately-Owned	Pending Project	Not Used in Prior Housing Element	0	0	2	2	084B213 109	Southeast Los Angeles	Issued Permits	20010-10000-01753
LOS ANGELES	828 1/2-1/2 E 79TH ST	90001	6029003010	Very Low I Residential	RD2-1	RD2-1	0	21	0.119	Residential - Double, Duplex, or Two Units - 4 Stories or Less	YES - Current	NO - Privately-Owned	Pending Project	Not Used in Prior Housing Element	0	0	1	1	099B209 316	Southeast Los Angeles	Issued Permits	21014-10000-02253
LOS ANGELES	603-603 1/2 W 47TH ST	90037	5018029021	Very Low I Residential	RD2-1	RD2-1	0	21	0.194	Residential - Three Units (Any Combination) - 4 Stories or Less	YES - Current	NO - Privately-Owned	Pending Project	Not Used in Prior Housing Element	0	0	1	1	112-SA201 272	South Los Angeles	Issued Permits	19014-70000-00063
LOS ANGELES	3630-3632 S BEETHOVEN ST	90066	4245008025	Very Low I Residential	RD2-1	RD2-1	0	21	0.132	Residential - Single Family Residence	YES - Current	NO - Privately-Owned	Pending Project	Not Used in Prior Housing Element	0	0	2	2	111B153 110	Palms - Mar Vista - Del Rey	Issued Permits	20010-30000-00357
LOS ANGELES	6016 W COMEY AVE	90034	5065012042	Very Low I Residential	RD2-1	RD2-1	0	21	0.1377	Residential - Single Family Residence	YES - Current	NO - Privately-Owned	Pending Project	Not Used in Prior Housing Element	0	0	1	1	123B173 524	West Adams - Baldwin Hills - Leimert	Issued Permits	20010-30000-01179
LOS ANGELES	6018-6018 1/2 W COMEY AVE	90034	5065012042	Very Low I Residential	RD2-1	RD2-1	0	21	0.1377	Residential - Single Family Residence	YES - Current	NO - Privately-Owned	Pending Project	Not Used in Prior Housing Element	0	0	2	2	123B173 524	West Adams - Baldwin Hills - Leimert	Issued Permits	20010-30000-01177
LOS ANGELES	8004 1/4 N DE GARMO AVE	91352	2407021007	Very Low I Residential	RD2-1	RD2-1	0	21	0.2685	Residential - Four Units (Any Combination) - 4 Stories or Less	YES - Current	NO - Privately-Owned	Pending Project	Not Used in Prior Housing Element	0	0	1	1	189B177 203	Sun Valley - La Tuna Canyon	Issued Permits	20016-20000-28453
LOS ANGELES	8006 1/2-1/3 N DE GARMO AVE	91352	2407021007	Very Low I Residential	RD2-1	RD2-1	0	21	0.2685	Residential - Four Units (Any Combination) - 4 Stories or Less	YES - Current	NO - Privately-Owned	Pending Project	Not Used in Prior Housing Element	0	0	2	2	189B177 203	Sun Valley - La Tuna Canyon	Issued Permits	20010-20000-04113
LOS ANGELES	5239 W 21ST ST	90016	5063002018	Very Low I Residential	RD2-1	RD2-1	0	21	0.1606	Residential - Single Family Residence	YES - Current	NO - Privately-Owned	Pending Project	Not Used in Prior Housing Element	0	0	1	1	126B177 1104	West Adams - Baldwin Hills - Leimert	Issued Permits	20010-10002-01536
LOS ANGELES	5662 E FAYETTE ST	90042	5478036022	Very Low I Residential	RD2-1	RD2-1	0	21	0.1285	Residential - Single Family Residence	YES - Current	NO - Privately-Owned	Pending Project	Not Used in Prior Housing Element	0	0	1	1	156A227 455	Northeast Los Angeles	Issued Permits	20014-10000-03433
LOS ANGELES	3735 S GREENFIELD AVE	90034	4252014008	Very Low I Residential	RD2-1	RD2-1	0	21	0.115	Residential - Single Family Residence	YES - Current	NO - Privately-Owned	Pending Project	Not Used in Prior Housing Element	0	0	1	1	117B161 832	Palms - Mar Vista - Del Rey	Issued Permits	20016-10000-29859
LOS ANGELES	5915 N FAIR AVE 1-8	91601	2337013020	Very Low I Residential	RD2-1	RD2-1	0	21	0.1606	Residential - Five or More Units or Apartments (Any Combination) - 4 Stories or Less	YES - Current	NO - Privately-Owned	Pending Project	Not Used in Prior Housing Element	0	0	1	1	177B173 1335	North Hollywood - Valley Village	Issued Permits	20016-10000-33460
LOS ANGELES	2404-2404 1/2 S DUNSMUIR AVE	90016	5063011005	Very Low I Residential	RD2-1	RD2-1	0	21	0.149	Residential - Double, Duplex, or Two Units - 4 Stories or Less	YES - Current	NO - Privately-Owned	Pending Project	Not Used in Prior Housing Element	0	0	1	1	123B177 428	West Adams - Baldwin Hills - Leimert	Issued Permits	19010-20001-01540
LOS ANGELES	332 W 46TH ST	90037	5110009010	Very Low I Residential	RD2-1	RD2-1	0	21	0.124	Residential - Double, Duplex, or Two Units - 4 Stories or Less	YES - Current	NO - Privately-Owned	Pending Project	Not Used in Prior Housing Element	0	0	1	1	112-SA203 279	Southeast Los Angeles	Issued Permits	20016-10000-18052
LOS ANGELES	706 W 50TH ST	90037	5018020007	Very Low I Residential	RD2-1	RD2-1	0	21	0.1404	Residential - Single Family Residence	YES - Current	NO - Privately-Owned	Pending Project	Not Used in Prior Housing Element	0	0	1	1	111A201 295	South Los Angeles	Issued Permits	20010-10000-04625
LOS ANGELES	708-708 1/2 W 50TH ST	90037	5018020007	Very Low I Residential	RD2-1	RD2-1	0	21	0.1404	Residential - Single Family Residence	YES - Current	NO - Privately-Owned	Pending Project	Not Used in Prior Housing Element	0	0	2	2	111A201 295	South Los Angeles	Issued Permits	20010-10000-04624
LOS ANGELES	2329 S CLOVERDALE AVE	90016	5063008009	Very Low I Residential	RD2-1	RD2-1	0	21	0.1101	Residential - Single Family Residence	YES - Current	NO - Privately-Owned	Pending Project	Not Used in Prior Housing Element	0	0	1	1	123B177 264	West Adams - Baldwin Hills - Leimert	Issued Permits	19016-20000-35602
LOS ANGELES	2029 S CURSON AVE	90016	5064019018	Very Low I Residential	RD2-1	RD2-1	0	21	0.138	Residential - Double, Duplex, or Two Units - 4 Stories or Less	YES - Current	NO - Privately-Owned	Pending Project	Not Used in Prior Housing Element	0	0	1	1	126B177 1188	West Adams - Baldwin Hills - Leimert	Issued Permits	21014-20000-01269
LOS ANGELES	4558 1/2 S MCKINLEY AVE	90011	5114009027	Very Low I Residential	RD2-1	RD2-1	0	21	0.053	Residential - Single Family Residence - Vacant Land	YES - Current	NO - Privately-Owned	Pending Project	Not Used in Prior Housing Element	0	0	1	1	115-SA207 375	Southeast Los Angeles	Issued Permits	20010-10000-03745
LOS ANGELES	4058 S MCKINLEY AVE	90011	5114009027	Very Low I Residential	RD2-1	RD2-1	0	21	0.053	Residential - Single Family Residence - Vacant Land	YES - Current	NO - Privately-Owned	Pending Project	Not Used in Prior Housing Element	0	0	1	1	115-SA207 375	Southeast Los Angeles	Issued Permits	20010-10000-03744
LOS ANGELES	628 W 51ST ST	90037	5001031001	Very Low I Residential	RD2-1	RD2-1	0	21	0.1262	Residential - Single Family Residence	YES - Current	NO - Privately-Owned	Pending Project	Not Used in Prior Housing Element	0	0	1	1	111A201 378	South Los Angeles	Issued Permits	20010-10000-01543
LOS ANGELES	6070 1/2 W COMEY AVE	90034	5065012031	Very Low I Residential	RD2-1	RD2-1	0	21	0.064	Residential - Single Family Residence	YES - Current	NO - Privately-Owned	Pending Project	Not Used in Prior Housing Element	0	0	1	1	123B173 359	West Adams - Baldwin Hills - Leimert	Issued Permits	20014-10000-02538
LOS ANGELES	717-717 1/2 W 47TH ST	90037	5018028009	Very Low I Residential	RD2-1	RD2-1	0	21	0.194	Residential - Double, Duplex, or Two Units - 4 Stories or Less	YES - Current	NO - Privately-Owned	Pending Project	Not Used in Prior Housing Element	0	0	2	2	112-SA201 284	South Los Angeles	Issued Permits	19010-10000-05550
LOS ANGELES	715-715 1/2 W 47TH ST	90037	5018028009	Very Low I Residential	RD2-1	RD2-1	0	21	0.194	Residential - Double, Duplex, or Two Units - 4 Stories or Less	YES - Current	NO - Privately-Owned	Pending Project	Not Used in Prior Housing Element	0	0	2	2	112-SA201 284	South Los Angeles	Issued Permits	19010-10000-05549
LOS ANGELES	609 W 73RD ST	90044	6020028019	Very Low I Residential	RD2-1	RD2-1	0	21	0.2496	Residential - Single Family Residence	YES - Current	NO - Privately-Owned	Pending Project	Not Used in Prior Housing Element	0	0	1	1	102B201 1009	South Los Angeles	Issued Permits	19010-10000-05546
LOS ANGELES	611-611 1/2 W 73RD ST	90044	6020028019	Very Low I Residential	RD2-1	RD2-1	0	21	0.2496	Residential - Single Family Residence	YES - Current	NO - Privately-Owned	Pending Project	Not Used in Prior Housing Element	0	0	2	2	102B201 1009	South Los Angeles	Issued Permits	19010-10000-05547
LOS ANGELES	613-613 1/2 W 73RD ST	90044	6020028019	Very Low I Residential	RD2-1	RD2-1	0	21	0.2496	Residential - Single Family Residence	YES - Current	NO - Privately-Owned	Pending Project	Not Used in Prior Housing Element	0	0	2	2	102B201 1009	South Los Angeles	Issued Permits	19010-10000-05548
LOS ANGELES	236 1/2 E 24TH ST	90011	5127033025	Very Low I Residential	RD2-1	RD2-1	0	21	0.1435	Residential - Single Family Residence	YES - Current	NO - Privately-Owned	Pending Project	Not Used in Prior Housing Element	0	0	1	1	121-SA207 315	Southeast Los Angeles	Issued Permits	18010-10000-05508
LOS ANGELES	1918 S BEDFORD ST	90034	4320204007	Very Low I Residential	RD2-1	RD2-1	0	21	0.151	Residential - Single Family Residence	YES - Current	NO - Privately-Owned	Pending Project	Not Used in Prior Housing Element	0	0	1	1	126B169 387	West Adams - Baldwin Hills - Leimert	Issued Permits	19014-30000-05868
LOS ANGELES	308 1/2 N SAN PASCUAL AVE	90042	5493031012	Very Low I Residential	RD2-1	RD2-1	0	21	0.219	Residential - Double, Duplex, or Two Units - 4 Stories or Less	YES - Current	NO - Privately-Owned	Pending Project	Not Used in Prior Housing Element	0	0	1	1	153A233 63	Northeast Los Angeles	Issued Permits	19016-10000-23114
LOS ANGELES	8523 W HARGIS ST	90034	5065007027	Very Low I Residential	RD2-1	RD2-1	0	21	0.1147	Residential - Single Family Residence	YES - Current	NO - Privately-Owned	Pending Project	Not Used in Prior Housing Element	0	0	1	1	123B173 692	West Adams - Baldwin Hills - Leimert	Issued Permits	19014-20000-06914
LOS ANGELES	825 1/2 W 77TH ST	90044	6020010022	Very Low I Residential	RD2-1	RD2-1	0	21	0.129	Residential - Double, Duplex, or Two Units - 4 Stories or Less	YES - Current	NO - Privately-Owned	Pending Project	Not Used in Prior Housing Element	0	0	1	1	099B197 214	South Los Angeles	Issued Permits	20016-10000-10488
LOS ANGELES	239 3/4 N ROSEMONT AVE	90026	5157012021	Very Low I Residential	RD2-1	RD2-1	0	21	0.184	Residential - Five or More Units or Apartments (Any Combination) - 4 Stories or Less	YES - Current	NO - Privately-Owned	Pending Project	Not Used in Prior Housing Element	0	0	1	1	138A205 322	Westlake	Issued Permits	20016-10000-20117
LOS ANGELES	1039-1039 3/4 E 33RD ST	90011	5114019009	Very Low I Residential	RD2-1	RD2-1	0	21	0.1664	Residential - Three Units (Any Combination) - 4 Stories or Less	YES - Current	NO - Privately-Owned	Pending Project	Not Used in Prior Housing Element	0	0	1	1	117A209 250	Southeast Los Angeles	Iss

Appendix 4.3. *Pipeline Development Projects, Anticipated Development by Income Level*

Jurisdiction Name	Site Address/Intersection	5 Digit ZIP Code	Assessor Parcel Number	Consolidated Sites	General Plan Designation (Current)	Zoning Designation (Current)	Minimum Density Allowed (units/acre)	Max Density Allowed (units/acre)	Parcel Size (Acres)	Existing Use/Vacancy	Infrastructure	Publicly-Owned	Site Status	Identified in Last/Last Two Planning Cycle(s)	Lower Income Capacity	Moderate Income Capacity	Above Moderate Income Capacity	Total Capacity	PIN	Community Plan Area	Pipeline Stage	Case or Permit Number
LOS ANGELES	3735-3737 S VETERAN AVE	90034	4252019009		Very Low I Residential	RD2-1	0	21	0.115	Residential - Double, Duplex, or Two Units - 4 Stories or Less	YES - Current	NO - Privately-Owned	Pending Project	Not Used in Prior Housing Element	0	0	1	1	1178161 780	Palms - Mar Vista - Del Rey	Issued Permits	20016-20000-26452
LOS ANGELES	1320 W 37TH ST UNIT 1-4	90007	5040010014		Very Low I Residential	RD2-1	0	21	0.166	Residential - Three Units (Any Combination) - 4 Stories or Less	YES - Current	NO - Privately-Owned	Pending Project	Not Used in Prior Housing Element	0	0	1	1	1178197 24	South Los Angeles	Issued Permits	20014-10000-05380
LOS ANGELES	5232 1/4-5234 1/4 W 20TH ST	90016	5063002023		Very Low I Residential	RD2-1	0	21	0.174	Residential - Four Units (Any Combination) - 4 Stories or Less	YES - Current	NO - Privately-Owned	Pending Project	Not Used in Prior Housing Element	0	0	1	1	1268177 1035	West Adams - Baldwin Hills - Leimert	Issued Permits	20016-30000-08844
LOS ANGELES	211 W 43RD ST	90037	5111014016		Very Low I Residential	RD2-1	0	21	0.1456	Residential - Single Family Residence	YES - Current	NO - Privately-Owned	Pending Project	Not Used in Prior Housing Element	0	0	1	1	114A203 269	Southeast Los Angeles	Issued Permits	20010-10000-02162
LOS ANGELES	213-213 1/2 W 43RD ST	90037	5111014016		Very Low I Residential	RD2-1	0	21	0.1456	Residential - Single Family Residence	YES - Current	NO - Privately-Owned	Pending Project	Not Used in Prior Housing Element	0	0	2	2	114A203 269	Southeast Los Angeles	Issued Permits	20010-10000-02163
LOS ANGELES	2731 E DARWIN AVE	90031	5210010022		Very Low I Residential	RD2-1	0	21	0.139	Residential - Three Units (Any Combination) - 4 Stories or Less	YES - Current	NO - Privately-Owned	Pending Project	Not Used in Prior Housing Element	0	0	1	1	136-5A223 243	Northeast Los Angeles	Issued Permits	20010-10000-00070
LOS ANGELES	2607-2007 1/2 N SICHEL ST	90031	5210010022		Very Low I Residential	RD2-1	0	21	0.139	Residential - Three Units (Any Combination) - 4 Stories or Less	YES - Current	NO - Privately-Owned	Pending Project	Not Used in Prior Housing Element	0	0	2	2	136-5A223 243	Northeast Los Angeles	Issued Permits	20010-10000-00071
LOS ANGELES	428 1/2 W 53RD ST	90037	5001035005		Very Low I Residential	RD2-1	0	21	0.125	Residential - Double, Duplex, or Two Units - 4 Stories or Less	YES - Current	NO - Privately-Owned	Pending Project	Not Used in Prior Housing Element	0	0	1	1	108B201 428	South Los Angeles	Issued Permits	21014-20000-00633
LOS ANGELES	11206 W TIARA ST	91601	2337013019		Very Low I Residential	RD2-1	0	21	0.1606	Residential - Single Family Residence	YES - Current	NO - Privately-Owned	Pending Project	Not Used in Prior Housing Element	0	0	1	1	177B173 1334	North Hollywood - Valley Village	Issued Permits	20014-10000-04382
LOS ANGELES	1649 W 85TH ST	90047	6034026024		Very Low I Residential	RD2-1	0	21	0.1549	Residential - Single Family Residence	YES - Current	NO - Privately-Owned	Pending Project	Not Used in Prior Housing Element	0	0	1	1	097-5A195 204	South Los Angeles	Issued Permits	20010-70000-00188
LOS ANGELES	1651-1651 1/2 W 85TH ST	90047	6034026024		Very Low I Residential	RD2-1	0	21	0.1549	Residential - Single Family Residence	YES - Current	NO - Privately-Owned	Pending Project	Not Used in Prior Housing Element	0	0	2	2	097-5A195 204	South Los Angeles	Issued Permits	20010-70000-00189
LOS ANGELES	2338-2338 1/2 S CLOVERDALE AVE	90016	5063005064		Very Low I Residential	RD2-1	0	21	0.1157	Residential - Single Family Residence	YES - Current	NO - Privately-Owned	Pending Project	Not Used in Prior Housing Element	0	0	1	1	123B177 1869	West Adams - Baldwin Hills - Leimert	Issued Permits	19014-10000-07029
LOS ANGELES	8639 1/4 S HOOVER ST	90044	6038016030		Very Low I Residential	RD2-1	0	21	0.139	Residential - Four Units (Any Combination) - 4 Stories or Less	YES - Current	NO - Privately-Owned	Pending Project	Not Used in Prior Housing Element	0	0	1	1	096A199 11	South Los Angeles	Issued Permits	21016-10000-09803
LOS ANGELES	5606 W HOMESIDE AVE	90016	5048018019		Very Low I Residential	RD2-1	0	21	0.0918	Residential - Single Family Residence	YES - Current	NO - Privately-Owned	Pending Project	Not Used in Prior Housing Element	0	0	1	1	120B173 105	West Adams - Baldwin Hills - Leimert	Issued Permits	18010-10003-00804
LOS ANGELES	2913 S ALSACE AVE	90016	5049024040		Very Low I Residential	RD2-1	0	21	0.165	Residential - Three Units (Any Combination) - 4 Stories or Less	YES - Current	NO - Privately-Owned	Pending Project	Not Used in Prior Housing Element	0	0	1	1	120B177 355	West Adams - Baldwin Hills - Leimert	Issued Permits	18010-70000-03196
LOS ANGELES	2915-2915 1/2 S ALSACE AVE	90016	5049024040		Very Low I Residential	RD2-1	0	21	0.165	Residential - Three Units (Any Combination) - 4 Stories or Less	YES - Current	NO - Privately-Owned	Pending Project	Not Used in Prior Housing Element	0	0	2	2	120B177 355	West Adams - Baldwin Hills - Leimert	Issued Permits	18010-70000-03197
LOS ANGELES	8527 W MELVIL ST	90034	5065002010		Very Low I Residential	RD2-1	0	21	0.0918	Residential - Single Family Residence	YES - Current	NO - Privately-Owned	Pending Project	Not Used in Prior Housing Element	0	0	1	1	123B169 850	West Adams - Baldwin Hills - Leimert	Issued Permits	19014-20002-03390
LOS ANGELES	4413 E CORLISS ST	90041	5473040005		Very Low I Residential	RD2-1	0	21	0.0826	Residential - Single Family Residence	YES - Current	NO - Privately-Owned	Pending Project	Not Used in Prior Housing Element	0	0	1	1	159A221 346	Northeast Los Angeles	Issued Permits	19010-10000-03988
LOS ANGELES	910 1/2 W 62ND ST	90044	6004014019		Very Low I Residential	RD2-1	0	21	0.127	Residential - Double, Duplex, or Two Units - 4 Stories or Less	YES - Current	NO - Privately-Owned	Pending Project	Not Used in Prior Housing Element	0	0	1	1	105B197 889	South Los Angeles	Issued Permits	20010-20000-00078
LOS ANGELES	1517-1517 1/4 W 84TH ST	90047	6034019017		Very Low I Residential	RD2-1	0	21	0.1538	Residential - Single Family Residence	YES - Current	NO - Privately-Owned	Pending Project	Not Used in Prior Housing Element	0	0	2	2	097-5A195 23	South Los Angeles	Issued Permits	18014-10000-07337
LOS ANGELES	1517-1517 1/4 W 84TH ST	90047	6034019017		Very Low I Residential	RD2-1	0	21	0.1538	Residential - Single Family Residence	YES - Current	NO - Privately-Owned	Pending Project	Not Used in Prior Housing Element	0	0	2	2	097-5A195 23	South Los Angeles	Issued Permits	18014-10002-07337
LOS ANGELES	1939 S MARVIN AVE	90016	5064016026		Very Low I Residential	RD2-1	0	21	0.1188	Residential - Single Family Residence	YES - Current	NO - Privately-Owned	Pending Project	Not Used in Prior Housing Element	0	0	1	1	126B177 1242	West Adams - Baldwin Hills - Leimert	Issued Permits	20016-10000-23134
LOS ANGELES	3048-3048 1/2 S SOMERSET DR	90016	5050030055		Very Low I Residential	RD2-1	0	21	0.1446	Residential - Single Family Residence	YES - Current	NO - Privately-Owned	Pending Project	Not Used in Prior Housing Element	0	0	1	1	120B185 752	West Adams - Baldwin Hills - Leimert	Issued Permits	19014-10000-05076
LOS ANGELES	621 1/2 W 43RD ST	90037	5019014001		Very Low I Residential	RD2-1	0	21	0.1101	Residential - Single Family Residence	YES - Current	NO - Privately-Owned	Pending Project	Not Used in Prior Housing Element	0	0	1	1	114A201 268	South Los Angeles	Issued Permits	21014-10000-00007
LOS ANGELES	5605 W BLACKWELDER ST	90016	5048022026		Very Low I Residential	RD2-1	0	21	0.1101	Residential - Single Family Residence	YES - Current	NO - Privately-Owned	Pending Project	Not Used in Prior Housing Element	0	0	1	1	123B177 1673	West Adams - Baldwin Hills - Leimert	Issued Permits	20010-10001-00354
LOS ANGELES	623 W 43RD ST	90037	5019013015		Very Low I Residential	RD2-1	0	21	0.1101	Residential - Single Family Residence	YES - Current	NO - Privately-Owned	Pending Project	Not Used in Prior Housing Element	0	0	1	1	114A201 269	South Los Angeles	Issued Permits	20016-20000-09727
LOS ANGELES	924 E IMPERIAL HWY Bldg#2 C	90059	6072027016		Very Low I Residential	RD2-1	0	21	0.1377	Residential - Single Family Residence	YES - Current	NO - Privately-Owned	Pending Project	Not Used in Prior Housing Element	0	0	1	1	084B209 18	Southeast Los Angeles	Issued Permits	19010-70000-02043
LOS ANGELES	924 E IMPERIAL HWY Bldg1 A-B	90059	6072027016		Very Low I Residential	RD2-1	0	21	0.1377	Residential - Single Family Residence	YES - Current	NO - Privately-Owned	Pending Project	Not Used in Prior Housing Element	0	0	2	2	084B209 18	Southeast Los Angeles	Issued Permits	19010-70000-02042
LOS ANGELES	5602 1/2 W HOMESIDE AVE	90016	5048018018		Very Low I Residential	RD2-1	0	21	0.0918	Residential - Single Family Residence	YES - Current	NO - Privately-Owned	Pending Project	Not Used in Prior Housing Element	0	0	1	1	120B173 119	West Adams - Baldwin Hills - Leimert	Issued Permits	19016-20000-37196
LOS ANGELES	2065-2065 1/2 E IMPERIAL HWY	90059	6067013007		Very Low I Residential	RD2-1	0	21	0.378	Residential - Single Family Residence	YES - Current	NO - Privately-Owned	Pending Project	Used in Prior Housing Element - Non-Vacant	1	0	0	1	084B213 112	Southeast Los Angeles	Issued Permits	19010-20000-06571
LOS ANGELES	2075-2075 1/2 E IMPERIAL HWY	90059	6067013007		Very Low I Residential	RD2-1	0	21	0.378	Residential - Single Family Residence	YES - Current	NO - Privately-Owned	Pending Project	Used in Prior Housing Element - Non-Vacant	1	0	0	1	084B213 112	Southeast Los Angeles	Issued Permits	19010-20000-06576
LOS ANGELES	2060 E IMPERIAL HWY BLDG#7 (A)	90059	6067013007		Very Low I Residential	RD2-1	0	21	0.378	Residential - Single Family Residence	YES - Current	NO - Privately-Owned	Pending Project	Used in Prior Housing Element - Non-Vacant	0	0	1	1	084B213 112	Southeast Los Angeles	Issued Permits	19010-20000-06578
LOS ANGELES	2073-2073 1/2 E IMPERIAL HWY	90059	6067013007		Very Low I Residential	RD2-1	0	21	0.378	Residential - Single Family Residence	YES - Current	NO - Privately-Owned	Pending Project	Used in Prior Housing Element - Non-Vacant	0	0	2	2	084B213 112	Southeast Los Angeles	Issued Permits	19010-20000-06574
LOS ANGELES	2071-2071 1/2 E IMPERIAL HWY	90059	6067013007		Very Low I Residential	RD2-1	0	21	0.378	Residential - Single Family Residence	YES - Current	NO - Privately-Owned	Pending Project	Used in Prior Housing Element - Non-Vacant	0	0	2	2	084B213 112	Southeast Los Angeles	Issued Permits	19010-20000-06573
LOS ANGELES	2067-2067 1/2 E IMPERIAL HWY	90059	6067013007		Very Low I Residential	RD2-1	0	21	0.378	Residential - Single Family Residence	YES - Current	NO - Privately-Owned	Pending Project	Used in Prior Housing Element - Non-Vacant	0	0	2	2	084B213 112	Southeast Los Angeles	Issued Permits	19010-20000-06572
LOS ANGELES	2063-2063 1/2 E IMPERIAL HWY	90059	6067013007		Very Low I Residential	RD2-1	0	21	0.378	Residential - Single Family Residence	YES - Current	NO - Privately-Owned	Pending Project	Used in Prior Housing Element - Non-Vacant	0	0	2	2	084B213 112	Southeast Los Angeles	Issued Permits	19010-20000-06570
LOS ANGELES	603 1/4 W 49TH ST	90037	5018025019		Very Low I Residential	RD2-1	0	21	0.156	Residential - Four Units (Any Combination) - 4 Stories or Less	YES - Current	NO - Privately-Owned	Pending Project	Not Used in Prior Housing Element	0	0	1	1	111A201 97	South Los Angeles	Issued Permits	20016-10000-10266
LOS ANGELES	8211 1/2 S HALLDALE AVE	90047	6034014013		Very Low I Residential	RD2-1	0	21	0.0632	Residential - Single Family Residence	YES - Current	NO - Privately-Owned	Pending Project	Not Used in Prior Housing Element	0	0	1	1	099B193 1375	South Los Angeles	Issued Permits	20016-10000-24654
LOS ANGELES	11136 W OXNARD ST	91606	2337019030		Very Low I Residential	RD2-1	0	21	0.1443	Residential - Single Family Residence	YES - Current	NO - Privately-Owned	Pending Project	Not Used in Prior Housing Element	0	0	1	1	177B173 1223	North Hollywood - Valley Village	Issued Permits	19014-20000-04523
LOS ANGELES	5306 E MERIDIAN ST	90042	5478003002		Very Low I Residential	RD2-1	0	21	0.0872	Residential - Single Family Residence	YES - Current	NO - Privately-Owned	Pending Project	Not Used in Prior Housing Element	0	0	1	1	156A227 334	Northeast Los Angeles	Issued Permits	20016-20000-29147
LOS ANGELES	1581 W CARLIN ST	90016	5048029012		Very Low I Residential	RD2-1	0	21	0.1101	Residential - Single Family Residence	YES - Current	NO - Privately-Owned	Pending Project	Not Used in Prior Housing Element	0	0	1	1	123B177 1161	West Adams - Baldwin Hills - Leimert	Issued Permits	20010-10000-03321
LOS ANGELES	4162 S HOOPER AVE	90011	5116002003		Very Low I Residential	RD2-1	0	21	0.1166	Residential - Single Family Residence	YES - Current	NO - Privately-Owned	Pending Project	Not Used in Prior Housing Element	0	0	1	1	114A211 82	Southeast Los Angeles	Issued Permits	20010-20000-00717
LOS ANGELES	1225-1225 1/2 E 45TH ST	90011	5107002010		Very Low I Residential	RD2-1	0	21	0.1623	Residential - Double, Duplex, or Two Units - 4 Stories or Less	YES - Current	NO - Privately-Owned	Pending Project	Not Used in Prior Housing Element	0	0	2	2	112-5A211 103	Southeast Los Angeles	Issued Permits	18010-20000-04091
LOS ANGELES	726-726 1/2 W 73RD ST	90044	6020026003		Very Low I Residential	RD2-1	0	21	0.161	Residential - Double, Duplex, or Two Units - 4 Stories or Less	YES - Current	NO - Privately-Owned	Pending Project	Not Used in Prior Housing Element	0	0	1	1	102B201 1106	South Los Angeles	Issued Permits	20014-70000-01067
LOS ANGELES	1027 W 58TH ST	90037	5020018016		Very Low I Residential	RD2-1	0	21	0.104	Residential - Three Units (Any Combination) - 4 Stories or Less	YES - Current	NO - Privately-Owned	Pending Project	Not Used in Prior Housing Element	0	0	1	1	108B197 148	South Los Angeles	Issued Permits	20016-10000-27949
LOS ANGELES	720 N SAN PASCUAL AVE	90042	5493035006		Very Low I Residential	RD2-1	0	21	0.1377	Residential - Single Family Residence	YES - Current	NO - Privately-Owned	Pending Project	Not Used in Prior Housing Element	0	0	1	1	154-5A235 157	Northeast Los Angeles	Issued Permits	20014-40000-00140
LOS ANGELES	611-611 1/2 W 45TH ST	90037	5018033003		Very Low I Residential	RD2-1	0	21	0.138	Residential - Three Units (Any Combination) - 4 Stories or Less	YES - Current	NO - Privately-Owned	Pending Project	Not Used in Prior Housing Element	0	0	1	1	112-5A201 114	South Los Angeles	Issued Permits	20016-10000-19160
LOS ANGELES	3814 1/2 W AVENUE 41	90065	5473006004		Community Commercial	RD2-1-CDO	0	21	0.207	Residential - Three Units (Any Combination) - 4 Stories or Less	YES - Current	NO - Privately-Owned	Pending Project	Not Used in Prior Housing Element	0	0	1	1	156A219 150	Northeast Los Angeles	Issued Permits	21014-10000-00401
LOS ANGELES	3621-3623 1/4 N FLETCHER DR	90065	5458030026		Community Commercial	RD2-1-CDO	0	21	0.115	Residential - Four Units (Any Combination) - 4 Stories or Less	YES - Current	NO - Privately-Owned	Pending Project	Not Used in Prior Housing Element	0	0	1	1	154-5A215 69	Northeast Los Angeles	Issued Permits	19016-20000-24960
LOS ANGELES	3240-3242 N ANDRITA ST	90065	5458017017		Community Commercial	RD2-1-CDO	0	21	0.2203	Residential - Single Family Residence	YES - Current	NO - Privately-Owned	Pending Project	Not Used in Prior Housing Element	0	0	1	1	154-5A213 109	Northeast Los Angeles	Issued Permits	19014-20000-01021
LOS ANGELES	3365 N PORTNER ST	90065	5458021026		Community Commercial	RD2-1-CDO	0	21	0.182	Residential - Five or More Units or Apartments (Any Combination) - 4 Stories or Less	YES - Current	NO - Privately-Owned	Pending Project	Not Used in Prior Housing Element	0	0	1	1	154-5A215 236	Northeast Los Angeles	Issued Permits	20016-20000-07174
LOS ANGELES	3583 1/2 N VERDUGO ROAD	90065	5457028004		Community Commercial	RD2-1-CDO	0	21	0.148	Residential - Three Units (Any Combination) - 4 Stories or Less	YES - Current	NO - Privately-Owned	Pending Project	Not Used in Prior Housing Element	0	0	1	1	154-5A217 244	Northeast Los Angeles	Issued Permits	20016-20000-05999
LOS ANGELES	3625-3629 N FLETCHER DR	90065	5458030027		Community Commercial	RD2-1-CDO	0	21	0.112	Residential - Double, Duplex, or Two Units - 4 Stories or Less	YES - Current	NO - Privately-Owned	Pending Project	Not Used in Prior Housing Element	0	0	1	1	154-5A215 63	Northeast Los Angeles	Issued Permits	18016-10000-15976
LOS ANGELES	2831 1/2 N HURON ST	90065	5446008006			RD2-1-CDO-RIO	0	21	0.172	Residential - Four Units (Any Combination) - 4 Stories or Less	YES - Current	NO - Privately-Owned	Pending Project	Not Used in Prior Housing Element	0	0	1	1	142-5A219 41	Northeast Los Angeles	Issued Permits	20014-10000-00324
LOS ANGELES	549 W AVENUE 26	90065	5446011019			RD2-1-CDO-RIO	0	21	0.076	Residential - Three Units (Any Combination) - 4 Stories or Less	YES - Current	NO - Privately-Owned	Pending Project	Not Used in Prior Housing Element	0	0	1	1	142-5A219 107	Northeast Los Angeles	Issued Permits	20014-10000-04381
LOS ANGELES	1258-1260 W 37TH DR	90007	5040013010		Low Residential	RD2-1-CPIO	0	21	0.099	Residential - Single Family Residence	YES - Current	NO - Privately-Owned	Pending Project	Not Used in Prior Housing Element	0	0	2	2	117B197 269	South Los Angeles	Issued Permits	20010-10000-02263
LOS ANGELES	916 1/2 E IMPERIAL HWY	90059	6072027014		Low Residential	RD2-1-CPIO	0	21	0.138	Residential - Double, Duplex, or Two Units - 4 Stories or Less	YES - Current	NO - Privately-Owned	Pending Project	Not Used in Prior Housing Element	0	0	1	1	087A209 489	Southeast Los Angeles	Issued Permits	20016-10000-14551
LOS ANGELES	1157 1/2 W 37TH DR	90007	5040032016		Low Residential	RD2-1-CPIO	0	21	0.16	Residential - Three Units (Any Combination) - 4 Stories or Less	YES - Current	NO - Privately-Owned	Pending Project	Not Used in Prior Housing Element	0	0	1	1	117B197 176	South Los Angeles	Issued Permits	20010-70000-00247
LOS ANGELES	1164 W 37TH PL	90007	5040032006		Low Residential	RD2-1-CPIO	0	21	0.161	Residential - Single Family Residence	YES - Current	NO - Privately-Owned	Pending Project	Not Used in Prior Housing Element	6	0	0	6	117B197 158	South Los Angeles	Issued Permits	19010-10000-05848
LOS ANGELES	1181 5/8 W 37TH PL	90007	5040032035		Low Residential	RD2-1-CPIO	0	21	0	Residential - Single Family Residence	YES - Current	NO - Privately-Owned	Pending Project	Not Used in Prior Housing Element	0	0	1	1	117B197 1268	South Los Angeles	Issued Permits	21016-10000-05375
LOS ANGELES	1182 1/8 W 37TH PL	90007	5040032035		Low Residential	RD2-1-CPIO	0	21	0	Residential - Single Family Residence	YES - Current	NO - Privately-Owned	Pending Project	Not Used in Prior Housing Element	0	0	1	1	117B197 1268	South Los Angeles	Issued Permits	21016-10000-05346
LOS ANGELES	1182 3/8 W 37TH PL	90007	5040032036		Low Residential	RD2-1-CPIO	0	21	0	Residential - Single Family Residence	YES - Current	NO - Privately-Owned	Pending Project	Not Used in Prior Housing Element	0	0	1	1	117B197 1269	South Los Angeles	Issued Permits	21016-10000-05347
LOS ANGELES	1180 1/2 W 37TH PL	90007	5040032038		Low Residential	RD2-1-CPIO	0	21	0	Residential - Single Family Residence	YES - Current	NO - Privately-Owned	Pending Project	Not Used in Prior Housing Element	0	0	1	1	117B197 1271	South Los Angeles	Issued Permits	21016-10000-05345
LOS ANGELES	1176 7/4 W 37TH PL	90007	5040032039		Low Residential	RD2-1-CPIO	0	21	0	Residential - Single Family Residence	YES - Current	NO - Privately-Owned	Pending Project	Not Used in Prior Housing Element	0	0	1	1	117B197 1272	South Los Angeles	Issued Permits	21016-10000-05343
LOS ANGELES	1176 3/4 W 37TH PL	90007	5040032040		Low Residential	RD2-1-CPIO	0	21	0	Residential - Single Family Residence	YES - Current	NO - Privately-Owned	Pending Project	Not Used in Prior Housing Element	0	0	1	1	117B197 1273	South Los Angeles	Issued Permits	21016-10000-06067
LOS ANGELES	1178 1/2 W 37TH PL	90007	5040032041		Low Residential	RD2-1-CPIO	0	21	0	Residential - Single Family Residence	YES - Current	NO - Privately-Owned	Pending Project	Not Used in Prior Housing Element	0	0	1	1	117B197 1274	South Los Angeles	Issued Permits	21016-10000-05344
LOS ANGELES	1242 W 37TH DR	90007	5040013014		Low Residential	RD2-1-CPIO	0	21	0.108	Residential - Single Family Residence	YES - Current	NO - Privately-Owned	Pending Project	Not Used in Prior Housing Element	0	0	2	2	117B197 272	South Los Angeles	Issued Permits	19010-10000-02926
LOS ANGELES	134 2/5 S AVENUE 53	90042	5468016013		Low Residential	RD2-1-HPOZ	0	21	0.206	Residential - Four Units (Any Combination) - 4 Stories or Less	YES - Current	NO - Privately-Owned	Pending Project	Not Used in Prior Housing Element	0	0	1	1	150A227 158	Northeast Los Angeles	Issued Permits	21016-30000-05561
LOS ANGELES	6536 E MERIDIAN ST	90042	5493024006		Low Residential	RD2-1-HPOZ	0	21	0.2316	Residential - Single Family Residence	YES - Current	NO - Privately-Owned	Pending Project	Not Used in Prior Housing Element	0	0	1	1	156A233 392	Northeast Los Angeles	Issued Permits	20010-10000-04511
LOS ANGELES	223 S AVENUE 55	90042	5468028016		Low Residential	RD2-1-HPOZ	0	21	0.152	Residential - Single Family Residence	YES - Current	NO - Privately-Owned	Pending Project	Not Used in Prior Housing Element	0	0	1	1	150A229 163	Northeast Los Angeles	Issued Permits	20014-10000-00407
LOS ANGELES	205 S AVENUE 59	90042	5492017025		Low Residential	RD2-1-HPOZ	0	21	0.079	Residential - Single Family Residence - Vacant Land	YES - Current	NO - Privately-Owned	Pending Project	Not Used in Prior Housing Element	0	0	1	1	151-5A229 375	Northeast Los Angeles	Issued Permits	19010-10000-05563
LOS ANGELES	238 E AVENUE 38	90031	5451004013		Low Residential	RD2-1-HPOZ	0	21	0.1721	Residential - Single Family Residence	YES - Current	NO - Privately-Owned	Pending Project	Not Used in Prior Housing Element	0	0	1	1	144A223 216	Northeast Los Angeles	Issued Permits	17010-20000-04437
LOS ANGELES	116-118 S AVENUE 60	90042	5492015021		Low Residential	RD2-1-HPOZ	0	21	0.275	Residential - Rooming/Boarding House	YES - Current	NO - Privately-Owned	Pending Project	Not Used in Prior Housing Element	0	0	1	1	151-5A229 94	Northeast Los Angeles	Issued Permits	19016-30000-04762
LOS ANGELES	214-214 1/4 N AVENUE 52	90042	5468002008		Low Residential	RD2-1-HPOZ	0	21	0.261	Residential - Double, Duplex, or Two Units - 4 Stories or Less	YES - Current	NO - Privately-Owned	Pending Project	Not Used in Prior Housing Element	0	0	1	1	151-5A227 347	Northeast Los Angeles	Issued Permits	20016-20000-12377
LOS ANGELES	216 N AVENUE 52	90042	5468002008		Low Residential	RD2-1-HPOZ	0	21	0.261	Residential - Double, Duplex, or Two Units - 4 Stories or Less	YES - Current	NO - Privately-Owned	Pending Project	Not Used in Prior Housing Element	0	0	1	1	151-5A227 347	Northeast Los Angeles	Issued Permits	20010-20000-01789
LOS ANGELES	216 1/2 N AVENUE 52	90042	5468002008		Low Residential	RD2-1-HPOZ	0	21	0.261	Residential - Double, Duplex, or Two Units - 4 Stories or Less	YES - Current	NO - Privately-Owned	Pending Project	Not Used in Prior Housing Element	0	0	1	1	151-5A227 347	Northeast Los Angeles	Issued Permits	20016-20000-12379
LOS ANGELES	419 N AVENUE 65	90042	5493018002		Low Residential	RD2-1-HPOZ	0	21	0.0991	Residential - Single Family Residence	YES - Current	NO - Privately-Owned	Pending Project	Not Used in Prior Housing Element	0	0	1	1	154-5A233 199	Northeast Los Angeles	Issued Permits	18016-10000-34766
LOS ANGELES	754-756 1/2 N AVENUE 66	90042	5716026035		Low Residential	RD2-1-HPOZ	0	21	0.3099	Residential - Double, Duplex, or Two Units - 4 Stories or Less - Mills Act Property	YES - Current	NO - Privately-Owned	Pending Project	Not Used in Prior Housing Element	0	0	2	2	156A235 316	Northeast Los Angeles	Issued Permits	19016-30000-32192
LOS ANGELES	5423-5423 1/4 E ASH ST	90042	5469029020		Low Residential	RD2-1-HPOZ	0	21	0.23	Residential - Double, Duplex, or Two Units - 4 Stories or Less	YES - Current	NO - Privately-Owned	Pending Project	Not Used in Prior Housing Element	0	0	1	1	151-5A227 9	Northeast Los Angeles	Issued Permits	21016-20000-05386
LOS ANGELES	5423 1/2-3/4 E ASH ST	90042	5469029020		Low Residential	RD2-1-HPOZ	0	21	0.23	Residential - Double, Duplex, or Two Units - 4 Stories or Less	YES - Current	NO - Privately-Owned	Pending Project	Not Used in Prior Housing Element	0	0	1	1	151-5A227 9	Northeast Los Angeles	Issued Permits	21016-20000-05387
LOS ANGELES	213 N AVENUE 56	90042	5468033036		Low Residential	RD2-1-HPOZ	0	21	0.225	Residential - Three Units (Any Combination) - 4 Stories or Less	YES - Current	NO - Privately-Owned	Pending Project	Not Used in Prior Housing Element	0	0	1	1	151-5A227 9	Northeast Los Angeles	Issued Permits	20016-30000-17803
LOS ANGELES	343 1/2 N AVENUE 61	90042	5484025010		Low Residential	RD2-1-HPOZ	0	21	0.23	Residential - Double, Duplex, or Two Units - 4 Stories or Less	YES - Current	NO - Privately-Owned	Pending Project	Not Used in Prior Housing Element	0	0	1	1	153A229 41	Northeast Los Angeles	Issued Permits	20016-10000-18054
LOS ANGELES	126 W AVENUE 44	90065	5467005016		Low Residential	RD2-1-HPOZ	0	21	0.1721	Residential - Single Family Residence	YES - Current	NO - Privately-Owned	Pending Project	Not Used in Prior Housing Element	0	0	1	1	147A223 317	Northeast Los Angeles	Issued Permits	19010-10000-04059
LOS ANGELES	120-124 S AVENUE 56	90042	5468025007		Low Residential	RD2-1-HPOZ	0	21	0.233	Residential - Double, Duplex, or Two Units - 4 Stories or Less	YES - Current	NO - Privately-Owned	Pending Project	Not Used in Prior Housing Element	0	0	1	1	151-5A229 406	Northeast Los Angeles	Issued Permits	19014-10000-06419
LOS ANGELES	1627-1629 S MANSFIELD AVE	90019	5067003010		Low Residential	RD2-1-O	0	21	0.148	Residential - Double, Duplex, or Two Units - 4 Stories or Less	YES - Current	NO - Privately-Owned	Pending Project	Not Used in Prior Housing Element	0	0	2	2	126B181 169	West Adams - Baldwin Hills - Leimert	Issued Permits	20010-30000-01936
LOS ANGELES	2125 S WEST VIEW ST	90016	5062021006		Low Residential	RD2-1-O	0	21	0.138	Residential - Single Family Residence	YES - Current	NO - Privately-Owned	Pending Project	Not Used in Prior Housing Element	0	0	1	1	123B181 104	West Adams - Baldwin Hills - Leimert	Issued Perm

Appendix 4.3. *Pipeline Development Projects, Anticipated Development by Income Level*

Jurisdiction Name	Site Address/Intersection	5 Digit ZIP Code	Assessor Parcel Number	Consolidated Sites	General Plan Designation (Current)	Zoning Designation (Current)	Minimum Density Allowed (units/acre)	Max Density Allowed (units/acre)	Parcel Size (Acres)	Existing Use/Vacancy	Infrastructure	Publicly-Owned	Site Status	Identified in Last/Last Two Planning Cycle(s)	Lower Capacity	Moderate Income Capacity	Above Moderate Income Capacity	Total Capacity	PIN	Community Plan Area	Pipeline Stage	Case or Permit Number
LOS ANGELES	1032-1034 S WEST EDGEWARE ROAD	90026	5405010019		RD2-1VL-HPOZ	RD2-1VL-HPOZ	0	21	0.125	Residential - Three Units (Any Combination) - 4 Stories or Less	YES - Current	NO - Privately-Owned	Pending Project	Not Used in Prior Housing Element	0	0	1	1	138A209 208	Silver Lake - Echo Park - Elysian Valley	Issued Permits	21016-10000-05243
LOS ANGELES	1427-1427 1/2 W ALLISON AVE	90026	5405002014		RD2-1VL-HPOZ	RD2-1VL-HPOZ	0	21	0.1606	Residential - Single Family Residence	YES - Current	NO - Privately-Owned	Pending Project	Not Used in Prior Housing Element	0	0	1	1	138A211 14	Silver Lake - Echo Park - Elysian Valley	Issued Permits	20014-10000-05361
LOS ANGELES	1115 N ALEXANDRIA AVE	90029	5540006015	Community Commercial	RD2-1XL	RD2-1XL	0	21	0.15	Residential - Three Units (Any Combination) - 4 Stories or Less	YES - Current	NO - Privately-Owned	Pending Project	Not Used in Prior Housing Element	0	0	1	1	144B197 639	Hollywood	Issued Permits	20016-10000-14548
LOS ANGELES	2115 N HOLLY DR	90068	5576004056	Community Commercial	RD2-1XL	RD2-1XL	0	21	0.173	Residential - Double, Duplex, or Two Units - 4 Stories or Less	YES - Current	NO - Privately-Owned	Pending Project	Not Used in Prior Housing Element	0	0	1	1	151-SA187 242	Hollywood	Issued Permits	20010-30000-01085
LOS ANGELES	2117-2117 1/2 N HOLLY DR	90068	5576004056	Community Commercial	RD2-1XL	RD2-1XL	0	21	0.173	Residential - Double, Duplex, or Two Units - 4 Stories or Less	YES - Current	NO - Privately-Owned	Pending Project	Not Used in Prior Housing Element	0	0	2	2	151-SA187 242	Hollywood	Issued Permits	20010-30000-01087
LOS ANGELES	6325 W PRIMROSE AVE	90068	5576016024	Community Commercial	RD2-1XL	RD2-1XL	0	21	0.241	Residential - Single Family Residence - Vacant Land	YES - Current	NO - Privately-Owned	Pending Project	Not Used in Prior Housing Element	0	0	1	1	151-SA187 154	Hollywood	Issued Permits	16010-10000-04775
LOS ANGELES	6327 1/2 W PRIMROSE AVE	90068	5576016024	Community Commercial	RD2-1XL	RD2-1XL	0	21	0.241	Residential - Single Family Residence - Vacant Land	YES - Current	NO - Privately-Owned	Pending Project	Not Used in Prior Housing Element	0	0	1	1	151-SA187 154	Hollywood	Issued Permits	16010-10000-04773
LOS ANGELES	6327 W PRIMROSE AVE	90068	5576016024	Community Commercial	RD2-1XL	RD2-1XL	0	21	0.241	Residential - Single Family Residence - Vacant Land	YES - Current	NO - Privately-Owned	Pending Project	Not Used in Prior Housing Element	0	0	1	1	151-SA187 154	Hollywood	Issued Permits	16010-10000-04772
LOS ANGELES	6325 1/2 W PRIMROSE AVE	90068	5576016024	Community Commercial	RD2-1XL	RD2-1XL	0	21	0.241	Residential - Single Family Residence - Vacant Land	YES - Current	NO - Privately-Owned	Pending Project	Not Used in Prior Housing Element	0	0	1	1	151-SA187 154	Hollywood	Issued Permits	16010-10000-04774
LOS ANGELES	2543 N BEACHWOOD DR Unit # B	90068	5585008019	Community Commercial	RD2-1XL	RD2-1XL	0	21	0.1779	Residential - Single Family Residence	YES - Current	NO - Privately-Owned	Pending Project	Not Used in Prior Housing Element	0	0	1	1	154-SA189 390	Hollywood	Issued Permits	17010-20000-00288
LOS ANGELES	2543 N BEACHWOOD DR Unit #C	90068	5585008019	Community Commercial	RD2-1XL	RD2-1XL	0	21	0.1779	Residential - Single Family Residence	YES - Current	NO - Privately-Owned	Pending Project	Not Used in Prior Housing Element	0	0	1	1	154-SA189 390	Hollywood	Issued Permits	17010-20000-00289
LOS ANGELES	2543 N BEACHWOOD DR Unit # A	90068	5585008019	Community Commercial	RD2-1XL	RD2-1XL	0	21	0.1779	Residential - Single Family Residence	YES - Current	NO - Privately-Owned	Pending Project	Not Used in Prior Housing Element	0	0	1	1	154-SA189 390	Hollywood	Issued Permits	17010-20000-00287
LOS ANGELES	2441 N BEACHWOOD DR UNIT #6,7	90068	5585019016	Community Commercial	RD2-1XL	RD2-1XL	0	21	0.127	Residential - Five or More Units or Apartments (Any Combination) - 4 Stories or Less	YES - Current	NO - Privately-Owned	Pending Project	Not Used in Prior Housing Element	0	0	1	1	153A189 205	Hollywood	Issued Permits	20016-20000-10349
LOS ANGELES	1222 1/2 W 24TH ST	90731	7460018019	Community Commercial	RD2-1XL	RD2-1XL	0	21	0.124	Residential - Single Family Residence	YES - Current	NO - Privately-Owned	Pending Project	Not Used in Prior Housing Element	0	0	1	1	009B193 181	San Pedro	Issued Permits	19010-10000-05427
LOS ANGELES	866 N EDGEMONT ST	90029	5538017014	Community Commercial	RD2-1XL	RD2-1XL	0	21	0.1434	Residential - Single Family Residence - Vacant Land	YES - Current	NO - Privately-Owned	Pending Project	Not Used in Prior Housing Element	0	0	1	1	144B197 1244	Hollywood	Issued Permits	19010-10000-02393
LOS ANGELES	868 N EDGEMONT ST	90029	5538017014	Community Commercial	RD2-1XL	RD2-1XL	0	21	0.1434	Residential - Single Family Residence - Vacant Land	YES - Current	NO - Privately-Owned	Pending Project	Not Used in Prior Housing Element	0	0	1	1	144B197 1244	Hollywood	Issued Permits	19010-10000-02392
LOS ANGELES	1157 1/2 N ALEXANDRIA AVE	90029	5540006023	Community Commercial	RD2-1XL	RD2-1XL	0	21	0.149	Residential - Double, Duplex, or Two Units - 4 Stories or Less	YES - Current	NO - Privately-Owned	Pending Project	Not Used in Prior Housing Element	0	0	1	1	144B197 463	Hollywood	Issued Permits	20016-10000-07424
LOS ANGELES	1157 1/2 N ALEXANDRIA AVE	90029	5540006023	Community Commercial	RD2-1XL	RD2-1XL	0	21	0.149	Residential - Double, Duplex, or Two Units - 4 Stories or Less	YES - Current	NO - Privately-Owned	Pending Project	Not Used in Prior Housing Element	0	0	1	1	144B197 463	Hollywood	Issued Permits	20016-10001-07424
LOS ANGELES	1182 W 24TH ST	90731	7460031029	Community Commercial	RD2-1XL	RD2-1XL	0	21	0.1239	Residential - Single Family Residence - Vacant Land	YES - Current	NO - Privately-Owned	Pending Project	Not Used in Prior Housing Element	0	0	1	1	009B193 186	San Pedro	Issued Permits	20016-10000-12677
LOS ANGELES	1232 N MARIPOSA AVE	90029	5540004007	Community Commercial	RD2-1XL	RD2-1XL	0	21	0.1492	Residential - Single Family Residence - Vacant Land	YES - Current	NO - Privately-Owned	Pending Project	Not Used in Prior Housing Element	0	0	1	1	144B197 144	Hollywood	Issued Permits	19010-30000-05629
LOS ANGELES	1234 N MARIPOSA AVE	90029	5540004007	Community Commercial	RD2-1XL	RD2-1XL	0	21	0.1492	Residential - Single Family Residence - Vacant Land	YES - Current	NO - Privately-Owned	Pending Project	Not Used in Prior Housing Element	0	0	1	1	144B197 144	Hollywood	Issued Permits	19010-30000-05630
LOS ANGELES	1230 N MARIPOSA AVE	90029	5540004007	Community Commercial	RD2-1XL	RD2-1XL	0	21	0.1492	Residential - Single Family Residence - Vacant Land	YES - Current	NO - Privately-Owned	Pending Project	Not Used in Prior Housing Element	0	0	1	1	144B197 144	Hollywood	Issued Permits	19010-30000-05628
LOS ANGELES	1638 S 6TH AVE	90019	5072020016		RD2-1XL-O-CPIO	RD2-1XL-O-CPIO	0	21	0.344	Residential - Five or More Units or Apartments (Any Combination) - 4 Stories or Less	YES - Current	NO - Privately-Owned	Pending Project	Not Used in Prior Housing Element	0	0	1	1	126B189 464	West Adams - Baldwin Hills - Leimert	Issued Permits	20016-20000-04960
LOS ANGELES	1630 S 6TH AVE	90019	5072020016		RD2-1XL-O-CPIO	RD2-1XL-O-CPIO	0	21	0.344	Residential - Five or More Units or Apartments (Any Combination) - 4 Stories or Less	YES - Current	NO - Privately-Owned	Pending Project	Not Used in Prior Housing Element	0	0	1	1	126B189 464	West Adams - Baldwin Hills - Leimert	Issued Permits	20010-10000-02122
LOS ANGELES	5911 3/4 S CROCKER ST	90003	6006029010	Low I Residential	RD1.5-1-CPIO	RD1.5-1-CPIO	0	29	0.149	Residential - Four Units (Any Combination) - 4 Stories or Less	YES - Current	NO - Privately-Owned	Pending Project	Not Used in Prior Housing Element	0	0	1	1	105B205 166	Southeast Los Angeles	Issued Permits	21016-30000-04862
LOS ANGELES	5911 S WALL ST	90003	6006002040	Low I Residential	RD1.5-1-CPIO	RD1.5-1-CPIO	0	29	0.118	Residential - Single Family Residence	YES - Current	NO - Privately-Owned	Pending Project	Not Used in Prior Housing Element	0	0	1	1	105B205 148	Southeast Los Angeles	Issued Permits	20014-20000-01159
LOS ANGELES	1328 1/2 E 33RD ST	90011	5114036007	Very Low Residential	RD1.5-1	RD1.5-1	0	29	0.1331	Residential - Single Family Residence - Vacant Land	YES - Current	NO - Privately-Owned	Pending Project	Not Used in Prior Housing Element	0	0	1	1	117A211 374	Southeast Los Angeles	Issued Permits	20010-10000-00650
LOS ANGELES	1260-1260 1/2 W LEIGHTON AVE	90037	5037003007	Very Low Residential	RD1.5-1	RD1.5-1	0	29	0.179	Residential - Single Family Residence - Vacant Land	YES - Current	NO - Privately-Owned	Pending Project	Not Used in Prior Housing Element	0	0	2	2	117B197 1168	South Los Angeles	Issued Permits	19010-10000-06317
LOS ANGELES	1258 W LEIGHTON AVE	90037	5037003007	Very Low Residential	RD1.5-1	RD1.5-1	0	29	0.179	Residential - Single Family Residence - Vacant Land	YES - Current	NO - Privately-Owned	Pending Project	Not Used in Prior Housing Element	0	0	3	3	117B197 1168	South Los Angeles	Issued Permits	19010-10000-06314
LOS ANGELES	1913 W VERNON AVE	90062	5022009004	Very Low Residential	RD1.5-1	RD1.5-1	0	29	0.1262	Residential - Single Family Residence	YES - Current	NO - Privately-Owned	Pending Project	Not Used in Prior Housing Element	0	0	1	1	111B189 77	South Los Angeles	Issued Permits	20014-10000-02024
LOS ANGELES	1437 S WESTMORELAND AVE	90006	5056002014	Very Low Residential	RD1.5-1	RD1.5-1	0	29	0.1542	Residential - Single Family Residence	YES - Current	NO - Privately-Owned	Pending Project	Not Used in Prior Housing Element	0	0	1	1	126B197 81	South Los Angeles	Issued Permits	19010-20000-05978
LOS ANGELES	1433-1433 1/2 S WESTMORELAND AVE	90006	5056002014	Very Low Residential	RD1.5-1	RD1.5-1	0	29	0.1542	Residential - Single Family Residence	YES - Current	NO - Privately-Owned	Pending Project	Not Used in Prior Housing Element	0	0	2	2	126B197 81	South Los Angeles	Issued Permits	19010-20000-05977
LOS ANGELES	1435-1435 1/2 S WESTMORELAND AVE	90006	5056002014	Very Low Residential	RD1.5-1	RD1.5-1	0	29	0.1542	Residential - Single Family Residence	YES - Current	NO - Privately-Owned	Pending Project	Not Used in Prior Housing Element	0	0	2	2	126B197 81	South Los Angeles	Issued Permits	19010-20000-05976
LOS ANGELES	1182 W ADAMS BLVD	90007	5055025001	Low Residential	RD1.5-1-O	RD1.5-1-O	0	29	0.156	Residential - Single Family Residence	YES - Current	NO - Privately-Owned	Pending Project	Used in Prior Housing Element - Non-Vacant	0	0	1	1	123A201 76	South Los Angeles	Issued Permits	20010-20000-01878
LOS ANGELES	2831 S MENLO AVE	90007	5055009024	Low Residential	RD1.5-1-O	RD1.5-1-O	0	29	0.172	Residential - Three Units (Any Combination) - 4 Stories or Less	YES - Current	NO - Privately-Owned	Pending Project	Not Used in Prior Housing Element	0	0	1	1	120B197 85	South Los Angeles	Issued Permits	20016-30000-00064
LOS ANGELES	13530 W FOOTHILL BLVD 1-5	91342	2513007031	Low Medium I Residential	RD1.5-1XL	RD1.5-1XL	0	29	0.4694	Residential - Single Family Residence - Vacant Land	YES - Current	NO - Privately-Owned	Pending Project	Not Used in Prior Housing Element	0	0	5	5	222B157 253	Sylmar	Issued Permits	17010-20000-05173
LOS ANGELES	13534 W FOOTHILL BLVD 1-5	91342	2513007031	Low Medium I Residential	RD1.5-1XL	RD1.5-1XL	0	29	0.4694	Residential - Single Family Residence - Vacant Land	YES - Current	NO - Privately-Owned	Pending Project	Not Used in Prior Housing Element	0	0	5	5	222B157 253	Sylmar	Issued Permits	17010-20000-05174
LOS ANGELES	15114 W ROXFORD ST	91342	2502004017	Low Medium I Residential	RD1.5-1XL	RD1.5-1XL	0	29	0.41	Residential - Single Family Residence - Guesthouse	YES - Current	NO - Privately-Owned	Pending Project	Not Used in Prior Housing Element	0	0	1	1	228B145 387	Sylmar	Issued Permits	20014-10000-03452
LOS ANGELES	15116-15116 1/2 W ROXFORD ST	91342	2502004017	Low Medium I Residential	RD1.5-1XL	RD1.5-1XL	0	29	0.41	Residential - Single Family Residence - Guesthouse	YES - Current	NO - Privately-Owned	Pending Project	Not Used in Prior Housing Element	0	0	1	1	228B145 387	Sylmar	Issued Permits	20016-10000-19800
LOS ANGELES	13603 N FELLOWS AVE	91342	2502004023	Low Medium I Residential	RD1.5-1XL	RD1.5-1XL	0	29	0.4595	Residential - Single Family Residence	YES - Current	NO - Privately-Owned	Pending Project	Not Used in Prior Housing Element	0	0	1	1	228B145 408	Sylmar	Issued Permits	21016-20000-01770
LOS ANGELES	6838-6838 1/4 N LONGRIDGE AVE	91605	2327007052	Low II Residential	(T)(Q)RD1.5-1	(T)(Q)RD1.5-1	0	29	0.2109		YES - Current	NO - Privately-Owned	Pending Project	Not Used in Prior Housing Element	0	0	1	1	183B157 913	North Hollywood - Valley Village	Issued Permits	20016-20000-07492
LOS ANGELES	14401 W FOOTHILL BLVD 1-37	91342	2502024020	Low II Residential	(T)(Q)RD1.5-1		0	29	1.1147	Residential - Five or More Units or Apartments (Any Combination) - 4 Stories or Less - Vacant Land	YES - Current	NO - Privately-Owned	Pending Project	Used in Prior Housing Element - Non-Vacant	3	0	34	37	228B149 184	Sylmar	Issued Permits	16010-20000-06034
LOS ANGELES	13536 W VANOWEN ST #1-5	91405	2329011006	Very Low Residential	[Q]RD1.5-1	[Q]RD1.5-1	0	29	0.303	Residential - Single Family Residence	YES - Current	NO - Privately-Owned	Pending Project	Not Used in Prior Housing Element	0	0	1	1	180B157 28	Van Nuys - North Sherman Oaks	Issued Permits	19010-20001-03276
LOS ANGELES	13538 W VANOWEN ST #1-5	91405	2329011006	Very Low Residential	[Q]RD1.5-1	[Q]RD1.5-1	0	29	0.303	Residential - Single Family Residence	YES - Current	NO - Privately-Owned	Pending Project	Not Used in Prior Housing Element	0	0	1	1	180B157 28	Van Nuys - North Sherman Oaks	Issued Permits	19010-20001-03278
LOS ANGELES	6754 W 86TH PL	90045	4122016003	Very Low Residential	[Q]RD1.5-1	[Q]RD1.5-1	0	29	0.141	Residential - Double, Duplex, or Two Units - 4 Stories or Less	YES - Current	NO - Privately-Owned	Pending Project	Not Used in Prior Housing Element	0	0	1	1	096B161 714	Westchester - Playa del Rey	Issued Permits	19010-20000-06101
LOS ANGELES	6756-6758 W 86TH PL	90045	4122016003	Very Low Residential	[Q]RD1.5-1	[Q]RD1.5-1	0	29	0.141	Residential - Double, Duplex, or Two Units - 4 Stories or Less	YES - Current	NO - Privately-Owned	Pending Project	Not Used in Prior Housing Element	0	0	2	2	096B161 714	Westchester - Playa del Rey	Issued Permits	19010-20000-06099
LOS ANGELES	14249-14249 1/2 W SYLVAN ST	91401	2240016022	Very Low Residential	[Q]RD1.5-1	[Q]RD1.5-1	0	29	0.2008	Residential - Single Family Residence	YES - Current	NO - Privately-Owned	Pending Project	Not Used in Prior Housing Element	0	0	2	2	177B153 113	Van Nuys - North Sherman Oaks	Issued Permits	21010-20000-00356
LOS ANGELES	14247-14247 1/4 W SYLVAN ST	91401	2240016022	Very Low Residential	[Q]RD1.5-1	[Q]RD1.5-1	0	29	0.2008	Residential - Single Family Residence	YES - Current	NO - Privately-Owned	Pending Project	Not Used in Prior Housing Element	0	0	2	2	177B153 113	Van Nuys - North Sherman Oaks	Issued Permits	21010-20000-00354
LOS ANGELES	14247-14247 3/4 W SYLVAN ST	91401	2240016022	Very Low Residential	[Q]RD1.5-1	[Q]RD1.5-1	0	29	0.2008	Residential - Single Family Residence	YES - Current	NO - Privately-Owned	Pending Project	Not Used in Prior Housing Element	0	0	2	2	177B153 113	Van Nuys - North Sherman Oaks	Issued Permits	21010-20000-00355
LOS ANGELES	14320 W GILMORE ST	91401	2237022007	Very Low Residential	[Q]RD1.5-1	[Q]RD1.5-1	0	29	0.1721	Residential - Double, Duplex, or Two Units - 4 Stories or Less	YES - Current	NO - Privately-Owned	Pending Project	Not Used in Prior Housing Element	0	0	1	1	180B153 945	Van Nuys - North Sherman Oaks	Issued Permits	21016-10000-07585
LOS ANGELES	3571 S CENTINELA AVE 1-4	90066	4246008010	Very Low Residential	[Q]RD1.5-1	[Q]RD1.5-1	0	29	0.161	Residential - Double, Duplex, or Two Units - 4 Stories or Less	YES - Current	NO - Privately-Owned	Pending Project	Not Used in Prior Housing Element	0	0	4	4	114B153 710	Palms - Mar Vista - Del Rey	Issued Permits	19010-20000-03298
LOS ANGELES	14734-14734 1/2 W GILMORE ST	91411	2236021006	Very Low Residential	[Q]RD1.5-1	[Q]RD1.5-1	0	29	0.1721	Residential - Double, Duplex, or Two Units - 4 Stories or Less	YES - Current	NO - Privately-Owned	Pending Project	Not Used in Prior Housing Element	0	0	1	1	180B149 720	Van Nuys - North Sherman Oaks	Issued Permits	19014-20000-06039
LOS ANGELES	14732 W GILMORE ST 1-3	91411	2236021006	Very Low Residential	[Q]RD1.5-1	[Q]RD1.5-1	0	29	0.1721	Residential - Double, Duplex, or Two Units - 4 Stories or Less	YES - Current	NO - Privately-Owned	Pending Project	Not Used in Prior Housing Element	0	0	2	2	180B149 720	Van Nuys - North Sherman Oaks	Issued Permits	19014-20000-06038
LOS ANGELES	6932 N HAZELTINE AVE #1-5	91405	2216013028	Very Low Residential	[Q]RD1.5-1	[Q]RD1.5-1	0	29	0.1779	Residential - Single Family Residence - Vacant Land	YES - Current	NO - Privately-Owned	Pending Project	Not Used in Prior Housing Element	0	0	5	5	183B153 763	Van Nuys - North Sherman Oaks	Issued Permits	19010-20000-00305
LOS ANGELES	6936 N HAZELTINE AVE #1-5	91405	2216013028	Very Low Residential	[Q]RD1.5-1	[Q]RD1.5-1	0	29	0.1779	Residential - Single Family Residence - Vacant Land	YES - Current	NO - Privately-Owned	Pending Project	Not Used in Prior Housing Element	0	0	5	5	183B153 763	Van Nuys - North Sherman Oaks	Issued Permits	19010-20000-00306
LOS ANGELES	14241 W GILMORE ST	91401	2237021031	Very Low Residential	[Q]RD1.5-1	[Q]RD1.5-1	0	29	0.3444	Residential - Single Family Residence - Vacant Land	YES - Current	NO - Privately-Owned	Pending Project	Not Used in Prior Housing Element	0	0	1	1	180B153 879	Van Nuys - North Sherman Oaks	Issued Permits	19010-20000-00504
LOS ANGELES	14251 W GILMORE ST	91401	2237021031	Very Low Residential	[Q]RD1.5-1	[Q]RD1.5-1	0	29	0.3444	Residential - Single Family Residence - Vacant Land	YES - Current	NO - Privately-Owned	Pending Project	Not Used in Prior Housing Element	0	0	1	1	180B153 878	Van Nuys - North Sherman Oaks	Issued Permits	19010-20000-00509
LOS ANGELES	14245-14245 1/2 W GILMORE ST	91401	2237021031	Very Low Residential	[Q]RD1.5-1	[Q]RD1.5-1	0	29	0.3444	Residential - Single Family Residence - Vacant Land	YES - Current	NO - Privately-Owned	Pending Project	Not Used in Prior Housing Element	0	0	2	2	180B153 879	Van Nuys - North Sherman Oaks	Issued Permits	19010-20000-00506
LOS ANGELES	14243-14243 1/2 W GILMORE ST	91401	2237021031	Very Low Residential	[Q]RD1.5-1	[Q]RD1.5-1	0	29	0.3444	Residential - Single Family Residence - Vacant Land	YES - Current	NO - Privately-Owned	Pending Project	Not Used in Prior Housing Element	0	0	2	2	180B153 879	Van Nuys - North Sherman Oaks	Issued Permits	19010-20000-00505
LOS ANGELES	14247-14247 1/2 W GILMORE ST	91401	2237021031	Very Low Residential	[Q]RD1.5-1	[Q]RD1.5-1	0	29	0.3444	Residential - Single Family Residence - Vacant Land	YES - Current	NO - Privately-Owned	Pending Project	Not Used in Prior Housing Element	0	0	2	2	180B153 878	Van Nuys - North Sherman Oaks	Issued Permits	19010-20000-00508
LOS ANGELES	14249-14249 1/2 W GILMORE ST	91401	2237021031	Very Low Residential	[Q]RD1.5-1	[Q]RD1.5-1	0	29	0.3444	Residential - Single Family Residence - Vacant Land	YES - Current	NO - Privately-Owned	Pending Project	Not Used in Prior Housing Element	0	0	2	2	180B153 879	Van Nuys - North Sherman Oaks	Issued Permits	19010-20000-00507
LOS ANGELES	121-123 S GRAMERCY PL	90004	5516017020	Very Low Residential	[Q]RD1.5-1	[Q]RD1.5-1	0	29	0.138	Residential - Double, Duplex, or Two Units - 4 Stories or Less	YES - Current	NO - Privately-Owned	Pending Project	Not Used in Prior Housing Element	0	0	1	1	138B193 1149	Wilshire	Issued Permits	20016-10000-31416
LOS ANGELES	14224 W FRIAR ST 1-4	91401	2240016008	Very Low Residential	[Q]RD1.5-1	[Q]RD1.5-1	0	29	0.1434	Residential - Three Units (Any Combination) - 4 Stories or Less	YES - Current	NO - Privately-Owned	Pending Project	Not Used in Prior Housing Element	0	0	1	1	177B153 50	Van Nuys - North Sherman Oaks	Issued Permits	20014-10001-00592
LOS ANGELES	14224 W FRIAR ST 1-4	91401	2240016008	Very Low Residential	[Q]RD1.5-1	[Q]RD1.5-1	0	29	0.1434	Residential - Three Units (Any Combination) - 4 Stories or Less	YES - Current	NO - Privately-Owned	Pending Project	Not Used in Prior Housing Element	0	0	1	1	177B153 50	Van Nuys - North Sherman Oaks	Issued Permits	20014-10002-00592
LOS ANGELES	6514 1/2 N HAZELTINE AVE	91401	2238021018	Very Low Residential	[Q]RD1.5-1	[Q]RD1.5-1	0	29	0.1487	Residential - Three Units (Any Combination) - 4 Stories or Less	YES - Current	NO - Privately-Owned	Pending Project	Not Used in Prior Housing Element	0	0	1	1	180B153 759	Van Nuys - North Sherman Oaks	Issued Permits	21016-10000-08489
LOS ANGELES	5807-5809 N KESTER AVE	91411	2243015038	Very Low Residential	[Q]RD1.5-1	[Q]RD1.5-1	0	29	0.1377	Residential - Single Family Residence	YES - Current	NO - Privately-Owned	Pending Project	Not Used in Prior Housing Element	0	0	2	2	174B149 273	Van Nuys - North Sherman Oaks	Issued Permits	20010-10000-04744
LOS ANGELES	5803-5805 1/2 N KESTER AVE	91411	2243015038	Very Low Residential	[Q]RD1.5-1	[Q]RD1.5-1	0	29	0.1377	Residential - Single Family Residence	YES - Current	NO - Privately-Owned	Pending Project	Not Used in Prior Housing Element	0	0	3	3	174B149 273	Van Nuys - North Sherman Oaks	Issued Permits	20010-10000-04745
LOS ANGELES	5655 N HAZELTINE AVE #1-#3	91401	2245027022	Very Low Residential	[Q]RD1.5-1	[Q]RD1.5-1	0	29	0.1194	Residential - Single Family Residence	YES - Current	NO - Privately-Owned	Pending Project	Not Used in Prior Housing Element	0	0	3	3	174B153 569	Van Nuys - North Sherman Oaks	Issued Permits	19010-20000-04499
LOS ANGELES	5653 N HAZELTINE AVE #1-#3	91401	2245027023	Very Low Residential	[Q]RD1.5-1	[Q]RD1.5-1	0	29	0.1214	Residential - Single Family Residence	YES - Current	NO - Privately-Owned	Pending Project	Not Used in Prior Housing Element	0	0	3	3	174B153 585	Van Nuys - North Sherman Oaks	Issued Permits	19010-20000-04497
LOS ANGELES	5744 N KESTER AVE 1-4	91411	2244013004	Very Low Residential	[Q]RD1.5-1	[Q]RD1.5-1	0	29	0.1441	Residential - Double, Duplex, or Two Units - 4 Stories or Less - Pool	YES - Current	NO - Privately-Owned	Pending Project	Not Used in Prior Housing Element	0	0	2	2	174B149 388	Van Nuys - North Sherman Oaks	Issued Permits	20014-20000-01538
LOS ANGELES	14243 W VICTORY BLVD 5	91401	2237020021	Very Low Residential	[Q]RD1.5-1	[Q]RD1.5-1	0	29	0.1492	Residential - Single Family Residence - Vacant Land	YES - Current	NO - Privately-Owned	Pending Project	Not Used in Prior Housing Element	0	0	1	1	180B153 1032	Van Nuys - North Sherman Oaks	Issued Permits	20016-10000-17101
LOS ANGELES	3057 N HOLLYCREST DR 1-5	90068	5579039009	Very Low Residential	[Q]RD1.5-1	[Q]RD1.5-1	0	29	0.136	Residential - Five or More Units or Apartments (Any Combination) - 4 Stories or Less	YES - Current	NO - Privately-Owned	Pending Project	Not Used in Prior Housing Element	0	1	0	1	157-SA183 40	Hollywood	Issued Permits	19016-30000-03611
LOS ANGELES	4331 1/2 E BEAGLE ST	90032	5214006009	Regional Center Commercial	[Q]RD1.5-1D	RD1.5-1D	0	29	0.075	Residential - Single Family Residence	YES - Current	NO - Privately-Owned	Pending Project	Not Used in Prior Housing Element	0	0	1	1	141A229 359	Northeast Los Angeles	Issued Permits	20010-10000-04053
LOS ANGELES	5239-5241 E HUNTINGTON DR NORTH	90032	5309001026	Regional Center Commercial	[Q]RD1.5-1D	RD1.5-1D	0	29	0.171	Residential - Single Family Residence	YES - Current	NO - Privately-Owned	Pending Project	Not Used in Prior Housing Element	0	0	2	2	144A237 15	Northeast Los Angeles	Issued Permits	19010-10000-05553
LOS ANGELES	6715 N SEPULVEDA BLVD	91406	2234021002	Low Residential	[Q]RD1.5-1-RIO	[Q]RD1.5-1-RIO	0	29	0.3667	Residential - Single Family Residence - Vacant Land	YES - Current	NO - Privately-Owned	Pending Project	Not Used in Prior Housing Element	0	0	1	1	180B145 181	Van Nuys - North Sherman Oaks	Issued Permits	18010-20000-04533
LOS ANGELES	6705 N SEPULVEDA BLVD	91411	2234021002	Low Residential	[Q]RD1.5-1-RIO	[Q]RD1.5-1-RIO	0	29	0.3667	Residential - Single Family Residence - Vacant Land	YES - Current	NO - Privately-Owned	Pending Project	Not Used in Prior Housing Element	0	0	1	1	180B145 181	Van Nuys - North Sherman Oaks	Issued Permits	18010-20000-04547
LOS ANGELES	6705 N SEPULVEDA BLVD	91411	2234021002	Low Residential	[Q]RD1.5-1-RIO	[Q]RD1.5-1-RIO	0	29	0.3667	Residential - Single Family Residence - Vacant Land	YES - Current	NO - Privately-Owned	Pending Project	Not Used in Prior Housing Element	0	0	1	1	180B145 181	Van Nuys - North Sherman Oaks	Issued Permits	18010-20000-04554
LOS ANGELES	6705 N SEPULVEDA BLVD	91411	2234021002	Low Residential	[Q]RD1.5-1-RIO	[Q]RD1.5-1-RIO	0	29	0.3667	Residential - Single Family Residence - Vacant Land	YES - Current	NO - Privately-Owned	Pending Project	Not Used in Prior Housing Element	0	0	1	1	180B145 181	Van Nuys - North Sherman Oaks	Issued Permits	18010-20000-04561
LOS ANGELES	6705 N SEPULVEDA BLVD	91411	2234021002	Low Residential	[Q]RD1.5-1-RIO	[Q]RD1.5-1-RIO	0	29	0.3667	Residential - Single Family Residence - Vacant Land	YES - Current	NO - Privately-Owned	Pending Project	Not Used in Prior Housing Element	0	0	1	1	180B145 181	Van Nuys - North Sherman Oaks	Issued Permits	18010-20000-04553
LOS ANGELES	6707 N SEPULVEDA BLVD	91411	2234021002	Low Residential	[Q]RD1

Appendix 4.3. *Pipeline Development Projects, Anticipated Development by Income Level*

Jurisdiction Name	Site Address/Intersection	5 Digit ZIP Code	Assessor Parcel Number	Consolidated Sites	General Plan Designation (Current)	Zoning Designation (Current)	Minimum Density Allowed (units/acre)	Max Density Allowed (units/acre)	Parcel Size (Acres)	Existing Use/Vacancy	Infrastructure	Publicly-Owned	Site Status	Identified in Last/Last Two Planning Cycle(s)	Lower Income Capacity	Moderate Income Capacity	Above Moderate Income Capacity	Total Capacity	PIN	Community Plan Area	Pipeline Stage	Case or Permit Number
LOS ANGELES	10815-10815 1/2 W HORTENSE ST	91602	2421024012		Very Low Residential	RD1.5-1	0	29	0.1767	Residential - Double, Duplex, or Two Units - 4 Stories or Less	YES - Current	NO - Privately-Owned	Pending Project	Not Used in Prior Housing Element	0	0	2	2	168B173 806	North Hollywood - Valley Village	Issued Permits	19010-10000-04768
LOS ANGELES	10817-10817 1/2 W HORTENSE ST	91602	2421024012		Very Low Residential	RD1.5-1	0	29	0.1767	Residential - Double, Duplex, or Two Units - 4 Stories or Less	YES - Current	NO - Privately-Owned	Pending Project	Not Used in Prior Housing Element	0	0	2	2	168B173 806	North Hollywood - Valley Village	Issued Permits	19010-10000-04767
LOS ANGELES	10863 W HARTSOOK ST	91601	2419008020		Very Low Residential	RD1.5-1	0	29	0.1702	Residential - Single Family Residence	YES - Current	NO - Privately-Owned	Pending Project	Not Used in Prior Housing Element	0	0	1	1	171B173 759	North Hollywood - Valley Village	Issued Permits	19010-10000-04215
LOS ANGELES	10859 W HARTSOOK ST	91601	2419008020		Very Low Residential	RD1.5-1	0	29	0.1702	Residential - Single Family Residence	YES - Current	NO - Privately-Owned	Pending Project	Not Used in Prior Housing Element	0	0	1	1	171B173 759	North Hollywood - Valley Village	Issued Permits	19010-10000-04219
LOS ANGELES	10861 W HARTSOOK ST	91601	2419008020		Very Low Residential	RD1.5-1	0	29	0.1702	Residential - Single Family Residence	YES - Current	NO - Privately-Owned	Pending Project	Not Used in Prior Housing Element	0	0	1	1	171B173 759	North Hollywood - Valley Village	Issued Permits	19010-10000-04217
LOS ANGELES	10861 1/2 W HARTSOOK ST	91601	2419008020		Very Low Residential	RD1.5-1	0	29	0.1702	Residential - Single Family Residence	YES - Current	NO - Privately-Owned	Pending Project	Not Used in Prior Housing Element	0	0	1	1	171B173 759	North Hollywood - Valley Village	Issued Permits	19010-10000-04216
LOS ANGELES	10859 1/2 W HARTSOOK ST	91601	2419008020		Very Low Residential	RD1.5-1	0	29	0.1702	Residential - Single Family Residence	YES - Current	NO - Privately-Owned	Pending Project	Not Used in Prior Housing Element	0	0	1	1	171B173 759	North Hollywood - Valley Village	Issued Permits	19010-10000-04218
LOS ANGELES	1832 S BARRINGTON AVE UNIT 1-12	90025	4262021095		Very Low Residential	RD1.5-1	0	29	0.2727	Residential - Five or More Units or Apartments (Any Combination) - 4 Stories or Less	YES - Current	NO - Privately-Owned	Pending Project	Not Used in Prior Housing Element	0	0	1	1	126B149 971	West Los Angeles	Issued Permits	21016-20000-04985
LOS ANGELES	2322 S COCHRAN AVE	90016	5063008072		Very Low Residential	RD1.5-1	0	29	0.1157	Residential - Single Family Residence	YES - Current	NO - Privately-Owned	Pending Project	Not Used in Prior Housing Element	0	0	2	2	123B177 1949	West Adams - Baldwin Hills - Leimert	Issued Permits	20010-10000-00477
LOS ANGELES	242 N HOOVER ST UNITS 1-5	90004	5156003027		Very Low Residential	RD1.5-1	0	29	0.2091	Residential - Single Family Residence	YES - Current	NO - Privately-Owned	Pending Project	Used in Prior Housing Element - Non-Vacant	0	0	5	5	139-SA201 242	Westlake	Issued Permits	19010-10000-05045
LOS ANGELES	2553 S THURMAN AVE	90016	5048005037		Very Low Residential	RD1.5-1	0	29	0.281	Residential - Single Family Residence	YES - Current	NO - Privately-Owned	Pending Project	Used in Prior Housing Element - Non-Vacant	0	0	4	4	123B173 765	West Adams - Baldwin Hills - Leimert	Issued Permits	19010-20000-02371
LOS ANGELES	2555 S THURMAN AVE	90016	5048005037		Very Low Residential	RD1.5-1	0	29	0.281	Residential - Single Family Residence	YES - Current	NO - Privately-Owned	Pending Project	Used in Prior Housing Element - Non-Vacant	0	0	4	4	123B173 765	West Adams - Baldwin Hills - Leimert	Issued Permits	19010-20000-02372
LOS ANGELES	3522-3522 1/2 S BRONSON AVE	90018	5044005022		Very Low Residential	RD1.5-1	0	29	0.121	Residential - Single Family Residence	YES - Current	NO - Privately-Owned	Pending Project	Not Used in Prior Housing Element	0	0	2	2	120B185 1133	West Adams - Baldwin Hills - Leimert	Issued Permits	19010-70000-05039
LOS ANGELES	3524 S BRONSON AVE	90018	5044005022		Very Low Residential	RD1.5-1	0	29	0.121	Residential - Single Family Residence	YES - Current	NO - Privately-Owned	Pending Project	Not Used in Prior Housing Element	0	0	1	1	120B185 1133	West Adams - Baldwin Hills - Leimert	Issued Permits	19010-70000-05038
LOS ANGELES	3651 N REGAL PL Bldg. #2	90068	2425003025		Very Low Residential	RD1.5-1	0	29	0.6515	Residential - Five or More Units or Apartments (Any Combination) - 4 Stories or Less - Pool	YES - Current	NO - Privately-Owned	Pending Project	Not Used in Prior Housing Element	0	0	2	2	159B177 169	Sherman Oaks-Studio City-Toluca Lake-Cahuenga	Issued Permits	19010-10000-00485
LOS ANGELES	3651 N REGAL PL Building #-1	90068	2425003051		Very Low Residential	RD1.5-1	0	29	0.0145	Residential - Single Family Residence - Vacant Land	YES - Current	NO - Privately-Owned	Pending Project	Not Used in Prior Housing Element	4	0	22	26	159B177 194	Sherman Oaks-Studio City-Toluca Lake-Cahuenga Pass	Issued Permits	19010-10000-00477
LOS ANGELES	1288 W 39TH PL	90037	5037005011		Very Low Residential	RD1.5-1	0	29	0.1145	Residential - Single Family Residence	YES - Current	NO - Privately-Owned	Pending Project	Not Used in Prior Housing Element	0	0	1	1	117B197 1055	South Los Angeles	Issued Permits	19010-10000-04791
LOS ANGELES	3928-3928 1/2 S NORMANDIE AVE	90037	5037005011		Very Low Residential	RD1.5-1	0	29	0.1145	Residential - Single Family Residence	YES - Current	NO - Privately-Owned	Pending Project	Not Used in Prior Housing Element	0	0	2	2	117B197 1055	South Los Angeles	Issued Permits	19010-10000-04790
LOS ANGELES	6836 N GENTRY AVE 3	91605	2321022015		Very Low Residential	RD1.5-1	0	29	0.1837	Residential - Single Family Residence	YES - Current	NO - Privately-Owned	Pending Project	Not Used in Prior Housing Element	0	0	1	1	183B165 541	North Hollywood - Valley Village	Issued Permits	20010-30000-03248
LOS ANGELES	6836 N GENTRY AVE 1-2	91605	2321022015		Very Low Residential	RD1.5-1	0	29	0.1837	Residential - Single Family Residence	YES - Current	NO - Privately-Owned	Pending Project	Not Used in Prior Housing Element	0	0	2	2	183B165 541	North Hollywood - Valley Village	Issued Permits	20010-30000-03247
LOS ANGELES	6836 N GENTRY AVE 4-5	91605	2321022015		Very Low Residential	RD1.5-1	0	29	0.1837	Residential - Single Family Residence	YES - Current	NO - Privately-Owned	Pending Project	Not Used in Prior Housing Element	0	0	2	2	183B165 541	North Hollywood - Valley Village	Issued Permits	20010-30000-03249
LOS ANGELES	118-118 1/2 S AVENUE 63	90042	5492035008		Very Low Residential	RD1.5-1	0	29	0.147	Residential - Double, Duplex, or Two Units - 4 Stories or Less	YES - Current	NO - Privately-Owned	Pending Project	Not Used in Prior Housing Element	0	0	2	2	153A231 133	Northeast Los Angeles	Issued Permits	21010-30000-00217
LOS ANGELES	116-116 1/2 S AVENUE 63	90042	5492035008		Very Low Residential	RD1.5-1	0	29	0.147	Residential - Double, Duplex, or Two Units - 4 Stories or Less	YES - Current	NO - Privately-Owned	Pending Project	Not Used in Prior Housing Element	0	0	2	2	153A231 133	Northeast Los Angeles	Issued Permits	21010-30000-00216
LOS ANGELES	2410-2410 1/2 S CARMONA AVE	90016	5063007058		Very Low Residential	RD1.5-1	0	29	0.139	Residential - Double, Duplex, or Two Units - 4 Stories or Less	YES - Current	NO - Privately-Owned	Pending Project	Not Used in Prior Housing Element	0	0	2	2	123B177 529	West Adams - Baldwin Hills - Leimert	Issued Permits	20010-30000-00662
LOS ANGELES	2412-2412 1/2 S CARMONA AVE	90016	5063007058		Very Low Residential	RD1.5-1	0	29	0.139	Residential - Double, Duplex, or Two Units - 4 Stories or Less	YES - Current	NO - Privately-Owned	Pending Project	Not Used in Prior Housing Element	0	0	2	2	123B177 529	West Adams - Baldwin Hills - Leimert	Issued Permits	20010-30000-00661
LOS ANGELES	2636-2636 1/2 S VIRGINIA ROAD	90016	5050002003		Very Low Residential	RD1.5-1	0	29	0.15	Residential - Double, Duplex, or Two Units - 4 Stories or Less	YES - Current	NO - Privately-Owned	Pending Project	Not Used in Prior Housing Element	0	0	2	2	123B185 887	West Adams - Baldwin Hills - Leimert	Issued Permits	21010-30000-00429
LOS ANGELES	2638-2638 1/2 S VIRGINIA ROAD	90016	5050002003		Very Low Residential	RD1.5-1	0	29	0.15	Residential - Double, Duplex, or Two Units - 4 Stories or Less	YES - Current	NO - Privately-Owned	Pending Project	Not Used in Prior Housing Element	0	0	2	2	123B185 887	West Adams - Baldwin Hills - Leimert	Issued Permits	21010-30000-00430
LOS ANGELES	206-206 1/2 E 29TH ST	90011	5128004008		Very Low Residential	RD1.5-1	0	29	0.1434	Residential - Single Family Residence	YES - Current	NO - Privately-Owned	Pending Project	Not Used in Prior Housing Element	0	0	2	2	120A205 280	Southeast Los Angeles	Issued Permits	20010-30000-04688
LOS ANGELES	204-204 1/2 E 29TH ST	90011	5128004008		Very Low Residential	RD1.5-1	0	29	0.1434	Residential - Single Family Residence	YES - Current	NO - Privately-Owned	Pending Project	Not Used in Prior Housing Element	0	0	2	2	120A205 280	Southeast Los Angeles	Issued Permits	20010-30000-04687
LOS ANGELES	5462 W GEER AVE	90016	5043018011		Very Low Residential	RD1.5-1	0	29	0.1101	Residential - Single Family Residence	YES - Current	NO - Privately-Owned	Pending Project	Not Used in Prior Housing Element	0	0	1	1	123B177 1570	West Adams - Baldwin Hills - Leimert	Issued Permits	19010-70000-05364
LOS ANGELES	5464-5464 1/2 W GEER AVE	90016	5043018011		Very Low Residential	RD1.5-1	0	29	0.1101	Residential - Single Family Residence	YES - Current	NO - Privately-Owned	Pending Project	Not Used in Prior Housing Element	0	0	2	2	123B177 1570	West Adams - Baldwin Hills - Leimert	Issued Permits	19010-70000-05365
LOS ANGELES	6845 N FIGUEROA ST LOT #7	90042	5486003003		Very Low Residential	RD1.5-1	0	29	0.128	Residential - Single Family Residence - Vacant Land	YES - Current	NO - Privately-Owned	Pending Project	Not Used in Prior Housing Element	0	0	1	1	157-SA231 150	Northeast Los Angeles	Issued Permits	19010-20000-01669
LOS ANGELES	6845 N FIGUEROA ST LOT #5	90042	5486003003		Very Low Residential	RD1.5-1	0	29	0.128	Residential - Single Family Residence - Vacant Land	YES - Current	NO - Privately-Owned	Pending Project	Not Used in Prior Housing Element	0	0	1	1	157-SA231 150	Northeast Los Angeles	Issued Permits	19010-20000-01667
LOS ANGELES	6845 N FIGUEROA ST LOT #4	90042	5486003003		Very Low Residential	RD1.5-1	0	29	0.128	Residential - Single Family Residence - Vacant Land	YES - Current	NO - Privately-Owned	Pending Project	Not Used in Prior Housing Element	0	0	1	1	157-SA231 150	Northeast Los Angeles	Issued Permits	19010-20000-01666
LOS ANGELES	6845 N FIGUEROA ST LOT #3	90042	5486003003		Very Low Residential	RD1.5-1	0	29	0.128	Residential - Single Family Residence - Vacant Land	YES - Current	NO - Privately-Owned	Pending Project	Not Used in Prior Housing Element	0	0	1	1	157-SA231 150	Northeast Los Angeles	Issued Permits	19010-20000-01665
LOS ANGELES	6845 N FIGUEROA ST LOT #6	90042	5486003003		Very Low Residential	RD1.5-1	0	29	0.128	Residential - Single Family Residence - Vacant Land	YES - Current	NO - Privately-Owned	Pending Project	Not Used in Prior Housing Element	0	0	1	1	157-SA231 150	Northeast Los Angeles	Issued Permits	19010-20000-01668
LOS ANGELES	6845 N FIGUEROA ST LOT #1	90042	5486003003		Very Low Residential	RD1.5-1	0	29	0.128	Residential - Single Family Residence - Vacant Land	YES - Current	NO - Privately-Owned	Pending Project	Not Used in Prior Housing Element	0	0	1	1	157-SA231 150	Northeast Los Angeles	Issued Permits	19010-20000-01663
LOS ANGELES	6845 N FIGUEROA ST LOT #2	90042	5486003003		Very Low Residential	RD1.5-1	0	29	0.128	Residential - Single Family Residence - Vacant Land	YES - Current	NO - Privately-Owned	Pending Project	Not Used in Prior Housing Element	0	0	1	1	157-SA231 150	Northeast Los Angeles	Issued Permits	19010-20000-01664
LOS ANGELES	6845 N FIGUEROA ST LOT #8	90042	5486003003		Very Low Residential	RD1.5-1	0	29	0.128	Residential - Single Family Residence - Vacant Land	YES - Current	NO - Privately-Owned	Pending Project	Not Used in Prior Housing Element	0	0	1	1	157-SA231 150	Northeast Los Angeles	Issued Permits	19010-20000-01670
LOS ANGELES	707 E BROADWAY	90291	4239013002		Very Low Residential	RD1.5-1	0	29	0.106	Residential - Double, Duplex, or Two Units - 4 Stories or Less	YES - Current	NO - Privately-Owned	Pending Project	Not Used in Prior Housing Element	0	0	1	1	111B145 1463	Venice	Issued Permits	18010-30000-05239
LOS ANGELES	705 E BROADWAY	90291	4239013002		Very Low Residential	RD1.5-1	0	29	0.106	Residential - Double, Duplex, or Two Units - 4 Stories or Less	YES - Current	NO - Privately-Owned	Pending Project	Not Used in Prior Housing Element	0	0	1	1	111B145 1463	Venice	Issued Permits	18010-30000-05238
LOS ANGELES	5454 1/2 W BLACKWELDER ST	90016	5043020011		Very Low Residential	RD1.5-1	0	29	0.1101	Residential - Single Family Residence	YES - Current	NO - Privately-Owned	Pending Project	Not Used in Prior Housing Element	0	0	1	1	120B177 200	West Adams - Baldwin Hills - Leimert	Issued Permits	20010-30000-00230
LOS ANGELES	1158 1/2-3/4 W 37TH ST	90007	5040031006		Very Low Residential	RD1.5-1	0	29	0.166	Residential - Double, Duplex, or Two Units - 4 Stories or Less	YES - Current	NO - Privately-Owned	Pending Project	Not Used in Prior Housing Element	0	0	2	2	117B197 55	South Los Angeles	Issued Permits	20010-30000-02391
LOS ANGELES	2331-2331 1/2 S HAUSER BLVD	90016	5063007085		Very Low Residential	RD1.5-1	0	29	0.1394	Residential - Single Family Residence	YES - Current	NO - Privately-Owned	Pending Project	Not Used in Prior Housing Element	0	0	2	2	123B177 394	West Adams - Baldwin Hills - Leimert	Issued Permits	19010-10000-06408
LOS ANGELES	2329-2329 1/2 S HAUSER BLVD	90016	5063007085		Very Low Residential	RD1.5-1	0	29	0.1394	Residential - Single Family Residence	YES - Current	NO - Privately-Owned	Pending Project	Not Used in Prior Housing Element	0	0	2	2	123B177 394	West Adams - Baldwin Hills - Leimert	Issued Permits	19010-10000-06406
LOS ANGELES	609-611 E BROADWAY	90291	4239012043		Very Low Residential	RD1.5-1	0	29	0.1193	Residential - Single Family Residence	YES - Current	NO - Privately-Owned	Pending Project	Not Used in Prior Housing Element	0	0	2	2	108B145 281	Venice	Issued Permits	18010-10000-03259
LOS ANGELES	5432 W GEER AVE	90016	5043018004		Very Low Residential	RD1.5-1	0	29	0.1101	Residential - Single Family Residence	YES - Current	NO - Privately-Owned	Pending Project	Not Used in Prior Housing Element	0	0	1	1	123B177 1630	West Adams - Baldwin Hills - Leimert	Issued Permits	19014-10001-05290
LOS ANGELES	247 1/4-1/2 E ADAMS BLVD	90011	5127036024		Very Low Residential	RD1.5-1	0	29	0.2091	Residential - Four Units (Any Combination) - 4 Stories or Less	YES - Current	NO - Privately-Owned	Pending Project	Not Used in Prior Housing Element	0	0	2	2	120A207 115	Southeast Los Angeles	Issued Permits	20010-10000-01185
LOS ANGELES	1057 W OTSEGO ST	91601	2419018001		Very Low Residential	RD1.5-1	0	29	0.1606	Residential - Single Family Residence	YES - Current	NO - Privately-Owned	Pending Project	Not Used in Prior Housing Element	0	0	1	1	171B177 996	North Hollywood - Valley Village	Issued Permits	20016-20000-30517
LOS ANGELES	654 1/2 E VERNON AVE	90291	4239003018		Very Low Residential	RD1.5-1	0	29	0.1101	Residential - Single Family Residence	YES - Current	NO - Privately-Owned	Pending Project	Not Used in Prior Housing Element	0	0	1	1	111B145 1229	Venice	Issued Permits	20010-10000-00092
LOS ANGELES	5349 W HOMESIDE AVE	90016	5043021019		Very Low Residential	RD1.5-1	0	29	0.11	Residential - Three Units (Any Combination) - 4 Stories or Less	YES - Current	NO - Privately-Owned	Pending Project	Not Used in Prior Housing Element	0	0	1	1	120B177 408	West Adams - Baldwin Hills - Leimert	Issued Permits	19016-10001-15678
LOS ANGELES	1816 S CARMONA AVE	90019	5064010008		Very Low Residential	RD1.5-1	0	29	0.1166	Residential - Single Family Residence	YES - Current	NO - Privately-Owned	Pending Project	Not Used in Prior Housing Element	0	0	1	1	126B177 943	West Adams - Baldwin Hills - Leimert	Issued Permits	20010-10000-00454
LOS ANGELES	1814-1814 1/2 S CARMONA AVE	90019	5064010008		Very Low Residential	RD1.5-1	0	29	0.1166	Residential - Single Family Residence	YES - Current	NO - Privately-Owned	Pending Project	Not Used in Prior Housing Element	0	0	2	2	126B177 943	West Adams - Baldwin Hills - Leimert	Issued Permits	20010-10000-00455
LOS ANGELES	4332 S NORMANDIE AVE	90037	5020007013		Very Low Residential	RD1.5-1	0	29	0.1239	Residential - Single Family Residence	YES - Current	NO - Privately-Owned	Pending Project	Not Used in Prior Housing Element	0	0	1	1	114B197 1238	South Los Angeles	Issued Permits	19010-10000-05594
LOS ANGELES	4334-4334 1/2 S NORMANDIE AVE	90037	5020007013		Very Low Residential	RD1.5-1	0	29	0.1239	Residential - Single Family Residence	YES - Current	NO - Privately-Owned	Pending Project	Not Used in Prior Housing Element	0	0	2	2	114B197 1238	South Los Angeles	Issued Permits	19010-10000-05595
LOS ANGELES	325 N AVENUE 50 1-4	90042	5469012020		Very Low Residential	RD1.5-1	0	29	0.216	Residential - Five or More Units or Apartments (Any Combination) - 4 Stories or Less	YES - Current	NO - Privately-Owned	Pending Project	Not Used in Prior Housing Element	1	0	0	1	151-SA225 363	Northeast Los Angeles	Issued Permits	19014-70000-01574
LOS ANGELES	630 E SAN JUAN AVE	90291	4239025019		Very Low Residential	RD1.5-1	0	29	0.119	Residential - Single Family Residence	YES - Current	NO - Privately-Owned	Pending Project	Not Used in Prior Housing Element	0	0	1	1	108B145 657	Venice	Issued Permits	20014-30000-00890
LOS ANGELES	2718 1/2 S REDONDO BLVD	90016	5049025012		Very Low Residential	RD1.5-1	0	29	0.1652	Residential - Single Family Residence - Therapy Pool (Spa)	YES - Current	NO - Privately-Owned	Pending Project	Not Used in Prior Housing Element	0	0	1	1	123B177 1696	West Adams - Baldwin Hills - Leimert	Issued Permits	19010-20000-00473
LOS ANGELES	7886 S AIRPORT BLVD	90045	4105014008		Very Low Residential	RD1.5-1	0	29	0.168	Residential - Double, Duplex, or Two Units - 4 Stories or Less	YES - Current	NO - Privately-Owned	Pending Project	Not Used in Prior Housing Element	0	0	1	1	099B169 706	Westchester - Playa del Rey	Issued Permits	20016-10000-24508
LOS ANGELES	12256-12256 1/2 W VANOWEN ST	91605	2322002041		Very Low Residential	RD1.5-1	0	29	0.1591	Residential - Double, Duplex, or Two Units - 4 Stories or Less	YES - Current	NO - Privately-Owned	Pending Project	Not Used in Prior Housing Element	0	0	1	1	180B165 12	North Hollywood - Valley Village	Issued Permits	20016-10000-09944
LOS ANGELES	5120 N CAHUENGA BLVD UNITS: 1-7	91601	2419017013		Very Low Residential	RD1.5-1	0	29	0.1377	Residential - Single Family Residence	YES - Current	NO - Privately-Owned	Pending Project	Not Used in Prior Housing Element	1	0	6	7	171B177 890	North Hollywood - Valley Village	Issued Permits	19010-10000-03829
LOS ANGELES	2427 1/2-3/4 S CARMONA AVE	90016	5063012073		Very Low Residential	RD1.5-1	0	29	0.174	Residential - Four Units (Any Combination) - 4 Stories or Less	YES - Current	NO - Privately-Owned	Pending Project	Not Used in Prior Housing Element	0	0	1	1	123B177 625	West Adams - Baldwin Hills - Leimert	Issued Permits	20014-30000-01716
LOS ANGELES	10857-10857 1/2 W MORRISON ST	91601	2419005015		Very Low Residential	RD1.5-1	0	29	0.1604	Residential - Single Family Residence	YES - Current	NO - Privately-Owned	Pending Project	Not Used in Prior Housing Element	0	0	2	2	171B173 1218	North Hollywood - Valley Village	Issued Permits	20010-20000-01695
LOS ANGELES	10500-10500 1/2 N CLEON AVE	91601	2419005015		Very Low Residential	RD1.5-1	0	29	0.1604	Residential - Single Family Residence	YES - Current	NO - Privately-Owned	Pending Project	Not Used in Prior Housing Element	0	0	2	2	171B173 1218	North Hollywood - Valley Village	Issued Permits	20010-20000-01696
LOS ANGELES	1050 3/4-1052 3/4 W 84TH PL	90044	6033025002		Very Low Residential	RD1.5-1	0	29	0.121	Residential - Four Units (Any Combination) - 4 Stories or Less	YES - Current	NO - Privately-Owned	Pending Project	Not Used in Prior Housing Element	0	0	2	2	097-SA197 157	South Los Angeles	Issued Permits	20016-10000-26528
LOS ANGELES	14940-14942 W MOORPARK ST	91403	2264016035		Very Low Residential	RD1.5-1	0	29	0.1349	Residential - Single Family Residence - Vacant Land	YES - Current	NO - Privately-Owned	Pending Project	Not Used in Prior Housing Element	0	0	2	2	168B145 992	Sherman Oaks-Studio City-Toluca Lake-Cahuenga	Issued Permits	20010-20000-03665
LOS ANGELES	14944-14946 W MOORPARK ST	91403	2264016035		Very Low Residential	RD1.5-1	0	29	0.1349	Residential - Single Family Residence - Vacant Land	YES - Current	NO - Privately-Owned	Pending Project	Not Used in Prior Housing Element	0	0	2	2	168B145 992	Sherman Oaks-Studio City-Toluca Lake-Cahuenga Pass	Issued Permits	20010-20000-03664
LOS ANGELES	5340 N WHITSETT AVE 1-10	91607	2347031062		Very Low Residential	RD1.5-1	0	29	0.1435	Residential - Five or More Units or Apartments (Any Combination) - 4 Stories or Less - Pool	YES - Current	NO - Privately-Owned	Pending Project	Not Used in Prior Housing Element	0	0	1	1	171B165 176	North Hollywood - Valley Village	Issued Permits	21016-10000-07875
LOS ANGELES	4312 S MORGAN AVE	90011	5116020015		Very Low Residential	RD1.5-1	0	29	0.123	Residential - Single Family Residence	YES - Current	NO - Privately-Owned	Pending Project	Not Used in Prior Housing Element	0	0	1	1	114A213 382	Southeast Los Angeles	Issued Permits	20010-10000-04642
LOS ANGELES	4310-4310 1/2 S MORGAN AVE	90011	5116020015		Very Low Residential	RD1.5-1	0	29	0.123	Residential - Single Family Residence	YES - Current	NO - Privately-Owned	Pending Project	Not Used in Prior Housing Element	0	0	2	2	114A213 382	Southeast Los Angeles	Issued Permits	20010-10000-04641
LOS ANGELES	12710 1/2 W BARBARA ANN ST	91605	2324019022		Very Low Residential	RD1.5-1	0	29	0.13	Residential - Double, Duplex, or Two Units - 4 Stories or Less	YES - Current	NO - Privately-Owned	Pending Project	Not Used in Prior Housing Element	0	0	1	1	183B161 145	North Hollywood - Valley Village	Issued Permits	21016-10000-05340
LOS ANGELES	615-615 1/2 W 41ST PL	90037	5019019011		Very Low Residential	RD1.5-1	0	29	0.1549	Residential - Single Family Residence	YES - Current	NO - Privately-Owned	Pending Project	Not Used in Prior Housing Element	0	0	2	2	114A201 28	South Los Angeles	Issued Permits	20010-20000-00490
LOS ANGELES	617-617 1/2 W 41ST PL	90037	5019019011		Very Low Residential	RD1.5-1	0	29	0.1549	Residential - Single Family Residence	YES - Current	NO - Privately-Owned	Pending Project	Not Used in Prior Housing Element	0	0	2	2	114A201 28	South Los Angeles	Issued Permits	20010-20000-00491
LOS ANGELES	2237 W LAVERNA AVE	90041	5685012005		Very Low Residential	RD1.5-1	0	29	0.1515	Residential - Single Family Residence	YES - Current	NO - Privately-Owned	Pending Project	Not Used in Prior Housing Element	0	0	1	1	160-SA221 216	Northeast Los Angeles	Issued Permits	19016-30000-30587
LOS ANGELES	5640-5640 1/4 N AUCKLAND AVE	91601	2415026011		Very Low Residential	RD1.5-1	0	29	0.1434	Residential - Single Family Residence	YES - Current	NO - Privately-Owned	Pending Project	Not Used in Prior Housing Element	0	0	2	2	174B177 405	North Hollywood - Valley Village	Issued Permits	20010-30000-01091
LOS ANGELES	5640 1/2-5/4 N AUCKLAND AVE	91601	2415026011		Very Low Residential	RD1.5-1	0	29	0.1434	Residential - Single Family Residence	YES - Current	NO - Privately-Owned	Pending Project	Not Used in Prior Housing Element	0	0	2	2	174B177 405	North Hollywood - Valley Village	Issued Permits	20010-30000-01092
LOS ANGELES	721-721 1/2 W 41ST PL	90037	5019020010		Very Low Residential	RD1.5-1	0	29	0.1549	Residential - Single Family Residence	YES - Current	NO - Privately-Owned	Pending Project	Not Used in Prior Housing Element	0	0	2	2	114A201 39	South Los Angeles	Issued Permits	19010-10000-04705
LOS ANGELES	719-719 1/2 W 41ST PL	90037	5019020010		Very Low Residential	RD1.5-1	0	29	0.1549	Residential - Single Family Residence	YES - Current	NO - Privately-Owned	Pending Project	Not Used in Prior Housing Element	0	0	2	2	114A201 39	South Los Angeles	Issued Permits	19010-10000-04704
LOS ANGELES	2304-2304 1/2 S HAUSER BLVD	90016	5063023025		Very Low Residential	RD1.5-1	0	29	0.139	Residential - Single Family Residence	YES - Current	NO - Privately-Owned	Pending Project	Not Used in Prior Housing Element	0	0	2	2	123B177 281	West Adams - Baldwin Hills - Leimert	Issued Permits	19010-10000-04387
LOS ANGELES	2302-2302 1/2 S HAUSER BLVD	90016	5063023025		Very Low Residential	RD1.5-1	0	29	0.139	Residential - Single Family Residence	YES - Current	NO - Privately-Owned	Pending Project	Not Used in Prior Housing Element	0	0	2	2	123B177 281	West Adams - Baldwin Hills - Leimert	Issued Permits	19010-10000-04388
LOS ANGELES	1121-1121 1/2 W BROWNING BLVD	90037	5037023021		Very Low Residential	RD1.5-1	0	29	0.179	Residential - Three Units (Any Combination) - 4 Stories or Less	YES - Current	NO - Privately-Owned	Pending Project	Not Used in Prior Housing Element	0	0	2	2	114B197 33	South Los Angeles	Issued Permits	19010-10000-03649
LOS ANGELES	1123-1123 1/2 W BROWNING BLVD	90037	5037023021		Very Low Residential	RD1.5-1	0	29	0.179	Residential - Three Units (Any Combination) - 4 Stories or Less	YES - Current	NO - Privately-Owned	Pending Project	Not Used in Prior Housing Element	0	0	2	2	114B197 33	South Los Angeles	Issued Permits	19010-10000-03650
LOS ANGELES	5529 W HOMESIDE AVE	90016	5048020023		Very Low Residential	RD1.5-1	0	29	0.1101	Residential - Single Family Residence	YES - Current	NO - Privately-Owned	Pending Project	Not Used in Prior Housing Element	0	0	1	1	120B177 178	West Adams - Baldwin Hills - Leimert	Issued Permits	20016-20000-22687
LOS ANGELES	8506-8508 S VAN NESS AVE	90047	6035029001		Very Low Residential	RD1.5-1	0	29	0.118	Residential - Three Units (Any Combination) - 4 Stories or Less	YES - Current	NO - Privately-Owned	Pending Project	Not Used in Prior Housing Element	0	0	1	1	097-SA191 183	South Los Angeles	Issued Permits	21016-10000-06323
LOS ANGELES	808 1

Appendix 4.3. *Pipeline Development Projects, Anticipated Development by Income Level*

Jurisdiction Name	Site Address/Intersection	5 Digit ZIP Code	Assessor Parcel Number	Consolidated Sites	General Plan Designation (Current)	Zoning Designation (Current)	Minimum Density Allowed (units/acre)	Max Density Allowed (units/acre)	Parcel Size (Acres)	Existing Use/Vacancy	Infrastructure	Publicly-Owned	Site Status	Identified in Last/Last Two Planning Cycle(s)	Lower Income Capacity	Moderate Income Capacity	Above Moderate Income Capacity	Total Capacity	PIN	Community Plan Area	Pipeline Stage	Case or Permit Number
LOS ANGELES	6901 N HINDS AVE	91605	2321014012		Very Low Residential	RD1.5-1	0	29	0.1814	Residential - Five or More Units or Apartments (Any Combination) - 4 Stories or Less	YES - Current	NO - Privately-Owned	Pending Project	Not Used in Prior Housing Element	0	0	1	1	183B169 431	North Hollywood - Valley Village	Issued Permits	19010-10000-03575
LOS ANGELES	11853-11853 1/2 W DEHOUGNE ST	91605	2321014012		Very Low Residential	RD1.5-1	0	29	0.1814	Residential - Five or More Units or Apartments (Any Combination) - 4 Stories or Less	YES - Current	NO - Privately-Owned	Pending Project	Not Used in Prior Housing Element	0	0	2	2	183B169 431	North Hollywood - Valley Village	Issued Permits	19010-10000-03577
LOS ANGELES	11851-11851 1/2 W DEHOUGNE ST	91605	2321014012		Very Low Residential	RD1.5-1	0	29	0.1814	Residential - Five or More Units or Apartments (Any Combination) - 4 Stories or Less	YES - Current	NO - Privately-Owned	Pending Project	Not Used in Prior Housing Element	0	0	2	2	183B169 431	North Hollywood - Valley Village	Issued Permits	19010-10000-03576
LOS ANGELES	1612 W 206TH ST 1-4	90501	7351008010		Very Low Residential	RD1.5-1	0	29	0.1606	Residential - Single Family Residence - Vacant Land	YES - Current	NO - Privately-Owned	Pending Project	Not Used in Prior Housing Element	0	0	4	4	054B193 272	Harbor Gateway	Issued Permits	18010-30000-03281
LOS ANGELES	120-120 1/2 E 29TH ST	90011	5128004004		Very Low Residential	RD1.5-1	0	29	0.1434	Residential - Single Family Residence	YES - Current	NO - Privately-Owned	Pending Project	Not Used in Prior Housing Element	0	0	2	2	120A205 256	Southeast Los Angeles	Issued Permits	21010-10000-00563
LOS ANGELES	122-122 1/2 E 29TH ST	90011	5128004004		Very Low Residential	RD1.5-1	0	29	0.1434	Residential - Single Family Residence	YES - Current	NO - Privately-Owned	Pending Project	Not Used in Prior Housing Element	0	0	2	2	120A205 256	Southeast Los Angeles	Issued Permits	21010-10000-00562
LOS ANGELES	2230-2230 1/2 S HAUSER BLVD	90016	5063024017		Very Low Residential	RD1.5-1	0	29	0.1394	Residential - Single Family Residence	YES - Current	NO - Privately-Owned	Pending Project	Not Used in Prior Housing Element	0	0	2	2	123B177 211	West Adams - Baldwin Hills - Leimert	Issued Permits	20014-10000-01564
LOS ANGELES	1913 S RIDGELEY DR	90016	5064007006		Very Low Residential	RD1.5-1	0	29	0.1146	Residential - Single Family Residence	YES - Current	NO - Privately-Owned	Pending Project	Not Used in Prior Housing Element	0	0	1	1	123B177 986	West Adams - Baldwin Hills - Leimert	Issued Permits	20016-20000-29048
LOS ANGELES	517 W 79TH ST #1-4	90044	6020016015		Very Low Residential	RD1.5-1	0	29	0.171	Residential - Four Units (Any Combination) - 4 Stories or Less	YES - Current	NO - Privately-Owned	Pending Project	Not Used in Prior Housing Element	4	0	0	4	099B201 509	South Los Angeles	Issued Permits	19014-20000-02558
LOS ANGELES	12644 W OXNARD ST	91606	2341004012		Very Low Residential	RD1.5-1	0	29	0.1691	Residential - Double, Duplex, or Two Units - 4 Stories or Less	YES - Current	NO - Privately-Owned	Pending Project	Not Used in Prior Housing Element	0	0	1	1	177B161 918	North Hollywood - Valley Village	Issued Permits	19010-70000-06163
LOS ANGELES	12646-12646 1/2 W OXNARD ST	91606	2341004012		Very Low Residential	RD1.5-1	0	29	0.1691	Residential - Double, Duplex, or Two Units - 4 Stories or Less	YES - Current	NO - Privately-Owned	Pending Project	Not Used in Prior Housing Element	0	0	2	2	177B161 918	North Hollywood - Valley Village	Issued Permits	19010-70000-06165
LOS ANGELES	12648-12648 1/2 W OXNARD ST	91606	2341004012		Very Low Residential	RD1.5-1	0	29	0.1691	Residential - Double, Duplex, or Two Units - 4 Stories or Less	YES - Current	NO - Privately-Owned	Pending Project	Not Used in Prior Housing Element	0	0	2	2	177B161 918	North Hollywood - Valley Village	Issued Permits	19010-70000-06166
LOS ANGELES	1261 W ROLLAND CURTIS PL	90037	5037011016		Very Low Residential	RD1.5-1	0	29	0.12	Residential - Single Family Residence	YES - Current	NO - Privately-Owned	Pending Project	Not Used in Prior Housing Element	0	0	1	1	117B197 624	South Los Angeles	Issued Permits	19010-70000-06087
LOS ANGELES	1263-1263 1/2 W ROLLAND CURTIS PL	90037	5037011016		Very Low Residential	RD1.5-1	0	29	0.12	Residential - Single Family Residence	YES - Current	NO - Privately-Owned	Pending Project	Not Used in Prior Housing Element	0	0	2	2	117B197 624	South Los Angeles	Issued Permits	19010-70000-06086
LOS ANGELES	1269 W ROLLAND CURTIS PL	90037	5037011017		Very Low Residential	RD1.5-1	0	29	0.12	Residential - Single Family Residence	YES - Current	NO - Privately-Owned	Pending Project	Not Used in Prior Housing Element	0	0	1	1	117B197 623	South Los Angeles	Issued Permits	19010-70000-06083
LOS ANGELES	1267-1267 1/2 W ROLLAND CURTIS PL	90037	5037011017		Very Low Residential	RD1.5-1	0	29	0.12	Residential - Single Family Residence	YES - Current	NO - Privately-Owned	Pending Project	Not Used in Prior Housing Element	0	0	2	2	117B197 623	South Los Angeles	Issued Permits	19010-70000-06084
LOS ANGELES	11833 W GILMORE ST 1-18	91606	2322017055		Very Low Residential	RD1.5-1	0	29	0.3007	Residential - Five or More Units or Apartments (Any Combination) - 4 Stories or Less	YES - Current	NO - Privately-Owned	Pending Project	Not Used in Prior Housing Element	0	0	2	2	180B169 939	North Hollywood - Valley Village	Issued Permits	20016-20000-17083
LOS ANGELES	2728 S SYCAMORE AVE	90016	5049017025		Very Low Residential	RD1.5-1	0	29	0.1101	Residential - Single Family Residence	YES - Current	NO - Privately-Owned	Pending Project	Not Used in Prior Housing Element	0	0	1	1	123B177 1442	West Adams - Baldwin Hills - Leimert	Issued Permits	20016-10000-16772
LOS ANGELES	441 W 84TH PL	90003	6032034012		Very Low Residential	RD1.5-1	0	29	0.1163	Residential - Single Family Residence	YES - Current	NO - Privately-Owned	Pending Project	Not Used in Prior Housing Element	0	0	1	1	097-SA201 58	South Los Angeles	Issued Permits	19014-70000-06868
LOS ANGELES	115 E 31ST ST 4	90011	5128005040		Very Low Residential	RD1.5-1	0	29	0.143	Residential - Three Units (Any Combination) - 4 Stories or Less	YES - Current	NO - Privately-Owned	Pending Project	Not Used in Prior Housing Element	0	0	1	1	120A205 343	Southeast Los Angeles	Issued Permits	21016-10000-08311
LOS ANGELES	10853 1/2 W HESBY ST	91601	2419006012		Very Low Residential	RD1.5-1	0	29	0.1239	Residential - Single Family Residence	YES - Current	NO - Privately-Owned	Pending Project	Not Used in Prior Housing Element	0	0	1	1	171B173 1043	North Hollywood - Valley Village	Issued Permits	20014-20000-05022
LOS ANGELES	331 1/4 E 52ND ST	90011	5109024024		Very Low Residential	RD1.5-1	0	29	0.218	Residential - Five or More Units or Apartments (Any Combination) - 4 Stories or Less	YES - Current	NO - Privately-Owned	Pending Project	Not Used in Prior Housing Element	0	0	1	1	108B205 64	Southeast Los Angeles	Issued Permits	21010-30000-02044
LOS ANGELES	8770 W GUTHRIE AVE	90034	4320023001		Very Low Residential	RD1.5-1	0	29	0.1446	Residential - Single Family Residence	YES - Current	NO - Privately-Owned	Pending Project	Not Used in Prior Housing Element	0	0	1	1	126B169 675	West Adams - Baldwin Hills - Leimert	Issued Permits	20016-30000-07747
LOS ANGELES	8774 W GUTHRIE AVE	90034	4320023001		Very Low Residential	RD1.5-1	0	29	0.1446	Residential - Single Family Residence	YES - Current	NO - Privately-Owned	Pending Project	Not Used in Prior Housing Element	0	0	1	1	126B169 675	West Adams - Baldwin Hills - Leimert	Issued Permits	20014-30000-01279
LOS ANGELES	2220-2220 1/2 S CARMONA AVE	90016	5063007072		Very Low Residential	RD1.5-1	0	29	0.1394	Residential - Single Family Residence	YES - Current	NO - Privately-Owned	Pending Project	Not Used in Prior Housing Element	0	0	2	2	123B177 152	West Adams - Baldwin Hills - Leimert	Issued Permits	20010-10000-01751
LOS ANGELES	2218-2218 1/2 S CARMONA AVE	90016	5063007072		Very Low Residential	RD1.5-1	0	29	0.1394	Residential - Single Family Residence	YES - Current	NO - Privately-Owned	Pending Project	Not Used in Prior Housing Element	0	0	2	2	123B177 152	West Adams - Baldwin Hills - Leimert	Issued Permits	20010-10000-01750
LOS ANGELES	5401 W CARLIN ST	90016	5043010018		Very Low Residential	RD1.5-1	0	29	0.1101	Residential - Single Family Residence	YES - Current	NO - Privately-Owned	Pending Project	Not Used in Prior Housing Element	0	0	1	1	123B177 1402	West Adams - Baldwin Hills - Leimert	Issued Permits	19010-70000-06177
LOS ANGELES	5403-5405 W CARLIN ST	90016	5043010018		Very Low Residential	RD1.5-1	0	29	0.1101	Residential - Single Family Residence	YES - Current	NO - Privately-Owned	Pending Project	Not Used in Prior Housing Element	0	0	2	2	123B177 1402	West Adams - Baldwin Hills - Leimert	Issued Permits	19010-70000-06176
LOS ANGELES	6007 N FAIR AVE UNIT A	91606	2337006007		Very Low Residential	RD1.5-1	0	29	0.2293	Residential - Single Family Residence - Vacant Land	YES - Current	NO - Privately-Owned	Pending Project	Used in Two Consecutive Prior Housing Eleme	0	0	1	1	177B173 1089	North Hollywood - Valley Village	Issued Permits	17010-20000-04299
LOS ANGELES	6013 N FAIR AVE UNIT B	91606	2337006007		Very Low Residential	RD1.5-1	0	29	0.2293	Residential - Single Family Residence - Vacant Land	YES - Current	NO - Privately-Owned	Pending Project	Used in Two Consecutive Prior Housing Eleme	0	0	1	1	177B173 1089	North Hollywood - Valley Village	Issued Permits	17010-20000-04300
LOS ANGELES	6011-6011 1/2 N FAIR AVE UNIT D	91606	2337006007		Very Low Residential	RD1.5-1	0	29	0.2293	Residential - Single Family Residence - Vacant Land	YES - Current	NO - Privately-Owned	Pending Project	Used in Two Consecutive Prior Housing Eleme	0	0	2	2	177B173 1089	North Hollywood - Valley Village	Issued Permits	17010-20000-04302
LOS ANGELES	6009-6009 1/2 N FAIR AVE UNIT C	91606	2337006007		Very Low Residential	RD1.5-1	0	29	0.2293	Residential - Single Family Residence - Vacant Land	YES - Current	NO - Privately-Owned	Pending Project	Used in Two Consecutive Prior Housing Eleme	0	0	2	2	177B173 1089	North Hollywood - Valley Village	Issued Permits	17010-20000-04301
LOS ANGELES	2300-2310 S THURMAN AVE	90016	5064023018		Very Low Residential	RD1.5-1	0	29	0.132	Residential - Three Units (Any Combination) - 4 Stories or Less	YES - Current	NO - Privately-Owned	Pending Project	Not Used in Prior Housing Element	0	0	1	1	123B173 60	West Adams - Baldwin Hills - Leimert	Issued Permits	18010-30000-06266
LOS ANGELES	2300-2310 S THURMAN AVE	90016	5064023018		Very Low Residential	RD1.5-1	0	29	0.132	Residential - Three Units (Any Combination) - 4 Stories or Less	YES - Current	NO - Privately-Owned	Pending Project	Not Used in Prior Housing Element	0	0	1	1	123B173 60	West Adams - Baldwin Hills - Leimert	Issued Permits	18010-30000-06268
LOS ANGELES	2300-2310 S THURMAN AVE	90016	5064023018		Very Low Residential	RD1.5-1	0	29	0.132	Residential - Three Units (Any Combination) - 4 Stories or Less	YES - Current	NO - Privately-Owned	Pending Project	Not Used in Prior Housing Element	0	0	1	1	123B173 60	West Adams - Baldwin Hills - Leimert	Issued Permits	18010-30000-06269
LOS ANGELES	2300-2310 S THURMAN AVE	90016	5064023018		Very Low Residential	RD1.5-1	0	29	0.132	Residential - Three Units (Any Combination) - 4 Stories or Less	YES - Current	NO - Privately-Owned	Pending Project	Not Used in Prior Housing Element	0	0	1	1	123B173 60	West Adams - Baldwin Hills - Leimert	Issued Permits	18010-30000-06267
LOS ANGELES	2300-2310 S THURMAN AVE	90016	5064023018		Very Low Residential	RD1.5-1	0	29	0.132	Residential - Three Units (Any Combination) - 4 Stories or Less	YES - Current	NO - Privately-Owned	Pending Project	Not Used in Prior Housing Element	0	0	1	1	123B173 60	West Adams - Baldwin Hills - Leimert	Issued Permits	18010-30000-06265
LOS ANGELES	2300-2310 S THURMAN AVE	90016	5064023018		Very Low Residential	RD1.5-1	0	29	0.132	Residential - Three Units (Any Combination) - 4 Stories or Less	YES - Current	NO - Privately-Owned	Pending Project	Not Used in Prior Housing Element	0	0	1	1	123B173 60	West Adams - Baldwin Hills - Leimert	Issued Permits	18010-30000-06275
LOS ANGELES	2300-2310 S THURMAN AVE	90016	5064023018		Very Low Residential	RD1.5-1	0	29	0.132	Residential - Three Units (Any Combination) - 4 Stories or Less	YES - Current	NO - Privately-Owned	Pending Project	Not Used in Prior Housing Element	0	0	1	1	123B173 60	West Adams - Baldwin Hills - Leimert	Issued Permits	18010-30000-06273
LOS ANGELES	2300-2310 S THURMAN AVE	90016	5064023018		Very Low Residential	RD1.5-1	0	29	0.132	Residential - Three Units (Any Combination) - 4 Stories or Less	YES - Current	NO - Privately-Owned	Pending Project	Not Used in Prior Housing Element	0	0	1	1	123B173 60	West Adams - Baldwin Hills - Leimert	Issued Permits	18010-30000-06272
LOS ANGELES	2300-2310 S THURMAN AVE	90016	5064023018		Very Low Residential	RD1.5-1	0	29	0.132	Residential - Three Units (Any Combination) - 4 Stories or Less	YES - Current	NO - Privately-Owned	Pending Project	Not Used in Prior Housing Element	0	0	1	1	123B173 60	West Adams - Baldwin Hills - Leimert	Issued Permits	18010-30000-06276
LOS ANGELES	2300-2310 S THURMAN AVE	90016	5064023018		Very Low Residential	RD1.5-1	0	29	0.132	Residential - Three Units (Any Combination) - 4 Stories or Less	YES - Current	NO - Privately-Owned	Pending Project	Not Used in Prior Housing Element	0	0	1	1	123B173 60	West Adams - Baldwin Hills - Leimert	Issued Permits	18010-30000-06274
LOS ANGELES	2300-2310 S THURMAN AVE	90016	5064023018		Very Low Residential	RD1.5-1	0	29	0.132	Residential - Three Units (Any Combination) - 4 Stories or Less	YES - Current	NO - Privately-Owned	Pending Project	Not Used in Prior Housing Element	0	0	1	1	123B173 60	West Adams - Baldwin Hills - Leimert	Issued Permits	18010-30000-06270
LOS ANGELES	2300-2310 S THURMAN AVE	90016	5064023018		Very Low Residential	RD1.5-1	0	29	0.132	Residential - Three Units (Any Combination) - 4 Stories or Less	YES - Current	NO - Privately-Owned	Pending Project	Not Used in Prior Housing Element	0	0	1	1	123B173 60	West Adams - Baldwin Hills - Leimert	Issued Permits	18010-30000-06271
LOS ANGELES	1721 1/4 S NEW HAMPSHIRE AVE	90006	5075019001		Very Low Residential	RD1.5-1	0	29	0.12	Residential - Five or More Units or Apartments (Any Combination) - 4 Stories or Less	YES - Current	NO - Privately-Owned	Pending Project	Not Used in Prior Housing Element	0	0	1	1	126B197 448	South Los Angeles	Issued Permits	20016-10000-25963
LOS ANGELES	1014-1016 W 84TH PL	90044	6033025011		Very Low Residential	RD1.5-1	0	29	0.118	Residential - Single Family Residence	YES - Current	NO - Privately-Owned	Pending Project	Not Used in Prior Housing Element	0	0	1	1	097-SA199 131	South Los Angeles	Issued Permits	20014-10000-04147
LOS ANGELES	2729 S ALSACE AVE	90016	5049020014		Very Low Residential	RD1.5-1	0	29	0.1101	Residential - Single Family Residence	YES - Current	NO - Privately-Owned	Pending Project	Not Used in Prior Housing Element	0	0	1	1	123B177 1343	West Adams - Baldwin Hills - Leimert	Issued Permits	20016-10000-20829
LOS ANGELES	2119 S SPAULDING AVE	90016	5064028027		Very Low Residential	RD1.5-1	0	29	0.1105		YES - Current	NO - Privately-Owned	Pending Project	Not Used in Prior Housing Element	0	0	1	1	126B173 947	West Adams - Baldwin Hills - Leimert	Issued Permits	20016-20000-03461
LOS ANGELES	1813-1823 1/2 S NEW ENGLAND ST	90006	5056016015		Very Low Residential	RD1.5-1	0	29	0.152	Residential - Double, Duplex, or Two Units - 4 Stories or Less	YES - Current	NO - Privately-Owned	Pending Project	Not Used in Prior Housing Element	0	0	2	2	126B197 609	South Los Angeles	Issued Permits	19010-20000-02955
LOS ANGELES	1821-1821 1/2 S NEW ENGLAND ST	90006	5056016015		Very Low Residential	RD1.5-1	0	29	0.152	Residential - Double, Duplex, or Two Units - 4 Stories or Less	YES - Current	NO - Privately-Owned	Pending Project	Not Used in Prior Housing Element	0	0	2	2	126B197 609	South Los Angeles	Issued Permits	19010-20000-02956
LOS ANGELES	1733 S NEW ENGLAND ST	90006	5056017013		Very Low Residential	RD1.5-1	0	29	0.106	Residential - Single Family Residence	YES - Current	NO - Privately-Owned	Pending Project	Not Used in Prior Housing Element	0	0	1	1	126B197 429	South Los Angeles	Issued Permits	20014-20000-02435
LOS ANGELES	5651 N AUCKLAND AVE	91601	2415025025		Very Low Residential	RD1.5-1	0	29	0.127	Residential - Single Family Residence	YES - Current	NO - Privately-Owned	Pending Project	Not Used in Prior Housing Element	0	0	1	1	174B177 380	North Hollywood - Valley Village	Issued Permits	19010-10000-06399
LOS ANGELES	5653-5653 1/2 N AUCKLAND AVE	91601	2415025025		Very Low Residential	RD1.5-1	0	29	0.127	Residential - Single Family Residence	YES - Current	NO - Privately-Owned	Pending Project	Not Used in Prior Housing Element	0	0	2	2	174B177 380	North Hollywood - Valley Village	Issued Permits	19010-10000-06400
LOS ANGELES	246-246 1/2 N DILLON ST	90026	5156009006		Very Low Residential	RD1.5-1	0	29	0.1469	Residential - Single Family Residence	YES - Current	NO - Privately-Owned	Pending Project	Not Used in Prior Housing Element	0	0	2	2	139-SA201 291	Westlake	Issued Permits	19010-10000-05402
LOS ANGELES	248-248 1/2 N DILLON ST	90026	5156009006		Very Low Residential	RD1.5-1	0	29	0.1469	Residential - Single Family Residence	YES - Current	NO - Privately-Owned	Pending Project	Not Used in Prior Housing Element	0	0	2	2	139-SA201 291	Westlake	Issued Permits	19010-10000-05404
LOS ANGELES	2821 S VIRGINIA ROAD	90016	5050013011		Very Low Residential	RD1.5-1	0	29	0.1202	Residential - Single Family Residence	YES - Current	NO - Privately-Owned	Pending Project	Not Used in Prior Housing Element	0	0	1	1	123B185 1092	West Adams - Baldwin Hills - Leimert	Issued Permits	19010-10000-06138
LOS ANGELES	2821 1/2-1/4 S VIRGINIA ROAD	90016	5050013011		Very Low Residential	RD1.5-1	0	29	0.1202	Residential - Single Family Residence	YES - Current	NO - Privately-Owned	Pending Project	Not Used in Prior Housing Element	0	0	2	2	123B185 1092	West Adams - Baldwin Hills - Leimert	Issued Permits	19010-10000-06139
LOS ANGELES	424-424 1/2 E 30TH ST	90011	5128006010		Very Low Residential	RD1.5-1	0	29	0.115	Residential - Double, Duplex, or Two Units - 4 Stories or Less	YES - Current	NO - Privately-Owned	Pending Project	Not Used in Prior Housing Element	0	0	2	2	118-SA207 129	Southeast Los Angeles	Issued Permits	20010-10000-03257
LOS ANGELES	426 E 30TH ST	90011	5128006010		Very Low Residential	RD1.5-1	0	29	0.115	Residential - Double, Duplex, or Two Units - 4 Stories or Less	YES - Current	NO - Privately-Owned	Pending Project	Not Used in Prior Housing Element	0	0	1	1	118-SA207 129	Southeast Los Angeles	Issued Permits	20010-10000-03256
LOS ANGELES	3428 S NORTON AVE	90018	5044006010		Very Low Residential	RD1.5-1	0	29	0.121	Residential - Single Family Residence	YES - Current	NO - Privately-Owned	Pending Project	Not Used in Prior Housing Element	0	0	1	1	120B185 994	West Adams - Baldwin Hills - Leimert	Issued Permits	20010-10000-04505
LOS ANGELES	3426-3426 1/2 S NORTON AVE	90018	5044006010		Very Low Residential	RD1.5-1	0	29	0.121	Residential - Single Family Residence	YES - Current	NO - Privately-Owned	Pending Project	Not Used in Prior Housing Element	0	0	2	2	120B185 994	West Adams - Baldwin Hills - Leimert	Issued Permits	20010-10000-04504
LOS ANGELES	306-308 E 49TH ST	90011	5109008018		Very Low Residential	RD1.5-1	0	29	0.1239	Residential - Single Family Residence	YES - Current	NO - Privately-Owned	Pending Project	Not Used in Prior Housing Element	0	0	2	2	111A205 229	Southeast Los Angeles	Issued Permits	20010-10000-03270
LOS ANGELES	1351-1353 W 58TH ST	90037	5002013014		Very Low Residential	RD1.5-1	0	29	0.1239	Residential - Single Family Residence	YES - Current	NO - Privately-Owned	Pending Project	Not Used in Prior Housing Element	0	0	2	2	108B197 1260	South Los Angeles	Issued Permits	20010-10000-02574
LOS ANGELES	1923 W COURT ST	90026	5157025015		Very Low Residential	RD1.5-1	0	29	0.055	Residential - Single Family Residence	YES - Current	NO - Privately-Owned	Pending Project	Not Used in Prior Housing Element	0	0	1	1	136-SA207 132	Westlake	Issued Permits	21016-10000-12433
LOS ANGELES	5325-5325 1/2 N BEN AVE	91607	2348016067		Very Low Residential	RD1.5-1	0	29	0.1503	Residential - Single Family Residence - Pool	YES - Current	NO - Privately-Owned	Pending Project	Not Used in Prior Housing Element	0	0	2	2	171B165 241	North Hollywood - Valley Village	Issued Permits	19014-20000-05825
LOS ANGELES	5323-5323 1/2 N BEN AVE	91607	2348016067		Very Low Residential	RD1.5-1	0	29	0.1503	Residential - Single Family Residence - Pool	YES - Current	NO - Privately-Owned	Pending Project	Not Used in Prior Housing Element	0	0	2	2	171B165 241	North Hollywood - Valley Village	Issued Permits	19010-20000-04772
LOS ANGELES	10851-10851 1/2 W OTSEGO ST	91601	2419007022		Very Low Residential	RD1.5-1	0	29	0.1422	Residential - Single Family Residence	YES - Current	NO - Privately-Owned	Pending Project	Not Used in Prior Housing Element	0	0	2	2	171B173 890	North Hollywood - Valley Village	Issued Permits	20010-30000-04459
LOS ANGELES	10853 W OTSEGO ST	91601	2419007022		Very Low Residential	RD1.5-1	0	29	0.1422	Residential - Single Family Residence	YES - Current	NO - Privately-Owned	Pending Project	Not Used in Prior Housing Element	0	0	3	3	171B173 890	North Hollywood - Valley Village	Issued Permits	20010-30000-04460
LOS ANGELES	1752 S MAGNOLIA AVE	90006	5056012015		Very Low Residential	RD1.5-1	0	29	0.1825	Residential - Single Family Residence	YES - Current	NO - Privately-Owned	Pending Project	Not Used in Prior Housing Element	0	0	1	1	127-SA201 391	South Los Angeles	Issued Permits	19010-10000-05018
LOS ANGELES	1701 1/2 W 42ND ST	90037	5019017021		Very Low Residential	RD1.5-1	0	29	0.1	Residential - Double, Duplex, or Two Units - 4 Stories or Less	YES - Current	NO - Privately-Owned	Pending Project	Not Used in Prior Housing Element	0	0	1	1	114A201 119	South Los Angeles	Issued Permits	20016-10000-21277
LOS ANGELES	10815 W PEACH GROVE ST	91601	2421012015		Very Low Residential	RD1.5-1	0	29	0.1606	Residential - Single Family Residence	YES - Current	NO - Privately-Owned	Pending Project	Not Used in Prior Housing Element	0	0	2	2	168B173 230	North Hollywood - Valley Village	Issued Permits	19010-70000-03111
LOS ANGELES	10817 W PEACH GROVE ST	91601	2421012015		Very Low Residential	RD1.5-1	0	29	0.1606	Residential - Single Family Residence	YES - Current	NO - Privately-Owned	Pending Project	Not Used in Prior Housing Element	0	0	2	2	168B173 230	North Hollywood - Valley Village	Issued Permits	19010-70000-03112
LOS ANGELES	3610 S BUDLONG AVE	90007	5040017018		Very Low Residential	RD1.5-1	0	29	0.048	Residential - Single Family Residence	YES - Current	NO - Privately-Owned	Pending Project	Not Used in Prior Housing Element	0	0	1	1	120B197 998	South Los Angeles	Issued Permits	20014-10000-03783
LOS ANGELES	6613-6615 1/2 N BECK AVE	91606	2320024016		Very Low Residential	RD1.5-1	0	29	0.1549	Residential - Single Family Residence	YES - Current	NO - Privately-Owned	Pending Project	Not Used in Prior Housing Element	0	0	2	2	180B169 542	North Hollywood - Valley Village	Issued Permits	20010-10000-01298
LOS ANGELES	6613-6613 1/2 N BECK AVE	91606	2320024016		Very Low Residential	RD1.5-1	0	29	0.1549	Residential - Single Family Residence	YES - Current	NO - Privately-Owned	Pending Project	Not Used in Prior Housing Element	0	0	2	2	180B169 542	North Hollywood - Valley Village	Issued Permits	20010-10000-01299
LOS ANGELES	2807 1/2 S BUCKINGHAM ROAD	90016	5050012007		Very Low Residential	RD1.5-1	0	29	0.161	Residential - Double, Duplex, or Two Units - 4 Stories or Less	YES - Current	NO - Privately-Owned	Pending Project	Not Used in Prior Housing Element	0	0	1	1	123B181 1377	West Adams - Baldwin Hills - Leimert	Issued Permits	20014-10000-03776
LOS ANGELES	3918 1/2-3/4 S BRIGHTON AVE	90062	5036015020		Very Low Residential	RD1.5-1	0	29	0.147	Residential - Double, Duplex, or Two Units - 4 Stories or Less	YES - Current	NO - Privately-Owned	Pending Project	Not Used in Prior Housing Element	0	0	2	2	117B193 1381	South Los Angeles	Issued Permits	19010-70000-06143
LOS ANGELES	3918-3918 1/4 S BRIGHTON AVE	90062	5036015020		Very Low Residential	RD1.5-1	0	29	0.147	Residential - Double, Duplex, or Two Units - 4 Stories or Less	YES - Current	NO - Privately-Owned	Pending Project	Not Used in Prior Housing Element	0	0	2	2	117B193 1381	South Los Angeles	Issued Permits	19010-70000-06140
LOS ANGELES	3922-3922 1/2 S BRIGHTON AVE	90062	5036015039		Very Low Residential	RD1.5-1	0	29	0.1548	Residential - Single Family Residence	YES - Current	NO - Privately-Owned	Pending Project	Not Used in Prior Housing Element	0	0	2	2	117B193 1434	South Los Angeles	Issued Permits	19010-70000-06151
LOS ANGELES	3920-3920 1/2 S BRIGHTON AVE	90062	5036015039		Very Low Residential	RD1.5-1	0	29	0.1548	Residential - Single Family Residence	YES - Current	NO - Privately-Owned	Pending Project	Not Used in Prior Housing Element	0	0	2	2	117B193 1434	South Los Angeles	Issued Permits	19010-70000-06150
LOS ANGELES	9520-9520 1/2 S BARING CROSS ST	90044	6039008043		Very Low Residential	RD1.5-1	0	29	0.1584	Residential - Single Family Residence	YES - Current	NO - Privately-Owned	Pending Project	Not Used in Prior Housing Element	0	0	2	2	093A199 80	South Los Angeles	Issued Permits	20010-10000-01528
LOS ANGELES	9518-9518 1/2 S BARING CROSS ST	90044	6039008043		Very Low Residential	RD1.5-1	0	29	0.1584	Residential - Single Family Residence	YES - Current	NO - Privately-Owned	Pending Project	Not Used in Prior Housing Element	0	0	2	2	093A199 80	South Los Angeles	Issued Permits	20010-10000-01527
LOS ANGELES	1503 W 207TH ST #1	90501	7351013017		Very Low Residential	RD1.5-1	0	29	0.1606	Residential - Single Family Residence - Vacant Land	YES - Current	NO - Privately-Owned	Pending Project	Not Used in Prior Housing Element	0	0	1	1	054B193 287	Harbor Gateway	Issued Permits	19010-10000-01868
LOS ANGELES	1503 W 207TH ST #5	90501	7351013017		Very Low Residential	RD1.5-1	0	29	0.1606	Residential - Single Family Residence - Vacant Land	YES - Current	NO - Privately-Owned	Pending Project	Not Used in Prior Housing Element	0	0	1	1	054B193 287	Harbor Gateway	Issued Permits	19010-10000-01872
LOS ANGELES	1503 W 207TH ST #7	90501	7351013017		Very Low Residential	RD1.5-1	0	29	0

Appendix 4.3. *Pipeline Development Projects, Anticipated Development by Income Level*

Jurisdiction Name	Site Address/Intersection	5 Digit ZIP Code	Assessor Parcel Number	Consolidated Sites	General Plan Designation (Current)	Zoning Designation (Current)	Minimum Density Allowed (units/acre)	Max Density Allowed (units/acre)	Parcel Size (Acres)	Existing Use/Vacancy	Infrastructure	Publicly-Owned	Site Status	Identified in Last/Last Two Planning Cycle(s)	Lower Income Capacity	Moderate Income Capacity	Above Moderate Income Capacity	Total Capacity	PIN	Community Plan Area	Pipeline Stage	Case or Permit Number
LOS ANGELES	1159 1/2 W 37TH ST A-E	90007	5040030013		Very Low Residential	RD1.5-1	0	29	0.162	Residential - Single Family Residence	YES - Current	NO - Privately-Owned	Pending Project	Not Used in Prior Housing Element	0	0	1	1	120B197 1106	South Los Angeles	Issued Permits	18010-10002-05346
LOS ANGELES	5355 E OAKLAND ST Unit 1-5	90032	5219003023		Very Low Residential	RD1.5-1	0	29	0.181	Residential - Double, Duplex, or Two Units - 4 Stories or Less	YES - Current	NO - Privately-Owned	Pending Project	Not Used in Prior Housing Element	0	0	4	4	144A237 132	Northeast Los Angeles	Issued Permits	20014-20000-01172
LOS ANGELES	3802 W CATTARAUGUS AVE	90034	4312005002		Very Low Residential	RD1.5-1	0	29	0.102	Residential - Single Family Residence	YES - Current	NO - Privately-Owned	Pending Project	Not Used in Prior Housing Element	0	0	1	1	123B169 722	West Adams - Baldwin Hills - Leimert	Issued Permits	20016-10000-23250
LOS ANGELES	4831-4833 N RIVERTON AVE	91601	2421013033		Very Low Residential	RD1.5-1	0	29	0.1584	Residential - Single Family Residence	YES - Current	NO - Privately-Owned	Pending Project	Not Used in Prior Housing Element	0	0	2	2	168B177 433	North Hollywood - Valley Village	Issued Permits	19010-20000-04021
LOS ANGELES	4827-4829 N RIVERTON AVE	91601	2421013033		Very Low Residential	RD1.5-1	0	29	0.1584	Residential - Single Family Residence	YES - Current	NO - Privately-Owned	Pending Project	Not Used in Prior Housing Element	0	0	2	2	168B177 433	North Hollywood - Valley Village	Issued Permits	19010-20000-04020
LOS ANGELES	1112 3/4 W BROWNING BLVD	90037	5037025003		Very Low Residential	RD1.5-1	0	29	0.179	Residential - Double, Duplex, or Two Units - 4 Stories or Less	YES - Current	NO - Privately-Owned	Pending Project	Not Used in Prior Housing Element	0	0	1	1	114B197 91	South Los Angeles	Issued Permits	19016-30000-08141
LOS ANGELES	1802 S CARMONA AVE	90019	5064010011		Very Low Residential	RD1.5-1	0	29	0.1166	Residential - Single Family Residence	YES - Current	NO - Privately-Owned	Pending Project	Not Used in Prior Housing Element	0	0	1	1	126B177 879	West Adams - Baldwin Hills - Leimert	Issued Permits	20010-20000-01881
LOS ANGELES	1750 W COLORADO BLVD B1 & B2	90041	5689003027		Very Low Residential	RD1.5-1	0	29	0.165	Residential - Five or More Units or Apartments (Any Combination) - 4 Stories or Less	YES - Current	NO - Privately-Owned	Pending Project	Not Used in Prior Housing Element	0	0	2	2	162A225 148	Northeast Los Angeles	Issued Permits	18016-20000-16064
LOS ANGELES	1750 W COLORADO BLVD A1 & A2	90041	5689003027		Very Low Residential	RD1.5-1	0	29	0.165	Residential - Five or More Units or Apartments (Any Combination) - 4 Stories or Less	YES - Current	NO - Privately-Owned	Pending Project	Not Used in Prior Housing Element	0	0	2	2	162A225 148	Northeast Los Angeles	Issued Permits	18016-20000-16060
LOS ANGELES	1750 W COLORADO BLVD C1 & C2	90041	5689003027		Very Low Residential	RD1.5-1	0	29	0.165	Residential - Five or More Units or Apartments (Any Combination) - 4 Stories or Less	YES - Current	NO - Privately-Owned	Pending Project	Not Used in Prior Housing Element	0	0	2	2	162A225 148	Northeast Los Angeles	Issued Permits	18016-20000-16065
LOS ANGELES	6852 N SIMPSON AVE 1-10	91605	2321018019		Very Low Residential	RD1.5-1	0	29	0.1549	Residential - Five or More Units or Apartments (Any Combination) - 4 Stories or Less	YES - Current	NO - Privately-Owned	Pending Project	Not Used in Prior Housing Element	0	0	2	2	183B169 490	North Hollywood - Valley Village	Issued Permits	20016-10000-22985
LOS ANGELES	327 1/4 N WELCOME ST	90026	5159019016		Very Low Residential	RD1.5-1	0	29	0.11	Residential - Double, Duplex, or Two Units - 4 Stories or Less	YES - Current	NO - Privately-Owned	Pending Project	Not Used in Prior Housing Element	0	0	1	1	136A207 361	Westlake	Issued Permits	19010-10000-04018
LOS ANGELES	12107-12109 W OTSEGO ST	91607	2356002019		Very Low Residential	RD1.5-1	0	29	0.1357	Residential - Four Units (Any Combination) - 4 Stories or Less	YES - Current	NO - Privately-Owned	Pending Project	Not Used in Prior Housing Element	0	0	2	2	171B165 801	North Hollywood - Valley Village	Issued Permits	20016-20000-27099
LOS ANGELES	3409 N FLETCHER DR LOT 4	90065	5458024038		Public Facilities	RD1.5-1-CDO	0	29	0.2053	Residential - Single Family Residence - Vacant Land	YES - Current	NO - Privately-Owned	Pending Project	Used in Two Consecutive Prior Housing Eleme	0	0	1	1	154SA215 57	Northeast Los Angeles	Issued Permits	19010-20000-01567
LOS ANGELES	3409 N FLETCHER DR LOT 2	90065	5458024038		Public Facilities	RD1.5-1-CDO	0	29	0.2053	Residential - Single Family Residence - Vacant Land	YES - Current	NO - Privately-Owned	Pending Project	Used in Two Consecutive Prior Housing Eleme	0	0	1	1	154SA215 57	Northeast Los Angeles	Issued Permits	19010-20000-01565
LOS ANGELES	3409 N FLETCHER DR LOT 8	90065	5458024038		Public Facilities	RD1.5-1-CDO	0	29	0.2053	Residential - Single Family Residence - Vacant Land	YES - Current	NO - Privately-Owned	Pending Project	Used in Two Consecutive Prior Housing Eleme	0	0	1	1	154SA215 57	Northeast Los Angeles	Issued Permits	19010-20000-01571
LOS ANGELES	3409 N FLETCHER DR LOT 10	90065	5458024038		Public Facilities	RD1.5-1-CDO	0	29	0.2053	Residential - Single Family Residence - Vacant Land	YES - Current	NO - Privately-Owned	Pending Project	Used in Two Consecutive Prior Housing Eleme	0	0	1	1	154SA215 57	Northeast Los Angeles	Issued Permits	19010-20000-01573
LOS ANGELES	3409 N FLETCHER DR LOT 1	90065	5458024038		Public Facilities	RD1.5-1-CDO	0	29	0.2053	Residential - Single Family Residence - Vacant Land	YES - Current	NO - Privately-Owned	Pending Project	Used in Two Consecutive Prior Housing Eleme	0	0	1	1	154SA215 57	Northeast Los Angeles	Issued Permits	19010-20000-01564
LOS ANGELES	3409 N FLETCHER DR LOT 9	90065	5458024038		Public Facilities	RD1.5-1-CDO	0	29	0.2053	Residential - Single Family Residence - Vacant Land	YES - Current	NO - Privately-Owned	Pending Project	Used in Two Consecutive Prior Housing Eleme	0	0	1	1	154SA215 57	Northeast Los Angeles	Issued Permits	19010-20000-01572
LOS ANGELES	3409 N FLETCHER DR LOT 3	90065	5458024038		Public Facilities	RD1.5-1-CDO	0	29	0.2053	Residential - Single Family Residence - Vacant Land	YES - Current	NO - Privately-Owned	Pending Project	Used in Two Consecutive Prior Housing Eleme	0	0	1	1	154SA215 57	Northeast Los Angeles	Issued Permits	19010-20000-01566
LOS ANGELES	3409 N FLETCHER DR LOT 11	90065	5458024038		Public Facilities	RD1.5-1-CDO	0	29	0.2053	Residential - Single Family Residence - Vacant Land	YES - Current	NO - Privately-Owned	Pending Project	Used in Two Consecutive Prior Housing Eleme	0	0	1	1	154SA215 57	Northeast Los Angeles	Issued Permits	19010-20000-01574
LOS ANGELES	4409-4411 N VERDUGO ROAD	90065	5678027003		Public Facilities	RD1.5-1-CDO	0	29	0.101	Commercial - Store Combination - Store and Residential Combination - One Story	YES - Current	NO - Privately-Owned	Pending Project	Not Used in Prior Housing Element	0	0	2	2	159A217 115	Northeast Los Angeles	Issued Permits	19010-10000-00219
LOS ANGELES	1310 W 25TH ST	90007	5055004033		Low I Residential	RD1.5-1-CPIO	0	29	0.135	Residential - Double, Duplex, or Two Units - 4 Stories or Less	YES - Current	NO - Privately-Owned	Pending Project	Not Used in Prior Housing Element	0	0	1	1	123B197 764	South Los Angeles	Issued Permits	20014-10000-02941
LOS ANGELES	1871-1871 1/2 W 24TH ST	90018	5058022023		Low I Residential	RD1.5-1-CPIO	0	29	0.153	Residential - Double, Duplex, or Two Units - 4 Stories or Less	YES - Current	NO - Privately-Owned	Pending Project	Not Used in Prior Housing Element	0	0	2	2	123B193 329	South Los Angeles	Issued Permits	19010-10000-02329
LOS ANGELES	1869-1869 1/2 W 24TH ST	90018	5058022023		Low I Residential	RD1.5-1-CPIO	0	29	0.153	Residential - Double, Duplex, or Two Units - 4 Stories or Less	YES - Current	NO - Privately-Owned	Pending Project	Not Used in Prior Housing Element	0	0	2	2	123B193 329	South Los Angeles	Issued Permits	19010-10000-02328
LOS ANGELES	3553 E PERCY ST 1-2	90023	5188006021		Public Facilities	RD1.5-1-CUGU	0	29	0.207	Residential - Five or More Units or Apartments (Any Combination) - 4 Stories or Less	YES - Current	NO - Privately-Owned	Pending Project	Not Used in Prior Housing Element	0	0	2	2	121-SA227 138	Boyle Heights	Issued Permits	19010-70000-04252
LOS ANGELES	3553 E PERCY ST 3-4	90023	5188006021		Public Facilities	RD1.5-1-CUGU	0	29	0.207	Residential - Five or More Units or Apartments (Any Combination) - 4 Stories or Less	YES - Current	NO - Privately-Owned	Pending Project	Not Used in Prior Housing Element	0	0	2	2	121-SA227 138	Boyle Heights	Issued Permits	19010-70000-04253
LOS ANGELES	3555 E PERCY ST 1-2	90023	5188006021		Public Facilities	RD1.5-1-CUGU	0	29	0.207	Residential - Five or More Units or Apartments (Any Combination) - 4 Stories or Less	YES - Current	NO - Privately-Owned	Pending Project	Not Used in Prior Housing Element	0	0	2	2	121-SA227 138	Boyle Heights	Issued Permits	19010-70000-04254
LOS ANGELES	431-431 1/2 S MATHEWS ST	90033	5185001006		Public Facilities	RD1.5-1-CUGU	0	29	0.138	Residential - Four Units (Any Combination) - 4 Stories or Less	YES - Current	NO - Privately-Owned	Pending Project	Not Used in Prior Housing Element	0	0	1	1	126A223 175	Boyle Heights	Issued Permits	21014-10000-00668
LOS ANGELES	2831-2831 1/2 E 6TH ST	90023	5185018022		Public Facilities	RD1.5-1-CUGU	0	29	0.2054	Residential - Four Units (Any Combination) - 4 Stories or Less	YES - Current	NO - Privately-Owned	Pending Project	Used in Prior Housing Element - Non-Vacant	0	0	2	2	124-SA225 244	Boyle Heights	Issued Permits	19010-20000-01494
LOS ANGELES	2833-2833 1/2 E 6TH ST	90023	5185018022		Public Facilities	RD1.5-1-CUGU	0	29	0.2054	Residential - Four Units (Any Combination) - 4 Stories or Less	YES - Current	NO - Privately-Owned	Pending Project	Used in Prior Housing Element - Non-Vacant	0	0	2	2	124-SA225 244	Boyle Heights	Issued Permits	19010-20000-01495
LOS ANGELES	929-929 1/2 S LORENA ST	90023	5188022013		Public Facilities	RD1.5-1-CUGU	0	29	0.137	Residential - Single Family Residence	YES - Current	NO - Privately-Owned	Pending Project	Not Used in Prior Housing Element	0	0	2	2	121-SA225 144	Boyle Heights	Issued Permits	20010-70000-00898
LOS ANGELES	931-931 1/2 S LORENA ST	90023	5188022013		Public Facilities	RD1.5-1-CUGU	0	29	0.137	Residential - Single Family Residence	YES - Current	NO - Privately-Owned	Pending Project	Not Used in Prior Housing Element	0	0	2	2	121-SA225 144	Boyle Heights	Issued Permits	20010-70000-00899
LOS ANGELES	2817-2817 1/2 E FOLSOM ST	90033	5178010004		Public Facilities	RD1.5-1-CUGU	0	29	0.134	Residential - Four Units (Any Combination) - 4 Stories or Less	YES - Current	NO - Privately-Owned	Pending Project	Not Used in Prior Housing Element	0	0	1	1	129A227 413	Boyle Heights	Issued Permits	20016-30000-22986
LOS ANGELES	3516 1/2 E SABINA ST	90023	5188006005		Public Facilities	RD1.5-1-CUGU	0	29	0.207	Residential - Double, Duplex, or Two Units - 4 Stories or Less	YES - Current	NO - Privately-Owned	Pending Project	Not Used in Prior Housing Element	0	0	1	1	121-SA227 65	Boyle Heights	Issued Permits	20010-20000-01442
LOS ANGELES	358-358 1/2 E CHICAGO ST	90033	5175012015		Public Facilities	RD1.5-1-CUGU	0	29	0.1469	Residential - Single Family Residence	YES - Current	NO - Privately-Owned	Pending Project	Not Used in Prior Housing Element	0	0	2	2	129A223 35	Boyle Heights	Issued Permits	19010-20000-06545
LOS ANGELES	356-356 1/2 N CHICAGO ST	90033	5175012015		Public Facilities	RD1.5-1-CUGU	0	29	0.1469	Residential - Single Family Residence	YES - Current	NO - Privately-Owned	Pending Project	Not Used in Prior Housing Element	0	0	2	2	129A223 35	Boyle Heights	Issued Permits	19010-20000-06542
LOS ANGELES	2522-2522 1/2 E BOULDER ST	90033	5177026005		Public Facilities	RD1.5-1-CUGU	0	29	0.1606	Residential - Single Family Residence	YES - Current	NO - Privately-Owned	Pending Project	Not Used in Prior Housing Element	0	0	2	2	129A225 158	Boyle Heights	Issued Permits	20010-10000-04111
LOS ANGELES	2520-2520 1/2 E BOULDER ST	90033	5177026005		Public Facilities	RD1.5-1-CUGU	0	29	0.1606	Residential - Single Family Residence	YES - Current	NO - Privately-Owned	Pending Project	Not Used in Prior Housing Element	0	0	2	2	129A225 158	Boyle Heights	Issued Permits	20010-10000-04112
LOS ANGELES	129-131 1/2 N INDIANA ST	90063	5179018014		Public Facilities	RD1.5-1-CUGU	0	29	0.119	Residential - Double, Duplex, or Two Units - 4 Stories or Less	YES - Current	NO - Privately-Owned	Pending Project	Not Used in Prior Housing Element	0	0	1	1	124-SA229 19	Boyle Heights	Issued Permits	20016-10000-19807
LOS ANGELES	2728 1/4-2730 1/4 E OREGON ST	90023	5185034023		Public Facilities	RD1.5-1-CUGU	0	29	0.1618	Residential - Four Units (Any Combination) - 4 Stories or Less	YES - Current	NO - Privately-Owned	Pending Project	Not Used in Prior Housing Element	0	0	2	2	123A223 31	Boyle Heights	Issued Permits	20010-20000-01520
LOS ANGELES	2734 1/4-3/4 E OREGON ST	90023	5185034024		Public Facilities	RD1.5-1-CUGU	0	29	0.1618	Residential - Four Units (Any Combination) - 4 Stories or Less	YES - Current	NO - Privately-Owned	Pending Project	Not Used in Prior Housing Element	0	0	2	2	123A223 38	Boyle Heights	Issued Permits	20010-20000-01533
LOS ANGELES	3552 E 7TH ST	90023	5188014005		Public Facilities	RD1.5-1-CUGU	0	29	0.199	Residential - Double, Duplex, or Two Units - 4 Stories or Less	YES - Current	NO - Privately-Owned	Pending Project	Not Used in Prior Housing Element	0	0	1	1	120A227 87	Boyle Heights	Issued Permits	19010-70000-02973
LOS ANGELES	3554-3554 1/2 E 7TH ST	90023	5188014005		Public Facilities	RD1.5-1-CUGU	0	29	0.199	Residential - Double, Duplex, or Two Units - 4 Stories or Less	YES - Current	NO - Privately-Owned	Pending Project	Not Used in Prior Housing Element	0	0	2	2	120A227 87	Boyle Heights	Issued Permits	19010-70000-02974
LOS ANGELES	3556-3556 1/2 E 7TH ST	90023	5188014005		Public Facilities	RD1.5-1-CUGU	0	29	0.199	Residential - Double, Duplex, or Two Units - 4 Stories or Less	YES - Current	NO - Privately-Owned	Pending Project	Not Used in Prior Housing Element	0	0	2	2	120A227 87	Boyle Heights	Issued Permits	19010-70000-02977
LOS ANGELES	3670 1/2 E PERCY ST	90023	5188008014		Public Facilities	RD1.5-1-CUGU	0	29	0.207	Residential - Three Units (Any Combination) - 4 Stories or Less	YES - Current	NO - Privately-Owned	Pending Project	Not Used in Prior Housing Element	0	0	1	1	121-SA229 57	Boyle Heights	Issued Permits	20016-10000-11936
LOS ANGELES	2767-2769 3/4 E MARENGO ST	90033	5177003053		Public Facilities	RD1.5-1-CUGU	0	29	0.193	Residential - Four Units (Any Combination) - 4 Stories or Less	YES - Current	NO - Privately-Owned	Pending Project	Not Used in Prior Housing Element	0	0	1	1	132A227 283	Boyle Heights	Issued Permits	20016-20000-31719
LOS ANGELES	3567 3/4 E SABINA ST	90023	5188003051		Public Facilities	RD1.5-1-CUGU	0	29	0.214	Residential - Three Units (Any Combination) - 4 Stories or Less	YES - Current	NO - Privately-Owned	Pending Project	Not Used in Prior Housing Element	0	0	1	1	121-SA227 69	Boyle Heights	Issued Permits	19016-10000-33262
LOS ANGELES	2310-2310 3/4 E 3RD ST	90033	5183013010		Public Facilities	RD1.5-1-CUGU	0	29	0.153	Residential - Five or More Units or Apartments (Any Combination) - 4 Stories or Less	YES - Current	NO - Privately-Owned	Pending Project	Not Used in Prior Housing Element	0	0	2	2	127-SA223 376	Boyle Heights	Issued Permits	18010-10000-02980
LOS ANGELES	3569 E ATLANTIC ST	90023	5188014030		Public Facilities	RD1.5-1-CUGU	0	29	0.172	Residential - Three Units (Any Combination) - 4 Stories or Less	YES - Current	NO - Privately-Owned	Pending Project	Not Used in Prior Housing Element	0	0	1	1	120A227 110	Boyle Heights	Issued Permits	20014-10000-02312
LOS ANGELES	221 1/2 N AVENUE 59	90042	5484036022		Open Space	RD1.5-1-HPOZ	0	29	0.0826	Residential - Single Family Residence	YES - Current	NO - Privately-Owned	Pending Project	Not Used in Prior Housing Element	0	0	1	1	153A229 353	Northeast Los Angeles	Issued Permits	20016-10000-24078
LOS ANGELES	6413-6413 1/2 E GARVANZA AVE	90042	5493016014		Open Space	RD1.5-1-HPOZ	0	29	0.129	Residential - Double, Duplex, or Two Units - 4 Stories or Less	YES - Current	NO - Privately-Owned	Pending Project	Not Used in Prior Housing Element	0	0	1	1	153A233 9	Northeast Los Angeles	Issued Permits	20016-10000-21807
LOS ANGELES	1936 1/2 W 24TH ST	90007	5054003023		Open Space	RD1.5-1-HPOZ	0	29	0.152	Residential - Three Units (Any Combination) - 4 Stories or Less	YES - Current	NO - Privately-Owned	Pending Project	Not Used in Prior Housing Element	0	0	1	1	123B197 542	South Los Angeles	Issued Permits	21016-10000-04440
LOS ANGELES	1013 W 20TH ST	90007	5124003010		Open Space	RD1.5-1-HPOZ	0	29	0.1337	Residential - Single Family Residence	YES - Current	NO - Privately-Owned	Pending Project	Not Used in Prior Housing Element	0	0	1	1	124-SA201 41	South Los Angeles	Issued Permits	19014-20000-02071
LOS ANGELES	5117-5117 1/2 E BOMER DR	90042	5468007014		Open Space	RD1.5-1-HPOZ	0	29	0.1	Residential - Three Units (Any Combination) - 4 Stories or Less	YES - Current	NO - Privately-Owned	Pending Project	Not Used in Prior Housing Element	0	0	1	1	150A227 302	Northeast Los Angeles	Issued Permits	20016-10000-10308
LOS ANGELES	1664 3/4 W 12TH ST	90015	5137027012		Open Space	RD1.5-1-HPOZ	0	29	0.143	Residential - Three Units (Any Combination) - 4 Stories or Less	YES - Current	NO - Privately-Owned	Pending Project	Not Used in Prior Housing Element	0	0	1	1	129A203 315	Westlake	Issued Permits	20016-10000-02008
LOS ANGELES	1825-1825 1/2 S ORANGE DR	90019	5067016006		Low Residential	RD1.5-1-O	0	29	0.1446	Residential - Single Family Residence	YES - Current	NO - Privately-Owned	Pending Project	Not Used in Prior Housing Element	0	0	2	2	126B181 650	West Adams - Baldwin Hills - Leimert	Issued Permits	20010-10000-00444
LOS ANGELES	1827-1827 1/2 S ORANGE DR	90019	5067016006		Low Residential	RD1.5-1-O	0	29	0.1446	Residential - Single Family Residence	YES - Current	NO - Privately-Owned	Pending Project	Not Used in Prior Housing Element	0	0	2	2	126B181 650	West Adams - Baldwin Hills - Leimert	Issued Permits	20010-10000-00443
LOS ANGELES	1828-1828 1/2 S ALSACE AVE	90019	5067017007		Low Residential	RD1.5-1-O	0	29	0.14	Residential - Four Units (Any Combination) - 4 Stories or Less	YES - Current	NO - Privately-Owned	Pending Project	Not Used in Prior Housing Element	0	0	1	1	126B181 606	West Adams - Baldwin Hills - Leimert	Issued Permits	20016-10000-24516
LOS ANGELES	4615 W ST CHARLES PL	90019	5071018034		Low Residential	RD1.5-1-O	0	29	0.177	Residential - Four Units (Any Combination) - 4 Stories or Less	YES - Current	NO - Privately-Owned	Pending Project	Not Used in Prior Housing Element	0	0	4	4	126B185 454	West Adams - Baldwin Hills - Leimert	Issued Permits	19010-10000-06401
LOS ANGELES	2642 S BRIGHTON AVE 1-4	90018	5053035010		Low Residential	RD1.5-1-O	0	29	0.163	Residential - Double, Duplex, or Two Units - 4 Stories or Less	YES - Current	NO - Privately-Owned	Pending Project	Not Used in Prior Housing Element	0	0	4	4	123B193 808	South Los Angeles	Issued Permits	18010-70000-04813
LOS ANGELES	4507-4507 1/2 W LOMITA ST	90019	5071016027		Low Residential	RD1.5-1-O	0	29	0.161	Residential - Single Family Residence	YES - Current	NO - Privately-Owned	Pending Project	Not Used in Prior Housing Element	0	0	2	2	126B185 17	West Adams - Baldwin Hills - Leimert	Issued Permits	20010-30000-01094
LOS ANGELES	4505-4505 1/2 W LOMITA ST	90019	5071016027		Low Residential	RD1.5-1-O	0	29	0.161	Residential - Single Family Residence	YES - Current	NO - Privately-Owned	Pending Project	Not Used in Prior Housing Element	0	0	2	2	126B185 17	West Adams - Baldwin Hills - Leimert	Issued Permits	20010-30000-01095
LOS ANGELES	4528-4528 1/2 W ST CHARLES PL	90019	5071014041		Low Residential	RD1.5-1-O	0	29	0.161	Residential - Single Family Residence	YES - Current	NO - Privately-Owned	Pending Project	Not Used in Prior Housing Element	0	0	2	2	126B185 225	West Adams - Baldwin Hills - Leimert	Issued Permits	19010-30000-04574
LOS ANGELES	4530-4530 1/2 W ST CHARLES PL	90019	5071014041		Low Residential	RD1.5-1-O	0	29	0.161	Residential - Single Family Residence	YES - Current	NO - Privately-Owned	Pending Project	Not Used in Prior Housing Element	0	0	2	2	126B185 225	West Adams - Baldwin Hills - Leimert	Issued Permits	19010-30000-04571
LOS ANGELES	4532-4532 1/2 W ST CHARLES PL	90019	5071014041		Low Residential	RD1.5-1-O	0	29	0.161	Residential - Single Family Residence	YES - Current	NO - Privately-Owned	Pending Project	Not Used in Prior Housing Element	0	0	2	2	126B185 225	West Adams - Baldwin Hills - Leimert	Issued Permits	19010-30000-04575
LOS ANGELES	4526-4526 1/2 W ST CHARLES PL	90019	5071014041		Low Residential	RD1.5-1-O	0	29	0.161	Residential - Single Family Residence	YES - Current	NO - Privately-Owned	Pending Project	Not Used in Prior Housing Element	0	0	2	2	126B185 225	West Adams - Baldwin Hills - Leimert	Issued Permits	19010-30000-04570
LOS ANGELES	4537-4537 1/2 W 18TH ST	90019	5071021042		Low Residential	RD1.5-1-O	0	29	0.161	Residential - Single Family Residence	YES - Current	NO - Privately-Owned	Pending Project	Not Used in Prior Housing Element	0	0	2	2	126B185 736	West Adams - Baldwin Hills - Leimert	Issued Permits	20010-30000-04326
LOS ANGELES	4539-4539 1/2 W 18TH ST	90019	5071021042		Low Residential	RD1.5-1-O	0	29	0.161	Residential - Single Family Residence	YES - Current	NO - Privately-Owned	Pending Project	Not Used in Prior Housing Element	0	0	2	2	126B185 736	West Adams - Baldwin Hills - Leimert	Issued Permits	20010-30000-04327
LOS ANGELES	738 W 27TH ST	90007	5123016010		Low Residential	RD1.5-1-O	0	29	0.465	Residential - Five or More Units or Apartments (Any Combination) - 4 Stories or Less - Pool	YES - Current	NO - Privately-Owned	Pending Project	Not Used in Prior Housing Element	0	0	1	1	121-SA203 27	South Los Angeles	Issued Permits	20016-10000-32340
LOS ANGELES	1416 S ORANGE DR	90019	5070018007		Low Residential	RD1.5-1-O	0	29	0.159	Residential - Double, Duplex, or Two Units - 4 Stories or Less	YES - Current	NO - Privately-Owned	Pending Project	Not Used in Prior Housing Element	0	0	1	1	129B181 1053	Wilshire	Issued Permits	19010-70000-02822
LOS ANGELES	1412-1412 1/2 S ORANGE DR	90019	5070018007		Low Residential	RD1.5-1-O	0	29	0.159	Residential - Double, Duplex, or Two Units - 4 Stories or Less	YES - Current	NO - Privately-Owned	Pending Project	Not Used in Prior Housing Element	0	0	2	2	129B181 1053	Wilshire	Issued Permits	19010-70000-02824
LOS ANGELES	1414-1414 1/2 S ORANGE DR	90019	5070018007		Low Residential	RD1.5-1-O	0	29	0.159	Residential - Double, Duplex, or Two Units - 4 Stories or Less	YES - Current	NO - Privately-Owned	Pending Project	Not Used in Prior Housing Element	0	0	2	2	129B181 1053	Wilshire	Issued Permits	19010-70000-02823
LOS ANGELES	2801 S ORCHARD AVE	90007	5055012001		Low Residential	RD1.5-1-O	0	29	0.48	Residential - Five or More Units or Apartments (Any Combination) - 4 Stories or Less - Pool	YES - Current	NO - Privately-Owned	Pending Project	Not Used in Prior Housing Element	0	0	1	1	123B197 1526	South Los Angeles	Issued Permits	20016-10000-19612
LOS ANGELES	1185 W 30TH PL	90007	5055010034		Low Residential	RD1.5-1-O	0	29	0.157	Residential - Three Units (Any Combination) - 4 Stories or Less	YES - Current	NO - Privately-Owned	Pending Project	Not Used in Prior Housing Element	0	0	1	1	120B197 257	South Los Angeles	Issued Permits	20014-30000-01691
LOS ANGELES	2653 S MAGNOLIA AVE	90007	5055026009		Low Residential	RD1.5-1-O	0	29	0.1423	Residential - Single Family Residence	YES - Current	NO - Privately-Owned	Pending Project	Not Used in Prior Housing Element	0	0	1	1	123A201 134	South Los Angeles	Issued Permits	20010-30000-01538
LOS ANGELES	1835 S ORANGE DR	90019	5067016008		Low Residential	RD1.5-1-O	0	29	0.1606	Residential - Single Family Residence	YES - Current	NO - Privately-Owned	Pending Project	Not Used in Prior Housing Element	0	0	1	1	126B181 693	West Adams - Baldwin Hills - Leimert	Issued Permits	20014-30000-03888
LOS ANGELES	444 1/2-446 1/2 N STANLEY AVE	90036	5526029023		Low Residential	RD1.5-1-O	0	29	0.1492	Residential - Four Units (Any Combination) - 4 Stories or Less	YES - Current	NO - Privately-Owned	Pending Project	Not Used in Prior Housing Element	0	0	1	1	141B177 1274	Wilshire	Issued Permits	20016-10000-27835
LOS ANGELES	2807-2807 1/2 S ORCHARD AVE	90007	5055012020		Low Residential	RD1.5-1-O	0	29	0.1914	Residential - Single Family Residence	YES - Current	NO - Privately-Owned	Pending Project	Not Used in Prior Housing Element	0	0	1	1	120B197 17	South Los Angeles	Issued Permits	20016-30000-16153
LOS ANGELES	1526 S COCHRAN AVE	90016	5070012024		Low Residential	RD1.5-1-O	0	29	0.1258	Residential - Single Family Residence	YES - Current	NO - Privately-Owned	Pending Project	Not Used in Prior Housing Element	0	0	1	1	129B177 1533	Wilshire	Issued Permits	20010-10000-00190
LOS ANGELES	1526 1/2 S COCHRAN AVE	90016	5070012024		Low Residential	RD1.5-1-O	0	29	0.1258	Residential - Single Family Residence	YES - Current	NO - Privately-Owned	Pending Project	Not Used in Prior Housing Element	0	0	1	1	129B177 1533	Wilshire	Issued Permits	20010-10001-00190
LOS ANGELES	1858-1858 1/2 S REDONDO BLVD	90019	5067018013		Low Residential	RD1.5-1-O	0	29	0.154	Residential - Double, Duplex, or Two Units - 4 Stories or Less	YES - Current	NO - Privately-Owned	Pending Project	Not Used in Prior Housing Element	0	0	2	2	126B181 692	West Adams - Baldwin Hills - Leimert	Issued Permits	19010-70000-03676
LOS ANGELES	1856-1856 1/2 S REDONDO BLVD	90019	5067018013		Low Residential	RD1.5-1-O	0	29	0.154	Residential - Double, Duplex, or Two Units - 4 Stories or Less	YES - Current	NO - Privately-Owned	Pending Project	Not Used in Prior Housing Element	0	0	2	2	126B181 692	West Adams - Baldwin Hills - Leimert	Issued Permits	19010

Appendix 4.3. *Pipeline Development Projects, Anticipated Development by Income Level*

Jurisdiction Name	Site Address/Intersection	5 Digit ZIP Code	Assessor Parcel Number	Consolidated Sites	General Plan Designation (Current)	Zoning Designation (Current)	Minimum Density Allowed (units/acre)	Max Density Allowed (units/acre)	Parcel Size (Acres)	Existing Use/Vacancy	Infrastructure	Publicly-Owned	Site Status	Identified in Last/Last Two Planning Cycle(s)	Lower Income Capacity	Moderate Income Capacity	Above Moderate Income Capacity	Total Capacity	PIN	Community Plan Area	Pipeline Stage	Case or Permit Number
LOS ANGELES	4630 N TILDEN AVE 117	91403	2265013023		Public Facilities	RD1.5-1-RIO	0	29	0.5574	Residential - Five or More Units or Apartments (Any Combination) - 4 Stories or Less - Pool	YES - Current	NO - Privately-Owned	Pending Project	Not Used in Prior Housing Element	0	0	1	1	168A151 94	Sherman Oaks-Studio City-Toluca Lake-Cahuenga Pass	Issued Permits	20016-20000-27812
LOS ANGELES	6466 N BALBOA BLVD #1-5	91406	2231023009		Public Facilities	RD1.5-1-RIO	0	29	0.1404	Residential - Four Units (Any Combination) - 4 Stories or Less	YES - Current	NO - Privately-Owned	Pending Project	Not Used in Prior Housing Element	0	0	1	1	180B133 383	Reseda - West Van Nuys	Issued Permits	21016-20000-10477
LOS ANGELES	16023-16023 1/2 W VICTORY BLVD	91406	2233023017		Public Facilities	RD1.5-1-RIO	0	29	0.1357	Residential - Four Units (Any Combination) - 4 Stories or Less	YES - Current	NO - Privately-Owned	Pending Project	Not Used in Prior Housing Element	0	0	2	2	180B141 931	Van Nuys - North Sherman Oaks	Issued Permits	20016-20000-02283
LOS ANGELES	627-627 1/2 N ECHANDIA ST	90033	5174003015		Public Facilities	RD1.5-1-RIO-CUGU	0	29	0.272	Residential - Five or More Units or Apartments (Any Combination) - 4 Stories or Less	YES - Current	NO - Privately-Owned	Pending Project	Not Used in Prior Housing Element	0	0	1	1	130-SA221 17	Boyle Heights	Issued Permits	21016-10000-04427
LOS ANGELES	343 S STATE ST	90033	5174019042		Public Facilities	RD1.5-1-RIO-CUGU	0	29	0.169	Residential - Single Family Residence	YES - Current	NO - Privately-Owned	Pending Project	Not Used in Prior Housing Element	0	0	1	1	127-SA221 113	Boyle Heights	Issued Permits	20016-10000-13059
LOS ANGELES	5130-5130 1/2 N RIVERTON AVE	91601	2419009010		Non-Hazard Industrial and Commercial	RD1.5-1VL	0	29	0.1549	Residential - Single Family Residence	YES - Current	NO - Privately-Owned	Pending Project	Not Used in Prior Housing Element	0	0	2	2	171B177 889	North Hollywood - Valley Village	Issued Permits	20010-10000-00100
LOS ANGELES	5132-5132 1/2 N RIVERTON AVE	91601	2419009010		Non-Hazard Industrial and Commercial	RD1.5-1VL	0	29	0.1549	Residential - Single Family Residence	YES - Current	NO - Privately-Owned	Pending Project	Not Used in Prior Housing Element	0	0	2	2	171B177 889	North Hollywood - Valley Village	Issued Permits	20010-10000-00101
LOS ANGELES	5635-5635 1/2 N KLUMP AVE	91601	2337034020		Non-Hazard Industrial and Commercial	RD1.5-1VL	0	29	0.1597	Residential - Single Family Residence	YES - Current	NO - Privately-Owned	Pending Project	Not Used in Prior Housing Element	0	0	2	2	174B173 784	North Hollywood - Valley Village	Issued Permits	19010-10000-04416
LOS ANGELES	5637-5637 1/2 N KLUMP AVE	91601	2337034020		Non-Hazard Industrial and Commercial	RD1.5-1VL	0	29	0.1597	Residential - Single Family Residence	YES - Current	NO - Privately-Owned	Pending Project	Not Used in Prior Housing Element	0	0	2	2	174B173 784	North Hollywood - Valley Village	Issued Permits	19010-10000-04415
LOS ANGELES	619 N LA FAYETTE PARK PL	90026	5402006012		Non-Hazard Industrial and Commercial	RD1.5-1VL	0	29	0.128	Residential - Five or More Units or Apartments (Any Combination) - 4 Stories or Less	YES - Current	NO - Privately-Owned	Pending Project	Not Used in Prior Housing Element	0	0	1	1	139-SA203 152	Silver Lake - Echo Park - Elysian Valley	Issued Permits	20010-20000-01043
LOS ANGELES	3418 W LONDON ST	90026	5401010005		Non-Hazard Industrial and Commercial	RD1.5-1VL	0	29	0.1092	Residential - Single Family Residence	YES - Current	NO - Privately-Owned	Pending Project	Not Used in Prior Housing Element	0	0	1	1	139-SA201 18	Silver Lake - Echo Park - Elysian Valley	Issued Permits	20010-20000-00499
LOS ANGELES	3420-3420 1/2 W LONDON ST	90026	5401010005		Non-Hazard Industrial and Commercial	RD1.5-1VL	0	29	0.1092	Residential - Single Family Residence	YES - Current	NO - Privately-Owned	Pending Project	Not Used in Prior Housing Element	0	0	2	2	139-SA201 18	Silver Lake - Echo Park - Elysian Valley	Issued Permits	20010-20000-00500
LOS ANGELES	2206 N ALLESANDRO ST 14	90039	5422024025		Non-Hazard Industrial and Commercial	RD1.5-1VL	0	29	0.3322	Residential - Five or More Units or Apartments (Any Combination) - 4 Stories or Less	YES - Current	NO - Privately-Owned	Pending Project	Not Used in Prior Housing Element	0	0	1	1	145-SA209 120	Silver Lake - Echo Park - Elysian Valley	Issued Permits	20016-10000-01697
LOS ANGELES	826 N CORONADO TER	90026	5402028006		Non-Hazard Industrial and Commercial	RD1.5-1VL	0	29	0.1308	Residential - Single Family Residence	YES - Current	NO - Privately-Owned	Pending Project	Not Used in Prior Housing Element	0	0	1	1	139-SA205 222	Silver Lake - Echo Park - Elysian Valley	Issued Permits	20016-10000-28647
LOS ANGELES	657-657 1/2 N PARKMAN AVE	90026	5401021024		Non-Hazard Industrial and Commercial	RD1.5-1VL	0	29	0.171	Residential - Single Family Residence	YES - Current	NO - Privately-Owned	Pending Project	Not Used in Prior Housing Element	0	0	1	1	141A203 371	Silver Lake - Echo Park - Elysian Valley	Issued Permits	19014-10000-04372
LOS ANGELES	1552-1552 1/2 N LUCRETIA AVE	90026	5419009002		Non-Hazard Industrial and Commercial	RD1.5-1VL	0	29	0.158	Residential - Five or More Units or Apartments (Any Combination) - 4 Stories or Less	YES - Current	NO - Privately-Owned	Pending Project	Not Used in Prior Housing Element	0	0	1	1	141A209 136	Silver Lake - Echo Park - Elysian Valley	Issued Permits	20016-20000-07326
LOS ANGELES	1436 N EDGECLIFFE DR	90026	5427024007		Non-Hazard Industrial and Commercial	RD1.5-1VL	0	29	0.0619	Residential - Single Family Residence	YES - Current	NO - Privately-Owned	Pending Project	Not Used in Prior Housing Element	0	0	4	4	144A203 123	Silver Lake - Echo Park - Elysian Valley	Issued Permits	18010-20000-02237
LOS ANGELES	827-827 1/2 N WATERLOO ST	90026	5402028018		Non-Hazard Industrial and Commercial	RD1.5-1VL	0	29	0.145	Residential - Double, Duplex, or Two Units - 4 Stories or Less	YES - Current	NO - Privately-Owned	Pending Project	Not Used in Prior Housing Element	0	0	1	1	139-SA205 242	Silver Lake - Echo Park - Elysian Valley	Issued Permits	20014-10000-02156
LOS ANGELES	5151 1/3-1/2 N CARTWRIGHT AVE	91601	2419012009		Non-Hazard Industrial and Commercial	RD1.5-1VL	0	29	0.1636	Residential - Four Units (Any Combination) - 4 Stories or Less	YES - Current	NO - Privately-Owned	Pending Project	Not Used in Prior Housing Element	0	0	2	2	171B177 800	North Hollywood - Valley Village	Issued Permits	21016-20000-12876
LOS ANGELES	5144-5144 1/2 N RIVERTON AVE	91601	2419009014		Non-Hazard Industrial and Commercial	RD1.5-1VL	0	29	0.1802	Residential - Single Family Residence	YES - Current	NO - Privately-Owned	Pending Project	Not Used in Prior Housing Element	0	0	2	2	171B177 861	North Hollywood - Valley Village	Issued Permits	19010-20000-05866
LOS ANGELES	5142-5142 1/2 N RIVERTON AVE	91601	2419009014		Non-Hazard Industrial and Commercial	RD1.5-1VL	0	29	0.1802	Residential - Single Family Residence	YES - Current	NO - Privately-Owned	Pending Project	Not Used in Prior Housing Element	0	0	2	2	171B177 861	North Hollywood - Valley Village	Issued Permits	19010-20000-05865
LOS ANGELES	720 1/2 N PARKMAN AVE	90026	5401027021		Non-Hazard Industrial and Commercial	RD1.5-1VL	0	29	0.147	Residential - Three Units (Any Combination) - 4 Stories or Less	YES - Current	NO - Privately-Owned	Pending Project	Not Used in Prior Housing Element	0	0	1	1	141A203 341	Silver Lake - Echo Park - Elysian Valley	Issued Permits	20014-10000-02853
LOS ANGELES	5038-5038 1/2 N RIVERTON AVE	91601	2419010011		Non-Hazard Industrial and Commercial	RD1.5-1VL	0	29	0.2077	Residential - Four Units (Any Combination) - 4 Stories or Less	YES - Current	NO - Privately-Owned	Pending Project	Not Used in Prior Housing Element	0	0	2	2	171B177 1096	North Hollywood - Valley Village	Issued Permits	19010-20000-00125
LOS ANGELES	5040-5040 1/2 N RIVERTON AVE	91601	2419010011		Non-Hazard Industrial and Commercial	RD1.5-1VL	0	29	0.2077	Residential - Four Units (Any Combination) - 4 Stories or Less	YES - Current	NO - Privately-Owned	Pending Project	Not Used in Prior Housing Element	0	0	2	2	171B177 1096	North Hollywood - Valley Village	Issued Permits	19010-20000-00124
LOS ANGELES	5036-5036 1/2 N RIVERTON AVE	91601	2419010011		Non-Hazard Industrial and Commercial	RD1.5-1VL	0	29	0.2077	Residential - Four Units (Any Combination) - 4 Stories or Less	YES - Current	NO - Privately-Owned	Pending Project	Not Used in Prior Housing Element	0	0	2	2	171B177 1096	North Hollywood - Valley Village	Issued Permits	19010-20000-00126
LOS ANGELES	5647 N KLUMP AVE	91601	2337034022		Non-Hazard Industrial and Commercial	RD1.5-1VL	0	29	0.1497	Residential - Three Units (Any Combination) - 4 Stories or Less	YES - Current	NO - Privately-Owned	Pending Project	Not Used in Prior Housing Element	0	0	1	1	174B173 741	North Hollywood - Valley Village	Issued Permits	20016-10000-30453
LOS ANGELES	2142 W MARATHON ST	90026	5402036017		Non-Hazard Industrial and Commercial	RD1.5-1VL	0	29	0.1101	Residential - Single Family Residence	YES - Current	NO - Privately-Owned	Pending Project	Not Used in Prior Housing Element	0	0	1	1	139-SA207 202	Silver Lake - Echo Park - Elysian Valley	Issued Permits	20010-10000-00761
LOS ANGELES	2140-2140 1/2 W MARATHON ST	90026	5402036017		Non-Hazard Industrial and Commercial	RD1.5-1VL	0	29	0.1101	Residential - Single Family Residence	YES - Current	NO - Privately-Owned	Pending Project	Not Used in Prior Housing Element	0	0	2	2	139-SA207 202	Silver Lake - Echo Park - Elysian Valley	Issued Permits	20010-10000-00762
LOS ANGELES	3412 W LONDON ST	90026	5401010003		Non-Hazard Industrial and Commercial	RD1.5-1VL	0	29	0.1092	Residential - Single Family Residence	YES - Current	NO - Privately-Owned	Pending Project	Not Used in Prior Housing Element	0	0	1	1	139-SA201 25	Silver Lake - Echo Park - Elysian Valley	Issued Permits	20016-20000-16060
LOS ANGELES	5707-5709 N KLUMP AVE	91601	2337034027		Non-Hazard Industrial and Commercial	RD1.5-1VL	0	29	0.1664	Residential - Three Units (Any Combination) - 4 Stories or Less	YES - Current	NO - Privately-Owned	Pending Project	Not Used in Prior Housing Element	0	0	1	1	174B173 627	North Hollywood - Valley Village	Issued Permits	20016-10000-16300
LOS ANGELES	5632 N WILLOW CREST AVE 1-5	91601	2415023028		Non-Hazard Industrial and Commercial	RD1.5-1VL	0	29	0.1551	Residential - Four Units (Any Combination) - 4 Stories or Less	YES - Current	NO - Privately-Owned	Pending Project	Not Used in Prior Housing Element	0	0	1	1	171B177 450	North Hollywood - Valley Village	Issued Permits	21016-10000-01666
LOS ANGELES	1120 N KINGSLEY DR 1-12	90029	5537015011		Low Medium I Residential	RD1.5-1XL	0	29	0.181	Residential - Five or More Units or Apartments (Any Combination) - 4 Stories or Less	YES - Current	NO - Privately-Owned	Pending Project	Not Used in Prior Housing Element	0	0	1	1	144B193 616	Hollywood	Issued Permits	20016-10000-12605
LOS ANGELES	1323-1323 1/2 N BATES AVE	90027	5430031012		Low Medium I Residential	RD1.5-1XL	0	29	0.156	Residential - Double, Duplex, or Two Units - 4 Stories or Less	YES - Current	NO - Privately-Owned	Pending Project	Not Used in Prior Housing Element	0	0	2	2	147A201 185	Hollywood	Issued Permits	19010-30000-06531
LOS ANGELES	1321-1321 1/2 N BATES AVE	90027	5430031012		Low Medium I Residential	RD1.5-1XL	0	29	0.156	Residential - Double, Duplex, or Two Units - 4 Stories or Less	YES - Current	NO - Privately-Owned	Pending Project	Not Used in Prior Housing Element	0	0	2	2	147A201 185	Hollywood	Issued Permits	19010-30000-06530
LOS ANGELES	1334 N LAS PALMAS AVE 112-113	90028	5547031024		Low Medium I Residential	RD1.5-1XL	0	29	0.523	Residential - Five or More Units or Apartments (Any Combination) - 4 Stories or Less - Pool	YES - Current	NO - Privately-Owned	Pending Project	Not Used in Prior Housing Element	0	0	2	2	147A185 311	Hollywood	Issued Permits	20014-10000-02850
LOS ANGELES	1343 1/2 N SEWARD ST	90028	5547029007		Low Medium I Residential	RD1.5-1XL	0	29	0.1721	Residential - Single Family Residence	YES - Current	NO - Privately-Owned	Pending Project	Not Used in Prior Housing Element	0	0	1	1	147A185 290	Hollywood	Issued Permits	20010-10000-01331
LOS ANGELES	1343 N SEWARD ST	90028	5547029007		Low Medium I Residential	RD1.5-1XL	0	29	0.1721	Residential - Single Family Residence	YES - Current	NO - Privately-Owned	Pending Project	Not Used in Prior Housing Element	0	0	1	1	147A185 290	Hollywood	Issued Permits	20010-10000-01330
LOS ANGELES	1341 N SEWARD ST	90028	5547029007		Low Medium I Residential	RD1.5-1XL	0	29	0.1721	Residential - Single Family Residence	YES - Current	NO - Privately-Owned	Pending Project	Not Used in Prior Housing Element	0	0	1	1	147A185 290	Hollywood	Issued Permits	20010-10000-01328
LOS ANGELES	1341 1/2 N SEWARD ST	90028	5547029007		Low Medium I Residential	RD1.5-1XL	0	29	0.1721	Residential - Single Family Residence	YES - Current	NO - Privately-Owned	Pending Project	Not Used in Prior Housing Element	0	0	1	1	147A185 290	Hollywood	Issued Permits	20010-10000-01329
LOS ANGELES	1529-1529 1/2 N WINONA BLVD	90027	5544015042		Low Medium I Residential	RD1.5-1XL	0	29	0.1549	Residential - Single Family Residence	YES - Current	NO - Privately-Owned	Pending Project	Not Used in Prior Housing Element	0	0	2	2	147A195 29	Hollywood	Issued Permits	20010-10000-04075
LOS ANGELES	1531-1531 1/2 N WINONA BLVD	90027	5544015042		Low Medium I Residential	RD1.5-1XL	0	29	0.1549	Residential - Single Family Residence	YES - Current	NO - Privately-Owned	Pending Project	Not Used in Prior Housing Element	0	0	2	2	147A195 29	Hollywood	Issued Permits	19010-10000-04437
LOS ANGELES	1754 N BERENDO ST	90027	5589030010		Low Medium I Residential	RD1.5-1XL	0	29	0.1549	Residential - Single Family Residence	YES - Current	NO - Privately-Owned	Pending Project	Not Used in Prior Housing Element	0	0	4	4	150B197 1187	Hollywood	Issued Permits	18010-20000-03049
LOS ANGELES	4826 W FRANKLIN AVE	90027	5589031029		Low Medium I Residential	RD1.5-1XL	0	29	0.1549	Residential - Five or More Units or Apartments (Any Combination) - 4 Stories or Less - Vacant Land	YES - Current	NO - Privately-Owned	Pending Project	Not Used in Prior Housing Element	1	0	6	7	150B197 884	Hollywood	Issued Permits	18010-20000-06250
LOS ANGELES	2917 1/2 W AVENEL TER	90039	5434029006		Low Medium I Residential	RD1.5-1XL	0	29	0.268	Residential - Single Family Residence	YES - Current	NO - Privately-Owned	Pending Project	Used in Two Consecutive Prior Housing Eleme	0	0	1	1	151-SA207 82	Hollywood	Issued Permits	20010-10000-00856
LOS ANGELES	2917 W AVENEL TER	90039	5434029006		Low Medium I Residential	RD1.5-1XL	0	29	0.268	Residential - Single Family Residence	YES - Current	NO - Privately-Owned	Pending Project	Used in Two Consecutive Prior Housing Eleme	0	0	1	1	151-SA207 82	Hollywood	Issued Permits	20010-10000-00857
LOS ANGELES	2913 1/2 W AVENEL TER	90039	5434029006		Low Medium I Residential	RD1.5-1XL	0	29	0.268	Residential - Single Family Residence	YES - Current	NO - Privately-Owned	Pending Project	Used in Two Consecutive Prior Housing Eleme	0	0	1	1	151-SA207 82	Hollywood	Issued Permits	20010-10000-00853
LOS ANGELES	2913 W AVENEL TER	90039	5434029006		Low Medium I Residential	RD1.5-1XL	0	29	0.268	Residential - Single Family Residence	YES - Current	NO - Privately-Owned	Pending Project	Used in Two Consecutive Prior Housing Eleme	0	0	1	1	151-SA207 82	Hollywood	Issued Permits	20010-10000-00854
LOS ANGELES	2915 W AVENEL TER	90039	5434029006		Low Medium I Residential	RD1.5-1XL	0	29	0.268	Residential - Single Family Residence	YES - Current	NO - Privately-Owned	Pending Project	Used in Two Consecutive Prior Housing Eleme	0	0	1	1	151-SA207 82	Hollywood	Issued Permits	20010-10000-00855
LOS ANGELES	5544-5544 1/2 W ROMAINE ST	90038	5535005019		Low Medium I Residential	RD1.5-1XL	0	29	0.157	Residential - Double, Duplex, or Two Units - 4 Stories or Less	YES - Current	NO - Privately-Owned	Pending Project	Not Used in Prior Housing Element	0	0	2	2	144B193 1095	Hollywood	Issued Permits	20010-30000-00722
LOS ANGELES	5542-5542 1/2 W ROMAINE ST	90038	5535005019		Low Medium I Residential	RD1.5-1XL	0	29	0.157	Residential - Double, Duplex, or Two Units - 4 Stories or Less	YES - Current	NO - Privately-Owned	Pending Project	Not Used in Prior Housing Element	0	0	2	2	144B193 1095	Hollywood	Issued Permits	20010-30000-00721
LOS ANGELES	953-953 1/2 N MARIPOSA AVE	90029	5538004005		Low Medium I Residential	RD1.5-1XL	0	29	0.2066	Residential - Single Family Residence	YES - Current	NO - Privately-Owned	Pending Project	Used in Two Consecutive Prior Housing Eleme	0	0	2	2	144B197 1240	Hollywood	Issued Permits	20010-30000-03619
LOS ANGELES	951 1/2-3/4 N MARIPOSA AVE	90029	5538004005		Low Medium I Residential	RD1.5-1XL	0	29	0.2066	Residential - Single Family Residence	YES - Current	NO - Privately-Owned	Pending Project	Used in Two Consecutive Prior Housing Eleme	0	0	2	2	144B197 1240	Hollywood	Issued Permits	20010-30000-03621
LOS ANGELES	951-951 1/4 N MARIPOSA AVE	90029	5538004005		Low Medium I Residential	RD1.5-1XL	0	29	0.2066	Residential - Single Family Residence	YES - Current	NO - Privately-Owned	Pending Project	Used in Two Consecutive Prior Housing Eleme	0	0	2	2	144B197 1240	Hollywood	Issued Permits	20010-30000-03620
LOS ANGELES	5007 1/4-5009 1/4 W INSTITUTE PL	90029	5535019010		Low Medium I Residential	RD1.5-1XL	0	29	0.264	Residential - Five or More Units or Apartments (Any Combination) - 4 Stories or Less	YES - Current	NO - Privately-Owned	Pending Project	Not Used in Prior Housing Element	0	0	2	2	141B193211	Hollywood	Issued Permits	20016-10000-10115
LOS ANGELES	5077 W LEMON GROVE AVE	90029	5535023004		Low Medium I Residential	RD1.5-1XL	0	29	0.16	Residential - Five or More Units or Apartments (Any Combination) - 4 Stories or Less	YES - Current	NO - Privately-Owned	Pending Project	Not Used in Prior Housing Element	0	0	2	2	141B193 44	Hollywood	Issued Permits	21016-10000-05368
LOS ANGELES	5522-5522 1/2 W BARTON AVE	90038	5535008008		Low Medium I Residential	RD1.5-1XL	0	29	0.1618	Residential - Single Family Residence	YES - Current	NO - Privately-Owned	Pending Project	Not Used in Prior Housing Element	0	0	2	2	144B193 1250	Hollywood	Issued Permits	20010-10000-04362
LOS ANGELES	5524-5524 1/2 W BARTON AVE	90038	5535008008		Low Medium I Residential	RD1.5-1XL	0	29	0.1618	Residential - Single Family Residence	YES - Current	NO - Privately-Owned	Pending Project	Not Used in Prior Housing Element	0	0	2	2	144B193 1250	Hollywood	Issued Permits	20010-10000-00698
LOS ANGELES	6819 W DE LONGPRE AVE	90028	5548015031		Low Medium I Residential	RD1.5-1XL	0	29	0.1342	Residential - Single Family Residence	YES - Current	NO - Privately-Owned	Pending Project	Not Used in Prior Housing Element	0	0	1	1	147A185 224	Hollywood	Issued Permits	19010-40000-05935
LOS ANGELES	6821 W DE LONGPRE AVE	90028	5548015031		Low Medium I Residential	RD1.5-1XL	0	29	0.1342	Residential - Single Family Residence	YES - Current	NO - Privately-Owned	Pending Project	Not Used in Prior Housing Element	0	0	1	1	147A185 224	Hollywood	Issued Permits	19010-40000-05933
LOS ANGELES	6817 W DE LONGPRE AVE	90028	5548015031		Low Medium I Residential	RD1.5-1XL	0	29	0.1342	Residential - Single Family Residence	YES - Current	NO - Privately-Owned	Pending Project	Not Used in Prior Housing Element	0	0	1	1	147A185 224	Hollywood	Issued Permits	19010-40000-05934
LOS ANGELES	6823 W DE LONGPRE AVE	90028	5548015031		Low Medium I Residential	RD1.5-1XL	0	29	0.1342	Residential - Single Family Residence	YES - Current	NO - Privately-Owned	Pending Project	Not Used in Prior Housing Element	0	0	1	1	147A185 224	Hollywood	Issued Permits	19010-40000-05930
LOS ANGELES	6813 W DE LONGPRE AVE	90028	5548015031		Low Medium I Residential	RD1.5-1XL	0	29	0.1342	Residential - Single Family Residence	YES - Current	NO - Privately-Owned	Pending Project	Not Used in Prior Housing Element	0	0	1	1	147A185 224	Hollywood	Issued Permits	19010-40000-05929
LOS ANGELES	6825 W DE LONGPRE AVE	90028	5548015031		Low Medium I Residential	RD1.5-1XL	0	29	0.1342	Residential - Single Family Residence	YES - Current	NO - Privately-Owned	Pending Project	Not Used in Prior Housing Element	0	0	1	1	147A185 224	Hollywood	Issued Permits	19010-40000-05926
LOS ANGELES	6815 W DE LONGPRE AVE	90028	5548015031		Low Medium I Residential	RD1.5-1XL	0	29	0.1342	Residential - Single Family Residence	YES - Current	NO - Privately-Owned	Pending Project	Not Used in Prior Housing Element	0	0	1	1	147A185 224	Hollywood	Issued Permits	19010-40000-05931
LOS ANGELES	834-834 1/2 N JUNE ST	90038	5533024014		Low Medium I Residential	RD1.5-1XL	0	29	0.146	Residential - Double, Duplex, or Two Units - 4 Stories or Less	YES - Current	NO - Privately-Owned	Pending Project	Not Used in Prior Housing Element	0	0	2	2	141B185 97	Hollywood	Issued Permits	19010-70000-05811
LOS ANGELES	832-832 1/2 N JUNE ST	90038	5533024014		Low Medium I Residential	RD1.5-1XL	0	29	0.146	Residential - Double, Duplex, or Two Units - 4 Stories or Less	YES - Current	NO - Privately-Owned	Pending Project	Not Used in Prior Housing Element	0	0	2	2	141B185 97	Hollywood	Issued Permits	19010-70000-05812
LOS ANGELES	851-851 1/2 N LAS PALMAS AVE	90038	5524005002		Low Medium I Residential	RD1.5-1XL	0	29	0.166	Residential - Double, Duplex, or Two Units - 4 Stories or Less	YES - Current	NO - Privately-Owned	Pending Project	Not Used in Prior Housing Element	0	0	2	2	144B185 1241	Hollywood	Issued Permits	19010-10000-06405
LOS ANGELES	853-853 1/2 N LAS PALMAS AVE	90038	5524005002		Low Medium I Residential	RD1.5-1XL	0	29	0.166	Residential - Double, Duplex, or Two Units - 4 Stories or Less	YES - Current	NO - Privately-Owned	Pending Project	Not Used in Prior Housing Element	0	0	2	2	144B185 1241	Hollywood	Issued Permits	19010-10000-06403
LOS ANGELES	966 N MARIPOSA AVE Unit 1-24	90029	5538006035		Low Medium I Residential	RD1.5-1XL	0	29	0.418	Residential - Five or More Units or Apartments (Any Combination) - 4 Stories or Less - Pool	YES - Current	NO - Privately-Owned	Pending Project	Not Used in Prior Housing Element	0	0	4	4	144B197 1217	Hollywood	Issued Permits	20016-10000-09621
LOS ANGELES	1546 N VISTA DEL MAR AVE 1-8	90068	5586007034		Low Medium I Residential	RD1.5-1XL	0	29	0.161	Residential - Five or More Units or Apartments (Any Combination) - 4 Stories or Less	YES - Current	NO - Privately-Owned	Pending Project	Not Used in Prior Housing Element	0	0	1	1	150A189 82	Hollywood	Issued Permits	19016-10000-34363
LOS ANGELES	2031-2033 S GAFFEY ST	90731	7462021030		Low Medium I Residential	RD1.5-1XL	0	29	0.1033	Residential - Double, Duplex, or Two Units - 4 Stories or Less	YES - Current	NO - Privately-Owned	Pending Project	Not Used in Prior Housing Element	0	0	1	1	012B197 1281	San Pedro	Issued Permits	20016-10000-13090
LOS ANGELES	2237 1/2 N CAHUENGA BLVD	90068	5576002042		Low Medium I Residential	RD1.5-1XL	0	29	0.1384	Residential - Five or More Units or Apartments (Any Combination) - 4 Stories or Less	YES - Current	NO - Privately-Owned	Pending Project	Not Used in Prior Housing Element	0	0	1	1	151-SA187 98	Hollywood	Issued Permits	20016-30000-07556
LOS ANGELES	2229 1/2 N CAHUENGA BLVD	90068	5576002042		Low Medium I Residential	RD1.5-1XL	0	29	0.1384	Residential - Five or More Units or Apartments (Any Combination) - 4 Stories or Less	YES - Current	NO - Privately-Owned	Pending Project	Not Used in Prior Housing Element	0	0	1	1	151-SA187 98	Hollywood	Issued Permits	20016-30000-07557
LOS ANGELES	1416 N WILCOX AVE	90038	5533004021		Low Medium I Residential	RD1.5-1XL	0	29	0.108	Residential - Three Units (Any Combination) - 4 Stories or Less	YES - Current	NO - Privately-Owned	Pending Project	Not Used in Prior Housing Element	0	0	1	1	144B185 408	Hollywood	Issued Permits	20016-10000-29333
LOS ANGELES	551 W 4TH ST 1-11	90731	7451027022		Low Medium I Residential	RD1.5-1XL	0	29	0.2582	Residential - Five or More Units or Apartments (Any Combination) - 4 Stories or Less	YES - Current	NO - Privately-Owned	Pending Project	Not Used in Prior Housing Element	0	0	1	1	015B197 57	San Pedro	Issued Permits	18016-10000-11293
LOS ANGELES	1241 1/2 N CITRUS AVE	90038	5532007017		Low Medium I Residential	RD1.5-1XL	0	29	0.1	Residential - Three Units (Any Combination) - 4 Stories or Less	YES - Current	NO - Privately-Owned	Pending Project	Not Used in Prior Housing Element	0	0	1	1	144B185 251	Hollywood	Issued Permits	20016-10000-17395
LOS ANGELES	6815 W LEXINGTON AVE	90038	5532006012		Low Medium I Residential	RD1.5-1XL	0	29	0.1	Residential - Four Units (Any Combination) - 4 Stories or Less	YES - Current	NO - Privately-Owned	Pending Project	Not Used in Prior Housing Element	0	0	1	1	144B185 454	Hollywood	Issued Permits	19016-10000-23959
LOS ANGELES	5515 W SIERRA VISTA AVE	90038	5536018008		Low Medium I Residential	RD1.5-1XL	0	29	0.212	Residential - Five or More Units or Apartments (Any Combination) - 4 Stories or Less	YES - Current	NO - Privately-Owned	Pending Project	Not Used in Prior Housing Element	0	0	1	1	144B193 852	Hollywood	Issued Permits	20016-30000-09793
LOS ANGELES	1422 N SYCAMORE AVE UNIT #6	90028	5548016007		Low Medium I Residential	RD1.5-1XL	0	29	0.1377	Residential - Single Family Residence	YES - Current	NO - Privately-Owned	Pending Project	Not Used in Prior Housing Element	0	0	1	1	147B181 813	Hollywood	Issued Permits	18010-20000-00886
LOS ANGELES	1422 N SYCAMORE AVE UNIT #3	90028	5548016007		Low Medium I Residential	RD1.5-1XL	0	29	0.1377	Residential - Single Family Residence	YES - Current	NO - Privately-Owned	Pending Project	Not Used in Prior Housing Element	0	0	1	1	147B181 813	Hollywood	Issued Permits	18010-20000-00883
LOS ANGELES	1422 N SYCAMORE AVE UNIT #1	90028	5548016007		Low Medium I Residential	RD1.5-1XL	0	29	0.1377	Residential - Single Family Residence	YES - Current	NO - Privately-Owned	Pending Project	Not Used in Prior Housing Element	0	0	1	1	147B181 813	Hollywood	Issued Permits	18010-20000-00881
LOS ANGELES	1422 N SYCAMORE AVE UNIT #4	90028	5548016007		Low Medium I Residential	RD1.5-1XL	0	29	0.1377	Residential - Single Family Residence	YES - Current	NO - Privately-Owned	Pending Project	Not Used in Prior Housing Element	0	0	1	1	147B181 813	Hollywood	Iss

Appendix 4.3. *Pipeline Development Projects, Anticipated Development by Income Level*

Jurisdiction Name	Site Address/Intersection	5 Digit ZIP Code	Assessor Parcel Number	Consolidated Sites	General Plan Designation (Current)	Zoning Designation (Current)	Minimum Density Allowed (units/acre)	Max Density Allowed (units/acre)	Parcel Size (Acres)	Existing Use/Vacancy	Infrastructure	Publicly-Owned	Site Status	Identified in Last/Last Two Planning Cycle(s)	Lower Income Capacity	Moderate Income Capacity	Above Moderate Income Capacity	Total Capacity	PIN	Community Plan Area	Pipeline Stage	Case or Permit Number
LOS ANGELES	929-929 1/2 N OXFORD AVE	90029	5535020002		Low Medium I Residential	RD1.5-1XL	0	29	0.1446	Residential - Single Family Residence	YES - Current	NO - Privately-Owned	Pending Project	Not Used in Prior Housing Element	0	0	2	2	144B193 1300	Hollywood	Issued Permits	19010-10000-05621
LOS ANGELES	931-931 1/2 N OXFORD AVE	90029	5535020002		Low Medium I Residential	RD1.5-1XL	0	29	0.1446	Residential - Single Family Residence	YES - Current	NO - Privately-Owned	Pending Project	Not Used in Prior Housing Element	0	0	2	2	144B193 1300	Hollywood	Issued Permits	19010-10000-05623
LOS ANGELES	1176 N HOBART BLVD	90029	5537010015		Low Medium I Residential	RD1.5-1XL	0	29	0.1928	Residential - Single Family Residence	YES - Current	NO - Privately-Owned	Pending Project	Used in Prior Housing Element - Non-Vacant	0	0	1	1	144B193 403	Hollywood	Issued Permits	19010-10000-05519
LOS ANGELES	1180-1180 1/2 N HOBART BLVD	90029	5537010015		Low Medium I Residential	RD1.5-1XL	0	29	0.1928	Residential - Single Family Residence	YES - Current	NO - Privately-Owned	Pending Project	Used in Prior Housing Element - Non-Vacant	0	0	2	2	144B193 403	Hollywood	Issued Permits	19010-10000-05521
LOS ANGELES	1178-1178 1/2 N HOBART BLVD	90029	5537010015		Low Medium I Residential	RD1.5-1XL	0	29	0.1928	Residential - Single Family Residence	YES - Current	NO - Privately-Owned	Pending Project	Used in Prior Housing Element - Non-Vacant	0	0	2	2	144B193 403	Hollywood	Issued Permits	19010-10000-05520
LOS ANGELES	1211 N KENMORE AVE	90029	5540007012		Low Medium I Residential	RD1.5-1XL	0	29	0.149	Residential - Five or More Units or Apartments (Any Combination) - 4 Stories or Less	YES - Current	NO - Privately-Owned	Pending Project	Not Used in Prior Housing Element	1	0	0	1	144B197 252	Hollywood	Issued Permits	18016-10000-27946
LOS ANGELES	1211 N KENMORE AVE 10,11,12,-12A	90029	5540007012		Low Medium I Residential	RD1.5-1XL	0	29	0.149	Residential - Five or More Units or Apartments (Any Combination) - 4 Stories or Less	YES - Current	NO - Privately-Owned	Pending Project	Not Used in Prior Housing Element	1	0	2	3	144B197 252	Hollywood	Issued Permits	18026-10000-00373
LOS ANGELES	5335 W VIRGINIA AVE	90029	5537007020		Low Medium I Residential	RD1.5-1XL	0	29	0.1721	Residential - Single Family Residence	YES - Current	NO - Privately-Owned	Pending Project	Not Used in Prior Housing Element	0	0	1	1	144B193 485	Hollywood	Issued Permits	19014-10000-06681
LOS ANGELES	545 W 14TH ST 1-22	90731	7454027024		Low II Residential	RD1.5-1XL-CPIO	0	29	0.3098	Residential - Five or More Units or Apartments (Any Combination) - 4 Stories or Less	YES - Current	NO - Privately-Owned	Pending Project	Not Used in Prior Housing Element	0	0	1	1	012B197 233	San Pedro	Issued Permits	20016-30000-33094
LOS ANGELES	541 3/4 N SPAULDING AVE	90036	5527024003			RD1.5-1XL-O	0	29	0.147	Residential - Double, Duplex, or Two Units - 4 Stories or Less	YES - Current	NO - Privately-Owned	Pending Project	Not Used in Prior Housing Element	0	0	1	1	141B177 954	Hollywood	Issued Permits	20014-20000-02653
LOS ANGELES	2925 1/4 W WAVERLY DR	90039	5434025018			RD1.5-1XL-RIO	0	29	0.38	Residential - Single Family Residence - Vacant Land	YES - Current	NO - Privately-Owned	Pending Project	Used in Two Consecutive Prior Housing Eleme	0	0	1	1	151-SA207 49	Hollywood	Issued Permits	19010-10000-03273
LOS ANGELES	2927 1/2 W WAVERLY DR	90039	5434025018			RD1.5-1XL-RIO	0	29	0.38	Residential - Single Family Residence - Vacant Land	YES - Current	NO - Privately-Owned	Pending Project	Used in Two Consecutive Prior Housing Eleme	0	0	1	1	151-SA207 49	Hollywood	Issued Permits	19010-10000-03277
LOS ANGELES	2927 W WAVERLY DR	90039	5434025018			RD1.5-1XL-RIO	0	29	0.38	Residential - Single Family Residence - Vacant Land	YES - Current	NO - Privately-Owned	Pending Project	Used in Two Consecutive Prior Housing Eleme	0	0	1	1	151-SA207 49	Hollywood	Issued Permits	19010-10000-03275
LOS ANGELES	2925 W WAVERLY DR	90039	5434025018			RD1.5-1XL-RIO	0	29	0.38	Residential - Single Family Residence - Vacant Land	YES - Current	NO - Privately-Owned	Pending Project	Used in Two Consecutive Prior Housing Eleme	0	0	1	1	151-SA207 49	Hollywood	Issued Permits	19010-10000-03272
LOS ANGELES	2925 1/2 W WAVERLY DR	90039	5434025018			RD1.5-1XL-RIO	0	29	0.38	Residential - Single Family Residence - Vacant Land	YES - Current	NO - Privately-Owned	Pending Project	Used in Two Consecutive Prior Housing Eleme	0	0	1	1	151-SA207 49	Hollywood	Issued Permits	19010-10000-03274
LOS ANGELES	2919 W WAVERLY DR 1-16	90039	5434025015			RD1.5-1XL-RIO	0	29	0.34	Residential - Single Family Residence	YES - Current	NO - Privately-Owned	Pending Project	Used in Two Consecutive Prior Housing Eleme	0	0	16	16	151-SA207 55	Hollywood	Issued Permits	19010-10000-00627
LOS ANGELES	3201 E WINTER ST	90063	5178006015		Very Low II Residential	[Q]C1-1-CUGU	0	54	0.119	Commercial - Store Combination - Store and Residential Combination - One Story	YES - Current	NO - Privately-Owned	Pending Project	Not Used in Prior Housing Element	0	0	1	1	129A229 201	Boyle Heights	Issued Permits	21016-10000-03744
LOS ANGELES	654 1/2 S SOTO ST	90023	5185027003		Very Low II Residential	[Q]C1-1-CUGU	0	54	0.116	Commercial - Store Combination - Store and Residential Combination - One Story	YES - Current	NO - Privately-Owned	Pending Project	Not Used in Prior Housing Element	0	0	1	1	124-SA221 141	Boyle Heights	Issued Permits	20016-10000-16168
LOS ANGELES	2268 E INEZ ST	90023	5183025033		Very Low II Residential	[Q]C1-1-CUGU	0	54	0.1	Residential - Single Family Residence	YES - Current	NO - Privately-Owned	Pending Project	Not Used in Prior Housing Element	0	0	1	1	124-SA221 96	Boyle Heights	Issued Permits	19014-10000-07263
LOS ANGELES	1834 N ECHO PARK AVE unit 1&2	90026	5420030027		Very Low I Residential	[Q]C1-1VL	0	54	0.161	Residential - Double, Duplex, or Two Units - 4 Stories or Less	YES - Current	NO - Privately-Owned	Pending Project	Not Used in Prior Housing Element	0	0	2	2	142-SA211 179	Silver Lake - Echo Park - Elysian Valley	Issued Permits	20010-30000-04470
LOS ANGELES	1821 N ASHMORE PL unit 1&2	90026	5420030027		Very Low I Residential	[Q]C1-1VL	0	54	0.161	Residential - Double, Duplex, or Two Units - 4 Stories or Less	YES - Current	NO - Privately-Owned	Pending Project	Not Used in Prior Housing Element	0	0	3	3	142-SA211 179	Silver Lake - Echo Park - Elysian Valley	Issued Permits	20010-30000-04471
LOS ANGELES	1935 1/2 N ECHO PARK AVE	90026	5420022030		Very Low I Residential	[Q]C1-1VL	0	54	0.172	Commercial - Store Combination - Store and Residential Combination - One Story	YES - Current	NO - Privately-Owned	Pending Project	Not Used in Prior Housing Element	0	0	1	1	144A211 361	Silver Lake - Echo Park - Elysian Valley	Issued Permits	21014-20000-00466
LOS ANGELES	4751-4751 1/2 N TOWNSEND AVE	90041	5689030003		Very Low I Residential	[Q]C1-1XL	0	54	0.178	Commercial - Store Combination - Store and Residential Combination - One Story	YES - Current	NO - Privately-Owned	Pending Project	Not Used in Prior Housing Element	0	0	2	2	160-SA225 463	Northeast Los Angeles	Issued Permits	20016-20000-19503
LOS ANGELES	2633 1/4-3/4 E 4TH ST	90033	5180012028		Very Low I Residential	C1-1-CUGU	0	54	0.143	Commercial - Store Combination - Store and Residential Combination - One Story	YES - Current	NO - Privately-Owned	Pending Project	Not Used in Prior Housing Element	0	0	2	2	126A223 172	Boyle Heights	Issued Permits	20010-10000-02101
LOS ANGELES	1137-1137 1/2 S LORENA ST	90023	5190014029		Very Low II Residential	C1-1-CUGU	0	54	0.121	Residential - Single Family Residence - Vacant Land	YES - Current	NO - Privately-Owned	Pending Project	Used in Prior Housing Element - Non-Vacant	0	0	2	2	120A225 172	Boyle Heights	Issued Permits	19010-10000-06499
LOS ANGELES	1139-1139 1/2 S LORENA ST	90023	5190014029		Very Low II Residential	C1-1-CUGU	0	54	0.121	Residential - Single Family Residence - Vacant Land	YES - Current	NO - Privately-Owned	Pending Project	Used in Prior Housing Element - Non-Vacant	0	0	2	2	120A225 172	Boyle Heights	Issued Permits	19010-10000-06498
LOS ANGELES	1919-1921 N HYPERION AVE	90027	5430013022		Low Residential	C1-1D	0	54	0.112	Residential - Double, Duplex, or Two Units - 4 Stories or Less	YES - Current	NO - Privately-Owned	Pending Project	Not Used in Prior Housing Element	0	0	1	1	147A203 171	Hollywood	Issued Permits	20016-10000-11757
LOS ANGELES	1820 W 11TH ST	90006	5136020022		Low Residential	C1-1-HPOZ	0	54	0.14	Residential - Rooming/Boarding House	YES - Current	NO - Privately-Owned	Pending Project	Not Used in Prior Housing Element	0	0	1	1	129A203 91	Westlake	Issued Permits	19016-20000-29742
LOS ANGELES	1581 W ADAMS BLVD	90007	5054017015			C1-1L-HPOZ	0	54	0.124	Commercial - Professional Building	YES - Current	NO - Privately-Owned	Pending Project	Not Used in Prior Housing Element	0	0	7	7	123B197 854	South Los Angeles	Issued Permits	18010-10000-00338
LOS ANGELES	10600-10602 N SABLE AVE	91040	2547005001		Low Residential	C1-1VL	0	54	0.118	Residential - Single Family Residence	YES - Current	NO - Privately-Owned	Pending Project	Not Used in Prior Housing Element	0	0	1	1	207B189 922	Sunland-E LaTuna Cyn-Lakevw Ter-Shadow Hls-Tujunga	Issued Permits	20014-10000-03627
LOS ANGELES	609 N DILLON ST 1-52	90026	5401014013		Low Residential	C1-1VL	0	54	0.478	Industrial - Light Manufacturing - One Story	YES - Current	NO - Privately-Owned	Pending Project	Used in Two Consecutive Prior Housing Eleme	5	0	47	52	141A203 393	Silver Lake - Echo Park - Elysian Valley	Issued Permits	15010-10000-04188
LOS ANGELES	609 N DILLON ST 1-53	90026	5401014013		Low Residential	C1-1VL	0	54	0.478	Industrial - Light Manufacturing - One Story	YES - Current	NO - Privately-Owned	Pending Project	Used in Two Consecutive Prior Housing Eleme	0	0	1	1	141A203 393	Silver Lake - Echo Park - Elysian Valley	Issued Permits	15010-10003-04188
LOS ANGELES	11233 N ALTA AVE	91345	2664027035			C1-1VL ; P-1 ; P-1VL	0	54	0.0614	Residential - Single Family Residence - Vacant Land	YES - Current	NO - Privately-Owned	Pending Project	Not Used in Prior Housing Element	0	0	1	1	210B145 550	Mission Hills - Panorama City - North Hills	Issued Permits	18010-20000-05734
LOS ANGELES	11235 N ALTA AVE	91345	2664027036			C1-1VL ; P-1 ; P-1VL	0	54	0.0393	Residential - Single Family Residence - Vacant Land	YES - Current	NO - Privately-Owned	Pending Project	Not Used in Prior Housing Element	0	0	1	1	210B145 551	Mission Hills - Panorama City - North Hills	Issued Permits	18010-20000-05735
LOS ANGELES	11240 N MISSION HEIGHTS DR	91345	2664027041			C1-1VL ; P-1 ; P-1VL	0	54	0.0395	Residential - Single Family Residence - Vacant Land	YES - Current	NO - Privately-Owned	Pending Project	Not Used in Prior Housing Element	0	0	1	1	210B145 559	Mission Hills - Panorama City - North Hills	Issued Permits	18010-20000-05749
LOS ANGELES	11238 N MISSION HEIGHTS DR	91345	2664027042			C1-1VL ; P-1 ; P-1VL	0	54	0.0399	Residential - Single Family Residence - Vacant Land	YES - Current	NO - Privately-Owned	Pending Project	Not Used in Prior Housing Element	0	0	1	1	210B145 558	Mission Hills - Panorama City - North Hills	Issued Permits	18010-20000-05750
LOS ANGELES	11236 N MISSION HEIGHTS DR	91345	2664027043			C1-1VL ; P-1 ; P-1VL	0	54	0.0396	Residential - Single Family Residence - Vacant Land	YES - Current	NO - Privately-Owned	Pending Project	Not Used in Prior Housing Element	0	0	1	1	210B145 557	Mission Hills - Panorama City - North Hills	Issued Permits	18010-20000-05751
LOS ANGELES	11234 N MISSION HEIGHTS DR	91345	2664027044			C1-1VL ; P-1 ; P-1VL	0	54	0.0393	Residential - Single Family Residence - Vacant Land	YES - Current	NO - Privately-Owned	Pending Project	Not Used in Prior Housing Element	0	0	1	1	210B145 556	Mission Hills - Panorama City - North Hills	Issued Permits	18010-20000-05752
LOS ANGELES	11232 N MISSION HEIGHTS DR	91345	2664027045			C1-1VL ; P-1 ; P-1VL	0	54	0.0649	Residential - Single Family Residence - Vacant Land	YES - Current	NO - Privately-Owned	Pending Project	Not Used in Prior Housing Element	0	0	1	1	210B145 555	Mission Hills - Panorama City - North Hills	Issued Permits	18010-20000-05753
LOS ANGELES	11248 N MISSION HEIGHTS DR	91345	2664028007			C1-1VL ; P-1 ; P-1VL	0	54	0.0389	Residential - Single Family Residence - Vacant Land	YES - Current	NO - Privately-Owned	Pending Project	Not Used in Prior Housing Element	0	0	1	1	210B145 570	Mission Hills - Panorama City - North Hills	Issued Permits	18010-20000-05745
LOS ANGELES	11244 N MISSION HEIGHTS DR	91345	2664028008			C1-1VL ; P-1 ; P-1VL	0	54	0.0389	Residential - Single Family Residence - Vacant Land	YES - Current	NO - Privately-Owned	Pending Project	Not Used in Prior Housing Element	0	0	1	1	210B145 569	Mission Hills - Panorama City - North Hills	Issued Permits	18010-20000-05746
LOS ANGELES	11256 N ADOBE LANE	91345	2664028019			C1-1VL ; P-1 ; P-1VL	0	54	0.0686	Residential - Single Family Residence - Vacant Land	YES - Current	NO - Privately-Owned	Pending Project	Not Used in Prior Housing Element	0	0	1	1	210B145 578	Mission Hills - Panorama City - North Hills	Issued Permits	18010-20000-05764
LOS ANGELES	1815-1815 1/2 W ADAMS BLVD	90018	5058020006		Very Low Residential	C2-1VL-CPIO	0	108	0.153	Residential - Double, Duplex, or Two Units - 4 Stories or Less	YES - Current	NO - Privately-Owned	Pending Project	Used in Prior Housing Element - Non-Vacant	0	0	2	2	123B193 586	South Los Angeles	Issued Permits	19010-70000-05150
LOS ANGELES	1817-1817 1/2 W ADAMS BLVD	90018	5058020006		Very Low Residential	C2-1VL-CPIO	0	108	0.153	Residential - Double, Duplex, or Two Units - 4 Stories or Less	YES - Current	NO - Privately-Owned	Pending Project	Used in Prior Housing Element - Non-Vacant	0	0	2	2	123B193 586	South Los Angeles	Issued Permits	19010-70000-05151
LOS ANGELES	1623 W DEL AMO BLVD	90501	7351004010		Low Residential	[Q]CM-1	0	54	0.138	Residential - Double, Duplex, or Two Units - 4 Stories or Less	YES - Current	NO - Privately-Owned	Pending Project	Not Used in Prior Housing Element	0	0	1	1	054B193 27	Harbor Gateway	Issued Permits	21016-20000-05759
LOS ANGELES	2938 N ALLESANDRO ST	90039	5442024043		Low I Residential	[Q]CM-1XL-RIO	0	54	0.2789	Industrial - Light Manufacturing - One Story	YES - Current	NO - Privately-Owned	Pending Project	Not Used in Prior Housing Element	4	0	28	32	150B213 787	Silver Lake - Echo Park - Elysian Valley	Issued Permits	17010-10000-02803
LOS ANGELES	2908 N ALLESANDRO ST #1-#36	90039	5442024045		Low I Residential	[Q]CM-1XL-RIO	0	54	0.7582	Industrial - Light Manufacturing - One Story	YES - Current	NO - Privately-Owned	Pending Project	Not Used in Prior Housing Element	5	0	31	36	150B213 870	Silver Lake - Echo Park - Elysian Valley	Issued Permits	19010-20000-00422
LOS ANGELES	1820 S 4TH AVE	90019	5072029016		Very Low II Residential	C2-1VL-O-CPIO	0	108	0.275	Commercial - Store Combination - Store and Residential Combination - One Story	YES - Current	NO - Privately-Owned	Pending Project	Not Used in Prior Housing Element	0	0	1	1	126B189 867	West Adams - Baldwin Hills - Leimert	Issued Permits	19016-10000-25368
LOS ANGELES	9850 S ZELZAH AVE #1D1	91325	2755001073		Low Residential	CM(GM)-2D-CA	0	54	2.92	Residential - Five or More Units or Apartments (Any Combination) - 5 Stories or More	YES - Current	NO - Privately-Owned	Pending Project	Not Used in Prior Housing Element	0	0	11	11	108B153 160	Palms - Mar Vista - Del Rey	Issued Permits	20016-10001-30700
LOS ANGELES	6706 S MAIN ST	90003	6011003062		Low Residential	CM-1	0	54	0.1166	Industrial - Light Manufacturing - One Story	YES - Current	NO - Privately-Owned	Pending Project	Not Used in Prior Housing Element	51	0	1	52	102B205 172	Southeast Los Angeles	Issued Permits	19010-10000-03444
LOS ANGELES	6714 S MAIN ST	90003	6011003064		Low Residential	CM-1	0	54	0.2025	Industrial - Light Manufacturing - One Story	YES - Current	NO - Privately-Owned	Pending Project	Used in Two Consecutive Prior Housing Eleme	59	0	1	60	102B205 242	Southeast Los Angeles	Issued Permits	19010-10000-02978
LOS ANGELES	801-801 1/2 E MANCHESTER AVE	90001	6029030007		Low Residential	CM-1	0	54	0.138	Commercial - Restaurant, Cocktail Lounge - Restaurant, Cocktail Lounge, Tavern - One Story	YES - Current	NO - Privately-Owned	Pending Project	Used in Two Consecutive Prior Housing Eleme	0	0	2	2	097-SA209 248	Southeast Los Angeles	Issued Permits	19010-10000-02077
LOS ANGELES	1057 S HEWITT ST	90012	5163002023		Low Residential	CM-1-RIO	0	54	0.529	Commercial - Store Combination - Store and Office Combination - Two Stories	YES - Current	NO - Privately-Owned	Pending Project	Used in Two Consecutive Prior Housing Eleme	8	0	61	69	129A215 977	Central City North	Issued Permits	19010-10000-00001
LOS ANGELES	4091 S REDWOOD AVE 1-68	90066	4230006232		Low Residential	CM(GM)-2D-CA	0	54	0.8888	Industrial - Light Manufacturing - One Story	YES - Current	NO - Privately-Owned	Pending Project	Not Used in Prior Housing Element	0	0	1	1	108B153 893	Palms - Mar Vista - Del Rey	Issued Permits	20016-30001-19030
LOS ANGELES	4091 S REDWOOD AVE 1-77	90066	4230006232		Low Residential	CM(GM)-2D-CA	0	54	0.8888	Industrial - Light Manufacturing - One Story	YES - Current	NO - Privately-Owned	Pending Project	Not Used in Prior Housing Element	0	0	9	9	108B153 978	Palms - Mar Vista - Del Rey	Issued Permits	20016-10000-02659
LOS ANGELES	4091 S REDWOOD AVE 1-80	90066	4230006232		Low Residential	CM(GM)-2D-CA	0	54	0.8888	Industrial - Light Manufacturing - One Story	YES - Current	NO - Privately-Owned	Pending Project	Not Used in Prior Housing Element	0	0	3	3	108B153 893	Palms - Mar Vista - Del Rey	Issued Permits	20016-10000-24156
LOS ANGELES	608-608 1/2 E 29TH ST	90011	5128014005		Open Space	CM-1-CPIO	0	54	0.143	Residential - Double, Duplex, or Two Units - 4 Stories or Less	YES - Current	NO - Privately-Owned	Pending Project	Not Used in Prior Housing Element	0	0	2	2	118-SA207 130	Southeast Los Angeles	Issued Permits	20010-10000-02320
LOS ANGELES	610-610 1/2 E 29TH ST	90011	5128014005		Open Space	CM-1-CPIO	0	54	0.143	Residential - Double, Duplex, or Two Units - 4 Stories or Less	YES - Current	NO - Privately-Owned	Pending Project	Not Used in Prior Housing Element	0	0	2	2	118-SA207 130	Southeast Los Angeles	Issued Permits	20010-10000-02319
LOS ANGELES	2151 E 101ST ST 1-91	90002	6046021917			OS(UV) ; R3(UV) ; RAS3(UV)	0	54	10.2	Miscellaneous - Government Owned Property - Miscellaneous - Public Housing	YES - Current	YES - City-Owned	Pending Project	Not Used in Prior Housing Element	92	0	0	92	091-SA215 66	Southeast Los Angeles	Issued Permits	19010-10000-02912
LOS ANGELES	10247 N VARIEL AVE unit #32	91311	2747005022			(T)(Q)RAS3-1	0	54	0.5165	Residential - Five or More Units or Apartments (Any Combination) - 4 Stories or Less	YES - Current	NO - Privately-Owned	Pending Project	Not Used in Prior Housing Element	6	0	26	32	204B105 375	Chatsworth - Porter Ranch	Issued Permits	19010-20000-02313
LOS ANGELES	21514 W SATICOY ST 1-30	91304	2111005038		Very Low Residential	(Q)R3-1	0	54	0.5011	Residential - Five or More Units or Apartments (Any Combination) - 4 Stories or Less	YES - Current	NO - Privately-Owned	Pending Project	Not Used in Prior Housing Element	0	0	1	1	186B105 164	Canoga Park-West Hills-Winnetka-Woodland Hills	Issued Permits	20016-20000-23319
LOS ANGELES	20655 W SHERMAN WAY	91306	2113017017		Very Low Residential	(Q)R3-1	0	54	1.2903	Residential - Five or More Units or Apartments (Any Combination) - 4 Stories or Less - Pool	YES - Current	NO - Privately-Owned	Pending Project	Not Used in Prior Housing Element	0	0	2	2	183B109 44	Canoga Park-West Hills-Winnetka-Woodland Hills	Issued Permits	17016-20000-24354
LOS ANGELES	8435 N ORION AVE 1-25	91343	2654029033		Very Low Residential	(Q)R3-1	0	54	0.3801	Residential - Five or More Units or Apartments (Any Combination) - 4 Stories or Less	YES - Current	NO - Privately-Owned	Pending Project	Not Used in Prior Housing Element	0	0	1	1	192B141 304	Mission Hills - Panorama City - North Hills	Issued Permits	20016-20000-26513
LOS ANGELES	7826-7926 1/2 N KESTER AVE	91405	2218020013			(Q)R3-1 ; R3-1	0	54	0.3477	Residential - Five or More Units or Apartments (Any Combination) - 4 Stories or Less	YES - Current	NO - Privately-Owned	Pending Project	Not Used in Prior Housing Element	0	0	1	1	186B149 614	Van Nuys - North Sherman Oaks	Issued Permits	20016-20000-03176
LOS ANGELES	9190 N TELFAIR AVE	91352	2631002041		Low II Residential	(T)(Q)R3-1-CUGU	0	54	0.3524	Residential - Single Family Residence - Vacant Land	YES - Current	NO - Privately-Owned	Pending Project	Not Used in Prior Housing Element	25	0	1	26	198B165 418	Sun Valley - La Tuna Canyon	Issued Permits	19010-10000-02253
LOS ANGELES	7735 N AGNES AVE	91605	2317001036		Low Medium I Residential	(T)R3-1-CUGU	0	54	0.1205	Residential - Single Family Residence	YES - Current	NO - Privately-Owned	Pending Project	Used in Prior Housing Element - Non-Vacant	0	0	1	1	189B165 990	Sun Valley - La Tuna Canyon	Issued Permits	20010-20000-03542
LOS ANGELES	11514 W CUMPSTON ST #1-11	91601	2350010013		Very Low I Residential	[Q]R3-1	0	54	0.1486	Residential - Single Family Residence	YES - Current	NO - Privately-Owned	Pending Project	Not Used in Prior Housing Element	2	0	9	11	174B169 1256	North Hollywood - Valley Village	Issued Permits	18010-20000-02571
LOS ANGELES	11516-11516 1/2 W VICTORY BLVD	91606	2335025003		Very Low I Residential	[Q]R3-1	0	54	0.1629	Residential - Single Family Residence	YES - Current	NO - Privately-Owned	Pending Project	Used in Two Consecutive Prior Housing Eleme	0	0	2	2	180B169 1172	North Hollywood - Valley Village	Issued Permits	20010-10000-00407
LOS ANGELES	11514-11514 1/2 W VICTORY BLVD	91606	2335025003		Very Low I Residential	[Q]R3-1	0	54	0.1629	Residential - Single Family Residence	YES - Current	NO - Privately-Owned	Pending Project	Used in Two Consecutive Prior Housing Eleme	0	0	2	2	180B169 1172	North Hollywood - Valley Village	Issued Permits	20010-10000-00408
LOS ANGELES	11522-11522 1/2 W EMELITA ST	91601	2338015006		Very Low I Residential	[Q]R3-1	0	54	0.1393	Residential - Single Family Residence	YES - Current	NO - Privately-Owned	Pending Project	Not Used in Prior Housing Element	0	0	2	2	174B169 191	North Hollywood - Valley Village	Issued Permits	20010-10000-01903
LOS ANGELES	11524-11524 1/2 W EMELITA ST	91601	2338015006		Very Low I Residential	[Q]R3-1	0	54	0.1393	Residential - Single Family Residence	YES - Current	NO - Privately-Owned	Pending Project	Not Used in Prior Housing Element	0	0	2	2	174B169 191	North Hollywood - Valley Village	Issued Permits	20010-10000-01904
LOS ANGELES	1649 W MAYFIELD AVE 1-12	90049	4265005006		Very Low I Residential	[Q]R3-1	0	54	0.172	Residential - Five or More Units or Apartments (Any Combination) - 4 Stories or Less	YES - Current	NO - Privately-Owned	Pending Project	Not Used in Prior Housing Element	0	0	2	2	129B145 127	Brentwood - Pacific Palisades	Issued Permits	19016-10000-41188
LOS ANGELES	14228 W DELANO ST 1-5	91401	2240021006		Very Low I Residential	[Q]R3-1	0	54	0.1721	Residential - Single Family Residence	YES - Current	NO - Privately-Owned	Pending Project	Not Used in Prior Housing Element	0	0	5	5	177B153 497	Van Nuys - North Sherman Oaks	Issued Permits	19010-20000-05461
LOS ANGELES	1452 S BUTLER AVE LOT 3	90025	4263016013		Very Low I Residential	[Q]R3-1	0	54	0.134	Residential - Three Units (Any Combination) - 4 Stories or Less	YES - Current	NO - Privately-Owned	Pending Project	Not Used in Prior Housing Element	0	0	1	1	129B149 319	West Los Angeles	Issued Permits	19010-20000-06282
LOS ANGELES	1452 S BUTLER AVE LOT 4	90025	4263016013		Very Low I Residential	[Q]R3-1	0	54	0.134	Residential - Three Units (Any Combination) - 4 Stories or Less	YES - Current	NO - Privately-Owned	Pending Project	Not Used in Prior Housing Element	0	0	1	1	129B149 319	West Los Angeles	Issued Permits	19010-20000-06284
LOS ANGELES	1452 S BUTLER AVE LOT 5	90025	4263016013		Very Low I Residential	[Q]R3-1	0	54	0.134	Residential - Three Units (Any Combination) - 4 Stories or Less	YES - Current	NO - Privately-Owned	Pending Project	Not Used in Prior Housing Element	0	0	1	1	129B149 319	West Los Angeles	Issued Permits	19010-20000-06285
LOS ANGELES	1452 S BUTLER AVE LOT 2	90025	4263016013		Very Low I Residential	[Q]R3-1	0	54	0.134	Residential - Three Units (Any Combination) - 4 Stories or Less	YES - Current	NO - Privately-Owned	Pending Project	Not Used in Prior Housing Element	0	0	1	1	129B149 319	West Los Angeles	Issued Permits	19010-20000-06281
LOS ANGELES	1452 S BUTLER AVE LOT 1	90025	4263016013		Very Low I Residential	[Q]R3-1	0	54	0.134	Residential - Three Units (Any Combination) - 4 Stories or Less	YES - Current	NO - Privately-Owned	Pending Project	Not Used in Prior Housing Element	0	0	1	1	129B149 319	West Los Angeles	Issued Permits	19010-20000-06280
LOS ANGELES	6910 N WOODLEY AVE 1-8	91406	2224026075		Very Low I Residential	[Q]R3-1	0	54	0.1616	Residential - Five or More Units or Apartments (Any Combination) - 4 Stories or Less	YES - Current	NO - Privately-Owned	Pending Project	Not Used in Prior Housing Element	0	0	1	1	183B141 576	Van Nuys - North Sherman Oaks	Issued Permits	20016-20000-21419
LOS ANGELES	13405 W BURBANK BLVD 1-6	91401	2343015031		Very Low I Residential	[Q]R3-1	0	54	0.1603	Residential - Five or More Units or Apartments (Any Combination) - 4 Stories or Less	YES - Current	NO - Privately-Owned	Pending Project	Not Used in Prior Housing Element	0	0	1	1	174B157 600	Van Nuys - North Sherman Oaks	Issued Permits	21016-20000-11520
LOS ANGELES	1234 S ARMACOST AVE 1-20	90025	4263007224		Very Low I Residential	[Q]R3-1	0	54	0.3153	Residential - Five or More Units or Apartments (Any Combination) - 4 Stories or Less	YES - Current	NO - Privately-Owned	Pending Project	Not Used in Prior Housing Element	0	0	2	2	129B145 1185	West Los Angeles	Issued Permits	20016-30000-31492
LOS ANGELES	6342 N CAMELLIA AVE	91606	2335022005		Very Low I Residential	[Q]R3-1	0	54	0.1651	Residential - Single Family Residence	YES - Current	NO - Privately-Owned	Pending Project	Used in Two Consecutive Prior Housing Eleme	0

Appendix 4.3. *Pipeline Development Projects, Anticipated Development by Income Level*

Jurisdiction Name	Site Address/Intersection	5 Digit ZIP Code	Assessor Parcel Number	Consolidated Sites	General Plan Designation (Current)	Zoning Designation (Current)	Minimum Density Allowed (units/acre)	Max Density Allowed (units/acre)	Parcel Size (Acres)	Existing Use/Vacancy	Infrastructure	Publicly-Owned	Site Status	Identified in Last/Last Two Planning Cycle(s)	Lower Income Capacity	Moderate Income Capacity	Above Moderate Income Capacity	Total Capacity	PIN	Community Plan Area	Pipeline Stage	Case or Permit Number
LOS ANGELES	5258 N BAINBRIDGE PL	91607	2347025018		Very Low I Residential	[Q]R3-1	0	54	0	Residential - Single Family Residence - Small Lot	YES - Current	NO - Privately-Owned	Pending Project	Not Used in Prior Housing Element	0	0	1	1	1718165 1283	North Hollywood - Valley Village	Issued Permits	19010-20000-05767
LOS ANGELES	5256 N BAINBRIDGE PL	91607	2347025019		Very Low I Residential	[Q]R3-1	0	54	0	Residential - Single Family Residence - Small Lot	YES - Current	NO - Privately-Owned	Pending Project	Not Used in Prior Housing Element	0	0	1	1	1718165 1284	North Hollywood - Valley Village	Issued Permits	19010-20000-05768
LOS ANGELES	5257 N BAINBRIDGE PL	91607	2347025020		Very Low I Residential	[Q]R3-1	0	54	0	Residential - Single Family Residence - Small Lot	YES - Current	NO - Privately-Owned	Pending Project	Not Used in Prior Housing Element	0	0	1	1	1718165 1285	North Hollywood - Valley Village	Issued Permits	19010-20000-05769
LOS ANGELES	5259 N BAINBRIDGE PL	91607	2347025021		Very Low I Residential	[Q]R3-1	0	54	0	Residential - Single Family Residence - Small Lot	YES - Current	NO - Privately-Owned	Pending Project	Not Used in Prior Housing Element	0	0	1	1	1718165 1286	North Hollywood - Valley Village	Issued Permits	19010-20000-05770
LOS ANGELES	5261 N BAINBRIDGE PL	91607	2347025022		Very Low I Residential	[Q]R3-1	0	54	0	Residential - Single Family Residence - Small Lot	YES - Current	NO - Privately-Owned	Pending Project	Not Used in Prior Housing Element	0	0	1	1	1718165 1287	North Hollywood - Valley Village	Issued Permits	19010-20000-05771
LOS ANGELES	5263 N BAINBRIDGE PL	91607	2347025023		Very Low I Residential	[Q]R3-1	0	54	0	Residential - Single Family Residence - Small Lot	YES - Current	NO - Privately-Owned	Pending Project	Not Used in Prior Housing Element	0	0	1	1	1718165 1288	North Hollywood - Valley Village	Issued Permits	19010-20000-05772
LOS ANGELES	5264 N RAINIER WAY	91607	2347025024		Very Low I Residential	[Q]R3-1	0	54	0	Residential - Single Family Residence - Small Lot	YES - Current	NO - Privately-Owned	Pending Project	Not Used in Prior Housing Element	0	0	1	1	1718165 1289	North Hollywood - Valley Village	Issued Permits	19010-20000-05773
LOS ANGELES	5262 N RAINIER WAY	91607	2347025025		Very Low I Residential	[Q]R3-1	0	54	0	Residential - Single Family Residence - Small Lot	YES - Current	NO - Privately-Owned	Pending Project	Not Used in Prior Housing Element	0	0	1	1	1718165 1290	North Hollywood - Valley Village	Issued Permits	19010-20000-05774
LOS ANGELES	5260 N RAINIER WAY	91607	2347025026		Very Low I Residential	[Q]R3-1	0	54	0	Residential - Single Family Residence - Small Lot	YES - Current	NO - Privately-Owned	Pending Project	Not Used in Prior Housing Element	0	0	1	1	1718165 1291	North Hollywood - Valley Village	Issued Permits	19010-20000-05775
LOS ANGELES	5258 N RAINIER WAY	91607	2347025027		Very Low I Residential	[Q]R3-1	0	54	0	Residential - Single Family Residence - Small Lot	YES - Current	NO - Privately-Owned	Pending Project	Not Used in Prior Housing Element	0	0	1	1	1718165 1292	North Hollywood - Valley Village	Issued Permits	19010-20000-05776
LOS ANGELES	5256 N RAINIER WAY	91607	2347025028		Very Low I Residential	[Q]R3-1	0	54	0	Residential - Single Family Residence - Small Lot	YES - Current	NO - Privately-Owned	Pending Project	Not Used in Prior Housing Element	0	0	1	1	1718165 1293	North Hollywood - Valley Village	Issued Permits	19010-20000-05777
LOS ANGELES	5261 N RAINIER WAY	91607	2347025032		Very Low I Residential	[Q]R3-1	0	54	0	Residential - Single Family Residence - Small Lot	YES - Current	NO - Privately-Owned	Pending Project	Not Used in Prior Housing Element	0	0	1	1	1718165 1297	North Hollywood - Valley Village	Issued Permits	19010-20000-05781
LOS ANGELES	12315 W FREMONT ST	91607	2347025037		Very Low I Residential	[Q]R3-1	0	54	0	Residential - Single Family Residence - Small Lot	YES - Current	NO - Privately-Owned	Pending Project	Not Used in Prior Housing Element	0	0	1	1	1718165 1302	North Hollywood - Valley Village	Issued Permits	19010-20000-05787
LOS ANGELES	12313 W FREMONT ST	91607	2347025038		Very Low I Residential	[Q]R3-1	0	54	0	Residential - Single Family Residence - Small Lot	YES - Current	NO - Privately-Owned	Pending Project	Not Used in Prior Housing Element	0	0	1	1	1718165 1303	North Hollywood - Valley Village	Issued Permits	19010-20000-05788
LOS ANGELES	12311 S FREMONT PL	90005	2347025039		Very Low I Residential	[Q]R3-1	0	54	0	Residential - Single Family Residence - Small Lot	YES - Current	NO - Privately-Owned	Pending Project	Not Used in Prior Housing Element	0	0	1	1	1718165 1304	North Hollywood - Valley Village	Issued Permits	19010-20000-05789
LOS ANGELES	12309 W FREMONT ST	91607	2347025040		Very Low I Residential	[Q]R3-1	0	54	0	Residential - Single Family Residence - Small Lot	YES - Current	NO - Privately-Owned	Pending Project	Not Used in Prior Housing Element	0	0	1	1	1718165 1305	North Hollywood - Valley Village	Issued Permits	19010-20000-05790
LOS ANGELES	12305 W FREMONT ST	91607	2347025041		Very Low I Residential	[Q]R3-1	0	54	0	Residential - Single Family Residence - Small Lot	YES - Current	NO - Privately-Owned	Pending Project	Not Used in Prior Housing Element	0	0	1	1	1718165 1306	North Hollywood - Valley Village	Issued Permits	19010-20000-05791
LOS ANGELES	11561 W SYLVAN ST 1-8	91606	2335028032		Very Low I Residential	[Q]R3-1	0	54	0.2131	Residential - Five or More Units or Apartments (Any Combination) - 4 Stories or Less	YES - Current	NO - Privately-Owned	Pending Project	Not Used in Prior Housing Element	0	0	2	2	177B169 84	North Hollywood - Valley Village	Issued Permits	20016-30000-19287
LOS ANGELES	7118 N JORDAN AVE 1-10	91303	2111025021			[Q]R3-1-CDO-RIO	0	54	0.1721	Residential - Five or More Units or Apartments (Any Combination) - 4 Stories or Less	YES - Current	NO - Privately-Owned	Pending Project	Not Used in Prior Housing Element	0	0	1	1	183B105 328	Canoga Park-West Hills-Winnetka-Woodland Hills	Issued Permits	20016-20000-19752
LOS ANGELES	8532 1/2 W CASHIO ST	90035	4303032029		Low Residential	[Q]R3-1-O	0	54	0.151	Residential - Five or More Units or Apartments (Any Combination) - 4 Stories or Less	YES - Current	NO - Privately-Owned	Pending Project	Not Used in Prior Housing Element	0	0	1	1	129B173 569	Wilshire	Issued Permits	20016-10000-27134
LOS ANGELES	9519 W ALCOTT ST	90035	4306002019		Low Residential	[Q]R3-1-O	0	54	0.163	Residential - Five or More Units or Apartments (Any Combination) - 4 Stories or Less	YES - Current	NO - Privately-Owned	Pending Project	Not Used in Prior Housing Element	0	0	1	1	132A167 298	West Los Angeles	Issued Permits	20016-30000-07554
LOS ANGELES	900 S BEDFORD ST	90035	4333021033		Low Residential	[Q]R3-1-O	0	54	0.147	Residential - Double, Duplex, or Two Units - 4 Stories or Less	YES - Current	NO - Privately-Owned	Pending Project	Not Used in Prior Housing Element	0	0	1	1	132B169 106	Wilshire	Issued Permits	20016-30000-22686
LOS ANGELES	2957-2957 1/2 S KENWOOD AVE	90007	5054007014		Low Residential	[Q]R3-1-O	0	54	0.078	Residential - Double, Duplex, or Two Units - 4 Stories or Less	YES - Current	NO - Privately-Owned	Pending Project	Not Used in Prior Housing Element	0	0	1	1	120B197 320	South Los Angeles	Issued Permits	20016-10000-13102
LOS ANGELES	1543 S HI POINT ST LOT-4	90035	5068016023		Low Residential	[Q]R3-1-O	0	54	0.1951	Residential - Single Family Residence	YES - Current	NO - Privately-Owned	Pending Project	Not Used in Prior Housing Element	0	0	1	1	129B173 917	Wilshire	Issued Permits	20010-20000-01707
LOS ANGELES	1543 S HI POINT ST LOT-1	90035	5068016023		Low Residential	[Q]R3-1-O	0	54	0.1951	Residential - Single Family Residence	YES - Current	NO - Privately-Owned	Pending Project	Not Used in Prior Housing Element	0	0	1	1	129B173 917	Wilshire	Issued Permits	20010-20000-01704
LOS ANGELES	1543 S HI POINT ST LOT-3	90035	5068016023		Low Residential	[Q]R3-1-O	0	54	0.1951	Residential - Single Family Residence	YES - Current	NO - Privately-Owned	Pending Project	Not Used in Prior Housing Element	0	0	1	1	129B173 917	Wilshire	Issued Permits	20010-20000-01706
LOS ANGELES	1543 S HI POINT ST LOT-6	90035	5068016023		Low Residential	[Q]R3-1-O	0	54	0.1951	Residential - Single Family Residence	YES - Current	NO - Privately-Owned	Pending Project	Not Used in Prior Housing Element	0	0	1	1	129B173 917	Wilshire	Issued Permits	20010-20000-01709
LOS ANGELES	1543 S HI POINT ST LOT-5	90035	5068016023		Low Residential	[Q]R3-1-O	0	54	0.1951	Residential - Single Family Residence	YES - Current	NO - Privately-Owned	Pending Project	Not Used in Prior Housing Element	0	0	1	1	129B173 917	Wilshire	Issued Permits	20010-20000-01708
LOS ANGELES	1543 S HI POINT ST LOT-9	90035	5068016023		Low Residential	[Q]R3-1-O	0	54	0.1951	Residential - Single Family Residence	YES - Current	NO - Privately-Owned	Pending Project	Not Used in Prior Housing Element	0	0	1	1	129B173 917	Wilshire	Issued Permits	20010-20000-01712
LOS ANGELES	1543 S HI POINT ST LOT-7	90035	5068016023		Low Residential	[Q]R3-1-O	0	54	0.1951	Residential - Single Family Residence	YES - Current	NO - Privately-Owned	Pending Project	Not Used in Prior Housing Element	0	0	1	1	129B173 917	Wilshire	Issued Permits	20010-20000-01710
LOS ANGELES	1543 S HI POINT ST LOT-2	90035	5068016023		Low Residential	[Q]R3-1-O	0	54	0.1951	Residential - Single Family Residence	YES - Current	NO - Privately-Owned	Pending Project	Not Used in Prior Housing Element	0	0	1	1	129B173 917	Wilshire	Issued Permits	20010-20000-01705
LOS ANGELES	1543 S HI POINT ST LOT-10	90035	5068016023		Low Residential	[Q]R3-1-O	0	54	0.1951	Residential - Single Family Residence	YES - Current	NO - Privately-Owned	Pending Project	Not Used in Prior Housing Element	0	0	1	1	129B173 917	Wilshire	Issued Permits	20010-20000-01713
LOS ANGELES	1543 S HI POINT ST LOT-8	90035	5068016023		Low Residential	[Q]R3-1-O	0	54	0.1951	Residential - Single Family Residence	YES - Current	NO - Privately-Owned	Pending Project	Not Used in Prior Housing Element	0	0	1	1	129B173 917	Wilshire	Issued Permits	20010-20000-01711
LOS ANGELES	6351 W ORANGE ST	90048	5510025010		Low Residential	[Q]R3-1-O	0	54	0.143	Residential - Double, Duplex, or Two Units - 4 Stories or Less	YES - Current	NO - Privately-Owned	Pending Project	Not Used in Prior Housing Element	0	0	1	1	135B173 746	Wilshire	Issued Permits	20016-20000-10060
LOS ANGELES	1563 S FAIRFAX AVE 1-10	90019	5068021010		Low Residential	[Q]R3-1-O	0	54	0.1578	Residential - Single Family Residence	YES - Current	NO - Privately-Owned	Pending Project	Not Used in Prior Housing Element	1	0	9	10	129B173 1078	Wilshire	Issued Permits	19010-10000-02737
LOS ANGELES	1429 S BEDFORD DR 1-8	90035	4303011033		Low Residential	[Q]R3-1-O	0	54	0.149	Residential - Double, Duplex, or Two Units - 4 Stories or Less	YES - Current	NO - Privately-Owned	Pending Project	Used in Two Consecutive Prior Housing Eleme	0	0	8	8	129B169 118	Wilshire	Issued Permits	16010-30000-06358
LOS ANGELES	1507 S HI POINT ST	90035	5068016008		Low Residential	[Q]R3-1-O	0	54	0.2029	Residential - Single Family Residence	YES - Current	NO - Privately-Owned	Pending Project	Used in Prior Housing Element - Non-Vacant	4	0	36	40	129B173 750	Wilshire	Issued Permits	18010-10000-04481
LOS ANGELES	1444-1450 S REXFORD DR	90035	4306007004		Low Residential	[Q]R3-1-O	0	54	0.1549	Residential - Five or More Units or Apartments (Any Combination) - 5 Stories or More	YES - Current	NO - Privately-Owned	Pending Project	Not Used in Prior Housing Element	3	0	26	29	129B165 44	West Los Angeles	Issued Permits	18010-30000-03845
LOS ANGELES	8039-8041 W BLACKBURN AVE	90048	5511028009		Low Residential	[Q]R3-1-O	0	54	0.13	Residential - Double, Duplex, or Two Units - 4 Stories or Less	YES - Current	NO - Privately-Owned	Pending Project	Not Used in Prior Housing Element	0	0	1	1	138B177 779	Wilshire	Issued Permits	21016-20000-09854
LOS ANGELES	914 S WOOSTER ST #9	90035	4333012029		Low Residential	[Q]R3-1-O	0	54	0.147	Residential - Five or More Units or Apartments (Any Combination) - 4 Stories or Less	YES - Current	NO - Privately-Owned	Pending Project	Not Used in Prior Housing Element	0	0	1	1	132B169 140	Wilshire	Issued Permits	20016-30000-22754
LOS ANGELES	4927-4927 1/2 N KESTER AVE	91403	2263013015		Very Low I Residential	[Q]R3-1-RIO	0	54	0.1446	Residential - Three Units (Any Combination) - 4 Stories or Less	YES - Current	NO - Privately-Owned	Pending Project	Not Used in Prior Housing Element	0	0	2	2	169-5A149 53	Van Nuys - North Sherman Oaks	Issued Permits	20010-20000-00635
LOS ANGELES	4925-4925 1/2 N KESTER AVE	91403	2263013015		Very Low I Residential	[Q]R3-1-RIO	0	54	0.1446	Residential - Three Units (Any Combination) - 4 Stories or Less	YES - Current	NO - Privately-Owned	Pending Project	Not Used in Prior Housing Element	0	0	2	2	169-5A149 53	Van Nuys - North Sherman Oaks	Issued Permits	20010-20000-00636
LOS ANGELES	10612 W BLOOMFIELD ST Lot 4	91602	2423017035		Very Low I Residential	[Q]R3-1-RIO	0	54	0.1163	Residential - Single Family Residence - Therapy Pool (Spa)	YES - Current	NO - Privately-Owned	Pending Project	Not Used in Prior Housing Element	0	0	1	1	165B177 473	Sherman Oaks-Studio City-Toluca Lake-Cahuenga	Issued Permits	19010-20000-03588
LOS ANGELES	10612 W BLOOMFIELD ST Lot 3	91602	2423017035		Very Low I Residential	[Q]R3-1-RIO	0	54	0.1163	Residential - Single Family Residence - Therapy Pool (Spa)	YES - Current	NO - Privately-Owned	Pending Project	Not Used in Prior Housing Element	0	0	1	1	165B177 473	Sherman Oaks-Studio City-Toluca Lake-Cahuenga	Issued Permits	19010-20000-03587
LOS ANGELES	10612 W BLOOMFIELD ST Lot 5	91602	2423017035		Very Low I Residential	[Q]R3-1-RIO	0	54	0.1163	Residential - Single Family Residence - Therapy Pool (Spa)	YES - Current	NO - Privately-Owned	Pending Project	Not Used in Prior Housing Element	0	0	1	1	165B177 473	Sherman Oaks-Studio City-Toluca Lake-Cahuenga	Issued Permits	19010-20000-03589
LOS ANGELES	10612 W BLOOMFIELD ST Lot 7	91602	2423017035		Very Low I Residential	[Q]R3-1-RIO	0	54	0.1163	Residential - Single Family Residence - Therapy Pool (Spa)	YES - Current	NO - Privately-Owned	Pending Project	Not Used in Prior Housing Element	0	0	1	1	165B177 473	Sherman Oaks-Studio City-Toluca Lake-Cahuenga	Issued Permits	19010-20000-03593
LOS ANGELES	10612 W BLOOMFIELD ST Lot 1	91602	2423017035		Very Low I Residential	[Q]R3-1-RIO	0	54	0.1163	Residential - Single Family Residence - Therapy Pool (Spa)	YES - Current	NO - Privately-Owned	Pending Project	Not Used in Prior Housing Element	0	0	1	1	165B177 473	Sherman Oaks-Studio City-Toluca Lake-Cahuenga Pass	Issued Permits	19010-20000-03584
LOS ANGELES	10612 W BLOOMFIELD ST Lot 6	91602	2423017035		Very Low I Residential	[Q]R3-1-RIO	0	54	0.1163	Residential - Single Family Residence - Therapy Pool (Spa)	YES - Current	NO - Privately-Owned	Pending Project	Not Used in Prior Housing Element	0	0	1	1	165B177 473	Sherman Oaks-Studio City-Toluca Lake-Cahuenga	Issued Permits	19010-20000-03590
LOS ANGELES	10612 W BLOOMFIELD ST Lot 2	91602	2423017035		Very Low I Residential	[Q]R3-1-RIO	0	54	0.1163	Residential - Single Family Residence - Therapy Pool (Spa)	YES - Current	NO - Privately-Owned	Pending Project	Not Used in Prior Housing Element	0	0	1	1	165B177 473	Sherman Oaks-Studio City-Toluca Lake-Cahuenga	Issued Permits	19010-20000-03586
LOS ANGELES	10652 W WHIPPLE ST #1-14	91602	2423023023		Very Low I Residential	[Q]R3-1-RIO	0	54	0.2174	Residential - Five or More Units or Apartments (Any Combination) - 4 Stories or Less - Vacant Land	YES - Current	NO - Privately-Owned	Pending Project	Not Used in Prior Housing Element	2	0	12	14	165B177 777	Sherman Oaks-Studio City-Toluca Lake-Cahuenga Pass	Issued Permits	18010-20000-04621
LOS ANGELES	1011 N EVERETT ST Building A	90026	5406015046		Low Residential	[Q]R3-1VL	0	54	1.0213	Residential - Four Units (Any Combination) - 4 Stories or Less - Vacant Land	YES - Current	NO - Privately-Owned	Pending Project	Not Used in Prior Housing Element	2	0	9	11	138A211 313	Silver Lake - Echo Park - Elysian Valley	Issued Permits	19010-10000-00882
LOS ANGELES	1011 N EVERETT ST Building B	90026	5406015046		Low Residential	[Q]R3-1VL	0	54	1.0213	Residential - Four Units (Any Combination) - 4 Stories or Less - Vacant Land	YES - Current	NO - Privately-Owned	Pending Project	Not Used in Prior Housing Element	3	0	36	39	138A211 313	Silver Lake - Echo Park - Elysian Valley	Issued Permits	20010-10000-00036
LOS ANGELES	1417-1417 1/2 W 257TH ST	90710	7410008052		Low Residential	[Q]R3-1VL	0	54	0.344	Residential - Five or More Units or Apartments (Any Combination) - 4 Stories or Less	YES - Current	NO - Privately-Owned	Pending Project	Not Used in Prior Housing Element	0	0	2	2	036B193 814	Wilmington - Harbor City	Issued Permits	20016-10000-18229
LOS ANGELES	9503 W ALCOTT ST	90035	4306002018		Low Residential	[Q]R3-1VL-O	0	54	0.162	Residential - Five or More Units or Apartments (Any Combination) - 4 Stories or Less	YES - Current	NO - Privately-Owned	Pending Project	Not Used in Prior Housing Element	0	0	1	1	132A167 297	West Los Angeles	Issued Permits	20016-30000-06436
LOS ANGELES	1643 N MARTEL AVE 11	90046	5550015010		Very Low I Residential	[Q]R3-1XL	0	54	0.161	Residential - Five or More Units or Apartments (Any Combination) - 4 Stories or Less	YES - Current	NO - Privately-Owned	Pending Project	Not Used in Prior Housing Element	0	0	1	1	147B181 218	Hollywood	Issued Permits	20016-10000-24567
LOS ANGELES	1855 N LA BREA AVE	90046	5572030010		Very Low I Residential	[Q]R3-1XL	0	54	1.209	Residential - Five or More Units or Apartments (Any Combination) - 4 Stories or Less - Pool	YES - Current	NO - Privately-Owned	Pending Project	Not Used in Prior Housing Element	0	0	2	2	150B181 529	Hollywood	Issued Permits	20016-20000-09216
LOS ANGELES	7165-7167 W WARING AVE	90046	5525003002		Very Low I Residential	[Q]R3-1XL	0	54	0.0757	Residential - Single Family Residence	YES - Current	NO - Privately-Owned	Pending Project	Not Used in Prior Housing Element	0	0	1	1	141B181 266	Hollywood	Issued Permits	19016-10000-32058
LOS ANGELES	849 N ALTA VISTA BLVD 1-4	90046	5525001006		Very Low I Residential	[Q]R3-1XL	0	54	0.177	Residential - Double, Duplex, or Two Units - 4 Stories or Less - Pool	YES - Current	NO - Privately-Owned	Pending Project	Used in Two Consecutive Prior Housing Eleme	0	0	4	4	141B181 1701	Hollywood	Issued Permits	20010-10000-00017
LOS ANGELES	6805 N BELLAIRE AVE #1-7	91605	2324014017			R1-1 ; [Q]R3-1	0	54	0.165	Residential - Five or More Units or Apartments (Any Combination) - 4 Stories or Less	YES - Current	NO - Privately-Owned	Pending Project	Not Used in Prior Housing Element	0	0	1	1	183B161 915	North Hollywood - Valley Village	Issued Permits	20014-20000-02308
LOS ANGELES	6811 N BELLAIRE AVE	91605	2324014017			R1-1 ; [Q]R3-1	0	54	0.165	Residential - Five or More Units or Apartments (Any Combination) - 4 Stories or Less	YES - Current	NO - Privately-Owned	Pending Project	Not Used in Prior Housing Element	0	0	1	1	183B161 915	North Hollywood - Valley Village	Issued Permits	20014-20000-02310
LOS ANGELES	7061 N WOODMAN AVE #1-25	91405	2216026028			R1-1 ; R3-1	0	54	0.4401	Residential - Five or More Units or Apartments (Any Combination) - 4 Stories or Less	YES - Current	NO - Privately-Owned	Pending Project	Not Used in Prior Housing Element	0	0	1	1	183B157 297	Van Nuys - North Sherman Oaks	Issued Permits	20016-20000-23672
LOS ANGELES	17557 W ERWIN ST #1-23	91406	2335030014		Very Low Residential	R3-1	0	54	0.3083	Residential - Five or More Units or Apartments (Any Combination) - 4 Stories or Less - Pool	YES - Current	NO - Privately-Owned	Pending Project	Used in Prior Housing Element - Non-Vacant	0	0	7	7	177B169 303	North Hollywood - Valley Village	Issued Permits	19014-20000-05988
LOS ANGELES	11700 W CHARNOCK ROAD #1	90066	4234014016		Very Low Residential	R3-1	0	54	0.167	Residential - Four Units (Any Combination) - 4 Stories or Less	YES - Current	NO - Privately-Owned	Pending Project	Used in Prior Housing Element - Non-Vacant	0	0	1	1	114B157 113	Palms - Mar Vista - Del Rey	Issued Permits	18010-30000-06307
LOS ANGELES	11700 W CHARNOCK ROAD #6	90066	4234014016		Very Low Residential	R3-1	0	54	0.167	Residential - Four Units (Any Combination) - 4 Stories or Less	YES - Current	NO - Privately-Owned	Pending Project	Used in Prior Housing Element - Non-Vacant	0	0	1	1	114B157 113	Palms - Mar Vista - Del Rey	Issued Permits	18010-30000-06313
LOS ANGELES	11700 W CHARNOCK ROAD #3	90066	4234014016		Very Low Residential	R3-1	0	54	0.167	Residential - Four Units (Any Combination) - 4 Stories or Less	YES - Current	NO - Privately-Owned	Pending Project	Used in Prior Housing Element - Non-Vacant	0	0	1	1	114B157 113	Palms - Mar Vista - Del Rey	Issued Permits	18010-30000-06309
LOS ANGELES	11700 W CHARNOCK ROAD #5	90066	4234014016		Very Low Residential	R3-1	0	54	0.167	Residential - Four Units (Any Combination) - 4 Stories or Less	YES - Current	NO - Privately-Owned	Pending Project	Used in Prior Housing Element - Non-Vacant	0	0	1	1	114B157 113	Palms - Mar Vista - Del Rey	Issued Permits	18010-30000-06311
LOS ANGELES	11700 W CHARNOCK ROAD #4	90066	4234014016		Very Low Residential	R3-1	0	54	0.167	Residential - Four Units (Any Combination) - 4 Stories or Less	YES - Current	NO - Privately-Owned	Pending Project	Used in Prior Housing Element - Non-Vacant	0	0	1	1	114B157 113	Palms - Mar Vista - Del Rey	Issued Permits	18010-30000-06310
LOS ANGELES	11700 W CHARNOCK ROAD #2	90066	4234014016		Very Low Residential	R3-1	0	54	0.167	Residential - Four Units (Any Combination) - 4 Stories or Less	YES - Current	NO - Privately-Owned	Pending Project	Used in Prior Housing Element - Non-Vacant	0	0	1	1	114B157 113	Palms - Mar Vista - Del Rey	Issued Permits	18010-30000-06308
LOS ANGELES	118 N ORLANDO AVE Unit #1-6	90048	5511011006		Very Low Residential	R3-1	0	54	0.146	Residential - Double, Duplex, or Two Units - 4 Stories or Less	YES - Current	NO - Privately-Owned	Pending Project	Used in Prior Housing Element - Non-Vacant	0	0	6	6	138B173 552	Wilshire	Issued Permits	19010-20000-01046
LOS ANGELES	1848 W VANOWEN ST	91605	2322014030		Very Low Residential	R3-1	0	54	0.2527	Residential - Single Family Residence - Vacant Land	YES - Current	NO - Privately-Owned	Pending Project	Used in Two Consecutive Prior Housing Eleme	3	0	32	35	180B169 67	North Hollywood - Valley Village	Issued Permits	19010-10000-01090
LOS ANGELES	6821 1/2 S 11TH AVE	90043	4006025023		Very Low Residential	R3-1	0	54	0.195	Residential - Five or More Units or Apartments (Any Combination) - 4 Stories or Less	YES - Current	NO - Privately-Owned	Pending Project	Not Used in Prior Housing Element	0	0	1	1	102B185 583	West Adams - Baldwin Hills - Leimert	Issued Permits	19016-10000-34764
LOS ANGELES	123 1/4-3/4 N BERENDO ST	90004	5518024013		Very Low Residential	R3-1	0	54	0.179	Residential - Five or More Units or Apartments (Any Combination) - 4 Stories or Less	YES - Current	NO - Privately-Owned	Pending Project	Not Used in Prior Housing Element	0	0	2	2	138B197 794	Wilshire	Issued Permits	20010-10000-03169
LOS ANGELES	1218-1218 1/2 S MAGNOLIA AVE	90006	5076016002		Very Low Residential	R3-1	0	54	0.1478	Residential - Single Family Residence	YES - Current	NO - Privately-Owned	Pending Project	Used in Two Consecutive Prior Housing Eleme	0	0	2	2	129A201 124	Wilshire	Issued Permits	20010-10000-01519
LOS ANGELES	1216-1216 1/2 S MAGNOLIA AVE	90006	5076016002		Very Low Residential	R3-1	0	54	0.1478	Residential - Single Family Residence	YES - Current	NO - Privately-Owned	Pending Project	Used in Two Consecutive Prior Housing Eleme	0	0	2	2	129A201 124	Wilshire	Issued Permits	20010-10000-01535
LOS ANGELES	11155 W HUSTON ST 1-24	91601	2353017009		Very Low Residential	R3-1	0	54	0.2846	Residential - Five or More Units or Apartments (Any Combination) - 4 Stories or Less - Vacant Land	YES - Current	NO - Privately-Owned	Pending Project	Used in Two Consecutive Prior Housing Eleme	2	0	22	24	168B173 130	North Hollywood - Valley Village	Issued Permits	18010-20000-05125
LOS ANGELES	4082 S REDWOOD AVE	90066	4230009020		Very Low Residential	R3-1	0	54	0.183	Residential - Five or More Units or Apartments (Any Combination) - 4 Stories or Less	YES - Current	NO - Privately-Owned	Pending Project	Not Used in Prior Housing Element	0	0	1	1	108B153 801	Palms - Mar Vista - Del Rey	Issued Permits	20016-30000-18825
LOS ANGELES	1322 N CURSON AVE	90046	5550027077		Very Low Residential	R3-1	0	54	0.4649	Residential - Five or More Units or Apartments (Any Combination) - 4 Stories or Less	YES - Current	NO - Privately-Owned	Pending Project	Not Used in Prior Housing Element	0	0	1	1	147B177 1417	Hollywood	Issued Permits	21016-20000-05973
LOS ANGELES	16008 W CANTLAY ST	91406	2260035020		Very Low Residential	R3-1	0	54	0.138	Residential - Double, Duplex, or Two Units - 4 Stories or Less	YES - Current	NO - Privately-Owned	Pending Project	Used in Prior Housing Element - Non-Vacant	0	0	1	1	183B141 53	Van Nuys - North Sherman Oaks	Issued Permits	19010-10000-01249
LOS ANGELES	16010-16010 1/2 W CANTLAY ST	91406	2260035020		Very Low Residential	R3-1	0	54	0.138	Residential - Double, Duplex, or Two Units - 4 Stories or Less	YES - Current	NO - Privately-Owned	Pending Project	Used in Prior Housing Element - Non-Vacant	0	0	2	2	183B141 53	Van Nuys - North Sherman Oaks	Issued Permits	19010-10000-01250
LOS ANGELES	16012-16012 1/2 W CANTLAY ST	91406	2260035020		Very Low Residential	R3-1	0	54	0.138	Residential - Double, Duplex, or Two Units - 4 Stories or Less	YES - Current	NO - Privately-Owned	Pending Project	Used in Prior Housing Element - Non-Vacant	0	0	2	2	183B141 53	Van Nuys - North Sherman Oaks	Issued Permits	19010-10000-01251
LOS ANGELES	1748 N GARFIELD PL 1-9	90028	5544005010		Very Low Residential	R3-1	0	54	0.218	Residential - Double, Duplex, or Two Units - 4 Stories or Less	YES - Current	NO - Privately-Owned	Pending Project	Not Used in Prior Housing Element	0	0	9	9	148-5A193 38	Hollywood	Issued Permits	18010-20000-01635
LOS ANGELES	17925 W DEVONSHIRE ST 1-30	91325	2731010021		Very Low Residential	R3-1	0	54	0.5879	Residential - Five or More Units or Apartments (Any Combination) - 4 Stories or Less - Pool	YES -

Appendix 4.3. *Pipeline Development Projects, Anticipated Development by Income Level*

Jurisdiction Name	Site Address/Intersection	5 Digit ZIP Code	Assessor Parcel Number	Consolidated Sites	General Plan Designation (Current)	Zoning Designation (Current)	Minimum Density Allowed (units/acre)	Max Density Allowed (units/acre)	Parcel Size (Acres)	Existing Use/Vacancy	Infrastructure	Publicly-Owned	Site Status	Identified in Last/Last Two Planning Cycle(s)	Lower Income Capacity	Moderate Income Capacity	Above Moderate Income Capacity	Total Capacity	PIN	Community Plan Area	Pipeline Stage	Case or Permit Number
LOS ANGELES	11168 W MORRISON ST 1-12	91601	2353017012		Very Low Residential	R3-1	0	54	0.1702	Residential - Single Family Residence	YES - Current	NO - Privately-Owned	Pending Project	Used in Two Consecutive Prior Housing Eleme	1	0	11	12	168B173 58	North Hollywood - Valley Village	Issued Permits	19010-20000-05841
LOS ANGELES	18411 W VINCENNES ST 1-58	91325	2764010026		Very Low Residential	R3-1	0	54	1.1	Residential - Five or More Units or Apartments (Any Combination) - 4 Stories or Less - Pool	YES - Current	NO - Privately-Owned	Pending Project	Not Used in Prior Housing Element	0	0	1	1	198B125 135	Northridge	Issued Permits	20016-30000-28467
LOS ANGELES	17915 N RESEDA BLVD	91356	2156025021		Very Low Residential	R3-1	0	54	1.4474	Residential - Five or More Units or Apartments (Any Combination) - 4 Stories or Less - Pool	YES - Current	NO - Privately-Owned	Pending Project	Used in Prior Housing Element - Non-Vacant	0	0	1	1	177B125 834	Encino - Tarzana	Issued Permits	20016-30000-17637
LOS ANGELES	5240 N CAHUENGA BLVD	91601	2417004010		Very Low Residential	R3-1	0	54	0.1434	Residential - Five or More Units or Apartments (Any Combination) - 4 Stories or Less - Vacant Land	YES - Current	NO - Privately-Owned	Pending Project	Used in Prior Housing Element - Non-Vacant	0	0	7	7	171B177 478	North Hollywood - Valley Village	Issued Permits	18010-20000-00667
LOS ANGELES	2260-2260 1/2 W 15TH ST	90006	5056006014		Very Low Residential	R3-1	0	54	0.1549	Residential - Single Family Residence	YES - Current	NO - Privately-Owned	Pending Project	Used in Two Consecutive Prior Housing Eleme	0	0	2	2	126B197 92	South Los Angeles	Issued Permits	20010-10000-04910
LOS ANGELES	2262-2262 1/2 W 15TH ST	90006	5056006014		Very Low Residential	R3-1	0	54	0.1549	Residential - Single Family Residence	YES - Current	NO - Privately-Owned	Pending Project	Used in Two Consecutive Prior Housing Eleme	0	0	2	2	126B197 92	South Los Angeles	Issued Permits	20010-10000-04911
LOS ANGELES	14701 W BLYTHE ST 1-10	91402	2210020031		Very Low Residential	R3-1	0	54	0.1606	Residential - Five or More Units or Apartments (Any Combination) - 4 Stories or Less	YES - Current	NO - Privately-Owned	Pending Project	Not Used in Prior Housing Element	0	0	10	10	189B149 370	Mission Hills - Panorama City - North Hills	Issued Permits	20016-20000-23137
LOS ANGELES	4320 S INGLEWOOD BLVD	90066	4233018009		Very Low Residential	R3-1	0	54	0.251	Residential - Five or More Units or Apartments (Any Combination) - 4 Stories or Less	YES - Current	NO - Privately-Owned	Pending Project	Not Used in Prior Housing Element	0	0	14	14	111B157 1198	Palms - Mar Vista - Del Rey	Issued Permits	18010-30000-02959
LOS ANGELES	4264 S CENTINELA AVE 1-13	90066	4232012034		Very Low Residential	R3-1	0	54	0.1256	Residential - Four Units (Any Combination) - 4 Stories or Less	YES - Current	NO - Privately-Owned	Pending Project	Not Used in Prior Housing Element	0	0	13	13	108B157 198	Palms - Mar Vista - Del Rey	Issued Permits	18010-30000-02487
LOS ANGELES	4727 N WILLIS AVE	91403	2264006156		Very Low Residential	R3-1	0	54	0.6398	Residential - Five or More Units or Apartments (Any Combination) - 4 Stories or Less - Pool	YES - Current	NO - Privately-Owned	Pending Project	Not Used in Prior Housing Element	1	0	1	2	169-SA149 249	Sherman Oaks-Studio City-Toluca Lake-Cahuenga Pass	Issued Permits	19016-20000-11505
LOS ANGELES	3755 S CANFIELD AVE 1-8	90034	4313020033		Very Low Residential	R3-1	0	54	0.155	Residential - Five or More Units or Apartments (Any Combination) - 4 Stories or Less	YES - Current	NO - Privately-Owned	Pending Project	Not Used in Prior Housing Element	0	0	8	8	120B165 456	Palms - Mar Vista - Del Rey	Issued Permits	19010-30000-01478
LOS ANGELES	5405 N ZELZAH AVE 1-29	91316	2162009014		Very Low Residential	R3-1	0	54	0.4875	Residential - Five or More Units or Apartments (Any Combination) - 4 Stories or Less - Pool	YES - Current	NO - Privately-Owned	Pending Project	Not Used in Prior Housing Element	0	0	2	2	174B129 930	Encino - Tarzana	Issued Permits	21016-10000-07596
LOS ANGELES	1228 S IROLO ST	90006	5078036018		Very Low Residential	R3-1	0	54	0.1351	Residential - Single Family Residence	YES - Current	NO - Privately-Owned	Pending Project	Used in Two Consecutive Prior Housing Eleme	0	0	1	1	129B193 1131	Wilshire	Issued Permits	20016-10000-09806
LOS ANGELES	136 N RAMPART BLVD	90026	5157001006		Very Low Residential	R3-1	0	54	0.158	Residential - Three Units (Any Combination) - 4 Stories or Less	YES - Current	NO - Privately-Owned	Pending Project	Not Used in Prior Housing Element	0	0	1	1	136-SA203 16	Westlake	Issued Permits	20016-10000-13302
LOS ANGELES	11830 W COURTLEIGH DR 1-30	90066	4233023086		Very Low Residential	R3-1	0	54	0.3719	Residential - Single Family Residence	YES - Current	NO - Privately-Owned	Pending Project	Not Used in Prior Housing Element	0	0	1	1	111B161 908	Palms - Mar Vista - Del Rey	Issued Permits	20016-30000-20815
LOS ANGELES	13437 W VICTORY BLVD 1-25	91401	2329015020		Very Low Residential	R3-1	0	54	0.4801	Residential - Five or More Units or Apartments (Any Combination) - 4 Stories or Less - Pool	YES - Current	NO - Privately-Owned	Pending Project	Not Used in Prior Housing Element	0	0	1	1	180B157 926	Van Nuys - North Sherman Oaks	Issued Permits	20016-30000-16549
LOS ANGELES	129 S KINGS ROAD 106	90048	5511015022		Very Low Residential	R3-1	0	54	0.4454	Residential - Five or More Units or Apartments (Any Combination) - 4 Stories or Less	YES - Current	NO - Privately-Owned	Pending Project	Not Used in Prior Housing Element	0	0	1	1	138B173 707	Wilshire	Issued Permits	20016-10000-25796
LOS ANGELES	12255 W BURBANK BLVD 1-52	91607	2340020023		Very Low Residential	R3-1	0	54	0.8956	Residential - Five or More Units or Apartments (Any Combination) - 4 Stories or Less - Pool	YES - Current	NO - Privately-Owned	Pending Project	Not Used in Prior Housing Element	0	0	3	3	174B165 700	North Hollywood - Valley Village	Issued Permits	20016-10000-29098
LOS ANGELES	12241 W BURBANK BLVD	91607	2340020022		Very Low Residential	R3-1	0	54	0.5142	Residential - Five or More Units or Apartments (Any Combination) - 4 Stories or Less - Pool	YES - Current	NO - Privately-Owned	Pending Project	Used in Prior Housing Element - Non-Vacant	0	0	2	2	174B165 701	North Hollywood - Valley Village	Issued Permits	20016-10000-27043
LOS ANGELES	19017 N COLUMBUS AVE 1-18	91343	2654004027		Very Low Residential	R3-1	0	54	0.3648	Residential - Five or More Units or Apartments (Any Combination) - 4 Stories or Less	YES - Current	NO - Privately-Owned	Pending Project	Not Used in Prior Housing Element	0	0	2	2	195B145 83	Mission Hills - Panorama City - North Hills	Issued Permits	20016-20000-07354
LOS ANGELES	10132 N COMMERCE AVE #1-37	91042	2565014031		Very Low Residential	R3-1	0	54	0.25	Residential - Four Units (Any Combination) - 4 Stories or Less	YES - Current	NO - Privately-Owned	Pending Project	Not Used in Prior Housing Element	6	0	31	37	204B197 1008	Sunland-E LaTuna Cyn-Lakevw Ter-Shadow Hls-Tujunga	Issued Permits	19010-20000-04241
LOS ANGELES	130 S CROFT AVE 1-18	90048	5511014008		Very Low Residential	R3-1	0	54	0.296	Residential - Five or More Units or Apartments (Any Combination) - 4 Stories or Less	YES - Current	NO - Privately-Owned	Pending Project	Used in Prior Housing Element - Non-Vacant	0	0	18	18	138B173 702	Wilshire	Issued Permits	19010-10000-04237
LOS ANGELES	5752-5752 1/2 S 10TH AVE	90043	5060015002		Very Low Residential	R3-1	0	54	0.172	Residential - Single Family Residence	YES - Current	NO - Privately-Owned	Pending Project	Used in Two Consecutive Prior Housing Eleme	0	0	2	2	108B185 872	West Adams - Baldwin Hills - Leimert	Issued Permits	19010-10001-04313
LOS ANGELES	5230 N CAHUENGA BLVD #1- #7	91601	2417004009		Very Low Residential	R3-1	0	54	0.1434	Residential - Single Family Residence	YES - Current	NO - Privately-Owned	Pending Project	Used in Two Consecutive Prior Housing Eleme	0	0	7	7	171B177 498	North Hollywood - Valley Village	Issued Permits	19010-20000-02590
LOS ANGELES	2320-2320 1/2 W 2ND ST	90057	5154013004		Very Low Residential	R3-1	0	54	0.1382	Residential - Single Family Residence	YES - Current	NO - Privately-Owned	Pending Project	Used in Two Consecutive Prior Housing Eleme	0	0	2	2	136-SA205 359	Westlake	Issued Permits	19010-70000-03050
LOS ANGELES	2318-2318 1/2 W 2ND ST	90057	5154013004		Very Low Residential	R3-1	0	54	0.1382	Residential - Single Family Residence	YES - Current	NO - Privately-Owned	Pending Project	Used in Two Consecutive Prior Housing Eleme	0	0	2	2	136-SA205 359	Westlake	Issued Permits	19010-70000-03049
LOS ANGELES	4219 3/4 S KANSAS AVE	90037	5020021028		Very Low Residential	R3-1	0	54	0.124	Residential - Four Units (Any Combination) - 4 Stories or Less	YES - Current	NO - Privately-Owned	Pending Project	Not Used in Prior Housing Element	0	0	1	1	114B197 858	South Los Angeles	Issued Permits	21016-20000-04088
LOS ANGELES	4433 S SLAUSON AVE	90230	4217018020		Very Low Residential	R3-1	0	54	0.113	Residential - Single Family Residence - Vacant Land	YES - Current	NO - Privately-Owned	Pending Project	Used in Two Consecutive Prior Housing Eleme	0	0	8	8	111B161 762	Palms - Mar Vista - Del Rey	Issued Permits	13010-10000-04283
LOS ANGELES	4715-4715 1/2 W MAPLEWOOD AVE	90004	5521013012		Very Low Residential	R3-1	0	54	0.1549	Residential - Single Family Residence	YES - Current	NO - Privately-Owned	Pending Project	Used in Two Consecutive Prior Housing Eleme	0	0	2	2	141B193 1249	Wilshire	Issued Permits	19010-10000-01593
LOS ANGELES	4713-4713 1/2 W MAPLEWOOD AVE	90004	5521013012		Very Low Residential	R3-1	0	54	0.1549	Residential - Single Family Residence	YES - Current	NO - Privately-Owned	Pending Project	Used in Two Consecutive Prior Housing Eleme	0	0	2	2	141B193 1249	Wilshire	Issued Permits	19010-10000-01592
LOS ANGELES	4711-4711 1/2 W MAPLEWOOD AVE	90004	5521013012		Very Low Residential	R3-1	0	54	0.1549	Residential - Single Family Residence	YES - Current	NO - Privately-Owned	Pending Project	Used in Two Consecutive Prior Housing Eleme	0	0	2	2	141B193 1249	Wilshire	Issued Permits	19010-10000-01594
LOS ANGELES	11938 W DOROTHY ST 1-8	90049	4265021035		Very Low Residential	R3-1	0	54	0.181	Residential - Five or More Units or Apartments (Any Combination) - 4 Stories or Less	YES - Current	NO - Privately-Owned	Pending Project	Used in Prior Housing Element - Non-Vacant	0	0	9	9	129B145 541	Brentwood - Pacific Palisades	Issued Permits	18010-20000-02883
LOS ANGELES	23 E LIGHTHOUSE ST	90292	4294009028		Very Low Residential	R3-1	0	54	0.0662	Residential - Double, Duplex, or Two Units - 4 Stories or Less	YES - Current	NO - Privately-Owned	Pending Project	Not Used in Prior Housing Element	0	0	1	1	102A147 139	Venice	Issued Permits	20016-10000-23801
LOS ANGELES	6522-6522 1/4 S BRYNHURST AVE	90043	4006019008		Very Low Residential	R3-1	0	54	0.2606	Residential - Double, Duplex, or Two Units - 4 Stories or Less	YES - Current	NO - Privately-Owned	Pending Project	Used in Two Consecutive Prior Housing Eleme	0	0	2	2	105B185 1322	West Adams - Baldwin Hills - Leimert	Issued Permits	20010-10000-04411
LOS ANGELES	6520 1/2-3/4 S BRYNHURST AVE	90043	4006019008		Very Low Residential	R3-1	0	54	0.2606	Residential - Double, Duplex, or Two Units - 4 Stories or Less	YES - Current	NO - Privately-Owned	Pending Project	Used in Two Consecutive Prior Housing Eleme	0	0	2	2	105B185 1322	West Adams - Baldwin Hills - Leimert	Issued Permits	20010-10000-04410
LOS ANGELES	6522 1/2-3/4 S BRYNHURST AVE	90043	4006019008		Very Low Residential	R3-1	0	54	0.2606	Residential - Double, Duplex, or Two Units - 4 Stories or Less	YES - Current	NO - Privately-Owned	Pending Project	Used in Two Consecutive Prior Housing Eleme	0	0	2	2	105B185 1322	West Adams - Baldwin Hills - Leimert	Issued Permits	20010-10000-04412
LOS ANGELES	6520-6520 1/4 S BRYNHURST AVE	90043	4006019008		Very Low Residential	R3-1	0	54	0.2606	Residential - Double, Duplex, or Two Units - 4 Stories or Less	YES - Current	NO - Privately-Owned	Pending Project	Used in Two Consecutive Prior Housing Eleme	0	0	2	2	105B185 1322	West Adams - Baldwin Hills - Leimert	Issued Permits	20010-10000-04409
LOS ANGELES	428-428 1/2 N HARVARD BLVD	90004	5521024005		Very Low Residential	R3-1	0	54	0.1377	Residential - Double, Duplex, or Two Units - 4 Stories or Less	YES - Current	NO - Privately-Owned	Pending Project	Not Used in Prior Housing Element	0	0	1	1	138B193 54	Wilshire	Issued Permits	20014-10000-05307
LOS ANGELES	428-430 N HARVARD BLVD	90004	5521024005		Very Low Residential	R3-1	0	54	0.1377	Residential - Double, Duplex, or Two Units - 4 Stories or Less	YES - Current	NO - Privately-Owned	Pending Project	Not Used in Prior Housing Element	0	0	1	1	138B193 54	Wilshire	Issued Permits	20014-10000-05306
LOS ANGELES	3660 S EMPIRE DR	90034	4313004016		Very Low Residential	R3-1	0	54	0.125	Residential - Single Family Residence	YES - Current	NO - Privately-Owned	Pending Project	Used in Two Consecutive Prior Housing Eleme	0	0	1	1	120B165 812	Palms - Mar Vista - Del Rey	Issued Permits	19016-30000-22336
LOS ANGELES	148 E 84TH PL	90003	6030015013		Very Low Residential	R3-1	0	54	0.1193	Residential - Single Family Residence	YES - Current	NO - Privately-Owned	Pending Project	Used in Two Consecutive Prior Housing Eleme	0	0	1	1	097-SA205 180	Southeast Los Angeles	Issued Permits	20014-20000-00787
LOS ANGELES	4718 W FRANKLIN AVE	90027	5589028007		Very Low Residential	R3-1	0	54	0.19	Residential - Double, Duplex, or Two Units - 4 Stories or Less	YES - Current	NO - Privately-Owned	Pending Project	Not Used in Prior Housing Element	0	0	6	6	150B197 871	Hollywood	Issued Permits	18010-10000-01786
LOS ANGELES	5152-5154 W LA VISTA CT	90004	5522005003		Very Low Residential	R3-1	0	54	0.036	Residential - Four Units (Any Combination) - 4 Stories or Less	YES - Current	NO - Privately-Owned	Pending Project	Used in Two Consecutive Prior Housing Eleme	0	0	1	1	141B189 603	Wilshire	Issued Permits	19014-10000-05372
LOS ANGELES	3960 S INGLEWOOD BLVD #1-9	90066	4214021029		Very Low Residential	R3-1	0	54	0.158	Residential - Five or More Units or Apartments (Any Combination) - 4 Stories or Less	YES - Current	NO - Privately-Owned	Pending Project	Not Used in Prior Housing Element	0	0	1	1	111B157 200	Palms - Mar Vista - Del Rey	Issued Permits	20016-20000-09268
LOS ANGELES	3960 S INGLEWOOD BLVD 1-11	90066	4214021029		Very Low Residential	R3-1	0	54	0.158	Residential - Five or More Units or Apartments (Any Combination) - 4 Stories or Less	YES - Current	NO - Privately-Owned	Pending Project	Not Used in Prior Housing Element	0	0	1	1	111B157 200	Palms - Mar Vista - Del Rey	Issued Permits	20016-20000-13312
LOS ANGELES	3960 S INGLEWOOD BLVD 1-10	90066	4214021029		Very Low Residential	R3-1	0	54	0.158	Residential - Five or More Units or Apartments (Any Combination) - 4 Stories or Less	YES - Current	NO - Privately-Owned	Pending Project	Not Used in Prior Housing Element	0	0	1	1	111B157 200	Palms - Mar Vista - Del Rey	Issued Permits	20016-20000-24098
LOS ANGELES	12021 W WASHINGTON PL #1-#3	90066	4235029005		Very Low Residential	R3-1	0	54	0.057	Residential - Double, Duplex, or Two Units - 4 Stories or Less	YES - Current	NO - Privately-Owned	Pending Project	Not Used in Prior Housing Element	0	0	1	1	111B157 391	Palms - Mar Vista - Del Rey	Issued Permits	18016-10001-27329
LOS ANGELES	1824-1834 1/2 N WINONA BLVD	90027	5544012028		Very Low Residential	R3-1	0	54	0.482	Residential - Five or More Units or Apartments (Any Combination) - 4 Stories or Less	YES - Current	NO - Privately-Owned	Pending Project	Not Used in Prior Housing Element	0	0	1	1	150A195 221	Hollywood	Issued Permits	20016-30000-07565
LOS ANGELES	861 S GRAMERCY PL	90005	5092026011		Very Low Residential	R3-1	0	54	0.172	Residential - Four Units (Any Combination) - 4 Stories or Less	YES - Current	NO - Privately-Owned	Pending Project	Used in Two Consecutive Prior Housing Eleme	4	0	29	33	132B189 890	Wilshire	Issued Permits	20010-10000-01658
LOS ANGELES	520-520 1/2 N WILTON PL	90004	5522014006		Very Low Residential	R3-1	0	54	0.1233	Residential - Single Family Residence	YES - Current	NO - Privately-Owned	Pending Project	Used in Prior Housing Element - Non-Vacant	0	0	2	2	141B193 1070	Wilshire	Issued Permits	20010-30000-01053
LOS ANGELES	522-522 1/2 N WILTON PL	90004	5522014006		Very Low Residential	R3-1	0	54	0.1233	Residential - Single Family Residence	YES - Current	NO - Privately-Owned	Pending Project	Used in Prior Housing Element - Non-Vacant	0	0	2	2	141B403-1040	Wilshire	Issued Permits	20010-30000-01051
LOS ANGELES	6441 N AGNES AVE	91606	2322007043		Very Low Residential	R3-1	0	54	0.161	Residential - Single Family Residence	YES - Current	NO - Privately-Owned	Pending Project	Used in Two Consecutive Prior Housing Eleme	0	0	1	1	180B165 618	North Hollywood - Valley Village	Issued Permits	21014-20000-02334
LOS ANGELES	8533 N CEDROS AVE	91402	2653016065		Very Low Residential	R3-1	0	54	0.1699	Residential - Five or More Units or Apartments (Any Combination) - 4 Stories or Less	YES - Current	NO - Privately-Owned	Pending Project	Not Used in Prior Housing Element	0	0	2	2	192B149 160	Mission Hills - Panorama City - North Hills	Issued Permits	20016-20000-08931
LOS ANGELES	429 N HAYWORTH AVE 104	90048	5527032029		Very Low Residential	R3-1	0	54	0.3036	Residential - Four Units (Any Combination) - 4 Stories or Less	YES - Current	NO - Privately-Owned	Pending Project	Not Used in Prior Housing Element	0	0	1	1	141B177 1362	Wilshire	Issued Permits	21016-30000-04050
LOS ANGELES	409 N HAYWORTH AVE	90048	5527032028		Very Low Residential	R3-1	0	54	0.1517	Residential - Five or More Units or Apartments (Any Combination) - 4 Stories or Less	YES - Current	NO - Privately-Owned	Pending Project	Not Used in Prior Housing Element	0	0	1	1	138B177 35	Wilshire	Issued Permits	20016-30000-19153
LOS ANGELES	832-834 1/2 S MANSFIELD AVE	90036	5084002027		Very Low Residential	R3-1	0	54	0.191	Residential - Five or More Units or Apartments (Any Combination) - 4 Stories or Less	YES - Current	NO - Privately-Owned	Pending Project	Used in Prior Housing Element - Non-Vacant	0	0	1	1	132B181 381	Wilshire	Issued Permits	20016-20000-21773
LOS ANGELES	539 N ALEXANDRIA AVE 1-9	90004	5520010023		Very Low Residential	R3-1	0	54	0.1744	Residential - Single Family Residence	YES - Current	NO - Privately-Owned	Pending Project	Used in Prior Housing Element - Non-Vacant	0	0	9	9	141B197 965	Wilshire	Issued Permits	16010-30000-01976
LOS ANGELES	4804 W OAKWOOD AVE	90004	5522033016		Very Low Residential	R3-1	0	54	0.1664	Residential - Single Family Residence	YES - Current	NO - Privately-Owned	Pending Project	Used in Two Consecutive Prior Housing Eleme	0	0	30	30	138B193 311	Wilshire	Issued Permits	18010-10000-04013
LOS ANGELES	5820 W LA MIRADA AVE	90038	5534019029		Very Low Residential	R3-1	0	54	0.3443	Residential - Five or More Units or Apartments (Any Combination) - 4 Stories or Less	YES - Current	NO - Privately-Owned	Pending Project	Not Used in Prior Housing Element	0	0	1	1	144B189 223	Hollywood	Issued Permits	16010-20002-04089
LOS ANGELES	206-206 1/2 E 87TH ST	90003	6041015024		Very Low Residential	R3-1	0	54	0.1432	Residential - Single Family Residence	YES - Current	NO - Privately-Owned	Pending Project	Used in Two Consecutive Prior Housing Eleme	0	0	2	2	096A205 21	Southeast Los Angeles	Issued Permits	20010-10000-05072
LOS ANGELES	208-208 1/2 E 87TH ST	90003	6041015024		Very Low Residential	R3-1	0	54	0.1432	Residential - Single Family Residence	YES - Current	NO - Privately-Owned	Pending Project	Used in Two Consecutive Prior Housing Eleme	0	0	2	2	096A205 21	Southeast Los Angeles	Issued Permits	20010-10000-05071
LOS ANGELES	265 S COLUMBIA AVE 100	90026	5153017020		Very Low Residential	R3-1	0	54	0.118	Residential - Five or More Units or Apartments (Any Combination) - 4 Stories or Less	YES - Current	NO - Privately-Owned	Pending Project	Not Used in Prior Housing Element	0	0	1	1	133-SA207 196	Westlake	Issued Permits	18016-30000-37171
LOS ANGELES	532-532 1/2 N SERRANO AVE	90004	5521012006		Very Low Residential	R3-1	0	54	0.1549	Residential - Single Family Residence	YES - Current	NO - Privately-Owned	Pending Project	Used in Two Consecutive Prior Housing Eleme	0	0	2	2	141B193 1065	Wilshire	Issued Permits	19010-10000-03280
LOS ANGELES	530-530 1/2 N SERRANO AVE	90004	5521012006		Very Low Residential	R3-1	0	54	0.1549	Residential - Single Family Residence	YES - Current	NO - Privately-Owned	Pending Project	Used in Two Consecutive Prior Housing Eleme	0	0	2	2	141B193 1065	Wilshire	Issued Permits	19010-10000-03281
LOS ANGELES	6061 N FULTON AVE 1-8	91401	2330021020		Very Low Residential	R3-1	0	54	0.2083	Residential - Single Family Residence - Pool	YES - Current	NO - Privately-Owned	Pending Project	Used in Two Consecutive Prior Housing Eleme	0	0	8	8	177B157 641	Van Nuys - North Sherman Oaks	Issued Permits	17010-20000-00270
LOS ANGELES	3460-3460 1/2 S VIRGINIA ROAD	90016	5046004034		Very Low Residential	R3-1	0	54	0.1462	Residential - Single Family Residence	YES - Current	NO - Privately-Owned	Pending Project	Not Used in Prior Housing Element	0	0	2	2	120B185 1193	West Adams - Baldwin Hills - Leimert	Issued Permits	19010-70000-05805
LOS ANGELES	3925-3925 1/2 W EXPOSITION BLVD	90016	5046004034		Very Low Residential	R3-1	0	54	0.1462	Residential - Single Family Residence	YES - Current	NO - Privately-Owned	Pending Project	Not Used in Prior Housing Element	0	0	2	2	120B185 1193	West Adams - Baldwin Hills - Leimert	Issued Permits	19010-70000-05804
LOS ANGELES	1754 N GARFIELD PL	90028	5544005011		Very Low Residential	R3-1	0	54	0.218	Residential - Four Units (Any Combination) - 4 Stories or Less	YES - Current	NO - Privately-Owned	Pending Project	Not Used in Prior Housing Element	0	0	1	1	148-SA193 27	Hollywood	Issued Permits	17016-70000-37823
LOS ANGELES	1752-1752 1/4 N GARFIELD PL	90028	5544005011		Very Low Residential	R3-1	0	54	0.218	Residential - Four Units (Any Combination) - 4 Stories or Less	YES - Current	NO - Privately-Owned	Pending Project	Not Used in Prior Housing Element	0	0	1	1	148-SA193 27	Hollywood	Issued Permits	18014-70000-01885
LOS ANGELES	567 N ARDMORE AVE	90004	5521007013		Very Low Residential	R3-1	0	54	0.2112	Residential - Single Family Residence	YES - Current	NO - Privately-Owned	Pending Project	Used in Two Consecutive Prior Housing Eleme	0	0	1	1	141B193 908	Wilshire	Issued Permits	20016-10000-19322
LOS ANGELES	2654-2656 S LA BREA AVE	90016	5049005013		Very Low Residential	R3-1	0	54	0.085	Residential - Single Family Residence	YES - Current	NO - Privately-Owned	Pending Project	Not Used in Prior Housing Element	0	0	2	2	123B181 1363	West Adams - Baldwin Hills - Leimert	Issued Permits	18010-20000-05614
LOS ANGELES	4412 W MAPLEWOOD AVE 1-4	90004	5521018010		Very Low Residential	R3-1	0	54	0.1549	Residential - Double, Duplex, or Two Units - 4 Stories or Less	YES - Current	NO - Privately-Owned	Pending Project	Not Used in Prior Housing Element	0	0	2	2	141B193 1280	Wilshire	Issued Permits	19014-20000-04805
LOS ANGELES	1137-1137 1/2 N BRONSON AVE	90038	5534010005		Very Low Residential	R3-1	0	54	0.154	Residential - Double, Duplex, or Two Units - 4 Stories or Less - Vacant Land	YES - Current	NO - Privately-Owned	Pending Project	Used in Two Consecutive Prior Housing Eleme	0	0	2	2	144B189 480	Hollywood	Issued Permits	19010-70000-06484
LOS ANGELES	1139-1139 1/2 N BRONSON AVE	90038	5534010005		Very Low Residential	R3-1	0	54	0.154	Residential - Double, Duplex, or Two Units - 4 Stories or Less - Vacant Land	YES - Current	NO - Privately-Owned	Pending Project	Used in Two Consecutive Prior Housing Eleme	0	0	2	2	144B189 480	Hollywood	Issued Permits	19010-70000-06482
LOS ANGELES	1870-1870 1/2 W 20TH ST	90007	5075030007		Very Low Residential	R3-1	0	54	0.153	Residential - Double, Duplex, or Two Units - 4 Stories or Less	YES - Current	NO - Privately-Owned	Pending Project	Used in Two Consecutive Prior Housing Eleme	0	0	2	2	126B197 1042	South Los Angeles	Issued Permits	20010-10000-03742
LOS ANGELES	1872-1872 1/2 W 20TH ST	90007	5075030007		Very Low Residential	R3-1	0	54	0.153	Residential - Double, Duplex, or Two Units - 4 Stories or Less	YES - Current	NO - Privately-Owned	Pending Project	Used in Two Consecutive Prior Housing Eleme	0	0	2	2	126B197 1042	South Los Angeles	Issued Permits	20010-10000-03743
LOS ANGELES	142 W 84TH ST	90003	6040001020		Very Low Residential	R3-1	0	54	0.1239	Residential - Single Family Residence	YES - Current	NO - Privately-Owned	Pending Project	Used in Two Consecutive Prior Housing Eleme	0	0	1	1	097-SA203 20	Southeast Los Angeles	Issued Permits	20010-10000-03188
LOS ANGELES	144-144 1/2 W 84TH ST	90003	6040001020		Very Low Residential	R3-1	0	54	0.1239	Residential - Single Family Residence	YES - Current	NO - Privately-Owned	Pending Project	Used in Two Consecutive Prior Housing Eleme	0	0	2	2	097-SA203 20	Southeast Los Angeles	Issued Permits	20010-10000-03189
LOS ANGELES	546 N HARVARD BLVD 1-9	90004	5521010004		Very Low Residential	R3-1	0	54	0.172	Residential - Double, Duplex, or Two Units - 4 Stories or Less	YES - Current	NO - Privately-Owned	Pending Project	Used in Two Consecutive Prior Housing Eleme	0	0	9	9	141B193 969	Wilshire	Issued Permits	18010-10000-03121
LOS ANGELES	4066 W MELROSE AVE	90029	5539024012		Very Low Residential	R3-1	0	54	0.1696	Residential - Five or More Units or Apartments (Any Combination) - 4 Stories or Less	YES - Current	NO - Privately-Owned	Pending Project	Not Used in Prior Housing Element	0	0	2	2	141B197 490	Wilshire	Issued Permits	20016-10000-01549
LOS ANGELES	1300 W XLING ST 1-17	91607	2355015008		Very Low Residential	R3-1	0	54	0.3946	Residential - Five or More Units or Apartments (Any Combination) - 4 Stories or Less - Pool	YES - Current	NO - Privately-Owned	Pending Project	Not Used in Prior Housing Element	0	0	1	1	168B165 439	North Hollywood - Valley Village	Issued Permits	20016-30000-21568
LOS ANGELES	234 E 84TH ST	90003	6030014008		Very Low Residential	R3-1	0	54	0.1193	Residential - Single Family Residence	YES - Current	NO - Privately-Owned	Pending Project	Used in Two Consecutive Prior Housing Eleme	0	0	1	1	097-SA205 77	Southeast Los Angeles	Issued Permits	20010-10000-02990
LOS ANGELES	232-232 1/2 E 84TH ST	90003	6030014008		Very Low Residential	R3-1	0	54	0.1193

Appendix 4.3. *Pipeline Development Projects, Anticipated Development by Income Level*

Jurisdiction Name	Site Address/Intersection	5 Digit ZIP Code	Assessor Parcel Number	Consolidated Sites	General Plan Designation (Current)	Zoning Designation (Current)	Minimum Density Allowed (units/acre)	Max Density Allowed (units/acre)	Parcel Size (Acres)	Existing Use/Vacancy	Infrastructure	Publicly-Owned	Site Status	Identified in Last/Last Two Planning Cycle(s)	Lower Income Capacity	Moderate Income Capacity	Above Moderate Income Capacity	Total Capacity	PIN	Community Plan Area	Pipeline Stage	Case or Permit Number
LOS ANGELES	1217-1219 E 20TH ST	90011	5131008024		Very Low Residential	R3-1	0	54	0.1248	Residential - Single Family Residence	YES - Current	NO - Privately-Owned	Pending Project	Used in Two Consecutive Prior Housing Eleme	0	0	2	2	120A211 42	Southeast Los Angeles	Issued Permits	20010-10000-03627
LOS ANGELES	1439 N POINSETTIA PL 109	90046	5548019063		Very Low Residential	R3-1	0	54	0.5303	Residential - Five or More Units or Apartments (Any Combination) - 4 Stories or Less	YES - Current	NO - Privately-Owned	Pending Project	Not Used in Prior Housing Element	0	0	1	1	147B181 777	Hollywood	Issued Permits	20016-30000-24969
LOS ANGELES	6660 N WHITSETT AVE # 104	91606	2333002043		Very Low Residential	R3-1	0	54	0.4816	Residential - Five or More Units or Apartments (Any Combination) - 4 Stories or Less	YES - Current	NO - Privately-Owned	Pending Project	Not Used in Prior Housing Element	0	0	1	1	180B165 229	North Hollywood - Valley Village	Issued Permits	20016-10000-09634
LOS ANGELES	10739 W KLING ST 1-12	91602	2421022025		Very Low Residential	R3-1	0	54	0.1971	Residential - Single Family Residence	YES - Current	NO - Privately-Owned	Pending Project	Used in Two Consecutive Prior Housing Eleme	0	0	12	12	168B177 688	North Hollywood - Valley Village	Issued Permits	18010-20000-06219
LOS ANGELES	5138 N ZELZAH AVE 1-16	91316	2162012011		Very Low Residential	R3-1	0	54	0.2959	Residential - Five or More Units or Apartments (Any Combination) - 4 Stories or Less	YES - Current	NO - Privately-Owned	Pending Project	Not Used in Prior Housing Element	0	0	1	1	171B229 222	Encino - Tarzana	Issued Permits	20016-10000-13024
LOS ANGELES	21 E VOYAGE ST 1-3	90292	4294007004		Very Low Residential	R3-1	0	54	0.0723	Residential - Double, Duplex, or Two Units - 4 Stories or Less	YES - Current	NO - Privately-Owned	Pending Project	Not Used in Prior Housing Element	0	0	1	1	100-5A149 235	Venice	Issued Permits	17016-10000-15515
LOS ANGELES	6415 W ROMAINE ST	90038	5533014011		Very Low Residential	R3-1	0	54	0.156	Residential - Three Units (Any Combination) - 4 Stories or Less	YES - Current	NO - Privately-Owned	Pending Project	Used in Prior Housing Element - Non-Vacant	0	0	1	1	144B185 949	Hollywood	Issued Permits	20016-10000-25274
LOS ANGELES	12405 W OXNARD ST 1-18	91606	2333011047		Very Low Residential	R3-1	0	54	0.2603	Residential - Five or More Units or Apartments (Any Combination) - 4 Stories or Less	YES - Current	NO - Privately-Owned	Pending Project	Not Used in Prior Housing Element	0	0	1	1	177B165 655	North Hollywood - Valley Village	Issued Permits	20016-20000-16796
LOS ANGELES	132 N ROSEMONT AVE	90026	5157018024		Very Low Residential	R3-1	0	54	0.172	Residential - Double, Duplex, or Two Units - 4 Stories or Less - Vacant Land	YES - Current	NO - Privately-Owned	Pending Project	Used in Two Consecutive Prior Housing Eleme	2	0	12	14	136-5A205 182	Westlake	Issued Permits	18010-10000-00228
LOS ANGELES	327-329 1/2 N NORMANDIE PL	90004	5521034014		Very Low Residential	R3-1	0	54	0.16	Residential - Five or More Units or Apartments (Any Combination) - 4 Stories or Less	YES - Current	NO - Privately-Owned	Pending Project	Used in Prior Housing Element - Non-Vacant	1	0	1	2	138B193 315	Wilshire	Issued Permits	19014-10000-05723
LOS ANGELES	15126 W ROSCOE BLVD 1-21	91402	2209005026		Very Low Residential	R3-1	0	54	0.3367	Residential - Five or More Units or Apartments (Any Combination) - 4 Stories or Less	YES - Current	NO - Privately-Owned	Pending Project	Not Used in Prior Housing Element	0	0	1	1	192B145 416	Mission Hills - Panorama City - North Hills	Issued Permits	18016-10000-39030
LOS ANGELES	3463 1/2 W 63RD ST	90043	4006005028		Very Low Residential	R3-1	0	54	0.124	Residential - Double, Duplex, or Two Units - 4 Stories or Less	YES - Current	NO - Privately-Owned	Pending Project	Used in Prior Housing Element - Non-Vacant	0	0	1	1	105B185 805	West Adams - Baldwin Hills - Leimert	Issued Permits	20016-20000-03329
LOS ANGELES	4557 W INGLEWOOD BLVD	90230	4221002047		Very Low Residential	R3-1	0	54	0.127	Residential - Single Family Residence	YES - Current	NO - Privately-Owned	Pending Project	Used in Prior Housing Element - Non-Vacant	0	0	1	1	108B161 245	Palms - Mar Vista - Del Rey	Issued Permits	17016-30001-36896
LOS ANGELES	3740 S WESTWOOD BLVD 1-8	90034	4252029008		Very Low Residential	R3-1	0	54	0.183	Residential - Five or More Units or Apartments (Any Combination) - 4 Stories or Less	YES - Current	NO - Privately-Owned	Pending Project	Not Used in Prior Housing Element	0	0	2	2	117B161 443	Palms - Mar Vista - Del Rey	Issued Permits	20016-20000-16310
LOS ANGELES	15326 W VOSE ST	91406	2222033016		Very Low Residential	R3-1	0	54	0.1262	Residential - Single Family Residence	YES - Current	NO - Privately-Owned	Pending Project	Used in Two Consecutive Prior Housing Eleme	0	0	1	1	183B145 302	Van Nuys - North Sherman Oaks	Issued Permits	20016-20000-21677
LOS ANGELES	13059 W OXNARD ST 1-17	91401	2331023004		Very Low Residential	R3-1	0	54	0.2893	Residential - Five or More Units or Apartments (Any Combination) - 4 Stories or Less - Pool	YES - Current	NO - Privately-Owned	Pending Project	Not Used in Prior Housing Element	0	0	1	1	177B161 911	Van Nuys - North Sherman Oaks	Issued Permits	20016-10000-16288
LOS ANGELES	1253 N ALEXANDRIA AVE	90029	5540004018		Very Low Residential	R3-1	0	54	0.148	Residential - Double, Duplex, or Two Units - 4 Stories or Less	YES - Current	NO - Privately-Owned	Pending Project	Used in Two Consecutive Prior Housing Eleme	0	0	1	1	144B197 50	Hollywood	Issued Permits	20016-20000-17421
LOS ANGELES	9416 S FIRTH BLVD	90002	6048004043		Very Low Residential	R3-1	0	54	0.2296	Residential - Single Family Residence	YES - Current	NO - Privately-Owned	Pending Project	Used in Two Consecutive Prior Housing Eleme	0	0	25	25	093A213 691	Southeast Los Angeles	Issued Permits	19010-10000-05551
LOS ANGELES	121 S UNION PL	90026	5153012009		Very Low Residential	R3-1	0	54	0.167	Residential - Five or More Units or Apartments (Any Combination) - 4 Stories or Less	YES - Current	NO - Privately-Owned	Pending Project	Not Used in Prior Housing Element	0	0	1	1	135A207 293	Westlake	Issued Permits	20016-10000-24979
LOS ANGELES	11850 W RIVERSIDE DR 1-72	91607	2355019019		Very Low Residential	R3-1	0	54	0.8676	Residential - Five or More Units or Apartments (Any Combination) - 4 Stories or Less - Pool	YES - Current	NO - Privately-Owned	Pending Project	Not Used in Prior Housing Element	0	0	1	1	168B169 512	North Hollywood - Valley Village	Issued Permits	20016-20000-26005
LOS ANGELES	4646 N NATICK AVE Unit 101-Unit 102	91403	2265002179		Very Low Residential	R3-1	0	54	0.3303	Residential - Five or More Units or Apartments (Any Combination) - 4 Stories or Less - Pool	YES - Current	NO - Privately-Owned	Pending Project	Not Used in Prior Housing Element	0	0	2	2	168A149 65	Sherman Oaks-Studio City-Toluca Lake-Cahuenga Pass	Issued Permits	19016-20000-07433
LOS ANGELES	1265 N ST ANDREWS PL 1-18	90038	5536002001		Very Low Residential	R3-1	0	54	0.222	Residential - Five or More Units or Apartments (Any Combination) - 4 Stories or Less	YES - Current	NO - Privately-Owned	Pending Project	Not Used in Prior Housing Element	0	0	2	2	144B193 140	Hollywood	Issued Permits	20016-10000-10485
LOS ANGELES	5034 S SLAUSON AVE	90230	4217028008		Very Low Residential	R3-1	0	54	0.195	Residential - Five or More Units or Apartments (Any Combination) - 4 Stories or Less	YES - Current	NO - Privately-Owned	Pending Project	Used in Two Consecutive Prior Housing Eleme	0	0	1	1	108B161 224	Palms - Mar Vista - Del Rey	Issued Permits	20016-20000-09459
LOS ANGELES	5812 W VIRGINIA AVE	90038	5534017012		Very Low Residential	R3-1	0	54	0.1721	Residential - Five or More Units or Apartments (Any Combination) - 4 Stories or Less - Vacant Land	YES - Current	NO - Privately-Owned	Pending Project	Used in Two Consecutive Prior Housing Eleme	0	0	1	1	144B189 519	Hollywood	Issued Permits	20016-10000-17561
LOS ANGELES	630 N OXFORD AVE	90004	5521003026		Very Low Residential	R3-1	0	54	0.124	Residential - Three Units (Any Combination) - 4 Stories or Less	YES - Current	NO - Privately-Owned	Pending Project	Used in Two Consecutive Prior Housing Eleme	3	0	25	28	141B193 745	Wilshire	Issued Permits	19010-30000-06378
LOS ANGELES	644 N HOBART BLVD	90004	5521005005		Very Low Residential	R3-1	0	54	0.1721	Residential - Five or More Units or Apartments (Any Combination) - 4 Stories or Less	YES - Current	NO - Privately-Owned	Pending Project	Used in Two Consecutive Prior Housing Eleme	0	0	1	1	141B193 672	Wilshire	Issued Permits	20016-20000-17581
LOS ANGELES	7036 S LA TIJERA BLVD #1S	90045	4103009003		Very Low Residential	R3-1	0	54	0.183	Residential - Five or More Units or Apartments (Any Combination) - 4 Stories or Less	YES - Current	NO - Privately-Owned	Pending Project	Used in Prior Housing Element - Non-Vacant	0	0	1	1	102B173 327	Westchester - Playa del Rey	Issued Permits	20016-20000-17632
LOS ANGELES	7444 N WOODMAN AVE	91405	2328001009		Very Low Residential	R3-1	0	54	1.47	Residential - Five or More Units or Apartments (Any Combination) - 4 Stories or Less	YES - Current	NO - Privately-Owned	Pending Project	Not Used in Prior Housing Element	0	0	2	2	186B157 284	Van Nuys - North Sherman Oaks	Issued Permits	20016-20000-25434
LOS ANGELES	7416 N WOODMAN AVE 1-35	91405	2328035004		Very Low Residential	R3-1	0	54	0.6123	Residential - Five or More Units or Apartments (Any Combination) - 4 Stories or Less - Pool	YES - Current	NO - Privately-Owned	Pending Project	Not Used in Prior Housing Element	0	0	2	2	186B157 324	Van Nuys - North Sherman Oaks	Issued Permits	20016-20000-26737
LOS ANGELES	6437 N AGNES AVE	91606	2322007044		Very Low Residential	R3-1	0	54	0.16	Residential - Single Family Residence	YES - Current	NO - Privately-Owned	Pending Project	Used in Two Consecutive Prior Housing Eleme	0	0	1	1	180B165 632	North Hollywood - Valley Village	Issued Permits	20010-20000-05118
LOS ANGELES	12211 W VANOWEN ST	91605	2321013063		Very Low Residential	R3-1	0	54	0.2117	Residential - Five or More Units or Apartments (Any Combination) - 4 Stories or Less	YES - Current	NO - Privately-Owned	Pending Project	Not Used in Prior Housing Element	0	0	1	1	183B165 637	North Hollywood - Valley Village	Issued Permits	20016-10000-10693
LOS ANGELES	12211 W VANOWEN ST	91605	2321013063		Very Low Residential	R3-1	0	54	0.2117	Residential - Five or More Units or Apartments (Any Combination) - 4 Stories or Less	YES - Current	NO - Privately-Owned	Pending Project	Not Used in Prior Housing Element	0	0	1	1	183B165 637	North Hollywood - Valley Village	Issued Permits	20016-30000-10695
LOS ANGELES	7814 S AVALON BLVD 2-3	90003	6023032017		Very Low Residential	R3-1	0	54	0.092	Residential - Five or More Units or Apartments (Any Combination) - 4 Stories or Less	YES - Current	NO - Privately-Owned	Pending Project	Not Used in Prior Housing Element	0	0	1	1	099B205 582	Southeast Los Angeles	Issued Permits	19016-20000-05505
LOS ANGELES	237-237 1/2 N ROSELAKE AVE	90026	5157018010		Very Low Residential	R3-1	0	54	0.1721	Residential - Single Family Residence - Guesthouse	YES - Current	NO - Privately-Owned	Pending Project	Used in Two Consecutive Prior Housing Eleme	0	0	2	2	136-5A205 34	Westlake	Issued Permits	20010-30000-04324
LOS ANGELES	236-236 1/2 N ROSEMONT AVE	90026	5157018010		Very Low Residential	R3-1	0	54	0.1721	Residential - Single Family Residence - Guesthouse	YES - Current	NO - Privately-Owned	Pending Project	Used in Two Consecutive Prior Housing Eleme	0	0	2	2	136-5A205 34	Westlake	Issued Permits	20010-30000-04323
LOS ANGELES	238-238 1/2 N ROSEMONT AVE	90026	5157018010		Very Low Residential	R3-1	0	54	0.1721	Residential - Single Family Residence - Guesthouse	YES - Current	NO - Privately-Owned	Pending Project	Used in Two Consecutive Prior Housing Eleme	0	0	2	2	136-5A205 34	Westlake	Issued Permits	20010-30000-04322
LOS ANGELES	6545 S VICTORIA AVE 1-12	90043	4006019015		Very Low Residential	R3-1	0	54	0.26	Residential - Five or More Units or Apartments (Any Combination) - 4 Stories or Less	YES - Current	NO - Privately-Owned	Pending Project	Used in Two Consecutive Prior Housing Eleme	0	0	1	1	102B185 64	West Adams - Baldwin Hills - Leimert	Issued Permits	20016-30000-01631
LOS ANGELES	6611 S VICTORIA AVE 1-12	90043	4006019025		Very Low Residential	R3-1	0	54	0.26	Residential - Five or More Units or Apartments (Any Combination) - 4 Stories or Less	YES - Current	NO - Privately-Owned	Pending Project	Not Used in Prior Housing Element	0	0	1	1	102B185 160	West Adams - Baldwin Hills - Leimert	Issued Permits	20016-30000-01628
LOS ANGELES	572 N VIRGIL AVE	90004	5539029033		Very Low Residential	R3-1	0	54	0.122	Residential - Five or More Units or Apartments (Any Combination) - 4 Stories or Less	YES - Current	NO - Privately-Owned	Pending Project	Not Used in Prior Housing Element	0	0	1	1	141A201 122	Wilshire	Issued Permits	20014-30000-02744
LOS ANGELES	22727 W DEL VALLE ST	91364	2040031030		Very Low Residential	R3-1	0	54	0.1492	Residential - Three Units (Any Combination) - 4 Stories or Less - Vacant Land	YES - Current	NO - Privately-Owned	Pending Project	Used in Prior Housing Element - Non-Vacant	0	0	16	16	171B097 440	Canoga Park-West Hills-Winnetka-Woodland Hills	Issued Permits	18010-20000-02868
LOS ANGELES	12813 W PACIFIC AVE	90066	4236015010		Very Low Residential	R3-1	0	54	0.111	Residential - Double, Duplex, or Two Units - 4 Stories or Less	YES - Current	NO - Privately-Owned	Pending Project	Not Used in Prior Housing Element	0	0	1	1	111B153 870	Palms - Mar Vista - Del Rey	Issued Permits	20010-30000-01239
LOS ANGELES	14422 W VOSE ST	91405	2217007045		Very Low Residential	R3-1	0	54	0.4591	Residential - Five or More Units or Apartments (Any Combination) - 4 Stories or Less	YES - Current	NO - Privately-Owned	Pending Project	Not Used in Prior Housing Element	0	0	1	1	183B149 306	Van Nuys - North Sherman Oaks	Issued Permits	20016-30000-05484
LOS ANGELES	6217 W WARING AVE 1-24	90038	5533026120		Very Low Residential	R3-1	0	54	0.2952	Residential - Five or More Units or Apartments (Any Combination) - 4 Stories or Less	YES - Current	NO - Privately-Owned	Pending Project	Not Used in Prior Housing Element	0	0	2	2	141B185 263	Hollywood	Issued Permits	20016-30000-24442
LOS ANGELES	9502 S COMPTON AVE	90002	6048021020		Very Low Residential	R3-1	0	54	0.1423	Residential - Single Family Residence	YES - Current	NO - Privately-Owned	Pending Project	Used in Prior Housing Element - Non-Vacant	25	0	0	25	093A213 21	Southeast Los Angeles	Issued Permits	19010-10000-04162
LOS ANGELES	850 WILCOX AVE UNIT#101	90038	5533027036		Very Low Residential	R3-1	0	54	0.3013	Residential - Five or More Units or Apartments (Any Combination) - 4 Stories or Less	YES - Current	NO - Privately-Owned	Pending Project	Not Used in Prior Housing Element	0	0	1	1	144B185 1247	Hollywood	Issued Permits	20016-30000-21562
LOS ANGELES	11714 W ARCHWOOD ST	91606	2322018019		Very Low Residential	R3-1	0	54	0.2091	Residential - Single Family Residence	YES - Current	NO - Privately-Owned	Pending Project	Used in Two Consecutive Prior Housing Eleme	4	0	33	37	180B169 348	North Hollywood - Valley Village	Issued Permits	19010-10000-00498
LOS ANGELES	541-541 1/2 N VIRGIL AVE	90004	5539030003		Very Low Residential	R3-1	0	54	0.1606	Residential - Single Family Residence - Vacant Land	YES - Current	NO - Privately-Owned	Pending Project	Not Used in Prior Housing Element	0	0	2	2	141B197 834	Wilshire	Issued Permits	16010-70000-05457
LOS ANGELES	543-543 1/2 N VIRGIL AVE	90004	5539030003		Very Low Residential	R3-1	0	54	0.1606	Residential - Single Family Residence - Vacant Land	YES - Current	NO - Privately-Owned	Pending Project	Not Used in Prior Housing Element	0	0	2	2	141B197 834	Wilshire	Issued Permits	16010-70000-05456
LOS ANGELES	827-827 1/2 N CENTENNIAL ST	90012	5406027016		Very Low Residential	R3-1	0	54	0.1606	Residential - Single Family Residence - Vacant Land	YES - Current	NO - Privately-Owned	Pending Project	Used in Prior Housing Element - Non-Vacant	0	0	2	2	135A213 18	Central City North	Issued Permits	19010-10000-05624
LOS ANGELES	825-825 1/2 N CENTENNIAL ST	90012	5406027016		Very Low Residential	R3-1	0	54	0.1606	Residential - Single Family Residence - Vacant Land	YES - Current	NO - Privately-Owned	Pending Project	Used in Prior Housing Element - Non-Vacant	0	0	2	2	135A213 18	Central City North	Issued Permits	19010-10000-05625
LOS ANGELES	12128 W IDAHO AVE 1-3	90025	4259004013		Very Low Residential	R3-1	0	54	0.138	Residential - Single Family Residence	YES - Current	NO - Privately-Owned	Pending Project	Used in Two Consecutive Prior Housing Eleme	0	0	3	3	126B145 1035	West Los Angeles	Issued Permits	19010-20000-01943
LOS ANGELES	11604 W SYLVAN ST 1-10	91606	2335029020		Very Low Residential	R3-1	0	54	0.208	Residential - Five or More Units or Apartments (Any Combination) - 4 Stories or Less	YES - Current	NO - Privately-Owned	Pending Project	Not Used in Prior Housing Element	0	0	1	1	177B169 157	North Hollywood - Valley Village	Issued Permits	21016-20000-09931
LOS ANGELES	11569 W SYLVAN ST 1-10	91606	2335029021		Very Low Residential	R3-1	0	54	0.208	Residential - Five or More Units or Apartments (Any Combination) - 4 Stories or Less	YES - Current	NO - Privately-Owned	Pending Project	Not Used in Prior Housing Element	0	0	1	1	177B169 156	North Hollywood - Valley Village	Issued Permits	21016-20000-09928
LOS ANGELES	3377 1/2 N EAGLE ROCK BLVD	90065	5457024001		Community Commercial	R3-1-CDO	0	54	0.292	Commercial - Store Combination - Store and Residential Combination - One Story	YES - Current	NO - Privately-Owned	Pending Project	Used in Prior Housing Element - Non-Vacant	0	0	1	1	153A215 110	Northeast Los Angeles	Issued Permits	21010-20000-00100
LOS ANGELES	3379 N EAGLE ROCK BLVD	90065	5457024001		Community Commercial	R3-1-CDO	0	54	0.292	Commercial - Store Combination - Store and Residential Combination - One Story	YES - Current	NO - Privately-Owned	Pending Project	Used in Prior Housing Element - Non-Vacant	0	0	1	1	153A215 110	Northeast Los Angeles	Issued Permits	21014-20000-00096
LOS ANGELES	868 1/2-1/4 W 41ST ST 868 1/4	90037	5019003033		Very Low I Residential	R3-1-CPIO	0	54	0.148	Residential - Double, Duplex, or Two Units - 4 Stories or Less	YES - Current	NO - Privately-Owned	Pending Project	Not Used in Prior Housing Element	0	0	1	1	114B197 486	South Los Angeles	Issued Permits	20016-10000-21461
LOS ANGELES	867 W 41ST ST	90037	5019002003		Very Low I Residential	R3-1-CPIO	0	54	0.1342	Residential - Single Family Residence	YES - Current	NO - Privately-Owned	Pending Project	Not Used in Prior Housing Element	0	0	1	1	114B197 442	South Los Angeles	Issued Permits	19010-10000-05047
LOS ANGELES	2358 W 18TH ST	90019	5073014001		Very Low I Residential	R3-1-CPIO	0	54	0.266	Residential - Five or More Units or Apartments (Any Combination) - 4 Stories or Less	YES - Current	NO - Privately-Owned	Pending Project	Not Used in Prior Housing Element	0	0	1	1	126B193 615	South Los Angeles	Issued Permits	20014-10000-04804
LOS ANGELES	821 1/2 W 41ST ST	90037	5019002014			R3-1-CPIO ; [Q]R3-1	0	54	0.123	Residential - Single Family Residence	YES - Current	NO - Privately-Owned	Pending Project	Not Used in Prior Housing Element	0	0	1	1	114B197 414	South Los Angeles	Issued Permits	20016-10000-01873
LOS ANGELES	1031-1031 1/4 N CUMMINGS ST	90033	5201014014		Community Commercial	R3-1-CUGU	0	54	0.197	Residential - Five or More Units or Apartments (Any Combination) - 4 Stories or Less - Vacant Land	YES - Current	NO - Privately-Owned	Pending Project	Used in Two Consecutive Prior Housing Eleme	0	0	2	2	132A223 227	Boyle Heights	Issued Permits	19010-10000-06516
LOS ANGELES	1031 1/2-3/4 N CUMMINGS ST	90033	5201014014		Community Commercial	R3-1-CUGU	0	54	0.197	Residential - Five or More Units or Apartments (Any Combination) - 4 Stories or Less - Vacant Land	YES - Current	NO - Privately-Owned	Pending Project	Used in Two Consecutive Prior Housing Eleme	0	0	2	2	132A223 227	Boyle Heights	Issued Permits	19010-10000-06517
LOS ANGELES	1033-1033 1/2 N CUMMINGS ST	90033	5201014014		Community Commercial	R3-1-CUGU	0	54	0.197	Residential - Five or More Units or Apartments (Any Combination) - 4 Stories or Less - Vacant Land	YES - Current	NO - Privately-Owned	Pending Project	Used in Two Consecutive Prior Housing Eleme	0	0	2	2	132A223 227	Boyle Heights	Issued Permits	19010-10000-06515
LOS ANGELES	2518-2518 1/2 E MALABAR ST	90033	5177023004		Community Commercial	R3-1-CUGU	0	54	0.1606	Residential - Single Family Residence - Vacant Land	YES - Current	NO - Privately-Owned	Pending Project	Used in Two Consecutive Prior Housing Eleme	0	0	2	2	129A225 64	Boyle Heights	Issued Permits	20010-10000-02318
LOS ANGELES	2516-2516 1/2 E MALABAR ST	90033	5177023004		Community Commercial	R3-1-CUGU	0	54	0.1606	Residential - Single Family Residence - Vacant Land	YES - Current	NO - Privately-Owned	Pending Project	Used in Two Consecutive Prior Housing Eleme	0	0	2	2	129A225 64	Boyle Heights	Issued Permits	20010-10000-02317
LOS ANGELES	2428-2428 1/2 E BOULDER ST	90033	5177027008		Community Commercial	R3-1-CUGU	0	54	0.161	Residential - Four Units (Any Combination) - 4 Stories or Less	YES - Current	NO - Privately-Owned	Pending Project	Used in Prior Housing Element - Non-Vacant	0	0	2	2	129A225 80	Boyle Heights	Issued Permits	19010-40000-06471
LOS ANGELES	2426-2426 1/2 E BOULDER ST	90033	5177027008		Community Commercial	R3-1-CUGU	0	54	0.161	Residential - Four Units (Any Combination) - 4 Stories or Less	YES - Current	NO - Privately-Owned	Pending Project	Used in Prior Housing Element - Non-Vacant	0	0	2	2	129A225 80	Boyle Heights	Issued Permits	19010-40000-06470
LOS ANGELES	542 N SAN BENITO ST	90033	5175033012		Community Commercial	R3-1-CUGU	0	54	0.11	Residential - Three Units (Any Combination) - 4 Stories or Less	YES - Current	NO - Privately-Owned	Pending Project	Not Used in Prior Housing Element	0	0	1	1	130-5A223 359	Boyle Heights	Issued Permits	20014-30000-04969
LOS ANGELES	2438-2438 1/2 E CINCINNATI ST	90033	5177034006		Community Commercial	R3-1-CUGU	0	54	0.1606	Residential - Single Family Residence	YES - Current	NO - Privately-Owned	Pending Project	Used in Two Consecutive Prior Housing Eleme	0	0	2	2	129A225 266	Boyle Heights	Issued Permits	20010-10000-04152
LOS ANGELES	2436-2436 1/2 E CINCINNATI ST	90033	5177034006		Community Commercial	R3-1-CUGU	0	54	0.1606	Residential - Single Family Residence	YES - Current	NO - Privately-Owned	Pending Project	Used in Two Consecutive Prior Housing Eleme	0	0	2	2	129A225 266	Boyle Heights	Issued Permits	20010-10000-04149
LOS ANGELES	1722 1/2 E POMEROY AVE	90033	5201019014		Community Commercial	R3-1-CUGU	0	54	0.1138	Residential - Single Family Residence	YES - Current	NO - Privately-Owned	Pending Project	Not Used in Prior Housing Element	0	0	1	1	132A223 64	Boyle Heights	Issued Permits	19010-10000-05899
LOS ANGELES	2452-2452 1/2 E BOULDER ST	90033	5177027002		Community Commercial	R3-1-CUGU	0	54	0.1606	Residential - Four Units (Any Combination) - 4 Stories or Less	YES - Current	NO - Privately-Owned	Pending Project	Used in Prior Housing Element - Non-Vacant	0	0	2	2	129A225 119	Boyle Heights	Issued Permits	20010-70000-00210
LOS ANGELES	2450-2450 1/2 E BOULDER ST	90033	5177027002		Community Commercial	R3-1-CUGU	0	54	0.1606	Residential - Four Units (Any Combination) - 4 Stories or Less	YES - Current	NO - Privately-Owned	Pending Project	Used in Prior Housing Element - Non-Vacant	0	0	2	2	129A225 119	Boyle Heights	Issued Permits	20010-70000-00209
LOS ANGELES	1017 S BURLINGTON AVE	90006	5136010015		Community Commercial	R3-1-HPOZ	0	54	0.172	Residential - Five or More Units or Apartments (Any Combination) - 4 Stories or Less	YES - Current	NO - Privately-Owned	Pending Project	Not Used in Prior Housing Element	0	0	7	7	130-5A203 326	Westlake	Issued Permits	20016-10000-08737
LOS ANGELES	1382 S WEST BLVD 1-3	90019	5082006009		Low Residential	R3-1-O	0	54	0.161	Residential - Single Family Residence	YES - Current	NO - Privately-Owned	Pending Project	Used in Two Consecutive Prior Housing Eleme	0	0	3	3	129B185 320	Wilshire	Issued Permits	20016-10000-18620
LOS ANGELES	1830 S SELBY AVE 1-20	90025	4321004010		Low Residential	R3-1-O	0	54	0.185	Residential - Five or More Units or Apartments (Any Combination) - 4 Stories or Less	YES - Current	NO - Privately-Owned	Pending Project	Not Used in Prior Housing Element	0	0	20	20	129B153 476	West Los Angeles	Issued Permits	19010-10000-04007
LOS ANGELES	2923 1/8-3/4 S HOOVER ST	90007	5055029004		Low Residential	R3-1-O	0	54	0.187	Residential - Five or More Units or Apartments (Any Combination) - 4 Stories or Less	YES - Current	NO - Privately-Owned	Pending Project	Not Used in Prior Housing Element	0	0	1	1	121-5A201 118	South Los Angeles	Issued Permits	20016-20000-33495
LOS ANGELES	8417 W BLACKBURN AVE 1-26	90048	5511032062		Low Residential	R3-1-O	0	54	0.317	Residential - Five or More Units or Apartments (Any Combination) - 5 Stories or More	YES - Current	NO - Privately-Owned	Pending Project	Not Used in Prior Housing Element	0	0	1	1	138B173 891	Wilshire	Issued Permits	21016-30000-00207
LOS ANGELES	4039-4039 1/2 W MONT CLAIR ST	90018	5051012006		Low Residential	R3-1-O	0	54	0.13	Residential - Single Family Residence	YES - Current	NO - Privately-Owned	Pending Project	Used in Two Consecutive Prior Housing Eleme	0	0	2	2	123B185 973	West Adams - Baldwin Hills - Leimert	Issued Permits	19010-70000-06175
LOS ANGELES	4017-4017 1/2 W MONT CLAIR ST	90018	5051012006		Low Residential	R3-1-O	0	54	0.13	Residential - Single Family Residence	YES - Current	NO - Privately-Owned	Pending Project	Used in Two Consecutive Prior Housing Eleme	0	0	2	2	123B185 973	West Adams - Baldwin Hills - Leimert	Issued Permits	19010-70000-06172
LOS ANGELES	8867 W ALCOTT ST #1-17	90035	4305014014		Low Residential	R3-1-O	0	54	0.176	Residential - Three Units (Any Combination) - 4 Stories or Less	YES - Current	NO - Privately-Owned	Pending Project	Used in Prior Housing Element - Non-Vacant	3	0	14	17	132B169 1018	Wilshire	Issued Permits	17010-20000-03549
LOS ANGELES	329-329 1/2 S LA JOLLA AVE	90048	5511035031		Low Residential	R3-1-O	0	54	0.136	Residential - Three Units (Any Combination) - 4 Stories or Less	YES - Current	NO - Privately-Owned	Pending Project	Used in Prior Housing Element - Non-Vacant	0	0	1	1	138B173 1073	Wilshire	Issued Permits	20016-20000-06434
LOS ANGELES	1349 S BURNSIDE AVE	90019	5085033013		Low Residential	R3-1-O	0	54	0.139	Residential - Single Family Residence	YES - Current	NO - Privately-Owned	Pending Project	Used in Two Consecutive Prior Housing Eleme	0	0

Appendix 4.3. *Pipeline Development Projects, Anticipated Development by Income Level*

Jurisdiction Name	Site Address/Intersection	5 Digit ZIP Code	Assessor Parcel Number	Consolidated Sites	General Plan Designation (Current)	Zoning Designation (Current)	Minimum Density Allowed (units/acre)	Max Density Allowed (units/acre)	Parcel Size (Acres)	Existing Use/Vacancy	Infrastructure	Publicly-Owned	Site Status	Identified in Last/Last Two Planning Cycle(s)	Lower Income Capacity	Moderate Income Capacity	Above Moderate Income Capacity	Total Capacity	PIN	Community Plan Area	Pipeline Stage	Case or Permit Number
LOS ANGELES	3605-3605 1/2 N BELLEVUE AVE	90026	5401004015		Very Low I Residential	R3-1VL	0	54	0.172	Residential - Four Units (Any Combination) - 4 Stories or Less	YES - Current	NO - Privately-Owned	Pending Project	Used in Prior Housing Element - Non-Vacant	0	0	2	2	141A201 185	Silver Lake - Echo Park - Elysian Valley	Issued Permits	20010-20000-02084
LOS ANGELES	5219-5221 N CLEON AVE	91601	2416005002		Very Low I Residential	R3-1VL	0	54	0.132	Residential - Single Family Residence - Vacant Land	YES - Current	NO - Privately-Owned	Pending Project	Used in Two Consecutive Prior Housing Eleme	0	0	1	1	171B173 501	North Hollywood - Valley Village	Issued Permits	21016-10000-10203
LOS ANGELES	5232 N WILLOW CREST AVE 1-9	91601	2416028030		Very Low I Residential	R3-1VL	0	54	0.1263	Residential - Five or More Units or Apartments (Any Combination) - 4 Stories or Less - Vacant Land	YES - Current	NO - Privately-Owned	Pending Project	Used in Two Consecutive Prior Housing Eleme	0	0	9	9	171B177 487	North Hollywood - Valley Village	Issued Permits	17010-30000-03307
LOS ANGELES	863 1/2 N HYPERION AVE unit D	90029	5427009002		Very Low I Residential	R3-1VL	0	54	0.1721	Residential - Single Family Residence	YES - Current	NO - Privately-Owned	Pending Project	Used in Two Consecutive Prior Housing Eleme	0	0	1	1	144A201 355	Silver Lake - Echo Park - Elysian Valley	Issued Permits	20010-10000-01079
LOS ANGELES	861 N HYPERION AVE unit A	90029	5427009002		Very Low I Residential	R3-1VL	0	54	0.1721	Residential - Single Family Residence	YES - Current	NO - Privately-Owned	Pending Project	Used in Two Consecutive Prior Housing Eleme	0	0	1	1	144A201 355	Silver Lake - Echo Park - Elysian Valley	Issued Permits	20010-10000-01076
LOS ANGELES	861 1/2 N HYPERION AVE unit B	90029	5427009002		Very Low I Residential	R3-1VL	0	54	0.1721	Residential - Single Family Residence	YES - Current	NO - Privately-Owned	Pending Project	Used in Two Consecutive Prior Housing Eleme	0	0	1	1	144A201 355	Silver Lake - Echo Park - Elysian Valley	Issued Permits	20010-10000-01077
LOS ANGELES	863 N HYPERION AVE unit C	90029	5427009002		Very Low I Residential	R3-1VL	0	54	0.1721	Residential - Single Family Residence	YES - Current	NO - Privately-Owned	Pending Project	Used in Two Consecutive Prior Housing Eleme	0	0	1	1	144A201 355	Silver Lake - Echo Park - Elysian Valley	Issued Permits	20010-10000-01078
LOS ANGELES	2320 W ELSINORE ST	90026	5402034002		Very Low I Residential	R3-1VL	0	54	0.148	Residential - Single Family Residence	YES - Current	NO - Privately-Owned	Pending Project	Used in Prior Housing Element - Non-Vacant	0	0	1	1	139-SA207 33	Silver Lake - Echo Park - Elysian Valley	Issued Permits	19014-40000-06825
LOS ANGELES	437-439 1/2 N CORONADO TER	90026	5157005014		Very Low I Residential	R3-1VL	0	54	0.151	Residential - Three Units (Any Combination) - 4 Stories or Less	YES - Current	NO - Privately-Owned	Pending Project	Used in Prior Housing Element - Non-Vacant	0	0	1	1	138A205 98	Silver Lake - Echo Park - Elysian Valley	Issued Permits	19016-10000-09826
LOS ANGELES	411-411 3/4 N RAMPART BLVD	90026	5156026018		Very Low I Residential	R3-1VL	0	54	0.092	Residential - Three Units (Any Combination) - 4 Stories or Less	YES - Current	NO - Privately-Owned	Pending Project	Not Used in Prior Housing Element	0	0	1	1	138A203 46	Silver Lake - Echo Park - Elysian Valley	Issued Permits	20016-10000-05947
LOS ANGELES	5319 N CLEON AVE #1- #5	91601	2416007005		Very Low I Residential	R3-1VL	0	54	0.132	Residential - Single Family Residence	YES - Current	NO - Privately-Owned	Pending Project	Used in Prior Housing Element - Non-Vacant	0	0	5	5	171B173 229	North Hollywood - Valley Village	Issued Permits	17010-20000-02021
LOS ANGELES	1813 N ALVARADO ST	90026	5423004024		Very Low I Residential	R3-1VL	0	54	0.1147	Residential - Single Family Residence	YES - Current	NO - Privately-Owned	Pending Project	Used in Prior Housing Element - Non-Vacant	0	0	1	1	144A209 293	Silver Lake - Echo Park - Elysian Valley	Issued Permits	20014-10000-05777
LOS ANGELES	5248 N CRANER AVE 1-3	91601	2416006005		Very Low I Residential	R3-1VL	0	54	0.132	Residential - Four Units (Any Combination) - 4 Stories or Less	YES - Current	NO - Privately-Owned	Pending Project	Not Used in Prior Housing Element	0	0	1	1	171B173 412	North Hollywood - Valley Village	Issued Permits	20016-10000-20480
LOS ANGELES	651-653 1/2 N MALTMAN AVE	90026	5401004024		Very Low I Residential	R3-1VL	0	54	0.172	Residential - Three Units (Any Combination) - 4 Stories or Less	YES - Current	NO - Privately-Owned	Pending Project	Used in Prior Housing Element - Non-Vacant	0	0	1	1	141A201 97	Silver Lake - Echo Park - Elysian Valley	Issued Permits	20014-30000-03792
LOS ANGELES	1234 N EDGEMONT ST 1-50	90029	5540012020		Low Medium II Residential	R3-1XL	0	54	0.519	Residential - Five or More Units or Apartments (Any Combination) - 4 Stories or Less - Pool	YES - Current	NO - Privately-Owned	Pending Project	Not Used in Prior Housing Element	0	0	3	3	144B197 113	Hollywood	Issued Permits	20016-20000-23585
LOS ANGELES	1237 N EDGEMONT ST 1-50	90029	5540010010		Low Medium II Residential	R3-1XL	0	54	0.207	Residential - Five or More Units or Apartments (Any Combination) - 4 Stories or Less	YES - Current	NO - Privately-Owned	Pending Project	Not Used in Prior Housing Element	0	0	1	1	144B197 95	Hollywood	Issued Permits	20016-20000-14737
LOS ANGELES	2026-2030 1/2 N CAHUENGA BLVD	90068	5576004045		Low Medium II Residential	R3-1XL	0	54	0.348	Residential - Five or More Units or Apartments (Any Combination) - 4 Stories or Less	YES - Current	NO - Privately-Owned	Pending Project	Not Used in Prior Housing Element	0	0	1	1	151-5A187 356	Hollywood	Issued Permits	20016-10000-09326
LOS ANGELES	4140-4140 1/2 W PALMWOOD DR	90008	5032010005		Low Medium II Residential	R3-1XL	0	54	0.247	Residential - Five or More Units or Apartments (Any Combination) - 4 Stories or Less	YES - Current	NO - Privately-Owned	Pending Project	Not Used in Prior Housing Element	0	0	2	2	117B181 684	West Adams - Baldwin Hills - Leimert	Issued Permits	21016-20000-10892
LOS ANGELES	941 N MARTEL AVE	90046	5531025019		Low Medium II Residential	R3-1XL	0	54	0.161	Residential - Four Units (Any Combination) - 4 Stories or Less	YES - Current	NO - Privately-Owned	Pending Project	Used in Prior Housing Element - Non-Vacant	3	0	8	11	144B181 676	Hollywood	Issued Permits	18010-10000-03490
LOS ANGELES	1148-1148 1/2 N SYCAMORE AVE	90038	5532016004		Low Medium II Residential	R3-1XL	0	54	0.138	Residential - Double, Duplex, or Two Units - 4 Stories or Less	YES - Current	NO - Privately-Owned	Pending Project	Used in Prior Housing Element - Non-Vacant	0	0	2	2	144B181 356	Hollywood	Issued Permits	19010-70000-05616
LOS ANGELES	1146-1146 1/2 N SYCAMORE AVE	90038	5532016004		Low Medium II Residential	R3-1XL	0	54	0.138	Residential - Double, Duplex, or Two Units - 4 Stories or Less	YES - Current	NO - Privately-Owned	Pending Project	Used in Prior Housing Element - Non-Vacant	0	0	2	2	144B181 356	Hollywood	Issued Permits	19010-70000-05615
LOS ANGELES	1248 N LODI PL	90038	5534004004		Low Medium II Residential	R3-1XL	0	54	0.1549	Residential - Single Family Residence	YES - Current	NO - Privately-Owned	Pending Project	Used in Two Consecutive Prior Housing Eleme	0	0	1	1	144B189 166	Hollywood	Issued Permits	19010-20000-03714
LOS ANGELES	1248 N LODI PL	90038	5534004004		Low Medium II Residential	R3-1XL	0	54	0.1549	Residential - Single Family Residence	YES - Current	NO - Privately-Owned	Pending Project	Used in Two Consecutive Prior Housing Eleme	0	0	1	1	144B189 166	Hollywood	Issued Permits	19010-20000-03715
LOS ANGELES	1248 N LODI PL	90038	5534004004		Low Medium II Residential	R3-1XL	0	54	0.1549	Residential - Single Family Residence	YES - Current	NO - Privately-Owned	Pending Project	Used in Two Consecutive Prior Housing Eleme	0	0	1	1	144B189 166	Hollywood	Issued Permits	19010-20000-03713
LOS ANGELES	1248 N LODI PL	90038	5534004004		Low Medium II Residential	R3-1XL	0	54	0.1549	Residential - Single Family Residence	YES - Current	NO - Privately-Owned	Pending Project	Used in Two Consecutive Prior Housing Eleme	0	0	1	1	144B189 166	Hollywood	Issued Permits	19010-20000-03712
LOS ANGELES	1248 N LODI PL	90038	5534004004		Low Medium II Residential	R3-1XL	0	54	0.1549	Residential - Single Family Residence	YES - Current	NO - Privately-Owned	Pending Project	Used in Two Consecutive Prior Housing Eleme	0	0	1	1	144B189 166	Hollywood	Issued Permits	19010-20000-03717
LOS ANGELES	1248 N LODI PL	90038	5534004004		Low Medium II Residential	R3-1XL	0	54	0.1549	Residential - Single Family Residence	YES - Current	NO - Privately-Owned	Pending Project	Used in Two Consecutive Prior Housing Eleme	0	0	1	1	144B189 166	Hollywood	Issued Permits	19010-20000-03711
LOS ANGELES	1248 N LODI PL	90038	5534004004		Low Medium II Residential	R3-1XL	0	54	0.1549	Residential - Single Family Residence	YES - Current	NO - Privately-Owned	Pending Project	Used in Two Consecutive Prior Housing Eleme	0	0	1	1	144B189 166	Hollywood	Issued Permits	19010-20000-03716
LOS ANGELES	1248 N LODI PL	90038	5534004004		Low Medium II Residential	R3-1XL	0	54	0.1549	Residential - Single Family Residence	YES - Current	NO - Privately-Owned	Pending Project	Used in Two Consecutive Prior Housing Eleme	0	0	1	1	144B189 166	Hollywood	Issued Permits	19010-20000-03718
LOS ANGELES	1248 N LODI PL	90038	5534004004		Low Medium II Residential	R3-1XL	0	54	0.1549	Residential - Single Family Residence	YES - Current	NO - Privately-Owned	Pending Project	Used in Two Consecutive Prior Housing Eleme	0	0	1	1	144B189 166	Hollywood	Issued Permits	19010-20000-03710
LOS ANGELES	1248 N LODI PL	90038	5534004004		Low Medium II Residential	R3-1XL	0	54	0.1549	Residential - Single Family Residence	YES - Current	NO - Privately-Owned	Pending Project	Used in Two Consecutive Prior Housing Eleme	0	0	1	1	144B189 166	Hollywood	Issued Permits	19010-20000-03709
LOS ANGELES	6135 W ELEANOR AVE	90038	5534022018		Low Medium II Residential	R3-1XL	0	54	0.149	Residential - Five or More Units or Apartments (Any Combination) - 4 Stories or Less	YES - Current	NO - Privately-Owned	Pending Project	Not Used in Prior Housing Element	0	0	1	1	144B189 738	Hollywood	Issued Permits	20016-20000-14209
LOS ANGELES	5801 W CAMERFORD AVE	90038	5534034012		Low Medium II Residential	R3-1XL	0	54	0.149	Residential - Four Units (Any Combination) - 4 Stories or Less	YES - Current	NO - Privately-Owned	Pending Project	Not Used in Prior Housing Element	5	0	31	36	141B189 169	Hollywood	Issued Permits	19010-10000-02388
LOS ANGELES	4901-4901 1/2 W ROMAINE ST	90029	5538003004		Low Medium II Residential	R3-1XL	0	54	0.179	Residential - Double, Duplex, or Two Units - 4 Stories or Less	YES - Current	NO - Privately-Owned	Pending Project	Used in Two Consecutive Prior Housing Eleme	0	0	3	3	144B197 1092	Hollywood	Issued Permits	19010-20000-06580
LOS ANGELES	4903-4903 1/2 W ROMAINE ST	90029	5538003004		Low Medium II Residential	R3-1XL	0	54	0.179	Residential - Double, Duplex, or Two Units - 4 Stories or Less	YES - Current	NO - Privately-Owned	Pending Project	Used in Two Consecutive Prior Housing Eleme	0	0	2	2	144B197 1092	Hollywood	Issued Permits	19010-20000-06582
LOS ANGELES	1132 N ORANGE DR	90038	5532017009		Low Medium II Residential	R3-1XL	0	54	0.135	Residential - Double, Duplex, or Two Units - 4 Stories or Less	YES - Current	NO - Privately-Owned	Pending Project	Used in Prior Housing Element - Non-Vacant	3	0	21	24	144B181 385	Hollywood	Issued Permits	19010-10000-04877
LOS ANGELES	1223 N EDGEMONT ST 1-14	90029	5540011015		Low Medium II Residential	R3-1XL	0	54	0.2032	Residential - Five or More Units or Apartments (Any Combination) - 4 Stories or Less	YES - Current	NO - Privately-Owned	Pending Project	Not Used in Prior Housing Element	0	0	1	1	144B197 172	Hollywood	Issued Permits	21016-20000-04982
LOS ANGELES	5066 W ROMAINE ST	90029	5537024005		Low Medium II Residential	R3-1XL	0	54	0.2066	Residential - Five or More Units or Apartments (Any Combination) - 4 Stories or Less - Vacant Land	YES - Current	NO - Privately-Owned	Pending Project	Used in Two Consecutive Prior Housing Eleme	0	0	1	1	144B193 1082	Hollywood	Issued Permits	20016-20000-23226
LOS ANGELES	909-909 1/2 W 85TH ST	90044	6032012014		Very Low Residential	R3-1	0	54	0.209	Residential - Double, Duplex, or Two Units - 4 Stories or Less	YES - Current	NO - Privately-Owned	Pending Project	Not Used in Prior Housing Element	0	0	1	1	097-SA199 121	South Los Angeles	Issued Permits	19014-30001-06070
LOS ANGELES	535 1/2 W 80TH ST	90044	6032028006		Very Low Residential	R3-1	0	54	0.213	Residential - Double, Duplex, or Two Units - 4 Stories or Less	YES - Current	NO - Privately-Owned	Pending Project	Not Used in Prior Housing Element	0	0	1	1	099B201 699	South Los Angeles	Issued Permits	20014-20000-03521
LOS ANGELES	2726-2728 S ELLENDALE PL	90007	5055013022		Low Residential	R3-1-O	0	54	0.301	Residential - Five or More Units or Apartments (Any Combination) - 4 Stories or Less	YES - Current	NO - Privately-Owned	Pending Project	Used in Two Consecutive Prior Housing Eleme	0	0	2	2	123B197 1528	South Los Angeles	Issued Permits	20016-30000-15924
LOS ANGELES	2050-2052 W FAIR PARK AVE	90041	5686018021		Very Low Residential	R3-1	0	54	0.3443	Residential - Five or More Units or Apartments (Any Combination) - 4 Stories or Less	YES - Current	NO - Privately-Owned	Pending Project	Not Used in Prior Housing Element	0	0	1	1	160-SA223 88	Northeast Los Angeles	Issued Permits	20016-30000-09798
LOS ANGELES	10517-10517 1/2 S CENTRAL AVE	90002	6051012004		Very Low II Residential	R3-1-CPIO	0	54	0.0694	Residential - Single Family Residence - Vacant Land	YES - Current	NO - Privately-Owned	Pending Project	Used in Prior Housing Element - Non-Vacant	0	0	2	2	090B209 1089	Southeast Los Angeles	Issued Permits	20010-70000-00629
LOS ANGELES	13724 W VICTORY BLVD #1 -#67	91401	2239006043		Low I Residential	(T)(Q)RAS4-1VL	0	108	0.5682	Commercial - Auto, Recreation Equipment, Construction Equipment Sales and Service - Used Car Sales - One Sto	YES - Current	NO - Privately-Owned	Pending Project	Not Used in Prior Housing Element	4	0	63	67	180B157 951	Van Nuys - North Sherman Oaks	Issued Permits	17010-20002-01245
LOS ANGELES	15246-15252 W VICTORY BLVD	91401	2331001002		Very Low I Residential	[Q]C1.5-1VL	0	108	0.1313	Commercial - Store - One Story	YES - Current	NO - Privately-Owned	Pending Project	Not Used in Prior Housing Element	0	0	2	2	180B157 987	Van Nuys - North Sherman Oaks	Issued Permits	19014-20000-05969
LOS ANGELES	1553 N AVALON BLVD	90744	7421021029		Very Low II Residential	[Q]C1.5-1VL-O-CUGU	0	108	0.13	Residential - Five or More Units or Apartments (Any Combination) - 4 Stories or Less	YES - Current	NO - Privately-Owned	Pending Project	Not Used in Prior Housing Element	0	0	1	1	036B205 553	Wilmington - Harbor City	Issued Permits	20016-10000-21894
LOS ANGELES	760 S SERRANO AVE 1-157	90005	5093014070		Very Low I Residential	(T)(Q)C2-1	0	108	0.8443	Commercial - Parking Lot (Commercial Use Property) - Lots - Patron or Employee - One Story	YES - Current	NO - Privately-Owned	Pending Project	Not Used in Prior Housing Element	16	0	141	157	132B193 571	Wilshire	Issued Permits	19010-10000-01792
LOS ANGELES	8406 N FRESCO WAY	91325	2786026001		Very Low I Residential	(T)(Q)C2-1VL	0	108	0.0578	Residential - Single Family Residence - Vacant Land	YES - Current	NO - Privately-Owned	Pending Project	Not Used in Prior Housing Element	0	0	1	1	192B125 982	Northridge	Issued Permits	18010-20000-05017
LOS ANGELES	8408 N FRESCO WAY	91325	2786026002		Very Low I Residential	(T)(Q)C2-1VL	0	108	0.0248	Residential - Single Family Residence - Vacant Land	YES - Current	NO - Privately-Owned	Pending Project	Not Used in Prior Housing Element	0	0	1	1	192B125 1005	Northridge	Issued Permits	18010-20000-05020
LOS ANGELES	8410 N FRESCO WAY	91325	2786026003		Very Low I Residential	(T)(Q)C2-1VL	0	108	0.0248	Residential - Single Family Residence - Vacant Land	YES - Current	NO - Privately-Owned	Pending Project	Not Used in Prior Housing Element	0	0	1	1	192B125 1007	Northridge	Issued Permits	18010-20000-05021
LOS ANGELES	8412 N FRESCO WAY	91325	2786026004		Very Low I Residential	(T)(Q)C2-1VL	0	108	0.0333	Residential - Single Family Residence - Vacant Land	YES - Current	NO - Privately-Owned	Pending Project	Not Used in Prior Housing Element	0	0	1	1	192B125 985	Northridge	Issued Permits	18010-20000-05022
LOS ANGELES	8358 N CANBY PL	91324	2786026032		Very Low I Residential	(T)(Q)C2-1VL	0	108	0.0361	Residential - Single Family Residence - Vacant Land	YES - Current	NO - Privately-Owned	Pending Project	Not Used in Prior Housing Element	0	0	1	1	192B125 975	Northridge	Issued Permits	18010-20000-05050
LOS ANGELES	8356 N CANBY PL	91324	2786026033		Very Low I Residential	(T)(Q)C2-1VL	0	108	0.0282	Residential - Single Family Residence - Vacant Land	YES - Current	NO - Privately-Owned	Pending Project	Not Used in Prior Housing Element	0	0	1	1	192B125 976	Northridge	Issued Permits	18010-20000-05051
LOS ANGELES	8354 N CANBY PL	91324	2786026034		Very Low I Residential	(T)(Q)C2-1VL	0	108	0.0282	Residential - Single Family Residence - Vacant Land	YES - Current	NO - Privately-Owned	Pending Project	Not Used in Prior Housing Element	0	0	1	1	192B125 977	Northridge	Issued Permits	18010-20000-05052
LOS ANGELES	8352 N CANBY PL	91324	2786026035		Very Low I Residential	(T)(Q)C2-1VL	0	108	0.0282	Residential - Single Family Residence - Vacant Land	YES - Current	NO - Privately-Owned	Pending Project	Not Used in Prior Housing Element	0	0	1	1	192B125 978	Northridge	Issued Permits	18010-20000-05053
LOS ANGELES	8350 N CANBY PL	91324	2786026036		Very Low I Residential	(T)(Q)C2-1VL	0	108	0.0282	Residential - Single Family Residence - Vacant Land	YES - Current	NO - Privately-Owned	Pending Project	Not Used in Prior Housing Element	0	0	1	1	192B125 979	Northridge	Issued Permits	18010-20000-05054
LOS ANGELES	8348 N CANBY PL	91324	2786026037		Very Low I Residential	(T)(Q)C2-1VL	0	108	0.0431	Residential - Single Family Residence - Vacant Land	YES - Current	NO - Privately-Owned	Pending Project	Not Used in Prior Housing Element	0	0	1	1	192B125 980	Northridge	Issued Permits	18010-20000-05055
LOS ANGELES	9502 N VAN NUYS BLVD 1-49	91402	2644025015		Low Residential	(T)(Q)RAS4-1VL	0	108	0.6407	Commercial - Store Combination - Store and Residential Combination - One Story	YES - Current	NO - Privately-Owned	Pending Project	Not Used in Prior Housing Element	0	0	49	49	198B149 44	Mission Hills - Panorama City - North Hills	Issued Permits	19010-10000-06092
LOS ANGELES	127 W 85TH PL	90003	6040008017		Very Low Residential	[Q]C2-1	0	108	0.1239	Residential - Single Family Residence	YES - Current	NO - Privately-Owned	Pending Project	Not Used in Prior Housing Element	0	0	1	1	097-SA203 234	Southeast Los Angeles	Issued Permits	20010-10000-01183
LOS ANGELES	129-129 1/2 W 85TH PL	90003	6040008017		Very Low Residential	[Q]C2-1	0	108	0.1239	Residential - Single Family Residence	YES - Current	NO - Privately-Owned	Pending Project	Not Used in Prior Housing Element	0	0	2	2	097-SA203 234	Southeast Los Angeles	Issued Permits	20010-10000-01184
LOS ANGELES	12916 1/2 W VENICE BLVD	90066	4236012006		Very Low Residential	[Q]C2-1	0	108	0.057	Residential - Double, Duplex, or Two Units - 4 Stories or Less	YES - Current	NO - Privately-Owned	Pending Project	Not Used in Prior Housing Element	0	0	1	1	111B153 880	Palms - Mar Vista - Del Rey	Issued Permits	21016-30000-03286
LOS ANGELES	14400 W FRIAR ST Unit 201A	91401	2240002024		Very Low II Residential	[Q]C2-1L-CDO	0	108	0.4017	Residential - Five or More Units or Apartments (Any Combination) - 4 Stories or Less	YES - Current	NO - Privately-Owned	Pending Project	Not Used in Prior Housing Element	0	0	1	1	178-SA151 53	Van Nuys - North Sherman Oaks	Issued Permits	20016-20000-12139
LOS ANGELES	1032 N CORONADO ST 1-33	90026	5402020003		Minimum Residential	[Q]C2-1VL	0	108	0.172	Residential - Single Family Residence - Vacant Land	YES - Current	NO - Privately-Owned	Pending Project	Not Used in Prior Housing Element	4	0	29	33	141A205 354	Silver Lake - Echo Park - Elysian Valley	Issued Permits	18010-10000-01919
LOS ANGELES	1419 N ECHO PARK AVE	90026	5419014008		Minimum Residential	[Q]C2-1VL	0	108	0.129	Residential - Single Family Residence	YES - Current	NO - Privately-Owned	Pending Project	Used in Prior Housing Element - Non-Vacant	0	0	1	1	141A209 270	Silver Lake - Echo Park - Elysian Valley	Issued Permits	20010-10000-02909
LOS ANGELES	1419 N ECHO PARK AVE	90026	5419023004		Minimum Residential	[Q]C2-1VL	0	108	0.172	Residential - Five or More Units or Apartments (Any Combination) - 4 Stories or Less	YES - Current	NO - Privately-Owned	Pending Project	Not Used in Prior Housing Element	0	0	1	1	141A209 471	Silver Lake - Echo Park - Elysian Valley	Issued Permits	20016-10000-08888
LOS ANGELES	10028 N SAN FERNANDO ROAD	91331	2537012024		Very Low Residential	[Q]C2-1VL-CUGU	0	108	0.2066	Residential - Five or More Units or Apartments (Any Combination) - 4 Stories or Less	YES - Current	NO - Privately-Owned	Pending Project	Not Used in Prior Housing Element	0	0	2	2	204B161 665	Arleta - Pacoima	Issued Permits	20016-20000-05111
LOS ANGELES	4510 N FIGUEROA ST #4	90065	5467007010		Low Residential	[Q]C2-1VL-HPOZ	0	108	0.161	Residential - Four Units (Any Combination) - 4 Stories or Less	YES - Current	NO - Privately-Owned	Pending Project	Not Used in Prior Housing Element	0	0	1	1	147A225 96	Northeast Los Angeles	Issued Permits	21016-10000-14070
LOS ANGELES	1240 S ROBERTSON BLVD Unit 204	90048	4334015134		Very Low II Residential	[Q]C2-1VL-O	0	108	0.2359	Commercial - Store - One Story	YES - Current	NO - Privately-Owned	Pending Project	Not Used in Prior Housing Element	0	0	1	1	138B169 805	Wilshire	Issued Permits	21016-30000-00155
LOS ANGELES	6535 W MELROSE AVE	90038	5524011014		Low Residential	[Q]C2-1VL-SN	0	108	0.371	Commercial - Service Station - Full Service - No Additional Services	YES - Current	NO - Privately-Owned	Pending Project	Not Used in Prior Housing Element	3	0	11	14	141B185 566	Hollywood	Issued Permits	16010-10003-00239
LOS ANGELES	7219 N CANBY AVE 1-26	91335	2119020901		Very Low Residential	[Q]C2-2D-CDO	0	108	0.2531	Commercial - Store Combination - Store and Office Combination - One Story	YES - Current	YES - City-Owned	Pending Project	Not Used in Prior Housing Element	26	0	0	26	183B125 80	Reseda - West Van Nuys	Issued Permits	19010-10000-05824
LOS ANGELES	433 N ROSENELL TER	90026	5157013027		Low Residential	[T][Q]C2-1VL	0	108	0	Residential - Single Family Residence - Vacant Land	YES - Current	NO - Privately-Owned	Pending Project	Not Used in Prior Housing Element	4	0	43	47	138A205 178	Silver Lake - Echo Park - Elysian Valley	Issued Permits	17010-20000-00071
LOS ANGELES	2135 W TEMPLE ST #1 -#35	90026	5157013022		Low Residential	[T][Q]C2-1VL	0	108	0.557	Commercial - Parking Lot (Commercial Use Property) - Lots - Patron or Employee - One Story	YES - Current	NO - Privately-Owned	Pending Project	Not Used in Prior Housing Element	3	0	32	35	138A205 200	Silver Lake - Echo Park - Elysian Valley	Issued Permits	17010-20000-00068
LOS ANGELES	283 W IMPERIAL HWY	90061	6074024900		Minimum Residential	C2-1	0	108	0.65	Miscellaneous - Utility	YES - Current	YES - City-Owned	Pending Project	Used in Prior Housing Element - Non-Vacant	53	0	1	54	087A203 236	Southeast Los Angeles	Issued Permits	19010-10000-02202
LOS ANGELES	12444 W VENICE BLVD	90066	4235013027		Minimum Residential	C2-1	0	108	0.4789	Commercial - Shopping Center (Neighborhood, Community) - One Story	YES - Current	NO - Privately-Owned	Pending Project	Not Used in Prior Housing Element	7	0	70	77	111B153 526	Palms - Mar Vista - Del Rey	Issued Permits	19010-10000-03316
LOS ANGELES	200 N VERMONT AVE 1-490	90004	5501010032		Minimum Residential	C2-1	0	108	1.1219	Commercial - Auto, Recreation Equipment, Construction Equipment Sales and Service - Auto Body Repair Shop	YES - Current	NO - Privately-Owned	Pending Project	Used in Two Consecutive Prior Housing Eleme	49	0	441	490	138B197 542	Wilshire	Issued Permits	19010-10000-04128
LOS ANGELES	3001 W BEVERLY BLVD #1-46	90057	5156011009		Minimum Residential	C2-1	0	108	0.298	Commercial - Store - One Story	YES - Current	NO - Privately-Owned	Pending Project	Used in Two Consecutive Prior Housing Eleme	4	0	42	46	138A201 263	Westlake	Issued Permits	20010-10000-01814
LOS ANGELES	2812 W TEMPLE ST #1- #42	90026	5156016002		Minimum Residential	C2-1	0	108	0.386	Residential - Four Units (Any Combination) - 4 Stories or Less	YES - Current	NO - Privately-Owned	Pending Project	Used in Prior Housing Element - Non-Vacant	4	0	38	42	138A201 118	Westlake	Issued Permits	18010-20000-05663
LOS ANGELES	5755 N TUJUNGA AVE 1-34	91601	2338024040		Minimum Residential	C2-1	0	108	0.167	Commercial - Store Combination - Store and Residential Combination - One Story	YES - Current	NO - Privately-Owned	Pending Project	Not Used in Prior Housing Element	4	0	30	34	174B173 403	North Hollywood - Valley Village	Issued Permits	18010-20000-01147
LOS ANGELES	5768 W 3RD ST	90036	5508002015		Minimum Residential	C2-1	0	108	0.123	Commercial - Non-Auto Service and Repair Shop, Paint Shop, or Laundry - One Story	YES - Current	NO - Privately-Owned	Pending Project	Used in Two Consecutive Prior Housing Eleme	5	0	41	46	135B181 179	Wilshire	Issued Permits	18010-10000-05554
LOS ANGELES	718 E ROSE AVE	90291	4240018045		Minimum Residential	C2-1	0	108	0.166	Institutional - School (Private) - One Story	YES - Current	NO - Privately-Owned	Pending Project	Used in Two Consecutive Prior Housing Eleme	34	0	1	35	111B145 725	Venice	Issued Permits	19010-10000-00936
LOS ANGELES	8333 N LANGDON AVE	91343	2654013035		Minimum Residential	C2-1	0	108	2.1399	Commercial - Commercial - Vacant Land	YES - Current	NO - Privately-Owned	Pending Project	Used in Two Consecutive Prior Housing Eleme	40	312	4	356	195B145 403	Mission Hills - Panorama City - North Hills	Issued Permits	20010-10000-00319
LOS ANGELES	1800 W BEVERLY BLVD	90057	5154001020		Minimum Residential	C2-1	0	108	0.269	Industrial - Warehousing, Distribution, Storage - Warehousing, Distribution, Under 10,000 SF - One Story	YES - Current	NO - Privately-Owned	Pending Project	Used in Prior Housing Element - Non-Vacant	21	0	222	243	135A205 320	Westlake	Issued Permits	18010-10000-05986
LOS ANGELES	850 S LA BREA AVE 1-53	90036	5084003009		Minimum Residential	C2-1	0	108	0.298	Commercial - Store Combination - Store and Residential

Appendix 4.3. *Pipeline Development Projects, Anticipated Development by Income Level*

Jurisdiction Name	Site Address/Intersection	5 Digit ZIP Code	Assessor Parcel Number	Consolidated Sites	General Plan Designation (Current)	Zoning Designation (Current)	Minimum Density Allowed (units/acre)	Max Density Allowed (units/acre)	Parcel Size (Acres)	Existing Use/Vacancy	Infrastructure	Publicly-Owned	Site Status	Identified in Last/Last Two Planning Cycle(s)	Lower Income Capacity	Moderate Income Capacity	Above Moderate Income Capacity	Total Capacity	PIN	Community Plan Area	Pipeline Stage	Case or Permit Number
LOS ANGELES	4222-4222 1/2 S WESTERN AVE BLDG #2	90062	5021009012		Very Low Residential	C2-1VL-CPIO	0	108	0.13	Residential - Single Family Residence	YES - Current	NO - Privately-Owned	Pending Project	Used in Two Consecutive Prior Housing Eleme	0	0	2	2	1148193 1111	South Los Angeles	Issued Permits	19010-20000-05864
LOS ANGELES	4224-4224 1/2 S WESTERN AVE BLDG #1	90062	5021009012		Very Low Residential	C2-1VL-CPIO	0	108	0.13	Residential - Single Family Residence	YES - Current	NO - Privately-Owned	Pending Project	Used in Two Consecutive Prior Housing Eleme	0	0	2	2	1148193 1111	South Los Angeles	Issued Permits	19010-20000-05863
LOS ANGELES	100 W 55TH ST 1-56	90037	5101030030		Very Low Residential	C2-1VL-CPIO	0	108	0.258	Commercial - Auto, Recreation Equipment, Construction Equipment Sales and Service - Auto Body Repair Shop	YES - Current	NO - Privately-Owned	Pending Project	Used in Two Consecutive Prior Housing Eleme	56	0	0	1	1088201 832	Southeast Los Angeles	Issued Permits	20010-10000-00084
LOS ANGELES	3321 W 78TH PL	90043	4012010016		Very Low Residential	C2-1VL-CPIO	0	108	0.112	Residential - Single Family Residence	YES - Current	NO - Privately-Owned	Pending Project	Not Used in Prior Housing Element	0	0	1	1	0998185 322	West Adams - Baldwin Hills - Leimert	Issued Permits	20016-30000-22137
LOS ANGELES	5257-5257 1/2 S FIGUEROA ST	90037	5001028002		Very Low Residential	C2-1VL-CPIO	0	108	0.149	Residential - Single Family Residence	YES - Current	NO - Privately-Owned	Pending Project	Used in Two Consecutive Prior Housing Eleme	0	0	2	2	1088201 286	South Los Angeles	Issued Permits	19010-20000-03960
LOS ANGELES	5259-5259 1/2 S FIGUEROA ST	90037	5001028002		Very Low Residential	C2-1VL-CPIO	0	108	0.149	Residential - Single Family Residence	YES - Current	NO - Privately-Owned	Pending Project	Used in Two Consecutive Prior Housing Eleme	0	0	2	2	1088201 286	South Los Angeles	Issued Permits	19010-20000-03961
LOS ANGELES	6910 1/2 S HOOVER ST	90044	6013021002		Very Low Residential	C2-1VL-CPIO	0	108	0.124	Commercial - Store Combination - Store and Residential Combination - One Story	YES - Current	NO - Privately-Owned	Pending Project	Used in Prior Housing Element - Non-Vacant	0	0	1	1	1028201 431	South Los Angeles	Issued Permits	20016-10000-29134
LOS ANGELES	463-469 W 88TH PL	90003	6038003029		Very Low Residential	C2-1VL-CPIO	0	108	0.079	Commercial - Store - One Story	YES - Current	NO - Privately-Owned	Pending Project	Not Used in Prior Housing Element	0	0	2	2	0964201 162	South Los Angeles	Issued Permits	19010-10000-04261
LOS ANGELES	416 1/2 N PACIFIC AVE	90731	7449010026		Very Low Residential	C2-1VL-CPIO	0	108	0.103	Residential - Single Family Residence	YES - Current	NO - Privately-Owned	Pending Project	Not Used in Prior Housing Element	0	0	1	1	0188197 474	San Pedro	Issued Permits	21016-20000-10623
LOS ANGELES	12003 S MAIN ST	90061	6132026030		Very Low Residential	C2-1VL-CPIO	0	108	0.301	Residential - Four Units (Any Combination) - 4 Stories or Less	YES - Current	NO - Privately-Owned	Pending Project	Used in Two Consecutive Prior Housing Eleme	55	0	1	56	0848201 1217	Southeast Los Angeles	Issued Permits	19010-10000-04513
LOS ANGELES	6211 S HOOVER ST	90044	6004013019		Very Low Residential	C2-1VL-CPIO	0	108	0.152	Residential - Five or More Units or Apartments (Any Combination) - 4 Stories or Less	YES - Current	NO - Privately-Owned	Pending Project	Not Used in Prior Housing Element	0	0	1	1	1058197 903	South Los Angeles	Issued Permits	20016-10000-13706
LOS ANGELES	21865 N SAN FERNANDO ROAD	91342	2604028031		Very Low Residential	C2-1VL-CPIO	0	108	0.4858	Commercial - Commercial - Vacant Land	YES - Current	NO - Privately-Owned	Pending Project	Not Used in Prior Housing Element	55	0	1	56	2198145 182	Sylmar	Issued Permits	19010-10000-05963
LOS ANGELES	4923-4923 1/2 S NORMANDIE AVE	90037	5016030026		Very Low Residential	C2-1VL-CPIO	0	108	0.124	Residential - Single Family Residence	YES - Current	NO - Privately-Owned	Pending Project	Used in Prior Housing Element - Non-Vacant	0	0	2	2	1118193 1048	South Los Angeles	Issued Permits	20010-30000-01644
LOS ANGELES	4921-4921 1/2 S NORMANDIE AVE	90037	5016030026		Very Low Residential	C2-1VL-CPIO	0	108	0.124	Residential - Single Family Residence	YES - Current	NO - Privately-Owned	Pending Project	Used in Prior Housing Element - Non-Vacant	0	0	2	2	1118193 1048	South Los Angeles	Issued Permits	20010-30000-01643
LOS ANGELES	7808 S WESTERN AVE	90047	6018032003		Very Low Residential	C2-1VL-CPIO	0	108	0.063	Residential - Double, Duplex, or Two Units - 4 Stories or Less	YES - Current	NO - Privately-Owned	Pending Project	Not Used in Prior Housing Element	0	0	1	1	0998193 504	South Los Angeles	Issued Permits	21016-10000-07958
LOS ANGELES	12040 W STRATHERN ST	91605	2310016069		Low II Residential	C2-1VL-CUGU	0	108	0.9343	Residential - Five or More Units or Apartments (Any Combination) - 4 Stories or Less	YES - Current	NO - Privately-Owned	Pending Project	Not Used in Prior Housing Element	0	0	1	1	1898165 462	Sun Valley - La Tuna Canyon	Issued Permits	20016-20000-11232
LOS ANGELES	11010 W SANTA MONICA BLVD	90025	4323013901		Very Low II Residential	C2-1VL-O	0	108	0.1231	Commercial - Store Combination - Store and Office Combination - One Story	YES - Current	YES - City-Owned	Pending Project	Used in Two Consecutive Prior Housing Eleme	50	0	1	51	1298153 765	West Los Angeles	Issued Permits	20010-10000-00015
LOS ANGELES	20120 W SHERMAN WAY 1-91	91306	2135038011		Very Low I Residential	C2-1VL-RIO	0	108	1.0152	Commercial - Auto, Recreation Equipment, Construction Equipment Sales and Service - Auto Body Repair Shop	YES - Current	NO - Privately-Owned	Pending Project	Used in Prior Housing Element - Non-Vacant	10	79	0	89	1838113 64	Canoga Park-West Hills-Winnetka-Woodland Hills	Issued Permits	20010-10000-00303
LOS ANGELES	751 S VALENCIA ST	90017	5142023001		Very Low I Residential	C2-2D	0	108	0.35	Commercial - Store Combination - Store and Office Combination - One Story	YES - Current	NO - Privately-Owned	Pending Project	Not Used in Prior Housing Element	6	0	54	60	130-5A205 168	Westlake	Issued Permits	19010-10000-05891
LOS ANGELES	456 W 9TH ST	90731	7455007903		Minimum Residential	C2-2D-CPIO	0	108	0.1534	Miscellaneous - Government Owned Property	YES - Current	YES - City-Owned	Pending Project	Not Used in Prior Housing Element	90	0	1	91	0158201 332	San Pedro	Issued Permits	20010-10000-01820
LOS ANGELES	300 W 45TH ST	90037	5110004037		Minimum Residential	C2-2D-CPIO	0	108	0.5433	Commercial - Store - One Story	YES - Current	NO - Privately-Owned	Pending Project	Not Used in Prior Housing Element	41	0	0	41	112-5A203 141	Southeast Los Angeles	Issued Permits	19010-10000-03784
LOS ANGELES	2555 S MANSFIELD AVE	90016	5049009039		Minimum Residential	C2-2D-CPIO	0	108	0.125	Commercial - Store - One Story	YES - Current	NO - Privately-Owned	Pending Project	Used in Two Consecutive Prior Housing Eleme	7	0	62	69	1238181 1833	West Adams - Baldwin Hills - Leimert	Issued Permits	18010-10000-04760
LOS ANGELES	448 W 5TH ST	90731	7455003017		Minimum Residential	C2-2D-CPIO	0	108	0.597	Commercial - Parking Lot (Commercial Use Property) - Lots - Patron or Employee - One Story	YES - Current	NO - Privately-Owned	Pending Project	Used in Prior Housing Element - Non-Vacant	8	0	91	99	0158201 45	San Pedro	Issued Permits	19010-10000-00742
LOS ANGELES	569 W 6TH ST	90731	7451037024		Minimum Residential	C2-2D-CPIO	0	108	0.115	Commercial - Professional Building - One Story	YES - Current	NO - Privately-Owned	Pending Project	Not Used in Prior Housing Element	48	0	0	48	0158197 381	San Pedro	Issued Permits	20010-10000-00317
LOS ANGELES	1421 W ADAMS BLVD 1-45	90007	5054027028		Low Residential	C2-2D-HPOZ-CPIO	0	108	0.2296	Commercial - Store - One Story	YES - Current	NO - Privately-Owned	Pending Project	Not Used in Prior Housing Element	5	0	40	45	123B197 825	South Los Angeles	Issued Permits	19010-10000-04671
LOS ANGELES	1317 S GRAND AVE	90015	5134017016		Low Residential	C2-2D-O	0	108	0.208	Commercial - Commercial - Vacant Land	YES - Current	NO - Privately-Owned	Pending Project	Used in Two Consecutive Prior Housing Eleme	17	0	130	147	126A207 207	Central City	Issued Permits	20010-10000-00584
LOS ANGELES	200 E WASHINGTON BLVD	90015	5127029904		Very Low Residential	C2-2D-O-CPIO	0	108	0.81	Industrial - Light Manufacturing - One Story	YES - Current	YES - City-Owned	Pending Project	Not Used in Prior Housing Element	22	0	83	105	123A207 210	Southeast Los Angeles	Issued Permits	19010-10000-05875
LOS ANGELES	6527 S CRENSHAW BLVD	90043	4006018901		Very Low Residential	C2-2D-SP	0	108	0.2466	Miscellaneous - Government Owned Property	YES - Current	YES - City-Owned	Pending Project	Not Used in Prior Housing Element	7	0	36	43	1058185 1333	West Adams - Baldwin Hills - Leimert	Issued Permits	18010-10000-04171
LOS ANGELES	6515 S CRENSHAW BLVD 1-24	90043	4006018005		Very Low Residential	C2-2D-SP	0	108	0.247	Commercial - Store Combination - Store and Residential Combination - One Story	YES - Current	NO - Privately-Owned	Pending Project	Used in Two Consecutive Prior Housing Eleme	4	0	20	24	1058185 1291	West Adams - Baldwin Hills - Leimert	Issued Permits	19010-10000-02835
LOS ANGELES	960 W 7TH ST	90017	5144009079		Low Residential	C2-4D	0	108	1.28	Commercial - Commercial - Vacant Land	YES - Current	NO - Privately-Owned	Pending Project	Not Used in Prior Housing Element	0	0	785	785	129A207 16	Central City	Issued Permits	18010-10000-03720
LOS ANGELES	744 S FIGUEROA ST	90017	5144010014		Low Residential	C2-4D	0	108	0.357	Commercial - Parking Lot (Commercial Use Property) - Lots - Patron or Employee - One Story	YES - Current	NO - Privately-Owned	Pending Project	Not Used in Prior Housing Element	0	0	438	438	129A209 98	Central City	Issued Permits	17010-10000-04815
LOS ANGELES	3123 W 66TH ST	90043	4006015015		Low Residential	R2-1	2 units per lot		0.1239	Residential - Single Family Residence	YES - Current	NO - Privately-Owned	Pending Project	Used in Two Consecutive Prior Housing Eleme	0	0	1	1	1058185 1308	West Adams - Baldwin Hills - Leimert	Issued Permits	19014-20000-02339
LOS ANGELES	3667 S KEYSTONE AVE	90034	4314010081		Very Low Residential	R3-1	0	54	0.1441	Commercial - Commercial - Vacant Land	YES - Current	NO - Privately-Owned	Pending Project	Used in Two Consecutive Prior Housing Eleme	5	0	44	49	1208161 1276	Palms - Mar Vista - Del Rey	Issued Permits	19010-30000-04144
LOS ANGELES	1010 S KENMORE AVE	90006	5078014026		Low Residential	R4-1	0	108	0.036	Commercial - Store - One Story	YES - Current	NO - Privately-Owned	Pending Project	Not Used in Prior Housing Element	13	0	113	126	129B197 323	Wilshire	Issued Permits	19010-10000-03306
LOS ANGELES	1221 N MYRA AVE	90029	5429008028			R4-1VL ; [Q]C2-1VL	0	108	0.1505	Commercial - Auto, Recreation Equipment, Construction Equipment Sales and Service - Auto Body Repair Shop	YES - Current	NO - Privately-Owned	Pending Project	Not Used in Prior Housing Element	10	0	90	100	147A201 306	Silver Lake - Echo Park - Elysian Valley	Issued Permits	19010-10000-00441
LOS ANGELES	6200 W SUNSET BLVD	90028	5546025001	Very Low I Residential		(T)(Q)C4-2D-SN	0	108	1.236	Residential - Five or More Units or Apartments (Any Combination) - 5 Stories or More	YES - Current	NO - Privately-Owned	Pending Project	Used in Two Consecutive Prior Housing Eleme	0	0	270	270	147A189 60	Hollywood	Issued Permits	19010-10000-02936
LOS ANGELES	5908-5910 E MARMION WAY	90042	5492013017	Low Residential		[Q]C4-1VL-HPOZ	0	108	0.1033	Residential - Single Family Residence	YES - Current	NO - Privately-Owned	Pending Project	Not Used in Prior Housing Element	0	0	1	1	153A229 455	Northeast Los Angeles	Issued Permits	19014-30000-06747
LOS ANGELES	6220 W SELMA AVE	90028	5546026022			[Q]C4-1VL-SN	0	108	1.11	Industrial - Motion Picture, Radio and Television Industry - Studio - Two Stories	YES - Current	NO - Privately-Owned	Pending Project	Used in Two Consecutive Prior Housing Eleme	13	0	263	276	148-5A189 309	Hollywood	Issued Permits	20010-10000-02400
LOS ANGELES	2157 W ADDISON WAY	90041	5685006020		Low Residential	[Q]C4-1XL	0	108	0.179	Residential - Single Family Residence	YES - Current	NO - Privately-Owned	Pending Project	Not Used in Prior Housing Element	0	0	1	1	160-5A221 178	Northeast Los Angeles	Issued Permits	20014-20000-04205
LOS ANGELES	5107 N HIGHLAND VIEW AVE	90041	5669027013		Low Residential	[Q]C4-1XL	0	108	0.187	Residential - Single Family Residence	YES - Current	NO - Privately-Owned	Pending Project	Not Used in Prior Housing Element	0	0	1	1	162A223 77	Northeast Los Angeles	Issued Permits	20010-20000-01161
LOS ANGELES	5153 N CORNUS ST	90041	5474003002		Low Residential	[Q]C4-1XL	0	108	0.09	Residential - Single Family Residence	YES - Current	NO - Privately-Owned	Pending Project	Not Used in Prior Housing Element	0	0	1	1	157-5A221 50	Northeast Los Angeles	Issued Permits	21014-10000-02248
LOS ANGELES	4712 E YORK BLVD 1-5	90042	5474017003		Low Residential	[Q]C4-1XL	0	108	0.138	Residential - Single Family Residence	YES - Current	NO - Privately-Owned	Pending Project	Not Used in Prior Housing Element	0	0	3	3	156A223 161	Northeast Los Angeles	Issued Permits	19014-10000-06687
LOS ANGELES	3358 1/2 N GLENDALE BLVD	90039	5436014004		Low Residential	[Q]C4-1XL-RIO-POD	0	108	0.173	Commercial - Store Combination - Store and Residential Combination - One Story	YES - Current	NO - Privately-Owned	Pending Project	Not Used in Prior Housing Element	0	0	1	1	153B209 44	Northeast Los Angeles	Issued Permits	19016-10000-02902
LOS ANGELES	5216 N SUMNER AVE	90041	5682009009		Low Residential	[Q]C4-2D	0	108	1.225	Commercial - Auto, Recreation Equipment, Construction Equipment Sales and Service - Auto Body Repair Shop	YES - Current	NO - Privately-Owned	Pending Project	Not Used in Prior Housing Element	0	0	1	1	163-5A219 94	Northeast Los Angeles	Issued Permits	21014-10000-00921
LOS ANGELES	5115 E ECHO ST	90042	5468005036		Low Residential	[Q]C4-2D-HPOZ	0	108	0.1351	Residential - Single Family Residence - Mills Act Property	YES - Current	NO - Privately-Owned	Pending Project	Not Used in Prior Housing Element	0	0	1	1	150A227 200	Northeast Los Angeles	Issued Permits	20016-10000-07488
LOS ANGELES	11201 W OTSEGO ST 1-104	91601	2353004025		Low II Residential	C4-1-CA	0	108	0.9624	Residential - Five or More Units or Apartments (Any Combination) - 4 Stories or Less - Pool	YES - Current	NO - Privately-Owned	Pending Project	Not Used in Prior Housing Element	0	0	4	4	171B173 866	North Hollywood - Valley Village	Issued Permits	20016-20000-07535
LOS ANGELES	5205 N HARMONY AVE #1 to #40	91601	2416009029		Low II Residential	C4-1-CA	0	108	0.1228	Commercial - Office Building - One Story	YES - Current	NO - Privately-Owned	Pending Project	Used in Two Consecutive Prior Housing Eleme	5	0	35	40	171B173 564	North Hollywood - Valley Village	Issued Permits	17010-20000-00012
LOS ANGELES	7566 W SUNSET BLVD	90046	5550025014		Low II Residential	C4-1D	0	108	0.646	Commercial - Store - One Story	YES - Current	NO - Privately-Owned	Pending Project	Not Used in Prior Housing Element	12	0	116	128	147B177 1024	Hollywood	Issued Permits	19010-10000-05355
LOS ANGELES	7570 W SUNSET BLVD	90046	5550025014		Low II Residential	C4-1D	0	108	0.646	Commercial - Store - One Story	YES - Current	NO - Privately-Owned	Pending Project	Not Used in Prior Housing Element	8	0	64	72	147B177 1075	Hollywood	Issued Permits	19010-10000-05354
LOS ANGELES	2818-2818 1/2 N AVENEL ST	90039	5434027019		Low II Residential	C4-1D	0	108	0.121	Residential - Three Units (Any Combination) - 4 Stories or Less	YES - Current	NO - Privately-Owned	Pending Project	Not Used in Prior Housing Element	0	0	1	1	151-5A205 152	Hollywood	Issued Permits	19016-10001-23132
LOS ANGELES	5935 W PICO BLVD	90035	5087022030		Low II Residential	C4-1-O	0	108	0.591	Commercial - Shopping Center (Neighborhood, Community) - One Story	YES - Current	NO - Privately-Owned	Pending Project	Used in Two Consecutive Prior Housing Eleme	13	0	110	123	129B173 314	Wilshire	Issued Permits	19010-10000-01697
LOS ANGELES	1855 S WESTWOOD BLVD	90025	4323001009		Low Residential	C4-1VL-O	0	108	0.158	Commercial - Auto, Recreation Equipment, Construction Equipment Sales and Service - Auto Body Repair Shop	YES - Current	NO - Privately-Owned	Pending Project	Used in Two Consecutive Prior Housing Eleme	6	0	54	60	129B153 698	West Los Angeles	Issued Permits	19010-30000-01849
LOS ANGELES	2335 S WESTWOOD BLVD 1-23	90064	4320002028		Low Residential	C4-1VL-POD	0	108	0.149	Commercial - Store Combination - Store and Residential Combination - One Story	YES - Current	NO - Privately-Owned	Pending Project	Not Used in Prior Housing Element	0	0	23	23	126B157 711	West Los Angeles	Issued Permits	18010-30000-03083
LOS ANGELES	2721 W WILSHIRE BLVD	90057	5141010007		Low Residential	C4-2	0	108	0.837	Residential - Five or More Units or Apartments (Any Combination) - 5 Stories or More	YES - Current	NO - Privately-Owned	Pending Project	Not Used in Prior Housing Element	0	0	64	64	133-5A201 31	Westlake	Issued Permits	19010-10000-05453
LOS ANGELES	635 S HOBART BLVD UNIT#131	90010	5503028021		Low Residential	C4-2	0	108	1.36	Commercial - Store Combination - Store and Residential Combination - One Story	YES - Current	NO - Privately-Owned	Pending Project	Not Used in Prior Housing Element	0	0	1	1	135B193 998	Wilshire	Issued Permits	19016-10000-14893
LOS ANGELES	1630 N SCHRADER BLVD	90028	5547016909		Low Residential	C4-2D	0	108	0.2754	Commercial - Parking Lot (Commercial Use Property) - Lots - Patron or Employee - One Story	YES - Current	YES - City-Owned	Pending Project	Used in Two Consecutive Prior Housing Eleme	35	0	117	152	148-5A187 220	Hollywood	Issued Permits	20010-10000-00338
LOS ANGELES	5762 W HAWTHORN AVE 1-69	90028	5547013007		Low Residential	C4-2D	0	108	0.061	Residential - Single Family Residence - Vacant Land	YES - Current	NO - Privately-Owned	Pending Project	Used in Two Consecutive Prior Housing Eleme	8	0	53	61	148-5A185 221	Hollywood	Issued Permits	18010-10000-06223
LOS ANGELES	4200 W PICO BLVD	90019	5082023002		Low II Residential	C4-2D-O-CPIO	0	108	0.577	Commercial - Commercial - Vacant Land	YES - Current	NO - Privately-Owned	Pending Project	Not Used in Prior Housing Element	60	0	1	61	129B185 1101	West Adams - Baldwin Hills - Leimert	Issued Permits	19010-10000-01089
LOS ANGELES	11950 W ERWIN ST 1-161	91606	2334011030				0	108	1.9905	Commercial - Shopping Center (Regional) - One Story	YES - Current	NO - Privately-Owned	Pending Project	Not Used in Prior Housing Element	0	0	1	1	177B165 1101	North Hollywood - Valley Village	Issued Permits	19010-10002-00592
LOS ANGELES	6151 N RADFORD AVE	91606	2334011031				0	108	5.4226	Commercial - Shopping Center (Regional) - One Story	YES - Current	NO - Privately-Owned	Pending Project	Not Used in Prior Housing Element	0	0	481	481	177B165 1102	North Hollywood - Valley Village	Issued Permits	19010-10002-00594
LOS ANGELES	6151 N RADFORD AVE	91606	2334011031				0	108	5.4226	Commercial - Shopping Center (Regional) - One Story	YES - Current	NO - Privately-Owned	Pending Project	Not Used in Prior Housing Element	0	0	1	1	177B165 1102	North Hollywood - Valley Village	Issued Permits	19010-10002-00594
LOS ANGELES	5602 N VAN NUYS BLVD 1-24	91402	2639001017	Low Residential		[Q]CR-1-CDO	0	108	0.1938	Commercial - Office Building - One Story	YES - Current	NO - Privately-Owned	Pending Project	Used in Two Consecutive Prior Housing Eleme	2	0	22	24	195B149 432	Mission Hills - Panorama City - North Hills	Issued Permits	18010-20000-01663
LOS ANGELES	14541 W GILMORE ST 1-31	91411	2236016016	Low Residential		[Q]CR-1VL-CDO	0	108	0.1721	Institutional - School (Private) - One Story	YES - Current	NO - Privately-Owned	Pending Project	Not Used in Prior Housing Element	3	0	28	31	180B149 671	Van Nuys - North Sherman Oaks	Issued Permits	18010-20000-01941
LOS ANGELES	1659 W 11TH ST 1-4	90015	5137018012	Low Residential		CR-1-HPOZ	0	108	0.101	Commercial - Commercial - Vacant Land	YES - Current	NO - Privately-Owned	Pending Project	Not Used in Prior Housing Element	0	0	4	4	129A203 117	Westlake	Issued Permits	20010-10000-01627
LOS ANGELES	15724 W DEVONSHIRE ST #1-#11	91344	2661016005	Minimum Residential		CR-1VL	0	108	0.1955	Residential - Single Family Residence	YES - Current	NO - Privately-Owned	Pending Project	Not Used in Prior Housing Element	0	0	11	11	204B141 375	Granada Hills - Knollwood	Issued Permits	20010-20000-00458
LOS ANGELES	2191W ROSCOE BLVD 1-42	91304	2110001053			P-1 ; [Q]CR-1VL	0	108	0.78	Residential - Five or More Units or Apartments (Any Combination) - 4 Stories or Less	YES - Current	NO - Privately-Owned	Pending Project	Not Used in Prior Housing Element	0	0	2	2	192B101 624	Canoga Park-West Hills-Winnetka-Woodland Hills	Issued Permits	20016-30000-32945
LOS ANGELES	160-160 1/2 N GLENDALE BLVD	90026	5160013011	Low Residential		CW	0	108	0.211	Industrial - Warehousing, Distribution, Storage - Warehousing, Distribution, Under 10,000 SF - One Story	YES - Current	NO - Privately-Owned	Pending Project	Used in Prior Housing Element - Non-Vacant	0	0	1	1	135A209 280	Westlake	Issued Permits	17016-10002-27810
LOS ANGELES	215 N TOLUCA ST	90026	5160011017	Low Residential		CW	0	108	0.129	Residential - Single Family Residence - Vacant Land	YES - Current	NO - Privately-Owned	Pending Project	Not Used in Prior Housing Element	5	0	55	60	135A209 210	Westlake	Issued Permits	16010-10000-05905
LOS ANGELES	1315 W COLTON ST	90026	5160019003	Low Residential		CW	0	108	0.129	Residential - Single Family Residence - Vacant Land	YES - Current	NO - Privately-Owned	Pending Project	Not Used in Prior Housing Element	0	0	60	60	135A209 281	Westlake	Issued Permits	16010-10000-05900
LOS ANGELES	1326 FIRMIN ST	90026	5160022012	Low Residential		CW	0	108	0.1264	Residential - Single Family Residence	YES - Current	NO - Privately-Owned	Pending Project	Used in Prior Housing Element - Non-Vacant	64	0	0	64	135A211 126	Westlake	Issued Permits	19010-10000-02083
LOS ANGELES	364 N EDGEWARE ROAD	90026	5160020011	Low Residential		CW	0	108	0.1606	Residential - Single Family Residence	YES - Current	NO - Privately-Owned	Pending Project	Used in Prior Housing Element - Non-Vacant	0	0	1	1	135A209 65	Westlake	Issued Permits	19016-20000-34916
LOS ANGELES	1230 W INGRAHAM ST	90017	5143020024	Low Residential		CW	0	108	0.5043	Commercial - Parking Lot (Commercial Use Property) - Lots - Patron or Employee - One Story	YES - Current	NO - Privately-Owned	Pending Project	Not Used in Prior Housing Element	120	0	1	121	130-5A207 111	Westlake	Issued Permits	19010-10000-00720
LOS ANGELES	2528 S GRAND AVE	90007	5126019009			(T)(Q)C2-2D-CPIO	0	108	0.248	Industrial - Light Manufacturing - One Story	YES - Current	NO - Privately-Owned	Pending Project	Not Used in Prior Housing Element	25	0	271	296	121-5A205 182	Southeast Los Angeles	Issued Permits	19010-10000-02385
LOS ANGELES	7700 N WOODMAN AVE 1-239	91402	2214025014			[Q]RAS4-1	0	108	1.1	Industrial - Light Manufacturing - One Story	YES - Current	NO - Privately-Owned	Pending Project	Not Used in Prior Housing Element	56	0	183	239	186B157 49	Mission Hills - Panorama City - North Hills	Issued Permits	19010-10000-05760
LOS ANGELES	12101 W OLYMPIC BLVD	90064	4259019008		Very Low I Residential	(T)(Q)C2-2D	0	108	4.76	Commercial - Auto, Recreation Equipment, Construction Equipment Sales and Service - New Car Sales and Servi	YES - Current	NO - Privately-Owned	Pending Project	Used in Two Consecutive Prior Housing Eleme	30	0	570	600	123B149 452	West Los Angeles	Issued Permits	19010-10000-02627
LOS ANGELES	1540 E INDUSTRIAL ST	90021	5164023023		Low Residential	[T][Q]C2-2D-RIO	0	108	0.5732	Industrial - Industrial - Vacant Land	YES - Current	NO - Privately-Owned	Pending Project	Not Used in Prior Housing Element	53	0	422	475	124-5A215 51	Central City North	Issued Permits	19010-10000-03155
LOS ANGELES	13713 W OXNARD ST	91401	2239023014		Low I Residential	(T)(Q)RAS4-1VL	0	108	0.2658	Commercial - Store - One Story	YES - Current	NO - Privately-Owned	Pending Project	Not Used in Prior Housing Element	0	0	16	16	177B157 801	Van Nuys - North Sherman Oaks	Issued Permits	18010-20000-06115
LOS ANGELES	14411 W VANOWEN ST	91405	2217009025			C2-1L ; P-1L	0	108	0.4657	Commercial - Office Building - One Story	YES - Current	NO - Privately-Owned	Pending Project	Used in Prior Housing Element - Non-Vacant	0	0	22	22	183B149 693	Van Nuys - North Sherman Oaks	Issued Permits	17016-20000-08446
LOS ANGELES	11671 W NATIONAL BLVD	90064	4258009031			C2-1VL ; R3-1	0	108	0.2311	Residential - Five or More Units or Apartments (Any Combination) - 4 Stories or Less	YES - Current	NO - Privately-Owned	Pending Project	Used in Prior Housing Element - Non-Vacant	0	0	1	1	120B153 907	Palms - Mar Vista - Del Rey	Issued Permits	20016-10000-27648
LOS ANGELES	1518 S FEDERAL AVE	90025	4261001029			C2-1VL ; R3-1	0	108	0.7765	Commercial - Store Combination - Store and Residential Combination - One Story	YES - Current	NO - Privately-Owned	Pending Project	Not Used in Prior Housing Element	0	0	3	3	126B149 1303	West Los Angeles	Issued Permits	20010-20000-25645
LOS ANGELES	5181 W ADAMS BLVD	90016	5049016067	Minimum Residential		C2-2D-CPIO	0	108	0.1357	Residential - Single Family Residence - Vacant Land	YES - Current	NO - Privately-Owned	Pending Project	Not Used in Prior Housing Element	13	0	102	115	123B177 915	West Adams - Baldwin Hills - Leimert	Issued Permits	18010-10000-04667
LOS ANGELES	339-331 W 8TH ST	90731	7455010003	Minimum Residential		C2-2D-CPIO	0	108	0.115	Residential - Double, Duplex, or Two Units - 4 Stories or Less	YES - Current	NO - Privately-Owned	Pending Project	Not Used in Prior Housing Element	0	0	1	1	0158201 295	San Pedro	Issued Permits	21016-10000-01446
LOS ANGELES	11714 S CENTRAL AVE	90059	6148010003	Minimum Residential		C2-2D-CPIO	0	108	0.2008	Residential - Double, Duplex, or Two Units - 4 Stories or Less	YES - Current	NO - Privately-Owned	Pending Project	Used in Two Consecutive Prior Housing Eleme	0	0	1	1	0848209 442	Southeast Los Angeles	Issued Permits	19010-10000-02876
LOS ANGELES	6501 S CRENSHAW BLVD	90043	4006018039	Very Low Residential		C2-2D-SP	0	108	0.029	Residential - Single Family Residence - Vacant Land	YES - Current	NO - Privately-Owned	Pending Project	Not Used in Prior Housing Element	97	0	1	98	1058185 1276	West Adams - Baldwin Hills - Leimert	Issued Permits	19010-10000-02774
LOS ANGELES	1008-1

Appendix 4.3. *Pipeline Development Projects, Anticipated Development by Income Level*

Jurisdiction Name	Site Address/Intersection	5 Digit ZIP Code	Assessor Parcel Number	Consolidated Sites	General Plan Designation (Current)	Zoning Designation (Current)	Minimum Density Allowed (units/acre)	Max Density Allowed (units/acre)	Parcel Size (Acres)	Existing Use/Vacancy	Infrastructure	Publicly-Owned	Site Status	Identified in Last/Last Two Planning Cycle(s)	Lower Income Capacity	Moderate Income Capacity	Above Moderate Income Capacity	Total Capacity	PIN	Community Plan Area	Pipeline Stage	Case or Permit Number
LOS ANGELES	273 S BONNIE BRAE ST 201A-201B	90057	5154020023		Low Residential	R4-1	0	108	0.1721	Residential - Five or More Units or Apartments (Any Combination) - 4 Stories or Less	YES - Current	NO - Privately-Owned	Pending Project	Not Used in Prior Housing Element	0	0	1	1	135A205 267	Westlake	Issued Permits	19016-10000-29433
LOS ANGELES	401 S LA FAYETTE PARK PL 1-56	90057	5155012014		Low Residential	R4-1	0	108	0.4958	Residential - Five or More Units or Apartments (Any Combination) - 4 Stories or Less	YES - Current	NO - Privately-Owned	Pending Project	Not Used in Prior Housing Element	0	2	0	2	135A201 21	Westlake	Issued Permits	17016-10000-28666
LOS ANGELES	307-307 1/2 N ROSELAKE AVE	90026	5157018005		Low Residential	R4-1	0	108	0.184	Residential - Three Units (Any Combination) - 4 Stories or Less	YES - Current	NO - Privately-Owned	Pending Project	Used in Two Consecutive Prior Housing Eleme	0	0	2	2	138A205 313	Westlake	Issued Permits	20010-30000-05034
LOS ANGELES	252-252 1/2 N ROSEMONT AVE	90026	5157018005		Low Residential	R4-1	0	108	0.184	Residential - Three Units (Any Combination) - 4 Stories or Less	YES - Current	NO - Privately-Owned	Pending Project	Used in Two Consecutive Prior Housing Eleme	0	0	2	2	138A205 313	Westlake	Issued Permits	20010-30000-05033
LOS ANGELES	250-250 1/2 N ROSEMONT AVE	90026	5157018005		Low Residential	R4-1	0	108	0.184	Residential - Three Units (Any Combination) - 4 Stories or Less	YES - Current	NO - Privately-Owned	Pending Project	Used in Two Consecutive Prior Housing Eleme	0	0	2	2	138A205 313	Westlake	Issued Permits	20010-30000-05032
LOS ANGELES	319 N WESTLAKE AVE	90026	5157025029		Low Residential	R4-1	0	108	0.11	Residential - Double, Duplex, or Two Units - 4 Stories or Less	YES - Current	NO - Privately-Owned	Pending Project	Used in Prior Housing Element - Non-Vacant	4	0	10	14	136-SA207 83	Westlake	Issued Permits	19010-10000-01166
LOS ANGELES	904 S NEW HAMPSHIRE AVE	90006	5094026018		Low Residential	R4-1	0	108	0.173	Residential - Five or More Units or Apartments (Any Combination) - 4 Stories or Less	YES - Current	NO - Privately-Owned	Pending Project	Used in Prior Housing Element - Non-Vacant	10	0	53	63	132B197 835	Wilshire	Issued Permits	19010-10000-04314
LOS ANGELES	1325 N NEW HAMPSHIRE AVE	90027	5543016018		Low Residential	R4-1	0	108	0.155	Residential - Double, Duplex, or Two Units - 4 Stories or Less	YES - Current	NO - Privately-Owned	Pending Project	Used in Two Consecutive Prior Housing Eleme	11	0	81	92	147B197 1003	Hollywood	Issued Permits	19010-10000-01519
LOS ANGELES	926 S LAKE ST 4	90006	5136006014		Low Residential	R4-1	0	108	0.169	Residential - Five or More Units or Apartments (Any Combination) - 4 Stories or Less - Pool	YES - Current	NO - Privately-Owned	Pending Project	Used in Prior Housing Element - Non-Vacant	0	0	1	1	130-SA203 74	Westlake	Issued Permits	20016-10000-17608
LOS ANGELES	951-953 S OXFORD AVE	90006	5080008027		Low Residential	R4-1	0	108	0.764	Residential - Five or More Units or Apartments (Any Combination) - 4 Stories or Less - Pool	YES - Current	NO - Privately-Owned	Pending Project	Not Used in Prior Housing Element	0	0	1	1	132B193 1164	Wilshire	Issued Permits	21016-20000-11344
LOS ANGELES	4005 W 1ST ST UNIT 15	90004	5518005001		Low Residential	R4-1	0	108	0.168	Residential - Five or More Units or Apartments (Any Combination) - 4 Stories or Less	YES - Current	NO - Privately-Owned	Pending Project	Not Used in Prior Housing Element	0	0	1	1	138B197 875	Wilshire	Issued Permits	20016-10000-24820
LOS ANGELES	933 S PARK VIEW ST 1-22	90006	5136002008		Low Residential	R4-1	0	108	0.148	Residential - Single Family Residence - Vacant Land	YES - Current	NO - Privately-Owned	Pending Project	Not Used in Prior Housing Element	0	0	22	22	132A201 345	Westlake	Issued Permits	19010-20000-00220
LOS ANGELES	15313 W CABRITO ROAD 1-25	91406	2654037083		Low Residential	R4-1	0	108	0.2598	Residential - Five or More Units or Apartments (Any Combination) - 4 Stories or Less	YES - Current	NO - Privately-Owned	Pending Project	Not Used in Prior Housing Element	0	0	1	1	189B145 331	Reseda - West Van Nuys	Issued Permits	20016-20000-33153
LOS ANGELES	5548 N ELMER AVE	91601	2350006010		Light Manufacturing	R4-1L	0	108	0.1498	Residential - Single Family Residence - Vacant Land	YES - Current	NO - Privately-Owned	Pending Project	Used in Prior Housing Element - Non-Vacant	2	0	11	13	174B173 1081	North Hollywood - Valley Village	Issued Permits	19010-30000-01296
LOS ANGELES	1185 N MYRA AVE #1-#20	90029	5429008023		Hybrid Industrial	R4-1VL	0	108	0.302	Residential - Five or More Units or Apartments (Any Combination) - 4 Stories or Less	YES - Current	NO - Privately-Owned	Pending Project	Not Used in Prior Housing Element	0	0	4	4	145-SA201 71	Silver Lake - Echo Park - Elysian Valley	Issued Permits	19016-20000-41342
LOS ANGELES	5533 W VIRGINIA AVE	90038	5536008015		Hybrid Industrial	R4-1VL	0	108	0.172	Residential - Three Units (Any Combination) - 4 Stories or Less	YES - Current	NO - Privately-Owned	Pending Project	Used in Two Consecutive Prior Housing Eleme	0	0	15	15	144B193 513	Hollywood	Issued Permits	16010-10000-05541
LOS ANGELES	627 N DILLON ST #1-30	90026	5401014016		Hybrid Industrial	R4-1VL	0	108	0.152	Residential - Double, Duplex, or Two Units - 4 Stories or Less	YES - Current	NO - Privately-Owned	Pending Project	Used in Two Consecutive Prior Housing Eleme	0	0	30	30	141A203 351	Silver Lake - Echo Park - Elysian Valley	Issued Permits	17010-20000-02602
LOS ANGELES	3126-3126 1/2 W 11TH ST BLDG C	90006	5080013017		Hybrid Industrial	R4-1VL	0	108	0.1219	Residential - Single Family Residence	YES - Current	NO - Privately-Owned	Pending Project	Used in Two Consecutive Prior Housing Eleme	0	0	2	2	129B193 638	Wilshire	Issued Permits	20010-10000-01227
LOS ANGELES	3124-3124 1/2 W 11TH ST BLDG B	90006	5080013017		Hybrid Industrial	R4-1VL	0	108	0.1219	Residential - Single Family Residence	YES - Current	NO - Privately-Owned	Pending Project	Used in Two Consecutive Prior Housing Eleme	0	0	2	2	129B193 638	Wilshire	Issued Permits	20010-10000-01226
LOS ANGELES	3128-3128 1/2 W 11TH ST BLDG D	90006	5080013017		Hybrid Industrial	R4-1VL	0	108	0.1219	Residential - Single Family Residence	YES - Current	NO - Privately-Owned	Pending Project	Used in Two Consecutive Prior Housing Eleme	0	0	2	2	129B193 638	Wilshire	Issued Permits	20010-10000-01228
LOS ANGELES	3122-3122 1/2 W 11TH ST BLDG A	90006	5080013017		Hybrid Industrial	R4-1VL	0	108	0.1219	Residential - Single Family Residence	YES - Current	NO - Privately-Owned	Pending Project	Used in Two Consecutive Prior Housing Eleme	0	0	2	2	129B193 638	Wilshire	Issued Permits	20010-10000-01223
LOS ANGELES	1116-1116 1/2 S OXFORD AVE	90006	5080013019		Hybrid Industrial	R4-1VL	0	108	0.124	Residential - Double, Duplex, or Two Units - 4 Stories or Less	YES - Current	NO - Privately-Owned	Pending Project	Used in Two Consecutive Prior Housing Eleme	0	0	2	2	129B193 733	Wilshire	Issued Permits	20010-20000-01275
LOS ANGELES	1114-1114 1/2 S OXFORD AVE	90006	5080013019		Hybrid Industrial	R4-1VL	0	108	0.124	Residential - Double, Duplex, or Two Units - 4 Stories or Less	YES - Current	NO - Privately-Owned	Pending Project	Used in Two Consecutive Prior Housing Eleme	0	0	2	2	129B193 733	Wilshire	Issued Permits	20010-20000-01274
LOS ANGELES	1112-1112 1/2 S OXFORD AVE	90006	5080013019		Hybrid Industrial	R4-1VL	0	108	0.124	Residential - Double, Duplex, or Two Units - 4 Stories or Less	YES - Current	NO - Privately-Owned	Pending Project	Used in Two Consecutive Prior Housing Eleme	0	0	2	2	129B193 733	Wilshire	Issued Permits	20010-20000-01273
LOS ANGELES	1110-1110 1/2 S OXFORD AVE	90006	5080013019		Hybrid Industrial	R4-1VL	0	108	0.124	Residential - Double, Duplex, or Two Units - 4 Stories or Less	YES - Current	NO - Privately-Owned	Pending Project	Used in Two Consecutive Prior Housing Eleme	0	0	2	2	129B193 733	Wilshire	Issued Permits	20010-20000-01272
LOS ANGELES	1124-1124 1/2 S OXFORD AVE	90006	5080013021		Hybrid Industrial	R4-1VL	0	108	0.124	Residential - Double, Duplex, or Two Units - 4 Stories or Less	YES - Current	NO - Privately-Owned	Pending Project	Used in Two Consecutive Prior Housing Eleme	0	0	2	2	129B193 775	Wilshire	Issued Permits	20010-30000-01249
LOS ANGELES	1122-1122 1/2 S OXFORD AVE	90006	5080013021		Hybrid Industrial	R4-1VL	0	108	0.124	Residential - Double, Duplex, or Two Units - 4 Stories or Less	YES - Current	NO - Privately-Owned	Pending Project	Used in Two Consecutive Prior Housing Eleme	0	0	2	2	129B193 775	Wilshire	Issued Permits	20010-30000-01250
LOS ANGELES	1118-1118 1/2 S OXFORD AVE	90006	5080013021		Hybrid Industrial	R4-1VL	0	108	0.124	Residential - Double, Duplex, or Two Units - 4 Stories or Less	YES - Current	NO - Privately-Owned	Pending Project	Used in Two Consecutive Prior Housing Eleme	0	0	2	2	129B193 775	Wilshire	Issued Permits	20010-30000-01252
LOS ANGELES	1120-1120 1/2 S OXFORD AVE	90006	5080013021		Hybrid Industrial	R4-1VL	0	108	0.124	Residential - Double, Duplex, or Two Units - 4 Stories or Less	YES - Current	NO - Privately-Owned	Pending Project	Used in Two Consecutive Prior Housing Eleme	0	0	2	2	129B193 775	Wilshire	Issued Permits	20010-30000-01251
LOS ANGELES	1108-1108 1/2 S SERRANO AVE	90006	5080018014		Hybrid Industrial	R4-1VL	0	108	0.1425	Residential - Single Family Residence	YES - Current	NO - Privately-Owned	Pending Project	Used in Two Consecutive Prior Housing Eleme	0	0	2	2	129B193 667	Wilshire	Issued Permits	20010-30000-00023
LOS ANGELES	1106-1106 1/2 S SERRANO AVE	90006	5080018014		Hybrid Industrial	R4-1VL	0	108	0.1425	Residential - Single Family Residence	YES - Current	NO - Privately-Owned	Pending Project	Used in Two Consecutive Prior Housing Eleme	0	0	2	2	129B193 667	Wilshire	Issued Permits	20010-30000-00022
LOS ANGELES	5147-5149 N BAKMAN AVE	91601	2353002012		Hybrid Industrial	R4-1VL	0	108	0.1498	Residential - Four Units (Any Combination) - 4 Stories or Less	YES - Current	NO - Privately-Owned	Pending Project	Used in Two Consecutive Prior Housing Eleme	3	0	30	33	174B173 1390	North Hollywood - Valley Village	Issued Permits	19010-10000-01877
LOS ANGELES	1157 S HOOVER ST	90006	5076014015		Hybrid Industrial	R4-1VL	0	108	0.1492	Residential - Single Family Residence	YES - Current	NO - Privately-Owned	Pending Project	Used in Two Consecutive Prior Housing Eleme	6	0	42	48	130-SA201 349	Wilshire	Issued Permits	19010-10000-01851
LOS ANGELES	1120 S SERRANO AVE	90006	5080018018		Hybrid Industrial	R4-1VL	0	108	0.143	Residential - Double, Duplex, or Two Units - 4 Stories or Less	YES - Current	NO - Privately-Owned	Pending Project	Used in Two Consecutive Prior Housing Eleme	6	0	46	52	129B193 771	Wilshire	Issued Permits	18010-30000-04300
LOS ANGELES	1611 W MONTANA ST	90026	5419023035			R4-1VL ; [Q]C2-1VL	0	108	0.381	Commercial - Parking Lot (Commercial Use Property) - Lots - Patron or Employee - One Story	YES - Current	NO - Privately-Owned	Pending Project	Used in Prior Housing Element - Non-Vacant	63	0	0	63	141A209 478	Silver Lake - Echo Park - Elysian Valley	Issued Permits	20010-10000-03289
LOS ANGELES	10955 W BLOOMFIELD ST 1-57	91602	2424011004		Light Manufacturing	R4-1XL-RIO	0	108	0.1613	Residential - Four Units (Any Combination) - 4 Stories or Less	YES - Current	NO - Privately-Owned	Pending Project	Used in Two Consecutive Prior Housing Eleme	6	0	45	51	165B177 462	Sherman Oaks-Studio City-Toluca Lake-Cahuenga Pass	Issued Permits	19010-20000-04524
LOS ANGELES	12671 1/4-1/2 W VIN SCULLY AVE	90026	5406012025		Light Manufacturing	R4-2	0	108	0.18	Residential - Five or More Units or Apartments (Any Combination) - 4 Stories or Less	YES - Current	NO - Privately-Owned	Pending Project	Not Used in Prior Housing Element	0	0	2	2	138A211 104	Silver Lake - Echo Park - Elysian Valley	Issued Permits	20016-20000-31342
LOS ANGELES	832 S MARIPOSA AVE	90005	5094017005		Light Manufacturing	R4-2	0	108	0.186	Residential - Four Units (Any Combination) - 4 Stories or Less	YES - Current	NO - Privately-Owned	Pending Project	Used in Two Consecutive Prior Housing Eleme	3	0	4	7	132B197 698	Wilshire	Issued Permits	18010-10004-00378
LOS ANGELES	748 S IROLO ST	90005	5094004012		Light Manufacturing	R4-2	0	108	0.155	Residential - Double, Duplex, or Two Units - 4 Stories or Less	YES - Current	NO - Privately-Owned	Pending Project	Used in Two Consecutive Prior Housing Eleme	0	0	33	33	132B193 500	Wilshire	Issued Permits	18010-10000-01753
LOS ANGELES	1519-1521 N ST ANDREWS PL	90028	5544028024		Light Manufacturing	R4-2	0	108	0.0493	Residential - Single Family Residence	YES - Current	NO - Privately-Owned	Pending Project	Not Used in Prior Housing Element	0	0	1	1	147A193 59	Hollywood	Issued Permits	20016-20000-03453
LOS ANGELES	545 S GRAMERCY PL	90020	5504026003		Light Manufacturing	R4-2	0	108	0.2203	Commercial - Office Building - Two Stories	YES - Current	NO - Privately-Owned	Pending Project	Used in Prior Housing Element - Non-Vacant	0	0	1	1	135B193 812	Wilshire	Issued Permits	19016-10000-41160
LOS ANGELES	5620 W DE LONGPRE AVE	90028	5544030059		Light Manufacturing	R4-2	0	108	0.7575	Recreational - Club, Lodge Hall, Fraternal Organization - One Story	YES - Current	NO - Privately-Owned	Pending Project	Not Used in Prior Housing Element	0	0	184	184	147A193 198	Hollywood	Issued Permits	19010-10000-01942
LOS ANGELES	5717 W CARLTON WAY 1-39	90028	5586035013		Light Manufacturing	R4-2	0	108	0.255	Residential - Five or More Units or Apartments (Any Combination) - 4 Stories or Less	YES - Current	NO - Privately-Owned	Pending Project	Not Used in Prior Housing Element	4	0	35	39	148-SA191 190	Hollywood	Issued Permits	19010-10000-05385
LOS ANGELES	5627 W FERNWOOD AVE	90028	5544030010		Light Manufacturing	R4-2	0	108	0.343	Institutional - Homes for Aged and Others - One Story	YES - Current	NO - Privately-Owned	Pending Project	Used in Prior Housing Element - Non-Vacant	59	0	1	60	147A193 195	Hollywood	Issued Permits	19010-10000-00488
LOS ANGELES	542 S HOBART BLVD #1-37	90020	5503022018		Light Manufacturing	R4-2	0	108	0.386	Residential - Five or More Units or Apartments (Any Combination) - 4 Stories or Less - Pool	YES - Current	NO - Privately-Owned	Pending Project	Not Used in Prior Housing Element	0	0	1	1	135B193 810	Wilshire	Issued Permits	19016-20000-20938
LOS ANGELES	750 S NORMANDIE AVE	90005	5094005014		Heavy Manufacturing	R5-2	0	217	0.172	Residential - Five or More Units or Apartments (Any Combination) - 4 Stories or Less	YES - Current	NO - Privately-Owned	Pending Project	Not Used in Prior Housing Element	0	0	1	1	132B197 398	Wilshire	Issued Permits	19016-20000-28404
LOS ANGELES	696 S NEW HAMPSHIRE AVE	90005	5094008047		Heavy Manufacturing	R5-2	0	217	0	Commercial - Hotel and Motel - Hotel - 50 Rooms and Over - One Story	YES - Current	NO - Privately-Owned	Pending Project	Not Used in Prior Housing Element	0	0	375	375	132B197 201	Wilshire	Issued Permits	18010-10000-00973
LOS ANGELES	3838 S DUNN DR #1-128	90232	4207004036		Heavy Manufacturing	R5P-1	0	217	0.591	Residential - Five or More Units or Apartments (Any Combination) - 5 Stories or More	YES - Current	NO - Privately-Owned	Pending Project	Not Used in Prior Housing Element	0	0	42	42	120B165 1293	Palms - Mar Vista - Del Rey	Issued Permits	19014-10000-01344
LOS ANGELES	11873 W TERRA VISTA WAY	91342	2526004909			(T)(Q)RD6-1 ; A2-1	0	1 unit per lot	1.64	Residential - Single Family Residence - Vacant Land	YES - Current	YES - City-Owned	Pending Project	Not Used in Prior Housing Element	0	0	1	1	216B169 187	Sunland-E LaTuna Cyn-Lakevw Ter-Shadow Hls-Tu	Issued Permits	19010-10000-00338
LOS ANGELES	23913 W HOMEZEL DR	91304	2017019018	Low Residential		A1-1	0	1 unit per lot	0.83	Residential - Single Family Residence - Pool	YES - Current	NO - Privately-Owned	Pending Project	Not Used in Prior Housing Element	0	0	1	1	193-SA091 13	Chatsworth - Porter Ranch	Issued Permits	20014-10000-02605
LOS ANGELES	11881 W TERRA VISTA WAY #106	91342	2526004018			(T)(Q)RD6-1 ; A2-1	0	1 unit per lot	0	Residential - Single Family Residence - Vacant Land	YES - Current	NO - Privately-Owned	Pending Project	Not Used in Prior Housing Element	0	0	1	1	216B169 147	Sunland-E LaTuna Cyn-Lakevw Ter-Shadow Hls-Tu	Issued Permits	19010-10000-00322
LOS ANGELES	11881 W TERRA VISTA WAY #107	91342	2526004018			(T)(Q)RD6-1 ; A2-1	0	1 unit per lot	0	Residential - Single Family Residence - Vacant Land	YES - Current	NO - Privately-Owned	Pending Project	Not Used in Prior Housing Element	0	0	1	1	216B169 147	Sunland-E LaTuna Cyn-Lakevw Ter-Shadow Hls-Tu	Issued Permits	19010-10000-00323
LOS ANGELES	11881 W TERRA VISTA WAY #108	91342	2526004018			(T)(Q)RD6-1 ; A2-1	0	1 unit per lot	0	Residential - Single Family Residence - Vacant Land	YES - Current	NO - Privately-Owned	Pending Project	Not Used in Prior Housing Element	0	0	1	1	216B169 147	Sunland-E LaTuna Cyn-Lakevw Ter-Shadow Hls-Tu	Issued Permits	19010-10000-00324
LOS ANGELES	11881 W TERRA VISTA WAY #110	91342	2526004018			(T)(Q)RD6-1 ; A2-1	0	1 unit per lot	0	Residential - Single Family Residence - Vacant Land	YES - Current	NO - Privately-Owned	Pending Project	Not Used in Prior Housing Element	0	0	1	1	216B169 147	Sunland-E LaTuna Cyn-Lakevw Ter-Shadow Hls-Tu	Issued Permits	19010-10000-00326
LOS ANGELES	11881 W TERRA VISTA WAY #111	91342	2526004018			(T)(Q)RD6-1 ; A2-1	0	1 unit per lot	0	Residential - Single Family Residence - Vacant Land	YES - Current	NO - Privately-Owned	Pending Project	Not Used in Prior Housing Element	0	0	1	1	216B169 147	Sunland-E LaTuna Cyn-Lakevw Ter-Shadow Hls-Tu	Issued Permits	19010-10000-00327
LOS ANGELES	11881 W TERRA VISTA WAY #109	91342	2526004018			(T)(Q)RD6-1 ; A2-1	0	1 unit per lot	0	Residential - Single Family Residence - Vacant Land	YES - Current	NO - Privately-Owned	Pending Project	Not Used in Prior Housing Element	0	0	1	1	216B169 147	Sunland-E LaTuna Cyn-Lakevw Ter-Shadow Hls-Tu	Issued Permits	19010-10000-00325
LOS ANGELES	11865 W TERRA VISTA WAY	91342	2526004018			(T)(Q)RD6-1 ; A2-1	0	1 unit per lot	0	Residential - Single Family Residence - Vacant Land	YES - Current	NO - Privately-Owned	Pending Project	Not Used in Prior Housing Element	0	0	1	1	216B169 147	Sunland-E LaTuna Cyn-Lakevw Ter-Shadow Hls-Tu	Issued Permits	19010-10000-00340
LOS ANGELES	11869 W TERRA VISTA WAY	91342	2526004018			(T)(Q)RD6-1 ; A2-1	0	1 unit per lot	0	Residential - Single Family Residence - Vacant Land	YES - Current	NO - Privately-Owned	Pending Project	Not Used in Prior Housing Element	0	0	1	1	216B169 147	Sunland-E LaTuna Cyn-Lakevw Ter-Shadow Hls-Tu	Issued Permits	19010-10000-00339
LOS ANGELES	11501 N CASSARA AVE	91342	2581028012		Very Low I Residential	A2-1	0	1 unit per lot	4.94	Residential - Single Family Residence - Pool	YES - Current	NO - Privately-Owned	Pending Project	Not Used in Prior Housing Element	0	0	1	1	213B177 269	Sunland-E LaTuna Cyn-Lakevw Ter-Shadow Hls-Tujunga	Issued Permits	20010-30000-00406
LOS ANGELES	10207 W ANDERSON AVE	91214	2572004035		Very Low I Residential	A2-1	0	1 unit per lot	0.24	Residential - Single Family Residence - Vacant Land	YES - Current	NO - Privately-Owned	Pending Project	Not Used in Prior Housing Element	0	0	1	1	195B205 45	Sunland-E LaTuna Cyn-Lakevw Ter-Shadow Hls-Tujunga	Issued Permits	19010-20000-01140
LOS ANGELES	10877 N OLD SANTA SUSANA PASS ROAD LOT 14	91311	2723005003		Very Low I Residential	A2-1	0	1 unit per lot	1.5787	Residential - Single Family Residence - Vacant Land	YES - Current	NO - Privately-Owned	Pending Project	Not Used in Prior Housing Element	0	0	1	1	210B101 72	Chatsworth - Porter Ranch	Issued Permits	19010-20000-05651
LOS ANGELES	10877 N OLD SANTA SUSANA PASS ROAD LOT 10	91311	2723005003		Very Low I Residential	A2-1	0	1 unit per lot	1.5787	Residential - Single Family Residence - Vacant Land	YES - Current	NO - Privately-Owned	Pending Project	Not Used in Prior Housing Element	0	0	1	1	210B101 72	Chatsworth - Porter Ranch	Issued Permits	19010-20000-05647
LOS ANGELES	9732 W LA TUNA CANYON ROAD	91352	2401038012		Low Residential	A2-1-K	0	1 unit per lot	1.58	Residential - Single Family Residence - Vacant Land	YES - Current	NO - Privately-Owned	Pending Project	Not Used in Prior Housing Element	0	0	1	1	195B181 91	Sun Valley - La Tuna Canyon	Issued Permits	20010-20000-01551
LOS ANGELES	9807 W LA TUNA CANYON ROAD	91352	2544017007		Low Residential	A2-1-K	0	1 unit per lot	0.6184	Residential - Single Family Residence - Vacant Land	YES - Current	NO - Privately-Owned	Pending Project	Not Used in Prior Housing Element	0	0	1	1	198B181 80	Sun Valley - La Tuna Canyon	Issued Permits	19010-20000-04264
LOS ANGELES	15235-15235 1/2 W NURMI ST	91342	2611045030		Very Low Residential	(Q)R1-1	0	1 unit per lot	0.1581	Residential - Single Family Residence - Vacant Land	YES - Current	NO - Privately-Owned	Pending Project	Not Used in Prior Housing Element	0	0	1	1	219B145 765	Sylmar	Issued Permits	21016-20000-12202
LOS ANGELES	6329 N CLYBOURN AVE	91606	2412019026		Very Low I Residential	(T)(Q)C2-1VL	0	108	0.4786	Institutional - School (Private) - One Story	YES - Current	NO - Privately-Owned	Pending Project	Not Used in Prior Housing Element	101	0	2	103	180B177 316	North Hollywood - Valley Village	Issued Permits	19010-10000-02143
LOS ANGELES	21310-21312 W COMMUNITY ST	91304	2779013010		Low II Residential	(T)(Q)R1-1	0	1 unit per lot	0.381	Residential - Single Family Residence	YES - Current	NO - Privately-Owned	Pending Project	Not Used in Prior Housing Element	0	0	1	1	192B105 487	Chatsworth - Porter Ranch	Issued Permits	19014-20002-01782
LOS ANGELES	12511 N HALEH LANE	91342	2611045027		Low II Residential	(T)(Q)R1-1	0	1 unit per lot	0.1573	Residential - Single Family Residence - Vacant Land	YES - Current	NO - Privately-Owned	Pending Project	Not Used in Prior Housing Element	0	0	1	1	219B145 762	Sylmar	Issued Permits	17010-20000-01185
LOS ANGELES	12515 N HALEH LANE	91342	2611045028		Low II Residential	(T)(Q)R1-1	0	1 unit per lot	0.1149	Residential - Single Family Residence - Vacant Land	YES - Current	NO - Privately-Owned	Pending Project	Not Used in Prior Housing Element	0	0	1	1	219B145 763	Sylmar	Issued Permits	17010-20000-01186
LOS ANGELES	12519 N HALEH LANE	91342	2611045029		Low II Residential	(T)(Q)R1-1	0	1 unit per lot	0.1148	Residential - Single Family Residence - Vacant Land	YES - Current	NO - Privately-Owned	Pending Project	Not Used in Prior Housing Element	0	0	1	1	219B145 764	Sylmar	Issued Permits	17010-20000-01187
LOS ANGELES	15235 W NURMI ST	91342	2611045030		Low II Residential	(T)(Q)R1-1	0	1 unit per lot	0.1581	Residential - Single Family Residence - Vacant Land	YES - Current	NO - Privately-Owned	Pending Project	Not Used in Prior Housing Element	0	0	1	1	219B145 765	Sylmar	Issued Permits	17010-20000-01188
LOS ANGELES	15241 W NURMI ST	91342	2611045031		Low II Residential	(T)(Q)R1-1	0	1 unit per lot	0.1148	Residential - Single Family Residence - Vacant Land	YES - Current	NO - Privately-Owned	Pending Project	Not Used in Prior Housing Element	0	0	1	1	219B145 766	Sylmar	Issued Permits	17010-20000-01189
LOS ANGELES	11144 N BORDEN AVE	91331	2532030024		Low II Residential	(T)(Q)R1-1-CUGU	0	1 unit per lot	0.1124	Residential - Single Family Residence - Vacant Land	YES - Current	NO - Privately-Owned	Pending Project	Not Used in Prior Housing Element	0	0	1	1	210B165 552	Arleta - Pacoima	Issued Permits	20010-20000-00971
LOS ANGELES	11146 N BORDEN AVE	91331	2532030024		Low II Residential	(T)(Q)R1-1-CUGU	0	1 unit per lot	0.1124	Residential - Single Family Residence - Vacant Land	YES - Current	NO - Privately-Owned	Pending Project	Not Used in Prior Housing Element	0	0	1	1	210B165 552	Arleta - Pacoima	Issued Permits	20010-20000-00970
LOS ANGELES	11148 N BORDEN AVE	91331	2532030025		Low II Residential	(T)(Q)R1-1-CUGU	0	1 unit per lot	0.2118	Residential - Single Family Residence - Vacant Land	YES - Current	NO - Privately-Owned	Pending Project	Not Used in Prior Housing Element	0	0	1	1	210B165 553	Arleta - Pacoima	Issued Permits	20010-20000-00973
LOS ANGELES	11150 N BORDEN AVE	91331	2532030025		Low II Residential	(T)(Q)R1-1-CUGU	0	1 unit per lot	0.2118	Residential - Single Family Residence - Vacant Land	YES - Current	NO - Privately-Owned	Pending Project	Not Used in Prior Housing Element	0	0	1	1	210B165 553	Arleta - Pacoima	Issued Permits	20010-20000-00972
LOS ANGELES	15901-15901 1/2 W ENADIA WAY	91406	2224004082			(T)(Q)RD1.5-1 ; R1-1	0	1 unit per lot	0.2061	Residential - Double, Duplex, or Two Units - 4 Stories or Less	YES - Current	NO - Privately-Owned	Pending Project	Not Used in Prior Housing Element	0	0	1	1	183B141 1041	Van Nuys - North Sherman Oaks	Issued Permits	20014-20000-03914
LOS ANGELES	20935 W CHASE ST	91304	2779005032	Very Low Residential		(T)(R1-1	0	1 unit per lot	0.2045	Residential - Single Family Residence	YES - Current	NO - Privately-Owned	Pending Project	Not Used in Prior Housing Element	0	0	1	1	192B109 224	Chatsworth - Porter Ranch	Issued Permits	20016-20000-01485
LOS ANGELES	13419 W CROWLEY ST	91331	2627027109	Very Low Residential		(T)(R1-1	0	1 unit per lot	0.1265	Residential - Single Family Residence - Vacant Land	YES - Current	NO - Privately-Owned	Pending Project	Not Used in Prior Housing Element	0	0	1	1	192B157 1037	Mission Hills - Panorama City - North Hills	Issued Permits	18010-20000-06105
LOS ANGELES	13418 W CROWLEY ST	91402	2627027110	Very Low Residential		(T)(R1-1	0	1 unit per lot	0.1745	Residential - Single Family Residence - Vacant Land	YES - Current	NO - Privately-Owned	Pending Project	Not Used in Prior Housing Element	0	0	1	1	192B157 1038	Mission Hills - Panorama City - North Hills	Issued Permits	20010-20000-04784
LOS ANGELES	7946 N COLDWATER CANYON AVE	91605	2305037010	Very Low Residential		(T)(R1-1	0	1 unit per lot	0.4111	Residential - Single Family Residence	Y

Appendix 4.3. *Pipeline Development Projects, Anticipated Development by Income Level*

Jurisdiction Name	Site Address/Intersection	5 Digit ZIP Code	Assessor Parcel Number	Consolidated Sites	General Plan Designation (Current)	Zoning Designation (Current)	Minimum Density Allowed (units/acre)	Max Density Allowed (units/acre)	Parcel Size (Acres)	Existing Use/Vacancy	Infrastructure	Publicly-Owned	Site Status	Identified in Last/Last Two Planning Cycle(s)	Lower Income Capacity	Moderate Income Capacity	Above Moderate Income Capacity	Total Capacity	PIN	Community Plan Area	Pipeline Stage	Case or Permit Number
LOS ANGELES	310 N SKYEWIAY ROAD	90049	4403015015		Very Low Residential	R1-1	0	1 unit per lot	0.1584	Residential - Single Family Residence	YES - Current	NO - Privately-Owned	Pending Project	Not Used in Prior Housing Element	0	0	1	1	135B141 726	Brentwood - Pacific Palisades	Issued Permits	20010-30000-03215
LOS ANGELES	4220 N ALLOTT AVE	91423	2373009011		Very Low Residential	R1-1	0	1 unit per lot	0.183	Residential - Single Family Residence	YES - Current	NO - Privately-Owned	Pending Project	Not Used in Prior Housing Element	0	0	1	1	165B157 883	Sherman Oaks-Studio City-Toluca Lake-Cahuenga	Issued Permits	20010-20000-00648
LOS ANGELES	484 S DALEHURST AVE	90024	4359005014		Very Low Residential	R1-1	0	1 unit per lot	0.2327	Residential - Single Family Residence - Pool	YES - Current	NO - Privately-Owned	Pending Project	Not Used in Prior Housing Element	0	0	1	1	188B153 281	Westwood	Issued Permits	19010-30000-02514
LOS ANGELES	4950 N HASKELL AVE	91436	2261031030		Very Low Residential	R1-1	0	1 unit per lot	0.1549	Residential - Single Family Residence - Pool	YES - Current	NO - Privately-Owned	Pending Project	Not Used in Prior Housing Element	0	0	1	1	168B141 22	Encino - Tarzana	Issued Permits	20010-20000-03179
LOS ANGELES	4952 N HASKELL AVE	91436	2261031030		Very Low Residential	R1-1	0	1 unit per lot	0.1549	Residential - Single Family Residence - Pool	YES - Current	NO - Privately-Owned	Pending Project	Not Used in Prior Housing Element	0	0	1	1	168B141 22	Encino - Tarzana	Issued Permits	20010-20000-03178
LOS ANGELES	435 E 94TH ST	90003	6039005019		Very Low Residential	R1-1	0	1 unit per lot	0.127	Residential - Single Family Residence	YES - Current	NO - Privately-Owned	Pending Project	Not Used in Prior Housing Element	0	0	1	1	094-5A201 351	South Los Angeles	Issued Permits	20010-30000-03369
LOS ANGELES	5080-5082 N AVENIDA ORIENTE	91356	2181014004		Very Low Residential	R1-1	0	1 unit per lot	0.1735	Residential - Single Family Residence	YES - Current	NO - Privately-Owned	Pending Project	Not Used in Prior Housing Element	0	0	1	1	171B125 726	Encino - Tarzana	Issued Permits	21014-20000-01570
LOS ANGELES	528 S BENTLEY AVE	90049	4366033021		Very Low Residential	R1-1	0	1 unit per lot	0.3174	Residential - Single Family Residence - Pool	YES - Current	NO - Privately-Owned	Pending Project	Not Used in Prior Housing Element	0	0	1	1	135B149 410	Westwood	Issued Permits	20016-20000-24517
LOS ANGELES	5406 N FALLBROOK AVE	91367	2040027004		Very Low Residential	R1-1	0	1 unit per lot	0.1377	Residential - Single Family Residence	YES - Current	NO - Privately-Owned	Pending Project	Not Used in Prior Housing Element	0	0	1	1	171B097 112	Canoga Park-West Hills-Winnetka-Woodland Hill	Issued Permits	20010-20000-04787
LOS ANGELES	5408 N FALLBROOK AVE	91367	2040027004		Very Low Residential	R1-1	0	1 unit per lot	0.1377	Residential - Single Family Residence	YES - Current	NO - Privately-Owned	Pending Project	Not Used in Prior Housing Element	0	0	1	1	171B097 112	Canoga Park-West Hills-Winnetka-Woodland Hills	Issued Permits	20010-20000-04786
LOS ANGELES	5526 E RANGE VIEW AVE	90042	5485007030		Very Low Residential	R1-1	0	1 unit per lot	0.1542	Residential - Single Family Residence	YES - Current	NO - Privately-Owned	Pending Project	Not Used in Prior Housing Element	0	0	1	1	156A227 127	Northeast Los Angeles	Issued Permits	19010-70000-06310
LOS ANGELES	5547 W SPOKANE ST	90016	5048017020		Very Low Residential	R1-1	0	1 unit per lot	0.122	Residential - Single Family Residence	YES - Current	NO - Privately-Owned	Pending Project	Not Used in Prior Housing Element	0	0	1	1	120B173 230	West Adams - Baldwin Hills - Leimert	Issued Permits	20014-10000-01320
LOS ANGELES	726 W HOWARD ST	90292	4229014043		Very Low Residential	R1-1	0	1 unit per lot	0.142	Residential - Single Family Residence	YES - Current	NO - Privately-Owned	Pending Project	Not Used in Prior Housing Element	0	0	1	1	105B149 368	Venice	Issued Permits	19010-30000-01968
LOS ANGELES	8536 N NOBLE AVE	91343	2653011002		Very Low Residential	R1-1	0	1 unit per lot	0.1928	Residential - Single Family Residence - Pool	YES - Current	NO - Privately-Owned	Pending Project	Not Used in Prior Housing Element	0	0	1	1	192B145 113	Mission Hills - Panorama City - North Hills	Issued Permits	20010-20000-03315
LOS ANGELES	879-879 1/2 N AVENUE 50	90042	5477019003		Very Low Residential	R1-1	0	1 unit per lot	0.346	Residential - Three Units (Any Combination) - 4 Stories or Less	YES - Current	NO - Privately-Owned	Pending Project	Not Used in Prior Housing Element	0	0	1	1	153A223 411	Northeast Los Angeles	Issued Permits	20016-10000-24978
LOS ANGELES	1144 W 49TH ST	90037	5017022001		Very Low Residential	R1-1	0	1 unit per lot	0.1487	Residential - Single Family Residence	YES - Current	NO - Privately-Owned	Pending Project	Not Used in Prior Housing Element	0	0	1	1	111B197 973	South Los Angeles	Issued Permits	19010-20000-01222
LOS ANGELES	12318 W BRADDOCK DR	90230	4221018024		Very Low Residential	R1-1	0	1 unit per lot	0.112	Residential - Single Family Residence	YES - Current	NO - Privately-Owned	Pending Project	Not Used in Prior Housing Element	0	0	1	1	108B161 721	Palms - Mar Vista - Del Rey	Issued Permits	20014-10001-00368
LOS ANGELES	5827 N SATSUMA AVE	91601	2415011011		Very Low Residential	R1-1	0	1 unit per lot	0.1549	Residential - Single Family Residence	YES - Current	NO - Privately-Owned	Pending Project	Not Used in Prior Housing Element	0	0	1	1	174B173 225	North Hollywood - Valley Village	Issued Permits	19010-10000-04556
LOS ANGELES	5430 E MARTIN ST	90032	5220021002		Very Low Residential	R1-1	0	1 unit per lot	0.12	Residential - Single Family Residence	YES - Current	NO - Privately-Owned	Pending Project	Not Used in Prior Housing Element	0	0	1	1	141A237 288	Northeast Los Angeles	Issued Permits	20014-20000-03995
LOS ANGELES	14226-14228 W HART ST	91405	2217012023		Very Low Residential	R1-1	0	1 unit per lot	0.1492	Residential - Single Family Residence - Pool	YES - Current	NO - Privately-Owned	Pending Project	Not Used in Prior Housing Element	0	0	1	1	183B153 636	Van Nuys - North Sherman Oaks	Issued Permits	20016-20000-32463
LOS ANGELES	2108 W LAVERNA AVE	90041	5685009033		Very Low Residential	R1-1	0	1 unit per lot	0.055	Residential - Single Family Residence	YES - Current	NO - Privately-Owned	Pending Project	Not Used in Prior Housing Element	0	0	1	1	160-5A223 328	Northeast Los Angeles	Issued Permits	21014-20000-00263
LOS ANGELES	6662 1/2 N SATSUMA AVE	91606	2414023003		Very Low Residential	R1-1	0	1 unit per lot	0.1561	Residential - Single Family Residence	YES - Current	NO - Privately-Owned	Pending Project	Not Used in Prior Housing Element	0	0	1	1	180B173 212	North Hollywood - Valley Village	Issued Permits	20010-20000-05113
LOS ANGELES	12365 W CALIFA ST	91607	2340007023		Very Low Residential	R1-1	0	1 unit per lot	0.182	Residential - Single Family Residence - Pool	YES - Current	NO - Privately-Owned	Pending Project	Not Used in Prior Housing Element	0	0	1	1	177B165 965	North Hollywood - Valley Village	Issued Permits	19010-20000-06011
LOS ANGELES	5847 N LEMONA AVE	91411	2243016046		Very Low Residential	R1-1	0	1 unit per lot	0.155	Residential - Single Family Residence	YES - Current	NO - Privately-Owned	Pending Project	Not Used in Prior Housing Element	0	0	1	1	174B145 54	Van Nuys - North Sherman Oaks	Issued Permits	20010-20000-02911
LOS ANGELES	1256 W 70TH ST	90044	6014031002		Very Low Residential	R1-1	0	1 unit per lot	0.1074	Residential - Single Family Residence	YES - Current	NO - Privately-Owned	Pending Project	Not Used in Prior Housing Element	0	0	1	1	102B197 882	South Los Angeles	Issued Permits	19014-20000-06767
LOS ANGELES	7422-7424 N OAKDALE AVE	91306	2115012004		Very Low Residential	R1-1	0	1 unit per lot	0.1617		YES - Current	NO - Privately-Owned	Pending Project	Not Used in Prior Housing Element	0	0	1	1	186B113 514	Canoga Park-West Hills-Winnetka-Woodland Hill	Issued Permits	19016-30001-05729
LOS ANGELES	14127-14129 W SAYRE ST	91342	2508004025		Very Low Residential	R1-1	0	1 unit per lot	0.1652	Residential - Single Family Residence - Pool	YES - Current	NO - Privately-Owned	Pending Project	Not Used in Prior Housing Element	0	0	1	1	222B153 498	Sylmar	Issued Permits	21016-20000-03454
LOS ANGELES	19724 W LA MAIDA ST	91607	2355017006		Very Low Residential	R1-1	0	1 unit per lot	0.1928	Residential - Single Family Residence - Pool	YES - Current	NO - Privately-Owned	Pending Project	Not Used in Prior Housing Element	0	0	1	1	168B169 351	North Hollywood - Valley Village	Issued Permits	21016-20000-12379
LOS ANGELES	2939 1/2 S CHESAPEAKE AVE	90016	5057017021		Very Low Residential	R1-1	0	1 unit per lot	0.134	Residential - Double, Duplex, or Two Units - 4 Stories or Less	YES - Current	NO - Privately-Owned	Pending Project	Not Used in Prior Housing Element	0	0	1	1	120B181 211	West Adams - Baldwin Hills - Leimert	Issued Permits	20016-20000-30978
LOS ANGELES	6457 N LONGRIDGE AVE	91401	2326025007		Very Low Residential	R1-1	0	1 unit per lot	0.1983	Residential - Single Family Residence	YES - Current	NO - Privately-Owned	Pending Project	Not Used in Prior Housing Element	0	0	1	1	180B157 844	Van Nuys - North Sherman Oaks	Issued Permits	20010-20000-02813
LOS ANGELES	6939 N CAUHOUN AVE	91405	2217012052		Very Low Residential	R1-1	0	1 unit per lot	0.2142	Residential - Single Family Residence	YES - Current	NO - Privately-Owned	Pending Project	Not Used in Prior Housing Element	0	0	1	1	183B153 711	Van Nuys - North Sherman Oaks	Issued Permits	21014-20000-02591
LOS ANGELES	6937 N RUBIO AVE	91436	2259013009		Very Low Residential	R1-1	0	1 unit per lot	0.1893	Residential - Single Family Residence	YES - Current	NO - Privately-Owned	Pending Project	Not Used in Prior Housing Element	0	0	1	1	168B137 63	Encino - Tarzana	Issued Permits	20010-20000-00961
LOS ANGELES	11017 W HORTENSE ST	91403	2353032022		Very Low Residential	R1-1	0	1 unit per lot	0.1893	Residential - Single Family Residence - Pool	YES - Current	NO - Privately-Owned	Pending Project	Not Used in Prior Housing Element	0	0	1	1	168B173 820	North Hollywood - Valley Village	Issued Permits	20016-10000-25220
LOS ANGELES	21539 W MULHOLLAND DR	91364	2190002013		Very Low Residential	R1-1	0	1 unit per lot	0.1721	Residential - Single Family Residence - Pool	YES - Current	NO - Privately-Owned	Pending Project	Not Used in Prior Housing Element	0	0	1	1	165A105 101	Canoga Park-West Hills-Winnetka-Woodland Hills	Issued Permits	20016-30000-05130
LOS ANGELES	14270-14272 W GRUEN ST	91331	2644014023		Very Low Residential	R1-1	0	1 unit per lot	0.1391	Residential - Single Family Residence	YES - Current	NO - Privately-Owned	Pending Project	Not Used in Prior Housing Element	0	0	1	1	198B153 95	Arleta - Pacoima	Issued Permits	21016-20000-13883
LOS ANGELES	6847 N RUBIO AVE	91406	2225008006		Very Low Residential	R1-1	0	1 unit per lot	0.1347	Residential - Single Family Residence	YES - Current	NO - Privately-Owned	Pending Project	Not Used in Prior Housing Element	0	0	1	1	183B137 399	Reseda - West Van Nuys	Issued Permits	21014-20000-00543
LOS ANGELES	7563 N CORBIN AVE	91306	2115016023		Very Low Residential	R1-1	0	1 unit per lot	0.1668	Residential - Single Family Residence	YES - Current	NO - Privately-Owned	Pending Project	Not Used in Prior Housing Element	0	0	1	1	186B117 260	Canoga Park-West Hills-Winnetka-Woodland Hills	Issued Permits	20016-10000-17616
LOS ANGELES	6547 N AGNES AVE	91606	2322008036		Very Low Residential	R1-1	0	1 unit per lot	0.1556	Residential - Single Family Residence	YES - Current	NO - Privately-Owned	Pending Project	Not Used in Prior Housing Element	0	0	1	1	180B165 447	North Hollywood - Valley Village	Issued Permits	19014-20000-07059
LOS ANGELES	6120 N ETHEL AVE	91401	2331018016		Very Low Residential	R1-1	0	1 unit per lot	0.3915	Residential - Single Family Residence - Pool	YES - Current	NO - Privately-Owned	Pending Project	Not Used in Prior Housing Element	0	0	1	1	177B161 590	Van Nuys - North Sherman Oaks	Issued Permits	20010-20000-04379
LOS ANGELES	4125-4127 N BEVERLY GLEN BLVD	91423	2275002033		Very Low Residential	R1-1	0	1 unit per lot	0.249	Residential - Single Family Residence	YES - Current	NO - Privately-Owned	Pending Project	Not Used in Prior Housing Element	0	0	1	1	165A151 214	Sherman Oaks-Studio City-Toluca Lake-Cahuenga	Issued Permits	18014-10002-00682
LOS ANGELES	17470 W OTSEGO ST	91436	2259003013		Very Low Residential	R1-1	0	1 unit per lot	0.1893	Residential - Single Family Residence	YES - Current	NO - Privately-Owned	Pending Project	Not Used in Prior Housing Element	0	0	1	1	171B137 141	Encino - Tarzana	Issued Permits	20014-20000-02879
LOS ANGELES	2361 3/4 W MOSS AVE	90065	5456003019		Very Low Residential	R1-1	0	1 unit per lot	0.216	Residential - Single Family Residence	YES - Current	NO - Privately-Owned	Pending Project	Not Used in Prior Housing Element	0	0	1	1	151-5A217 242	Northeast Los Angeles	Issued Permits	20010-20000-02505
LOS ANGELES	7677 N GLENCREST DR	91504	2403018044		Very Low Residential	R1-1	0	1 unit per lot	0.2233	Residential - Single Family Residence	YES - Current	NO - Privately-Owned	Pending Project	Not Used in Prior Housing Element	0	0	1	1	189B181 673	Sun Valley - La Tuna Canyon	Issued Permits	20010-20000-02996
LOS ANGELES	8058-8060 N ALLOTT AVE	91402	2301008008		Very Low Residential	R1-1	0	1 unit per lot	0.1487	Residential - Single Family Residence - Pool	YES - Current	NO - Privately-Owned	Pending Project	Not Used in Prior Housing Element	0	0	1	1	189B157 166	Mission Hills - Panorama City - North Hills	Issued Permits	20014-20000-02587
LOS ANGELES	17434 W HESBY ST	91436	2261002003		Very Low Residential	R1-1	0	1 unit per lot	0.2901	Residential - Single Family Residence - Pool	YES - Current	NO - Privately-Owned	Pending Project	Not Used in Prior Housing Element	0	0	1	1	171B141 268	Encino - Tarzana	Issued Permits	20010-20000-00934
LOS ANGELES	12766 W COHASSET ST	91605	2305026009		Very Low Residential	R1-1	0	1 unit per lot	0.1542	Residential - Single Family Residence	YES - Current	NO - Privately-Owned	Pending Project	Not Used in Prior Housing Element	0	0	1	1	186B161 444	Sun Valley - La Tuna Canyon	Issued Permits	20014-20000-04716
LOS ANGELES	7443 N HESPERIA AVE	91335	2120020016		Very Low Residential	R1-1	0	1 unit per lot	0.1492	Residential - Single Family Residence	YES - Current	NO - Privately-Owned	Pending Project	Not Used in Prior Housing Element	0	0	1	1	186B125 529	Reseda - West Van Nuys	Issued Permits	20010-20000-02445
LOS ANGELES	7722 N WHITSETT AVE	91605	2307003025		Very Low Residential	R1-1	0	1 unit per lot	0.168	Residential - Single Family Residence	YES - Current	NO - Privately-Owned	Pending Project	Not Used in Prior Housing Element	0	0	1	1	189B165 1017	Sun Valley - La Tuna Canyon	Issued Permits	20010-20000-02548
LOS ANGELES	13614 W LEMAY ST	91401	2329001041		Very Low Residential	R1-1	0	1 unit per lot	0.1322	Residential - Single Family Residence - Pool	YES - Current	NO - Privately-Owned	Pending Project	Not Used in Prior Housing Element	0	0	1	1	180B157 212	Van Nuys - North Sherman Oaks	Issued Permits	20016-20000-29626
LOS ANGELES	8457 S TRUXTON AVE	90045	4107031013		Very Low Residential	R1-1	0	1 unit per lot	0.1377	Residential - Single Family Residence	YES - Current	NO - Privately-Owned	Pending Project	Not Used in Prior Housing Element	0	0	1	1	096B165 361	Westchester - Playa del Rey	Issued Permits	20016-20000-21403
LOS ANGELES	12718 W ARCHWOOD ST	91606	2325009008		Very Low Residential	R1-1	0	1 unit per lot	0.1409	Residential - Single Family Residence - Pool	YES - Current	NO - Privately-Owned	Pending Project	Not Used in Prior Housing Element	0	0	1	1	180B161 288	North Hollywood - Valley Village	Issued Permits	20014-20000-02358
LOS ANGELES	8350 N SYLMAR AVE	91402	2638029017		Very Low Residential	R1-1	0	1 unit per lot	0.1331	Residential - Single Family Residence	YES - Current	NO - Privately-Owned	Pending Project	Not Used in Prior Housing Element	0	0	1	1	192B153 609	Mission Hills - Panorama City - North Hills	Issued Permits	19010-20000-05071
LOS ANGELES	10645 W OTSEGO ST	91601	2419013016		Very Low Residential	R1-1	0	1 unit per lot	0.1487	Residential - Single Family Residence	YES - Current	NO - Privately-Owned	Pending Project	Not Used in Prior Housing Element	0	0	1	1	171B177 921	North Hollywood - Valley Village	Issued Permits	20014-10000-05767
LOS ANGELES	10645 W OTSEGO ST	91601	2419013016		Very Low Residential	R1-1	0	1 unit per lot	0.1487	Residential - Single Family Residence	YES - Current	NO - Privately-Owned	Pending Project	Not Used in Prior Housing Element	0	0	1	1	171B177 921	North Hollywood - Valley Village	Issued Permits	20014-10001-05767
LOS ANGELES	11272 N VENA AVE	91345	2664002027		Very Low Residential	R1-1	0	1 unit per lot	0.1763	Residential - Single Family Residence	YES - Current	NO - Privately-Owned	Pending Project	Not Used in Prior Housing Element	0	0	1	1	210B149 127	Mission Hills - Panorama City - North Hills	Issued Permits	20014-20000-03073
LOS ANGELES	5906 N WILKINSON AVE	91607	2340002027		Very Low Residential	R1-1	0	1 unit per lot	0.1703	Residential - Single Family Residence	YES - Current	NO - Privately-Owned	Pending Project	Not Used in Prior Housing Element	0	0	1	1	177B165 1013	North Hollywood - Valley Village	Issued Permits	21010-10000-00557
LOS ANGELES	5931 W 86TH PL	90045	4123016015		Very Low Residential	R1-1	0	1 unit per lot	0.1935	Residential - Single Family Residence	YES - Current	NO - Privately-Owned	Pending Project	Not Used in Prior Housing Element	0	0	1	1	096B169 633	Westchester - Playa del Rey	Issued Permits	19010-20000-04895
LOS ANGELES	12829 N HERRICK AVE	91342	2506028010		Very Low Residential	R1-1	0	1 unit per lot	0.1239	Residential - Single Family Residence	YES - Current	NO - Privately-Owned	Pending Project	Not Used in Prior Housing Element	0	0	1	1	222B149 873	Sylmar	Issued Permits	20014-20000-01966
LOS ANGELES	11319 W YOUNGWORTH ST	90230	4215024023		Very Low Residential	R1-1	0	1 unit per lot	0.1584	Residential - Single Family Residence - Pool	YES - Current	NO - Privately-Owned	Pending Project	Not Used in Prior Housing Element	0	0	1	1	111B161 821	Palms - Mar Vista - Del Rey	Issued Permits	20014-20000-05133
LOS ANGELES	8122 N PASO ROBLES AVE	91406	2204031015		Very Low Residential	R1-1	0	1 unit per lot	0.1602	Residential - Single Family Residence - Therapy Pool (Spa)	YES - Current	NO - Privately-Owned	Pending Project	Not Used in Prior Housing Element	0	0	1	1	189B133 85	Reseda - West Van Nuys	Issued Permits	20016-10000-19148
LOS ANGELES	10038 W BASSETT ST	91405	2220016016		Very Low Residential	R1-1	0	1 unit per lot	0.1343	Residential - Single Family Residence	YES - Current	NO - Privately-Owned	Pending Project	Not Used in Prior Housing Element	0	0	1	1	183B145 562	Van Nuys - North Sherman Oaks	Issued Permits	20014-20000-01047
LOS ANGELES	8871-8875 S EARHART AVE	90045	4123007008		Very Low Residential	R1-1	0	1 unit per lot	0.1354	Residential - Single Family Residence	YES - Current	NO - Privately-Owned	Pending Project	Not Used in Prior Housing Element	0	0	1	1	096B165 995	Westchester - Playa del Rey	Issued Permits	20016-10000-17035
LOS ANGELES	8040 N VANTAGE AVE	91605	2309027011		Very Low Residential	R1-1	0	1 unit per lot	0.1721	Residential - Single Family Residence	YES - Current	NO - Privately-Owned	Pending Project	Not Used in Prior Housing Element	0	0	1	1	189B165 299	Sun Valley - La Tuna Canyon	Issued Permits	19010-20000-04834
LOS ANGELES	4040 W CLAYTON AVE	90027	5430019021		Very Low Residential	R1-1	0	1 unit per lot	0.1515	Residential - Single Family Residence	YES - Current	NO - Privately-Owned	Pending Project	Not Used in Prior Housing Element	0	0	1	1	148-5A203 421	Hollywood	Issued Permits	20016-10000-09443
LOS ANGELES	11721-11723 W HATTERAS ST	91607	2339013033		Very Low Residential	R1-1	0	1 unit per lot	0.1584	Residential - Single Family Residence - Pool	YES - Current	NO - Privately-Owned	Pending Project	Not Used in Prior Housing Element	0	0	1	1	174B169 256	North Hollywood - Valley Village	Issued Permits	19014-20001-06142
LOS ANGELES	14634 W VALERIO ST	91405	2218016012		Very Low Residential	R1-1	0	1 unit per lot	0.155	Residential - Single Family Residence	YES - Current	NO - Privately-Owned	Pending Project	Not Used in Prior Housing Element	0	0	1	1	186B149 564	Van Nuys - North Sherman Oaks	Issued Permits	19014-20000-03454
LOS ANGELES	1613 W 65TH PL	90047	6015006019		Very Low Residential	R1-1	0	1 unit per lot	0.1092	Residential - Single Family Residence	YES - Current	NO - Privately-Owned	Pending Project	Not Used in Prior Housing Element	0	0	1	1	105B193 1509	South Los Angeles	Issued Permits	20014-20000-03037
LOS ANGELES	16650 W MCCORMICK ST	91436	2259024019		Very Low Residential	R1-1	0	1 unit per lot	0.2617	Residential - Single Family Residence	YES - Current	NO - Privately-Owned	Pending Project	Not Used in Prior Housing Element	0	0	1	1	171B137 38	Encino - Tarzana	Issued Permits	20010-20000-04791
LOS ANGELES	2612 S CLYDE AVE	90016	5048029036		Very Low Residential	R1-1	0	1 unit per lot	0.192	Residential - Single Family Residence	YES - Current	NO - Privately-Owned	Pending Project	Not Used in Prior Housing Element	0	0	1	1	123B173 1090	West Adams - Baldwin Hills - Leimert	Issued Permits	19010-10000-06241
LOS ANGELES	7782 N ERWIN AVE	91352	2405004036		Very Low Residential	R1-1	0	1 unit per lot	0.1272	Residential - Single Family Residence	YES - Current	NO - Privately-Owned	Pending Project	Not Used in Prior Housing Element	0	0	1	1	189B177 692	Sun Valley - La Tuna Canyon	Issued Permits	20014-20000-02481
LOS ANGELES	21486 W ARCOS DR	91364	2171010048		Very Low Residential	R1-1	0	1 unit per lot	0.4846	Residential - Single Family Residence	YES - Current	NO - Privately-Owned	Pending Project	Not Used in Prior Housing Element	0	0	1	1	168B105 846	Canoga Park-West Hills-Winnetka-Woodland Hills	Issued Permits	19014-20000-04046
LOS ANGELES	2721 S CLYDE AVE	90016	5048010052		Very Low Residential	R1-1	0	1 unit per lot	0.1147	Residential - Single Family Residence	YES - Current	NO - Privately-Owned	Pending Project	Not Used in Prior Housing Element	0	0	1	1	123B173 1595	West Adams - Baldwin Hills - Leimert	Issued Permits	20014-20000-05411
LOS ANGELES	531 W 119TH ST	90044	6088025020		Very Low Residential	R1-1	0	1 unit per lot	0.2165	Residential - Single Family Residence	YES - Current	NO - Privately-Owned	Pending Project	Not Used in Prior Housing Element	0	0	1	1	084B201 882	South Los Angeles	Issued Permits	21016-10000-12929
LOS ANGELES	11170 N TUJUNGA CANYON BLVD	91042	2552033009		Very Low Residential	R1-1	0	1 unit per lot	0.1241	Residential - Single Family Residence - Vacant Land	YES - Current	NO - Privately-Owned	Pending Project	Not Used in Prior Housing Element	0	0	1	1	210B197 159	Sunland-E LaTuna Cyn-Lakevw Ter-Shadow Hls-Tu	Issued Permits	19010-20000-05197
LOS ANGELES	3546 N COPELAND PL	90032	5219022028		Very Low Residential	R1-1	0	1 unit per lot	0.086	Residential - Single Family Residence	YES - Current	NO - Privately-Owned	Pending Project	Not Used in Prior Housing Element	0	0	1	1	142-5A237 31	Northeast Los Angeles	Issued Permits	20016-10000-11783
LOS ANGELES	5438 N WOODMAN AVE	91401	2344002009		Very Low Residential	R1-1	0	1 unit per lot	0.1263	Residential - Single Family Residence	YES - Current	NO - Privately-Owned	Pending Project	Not Used in Prior Housing Element	0	0	1	1	174B157 995	Van Nuys - North Sherman Oaks	Issued Permits	21014-20000-01872
LOS ANGELES	8009 S NAYLOR AVE	90045	4107001044		Very Low Residential	R1-1	0	1 unit per lot	0.1788	Residential - Single Family Residence	YES - Current	NO - Privately-Owned	Pending Project	Not Used in Prior Housing Element	0	0	1	1	099B165 769	Westchester - Playa del Rey	Issued Permits	19014-40000-06037
LOS ANGELES	503 W 169TH ST	90248	6121003035		Very Low Residential	R1-1	0	1 unit per lot	0.1326	Residential - Single Family Residence	YES - Current	NO - Privately-Owned	Pending Project	Not Used in Prior Housing Element	0	0	1	1	066B201 98	Harbor Gateway	Issued Permits	20014-10000-02889
LOS ANGELES	6922 W SHADYGROVE ST	91042	2564007013		Very Low Residential	R1-1	0	1 unit per lot	0.164	Residential - Single Family Residence	YES - Current	NO - Privately-Owned	Pending Project	Not Used in Prior Housing Element	0	0	1	1	201A201 139	Sunland-E LaTuna Cyn-Lakevw Ter-Shadow Hls-Tu	Issued Permits	21016-20000-00293
LOS ANGELES	14703 W COVELLO ST	91405	2218002011		Very Low Residential	R1-1	0	1 unit per lot	0.1333	Residential - Single Family Residence	YES - Current	NO - Privately-Owned	Pending Project	Not Used in Prior Housing Element	0	0	1	1	186B149 248	Van Nuys - North Sherman Oaks	Issued Permits	19016-20000-36529
LOS ANGELES	6911 N ZELZAH AVE	91335	2122006023		Very Low Residential	R1-1	0	1 unit per lot	0.1504	Residential - Single Family Residence	YES - Current	NO - Privately-Owned	Pending Project	Not Used in Prior Housing Element	0	0	1	1	183B129 781	Reseda - West Van Nuys	Issued Permits	20014-20000-00953
LOS ANGELES	898 E CENTURY BLVD	90002	6050029001		Very Low Residential	R1-1	0	1 unit per lot	0.143	Residential - Single Family Residence	YES - Current	NO - Privately-Owned	Pending Project	Not Used in Prior Housing Element	0	0	1	1	090B209 228	Southeast Los Angeles	Issued Permits	20014-10000-01229
LOS ANGELES	5934 N BEEMAN AVE	91607	2341001003		Very Low Residential	R1-1	0	1 unit per lot	0.2564	Residential - Single Family Residence	YES - Current	NO - Privately-Owned	Pending Project	Not Used in Prior Housing Element	0	0	1	1	177B161 992	North Hollywood - Valley Village	Issued Permits	20010-20000-01317
LOS ANGELES	18702 W COHASSET ST	91335	2118008006		Very Low Residential	R1-1	0	1 unit per lot	0.1549	Residential - Single Family Residence	YES - Current	NO - Privately-Owned	Pending Project	Not Used in Prior Housing Element	0	0	1	1	186B121 444	Reseda - West Van Nuys	Issued Permits	19010-20000-05268
LOS ANGELES	7730 N CHIMINEAS AVE	91335	2120018010		Very Low Residential	R1-1	0	1 unit per lot	0.1216		YES - Current	NO - Privately-Owned	Pending Project	Not Used in Prior Housing Element	0	0	1	1	189B125 843	Reseda - West Van Nuys	Issued Permits	20016-20000-16241
LOS ANGELES	6925 N COLDIGE AVE	90230	4217028023		Very Low Residential	R1-1	0	1 unit per lot	0.1951	Residential - Single Family Residence	YES - Current	NO - Privately-Owned	Pending Project	Not Used in Prior Housing Element	0	0	1	1	108B161 139	Palms - Mar Vista - Del Rey	Issued Permits	20016-20000-31441
LOS ANGELES	7244 N JELLICO AVE	91406	2228002014		Very Low Residential	R1-1	0	1 unit per lot	0.1377	Residential - Single Family Residence	YES - Current	NO - Privately-Owned	Pending Project	Not Used in Prior Housing Element	0	0	1	1

Appendix 4.3. *Pipeline Development Projects, Anticipated Development by Income Level*

Jurisdiction Name	Site Address/Intersection	5 Digit ZIP Code	Assessor Parcel Number	Consolidated Sites	General Plan Designation (Current)	Zoning Designation (Current)	Minimum Density Allowed (units/acre)	Max Density Allowed (units/acre)	Parcel Size (Acres)	Existing Use/Vacancy	Infrastructure	Publicly-Owned	Site Status	Identified in Last/Last Two Planning Cycle(s)	Lower Income Capacity	Moderate Income Capacity	Above Moderate Income Capacity	Total Capacity	PIN	Community Plan Area	Pipeline Stage	Case or Permit Number
LOS ANGELES	6619 N TEESDALE AVE	91606	2325013014		Very Low Residential	R1-1	0	1 unit per lot	0.1483	Residential - Single Family Residence - Pool	YES - Current	NO - Privately-Owned	Pending Project	Not Used in Prior Housing Element	0	0	1	1	1808161 508	North Hollywood - Valley Village	Issued Permits	20016-20000-17470
LOS ANGELES	4640 N COLUMBUS AVE	91403	2264008005		Very Low Residential	R1-1	0	1 unit per lot	0.1939	Residential - Single Family Residence - Pool	YES - Current	NO - Privately-Owned	Pending Project	Not Used in Prior Housing Element	0	0	1	1	1688145 739	Sherman Oaks-Studio City-Toluca Lake-Cahuenga Pass	Issued Permits	20010-20000-01286
LOS ANGELES	6854 N RANCHITO AVE	91405	2216020030		Very Low Residential	R1-1	0	1 unit per lot	0.1779	Residential - Single Family Residence	YES - Current	NO - Privately-Owned	Pending Project	Not Used in Prior Housing Element	0	0	1	1	1838153 936	Van Nuys - North Sherman Oaks	Issued Permits	20010-20000-00400
LOS ANGELES	5444 N MURIETTA AVE	91401	2247010011		Very Low Residential	R1-1	0	1 unit per lot	0.1673	Residential - Single Family Residence - Vacant Land	YES - Current	NO - Privately-Owned	Pending Project	Not Used in Prior Housing Element	0	0	1	1	1748153 1151	Van Nuys - North Sherman Oaks	Issued Permits	20010-20000-03271
LOS ANGELES	5212 N TEESDALE AVE	91607	2346018007		Very Low Residential	R1-1	0	1 unit per lot	0.1607	Residential - Single Family Residence - Pool	YES - Current	NO - Privately-Owned	Pending Project	Not Used in Prior Housing Element	0	0	1	1	1718161 504	North Hollywood - Valley Village	Issued Permits	20016-30000-24043
LOS ANGELES	12245 W HATTERAS ST	91607	2340013024		Very Low Residential	R1-1	0	1 unit per lot	0.1547	Residential - Single Family Residence	YES - Current	NO - Privately-Owned	Pending Project	Not Used in Prior Housing Element	0	0	1	1	1748165 234	North Hollywood - Valley Village	Issued Permits	20014-20000-04884
LOS ANGELES	21940-22042 W AVENUE SAN LUIS	91364	2169015024		Very Low Residential	R1-1	0	1 unit per lot	0.1434	Residential - Single Family Residence	YES - Current	NO - Privately-Owned	Pending Project	Not Used in Prior Housing Element	0	0	1	1	171B101 518	Canoga Park-West Hills-Winnetka-Woodland Hills	Issued Permits	21016-20000-09098
LOS ANGELES	2214 N VISTA DEL MAR AVE	90068	5585022004		Very Low Residential	R1-1	0	1 unit per lot	0.1016	Residential - Single Family Residence	YES - Current	NO - Privately-Owned	Pending Project	Not Used in Prior Housing Element	0	0	1	1	151-5A189 98	Hollywood	Issued Permits	19010-10000-03595
LOS ANGELES	2214 N VISTA DEL MAR AVE	90068	5585022004		Very Low Residential	R1-1	0	1 unit per lot	0.1016	Residential - Single Family Residence	YES - Current	NO - Privately-Owned	Pending Project	Not Used in Prior Housing Element	0	0	1	1	151-5A189 98	Hollywood	Issued Permits	19010-10001-03595
LOS ANGELES	10508 W RAINIER ST	91352	2407011008		Very Low Residential	R1-1	0	1 unit per lot	0.1287	Residential - Single Family Residence	YES - Current	NO - Privately-Owned	Pending Project	Not Used in Prior Housing Element	0	0	1	1	1898177 77	Sun Valley - La Tuna Canyon	Issued Permits	20014-20000-01455
LOS ANGELES	6446 N MATILIJA AVE	91401	2238013017		Very Low Residential	R1-1	0	1 unit per lot	0.1757	Residential - Single Family Residence	YES - Current	NO - Privately-Owned	Pending Project	Not Used in Prior Housing Element	0	0	1	1	1808153 936	Van Nuys - North Sherman Oaks	Issued Permits	20014-20000-01973
LOS ANGELES	2750-7752 W LE BERTHON ST	91042	2552024032		Very Low Residential	R1-1	0	1 unit per lot	0.1505	Residential - Single Family Residence	YES - Current	NO - Privately-Owned	Pending Project	Not Used in Prior Housing Element	0	0	1	1	208-5A195 483	Sunland-E LaTuna Cyn-Lakeww Ter-Shadow Hls-Tujunga	Issued Permits	20014-20000-00875
LOS ANGELES	6314-6316 N CLEON AVE	91606	2414008040		Very Low Residential	R1-1	0	1 unit per lot	0.2458	Residential - Single Family Residence - Pool	YES - Current	NO - Privately-Owned	Pending Project	Not Used in Prior Housing Element	0	0	1	1	1778173 72	North Hollywood - Valley Village	Issued Permits	20014-20000-01011
LOS ANGELES	16043 1/2 W BASSETT ST	91406	2224026024		Very Low Residential	R1-1	0	1 unit per lot	0.1893	Residential - Single Family Residence	YES - Current	NO - Privately-Owned	Pending Project	Not Used in Prior Housing Element	0	0	1	1	1838141 536	Van Nuys - North Sherman Oaks	Issued Permits	20010-20000-03024
LOS ANGELES	14028 W HAMLIN ST	91401	2238022009		Very Low Residential	R1-1	0	1 unit per lot	0.2324	Residential - Single Family Residence	YES - Current	NO - Privately-Owned	Pending Project	Not Used in Prior Housing Element	0	0	1	1	1808153 840	Van Nuys - North Sherman Oaks	Issued Permits	20010-10000-02267
LOS ANGELES	7253-7255 N CLAIRE AVE	91335	2104032025		Very Low Residential	R1-1	0	1 unit per lot	0.1554	Residential - Single Family Residence	YES - Current	NO - Privately-Owned	Pending Project	Not Used in Prior Housing Element	0	0	1	1	1868121 1008	Reseda - West Van Nuys	Issued Permits	21016-20000-02836
LOS ANGELES	6903 N MATILIJA AVE	91405	2216022012		Very Low Residential	R1-1	0	1 unit per lot	0.1549	Residential - Single Family Residence	YES - Current	NO - Privately-Owned	Pending Project	Not Used in Prior Housing Element	0	0	1	1	1838153 875	Van Nuys - North Sherman Oaks	Issued Permits	20014-20000-02344
LOS ANGELES	14260 W HAMLIN ST	91401	2237021001		Very Low Residential	R1-1	0	1 unit per lot	0.1721	Residential - Single Family Residence - Pool	YES - Current	NO - Privately-Owned	Pending Project	Not Used in Prior Housing Element	0	0	1	1	1808153 810	Van Nuys - North Sherman Oaks	Issued Permits	20014-10000-01456
LOS ANGELES	1308 W 76TH ST	90044	6019004011		Very Low Residential	R1-1	0	1 unit per lot	0.1256	Residential - Single Family Residence	YES - Current	NO - Privately-Owned	Pending Project	Not Used in Prior Housing Element	0	0	1	1	0998197 113	South Los Angeles	Issued Permits	18014-20000-07051
LOS ANGELES	8140-8142 N REDBUSH LANE	91402	2213003017		Very Low Residential	R1-1	0	1 unit per lot	0.131	Residential - Single Family Residence	YES - Current	NO - Privately-Owned	Pending Project	Not Used in Prior Housing Element	0	0	1	1	1928153 1054	Mission Hills - Panorama City - North Hills	Issued Permits	21014-10000-00556
LOS ANGELES	5810 N CALHOUN AVE	91401	2245029038		Very Low Residential	R1-1	0	1 unit per lot	0.2158	Residential - Single Family Residence	YES - Current	NO - Privately-Owned	Pending Project	Not Used in Prior Housing Element	0	0	1	1	1748153 249	Van Nuys - North Sherman Oaks	Issued Permits	20014-20000-04471
LOS ANGELES	10617 W OTSEGO ST	91601	2419016027		Very Low Residential	R1-1	0	1 unit per lot	0.1188	Residential - Single Family Residence	YES - Current	NO - Privately-Owned	Pending Project	Not Used in Prior Housing Element	0	0	1	1	1718177 928	North Hollywood - Valley Village	Issued Permits	20014-20000-01479
LOS ANGELES	6605 N CLYBOURN AVE	91606	2414025047		Very Low Residential	R1-1	0	1 unit per lot	0.148	Residential - Single Family Residence	YES - Current	NO - Privately-Owned	Pending Project	Not Used in Prior Housing Element	0	0	1	1	1808177 99	North Hollywood - Valley Village	Issued Permits	19014-20000-07184
LOS ANGELES	17511 W RUNNYMEDE ST	91406	2200019012		Very Low Residential	R1-1	0	1 unit per lot	0.1848	Residential - Single Family Residence	YES - Current	NO - Privately-Owned	Pending Project	Not Used in Prior Housing Element	0	0	1	1	1868129 618	Reseda - West Van Nuys	Issued Permits	20016-20000-23871
LOS ANGELES	11466 W VALERIO ST	91605	2316024013		Very Low Residential	R1-1	0	1 unit per lot	0.1538	Residential - Single Family Residence - Pool	YES - Current	NO - Privately-Owned	Pending Project	Not Used in Prior Housing Element	0	0	1	1	1868169 720	Sun Valley - La Tuna Canyon	Issued Permits	20016-20000-20179
LOS ANGELES	7358 N CALDUS AVE	91406	2228008014		Very Low Residential	R1-1	0	1 unit per lot	0.1395	Residential - Single Family Residence	YES - Current	NO - Privately-Owned	Pending Project	Not Used in Prior Housing Element	0	0	1	1	1868129 928	Reseda - West Van Nuys	Issued Permits	20016-10000-02150
LOS ANGELES	3851 1/2 S HARVARD BLVD	90062	5036010026		Very Low Residential	R1-1	0	1 unit per lot	0.1138	Residential - Single Family Residence	YES - Current	NO - Privately-Owned	Pending Project	Not Used in Prior Housing Element	0	0	1	1	1178193 1154	South Los Angeles	Issued Permits	20010-20000-03733
LOS ANGELES	9068 N VARNA AVE	91331	2640004012		Very Low Residential	R1-1	0	1 unit per lot	0.1338	Residential - Single Family Residence	YES - Current	NO - Privately-Owned	Pending Project	Not Used in Prior Housing Element	0	0	1	1	1958157 42	Arleta - Pacoima	Issued Permits	20016-20000-25590
LOS ANGELES	14737-14739 W LAKESIDE ST	91342	2505007016		Very Low Residential	R1-1	0	1 unit per lot	0.1641	Residential - Single Family Residence	YES - Current	NO - Privately-Owned	Pending Project	Not Used in Prior Housing Element	0	0	1	1	2228149 274	Sylmar	Issued Permits	19014-20000-05619
LOS ANGELES	15217-15219 W BURTON ST	91402	2209002016		Very Low Residential	R1-1	0	1 unit per lot	0.135	Residential - Single Family Residence	YES - Current	NO - Privately-Owned	Pending Project	Not Used in Prior Housing Element	0	0	1	1	1928145 498	Mission Hills - Panorama City - North Hills	Issued Permits	21014-20000-01646
LOS ANGELES	7427-7429 N NESTLE AVE	91335	2119012011		Very Low Residential	R1-1	0	1 unit per lot	0.1549	Residential - Single Family Residence	YES - Current	NO - Privately-Owned	Pending Project	Not Used in Prior Housing Element	0	0	1	1	1868125 580	Reseda - West Van Nuys	Issued Permits	21016-20000-00527
LOS ANGELES	13602 W VALLEY VISTA BLVD	91423	2373015015		Very Low Residential	R1-1	0	1 unit per lot	0.1819	Residential - Single Family Residence	YES - Current	NO - Privately-Owned	Pending Project	Not Used in Prior Housing Element	0	0	1	1	1628157 26	Sherman Oaks-Studio City-Toluca Lake-Cahuenga Pass	Issued Permits	19010-30000-05037
LOS ANGELES	8364 N OUTLAND VIEW DR	91352	2404016011		Very Low Residential	R1-1	0	1 unit per lot	0.1657	Residential - Single Family Residence	YES - Current	NO - Privately-Owned	Pending Project	Not Used in Prior Housing Element	0	0	1	1	1928177 464	Sun Valley - La Tuna Canyon	Issued Permits	20014-20000-02418
LOS ANGELES	7622 N SECURITY AVE	91504	2405020020		Very Low Residential	R1-1	0	1 unit per lot	0.1494	Residential - Single Family Residence	YES - Current	NO - Privately-Owned	Pending Project	Not Used in Prior Housing Element	0	0	1	1	1868181 132	Sun Valley - La Tuna Canyon	Issued Permits	20014-30000-00363
LOS ANGELES	18543 W CHASE ST	91324	2785007008		Very Low Residential	R1-1	0	1 unit per lot	0.1983	Residential - Single Family Residence - Pool	YES - Current	NO - Privately-Owned	Pending Project	Not Used in Prior Housing Element	0	0	1	1	1928125 267	Northridge	Issued Permits	20016-20000-30789
LOS ANGELES	1348 W 69TH ST	90044	6014025004		Very Low Residential	R1-1	0	1 unit per lot	0.1074	Residential - Single Family Residence	YES - Current	NO - Privately-Owned	Pending Project	Not Used in Prior Housing Element	0	0	1	1	1028197 725	South Los Angeles	Issued Permits	20014-10000-04625
LOS ANGELES	8100-8102 N ALCOVE AVE	91605	2305007029		Very Low Residential	R1-1	0	1 unit per lot	0.1406	Residential - Single Family Residence	YES - Current	NO - Privately-Owned	Pending Project	Not Used in Prior Housing Element	0	0	1	1	1898161 155	Sun Valley - La Tuna Canyon	Issued Permits	20014-20000-03842
LOS ANGELES	7520-7522 N BLOOMINGTON AVE	91504	2405021016		Very Low Residential	R1-1	0	1 unit per lot	0.1625	Residential - Single Family Residence	YES - Current	NO - Privately-Owned	Pending Project	Not Used in Prior Housing Element	0	0	1	1	1868181 322	Sun Valley - La Tuna Canyon	Issued Permits	20014-20000-04816
LOS ANGELES	7857 N MAMMOTH AVE	91402	2214012010		Very Low Residential	R1-1	0	1 unit per lot	0.1959	Residential - Single Family Residence - Pool	YES - Current	NO - Privately-Owned	Pending Project	Not Used in Prior Housing Element	0	0	1	1	1898157 582	Mission Hills - Panorama City - North Hills	Issued Permits	19010-20000-03668
LOS ANGELES	6028 S 7TH AVE	90043	4007007008		Very Low Residential	R1-1	0	1 unit per lot	0.1101	Residential - Single Family Residence	YES - Current	NO - Privately-Owned	Pending Project	Not Used in Prior Housing Element	0	0	1	1	1058189 716	West Adams - Baldwin Hills - Leimert	Issued Permits	20016-10000-17869
LOS ANGELES	11825 W KLING ST	91607	2355019028		Very Low Residential	R1-1	0	1 unit per lot	0.4993	Residential - Single Family Residence - Guesthouse	YES - Current	NO - Privately-Owned	Pending Project	Not Used in Prior Housing Element	0	0	1	1	1688169 590	North Hollywood - Valley Village	Issued Permits	17010-20000-01899
LOS ANGELES	6346 N MARY ELLEN AVE	91401	2331008010		Very Low Residential	R1-1	0	1 unit per lot	0.1549	Residential - Single Family Residence	YES - Current	NO - Privately-Owned	Pending Project	Not Used in Prior Housing Element	0	0	1	1	1808161 1165	Van Nuys - North Sherman Oaks	Issued Permits	20010-20000-00815
LOS ANGELES	2426 S HALM AVE	90034	4301021033		Very Low Residential	R1-1	0	1 unit per lot	0.1291	Residential - Single Family Residence	YES - Current	NO - Privately-Owned	Pending Project	Not Used in Prior Housing Element	0	0	1	1	1238169 14	West Adams - Baldwin Hills - Leimert	Issued Permits	20016-10000-23491
LOS ANGELES	18916 W OXNARD ST	91356	2156018039		Very Low Residential	R1-1	0	1 unit per lot	0.1555	Residential - Single Family Residence	YES - Current	NO - Privately-Owned	Pending Project	Not Used in Prior Housing Element	0	0	2	2	1778121 589	Encino - Tarzana	Issued Permits	20016-20000-09892
LOS ANGELES	8223 N LOUISE AVE	91325	2201011013		Very Low Residential	R1-1	0	1 unit per lot	0.1377	Residential - Single Family Residence	YES - Current	NO - Privately-Owned	Pending Project	Not Used in Prior Housing Element	0	0	1	1	1928133 380	Reseda - West Van Nuys	Issued Permits	20014-10000-02807
LOS ANGELES	15754-15756 W HART ST	91406	2224029018		Very Low Residential	R1-1	0	1 unit per lot	0.2047	Residential - Single Family Residence	YES - Current	NO - Privately-Owned	Pending Project	Not Used in Prior Housing Element	0	0	1	1	1838141 466	Van Nuys - North Sherman Oaks	Issued Permits	21016-10000-06488
LOS ANGELES	1603 W HILL DR	90041	5669010035		Very Low Residential	R1-1	0	1 unit per lot	0.19	Residential - Single Family Residence	YES - Current	NO - Privately-Owned	Pending Project	Not Used in Prior Housing Element	0	0	1	1	165A227 168	Northeast Los Angeles	Issued Permits	20014-20000-00269
LOS ANGELES	5963 N WILBUR AVE	91356	2156018011		Very Low Residential	R1-1	0	1 unit per lot	0.1974	Residential - Single Family Residence - Pool	YES - Current	NO - Privately-Owned	Pending Project	Not Used in Prior Housing Element	0	0	1	1	1778121 669	Encino - Tarzana	Issued Permits	19014-20000-06616
LOS ANGELES	5841 N IRVINE AVE	91601	2338018009		Very Low Residential	R1-1	0	1 unit per lot	0.152	Residential - Single Family Residence	YES - Current	NO - Privately-Owned	Pending Project	Not Used in Prior Housing Element	0	0	1	1	1748169 105	North Hollywood - Valley Village	Issued Permits	20010-20000-00334
LOS ANGELES	5670 S MARGARET AVE	90230	4220003034		Very Low Residential	R1-1	0	1 unit per lot	0.132	Residential - Single Family Residence	YES - Current	NO - Privately-Owned	Pending Project	Not Used in Prior Housing Element	0	0	1	1	1058165 276	Palms - Mar Vista - Del Rey	Issued Permits	20016-10000-13727
LOS ANGELES	7872-7874 N VANSCOY AVE	91605	2308012016		Very Low Residential	R1-1	0	1 unit per lot	0.1377	Residential - Single Family Residence	YES - Current	NO - Privately-Owned	Pending Project	Not Used in Prior Housing Element	0	0	1	1	1898161 655	Sun Valley - La Tuna Canyon	Issued Permits	21014-30000-00171
LOS ANGELES	10121 N OWENSMOUTH AVE	91311	2747015060		Very Low Residential	R1-1	0	1 unit per lot	0.2047	Residential - Single Family Residence	YES - Current	NO - Privately-Owned	Pending Project	Not Used in Prior Housing Element	0	0	1	1	2048105 528	Chatsworth - Porter Ranch	Issued Permits	19016-20000-37742
LOS ANGELES	14947 W MARLIN PL	91405	2220013004		Very Low Residential	R1-1	0	1 unit per lot	0.1612	Residential - Single Family Residence	YES - Current	NO - Privately-Owned	Pending Project	Not Used in Prior Housing Element	0	0	1	1	1838145 378	Van Nuys - North Sherman Oaks	Issued Permits	19010-20000-04304
LOS ANGELES	7310-7310 1/2 N WISH AVE	91406	2227012001		Very Low Residential	R1-1	0	1 unit per lot	0.1377	Residential - Single Family Residence	YES - Current	NO - Privately-Owned	Pending Project	Not Used in Prior Housing Element	0	0	1	1	1868133 995	Reseda - West Van Nuys	Issued Permits	20014-20000-04458
LOS ANGELES	5223-5225 N ETIWANDA AVE	91356	2181012019		Very Low Residential	R1-1	0	1 unit per lot	0.1262	Residential - Single Family Residence	YES - Current	NO - Privately-Owned	Pending Project	Not Used in Prior Housing Element	0	0	1	1	1718125 308	Encino - Tarzana	Issued Permits	21016-10000-06888
LOS ANGELES	2736 S GLENDON AVE	90064	4255016024		Very Low Residential	R1-1	0	1 unit per lot	0.1452	Residential - Single Family Residence	YES - Current	NO - Privately-Owned	Pending Project	Not Used in Prior Housing Element	0	0	1	1	1238157 407	West Los Angeles	Issued Permits	20010-10000-03150
LOS ANGELES	2613 S BENTLEY AVE	90064	4256015017		Very Low Residential	R1-1	0	1 unit per lot	0.1177	Residential - Single Family Residence	YES - Current	NO - Privately-Owned	Pending Project	Not Used in Prior Housing Element	0	0	1	1	1238157 719	West Los Angeles	Issued Permits	20010-10000-03594
LOS ANGELES	2730 S GLENDON AVE	90064	4255016023		Very Low Residential	R1-1	0	1 unit per lot	0.1452	Residential - Single Family Residence	YES - Current	NO - Privately-Owned	Pending Project	Not Used in Prior Housing Element	0	0	1	1	1238157 386	West Los Angeles	Issued Permits	20010-10000-03153
LOS ANGELES	10007-10009 N SHARP AVE	91331	2645006048		Very Low Residential	R1-1	0	1 unit per lot	0.3443	Residential - Single Family Residence	YES - Current	NO - Privately-Owned	Pending Project	Not Used in Prior Housing Element	0	0	1	1	2048157 1188	Arleta - Pacoima	Issued Permits	20016-20000-28598
LOS ANGELES	1234 W 65TH ST	90044	6014007007		Very Low Residential	R1-1	0	1 unit per lot	0.1074	Residential - Single Family Residence	YES - Current	NO - Privately-Owned	Pending Project	Not Used in Prior Housing Element	0	0	1	1	1058197 1489	South Los Angeles	Issued Permits	19014-20000-07020
LOS ANGELES	6528 S 3RD AVE	90043	4007026016		Very Low Residential	R1-1	0	1 unit per lot	0.1101	Residential - Single Family Residence	YES - Current	NO - Privately-Owned	Pending Project	Not Used in Prior Housing Element	0	0	1	1	1058189 1772	West Adams - Baldwin Hills - Leimert	Issued Permits	19014-10000-06551
LOS ANGELES	5230 N HIGHLAND VIEW AVE	90041	5669026021		Very Low Residential	R1-1	0	1 unit per lot	0.1893	Residential - Single Family Residence	YES - Current	NO - Privately-Owned	Pending Project	Not Used in Prior Housing Element	0	0	1	1	163-5A223 137	Northeast Los Angeles	Issued Permits	20016-10000-10680
LOS ANGELES	2422 N CHEREMOYA AVE	90068	5580008012		Very Low Residential	R1-1	0	1 unit per lot	0.1799	Residential - Double, Duplex, or Two Units - 4 Stories or Less	YES - Current	NO - Privately-Owned	Pending Project	Not Used in Prior Housing Element	0	0	1	1	153A189 290	Hollywood	Issued Permits	21016-10000-04409
LOS ANGELES	12642 W ALBERS ST	91607	2346009007		Very Low Residential	R1-1	0	1 unit per lot	0.1606	Residential - Single Family Residence - Pool	YES - Current	NO - Privately-Owned	Pending Project	Not Used in Prior Housing Element	0	0	1	1	1748161 647	North Hollywood - Valley Village	Issued Permits	20016-10000-30329
LOS ANGELES	3074 N ST GEORGE ST	90027	5434020005		Very Low Residential	R1-1	0	1 unit per lot	0.1694	Residential - Single Family Residence	YES - Current	NO - Privately-Owned	Pending Project	Not Used in Prior Housing Element	0	0	1	1	153A205 135	Hollywood	Issued Permits	20014-10000-01464
LOS ANGELES	7728 N AMESTOY AVE	91406	2203007016		Very Low Residential	R1-1	0	1 unit per lot	0.1845	Residential - Single Family Residence	YES - Current	NO - Privately-Owned	Pending Project	Not Used in Prior Housing Element	0	0	1	1	1898133 859	Reseda - West Van Nuys	Issued Permits	21014-20000-00503
LOS ANGELES	6024 N VENTURA CANYON AVE	91401	2330026005		Very Low Residential	R1-1	0	1 unit per lot	0.1698	Residential - Single Family Residence - Pool	YES - Current	NO - Privately-Owned	Pending Project	Not Used in Prior Housing Element	0	0	1	1	1778157 754	Van Nuys - North Sherman Oaks	Issued Permits	21016-20000-04378
LOS ANGELES	9628 S LA SALLE AVE	90047	6055018035		Very Low Residential	R1-1	0	1 unit per lot	0.171	Residential - Single Family Residence	YES - Current	NO - Privately-Owned	Pending Project	Not Used in Prior Housing Element	0	0	1	1	0934195 255	South Los Angeles	Issued Permits	20010-10000-03147
LOS ANGELES	3913 S CHERRYWOOD AVE	90008	5033015051		Very Low Residential	R1-1	0	1 unit per lot	0.1299	Residential - Single Family Residence	YES - Current	NO - Privately-Owned	Pending Project	Not Used in Prior Housing Element	0	0	1	1	1178185 1062	West Adams - Baldwin Hills - Leimert	Issued Permits	20016-10000-15768
LOS ANGELES	995 N AVENUE 67	90042	5716023028		Very Low Residential	R1-1	0	1 unit per lot	0.628	Residential - Single Family Residence	YES - Current	NO - Privately-Owned	Pending Project	Not Used in Prior Housing Element	0	0	1	1	156A235 217	Northeast Los Angeles	Issued Permits	20016-10000-18195
LOS ANGELES	6941 N ETHEL AVE	91605	2327010038		Very Low Residential	R1-1	0	1 unit per lot	0.3423	Residential - Single Family Residence	YES - Current	NO - Privately-Owned	Pending Project	Not Used in Prior Housing Element	0	0	1	1	1838161 588	North Hollywood - Valley Village	Issued Permits	20010-20000-04630
LOS ANGELES	4425 1/2 E MONT EAGLE PL	90041	5474038006		Very Low Residential	R1-1	0	1 unit per lot	0.1779	Residential - Single Family Residence	YES - Current	NO - Privately-Owned	Pending Project	Not Used in Prior Housing Element	0	0	1	1	156A221 299	Northeast Los Angeles	Issued Permits	19010-10001-01756
LOS ANGELES	452 N RUSTIC DR	90065	5466014037		Very Low Residential	R1-1	0	1 unit per lot	0.1152	Residential - Single Family Residence - Vacant Land	YES - Current	NO - Privately-Owned	Pending Project	Not Used in Prior Housing Element	0	0	1	1	150A223 447	Northeast Los Angeles	Issued Permits	20016-20000-10475
LOS ANGELES	526 N BIENVENEDA AVE	90272	4414016007		Very Low Residential	R1-1	0	1 unit per lot	0.144	Residential - Single Family Residence	YES - Current	NO - Privately-Owned	Pending Project	Not Used in Prior Housing Element	0	0	1	1	126B121 80	Brentwood - Pacific Palisades	Issued Permits	18010-30000-03903
LOS ANGELES	15931 W ASILOMAR BLVD	90272	4413008003		Very Low Residential	R1-1	0	1 unit per lot	0.2066	Residential - Single Family Residence - Pool	YES - Current	NO - Privately-Owned	Pending Project	Not Used in Prior Housing Element	0	0	1	1	126B125 648	Brentwood - Pacific Palisades	Issued Permits	18016-30000-36166
LOS ANGELES	6435-6437 N MURIETTA AVE	91402	2638032011		Very Low Residential	R1-1	0	1 unit per lot	0.1393	Residential - Single Family Residence - Pool	YES - Current	NO - Privately-Owned	Pending Project	Not Used in Prior Housing Element	0	0	1	1	1928153 352	Mission Hills - Panorama City - North Hills	Issued Permits	21016-20000-08400
LOS ANGELES	5937 S ARLINGTON AVE	90043	4005024024		Very Low Residential	R1-1	0	1 unit per lot	0.1101	Residential - Single Family Residence	YES - Current	NO - Privately-Owned	Pending Project	Not Used in Prior Housing Element	0	0	1	1	1058189 358	West Adams - Baldwin Hills - Leimert	Issued Permits	20014-10000-00437
LOS ANGELES	13907 W CHANDLER BLVD	91401	2247012030		Very Low Residential	R1-1	0	1 unit per lot	0.3245	Residential - Single Family Residence	YES - Current	NO - Privately-Owned	Pending Project	Not Used in Prior Housing Element	0	0	1	1	171B153 912	Van Nuys - North Sherman Oaks	Issued Permits	20010-20000-03021
LOS ANGELES	14247 W COHASSET ST	91405	2215027003		Very Low Residential	R1-1	0	1 unit per lot	0.1815	Residential - Single Family Residence	YES - Current	NO - Privately-Owned	Pending Project	Not Used in Prior Housing Element	0	0	1	1	1868153 79	Van Nuys - North Sherman Oaks	Issued Permits	20014-20000-02656
LOS ANGELES	8736 S MCCONNELL AVE	90045	4122020001		Very Low Residential	R1-1	0	1 unit per lot	0.143	Residential - Single Family Residence	YES - Current	NO - Privately-Owned	Pending Project	Not Used in Prior Housing Element	0	0	1	1	096B161 793	Westchester - Playa del Rey	Issued Permits	20014-20000-04490
LOS ANGELES	8229-8229 1/2 S SUNNYSEA DR	90293	4115022016		Very Low Residential	R1-1	0	1 unit per lot	0.1262	Residential - Single Family Residence	YES - Current	NO - Privately-Owned	Pending Project	Not Used in Prior Housing Element	0	0	1	1	096B153 401	Westchester - Playa del Rey	Issued Permits	20014-10000-03455
LOS ANGELES	6625 W 87TH ST	90045	4122017017		Very Low Residential	R1-1	0	1 unit per lot	0.1538	Residential - Single Family Residence	YES - Current	NO - Privately-Owned	Pending Project	Not Used in Prior Housing Element	0	0	1	1	096B165 805	Westchester - Playa del Rey	Issued Permits	20016-20000-27519
LOS ANGELES	2015 W ADDISON WAY	90041	5685007009		Very Low Residential	R1-1	0	1 unit per lot	0.1462	Residential - Single Family Residence	YES - Current	NO - Privately-Owned	Pending Project	Not Used in Prior Housing Element	0	0	1	1	160-5A223 246	Northeast Los Angeles	Issued Permits	19014-20000-05871
LOS ANGELES	456-458 N MUSEUM DR	90065	5466016025		Very Low Residential	R1-1	0	1 unit per lot	0.0654	Residential - Single Family Residence - Vacant Land	YES - Current	NO - Privately-Owned	Pending Project	Not Used in Prior Housing Element	0	0	2	2	150A223 452	Northeast Los Angeles	Issued Permits	19010-10000-05080
LOS ANGELES	5402 N DIVISION ST	90065	5475003022		Very Low Residential	R1-1	0	1 unit per lot	0.157	Residential - Single Family Residence	YES - Current	NO - Privately-Owned	Pending Project	Not Used in Prior Housing Element	0	0	1	1	153A219 38	Northeast Los Angeles	Issued Permits	19016-10000-38977
LOS ANGELES	3933 N GLENALBYN DR	90065	5451020009		Very Low Residential	R1-1	0	1 unit per lot	0.1239	Residential - Single Family Residence - Vacant Land	YES - Current	NO - Privately-Owned	Pending Project	Not Used in Prior Housing Element	0	0	1	1	162B157 404	Northeast Los Angeles;Sherman Oaks-Studio City-Toluca Lake-Cahuenga Pass	Issued Permits	19010-20000-00888
LOS ANGELES	443 W AVENUE 37	90065	5451012007		Very Low Residential	R1-1	0	1 unit per lot	0.1131	Residential - Single Family Residence	YES - Current	NO -

Appendix 4.3. *Pipeline Development Projects, Anticipated Development by Income Level*

Jurisdiction Name	Site Address/Intersection	5 Digit ZIP Code	Assessor Parcel Number	Consolidated Sites	General Plan Designation (Current)	Zoning Designation (Current)	Minimum Density Allowed (units/acre)	Max Density Allowed (units/acre)	Parcel Size (Acres)	Existing Use/Vacancy	Infrastructure	Publicly-Owned	Site Status	Identified in Last/Last Two Planning Cycle(s)	Lower Income Capacity	Moderate Income Capacity	Above Moderate Income Capacity	Total Capacity	PIN	Community Plan Area	Pipeline Stage	Case or Permit Number
LOS ANGELES	16024 W WYANDOTTE ST	91303	2206034022		Very Low Residential	R1-1	0	1 unit per lot	0.1385	Residential - Single Family Residence	YES - Current	NO - Privately-Owned	Pending Project	Not Used in Prior Housing Element	0	0	1	1	1868141 780	Van Nuys - North Sherman Oaks	Issued Permits	20016-10000-27722
LOS ANGELES	8919-8921 N GREENBUSH AVE	91331	2640025020		Very Low Residential	R1-1	0	1 unit per lot	0.1404	Residential - Single Family Residence	YES - Current	NO - Privately-Owned	Pending Project	Not Used in Prior Housing Element	0	0	1	1	1958157 471	Arleta - Pacoima	Issued Permits	20016-20000-32400
LOS ANGELES	18535 W MALDEN ST	91324	2785006019		Very Low Residential	R1-1	0	1 unit per lot	0.1301	Residential - Single Family Residence	YES - Current	NO - Privately-Owned	Pending Project	Not Used in Prior Housing Element	0	0	1	1	1928125 155	Northridge	Issued Permits	20016-20000-21947
LOS ANGELES	15226 W CHATSWORTH ST	91345	2649010015		Very Low Residential	R1-1	0	1 unit per lot	0.2747	Residential - Single Family Residence	YES - Current	NO - Privately-Owned	Pending Project	Not Used in Prior Housing Element	0	0	1	1	2078145 336	Mission Hills - Panorama City - North Hills	Issued Permits	19010-10000-03476
LOS ANGELES	15226 W CHATSWORTH ST	91345	2649010015		Very Low Residential	R1-1	0	1 unit per lot	0.2747	Residential - Single Family Residence	YES - Current	NO - Privately-Owned	Pending Project	Not Used in Prior Housing Element	0	0	1	1	2078145 336	Mission Hills - Panorama City - North Hills	Issued Permits	19010-10001-03476
LOS ANGELES	6711 N FAIR AVE	91606	2319012011		Very Low Residential	R1-1	0	1 unit per lot	0.1229	Residential - Single Family Residence	YES - Current	NO - Privately-Owned	Pending Project	Not Used in Prior Housing Element	0	0	1	1	1808173 209	North Hollywood - Valley Village	Issued Permits	20016-20000-26183
LOS ANGELES	18720 W COHASSET ST	91335	2118008003		Very Low Residential	R1-1	0	1 unit per lot	0.1549	Residential - Single Family Residence	YES - Current	NO - Privately-Owned	Pending Project	Not Used in Prior Housing Element	0	0	1	1	1868121 441	Reseda - West Van Nuys	Issued Permits	20016-20000-28434
LOS ANGELES	2790-2790 1/2 W DELOR ROAD	90065	5684016019		Very Low Residential	R1-1	0	1 unit per lot	0.1287	Residential - Single Family Residence	YES - Current	NO - Privately-Owned	Pending Project	Not Used in Prior Housing Element	0	0	1	1	159A217 187	Northeast Los Angeles	Issued Permits	20016-10000-28652
LOS ANGELES	11952 1/2 W MIRANDA ST	91607	2340031016		Very Low Residential	R1-1	0	1 unit per lot	0.1308	Residential - Single Family Residence - Guesthouse	YES - Current	NO - Privately-Owned	Pending Project	Not Used in Prior Housing Element	0	0	1	1	1748165 418	North Hollywood - Valley Village	Issued Permits	21010-20000-00680
LOS ANGELES	5352-5354 N NATICK AVE	91411	2249017003		Very Low Residential	R1-1	0	1 unit per lot	0.1262	Residential - Single Family Residence	YES - Current	NO - Privately-Owned	Pending Project	Not Used in Prior Housing Element	0	0	1	1	172-5A149 72	Van Nuys - North Sherman Oaks	Issued Permits	20016-10000-22487
LOS ANGELES	7648 N AMESTOY AVE	91406	2203008012		Very Low Residential	R1-1	0	1 unit per lot	0.1815	Residential - Single Family Residence	YES - Current	NO - Privately-Owned	Pending Project	Not Used in Prior Housing Element	0	0	1	1	1868133 69	Reseda - West Van Nuys	Issued Permits	21016-20000-11920
LOS ANGELES	5524 N AUCKLAND AVE	91601	2417008028		Very Low Residential	R1-1	0	1 unit per lot	0.1549	Residential - Single Family Residence	YES - Current	NO - Privately-Owned	Pending Project	Not Used in Prior Housing Element	0	0	1	1	1748177 807	North Hollywood - Valley Village	Issued Permits	20016-20000-30124
LOS ANGELES	138 N HOBART BLVD	90004	5517016022		Very Low Residential	R1-1	0	1 unit per lot	0.172	Residential - Double, Duplex, or Two Units - 4 Stories or Less	YES - Current	NO - Privately-Owned	Pending Project	Not Used in Prior Housing Element	0	0	1	1	1388193 751	Wilshire	Issued Permits	20014-10000-05621
LOS ANGELES	8906-8908 S DE HAVILAND AVE	90045	4123009028		Very Low Residential	R1-1	0	1 unit per lot	0.1413	Residential - Single Family Residence	YES - Current	NO - Privately-Owned	Pending Project	Not Used in Prior Housing Element	0	0	1	1	0968169 993	Westchester - Playa del Rey	Issued Permits	21016-10000-13157
LOS ANGELES	11536-11538 W BRADDOCK DR	90230	4217025004		Very Low Residential	R1-1	0	1 unit per lot	0.1129	Residential - Single Family Residence	YES - Current	NO - Privately-Owned	Pending Project	Not Used in Prior Housing Element	0	0	1	1	1118161 879	Palms - Mar Vista - Del Rey	Issued Permits	19016-30000-29857
LOS ANGELES	9472 S LA SALLE AVE	90047	6055003015		Very Low Residential	R1-1	0	1 unit per lot	0.1698	Residential - Single Family Residence	YES - Current	NO - Privately-Owned	Pending Project	Not Used in Prior Housing Element	0	0	1	1	093A195 183	South Los Angeles	Issued Permits	20010-10000-02975
LOS ANGELES	1233 W OAK GROVE DR	90041	5480024027		Very Low Residential	R1-1	0	1 unit per lot	0.148	Residential - Single Family Residence	YES - Current	NO - Privately-Owned	Pending Project	Not Used in Prior Housing Element	0	0	1	1	159A229 71	Northeast Los Angeles	Issued Permits	21016-10000-06293
LOS ANGELES	4727 E NORELLE ST	90032	5214021032		Very Low Residential	R1-1	0	1 unit per lot	0.203	Residential - Single Family Residence	YES - Current	NO - Privately-Owned	Pending Project	Not Used in Prior Housing Element	0	0	1	1	138A231 77	Northeast Los Angeles	Issued Permits	21016-10000-03260
LOS ANGELES	9462-9464 N ROSLYNDALE AVE	91331	2642013008		Very Low Residential	R1-1	0	1 unit per lot	0.1377	Residential - Single Family Residence	YES - Current	NO - Privately-Owned	Pending Project	Not Used in Prior Housing Element	0	0	1	1	1988153 225	Arleta - Pacoima	Issued Permits	20016-10000-16834
LOS ANGELES	10556 W ROSCOE BLVD	91352	2407002003		Very Low Residential	R1-1	0	1 unit per lot	0.1976	Residential - Single Family Residence	YES - Current	NO - Privately-Owned	Pending Project	Not Used in Prior Housing Element	0	0	1	1	1928177 669	Sun Valley - La Tuna Canyon	Issued Permits	20014-20000-03070
LOS ANGELES	6955 N BALBOA BLVD	91406	2230005016		Very Low Residential	R1-1	0	1 unit per lot	0.1413		YES - Current	NO - Privately-Owned	Pending Project	Not Used in Prior Housing Element	0	0	1	1	1838133 577	Reseda - West Van Nuys	Issued Permits	20016-20000-00573
LOS ANGELES	951 E 103RD ST	90002	6050029042		Very Low Residential	R1-1	0	1 unit per lot	0.118		YES - Current	NO - Privately-Owned	Pending Project	Not Used in Prior Housing Element	0	0	1	1	0908209 515	Southeast Los Angeles	Issued Permits	18014-70000-04097
LOS ANGELES	8111 N TILDEN AVE	91402	2212003008		Very Low Residential	R1-1	0	1 unit per lot	0.1377	Residential - Single Family Residence	YES - Current	NO - Privately-Owned	Pending Project	Not Used in Prior Housing Element	0	0	1	1	1898149 47	Mission Hills - Panorama City - North Hills	Issued Permits	20016-10000-17617
LOS ANGELES	4633 W WILLOW CREST AVE	91602	2421033003		Very Low Residential	R1-1	0	1 unit per lot	0.1983		YES - Current	NO - Privately-Owned	Pending Project	Not Used in Prior Housing Element	0	0	1	1	1688177 868	North Hollywood - Valley Village	Issued Permits	18016-20000-20897
LOS ANGELES	1914 W 93RD ST	90047	6057004027		Very Low Residential	R1-1	0	1 unit per lot	0.117	Residential - Single Family Residence	YES - Current	NO - Privately-Owned	Pending Project	Not Used in Prior Housing Element	0	0	1	1	094-5A193 292	South Los Angeles	Issued Permits	20016-30000-24079
LOS ANGELES	13553-13555 W BROMWICH ST	91331	2625030027		Very Low Residential	R1-1	0	1 unit per lot	0.1401	Residential - Single Family Residence	YES - Current	NO - Privately-Owned	Pending Project	Not Used in Prior Housing Element	0	0	1	1	1988157 854	Arleta - Pacoima	Issued Permits	21014-10000-00529
LOS ANGELES	14208 W HAMLIN ST	91401	2237021011		Very Low Residential	R1-1	0	1 unit per lot	0.1721	Residential - Single Family Residence	YES - Current	NO - Privately-Owned	Pending Project	Not Used in Prior Housing Element	0	0	1	1	1808153 820	Van Nuys - North Sherman Oaks	Issued Permits	20016-20000-21358
LOS ANGELES	1211 N EL PASO DR	90065	5475001012		Very Low Residential	R1-1	0	1 unit per lot	0.13	Residential - Single Family Residence - Pool	YES - Current	NO - Privately-Owned	Pending Project	Not Used in Prior Housing Element	0	0	4	4	154-5A221 231	Northeast Los Angeles	Issued Permits	21010-10000-02832
LOS ANGELES	7534 N TROOST AVE	91605	2316013011		Very Low Residential	R1-1	0	1 unit per lot	0.1642	Residential - Single Family Residence	YES - Current	NO - Privately-Owned	Pending Project	Not Used in Prior Housing Element	0	0	1	1	186B169 365	Sun Valley - La Tuna Canyon	Issued Permits	20014-20000-02564
LOS ANGELES	6340 N COSTELLO AVE	91401	2239003015		Very Low Residential	R1-1	0	1 unit per lot	0.1704	Residential - Single Family Residence	YES - Current	NO - Privately-Owned	Pending Project	Not Used in Prior Housing Element	0	0	1	1	1808153 1193	Van Nuys - North Sherman Oaks	Issued Permits	21014-20000-00028
LOS ANGELES	1495 W 45TH ST	90062	5016002028		Very Low Residential	R1-1	0	1 unit per lot	0.1282	Residential - Single Family Residence	YES - Current	NO - Privately-Owned	Pending Project	Not Used in Prior Housing Element	0	0	1	1	1118193 237	South Los Angeles	Issued Permits	21010-10000-02918
LOS ANGELES	7503 N HESPERIA AVE	91335	2120019022		Very Low Residential	R1-1	0	1 unit per lot	0.2835	Residential - Single Family Residence	YES - Current	NO - Privately-Owned	Pending Project	Not Used in Prior Housing Element	0	0	1	1	186B125 428	Reseda - West Van Nuys	Issued Permits	20010-20000-00051
LOS ANGELES	12413 1/2 N TELFAIR AVE	91342	2604031028		Very Low Residential	R1-1	0	1 unit per lot	0.2295	Residential - Double, Duplex, or Two Units - 4 Stories or Less	YES - Current	NO - Privately-Owned	Pending Project	Not Used in Prior Housing Element	0	0	1	1	2198145 485	Sylmar	Issued Permits	20014-20000-01703
LOS ANGELES	4827 N ATOLL AVE	91423	2358015014		Very Low Residential	R1-1	0	1 unit per lot	0.1578	Residential - Single Family Residence - Pool	YES - Current	NO - Privately-Owned	Pending Project	Not Used in Prior Housing Element	0	0	1	1	1688157 276	Van Nuys - North Sherman Oaks	Issued Permits	20014-20000-03106
LOS ANGELES	1814 W MIDDLETON PL	90062	5035022037		Very Low Residential	R1-1	0	1 unit per lot	0.1184	Residential - Single Family Residence	YES - Current	NO - Privately-Owned	Pending Project	Not Used in Prior Housing Element	0	0	1	1	1178189 1144	South Los Angeles	Issued Permits	20014-10000-03550
LOS ANGELES	6088 S DENKER AVE	90047	6015015014		Very Low Residential	R1-1	0	1 unit per lot	0.1033	Residential - Single Family Residence	YES - Current	NO - Privately-Owned	Pending Project	Not Used in Prior Housing Element	0	0	1	1	1028193 271	South Los Angeles	Issued Permits	21014-10000-00742
LOS ANGELES	8725 N SYLMAR AVE	91402	2638007026		Very Low Residential	R1-1	0	1 unit per lot	0.1216	Residential - Single Family Residence	YES - Current	NO - Privately-Owned	Pending Project	Not Used in Prior Housing Element	0	0	1	1	1958153 1011	Mission Hills - Panorama City - North Hills	Issued Permits	20014-20000-05577
LOS ANGELES	4021 1/2 S VAN NESS AVE	90062	5035004026		Very Low Residential	R1-1	0	1 unit per lot	0.072	Residential - Double, Duplex, or Two Units - 4 Stories or Less	YES - Current	NO - Privately-Owned	Pending Project	Not Used in Prior Housing Element	0	0	1	1	1148189 282	West Adams - Baldwin Hills - Leimert	Issued Permits	20016-10000-12094
LOS ANGELES	3618 S CHESAPEAKE AVE	90016	5046033019		Very Low Residential	R1-1	0	1 unit per lot	0.1388	Residential - Single Family Residence	YES - Current	NO - Privately-Owned	Pending Project	Not Used in Prior Housing Element	0	0	1	1	1178181 15	West Adams - Baldwin Hills - Leimert	Issued Permits	20014-30000-05072
LOS ANGELES	18240 W SATICOY ST	91335	2119011020		Very Low Residential	R1-1	0	1 unit per lot	0.1549	Residential - Single Family Residence	YES - Current	NO - Privately-Owned	Pending Project	Not Used in Prior Housing Element	0	0	1	1	186B125 201	Reseda - West Van Nuys	Issued Permits	20010-20000-02979
LOS ANGELES	2686 S GRENFIELD AVE	90064	4256026038		Very Low Residential	R1-1	0	1 unit per lot	0.1423	Residential - Single Family Residence	YES - Current	NO - Privately-Owned	Pending Project	Not Used in Prior Housing Element	0	0	1	1	123B157 551	West Los Angeles	Issued Permits	20014-30000-02229
LOS ANGELES	9506-9506 1/2 S GRAPE ST	90002	6046014047		Very Low Residential	R1-1	0	1 unit per lot	0.0774	Residential - Single Family Residence	YES - Current	NO - Privately-Owned	Pending Project	Not Used in Prior Housing Element	0	0	1	1	093A215 59	Southeast Los Angeles	Issued Permits	20016-20000-08889
LOS ANGELES	7998 N CANTALOUPE AVE	91402	2213013019		Very Low Residential	R1-1	0	1 unit per lot	0.1418	Residential - Single Family Residence	YES - Current	NO - Privately-Owned	Pending Project	Not Used in Prior Housing Element	0	0	1	1	1898153 438	Mission Hills - Panorama City - North Hills	Issued Permits	21014-10000-02110
LOS ANGELES	6438-6440 N TEESDALE AVE	91606	2325020002		Very Low Residential	R1-1	0	1 unit per lot	0.1262	Residential - Single Family Residence	YES - Current	NO - Privately-Owned	Pending Project	Not Used in Prior Housing Element	0	0	1	1	1808161 957	North Hollywood - Valley Village	Issued Permits	20016-20000-20991
LOS ANGELES	1574 1/2 N MUNSON AVE	90042	5474016024		Very Low Residential	R1-1	0	1 unit per lot	0.077	Residential - Double, Duplex, or Two Units - 4 Stories or Less	YES - Current	NO - Privately-Owned	Pending Project	Not Used in Prior Housing Element	0	0	1	1	157-5A223 40	Northeast Los Angeles	Issued Permits	20016-20000-19997
LOS ANGELES	5052 W LEMON GROVE AVE	90029	5535027011		Very Low Residential	R1-1	0	1 unit per lot	0.127	Residential - Four Units (Any Combination) - 4 Stories or Less	YES - Current	NO - Privately-Owned	Pending Project	Not Used in Prior Housing Element	0	0	1	1	1418193 155	Hollywood	Issued Permits	20014-10000-05430
LOS ANGELES	6651 N CHARLESWORTH AVE	91606	2325009012		Very Low Residential	R1-1	0	1 unit per lot	0.2387	Residential - Single Family Residence	YES - Current	NO - Privately-Owned	Pending Project	Not Used in Prior Housing Element	0	0	1	1	1808161 332	North Hollywood - Valley Village	Issued Permits	18010-10000-02440
LOS ANGELES	5750 N VISTA DEL MONTE AVE	91411	2244028010		Very Low Residential	R1-1	0	1 unit per lot	0.1432	Residential - Single Family Residence	YES - Current	NO - Privately-Owned	Pending Project	Not Used in Prior Housing Element	0	0	1	1	1748149 346	Van Nuys - North Sherman Oaks	Issued Permits	21016-30000-00771
LOS ANGELES	13403-13403 1/2 W CUMPSTON ST	91401	2344012019		Very Low Residential	R1-1	0	1 unit per lot	0.1377	Residential - Single Family Residence	YES - Current	NO - Privately-Owned	Pending Project	Not Used in Prior Housing Element	0	0	1	1	1748157 951	Van Nuys - North Sherman Oaks	Issued Permits	19016-10000-03144
LOS ANGELES	3510 S 10TH AVE	90018	5044013020		Very Low Residential	R1-1	0	1 unit per lot	0.1331	Residential - Single Family Residence	YES - Current	NO - Privately-Owned	Pending Project	Not Used in Prior Housing Element	0	0	1	1	120B185 1165	West Adams - Baldwin Hills - Leimert	Issued Permits	19014-20000-07233
LOS ANGELES	8951 W FENWICK ST	91040	2547025014		Very Low Residential	R1-1	0	1 unit per lot	0.1108	Residential - Single Family Residence	YES - Current	NO - Privately-Owned	Pending Project	Not Used in Prior Housing Element	0	0	1	1	2078185 549	Sunland-E LaTuna Cyn-Lakeww Ter-Shadow Hls-Tujunga	Issued Permits	20016-10000-24279
LOS ANGELES	5134 S RUTHELEN ST	90062	5015009020		Very Low Residential	R1-1	0	1 unit per lot	0.1386	Residential - Single Family Residence	YES - Current	NO - Privately-Owned	Pending Project	Not Used in Prior Housing Element	0	0	1	1	1088193 25	South Los Angeles	Issued Permits	21014-10000-02028
LOS ANGELES	7302 N CRANER AVE	91352	2410017030		Very Low Residential	R1-1	0	1 unit per lot	0.1518	Residential - Single Family Residence	YES - Current	NO - Privately-Owned	Pending Project	Not Used in Prior Housing Element	0	0	1	1	186B173 490	Sun Valley - La Tuna Canyon	Issued Permits	19010-20000-03904
LOS ANGELES	7522 N LEMP AVE	91605	2316012030		Very Low Residential	R1-1	0	1 unit per lot	0.1642	Residential - Single Family Residence	YES - Current	NO - Privately-Owned	Pending Project	Not Used in Prior Housing Element	0	0	1	1	186B169 412	Sun Valley - La Tuna Canyon	Issued Permits	18010-20000-06326
LOS ANGELES	3813 S ROXTON AVE	90008	5034013030		Very Low Residential	R1-1	0	1 unit per lot	0.1549	Residential - Single Family Residence	YES - Current	NO - Privately-Owned	Pending Project	Not Used in Prior Housing Element	0	0	1	1	1178189 816	West Adams - Baldwin Hills - Leimert	Issued Permits	20014-10000-04358
LOS ANGELES	2650 S TILDEN AVE	90064	4256021003		Very Low Residential	R1-1	0	1 unit per lot	0.12	Residential - Single Family Residence	YES - Current	NO - Privately-Owned	Pending Project	Not Used in Prior Housing Element	0	0	1	1	123B157 761	West Los Angeles	Issued Permits	20016-10000-23749
LOS ANGELES	7966 N CHERRYSTONE AVE	91402	2214020020		Very Low Residential	R1-1	0	1 unit per lot	0.1439	Residential - Single Family Residence	YES - Current	NO - Privately-Owned	Pending Project	Not Used in Prior Housing Element	0	0	1	1	1898153 890	Mission Hills - Panorama City - North Hills	Issued Permits	20010-20000-00419
LOS ANGELES	7853-7855 N HESPERIA AVE	91335	2101024012		Very Low Residential	R1-1	0	1 unit per lot	0.1377	Residential - Single Family Residence	YES - Current	NO - Privately-Owned	Pending Project	Not Used in Prior Housing Element	0	0	1	1	1898125 560	Reseda - West Van Nuys	Issued Permits	19016-20000-23026
LOS ANGELES	11073 W CALIFA ST	91601	2337021018		Very Low Residential	R1-1	0	1 unit per lot	0.1457	Residential - Single Family Residence	YES - Current	NO - Privately-Owned	Pending Project	Not Used in Prior Housing Element	0	0	1	1	1778173 1415	North Hollywood - Valley Village	Issued Permits	21014-20000-00187
LOS ANGELES	5342-5342 1/2 S 3RD AVE	90043	5005003011		Very Low Residential	R1-1	0	1 unit per lot	0.1129	Residential - Single Family Residence	YES - Current	NO - Privately-Owned	Pending Project	Not Used in Prior Housing Element	0	0	1	1	1088189 503	West Adams - Baldwin Hills - Leimert	Issued Permits	20014-20000-02270
LOS ANGELES	10329-10331 W ROSCOE BLVD	91352	2404016009		Very Low Residential	R1-1	0	1 unit per lot	0.146	Residential - Single Family Residence	YES - Current	NO - Privately-Owned	Pending Project	Not Used in Prior Housing Element	0	0	1	1	1928177 468	Sun Valley - La Tuna Canyon	Issued Permits	20014-20000-01260
LOS ANGELES	8661-8661 1/2 N CANTALOUPE AVE	91402	2637002006		Very Low Residential	R1-1	0	1 unit per lot	0.1223	Residential - Single Family Residence	YES - Current	NO - Privately-Owned	Pending Project	Not Used in Prior Housing Element	0	0	1	1	1958153 1134	Mission Hills - Panorama City - North Hills	Issued Permits	21014-10000-00730
LOS ANGELES	5437-5441 N CLYBOURN AVE	91601	2417011008		Very Low Residential	R1-1	0	1 unit per lot	0.1189	Residential - Double, Duplex, or Two Units - 4 Stories or Less	YES - Current	NO - Privately-Owned	Pending Project	Not Used in Prior Housing Element	0	0	1	1	1748177 924	North Hollywood - Valley Village	Issued Permits	19014-10000-04551
LOS ANGELES	5780 W 78TH ST	90045	4105013011		Very Low Residential	R1-1	0	1 unit per lot	0.2024	Residential - Single Family Residence - Therapy Pool (Spa)	YES - Current	NO - Privately-Owned	Pending Project	Not Used in Prior Housing Element	0	0	1	1	0998169 424	Westchester - Playa del Rey	Issued Permits	20014-30000-00312
LOS ANGELES	12674-12676 W LULL ST	91605	2305024001		Very Low Residential	R1-1	0	1 unit per lot	0.1469	Residential - Single Family Residence	YES - Current	NO - Privately-Owned	Pending Project	Not Used in Prior Housing Element	0	0	1	1	186B161 316	Sun Valley - La Tuna Canyon	Issued Permits	21016-20000-16530
LOS ANGELES	4923 S 3RD AVE	90043	5015039004		Very Low Residential	R1-1	0	1 unit per lot	0.1283	Residential - Single Family Residence	YES - Current	NO - Privately-Owned	Pending Project	Not Used in Prior Housing Element	0	0	1	1	1118189 1258	West Adams - Baldwin Hills - Leimert	Issued Permits	20016-10000-32537
LOS ANGELES	13629 1/2 W KAMLOOPS ST	91331	2621018015		Very Low Residential	R1-1	0	1 unit per lot	0.1478	Residential - Single Family Residence	YES - Current	NO - Privately-Owned	Pending Project	Not Used in Prior Housing Element	0	0	1	1	1988157 214	Arleta - Pacoima	Issued Permits	20014-20000-02915
LOS ANGELES	11453 W CALVERT ST	91606	2335036016		Very Low Residential	R1-1	0	1 unit per lot	0.1838	Residential - Single Family Residence	YES - Current	NO - Privately-Owned	Pending Project	Not Used in Prior Housing Element	0	0	1	1	1778169 545	North Hollywood - Valley Village	Issued Permits	20014-20000-01967
LOS ANGELES	12829 W COLLINS ST	91607	2341021009		Very Low Residential	R1-1	0	1 unit per lot	0.1561	Residential - Single Family Residence - Pool	YES - Current	NO - Privately-Owned	Pending Project	Not Used in Prior Housing Element	0	0	1	1	1748161 290	North Hollywood - Valley Village	Issued Permits	20016-10000-22909
LOS ANGELES	1940 W 42ND ST	90062	5022012033		Very Low Residential	R1-1	0	1 unit per lot	0.1262	Residential - Single Family Residence	YES - Current	NO - Privately-Owned	Pending Project	Not Used in Prior Housing Element	0	0	1	1	1148189 1104	South Los Angeles	Issued Permits	20016-10000-28766
LOS ANGELES	4923 N RHODES AVE	91607	2356027001		Very Low Residential	R1-1	0	1 unit per lot	0.2756	Residential - Single Family Residence	YES - Current	NO - Privately-Owned	Pending Project	Not Used in Prior Housing Element	0	0	1	1	1688165 152	North Hollywood - Valley Village	Issued Permits	19010-20000-05922
LOS ANGELES	4919 N RHODES AVE	91607	2356027001		Very Low Residential	R1-1	0	1 unit per lot	0.2756	Residential - Single Family Residence	YES - Current	NO - Privately-Owned	Pending Project	Not Used in Prior Housing Element	0	0	1	1	1688165 178	North Hollywood - Valley Village	Issued Permits	19010-20000-06427
LOS ANGELES	12745-12747 W CALIFA ST	91607	2341009003		Very Low Residential	R1-1	0	1 unit per lot	0.18	Residential - Single Family Residence	YES - Current	NO - Privately-Owned	Pending Project	Not Used in Prior Housing Element	0	0	1	1	1778161 1046	North Hollywood - Valley Village	Issued Permits	20014-10000-03077
LOS ANGELES	1260 N LAS CASAS AVE	90272	4414026002		Very Low Residential	R1-1	0	1 unit per lot	0.184	Residential - Single Family Residence	YES - Current	NO - Privately-Owned	Pending Project	Not Used in Prior Housing Element	0	0	1	1	129B121 844	Brentwood - Pacific Palisades	Issued Permits	20010-10000-03435
LOS ANGELES	13213 W OTSEGO ST	91423	2358003018		Very Low Residential	R1-1	0	1 unit per lot	0.1859	Residential - Single Family Residence	YES - Current	NO - Privately-Owned	Pending Project	Not Used in Prior Housing Element	0	0	1	1	1718157 778	Van Nuys - North Sherman Oaks	Issued Permits	20010-20000-00452
LOS ANGELES	5620 N NOBLE AVE	91411	2243009001		Very Low Residential	R1-1	0	1 unit per lot	0.1917	Residential - Single Family Residence	YES - Current	NO - Privately-Owned	Pending Project	Not Used in Prior Housing Element	0	0	1	1	1748145 420	Van Nuys - North Sherman Oaks	Issued Permits	20014-20000-01868
LOS ANGELES	5541-5543 N FALLBROOK AVE	91367	2042001019		Very Low Residential	R1-1	0	1 unit per lot	0.0898	Residential - Single Family Residence	YES - Current	NO - Privately-Owned	Pending Project	Not Used in Prior Housing Element	0	0	1	1	1748097 678	Canoga Park-West Hills-Winnetka-Woodland Hills	Issued Permits	19016-20000-32210
LOS ANGELES	5405-5405 1/2 N AMIGO AVE	91356	2161014027		Very Low Residential	R1-1	0	1 unit per lot	0.2157	Residential - Single Family Residence - Pool	YES - Current	NO - Privately-Owned	Pending Project	Not Used in Prior Housing Element	0	0	1	1	1718121 121	Encino - Tarzana	Issued Permits	20014-20000-04383
LOS ANGELES	5231 N TEESDALE AVE	91607	2346019017		Very Low Residential	R1-1	0	1 unit per lot	0.1601	Residential - Single Family Residence	YES - Current	NO - Privately-Owned	Pending Project	Not Used in Prior Housing Element	0	0	1	1	1718161 425	North Hollywood - Valley Village	Issued Permits	20016-20000-04777
LOS ANGELES	17125 W SATICOY ST	91406	2203006005		Very Low Residential	R1-1	0	1 unit per lot	0.1597	Residential - Single Family Residence	YES - Current	NO - Privately-Owned	Pending Project	Not Used in Prior Housing Element	0	0	1	1	1868133 205	Reseda - West Van Nuys	Issued Permits	19014-30000-03853
LOS ANGELES	4017 S MICHAEL AVE	90066	4230016023		Very Low Residential	R1-1	0	1 unit per lot	0.1398	Residential - Single Family Residence - Pool	YES - Current	NO - Privately-Owned	Pending Project	Not Used in Prior Housing Element	0	0	1	1	1088153 436	Palms - Mar Vista - Del Rey	Issued Permits	19010-30000-05738
LOS ANGELES	4019 S MICHAEL AVE	90066	4230016023		Very Low Residential	R1-1	0	1 unit per lot	0.1398	Residential - Single Family Residence - Pool	YES - Current	NO - Privately-Owned	Pending Project	Not Used in Prior Housing Element	0	0	1	1	1088153 436	Palms - Mar Vista - Del Rey	Issued Permits	19010-30000-05737
LOS ANGELES	6104 S HAAS AVE	90047	6001010030		Very Low Residential	R1-1	0	1 unit per lot	0.1101	Residential - Single Family Residence	YES - Current	NO - Privately-Owned	Pending Project	Not Used in Prior Housing Element	0	0	1	1	1058189 823	South Los Angeles	Issued Permits	20016-10000-10143
LOS ANGELES	12728 W COHASSET ST	91605	2305026004		Very Low Residential	R1-1	0	1 unit per lot	0.1625	Residential - Single Family Residence	YES - Current	NO - Privately-Owned	Pending Project	Not Used in Prior Housing Element	0	0	1	1	186B161 431	Sun Valley - La Tuna Canyon	Issued Permits	21014-10000-01719
LOS ANGELES	6705 N ST CLAIR AVE	91606	2322002053		Very Low Residential	R1-1	0	1 unit per lot	0.1552		YES - Current	NO - Privately-Owned	Pending Project	Not Used in Prior Housing Element	0	0	1	1	1808165 195	North Hollywood - Valley Village	Issued Permits	20014-20000-00050
LOS ANGELES	14174-14176 W SAYRE ST	91342	2508012007		Very Low Residential	R1-1	0	1 unit per lot	0.1721	Residential - Single Family Residence	YES - Current	NO - Privately-Owned	Pending Project	Not Used in Prior Housing Element	0	0	1	1	2228153 707	Sylmar	Issued Permits	21014-20000-03184
LOS ANGELES	6900-6900 1/2 N GLORIA AVE	91406	2224031017		Very Low Residential	R1-1	0	1 unit per lot	0.14	Residential - Single Family Residence	YES - Current	NO - Privately-Owned	Pending Project	Not Used in Prior Housing Element	0	0	1	1	1838141 638

Appendix 4.3. *Pipeline Development Projects, Anticipated Development by Income Level*

Jurisdiction Name	Site Address/Intersection	5 Digit ZIP Code	Assessor Parcel Number	Consolidated Sites	General Plan Designation (Current)	Zoning Designation (Current)	Minimum Density Allowed (units/acre)	Max Density Allowed (units/acre)	Parcel Size (Acres)	Existing Use/Vacancy	Infrastructure	Publicly-Owned	Site Status	Identified in Last/Last Two Planning Cycle(s)	Lower Income Capacity	Moderate Income Capacity	Above Moderate Income Capacity	Total Capacity	PIN	Community Plan Area	Pipeline Stage	Case or Permit Number
LOS ANGELES	8507 N NOBLE AVE	91343	2654023040		Very Low Residential	R1-1	0	1 unit per lot	0.179	Residential - Single Family Residence	YES - Current	NO - Privately-Owned	Pending Project	Not Used in Prior Housing Element	0	0	1	1	1928145 207	Mission Hills - Panorama City - North Hills	Issued Permits	20010-10000-04895
LOS ANGELES	6943 N SHOSHONE AVE	91406	2229002004		Very Low Residential	R1-1	0	1 unit per lot	0.185	Residential - Single Family Residence	YES - Current	NO - Privately-Owned	Pending Project	Not Used in Prior Housing Element	0	0	1	1	1838129 658	Reseda - West Van Nuys	Issued Permits	21016-10000-01665
LOS ANGELES	5117 S WEST BLVD	90043	5013003001		Very Low Residential	R1-1	0	1 unit per lot	0.2378		YES - Current	NO - Privately-Owned	Pending Project	Not Used in Prior Housing Element	0	0	1	1	1118185 582	West Adams - Baldwin Hills - Leimert	Issued Permits	18016-10000-18171
LOS ANGELES	10515 1/2 N GENESTA AVE	91344	2695010015		Very Low Residential	R1-1	0	1 unit per lot	0.1721		YES - Current	NO - Privately-Owned	Pending Project	Not Used in Prior Housing Element	0	0	1	1	2078133 839	Granada Hills - Knollwood	Issued Permits	20010-20000-01757
LOS ANGELES	10967-10969 N RUSSETT AVE	91040	2551020028		Very Low Residential	R1-1	0	1 unit per lot	0.1165	Residential - Single Family Residence	YES - Current	NO - Privately-Owned	Pending Project	Not Used in Prior Housing Element	0	0	1	1	2108189 190	Sunland-E LaTuna Cyn-Lakevw Ter-Shadow Hls-Tujunga	Issued Permits	20014-20000-00280
LOS ANGELES	18657-18659 W RUNNYMEDE ST	91335	2118008026		Very Low Residential	R1-1	0	1 unit per lot	0.1586	Residential - Single Family Residence	YES - Current	NO - Privately-Owned	Pending Project	Not Used in Prior Housing Element	0	0	1	1	1868121 507	Reseda - West Van Nuys	Issued Permits	21016-20000-00533
LOS ANGELES	12500 W CANTARA ST	91605	2308006011		Very Low Residential	R1-1	0	1 unit per lot	0.1855	Residential - Single Family Residence	YES - Current	NO - Privately-Owned	Pending Project	Not Used in Prior Housing Element	0	0	1	1	1928165 746	Sun Valley - La Tuna Canyon	Issued Permits	20010-20000-01894
LOS ANGELES	3725 W 60TH ST	90043	4004018021		Very Low Residential	R1-1	0	1 unit per lot	0.1212	Residential - Single Family Residence	YES - Current	NO - Privately-Owned	Pending Project	Not Used in Prior Housing Element	0	0	1	1	1058185 380	West Adams - Baldwin Hills - Leimert	Issued Permits	21014-10000-00077
LOS ANGELES	701 N HAVERFORD AVE	90272	4412006047		Very Low Residential	R1-1	0	1 unit per lot	0.1721	Residential - Single Family Residence	YES - Current	NO - Privately-Owned	Pending Project	Not Used in Prior Housing Element	0	0	1	1	1268125 350	Brentwood - Pacific Palisades	Issued Permits	19010-30000-00709
LOS ANGELES	8909 N COSTELLO AVE	91402	2639034004		Very Low Residential	R1-1	0	1 unit per lot	0.1377	Residential - Single Family Residence	YES - Current	NO - Privately-Owned	Pending Project	Not Used in Prior Housing Element	0	0	1	1	1958153 458	Mission Hills - Panorama City - North Hills	Issued Permits	20014-20000-04827
LOS ANGELES	3634 1/2 W 59TH ST	90043	4004014010		Very Low Residential	R1-1	0	1 unit per lot	0.155	Residential - Double, Duplex, or Two Units - 4 Stories or Less	YES - Current	NO - Privately-Owned	Pending Project	Not Used in Prior Housing Element	0	0	1	1	1058185 115	West Adams - Baldwin Hills - Leimert	Issued Permits	20014-20000-04454
LOS ANGELES	10620-10622 N SWINTON AVE	91344	2679008030		Very Low Residential	R1-1	0	1 unit per lot	0.1579	Residential - Single Family Residence	YES - Current	NO - Privately-Owned	Pending Project	Not Used in Prior Housing Element	0	0	1	1	2078137 563	Granada Hills - Knollwood	Issued Permits	20016-10000-32425
LOS ANGELES	4987 N VINCENT AVE	90041	5689015007		Very Low Residential	R1-1	0	1 unit per lot	0.1525	Residential - Single Family Residence	YES - Current	NO - Privately-Owned	Pending Project	Not Used in Prior Housing Element	0	0	1	1	162A225 325	Northeast Los Angeles	Issued Permits	20010-20000-04848
LOS ANGELES	6179 3/4 E OAK CREST WAY	90042	5483017049		Very Low Residential	R1-1	0	1 unit per lot	0.3099	Residential - Three Units (Any Combination) - 4 Stories or Less	YES - Current	NO - Privately-Owned	Pending Project	Not Used in Prior Housing Element	0	0	1	1	157-SA231 251	Northeast Los Angeles	Issued Permits	20016-20000-30212
LOS ANGELES	7303-7303 1/2 N WHITE OAK AVE	91335	2121015012		Very Low Residential	R1-1	0	1 unit per lot	0.1242	Residential - Single Family Residence	YES - Current	NO - Privately-Owned	Pending Project	Not Used in Prior Housing Element	0	0	1	1	1868129 1161	Reseda - West Van Nuys	Issued Permits	20016-20000-17748
LOS ANGELES	522 W 113TH ST	90044	6075026009		Very Low Residential	R1-1	0	1 unit per lot	0.1248	Residential - Single Family Residence	YES - Current	NO - Privately-Owned	Pending Project	Not Used in Prior Housing Element	0	0	1	1	087AZ01 204	South Los Angeles	Issued Permits	19010-30000-00726
LOS ANGELES	14282 W BERG ST	91342	2508015020		Very Low Residential	R1-1	0	1 unit per lot	0.1698	Residential - Single Family Residence	YES - Current	NO - Privately-Owned	Pending Project	Not Used in Prior Housing Element	0	0	1	1	2228153 315	Sylmar	Issued Permits	20010-20000-04697
LOS ANGELES	5456 N SALE AVE	91367	2040022013		Very Low Residential	R1-1	0	1 unit per lot	0.1549	Residential - Single Family Residence	YES - Current	NO - Privately-Owned	Pending Project	Not Used in Prior Housing Element	0	0	1	1	174B097 900	Canoga Park-West Hills-Winnetka-Woodland Hills	Issued Permits	20014-20000-03500
LOS ANGELES	6990 S BUDLONG AVE	90044	6014027030		Very Low Residential	R1-1	0	1 unit per lot	0.1101	Residential - Single Family Residence	YES - Current	NO - Privately-Owned	Pending Project	Not Used in Prior Housing Element	0	0	1	1	1028197 792	South Los Angeles	Issued Permits	19016-10000-37063
LOS ANGELES	10648 W PUTNEY ROAD	90064	4318042021		Very Low Residential	R1-1	0	1 unit per lot	0.1443	Residential - Single Family Residence - Pool	YES - Current	NO - Privately-Owned	Pending Project	Not Used in Prior Housing Element	0	0	1	1	1268157 1343	West Los Angeles	Issued Permits	19016-20000-37077
LOS ANGELES	5902 N RANCHITO AVE	91401	2246005021		Very Low Residential	R1-1	0	1 unit per lot	0.3094	Residential - Single Family Residence - Pool and Misc.	YES - Current	NO - Privately-Owned	Pending Project	Not Used in Prior Housing Element	0	0	1	1	177B153 1099	Van Nuys - North Sherman Oaks	Issued Permits	20016-10000-20596
LOS ANGELES	6608 N MATILIJA AVE	91405	2238011078		Very Low Residential	R1-1	0	1 unit per lot	0.256	Residential - Single Family Residence	YES - Current	NO - Privately-Owned	Pending Project	Not Used in Prior Housing Element	0	0	1	1	1808153 569	Van Nuys - North Sherman Oaks	Issued Permits	19014-20000-05534
LOS ANGELES	6864 N TEESDALE AVE	91605	2324027006		Very Low Residential	R1-1	0	1 unit per lot	0.1456	Residential - Single Family Residence	YES - Current	NO - Privately-Owned	Pending Project	Not Used in Prior Housing Element	0	0	1	1	1838161 745	North Hollywood - Valley Village	Issued Permits	19010-20000-04050
LOS ANGELES	1074 W TABOR ST	90034	4252035010		Very Low Residential	R1-1	0	1 unit per lot	0.1193	Residential - Single Family Residence	YES - Current	NO - Privately-Owned	Pending Project	Not Used in Prior Housing Element	0	0	1	1	1208161 1006	Palms - Mar Vista - Del Rey	Issued Permits	21016-20000-17058
LOS ANGELES	5707 S WEST BLVD	90043	5007023002		Very Low Residential	R1-1	0	1 unit per lot	0.1606	Residential - Single Family Residence	YES - Current	NO - Privately-Owned	Pending Project	Not Used in Prior Housing Element	0	0	1	1	1088185 690	West Adams - Baldwin Hills - Leimert	Issued Permits	20010-10000-02712
LOS ANGELES	6635 N SALOMA AVE	91405	2235009014		Very Low Residential	R1-1	0	1 unit per lot	0.179	Residential - Single Family Residence	YES - Current	NO - Privately-Owned	Pending Project	Not Used in Prior Housing Element	0	0	1	1	1808149 341	Van Nuys - North Sherman Oaks	Issued Permits	20014-20000-04281
LOS ANGELES	2113 W ADDISON WAY	90041	5685006012		Very Low Residential	R1-1	0	1 unit per lot	0.171	Residential - Single Family Residence	YES - Current	NO - Privately-Owned	Pending Project	Not Used in Prior Housing Element	0	0	1	1	160-SA223 209	Northeast Los Angeles	Issued Permits	20016-10000-13267
LOS ANGELES	2027 S GLENDON AVE	90025	4321014042		Very Low Residential	R1-1	0	1 unit per lot	0.1239	Residential - Single Family Residence	YES - Current	NO - Privately-Owned	Pending Project	Not Used in Prior Housing Element	0	0	1	1	1298153 994	West Los Angeles	Issued Permits	20016-30000-05410
LOS ANGELES	8935 N CANBY AVE	91325	2769002017		Very Low Residential	R1-1	0	1 unit per lot	0.172	Residential - Single Family Residence	YES - Current	NO - Privately-Owned	Pending Project	Not Used in Prior Housing Element	0	0	1	1	195B125 289	Northridge	Issued Permits	20010-30000-02546
LOS ANGELES	5319 E STRATFORD ROAD	90042	5479011018		Very Low Residential	R1-1	0	1 unit per lot	0.1193	Residential - Single Family Residence	YES - Current	NO - Privately-Owned	Pending Project	Not Used in Prior Housing Element	0	0	1	1	156A227 172	Northeast Los Angeles	Issued Permits	20016-10000-26187
LOS ANGELES	7258-7260 N OAKDALE AVE	91306	2115011004		Very Low Residential	R1-1	0	1 unit per lot	0.1628		YES - Current	NO - Privately-Owned	Pending Project	Not Used in Prior Housing Element	0	0	1	1	1868113 795	Canoga Park-West Hills-Winnetka-Woodland Hill	Issued Permits	19014-30002-06095
LOS ANGELES	6628 N BEEMAN AVE	91606	2325014018		Very Low Residential	R1-1	0	1 unit per lot	0.1357	Residential - Single Family Residence	YES - Current	NO - Privately-Owned	Pending Project	Not Used in Prior Housing Element	0	0	1	1	1808161 483	North Hollywood - Valley Village	Issued Permits	21016-20000-12091
LOS ANGELES	940 E 107TH ST	90002	6051015025		Very Low Residential	R1-1	0	1 unit per lot	0.1469	Residential - Single Family Residence	YES - Current	NO - Privately-Owned	Pending Project	Not Used in Prior Housing Element	0	0	1	1	090BZ09 1348	Southeast Los Angeles	Issued Permits	20014-70000-00808
LOS ANGELES	13870 W AZTEC ST	91342	2509012018		Very Low Residential	R1-1	0	1 unit per lot	0.1384	Residential - Single Family Residence	YES - Current	NO - Privately-Owned	Pending Project	Not Used in Prior Housing Element	0	0	1	1	2228153 401	Sylmar	Issued Permits	20014-20000-03561
LOS ANGELES	6940 N LONGRIDGE AVE	91605	2327006076		Very Low Residential	R1-1	0	1 unit per lot	0.2667	Residential - Single Family Residence - Pool	YES - Current	NO - Privately-Owned	Pending Project	Not Used in Prior Housing Element	0	0	1	1	1838157 609	North Hollywood - Valley Village	Issued Permits	18010-20000-03174
LOS ANGELES	6941 N LONGRIDGE AVE	91605	2327006076		Very Low Residential	R1-1	0	1 unit per lot	0.2667	Residential - Single Family Residence - Pool	YES - Current	NO - Privately-Owned	Pending Project	Not Used in Prior Housing Element	0	0	1	1	1838157 609	North Hollywood - Valley Village	Issued Permits	19010-20000-00788
LOS ANGELES	4558-4560 N SALTILLO ST	91364	2190016021		Very Low Residential	R1-1	0	1 unit per lot	0.162	Residential - Single Family Residence - Pool	YES - Current	NO - Privately-Owned	Pending Project	Not Used in Prior Housing Element	0	0	1	1	166-SA107 25	Canoga Park-West Hills-Winnetka-Woodland Hills	Issued Permits	20016-30000-06846
LOS ANGELES	3727-3727 1/2 E MAYFAIR DR	90065	5464015023		Very Low Residential	R1-1	0	1 unit per lot	0.3138	Residential - Single Family Residence	YES - Current	NO - Privately-Owned	Pending Project	Not Used in Prior Housing Element	0	0	1	1	147A221 19	Northeast Los Angeles	Issued Permits	19016-10000-26803
LOS ANGELES	5275 N ELLENWOOD DR	90041	5671021018		Very Low Residential	R1-1	0	1 unit per lot	0.0945	Residential - Single Family Residence	YES - Current	NO - Privately-Owned	Pending Project	Not Used in Prior Housing Element	0	0	1	1	163-SA221 137	Northeast Los Angeles	Issued Permits	20010-10000-01618
LOS ANGELES	2746-2748 N BELDEN DR	90068	5582016002		Very Low Residential	R1-1	0	1 unit per lot	0.0824	Residential - Single Family Residence - Pool	YES - Current	NO - Privately-Owned	Pending Project	Not Used in Prior Housing Element	0	0	1	1	156A189 282	Hollywood	Issued Permits	19014-30000-06208
LOS ANGELES	2746-2748 N BELDEN DR	90068	5582016002		Very Low Residential	R1-1	0	1 unit per lot	0.0824	Residential - Single Family Residence - Pool	YES - Current	NO - Privately-Owned	Pending Project	Not Used in Prior Housing Element	0	0	1	1	156A189 282	Hollywood	Issued Permits	19014-30002-06208
LOS ANGELES	3101 W COLISEUM ST	90018	5033013001		Very Low Residential	R1-1	0	1 unit per lot	0.1502	Residential - Single Family Residence	YES - Current	NO - Privately-Owned	Pending Project	Not Used in Prior Housing Element	0	0	1	1	117B185 381	West Adams - Baldwin Hills - Leimert	Issued Permits	20014-20000-04296
LOS ANGELES	5030 N STROHM AVE	91601	2419022005		Very Low Residential	R1-1	0	1 unit per lot	0.1859	Residential - Single Family Residence	YES - Current	NO - Privately-Owned	Pending Project	Not Used in Prior Housing Element	0	0	1	1	1718177 1099	North Hollywood - Valley Village	Issued Permits	21010-20000-00858
LOS ANGELES	13849-13851 W BRANFORD ST	91402	2637023009		Very Low Residential	R1-1	0	1 unit per lot	0.1354	Residential - Single Family Residence	YES - Current	NO - Privately-Owned	Pending Project	Not Used in Prior Housing Element	0	0	1	1	1928153 58	Mission Hills - Panorama City - North Hills	Issued Permits	21016-20000-00530
LOS ANGELES	6847 N CEDROS AVE	91405	2219021011		Very Low Residential	R1-1	0	1 unit per lot	0.1576	Residential - Single Family Residence	YES - Current	NO - Privately-Owned	Pending Project	Not Used in Prior Housing Element	0	0	1	1	1838149 648	Van Nuys - North Sherman Oaks	Issued Permits	20010-20000-02798
LOS ANGELES	5112 N BALBOA BLVD	91316	2259001009		Very Low Residential	R1-1	0	1 unit per lot	0.1893	Residential - Single Family Residence - Pool	YES - Current	NO - Privately-Owned	Pending Project	Not Used in Prior Housing Element	0	0	1	1	1718133 498	Encino - Tarzana	Issued Permits	20014-20000-01719
LOS ANGELES	12842 N SPROULE AVE	91340	2517001001		Very Low Residential	R1-1	0	1 unit per lot	0.1611		YES - Current	NO - Privately-Owned	Pending Project	Not Used in Prior Housing Element	0	0	1	1	2228153 453	Sylmar	Issued Permits	18014-30003-01114
LOS ANGELES	1613 S 113TH ST	90059	6069021029		Very Low Residential	R1-1	0	1 unit per lot	0.0783	Residential - Single Family Residence - Vacant Land	YES - Current	NO - Privately-Owned	Pending Project	Not Used in Prior Housing Element	0	0	1	1	087AZ13 285	Southeast Los Angeles	Issued Permits	20010-70000-00926
LOS ANGELES	8451 S CIMARRON ST	90047	6035028015		Very Low Residential	R1-1	0	1 unit per lot	0.1322	Residential - Single Family Residence	YES - Current	NO - Privately-Owned	Pending Project	Not Used in Prior Housing Element	0	0	1	1	097-SA191 329	South Los Angeles	Issued Permits	21010-10000-00964
LOS ANGELES	527 W 119TH ST	90044	6088025019		Very Low Residential	R1-1	0	1 unit per lot	0.2165	Residential - Single Family Residence	YES - Current	NO - Privately-Owned	Pending Project	Not Used in Prior Housing Element	0	0	1	1	084BZ01 881	South Los Angeles	Issued Permits	20010-10000-01499
LOS ANGELES	7107 S HARVARD BLVD	90047	6015036026		Very Low Residential	R1-1	0	1 unit per lot	0.1154	Residential - Single Family Residence	YES - Current	NO - Privately-Owned	Pending Project	Not Used in Prior Housing Element	0	0	1	1	102B193 1204	South Los Angeles	Issued Permits	20016-10000-08469
LOS ANGELES	22048 W COVELLO ST	91303	2023002018		Very Low Residential	R1-1	0	1 unit per lot	0.1549	Residential - Single Family Residence	YES - Current	NO - Privately-Owned	Pending Project	Not Used in Prior Housing Element	0	0	1	1	1868101 302	Canoga Park-West Hills-Winnetka-Woodland Hills	Issued Permits	20014-10000-05462
LOS ANGELES	1257 W 70TH ST	90047	6016031031		Very Low Residential	R1-1	0	1 unit per lot	0.1101	Residential - Double, Duplex, or Two Units - 4 Stories or Less	YES - Current	NO - Privately-Owned	Pending Project	Not Used in Prior Housing Element	0	0	1	1	102B189 868	South Los Angeles	Issued Permits	20016-10000-03598
LOS ANGELES	7543-7545 N DONNA AVE	91335	2104016044		Very Low Residential	R1-1	0	1 unit per lot	0.1331	Residential - Single Family Residence	YES - Current	NO - Privately-Owned	Pending Project	Not Used in Prior Housing Element	0	0	1	1	1868121 260	Reseda - West Van Nuys	Issued Permits	21016-20000-08265
LOS ANGELES	4353 S WESTLAWN AVE	90066	4231014026		Very Low Residential	R1-1	0	1 unit per lot	0.1527	Residential - Single Family Residence - Pool	YES - Current	NO - Privately-Owned	Pending Project	Not Used in Prior Housing Element	0	0	1	1	1088157 576	Palms - Mar Vista - Del Rey	Issued Permits	19014-20000-05198
LOS ANGELES	19028-19030 W WYANDOTTE ST	91335	2104035004		Very Low Residential	R1-1	0	1 unit per lot	0.1371	Residential - Single Family Residence	YES - Current	NO - Privately-Owned	Pending Project	Not Used in Prior Housing Element	0	0	2	2	1868121 956	Reseda - West Van Nuys	Issued Permits	21016-20000-05961
LOS ANGELES	5146 N ROCKLAND AVE	90041	5671013017		Very Low Residential	R1-1	0	1 unit per lot	0.1606	Residential - Single Family Residence	YES - Current	NO - Privately-Owned	Pending Project	Not Used in Prior Housing Element	0	0	1	1	163-SA221 289	Northeast Los Angeles	Issued Permits	19010-20000-06461
LOS ANGELES	7853 1/2 N ALLOTT AVE	91402	2301012105		Very Low Residential	R1-1	0	1 unit per lot	0.1753	Residential - Single Family Residence - Pool	YES - Current	NO - Privately-Owned	Pending Project	Not Used in Prior Housing Element	0	0	1	1	1898157 620	Mission Hills - Panorama City - North Hills	Issued Permits	21016-10000-05372
LOS ANGELES	8214 S TUSCANY AVE	90293	4115016010		Very Low Residential	R1-1	0	1 unit per lot	0.1671	Residential - Single Family Residence	YES - Current	NO - Privately-Owned	Pending Project	Not Used in Prior Housing Element	0	0	1	1	0968153 405	Westchester - Playa del Rey	Issued Permits	20010-30000-01987
LOS ANGELES	7059 N RIVERTON AVE	91606	2414005006		Very Low Residential	R1-1	0	1 unit per lot	0.1389	Residential - Single Family Residence	YES - Current	NO - Privately-Owned	Pending Project	Not Used in Prior Housing Element	0	0	1	1	1778177 410	North Hollywood - Valley Village	Issued Permits	19010-20000-05999
LOS ANGELES	4843-4843 1/2 N FORMAN AVE	91601	2420016023		Very Low Residential	R1-1	0	1 unit per lot	0.1228	Residential - Single Family Residence	YES - Current	NO - Privately-Owned	Pending Project	Not Used in Prior Housing Element	0	0	1	1	1688177 333	North Hollywood - Valley Village	Issued Permits	20014-20000-04935
LOS ANGELES	2287 W MOSS AVE	90065	5462007018		Very Low Residential	R1-1	0	1 unit per lot	0.109	Residential - Single Family Residence	YES - Current	NO - Privately-Owned	Pending Project	Not Used in Prior Housing Element	0	0	1	1	151-SA217 291	Northeast Los Angeles	Issued Permits	21016-20000-15917
LOS ANGELES	15747 W MORRISON ST	91436	2261004018		Very Low Residential	R1-1	0	1 unit per lot	0.1549	Residential - Single Family Residence - Pool	YES - Current	NO - Privately-Owned	Pending Project	Not Used in Prior Housing Element	0	0	1	1	1718141 513	Encino - Tarzana	Issued Permits	20016-10000-30126
LOS ANGELES	14153-14154 W WILMINGTON ST	91405	2217027010		Very Low Residential	R1-1	0	1 unit per lot	0.1545	Residential - Single Family Residence	YES - Current	NO - Privately-Owned	Pending Project	Not Used in Prior Housing Element	0	0	1	1	1868153 690	Van Nuys - North Sherman Oaks	Issued Permits	19016-20000-06255
LOS ANGELES	6219 N BELLAIRE AVE	91606	2332009008		Very Low Residential	R1-1	0	1 unit per lot	0.1331	Residential - Single Family Residence	YES - Current	NO - Privately-Owned	Pending Project	Not Used in Prior Housing Element	0	0	1	1	1778161 314	North Hollywood - Valley Village	Issued Permits	20014-20000-02523
LOS ANGELES	4209 S ARLINGTON AVE	90008	5022022011		Very Low Residential	R1-1	0	1 unit per lot	0.1492	Residential - Single Family Residence	YES - Current	NO - Privately-Owned	Pending Project	Not Used in Prior Housing Element	0	0	1	1	1148189 1175	West Adams - Baldwin Hills - Leimert	Issued Permits	20014-10000-01646
LOS ANGELES	15926 W CANTLAY ST	91406	2206036011		Very Low Residential	R1-1	0	1 unit per lot	0.1379	Residential - Single Family Residence - Pool	YES - Current	NO - Privately-Owned	Pending Project	Not Used in Prior Housing Element	0	0	1	1	1838141 57	Van Nuys - North Sherman Oaks	Issued Permits	21016-10000-01528
LOS ANGELES	11053 W EMELITA ST	91601	2337022012		Very Low Residential	R1-1	0	1 unit per lot	0.1517	Residential - Single Family Residence	YES - Current	NO - Privately-Owned	Pending Project	Not Used in Prior Housing Element	0	0	1	1	1748173 108	North Hollywood - Valley Village	Issued Permits	20016-20000-05242
LOS ANGELES	5061-5063 N ZELZAH AVE	91316	2182008009		Very Low Residential	R1-1	0	1 unit per lot	0.1384	Residential - Single Family Residence	YES - Current	NO - Privately-Owned	Pending Project	Not Used in Prior Housing Element	0	0	1	1	171B129 416	Encino - Tarzana	Issued Permits	20014-20000-03131
LOS ANGELES	10759 W WESTMINSTER AVE	90034	4252036031		Very Low Residential	R1-1	0	1 unit per lot	0.1239		YES - Current	NO - Privately-Owned	Pending Project	Not Used in Prior Housing Element	0	0	1	1	1208161 968	Palms - Mar Vista - Del Rey	Issued Permits	19010-10000-04267
LOS ANGELES	12303 W EMELITA ST	91607	2340008022		Very Low Residential	R1-1	0	1 unit per lot	0.2703	Residential - Single Family Residence - Pool	YES - Current	NO - Privately-Owned	Pending Project	Not Used in Prior Housing Element	0	0	1	1	1748165 109	North Hollywood - Valley Village	Issued Permits	20010-30000-03538
LOS ANGELES	6925 N MOORPARK WILSON DR	90068	2429020008		Very Low Residential	R1-1	0	1 unit per lot	0.0516	Residential - Single Family Residence - Vacant Land	YES - Current	NO - Privately-Owned	Pending Project	Not Used in Prior Housing Element	0	0	1	1	157-SA183 1276	Sherman Oaks-Studio City-Toluca Lake-Cahuenga Pass	Issued Permits	17010-30000-03783
LOS ANGELES	2648 S WESTWOOD BLVD	90064	4255015014		Very Low Residential	R1-1	0	1 unit per lot	0.1654	Residential - Single Family Residence	YES - Current	NO - Privately-Owned	Pending Project	Not Used in Prior Housing Element	0	0	1	1	1238157 285	West Los Angeles	Issued Permits	19010-10000-03721
LOS ANGELES	10832 W LAWLER ST	90034	4254023017		Very Low Residential	R1-1	0	1 unit per lot	0.1129	Residential - Single Family Residence	YES - Current	NO - Privately-Owned	Pending Project	Not Used in Prior Housing Element	0	0	1	1	1208161 950	Palms - Mar Vista - Del Rey	Issued Permits	19014-30002-06858
LOS ANGELES	5129 N SHEARIN AVE	90041	5671009004		Very Low Residential	R1-1	0	1 unit per lot	0.213	Residential - Single Family Residence	YES - Current	NO - Privately-Owned	Pending Project	Not Used in Prior Housing Element	0	0	1	1	162A223 37	Northeast Los Angeles	Issued Permits	20010-20000-00179
LOS ANGELES	17609 W CANTARA ST	91325	2201008004		Very Low Residential	R1-1	0	1 unit per lot	0.1409	Residential - Single Family Residence	YES - Current	NO - Privately-Owned	Pending Project	Not Used in Prior Housing Element	0	0	1	1	1928129 506	Reseda - West Van Nuys	Issued Permits	20016-20000-30961
LOS ANGELES	1027-1029 N SAN PASCUAL AVE	90042	5716022002		Very Low Residential	R1-1	0	1 unit per lot	0.0992	Residential - Single Family Residence	YES - Current	NO - Privately-Owned	Pending Project	Not Used in Prior Housing Element	0	0	1	1	156A235 212	Northeast Los Angeles	Issued Permits	20014-20000-00386
LOS ANGELES	7065 N ALCOVE AVE	91605	2324007014		Very Low Residential	R1-1	0	1 unit per lot	0.1554	Residential - Single Family Residence - Pool	YES - Current	NO - Privately-Owned	Pending Project	Not Used in Prior Housing Element	0	0	1	1	1838161 267	North Hollywood - Valley Village	Issued Permits	20014-20000-03572
LOS ANGELES	1560 W 215TH ST	90501	7349027004		Very Low Residential	R1-1	0	1 unit per lot	0.1377	Residential - Single Family Residence	YES - Current	NO - Privately-Owned	Pending Project	Not Used in Prior Housing Element	0	0	1	1	0518193 722	Harbor Gateway	Issued Permits	19014-10000-03494
LOS ANGELES	13821 W BROMWICH ST	91331	2640014019		Very Low Residential	R1-1	0	1 unit per lot	0.1527	Residential - Single Family Residence	YES - Current	NO - Privately-Owned	Pending Project	Not Used in Prior Housing Element	0	0	1	1	1958153 419	Arleta - Pacoima	Issued Permits	20014-20000-04901
LOS ANGELES	14928 W BURTON ST	91402	2210003055		Very Low Residential	R1-1	0	1 unit per lot	0.1896	Residential - Single Family Residence - Pool	YES - Current	NO - Privately-Owned	Pending Project	Not Used in Prior Housing Element	0	0	1	1	1928149 481	Mission Hills - Panorama City - North Hills	Issued Permits	20016-10000-07344
LOS ANGELES	817 W 147TH ST	90247	6119023009		Very Low Residential	R1-1	0	1 unit per lot	0.1283	Residential - Single Family Residence	YES - Current	NO - Privately-Owned	Pending Project	Not Used in Prior Housing Element	0	0	1	1	0758197 393	Harbor Gateway	Issued Permits	19014-10000-03353
LOS ANGELES	6437 N SATSUMA AVE	91606	2414030027		Very Low Residential	R1-1	0	1 unit per lot	0.1341	Residential - Single Family Residence	YES - Current	NO - Privately-Owned	Pending Project	Not Used in Prior Housing Element	0	0	1	1	1808173 770	North Hollywood - Valley Village	Issued Permits	20014-20000-04815
LOS ANGELES	12612 W TIARA ST	91607	2341003004		Very Low Residential	R1-1	0	1 unit per lot	0.1598	Residential - Single Family Residence	YES - Current	NO - Privately-Owned	Pending Project	Not Used in Prior Housing Element	0	0	1	1	1778161 1026	North Hollywood - Valley Village	Issued Permits	20014-20000-03693
LOS ANGELES	9938-9938 N GUILLO AVE	91331	2642009012		Very Low Residential	R1-1	0	1 unit per lot	0.1432	Residential - Single Family Residence	YES - Current	NO - Privately-Owned	Pending Project	Not Used in Prior Housing Element	0	0	1	1	1988153 518	Arleta - Pacoima	Issued Permits	20016-20000-33634
LOS ANGELES	6943 N BURNET AVE	91405	2220011008		Very Low Residential	R1-1	0	1 unit per lot	0.1674	Residential - Single Family Residence	YES - Current	NO - Privately-Owned	Pending Project	Not Used in Prior Housing Element	0	0	1	1	1838145 428	Van Nuys - North Sherman Oaks	Issued Permits	19014-20000-05011
LOS ANGELES	5988 W 76TH ST	90045	4105004013		Very Low Residential	R1-1	0	1 unit per lot	0.162	Residential - Single Family Residence	YES - Current	NO - Privately-Owned	Pending Project	Not Used in Prior Housing Element	0	0	1	1	1028169 439	Westchester - Playa del Rey	Issued Permits	20010-30000-02650
LOS ANGELES	17403 W KESWICK ST	91325	2202006011

Appendix 4.3. *Pipeline Development Projects, Anticipated Development by Income Level*

Jurisdiction Name	Site Address/Intersection	5 Digit ZIP Code	Assessor Parcel Number	Consolidated Sites	General Plan Designation (Current)	Zoning Designation (Current)	Minimum Density Allowed (units/acre)	Max Density Allowed (units/acre)	Parcel Size (Acres)	Existing Use/Vacancy	Infrastructure	Publicly-Owned	Site Status	Identified in Last/Last Two Planning Cycle(s)	Lower Income Capacity	Moderate Income Capacity	Above Moderate Income Capacity	Total Capacity	PIN	Community Plan Area	Pipeline Stage	Case or Permit Number
LOS ANGELES	12880-12880 1/2 W CROWLEY ST	91331	2628024021		Very Low Residential	R1-1	0	1 unit per lot	0.1634	Residential - Single Family Residence	YES - Current	NO - Privately-Owned	Pending Project	Not Used in Prior Housing Element	0	0	1	1	1958161 174	Sun Valley - La Tuna Canyon	Issued Permits	20016-20000-22439
LOS ANGELES	2151 W 81ST ST	90047	6035005017		Very Low Residential	R1-1	0	1 unit per lot	0.1301	Residential - Single Family Residence	YES - Current	NO - Privately-Owned	Pending Project	Not Used in Prior Housing Element	0	0	1	1	0998189 629	South Los Angeles	Issued Permits	19014-70000-04149
LOS ANGELES	1901 N WILLAM ST	90065	5464023015		Very Low Residential	R1-1	0	1 unit per lot	0.2075	Residential - Single Family Residence - Vacant Land	YES - Current	NO - Privately-Owned	Pending Project	Not Used in Prior Housing Element	0	0	1	1	1504A219 258	Northeast Los Angeles	Issued Permits	19010-10000-05525
LOS ANGELES	6337 N VICLAND PL	91606	2336020020		Very Low Residential	R1-1	0	1 unit per lot	0.1542		YES - Current	NO - Privately-Owned	Pending Project	Not Used in Prior Housing Element	0	0	1	1	1778173 52	North Hollywood - Valley Village	Issued Permits	19014-10000-06567
LOS ANGELES	16617 W COVELLO ST	91406	2226013012		Very Low Residential	R1-1	0	1 unit per lot	0.1492	Residential - Single Family Residence	YES - Current	NO - Privately-Owned	Pending Project	Not Used in Prior Housing Element	0	0	1	1	1868137 57	Reseda - West Van Nuys	Issued Permits	20016-20000-09379
LOS ANGELES	2406 S HALM AVE	90034	4301021015		Very Low Residential	R1-1	0	1 unit per lot	0.1434	Residential - Single Family Residence	YES - Current	NO - Privately-Owned	Pending Project	Not Used in Prior Housing Element	0	0	1	1	1268169 1378	West Adams - Baldwin Hills - Leimert	Issued Permits	20016-20000-25090
LOS ANGELES	10433 W LINDBROOK DR	90024	4360026021		Very Low Residential	R1-1	0	1 unit per lot	0.283	Residential - Single Family Residence - Pool	YES - Current	NO - Privately-Owned	Pending Project	Not Used in Prior Housing Element	0	0	1	1	1358157 133	Westwood	Issued Permits	19010-20000-06376
LOS ANGELES	1852 N ROWAN AVE	90032	5215019034		Very Low Residential	R1-1	0	1 unit per lot	0.1331	Residential - Single Family Residence	YES - Current	NO - Privately-Owned	Pending Project	Not Used in Prior Housing Element	0	0	1	1	1354A231 167	Northeast Los Angeles	Issued Permits	20014-10000-02155
LOS ANGELES	2523-2525 W RIDGEVIEW AVE	90041	5684032013		Very Low Residential	R1-1	0	1 unit per lot	0.1841	Residential - Single Family Residence	YES - Current	NO - Privately-Owned	Pending Project	Not Used in Prior Housing Element	0	0	1	1	159A219 85	Northeast Los Angeles	Issued Permits	18016-20000-17491
LOS ANGELES	14613 S DENVER AVE	90248	6119012058		Very Low Residential	R1-1	0	1 unit per lot	0.1299	Residential - Single Family Residence	YES - Current	NO - Privately-Owned	Pending Project	Not Used in Prior Housing Element	0	0	1	1	0758201 170	Harbor Gateway	Issued Permits	20010-20000-04397
LOS ANGELES	5453 N BECK AVE	91601	2350002021		Very Low Residential	R1-1	0	1 unit per lot	0.1242	Residential - Single Family Residence	YES - Current	NO - Privately-Owned	Pending Project	Not Used in Prior Housing Element	0	0	1	1	1748169 1139	North Hollywood - Valley Village	Issued Permits	20016-20000-17984
LOS ANGELES	13347 W FRIAR ST	91401	2330002019		Very Low Residential	R1-1	0	1 unit per lot	0.1475	Residential - Single Family Residence	YES - Current	NO - Privately-Owned	Pending Project	Not Used in Prior Housing Element	0	0	1	1	1808157 1032	Van Nuys - North Sherman Oaks	Issued Permits	21016-20000-03439
LOS ANGELES	3561 W AVENUE 42	90065	5472007041		Very Low Residential	R1-1	0	1 unit per lot	0.15	Residential - Single Family Residence	YES - Current	NO - Privately-Owned	Pending Project	Not Used in Prior Housing Element	0	0	1	1	154-5A219 173	Northeast Los Angeles	Issued Permits	21014-20000-01290
LOS ANGELES	22628-22630 W CLARENDON ST	91367	2040026019		Very Low Residential	R1-1	0	1 unit per lot	0.1549	Residential - Single Family Residence	YES - Current	NO - Privately-Owned	Pending Project	Not Used in Prior Housing Element	0	0	1	1	1718097 51	Canoga Park-West Hills-Winnetka-Woodland Hills	Issued Permits	20014-20000-04488
LOS ANGELES	8935 W 24TH ST	90034	4302016028		Very Low Residential	R1-1	0	1 unit per lot	0.1147	Residential - Single Family Residence	YES - Current	NO - Privately-Owned	Pending Project	Not Used in Prior Housing Element	0	0	1	1	1268169 1040	West Adams - Baldwin Hills - Leimert	Issued Permits	21014-30000-00317
LOS ANGELES	10332 1/2 S ANZAC AVE	90002	6066005054		Very Low Residential	R1-1	0	1 unit per lot	0.0746	Residential - Single Family Residence	YES - Current	NO - Privately-Owned	Pending Project	Not Used in Prior Housing Element	0	0	1	1	090AA215 72	Southeast Los Angeles	Issued Permits	20016-20000-32470
LOS ANGELES	11055 N ORO VISTA AVE	91040	2551034001		Very Low Residential	R1-1	0	1 unit per lot	0.1446	Residential - Single Family Residence	YES - Current	NO - Privately-Owned	Pending Project	Not Used in Prior Housing Element	0	0	1	1	2108189 78	Sunland-E LaTuna Cyn-Lakevw Ter-Shadow Hls-Tujunga	Issued Permits	19016-20000-05869
LOS ANGELES	5470 S 10TH AVE	90043	5006014001		Very Low Residential	R1-1	0	1 unit per lot	0.2582	Residential - Single Family Residence	YES - Current	NO - Privately-Owned	Pending Project	Not Used in Prior Housing Element	0	0	1	1	1088185 633	West Adams - Baldwin Hills - Leimert	Issued Permits	20014-10000-01560
LOS ANGELES	7813 S YORKTOWN AVE	90045	4106025014		Very Low Residential	R1-1	0	1 unit per lot	0.21	Residential - Single Family Residence - Therapy Pool (Spa)	YES - Current	NO - Privately-Owned	Pending Project	Not Used in Prior Housing Element	0	0	1	1	0998169 518	Westchester - Playa del Rey	Issued Permits	20016-10000-18420
LOS ANGELES	12548-12550 W MIRANDA ST	91607	2341015009		Very Low Residential	R1-1	0	1 unit per lot	0.1859	Residential - Single Family Residence	YES - Current	NO - Privately-Owned	Pending Project	Not Used in Prior Housing Element	0	0	1	1	1748161 249	North Hollywood - Valley Village	Issued Permits	21016-20000-00227
LOS ANGELES	6623-6625 N NAGLE AVE	91401	2329021034		Very Low Residential	R1-1	0	1 unit per lot	0.1642	Residential - Single Family Residence	YES - Current	NO - Privately-Owned	Pending Project	Not Used in Prior Housing Element	0	0	1	1	1808157 408	Van Nuys - North Sherman Oaks	Issued Permits	20014-20000-00058
LOS ANGELES	7739 N AMESTOY AVE	91406	2203004013		Very Low Residential	R1-1	0	1 unit per lot	0.1828	Residential - Single Family Residence	YES - Current	NO - Privately-Owned	Pending Project	Not Used in Prior Housing Element	0	0	1	1	1898133 835	Reseda - West Van Nuys	Issued Permits	20014-20000-05842
LOS ANGELES	4835-4835 1/2 N COLLEGE VIEW AVE	90041	5685003002		Very Low Residential	R1-1	0	1 unit per lot	0.176	Residential - Double, Duplex, or Two Units - 4 Stories or Less	YES - Current	NO - Privately-Owned	Pending Project	Not Used in Prior Housing Element	0	0	1	1	160-5A221 70	Northeast Los Angeles	Issued Permits	20016-10000-13957
LOS ANGELES	2106 E 105TH ST	90002	6066013029		Very Low Residential	R1-1	0	1 unit per lot	0.109	Residential - Single Family Residence	YES - Current	NO - Privately-Owned	Pending Project	Not Used in Prior Housing Element	0	0	1	1	090AA215 393	Southeast Los Angeles	Issued Permits	21010-10000-01472
LOS ANGELES	8058-8060 N YARMOUTH AVE	91335	2101002024		Very Low Residential	R1-1	0	1 unit per lot	0.1377	Residential - Single Family Residence	YES - Current	NO - Privately-Owned	Pending Project	Not Used in Prior Housing Element	0	0	1	1	1898129 218	Reseda - West Van Nuys	Issued Permits	20016-20000-09531
LOS ANGELES	13401-13403 W STRATHERN ST	91402	2301006001		Very Low Residential	R1-1	0	1 unit per lot	0.2197	Residential - Single Family Residence - Pool	YES - Current	NO - Privately-Owned	Pending Project	Not Used in Prior Housing Element	0	0	1	1	1898157 349	Mission Hills - Panorama City - North Hills	Issued Permits	21016-20000-02014
LOS ANGELES	13028 W BURTON ST	91605	2304004007		Very Low Residential	R1-1	0	1 unit per lot	0.1579	Residential - Single Family Residence - Pool	YES - Current	NO - Privately-Owned	Pending Project	Not Used in Prior Housing Element	0	0	1	1	1928161 244	Sun Valley - La Tuna Canyon	Issued Permits	21014-10000-01027
LOS ANGELES	12743 W BESSEMER ST	91606	2332028021		Very Low Residential	R1-1	0	1 unit per lot	0.122	Residential - Single Family Residence - Pool	YES - Current	NO - Privately-Owned	Pending Project	Not Used in Prior Housing Element	0	0	1	1	1778161 839	North Hollywood - Valley Village	Issued Permits	20016-20000-11399
LOS ANGELES	638 W 104TH ST	90044	6061016008		Very Low Residential	R1-1	0	1 unit per lot	0.1137	Residential - Single Family Residence	YES - Current	NO - Privately-Owned	Pending Project	Not Used in Prior Housing Element	0	0	1	1	090AA201 70	South Los Angeles	Issued Permits	18014-70000-02319
LOS ANGELES	7802-7804 N PEACHTREE AVE	91402	2214016020		Very Low Residential	R1-1	0	1 unit per lot	0.1363	Residential - Single Family Residence - Pool	YES - Current	NO - Privately-Owned	Pending Project	Not Used in Prior Housing Element	0	0	1	1	1898153 829	Mission Hills - Panorama City - North Hills	Issued Permits	20016-20000-20126
LOS ANGELES	7636 N LOUISE AVE	91406	2203005018		Very Low Residential	R1-1	0	1 unit per lot	0.1719	Residential - Single Family Residence	YES - Current	NO - Privately-Owned	Pending Project	Not Used in Prior Housing Element	0	0	1	1	1868133 121	Reseda - West Van Nuys	Issued Permits	19014-20002-03325
LOS ANGELES	842 1/2 N AVENUE 51	90042	5478015031		Very Low Residential	R1-1	0	1 unit per lot	0.0883	Residential - Single Family Residence	YES - Current	NO - Privately-Owned	Pending Project	Not Used in Prior Housing Element	0	0	1	1	154-5A225 452	Northeast Los Angeles	Issued Permits	21016-30000-00772
LOS ANGELES	7019 W 83RD ST	90045	4113002001		Very Low Residential	R1-1	0	1 unit per lot	0.2235	Residential - Single Family Residence - Therapy Pool (Spa)	YES - Current	NO - Privately-Owned	Pending Project	Not Used in Prior Housing Element	0	0	1	1	0998161 1043	Westchester - Playa del Rey	Issued Permits	19014-30000-00209
LOS ANGELES	5510 E EATON ST	90042	5485004006		Very Low Residential	R1-1	0	1 unit per lot	0.1584	Residential - Single Family Residence	YES - Current	NO - Privately-Owned	Pending Project	Not Used in Prior Housing Element	0	0	1	1	157-5A227 332	Northeast Los Angeles	Issued Permits	19010-10000-04470
LOS ANGELES	8233 N ST CLAIR AVE	91605	2309011018		Very Low Residential	R1-1	0	1 unit per lot	0.1641	Residential - Single Family Residence	YES - Current	NO - Privately-Owned	Pending Project	Not Used in Prior Housing Element	0	0	1	1	1928165 592	Sun Valley - La Tuna Canyon	Issued Permits	20014-20000-05019
LOS ANGELES	13916-13918 W CROWLEY ST	91331	2628024006		Very Low Residential	R1-1	0	1 unit per lot	0.176	Residential - Single Family Residence	YES - Current	NO - Privately-Owned	Pending Project	Not Used in Prior Housing Element	0	0	1	1	1958161 242	Sun Valley - La Tuna Canyon	Issued Permits	21016-20000-08613
LOS ANGELES	8464-8466 N HAZELTINE AVE	91402	2638032017		Very Low Residential	R1-1	0	1 unit per lot	0.1382	Residential - Single Family Residence - Pool	YES - Current	NO - Privately-Owned	Pending Project	Not Used in Prior Housing Element	0	0	1	1	1928153 241	Mission Hills - Panorama City - North Hills	Issued Permits	21014-20000-01322
LOS ANGELES	11130 W WELBY WAY	91606	2319014016		Very Low Residential	R1-1	0	1 unit per lot	0.1519	Residential - Single Family Residence	YES - Current	NO - Privately-Owned	Pending Project	Not Used in Prior Housing Element	0	0	1	1	1808173 82	North Hollywood - Valley Village	Issued Permits	20014-20000-01471
LOS ANGELES	835-837 W 149TH ST	90247	6119028005		Very Low Residential	R1-1	0	1 unit per lot	0.1283	Residential - Single Family Residence	YES - Current	NO - Privately-Owned	Pending Project	Not Used in Prior Housing Element	0	0	1	1	0728197 12	Harbor Gateway	Issued Permits	20016-10000-15638
LOS ANGELES	6824 1/2 N TOBIAS AVE	91405	2219023023		Very Low Residential	R1-1	0	1 unit per lot	0.1928	Residential - Single Family Residence	YES - Current	NO - Privately-Owned	Pending Project	Not Used in Prior Housing Element	0	0	1	1	1838149 733	Van Nuys - North Sherman Oaks	Issued Permits	19014-20000-06710
LOS ANGELES	14846 N STRICKER AVE	91601	2420007009		Very Low Residential	R1-1	0	1 unit per lot	0.1869	Residential - Single Family Residence	YES - Current	NO - Privately-Owned	Pending Project	Not Used in Prior Housing Element	0	0	1	1	1688177 41	North Hollywood - Valley Village	Issued Permits	20014-20000-01832
LOS ANGELES	3005 W 74TH ST	90043	4009005017		Very Low Residential	R1-1	0	1 unit per lot	0.1538	Residential - Single Family Residence	YES - Current	NO - Privately-Owned	Pending Project	Not Used in Prior Housing Element	0	0	1	1	1028189 1695	West Adams - Baldwin Hills - Leimert	Issued Permits	20010-20000-02357
LOS ANGELES	11151 W RUNNYMEDE ST	91352	2315018026		Very Low Residential	R1-1	0	1 unit per lot	0.1628	Residential - Single Family Residence	YES - Current	NO - Privately-Owned	Pending Project	Not Used in Prior Housing Element	0	0	1	1	1868173 609	Sun Valley - La Tuna Canyon	Issued Permits	18010-20000-01939
LOS ANGELES	6630 N COLDWATER CANYON AVE	91606	2325006019		Very Low Residential	R1-1	0	1 unit per lot	0.1515	Residential - Single Family Residence	YES - Current	NO - Privately-Owned	Pending Project	Not Used in Prior Housing Element	0	0	1	1	1808161 441	North Hollywood - Valley Village	Issued Permits	21010-10000-00344
LOS ANGELES	325 E 93RD ST	90003	6052024012		Very Low Residential	R1-1	0	1 unit per lot	0.1111	Residential - Single Family Residence	YES - Current	NO - Privately-Owned	Pending Project	Not Used in Prior Housing Element	0	0	1	1	094-5A205 330	Southeast Los Angeles	Issued Permits	21010-20000-00790
LOS ANGELES	14647 W LEADWELL ST	91405	2218016020		Very Low Residential	R1-1	0	1 unit per lot	0.1549	Residential - Single Family Residence	YES - Current	NO - Privately-Owned	Pending Project	Not Used in Prior Housing Element	0	0	1	1	1868149 609	Van Nuys - North Sherman Oaks	Issued Permits	19014-20001-05938
LOS ANGELES	12630 W MIRANDA ST 1-3	91607	2341015016		Very Low Residential	R1-1	0	1 unit per lot	0.1859	Residential - Rooming/Boarding House	YES - Current	NO - Privately-Owned	Pending Project	Not Used in Prior Housing Element	0	0	1	1	1748161 242	North Hollywood - Valley Village	Issued Permits	21014-20000-01705
LOS ANGELES	5436 S VICTORIA AVE	90043	5006005019		Very Low Residential	R1-1	0	1 unit per lot	0.1606	Residential - Single Family Residence	YES - Current	NO - Privately-Owned	Pending Project	Not Used in Prior Housing Element	0	0	1	1	1088185 518	West Adams - Baldwin Hills - Leimert	Issued Permits	21014-10000-01556
LOS ANGELES	7153 N BEMAN AVE	91606	2332012017		Very Low Residential	R1-1	0	1 unit per lot	0.1727	Residential - Single Family Residence	YES - Current	NO - Privately-Owned	Pending Project	Not Used in Prior Housing Element	0	0	1	1	1778161 86	North Hollywood - Valley Village	Issued Permits	18010-10000-03883
LOS ANGELES	6911 N BALBOA PL	91406	2230007015		Very Low Residential	R1-1	0	1 unit per lot	0.1453	Residential - Single Family Residence	YES - Current	NO - Privately-Owned	Pending Project	Not Used in Prior Housing Element	0	0	1	1	1838133 728	Reseda - West Van Nuys	Issued Permits	19014-20000-04360
LOS ANGELES	13540-13542 W OTTOMAN ST	91331	2627002018		Very Low Residential	R1-1	0	1 unit per lot	0.1446	Residential - Single Family Residence	YES - Current	NO - Privately-Owned	Pending Project	Not Used in Prior Housing Element	0	0	1	1	1958157 879	Mission Hills - Panorama City - North Hills	Issued Permits	21016-20000-15870
LOS ANGELES	6345 N CARTWRIGHT AVE	91606	2414009031		Very Low Residential	R1-1	0	1 unit per lot	0.1434	Residential - Single Family Residence	YES - Current	NO - Privately-Owned	Pending Project	Not Used in Prior Housing Element	0	0	1	1	1808177 295	North Hollywood - Valley Village	Issued Permits	20016-20000-22600
LOS ANGELES	15814 W VALERIO ST	91406	2206030023		Very Low Residential	R1-1	0	1 unit per lot	0.1549	Residential - Single Family Residence - Pool	YES - Current	NO - Privately-Owned	Pending Project	Not Used in Prior Housing Element	0	0	1	1	1868141 575	Van Nuys - North Sherman Oaks	Issued Permits	20014-20000-04539
LOS ANGELES	5554 N AUCKLAND AVE	91601	2417008034		Very Low Residential	R1-1	0	1 unit per lot	0.1444	Residential - Single Family Residence	YES - Current	NO - Privately-Owned	Pending Project	Not Used in Prior Housing Element	0	0	1	1	1748177 672	North Hollywood - Valley Village	Issued Permits	20014-20000-02866
LOS ANGELES	5634 N STANSBURY AVE	91401	2245027018		Very Low Residential	R1-1	0	1 unit per lot	0.2014	Residential - Single Family Residence - Vacant Land	YES - Current	NO - Privately-Owned	Pending Project	Not Used in Prior Housing Element	0	0	1	1	1748153 656	Van Nuys - North Sherman Oaks	Issued Permits	20010-20000-01096
LOS ANGELES	5636 N STANSBURY AVE	91401	2245027018		Very Low Residential	R1-1	0	1 unit per lot	0.2014	Residential - Single Family Residence - Vacant Land	YES - Current	NO - Privately-Owned	Pending Project	Not Used in Prior Housing Element	0	0	1	1	1748153 656	Van Nuys - North Sherman Oaks	Issued Permits	19014-20000-07142
LOS ANGELES	6029 N VENTURA CANYON AVE	91401	2330027015		Very Low Residential	R1-1	0	1 unit per lot	0.1698	Residential - Single Family Residence	YES - Current	NO - Privately-Owned	Pending Project	Not Used in Prior Housing Element	0	0	1	1	1778157 753	Van Nuys - North Sherman Oaks	Issued Permits	20014-20000-02016
LOS ANGELES	6033 N BECK AVE	91606	2338004006		Very Low Residential	R1-1	0	1 unit per lot	0.1377	Residential - Single Family Residence	YES - Current	NO - Privately-Owned	Pending Project	Not Used in Prior Housing Element	0	0	1	1	1778169 706	North Hollywood - Valley Village	Issued Permits	20014-20000-00309
LOS ANGELES	7657 1/2 N SHADYGLADE AVE	91605	2307005018		Very Low Residential	R1-1	0	1 unit per lot	0.1382	Residential - Single Family Residence	YES - Current	NO - Privately-Owned	Pending Project	Not Used in Prior Housing Element	0	0	1	1	1868165 45	Sun Valley - La Tuna Canyon	Issued Permits	20010-20000-04537
LOS ANGELES	12646-12648 W ALBERS ST	91607	2346009008		Very Low Residential	R1-1	0	1 unit per lot	0.1643	Residential - Single Family Residence	YES - Current	NO - Privately-Owned	Pending Project	Not Used in Prior Housing Element	0	0	1	1	1748161 645	North Hollywood - Valley Village	Issued Permits	20016-20000-08998
LOS ANGELES	8959 W FOOTHILL BLVD	91040	2547012007		Very Low Residential	R1-1	0	1 unit per lot	0.1492	Residential - Single Family Residence - Pool	YES - Current	NO - Privately-Owned	Pending Project	Not Used in Prior Housing Element	0	0	1	1	2078185 397	Sunland-E LaTuna Cyn-Lakevw Ter-Shadow Hls-Tu	Issued Permits	19014-20001-05103
LOS ANGELES	13813-12815 W FRIAR ST	91606	2332002003		Very Low Residential	R1-1	0	1 unit per lot	0.1406	Residential - Single Family Residence	YES - Current	NO - Privately-Owned	Pending Project	Not Used in Prior Housing Element	0	0	1	1	1808161 1197	North Hollywood - Valley Village	Issued Permits	20014-20000-02780
LOS ANGELES	5216 N COMERCIO AVE	91364	2167004039		Very Low Residential	R1-1	0	1 unit per lot	0.1434	Residential - Single Family Residence	YES - Current	NO - Privately-Owned	Pending Project	Not Used in Prior Housing Element	0	0	1	1	171B105 613	Canoga Park-West Hills-Winnetka-Woodland Hills	Issued Permits	20016-20000-20994
LOS ANGELES	14260 W SAYRE ST	91342	2508027015		Very Low Residential	R1-1	0	1 unit per lot	0.2502	Residential - Single Family Residence	YES - Current	NO - Privately-Owned	Pending Project	Not Used in Prior Housing Element	0	0	1	1	2198153 47	Sylmar	Issued Permits	20010-20000-00420
LOS ANGELES	7018 N JELLICO AVE	91406	2228024002		Very Low Residential	R1-1	0	1 unit per lot	0.1763	Residential - Single Family Residence	YES - Current	NO - Privately-Owned	Pending Project	Not Used in Prior Housing Element	0	0	1	1	1838129 482	Reseda - West Van Nuys	Issued Permits	20010-20000-03832
LOS ANGELES	6643 S ARLINGTON AVE	90043	4007025018		Very Low Residential	R1-1	0	1 unit per lot	0.1184	Residential - Single Family Residence	YES - Current	NO - Privately-Owned	Pending Project	Not Used in Prior Housing Element	0	0	1	1	1058189 1350	West Adams - Baldwin Hills - Leimert	Issued Permits	20016-10000-14214
LOS ANGELES	5128 E RAPHAEL ST	90042	5469004016		Very Low Residential	R1-1	0	1 unit per lot	0.1101	Residential - Single Family Residence	YES - Current	NO - Privately-Owned	Pending Project	Not Used in Prior Housing Element	0	0	1	1	153A225 218	Northeast Los Angeles	Issued Permits	20014-10000-03997
LOS ANGELES	12250 W HESBY ST	91607	2356013002		Very Low Residential	R1-1	0	1 unit per lot	0.1673	Residential - Single Family Residence - Pool	YES - Current	NO - Privately-Owned	Pending Project	Not Used in Prior Housing Element	0	0	1	1	1718165 982	North Hollywood - Valley Village	Issued Permits	20014-20000-02603
LOS ANGELES	7956-7958 N NOBLE AVE	91402	2209022014		Very Low Residential	R1-1	0	1 unit per lot	0.1325	Residential - Single Family Residence	YES - Current	NO - Privately-Owned	Pending Project	Not Used in Prior Housing Element	0	0	1	1	1898145 353	Mission Hills - Panorama City - North Hills	Issued Permits	20014-20000-03616
LOS ANGELES	7153 N RUBIO AVE	91436	2259014020		Very Low Residential	R1-1	0	1 unit per lot	0.1893	Residential - Single Family Residence - Vacant Land	YES - Current	NO - Privately-Owned	Pending Project	Not Used in Prior Housing Element	0	0	1	1	171B137 114	Encino - Tarzana	Issued Permits	20010-20000-01429
LOS ANGELES	9053 N RATHBURN AVE	91325	2769005010		Very Low Residential	R1-1	0	1 unit per lot	0.1981	Residential - Single Family Residence	YES - Current	NO - Privately-Owned	Pending Project	Not Used in Prior Housing Element	0	0	1	1	1988125 280	Northridge	Issued Permits	20014-20000-05086
LOS ANGELES	4177 W DON MARIANO DR	90008	5026004003		Very Low Residential	R1-1	0	1 unit per lot	0.2031	Residential - Single Family Residence - Vacant Land	YES - Current	NO - Privately-Owned	Pending Project	Not Used in Prior Housing Element	0	0	1	1	1148181 576	West Adams - Baldwin Hills - Leimert	Issued Permits	19010-10000-06363
LOS ANGELES	5239 E BARKER DR	90042	5479007011		Very Low Residential	R1-1	0	1 unit per lot	0.1228	Residential - Single Family Residence	YES - Current	NO - Privately-Owned	Pending Project	Not Used in Prior Housing Element	0	0	1	1	157-5A227 142	Northeast Los Angeles	Issued Permits	19016-10000-08421
LOS ANGELES	13237 W DELANO ST	91606	2336028017		Very Low Residential	R1-1	0	1 unit per lot	0.1642	Residential - Single Family Residence - Pool and Misc.	YES - Current	NO - Privately-Owned	Pending Project	Not Used in Prior Housing Element	0	0	1	1	171B173 528	North Hollywood - Valley Village	Issued Permits	19016-20000-21284
LOS ANGELES	3263 N CRAIG DR	90068	5579001041		Very Low Residential	R1-1	0	1 unit per lot	0.1233	Residential - Single Family Residence - Vacant Land	YES - Current	NO - Privately-Owned	Pending Project	Not Used in Prior Housing Element	0	0	1	1	1628181 85	Sherman Oaks-Studio City-Toluca Lake-Cahuenga Pass	Issued Permits	19010-20000-05194
LOS ANGELES	18902 W COHASSET ST	91335	2104023001		Very Low Residential	R1-1	0	1 unit per lot	0.1402	Residential - Single Family Residence	YES - Current	NO - Privately-Owned	Pending Project	Not Used in Prior Housing Element	0	0	1	1	1868121 480	Reseda - West Van Nuys	Issued Permits	20016-10000-05239
LOS ANGELES	10611 1/2 S CROESUS AVE	90002	6066013011		Very Low Residential	R1-1	0	1 unit per lot	0.1134	Residential - Single Family Residence	YES - Current	NO - Privately-Owned	Pending Project	Not Used in Prior Housing Element	0	0	1	1	090A217 433	Southeast Los Angeles	Issued Permits	21010-10000-00263
LOS ANGELES	3884 S 3RD AVE	90008	5034017055		Very Low Residential	R1-1	0	1 unit per lot	0.1212	Residential - Single Family Residence	YES - Current	NO - Privately-Owned	Pending Project	Not Used in Prior Housing Element	0	0	1	1	1178189 1185	West Adams - Baldwin Hills - Leimert	Issued Permits	19010-10000-02906
LOS ANGELES	3018 W 39TH ST	90008	5033020025		Very Low Residential	R1-1	0	1 unit per lot	0.1377		YES - Current	NO - Privately-Owned	Pending Project	Not Used in Prior Housing Element	0	0	1	1	1178185 1028	West Adams - Baldwin Hills - Leimert	Issued Permits	20016-10000-18876
LOS ANGELES	8648 N KATHERINE AVE	91402	2638007013		Very Low Residential	R1-1	0	1 unit per lot	0.1216	Residential - Single Family Residence	YES - Current	NO - Privately-Owned	Pending Project	Not Used in Prior Housing Element	0	0	1	1	1958153 1146	Mission Hills - Panorama City - North Hills	Issued Permits	20014-10000-02256
LOS ANGELES	6203 S KENSTON AVE	90043	4004024023		Very Low Residential	R1-1	0	1 unit per lot	0.1327	Residential - Single Family Residence	YES - Current	NO - Privately-Owned	Pending Project	Not Used in Prior Housing Element	0	0	1	1	1058181 930	West Adams - Baldwin Hills - Leimert	Issued Permits	18010-70000-05936
LOS ANGELES	13941 W LANARK ST	91402	2213007021		Very Low Residential	R1-1	0	1 unit per lot	0.1524	Residential - Single Family Residence	YES - Current	NO - Privately-Owned	Pending Project	Not Used in Prior Housing Element	0	0	1	1	1898153 367	Mission Hills - Panorama City - North Hills	Issued Permits	19016-20000-05579
LOS ANGELES	810 1/2 W 109TH ST	90044	6075001003		Very Low Residential	R1-1	0	1 unit per lot	0.1763	Residential - Single Family Residence	YES - Current	NO - Privately-Owned	Pending Project	Not Used in Prior Housing Element	0	0	1	1	088-5A199 119	South Los Angeles	Issued Permits	20016-20000-11503
LOS ANGELES	4830 S 4TH AVE	90043	5014026022		Very Low Residential	R1-1	0	1 unit per lot	0.1549	Residential - Double, Duplex, or Two Units - 4 Stories or Less	YES - Current	NO - Privately-Owned	Pending Project	Not Used in Prior Housing Element	0	0	1	1	111B189 1064	West Adams - Baldwin Hills - Leimert	Issued Permits	19010-70000-01235
LOS ANGELES	8113 S NAYLOR AVE	90045	4107001034		Very Low Residential	R1-1	0	1 unit per lot	0.1606	Residential - Single Family Residence	YES - Current	NO - Privately-Owned	Pending Project	Not Used in Prior Housing Element	0	0	1	1	0998165 963	Westchester - Playa del Rey	Issued Permits	20014-20000-05725
LOS ANGELES	12834 N GLENOAKS BLVD	91342	2508015011		Very Low Residential	R1-1	0	1 unit per lot	0.132	Residential - Single Family Residence	YES - Current	NO - Privately-Owned	Pending Project	Not Used in Prior Housing Element	0	0	1	1	2228153 461	Sylmar	Issued Permits	21014-20000-01581
LOS ANGELES	11221 1/2 S SOUTHWEST BLVD	90044	6075009014		Very Low Residential	R1-1	0

Appendix 4.3. *Pipeline Development Projects, Anticipated Development by Income Level*

Jurisdiction Name	Site Address/Intersection	5 Digit ZIP Code	Assessor Parcel Number	Consolidated Sites	General Plan Designation (Current)	Zoning Designation (Current)	Minimum Density Allowed (units/acre)	Max Density Allowed (units/acre)	Parcel Size (Acres)	Existing Use/Vacancy	Infrastructure	Publicly-Owned	Site Status	Identified in Last/Last Two Planning Cycle(s)	Lower Income Capacity	Moderate Income Capacity	Above Moderate Income Capacity	Total Capacity	PIN	Community Plan Area	Pipeline Stage	Case or Permit Number
LOS ANGELES	11250 W SATICOY ST	91352	2315015023		Very Low Residential	R1-1	0	1 unit per lot	0.1606	Residential - Single Family Residence	YES - Current	NO - Privately-Owned	Pending Project	Not Used in Prior Housing Element	0	0	1	1	1868173 293	Sun Valley - La Tuna Canyon	Issued Permits	20010-20000-00911
LOS ANGELES	13849 W GILMORE ST	91401	2238015003		Very Low Residential	R1-1	0	1 unit per lot	0.1859	Residential - Single Family Residence - Pool	YES - Current	NO - Privately-Owned	Pending Project	Not Used in Prior Housing Element	0	0	1	1	1808153 924	Van Nuys - North Sherman Oaks	Issued Permits	20010-20000-01758
LOS ANGELES	1745 S GRAYBURN AVE	90018	5033009003		Very Low Residential	R1-1	0	1 unit per lot	0.1489	Residential - Single Family Residence	YES - Current	NO - Privately-Owned	Pending Project	Not Used in Prior Housing Element	0	0	1	1	1178185 346	West Adams - Baldwin Hills - Leimert	Issued Permits	21016-10000-09019
LOS ANGELES	12947-12949 N BORDEN AVE	91342	2508004003		Very Low Residential	R1-1	0	1 unit per lot	0.1492	Residential - Double, Duplex, or Two Units - 4 Stories or Less	YES - Current	NO - Privately-Owned	Pending Project	Not Used in Prior Housing Element	0	0	1	1	2228153 278	Sylmar	Issued Permits	20016-20000-27806
LOS ANGELES	8915 W 25TH ST	90034	4320015022		Very Low Residential	R1-1	0	1 unit per lot	0.1147	Residential - Single Family Residence	YES - Current	NO - Privately-Owned	Pending Project	Not Used in Prior Housing Element	0	0	1	1	1268169 1229	West Adams - Baldwin Hills - Leimert	Issued Permits	20016-20000-24595
LOS ANGELES	5254-5256 N BABCOCK AVE	91607	2346013051		Very Low Residential	R1-1	0	1 unit per lot	0.1424	Residential - Single Family Residence - Pool	YES - Current	NO - Privately-Owned	Pending Project	Not Used in Prior Housing Element	0	0	1	1	1718161 345	North Hollywood - Valley Village	Issued Permits	20014-20000-03354
LOS ANGELES	2020 W 77TH ST	90047	6017023005		Very Low Residential	R1-1	0	1 unit per lot	0.1538	Residential - Single Family Residence	YES - Current	NO - Privately-Owned	Pending Project	Not Used in Prior Housing Element	0	0	1	1	0998189 254	South Los Angeles	Issued Permits	21016-10000-01182
LOS ANGELES	11933 W ADDISON ST	91607	2355002024		Very Low Residential	R1-1	0	1 unit per lot	0.2327	Residential - Single Family Residence - Pool	YES - Current	NO - Privately-Owned	Pending Project	Not Used in Prior Housing Element	0	0	1	1	1718165 1045	North Hollywood - Valley Village	Issued Permits	20010-20000-02669
LOS ANGELES	4816 N COLUMBUS AVE	91403	2264010014		Very Low Residential	R1-1	0	1 unit per lot	0.1387	Residential - Single Family Residence	YES - Current	NO - Privately-Owned	Pending Project	Not Used in Prior Housing Element	0	0	1	1	1688145 344	Sherman Oaks-Studio City-Toluca Lake-Cahuenga Pass	Issued Permits	20014-20000-01341
LOS ANGELES	11237-11237 1/2 W SUNSHINE TER	91604	2378010019		Very Low Residential	R1-1	0	1 unit per lot	0.1299	Residential - Single Family Residence	YES - Current	NO - Privately-Owned	Pending Project	Not Used in Prior Housing Element	0	0	1	1	1628173 523	Sherman Oaks-Studio City-Toluca Lake-Cahuenga Pass	Issued Permits	20016-30000-27586
LOS ANGELES	5153 S ST ANDREWS PL	90062	5015009005		Very Low Residential	R1-1	0	1 unit per lot	0.1386	Residential - Single Family Residence	YES - Current	NO - Privately-Owned	Pending Project	Not Used in Prior Housing Element	0	0	1	1	1088193 31	South Los Angeles	Issued Permits	20014-20000-02928
LOS ANGELES	9057 W 82ND ST	90045	4107007017		Very Low Residential	R1-1	0	1 unit per lot	0.145	Residential - Single Family Residence	YES - Current	NO - Privately-Owned	Pending Project	Not Used in Prior Housing Element	0	0	1	1	0998169 1208	Westchester - Playa del Rey	Issued Permits	19014-70000-06973
LOS ANGELES	1456 W 49TH ST	90062	5016030016		Very Low Residential	R1-1	0	1 unit per lot	0.145	Residential - Single Family Residence	YES - Current	NO - Privately-Owned	Pending Project	Not Used in Prior Housing Element	0	0	1	1	1118193 926	South Los Angeles	Issued Permits	20016-20000-26750
LOS ANGELES	15421 W HART ST	91406	2222034013		Very Low Residential	R1-1	0	1 unit per lot	0.1766	Residential - Single Family Residence	YES - Current	NO - Privately-Owned	Pending Project	Not Used in Prior Housing Element	0	0	1	1	1838145 323	Van Nuys - North Sherman Oaks	Issued Permits	20014-20000-04322
LOS ANGELES	9922 W COVELLO ST	91504	2405019025		Very Low Residential	R1-1	0	1 unit per lot	0.2007	Residential - Single Family Residence	YES - Current	NO - Privately-Owned	Pending Project	Not Used in Prior Housing Element	0	0	1	1	1868181 306	Sun Valley - La Tuna Canyon	Issued Permits	20010-10000-02664
LOS ANGELES	1487 W 49TH ST	90062	5016022021		Very Low Residential	R1-1	0	1 unit per lot	0.1322	Residential - Single Family Residence	YES - Current	NO - Privately-Owned	Pending Project	Not Used in Prior Housing Element	0	0	1	1	1118193 854	South Los Angeles	Issued Permits	21010-10000-01623
LOS ANGELES	7339 W 87TH ST	90045	4119025010		Very Low Residential	R1-1	0	1 unit per lot	0.1652	Residential - Single Family Residence	YES - Current	NO - Privately-Owned	Pending Project	Not Used in Prior Housing Element	0	0	1	1	0968157 661	Westchester - Playa del Rey	Issued Permits	20014-30000-02827
LOS ANGELES	5013 N SIERRA VILLA DR	90041	5682027030		Very Low Residential	R1-1	0	1 unit per lot	0.1664	Residential - Single Family Residence	YES - Current	NO - Privately-Owned	Pending Project	Not Used in Prior Housing Element	0	0	1	1	162A219 86	Northeast Los Angeles	Issued Permits	21016-10000-01917
LOS ANGELES	3041 S POTOMAC AVE	90016	5057021019		Very Low Residential	R1-1	0	1 unit per lot	0.119	Residential - Single Family Residence	YES - Current	NO - Privately-Owned	Pending Project	Not Used in Prior Housing Element	0	0	1	1	1208181 604	West Adams - Baldwin Hills - Leimert	Issued Permits	20016-20000-01926
LOS ANGELES	2223 S GLENDON AVE	90064	4320001017		Very Low Residential	R1-1	0	1 unit per lot	0.1239	Residential - Single Family Residence	YES - Current	NO - Privately-Owned	Pending Project	Not Used in Prior Housing Element	0	0	1	1	1268157 395	West Los Angeles	Issued Permits	21016-30000-01400
LOS ANGELES	15453-15455 W VALERIO ST	91406	2222019051		Very Low Residential	R1-1	0	1 unit per lot	0.3096	Residential - Single Family Residence - Pool	YES - Current	NO - Privately-Owned	Pending Project	Not Used in Prior Housing Element	0	0	1	1	1868145 511	Van Nuys - North Sherman Oaks	Issued Permits	21016-20000-03173
LOS ANGELES	17352 W KESWICK ST	91325	2202009011		Very Low Residential	R1-1	0	1 unit per lot	0.2517	Residential - Single Family Residence	YES - Current	NO - Privately-Owned	Pending Project	Not Used in Prior Housing Element	0	0	1	1	1868133 112	Reseda - West Van Nuys	Issued Permits	19010-20000-04621
LOS ANGELES	3832 S GRAYBURN AVE	90008	5033011012		Very Low Residential	R1-1	0	1 unit per lot	0.1354	Residential - Single Family Residence	YES - Current	NO - Privately-Owned	Pending Project	Not Used in Prior Housing Element	0	0	1	1	1178185 696	West Adams - Baldwin Hills - Leimert	Issued Permits	20016-10000-17633
LOS ANGELES	18010 W ROSITA ST	91316	2181029023		Very Low Residential	R1-1	0	1 unit per lot	0.1325	Residential - Single Family Residence - Other Improvements Only	YES - Current	NO - Privately-Owned	Pending Project	Not Used in Prior Housing Element	0	0	1	1	1688125 385	Encino - Tarzana	Issued Permits	20010-20000-00244
LOS ANGELES	4850 W LINDBLADE ST	90230	4221010047		Very Low Residential	R1-1	0	1 unit per lot	0.1045	Residential - Single Family Residence	YES - Current	NO - Privately-Owned	Pending Project	Not Used in Prior Housing Element	0	0	1	1	1088161 584	Palms - Mar Vista - Del Rey	Issued Permits	20014-20000-03977
LOS ANGELES	3942 S SOMERSET DR	90008	5045015020		Very Low Residential	R1-1	0	1 unit per lot	0.1411	Residential - Single Family Residence	YES - Current	NO - Privately-Owned	Pending Project	Not Used in Prior Housing Element	0	0	1	1	1178185 1090	West Adams - Baldwin Hills - Leimert	Issued Permits	20014-30000-02469
LOS ANGELES	12151 W HESBY ST	91607	2356003006		Very Low Residential	R1-1	0	1 unit per lot	0.1849	Residential - Single Family Residence	YES - Current	NO - Privately-Owned	Pending Project	Not Used in Prior Housing Element	0	0	1	1	1718165 922	North Hollywood - Valley Village	Issued Permits	19010-20000-04536
LOS ANGELES	7651 W CLEON AVE	91352	2409015009		Very Low Residential	R1-1	0	1 unit per lot	0.1701	Residential - Single Family Residence	YES - Current	NO - Privately-Owned	Pending Project	Not Used in Prior Housing Element	0	0	1	1	1868173 55	Sun Valley - La Tuna Canyon	Issued Permits	19014-20000-07138
LOS ANGELES	9754 N VENA AVE	91331	2621001002		Very Low Residential	R1-1	0	1 unit per lot	0.204	Residential - Single Family Residence	YES - Current	NO - Privately-Owned	Pending Project	Not Used in Prior Housing Element	0	0	1	1	2018157 372	Arleta - Pacoima	Issued Permits	20014-20000-03371
LOS ANGELES	6739-6741 N ALCOVE AVE	91606	2325005014		Very Low Residential	R1-1	0	1 unit per lot	0.1641	Residential - Single Family Residence	YES - Current	NO - Privately-Owned	Pending Project	Not Used in Prior Housing Element	0	0	1	1	1808161 141	North Hollywood - Valley Village	Issued Permits	21016-20000-11205
LOS ANGELES	7300-7302 N FARRALONE AVE	91303	2023011023		Very Low Residential	R1-1	0	1 unit per lot	0.1557	Residential - Single Family Residence	YES - Current	NO - Privately-Owned	Pending Project	Not Used in Prior Housing Element	0	0	1	1	1868101 834	Canoga Park-West Hills-Winnetka-Woodland Hills	Issued Permits	20016-20000-09689
LOS ANGELES	8931-8933 N MCDERMOTT AVE	91335	2101013022		Very Low Residential	R1-1	0	1 unit per lot	0.1377	Residential - Single Family Residence	YES - Current	NO - Privately-Owned	Pending Project	Not Used in Prior Housing Element	0	0	1	1	1898129 331	Reseda - West Van Nuys	Issued Permits	20014-20000-01911
LOS ANGELES	6321 S 4TH AVE	90043	4007014012		Very Low Residential	R1-1	0	1 unit per lot	0.1101	Residential - Single Family Residence	YES - Current	NO - Privately-Owned	Pending Project	Not Used in Prior Housing Element	0	0	1	1	1058189 1227	West Adams - Baldwin Hills - Leimert	Issued Permits	19014-30000-07068
LOS ANGELES	8021-8023 N CEDROS AVE	91402	2210016007		Very Low Residential	R1-1	0	1 unit per lot	0.1432	Residential - Single Family Residence	YES - Current	NO - Privately-Owned	Pending Project	Not Used in Prior Housing Element	0	0	1	1	1898149 247	Mission Hills - Panorama City - North Hills	Issued Permits	20016-20000-13894
LOS ANGELES	6021 N ENSIGN AVE	91606	2337002010		Very Low Residential	R1-1	0	1 unit per lot	0.1377	Residential - Single Family Residence	YES - Current	NO - Privately-Owned	Pending Project	Not Used in Prior Housing Element	0	0	1	1	1778173 1069	North Hollywood - Valley Village	Issued Permits	20010-10000-02200
LOS ANGELES	8108 S FLEET AVE	90045	4107014011		Very Low Residential	R1-1	0	1 unit per lot	0.1377	Residential - Single Family Residence	YES - Current	NO - Privately-Owned	Pending Project	Not Used in Prior Housing Element	0	0	1	1	0998169 1241	Westchester - Playa del Rey	Issued Permits	20016-10000-12613
LOS ANGELES	5327 N TEESDALE AVE	91607	2346020016		Very Low Residential	R1-1	0	1 unit per lot	0.1601	Residential - Single Family Residence - Pool	YES - Current	NO - Privately-Owned	Pending Project	Not Used in Prior Housing Element	0	0	1	1	1718161 221	North Hollywood - Valley Village	Issued Permits	20014-20000-01542
LOS ANGELES	10428 W MARGATE ST	91601	2417015025		Very Low Residential	R1-1	0	1 unit per lot	0.148	Residential - Single Family Residence	YES - Current	NO - Privately-Owned	Pending Project	Not Used in Prior Housing Element	0	0	1	1	1718177 261	North Hollywood - Valley Village	Issued Permits	20014-20000-01551
LOS ANGELES	21423 W WYANDOTTE ST	91303	2111016026		Very Low Residential	R1-1	0	1 unit per lot	0.1721	Residential - Double, Duplex, or Two Units - 4 Stories or Less	YES - Current	NO - Privately-Owned	Pending Project	Not Used in Prior Housing Element	0	0	1	1	1868105 859	Canoga Park-West Hills-Winnetka-Woodland Hills	Issued Permits	20016-20000-20927
LOS ANGELES	10836 1/2 W ROSCOE BLVD	91352	2407024015		Very Low Residential	R1-1	0	1 unit per lot	0.2126	Residential - Double, Duplex, or Two Units - 4 Stories or Less	YES - Current	NO - Privately-Owned	Pending Project	Not Used in Prior Housing Element	0	0	1	1	1928173 538	Sun Valley - La Tuna Canyon	Issued Permits	21014-10000-00090
LOS ANGELES	17261 N ALLEY AVE	91401	2343013004		Very Low Residential	R1-1	0	1 unit per lot	0.217	Residential - Single Family Residence	YES - Current	NO - Privately-Owned	Pending Project	Not Used in Prior Housing Element	0	0	1	1	1748157 296	Van Nuys - North Sherman Oaks	Issued Permits	20014-20000-02715
LOS ANGELES	6012 S 8TH AVE	90043	4007009003		Very Low Residential	R1-1	0	1 unit per lot	0.1101	Residential - Single Family Residence	YES - Current	NO - Privately-Owned	Pending Project	Not Used in Prior Housing Element	0	0	1	1	1058189 622	West Adams - Baldwin Hills - Leimert	Issued Permits	20014-10000-01577
LOS ANGELES	8007-8009 N ZELZAH AVE	91335	2101014019		Very Low Residential	R1-1	0	1 unit per lot	0.1377	Residential - Single Family Residence	YES - Current	NO - Privately-Owned	Pending Project	Not Used in Prior Housing Element	0	0	1	1	1898129 408	Reseda - West Van Nuys	Issued Permits	20016-20000-18046
LOS ANGELES	14735 W MCCORMICK ST	91316	2249019007		Very Low Residential	R1-1	0	1 unit per lot	0.1549	Residential - Single Family Residence	YES - Current	NO - Privately-Owned	Pending Project	Not Used in Prior Housing Element	0	0	1	1	172-SA149 212	Van Nuys - North Sherman Oaks	Issued Permits	21016-10000-01643
LOS ANGELES	22520-21520 1/2 W SATICOY ST	91304	2111005004		Very Low Residential	R1-1	0	1 unit per lot	0.1572	Residential - Single Family Residence - Pool	YES - Current	NO - Privately-Owned	Pending Project	Not Used in Prior Housing Element	0	0	1	1	1868105 163	Canoga Park-West Hills-Winnetka-Woodland Hills	Issued Permits	20016-10000-18827
LOS ANGELES	12352 W EMELITA ST	91607	2340013002		Very Low Residential	R1-1	0	1 unit per lot	0.1844	Residential - Single Family Residence - Pool	YES - Current	NO - Privately-Owned	Pending Project	Not Used in Prior Housing Element	0	0	1	1	1748165 161	North Hollywood - Valley Village	Issued Permits	21014-20000-03239
LOS ANGELES	7509 S NAYLOR AVE	90045	4106002034		Very Low Residential	R1-1	0	1 unit per lot	0.1639	Residential - Single Family Residence - Pool	YES - Current	NO - Privately-Owned	Pending Project	Not Used in Prior Housing Element	0	0	1	1	1028165 760	Westchester - Playa del Rey	Issued Permits	20016-30000-30539
LOS ANGELES	7901-7903 S HULBERT AVE	90293	4114007001		Very Low Residential	R1-1	0	1 unit per lot	0.1291	Residential - Single Family Residence	YES - Current	NO - Privately-Owned	Pending Project	Not Used in Prior Housing Element	0	0	1	1	0998153 136	Westchester - Playa del Rey	Issued Permits	20016-20000-15918
LOS ANGELES	6221 N TEESDALE AVE	91606	2332011015		Very Low Residential	R1-1	0	1 unit per lot	0.1664	Residential - Single Family Residence	YES - Current	NO - Privately-Owned	Pending Project	Not Used in Prior Housing Element	0	0	1	1	1778161 327	North Hollywood - Valley Village	Issued Permits	19014-20000-06279
LOS ANGELES	8041 N WISNER AVE	91402	2209025004		Very Low Residential	R1-1	0	1 unit per lot	0.1271	Residential - Single Family Residence	YES - Current	NO - Privately-Owned	Pending Project	Not Used in Prior Housing Element	0	0	1	1	1898145 179	Mission Hills - Panorama City - North Hills	Issued Permits	19014-20000-01061
LOS ANGELES	7316 N REMMET AVE	91303	2111015009		Very Low Residential	R1-1	0	1 unit per lot	0.1721	Residential - Single Family Residence	YES - Current	NO - Privately-Owned	Pending Project	Not Used in Prior Housing Element	0	0	1	1	1868105 793	Canoga Park-West Hills-Winnetka-Woodland Hills	Issued Permits	20010-10000-01322
LOS ANGELES	7710 S 10TH AVE	90043	4012006016		Very Low Residential	R1-1	0	1 unit per lot	0.1239	Residential - Single Family Residence	YES - Current	NO - Privately-Owned	Pending Project	Not Used in Prior Housing Element	0	0	1	1	0998185 156	West Adams - Baldwin Hills - Leimert	Issued Permits	21016-10000-05393
LOS ANGELES	12118 W BRADDOCK DR	90230	4221017004		Very Low Residential	R1-1	0	1 unit per lot	0.1083	Residential - Single Family Residence	YES - Current	NO - Privately-Owned	Pending Project	Not Used in Prior Housing Element	0	0	1	1	1088161 543	Palms - Mar Vista - Del Rey	Issued Permits	21016-20000-11088
LOS ANGELES	4137 S CHASE AVE	90066	4231021020		Very Low Residential	R1-1	0	1 unit per lot	0.1527	Residential - Single Family Residence	YES - Current	NO - Privately-Owned	Pending Project	Not Used in Prior Housing Element	0	0	1	1	1088157 93	Palms - Mar Vista - Del Rey	Issued Permits	19010-20000-05761
LOS ANGELES	8910 W 25TH ST	90034	4320014018		Very Low Residential	R1-1	0	1 unit per lot	0.1147	Residential - Single Family Residence	YES - Current	NO - Privately-Owned	Pending Project	Not Used in Prior Housing Element	0	0	1	1	1268169 1311	West Adams - Baldwin Hills - Leimert	Issued Permits	19010-20000-00618
LOS ANGELES	4715 E JESSICA DR	90065	5475013002		Very Low Residential	R1-1	0	1 unit per lot	0.1072	Residential - Single Family Residence	YES - Current	NO - Privately-Owned	Pending Project	Not Used in Prior Housing Element	0	0	1	1	153A221 347	Northeast Los Angeles	Issued Permits	20016-10000-02900
LOS ANGELES	4069 S TIVOLI AVE	90066	4230009039		Very Low Residential	R1-1	0	1 unit per lot	0.1836	Residential - Single Family Residence	YES - Current	NO - Privately-Owned	Pending Project	Not Used in Prior Housing Element	0	0	1	1	1088153 724	Palms - Mar Vista - Del Rey	Issued Permits	20016-20000-13212
LOS ANGELES	7523-7523 1/2 N NESTLE AVE	91335	2119011011		Very Low Residential	R1-1	0	1 unit per lot	0.1549	Residential - Single Family Residence	YES - Current	NO - Privately-Owned	Pending Project	Not Used in Prior Housing Element	0	0	1	1	1868125 348	Reseda - West Van Nuys	Issued Permits	20016-20000-19363
LOS ANGELES	1826 W 41ST PL	90062	5022004025		Very Low Residential	R1-1	0	1 unit per lot	0.132	Residential - Single Family Residence	YES - Current	NO - Privately-Owned	Pending Project	Not Used in Prior Housing Element	0	0	1	1	1148193 836	South Los Angeles	Issued Permits	20016-10000-19402
LOS ANGELES	760 E 107TH ST	90002	6051023034		Very Low Residential	R1-1	0	1 unit per lot	0.1469	Residential - Single Family Residence	YES - Current	NO - Privately-Owned	Pending Project	Not Used in Prior Housing Element	0	0	1	1	0908207 403	Southeast Los Angeles	Issued Permits	19014-10000-07205
LOS ANGELES	1731 W 43RD ST	90062	5021027031		Very Low Residential	R1-1	0	1 unit per lot	0.1383	Residential - Single Family Residence	YES - Current	NO - Privately-Owned	Pending Project	Not Used in Prior Housing Element	0	0	1	1	1148193 1221	South Los Angeles	Issued Permits	20010-10000-01714
LOS ANGELES	4908 N PLACIDIA AVE	91601	2420011013		Very Low Residential	R1-1	0	1 unit per lot	0.1625	Residential - Single Family Residence	YES - Current	NO - Privately-Owned	Pending Project	Not Used in Prior Housing Element	0	0	1	1	1688177 248	North Hollywood - Valley Village	Issued Permits	21014-20000-01736
LOS ANGELES	719 N VISTA ST	90046	5526011016		Very Low Residential	R1-1	0	1 unit per lot	0.128	Residential - Single Family Residence	YES - Current	NO - Privately-Owned	Pending Project	Not Used in Prior Housing Element	0	0	1	1	1418181 454	Hollywood	Issued Permits	20016-20000-12461
LOS ANGELES	2644 SORAMERCY PL	90004	5516023018		Very Low Residential	R1-1	0	1 unit per lot	0.1721	Residential - Single Family Residence	YES - Current	NO - Privately-Owned	Pending Project	Not Used in Prior Housing Element	0	0	1	1	1358193 102	Wilshire	Issued Permits	19010-10000-05566
LOS ANGELES	15956 W VOSE ST	91406	2224007042		Very Low Residential	R1-1	0	1 unit per lot	0.3655	Residential - Single Family Residence - Guesthouse	YES - Current	NO - Privately-Owned	Pending Project	Not Used in Prior Housing Element	0	0	1	1	1838141 343	Van Nuys - North Sherman Oaks	Issued Permits	20014-20000-02782
LOS ANGELES	9582 N SANDUSKY AVE	91331	2642016017		Very Low Residential	R1-1	0	1 unit per lot	0.154	Residential - Single Family Residence	YES - Current	NO - Privately-Owned	Pending Project	Not Used in Prior Housing Element	0	0	1	1	2018153 903	Arleta - Pacoima	Issued Permits	20016-20000-18418
LOS ANGELES	7415 N DE CELIS PL	91406	2226009001		Very Low Residential	R1-1	0	1 unit per lot	0.1399		YES - Current	NO - Privately-Owned	Pending Project	Not Used in Prior Housing Element	0	0	1	1	1868137 215	Reseda - West Van Nuys	Issued Permits	20014-20000-00595
LOS ANGELES	7549 N RUBIO AVE	91406	2226013006		Very Low Residential	R1-1	0	1 unit per lot	0.1517	Residential - Single Family Residence	YES - Current	NO - Privately-Owned	Pending Project	Not Used in Prior Housing Element	0	0	1	1	1868137 62	Reseda - West Van Nuys	Issued Permits	20014-10000-01959
LOS ANGELES	11951-11953 W COHASSET ST	91605	2317011014		Very Low Residential	R1-1	0	1 unit per lot	0.1555	Residential - Single Family Residence	YES - Current	NO - Privately-Owned	Pending Project	Not Used in Prior Housing Element	0	0	1	1	1868165 361	Sun Valley - La Tuna Canyon	Issued Permits	20016-20000-28625
LOS ANGELES	7331-7331 1/2 N RIVERTON AVE	91352	2410015025		Very Low Residential	R1-1	0	1 unit per lot	0.1522	Residential - Single Family Residence	YES - Current	NO - Privately-Owned	Pending Project	Not Used in Prior Housing Element	0	0	1	1	1868177 448	Sun Valley - La Tuna Canyon	Issued Permits	21010-10000-01086
LOS ANGELES	12802-12804 W COLLINS ST	91607	2341022001		Very Low Residential	R1-1	0	1 unit per lot	0.2194	Residential - Single Family Residence - Pool	YES - Current	NO - Privately-Owned	Pending Project	Not Used in Prior Housing Element	0	0	1	1	1748161 318	North Hollywood - Valley Village	Issued Permits	21016-20000-12638
LOS ANGELES	9023 N CHIMINEAS AVE	91356	2181007013		Very Low Residential	R1-1	0	1 unit per lot	0.1749	Residential - Single Family Residence	YES - Current	NO - Privately-Owned	Pending Project	Not Used in Prior Housing Element	0	0	1	1	1718125 723	Encino - Tarzana	Issued Permits	20010-20000-03630
LOS ANGELES	8107 N MAMMOTH AVE	91402	2213014005		Very Low Residential	R1-1	0	1 unit per lot	0.1409	Residential - Single Family Residence - Pool	YES - Current	NO - Privately-Owned	Pending Project	Not Used in Prior Housing Element	0	0	1	1	1898157 88	Mission Hills - Panorama City - North Hills	Issued Permits	20016-20000-10543
LOS ANGELES	4579 W DON MIGUEL DR	90008	5026019008		Very Low Residential	R1-1	0	1 unit per lot	0.1636		YES - Current	NO - Privately-Owned	Pending Project	Not Used in Prior Housing Element	0	0	1	1	1148177 400	West Adams - Baldwin Hills - Leimert	Issued Permits	21016-10000-02016
LOS ANGELES	2623 S GREENFIELD AVE	90064	4256023016		Very Low Residential	R1-1	0	1 unit per lot	0.1446	Residential - Single Family Residence	YES - Current	NO - Privately-Owned	Pending Project	Not Used in Prior Housing Element	0	0	1	1	1238157 373	West Los Angeles	Issued Permits	20016-20000-07175
LOS ANGELES	11146 W MIRANDA AVE	91335	2102007024		Very Low Residential	R1-1	0	1 unit per lot	0.1469	Residential - Single Family Residence	YES - Current	NO - Privately-Owned	Pending Project	Not Used in Prior Housing Element	0	0	1	1	1898125 90	Reseda - West Van Nuys	Issued Permits	21016-20000-04769
LOS ANGELES	2034 W 84TH PL	90047	6035027006		Very Low Residential	R1-1	0	1 unit per lot	0.1322	Residential - Single Family Residence	YES - Current	NO - Privately-Owned	Pending Project	Not Used in Prior Housing Element	0	0	1	1	097-SA191 135	South Los Angeles	Issued Permits	20010-10000-01632
LOS ANGELES	13448 W WEDDINGTON ST	91401	2344020030		Very Low Residential	R1-1	0	1 unit per lot	0.1701	Residential - Single Family Residence - Pool	YES - Current	NO - Privately-Owned	Pending Project	Not Used in Prior Housing Element	0	0	1	1	1718157 385	Van Nuys - North Sherman Oaks	Issued Permits	20010-20000-04388
LOS ANGELES	5003 S 2ND AVE	90043	5015039021		Very Low Residential	R1-1	0	1 unit per lot	0.1193	Residential - Single Family Residence	YES - Current	NO - Privately-Owned	Pending Project	Not Used in Prior Housing Element	0	0	1	1	1118189 1316	West Adams - Baldwin Hills - Leimert	Issued Permits	20010-10000-02089
LOS ANGELES	13860-13862 W BONANZA ST	91331	2642023014		Very Low Residential	R1-1	0	1 unit per lot	0.1483	Residential - Single Family Residence	YES - Current	NO - Privately-Owned	Pending Project	Not Used in Prior Housing Element	0	0	1	1	1988153 715	Arleta - Pacoima	Issued Permits	19014-20001-05628
LOS ANGELES	320 1/2 W 91ST PL	90003	6040037013		Very Low Residential	R1-1	0	1 unit per lot	0.0973	Residential - Single Family Residence	YES - Current	NO - Privately-Owned	Pending Project	Not Used in Prior Housing Element	0	0	1	1	094-SA203 197	Southeast Los Angeles	Issued Permits	20016-10000-15946
LOS ANGELES	8144 N LOUISE AVE	91325	2204035015		Very Low Residential	R1-1	0	1 unit per lot	0.1342	Residential - Single Family Residence - Vacant Land	YES - Current	NO - Privately-Owned	Pending Project	Not Used in Prior Housing Element	0	0	1	1	1928133 530	Reseda - West Van Nuys	Issued Permits	20010-20000-01498
LOS ANGELES	8142 N LOUISE AVE	91325	2204035015		Very Low Residential	R1-1	0	1 unit per lot	0.1342	Residential - Single Family Residence - Vacant Land	YES - Current	NO - Privately-Owned	Pending Project	Not Used in Prior Housing Element	0	0	1	1	1928133 530	Reseda - West Van Nuys	Issued Permits	20010-20000-01497
LOS ANGELES	12754 W WEDDINGTON ST	91607	2346024001		Very Low Residential	R1-1	0	1 unit per lot	0.1783	Residential - Single Family Residence	YES - Current	NO - Privately-Owned	Pending Project	Not Used in Prior Housing Element	0	0	1	1	1718161 315	North Hollywood - Valley Village	Issued Permits	19016-20000-25052
LOS ANGELES	5820 S 5TH AVE	90043	4005018003		Very Low Residential	R1-1	0	1 unit per lot	0.1101	Residential - Single Family Residence	YES - Current	NO - Privately-Owned	Pending Project	Not Used in Prior Housing Element	0	0	1	1	1088189 1475	West Adams - Baldwin Hills - Leimert	Issued Permits	19010-10000-01976
LOS ANGELES	5931 W 76TH ST	90045	4104012002		Very Low Residential	R1-1	0	1 unit per lot	0.157	Residential - Single Family Residence	YES - Current	NO - Privately-Owned	Pending Project	Not Used in Prior Housing Element	0	0	1	1	1028169 413	Westchester - Playa del Rey	Issued Permits	20014-10000-05823
LOS ANGELES	3754 S 6TH AVE	90018	5034011033		Very Low Residential	R1-1	0	1 unit per lot	0.1377	Residential - Single Family Residence	YES - Current	NO - Privately-Owned	Pending Project	Not Used in Prior Housing Element	0	0	1	1	1178189 536	West Ad

Appendix 4.3. *Pipeline Development Projects, Anticipated Development by Income Level*

Jurisdiction Name	Site Address/Intersection	5 Digit ZIP Code	Assessor Parcel Number	Consolidated Sites	General Plan Designation (Current)	Zoning Designation (Current)	Minimum Density Allowed (units/acre)	Max Density Allowed (units/acre)	Parcel Size (Acres)	Existing Use/Vacancy	Infrastructure	Publicly-Owned	Site Status	Identified in Last/Last Two Planning Cycle(s)	Lower Income Capacity	Moderate Income Capacity	Above Moderate Income Capacity	Total Capacity	PIN	Community Plan Area	Pipeline Stage	Case or Permit Number
LOS ANGELES	14746 W COHASSET ST	91405	2218011003		Very Low Residential	R1-1	0	1 unit per lot	0.1549	Residential - Single Family Residence	YES - Current	NO - Privately-Owned	Pending Project	Not Used in Prior Housing Element	0	0	1	1	1868149 353	Van Nuys - North Sherman Oaks	Issued Permits	20016-20000-19805
LOS ANGELES	11451 W SYLVAN ST	91606	2335021009		Very Low Residential	R1-1	0	1 unit per lot	0.1873	Residential - Single Family Residence	YES - Current	NO - Privately-Owned	Pending Project	Not Used in Prior Housing Element	0	0	1	1	1778169 123	North Hollywood - Valley Village	Issued Permits	19014-20000-04659
LOS ANGELES	19718 W SATICOY ST	91306	2115016019		Very Low Residential	R1-1	0	1 unit per lot	0.1552	Residential - Single Family Residence	YES - Current	NO - Privately-Owned	Pending Project	Not Used in Prior Housing Element	0	0	1	1	1868117 212	Canoga Park-West Hills-Winnetka-Woodland Hills	Issued Permits	20014-20000-03649
LOS ANGELES	14238 W CALIFA ST	91401	2245020004		Very Low Residential	R1-1	0	1 unit per lot	0.2045	Residential - Single Family Residence - Pool	YES - Current	NO - Privately-Owned	Pending Project	Not Used in Prior Housing Element	0	0	1	1	1748153 53	Van Nuys - North Sherman Oaks	Issued Permits	20014-20000-02440
LOS ANGELES	8047 N ST CLAIR AVE	91605	2309013002		Very Low Residential	R1-1	0	1 unit per lot	0.179	Residential - Single Family Residence	YES - Current	NO - Privately-Owned	Pending Project	Not Used in Prior Housing Element	0	0	1	1	1898165 263	Sun Valley - La Tuna Canyon	Issued Permits	20014-20000-05641
LOS ANGELES	14139 W CANTLAY ST	91405	2217032001		Very Low Residential	R1-1	0	1 unit per lot	0.2849	Residential - Single Family Residence	YES - Current	NO - Privately-Owned	Pending Project	Not Used in Prior Housing Element	0	0	1	1	1868153 895	Van Nuys - North Sherman Oaks	Issued Permits	20010-20000-02153
LOS ANGELES	12335 W LULL ST	91605	2307006016		Very Low Residential	R1-1	0	1 unit per lot	0.1869	Residential - Single Family Residence	YES - Current	NO - Privately-Owned	Pending Project	Not Used in Prior Housing Element	0	0	1	1	1868165 96	Sun Valley - La Tuna Canyon	Issued Permits	20014-20000-02758
LOS ANGELES	12815 W MARTHA ST	91607	2341022010		Very Low Residential	R1-1	0	1 unit per lot	0.1606	Residential - Single Family Residence	YES - Current	NO - Privately-Owned	Pending Project	Not Used in Prior Housing Element	0	0	1	1	1748161 346	North Hollywood - Valley Village	Issued Permits	19014-20000-07147
LOS ANGELES	6054 W 83RD PL	90045	4107028013		Very Low Residential	R1-1	0	1 unit per lot	0.157	Residential - Single Family Residence	YES - Current	NO - Privately-Owned	Pending Project	Not Used in Prior Housing Element	0	0	1	1	0968169 57	Westchester - Playa del Rey	Issued Permits	20014-30000-01060
LOS ANGELES	11842 N ERWIN ST	91606	2334012059		Very Low Residential	R1-1	0	1 unit per lot	0.1538	Residential - Single Family Residence - Guesthouse	YES - Current	NO - Privately-Owned	Pending Project	Not Used in Prior Housing Element	0	0	1	1	1778169 405	North Hollywood - Valley Village	Issued Permits	18016-10000-25143
LOS ANGELES	5264-5264 1/2 N LOCKHAVEN AVE	90041	5682010028		Very Low Residential	R1-1	0	1 unit per lot	0.1612	Residential - Single Family Residence	YES - Current	NO - Privately-Owned	Pending Project	Not Used in Prior Housing Element	0	0	1	1	163-5A219 46	Northeast Los Angeles	Issued Permits	20016-10000-10473
LOS ANGELES	7851 N BROADLEAF AVE	91402	2214002008		Very Low Residential	R1-1	0	1 unit per lot	0.1639	Residential - Single Family Residence	YES - Current	NO - Privately-Owned	Pending Project	Not Used in Prior Housing Element	0	0	1	1	1898153 709	Mission Hills - Panorama City - North Hills	Issued Permits	19010-20000-03498
LOS ANGELES	22153-22155 W CANTLAY ST	91303	2023010023		Very Low Residential	R1-1	0	1 unit per lot	0.1492	Residential - Single Family Residence	YES - Current	NO - Privately-Owned	Pending Project	Not Used in Prior Housing Element	0	0	1	1	1868101 958	Canoga Park-West Hills-Winnetka-Woodland Hills	Issued Permits	21016-20000-01523
LOS ANGELES	7559 N BELLAIRE AVE	91605	2305031023		Very Low Residential	R1-1	0	1 unit per lot	0.2545	Residential - Single Family Residence	YES - Current	NO - Privately-Owned	Pending Project	Not Used in Prior Housing Element	0	0	1	1	1868161 335	Sun Valley - La Tuna Canyon	Issued Permits	20010-20000-00464
LOS ANGELES	3924 W 59TH ST	90043	4004011007		Very Low Residential	R1-1	0	1 unit per lot	0.1239	Residential - Single Family Residence	YES - Current	NO - Privately-Owned	Pending Project	Not Used in Prior Housing Element	0	0	1	1	1058181 214	West Adams - Baldwin Hills - Leimert	Issued Permits	20014-20000-00583
LOS ANGELES	14885-14887 W ROUND VALLEY DR	91403	2276032033		Very Low Residential	R1-1	0	1 unit per lot	0.2566	Residential - Single Family Residence	YES - Current	NO - Privately-Owned	Pending Project	Not Used in Prior Housing Element	0	0	1	1	1628149 66	Sherman Oaks-Studio City-Toluca Lake-Cahuenga Pass	Issued Permits	19014-20000-02568
LOS ANGELES	4820 N BEN AVE	91607	2355012037		Very Low Residential	R1-1	0	1 unit per lot	0.1987	Residential - Single Family Residence - Pool and Misc.	YES - Current	NO - Privately-Owned	Pending Project	Not Used in Prior Housing Element	0	0	1	1	1688165 439	North Hollywood - Valley Village	Issued Permits	20016-10000-22960
LOS ANGELES	5433 N AUCKLAND AVE	91601	2417002003		Very Low Residential	R1-1	0	1 unit per lot	0.1506	Residential - Single Family Residence	YES - Current	NO - Privately-Owned	Pending Project	Not Used in Prior Housing Element	0	0	1	1	1748177 970	North Hollywood - Valley Village	Issued Permits	20014-20000-05257
LOS ANGELES	5151 N ROCKLAND AVE	90041	5671016010		Very Low Residential	R1-1	0	1 unit per lot	0.1466	Residential - Single Family Residence	YES - Current	NO - Privately-Owned	Pending Project	Not Used in Prior Housing Element	0	0	1	1	163-5A221 276	Northeast Los Angeles	Issued Permits	20016-10000-13246
LOS ANGELES	7210 N CALDUS AVE	91406	2228005001		Very Low Residential	R1-1	0	1 unit per lot	0.1466	Residential - Single Family Residence	YES - Current	NO - Privately-Owned	Pending Project	Not Used in Prior Housing Element	0	0	1	1	1838129 122	Reseda - West Van Nuys	Issued Permits	20014-20000-02018
LOS ANGELES	2142 N EASTERN AVE	90032	5216002003		Very Low Residential	R1-1	0	1 unit per lot	0.152	Residential - Single Family Residence	YES - Current	NO - Privately-Owned	Pending Project	Not Used in Prior Housing Element	0	0	1	1	136-5A233 111	Northeast Los Angeles	Issued Permits	20014-10000-00889
LOS ANGELES	13221-13223 W WEDDINGTON ST	91401	2345023009		Very Low Residential	R1-1	0	1 unit per lot	0.1751	Residential - Single Family Residence	YES - Current	NO - Privately-Owned	Pending Project	Not Used in Prior Housing Element	0	0	1	1	1718157 328	Van Nuys - North Sherman Oaks	Issued Permits	20014-10000-01295
LOS ANGELES	12617-12619 W SOLVANG ST	91605	2305023003		Very Low Residential	R1-1	0	1 unit per lot	0.1586	Residential - Single Family Residence	YES - Current	NO - Privately-Owned	Pending Project	Not Used in Prior Housing Element	0	0	1	1	1898161 1072	Sun Valley - La Tuna Canyon	Issued Permits	20016-10000-20040
LOS ANGELES	6443 N CYBOURN AVE	91606	2414033017		Very Low Residential	R1-1	0	1 unit per lot	0.1634	Residential - Single Family Residence	YES - Current	NO - Privately-Owned	Pending Project	Not Used in Prior Housing Element	0	0	1	1	1808177 210	North Hollywood - Valley Village	Issued Permits	20014-20000-01077
LOS ANGELES	14731 1/2 W RUNNYMEDE ST	91405	2218011019		Very Low Residential	R1-1	0	1 unit per lot	0.1549	Residential - Single Family Residence	YES - Current	NO - Privately-Owned	Pending Project	Not Used in Prior Housing Element	0	0	1	1	1868149 425	Van Nuys - North Sherman Oaks	Issued Permits	21014-10000-00110
LOS ANGELES	8846-8848 N KATHERINE AVE	91402	2639017023		Very Low Residential	R1-1	0	1 unit per lot	0.1424	Residential - Single Family Residence	YES - Current	NO - Privately-Owned	Pending Project	Not Used in Prior Housing Element	0	0	1	1	1958149 327	Mission Hills - Panorama City - North Hills	Issued Permits	21016-20000-11448
LOS ANGELES	7413-7413 1/2 N GAVIOTA AVE	91406	2206021013		Very Low Residential	R1-1	0	1 unit per lot	0.179	Residential - Single Family Residence - Pool	YES - Current	NO - Privately-Owned	Pending Project	Not Used in Prior Housing Element	0	0	1	1	1868141 462	Van Nuys - North Sherman Oaks	Issued Permits	20016-10000-24488
LOS ANGELES	4111 W CLAYTON AVE	90027	5430003022		Very Low Residential	R1-1	0	1 unit per lot	0.1221	Residential - Single Family Residence	YES - Current	NO - Privately-Owned	Pending Project	Not Used in Prior Housing Element	0	0	1	1	148-5A201 222	Hollywood	Issued Permits	21016-20000-07123
LOS ANGELES	10453 W CUMPSTON ST	91601	2417009028		Very Low Residential	R1-1	0	1 unit per lot	0.1503	Residential - Single Family Residence	YES - Current	NO - Privately-Owned	Pending Project	Not Used in Prior Housing Element	0	0	1	1	1748177 865	North Hollywood - Valley Village	Issued Permits	20016-20000-27109
LOS ANGELES	17932 W ROSCOE BLVD	91325	2101019009		Very Low Residential	R1-1	0	1 unit per lot	0.1625	Residential - Single Family Residence	YES - Current	NO - Privately-Owned	Pending Project	Not Used in Prior Housing Element	0	0	1	1	1928129 353	Reseda - West Van Nuys	Issued Permits	19014-20000-05021
LOS ANGELES	3774 N CAZADOR ST	90065	5462018001		Very Low Residential	R1-1	0	1 unit per lot	0.115	Residential - Single Family Residence	YES - Current	NO - Privately-Owned	Pending Project	Not Used in Prior Housing Element	0	0	1	1	151-5A219 91	Northeast Los Angeles	Issued Permits	21016-10000-05373
LOS ANGELES	9707 N MURIETTA AVE	91402	2638010010		Very Low Residential	R1-1	0	1 unit per lot	0.1342	Residential - Single Family Residence	YES - Current	NO - Privately-Owned	Pending Project	Not Used in Prior Housing Element	0	0	1	1	1958153 1060	Mission Hills - Panorama City - North Hills	Issued Permits	20016-10000-12444
LOS ANGELES	20903-20903 1/2 S NORMANDIE AVE	90501	7349008001		Very Low Residential	R1-1	0	1 unit per lot	0.1549	Residential - Single Family Residence	YES - Current	NO - Privately-Owned	Pending Project	Not Used in Prior Housing Element	0	0	1	1	0548197 122	Harbor Gateway	Issued Permits	20016-10000-29349
LOS ANGELES	5134 N ELLENWOOD DR	90041	5671021022		Very Low Residential	R1-1	0	1 unit per lot	0.2095	Residential - Single Family Residence - Pool	YES - Current	NO - Privately-Owned	Pending Project	Not Used in Prior Housing Element	0	0	1	1	163-5A221 242	Northeast Los Angeles	Issued Permits	20016-20000-23088
LOS ANGELES	22714 W BERDON ST	91367	2040019013		Very Low Residential	R1-1	0	1 unit per lot	0.1549	Residential - Single Family Residence	YES - Current	NO - Privately-Owned	Pending Project	Not Used in Prior Housing Element	0	0	1	1	1748097 726	Canoga Park-West Hills-Winnetka-Woodland Hills	Issued Permits	20010-20000-01259
LOS ANGELES	5190-5192 N CASPAR AVE	90041	5671011030		Very Low Residential	R1-1	0	1 unit per lot	0.227	Residential - Single Family Residence - Pool	YES - Current	NO - Privately-Owned	Pending Project	Not Used in Prior Housing Element	0	0	1	1	163-5A223 106	Northeast Los Angeles	Issued Permits	20016-20000-17057
LOS ANGELES	113 N KINGSLEY DR	90004	5517017036		Very Low Residential	R1-1	0	1 unit per lot	0.202	Residential - Single Family Residence	YES - Current	NO - Privately-Owned	Pending Project	Not Used in Prior Housing Element	0	0	1	1	1388193 878	Wilshire	Issued Permits	19010-10000-00516
LOS ANGELES	11008 W CASHMERE ST	90049	4366025020		Very Low Residential	R1-1	0	1 unit per lot	0.272	Residential - Single Family Residence - Pool	YES - Current	NO - Privately-Owned	Pending Project	Not Used in Prior Housing Element	0	0	1	1	1388149 217	Westwood	Issued Permits	20010-30000-04234
LOS ANGELES	163 S SERRANO AVE	90004	5517009023		Very Low Residential	R1-1	0	1 unit per lot	0.1384	Residential - Single Family Residence	YES - Current	NO - Privately-Owned	Pending Project	Not Used in Prior Housing Element	0	0	1	1	1388193 1218	Wilshire	Issued Permits	20014-10000-01201
LOS ANGELES	7719-7721 N GOODLAND AVE	91605	2305033003		Very Low Residential	R1-1	0	1 unit per lot	0.1365	Residential - Single Family Residence	YES - Current	NO - Privately-Owned	Pending Project	Not Used in Prior Housing Element	0	0	1	1	1898161 1066	Sun Valley - La Tuna Canyon	Issued Permits	21016-20000-14423
LOS ANGELES	7652 N GREGG AVE	91352	2405009022		Very Low Residential	R1-1	0	1 unit per lot	0.1991	Residential - Single Family Residence	YES - Current	NO - Privately-Owned	Pending Project	Not Used in Prior Housing Element	0	0	1	1	1868181 15	Sun Valley - La Tuna Canyon	Issued Permits	20010-20000-02446
LOS ANGELES	6677 N ETHEL AVE	91606	2326012002		Very Low Residential	R1-1	0	1 unit per lot	0.1462	Residential - Single Family Residence	YES - Current	NO - Privately-Owned	Pending Project	Not Used in Prior Housing Element	0	0	1	1	1808161 308	North Hollywood - Valley Village	Issued Permits	20014-20000-04865
LOS ANGELES	8231 S AIRLANE AVE	90045	4107008018		Very Low Residential	R1-1	0	1 unit per lot	0.1611	Residential - Single Family Residence	YES - Current	NO - Privately-Owned	Pending Project	Not Used in Prior Housing Element	0	0	1	1	0998169 1253	Westchester - Playa del Rey	Issued Permits	20014-30000-00832
LOS ANGELES	16838 W COVELLO ST	91406	2226028004		Very Low Residential	R1-1	0	1 unit per lot	0.1393	Residential - Single Family Residence	YES - Current	NO - Privately-Owned	Pending Project	Not Used in Prior Housing Element	0	0	1	1	1868133 391	Reseda - West Van Nuys	Issued Permits	20010-30000-00451
LOS ANGELES	17808 W CHADDELL ST	91607	2341021003		Very Low Residential	R1-1	0	1 unit per lot	0.1503	Residential - Single Family Residence - Pool	YES - Current	NO - Privately-Owned	Pending Project	Not Used in Prior Housing Element	0	0	1	1	1748161 286	North Hollywood - Valley Village	Issued Permits	19016-20000-40169
LOS ANGELES	8244 N REDBUSH LANE	91402	2213002024		Very Low Residential	R1-1	0	1 unit per lot	0.1239	Residential - Single Family Residence	YES - Current	NO - Privately-Owned	Pending Project	Not Used in Prior Housing Element	0	0	1	1	1928153 1071	Mission Hills - Panorama City - North Hills	Issued Permits	20016-10000-26910
LOS ANGELES	13168 W ORTLEY PL	91401	2326022011		Very Low Residential	R1-1	0	1 unit per lot	0.2015	Residential - Single Family Residence	YES - Current	NO - Privately-Owned	Pending Project	Not Used in Prior Housing Element	0	0	1	1	1808157 781	Van Nuys - North Sherman Oaks	Issued Permits	20010-20000-02810
LOS ANGELES	4932-4934 N ALHAMA DR	91364	2167012030		Very Low Residential	R1-1	0	1 unit per lot	0.1939	Residential - Single Family Residence - Pool	YES - Current	NO - Privately-Owned	Pending Project	Not Used in Prior Housing Element	0	0	1	1	1688105 201	Canoga Park-West Hills-Winnetka-Woodland Hills	Issued Permits	20014-20000-03827
LOS ANGELES	14213-14213 W ENADIA WAY	91405	2217022056		Very Low Residential	R1-1	0	1 unit per lot	0.1391	Residential - Single Family Residence	YES - Current	NO - Privately-Owned	Pending Project	Not Used in Prior Housing Element	0	0	1	1	1838153 193	Van Nuys - North Sherman Oaks	Issued Permits	21014-20000-03018
LOS ANGELES	22448 W BERDON ST	91367	2040016011		Very Low Residential	R1-1	0	1 unit per lot	0.1549	Residential - Single Family Residence	YES - Current	NO - Privately-Owned	Pending Project	Not Used in Prior Housing Element	0	0	1	1	1748101 335	Canoga Park-West Hills-Winnetka-Woodland Hills	Issued Permits	20016-10000-22589
LOS ANGELES	3826 S WESTSIDE AVE	90008	5034002040		Very Low Residential	R1-1	0	1 unit per lot	0.1377	Residential - Single Family Residence	YES - Current	NO - Privately-Owned	Pending Project	Not Used in Prior Housing Element	0	0	1	1	1178185 688	West Adams - Baldwin Hills - Leimert	Issued Permits	20016-10000-19261
LOS ANGELES	3885 S CHERRYWOOD AVE	90008	5033014048		Very Low Residential	R1-1	0	1 unit per lot	0.1354	Residential - Single Family Residence	YES - Current	NO - Privately-Owned	Pending Project	Not Used in Prior Housing Element	0	0	1	1	1178185 943	West Adams - Baldwin Hills - Leimert	Issued Permits	20016-10000-26210
LOS ANGELES	5647-5649 N AGNES AVE	91607	2340028027		Very Low Residential	R1-1	0	1 unit per lot	0.1265	Residential - Single Family Residence	YES - Current	NO - Privately-Owned	Pending Project	Not Used in Prior Housing Element	0	0	1	1	1748165 567	North Hollywood - Valley Village	Issued Permits	20016-20000-08947
LOS ANGELES	4905 N BILOXI AVE	91601	2420007019		Very Low Residential	R1-1	0	1 unit per lot	0.1842	Residential - Single Family Residence - Pool	YES - Current	NO - Privately-Owned	Pending Project	Not Used in Prior Housing Element	0	0	1	1	1688177 245	North Hollywood - Valley Village	Issued Permits	19016-20000-22105
LOS ANGELES	12550 W WALSH AVE	90066	4223024027		Very Low Residential	R1-1	0	1 unit per lot	0.1087	Residential - Single Family Residence	YES - Current	NO - Privately-Owned	Pending Project	Not Used in Prior Housing Element	0	0	1	1	1088157 1552	Palms - Mar Vista - Del Rey	Issued Permits	20016-20000-16402
LOS ANGELES	6211 N VENTURA CANYON AVE	91401	2330013008		Very Low Residential	R1-1	0	1 unit per lot	0.1504	Residential - Single Family Residence - Pool	YES - Current	NO - Privately-Owned	Pending Project	Not Used in Prior Housing Element	0	0	1	1	1778157 324	Van Nuys - North Sherman Oaks	Issued Permits	20014-20000-03523
LOS ANGELES	331 S BEVERLY GLEN BLVD	90024	4359007035		Very Low Residential	R1-1	0	1 unit per lot	0.4086	Residential - Single Family Residence - Pool	YES - Current	NO - Privately-Owned	Pending Project	Not Used in Prior Housing Element	0	0	1	1	1388153 1003	Westwood	Issued Permits	20014-20000-03528
LOS ANGELES	13920-13922 W RUNNYMEDE ST	91405	2215011007		Very Low Residential	R1-1	0	1 unit per lot	0.1831	Residential - Single Family Residence	YES - Current	NO - Privately-Owned	Pending Project	Not Used in Prior Housing Element	0	0	1	1	1868153 323	Van Nuys - North Sherman Oaks	Issued Permits	20014-20000-01234
LOS ANGELES	8372 N VINEVALLEY DR	91352	2404031004		Very Low Residential	R1-1	0	1 unit per lot	0.1687	Residential - Single Family Residence	YES - Current	NO - Privately-Owned	Pending Project	Not Used in Prior Housing Element	0	0	1	1	1928177 460	Sun Valley - La Tuna Canyon	Issued Permits	19014-10000-04758
LOS ANGELES	1916 1/2 W 77TH ST	90047	6017023004		Very Low Residential	R1-1	0	1 unit per lot	0.1538		YES - Current	NO - Privately-Owned	Pending Project	Not Used in Prior Housing Element	0	0	1	1	0998193 297	South Los Angeles	Issued Permits	20014-20000-03766
LOS ANGELES	4243 S BEETHOVEN ST	90066	4230026023		Very Low Residential	R1-1	0	1 unit per lot	0.101	Residential - Single Family Residence	YES - Current	NO - Privately-Owned	Pending Project	Not Used in Prior Housing Element	0	0	1	1	1088153 849	Palms - Mar Vista - Del Rey	Issued Permits	21016-10000-01209
LOS ANGELES	6447 N LONGRIDGE AVE	91401	2326025006		Very Low Residential	R1-1	0	1 unit per lot	0.2272	Residential - Single Family Residence - Pool	YES - Current	NO - Privately-Owned	Pending Project	Not Used in Prior Housing Element	0	0	1	1	1808157 856	Van Nuys - North Sherman Oaks	Issued Permits	19014-20000-02144
LOS ANGELES	3320 N WARWICK AVE	90032	5219015001		Very Low Residential	R1-1	0	1 unit per lot	0.174	Residential - Single Family Residence	YES - Current	NO - Privately-Owned	Pending Project	Not Used in Prior Housing Element	0	0	1	1	142-5A235 179	Northeast Los Angeles	Issued Permits	19010-20000-04207
LOS ANGELES	824 E 90TH ST	90002	6042016019		Very Low Residential	R1-1	0	1 unit per lot	0.1111	Residential - Single Family Residence	YES - Current	NO - Privately-Owned	Pending Project	Not Used in Prior Housing Element	0	0	1	1	094-5A209 36	Southeast Los Angeles	Issued Permits	20016-10000-23644
LOS ANGELES	4202 N WOODCLIFF ROAD	91403	2281003002		Very Low Residential	R1-1	0	1 unit per lot	0.2281	Residential - Single Family Residence - Guesthouse	YES - Current	NO - Privately-Owned	Pending Project	Not Used in Prior Housing Element	0	0	1	1	165A145 123	Sherman Oaks-Studio City-Toluca Lake-Cahuenga Pass	Issued Permits	20016-20000-03608
LOS ANGELES	16013 W MIAMI WAY	90272	4413004004		Very Low Residential	R1-1	0	1 unit per lot	0.264	Residential - Single Family Residence - Pool	YES - Current	NO - Privately-Owned	Pending Project	Not Used in Prior Housing Element	0	0	1	1	126B125 74	Brentwood - Pacific Palisades	Issued Permits	19010-30000-04583
LOS ANGELES	16009 W MIAMI WAY	90272	4413004004		Very Low Residential	R1-1	0	1 unit per lot	0.264	Residential - Single Family Residence - Pool	YES - Current	NO - Privately-Owned	Pending Project	Not Used in Prior Housing Element	0	0	1	1	126B125 60	Brentwood - Pacific Palisades	Issued Permits	19010-30000-06344
LOS ANGELES	314 S BUNDY DR	90049	4404020009		Very Low Residential	R1-1	0	1 unit per lot	0.1606	Residential - Single Family Residence	YES - Current	NO - Privately-Owned	Pending Project	Not Used in Prior Housing Element	0	0	1	1	1328141 539	Brentwood - Pacific Palisades	Issued Permits	20010-30000-01809
LOS ANGELES	12435 W WAGNER ST	90066	4221003082		Very Low Residential	R1-1	0	1 unit per lot	0.1721	Residential - Single Family Residence	YES - Current	NO - Privately-Owned	Pending Project	Not Used in Prior Housing Element	0	0	1	1	1088157 1324	Palms - Mar Vista - Del Rey	Issued Permits	20010-30000-04307
LOS ANGELES	12431 W WAGNER ST	90066	4221003082		Very Low Residential	R1-1	0	1 unit per lot	0.1721	Residential - Single Family Residence	YES - Current	NO - Privately-Owned	Pending Project	Not Used in Prior Housing Element	0	0	1	1	1088157 1309	Palms - Mar Vista - Del Rey	Issued Permits	20010-30000-04308
LOS ANGELES	6223 N CLYBOURN AVE	91606	2414020006		Very Low Residential	R1-1	0	1 unit per lot	0.1434	Residential - Single Family Residence	YES - Current	NO - Privately-Owned	Pending Project	Not Used in Prior Housing Element	0	0	1	1	1778177 217	North Hollywood - Valley Village	Issued Permits	19016-30000-16176
LOS ANGELES	5545 N SYLVIA AVE	91356	2163016008		Very Low Residential	R1-1	0	1 unit per lot	0.1602	Residential - Single Family Residence	YES - Current	NO - Privately-Owned	Pending Project	Not Used in Prior Housing Element	0	0	1	1	1748117 379	Encino - Tarzana	Issued Permits	20014-20000-02130
LOS ANGELES	4701-4703 N AQUEDUCT AVE	91436	2261029024		Very Low Residential	R1-1	0	1 unit per lot	0.1666	Residential - Single Family Residence	YES - Current	NO - Privately-Owned	Pending Project	Not Used in Prior Housing Element	0	0	1	1	1688141 598	Encino - Tarzana	Issued Permits	20016-10000-09771
LOS ANGELES	3949 N GLENALBYN DR	90065	5451020016		Very Low Residential	R1-1	0	1 unit per lot	0.114	Residential - Single Family Residence - Vacant Land	YES - Current	NO - Privately-Owned	Pending Project	Not Used in Prior Housing Element	0	0	1	1	145-5A223 91	Northeast Los Angeles	Issued Permits	16010-10000-06301
LOS ANGELES	1554-1556 W 60TH ST	90047	6002018020		Very Low Residential	R1-1	0	1 unit per lot	0.0805	Residential - Single Family Residence	YES - Current	NO - Privately-Owned	Pending Project	Not Used in Prior Housing Element	0	0	1	1	1058193 450	South Los Angeles	Issued Permits	19010-30001-01302
LOS ANGELES	4916 S IMLAY AVE	90230	4215028011		Very Low Residential	R1-1	0	1 unit per lot	0.1147	Residential - Single Family Residence	YES - Current	NO - Privately-Owned	Pending Project	Not Used in Prior Housing Element	0	0	1	1	1118165 338	Palms - Mar Vista - Del Rey	Issued Permits	20016-10000-20082
LOS ANGELES	7042 N GARDEN GROVE AVE	91335	2125034004		Very Low Residential	R1-1	0	1 unit per lot	0.1673	Residential - Single Family Residence	YES - Current	NO - Privately-Owned	Pending Project	Not Used in Prior Housing Element	0	0	1	1	1838125 443	Reseda - West Van Nuys	Issued Permits	20010-20000-05040
LOS ANGELES	5530 1/2 N HAZELTINE AVE	91401	2247008007		Very Low Residential	R1-1	0	1 unit per lot	0.1262	Residential - Single Family Residence	YES - Current	NO - Privately-Owned	Pending Project	Not Used in Prior Housing Element	0	0	1	1	1748153 910	Van Nuys - North Sherman Oaks	Issued Permits	20014-20000-05205
LOS ANGELES	7811-7811 1/2 N WINNETKA AVE	91306	2107023066		Very Low Residential	R1-1	0	1 unit per lot	0.1151	Residential - Single Family Residence	YES - Current	NO - Privately-Owned	Pending Project	Not Used in Prior Housing Element	0	0	1	1	1898113 953	Canoga Park-West Hills-Winnetka-Woodland Hills	Issued Permits	20016-20000-22473
LOS ANGELES	2706 W 75TH ST	90043	4009014008		Very Low Residential	R1-1	0	1 unit per lot	0.1538	Residential - Single Family Residence	YES - Current	NO - Privately-Owned	Pending Project	Not Used in Prior Housing Element	0	0	1	1	1028189 1910	West Adams - Baldwin Hills - Leimert	Issued Permits	19014-10000-03670
LOS ANGELES	5544 N MORELLA AVE	91607	2348005003		Very Low Residential	R1-1	0	1 unit per lot	0.1797	Residential - Single Family Residence - Pool	YES - Current	NO - Privately-Owned	Pending Project	Not Used in Prior Housing Element	0	0	1	1	1748169 923	North Hollywood - Valley Village	Issued Permits	20014-20000-00964
LOS ANGELES	740 S WARNER AVE	90024	4360027009		Very Low Residential	R1-1	0	1 unit per lot	0.225	Residential - Single Family Residence	YES - Current	NO - Privately-Owned	Pending Project	Not Used in Prior Housing Element	0	0	1	1	1358153 161	Westwood	Issued Permits	19010-30000-06155
LOS ANGELES	22028 W RUNNYMEDE ST	91303	2023004006		Very Low Residential	R1-1	0	1 unit per lot	0.1549	Residential - Single Family Residence	YES - Current	NO - Privately-Owned	Pending Project	Not Used in Prior Housing Element	0	0	1	1	1868101 561	Canoga Park-West Hills-Winnetka-Woodland Hills	Issued Permits	20014-20000-03468
LOS ANGELES	7540 N TAMPA AVE	91335	2104018024		Very Low Residential	R1-1	0	1 unit per lot	0.2295	Residential - Single Family Residence	YES - Current	NO - Privately-Owned	Pending Project	Not Used in Prior Housing Element	0	0	1	1	1868117 278	Reseda - West Van Nuys	Issued Permits	20014-20000-02801
LOS ANGELES	750 N MANSFIELD AVE	90038	5524013002		Very Low Residential	R1-1	0	1 unit per lot	0.1377	Residential - Single Family Residence	YES - Current	NO - Privately-Owned	Pending Project	Not Used in Prior Housing Element	0	0	1	1	1418181 330	Hollywood	Issued Permits	20014-20000-01700
LOS ANGELES	14267 W HERRON ST	91342	2508023036		Very Low Residential	R1-1	0	1 unit per lot	0.2008	Residential - Single Family Residence - Pool	YES - Current	NO - Privately-Owned	Pending Project	Not Used in Prior Housing Element	0	0	1	1	2198153 129	Sylmar	Issued Permits	21016-20000-15226
LOS ANGELES	4106-4108 N FULTON AVE	91423	2385020005		Very Low Residential	R1-1	0	1 unit per lot	0.3519

Appendix 4.3. *Pipeline Development Projects, Anticipated Development by Income Level*

Jurisdiction Name	Site Address/Intersection	5 Digit ZIP Code	Assessor Parcel Number	Consolidated Sites	General Plan Designation (Current)	Zoning Designation (Current)	Minimum Density Allowed (units/acre)	Max Density Allowed (units/acre)	Parcel Size (Acres)	Existing Use/Vacancy	Infrastructure	Publicly-Owned	Site Status	Identified in Last/Last Two Planning Cycle(s)	Lower Income Capacity	Moderate Income Capacity	Above Moderate Income Capacity	Total Capacity	PIN	Community Plan Area	Pipeline Stage	Case or Permit Number
LOS ANGELES	8134-8136 N NATICK AVE	91402	2210013017		Very Low Residential	R1-1	0	1 unit per lot	0.1432	Residential - Single Family Residence	YES - Current	NO - Privately-Owned	Pending Project	Not Used in Prior Housing Element	0	0	1	1	192B149 598	Mission Hills - Panorama City - North Hills	Issued Permits	20014-20000-01726
LOS ANGELES	10719 W VALERIO ST	91352	2410011020		Very Low Residential	R1-1	0	1 unit per lot	0.1699	Residential - Single Family Residence	YES - Current	NO - Privately-Owned	Pending Project	Not Used in Prior Housing Element	0	0	1	1	186B177 391	Sun Valley - La Tuna Canyon	Issued Permits	18010-20000-06167
LOS ANGELES	7404 N DENNY AVE	91352	2410011020		Very Low Residential	R1-1	0	1 unit per lot	0.1699	Residential - Single Family Residence	YES - Current	NO - Privately-Owned	Pending Project	Not Used in Prior Housing Element	0	0	1	1	186B177 391	Sun Valley - La Tuna Canyon	Issued Permits	18010-20000-06166
LOS ANGELES	11222 W HOMEDALE ST	90049	4366016006		Very Low Residential	R1-1	0	1 unit per lot	0.1836	Residential - Single Family Residence	YES - Current	NO - Privately-Owned	Pending Project	Not Used in Prior Housing Element	0	0	1	1	138B145 517	Westwood	Issued Permits	19014-40000-03997
LOS ANGELES	15754 W ADDISON ST	91436	2261004001		Very Low Residential	R1-1	0	1 unit per lot	0.1847	Residential - Single Family Residence	YES - Current	NO - Privately-Owned	Pending Project	Not Used in Prior Housing Element	0	0	1	1	171B141 471	Encino - Tarzana	Issued Permits	20010-20000-02647
LOS ANGELES	3528-3528 1/2 N DIXIE CANYON PL	91423	2386031004		Very Low Residential	R1-1	0	1 unit per lot	0.1462	Residential - Single Family Residence - Pool	YES - Current	NO - Privately-Owned	Pending Project	Not Used in Prior Housing Element	0	0	1	1	159B157 115	Sherman Oaks-Studio City-Toluca Lake-Cahuenga Pass	Issued Permits	19016-10000-10922
LOS ANGELES	4883 N AVOCA ST	90041	5690016028		Very Low Residential	R1-1	0	1 unit per lot	0.1134	Residential - Single Family Residence	YES - Current	NO - Privately-Owned	Pending Project	Not Used in Prior Housing Element	0	0	1	1	160-SA227 140	Northeast Los Angeles	Issued Permits	20014-10000-02965
LOS ANGELES	11048 W DEBBY ST	91606	2336021037		Very Low Residential	R1-1	0	1 unit per lot	0.2297	Residential - Single Family Residence	YES - Current	NO - Privately-Owned	Pending Project	Not Used in Prior Housing Element	0	0	1	1	177B173 296	North Hollywood - Valley Village	Issued Permits	19010-10000-06110
LOS ANGELES	6618 N ATOLL AVE	91606	2326013011		Very Low Residential	R1-1	0	1 unit per lot	0.1446	Residential - Single Family Residence - Pool	YES - Current	NO - Privately-Owned	Pending Project	Not Used in Prior Housing Element	0	0	1	1	180B161 592	North Hollywood - Valley Village	Issued Permits	19016-20000-41423
LOS ANGELES	8035 N WYNNE AVE	91335	2102010018		Very Low Residential	R1-1	0	1 unit per lot	0.1763	Residential - Single Family Residence - Pool	YES - Current	NO - Privately-Owned	Pending Project	Not Used in Prior Housing Element	0	0	1	1	189B125 237	Reseda - West Van Nuys	Issued Permits	21014-20000-00131
LOS ANGELES	5443 N CLYBOURN AVE	91601	2417011007		Very Low Residential	R1-1	0	1 unit per lot	0.1781	Residential - Single Family Residence	YES - Current	NO - Privately-Owned	Pending Project	Not Used in Prior Housing Element	0	0	1	1	174B177 912	North Hollywood - Valley Village	Issued Permits	20014-20000-02955
LOS ANGELES	11617 W VALERIO ST	91605	2316015019		Very Low Residential	R1-1	0	1 unit per lot	0.151	Residential - Single Family Residence - Pool	YES - Current	NO - Privately-Owned	Pending Project	Not Used in Prior Housing Element	0	0	1	1	186B169 681	Sun Valley - La Tuna Canyon	Issued Permits	18014-20000-04101
LOS ANGELES	12614 W GILMORE ST	91606	2325018009		Very Low Residential	R1-1	0	1 unit per lot	0.1182	Residential - Single Family Residence	YES - Current	NO - Privately-Owned	Pending Project	Not Used in Prior Housing Element	0	0	1	1	180B161 1011	North Hollywood - Valley Village	Issued Permits	20014-20000-01654
LOS ANGELES	4164 N WOODCLIFF ROAD	91403	2281002006		Very Low Residential	R1-1	0	1 unit per lot	0.2242	Residential - Single Family Residence	YES - Current	NO - Privately-Owned	Pending Project	Not Used in Prior Housing Element	0	0	1	1	165A145 136	Sherman Oaks-Studio City-Toluca Lake-Cahuenga Pass	Issued Permits	19014-20000-07133
LOS ANGELES	6335 N BABCOCK AVE	91606	2332014005		Very Low Residential	R1-1	0	1 unit per lot	0.161	Residential - Single Family Residence	YES - Current	NO - Privately-Owned	Pending Project	Not Used in Prior Housing Element	0	0	1	1	180B161 1205	North Hollywood - Valley Village	Issued Permits	18016-20000-16696
LOS ANGELES	5815 N CALHOUN AVE	91401	2245020027		Very Low Residential	R1-1	0	1 unit per lot	0.2158	Residential - Single Family Residence	YES - Current	NO - Privately-Owned	Pending Project	Not Used in Prior Housing Element	0	0	1	1	174B153 188	Van Nuys - North Sherman Oaks	Issued Permits	21010-20000-00198
LOS ANGELES	5046 N HESPERIA AVE	91316	2181025010		Very Low Residential	R1-1	0	1 unit per lot	0.1627	Residential - Single Family Residence - Pool	YES - Current	NO - Privately-Owned	Pending Project	Not Used in Prior Housing Element	0	0	1	1	171B125 853	Encino - Tarzana	Issued Permits	19016-30000-30918
LOS ANGELES	5431 N SHOUP AVE	91367	2040023003		Very Low Residential	R1-1	0	1 unit per lot	0.1608		YES - Current	NO - Privately-Owned	Pending Project	Not Used in Prior Housing Element	0	0	1	1	174B101 450	Canoga Park-West Hills-Winnetka-Woodland Hills	Issued Permits	20014-20000-02001
LOS ANGELES	5700 1/2 S 9TH AVE	90043	5006016027		Very Low Residential	R1-1	0	1 unit per lot	0.2031	Residential - Single Family Residence	YES - Current	NO - Privately-Owned	Pending Project	Not Used in Prior Housing Element	0	0	1	1	108B185 654	West Adams - Baldwin Hills - Leimert	Issued Permits	17014-70000-01571
LOS ANGELES	3675 S WELLINGTON ROAD	90016	5046027005		Very Low Residential	R1-1	0	1 unit per lot	0.1432	Residential - Single Family Residence - Pool	YES - Current	NO - Privately-Owned	Pending Project	Not Used in Prior Housing Element	0	0	1	1	117B185 43	West Adams - Baldwin Hills - Leimert	Issued Permits	20014-10000-04060
LOS ANGELES	8115 N LOUISE AVE	91325	2201019004		Very Low Residential	R1-1	0	1 unit per lot	0.1377	Residential - Single Family Residence	YES - Current	NO - Privately-Owned	Pending Project	Not Used in Prior Housing Element	0	0	1	1	189B133 133	Reseda - West Van Nuys	Issued Permits	21014-20000-00710
LOS ANGELES	22115 W AVENUE SAN LUIS	91364	2169019006		Very Low Residential	R1-1	0	1 unit per lot	0.1434	Residential - Single Family Residence	YES - Current	NO - Privately-Owned	Pending Project	Not Used in Prior Housing Element	0	0	1	1	171B101 459	Canoga Park-West Hills-Winnetka-Woodland Hills	Issued Permits	20014-20000-00449
LOS ANGELES	15047 W SYLVAN ST	91411	2242020015		Very Low Residential	R1-1	0	1 unit per lot	0.1486	Residential - Single Family Residence	YES - Current	NO - Privately-Owned	Pending Project	Not Used in Prior Housing Element	0	0	1	1	177B145 97	Van Nuys - North Sherman Oaks	Issued Permits	20016-10000-18055
LOS ANGELES	7669 N EL CAPRICE AVE	91605	2307006009		Very Low Residential	R1-1	0	1 unit per lot	0.1939	Residential - Single Family Residence	YES - Current	NO - Privately-Owned	Pending Project	Not Used in Prior Housing Element	0	0	1	1	186B165 39	Sun Valley - La Tuna Canyon	Issued Permits	20016-20000-04347
LOS ANGELES	5127 S 7TH AVE	90043	5014009034		Very Low Residential	R1-1	0	1 unit per lot	0.1394	Residential - Single Family Residence	YES - Current	NO - Privately-Owned	Pending Project	Not Used in Prior Housing Element	0	0	1	1	108B189 71	West Adams - Baldwin Hills - Leimert	Issued Permits	18014-70000-05709
LOS ANGELES	4651 N BURNET AVE	91403	2264008028		Very Low Residential	R1-1	0	1 unit per lot	0.2281	Residential - Single Family Residence - Pool	YES - Current	NO - Privately-Owned	Pending Project	Not Used in Prior Housing Element	0	0	1	1	168B145 705	Sherman Oaks-Studio City-Toluca Lake-Cahuenga Pass	Issued Permits	19016-20000-22464
LOS ANGELES	15363-15365 W LEADWELL ST	91406	2222020022		Very Low Residential	R1-1	0	1 unit per lot	0.2112	Residential - Single Family Residence	YES - Current	NO - Privately-Owned	Pending Project	Not Used in Prior Housing Element	0	0	1	1	186B145 631	Van Nuys - North Sherman Oaks	Issued Permits	20016-20000-11924
LOS ANGELES	5175 N CASPAR AVE	90041	5671011002		Very Low Residential	R1-1	0	1 unit per lot	0.1792	Residential - Single Family Residence	YES - Current	NO - Privately-Owned	Pending Project	Not Used in Prior Housing Element	0	0	1	1	163-SA223 191	Northeast Los Angeles	Issued Permits	20014-20000-05103
LOS ANGELES	1509 N MARLAY DR	90069	5556031005		Very Low Residential	R1-1	0	1 unit per lot	0.1062	Residential - Single Family Residence - Vacant Land	YES - Current	NO - Privately-Owned	Pending Project	Not Used in Prior Housing Element	0	0	1	1	148-SA175 318	Hollywood	Issued Permits	17010-10000-04344
LOS ANGELES	5960 W ABERNATHY DR	90045	4105004022		Very Low Residential	R1-1	0	1 unit per lot	0.1769	Residential - Single Family Residence - Vacant Land	YES - Current	NO - Privately-Owned	Pending Project	Not Used in Prior Housing Element	0	0	1	1	099B169 48	Westchester - Playa del Rey	Issued Permits	20010-30000-03163
LOS ANGELES	6337 N DENNY AVE	91606	2414009017		Very Low Residential	R1-1	0	1 unit per lot	0.1704	Residential - Single Family Residence - Pool	YES - Current	NO - Privately-Owned	Pending Project	Not Used in Prior Housing Element	0	0	1	1	180B177 310	North Hollywood - Valley Village	Issued Permits	20010-20000-01258
LOS ANGELES	227 W VIA MARINA	90292	4295009009		Very Low Residential	R1-1	0	1 unit per lot	0.0723	Residential - Single Family Residence - Vacant Land	YES - Current	NO - Privately-Owned	Pending Project	Not Used in Prior Housing Element	0	0	1	1	099A149 29	Venice	Issued Permits	19010-30000-05731
LOS ANGELES	11040 W BLIX ST	91602	2353031008		Very Low Residential	R1-1	0	1 unit per lot	0.1893	Residential - Single Family Residence	YES - Current	NO - Privately-Owned	Pending Project	Not Used in Prior Housing Element	0	0	1	1	168B173 627	North Hollywood - Valley Village	Issued Permits	20014-10000-04430
LOS ANGELES	3715 S BUCKINGHAM ROAD	90016	5046029035		Very Low Residential	R1-1	0	1 unit per lot	0.1432	Residential - Single Family Residence	YES - Current	NO - Privately-Owned	Pending Project	Not Used in Prior Housing Element	0	0	1	1	117B181 128	West Adams - Baldwin Hills - Leimert	Issued Permits	20016-10000-31149
LOS ANGELES	9125-9127 N ROSLYNDALE AVE	91331	2625027010		Very Low Residential	R1-1	0	1 unit per lot	0.1439	Residential - Single Family Residence	YES - Current	NO - Privately-Owned	Pending Project	Not Used in Prior Housing Element	0	0	1	1	198B157 932	Arleta - Pacoima	Issued Permits	21016-20000-00099
LOS ANGELES	14208 W REMINGTON ST	91331	2644012023		Very Low Residential	R1-1	0	1 unit per lot	0.1515	Residential - Single Family Residence	YES - Current	NO - Privately-Owned	Pending Project	Not Used in Prior Housing Element	0	0	1	1	198B153 259	Arleta - Pacoima	Issued Permits	20016-10000-23755
LOS ANGELES	9715 S BANDERA ST	90002	6048035033		Very Low Residential	R1-1	0	1 unit per lot	0.0763	Residential - Single Family Residence	YES - Current	NO - Privately-Owned	Pending Project	Not Used in Prior Housing Element	0	0	1	1	093A215 411	Southeast Los Angeles	Issued Permits	20016-20000-19808
LOS ANGELES	12806 W ERWIN ST	91606	2332033015		Very Low Residential	R1-1	0	1 unit per lot	0.1504	Residential - Single Family Residence	YES - Current	NO - Privately-Owned	Pending Project	Not Used in Prior Housing Element	0	0	1	1	177B161 440	North Hollywood - Valley Village	Issued Permits	20016-10000-22995
LOS ANGELES	14717 W POLK ST	91342	2506025002		Very Low Residential	R1-1	0	1 unit per lot	0.1147	Residential - Single Family Residence	YES - Current	NO - Privately-Owned	Pending Project	Not Used in Prior Housing Element	0	0	1	1	222B149 706	Sylmar	Issued Permits	20016-10000-08271
LOS ANGELES	10016 N LEV AVE	91331	2645011017		Very Low Residential	R1-1	0	1 unit per lot	0.2238	Residential - Single Family Residence	YES - Current	NO - Privately-Owned	Pending Project	Not Used in Prior Housing Element	0	0	1	1	204B153 843	Arleta - Pacoima	Issued Permits	20010-20000-02475
LOS ANGELES	1936 W 77TH ST	90043	4012006015		Very Low Residential	R1-1	0	1 unit per lot	0.1394	Residential - Single Family Residence	YES - Current	NO - Privately-Owned	Pending Project	Not Used in Prior Housing Element	0	0	1	1	099B185 155	West Adams - Baldwin Hills - Leimert	Issued Permits	21016-20000-15674
LOS ANGELES	6635 1/2 N LENNOX AVE	91405	2237003018		Very Low Residential	R1-1	0	1 unit per lot	0.2	Residential - Single Family Residence	YES - Current	NO - Privately-Owned	Pending Project	Not Used in Prior Housing Element	0	0	1	1	180B149 304	Van Nuys - North Sherman Oaks	Issued Permits	20010-10000-04663
LOS ANGELES	12757 W LEAGUE ST	91605	2305008009		Very Low Residential	R1-1	0	1 unit per lot	0.1377	Residential - Single Family Residence	YES - Current	NO - Privately-Owned	Pending Project	Not Used in Prior Housing Element	0	0	1	1	189B161 206	Sun Valley - La Tuna Canyon	Issued Permits	19014-20000-01017
LOS ANGELES	6628 N SATSUMA AVE	91606	2414026031		Very Low Residential	R1-1	0	1 unit per lot	0.1602	Residential - Single Family Residence	YES - Current	NO - Privately-Owned	Pending Project	Not Used in Prior Housing Element	0	0	1	1	180B173 380	North Hollywood - Valley Village	Issued Permits	20014-20000-03677
LOS ANGELES	7924 W KESWICK ST	91504	2405018007		Very Low Residential	R1-1	0	1 unit per lot	0.1636	Residential - Single Family Residence	YES - Current	NO - Privately-Owned	Pending Project	Not Used in Prior Housing Element	0	0	1	1	186B181 38	Sun Valley - La Tuna Canyon	Issued Permits	20010-20000-01996
LOS ANGELES	2134-2136 N BEECH KNOLL ROAD	90046	5567020031		Very Low Residential	R1-1	0	1 unit per lot	0.1612	Residential - Single Family Residence	YES - Current	NO - Privately-Owned	Pending Project	Not Used in Prior Housing Element	0	0	1	1	151-SA173 526	Hollywood	Issued Permits	17014-20001-06447
LOS ANGELES	6224 N ATOLL AVE	91401	2331006006		Very Low Residential	R1-1	0	1 unit per lot	0.1549	Residential - Single Family Residence	YES - Current	NO - Privately-Owned	Pending Project	Not Used in Prior Housing Element	0	0	1	1	177B157 330	Van Nuys - North Sherman Oaks	Issued Permits	20014-20000-04203
LOS ANGELES	7351 N CAPPS AVE	91335	2118017011		Very Low Residential	R1-1	0	1 unit per lot	0.1431	Residential - Single Family Residence	YES - Current	NO - Privately-Owned	Pending Project	Not Used in Prior Housing Element	0	0	1	1	186B121 754	Reseda - West Van Nuys	Issued Permits	21010-20000-01307
LOS ANGELES	14337 W JOHASSET ST	91405	2215022011		Very Low Residential	R1-1	0	1 unit per lot	0.1722	Residential - Single Family Residence - Pool	YES - Current	NO - Privately-Owned	Pending Project	Not Used in Prior Housing Element	0	0	1	1	186B149 295	Van Nuys - North Sherman Oaks	Issued Permits	20016-20000-25066
LOS ANGELES	6848 N JELLICO AVE	91406	2229002028		Very Low Residential	R1-1	0	1 unit per lot	0.185	Residential - Single Family Residence - Pool	YES - Current	NO - Privately-Owned	Pending Project	Not Used in Prior Housing Element	0	0	1	1	183B129 896	Reseda - West Van Nuys	Issued Permits	20016-20000-22065
LOS ANGELES	2525 W ARTHUR ST	90065	5460008020		Very Low Residential	R1-1	0	1 unit per lot	0.0477	Residential - Single Family Residence	YES - Current	NO - Privately-Owned	Pending Project	Not Used in Prior Housing Element	0	0	1	1	153A215 324	Northeast Los Angeles	Issued Permits	20016-10000-14203
LOS ANGELES	12487-12489 N BRADLEY AVE	91342	2507015019		Very Low Residential	R1-1	0	1 unit per lot	0.1685	Residential - Single Family Residence	YES - Current	NO - Privately-Owned	Pending Project	Not Used in Prior Housing Element	0	0	1	1	219B149 459	Sylmar	Issued Permits	19016-20000-31159
LOS ANGELES	13955 W HAMLIN ST	91606	2322012038		Very Low Residential	R1-1	0	1 unit per lot	0.1571	Residential - Single Family Residence	YES - Current	NO - Privately-Owned	Pending Project	Not Used in Prior Housing Element	0	0	1	1	180B165 570	North Hollywood - Valley Village	Issued Permits	20016-20000-31531
LOS ANGELES	2411 W LAS FLORES DR	90041	5682016001		Very Low Residential	R1-1	0	1 unit per lot	0.0229	Residential - Single Family Residence - Guesthouse	YES - Current	NO - Privately-Owned	Pending Project	Not Used in Prior Housing Element	0	0	1	1	163-SA221 118	Northeast Los Angeles	Issued Permits	20016-10000-07838
LOS ANGELES	17419-17419 1/2 W VALERIO ST	91406	2202015010		Very Low Residential	R1-1	0	1 unit per lot	0.1377	Residential - Single Family Residence	YES - Current	NO - Privately-Owned	Pending Project	Not Used in Prior Housing Element	0	0	1	1	186B129 734	Reseda - West Van Nuys	Issued Permits	20014-20000-03182
LOS ANGELES	17004-17006 W ENADIA WAY	91406	2227028021		Very Low Residential	R1-1	0	1 unit per lot	0.146	Residential - Single Family Residence	YES - Current	NO - Privately-Owned	Pending Project	Not Used in Prior Housing Element	0	0	1	1	183B133 255	Reseda - West Van Nuys	Issued Permits	20014-20000-04351
LOS ANGELES	6709 N COSTELLO AVE	91405	2238003007		Very Low Residential	R1-1	0	1 unit per lot	0.186	Residential - Single Family Residence	YES - Current	NO - Privately-Owned	Pending Project	Not Used in Prior Housing Element	0	0	1	1	180B153 254	Van Nuys - North Sherman Oaks	Issued Permits	19016-30000-23031
LOS ANGELES	18837-18839 W COLLINS ST	91356	2156022012		Very Low Residential	R1-1	0	1 unit per lot	0.1419	Residential - Single Family Residence	YES - Current	NO - Privately-Owned	Pending Project	Not Used in Prior Housing Element	0	0	1	1	174B121 232	Encino - Tarzana	Issued Permits	21014-10000-00534
LOS ANGELES	3156 W 74TH ST	90043	4012003027		Very Low Residential	R1-1	0	1 unit per lot	0.1239	Residential - Single Family Residence	YES - Current	NO - Privately-Owned	Pending Project	Not Used in Prior Housing Element	0	0	1	1	102B185 1019	West Adams - Baldwin Hills - Leimert	Issued Permits	21016-10000-02019
LOS ANGELES	1030 S RUTHELEN ST	90047	6058010008		Very Low Residential	R1-1	0	1 unit per lot	0.1487	Residential - Single Family Residence	YES - Current	NO - Privately-Owned	Pending Project	Not Used in Prior Housing Element	0	0	1	1	091-SA193 247	South Los Angeles	Issued Permits	20016-10000-12132
LOS ANGELES	5452 S 10TH AVE	90043	5006014004		Very Low Residential	R1-1	0	1 unit per lot	0.1721	Residential - Single Family Residence	YES - Current	NO - Privately-Owned	Pending Project	Not Used in Prior Housing Element	0	0	1	1	108B185 572	West Adams - Baldwin Hills - Leimert	Issued Permits	20016-10000-18350
LOS ANGELES	4047 S ALLA ROAD	90066	4230017029		Very Low Residential	R1-1	0	1 unit per lot	0.1262	Residential - Single Family Residence	YES - Current	NO - Privately-Owned	Pending Project	Not Used in Prior Housing Element	0	0	1	1	108B153 476	Palms - Mar Vista - Del Rey	Issued Permits	19014-30000-06424
LOS ANGELES	2039 W 84TH ST	90047	6035019017		Very Low Residential	R1-1	0	1 unit per lot	0.1394	Residential - Single Family Residence	YES - Current	NO - Privately-Owned	Pending Project	Not Used in Prior Housing Element	0	0	1	1	097-SA191 26	South Los Angeles	Issued Permits	21010-10000-00422
LOS ANGELES	5837 N RIVERTON AVE	91601	2415011037		Very Low Residential	R1-1	0	1 unit per lot	0.1434	Residential - Single Family Residence	YES - Current	NO - Privately-Owned	Pending Project	Not Used in Prior Housing Element	0	0	1	1	174B177 75	North Hollywood - Valley Village	Issued Permits	19016-20000-01921
LOS ANGELES	12516 W VOSE ST	91605	2324031003		Very Low Residential	R1-1	0	1 unit per lot	0.1583	Residential - Single Family Residence	YES - Current	NO - Privately-Owned	Pending Project	Not Used in Prior Housing Element	0	0	1	1	183B161 432	North Hollywood - Valley Village	Issued Permits	20010-20000-02896
LOS ANGELES	8709 S MCCONNELL AVE	90045	4122037009		Very Low Residential	R1-1	0	1 unit per lot	0.1705	Residential - Single Family Residence	YES - Current	NO - Privately-Owned	Pending Project	Not Used in Prior Housing Element	0	0	1	1	096B161 759	Westchester - Playa del Rey	Issued Permits	20016-10000-15471
LOS ANGELES	7231-7233 W HILLROSE ST	91042	2566006039		Very Low Residential	R1-1	0	1 unit per lot	0.1701	Residential - Single Family Residence	YES - Current	NO - Privately-Owned	Pending Project	Not Used in Prior Housing Element	0	0	1	1	207B197 837	Sunland-E LaTuna Cyn-Lakevw Ter-Shadow Hls-Tujunga	Issued Permits	21014-20000-02623
LOS ANGELES	3401 S CRYSTAL AVE	90016	5524038005		Very Low Residential	R1-1	0	1 unit per lot	0.148	Residential - Single Family Residence	YES - Current	NO - Privately-Owned	Pending Project	Not Used in Prior Housing Element	0	0	1	1	138B185 46	Wilshire	Issued Permits	20016-10000-12430
LOS ANGELES	3111 1/2 S 9TH AVE	90018	5051035037		Very Low Residential	R1-1	0	1 unit per lot	0.1538	Residential - Single Family Residence	YES - Current	NO - Privately-Owned	Pending Project	Not Used in Prior Housing Element	0	0	1	1	120B185 747	West Adams - Baldwin Hills - Leimert	Issued Permits	20016-10000-10590
LOS ANGELES	4456 E YELLOWSTONE ST	90032	5215018022		Very Low Residential	R1-1	0	1 unit per lot	0.147	Residential - Single Family Residence	YES - Current	NO - Privately-Owned	Pending Project	Not Used in Prior Housing Element	0	0	1	1	136-SA229 205	Northeast Los Angeles	Issued Permits	19014-10000-07216
LOS ANGELES	8068 N VENTURA CANYON AVE	91402	2301010005		Very Low Residential	R1-1	0	1 unit per lot	0.2127	Residential - Single Family Residence	YES - Current	NO - Privately-Owned	Pending Project	Not Used in Prior Housing Element	0	0	1	1	189B157 120	Mission Hills - Panorama City - North Hills	Issued Permits	20010-20000-02512
LOS ANGELES	6943 W SHERIDAN GROVE ST	91042	2564004023		Very Low Residential	R1-1	0	1 unit per lot	0.126	Residential - Single Family Residence	YES - Current	NO - Privately-Owned	Pending Project	Not Used in Prior Housing Element	0	0	1	1	201A201 92	Sunland-E LaTuna Cyn-Lakevw Ter-Shadow Hls-Tujunga	Issued Permits	20016-20000-31185
LOS ANGELES	7752 N LOUISE AVE	91406	2203001016		Very Low Residential	R1-1	0	1 unit per lot	0.1793	Residential - Single Family Residence	YES - Current	NO - Privately-Owned	Pending Project	Not Used in Prior Housing Element	0	0	1	1	189B133 809	Reseda - West Van Nuys	Issued Permits	20014-20000-04822
LOS ANGELES	8812 1/2 W YATES ST	91040	2546006029		Very Low Residential	R1-1	0	1 unit per lot	0.2594	Residential - Single Family Residence	YES - Current	NO - Privately-Owned	Pending Project	Not Used in Prior Housing Element	0	0	1	1	204B189 1225	Sunland-E LaTuna Cyn-Lakevw Ter-Shadow Hls-Tu;Sunland-E LaTuna Cyn-Lakevw Ter	Issued Permits	19010-20000-01778
LOS ANGELES	1428 W 64TH ST	90047	6015001010		Very Low Residential	R1-1	0	1 unit per lot	0.1092	Residential - Single Family Residence	YES - Current	NO - Privately-Owned	Pending Project	Not Used in Prior Housing Element	0	0	1	1	105B193 1128	South Los Angeles	Issued Permits	20014-10000-04897
LOS ANGELES	10701 S CROESUS AVE	90059	6068004047		Very Low Residential	R1-1	0	1 unit per lot	0.1193	Residential - Single Family Residence	YES - Current	NO - Privately-Owned	Pending Project	Not Used in Prior Housing Element	0	0	1	1	090A217 509	Southeast Los Angeles	Issued Permits	20010-20000-00194
LOS ANGELES	8105 N ELVIS AVE	91402	2210006010		Very Low Residential	R1-1	0	1 unit per lot	0.1481	Residential - Single Family Residence - Pool	YES - Current	NO - Privately-Owned	Pending Project	Not Used in Prior Housing Element	0	0	1	1	189B149 77	Mission Hills - Panorama City - North Hills	Issued Permits	20016-20000-05949
LOS ANGELES	7516 S LA SALLE AVE	90047	6018013011		Very Low Residential	R1-1	0	1 unit per lot	0.1239	Residential - Single Family Residence	YES - Current	NO - Privately-Owned	Pending Project	Not Used in Prior Housing Element	0	0	1	1	102B193 1979	South Los Angeles	Issued Permits	20016-10000-31512
LOS ANGELES	7744 N VINELAND AVE	91352	2409011038		Very Low Residential	R1-1	0	1 unit per lot	0.2089	Residential - Single Family Residence	YES - Current	NO - Privately-Owned	Pending Project	Not Used in Prior Housing Element	0	0	1	1	189B173 751	Sun Valley - La Tuna Canyon	Issued Permits	20010-20000-00894
LOS ANGELES	7538 N GAVIOTA AVE	91406	2206017004		Very Low Residential	R1-1	0	1 unit per lot	0.1859	Residential - Single Family Residence	YES - Current	NO - Privately-Owned	Pending Project	Not Used in Prior Housing Element	0	0	1	1	186B141 157	Van Nuys - North Sherman Oaks	Issued Permits	20016-10000-33426
LOS ANGELES	3738 S BERRY DR	91604	2378024031		Very Low Residential	R1-1	0	1 unit per lot	0.2747	Residential - Single Family Residence	YES - Current	NO - Privately-Owned	Pending Project	Not Used in Prior Housing Element	0	0	1	1	162B173 884	Sherman Oaks-Studio City-Toluca Lake-Cahuenga Pass	Issued Permits	20016-20000-17985
LOS ANGELES	6440-6442 W 87TH PL	90045	4122011031		Very Low Residential	R1-1	0	1 unit per lot	0.14	Residential - Single Family Residence - Guesthouse	YES - Current	NO - Privately-Owned	Pending Project	Not Used in Prior Housing Element	0	0	1	1	096B165 896	Westchester - Playa del Rey	Issued Permits	20014-30000-01217
LOS ANGELES	6904 N JELLICO AVE	91406	2229002031		Very Low Residential	R1-1	0	1 unit per lot	0.185	Residential - Single Family Residence	YES - Current	NO - Privately-Owned	Pending Project	Not Used in Prior Housing Element	0	0	1	1	183B129 814	Reseda - West Van Nuys	Issued Permits	19010-20000-01953
LOS ANGELES	10950-10952 N WESCOTT AVE	91040	2551044010		Very Low Residential	R1-1	0	1 unit per lot	0.1515	Residential - Single Family Residence - Pool	YES - Current	NO - Privately-Owned	Pending Project	Not Used in Prior Housing Element	0	0	1	1	210B189 274	Sunland-E LaTuna Cyn-Lakevw Ter-Shadow Hls-Tujunga	Issued Permits	20016-10000-18709
LOS ANGELES	1332-1/2 E BUCHANAN ST	90042	5478009026		Very Low Residential	R1-1	0	1 unit per lot	0.1939	Residential - Duplex, or Two Units - 4 Stories or Less	YES - Current	NO - Privately-Owned	Pending Project	Not Used in Prior Housing Element	0	0	1	1	154-SA227 183	Northeast Los Angeles	Issued Permits	21016-10000-07324
LOS ANGELES	18056 W SANTA RITA ST	91316	2181003030		Very Low Residential	R1-1	0	1 unit per lot	0.1165	Residential - Single Family Residence - Vacant Land	YES - Current	NO - Privately-Owned	Pending Project	Not Used in Prior Housing Element	0	0	1	1	171B125 1001	Encino - Tarzana	Issued Permits	18010-20000-05138
LOS ANGELES	9715 S HOLMES AVE	90002

Appendix 4.3. *Pipeline Development Projects, Anticipated Development by Income Level*

Jurisdiction Name	Site Address/Intersection	5 Digit ZIP Code	Assessor Parcel Number	Consolidated Sites	General Plan Designation (Current)	Zoning Designation (Current)	Minimum Density Allowed (units/acre)	Max Density Allowed (units/acre)	Parcel Size (Acres)	Existing Use/Vacancy	Infrastructure	Publicly-Owned	Site Status	Identified in Last/Last Two Planning Cycle(s)	Lower Income Capacity	Moderate Income Capacity	Above Moderate Income Capacity	Total Capacity	PIN	Community Plan Area	Pipeline Stage	Case or Permit Number
LOS ANGELES	4824 N VINCENT AVE	90041	5689008020		Very Low Residential	R1-1	0	1 unit per lot	0.1167	Residential - Single Family Residence	YES - Current	NO - Privately-Owned	Pending Project	Not Used in Prior Housing Element	0	0	1	1	160-5A225 386	Northeast Los Angeles	Issued Permits	19014-20000-04989
LOS ANGELES	7047 N ST CLAIR AVE	91605	2321002032		Very Low Residential	R1-1	0	1 unit per lot	0.1381		YES - Current	NO - Privately-Owned	Pending Project	Not Used in Prior Housing Element	0	0	1	1	1838165 152	North Hollywood - Valley Village	Issued Permits	20016-10000-17756
LOS ANGELES	5353 S 97TH AVE	90043	5006013022		Very Low Residential	R1-1	0	1 unit per lot	0.1721	Residential - Single Family Residence	YES - Current	NO - Privately-Owned	Pending Project	Not Used in Prior Housing Element	0	0	1	1	1088185 317	West Adams - Baldwin Hills - Leimert	Issued Permits	19014-20000-06423
LOS ANGELES	7285-7285 1/2 W MULHOLLAND DR	90068	2428018008		Very Low Residential	R1-1	0	1 unit per lot	0.2855	Residential - Single Family Residence - Pool and Misc.	YES - Current	NO - Privately-Owned	Pending Project	Not Used in Prior Housing Element	0	0	1	1	156A181 621	Sherman Oaks-Studio City-Toluca Lake-Cahuenga Pass	Issued Permits	20016-20000-29933
LOS ANGELES	8600-8600 1/2 N BLUFFDALE DR	91352	2404011001		Very Low Residential	R1-1	0	1 unit per lot	0.2066	Residential - Single Family Residence	YES - Current	NO - Privately-Owned	Pending Project	Not Used in Prior Housing Element	0	0	1	1	1928177 65	Sun Valley - La Tuna Canyon	Issued Permits	20016-20000-27163
LOS ANGELES	12821 W CANTARA ST	91605	2305002006		Very Low Residential	R1-1	0	1 unit per lot	0.1138	Residential - Single Family Residence	YES - Current	NO - Privately-Owned	Pending Project	Not Used in Prior Housing Element	0	0	1	1	1928161 315	Sun Valley - La Tuna Canyon	Issued Permits	20010-20000-01479
LOS ANGELES	12151-12153 W LULL ST	91605	2307014009		Very Low Residential	R1-1	0	1 unit per lot	0.1988	Residential - Single Family Residence - Pool	YES - Current	NO - Privately-Owned	Pending Project	Not Used in Prior Housing Element	0	0	1	1	1868165 100	Sun Valley - La Tuna Canyon	Issued Permits	21016-20000-05625
LOS ANGELES	6548 N CAMELLIA AVE	91606	2335003002		Very Low Residential	R1-1	0	1 unit per lot	0.1642	Residential - Single Family Residence	YES - Current	NO - Privately-Owned	Pending Project	Not Used in Prior Housing Element	0	0	1	1	1808169 648	North Hollywood - Valley Village	Issued Permits	19010-20000-05202
LOS ANGELES	18153 W GRESHAM ST	91325	2769017020		Very Low Residential	R1-1	0	1 unit per lot	0.1623	Residential - Single Family Residence	YES - Current	NO - Privately-Owned	Pending Project	Not Used in Prior Housing Element	0	0	1	1	1958125 520	Northridge	Issued Permits	19010-20000-02866
LOS ANGELES	17054 W SAN FERNANDO MISSION BLVD	91344	2696016005		Very Low Residential	R1-1	0	1 unit per lot	0.1735	Residential - Single Family Residence	YES - Current	NO - Privately-Owned	Pending Project	Not Used in Prior Housing Element	0	0	1	1	2108133 501	Granada Hills - Knollwood	Issued Permits	21014-20000-01898
LOS ANGELES	8441-8443 N SYLMAR AVE	91402	2638028016		Very Low Residential	R1-1	0	1 unit per lot	0.1586	Residential - Single Family Residence	YES - Current	NO - Privately-Owned	Pending Project	Not Used in Prior Housing Element	0	0	1	1	1928153 339	Mission Hills - Panorama City - North Hills	Issued Permits	20016-20000-32907
LOS ANGELES	7544 N RIVERTON AVE	91352	2410009009		Very Low Residential	R1-1	0	1 unit per lot	0.1549	Residential - Single Family Residence	YES - Current	NO - Privately-Owned	Pending Project	Not Used in Prior Housing Element	0	0	1	1	1868177 210	Sun Valley - La Tuna Canyon	Issued Permits	19010-20000-04940
LOS ANGELES	2592-2592 1/2 W HYLER AVE	90041	5473032020		Very Low Residential	R1-1	0	1 unit per lot	0.167	Residential - Single Family Residence	YES - Current	NO - Privately-Owned	Pending Project	Not Used in Prior Housing Element	0	0	1	1	159A219 353	Northeast Los Angeles	Issued Permits	20016-10000-23505
LOS ANGELES	3518 S REDONDO BLVD	90016	5047006031		Very Low Residential	R1-1	0	1 unit per lot	0.1642	Residential - Single Family Residence	YES - Current	NO - Privately-Owned	Pending Project	Not Used in Prior Housing Element	0	0	1	1	1208177 1022	West Adams - Baldwin Hills - Leimert	Issued Permits	20016-10000-33379
LOS ANGELES	7852-7854 N VINELAND AVE	91352	2409010014		Very Low Residential	R1-1	0	1 unit per lot	0.168	Residential - Single Family Residence	YES - Current	NO - Privately-Owned	Pending Project	Not Used in Prior Housing Element	0	0	1	1	1898173 496	Sun Valley - La Tuna Canyon	Issued Permits	20014-20000-02729
LOS ANGELES	5104-5106 S BABETTE AVE	90066	4221011067		Very Low Residential	R1-1	0	1 unit per lot	0.132	Residential - Single Family Residence	YES - Current	NO - Privately-Owned	Pending Project	Not Used in Prior Housing Element	0	0	1	1	1058161 460	Palms - Mar Vista - Del Rey	Issued Permits	20014-30000-03329
LOS ANGELES	6646-6648 N MATILIJA AVE	91405	2238011029		Very Low Residential	R1-1	0	1 unit per lot	0.1691	Residential - Single Family Residence	YES - Current	NO - Privately-Owned	Pending Project	Not Used in Prior Housing Element	0	0	1	1	1808153 361	Van Nuys - North Sherman Oaks	Issued Permits	19016-20000-16501
LOS ANGELES	1650 W 78TH ST	90047	6018030001		Very Low Residential	R1-1	0	1 unit per lot	0.1239	Residential - Single Family Residence	YES - Current	NO - Privately-Owned	Pending Project	Not Used in Prior Housing Element	0	0	1	1	0998193 468	South Los Angeles	Issued Permits	20016-10000-16428
LOS ANGELES	5223 N FULTON AVE	91401	2344021032		Very Low Residential	R1-1	0	1 unit per lot	0.3236	Residential - Single Family Residence	YES - Current	NO - Privately-Owned	Pending Project	Not Used in Prior Housing Element	0	0	1	1	1718157 509	Van Nuys - North Sherman Oaks	Issued Permits	19016-20001-36653
LOS ANGELES	13051-13053 W TONOPAH ST	91331	2627035006		Very Low Residential	R1-1	0	1 unit per lot	0.123	Residential - Single Family Residence - Pool	YES - Current	NO - Privately-Owned	Pending Project	Not Used in Prior Housing Element	0	0	1	1	1958161 560	Mission Hills - Panorama City - North Hills	Issued Permits	20016-20000-30960
LOS ANGELES	12820 N DENTON AVE	91342	2508017022		Very Low Residential	R1-1	0	1 unit per lot	0.1678	Residential - Single Family Residence	YES - Current	NO - Privately-Owned	Pending Project	Not Used in Prior Housing Element	0	0	1	1	2228149 789	Sylmar	Issued Permits	20016-20000-12200
LOS ANGELES	1219 W 75TH ST	90044	6019008004		Very Low Residential	R1-1	0	1 unit per lot	0.1365	Residential - Single Family Residence	YES - Current	NO - Privately-Owned	Pending Project	Not Used in Prior Housing Element	0	0	1	1	1028197 1625	South Los Angeles	Issued Permits	20010-70000-00849
LOS ANGELES	10208 S HOBART BLVD	90047	6059002012		Very Low Residential	R1-1	0	1 unit per lot	0.1492	Residential - Single Family Residence	YES - Current	NO - Privately-Owned	Pending Project	Not Used in Prior Housing Element	0	0	1	1	091-5A193 191	South Los Angeles	Issued Permits	20016-10000-15811
LOS ANGELES	16729 W ADDISON ST	91436	2259003024		Very Low Residential	R1-1	0	1 unit per lot	0.1893	Residential - Single Family Residence	YES - Current	NO - Privately-Owned	Pending Project	Not Used in Prior Housing Element	0	0	1	1	1718137 182	Encino - Tarzana	Issued Permits	21010-20000-00712
LOS ANGELES	16727 W ADDISON ST	91436	2259003024		Very Low Residential	R1-1	0	1 unit per lot	0.1893	Residential - Single Family Residence	YES - Current	NO - Privately-Owned	Pending Project	Not Used in Prior Housing Element	0	0	1	1	1718137 182	Encino - Tarzana	Issued Permits	21010-20000-00713
LOS ANGELES	14606 W COHASSET ST	91405	2218006030		Very Low Residential	R1-1	0	1 unit per lot	0.189	Residential - Single Family Residence	YES - Current	NO - Privately-Owned	Pending Project	Not Used in Prior Housing Element	0	0	1	1	1868149 338	Van Nuys - North Sherman Oaks	Issued Permits	19010-20000-04284
LOS ANGELES	18133 W LULL ST	91335	2119003001		Very Low Residential	R1-1	0	1 unit per lot	0.1393	Residential - Single Family Residence - Pool	YES - Current	NO - Privately-Owned	Pending Project	Not Used in Prior Housing Element	0	0	1	1	1868125 109	Reseda - West Van Nuys	Issued Permits	20016-20000-09431
LOS ANGELES	10651-10653 S GRAMERCY PL	90047	6057015020		Very Low Residential	R1-1	0	1 unit per lot	0.1182	Residential - Single Family Residence - Pool	YES - Current	NO - Privately-Owned	Pending Project	Not Used in Prior Housing Element	0	0	1	1	0934191 58	South Los Angeles	Issued Permits	21010-30000-00958
LOS ANGELES	10615-10617 N COLUMBUS AVE	91345	2649009013		Very Low Residential	R1-1	0	1 unit per lot	0.1726	Residential - Single Family Residence	YES - Current	NO - Privately-Owned	Pending Project	Not Used in Prior Housing Element	0	0	1	1	2078145 416	Mission Hills - Panorama City - North Hills	Issued Permits	20014-20000-02837
LOS ANGELES	6924-6926 N JAMIESON AVE	91335	2122004023		Very Low Residential	R1-1	0	1 unit per lot	0.1491	Residential - Single Family Residence	YES - Current	NO - Privately-Owned	Pending Project	Not Used in Prior Housing Element	0	0	1	1	1838129 724	Reseda - West Van Nuys	Issued Permits	20016-20000-18049
LOS ANGELES	5739 N ST CLAIR AVE	91607	2340022015		Very Low Residential	R1-1	0	1 unit per lot	0.109	Residential - Single Family Residence - Pool	YES - Current	NO - Privately-Owned	Pending Project	Not Used in Prior Housing Element	0	0	1	1	1748165 318	North Hollywood - Valley Village	Issued Permits	20014-20000-02249
LOS ANGELES	1220 1/2 W 66TH ST	90044	6014007010		Very Low Residential	R1-1	0	1 unit per lot	0.1074	Residential - Single Family Residence	YES - Current	NO - Privately-Owned	Pending Project	Not Used in Prior Housing Element	0	0	1	1	1058197 1488	South Los Angeles	Issued Permits	20016-10000-20375
LOS ANGELES	7309 N DARBY PL	91335	2119024015		Very Low Residential	R1-1	0	1 unit per lot	0.2216	Residential - Single Family Residence	YES - Current	NO - Privately-Owned	Pending Project	Not Used in Prior Housing Element	0	0	1	1	1868125 832	Reseda - West Van Nuys	Issued Permits	20010-30000-01367
LOS ANGELES	3998 S WESTSIDE AVE	90008	5034003046		Very Low Residential	R1-1	0	1 unit per lot	0.1411	Residential - Single Family Residence	YES - Current	NO - Privately-Owned	Pending Project	Not Used in Prior Housing Element	0	0	1	1	1148185 120	West Adams - Baldwin Hills - Leimert	Issued Permits	20016-10000-26207
LOS ANGELES	2487-2489 S BUTLER AVE	90064	4260036023		Very Low Residential	R1-1	0	1 unit per lot	0.1262	Residential - Single Family Residence	YES - Current	NO - Privately-Owned	Pending Project	Not Used in Prior Housing Element	0	0	1	1	1238153 737	Palms - Mar Vista - Del Rey	Issued Permits	21014-20000-01635
LOS ANGELES	3309 S SYCAMORE AVE	90016	5047005004		Very Low Residential	R1-1	0	1 unit per lot	0.1551	Residential - Single Family Residence	YES - Current	NO - Privately-Owned	Pending Project	Not Used in Prior Housing Element	0	0	1	1	1208177 987	West Adams - Baldwin Hills - Leimert	Issued Permits	20014-10000-04607
LOS ANGELES	12632 W GILMORE AVE	90066	4223018007		Very Low Residential	R1-1	0	1 unit per lot	0.0982	Residential - Single Family Residence	YES - Current	NO - Privately-Owned	Pending Project	Not Used in Prior Housing Element	0	0	1	1	1088157 1355	Palms - Mar Vista - Del Rey	Issued Permits	20016-10000-33235
LOS ANGELES	4112 S 2ND AVE	90008	5022024016		Very Low Residential	R1-1	0	1 unit per lot	0.15	Residential - Five or More Units or Apartments (Any Combination) - 4 Stories or Less	YES - Current	NO - Privately-Owned	Pending Project	Not Used in Prior Housing Element	0	0	1	1	1148189 467	West Adams - Baldwin Hills - Leimert	Issued Permits	20016-10000-13518
LOS ANGELES	14250 W DYER ST	91342	2508014007		Very Low Residential	R1-1	0	1 unit per lot	0.1721	Residential - Single Family Residence	YES - Current	NO - Privately-Owned	Pending Project	Not Used in Prior Housing Element	0	0	1	1	2228153 460	Sylmar	Issued Permits	20014-20000-00847
LOS ANGELES	4912 N DENSMORE AVE	91436	2261006036		Very Low Residential	R1-1	0	1 unit per lot	0.198	Residential - Single Family Residence	YES - Current	NO - Privately-Owned	Pending Project	Not Used in Prior Housing Element	0	0	1	1	1688141 303	Encino - Tarzana	Issued Permits	19010-20000-06055
LOS ANGELES	14523 W GREENLEAF ST	91403	2276015028		Very Low Residential	R1-1	0	1 unit per lot	0.1561	Residential - Single Family Residence	YES - Current	NO - Privately-Owned	Pending Project	Not Used in Prior Housing Element	0	0	1	1	165A151 370	Sherman Oaks-Studio City-Toluca Lake-Cahuenga Pass	Issued Permits	19014-20000-00263
LOS ANGELES	12512 W RUBENS AVE	90066	4223023017		Very Low Residential	R1-1	0	1 unit per lot	0.1147	Residential - Single Family Residence	YES - Current	NO - Privately-Owned	Pending Project	Not Used in Prior Housing Element	0	0	1	1	1088157 1508	Palms - Mar Vista - Del Rey	Issued Permits	21010-10000-02383
LOS ANGELES	1510 W 93RD ST	90047	6055004026		Very Low Residential	R1-1	0	1 unit per lot	0.1297	Residential - Single Family Residence	YES - Current	NO - Privately-Owned	Pending Project	Not Used in Prior Housing Element	0	0	1	1	094-5A195 341	South Los Angeles	Issued Permits	20016-10000-23472
LOS ANGELES	5832-5832 1/2 N NORWICH AVE	91411	2243016030		Very Low Residential	R1-1	0	1 unit per lot	0.155	Residential - Single Family Residence - Pool	YES - Current	NO - Privately-Owned	Pending Project	Not Used in Prior Housing Element	0	0	1	1	1748145 88	Van Nuys - North Sherman Oaks	Issued Permits	20016-10000-22470
LOS ANGELES	4919-4921 N HESPERIA AVE	91316	2181027017		Very Low Residential	R1-1	0	1 unit per lot	0.1552	Residential - Single Family Residence - Pool	YES - Current	NO - Privately-Owned	Pending Project	Not Used in Prior Housing Element	0	0	1	1	1688125 216	Encino - Tarzana	Issued Permits	21016-10000-12435
LOS ANGELES	13814 W RUNNYMEDE ST	91405	2215009010		Very Low Residential	R1-1	0	1 unit per lot	0.155	Residential - Single Family Residence	YES - Current	NO - Privately-Owned	Pending Project	Not Used in Prior Housing Element	0	0	1	1	1868153 336	Van Nuys - North Sherman Oaks	Issued Permits	21010-20000-00009
LOS ANGELES	10422 N JORDAN AVE	91311	2722013006		Very Low Residential	R1-1	0	1 unit per lot	0.1735	Residential - Single Family Residence	YES - Current	NO - Privately-Owned	Pending Project	Not Used in Prior Housing Element	0	0	1	1	2078105 761	Chatsworth - Porter Ranch	Issued Permits	20014-20000-03041
LOS ANGELES	14545 W LYLE ST	91342	2505016017		Very Low Residential	R1-1	0	1 unit per lot	0.179	Residential - Single Family Residence	YES - Current	NO - Privately-Owned	Pending Project	Not Used in Prior Housing Element	0	0	1	1	2228149 434	Sylmar	Issued Permits	20014-20000-03682
LOS ANGELES	14750 W HAMLIN ST	91606	2335003012		Very Low Residential	R1-1	0	1 unit per lot	0.1693	Residential - Single Family Residence	YES - Current	NO - Privately-Owned	Pending Project	Not Used in Prior Housing Element	0	0	1	1	1808169 870	North Hollywood - Valley Village	Issued Permits	19014-10000-04917
LOS ANGELES	4635 S BERRYMAN AVE	90230	4217025020		Very Low Residential	R1-1	0	1 unit per lot	0.1951	Residential - Single Family Residence	YES - Current	NO - Privately-Owned	Pending Project	Not Used in Prior Housing Element	0	0	1	1	1118161 902	Palms - Mar Vista - Del Rey	Issued Permits	21010-10000-00138
LOS ANGELES	6039 E BURWOOD AVE	90042	5480001020		Very Low Residential	R1-1	0	1 unit per lot	0.0857	Residential - Single Family Residence	YES - Current	NO - Privately-Owned	Pending Project	Not Used in Prior Housing Element	0	0	1	1	157-5A231 101	Northeast Los Angeles	Issued Permits	20016-10000-18598
LOS ANGELES	1540-1542 W 46TH ST	90062	5016013002		Very Low Residential	R1-1	0	1 unit per lot	0.1381	Residential - Single Family Residence	YES - Current	NO - Privately-Owned	Pending Project	Not Used in Prior Housing Element	0	0	1	1	1118193 498	South Los Angeles	Issued Permits	20016-10000-31254
LOS ANGELES	4693 S LYCEUM AVE	90066	4230022020		Very Low Residential	R1-1	0	1 unit per lot	0.1136	Residential - Single Family Residence	YES - Current	NO - Privately-Owned	Pending Project	Not Used in Prior Housing Element	0	0	1	1	1088153 488	Palms - Mar Vista - Del Rey	Issued Permits	20016-30000-26958
LOS ANGELES	8110 N BELLINGHAM AVE	91605	2309021016		Very Low Residential	R1-1	0	1 unit per lot	0.179	Residential - Single Family Residence - Pool	YES - Current	NO - Privately-Owned	Pending Project	Not Used in Prior Housing Element	0	0	1	1	1898165 115	Sun Valley - La Tuna Canyon	Issued Permits	19016-20000-21270
LOS ANGELES	8219 N ST CLAIR AVE	91605	2309011020		Very Low Residential	R1-1	0	1 unit per lot	0.2148	Residential - Single Family Residence	YES - Current	NO - Privately-Owned	Pending Project	Not Used in Prior Housing Element	0	0	1	1	1928165 640	Sun Valley - La Tuna Canyon	Issued Permits	20010-20000-02417
LOS ANGELES	10717 N LAS LUNITAS AVE	91042	2566009041		Very Low Residential	R1-1	0	1 unit per lot	0.1198	Residential - Single Family Residence	YES - Current	NO - Privately-Owned	Pending Project	Not Used in Prior Housing Element	0	0	1	1	2078197 818	Sunland-E LaTuna Cyn-Lakevw Ter-Shadow Hls-Tujunga	Issued Permits	19010-20000-05635
LOS ANGELES	5231 W LEMP AVE	91601	2348006063		Very Low Residential	R1-1	0	1 unit per lot	0.3397	Residential - Single Family Residence - Pool	YES - Current	NO - Privately-Owned	Pending Project	Not Used in Prior Housing Element	0	0	1	1	1718169 313	North Hollywood - Valley Village	Issued Permits	20010-20000-01846
LOS ANGELES	1708 W 38TH PL	90062	5035026002		Very Low Residential	R1-1	0	1 unit per lot	0.1177	Residential - Single Family Residence	YES - Current	NO - Privately-Owned	Pending Project	Not Used in Prior Housing Element	0	0	1	1	1178193 1024	South Los Angeles	Issued Permits	20016-20000-12198
LOS ANGELES	456 S WARNER AVE	90024	4360023008		Very Low Residential	R1-1	0	1 unit per lot	0.1895	Residential - Single Family Residence - Pool	YES - Current	NO - Privately-Owned	Pending Project	Not Used in Prior Housing Element	0	0	1	1	1388153 284	Westwood	Issued Permits	20010-10000-02605
LOS ANGELES	7432 N WILBUR AVE	91335	2118001015		Very Low Residential	R1-1	0	1 unit per lot	0.2539	Residential - Single Family Residence	YES - Current	NO - Privately-Owned	Pending Project	Not Used in Prior Housing Element	0	0	1	1	1868121 536	Reseda - West Van Nuys	Issued Permits	19010-20000-03485
LOS ANGELES	5821 S MADERA AVE	90043	4005010018		Very Low Residential	R1-1	0	1 unit per lot	0.1101	Residential - Single Family Residence	YES - Current	NO - Privately-Owned	Pending Project	Not Used in Prior Housing Element	0	0	1	1	1088189 1488	West Adams - Baldwin Hills - Leimert	Issued Permits	16010-10001-00693
LOS ANGELES	7720 S LA SALLE AVE	90047	6018020014		Very Low Residential	R1-1	0	1 unit per lot	0.1239	Residential - Single Family Residence	YES - Current	NO - Privately-Owned	Pending Project	Not Used in Prior Housing Element	0	0	1	1	0998193 414	South Los Angeles	Issued Permits	21016-10000-01106
LOS ANGELES	13007-13009 W WELBY WAY	91606	2326001022		Very Low Residential	R1-1	0	1 unit per lot	0.1354	Residential - Single Family Residence	YES - Current	NO - Privately-Owned	Pending Project	Not Used in Prior Housing Element	0	0	1	1	1808161 86	North Hollywood - Valley Village	Issued Permits	20014-10000-04670
LOS ANGELES	324 S MEDIO DR	90049	4405038021		Very Low Residential	R1-1	0	1 unit per lot	0.233	Residential - Single Family Residence - Pool	YES - Current	NO - Privately-Owned	Pending Project	Not Used in Prior Housing Element	0	0	1	1	1298141 173	Brentwood - Pacific Palisades	Issued Permits	20010-20000-00282
LOS ANGELES	2379 W LAS COLINAS AVE	90041	5685015034		Very Low Residential	R1-1	0	1 unit per lot	0.2362	Residential - Single Family Residence	YES - Current	NO - Privately-Owned	Pending Project	Not Used in Prior Housing Element	0	0	1	1	160-5A221 341	Northeast Los Angeles	Issued Permits	21014-10000-01614
LOS ANGELES	8100-8100 1/2 N CANTALOUPE AVE	91402	2213012017		Very Low Residential	R1-1	0	1 unit per lot	0.1366	Residential - Single Family Residence	YES - Current	NO - Privately-Owned	Pending Project	Not Used in Prior Housing Element	0	0	1	1	1898153 115	Mission Hills - Panorama City - North Hills	Issued Permits	20014-20000-02304
LOS ANGELES	4865 N WICOPEE AVE	90041	5690013007		Very Low Residential	R1-1	0	1 unit per lot	0.1634	Residential - Single Family Residence	YES - Current	NO - Privately-Owned	Pending Project	Not Used in Prior Housing Element	0	0	1	1	160-5A227 74	Northeast Los Angeles	Issued Permits	19016-10000-14637
LOS ANGELES	4867 N WICOPEE AVE	90041	5690013007		Very Low Residential	R1-1	0	1 unit per lot	0.1634	Residential - Single Family Residence	YES - Current	NO - Privately-Owned	Pending Project	Not Used in Prior Housing Element	0	0	1	1	160-5A227 74	Northeast Los Angeles	Issued Permits	19010-10000-02044
LOS ANGELES	14247 W HERRON ST	91342	2508023034		Very Low Residential	R1-1	0	1 unit per lot	0.2256	Residential - Single Family Residence	YES - Current	NO - Privately-Owned	Pending Project	Not Used in Prior Housing Element	0	0	1	1	2198153 109	Sylmar	Issued Permits	20014-20000-03826
LOS ANGELES	12417 N TUJUNGA AVE	91606	2336029012		Very Low Residential	R1-1	0	1 unit per lot	0.1839	Residential - Double, Duplex, or Two Units - 4 Stories or Less	YES - Current	NO - Privately-Owned	Pending Project	Not Used in Prior Housing Element	0	0	1	1	1778173 870	North Hollywood - Valley Village	Issued Permits	20014-10000-02887
LOS ANGELES	8621-8623 W JAYSEEL ST	91040	2555034011		Very Low Residential	R1-1	0	1 unit per lot	0.1069	Residential - Single Family Residence	YES - Current	NO - Privately-Owned	Pending Project	Not Used in Prior Housing Element	0	0	1	1	2078189 332	Sunland-E LaTuna Cyn-Lakevw Ter-Shadow Hls-Tujunga	Issued Permits	18016-20000-40763
LOS ANGELES	10748-10750 N REDMONT AVE	91042	2566011023		Very Low Residential	R1-1	0	1 unit per lot	0.2855	Residential - Single Family Residence	YES - Current	NO - Privately-Owned	Pending Project	Not Used in Prior Housing Element	0	0	1	1	2078197 645	Sunland-E LaTuna Cyn-Lakevw Ter-Shadow Hls-Tujunga	Issued Permits	19014-10000-04327
LOS ANGELES	5249 1/2-1/4 E MERIDIAN ST	90042	5479013026		Very Low Residential	R1-1	0	1 unit per lot	0.145	Residential - Double, Duplex, or Two Units - 4 Stories or Less	YES - Current	NO - Privately-Owned	Pending Project	Not Used in Prior Housing Element	0	0	1	1	156A227 236	Northeast Los Angeles	Issued Permits	20016-10000-21216
LOS ANGELES	6325 N DENNY AVE	91606	2414009015		Very Low Residential	R1-1	0	1 unit per lot	0.1704	Residential - Single Family Residence - Pool	YES - Current	NO - Privately-Owned	Pending Project	Not Used in Prior Housing Element	0	0	1	1	1778177 1	North Hollywood - Valley Village	Issued Permits	19014-20000-01491
LOS ANGELES	1108 E 118TH PL	90059	6084024016		Very Low Residential	R1-1	0	1 unit per lot	0.1998	Residential - Single Family Residence	YES - Current	NO - Privately-Owned	Pending Project	Not Used in Prior Housing Element	0	0	1	1	0848209 526	Southeast Los Angeles	Issued Permits	20014-10000-01115
LOS ANGELES	4915 E BALTIMORE ST	90042	5477008029		Very Low Residential	R1-1	0	1 unit per lot	0.1239	Residential - Single Family Residence	YES - Current	NO - Privately-Owned	Pending Project	Not Used in Prior Housing Element	0	0	1	1	154-5A223 32	Northeast Los Angeles	Issued Permits	21016-20000-04599
LOS ANGELES	4111 S BRONSON AVE	90008	5024011015		Very Low Residential	R1-1	0	1 unit per lot	0.0945	Residential - Single Family Residence	YES - Current	NO - Privately-Owned	Pending Project	Not Used in Prior Housing Element	0	0	1	1	1148185 366	West Adams - Baldwin Hills - Leimert	Issued Permits	20014-10000-04537
LOS ANGELES	6653 W 88TH ST	90045	4122019022		Very Low Residential	R1-1	0	1 unit per lot	0.1289	Residential - Single Family Residence - Pool	YES - Current	NO - Privately-Owned	Pending Project	Not Used in Prior Housing Element	0	0	1	1	0968161 804	Westchester - Playa del Rey	Issued Permits	19014-30000-04958
LOS ANGELES	10002 N LEV AVE	91331	2645011014		Very Low Residential	R1-1	0	1 unit per lot	0.2238	Residential - Single Family Residence	YES - Current	NO - Privately-Owned	Pending Project	Not Used in Prior Housing Element	0	0	1	1	2048153 883	Arleta - Pacoima	Issued Permits	19016-20000-10671
LOS ANGELES	6217 N GENTRY AVE	91606	2334009039		Very Low Residential	R1-1	0	1 unit per lot	0.1549	Residential - Single Family Residence	YES - Current	NO - Privately-Owned	Pending Project	Not Used in Prior Housing Element	0	0	1	1	1778165 277	North Hollywood - Valley Village	Issued Permits	21016-10000-01914
LOS ANGELES	4756 S MCCONNELL AVE	90066	4223022017		Very Low Residential	R1-1	0	1 unit per lot	0.22	Residential - Single Family Residence	YES - Current	NO - Privately-Owned	Pending Project	Not Used in Prior Housing Element	0	0	1	1	1058157 276	Palms - Mar Vista - Del Rey	Issued Permits	19016-30000-31653
LOS ANGELES	12411 W HESBY ST	91607	2356022009		Very Low Residential	R1-1	0	1 unit per lot	0.1445	Residential - Single Family Residence - Other Improvements Only	YES - Current	NO - Privately-Owned	Pending Project	Not Used in Prior Housing Element	0	0	1	1	1718165 884	North Hollywood - Valley Village	Issued Permits	21016-20000-09615
LOS ANGELES	14710-14710 1/2 W RINALDI ST	91340	2613017003		Very Low Residential	R1-1	0	1 unit per lot	0.1301	Residential - Single Family Residence	YES - Current	NO - Privately-Owned	Pending Project	Not Used in Prior Housing Element	0	0	1	1	2138149 225	Mission Hills - Panorama City - North Hills	Issued Permits	20014-20000-04616
LOS ANGELES	21817 W DUMETZ ROAD	91364	2171014045		Very Low Residential	R1-1	0	1 unit per lot	0.1162	Residential - Single Family Residence	YES - Current	NO - Privately-Owned	Pending Project	Not Used in Prior Housing Element	0	0	1	1	1688105 514	Canoga Park-West Hills-Winnetka-Woodland Hills	Issued Permits	21016-20000-02020
LOS ANGELES	21829 W DUMETZ ROAD	91364	2171014097		Very Low Residential	R1-1	0	1 unit per lot	0.1499	Residential - Single Family Residence	YES - Current	NO - Privately-Owned	Pending Project	Not Used in Prior Housing Element	0	0	1	1	1688105 511	Canoga Park-West Hills-Winnetka-Woodland Hills	Issued Permits	20016-20000-09214
LOS ANGELES	21319 W LEONORA DR	91367	2042013054		Very Low Residential	R1-1	0	1 unit per lot	0.2109	Residential - Single Family Residence	YES - Current	NO - Privately-Owned	Pending Project	Not Used in Prior Housing Element	0	0	1	1	1718097 624	Canoga Park-West Hills-Winnetka-Woodland Hills	Issued Permits	20016-20000-02818
LOS ANGELES	4529 W 8TH ST	90005	5090014016		Very Low Residential	R1-1	0

Appendix 4.3. *Pipeline Development Projects, Anticipated Development by Income Level*

Jurisdiction Name	Site Address/Intersection	5 Digit ZIP Code	Assessor Parcel Number	Consolidated Sites	General Plan Designation (Current)	Zoning Designation (Current)	Minimum Density Allowed (units/acre)	Max Density Allowed (units/acre)	Parcel Size (Acres)	Existing Use/Vacancy	Infrastructure	Publicly-Owned	Site Status	Identified in Last/Last Two Planning Cycle(s)	Lower Income Capacity	Moderate Income Capacity	Above Moderate Income Capacity	Total Capacity	PIN	Community Plan Area	Pipeline Stage	Case or Permit Number
LOS ANGELES	10746 W ASHBY AVE	90064	4255020029		Very Low Residential	R1-1	0	1 unit per lot	0.1377	Residential - Single Family Residence	YES - Current	NO - Privately-Owned	Pending Project	Not Used in Prior Housing Element	0	0	1	1	1268157 1386	West Los Angeles	Issued Permits	20010-30000-00878
LOS ANGELES	6209 E ROY ST	90042	5486019016		Very Low Residential	R1-1	0	1 unit per lot	0.1185	Residential - Single Family Residence	YES - Current	NO - Privately-Owned	Pending Project	Not Used in Prior Housing Element	0	0	1	1	156A231 37	Northeast Los Angeles	Issued Permits	20014-10000-02443
LOS ANGELES	6107 E MYOSOTIS ST	90042	5486013009		Very Low Residential	R1-1	0	1 unit per lot	0.1148	Residential - Single Family Residence	YES - Current	NO - Privately-Owned	Pending Project	Not Used in Prior Housing Element	0	0	1	1	156A231 207	Northeast Los Angeles	Issued Permits	20016-10000-22110
LOS ANGELES	1616 W 39TH ST	90062	5035017003		Very Low Residential	R1-1	0	1 unit per lot	0.1239	Residential - Single Family Residence	YES - Current	NO - Privately-Owned	Pending Project	Not Used in Prior Housing Element	0	0	1	1	117B193 1414	South Los Angeles	Issued Permits	20014-10000-04964
LOS ANGELES	11645 W MCCORMICK ST	91601	2348015014		Very Low Residential	R1-1	0	1 unit per lot	0.1504	Residential - Single Family Residence - Pool	YES - Current	NO - Privately-Owned	Pending Project	Not Used in Prior Housing Element	0	0	1	1	171B169 286	North Hollywood - Valley Village	Issued Permits	21016-20000-04518
LOS ANGELES	3720 S CLYDE AVE	90016	5025005013		Very Low Residential	R1-1	0	1 unit per lot	0.1434	Residential - Single Family Residence	YES - Current	NO - Privately-Owned	Pending Project	Not Used in Prior Housing Element	0	0	1	1	117B173 46	West Adams - Baldwin Hills - Leimert	Issued Permits	21016-20000-01795
LOS ANGELES	8324-8326 N BECKFORD AVE	91324	2784019036		Very Low Residential	R1-1	0	1 unit per lot	0.1152	Residential - Single Family Residence	YES - Current	NO - Privately-Owned	Pending Project	Not Used in Prior Housing Element	0	0	1	1	192B121 734	Northridge	Issued Permits	21016-20000-16733
LOS ANGELES	5463 E ALLAN ST	90032	5220003011		Very Low Residential	R1-1	0	1 unit per lot	0.11	Residential - Single Family Residence	YES - Current	NO - Privately-Owned	Pending Project	Not Used in Prior Housing Element	0	0	1	1	141A237 143	Northeast Los Angeles	Issued Permits	20014-10000-05405
LOS ANGELES	8908 1/2 S WILTON PL	90047	6036021003		Very Low Residential	R1-1	0	1 unit per lot	0.1332	Residential - Single Family Residence	YES - Current	NO - Privately-Owned	Pending Project	Not Used in Prior Housing Element	0	0	1	1	096A191 244	South Los Angeles	Issued Permits	20016-20000-22541
LOS ANGELES	8338 S COLEGIO DR	90045	4114033023		Very Low Residential	R1-1	0	1 unit per lot	0.1147		YES - Current	NO - Privately-Owned	Pending Project	Not Used in Prior Housing Element	0	0	1	1	096B157 343	Westchester - Playa del Rey	Issued Permits	20016-10000-07562
LOS ANGELES	5292 1/2 N COLLEGE VIEW AVE	90041	5682016007		Very Low Residential	R1-1	0	1 unit per lot	0.1147	Residential - Single Family Residence	YES - Current	NO - Privately-Owned	Pending Project	Not Used in Prior Housing Element	0	0	1	1	163-SA221 71	Northeast Los Angeles	Issued Permits	20016-10000-09135
LOS ANGELES	15025-15027 W LEADWELL ST	91405	2221012014		Very Low Residential	R1-1	0	1 unit per lot	0.1767	Residential - Single Family Residence	YES - Current	NO - Privately-Owned	Pending Project	Not Used in Prior Housing Element	0	0	1	1	186B145 612	Van Nuys - North Sherman Oaks	Issued Permits	20014-20000-02025
LOS ANGELES	6505 N BEN AVE	91606	2322008066		Very Low Residential	R1-1	0	1 unit per lot	0.1591	Residential - Single Family Residence - Pool	YES - Current	NO - Privately-Owned	Pending Project	Not Used in Prior Housing Element	0	0	1	1	180B165 564	North Hollywood - Valley Village	Issued Permits	20016-20000-17813
LOS ANGELES	3604 N COLDWATER CANYON AVE	91604	2384019004		Very Low Residential	R1-1	0	1 unit per lot	0.151	Residential - Single Family Residence	YES - Current	NO - Privately-Owned	Pending Project	Not Used in Prior Housing Element	0	0	1	1	159B161 125	Sherman Oaks-Studio City-Toluca Lake-Cahuenga Pass	Issued Permits	20016-20000-06536
LOS ANGELES	3849 S LA SALLE AVE	90062	5036011026		Very Low Residential	R1-1	0	1 unit per lot	0.1138	Residential - Single Family Residence	YES - Current	NO - Privately-Owned	Pending Project	Not Used in Prior Housing Element	0	0	1	1	117B193 1156	South Los Angeles	Issued Permits	20016-10000-08404
LOS ANGELES	3423 S 8TH AVE	90018	5044015009		Very Low Residential	R1-1	0	1 unit per lot	0.128	Residential - Double, Duplex, or Two Units - 4 Stories or Less	YES - Current	NO - Privately-Owned	Pending Project	Not Used in Prior Housing Element	0	0	1	1	120B189 825	West Adams - Baldwin Hills - Leimert	Issued Permits	20014-10000-02073
LOS ANGELES	546 W 111TH PL	90044	6075024004		Very Low Residential	R1-1	0	1 unit per lot	0.134	Residential - Single Family Residence	YES - Current	NO - Privately-Owned	Pending Project	Not Used in Prior Housing Element	0	0	1	1	087A201 53	South Los Angeles	Issued Permits	19010-10000-05141
LOS ANGELES	4020 W 63RD ST	90043	4003026006		Very Low Residential	R1-1	0	1 unit per lot	0.1549	Residential - Single Family Residence	YES - Current	NO - Privately-Owned	Pending Project	Not Used in Prior Housing Element	0	0	1	1	105B181 1114	West Adams - Baldwin Hills - Leimert	Issued Permits	19010-70000-05222
LOS ANGELES	4142 1/2 S 5TH AVE	90008	5023023010		Very Low Residential	R1-1	0	1 unit per lot	0.0909	Residential - Single Family Residence	YES - Current	NO - Privately-Owned	Pending Project	Not Used in Prior Housing Element	0	0	1	1	114B189 676	West Adams - Baldwin Hills - Leimert	Issued Permits	20016-10000-02190
LOS ANGELES	5061-5061 1/2 N NESTLE AVE	91356	2181014011		Very Low Residential	R1-1	0	1 unit per lot	0.1406	Residential - Single Family Residence	YES - Current	NO - Privately-Owned	Pending Project	Not Used in Prior Housing Element	0	0	1	1	171B125 763	Encino - Tarzana	Issued Permits	20014-20000-03832
LOS ANGELES	1927 W 43RD PL	90062	5022010007		Very Low Residential	R1-1	0	1 unit per lot	0.1262	Residential - Single Family Residence	YES - Current	NO - Privately-Owned	Pending Project	Not Used in Prior Housing Element	0	0	1	1	114B189 1597	South Los Angeles	Issued Permits	21016-20000-07630
LOS ANGELES	10815 W WELLWORTH AVE	90024	4325005012		Very Low Residential	R1-1	0	1 unit per lot	0.151	Residential - Single Family Residence	YES - Current	NO - Privately-Owned	Pending Project	Not Used in Prior Housing Element	0	0	1	1	132B153 473	Westwood	Issued Permits	19014-10000-06516
LOS ANGELES	5817 N BECK AVE	91601	2338017004		Very Low Residential	R1-1	0	1 unit per lot	0.1675	Residential - Single Family Residence - Pool	YES - Current	NO - Privately-Owned	Pending Project	Not Used in Prior Housing Element	0	0	1	1	174B169 201	North Hollywood - Valley Village	Issued Permits	20016-20000-06441
LOS ANGELES	2212 W LYTELLE PL	90065	5473022005		Very Low Residential	R1-1	0	1 unit per lot	0.135	Residential - Single Family Residence - Vacant Land	YES - Current	NO - Privately-Owned	Pending Project	Not Used in Prior Housing Element	0	0	1	1	157-SA219 238	Northeast Los Angeles	Issued Permits	18010-10000-04968
LOS ANGELES	3968 S BERRYMAN AVE	90066	4214010009		Very Low Residential	R1-1	0	1 unit per lot	0.1151	Residential - Single Family Residence - Pool	YES - Current	NO - Privately-Owned	Pending Project	Not Used in Prior Housing Element	0	0	47	47	114B157 1212	Palms - Mar Vista - Del Rey	Issued Permits	17014-30001-01032
LOS ANGELES	11568-11570 W SUNSHINE TER	91604	2378034007		Very Low Residential	R1-1	0	1 unit per lot	0.2056	Residential - Single Family Residence	YES - Current	NO - Privately-Owned	Pending Project	Not Used in Prior Housing Element	0	0	1	1	162B169 816	Sherman Oaks-Studio City-Toluca Lake-Cahuenga Pass	Issued Permits	20016-10000-19535
LOS ANGELES	14829 W HAGAR ST	91345	2664017023		Very Low Residential	R1-1	0	1 unit per lot	0.1637	Residential - Single Family Residence	YES - Current	NO - Privately-Owned	Pending Project	Not Used in Prior Housing Element	0	0	1	1	210B149 372	Mission Hills - Panorama City - North Hills	Issued Permits	20014-20000-01912
LOS ANGELES	2130 S CAMDEN AVE	90025	4322013007		Very Low Residential	R1-1	0	1 unit per lot	0.1239	Residential - Single Family Residence	YES - Current	NO - Privately-Owned	Pending Project	Not Used in Prior Housing Element	0	0	1	1	126B153 539	West Los Angeles	Issued Permits	19016-30000-37380
LOS ANGELES	13416-13416 1/2 W BASSETT ST	91405	2328014018		Very Low Residential	R1-1	0	1 unit per lot	0.1781	Residential - Single Family Residence	YES - Current	NO - Privately-Owned	Pending Project	Not Used in Prior Housing Element	0	0	1	1	183B157 783	Van Nuys - North Sherman Oaks	Issued Permits	20016-20000-19958
LOS ANGELES	7614-7616 N ETHEL AVE	91605	2303020062		Very Low Residential	R1-1	0	1 unit per lot	0.1237	Residential - Single Family Residence	YES - Current	NO - Privately-Owned	Pending Project	Not Used in Prior Housing Element	0	0	1	1	186B161 237	Sun Valley - La Tuna Canyon	Issued Permits	20016-20000-25766
LOS ANGELES	2513 W 76TH ST	90043	4009015013		Very Low Residential	R1-1	0	1 unit per lot	0.1691	Residential - Single Family Residence	YES - Current	NO - Privately-Owned	Pending Project	Not Used in Prior Housing Element	0	0	1	1	099B189 53	West Adams - Baldwin Hills - Leimert	Issued Permits	20010-70000-00841
LOS ANGELES	1444-1446 W 184TH ST	90248	6108015007		Very Low Residential	R1-1	0	1 unit per lot	0.1983	Residential - Single Family Residence - Pool	YES - Current	NO - Privately-Owned	Pending Project	Not Used in Prior Housing Element	0	0	1	1	060B193 68	Harbor Gateway	Issued Permits	19014-10001-07002
LOS ANGELES	8128 S NAYLOR AVE	90045	4107003018		Very Low Residential	R1-1	0	1 unit per lot	0.1377	Residential - Single Family Residence	YES - Current	NO - Privately-Owned	Pending Project	Not Used in Prior Housing Element	0	0	1	1	099B165 1045	Westchester - Playa del Rey	Issued Permits	20014-20000-01066
LOS ANGELES	5207 N HARTWICK ST	90041	5691001039		Very Low Residential	R1-1	0	1 unit per lot	0.1719	Residential - Single Family Residence	YES - Current	NO - Privately-Owned	Pending Project	Not Used in Prior Housing Element	0	0	1	1	163-SA227 203	Northeast Los Angeles	Issued Permits	19014-20000-06821
LOS ANGELES	4952 E MERIDIAN ST	90042	5476017013		Very Low Residential	R1-1	0	1 unit per lot	0.1193	Residential - Single Family Residence	YES - Current	NO - Privately-Owned	Pending Project	Not Used in Prior Housing Element	0	0	1	1	156A225 192	Northeast Los Angeles	Issued Permits	21014-10000-01211
LOS ANGELES	14239 W BERG ST	91342	2508001019		Very Low Residential	R1-1	0	1 unit per lot	0.1477	Residential - Single Family Residence - Pool	YES - Current	NO - Privately-Owned	Pending Project	Not Used in Prior Housing Element	0	0	1	1	222B153 129	Sylmar	Issued Permits	20016-10000-19859
LOS ANGELES	13737-13739 W LEADWELL ST	91405	2216037024		Very Low Residential	R1-1	0	1 unit per lot	0.1147		YES - Current	NO - Privately-Owned	Pending Project	Not Used in Prior Housing Element	0	0	1	1	180B153 510	Van Nuys - North Sherman Oaks	Issued Permits	21016-20000-03339
LOS ANGELES	4220 S HOBART BLVD	90062	5021010015		Very Low Residential	R1-1	0	1 unit per lot	0.1313	Residential - Single Family Residence	YES - Current	NO - Privately-Owned	Pending Project	Not Used in Prior Housing Element	0	0	1	1	114B193 1096	South Los Angeles	Issued Permits	20014-20000-00751
LOS ANGELES	7444 N DENNY AVE	91352	2410011006		Very Low Residential	R1-1	0	1 unit per lot	0.2045	Residential - Single Family Residence	YES - Current	NO - Privately-Owned	Pending Project	Not Used in Prior Housing Element	0	0	1	1	186B177 320	Sun Valley - La Tuna Canyon	Issued Permits	20010-20000-01300
LOS ANGELES	7159-7161 W PACIFIC VIEW DR	90068	2428010028		Very Low Residential	R1-1	0	1 unit per lot	0.1363	Residential - Single Family Residence	YES - Current	NO - Privately-Owned	Pending Project	Not Used in Prior Housing Element	0	0	1	1	156A181 373	Sherman Oaks-Studio City-Toluca Lake-Cahuenga Pass	Issued Permits	19014-20000-03253
LOS ANGELES	17922-17924 W LULL ST	91335	2120016023		Very Low Residential	R1-1	0	1 unit per lot	0.1263	Residential - Single Family Residence	YES - Current	NO - Privately-Owned	Pending Project	Not Used in Prior Housing Element	0	0	1	1	186B129 171	Reseda - West Van Nuys	Issued Permits	20016-10000-09767
LOS ANGELES	10302 S STANFORD AVE	90002	6051003016		Very Low Residential	R1-1	0	1 unit per lot	0.1304	Residential - Single Family Residence	YES - Current	NO - Privately-Owned	Pending Project	Not Used in Prior Housing Element	0	0	1	1	091-SA207 277	Southeast Los Angeles	Issued Permits	21016-20000-06735
LOS ANGELES	10922-10924 N BURNET AVE	91345	2615005025		Very Low Residential	R1-1	0	1 unit per lot	0.2479	Residential - Single Family Residence	YES - Current	NO - Privately-Owned	Pending Project	Not Used in Prior Housing Element	0	0	1	1	207B145 55	Mission Hills - Panorama City - North Hills	Issued Permits	20016-20000-16867
LOS ANGELES	13432-13432 1/2 W BERG ST	91342	2511004010		Very Low Residential	R1-1	0	1 unit per lot	0.159	Residential - Single Family Residence	YES - Current	NO - Privately-Owned	Pending Project	Not Used in Prior Housing Element	0	0	1	1	228B157 478	Sylmar	Issued Permits	20016-20000-15823
LOS ANGELES	2610 W 74TH ST	90043	4009011003		Very Low Residential	R1-1	0	1 unit per lot	0.1538	Residential - Single Family Residence	YES - Current	NO - Privately-Owned	Pending Project	Not Used in Prior Housing Element	0	0	1	1	102B189 1751	West Adams - Baldwin Hills - Leimert	Issued Permits	20016-10000-09699
LOS ANGELES	6916 N ATOLL AVE	91605	2327010019		Very Low Residential	R1-1	0	1 unit per lot	0.1537	Residential - Single Family Residence	YES - Current	NO - Privately-Owned	Pending Project	Not Used in Prior Housing Element	0	0	1	1	183B157 635	North Hollywood - Valley Village	Issued Permits	20014-20000-01681
LOS ANGELES	224 S GRAMERCY PL	90004	5516023022		Very Low Residential	R1-1	0	1 unit per lot	0.2479	Residential - Single Family Residence	YES - Current	NO - Privately-Owned	Pending Project	Not Used in Prior Housing Element	0	0	1	1	138B193 1421	Wilshire	Issued Permits	19010-20000-03450
LOS ANGELES	12508 W GILMORE AVE	90066	4223026002		Very Low Residential	R1-1	0	1 unit per lot	0.0991	Residential - Single Family Residence	YES - Current	NO - Privately-Owned	Pending Project	Not Used in Prior Housing Element	0	0	1	1	108B157 1119	Palms - Mar Vista - Del Rey	Issued Permits	20010-10000-02004
LOS ANGELES	2617 S CLYDE AVE	90016	5048030020		Very Low Residential	R1-1	0	1 unit per lot	0.1147	Residential - Single Family Residence - Vacant Land	YES - Current	NO - Privately-Owned	Pending Project	Not Used in Prior Housing Element	0	0	1	1	123B173 1085	West Adams - Baldwin Hills - Leimert	Issued Permits	20010-20000-00527
LOS ANGELES	2619 S CLYDE AVE	90016	5048030020		Very Low Residential	R1-1	0	1 unit per lot	0.1147	Residential - Single Family Residence - Vacant Land	YES - Current	NO - Privately-Owned	Pending Project	Not Used in Prior Housing Element	0	0	1	1	123B173 1085	West Adams - Baldwin Hills - Leimert	Issued Permits	20010-20000-00526
LOS ANGELES	14613-14615 W WEDDINGTON ST	91411	2249009010		Very Low Residential	R1-1	0	1 unit per lot	0.4018	Residential - Single Family Residence - Pool	YES - Current	NO - Privately-Owned	Pending Project	Not Used in Prior Housing Element	0	0	2	2	172-SA151 103	Van Nuys - North Sherman Oaks	Issued Permits	19010-20000-05260
LOS ANGELES	6243 N CARPENTER AVE	91606	2334008064		Very Low Residential	R1-1	0	1 unit per lot	0.1551	Residential - Single Family Residence - Pool	YES - Current	NO - Privately-Owned	Pending Project	Not Used in Prior Housing Element	0	0	1	1	177B169 220	North Hollywood - Valley Village	Issued Permits	21016-20000-01794
LOS ANGELES	4122 N LAUREL CANYON AVE	91423	2373004005		Very Low Residential	R1-1	0	1 unit per lot	0.2026	Residential - Single Family Residence	YES - Current	NO - Privately-Owned	Pending Project	Not Used in Prior Housing Element	0	0	1	1	165B157 1137	Sherman Oaks-Studio City-Toluca Lake-Cahuenga Pass	Issued Permits	20010-20000-02515
LOS ANGELES	6628-6630 N SALOMA AVE	91405	2235008016		Very Low Residential	R1-1	0	1 unit per lot	0.1652	Residential - Single Family Residence	YES - Current	NO - Privately-Owned	Pending Project	Not Used in Prior Housing Element	0	0	1	1	180B149 361	Van Nuys - North Sherman Oaks	Issued Permits	21016-20000-04730
LOS ANGELES	2510 S AMHERST AVE	90064	4257022015		Very Low Residential	R1-1	0	1 unit per lot	0.1147	Residential - Single Family Residence	YES - Current	NO - Privately-Owned	Pending Project	Not Used in Prior Housing Element	0	0	1	1	120B149 304	Palms - Mar Vista - Del Rey	Issued Permits	18010-20000-06233
LOS ANGELES	9489-9491 N WOODALE AVE	91331	2621017003		Very Low Residential	R1-1	0	1 unit per lot	0.1381	Residential - Single Family Residence	YES - Current	NO - Privately-Owned	Pending Project	Not Used in Prior Housing Element	0	0	1	1	198B157 146	Arleta - Pacoima	Issued Permits	20016-20000-25765
LOS ANGELES	6034-6034 1/2 N LAURELGROVE AVE	91606	2333012061		Very Low Residential	R1-1	0	1 unit per lot	0.2397	Residential - Single Family Residence - Pool	YES - Current	NO - Privately-Owned	Pending Project	Not Used in Prior Housing Element	0	0	1	1	177B165 596	North Hollywood - Valley Village	Issued Permits	21016-20000-05696
LOS ANGELES	4832 N GENTRY AVE	91607	2355012025		Very Low Residential	R1-1	0	1 unit per lot	0.1872	Residential - Single Family Residence	YES - Current	NO - Privately-Owned	Pending Project	Not Used in Prior Housing Element	0	0	1	1	168B165 366	North Hollywood - Valley Village	Issued Permits	20010-20000-03536
LOS ANGELES	4933 N EDGERTON AVE	91436	2260007017		Very Low Residential	R1-1	0	1 unit per lot	0.2073	Residential - Single Family Residence - Pool	YES - Current	NO - Privately-Owned	Pending Project	Not Used in Prior Housing Element	0	0	1	1	168B137 204	Encino - Tarzana	Issued Permits	20010-20000-01879
LOS ANGELES	833 E GOLDEN AVE	90002	6050016011		Very Low Residential	R1-1	0	1 unit per lot	0.1212	Residential - Single Family Residence	YES - Current	NO - Privately-Owned	Pending Project	Not Used in Prior Housing Element	0	0	1	1	093A207 134	Southeast Los Angeles	Issued Permits	20010-10000-02640
LOS ANGELES	12564 N HERRICK AVE	91342	2508024021		Very Low Residential	R1-1	0	1 unit per lot	0.1432	Residential - Single Family Residence	YES - Current	NO - Privately-Owned	Pending Project	Not Used in Prior Housing Element	0	0	1	1	219B153 181	Sylmar	Issued Permits	20014-20000-03801
LOS ANGELES	6015 S HALLDALE AVE	90047	6002018018		Very Low Residential	R1-1	0	1 unit per lot	0.0805	Residential - Single Family Residence	YES - Current	NO - Privately-Owned	Pending Project	Not Used in Prior Housing Element	0	0	1	1	105B193 543	South Los Angeles	Issued Permits	20016-20000-09796
LOS ANGELES	5048 E ALMADEN DR	90042	5476011012		Very Low Residential	R1-1	0	1 unit per lot	0.1193	Residential - Single Family Residence	YES - Current	NO - Privately-Owned	Pending Project	Not Used in Prior Housing Element	0	0	1	1	157-SA225 310	Northeast Los Angeles	Issued Permits	20016-10000-33570
LOS ANGELES	23647 W HATTERAS PL	91367	2040004055		Very Low Residential	R1-1	0	1 unit per lot	0.3661	Residential - Single Family Residence - Pool	YES - Current	NO - Privately-Owned	Pending Project	Not Used in Prior Housing Element	0	0	1	1	174B097 86	Canoga Park-West Hills-Winnetka-Woodland Hills	Issued Permits	19010-20000-00868
LOS ANGELES	11839 W WAGNER ST	90230	4218004046		Very Low Residential	R1-1	0	1 unit per lot	0.1147	Residential - Single Family Residence - Pool	YES - Current	NO - Privately-Owned	Pending Project	Not Used in Prior Housing Element	0	0	1	1	111B161 1120	Palms - Mar Vista - Del Rey	Issued Permits	21016-10000-01961
LOS ANGELES	8919 N STANSBURY AVE	91402	2639020008		Very Low Residential	R1-1	0	1 unit per lot	0.1875	Residential - Single Family Residence - Pool	YES - Current	NO - Privately-Owned	Pending Project	Not Used in Prior Housing Element	0	0	1	1	195B153 386	Mission Hills - Panorama City - North Hills	Issued Permits	20016-10000-19365
LOS ANGELES	5514-5516 N NORWICH AVE	91411	2250013031		Very Low Residential	R1-1	0	1 unit per lot	0.1569	Residential - Single Family Residence	YES - Current	NO - Privately-Owned	Pending Project	Not Used in Prior Housing Element	0	0	1	1	174B145 620	Van Nuys - North Sherman Oaks	Issued Permits	21016-10000-07848
LOS ANGELES	3951 N GLENALBYN DR	90065	5451020017		Very Low Residential	R1-1	0	1 unit per lot	0.1207	Residential - Single Family Residence - Vacant Land	YES - Current	NO - Privately-Owned	Pending Project	Not Used in Prior Housing Element	0	0	1	1	145-SA223 661	Northeast Los Angeles	Issued Permits	16010-10000-06300
LOS ANGELES	5115 N WINDERMERE AVE	90041	5671020005		Very Low Residential	R1-1	0	1 unit per lot	0.1652	Residential - Single Family Residence	YES - Current	NO - Privately-Owned	Pending Project	Not Used in Prior Housing Element	0	0	1	1	163-SA221 317	Northeast Los Angeles	Issued Permits	20014-10000-04262
LOS ANGELES	11227 W SUNSHINE TER	91604	2378010016		Very Low Residential	R1-1	0	1 unit per lot	0.157	Residential - Single Family Residence	YES - Current	NO - Privately-Owned	Pending Project	Not Used in Prior Housing Element	0	0	1	1	162B173 483	Sherman Oaks-Studio City-Toluca Lake-Cahuenga	Issued Permits	20010-20000-01983
LOS ANGELES	9856 W FOOTHILL BLVD	91040	2547026020		Very Low Residential	R1-1	0	1 unit per lot	0.1199	Residential - Single Family Residence	YES - Current	NO - Privately-Owned	Pending Project	Not Used in Prior Housing Element	0	0	1	1	207B185 438	Sunland-E LaTuna Cyn-Lakewv Ter-Shadow Hls-Tujunga	Issued Permits	21014-20000-02281
LOS ANGELES	544 S DENTI ST	90022	6051029014		Very Low Residential	R1-1	0	1 unit per lot	0.1193	Residential - Single Family Residence	YES - Current	NO - Privately-Owned	Pending Project	Not Used in Prior Housing Element	0	0	1	1	090A207 283	Southeast Los Angeles	Issued Permits	20010-10000-04128
LOS ANGELES	6905-6907 N MURIETTA AVE	91405	2216013017		Very Low Residential	R1-1	0	1 unit per lot	0.1423	Residential - Single Family Residence	YES - Current	NO - Privately-Owned	Pending Project	Not Used in Prior Housing Element	0	0	1	1	183B153 864	Van Nuys - North Sherman Oaks	Issued Permits	20016-10000-16148
LOS ANGELES	8819 N AMIGO AVE	91324	2770014012		Very Low Residential	R1-1	0	1 unit per lot	0.187		YES - Current	NO - Privately-Owned	Pending Project	Not Used in Prior Housing Element	0	0	1	1	195B121 287	Northridge	Issued Permits	19010-10001-02800
LOS ANGELES	11052 W ARCHWOOD ST	91606	2319020002		Very Low Residential	R1-1	0	1 unit per lot	0.1239	Residential - Single Family Residence	YES - Current	NO - Privately-Owned	Pending Project	Not Used in Prior Housing Element	0	0	1	1	180B173 289	North Hollywood - Valley Village	Issued Permits	20016-20000-25235
LOS ANGELES	3315 W 76TH ST	90043	4012013017		Very Low Residential	R1-1	0	1 unit per lot	0.1456		YES - Current	NO - Privately-Owned	Pending Project	Not Used in Prior Housing Element	0	0	1	1	099B185 441	West Adams - Baldwin Hills - Leimert	Issued Permits	20016-10000-12128
LOS ANGELES	8750 W APPERSON ST	91040	2546005007		Very Low Residential	R1-1	0	1 unit per lot	0.1948	Residential - Single Family Residence - Vacant Land	YES - Current	NO - Privately-Owned	Pending Project	Not Used in Prior Housing Element	0	0	1	1	204B189 730	Sunland-E LaTuna Cyn-Lakewv Ter-Shadow Hls-Tujunga	Issued Permits	19010-20000-06374
LOS ANGELES	8746 W APPERSON ST	91040	2546005008		Very Low Residential	R1-1	0	1 unit per lot	0.1901	Residential - Single Family Residence - Vacant Land	YES - Current	NO - Privately-Owned	Pending Project	Not Used in Prior Housing Element	0	0	1	1	204B189 729	Sunland-E LaTuna Cyn-Lakewv Ter-Shadow Hls-Tujunga	Issued Permits	19010-20000-06370
LOS ANGELES	3448-3450 W 75TH ST	90043	4012020016		Very Low Residential	R1-1	0	1 unit per lot	0.1538	Residential - Double, Duplex, or Two Units - 4 Stories or Less	YES - Current	NO - Privately-Owned	Pending Project	Not Used in Prior Housing Element	0	0	1	1	102B185 1172	West Adams - Baldwin Hills - Leimert	Issued Permits	17016-10002-00052
LOS ANGELES	9034 N VARNA AVE	91331	2640005016		Very Low Residential	R1-1	0	1 unit per lot	0.1338	Residential - Single Family Residence - Pool	YES - Current	NO - Privately-Owned	Pending Project	Not Used in Prior Housing Element	0	0	1	1	195B157 146	Arleta - Pacoima	Issued Permits	20014-20000-03925
LOS ANGELES	3350 W 75TH ST	90047	6017016014		Very Low Residential	R1-1	0	1 unit per lot	0.1538	Residential - Single Family Residence	YES - Current	NO - Privately-Owned	Pending Project	Not Used in Prior Housing Element	0	0	1	1	102B193 1941	South Los Angeles	Issued Permits	20016-20000-19619
LOS ANGELES	2621 S HALM AVE	90034	4301016025		Very Low Residential	R1-1	0	1 unit per lot	0.1193	Residential - Single Family Residence	YES - Current	NO - Privately-Owned	Pending Project	Not Used in Prior Housing Element	0	0	1	1	123B169 185	West Adams - Baldwin Hills - Leimert	Issued Permits	20014-20000-01766
LOS ANGELES	9936 W LULL ST	91504	2405018025		Very Low Residential	R1-1	0	1 unit per lot	0.1636	Residential - Single Family Residence - Pool	YES - Current	NO - Privately-Owned	Pending Project	Not Used in Prior Housing Element	0	0	1	1	186B181 120	Sun Valley - La Tuna Canyon	Issued Permits	20010-20000-02780
LOS ANGELES	13867-13869 W BRANFORD ST	91402	2637023006		Very Low Residential	R1-1	0	1 unit per lot	0.1393	Residential - Single Family Residence	YES - Current	NO - Privately-Owned	Pending Project	Not Used in Prior Housing Element	0	0	1	1	192B153 75	Mission Hills - Panorama City - North Hills	Issued Permits	20014-30000-04015
LOS ANGELES	17937 W COVELO ST	91406	2320023012		Very Low Residential	R1-1	0	1 unit per lot	0.1411	Residential - Single Family Residence	YES - Current	NO - Privately-Owned	Pending Project	Not Used in Prior Housing Element	0	0	1	1	186B129 343	Reseda - West Van Nuys	Issued Permits	21016-10000-05228
LOS ANGELES	8109 N BEVIS AVE	91402	2210006011		Very Low Residential	R1-1	0	1 unit per lot	0.1461	Residential - Single Family Residence	YES - Current	NO - Privately-Owned	Pending Project	Not Used in Prior Housing Element	0	0	1	1	189B149 37	Mission Hills - Panorama City - North Hills	Issued Permits	20014-20000-01649
LOS ANGELES	2509 S VIRGINIA ROAD	90016	5050007030		Very Low Residential	R1-1	0	1 unit per lot	0.14	Residential - Single Family Residence	YES - Current

Appendix 4.3. *Pipeline Development Projects, Anticipated Development by Income Level*

Jurisdiction Name	Site Address/Intersection	5 Digit ZIP Code	Assessor Parcel Number	Consolidated Sites	General Plan Designation (Current)	Zoning Designation (Current)	Minimum Density Allowed (units/acre)	Max Density Allowed (units/acre)	Parcel Size (Acres)	Existing Use/Vacancy	Infrastructure	Publicly-Owned	Site Status	Identified in Last/Last Two Planning Cycle(s)	Lower Income Capacity	Moderate Income Capacity	Above Moderate Income Capacity	Total Capacity	PIN	Community Plan Area	Pipeline Stage	Case or Permit Number
LOS ANGELES	8901 N BEACHY AVE	91331	2627011012		Very Low Residential	R1-1	0	1 unit per lot	0.1552	Residential - Single Family Residence	YES - Current	NO - Privately-Owned	Pending Project	Not Used in Prior Housing Element	0	0	1	1	1958157 592	Mission Hills - Panorama City - North Hills	Issued Permits	20016-20000-22343
LOS ANGELES	10411 1/2 S RUTHELEN ST	90047	6058020001		Very Low Residential	R1-1	0	1 unit per lot	0.1549	Residential - Single Family Residence	YES - Current	NO - Privately-Owned	Pending Project	Not Used in Prior Housing Element	0	0	1	1	090A193 95	South Los Angeles	Issued Permits	20014-10000-03810
LOS ANGELES	10082 W BRANFORD ST	91331	2628003012		Very Low Residential	R1-1	0	1 unit per lot	0.2169	Residential - Single Family Residence	YES - Current	NO - Privately-Owned	Pending Project	Not Used in Prior Housing Element	0	0	1	1	1988161 339	Sun Valley - La Tuna Canyon	Issued Permits	20014-20000-03324
LOS ANGELES	8545 N MATILIJA AVE	91402	2637031008		Very Low Residential	R1-1	0	1 unit per lot	0.1418	Residential - Single Family Residence	YES - Current	NO - Privately-Owned	Pending Project	Not Used in Prior Housing Element	0	0	1	1	1928153 121	Mission Hills - Panorama City - North Hills	Issued Permits	19010-20000-05522
LOS ANGELES	6631-6633 N ALCOVE AVE	91606	2325006008		Very Low Residential	R1-1	0	1 unit per lot	0.1377	Residential - Single Family Residence	YES - Current	NO - Privately-Owned	Pending Project	Not Used in Prior Housing Element	0	0	1	1	1808161 439	North Hollywood - Valley Village	Issued Permits	20014-10000-03076
LOS ANGELES	14203 W GAIN ST	91331	2644014008		Very Low Residential	R1-1	0	1 unit per lot	0.1652	Residential - Single Family Residence - Pool	YES - Current	NO - Privately-Owned	Pending Project	Not Used in Prior Housing Element	0	0	1	1	1988153 36	Arleta - Pacoima	Issued Permits	20016-10000-29741
LOS ANGELES	11161 S DENVER AVE	90044	6075015015		Very Low Residential	R1-1	0	1 unit per lot	0.147	Residential - Double, Duplex, or Two Units - 4 Stories or Less	YES - Current	NO - Privately-Owned	Pending Project	Not Used in Prior Housing Element	0	0	1	1	087A201 93	South Los Angeles	Issued Permits	20010-10000-02036
LOS ANGELES	20146 W BALTAR ST	91306	2107017189		Very Low Residential	R1-1	0	1 unit per lot	0.1474	Residential - Double, Duplex, or Two Units - 4 Stories or Less	YES - Current	NO - Privately-Owned	Pending Project	Not Used in Prior Housing Element	0	0	1	1	1898113 1446	Canoga Park-West Hills-Winnetka-Woodland Hill	Issued Permits	18010-10001-01057
LOS ANGELES	6945 N BABCOCK AVE	91605	2324024011		Very Low Residential	R1-1	0	1 unit per lot	0.1545	Residential - Single Family Residence - Pool	YES - Current	NO - Privately-Owned	Pending Project	Not Used in Prior Housing Element	0	0	1	1	1838161 602	North Hollywood - Valley Village	Issued Permits	20014-20000-03857
LOS ANGELES	11810 S ATHENS WAY	90061	6087014013		Very Low Residential	R1-1	0	1 unit per lot	0.143	Residential - Single Family Residence	YES - Current	NO - Privately-Owned	Pending Project	Not Used in Prior Housing Element	0	0	1	1	0848201 768	Southeast Los Angeles	Issued Permits	19014-20000-06921
LOS ANGELES	6209 1/2 E HAYES AVE	90042	5492027003		Very Low Residential	R1-1	0	1 unit per lot	0.1101	Residential - Single Family Residence	YES - Current	NO - Privately-Owned	Pending Project	Not Used in Prior Housing Element	0	0	1	1	153A231 317	Northeast Los Angeles	Issued Permits	20010-20000-01898
LOS ANGELES	15809 S MENLO AVE	90247	6120015019		Very Low Residential	R1-1	0	1 unit per lot	0.1698	Residential - Single Family Residence	YES - Current	NO - Privately-Owned	Pending Project	Not Used in Prior Housing Element	0	0	1	1	069B197 84	Harbor Gateway	Issued Permits	20010-10000-03268
LOS ANGELES	16004-16006 S HOOVER ST	90247	6120012019		Very Low Residential	R1-1	0	1 unit per lot	0.1223	Residential - Single Family Residence	YES - Current	NO - Privately-Owned	Pending Project	Not Used in Prior Housing Element	0	0	1	1	069B201 201	Harbor Gateway	Issued Permits	21014-10000-03514
LOS ANGELES	5234-5234 1/2 E LINCOLN AVE	90042	5478008005		Very Low Residential	R1-1	0	1 unit per lot	0.1239		YES - Current	NO - Privately-Owned	Pending Project	Not Used in Prior Housing Element	0	0	1	1	154-SA225 43	Northeast Los Angeles	Issued Permits	18014-10002-06683
LOS ANGELES	12798 W LORNE ST	91605	2305008019		Very Low Residential	R1-1	0	1 unit per lot	0.1377	Residential - Single Family Residence	YES - Current	NO - Privately-Owned	Pending Project	Not Used in Prior Housing Element	0	0	1	1	1898161 165	Sun Valley - La Tuna Canyon	Issued Permits	20014-20000-01101
LOS ANGELES	6833 N ORION AVE	91406	2234003014		Very Low Residential	R1-1	0	1 unit per lot	0.2657	Residential - Single Family Residence - Pool	YES - Current	NO - Privately-Owned	Pending Project	Not Used in Prior Housing Element	0	0	1	1	1838145 685	Van Nuys - North Sherman Oaks	Issued Permits	20010-20000-02042
LOS ANGELES	14050 W BURTON ST	91402	2212022025		Very Low Residential	R1-1	0	1 unit per lot	0.1349	Residential - Single Family Residence	YES - Current	NO - Privately-Owned	Pending Project	Not Used in Prior Housing Element	0	0	1	1	1928153 915	Mission Hills - Panorama City - North Hills	Issued Permits	20014-20000-04571
LOS ANGELES	6843 N BALBOA BLVD	91406	2230008016		Very Low Residential	R1-1	0	1 unit per lot	0.1453	Residential - Single Family Residence	YES - Current	NO - Privately-Owned	Pending Project	Not Used in Prior Housing Element	0	0	1	1	1838133 863	Reseda - West Van Nuys	Issued Permits	20014-20000-00577
LOS ANGELES	7051 N ETHEL AVE	91605	2327012018		Very Low Residential	R1-1	0	1 unit per lot	0.1708	Residential - Single Family Residence	YES - Current	NO - Privately-Owned	Pending Project	Not Used in Prior Housing Element	0	0	1	1	1838161 309	North Hollywood - Valley Village	Issued Permits	19010-20000-01130
LOS ANGELES	5243 E HUB ST	90042	5478017027		Very Low Residential	R1-1	0	1 unit per lot	0.1377	Residential - Single Family Residence	YES - Current	NO - Privately-Owned	Pending Project	Not Used in Prior Housing Element	0	0	1	1	154-SA225 332	Northeast Los Angeles	Issued Permits	20014-20000-02799
LOS ANGELES	5534-5534 1/2 N ALCOVE AVE	91607	2346001032		Very Low Residential	R1-1	0	1 unit per lot	0.1698	Residential - Single Family Residence - Pool	YES - Current	NO - Privately-Owned	Pending Project	Not Used in Prior Housing Element	0	0	1	1	1748161 476	North Hollywood - Valley Village	Issued Permits	20016-20000-30070
LOS ANGELES	2032 S KELTON AVE	90025	4323004008		Very Low Residential	R1-1	0	1 unit per lot	0.1549	Residential - Single Family Residence	YES - Current	NO - Privately-Owned	Pending Project	Not Used in Prior Housing Element	0	0	1	1	126B153 123	West Los Angeles	Issued Permits	20014-20000-05117
LOS ANGELES	5650 1/2 N MAYNARD AVE	91367	2040011034		Very Low Residential	R1-1	0	1 unit per lot	0.182	Residential - Single Family Residence - Pool	YES - Current	NO - Privately-Owned	Pending Project	Not Used in Prior Housing Element	0	0	1	1	1748097 415	Canoga Park-West Hills-Winnetka-Woodland Hills	Issued Permits	20016-20000-28805
LOS ANGELES	2613-2615 W BURBANK BLVD	91367	2040008031		Very Low Residential	R1-1	0	1 unit per lot	0.2355	Residential - Single Family Residence - Pool	YES - Current	NO - Privately-Owned	Pending Project	Not Used in Prior Housing Element	0	0	1	1	1748097 531	Canoga Park-West Hills-Winnetka-Woodland Hills	Issued Permits	20014-10000-03228
LOS ANGELES	11918 W OXNARD ST	91607	2339003019		Very Low Residential	R1-1	0	1 unit per lot	0.1515	Residential - Single Family Residence	YES - Current	NO - Privately-Owned	Pending Project	Not Used in Prior Housing Element	0	0	1	1	1778165 767	North Hollywood - Valley Village	Issued Permits	21014-20000-00553
LOS ANGELES	22018 W GALVEZ ST	91364	2169012029		Very Low Residential	R1-1	0	1 unit per lot	0.1434	Residential - Single Family Residence	YES - Current	NO - Privately-Owned	Pending Project	Not Used in Prior Housing Element	0	0	1	1	1718101 858	Canoga Park-West Hills-Winnetka-Woodland Hills	Issued Permits	21016-10000-05747
LOS ANGELES	3538-3538 1/2 S BURNSIDE AVE	90016	5047012009		Very Low Residential	R1-1	0	1 unit per lot	0.1423	Residential - Single Family Residence	YES - Current	NO - Privately-Owned	Pending Project	Not Used in Prior Housing Element	0	0	1	1	1208177 1081	West Adams - Baldwin Hills - Leimert	Issued Permits	20016-10000-22991
LOS ANGELES	11952 W WEIR ST	90230	4218018024		Very Low Residential	R1-1	0	1 unit per lot	0.1148	Residential - Single Family Residence	YES - Current	NO - Privately-Owned	Pending Project	Not Used in Prior Housing Element	0	0	1	1	108B161 987	Palms - Mar Vista - Del Rey	Issued Permits	20016-10000-25414
LOS ANGELES	5032 N AMESTOY AVE	91316	2258014033		Very Low Residential	R1-1	0	1 unit per lot	0.1529	Residential - Single Family Residence	YES - Current	NO - Privately-Owned	Pending Project	Not Used in Prior Housing Element	0	0	1	1	171B133 709	Encino - Tarzana	Issued Permits	20016-20000-24509
LOS ANGELES	5832 N DENNY AVE	91601	2415015022		Very Low Residential	R1-1	0	1 unit per lot	0.1434	Residential - Single Family Residence - Pool	YES - Current	NO - Privately-Owned	Pending Project	Not Used in Prior Housing Element	0	0	1	1	1748177 77	North Hollywood - Valley Village	Issued Permits	20016-20000-23937
LOS ANGELES	6638 N AMPERE AVE	91606	2326012022		Very Low Residential	R1-1	0	1 unit per lot	0.1443	Residential - Single Family Residence	YES - Current	NO - Privately-Owned	Pending Project	Not Used in Prior Housing Element	0	0	1	1	1808161 492	North Hollywood - Valley Village	Issued Permits	20010-20000-02923
LOS ANGELES	8026 N ALLOTT AVE	91402	2201009001		Very Low Residential	R1-1	0	1 unit per lot	0.1453	Residential - Single Family Residence	YES - Current	NO - Privately-Owned	Pending Project	Not Used in Prior Housing Element	0	0	1	1	1898157 266	Mission Hills - Panorama City - North Hills	Issued Permits	20010-20000-02425
LOS ANGELES	1824 W 65TH ST	90047	6016010010		Very Low Residential	R1-1	0	1 unit per lot	0.1092	Residential - Single Family Residence	YES - Current	NO - Privately-Owned	Pending Project	Not Used in Prior Housing Element	0	0	1	1	105B193 1459	South Los Angeles	Issued Permits	20014-10000-04534
LOS ANGELES	9813 S HOBART BLVD	90047	6055021038		Very Low Residential	R1-1	0	1 unit per lot	0.1492	Residential - Single Family Residence	YES - Current	NO - Privately-Owned	Pending Project	Not Used in Prior Housing Element	0	0	1	1	091-SA193 21	South Los Angeles	Issued Permits	20010-10000-02713
LOS ANGELES	15049 W MARTHA ST	91411	2243011018		Very Low Residential	R1-1	0	1 unit per lot	0.1602	Residential - Single Family Residence	YES - Current	NO - Privately-Owned	Pending Project	Not Used in Prior Housing Element	0	0	1	1	1748145 399	Van Nuys - North Sherman Oaks	Issued Permits	20014-20000-05594
LOS ANGELES	8621-8623 N MATILIJA AVE	91402	2637031012		Very Low Residential	R1-1	0	1 unit per lot	0.1418	Residential - Single Family Residence	YES - Current	NO - Privately-Owned	Pending Project	Not Used in Prior Housing Element	0	0	1	1	1928153 42	Mission Hills - Panorama City - North Hills	Issued Permits	20016-20000-31564
LOS ANGELES	111 1/2 S WILTON PL	90004	5516015018		Very Low Residential	R1-1	0	1 unit per lot	0.042	Residential - Single Family Residence	YES - Current	NO - Privately-Owned	Pending Project	Not Used in Prior Housing Element	0	0	1	1	1388189 1037	Wilshire	Issued Permits	19016-10000-39708
LOS ANGELES	1532-1532 1/2 N AVENUE 46	90041	5474012012		Very Low Residential	R1-1	0	1 unit per lot	0.1549	Residential - Single Family Residence	YES - Current	NO - Privately-Owned	Pending Project	Not Used in Prior Housing Element	0	0	1	1	157-SA221 294	Northeast Los Angeles	Issued Permits	20016-10000-29389
LOS ANGELES	3225 N LEDGEWOOD DR	90068	5582009010		Very Low Residential	R1-1	0	1 unit per lot	0.1735	Residential - Single Family Residence - Vacant Land	YES - Current	NO - Privately-Owned	Pending Project	Not Used in Prior Housing Element	0	0	1	1	157-SA189 89	Hollywood	Issued Permits	17010-20000-03734
LOS ANGELES	12152 W HATTERAS ST	91607	2340023004		Very Low Residential	R1-1	0	1 unit per lot	0.1859	Residential - Single Family Residence	YES - Current	NO - Privately-Owned	Pending Project	Not Used in Prior Housing Element	0	0	1	1	1748165 325	North Hollywood - Valley Village	Issued Permits	20014-10000-03544
LOS ANGELES	7443 N BALCOM AVE	91335	2120030027		Very Low Residential	R1-1	0	1 unit per lot	0.279	Residential - Single Family Residence	YES - Current	NO - Privately-Owned	Pending Project	Not Used in Prior Housing Element	0	0	1	1	186B129 622	Reseda - West Van Nuys	Issued Permits	20010-20000-00323
LOS ANGELES	12624 W TIARA ST	91607	2341003028		Very Low Residential	R1-1	0	1 unit per lot	0.2794	Residential - Single Family Residence	YES - Current	NO - Privately-Owned	Pending Project	Not Used in Prior Housing Element	0	0	1	1	177B161 1024	North Hollywood - Valley Village	Issued Permits	20010-20000-04378
LOS ANGELES	9086 N VARNA AVE	91331	2640004015		Very Low Residential	R1-1	0	1 unit per lot	0.2835	Residential - Single Family Residence	YES - Current	NO - Privately-Owned	Pending Project	Not Used in Prior Housing Element	0	0	1	1	198B153 944	Arleta - Pacoima	Issued Permits	19010-20000-03752
LOS ANGELES	7752 W VALMONT ST	91042	2558040039		Very Low Residential	R1-1	0	1 unit per lot	0.1756	Residential - Single Family Residence	YES - Current	NO - Privately-Owned	Pending Project	Not Used in Prior Housing Element	0	0	1	1	204B193 1254	Sunland-E LaTuna Cyn-Lakeww Ter-Shadow Hls-Tujunga	Issued Permits	19014-20000-07065
LOS ANGELES	1417 E MT PLEASANT ST	90042	5476019009		Very Low Residential	R1-1	0	1 unit per lot	0.1377	Residential - Single Family Residence	YES - Current	NO - Privately-Owned	Pending Project	Not Used in Prior Housing Element	0	0	1	1	156A223 132	Northeast Los Angeles	Issued Permits	20016-10000-08345
LOS ANGELES	4213 N HAZELTINE AVE	91423	2266013024		Very Low Residential	R1-1	0	1 unit per lot	0.161	Residential - Single Family Residence	YES - Current	NO - Privately-Owned	Pending Project	Not Used in Prior Housing Element	0	0	1	1	165B153 738	Sherman Oaks-Studio City-Toluca Lake-Cahuenga Pass	Issued Permits	20010-20000-02970
LOS ANGELES	4040 W CAMERO AVE	90027	5430004005		Very Low Residential	R1-1	0	1 unit per lot	0.123	Residential - Single Family Residence	YES - Current	NO - Privately-Owned	Pending Project	Not Used in Prior Housing Element	0	0	1	1	148-SA203 305	Hollywood	Issued Permits	20016-10000-12552
LOS ANGELES	4714 N FIRMAMENT AVE	91436	2261038005		Very Low Residential	R1-1	0	1 unit per lot	0.1834	Residential - Single Family Residence	YES - Current	NO - Privately-Owned	Pending Project	Not Used in Prior Housing Element	0	0	1	1	168B141 563	Encino - Tarzana	Issued Permits	20014-20000-03284
LOS ANGELES	1911 N ANAHEIM PL	90043	4007002005		Very Low Residential	R1-1	0	1 unit per lot	0.1101	Residential - Single Family Residence	YES - Current	NO - Privately-Owned	Pending Project	Not Used in Prior Housing Element	0	0	1	1	105B185 654	West Adams - Baldwin Hills - Leimert	Issued Permits	20010-20000-03933
LOS ANGELES	9003 N GLADBECK AVE	91324	2770008027		Very Low Residential	R1-1	0	1 unit per lot	0.159	Residential - Single Family Residence	YES - Current	NO - Privately-Owned	Pending Project	Not Used in Prior Housing Element	0	0	1	1	195B121 98	Northridge	Issued Permits	20010-20000-00706
LOS ANGELES	5832 N DONNA AVE	91356	2156015040		Very Low Residential	R1-1	0	1 unit per lot	0.1996	Residential - Single Family Residence	YES - Current	NO - Privately-Owned	Pending Project	Not Used in Prior Housing Element	0	0	1	1	174B121 801	Encino - Tarzana	Issued Permits	21016-20000-00973
LOS ANGELES	3325 N BENNETT DR	90068	2429006001		Very Low Residential	R1-1	0	1 unit per lot	0.2343	Residential - Single Family Residence - Pool	YES - Current	NO - Privately-Owned	Pending Project	Not Used in Prior Housing Element	0	0	1	1	157-SA181 116	Sherman Oaks-Studio City-Toluca Lake-Cahuenga Pass	Issued Permits	19010-20000-05190
LOS ANGELES	501-503 N ROBINWOOD DR	90049	4494016005		Very Low Residential	R1-1	0	1 unit per lot	0.359	Residential - Single Family Residence - Pool	YES - Current	NO - Privately-Owned	Pending Project	Not Used in Prior Housing Element	0	0	1	1	135B141 182	Brentwood - Pacific Palisades	Issued Permits	11010-20003-02560
LOS ANGELES	239-241 N WEST CHANNEL ROAD	90402	4410012015		Very Low Residential	R1-1	0	1 unit per lot	0.187	Residential - Single Family Residence	YES - Current	NO - Privately-Owned	Pending Project	Not Used in Prior Housing Element	0	0	1	1	123B129 861	Brentwood - Pacific Palisades	Issued Permits	19014-30000-01461
LOS ANGELES	22930 W DOLOROSA ST	91367	2042008009		Very Low Residential	R1-1	0	1 unit per lot	0.4132	Residential - Single Family Residence - Vacant Land	YES - Current	NO - Privately-Owned	Pending Project	Not Used in Prior Housing Element	0	0	1	1	1748097 818	Canoga Park-West Hills-Winnetka-Woodland Hill	Issued Permits	19010-20000-03468
LOS ANGELES	5712 N FALLBROOK AVE	91367	2040006011		Very Low Residential	R1-1	0	1 unit per lot	0.4967	Residential - Single Family Residence	YES - Current	NO - Privately-Owned	Pending Project	Not Used in Prior Housing Element	0	0	1	1	1748097 313	Canoga Park-West Hills-Winnetka-Woodland Hills	Issued Permits	19010-20000-04776
LOS ANGELES	11215 W ERWIN ST	91606	2336024011		Very Low Residential	R1-1	0	1 unit per lot	0.1681	Residential - Single Family Residence	YES - Current	NO - Privately-Owned	Pending Project	Not Used in Prior Housing Element	0	0	1	1	177B173 402	North Hollywood - Valley Village	Issued Permits	20014-20000-02916
LOS ANGELES	5145 N NEWCASTLE AVE	91316	2181002016		Very Low Residential	R1-1	0	1 unit per lot	0.1606	Residential - Single Family Residence	YES - Current	NO - Privately-Owned	Pending Project	Not Used in Prior Housing Element	0	0	1	1	171B125 683	Encino - Tarzana	Issued Permits	21016-10000-13579
LOS ANGELES	4943 N HESPERIA AVE	91316	2181027013		Very Low Residential	R1-1	0	1 unit per lot	0.1552	Residential - Single Family Residence	YES - Current	NO - Privately-Owned	Pending Project	Not Used in Prior Housing Element	0	0	1	1	168B125 159	Encino - Tarzana	Issued Permits	20016-20000-11270
LOS ANGELES	4626-4628 N CERRILLOS DR	91364	2076020036		Very Low Residential	R1-1	0	1 unit per lot	0.2685	Residential - Single Family Residence - Pool	YES - Current	NO - Privately-Owned	Pending Project	Not Used in Prior Housing Element	0	0	1	1	1658101 124	Canoga Park-West Hills-Winnetka-Woodland Hills	Issued Permits	19014-30000-07148
LOS ANGELES	6059 1/2 E SPRINGVALE DR	90042	5486007002		Very Low Residential	R1-1	0	1 unit per lot	0.146	Residential - Single Family Residence	YES - Current	NO - Privately-Owned	Pending Project	Not Used in Prior Housing Element	0	0	1	1	156A231 44	Northeast Los Angeles	Issued Permits	20016-20000-25596
LOS ANGELES	4354-3556 N MOUND VIEW AVE	91604	2376018019		Very Low Residential	R1-1	0	1 unit per lot	0.1983	Residential - Single Family Residence - Pool	YES - Current	NO - Privately-Owned	Pending Project	Not Used in Prior Housing Element	0	0	1	1	159B165 50	Sherman Oaks-Studio City-Toluca Lake-Cahuenga Pass	Issued Permits	21016-20000-01697
LOS ANGELES	4172 S 3RD AVE	90008	5022026018		Very Low Residential	R1-1	0	1 unit per lot	0.1239	Residential - Single Family Residence	YES - Current	NO - Privately-Owned	Pending Project	Not Used in Prior Housing Element	0	0	1	1	114B189 907	West Adams - Baldwin Hills - Leimert	Issued Permits	20016-10000-18720
LOS ANGELES	6017 S 3RD AVE	90043	4007004004		Very Low Residential	R1-1	0	1 unit per lot	0.1101	Residential - Single Family Residence	YES - Current	NO - Privately-Owned	Pending Project	Not Used in Prior Housing Element	0	0	1	1	105B189 634	West Adams - Baldwin Hills - Leimert	Issued Permits	19014-10000-00214
LOS ANGELES	2047 N NEW HAMPSHIRE AVE	90027	5589023005		Very Low Residential	R1-1	0	1 unit per lot	0.1492	Residential - Single Family Residence	YES - Current	NO - Privately-Owned	Pending Project	Not Used in Prior Housing Element	0	0	1	1	150B197 334	Hollywood	Issued Permits	18014-10001-03995
LOS ANGELES	6698-6700 W COLBATH AVE	91405	2238005005		Very Low Residential	R1-1	0	1 unit per lot	0.1859	Residential - Single Family Residence	YES - Current	NO - Privately-Owned	Pending Project	Not Used in Prior Housing Element	0	0	1	1	180B153 279	Van Nuys - North Sherman Oaks	Issued Permits	20016-20000-16171
LOS ANGELES	9035 1/2 N RATHBURN AVE	91325	2769005007		Very Low Residential	R1-1	0	1 unit per lot	0.1859	Residential - Single Family Residence - Pool	YES - Current	NO - Privately-Owned	Pending Project	Not Used in Prior Housing Element	0	0	1	1	195B125 58	Northridge	Issued Permits	20010-20000-01445
LOS ANGELES	8713 S GLIDER AVE	90045	4123013025		Very Low Residential	R1-1	0	1 unit per lot	0.1446	Residential - Single Family Residence	YES - Current	NO - Privately-Owned	Pending Project	Not Used in Prior Housing Element	0	0	1	1	096B169 747	Westchester - Playa del Rey	Issued Permits	19010-70000-04596
LOS ANGELES	19440 W COHASSET ST	91335	2116016062		Very Low Residential	R1-1	0	1 unit per lot	0.2685	Residential - Single Family Residence	YES - Current	NO - Privately-Owned	Pending Project	Not Used in Prior Housing Element	0	0	1	1	186B117 428	Reseda - West Van Nuys	Issued Permits	20014-20000-05640
LOS ANGELES	13838 W VANARK ST	91402	2213008013		Very Low Residential	R1-1	0	1 unit per lot	0.2281	Residential - Single Family Residence	YES - Current	NO - Privately-Owned	Pending Project	Not Used in Prior Housing Element	0	0	1	1	189B153 243	Mission Hills - Panorama City - North Hills	Issued Permits	19014-20000-06816
LOS ANGELES	4849 N BECK AVE	91601	2354011010		Very Low Residential	R1-1	0	1 unit per lot	0.1857	Residential - Single Family Residence	YES - Current	NO - Privately-Owned	Pending Project	Not Used in Prior Housing Element	0	0	1	1	168B169 197	North Hollywood - Valley Village	Issued Permits	20016-20000-02273
LOS ANGELES	6336 S MADDEN AVE	90043	4007011015		Very Low Residential	R1-1	0	1 unit per lot	0.1294	Residential - Single Family Residence	YES - Current	NO - Privately-Owned	Pending Project	Not Used in Prior Housing Element	0	0	1	1	105B189 1334	West Adams - Baldwin Hills - Leimert	Issued Permits	20014-20000-02274
LOS ANGELES	2412 S HOLT AVE	90034	4301024016		Very Low Residential	R1-1	0	1 unit per lot	0.1377	Residential - Single Family Residence	YES - Current	NO - Privately-Owned	Pending Project	Not Used in Prior Housing Element	0	0	1	1	126B169 1463	West Adams - Baldwin Hills - Leimert	Issued Permits	20016-20000-28711
LOS ANGELES	4718 E JESSICA DR	90065	5475022003		Very Low Residential	R1-1	0	1 unit per lot	0.3399	Residential - Single Family Residence	YES - Current	NO - Privately-Owned	Pending Project	Not Used in Prior Housing Element	0	0	1	1	153A231 379	Northeast Los Angeles	Issued Permits	20016-10000-01195
LOS ANGELES	12210-12212 W JUNIETTE ST	90230	4220007008		Very Low Residential	R1-1	0	1 unit per lot	0.132	Residential - Single Family Residence	YES - Current	NO - Privately-Owned	Pending Project	Not Used in Prior Housing Element	0	0	1	1	105B161 911	Palms - Mar Vista - Del Rey	Issued Permits	20016-20000-32313
LOS ANGELES	252 S GRAMERCY PL	90004	5516023017		Very Low Residential	R1-1	0	1 unit per lot	0.1721	Residential - Single Family Residence	YES - Current	NO - Privately-Owned	Pending Project	Not Used in Prior Housing Element	0	0	1	1	135B193 117	Wilshire	Issued Permits	19010-10000-00222
LOS ANGELES	842 N CRESCENT HEIGHTS BLVD	90046	5529022016		Very Low Residential	R1-1	0	1 unit per lot	0.1503	Residential - Single Family Residence	YES - Current	NO - Privately-Owned	Pending Project	Not Used in Prior Housing Element	0	0	1	1	1418177 43	Hollywood	Issued Permits	19010-20000-05517
LOS ANGELES	10619 N VANORA DR	91040	2547024014		Very Low Residential	R1-1	0	1 unit per lot	0.1703	Residential - Single Family Residence - Pool	YES - Current	NO - Privately-Owned	Pending Project	Not Used in Prior Housing Element	0	0	1	1	207B185 546	Sunland-E LaTuna Cyn-Lakeww Ter-Shadow Hls-Tujunga	Issued Permits	19010-20000-04876
LOS ANGELES	7314 N CAMELLIA AVE	91605	2316024003		Very Low Residential	R1-1	0	1 unit per lot	0.1549	Residential - Single Family Residence	YES - Current	NO - Privately-Owned	Pending Project	Not Used in Prior Housing Element	0	0	1	1	186B169 854	Sun Valley - La Tuna Canyon	Issued Permits	20014-20000-03362
LOS ANGELES	7440-7440 1/2 N TYRONE AVE	91405	2215021011		Very Low Residential	R1-1	0	1 unit per lot	0.1476	Residential - Single Family Residence	YES - Current	NO - Privately-Owned	Pending Project	Not Used in Prior Housing Element	0	0	1	1	186B153 273	Van Nuys - North Sherman Oaks	Issued Permits	20016-20000-19504
LOS ANGELES	5335 N HARTWICK ST	90041	5691001015		Very Low Residential	R1-1	0	1 unit per lot	0.1703	Residential - Single Family Residence - Pool	YES - Current	NO - Privately-Owned	Pending Project	Not Used in Prior Housing Element	0	0	1	1	163-SA227 49	Northeast Los Angeles	Issued Permits	20014-20000-00629
LOS ANGELES	4738 N TOWNSEND AVE	90041	5689030046		Very Low Residential	R1-1	0	1 unit per lot	0.148	Residential - Single Family Residence	YES - Current	NO - Privately-Owned	Pending Project	Not Used in Prior Housing Element	0	0	1	1	160-SA225 483	Northeast Los Angeles	Issued Permits	19014-10000-07222
LOS ANGELES	8838 S BLERIOT AVE	90045	4107028009		Very Low Residential	R1-1	0	1 unit per lot	0.1377	Residential - Single Family Residence - Pool	YES - Current	NO - Privately-Owned	Pending Project	Not Used in Prior Housing Element	0	0	1	1	096B169 126	Westchester - Playa del Rey	Issued Permits	20016-10000-16507
LOS ANGELES	8710 S GLIDER AVE	90045	4123013031		Very Low Residential	R1-1	0	1 unit per lot	0.2307	Residential - Single Family Residence	YES - Current	NO - Privately-Owned	Pending Project	Not Used in Prior Housing Element	0	0	1	1	096B169 674	Westchester - Playa del Rey	Issued Permits	20010-30000-02965
LOS ANGELES	7921 N OSTROM AVE	91406	2204016012		Very Low Residential	R1-1	0	1 unit per lot	0.1377	Residential - Single Family Residence	YES - Current	NO - Privately-Owned	Pending Project	Not Used in Prior Housing Element	0	0	1	1	1898133 530	Reseda - West Van Nuys	Issued Permits	21014-20000-01236
LOS ANGELES	11033 W JULIX ST	91602	2353026022		Very Low Residential	R1-1	0	1 unit per lot	0.1893	Residential - Single Family Residence	YES - Current	NO - Privately-Owned	Pending Project	Not Used in Prior Housing Element	0	0	1	1	168B173 558	North Hollywood - Valley Village	Issued Permits	20016-20000-31522
LOS ANGELES	8036 N GOSFORD AVE	91605	2305009021		Very Low Residential	R1-1	0	1 unit per lot	0.1366	Residential - Single Family

Appendix 4.3. *Pipeline Development Projects, Anticipated Development by Income Level*

Jurisdiction Name	Site Address/Intersection	5 Digit ZIP Code	Assessor Parcel Number	Consolidated Sites	General Plan Designation (Current)	Zoning Designation (Current)	Minimum Density Allowed (units/acre)	Max Density Allowed (units/acre)	Parcel Size (Acres)	Existing Use/Vacancy	Infrastructure	Publicly-Owned	Site Status	Identified in Last/Last Two Planning Cycle(s)	Lower Income Capacity	Moderate Income Capacity	Above Moderate Income Capacity	Total Capacity	PIN	Community Plan Area	Pipeline Stage	Case or Permit Number
LOS ANGELES	1035 N ORLANDO AVE	90069	5529001006		Very Low Residential	R1-1	0	1 unit per lot	0.179	Residential - Single Family Residence - Pool	YES - Current	NO - Privately-Owned	Pending Project	Not Used in Prior Housing Element	0	0	1	1	1448173 121	Hollywood	Issued Permits	20016-10000-20552
LOS ANGELES	4020 N MARY ELLEN AVE	91604	2385012021		Very Low Residential	R1-1	0	1 unit per lot	0.1945	Residential - Single Family Residence - Pool	YES - Current	NO - Privately-Owned	Pending Project	Not Used in Prior Housing Element	0	0	1	1	1628157 209	Sherman Oaks-Studio City-Toluca Lake-Cahuenga	Issued Permits	21010-20000-00444
LOS ANGELES	4018 N MARY ELLEN AVE	91604	2385012021		Very Low Residential	R1-1	0	1 unit per lot	0.1945	Residential - Single Family Residence - Pool	YES - Current	NO - Privately-Owned	Pending Project	Not Used in Prior Housing Element	0	0	1	1	1628157 209	Sherman Oaks-Studio City-Toluca Lake-Cahuenga Pass	Issued Permits	21010-20000-00443
LOS ANGELES	2332 W LAS COLINAS AVE	90041	5685028008		Very Low Residential	R1-1	0	1 unit per lot	0.2203	Residential - Single Family Residence	YES - Current	NO - Privately-Owned	Pending Project	Not Used in Prior Housing Element	0	0	1	1	159A221 37	Northeast Los Angeles	Issued Permits	17010-10000-04160
LOS ANGELES	14324 W COLLINS ST	91401	2245011013		Very Low Residential	R1-1	0	1 unit per lot	0.1452	Residential - Single Family Residence	YES - Current	NO - Privately-Owned	Pending Project	Not Used in Prior Housing Element	0	0	1	1	1748153 557	Van Nuys - North Sherman Oaks	Issued Permits	20014-10000-04713
LOS ANGELES	6500-6502 N MATILIJA AVE	91401	2238012058		Very Low Residential	R1-1	0	1 unit per lot	0.221	Residential - Single Family Residence - Pool	YES - Current	NO - Privately-Owned	Pending Project	Not Used in Prior Housing Element	0	0	1	1	1808153 800	Van Nuys - North Sherman Oaks	Issued Permits	20014-20000-00868
LOS ANGELES	8029 N VANTAGE AVE	91605	2309022005		Very Low Residential	R1-1	0	1 unit per lot	0.173	Residential - Single Family Residence	YES - Current	NO - Privately-Owned	Pending Project	Not Used in Prior Housing Element	0	0	1	1	1898165 337	Sun Valley - La Tuna Canyon	Issued Permits	20014-20000-03019
LOS ANGELES	11641 W KLING ST	91602	2354017011		Very Low Residential	R1-1	0	1 unit per lot	0.2738	Residential - Single Family Residence - Pool	YES - Current	NO - Privately-Owned	Pending Project	Not Used in Prior Housing Element	0	0	1	1	1688169 672	North Hollywood - Valley Village	Issued Permits	20016-10000-32299
LOS ANGELES	5139 N NORTH MAYWOOD AVE	90041	5671010032		Very Low Residential	R1-1	0	1 unit per lot	0.3609	Residential - Single Family Residence - Pool	YES - Current	NO - Privately-Owned	Pending Project	Not Used in Prior Housing Element	0	0	1	1	162A223 398	Northeast Los Angeles	Issued Permits	19010-10000-04327
LOS ANGELES	6566 S 5TH AVE	90043	4008005019		Very Low Residential	R1-1	0	1 unit per lot	0.1101	Residential - Single Family Residence	YES - Current	NO - Privately-Owned	Pending Project	Not Used in Prior Housing Element	0	0	1	1	1028189 113	West Adams - Baldwin Hills - Leimert	Issued Permits	19014-70000-07212
LOS ANGELES	3842 S SOMERSET DR	90008	5045016017		Very Low Residential	R1-1	0	1 unit per lot	0.141	Residential - Single Family Residence	YES - Current	NO - Privately-Owned	Pending Project	Not Used in Prior Housing Element	0	0	1	1	1178185 766	West Adams - Baldwin Hills - Leimert	Issued Permits	21014-20000-01256
LOS ANGELES	730 W 173RD PL	90247	6121017042		Very Low Residential	R1-1	0	1 unit per lot	0.1761	Residential - Single Family Residence	YES - Current	NO - Privately-Owned	Pending Project	Not Used in Prior Housing Element	0	0	1	1	066B197 395	Harbor Gateway	Issued Permits	20016-10000-19792
LOS ANGELES	2030 W 81ST ST	90047	6035011007		Very Low Residential	R1-1	0	1 unit per lot	0.1332	Residential - Single Family Residence	YES - Current	NO - Privately-Owned	Pending Project	Not Used in Prior Housing Element	0	0	1	1	0998189 681	South Los Angeles	Issued Permits	20014-10000-01543
LOS ANGELES	5406-5406 1/2 N RHEA AVE	91356	2161009001		Very Low Residential	R1-1	0	1 unit per lot	0.2295	Residential - Single Family Residence	YES - Current	NO - Privately-Owned	Pending Project	Not Used in Prior Housing Element	0	0	1	1	1718121 17	Encino - Tarzana	Issued Permits	20016-20000-28576
LOS ANGELES	6838 N LONGRIDGE AVE	91605	2327007067		Very Low Residential	R1-1	0	1 unit per lot	0.2754	Residential - Single Family Residence	YES - Current	NO - Privately-Owned	Pending Project	Not Used in Prior Housing Element	0	0	1	1	1838157 863	North Hollywood - Valley Village	Issued Permits	19010-20000-05225
LOS ANGELES	18137 W SUNBURST ST	91325	2769010011		Very Low Residential	R1-1	0	1 unit per lot	0.1721	Residential - Single Family Residence - Pool	YES - Current	NO - Privately-Owned	Pending Project	Not Used in Prior Housing Element	0	0	1	1	1958125 44	Northridge	Issued Permits	20014-20000-04978
LOS ANGELES	8164 N VANTAGE AVE	91605	2309029005		Very Low Residential	R1-1	0	1 unit per lot	0.1434	Residential - Single Family Residence	YES - Current	NO - Privately-Owned	Pending Project	Not Used in Prior Housing Element	0	0	1	1	1928165 766	Sun Valley - La Tuna Canyon	Issued Permits	19014-10000-07246
LOS ANGELES	5624-5626 N RADFORD AVE	91607	2340035016		Very Low Residential	R1-1	0	1 unit per lot	0.1549		YES - Current	NO - Privately-Owned	Pending Project	Not Used in Prior Housing Element	0	0	1	1	1748169 738	North Hollywood - Valley Village	Issued Permits	19014-30001-06907
LOS ANGELES	13878 W RAYEN ST	91331	2640011006		Very Low Residential	R1-1	0	1 unit per lot	0.1437	Residential - Single Family Residence	YES - Current	NO - Privately-Owned	Pending Project	Not Used in Prior Housing Element	0	0	1	1	1958153 206	Arleta - Pacoima	Issued Permits	20010-20000-02186
LOS ANGELES	22028 W COHASSET ST	91303	2023003006		Very Low Residential	R1-1	0	1 unit per lot	0.1549	Residential - Single Family Residence - Pool	YES - Current	NO - Privately-Owned	Pending Project	Not Used in Prior Housing Element	0	0	1	1	1868101 435	Canoga Park-West Hills-Winnetka-Woodland Hills	Issued Permits	20014-20000-03957
LOS ANGELES	2964 S KELTON AVE	90064	4254003032		Very Low Residential	R1-1	0	1 unit per lot	0.13	Residential - Single Family Residence	YES - Current	NO - Privately-Owned	Pending Project	Not Used in Prior Housing Element	0	0	1	1	1238157 1121	West Los Angeles	Issued Permits	20014-20000-04921
LOS ANGELES	4919 E BALTIMORE ST	90042	5477008028		Very Low Residential	R1-1	0	1 unit per lot	0.124	Residential - Double, Duplex, or Two Units - 4 Stories or Less	YES - Current	NO - Privately-Owned	Pending Project	Not Used in Prior Housing Element	0	0	1	1	154-SA223 33	Northeast Los Angeles	Issued Permits	20016-10000-33313
LOS ANGELES	22709-22711 W HATTERAS ST	91367	2040004013		Very Low Residential	R1-1	0	1 unit per lot	0.3305	Residential - Single Family Residence - Pool and Misc.	YES - Current	NO - Privately-Owned	Pending Project	Not Used in Prior Housing Element	0	0	1	1	1748097 82	Canoga Park-West Hills-Winnetka-Woodland Hills	Issued Permits	19014-20000-03737
LOS ANGELES	6455 N BABCOCK AVE	91606	2325017008		Very Low Residential	R1-1	0	1 unit per lot	0.1245	Residential - Single Family Residence	YES - Current	NO - Privately-Owned	Pending Project	Not Used in Prior Housing Element	0	0	1	1	1808161 912	North Hollywood - Valley Village	Issued Permits	19014-20000-01256
LOS ANGELES	7376 1/2 N VALAHO DR	91042	2563020004		Very Low Residential	R1-1	0	1 unit per lot	0.1584	Residential - Single Family Residence	YES - Current	NO - Privately-Owned	Pending Project	Not Used in Prior Housing Element	0	0	1	1	202-SA199 177	Sunland-E LaTuna Cyn-Lakevw Ter-Shadow Hls-Tujunga	Issued Permits	20016-20000-06642
LOS ANGELES	8363 N GLENCREST DR	91352	2404014009		Very Low Residential	R1-1	0	1 unit per lot	0.1423	Residential - Single Family Residence - Pool	YES - Current	NO - Privately-Owned	Pending Project	Not Used in Prior Housing Element	0	0	1	1	1928177 442	Sun Valley - La Tuna Canyon	Issued Permits	21014-20000-00485
LOS ANGELES	5214-5216 N DON PIO DR	91364	2168016068		Very Low Residential	R1-1	0	1 unit per lot	0.1664	Residential - Single Family Residence - Therapy Pool (Spa)	YES - Current	NO - Privately-Owned	Pending Project	Not Used in Prior Housing Element	0	0	1	1	1718105 555	Canoga Park-West Hills-Winnetka-Woodland Hills	Issued Permits	20016-20000-23127
LOS ANGELES	5655 N ST CLAIR AVE	91607	2340021005		Very Low Residential	R1-1	0	1 unit per lot	0.1901	Residential - Single Family Residence - Pool	YES - Current	NO - Privately-Owned	Pending Project	Not Used in Prior Housing Element	0	0	1	1	1748165 508	North Hollywood - Valley Village	Issued Permits	20016-20000-00177
LOS ANGELES	13998 W PIERCE ST	91331	2645025001		Very Low Residential	R1-1	0	1 unit per lot	0.25	Residential - Single Family Residence - Pool	YES - Current	NO - Privately-Owned	Pending Project	Not Used in Prior Housing Element	0	0	1	1	201B153 349	Arleta - Pacoima	Issued Permits	19014-70000-06780
LOS ANGELES	2625 S VETERAN AVE	90064	4256026013		Very Low Residential	R1-1	0	1 unit per lot	0.1423	Residential - Single Family Residence	YES - Current	NO - Privately-Owned	Pending Project	Not Used in Prior Housing Element	0	0	1	1	1238157 351	West Los Angeles	Issued Permits	20016-10000-23837
LOS ANGELES	14240 W GAULT ST	91405	2217018001		Very Low Residential	R1-1	0	1 unit per lot	0.1642	Residential - Single Family Residence	YES - Current	NO - Privately-Owned	Pending Project	Not Used in Prior Housing Element	0	0	1	1	1838153 371	Van Nuys - North Sherman Oaks	Issued Permits	20014-20000-04279
LOS ANGELES	6453-6453 1/2 W 67TH ST	90047	6015014015		Very Low Residential	R1-1	0	1 unit per lot	0.0929	Residential - Single Family Residence	YES - Current	NO - Privately-Owned	Pending Project	Not Used in Prior Housing Element	0	0	1	1	1028193 404	South Los Angeles	Issued Permits	19014-10000-05190
LOS ANGELES	8705-8707 N MATILIJA AVE	91402	2637003030		Very Low Residential	R1-1	0	1 unit per lot	0.1338	Residential - Single Family Residence	YES - Current	NO - Privately-Owned	Pending Project	Not Used in Prior Housing Element	0	0	1	1	1958153 1080	Mission Hills - Panorama City - North Hills	Issued Permits	21016-20000-07664
LOS ANGELES	8328 S BLERIOT AVE	90045	4107028011		Very Low Residential	R1-1	0	1 unit per lot	0.1377	Residential - Single Family Residence	YES - Current	NO - Privately-Owned	Pending Project	Not Used in Prior Housing Element	0	0	1	1	096B169 80	Westchester - Playa del Rey	Issued Permits	20016-30000-26178
LOS ANGELES	545 W 121ST ST	90044	6117003014		Very Low Residential	R1-1	0	1 unit per lot	0.5945	Residential - Single Family Residence - Pool and Misc.	YES - Current	NO - Privately-Owned	Pending Project	Not Used in Prior Housing Element	0	0	1	1	084B201 1267	Harbor Gateway	Issued Permits	20014-20000-02566
LOS ANGELES	19929 W KITTRIDGE ST	91405	2235008011		Very Low Residential	R1-1	0	1 unit per lot	0.1641	Residential - Single Family Residence	YES - Current	NO - Privately-Owned	Pending Project	Not Used in Prior Housing Element	0	0	1	1	1808149 464	Van Nuys - North Sherman Oaks	Issued Permits	20016-10000-21561
LOS ANGELES	10359 W MARGATE ST	91601	2417013007		Very Low Residential	R1-1	0	1 unit per lot	0.1489	Residential - Single Family Residence - Pool	YES - Current	NO - Privately-Owned	Pending Project	Not Used in Prior Housing Element	0	0	1	1	171B177 193	North Hollywood - Valley Village	Issued Permits	19014-20000-06220
LOS ANGELES	5427 S HILLCREST DR	90043	5007017022		Very Low Residential	R1-1	0	1 unit per lot	0.1698	Residential - Single Family Residence	YES - Current	NO - Privately-Owned	Pending Project	Not Used in Prior Housing Element	0	0	1	1	1088185 487	West Adams - Baldwin Hills - Leimert	Issued Permits	20016-10000-21854
LOS ANGELES	4104 S ALLA ROAD	90066	4230021001		Very Low Residential	R1-1	0	1 unit per lot	0.1193	Residential - Single Family Residence	YES - Current	NO - Privately-Owned	Pending Project	Not Used in Prior Housing Element	0	0	1	1	1088153 590	Palms - Mar Vista - Del Rey	Issued Permits	21010-10000-00423
LOS ANGELES	12309 W HAMMACK ST	90230	4220002021		Very Low Residential	R1-1	0	1 unit per lot	0.1228	Residential - Single Family Residence	YES - Current	NO - Privately-Owned	Pending Project	Not Used in Prior Housing Element	0	0	1	1	1058161 541	Palms - Mar Vista - Del Rey	Issued Permits	20016-10000-11488
LOS ANGELES	1436 N IRVINE AVE	91605	2316014002		Very Low Residential	R1-1	0	1 unit per lot	0.152	Residential - Single Family Residence	YES - Current	NO - Privately-Owned	Pending Project	Not Used in Prior Housing Element	0	0	1	1	1868169 510	Sun Valley - La Tuna Canyon	Issued Permits	20010-20000-02675
LOS ANGELES	7803 N ENCINO AVE	91325	2201028012		Very Low Residential	R1-1	0	1 unit per lot	0.3725		YES - Current	NO - Privately-Owned	Pending Project	Not Used in Prior Housing Element	0	0	1	1	189B129 1021	Reseda - West Van Nuys	Issued Permits	18010-10000-05856
LOS ANGELES	15344-15346 W GREENLEAF ST	91403	2283022013		Very Low Residential	R1-1	0	1 unit per lot	0.1175	Residential - Single Family Residence	YES - Current	NO - Privately-Owned	Pending Project	Not Used in Prior Housing Element	0	0	1	1	166-SA145 54	Encino - Tarzana	Issued Permits	20014-20000-01563
LOS ANGELES	1060-1064 N AVENUE 50	90042	5477016001		Very Low Residential	R1-1	0	1 unit per lot	0.132	Residential - Five or More Units or Apartments (Any Combination) - 4 Stories or Less	YES - Current	NO - Privately-Owned	Pending Project	Not Used in Prior Housing Element	0	0	1	1	154-SA225 131	Northeast Los Angeles	Issued Permits	21016-20000-10400
LOS ANGELES	7420 N FARMDALE AVE	91605	2316018005		Very Low Residential	R1-1	0	1 unit per lot	0.155	Residential - Single Family Residence	YES - Current	NO - Privately-Owned	Pending Project	Not Used in Prior Housing Element	0	0	1	1	1868169 641	Sun Valley - La Tuna Canyon	Issued Permits	20014-10000-05836
LOS ANGELES	240 N WILTON PL	90004	5516019018		Very Low Residential	R1-1	0	1 unit per lot	0.1575	Residential - Single Family Residence	YES - Current	NO - Privately-Owned	Pending Project	Not Used in Prior Housing Element	0	0	1	1	138B193 560	Wilshire	Issued Permits	20016-20002-07367
LOS ANGELES	5038 N ENFIELD AVE	91316	2182009021		Very Low Residential	R1-1	0	1 unit per lot	0.1384	Residential - Single Family Residence	YES - Current	NO - Privately-Owned	Pending Project	Not Used in Prior Housing Element	0	0	1	1	1718129 451	Encino - Tarzana	Issued Permits	21014-20000-01683
LOS ANGELES	9467 S LA SALLE AVE	90047	6055002018		Very Low Residential	R1-1	0	1 unit per lot	0.1521	Residential - Single Family Residence	YES - Current	NO - Privately-Owned	Pending Project	Not Used in Prior Housing Element	0	0	1	1	093A195 160	South Los Angeles	Issued Permits	20019-10000-02071
LOS ANGELES	5023 W 42ND ST	90062	5022012025		Very Low Residential	R1-1	0	1 unit per lot	0.1262	Residential - Single Family Residence	YES - Current	NO - Privately-Owned	Pending Project	Not Used in Prior Housing Element	0	0	1	1	1148189 114	South Los Angeles	Issued Permits	20016-10000-18089
LOS ANGELES	5215 E BUCHANAN ST	90042	5478008017		Very Low Residential	R1-1	0	1 unit per lot	0.1239	Residential - Single Family Residence	YES - Current	NO - Privately-Owned	Pending Project	Not Used in Prior Housing Element	0	0	1	1	154-SA225 65	Northeast Los Angeles	Issued Permits	20016-20000-11165
LOS ANGELES	5807 N BUCKNELL AVE	91607	2339004037		Very Low Residential	R1-1	0	1 unit per lot	0.393	Residential - Single Family Residence - Pool	YES - Current	NO - Privately-Owned	Pending Project	Not Used in Prior Housing Element	0	0	1	1	1748169 287	North Hollywood - Valley Village	Issued Permits	20010-20000-01930
LOS ANGELES	4843 N SANCOLA AVE	91601	2420014013		Very Low Residential	R1-1	0	1 unit per lot	0.1291	Residential - Single Family Residence	YES - Current	NO - Privately-Owned	Pending Project	Not Used in Prior Housing Element	0	0	1	1	1688177 354	North Hollywood - Valley Village	Issued Permits	20014-20000-04554
LOS ANGELES	1248 W 41ST DR	90062	5022018013		Very Low Residential	R1-1	0	1 unit per lot	0.1267	Residential - Single Family Residence	YES - Current	NO - Privately-Owned	Pending Project	Not Used in Prior Housing Element	0	0	1	1	1148189 767	West Adams - Baldwin Hills - Leimert	Issued Permits	20014-10000-03872
LOS ANGELES	7963-7965 N JAMIESON AVE	91335	2101029014		Very Low Residential	R1-1	0	1 unit per lot	0.1492	Residential - Single Family Residence	YES - Current	NO - Privately-Owned	Pending Project	Not Used in Prior Housing Element	0	0	1	1	1898129 467	Reseda - West Van Nuys	Issued Permits	21014-20000-03087
LOS ANGELES	7221-7223 N WHITE OAK AVE	91335	2121016013		Very Low Residential	R1-1	0	1 unit per lot	0.1294	Residential - Single Family Residence	YES - Current	NO - Privately-Owned	Pending Project	Not Used in Prior Housing Element	0	0	1	1	1838129 82	Reseda - West Van Nuys	Issued Permits	21016-20000-12372
LOS ANGELES	745 N ORANGE DR	90038	5525007026		Very Low Residential	R1-1	0	1 unit per lot	0.171	Residential - Single Family Residence	YES - Current	NO - Privately-Owned	Pending Project	Not Used in Prior Housing Element	0	0	1	1	1418181 355	Hollywood	Issued Permits	19016-10000-37861
LOS ANGELES	2047 W 84TH PL	90047	6035022018		Very Low Residential	R1-1	0	1 unit per lot	0.1342	Residential - Single Family Residence	YES - Current	NO - Privately-Owned	Pending Project	Not Used in Prior Housing Element	0	0	1	1	097-SA191 98	South Los Angeles	Issued Permits	20014-10000-00423
LOS ANGELES	12549-12551 W BARBARA ANN ST	91605	2324034010		Very Low Residential	R1-1	0	1 unit per lot	0.1322	Residential - Single Family Residence	YES - Current	NO - Privately-Owned	Pending Project	Not Used in Prior Housing Element	0	0	1	1	1838161 99	North Hollywood - Valley Village	Issued Permits	20016-20000-33502
LOS ANGELES	15214 W VALERIO ST	91405	2221010003		Very Low Residential	R1-1	0	1 unit per lot	0.1735		YES - Current	NO - Privately-Owned	Pending Project	Not Used in Prior Housing Element	0	0	1	1	1868145 542	Van Nuys - North Sherman Oaks	Issued Permits	17014-10001-03465
LOS ANGELES	13029 N WOODCOCK AVE	91342	2506023020		Very Low Residential	R1-1	0	1 unit per lot	0.1549	Residential - Single Family Residence	YES - Current	NO - Privately-Owned	Pending Project	Not Used in Prior Housing Element	0	0	1	1	222B149 390	Sylmar	Issued Permits	19010-20000-04361
LOS ANGELES	7046 N STANSBURY AVE	91405	2217015014		Very Low Residential	R1-1	0	1 unit per lot	0.1489	Residential - Single Family Residence	YES - Current	NO - Privately-Owned	Pending Project	Not Used in Prior Housing Element	0	0	1	1	1838153 423	Van Nuys - North Sherman Oaks	Issued Permits	20016-20000-09721
LOS ANGELES	7929-7929 1/2 N SANGAMON AVE	91352	2403013002		Very Low Residential	R1-1	0	1 unit per lot	0.1842	Residential - Single Family Residence	YES - Current	NO - Privately-Owned	Pending Project	Not Used in Prior Housing Element	0	0	1	1	1898181 210	Sun Valley - La Tuna Canyon	Issued Permits	21014-10000-00507
LOS ANGELES	17037 W SAN JOSE ST	91344	2695009013		Very Low Residential	R1-1	0	1 unit per lot	0.218	Residential - Single Family Residence	YES - Current	NO - Privately-Owned	Pending Project	Not Used in Prior Housing Element	0	0	1	1	2078133 842	Granada Hills - Knollwood	Issued Permits	20010-20000-02334
LOS ANGELES	7446 N LINDLEY AVE	91335	2120020003		Very Low Residential	R1-1	0	1 unit per lot	0.1492	Residential - Single Family Residence - Pool	YES - Current	NO - Privately-Owned	Pending Project	Not Used in Prior Housing Element	0	0	1	1	1868145 513	Reseda - West Van Nuys	Issued Permits	20014-20000-02521
LOS ANGELES	7026 N JAMIESON AVE	91335	2121029015		Very Low Residential	R1-1	0	1 unit per lot	0.1542	Residential - Single Family Residence	YES - Current	NO - Privately-Owned	Pending Project	Not Used in Prior Housing Element	0	0	1	1	1838129 453	Reseda - West Van Nuys	Issued Permits	20010-20000-02921
LOS ANGELES	7733-7735 N BABCOCK AVE	91605	2307001016		Very Low Residential	R1-1	0	1 unit per lot	0.1191	Residential - Single Family Residence	YES - Current	NO - Privately-Owned	Pending Project	Not Used in Prior Housing Element	0	0	1	1	1898161 1001	Sun Valley - La Tuna Canyon	Issued Permits	20016-20000-19346
LOS ANGELES	14044 W AZTEC ST	91342	2508009013		Very Low Residential	R1-1	0	1 unit per lot	0.1698	Residential - Single Family Residence	YES - Current	NO - Privately-Owned	Pending Project	Not Used in Prior Housing Element	0	0	1	1	219B153 23	Sylmar	Issued Permits	20010-20000-04137
LOS ANGELES	10850 W CROCKETT ST	91352	2407023014		Very Low Residential	R1-1	0	1 unit per lot	0.1652	Residential - Single Family Residence - Pool	YES - Current	NO - Privately-Owned	Pending Project	Not Used in Prior Housing Element	0	0	1	1	192B173 670	Sun Valley - La Tuna Canyon	Issued Permits	20016-20000-04610
LOS ANGELES	12951-12953 N BORDEN AVE	91342	2508004002		Very Low Residential	R1-1	0	1 unit per lot	0.1492	Residential - Single Family Residence	YES - Current	NO - Privately-Owned	Pending Project	Not Used in Prior Housing Element	0	0	1	1	222B153 262	Sylmar	Issued Permits	20016-20000-28445
LOS ANGELES	7338-7338 1/2 N RIVERTON AVE	91352	2410014024		Very Low Residential	R1-1	0	1 unit per lot	0.209	Residential - Single Family Residence	YES - Current	NO - Privately-Owned	Pending Project	Not Used in Prior Housing Element	0	0	1	1	186B177 435	Sun Valley - La Tuna Canyon	Issued Permits	20014-10000-02968
LOS ANGELES	121 W 119TH ST	90061	6087017021		Very Low Residential	R1-1	0	1 unit per lot	0.1492	Residential - Single Family Residence	YES - Current	NO - Privately-Owned	Pending Project	Not Used in Prior Housing Element	0	0	1	1	084B201 959	Southeast Los Angeles	Issued Permits	21014-10000-00134
LOS ANGELES	13216 W KNOX ST	91605	2321009055		Very Low Residential	R1-1	0	1 unit per lot	0.2295	Residential - Single Family Residence	YES - Current	NO - Privately-Owned	Pending Project	Not Used in Prior Housing Element	0	0	1	1	1838165 269	North Hollywood - Valley Village	Issued Permits	20010-20000-03852
LOS ANGELES	2220-2222 W MARICOPA DR	90065	5462018025		Very Low Residential	R1-1	0	1 unit per lot	0.1151	Residential - Single Family Residence - Therapy Pool (Spa)	YES - Current	NO - Privately-Owned	Pending Project	Not Used in Prior Housing Element	0	0	1	1	151-SA219 96	Northeast Los Angeles	Issued Permits	18016-70000-09129
LOS ANGELES	8215 N WISNER AVE	91402	2209006004		Very Low Residential	R1-1	0	1 unit per lot	0.134	Residential - Single Family Residence	YES - Current	NO - Privately-Owned	Pending Project	Not Used in Prior Housing Element	0	0	1	1	1928145 531	Mission Hills - Panorama City - North Hills	Issued Permits	20010-20000-03472
LOS ANGELES	11035 N ARBUCKLE AVE	91345	2615011019		Very Low Residential	R1-1	0	1 unit per lot	0.1348	Residential - Single Family Residence	YES - Current	NO - Privately-Owned	Pending Project	Not Used in Prior Housing Element	0	0	1	1	2108149 957	Mission Hills - Panorama City - North Hills	Issued Permits	20016-10000-29742
LOS ANGELES	13131 N STRONA AVE	91601	2419020019		Very Low Residential	R1-1	0	1 unit per lot	0.2238	Residential - Single Family Residence - Pool	YES - Current	NO - Privately-Owned	Pending Project	Not Used in Prior Housing Element	0	0	1	1	171B177 794	North Hollywood - Valley Village	Issued Permits	19010-20000-03317
LOS ANGELES	18306 W SATICOY ST	91335	2119013002		Very Low Residential	R1-1	0	1 unit per lot	0.14	Residential - Single Family Residence - Pool	YES - Current	NO - Privately-Owned	Pending Project	Not Used in Prior Housing Element	0	0	1	1	186B125 242	Reseda - West Van Nuys	Issued Permits	20016-20000-10396
LOS ANGELES	15204 W SATICOY ST	91405	2221001019		Very Low Residential	R1-1	0	1 unit per lot	0.2079	Residential - Single Family Residence	YES - Current	NO - Privately-Owned	Pending Project	Not Used in Prior Housing Element	0	0	1	1	1868145 201	Van Nuys - North Sherman Oaks	Issued Permits	20016-20000-12003
LOS ANGELES	15202 W SATICOY ST	91405	2221001019		Very Low Residential	R1-1	0	1 unit per lot	0.2079	Residential - Single Family Residence	YES - Current	NO - Privately-Owned	Pending Project	Not Used in Prior Housing Element	0	0	1	1	1868145 201	Van Nuys - North Sherman Oaks	Issued Permits	19010-20000-05603
LOS ANGELES	17110 W RESWICK ST	91406	2203006018		Very Low Residential	R1-1	0	1 unit per lot	0.1446	Residential - Single Family Residence	YES - Current	NO - Privately-Owned	Pending Project	Not Used in Prior Housing Element	0	0	1	1	186B133 160	Reseda - West Van Nuys	Issued Permits	20014-20000-03575
LOS ANGELES	9234 N MURIETTA AVE	91402	2213002003		Very Low Residential	R1-1	0	1 unit per lot	0.1216	Residential - Single Family Residence	YES - Current	NO - Privately-Owned	Pending Project	Not Used in Prior Housing Element	0	0	1	1	1928153 965	Mission Hills - Panorama City - North Hills	Issued Permits	20010-20000-01998
LOS ANGELES	3933 W 59TH ST	90043	4004010019		Very Low Residential	R1-1	0	1 unit per lot	0.123	Residential - Single Family Residence	YES - Current	NO - Privately-Owned	Pending Project	Not Used in Prior Housing Element	0	0	1	1	1058181 124	West Adams - Baldwin Hills - Leimert	Issued Permits	20014-10000-02931
LOS ANGELES	12775 W WILLARD ST	91605	2305005010		Very Low Residential	R1-1	0	1 unit per lot	0.185	Residential - Single Family Residence	YES - Current	NO - Privately-Owned	Pending Project	Not Used in Prior Housing Element	0	0	1	1	1928161 376	Sun Valley - La Tuna Canyon	Issued Permits	20014-20000-01130
LOS ANGELES	17720 W HART ST	91335	2122001029		Very Low Residential	R1-1	0	1 unit per lot	0.1793	Residential - Single Family Residence	YES - Current	NO - Privately-Owned	Pending Project	Not Used in Prior Housing Element	0	0	1	1	1838129 573	Reseda - West Van Nuys	Issued Permits	19014-20000-07177
LOS ANGELES	15120 1/2 S HILLCREST DR	90016	5057020019		Very Low Residential	R1-1	0	1 unit per lot	0.1193	Residential - Single Family Residence	YES - Current	NO - Privately-Owned	Pending Project	Not Used in Prior Housing Element	0	0	1	1	120B181 453	West Adams - Baldwin Hills - Leimert	Issued Permits	20016-10000-28100
LOS ANGELES	14950 W VOSE ST	91405	2220007035		Very Low Residential	R1-1	0	1 unit per lot	0.2198	Residential - Single Family Residence - Vacant Land	YES - Current	NO - Privately-Owned	Pending Project	Not Used in Prior Housing Element	0	0	1	1	1838145 1133	Van Nuys - North Sherman Oaks	Issued Permits	18010-20000-02804
LOS ANGELES	7013 N MOONLIGHT LANE	91405	2220007036		Very Low Residential	R1-1	0	1 unit per lot	0.1965	Residential - Single Family Residence - Vacant Land	YES - Current	NO - Privately-Owned	Pending Project	Not Used in Prior Housing Element	0	0	1	1	1838145 1

Appendix 4.3. *Pipeline Development Projects, Anticipated Development by Income Level*

Jurisdiction Name	Site Address/Intersection	5 Digit ZIP Code	Assessor Parcel Number	Consolidated Sites	General Plan Designation (Current)	Zoning Designation (Current)	Minimum Density Allowed (units/acre)	Max Density Allowed (units/acre)	Parcel Size (Acres)	Existing Use/Vacancy	Infrastructure	Publicly-Owned	Site Status	Identified in Last/Last Two Planning Cycle(s)	Lower Income Capacity	Moderate Income Capacity	Above Moderate Income Capacity	Total Capacity	PIN	Community Plan Area	Pipeline Stage	Case or Permit Number
LOS ANGELES	13663 W BRACKEN ST	91331	2640030009		Very Low Residential	R1-1	0	1 unit per lot	0.1377	Residential - Single Family Residence	YES - Current	NO - Privately-Owned	Pending Project	Not Used in Prior Housing Element	0	0	1	1	195B157 725	Arleta - Pacoima	Issued Permits	20010-20000-00952
LOS ANGELES	1224 1/2 W SAGINAW ST	90041	5690020011		Very Low Residential	R1-1	0	1 unit per lot	0.231	Residential - Double, Duplex, or Two Units - 4 Stories or Less - Pool	YES - Current	NO - Privately-Owned	Pending Project	Not Used in Prior Housing Element	0	0	1	1	160-SA229 49	Northeast Los Angeles	Issued Permits	20016-10000-24075
LOS ANGELES	8105 N LULLABY LANE	91402	2212008006		Very Low Residential	R1-1	0	1 unit per lot	0.1241	Residential - Single Family Residence	YES - Current	NO - Privately-Owned	Pending Project	Not Used in Prior Housing Element	0	0	1	1	189B153 111	Mission Hills - Panorama City - North Hills	Issued Permits	20016-20000-00153
LOS ANGELES	4337 N HATFIELD PL	90032	5215012017		Very Low Residential	R1-1	0	1 unit per lot	0.124	Residential - Single Family Residence	YES - Current	NO - Privately-Owned	Pending Project	Not Used in Prior Housing Element	0	0	1	1	136-SA229 220	Northeast Los Angeles	Issued Permits	20014-10000-04673
LOS ANGELES	7314 1/2 S DENKER AVE	90047	6018005015		Very Low Residential	R1-1	0	1 unit per lot	0.1221	Residential - Single Family Residence	YES - Current	NO - Privately-Owned	Pending Project	Not Used in Prior Housing Element	0	0	1	1	102B193 1637	South Los Angeles	Issued Permits	17014-70000-06368
LOS ANGELES	21132 S HALLDALE AVE	90501	7349009039		Very Low Residential	R1-1	0	1 unit per lot	0.1894	Residential - Single Family Residence	YES - Current	NO - Privately-Owned	Pending Project	Not Used in Prior Housing Element	0	0	1	1	051B193 272	Harbor Gateway	Issued Permits	20014-10000-02824
LOS ANGELES	3627 S SOMERSET DR	90016	5046021002		Very Low Residential	R1-1	0	1 unit per lot	0.1432	Residential - Single Family Residence	YES - Current	NO - Privately-Owned	Pending Project	Not Used in Prior Housing Element	0	0	1	1	120B185 1326	West Adams - Baldwin Hills - Leimert	Issued Permits	21014-10000-00611
LOS ANGELES	305 S ANITA AVE	90049	4405031019		Very Low Residential	R1-1	0	1 unit per lot	0.1721	Residential - Single Family Residence	YES - Current	NO - Privately-Owned	Pending Project	Not Used in Prior Housing Element	0	0	1	1	129B141 159	Brentwood - Pacific Palisades	Issued Permits	20010-10000-00232
LOS ANGELES	2510 W AVENUE 35	90065	5460006019		Very Low Residential	R1-1	0	1 unit per lot	0.114	Residential - Double, Duplex, or Two Units - 4 Stories or Less	YES - Current	NO - Privately-Owned	Pending Project	Not Used in Prior Housing Element	0	0	1	1	153A217 388	Northeast Los Angeles	Issued Permits	20014-10000-05443
LOS ANGELES	5653 N RANCHITO AVE	91401	2246029002		Very Low Residential	R1-1	0	1 unit per lot	0.1549	Residential - Single Family Residence	YES - Current	NO - Privately-Owned	Pending Project	Not Used in Prior Housing Element	0	0	1	1	174B153 588	Van Nuys - North Sherman Oaks	Issued Permits	20016-20000-18281
LOS ANGELES	5956 S KENISTON AVE	90043	4004019014		Very Low Residential	R1-1	0	1 unit per lot	0.1425	Residential - Single Family Residence	YES - Current	NO - Privately-Owned	Pending Project	Not Used in Prior Housing Element	0	0	1	1	105B181 395	West Adams - Baldwin Hills - Leimert	Issued Permits	20014-20000-00521
LOS ANGELES	7040-7040 1/2 N PARK MANOR AVE	91605	2328021009		Very Low Residential	R1-1	0	1 unit per lot	0.1377	Residential - Single Family Residence	YES - Current	NO - Privately-Owned	Pending Project	Not Used in Prior Housing Element	0	0	1	1	183B157 395	North Hollywood - Valley Village	Issued Permits	21016-20000-06558
LOS ANGELES	12762 W LEMAY ST	91606	2325010002		Very Low Residential	R1-1	0	1 unit per lot	0.1499	Residential - Single Family Residence	YES - Current	NO - Privately-Owned	Pending Project	Not Used in Prior Housing Element	0	0	1	1	180B161 404	North Hollywood - Valley Village	Issued Permits	19014-20000-01205
LOS ANGELES	13162 W ORTLEY PL	91401	2326022013		Very Low Residential	R1-1	0	1 unit per lot	0.2314	Residential - Single Family Residence	YES - Current	NO - Privately-Owned	Pending Project	Not Used in Prior Housing Element	0	0	1	1	180B157 747	Van Nuys - North Sherman Oaks	Issued Permits	20010-10000-01017
LOS ANGELES	6744 N RADFORD AVE	91606	2322014031		Very Low Residential	R1-1	0	1 unit per lot	0.2309	Residential - Single Family Residence	YES - Current	NO - Privately-Owned	Pending Project	Not Used in Prior Housing Element	0	0	1	1	180B169 100	North Hollywood - Valley Village	Issued Permits	20010-20000-02966
LOS ANGELES	7638-7640 N GREG AVE	91352	2405009018		Very Low Residential	R1-1	0	1 unit per lot	0.1957	Residential - Single Family Residence - Pool	YES - Current	NO - Privately-Owned	Pending Project	Not Used in Prior Housing Element	0	0	1	1	186B181 53	Sun Valley - La Tuna Canyon	Issued Permits	20016-20000-15141
LOS ANGELES	3627 S 9TH AVE	90018	5044012007		Very Low Residential	R1-1	0	1 unit per lot	0.1928	Residential - Single Family Residence	YES - Current	NO - Privately-Owned	Pending Project	Not Used in Prior Housing Element	0	0	1	1	120B185 1368	West Adams - Baldwin Hills - Leimert	Issued Permits	20014-10000-05638
LOS ANGELES	3627 S 9TH AVE	90018	5044012007		Very Low Residential	R1-1	0	1 unit per lot	0.1928	Residential - Single Family Residence	YES - Current	NO - Privately-Owned	Pending Project	Not Used in Prior Housing Element	0	0	1	1	120B185 1368	West Adams - Baldwin Hills - Leimert	Issued Permits	20014-10001-05638
LOS ANGELES	5740 N COLDWATER CANYON AVE	91607	2341019009		Very Low Residential	R1-1	0	1 unit per lot	0.1592	Residential - Single Family Residence - Pool	YES - Current	NO - Privately-Owned	Pending Project	Not Used in Prior Housing Element	0	0	1	1	174B161 202	North Hollywood - Valley Village	Issued Permits	20016-10000-16265
LOS ANGELES	12113 N BILOXI AVE	91601	2417017008		Very Low Residential	R1-1	0	1 unit per lot	0.1536	Residential - Single Family Residence - Pool	YES - Current	NO - Privately-Owned	Pending Project	Not Used in Prior Housing Element	0	0	1	1	171B177 568	North Hollywood - Valley Village	Issued Permits	20014-20000-05410
LOS ANGELES	7810-7812 N PEACHTREE AVE	91402	2214016018		Very Low Residential	R1-1	0	1 unit per lot	0.1382	Residential - Single Family Residence	YES - Current	NO - Privately-Owned	Pending Project	Not Used in Prior Housing Element	0	0	1	1	189B153 816	Mission Hills - Panorama City - North Hills	Issued Permits	21016-10000-06321
LOS ANGELES	8667-8669 W LE BERTHON ST	91040	2551043034		Very Low Residential	R1-1	0	1 unit per lot	0.1808	Residential - Single Family Residence	YES - Current	NO - Privately-Owned	Pending Project	Not Used in Prior Housing Element	0	0	1	1	207B189 39	Sunland-E LaTuna Cyn-Lakeww Ter-Shadow Hls-Tujunga	Issued Permits	20014-20000-03135
LOS ANGELES	1919 S VICTORIA AVE	90016	5061001002		Very Low Residential	R1-1	0	1 unit per lot	0.2052	Residential - Single Family Residence	YES - Current	NO - Privately-Owned	Pending Project	Not Used in Prior Housing Element	0	0	1	1	126B185 1047	West Adams - Baldwin Hills - Leimert	Issued Permits	19014-30000-07080
LOS ANGELES	1933 S VICTORIA AVE	90016	5061001002		Very Low Residential	R1-1	0	1 unit per lot	0.2052	Residential - Single Family Residence	YES - Current	NO - Privately-Owned	Pending Project	Not Used in Prior Housing Element	0	0	1	1	126B185 1047	West Adams - Baldwin Hills - Leimert	Issued Permits	19014-10002-07080
LOS ANGELES	5519-5519 1/2 N WORTSER AVE	91401	2345011006		Very Low Residential	R1-1	0	1 unit per lot	0.2227	Residential - Single Family Residence	YES - Current	NO - Privately-Owned	Pending Project	Not Used in Prior Housing Element	0	0	1	1	174B161 567	Van Nuys - North Sherman Oaks	Issued Permits	21014-10000-00403
LOS ANGELES	7405 N COLLETT AVE	91406	2206020014		Very Low Residential	R1-1	0	1 unit per lot	0.179	Residential - Single Family Residence - Pool	YES - Current	NO - Privately-Owned	Pending Project	Not Used in Prior Housing Element	0	0	1	1	186B141 484	Van Nuys - North Sherman Oaks	Issued Permits	21016-10000-00132
LOS ANGELES	5628-5628 1/2 N PONCE AVE	91367	2040009046		Very Low Residential	R1-1	0	1 unit per lot	0.2079	Residential - Single Family Residence	YES - Current	NO - Privately-Owned	Pending Project	Not Used in Prior Housing Element	0	0	1	1	174B097 496	Canoga Park-West Hills-Winnetka-Woodland Hills	Issued Permits	20016-10000-18595
LOS ANGELES	4930 N HESPERIA AVE	91316	2181026007		Very Low Residential	R1-1	0	1 unit per lot	0.1549	Residential - Single Family Residence	YES - Current	NO - Privately-Owned	Pending Project	Not Used in Prior Housing Element	0	0	1	1	168B125 181	Encino - Tarzana	Issued Permits	20014-20000-05617
LOS ANGELES	14720 W COHASSET ST	91405	2218011008		Very Low Residential	R1-1	0	1 unit per lot	0.1549	Residential - Single Family Residence	YES - Current	NO - Privately-Owned	Pending Project	Not Used in Prior Housing Element	0	0	1	1	186B149 358	Van Nuys - North Sherman Oaks	Issued Permits	20016-20000-06923
LOS ANGELES	302 N CRANE BLVD	90065	5467018002		Very Low Residential	R1-1	0	1 unit per lot	0.146	Residential - Single Family Residence - Vacant Land	YES - Current	NO - Privately-Owned	Pending Project	Not Used in Prior Housing Element	0	0	1	1	148-SA225 171	Northeast Los Angeles	Issued Permits	17010-70000-04633
LOS ANGELES	300 N CRANE BLVD	90065	5467018002		Very Low Residential	R1-1	0	1 unit per lot	0.146	Residential - Single Family Residence - Vacant Land	YES - Current	NO - Privately-Owned	Pending Project	Not Used in Prior Housing Element	0	0	1	1	148-SA225 171	Northeast Los Angeles	Issued Permits	17010-70000-04630
LOS ANGELES	917 S BUNDY DR	90049	4264024004		Very Low Residential	R1-1	0	1 unit per lot	0.1728	Residential - Single Family Residence	YES - Current	NO - Privately-Owned	Pending Project	Not Used in Prior Housing Element	0	0	1	1	129B145 774	Brentwood - Pacific Palisades	Issued Permits	21016-20000-03575
LOS ANGELES	3750 S HEPBURN AVE	90018	5034006060		Very Low Residential	R1-1	0	1 unit per lot	0.1377	Residential - Single Family Residence	YES - Current	NO - Privately-Owned	Pending Project	Not Used in Prior Housing Element	0	0	1	1	117B189 468	West Adams - Baldwin Hills - Leimert	Issued Permits	21016-10000-04420
LOS ANGELES	10750 W TABOR ST	90034	4252034027		Very Low Residential	R1-1	0	1 unit per lot	0.1129	Residential - Single Family Residence	YES - Current	NO - Privately-Owned	Pending Project	Not Used in Prior Housing Element	0	0	1	1	120B161 1125	Palms - Mar Vista - Del Rey	Issued Permits	20016-10000-09411
LOS ANGELES	18233 W SATICOY ST	91335	2119002014		Very Low Residential	R1-1	0	1 unit per lot	0.1377	Residential - Single Family Residence	YES - Current	NO - Privately-Owned	Pending Project	Not Used in Prior Housing Element	0	0	1	1	186B125 176	Reseda - West Van Nuys	Issued Permits	20016-20000-09370
LOS ANGELES	13201-13203 N DE FOE AVE	91342	2505029031		Very Low Residential	R1-1	0	1 unit per lot	0.1549	Residential - Single Family Residence	YES - Current	NO - Privately-Owned	Pending Project	Not Used in Prior Housing Element	0	0	1	1	225B149 447	Sylmar	Issued Permits	21016-20000-14545
LOS ANGELES	12019 W ADDISON ST	91607	2355001037		Very Low Residential	R1-1	0	1 unit per lot	0.155	Residential - Single Family Residence	YES - Current	NO - Privately-Owned	Pending Project	Not Used in Prior Housing Element	0	0	1	1	171B165 1064	North Hollywood - Valley Village	Issued Permits	20014-20000-02023
LOS ANGELES	7716 S LA SALLE AVE	90047	6018020012		Very Low Residential	R1-1	0	1 unit per lot	0.1239	Residential - Single Family Residence	YES - Current	NO - Privately-Owned	Pending Project	Not Used in Prior Housing Element	0	0	1	1	099B193 357	South Los Angeles	Issued Permits	21016-10000-05382
LOS ANGELES	13830 W COLLINS ST	91401	2246028001		Very Low Residential	R1-1	0	1 unit per lot	0.1854	Residential - Single Family Residence - Pool	YES - Current	NO - Privately-Owned	Pending Project	Not Used in Prior Housing Element	0	0	1	1	174B153 579	Van Nuys - North Sherman Oaks	Issued Permits	19014-20001-02978
LOS ANGELES	4934 N GENEVIEVE AVE	90041	5690026010		Very Low Residential	R1-1	0	1 unit per lot	0.1253	Residential - Single Family Residence	YES - Current	NO - Privately-Owned	Pending Project	Not Used in Prior Housing Element	0	0	1	1	160-SA229 345	Northeast Los Angeles	Issued Permits	19010-10000-02738
LOS ANGELES	11819 W ALBERS ST	91607	2348005010		Very Low Residential	R1-1	0	1 unit per lot	0.1797	Residential - Single Family Residence	YES - Current	NO - Privately-Owned	Pending Project	Not Used in Prior Housing Element	0	0	1	1	174B169 1095	North Hollywood - Valley Village	Issued Permits	20014-20000-02626
LOS ANGELES	340 S ANITA AVE	90049	4405033021		Very Low Residential	R1-1	0	1 unit per lot	0.1735	Residential - Single Family Residence - Pool and Misc.	YES - Current	NO - Privately-Owned	Pending Project	Not Used in Prior Housing Element	0	0	1	1	129B141 268	Brentwood - Pacific Palisades	Issued Permits	18016-20000-28506
LOS ANGELES	5125 N SHEARIN AVE	90041	5671009003		Very Low Residential	R1-1	0	1 unit per lot	0.2244	Residential - Single Family Residence	YES - Current	NO - Privately-Owned	Pending Project	Not Used in Prior Housing Element	0	0	1	1	162A223 46	Northeast Los Angeles	Issued Permits	19014-10000-05716
LOS ANGELES	5854 1/2 N TROOST AVE	91601	2339011042		Very Low Residential	R1-1	0	1 unit per lot	0.1561	Residential - Single Family Residence - Pool	YES - Current	NO - Privately-Owned	Pending Project	Not Used in Prior Housing Element	0	0	1	1	174B169 58	North Hollywood - Valley Village	Issued Permits	20016-10000-17060
LOS ANGELES	1750 W COLORADO BLVD E1 & E2	90041	5689003017			R1-1 ; [Q]C4-1XL	0	1 unit per lot	0.92	Institutional - Homes for Aged and Others - One Story	YES - Current	NO - Privately-Owned	Pending Project	Not Used in Prior Housing Element	0	0	2	2	162A225 119	Northeast Los Angeles	Issued Permits	18016-20000-16067
LOS ANGELES	1750 W COLORADO BLVD G1 & G2	90041	5689003017			R1-1 ; [Q]C4-1XL	0	1 unit per lot	0.92	Institutional - Homes for Aged and Others - One Story	YES - Current	NO - Privately-Owned	Pending Project	Not Used in Prior Housing Element	0	0	2	2	162A225 119	Northeast Los Angeles	Issued Permits	18016-20000-16069
LOS ANGELES	1750 W COLORADO BLVD D1 & D2	90041	5689003017			R1-1 ; [Q]C4-1XL	0	1 unit per lot	0.92	Institutional - Homes for Aged and Others - One Story	YES - Current	NO - Privately-Owned	Pending Project	Not Used in Prior Housing Element	0	0	2	2	162A225 119	Northeast Los Angeles	Issued Permits	18016-20000-16066
LOS ANGELES	1750 W COLORADO BLVD F1 & F2	90041	5689003017			R1-1 ; [Q]C4-1XL	0	1 unit per lot	0.92	Institutional - Homes for Aged and Others - One Story	YES - Current	NO - Privately-Owned	Pending Project	Not Used in Prior Housing Element	0	0	2	2	162A225 119	Northeast Los Angeles	Issued Permits	18016-20000-16068
LOS ANGELES	5936 W SAGAMORE WAY	90065	5684013021		Low Medium II Residential	R1-1-CDO	0	1 unit per lot	0.1262	Residential - Single Family Residence	YES - Current	NO - Privately-Owned	Pending Project	Not Used in Prior Housing Element	0	0	1	1	159A217 199	Northeast Los Angeles	Issued Permits	20016-20000-15508
LOS ANGELES	2518 W AVENUE 31	90065	5457010004		Low Medium II Residential	R1-1-CDO	0	1 unit per lot	0.1721	Residential - Single Family Residence	YES - Current	NO - Privately-Owned	Pending Project	Not Used in Prior Housing Element	0	0	1	1	150B213 441	Northeast Los Angeles	Issued Permits	20016-10000-18093
LOS ANGELES	2830 1/2 W AVENUE 33	90065	5457018006		Low Medium II Residential	R1-1-CDO	0	1 unit per lot	0.172	Residential - Three Units (Any Combination) - 4 Stories or Less	YES - Current	NO - Privately-Owned	Pending Project	Not Used in Prior Housing Element	0	0	1	1	153A215 178	Northeast Los Angeles	Issued Permits	21016-10000-06487
LOS ANGELES	2702 1/2 W AVENUE 31	90065	5457011027		Low Medium II Residential	R1-1-CDO	0	1 unit per lot	0.1377	Residential - Single Family Residence	YES - Current	NO - Privately-Owned	Pending Project	Not Used in Prior Housing Element	0	0	1	1	150B213 180	Northeast Los Angeles	Issued Permits	18010-10000-02647
LOS ANGELES	3104 N EDWARD AVE	90065	5457012011		Low Medium II Residential	R1-1-CDO	0	1 unit per lot	0.1284	Residential - Single Family Residence	YES - Current	NO - Privately-Owned	Pending Project	Not Used in Prior Housing Element	0	0	1	1	153A213 178	Northeast Los Angeles	Issued Permits	19014-40000-06855
LOS ANGELES	3122 E CHAUCER ST	90065	5454029008		Low Medium II Residential	R1-1-CDO	0	1 unit per lot	0.1193	Residential - Single Family Residence	YES - Current	NO - Privately-Owned	Pending Project	Not Used in Prior Housing Element	0	0	1	1	147A217 184	Northeast Los Angeles	Issued Permits	19010-10000-03839
LOS ANGELES	4312 E YORK BLVD	90041	5473028013		Low Medium II Residential	R1-1-CDO	0	1 unit per lot	0.1175		YES - Current	NO - Privately-Owned	Pending Project	Not Used in Prior Housing Element	0	0	1	1	157-SA219 367	Northeast Los Angeles	Issued Permits	18014-20004-06918
LOS ANGELES	4533 1/2 N CALEDONIA WAY	90065	5679020012		Low Medium II Residential	R1-1-CDO	0	1 unit per lot	0.1652	Residential - Single Family Residence	YES - Current	NO - Privately-Owned	Pending Project	Not Used in Prior Housing Element	0	0	1	1	160-SA215 130	Northeast Los Angeles	Issued Permits	20010-20000-02185
LOS ANGELES	624 1/2 W ROMULO ST	90065	5453015025		Low Medium II Residential	R1-1-CDO	0	1 unit per lot	0.069	Residential - Single Family Residence	YES - Current	NO - Privately-Owned	Pending Project	Not Used in Prior Housing Element	0	0	1	1	144A219 190	Northeast Los Angeles	Issued Permits	20014-10000-02599
LOS ANGELES	4070 N RANONS AVE	90065	5459018018		Low Medium II Residential	R1-1-CDO	0	1 unit per lot	0.1462	Residential - Single Family Residence - Pool	YES - Current	NO - Privately-Owned	Pending Project	Not Used in Prior Housing Element	0	0	1	1	156B213 215	Northeast Los Angeles	Issued Permits	20016-20000-09130
LOS ANGELES	4612 N AVENUE 40	90065	5683012020		Low Medium II Residential	R1-1-CDO	0	1 unit per lot	0.1377	Residential - Single Family Residence	YES - Current	NO - Privately-Owned	Pending Project	Not Used in Prior Housing Element	0	0	1	1	160-SA217 149	Northeast Los Angeles	Issued Permits	21016-20000-09887
LOS ANGELES	3214-3214 1/2 E ARVIA ST	90065	5454028033		Low Medium II Residential	R1-1-CDO	0	1 unit per lot	0.119	Residential - Double, Duplex, or Two Units - 4 Stories or Less	YES - Current	NO - Privately-Owned	Pending Project	Not Used in Prior Housing Element	0	0	1	1	147A217 230	Northeast Los Angeles	Issued Permits	20016-20000-11685
LOS ANGELES	4261-4261 1/2 W AVENUE 42	90065	5684011022		Low Medium II Residential	R1-1-CDO	0	1 unit per lot	0.1747	Residential - Single Family Residence	YES - Current	NO - Privately-Owned	Pending Project	Not Used in Prior Housing Element	0	0	1	1	159A217 293	Northeast Los Angeles	Issued Permits	20016-10000-31349
LOS ANGELES	3924 E YORK BLVD	90065	5459015027		Low Medium II Residential	R1-1-CDO	0	1 unit per lot	0.1357	Residential - Single Family Residence	YES - Current	NO - Privately-Owned	Pending Project	Not Used in Prior Housing Element	0	0	1	1	157-SA217 306	Northeast Los Angeles	Issued Permits	20014-20000-02822
LOS ANGELES	12016 W PENDLETON ST	91352	2633039019		Low Medium I Residential	R1-1-CUGU	0	1 unit per lot	0.2157	Residential - Single Family Residence	YES - Current	NO - Privately-Owned	Pending Project	Not Used in Prior Housing Element	0	0	1	1	192B165 412	Sun Valley - La Tuna Canyon	Issued Permits	20010-20000-03860
LOS ANGELES	11316-11318 N TAMARACK AVE	91340	2616017021		Low Medium I Residential	R1-1-CUGU	0	1 unit per lot	0.2005	Residential - Single Family Residence	YES - Current	NO - Privately-Owned	Pending Project	Not Used in Prior Housing Element	0	0	1	1	210B153 99	Arleta - Pacoima	Issued Permits	20014-20000-01879
LOS ANGELES	11128-11128 1/2 N HERRICK AVE	91331	2533011015		Low Medium I Residential	R1-1-CUGU	0	1 unit per lot	0.1434	Residential - Single Family Residence	YES - Current	NO - Privately-Owned	Pending Project	Not Used in Prior Housing Element	0	0	1	1	210B161 382	Arleta - Pacoima	Issued Permits	19014-20000-05771
LOS ANGELES	11326 W EUSTACE ST	91331	2524011019		Low Medium I Residential	R1-1-CUGU	0	1 unit per lot	0.3443	Residential - Double, Duplex, or Two Units - 4 Stories or Less	YES - Current	NO - Privately-Owned	Pending Project	Not Used in Prior Housing Element	0	0	1	1	213B161 367	Arleta - Pacoima	Issued Permits	20016-30000-17078
LOS ANGELES	11323-11325 W ARMINTA ST	91352	2314013001		Low Medium I Residential	R1-1-CUGU	0	1 unit per lot	0.1257	Residential - Single Family Residence	YES - Current	NO - Privately-Owned	Pending Project	Not Used in Prior Housing Element	0	0	1	1	189B173 466	Sun Valley - La Tuna Canyon	Issued Permits	20016-20000-13311
LOS ANGELES	12744 W WINGO ST	91331	2624004001		Low Medium I Residential	R1-1-CUGU	0	1 unit per lot	0.1788	Residential - Single Family Residence	YES - Current	NO - Privately-Owned	Pending Project	Not Used in Prior Housing Element	0	0	1	1	201B161 15	Arleta - Pacoima	Issued Permits	21016-20000-03077
LOS ANGELES	12777 W SUNBURST ST	91331	2623025020		Low Medium I Residential	R1-1-CUGU	0	1 unit per lot	0.1664	Residential - Single Family Residence	YES - Current	NO - Privately-Owned	Pending Project	Not Used in Prior Housing Element	0	0	1	1	204B161 454	Arleta - Pacoima	Issued Permits	20014-20000-04787
LOS ANGELES	7415 N HERRICK AVE	91352	2408011001		Low Medium I Residential	R1-1-CUGU	0	1 unit per lot	0.1717	Residential - Single Family Residence - Pool	YES - Current	NO - Privately-Owned	Pending Project	Not Used in Prior Housing Element	0	0	1	1	195B173 551	Sun Valley - La Tuna Canyon	Issued Permits	20010-20000-02355
LOS ANGELES	7648 N RADFORD AVE	91605	2317005034		Low Medium I Residential	R1-1-CUGU	0	1 unit per lot	0.1611	Residential - Single Family Residence - Guesthouse	YES - Current	NO - Privately-Owned	Pending Project	Not Used in Prior Housing Element	0	0	1	1	186B169 76	Sun Valley - La Tuna Canyon	Issued Permits	20016-20000-14396
LOS ANGELES	11960 W BLYTHE ST	91605	2310017002		Low Medium I Residential	R1-1-CUGU	0	1 unit per lot	0.1543	Residential - Single Family Residence	YES - Current	NO - Privately-Owned	Pending Project	Not Used in Prior Housing Element	0	0	1	1	189B165 548	Sun Valley - La Tuna Canyon	Issued Permits	20010-20000-00200
LOS ANGELES	11019 W LULL ST	91352	2315009005		Low Medium I Residential	R1-1-CUGU	0	1 unit per lot	0.1665	Residential - Single Family Residence	YES - Current	NO - Privately-Owned	Pending Project	Not Used in Prior Housing Element	0	0	1	1	186B173 76	Sun Valley - La Tuna Canyon	Issued Permits	19014-20000-05780
LOS ANGELES	11838 W ELKWOOD ST	91605	2310023021		Low Medium I Residential	R1-1-CUGU	0	1 unit per lot	0.1861	Residential - Single Family Residence	YES - Current	NO - Privately-Owned	Pending Project	Not Used in Prior Housing Element	0	0	1	1	189B169 534	Sun Valley - La Tuna Canyon	Issued Permits	20016-10000-15453
LOS ANGELES	11843 W ELKWOOD ST	91605	2310023021		Low Medium I Residential	R1-1-CUGU	0	1 unit per lot	0.1861	Residential - Single Family Residence	YES - Current	NO - Privately-Owned	Pending Project	Not Used in Prior Housing Element	0	0	1	1	189B169 534	Sun Valley - La Tuna Canyon	Issued Permits	20016-10001-15453
LOS ANGELES	12681-12683 W LOUVRE ST	91331	2527028014		Low Medium I Residential	R1-1-CUGU	0	1 unit per lot	0.1721	Residential - Single Family Residence	YES - Current	NO - Privately-Owned	Pending Project	Not Used in Prior Housing Element	0	0	1	1	213B161 358	Arleta - Pacoima	Issued Permits	20016-20000-14375
LOS ANGELES	8846 N TELFAIR AVE	91352	2631013043		Low Medium I Residential	R1-1-CUGU	0	1 unit per lot	0.1721	Residential - Single Family Residence	YES - Current	NO - Privately-Owned	Pending Project	Not Used in Prior Housing Element	0	0	1	1	195B169 293	Sun Valley - La Tuna Canyon	Issued Permits	20010-20000-00792
LOS ANGELES	13433-13443 1/2 W VAUGHN ST	91340	2523013016		Low Medium I Residential	R1-1-CUGU	0	1 unit per lot	0.1721	Residential - Single Family Residence - Guesthouse	YES - Current	NO - Privately-Owned	Pending Project	Not Used in Prior Housing Element	0	0	1	1	213B157 474	Arleta - Pacoima	Issued Permits	20016-10000-31115
LOS ANGELES	11145 W LULL ST	91352	2315009037		Low Medium I Residential	R1-1-CUGU	0	1 unit per lot	0.1547	Residential - Single Family Residence	YES - Current	NO - Privately-Owned	Pending Project	Not Used in Prior Housing Element	0	0	1	1	186B173 95	Sun Valley - La Tuna Canyon	Issued Permits	19014-20000-04326
LOS ANGELES	12881-12883 W FILMORE ST	91331	2533028034		Low Medium I Residential	R1-1-CUGU	0	1 unit per lot	0.1336	Residential - Single Family Residence	YES - Current	NO - Privately-Owned	Pending Project	Not Used in Prior Housing Element	0	0	1	1	213B161 874	Arleta - Pacoima	Issued Permits	21016-20000-06802
LOS ANGELES	3531-3531 1/2 E 8TH ST	90023	5188002044		Low Medium I Residential	R1-1-CUGU	0	1 unit per lot	0.129	Residential - Double, Duplex, or Two Units - 4 Stories or Less	YES - Current	NO - Privately-Owned	Pending Project	Not Used in Prior Housing Element	0	0	1	1	123A227 349	Boyle Heights	Issued Permits	20016-10000-21424
LOS ANGELES	13011-13013 W CORCORAN ST	91340	2514018013		Low Medium I Residential	R1-1-CUGU	0	1 unit per lot	0.1739	Residential - Single Family Residence	YES - Current	NO - Privately-Owned	Pending Project	Not Used in Prior Housing Element	0	0	1	1	216B161 404	Arleta - Pacoima	Issued Permits	20016-20000-13052
LOS ANGELES	14046 W CHAMBERLAIN ST	91340	2616012010		Low Medium I Residential	R1-1-CUGU	0	1 unit per lot	0.3443	Residential - Single Family Residence	YES - Current	NO - Privately-Owned	Pending Project	Not Used in Prior Housing Element	0	0	1	1	210B153 536	Arleta - Pacoima	Issued Permits	20010-20000-00772
LOS ANGELES	12580 1/2 W DEBELL ST	91331	2624018006		Low Medium I Residential	R1-1-CUGU	0	1 unit per lot	0.1492	Residential - Single Family Residence	YES - Current	NO - Privately-Owned	Pending Project	Not Used in Prior Housing Element	0	0	1	1	201B161 561	Arleta - Pacoima	Issued Permits	19016-20000-26384
LOS ANGELES	13103 W WEIDNER ST	91331	2533004029		Low Medium I Residential	R1-1-CUGU	0	1 unit per lot	0.1435	Residential - Single Family Residence	YES - Current	NO - Privately-Owned	Pending Project	Not Used in Prior Housing Element	0	0	1	1	213B161 963	Arleta - Pacoima	Issued Permits	20014-20000-01064
LOS ANGELES	13839-12

Appendix 4.3. *Pipeline Development Projects, Anticipated Development by Income Level*

Jurisdiction Name	Site Address/Intersection	5 Digit ZIP Code	Assessor Parcel Number	Consolidated Sites	General Plan Designation (Current)	Zoning Designation (Current)	Minimum Density Allowed (units/acre)	Max Density Allowed (units/acre)	Parcel Size (Acres)	Existing Use/Vacancy	Infrastructure	Publicly-Owned	Site Status	Identified in Last/Last Two Planning Cycle(s)	Lower Income Capacity	Moderate Income Capacity	Above Moderate Income Capacity	Total Capacity	PIN	Community Plan Area	Pipeline Stage	Case or Permit Number
LOS ANGELES	8767 N HERRICK AVE	91352	2408007008		Low Medium I Residential	R1-1-CUGU	0	1 unit per lot	0.1769	Residential - Single Family Residence	YES - Current	NO - Privately-Owned	Pending Project	Not Used in Prior Housing Element	0	0	1	1	1958173 417	Sun Valley - La Tuna Canyon	Issued Permits	20010-20000-01355
LOS ANGELES	8429-8431 N AMBOY AVE	91352	2633035007		Low Medium I Residential	R1-1-CUGU	0	1 unit per lot	0.1388	Residential - Single Family Residence	YES - Current	NO - Privately-Owned	Pending Project	Not Used in Prior Housing Element	0	0	1	1	1928169 397	Sun Valley - La Tuna Canyon	Issued Permits	20016-10000-11886
LOS ANGELES	11630 W STAGG ST	91605	2316001012		Low Medium I Residential	R1-1-CUGU	0	1 unit per lot	0.1332	Residential - Single Family Residence	YES - Current	NO - Privately-Owned	Pending Project	Not Used in Prior Housing Element	0	0	1	1	1898169 762	Sun Valley - La Tuna Canyon	Issued Permits	20014-20000-04972
LOS ANGELES	7847 N BECK AVE	91605	2311012017		Low Medium I Residential	R1-1-CUGU	0	1 unit per lot	0.1293	Residential - Single Family Residence	YES - Current	NO - Privately-Owned	Pending Project	Not Used in Prior Housing Element	0	0	1	1	1898169 542	Sun Valley - La Tuna Canyon	Issued Permits	21014-20000-01157
LOS ANGELES	11024 W FLEETWOOD ST	91352	2408029013		Low Medium I Residential	R1-1-CUGU	0	1 unit per lot	0.179	Residential - Single Family Residence	YES - Current	NO - Privately-Owned	Pending Project	Not Used in Prior Housing Element	0	0	1	1	1958173 185	Sun Valley - La Tuna Canyon	Issued Permits	20010-10000-00223
LOS ANGELES	12004 W ROSCOE BLVD	91605	2310001017		Low Medium I Residential	R1-1-CUGU	0	1 unit per lot	0.1531	Residential - Single Family Residence	YES - Current	NO - Privately-Owned	Pending Project	Not Used in Prior Housing Element	0	0	1	1	1928165 512	Sun Valley - La Tuna Canyon	Issued Permits	21010-20000-03172
LOS ANGELES	7911 N BEN AVE	91605	2310017008		Low Medium I Residential	R1-1-CUGU	0	1 unit per lot	0.1554	Residential - Single Family Residence	YES - Current	NO - Privately-Owned	Pending Project	Not Used in Prior Housing Element	0	0	1	1	1898165 604	Sun Valley - La Tuna Canyon	Issued Permits	20014-20000-01836
LOS ANGELES	11130 N O'MELVENY AVE	91340	2616014017		Low Medium I Residential	R1-1-CUGU	0	1 unit per lot	0.2066	Residential - Single Family Residence - Pool	YES - Current	NO - Privately-Owned	Pending Project	Not Used in Prior Housing Element	0	0	1	1	2108153 457	Arleta - Pacoima	Issued Permits	20014-20000-03638
LOS ANGELES	11914 W BLYTHE ST	91605	2310021029		Low Medium I Residential	R1-1-CUGU	0	1 unit per lot	0.1549	Residential - Single Family Residence	YES - Current	NO - Privately-Owned	Pending Project	Not Used in Prior Housing Element	0	0	1	1	1898169 353	Sun Valley - La Tuna Canyon	Issued Permits	19014-20000-06102
LOS ANGELES	11625 W WIXOM ST	91605	2316001024		Low Medium I Residential	R1-1-CUGU	0	1 unit per lot	0.154	Residential - Single Family Residence	YES - Current	NO - Privately-Owned	Pending Project	Not Used in Prior Housing Element	0	0	1	1	1898169 829	Sun Valley - La Tuna Canyon	Issued Permits	21016-20000-08663
LOS ANGELES	14083 W LA RUE ST	91340	2616004036		Low Medium I Residential	R1-1-CUGU	0	1 unit per lot	0.1721	Residential - Single Family Residence	YES - Current	NO - Privately-Owned	Pending Project	Not Used in Prior Housing Element	0	0	1	1	2108153 235	Arleta - Pacoima	Issued Permits	20010-20000-03056
LOS ANGELES	7901 1/2 N BEN AVE	91605	2310017012		Low Medium I Residential	R1-1-CUGU	0	1 unit per lot	0.1554	Residential - Single Family Residence	YES - Current	NO - Privately-Owned	Pending Project	Not Used in Prior Housing Element	0	0	1	1	1898165 633	Sun Valley - La Tuna Canyon	Issued Permits	20016-20000-00080
LOS ANGELES	11057 N PALA AVE	91331	2535010009		Low Medium I Residential	R1-1-CUGU	0	1 unit per lot	0.1538	Commercial - Store Combination - Store and Residential Combination - One Story	YES - Current	NO - Privately-Owned	Pending Project	Not Used in Prior Housing Element	0	0	1	1	2108157 496	Arleta - Pacoima	Issued Permits	18010-20001-03310
LOS ANGELES	11869-11869 1/2 N SPROULE AVE	91331	2527004014		Low Medium I Residential	R1-1-CUGU	0	1 unit per lot	0.1251	Residential - Single Family Residence	YES - Current	NO - Privately-Owned	Pending Project	Not Used in Prior Housing Element	0	0	1	1	2168161 528	Arleta - Pacoima	Issued Permits	21014-20000-00337
LOS ANGELES	13823 W DESMOND ST	91331	2616021016		Low Medium I Residential	R1-1-CUGU	0	1 unit per lot	0.1721	Residential - Single Family Residence	YES - Current	NO - Privately-Owned	Pending Project	Not Used in Prior Housing Element	0	0	1	1	2108153 497	Arleta - Pacoima	Issued Permits	16014-10001-04503
LOS ANGELES	11217-11219 N DE GARMO AVE	91331	2533012025		Low Medium I Residential	R1-1-CUGU	0	1 unit per lot	0.192	Residential - Single Family Residence	YES - Current	NO - Privately-Owned	Pending Project	Not Used in Prior Housing Element	0	0	1	1	2108161 222	Arleta - Pacoima	Issued Permits	20016-20000-18688
LOS ANGELES	13418-13420 W DESMOND ST	91331	2523016011		Low Medium I Residential	R1-1-CUGU	0	1 unit per lot	0.1396	Residential - Single Family Residence	YES - Current	NO - Privately-Owned	Pending Project	Not Used in Prior Housing Element	0	0	1	1	2138157 674	Arleta - Pacoima	Issued Permits	21014-20000-02600
LOS ANGELES	12950 W JUDD ST	91331	2533015001		Low Medium I Residential	R1-1-CUGU	0	1 unit per lot	0.1598	Residential - Single Family Residence	YES - Current	NO - Privately-Owned	Pending Project	Not Used in Prior Housing Element	0	0	1	1	2108161 138	Arleta - Pacoima	Issued Permits	20016-20000-17826
LOS ANGELES	13109 W KAGEL CANYON ST	91331	2623013002		Low Medium I Residential	R1-1-CUGU	0	1 unit per lot	0.1721	Residential - Single Family Residence	YES - Current	NO - Privately-Owned	Pending Project	Not Used in Prior Housing Element	0	0	1	1	2048161 605	Arleta - Pacoima	Issued Permits	20014-10000-01286
LOS ANGELES	11030 N DE HAVEN AVE	91331	2536008013		Low Medium I Residential	R1-1-CUGU	0	1 unit per lot	0.2066	Residential - Single Family Residence - Pool	YES - Current	NO - Privately-Owned	Pending Project	Not Used in Prior Housing Element	0	0	1	1	2108161 581	Arleta - Pacoima	Issued Permits	19010-70000-06190
LOS ANGELES	13202 W VAUGHN ST	91340	2524007006		Low Medium I Residential	R1-1-CUGU	0	1 unit per lot	0.1721	Residential - Single Family Residence	YES - Current	NO - Privately-Owned	Pending Project	Not Used in Prior Housing Element	0	0	1	1	2138157 142	Arleta - Pacoima	Issued Permits	19010-70000-06189
LOS ANGELES	13063 W PINNEY ST	91331	2534014014		Low Medium I Residential	R1-1-CUGU	0	1 unit per lot	0.1629	Residential - Single Family Residence	YES - Current	NO - Privately-Owned	Pending Project	Not Used in Prior Housing Element	0	0	1	1	2108161 506	Arleta - Pacoima	Issued Permits	20014-10000-03895
LOS ANGELES	13010 W KAGEL CANYON ST	91331	2623019023		Low Medium I Residential	R1-1-CUGU	0	1 unit per lot	0.1618	Residential - Single Family Residence	YES - Current	NO - Privately-Owned	Pending Project	Not Used in Prior Housing Element	0	0	1	1	2048161 481	Arleta - Pacoima	Issued Permits	20016-20000-26177
LOS ANGELES	7633 N RADFORD AVE	91605	2317003022		Low Medium I Residential	R1-1-CUGU	0	1 unit per lot	0.1549	Residential - Single Family Residence	YES - Current	NO - Privately-Owned	Pending Project	Not Used in Prior Housing Element	0	0	1	1	1868169 139	Sun Valley - La Tuna Canyon	Issued Permits	18010-20000-06034
LOS ANGELES	8269 1/2 N CASE AVE	91352	2314002036		Low Medium I Residential	R1-1-CUGU	0	1 unit per lot	0.1665	Residential - Single Family Residence	YES - Current	NO - Privately-Owned	Pending Project	Not Used in Prior Housing Element	0	0	1	1	1928173 574	Sun Valley - La Tuna Canyon	Issued Permits	20016-10000-32404
LOS ANGELES	8552 N LAUREL CANYON BLVD	91352	2633008013		Low Medium I Residential	R1-1-CUGU	0	1 unit per lot	0.1549	Residential - Single Family Residence	YES - Current	NO - Privately-Owned	Pending Project	Not Used in Prior Housing Element	0	0	1	1	1928165 165	Sun Valley - La Tuna Canyon	Issued Permits	20010-20000-02863
LOS ANGELES	9912 N TAMARACK AVE	91331	2624004027		Low Medium I Residential	R1-1-CUGU	0	1 unit per lot	0.1721	Residential - Single Family Residence	YES - Current	NO - Privately-Owned	Pending Project	Not Used in Prior Housing Element	0	0	1	1	2018161 214	Arleta - Pacoima	Issued Permits	20016-20000-12839
LOS ANGELES	7748 N ROMAIN AVE	91352	2315002021		Low Medium I Residential	R1-1-CUGU	0	1 unit per lot	0.1527	Residential - Single Family Residence	YES - Current	NO - Privately-Owned	Pending Project	Not Used in Prior Housing Element	0	0	1	1	1898173 754	Sun Valley - La Tuna Canyon	Issued Permits	20014-20000-04105
LOS ANGELES	11763-11765 W NEENACH ST	91352	2631013048		Low Medium I Residential	R1-1-CUGU	0	1 unit per lot	0.089	Residential - Single Family Residence	YES - Current	NO - Privately-Owned	Pending Project	Not Used in Prior Housing Element	0	0	1	1	1958169 267	Sun Valley - La Tuna Canyon	Issued Permits	20016-10000-33343
LOS ANGELES	11763-11765 W NEENACH ST	91352	2631013048		Low Medium I Residential	R1-1-CUGU	0	1 unit per lot	0.089	Residential - Single Family Residence	YES - Current	NO - Privately-Owned	Pending Project	Not Used in Prior Housing Element	0	0	1	1	1958169 267	Sun Valley - La Tuna Canyon	Issued Permits	20016-10001-33343
LOS ANGELES	7713 N GENTRY AVE	91605	2317004019		Low Medium I Residential	R1-1-CUGU	0	1 unit per lot	0.1551	Residential - Single Family Residence	YES - Current	NO - Privately-Owned	Pending Project	Not Used in Prior Housing Element	0	0	1	1	1898165 1076	Sun Valley - La Tuna Canyon	Issued Permits	20010-20000-02056
LOS ANGELES	8601 N ROBERT AVE	91352	2408018007		Low Medium I Residential	R1-1-CUGU	0	1 unit per lot	0.1525	Residential - Single Family Residence	YES - Current	NO - Privately-Owned	Pending Project	Not Used in Prior Housing Element	0	0	1	1	1928173 148	Sun Valley - La Tuna Canyon	Issued Permits	19010-20000-06441
LOS ANGELES	11850 N CHADRON AVE	91331	2527003020		Low Medium I Residential	R1-1-CUGU	0	1 unit per lot	0.1503	Residential - Single Family Residence	YES - Current	NO - Privately-Owned	Pending Project	Not Used in Prior Housing Element	0	0	1	1	2168161 543	Arleta - Pacoima	Issued Permits	20016-10000-24074
LOS ANGELES	10238 N BRADLEY AVE	91331	2537004020		Low Medium I Residential	R1-1-CUGU	0	1 unit per lot	0.1404	Residential - Single Family Residence	YES - Current	NO - Privately-Owned	Pending Project	Not Used in Prior Housing Element	0	0	1	1	2048165 141	Arleta - Pacoima	Issued Permits	20010-20000-00025
LOS ANGELES	9957 N EL DORADO AVE	91331	2624004020		Low Medium I Residential	R1-1-CUGU	0	1 unit per lot	0.1732	Residential - Single Family Residence	YES - Current	NO - Privately-Owned	Pending Project	Not Used in Prior Housing Element	0	0	1	1	2018161 115	Arleta - Pacoima	Issued Permits	20016-10000-16261
LOS ANGELES	7740 N FARMDALE AVE	91605	2316006005		Low Medium I Residential	R1-1-CUGU	0	1 unit per lot	0.155	Residential - Single Family Residence	YES - Current	NO - Privately-Owned	Pending Project	Not Used in Prior Housing Element	0	0	1	1	1898160 844	Sun Valley - La Tuna Canyon	Issued Permits	21016-20000-15559
LOS ANGELES	12859-12861 W WEIDNER ST	91331	2533024010		Low Medium I Residential	R1-1-CUGU	0	1 unit per lot	0.1719	Residential - Single Family Residence	YES - Current	NO - Privately-Owned	Pending Project	Not Used in Prior Housing Element	0	0	1	1	2138161 554	Arleta - Pacoima	Issued Permits	18014-20000-01224
LOS ANGELES	11841-11843 N CHADRON AVE	91331	2527002017		Low Medium I Residential	R1-1-CUGU	0	1 unit per lot	0.1276	Residential - Single Family Residence	YES - Current	NO - Privately-Owned	Pending Project	Not Used in Prior Housing Element	0	0	1	1	2168161 598	Arleta - Pacoima	Issued Permits	20016-20000-25948
LOS ANGELES	8417 N WHEATLAND AVE	91352	2404021026		Low Medium I Residential	R1-1-CUGU	0	1 unit per lot	0.1479	Residential - Single Family Residence	YES - Current	NO - Privately-Owned	Pending Project	Not Used in Prior Housing Element	0	0	1	1	1928177 362	Sun Valley - La Tuna Canyon	Issued Permits	20014-20000-02364
LOS ANGELES	13504-13506 W VAUGHN ST	91340	2523022010		Low Medium I Residential	R1-1-CUGU	0	1 unit per lot	0.1369	Residential - Single Family Residence	YES - Current	NO - Privately-Owned	Pending Project	Not Used in Prior Housing Element	0	0	1	1	2138157 569	Arleta - Pacoima	Issued Permits	20016-10000-11637
LOS ANGELES	2126-2238 N CANYON PL	90068	5587011007		Low Medium II Residential	R1-1D	0	1 unit per lot	0.1283	Residential - Single Family Residence	YES - Current	NO - Privately-Owned	Pending Project	Not Used in Prior Housing Element	0	0	1	1	151-5A191 55	Hollywood	Issued Permits	20016-20000-29598
LOS ANGELES	1498 1/2 N SUNSET PLAZA DR	90069	5559013008		Low Medium II Residential	R1-1-HCR	0	1 unit per lot	0.1813	Residential - Single Family Residence - Pool	YES - Current	NO - Privately-Owned	Pending Project	Not Used in Prior Housing Element	0	0	2	2	1478169 713	Hollywood	Issued Permits	20016-30000-13766
LOS ANGELES	8662 1/2 W LOOKOUT MOUNTAIN AVE	90046	5562003013		Low Medium II Residential	R1-1-HCR	0	1 unit per lot	0.1147	Residential - Single Family Residence	YES - Current	NO - Privately-Owned	Pending Project	Not Used in Prior Housing Element	0	0	1	1	1508169 280	Hollywood	Issued Permits	21016-20000-07098
LOS ANGELES	1956 N LAUREL CANYON ROAD	90046	5569036015		Low Medium II Residential	R1-1-HCR	0	1 unit per lot	0.1315	Residential - Single Family Residence	YES - Current	NO - Privately-Owned	Pending Project	Not Used in Prior Housing Element	0	0	1	1	1508175 25	Hollywood	Issued Permits	20010-20000-00924
LOS ANGELES	1312 N LONDONDERRY PL	90069	5559019032		Low Medium II Residential	R1-1-HCR	0	1 unit per lot	0.1786	Residential - Single Family Residence	YES - Current	NO - Privately-Owned	Pending Project	Not Used in Prior Housing Element	0	0	1	1	1448173 1758	Hollywood	Issued Permits	20014-20000-00433
LOS ANGELES	1316 N LONDONDERRY VIEW	90069	5559019024		Low Medium II Residential	R1-1-HCR	0	1 unit per lot	0.1395	Residential - Single Family Residence	YES - Current	NO - Privately-Owned	Pending Project	Not Used in Prior Housing Element	0	0	1	1	1448173 55	Hollywood	Issued Permits	20010-10000-02111
LOS ANGELES	8411 W RIDPATH DR	90046	5567025022		Low Medium II Residential	R1-1-HCR	0	1 unit per lot	0.0688	Residential - Single Family Residence	YES - Current	NO - Privately-Owned	Pending Project	Not Used in Prior Housing Element	0	0	1	1	150A173 337	Hollywood	Issued Permits	21016-20000-01334
LOS ANGELES	8368 W HOLLYWOOD BLVD	90069	5555026028		Low Medium II Residential	R1-1-HCR	0	1 unit per lot	0.2662	Residential - Double, Duplex, or Two Units - 4 Stories or Less - Pool	YES - Current	NO - Privately-Owned	Pending Project	Not Used in Prior Housing Element	0	0	1	1	1478173 1093	Hollywood	Issued Permits	18010-10000-03315
LOS ANGELES	1585 S ST ANDREWS PL	90019	5081029017		Low Medium II Residential	R1-1-HPOZ	0	1 unit per lot	0.1434	Residential - Single Family Residence	YES - Current	NO - Privately-Owned	Pending Project	Not Used in Prior Housing Element	0	0	1	1	1298193 676	Wilshire	Issued Permits	21010-10000-01621
LOS ANGELES	512 1/2 S VAN NESS AVE	90020	5504019013		Low Medium II Residential	R1-1-HPOZ	0	1 unit per lot	0.2479	Residential - Single Family Residence	YES - Current	NO - Privately-Owned	Pending Project	Not Used in Prior Housing Element	0	0	1	1	1358189 675	Wilshire	Issued Permits	20010-10000-02065
LOS ANGELES	3612 3/4 S 6TH AVE	90018	5044027004		Low Medium II Residential	R1-1-HPOZ	0	1 unit per lot	0.136	Residential - Three Units (Any Combination) - 4 Stories or Less	YES - Current	NO - Privately-Owned	Pending Project	Not Used in Prior Housing Element	0	0	1	1	1208189 1305	West Adams - Baldwin Hills - Leimert	Issued Permits	20016-30000-19746
LOS ANGELES	370-370 1/2 N AVENUE 53	90042	5469018019		Low Medium II Residential	R1-1-HPOZ	0	1 unit per lot	0.445	Residential - Five or More Units or Apartments (Any Combination) - 4 Stories or Less	YES - Current	NO - Privately-Owned	Pending Project	Not Used in Prior Housing Element	0	0	1	1	151-5A225 66	Northeast Los Angeles	Issued Permits	21016-30000-02367
LOS ANGELES	1631 N FAIRFAX AVE	90046	5551016009		Low Medium II Residential	R1-1-HPOZ	0	1 unit per lot	0.188	Residential - Single Family Residence - Pool	YES - Current	NO - Privately-Owned	Pending Project	Not Used in Prior Housing Element	0	0	1	1	1478177 465	Hollywood	Issued Permits	19014-20000-07118
LOS ANGELES	14656-14658 W HAYNES ST	91411	2236014012		Low Medium II Residential	R1-1-HPOZ	0	1 unit per lot	0.1721	Residential - Double, Duplex, or Two Units - 4 Stories or Less	YES - Current	NO - Privately-Owned	Pending Project	Not Used in Prior Housing Element	0	0	1	1	1808149 519	Van Nuys - North Sherman Oaks	Issued Permits	21016-20000-03297
LOS ANGELES	5062 W BEVERLY BLVD	90004	5515028001		Low Medium II Residential	R1-1-HPOZ	0	1 unit per lot	0.1542	Residential - Single Family Residence	YES - Current	NO - Privately-Owned	Pending Project	Not Used in Prior Housing Element	0	0	1	1	1388189 458	Wilshire	Issued Permits	21016-10000-03362
LOS ANGELES	201 1/2 N VAN NESS AVE	90004	5516007003		Low Medium II Residential	R1-1-HPOZ	0	1 unit per lot	0.303	Residential - Single Family Residence	YES - Current	NO - Privately-Owned	Pending Project	Not Used in Prior Housing Element	0	0	1	1	1388189 699	Wilshire	Issued Permits	20016-10000-16303
LOS ANGELES	3677 S 2ND AVE	90018	5042005041		Low Medium I Residential	R1-1-HPOZ	0	1 unit per lot	0.129	Residential - Single Family Residence	YES - Current	NO - Privately-Owned	Pending Project	Not Used in Prior Housing Element	0	0	1	1	1178189 49	West Adams - Baldwin Hills - Leimert	Issued Permits	20016-10000-33088
LOS ANGELES	6135 1/2 E MOUNT ANGELUS DR	90042	5484034015		Low Medium I Residential	R1-1-HPOZ	0	1 unit per lot	0.157	Residential - Single Family Residence	YES - Current	NO - Privately-Owned	Pending Project	Not Used in Prior Housing Element	0	0	1	1	153A229 196	Northeast Los Angeles	Issued Permits	20016-10000-24362
LOS ANGELES	2000 N CANYON DR	90068	5587016014		Low Medium I Residential	R1-1-HPOZ	0	1 unit per lot	0.1859	Residential - Single Family Residence	YES - Current	NO - Privately-Owned	Pending Project	Not Used in Prior Housing Element	0	0	1	1	151-5A191 393	Hollywood	Issued Permits	20014-10000-04930
LOS ANGELES	4516 1/2 N BERKSHIRE AVE	90032	5309026003		Low Medium I Residential	R1-1-HPOZ	0	1 unit per lot	0.1721	Residential - Single Family Residence	YES - Current	NO - Privately-Owned	Pending Project	Not Used in Prior Housing Element	0	0	1	1	1478239 74	Northeast Los Angeles	Issued Permits	19014-10000-07232
LOS ANGELES	534 N MCCADDEN PL	90004	5524024004		Low Medium I Residential	R1-1-HPOZ	0	1 unit per lot	0.183	Residential - Single Family Residence	YES - Current	NO - Privately-Owned	Pending Project	Not Used in Prior Housing Element	0	0	1	1	1418185 882	Hollywood	Issued Permits	20014-10000-02193
LOS ANGELES	1930 N TAFT AVE	90068	5587018021		Low Medium I Residential	R1-1-HPOZ	0	1 unit per lot	0.1582	Residential - Single Family Residence - Pool	YES - Current	NO - Privately-Owned	Pending Project	Not Used in Prior Housing Element	0	0	1	1	150A191 99	Hollywood	Issued Permits	20016-10000-22856
LOS ANGELES	5151 W 6TH ST	90036	5507014011		Low Medium II Residential	R1-1-HPOZ	0	1 unit per lot	0.241	Residential - Single Family Residence	YES - Current	NO - Privately-Owned	Pending Project	Not Used in Prior Housing Element	0	0	1	1	1358185 387	Wilshire	Issued Permits	20016-20000-33593
LOS ANGELES	5124 JILLIAN WAY	90004	5523009032		Low Medium II Residential	R1-1-HPOZ	0	1 unit per lot	0.1569	Residential - Single Family Residence	YES - Current	NO - Privately-Owned	Pending Project	Not Used in Prior Housing Element	0	0	1	1	1418185 1099	Wilshire	Issued Permits	21016-20000-11479
LOS ANGELES	1315 1/2 N GENESEE AVE	90046	5551029004		Low Medium II Residential	R1-1-HPOZ	0	1 unit per lot	0.1549	Residential - Single Family Residence - Pool	YES - Current	NO - Privately-Owned	Pending Project	Not Used in Prior Housing Element	0	0	1	1	1448177 37	Hollywood	Issued Permits	20016-10000-20828
LOS ANGELES	14150 W KITTRIDGE ST	91405	2237010009		Low Medium II Residential	R1-1-HPOZ	0	1 unit per lot	0.1721	Residential - Single Family Residence	YES - Current	NO - Privately-Owned	Pending Project	Not Used in Prior Housing Element	0	0	1	1	1808153 547	Van Nuys - North Sherman Oaks	Issued Permits	19010-20000-02029
LOS ANGELES	550 S BRONSON AVE	90020	5504011004		Low Medium II Residential	R1-1-HPOZ	0	1 unit per lot	0.0896	Residential - Single Family Residence	YES - Current	NO - Privately-Owned	Pending Project	Not Used in Prior Housing Element	0	0	1	1	1358189 819	Wilshire	Issued Permits	20014-10000-02054
LOS ANGELES	5895 W 2ND ST	90036	5512021017		Low Medium II Residential	R1-1-HPOZ	0	1 unit per lot	0.2044	Residential - Single Family Residence	YES - Current	NO - Privately-Owned	Pending Project	Not Used in Prior Housing Element	0	0	1	1	1388181 1241	Wilshire	Issued Permits	20016-20000-31821
LOS ANGELES	268 N LAS PALMAS AVE	90004	5524020005		Low Medium II Residential	R1-1-HPOZ	0	1 unit per lot	0.1457	Residential - Single Family Residence - Pool	YES - Current	NO - Privately-Owned	Pending Project	Not Used in Prior Housing Element	0	0	1	1	1418185 700	Hollywood	Issued Permits	20016-10000-30646
LOS ANGELES	150 1/2 N VISTA ST	90036	5512011029		Low Medium II Residential	R1-1-HPOZ	0	1 unit per lot	0.1606	Residential - Single Family Residence	YES - Current	NO - Privately-Owned	Pending Project	Not Used in Prior Housing Element	0	0	1	1	1388181 600	Wilshire	Issued Permits	20016-10000-14270
LOS ANGELES	800 S 3RD AVE	90005	5092013013		Low Medium II Residential	R1-1-HPOZ	0	1 unit per lot	0.1522	Residential - Single Family Residence - Vacant Land	YES - Current	NO - Privately-Owned	Pending Project	Not Used in Prior Housing Element	0	0	1	1	1328189 620	Wilshire	Issued Permits	19010-10000-03237
LOS ANGELES	867 S WESTCHESTER PL	90005	5092013025		Low Medium II Residential	R1-1-HPOZ	0	1 unit per lot	0.179	Residential - Single Family Residence	YES - Current	NO - Privately-Owned	Pending Project	Not Used in Prior Housing Element	0	0	1	1	1328189 895	Wilshire	Issued Permits	20014-30000-00138
LOS ANGELES	3668 S 5TH AVE	90018	5044029019		Low Medium II Residential	R1-1-HPOZ	0	1 unit per lot	0.1147	Residential - Single Family Residence	YES - Current	NO - Privately-Owned	Pending Project	Not Used in Prior Housing Element	0	0	1	1	1208189 1605	West Adams - Baldwin Hills - Leimert	Issued Permits	21010-10000-01646
LOS ANGELES	245 N ARDEN BLVD	90004	5515011001		Low Medium II Residential	R1-1-HPOZ	0	1 unit per lot	0.171	Residential - Single Family Residence - Pool	YES - Current	NO - Privately-Owned	Pending Project	Not Used in Prior Housing Element	0	0	1	1	1388189 1440	Wilshire	Issued Permits	19014-20000-04292
LOS ANGELES	449 S HIGHLAND AVE	90036	5507013009		Low Medium II Residential	R1-1-HPOZ	0	1 unit per lot	0.1859	Residential - Single Family Residence	YES - Current	NO - Privately-Owned	Pending Project	Not Used in Prior Housing Element	0	0	1	1	1358185 364	Wilshire	Issued Permits	19016-10001-21217
LOS ANGELES	6756 N TAMPA AVE	91405	2237005009		Low Medium II Residential	R1-1-HPOZ	0	1 unit per lot	0.1721	Residential - Single Family Residence	YES - Current	NO - Privately-Owned	Pending Project	Not Used in Prior Housing Element	0	0	1	1	1808153 123	Van Nuys - North Sherman Oaks	Issued Permits	21010-10000-00821
LOS ANGELES	14153 W ARCHWOOD ST	91405	2237006016		Low Medium II Residential	R1-1-HPOZ	0	1 unit per lot	0.1635	Residential - Single Family Residence	YES - Current	NO - Privately-Owned	Pending Project	Not Used in Prior Housing Element	0	0	1	1	1808153 83	Van Nuys - North Sherman Oaks	Issued Permits	19010-30000-02998
LOS ANGELES	860 S WESTCHESTER PL	90005	5092012015		Low Medium II Residential	R1-1-HPOZ	0	1 unit per lot	0.1893	Residential - Single Family Residence	YES - Current	NO - Privately-Owned	Pending Project	Not Used in Prior Housing Element	0	0	1	1	1328189 875	Wilshire	Issued Permits	20016-10000-06548
LOS ANGELES	109 N FORMOSA AVE	90036	5512023023		Low Medium II Residential	R1-1-HPOZ	0	1 unit per lot	0.1767	Residential - Single Family Residence - Therapy Pool (Spa)	YES - Current	NO - Privately-Owned	Pending Project	Not Used in Prior Housing Element	0	0	1	1	1388181 809	Wilshire	Issued Permits	20016-20000-27876
LOS ANGELES	6133-6133 1/2 E OUTLOOK AVE	90042	5484026027		Low Medium II Residential	R1-1-HPOZ	0	1 unit per lot	0.1721	Residential - Single Family Residence	YES - Current	NO - Privately-Owned	Pending Project	Not Used in Prior Housing Element	0	0	1	1	154-5A229 382	Northeast Los Angeles	Issued Permits	20014-10000-02295
LOS ANGELES	524 N CHEROKEE AVE	90004	5524022005		Low Medium II Residential	R1-1-HPOZ	0	1 unit per lot	0.1603	Residential - Single Family Residence - Pool	YES - Current	NO - Privately-Owned	Pending Project	Not Used in Prior Housing Element	0	0	1	1	1418185 897	Hollywood	Issued Permits	20016-10000-14552
LOS ANGELES	134 S MARTEL AVE	90036	5512015027		Low Medium II Residential	R1-1-HPOZ	0	1 unit per lot	0.1893	Residential - Single Family Residence - Pool	YES - Current	NO - Privately-Owned	Pending Project	Not Used in Prior Housing Element	0	0	1	1	1388181 1029	Wilshire	Issued Permits	20014-30000-02504
LOS ANGELES	235 S LARCHMONT BLVD	90004	5515021019		Low Medium II Residential	R1-1-HPOZ	0	1 unit per lot	0.1928	Residential - Single Family Residence	YES - Current	NO - Privately-Owned	Pending Project	Not Used in Prior Housing Element	0	0	1	1	1358189 51	Wilshire	Issued Permits	19014-10000-06344
LOS ANGELES	954-956 S WINDSOR BLVD	90019	5090025004		Low Medium II Residential	R1-1-HPOZ	0	1 unit per lot	0.1606	Residential - Single Family Residence	YES - Current	NO - Privately-Owned	Pending Project	Not Used in Prior Housing Element	0	0	1	1	1328189 942	Wilshire	Issued Permits	20014-20000-04453
LOS ANGELES	809 1/2 N AVENUE 64	90042	5486028027		Low Medium II Residential	R1-1-HPOZ	0	1 unit per lot	0.1179	Residential - Single Family Residence	YES - Current	NO - Privately-Owned	Pending Project	Not Used in Prior Housing Element	0	0	1	1	154-5A233 269	Northeast Los Angeles	Issued Permits

Appendix 4.3. *Pipeline Development Projects, Anticipated Development by Income Level*

Jurisdiction Name	Site Address/Intersection	5 Digit ZIP Code	Assessor Parcel Number	Consolidated Sites	General Plan Designation (Current)	Zoning Designation (Current)	Minimum Density Allowed (units/acre)	Max Density Allowed (units/acre)	Parcel Size (Acres)	Existing Use/Vacancy	Infrastructure	Publicly-Owned	Site Status	Identified in Last/Last Two Planning Cycle(s)	Lower Income Capacity	Moderate Income Capacity	Above Moderate Income Capacity	Total Capacity	PIN	Community Plan Area	Pipeline Stage	Case or Permit Number
LOS ANGELES	670 S GRETNA GREEN WAY	90049	4404007010		Low Residential	R1-1-O	0	1 unit per lot	0.1606	Residential - Double, Duplex, or Two Units - 4 Stories or Less	YES - Current	NO - Privately-Owned	Pending Project	Not Used in Prior Housing Element	0	0	1	1	1298141 202	Brentwood - Pacific Palisades	Issued Permits	21016-10000-10713
LOS ANGELES	1172 S BEVERWIL DR	90035	4330024011		Low Residential	R1-1-O	0	1 unit per lot	0.1521	Residential - Single Family Residence	YES - Current	NO - Privately-Owned	Pending Project	Not Used in Prior Housing Element	0	0	1	1	1324167 157	West Los Angeles	Issued Permits	20016-30000-08848
LOS ANGELES	10338 W LOUISIANA AVE	90025	4319006032		Low Residential	R1-1-O	0	1 unit per lot	0.132	Residential - Single Family Residence	YES - Current	NO - Privately-Owned	Pending Project	Not Used in Prior Housing Element	0	0	2	2	1298161 1458	West Los Angeles	Issued Permits	19010-10000-04196
LOS ANGELES	10584 W ASHTON AVE	90024	4326008020		Low Residential	R1-1-O	0	1 unit per lot	0.118	Residential - Single Family Residence	YES - Current	NO - Privately-Owned	Pending Project	Not Used in Prior Housing Element	0	0	1	1	1328157 192	Westwood	Issued Permits	19014-10000-07034
LOS ANGELES	2529 S WESTWOOD BLVD	90064	4256002006		Low Residential	R1-1-O	0	1 unit per lot	0.1464	Residential - Single Family Residence	YES - Current	NO - Privately-Owned	Pending Project	Not Used in Prior Housing Element	0	0	1	1	1268157 1212	West Los Angeles	Issued Permits	19010-20000-06361
LOS ANGELES	10344 W ILONA AVE	90064	4315015016		Low Residential	R1-1-O	0	1 unit per lot	0.1492	Residential - Single Family Residence	YES - Current	NO - Privately-Owned	Pending Project	Not Used in Prior Housing Element	0	0	1	1	1298161 322	West Los Angeles	Issued Permits	20016-30000-23297
LOS ANGELES	10304 W ILONA AVE	90064	4315015026		Low Residential	R1-1-O	0	1 unit per lot	0.1342	Residential - Single Family Residence	YES - Current	NO - Privately-Owned	Pending Project	Not Used in Prior Housing Element	0	0	1	1	1298161 259	West Los Angeles	Issued Permits	20016-30000-18209
LOS ANGELES	11357-11359 W BERWICK ST	90049	4365016013		Low Residential	R1-1-O	0	1 unit per lot	0.1377	Residential - Single Family Residence	YES - Current	NO - Privately-Owned	Pending Project	Not Used in Prior Housing Element	0	0	1	1	1358145 672	Brentwood - Pacific Palisades	Issued Permits	21016-10000-01058
LOS ANGELES	10547 W PUTNEY ROAD	90064	4318009016		Low Residential	R1-1-O	0	1 unit per lot	0.1485	Residential - Single Family Residence	YES - Current	NO - Privately-Owned	Pending Project	Not Used in Prior Housing Element	0	0	1	1	1268157 949	West Los Angeles	Issued Permits	19010-30000-04538
LOS ANGELES	2333 S PELHAM AVE	90064	4320008052		Low Residential	R1-1-O	0	1 unit per lot	0.1611		YES - Current	NO - Privately-Owned	Pending Project	Not Used in Prior Housing Element	0	0	1	1	1268157 413	West Los Angeles	Issued Permits	20016-20000-20561
LOS ANGELES	10771 W CUSHDON AVE	90064	4255026023		Low Residential	R1-1-O	0	1 unit per lot	0.132	Residential - Single Family Residence	YES - Current	NO - Privately-Owned	Pending Project	Not Used in Prior Housing Element	0	0	1	1	1268157 1075	West Los Angeles	Issued Permits	20014-10000-04017
LOS ANGELES	2071 S LINNINGTON AVE	90025	4317011027		Low Residential	R1-1-O	0	1 unit per lot	0.221	Residential - Single Family Residence	YES - Current	NO - Privately-Owned	Pending Project	Not Used in Prior Housing Element	0	0	1	1	1298157 427	West Los Angeles	Issued Permits	20016-10000-11457
LOS ANGELES	1415 S COMSTOCK AVE	90024	4327015030		Low Residential	R1-1-O	0	1 unit per lot	0.164	Residential - Single Family Residence	YES - Current	NO - Privately-Owned	Pending Project	Not Used in Prior Housing Element	0	0	1	1	1358157 368	Westwood	Issued Permits	16014-10004-06100
LOS ANGELES	643 W 127TH ST	90044	6117020007		Low Residential	R1-1-O	0	1 unit per lot	0.1896	Residential - Single Family Residence	YES - Current	NO - Privately-Owned	Pending Project	Not Used in Prior Housing Element	0	0	1	1	0818201 219	Harbor Gateway	Issued Permits	21014-10000-02447
LOS ANGELES	2212 S PARNELL AVE	90064	4320014003		Low Residential	R1-1-O	0	1 unit per lot	0.1394	Residential - Single Family Residence	YES - Current	NO - Privately-Owned	Pending Project	Not Used in Prior Housing Element	0	0	1	1	1298157 1061	West Los Angeles	Issued Permits	20014-20000-00634
LOS ANGELES	10708 W ROCHESTER AVE	90024	4325013002		Low Residential	R1-1-O	0	1 unit per lot	0.141	Residential - Single Family Residence	YES - Current	NO - Privately-Owned	Pending Project	Not Used in Prior Housing Element	0	0	1	1	1328153 518	Westwood	Issued Permits	19014-30001-01801
LOS ANGELES	11380-11382 W WATERFORD ST	90049	4365011002		Low Residential	R1-1-O	0	1 unit per lot	0.2083	Residential - Single Family Residence	YES - Current	NO - Privately-Owned	Pending Project	Not Used in Prior Housing Element	0	0	2	2	1328145 74	Brentwood - Pacific Palisades	Issued Permits	20010-30000-02986
LOS ANGELES	11376-11378 W WATERFORD ST	90049	4365011002		Low Residential	R1-1-O	0	1 unit per lot	0.2083	Residential - Single Family Residence	YES - Current	NO - Privately-Owned	Pending Project	Not Used in Prior Housing Element	0	0	2	2	1328145 71	Brentwood - Pacific Palisades	Issued Permits	20010-30000-02955
LOS ANGELES	10807 W CUSHDON AVE	90064	4255026021		Low Residential	R1-1-O	0	1 unit per lot	0.132	Residential - Single Family Residence	YES - Current	NO - Privately-Owned	Pending Project	Not Used in Prior Housing Element	0	0	1	1	1268157 1083	West Los Angeles	Issued Permits	20010-30000-01044
LOS ANGELES	10270 N LEV AVE	91331	2617006044		Low Residential	R1-1-O	0	1 unit per lot	0.1586	Residential - Single Family Residence	YES - Current	NO - Privately-Owned	Pending Project	Not Used in Prior Housing Element	0	0	1	1	2048153 330	Arleta - Pacoima	Issued Permits	19014-20000-02179
LOS ANGELES	10215 N LAUREL CANYON BLVD	91331	2646012024		Low Residential	R1-1-O	0	1 unit per lot	0.1492	Residential - Double, Duplex, or Two Units - 4 Stories or Less	YES - Current	NO - Privately-Owned	Pending Project	Not Used in Prior Housing Element	0	0	1	1	2048157 644	Arleta - Pacoima	Issued Permits	20016-20000-11271
LOS ANGELES	10100 N LEV AVE	91331	2645012020		Low Residential	R1-1-O	0	1 unit per lot	0.1492	Residential - Single Family Residence - Other Improvements Only	YES - Current	NO - Privately-Owned	Pending Project	Not Used in Prior Housing Element	0	0	1	1	2048153 704	Arleta - Pacoima	Issued Permits	19016-20000-35247
LOS ANGELES	10514 W ROCHESTER AVE	90024	4326016001		Low Residential	R1-1-O	0	1 unit per lot	0.153	Residential - Single Family Residence	YES - Current	NO - Privately-Owned	Pending Project	Not Used in Prior Housing Element	0	0	1	1	1328157 293	Westwood	Issued Permits	19016-30000-36047
LOS ANGELES	10335 N BARTEE AVE	91331	2617021015		Low Residential	R1-1-O	0	1 unit per lot	0.1377	Residential - Single Family Residence	YES - Current	NO - Privately-Owned	Pending Project	Not Used in Prior Housing Element	0	0	1	1	2048153 220	Arleta - Pacoima	Issued Permits	19014-20000-06624
LOS ANGELES	1157 S BEVERWIL DR	90035	4330023040		Low Residential	R1-1-O	0	1 unit per lot	0.317	Residential - Single Family Residence	YES - Current	NO - Privately-Owned	Pending Project	Not Used in Prior Housing Element	0	0	1	1	1324165 157	West Los Angeles	Issued Permits	20016-20000-12569
LOS ANGELES	4221 W 60TH ST	90043	4003004014		Low Residential	R1-1-O	0	1 unit per lot	0.1214	Residential - Single Family Residence	YES - Current	NO - Privately-Owned	Pending Project	Not Used in Prior Housing Element	0	0	1	1	1058181 543	West Adams - Baldwin Hills - Leimert	Issued Permits	21014-20000-00311
LOS ANGELES	2032 S OVERLAND AVE	90025	4321009036		Low Residential	R1-1-O	0	1 unit per lot	0.1239	Residential - Single Family Residence	YES - Current	NO - Privately-Owned	Pending Project	Not Used in Prior Housing Element	0	0	1	1	1298157 907	West Los Angeles	Issued Permits	20014-10000-04427
LOS ANGELES	13997 W DAVENTRY ST	91331	2618001020		Low Residential	R1-1-O	0	1 unit per lot	0.1721	Residential - Single Family Residence	YES - Current	NO - Privately-Owned	Pending Project	Not Used in Prior Housing Element	0	0	1	1	2078153 554	Arleta - Pacoima	Issued Permits	20010-20000-03191
LOS ANGELES	2113 S PROSSER AVE	90025	4321007073		Low Residential	R1-1-O	0	1 unit per lot	0.1394	Residential - Single Family Residence	YES - Current	NO - Privately-Owned	Pending Project	Not Used in Prior Housing Element	0	0	1	1	1298157 767	West Los Angeles	Issued Permits	19016-10000-13584
LOS ANGELES	10566 W ASHTON AVE	90024	4326008005		Low Residential	R1-1-O	0	1 unit per lot	0.1492	Residential - Single Family Residence - Pool	YES - Current	NO - Privately-Owned	Pending Project	Not Used in Prior Housing Element	0	0	1	1	1328157 88	Westwood	Issued Permits	20014-10000-03320
LOS ANGELES	10341-10343 N VENA AVE	91331	2617005028		Low Residential	R1-1-O	0	1 unit per lot	0.1675	Residential - Single Family Residence	YES - Current	NO - Privately-Owned	Pending Project	Not Used in Prior Housing Element	0	0	1	1	2048153 242	Arleta - Pacoima	Issued Permits	21016-10000-00091
LOS ANGELES	10552 N WOODMAN AVE	91345	2648005055		Low Residential	R1-1-O	0	1 unit per lot	0.1189	Residential - Single Family Residence	YES - Current	NO - Privately-Owned	Pending Project	Not Used in Prior Housing Element	0	0	1	1	2078149 672	Mission Hills - Panorama City - North Hills	Issued Permits	21016-20000-03606
LOS ANGELES	2237 S SELBY AVE	90064	4320006069		Low Residential	R1-1-O	0	1 unit per lot	0.1394	Residential - Single Family Residence	YES - Current	NO - Privately-Owned	Pending Project	Not Used in Prior Housing Element	0	0	1	1	1268157 241	West Los Angeles	Issued Permits	20014-20000-04917
LOS ANGELES	540 N GARDNER ST	90036	5526025023		Low Residential	R1-1-O	0	1 unit per lot	0.14	Residential - Double, Duplex, or Two Units - 4 Stories or Less	YES - Current	NO - Privately-Owned	Pending Project	Not Used in Prior Housing Element	0	0	1	1	1418181 985	Hollywood	Issued Permits	19010-30000-04315
LOS ANGELES	4107 W 60TH ST	90043	4003005023		Low Residential	R1-1-O	0	1 unit per lot	0.1221	Residential - Single Family Residence	YES - Current	NO - Privately-Owned	Pending Project	Not Used in Prior Housing Element	0	0	1	1	1058181 519	West Adams - Baldwin Hills - Leimert	Issued Permits	20016-30000-10566
LOS ANGELES	2539 S KELTON AVE	90064	4256004011		Low Residential	R1-1-O	0	1 unit per lot	0.1337	Residential - Single Family Residence	YES - Current	NO - Privately-Owned	Pending Project	Not Used in Prior Housing Element	0	0	1	1	1268157 1344	West Los Angeles	Issued Permits	20016-20000-13395
LOS ANGELES	2028 1/2 S MANNING AVE	90025	4321006022		Low Residential	R1-1-O	0	1 unit per lot	0.1239	Residential - Single Family Residence	YES - Current	NO - Privately-Owned	Pending Project	Not Used in Prior Housing Element	0	0	1	1	1298157 708	West Los Angeles	Issued Permits	20016-20000-31221
LOS ANGELES	10583 W ESTHER AVE	90064	4318008012		Low Residential	R1-1-O	0	1 unit per lot	0.1434	Residential - Single Family Residence - Pool	YES - Current	NO - Privately-Owned	Pending Project	Not Used in Prior Housing Element	0	0	1	1	1268157 890	West Los Angeles	Issued Permits	19016-40000-40355
LOS ANGELES	2268 S PARNELL AVE	90064	4320014015		Low Residential	R1-1-O	0	1 unit per lot	0.1394	Residential - Single Family Residence	YES - Current	NO - Privately-Owned	Pending Project	Not Used in Prior Housing Element	0	0	1	1	1298157 1272	West Los Angeles	Issued Permits	20016-10000-07634
LOS ANGELES	2238 S LINNINGTON AVE	90064	4315008008		Low Residential	R1-1-O	0	1 unit per lot	0.1642	Residential - Single Family Residence - Pool	YES - Current	NO - Privately-Owned	Pending Project	Not Used in Prior Housing Element	0	0	1	1	1298157 779	West Los Angeles	Issued Permits	19016-30000-33364
LOS ANGELES	2351 S PROSSER AVE	90064	4320013025		Low Residential	R1-1-O	0	1 unit per lot	0.1394	Residential - Single Family Residence - Pool and Misc.	YES - Current	NO - Privately-Owned	Pending Project	Not Used in Prior Housing Element	0	0	1	1	1268157 1013	West Los Angeles	Issued Permits	19016-30000-27283
LOS ANGELES	4332 W 60TH ST	90043	4003009004		Low Residential	R1-1-O	0	1 unit per lot	0.1402	Residential - Single Family Residence	YES - Current	NO - Privately-Owned	Pending Project	Not Used in Prior Housing Element	0	0	1	1	1058181 611	West Adams - Baldwin Hills - Leimert	Issued Permits	20016-30000-17179
LOS ANGELES	724 W 135TH ST	90247	6119005006		Low Residential	R1-1-O	0	1 unit per lot	0.1377	Residential - Single Family Residence	YES - Current	NO - Privately-Owned	Pending Project	Not Used in Prior Housing Element	0	0	1	1	0788197 248	Harbor Gateway	Issued Permits	20016-10000-16468
LOS ANGELES	10770 W MISSISSIPPI AVE	90025	4321013036		Low Residential	R1-1-O	0	1 unit per lot	0.1549	Residential - Single Family Residence - Pool	YES - Current	NO - Privately-Owned	Pending Project	Not Used in Prior Housing Element	0	0	1	1	1298157 1187	West Los Angeles	Issued Permits	20016-20000-25591
LOS ANGELES	10513 W ILONA AVE	90064	4315003016		Low Residential	R1-1-O	0	1 unit per lot	0.1492	Residential - Single Family Residence	YES - Current	NO - Privately-Owned	Pending Project	Not Used in Prior Housing Element	0	0	1	1	1298157 1168	West Los Angeles	Issued Permits	20010-30000-01688
LOS ANGELES	10611 W ASHBY AVE	90064	4255005013		Low Residential	R1-1-O	0	1 unit per lot	0.1453	Residential - Single Family Residence	YES - Current	NO - Privately-Owned	Pending Project	Not Used in Prior Housing Element	0	0	1	1	1268157 1088	West Los Angeles	Issued Permits	21010-10000-00368
LOS ANGELES	2633 S MANNING AVE	90064	4255005013		Low Residential	R1-1-O	0	1 unit per lot	0.1453	Residential - Single Family Residence	YES - Current	NO - Privately-Owned	Pending Project	Not Used in Prior Housing Element	0	0	1	1	1268157 1088	West Los Angeles	Issued Permits	21010-10000-00367
LOS ANGELES	517 N CURSON AVE	90036	5526028009		Low Residential	R1-1-O	0	1 unit per lot	0.1193	Residential - Single Family Residence	YES - Current	NO - Privately-Owned	Pending Project	Not Used in Prior Housing Element	0	0	1	1	1418177 1066	Hollywood	Issued Permits	19016-20000-40804
LOS ANGELES	11830-11345 1/2 S LUCERNE BLVD	90019	5082005033		Low Residential	R1-1-O	0	1 unit per lot	0.154	Residential - Single Family Residence	YES - Current	NO - Privately-Owned	Pending Project	Not Used in Prior Housing Element	0	0	1	1	1298185 193	Wilshire	Issued Permits	20010-10000-02625
LOS ANGELES	466 S HAMEL ROAD	90048	4334023051		Low Residential	R1-1-O	0	1 unit per lot	0.1492	Residential - Single Family Residence	YES - Current	NO - Privately-Owned	Pending Project	Not Used in Prior Housing Element	0	0	1	1	1358169 16	Wilshire	Issued Permits	20016-20000-16380
LOS ANGELES	13611-13613 W FILMORE ST	91331	2619011020		Highway Oriented Commercial	R1-1-O-CUGU	0	1 unit per lot	0.1434	Residential - Single Family Residence	YES - Current	NO - Privately-Owned	Pending Project	Not Used in Prior Housing Element	0	0	1	1	2078157 267	Arleta - Pacoima	Issued Permits	20014-10000-04878
LOS ANGELES	10767 N HADDON AVE	91331	2618004027		Highway Oriented Commercial	R1-1-O-CUGU	0	1 unit per lot	0.3099	Residential - Single Family Residence	YES - Current	NO - Privately-Owned	Pending Project	Not Used in Prior Housing Element	0	0	1	1	2078153 318	Arleta - Pacoima	Issued Permits	20016-10000-33578
LOS ANGELES	10430-10432 N CAYUGA AVE	91331	2620022026		Highway Oriented Commercial	R1-1-O-CUGU	0	1 unit per lot	0.1156	Residential - Single Family Residence	YES - Current	NO - Privately-Owned	Pending Project	Not Used in Prior Housing Element	0	0	1	1	2078157 4234	Arleta - Pacoima	Issued Permits	21014-20000-02434
LOS ANGELES	13734 W FILMORE ST	91331	2618015022		Highway Oriented Commercial	R1-1-O-CUGU	0	1 unit per lot	0.2146	Residential - Single Family Residence	YES - Current	NO - Privately-Owned	Pending Project	Not Used in Prior Housing Element	0	0	1	1	2078157 668	Arleta - Pacoima	Issued Permits	20016-10000-16459
LOS ANGELES	13461 W PIERCE ST	91331	2646008011		Highway Oriented Commercial	R1-1-O-CUGU	0	1 unit per lot	0.1147	Residential - Single Family Residence	YES - Current	NO - Privately-Owned	Pending Project	Not Used in Prior Housing Element	0	0	1	1	2048157 282	Arleta - Pacoima	Issued Permits	20016-20000-31483
LOS ANGELES	13700-13702 W MERCER ST	91331	2618022029		Highway Oriented Commercial	R1-1-O-CUGU	0	1 unit per lot	0.1549	Residential - Single Family Residence	YES - Current	NO - Privately-Owned	Pending Project	Not Used in Prior Housing Element	0	0	1	1	2078157 966	Arleta - Pacoima	Issued Permits	19014-20000-00824
LOS ANGELES	10253 N KEWEN AVE	91331	2620019014		Highway Oriented Commercial	R1-1-O-CUGU	0	1 unit per lot	0.1492	Residential - Single Family Residence - Other Improvements Only	YES - Current	NO - Privately-Owned	Pending Project	Not Used in Prior Housing Element	0	0	1	1	2048157 494	Arleta - Pacoima	Issued Permits	20016-20000-05951
LOS ANGELES	10825 N HADDON AVE	91331	2618003023		Highway Oriented Commercial	R1-1-O-CUGU	0	1 unit per lot	0.2031	Residential - Single Family Residence	YES - Current	NO - Privately-Owned	Pending Project	Not Used in Prior Housing Element	0	0	1	1	2078153 168	Arleta - Pacoima	Issued Permits	21016-20000-00717
LOS ANGELES	10243 N AMBOY AVE	91331	2646022011		Highway Oriented Commercial	R1-1-O-CUGU	0	1 unit per lot	0.1549	Residential - Single Family Residence	YES - Current	NO - Privately-Owned	Pending Project	Not Used in Prior Housing Element	0	0	1	1	2048157 565	Arleta - Pacoima	Issued Permits	20010-20000-01909
LOS ANGELES	13042 W JOUETT ST	91331	2535027009		Highway Oriented Commercial	R1-1-O-CUGU	0	1 unit per lot	0.0769	Residential - Single Family Residence - Vacant Land	YES - Current	NO - Privately-Owned	Pending Project	Not Used in Prior Housing Element	0	0	1	1	2078161 184	Arleta - Pacoima	Issued Permits	20010-20000-01009
LOS ANGELES	13309 W TERRA BELLA ST	91331	2646025015		Highway Oriented Commercial	R1-1-O-CUGU	0	1 unit per lot	0.1671	Residential - Single Family Residence	YES - Current	NO - Privately-Owned	Pending Project	Not Used in Prior Housing Element	0	0	1	1	2048157 754	Arleta - Pacoima	Issued Permits	20010-20000-00058
LOS ANGELES	10457-10457 1/2 N EL DORADO AVE	91331	2620024044		Highway Oriented Commercial	R1-1-O-CUGU	0	1 unit per lot	0.1951	Residential - Single Family Residence - Vacant Land	YES - Current	NO - Privately-Owned	Pending Project	Not Used in Prior Housing Element	0	0	1	1	2078161 462	Arleta - Pacoima	Issued Permits	20014-20000-04118
LOS ANGELES	13062 W JOUETT ST	91331	2535027004		Highway Oriented Commercial	R1-1-O-CUGU	0	1 unit per lot	0.1538	Residential - Single Family Residence	YES - Current	NO - Privately-Owned	Pending Project	Not Used in Prior Housing Element	0	0	1	1	2078161 218	Arleta - Pacoima	Issued Permits	20014-20000-05040
LOS ANGELES	13103 1/2 W CARL ST	91331	2535023017		Highway Oriented Commercial	R1-1-O-CUGU	0	1 unit per lot	0.1629	Residential - Double, Duplex, or Two Units - 4 Stories or Less	YES - Current	NO - Privately-Owned	Pending Project	Not Used in Prior Housing Element	0	0	1	1	2078161 66	Arleta - Pacoima	Issued Permits	21010-10000-00755
LOS ANGELES	13101 1/2 W CARL ST	91331	2535023017		Highway Oriented Commercial	R1-1-O-CUGU	0	1 unit per lot	0.1629	Residential - Double, Duplex, or Two Units - 4 Stories or Less	YES - Current	NO - Privately-Owned	Pending Project	Not Used in Prior Housing Element	0	0	1	1	2078161 63	Arleta - Pacoima	Issued Permits	21010-10000-00753
LOS ANGELES	13747 1/2 W JUDD ST	91331	2618015010		Highway Oriented Commercial	R1-1-O-CUGU	0	1 unit per lot	0.2347	Residential - Double, Duplex, or Two Units - 4 Stories or Less	YES - Current	NO - Privately-Owned	Pending Project	Not Used in Prior Housing Element	0	0	1	1	2078153 588	Arleta - Pacoima	Issued Permits	20014-20000-01070
LOS ANGELES	10682 N ILEX AVE	91331	2620002014		Highway Oriented Commercial	R1-1-O-CUGU	0	1 unit per lot	0.1641	Residential - Single Family Residence	YES - Current	NO - Privately-Owned	Pending Project	Not Used in Prior Housing Element	0	0	1	1	2078157 576	Arleta - Pacoima	Issued Permits	20016-20000-32529
LOS ANGELES	13744 W MERCER ST	91331	2618021022		Highway Oriented Commercial	R1-1-O-CUGU	0	1 unit per lot	0.1549	Residential - Single Family Residence	YES - Current	NO - Privately-Owned	Pending Project	Not Used in Prior Housing Element	0	0	1	1	2078157 1087	Arleta - Pacoima	Issued Permits	20014-20000-02982
LOS ANGELES	13266 W JUDD ST	91331	2535013004		Highway Oriented Commercial	R1-1-O-CUGU	0	1 unit per lot	0.1629	Residential - Single Family Residence	YES - Current	NO - Privately-Owned	Pending Project	Not Used in Prior Housing Element	0	0	1	1	2108157 676	Arleta - Pacoima	Issued Permits	19010-20000-04413
LOS ANGELES	10930 N RALSTON AVE	91331	2535013008		Highway Oriented Commercial	R1-1-O-CUGU	0	1 unit per lot	0.1629	Residential - Single Family Residence	YES - Current	NO - Privately-Owned	Pending Project	Not Used in Prior Housing Element	0	0	1	1	2108157 798	Arleta - Pacoima	Issued Permits	20010-20000-00622
LOS ANGELES	13529 W WEIDNER ST	91331	2619002018		Highway Oriented Commercial	R1-1-O-CUGU	0	1 unit per lot	0.1652	Residential - Single Family Residence	YES - Current	NO - Privately-Owned	Pending Project	Not Used in Prior Housing Element	0	0	1	1	2108157 591	Arleta - Pacoima	Issued Permits	20016-20000-04525
LOS ANGELES	10267 N TELFAIR AVE	91331	2623003012		Highway Oriented Commercial	R1-1-O-CUGU	0	1 unit per lot	0.2283	Residential - Single Family Residence	YES - Current	NO - Privately-Owned	Pending Project	Not Used in Prior Housing Element	0	0	1	1	2048161 167	Arleta - Pacoima	Issued Permits	20010-20000-01780
LOS ANGELES	13861-13861 1/2 W DAVENTRY ST	91331	2618003004		Highway Oriented Commercial	R1-1-O-CUGU	0	1 unit per lot	0.1859	Residential - Single Family Residence	YES - Current	NO - Privately-Owned	Pending Project	Not Used in Prior Housing Element	0	0	1	1	2078153 224	Arleta - Pacoima	Issued Permits	20016-20000-09145
LOS ANGELES	13507 W LOUVRE ST	91331	2619003008		Highway Oriented Commercial	R1-1-O-CUGU	0	1 unit per lot	0.1584	Residential - Single Family Residence	YES - Current	NO - Privately-Owned	Pending Project	Not Used in Prior Housing Element	0	0	1	1	2108157 734	Arleta - Pacoima	Issued Permits	20010-20000-02769
LOS ANGELES	10363 N HADDON AVE	91331	2646008012		Highway Oriented Commercial	R1-1-O-CUGU	0	1 unit per lot	0.1262	Residential - Single Family Residence	YES - Current	NO - Privately-Owned	Pending Project	Not Used in Prior Housing Element	0	0	1	1	2048157 266	Arleta - Pacoima	Issued Permits	20014-20000-01759
LOS ANGELES	6624 W MOORE DR	90048	5088006015		Low Residential	R1-1-O-HPOZ	0	1 unit per lot	0.1606	Residential - Single Family Residence	YES - Current	NO - Privately-Owned	Pending Project	Not Used in Prior Housing Element	0	0	1	1	1328173 244	Wilshire	Issued Permits	17016-10000-15518
LOS ANGELES	1035 S VICTORIA AVE	90019	5082019005		Low Residential	R1-1-O-HPOZ	0	1 unit per lot	0.1974	Residential - Single Family Residence	YES - Current	NO - Privately-Owned	Pending Project	Not Used in Prior Housing Element	0	0	1	1	1328189 1158	Wilshire	Issued Permits	18016-10000-10764
LOS ANGELES	1340 S WINDSOR BLVD	90019	5082021021		Low Residential	R1-1-O-HPOZ	0	1 unit per lot	0.1974	Residential - Single Family Residence	YES - Current	NO - Privately-Owned	Pending Project	Not Used in Prior Housing Element	0	0	1	1	1298185 523	Wilshire	Issued Permits	21016-10000-05838
LOS ANGELES	2345 W 31ST ST	90018	5052008011		Low Residential	R1-1-O-HPOZ	0	1 unit per lot	0.1157	Residential - Single Family Residence	YES - Current	NO - Privately-Owned	Pending Project	Not Used in Prior Housing Element	0	0	1	1	1208189 485	West Adams - Baldwin Hills - Leimert	Issued Permits	18014-20000-02496
LOS ANGELES	1141 S ALVIRA ST	90035	5087011007		Low Residential	R1-1-O-HPOZ	0	1 unit per lot	0.158	Residential - Single Family Residence	YES - Current	NO - Privately-Owned	Pending Project	Not Used in Prior Housing Element	0	0	1	1	1328173 921	Wilshire	Issued Permits	20016-10000-21339
LOS ANGELES	2038 W 30TH ST	90018	5053006016		Low Residential	R1-1-O-HPOZ	0	1 unit per lot	0.119	Residential - Double, Duplex, or Two Units - 4 Stories or Less	YES - Current	NO - Privately-Owned	Pending Project	Not Used in Prior Housing Element	0	0	1	1	1208193 387	South Los Angeles	Issued Permits	19014-70000-05732
LOS ANGELES	1133 S VICTORIA AVE	90019	5082020004		Low Residential	R1-1-O-HPOZ	0	1 unit per lot	0.1974	Residential - Single Family Residence	YES - Current	NO - Privately-Owned	Pending Project	Not Used in Prior Housing Element	0	0	1	1	1298189 139	Wilshire	Issued Permits	20016-10000-27265
LOS ANGELES	6271 1/2 W DEL VALLE DR	90048	5088016022		Low Residential	R1-1-O-HPOZ	0	1 unit per lot	0.1721	Residential - Single Family Residence	YES - Current	NO - Privately-Owned	Pending Project	Not Used in Prior Housing Element	0	0	1	1	1328177 50	Wilshire	Issued Permits	20016-10000-13991
LOS ANGELES	729 S SCHUMACHER DR	90048	5088001031		Low Residential	R1-1-O-HPOZ	0	1 unit per lot	0.1721	Residential - Single Family Residence	YES - Current	NO - Privately-Owned	Pending Project	Not Used in Prior Housing Element	0	0	1	1	1358173 951	Wilshire	Issued Permits	20014-20000-05236
LOS ANGELES	2232 W 24TH ST 31-32	90018	5058003022		Low Residential	R1-1-O-HPOZ	0	0.43	Residential - Five or More Units or Apartments (Any Combination) - 4 Stories or Less	YES - Current	NO - Privately-Owned	Pending Project	Not Used in Prior Housing Element	0	0	2	2	1238189 400	South Los Angeles	Issued Permits	21016-10000-04093
LOS ANGELES	1155 S POINT VIEW ST	90035	5087020012		Low Residential	R1-1-O-HPOZ	0	1 unit per lot	0.1492	Residential - Single Family Residence	YES - Current	NO - Privately-Owned	Pending Project	Not Used in Prior Housing Element	0	0	1	1	1328173 1112	Wilshire	Issued Permits	19016-10001-00858
LOS ANGELES	1042 1/2 S ALVIRA ST	90035	5087013006		Low Residential	R1-1-O-HPOZ	0	1 unit per lot	0.1556	Residential - Single Family Residence	YES - Current	NO - Privately-Owned	Pending Project	Not Used in Prior Housing Element	0	0	1	1	1328173 607	Wilshire	Issued Permits	20016-20000-20391
LOS ANGELES	6142 W BARROWS DR	90048	5088004044		Low Residential	R1-1-O-HPOZ	0	1 unit per lot	0.157	Residential - Single Family Residence	YES - Current	NO - Privately-

Appendix 4.3. *Pipeline Development Projects, Anticipated Development by Income Level*

Jurisdiction Name	Site Address/Intersection	5 Digit ZIP Code	Assessor Parcel Number	Consolidated Sites	General Plan Designation (Current)	Zoning Designation (Current)	Minimum Density Allowed (units/acre)	Max Density Allowed (units/acre)	Parcel Size (Acres)	Existing Use/Vacancy	Infrastructure	Publicly-Owned	Site Status	Identified in Last/Last Two Planning Cycle(s)	Lower Income Capacity	Moderate Income Capacity	Above Moderate Income Capacity	Total Capacity	PIN	Community Plan Area	Pipeline Stage	Case or Permit Number
LOS ANGELES	10011 N BREIDT AVE	91042	2570010004		Low Medium II Residential	R1-1-RFA	0	1 unit per lot	0.1652	Residential - Single Family Residence	YES - Current	NO - Privately-Owned	Pending Project	Not Used in Prior Housing Element	0	0	1	1	202-5A203 175	Sunland-E LaTuna Cyn-Lakevw Ter-Shadow Hls-Tujunga	Issued Permits	19010-20000-01986
LOS ANGELES	10251 N ORO VISTA AVE	91040	2560023002		Low Medium II Residential	R1-1-RFA	0	1 unit per lot	0.1381	Residential - Single Family Residence	YES - Current	NO - Privately-Owned	Pending Project	Not Used in Prior Housing Element	0	0	1	1	2048189 709	Sunland-E LaTuna Cyn-Lakevw Ter-Shadow Hls-Tujunga	Issued Permits	20014-30000-05060
LOS ANGELES	10332 N SAMOA AVE NORT	91042	2565007043		Low Medium II Residential	R1-1-RFA	0	1 unit per lot	0.1739	Residential - Single Family Residence	YES - Current	NO - Privately-Owned	Pending Project	Not Used in Prior Housing Element	0	0	1	1	2048201 361	Sunland-E LaTuna Cyn-Lakevw Ter-Shadow Hls-Tujunga	Issued Permits	20016-20000-04590
LOS ANGELES	10608 N NASSAU AVE	91040	2556020032		Low Medium II Residential	R1-1-RFA	0	1 unit per lot	0.2056	Residential - Single Family Residence - Pool	YES - Current	NO - Privately-Owned	Pending Project	Not Used in Prior Housing Element	0	0	1	1	207A193 325	Sunland-E LaTuna Cyn-Lakevw Ter-Shadow Hls-Tujunga	Issued Permits	20014-10000-02619
LOS ANGELES	10507 N WILSEY AVE	91042	2557022026		Low Medium II Residential	R1-1-RFA	0	1 unit per lot	0.154	Residential - Single Family Residence	YES - Current	NO - Privately-Owned	Pending Project	Not Used in Prior Housing Element	0	0	1	1	2048197 47	Sunland-E LaTuna Cyn-Lakevw Ter-Shadow Hls-Tujunga	Issued Permits	20014-10000-04243
LOS ANGELES	7733 W BECKETT ST	91042	2558042021		Low Medium II Residential	R1-1-RFA	0	1 unit per lot	0.1177	Residential - Four Units (Any Combination) - 4 Stories or Less	YES - Current	NO - Privately-Owned	Pending Project	Not Used in Prior Housing Element	0	0	1	1	2048193 1035	Sunland-E LaTuna Cyn-Lakevw Ter-Shadow Hls-Tujunga	Issued Permits	20016-10000-10333
LOS ANGELES	7737 W BECKETT ST	91042	2558042022		Low Medium II Residential	R1-1-RFA	0	1 unit per lot	0.117	Residential - Four Units (Any Combination) - 4 Stories or Less	YES - Current	NO - Privately-Owned	Pending Project	Not Used in Prior Housing Element	0	0	1	1	2048193 1033	Sunland-E LaTuna Cyn-Lakevw Ter-Shadow Hls-Tujunga	Issued Permits	20016-10000-10406
LOS ANGELES	10750 N NASSAU AVE	91040	2556002002		Low Medium II Residential	R1-1-RFA	0	1 unit per lot	0.2725	Residential - Single Family Residence - Vacant Land	YES - Current	NO - Privately-Owned	Pending Project	Not Used in Prior Housing Element	0	0	1	1	208-SA193 412	Sunland-E LaTuna Cyn-Lakevw Ter-Shadow Hls-Tujunga	Issued Permits	20010-20000-02364
LOS ANGELES	10754 N NASSAU AVE	91040	2556002002		Low Medium II Residential	R1-1-RFA	0	1 unit per lot	0.2725	Residential - Single Family Residence - Vacant Land	YES - Current	NO - Privately-Owned	Pending Project	Not Used in Prior Housing Element	0	0	1	1	208-SA193 405	Sunland-E LaTuna Cyn-Lakevw Ter-Shadow Hls-Tujunga	Issued Permits	20010-20000-02366
LOS ANGELES	10758 N NASSAU AVE	91040	2556002002		Low Medium II Residential	R1-1-RFA	0	1 unit per lot	0.2725	Residential - Single Family Residence - Vacant Land	YES - Current	NO - Privately-Owned	Pending Project	Not Used in Prior Housing Element	0	0	1	1	208-SA193 392	Sunland-E LaTuna Cyn-Lakevw Ter-Shadow Hls-Tujunga	Issued Permits	20010-20000-02367
LOS ANGELES	10432-10434 N FERNGLEN AVE	91042	2558018006		Low Medium II Residential	R1-1-RFA	0	1 unit per lot	0.168	Residential - Single Family Residence	YES - Current	NO - Privately-Owned	Pending Project	Not Used in Prior Housing Element	0	0	1	1	2048197 340	Sunland-E LaTuna Cyn-Lakevw Ter-Shadow Hls-Tujunga	Issued Permits	20014-20000-03687
LOS ANGELES	8205 W APPERSON ST	91040	2560028001		Low Medium II Residential	R1-1-RFA	0	1 unit per lot	0.1508	Residential - Single Family Residence	YES - Current	NO - Privately-Owned	Pending Project	Not Used in Prior Housing Element	0	0	1	1	2048193 683	Sunland-E LaTuna Cyn-Lakevw Ter-Shadow Hls-Tujunga	Issued Permits	17016-20000-25973
LOS ANGELES	10437 N LAS LUNITAS AVE	91042	2565011045		Low Medium II Residential	R1-1-RFA	0	1 unit per lot	0.1193	Residential - Single Family Residence	YES - Current	NO - Privately-Owned	Pending Project	Not Used in Prior Housing Element	0	0	1	1	2048197 325	Sunland-E LaTuna Cyn-Lakevw Ter-Shadow Hls-Tujunga	Issued Permits	20016-10000-15647
LOS ANGELES	8348 W OWENS ST	91040	2555010027		Low Medium II Residential	R1-1-RFA	0	1 unit per lot	0.1028	Residential - Single Family Residence	YES - Current	NO - Privately-Owned	Pending Project	Not Used in Prior Housing Element	0	0	1	1	2078189 611	Sunland-E LaTuna Cyn-Lakevw Ter-Shadow Hls-Tujunga	Issued Permits	19016-20000-26233
LOS ANGELES	8238 W GROVE ST	91040	2551025039		Low Medium II Residential	R1-1-RFA	0	1 unit per lot	0.1311	Residential - Single Family Residence	YES - Current	NO - Privately-Owned	Pending Project	Not Used in Prior Housing Element	0	0	1	1	2108193 523	Sunland-E LaTuna Cyn-Lakevw Ter-Shadow Hls-Tujunga	Issued Permits	20014-20000-02579
LOS ANGELES	10358 N JARDINE AVE	91040	2559013014		Low Medium II Residential	R1-1-RFA	0	1 unit per lot	0.1313	Residential - Single Family Residence	YES - Current	NO - Privately-Owned	Pending Project	Not Used in Prior Housing Element	0	0	1	1	2048193 359	Sunland-E LaTuna Cyn-Lakevw Ter-Shadow Hls-Tu	Issued Permits	20010-20000-03240
LOS ANGELES	11050 N WHITEGATE AVE	91040	2552014032		Low Medium II Residential	R1-1-RFA	0	1 unit per lot	0.0977	Residential - Single Family Residence	YES - Current	NO - Privately-Owned	Pending Project	Not Used in Prior Housing Element	0	0	1	1	2108193 509	Sunland-E LaTuna Cyn-Lakevw Ter-Shadow Hls-Tujunga	Issued Permits	21016-20000-08134
LOS ANGELES	10358 N MCCLEMONT AVE	91042	2558016031		Low Medium II Residential	R1-1-RFA	0	1 unit per lot	0.1327	Residential - Single Family Residence	YES - Current	NO - Privately-Owned	Pending Project	Not Used in Prior Housing Element	0	0	1	1	2048197 528	Sunland-E LaTuna Cyn-Lakevw Ter-Shadow Hls-Tujunga	Issued Permits	20010-20000-01739
LOS ANGELES	8023 W APPERSON ST	91040	2559004024		Low Medium II Residential	R1-1-RFA	0	1 unit per lot	0.204	Residential - Single Family Residence	YES - Current	NO - Privately-Owned	Pending Project	Not Used in Prior Housing Element	0	0	1	1	2048193 599	Sunland-E LaTuna Cyn-Lakevw Ter-Shadow Hls-Tujunga	Issued Permits	20014-10000-03411
LOS ANGELES	7731 W SUMMITROSE ST	91042	2557027001		Low Medium II Residential	R1-1-RFA	0	1 unit per lot	0.127	Residential - Single Family Residence	YES - Current	NO - Privately-Owned	Pending Project	Not Used in Prior Housing Element	0	0	1	1	2048193 144	Sunland-E LaTuna Cyn-Lakevw Ter-Shadow Hls-Tujunga	Issued Permits	20016-20000-21226
LOS ANGELES	8355 1/2 W HILLROSE ST	91040	2555010003		Low Medium II Residential	R1-1-RFA	0	1 unit per lot	0.1018	Residential - Single Family Residence	YES - Current	NO - Privately-Owned	Pending Project	Not Used in Prior Housing Element	0	0	1	1	2078189 663	Sunland-E LaTuna Cyn-Lakevw Ter-Shadow Hls-Tujunga	Issued Permits	20010-20000-01845
LOS ANGELES	420 S ORLANDO AVE	90048	5511043018		Low Medium II Residential	R1-1-RFA	0	1 unit per lot	0.1434	Residential - Single Family Residence	YES - Current	NO - Privately-Owned	Pending Project	Not Used in Prior Housing Element	0	0	1	1	1388173 1170	Wilshire	Issued Permits	20014-30000-01637
LOS ANGELES	10257-10259 N SCOVILLE AVE	91040	2560025004		Low Medium II Residential	R1-1-RFA	0	1 unit per lot	0.1446	Residential - Single Family Residence	YES - Current	NO - Privately-Owned	Pending Project	Not Used in Prior Housing Element	0	0	1	1	2048189 671	Sunland-E LaTuna Cyn-Lakevw Ter-Shadow Hls-Tujunga	Issued Permits	21016-10000-00087
LOS ANGELES	9967 N HAINES CANYON AVE	91042	2568017033		Low Medium II Residential	R1-1-RFA	0	1 unit per lot	0.0821	Residential - Single Family Residence	YES - Current	NO - Privately-Owned	Pending Project	Not Used in Prior Housing Element	0	0	1	1	202-5A203 197	Sunland-E LaTuna Cyn-Lakevw Ter-Shadow Hls-Tujunga	Issued Permits	20016-20000-11447
LOS ANGELES	10844 1/2 N LANGMUIR AVE	91040	2556003044		Low Medium II Residential	R1-1-RFA	0	1 unit per lot	0.238	Residential - Single Family Residence	YES - Current	NO - Privately-Owned	Pending Project	Not Used in Prior Housing Element	0	0	1	1	208-SA193 193	Sunland-E LaTuna Cyn-Lakevw Ter-Shadow Hls-Tu	Issued Permits	19014-20000-04511
LOS ANGELES	10343 N JARDINE AVE	91040	2559012022		Low Medium II Residential	R1-1-RFA	0	1 unit per lot	0.0438	Residential - Single Family Residence - Vacant Land	YES - Current	NO - Privately-Owned	Pending Project	Not Used in Prior Housing Element	0	0	1	1	2048193 475	Sunland-E LaTuna Cyn-Lakevw Ter-Shadow Hls-Tujunga	Issued Permits	19010-20000-06290
LOS ANGELES	10403 N HILLHAVEN AVE	91042	2565010028		Low Medium II Residential	R1-1-RFA	0	1 unit per lot	0.2327	Residential - Single Family Residence	YES - Current	NO - Privately-Owned	Pending Project	Not Used in Prior Housing Element	0	0	1	1	2048197 483	Sunland-E LaTuna Cyn-Lakevw Ter-Shadow Hls-Tujunga	Issued Permits	21016-10000-06442
LOS ANGELES	7962 W FORSYTHE ST	91040	2556008060		Low Medium II Residential	R1-1-RFA	0	1 unit per lot	0.1842	Residential - Single Family Residence	YES - Current	NO - Privately-Owned	Pending Project	Not Used in Prior Housing Element	0	0	1	1	208-SA195 178	Sunland-E LaTuna Cyn-Lakevw Ter-Shadow Hls-Tujunga	Issued Permits	20010-20000-02414
LOS ANGELES	7908 W JAYSEEL ST	91040	2556008109		Low Medium II Residential	R1-1-RFA	0	1 unit per lot	0.1522	Residential - Single Family Residence	YES - Current	NO - Privately-Owned	Pending Project	Not Used in Prior Housing Element	0	0	1	1	208-SA195 262	Sunland-E LaTuna Cyn-Lakevw Ter-Shadow Hls-Tujunga	Issued Permits	21014-20000-01966
LOS ANGELES	8325 W DAY ST	91040	2560025012		Low Medium II Residential	R1-1-RFA	0	1 unit per lot	0.241	Residential - Single Family Residence - Pool	YES - Current	NO - Privately-Owned	Pending Project	Not Used in Prior Housing Element	0	0	1	1	2048189 930	Sunland-E LaTuna Cyn-Lakevw Ter-Shadow Hls-Tujunga	Issued Permits	20016-20000-16178
LOS ANGELES	8048 W FENWICK ST	91040	2556025001		Low Medium II Residential	R1-1-RFA	0	1 unit per lot	0.1028	Residential - Single Family Residence	YES - Current	NO - Privately-Owned	Pending Project	Not Used in Prior Housing Element	0	0	1	1	207A193 390	Sunland-E LaTuna Cyn-Lakevw Ter-Shadow Hls-Tujunga	Issued Permits	19014-10000-05535
LOS ANGELES	10159 N JARDINE AVE	91040	2559014020		Low Medium II Residential	R1-1-RFA	0	1 unit per lot	0.1056	Residential - Single Family Residence	YES - Current	NO - Privately-Owned	Pending Project	Not Used in Prior Housing Element	0	0	1	1	2048193 1080	Sunland-E LaTuna Cyn-Lakevw Ter-Shadow Hls-Tujunga	Issued Permits	20010-20000-02266
LOS ANGELES	10356-10356 1/2 N RUSSETT AVE	91040	2560017028		Low Medium II Residential	R1-1-RFA	0	1 unit per lot	0.0955	Residential - Single Family Residence	YES - Current	NO - Privately-Owned	Pending Project	Not Used in Prior Housing Element	0	0	1	1	2048189 266	Sunland-E LaTuna Cyn-Lakevw Ter-Shadow Hls-Tu	Issued Permits	20016-20001-19968
LOS ANGELES	6552 W ELMO ST	91042	2570010019		Low Medium II Residential	R1-1-RFA	0	1 unit per lot	0.2356	Residential - Single Family Residence	YES - Current	NO - Privately-Owned	Pending Project	Not Used in Prior Housing Element	0	0	1	1	202-5A203 119	Sunland-E LaTuna Cyn-Lakevw Ter-Shadow Hls-Tujunga	Issued Permits	20010-20000-01368
LOS ANGELES	11027-11029 N LEOLANG AVE	91040	2552015029		Low Medium II Residential	R1-1-RFA	0	1 unit per lot	0.0972	Residential - Single Family Residence	YES - Current	NO - Privately-Owned	Pending Project	Not Used in Prior Housing Element	0	0	1	1	2108193 607	Sunland-E LaTuna Cyn-Lakevw Ter-Shadow Hls-Tujunga	Issued Permits	20014-20000-02891
LOS ANGELES	8146 W WENTWORTH ST	91040	2556001020		Low Medium II Residential	R1-1-RFA	0	1 unit per lot	0.1575	Residential - Single Family Residence	YES - Current	NO - Privately-Owned	Pending Project	Not Used in Prior Housing Element	0	0	1	1	208-SA193 160	Sunland-E LaTuna Cyn-Lakevw Ter-Shadow Hls-Tujunga	Issued Permits	20010-10000-03751
LOS ANGELES	10560 N TINKER AVE	91042	2557027013		Low Medium II Residential	R1-1-RFA	0	1 unit per lot	0.1694	Residential - Single Family Residence	YES - Current	NO - Privately-Owned	Pending Project	Not Used in Prior Housing Element	0	0	1	1	207A195 318	Sunland-E LaTuna Cyn-Lakevw Ter-Shadow Hls-Tu	Issued Permits	17014-20001-06047
LOS ANGELES	10653 N MCVINE AVE	91040	2555019001		Low Medium II Residential	R1-1-RFA	0	1 unit per lot	0.476	Residential - Single Family Residence	YES - Current	NO - Privately-Owned	Pending Project	Not Used in Prior Housing Element	0	0	1	1	207A193 135	Sunland-E LaTuna Cyn-Lakevw Ter-Shadow Hls-Tujunga	Issued Permits	20010-20000-00424
LOS ANGELES	10836 N MT GLEASON AVE	91042	2557001019		Low Medium II Residential	R1-1-RFA	0	1 unit per lot	0.1963	Residential - Single Family Residence	YES - Current	NO - Privately-Owned	Pending Project	Not Used in Prior Housing Element	0	0	1	1	208-SA195 180	Sunland-E LaTuna Cyn-Lakevw Ter-Shadow Hls-Tu	Issued Permits	19016-20000-15184
LOS ANGELES	10840 N MT GLEASON AVE	91042	2557001019		Low Medium II Residential	R1-1-RFA	0	1 unit per lot	0.1963	Residential - Single Family Residence	YES - Current	NO - Privately-Owned	Pending Project	Not Used in Prior Housing Element	0	0	1	1	208-SA195 180	Sunland-E LaTuna Cyn-Lakevw Ter-Shadow Hls-Tujunga	Issued Permits	19010-20000-02137
LOS ANGELES	10316 N MOUNTAIR AVE	91042	2558020005		Low Medium II Residential	R1-1-RFA	0	1 unit per lot	0.2162	Residential - Single Family Residence	YES - Current	NO - Privately-Owned	Pending Project	Not Used in Prior Housing Element	0	0	1	1	2048197 568	Sunland-E LaTuna Cyn-Lakevw Ter-Shadow Hls-Tujunga	Issued Permits	20010-10000-02314
LOS ANGELES	7837 W KYLE ST	91040	2556011005		Low Medium II Residential	R1-1-RFA	0	1 unit per lot	0.1926	Residential - Single Family Residence	YES - Current	NO - Privately-Owned	Pending Project	Not Used in Prior Housing Element	0	0	1	1	208-SA195 308	Sunland-E LaTuna Cyn-Lakevw Ter-Shadow Hls-Tujunga	Issued Permits	19014-20000-06530
LOS ANGELES	6850-6850 1/2 W QUINTON LANE	91042	2568020030		Low Medium II Residential	R1-1-RFA	0	1 unit per lot	0.0848	Commercial - Professional Building - One Story	YES - Current	NO - Privately-Owned	Pending Project	Not Used in Prior Housing Element	0	0	1	1	202-5A201 515	Sunland-E LaTuna Cyn-Lakevw Ter-Shadow Hls-Tujunga	Issued Permits	21016-20000-16582
LOS ANGELES	10138 N HAINES CANYON AVE	91042	2570006039		Low Medium II Residential	R1-1-RFA	0	1 unit per lot	0.1386	Residential - Single Family Residence	YES - Current	NO - Privately-Owned	Pending Project	Not Used in Prior Housing Element	0	0	1	1	2048201 979	Sunland-E LaTuna Cyn-Lakevw Ter-Shadow Hls-Tujunga	Issued Permits	18010-30000-02242
LOS ANGELES	10859-10961 N ELDORA AVE	91040	2551021042		Low Medium II Residential	R1-1-RFA	0	1 unit per lot	0.1274	Residential - Single Family Residence	YES - Current	NO - Privately-Owned	Pending Project	Not Used in Prior Housing Element	0	0	1	1	2108189 224	Sunland-E LaTuna Cyn-Lakevw Ter-Shadow Hls-Tujunga	Issued Permits	20014-20000-03338
LOS ANGELES	10533-10533 1/2 N FERNGLEN AVE	91042	2557019019		Low Medium II Residential	R1-1-RFA	0	1 unit per lot	0.0927	Residential - Single Family Residence	YES - Current	NO - Privately-Owned	Pending Project	Not Used in Prior Housing Element	0	0	1	1	2078197 1317	Sunland-E LaTuna Cyn-Lakevw Ter-Shadow Hls-Tujunga	Issued Permits	20016-20000-32609
LOS ANGELES	10385-10385 1/2 N MATHER AVE	91040	2559003008		Low Medium II Residential	R1-1-RFA	0	1 unit per lot	0.16	Residential - Single Family Residence	YES - Current	NO - Privately-Owned	Pending Project	Not Used in Prior Housing Element	0	0	1	1	2048193 382	Sunland-E LaTuna Cyn-Lakevw Ter-Shadow Hls-Tujunga	Issued Permits	20016-20000-22059
LOS ANGELES	8406 W FENWICK ST	91040	2555026029		Low Medium II Residential	R1-1-RFA	0	1 unit per lot	0.1136	Residential - Single Family Residence	YES - Current	NO - Privately-Owned	Pending Project	Not Used in Prior Housing Element	0	0	1	1	2078189 987	Sunland-E LaTuna Cyn-Lakevw Ter-Shadow Hls-Tujunga	Issued Permits	21016-20000-09479
LOS ANGELES	7745 W BECKETT ST	91042	2558042026		Low Medium II Residential	R1-1-RFA	0	1 unit per lot	0.1134	Residential - Single Family Residence	YES - Current	NO - Privately-Owned	Pending Project	Not Used in Prior Housing Element	0	0	1	1	2048193 1024	Sunland-E LaTuna Cyn-Lakevw Ter-Shadow Hls-Tujunga	Issued Permits	21014-20000-02895
LOS ANGELES	9970 N PALI AVE	91042	2571010058		Low Medium II Residential	R1-1-RFA	0	1 unit per lot	0.1742	Residential - Single Family Residence	YES - Current	NO - Privately-Owned	Pending Project	Not Used in Prior Housing Element	0	0	1	1	2018205 290	Sunland-E LaTuna Cyn-Lakevw Ter-Shadow Hls-Tu	Issued Permits	20014-20000-02425
LOS ANGELES	10510 N PLAINVIEW AVE	91042	2557022003		Low Medium II Residential	R1-1-RFA	0	1 unit per lot	0.112	Residential - Single Family Residence	YES - Current	NO - Privately-Owned	Pending Project	Not Used in Prior Housing Element	0	0	1	1	2078197 1419	Sunland-E LaTuna Cyn-Lakevw Ter-Shadow Hls-Tujunga	Issued Permits	20016-20000-21380
LOS ANGELES	10342 N WHITEGATE AVE	91040	2559012023		Low Medium II Residential	R1-1-RFA	0	1 unit per lot	0.1181	Residential - Single Family Residence	YES - Current	NO - Privately-Owned	Pending Project	Not Used in Prior Housing Element	0	0	1	1	2048193 487	Sunland-E LaTuna Cyn-Lakevw Ter-Shadow Hls-Tujunga	Issued Permits	20016-20000-18154
LOS ANGELES	9980-9982 N CABANAS AVE	91042	2571009051		Low Medium II Residential	R1-1-RFA	0	1 unit per lot	0.1584	Residential - Single Family Residence - Pool	YES - Current	NO - Privately-Owned	Pending Project	Not Used in Prior Housing Element	0	0	1	1	2018205 262	Sunland-E LaTuna Cyn-Lakevw Ter-Shadow Hls-Tujunga	Issued Permits	20014-20000-03774
LOS ANGELES	10354 N LAS LUNITAS AVE	91042	2565010065		Low Medium II Residential	R1-1-RFA	0	1 unit per lot	0.2931	Residential - Single Family Residence - Pool	YES - Current	NO - Privately-Owned	Pending Project	Not Used in Prior Housing Element	0	0	1	1	2048197 1151	Sunland-E LaTuna Cyn-Lakevw Ter-Shadow Hls-Tujunga	Issued Permits	20010-20000-00728
LOS ANGELES	11008 N ELDORA AVE	91040	2551022005		Low Medium II Residential	R1-1-RFA	0	1 unit per lot	0.1019	Residential - Single Family Residence	YES - Current	NO - Privately-Owned	Pending Project	Not Used in Prior Housing Element	0	0	1	1	2108189 187	Sunland-E LaTuna Cyn-Lakevw Ter-Shadow Hls-Tujunga	Issued Permits	20014-20000-00654
LOS ANGELES	8424 W GRENOBLE ST	91040	2555025027		Low Medium II Residential	R1-1-RFA	0	1 unit per lot	0.2784	Residential - Single Family Residence - Guesthouse	YES - Current	NO - Privately-Owned	Pending Project	Not Used in Prior Housing Element	0	0	1	1	2078189 1055	Sunland-E LaTuna Cyn-Lakevw Ter-Shadow Hls-Tujunga	Issued Permits	19010-10000-01843
LOS ANGELES	10117 N BREIDT AVE	91042	2570004005		Low Medium II Residential	R1-1-RFA	0	1 unit per lot	0.145	Residential - Single Family Residence	YES - Current	NO - Privately-Owned	Pending Project	Not Used in Prior Housing Element	0	0	1	1	2048201 1130	Sunland-E LaTuna Cyn-Lakevw Ter-Shadow Hls-Tujunga	Issued Permits	17010-20000-04914
LOS ANGELES	10518 N REDMONT AVE	91042	2566015038		Low Medium II Residential	R1-1-RFA	0	1 unit per lot	0.1448	Residential - Single Family Residence	YES - Current	NO - Privately-Owned	Pending Project	Not Used in Prior Housing Element	0	0	1	1	2078197 1398	Sunland-E LaTuna Cyn-Lakevw Ter-Shadow Hls-Tujunga	Issued Permits	20016-10000-06024
LOS ANGELES	10630 N LANGMUIR AVE	91040	2556018008		Low Medium II Residential	R1-1-RFA	0	1 unit per lot	0.1028	Residential - Single Family Residence - Vacant Land	YES - Current	NO - Privately-Owned	Pending Project	Not Used in Prior Housing Element	0	0	1	1	207A193 263	Sunland-E LaTuna Cyn-Lakevw Ter-Shadow Hls-Tujunga	Issued Permits	21010-20000-00464
LOS ANGELES	10329 N LEOLANG AVE	91040	2559009006		Low Medium II Residential	R1-1-RFA	0	1 unit per lot	0.1575	Residential - Single Family Residence	YES - Current	NO - Privately-Owned	Pending Project	Not Used in Prior Housing Element	0	0	1	1	2048193 576	Sunland-E LaTuna Cyn-Lakevw Ter-Shadow Hls-Tujunga	Issued Permits	19014-20000-02868
LOS ANGELES	10556 N LEOLANG AVE	91040	2556028016		Low Medium II Residential	R1-1-RFA	0	1 unit per lot	0.1136	Residential - Single Family Residence	YES - Current	NO - Privately-Owned	Pending Project	Not Used in Prior Housing Element	0	0	1	1	207A195 315	Sunland-E LaTuna Cyn-Lakevw Ter-Shadow Hls-Tujunga	Issued Permits	20014-20000-00730
LOS ANGELES	8116-8118 W GRAYSTONE ST	91040	2551029020		Low Medium II Residential	R1-1-RFA	0	1 unit per lot	0.14	Residential - Single Family Residence	YES - Current	NO - Privately-Owned	Pending Project	Not Used in Prior Housing Element	0	0	1	1	2108193 750	Sunland-E LaTuna Cyn-Lakevw Ter-Shadow Hls-Tujunga	Issued Permits	20016-20000-26173
LOS ANGELES	10746 W WESCOTT AVE	91040	2555004032		Low Medium II Residential	R1-1-RFA	0	1 unit per lot	0.2231	Residential - Single Family Residence	YES - Current	NO - Privately-Owned	Pending Project	Not Used in Prior Housing Element	0	0	1	1	2078189 480	Sunland-E LaTuna Cyn-Lakevw Ter-Shadow Hls-Tujunga	Issued Permits	20016-10000-23477
LOS ANGELES	10739 N TOMALITA AVE	91040	2555036017		Low Medium II Residential	R1-1-RFA	0	1 unit per lot	0.1434	Residential - Single Family Residence - Pool	YES - Current	NO - Privately-Owned	Pending Project	Not Used in Prior Housing Element	0	0	1	1	2078189 519	Sunland-E LaTuna Cyn-Lakevw Ter-Shadow Hls-Tujunga	Issued Permits	21016-30000-03160
LOS ANGELES	10363 N FERNGLEN AVE	91042	2558016012		Low Medium II Residential	R1-1-RFA	0	1 unit per lot	0.1316	Residential - Single Family Residence	YES - Current	NO - Privately-Owned	Pending Project	Not Used in Prior Housing Element	0	0	1	1	2048197 509	Sunland-E LaTuna Cyn-Lakevw Ter-Shadow Hls-Tujunga	Issued Permits	20010-20000-02187
LOS ANGELES	10349 N HILLHAVEN AVE	91042	2565010070		Low Medium II Residential	R1-1-RFA	0	1 unit per lot	0	Residential - Single Family Residence - Vacant Land	YES - Current	NO - Privately-Owned	Pending Project	Not Used in Prior Housing Element	0	0	1	1	2048197 1176	Sunland-E LaTuna Cyn-Lakevw Ter-Shadow Hls-Tu	Issued Permits	18010-20000-04758
LOS ANGELES	10347 N HILLHAVEN AVE	91042	2565010070		Low Medium II Residential	R1-1-RFA	0	1 unit per lot	0	Residential - Single Family Residence - Vacant Land	YES - Current	NO - Privately-Owned	Pending Project	Not Used in Prior Housing Element	0	0	1	1	2048197 1176	Sunland-E LaTuna Cyn-Lakevw Ter-Shadow Hls-Tujunga	Issued Permits	18010-20000-04756
LOS ANGELES	6438 W DAY ST	91042	2570003009		Low Medium II Residential	R1-1-RFA	0	1 unit per lot	0.1762	Residential - Single Family Residence	YES - Current	NO - Privately-Owned	Pending Project	Not Used in Prior Housing Element	0	0	1	1	2048205 504	Sunland-E LaTuna Cyn-Lakevw Ter-Shadow Hls-Tujunga	Issued Permits	20014-20000-01735
LOS ANGELES	10418 N TUJUNGA CANYON BLVD	91042	2565011052		Low Medium II Residential	R1-1-RFA	0	1 unit per lot	0.1419	Residential - Single Family Residence	YES - Current	NO - Privately-Owned	Pending Project	Not Used in Prior Housing Element	0	0	1	1	2048197 427	Sunland-E LaTuna Cyn-Lakevw Ter-Shadow Hls-Tujunga	Issued Permits	20010-20000-04278
LOS ANGELES	7720 W JAYSEEL ST	91042	2557002026		Low Medium II Residential	R1-1-RFA	0	1 unit per lot	0.1258	Residential - Single Family Residence	YES - Current	NO - Privately-Owned	Pending Project	Not Used in Prior Housing Element	0	0	1	1	208-SA195 274	Sunland-E LaTuna Cyn-Lakevw Ter-Shadow Hls-Tujunga	Issued Permits	19010-20000-04835
LOS ANGELES	10234 N MT GLEASON AVE	91042	2558043024		Low Medium II Residential	R1-1-RFA	0	1 unit per lot	0.1217	Residential - Single Family Residence	YES - Current	NO - Privately-Owned	Pending Project	Not Used in Prior Housing Element	0	0	1	1	2048193 834	Sunland-E LaTuna Cyn-Lakevw Ter-Shadow Hls-Tu	Issued Permits	20010-20000-03473
LOS ANGELES	11111-11113 W VALLEY SPRING LANE	91602	2366009002		Low Medium II Residential	R1-1-RFA-RIO	0	1 unit per lot	0.2155	Residential - Single Family Residence - Pool and Misc.	YES - Current	NO - Privately-Owned	Pending Project	Not Used in Prior Housing Element	0	0	1	1	1658173 658	Sherman Oaks-Studio City-Toluca Lake-Cahuenga	Issued Permits	18014-30001-00420
LOS ANGELES	11573 W LANDALE ST	91602	2365004011		Low Medium II Residential	R1-1-RFA-RIO	0	1 unit per lot	0.2209		YES - Current	NO - Privately-Owned	Pending Project	Not Used in Prior Housing Element	0	0	1	1	1658169 45	Sherman Oaks-Studio City-Toluca Lake-Cahuenga	Issued Permits	17014-10001-05940
LOS ANGELES	12123 W MAXWELLTON ROAD	91604	2369006005		Low II Residential	R1-1-RIO	0	1 unit per lot	0.1745	Residential - Single Family Residence - Pool	YES - Current	NO - Privately-Owned	Pending Project	Not Used in Prior Housing Element	0	0	1	1	1628165 518	Sherman Oaks-Studio City-Toluca Lake-Cahuenga Pass	Issued Permits	20010-20000-02261
LOS ANGELES	6844 N YOLANDA AVE	91335	2126024012		Low II Residential	R1-1-RIO	0	1 unit per lot	0.1928		YES - Current	NO - Privately-Owned	Pending Project	Not Used in Pr

Appendix 4.3. *Pipeline Development Projects, Anticipated Development by Income Level*

Jurisdiction Name	Site Address/Intersection	5 Digit ZIP Code	Assessor Parcel Number	Consolidated Sites	General Plan Designation (Current)	Zoning Designation (Current)	Minimum Density Allowed (units/acre)	Max Density Allowed (units/acre)	Parcel Size (Acres)	Existing Use/Vacancy	Infrastructure	Publicly-Owned	Site Status	Identified in Last/Last Two Planning Cycle(s)	Lower Income Capacity	Moderate Income Capacity	Above Moderate Income Capacity	Total Capacity	PIN	Community Plan Area	Pipeline Stage	Case or Permit Number
LOS ANGELES	6931-6933 N WILBUR AVE	91335	2129023001		Low II Residential	R1-1-RIO	0	1 unit per lot	0.2105	Residential - Single Family Residence	YES - Current	NO - Privately-Owned	Pending Project	Not Used in Prior Housing Element	0	0	1	1	1838121 690	Reseda - West Van Nuys	Issued Permits	20016-20000-11052
LOS ANGELES	6250-6252 N AURA AVE	91335	2131013012		Low II Residential	R1-1-RIO	0	1 unit per lot	0.1515	Residential - Single Family Residence - Pool	YES - Current	NO - Privately-Owned	Pending Project	Not Used in Prior Housing Element	0	0	1	1	1778117 189	Reseda - West Van Nuys	Issued Permits	20016-20000-30349
LOS ANGELES	6517 N TAMPA AVE	91335	2131009023		Low II Residential	R1-1-RIO	0	1 unit per lot	0.1402	Residential - Single Family Residence	YES - Current	NO - Privately-Owned	Pending Project	Not Used in Prior Housing Element	0	0	1	1	1808117 662	Reseda - West Van Nuys	Issued Permits	20016-10000-01211
LOS ANGELES	4032 N CARTWRIGHT AVE	91604	2423034019		Low II Residential	R1-1-RIO	0	1 unit per lot	0.1652	Residential - Single Family Residence	YES - Current	NO - Privately-Owned	Pending Project	Not Used in Prior Housing Element	0	0	1	1	1628177 232	Sherman Oaks-Studio City-Toluca Lake-Cahuenga Pass	Issued Permits	20014-10000-05337
LOS ANGELES	19622 W SCHOOLCRAFT ST	91335	2130009002		Low II Residential	R1-1-RIO	0	1 unit per lot	0.1377	Residential - Single Family Residence	YES - Current	NO - Privately-Owned	Pending Project	Not Used in Prior Housing Element	0	0	1	1	1838117 684	Reseda - West Van Nuys	Issued Permits	21016-20000-00244
LOS ANGELES	3462 W LARGA AVE	90039	5436025011		Low II Residential	R1-1-RIO	0	1 unit per lot	0.155	Residential - Single Family Residence	YES - Current	NO - Privately-Owned	Pending Project	Not Used in Prior Housing Element	0	0	1	1	1538209 337	Northeast Los Angeles	Issued Permits	20014-20000-02746
LOS ANGELES	17130 W MARTHA ST	91316	2255021006		Low II Residential	R1-1-RIO	0	1 unit per lot	0.1512	Residential - Single Family Residence - Pool	YES - Current	NO - Privately-Owned	Pending Project	Not Used in Prior Housing Element	0	0	1	1	1748133 497	Encino - Tarzana	Issued Permits	21014-20000-00393
LOS ANGELES	7155 N OAKDALE AVE	91306	2135008019		Low II Residential	R1-1-RIO	0	1 unit per lot	0.1842	Residential - Single Family Residence	YES - Current	NO - Privately-Owned	Pending Project	Not Used in Prior Housing Element	0	0	1	1	1838113 75	Canoga Park-West Hills-Winnetka-Woodland Hills	Issued Permits	19014-20000-05726
LOS ANGELES	4415 N ATOLL AVE	91423	2360030058		Low II Residential	R1-1-RIO	0	1 unit per lot	0.2325	Residential - Single Family Residence - Pool	YES - Current	NO - Privately-Owned	Pending Project	Not Used in Prior Housing Element	0	0	1	1	1658157 283	Sherman Oaks-Studio City-Toluca Lake-Cahuenga Pass	Issued Permits	21010-20000-00054
LOS ANGELES	6640-6642 N GAVIOTA AVE	91406	2233018045		Low II Residential	R1-1-RIO	0	1 unit per lot	0.205	Residential - Single Family Residence	YES - Current	NO - Privately-Owned	Pending Project	Not Used in Prior Housing Element	0	0	1	1	1808141 271	Van Nuys - North Sherman Oaks	Issued Permits	21016-10000-02628
LOS ANGELES	6415 N WILBUR AVE	91335	2128004043		Low II Residential	R1-1-RIO	0	1 unit per lot	0.157	Residential - Single Family Residence	YES - Current	NO - Privately-Owned	Pending Project	Not Used in Prior Housing Element	0	0	1	1	1808121 541	Reseda - West Van Nuys	Issued Permits	20010-20000-01262
LOS ANGELES	6629-6631 N BALCOM AVE	91335	2122019011		Low II Residential	R1-1-RIO	0	1 unit per lot	0.1491		YES - Current	NO - Privately-Owned	Pending Project	Not Used in Prior Housing Element	0	0	1	1	1808129 348	Reseda - West Van Nuys	Issued Permits	20016-20000-10267
LOS ANGELES	6449-6453 N LUBAO AVE	91367	2134039022		Low II Residential	R1-1-RIO	0	1 unit per lot	0.1785	Residential - Single Family Residence - Pool	YES - Current	NO - Privately-Owned	Pending Project	Not Used in Prior Housing Element	0	0	1	1	1808113 714	Canoga Park-West Hills-Winnetka-Woodland Hills	Issued Permits	21016-20000-12305
LOS ANGELES	3808 1/2 W REVERE AVE	90039	5435008002		Low II Residential	R1-1-RIO	0	1 unit per lot	0.155	Residential - Double, Duplex, or Two Units - 4 Stories or Less	YES - Current	NO - Privately-Owned	Pending Project	Not Used in Prior Housing Element	0	0	1	1	156A207 161	Northeast Los Angeles	Issued Permits	20014-30000-04143
LOS ANGELES	14820 W ADDISON ST	91403	2263029010		Low II Residential	R1-1-RIO	0	1 unit per lot	0.1549	Residential - Single Family Residence	YES - Current	NO - Privately-Owned	Pending Project	Not Used in Prior Housing Element	0	0	1	1	1714149 320	Van Nuys - North Sherman Oaks	Issued Permits	20016-20000-08570
LOS ANGELES	5026 N SUNNYSLOPE AVE	91423	2359007016		Low II Residential	R1-1-RIO	0	1 unit per lot	0.1655	Residential - Single Family Residence	YES - Current	NO - Privately-Owned	Pending Project	Not Used in Prior Housing Element	0	0	1	1	1718157 967	Van Nuys - North Sherman Oaks	Issued Permits	20016-10000-24939
LOS ANGELES	19932 W VANOWEN ST	91306	2134012036		Low II Residential	R1-1-RIO	0	1 unit per lot	0.1569	Residential - Single Family Residence	YES - Current	NO - Privately-Owned	Pending Project	Not Used in Prior Housing Element	0	0	1	1	1808113 40	Canoga Park-West Hills-Winnetka-Woodland Hills	Issued Permits	20014-20000-02788
LOS ANGELES	4357 N ELMER AVE	91602	2366006015		Low II Residential	R1-1-RIO	0	1 unit per lot	0.1237	Residential - Single Family Residence	YES - Current	NO - Privately-Owned	Pending Project	Not Used in Prior Housing Element	0	0	1	1	1658173 447	Sherman Oaks-Studio City-Toluca Lake-Cahuenga Pass	Issued Permits	21016-20000-07633
LOS ANGELES	6720 N QUAKERTOWN AVE	91306	2134011034		Low II Residential	R1-1-RIO	0	1 unit per lot	0.1652	Residential - Single Family Residence	YES - Current	NO - Privately-Owned	Pending Project	Not Used in Prior Housing Element	0	0	1	1	1808113 121	Canoga Park-West Hills-Winnetka-Woodland Hills	Issued Permits	21016-10000-11498
LOS ANGELES	6546 N BOTHWELL ROAD	91335	2132011028		Low II Residential	R1-1-RIO	0	1 unit per lot	0.161	Residential - Single Family Residence - Pool	YES - Current	NO - Privately-Owned	Pending Project	Not Used in Prior Housing Element	0	0	1	1	1808117 588	Reseda - West Van Nuys	Issued Permits	20014-20000-01537
LOS ANGELES	22139 W GAULT ST	91303	2024012018		Low II Residential	R1-1-RIO	0	1 unit per lot	0.2755	Residential - Single Family Residence	YES - Current	NO - Privately-Owned	Pending Project	Not Used in Prior Housing Element	0	0	1	1	1838101 174	Canoga Park-West Hills-Winnetka-Woodland Hill	Issued Permits	20010-20000-02788
LOS ANGELES	5818-5818 1/2 N LINDLEY AVE	91316	2159009014		Low II Residential	R1-1-RIO	0	1 unit per lot	0.1404		YES - Current	NO - Privately-Owned	Pending Project	Not Used in Prior Housing Element	0	0	1	1	1748125 60	Encino - Tarzana	Issued Permits	19014-20001-00041
LOS ANGELES	6504 N BLEWETT AVE	91406	2233007031		Low II Residential	R1-1-RIO	0	1 unit per lot	0.1297	Residential - Single Family Residence	YES - Current	NO - Privately-Owned	Pending Project	Not Used in Prior Housing Element	0	0	1	1	1808141 675	Van Nuys - North Sherman Oaks	Issued Permits	18010-20000-02439
LOS ANGELES	3704-3706 W BRUNSWICK AVE	90039	5435015005		Low II Residential	R1-1-RIO	0	1 unit per lot	0.124	Residential - Double, Duplex, or Two Units - 4 Stories or Less	YES - Current	NO - Privately-Owned	Pending Project	Not Used in Prior Housing Element	0	0	1	1	156A207 396	Northeast Los Angeles	Issued Permits	21016-10000-01176
LOS ANGELES	6927 N DE SOTO AVE	91303	2138028048		Low II Residential	R1-1-RIO	0	1 unit per lot	0.1491	Residential - Single Family Residence - Pool	YES - Current	NO - Privately-Owned	Pending Project	Not Used in Prior Housing Element	0	0	1	1	1838109 669	Canoga Park-West Hills-Winnetka-Woodland Hills	Issued Permits	20016-30000-12249
LOS ANGELES	6713-6715 N CORBIN AVE	91306	2134001011		Low II Residential	R1-1-RIO	0	1 unit per lot	0.1597	Residential - Single Family Residence	YES - Current	NO - Privately-Owned	Pending Project	Not Used in Prior Housing Element	0	0	1	1	1808117 182	Canoga Park-West Hills-Winnetka-Woodland Hills	Issued Permits	20016-20000-31112
LOS ANGELES	18007 W BULLOCK ST	91316	2159010028		Low II Residential	R1-1-RIO	0	1 unit per lot	0.1262	Residential - Single Family Residence	YES - Current	NO - Privately-Owned	Pending Project	Not Used in Prior Housing Element	0	0	1	1	1778125 674	Encino - Tarzana	Issued Permits	20016-20000-24861
LOS ANGELES	6533-6521 N RHEA AVE	91335	2127002018		Low II Residential	R1-1-RIO	0	1 unit per lot	0.1606		YES - Current	NO - Privately-Owned	Pending Project	Not Used in Prior Housing Element	0	0	1	1	1808121 390	Reseda - West Van Nuys	Issued Permits	19016-20000-34695
LOS ANGELES	3225 1/2 W MADERA AVE	90039	5437004018		Low II Residential	R1-1-RIO	0	1 unit per lot	0.1239	Residential - Single Family Residence	YES - Current	NO - Privately-Owned	Pending Project	Not Used in Prior Housing Element	0	0	1	1	1538209 1010	Northeast Los Angeles	Issued Permits	18010-10000-03233
LOS ANGELES	6513 N YARMOUTH AVE	91335	2123003009		Low II Residential	R1-1-RIO	0	1 unit per lot	0.1386	Residential - Single Family Residence	YES - Current	NO - Privately-Owned	Pending Project	Not Used in Prior Housing Element	0	0	1	1	1808129 658	Reseda - West Van Nuys	Issued Permits	21014-20000-03071
LOS ANGELES	4338 N SHADYGLADE AVE	91604	2367002027		Low II Residential	R1-1-RIO	0	1 unit per lot	0.132	Residential - Single Family Residence	YES - Current	NO - Privately-Owned	Pending Project	Not Used in Prior Housing Element	0	0	1	1	1658165 487	Sherman Oaks-Studio City-Toluca Lake-Cahuenga Pass	Issued Permits	20010-20000-02794
LOS ANGELES	7100-7102 N HATILLO AVE	91306	2135013005		Low II Residential	R1-1-RIO	0	1 unit per lot	0.1901	Residential - Single Family Residence - Pool	YES - Current	NO - Privately-Owned	Pending Project	Not Used in Prior Housing Element	0	0	1	1	1838113 212	Canoga Park-West Hills-Winnetka-Woodland Hills	Issued Permits	20016-20000-28816
LOS ANGELES	4125 W GARDEN AVE	90039	5594024033		Low II Residential	R1-1-RIO	0	1 unit per lot	0.1095	Residential - Single Family Residence	YES - Current	NO - Privately-Owned	Pending Project	Not Used in Prior Housing Element	0	0	1	1	157-SA205 87	Northeast Los Angeles	Issued Permits	18016-10002-04698
LOS ANGELES	6724-6726 N BELMAR AVE	91335	2132007010		Low II Residential	R1-1-RIO	0	1 unit per lot	0.1505	Residential - Single Family Residence	YES - Current	NO - Privately-Owned	Pending Project	Not Used in Prior Housing Element	0	0	1	1	1808117 153	Reseda - West Van Nuys	Issued Permits	21016-20000-03044
LOS ANGELES	6402 N AMIGO AVE	91335	2127009007		Low II Residential	R1-1-RIO	0	1 unit per lot	0.1674	Residential - Single Family Residence - Pool	YES - Current	NO - Privately-Owned	Pending Project	Not Used in Prior Housing Element	0	0	1	1	1808125 632	Reseda - West Van Nuys	Issued Permits	21016-20000-08848
LOS ANGELES	12430 W MAMMOTH AVE	91604	2364015030		Low II Residential	R1-1-RIO	0	1 unit per lot	0.1925	Residential - Single Family Residence - Pool	YES - Current	NO - Privately-Owned	Pending Project	Not Used in Prior Housing Element	0	0	1	1	1688165 1031	Sherman Oaks-Studio City-Toluca Lake-Cahuenga Pass	Issued Permits	20010-20000-00579
LOS ANGELES	12151 W CANTURA ST	91604	2369004009		Low II Residential	R1-1-RIO	0	1 unit per lot	0.1193	Residential - Single Family Residence	YES - Current	NO - Privately-Owned	Pending Project	Not Used in Prior Housing Element	0	0	1	1	1628165 271	Sherman Oaks-Studio City-Toluca Lake-Cahuenga Pass	Issued Permits	21016-10000-00795
LOS ANGELES	14735 W HESBY ST	91403	2263031019		Low II Residential	R1-1-RIO	0	1 unit per lot	0.1549	Residential - Single Family Residence	YES - Current	NO - Privately-Owned	Pending Project	Not Used in Prior Housing Element	0	0	1	1	1714149 218	Van Nuys - North Sherman Oaks	Issued Permits	20010-20000-02781
LOS ANGELES	6940 N AURA AVE	91335	2130018031		Low II Residential	R1-1-RIO	0	1 unit per lot	0.1388	Residential - Single Family Residence	YES - Current	NO - Privately-Owned	Pending Project	Not Used in Prior Housing Element	0	0	1	1	1838117 650	Reseda - West Van Nuys	Issued Permits	20016-10000-19575
LOS ANGELES	12261-12263 W KLING ST	91607	2356035048		Low II Residential	R1-1-RIO	0	1 unit per lot	0.1584	Residential - Single Family Residence	YES - Current	NO - Privately-Owned	Pending Project	Not Used in Prior Housing Element	0	0	1	1	1688165 689	North Hollywood - Valley Village	Issued Permits	20016-20000-29289
LOS ANGELES	5340-5342 N BOVEY AVE	91335	2132020003		Low II Residential	R1-1-RIO	0	1 unit per lot	0.1515	Residential - Single Family Residence	YES - Current	NO - Privately-Owned	Pending Project	Not Used in Prior Housing Element	0	0	1	1	1778117 775	Reseda - West Van Nuys	Issued Permits	19014-20000-04896
LOS ANGELES	20007 W FRIAR ST	91367	2134039001		Low II Residential	R1-1-RIO	0	1 unit per lot	0.1733	Residential - Single Family Residence - Pool	YES - Current	NO - Privately-Owned	Pending Project	Not Used in Prior Housing Element	0	0	1	1	1808113 768	Canoga Park-West Hills-Winnetka-Woodland Hills	Issued Permits	20016-20000-30525
LOS ANGELES	3781 W GLENFELIZ BLVD	90039	5435023024		Low II Residential	R1-1-RIO	0	1 unit per lot	0.1131	Residential - Single Family Residence	YES - Current	NO - Privately-Owned	Pending Project	Not Used in Prior Housing Element	0	0	1	1	154-SA207 14	Northeast Los Angeles	Issued Permits	20016-10000-32111
LOS ANGELES	17249 W LEMAY ST	91406	2230015015		Low II Residential	R1-1-RIO	0	1 unit per lot	0.1859	Residential - Single Family Residence - Pool	YES - Current	NO - Privately-Owned	Pending Project	Not Used in Prior Housing Element	0	0	1	1	1808133 149	Reseda - West Van Nuys	Issued Permits	20014-20000-03883
LOS ANGELES	6504 N MORELLA AVE	91607	2364007002		Low II Residential	R1-1-RIO	0	1 unit per lot	0.1518	Residential - Single Family Residence - Pool	YES - Current	NO - Privately-Owned	Pending Project	Not Used in Prior Housing Element	0	0	1	1	1658169 38	Sherman Oaks-Studio City-Toluca Lake-Cahuenga	Issued Permits	20014-20000-00114
LOS ANGELES	3618 W VALLEYBRINK ROAD	90039	5435028015		Low II Residential	R1-1-RIO	0	1 unit per lot	0.1492	Residential - Single Family Residence - Pool	YES - Current	NO - Privately-Owned	Pending Project	Not Used in Prior Housing Element	0	0	1	1	154-SA207 457	Northeast Los Angeles	Issued Permits	20016-20000-28703
LOS ANGELES	6955 N GARDEN GROVE AVE	91335	2125030020		Low II Residential	R1-1-RIO	0	1 unit per lot	0.1549	Residential - Single Family Residence	YES - Current	NO - Privately-Owned	Pending Project	Not Used in Prior Housing Element	0	0	1	1	1838125 623	Reseda - West Van Nuys	Issued Permits	20016-10000-24638
LOS ANGELES	4549 N VARNA AVE	91423	2360018022		Low II Residential	R1-1-RIO	0	1 unit per lot	0.1859	Residential - Single Family Residence	YES - Current	NO - Privately-Owned	Pending Project	Not Used in Prior Housing Element	0	0	1	1	1688157 907	Sherman Oaks-Studio City-Toluca Lake-Cahuenga Pass	Issued Permits	21016-10000-06329
LOS ANGELES	7311 W TYBURN ST	90039	5437019014		Low II Residential	R1-1-RIO	0	1 unit per lot	0.1147	Residential - Single Family Residence	YES - Current	NO - Privately-Owned	Pending Project	Not Used in Prior Housing Element	0	0	1	1	153A207 215	Northeast Los Angeles	Issued Permits	20016-10001-05113
LOS ANGELES	21022 W GAULT ST	91303	2138025009		Low II Residential	R1-1-RIO	0	1 unit per lot	0.3444		YES - Current	NO - Privately-Owned	Pending Project	Not Used in Prior Housing Element	0	0	1	1	1838105 449	Canoga Park-West Hills-Winnetka-Woodland Hills	Issued Permits	20014-20000-01875
LOS ANGELES	18815 W HART ST	91335	2126013020		Low II Residential	R1-1-RIO	0	1 unit per lot	0.278	Residential - Single Family Residence	YES - Current	NO - Privately-Owned	Pending Project	Not Used in Prior Housing Element	0	0	1	1	1838121 541	Reseda - West Van Nuys	Issued Permits	20010-20000-00813
LOS ANGELES	6653-6655 N BELMAR AVE	91335	2132006017		Low II Residential	R1-1-RIO	0	1 unit per lot	0.1409	Residential - Single Family Residence - Pool	YES - Current	NO - Privately-Owned	Pending Project	Not Used in Prior Housing Element	0	0	1	1	1808117 313	Reseda - West Van Nuys	Issued Permits	21014-10000-00206
LOS ANGELES	3104-1/2 W HOLLYDALE DR	90039	5437027031		Low II Residential	R1-1-RIO	0	1 unit per lot	0.1297	Residential - Single Family Residence	YES - Current	NO - Privately-Owned	Pending Project	Not Used in Prior Housing Element	0	0	1	1	151-SA224 1024	Northeast Los Angeles	Issued Permits	19016-70000-21886
LOS ANGELES	6718-6718 1/2 N BELMAR AVE	91335	2132007009		Low II Residential	R1-1-RIO	0	1 unit per lot	0.1455	Residential - Single Family Residence	YES - Current	NO - Privately-Owned	Pending Project	Not Used in Prior Housing Element	0	0	1	1	1808117 178	Reseda - West Van Nuys	Issued Permits	20016-10000-24221
LOS ANGELES	14940-14940 1/2 W ADDISON ST	91403	2263013002		Low II Residential	R1-1-RIO	0	1 unit per lot	0.117	Residential - Single Family Residence - Pool	YES - Current	NO - Privately-Owned	Pending Project	Not Used in Prior Housing Element	0	0	1	1	1714147 329	Van Nuys - North Sherman Oaks	Issued Permits	20016-10000-09168
LOS ANGELES	11254 W VALLEY SPRING LANE	91602	2366016015		Low II Residential	R1-1-RIO	0	1 unit per lot	0.1434	Residential - Single Family Residence	YES - Current	NO - Privately-Owned	Pending Project	Not Used in Prior Housing Element	0	0	1	1	1658173 724	Sherman Oaks-Studio City-Toluca Lake-Cahuenga Pass	Issued Permits	20010-20000-02177
LOS ANGELES	6623-6625 N BALCOM AVE	91335	2122019012		Low II Residential	R1-1-RIO	0	1 unit per lot	0.1491	Residential - Single Family Residence	YES - Current	NO - Privately-Owned	Pending Project	Not Used in Prior Housing Element	0	0	1	1	1808129 365	Reseda - West Van Nuys	Issued Permits	20016-30000-26352
LOS ANGELES	22149 W HART ST	91303	2024011010		Low II Residential	R1-1-RIO	0	1 unit per lot	0.1549	Residential - Single Family Residence	YES - Current	NO - Privately-Owned	Pending Project	Not Used in Prior Housing Element	0	0	1	1	1838101 338	Canoga Park-West Hills-Winnetka-Woodland Hills	Issued Permits	18010-20000-05582
LOS ANGELES	13027 W WOODBRIDGE ST	91604	2375013041		Low II Residential	R1-1-RIO	0	1 unit per lot	0.2105	Residential - Single Family Residence - Pool	YES - Current	NO - Privately-Owned	Pending Project	Not Used in Prior Housing Element	0	0	1	1	1658161 581	Sherman Oaks-Studio City-Toluca Lake-Cahuenga Pass	Issued Permits	20016-10000-28715
LOS ANGELES	4368 N FORMAN AVE	91602	2424024002		Low II Residential	R1-1-RIO	0	1 unit per lot	0.1836	Residential - Single Family Residence - Pool	YES - Current	NO - Privately-Owned	Pending Project	Not Used in Prior Housing Element	0	0	1	1	1658181 224	Sherman Oaks-Studio City-Toluca Lake-Cahuenga Pass	Issued Permits	20016-10000-29007
LOS ANGELES	6329 N LANGDON AVE	91411	2242008005		Low II Residential	R1-1-RIO	0	1 unit per lot	0.1559	Residential - Single Family Residence	YES - Current	NO - Privately-Owned	Pending Project	Not Used in Prior Housing Element	0	0	1	1	1778145 20	Van Nuys - North Sherman Oaks	Issued Permits	20010-20000-02477
LOS ANGELES	4351 N FARMDALE AVE	91604	2368022022		Low II Residential	R1-1-RIO	0	1 unit per lot	0.1749	Residential - Single Family Residence - Pool	YES - Current	NO - Privately-Owned	Pending Project	Not Used in Prior Housing Element	0	0	1	1	1628169 78	Sherman Oaks-Studio City-Toluca Lake-Cahuenga Pass	Issued Permits	19016-20000-15192
LOS ANGELES	19173 W DELANO ST	91335	2128022006		Low II Residential	R1-1-RIO	0	1 unit per lot	0.1652	Residential - Single Family Residence - Pool	YES - Current	NO - Privately-Owned	Pending Project	Not Used in Prior Housing Element	0	0	1	1	1778121 333	Reseda - West Van Nuys	Issued Permits	20016-20000-08618
LOS ANGELES	6351 N PEACH AVE	91411	2242008039		Low II Residential	R1-1-RIO	0	1 unit per lot	0.1559	Residential - Single Family Residence	YES - Current	NO - Privately-Owned	Pending Project	Not Used in Prior Housing Element	0	0	1	1	1808145 838	Van Nuys - North Sherman Oaks	Issued Permits	20016-10000-29960
LOS ANGELES	19654 W SYLVAN ST	91335	2132018011		Low II Residential	R1-1-RIO	0	1 unit per lot	0.2876	Residential - Single Family Residence - Pool	YES - Current	NO - Privately-Owned	Pending Project	Not Used in Prior Housing Element	0	0	1	1	1778117 146	Reseda - West Van Nuys	Issued Permits	20016-20000-28777
LOS ANGELES	6619-6719 1/2 N AQUEDUCT AVE	91406	2234004038		Low II Residential	R1-1-RIO	0	1 unit per lot	0.1354	Residential - Single Family Residence	YES - Current	NO - Privately-Owned	Pending Project	Not Used in Prior Housing Element	0	0	1	1	1808141 607	Van Nuys - North Sherman Oaks	Issued Permits	20016-20000-30242
LOS ANGELES	5021-5023 N NOBLE AVE	91403	2263015015		Low II Residential	R1-1-RIO	0	1 unit per lot	0.1344	Residential - Single Family Residence	YES - Current	NO - Privately-Owned	Pending Project	Not Used in Prior Housing Element	0	0	1	1	1714147 311	Van Nuys - North Sherman Oaks	Issued Permits	20014-30000-00700
LOS ANGELES	17427 W BURBANK BLVD	91316	2254016012		Low II Residential	R1-1-RIO	0	1 unit per lot	0.1432	Residential - Single Family Residence	YES - Current	NO - Privately-Owned	Pending Project	Not Used in Prior Housing Element	0	0	1	1	1748129 799	Encino - Tarzana	Issued Permits	20016-10000-12554
LOS ANGELES	17449-17451 W MARTHA ST	91316	2254017018		Low II Residential	R1-1-RIO	0	1 unit per lot	0.1274	Residential - Single Family Residence	YES - Current	NO - Privately-Owned	Pending Project	Not Used in Prior Housing Element	0	0	1	1	1748129 687	Encino - Tarzana	Issued Permits	21016-10000-05646
LOS ANGELES	19113 W ESSEMER ST	91335	2128020010		Low II Residential	R1-1-RIO	0	1 unit per lot	0.1664	Residential - Single Family Residence	YES - Current	NO - Privately-Owned	Pending Project	Not Used in Prior Housing Element	0	0	1	1	1778121 500	Reseda - West Van Nuys	Issued Permits	20014-20000-03714
LOS ANGELES	6504 N VALJEAN AVE	91436	2233027015		Low II Residential	R1-1-RIO	0	1 unit per lot	0.1466	Residential - Single Family Residence	YES - Current	NO - Privately-Owned	Pending Project	Not Used in Prior Housing Element	0	0	1	1	1808137 510	Van Nuys - North Sherman Oaks	Issued Permits	20014-20000-03001
LOS ANGELES	15451-15453 W ARCHWOOD ST	91406	2234023003		Low II Residential	R1-1-RIO	0	1 unit per lot	0.1372	Residential - Single Family Residence	YES - Current	NO - Privately-Owned	Pending Project	Not Used in Prior Housing Element	0	0	1	1	1808145 87	Van Nuys - North Sherman Oaks	Issued Permits	20016-20000-16539
LOS ANGELES	6508 N YOLANDA AVE	91335	2127006004		Low II Residential	R1-1-RIO	0	1 unit per lot	0.1724	Residential - Single Family Residence - Pool	YES - Current	NO - Privately-Owned	Pending Project	Not Used in Prior Housing Element	0	0	1	1	1808121 407	Reseda - West Van Nuys	Issued Permits	20016-20000-17023
LOS ANGELES	6741 N SYLVIA AVE	91335	2128030011		Low II Residential	R1-1-RIO	0	1 unit per lot	0.1652	Residential - Single Family Residence - Pool	YES - Current	NO - Privately-Owned	Pending Project	Not Used in Prior Housing Element	0	0	1	1	1778117 210	Reseda - West Van Nuys	Issued Permits	21016-20000-06589
LOS ANGELES	4552 N TYRONE AVE	91423	2265017001		Low II Residential	R1-1-RIO	0	1 unit per lot	0.177	Residential - Single Family Residence	YES - Current	NO - Privately-Owned	Pending Project	Not Used in Prior Housing Element	0	0	1	1	1688153 638	Sherman Oaks-Studio City-Toluca Lake-Cahuenga Pass	Issued Permits	20014-20000-01784
LOS ANGELES	19542 W HAMLIN ST	91335	2132012004		Low II Residential	R1-1-RIO	0	1 unit per lot	0.1586	Residential - Single Family Residence	YES - Current	NO - Privately-Owned	Pending Project	Not Used in Prior Housing Element	0	0	1	1	1808117 670	Reseda - West Van Nuys	Issued Permits	20014-20000-02886
LOS ANGELES	4851 N STERN AVE	91423	2269019013		Low II Residential	R1-1-RIO	0	1 unit per lot	0.1354	Residential - Single Family Residence	YES - Current	NO - Privately-Owned	Pending Project	Not Used in Prior Housing Element	0	0	1	1	1688153 208	Van Nuys - North Sherman Oaks	Issued Permits	20016-20000-21879
LOS ANGELES	3333 W GARDEN AVE	90039	5437005007		Low II Residential	R1-1-RIO	0	1 unit per lot	0.1549	Residential - Single Family Residence	YES - Current	NO - Privately-Owned	Pending Project	Not Used in Prior Housing Element	0	0	1	1	1538209 702	Northeast Los Angeles	Issued Permits	20010-20000-02947
LOS ANGELES	18563-18563 1/2 W HAYNES ST	91335	2127011013		Low II Residential	R1-1-RIO	0	1 unit per lot	0.1608	Residential - Single Family Residence	YES - Current	NO - Privately-Owned	Pending Project	Not Used in Prior Housing Element	0	0	1	1	1808125 470	Reseda - West Van Nuys	Issued Permits	21016-10000-04424
LOS ANGELES	19451 W VANOWEN ST	91335	2130016020		Low II Residential	R1-1-RIO	0	1 unit per lot	0.1501	Residential - Single Family Residence	YES - Current	NO - Privately-Owned	Pending Project	Not Used in Prior Housing Element	0	0	1	1	1838117 1022	Reseda - West Van Nuys	Issued Permits	21014-20000-01406
LOS ANGELES	7008 N CLAIRE AVE	91335	2129004002		Low II Residential	R1-1-RIO	0	1 unit per lot	0.161	Residential - Single Family Residence	YES - Current	NO - Privately-Owned	Pending Project	Not Used in Prior Housing Element	0	0	1	1	1838121 536	Reseda - West Van Nuys	Issued Permits	20014-20000-05350
LOS ANGELES	6444-6446 N GEYSER AVE	91335	2127002012		Low II Residential	R1-1-RIO	0	1 unit per lot	0.1404	Residential - Single Family Residence	YES - Current	NO - Privately-Owned	Pending Project	Not Used in Prior Housing Element	0	0	1	1	1808121 441	Reseda - West Van Nuys	Issued Permits	20014-20000-01817
LOS ANGELES	5942 N LINDLEY AVE	91316	2159009002		Low II Residential	R1-1-RIO	0	1 unit per lot	0.1404	Residential - Single Family Residence	YES - Current	NO - Privately-Owned	Pending Project	Not Used in Prior Housing Element	0	0	1	1	1778125 799	Encino - Tarzana	Issued Permits	20010-20000-02906
LOS ANGELES	4327-4329 N AGNES AVE	91604	2368013040		Low II Residential	R1-1-RIO	0	1 unit per lot	0.1549	Residential - Single Family Residence	YES - Current	NO - Privately-Owned	Pending Project	Not Used in Prior Housing Element	0	0	1	1	1658165 551	Sherman Oaks-Studio City-Toluca Lake-Cahuenga	Issued Permits	21010-20000-00788
LOS ANGELES	4327-4329 N AGNES AVE

Appendix 4.3. *Pipeline Development Projects, Anticipated Development by Income Level*

Jurisdiction Name	Site Address/Intersection	5 Digit ZIP Code	Assessor Parcel Number	Consolidated Sites	General Plan Designation (Current)	Zoning Designation (Current)	Minimum Density Allowed (units/acre)	Max Density Allowed (units/acre)	Parcel Size (Acres)	Existing Use/Vacancy	Infrastructure	Publicly-Owned	Site Status	Identified in Last/Last Two Planning Cycle(s)	Lower Income Capacity	Moderate Income Capacity	Above Moderate Income Capacity	Total Capacity	PIN	Community Plan Area	Pipeline Stage	Case or Permit Number
LOS ANGELES	4429 N GENTRY AVE	91607	2364013040		Low II Residential	R1-1-RIO	0	1 unit per lot	0.2324	Residential - Single Family Residence	YES - Current	NO - Privately-Owned	Pending Project	Not Used in Prior Housing Element	0	0	1	1	165B165 243	Sherman Oaks-Studio City-Toluca Lake-Cahuenga Pass	Issued Permits	21014-20000-00632
LOS ANGELES	3224 W ATWATER AVE	90039	5436021033		Low II Residential	R1-1-RIO	0	1 unit per lot	0.1602	Residential - Single Family Residence	YES - Current	NO - Privately-Owned	Pending Project	Not Used in Prior Housing Element	0	0	1	1	153B209 898	Northeast Los Angeles	Issued Permits	20016-10000-14418
LOS ANGELES	4201 N CAMELLIA AVE	91604	2368024016		Low II Residential	R1-1-RIO	0	1 unit per lot	0.4183	Residential - Single Family Residence	YES - Current	NO - Privately-Owned	Pending Project	Not Used in Prior Housing Element	0	0	1	1	162B169 225	Sherman Oaks-Studio City-Toluca Lake-Cahuenga	Issued Permits	21010-20000-01101
LOS ANGELES	4103 N CAMELLIA AVE	91604	2368024016		Low II Residential	R1-1-RIO	0	1 unit per lot	0.4183	Residential - Single Family Residence	YES - Current	NO - Privately-Owned	Pending Project	Not Used in Prior Housing Element	0	0	1	1	162B169 226	Sherman Oaks-Studio City-Toluca Lake-Cahuenga Pass	Issued Permits	21010-20000-01100
LOS ANGELES	4324 N CAMELLIA AVE	91604	2365028024		Low II Residential	R1-1-RIO	0	1 unit per lot	0.1394	Residential - Single Family Residence	YES - Current	NO - Privately-Owned	Pending Project	Not Used in Prior Housing Element	0	0	1	1	165B169 508	Sherman Oaks-Studio City-Toluca Lake-Cahuenga Pass	Issued Permits	20010-20000-01781
LOS ANGELES	4073 N WILKINSON AVE	91604	2367009020		Low II Residential	R1-1-RIO	0	1 unit per lot	0.1434	Residential - Single Family Residence	YES - Current	NO - Privately-Owned	Pending Project	Not Used in Prior Housing Element	0	0	1	1	165B165 1247	Sherman Oaks-Studio City-Toluca Lake-Cahuenga Pass	Issued Permits	19014-20000-06594
LOS ANGELES	3783 1/2 W GLENFEILZ BLVD	90039	5435023025		Low II Residential	R1-1-RIO	0	1 unit per lot	0.1083	Residential - Single Family Residence	YES - Current	NO - Privately-Owned	Pending Project	Not Used in Prior Housing Element	0	0	1	1	156A207 443	Northeast Los Angeles	Issued Permits	19014-10000-05993
LOS ANGELES	6642 N FORBES AVE	91406	2231020045		Low II Residential	R1-1-RIO	0	1 unit per lot	0.1434	Residential - Single Family Residence	YES - Current	NO - Privately-Owned	Pending Project	Not Used in Prior Housing Element	0	0	1	1	180B133 143	Reseda - West Van Nuys	Issued Permits	20016-20000-32914
LOS ANGELES	16425-16427 W GILMORE ST	91406	2231003008		Low II Residential	R1-1-RIO	0	1 unit per lot	0.1506	Residential - Single Family Residence	YES - Current	NO - Privately-Owned	Pending Project	Not Used in Prior Housing Element	0	0	1	1	180B137 619	Reseda - West Van Nuys	Issued Permits	20016-10000-22999
LOS ANGELES	3332 W CASITAS AVE	90039	5436007012		Low II Residential	R1-1-RIO	0	1 unit per lot	0.1239	Residential - Single Family Residence	YES - Current	NO - Privately-Owned	Pending Project	Not Used in Prior Housing Element	0	0	1	1	153B209 293	Northeast Los Angeles	Issued Permits	19014-30000-06364
LOS ANGELES	4210 N ELMER AVE	91602	2366015007		Low II Residential	R1-1-RIO	0	1 unit per lot	0.1549	Residential - Single Family Residence	YES - Current	NO - Privately-Owned	Pending Project	Not Used in Prior Housing Element	0	0	1	1	165B173 908	Sherman Oaks-Studio City-Toluca Lake-Cahuenga Pass	Issued Permits	21014-20000-00599
LOS ANGELES	6632 N MCLENNAN AVE	91406	2231021038		Low II Residential	R1-1-RIO	0	1 unit per lot	0.1411	Residential - Single Family Residence	YES - Current	NO - Privately-Owned	Pending Project	Not Used in Prior Housing Element	0	0	1	1	180B133 168	Reseda - West Van Nuys	Issued Permits	20014-20000-05452
LOS ANGELES	19201 W HARTLAND ST	91335	2129013012		Low II Residential	R1-1-RIO	0	1 unit per lot	0.1698	Residential - Single Family Residence	YES - Current	NO - Privately-Owned	Pending Project	Not Used in Prior Housing Element	0	0	1	1	183B117 942	Reseda - West Van Nuys	Issued Permits	19010-20000-05633
LOS ANGELES	12434 W KLING ST	91604	2364008039		Low II Residential	R1-1-RIO	0	1 unit per lot	0.1749	Residential - Single Family Residence - Pool	YES - Current	NO - Privately-Owned	Pending Project	Not Used in Prior Housing Element	0	0	1	1	168B165 740	Sherman Oaks-Studio City-Toluca Lake-Cahuenga Pass	Issued Permits	21016-20000-01079
LOS ANGELES	3903-3905 W REVERE AVE	90039	5435004040		Low II Residential	R1-1-RIO	0	1 unit per lot	0.124	Residential - Double, Duplex, or Two Units - 4 Stories or Less - Pool	YES - Current	NO - Privately-Owned	Pending Project	Not Used in Prior Housing Element	0	0	1	1	157-SA207 275	Northeast Los Angeles	Issued Permits	20016-10000-21654
LOS ANGELES	20008 W VANOWEN ST	91306	2134012027		Low II Residential	R1-1-RIO	0	1 unit per lot	0.1576	Residential - Single Family Residence	YES - Current	NO - Privately-Owned	Pending Project	Not Used in Prior Housing Element	0	0	1	1	180B113 32	Canoga Park-West Hills-Winnetka-Woodland Hills	Issued Permits	20016-10000-31421
LOS ANGELES	19539 W BASSETT ST	91335	2130009023		Low II Residential	R1-1-RIO	0	1 unit per lot	0.1354	Residential - Single Family Residence	YES - Current	NO - Privately-Owned	Pending Project	Not Used in Prior Housing Element	0	0	1	1	183B117 744	Reseda - West Van Nuys	Issued Permits	20016-20000-20175
LOS ANGELES	18220 W WELBY WAY	91335	2125019028		Low II Residential	R1-1-RIO	0	1 unit per lot	0.1432	Residential - Single Family Residence	YES - Current	NO - Privately-Owned	Pending Project	Not Used in Prior Housing Element	0	0	1	1	180B125 133	Reseda - West Van Nuys	Issued Permits	20010-20000-02321
LOS ANGELES	3831 1/4 W BRUNSWICK AVE	90039	5435011025		Low II Residential	R1-1-RIO	0	1 unit per lot	0.124	Residential - Three Units (Any Combination) - 4 Stories or Less	YES - Current	NO - Privately-Owned	Pending Project	Not Used in Prior Housing Element	0	0	1	1	156A207 184	Northeast Los Angeles	Issued Permits	20016-10000-21966
LOS ANGELES	15210-15212 W KITTRIDGE ST	91405	2235002019		Low II Residential	R1-1-RIO	0	1 unit per lot	0.1373	Residential - Single Family Residence - Pool	YES - Current	NO - Privately-Owned	Pending Project	Not Used in Prior Housing Element	0	0	1	1	180B145 393	Van Nuys - North Sherman Oaks	Issued Permits	21016-20000-13480
LOS ANGELES	3436 N GARDENSIDE LANE	90039	5435022013		Low II Residential	R1-1-RIO	0	1 unit per lot	0.1652	Residential - Single Family Residence	YES - Current	NO - Privately-Owned	Pending Project	Not Used in Prior Housing Element	0	0	1	1	156A207 322	Northeast Los Angeles	Issued Permits	18014-10000-01585
LOS ANGELES	6899 N LINDLEY AVE	91335	2125026013		Low II Residential	R1-1-RIO	0	1 unit per lot	0.1365	Residential - Single Family Residence	YES - Current	NO - Privately-Owned	Pending Project	Not Used in Prior Housing Element	0	0	1	1	183B125 826	Reseda - West Van Nuys	Issued Permits	20014-20000-01631
LOS ANGELES	6251-6253 N CHIMINEAS AVE	91335	2124021008		Low II Residential	R1-1-RIO	0	1 unit per lot	0.1285	Residential - Single Family Residence	YES - Current	NO - Privately-Owned	Pending Project	Not Used in Prior Housing Element	0	0	1	1	177B125 347	Reseda - West Van Nuys	Issued Permits	20016-20000-30059
LOS ANGELES	5016 N RANCHITO AVE	91423	2269005007		Low II Residential	R1-1-RIO	0	1 unit per lot	0.1939	Residential - Single Family Residence	YES - Current	NO - Privately-Owned	Pending Project	Not Used in Prior Housing Element	0	0	1	1	171B153 758	Van Nuys - North Sherman Oaks	Issued Permits	20010-20000-00048
LOS ANGELES	4538 N ALLOTT AVE	91423	2360015037		Low II Residential	R1-1-RIO	0	1 unit per lot	0.1916	Residential - Single Family Residence - Pool	YES - Current	NO - Privately-Owned	Pending Project	Not Used in Prior Housing Element	0	0	1	1	168B157 882	Sherman Oaks-Studio City-Toluca Lake-Cahuenga Pass	Issued Permits	19016-20000-12042
LOS ANGELES	4713 N SUNNYSLOPE AVE	91423	2359021040		Low II Residential	R1-1-RIO	0	1 unit per lot	0.1794	Residential - Single Family Residence	YES - Current	NO - Privately-Owned	Pending Project	Not Used in Prior Housing Element	0	0	1	1	168B157 474	Van Nuys - North Sherman Oaks	Issued Permits	20014-10000-05233
LOS ANGELES	4012-4014 N VESELICH AVE	90039	5594029021		Low II Residential	R1-1-RIO	0	1 unit per lot	0.0482	Residential - Single Family Residence	YES - Current	NO - Privately-Owned	Pending Project	Not Used in Prior Housing Element	0	0	1	1	157-SA205 109	Northeast Los Angeles	Issued Permits	20016-10000-09492
LOS ANGELES	4216-4218 N GREENBUSH AVE	91423	2360010024		Low II Residential	R1-1-RIO	0	1 unit per lot	0.1606	Residential - Single Family Residence - Pool	YES - Current	NO - Privately-Owned	Pending Project	Not Used in Prior Housing Element	0	0	1	1	165B157 683	Sherman Oaks-Studio City-Toluca Lake-Cahuenga Pass	Issued Permits	21010-20000-01559
LOS ANGELES	18758-18760 W WELBY WAY	91335	2126036013		Low II Residential	R1-1-RIO	0	1 unit per lot	0.1377	Residential - Single Family Residence	YES - Current	NO - Privately-Owned	Pending Project	Not Used in Prior Housing Element	0	0	1	1	180B121 108	Reseda - West Van Nuys	Issued Permits	20016-20000-29427
LOS ANGELES	19606 W VICTORY BLVD	91335	2132016021		Low II Residential	R1-1-RIO	0	1 unit per lot	0.157	Residential - Single Family Residence	YES - Current	NO - Privately-Owned	Pending Project	Not Used in Prior Housing Element	0	0	1	1	180B117 898	Reseda - West Van Nuys	Issued Permits	20014-20000-00424
LOS ANGELES	6709 N YARMOUTH AVE	91335	2122018003		Low II Residential	R1-1-RIO	0	1 unit per lot	0.1491	Residential - Single Family Residence - Therapy Pool (Spa)	YES - Current	NO - Privately-Owned	Pending Project	Not Used in Prior Housing Element	0	0	1	1	180B129 162	Reseda - West Van Nuys	Issued Permits	21014-20000-01021
LOS ANGELES	19521 W WELBY WAY	91335	2132001021		Low II Residential	R1-1-RIO	0	1 unit per lot	0.1441	Residential - Single Family Residence	YES - Current	NO - Privately-Owned	Pending Project	Not Used in Prior Housing Element	0	0	1	1	180B117 74	Reseda - West Van Nuys	Issued Permits	21016-20000-05421
LOS ANGELES	19503 W HART ST	91335	2130007020		Low II Residential	R1-1-RIO	0	1 unit per lot	0.1559	Residential - Single Family Residence	YES - Current	NO - Privately-Owned	Pending Project	Not Used in Prior Housing Element	0	0	1	1	183B117 535	Reseda - West Van Nuys	Issued Permits	20016-10000-14458
LOS ANGELES	6637-6639 N MELVIN AVE	91335	2132005019		Low II Residential	R1-1-RIO	0	1 unit per lot	0.1402	Residential - Single Family Residence	YES - Current	NO - Privately-Owned	Pending Project	Not Used in Prior Housing Element	0	0	1	1	180B117 372	Reseda - West Van Nuys	Issued Permits	21016-20000-12277
LOS ANGELES	18002 W ERWIN ST	91316	2123023079		Low II Residential	R1-1-RIO	0	1 unit per lot	0.275		YES - Current	NO - Privately-Owned	Pending Project	Not Used in Prior Housing Element	0	0	1	1	177B129 79	Reseda - West Van Nuys	Issued Permits	19016-20002-05776
LOS ANGELES	18015 W ANETHA ST	91316	2159018007		Low II Residential	R1-1-RIO	0	1 unit per lot	0.1318	Residential - Single Family Residence - Pool	YES - Current	NO - Privately-Owned	Pending Project	Not Used in Prior Housing Element	0	0	1	1	174B129 648	Encino - Tarzana	Issued Permits	19010-20000-01185
LOS ANGELES	6119-6121 N TOPEKA DR	91335	2128013012		Low II Residential	R1-1-RIO	0	1 unit per lot	0.1667	Residential - Single Family Residence	YES - Current	NO - Privately-Owned	Pending Project	Not Used in Prior Housing Element	0	0	1	1	177B121 516	Reseda - West Van Nuys	Issued Permits	20016-30000-12187
LOS ANGELES	4413 N SANCOLA AVE	91602	2424006020		Low II Residential	R1-1-RIO	0	1 unit per lot	0.1745	Residential - Single Family Residence - Pool	YES - Current	NO - Privately-Owned	Pending Project	Not Used in Prior Housing Element	0	0	1	1	165B177 290	Sherman Oaks-Studio City-Toluca Lake-Cahuenga Pass	Issued Permits	20016-30000-17021
LOS ANGELES	3838 W VALLEYBRINK ROAD	90039	5435035007		Low II Residential	R1-1-RIO	0	1 unit per lot	0.1614	Residential - Single Family Residence - Pool	YES - Current	NO - Privately-Owned	Pending Project	Not Used in Prior Housing Element	0	0	1	1	156A205 127	Northeast Los Angeles	Issued Permits	20016-10000-06611
LOS ANGELES	5108 N GREENBUSH AVE	91423	2359003021		Low II Residential	R1-1-RIO	0	1 unit per lot	0.1663	Residential - Single Family Residence	YES - Current	NO - Privately-Owned	Pending Project	Not Used in Prior Housing Element	0	0	1	1	171B157 793	Van Nuys - North Sherman Oaks	Issued Permits	21014-10000-00950
LOS ANGELES	6526 N SYLMAR AVE	91423	2265016019		Low II Residential	R1-1-RIO	0	1 unit per lot	0.1554	Residential - Single Family Residence - Vacant Land	YES - Current	NO - Privately-Owned	Pending Project	Not Used in Prior Housing Element	0	0	1	1	168A151 215	Sherman Oaks-Studio City-Toluca Lake-Cahuenga Pass	Issued Permits	18010-20000-00794
LOS ANGELES	17641 W BURBANK BLVD	91316	2254014005		Low II Residential	R1-1-RIO	0	1 unit per lot	0.1432	Residential - Single Family Residence	YES - Current	NO - Privately-Owned	Pending Project	Not Used in Prior Housing Element	0	0	1	1	174B129 773	Encino - Tarzana	Issued Permits	20016-20000-29917
LOS ANGELES	6129 N ALONZO AVE	91316	2123026002		Low II Residential	R1-1-RIO	0	1 unit per lot	0.1377	Residential - Single Family Residence - Pool	YES - Current	NO - Privately-Owned	Pending Project	Not Used in Prior Housing Element	0	0	1	1	177B129 315	Reseda - West Van Nuys	Issued Permits	20016-20000-09974
LOS ANGELES	12748 W SARAH ST	91604	2362018016		Low II Residential	R1-1-RIO	0	1 unit per lot	0.1004	Residential - Single Family Residence	YES - Current	NO - Privately-Owned	Pending Project	Not Used in Prior Housing Element	0	0	1	1	168B161 938	Sherman Oaks-Studio City-Toluca Lake-Cahuenga Pass	Issued Permits	19010-20000-06535
LOS ANGELES	19313 W FRIAR ST	91335	2131012020		Low II Residential	R1-1-RIO	0	1 unit per lot	0.1568	Residential - Single Family Residence - Pool	YES - Current	NO - Privately-Owned	Pending Project	Not Used in Prior Housing Element	0	0	1	1	180B117 991	Reseda - West Van Nuys	Issued Permits	20016-20000-29600
LOS ANGELES	18924 W SYLVAN ST	91335	2128008002		Low II Residential	R1-1-RIO	0	1 unit per lot	0.1937	Residential - Single Family Residence - Pool	YES - Current	NO - Privately-Owned	Pending Project	Not Used in Prior Housing Element	0	0	1	1	177B121 148	Reseda - West Van Nuys	Issued Permits	20010-10000-00659
LOS ANGELES	6264 N TUNNEY AVE	91335	2131017013		Low II Residential	R1-1-RIO	0	1 unit per lot	0.1565	Residential - Single Family Residence - Pool	YES - Current	NO - Privately-Owned	Pending Project	Not Used in Prior Housing Element	0	0	1	1	177B117 167	Reseda - West Van Nuys	Issued Permits	20016-20000-11254
LOS ANGELES	19404 W WELBY WAY	91335	2131004008		Low II Residential	R1-1-RIO	0	1 unit per lot	0.1388		YES - Current	NO - Privately-Owned	Pending Project	Not Used in Prior Housing Element	0	0	1	1	180B117 131	Reseda - West Van Nuys	Issued Permits	19010-30000-03486
LOS ANGELES	18901-18906 W GAULT ST	91335	2129032029		Low II Residential	R1-1-RIO	0	1 unit per lot	0.1205	Residential - Single Family Residence	YES - Current	NO - Privately-Owned	Pending Project	Not Used in Prior Housing Element	0	0	1	1	183B121 1195	Reseda - West Van Nuys	Issued Permits	20014-20000-04360
LOS ANGELES	17640 W LEMAY PL	91406	2229017026		Low II Residential	R1-1-RIO	0	1 unit per lot	0.1524	Residential - Single Family Residence	YES - Current	NO - Privately-Owned	Pending Project	Not Used in Prior Housing Element	0	0	1	1	180B129 375	Reseda - West Van Nuys	Issued Permits	21016-10000-07094
LOS ANGELES	5146 N GREENBUSH AVE	91423	2359003014		Low II Residential	R1-1-RIO	0	1 unit per lot	0.1663	Residential - Single Family Residence	YES - Current	NO - Privately-Owned	Pending Project	Not Used in Prior Housing Element	0	0	1	1	171B157 669	Van Nuys - North Sherman Oaks	Issued Permits	20010-20000-03531
LOS ANGELES	6436 N DEMPSEY AVE	91406	2233004005		Low II Residential	R1-1-RIO	0	1 unit per lot	0.1411	Residential - Single Family Residence	YES - Current	NO - Privately-Owned	Pending Project	Not Used in Prior Housing Element	0	0	1	1	180B141 827	Van Nuys - North Sherman Oaks	Issued Permits	20014-20000-04264
LOS ANGELES	5604 N GAVIOTA AVE	91406	2233016007		Low II Residential	R1-1-RIO	0	1 unit per lot	0.1476	Residential - Single Family Residence - Pool	YES - Current	NO - Privately-Owned	Pending Project	Not Used in Prior Housing Element	0	0	1	1	180B141 643	Van Nuys - North Sherman Oaks	Issued Permits	20016-20000-17859
LOS ANGELES	6117 N SYLVIA AVE	91335	2128018002		Low II Residential	R1-1-RIO	0	1 unit per lot	0.241	Residential - Single Family Residence	YES - Current	NO - Privately-Owned	Pending Project	Not Used in Prior Housing Element	0	0	1	1	177B117 507	Reseda - West Van Nuys	Issued Permits	20010-20000-00087
LOS ANGELES	4638 N TOBIAS AVE	91403	2265007016		Low II Residential	R1-1-RIO	0	1 unit per lot	0.1492	Residential - Single Family Residence	YES - Current	NO - Privately-Owned	Pending Project	Not Used in Prior Housing Element	0	0	1	1	168A151 66	Sherman Oaks-Studio City-Toluca Lake-Cahuenga	Issued Permits	20010-20000-02041
LOS ANGELES	18398 W JOVAN ST	91335	2124010020		Low II Residential	R1-1-RIO	0	1 unit per lot	0.1377	Residential - Single Family Residence	YES - Current	NO - Privately-Owned	Pending Project	Not Used in Prior Housing Element	0	0	1	1	177B125 360	Reseda - West Van Nuys	Issued Permits	20016-10000-11148
LOS ANGELES	12747 W HALKIRK ST	91604	2384018036		Low II Residential	R1-1-RIO	0	1 unit per lot	0.1395	Residential - Single Family Residence	YES - Current	NO - Privately-Owned	Pending Project	Not Used in Prior Housing Element	0	0	1	1	162B161 297	Sherman Oaks-Studio City-Toluca Lake-Cahuenga	Issued Permits	19010-20000-04938
LOS ANGELES	4735 N VENTURA CANYON AVE	91423	2359020032		Low II Residential	R1-1-RIO	0	1 unit per lot	0.179	Residential - Single Family Residence - Pool	YES - Current	NO - Privately-Owned	Pending Project	Not Used in Prior Housing Element	0	0	1	1	168B157 402	Van Nuys - North Sherman Oaks	Issued Permits	20016-70000-01613
LOS ANGELES	5713 N NEWCASTLE AVE	91316	2159016014		Low II Residential	R1-1-RIO	0	1 unit per lot	0.1262	Residential - Single Family Residence	YES - Current	NO - Privately-Owned	Pending Project	Not Used in Prior Housing Element	0	0	1	1	174B129 372	Encino - Tarzana	Issued Permits	20016-10000-10178
LOS ANGELES	4060 W CARTWRIGHT AVE	91604	2423034025		Low II Residential	R1-1-RIO	0	1 unit per lot	0.2651	Residential - Single Family Residence	YES - Current	NO - Privately-Owned	Pending Project	Not Used in Prior Housing Element	0	0	1	1	162B177 151	Sherman Oaks-Studio City-Toluca Lake-Cahuenga	Issued Permits	19014-20000-05959
LOS ANGELES	3826 W EDENHURST AVE	90039	5435022024		Low II Residential	R1-1-RIO	0	1 unit per lot	0.1106	Residential - Single Family Residence	YES - Current	NO - Privately-Owned	Pending Project	Not Used in Prior Housing Element	0	0	1	1	156A207 299	Northeast Los Angeles	Issued Permits	20016-10000-27899
LOS ANGELES	4042 W BRUNSWICK AVE	90039	5594028013		Low II Residential	R1-1-RIO	0	1 unit per lot	0.2025	Residential - Single Family Residence - Pool and Misc.	YES - Current	NO - Privately-Owned	Pending Project	Not Used in Prior Housing Element	0	0	1	1	157-SA207 88	Northeast Los Angeles	Issued Permits	20014-10000-03374
LOS ANGELES	15109 W CLARK ST	91411	2255005013		Low II Residential	R1-1-RIO	0	1 unit per lot	0.1538	Residential - Single Family Residence	YES - Current	NO - Privately-Owned	Pending Project	Not Used in Prior Housing Element	0	0	1	1	172-SA147 80	Van Nuys - North Sherman Oaks	Issued Permits	21016-20000-06304
LOS ANGELES	7027 N CLAIRE AVE	91335	2129005019		Low II Residential	R1-1-RIO	0	1 unit per lot	0.1599	Residential - Single Family Residence	YES - Current	NO - Privately-Owned	Pending Project	Not Used in Prior Housing Element	0	0	1	1	183B121 443	Reseda - West Van Nuys	Issued Permits	20014-10000-04817
LOS ANGELES	14540-14542 W OTSEGO ST	91403	2263033030		Low II Residential	R1-1-RIO	0	1 unit per lot	0.1611	Residential - Single Family Residence	YES - Current	NO - Privately-Owned	Pending Project	Not Used in Prior Housing Element	0	0	1	1	171A151 135	Van Nuys - North Sherman Oaks	Issued Permits	20016-20000-23140
LOS ANGELES	6455 N HESPERIA AVE	91335	2123014013		Low II Residential	R1-1-RIO	0	1 unit per lot	0.1422		YES - Current	NO - Privately-Owned	Pending Project	Not Used in Prior Housing Element	0	0	1	1	180B125 565	Reseda - West Van Nuys	Issued Permits	19014-20000-01381
LOS ANGELES	4962 N COLUMBUS AVE	91403	2263018001		Low II Residential	R1-1-RIO	0	1 unit per lot	0.1373	Residential - Single Family Residence	YES - Current	NO - Privately-Owned	Pending Project	Not Used in Prior Housing Element	0	0	1	1	168B145 47	Van Nuys - North Sherman Oaks	Issued Permits	21016-10000-04422
LOS ANGELES	6161 N TAMPA AVE	91335	2128030022		Low II Residential	R1-1-RIO	0	1 unit per lot	0.1652	Residential - Single Family Residence - Pool	YES - Current	NO - Privately-Owned	Pending Project	Not Used in Prior Housing Element	0	0	1	1	177B117 393	Reseda - West Van Nuys	Issued Permits	20016-20000-03464
LOS ANGELES	12436 W MILBANK ST	91604	2364015029		Low II Residential	R1-1-RIO	0	1 unit per lot	0.1927	Residential - Single Family Residence - Pool	YES - Current	NO - Privately-Owned	Pending Project	Not Used in Prior Housing Element	0	0	1	1	168B165 1030	Sherman Oaks-Studio City-Toluca Lake-Cahuenga Pass	Issued Permits	19010-20000-05612
LOS ANGELES	18920 W VICTORY BLVD	91335	2128005043		Low II Residential	R1-1-RIO	0	1 unit per lot	0.1651	Residential - Single Family Residence	YES - Current	NO - Privately-Owned	Pending Project	Not Used in Prior Housing Element	0	0	1	1	180B121 607	Reseda - West Van Nuys	Issued Permits	18010-20000-06368
LOS ANGELES	17944-17946 W COLLINS ST	91316	2159019021		Low II Residential	R1-1-RIO	0	1 unit per lot	0.1318	Residential - Single Family Residence	YES - Current	NO - Privately-Owned	Pending Project	Not Used in Prior Housing Element	0	0	1	1	174B129 571	Encino - Tarzana	Issued Permits	20014-10000-02724
LOS ANGELES	4011-4011 1/2 N GOODLAND AVE	91604	2384018031		Low II Residential	R1-1-RIO	0	1 unit per lot	0.1874	Residential - Single Family Residence	YES - Current	NO - Privately-Owned	Pending Project	Not Used in Prior Housing Element	0	0	1	1	162B161 233	Sherman Oaks-Studio City-Toluca Lake-Cahuenga Pass	Issued Permits	21016-20000-03364
LOS ANGELES	15236-15236 1/2 W HARTSOOK ST	91403	2263008007		Low II Residential	R1-1-RIO	0	1 unit per lot	0.1549	Residential - Single Family Residence	YES - Current	NO - Privately-Owned	Pending Project	Not Used in Prior Housing Element	0	0	1	1	171A147 84	Van Nuys - North Sherman Oaks	Issued Permits	20014-20000-04734
LOS ANGELES	12342 W SARAH ST	91604	2364014015		Low II Residential	R1-1-RIO	0	1 unit per lot	0.1692	Residential - Single Family Residence	YES - Current	NO - Privately-Owned	Pending Project	Not Used in Prior Housing Element	0	0	1	1	168B165 933	Sherman Oaks-Studio City-Toluca Lake-Cahuenga Pass	Issued Permits	20010-20000-05109
LOS ANGELES	4501-4503 N FARMDALE AVE	91602	2365009011		Low II Residential	R1-1-RIO	0	1 unit per lot	0.1544	Residential - Single Family Residence	YES - Current	NO - Privately-Owned	Pending Project	Not Used in Prior Housing Element	0	0	1	1	165B169 50	Sherman Oaks-Studio City-Toluca Lake-Cahuenga Pass	Issued Permits	20014-20000-00427
LOS ANGELES	17815 W VICTORY BLVD	91406	2229029008		Low II Residential	R1-1-RIO	0	1 unit per lot	0.1453	Residential - Single Family Residence	YES - Current	NO - Privately-Owned	Pending Project	Not Used in Prior Housing Element	0	0	1	1	180B129 968	Reseda - West Van Nuys	Issued Permits	21014-20000-01312
LOS ANGELES	3534 N SHOSHONE AVE	91316	2254004031		Low II Residential	R1-1-RIO	0	1 unit per lot	0.1297	Residential - Single Family Residence	YES - Current	NO - Privately-Owned	Pending Project	Not Used in Prior Housing Element	0	0	1	1	177B129 689	Encino - Tarzana	Issued Permits	20014-20000-04346
LOS ANGELES	13450 W SARAH ST	91423	2360015001		Low II Residential	R1-1-RIO	0	1 unit per lot	0.1848	Residential - Single Family Residence - Pool	YES - Current	NO - Privately-Owned	Pending Project	Not Used in Prior Housing Element	0	0	1	1	168B157 807	Sherman Oaks-Studio City-Toluca Lake-Cahuenga Pass	Issued Permits	20016-20000-21137
LOS ANGELES	12715 W KLING ST	91604	2362021016		Low II Residential	R1-1-RIO	0	1 unit per lot	0.2011	Residential - Single Family Residence - Pool	YES - Current	NO - Privately-Owned	Pending Project	Not Used in Prior Housing Element	0	0	1	1	168B161 573	Sherman Oaks-Studio City-Toluca Lake-Cahuenga Pass	Issued Permits	20010-20000-02358
LOS ANGELES	12846 W MILBANK ST	91604	2362016039		Low II Residential	R1-1-RIO	0	1 unit per lot	0.2697	Residential - Single Family Residence	YES - Current	NO - Privately-Owned	Pending Project	Not Used in Prior Housing Element	0	0	1	1	168B161 1078	Sherman Oaks-Studio City-Toluca Lake-Cahuenga Pass	Issued Permits	19016-20000-32971
LOS ANGELES	15015 W OTSEGO ST	91403	2263006019		Low II Residential	R1-1-RIO	0	1 unit per lot	0.1563	Residential - Single Family Residence	YES - Current	NO - Privately-Owned	Pending Project	Not Used in Prior Housing Element	0	0	1	1	171A147 148	Van Nuys - North Sherman Oaks	Issued Permits	20010-20000-03173
LOS ANGELES	3961 E BAYWOOD ST	90039	5593028031		Low II Residential	R1-1-RIO	0	1 unit per lot	0.1606	Residential - Single Family Residence	YES - Current	NO - Privately-Owned	Pending Project	Not Used in Prior Housing Element	0	0	1	1	159B205 90	Northeast Los Angeles	Issued Permits	19016-20000-39516
LOS ANGELES	6431 N YARMOUTH AVE	91335	2123004005		Low II Residential	R1-1-RIO	0	1 unit per lot	0.1386		YES - Current	NO - Privately-Owned	Pending Project	Not Used in Prior Housing Element	0	0	1	1	180B129 870	Reseda - West Van Nuys	Issued Permits	20014-20000-05145
LOS ANGELES	19508 W HART ST	91335	2130008016		Low II Residential	R1-1-RIO	0	1 unit per lot	0.1407	Residential - Single Family Residence	YES - Current	NO - Privately-Owned	Pending Project	Not Used in Prior Housing Element	0	0	1	1	183B117 582	Reseda - West Van Nuys	Issued Permits	20010-10000-00496
LOS ANGELES	1111 1/2 E CHE

Appendix 4.3. *Pipeline Development Projects, Anticipated Development by Income Level*

Jurisdiction Name	Site Address/Intersection	5 Digit ZIP Code	Assessor Parcel Number	Consolidated Sites	General Plan Designation (Current)	Zoning Designation (Current)	Minimum Density Allowed (units/acre)	Max Density Allowed (units/acre)	Parcel Size (Acres)	Existing Use/Vacancy	Infrastructure	Publicly-Owned	Site Status	Identified in Last/Last Two Planning Cycle(s)	Lower Income Capacity	Moderate Income Capacity	Above Moderate Income Capacity	Total Capacity	PIN	Community Plan Area	Pipeline Stage	Case or Permit Number
LOS ANGELES	3210-3210 1/2 E DRURY LANE	90039	5431007016		Medium Residential	R1-1VL	0	1 unit per lot	0.14	Residential - Single Family Residence - Pool	YES - Current	NO - Privately-Owned	Pending Project	Not Used in Prior Housing Element	0	0	1	1	147A205 20	Silver Lake - Echo Park - Elysian Valley	Issued Permits	21014-20000-01711
LOS ANGELES	2338 W BAXTER ST	90039	5422003024		Medium Residential	R1-1VL	0	1 unit per lot	0.9622	Residential - Single Family Residence - Vacant Land	YES - Current	NO - Privately-Owned	Pending Project	Not Used in Prior Housing Element	0	0	1	1	145-5A207 46	Silver Lake - Echo Park - Elysian Valley	Issued Permits	19010-10000-05717
LOS ANGELES	2733 W ANGUS ST	90039	5434033025		Medium Residential	R1-1VL	0	1 unit per lot	0.251	Residential - Single Family Residence	YES - Current	NO - Privately-Owned	Pending Project	Not Used in Prior Housing Element	0	0	1	1	150A207 63	Silver Lake - Echo Park - Elysian Valley	Issued Permits	19014-10000-05257
LOS ANGELES	2349 N AVON ST	90026	5443021031		Medium Residential	R1-1VL	0	1 unit per lot	0.2232	Residential - Single Family Residence - Vacant Land	YES - Current	NO - Privately-Owned	Pending Project	Not Used in Prior Housing Element	0	0	2	2	144B213 258	Silver Lake - Echo Park - Elysian Valley	Issued Permits	17010-10000-01678
LOS ANGELES	5755 N CRANER AVE	91601	2415004017		Medium Residential	R1-1VL	0	1 unit per lot	0.1239	Residential - Single Family Residence - Pool	YES - Current	NO - Privately-Owned	Pending Project	Not Used in Prior Housing Element	0	0	1	1	174B173 387	North Hollywood - Valley Village	Issued Permits	21016-10000-02622
LOS ANGELES	1436 N CORONADO TER	90026	5424022021		Medium Residential	R1-1VL	0	1 unit per lot	0.1147	Residential - Single Family Residence	YES - Current	NO - Privately-Owned	Pending Project	Not Used in Prior Housing Element	0	0	1	1	142-5A207 404	Silver Lake - Echo Park - Elysian Valley	Issued Permits	20014-10000-02760
LOS ANGELES	1662 N SILVERWOOD TER	90026	5423017017		Medium Residential	R1-1VL	0	1 unit per lot	0.222	Residential - Single Family Residence - Vacant Land	YES - Current	NO - Privately-Owned	Pending Project	Not Used in Prior Housing Element	0	0	1	1	144A207 171	Silver Lake - Echo Park - Elysian Valley	Issued Permits	19010-10000-06098
LOS ANGELES	1656 N SILVERWOOD TER	90026	5423017018		Medium Residential	R1-1VL	0	1 unit per lot	0.115	Residential - Single Family Residence - Vacant Land	YES - Current	NO - Privately-Owned	Pending Project	Not Used in Prior Housing Element	0	0	1	1	144A205 325	Silver Lake - Echo Park - Elysian Valley	Issued Permits	19010-10000-06097
LOS ANGELES	2017 N LAKE SHORE AVE	90039	5420005016		Medium Residential	R1-1VL	0	1 unit per lot	0.1721	Residential - Single Family Residence - Vacant Land	YES - Current	NO - Privately-Owned	Pending Project	Not Used in Prior Housing Element	0	0	1	1	144A209 74	Silver Lake - Echo Park - Elysian Valley	Issued Permits	18014-10000-06359
LOS ANGELES	1647 N ANGELUS AVE #3	90026	5423017007		Medium Residential	R1-1VL	0	1 unit per lot	0.111	Residential - Double, Duplex, or Two Units - 4 Stories or Less	YES - Current	NO - Privately-Owned	Pending Project	Not Used in Prior Housing Element	0	0	1	1	144A207 204	Silver Lake - Echo Park - Elysian Valley	Issued Permits	20016-40000-01230
LOS ANGELES	2458-2458 1/2 N MICHELTORENA ST	90039	5432015006		Medium Residential	R1-1VL	0	1 unit per lot	0.202	Residential - Single Family Residence - Pool	YES - Current	NO - Privately-Owned	Pending Project	Not Used in Prior Housing Element	0	0	1	1	150A205 308	Silver Lake - Echo Park - Elysian Valley	Issued Permits	20016-10000-13581
LOS ANGELES	13704 W PINNEY ST	91331	2618024029		Medium Residential	R1-1VL-O-CUGU	0	1 unit per lot	0.1377	Residential - Single Family Residence	YES - Current	NO - Privately-Owned	Pending Project	Not Used in Prior Housing Element	0	0	1	1	207B157 1168	Arleta - Pacoima	Issued Permits	20014-20000-02996
LOS ANGELES	2415 N ALTMAN ST	90031	5445003007		Medium Residential	R1-1VL-RIO	0	1 unit per lot	0.1056	Residential - Single Family Residence	YES - Current	NO - Privately-Owned	Pending Project	Not Used in Prior Housing Element	0	0	1	1	144B213 269	Silver Lake - Echo Park - Elysian Valley	Issued Permits	21010-10000-00033
LOS ANGELES	2324 N GLOVER PL	90031	5445018007		Medium Residential	R1-1VL-RIO	0	1 unit per lot	0.1056	Residential - Single Family Residence	YES - Current	NO - Privately-Owned	Pending Project	Not Used in Prior Housing Element	0	0	1	1	144B213 463	Silver Lake - Echo Park - Elysian Valley	Issued Permits	20016-30000-32293
LOS ANGELES	2322 N GLOVER PL	90031	5445018007		Medium Residential	R1-1VL-RIO	0	1 unit per lot	0.1056	Residential - Single Family Residence	YES - Current	NO - Privately-Owned	Pending Project	Not Used in Prior Housing Element	0	0	1	1	144B213 463	Silver Lake - Echo Park - Elysian Valley	Issued Permits	20010-30000-04821
LOS ANGELES	2311 1/2 N GLOVER PL	90031	5445017022		Medium Residential	R1-1VL-RIO	0	1 unit per lot	0.1056	Residential - Single Family Residence	YES - Current	NO - Privately-Owned	Pending Project	Not Used in Prior Housing Element	0	0	1	1	144B213 455	Silver Lake - Echo Park - Elysian Valley	Issued Permits	19010-10000-01557
LOS ANGELES	2419 N CABOT ST	90031	5445002002		Medium Residential	R1-1VL-RIO	0	1 unit per lot	0.1056	Residential - Single Family Residence	YES - Current	NO - Privately-Owned	Pending Project	Not Used in Prior Housing Element	0	0	1	1	144B213 117	Silver Lake - Echo Park - Elysian Valley	Issued Permits	20014-20000-02093
LOS ANGELES	2228 N MEADOWVALE AVE	90031	5445027013		Medium Residential	R1-1VL-RIO	0	1 unit per lot	0.1233	Residential - Single Family Residence	YES - Current	NO - Privately-Owned	Pending Project	Not Used in Prior Housing Element	0	0	1	1	144B213 767	Silver Lake - Echo Park - Elysian Valley	Issued Permits	20010-10000-00617
LOS ANGELES	2419 E RIVERDALE AVE	90031	5445005007		Medium Residential	R1-1VL-RIO	0	1 unit per lot	0.1157	Residential - Single Family Residence	YES - Current	NO - Privately-Owned	Pending Project	Not Used in Prior Housing Element	0	0	1	1	145-5A217 152	Silver Lake - Echo Park - Elysian Valley	Issued Permits	19014-20000-04422
LOS ANGELES	2346 N ELMGROVE ST	90031	5445011012		Medium Residential	R1-1VL-RIO	0	1 unit per lot	0.118	Residential - Double, Duplex, or Two Units - 4 Stories or Less	YES - Current	NO - Privately-Owned	Pending Project	Not Used in Prior Housing Element	0	0	1	1	144A217 294	Silver Lake - Echo Park - Elysian Valley	Issued Permits	20016-10000-15476
LOS ANGELES	2320 N FERNLEAF ST	90031	5445024005		Medium Residential	R1-1VL-RIO	0	1 unit per lot	0.235	Residential - Single Family Residence	YES - Current	NO - Privately-Owned	Pending Project	Not Used in Prior Housing Element	0	0	1	1	144A217 291	Silver Lake - Echo Park - Elysian Valley	Issued Permits	17010-10001-04583
LOS ANGELES	2349 N GLOVER PL	90031	5445017012		Medium Residential	R1-1VL-RIO	0	1 unit per lot	0.1056	Residential - Single Family Residence	YES - Current	NO - Privately-Owned	Pending Project	Not Used in Prior Housing Element	0	0	1	1	144B213 360	Silver Lake - Echo Park - Elysian Valley	Issued Permits	20010-30000-04532
LOS ANGELES	2345-2345 1/2 N FORNEY ST	90031	5445001022		Medium Residential	R1-1VL-RIO	0	1 unit per lot	0.1135	Residential - Single Family Residence	YES - Current	NO - Privately-Owned	Pending Project	Not Used in Prior Housing Element	0	0	1	1	144B213 36	Silver Lake - Echo Park - Elysian Valley	Issued Permits	19016-10000-27836
LOS ANGELES	2254 1/2 N GLOVER PL	90031	5445028009		Medium Residential	R1-1VL-RIO	0	1 unit per lot	0.1108	Residential - Single Family Residence	YES - Current	NO - Privately-Owned	Pending Project	Not Used in Prior Housing Element	0	0	1	1	144B213 580	Silver Lake - Echo Park - Elysian Valley	Issued Permits	20010-20000-02219
LOS ANGELES	739 1/2 W SUMMERLAND AVE	90731	7447028005		Low Medium I Residential	R1-1XL	0	1 unit per lot	0.083	Residential - Single Family Residence - Vacant Land	YES - Current	NO - Privately-Owned	Pending Project	Not Used in Prior Housing Element	0	0	1	1	018B197 299	San Pedro	Issued Permits	19010-70000-04664
LOS ANGELES	739 W SUMMERLAND AVE	90731	7447028005		Low Medium I Residential	R1-1XL	0	1 unit per lot	0.083	Residential - Single Family Residence - Vacant Land	YES - Current	NO - Privately-Owned	Pending Project	Not Used in Prior Housing Element	0	0	1	1	018B197 299	San Pedro	Issued Permits	19010-70000-04663
LOS ANGELES	1446 W 2ND ST	90732	7452017017		Low Medium I Residential	R1-1XL	0	1 unit per lot	0.1457	Residential - Single Family Residence	YES - Current	NO - Privately-Owned	Pending Project	Not Used in Prior Housing Element	0	0	1	1	018B193 1172	San Pedro	Issued Permits	19014-70000-05992
LOS ANGELES	2837 S KERCKHOFF AVE	90731	7465019006		Low Medium I Residential	R1-1XL	0	1 unit per lot	0.0573	Residential - Single Family Residence - Vacant Land	YES - Current	NO - Privately-Owned	Pending Project	Not Used in Prior Housing Element	0	0	1	1	009B197 1264	San Pedro	Issued Permits	18010-40000-04601
LOS ANGELES	2843 S KERCKHOFF AVE	90731	7465019007		Low Medium I Residential	R1-1XL	0	1 unit per lot	0.0573	Residential - Single Family Residence - Vacant Land	YES - Current	NO - Privately-Owned	Pending Project	Not Used in Prior Housing Element	0	0	1	1	009B197 1280	San Pedro	Issued Permits	18010-40000-04617
LOS ANGELES	834 W 22ND ST	90731	7462027021		Low Medium I Residential	R1-1XL	0	1 unit per lot	0.1147	Residential - Single Family Residence - Vacant Land	YES - Current	NO - Privately-Owned	Pending Project	Not Used in Prior Housing Element	0	0	1	1	012B197 1403	San Pedro	Issued Permits	18010-20000-05971
LOS ANGELES	1170 W 21ST ST	90731	7460028016		Low Medium I Residential	R1-1XL	0	1 unit per lot	0.1147	Residential - Single Family Residence	YES - Current	NO - Privately-Owned	Pending Project	Not Used in Prior Housing Element	0	0	1	1	012B193 1171	San Pedro	Issued Permits	19016-10000-07423
LOS ANGELES	1170 W 21ST ST	90731	7460028016		Low Medium I Residential	R1-1XL	0	1 unit per lot	0.1147	Residential - Single Family Residence	YES - Current	NO - Privately-Owned	Pending Project	Not Used in Prior Housing Element	0	0	1	1	012B193 1171	San Pedro	Issued Permits	19016-10001-07423
LOS ANGELES	1265 W 2ND ST	90732	7452021006		Low Medium I Residential	R1-1XL	0	1 unit per lot	0.1147	Residential - Single Family Residence	YES - Current	NO - Privately-Owned	Pending Project	Not Used in Prior Housing Element	0	0	1	1	018B193 1314	San Pedro	Issued Permits	20010-30000-03162
LOS ANGELES	841-843 W 20TH ST	90731	7462022008		Low Medium I Residential	R1-1XL	0	1 unit per lot	0.115	Residential - Four Units (Any Combination) - 4 Stories or Less	YES - Current	NO - Privately-Owned	Pending Project	Not Used in Prior Housing Element	0	0	1	1	012B197 1145	San Pedro	Issued Permits	20016-20000-16845
LOS ANGELES	900-902 S ELLERY DR	90732	7560005001		Low Medium I Residential	R1-1XL	0	1 unit per lot	0.217		YES - Current	NO - Privately-Owned	Pending Project	Not Used in Prior Housing Element	0	0	1	1	015B193 670	San Pedro	Issued Permits	20016-10000-31614
LOS ANGELES	813 W ELARD ST	90732	7446014015		Low Medium I Residential	R1-1XL	0	1 unit per lot	0.1101	Residential - Single Family Residence	YES - Current	NO - Privately-Owned	Pending Project	Not Used in Prior Housing Element	0	0	1	1	021B193 243	San Pedro	Issued Permits	21016-10000-01345
LOS ANGELES	1361 W 17TH ST	90732	7460011003		Low Medium I Residential	R1-1XL	0	1 unit per lot	0.1951	Residential - Single Family Residence	YES - Current	NO - Privately-Owned	Pending Project	Not Used in Prior Housing Element	0	0	1	1	012B193 617	San Pedro	Issued Permits	18016-40000-22651
LOS ANGELES	764 W ELBERON AVE	90731	7447025006		Low Medium I Residential	R1-1XL	0	1 unit per lot	0.1101	Residential - Single Family Residence	YES - Current	NO - Privately-Owned	Pending Project	Not Used in Prior Housing Element	0	0	1	1	018B197 74	San Pedro	Issued Permits	19010-10000-06528
LOS ANGELES	945 W 37TH ST	90731	7469027016		Low Medium I Residential	R1-1XL	0	1 unit per lot	0.1434	Residential - Single Family Residence	YES - Current	NO - Privately-Owned	Pending Project	Not Used in Prior Housing Element	0	0	1	1	006B197 634	San Pedro	Issued Permits	18014-40000-07026
LOS ANGELES	1232 W BIG CANYON PL	90732	7452027016		Low Medium I Residential	R1-1XL	0	1 unit per lot	0.141	Residential - Single Family Residence	YES - Current	NO - Privately-Owned	Pending Project	Not Used in Prior Housing Element	0	0	1	1	015B193 114	San Pedro	Issued Permits	20016-30000-08506
LOS ANGELES	1115 S DOLPHIN ST	90732	7459017017		Low Medium I Residential	R1-1XL	0	1 unit per lot	0.153	Residential - Single Family Residence - Pool and Misc.	YES - Current	NO - Privately-Owned	Pending Project	Not Used in Prior Housing Element	0	0	1	1	015B193 985	San Pedro	Issued Permits	19016-40000-15341
LOS ANGELES	1339 W 21ST ST	90732	7460015012		Low Medium I Residential	R1-1XL	0	1 unit per lot	0.1291	Residential - Single Family Residence	YES - Current	NO - Privately-Owned	Pending Project	Not Used in Prior Housing Element	0	0	1	1	012B193 1230	San Pedro	Issued Permits	20016-10000-09930
LOS ANGELES	1225 W 1ST ST	90732	7452015012		Low Medium I Residential	R1-1XL	0	1 unit per lot	0.1147	Residential - Single Family Residence	YES - Current	NO - Privately-Owned	Pending Project	Not Used in Prior Housing Element	0	0	1	1	018B193 1125	San Pedro	Issued Permits	19016-10000-20113
LOS ANGELES	1620 N EUDORA AVE	90744	7414020008		General Commercial	R1-1XL-CUGU	0	1 unit per lot	0.1147	Residential - Single Family Residence	YES - Current	NO - Privately-Owned	Pending Project	Not Used in Prior Housing Element	0	0	1	1	036B201 294	Wilmington - Harbor City	Issued Permits	20016-10000-16386
LOS ANGELES	1020 N KING AVE	90744	7415030005		General Commercial	R1-1XL-CUGU	0	1 unit per lot	0.134	Residential - Single Family Residence	YES - Current	NO - Privately-Owned	Pending Project	Not Used in Prior Housing Element	0	0	1	1	033B201 759	Wilmington - Harbor City	Issued Permits	20016-20000-05181
LOS ANGELES	1245 N NEPTUNE AVE	90744	7420014011		Neighborhood Commercial	R1-1XL-O-CUGU	0	1 unit per lot	0.1527	Residential - Single Family Residence	YES - Current	NO - Privately-Owned	Pending Project	Not Used in Prior Housing Element	0	0	1	1	033B205 339	Wilmington - Harbor City	Issued Permits	20016-10000-25437
LOS ANGELES	432 N MCDONALD AVE	90744	7417021019		Neighborhood Commercial	R1-1XL-O-CUGU	0	1 unit per lot	0.193	Residential - Single Family Residence	YES - Current	NO - Privately-Owned	Pending Project	Not Used in Prior Housing Element	0	0	1	1	030B205 1228	Wilmington - Harbor City	Issued Permits	20010-10000-03676
LOS ANGELES	333 N MAR VISTA AVE	90744	7417002028		Neighborhood Commercial	R1-1XL-O-CUGU	0	1 unit per lot	0.1836	Residential - Single Family Residence	YES - Current	NO - Privately-Owned	Pending Project	Not Used in Prior Housing Element	0	0	1	1	027B201 49	Wilmington - Harbor City	Issued Permits	19016-70000-40527
LOS ANGELES	1353 N GULF AVE	90744	7415005019		Neighborhood Commercial	R1-1XL-O-CUGU	0	1 unit per lot	0.1223	Residential - Single Family Residence	YES - Current	NO - Privately-Owned	Pending Project	Not Used in Prior Housing Element	0	0	1	1	033B201 20	Wilmington - Harbor City	Issued Permits	19016-40000-41486
LOS ANGELES	1203 1/2 E MAURETANIA ST	90744	7425021042		Neighborhood Commercial	R1-1XL-O-CUGU	0	1 unit per lot	0.0573	Residential - Single Family Residence	YES - Current	NO - Privately-Owned	Pending Project	Not Used in Prior Housing Element	0	0	1	1	036B209 724	Wilmington - Harbor City	Issued Permits	20016-20000-05185
LOS ANGELES	1718 1/2 N BROAD AVE	90744	7422012024		Neighborhood Commercial	R1-1XL-O-CUGU	0	1 unit per lot	0.1239	Residential - Single Family Residence	YES - Current	NO - Privately-Owned	Pending Project	Not Used in Prior Housing Element	0	0	1	1	036B205 28	Wilmington - Harbor City	Issued Permits	20014-20000-04526
LOS ANGELES	1034 N SANFORD AVE	90744	7425012008		Neighborhood Commercial	R1-1XL-O-CUGU	0	1 unit per lot	0.129	Residential - Single Family Residence - Vacant Land	YES - Current	NO - Privately-Owned	Pending Project	Not Used in Prior Housing Element	0	0	1	1	033B209 790	Wilmington - Harbor City	Issued Permits	20010-30000-01038
LOS ANGELES	1032 N SANFORD AVE	90744	7425012008		Neighborhood Commercial	R1-1XL-O-CUGU	0	1 unit per lot	0.129	Residential - Single Family Residence - Vacant Land	YES - Current	NO - Privately-Owned	Pending Project	Not Used in Prior Housing Element	0	0	1	1	033B209 790	Wilmington - Harbor City	Issued Permits	20010-30000-01037
LOS ANGELES	1620 E SANDISON ST	90744	7426023004		Neighborhood Commercial	R1-1XL-O-CUGU	0	1 unit per lot	0.1157	Residential - Single Family Residence	YES - Current	NO - Privately-Owned	Pending Project	Not Used in Prior Housing Element	0	0	1	1	036B213 56	Wilmington - Harbor City	Issued Permits	21016-20000-02470
LOS ANGELES	1101 W ROBIDOUX ST	90744	7415015024		Neighborhood Commercial	R1-1XL-O-CUGU	0	1 unit per lot	0.1342	Residential - Single Family Residence	YES - Current	NO - Privately-Owned	Pending Project	Not Used in Prior Housing Element	0	0	1	1	033B201 217	Wilmington - Harbor City	Issued Permits	20014-40000-00253
LOS ANGELES	1264-1266 N NEPTUNE AVE	90744	7420013002		Neighborhood Commercial	R1-1XL-O-CUGU	0	1 unit per lot	0.137	Residential - Double, Duplex, or Two Units - 4 Stories or Less	YES - Current	NO - Privately-Owned	Pending Project	Not Used in Prior Housing Element	0	0	1	1	033B205 257	Wilmington - Harbor City	Issued Permits	20016-10000-21980
LOS ANGELES	1322 E DENNI ST	90744	7425030028		Neighborhood Commercial	R1-1XL-O-CUGU	0	1 unit per lot	0.1074	Residential - Single Family Residence	YES - Current	NO - Privately-Owned	Pending Project	Not Used in Prior Housing Element	0	0	1	1	033B213 354	Wilmington - Harbor City	Issued Permits	21010-10000-02059
LOS ANGELES	1266 N RAVENNA AVE	90744	7420012002		Neighborhood Commercial	R1-1XL-O-CUGU	0	1 unit per lot	0.137	Residential - Single Family Residence - Vacant Land	YES - Current	NO - Privately-Owned	Pending Project	Not Used in Prior Housing Element	0	0	1	1	033B205 253	Wilmington - Harbor City	Issued Permits	18010-40000-05551
LOS ANGELES	1509 N BAY VIEW AVE	90744	7414031005		Neighborhood Commercial	R1-1XL-O-CUGU	0	1 unit per lot	0.153	Residential - Double, Duplex, or Two Units - 4 Stories or Less	YES - Current	NO - Privately-Owned	Pending Project	Not Used in Prior Housing Element	0	0	1	1	036B205 789	Wilmington - Harbor City	Issued Permits	20016-10000-23133
LOS ANGELES	122 E CHANDLER ST	90744	7422003010		Neighborhood Commercial	R1-1XL-O-CUGU	0	1 unit per lot	0.1469	Residential - Single Family Residence	YES - Current	NO - Privately-Owned	Pending Project	Not Used in Prior Housing Element	0	0	1	1	036B205 290	Wilmington - Harbor City	Issued Permits	20016-10000-19302
LOS ANGELES	1203 W G ST	90744	7416008025		Neighborhood Commercial	R1-1XL-O-CUGU	0	1 unit per lot	0.1101	Residential - Single Family Residence	YES - Current	NO - Privately-Owned	Pending Project	Not Used in Prior Housing Element	0	0	1	1	030B201 338	Wilmington - Harbor City	Issued Permits	19016-40000-05034
LOS ANGELES	1337 N MARINE AVE	90744	7420020020		Neighborhood Commercial	R1-1XL-O-CUGU	0	1 unit per lot	0.154	Residential - Single Family Residence - Vacant Land	YES - Current	NO - Privately-Owned	Pending Project	Not Used in Prior Housing Element	0	0	1	1	033B205 703	Wilmington - Harbor City	Issued Permits	19010-40000-01660
LOS ANGELES	1257 N LAGOON AVE	90744	7420012012		Neighborhood Commercial	R1-1XL-O-CUGU	0	1 unit per lot	0.1466	Residential - Single Family Residence	YES - Current	NO - Privately-Owned	Pending Project	Not Used in Prior Housing Element	0	0	1	1	033B205 286	Wilmington - Harbor City	Issued Permits	19014-40000-00016
LOS ANGELES	605 N GULF AVE	90744	7416017019		Neighborhood Commercial	R1-1XL-O-CUGU	0	1 unit per lot	0.164	Residential - Single Family Residence	YES - Current	NO - Privately-Owned	Pending Project	Not Used in Prior Housing Element	0	0	1	1	030B205 891	Wilmington - Harbor City	Issued Permits	20014-10000-03651
LOS ANGELES	17244 W KINGSBURY ST	91344	2695005001		Neighborhood Commercial	R1-1XL-RFA	0	1 unit per lot	0.2536	Residential - Double, Duplex, or Two Units - 4 Stories or Less	YES - Current	NO - Privately-Owned	Pending Project	Not Used in Prior Housing Element	0	0	1	1	207B133 606	Granada Hills - Knollwood	Issued Permits	20014-20000-01971
LOS ANGELES	10524 N ALDEA AVE	91344	2695011026		Neighborhood Commercial	R1-1XL-RFA	0	1 unit per lot	0.3213	Residential - Double, Duplex, or Two Units - 4 Stories or Less	YES - Current	NO - Privately-Owned	Pending Project	Not Used in Prior Housing Element	0	0	1	1	207B133 761	Granada Hills - Knollwood	Issued Permits	20014-20000-02925
LOS ANGELES	17219 W SAN JOSE ST	91344	2695012014		Neighborhood Commercial	R1-1XL-RFA	0	1 unit per lot	0.1434	Residential - Single Family Residence	YES - Current	NO - Privately-Owned	Pending Project	Not Used in Prior Housing Element	0	0	1	1	207B133 860	Granada Hills - Knollwood	Issued Permits	20010-20000-04061
LOS ANGELES	10506 N WHITE OAK AVE	91344	2733011015		Neighborhood Commercial	R1-1XL-RFA	0	1 unit per lot	0.0792	Residential - Single Family Residence	YES - Current	NO - Privately-Owned	Pending Project	Not Used in Prior Housing Element	0	0	1	1	207B129 896	Granada Hills - Knollwood	Issued Permits	19010-10000-05275
LOS ANGELES	17205-17207 W GERMAIN ST	91344	2695005029		Neighborhood Commercial	R1-1XL-RFA	0	1 unit per lot	0.2754	Residential - Single Family Residence	YES - Current	NO - Privately-Owned	Pending Project	Not Used in Prior Housing Element	0	0	1	1	207B133 728	Granada Hills - Knollwood	Issued Permits	21016-20000-02385
LOS ANGELES	7331 N BAIRD AVE	91335	2118016007		Neighborhood Commercial	R1-2	0	1 unit per lot	0.1834	Residential - Single Family Residence	YES - Current	NO - Privately-Owned	Pending Project	Not Used in Prior Housing Element	0	0	1	1	188B125 785	Reseda - West Van Nuys	Issued Permits	21010-20000-00145
LOS ANGELES	10347 1/2 N JORDAN AVE	91311	2722017011		Neighborhood Commercial	R1-2	0	1 unit per lot	0.1551	Residential - Single Family Residence - Guesthouse	YES - Current	NO - Privately-Owned	Pending Project	Not Used in Prior Housing Element	0	0	1	1	204B105 139	Chatsworth - Porter Ranch	Issued Permits	20014-20000-03089
LOS ANGELES	805 N RADCLIFFE AVE	90272	4412005004		Low Medium I Residential	R1H1	0	1 unit per lot	0.22	Residential - Single Family Residence	YES - Current	NO - Privately-Owned	Pending Project	Not Used in Prior Housing Element	0	0	1	1	129B125 808	Brentwood - Pacific Palisades	Issued Permits	20010-20000-00730
LOS ANGELES	807 N RADCLIFFE AVE	90272	4412005004		Low Medium I Residential	R1H1	0	1 unit per lot	0.22	Residential - Single Family Residence	YES - Current	NO - Privately-Owned	Pending Project	Not Used in Prior Housing Element	0	0	1	1	129B125 808	Brentwood - Pacific Palisades	Issued Permits	20010-20000-00729
LOS ANGELES	764 N ATTERSON PL	90272	4412009027		Low Medium I Residential	R1H1	0	1 unit per lot	0.5091	Residential - Single Family Residence	YES - Current	NO - Privately-Owned	Pending Project	Not Used in Prior Housing Element	0	0	1	1	126B125 976	Brentwood - Pacific Palisades	Issued Permits	19010-20000-04542
LOS ANGELES	4511 S KANSAS AVE	90037	5017018016		Low Medium I Residential	R1R3-CPIO	0	1 unit per lot	0.1687	Residential - Single Family Residence	YES - Current	NO - Privately-Owned	Pending Project	Not Used in Prior Housing Element	0	0	1	1	111B197 285	South Los Angeles	Issued Permits	20016-10000-15803
LOS ANGELES	1034 W 46TH ST	90037	5017030052		Low Medium I Residential	R1R3-CPIO	0	1 unit per lot	0.1604	Residential - Single Family Residence	YES - Current	NO - Privately-Owned	Pending Project	Not Used in Prior Housing Element	0	0	1	1	111B197 1537	South Los Angeles	Issued Permits	20014-20000-01979
LOS ANGELES	4716-4716 1/2 S BUDLONG AVE	90037	5017020018		Low Medium I Residential	R1R3-CPIO	0	1 unit per lot	0.129	Residential - Single Family Residence	YES - Current	NO - Privately-Owned	Pending Project	Not Used in Prior Housing Element	0	0	1	1	111B197 661	South Los Angeles	Issued Permits	19016-10000-31020
LOS ANGELES	1143 W 49TH ST	90037	5017021022		Low Medium I Residential	R1R3-CPIO	0	1 unit per lot	0.1313	Residential - Single Family Residence	YES - Current	NO - Privately-Owned	Pending Project	Not Used in Prior Housing Element	0	0	1	1	111B197 894	South Los Angeles	Issued Permits	20010-20000-01934
LOS ANGELES	1152 W 48TH ST	90037	5017021002		Low Medium I Residential	R1R3-CPIO	0	1 unit per lot	0.1492	Residential - Single Family Residence	YES - Current	NO - Privately-Owned	Pending Project	Not Used in Prior Housing Element	0	0	1	1	111B197 813	South Los Angeles	Issued Permits	19016-10000-40690
LOS ANGELES	1029 W 45TH ST	90037	5017032011		Low Medium I Residential	R1R3-CPIO	0	1 unit per lot	0.1518	Residential - Single Family Residence	YES - Current	NO - Privately-Owned	Pending Project	Not Used in Prior Housing Element	0	0	1	1	111B197 214	South Los Angeles	Issued Permits	20016-20000-09691
LOS ANGELES	2929 S HALLDALE AVE	90018	5053025039		Limited Commercial	R1R3-O-CPIO	0	1 unit per lot	0.1629	Residential - Single Family Residence	YES - Current	NO - Privately-Owned	Pending Project	Not Used in Prior Housing Element	0	0	1	1	120B193 186	South Los Angeles	Issued Permits	20016-10000-14441
LOS ANGELES	1815 S BEDFORD DR	90035	4303015015		Low Medium I Residential	R1R3-RG	0	1 unit per lot	0.152	Residential - Single Family Residence	YES - Current	NO - Privately-Owned	Pending Project	Not Used in Prior Housing Element	0	0	1	1	126B169 108	West Adams - Baldwin Hills - Leimert	Issued Permits	20016-30000-05869
LOS ANGELES	630 S ORANGE DR	90036	5507021025		Low Medium I Residential	R1R3-RG	0	1 unit per lot	0.1549	Residential - Single Family Residence	YES - Current	NO - Privately-Owned	Pending Project	Not Used in Prior Housing Element	0	0	1	1	135B181 705	Wilshire	Issued Permits	19014-10001-01400
LOS ANGELES	1742 S ORANGE GROVE AVE	90019	5066022012		Low Medium I Residential	R1R3-RG	0	1 unit per lot	0.1388	Residential - Single Family Residence	YES - Current	NO - Privately-Owned	Pending Project	Not Used in Prior Housing Element	0	0	1	1	126B173 230	Wilshire	Issued Permits	20016-10000-11118
LOS ANGELES	1807 S CRESCENT HEIGHTS BLVD	90035	5066005023		Low Medium I Residential	R1R3-RG	0	1 unit per lot	0.1515	Residential - Single Family Residence	YES - Current	NO - Privately-Owned	Pending Project	Not Used in Prior Housing Element	0	0

Appendix 4.3. *Pipeline Development Projects, Anticipated Development by Income Level*

Jurisdiction Name	Site Address/Intersection	5 Digit ZIP Code	Assessor Parcel Number	Consolidated Sites	General Plan Designation (Current)	Zoning Designation (Current)	Minimum Density Allowed (units/acre)	Max Density Allowed (units/acre)	Parcel Size (Acres)	Existing Use/Vacancy	Infrastructure	Publicly-Owned	Site Status	Identified in Last/Last Two Planning Cycle(s)	Lower Income Capacity	Moderate Income Capacity	Above Moderate Income Capacity	Total Capacity	PIN	Community Plan Area	Pipeline Stage	Case or Permit Number
LOS ANGELES	1143 N FISKE ST	90272	4423003026		Low Medium I Residential	R1V1	0	1 unit per lot	0.1492	Residential - Single Family Residence	YES - Current	NO - Privately-Owned	Pending Project	Not Used in Prior Housing Element	0	0	1	1	1298129 341	Brentwood - Pacific Palisades	Issued Permits	21016-10000-01516
LOS ANGELES	841 N ILIFF ST	90272	4423026029		Low Medium I Residential	R1V1	0	1 unit per lot	0.1492	Residential - Single Family Residence	YES - Current	NO - Privately-Owned	Pending Project	Not Used in Prior Housing Element	0	0	1	1	1268129 117	Brentwood - Pacific Palisades	Issued Permits	20016-30000-28396
LOS ANGELES	869 N TOYOPA DR	90272	4411005003		Low Medium I Residential	R1V1	0	1 unit per lot	0.206	Residential - Single Family Residence - Pool	YES - Current	NO - Privately-Owned	Pending Project	Not Used in Prior Housing Element	0	0	1	1	1268129 204	Brentwood - Pacific Palisades	Issued Permits	19010-30000-06306
LOS ANGELES	1016 N ILIFF ST	90272	4423010004		Low Medium I Residential	R1V1	0	1 unit per lot	0.1492	Residential - Single Family Residence	YES - Current	NO - Privately-Owned	Pending Project	Not Used in Prior Housing Element	0	0	1	1	1298129 589	Brentwood - Pacific Palisades	Issued Permits	20010-20000-03033
LOS ANGELES	836 N TOYOPA DR	90272	4411006022		Low Medium I Residential	R1V1	0	1 unit per lot	0.1848	Residential - Single Family Residence	YES - Current	NO - Privately-Owned	Pending Project	Not Used in Prior Housing Element	0	0	1	1	1268129 260	Brentwood - Pacific Palisades	Issued Permits	21016-30000-00709
LOS ANGELES	925 N KAGAWA ST	90272	4423022018		Low Medium I Residential	R1V1	0	1 unit per lot	0.1492	Residential - Single Family Residence - Pool	YES - Current	NO - Privately-Owned	Pending Project	Not Used in Prior Housing Element	0	0	1	1	1298129 783	Brentwood - Pacific Palisades	Issued Permits	21010-10000-01162
LOS ANGELES	1018 N FISKE ST	90272	4423013005		Low Medium I Residential	R1V1	0	1 unit per lot	0.1193	Residential - Single Family Residence	YES - Current	NO - Privately-Owned	Pending Project	Not Used in Prior Housing Element	0	0	1	1	1298129 651	Brentwood - Pacific Palisades	Issued Permits	20010-20000-00445
LOS ANGELES	723 N ILIFF ST	90272	4423029039		Low Medium I Residential	R1V1	0	1 unit per lot	0.1492	Residential - Single Family Residence	YES - Current	NO - Privately-Owned	Pending Project	Not Used in Prior Housing Element	0	0	1	1	1268129 442	Brentwood - Pacific Palisades	Issued Permits	20016-30000-12788
LOS ANGELES	744 N ALMAR AVE	90272	4413013024		Low Medium I Residential	R1V1	0	1 unit per lot	0.152	Residential - Single Family Residence	YES - Current	NO - Privately-Owned	Pending Project	Not Used in Prior Housing Element	0	0	1	1	1298125 631	Brentwood - Pacific Palisades	Issued Permits	20010-30000-01240
LOS ANGELES	1116 N MONUMENT ST	90272	4423002004		Low Medium I Residential	R1V1	0	1 unit per lot	0.1492	Residential - Single Family Residence	YES - Current	NO - Privately-Owned	Pending Project	Not Used in Prior Housing Element	0	0	1	1	1298129 450	Brentwood - Pacific Palisades	Issued Permits	20010-20000-05136
LOS ANGELES	1158 N FISKE ST	90272	4423004013		Low Medium I Residential	R1V1	0	1 unit per lot	0.1492	Residential - Single Family Residence	YES - Current	NO - Privately-Owned	Pending Project	Not Used in Prior Housing Element	0	0	1	1	1298129 263	Brentwood - Pacific Palisades	Issued Permits	18016-20000-30562
LOS ANGELES	14998-15000 W SUNSET BLVD	90272	4411006008		Low Medium I Residential	R1V1	0	1 unit per lot	0.2191	Residential - Single Family Residence	YES - Current	NO - Privately-Owned	Pending Project	Not Used in Prior Housing Element	0	0	1	1	1268129 216	Brentwood - Pacific Palisades	Issued Permits	20014-20000-04992
LOS ANGELES	777 N ALMAR AVE	90272	4413001021		Low Medium I Residential	R1V1	0	1 unit per lot	0.147	Residential - Single Family Residence	YES - Current	NO - Privately-Owned	Pending Project	Not Used in Prior Housing Element	0	0	1	1	1298125 526	Brentwood - Pacific Palisades	Issued Permits	20010-30000-01813
LOS ANGELES	10101 W LOVELANE PL	90064	4316017019		Low Medium I Residential	R1V2	0	1 unit per lot	0.1866	Residential - Single Family Residence - Pool and Misc.	YES - Current	NO - Privately-Owned	Pending Project	Not Used in Prior Housing Element	0	0	1	1	1238165 602	West Los Angeles	Issued Permits	21010-30000-00065
LOS ANGELES	13030 W WARREN AVE	90066	4244005012		Low Medium I Residential	R1V2	0	1 unit per lot	0.1411	Residential - Single Family Residence	YES - Current	NO - Privately-Owned	Pending Project	Not Used in Prior Housing Element	0	0	1	1	1148149 355	Palms - Mar Vista - Del Rey	Issued Permits	21010-10000-00228
LOS ANGELES	1631 S DURANGO AVE	90035	4305004015		Low Medium I Residential	R1V2	0	1 unit per lot	0.1331	Residential - Single Family Residence	YES - Current	NO - Privately-Owned	Pending Project	Not Used in Prior Housing Element	0	0	1	1	1298169 710	West Los Angeles	Issued Permits	19014-10000-07111
LOS ANGELES	13159 W PSOMAS WAY	90066	4244015026		Low Medium I Residential	R1V2	0	1 unit per lot	0.2644	Residential - Single Family Residence - Pool	YES - Current	NO - Privately-Owned	Pending Project	Not Used in Prior Housing Element	0	0	1	1	1148149 727	Palms - Mar Vista - Del Rey	Issued Permits	20010-10000-03355
LOS ANGELES	13161 W PSOMAS WAY	90066	4244015026		Low Medium I Residential	R1V2	0	1 unit per lot	0.2644	Residential - Single Family Residence - Pool	YES - Current	NO - Privately-Owned	Pending Project	Not Used in Prior Housing Element	0	0	1	1	1148149 727	Palms - Mar Vista - Del Rey	Issued Permits	20010-10000-03354
LOS ANGELES	12609 W WESTMINSTER AVE	90066	4246005027		Low Medium I Residential	R1V2	0	1 unit per lot	0.1549	Residential - Single Family Residence	YES - Current	NO - Privately-Owned	Pending Project	Not Used in Prior Housing Element	0	0	1	1	1148153 809	Palms - Mar Vista - Del Rey	Issued Permits	20010-10000-04995
LOS ANGELES	3029 S EARLMAR DR	90064	4316012025		Low Medium I Residential	R1V2	0	1 unit per lot	0.2008	Residential - Single Family Residence	YES - Current	NO - Privately-Owned	Pending Project	Not Used in Prior Housing Element	0	0	1	1	1268165 1070	West Los Angeles	Issued Permits	20010-30000-02818
LOS ANGELES	3029 S MCCONNELL DR	90064	4316027004		Low Medium I Residential	R1V2	0	1 unit per lot	0.2089	Residential - Single Family Residence	YES - Current	NO - Privately-Owned	Pending Project	Not Used in Prior Housing Element	0	0	1	1	1238165 124	West Los Angeles	Issued Permits	20010-30000-01151
LOS ANGELES	3547-3549 S BARRY AVE	90066	4249019020		Low Medium I Residential	R1V2	0	1 unit per lot	0.1216	Residential - Single Family Residence	YES - Current	NO - Privately-Owned	Pending Project	Not Used in Prior Housing Element	0	0	1	1	1148157 148	Palms - Mar Vista - Del Rey	Issued Permits	20016-20000-28916
LOS ANGELES	11834 W PACIFIC AVE	90066	4214018014		Low Medium I Residential	R1V2	0	1 unit per lot	0.1807	Residential - Single Family Residence	YES - Current	NO - Privately-Owned	Pending Project	Not Used in Prior Housing Element	0	0	1	1	1148157 1167	Palms - Mar Vista - Del Rey	Issued Permits	20010-20000-02661
LOS ANGELES	523 N MARTEL AVE	90036	5526024006		Low Medium I Residential	R1V2	0	1 unit per lot	0.1285	Residential - Single Family Residence	YES - Current	NO - Privately-Owned	Pending Project	Not Used in Prior Housing Element	0	0	1	1	1418181 1054	Hollywood	Issued Permits	20010-20000-03821
LOS ANGELES	525 N MARTEL AVE	90036	5526024006		Low Medium I Residential	R1V2	0	1 unit per lot	0.1285	Residential - Single Family Residence	YES - Current	NO - Privately-Owned	Pending Project	Not Used in Prior Housing Element	0	0	1	1	1418181 1054	Hollywood	Issued Permits	20010-20000-03820
LOS ANGELES	523 N FORMOSA AVE	90036	5525023008		Low Medium I Residential	R1V2	0	1 unit per lot	0.1414	Residential - Single Family Residence	YES - Current	NO - Privately-Owned	Pending Project	Not Used in Prior Housing Element	0	0	1	1	1418181 1069	Hollywood	Issued Permits	21014-20000-00433
LOS ANGELES	8315 S MCCONNELL AVE	90045	4112005017		Low Medium I Residential	R1V2	0	1 unit per lot	0.2079	Residential - Single Family Residence	YES - Current	NO - Privately-Owned	Pending Project	Not Used in Prior Housing Element	0	0	1	1	0968161 78	Westchester - Playa del Rey	Issued Permits	20010-10000-02837
LOS ANGELES	8316 S MCCONNELL AVE	90045	4112005017		Low Medium I Residential	R1V2	0	1 unit per lot	0.2079	Residential - Single Family Residence	YES - Current	NO - Privately-Owned	Pending Project	Not Used in Prior Housing Element	0	0	1	1	0968161 78	Westchester - Playa del Rey	Issued Permits	20016-10000-28538
LOS ANGELES	9118 W HARGIS ST	90034	4301003006		Low Medium I Residential	R1V2	0	1 unit per lot	0.121	Residential - Single Family Residence	YES - Current	NO - Privately-Owned	Pending Project	Not Used in Prior Housing Element	0	0	1	1	1238169 251	West Adams - Baldwin Hills - Leimert	Issued Permits	20014-30000-01611
LOS ANGELES	10590 W CHEVIOT DR	90064	4318039009		Low Medium I Residential	R1V2	0	1 unit per lot	0.17	Residential - Single Family Residence	YES - Current	NO - Privately-Owned	Pending Project	Not Used in Prior Housing Element	0	0	1	1	1238165 300	West Los Angeles	Issued Permits	20010-30000-00202
LOS ANGELES	13124 E MARCO PL	90066	4245012011		Low Medium I Residential	R1V2	0	1 unit per lot	0.1184	Residential - Single Family Residence	YES - Current	NO - Privately-Owned	Pending Project	Not Used in Prior Housing Element	0	0	1	1	1118149 327	Palms - Mar Vista - Del Rey	Issued Permits	20016-20000-07242
LOS ANGELES	3527 S OCEAN VIEW AVE	90066	4248025008		Low Medium I Residential	R1V2	0	1 unit per lot	0.2172	Residential - Single Family Residence	YES - Current	NO - Privately-Owned	Pending Project	Not Used in Prior Housing Element	0	0	1	1	1148153 618	Palms - Mar Vista - Del Rey	Issued Permits	21010-10000-01471
LOS ANGELES	3786 S GREENWOOD AVE	90066	4245018007		Low Medium I Residential	R1V2	0	1 unit per lot	0.1269	Residential - Single Family Residence	YES - Current	NO - Privately-Owned	Pending Project	Not Used in Prior Housing Element	0	0	1	1	1118153 770	Palms - Mar Vista - Del Rey	Issued Permits	19010-20000-00460
LOS ANGELES	3747 S MOUNTAIN VIEW AVE	90066	4248030012		Low Medium I Residential	R1V2	0	1 unit per lot	0.221	Residential - Single Family Residence	YES - Current	NO - Privately-Owned	Pending Project	Not Used in Prior Housing Element	0	0	1	1	1148157 1158	Palms - Mar Vista - Del Rey	Issued Permits	21016-10000-07869
LOS ANGELES	9128 W HARGIS ST	90034	4301003003		Low Medium I Residential	R1V2	0	1 unit per lot	0.1157	Residential - Single Family Residence	YES - Current	NO - Privately-Owned	Pending Project	Not Used in Prior Housing Element	0	0	1	1	1238169 234	West Adams - Baldwin Hills - Leimert	Issued Permits	20016-20000-07990
LOS ANGELES	3733 S GLORIA AVE	90066	4234002004		Low Medium I Residential	R1V2	0	1 unit per lot	0.1561	Residential - Single Family Residence	YES - Current	NO - Privately-Owned	Pending Project	Not Used in Prior Housing Element	0	0	1	1	1178157 954	Palms - Mar Vista - Del Rey	Issued Permits	20014-20000-01013
LOS ANGELES	2482 S LOUELLA AVE	90291	4236008035		Low Medium I Residential	R1V2	0	1 unit per lot	0.179	Residential - Double, Duplex, or Two Units - 4 Stories or Less	YES - Current	NO - Privately-Owned	Pending Project	Not Used in Prior Housing Element	0	0	1	1	1088149 438	Venice	Issued Permits	20010-20000-02287
LOS ANGELES	2484 S LOUELLA AVE	90291	4236008035		Low Medium I Residential	R1V2	0	1 unit per lot	0.179	Residential - Double, Duplex, or Two Units - 4 Stories or Less	YES - Current	NO - Privately-Owned	Pending Project	Not Used in Prior Housing Element	0	0	1	1	1088149 438	Venice	Issued Permits	20010-20000-02286
LOS ANGELES	3755 S BARRY AVE	90066	4234016016		Low Medium I Residential	R1V2	0	1 unit per lot	0.1733	Residential - Single Family Residence	YES - Current	NO - Privately-Owned	Pending Project	Not Used in Prior Housing Element	0	0	1	1	1148157 833	Palms - Mar Vista - Del Rey	Issued Permits	20010-30000-02081
LOS ANGELES	3753 S BARRY AVE	90066	4234016016		Low Medium I Residential	R1V2	0	1 unit per lot	0.1733	Residential - Single Family Residence	YES - Current	NO - Privately-Owned	Pending Project	Not Used in Prior Housing Element	0	0	1	1	1148157 833	Palms - Mar Vista - Del Rey	Issued Permits	20010-30000-02080
LOS ANGELES	3933 S KEESHEN DR	90066	4235026008		Low Medium I Residential	R1V2	0	1 unit per lot	0.127	Residential - Single Family Residence	YES - Current	NO - Privately-Owned	Pending Project	Not Used in Prior Housing Element	0	0	1	1	1118157 297	Palms - Mar Vista - Del Rey	Issued Permits	20016-20000-10826
LOS ANGELES	354 N ALTA VISTA BLVD	90036	5525035025		Low Medium I Residential	R1V2	0	1 unit per lot	0.1767	Residential - Single Family Residence	YES - Current	NO - Privately-Owned	Pending Project	Not Used in Prior Housing Element	0	0	1	1	1388181 142	Wilshire	Issued Permits	20016-10000-22358
LOS ANGELES	3476 1/2 S CABRILLO BLVD	90066	4247019008		Low Medium I Residential	R1V2	0	1 unit per lot	0.1377	Residential - Single Family Residence	YES - Current	NO - Privately-Owned	Pending Project	Not Used in Prior Housing Element	0	0	1	1	1148153 721	Palms - Mar Vista - Del Rey	Issued Permits	18016-10000-18390
LOS ANGELES	1351 E PALMS BLVD	90291	4244028010		Low Medium I Residential	R1V2	0	1 unit per lot	0.2516	Residential - Single Family Residence	YES - Current	NO - Privately-Owned	Pending Project	Not Used in Prior Housing Element	0	0	1	1	1118149 241	Venice	Issued Permits	20010-10000-03200
LOS ANGELES	3733 S MOORE ST	90066	4245016006		Low Medium I Residential	R1V2	0	1 unit per lot	0.132	Residential - Single Family Residence	YES - Current	NO - Privately-Owned	Pending Project	Not Used in Prior Housing Element	0	0	1	1	1118153 409	Palms - Mar Vista - Del Rey	Issued Permits	21010-30000-01261
LOS ANGELES	3249 S BEVERLY DR	90034	4311007010		Low Medium I Residential	R1V2	0	1 unit per lot	0.1147	Residential - Single Family Residence	YES - Current	NO - Privately-Owned	Pending Project	Not Used in Prior Housing Element	0	0	1	1	1238165 841	West Los Angeles	Issued Permits	20016-10000-11644
LOS ANGELES	1420 E VICTORIA AVE	90291	4242026017		Low Medium I Residential	R1V2	0	1 unit per lot	0.1313	Residential - Single Family Residence	YES - Current	NO - Privately-Owned	Pending Project	Not Used in Prior Housing Element	0	0	1	1	1118149 823	Venice	Issued Permits	19010-10000-02035
LOS ANGELES	2201 S GLENCOE AVE	90291	4242026017		Low Medium I Residential	R1V2	0	1 unit per lot	0.1313	Residential - Single Family Residence	YES - Current	NO - Privately-Owned	Pending Project	Not Used in Prior Housing Element	0	0	1	1	1118149 823	Venice	Issued Permits	19010-10000-02034
LOS ANGELES	2623 S FEDERAL AVE	90064	4258006011		Low Medium I Residential	R1V2	0	1 unit per lot	0.1239	Residential - Single Family Residence	YES - Current	NO - Privately-Owned	Pending Project	Not Used in Prior Housing Element	0	0	1	1	1208153 267	Palms - Mar Vista - Del Rey	Issued Permits	20014-10000-01658
LOS ANGELES	2766 S COLBY AVE	90064	4258014013		Low Medium I Residential	R1V2	0	1 unit per lot	0.1217	Residential - Single Family Residence	YES - Current	NO - Privately-Owned	Pending Project	Not Used in Prior Housing Element	0	0	1	1	1208153 450	Palms - Mar Vista - Del Rey	Issued Permits	20014-30000-02235
LOS ANGELES	7319 S DUNFIELD AVE	90045	4110011026		Low Medium I Residential	R1V2	0	1 unit per lot	0.1411	Residential - Single Family Residence	YES - Current	NO - Privately-Owned	Pending Project	Not Used in Prior Housing Element	0	0	1	1	1028165 400	Westchester - Playa del Rey	Issued Permits	20016-20000-32786
LOS ANGELES	2812 S STONER AVE	90064	4257011012		Low Medium I Residential	R1V2	0	1 unit per lot	0.1216	Residential - Single Family Residence - Therapy Pool (Spa)	YES - Current	NO - Privately-Owned	Pending Project	Not Used in Prior Housing Element	0	0	1	1	1208153 880	Palms - Mar Vista - Del Rey	Issued Permits	20016-10000-14941
LOS ANGELES	2306 S CASTLE HEIGHTS AVE	90034	4311007027		Low Medium I Residential	R1V2	0	1 unit per lot	0.206	Residential - Double, Duplex, or Two Units - 4 Stories or Less	YES - Current	NO - Privately-Owned	Pending Project	Not Used in Prior Housing Element	0	0	1	1	1238165 640	West Los Angeles	Issued Permits	20010-20000-00537
LOS ANGELES	7720 S HOSFORD AVE	90045	4109015004		Low Medium I Residential	R1V2	0	1 unit per lot	0.2309	Residential - Single Family Residence - Pool	YES - Current	NO - Privately-Owned	Pending Project	Not Used in Prior Housing Element	0	0	1	1	1028165 783	Westchester - Playa del Rey	Issued Permits	19010-20001-05095
LOS ANGELES	3779 S MAY ST	90066	4246032056		Low Medium I Residential	R1V2	0	1 unit per lot	0.1229	Residential - Single Family Residence	YES - Current	NO - Privately-Owned	Pending Project	Not Used in Prior Housing Element	0	0	1	1	1118153 479	Palms - Mar Vista - Del Rey	Issued Permits	21014-10000-02035
LOS ANGELES	3101 S FEDERAL AVE	90066	4250012026		Low Medium I Residential	R1V2	0	1 unit per lot	0.1625	Residential - Single Family Residence	YES - Current	NO - Privately-Owned	Pending Project	Not Used in Prior Housing Element	0	0	1	1	1208153 1035	Palms - Mar Vista - Del Rey	Issued Permits	19014-30002-03470
LOS ANGELES	3150 S PURDUE AVE	90066	4250022009		Low Medium I Residential	R1V2	0	1 unit per lot	0.1736	Residential - Single Family Residence	YES - Current	NO - Privately-Owned	Pending Project	Not Used in Prior Housing Element	0	0	1	1	1208157 714	Palms - Mar Vista - Del Rey	Issued Permits	20014-10000-05353
LOS ANGELES	1290 E LAKE ST	90291	4244018021		Low Medium I Residential	R1V2	0	1 unit per lot	0.1338	Residential - Single Family Residence	YES - Current	NO - Privately-Owned	Pending Project	Not Used in Prior Housing Element	0	0	1	1	1148149 976	Venice	Issued Permits	20010-10000-00273
LOS ANGELES	12754 W ROSE AVE	90066	4247011005		Low Medium I Residential	R1V2	0	1 unit per lot	0.1457	Residential - Single Family Residence	YES - Current	NO - Privately-Owned	Pending Project	Not Used in Prior Housing Element	0	0	1	1	1148149 139	Palms - Mar Vista - Del Rey	Issued Permits	20014-30000-00020
LOS ANGELES	3391 S FEDERAL AVE	90066	4249009007		Low Medium I Residential	R1V2	0	1 unit per lot	0.1239	Residential - Single Family Residence	YES - Current	NO - Privately-Owned	Pending Project	Not Used in Prior Housing Element	0	0	1	1	1178157 400	Palms - Mar Vista - Del Rey	Issued Permits	20010-30000-03252
LOS ANGELES	3739 S BOISE AVE	90066	4246021013		Low Medium I Residential	R1V2	0	1 unit per lot	0.1322	Residential - Single Family Residence	YES - Current	NO - Privately-Owned	Pending Project	Not Used in Prior Housing Element	0	0	1	1	1118153 93	Palms - Mar Vista - Del Rey	Issued Permits	20016-30000-07974
LOS ANGELES	3664 S BERRYMAN AVE	90066	4234007009		Low Medium I Residential	R1V2	0	1 unit per lot	0.1409	Residential - Single Family Residence	YES - Current	NO - Privately-Owned	Pending Project	Not Used in Prior Housing Element	0	0	1	1	1148157 130	Palms - Mar Vista - Del Rey	Issued Permits	20010-10000-03551
LOS ANGELES	1620 S DURANGO AVE	90035	4305010011		Low Medium I Residential	R1V2	0	1 unit per lot	0.1175		YES - Current	NO - Privately-Owned	Pending Project	Not Used in Prior Housing Element	0	0	1	1	1298169 674	Wilshire	Issued Permits	19010-30000-04014
LOS ANGELES	12013 W CLOVER AVE	90066	4248002003		Low Medium I Residential	R1V2	0	1 unit per lot	0.1262	Residential - Single Family Residence	YES - Current	NO - Privately-Owned	Pending Project	Not Used in Prior Housing Element	0	0	1	1	1178153 74	Palms - Mar Vista - Del Rey	Issued Permits	19010-30000-06057
LOS ANGELES	1015 E INDIANA CT	90291	4243026017		Low Medium I Residential	R1V2	0	1 unit per lot	0.1182	Residential - Single Family Residence	YES - Current	NO - Privately-Owned	Pending Project	Not Used in Prior Housing Element	0	0	1	1	1118145 264	Venice	Issued Permits	21016-10000-02617
LOS ANGELES	10408 W NORTHVALE ROAD	90064	4318034040		Low Medium I Residential	R1V2	0	1 unit per lot	0.2695	Residential - Single Family Residence	YES - Current	NO - Privately-Owned	Pending Project	Not Used in Prior Housing Element	0	0	1	1	1238161 681	West Los Angeles	Issued Permits	21010-10000-01877
LOS ANGELES	3759 S GRAND VIEW BLVD	90066	4248031010		Low Medium I Residential	R1V2	0	1 unit per lot	0.221	Residential - Single Family Residence	YES - Current	NO - Privately-Owned	Pending Project	Not Used in Prior Housing Element	0	0	1	1	1148153 1148	Palms - Mar Vista - Del Rey	Issued Permits	20016-10000-30808
LOS ANGELES	3755 S GRAND VIEW BLVD	90066	4248031010		Low Medium I Residential	R1V2	0	1 unit per lot	0.221	Residential - Single Family Residence	YES - Current	NO - Privately-Owned	Pending Project	Not Used in Prior Housing Element	0	0	1	1	1148153 1148	Palms - Mar Vista - Del Rey	Issued Permits	21016-10000-03176
LOS ANGELES	3200 S MAPLEWOOD AVE	90066	4247007002		Low Medium I Residential	R1V2	0	1 unit per lot	0.1515	Residential - Single Family Residence	YES - Current	NO - Privately-Owned	Pending Project	Not Used in Prior Housing Element	0	0	1	1	1148149 161	Palms - Mar Vista - Del Rey	Issued Permits	20010-20000-01181
LOS ANGELES	8019 S CHASE AVE	90045	4112011022		Low Medium I Residential	R1V2	0	1 unit per lot	0.1377	Residential - Single Family Residence	YES - Current	NO - Privately-Owned	Pending Project	Not Used in Prior Housing Element	0	0	1	1	0998161 633	Westchester - Playa del Rey	Issued Permits	20014-30000-04932
LOS ANGELES	3515 S MAPLEWOOD AVE	90066	4245003029		Low Medium I Residential	R1V2	0	1 unit per lot	0.1101	Residential - Single Family Residence	YES - Current	NO - Privately-Owned	Pending Project	Not Used in Prior Housing Element	0	0	1	1	1118149 55	Palms - Mar Vista - Del Rey	Issued Permits	20016-20000-21526
LOS ANGELES	12659 W INDIANAPOLIS ST	90066	4247023024		Low Medium I Residential	R1V2	0	1 unit per lot	0.1308	Residential - Single Family Residence	YES - Current	NO - Privately-Owned	Pending Project	Not Used in Prior Housing Element	0	0	1	1	1178153 1218	Palms - Mar Vista - Del Rey	Issued Permits	19016-10000-22124
LOS ANGELES	1724 S SHENANDOAH ST	90035	4303014001		Low Medium I Residential	R1V2	0	1 unit per lot	0.123	Residential - Single Family Residence	YES - Current	NO - Privately-Owned	Pending Project	Not Used in Prior Housing Element	0	0	1	1	1298169 1121	Wilshire	Issued Permits	20016-20000-02369
LOS ANGELES	1115 E NOWITA PL	90291	4242012010		Low Medium I Residential	R1V2	0	1 unit per lot	0.1092	Residential - Single Family Residence	YES - Current	NO - Privately-Owned	Pending Project	Not Used in Prior Housing Element	0	0	1	1	1118149 733	Venice	Issued Permits	21016-10000-07843
LOS ANGELES	2851 S BURKSHIRE AVE	90064	4257015060		Low Medium I Residential	R1V2	0	1 unit per lot	0.1411	Residential - Single Family Residence	YES - Current	NO - Privately-Owned	Pending Project	Not Used in Prior Housing Element	0	0	1	1	1208153 1130	Palms - Mar Vista - Del Rey	Issued Permits	20016-30000-08566
LOS ANGELES	3135 S WASATCH AVE	90066	4246010020		Low Medium I Residential	R1V2	0	1 unit per lot	0.1721	Residential - Single Family Residence - Pool	YES - Current	NO - Privately-Owned	Pending Project	Not Used in Prior Housing Element	0	0	1	1	1148153 855	Palms - Mar Vista - Del Rey	Issued Permits	20014-10000-02597
LOS ANGELES	2702 S CASTLE HEIGHTS AVE	90034	4309024004		Low Medium I Residential	R1V2	0	1 unit per lot	0.1478	Residential - Single Family Residence	YES - Current	NO - Privately-Owned	Pending Project	Not Used in Prior Housing Element	0	0	1	1	1268165 934	West Los Angeles	Issued Permits	21016-10000-10139
LOS ANGELES	1642 S CREST DR	90035	4305011008		Low Medium I Residential	R1V2	0	1 unit per lot	0.1559	Residential - Single Family Residence	YES - Current	NO - Privately-Owned	Pending Project	Not Used in Prior Housing Element	0	0	1	1	1298169 761	Wilshire	Issued Permits	19014-30000-05501
LOS ANGELES	12220 W MALONE ST	90066	4248003017		Low Medium I Residential	R1V2	0	1 unit per lot	0.1325	Residential - Single Family Residence	YES - Current	NO - Privately-Owned	Pending Project	Not Used in Prior Housing Element	0	0	1	1	1178153 196	Palms - Mar Vista - Del Rey	Issued Permits	20016-10000-28165
LOS ANGELES	1352 E VIENNA WAY	90291	4242016001		Low Medium I Residential	R1V2	0	1 unit per lot	0.1641	Residential - Single Family Residence	YES - Current	NO - Privately-Owned	Pending Project	Not Used in Prior Housing Element	0	0	1	1	1118149 461	Venice	Issued Permits	20010-20000-04351
LOS ANGELES	2001 S GLENCOE AVE	90291	4242016001		Low Medium I Residential	R1V2	0	1 unit per lot	0.1641	Residential - Single Family Residence	YES - Current	NO - Privately-Owned	Pending Project	Not Used in Prior Housing Element	0	0	1	1	1118149 461	Venice	Issued Permits	20010-20000-04350
LOS ANGELES	3945 S BLEDSOE AVE	90066	4214007031		Low Medium I Residential	R1V2	0	1 unit per lot	0.1434	Residential - Single Family Residence	YES - Current	NO - Privately-Owned	Pending Project	Not Used in Prior Housing Element	0	0	1	1	1148157 1034	Palms - Mar Vista - Del Rey	Issued Permits	21016-20000-07502
LOS ANGELES	10394-10396 W GLENBARR AVE	90064	4318017004		Low Medium I Residential	R1V2	0	1 unit per lot	0.3831	Residential - Single Family Residence	YES - Current	NO - Privately-Owned	Pending Project	Not Used in Prior Housing Element	0	0	2	2	1268161 243	West Los Angeles	Issued Permits	20010-30000-01265
LOS ANGELES	10420-10422 W LORENZO PL	90064	4318017004		Low Medium I Residential	R1V2	0	1 unit per lot	0.3831	Residential - Single Family Residence	YES - Current	NO - Privately-Owned	Pending Project	Not Used in Prior Housing Element	0	0	2	2	1268161 244	West Los Angeles	Issued Permits	20010-30000-01140
LOS ANGELES	1723 S SHENANDOAH ST	90035	4303014013		Low Medium I Residential	R1V2	0	1 unit per lot	0.1503	Residential - Single Family Residence	YES - Current	NO - Privately-Owned	Pending Project	Not Used in Prior Housing Element	0	0	1	1	1298169 1384	Wilshire	Issued Permits	20010-10000-04646
LOS ANGELES	1753 S BEDFORD ST	90035	4303014024		Low Medium I Residential	R1V2	0	1 unit per lot	0.1503	Residential - Single Family Residence	YES - Current	NO - Privately-Owned	Pending Project	Not Used in Prior Housing Element	0	0	1	1	1298169 1311	Wilshire	Issued Permits	20010-10000-03615
LOS ANGELES	2739 S OAKHURST AVE	90034	4309020026		Low Medium I Residential	R1V2	0	1 unit per lot	0.1434	Residential - Single Family Residence	YES - Current	NO - Privately-Owned	Pending Project	Not Used in Prior Housing Element	0	0	1	1	1268165 1035	West Los Angeles	Issued Permits	20010-10000-05100
LOS

Appendix 4.3. *Pipeline Development Projects, Anticipated Development by Income Level*

Jurisdiction Name	Site Address/Intersection	5 Digit ZIP Code	Assessor Parcel Number	Consolidated Sites	General Plan Designation (Current)	Zoning Designation (Current)	Minimum Density Allowed (units/acre)	Max Density Allowed (units/acre)	Parcel Size (Acres)	Existing Use/Vacancy	Infrastructure	Publicly-Owned	Site Status	Identified in Last/Last Two Planning Cycle(s)	Lower Income Capacity	Moderate Income Capacity	Above Moderate Income Capacity	Total Capacity	PIN	Community Plan Area	Pipeline Stage	Case or Permit Number
LOS ANGELES	936 E INDIANA AVE	90291	4243033009		Low Medium I Residential	R1V2	0	1 unit per lot	0.1101	Residential - Single Family Residence	YES - Current	NO - Privately-Owned	Pending Project	Not Used in Prior Housing Element	0	0	1	1	1118145 783	Venice	Issued Permits	20010-30000-02324
LOS ANGELES	7318 S EL MANOR AVE	90045	4110011006		Low Medium I Residential	R1V2	0	1 unit per lot	0.1411	Residential - Single Family Residence	YES - Current	NO - Privately-Owned	Pending Project	Not Used in Prior Housing Element	0	0	1	1	1028165 358	Westchester - Playa del Rey	Issued Permits	20014-20000-04029
LOS ANGELES	1224 S CARDIFF AVE	90034	4311013004		Low Medium I Residential	R1V2	0	1 unit per lot	0.1147	Residential - Single Family Residence	YES - Current	NO - Privately-Owned	Pending Project	Not Used in Prior Housing Element	0	0	1	1	1238165 797	West Los Angeles	Issued Permits	20016-30000-23471
LOS ANGELES	2588 S BUNDY DR	90064	4257001031		Low Medium I Residential	R1V2	0	1 unit per lot	0.1342	Residential - Single Family Residence	YES - Current	NO - Privately-Owned	Pending Project	Not Used in Prior Housing Element	0	0	1	1	1208149 435	Palms - Mar Vista - Del Rey	Issued Permits	19010-10000-06031
LOS ANGELES	1520 S CARDIFF AVE	90035	4306018010		Low Medium I Residential	R1V2	0	1 unit per lot	0.158	Residential - Single Family Residence	YES - Current	NO - Privately-Owned	Pending Project	Not Used in Prior Housing Element	0	0	1	1	1298169 399	West Los Angeles	Issued Permits	20014-10000-01299
LOS ANGELES	1520 S CARDIFF AVE	90035	4306018010		Low Medium I Residential	R1V2	0	1 unit per lot	0.158	Residential - Single Family Residence	YES - Current	NO - Privately-Owned	Pending Project	Not Used in Prior Housing Element	0	0	1	1	1298169 399	West Los Angeles	Issued Permits	20014-10002-01299
LOS ANGELES	3983 S BERRYMAN AVE	90066	4214011042		Low Medium I Residential	R1V2	0	1 unit per lot	0.1125	Residential - Single Family Residence	YES - Current	NO - Privately-Owned	Pending Project	Not Used in Prior Housing Element	0	0	1	1	1148157 1300	Palms - Mar Vista - Del Rey	Issued Permits	20016-30000-19709
LOS ANGELES	7927 S CHASE AVE	90045	4112009035		Low Medium I Residential	R1V2	0	1 unit per lot	0.1274	Residential - Single Family Residence	YES - Current	NO - Privately-Owned	Pending Project	Not Used in Prior Housing Element	0	0	1	1	0998161 409	Westchester - Playa del Rey	Issued Permits	20016-20000-17526
LOS ANGELES	3940 S MICHAEL AVE	90066	4236024033		Low Medium I Residential	R1V2	0	1 unit per lot	0.1377	Residential - Single Family Residence	YES - Current	NO - Privately-Owned	Pending Project	Not Used in Prior Housing Element	0	0	1	1	1088153 81	Palms - Mar Vista - Del Rey	Issued Permits	19014-20000-01092
LOS ANGELES	2208 S GLENCOE AVE	90291	4242025018		Low Medium I Residential	R1V2	0	1 unit per lot	0.1283	Residential - Single Family Residence	YES - Current	NO - Privately-Owned	Pending Project	Not Used in Prior Housing Element	0	0	1	1	1118149 786	Venice	Issued Permits	20014-20000-01920
LOS ANGELES	3773 S ASHWOOD AVE	90066	4245022022		Low Medium I Residential	R1V2	0	1 unit per lot	0.1212	Residential - Single Family Residence	YES - Current	NO - Privately-Owned	Pending Project	Not Used in Prior Housing Element	0	0	1	1	1118149 897	Palms - Mar Vista - Del Rey	Issued Permits	19014-30000-06357
LOS ANGELES	3168 S COLBY AVE	90066	4250014024		Low Medium I Residential	R1V2	0	1 unit per lot	0.1679	Residential - Single Family Residence	YES - Current	NO - Privately-Owned	Pending Project	Not Used in Prior Housing Element	0	0	1	1	1208153 1106	Palms - Mar Vista - Del Rey	Issued Permits	21016-20000-15682
LOS ANGELES	3771 S ROSEWOOD AVE	90066	4245020028		Low Medium I Residential	R1V2	0	1 unit per lot	0.1136	Residential - Single Family Residence	YES - Current	NO - Privately-Owned	Pending Project	Not Used in Prior Housing Element	0	0	1	1	1118153 821	Palms - Mar Vista - Del Rey	Issued Permits	20014-20000-00295
LOS ANGELES	3849 S BERRYMAN AVE	90066	4214012024		Low Medium I Residential	R1V2	0	1 unit per lot	0.1308	Residential - Single Family Residence	YES - Current	NO - Privately-Owned	Pending Project	Not Used in Prior Housing Element	0	0	1	1	1148157 918	Palms - Mar Vista - Del Rey	Issued Permits	21016-30000-01018
LOS ANGELES	12032 W NAVY ST	90066	4248009007		Low Medium I Residential	R1V2	0	1 unit per lot	0.1262	Residential - Single Family Residence	YES - Current	NO - Privately-Owned	Pending Project	Not Used in Prior Housing Element	0	0	1	1	1178153 307	Palms - Mar Vista - Del Rey	Issued Permits	20016-10000-26586
LOS ANGELES	2723 S BURKSHIRE AVE	90064	4257017052		Low Medium I Residential	R1V2	0	1 unit per lot	0.1216	Residential - Single Family Residence	YES - Current	NO - Privately-Owned	Pending Project	Not Used in Prior Housing Element	0	0	1	1	1208153 831	Palms - Mar Vista - Del Rey	Issued Permits	20010-30000-02832
LOS ANGELES	1762 S GARTH AVE	90035	4303027017		Low Medium I Residential	R1V2	0	1 unit per lot	0.1248	Residential - Single Family Residence	YES - Current	NO - Privately-Owned	Pending Project	Not Used in Prior Housing Element	0	0	1	1	1268173 36	Wilshire	Issued Permits	19014-20000-05991
LOS ANGELES	604 N MARTEL AVE	90036	5526020018		Low Medium I Residential	R1V2	0	1 unit per lot	0.1262	Residential - Single Family Residence - Pool	YES - Current	NO - Privately-Owned	Pending Project	Not Used in Prior Housing Element	0	0	1	1	1418181 851	Hollywood	Issued Permits	21016-10000-00034
LOS ANGELES	1715 S BAGLEY AVE	90035	4306019010		Low Medium I Residential	R1V2	0	1 unit per lot	0.1407	Residential - Single Family Residence - Therapy Pool (Spa)	YES - Current	NO - Privately-Owned	Pending Project	Not Used in Prior Housing Element	0	0	1	1	1298169 806	West Los Angeles	Issued Permits	20016-30000-15929
LOS ANGELES	3329 S PURDUE AVE	90066	4250020021		Low Medium I Residential	R1V2	0	1 unit per lot	0.1685	Residential - Single Family Residence	YES - Current	NO - Privately-Owned	Pending Project	Not Used in Prior Housing Element	0	0	1	1	1178157 114	Palms - Mar Vista - Del Rey	Issued Permits	20016-30000-15921
LOS ANGELES	3649 S MOUNTAIN VIEW AVE	90066	4248027007		Low Medium I Residential	R1V2	0	1 unit per lot	0.1905	Residential - Single Family Residence	YES - Current	NO - Privately-Owned	Pending Project	Not Used in Prior Housing Element	0	0	1	1	1148153 734	Palms - Mar Vista - Del Rey	Issued Permits	20010-30000-02831
LOS ANGELES	1728 S SHENANDOAH ST	90035	4303014002		Low Medium I Residential	R1V2	0	1 unit per lot	0.1263	Residential - Single Family Residence	YES - Current	NO - Privately-Owned	Pending Project	Not Used in Prior Housing Element	0	0	1	1	1298169 1147	Wilshire	Issued Permits	20010-20000-03309
LOS ANGELES	819 E ROSE AVE	90291	4243014020		Low Medium I Residential	R1V2	0	1 unit per lot	0.1147	Residential - Single Family Residence	YES - Current	NO - Privately-Owned	Pending Project	Not Used in Prior Housing Element	0	0	1	1	1118145 525	Venice	Issued Permits	20014-20000-03539
LOS ANGELES	9047 W GIBSON ST	90034	4301006013		Low Medium I Residential	R1V2	0	1 unit per lot	0.1115	Residential - Single Family Residence	YES - Current	NO - Privately-Owned	Pending Project	Not Used in Prior Housing Element	0	0	1	1	1268169 1363	West Adams - Baldwin Hills - Leimert	Issued Permits	20016-10000-15780
LOS ANGELES	3672 S BARRY AVE	90066	4234014014		Low Medium I Residential	R1V2	0	1 unit per lot	0.1781	Residential - Single Family Residence	YES - Current	NO - Privately-Owned	Pending Project	Not Used in Prior Housing Element	0	0	1	1	1148157 462	Palms - Mar Vista - Del Rey	Issued Permits	20016-30000-05700
LOS ANGELES	841-843 E COMMONWEALTH AVE	90291	4243011013		Low Medium I Residential	R1V2	0	1 unit per lot	0.0964	Residential - Single Family Residence	YES - Current	NO - Privately-Owned	Pending Project	Not Used in Prior Housing Element	0	0	1	1	1118145 203	Venice	Issued Permits	18010-30001-04220
LOS ANGELES	11611 W MATTESON AVE	90066	4214013005		Low Medium I Residential	R1V2	0	1 unit per lot	0.1193	Residential - Single Family Residence	YES - Current	NO - Privately-Owned	Pending Project	Not Used in Prior Housing Element	0	0	1	1	1148157 1074	Palms - Mar Vista - Del Rey	Issued Permits	20010-30000-02347
LOS ANGELES	11842-11844 W SOUTH PARK AVE	90066	4233014012		Low Medium I Residential	R1V2	0	1 unit per lot	0.167	Residential - Single Family Residence	YES - Current	NO - Privately-Owned	Pending Project	Not Used in Prior Housing Element	0	0	1	1	1118157 713	Palms - Mar Vista - Del Rey	Issued Permits	20014-20000-02104
LOS ANGELES	3785 S BOISE AVE	90066	4246028006		Low Medium I Residential	R1V2	0	1 unit per lot	0.1222	Residential - Single Family Residence	YES - Current	NO - Privately-Owned	Pending Project	Not Used in Prior Housing Element	0	0	2	2	1118153 331	Palms - Mar Vista - Del Rey	Issued Permits	21010-10000-00381
LOS ANGELES	10319 W DUNLEER DR	90064	4318026035		Low Medium I Residential	R1V2	0	1 unit per lot	0.1489	Residential - Single Family Residence	YES - Current	NO - Privately-Owned	Pending Project	Not Used in Prior Housing Element	0	0	1	1	1238161 121	West Los Angeles	Issued Permits	20016-10000-03272
LOS ANGELES	2941 S GILMERTON AVE	90064	4318028018		Low Medium I Residential	R1V2	0	1 unit per lot	0.198	Residential - Single Family Residence	YES - Current	NO - Privately-Owned	Pending Project	Not Used in Prior Housing Element	0	0	1	1	1268161 445	West Los Angeles	Issued Permits	20010-20000-02158
LOS ANGELES	10437 W NORTHVALE ROAD	90064	4318037024		Low Medium I Residential	R1V2	0	1 unit per lot	0.1315	Residential - Single Family Residence	YES - Current	NO - Privately-Owned	Pending Project	Not Used in Prior Housing Element	0	0	1	1	1238161 637	West Los Angeles	Issued Permits	19016-70000-33653
LOS ANGELES	3638 S SAWTELLE BLVD	90066	4234001008		Low Medium I Residential	R1V2	0	1 unit per lot	0.1469	Residential - Single Family Residence	YES - Current	NO - Privately-Owned	Pending Project	Not Used in Prior Housing Element	0	0	1	1	1178157 813	Palms - Mar Vista - Del Rey	Issued Permits	20016-10000-13735
LOS ANGELES	12620 W ROSE AVE	90066	4247023019		Low Medium I Residential	R1V2	0	1 unit per lot	0.1111	Residential - Single Family Residence	YES - Current	NO - Privately-Owned	Pending Project	Not Used in Prior Housing Element	0	0	1	1	1178153 1204	Palms - Mar Vista - Del Rey	Issued Permits	19016-30000-40860
LOS ANGELES	2553 S GRANVILLE AVE	90064	4257004032		Low Medium I Residential	R1V2	0	1 unit per lot	0.1549	Residential - Single Family Residence - Pool	YES - Current	NO - Privately-Owned	Pending Project	Not Used in Prior Housing Element	0	0	1	1	1208153 313	Palms - Mar Vista - Del Rey	Issued Permits	20016-10000-23893
LOS ANGELES	5495 W 83RD ST	90045	4108008015		Low Medium I Residential	R1V2	0	1 unit per lot	0.1404	Residential - Single Family Residence	YES - Current	NO - Privately-Owned	Pending Project	Not Used in Prior Housing Element	0	0	1	1	0998165 1079	Westchester - Playa del Rey	Issued Permits	19016-30000-20396
LOS ANGELES	12834 W INDIANAPOLIS ST	90066	4247012009		Low Medium I Residential	R1V2	0	1 unit per lot	0.1412	Residential - Single Family Residence - Pool	YES - Current	NO - Privately-Owned	Pending Project	Not Used in Prior Housing Element	0	0	1	1	1148149 313	Palms - Mar Vista - Del Rey	Issued Permits	20010-20000-02611
LOS ANGELES	12935 W MCCUNE AVE	90066	4245018028		Low Medium I Residential	R1V2	0	1 unit per lot	0.1285	Residential - Single Family Residence	YES - Current	NO - Privately-Owned	Pending Project	Not Used in Prior Housing Element	0	0	1	1	1118153 610	Palms - Mar Vista - Del Rey	Issued Permits	20016-20000-25756
LOS ANGELES	1113 E MARCO PL	90291	4242008019		Low Medium I Residential	R1V2	0	1 unit per lot	0.0918	Residential - Single Family Residence	YES - Current	NO - Privately-Owned	Pending Project	Not Used in Prior Housing Element	0	0	1	1	1118149 901	Venice	Issued Permits	20010-20000-04021
LOS ANGELES	3491 S MAPLEWOOD AVE	90066	4244022016		Low Medium I Residential	R1V2	0	1 unit per lot	0.1157	Residential - Single Family Residence - Pool	YES - Current	NO - Privately-Owned	Pending Project	Not Used in Prior Housing Element	0	0	1	1	1148149 1035	Palms - Mar Vista - Del Rey	Issued Permits	19010-30000-00457
LOS ANGELES	8010 S EL MANOR AVE	90045	4109009015		Low Medium I Residential	R1V2	0	1 unit per lot	0.1767	Residential - Single Family Residence	YES - Current	NO - Privately-Owned	Pending Project	Not Used in Prior Housing Element	0	0	1	1	0998165 336	Westchester - Playa del Rey	Issued Permits	21016-20000-13085
LOS ANGELES	3855 S BERRYMAN AVE	90066	4214012026		Low Medium I Residential	R1V2	0	1 unit per lot	0.1308	Residential - Single Family Residence	YES - Current	NO - Privately-Owned	Pending Project	Not Used in Prior Housing Element	0	0	1	1	1148157 953	Palms - Mar Vista - Del Rey	Issued Permits	20010-30000-01486
LOS ANGELES	3932 S FRANCES AVE	90066	4235009010		Low Medium I Residential	R1V2	0	1 unit per lot	0.1496	Residential - Single Family Residence	YES - Current	NO - Privately-Owned	Pending Project	Not Used in Prior Housing Element	0	0	1	1	1118153 810	Palms - Mar Vista - Del Rey	Issued Permits	20016-30000-13845
LOS ANGELES	3454 S MAPLEWOOD AVE	90066	4244010003		Low Medium I Residential	R1V2	0	1 unit per lot	0.1129	Residential - Single Family Residence	YES - Current	NO - Privately-Owned	Pending Project	Not Used in Prior Housing Element	0	0	1	1	1148149 880	Palms - Mar Vista - Del Rey	Issued Permits	20010-30000-00800
LOS ANGELES	1725 S WOOSTER ST	90035	4303004015		Low Medium I Residential	R1V2	0	1 unit per lot	0.1529	Residential - Single Family Residence	YES - Current	NO - Privately-Owned	Pending Project	Not Used in Prior Housing Element	0	0	1	1	1298169 1322	Wilshire	Issued Permits	20014-20000-03860
LOS ANGELES	3541 S MAY ST	90066	4246002015		Low Medium I Residential	R1V2	0	1 unit per lot	0.1344	Residential - Single Family Residence	YES - Current	NO - Privately-Owned	Pending Project	Not Used in Prior Housing Element	0	0	1	1	1148153 1074	Palms - Mar Vista - Del Rey	Issued Permits	21010-10000-00256
LOS ANGELES	6459 W WYNKOOP ST	90045	4110023013		Low Medium I Residential	R1V2	0	1 unit per lot	0.1193	Residential - Single Family Residence	YES - Current	NO - Privately-Owned	Pending Project	Not Used in Prior Housing Element	0	0	1	1	1028165 543	Westchester - Playa del Rey	Issued Permits	20014-10000-00081
LOS ANGELES	3305 S COLBERT AVE	90066	4249007014		Low Medium I Residential	R1V2	0	1 unit per lot	0.1737	Residential - Single Family Residence - Pool	YES - Current	NO - Privately-Owned	Pending Project	Not Used in Prior Housing Element	0	0	1	1	1178153 359	Palms - Mar Vista - Del Rey	Issued Permits	20016-30000-28809
LOS ANGELES	10385-10585 W DUNLEER DR	90064	4318038018		Low Medium I Residential	R1V2	0	1 unit per lot	0.1506	Residential - Single Family Residence - Pool and Misc.	YES - Current	NO - Privately-Owned	Pending Project	Not Used in Prior Housing Element	0	0	1	1	1238161 560	West Los Angeles	Issued Permits	20016-20000-25425
LOS ANGELES	9041 W CRESTA DR	90035	4305027016		Low Medium I Residential	R1V2	0	1 unit per lot	0.1754	Residential - Single Family Residence - Pool	YES - Current	NO - Privately-Owned	Pending Project	Not Used in Prior Housing Element	0	0	1	1	1298169 1338	West Los Angeles	Issued Permits	20016-10000-19224
LOS ANGELES	12508 W ROSE AVE	90066	4247023004		Low Medium I Residential	R1V2	0	1 unit per lot	0.1308	Residential - Single Family Residence	YES - Current	NO - Privately-Owned	Pending Project	Not Used in Prior Housing Element	0	0	1	1	1178153 1000	Palms - Mar Vista - Del Rey	Issued Permits	20014-10000-04578
LOS ANGELES	3436-3436 1/2 S CENTINELA AVE	90066	4248016061		Low Medium I Residential	R1V2	0	1 unit per lot	0.2066	Residential - Single Family Residence	YES - Current	NO - Privately-Owned	Pending Project	Not Used in Prior Housing Element	0	0	1	1	1148153 62	Palms - Mar Vista - Del Rey	Issued Permits	20014-30002-01752
LOS ANGELES	10330 W BANNOCKBURN DR	90064	4318024008		Low Medium I Residential	R1V2	0	1 unit per lot	0.1604	Residential - Single Family Residence - Pool	YES - Current	NO - Privately-Owned	Pending Project	Not Used in Prior Housing Element	0	0	1	1	1238161 301	West Los Angeles	Issued Permits	19014-30000-05455
LOS ANGELES	12602 W ROSE AVE	90066	4247023016		Low Medium I Residential	R1V2	0	1 unit per lot	0.1299	Residential - Single Family Residence	YES - Current	NO - Privately-Owned	Pending Project	Not Used in Prior Housing Element	0	0	1	1	1178153 1158	Palms - Mar Vista - Del Rey	Issued Permits	20016-30000-16089
LOS ANGELES	3767 S COLONIAL AVE	90066	4246026017		Low Medium I Residential	R1V2	0	1 unit per lot	0.132	Residential - Single Family Residence	YES - Current	NO - Privately-Owned	Pending Project	Not Used in Prior Housing Element	0	0	1	1	1118153 34	Palms - Mar Vista - Del Rey	Issued Permits	21016-20000-13785
LOS ANGELES	3361 S ROSEWOOD AVE	90066	4244012003		Low Medium I Residential	R1V2	0	1 unit per lot	0.1629	Residential - Single Family Residence	YES - Current	NO - Privately-Owned	Pending Project	Not Used in Prior Housing Element	0	0	1	1	1148149 584	Palms - Mar Vista - Del Rey	Issued Permits	19010-30000-01353
LOS ANGELES	2545 S GRANVILLE AVE	90064	4257018042		Low Medium I Residential	R1V2	0	1 unit per lot	0.1147	Residential - Single Family Residence	YES - Current	NO - Privately-Owned	Pending Project	Not Used in Prior Housing Element	0	0	1	1	1208153 582	Palms - Mar Vista - Del Rey	Issued Permits	20016-10000-18329
LOS ANGELES	2824 S STONER AVE	90064	4257011010		Low Medium I Residential	R1V2	0	1 unit per lot	0.1216	Residential - Single Family Residence	YES - Current	NO - Privately-Owned	Pending Project	Not Used in Prior Housing Element	0	0	1	1	1208153 918	Palms - Mar Vista - Del Rey	Issued Permits	20016-30000-17364
LOS ANGELES	3015 S BUTLER AVE	90066	4250013006		Low Medium I Residential	R1V2	0	1 unit per lot	0.1625	Residential - Single Family Residence - Pool	YES - Current	NO - Privately-Owned	Pending Project	Not Used in Prior Housing Element	0	0	1	1	1208153 761	Palms - Mar Vista - Del Rey	Issued Permits	20016-30000-09566
LOS ANGELES	6331 W 81ST ST	90045	4108026003		Low Medium I Residential	R1V2	0	1 unit per lot	0.1432	Residential - Single Family Residence	YES - Current	NO - Privately-Owned	Pending Project	Not Used in Prior Housing Element	0	0	1	1	0998165 796	Westchester - Playa del Rey	Issued Permits	21016-10000-14289
LOS ANGELES	10154 S PALM BLVD	90291	4243004043		Low Medium I Residential	R1V2	0	1 unit per lot	0.132	Residential - Single Family Residence	YES - Current	NO - Privately-Owned	Pending Project	Not Used in Prior Housing Element	0	0	1	1	1118145 1171	Venice	Issued Permits	21010-20000-01125
LOS ANGELES	2543 S WALNUT AVE	90291	4236031023		Low Medium I Residential	R1V2	0	1 unit per lot	0.1398	Residential - Single Family Residence	YES - Current	NO - Privately-Owned	Pending Project	Not Used in Prior Housing Element	0	0	1	1	1088149 824	Venice	Issued Permits	20010-20000-04333
LOS ANGELES	2735 S OAKHURST AVE	90034	4309020025		Low Medium I Residential	R1V2	0	1 unit per lot	0.1434	Residential - Single Family Residence	YES - Current	NO - Privately-Owned	Pending Project	Not Used in Prior Housing Element	0	0	1	1	1268165 1016	West Los Angeles	Issued Permits	19010-20000-04036
LOS ANGELES	1612 1/2 S DURANGO AVE	90035	4305010012		Low Medium II Residential	R1V2	0	1 unit per lot	0.1557	Residential - Single Family Residence - Therapy Pool (Spa)	YES - Current	NO - Privately-Owned	Pending Project	Not Used in Prior Housing Element	0	0	1	1	1298169 644	Wilshire	Issued Permits	21016-30000-03285
LOS ANGELES	2918 S BEVERLY DR	90034	4311010006		Low Medium I Residential	R1V2	0	1 unit per lot	0.1193	Residential - Single Family Residence	YES - Current	NO - Privately-Owned	Pending Project	Not Used in Prior Housing Element	0	0	1	1	1238165 189	West Los Angeles	Issued Permits	20016-10000-19144
LOS ANGELES	6588 W 79TH ST	90045	4109006007		Low Medium I Residential	R1V2	0	1 unit per lot	0.2603	Residential - Single Family Residence	YES - Current	NO - Privately-Owned	Pending Project	Not Used in Prior Housing Element	0	0	1	1	0998165 227	Westchester - Playa del Rey	Issued Permits	20010-20000-03993
LOS ANGELES	3967 S EAST BLVD	90066	4214020016		Low Medium I Residential	R1V2	0	1 unit per lot	0.2203	Residential - Single Family Residence	YES - Current	NO - Privately-Owned	Pending Project	Not Used in Prior Housing Element	0	0	1	1	1118157 24	Palms - Mar Vista - Del Rey	Issued Permits	20010-30000-01061
LOS ANGELES	1764 S BEDFORD ST	90035	4303016011		Low Medium I Residential	R1V2	0	1 unit per lot	0.1503	Residential - Single Family Residence	YES - Current	NO - Privately-Owned	Pending Project	Not Used in Prior Housing Element	0	0	1	1	1298169 1371	Wilshire	Issued Permits	20014-30000-00863
LOS ANGELES	10031-10033 W ROSSBURY PL	90064	4316016016		Low Medium I Residential	R1V2	0	1 unit per lot	0.2141	Residential - Single Family Residence	YES - Current	NO - Privately-Owned	Pending Project	Not Used in Prior Housing Element	0	0	2	2	1238165 375	West Los Angeles	Issued Permits	19010-30001-06360
LOS ANGELES	2710-2712 S WESTGATE AVE	90064	4257017046		Low Medium I Residential	R1V2	0	1 unit per lot	0.1216	Residential - Single Family Residence	YES - Current	NO - Privately-Owned	Pending Project	Not Used in Prior Housing Element	0	0	1	1	1208153 814	Palms - Mar Vista - Del Rey	Issued Permits	19014-30000-03513
LOS ANGELES	1708 S GARTH AVE	90035	4303027041		Low Medium I Residential	R1V2	0	1 unit per lot	0.142	Residential - Single Family Residence	YES - Current	NO - Privately-Owned	Pending Project	Not Used in Prior Housing Element	0	0	1	1	1298173 1262	Wilshire	Issued Permits	20016-10000-10079
LOS ANGELES	1102 E PALMS BLVD	90291	4242012027		Low Medium I Residential	R1V2	0	1 unit per lot	0.1386	Residential - Single Family Residence	YES - Current	NO - Privately-Owned	Pending Project	Not Used in Prior Housing Element	0	0	1	1	1118149 735	Venice	Issued Permits	20016-30000-13160
LOS ANGELES	3079-3079 1/2 S MANNING AVE	90064	4318035003		Low Medium I Residential	R1V2	0	1 unit per lot	0.1733	Residential - Single Family Residence	YES - Current	NO - Privately-Owned	Pending Project	Not Used in Prior Housing Element	0	0	1	1	1238161 531	West Los Angeles	Issued Permits	18014-10001-04624
LOS ANGELES	11453 W KINGSLAND ST	90066	4249005006		Low Medium I Residential	R1V2	0	1 unit per lot	0.1625	Residential - Single Family Residence	YES - Current	NO - Privately-Owned	Pending Project	Not Used in Prior Housing Element	0	0	1	1	1178157 436	Palms - Mar Vista - Del Rey	Issued Permits	20016-10000-10677
LOS ANGELES	1609 1/2 S CORNING ST	90035	4303030024		Medium Residential	R1V2-O	0	1 unit per lot	0.143	Residential - Double, Duplex, or Two Units - 4 Stories or Less	YES - Current	NO - Privately-Owned	Pending Project	Not Used in Prior Housing Element	0	0	1	1	1298173 853	Wilshire	Issued Permits	20016-10000-12231
LOS ANGELES	1451 S GLENVILLE DR	90035	4306007022		Medium Residential	R1V2-O	0	1 unit per lot	0.1549	Residential - Single Family Residence	YES - Current	NO - Privately-Owned	Pending Project	Not Used in Prior Housing Element	0	0	1	1	1298165 43	West Los Angeles	Issued Permits	20010-20000-00942
LOS ANGELES	1490 S DURANGO AVE	90035	4305008015		Medium Residential	R1V2-O	0	1 unit per lot	0.1418	Residential - Single Family Residence - Pool	YES - Current	NO - Privately-Owned	Pending Project	Not Used in Prior Housing Element	0	0	1	1	1298169 279	Wilshire	Issued Permits	20014-10000-04677
LOS ANGELES	2421 W OAKMORE ROAD	90035	4306024034		Medium Residential	R1V2-O	0	1 unit per lot	0.157	Residential - Single Family Residence - Pool	YES - Current	NO - Privately-Owned	Pending Project	Not Used in Prior Housing Element	0	0	2	2	1298165 761	West Los Angeles	Issued Permits	19014-10001-05928
LOS ANGELES	10544 W BUTTERFIELD ROAD	90064	4318015009		Medium Residential	R1V2-O	0	1 unit per lot	0.128	Residential - Single Family Residence	YES - Current	NO - Privately-Owned	Pending Project	Not Used in Prior Housing Element	0	0	1	1	1268161 390	West Los Angeles	Issued Permits	21016-20000-00801
LOS ANGELES	1628 S GARTH AVE	90035	4303028006		Medium Residential	R1V2-O	0	1 unit per lot	0.128	Residential - Single Family Residence	YES - Current	NO - Privately-Owned	Pending Project	Not Used in Prior Housing Element	0	0	1	1	1298173 1015	Wilshire	Issued Permits	20014-20000-02275
LOS ANGELES	9135 S HILLSBORO DR	90034	4302005003		Medium Residential	R1V2-O	0	1 unit per lot	0.145	Residential - Single Family Residence	YES - Current	NO - Privately-Owned	Pending Project	Not Used in Prior Housing Element	0	0	1	1	1268169 562	West Los Angeles	Issued Permits	19010-30000-04546
LOS ANGELES	1423 S LIVONIA AVE	90035	4305013026		Medium Residential	R1V2-O	0	1 unit per lot	0.1175	Residential - Single Family Residence	YES - Current	NO - Privately-Owned	Pending Project	Not Used in Prior Housing Element	0	0	1	1	1328169 977	Wilshire	Issued Permits	20010-10000-01045
LOS ANGELES	335 N VISTA ST	90036	5526039022		Medium Residential	R1V2-O	0	1 unit per lot	0.14	Residential - Single Family Residence	YES - Current	NO - Privately-Owned	Pending Project	Not Used in Prior Housing Element	0	0	1	1	1388181 249	Wilshire	Issued Permits	20016-10000-15473
LOS ANGELES	2200 S DUXBURY CIR	90034	4309014006		Medium Residential	R1V2-O	0	1 unit per lot	0.2277	Residential - Single Family Residence	YES - Current	NO - Privately-Owned	Pending Project	Not Used in Prior Housing Element	0	0	1	1	1268165 260	West Los Angeles	Issued Permits	19010-10000-04855
LOS ANGELES	1102 S WETHERLY DR	90035	4332008035		Medium Residential	R1V2-O	0	1 unit per lot	0.1545	Residential - Single Family Residence	YES - Current	NO - Privately-Owned	Pending Project	Not Used in Prior Housing Element	0	0	1	1	1328169 488	West Los Angeles	Issued Permits	20016-30000-15796
LOS ANGELES	2421 W CUSHDON AVE	90064	4318012029		Medium Residential	R1V2-O	0	1 unit per lot	0.1434	Residential - Single Family Residence	YES - Current	NO - Privately-Owned	Pending Project	Not Used in Prior Housing Element	0	0	1	1	1268161 97	West Los Angeles	Issued Permits	18014-30001-06964
LOS ANGELES	8521 W AIRDROME ST	90035	4303028013		Medium Residential	R1V2-O	0	1 unit per lot	0.1515	Residential - Single Family Residence	YES - Current	NO - Privately-Owned	Pending Project	Not Used in Prior Housing Element	0	0	1	1	1298173 1166	Wilshire	Issued Permits	21010-30000-00684
LOS ANGELES	8521 W AIRDROME ST	90035	4303028013		Medium Residential	R1V2-O	0	1 unit per lot	0.1515	Residential - Single Family Resid

Appendix 4.3. *Pipeline Development Projects, Anticipated Development by Income Level*

Jurisdiction Name	Site Address/Intersection	5 Digit ZIP Code	Assessor Parcel Number	Consolidated Sites	General Plan Designation (Current)	Zoning Designation (Current)	Minimum Density Allowed (units/acre)	Max Density Allowed (units/acre)	Parcel Size (Acres)	Existing Use/Vacancy	Infrastructure	Publicly-Owned	Site Status	Identified in Last/Last Two Planning Cycle(s)	Lower Income Capacity	Moderate Income Capacity	Above Moderate Income Capacity	Total Capacity	PIN	Community Plan Area	Pipeline Stage	Case or Permit Number
LOS ANGELES	937 S MUIRFIELD ROAD	90019	5090012014		Low Medium II Residential	R1V3-RG	0	1 unit per lot	0.179	Residential - Single Family Residence	YES - Current	NO - Privately-Owned	Pending Project	Not Used in Prior Housing Element	0	0	1	1	1328B185 495	Wilshire	Issued Permits	19010-30000-05030
LOS ANGELES	317 E 116TH ST	90061	6083004028		Low Residential	R2-1	0	2 units per lot	0.1369	Residential - Single Family Residence	YES - Current	NO - Privately-Owned	Pending Project	Not Used in Prior Housing Element	0	0	1	1	0848D205 148	Southeast Los Angeles	Issued Permits	19016-20000-37074
LOS ANGELES	2949 S VINEYARD AVE	90016	5057016026		Low Residential	R2-1	0	2 units per lot	0.1432	Residential - Single Family Residence	YES - Current	NO - Privately-Owned	Pending Project	Not Used in Prior Housing Element	0	0	1	1	1208B181 162	West Adams - Baldwin Hills - Leimert	Issued Permits	19014-10000-03615
LOS ANGELES	11718 W EXPOSITION BLVD	90064	4260028005		Very Low Residential	R3-1	0	54	0.061	Residential - Single Family Residence	YES - Current	NO - Privately-Owned	Pending Project	Not Used in Prior Housing Element	0	0	1	1	1238B149 540	West Los Angeles	Issued Permits	20016-30000-27165
LOS ANGELES	11752 W EXPOSITION BLVD	90064	4260028013		Very Low Residential	R3-1	0	54	0.12	Residential - Single Family Residence	YES - Current	NO - Privately-Owned	Pending Project	Not Used in Prior Housing Element	0	0	1	1	1238B149 562	West Los Angeles	Issued Permits	20010-30000-03762
LOS ANGELES	11754 W EXPOSITION BLVD	90064	4260028013		Very Low Residential	R3-1	0	54	0.12	Residential - Single Family Residence	YES - Current	NO - Privately-Owned	Pending Project	Not Used in Prior Housing Element	0	0	1	1	1238B149 564	West Los Angeles	Issued Permits	20010-30000-03763
LOS ANGELES	6940 N OWENSMOUTH AVE	91303	2138007005			RASA-1VL-RIO	0	108	0.1836	Residential - Single Family Residence	YES - Current	NO - Privately-Owned	Pending Project	Not Used in Prior Housing Element	16	64	0	80	1838B105 718	Canoga Park-West Hills-Winnetka-Woodland Hills	Issued Permits	20010-20000-00988
LOS ANGELES	13768-13768 1/2 W HUBBARD ST	91342	2513001014		Low Medium I Residential	RD1.5-1XL	0	29	0.1978	Residential - Single Family Residence	YES - Current	NO - Privately-Owned	Pending Project	Not Used in Prior Housing Element	0	0	2	2	2228B153 265	Sylmar	Issued Permits	20010-20000-03802
LOS ANGELES	3427 S BUCKINGHAM ROAD	90016	5046006010		Very Low I Residential	RD3-1	0	14	0.1193	Residential - Single Family Residence	YES - Current	NO - Privately-Owned	Pending Project	Not Used in Prior Housing Element	0	0	1	1	1208B181 897	West Adams - Baldwin Hills - Leimert	Issued Permits	20010-10000-03284
LOS ANGELES	12653 N NORRIS AVE	91342	2507003029		Neighborhood Commercial	RD3-1XL-CPIO	0	14	0.1549	Residential - Single Family Residence	YES - Current	NO - Privately-Owned	Pending Project	Not Used in Prior Housing Element	0	0	1	1	2198149 167	Sylmar	Issued Permits	20014-20000-02162
LOS ANGELES	14559-14559 1/2 W SAYRE ST	91342	2507005005		Neighborhood Commercial	RD3-1XL-CPIO	0	14	0.1664	Residential - Single Family Residence	YES - Current	NO - Privately-Owned	Pending Project	Not Used in Prior Housing Element	0	0	1	1	2198149 554	Sylmar	Issued Permits	20016-20000-21556
LOS ANGELES	12731 W EVANSTON ST	90049	5188002900		Low Residential	RE20-1	0	1 unit per lot	0	Residential - Single Family Residence	YES - Current	YES - State-Owned	Pending Project	Not Used in Prior Housing Element	0	0	1	1	1298141 306	Brentwood - Pacific Palisades	Issued Permits	20010-30000-00655
LOS ANGELES	15143-15145 W POLK ST	91342	2604027027		Very Low I Residential	RE9-1	0	1 unit per lot	0.1487	Residential - Single Family Residence	YES - Current	NO - Privately-Owned	Pending Project	Not Used in Prior Housing Element	0	0	1	1	2198145 405	Sylmar	Issued Permits	21016-20000-08115
LOS ANGELES	15153 W NURMI ST	91342	2604025014		Very Low I Residential	RE9-1	0	1 unit per lot	0.2444	Residential - Single Family Residence	YES - Current	NO - Privately-Owned	Pending Project	Not Used in Prior Housing Element	0	0	1	1	2198145 287	Sylmar	Issued Permits	20010-10000-03074
LOS ANGELES	2015 W 71ST ST	90047	6016028001		Very Low Residential	R1-1	0	1 unit per lot	0.1262	Residential - Single Family Residence	YES - Current	NO - Privately-Owned	Pending Project	Not Used in Prior Housing Element	0	0	1	1	1028189 1052	South Los Angeles	Issued Permits	20014-10000-05485
LOS ANGELES	2015 W 71ST ST	90047	6016028001		Very Low Residential	R1-1	0	1 unit per lot	0.1262	Residential - Single Family Residence	YES - Current	NO - Privately-Owned	Pending Project	Not Used in Prior Housing Element	0	0	1	1	1028189 1052	South Los Angeles	Issued Permits	20014-10001-05485
LOS ANGELES	1863 W 37TH PL	90018	5042018029		Low Residential	R1-1-O	0	1 unit per lot	0.158	Residential - Five or More Units or Apartments (Any Combination) - 4 Stories or Less	YES - Current	NO - Privately-Owned	Pending Project	Not Used in Prior Housing Element	0	0	1	1	1178193 195	South Los Angeles	Issued Permits	20016-10000-32395
LOS ANGELES	11060 N SWEETWATER CT	91311	2708028001			(Q)RA-1-H	0	1 unit per lot	0.842	Residential - Single Family Residence - Vacant Land	YES - Current	NO - Privately-Owned	Pending Project	Not Used in Prior Housing Element	0	0	1	1	2108117 414	Chatsworth - Porter Ranch	Issued Permits	19010-20000-05682
LOS ANGELES	11056 N SWEETWATER CT	91311	2708028002			(Q)RA-1-H	0	1 unit per lot	0.5319	Residential - Single Family Residence - Vacant Land	YES - Current	NO - Privately-Owned	Pending Project	Not Used in Prior Housing Element	0	0	1	1	2108117 415	Chatsworth - Porter Ranch	Issued Permits	19010-20000-05683
LOS ANGELES	11040 N SWEETWATER CT	91311	2708028004			(Q)RA-1-H	0	1 unit per lot	0.4021	Residential - Single Family Residence - Vacant Land	YES - Current	NO - Privately-Owned	Pending Project	Not Used in Prior Housing Element	0	0	1	1	2108117 417	Chatsworth - Porter Ranch	Issued Permits	19010-20000-05684
LOS ANGELES	11002 N SWEETWATER CT	91311	2708028009			(Q)RA-1-H	0	1 unit per lot	0.4081	Residential - Single Family Residence - Vacant Land	YES - Current	NO - Privately-Owned	Pending Project	Not Used in Prior Housing Element	0	0	1	1	2108117 422	Chatsworth - Porter Ranch	Issued Permits	19010-20000-05686
LOS ANGELES	11051 N SWEETWATER CT	91311	2708028015			(Q)RA-1-H	0	1 unit per lot	0.5216	Residential - Single Family Residence - Vacant Land	YES - Current	NO - Privately-Owned	Pending Project	Not Used in Prior Housing Element	0	0	1	1	2108117 438	Chatsworth - Porter Ranch	Issued Permits	19010-20000-05690
LOS ANGELES	11054 N ARROYO CT	91311	2708028016			(Q)RA-1-H	0	1 unit per lot	0.5121	Residential - Single Family Residence - Vacant Land	YES - Current	NO - Privately-Owned	Pending Project	Not Used in Prior Housing Element	0	0	1	1	2108117 439	Chatsworth - Porter Ranch	Issued Permits	19010-20000-05658
LOS ANGELES	11046 N ARROYO CT	91311	2708028017			(Q)RA-1-H	0	1 unit per lot	0.4019	Residential - Single Family Residence - Vacant Land	YES - Current	NO - Privately-Owned	Pending Project	Not Used in Prior Housing Element	0	0	1	1	2108117 440	Chatsworth - Porter Ranch	Issued Permits	16010-10001-05859
LOS ANGELES	10934 N SWEETWATER CT	91311	2708030001			(Q)RA-1-H	0	1 unit per lot	0.4017	Residential - Single Family Residence - Vacant Land	YES - Current	NO - Privately-Owned	Pending Project	Not Used in Prior Housing Element	0	0	1	1	2108117 423	Chatsworth - Porter Ranch	Issued Permits	19010-20000-05687
LOS ANGELES	10937 N SWEETWATER CT	91311	2708030018			(Q)RA-1-H	0	1 unit per lot	0.3355	Residential - Single Family Residence - Vacant Land	YES - Current	NO - Privately-Owned	Pending Project	Not Used in Prior Housing Element	0	0	1	1	2108117 432	Chatsworth - Porter Ranch	Issued Permits	19010-20000-05688
LOS ANGELES	10619 N NORTHRIDGE HILL DR	91311	2708015017			(Q)RA-1-H	0	1 unit per lot	0.3371	Residential - Single Family Residence - Vacant Land	YES - Current	NO - Privately-Owned	Pending Project	Not Used in Prior Housing Element	0	0	1	1	2078117 495	Chatsworth - Porter Ranch	Issued Permits	19010-20000-06020
LOS ANGELES	10609 N NORTHRIDGE HILL DR	91311	2708015018			(Q)RA-1-H	0	1 unit per lot	0.4282	Residential - Single Family Residence - Vacant Land	YES - Current	NO - Privately-Owned	Pending Project	Not Used in Prior Housing Element	0	0	1	1	2078117 496	Chatsworth - Porter Ranch	Issued Permits	19010-20000-06021
LOS ANGELES	10601 N NORTHRIDGE HILL DR	91311	2708015019			(Q)RA-1-H	0	1 unit per lot	0.469	Residential - Single Family Residence - Vacant Land	YES - Current	NO - Privately-Owned	Pending Project	Not Used in Prior Housing Element	0	0	1	1	2078117 497	Chatsworth - Porter Ranch	Issued Permits	19010-20000-06022
LOS ANGELES	10559 N NORTHRIDGE HILL DR	91311	2708015020			(Q)RA-1-H	0	1 unit per lot	0.5744	Residential - Single Family Residence - Vacant Land	YES - Current	NO - Privately-Owned	Pending Project	Not Used in Prior Housing Element	0	0	1	1	2078117 498	Chatsworth - Porter Ranch	Issued Permits	19010-20000-06023
LOS ANGELES	10553 N NORTHRIDGE HILL DR	91311	2708015021			(Q)RA-1-H	0	1 unit per lot	0.6749	Residential - Single Family Residence - Vacant Land	YES - Current	NO - Privately-Owned	Pending Project	Not Used in Prior Housing Element	0	0	1	1	2078117 499	Chatsworth - Porter Ranch	Issued Permits	19010-20000-06024
LOS ANGELES	19715 W MARLOW LANE	91326	2708015022			(Q)RA-1-H	0	1 unit per lot	0.6536	Residential - Single Family Residence - Vacant Land	YES - Current	NO - Privately-Owned	Pending Project	Not Used in Prior Housing Element	0	0	1	1	2078117 500	Chatsworth - Porter Ranch	Issued Permits	19010-20000-06025
LOS ANGELES	19725 W MARLOW LANE	91326	2708015023			(Q)RA-1-H	0	1 unit per lot	0.6242	Residential - Single Family Residence - Vacant Land	YES - Current	NO - Privately-Owned	Pending Project	Not Used in Prior Housing Element	0	0	1	1	2078117 501	Chatsworth - Porter Ranch	Issued Permits	19010-20000-06026
LOS ANGELES	19729 W MARLOW LANE	91326	2708015024			(Q)RA-1-H	0	1 unit per lot	0.5913	Residential - Single Family Residence - Vacant Land	YES - Current	NO - Privately-Owned	Pending Project	Not Used in Prior Housing Element	0	0	1	1	2078117 502	Chatsworth - Porter Ranch	Issued Permits	19010-20000-06027
LOS ANGELES	19733 W MARLOW LANE	91326	2708015025			(Q)RA-1-H	0	1 unit per lot	0.5044	Residential - Single Family Residence - Vacant Land	YES - Current	NO - Privately-Owned	Pending Project	Not Used in Prior Housing Element	0	0	1	1	2078117 503	Chatsworth - Porter Ranch	Issued Permits	19010-20000-06028
LOS ANGELES	19737 W MARLOW LANE	91326	2708015026			(Q)RA-1-H	0	1 unit per lot	0.9767	Residential - Single Family Residence - Vacant Land	YES - Current	NO - Privately-Owned	Pending Project	Not Used in Prior Housing Element	0	0	1	1	2078117 504	Chatsworth - Porter Ranch	Issued Permits	19010-20000-06029
LOS ANGELES	9957 N LINDLEY AVE	91325	2731023050			(T)(Q)RA-1	0	1 unit per lot	0	Residential - Single Family Residence - Vacant Land	YES - Current	NO - Privately-Owned	Pending Project	Not Used in Prior Housing Element	0	0	1	1	2018125 467	Northridge	Issued Permits	20010-20000-03695
LOS ANGELES	9955 N LINDLEY AVE	91325	2731023050			(T)(Q)RA-1	0	1 unit per lot	0	Residential - Single Family Residence - Vacant Land	YES - Current	NO - Privately-Owned	Pending Project	Not Used in Prior Housing Element	0	0	1	1	2018125 467	Northridge	Issued Permits	20010-20000-03693
LOS ANGELES	18124 W VINTAGE ST	91325	2731023051			(T)(Q)RA-1	0	1 unit per lot	0	Residential - Single Family Residence - Vacant Land	YES - Current	NO - Privately-Owned	Pending Project	Not Used in Prior Housing Element	0	0	1	1	2048125 665	Northridge	Issued Permits	20010-20000-04052
LOS ANGELES	18122 W VINTAGE ST	91325	2731023051			(T)(Q)RA-1	0	1 unit per lot	0	Residential - Single Family Residence - Vacant Land	YES - Current	NO - Privately-Owned	Pending Project	Not Used in Prior Housing Element	0	0	1	1	2048125 665	Northridge	Issued Permits	20010-20000-04050
LOS ANGELES	13368 N PALA AVE LOT 4	91342	2603015101		Very Low I Residential	(T)(Q)RA-1-K	0	1 unit per lot	0.4635	Residential - Single Family Residence	YES - Current	NO - Privately-Owned	Pending Project	Not Used in Prior Housing Element	0	0	1	1	2258141 1537	Sylmar	Issued Permits	20010-20000-01836
LOS ANGELES	13364-13366 N PALA AVE LOT 4	91342	2603015101		Very Low I Residential	(T)(Q)RA-1-K	0	1 unit per lot	0.4635	Residential - Single Family Residence	YES - Current	NO - Privately-Owned	Pending Project	Not Used in Prior Housing Element	0	0	1	1	2258141 1537	Sylmar	Issued Permits	20010-20000-01835
LOS ANGELES	13369 N PALA AVE LOT 5	91342	2603015102		Very Low I Residential	(T)(Q)RA-1-K	0	1 unit per lot	0.4616	Residential - Single Family Residence	YES - Current	NO - Privately-Owned	Pending Project	Not Used in Prior Housing Element	0	0	1	1	2258141 1538	Sylmar	Issued Permits	20010-20000-01838
LOS ANGELES	13365-13367 N PALA AVE LOT 5	91342	2603015102		Very Low I Residential	(T)(Q)RA-1-K	0	1 unit per lot	0.4616	Residential - Single Family Residence	YES - Current	NO - Privately-Owned	Pending Project	Not Used in Prior Housing Element	0	0	1	1	2258141 1538	Sylmar	Issued Permits	20010-20000-01837
LOS ANGELES	13287 W DYER ST	91342	2511013020		Very Low Residential	R1-1	0	1 unit per lot	0.2754	Residential - Single Family Residence - Guesthouse	YES - Current	NO - Privately-Owned	Pending Project	Not Used in Prior Housing Element	0	0	1	1	2288157 212	Sylmar	Issued Permits	20014-20000-01393
LOS ANGELES	13441-13441 1/2 W BEAVER ST	91342	2510014018		Very Low Residential	R1-1	0	1 unit per lot	0.1487	Residential - Single Family Residence	YES - Current	NO - Privately-Owned	Pending Project	Not Used in Prior Housing Element	0	0	1	1	2258157 363	Sylmar	Issued Permits	20014-20000-03684
LOS ANGELES	13610-13612 N KISMET AVE	91342	2510007024		Very Low Residential	R1-1	0	1 unit per lot	0.1285	Residential - Single Family Residence	YES - Current	NO - Privately-Owned	Pending Project	Not Used in Prior Housing Element	0	0	1	1	2288157 782	Sylmar	Issued Permits	21016-20000-01761
LOS ANGELES	13328 W BERG ST	91342	2511013005		Very Low Residential	R1-1	0	1 unit per lot	0.1377	Residential - Single Family Residence	YES - Current	NO - Privately-Owned	Pending Project	Not Used in Prior Housing Element	0	0	1	1	2288157 171	Sylmar	Issued Permits	20016-10000-14224
LOS ANGELES	14444 N ELDRIDGE AVE	91342	2511027016		Very Low Residential	R1-1	0	1 unit per lot	0.1136		YES - Current	NO - Privately-Owned	Pending Project	Not Used in Prior Housing Element	0	0	1	1	2258157 164	Sylmar	Issued Permits	19016-20000-27188
LOS ANGELES	13315 W HERRON ST	91342	2511029022		Very Low Residential	R1-1	0	1 unit per lot	0.1377	Residential - Single Family Residence	YES - Current	NO - Privately-Owned	Pending Project	Not Used in Prior Housing Element	0	0	1	1	2288157 876	Sylmar	Issued Permits	21014-20000-01655
LOS ANGELES	13625 W BERG ST	91342	2510003007		Very Low Residential	R1-1	0	1 unit per lot	0.1377	Residential - Single Family Residence	YES - Current	NO - Privately-Owned	Pending Project	Not Used in Prior Housing Element	0	0	1	1	2288157 886	Sylmar	Issued Permits	21016-20000-01541
LOS ANGELES	13305 W HERRON ST	91342	2511029025		Very Low Residential	R1-1	0	1 unit per lot	0.1377	Residential - Single Family Residence	YES - Current	NO - Privately-Owned	Pending Project	Not Used in Prior Housing Element	0	0	1	1	2288157 839	Sylmar	Issued Permits	20016-20000-29616
LOS ANGELES	13436 W HERRON ST	91342	2510014002		Very Low Residential	R1-1	0	1 unit per lot	0.1313		YES - Current	NO - Privately-Owned	Pending Project	Not Used in Prior Housing Element	0	0	1	1	2258157 259	Sylmar	Issued Permits	19014-20000-00368
LOS ANGELES	15068-15070 W ROXFORD ST	91342	2502005021		Very Low Residential	R1-1	0	1 unit per lot	0.1549	Residential - Single Family Residence	YES - Current	NO - Privately-Owned	Pending Project	Not Used in Prior Housing Element	0	0	1	1	2288145 305	Sylmar	Issued Permits	21016-20000-09678
LOS ANGELES	17252 W RAYMER ST	91325	2690016901		Low Residential	RA-1	0	1 unit per lot	0.1781	Miscellaneous - Government Owned Property	YES - Current	YES - County-Owned	Pending Project	Not Used in Prior Housing Element	0	0	1	1	1928133 168	Northridge	Issued Permits	19010-20000-05613
LOS ANGELES	17201 W WEDDINGTON ST	91316	2258005014		Low Residential	RA-1	0	1 unit per lot	0.3409	Residential - Single Family Residence - Vacant Land	YES - Current	NO - Privately-Owned	Pending Project	Not Used in Prior Housing Element	0	0	1	1	1718133 179	Encino - Tarzana	Issued Permits	20010-20000-03690
LOS ANGELES	20017 W WELLS DR	91364	2166008019		Low Residential	RA-1	0	1 unit per lot	0.5665	Residential - Single Family Residence	YES - Current	NO - Privately-Owned	Pending Project	Not Used in Prior Housing Element	0	0	1	1	1718B133 349	Canoga Park-West Hills-Winnetka-Woodland Hills	Issued Permits	20010-20000-03069
LOS ANGELES	20011 W WELLS DR	91364	2166008019		Low Residential	RA-1	0	1 unit per lot	0.5665	Residential - Single Family Residence	YES - Current	NO - Privately-Owned	Pending Project	Not Used in Prior Housing Element	0	0	1	1	1718133 341	Canoga Park-West Hills-Winnetka-Woodland Hills	Issued Permits	20010-20000-03066
LOS ANGELES	20226-20228 W LORENZANA DR	91364	2166040004		Low Residential	RA-1	0	1 unit per lot	0.4125	Residential - Single Family Residence - Pool	YES - Current	NO - Privately-Owned	Pending Project	Not Used in Prior Housing Element	0	0	1	1	1718133 178	Canoga Park-West Hills-Winnetka-Woodland Hills	Issued Permits	20014-20000-04728
LOS ANGELES	333 N TIGERTAIL ROAD	90049	4403013002		Low Residential	RA-1	0	1 unit per lot	0.482	Residential - Single Family Residence	YES - Current	NO - Privately-Owned	Pending Project	Not Used in Prior Housing Element	0	0	1	1	1358141 683	Brentwood - Pacific Palisades	Issued Permits	20010-30000-02817
LOS ANGELES	5340 N AURA AVE	91356	2163004016		Low Residential	RA-1	0	1 unit per lot	0.4081	Residential - Single Family Residence - Pool	YES - Current	NO - Privately-Owned	Pending Project	Not Used in Prior Housing Element	0	0	1	1	1718117 73	Encino - Tarzana	Issued Permits	20010-20000-01372
LOS ANGELES	17210 W ROSCOE BLVD	91325	2204001008		Low Residential	RA-1	0	1 unit per lot	0.94	Residential - Single Family Residence	YES - Current	NO - Privately-Owned	Pending Project	Not Used in Prior Housing Element	0	0	1	1	1928133 283	Reseda - West Van Nuys	Issued Permits	19010-10000-02637
LOS ANGELES	17210 W ROSCOE BLVD	91325	2204001008		Low Residential	RA-1	0	1 unit per lot	0.94	Residential - Single Family Residence	YES - Current	NO - Privately-Owned	Pending Project	Not Used in Prior Housing Element	0	0	1	1	1928133 283	Reseda - West Van Nuys	Issued Permits	19010-10000-02638
LOS ANGELES	17210 W ROSCOE BLVD	91325	2204001008		Low Residential	RA-1	0	1 unit per lot	0.94	Residential - Single Family Residence	YES - Current	NO - Privately-Owned	Pending Project	Not Used in Prior Housing Element	0	0	1	1	1928133 283	Reseda - West Van Nuys	Issued Permits	19010-10000-02634
LOS ANGELES	17210 W ROSCOE BLVD	91325	2204001008		Low Residential	RA-1	0	1 unit per lot	0.94	Residential - Single Family Residence	YES - Current	NO - Privately-Owned	Pending Project	Not Used in Prior Housing Element	0	0	1	1	1928133 283	Reseda - West Van Nuys	Issued Permits	19010-10000-02639
LOS ANGELES	17210 W ROSCOE BLVD	91325	2204001008		Low Residential	RA-1	0	1 unit per lot	0.94	Residential - Single Family Residence	YES - Current	NO - Privately-Owned	Pending Project	Not Used in Prior Housing Element	0	0	1	1	1928133 283	Reseda - West Van Nuys	Issued Permits	19010-10000-02635
LOS ANGELES	17210 W ROSCOE BLVD	91325	2204001008		Low Residential	RA-1	0	1 unit per lot	0.94	Residential - Single Family Residence	YES - Current	NO - Privately-Owned	Pending Project	Not Used in Prior Housing Element	0	0	1	1	1928133 283	Reseda - West Van Nuys	Issued Permits	19010-10000-02640
LOS ANGELES	17210 W ROSCOE BLVD	91325	2204001008		Low Residential	RA-1	0	1 unit per lot	0.94	Residential - Single Family Residence	YES - Current	NO - Privately-Owned	Pending Project	Not Used in Prior Housing Element	0	0	1	1	1928133 283	Reseda - West Van Nuys	Issued Permits	19010-10000-02636
LOS ANGELES	17210 W ROSCOE BLVD	91325	2204001008		Low Residential	RA-1	0	1 unit per lot	0.94	Residential - Single Family Residence	YES - Current	NO - Privately-Owned	Pending Project	Not Used in Prior Housing Element	0	0	1	1	1928133 283	Reseda - West Van Nuys	Issued Permits	19010-10000-02642
LOS ANGELES	17210 W ROSCOE BLVD	91325	2204001008		Low Residential	RA-1	0	1 unit per lot	0.94	Residential - Single Family Residence	YES - Current	NO - Privately-Owned	Pending Project	Not Used in Prior Housing Element	0	0	1	1	1928133 283	Reseda - West Van Nuys	Issued Permits	19010-10000-02641
LOS ANGELES	17152 W OTSEGO ST	91316	2258011009		Low Residential	RA-1	0	1 unit per lot	0.37	Residential - Single Family Residence - Vacant Land	YES - Current	NO - Privately-Owned	Pending Project	Not Used in Prior Housing Element	0	0	1	1	1718133 492	Encino - Tarzana	Issued Permits	20010-20000-03063
LOS ANGELES	17153 W OTSEGO ST	91316	2258011009		Low Residential	RA-1	0	1 unit per lot	0.37	Residential - Single Family Residence - Vacant Land	YES - Current	NO - Privately-Owned	Pending Project	Not Used in Prior Housing Element	0	0	1	1	1718133 492	Encino - Tarzana	Issued Permits	20010-20000-03062
LOS ANGELES	19020 W ARMINTA ST	91335	2104008014		Low Residential	RA-1	0	1 unit per lot	0.4651	Residential - Single Family Residence	YES - Current	NO - Privately-Owned	Pending Project	Not Used in Prior Housing Element	0	0	1	1	1898121 377	Reseda - West Van Nuys	Issued Permits	20010-20000-00825
LOS ANGELES	8633 N AMESTOY AVE	91325	2690015002		Low Residential	RA-1	0	1 unit per lot	0.3673	Residential - Single Family Residence - Pool	YES - Current	NO - Privately-Owned	Pending Project	Not Used in Prior Housing Element	0	0	1	1	1958133 485	Northridge	Issued Permits	20010-20000-01895
LOS ANGELES	5210-5212 N VELOZ AVE	91356	2161011009		Low Residential	RA-1	0	1 unit per lot	0.1549	Residential - Single Family Residence - Pool	YES - Current	NO - Privately-Owned	Pending Project	Not Used in Prior Housing Element	0	0	1	1	1718121 314	Encino - Tarzana	Issued Permits	21016-20000-05133
LOS ANGELES	20206 W STAGG ST	91306	2114003008		Low Residential	RA-1	0	1 unit per lot	0.4097	Residential - Double, Duplex, or Two Units - 4 Stories or Less	YES - Current	NO - Privately-Owned	Pending Project	Not Used in Prior Housing Element	0	0	1	1	1898113 1261	Canoga Park-West Hills-Winnetka-Woodland Hills	Issued Permits	21016-20000-15793
LOS ANGELES	17130 N MESTOY AVE	91316	2258025029		Low Residential	RA-1	0	1 unit per lot	0	Residential - Single Family Residence - Pool	YES - Current	NO - Privately-Owned	Pending Project	Not Used in Prior Housing Element	0	0	1	1	1718133 809	Encino - Tarzana	Issued Permits	17010-20000-00996
LOS ANGELES	8603 N AQUEDUCT AVE	91343	2673011043		Low Residential	RA-1	0	1 unit per lot	0.4981	Residential - Single Family Residence	YES - Current	NO - Privately-Owned	Pending Project	Not Used in Prior Housing Element	0	0	1	1	1928141 70	Mission Hills - Panorama City - North Hills	Issued Permits	20010-20000-02914
LOS ANGELES	8334 N WILBUR AVE	91324	2785019015		Low Residential	RA-1	0	1 unit per lot	0.4128	Residential - Single Family Residence - Pool	YES - Current	NO - Privately-Owned	Pending Project	Not Used in Prior Housing Element	0	0	1	1	1928121 680	Northridge	Issued Permits	20010-10000-01656
LOS ANGELES	19561 W ROSITA ST	91356	2175012015		Low Residential	RA-1	0	1 unit per lot	0.5004	Residential - Single Family Residence - Pool	YES - Current	NO - Privately-Owned	Pending Project	Not Used in Prior Housing Element	0	0	1	1	1688117 207	Encino - Tarzana	Issued Permits	20016-30000-28701
LOS ANGELES	19504 W LANARK ST	91335	2105003013		Low Residential	RA-1	0	1 unit per lot	0.4249	Residential - Single Family Residence - Pool	YES - Current	NO - Privately-Owned	Pending Project	Not Used in Prior Housing Element	0	0	1	1	1898117 86	Reseda - West Van Nuys	Issued Permits	20010-20000-04479
LOS ANGELES	22913 W CALIFA ST	91367	2041019012		Low Residential	RA-1	0	1 unit per lot	0.6198	Residential - Single Family Residence - Pool	YES - Current	NO - Privately-Owned	Pending Project	Not Used in Prior Housing Element	0	0	1	1	1778097 591	Canoga Park-West Hills-Winnetka-Woodland Hill	Issued Permits	21010-20000-00340
LOS ANGELES	22911 W CALIFA ST	91367	2041019012		Low Residential	RA-1	0	1 unit per lot	0.6198	Residential - Single Family Residence - Pool	YES - Current	NO - Privately-Owned	Pending Project	Not Used in Prior Housing Element	0	0	1	1	1778097 591	Canoga Park-West Hills-Winnetka-Woodland Hills	Issued Permits	21010-20000-00339
LOS ANGELES	5809 N DONNA AVE	91356	2156012018		Low Residential	RA-1	0	1 unit per lot	0.4522	Residential - Single Family Residence	YES - Current	NO - Privately-Owned	Pending Project	Not Used in Prior Housing Element	0	0	1	1	1748121 129	Encino - Tarzana	Issued Permits	20016-20000-25578
LOS ANGELES	13308 W BROMWICH ST	91331	2625003014		Low Residential	RA-1	0	1 unit per lot	0.4001	Residential - Single Family Residence	YES - Current	NO - Privately-Owned	Pending Project	Not Used in Prior Housing Element	0	0	1	1	1988157 360	Arleta - Pacoima	Issued Permits	20010-20000-00075
LOS ANGELES	13737 W WEDDINGTON ST	91401	2247016014		Low Residential	RA-1	0	1 unit per lot	0.633	Residential - Single Family Residence - Pool	YES - Current	NO - Privately-Owned	Pending Project	Not Used in Prior Housing Element	0	0	1	1	1718153 232	Van Nuys - North Sherman Oaks	Issued Permits	20014-20000-02177
LOS ANGELES	13524 W WINGO ST	91331	2625022003		Low Residential	RA-1	0	1 unit per lot	0.4049	Residential - Single Family Residence	YES - Current	NO - Privately-Owned	Pending Project	Not Used in Prior Housing Element	0	0	1	1	1988157 497	Arleta - Pacoima	Issued Permits	19010-20000-03285
LOS ANGELES	10709 N OVERMAN AVE	91311	2707004037		Low Residential	RA-1	0	1 unit per lot	0.3999		YES - Current	NO - Privately-Owned	Pending Project	Not Used in Prior Housing Element	0	0	1	1	2078109 290	Chatsworth - Porter Ranch	Issued

Appendix 4.3. *Pipeline Development Projects, Anticipated Development by Income Level*

Jurisdiction Name	Site Address/Intersection	5 Digit ZIP Code	Assessor Parcel Number	Consolidated Sites	General Plan Designation (Current)	Zoning Designation (Current)	Minimum Density Allowed (units/acre)	Max Density Allowed (units/acre)	Parcel Size (Acres)	Existing Use/Vacancy	Infrastructure	Publicly-Owned	Site Status	Identified in Last/Last Two Planning Cycle(s)	Lower Income Capacity	Moderate Income Capacity	Above Moderate Income Capacity	Total Capacity	PIN	Community Plan Area	Pipeline Stage	Case or Permit Number
LOS ANGELES	8333 N SHIRLEY AVE	91324	2783009008		Low Residential	RA-1	0	1 unit per lot	0.932	Residential - Single Family Residence - Vacant Land	YES - Current	NO - Privately-Owned	Pending Project	Not Used in Prior Housing Element	0	0	1	1	1928117 648	Chatsworth - Porter Ranch	Issued Permits	20010-20000-01459
LOS ANGELES	8309 N SHIRLEY AVE	91324	2783009008		Low Residential	RA-1	0	1 unit per lot	0.932	Residential - Single Family Residence - Vacant Land	YES - Current	NO - Privately-Owned	Pending Project	Not Used in Prior Housing Element	0	0	1	1	1928117 730	Chatsworth - Porter Ranch	Issued Permits	20010-20000-01461
LOS ANGELES	8329-8331 N SHIRLEY AVE	91324	2783009008		Low Residential	RA-1	0	1 unit per lot	0.932	Residential - Single Family Residence - Vacant Land	YES - Current	NO - Privately-Owned	Pending Project	Not Used in Prior Housing Element	0	0	1	1	1928117 648	Chatsworth - Porter Ranch	Issued Permits	20010-20000-01458
LOS ANGELES	8305-8307 N SHIRLEY AVE	91324	2783009008		Low Residential	RA-1	0	1 unit per lot	0.932	Residential - Single Family Residence - Vacant Land	YES - Current	NO - Privately-Owned	Pending Project	Not Used in Prior Housing Element	0	0	1	1	1928117 730	Chatsworth - Porter Ranch	Issued Permits	20010-20000-01460
LOS ANGELES	4775 N YARMOUTH AVE	91316	2182023011		Low Residential	RA-1	0	1 unit per lot	0.3728	Residential - Single Family Residence - Pool	YES - Current	NO - Privately-Owned	Pending Project	Not Used in Prior Housing Element	0	0	1	1	1688129 391	Encino - Tarzana	Issued Permits	20010-20000-01566
LOS ANGELES	17049 W PARTHENIA PL	91325	2690010005		Low Residential	RA-1	0	1 unit per lot	0.3512	Residential - Single Family Residence	YES - Current	NO - Privately-Owned	Pending Project	Not Used in Prior Housing Element	0	0	1	1	1958133 431	Northridge	Issued Permits	21016-20000-02279
LOS ANGELES	13488 N GLENOAKS BLVD	91342	2502004007		Low Residential	RA-1	0	1 unit per lot	0.4628	Residential - Single Family Residence	YES - Current	NO - Privately-Owned	Pending Project	Not Used in Prior Housing Element	0	0	1	1	2288145 480	Sylmar	Issued Permits	19010-20000-05152
LOS ANGELES	11516 W KELOWNA ST	91342	2530014006		Low Residential	RA-1	0	1 unit per lot	0.1446	Residential - Single Family Residence	YES - Current	NO - Privately-Owned	Pending Project	Not Used in Prior Housing Element	0	0	1	1	2138169 820	Sunland-E LaTuna Cyn-Lakevw Ter-Shadow Hls-Tujunga	Issued Permits	21016-20000-11985
LOS ANGELES	18615 W KESWICK ST	91335	2103025018		Low Residential	RA-1	0	1 unit per lot	0.5001	Residential - Single Family Residence	YES - Current	NO - Privately-Owned	Pending Project	Not Used in Prior Housing Element	0	0	1	1	1898121 642	Reseda - West Van Nuys	Issued Permits	20010-20000-02635
LOS ANGELES	19424 W SHIRLEY CT	91356	2163006016		Low Residential	RA-1	0	1 unit per lot	0.4338	Residential - Single Family Residence	YES - Current	NO - Privately-Owned	Pending Project	Not Used in Prior Housing Element	0	0	1	1	1718117 243	Encino - Tarzana	Issued Permits	20010-20000-01510
LOS ANGELES	22739 W ERWIN ST	91367	2039019033		Low Residential	RA-1	0	1 unit per lot	0.76	Residential - Single Family Residence - Pool	YES - Current	NO - Privately-Owned	Pending Project	Not Used in Prior Housing Element	0	0	1	1	1778097 223	Canoga Park-West Hills-Winnetka-Woodland Hills	Issued Permits	20016-20000-18460
LOS ANGELES	5164 N KELVIN AVE	91364	2166014005		Low Residential	RA-1	0	1 unit per lot	0.4278	Residential - Single Family Residence - Pool	YES - Current	NO - Privately-Owned	Pending Project	Not Used in Prior Housing Element	0	0	1	1	1718109 165	Canoga Park-West Hills-Winnetka-Woodland Hills	Issued Permits	20016-20000-12648
LOS ANGELES	23210 W BURBANK BLVD	91367	2044001031		Low Residential	RA-1	0	1 unit per lot	0.45	Residential - Single Family Residence - Guesthouse	YES - Current	NO - Privately-Owned	Pending Project	Not Used in Prior Housing Element	0	0	1	1	1748093 421	Canoga Park-West Hills-Winnetka-Woodland Hills	Issued Permits	19016-20000-41316
LOS ANGELES	19546 W ROSITA ST	91356	2178013022		Low Residential	RA-1	0	1 unit per lot	0.4086	Residential - Single Family Residence - Vacant Land	YES - Current	NO - Privately-Owned	Pending Project	Not Used in Prior Housing Element	0	0	1	1	1688117 290	Encino - Tarzana	Issued Permits	20010-20000-04042
LOS ANGELES	18873-18875 W PASADERO DR	91356	2177023007		Low Residential	RA-1	0	1 unit per lot	0.4247	Residential - Single Family Residence - Pool	YES - Current	NO - Privately-Owned	Pending Project	Not Used in Prior Housing Element	0	0	1	1	1658121 288	Encino - Tarzana	Issued Permits	20016-20000-17801
LOS ANGELES	18345 W KAREN DR	91356	2184007013		Low Residential	RA-1	0	1 unit per lot	0.432	Residential - Single Family Residence - Vacant Land	YES - Current	NO - Privately-Owned	Pending Project	Not Used in Prior Housing Element	0	0	1	1	1688125 428	Encino - Tarzana	Issued Permits	20010-20000-01447
LOS ANGELES	9619 N CLAIRE AVE	91324	2762009008		Low Residential	RA-1	0	1 unit per lot	0.4398	Residential - Single Family Residence - Pool	YES - Current	NO - Privately-Owned	Pending Project	Not Used in Prior Housing Element	0	0	1	1	2018121 548	Northridge	Issued Permits	21016-10000-01177
LOS ANGELES	19137 W LANARK ST	91335	2104002029		Low Residential	RA-1	0	1 unit per lot	0.5049	Residential - Single Family Residence - Pool	YES - Current	NO - Privately-Owned	Pending Project	Not Used in Prior Housing Element	0	0	1	1	1898121 33	Reseda - West Van Nuys	Issued Permits	20010-10000-02602
LOS ANGELES	4931 N ENCINO AVE	91316	2290007004		Low Residential	RA-1	0	1 unit per lot	0.45	Residential - Single Family Residence - Therapy Pool (Spa)	YES - Current	NO - Privately-Owned	Pending Project	Not Used in Prior Housing Element	0	0	1	1	1688129 103	Encino - Tarzana	Issued Permits	20016-30000-17366
LOS ANGELES	19615-19617 W LASSEN ST	91324	2726012022		Low Residential	RA-1	0	1 unit per lot	0.3627	Residential - Single Family Residence - Pool	YES - Current	NO - Privately-Owned	Pending Project	Not Used in Prior Housing Element	0	0	1	1	2018117 80	Chatsworth - Porter Ranch	Issued Permits	20016-20000-08376
LOS ANGELES	10529 N OKLAHOMA AVE	91311	2706012008		Low Residential	RA-1	0	1 unit per lot	0.4752	Residential - Single Family Residence	YES - Current	NO - Privately-Owned	Pending Project	Not Used in Prior Housing Element	0	0	1	1	2078109 550	Chatsworth - Porter Ranch	Issued Permits	20016-20000-32360
LOS ANGELES	6082 N CALVIN AVE	91356	2153035026		Low Residential	RA-1	0	1 unit per lot	0.3673	Residential - Single Family Residence	YES - Current	NO - Privately-Owned	Pending Project	Not Used in Prior Housing Element	0	0	1	1	1778117 501	Encino - Tarzana	Issued Permits	20010-20000-03887
LOS ANGELES	9229 N WHITE OAK AVE	91325	2766006023		Low Residential	RA-1	0	1 unit per lot	0.3421		YES - Current	NO - Privately-Owned	Pending Project	Not Used in Prior Housing Element	0	0	1	1	1988129 305	Northridge	Issued Permits	17010-10002-02106
LOS ANGELES	17813 W PRAIRIE ST	91325	2766003001		Low Residential	RA-1	0	1 unit per lot	0.364	Residential - Single Family Residence - Pool	YES - Current	NO - Privately-Owned	Pending Project	Not Used in Prior Housing Element	0	0	1	1	1988129 224	Northridge	Issued Permits	20010-20000-03983
LOS ANGELES	19330 1/2 W LINNET ST	91356	2163004015		Low Residential	RA-1	0	1 unit per lot	0.6795	Residential - Single Family Residence	YES - Current	NO - Privately-Owned	Pending Project	Not Used in Prior Housing Element	0	0	1	1	1718117 40	Encino - Tarzana	Issued Permits	20016-20000-18020
LOS ANGELES	8540 N NEWCASTLE AVE	91325	2787004009		Low Residential	RA-1	0	1 unit per lot	0.3987	Residential - Single Family Residence - Pool	YES - Current	NO - Privately-Owned	Pending Project	Not Used in Prior Housing Element	0	0	1	1	1928125 167	Northridge	Issued Permits	18010-20000-04675
LOS ANGELES	17925 W CHASE ST	91325	2787004034		Low Residential	RA-1	0	1 unit per lot	0.3828	Residential - Single Family Residence - Pool	YES - Current	NO - Privately-Owned	Pending Project	Not Used in Prior Housing Element	0	0	1	1	1928129 130	Northridge	Issued Permits	20010-20000-04391
LOS ANGELES	17416 N OTIS AVE	91356	2161020027		Low Residential	RA-1	0	1 unit per lot	0.5089	Residential - Single Family Residence - Pool	YES - Current	NO - Privately-Owned	Pending Project	Not Used in Prior Housing Element	0	0	1	1	1718125 515	Encino - Tarzana	Issued Permits	20010-20000-01995
LOS ANGELES	10243 N VANALDEN AVE	91324	2729027051		Low Residential	RA-1	0	1 unit per lot	0.4307	Residential - Single Family Residence - Pool	YES - Current	NO - Privately-Owned	Pending Project	Not Used in Prior Housing Element	0	0	1	1	2048121 169	Northridge	Issued Permits	20010-20000-04833
LOS ANGELES	23231 W CALVERT ST	91367	2035023039		Low Residential	RA-1	0	1 unit per lot	0.429	Residential - Single Family Residence - Pool	YES - Current	NO - Privately-Owned	Pending Project	Not Used in Prior Housing Element	0	0	1	1	1778093 445	Canoga Park-West Hills-Winnetka-Woodland Hills	Issued Permits	20016-20000-30937
LOS ANGELES	5023 N OAKDALE AVE	91364	2175022007		Low Residential	RA-1	0	1 unit per lot	1.21	Residential - Single Family Residence - Vacant Land	YES - Current	NO - Privately-Owned	Pending Project	Not Used in Prior Housing Element	0	0	1	1	1718113 432	Canoga Park-West Hills-Winnetka-Woodland Hill	Issued Permits	18010-20000-02204
LOS ANGELES	5021 N OAKDALE AVE	91364	2175022007		Low Residential	RA-1	0	1 unit per lot	1.21	Residential - Single Family Residence - Vacant Land	YES - Current	NO - Privately-Owned	Pending Project	Not Used in Prior Housing Element	0	0	1	1	1718113 432	Canoga Park-West Hills-Winnetka-Woodland Hill	Issued Permits	18010-20000-02203
LOS ANGELES	15748 W MAYALL ST	91343	2661022015		Low Residential	RA-1	0	1 unit per lot	0.1523	Residential - Single Family Residence	YES - Current	NO - Privately-Owned	Pending Project	Not Used in Prior Housing Element	0	0	1	1	2048141 837	Granada Hills - Knollwood	Issued Permits	20014-20000-01574
LOS ANGELES	18401 W ARMINTA ST	91335	2102015024		Low Residential	RA-1	0	1 unit per lot	0.3787	Residential - Single Family Residence - Pool and Misc.	YES - Current	NO - Privately-Owned	Pending Project	Not Used in Prior Housing Element	0	0	1	1	1898125 438	Reseda - West Van Nuys	Issued Permits	20010-10000-00738
LOS ANGELES	19511 W CANTARA ST	91335	2105001015		Low Residential	RA-1	0	1 unit per lot	0.4144	Residential - Single Family Residence	YES - Current	NO - Privately-Owned	Pending Project	Not Used in Prior Housing Element	0	0	1	1	1928117 835	Reseda - West Van Nuys	Issued Permits	20016-20000-14032
LOS ANGELES	5166 N LOUISE AVE	91316	2258005046		Low Residential	RA-1	0	1 unit per lot	0.904	Residential - Double, Duplex, or Two Units - 4 Stories or Less - Pool	YES - Current	NO - Privately-Owned	Pending Project	Not Used in Prior Housing Element	0	0	1	1	1718133 340	Encino - Tarzana	Issued Permits	19010-20000-04788
LOS ANGELES	5168 N LOUISE AVE	91316	2258005046		Low Residential	RA-1	0	1 unit per lot	0.904	Residential - Double, Duplex, or Two Units - 4 Stories or Less - Pool	YES - Current	NO - Privately-Owned	Pending Project	Not Used in Prior Housing Element	0	0	1	1	1718133 339	Encino - Tarzana	Issued Permits	20010-20000-01801
LOS ANGELES	23256-23258 W VICTORY BLVD	91367	2035019038		Low Residential	RA-1	0	1 unit per lot	0.155	Residential - Single Family Residence - Pool	YES - Current	NO - Privately-Owned	Pending Project	Not Used in Prior Housing Element	0	0	1	1	1808093 892	Canoga Park-West Hills-Winnetka-Woodland Hills	Issued Permits	21014-20000-02597
LOS ANGELES	9234 N WILLIS AVE	91402	2651007023		Low Residential	RA-1	0	1 unit per lot	0.4643	Residential - Single Family Residence - Guesthouse	YES - Current	NO - Privately-Owned	Pending Project	Not Used in Prior Housing Element	0	0	1	1	1988149 358	Mission Hills - Panorama City - North Hills	Issued Permits	21016-20000-10451
LOS ANGELES	17435 W CHASE ST	91325	2787022008		Low Residential	RA-1	0	1 unit per lot	0.4882	Residential - Single Family Residence - Guesthouse	YES - Current	NO - Privately-Owned	Pending Project	Not Used in Prior Housing Element	0	0	1	1	1928129 160	Northridge	Issued Permits	21014-20000-00929
LOS ANGELES	21200 W GRANT ST	91304	2779011018		Low Residential	RA-1	0	1 unit per lot	0.9412	Residential - Single Family Residence - Pool	YES - Current	NO - Privately-Owned	Pending Project	Not Used in Prior Housing Element	0	0	3	3	1928109 25	Chatsworth - Porter Ranch	Issued Permits	20010-20000-00038
LOS ANGELES	13807 W MAGNOLIA BLVD	91423	2247015017		Low Residential	RA-1	0	1 unit per lot	0.6637	Residential - Single Family Residence - Pool	YES - Current	NO - Privately-Owned	Pending Project	Not Used in Prior Housing Element	0	0	1	1	1718153 402	Van Nuys - North Sherman Oaks	Issued Permits	20010-20000-01288
LOS ANGELES	19452 W CITRONIA ST	91324	2761007008		Low Residential	RA-1	0	1 unit per lot	0.3764	Residential - Single Family Residence	YES - Current	NO - Privately-Owned	Pending Project	Not Used in Prior Housing Element	0	0	1	1	2018117 516	Chatsworth - Porter Ranch	Issued Permits	20014-20000-00627
LOS ANGELES	11309 N ENCINO AVE	91344	2711003014		Low Residential	RA-1	0	1 unit per lot	0.4114	Residential - Single Family Residence	YES - Current	NO - Privately-Owned	Pending Project	Not Used in Prior Housing Element	0	0	1	1	2108129 25	Granada Hills - Knollwood	Issued Permits	20010-20000-00578
LOS ANGELES	9359-9361 N BALCOM AVE	91325	2766003007		Low Residential	RA-1	0	1 unit per lot	0.4011	Residential - Single Family Residence - Pool	YES - Current	NO - Privately-Owned	Pending Project	Not Used in Prior Housing Element	0	0	1	1	1988129 152	Northridge	Issued Permits	20014-20000-03623
LOS ANGELES	13711 1/2 W WEDDINGTON ST N/A	91401	2247016026		Low Residential	RA-1	0	1 unit per lot	0.7345	Residential - Single Family Residence - Guesthouse	YES - Current	NO - Privately-Owned	Pending Project	Not Used in Prior Housing Element	0	0	1	1	1718157 233	Van Nuys - North Sherman Oaks	Issued Permits	20010-10000-04866
LOS ANGELES	4900-4902 N MATULA DR	91356	2176028006		Low Residential	RA-1	0	1 unit per lot	0.8471	Residential - Single Family Residence - Pool	YES - Current	NO - Privately-Owned	Pending Project	Not Used in Prior Housing Element	0	0	1	1	1688121 120	Encino - Tarzana	Issued Permits	20016-20000-24951
LOS ANGELES	16222 W COMMUNITY CT	91343	2689003016		Low Residential	RA-1	0	1 unit per lot	0.3888	Residential - Single Family Residence	YES - Current	NO - Privately-Owned	Pending Project	Not Used in Prior Housing Element	0	0	1	1	1928137 217	Mission Hills - Panorama City - North Hills	Issued Permits	20010-20000-02766
LOS ANGELES	11599 N DE GARMO AVE	91342	2505003006		Low Residential	RA-1	0	1 unit per lot	0.9834	Residential - Four Units (Any Combination) - 4 Stories or Less	YES - Current	NO - Privately-Owned	Pending Project	Not Used in Prior Housing Element	0	0	1	1	2258149 469	Sylmar	Issued Permits	20016-20000-33141
LOS ANGELES	16243 W CHASE ST	91343	2689025022		Low Residential	RA-1	0	1 unit per lot	0.4545	Residential - Single Family Residence	YES - Current	NO - Privately-Owned	Pending Project	Not Used in Prior Housing Element	0	0	1	1	1928137 144	Mission Hills - Panorama City - North Hills	Issued Permits	20010-20000-04187
LOS ANGELES	16304 W CHASE ST	91343	2689006015		Low Residential	RA-1	0	1 unit per lot	0.4274	Residential - Single Family Residence - Pool	YES - Current	NO - Privately-Owned	Pending Project	Not Used in Prior Housing Element	0	0	1	1	1928137 182	Mission Hills - Panorama City - North Hills	Issued Permits	20010-20000-01264
LOS ANGELES	16749 W CHASE ST	91343	2689016001		Low Residential	RA-1	0	1 unit per lot	0.437	Residential - Single Family Residence	YES - Current	NO - Privately-Owned	Pending Project	Not Used in Prior Housing Element	0	0	1	1	1928137 159	Mission Hills - Panorama City - North Hills	Issued Permits	20016-20000-13316
LOS ANGELES	19035-19037 W SPRAGUE ST	91356	2163023031		Low Residential	RA-1	0	1 unit per lot	0.4224	Residential - Single Family Residence - Pool	YES - Current	NO - Privately-Owned	Pending Project	Not Used in Prior Housing Element	0	0	2	2	1718121 254	Encino - Tarzana	Issued Permits	20010-20000-02653
LOS ANGELES	8358 N OSO AVE	91306	2781020023		Low Residential	RA-1	0	1 unit per lot	0.3991	Residential - Single Family Residence	YES - Current	NO - Privately-Owned	Pending Project	Not Used in Prior Housing Element	0	0	1	1	1928113 460	Chatsworth - Porter Ranch	Issued Permits	20010-20000-00251
LOS ANGELES	10141-10143 N FARRALONE AVE	91311	2745011024		Low Residential	RA-1	0	1 unit per lot	0.3893	Residential - Single Family Residence - Pool	YES - Current	NO - Privately-Owned	Pending Project	Not Used in Prior Housing Element	0	0	1	1	2048101 381	Chatsworth - Porter Ranch	Issued Permits	20014-20000-00009
LOS ANGELES	17553 W DONNETZ ST	91344	2711007006		Low Residential	RA-1	0	1 unit per lot	0.4014	Residential - Single Family Residence	YES - Current	NO - Privately-Owned	Pending Project	Not Used in Prior Housing Element	0	0	1	1	2108129 109	Granada Hills - Knollwood	Issued Permits	18010-20000-03796
LOS ANGELES	20225-20227 W LORENZANA DR	91364	2166041003		Low Residential	RA-1	0	1 unit per lot	0.4166	Residential - Single Family Residence - Pool	YES - Current	NO - Privately-Owned	Pending Project	Not Used in Prior Housing Element	0	0	1	1	1718113 180	Canoga Park-West Hills-Winnetka-Woodland Hill	Issued Permits	20014-20000-00533
LOS ANGELES	17049 W LABRADOR ST	91325	2692012026		Low Residential	RA-1	0	1 unit per lot	0.3634	Residential - Single Family Residence	YES - Current	NO - Privately-Owned	Pending Project	Not Used in Prior Housing Element	0	0	1	1	2018133 207	Northridge	Issued Permits	21010-20000-00231
LOS ANGELES	10637 W JIMENEZ ST	91342	2529011010		Low Residential	RA-1	0	1 unit per lot	0.2527	Residential - Single Family Residence	YES - Current	NO - Privately-Owned	Pending Project	Not Used in Prior Housing Element	0	0	1	1	2108177 41	Sunland-E LaTuna Cyn-Lakevw Ter-Shadow Hls-Tujunga	Issued Permits	20010-20000-03815
LOS ANGELES	8461 N CALVIN AVE	91324	2783006007		Low Residential	RA-1	0	1 unit per lot	0.2169	Residential - Single Family Residence	YES - Current	NO - Privately-Owned	Pending Project	Not Used in Prior Housing Element	0	0	1	1	1928117 351	Chatsworth - Porter Ranch	Issued Permits	20010-20000-00741
LOS ANGELES	17910-17912 W MALDEN ST	91325	2787004029		Low Residential	RA-1	0	1 unit per lot	0.3799	Residential - Single Family Residence - Pool	YES - Current	NO - Privately-Owned	Pending Project	Not Used in Prior Housing Element	0	0	1	1	1928129 101	Northridge	Issued Permits	21016-20000-12065
LOS ANGELES	4858-4860 N POE AVE	91364	2166021007		Low Residential	RA-1	0	1 unit per lot	0.46	Residential - Single Family Residence - Pool	YES - Current	NO - Privately-Owned	Pending Project	Not Used in Prior Housing Element	0	0	1	1	1688113 125	Canoga Park-West Hills-Winnetka-Woodland Hills	Issued Permits	20014-20000-01780
LOS ANGELES	18052 W PARTHENIA ST	91325	2787001024		Low Residential	RA-1	0	1 unit per lot	0.3902	Residential - Single Family Residence	YES - Current	NO - Privately-Owned	Pending Project	Not Used in Prior Housing Element	0	0	1	1	1958125 856	Northridge	Issued Permits	20010-20000-05141
LOS ANGELES	8260 N JUMILLA AVE	91306	2106021016		Low Residential	RA-1	0	1 unit per lot	0.1802	Residential - Single Family Residence - Vacant Land	YES - Current	NO - Privately-Owned	Pending Project	Not Used in Prior Housing Element	0	0	1	1	1928117 829	Canoga Park-West Hills-Winnetka-Woodland Hills	Issued Permits	17010-20000-05078
LOS ANGELES	8539 N ENFIELD AVE	91325	2787004020		Low Residential	RA-1	0	1 unit per lot	0.4701	Residential - Single Family Residence - Pool	YES - Current	NO - Privately-Owned	Pending Project	Not Used in Prior Housing Element	0	0	1	1	1928129 69	Northridge	Issued Permits	19010-20000-04493
LOS ANGELES	22833 W CALVERT ST	91367	2039014023		Low Residential	RA-1	0	1 unit per lot	0.615	Residential - Single Family Residence - Vacant Land	YES - Current	NO - Privately-Owned	Pending Project	Not Used in Prior Housing Element	0	0	1	1	1778097 352	Canoga Park-West Hills-Winnetka-Woodland Hills	Issued Permits	20010-20000-01985
LOS ANGELES	5255 N TAMPA AVE	91356	2163005001		Low Residential	RA-1	0	1 unit per lot	0.285	Residential - Single Family Residence - Other Improvements Only	YES - Current	NO - Privately-Owned	Pending Project	Not Used in Prior Housing Element	0	0	1	1	1718117 133	Encino - Tarzana	Issued Permits	20016-20000-32528
LOS ANGELES	4821-4823 N DON JUAN PL	91364	2175029017		Low Residential	RA-1	0	1 unit per lot	0.4412	Residential - Single Family Residence - Pool	YES - Current	NO - Privately-Owned	Pending Project	Not Used in Prior Housing Element	0	0	1	1	1688113 204	Canoga Park-West Hills-Winnetka-Woodland Hills	Issued Permits	21016-30000-01342
LOS ANGELES	4351 N VANALDEN AVE	91356	2178021037		Low Residential	RA-1	0	1 unit per lot	1.4026	Residential - Single Family Residence - Vacant Land	YES - Current	NO - Privately-Owned	Pending Project	Not Used in Prior Housing Element	0	0	1	1	1658117 225	Encino - Tarzana	Issued Permits	18010-20000-04822
LOS ANGELES	16950-16952 W MOORCREST DR	91436	2292005009		Low Residential	RA-1	0	1 unit per lot	0.4348	Residential - Single Family Residence - Pool	YES - Current	NO - Privately-Owned	Pending Project	Not Used in Prior Housing Element	0	0	1	1	1658133 385	Encino - Tarzana	Issued Permits	20014-20000-00022
LOS ANGELES	5200-5200 1/2 N COLLIER PL	91364	2164006030		Low Residential	RA-1	0	1 unit per lot	0.7398	Residential - Single Family Residence - Pool	YES - Current	NO - Privately-Owned	Pending Project	Not Used in Prior Housing Element	0	0	1	1	1718117 301	Encino - Tarzana	Issued Permits	20014-20000-01591
LOS ANGELES	7954 N PASO ROBLES AVE	91406	2204024002		Low Residential	RA-1	0	1 unit per lot	0.336	Residential - Single Family Residence - Pool	YES - Current	NO - Privately-Owned	Pending Project	Not Used in Prior Housing Element	0	0	1	1	1898133 444	Reseda - West Van Nuys	Issued Permits	20010-20000-02023
LOS ANGELES	22631 W CALVERT ST	91367	2039018001		Low Residential	RA-1	0	1 unit per lot	0.82	Residential - Single Family Residence	YES - Current	NO - Privately-Owned	Pending Project	Not Used in Prior Housing Element	0	0	1	1	1778097 364	Canoga Park-West Hills-Winnetka-Woodland Hill	Issued Permits	20010-20000-04337
LOS ANGELES	22633 W CALVERT ST	91367	2039018001		Low Residential	RA-1	0	1 unit per lot	0.82	Residential - Single Family Residence	YES - Current	NO - Privately-Owned	Pending Project	Not Used in Prior Housing Element	0	0	1	1	1778097 364	Canoga Park-West Hills-Winnetka-Woodland Hill	Issued Permits	20010-20000-04334
LOS ANGELES	9649 N CALVIN AVE	91324	2761005011		Low Residential	RA-1	0	1 unit per lot	0.3994	Residential - Single Family Residence - Pool	YES - Current	NO - Privately-Owned	Pending Project	Not Used in Prior Housing Element	0	0	1	1	2018117 500	Chatsworth - Porter Ranch	Issued Permits	19010-20000-05853
LOS ANGELES	5468 N WILBUR AVE	91356	2161003004		Low Residential	RA-1	0	1 unit per lot	0.4639	Residential - Single Family Residence - Pool	YES - Current	NO - Privately-Owned	Pending Project	Not Used in Prior Housing Element	0	0	1	1	1748121 584	Encino - Tarzana	Issued Permits	21016-10000-01358
LOS ANGELES	9599-9601 N COLUMBUS AVE	91343	2656010007		Low Residential	RA-1	0	1 unit per lot	0.6887	Residential - Single Family Residence	YES - Current	NO - Privately-Owned	Pending Project	Not Used in Prior Housing Element	0	0	1	1	2018145 577	Mission Hills - Panorama City - North Hills	Issued Permits	19016-20000-39434
LOS ANGELES	18857 W STRATHERN ST	91335	2103011010		Low Residential	RA-1	0	1 unit per lot	0.3275		YES - Current	NO - Privately-Owned	Pending Project	Not Used in Prior Housing Element	0	0	1	1	1898121 210	Reseda - West Van Nuys	Issued Permits	20016-20000-22442
LOS ANGELES	23143 W CALIFA ST	91367	2041021009		Low Residential	RA-1	0	1 unit per lot	0.415	Residential - Single Family Residence - Pool	YES - Current	NO - Privately-Owned	Pending Project	Not Used in Prior Housing Element	0	0	1	1	1778093 814	Canoga Park-West Hills-Winnetka-Woodland Hills	Issued Permits	20010-20000-04853
LOS ANGELES	22426 W NORTH SUMMIT RIDGE CIR	91311	2727022065		Low Residential	RA-1	0	1 unit per lot	0.6262	Residential - Single Family Residence - Vacant Land	YES - Current	NO - Privately-Owned	Pending Project	Not Used in Prior Housing Element	0	0	1	1	1988101 104	Chatsworth - Porter Ranch	Issued Permits	18010-20000-02539
LOS ANGELES	17434 W HART ST	91406	2229005021		Low Residential	RA-1	0	1 unit per lot	0.3902	Residential - Single Family Residence - Vacant Land	YES - Current	NO - Privately-Owned	Pending Project	Not Used in Prior Housing Element	0	0	1	1	1838129 584	Reseda - West Van Nuys	Issued Permits	20010-20000-04572
LOS ANGELES	17432 W HART ST	91406	2229005021		Low Residential	RA-1	0	1 unit per lot	0.3902	Residential - Single Family Residence - Vacant Land	YES - Current	NO - Privately-Owned	Pending Project	Not Used in Prior Housing Element	0	0	1	1	1838129 584	Reseda - West Van Nuys	Issued Permits	20010-20000-04571
LOS ANGELES	23357 W COLLINS ST	91367	2041008029		Low Residential	RA-1	0	1 unit per lot	0.6173		YES - Current	NO - Privately-Owned	Pending Project	Not Used in Prior Housing Element	0	0	1	1	1748093 197	Canoga Park-West Hills-Winnetka-Woodland Hill	Issued Permits	20010-20000-03407
LOS ANGELES	10816 N MILWOOD AVE	91311	2706031026		Low Residential	RA-1	0	1 unit per lot	0.4492	Residential - Single Family Residence - Pool	YES - Current	NO - Privately-Owned	Pending Project	Not Used in Prior Housing Element	0	0	1	1	2078105 67	Chatsworth - Porter Ranch	Issued Permits	20010-20000-00448
LOS ANGELES	8312 N OSO AVE	91306	2781019011		Low Residential	RA-1	0	1 unit per lot	0.3991	Residential - Single Family Residence	YES - Current	NO - Privately-Owned	Pending Project	Not Used in Prior Housing Element	0	0	1	1	1928113 547	Chatsworth - Porter Ranch	Issued Permits	20010-20000-01121
LOS ANGELES	17823 W SUNBURST ST	91325	2768029015		Low Residential	RA-1	0	1 unit per lot	0.3927	Residential - Single Family Residence - Pool	YES - Current	NO - Privately-Owned	Pending Project	Not Used in Prior Housing Element	0	0	1	1	1958129 16	Northridge	Issued Permits	20010-20000-01082
LOS ANGELES	5940 N CORBIN AVE	91356	2153024015		Low Residential	RA-1	0	1 unit per lot	0.4963	Residential - Single Family Residence	YES - Current	NO - Privately-Owned	Pending Project	Not Used in Prior Housing Element	0	0	1

Appendix 4.3. *Pipeline Development Projects, Anticipated Development by Income Level*

Jurisdiction Name	Site Address/Intersection	5 Digit ZIP Code	Assessor Parcel Number	Consolidated Sites	General Plan Designation (Current)	Zoning Designation (Current)	Minimum Density Allowed (units/acre)	Max Density Allowed (units/acre)	Parcel Size (Acres)	Existing Use/Vacancy	Infrastructure	Publicly-Owned	Site Status	Identified in Last/Last Two Planning Cycle(s)	Lower Income Capacity	Moderate Income Capacity	Above Moderate Income Capacity	Total Capacity	PIN	Community Plan Area	Pipeline Stage	Case or Permit Number
LOS ANGELES	8776 N RINCON AVE	91352	2634034011		Community Commercial	RA-1-CUGU	0	1 unit per lot	0.1166	Residential - Single Family Residence	YES - Current	NO - Privately-Owned	Pending Project	Not Used in Prior Housing Element	0	0	1	1	1958165 560	Sun Valley - La Tuna Canyon	Issued Permits	20016-20000-10880
LOS ANGELES	8764 N RINCON AVE	91352	2634034014		Community Commercial	RA-1-CUGU	0	1 unit per lot	0.1166	Residential - Single Family Residence	YES - Current	NO - Privately-Owned	Pending Project	Not Used in Prior Housing Element	0	0	1	1	1958165 590	Sun Valley - La Tuna Canyon	Issued Permits	20014-20000-04039
LOS ANGELES	13236 1/2 N HERRICK AVE	91342	2501022035		Limited Commercial	RA-1-K	0	1 unit per lot	0.4821	Residential - Single Family Residence - Guesthouse	YES - Current	NO - Privately-Owned	Pending Project	Not Used in Prior Housing Element	0	0	1	1	2258145 291	Sylmar	Issued Permits	20016-20000-08950
LOS ANGELES	9743 N SUNLAND BLVD	91040	2543031003		Limited Commercial	RA-1-K	0	1 unit per lot	0.94	Residential - Single Family Residence - Pool	YES - Current	NO - Privately-Owned	Pending Project	Not Used in Prior Housing Element	0	0	1	1	2018177 185	Sunland-E LaTuna Cyn-Lakevw Ter-Shadow Hls-Tujunga	Issued Permits	19014-20000-04742
LOS ANGELES	9102 N LANIGAN AVE	91352	2544021019		Limited Commercial	RA-1-K	0	1 unit per lot	0.5738	Residential - Single Family Residence	YES - Current	NO - Privately-Owned	Pending Project	Not Used in Prior Housing Element	0	0	1	1	1958177 47	Sun Valley - La Tuna Canyon	Issued Permits	20010-20000-02549
LOS ANGELES	21626 W BERMUDA ST	91311	2722030015		Limited Commercial	RA-1-K	0	1 unit per lot	0.387	Residential - Single Family Residence - Pool	YES - Current	NO - Privately-Owned	Pending Project	Not Used in Prior Housing Element	0	0	1	1	2078105 143	Chatsworth - Porter Ranch	Issued Permits	20010-20000-02195
LOS ANGELES	9684 N STONEHURST AVE	91352	2542026010		Limited Commercial	RA-1-K	0	1 unit per lot	0.4513	Residential - Single Family Residence - Pool	YES - Current	NO - Privately-Owned	Pending Project	Not Used in Prior Housing Element	0	0	1	1	2018173 333	Sunland-E LaTuna Cyn-Lakevw Ter-Shadow Hls-Tu	Issued Permits	19010-20000-05227
LOS ANGELES	11020-11024 W PEORIA ST	91352	2538013002		Limited Commercial	RA-1-K	0	1 unit per lot	0.404	Residential - Single Family Residence	YES - Current	NO - Privately-Owned	Pending Project	Not Used in Prior Housing Element	0	0	1	1	2018173 364	Sun Valley - La Tuna Canyon	Issued Permits	21014-20000-01150
LOS ANGELES	14938-14940 W DRELL ST	91342	2502008035		Limited Commercial	RA-1-K	0	1 unit per lot	0.4387	Residential - Single Family Residence	YES - Current	NO - Privately-Owned	Pending Project	Not Used in Prior Housing Element	0	0	1	1	2258149 156	Sylmar	Issued Permits	20016-20000-31485
LOS ANGELES	12915 N GLADSTONE AVE	91342	2512013043		Limited Commercial	RA-1-K	0	1 unit per lot	1.1019	Residential - Single Family Residence	YES - Current	NO - Privately-Owned	Pending Project	Not Used in Prior Housing Element	0	0	1	1	2228157 308	Sylmar	Issued Permits	19016-10000-24284
LOS ANGELES	10575 W ART ST	91040	2542017019		Limited Commercial	RA-1-K	0	1 unit per lot	0.73	Residential - Single Family Residence - Pool	YES - Current	NO - Privately-Owned	Pending Project	Not Used in Prior Housing Element	0	0	1	1	2018177 116	Sunland-E LaTuna Cyn-Lakevw Ter-Shadow Hls-Tujunga	Issued Permits	19010-20000-04964
LOS ANGELES	15902 W ROXFORD ST	91342	2604008009		Limited Commercial	RA-1-K	0	1 unit per lot	0.4263	Residential - Single Family Residence - Pool	YES - Current	NO - Privately-Owned	Pending Project	Not Used in Prior Housing Element	0	0	1	1	2228141 176	Sylmar	Issued Permits	19010-20000-00826
LOS ANGELES	10446 W LA TUNA CANYON ROAD	91352	2544030009		Limited Commercial	RA-1-K	0	1 unit per lot	0.3581	Residential - Single Family Residence - Pool	YES - Current	NO - Privately-Owned	Pending Project	Not Used in Prior Housing Element	0	0	1	1	1958177 138	Sun Valley - La Tuna Canyon	Issued Permits	19010-20000-05098
LOS ANGELES	11260 W OSBORNE ST	91342	2530022034		Limited Commercial	RA-1-K	0	1 unit per lot	1.21	Residential - Single Family Residence	YES - Current	NO - Privately-Owned	Pending Project	Not Used in Prior Housing Element	0	0	1	1	2138173 353	Sunland-E LaTuna Cyn-Lakevw Ter-Shadow Hls-Tujunga	Issued Permits	19010-20000-05618
LOS ANGELES	10553-10555 W MAHONEY DR	91040	2528033014		Limited Commercial	RA-1-K	0	1 unit per lot	0.5181	Residential - Single Family Residence - Pool	YES - Current	NO - Privately-Owned	Pending Project	Not Used in Prior Housing Element	0	0	1	1	2078177 81	Sunland-E LaTuna Cyn-Lakevw Ter-Shadow Hls-Tujunga	Issued Permits	19016-20000-34582
LOS ANGELES	9725 N SUNLAND BLVD	91040	2543031006		Limited Commercial	RA-1-K	0	1 unit per lot	1.5399	Residential - Single Family Residence - Other Improvements Only	YES - Current	NO - Privately-Owned	Pending Project	Not Used in Prior Housing Element	0	0	1	1	2018177 183	Sunland-E LaTuna Cyn-Lakevw Ter-Shadow Hls-Tujunga	Issued Permits	18010-20000-04260
LOS ANGELES	15069 W COBALT ST	91342	2501021018		Limited Commercial	RA-1-K	0	1 unit per lot	0.7231	Residential - Single Family Residence	YES - Current	NO - Privately-Owned	Pending Project	Not Used in Prior Housing Element	0	0	1	1	2258145 132	Sylmar	Issued Permits	20010-20000-01788
LOS ANGELES	13405 N GLADSTONE AVE	91342	2504021014		Limited Commercial	RA-1-K	0	1 unit per lot	0.6974	Residential - Single Family Residence	YES - Current	NO - Privately-Owned	Pending Project	Not Used in Prior Housing Element	0	0	1	1	2258153 182	Sylmar	Issued Permits	20010-20000-01824
LOS ANGELES	10723 W ART ST	91040	2542014018		Limited Commercial	RA-1-K	0	1 unit per lot	0.4995	Residential - Single Family Residence - Pool	YES - Current	NO - Privately-Owned	Pending Project	Not Used in Prior Housing Element	0	0	1	1	2018177 160	Sunland-E LaTuna Cyn-Lakevw Ter-Shadow Hls-Tujunga	Issued Permits	20010-20000-03486
LOS ANGELES	10523 W PENROSE ST	91352	2544029008		Limited Commercial	RA-1-K	0	1 unit per lot	0.3213	Residential - Single Family Residence - Therapy Pool (Spa)	YES - Current	NO - Privately-Owned	Pending Project	Not Used in Prior Housing Element	0	0	1	1	1958177 180	Sun Valley - La Tuna Canyon	Issued Permits	19010-20000-06192
LOS ANGELES	10921-10923 N OSO AVE 2	91311	2707032010		Limited Commercial	RA-1-K	0	1 unit per lot	0.4312	Residential - Single Family Residence - Pool	YES - Current	NO - Privately-Owned	Pending Project	Not Used in Prior Housing Element	0	0	1	1	2108113 147	Chatsworth - Porter Ranch	Issued Permits	20014-10000-05189
LOS ANGELES	10953 W ELINDA PL	91352	2538013010		Limited Commercial	RA-1-K	0	1 unit per lot	0.3652	Residential - Single Family Residence	YES - Current	NO - Privately-Owned	Pending Project	Not Used in Prior Housing Element	0	0	1	1	2018173 370	Sun Valley - La Tuna Canyon	Issued Permits	20010-20000-00237
LOS ANGELES	13370 N DRONFIELD AVE	91342	2504012025		Limited Commercial	RA-1-K	0	1 unit per lot	0.8411	Residential - Single Family Residence	YES - Current	NO - Privately-Owned	Pending Project	Not Used in Prior Housing Element	0	0	1	1	2258153 158	Sylmar	Issued Permits	19010-10000-03722
LOS ANGELES	13169 N PHILLIPPI AVE	91342	2504016030		Limited Commercial	RA-1-K	0	1 unit per lot	0.4338	Residential - Single Family Residence	YES - Current	NO - Privately-Owned	Pending Project	Not Used in Prior Housing Element	0	0	1	1	2258153 459	Sylmar	Issued Permits	20010-20000-02149
LOS ANGELES	14400 1/2 W OLIVE VIEW DR	91342	2502025005		Limited Commercial	RA-1-K	0	1 unit per lot	1.0399	Residential - Three Units (Any Combination) - 4 Stories or Less	YES - Current	NO - Privately-Owned	Pending Project	Not Used in Prior Housing Element	0	0	1	1	2288149 722	Sylmar	Issued Permits	20014-20000-00348
LOS ANGELES	10642 W JIMENEZ ST	91342	2529012006		Limited Commercial	RA-1-K	0	1 unit per lot	0.4084	Residential - Single Family Residence - Pool	YES - Current	NO - Privately-Owned	Pending Project	Not Used in Prior Housing Element	0	0	1	1	2108177 78	Sunland-E LaTuna Cyn-Lakevw Ter-Shadow Hls-Tujunga	Issued Permits	20010-20000-02997
LOS ANGELES	11081 W ALLEGHENY ST	91352	2538028028		Open Space	RA-1-K-HPOZ	0	1 unit per lot	0.1434	Residential - Single Family Residence - Vacant Land	YES - Current	NO - Privately-Owned	Pending Project	Not Used in Prior Housing Element	0	0	1	1	2048173 426	Sun Valley - La Tuna Canyon	Issued Permits	21010-20000-00213
LOS ANGELES	10023 N STONEHURST AVE	91352	2538029001		Open Space	RA-1-K-HPOZ	0	1 unit per lot	0.2039	Residential - Single Family Residence - Vacant Land	YES - Current	NO - Privately-Owned	Pending Project	Not Used in Prior Housing Element	0	0	1	1	2048173 423	Sun Valley - La Tuna Canyon	Issued Permits	19016-20000-32357
LOS ANGELES	6201 N YOLANDA AVE	91335	2127014012		Open Space	RA-1-K-RIO	0	1 unit per lot	0.4928	Residential - Single Family Residence	YES - Current	NO - Privately-Owned	Pending Project	Not Used in Prior Housing Element	0	0	1	1	1778121 292	Reseda - West Van Nuys	Issued Permits	21010-20000-01091
LOS ANGELES	11055 3/4 N TELFAIR AVE	91331	2616028012		Community Commercial	RA-1-O-CUGU	0	1 unit per lot	0.3202	Residential - Single Family Residence - Guesthouse	YES - Current	NO - Privately-Owned	Pending Project	Not Used in Prior Housing Element	0	0	1	1	2108153 688	Arleta - Pacoima	Issued Permits	20010-20001-00336
LOS ANGELES	6552 N ENCINO AVE	91406	2229011032		Parking Buffer	RA-1-RIO	0	1 unit per lot	0.3908	Residential - Single Family Residence	YES - Current	NO - Privately-Owned	Pending Project	Not Used in Prior Housing Element	0	0	1	1	1808129 489	Reseda - West Van Nuys	Issued Permits	20010-20000-02243
LOS ANGELES	23926 W HAYNES ST	91307	5018031020		Low Medium I Residential	RS-1	0	1 unit per lot	0.197	Residential - Five or More Units - Apartments (Any Combination) - 4 Stories or Less	YES - Current	NO - Privately-Owned	Pending Project	Not Used in Prior Housing Element	0	0	1	1	1808089 526	Canoga Park-West Hills-Winnetka-Woodland Hill	Issued Permits	20010-20000-01478
LOS ANGELES	3011 1/2 S 10TH AVE	90018	5051034018		Low Medium I Residential	R1-1XL	0	1 unit per lot	0.182	Residential - Double, Duplex, or Two Units - 4 Stories or Less	YES - Current	NO - Privately-Owned	Pending Project	Not Used in Prior Housing Element	0	0	1	1	1208185 435	West Adams - Baldwin Hills - Leimert	Issued Permits	20014-10000-03450
LOS ANGELES	2817 S 3RD AVE	90018	5052003005			R1-1XL-O-HPOZ	0	1 unit per lot	0.1336	Residential - Single Family Residence	YES - Current	NO - Privately-Owned	Pending Project	Not Used in Prior Housing Element	0	0	1	1	1208189 19	West Adams - Baldwin Hills - Leimert	Issued Permits	20016-10000-17610
LOS ANGELES	2825 1/2 S 3RD AVE	90018	5052003006			R1-1XL-O-HPOZ	0	1 unit per lot	0.134	Residential - Three Units (Any Combination) - 4 Stories or Less	YES - Current	NO - Privately-Owned	Pending Project	Not Used in Prior Housing Element	0	0	1	1	1208189 33	West Adams - Baldwin Hills - Leimert	Issued Permits	20014-10000-03716
LOS ANGELES	20608 W OVERLOOK CT	91326	2701104057		Low Residential	(T) RE-1	0	1 unit per lot	0.1804	Residential - Single Family Residence - Vacant Land	YES - Current	NO - Privately-Owned	Pending Project	Not Used in Prior Housing Element	0	0	1	1	2198109 506	CHATSWORTH-PORTER RANCH	Issued Permits	20010-20000-03029
LOS ANGELES	20612 W OVERLOOK CT	91326	2701104058		Low Residential	(T) RE-1	0	1 unit per lot	0.165	Residential - Single Family Residence - Vacant Land	YES - Current	NO - Privately-Owned	Pending Project	Not Used in Prior Housing Element	0	0	1	1	2198109 506	CHATSWORTH-PORTER RANCH	Issued Permits	20010-20000-03030
LOS ANGELES	20616 W OVERLOOK CT	91326	2701104059		Low Residential	(T) RE-1	0	1 unit per lot	0.3618	Residential - Single Family Residence - Vacant Land	YES - Current	NO - Privately-Owned	Pending Project	Not Used in Prior Housing Element	0	0	1	1	2198109 506	CHATSWORTH-PORTER RANCH	Issued Permits	20010-20000-03031
LOS ANGELES	20753 W DEER GRASS CT	91326	2701107018		Low Residential	(T) RE-1	0	1 unit per lot	0.2924	Residential - Single Family Residence - Vacant Land	YES - Current	NO - Privately-Owned	Pending Project	Not Used in Prior Housing Element	0	0	1	1	2198109 507	CHATSWORTH-PORTER RANCH	Issued Permits	20010-20000-02738
LOS ANGELES	20741 W DEER GRASS CT	91326	2701107020		Low Residential	(T) RE-1	0	1 unit per lot	0.2172	Residential - Single Family Residence - Vacant Land	YES - Current	NO - Privately-Owned	Pending Project	Not Used in Prior Housing Element	0	0	1	1	2198109 507	CHATSWORTH-PORTER RANCH	Issued Permits	20010-20000-02740
LOS ANGELES	20735 W DEER GRASS CT	91326	2701107021		Low Residential	(T) RE-1	0	1 unit per lot	0.2046	Residential - Single Family Residence - Vacant Land	YES - Current	NO - Privately-Owned	Pending Project	Not Used in Prior Housing Element	0	0	1	1	2198109 507	CHATSWORTH-PORTER RANCH	Issued Permits	20010-20000-02741
LOS ANGELES	20736 W DEER GRASS CT	91326	2701107040		Low Residential	(T) RE-1	0	1 unit per lot	0.1894	Residential - Single Family Residence - Vacant Land	YES - Current	NO - Privately-Owned	Pending Project	Not Used in Prior Housing Element	0	0	1	1	2198109 507	CHATSWORTH-PORTER RANCH	Issued Permits	20010-20000-02742
LOS ANGELES	20742 W DEER GRASS CT	91326	2701107041		Low Residential	(T) RE-1	0	1 unit per lot	0.1807	Residential - Single Family Residence - Vacant Land	YES - Current	NO - Privately-Owned	Pending Project	Not Used in Prior Housing Element	0	0	1	1	2198109 507	CHATSWORTH-PORTER RANCH	Issued Permits	20010-20000-02743
LOS ANGELES	20748 W DEER GRASS CT	91326	2701107042		Low Residential	(T) RE-1	0	1 unit per lot	0.2396	Residential - Single Family Residence - Vacant Land	YES - Current	NO - Privately-Owned	Pending Project	Not Used in Prior Housing Element	0	0	1	1	2198109 507	CHATSWORTH-PORTER RANCH	Issued Permits	20010-20000-02744
LOS ANGELES	20754 W DEER GRASS CT	91326	2701107043		Low Residential	(T) RE-1	0	1 unit per lot	0.2143	Residential - Single Family Residence - Vacant Land	YES - Current	NO - Privately-Owned	Pending Project	Not Used in Prior Housing Element	0	0	1	1	2198109 507	CHATSWORTH-PORTER RANCH	Issued Permits	20010-20000-02745
LOS ANGELES	20758 W DEER GRASS CT	91326	2701107044		Low Residential	(T) RE-1	0	1 unit per lot	0.476	Residential - Single Family Residence - Vacant Land	YES - Current	NO - Privately-Owned	Pending Project	Not Used in Prior Housing Element	0	0	1	1	2198109 507	CHATSWORTH-PORTER RANCH	Issued Permits	20010-20000-02746
LOS ANGELES	20655 W WOOD ROSE CT	91326	2701102005		Low Residential	(T) RE11-1	0	1 unit per lot	0.1976	Residential - Single Family Residence - Vacant Land	YES - Current	NO - Privately-Owned	Pending Project	Not Used in Prior Housing Element	0	0	1	1	2198109 515	Chatsworth - Porter Ranch	Issued Permits	19010-20000-05288
LOS ANGELES	20649 W WOOD ROSE CT	91326	2701102006		Low Residential	(T) RE11-1	0	1 unit per lot	0.1704	Residential - Single Family Residence - Vacant Land	YES - Current	NO - Privately-Owned	Pending Project	Not Used in Prior Housing Element	0	0	1	1	2198109 516	Chatsworth - Porter Ranch	Issued Permits	19010-20000-05289
LOS ANGELES	20643 W WOOD ROSE CT	91326	2701102007		Low Residential	(T) RE11-1	0	1 unit per lot	0.1416	Residential - Single Family Residence - Vacant Land	YES - Current	NO - Privately-Owned	Pending Project	Not Used in Prior Housing Element	0	0	1	1	2198109 517	Chatsworth - Porter Ranch	Issued Permits	19010-20000-05290
LOS ANGELES	20637 W WOOD ROSE CT	91326	2701102008		Low Residential	(T) RE11-1	0	1 unit per lot	0.1825	Residential - Single Family Residence - Vacant Land	YES - Current	NO - Privately-Owned	Pending Project	Not Used in Prior Housing Element	0	0	1	1	2198109 518	Chatsworth - Porter Ranch	Issued Permits	19010-20000-05291
LOS ANGELES	12301 N FINCH CT	91326	2701102009		Low Residential	(T) RE11-1	0	1 unit per lot	0.2464	Residential - Single Family Residence - Vacant Land	YES - Current	NO - Privately-Owned	Pending Project	Not Used in Prior Housing Element	0	0	1	1	2198109 519	Chatsworth - Porter Ranch	Issued Permits	19010-20000-05292
LOS ANGELES	12305 N FINCH CT	91326	2701102010		Low Residential	(T) RE11-1	0	1 unit per lot	0.1756	Residential - Single Family Residence - Vacant Land	YES - Current	NO - Privately-Owned	Pending Project	Not Used in Prior Housing Element	0	0	1	1	2198109 520	Chatsworth - Porter Ranch	Issued Permits	19010-20000-05293
LOS ANGELES	12309 N FINCH CT	91326	2701102011		Low Residential	(T) RE11-1	0	1 unit per lot	0.1734	Residential - Single Family Residence - Vacant Land	YES - Current	NO - Privately-Owned	Pending Project	Not Used in Prior Housing Element	0	0	1	1	2198109 521	Chatsworth - Porter Ranch	Issued Permits	19010-20000-05294
LOS ANGELES	20665 W WALNUT CIR UNIT #109	91326	2701001040		Low Residential	[T]RE-1	0	1 unit per lot	202.35	Residential - Single Family Residence - Vacant Land	YES - Current	NO - Privately-Owned	Pending Project	Not Used in Prior Housing Element	0	0	1	1	216B109 14	Chatsworth - Porter Ranch	Issued Permits	19010-20000-04456
LOS ANGELES	20337 W ABERDEEN LANE	91326	2701093045		Low Residential	[T]RE-1	0	1 unit per lot	0.2255	Residential - Single Family Residence - Vacant Land	YES - Current	NO - Privately-Owned	Pending Project	Not Used in Prior Housing Element	0	0	1	1	2138113 457	Chatsworth - Porter Ranch	Issued Permits	19010-20000-05704
LOS ANGELES	20331 W ABERDEEN LANE	91326	2701093046		Low Residential	[T]RE-1	0	1 unit per lot	0.2203	Residential - Single Family Residence - Vacant Land	YES - Current	NO - Privately-Owned	Pending Project	Not Used in Prior Housing Element	0	0	1	1	2138113 458	Chatsworth - Porter Ranch	Issued Permits	19010-20000-05705
LOS ANGELES	20327 W ABERDEEN LANE	91326	2701093047		Low Residential	[T]RE-1	0	1 unit per lot	0.254	Residential - Single Family Residence - Vacant Land	YES - Current	NO - Privately-Owned	Pending Project	Not Used in Prior Housing Element	0	0	1	1	2138113 459	Chatsworth - Porter Ranch	Issued Permits	19010-20000-05706
LOS ANGELES	20321 W ABERDEEN LANE	91326	2701093048		Low Residential	[T]RE-1	0	1 unit per lot	0.2973	Residential - Single Family Residence - Vacant Land	YES - Current	NO - Privately-Owned	Pending Project	Not Used in Prior Housing Element	0	0	1	1	2138113 460	Chatsworth - Porter Ranch	Issued Permits	19010-20000-05707
LOS ANGELES	20401 W ABERDEEN LANE	91326	2701094013		Low Residential	[T]RE-1	0	1 unit per lot	0.1994	Residential - Single Family Residence - Vacant Land	YES - Current	NO - Privately-Owned	Pending Project	Not Used in Prior Housing Element	0	0	1	1	2138109 773	Chatsworth - Porter Ranch	Issued Permits	19010-20000-05697
LOS ANGELES	20351 W ABERDEEN LANE	91326	2701094014		Low Residential	[T]RE-1	0	1 unit per lot	0.2548	Residential - Single Family Residence - Vacant Land	YES - Current	NO - Privately-Owned	Pending Project	Not Used in Prior Housing Element	0	0	1	1	2138109 774	Chatsworth - Porter Ranch	Issued Permits	19010-20000-05698
LOS ANGELES	20355 W ABERDEEN LANE	91326	2701094015		Low Residential	[T]RE-1	0	1 unit per lot	0.2227	Residential - Single Family Residence - Vacant Land	YES - Current	NO - Privately-Owned	Pending Project	Not Used in Prior Housing Element	0	0	1	1	2138109 775	Chatsworth - Porter Ranch	Issued Permits	19010-20000-05699
LOS ANGELES	20349 W ABERDEEN LANE	91326	2701094016		Low Residential	[T]RE-1	0	1 unit per lot	0.2018	Residential - Single Family Residence - Vacant Land	YES - Current	NO - Privately-Owned	Pending Project	Not Used in Prior Housing Element	0	0	1	1	2138113 455	Chatsworth - Porter Ranch	Issued Permits	19010-20000-05700
LOS ANGELES	20341 W ABERDEEN LANE	91326	2701094017		Low Residential	[T]RE-1	0	1 unit per lot	0.1974	Residential - Single Family Residence - Vacant Land	YES - Current	NO - Privately-Owned	Pending Project	Not Used in Prior Housing Element	0	0	1	1	2138113 456	Chatsworth - Porter Ranch	Issued Permits	19010-20000-05701
LOS ANGELES	20335 W ABERDEEN LANE	91326	2701094018		Low Residential	[T]RE-1	0	1 unit per lot	0.2977	Residential - Single Family Residence - Vacant Land	YES - Current	NO - Privately-Owned	Pending Project	Not Used in Prior Housing Element	0	0	1	1	2138113 461	Chatsworth - Porter Ranch	Issued Permits	19010-20000-05708
LOS ANGELES	20336 W ABERDEEN LANE	91326	2701094019		Low Residential	[T]RE-1	0	1 unit per lot	0.2205	Residential - Single Family Residence - Vacant Land	YES - Current	NO - Privately-Owned	Pending Project	Not Used in Prior Housing Element	0	0	1	1	2138113 462	Chatsworth - Porter Ranch	Issued Permits	19010-20000-05709
LOS ANGELES	20242 W WILLOUGHBY LANE	91326	2701096001		Low Residential	[T]RE-1	0	1 unit per lot	0.4814	Residential - Single Family Residence - Vacant Land	YES - Current	NO - Privately-Owned	Pending Project	Not Used in Prior Housing Element	0	0	1	1	2168113 514	Chatsworth - Porter Ranch	Issued Permits	20010-20000-03879
LOS ANGELES	20248 W WILLOUGHBY LANE	91326	2701096002		Low Residential	[T]RE-1	0	1 unit per lot	0.5042	Residential - Single Family Residence - Vacant Land	YES - Current	NO - Privately-Owned	Pending Project	Not Used in Prior Housing Element	0	0	1	1	2168113 515	Chatsworth - Porter Ranch	Issued Permits	20010-20000-03880
LOS ANGELES	20254 W WILLOUGHBY LANE	91326	2701096003		Low Residential	[T]RE-1	0	1 unit per lot	0.5265	Residential - Single Family Residence - Vacant Land	YES - Current	NO - Privately-Owned	Pending Project	Not Used in Prior Housing Element	0	0	1	1	2168113 516	Chatsworth - Porter Ranch	Issued Permits	20010-20000-03881
LOS ANGELES	20260 W WILLOUGHBY LANE	91326	2701096004		Low Residential	[T]RE-1	0	1 unit per lot	0.5217	Residential - Single Family Residence - Vacant Land	YES - Current	NO - Privately-Owned	Pending Project	Not Used in Prior Housing Element	0	0	1	1	2168113 517	Chatsworth - Porter Ranch	Issued Permits	20010-20000-03882
LOS ANGELES	20266 W WILLOUGHBY LANE	91326	2701096005		Low Residential	[T]RE-1	0	1 unit per lot	0.4931	Residential - Single Family Residence - Vacant Land	YES - Current	NO - Privately-Owned	Pending Project	Not Used in Prior Housing Element	0	0	1	1	2168113 518	Chatsworth - Porter Ranch	Issued Permits	20010-20000-03883
LOS ANGELES	20300 W WILLOUGHBY LANE	91326	2701096006		Low Residential	[T]RE-1	0	1 unit per lot	0.4793	Residential - Single Family Residence - Vacant Land	YES - Current	NO - Privately-Owned	Pending Project	Not Used in Prior Housing Element	0	0	1	1	2168113 519	Chatsworth - Porter Ranch	Issued Permits	20010-20000-03884
LOS ANGELES	20306 W WILLOUGHBY LANE	91326	2701096007		Low Residential	[T]RE-1	0	1 unit per lot	0.4927	Residential - Single Family Residence - Vacant Land	YES - Current	NO - Privately-Owned	Pending Project	Not Used in Prior Housing Element	0	0	1	1	2168113 520	Chatsworth - Porter Ranch	Issued Permits	20010-20000-03885
LOS ANGELES	20312 W WILLOUGHBY LANE	91326	2701096008		Low Residential	[T]RE-1	0	1 unit per lot	0.4836	Residential - Single Family Residence - Vacant Land	YES - Current	NO - Privately-Owned	Pending Project	Not Used in Prior Housing Element	0	0	1	1	2168113 521	Chatsworth - Porter Ranch	Issued Permits	20010-20000-03787
LOS ANGELES	20318 W WILLOUGHBY LANE	91326	2701096009		Low Residential	[T]RE-1	0	1 unit per lot	0.446	Residential - Single Family Residence - Vacant Land	YES - Current	NO - Privately-Owned	Pending Project	Not Used in Prior Housing Element	0	0	1	1	2168113 522	Chatsworth - Porter Ranch	Issued Permits	20010-20000-03788
LOS ANGELES	20324 W WILLOUGHBY LANE	91326	2701096010		Low Residential	[T]RE-1	0	1 unit per lot	0.4393	Residential - Single Family Residence - Vacant Land	YES - Current	NO - Privately-Owned	Pending Project	Not Used in Prior Housing Element	0	0	1	1	2168113 523	Chatsworth - Porter Ranch	Issued Permits	20010-20000-03789
LOS ANGELES	20330 W WILLOUGHBY LANE	91326	2701096011		Low Residential	[T]RE-1	0	1 unit per lot	0.4344	Residential - Single Family Residence - Vacant Land	YES - Current	NO - Privately-Owned	Pending Project	Not Used in Prior Housing Element	0	0	1	1	2168109 549	Chatsworth - Porter Ranch	Issued Permits	20010-20000-03790
LOS ANGELES	20336 W WILLOUGHBY LANE	91326	2701096012		Low Residential	[T]RE-1	0	1 unit per lot	0.4174	Residential - Single Family Residence - Vacant Land	YES - Current	NO - Privately-Owned	Pending Project	Not Used in Prior Housing Element	0	0	1	1	2168109 550	Chatsworth - Porter Ranch	Issued Permits	20010-20000-03791
LOS ANGELES	20344 W WILLOUGHBY LANE	91326	2701096013		Low Residential	[T]RE-1	0	1 unit per lot	0.431	Residential - Single Family Residence - Vacant Land	YES - Current	NO - Privately-Owned	Pending Project	Not Used in Prior Housing Element	0	0	1	1	2168109 551	Chatsworth - Porter Ranch	Issued Permits	20010-20000-03792
LOS ANGELES	20354 W WILLOUGHBY LANE	91326	2701096014		Low Residential	[T]RE-1	0	1 unit per lot	0.562	Residential - Single Family Residence - Vacant Land	YES - Current	NO - Privately-Owned	Pending Project	Not Used in Prior Housing Element	0	0	1	1	2168109 552	Chatsworth - Porter Ranch	Issued Permits	20010-20000-03793
LOS ANGELES	11825 N GREENWOOD DR	91326	2701096015		Low Residential	[T]RE-1	0	1 unit per lot	0.527	Residential - Single Family Residence - Vacant Land	YES - Current	NO - Privately-Owned	Pending Project	Not Used in Prior Housing Element	0	0	1	1	2168109 553	Chatsworth - Porter Ranch	Issued Permits	20010-20000-04986
LOS ANGELES	11817 N GREENWOOD DR	91326	2701096016		Low Residential	[T]RE-1	0	1 unit per lot	0.4939	Residential - Single Family Residence - Vacant Land	YES - Current	NO - Privately-Owned	Pending Project	Not Used in Prior Housing Element	0	0	1	1	2168113 525	Chatsworth - Porter Ranch	Issued Permits	20010-20000-04989
LOS ANGELES	11811 N GREENWOOD DR	91326	2701096017		Low Residential	[T]RE-1	0	1 unit per lot	0.4867	Residential - Single Family Residence - Vacant Land	YES - Current	NO - Privately-Owned	Pending Project	Not Used in Prior Housing Element	0	0	1	1	2168113 526	Chatsworth - Porter Ranch	Issued Permits	20010-20000-04990
LOS ANGELES	11805 N GREENWOOD DR	91326	2701096018		Low Residential	[T]RE-1	0	1 unit per lot	0.4679	Residential - Single Family Residence - Vacant Land	YES - Current	NO - Privately-Owned	Pending

Appendix 4.3. *Pipeline Development Projects, Anticipated Development by Income Level*

Jurisdiction Name	Site Address/Intersection	5 Digit ZIP Code	Assessor Parcel Number	Consolidated Sites	General Plan Designation (Current)	Zoning Designation (Current)	Minimum Density Allowed (units/acre)	Max Density Allowed (units/acre)	Parcel Size (Acres)	Existing Use/Vacancy	Infrastructure	Publicly-Owned	Site Status	Identified in Last/Last Two Planning Cycle(s)	Lower Income Capacity	Moderate Income Capacity	Above Moderate Income Capacity	Total Capacity	PIN	Community Plan Area	Pipeline Stage	Case or Permit Number
LOS ANGELES	20407 W WINDSOR LANE	91326	2701097043		Low Residential	[T]RE-1	0	1 unit per lot	0.4495	Residential - Single Family Residence - Vacant Land	YES - Current	NO - Privately-Owned	Pending Project	Not Used in Prior Housing Element	0	0	1	1	2168109 529	Chatsworth - Porter Ranch	Issued Permits	19010-20000-03868
LOS ANGELES	20431 W WINDSOR LANE	91326	2701097045		Low Residential	[T]RE-1	0	1 unit per lot	0.7343	Residential - Single Family Residence - Vacant Land	YES - Current	NO - Privately-Owned	Pending Project	Not Used in Prior Housing Element	0	0	1	1	2168109 531	Chatsworth - Porter Ranch	Issued Permits	19010-20000-06238
LOS ANGELES	20472 W WINDSOR LANE	91326	2701097046		Low Residential	[T]RE-1	0	1 unit per lot	0.6417	Residential - Single Family Residence - Vacant Land	YES - Current	NO - Privately-Owned	Pending Project	Not Used in Prior Housing Element	0	0	1	1	2168109 532	Chatsworth - Porter Ranch	Issued Permits	19010-20000-06239
LOS ANGELES	20460 W LIVERPOOL WAY	91326	2701097047		Low Residential	[T]RE-1	0	1 unit per lot	0.6231	Residential - Single Family Residence - Vacant Land	YES - Current	NO - Privately-Owned	Pending Project	Not Used in Prior Housing Element	0	0	1	1	2168109 533	Chatsworth - Porter Ranch	Issued Permits	20010-20000-02733
LOS ANGELES	20448 W LIVERPOOL WAY	91326	2701097048		Low Residential	[T]RE-1	0	1 unit per lot	0.5578	Residential - Single Family Residence - Vacant Land	YES - Current	NO - Privately-Owned	Pending Project	Not Used in Prior Housing Element	0	0	1	1	2168109 534	Chatsworth - Porter Ranch	Issued Permits	20010-20000-02732
LOS ANGELES	20436 W LIVERPOOL WAY	91326	2701097049		Low Residential	[T]RE-1	0	1 unit per lot	0.4552	Residential - Single Family Residence - Vacant Land	YES - Current	NO - Privately-Owned	Pending Project	Not Used in Prior Housing Element	0	0	1	1	2168109 535	Chatsworth - Porter Ranch	Issued Permits	20010-20000-02731
LOS ANGELES	20426 W LIVERPOOL WAY	91326	2701097050		Low Residential	[T]RE-1	0	1 unit per lot	0.3885	Residential - Single Family Residence - Vacant Land	YES - Current	NO - Privately-Owned	Pending Project	Not Used in Prior Housing Element	0	0	1	1	2168109 536	Chatsworth - Porter Ranch	Issued Permits	20010-20000-02730
LOS ANGELES	20420 W LIVERPOOL WAY	91326	2701097051		Low Residential	[T]RE-1	0	1 unit per lot	0.375	Residential - Single Family Residence - Vacant Land	YES - Current	NO - Privately-Owned	Pending Project	Not Used in Prior Housing Element	0	0	1	1	2168109 537	Chatsworth - Porter Ranch	Issued Permits	20010-20000-02729
LOS ANGELES	20414 W LIVERPOOL WAY	91326	2701097052		Low Residential	[T]RE-1	0	1 unit per lot	0.3758	Residential - Single Family Residence - Vacant Land	YES - Current	NO - Privately-Owned	Pending Project	Not Used in Prior Housing Element	0	0	1	1	2168109 538	Chatsworth - Porter Ranch	Issued Permits	20010-20000-02728
LOS ANGELES	20408 W LIVERPOOL WAY	91326	2701097053		Low Residential	[T]RE-1	0	1 unit per lot	0.3824	Residential - Single Family Residence - Vacant Land	YES - Current	NO - Privately-Owned	Pending Project	Not Used in Prior Housing Element	0	0	1	1	2168109 539	Chatsworth - Porter Ranch	Issued Permits	20010-20000-02727
LOS ANGELES	20400 W LIVERPOOL WAY	91326	2701097054		Low Residential	[T]RE-1	0	1 unit per lot	0.3688	Residential - Single Family Residence - Vacant Land	YES - Current	NO - Privately-Owned	Pending Project	Not Used in Prior Housing Element	0	0	1	1	2168109 540	Chatsworth - Porter Ranch	Issued Permits	20010-20000-02726
LOS ANGELES	20372 W LIVERPOOL WAY	91326	2701097055		Low Residential	[T]RE-1	0	1 unit per lot	0.4303	Residential - Single Family Residence - Vacant Land	YES - Current	NO - Privately-Owned	Pending Project	Not Used in Prior Housing Element	0	0	1	1	2168109 541	Chatsworth - Porter Ranch	Issued Permits	20010-20000-02721
LOS ANGELES	20362 W LIVERPOOL WAY	91326	2701097056		Low Residential	[T]RE-1	0	1 unit per lot	0.4429	Residential - Single Family Residence - Vacant Land	YES - Current	NO - Privately-Owned	Pending Project	Not Used in Prior Housing Element	0	0	1	1	2168109 542	Chatsworth - Porter Ranch	Issued Permits	19010-20000-06045
LOS ANGELES	20354 W LIVERPOOL WAY	91326	2701097057		Low Residential	[T]RE-1	0	1 unit per lot	0.4265	Residential - Single Family Residence - Vacant Land	YES - Current	NO - Privately-Owned	Pending Project	Not Used in Prior Housing Element	0	0	1	1	2168109 543	Chatsworth - Porter Ranch	Issued Permits	19010-20000-06044
LOS ANGELES	20346 W LIVERPOOL WAY	91326	2701097058		Low Residential	[T]RE-1	0	1 unit per lot	0.3873	Residential - Single Family Residence - Vacant Land	YES - Current	NO - Privately-Owned	Pending Project	Not Used in Prior Housing Element	0	0	1	1	2168109 544	Chatsworth - Porter Ranch	Issued Permits	19010-20000-06043
LOS ANGELES	20338 W LIVERPOOL WAY	91326	2701097059		Low Residential	[T]RE-1	0	1 unit per lot	0.3598	Residential - Single Family Residence - Vacant Land	YES - Current	NO - Privately-Owned	Pending Project	Not Used in Prior Housing Element	0	0	1	1	2168109 545	Chatsworth - Porter Ranch	Issued Permits	19010-20000-06042
LOS ANGELES	20332 W LIVERPOOL WAY	91326	2701097060		Low Residential	[T]RE-1	0	1 unit per lot	0.3877	Residential - Single Family Residence - Vacant Land	YES - Current	NO - Privately-Owned	Pending Project	Not Used in Prior Housing Element	0	0	1	1	2168113 504	Chatsworth - Porter Ranch	Issued Permits	19010-20000-06041
LOS ANGELES	20326 W LIVERPOOL WAY	91326	2701097061		Low Residential	[T]RE-1	0	1 unit per lot	0.3822	Residential - Single Family Residence - Vacant Land	YES - Current	NO - Privately-Owned	Pending Project	Not Used in Prior Housing Element	0	0	1	1	2168113 505	Chatsworth - Porter Ranch	Issued Permits	19010-20000-06040
LOS ANGELES	20320 W LIVERPOOL WAY	91326	2701097062		Low Residential	[T]RE-1	0	1 unit per lot	0.3832	Residential - Single Family Residence - Vacant Land	YES - Current	NO - Privately-Owned	Pending Project	Not Used in Prior Housing Element	0	0	1	1	2168113 506	Chatsworth - Porter Ranch	Issued Permits	19010-20000-06039
LOS ANGELES	20314 W LIVERPOOL WAY	91326	2701097063		Low Residential	[T]RE-1	0	1 unit per lot	0.4059	Residential - Single Family Residence - Vacant Land	YES - Current	NO - Privately-Owned	Pending Project	Not Used in Prior Housing Element	0	0	1	1	2168113 507	Chatsworth - Porter Ranch	Issued Permits	19010-20000-06038
LOS ANGELES	20308 W LIVERPOOL WAY	91326	2701097064		Low Residential	[T]RE-1	0	1 unit per lot	0.3846	Residential - Single Family Residence - Vacant Land	YES - Current	NO - Privately-Owned	Pending Project	Not Used in Prior Housing Element	0	0	1	1	2168113 508	Chatsworth - Porter Ranch	Issued Permits	19010-20000-06037
LOS ANGELES	20302 W LIVERPOOL WAY	91326	2701097065		Low Residential	[T]RE-1	0	1 unit per lot	0.3586	Residential - Single Family Residence - Vacant Land	YES - Current	NO - Privately-Owned	Pending Project	Not Used in Prior Housing Element	0	0	1	1	2168113 509	Chatsworth - Porter Ranch	Issued Permits	19010-20000-06036
LOS ANGELES	20266 W LIVERPOOL WAY	91326	2701097066		Low Residential	[T]RE-1	0	1 unit per lot	0.3384	Residential - Single Family Residence - Vacant Land	YES - Current	NO - Privately-Owned	Pending Project	Not Used in Prior Housing Element	0	0	1	1	2168113 510	Chatsworth - Porter Ranch	Issued Permits	19010-20000-06035
LOS ANGELES	20260 W LIVERPOOL WAY	91326	2701097067		Low Residential	[T]RE-1	0	1 unit per lot	0.3542	Residential - Single Family Residence - Vacant Land	YES - Current	NO - Privately-Owned	Pending Project	Not Used in Prior Housing Element	0	0	1	1	2168113 511	Chatsworth - Porter Ranch	Issued Permits	19010-20000-06034
LOS ANGELES	20254 W LIVERPOOL WAY	91326	2701097068		Low Residential	[T]RE-1	0	1 unit per lot	0.3822	Residential - Single Family Residence - Vacant Land	YES - Current	NO - Privately-Owned	Pending Project	Not Used in Prior Housing Element	0	0	1	1	2168113 512	Chatsworth - Porter Ranch	Issued Permits	19010-20000-06033
LOS ANGELES	20248 W LIVERPOOL WAY	91326	2701097069		Low Residential	[T]RE-1	0	1 unit per lot	0.4063	Residential - Single Family Residence - Vacant Land	YES - Current	NO - Privately-Owned	Pending Project	Not Used in Prior Housing Element	0	0	1	1	2168113 513	Chatsworth - Porter Ranch	Issued Permits	19010-20000-06032
LOS ANGELES	20673 W WOOD ROSE CT	91326	2701102002		Low Residential	[T]RE-1	0	1 unit per lot	0.1666	Residential - Single Family Residence - Vacant Land	YES - Current	NO - Privately-Owned	Pending Project	Not Used in Prior Housing Element	0	0	1	1	2198109 512	Chatsworth - Porter Ranch	Issued Permits	19010-20000-06195
LOS ANGELES	20667 W WOOD ROSE CT	91326	2701102003		Low Residential	[T]RE-1	0	1 unit per lot	0.1744	Residential - Single Family Residence - Vacant Land	YES - Current	NO - Privately-Owned	Pending Project	Not Used in Prior Housing Element	0	0	1	1	2198109 513	Chatsworth - Porter Ranch	Issued Permits	19010-20000-06196
LOS ANGELES	20660 W WOOD ROSE CT	91326	2701102047		Low Residential	[T]RE-1	0	1 unit per lot	0.1645	Residential - Single Family Residence - Vacant Land	YES - Current	NO - Privately-Owned	Pending Project	Not Used in Prior Housing Element	0	0	1	1	2198109 557	Chatsworth - Porter Ranch	Issued Permits	19010-20000-06198
LOS ANGELES	20666 W WOOD ROSE CT	91326	2701102048		Low Residential	[T]RE-1	0	1 unit per lot	0.1608	Residential - Single Family Residence - Vacant Land	YES - Current	NO - Privately-Owned	Pending Project	Not Used in Prior Housing Element	0	0	1	1	2198109 558	Chatsworth - Porter Ranch	Issued Permits	19010-20000-06199
LOS ANGELES	20629 W DEER GRASS CT	91326	2701103001		Low Residential	[T]RE-1	0	1 unit per lot	0.2571	Residential - Single Family Residence - Vacant Land	YES - Current	NO - Privately-Owned	Pending Project	Not Used in Prior Housing Element	0	0	1	1	2198109 451	Chatsworth - Porter Ranch	Issued Permits	20010-20000-04312
LOS ANGELES	20621 W DEER GRASS CT	91326	2701103002		Low Residential	[T]RE-1	0	1 unit per lot	0.1946	Residential - Single Family Residence - Vacant Land	YES - Current	NO - Privately-Owned	Pending Project	Not Used in Prior Housing Element	0	0	1	1	2198109 452	Chatsworth - Porter Ranch	Issued Permits	20010-20000-04361
LOS ANGELES	20615 W DEER GRASS CT	91326	2701103003		Low Residential	[T]RE-1	0	1 unit per lot	0.179	Residential - Single Family Residence - Vacant Land	YES - Current	NO - Privately-Owned	Pending Project	Not Used in Prior Housing Element	0	0	1	1	2198109 453	Chatsworth - Porter Ranch	Issued Permits	20010-20000-04362
LOS ANGELES	20609 W DEER GRASS CT	91326	2701103004		Low Residential	[T]RE-1	0	1 unit per lot	0.1829	Residential - Single Family Residence - Vacant Land	YES - Current	NO - Privately-Owned	Pending Project	Not Used in Prior Housing Element	0	0	1	1	2198109 454	Chatsworth - Porter Ranch	Issued Permits	20010-20000-04363
LOS ANGELES	20603 W DEER GRASS CT	91326	2701103005		Low Residential	[T]RE-1	0	1 unit per lot	0.1801	Residential - Single Family Residence - Vacant Land	YES - Current	NO - Privately-Owned	Pending Project	Not Used in Prior Housing Element	0	0	1	1	2198109 455	Chatsworth - Porter Ranch	Issued Permits	20010-20000-03553
LOS ANGELES	20559 W DEER GRASS CT	91326	2701103006		Low Residential	[T]RE-1	0	1 unit per lot	0.1826	Residential - Single Family Residence - Vacant Land	YES - Current	NO - Privately-Owned	Pending Project	Not Used in Prior Housing Element	0	0	1	1	2198109 456	Chatsworth - Porter Ranch	Issued Permits	20010-20000-03554
LOS ANGELES	20557 W DEER GRASS CT	91326	2701103007		Low Residential	[T]RE-1	0	1 unit per lot	0.1802	Residential - Single Family Residence - Vacant Land	YES - Current	NO - Privately-Owned	Pending Project	Not Used in Prior Housing Element	0	0	1	1	2198109 457	Chatsworth - Porter Ranch	Issued Permits	20010-20000-03555
LOS ANGELES	20551 W DEER GRASS CT	91326	2701103008		Low Residential	[T]RE-1	0	1 unit per lot	0.1918	Residential - Single Family Residence - Vacant Land	YES - Current	NO - Privately-Owned	Pending Project	Not Used in Prior Housing Element	0	0	1	1	2198109 458	Chatsworth - Porter Ranch	Issued Permits	20010-20000-03556
LOS ANGELES	20545 W DEER GRASS CT	91326	2701103009		Low Residential	[T]RE-1	0	1 unit per lot	0.2045	Residential - Single Family Residence - Vacant Land	YES - Current	NO - Privately-Owned	Pending Project	Not Used in Prior Housing Element	0	0	1	1	2198109 459	Chatsworth - Porter Ranch	Issued Permits	20010-20000-03557
LOS ANGELES	20537 W DEER GRASS CT	91326	2701103010		Low Residential	[T]RE-1	0	1 unit per lot	0.1909	Residential - Single Family Residence - Vacant Land	YES - Current	NO - Privately-Owned	Pending Project	Not Used in Prior Housing Element	0	0	1	1	2198109 460	Chatsworth - Porter Ranch	Issued Permits	20010-20000-03409
LOS ANGELES	20533 W DEER GRASS CT	91326	2701103011		Low Residential	[T]RE-1	0	1 unit per lot	0.196	Residential - Single Family Residence - Vacant Land	YES - Current	NO - Privately-Owned	Pending Project	Not Used in Prior Housing Element	0	0	1	1	2198109 461	Chatsworth - Porter Ranch	Issued Permits	20010-20000-03411
LOS ANGELES	20527 W DEER GRASS CT	91326	2701103012		Low Residential	[T]RE-1	0	1 unit per lot	0.1877	Residential - Single Family Residence - Vacant Land	YES - Current	NO - Privately-Owned	Pending Project	Not Used in Prior Housing Element	0	0	1	1	2198109 462	Chatsworth - Porter Ranch	Issued Permits	20010-20000-03412
LOS ANGELES	20521 W DEER GRASS CT	91326	2701103013		Low Residential	[T]RE-1	0	1 unit per lot	0.1814	Residential - Single Family Residence - Vacant Land	YES - Current	NO - Privately-Owned	Pending Project	Not Used in Prior Housing Element	0	0	1	1	2198109 463	Chatsworth - Porter Ranch	Issued Permits	20010-20000-03413
LOS ANGELES	20517 W DEER GRASS CT	91326	2701103014		Low Residential	[T]RE-1	0	1 unit per lot	0.4041	Residential - Single Family Residence - Vacant Land	YES - Current	NO - Privately-Owned	Pending Project	Not Used in Prior Housing Element	0	0	1	1	2198109 464	Chatsworth - Porter Ranch	Issued Permits	20010-20000-03414
LOS ANGELES	20522 W DEER GRASS CT	91326	2701103015		Low Residential	[T]RE-1	0	1 unit per lot	0.2772	Residential - Single Family Residence - Vacant Land	YES - Current	NO - Privately-Owned	Pending Project	Not Used in Prior Housing Element	0	0	1	1	2198109 465	Chatsworth - Porter Ranch	Issued Permits	20010-20000-03415
LOS ANGELES	20526 W DEER GRASS CT	91326	2701103016		Low Residential	[T]RE-1	0	1 unit per lot	0.176	Residential - Single Family Residence - Vacant Land	YES - Current	NO - Privately-Owned	Pending Project	Not Used in Prior Housing Element	0	0	1	1	2198109 466	Chatsworth - Porter Ranch	Issued Permits	20010-20000-03416
LOS ANGELES	20532 W DEER GRASS CT	91326	2701103017		Low Residential	[T]RE-1	0	1 unit per lot	0.1712	Residential - Single Family Residence - Vacant Land	YES - Current	NO - Privately-Owned	Pending Project	Not Used in Prior Housing Element	0	0	1	1	2198109 467	Chatsworth - Porter Ranch	Issued Permits	20010-20000-03417
LOS ANGELES	20538 W DEER GRASS CT	91326	2701103018		Low Residential	[T]RE-1	0	1 unit per lot	0.1755	Residential - Single Family Residence - Vacant Land	YES - Current	NO - Privately-Owned	Pending Project	Not Used in Prior Housing Element	0	0	1	1	2198109 468	Chatsworth - Porter Ranch	Issued Permits	20010-20000-03418
LOS ANGELES	20544 W DEER GRASS CT	91326	2701103019		Low Residential	[T]RE-1	0	1 unit per lot	0.1954	Residential - Single Family Residence - Vacant Land	YES - Current	NO - Privately-Owned	Pending Project	Not Used in Prior Housing Element	0	0	1	1	2198109 469	Chatsworth - Porter Ranch	Issued Permits	20010-20000-03419
LOS ANGELES	20550 W DEER GRASS CT	91326	2701103020		Low Residential	[T]RE-1	0	1 unit per lot	0.1933	Residential - Single Family Residence - Vacant Land	YES - Current	NO - Privately-Owned	Pending Project	Not Used in Prior Housing Element	0	0	1	1	2198109 470	Chatsworth - Porter Ranch	Issued Permits	20010-20000-03558
LOS ANGELES	20556 W DEER GRASS CT	91326	2701103021		Low Residential	[T]RE-1	0	1 unit per lot	0.1864	Residential - Single Family Residence - Vacant Land	YES - Current	NO - Privately-Owned	Pending Project	Not Used in Prior Housing Element	0	0	1	1	2198109 471	Chatsworth - Porter Ranch	Issued Permits	20010-20000-03559
LOS ANGELES	20562 W DEER GRASS CT	91326	2701103022		Low Residential	[T]RE-1	0	1 unit per lot	0.1865	Residential - Single Family Residence - Vacant Land	YES - Current	NO - Privately-Owned	Pending Project	Not Used in Prior Housing Element	0	0	1	1	2198109 472	Chatsworth - Porter Ranch	Issued Permits	20010-20000-03560
LOS ANGELES	20602 W DEER GRASS CT	91326	2701103023		Low Residential	[T]RE-1	0	1 unit per lot	0.1888	Residential - Single Family Residence - Vacant Land	YES - Current	NO - Privately-Owned	Pending Project	Not Used in Prior Housing Element	0	0	1	1	2198109 473	Chatsworth - Porter Ranch	Issued Permits	20010-20000-03561
LOS ANGELES	20608 W DEER GRASS CT	91326	2701103024		Low Residential	[T]RE-1	0	1 unit per lot	0.1687	Residential - Single Family Residence - Vacant Land	YES - Current	NO - Privately-Owned	Pending Project	Not Used in Prior Housing Element	0	0	1	1	2198109 474	Chatsworth - Porter Ranch	Issued Permits	20010-20000-03562
LOS ANGELES	20614 W DEER GRASS CT	91326	2701103025		Low Residential	[T]RE-1	0	1 unit per lot	0.1718	Residential - Single Family Residence - Vacant Land	YES - Current	NO - Privately-Owned	Pending Project	Not Used in Prior Housing Element	0	0	1	1	2198109 475	Chatsworth - Porter Ranch	Issued Permits	20010-20000-04364
LOS ANGELES	20620 W DEER GRASS CT	91326	2701103026		Low Residential	[T]RE-1	0	1 unit per lot	0.1699	Residential - Single Family Residence - Vacant Land	YES - Current	NO - Privately-Owned	Pending Project	Not Used in Prior Housing Element	0	0	1	1	2198109 476	Chatsworth - Porter Ranch	Issued Permits	20010-20000-04365
LOS ANGELES	20626 W DEER GRASS CT	91326	2701103027		Low Residential	[T]RE-1	0	1 unit per lot	0.1934	Residential - Single Family Residence - Vacant Land	YES - Current	NO - Privately-Owned	Pending Project	Not Used in Prior Housing Element	0	0	1	1	2198109 477	Chatsworth - Porter Ranch	Issued Permits	20010-20000-04366
LOS ANGELES	20632 W DEER GRASS CT	91326	2701103028		Low Residential	[T]RE-1	0	1 unit per lot	0.1722	Residential - Single Family Residence - Vacant Land	YES - Current	NO - Privately-Owned	Pending Project	Not Used in Prior Housing Element	0	0	1	1	2198109 478	Chatsworth - Porter Ranch	Issued Permits	20010-20000-04367
LOS ANGELES	20638 W DEER GRASS CT	91326	2701103029		Low Residential	[T]RE-1	0	1 unit per lot	0.2829	Residential - Single Family Residence - Vacant Land	YES - Current	NO - Privately-Owned	Pending Project	Not Used in Prior Housing Element	0	0	1	1	2198109 479	Chatsworth - Porter Ranch	Issued Permits	20010-20000-04368
LOS ANGELES	20639 W BLUEBIRD CT	91326	2701103030		Low Residential	[T]RE-1	0	1 unit per lot	0.2654	Residential - Single Family Residence - Vacant Land	YES - Current	NO - Privately-Owned	Pending Project	Not Used in Prior Housing Element	0	0	1	1	2198109 480	Chatsworth - Porter Ranch	Issued Permits	19010-20000-06272
LOS ANGELES	20631 W BLUEBIRD CT	91326	2701103031		Low Residential	[T]RE-1	0	1 unit per lot	0.1931	Residential - Single Family Residence - Vacant Land	YES - Current	NO - Privately-Owned	Pending Project	Not Used in Prior Housing Element	0	0	1	1	2198109 481	Chatsworth - Porter Ranch	Issued Permits	19010-20000-06273
LOS ANGELES	20625 W BLUEBIRD CT	91326	2701103032		Low Residential	[T]RE-1	0	1 unit per lot	0.1762	Residential - Single Family Residence - Vacant Land	YES - Current	NO - Privately-Owned	Pending Project	Not Used in Prior Housing Element	0	0	1	1	2198109 482	Chatsworth - Porter Ranch	Issued Permits	19010-20000-06274
LOS ANGELES	20624 W BLUEBIRD CT	91326	2701103055		Low Residential	[T]RE-1	0	1 unit per lot	0.1564	Residential - Single Family Residence - Vacant Land	YES - Current	NO - Privately-Owned	Pending Project	Not Used in Prior Housing Element	0	0	1	1	2198109 505	Chatsworth - Porter Ranch	Issued Permits	19010-20000-06275
LOS ANGELES	20648 W BLUEBIRD CT	91326	2701103059		Low Residential	[T]RE-1	0	1 unit per lot	0.2044	Residential - Single Family Residence - Vacant Land	YES - Current	NO - Privately-Owned	Pending Project	Not Used in Prior Housing Element	0	0	1	1	2198109 509	Chatsworth - Porter Ranch	Issued Permits	19010-20000-06276
LOS ANGELES	20654 W BLUEBIRD CT	91326	2701103060		Low Residential	[T]RE-1	0	1 unit per lot	0.2869	Residential - Single Family Residence - Vacant Land	YES - Current	NO - Privately-Owned	Pending Project	Not Used in Prior Housing Element	0	0	1	1	2198109 510	Chatsworth - Porter Ranch	Issued Permits	19010-20000-06277
LOS ANGELES	20525 W HUMMINGBIRD CT	91326	2701104036		Low Residential	[T]RE-1	0	1 unit per lot	0.1977	Residential - Single Family Residence - Vacant Land	YES - Current	NO - Privately-Owned	Pending Project	Not Used in Prior Housing Element	0	0	1	1	2198109 431	Chatsworth - Porter Ranch	Issued Permits	20010-20000-04090
LOS ANGELES	20519 W HUMMINGBIRD CT	91326	2701104037		Low Residential	[T]RE-1	0	1 unit per lot	0.205	Residential - Single Family Residence - Vacant Land	YES - Current	NO - Privately-Owned	Pending Project	Not Used in Prior Housing Element	0	0	1	1	2198109 432	Chatsworth - Porter Ranch	Issued Permits	20010-20000-04091
LOS ANGELES	20515 W HUMMINGBIRD CT	91326	2701104038		Low Residential	[T]RE-1	0	1 unit per lot	0.1983	Residential - Single Family Residence - Vacant Land	YES - Current	NO - Privately-Owned	Pending Project	Not Used in Prior Housing Element	0	0	1	1	2198109 433	Chatsworth - Porter Ranch	Issued Permits	20010-20000-04092
LOS ANGELES	20511 W HUMMINGBIRD CT	91326	2701104039		Low Residential	[T]RE-1	0	1 unit per lot	0.1917	Residential - Single Family Residence - Vacant Land	YES - Current	NO - Privately-Owned	Pending Project	Not Used in Prior Housing Element	0	0	1	1	2198109 434	Chatsworth - Porter Ranch	Issued Permits	20010-20000-04093
LOS ANGELES	20507 W HUMMINGBIRD CT	91326	2701104040		Low Residential	[T]RE-1	0	1 unit per lot	0.295	Residential - Single Family Residence - Vacant Land	YES - Current	NO - Privately-Owned	Pending Project	Not Used in Prior Housing Element	0	0	1	1	2198109 435	Chatsworth - Porter Ranch	Issued Permits	20010-20000-04094
LOS ANGELES	20508 W HUMMINGBIRD CT	91326	2701104041		Low Residential	[T]RE-1	0	1 unit per lot	0.2508	Residential - Single Family Residence - Vacant Land	YES - Current	NO - Privately-Owned	Pending Project	Not Used in Prior Housing Element	0	0	1	1	2198109 436	Chatsworth - Porter Ranch	Issued Permits	20010-20000-04095
LOS ANGELES	20512 W HUMMINGBIRD CT	91326	2701104042		Low Residential	[T]RE-1	0	1 unit per lot	0.1923	Residential - Single Family Residence - Vacant Land	YES - Current	NO - Privately-Owned	Pending Project	Not Used in Prior Housing Element	0	0	1	1	2198109 437	Chatsworth - Porter Ranch	Issued Permits	20010-20000-04096
LOS ANGELES	20518 W HUMMINGBIRD CT	91326	2701104043		Low Residential	[T]RE-1	0	1 unit per lot	0.1873	Residential - Single Family Residence - Vacant Land	YES - Current	NO - Privately-Owned	Pending Project	Not Used in Prior Housing Element	0	0	1	1	2198109 438	Chatsworth - Porter Ranch	Issued Permits	20010-20000-04097
LOS ANGELES	20524 W HUMMINGBIRD CT	91326	2701104044		Low Residential	[T]RE-1	0	1 unit per lot	0.18	Residential - Single Family Residence - Vacant Land	YES - Current	NO - Privately-Owned	Pending Project	Not Used in Prior Housing Element	0	0	1	1	2198109 439	Chatsworth - Porter Ranch	Issued Permits	20010-20000-04098
LOS ANGELES	20530 W HUMMINGBIRD CT	91326	2701104045		Low Residential	[T]RE-1	0	1 unit per lot	0.1885	Residential - Single Family Residence - Vacant Land	YES - Current	NO - Privately-Owned	Pending Project	Not Used in Prior Housing Element	0	0	1	1	2198109 440	Chatsworth - Porter Ranch	Issued Permits	20010-20000-04099
LOS ANGELES	20729 W DEER GRASS CT	91326	2701107022		Low Residential	[T]RE-1	0	1 unit per lot	0.2041	Residential - Single Family Residence - Vacant Land	YES - Current	NO - Privately-Owned	Pending Project	Not Used in Prior Housing Element	0	0	1	1	2198109 585	Chatsworth - Porter Ranch	Issued Permits	20010-20000-04313
LOS ANGELES	20723 W DEER GRASS CT	91326	2701107023		Low Residential	[T]RE-1	0	1 unit per lot	0.2019	Residential - Single Family Residence - Vacant Land	YES - Current	NO - Privately-Owned	Pending Project	Not Used in Prior Housing Element	0	0	1	1	2198109 586	Chatsworth - Porter Ranch	Issued Permits	20010-20000-04314
LOS ANGELES	20717 W DEER GRASS CT	91326	2701107024		Low Residential	[T]RE-1	0	1 unit per lot	0.1954	Residential - Single Family Residence - Vacant Land	YES - Current	NO - Privately-Owned	Pending Project	Not Used in Prior Housing Element	0	0	1	1	2198109 587	Chatsworth - Porter Ranch	Issued Permits	20010-20000-04315
LOS ANGELES	20713 W DEER GRASS CT	91326	2701107025		Low Residential	[T]RE-1	0	1 unit per lot	0.213	Residential - Single Family Residence - Vacant Land	YES - Current	NO - Privately-Owned	Pending Project	Not Used in Prior Housing Element	0	0	1	1	2198109 588	Chatsworth - Porter Ranch	Issued Permits	20010-20000-04316
LOS ANGELES	20709 W DEER GRASS CT	91326	2701107026		Low Residential	[T]RE-1	0	1 unit per lot	0.2032	Residential - Single Family Residence - Vacant Land	YES - Current	NO - Privately-Owned	Pending Project	Not Used in Prior Housing Element	0	0	1	1	2198109 589	Chatsworth - Porter Ranch	Issued Permits	20010-20000-04485
LOS ANGELES	20705 W DEER GRASS CT	91326	2701107027		Low Residential	[T]RE-1	0	1 unit per lot	0.1916	Residential - Single Family Residence - Vacant Land	YES - Current	NO - Privately-Owned	Pending Project	Not Used in Prior Housing Element	0	0	1	1	2198109 590	Chatsworth - Porter Ranch	Issued Permits	20010-20000-04486
LOS ANGELES	20701 W DEER GRASS CT	91326	2701107028		Low Residential	[T]RE-1	0	1 unit per lot	0.2081	Residential - Single Family Residence - Vacant Land	YES - Current	NO - Privately-Owned	Pending Project	Not Used in Prior Housing Element	0	0	1	1	2198109 591	Chatsworth - Porter Ranch	Issued Permits	20010-20000-04487
LOS ANGELES	20657 W DEER GRASS CT	91326	2701107029		Low Residential	[T]RE-1	0	1 unit per lot	0.189	Residential - Single Family Residence - Vacant Land	YES - Current	NO - Privately-Owned	Pending Project	Not Used in Prior Housing Element	0	0	1	1	2198109 592	Chatsworth - Porter Ranch	Issued Permits	20010-20000-04488
LOS ANGEL

Appendix 4.3. *Pipeline Development Projects, Anticipated Development by Income Level*

Jurisdiction Name	Site Address/Intersection	5 Digit ZIP Code	Assessor Parcel Number	Consolidated Sites	General Plan Designation (Current)	Zoning Designation (Current)	Minimum Density Allowed (units/acre)	Max Density Allowed (units/acre)	Parcel Size (Acres)	Existing Use/Vacancy	Infrastructure	Publicly-Owned	Site Status	Identified in Last/Last Two Planning Cycle(s)	Lower Income Capacity	Moderate Income Capacity	Above Moderate Income Capacity	Total Capacity	PIN	Community Plan Area	Pipeline Stage	Case or Permit Number
LOS ANGELES	20726 W LIANA CT	91326	2701108034		Low Residential	[T]RE-1	0	1 unit per lot	0.1524	Residential - Single Family Residence - Vacant Land	YES - Current	NO - Privately-Owned	Pending Project	Not Used in Prior Housing Element	0	0	1	1	2198109 655	Chatsworth - Porter Ranch	Issued Permits	19010-20000-06253
LOS ANGELES	20762 W LIANA CT	91326	2701108040		Low Residential	[T]RE-1	0	1 unit per lot	0.1445	Residential - Single Family Residence - Vacant Land	YES - Current	NO - Privately-Owned	Pending Project	Not Used in Prior Housing Element	0	0	1	1	2198109 661	CHATSWORTH-PORTER RANCH	Issued Permits	19010-20000-06212
LOS ANGELES	20768 W LIANA CT	91326	2701108041		Low Residential	[T]RE-1	0	1 unit per lot	0.1445	Residential - Single Family Residence - Vacant Land	YES - Current	NO - Privately-Owned	Pending Project	Not Used in Prior Housing Element	0	0	1	1	2198109 662	CHATSWORTH-PORTER RANCH	Issued Permits	19010-20000-06213
LOS ANGELES	20774 W LIANA CT	91326	2701108042		Low Residential	[T]RE-1	0	1 unit per lot	0.1447	Residential - Single Family Residence - Vacant Land	YES - Current	NO - Privately-Owned	Pending Project	Not Used in Prior Housing Element	0	0	1	1	2198109 663	CHATSWORTH-PORTER RANCH	Issued Permits	19010-20000-06214
LOS ANGELES	20780 W LIANA CT	91326	2701108043		Low Residential	[T]RE-1	0	1 unit per lot	0.1563	Residential - Single Family Residence - Vacant Land	YES - Current	NO - Privately-Owned	Pending Project	Not Used in Prior Housing Element	0	0	1	1	2198109 664	CHATSWORTH-PORTER RANCH	Issued Permits	19010-20000-06215
LOS ANGELES	20807 W BUR OAK CIR UNIT# 212	91326	2701098005		Low Residential	[T]RE-1	0	1 unit per lot	0	Residential - Single Family Residence - Vacant Land	YES - Current	NO - Privately-Owned	Pending Project	Not Used in Prior Housing Element	0	0	1	1	2198109 360	Chatsworth - Porter Ranch	Issued Permits	20010-20000-03524
LOS ANGELES	20761 W ACORN CIR UNIT# 160	91326	2701098005		Low Residential	[T]RE-1	0	1 unit per lot	0	Residential - Single Family Residence - Vacant Land	YES - Current	NO - Privately-Owned	Pending Project	Not Used in Prior Housing Element	0	0	1	1	2198109 360	Chatsworth - Porter Ranch	Issued Permits	20010-20000-03518
LOS ANGELES	20757 W ACORN CIR UNIT# 158	91326	2701098005		Low Residential	[T]RE-1	0	1 unit per lot	0	Residential - Single Family Residence - Vacant Land	YES - Current	NO - Privately-Owned	Pending Project	Not Used in Prior Housing Element	0	0	1	1	2198109 360	Chatsworth - Porter Ranch	Issued Permits	20010-20000-03516
LOS ANGELES	20801 W BUR OAK CIR UNIT# 209	91326	2701098005		Low Residential	[T]RE-1	0	1 unit per lot	0	Residential - Single Family Residence - Vacant Land	YES - Current	NO - Privately-Owned	Pending Project	Not Used in Prior Housing Element	0	0	1	1	2198109 360	Chatsworth - Porter Ranch	Issued Permits	20010-20000-03521
LOS ANGELES	20765 W ACORN CIR UNIT # 162	91326	2701098005		Low Residential	[T]RE-1	0	1 unit per lot	0	Residential - Single Family Residence - Vacant Land	YES - Current	NO - Privately-Owned	Pending Project	Not Used in Prior Housing Element	0	0	1	1	2198109 360	Chatsworth - Porter Ranch	Issued Permits	20010-20000-03520
LOS ANGELES	20802 W ACORN CIR UNIT# 239	91326	2701098005		Low Residential	[T]RE-1	0	1 unit per lot	0	Residential - Single Family Residence - Vacant Land	YES - Current	NO - Privately-Owned	Pending Project	Not Used in Prior Housing Element	0	0	1	1	2198109 360	Chatsworth - Porter Ranch	Issued Permits	20010-20000-03527
LOS ANGELES	20803 W BUR OAK CIR UNIT# 210	91326	2701098005		Low Residential	[T]RE-1	0	1 unit per lot	0	Residential - Single Family Residence - Vacant Land	YES - Current	NO - Privately-Owned	Pending Project	Not Used in Prior Housing Element	0	0	1	1	2198109 360	Chatsworth - Porter Ranch	Issued Permits	20010-20000-03522
LOS ANGELES	20763 W ACORN CIR UNIT# 161	91326	2701098005		Low Residential	[T]RE-1	0	1 unit per lot	0	Residential - Single Family Residence - Vacant Land	YES - Current	NO - Privately-Owned	Pending Project	Not Used in Prior Housing Element	0	0	1	1	2198109 360	Chatsworth - Porter Ranch	Issued Permits	20010-20000-03519
LOS ANGELES	20805 W BUR OAK CIR UNIT# 211	91326	2701098005		Low Residential	[T]RE-1	0	1 unit per lot	0	Residential - Single Family Residence - Vacant Land	YES - Current	NO - Privately-Owned	Pending Project	Not Used in Prior Housing Element	0	0	1	1	2198109 360	Chatsworth - Porter Ranch	Issued Permits	20010-20000-03523
LOS ANGELES	20755 W ACORN CIR UNIT# 157	91326	2701098005		Low Residential	[T]RE-1	0	1 unit per lot	0	Residential - Single Family Residence - Vacant Land	YES - Current	NO - Privately-Owned	Pending Project	Not Used in Prior Housing Element	0	0	1	1	2198109 360	Chatsworth - Porter Ranch	Issued Permits	20010-20000-03515
LOS ANGELES	20806 W ACORN CIR UNIT# 237	91326	2701098005		Low Residential	[T]RE-1	0	1 unit per lot	0	Residential - Single Family Residence - Vacant Land	YES - Current	NO - Privately-Owned	Pending Project	Not Used in Prior Housing Element	0	0	1	1	2198109 360	Chatsworth - Porter Ranch	Issued Permits	20010-20000-03525
LOS ANGELES	20759 W ACORN CIR UNIT# 159	91326	2701098005		Low Residential	[T]RE-1	0	1 unit per lot	0	Residential - Single Family Residence - Vacant Land	YES - Current	NO - Privately-Owned	Pending Project	Not Used in Prior Housing Element	0	0	1	1	2198109 360	Chatsworth - Porter Ranch	Issued Permits	20010-20000-03517
LOS ANGELES	20751 W ACORN CIR UNIT# 155	91326	2701098005		Low Residential	[T]RE-1	0	1 unit per lot	0	Residential - Single Family Residence - Vacant Land	YES - Current	NO - Privately-Owned	Pending Project	Not Used in Prior Housing Element	0	0	1	1	2198109 360	Chatsworth - Porter Ranch	Issued Permits	20010-20000-03513
LOS ANGELES	20753 W ACORN CIR UNIT# 156	91326	2701098005		Low Residential	[T]RE-1	0	1 unit per lot	0	Residential - Single Family Residence - Vacant Land	YES - Current	NO - Privately-Owned	Pending Project	Not Used in Prior Housing Element	0	0	1	1	2198109 360	Chatsworth - Porter Ranch	Issued Permits	20010-20000-03514
LOS ANGELES	20804 W ACORN CIR UNIT# 238	91326	2701098005		Low Residential	[T]RE-1	0	1 unit per lot	0	Residential - Single Family Residence - Vacant Land	YES - Current	NO - Privately-Owned	Pending Project	Not Used in Prior Housing Element	0	0	1	1	2198109 360	Chatsworth - Porter Ranch	Issued Permits	20010-20000-03526
LOS ANGELES	20800 W ACORN CIR UNIT# 240	91326	2701098005		Low Residential	[T]RE-1	0	1 unit per lot	0	Residential - Single Family Residence - Vacant Land	YES - Current	NO - Privately-Owned	Pending Project	Not Used in Prior Housing Element	0	0	1	1	2198109 360	Chatsworth - Porter Ranch	Issued Permits	20010-20000-03528
LOS ANGELES	20746 BUR OAK CIR UNIT# 245	91326	2701098005			[T]RE-1 ; [T]RE20-1	0	1 unit per lot	0	Residential - Single Family Residence - Vacant Land	YES - Current	NO - Privately-Owned	Pending Project	Not Used in Prior Housing Element	0	0	1	1	2198109 360	Chatsworth - Porter Ranch	Issued Permits	20010-20000-04331
LOS ANGELES	20748 BUR OAK CIR UNIT# 244	91326	2701098005			[T]RE-1 ; [T]RE20-1	0	1 unit per lot	0	Residential - Single Family Residence - Vacant Land	YES - Current	NO - Privately-Owned	Pending Project	Not Used in Prior Housing Element	0	0	1	1	2198109 360	Chatsworth - Porter Ranch	Issued Permits	20010-20000-04330
LOS ANGELES	20754 BUR OAK CIR UNIT# 241	91326	2701098005			[T]RE-1 ; [T]RE20-1	0	1 unit per lot	0	Residential - Single Family Residence - Vacant Land	YES - Current	NO - Privately-Owned	Pending Project	Not Used in Prior Housing Element	0	0	1	1	2198109 360	Chatsworth - Porter Ranch	Issued Permits	20010-20000-04325
LOS ANGELES	20750 BUR OAK CIR UNIT# 243	91326	2701098005			[T]RE-1 ; [T]RE20-1	0	1 unit per lot	0	Residential - Single Family Residence - Vacant Land	YES - Current	NO - Privately-Owned	Pending Project	Not Used in Prior Housing Element	0	0	1	1	2198109 360	Chatsworth - Porter Ranch	Issued Permits	20010-20000-04329
LOS ANGELES	20752 BUR OAK CIR UNIT# 242	91326	2701098005			[T]RE-1 ; [T]RE20-1	0	1 unit per lot	0	Residential - Single Family Residence - Vacant Land	YES - Current	NO - Privately-Owned	Pending Project	Not Used in Prior Housing Element	0	0	1	1	2198109 360	Chatsworth - Porter Ranch	Issued Permits	20010-20000-04328
LOS ANGELES	24171 S STERLING RANCH ROAD	91304	2017011014		Very Low I Residential	RE11-1-H	0	1 unit per lot	0.5101	Residential - Single Family Residence - Vacant Land	YES - Current	NO - Privately-Owned	Pending Project	Not Used in Prior Housing Element	0	0	1	1	1928089 186	Canoga Park-West Hills-Winnetka-Woodland Hills;Chatsworth - Porter Ranch	Issued Permits	19010-20000-04887
LOS ANGELES	24165 S STERLING RANCH ROAD	91304	2017011015		Very Low I Residential	RE11-1-H	0	1 unit per lot	0.5165	Residential - Single Family Residence - Vacant Land	YES - Current	NO - Privately-Owned	Pending Project	Not Used in Prior Housing Element	0	0	1	1	1928089 187	Canoga Park-West Hills-Winnetka-Woodland Hills;Chatsworth - Porter Ranch	Issued Permits	19010-20000-04888
LOS ANGELES	24159 S STERLING RANCH ROAD	91304	2017011016		Very Low I Residential	RE11-1-H	0	1 unit per lot	0.4928	Residential - Single Family Residence - Vacant Land	YES - Current	NO - Privately-Owned	Pending Project	Not Used in Prior Housing Element	0	0	1	1	1928089 188	Canoga Park-West Hills-Winnetka-Woodland Hills;Chatsworth - Porter Ranch	Issued Permits	19010-20000-04889
LOS ANGELES	24153 S STERLING RANCH ROAD	91304	2017011017		Very Low I Residential	RE11-1-H	0	1 unit per lot	0.4295	Residential - Single Family Residence - Vacant Land	YES - Current	NO - Privately-Owned	Pending Project	Not Used in Prior Housing Element	0	0	1	1	1928089 189	Canoga Park-West Hills-Winnetka-Woodland Hills;Chatsworth - Porter Ranch	Issued Permits	19010-20000-04890
LOS ANGELES	24145 S STERLING RANCH ROAD	91304	2017011018		Very Low I Residential	RE11-1-H	0	1 unit per lot	0.4933	Residential - Single Family Residence - Vacant Land	YES - Current	NO - Privately-Owned	Pending Project	Not Used in Prior Housing Element	0	0	1	1	1928089 190	Canoga Park-West Hills-Winnetka-Woodland Hills;Chatsworth - Porter Ranch	Issued Permits	19010-20000-04891
LOS ANGELES	24152 S STERLING RANCH ROAD	91304	2017039001		Very Low I Residential	RE11-1-H	0	1 unit per lot	0.2573	Residential - Single Family Residence - Vacant Land	YES - Current	NO - Privately-Owned	Pending Project	Not Used in Prior Housing Element	0	0	1	1	1928089 191	Canoga Park-West Hills-Winnetka-Woodland Hills	Issued Permits	19010-20000-04894
LOS ANGELES	24158 S STERLING RANCH ROAD	91304	2017039002		Very Low I Residential	RE11-1-H	0	1 unit per lot	0.247	Residential - Single Family Residence - Vacant Land	YES - Current	NO - Privately-Owned	Pending Project	Not Used in Prior Housing Element	0	0	1	1	1928089 192	Canoga Park-West Hills-Winnetka-Woodland Hills	Issued Permits	19010-20000-04901
LOS ANGELES	24164 S STERLING RANCH ROAD	91304	2017039003		Very Low I Residential	RE11-1-H	0	1 unit per lot	0.2486	Residential - Single Family Residence - Vacant Land	YES - Current	NO - Privately-Owned	Pending Project	Not Used in Prior Housing Element	0	0	1	1	1928089 193	Canoga Park-West Hills-Winnetka-Woodland Hills	Issued Permits	19010-20000-04902
LOS ANGELES	24170 S STERLING RANCH ROAD	91304	2017039004		Very Low I Residential	RE11-1-H	0	1 unit per lot	0.2495	Residential - Single Family Residence - Vacant Land	YES - Current	NO - Privately-Owned	Pending Project	Not Used in Prior Housing Element	0	0	1	1	1928089 194	Canoga Park-West Hills-Winnetka-Woodland Hills	Issued Permits	19010-20000-04903
LOS ANGELES	24176 S STERLING RANCH ROAD	91304	2017039005		Very Low I Residential	RE11-1-H	0	1 unit per lot	0.2495	Residential - Single Family Residence - Vacant Land	YES - Current	NO - Privately-Owned	Pending Project	Not Used in Prior Housing Element	0	0	1	1	1928089 195	Canoga Park-West Hills-Winnetka-Woodland Hills	Issued Permits	19010-20000-04904
LOS ANGELES	20725 W BLUEBIRD CT	91326	2701107053			[T]RE-1	0	1 unit per lot	0.1844	Residential - Single Family Residence - Vacant Land	YES - Current	NO - Privately-Owned	Pending Project	Not Used in Prior Housing Element	0	0	1	1	2198109 616		Issued Permits	20010-20000-04746
LOS ANGELES	20719 W BLUEBIRD CT	91326	2701107054			[T]RE-1	0	1 unit per lot	0.1858	Residential - Single Family Residence - Vacant Land	YES - Current	NO - Privately-Owned	Pending Project	Not Used in Prior Housing Element	0	0	1	1	2198109 617		Issued Permits	20010-20000-04748
LOS ANGELES	20713 W BLUEBIRD CT	91326	2701107055			[T]RE-1	0	1 unit per lot	0.1873	Residential - Single Family Residence - Vacant Land	YES - Current	NO - Privately-Owned	Pending Project	Not Used in Prior Housing Element	0	0	1	1	2198109 618		Issued Permits	20010-20000-04749
LOS ANGELES	20707 W BLUEBIRD CT	91326	2701107056			[T]RE-1	0	1 unit per lot	0.2088	Residential - Single Family Residence - Vacant Land	YES - Current	NO - Privately-Owned	Pending Project	Not Used in Prior Housing Element	0	0	1	1	2198109 619		Issued Permits	20010-20000-04750
LOS ANGELES	20726 W BLUEBIRD CT	91326	2701108008			[T]RE-1	0	1 unit per lot	0.1723	Residential - Single Family Residence - Vacant Land	YES - Current	NO - Privately-Owned	Pending Project	Not Used in Prior Housing Element	0	0	1	1	2198109 629		Issued Permits	20010-20000-04751
LOS ANGELES	13471 N BRADLEY AVE LOT 1	91342	2603015098		Low Residential	(T)(Q)RE11-1-K	0	1 unit per lot	0.2595	Residential - Single Family Residence	YES - Current	NO - Privately-Owned	Pending Project	Not Used in Prior Housing Element	0	0	1	1	2258141 1534	Sylmar	Issued Permits	20010-20000-01828
LOS ANGELES	13467-13469 N BRADLEY AVE LOT 1	91342	2603015098		Low Residential	(T)(Q)RE11-1-K	0	1 unit per lot	0.2595	Residential - Single Family Residence	YES - Current	NO - Privately-Owned	Pending Project	Not Used in Prior Housing Element	0	0	1	1	2258141 1534	Sylmar	Issued Permits	20010-20000-01827
LOS ANGELES	13465 N BRADLEY AVE LOT 2	91342	2603015099		Low Residential	(T)(Q)RE11-1-K	0	1 unit per lot	0.2827	Residential - Single Family Residence	YES - Current	NO - Privately-Owned	Pending Project	Not Used in Prior Housing Element	0	0	1	1	2258141 1535	Sylmar	Issued Permits	20010-20000-01832
LOS ANGELES	13461-13463 N BRADLEY AVE LOT 2	91342	2603015099		Low Residential	(T)(Q)RE11-1-K	0	1 unit per lot	0.2827	Residential - Single Family Residence	YES - Current	NO - Privately-Owned	Pending Project	Not Used in Prior Housing Element	0	0	1	1	2258141 1535	Sylmar	Issued Permits	20010-20000-01830
LOS ANGELES	13457 N BRADLEY AVE LOT 3	91342	2603015100		Low Residential	(T)(Q)RE11-1-K	0	1 unit per lot	0.2694	Residential - Single Family Residence	YES - Current	NO - Privately-Owned	Pending Project	Not Used in Prior Housing Element	0	0	1	1	2258141 1536	Sylmar	Issued Permits	20010-20000-01834
LOS ANGELES	4049 N BECK AVE	91604	2368007027			R1-1-RIO ; RE11-1-RIO	0	1 unit per lot	0.5141	Residential - Single Family Residence - Pool and Misc.	YES - Current	NO - Privately-Owned	Pending Project	Not Used in Prior Housing Element	0	0	1	1	1628169 2220	Sherman Oaks-Studio City-Toluca Lake-Cahuenga Pass	Issued Permits	20016-20000-10112
LOS ANGELES	4246 N LEVITT LANE	91403	2276029035		Very Low I Residential	RE11-1	0	1 unit per lot	0	Residential - Single Family Residence - Pool	YES - Current	NO - Privately-Owned	Pending Project	Not Used in Prior Housing Element	0	0	1	1	1654149 248	Sherman Oaks-Studio City-Toluca Lake-Cahuenga Pass	Issued Permits	19010-20000-02586
LOS ANGELES	17216 W DEVONSHIRE ST	91325	2694005017		Very Low I Residential	RE11-1	0.281	Residential - Double, Duplex, or Two Units - 4 Stories or Less - Pool	YES - Current	NO - Privately-Owned	Pending Project	Not Used in Prior Housing Element	0	0	1	1	2048133 201	Northridge	Issued Permits	20016-20000-33359
LOS ANGELES	557 S BURLINGAME AVE	90049	4264003001		Very Low I Residential	RE11-1	0	1 unit per lot	0.3709	Residential - Single Family Residence - Pool	YES - Current	NO - Privately-Owned	Pending Project	Not Used in Prior Housing Element	0	0	1	1	1298137 583	Brentwood - Pacific Palisades	Issued Permits	20016-10000-04599
LOS ANGELES	2007 N EL CERRITO PL	90068	5572017001		Very Low I Residential	RE11-1	0	1 unit per lot	0.1678	Residential - Single Family Residence	YES - Current	NO - Privately-Owned	Pending Project	Not Used in Prior Housing Element	0	0	1	1	1508181 433	Hollywood	Issued Permits	20016-20000-09463
LOS ANGELES	17609 W VINTAGE ST	91325	2734010009		Very Low I Residential	RE11-1	0	1 unit per lot	0.258	Residential - Single Family Residence	YES - Current	NO - Privately-Owned	Pending Project	Not Used in Prior Housing Element	0	0	1	1	2048129 493	Northridge	Issued Permits	20010-20000-01507
LOS ANGELES	19713-19715 W MERRIDY ST	91311	2726006008		Very Low I Residential	RE11-1	0	1 unit per lot	0.2495	Residential - Single Family Residence - Pool	YES - Current	NO - Privately-Owned	Pending Project	Not Used in Prior Housing Element	0	0	1	1	2048117 495	Chatsworth - Porter Ranch	Issued Permits	20016-20000-26379
LOS ANGELES	17145 W ADLON ROAD	91436	2292011008		Very Low I Residential	RE11-1	0	1 unit per lot	0.5286	Residential - Single Family Residence - Pool	YES - Current	NO - Privately-Owned	Pending Project	Not Used in Prior Housing Element	0	0	1	1	1658133 518	Encino - Tarzana	Issued Permits	19010-20000-04176
LOS ANGELES	17143 W ADLON ROAD	91436	2292011008		Very Low I Residential	RE11-1	0	1 unit per lot	0.5286	Residential - Single Family Residence - Pool	YES - Current	NO - Privately-Owned	Pending Project	Not Used in Prior Housing Element	0	0	1	1	1658133 518	Encino - Tarzana	Issued Permits	19010-20000-04175
LOS ANGELES	14816 W VALERIO ST	91405	2218014010		Very Low I Residential	RE11-1	0	1 unit per lot	0.3317	Residential - Single Family Residence - Pool	YES - Current	NO - Privately-Owned	Pending Project	Not Used in Prior Housing Element	0	0	1	1	1868149 549	Van Nuys - North Sherman Oaks	Issued Permits	19010-20000-05607
LOS ANGELES	141 N BARRINGTON AVE	90049	4402009003		Very Low I Residential	RE11-1	0	1 unit per lot	0.59	Residential - Single Family Residence - Vacant Land	YES - Current	NO - Privately-Owned	Pending Project	Not Used in Prior Housing Element	0	0	1	1	1358145 503	Brentwood - Pacific Palisades	Issued Permits	20010-10000-01230
LOS ANGELES	13549 W HART ST	91405	2328009027		Very Low I Residential	RE11-1	0	1 unit per lot	0.3597	Residential - Single Family Residence - Pool	YES - Current	NO - Privately-Owned	Pending Project	Not Used in Prior Housing Element	0	0	1	1	1838157 454	Van Nuys - North Sherman Oaks	Issued Permits	20010-20000-00608
LOS ANGELES	8612 N HANNA AVE	91304	2010012006		Very Low I Residential	RE11-1	0	1 unit per lot	0.2541		YES - Current	NO - Privately-Owned	Pending Project	Not Used in Prior Housing Element	0	0	1	1	1958101 429	Chatsworth - Porter Ranch	Issued Permits	20010-20000-04349
LOS ANGELES	5300-5300 1/2 N OVERING DR	91367	2047018012		Very Low I Residential	RE11-1	0	1 unit per lot	0.266	Residential - Single Family Residence	YES - Current	NO - Privately-Owned	Pending Project	Not Used in Prior Housing Element	0	0	1	1	1718089 208	Canoga Park-West Hills-Winnetka-Woodland Hills	Issued Permits	20016-20000-05083
LOS ANGELES	5622 N EL CANON AVE	91367	2046015002		Very Low I Residential	RE11-1	0	1 unit per lot	0.285	Residential - Single Family Residence - Other Improvements Only	YES - Current	NO - Privately-Owned	Pending Project	Not Used in Prior Housing Element	0	0	1	1	1748089 363	Canoga Park-West Hills-Winnetka-Woodland Hill	Issued Permits	20010-20000-01829
LOS ANGELES	14929 W CORONA DEL MAR	90272	4411024001		Very Low I Residential	RE11-1	0	1 unit per lot	0.381	Residential - Single Family Residence - Pool	YES - Current	NO - Privately-Owned	Pending Project	Not Used in Prior Housing Element	0	0	1	1	1238129 761	Brentwood - Pacific Palisades	Issued Permits	20010-20000-00753
LOS ANGELES	23300-23302 W COHASSET ST	91304	2027008028		Very Low I Residential	RE11-1	0	1 unit per lot	0.283	Residential - Single Family Residence - Vacant Land	YES - Current	NO - Privately-Owned	Pending Project	Not Used in Prior Housing Element	0	0	1	1	1868093 326	Canoga Park-West Hills-Winnetka-Woodland Hills	Issued Permits	20016-30000-28981
LOS ANGELES	10811 N BAIRD AVE	91326	2717015024		Very Low I Residential	RE11-1	0	1 unit per lot	0.2339	Residential - Single Family Residence - Pool	YES - Current	NO - Privately-Owned	Pending Project	Not Used in Prior Housing Element	0	0	1	1	2078125 127	Northridge	Issued Permits	20016-20000-01696
LOS ANGELES	22136-22136 1/2 W LONDELIUS ST	91304	2010010002		Very Low I Residential	RE11-1	0	1 unit per lot	0.2823	Residential - Single Family Residence - Pool	YES - Current	NO - Privately-Owned	Pending Project	Not Used in Prior Housing Element	0	0	1	1	1958101 293	Chatsworth - Porter Ranch	Issued Permits	20014-20000-04232
LOS ANGELES	14411 W VILLA WOODS PL	90272	4409004011		Very Low I Residential	RE11-1	0	1 unit per lot	0.374	Residential - Single Family Residence - Pool	YES - Current	NO - Privately-Owned	Pending Project	Not Used in Prior Housing Element	0	0	1	1	1298129 108	Brentwood - Pacific Palisades	Issued Permits	19010-20000-05091
LOS ANGELES	23861-23863 W HATTERAS ST	91367	2045022001		Very Low I Residential	RE11-1	0	1 unit per lot	0.2614	Residential - Single Family Residence	YES - Current	NO - Privately-Owned	Pending Project	Not Used in Prior Housing Element	0	0	1	1	1748089 165	Canoga Park-West Hills-Winnetka-Woodland Hills	Issued Permits	21014-20000-01479
LOS ANGELES	18230-18232 W KINGSBURY ST	91326	2731006019		Very Low I Residential	RE11-1	0	1 unit per lot	0.2883	Residential - Single Family Residence	YES - Current	NO - Privately-Owned	Pending Project	Not Used in Prior Housing Element	0	0	1	1	2078125 438	Northridge	Issued Permits	20016-20000-07627
LOS ANGELES	5754-5756 N VALERIE AVE	91367	2046003019		Very Low I Residential	RE11-1	0	1 unit per lot	0.2512	Residential - Single Family Residence - Pool	YES - Current	NO - Privately-Owned	Pending Project	Not Used in Prior Housing Element	0	0	1	1	1748089 204	Canoga Park-West Hills-Winnetka-Woodland Hills	Issued Permits	20016-20000-18539
LOS ANGELES	24003 W BESSEMER ST	91367	2045007002		Very Low I Residential	RE11-1	0	1 unit per lot	0.2975	Residential - Single Family Residence - Pool	YES - Current	NO - Privately-Owned	Pending Project	Not Used in Prior Housing Element	0	0	1	1	1778089 404	Canoga Park-West Hills-Winnetka-Woodland Hills	Issued Permits	19010-20000-05051
LOS ANGELES	18307-18309 W SAN JOSE ST	91326	2731005015		Very Low I Residential	RE11-1	0	1 unit per lot	0.251	Residential - Single Family Residence - Vacant Land	YES - Current	NO - Privately-Owned	Pending Project	Not Used in Prior Housing Element	0	0	1	1	2078125 539	Northridge	Issued Permits	20016-10000-20087
LOS ANGELES	9943 N LOUISE AVE	91325	2734030040		Very Low I Residential	RE11-1	0	1 unit per lot	0.3158	Residential - Single Family Residence	YES - Current	NO - Privately-Owned	Pending Project	Not Used in Prior Housing Element	0	0	1	1	2048133 704	Northridge	Issued Permits	20010-20000-01619
LOS ANGELES	7038-7040 N DARNOCH WAY	91307	2028024022		Very Low I Residential	RE11-1	0	1 unit per lot	0.2607	Residential - Single Family Residence - Pool	YES - Current	NO - Privately-Owned	Pending Project	Not Used in Prior Housing Element	0	0	1	1	1838093 273	Canoga Park-West Hills-Winnetka-Woodland Hills	Issued Permits	21016-20000-03621
LOS ANGELES	5844-5844 1/2 N ROLLING ROAD	91367	2146017012		Very Low I Residential	RE11-1	0	1 unit per lot	0.501	Residential - Single Family Residence - Pool	YES - Current	NO - Privately-Owned	Pending Project	Not Used in Prior Housing Element	0	0	1	1	1748101 40	Canoga Park-West Hills-Winnetka-Woodland Hills	Issued Permits	20016-20000-19225
LOS ANGELES	4046 N STRAWBERRY PL	91436	2292008022		Very Low I Residential	RE11-1	0	1 unit per lot	0.4442	Residential - Single Family Residence - Pool	YES - Current	NO - Privately-Owned	Pending Project	Not Used in Prior Housing Element	0	0	1	1	1658133 548	Encino - Tarzana	Issued Permits	18010-20000-05695
LOS ANGELES	9540 N GERSON AVE	91311	2727010014		Very Low I Residential	RE11-1	0	1 unit per lot	0.2543	Residential - Single Family Residence - Guesthouse	YES - Current	NO - Privately-Owned	Pending Project	Not Used in Prior Housing Element	0	0	1	1	2018101 547	Chatsworth - Porter Ranch	Issued Permits	20016-30000-21488
LOS ANGELES	23203-23205 W INGOMAR ST	91304	2020022026		Very Low I Residential	RE11-1	0	1 unit per lot	0.2526	Residential - Single Family Residence - Pool	YES - Current	NO - Privately-Owned	Pending Project	Not Used in Prior Housing Element	0	0	1	1	1898093 588	Canoga Park-West Hills-Winnetka-Woodland Hills	Issued Permits	20016-20000-21383
LOS ANGELES	13789-13791 W PADDOCK ST	91342	2503008030		Very Low I Residential	RE11-1	0	1 unit per lot	0.2548	Residential - Single Family Residence - Pool	YES - Current	NO - Privately-Owned	Pending Project	Not Used in Prior Housing Element	0	0	1	1	2288153 491	Sylmar	Issued Permits	20016-20000-25633
LOS ANGELES	8970-8972 N MEGAN AVE	91304	2010004029		Very Low I Residential	RE11-1	0	1 unit per lot	0.3213	Residential - Single Family Residence - Pool	YES - Current	NO - Privately-Owned	Pending Project	Not Used in Prior Housing Element	0	0	1	1	1958101 60	Chatsworth - Porter Ranch	Issued Permits	20016-10000-03543
LOS ANGELES	83 1/2 S FREMONT PL	90005	5090017006		Very Low I Residential	RE11-1	0	1 unit per lot	0.456	Residential - Single Family Residence - Pool	YES - Current	NO - Privately-Owned	Pending Project	Not Used in Prior Housing Element	0	0	1	1	1328185 550	Wilshire	Issued Permits	21016-10000-08388
LOS ANGELES	1583 CARDIAR DR	90049	4365002008		Very Low I Residential	RE11-1	0	1 unit per lot	0.364	Residential - Single Family Residence - Pool	YES - Current	NO - Privately-Owned	Pending Project	Not Used in Prior Housing Element	0	0	1	1	1358145 497	Brentwood - Pacific Palisades	Issued Permits	18010-30000-05558
LOS ANGELES	2822 N SEATTLE DR	90046	5570024065		Very Low I Residential	RE11-1	0	1 unit per lot	0.2658	Residential - Single Family Residence	YES - Current	NO - Privately-Owned	Pending Project	Not Used in Prior Housing Element	0	0	1	1	1568177 502	Hollywood	Issued Permits	20016-10000-12659
LOS ANGELES	8846 N FARRALONE AVE	91304	2010006020		Very Low I Residential	RE11-1	0	1 unit per lot	0.3076	Residential - Double, Duplex,

Appendix 4.3. *Pipeline Development Projects, Anticipated Development by Income Level*

Jurisdiction Name	Site Address/Intersection	5 Digit ZIP Code	Assessor Parcel Number	Consolidated Sites	General Plan Designation (Current)	Zoning Designation (Current)	Minimum Density Allowed (units/acre)	Max Density Allowed (units/acre)	Parcel Size (Acres)	Existing Use/Vacancy	Infrastructure	Publicly-Owned	Site Status	Identified in Last/Last Two Planning Cycle(s)	Lower Income Capacity	Moderate Income Capacity	Above Moderate Income Capacity	Total Capacity	PIN	Community Plan Area	Pipeline Stage	Case or Permit Number
LOS ANGELES	2412 1/2 N COMMONWEALTH AVE	90027	5592019013		Very Low I Residential	RE11-1	0	1 unit per lot	0.2641	Residential - Single Family Residence - Pool	YES - Current	NO - Privately-Owned	Pending Project	Not Used in Prior Housing Element	0	0	1	1	153A201 53	Hollywood	Issued Permits	20014-20000-02606
LOS ANGELES	933 N CORSICA DR	90272	4408011012		Very Low I Residential	RE11-1	0	1 unit per lot	0.313	Residential - Single Family Residence - Pool	YES - Current	NO - Privately-Owned	Pending Project	Not Used in Prior Housing Element	0	0	1	1	129B133 383	Brentwood - Pacific Palisades	Issued Permits	21016-20000-04399
LOS ANGELES	10839-10841 N RESEDA BLVD	91326	2717015007		Very Low I Residential	RE11-1	0	1 unit per lot	0.2351	Residential - Single Family Residence - Pool	YES - Current	NO - Privately-Owned	Pending Project	Not Used in Prior Housing Element	0	0	1	1	207B125 67	Northridge	Issued Permits	20014-20000-01502
LOS ANGELES	1484-1484 1/2 N AVENUE 57	90042	5485017004		Very Low I Residential	RE11-1	0	1 unit per lot	0.152	Residential - Single Family Residence - Vacant Land	YES - Current	NO - Privately-Owned	Pending Project	Not Used in Prior Housing Element	0	0	1	1	157-5A229 197	Northeast Los Angeles	Issued Permits	19010-10001-03120
LOS ANGELES	18323-18325 W SAN FERNANDO MISSION BLVD	91326	2715029023		Very Low I Residential	RE11-1	0	1 unit per lot	0.238	Residential - Single Family Residence	YES - Current	NO - Privately-Owned	Pending Project	Not Used in Prior Housing Element	0	0	1	1	210B125 369	Northridge	Issued Permits	20016-20000-11005
LOS ANGELES	12619-12621 N MCLENNAN AVE	91344	2609024033		Very Low I Residential	RE11-1	0	1 unit per lot	0.3147	Residential - Single Family Residence - Pool	YES - Current	NO - Privately-Owned	Pending Project	Not Used in Prior Housing Element	0	0	1	1	219B133 215	Granada Hills - Knollwood	Issued Permits	21016-10000-01208
LOS ANGELES	17500-17506 1/2 W MAYALL ST	91325	2734017001		Very Low I Residential	RE11-1	0	1 unit per lot	0.2825	Residential - Single Family Residence - Pool	YES - Current	NO - Privately-Owned	Pending Project	Not Used in Prior Housing Element	0	0	1	1	204B129 396	Northridge	Issued Permits	21014-20000-00940
LOS ANGELES	18202 W LOS ALMOS ST	91326	2715009025		Very Low I Residential	RE11-1	0	1 unit per lot	0.4125	Residential - Single Family Residence - Pool	YES - Current	NO - Privately-Owned	Pending Project	Not Used in Prior Housing Element	0	0	1	1	207B125 222	Northridge	Issued Permits	21016-20000-07644
LOS ANGELES	7040-7042 N DEVERON RIDGE ROAD	91307	2028046033		Very Low I Residential	RE11-1	0	1 unit per lot	0.2939	Residential - Single Family Residence	YES - Current	NO - Privately-Owned	Pending Project	Not Used in Prior Housing Element	0	0	1	1	183B089 303	Canoga Park-West Hills-Winnetka-Woodland Hills	Issued Permits	21016-10000-04715
LOS ANGELES	10438-10440 N AMIGO AVE	91326	2728026015		Very Low I Residential	RE11-1	0	1 unit per lot	0.2564	Residential - Single Family Residence	YES - Current	NO - Privately-Owned	Pending Project	Not Used in Prior Housing Element	0	0	1	1	207B125 607	Northridge	Issued Permits	19016-20000-13305
LOS ANGELES	20040-20042 W LASSEN ST	91311	2761012002		Very Low I Residential	RE11-1	0	1 unit per lot	0.2327	Residential - Single Family Residence	YES - Current	NO - Privately-Owned	Pending Project	Not Used in Prior Housing Element	0	0	1	1	201B113 221	Chatsworth - Porter Ranch	Issued Permits	20016-20000-17638
LOS ANGELES	17538 W DEVONSHIRE ST	91325	2734013006		Very Low I Residential	RE11-1	0	1 unit per lot	0.2644	Residential - Single Family Residence - Pool	YES - Current	NO - Privately-Owned	Pending Project	Not Used in Prior Housing Element	0	0	1	1	204B129 165	Northridge	Issued Permits	20016-20000-26787
LOS ANGELES	15802 W GAULT ST	91406	2224005008		Very Low I Residential	RE11-1	0	1 unit per lot	0.27	Residential - Single Family Residence	YES - Current	NO - Privately-Owned	Pending Project	Not Used in Prior Housing Element	0	0	1	1	183B141 270	Van Nuys - North Sherman Oaks	Issued Permits	20010-20000-03426
LOS ANGELES	4112 N STANSBURY AVE	91423	2266026012		Very Low I Residential	RE11-1	0	1 unit per lot	0.4159	Residential - Single Family Residence	YES - Current	NO - Privately-Owned	Pending Project	Not Used in Prior Housing Element	0	0	1	1	165B153 1071	Sherman Oaks-Studio City-Toluca Lake-Cahuenga Pass	Issued Permits	19010-20000-06586
LOS ANGELES	24210-24212 W BURBANK BLVD	91367	2047017002		Very Low I Residential	RE11-1	0	1 unit per lot	0.2331	Residential - Single Family Residence	YES - Current	NO - Privately-Owned	Pending Project	Not Used in Prior Housing Element	0	0	1	1	174B089 628	Canoga Park-West Hills-Winnetka-Woodland Hills	Issued Permits	20014-20000-03160
LOS ANGELES	10819 N DARBY AVE	91326	2715007039		Very Low I Residential	RE11-1	0	1 unit per lot	0.3129	Residential - Single Family Residence - Pool	YES - Current	NO - Privately-Owned	Pending Project	Not Used in Prior Housing Element	0	0	1	1	207B125 107	Northridge	Issued Permits	20010-20000-03610
LOS ANGELES	4507-4509 N SENDERO PL	91356	2177010018		Very Low I Residential	RE11-1	0	1 unit per lot	0.3512	Residential - Single Family Residence - Pool	YES - Current	NO - Privately-Owned	Pending Project	Not Used in Prior Housing Element	0	0	1	1	168B121 547	Encino - Tarzana	Issued Permits	20016-10000-11739
LOS ANGELES	18641-18643 W PALOMINO DR	91356	2177016019		Very Low I Residential	RE11-1	0	1 unit per lot	0.2556		YES - Current	NO - Privately-Owned	Pending Project	Not Used in Prior Housing Element	0	0	1	1	165B121 112	Encino - Tarzana	Issued Permits	20016-20000-20319
LOS ANGELES	9914 N NITA AVE	91311	2745006018		Very Low I Residential	RE11-1	0	1 unit per lot	0.2534	Residential - Single Family Residence	YES - Current	NO - Privately-Owned	Pending Project	Not Used in Prior Housing Element	0	0	1	1	201B101 84	Chatsworth - Porter Ranch	Issued Permits	20010-20000-01080
LOS ANGELES	10823-10825 W KURT ST	91342	2529018025		Very Low I Residential	RE11-1	0	1 unit per lot	0.7224	Residential - Single Family Residence - Pool	YES - Current	NO - Privately-Owned	Pending Project	Not Used in Prior Housing Element	0	0	1	1	213B177 9	Sunland-E LaTuna Cyn-Lakevw Ter-Shadow Hls-Tujunga	Issued Permits	20016-20000-22016
LOS ANGELES	18421-18423 W BERMUDA ST	91326	2715007042		Very Low I Residential	RE11-1	0	1 unit per lot	0.2534	Residential - Single Family Residence - Pool	YES - Current	NO - Privately-Owned	Pending Project	Not Used in Prior Housing Element	0	0	1	1	207B125 142	Northridge	Issued Permits	21016-20000-04609
LOS ANGELES	198 N LAYTON DR	90049	4429028056		Very Low I Residential	RE11-1	0	1 unit per lot	0.4676	Residential - Single Family Residence - Pool	YES - Current	NO - Privately-Owned	Pending Project	Not Used in Prior Housing Element	0	0	1	1	135B145 45	Brentwood - Pacific Palisades	Issued Permits	20010-10000-02689
LOS ANGELES	100 N GUNSTON DR	90049	4429029025		Very Low I Residential	RE11-1	0	1 unit per lot	0.5009	Residential - Single Family Residence - Pool	YES - Current	NO - Privately-Owned	Pending Project	Not Used in Prior Housing Element	0	0	1	1	138B145 582	Brentwood - Pacific Palisades	Issued Permits	18010-30000-00215
LOS ANGELES	145 N LAYTON DR	90049	4429025008		Very Low I Residential	RE11-1	0	1 unit per lot	1.08	Residential - Single Family Residence - Pool	YES - Current	NO - Privately-Owned	Pending Project	Not Used in Prior Housing Element	0	0	1	1	135B145 105	Brentwood - Pacific Palisades	Issued Permits	19010-10000-04495
LOS ANGELES	20119-20121 W LEMARSH ST	91311	2741011031		Very Low I Residential	RE11-1	0	1 unit per lot	0.2527	Residential - Single Family Residence - Pool	YES - Current	NO - Privately-Owned	Pending Project	Not Used in Prior Housing Element	0	0	1	1	204B113 316	Chatsworth - Porter Ranch	Issued Permits	20016-10000-17609
LOS ANGELES	19803 W LASSEN ST	91311	2726004022		Very Low I Residential	RE11-1	0	1 unit per lot	0.2534	Residential - Single Family Residence - Pool	YES - Current	NO - Privately-Owned	Pending Project	Not Used in Prior Housing Element	0	0	1	1	201B117 86	Chatsworth - Porter Ranch	Issued Permits	20016-10000-29890
LOS ANGELES	5502 N FULTON AVE	91401	2345001031		Very Low I Residential	RE11-1	0	1 unit per lot	0.185	Residential - Single Family Residence	YES - Current	NO - Privately-Owned	Pending Project	Not Used in Prior Housing Element	0	0	1	1	174B157 860	Van Nuys - North Sherman Oaks	Issued Permits	21016-10000-00458
LOS ANGELES	4732 W LOS FELIZ BLVD	90027	5589021005		Very Low I Residential	RE11-1	0	1 unit per lot	0.3133	Residential - Single Family Residence - Pool	YES - Current	NO - Privately-Owned	Pending Project	Not Used in Prior Housing Element	0	0	1	1	150B197 121	Hollywood	Issued Permits	20016-20000-22401
LOS ANGELES	15809 W HART ST	91406	2224006006		Very Low I Residential	RE11-1	0	1 unit per lot	0.296	Residential - Single Family Residence	YES - Current	NO - Privately-Owned	Pending Project	Not Used in Prior Housing Element	0	0	1	1	183B141 404	Van Nuys - North Sherman Oaks	Issued Permits	20016-20000-33621
LOS ANGELES	19268 W CALAHAN ST	91324	2762017021		Very Low I Residential	RE11-1	0	1 unit per lot	0.3083	Residential - Single Family Residence - Pool	YES - Current	NO - Privately-Owned	Pending Project	Not Used in Prior Housing Element	0	0	1	1	198B117 198	Northridge	Issued Permits	20014-20000-01394
LOS ANGELES	6843-6845 N SUNSET RIDGE CT	91307	2031011035		Very Low I Residential	RE11-1	0	1 unit per lot	0.1861	Residential - Single Family Residence - Pool	YES - Current	NO - Privately-Owned	Pending Project	Not Used in Prior Housing Element	0	0	1	1	183B085 141	Canoga Park-West Hills-Winnetka-Woodland Hills	Issued Permits	20016-20000-29521
LOS ANGELES	6952-6954 N SEMRAD ROAD	91307	2028032011		Very Low I Residential	RE11-1	0	1 unit per lot	0.1916	Residential - Single Family Residence	YES - Current	NO - Privately-Owned	Pending Project	Not Used in Prior Housing Element	0	0	1	1	183B089 392	Canoga Park-West Hills-Winnetka-Woodland Hills	Issued Permits	20016-10000-18094
LOS ANGELES	10499 N YOLANDA AVE	91326	2728021016		Very Low I Residential	RE11-1	0	1 unit per lot	0.3613	Residential - Single Family Residence	YES - Current	NO - Privately-Owned	Pending Project	Not Used in Prior Housing Element	0	0	1	1	207B121 734	Northridge	Issued Permits	20010-20000-03992
LOS ANGELES	16354-16356 W MARILYN DR	91344	2605015037		Very Low I Residential	RE11-1	0	1 unit per lot	0.2603	Residential - Single Family Residence - Pool	YES - Current	NO - Privately-Owned	Pending Project	Not Used in Prior Housing Element	0	0	1	1	213B137 62	Granada Hills - Knollwood	Issued Permits	19014-20000-04576
LOS ANGELES	24333 W MARTHA ST	91367	2046008036		Very Low I Residential	RE11-1	0	1 unit per lot	0.373	Residential - Single Family Residence	YES - Current	NO - Privately-Owned	Pending Project	Not Used in Prior Housing Element	0	0	1	1	174B089 420	Canoga Park-West Hills-Winnetka-Woodland Hills	Issued Permits	19010-20000-02263
LOS ANGELES	23609 W BALTAR ST	91304	2020018065		Very Low I Residential	RE11-1	0	1 unit per lot	0.2443	Residential - Single Family Residence - Pool	YES - Current	NO - Privately-Owned	Pending Project	Not Used in Prior Housing Element	0	0	1	1	189B093 181	Canoga Park-West Hills-Winnetka-Woodland Hills	Issued Permits	21010-10000-00960
LOS ANGELES	5529 W RED OAK DR	90068	5587004029			RE11-1D	0	1 unit per lot	0.1567	Residential - Single Family Residence	YES - Current	NO - Privately-Owned	Pending Project	Not Used in Prior Housing Element	0	0	1	1	153B193 279	Hollywood	Issued Permits	21010-10000-00962
LOS ANGELES	22141-22143 W NEEDLES ST	91311	2727013005		Very Low I Residential	RE11-1-H	0	1 unit per lot	0.2463	Residential - Single Family Residence	YES - Current	NO - Privately-Owned	Pending Project	Not Used in Prior Housing Element	0	0	1	1	201B101 268	Chatsworth - Porter Ranch	Issued Permits	20016-20000-21069
LOS ANGELES	24336 S STERLING RANCH ROAD	91304	2017039016		Very Low I Residential	RE11-1-H	0	1 unit per lot	0.2548	Residential - Single Family Residence - Vacant Land	YES - Current	NO - Privately-Owned	Pending Project	Not Used in Prior Housing Element	0	0	1	1	192B089 205	Canoga Park-West Hills-Winnetka-Woodland Hills	Issued Permits	19010-20000-04912
LOS ANGELES	24342 S STERLING RANCH ROAD	91304	2017039017		Very Low I Residential	RE11-1-H	0	1 unit per lot	0.2555	Residential - Single Family Residence - Vacant Land	YES - Current	NO - Privately-Owned	Pending Project	Not Used in Prior Housing Element	0	0	1	1	192B089 206	Canoga Park-West Hills-Winnetka-Woodland Hills	Issued Permits	19010-20000-04913
LOS ANGELES	24350 S STERLING RANCH ROAD	91304	2017039018		Very Low I Residential	RE11-1-H	0	1 unit per lot	0.2621	Residential - Single Family Residence - Vacant Land	YES - Current	NO - Privately-Owned	Pending Project	Not Used in Prior Housing Element	0	0	1	1	189B089 511	Canoga Park-West Hills-Winnetka-Woodland Hills	Issued Permits	19010-20000-04915
LOS ANGELES	24358 S STERLING RANCH ROAD	91304	2017039019			RE11-1-H	0	1 unit per lot	0.2344	Residential - Single Family Residence - Vacant Land	YES - Current	NO - Privately-Owned	Pending Project	Not Used in Prior Housing Element	0	0	1	1	189B089 512	Canoga Park-West Hills-Winnetka-Woodland Hills	Issued Permits	19010-20000-04916
LOS ANGELES	8255 N CLEAR SKY WAY	91304	2017040021		Very Low I Residential	RE11-1-H	0	1 unit per lot	0.5703	Residential - Single Family Residence - Vacant Land	YES - Current	NO - Privately-Owned	Pending Project	Not Used in Prior Housing Element	0	0	1	1	192B085 15	Canoga Park-West Hills-Winnetka-Woodland Hills	Issued Permits	19010-20000-04910
LOS ANGELES	8265 N CLEAR SKY WAY	91304	2017040022		Very Low I Residential	RE11-1-H	0	1 unit per lot	0.5637	Residential - Single Family Residence - Vacant Land	YES - Current	NO - Privately-Owned	Pending Project	Not Used in Prior Housing Element	0	0	1	1	192B085 16	Canoga Park-West Hills-Winnetka-Woodland Hills	Issued Permits	19010-20000-04911
LOS ANGELES	7501-7503 N LINLEY LANE	91304	2027035028		Very Low I Residential	RE11-1-H	0	1 unit per lot	0.275	Residential - Single Family Residence	YES - Current	NO - Privately-Owned	Pending Project	Not Used in Prior Housing Element	0	0	1	1	186B089 259	Canoga Park-West Hills-Winnetka-Woodland Hills	Issued Permits	20010-10000-02047
LOS ANGELES	7200-7202 N DARNOCH WAY	91307	2027013001		Very Low I Residential	RE11-1-H	0	1 unit per lot	0.649	Residential - Single Family Residence - Pool	YES - Current	NO - Privately-Owned	Pending Project	Not Used in Prior Housing Element	0	0	1	1	183B093 55	Canoga Park-West Hills-Winnetka-Woodland Hills	Issued Permits	19014-20000-04724
LOS ANGELES	6632 W ELMHURST DR	91042	2572048028		Very Low I Residential	RE11-1-H	0	1 unit per lot	0.3374	Residential - Single Family Residence	YES - Current	NO - Privately-Owned	Pending Project	Not Used in Prior Housing Element	0	0	1	1	198B201 349	Sunland-E LaTuna Cyn-Lakevw Ter-Shadow Hls-Tujunga	Issued Permits	18010-20000-04063
LOS ANGELES	12727-12727 1/2 W SHENLEY ST	91342	2582025018		Very Low I Residential	RE11-1-H	0	1 unit per lot	0.2261	Residential - Single Family Residence	YES - Current	NO - Privately-Owned	Pending Project	Not Used in Prior Housing Element	0	0	1	1	231B161 61	Sylmar	Issued Permits	20014-20000-02547
LOS ANGELES	7548-7548 N LILLA PL	91304	2027035021		Very Low I Residential	RE11-1-H	0	1 unit per lot	0.2604	Residential - Single Family Residence - Pool	YES - Current	NO - Privately-Owned	Pending Project	Not Used in Prior Housing Element	0	0	1	1	186B089 316	Canoga Park-West Hills-Winnetka-Woodland Hills	Issued Permits	20016-20000-09615
LOS ANGELES	7950 W VULCAN DR	90046	5569006023			RE11-1-HCR	0	1 unit per lot	0.32	Residential - Single Family Residence - Vacant Land	YES - Current	NO - Privately-Owned	Pending Project	Not Used in Prior Housing Element	0	0	1	1	153B173 233	Hollywood	Issued Permits	19010-30000-05659
LOS ANGELES	9275 W CORDELL DR	90069	4392009015			RE11-1-HCR	0	1 unit per lot	0.1969	Residential - Single Family Residence	YES - Current	NO - Privately-Owned	Pending Project	Not Used in Prior Housing Element	0	0	1	1	144B165 133	Hollywood	Issued Permits	20014-10000-01713
LOS ANGELES	9275 W CORDELL DR	90069	4392009015			RE11-1-HCR	0	1 unit per lot	0.1969	Residential - Single Family Residence	YES - Current	NO - Privately-Owned	Pending Project	Not Used in Prior Housing Element	0	0	1	1	144B165 133	Hollywood	Issued Permits	20014-10001-01713
LOS ANGELES	7901-7903 W SIERRA MAR DR	90069	4392005003			RE11-1-HCR	0	1 unit per lot	0.1359	Residential - Single Family Residence	YES - Current	NO - Privately-Owned	Pending Project	Not Used in Prior Housing Element	0	0	1	1	147B165 595	Hollywood	Issued Permits	18014-30000-06303
LOS ANGELES	261 S HUDSON AVE	90004	5515001009			RE11-1-HPOZ	0	1 unit per lot	0.3581	Residential - Single Family Residence	YES - Current	NO - Privately-Owned	Pending Project	Not Used in Prior Housing Element	0	0	1	1	135B185 86	Wilshire	Issued Permits	20016-10000-31220
LOS ANGELES	128 S JUNE ST	90004	5515002004			RE11-1-HPOZ	0	1 unit per lot	0.4017	Residential - Single Family Residence - Pool	YES - Current	NO - Privately-Owned	Pending Project	Not Used in Prior Housing Element	0	0	1	1	138B185 317	Wilshire	Issued Permits	20014-10000-00159
LOS ANGELES	511 1/2 S LUCERNE BLVD	90020	5505020014			RE11-1-HPOZ	0	1 unit per lot	0.2892	Residential - Single Family Residence	YES - Current	NO - Privately-Owned	Pending Project	Not Used in Prior Housing Element	0	0	1	1	135B189 669	Wilshire	Issued Permits	20016-20000-24703
LOS ANGELES	221 S HARDEN BLVD	90020	5505015009			RE11-1-HPOZ	0	1 unit per lot	0.2892	Residential - Single Family Residence - Pool	YES - Current	NO - Privately-Owned	Pending Project	Not Used in Prior Housing Element	0	0	1	1	135B189 701	Wilshire	Issued Permits	19016-10000-23470
LOS ANGELES	156 S HUDSON AVE	90004	5515005005			RE11-1-HPOZ	0	1 unit per lot	0.4567	Residential - Single Family Residence - Pool	YES - Current	NO - Privately-Owned	Pending Project	Not Used in Prior Housing Element	0	0	1	1	138B185 363	Wilshire	Issued Permits	20016-10000-13039
LOS ANGELES	232-232 1/2 S RIMPAU BLVD	90004	5515008032			RE11-1-HPOZ	0	1 unit per lot	0.48	Residential - Single Family Residence - Pool	YES - Current	NO - Privately-Owned	Pending Project	Not Used in Prior Housing Element	0	0	1	1	135B185 18	Wilshire	Issued Permits	20014-30000-03882
LOS ANGELES	10349 W WOODBRIDGE ST	91602	2424021010			RE11-1-H-RIO	0	1 unit per lot	0.21	Residential - Single Family Residence	YES - Current	NO - Privately-Owned	Pending Project	Not Used in Prior Housing Element	0	0	1	1	165B177 585	Sherman Oaks-Studio City-Toluca Lake-Cahuenga Pass	Issued Permits	20010-30000-00542
LOS ANGELES	13479 N BRADLEY AVE	91342	2603015039			RE11-1-K	0	1 unit per lot	0.255	Residential - Single Family Residence - Pool	YES - Current	NO - Privately-Owned	Pending Project	Not Used in Prior Housing Element	0	0	1	1	225B141 93	Sylmar	Issued Permits	19010-20000-01123
LOS ANGELES	10606-10608 W JIMENEZ ST	91342	2529012037			RE11-1-K	0	1 unit per lot	0.2394	Residential - Single Family Residence - Pool	YES - Current	NO - Privately-Owned	Pending Project	Not Used in Prior Housing Element	0	0	1	1	210B177 92	Sunland-E LaTuna Cyn-Lakevw Ter-Shadow Hls-Tujunga	Issued Permits	20016-10000-29336
LOS ANGELES	6428 N FIRMAMENT AVE	91406	2234013019			RE11-1-RIO	0	1 unit per lot	0.315	Residential - Single Family Residence	YES - Current	NO - Privately-Owned	Pending Project	Not Used in Prior Housing Element	0	0	1	1	180B145 708	Van Nuys - North Sherman Oaks	Issued Permits	20010-20000-00891
LOS ANGELES	6647-6649 N PEACH AVE	91406	2234018002			RE11-1-RIO	0	1 unit per lot	0.3615	Residential - Single Family Residence	YES - Current	NO - Privately-Owned	Pending Project	Not Used in Prior Housing Element	0	0	1	1	180B145 224	Van Nuys - North Sherman Oaks	Issued Permits	20014-20000-03110
LOS ANGELES	6652 N ORION AVE	91343	2234019013			RE11-1-RIO	0	1 unit per lot	0.2245	Residential - Single Family Residence	YES - Current	NO - Privately-Owned	Pending Project	Not Used in Prior Housing Element	0	0	1	1	180B145 219	Van Nuys - North Sherman Oaks	Issued Permits	21016-10000-01022
LOS ANGELES	24369 S STERLING RANCH ROAD	91304	2017040001		Low Residential	RE9-1-H	0	1 unit per lot	0.4129	Residential - Single Family Residence - Vacant Land	YES - Current	NO - Privately-Owned	Pending Project	Not Used in Prior Housing Element	0	0	1	1	189B089 513	Canoga Park-West Hills-Winnetka-Woodland Hills	Issued Permits	19010-20000-04917
LOS ANGELES	24365 S STERLING RANCH ROAD	91304	2017040002		Low Residential	RE9-1-H	0	1 unit per lot	0.3946	Residential - Single Family Residence - Vacant Land	YES - Current	NO - Privately-Owned	Pending Project	Not Used in Prior Housing Element	0	0	1	1	189B089 514	Canoga Park-West Hills-Winnetka-Woodland Hills	Issued Permits	19010-20000-04918
LOS ANGELES	24357 S STERLING RANCH ROAD	91304	2017040003		Low Residential	RE9-1-H	0	1 unit per lot	0.3843	Residential - Single Family Residence - Vacant Land	YES - Current	NO - Privately-Owned	Pending Project	Not Used in Prior Housing Element	0	0	1	1	189B089 515	Canoga Park-West Hills-Winnetka-Woodland Hills	Issued Permits	19010-20000-04919
LOS ANGELES	24349 S STERLING RANCH ROAD	91304	2017040004		Low Residential	RE9-1-H	0	1 unit per lot	0.4435	Residential - Single Family Residence - Vacant Land	YES - Current	NO - Privately-Owned	Pending Project	Not Used in Prior Housing Element	0	0	1	1	192B089 207	Canoga Park-West Hills-Winnetka-Woodland Hills	Issued Permits	19010-20000-04920
LOS ANGELES	24341 S STERLING RANCH ROAD	91304	2017040005		Low Residential	RE9-1-H	0	1 unit per lot	0.34	Residential - Single Family Residence - Vacant Land	YES - Current	NO - Privately-Owned	Pending Project	Not Used in Prior Housing Element	0	0	1	1	192B089 208	Canoga Park-West Hills-Winnetka-Woodland Hills	Issued Permits	19010-20000-04921
LOS ANGELES	24335 S STERLING RANCH ROAD	91304	2017040006		Low Residential	RE9-1-H	0	1 unit per lot	0.34	Residential - Single Family Residence - Vacant Land	YES - Current	NO - Privately-Owned	Pending Project	Not Used in Prior Housing Element	0	0	1	1	192B089 209	Canoga Park-West Hills-Winnetka-Woodland Hills	Issued Permits	19010-20000-04922
LOS ANGELES	24331 S STERLING RANCH ROAD	91304	2017040007		Low Residential	RE9-1-H	0	1 unit per lot	0.6248	Residential - Single Family Residence - Vacant Land	YES - Current	NO - Privately-Owned	Pending Project	Not Used in Prior Housing Element	0	0	1	1	192B089 210	Canoga Park-West Hills-Winnetka-Woodland Hills	Issued Permits	19010-20000-04923
LOS ANGELES	8268 N CLEAR SKY WAY	91304	2017040016		Low Residential	RE9-1-H	0	1 unit per lot	0.5201	Residential - Single Family Residence - Vacant Land	YES - Current	NO - Privately-Owned	Pending Project	Not Used in Prior Housing Element	0	0	1	1	192B089 236	Canoga Park-West Hills-Winnetka-Woodland Hills	Issued Permits	19010-20000-04905
LOS ANGELES	8262 N CLEAR SKY WAY	91304	2017040017		Low Residential	RE9-1-H	0	1 unit per lot	0.4627	Residential - Single Family Residence - Vacant Land	YES - Current	NO - Privately-Owned	Pending Project	Not Used in Prior Housing Element	0	0	1	1	192B089 237	Canoga Park-West Hills-Winnetka-Woodland Hills	Issued Permits	19010-20000-04906
LOS ANGELES	8256 N CLEAR SKY WAY	91304	2017040018		Low Residential	RE9-1-H	0	1 unit per lot	0.4491	Residential - Single Family Residence - Vacant Land	YES - Current	NO - Privately-Owned	Pending Project	Not Used in Prior Housing Element	0	0	1	1	192B089 238	Canoga Park-West Hills-Winnetka-Woodland Hills	Issued Permits	19010-20000-04907
LOS ANGELES	8250 N CLEAR SKY WAY	91304	2017040019		Low Residential	RE9-1-H	0	1 unit per lot	0.451	Residential - Single Family Residence - Vacant Land	YES - Current	NO - Privately-Owned	Pending Project	Not Used in Prior Housing Element	0	0	1	1	192B089 239	Canoga Park-West Hills-Winnetka-Woodland Hills	Issued Permits	19010-20000-04908
LOS ANGELES	8244 N CLEAR SKY WAY	91304	2017040020		Low Residential	RE9-1-H	0	1 unit per lot	0.4557	Residential - Single Family Residence - Vacant Land	YES - Current	NO - Privately-Owned	Pending Project	Not Used in Prior Housing Element	0	0	1	1	189B089 516	Canoga Park-West Hills-Winnetka-Woodland Hills	Issued Permits	19010-20000-04909
LOS ANGELES	13833 W CHAPARAL ST	90049	4402006008		Medium Residential	RE15-1	0	1 unit per lot	0.482	Residential - Single Family Residence - Pool	YES - Current	NO - Privately-Owned	Pending Project	Not Used in Prior Housing Element	0	0	1	1	135B141 514	Brentwood - Pacific Palisades	Issued Permits	19010-10001-01722
LOS ANGELES	213 N KENTER AVE	90049	4403007012		Medium Residential	RE15-1	0	1 unit per lot	0.233	Residential - Single Family Residence	YES - Current	NO - Privately-Owned	Pending Project	Not Used in Prior Housing Element	0	0	1	1	132B141 103	Brentwood - Pacific Palisades	Issued Permits	20010-20000-04671
LOS ANGELES	215 N KENTER AVE	90049	4403007012		Medium Residential	RE15-1	0	1 unit per lot	0.233	Residential - Single Family Residence	YES - Current	NO - Privately-Owned	Pending Project	Not Used in Prior Housing Element	0	0	1	1	132B141 103	Brentwood - Pacific Palisades	Issued Permits	20010-20000-04670
LOS ANGELES	453 N BUNDY DR	90049	4402018006		Medium Residential	RE15-1	0	1 unit per lot	0.338	Residential - Single Family Residence	YES - Current	NO - Privately-Owned	Pending Project	Not Used in Prior Housing Element	0	0	1	1	135B141 301	Brentwood - Pacific Palisades	Issued Permits	21010-20000-01450
LOS ANGELES	455 N BUNDY DR	90049	4402018006		Medium Residential	RE15-1	0	1 unit per lot	0.338	Residential - Single Family Residence	YES - Current	NO - Privately-Owned	Pending Project	Not Used in Prior Housing Element	0	0	1	1	135B141 301	Brentwood - Pacific Palisades	Issued Permits	21010-20000-01449
LOS ANGELES	251 N HOMEWOOD ROAD	90049	4403002003		Medium Residential	RE15-1	0	1 unit per lot	0.597	Residential - Single Family Residence	YES - Current	NO - Privately-Owned	Pending Project	Not Used in Prior Housing Element	0	0	1	1	132B141 63	Brentwood - Pacific Palisades	Issued Permits	18010-20001-05376
LOS ANGELES	1513 N LINDACREST DR	90210	4352006036		Medium Residential	RE15-1	0	1 unit per lot	0.1547	Residential - Single Family Residence - Therapy Pool (Spa)	YES - Current	NO - Privately-Owned	Pending Project	Not Used in Prior Housing Element	0	0	1	1	147B165 304	Bel Air - Beverly Crest	Issued Permits	19016-10000-31806
LOS ANGELES	702 N BUNDY DR

Appendix 4.3. *Pipeline Development Projects, Anticipated Development by Income Level*

Jurisdiction Name	Site Address/Intersection	5 Digit ZIP Code	Assessor Parcel Number	Consolidated Sites	General Plan Designation (Current)	Zoning Designation (Current)	Minimum Density Allowed (units/acre)	Max Density Allowed (units/acre)	Parcel Size (Acres)	Existing Use/Vacancy	Infrastructure	Publicly-Owned	Site Status	Identified in Last/Last Two Planning Cycle(s)	Lower Income Capacity	Moderate Income Capacity	Above Moderate Income Capacity	Total Capacity	PIN	Community Plan Area	Pipeline Stage	Case or Permit Number
LOS ANGELES	2320-2324 N MANDEVILLE CANYON ROAD	90049	4493004007			RE15-1-H	0	1 unit per lot	0.371	Residential - Single Family Residence - Pool	YES - Current	NO - Privately-Owned	Pending Project	Not Used in Prior Housing Element	0	0	1	1	1418133 401	Brentwood - Pacific Palisades	Issued Permits	20014-10000-02562
LOS ANGELES	16739 W OCTAVIA PL	91436	2291011027			RE15-1-H	0	1 unit per lot	0.443	Residential - Single Family Residence - Pool	YES - Current	NO - Privately-Owned	Pending Project	Not Used in Prior Housing Element	0	0	1	1	1658137 437	Encino - Tarzana	Issued Permits	20010-20000-03237
LOS ANGELES	1855 N COLDWATER CANYON DR	90210	4352001005			RE15-1-H	0	1 unit per lot	0.1377	Residential - Single Family Residence	YES - Current	NO - Privately-Owned	Pending Project	Not Used in Prior Housing Element	0	0	1	1	1508165 261	Bel Air - Beverly Crest	Issued Permits	19016-10000-41279
LOS ANGELES	4093 N HAYVENHURST DR	91436	2286007013			RE15-1-H	0	1 unit per lot	0.2869	Residential - Single Family Residence - Pool	YES - Current	NO - Privately-Owned	Pending Project	Not Used in Prior Housing Element	0	0	1	1	1658137 577	Encino - Tarzana	Issued Permits	20014-20000-04813
LOS ANGELES	16657 W OLDHAM ST	91436	2291014036			RE15-1-H	0	1 unit per lot	0.3661	Residential - Single Family Residence - Pool	YES - Current	NO - Privately-Owned	Pending Project	Not Used in Prior Housing Element	0	0	1	1	1628137 143	Encino - Tarzana	Issued Permits	20010-20000-04076
LOS ANGELES	3676 N CROWNRIDGE DR	91403	2280008044			RE15-1-H	0	1 unit per lot	0.5348	Residential - Single Family Residence - Pool	YES - Current	NO - Privately-Owned	Pending Project	Not Used in Prior Housing Element	0	0	1	1	1628141 437	Encino - Tarzana	Issued Permits	20010-20000-00852
LOS ANGELES	1911-1911 1/2 N SUNSET PLAZA DR	90069	5558002011			RE15-1-H	0	1 unit per lot	0.3441	Residential - Single Family Residence - Vacant Land	YES - Current	NO - Privately-Owned	Pending Project	Not Used in Prior Housing Element	0	0	1	1	1508169 1359	Hollywood	Issued Permits	16010-20003-04727
LOS ANGELES	7115-7117 W MACAPA DR	90068	5549006009			RE15-1-H	0	1 unit per lot	0.4058	Residential - Single Family Residence - Pool	YES - Current	NO - Privately-Owned	Pending Project	Not Used in Prior Housing Element	0	0	1	1	1538181 44	Sherman Oaks-Studio City-Toluca Lake-Cahuenga Pass	Issued Permits	20014-20000-00203
LOS ANGELES	3739 N VALLEY MEADOW ROAD	91436	2286020001			RE15-1-H	0	1 unit per lot	1.26	Residential - Single Family Residence - Pool	YES - Current	NO - Privately-Owned	Pending Project	Not Used in Prior Housing Element	0	0	1	1	1628141 269	Encino - Tarzana	Issued Permits	21010-20000-01226
LOS ANGELES	3737 N VALLEY MEADOW ROAD	91436	2286020001			RE15-1-H	0	1 unit per lot	1.26	Residential - Single Family Residence - Pool	YES - Current	NO - Privately-Owned	Pending Project	Not Used in Prior Housing Element	0	0	1	1	1628141 269	Encino - Tarzana	Issued Permits	21010-20000-01225
LOS ANGELES	15907 W VALLEY VISTA BLVD	91436	2283013011			RE15-1-H	0	1 unit per lot	0.443	Residential - Single Family Residence - Pool	YES - Current	NO - Privately-Owned	Pending Project	Not Used in Prior Housing Element	0	0	1	1	1688141 844	Encino - Tarzana	Issued Permits	19010-20000-06523
LOS ANGELES	2344 N JEFFERSONIA WAY	90049	4492009037			RE15-1-H	0	1 unit per lot	0.4591	Residential - Single Family Residence - Guesthouse	YES - Current	NO - Privately-Owned	Pending Project	Not Used in Prior Housing Element	0	0	1	1	1388133 654	Brentwood - Pacific Palisades	Issued Permits	21016-10000-02339
LOS ANGELES	13402 W BAYLISS ROAD	90049	4492011007			RE15-1-H	0	1 unit per lot	0.215	Residential - Single Family Residence - Pool	YES - Current	NO - Privately-Owned	Pending Project	Not Used in Prior Housing Element	0	0	1	1	1388133 386	Brentwood - Pacific Palisades	Issued Permits	18010-30000-05431
LOS ANGELES	2260 N GLOAMING WAY	90210	4388006034			RE15-1-H	0	1 unit per lot	0.4424	Residential - Single Family Residence - Pool	YES - Current	NO - Privately-Owned	Pending Project	Not Used in Prior Housing Element	0	0	1	1	1538165 604	Bel Air - Beverly Crest	Issued Permits	17010-30000-03713
LOS ANGELES	255 N ASHDALE AVE	90049	4366006006		Medium Residential	RE15-1-HCR	0	1 unit per lot	0.4152	Residential - Single Family Residence - Pool	YES - Current	NO - Privately-Owned	Pending Project	Not Used in Prior Housing Element	0	0	1	1	1388145 89	Bel Air - Beverly Crest	Issued Permits	19010-30000-02247
LOS ANGELES	1756 N BEVERLY GLEN BLVD	90077	4371044024		Medium Residential	RE15-1-HCR	0	1 unit per lot	0.3464	Residential - Single Family Residence - Vacant Land	YES - Current	NO - Privately-Owned	Pending Project	Not Used in Prior Housing Element	0	0	1	1	148-5A153 104	Bel Air - Beverly Crest	Issued Permits	18010-20000-04985
LOS ANGELES	1896 N RISING GLEN ROAD	90069	5561023044			RE15-1-H-HCR	0	1 unit per lot	1.4591	Residential - Single Family Residence - Pool	YES - Current	NO - Privately-Owned	Pending Project	Not Used in Prior Housing Element	0	0	1	1	1508169 1291	Hollywood	Issued Permits	18010-30001-04492
LOS ANGELES	1963 N STRADELLA ROAD	90077	4377024007			RE15-1-H-HCR	0	1 unit per lot	0.7357	Residential - Single Family Residence - Vacant Land	YES - Current	NO - Privately-Owned	Pending Project	Not Used in Prior Housing Element	0	0	1	1	1508145 296	Bel Air - Beverly Crest	Issued Permits	19010-30000-01282
LOS ANGELES	2580 N ROSCOMARE ROAD	90077	4378024005			RE15-1-H-HCR	0	1 unit per lot	0.3201	Residential - Single Family Residence - Pool	YES - Current	NO - Privately-Owned	Pending Project	Not Used in Prior Housing Element	0	0	1	1	1568145 143	Bel Air - Beverly Crest	Issued Permits	19010-20000-01628
LOS ANGELES	528 N BELLAGIO TER	90049	4368020035			RE15-1-H-HCR	0	1 unit per lot	0.263	Residential - Single Family Residence - Pool	YES - Current	NO - Privately-Owned	Pending Project	Not Used in Prior Housing Element	0	0	1	1	1418145 419	Bel Air - Beverly Crest	Issued Permits	19010-10000-03642
LOS ANGELES	1090 N ACANTO PL	90049	4368009053			RE15-1-H-HCR	0	1 unit per lot	1.0798	Residential - Single Family Residence - Vacant Land	YES - Current	NO - Privately-Owned	Pending Project	Not Used in Prior Housing Element	0	0	1	1	1418141 58	Bel Air - Beverly Crest	Issued Permits	19010-30000-00645
LOS ANGELES	9235 W ROBIN DR	90069	5561007035			RE15-1-H-HCR	0	1 unit per lot	0.4425	Residential - Single Family Residence - Pool	YES - Current	NO - Privately-Owned	Pending Project	Not Used in Prior Housing Element	0	0	1	1	1478169 51	Hollywood	Issued Permits	20010-10000-02183
LOS ANGELES	1934 N LINDA FLORA DR	90077	4377004011			RE15-1-H-HCR	0	1 unit per lot	0.2405	Residential - Single Family Residence - Pool	YES - Current	NO - Privately-Owned	Pending Project	Not Used in Prior Housing Element	0	0	1	1	1508145 245	Bel Air - Beverly Crest	Issued Permits	20010-30000-03836
LOS ANGELES	9832 W YOAKUM DR	90210	4383005026			RE15-1-H-HCR	0	1 unit per lot	0.2975	Residential - Single Family Residence	YES - Current	NO - Privately-Owned	Pending Project	Not Used in Prior Housing Element	0	0	1	1	1508153 22	Bel Air - Beverly Crest	Issued Permits	20016-30000-30797
LOS ANGELES	2814 N ROSCOMARE ROAD	90077	4378008007			RE15-1-H-HCR	0	1 unit per lot	0.4173	Residential - Single Family Residence - Pool	YES - Current	NO - Privately-Owned	Pending Project	Not Used in Prior Housing Element	0	0	1	1	1568145 78	Bel Air - Beverly Crest	Issued Permits	19010-30000-05114
LOS ANGELES	2060-2062 N ROSCOMARE ROAD	90077	4377026014			RE15-1-H-HCR	0	1 unit per lot	0.404	Residential - Single Family Residence	YES - Current	NO - Privately-Owned	Pending Project	Not Used in Prior Housing Element	0	0	1	1	1508145 139	Bel Air - Beverly Crest	Issued Permits	21016-20000-12137
LOS ANGELES	15459-15461 W MILLDALE DR	90077	4378010013			RE15-1-H-HCR	0	1 unit per lot	0.801	Residential - Single Family Residence - Pool	YES - Current	NO - Privately-Owned	Pending Project	Not Used in Prior Housing Element	0	0	1	1	1568145 35	Bel Air - Beverly Crest	Issued Permits	19014-20000-05781
LOS ANGELES	15427 W MILLDALE DR	90077	4378010007			RE15-1-H-HCR	0	1 unit per lot	0.7171	Residential - Single Family Residence	YES - Current	NO - Privately-Owned	Pending Project	Not Used in Prior Housing Element	0	0	1	1	1568145 40	Bel Air - Beverly Crest	Issued Permits	20010-10000-00957
LOS ANGELES	2580-2582 N GREENVALLEY ROAD	90046	5564032031			RE15-1-H-HCR	0	1 unit per lot	0.1992	Residential - Single Family Residence	YES - Current	NO - Privately-Owned	Pending Project	Not Used in Prior Housing Element	0	0	1	1	1538169 153	Bel Air - Beverly Crest	Issued Permits	20014-10000-04132
LOS ANGELES	8605 W EDWIN DR	90046	5565044014			RE15-1-H-HCR	0	1 unit per lot	0.6714	Residential - Single Family Residence - Vacant Land	YES - Current	NO - Privately-Owned	Pending Project	Not Used in Prior Housing Element	0	0	1	1	1568169 322	Bel Air - Beverly Crest	Issued Permits	19010-20000-02736
LOS ANGELES	426 S JUNE ST	90020	5505002008			RE15-1-HPOZ	0	1 unit per lot	0.4132	Residential - Single Family Residence - Pool	YES - Current	NO - Privately-Owned	Pending Project	Not Used in Prior Housing Element	0	0	1	1	1358185 330	Wilshire	Issued Permits	20014-10000-00245
LOS ANGELES	515 1/2 S IRVING BLVD	90020	5504007008			RE15-1-HPOZ	0	1 unit per lot	0.4132	Residential - Single Family Residence - Pool and Misc.	YES - Current	NO - Privately-Owned	Pending Project	Not Used in Prior Housing Element	0	0	1	1	1358189 679	Wilshire	Issued Permits	18010-30000-02155
LOS ANGELES	613 S ARDEN BLVD	90005	5505014011			RE15-1-HPOZ	0	1 unit per lot	0.3531	Residential - Single Family Residence	YES - Current	NO - Privately-Owned	Pending Project	Not Used in Prior Housing Element	0	0	1	1	1358189 890	Wilshire	Issued Permits	20016-10000-18003
LOS ANGELES	425 S CLIFFWOOD AVE	90049	4405024011		Low Residential	RE20-1	0	1 unit per lot	0.298	Residential - Single Family Residence - Pool	YES - Current	NO - Privately-Owned	Pending Project	Not Used in Prior Housing Element	0	0	1	1	1298141 705	Brentwood - Pacific Palisades	Issued Permits	21010-20000-00446
LOS ANGELES	427 S CLIFFWOOD AVE	90049	4405024011		Low Residential	RE20-1	0	1 unit per lot	0.298	Residential - Single Family Residence - Pool	YES - Current	NO - Privately-Owned	Pending Project	Not Used in Prior Housing Element	0	0	1	1	1298141 705	Brentwood - Pacific Palisades	Issued Permits	21010-20000-00445
LOS ANGELES	558 N BRISTOL AVE	90049	4405016002		Low Residential	RE20-1	0	1 unit per lot	0.287	Residential - Single Family Residence - Pool	YES - Current	NO - Privately-Owned	Pending Project	Not Used in Prior Housing Element	0	0	1	1	1358137 385	Brentwood - Pacific Palisades	Issued Permits	19010-10000-04601
LOS ANGELES	668 N EAST CHANNEL ROAD	90402	4408029026		Low Residential	RE20-1	0	1 unit per lot	0.87	Residential - Single Family Residence - Pool	YES - Current	NO - Privately-Owned	Pending Project	Not Used in Prior Housing Element	0	0	1	1	1268133 204	Brentwood - Pacific Palisades	Issued Permits	18010-30000-04029
LOS ANGELES	4017 N LONGRIDGE AVE	91423	2385005041		Low Residential	RE20-1	0	1 unit per lot	0.5094	Residential - Single Family Residence - Pool	YES - Current	NO - Privately-Owned	Pending Project	Not Used in Prior Housing Element	0	0	1	1	1628157 199	Sherman Oaks-Studio City-Toluca Lake-Cahuenga	Issued Permits	20016-20000-24584
LOS ANGELES	129 S BURLINGAME AVE	90049	4406013002		Low Residential	RE20-1	0	1 unit per lot	0.438	Residential - Single Family Residence - Pool	YES - Current	NO - Privately-Owned	Pending Project	Not Used in Prior Housing Element	0	0	1	1	1328137 533	Brentwood - Pacific Palisades	Issued Permits	20010-20000-03314
LOS ANGELES	341 S CLIFFWOOD AVE	90049	4405023020		Low Residential	RE20-1	0	1 unit per lot	0.4132	Residential - Single Family Residence - Pool	YES - Current	NO - Privately-Owned	Pending Project	Not Used in Prior Housing Element	0	0	1	1	1298141 242	Brentwood - Pacific Palisades	Issued Permits	20010-30000-04143
LOS ANGELES	12825 W SAN VICENTE BLVD	90049	4406029014		Low Residential	RE20-1	0	1 unit per lot	0.4132	Residential - Single Family Residence - Other Improvements Only	YES - Current	NO - Privately-Owned	Pending Project	Not Used in Prior Housing Element	0	0	1	1	1298137 395	Brentwood - Pacific Palisades	Issued Permits	19010-20000-06422
LOS ANGELES	252 N BRISTOL AVE	90049	4405019003		Low Residential	RE20-1	0	1 unit per lot	0.445	Residential - Single Family Residence - Pool	YES - Current	NO - Privately-Owned	Pending Project	Not Used in Prior Housing Element	0	0	1	1	1328137 166	Brentwood - Pacific Palisades	Issued Permits	20010-20000-02767
LOS ANGELES	254 N BRISTOL AVE	90049	4405019003		Low Residential	RE20-1	0	1 unit per lot	0.445	Residential - Single Family Residence - Pool	YES - Current	NO - Privately-Owned	Pending Project	Not Used in Prior Housing Element	0	0	1	1	1328137 166	Brentwood - Pacific Palisades	Issued Permits	20010-20000-02765
LOS ANGELES	2 N OAKMONT DR	90049	4426019010		Low Residential	RE20-1	0	1 unit per lot	2.8	Residential - Single Family Residence - Vacant Land	YES - Current	NO - Privately-Owned	Pending Project	Used in Two Consecutive Prior Housing Eleme	0	0	1	1	1358137 297	Brentwood - Pacific Palisades	Issued Permits	19010-30000-05827
LOS ANGELES	1741 N CORREA WAY	90049	4426005009			RE20-1-H	0	1 unit per lot	0.8399	Residential - Single Family Residence - Pool	YES - Current	NO - Privately-Owned	Pending Project	Not Used in Prior Housing Element	0	0	1	1	1358137 409	Brentwood - Pacific Palisades	Issued Permits	20010-20000-01731
LOS ANGELES	397 N FORDYCE ROAD	90049	4429019037			RE20-1-H	0	1 unit per lot	0.6095	Residential - Single Family Residence	YES - Current	NO - Privately-Owned	Pending Project	Not Used in Prior Housing Element	0	0	1	1	1388145 304	Brentwood - Pacific Palisades	Issued Permits	19010-30000-04464
LOS ANGELES	379 N FORDYCE ROAD	90049	4429019036			RE20-1-H	0	1 unit per lot	0.9471	Residential - Single Family Residence	YES - Current	NO - Privately-Owned	Pending Project	Not Used in Prior Housing Element	0	0	1	1	1388141 307	Brentwood - Pacific Palisades	Issued Permits	19010-30000-04600
LOS ANGELES	1740 N CORREA WAY	90049	4426006025			RE20-1-H	0	1 unit per lot	0.21	Residential - Single Family Residence - Vacant Land	YES - Current	NO - Privately-Owned	Pending Project	Not Used in Prior Housing Element	0	0	1	1	1358137 394	Brentwood - Pacific Palisades	Issued Permits	15010-20000-01050
LOS ANGELES	1090 N MORAGA DR	90049	4368006010			RE20-1-H-HCR	0	1 unit per lot	0.3719	Residential - Single Family Residence - Pool	YES - Current	NO - Privately-Owned	Pending Project	Not Used in Prior Housing Element	0	0	1	1	1418145 63	Bel Air - Beverly Crest	Issued Permits	20010-30000-04228
LOS ANGELES	2601 N HUTTON DR	90210	4385007001			RE20-1-H-HCR	0	1 unit per lot	0.4348	Residential - Single Family Residence - Pool	YES - Current	NO - Privately-Owned	Pending Project	Not Used in Prior Housing Element	0	0	1	1	1538157 23	Bel Air - Beverly Crest	Issued Permits	21010-30000-00050
LOS ANGELES	677 N NIMES ROAD	90077	4362017008			RE20-1-H-HCR	0	1 unit per lot	0.7575	Residential - Single Family Residence	YES - Current	NO - Privately-Owned	Pending Project	Not Used in Prior Housing Element	0	0	1	1	1448153 836	Bel Air - Beverly Crest	Issued Permits	20014-10000-04532
LOS ANGELES	778 N SARBONNE ROAD	90077	4370002015			RE20-1-H-HCR	0	1 unit per lot	1.3888	Residential - Single Family Residence - Pool	YES - Current	NO - Privately-Owned	Pending Project	Not Used in Prior Housing Element	0	0	1	1	1418140 97	Bel Air - Beverly Crest	Issued Permits	19010-10000-04124
LOS ANGELES	800-830 N NIMES ROAD	90077	4370026012			RE20-1-H-HCR	0	1 unit per lot	1.2823	Residential - Single Family Residence	YES - Current	NO - Privately-Owned	Pending Project	Not Used in Prior Housing Element	0	0	2	2	1448153 833	Bel Air - Beverly Crest	Issued Permits	20010-10000-03017
LOS ANGELES	9611 W HIGH RIDGE DR	90210	4384015017			RE20-1-H-HCR	0	1 unit per lot	0.6629	Residential - Single Family Residence	YES - Current	NO - Privately-Owned	Pending Project	Not Used in Prior Housing Element	0	0	1	1	1538157 185	Bel Air - Beverly Crest	Issued Permits	19010-10000-05532
LOS ANGELES	980 N STONE CANYON ROAD	90077	4370021020			RE20-1-H-HCR	0	1 unit per lot	0.4201	Residential - Single Family Residence - Pool	YES - Current	NO - Privately-Owned	Pending Project	Not Used in Prior Housing Element	0	0	1	1	1448149 138	Bel Air - Beverly Crest	Issued Permits	18010-30001-03708
LOS ANGELES	1367 N CASIANO ROAD	90049	4368025017			RE20-1-H-HCR	0	1 unit per lot	0.7392	Residential - Single Family Residence	YES - Current	NO - Privately-Owned	Pending Project	Not Used in Prior Housing Element	0	0	1	1	1448141 49	Bel Air - Beverly Crest	Issued Permits	19010-10000-00266
LOS ANGELES	2621 N HUTTON DR	90210	4385007002			RE20-1-H-HCR	0	1 unit per lot	0.5027	Residential - Single Family Residence	YES - Current	NO - Privately-Owned	Pending Project	Not Used in Prior Housing Element	0	0	1	1	1538157 16	Bel Air - Beverly Crest	Issued Permits	20010-20000-02956
LOS ANGELES	10780 W CHALON ROAD	90077	4362004016			RE20-1-H-HCR	0	1 unit per lot	1.5899	Residential - Single Family Residence - Pool	YES - Current	NO - Privately-Owned	Pending Project	Not Used in Prior Housing Element	0	0	1	1	1418149 184	Bel Air - Beverly Crest	Issued Permits	21016-30000-00708
LOS ANGELES	1165 N SOMERA ROAD	90077	4369031013			RE20-1-H-HCR	0	1 unit per lot	1.06	Residential - Single Family Residence - Pool	YES - Current	NO - Privately-Owned	Pending Project	Not Used in Prior Housing Element	0	0	1	1	1448149 12	Bel Air - Beverly Crest	Issued Permits	19010-20000-03452
LOS ANGELES	9607 W HIGH RIDGE DR	90210	4384015018			RE20-1-H-HCR	0	1 unit per lot	0.5339	Residential - Single Family Residence	YES - Current	NO - Privately-Owned	Pending Project	Not Used in Prior Housing Element	0	0	1	1	1538157 184	Bel Air - Beverly Crest	Issued Permits	18010-20000-00592
LOS ANGELES	1330 N BEVERLY ESTATE DR	90210	4356020002			RE20-1-H-HCR	0	1 unit per lot	1.0599	Residential - Single Family Residence - Pool	YES - Current	NO - Privately-Owned	Pending Project	Not Used in Prior Housing Element	0	0	1	1	1478157 407	Bel Air - Beverly Crest	Issued Permits	19016-10000-23944
LOS ANGELES	1328 N BEVERLY ESTATE DR	90210	4356020002			RE20-1-H-HCR	0	1 unit per lot	1.0599	Residential - Single Family Residence - Pool	YES - Current	NO - Privately-Owned	Pending Project	Not Used in Prior Housing Element	0	0	1	1	1478157 407	Bel Air - Beverly Crest	Issued Permits	19010-10000-03300
LOS ANGELES	1125 N LINDA FLORA DR	90049	4368026009			RE20-1-H-HCR	0	1 unit per lot	0.3213	Residential - Single Family Residence - Pool	YES - Current	NO - Privately-Owned	Pending Project	Not Used in Prior Housing Element	0	0	1	1	1448145 167	Bel Air - Beverly Crest	Issued Permits	19010-30000-00960
LOS ANGELES	2641 N HUTTON DR	90210	4385007004			RE20-1-H-HCR	0	1 unit per lot	0.5027	Residential - Single Family Residence - Vacant Land	YES - Current	NO - Privately-Owned	Pending Project	Not Used in Prior Housing Element	0	0	1	1	1568157 477	Bel Air - Beverly Crest	Issued Permits	20010-20000-02112
LOS ANGELES	11531 W ORUM ROAD	90049	4369002021			RE20-1-H-HCR	0	1 unit per lot	3.5988	Residential - Single Family Residence - Pool	YES - Current	NO - Privately-Owned	Pending Project	Not Used in Prior Housing Element	0	0	1	1	1448145 147	Bel Air - Beverly Crest	Issued Permits	20014-30000-00492
LOS ANGELES	540 N TOYOPA DR	90272	4411015005			RE20-1-O	0	1 unit per lot	0.43	Residential - Single Family Residence	YES - Current	NO - Privately-Owned	Pending Project	Not Used in Prior Housing Element	0	0	1	1	1268129 879	Brentwood - Pacific Palisades	Issued Permits	19010-10000-00529
LOS ANGELES	10615 N WOOD BRIAR CT	91311	2708010018			(T)(Q)RE40-1	0	1 unit per lot	1.251	Residential - Single Family Residence - Vacant Land	YES - Current	NO - Privately-Owned	Pending Project	Not Used in Prior Housing Element	0	0	1	1	1078117 516	Chatsworth - Porter Ranch	Issued Permits	19010-20000-06013
LOS ANGELES	10603 N WOOD BRIAR CT	91311	2708010019			(T)(Q)RE40-1	0	1 unit per lot	1.0481	Residential - Single Family Residence - Vacant Land	YES - Current	NO - Privately-Owned	Pending Project	Not Used in Prior Housing Element	0	0	1	1	1078117 517	Chatsworth - Porter Ranch	Issued Permits	19010-20000-06016
LOS ANGELES	10555 N WOOD BRIAR CT	91311	2708010020			(T)(Q)RE40-1	0	1 unit per lot	1.1252	Residential - Single Family Residence - Vacant Land	YES - Current	NO - Privately-Owned	Pending Project	Not Used in Prior Housing Element	0	0	1	1	1078117 518	Chatsworth - Porter Ranch	Issued Permits	19010-20000-06017
LOS ANGELES	10543 N WOOD BRIAR CT	91311	2708010021			(T)(Q)RE40-1	0	1 unit per lot	1.74	Residential - Single Family Residence - Vacant Land	YES - Current	NO - Privately-Owned	Pending Project	Not Used in Prior Housing Element	0	0	1	1	1078113 348	Chatsworth - Porter Ranch	Issued Permits	19010-20000-06018
LOS ANGELES	10542 N WOOD BRIAR CT	91311	2708010022			(T)(Q)RE40-1	0	1 unit per lot	1.1486	Residential - Single Family Residence - Vacant Land	YES - Current	NO - Privately-Owned	Pending Project	Not Used in Prior Housing Element	0	0	1	1	1078117 519	Chatsworth - Porter Ranch	Issued Permits	19010-20000-06019
LOS ANGELES	14330-14332 W SUNSET BLVD	90272	4429012004		Medium Residential	RE40-1	0	1 unit per lot	1	Residential - Single Family Residence - Pool	YES - Current	NO - Privately-Owned	Pending Project	Not Used in Prior Housing Element	0	0	2	2	1298133 404	Brentwood - Pacific Palisades	Issued Permits	19010-30000-02178
LOS ANGELES	22379-22379 1/2 W ALGUNAS ROAD	91364	2076019038		Medium Residential	RE40-1	0	1 unit per lot	0.2883	Residential - Single Family Residence	YES - Current	NO - Privately-Owned	Pending Project	Not Used in Prior Housing Element	0	0	1	1	165B101 133	Canoga Park-West Hills-Winnetka-Woodland Hills	Issued Permits	20014-20000-02938
LOS ANGELES	7420 W VALAHO LANE	91042	2563023026		Medium Residential	RE40-1	0	1 unit per lot	0.1021	Residential - Single Family Residence - Vacant Land	YES - Current	NO - Privately-Owned	Pending Project	Not Used in Prior Housing Element	0	0	1	1	202-5A197 157	Sunland-E LaTuna Cyn-Lakevw Ter-Shadow Hls-Tujunga	Issued Permits	19010-20000-01410
LOS ANGELES	9601-9603 N TUJUNGA CANYON BLVD	91042	2572018011		Medium Residential	RE40-1	0	1 unit per lot	0.3099	Residential - Single Family Residence	YES - Current	NO - Privately-Owned	Pending Project	Not Used in Prior Housing Element	0	0	1	1	1988201 142	Sunland-E LaTuna Cyn-Lakevw Ter-Shadow Hls-Tujunga	Issued Permits	20016-10000-32770
LOS ANGELES	11340-11342 N ALETHEA DR	91040	2551013010		Medium Residential	RE40-1	0	1 unit per lot	0.3799	Residential - Single Family Residence	YES - Current	NO - Privately-Owned	Pending Project	Not Used in Prior Housing Element	0	0	1	1	2108191 38	Sunland-E LaTuna Cyn-Lakevw Ter-Shadow Hls-Tujunga	Issued Permits	20016-20000-17489
LOS ANGELES	8520-8522 W DAY ST	91040	2560035001		Medium Residential	RE40-1	0	1 unit per lot	0.2152	Residential - Single Family Residence	YES - Current	NO - Privately-Owned	Pending Project	Not Used in Prior Housing Element	0	0	1	1	2048189 974	Sunland-E LaTuna Cyn-Lakevw Ter-Shadow Hls-Tujunga	Issued Permits	19014-20000-05476
LOS ANGELES	10060 W SUNSET BLVD	90077	4359021017		Medium Residential	RE40-1	0	1 unit per lot	4.61	Residential - Single Family Residence - Vacant Land	YES - Current	NO - Privately-Owned	Pending Project	Not Used in Prior Housing Element	0	0	1	1	1418157 122	Westwood	Issued Permits	19016-30000-29743
LOS ANGELES	13158 W BOCA DE CANON LANE	90049	4492002024			RE40-1-H	0	1 unit per lot	0.71	Residential - Single Family Residence	YES - Current	NO - Privately-Owned	Pending Project	Not Used in Prior Housing Element	0	0	1	1	1388137 476	Brentwood - Pacific Palisades	Issued Permits	20010-20000-01766
LOS ANGELES	2092 N MANDEVILLE CANYON ROAD	90049	4493001013			RE40-1-H	0	1 unit per lot	1.04	Residential - Single Family Residence - Pool	YES - Current	NO - Privately-Owned	Pending Project	Not Used in Prior Housing Element	0	0	1	1	1388137 261	Brentwood - Pacific Palisades	Issued Permits	20010-30000-01979
LOS ANGELES	2169 N MANDEVILLE CANYON ROAD	90049	4492003006			RE40-1-H	0	1 unit per lot	0.65	Residential - Single Family Residence	YES - Current	NO - Privately-Owned	Pending Project	Not Used in Prior Housing Element	0	0	1	1	1388133 312	Brentwood - Pacific Palisades	Issued Permits	16014-30003-02337
LOS ANGELES	2222 N MANDEVILLE CANYON ROAD	90049	4493003007			RE40-1-H	0	1 unit per lot	0.603	Residential - Single Family Residence	YES - Current	NO - Privately-Owned	Pending Project	Not Used in Prior Housing Element	0	0	1	1	1388133 177	Brentwood - Pacific Palisades	Issued Permits	20014-30000-03608
LOS ANGELES	15321 W KINGSWOOD LANE	91403	2281010007			RE40-1-H	0	1 unit per lot	0.4866	Residential - Single Family Residence - Pool	YES - Current	NO - Privately-Owned	Pending Project	Not Used in Prior Housing Element	0	0	1	1	163-5A145 51	Sherman Oaks-Studio City-Toluca Lake-Cahuenga	Issued Permits	20010-20000-02113
LOS ANGELES	13336 W CHALON ROAD	90049	4492004002			RE40-1-H	0	1 unit per lot	0.382	Residential - Single Family Residence	YES - Current	NO - Privately-Owned	Pending Project	Not Used in Prior Housing Element	0	0	1	1	1388133 240	Brentwood - Pacific Palisades	Issued Permits	19010-20000-06534
LOS ANGELES	1376 N ANGELO DR	90210	4357004014			RE40-1-H	0	1 unit per lot	1.56	Residential - Single Family Residence - Vacant Land	YES - Current	NO - Privately-Owned	Pending Project	Not Used in Prior Housing Element	0	0	1	1	1478153 179	Bel Air - Beverly Crest	Issued Permits	18010-30000-02936
LOS ANGELES	100 N DELFERN DR	90077	4358005031			RE40-1-HCR	0	1 unit per lot	1.1	Residential - Single Family Residence - Pool	YES - Current	NO - Privately-Owned	Pending Project	Not Used in Prior Housing Element	0	0

Appendix 4.3. *Pipeline Development Projects, Anticipated Development by Income Level*

Jurisdiction Name	Site Address/Intersection	5 Digit ZIP Code	Assessor Parcel Number	Consolidated Sites	General Plan Designation (Current)	Zoning Designation (Current)	Minimum Density Allowed (units/acre)	Max Density Allowed (units/acre)	Parcel Size (Acres)	Existing Use/Vacancy	Infrastructure	Publicly-Owned	Site Status	Identified in Last/Last Two Planning Cycle(s)	Lower Income Capacity	Moderate Income Capacity	Above Moderate Income Capacity	Total Capacity	PIN	Community Plan Area	Pipeline Stage	Case or Permit Number
LOS ANGELES	17447-17449 W KINGSBURY ST	91344	2733019030		Medium Residential	RE9-1XL-RFA	0	1 unit per lot	0.1262	Residential - Single Family Residence	YES - Current	NO - Privately-Owned	Pending Project	Not Used in Prior Housing Element	0	0	1	1	2078129 612	Granada Hills - Knollwood	Issued Permits	20016-20000-25493
LOS ANGELES	17322 W TULSA ST	91344	2696004013		Medium Residential	RE9-1XL-RFA	0	1 unit per lot	0.3838	Residential - Single Family Residence	YES - Current	NO - Privately-Owned	Pending Project	Not Used in Prior Housing Element	0	0	1	1	2108133 924	Granada Hills - Knollwood	Issued Permits	19010-20000-05302
LOS ANGELES	17409 W LOS ALMOS ST	91344	2712025012		Medium Residential	RE9-1XL-RFA	0	1 unit per lot	0.2617	Residential - Single Family Residence	YES - Current	NO - Privately-Owned	Pending Project	Not Used in Prior Housing Element	0	0	1	1	2078129 231	Granada Hills - Knollwood	Issued Permits	21016-20000-08831
LOS ANGELES	17604-17606 W HORACE ST	91344	2712013012		Medium Residential	RE9-1XL-RFA	0	1 unit per lot	0.202	Residential - Single Family Residence	YES - Current	NO - Privately-Owned	Pending Project	Not Used in Prior Housing Element	0	0	1	1	2108129 667	Granada Hills - Knollwood	Issued Permits	21016-20000-16513
LOS ANGELES	20714-20716 W BRYANT ST	91306	2780008058		Very Low I Residential	(T)RS-1	0	1 unit per lot	0.194	Residential - Single Family Residence	YES - Current	NO - Privately-Owned	Pending Project	Not Used in Prior Housing Element	0	0	1	1	1928109 26	Chatsworth - Porter Ranch	Issued Permits	20016-20000-32656
LOS ANGELES	501 S BARRINGTON AVE	90049	4401010105			R3-1 ; RS-1	0	54	1.64	Residential - Double, Duplex, or Two Units - 4 Stories or Less	YES - Current	NO - Privately-Owned	Pending Project	Not Used in Prior Housing Element	0	0	38	38	1328145 147	Brentwood - Pacific Palisades	Issued Permits	16010-20000-05223
LOS ANGELES	18022 W PENROSE ST	91352	2404008001		Low Medium I Residential	RS-1	0	1 unit per lot	0.2116	Residential - Single Family Residence	YES - Current	YES - County-Owned	Pending Project	Not Used in Prior Housing Element	0	0	1	1	1958177 232	Sun Valley - La Tuna Canyon	Issued Permits	20016-20000-18135
LOS ANGELES	23055 1/2 W STRATHERN ST	91304	2014026003		Low Medium I Residential	RS-1	0	1 unit per lot	0.2245	Residential - Single Family Residence	YES - Current	NO - Privately-Owned	Pending Project	Not Used in Prior Housing Element	0	0	1	1	1898097 426	Canoga Park-West Hills-Winnetka-Woodland Hills	Issued Permits	20010-20000-01552
LOS ANGELES	419 N KENTER AVE	90049	4403004002		Low Medium I Residential	RS-1	0	1 unit per lot	0.284	Residential - Single Family Residence - Pool	YES - Current	NO - Privately-Owned	Pending Project	Not Used in Prior Housing Element	0	0	1	1	1358141 365	Brentwood - Pacific Palisades	Issued Permits	20010-20000-04712
LOS ANGELES	417 N KENTER AVE	90049	4403004002		Low Medium I Residential	RS-1	0	1 unit per lot	0.284	Residential - Single Family Residence - Pool	YES - Current	NO - Privately-Owned	Pending Project	Not Used in Prior Housing Element	0	0	1	1	1358141 365	Brentwood - Pacific Palisades	Issued Permits	20010-20000-04711
LOS ANGELES	19220 1/2 W AETNA ST	91356	2156001005		Low Medium I Residential	RS-1	0	1 unit per lot	0.1836	Residential - Single Family Residence - Pool	YES - Current	NO - Privately-Owned	Pending Project	Not Used in Prior Housing Element	0	0	1	1	1778117 607	Encino - Tarzana	Issued Permits	20016-70000-03726
LOS ANGELES	16449-16451 W BALLINGER ST	91343	2677005008		Low Medium I Residential	RS-1	0	1 unit per lot	0.1779	Residential - Single Family Residence	YES - Current	NO - Privately-Owned	Pending Project	Not Used in Prior Housing Element	0	0	1	1	2018137 951	Mission Hills - Panorama City - North Hills	Issued Permits	21016-20000-16053
LOS ANGELES	16939-16941 S MERIT AVE	90247	6121014035		Low Medium I Residential	RS-1	0	1 unit per lot	0.1721	Residential - Single Family Residence	YES - Current	NO - Privately-Owned	Pending Project	Not Used in Prior Housing Element	0	0	1	1	0668197 224	Harbor Gateway	Issued Permits	21014-20000-00657
LOS ANGELES	11640-11642 N MCLENNAN AVE	91344	2610008015		Low Medium I Residential	RS-1	0	1 unit per lot	0.1859	Residential - Single Family Residence - Pool	YES - Current	NO - Privately-Owned	Pending Project	Not Used in Prior Housing Element	0	0	1	1	2138133 286	Granada Hills - Knollwood	Issued Permits	20014-30000-02706
LOS ANGELES	16745-16747 W BERMUDA ST	91344	2683016004		Low Medium I Residential	RS-1	0	1 unit per lot	0.1792	Residential - Single Family Residence - Pool	YES - Current	NO - Privately-Owned	Pending Project	Not Used in Prior Housing Element	0	0	1	1	2078137 112	Granada Hills - Knollwood	Issued Permits	21016-20000-06687
LOS ANGELES	5736-5738 N DELCO AVE	91367	2151024026		Low Medium I Residential	RS-1	0	1 unit per lot	0.2112	Residential - Single Family Residence	YES - Current	NO - Privately-Owned	Pending Project	Not Used in Prior Housing Element	0	0	1	1	1748109 213	Canoga Park-West Hills-Winnetka-Woodland Hills	Issued Permits	20014-20000-00345
LOS ANGELES	14739 W DRELL ST	91342	2502011049		Low Medium I Residential	RS-1	0	1 unit per lot	0.1696	Residential - Single Family Residence	YES - Current	NO - Privately-Owned	Pending Project	Not Used in Prior Housing Element	0	0	1	1	2288149 559	Sylmar	Issued Permits	20010-20000-01783
LOS ANGELES	12925-12927 W MACNEIL ST	91342	2525021042		Low Medium I Residential	RS-1	0	1 unit per lot	0.1584	Residential - Single Family Residence	YES - Current	NO - Privately-Owned	Pending Project	Not Used in Prior Housing Element	0	0	1	1	2228161 456	Sylmar	Issued Permits	20014-20000-02069
LOS ANGELES	16625 W CHATSWORTH ST	91344	2683020006		Low Medium I Residential	RS-1	0	1 unit per lot	0.19	Residential - Single Family Residence	YES - Current	NO - Privately-Owned	Pending Project	Not Used in Prior Housing Element	0	0	1	1	2078137 420	Granada Hills - Knollwood	Issued Permits	21016-20000-11108
LOS ANGELES	10001-10001 1/2 N PETIT AVE	91343	2685003013		Low Medium I Residential	RS-1	0	1 unit per lot	0.1861	Residential - Single Family Residence - Pool	YES - Current	NO - Privately-Owned	Pending Project	Not Used in Prior Housing Element	0	0	1	1	2048137 979	Granada Hills - Knollwood	Issued Permits	20014-20000-03072
LOS ANGELES	10634 N HAYVENHURST AVE	91344	2679002017		Low Medium I Residential	RS-1	0	1 unit per lot	0.1652	Residential - Single Family Residence	YES - Current	NO - Privately-Owned	Pending Project	Not Used in Prior Housing Element	0	0	1	1	2078137 510	Granada Hills - Knollwood	Issued Permits	20010-20000-02748
LOS ANGELES	8843 N CORBIN AVE	91324	2782023001		Low Medium I Residential	RS-1	0	1 unit per lot	0.168	Residential - Single Family Residence	YES - Current	NO - Privately-Owned	Pending Project	Not Used in Prior Housing Element	0	0	1	1	1958117 68	Chatsworth - Porter Ranch	Issued Permits	20016-20000-12260
LOS ANGELES	11381-11383 N GAYNOR AVE	91344	2666005003		Low Medium I Residential	RS-1	0	1 unit per lot	0.1714	Residential - Single Family Residence	YES - Current	NO - Privately-Owned	Pending Project	Not Used in Prior Housing Element	0	0	1	1	2138141 282	Granada Hills - Knollwood	Issued Permits	21016-20000-06792
LOS ANGELES	16111 W SAN JOSE ST	91344	2668007021		Low Medium I Residential	RS-1	0	1 unit per lot	0.1954	Residential - Single Family Residence - Pool	YES - Current	NO - Privately-Owned	Pending Project	Not Used in Prior Housing Element	0	0	1	1	2078141 716	Granada Hills - Knollwood	Issued Permits	20010-10000-03037
LOS ANGELES	7800-7802 N ATOLL AVE	91605	2303014072		Low Medium I Residential	RS-1	0	1 unit per lot	0.191	Residential - Single Family Residence	YES - Current	NO - Privately-Owned	Pending Project	Not Used in Prior Housing Element	0	0	1	1	1898161 875	Sun Valley - La Tuna Canyon	Issued Permits	18014-20000-06599
LOS ANGELES	16308 W DEVONSHIRE ST	91344	2678003015		Low Medium I Residential	RS-1	0	1 unit per lot	0.3873	Residential - Double, Duplex, or Two Units - 4 Stories or Less	YES - Current	NO - Privately-Owned	Pending Project	Not Used in Prior Housing Element	0	0	1	1	2048137 343	Granada Hills - Knollwood	Issued Permits	20016-20000-06488
LOS ANGELES	18829 W PRAIRIE ST	91324	2763020011		Low Medium I Residential	RS-1	0	1 unit per lot	0.2066	Residential - Single Family Residence	YES - Current	NO - Privately-Owned	Pending Project	Not Used in Prior Housing Element	0	0	1	1	1988121 457	Northridge	Issued Permits	20016-20000-33325
LOS ANGELES	23858-23960 N TUCKER AVE	91342	2582026024		Low Medium I Residential	RS-1	0	1 unit per lot	0.1779	Residential - Single Family Residence	YES - Current	NO - Privately-Owned	Pending Project	Not Used in Prior Housing Element	0	0	1	1	2288161 24	Sylmar	Issued Permits	20016-20000-12519
LOS ANGELES	9759-9761 N KESSLER AVE	91311	2761016022		Low Medium I Residential	RS-1	0	1 unit per lot	0.1735	Residential - Single Family Residence - Pool	YES - Current	NO - Privately-Owned	Pending Project	Not Used in Prior Housing Element	0	0	1	1	2018113 467	Chatsworth - Porter Ranch	Issued Permits	21016-20000-08939
LOS ANGELES	14799 W HUBBARD ST	91342	2611027007		Low Medium I Residential	RS-1	0	1 unit per lot	0.1652	Residential - Single Family Residence	YES - Current	NO - Privately-Owned	Pending Project	Not Used in Prior Housing Element	0	0	1	1	2168149 495	Sylmar	Issued Permits	20014-10000-04720
LOS ANGELES	22116-22116 1/2 W ELKWOOD ST	91304	2012015003		Low Medium I Residential	RS-1	0	1 unit per lot	0.189	Residential - Single Family Residence	YES - Current	NO - Privately-Owned	Pending Project	Not Used in Prior Housing Element	0	0	1	1	1898101 627	Canoga Park-West Hills-Winnetka-Woodland Hills	Issued Permits	20014-20000-02357
LOS ANGELES	16422-16424 W INDEX ST	91344	2681020007		Low Medium I Residential	RS-1	0	1 unit per lot	0.2011	Residential - Single Family Residence - Pool	YES - Current	NO - Privately-Owned	Pending Project	Not Used in Prior Housing Element	0	0	1	1	2108137 732	Granada Hills - Knollwood	Issued Permits	20014-20000-02493
LOS ANGELES	13030-13032 W BLYTHE ST	91605	2303015015		Low Medium I Residential	RS-1	0	1 unit per lot	0.1792	Residential - Single Family Residence - Pool	YES - Current	NO - Privately-Owned	Pending Project	Not Used in Prior Housing Element	0	0	1	1	1898161 539	Sun Valley - La Tuna Canyon	Issued Permits	20016-20000-24510
LOS ANGELES	16747-16749 W LOS ALMOS ST	91344	2683019002		Low Medium I Residential	RS-1	0	1 unit per lot	0.1735	Residential - Single Family Residence	YES - Current	NO - Privately-Owned	Pending Project	Not Used in Prior Housing Element	0	0	1	1	2078137 304	Granada Hills - Knollwood	Issued Permits	19016-10000-17054
LOS ANGELES	23017 W ELKWOOD ST	91304	2014028017		Low Medium I Residential	RS-1	0	1 unit per lot	0.1675	Residential - Single Family Residence - Pool	YES - Current	NO - Privately-Owned	Pending Project	Not Used in Prior Housing Element	0	0	1	1	1898097 788	Canoga Park-West Hills-Winnetka-Woodland Hills	Issued Permits	17016-20000-31828
LOS ANGELES	11531-11531 1/2 N HUNNEWELL AVE	91342	2531015047		Low Medium I Residential	RS-1	0	1 unit per lot	0.2217	Residential - Single Family Residence	YES - Current	NO - Privately-Owned	Pending Project	Not Used in Prior Housing Element	0	0	1	1	2138165 679	Sunland-E LaTuna Cyn-Lakevw Ter-Shadow Hls-Tujunga	Issued Permits	20016-20000-09180
LOS ANGELES	11247-11249 N AMESTOY AVE	91344	2697012011		Low Medium I Residential	RS-1	0	1 unit per lot	0.1757	Residential - Single Family Residence - Pool	YES - Current	NO - Privately-Owned	Pending Project	Not Used in Prior Housing Element	0	0	1	1	2108133 155	Granada Hills - Knollwood	Issued Permits	20016-20000-12619
LOS ANGELES	13443 W STAGG ST	91402	2301015020		Low Medium I Residential	RS-1	0	1 unit per lot	0.2851	Residential - Single Family Residence - Pool	YES - Current	NO - Privately-Owned	Pending Project	Not Used in Prior Housing Element	0	0	1	1	1898157 752	Mission Hills - Panorama City - North Hills	Issued Permits	20010-20000-00726
LOS ANGELES	11242 N WISH AVE	91344	2697012004		Low Medium I Residential	RS-1	0	1 unit per lot	0.2876	Residential - Single Family Residence - Pool	YES - Current	NO - Privately-Owned	Pending Project	Not Used in Prior Housing Element	0	0	1	1	2108133 173	Granada Hills - Knollwood	Issued Permits	20016-20000-25721
LOS ANGELES	16747-16749 W INDEX ST	91344	2682009015		Low Medium I Residential	RS-1	0	1 unit per lot	0.1965	Residential - Single Family Residence	YES - Current	NO - Privately-Owned	Pending Project	Not Used in Prior Housing Element	0	0	1	1	2108137 61	Granada Hills - Knollwood	Issued Permits	20016-20000-31903
LOS ANGELES	10760-10760 W SAMOA AVE	91042	2553007035		Low Medium I Residential	RS-1	0	1 unit per lot	0.2479	Residential - Single Family Residence	YES - Current	NO - Privately-Owned	Pending Project	Not Used in Prior Housing Element	0	0	1	1	2078201 424	Sunland-E LaTuna Cyn-Lakevw Ter-Shadow Hls-Tujunga	Issued Permits	20014-20000-02260
LOS ANGELES	11580 N BONHAM AVE	91342	2530036030		Low Medium I Residential	RS-1	0	1 unit per lot	0.2282	Residential - Single Family Residence	YES - Current	NO - Privately-Owned	Pending Project	Not Used in Prior Housing Element	0	0	1	1	2138173 143	Sunland-E LaTuna Cyn-Lakevw Ter-Shadow Hls-Tujunga	Issued Permits	20010-20000-00288
LOS ANGELES	10401-10403 N RUFFNER AVE	91344	2684005006		Low Medium I Residential	RS-1	0	1 unit per lot	0.1893	Residential - Single Family Residence	YES - Current	NO - Privately-Owned	Pending Project	Not Used in Prior Housing Element	0	0	1	1	2048137 74	Granada Hills - Knollwood	Issued Permits	20014-20000-02116
LOS ANGELES	11454 N AMESTOY AVE	91344	2697019009		Low Medium I Residential	RS-1	0	1 unit per lot	0.1735	Residential - Single Family Residence	YES - Current	NO - Privately-Owned	Pending Project	Not Used in Prior Housing Element	0	0	1	1	2138133 710	Granada Hills - Knollwood	Issued Permits	21014-10000-01450
LOS ANGELES	9649-9651 N OSO AVE	91311	2748016026		Low Medium I Residential	RS-1	0	1 unit per lot	0.1707	Residential - Single Family Residence - Pool	YES - Current	NO - Privately-Owned	Pending Project	Not Used in Prior Housing Element	0	0	1	1	2018113 732	Chatsworth - Porter Ranch	Issued Permits	21016-20000-13123
LOS ANGELES	20260 W HALSTED ST	91311	2748024043		Low Medium I Residential	RS-1	0	1 unit per lot	0.1783	Residential - Single Family Residence	YES - Current	NO - Privately-Owned	Pending Project	Not Used in Prior Housing Element	0	0	1	1	2018113 989	Chatsworth - Porter Ranch	Issued Permits	21014-20000-00383
LOS ANGELES	7718-7720 N MILWOOD AVE	91304	2109027007		Low Medium I Residential	RS-1	0	1 unit per lot	0.1794	Residential - Single Family Residence - Pool	YES - Current	NO - Privately-Owned	Pending Project	Not Used in Prior Housing Element	0	0	1	1	1898105 603	Canoga Park-West Hills-Winnetka-Woodland Hills	Issued Permits	21016-20000-03175
LOS ANGELES	8504 N OUTLAND VIEW DR	91352	2404016085		Low Medium I Residential	RS-1	0	1 unit per lot	0.1939	Residential - Single Family Residence - Vacant Land	YES - Current	NO - Privately-Owned	Pending Project	Not Used in Prior Housing Element	0	0	1	1	1928177 186	Sun Valley - La Tuna Canyon	Issued Permits	19010-10000-00704
LOS ANGELES	20320-20326 W LINDELHURST ST	91306	2781029018		Low Medium I Residential	RS-1	0	1 unit per lot	0.1579	Residential - Single Family Residence	YES - Current	NO - Privately-Owned	Pending Project	Not Used in Prior Housing Element	0	0	1	1	1958113 701	Chatsworth - Porter Ranch	Issued Permits	21014-20000-02593
LOS ANGELES	16105 W PARTHENIA ST	91343	2672026005		Low Medium I Residential	RS-1	0	1 unit per lot	0.1955	Residential - Single Family Residence	YES - Current	NO - Privately-Owned	Pending Project	Not Used in Prior Housing Element	0	0	1	1	1958141 717	Mission Hills - Panorama City - North Hills	Issued Permits	20010-20000-01280
LOS ANGELES	20558-20560 W AETNA ST	91367	2149010049		Low Medium I Residential	RS-1	0	1 unit per lot	0.2302	Residential - Single Family Residence - Pool	YES - Current	NO - Privately-Owned	Pending Project	Not Used in Prior Housing Element	0	0	1	1	1778109 70	Canoga Park-West Hills-Winnetka-Woodland Hills	Issued Permits	21016-20000-01040
LOS ANGELES	7745-7747 N SEDAN AVE	91304	2014035012		Low Medium I Residential	RS-1	0	1 unit per lot	0.1744	Residential - Single Family Residence	YES - Current	NO - Privately-Owned	Pending Project	Not Used in Prior Housing Element	0	0	1	1	1898097 984	Canoga Park-West Hills-Winnetka-Woodland Hills	Issued Permits	20016-20000-19688
LOS ANGELES	13013 W WILLARD ST	91605	2304011008		Low Medium I Residential	RS-1	0	1 unit per lot	0.173	Residential - Single Family Residence	YES - Current	NO - Privately-Owned	Pending Project	Not Used in Prior Housing Element	0	0	1	1	1898161 63	Sun Valley - La Tuna Canyon	Issued Permits	20010-20000-02429
LOS ANGELES	22536-22536 1/2 W CANTLAY ST	91307	2022020017		Low Medium I Residential	RS-1	0	1 unit per lot	0.1724	Residential - Single Family Residence	YES - Current	NO - Privately-Owned	Pending Project	Not Used in Prior Housing Element	0	0	1	1	1868097 996	Canoga Park-West Hills-Winnetka-Woodland Hills	Issued Permits	20016-10000-20827
LOS ANGELES	10959 N DEBRA AVE	91344	2680009029		Low Medium I Residential	RS-1	0	1 unit per lot	0.1864	Residential - Single Family Residence	YES - Current	NO - Privately-Owned	Pending Project	Not Used in Prior Housing Element	0	0	1	1	2108137 674	Granada Hills - Knollwood	Issued Permits	20010-20000-01015
LOS ANGELES	15946-15948 W ECCLES ST	91343	2673015097		Low Medium I Residential	RS-1	0	1 unit per lot	0.1951	Residential - Single Family Residence	YES - Current	NO - Privately-Owned	Pending Project	Not Used in Prior Housing Element	0	0	1	1	1928141 334	Mission Hills - Panorama City - North Hills	Issued Permits	21016-20000-04721
LOS ANGELES	9480 N HAYVENHURST AVE	91343	2676001018		Low Medium I Residential	RS-1	0	1 unit per lot	0.1652	Residential - Single Family Residence - Pool	YES - Current	NO - Privately-Owned	Pending Project	Not Used in Prior Housing Element	0	0	1	1	1988109 200	Mission Hills - Panorama City - North Hills	Issued Permits	20016-10000-11828
LOS ANGELES	16242 W LONDELIUS ST	91343	2688016004		Low Medium I Residential	RS-1	0	1 unit per lot	0.1609	Residential - Single Family Residence	YES - Current	NO - Privately-Owned	Pending Project	Not Used in Prior Housing Element	0	0	1	1	1958137 774	Mission Hills - Panorama City - North Hills	Issued Permits	20010-20000-02145
LOS ANGELES	20609-20611 W SATICOY ST	91306	2108025053		Low Medium I Residential	RS-1	0	1 unit per lot	0.1733	Residential - Single Family Residence	YES - Current	NO - Privately-Owned	Pending Project	Not Used in Prior Housing Element	0	0	1	1	1868109 231	Canoga Park-West Hills-Winnetka-Woodland Hills	Issued Permits	21016-10000-01098
LOS ANGELES	14767 W VINTAGE ST	91345	2647012016		Low Medium I Residential	RS-1	0	1 unit per lot	0.1744	Residential - Single Family Residence	YES - Current	NO - Privately-Owned	Pending Project	Not Used in Prior Housing Element	0	0	1	1	2048149 519	Mission Hills - Panorama City - North Hills	Issued Permits	20016-20000-08477
LOS ANGELES	16650 W BERMUDA ST	91344	2683018012		Low Medium I Residential	RS-1	0	1 unit per lot	0.1721	Residential - Single Family Residence	YES - Current	NO - Privately-Owned	Pending Project	Not Used in Prior Housing Element	0	0	1	1	2078137 191	Granada Hills - Knollwood	Issued Permits	20014-20000-00747
LOS ANGELES	18837-20839 W VALERIO ST	91306	2113026003		Low Medium I Residential	RS-1	0	1 unit per lot	0.1721	Residential - Single Family Residence	YES - Current	NO - Privately-Owned	Pending Project	Not Used in Prior Housing Element	0	0	1	1	1868109 702	Canoga Park-West Hills-Winnetka-Woodland Hills	Issued Permits	20016-10000-25049
LOS ANGELES	17109-17109 1/2 W SIMONDS ST	91344	2697016007		Low Medium I Residential	RS-1	0	1 unit per lot	0.1779	Residential - Single Family Residence	YES - Current	NO - Privately-Owned	Pending Project	Not Used in Prior Housing Element	0	0	1	1	2138133 843	Granada Hills - Knollwood	Issued Permits	20016-10000-24799
LOS ANGELES	8043 N KELVIN AVE	91306	2108009003		Low Medium I Residential	RS-1	0	1 unit per lot	0.2033	Residential - Single Family Residence	YES - Current	NO - Privately-Owned	Pending Project	Not Used in Prior Housing Element	0	0	1	1	1898109 252	Canoga Park-West Hills-Winnetka-Woodland Hill	Issued Permits	20010-20000-00692
LOS ANGELES	19550 W PARTHENIA ST	91324	2783015005		Low Medium I Residential	RS-1	0	1 unit per lot	0.1716	Residential - Single Family Residence - Pool	YES - Current	NO - Privately-Owned	Pending Project	Not Used in Prior Housing Element	0	0	1	1	1958117 237	Chatsworth - Porter Ranch	Issued Permits	20016-20000-14120
LOS ANGELES	7897-7899 N VARNA AVE	91402	2301016016		Low Medium I Residential	RS-1	0	1 unit per lot	0.2041	Residential - Single Family Residence - Pool	YES - Current	NO - Privately-Owned	Pending Project	Not Used in Prior Housing Element	0	0	1	1	1898157 949	Mission Hills - Panorama City - North Hills	Issued Permits	20016-30000-30541
LOS ANGELES	23009-23011 W BLYTHE ST	91304	2014027018		Low Medium I Residential	RS-1	0	1 unit per lot	0.213	Residential - Single Family Residence	YES - Current	NO - Privately-Owned	Pending Project	Not Used in Prior Housing Element	0	0	2	2	1898097 560	Canoga Park-West Hills-Winnetka-Woodland Hills	Issued Permits	19014-20000-07015
LOS ANGELES	9713 1/2 N GEYSER AVE	91324	2763023006		Low Medium I Residential	RS-1	0	1 unit per lot	0.1728	Residential - Single Family Residence - Pool	YES - Current	NO - Privately-Owned	Pending Project	Not Used in Prior Housing Element	0	0	1	1	2018121 389	Northridge	Issued Permits	21016-10000-02242
LOS ANGELES	20415-20417 W PAYERAS ST	91311	2748014053		Low Medium I Residential	RS-1	0	1 unit per lot	0.1733	Residential - Single Family Residence - Pool	YES - Current	NO - Privately-Owned	Pending Project	Not Used in Prior Housing Element	0	0	1	1	2018109 286	Chatsworth - Porter Ranch	Issued Permits	20016-10000-30019
LOS ANGELES	10319-10321 W SALLY ANN DR	91352	2404016078		Low Medium I Residential	RS-1	0	1 unit per lot	0.3976	Residential - Single Family Residence	YES - Current	NO - Privately-Owned	Pending Project	Not Used in Prior Housing Element	0	0	1	1	1928177 272	Sun Valley - La Tuna Canyon	Issued Permits	19014-30000-00632
LOS ANGELES	7833 1/2 N WILKINSON AVE	91605	2308014002		Low Medium I Residential	RS-1	0	1 unit per lot	0.1587	Residential - Single Family Residence - Pool	YES - Current	NO - Privately-Owned	Pending Project	Not Used in Prior Housing Element	0	0	1	1	1898165 726	Sun Valley - La Tuna Canyon	Issued Permits	21010-20000-00326
LOS ANGELES	12324 W 25TH HELENA DR	90049	4405005002		Low Medium I Residential	RS-1	0	1 unit per lot	0.265	Residential - Single Family Residence - Pool	YES - Current	NO - Privately-Owned	Pending Project	Not Used in Prior Housing Element	0	0	1	1	1328141 193	Brentwood - Pacific Palisades	Issued Permits	19010-30000-06104
LOS ANGELES	22827 W COHASSET ST	91307	2021016005		Low Medium I Residential	RS-1	0	1 unit per lot	0.1884	Residential - Single Family Residence - Pool	YES - Current	NO - Privately-Owned	Pending Project	Not Used in Prior Housing Element	0	0	1	1	1868097 523	Canoga Park-West Hills-Winnetka-Woodland Hills	Issued Permits	20010-20000-02783
LOS ANGELES	22100-22111 W ELKWOOD ST	91304	2012011022		Low Medium I Residential	RS-1	0	1 unit per lot	0.1742	Residential - Single Family Residence - Pool	YES - Current	NO - Privately-Owned	Pending Project	Not Used in Prior Housing Element	0	0	1	1	1898101 178	Canoga Park-West Hills-Winnetka-Woodland Hills	Issued Permits	21016-20000-12050
LOS ANGELES	20648 W CLARENDON ST	91367	2151031035		Low Medium I Residential	RS-1	0	1 unit per lot	0.3055	Residential - Single Family Residence - Pool	YES - Current	NO - Privately-Owned	Pending Project	Not Used in Prior Housing Element	0	0	1	1	1748109 592	Canoga Park-West Hills-Winnetka-Woodland Hills	Issued Permits	20014-10000-04230
LOS ANGELES	8550 N GLORIA AVE	91343	2673008043		Low Medium I Residential	RS-1	0	1 unit per lot	0.1744	Residential - Single Family Residence	YES - Current	NO - Privately-Owned	Pending Project	Not Used in Prior Housing Element	0	0	1	1	1928141 88	Mission Hills - Panorama City - North Hills	Issued Permits	19014-20000-02318
LOS ANGELES	16663-16663 1/2 W SUPERIOR ST	91343	2686006019		Low Medium I Residential	RS-1	0	1 unit per lot	0.1727	Residential - Single Family Residence - Pool	YES - Current	NO - Privately-Owned	Pending Project	Not Used in Prior Housing Element	0	0	1	1	2018137 535	Northridge	Issued Permits	21016-20000-01993
LOS ANGELES	8947-8949 N PETIT AVE	91343	2688043026		Low Medium I Residential	RS-1	0	1 unit per lot	0.1985	Residential - Single Family Residence - Pool	YES - Current	NO - Privately-Owned	Pending Project	Not Used in Prior Housing Element	0	0	1	1	1958137 206	Northridge	Issued Permits	20016-10000-02961
LOS ANGELES	15913-15915 W MCKEEVER ST	91344	2666026002		Low Medium I Residential	RS-1	0	1 unit per lot	0.2252	Residential - Single Family Residence	YES - Current	NO - Privately-Owned	Pending Project	Not Used in Prior Housing Element	0	0	1	1	2108141 182	Granada Hills - Knollwood	Issued Permits	21016-20000-13499
LOS ANGELES	8943-8945 N SWINTON AVE	91343	2688005013		Low Medium I Residential	RS-1	0	1 unit per lot	0.1807	Residential - Single Family Residence - Pool	YES - Current	NO - Privately-Owned	Pending Project	Not Used in Prior Housing Element	0	0	1	1	1958137 225	Mission Hills - Panorama City - North Hills	Issued Permits	21010-10000-01112
LOS ANGELES	11504-11504 1/2 N SWINTON AVE	91344	2605022022		Low Medium I Residential	RS-1	0	1 unit per lot	0.2525	Residential - Single Family Residence - Pool	YES - Current	NO - Privately-Owned	Pending Project	Not Used in Prior Housing Element	0	0	1	1	2138137 590	Granada Hills - Knollwood	Issued Permits	20014-20000-03201
LOS ANGELES	9601 1/2 N BEQUIST AVE	91307	2036018001		Low Medium I Residential	RS-1	0	1 unit per lot	0.1893	Residential - Single Family Residence - Pool	YES - Current	NO - Privately-Owned	Pending Project	Not Used in Prior Housing Element	0	0	1	1	1808093 297	Canoga Park-West Hills-Winnetka-Woodland Hills	Issued Permits	21010-10000-00620
LOS ANGELES	10883-10885 N ARLETA AVE	91345	2615021033		Low Medium I Residential	RS-1	0	1 unit per lot	0.1696	Residential - Single Family Residence	YES - Current	NO - Privately-Owned	Pending Project	Not Used in Prior Housing Element	0	0	1	1	2078149 45	Mission Hills - Panorama City - North Hills	Issued Permits	20016-20000-14863
LOS ANGELES	13374-13376 N AZORES AVE	91342	2510002044		Low Medium I Residential	RS-1	0	1 unit per lot	0.177	Residential - Single Family Residence	YES - Current	NO - Privately-Owned	Pending Project	Not Used in Prior Housing Element	0	0	1	1	2258157 948	Sylmar	Issued

Appendix 4.3. *Pipeline Development Projects, Anticipated Development by Income Level*

Jurisdiction Name	Site Address/Intersection	5 Digit ZIP Code	Assessor Parcel Number	Consolidated Sites	General Plan Designation (Current)	Zoning Designation (Current)	Minimum Density Allowed (units/acre)	Max Density Allowed (units/acre)	Parcel Size (Acres)	Existing Use/Vacancy	Infrastructure	Publicly-Owned	Site Status	Identified in Last/Last Two Planning Cycle(s)	Lower Income Capacity	Moderate Income Capacity	Above Moderate Income Capacity	Total Capacity	PIN	Community Plan Area	Pipeline Stage	Case or Permit Number
LOS ANGELES	6211-6213 N LUBAO AVE	91367	2153009015		Low Medium I Residential	RS-1	0	1 unit per lot	0.2028	Residential - Single Family Residence	YES - Current	NO - Privately-Owned	Pending Project	Not Used in Prior Housing Element	0	0	1	1	1778113 47	Canoga Park-West Hills-Winnetka-Woodland Hills	Issued Permits	20014-20000-04676
LOS ANGELES	10465-10467 N ETON AVE	91311	2706021001		Low Medium I Residential	RS-1	0	1 unit per lot	0.1737	Residential - Single Family Residence - Pool	YES - Current	NO - Privately-Owned	Pending Project	Not Used in Prior Housing Element	0	0	1	1	2078105 615	Chatsworth - Porter Ranch	Issued Permits	21016-20000-11111
LOS ANGELES	9306 N STANWIN AVE	91331	2625018012		Low Medium I Residential	RS-1	0	1 unit per lot	0.1942	Residential - Single Family Residence - Pool	YES - Current	NO - Privately-Owned	Pending Project	Not Used in Prior Housing Element	0	0	1	1	1988157 518	Arleta - Pacoima	Issued Permits	21014-10000-01423
LOS ANGELES	22626-22628 W MOBILE ST	91307	2038037016		Low Medium I Residential	RS-1	0	1 unit per lot	0.1721	Residential - Single Family Residence	YES - Current	NO - Privately-Owned	Pending Project	Not Used in Prior Housing Element	0	0	1	1	1808097 500	Canoga Park-West Hills-Winnetka-Woodland Hills	Issued Permits	21016-20000-08515
LOS ANGELES	10539-10541 N BLUCHER AVE	91344	2661006004		Low Medium I Residential	RS-1	0	1 unit per lot	0.1722	Residential - Single Family Residence - Pool	YES - Current	NO - Privately-Owned	Pending Project	Not Used in Prior Housing Element	0	0	1	1	2078141 639	Granada Hills - Knollwood	Issued Permits	21016-20000-08566
LOS ANGELES	5422 1/2 N KATHERINE AVE	91401	2245024020		Low Medium I Residential	RS-1	0	1 unit per lot	0.1962	Residential - Single Family Residence - Pool	YES - Current	NO - Privately-Owned	Pending Project	Not Used in Prior Housing Element	0	0	1	1	1718153 33	Van Nuys - North Sherman Oaks	Issued Permits	20014-20000-05067
LOS ANGELES	6653-6655 N MELBA AVE	91307	2036023009		Low Medium I Residential	RS-1	0	1 unit per lot	0.175	Residential - Single Family Residence - Pool and Misc.	YES - Current	NO - Privately-Owned	Pending Project	Not Used in Prior Housing Element	0	0	1	1	1808093 280	Canoga Park-West Hills-Winnetka-Woodland Hills	Issued Permits	20014-20000-02478
LOS ANGELES	4419 N WILLENS AVE	91364	2078002028		Low Medium I Residential	RS-1	0	1 unit per lot	0.2726	Residential - Single Family Residence	YES - Current	NO - Privately-Owned	Pending Project	Not Used in Prior Housing Element	0	0	1	1	1658097 174	Canoga Park-West Hills-Winnetka-Woodland Hills	Issued Permits	20010-20000-02437
LOS ANGELES	7757-7759 N MELITA AVE	91605	2303008010		Low Medium I Residential	RS-1	0	1 unit per lot	0.1994	Residential - Single Family Residence	YES - Current	NO - Privately-Owned	Pending Project	Not Used in Prior Housing Element	0	0	1	1	1898157 861	Sun Valley - La Tuna Canyon	Issued Permits	20016-20000-22964
LOS ANGELES	7761 N MELITA AVE	91605	2303008010		Low Medium I Residential	RS-1	0	1 unit per lot	0.1994	Residential - Single Family Residence	YES - Current	NO - Privately-Owned	Pending Project	Not Used in Prior Housing Element	0	0	1	1	1898157 861	Sun Valley - La Tuna Canyon	Issued Permits	20010-20000-03213
LOS ANGELES	11227 N HASKELL AVE	91344	2666029010		Low Medium I Residential	RS-1	0	1 unit per lot	0.1687	Residential - Single Family Residence - Pool	YES - Current	NO - Privately-Owned	Pending Project	Not Used in Prior Housing Element	0	0	1	1	2108141 262	Granada Hills - Knollwood	Issued Permits	20014-20000-05680
LOS ANGELES	12001-12003 N YOUNGDALE AVE	91342	2611034004		Low Medium I Residential	RS-1	0	1 unit per lot	0.213		YES - Current	NO - Privately-Owned	Pending Project	Not Used in Prior Housing Element	0	0	1	1	2168149 462	Sylmar	Issued Permits	19016-20002-26890
LOS ANGELES	10008-10010 N BEVIS AVE	91345	2647006002		Low Medium I Residential	RS-1	0	1 unit per lot	0.1866	Residential - Single Family Residence	YES - Current	NO - Privately-Owned	Pending Project	Not Used in Prior Housing Element	0	0	1	1	2048149 550	Mission Hills - Panorama City - North Hills	Issued Permits	17016-20000-34352
LOS ANGELES	20645-20647 W WYANDOTTE ST	91306	2113016015		Low Medium I Residential	RS-1	0	1 unit per lot	0.1813	Residential - Single Family Residence	YES - Current	NO - Privately-Owned	Pending Project	Not Used in Prior Housing Element	0	0	1	1	1868109 895	Canoga Park-West Hills-Winnetka-Woodland Hills	Issued Permits	20016-20000-16622
LOS ANGELES	16825-16827 W BALLINGER ST	91343	2686019011		Low Medium I Residential	RS-1	0	1 unit per lot	0.1727	Residential - Single Family Residence	YES - Current	NO - Privately-Owned	Pending Project	Not Used in Prior Housing Element	0	0	1	1	2018133 622	Northridge	Issued Permits	21014-20000-00917
LOS ANGELES	11443 N ODESSA AVE	91344	2681001011		Low Medium I Residential	RS-1	0	1 unit per lot	0.2047	Residential - Single Family Residence	YES - Current	NO - Privately-Owned	Pending Project	Not Used in Prior Housing Element	0	0	1	1	2138137 681	Granada Hills - Knollwood	Issued Permits	20014-20000-02221
LOS ANGELES	11723 N BALBOA AVE	91344	2607013030		Low Medium I Residential	RS-1	0	1 unit per lot	0.2231	Residential - Single Family Residence - Pool	YES - Current	NO - Privately-Owned	Pending Project	Not Used in Prior Housing Element	0	0	1	1	2138133 114	Granada Hills - Knollwood	Issued Permits	21016-20000-04412
LOS ANGELES	16250-16252 W DEVONSHIRE ST	91344	2678023026		Low Medium I Residential	RS-1	0	1 unit per lot	0.1654	Residential - Single Family Residence	YES - Current	NO - Privately-Owned	Pending Project	Not Used in Prior Housing Element	0	0	1	1	2048137 346	Granada Hills - Knollwood	Issued Permits	19016-20000-28543
LOS ANGELES	13034-13036 N MEADOWLARK AVE	91344	2602009018		Low Medium I Residential	RS-1	0	1 unit per lot	0.1721	Residential - Single Family Residence	YES - Current	NO - Privately-Owned	Pending Project	Not Used in Prior Housing Element	0	0	1	1	2228133 176	Granada Hills - Knollwood	Issued Permits	20016-20000-24041
LOS ANGELES	16716-16718 W MAYALL ST	91343	2685018011		Low Medium I Residential	RS-1	0	1 unit per lot	0.2568	Residential - Single Family Residence	YES - Current	NO - Privately-Owned	Pending Project	Not Used in Prior Housing Element	0	0	1	1	2048137 743	Granada Hills - Knollwood	Issued Permits	20016-20000-19512
LOS ANGELES	16716-16718 W MAYALL ST	91343	2685018011		Low Medium I Residential	RS-1	0	1 unit per lot	0.2568	Residential - Single Family Residence	YES - Current	NO - Privately-Owned	Pending Project	Not Used in Prior Housing Element	0	0	1	1	2048137 743	Granada Hills - Knollwood	Issued Permits	20016-20001-19512
LOS ANGELES	20875-20877 W MIRANDA ST	91367	2149014039		Low Medium I Residential	RS-1	0	1 unit per lot	0.2548	Residential - Single Family Residence	YES - Current	NO - Privately-Owned	Pending Project	Not Used in Prior Housing Element	0	0	1	1	1748109 249	Canoga Park-West Hills-Winnetka-Woodland Hills	Issued Permits	20016-20000-27022
LOS ANGELES	6339-6341 N CALLICOTT AVE	91367	2035017031		Low Medium I Residential	RS-1	0	1 unit per lot	0.1791	Residential - Single Family Residence - Pool	YES - Current	NO - Privately-Owned	Pending Project	Not Used in Prior Housing Element	0	0	1	1	1778093 29	Canoga Park-West Hills-Winnetka-Woodland Hills	Issued Permits	20016-20000-27756
LOS ANGELES	12285-12287 W SAN VICENTE BLVD	90049	4405039003		Low Medium I Residential	RS-1	0	1 unit per lot	0.2066	Residential - Single Family Residence	YES - Current	NO - Privately-Owned	Pending Project	Not Used in Prior Housing Element	0	0	1	1	1298141 295	Brentwood - Pacific Palisades	Issued Permits	20014-10000-00902
LOS ANGELES	9999-10001 W LANARK ST	91352	2403020004		Low Medium I Residential	RS-1	0	1 unit per lot	0.3053	Residential - Single Family Residence	YES - Current	NO - Privately-Owned	Pending Project	Not Used in Prior Housing Element	0	0	1	1	1898181 38	Sun Valley - La Tuna Canyon	Issued Permits	20016-20000-24839
LOS ANGELES	12941-12943 N WHEELER AVE	91342	2512003007		Low Medium I Residential	RS-1	0	1 unit per lot	0.1744	Residential - Single Family Residence	YES - Current	NO - Privately-Owned	Pending Project	Not Used in Prior Housing Element	0	0	1	1	2228161 266	Sylmar	Issued Permits	20016-10000-26434
LOS ANGELES	22553 W SATICOY ST	91307	2013019002		Low Medium I Residential	RS-1	0	1 unit per lot	0.1687	Residential - Single Family Residence	YES - Current	NO - Privately-Owned	Pending Project	Not Used in Prior Housing Element	0	0	1	1	1868097 235	Canoga Park-West Hills-Winnetka-Woodland Hills	Issued Permits	21016-20000-08688
LOS ANGELES	9137-9139 W FOOTHILL BLVD	91040	2547031013		Low Medium I Residential	RS-1	0	1 unit per lot	0.1666	Residential - Single Family Residence	YES - Current	NO - Privately-Owned	Pending Project	Not Used in Prior Housing Element	0	0	1	1	2078185 227	Sunland-E LaTuna Cyn-Lakeww Ter-Shadow Hls-Tujunga	Issued Permits	20016-20000-03526
LOS ANGELES	22941-22941 1/2 W VALERIO ST	91307	2021009033		Low Medium I Residential	RS-1	0	1 unit per lot	0.1721	Residential - Single Family Residence - Pool	YES - Current	NO - Privately-Owned	Pending Project	Not Used in Prior Housing Element	0	0	1	1	1868097 703	Canoga Park-West Hills-Winnetka-Woodland Hills	Issued Permits	21016-20000-05130
LOS ANGELES	23407-23409 W VICTORY BLVD	91307	2036010022		Low Medium I Residential	RS-1	0	1 unit per lot	0.168	Residential - Single Family Residence	YES - Current	NO - Privately-Owned	Pending Project	Not Used in Prior Housing Element	0	0	1	1	1808093 824	Canoga Park-West Hills-Winnetka-Woodland Hills	Issued Permits	21016-20000-08237
LOS ANGELES	9000 N COLLETT AVE	91343	2672001014		Low Medium I Residential	RS-1	0	1 unit per lot	0.2309	Residential - Single Family Residence	YES - Current	NO - Privately-Owned	Pending Project	Not Used in Prior Housing Element	0	0	1	1	1958141 138	Mission Hills - Panorama City - North Hills	Issued Permits	20010-20000-04655
LOS ANGELES	23017-23019 W GILMORE ST	91307	2038012004		Low Medium I Residential	RS-1	0	1 unit per lot	0.1721	Residential - Single Family Residence - Pool	YES - Current	NO - Privately-Owned	Pending Project	Not Used in Prior Housing Element	0	0	1	1	1808097 522	Canoga Park-West Hills-Winnetka-Woodland Hills	Issued Permits	21014-20000-03372
LOS ANGELES	23053 W COVELLO ST	91307	2021003010		Low Medium I Residential	RS-1	0	1 unit per lot	0.1584	Residential - Single Family Residence	YES - Current	NO - Privately-Owned	Pending Project	Not Used in Prior Housing Element	0	0	1	1	1868097 301	Canoga Park-West Hills-Winnetka-Woodland Hills	Issued Permits	20016-10000-25971
LOS ANGELES	23321-23321 1/2 W HAMLIN ST	91307	2036017015		Low Medium I Residential	RS-1	0	1 unit per lot	0.1722	Residential - Single Family Residence - Pool	YES - Current	NO - Privately-Owned	Pending Project	Not Used in Prior Housing Element	0	0	1	1	1808093 547	Canoga Park-West Hills-Winnetka-Woodland Hills	Issued Permits	20016-10000-25970
LOS ANGELES	135 N CARMELINA AVE	90049	4405007008		Low Medium I Residential	RS-1	0	1 unit per lot	0.292	Residential - Single Family Residence - Pool	YES - Current	NO - Privately-Owned	Pending Project	Not Used in Prior Housing Element	0	0	1	1	1328141 383	Brentwood - Pacific Palisades	Issued Permits	20016-20000-21652
LOS ANGELES	9633-9635 N SWINTON AVE	91343	2677017005		Low Medium I Residential	RS-1	0	1 unit per lot	0.185	Residential - Single Family Residence - Pool	YES - Current	NO - Privately-Owned	Pending Project	Not Used in Prior Housing Element	0	0	1	1	2018137 731	Mission Hills - Panorama City - North Hills	Issued Permits	20016-20000-31718
LOS ANGELES	13420 N GLADSTONE AVE	91342	2503017042		Low Medium I Residential	RS-1	0	1 unit per lot	0.2121		YES - Current	NO - Privately-Owned	Pending Project	Not Used in Prior Housing Element	0	0	1	1	2258153 149	Sylmar	Issued Permits	20016-20000-11785
LOS ANGELES	16652-16654 W JERSEY ST	91344	2683016017		Low Medium I Residential	RS-1	0	1 unit per lot	0.1719	Residential - Single Family Residence	YES - Current	NO - Privately-Owned	Pending Project	Not Used in Prior Housing Element	0	0	1	1	2078137 90	Granada Hills - Knollwood	Issued Permits	21016-10000-09193
LOS ANGELES	22631 W INGOMAR ST	91304	2013029019		Low Medium I Residential	RS-1	0	1 unit per lot	0.1715	Residential - Single Family Residence - Therapy Pool (Spa)	YES - Current	NO - Privately-Owned	Pending Project	Not Used in Prior Housing Element	0	0	1	1	1898097 920	Canoga Park-West Hills-Winnetka-Woodland Hills	Issued Permits	20016-20000-31163
LOS ANGELES	420 S BUNDY DR	90049	4404022007		Low Medium I Residential	RS-1	0	1 unit per lot	0.583	Residential - Single Family Residence	YES - Current	NO - Privately-Owned	Pending Project	Not Used in Prior Housing Element	0	0	1	1	1328141 816	Brentwood - Pacific Palisades	Issued Permits	20010-30000-04802
LOS ANGELES	430 S BUNDY DR	90049	4404022007		Low Medium I Residential	RS-1	0	1 unit per lot	0.583	Residential - Single Family Residence	YES - Current	NO - Privately-Owned	Pending Project	Not Used in Prior Housing Element	0	0	1	1	1328141 815	Brentwood - Pacific Palisades	Issued Permits	20010-30000-04801
LOS ANGELES	7909 N DE SOTO AVE	91304	2109011010		Low Medium I Residential	RS-1	0	1 unit per lot	0.1652	Residential - Single Family Residence	YES - Current	NO - Privately-Owned	Pending Project	Not Used in Prior Housing Element	0	0	1	1	1898109 623	Canoga Park-West Hills-Winnetka-Woodland Hills	Issued Permits	19014-20000-06920
LOS ANGELES	16850 W BALLINGER ST	91343	2686020004		Low Medium I Residential	RS-1	0	1 unit per lot	0.1818	Residential - Single Family Residence	YES - Current	NO - Privately-Owned	Pending Project	Not Used in Prior Housing Element	0	0	1	1	2018133 645	Northridge	Issued Permits	20014-20000-03167
LOS ANGELES	8064 N SHADYGLADE AVE	91605	2309008013		Low Medium I Residential	RS-1	0	1 unit per lot	0.1859	Residential - Single Family Residence - Pool	YES - Current	NO - Privately-Owned	Pending Project	Not Used in Prior Housing Element	0	0	1	1	1898165 185	Sun Valley - La Tuna Canyon	Issued Permits	21016-20000-08349
LOS ANGELES	10034-10036 N FORBES AVE	91343	2685004020		Low Medium I Residential	RS-1	0	1 unit per lot	0.2539	Residential - Single Family Residence - Pool	YES - Current	NO - Privately-Owned	Pending Project	Not Used in Prior Housing Element	0	0	1	1	2048133 535	Granada Hills - Knollwood	Issued Permits	20014-20000-01376
LOS ANGELES	13830-13832 N TUCKER AVE	91342	2582027032		Low Medium I Residential	RS-1	0	1 unit per lot	0.1987	Residential - Single Family Residence	YES - Current	NO - Privately-Owned	Pending Project	Not Used in Prior Housing Element	0	0	1	1	2288165 20	Sylmar	Issued Permits	20016-20000-10215
LOS ANGELES	9925 N COLLETT AVE	91343	2669023017		Low Medium I Residential	RS-1	0	1 unit per lot	0.3569	Residential - Single Family Residence - Pool	YES - Current	NO - Privately-Owned	Pending Project	Not Used in Prior Housing Element	0	0	1	1	2018141 77	Granada Hills - Knollwood	Issued Permits	20010-20000-01325
LOS ANGELES	10415-10417 N GERALD AVE	91344	2684013008		Low Medium I Residential	RS-1	0	1 unit per lot	0.1955	Residential - Single Family Residence - Pool	YES - Current	NO - Privately-Owned	Pending Project	Not Used in Prior Housing Element	0	0	1	1	2048137 41	Granada Hills - Knollwood	Issued Permits	20016-20000-31932
LOS ANGELES	10517 N LANGDON AVE	91345	2649016016		Low Medium I Residential	RS-1	0	1 unit per lot	0.1813	Residential - Single Family Residence	YES - Current	NO - Privately-Owned	Pending Project	Not Used in Prior Housing Element	0	0	1	1	2078145 586	Mission Hills - Panorama City - North Hills	Issued Permits	20016-20000-30845
LOS ANGELES	23159-23161 W GAINFORD ST	91364	2074023012		Low Medium I Residential	RS-1	0	1 unit per lot	0.1881	Residential - Single Family Residence	YES - Current	NO - Privately-Owned	Pending Project	Not Used in Prior Housing Element	0	0	1	1	1688093 65	Canoga Park-West Hills-Winnetka-Woodland Hills	Issued Permits	20016-20000-26769
LOS ANGELES	11148 N MONTGOMERY AVE	91344	2666023011		Low Medium I Residential	RS-1	0	1 unit per lot	0.1727	Residential - Single Family Residence	YES - Current	NO - Privately-Owned	Pending Project	Not Used in Prior Housing Element	0	0	1	1	2108141 378	Granada Hills - Knollwood	Issued Permits	21010-20000-00200
LOS ANGELES	6406 N KENWATER PL	91307	2033010012		Low Medium I Residential	RS-1	0	1 unit per lot	0.22	Residential - Single Family Residence	YES - Current	NO - Privately-Owned	Pending Project	Not Used in Prior Housing Element	0	0	1	1	1808089 746	Canoga Park-West Hills-Winnetka-Woodland Hills	Issued Permits	21016-20000-01619
LOS ANGELES	10348-10350 N PETIT AVE	91344	2684005010		Low Medium I Residential	RS-1	0	1 unit per lot	0.1893	Residential - Single Family Residence - Pool	YES - Current	NO - Privately-Owned	Pending Project	Not Used in Prior Housing Element	0	0	1	1	2048137 227	Granada Hills - Knollwood	Issued Permits	20016-20000-32764
LOS ANGELES	10413-10413 1/2 N LANGDON AVE	91345	2649016006		Low Medium I Residential	RS-1	0	1 unit per lot	0.1735	Residential - Single Family Residence	YES - Current	NO - Privately-Owned	Pending Project	Not Used in Prior Housing Element	0	0	1	1	2048145 72	Mission Hills - Panorama City - North Hills	Issued Permits	20016-20000-20334
LOS ANGELES	12720-12722 W LAZARD ST	91342	2580006033		Low Medium I Residential	RS-1	0	1 unit per lot	0.1778	Residential - Single Family Residence	YES - Current	NO - Privately-Owned	Pending Project	Not Used in Prior Housing Element	0	0	1	1	2258161 16	Sylmar	Issued Permits	20014-20000-01294
LOS ANGELES	20957-20959 W INGOMAR ST	91304	2109016020		Low Medium I Residential	RS-1	0	1 unit per lot	0.1722	Residential - Single Family Residence	YES - Current	NO - Privately-Owned	Pending Project	Not Used in Prior Housing Element	0	0	1	1	1898109 825	Canoga Park-West Hills-Winnetka-Woodland Hills	Issued Permits	20016-20000-25631
LOS ANGELES	13300-13302 W WILLARD ST	91605	2301018020		Low Medium I Residential	RS-1	0	1 unit per lot	0.1792	Residential - Single Family Residence	YES - Current	NO - Privately-Owned	Pending Project	Not Used in Prior Housing Element	0	0	1	1	1898157 185	Sun Valley - La Tuna Canyon	Issued Permits	20014-20000-01322
LOS ANGELES	13648-13650 N GARRICK AVE	91342	2511021003		Low Medium I Residential	RS-1	0	1 unit per lot	0.1735	Residential - Single Family Residence	YES - Current	NO - Privately-Owned	Pending Project	Not Used in Prior Housing Element	0	0	1	1	2288157 715	Sylmar	Issued Permits	21014-20000-00648
LOS ANGELES	6402 N KENWATER PL	91307	2033010011		Low Medium I Residential	RS-1	0	1 unit per lot	0.269	Residential - Single Family Residence	YES - Current	NO - Privately-Owned	Pending Project	Not Used in Prior Housing Element	0	0	1	1	1808089 786	Canoga Park-West Hills-Winnetka-Woodland Hills	Issued Permits	20010-20000-03404
LOS ANGELES	13033-13033 1/2 N GRADE AVE	91342	2512008029		Low Medium I Residential	RS-1	0	1 unit per lot	0.1776	Residential - Single Family Residence	YES - Current	NO - Privately-Owned	Pending Project	Not Used in Prior Housing Element	0	0	1	1	2228157 158	Sylmar	Issued Permits	21014-20000-01727
LOS ANGELES	6520-6522 N ROYER AVE	91307	2038015023		Low Medium I Residential	RS-1	0	1 unit per lot	0.1792	Residential - Single Family Residence	YES - Current	NO - Privately-Owned	Pending Project	Not Used in Prior Housing Element	0	0	1	1	1808097 418	Canoga Park-West Hills-Winnetka-Woodland Hills	Issued Permits	21016-20000-03033
LOS ANGELES	8035 N MASON AVE	91306	2108003004		Low Medium I Residential	RS-1	0	1 unit per lot	0.179	Residential - Single Family Residence	YES - Current	NO - Privately-Owned	Pending Project	Not Used in Prior Housing Element	0	0	1	1	1898109 240	Canoga Park-West Hills-Winnetka-Woodland Hills	Issued Permits	20016-20000-09572
LOS ANGELES	10310 N MONTGOMERY AVE	91344	2668023001		Low Medium I Residential	RS-1	0	1 unit per lot	0.1873	Residential - Single Family Residence - Pool	YES - Current	NO - Privately-Owned	Pending Project	Not Used in Prior Housing Element	0	0	1	1	2048141 293	Granada Hills - Knollwood	Issued Permits	20014-20000-03699
LOS ANGELES	9345-9345 1/2 N DONNA AVE	91324	2762030017		Low Medium I Residential	RS-1	0	1 unit per lot	0.1721	Residential - Single Family Residence - Pool	YES - Current	NO - Privately-Owned	Pending Project	Not Used in Prior Housing Element	0	0	1	1	1988121 315	Northridge	Issued Permits	20014-20000-04027
LOS ANGELES	11354 W KAGEL CANYON ST	91342	2530036036		Low Medium I Residential	RS-1	0	1 unit per lot	0.2073	Residential - Single Family Residence	YES - Current	NO - Privately-Owned	Pending Project	Not Used in Prior Housing Element	0	0	1	1	2138173 80	Sunland-E LaTuna Cyn-Lakeww Ter-Shadow Hls-Tujunga	Issued Permits	20010-20000-02820
LOS ANGELES	9019-9021 N DEBRA AVE	91343	2688009014		Low Medium I Residential	RS-1	0	1 unit per lot	0.175	Residential - Single Family Residence	YES - Current	NO - Privately-Owned	Pending Project	Not Used in Prior Housing Element	0	0	1	1	1958137 97	Mission Hills - Panorama City - North Hills	Issued Permits	21016-20000-07546
LOS ANGELES	18152-18154 W CHASE ST	91325	2786012016		Low Medium I Residential	RS-1	0	1 unit per lot	0.2571	Residential - Double, Duplex, or Two Units - 4 Stories or Less	YES - Current	NO - Privately-Owned	Pending Project	Not Used in Prior Housing Element	0	0	1	1	1928125 334	Northridge	Issued Permits	20014-20000-03370
LOS ANGELES	10351-10357 W TUBA ST	91343	2669003027		Low Medium I Residential	RS-1	0	1 unit per lot	0.19	Residential - Single Family Residence	YES - Current	NO - Privately-Owned	Pending Project	Not Used in Prior Housing Element	0	0	1	1	2048141 411	Granada Hills - Knollwood	Issued Permits	20014-20000-04908
LOS ANGELES	8654-8656 N VALJEAN AVE	91343	2689024002		Low Medium I Residential	RS-1	0	1 unit per lot	0.1859	Residential - Single Family Residence	YES - Current	NO - Privately-Owned	Pending Project	Not Used in Prior Housing Element	0	0	1	1	1958137 860	Mission Hills - Panorama City - North Hills	Issued Permits	20016-20000-22494
LOS ANGELES	17253 W SAN FERNANDO MISSION BLVD	91344	2697006007		Low Medium I Residential	RS-1	0	1 unit per lot	0.168	Residential - Single Family Residence	YES - Current	NO - Privately-Owned	Pending Project	Not Used in Prior Housing Element	0	0	1	1	2108133 439	Granada Hills - Knollwood	Issued Permits	20014-20000-05483
LOS ANGELES	9531-9533 N GEYSER AVE	91324	2763001025		Low Medium I Residential	RS-1	0	1 unit per lot	0.1722		YES - Current	NO - Privately-Owned	Pending Project	Not Used in Prior Housing Element	0	0	1	1	2018121 751	Northridge	Issued Permits	20016-20000-10537
LOS ANGELES	19935 W SATICOY ST	91306	2106006009		Low Medium I Residential	RS-1	0	1 unit per lot	0.1652		YES - Current	NO - Privately-Owned	Pending Project	Not Used in Prior Housing Element	0	0	1	1	1868113 184	Canoga Park-West Hills-Winnetka-Woodland Hills	Issued Permits	21016-20000-06793
LOS ANGELES	6509-6511 N PLATT AVE	91307	2033010032		Low Medium I Residential	RS-1	0	1 unit per lot	0.198	Residential - Single Family Residence - Pool	YES - Current	NO - Privately-Owned	Pending Project	Not Used in Prior Housing Element	0	0	1	1	1808093 641	Canoga Park-West Hills-Winnetka-Woodland Hills	Issued Permits	21016-20000-04474
LOS ANGELES	16818-16820 W MAYALL ST	91343	2685003002		Low Medium I Residential	RS-1	0	1 unit per lot	0.1721	Residential - Single Family Residence - Pool	YES - Current	NO - Privately-Owned	Pending Project	Not Used in Prior Housing Element	0	0	1	1	2048133 501	Granada Hills - Knollwood	Issued Permits	21016-10000-08294
LOS ANGELES	10923-10925 N MARKLEIN AVE	91345	2664018005		Low Medium I Residential	RS-1	0	1 unit per lot	0.1721	Residential - Single Family Residence	YES - Current	NO - Privately-Owned	Pending Project	Not Used in Prior Housing Element	0	0	1	1	2108145 372	Mission Hills - Panorama City - North Hills	Issued Permits	19014-20000-06443
LOS ANGELES	18716 W PLUMMER ST	91324	2763018008		Low Medium I Residential	RS-1	0	1 unit per lot	0.1818	Residential - Single Family Residence	YES - Current	NO - Privately-Owned	Pending Project	Not Used in Prior Housing Element	0	0	1	1	1988121 89	Northridge	Issued Permits	20016-20000-24042
LOS ANGELES	7634 S DE SOTO AVE	91304	2108032005		Low Medium I Residential	RS-1	0	1 unit per lot	0.1804	Residential - Single Family Residence	YES - Current	NO - Privately-Owned	Pending Project	Not Used in Prior Housing Element	0	0	1	1	1868109 145	Canoga Park-West Hills-Winnetka-Woodland Hills	Issued Permits	20014-20000-05277
LOS ANGELES	22506-22508 W CRISWELL ST	91307	2038033007		Low Medium I Residential	RS-1	0	1 unit per lot	0.1752	Residential - Single Family Residence	YES - Current	NO - Privately-Owned	Pending Project	Not Used in Prior Housing Element	0	0	1	1	1808101 374	Canoga Park-West Hills-Winnetka-Woodland Hills	Issued Permits	21016-20000-17745
LOS ANGELES	23241-23243 W BIGLER ST 23241	91364	2074028007		Low Medium I Residential	RS-1	0	1 unit per lot	0.2573	Residential - Single Family Residence - Pool	YES - Current	NO - Privately-Owned	Pending Project	Not Used in Prior Housing Element	0	0	1	1	1688093 53	Canoga Park-West Hills-Winnetka-Woodland Hills	Issued Permits	21014-10000-02224
LOS ANGELES	23213 W VICTORY BLVD	91307	2036009004		Low Medium I Residential	RS-1	0	1 unit per lot	0.2203	Residential - Single Family Residence - Pool	YES - Current	NO - Privately-Owned	Pending Project	Not Used in Prior Housing Element	0	0	1	1	1808093 844	Canoga Park-West Hills-Winnetka-Woodland Hills	Issued Permits	21016-10000-09196
LOS ANGELES	17083 1/2 W SAN FERNANDO MISSION BLVD	91344	2697024007		Low Medium I Residential	RS-1	0	1 unit per lot	0.1707	Residential - Single Family Residence	YES - Current	NO - Privately-Owned	Pending Project	Not Used in Prior Housing Element	0	0	1	1	2108133 430	Granada Hills - Knollwood	Issued Permits	21014-20000-00222
LOS ANGELES	15901-15903 W KINGSBURY ST	91344	2668002008		Low Medium I Residential	RS-1	0	1 unit per lot	0.2082	Residential - Single Family Residence	YES - Current	NO - Privately-Owned	Pending Project	Not Used in Prior Housing Element	0	0	1	1	2078141 462	Granada Hills - Knollwood	Issued Permits	19014-20000-02698
LOS ANGELES	7846 N LAURELGROVE AVE	91605	2309014017		Low Medium I Residential	RS-1	0	1 unit per lot	0.1863	Residential - Single Family Residence	YES - Current	NO - Privately-Owned	Pending Project	Not Used in Prior Housing Element	0	0	1	1	1898165 703	Sun Valley - La Tuna Canyon	Issued Permits	20014-20000-04843
LOS ANGELES	5702 N VANALDEN AVE	91356	2156010009		Low Medium I Residential	RS-1	0	1 unit per lot	0.1763	Residential - Single Family Residence	YES - Current	NO - Privately-Owned	Pending Project	Not Used in Prior Housing Element	0	0	1	1	1748121 246	Encino - Tarzana	Issued Permits	19010-20000

Appendix 4.3. *Pipeline Development Projects, Anticipated Development by Income Level*

Jurisdiction Name	Site Address/Intersection	5 Digit ZIP Code	Assessor Parcel Number	Consolidated Sites	General Plan Designation (Current)	Zoning Designation (Current)	Minimum Density Allowed (units/acre)	Max Density Allowed (units/acre)	Parcel Size (Acres)	Existing Use/Vacancy	Infrastructure	Publicly-Owned	Site Status	Identified in Last/Last Two Planning Cycle(s)	Lower Income Capacity	Moderate Income Capacity	Above Moderate Income Capacity	Total Capacity	PIN	Community Plan Area	Pipeline Stage	Case or Permit Number
LOS ANGELES	15906-15908 W GRESHAM ST	91343	2672018004		Low Medium I Residential	RS-1	0	1 unit per lot	0.2217	Residential - Single Family Residence	YES - Current	NO - Privately-Owned	Pending Project	Not Used in Prior Housing Element	0	0	1	1	1958141 463	Mission Hills - Panorama City - North Hills	Issued Permits	21016-20000-10454
LOS ANGELES	10155 N WISNER AVE	91345	2660021011		Low Medium I Residential	RS-1	0	1 unit per lot	0.1779	Residential - Single Family Residence	YES - Current	NO - Privately-Owned	Pending Project	Not Used in Prior Housing Element	0	0	1	1	2048145 536	Mission Hills - Panorama City - North Hills	Issued Permits	20016-10000-16263
LOS ANGELES	11011 N MARKLEIN AVE	91345	2664018013		Low Medium I Residential	RS-1	0	1 unit per lot	0.1753	Residential - Single Family Residence	YES - Current	NO - Privately-Owned	Pending Project	Not Used in Prior Housing Element	0	0	1	1	2108145 261	Mission Hills - Panorama City - North Hills	Issued Permits	20016-20000-06958
LOS ANGELES	15030-15030 1/2 W ACRE ST	91343	2653009013		Low Medium I Residential	RS-1	0	1 unit per lot	0.2132	Residential - Single Family Residence	YES - Current	NO - Privately-Owned	Pending Project	Not Used in Prior Housing Element	0	0	1	1	1958145 471	Mission Hills - Panorama City - North Hills	Issued Permits	21016-10000-08477
LOS ANGELES	9737-9739 N NATICK AVE	91343	2650014005		Low Medium I Residential	RS-1	0	1 unit per lot	0.1741	Residential - Single Family Residence	YES - Current	NO - Privately-Owned	Pending Project	Not Used in Prior Housing Element	0	0	1	1	2018149 430	Mission Hills - Panorama City - North Hills	Issued Permits	20016-20000-21821
LOS ANGELES	13133 W ALEXANDER ST	91342	2525002015		Low Medium I Residential	RS-1	0	1 unit per lot	0.1818	Residential - Single Family Residence	YES - Current	NO - Privately-Owned	Pending Project	Not Used in Prior Housing Element	0	0	1	1	2228161 465	Sylmar	Issued Permits	20016-20000-06408
LOS ANGELES	14803-14805 W NOVICE PL	91343	2650017026		Low Medium I Residential	RS-1	0	1 unit per lot	0.2644	Residential - Single Family Residence	YES - Current	NO - Privately-Owned	Pending Project	Not Used in Prior Housing Element	0	0	1	1	2018149 694	Mission Hills - Panorama City - North Hills	Issued Permits	20014-20000-04905
LOS ANGELES	17132-17134 W SIMONDS ST	91344	2697013012		Low Medium I Residential	RS-1	0	1 unit per lot	0.1721	Residential - Single Family Residence - Pool	YES - Current	NO - Privately-Owned	Pending Project	Not Used in Prior Housing Element	0	0	1	1	2108133 26	Granada Hills - Knollwood	Issued Permits	21016-20000-03482
LOS ANGELES	12187-12189 W CLARETTA ST	91342	2531025057		Low Medium I Residential	RS-1	0	1 unit per lot	0.1735	Residential - Single Family Residence	YES - Current	NO - Privately-Owned	Pending Project	Not Used in Prior Housing Element	0	0	1	1	2168165 218	Sunland-E LaTuna Cyn-Lakeww Ter-Shadow Hls-Tujunga	Issued Permits	20014-20000-01210
LOS ANGELES	9462 N ODESSA AVE	91343	2676010032		Low Medium I Residential	RS-1	0	1 unit per lot	0.179	Residential - Single Family Residence	YES - Current	NO - Privately-Owned	Pending Project	Not Used in Prior Housing Element	0	0	1	1	1988137 82	Mission Hills - Panorama City - North Hills	Issued Permits	19014-20000-05538
LOS ANGELES	12402 N EL ORO WAY	91344	2608022013		Low Medium I Residential	RS-1	0	1 unit per lot	0.2295	Residential - Single Family Residence	YES - Current	NO - Privately-Owned	Pending Project	Not Used in Prior Housing Element	0	0	1	1	2198133 479	Granada Hills - Knollwood	Issued Permits	19010-20000-05322
LOS ANGELES	12793 N LUBAO AVE	91367	2153009001		Low Medium I Residential	RS-1	0	1 unit per lot	0.2814	Residential - Single Family Residence - Pool	YES - Current	NO - Privately-Owned	Pending Project	Not Used in Prior Housing Element	0	0	1	1	2026133 6	Canoga Park-West Hills-Winnetka-Woodland Hills	Issued Permits	19010-20000-02623
LOS ANGELES	13189 W HERRON ST	91342	2511020027		Low Medium I Residential	RS-1	0	1 unit per lot	0.1811	Residential - Single Family Residence	YES - Current	NO - Privately-Owned	Pending Project	Not Used in Prior Housing Element	0	0	1	1	2288157 589	Sylmar	Issued Permits	20016-20000-06411
LOS ANGELES	7946 N AURA AVE	91335	2105022002		Low Medium I Residential	RS-1	0	1 unit per lot	0.1721	Residential - Single Family Residence	YES - Current	NO - Privately-Owned	Pending Project	Not Used in Prior Housing Element	0	0	1	1	1898117 396	Reseda - West Van Nuys	Issued Permits	21010-10000-00315
LOS ANGELES	16554-16556 W BIRCHER ST	91344	2610027031		Low Medium I Residential	RS-1	0	1 unit per lot	0.199	Residential - Single Family Residence - Pool	YES - Current	NO - Privately-Owned	Pending Project	Not Used in Prior Housing Element	0	0	1	1	2138137 401	Granada Hills - Knollwood	Issued Permits	21016-10000-08085
LOS ANGELES	9447 N VALJEAN AVE	91343	2676010030		Low Medium I Residential	RS-1	0	1 unit per lot	0.1768	Residential - Single Family Residence	YES - Current	NO - Privately-Owned	Pending Project	Not Used in Prior Housing Element	0	0	1	1	1988137 152	Mission Hills - Panorama City - North Hills	Issued Permits	20014-20000-04300
LOS ANGELES	13064-13066 N MONTERO AVE	91342	2512009024		Low Medium I Residential	RS-1	0	1 unit per lot	0.2011	Residential - Single Family Residence	YES - Current	NO - Privately-Owned	Pending Project	Not Used in Prior Housing Element	0	0	1	1	2228157 95	Sylmar	Issued Permits	20016-20000-28903
LOS ANGELES	16954-16954 1/2 W LABRADOR ST	91343	2686027018		Low Medium I Residential	RS-1	0	1 unit per lot	0.1866	Residential - Single Family Residence	YES - Current	NO - Privately-Owned	Pending Project	Not Used in Prior Housing Element	0	0	1	1	2018133 232	Northridge	Issued Permits	21016-20000-05686
LOS ANGELES	11205 N HASKELL AVE	91344	2666029007		Low Medium I Residential	RS-1	0	1 unit per lot	0.1652	Residential - Single Family Residence	YES - Current	NO - Privately-Owned	Pending Project	Not Used in Prior Housing Element	0	0	1	1	2108141 320	Granada Hills - Knollwood	Issued Permits	20014-20000-01885
LOS ANGELES	6831 N ALONZO AVE	91316	2182005016		Low Medium I Residential	RS-1	0	1 unit per lot	0.2167	Residential - Single Family Residence - Pool	YES - Current	NO - Privately-Owned	Pending Project	Not Used in Prior Housing Element	0	0	1	1	1688129 346	Encino - Tarzana	Issued Permits	20014-20000-05053
LOS ANGELES	8503 N DELCO AVE	91306	2781008020		Low Medium I Residential	RS-1	0	1 unit per lot	0.1923	Residential - Single Family Residence - Pool	YES - Current	NO - Privately-Owned	Pending Project	Not Used in Prior Housing Element	0	0	1	1	1928109 217	Chatsworth - Porter Ranch	Issued Permits	20016-10000-19321
LOS ANGELES	12212 W OCTAGON ST	90049	4494002017		Low Medium I Residential	RS-1	0	1 unit per lot	0.166	Residential - Single Family Residence	YES - Current	NO - Privately-Owned	Pending Project	Not Used in Prior Housing Element	0	0	1	1	1388141 396	Brentwood - Pacific Palisades	Issued Permits	19010-30000-06358
LOS ANGELES	16333-16335 W VINCENNES ST	91343	2676009007		Low Medium I Residential	RS-1	0	1 unit per lot	0.1779	Residential - Single Family Residence	YES - Current	NO - Privately-Owned	Pending Project	Not Used in Prior Housing Element	0	0	1	1	1988137 254	Mission Hills - Panorama City - North Hills	Issued Permits	20016-10000-14933
LOS ANGELES	7155-7157 N FALLBROOK AVE	91307	2026003008		Low Medium I Residential	RS-1	0	1 unit per lot	0.1964	Residential - Single Family Residence	YES - Current	NO - Privately-Owned	Pending Project	Not Used in Prior Housing Element	0	0	1	1	1838097 108	Canoga Park-West Hills-Winnetka-Woodland Hills	Issued Permits	21016-20000-05081
LOS ANGELES	15919 W SUNBURST ST	91343	2672005059		Low Medium I Residential	RS-1	0	1 unit per lot	0.1786	Residential - Single Family Residence	YES - Current	NO - Privately-Owned	Pending Project	Not Used in Prior Housing Element	0	0	1	1	1958141 32	Mission Hills - Panorama City - North Hills	Issued Permits	20014-20000-04753
LOS ANGELES	6502 1/2 N CAPISTRANO AVE	91307	2038039023		Low Medium I Residential	RS-1	0	1 unit per lot	0.263	Residential - Single Family Residence - Pool	YES - Current	NO - Privately-Owned	Pending Project	Not Used in Prior Housing Element	0	0	1	1	1808097 436	Canoga Park-West Hills-Winnetka-Woodland Hills	Issued Permits	20010-20000-01935
LOS ANGELES	14820-14820 1/2 W AZTEC ST	91342	2611027017		Low Medium I Residential	RS-1	0	1 unit per lot	0.2086	Residential - Single Family Residence - Pool	YES - Current	NO - Privately-Owned	Pending Project	Not Used in Prior Housing Element	0	0	1	1	2168149 461	Sylmar	Issued Permits	20016-20000-28475
LOS ANGELES	18006 N RHODES AVE	91605	2309003012		Low Medium I Residential	RS-1	0	1 unit per lot	0.1797	Residential - Single Family Residence - Pool	YES - Current	NO - Privately-Owned	Pending Project	Not Used in Prior Housing Element	0	0	1	1	1898165 413	Sun Valley - La Tuna Canyon	Issued Permits	21016-20000-09760
LOS ANGELES	19519 W ELKWOOD ST	91335	2105009021		Low Medium I Residential	RS-1	0	1 unit per lot	0.1721	Residential - Single Family Residence	YES - Current	NO - Privately-Owned	Pending Project	Not Used in Prior Housing Element	0	0	1	1	1898117 700	Reseda - West Van Nuys	Issued Permits	20010-20000-03660
LOS ANGELES	16620 1/2 W LIGGETT ST	91343	2687023011		Low Medium I Residential	RS-1	0	1 unit per lot	0.2144	Residential - Single Family Residence - Pool	YES - Current	NO - Privately-Owned	Pending Project	Not Used in Prior Housing Element	0	0	1	1	1988137 452	Mission Hills - Panorama City - North Hills	Issued Permits	20014-20000-01078
LOS ANGELES	18935-18935 1/2 W NORDHOFF ST	91324	2762015003		Low Medium I Residential	RS-1	0	1 unit per lot	0.6427	Residential - Single Family Residence - Pool	YES - Current	NO - Privately-Owned	Pending Project	Not Used in Prior Housing Element	0	0	1	1	1988121 736	Northridge	Issued Permits	20010-20000-01976
LOS ANGELES	9344-9346 N PLATT AVE	91307	2028011011		Low Medium I Residential	RS-1	0	1 unit per lot	0.257	Residential - Single Family Residence	YES - Current	NO - Privately-Owned	Pending Project	Not Used in Prior Housing Element	0	0	1	1	1838093 107	Canoga Park-West Hills-Winnetka-Woodland Hills	Issued Permits	20016-20000-11571
LOS ANGELES	9609 N COMANCHE AVE	91311	2748028051		Low Medium I Residential	RS-1	0	1 unit per lot	0.1768	Residential - Single Family Residence	YES - Current	NO - Privately-Owned	Pending Project	Not Used in Prior Housing Element	0	0	1	1	2018113 918	Chatsworth - Porter Ranch	Issued Permits	20010-20000-01162
LOS ANGELES	17098-17100 W SIGNATURE DR	91344	2606021005		Low Medium I Residential	RS-1	0	1 unit per lot	0.264	Residential - Single Family Residence	YES - Current	NO - Privately-Owned	Pending Project	Not Used in Prior Housing Element	0	0	1	1	2168133 342	Granada Hills - Knollwood	Issued Permits	20014-10000-02874
LOS ANGELES	8442-8444 N LIMERICK AVE	91306	2780025002		Low Medium I Residential	RS-1	0	1 unit per lot	0.1935	Residential - Single Family Residence - Pool	YES - Current	NO - Privately-Owned	Pending Project	Not Used in Prior Housing Element	0	0	1	1	1928109 356	Chatsworth - Porter Ranch	Issued Permits	20016-10000-32314
LOS ANGELES	9480 W TUJUNGA CANYON BLVD	91042	2572020016		Low Medium I Residential	RS-1	0	1 unit per lot	0.238	Residential - Single Family Residence	YES - Current	NO - Privately-Owned	Pending Project	Not Used in Prior Housing Element	0	0	1	1	1988205 326	Sunland-E LaTuna Cyn-Lakeww Ter-Shadow Hls-Tujunga	Issued Permits	19010-20000-05161
LOS ANGELES	20455 W PLUMMER ST	91311	2748021028		Low Medium I Residential	RS-1	0	1 unit per lot	0.1659	Residential - Single Family Residence	YES - Current	NO - Privately-Owned	Pending Project	Not Used in Prior Housing Element	0	0	1	1	1988109 37	Chatsworth - Porter Ranch	Issued Permits	20014-20000-04266
LOS ANGELES	20533 W COVELLO ST	91306	2113001016		Low Medium I Residential	RS-1	0	1 unit per lot	0.1678	Residential - Single Family Residence	YES - Current	NO - Privately-Owned	Pending Project	Not Used in Prior Housing Element	0	0	1	1	1868109 341	Canoga Park-West Hills-Winnetka-Woodland Hills	Issued Permits	20016-10000-10985
LOS ANGELES	23125 W VICTORY BLVD	91307	2038010013		Low Medium I Residential	RS-1	0	1 unit per lot	0.2066	Residential - Single Family Residence - Pool	YES - Current	NO - Privately-Owned	Pending Project	Not Used in Prior Housing Element	0	0	1	1	1808093 847	Canoga Park-West Hills-Winnetka-Woodland Hills	Issued Permits	20016-20000-20753
LOS ANGELES	8232 N VARIEL AVE	91304	2109003011		Low Medium I Residential	RS-1	0	1 unit per lot	0.1652	Residential - Single Family Residence	YES - Current	NO - Privately-Owned	Pending Project	Not Used in Prior Housing Element	0	0	1	1	1928105 638	Canoga Park-West Hills-Winnetka-Woodland Hills	Issued Permits	21014-20000-00889
LOS ANGELES	8232 N VARIEL AVE	91304	2109003011		Low Medium I Residential	RS-1	0	1 unit per lot	0.1652	Residential - Single Family Residence	YES - Current	NO - Privately-Owned	Pending Project	Not Used in Prior Housing Element	0	0	1	1	1928105 638	Canoga Park-West Hills-Winnetka-Woodland Hills	Issued Permits	21014-20001-00889
LOS ANGELES	22441 W SATICOY ST	91307	2013019012		Low Medium I Residential	RS-1	0	1 unit per lot	0.1687	Residential - Single Family Residence	YES - Current	NO - Privately-Owned	Pending Project	Not Used in Prior Housing Element	0	0	1	1	1868101 150	Canoga Park-West Hills-Winnetka-Woodland Hills	Issued Permits	20016-20000-25600
LOS ANGELES	20813-20815 W INGOMAR ST	91306	2108028044		Low Medium I Residential	RS-1	0	1 unit per lot	0.1968	Residential - Single Family Residence	YES - Current	NO - Privately-Owned	Pending Project	Not Used in Prior Housing Element	0	0	1	1	1898109 835	Canoga Park-West Hills-Winnetka-Woodland Hills	Issued Permits	21014-20000-00805
LOS ANGELES	7462 N SAUSALITO AVE	91307	2022019016		Low Medium I Residential	RS-1	0	1 unit per lot	0.1871	Residential - Single Family Residence - Pool	YES - Current	NO - Privately-Owned	Pending Project	Not Used in Prior Housing Element	0	0	1	1	1868101 412	Canoga Park-West Hills-Winnetka-Woodland Hills	Issued Permits	20016-20000-32525
LOS ANGELES	22912 W ROSCOE BLVD	91304	2014003007		Low Medium I Residential	RS-1	0	1 unit per lot	0.1983	Residential - Single Family Residence - Pool	YES - Current	NO - Privately-Owned	Pending Project	Not Used in Prior Housing Element	0	0	1	1	1928097 480	Canoga Park-West Hills-Winnetka-Woodland Hills	Issued Permits	20014-20000-04268
LOS ANGELES	20432-20434 W CALIFA ST	91367	2151015027		Low Medium I Residential	RS-1	0	1 unit per lot	0.2	Residential - Single Family Residence	YES - Current	NO - Privately-Owned	Pending Project	Not Used in Prior Housing Element	0	0	1	1	1748109 110	Canoga Park-West Hills-Winnetka-Woodland Hills	Issued Permits	20016-20000-33625
LOS ANGELES	13484-13486 W ASTORIA ST	91342	2511003006		Low Medium I Residential	RS-1	0	1 unit per lot	0.1565	Residential - Single Family Residence	YES - Current	NO - Privately-Owned	Pending Project	Not Used in Prior Housing Element	0	0	1	1	2288157 475	Sylmar	Issued Permits	20016-20000-09623
LOS ANGELES	10974 N BARTEE AVE	91345	2615019004		Low Medium I Residential	RS-1	0	1 unit per lot	0.2176	Residential - Single Family Residence	YES - Current	NO - Privately-Owned	Pending Project	Not Used in Prior Housing Element	0	0	1	1	2108149 1055	Mission Hills - Panorama City - North Hills	Issued Permits	20010-20000-04184
LOS ANGELES	9581-9583 N GEYSER AVE	91324	2763030008		Low Medium I Residential	RS-1	0	1 unit per lot	0.1703	Residential - Single Family Residence - Pool	YES - Current	NO - Privately-Owned	Pending Project	Not Used in Prior Housing Element	0	0	1	1	2018121 566	Northridge	Issued Permits	21016-20000-05971
LOS ANGELES	13443 W KESWICK ST	91402	2301014007		Low Medium I Residential	RS-1	0	1 unit per lot	0.2424	Residential - Single Family Residence	YES - Current	NO - Privately-Owned	Pending Project	Not Used in Prior Housing Element	0	0	1	1	1898157 848	Mission Hills - Panorama City - North Hills	Issued Permits	20010-20000-00489
LOS ANGELES	10411-10413 N RUFFNER AVE	91344	2684006010		Low Medium I Residential	RS-1	0	1 unit per lot	0.1893	Residential - Single Family Residence - Pool	YES - Current	NO - Privately-Owned	Pending Project	Not Used in Prior Housing Element	0	0	1	1	2048137 60	Granada Hills - Knollwood	Issued Permits	20016-10000-23756
LOS ANGELES	21802-21804 W STRATHERN ST	91304	2110008005		Low Medium I Residential	RS-1	0	1 unit per lot	0.1722	Residential - Single Family Residence	YES - Current	NO - Privately-Owned	Pending Project	Not Used in Prior Housing Element	0	0	1	1	1898105 205	Canoga Park-West Hills-Winnetka-Woodland Hills	Issued Permits	21016-20000-09739
LOS ANGELES	7299-7301 N KENTLAND AVE	91307	2022022034		Low Medium I Residential	RS-1	0	1 unit per lot	0.1739	Residential - Single Family Residence	YES - Current	NO - Privately-Owned	Pending Project	Not Used in Prior Housing Element	0	0	1	1	1868097 407	Canoga Park-West Hills-Winnetka-Woodland Hills	Issued Permits	20016-10000-33346
LOS ANGELES	7851-7851 1/2 N VARIEL AVE	91304	2109017009		Low Medium I Residential	RS-1	0	1 unit per lot	0.1743	Residential - Single Family Residence	YES - Current	NO - Privately-Owned	Pending Project	Not Used in Prior Housing Element	0	0	1	1	1898105 349	Canoga Park-West Hills-Winnetka-Woodland Hills	Issued Permits	19014-10000-01951
LOS ANGELES	9352 N CREEMORE DR	91042	2572008023		Low Medium I Residential	RS-1	0	1 unit per lot	0.1753	Residential - Single Family Residence	YES - Current	NO - Privately-Owned	Pending Project	Not Used in Prior Housing Element	0	0	1	1	1988205 368	Sunland-E LaTuna Cyn-Lakeww Ter-Shadow Hls-Tujunga	Issued Permits	19014-20000-07006
LOS ANGELES	6539 N BOBBYBOYAR AVE	91307	2036005001		Low Medium I Residential	RS-1	0	1 unit per lot	0.1725	Residential - Single Family Residence - Pool	YES - Current	NO - Privately-Owned	Pending Project	Not Used in Prior Housing Element	0	0	1	1	1808093 559	Canoga Park-West Hills-Winnetka-Woodland Hills	Issued Permits	20016-10000-21991
LOS ANGELES	17043-17051 W TENNYSON PL	91344	2602023008		Low Medium I Residential	RS-1	0	1 unit per lot	0.2199	Residential - Single Family Residence - Pool	YES - Current	NO - Privately-Owned	Pending Project	Not Used in Prior Housing Element	0	0	1	1	2228133 186	Granada Hills - Knollwood	Issued Permits	20014-20000-05069
LOS ANGELES	14945 W CHATSWORTH ST	91345	2648003014		Low Medium I Residential	RS-1	0	1 unit per lot	0.168	Residential - Single Family Residence - Pool	YES - Current	NO - Privately-Owned	Pending Project	Not Used in Prior Housing Element	0	0	1	1	2078149 379	Mission Hills - Panorama City - North Hills	Issued Permits	20010-10000-03508
LOS ANGELES	9740-9742 N ROSLYNDALE AVE	91331	2644005021		Low Medium I Residential	RS-1	0	1 unit per lot	0.191	Residential - Single Family Residence	YES - Current	NO - Privately-Owned	Pending Project	Not Used in Prior Housing Element	0	0	1	1	2018153 507	Arleta - Pacoima	Issued Permits	20016-20000-17989
LOS ANGELES	23324-23326 W VICTORY BLVD	91367	2035018020		Low Medium I Residential	RS-1	0	1 unit per lot	0.1666	Residential - Single Family Residence	YES - Current	NO - Privately-Owned	Pending Project	Not Used in Prior Housing Element	0	0	1	1	1808093 882	Canoga Park-West Hills-Winnetka-Woodland Hills	Issued Permits	20014-20000-05238
LOS ANGELES	9706-9708 N SALOMA AVE	91343	2650009007		Low Medium I Residential	RS-1	0	1 unit per lot	0.1831	Residential - Single Family Residence - Pool	YES - Current	NO - Privately-Owned	Pending Project	Not Used in Prior Housing Element	0	0	1	1	2018149 464	Mission Hills - Panorama City - North Hills	Issued Permits	19014-20000-06560
LOS ANGELES	17255-17257 W FLANDERS ST	91344	2607007013		Low Medium I Residential	RS-1	0	1 unit per lot	0.1875	Residential - Single Family Residence	YES - Current	NO - Privately-Owned	Pending Project	Not Used in Prior Housing Element	0	0	1	1	2138133 514	Granada Hills - Knollwood	Issued Permits	21016-10000-02524
LOS ANGELES	13921-13923 N LEEDY AVE	91342	2582012013		Low Medium I Residential	RS-1	0	1 unit per lot	0.2295	Residential - Single Family Residence - Pool	YES - Current	NO - Privately-Owned	Pending Project	Not Used in Prior Housing Element	0	0	1	1	2288153 14	Sylmar	Issued Permits	19014-10000-05465
LOS ANGELES	11233 N MCLENNAN AVE	91344	2682022015		Low Medium I Residential	RS-1	0	1 unit per lot	0.1716	Residential - Single Family Residence - Pool	YES - Current	NO - Privately-Owned	Pending Project	Not Used in Prior Housing Element	0	0	1	1	2108133 196	Granada Hills - Knollwood	Issued Permits	21016-20000-06717
LOS ANGELES	16746 W BAHAMA ST	91343	2688043041		Low Medium I Residential	RS-1	0	1 unit per lot	0.25	Residential - Single Family Residence	YES - Current	NO - Privately-Owned	Pending Project	Not Used in Prior Housing Element	0	0	1	1	1958137 257	Northridge	Issued Permits	20010-20000-02825
LOS ANGELES	8207-8209 N ALLOTT AVE	91402	2301002024		Low Medium I Residential	RS-1	0	1 unit per lot	0.1721	Residential - Single Family Residence	YES - Current	NO - Privately-Owned	Pending Project	Not Used in Prior Housing Element	0	0	1	1	1928157 795	Mission Hills - Panorama City - North Hills	Issued Permits	20016-20000-16242
LOS ANGELES	10403 N ENCINO AVE	91344	2733029009		Low Medium I Residential	RS-1	0	1 unit per lot	0.2218	Residential - Single Family Residence	YES - Current	NO - Privately-Owned	Pending Project	Not Used in Prior Housing Element	0	0	1	1	2048129 17	Granada Hills - Knollwood	Issued Permits	19010-20000-01270
LOS ANGELES	21022-21024 W VINTAGE ST	91311	2747003023		Low Medium I Residential	RS-1	0	1 unit per lot	0.1983	Residential - Single Family Residence - Pool	YES - Current	NO - Privately-Owned	Pending Project	Not Used in Prior Housing Element	0	0	1	1	2018105 31	Chatsworth - Porter Ranch	Issued Permits	21016-20000-11888
LOS ANGELES	20931 W HEMMINGWAY ST	91304	2109013015		Low Medium I Residential	RS-1	0	1 unit per lot	0.1733	Residential - Single Family Residence - Pool	YES - Current	NO - Privately-Owned	Pending Project	Not Used in Prior Housing Element	0	0	1	1	1898109 516	Canoga Park-West Hills-Winnetka-Woodland Hills	Issued Permits	20016-20000-06416
LOS ANGELES	9737 N HAVENHURST AVE	91343	2686014013		Low Medium I Residential	RS-1	0	1 unit per lot	0.1652	Residential - Single Family Residence	YES - Current	NO - Privately-Owned	Pending Project	Not Used in Prior Housing Element	0	0	1	1	2018137 493	Northridge	Issued Permits	20016-10000-11677
LOS ANGELES	10543 N WOODLEY AVE	91343	2679008013		Low Medium I Residential	RS-1	0	1 unit per lot	0.1707	Residential - Single Family Residence	YES - Current	NO - Privately-Owned	Pending Project	Not Used in Prior Housing Element	0	0	1	1	2078141 601	Granada Hills - Knollwood	Issued Permits	20010-20000-02131
LOS ANGELES	11238-11238 1/2 N BLUCHER AVE	91344	2662009014		Low Medium I Residential	RS-1	0	1 unit per lot	0.1763	Residential - Single Family Residence	YES - Current	NO - Privately-Owned	Pending Project	Not Used in Prior Housing Element	0	0	1	1	2108145 49	Granada Hills - Knollwood	Issued Permits	21016-20000-00933
LOS ANGELES	19447-19449 W HATTON ST	91335	2116012007		Low Medium I Residential	RS-1	0	1 unit per lot	0.1721	Residential - Single Family Residence	YES - Current	NO - Privately-Owned	Pending Project	Not Used in Prior Housing Element	0	0	1	1	1868117 36	Reseda - West Van Nuys	Issued Permits	21014-20000-01055
LOS ANGELES	7838 N ST CLAIR AVE	91605	2309015011		Low Medium I Residential	RS-1	0	1 unit per lot	0.179	Residential - Single Family Residence	YES - Current	NO - Privately-Owned	Pending Project	Not Used in Prior Housing Element	0	0	1	1	1898165 514	Sun Valley - La Tuna Canyon	Issued Permits	20016-10000-22593
LOS ANGELES	8102 N WILKINSON AVE	91605	2308021002		Low Medium I Residential	RS-1	0	1 unit per lot	0.1837	Residential - Single Family Residence - Pool	YES - Current	NO - Privately-Owned	Pending Project	Not Used in Prior Housing Element	0	0	1	1	1898165 173	Sun Valley - La Tuna Canyon	Issued Permits	19014-20000-04059
LOS ANGELES	20407-20409 W GRESHAM ST	91306	2781002022		Low Medium I Residential	RS-1	0	1 unit per lot	0.1722	Residential - Single Family Residence - Pool	YES - Current	NO - Privately-Owned	Pending Project	Not Used in Prior Housing Element	0	0	1	1	1958113 166	Chatsworth - Porter Ranch	Issued Permits	20016-10000-30678
LOS ANGELES	20700-20702 W SATICOY ST	91306	2113011001		Low Medium I Residential	RS-1	0	1 unit per lot	0.1682	Residential - Single Family Residence	YES - Current	NO - Privately-Owned	Pending Project	Not Used in Prior Housing Element	0	0	1	1	1868109 267	Canoga Park-West Hills-Winnetka-Woodland Hills	Issued Permits	21016-20000-01083
LOS ANGELES	22315-22317 W STRATHERN ST	91304	2012027016		Low Medium I Residential	RS-1	0	1 unit per lot	0.1824	Residential - Single Family Residence - Pool	YES - Current	NO - Privately-Owned	Pending Project	Not Used in Prior Housing Element	0	0	1	1	1898101 252	Canoga Park-West Hills-Winnetka-Woodland Hills	Issued Permits	21016-20000-01891
LOS ANGELES	15899-15901 W MALDEN ST	91343	2673008032		Low Medium I Residential	RS-1	0	1 unit per lot	0.1897	Residential - Single Family Residence - Pool	YES - Current	NO - Privately-Owned	Pending Project	Not Used in Prior Housing Element	0	0	1	1	1928141 139	Mission Hills - Panorama City - North Hills	Issued Permits	21016-10000-07643
LOS ANGELES	10518-10520 N AQUEDUCT AVE	91344	2661006014		Low Medium I Residential	RS-1	0	1 unit per lot	0.1722	Residential - Single Family Residence	YES - Current	NO - Privately-Owned	Pending Project	Not Used in Prior Housing Element	0	0	1	1	2078141 687	Granada Hills - Knollwood	Issued Permits	19014-70000-06374
LOS ANGELES	23901-23903 W SYLVAN ST	91367	2033023031		Low Medium I Residential	RS-1	0	1 unit per lot	0.1854	Residential - Single Family Residence	YES - Current	NO - Privately-Owned	Pending Project	Not Used in Prior Housing Element	0	0	1	1	1778089 112	Canoga Park-West Hills-Winnetka-Woodland Hills	Issued Permits	20014-20000-00016
LOS ANGELES	16629 1/2 W TUJIA ST	91343	2685015011		Low Medium I Residential	RS-1	0	1 unit per lot	0.2151	Residential - Single Family Residence - Pool	YES - Current	NO - Privately-Owned	Pending Project	Not Used in Prior Housing Element	0	0	1	1	2048137 266	Granada Hills - Knollwood	Issued Permits	20010-20000-03457
LOS ANGELES	8660 N CORBIN AVE	91324	2783014006		Low Medium I Residential	RS-1	0	1 unit per lot	0.1795	Residential - Single Family Residence	YES - Current	NO - Privately-Owned	Pending Project	Not Used in Prior Housing Element	0	0	1	1	1958117 227	Chatsworth - Porter Ranch	Issued Permits	20014-20000-01604
LOS ANGELES	8740 N SWINTON AVE	91343	2688015013		Low Medium I Residential	RS-1	0	1 unit per lot	0.1604	Residential - Single Family Residence	YES - Current	NO - Privately-Owned	Pending Project	Not Used in Prior Housing Element	0	0	1	1	1958137 720

Appendix 4.3. *Pipeline Development Projects, Anticipated Development by Income Level*

Jurisdiction Name	Site Address/Intersection	5 Digit ZIP Code	Assessor Parcel Number	Consolidated Sites	General Plan Designation (Current)	Zoning Designation (Current)	Minimum Density Allowed (units/acre)	Max Density Allowed (units/acre)	Parcel Size (Acres)	Existing Use/Vacancy	Infrastructure	Publicly-Owned	Site Status	Identified in Last/Last Two Planning Cycle(s)	Lower Income Capacity	Moderate Income Capacity	Above Moderate Income Capacity	Total Capacity	PIN	Community Plan Area	Pipeline Stage	Case or Permit Number
LOS ANGELES	8634 1/2 N CRANFORD AVE	91352	2634039005		Low Medium I Residential	RS-1	0	1 unit per lot	0.1618	Residential - Single Family Residence	YES - Current	NO - Privately-Owned	Pending Project	Not Used in Prior Housing Element	0	0	1	1	1958165 823	Sun Valley - La Tuna Canyon	Issued Permits	19010-10000-03883
LOS ANGELES	16753 W KLEE ST	91343	2688031020		Low Medium I Residential	RS-1	0	1 unit per lot	0.3471	Residential - Single Family Residence - Pool	YES - Current	NO - Privately-Owned	Pending Project	Not Used in Prior Housing Element	0	0	1	1	1958137 458	Northridge	Issued Permits	19016-20000-02608
LOS ANGELES	9752-9754 W ODESSA AVE	91343	2677008013		Low Medium I Residential	RS-1	0	1 unit per lot	0.1721	Residential - Single Family Residence - Pool	YES - Current	NO - Privately-Owned	Pending Project	Not Used in Prior Housing Element	0	0	1	1	2018137 488	Mission Hills - Panorama City - North Hills	Issued Permits	21016-20000-12539
LOS ANGELES	15849-15849 1/2 W MALDEN ST	91343	2673009027		Low Medium I Residential	RS-1	0	1 unit per lot	0.196	Residential - Single Family Residence - Pool	YES - Current	NO - Privately-Owned	Pending Project	Not Used in Prior Housing Element	0	0	1	1	1928141 144	Mission Hills - Panorama City - North Hills	Issued Permits	20014-10000-05218
LOS ANGELES	5725-5727 N CALIFA PL	91367	2151016037		Low Medium I Residential	RS-1	0	1 unit per lot	0.2791	Residential - Single Family Residence - Pool	YES - Current	NO - Privately-Owned	Pending Project	Not Used in Prior Housing Element	0	0	1	1	1748109 121	Canoga Park-West Hills-Winnetka-Woodland Hill	Issued Permits	19014-20000-05660
LOS ANGELES	7713 N OWENSMOUTH AVE	91304	2110015011		Low Medium I Residential	RS-1	0	1 unit per lot	0.2571	Residential - Single Family Residence	YES - Current	NO - Privately-Owned	Pending Project	Not Used in Prior Housing Element	0	0	1	1	1898105 618	Canoga Park-West Hills-Winnetka-Woodland Hills	Issued Permits	19016-20000-21191
LOS ANGELES	10113 N COLLETT AVE	91343	2669007033		Low Medium I Residential	RS-1	0	1 unit per lot	0.1749	Residential - Single Family Residence	YES - Current	NO - Privately-Owned	Pending Project	Not Used in Prior Housing Element	0	0	1	1	2048141 742	Granada Hills - Knollwood	Issued Permits	20016-20000-20035
LOS ANGELES	10113 N COLLETT AVE	91343	2669007033		Low Medium I Residential	RS-1	0	1 unit per lot	0.1749	Residential - Single Family Residence	YES - Current	NO - Privately-Owned	Pending Project	Not Used in Prior Housing Element	0	0	1	1	2048141 742	Granada Hills - Knollwood	Issued Permits	20016-20001-20035
LOS ANGELES	8035-8037 N FARRALONE AVE	91304	2012005016		Low Medium I Residential	RS-1	0	1 unit per lot	0.2052	Residential - Single Family Residence	YES - Current	NO - Privately-Owned	Pending Project	Not Used in Prior Housing Element	0	0	1	1	1898101 202	Canoga Park-West Hills-Winnetka-Woodland Hills	Issued Permits	21016-20000-14158
LOS ANGELES	22729 W RUNNYMEDE ST	91307	2022001014		Low Medium I Residential	RS-1	0	1 unit per lot	0.3422	Residential - Single Family Residence	YES - Current	NO - Privately-Owned	Pending Project	Not Used in Prior Housing Element	0	0	1	1	1868097 516	Canoga Park-West Hills-Winnetka-Woodland Hills	Issued Permits	20010-20000-00707
LOS ANGELES	16762-16764 W ROMAR ST	91343	2685023005		Low Medium I Residential	RS-1	0	1 unit per lot	0.173	Residential - Single Family Residence	YES - Current	NO - Privately-Owned	Pending Project	Not Used in Prior Housing Element	0	0	1	1	2048137 604	Granada Hills - Knollwood	Issued Permits	21016-20000-04770
LOS ANGELES	13428-13428 1/2 W ALDERGROVE ST	91342	2582014021		Low Medium I Residential	RS-1	0	1 unit per lot	0.1721	Residential - Single Family Residence	YES - Current	NO - Privately-Owned	Pending Project	Not Used in Prior Housing Element	0	0	1	1	2318157 335	Sylmar	Issued Permits	20016-10000-22020
LOS ANGELES	6580 N SHELTONDALE AVE	91307	2034019029		Low Medium I Residential	RS-1	0	1 unit per lot	0.181	Residential - Single Family Residence	YES - Current	NO - Privately-Owned	Pending Project	Not Used in Prior Housing Element	0	0	1	1	1808089 420	Canoga Park-West Hills-Winnetka-Woodland Hills	Issued Permits	21016-20000-03912
LOS ANGELES	6914-6916 N FALLBROOK AVE	91307	2024038007		Low Medium I Residential	RS-1	0	1 unit per lot	0.1818	Residential - Single Family Residence	YES - Current	NO - Privately-Owned	Pending Project	Not Used in Prior Housing Element	0	0	1	1	1838097 629	Canoga Park-West Hills-Winnetka-Woodland Hills	Issued Permits	21014-20000-02442
LOS ANGELES	7021-7023 N PONCE AVE	91307	2024021015		Low Medium I Residential	RS-1	0	1 unit per lot	0.24	Residential - Single Family Residence - Pool	YES - Current	NO - Privately-Owned	Pending Project	Not Used in Prior Housing Element	0	0	1	1	1838097 298	Canoga Park-West Hills-Winnetka-Woodland Hills	Issued Permits	21016-20000-12976
LOS ANGELES	16099 W LONDELIUS ST	91343	2672025013		Low Medium I Residential	RS-1	0	1 unit per lot	0.1763	Residential - Single Family Residence - Pool	YES - Current	NO - Privately-Owned	Pending Project	Not Used in Prior Housing Element	0	0	1	1	1958141 616	Mission Hills - Panorama City - North Hills	Issued Permits	20010-20000-01660
LOS ANGELES	19757-19759 W GRESHAM ST	91324	2782035002		Low Medium I Residential	RS-1	0	1 unit per lot	0.2058	Residential - Single Family Residence	YES - Current	NO - Privately-Owned	Pending Project	Not Used in Prior Housing Element	0	0	1	1	1958117 53	Chatsworth - Porter Ranch	Issued Permits	20016-10000-15206
LOS ANGELES	12223-12225 N EL ORO WAY	91344	2606005032		Low Medium I Residential	RS-1	0	1 unit per lot	0.2249	Residential - Single Family Residence	YES - Current	NO - Privately-Owned	Pending Project	Not Used in Prior Housing Element	0	0	1	1	2198133 666	Granada Hills - Knollwood	Issued Permits	20016-10000-29366
LOS ANGELES	7604 N IRONDALE AVE	91306	2108033025		Low Medium I Residential	RS-1	0	1 unit per lot	0.21	Residential - Single Family Residence	YES - Current	NO - Privately-Owned	Pending Project	Not Used in Prior Housing Element	0	0	1	1	1868109 242	Canoga Park-West Hills-Winnetka-Woodland Hills	Issued Permits	20010-20000-03728
LOS ANGELES	8153-8155 N TUNNEY AVE	91335	2105017004		Low Medium I Residential	RS-1	0	1 unit per lot	0.1721	Residential - Single Family Residence	YES - Current	NO - Privately-Owned	Pending Project	Not Used in Prior Housing Element	0	0	1	1	1898117 61	Reseda - West Van Nuys	Issued Permits	20016-20000-17500
LOS ANGELES	7802 N OWENSMOUTH AVE	91304	2110006007		Low Medium I Residential	RS-1	0	1 unit per lot	0.2121	Residential - Single Family Residence	YES - Current	NO - Privately-Owned	Pending Project	Not Used in Prior Housing Element	0	0	1	1	1898105 459	Canoga Park-West Hills-Winnetka-Woodland Hills	Issued Permits	20010-10000-04347
LOS ANGELES	15813-15815 W KINGSBURY ST	91344	2668001003		Low Medium I Residential	RS-1	0	1 unit per lot	0.1652	Residential - Single Family Residence - Pool	YES - Current	NO - Privately-Owned	Pending Project	Not Used in Prior Housing Element	0	0	1	1	2078141 478	Granada Hills - Knollwood	Issued Permits	20014-20000-05664
LOS ANGELES	4421 N LOWELL AVE	91214	2572002032		Low Medium I Residential	RS-1	0	1 unit per lot	0.1299	Residential - Single Family Residence - Pool	YES - Current	NO - Privately-Owned	Pending Project	Not Used in Prior Housing Element	0	0	1	1	1988205 35	Sunland-E LaTuna Cyn-Lakeww Ter-Shadow Hls-Tujunga	Issued Permits	19010-20000-03955
LOS ANGELES	16353 W BALLINGER ST	91343	2677020058		Low Medium I Residential	RS-1	0	1 unit per lot	0.1742	Residential - Single Family Residence - Pool	YES - Current	NO - Privately-Owned	Pending Project	Not Used in Prior Housing Element	0	0	1	1	2018137 1014	Mission Hills - Panorama City - North Hills	Issued Permits	20010-20000-02096
LOS ANGELES	8011 N LLOYD AVE	91605	2304022002		Low Medium I Residential	RS-1	0	1 unit per lot	0.1929	Residential - Single Family Residence	YES - Current	NO - Privately-Owned	Pending Project	Not Used in Prior Housing Element	0	0	1	1	1898157 322	Sun Valley - La Tuna Canyon	Issued Permits	19010-20000-03807
LOS ANGELES	7900-7900 1/2 N MOORCROFT AVE	91304	2012029015		Low Medium I Residential	RS-1	0	1 unit per lot	0.2282	Residential - Single Family Residence	YES - Current	NO - Privately-Owned	Pending Project	Not Used in Prior Housing Element	0	0	1	1	1898101 476	Canoga Park-West Hills-Winnetka-Woodland Hills	Issued Permits	21016-20000-04238
LOS ANGELES	20716 W ROSCOE BLVD	91306	2108011010		Low Medium I Residential	RS-1	0	1 unit per lot	0.1652	Residential - Single Family Residence	YES - Current	NO - Privately-Owned	Pending Project	Not Used in Prior Housing Element	0	0	1	1	1928109 766	Canoga Park-West Hills-Winnetka-Woodland Hills	Issued Permits	20010-20000-01063
LOS ANGELES	21824 W ELKWOOD ST	91304	2110012038		Low Medium I Residential	RS-1	0	1 unit per lot	0.1736	Residential - Single Family Residence	YES - Current	NO - Privately-Owned	Pending Project	Not Used in Prior Housing Element	0	0	1	1	1898105 408	Canoga Park-West Hills-Winnetka-Woodland Hill	Issued Permits	19010-30002-04522
LOS ANGELES	11969 N ROSSITER PL	91342	2611023014		Low Medium I Residential	RS-1	0	1 unit per lot	0.185	Residential - Single Family Residence	YES - Current	NO - Privately-Owned	Pending Project	Not Used in Prior Housing Element	0	0	1	1	2168149 455	Sylmar	Issued Permits	20016-30000-15881
LOS ANGELES	9618 N GEYSER AVE	91324	2763024027		Low Medium I Residential	RS-1	0	1 unit per lot	0.4605	Residential - Single Family Residence - Pool	YES - Current	NO - Privately-Owned	Pending Project	Not Used in Prior Housing Element	0	0	1	1	2018121 614	Northridge	Issued Permits	19010-20000-05886
LOS ANGELES	16911-16913 W HORACE ST	91344	2683028009		Low Medium I Residential	RS-1	0	1 unit per lot	0.1727	Residential - Single Family Residence - Pool	YES - Current	NO - Privately-Owned	Pending Project	Not Used in Prior Housing Element	0	0	1	1	2108133 623	Granada Hills - Knollwood	Issued Permits	20016-10000-28699
LOS ANGELES	23948-23950 W GILMORE ST	91307	2033011015		Low Medium I Residential	RS-1	0	1 unit per lot	0.1704	Residential - Single Family Residence - Pool	YES - Current	NO - Privately-Owned	Pending Project	Not Used in Prior Housing Element	0	0	1	1	1808089 898	Canoga Park-West Hills-Winnetka-Woodland Hills	Issued Permits	20016-20000-27870
LOS ANGELES	20648-20650 W LONDELIUS ST	91306	2780014011		Low Medium I Residential	RS-1	0	1 unit per lot	0.1767	Residential - Single Family Residence - Pool	YES - Current	NO - Privately-Owned	Pending Project	Not Used in Prior Housing Element	0	0	1	1	1958109 275	Chatsworth - Porter Ranch	Issued Permits	20016-20000-16566
LOS ANGELES	11701-11703 N VANPORT AVE	91342	2531026075		Low Medium I Residential	RS-1	0	1 unit per lot	0.1749	Residential - Single Family Residence - Pool and Misc.	YES - Current	NO - Privately-Owned	Pending Project	Not Used in Prior Housing Element	0	0	1	1	2138165 229	Sunland-E LaTuna Cyn-Lakeww Ter-Shadow Hls-Tujunga	Issued Permits	20014-20000-05738
LOS ANGELES	16325-16327 W MINNEHAHA ST	91344	2679010014		Low Medium I Residential	RS-1	0	1 unit per lot	0.1735	Residential - Single Family Residence - Pool	YES - Current	NO - Privately-Owned	Pending Project	Not Used in Prior Housing Element	0	0	1	1	2078137 873	Granada Hills - Knollwood	Issued Permits	21014-10000-00884
LOS ANGELES	23028 W BURBANK BLVD	91367	2042003014		Low Medium I Residential	RS-1	0	1 unit per lot	0.3954	Residential - Single Family Residence	YES - Current	NO - Privately-Owned	Pending Project	Not Used in Prior Housing Element	0	0	1	1	1748097 601	Canoga Park-West Hills-Winnetka-Woodland Hills	Issued Permits	20010-10000-00325
LOS ANGELES	16449 W SUNBURST ST	91343	2688001006		Low Medium I Residential	RS-1	0	1 unit per lot	0.203	Residential - Single Family Residence - Pool	YES - Current	NO - Privately-Owned	Pending Project	Not Used in Prior Housing Element	0	0	1	1	1958137 32	Mission Hills - Panorama City - North Hills	Issued Permits	20016-10000-08610
LOS ANGELES	13527-13529 W POLK ST	91342	2582011046		Low Medium I Residential	RS-1	0	1 unit per lot	0.185	Residential - Single Family Residence	YES - Current	NO - Privately-Owned	Pending Project	Not Used in Prior Housing Element	0	0	1	1	2318157 306	Sylmar	Issued Permits	20014-20000-03088
LOS ANGELES	15724-15726 W CELTIC ST	91344	2662018011		Low Medium I Residential	RS-1	0	1 unit per lot	0.1904	Residential - Single Family Residence	YES - Current	NO - Privately-Owned	Pending Project	Not Used in Prior Housing Element	0	0	1	1	2108141 924	Granada Hills - Knollwood	Issued Permits	20016-10000-16831
LOS ANGELES	20431 W SCHOENBORN ST	91306	2781026003		Low Medium I Residential	RS-1	0	1 unit per lot	0.1702	Residential - Single Family Residence - Pool	YES - Current	NO - Privately-Owned	Pending Project	Not Used in Prior Housing Element	0	0	1	1	1928109 655	Chatsworth - Porter Ranch	Issued Permits	20016-10000-26991
LOS ANGELES	9844 N HASKELL AVE	91343	2671002011		Low Medium I Residential	RS-1	0	1 unit per lot	0.1652	Residential - Single Family Residence - Pool	YES - Current	NO - Privately-Owned	Pending Project	Not Used in Prior Housing Element	0	0	1	1	2018141 255	Mission Hills - Panorama City - North Hills	Issued Permits	20016-10000-14807
LOS ANGELES	16052-16052 1/2 W TUPPER ST	91343	2671019032		Low Medium I Residential	RS-1	0	1 unit per lot	0.2035	Residential - Single Family Residence - Pool	YES - Current	NO - Privately-Owned	Pending Project	Not Used in Prior Housing Element	0	0	1	1	1988141 458	Mission Hills - Panorama City - North Hills	Issued Permits	21016-20000-06720
LOS ANGELES	16716 W RINALDI ST	91344	2682003008		Low Medium I Residential	RS-1	0	1 unit per lot	0.1707	Residential - Single Family Residence - Pool	YES - Current	NO - Privately-Owned	Pending Project	Not Used in Prior Housing Element	0	0	1	1	2138137 606	Granada Hills - Knollwood	Issued Permits	20016-20000-31505
LOS ANGELES	14945-14947 W MALDEN ST	91402	2653012024		Low Medium I Residential	RS-1	0	1 unit per lot	0.204	Residential - Single Family Residence - Pool	YES - Current	NO - Privately-Owned	Pending Project	Not Used in Prior Housing Element	0	0	1	1	1928145 101	Mission Hills - Panorama City - North Hills	Issued Permits	20014-20000-05481
LOS ANGELES	16725 W CHATSWORTH ST	91344	2683021006		Low Medium I Residential	RS-1	0	1 unit per lot	0.19	Residential - Single Family Residence - Pool	YES - Current	NO - Privately-Owned	Pending Project	Not Used in Prior Housing Element	0	0	1	1	2078137 409	Granada Hills - Knollwood	Issued Permits	20016-10000-12137
LOS ANGELES	15055-15057 W SUNBURST ST	91343	2651018008		Low Medium I Residential	RS-1	0	1 unit per lot	0.173	Residential - Single Family Residence	YES - Current	NO - Privately-Owned	Pending Project	Not Used in Prior Housing Element	0	0	1	1	1958145 34	Mission Hills - Panorama City - North Hills	Issued Permits	21016-20000-03079
LOS ANGELES	7961 N LOMA VERDE AVE	91304	2109010015		Low Medium I Residential	RS-1	0	1 unit per lot	0.1733	Residential - Single Family Residence - Pool	YES - Current	NO - Privately-Owned	Pending Project	Not Used in Prior Housing Element	0	0	1	1	1898109 407	Canoga Park-West Hills-Winnetka-Woodland Hills	Issued Permits	20016-20000-30692
LOS ANGELES	20221 W PARTHENIA ST	91306	2781029004		Low Medium I Residential	RS-1	0	1 unit per lot	0.1983	Residential - Single Family Residence	YES - Current	NO - Privately-Owned	Pending Project	Not Used in Prior Housing Element	0	0	1	1	1958113 549	Chatsworth - Porter Ranch	Issued Permits	19014-20000-00732
LOS ANGELES	7901-7903 N LIMERICK AVE	91306	2108016010		Low Medium I Residential	RS-1	0	1 unit per lot	0.2144	Residential - Single Family Residence	YES - Current	NO - Privately-Owned	Pending Project	Not Used in Prior Housing Element	0	0	1	1	1898109 664	Canoga Park-West Hills-Winnetka-Woodland Hills	Issued Permits	21014-20000-02864
LOS ANGELES	17164-17166 W SAN JOSE ST	91344	2695022028		Low Medium I Residential	RS-1	0	1 unit per lot	0.1721	Residential - Single Family Residence	YES - Current	NO - Privately-Owned	Pending Project	Not Used in Prior Housing Element	0	0	1	1	2078133 897	Granada Hills - Knollwood	Issued Permits	20016-20000-16847
LOS ANGELES	8013 N DE SOTO AVE	91304	2109005011		Low Medium I Residential	RS-1	0	1 unit per lot	0.1652	Residential - Single Family Residence - Pool	YES - Current	NO - Privately-Owned	Pending Project	Not Used in Prior Housing Element	0	0	1	1	1898109 339	Canoga Park-West Hills-Winnetka-Woodland Hills	Issued Permits	20010-20000-03065
LOS ANGELES	21024-21026 W BALTAR ST	91304	2109009019		Low Medium I Residential	RS-1	0	1 unit per lot	0.1723	Residential - Single Family Residence	YES - Current	NO - Privately-Owned	Pending Project	Not Used in Prior Housing Element	0	0	1	1	1898105 123	Canoga Park-West Hills-Winnetka-Woodland Hills	Issued Permits	20016-20000-29295
LOS ANGELES	18622 W PRAIRIE ST	91324	2763010007		Low Medium I Residential	RS-1	0	1 unit per lot	0.1887	Residential - Single Family Residence	YES - Current	NO - Privately-Owned	Pending Project	Not Used in Prior Housing Element	0	0	1	1	1988121 503	Northridge	Issued Permits	20010-10000-03208
LOS ANGELES	16025 W JERSEY ST	91344	2667022020		Low Medium I Residential	RS-1	0	1 unit per lot	0.1721	Residential - Single Family Residence - Pool	YES - Current	NO - Privately-Owned	Pending Project	Not Used in Prior Housing Element	0	0	1	1	2078141 96	Granada Hills - Knollwood	Issued Permits	20010-20000-03886
LOS ANGELES	15951 W CHATSWORTH ST	91344	2667018003		Low Medium I Residential	RS-1	0	1 unit per lot	0.1873	Residential - Single Family Residence	YES - Current	NO - Privately-Owned	Pending Project	Not Used in Prior Housing Element	0	0	1	1	2078141 358	Granada Hills - Knollwood	Issued Permits	20014-10000-05779
LOS ANGELES	7437-7439 N QUIMBY AVE	91307	2021007010		Low Medium I Residential	RS-1	0	1 unit per lot	0.159	Residential - Single Family Residence - Pool	YES - Current	NO - Privately-Owned	Pending Project	Not Used in Prior Housing Element	0	0	1	1	1868093 399	Canoga Park-West Hills-Winnetka-Woodland Hills	Issued Permits	21014-20000-00141
LOS ANGELES	16314-16316 W KALISHER ST	91344	2681007006		Low Medium I Residential	RS-1	0	1 unit per lot	0.1735	Residential - Single Family Residence - Pool	YES - Current	NO - Privately-Owned	Pending Project	Not Used in Prior Housing Element	0	0	1	1	2138137 832	Granada Hills - Knollwood	Issued Permits	20016-20000-23971
LOS ANGELES	9518-9520 N GEYSER AVE	91324	2763031017		Low Medium I Residential	RS-1	0	1 unit per lot	0.1992	Residential - Single Family Residence - Pool	YES - Current	NO - Privately-Owned	Pending Project	Not Used in Prior Housing Element	0	0	1	1	2018121 784	Northridge	Issued Permits	21016-20000-12472
LOS ANGELES	20541 W OXNARD ST	91367	2149010035		Low Medium I Residential	RS-1	0	1 unit per lot	0.1843	Residential - Single Family Residence - Pool	YES - Current	NO - Privately-Owned	Pending Project	Not Used in Prior Housing Element	0	0	1	1	1778109 114	Canoga Park-West Hills-Winnetka-Woodland Hills	Issued Permits	21014-20000-02347
LOS ANGELES	14812-14814 W ENNIA ST	91342	2611027012		Low Medium I Residential	RS-1	0	1 unit per lot	0.1763	Residential - Single Family Residence - Pool	YES - Current	NO - Privately-Owned	Pending Project	Not Used in Prior Housing Element	0	0	1	1	2168149 436	Sylmar	Issued Permits	20016-10000-15594
LOS ANGELES	10455-10455 1/2 N DANUBE AVE	91344	2661012012		Low Medium I Residential	RS-1	0	1 unit per lot	0.1705	Residential - Single Family Residence	YES - Current	NO - Privately-Owned	Pending Project	Not Used in Prior Housing Element	0	0	1	1	2078141 772	Granada Hills - Knollwood	Issued Permits	20014-20000-00935
LOS ANGELES	6943 N SAUSALITO AVE	91307	2024026001		Low Medium I Residential	RS-1	0	1 unit per lot	0.1836	Residential - Single Family Residence	YES - Current	NO - Privately-Owned	Pending Project	Not Used in Prior Housing Element	0	0	1	1	1838101 488	Canoga Park-West Hills-Winnetka-Woodland Hills	Issued Permits	20010-20000-03655
LOS ANGELES	23417 W VANOWEN ST	91307	2028017027		Low Medium I Residential	RS-1	0	1 unit per lot	0.175	Residential - Single Family Residence - Pool	YES - Current	NO - Privately-Owned	Pending Project	Not Used in Prior Housing Element	0	0	1	1	1808093 24	Canoga Park-West Hills-Winnetka-Woodland Hills	Issued Permits	20016-20000-30829
LOS ANGELES	5000-5000 1/2 N ARMINTA AVE	91364	2074021012		Low Medium I Residential	RS-1	0	1 unit per lot	0.2	Residential - Single Family Residence - Pool	YES - Current	NO - Privately-Owned	Pending Project	Not Used in Prior Housing Element	0	0	1	1	1688093 44	Canoga Park-West Hills-Winnetka-Woodland Hills	Issued Permits	21016-20000-04475
LOS ANGELES	10947 N HAYVENHURST AVE	91344	2683013008		Low Medium I Residential	RS-1	0	1 unit per lot	0.19	Residential - Single Family Residence - Pool	YES - Current	NO - Privately-Owned	Pending Project	Not Used in Prior Housing Element	0	0	1	1	2108137 708	Granada Hills - Knollwood	Issued Permits	20014-10000-01686
LOS ANGELES	11637 N CURRY AVE	91344	2607005059		Low Medium I Residential	RS-1	0	1 unit per lot	0.2032	Residential - Single Family Residence	YES - Current	NO - Privately-Owned	Pending Project	Not Used in Prior Housing Element	0	0	1	1	2138133 282	Granada Hills - Knollwood	Issued Permits	20016-20000-32776
LOS ANGELES	6409 N LEDERER AVE	91307	2036023001		Low Medium I Residential	RS-1	0	1 unit per lot	0.2228		YES - Current	NO - Privately-Owned	Pending Project	Not Used in Prior Housing Element	0	0	1	1	1808093 812	Canoga Park-West Hills-Winnetka-Woodland Hills	Issued Permits	20016-20000-18372
LOS ANGELES	21821-21823 W ROSALIND ST	91304	2779038020		Low Medium I Residential	RS-1	0	1 unit per lot	0.1752	Residential - Single Family Residence	YES - Current	NO - Privately-Owned	Pending Project	Not Used in Prior Housing Element	0	0	1	1	1928105 295	Chatsworth - Porter Ranch	Issued Permits	20014-20000-05677
LOS ANGELES	11954 W SNELLING ST	91352	2631031007			RS-1-CUGU	0	1 unit per lot	0.143	Residential - Single Family Residence	YES - Current	NO - Privately-Owned	Pending Project	Not Used in Prior Housing Element	0	0	1	1	1958165 496	Sun Valley - La Tuna Canyon	Issued Permits	19014-20000-05306
LOS ANGELES	11244-11246 N COMETA AVE	91331	2532025022			RS-1-CUGU	0	1 unit per lot	0.1742	Residential - Single Family Residence	YES - Current	NO - Privately-Owned	Pending Project	Not Used in Prior Housing Element	0	0	1	1	2108165 161	Arleta - Pacoima	Issued Permits	21016-20000-11977
LOS ANGELES	11251-11253 N CHIVERS AVE	91331	2532031025			RS-1-CUGU	0	1 unit per lot	0.174	Residential - Single Family Residence	YES - Current	NO - Privately-Owned	Pending Project	Not Used in Prior Housing Element	0	0	1	1	2108165 198	Arleta - Pacoima	Issued Permits	21016-10000-00090
LOS ANGELES	11307-11309 N SPROULE AVE	91331	2532009028			RS-1-CUGU	0	1 unit per lot	0.1721	Residential - Single Family Residence	YES - Current	NO - Privately-Owned	Pending Project	Not Used in Prior Housing Element	0	0	1	1	2108165 48	Arleta - Pacoima	Issued Permits	20016-20000-23098
LOS ANGELES	11223-11225 N PHILLIPPI AVE	91331	2532022003			RS-1-CUGU	0	1 unit per lot	0.1735	Residential - Single Family Residence	YES - Current	NO - Privately-Owned	Pending Project	Not Used in Prior Housing Element	0	0	1	1	2108165 234	Arleta - Pacoima	Issued Permits	20014-20000-03007
LOS ANGELES	9617 N HADDON AVE	91331	2626012020			RS-1-CUGU	0	1 unit per lot	0.1721	Residential - Single Family Residence	YES - Current	NO - Privately-Owned	Pending Project	Not Used in Prior Housing Element	0	0	1	1	2018161 873	Arleta - Pacoima	Issued Permits	20010-20000-00846
LOS ANGELES	12405 W PIERCE ST	91331	2532009014			RS-1-CUGU	0	1 unit per lot	0.1735	Residential - Single Family Residence	YES - Current	NO - Privately-Owned	Pending Project	Not Used in Prior Housing Element	0	0	1	1	2108165 141	Arleta - Pacoima	Issued Permits	20010-20000-01282
LOS ANGELES	9217 N TELFAIR AVE	91352	2629013060			RS-1-CUGU	0	1 unit per lot	0.2617	Residential - Single Family Residence	YES - Current	NO - Privately-Owned	Pending Project	Not Used in Prior Housing Element	0	0	1	1	1988165 252	Sun Valley - La Tuna Canyon	Issued Permits	20014-20000-02142
LOS ANGELES	9588-9588 1/2 N TWELVENY AVE	91331	2626011031			RS-1-CUGU	0	1 unit per lot	0.1732	Residential - Single Family Residence	YES - Current	NO - Privately-Owned	Pending Project	Not Used in Prior Housing Element	0	0	1	1	2018161 872	Arleta - Pacoima	Issued Permits	20016-20000-26759
LOS ANGELES	8900-8902 N CAYUGA AVE	91352	2631020032			RS-1-CUGU	0	1 unit per lot	0.2194	Residential - Single Family Residence - Pool	YES - Current	NO - Privately-Owned	Pending Project	Not Used in Prior Housing Element	0	0	1	1	1958169 272	Sun Valley - La Tuna Canyon	Issued Permits	20014-20000-04006
LOS ANGELES	9217-9219 N ONEIDA AVE	91352	2629033034			RS-1-CUGU	0	1 unit per lot	0.1962	Residential - Single Family Residence	YES - Current	NO - Privately-Owned	Pending Project	Not Used in Prior Housing Element	0	0	2	2	1988165 256	Sun Valley - La Tuna Canyon	Issued Permits	20014-20000-02826
LOS ANGELES	10435 N WOODMAN AVE	91345	2648007006			RS-1-O	0	1 unit per lot	0.1652	Residential - Single Family Residence - Pool	YES - Current	NO - Privately-Owned	Pending Project	Not Used in Prior Housing Element	0	0	1	1	2078149 892	Mission Hills - Panorama City - North Hills	Issued Permits	20016-20000-30045
LOS ANGELES	14726 W BLACKHAWK ST	91345	2648010005			RS-1-O	0	1 unit per lot	0.1786	Residential - Single Family Residence - Pool	YES - Current	NO - Privately-Owned	Pending Project	Not Used in Prior Housing Element	0	0	1	1	2048149 184	Mission Hills - Panorama City - North Hills	Issued Permits	20010-20000-00007
LOS ANGELES	602 S BUNDY DR	90049	4404023012			RS-1-O	0	1 unit per lot	0.556	Residential - Single Family Residence - Pool	YES - Current	NO - Privately-Owned	Pending Project	Not Used in Prior Housing Element	0	0	1	1	1298141 11	Brentwood - Pacific Palisades	Issued Permits	18010-30000-04657
LOS ANGELES	600 S BUNDY DR	90049	4404023012			RS-1-O	0	1 unit per lot	0.556	Residential - Single Family Residence - Pool	YES - Current	NO - Privately-Owned	Pending Project	Not Used in Prior Housing Element	0	0	1	1	1298141 11	Brentwood - Pacific Palisades	Issued Permits	18010-30000-04656
LOS ANGELES	10218 N STANWIN AVE	91331	2647016020			RS-1-O	0	1 unit per lot	0.1763	Residential - Single Family Residence - Pool	YES - Current	NO - Privately-Owned	Pending Project	Not Used in Prior Housing Element	0	0	1	1	2048153 452	Arleta - Pacoima	Issued Permits	21010-10000-01871
LOS ANGELES	14833 1/2 W TUBA ST	91345	2647001024			RS-1-O	0

Appendix 4.3. *Pipeline Development Projects, Anticipated Development by Income Level*

Jurisdiction Name	Site Address/Intersection	5 Digit ZIP Code	Assessor Parcel Number	Consolidated Sites	General Plan Designation (Current)	Zoning Designation (Current)	Minimum Density Allowed (units/acre)	Max Density Allowed (units/acre)	Parcel Size (Acres)	Existing Use/Vacancy	Infrastructure	Publicly-Owned	Site Status	Identified in Last/Last Two Planning Cycle(s)	Lower Income Capacity	Moderate Income Capacity	Above Moderate Income Capacity	Total Capacity	PIN	Community Plan Area	Pipeline Stage	Case or Permit Number
LOS ANGELES	6548 N HANNA AVE	91303	2139023007		RS-1-RIO		0	1 unit per lot	0.23	Residential - Single Family Residence	YES - Current	NO - Privately-Owned	Pending Project	Not Used in Prior Housing Element	0	0	1	1	1808B101 416	Canoga Park-West Hills-Winnetka-Woodland Hills	Issued Permits	20016-20000-12805
LOS ANGELES	20437 W KITTRIDGE ST	91306	2136022017		RS-1-RIO		0	1 unit per lot	0.1733	Residential - Single Family Residence	YES - Current	NO - Privately-Owned	Pending Project	Not Used in Prior Housing Element	0	0	1	1	1808B109 431	Canoga Park-West Hills-Winnetka-Woodland Hills	Issued Permits	21014-20000-01508
LOS ANGELES	20641-20643 W SCHOOLCRAFT ST	91306	2137025003		RS-1-RIO		0	1 unit per lot	0.176	Residential - Single Family Residence	YES - Current	NO - Privately-Owned	Pending Project	Not Used in Prior Housing Element	0	0	1	1	1838B109 560	Canoga Park-West Hills-Winnetka-Woodland Hills	Issued Permits	20016-10000-19852
LOS ANGELES	6441 N GLADE AVE	91303	2139020029		RS-1-RIO		0	1 unit per lot	0.178	Residential - Single Family Residence	YES - Current	NO - Privately-Owned	Pending Project	Not Used in Prior Housing Element	0	0	1	1	1808B101 664	Canoga Park-West Hills-Winnetka-Woodland Hills	Issued Permits	20014-20000-03140
LOS ANGELES	6810 N DELCO AVE	91306	2136016012		RS-1-RIO		0	1 unit per lot	0.1792	Residential - Single Family Residence	YES - Current	NO - Privately-Owned	Pending Project	Not Used in Prior Housing Element	0	0	1	1	1838B113 889	Canoga Park-West Hills-Winnetka-Woodland Hills	Issued Permits	21016-20000-00319
LOS ANGELES	19825-19827 W GILMORE ST	91367	2134027005		RS-1-RIO		0	1 unit per lot	0.1721	Residential - Single Family Residence	YES - Current	NO - Privately-Owned	Pending Project	Not Used in Prior Housing Element	0	0	1	1	1808B133 726	Canoga Park-West Hills-Winnetka-Woodland Hills	Issued Permits	21016-20000-09593
LOS ANGELES	6532 N COMANCHE AVE	91306	2134023017		RS-1-RIO		0	1 unit per lot	0.1584	Residential - Single Family Residence	YES - Current	NO - Privately-Owned	Pending Project	Not Used in Prior Housing Element	0	0	1	1	1808B113 582	Canoga Park-West Hills-Winnetka-Woodland Hills	Issued Permits	20016-20000-10464
LOS ANGELES	7718 N AMPERE AVE	91605	2303016061				0	1 unit per lot	0.2405	Residential - Single Family Residence	YES - Current	NO - Privately-Owned	Pending Project	Not Used in Prior Housing Element	0	0	1	1	1859B161 1208	Sun Valley - La Tuna Canyon	Issued Permits	19010-20000-00916
LOS ANGELES	7451 N ALABAMA AVE	91303	2111007027		Low Residential	(T)(Q)RZ3-1	0	1 unit per lot	0.1825	Residential - Single Family Residence	YES - Current	NO - Privately-Owned	Pending Project	Not Used in Prior Housing Element	0	0	1	1	1868B105 1070	Canoga Park-West Hills-Winnetka-Woodland Hills	Issued Permits	20010-20000-01954
LOS ANGELES	2235 1/2 S REDONDO BLVD	90016	5132010056		Low Residential	R2-1	0	2 units per lot	0.1902	Commercial - Store - One Story	YES - Current	NO - Privately-Owned	Pending Project	Not Used in Prior Housing Element	0	0	1	1	1238177 1974	West Adams - Baldwin Hills - Leimert	Issued Permits	20010-20000-01856
LOS ANGELES	1735 S MIDVALE AVE	90024	4324028026		Low Residential	[Q]R2-1-O	0	2 units per lot	0.163	Residential - Single Family Residence	YES - Current	NO - Privately-Owned	Pending Project	Not Used in Prior Housing Element	0	0	1	1	1298153 391	Westwood	Issued Permits	18014-10002-01213
LOS ANGELES	1712 W 257TH ST	90717	7410010002		Low Residential	[Q]R2-1XL	0	2 units per lot	0.1377	Residential - Single Family Residence	YES - Current	NO - Privately-Owned	Pending Project	Not Used in Prior Housing Element	0	0	1	1	0368J193 856	Wilmington - Harbor City	Issued Permits	19014-40000-06942
LOS ANGELES	1029 E ROBIDOUX ST	90744	7425017024		Very Low I Residential	[Q]R2-1XL-O-CUGU	0	2 units per lot	0.1138	Residential - Single Family Residence	YES - Current	NO - Privately-Owned	Pending Project	Not Used in Prior Housing Element	0	0	2	2	0338Z09 172	Wilmington - Harbor City	Issued Permits	20010-10000-04276
LOS ANGELES	7222 N AMIGO AVE	91335	2118028009		Neighborhood Office Commercial	[Q]R2-2D-CDO	0	2 units per lot	0.1836	Residential - Single Family Residence	YES - Current	NO - Privately-Owned	Pending Project	Not Used in Prior Housing Element	0	0	5	5	1838121 61	Reseda - West Van Nuys	Issued Permits	17010-20000-01913
LOS ANGELES	7330 N BAIRD AVE	91335	2118015018		Neighborhood Office Commercial	[Q]R2-2D-CDO	0	2 units per lot	0.1722	Residential - Double, Duplex, or Two Units - 4 Stories or Less	YES - Current	NO - Privately-Owned	Pending Project	Not Used in Prior Housing Element	0	0	1	1	1868125 786	Reseda - West Van Nuys	Issued Permits	20014-20000-02263
LOS ANGELES	2719 W 73RD ST	90043	4009003021		Very Low Residential	R1-1	0	1 unit per lot	0.123	Residential - Single Family Residence	YES - Current	NO - Privately-Owned	Pending Project	Not Used in Prior Housing Element	0	0	1	1	1028189 1538	West Adams - Baldwin Hills - Leimert	Issued Permits	19014-10000-03215
LOS ANGELES	2808 1/2 W 46TH ST	90043	5014014013		Low Residential	R2-1	0	2 units per lot	0.155	Residential - Five or More Units or Apartments (Any Combination) - 4 Stories or Less	YES - Current	NO - Privately-Owned	Pending Project	Not Used in Prior Housing Element	0	0	1	1	1118189 608	West Adams - Baldwin Hills - Leimert	Issued Permits	20016-20000-29913
LOS ANGELES	8351 W 4TH ST	90048	5511034011		Low Residential	R2-1	0	2 units per lot	0.1434	Residential - Single Family Residence	YES - Current	NO - Privately-Owned	Pending Project	Not Used in Prior Housing Element	0	0	1	1	1388173 1052	Wilshire	Issued Permits	21010-20000-00621
LOS ANGELES	8423 S BARNSLEY AVE	90045	4125008011		Low Residential	R2-1	0	2 units per lot	0.165	Residential - Double, Duplex, or Two Units - 4 Stories or Less	YES - Current	NO - Privately-Owned	Pending Project	Not Used in Prior Housing Element	0	0	1	1	0968169 244	Westchester - Playa del Rey	Issued Permits	20016-10000-14874
LOS ANGELES	1008-1010 E 49TH PL	90011	5108017021		Low Residential	R2-1	0	2 units per lot	0.1147	Residential - Single Family Residence	YES - Current	NO - Privately-Owned	Pending Project	Not Used in Prior Housing Element	0	0	2	2	1114Z09 233	Southeast Los Angeles	Issued Permits	19010-10000-02067
LOS ANGELES	4523 E ALUMNI AVE	90041	5474007010		Low Residential	R2-1	0	2 units per lot	0.1721	Residential - Single Family Residence - Vacant Land	YES - Current	NO - Privately-Owned	Pending Project	Not Used in Prior Housing Element	0	0	1	1	157-5A221 193	Northeast Los Angeles	Issued Permits	20010-20000-00006
LOS ANGELES	338 1/2 W 74TH ST	90003	6031009005		Low Residential	R2-1	0	2 units per lot	0.145	Residential - Three Units (Any Combination) - 4 Stories or Less	YES - Current	NO - Privately-Owned	Pending Project	Not Used in Prior Housing Element	0	0	1	1	1028Z01 1237	Southeast Los Angeles	Issued Permits	20016-10000-09015
LOS ANGELES	358-360 E 102ND ST	90003	6063011020		Low Residential	R2-1	0	2 units per lot	0.118	Residential - Double, Duplex, or Two Units - 4 Stories or Less	YES - Current	NO - Privately-Owned	Pending Project	Not Used in Prior Housing Element	0	0	1	1	091-5A205 341	Southeast Los Angeles	Issued Permits	20016-30000-15882
LOS ANGELES	226 1/2 E 103RD ST	90003	6063015035		Low Residential	R2-1	0	2 units per lot	0.1283	Residential - Double, Duplex, or Two Units - 4 Stories or Less	YES - Current	NO - Privately-Owned	Pending Project	Not Used in Prior Housing Element	0	0	1	1	091-5A205 437	Southeast Los Angeles	Issued Permits	21014-10000-01230
LOS ANGELES	325 1/2 E 62ND ST	90003	6006024023		Low Residential	R2-1	0	2 units per lot	0.124	Residential - Double, Duplex, or Two Units - 4 Stories or Less	YES - Current	NO - Privately-Owned	Pending Project	Not Used in Prior Housing Element	0	0	1	1	1058Z05 707	Southeast Los Angeles	Issued Permits	20014-10000-02290
LOS ANGELES	5067-5069 N TOPANGA CANYON BLVD	91364	2169010004		Low Residential	R2-1	0	2 units per lot	0.1434	Residential - Single Family Residence	YES - Current	NO - Privately-Owned	Pending Project	Not Used in Prior Housing Element	0	0	1	1	1718101 1123	Canoga Park-West Hills-Winnetka-Woodland Hills	Issued Permits	21016-10000-00416
LOS ANGELES	1225-1227 W 41ST ST	90037	5020015021		Low Residential	R2-1	0	2 units per lot	0.1457	Residential - Single Family Residence	YES - Current	NO - Privately-Owned	Pending Project	Not Used in Prior Housing Element	0	0	1	1	1148197 447	South Los Angeles	Issued Permits	20014-20000-02571
LOS ANGELES	917 1/2 E 76TH PL	90001	6023020026		Low Residential	R2-1	0	2 units per lot	0.1175	Residential - Double, Duplex, or Two Units - 4 Stories or Less	YES - Current	NO - Privately-Owned	Pending Project	Not Used in Prior Housing Element	0	0	1	1	1098Z09 58	Southeast Los Angeles	Issued Permits	20014-20000-01862
LOS ANGELES	3527 N LIFUR AVE	90032	5219017034		Low Residential	R2-1	0	2 units per lot	0.1719	Residential - Single Family Residence	YES - Current	NO - Privately-Owned	Pending Project	Not Used in Prior Housing Element	0	0	1	1	142-5A237 11	Northeast Los Angeles	Issued Permits	20014-10000-01164
LOS ANGELES	4321 W COUNTRY CLUB DR	90019	5082019032		Low Residential	R2-1	0	2 units per lot	0.138	Residential - Single Family Residence	YES - Current	NO - Privately-Owned	Pending Project	Not Used in Prior Housing Element	0	0	1	1	1328185 904	Wilshire	Issued Permits	20016-10000-20358
LOS ANGELES	4343 1/2 S BUDLONG AVE	90037	5020010023		Low Residential	R2-1	0	2 units per lot	0.152	Residential - Double, Duplex, or Two Units - 4 Stories or Less	YES - Current	NO - Privately-Owned	Pending Project	Not Used in Prior Housing Element	0	0	1	1	1118197 39	South Los Angeles	Issued Permits	20010-10000-01065
LOS ANGELES	5410-5418 1/2 S ASCOT AVE	90011	5104010025		Low Residential	R2-1	0	2 units per lot	0.1175	Residential - Double, Duplex, or Two Units - 4 Stories or Less	YES - Current	NO - Privately-Owned	Pending Project	Not Used in Prior Housing Element	0	0	1	1	1088Z09 592	Southeast Los Angeles	Issued Permits	20016-20000-25775
LOS ANGELES	1345 W 42ND ST	90037	5020004016		Low Residential	R2-1	0	2 units per lot	0.1434	Residential - Double, Duplex, or Two Units - 4 Stories or Less	YES - Current	NO - Privately-Owned	Pending Project	Not Used in Prior Housing Element	0	0	1	1	1148197 715	South Los Angeles	Issued Permits	20016-10000-32407
LOS ANGELES	822 E 73RD ST	90001	6023006007		Low Residential	R2-1	0	2 units per lot	0.1138	Residential - Single Family Residence	YES - Current	NO - Privately-Owned	Pending Project	Not Used in Prior Housing Element	0	0	1	1	1028Z09 188	Southeast Los Angeles	Issued Permits	20016-10000-16866
LOS ANGELES	830-830 1/2 E 84TH PL	90001	6029027016		Low Residential	R2-1	0	2 units per lot	0.1175	Residential - Single Family Residence	YES - Current	NO - Privately-Owned	Pending Project	Not Used in Prior Housing Element	0	0	1	1	097-5A209 112	Southeast Los Angeles	Issued Permits	20014-10000-02326
LOS ANGELES	2825 1/2 S PALM GROVE AVE	90016	5057015024		Low Residential	R2-1	0	2 units per lot	0.119	Residential - Double, Duplex, or Two Units - 4 Stories or Less	YES - Current	NO - Privately-Owned	Pending Project	Not Used in Prior Housing Element	0	0	1	1	1238181 1666	West Adams - Baldwin Hills - Leimert	Issued Permits	20016-10000-11211
LOS ANGELES	2020 S WEST BLVD	90016	5061007002		Low Residential	R2-1	0	2 units per lot	0.152	Residential - Single Family Residence	YES - Current	NO - Privately-Owned	Pending Project	Not Used in Prior Housing Element	0	0	1	1	1268185 1274	West Adams - Baldwin Hills - Leimert	Issued Permits	20010-10000-04874
LOS ANGELES	4277 1/2 S BRIGHTON AVE	90062	5021018006		Low Residential	R2-1	0	2 units per lot	0.16	Residential - Double, Duplex, or Two Units - 4 Stories or Less	YES - Current	NO - Privately-Owned	Pending Project	Not Used in Prior Housing Element	0	0	1	1	1148193 1342	South Los Angeles	Issued Permits	20016-70000-04628
LOS ANGELES	240-242 W 56TH ST	90037	5101028015		Low Residential	R2-1	0	2 units per lot	0.1332	Residential - Single Family Residence	YES - Current	NO - Privately-Owned	Pending Project	Not Used in Prior Housing Element	0	0	1	1	1088Z01 962	Southeast Los Angeles	Issued Permits	20010-20000-03129
LOS ANGELES	334-334 1/2 W 90TH ST	90003	6040031032		Low Residential	R2-1	0	2 units per lot	0.1386	Residential - Single Family Residence	YES - Current	NO - Privately-Owned	Pending Project	Not Used in Prior Housing Element	0	0	1	1	094-5A203 41	Southeast Los Angeles	Issued Permits	19014-10000-04171
LOS ANGELES	1160-1 S STANFORD AVE	90059	6084001015		Low Residential	R2-1	0	2 units per lot	0.1992	Residential - Single Family Residence	YES - Current	NO - Privately-Owned	Pending Project	Not Used in Prior Housing Element	0	0	1	1	0848Z05 175	Southeast Los Angeles	Issued Permits	20010-30000-03195
LOS ANGELES	680-682 E 116TH ST	90059	6084001015		Low Residential	R2-1	0	2 units per lot	0.1992	Residential - Single Family Residence	YES - Current	NO - Privately-Owned	Pending Project	Not Used in Prior Housing Element	0	0	2	2	0848Z05 175	Southeast Los Angeles	Issued Permits	20010-30000-03194
LOS ANGELES	11601 S STANFORD AVE	90059	6084001015		Low Residential	R2-1	0	2 units per lot	0.1992	Residential - Single Family Residence	YES - Current	NO - Privately-Owned	Pending Project	Not Used in Prior Housing Element	0	0	1	1	0848Z05 175	Southeast Los Angeles	Issued Permits	20010-30001-03195
LOS ANGELES	424 1/2 N HARPER AVE	90048	5514005009		Low Residential	R2-1	0	2 units per lot	0.139	Residential - Double, Duplex, or Two Units - 4 Stories or Less	YES - Current	NO - Privately-Owned	Pending Project	Not Used in Prior Housing Element	0	0	1	1	1418173 1346	Wilshire	Issued Permits	20016-10000-15762
LOS ANGELES	414 W 109TH ST	90061	6075033005		Low Residential	R2-1	0	2 units per lot	0.1221	Residential - Single Family Residence	YES - Current	NO - Privately-Owned	Pending Project	Not Used in Prior Housing Element	0	0	1	1	088-5A201 97	South Los Angeles	Issued Permits	19010-70000-01333
LOS ANGELES	4409 S WILTON PL	90062	5015016018		Low Residential	R2-1	0	2 units per lot	0.1193	Residential - Single Family Residence	YES - Current	NO - Privately-Owned	Pending Project	Not Used in Prior Housing Element	0	0	1	1	1118189 289	South Los Angeles	Issued Permits	20014-10000-03188
LOS ANGELES	149 3/4 W 74TH ST	90003	6031006026		Low Residential	R2-1	0	2 units per lot	0.141	Residential - Three Units (Any Combination) - 4 Stories or Less	YES - Current	NO - Privately-Owned	Pending Project	Not Used in Prior Housing Element	0	0	1	1	1028Z01 1132	Southeast Los Angeles	Issued Permits	20016-10000-22329
LOS ANGELES	8448 S KITTYHAWK AVE	90045	4107021005		Low Residential	R2-1	0	2 units per lot	0.153	Residential - Double, Duplex, or Two Units - 4 Stories or Less	YES - Current	NO - Privately-Owned	Pending Project	Not Used in Prior Housing Element	0	0	1	1	0968169 319	Westchester - Playa del Rey	Issued Permits	20014-10000-04801
LOS ANGELES	1513 N AVENUE 46	90041	5474007030		Low Residential	R2-1	0	2 units per lot	0.1056	Residential - Single Family Residence	YES - Current	NO - Privately-Owned	Pending Project	Not Used in Prior Housing Element	0	0	1	1	157-5A221 151	Northeast Los Angeles	Issued Permits	21016-20000-01396
LOS ANGELES	141 1/2 W 82ND ST	90003	6031030018		Low Residential	R2-1	0	2 units per lot	0.1221	Residential - Single Family Residence	YES - Current	NO - Privately-Owned	Pending Project	Not Used in Prior Housing Element	0	0	1	1	1098Z01 991	Southeast Los Angeles	Issued Permits	19010-20000-04262
LOS ANGELES	2107 1/2 W 73RD ST	90047	6017004028		Low Residential	R2-1	0	2 units per lot	0.1538	Residential - Single Family Residence	YES - Current	NO - Privately-Owned	Pending Project	Not Used in Prior Housing Element	0	0	1	1	1028189 1495	South Los Angeles	Issued Permits	21014-10000-00465
LOS ANGELES	2107 1/2 W 73RD ST	90047	6017004028		Low Residential	R2-1	0	2 units per lot	0.1538	Residential - Single Family Residence	YES - Current	NO - Privately-Owned	Pending Project	Not Used in Prior Housing Element	0	0	1	1	1028189 1495	South Los Angeles	Issued Permits	21014-10001-00465
LOS ANGELES	1333 1/2 W 72ND ST	90037	5002028025		Low Residential	R2-1	0	2 units per lot	0.123	Residential - Double, Duplex, or Two Units - 4 Stories or Less	YES - Current	NO - Privately-Owned	Pending Project	Not Used in Prior Housing Element	0	0	1	1	1088197 221	South Los Angeles	Issued Permits	20016-10000-25980
LOS ANGELES	115 1/2 W 102ND ST	90003	6053026031		Low Residential	R2-1	0	2 units per lot	0.0991	Residential - Single Family Residence	YES - Current	NO - Privately-Owned	Pending Project	Not Used in Prior Housing Element	0	0	1	1	091-5A203 205	Southeast Los Angeles	Issued Permits	20010-10000-02566
LOS ANGELES	4012 S HOBART BLVD	90062	5021007005		Low Residential	R2-1	0	2 units per lot	0.1313	Residential - Single Family Residence	YES - Current	NO - Privately-Owned	Pending Project	Not Used in Prior Housing Element	0	0	1	1	1148193 394	South Los Angeles	Issued Permits	19010-70000-01598
LOS ANGELES	133 W 77TH ST	90003	6031013020		Low Residential	R2-1	0	2 units per lot	0.1446	Residential - Single Family Residence	YES - Current	NO - Privately-Owned	Pending Project	Not Used in Prior Housing Element	0	0	1	1	1098Z01 151	Southeast Los Angeles	Issued Permits	20014-20000-03923
LOS ANGELES	1436 E 27TH ST	90011	5117004020		Low Residential	R2-1	0	2 units per lot	0.115	Residential - Double, Duplex, or Two Units - 4 Stories or Less	YES - Current	NO - Privately-Owned	Pending Project	Not Used in Prior Housing Element	0	0	1	1	1115-5A213 34	Southeast Los Angeles	Issued Permits	21014-10000-00109
LOS ANGELES	252 1/2 W 43RD ST	90037	5111013007		Low Residential	R2-1	0	2 units per lot	0.1456	Residential - Single Family Residence	YES - Current	NO - Privately-Owned	Pending Project	Not Used in Prior Housing Element	0	0	1	1	114A203 313	Southeast Los Angeles	Issued Permits	20014-10000-04699
LOS ANGELES	9613 S BANDERA ST	90002	6048034031		Low Residential	R2-1	0	2 units per lot	0.1641	Residential - Single Family Residence	YES - Current	NO - Privately-Owned	Pending Project	Not Used in Prior Housing Element	0	0	1	1	093A215 290	Southeast Los Angeles	Issued Permits	20014-70000-00169
LOS ANGELES	846-848 1/2 E 85TH ST	90001	6029030019		Low Residential	R2-1	0	2 units per lot	0.119	Residential - Three Units (Any Combination) - 4 Stories or Less	YES - Current	NO - Privately-Owned	Pending Project	Not Used in Prior Housing Element	0	0	1	1	097-5A209 191	Southeast Los Angeles	Issued Permits	20016-20000-13194
LOS ANGELES	149 1/2 W 103RD ST	90003	6053027028		Low Residential	R2-1	0	2 units per lot	0.096	Residential - Single Family Residence	YES - Current	NO - Privately-Owned	Pending Project	Not Used in Prior Housing Element	0	0	1	1	091-5A203 289	Southeast Los Angeles	Issued Permits	20016-10000-27229
LOS ANGELES	337 E COLDEN AVE	90003	6052005027		Low Residential	R2-1	0	2 units per lot	0.1294	Residential - Single Family Residence	YES - Current	NO - Privately-Owned	Pending Project	Not Used in Prior Housing Element	0	0	1	1	093A205 130	Southeast Los Angeles	Issued Permits	20016-10000-09358
LOS ANGELES	146 1/2-148 W GAGE AVE	90003	6005023012		Low Residential	R2-1	0	2 units per lot	0.117	Residential - Double, Duplex, or Two Units - 4 Stories or Less	YES - Current	NO - Privately-Owned	Pending Project	Not Used in Prior Housing Element	0	0	1	1	1058Z01 1054	Southeast Los Angeles	Issued Permits	21016-20000-09502
LOS ANGELES	214 1/2 W 59TH ST	90003	6005013010		Low Residential	R2-1	0	2 units per lot	0.1561	Residential - Single Family Residence	YES - Current	NO - Privately-Owned	Pending Project	Not Used in Prior Housing Element	0	0	1	1	1058Z01 221	Southeast Los Angeles	Issued Permits	20010-20000-04332
LOS ANGELES	836-836 1/2 W 52ND ST	90037	5001003009		Low Residential	R2-1	0	2 units per lot	0.156	Residential - Single Family Residence	YES - Current	NO - Privately-Owned	Pending Project	Not Used in Prior Housing Element	0	0	1	1	1088197 165	South Los Angeles	Issued Permits	20014-10000-02113
LOS ANGELES	1340 E 49TH PL	90011	5107029010		Low Residential	R2-1	0	2 units per lot	0.1147	Residential - Single Family Residence	YES - Current	NO - Privately-Owned	Pending Project	Not Used in Prior Housing Element	0	0	1	1	111A211 150	Southeast Los Angeles	Issued Permits	20016-10000-16774
LOS ANGELES	4107-4109 S HARVARD BLVD	90062	5021007023		Low Residential	R2-1	0	2 units per lot	0.1342	Residential - Single Family Residence	YES - Current	NO - Privately-Owned	Pending Project	Not Used in Prior Housing Element	0	0	2	2	1148193 623	South Los Angeles	Issued Permits	21010-10000-01194
LOS ANGELES	1827 1/2 W 73RD ST	90047	6017001026		Low Residential	R2-1	0	2 units per lot	0.154	Residential - Double, Duplex, or Two Units - 4 Stories or Less	YES - Current	NO - Privately-Owned	Pending Project	Not Used in Prior Housing Element	0	0	1	1	1028193 1473	South Los Angeles	Issued Permits	21016-10000-04417
LOS ANGELES	1414 W 219TH ST	90501	7346008011		Low Residential	R2-1	0	2 units per lot	0.2066	Residential - Single Family Residence	YES - Current	NO - Privately-Owned	Pending Project	Not Used in Prior Housing Element	0	0	1	1	0488193 183	Harbor Gateway	Issued Permits	20016-10000-21444
LOS ANGELES	1453 W 111TH PL	90044	6075030024		Low Residential	R2-1	0	2 units per lot	0.1606	Residential - Single Family Residence	YES - Current	NO - Privately-Owned	Pending Project	Not Used in Prior Housing Element	0	0	1	1	1087A201 116	South Los Angeles	Issued Permits	20010-10000-01439
LOS ANGELES	437-437 1/2 W 111TH PL	90061	6075030024		Low Residential	R2-1	0	2 units per lot	0.1606	Residential - Single Family Residence	YES - Current	NO - Privately-Owned	Pending Project	Not Used in Prior Housing Element	0	0	2	2	087A201 16	South Los Angeles	Issued Permits	20010-10000-01438
LOS ANGELES	4425 S 10TH AVE	90043	5013024015		Low Residential	R2-1	0	2 units per lot	0.167	Residential - Double, Duplex, or Two Units - 4 Stories or Less	YES - Current	NO - Privately-Owned	Pending Project	Not Used in Prior Housing Element	0	0	1	1	1118185 150	West Adams - Baldwin Hills - Leimert	Issued Permits	21014-20000-01680
LOS ANGELES	1304 W 41ST PL	90037	5020003002		Low Residential	R2-1	0	2 units per lot	0.1469	Residential - Single Family Residence	YES - Current	NO - Privately-Owned	Pending Project	Not Used in Prior Housing Element	0	0	1	1	1148197 515	South Los Angeles	Issued Permits	20016-10000-23651
LOS ANGELES	4615 S WILTON PL	90062	5015014005		Low Residential	R2-1	0	2 units per lot	0.1492	Residential - Single Family Residence	YES - Current	NO - Privately-Owned	Pending Project	Not Used in Prior Housing Element	0	0	1	1	1118189 679	South Los Angeles	Issued Permits	21010-10000-00822
LOS ANGELES	847 E 111TH PL	90059	6071015004		Low Residential	R2-1	0	2 units per lot	0.106	Residential - Double, Duplex, or Two Units - 4 Stories or Less	YES - Current	NO - Privately-Owned	Pending Project	Not Used in Prior Housing Element	0	0	1	1	088-5A209 238	Southeast Los Angeles	Issued Permits	20014-20000-04307
LOS ANGELES	2119 S PURDUE AVE	90025	4260004024		Low Residential	R2-1	0	2 units per lot	0.146	Residential - Single Family Residence	YES - Current	NO - Privately-Owned	Pending Project	Not Used in Prior Housing Element	0	0	1	1	1268153 1111	West Los Angeles	Issued Permits	19010-30000-04248
LOS ANGELES	2117 S PURDUE AVE	90025	4260004024		Low Residential	R2-1	0	2 units per lot	0.146	Residential - Single Family Residence	YES - Current	NO - Privately-Owned	Pending Project	Not Used in Prior Housing Element	0	0	1	1	1268153 1111	West Los Angeles	Issued Permits	19010-30000-04249
LOS ANGELES	822 1/2 S WELLESLEY AVE	90049	4264015004		Low Residential	R2-1	0	2 units per lot	0.169	Residential - Three Units (Any Combination) - 4 Stories or Less	YES - Current	NO - Privately-Owned	Pending Project	Not Used in Prior Housing Element	0	0	1	1	1298141 530	Brentwood - Pacific Palisades	Issued Permits	18016-10000-38849
LOS ANGELES	4641 S SAN PEDRO ST	90011	5109010019		Low Residential	R2-1	0	2 units per lot	0.0868	Residential - Single Family Residence	YES - Current	NO - Privately-Owned	Pending Project	Not Used in Prior Housing Element	0	0	1	1	112-5A205 323	Southeast Los Angeles	Issued Permits	21016-10000-02203
LOS ANGELES	343 1/2 N MANSFIELD AVE	90036	5524040019		Low Residential	R2-1	0	2 units per lot	0.164	Residential - Double, Duplex, or Two Units - 4 Stories or Less	YES - Current	NO - Privately-Owned	Pending Project	Not Used in Prior Housing Element	0	0	1	1	1388181 182	Wilshire	Issued Permits	20016-30000-17975
LOS ANGELES	120 1/2 W COLDEN AVE	90003	6053009045		Low Residential	R2-1	0	2 units per lot	0.1239	Residential - Single Family Residence	YES - Current	NO - Privately-Owned	Pending Project	Not Used in Prior Housing Element	0	0	1	1	093A203 154	Southeast Los Angeles	Issued Permits	19010-70000-05657
LOS ANGELES	110 W COLDEN AVE	90003	6053009043		Low Residential	R2-1	0	2 units per lot	0.1239	Residential - Double, Duplex, or Two Units - 4 Stories or Less	YES - Current	NO - Privately-Owned	Pending Project	Not Used in Prior Housing Element	0	0	1	1	093A203 152	Southeast Los Angeles	Issued Permits	19016-10000-21576
LOS ANGELES	2819 S WEST VIEW ST	90016	5049011035		Low Residential	R2-1	0	2 units per lot	0.2238	Residential - Double, Duplex, or Two Units - 4 Stories or Less	YES - Current	NO - Privately-Owned	Pending Project	Not Used in Prior Housing Element	0	0	1	1	1238181 1668	West Adams - Baldwin Hills - Leimert	Issued Permits	20016-10000-33577
LOS ANGELES	1724 1/2 W 60TH ST	90047	6002016007		Low Residential	R2-1	0	2 units per lot	0.0863	Residential - Single Family Residence	YES - Current	NO - Privately-Owned	Pending Project	Not Used in Prior Housing Element	0	0	1	1	1058193 420	South Los Angeles	Issued Permits	20014-30000-02705
LOS ANGELES	22013 1/2 W CRESPI ST	91364	2169015031		Low Residential	R2-1	0	2 units per lot	0.1251	Residential - Double, Duplex, or Two Units - 4 Stories or Less	YES - Current	NO - Privately-Owned	Pending Project	Not Used in Prior Housing Element	0	0	1	1	1718101 601	Canoga Park-West Hills-Winnetka-Woodland Hills	Issued Permits	21010-10000-00959
LOS ANGELES	16529 1/2 S ESTRELLA AVE	90247	6121005007		Low Residential	R2-1	0	2 units per lot	0.3719	Residential - Double, Duplex, or Two Units - 4 Stories or Less	YES - Current	NO - Privately-Owned	Pending Project	Not Used in Prior Housing Element	0	0	1	1	0698Z01 377	Harbor Gateway	Issued Permits	17010-10000-03155
LOS ANGELES	16529 S ESTRELLA AVE	90247	6121005007		Low Residential	R2-1	0	2 units per lot	0.3719	Residential - Double, Duplex, or Two

Appendix 4.3. *Pipeline Development Projects, Anticipated Development by Income Level*

Jurisdiction Name	Site Address/Intersection	5 Digit ZIP Code	Assessor Parcel Number	Consolidated Sites	General Plan Designation (Current)	Zoning Designation (Current)	Minimum Density Allowed (units/acre)	Max Density Allowed (units/acre)	Parcel Size (Acres)	Existing Use/Vacancy	Infrastructure	Publicly-Owned	Site Status	Identified in Last/Last Two Planning Cycle(s)	Lower Income Capacity	Moderate Income Capacity	Above Moderate Income Capacity	Total Capacity	PIN	Community Plan Area	Pipeline Stage	Case or Permit Number
LOS ANGELES	124 W 65TH ST	90003	6012001062		Low Residential	R2-1	0	2 units per lot	0.1147	Residential - Single Family Residence	YES - Current	NO - Privately-Owned	Pending Project	Not Used in Prior Housing Element	0	0	1	1	1058201 1462	Southeast Los Angeles	Issued Permits	20016-10000-27402
LOS ANGELES	220 E 97TH ST	90002	6052014005		Low Residential	R2-1	0	2 units per lot	0.1239	Residential - Single Family Residence	YES - Current	NO - Privately-Owned	Pending Project	Not Used in Prior Housing Element	0	0	1	1	093A205 279	Southeast Los Angeles	Issued Permits	21010-10000-01142
LOS ANGELES	843 1/2 E 73RD ST	90001	6023003018		Low Residential	R2-1	0	2 units per lot	0.11	Residential - Double, Duplex, or Two Units - 4 Stories or Less	YES - Current	NO - Privately-Owned	Pending Project	Not Used in Prior Housing Element	0	0	1	1	1028209 147	Southeast Los Angeles	Issued Permits	20016-20000-32774
LOS ANGELES	1665 1/2 N AVENUE 46	90041	5474004030		Low Residential	R2-1	0	2 units per lot	0.172	Residential - Three Units (Any Combination) - 4 Stories or Less	YES - Current	NO - Privately-Owned	Pending Project	Not Used in Prior Housing Element	0	0	1	1	157-SA221 72	Northeast Los Angeles	Issued Permits	21010-10000-02656
LOS ANGELES	2936 S WEST VIEW ST	90016	5049031010		Low Residential	R2-1	0	2 units per lot	0.1193	Residential - Single Family Residence	YES - Current	NO - Privately-Owned	Pending Project	Not Used in Prior Housing Element	0	0	1	1	1208181 423	West Adams - Baldwin Hills - Leimert	Issued Permits	18014-20002-04565
LOS ANGELES	21812 S HALLDALE AVE	90501	7346006020		Low Residential	R2-1	0	2 units per lot	0.1262	Residential - Single Family Residence	YES - Current	NO - Privately-Owned	Pending Project	Not Used in Prior Housing Element	0	0	1	1	0488193 114	Harbor Gateway	Issued Permits	20016-30000-09717
LOS ANGELES	623 W BOCCACCIO AVE	90291	4237006030		Low Residential	R2-1	0	2 units per lot	0.0918	Residential - Single Family Residence	YES - Current	NO - Privately-Owned	Pending Project	Not Used in Prior Housing Element	0	0	1	1	1088149 1253	Venice	Issued Permits	19010-30000-03876
LOS ANGELES	4321 S HALLDALE AVE	90062	5021019012		Low Residential	R2-1	0	2 units per lot	0.1599	Residential - Single Family Residence	YES - Current	NO - Privately-Owned	Pending Project	Not Used in Prior Housing Element	0	0	1	1	111B193 25	South Los Angeles	Issued Permits	20010-10000-00021
LOS ANGELES	1845 W 50TH ST	90062	5015006014		Low Residential	R2-1	0	2 units per lot	0.1721	Residential - Single Family Residence	YES - Current	NO - Privately-Owned	Pending Project	Not Used in Prior Housing Element	0	0	1	1	111B193 1069	South Los Angeles	Issued Permits	19010-70000-04537
LOS ANGELES	3300 S COMPTON AVE	90011	5117008001		Low Residential	R2-1	0	2 units per lot	0.143	Commercial - Store Combination - Store and Residential Combination - One Story	YES - Current	NO - Privately-Owned	Pending Project	Not Used in Prior Housing Element	0	0	1	1	115-SA211 62	Southeast Los Angeles	Issued Permits	21016-20000-14708
LOS ANGELES	3964 1/2 S LA SALLE AVE	90062	5036029004		Low Residential	R2-1	0	2 units per lot	0.145	Residential - Three Units (Any Combination) - 4 Stories or Less	YES - Current	NO - Privately-Owned	Pending Project	Not Used in Prior Housing Element	0	0	1	1	114B193 127	South Los Angeles	Issued Permits	21010-10000-00963
LOS ANGELES	1825 1/2 W AVENUE 30	90065	5455001024		Low Residential	R2-1	0	2 units per lot	0.134	Residential - Three Units (Any Combination) - 4 Stories or Less	YES - Current	NO - Privately-Owned	Pending Project	Not Used in Prior Housing Element	0	0	1	1	148-SA215 63	Northeast Los Angeles	Issued Permits	20016-20000-23333
LOS ANGELES	949-951 1/2 W 59TH DR	90044	6004006002		Low Residential	R2-1	0	2 units per lot	0.077	Residential - Double, Duplex, or Two Units - 4 Stories or Less	YES - Current	NO - Privately-Owned	Pending Project	Not Used in Prior Housing Element	0	0	1	1	1058197 290	South Los Angeles	Issued Permits	19016-10000-00989
LOS ANGELES	1409 E 47TH ST	90011	5107012019		Low Residential	R2-1	0	2 units per lot	0.123	Residential - Single Family Residence	YES - Current	NO - Privately-Owned	Pending Project	Not Used in Prior Housing Element	0	0	1	1	112-SA211 295	Southeast Los Angeles	Issued Permits	20016-10000-18778
LOS ANGELES	1163 E 58TH ST	90011	5104025016		Low Residential	R2-1	0	2 units per lot	0.1239	Residential - Double, Duplex, or Two Units - 4 Stories or Less	YES - Current	NO - Privately-Owned	Pending Project	Not Used in Prior Housing Element	0	0	1	1	1088209 1269	Southeast Los Angeles	Issued Permits	20016-20000-04192
LOS ANGELES	512 W 52ND PL	90037	5001028005		Low Residential	R2-1	0	2 units per lot	0.1377	Residential - Single Family Residence	YES - Current	NO - Privately-Owned	Pending Project	Not Used in Prior Housing Element	0	0	1	1	1088201 261	South Los Angeles	Issued Permits	20014-20000-00332
LOS ANGELES	8255 W OAKWOOD AVE	90048	5514004057		Low Residential	R2-1	0	2 units per lot	0.1457	Residential - Single Family Residence	YES - Current	NO - Privately-Owned	Pending Project	Not Used in Prior Housing Element	0	0	1	1	1388173 55	Wilshire	Issued Permits	19010-20000-05277
LOS ANGELES	2804 S PALM GROVE AVE	90016	5057016002		Low Residential	R2-1	0	2 units per lot	0.1193	Residential - Single Family Residence	YES - Current	NO - Privately-Owned	Pending Project	Not Used in Prior Housing Element	0	0	1	1	1238181 1619	West Adams - Baldwin Hills - Leimert	Issued Permits	20010-10000-00040
LOS ANGELES	2806 S PALM GROVE AVE	90016	5057016002		Low Residential	R2-1	0	2 units per lot	0.1193	Residential - Single Family Residence	YES - Current	NO - Privately-Owned	Pending Project	Not Used in Prior Housing Element	0	0	1	1	1238181 1619	West Adams - Baldwin Hills - Leimert	Issued Permits	20010-10000-00041
LOS ANGELES	1331-1333 E 49TH ST	90011	5107024024		Low Residential	R2-1	0	2 units per lot	0.1147	Residential - Single Family Residence	YES - Current	NO - Privately-Owned	Pending Project	Not Used in Prior Housing Element	0	0	2	2	111A211 175	Southeast Los Angeles	Issued Permits	21010-10000-00442
LOS ANGELES	158-158 1/2 W 58TH ST	90037	5101023001		Low Residential	R2-1	0	2 units per lot	0.1111	Residential - Single Family Residence	YES - Current	NO - Privately-Owned	Pending Project	Not Used in Prior Housing Element	0	0	2	2	1088201 1278	Southeast Los Angeles	Issued Permits	20010-10000-03255
LOS ANGELES	216-216 1/2 W 52ND ST	90037	5110029005		Low Residential	R2-1	0	2 units per lot	0.1239	Residential - Single Family Residence	YES - Current	NO - Privately-Owned	Pending Project	Not Used in Prior Housing Element	0	0	2	2	1088201 148	Southeast Los Angeles	Issued Permits	21010-10000-00382
LOS ANGELES	428-430 W 75TH ST	90003	6020032002		Low Residential	R2-1	0	2 units per lot	0.1574	Residential - Single Family Residence	YES - Current	NO - Privately-Owned	Pending Project	Not Used in Prior Housing Element	0	0	2	2	1028201 1389	South Los Angeles	Issued Permits	20010-10000-03867
LOS ANGELES	439-441 W 83RD ST	90003	6032032003		Low Residential	R2-1	0	2 units per lot	0.1267	Residential - Single Family Residence	YES - Current	NO - Privately-Owned	Pending Project	Not Used in Prior Housing Element	0	0	2	2	0998201 1153	South Los Angeles	Issued Permits	20010-10000-04628
LOS ANGELES	201-201 1/2 E 69TH ST	90003	6011004044		Low Residential	R2-1	0	2 units per lot	0.1239	Residential - Single Family Residence - Guesthouse	YES - Current	NO - Privately-Owned	Pending Project	Not Used in Prior Housing Element	0	0	2	2	1028205 354	Southeast Los Angeles	Issued Permits	20010-10000-01873
LOS ANGELES	812-814 E 76TH PL	90001	6023022005		Low Residential	R2-1	0	2 units per lot	0.1175	Residential - Single Family Residence	YES - Current	NO - Privately-Owned	Pending Project	Not Used in Prior Housing Element	0	0	2	2	0998209 118	Southeast Los Angeles	Issued Permits	20010-10000-04252
LOS ANGELES	823-823 1/2 E 83RD ST	90001	6029014006		Low Residential	R2-1	0	2 units per lot	0.1175	Residential - Single Family Residence	YES - Current	NO - Privately-Owned	Pending Project	Not Used in Prior Housing Element	0	0	2	2	0998209 592	Southeast Los Angeles	Issued Permits	20010-10000-04402
LOS ANGELES	919-921 E 84TH PL	90001	6029021013		Low Residential	R2-1	0	2 units per lot	0.1175	Residential - Single Family Residence	YES - Current	NO - Privately-Owned	Pending Project	Not Used in Prior Housing Element	0	0	2	2	097-SA209 60	Southeast Los Angeles	Issued Permits	20010-10000-03464
LOS ANGELES	414-416 E 84TH ST	90003	6030028026		Low Residential	R2-1	0	2 units per lot	0.1193	Residential - Single Family Residence	YES - Current	NO - Privately-Owned	Pending Project	Not Used in Prior Housing Element	0	0	2	2	097-SA207 93	Southeast Los Angeles	Issued Permits	20010-10000-04598
LOS ANGELES	9136-9138 S MENLO AVE	90044	6039001045		Low Residential	R2-1	0	2 units per lot	0.1193	Residential - Single Family Residence	YES - Current	NO - Privately-Owned	Pending Project	Not Used in Prior Housing Element	0	0	2	2	094-SA199 170	South Los Angeles	Issued Permits	19010-10000-03651
LOS ANGELES	233-235 W 99TH ST	90003	6053016029		Low Residential	R2-1	0	2 units per lot	0.078	Residential - Single Family Residence	YES - Current	NO - Privately-Owned	Pending Project	Not Used in Prior Housing Element	0	0	2	2	093A203 386	Southeast Los Angeles	Issued Permits	21010-10000-01493
LOS ANGELES	136-138 E 101ST ST	90003	6063008006		Low Residential	R2-1	0	2 units per lot	0.1239	Residential - Single Family Residence	YES - Current	NO - Privately-Owned	Pending Project	Not Used in Prior Housing Element	0	0	2	2	091-SA205 257	Southeast Los Angeles	Issued Permits	20010-10000-02258
LOS ANGELES	422-424 E 101ST ST	90003	6063005006		Low Residential	R2-1	0	2 units per lot	0.1184	Residential - Single Family Residence	YES - Current	NO - Privately-Owned	Pending Project	Not Used in Prior Housing Element	0	0	2	2	091-SA207 180	Southeast Los Angeles	Issued Permits	21010-10000-01445
LOS ANGELES	319-319 1/2 E 105TH ST	90003	6063019018		Low Residential	R2-1	0	2 units per lot	0.1239	Residential - Single Family Residence	YES - Current	NO - Privately-Owned	Pending Project	Not Used in Prior Housing Element	0	0	2	2	090A205 140	Southeast Los Angeles	Issued Permits	20010-10000-03671
LOS ANGELES	739-739 1/2 E 109TH ST	90059	6071010007		Low Residential	R2-1	0	2 units per lot	0.1101	Residential - Single Family Residence	YES - Current	NO - Privately-Owned	Pending Project	Not Used in Prior Housing Element	0	0	2	2	088-SA207 149	Southeast Los Angeles	Issued Permits	20010-10000-03670
LOS ANGELES	231-231 1/2 E 110TH ST	90061	6073010018		Low Residential	R2-1	0	2 units per lot	0.1221	Residential - Single Family Residence	YES - Current	NO - Privately-Owned	Pending Project	Not Used in Prior Housing Element	0	0	2	2	088-SA205 197	Southeast Los Angeles	Issued Permits	20010-10000-04599
LOS ANGELES	131-133 W 110TH ST	90061	6074016027		Low Residential	R2-1	0	2 units per lot	0.1221	Residential - Single Family Residence	YES - Current	NO - Privately-Owned	Pending Project	Not Used in Prior Housing Element	0	0	2	2	088-SA203 234	Southeast Los Angeles	Issued Permits	20010-10000-03675
LOS ANGELES	247-247 1/2 E 119TH ST	90061	6083024028		Low Residential	R2-1	0	2 units per lot	0.1308	Residential - Single Family Residence	YES - Current	NO - Privately-Owned	Pending Project	Not Used in Prior Housing Element	0	0	2	2	084B205 997	Southeast Los Angeles	Issued Permits	20010-10000-03669
LOS ANGELES	2026-2026 1/2 S FEDERAL AVE	90025	4261037019		Low Residential	R2-1	0	2 units per lot	0.14	Residential - Single Family Residence - Vacant Land	YES - Current	NO - Privately-Owned	Pending Project	Not Used in Prior Housing Element	0	0	1	1	126B149 1179	West Los Angeles	Issued Permits	19010-10000-05795
LOS ANGELES	2026 S FEDERAL AVE	90025	4261037019		Low Residential	R2-1	0	2 units per lot	0.14	Residential - Single Family Residence - Vacant Land	YES - Current	NO - Privately-Owned	Pending Project	Not Used in Prior Housing Element	0	0	1	1	126B149 1179	West Los Angeles	Issued Permits	19010-10000-05794
LOS ANGELES	919 1/2 W 53RD ST	90037	5001004025		Low Residential	R2-1	0	2 units per lot	0.156	Residential - Three Units (Any Combination) - 4 Stories or Less	YES - Current	NO - Privately-Owned	Pending Project	Not Used in Prior Housing Element	0	0	1	1	1088197 681	South Los Angeles	Issued Permits	21016-20000-05196
LOS ANGELES	5748 W 85TH PL	90045	4125006013		Low Residential	R2-1	0	2 units per lot	0.161	Residential - Double, Duplex, or Two Units - 4 Stories or Less	YES - Current	NO - Privately-Owned	Pending Project	Not Used in Prior Housing Element	0	0	1	1	096B169 473	Westchester - Playa del Rey	Issued Permits	19014-10001-03946
LOS ANGELES	237 N ST ANDREWS PL	90004	5516020004		Low Residential	R2-1	0	2 units per lot	0.1575	Residential - Single Family Residence	YES - Current	NO - Privately-Owned	Pending Project	Not Used in Prior Housing Element	0	0	1	1	1388193 583	Wilshire	Issued Permits	20014-20000-02216
LOS ANGELES	201 1/2 W 107TH ST	90003	6074006047		Low Residential	R2-1	0	2 units per lot	0.189	Residential - Single Family Residence	YES - Current	NO - Privately-Owned	Pending Project	Not Used in Prior Housing Element	0	0	1	1	090A203 299	Southeast Los Angeles	Issued Permits	20016-10000-17976
LOS ANGELES	133 N ST ANDREWS PL	90004	5516021002		Low Residential	R2-1	0	2 units per lot	0.1818	Residential - Single Family Residence	YES - Current	NO - Privately-Owned	Pending Project	Not Used in Prior Housing Element	0	0	1	1	1388193 875	Wilshire	Issued Permits	20010-10000-04613
LOS ANGELES	356 E 62ND ST	90003	6006021002		Low Residential	R2-1	0	2 units per lot	0.1239	Residential - Single Family Residence	YES - Current	NO - Privately-Owned	Pending Project	Not Used in Prior Housing Element	0	0	1	1	105B205 762	Southeast Los Angeles	Issued Permits	20010-20000-00900
LOS ANGELES	241 W 49TH ST	90037	5110017005		Low Residential	R2-1	0	2 units per lot	0.124	Residential - Double, Duplex, or Two Units - 4 Stories or Less	YES - Current	NO - Privately-Owned	Pending Project	Not Used in Prior Housing Element	0	0	1	1	111A203 195	Southeast Los Angeles	Issued Permits	20010-10000-02504
LOS ANGELES	4210-4210 1/2 S DALTON AVE	90062	5021014022		Low Residential	R2-1	0	2 units per lot	0.1538	Residential - Single Family Residence	YES - Current	NO - Privately-Owned	Pending Project	Not Used in Prior Housing Element	0	0	2	2	1148193 1044	South Los Angeles	Issued Permits	20010-10000-01529
LOS ANGELES	3801-3745 S MAPLE AVE	90011	5121024003		Low Residential	R2-1	0	2 units per lot	0.105	Residential - Four Units (Any Combination) - 4 Stories or Less	YES - Current	NO - Privately-Owned	Pending Project	Not Used in Prior Housing Element	0	0	1	1	117A205 474	Southeast Los Angeles	Issued Permits	21016-10000-04414
LOS ANGELES	1304 W 60TH ST	90044	6003017011		Low Residential	R2-1	0	2 units per lot	0.1434	Residential - Single Family Residence	YES - Current	NO - Privately-Owned	Pending Project	Not Used in Prior Housing Element	0	0	1	1	1058197 387	South Los Angeles	Issued Permits	20016-20000-28177
LOS ANGELES	5421 1/2-3/4 E BALTIMORE ST	90042	5478009067		Low Residential	R2-1	0	2 units per lot	0.1442	Residential - Double, Duplex, or Two Units - 4 Stories or Less	YES - Current	NO - Privately-Owned	Pending Project	Not Used in Prior Housing Element	0	0	2	2	154-SA227 198	Northeast Los Angeles	Issued Permits	21014-20000-01006
LOS ANGELES	418 1/2 E 79TH ST	90003	6030033023		Low Residential	R2-1	0	2 units per lot	0.1258	Residential - Single Family Residence	YES - Current	NO - Privately-Owned	Pending Project	Not Used in Prior Housing Element	0	0	1	1	099B205 722	Southeast Los Angeles	Issued Permits	20010-10000-04287
LOS ANGELES	1643 E 110TH ST	90059	6069009008		Low Residential	R2-1	0	2 units per lot	0.0883	Residential - Single Family Residence - Vacant Land	YES - Current	NO - Privately-Owned	Pending Project	Not Used in Prior Housing Element	0	0	1	1	088-SA213 282	Southeast Los Angeles	Issued Permits	20010-10000-02848
LOS ANGELES	827 1/2 E 87TH PL	90002	6042021009		Low Residential	R2-1	0	2 units per lot	0.1166	Residential - Single Family Residence	YES - Current	NO - Privately-Owned	Pending Project	Not Used in Prior Housing Element	0	0	1	1	096A209 36	Southeast Los Angeles	Issued Permits	19010-10000-05997
LOS ANGELES	2701 1/2 S WEST VIEW ST	90016	5049003016		Low Residential	R2-1	0	2 units per lot	0.1147	Residential - Single Family Residence	YES - Current	NO - Privately-Owned	Pending Project	Not Used in Prior Housing Element	0	0	1	1	1238181 1225	West Adams - Baldwin Hills - Leimert	Issued Permits	20014-70000-00459
LOS ANGELES	747-749 E 110TH ST	90059	6071008004		Low Residential	R2-1	0	2 units per lot	0.1101	Residential - Single Family Residence - Vacant Land	YES - Current	NO - Privately-Owned	Pending Project	Not Used in Prior Housing Element	0	0	2	2	088-SA207 284	Southeast Los Angeles	Issued Permits	19010-30000-03882
LOS ANGELES	4621 W 29TH ST	90016	5057007023		Low Residential	R2-1	0	2 units per lot	0.101	Residential - Single Family Residence	YES - Current	NO - Privately-Owned	Pending Project	Not Used in Prior Housing Element	0	0	1	1	1238181 1643	West Adams - Baldwin Hills - Leimert	Issued Permits	21016-30000-01634
LOS ANGELES	10107-10109 S GRAND AVE	90003	6054034002		Low Residential	R2-1	0	2 units per lot	0.0969	Residential - Single Family Residence	YES - Current	NO - Privately-Owned	Pending Project	Not Used in Prior Housing Element	0	0	1	1	091-SA201 231	South Los Angeles	Issued Permits	20016-10003-13801
LOS ANGELES	3928 S VAN NESS AVE	90062	5035013012		Low Residential	R2-1	0	2 units per lot	0.181	Residential - Three Units (Any Combination) - 4 Stories or Less	YES - Current	NO - Privately-Owned	Pending Project	Not Used in Prior Housing Element	0	0	1	1	1178189 1490	South Los Angeles	Issued Permits	20014-10000-03782
LOS ANGELES	348-348 1/2 W 70TH ST	90003	6012011058		Low Residential	R2-1	0	2 units per lot	0.1747	Residential - Double, Duplex, or Two Units - 4 Stories or Less	YES - Current	NO - Privately-Owned	Pending Project	Not Used in Prior Housing Element	0	0	1	1	1028201 554	Southeast Los Angeles	Issued Permits	20016-10000-17025
LOS ANGELES	5040 1/2 N TOPANGA CANYON BLVD	91364	2169007003		Low Residential	R2-1	0	2 units per lot	0.1434	Residential - Double, Duplex, or Two Units - 4 Stories or Less	YES - Current	NO - Privately-Owned	Pending Project	Not Used in Prior Housing Element	0	0	1	1	168B101 26	Canoga Park-West Hills-Winnetka-Woodland Hills	Issued Permits	21016-10000-01031
LOS ANGELES	22017 1/2 S NORMANDIE AVE	90501	7346014031		Low Residential	R2-1	0	2 units per lot	0.1267	Residential - Double, Duplex, or Two Units - 4 Stories or Less	YES - Current	NO - Privately-Owned	Pending Project	Not Used in Prior Housing Element	0	0	1	1	0488197 33	Harbor Gateway	Issued Permits	20016-10000-09709
LOS ANGELES	1104 1/2 E 113TH ST	90059	6072025006		Low Residential	R2-1	0	2 units per lot	0.0996	Residential - Single Family Residence	YES - Current	NO - Privately-Owned	Pending Project	Not Used in Prior Housing Element	0	0	1	1	087A209 342	Southeast Los Angeles	Issued Permits	20010-10000-04543
LOS ANGELES	1883 W 54TH ST	90037	5002023025		Low Residential	R2-1	0	2 units per lot	0.1193	Residential - Single Family Residence - Pool and Misc.	YES - Current	NO - Privately-Owned	Pending Project	Not Used in Prior Housing Element	0	0	1	1	1088197 635	South Los Angeles	Issued Permits	20016-20000-22086
LOS ANGELES	622 E 75TH ST	90001	6023016009		Low Residential	R2-1	0	2 units per lot	0.1322	Residential - Single Family Residence	YES - Current	NO - Privately-Owned	Pending Project	Not Used in Prior Housing Element	0	0	1	1	1028205 1457	Southeast Los Angeles	Issued Permits	18016-70000-10117
LOS ANGELES	2860 S HARCOURT AVE	90016	5057026014		Low Residential	R2-1	0	2 units per lot	0.1193	Residential - Single Family Residence	YES - Current	NO - Privately-Owned	Pending Project	Not Used in Prior Housing Element	0	0	1	1	1208181 363	West Adams - Baldwin Hills - Leimert	Issued Permits	20016-10000-20832
LOS ANGELES	4421 1/2 S 8TH AVE	90043	5014005015		Low Residential	R2-1	0	2 units per lot	0.151	Residential - Single Family Residence	YES - Current	NO - Privately-Owned	Pending Project	Not Used in Prior Housing Element	0	0	1	1	1118189 346	West Adams - Baldwin Hills - Leimert	Issued Permits	20016-10000-25388
LOS ANGELES	12341 W GORHAM AVE	90049	4264015026		Low Residential	R2-1	0	2 units per lot	0.173	Residential - Double, Duplex, or Two Units - 4 Stories or Less	YES - Current	NO - Privately-Owned	Pending Project	Not Used in Prior Housing Element	0	0	1	1	129B141 523	Brentwood - Pacific Palisades	Issued Permits	18014-30000-07043
LOS ANGELES	415 S SWEETZER AVE	90048	5511043040		Low Residential	R2-1	0	2 units per lot	0.1434	Residential - Single Family Residence	YES - Current	NO - Privately-Owned	Pending Project	Not Used in Prior Housing Element	0	0	1	1	1388173 1169	Wilshire	Issued Permits	20010-30000-01773
LOS ANGELES	2114-2118 W 57TH ST	90062	5005011017		Low Residential	R2-1	0	2 units per lot	0.106	Residential - Four Units (Any Combination) - 4 Stories or Less	YES - Current	NO - Privately-Owned	Pending Project	Not Used in Prior Housing Element	0	0	1	1	1088189 1040	South Los Angeles	Issued Permits	20016-10000-25358
LOS ANGELES	237 E 68TH ST	90003	6011003053		Low Residential	R2-1	0	2 units per lot	0.1239	Residential - Single Family Residence	YES - Current	NO - Privately-Owned	Pending Project	Not Used in Prior Housing Element	0	0	1	1	1028205 211	Southeast Los Angeles	Issued Permits	20016-10000-21276
LOS ANGELES	1915 S FEDERAL AVE	90025	4261026024		Low Residential	R2-1	0	2 units per lot	0.1402	Residential - Single Family Residence	YES - Current	NO - Privately-Owned	Pending Project	Not Used in Prior Housing Element	0	0	1	1	126B149 932	West Los Angeles	Issued Permits	20010-10000-02006
LOS ANGELES	1912 S FEDERAL AVE	90025	4261026024		Low Residential	R2-1	0	2 units per lot	0.1402	Residential - Single Family Residence	YES - Current	NO - Privately-Owned	Pending Project	Not Used in Prior Housing Element	0	0	1	1	126B149 932	West Los Angeles	Issued Permits	20010-10000-02005
LOS ANGELES	4716 1/2 S 9TH AVE	90043	5014006021		Low Residential	R2-1	0	2 units per lot	0.161	Residential - Double, Duplex, or Two Units - 4 Stories or Less	YES - Current	NO - Privately-Owned	Pending Project	Not Used in Prior Housing Element	0	0	1	1	1118189 853	West Adams - Baldwin Hills - Leimert	Issued Permits	20010-10000-02465
LOS ANGELES	3424 N DIVISION ST	90065	5464024017		Low Residential	R2-1	0	2 units per lot	0.1606	Residential - Single Family Residence	YES - Current	NO - Privately-Owned	Pending Project	Not Used in Prior Housing Element	0	0	1	1	150A219 194	Northeast Los Angeles	Issued Permits	21014-10000-01375
LOS ANGELES	209 1/2 W 39TH ST	90003	6040029004		Low Residential	R2-1	0	2 units per lot	0.1239	Residential - Double, Duplex, or Two Units - 4 Stories or Less	YES - Current	NO - Privately-Owned	Pending Project	Not Used in Prior Housing Element	0	0	1	1	094-SA203 25	Southeast Los Angeles	Issued Permits	20016-10000-29934
LOS ANGELES	1396-3766 1/2 S LA SALLE AVE	90018	5041032003		Low Residential	R2-1	0	2 units per lot	0.1239	Residential - Single Family Residence	YES - Current	NO - Privately-Owned	Pending Project	Not Used in Prior Housing Element	0	0	2	2	117B193 533	South Los Angeles	Issued Permits	20010-70000-00653
LOS ANGELES	5246 N CANOGA AVE	91364	2167004024		Low Residential	R2-1	0	2 units per lot	0.1355	Residential - Double, Duplex, or Two Units - 4 Stories or Less	YES - Current	NO - Privately-Owned	Pending Project	Not Used in Prior Housing Element	0	0	1	1	171B105 423	Canoga Park-West Hills-Winnetka-Woodland Hills	Issued Permits	20016-20000-20610
LOS ANGELES	3111 E ISABEL DR	90065	5455003006		Low Residential	R2-1	0	2 units per lot	0.0955	Residential - Single Family Residence	YES - Current	NO - Privately-Owned	Pending Project	Not Used in Prior Housing Element	0	0	2	2	150A217 336	Northeast Los Angeles	Issued Permits	19014-10000-04474
LOS ANGELES	1738 1/2 W 59TH PL	90047	6002015008		Low Residential	R2-1	0	2 units per lot	0.154	Residential - Three Units (Any Combination) - 4 Stories or Less	YES - Current	NO - Privately-Owned	Pending Project	Not Used in Prior Housing Element	0	0	1	1	105B193 255	South Los Angeles	Issued Permits	20014-10000-04245
LOS ANGELES	138 1/2 W 79TH ST	90003	6031024005		Low Residential	R2-1	0	2 units per lot	0.159	Residential - Double, Duplex, or Two Units - 4 Stories or Less	YES - Current	NO - Privately-Owned	Pending Project	Not Used in Prior Housing Element	0	0	1	1	099B201 564	Southeast Los Angeles	Issued Permits	20014-10000-03380
LOS ANGELES	145-145 1/2 E 60TH ST	90003	6006006022		Low Residential	R2-1	0	2 units per lot	0.1175	Residential - Single Family Residence	YES - Current	NO - Privately-Owned	Pending Project	Not Used in Prior Housing Element	0	0	1	1	105B205 431	Southeast Los Angeles	Issued Permits	20014-30000-03542
LOS ANGELES	217 N ST ANDREWS PL	90004	5516020007		Low Residential	R2-1	0	2 units per lot	0.1575	Residential - Single Family Residence	YES - Current	NO - Privately-Owned	Pending Project	Not Used in Prior Housing Element	0	0	1	1	1388193 673	Wilshire	Issued Permits	20010-10000-01550
LOS ANGELES	2823 S POTOMAC AVE	90016	5057008010		Low Residential	R2-1	0	2 units per lot	0.1291	Residential - Single Family Residence	YES - Current	NO - Privately-Owned	Pending Project	Not Used in Prior Housing Element	0	0	1	1	1238181 1458	West Adams - Baldwin Hills - Leimert	Issued Permits	20014-20000-00279
LOS ANGELES	1415 1/2 S 9TH AVE	90043	5014005017		Low Residential	R2-1	0	2 units per lot	0.1618	Residential - Single Family Residence	YES - Current	NO - Privately-Owned	Pending Project	Not Used in Prior Housing Element	0	0	1	1	1118189 322	West Adams - Baldwin Hills - Leimert	Issued Permits	20014-20000-02082
LOS ANGELES	1518-1518 1/2 N TONAWANDA AVE	90041	5474011015		Low Residential	R2-1	0	2 units per lot	0.172	Residential - Double, Duplex, or Two Units - 4 Stories or Less	YES - Current	NO - Privately-Owned	Pending Project	Not Used in Prior Housing Element	0	0	1	1	157-SA221 312	Northeast Los Angeles	Issued Permits	20014-10000-05498
LOS ANGELES	2102 1/2 S HILLCREST DR	90016	5061010017		Low Residential	R2-1	0	2 units per lot	0.138	Residential - Single Family Residence	YES - Current	NO - Privately-Owned	Pending Project	Not Used in Prior Housing Element	0	0	1	1	1238185 22	West Adams - Baldwin Hills - Leimert	Issued Permits	21016-10000-12439
LOS ANGELES	632 1/2 E 54TH ST	90011	5103009010		Low Residential	R2-1	0	2 units per lot	0.11	Residential - Three Units (Any Combination) - 4 Stories or Less	YES - Current	NO - Privately-Owned	Pending Project	Not Used in Prior Housing Element	0	0	1	1	1088205 516

Appendix 4.3. *Pipeline Development Projects, Anticipated Development by Income Level*

Jurisdiction Name	Site Address/Intersection	5 Digit ZIP Code	Assessor Parcel Number	Consolidated Sites	General Plan Designation (Current)	Zoning Designation (Current)	Minimum Density Allowed (units/acre)	Max Density Allowed (units/acre)	Parcel Size (Acres)	Existing Use/Vacancy	Infrastructure	Publicly-Owned	Site Status	Identified in Last/Last Two Planning Cycle(s)	Lower Income Capacity	Moderate Income Capacity	Above Moderate Income Capacity	Total Capacity	PIN	Community Plan Area	Pipeline Stage	Case or Permit Number
LOS ANGELES	945-947 S HOLLINS ST	90023	5189001034		High Medium Residential	R2-1-CUGU	0	2 units per lot	0.093	Residential - Single Family Residence	YES - Current	NO - Privately-Owned	Pending Project	Not Used in Prior Housing Element	0	0	1	1	124-5A221 319	Boyle Heights	Issued Permits	19016-10002-27922
LOS ANGELES	2911-2915 1/4 W 14TH ST	90006	5074002012		Low Residential	R2-1-HPOZ	0	2 units per lot	0.132	Residential - Five or More Units or Apartments (Any Combination) - 4 Stories or Less	YES - Current	NO - Privately-Owned	Pending Project	Not Used in Prior Housing Element	0	0	1	1	129B193 1376	South Los Angeles	Issued Permits	20016-10000-10565
LOS ANGELES	1135 1/2 S ORANGE DR	90036	5084020008		Low Residential	R2-1-HPOZ	0	2 units per lot	0.168	Residential - Three Units (Any Combination) - 4 Stories or Less	YES - Current	NO - Privately-Owned	Pending Project	Not Used in Prior Housing Element	0	0	1	1	129B181 369	Wilshire	Issued Permits	20016-10000-19309
LOS ANGELES	203 1/2 S MARTEL AVE	90036	5512013008		Low Residential	R2-1-HPOZ	0	2 units per lot	0.164	Residential - Double, Duplex, or Two Units - 4 Stories or Less	YES - Current	NO - Privately-Owned	Pending Project	Not Used in Prior Housing Element	0	0	1	1	138B181 1256	Wilshire	Issued Permits	20016-10000-10179
LOS ANGELES	1929 W 20TH ST	90018	5074028025		Low Residential	R2-1-HPOZ	0	2 units per lot	0.156	Residential - Double, Duplex, or Two Units - 4 Stories or Less	YES - Current	NO - Privately-Owned	Pending Project	Not Used in Prior Housing Element	0	0	1	1	126B193 1120	South Los Angeles	Issued Permits	21014-10000-00616
LOS ANGELES	1446-1448 W 37TH ST	90018	5041028011		Very Low II Residential	R2-1-O	0	2 units per lot	0.1564	Residential - Single Family Residence	YES - Current	NO - Privately-Owned	Pending Project	Not Used in Prior Housing Element	0	0	2	2	117B193 85	South Los Angeles	Issued Permits	20010-10000-02607
LOS ANGELES	1458-1460 W 37TH ST	90018	5041028013		Very Low II Residential	R2-1-O	0	2 units per lot	0.156	Residential - Double, Duplex, or Two Units - 4 Stories or Less	YES - Current	NO - Privately-Owned	Pending Project	Not Used in Prior Housing Element	0	0	2	2	117B193 83	South Los Angeles	Issued Permits	20010-10000-01822
LOS ANGELES	1622-1622 1/2 W 35TH ST	90018	5041008013		Very Low II Residential	R2-1-O	0	2 units per lot	0.156	Residential - Single Family Residence	YES - Current	NO - Privately-Owned	Pending Project	Not Used in Prior Housing Element	0	0	2	2	120B193 910	South Los Angeles	Issued Permits	20010-10000-04799
LOS ANGELES	347 N ALFRED ST	90048	5514012017		Very Low II Residential	R2-1-O	0	2 units per lot	0.1779	Residential - Single Family Residence - Other Improvements Only	YES - Current	NO - Privately-Owned	Pending Project	Not Used in Prior Housing Element	0	0	1	1	138B173 211	Wilshire	Issued Permits	20010-20000-02936
LOS ANGELES	8129 1/2 W 4TH ST	90048	5511036007		Very Low II Residential	R2-1-O	0	2 units per lot	0.143	Residential - Double, Duplex, or Two Units - 4 Stories or Less	YES - Current	NO - Privately-Owned	Pending Project	Not Used in Prior Housing Element	0	0	1	1	138B173 1167	Wilshire	Issued Permits	20014-10000-03951
LOS ANGELES	8274 W 4TH ST	90048	5511042020		Very Low II Residential	R2-1-O	0	2 units per lot	0.143	Residential - Double, Duplex, or Two Units - 4 Stories or Less	YES - Current	NO - Privately-Owned	Pending Project	Not Used in Prior Housing Element	0	0	1	1	138B173 1173	Wilshire	Issued Permits	19010-20000-02440
LOS ANGELES	4440 1/2 W VICTORIA PARK DR	90019	5082013009		Very Low II Residential	R2-1-O	0	2 units per lot	0.212	Residential - Double, Duplex, or Two Units - 4 Stories or Less	YES - Current	NO - Privately-Owned	Pending Project	Not Used in Prior Housing Element	0	0	1	1	129B185 1209	West Adams - Baldwin Hills - Leimert	Issued Permits	20016-10000-03774
LOS ANGELES	6366-6368 1/2 W 6TH ST	90048	5510025022		Very Low II Residential	R2-1-O	0	2 units per lot	0.143	Residential - Double, Duplex, or Two Units - 4 Stories or Less	YES - Current	NO - Privately-Owned	Pending Project	Not Used in Prior Housing Element	0	0	1	1	135B173 704	Wilshire	Issued Permits	20016-20000-27868
LOS ANGELES	1419-1421 S SIERRA BONITA AVE	90019	5069019031		Very Low II Residential	R2-1-O	0	2 units per lot	0.138	Residential - Double, Duplex, or Two Units - 4 Stories or Less	YES - Current	NO - Privately-Owned	Pending Project	Not Used in Prior Housing Element	0	0	2	2	129B177 922	Wilshire	Issued Permits	20010-30000-00467
LOS ANGELES	1630 S STEARNS DR	90035	5068014008		Very Low II Residential	R2-1-O	0	2 units per lot	0.148	Residential - Single Family Residence	YES - Current	NO - Privately-Owned	Pending Project	Not Used in Prior Housing Element	0	0	1	1	129B173 1205	Wilshire	Issued Permits	20016-20000-06315
LOS ANGELES	1428 S CARMONA AVE	90019	5069029006		Very Low II Residential	R2-1-O	0	2 units per lot	0.1311	Residential - Single Family Residence	YES - Current	NO - Privately-Owned	Pending Project	Not Used in Prior Housing Element	0	0	1	1	129B177 1059	Wilshire	Issued Permits	19016-30000-32966
LOS ANGELES	1208 1/2 S MULLEN AVE	90019	5083014026		Very Low II Residential	R2-1-O	0	2 units per lot	0.128	Residential - Single Family Residence	YES - Current	NO - Privately-Owned	Pending Project	Not Used in Prior Housing Element	0	0	1	1	129B185 353	Wilshire	Issued Permits	21010-10000-00261
LOS ANGELES	1430 S HAUSER BLVD	90019	5069030018		Very Low II Residential	R2-1-O	0	2 units per lot	0.155	Residential - Double, Duplex, or Two Units - 4 Stories or Less	YES - Current	NO - Privately-Owned	Pending Project	Not Used in Prior Housing Element	0	0	1	1	129B177 1147	Wilshire	Issued Permits	20014-20000-02985
LOS ANGELES	1555-1555 1/2 W 37TH PL	90018	5041027002		Very Low II Residential	R2-1-O	0	2 units per lot	0.155	Residential - Double, Duplex, or Two Units - 4 Stories or Less	YES - Current	NO - Privately-Owned	Pending Project	Not Used in Prior Housing Element	0	0	2	2	117B193 175	South Los Angeles	Issued Permits	19010-70000-05451
LOS ANGELES	1622-1622 1/2 W 36TH PL	90018	5041022020		Very Low II Residential	R2-1-O	0	2 units per lot	0.1239	Residential - Single Family Residence	YES - Current	NO - Privately-Owned	Pending Project	Not Used in Prior Housing Element	0	0	2	2	120B193 1436	South Los Angeles	Issued Permits	19010-70000-06089
LOS ANGELES	1465-1467 S CARDIFF AVE	90035	4306006018		Very Low II Residential	R2-1-O	0	2 units per lot	0.1549	Residential - Single Family Residence	YES - Current	NO - Privately-Owned	Pending Project	Not Used in Prior Housing Element	0	0	2	2	129B169 134	West Los Angeles	Issued Permits	20010-30000-02106
LOS ANGELES	10534-10536 W AYRES AVE	90064	4318005008		Very Low II Residential	R2-1-O	0	2 units per lot	0.1434	Residential - Single Family Residence - Pool	YES - Current	NO - Privately-Owned	Pending Project	Not Used in Prior Housing Element	0	0	2	2	126B157 425	West Los Angeles	Issued Permits	20010-30000-02102
LOS ANGELES	1175 S MULLEN AVE	90019	5083010007		Very Low II Residential	R2-1-O	0	2 units per lot	0.128	Residential - Single Family Residence	YES - Current	NO - Privately-Owned	Pending Project	Not Used in Prior Housing Element	0	0	1	1	129B185 139	Wilshire	Issued Permits	20014-20000-00993
LOS ANGELES	1131 1/2 S LAPEER DR	90035	4332008007		Very Low II Residential	R2-1-O	0	2 units per lot	0.146	Residential - Double, Duplex, or Two Units - 4 Stories or Less	YES - Current	NO - Privately-Owned	Pending Project	Not Used in Prior Housing Element	0	0	1	1	132B169 625	Wilshire	Issued Permits	20014-10000-02200
LOS ANGELES	4541 W DOCKWEILER ST	90019	5083014013		Very Low II Residential	R2-1-O	0	2 units per lot	0.114	Residential - Double, Duplex, or Two Units - 4 Stories or Less	YES - Current	NO - Privately-Owned	Pending Project	Not Used in Prior Housing Element	0	0	1	1	129B185 560	Wilshire	Issued Permits	20010-10000-02513
LOS ANGELES	2937-2939 S CATALINA ST	90007	5054036020		Very Low II Residential	R2-1-O	0	2 units per lot	0.0929	Residential - Single Family Residence	YES - Current	NO - Privately-Owned	Pending Project	Not Used in Prior Housing Element	0	0	1	1	120B197 301	South Los Angeles	Issued Permits	20014-10000-02118
LOS ANGELES	1119 1/2 S LAPEER DR	90035	4332008009		Very Low II Residential	R2-1-O	0	2 units per lot	0.146	Residential - Three Units (Any Combination) - 4 Stories or Less - Pool	YES - Current	NO - Privately-Owned	Pending Project	Not Used in Prior Housing Element	0	0	1	1	132B169 568	Wilshire	Issued Permits	20016-20000-25605
LOS ANGELES	1119-1121 1/2 S LAPEER DR	90035	4332008009		Very Low II Residential	R2-1-O	0	2 units per lot	0.146	Residential - Three Units (Any Combination) - 4 Stories or Less - Pool	YES - Current	NO - Privately-Owned	Pending Project	Not Used in Prior Housing Element	0	0	1	1	132B169 568	Wilshire	Issued Permits	20016-20000-25602
LOS ANGELES	1515 1/2 S ELLSMERE AVE	90019	5069017029		Very Low II Residential	R2-1-O	0	2 units per lot	0.123	Residential - Double, Duplex, or Two Units - 4 Stories or Less	YES - Current	NO - Privately-Owned	Pending Project	Not Used in Prior Housing Element	0	0	1	1	129B177 1057	Wilshire	Issued Permits	21016-10000-02557
LOS ANGELES	4850 W DOCKWEILER ST	90019	5084025014		Very Low II Residential	R2-1-O	0	2 units per lot	0.105	Residential - Double, Duplex, or Two Units - 4 Stories or Less	YES - Current	NO - Privately-Owned	Pending Project	Not Used in Prior Housing Element	0	0	1	1	129B181 418	Wilshire	Issued Permits	20014-10000-01445
LOS ANGELES	5990-5990 1/2 W PICKFORD ST	90035	5068014003		Very Low II Residential	R2-1-O	0	2 units per lot	0.116	Residential - Single Family Residence	YES - Current	NO - Privately-Owned	Pending Project	Not Used in Prior Housing Element	0	0	1	1	129B173 1030	Wilshire	Issued Permits	21016-10000-05571
LOS ANGELES	1345 W 30TH PL	90007	5054038016		Very Low II Residential	R2-1-O	0	2 units per lot	0.1549	Residential - Single Family Residence	YES - Current	NO - Privately-Owned	Pending Project	Not Used in Prior Housing Element	0	0	1	1	120B197 374	South Los Angeles	Issued Permits	20016-10000-31766
LOS ANGELES	1347-1347 1/2 W 30TH PL	90007	5054038016		Very Low II Residential	R2-1-O	0	2 units per lot	0.1549	Residential - Single Family Residence	YES - Current	NO - Privately-Owned	Pending Project	Not Used in Prior Housing Element	0	0	1	1	120B197 374	South Los Angeles	Issued Permits	20014-10000-05445
LOS ANGELES	1477-1479 W 36TH ST	90018	5041011014		Very Low II Residential	R2-1-O	0	2 units per lot	0.156	Residential - Three Units (Any Combination) - 4 Stories or Less	YES - Current	NO - Privately-Owned	Pending Project	Not Used in Prior Housing Element	0	0	2	2	120B193 1178	South Los Angeles	Issued Permits	19010-40000-05762
LOS ANGELES	7967 1/2 W 4TH ST	90048	5511038011		Very Low II Residential	R2-1-O	0	2 units per lot	0.143	Residential - Double, Duplex, or Two Units - 4 Stories or Less	YES - Current	NO - Privately-Owned	Pending Project	Not Used in Prior Housing Element	0	0	1	1	138B177 857	Wilshire	Issued Permits	20014-30000-05068
LOS ANGELES	10945 W EXPOSITION BLVD	90064	4256004021		Very Low II Residential	R2-1-O	0	2 units per lot	0.1136	Residential - Single Family Residence	YES - Current	NO - Privately-Owned	Pending Project	Not Used in Prior Housing Element	0	0	1	1	129B157 129	West Los Angeles	Issued Permits	20010-30000-02973
LOS ANGELES	1373-1373 1/2 S ORANGE DR	90019	5070006035		Very Low II Residential	R2-1-O	0	2 units per lot	0.1425	Residential - Double, Duplex, or Two Units - 4 Stories or Less	YES - Current	NO - Privately-Owned	Pending Project	Not Used in Prior Housing Element	0	0	1	1	129B181 817	Wilshire	Issued Permits	20014-10000-04954
LOS ANGELES	1576-1576 1/2 W 36TH PL	90018	5041021022		Very Low II Residential	R2-1-O	0	2 units per lot	0.127	Residential - Single Family Residence	YES - Current	NO - Privately-Owned	Pending Project	Not Used in Prior Housing Element	0	0	2	2	120B193 1457	South Los Angeles	Issued Permits	19010-70000-06380
LOS ANGELES	1365 S CARMONA AVE	90019	5085030004		Very Low II Residential	R2-1-O	0	2 units per lot	0.126	Residential - Single Family Residence	YES - Current	NO - Privately-Owned	Pending Project	Not Used in Prior Housing Element	0	0	1	1	129B177 738	Wilshire	Issued Permits	20016-30000-10611
LOS ANGELES	1312 S TREMAINE AVE	90019	5083022016		Very Low II Residential	R2-1-O	0	2 units per lot	0.136	Residential - Single Family Residence	YES - Current	NO - Privately-Owned	Pending Project	Not Used in Prior Housing Element	0	0	1	1	129B185 541	Wilshire	Issued Permits	20014-20000-04792
LOS ANGELES	1783 1/2 W 37TH DR	90018	5041035040		Neighborhood Office Commercial	R2-1-O-CPIO	0	2 units per lot	0.0969	Residential - Single Family Residence	YES - Current	NO - Privately-Owned	Pending Project	Not Used in Prior Housing Element	0	0	1	1	117B193 310	South Los Angeles	Issued Permits	20010-20000-03380
LOS ANGELES	13930 W WEIDNER ST	91331	2618008021		Neighborhood Commercial	R2-1-O-CUGU	0	2 units per lot	0.1859	Residential - Double, Duplex, or Two Units - 4 Stories or Less	YES - Current	NO - Privately-Owned	Pending Project	Not Used in Prior Housing Element	0	0	1	1	207B153 603	Arleta - Pacoima	Issued Permits	20010-20000-02345
LOS ANGELES	1014 1/2-1018 S HAYWORTH AVE	90035	5086001034		Medium Residential	R2-1-O-HPOZ	0	2 units per lot	0.163	Residential - Five or More Units or Apartments (Any Combination) - 4 Stories or Less	YES - Current	NO - Privately-Owned	Pending Project	Not Used in Prior Housing Element	0	0	1	1	132B177 705	Wilshire	Issued Permits	20016-30000-05848
LOS ANGELES	1418 W 28TH ST	90007	5054033012		Medium Residential	R2-1-O-HPOZ	0	2 units per lot	0.17	Residential - Double, Duplex, or Two Units - 4 Stories or Less	YES - Current	NO - Privately-Owned	Pending Project	Not Used in Prior Housing Element	0	0	1	1	123B197 1554	South Los Angeles	Issued Permits	20010-20000-03035
LOS ANGELES	1418 1/2 W 28TH ST	90007	5054033012		Medium Residential	R2-1-O-HPOZ	0	2 units per lot	0.17	Residential - Double, Duplex, or Two Units - 4 Stories or Less	YES - Current	NO - Privately-Owned	Pending Project	Not Used in Prior Housing Element	0	0	1	1	123B197 1554	South Los Angeles	Issued Permits	20010-20000-03970
LOS ANGELES	1226 S STEARNS DR	90035	5087021020		Medium Residential	R2-1-O-HPOZ	0	2 units per lot	0.149	Residential - Double, Duplex, or Two Units - 4 Stories or Less	YES - Current	NO - Privately-Owned	Pending Project	Not Used in Prior Housing Element	0	0	1	1	129B173 77	Wilshire	Issued Permits	19016-20000-17973
LOS ANGELES	1231 S ORANGE DR	90019	5084029006		Medium Residential	R2-1-O-HPOZ	0	2 units per lot	0.141	Residential - Single Family Residence	YES - Current	NO - Privately-Owned	Pending Project	Not Used in Prior Housing Element	0	0	1	1	129B181 190	Wilshire	Issued Permits	21016-20000-07666
LOS ANGELES	1244 S STEARNS DR	90035	5087021016		Medium Residential	R2-1-O-HPOZ	0	2 units per lot	0.149	Residential - Double, Duplex, or Two Units - 4 Stories or Less	YES - Current	NO - Privately-Owned	Pending Project	Not Used in Prior Housing Element	0	0	1	1	129B173 182	Wilshire	Issued Permits	20016-20000-17560
LOS ANGELES	1037 S 28TH ST	90007	5054031020		Medium Residential	R2-1-O-HPOZ	0	2 units per lot	0.17	Residential - Three Units (Any Combination) - 4 Stories or Less	YES - Current	NO - Privately-Owned	Pending Project	Not Used in Prior Housing Element	0	0	1	1	123B197 1549	South Los Angeles	Issued Permits	17016-10000-05197
LOS ANGELES	923 S STANLEY AVE	90036	5089013035		Medium Residential	R2-1-O-HPOZ	0	2 units per lot	0.1216	Residential - Single Family Residence - Pool	YES - Current	NO - Privately-Owned	Pending Project	Not Used in Prior Housing Element	0	0	1	1	132B177 595	Wilshire	Issued Permits	20014-10000-03147
LOS ANGELES	1018 1/2 S STANLEY AVE	90019	5085002024		Medium Residential	R2-1-O-HPOZ	0	2 units per lot	0.126	Residential - Double, Duplex, or Two Units - 4 Stories or Less	YES - Current	NO - Privately-Owned	Pending Project	Not Used in Prior Housing Element	0	0	1	1	132B177 811	Wilshire	Issued Permits	20016-70000-06803
LOS ANGELES	1025 1/2 S HI POINT ST	90035	5087024008		Medium Residential	R2-1-O-HPOZ	0	2 units per lot	0.1492	Residential - Single Family Residence	YES - Current	NO - Privately-Owned	Pending Project	Not Used in Prior Housing Element	0	0	1	1	132B173 574	Wilshire	Issued Permits	21016-10000-04912
LOS ANGELES	6146 W SAN VICENTE BLVD	90048	5088005038		Medium Residential	R2-1-O-HPOZ	0	2 units per lot	0.1721	Residential - Single Family Residence	YES - Current	NO - Privately-Owned	Pending Project	Not Used in Prior Housing Element	0	0	1	1	132B173 441	Wilshire	Issued Permits	20010-20000-03410
LOS ANGELES	6552 N ALDEA AVE	91406	2230012004		Medium Residential	R2-1-RIO	0	2 units per lot	0.1858	Residential - Double, Duplex, or Two Units - 4 Stories or Less	YES - Current	NO - Privately-Owned	Pending Project	Not Used in Prior Housing Element	0	0	1	1	180B133 271	Reseda - West Van Nuys	Issued Permits	20016-20000-15710
LOS ANGELES	13523-13523 1/2 W HUSTON ST	91423	2359015005		Medium Residential	R2-1-RIO	0	2 units per lot	0.1721	Residential - Double, Duplex, or Two Units - 4 Stories or Less	YES - Current	NO - Privately-Owned	Pending Project	Not Used in Prior Housing Element	0	0	2	2	168B157 186	Van Nuys - North Sherman Oaks	Issued Permits	20014-20000-02184
LOS ANGELES	935 N MICHELTORENA ST	90026	5427030009		Community Commercial	R2-1VL	0	2 units per lot	0.2035	Residential - Single Family Residence	YES - Current	NO - Privately-Owned	Pending Project	Not Used in Prior Housing Element	0	0	1	1	142-5A203 248	Silver Lake - Echo Park - Elysian Valley	Issued Permits	21010-10000-00872
LOS ANGELES	800 W ACADEMY ROAD	90012	5415023002		Community Commercial	R2-1VL	0	2 units per lot	0.4675	Residential - Single Family Residence	YES - Current	NO - Privately-Owned	Pending Project	Not Used in Prior Housing Element	0	0	1	1	138B213 9	Silver Lake - Echo Park - Elysian Valley	Issued Permits	20016-10000-22471
LOS ANGELES	844-846 N TULAROSA DR	90026	5427031009		Community Commercial	R2-1VL	0	2 units per lot	0.18	Residential - Double, Duplex, or Two Units - 4 Stories or Less	YES - Current	NO - Privately-Owned	Pending Project	Not Used in Prior Housing Element	0	0	1	1	142-5A203 356	Silver Lake - Echo Park - Elysian Valley	Issued Permits	21016-10000-08642
LOS ANGELES	3363 1/2 W DESCANSO DR	90026	5426009027		Community Commercial	R2-1VL	0	2 units per lot	0.1709	Residential - Double, Duplex, or Two Units - 4 Stories or Less	YES - Current	NO - Privately-Owned	Pending Project	Not Used in Prior Housing Element	0	0	1	1	142-5A203 225	Silver Lake - Echo Park - Elysian Valley	Issued Permits	21016-10000-01007
LOS ANGELES	2338 1/2-2340 N LAKE VIEW AVE	90039	5440020017		Community Commercial	R2-1VL	0	2 units per lot	0.129	Residential - Double, Duplex, or Two Units - 4 Stories or Less	YES - Current	NO - Privately-Owned	Pending Project	Not Used in Prior Housing Element	0	0	1	1	147A209 67	Silver Lake - Echo Park - Elysian Valley	Issued Permits	20016-20000-27794
LOS ANGELES	2622-2624 N CORRALITAS DR	90039	5440031029		Community Commercial	R2-1VL	0	2 units per lot	0.126	Residential - Double, Duplex, or Two Units - 4 Stories or Less	YES - Current	NO - Privately-Owned	Pending Project	Not Used in Prior Housing Element	0	0	1	1	148-5A211 274	Silver Lake - Echo Park - Elysian Valley	Issued Permits	21016-10000-04354
LOS ANGELES	1633 N MICHELTORENA ST 1-8	90026	5429026005		Community Commercial	R2-1VL	0	2 units per lot	0.197	Residential - Five or More Units or Apartments (Any Combination) - 4 Stories or Less	YES - Current	NO - Privately-Owned	Pending Project	Not Used in Prior Housing Element	0	0	1	1	144A203 704	Silver Lake - Echo Park - Elysian Valley	Issued Permits	20016-10000-11339
LOS ANGELES	2509 W MAYBERRY ST	90026	5424004020		Community Commercial	R2-1VL	0	2 units per lot	0.154	Residential - Single Family Residence	YES - Current	NO - Privately-Owned	Pending Project	Not Used in Prior Housing Element	0	0	1	1	142-5A207 197	Silver Lake - Echo Park - Elysian Valley	Issued Permits	19014-20000-07206
LOS ANGELES	1120-1122 N CORONADO ST	90026	5402017032		Community Commercial	R2-1VL	0	2 units per lot	0.2066	Residential - Four Units (Any Combination) - 4 Stories or Less - Vacant Land	YES - Current	NO - Privately-Owned	Pending Project	Not Used in Prior Housing Element	0	0	2	2	141A205 248	Silver Lake - Echo Park - Elysian Valley	Issued Permits	19010-10000-04823
LOS ANGELES	1878 W EFFIE ST	90026	5419005001		Community Commercial	R2-1VL	0	2 units per lot	0.168	Residential - Single Family Residence	YES - Current	NO - Privately-Owned	Pending Project	Not Used in Prior Housing Element	0	0	1	1	142-5A209 202	Silver Lake - Echo Park - Elysian Valley	Issued Permits	21010-10000-00759
LOS ANGELES	1650-1652 N LAKE SHORE AVE	90026	5419005001		Community Commercial	R2-1VL	0	2 units per lot	0.168	Residential - Single Family Residence	YES - Current	NO - Privately-Owned	Pending Project	Not Used in Prior Housing Element	0	0	1	1	142-5A209 202	Silver Lake - Echo Park - Elysian Valley	Issued Permits	21014-10000-00707
LOS ANGELES	857 N SAYRE LANE	90026	5426014038		Community Commercial	R2-1VL	0	2 units per lot	0.2038	Residential - Single Family Residence	YES - Current	NO - Privately-Owned	Pending Project	Not Used in Prior Housing Element	0	0	1	1	142-5A203 437	Silver Lake - Echo Park - Elysian Valley	Issued Permits	20014-10000-03237
LOS ANGELES	2500 N LAKE VIEW AVE	90039	5438008029		Community Commercial	R2-1VL	0	2 units per lot	0.164	Residential - Double, Duplex, or Two Units - 4 Stories or Less	YES - Current	NO - Privately-Owned	Pending Project	Not Used in Prior Housing Element	0	0	1	1	148-5A209 148	Silver Lake - Echo Park - Elysian Valley	Issued Permits	20016-10000-16069
LOS ANGELES	1321 1/2 N MALTMAN AVE	90026	5427023013		Community Commercial	R2-1VL	0	2 units per lot	0.1687	Residential - Single Family Residence	YES - Current	NO - Privately-Owned	Pending Project	Not Used in Prior Housing Element	0	0	1	1	144A203 386	Silver Lake - Echo Park - Elysian Valley	Issued Permits	20010-10000-03673
LOS ANGELES	2271 N FAIR OAK VIEW TER	90039	5422012026		Community Commercial	R2-1VL	0	2 units per lot	0.11	Residential - Single Family Residence - Vacant Land	YES - Current	NO - Privately-Owned	Pending Project	Not Used in Prior Housing Element	0	0	1	1	145-5A209 27	Silver Lake - Echo Park - Elysian Valley	Issued Permits	19016-10000-23553
LOS ANGELES	5641-5641 1/2 N RIVERTON AVE	91601	2415008017		Community Commercial	R2-1VL	0	2 units per lot	0.3099	Residential - Single Family Residence	YES - Current	NO - Privately-Owned	Pending Project	Not Used in Prior Housing Element	0	0	2	2	174B177 403	North Hollywood - Valley Village	Issued Permits	19010-70001-01890
LOS ANGELES	3029-3029 3/4 W BERKELEY AVE	90026	5425011017		Community Commercial	R2-1VL	0	2 units per lot	0.109	Residential - Four Units (Any Combination) - 4 Stories or Less	YES - Current	NO - Privately-Owned	Pending Project	Not Used in Prior Housing Element	0	0	1	1	144A205 418	Silver Lake - Echo Park - Elysian Valley	Issued Permits	20016-10000-31696
LOS ANGELES	1649 N BRUCE CT	90026	5419012006		Community Commercial	R2-1VL	0	2 units per lot	0.094	Residential - Single Family Residence - Vacant Land	YES - Current	NO - Privately-Owned	Pending Project	Not Used in Prior Housing Element	0	0	1	1	141A211 87	Silver Lake - Echo Park - Elysian Valley	Issued Permits	19010-10000-02109
LOS ANGELES	1629 N BRUCE CT	90026	5419012011		Community Commercial	R2-1VL	0	2 units per lot	0.155	Residential - Single Family Residence - Vacant Land	YES - Current	NO - Privately-Owned	Pending Project	Not Used in Prior Housing Element	0	0	1	1	141A211 441	Silver Lake - Echo Park - Elysian Valley	Issued Permits	19010-10000-02094
LOS ANGELES	3308 W LONDON ST	90026	5401012006		Community Commercial	R2-1VL	0	2 units per lot	0.1239	Residential - Single Family Residence	YES - Current	NO - Privately-Owned	Pending Project	Not Used in Prior Housing Element	0	0	1	1	139-5A201 67	Silver Lake - Echo Park - Elysian Valley	Issued Permits	20016-10000-22316
LOS ANGELES	3314-3314 1/2 W DESCANSO DR	90026	5426014028		Community Commercial	R2-1VL	0	2 units per lot	0.09	Residential - Four Units (Any Combination) - 4 Stories or Less - Vacant Land	YES - Current	NO - Privately-Owned	Pending Project	Not Used in Prior Housing Element	0	0	2	2	142-5A203 389	Silver Lake - Echo Park - Elysian Valley	Issued Permits	18010-30000-02924
LOS ANGELES	1926 W AVALON ST	90026	5420011023		Community Commercial	R2-1VL	0	2 units per lot	0.135	Residential - Double, Duplex, or Two Units - 4 Stories or Less	YES - Current	NO - Privately-Owned	Pending Project	Not Used in Prior Housing Element	0	0	1	1	144A209 286	Silver Lake - Echo Park - Elysian Valley	Issued Permits	21016-10000-07444
LOS ANGELES	1405-1405 1/2 N LAVETA TER	90026	5419025010		Community Commercial	R2-1VL	0	2 units per lot	0.168	Residential - Three Units (Any Combination) - 4 Stories or Less	YES - Current	NO - Privately-Owned	Pending Project	Not Used in Prior Housing Element	0	0	1	1	139-5A209 69	Silver Lake - Echo Park - Elysian Valley	Issued Permits	20016-20000-13356
LOS ANGELES	2131 W DUANE ST	90039	5422019028		Community Commercial	R2-1VL	0	2 units per lot	0.1721	Residential - Single Family Residence	YES - Current	NO - Privately-Owned	Pending Project	Not Used in Prior Housing Element	0	0	1	1	144A209 106	Silver Lake - Echo Park - Elysian Valley	Issued Permits	19010-10000-00732
LOS ANGELES	2339 1/2 W MAYBERRY ST	90026	5424004031		Community Commercial	R2-1VL	0	2 units per lot	0.168	Residential - Single Family Residence	YES - Current	NO - Privately-Owned	Pending Project	Not Used in Prior Housing Element	0	0	1	1	142-5A207 255	Silver Lake - Echo Park - Elysian Valley	Issued Permits	19010-10000-03808
LOS ANGELES	5646-5646 1/2 N CARTWRIGHT AVE	91601	2415020020		Community Commercial	R2-1VL	0	2 units per lot	0.1356	Residential - Single Family Residence	YES - Current	NO - Privately-Owned	Pending Project	Not Used in Prior Housing Element	0	0	2	2	174B177 400	North Hollywood - Valley Village	Issued Permits	20014-20000-03316
LOS ANGELES	943 W KENSINGTON ROAD	90026	5405009030		Neighborhood Commercial	R2-1VL-HPOZ	0	2 units per lot	0.1721	Residential - Single Family Residence	YES - Current	NO - Privately-Owned	Pending Project	Not Used in Prior Housing Element	0	0	1	1	138A209 75	Silver Lake - Echo Park - Elysian Valley	Issued Permits	21016-20000-10767
LOS ANGELES	2658-2658 1/2 N BENEDICT ST	90039	5442012014		Community Commercial	R2-1VL-RIO	0	2 units per lot	0.1239	Residential - Single Family Residence	YES - Current	NO - Privately-Owned	Pending Project	Not Used in Prior Housing Element	0	0	1	1	147A213 60	Silver Lake - Echo Park - Elysian Valley	Issued Permits	20014-10000-02079
LOS ANGELES	1931 1/2 W MELLON AVE	90039	5442021023		Community Commercial

Appendix 4.3. *Pipeline Development Projects, Anticipated Development by Income Level*

Jurisdiction Name	Site Address/Intersection	5 Digit ZIP Code	Assessor Parcel Number	Consolidated Sites	General Plan Designation (Current)	Zoning Designation (Current)	Minimum Density Allowed (units/acre)	Max Density Allowed (units/acre)	Parcel Size (Acres)	Existing Use/Vacancy	Infrastructure	Publicly-Owned	Site Status	Identified in Last/Last Two Planning Cycle(s)	Lower Income Capacity	Moderate Income Capacity	Above Moderate Income Capacity	Total Capacity	PIN	Community Plan Area	Pipeline Stage	Case or Permit Number
LOS ANGELES	2238 S DUNSMUIR AVE	90016	5063010001		Low Residential	R2-1	0	2 units per lot	0.1492	Residential - Single Family Residence	YES - Current	NO - Privately-Owned	Pending Project	Not Used in Prior Housing Element	0	0	1	1	1268177 1594	West Adams - Baldwin Hills - Leimert	Issued Permits	19010-30000-06072
LOS ANGELES	2211 1/2 S COCHRAN AVE	90016	5063010030		Low Residential	R2-1	0	2 units per lot	0.1157	Residential - Single Family Residence	YES - Current	NO - Privately-Owned	Pending Project	Not Used in Prior Housing Element	0	0	1	1	1268177 1417	West Adams - Baldwin Hills - Leimert	Issued Permits	19014-10001-00554
LOS ANGELES	2133 S CLOVERDALE AVE	90016	5063009080		Low Residential	R2-1	0	2 units per lot	0.1214	Residential - Single Family Residence	YES - Current	NO - Privately-Owned	Pending Project	Not Used in Prior Housing Element	0	0	1	1	1268177 1353	West Adams - Baldwin Hills - Leimert	Issued Permits	20010-30000-04055
LOS ANGELES	421 1/4-3/4 E 56TH ST	90011	5101003013		Low Residential	R2-1	0	2 units per lot	0.121	Residential - Four Units (Any Combination) - 4 Stories or Less	YES - Current	NO - Privately-Owned	Pending Project	Not Used in Prior Housing Element	0	0	2	2	1088205 711	Southeast Los Angeles	Issued Permits	20010-10000-01332
LOS ANGELES	5546 E TEMPLETON ST	90032	5291019005		Very Low Residential	PF-1	0	varies	0.1101	Residential - Single Family Residence	YES - Current	NO - Privately-Owned	Pending Project	Not Used in Prior Housing Element	0	0	1	1	142-5A239 23	Northeast Los Angeles	Issued Permits	20014-20000-02904
LOS ANGELES	27575 S EDGEMONT DR	90732	7442038001		Neighborhood Commercial	PVSP	0		0	Residential - Single Family Residence	YES - Current	NO - Privately-Owned	Pending Project	Not Used in Prior Housing Element	0	0	1	1	0278193 328	Wilmington - Harbor City	Issued Permits	20010-20000-00107
LOS ANGELES	27563 S EDGEMONT DR	90732	7442038002		Neighborhood Commercial	PVSP	0		0	Residential - Single Family Residence	YES - Current	NO - Privately-Owned	Pending Project	Not Used in Prior Housing Element	0	0	1	1	0278193 329	Wilmington - Harbor City	Issued Permits	20010-20000-00108
LOS ANGELES	27551 S EDGEMONT DR	90732	7442038003		Neighborhood Commercial	PVSP	0		0	Residential - Single Family Residence	YES - Current	NO - Privately-Owned	Pending Project	Not Used in Prior Housing Element	0	0	1	1	0278193 330	Wilmington - Harbor City	Issued Permits	20010-20000-00109
LOS ANGELES	27547 S EDGEMONT DR	90732	7442038004		Neighborhood Commercial	PVSP	0		0	Residential - Single Family Residence	YES - Current	NO - Privately-Owned	Pending Project	Not Used in Prior Housing Element	0	0	1	1	0278193 331	Wilmington - Harbor City	Issued Permits	20010-20000-00110
LOS ANGELES	27535 S EDGEMONT DR	90732	7442038005		Neighborhood Commercial	PVSP	0		0	Residential - Single Family Residence	YES - Current	NO - Privately-Owned	Pending Project	Not Used in Prior Housing Element	0	0	1	1	0278193 332	Wilmington - Harbor City	Issued Permits	20010-20000-00111
LOS ANGELES	27523 S EDGEMONT DR	90732	7442038006		Neighborhood Commercial	PVSP	0		0	Residential - Single Family Residence	YES - Current	NO - Privately-Owned	Pending Project	Not Used in Prior Housing Element	0	0	1	1	0278193 333	Wilmington - Harbor City	Issued Permits	20010-20000-00112
LOS ANGELES	27511 S EDGEMONT DR	90732	7442038007		Neighborhood Commercial	PVSP	0		0	Residential - Single Family Residence	YES - Current	NO - Privately-Owned	Pending Project	Not Used in Prior Housing Element	0	0	1	1	0278193 334	Wilmington - Harbor City	Issued Permits	20010-20000-00113
LOS ANGELES	1645 W VERIDIAN LANE	90732	7442038012		Neighborhood Commercial	PVSP	0		0	Residential - Single Family Residence	YES - Current	NO - Privately-Owned	Pending Project	Not Used in Prior Housing Element	0	0	1	1	0278193 339	Wilmington - Harbor City	Issued Permits	20010-20000-00118
LOS ANGELES	1637 W VERIDIAN LANE	90732	7442038013		Neighborhood Commercial	PVSP	0		0	Residential - Single Family Residence	YES - Current	NO - Privately-Owned	Pending Project	Not Used in Prior Housing Element	0	0	1	1	0278193 340	Wilmington - Harbor City	Issued Permits	20010-20000-00119
LOS ANGELES	1627 W VERIDIAN LANE	90732	7442038014		Neighborhood Commercial	PVSP	0		0	Residential - Single Family Residence	YES - Current	NO - Privately-Owned	Pending Project	Not Used in Prior Housing Element	0	0	1	1	0278193 341	Wilmington - Harbor City	Issued Permits	20010-20000-00120
LOS ANGELES	1619 W VERIDIAN LANE	90732	7442038015		Neighborhood Commercial	PVSP	0		0	Residential - Single Family Residence	YES - Current	NO - Privately-Owned	Pending Project	Not Used in Prior Housing Element	0	0	1	1	0278193 342	Wilmington - Harbor City	Issued Permits	20010-20000-00121
LOS ANGELES	1613 W VERIDIAN LANE	90732	7442038016		Neighborhood Commercial	PVSP	0		0	Residential - Single Family Residence	YES - Current	NO - Privately-Owned	Pending Project	Not Used in Prior Housing Element	0	0	1	1	0278193 343	Wilmington - Harbor City	Issued Permits	20010-20000-00122
LOS ANGELES	27510 S EDGEMONT DR	90732	7442038017		Neighborhood Commercial	PVSP	0		0	Residential - Single Family Residence	YES - Current	NO - Privately-Owned	Pending Project	Not Used in Prior Housing Element	0	0	1	1	0278193 344	Wilmington - Harbor City	Issued Permits	20010-20000-00123
LOS ANGELES	27522 S EDGEMONT DR	90732	7442038018		Neighborhood Commercial	PVSP	0		0	Residential - Single Family Residence	YES - Current	NO - Privately-Owned	Pending Project	Not Used in Prior Housing Element	0	0	1	1	0278193 345	Wilmington - Harbor City	Issued Permits	20010-20000-00124
LOS ANGELES	27534 S EDGEMONT DR	90732	7442038019		Neighborhood Commercial	PVSP	0		0	Residential - Single Family Residence	YES - Current	NO - Privately-Owned	Pending Project	Not Used in Prior Housing Element	0	0	1	1	0278193 346	Wilmington - Harbor City	Issued Permits	20010-20000-00125
LOS ANGELES	27546 S EDGEMONT DR	90732	7442038020		Neighborhood Commercial	PVSP	0		0	Residential - Single Family Residence	YES - Current	NO - Privately-Owned	Pending Project	Not Used in Prior Housing Element	0	0	1	1	0278193 347	Wilmington - Harbor City	Issued Permits	20010-20000-00126
LOS ANGELES	27558 S EDGEMONT DR	90732	7442038021		Neighborhood Commercial	PVSP	0		0	Residential - Single Family Residence	YES - Current	NO - Privately-Owned	Pending Project	Not Used in Prior Housing Element	0	0	1	1	0278193 348	Wilmington - Harbor City	Issued Permits	20010-20000-00127
LOS ANGELES	27564 S EDGEMONT DR	90732	7442038022		Neighborhood Commercial	PVSP	0		0	Residential - Single Family Residence	YES - Current	NO - Privately-Owned	Pending Project	Not Used in Prior Housing Element	0	0	1	1	0278193 349	Wilmington - Harbor City	Issued Permits	20010-20000-00128
LOS ANGELES	27570 S EDGEMONT DR	90732	7442038023		Neighborhood Commercial	PVSP	0		0	Residential - Single Family Residence	YES - Current	NO - Privately-Owned	Pending Project	Not Used in Prior Housing Element	0	0	1	1	0278193 350	Wilmington - Harbor City	Issued Permits	20010-20000-00129
LOS ANGELES	27527 S UPTON TER	90732	7442038029		Neighborhood Commercial	PVSP	0		0	Residential - Single Family Residence	YES - Current	NO - Privately-Owned	Pending Project	Not Used in Prior Housing Element	0	0	1	1	0278193 362	Wilmington - Harbor City	Issued Permits	20010-20000-00141
LOS ANGELES	27515 S UPTON TER	90732	7442038030		Neighborhood Commercial	PVSP	0		0	Residential - Single Family Residence	YES - Current	NO - Privately-Owned	Pending Project	Not Used in Prior Housing Element	0	0	1	1	0278193 363	Wilmington - Harbor City	Issued Permits	20010-20000-00142
LOS ANGELES	27514 S UPTON TER	90732	7442038031		Neighborhood Commercial	PVSP	0		0	Residential - Single Family Residence	YES - Current	NO - Privately-Owned	Pending Project	Not Used in Prior Housing Element	0	0	1	1	0278193 364	Wilmington - Harbor City	Issued Permits	20010-20000-00143
LOS ANGELES	27526 S UPTON TER	90732	7442038032		Neighborhood Commercial	PVSP	0		0	Residential - Single Family Residence	YES - Current	NO - Privately-Owned	Pending Project	Not Used in Prior Housing Element	0	0	1	1	0278193 365	Wilmington - Harbor City	Issued Permits	20010-20000-00144
LOS ANGELES	27507 W VERIDIAN LANE	90732	7442038050		Neighborhood Commercial	PVSP	0		0	Residential - Single Family Residence	YES - Current	NO - Privately-Owned	Pending Project	Not Used in Prior Housing Element	0	0	1	1	0278193 335	Wilmington - Harbor City	Issued Permits	20010-20000-00114
LOS ANGELES	1677 W VERIDIAN LANE	90732	7442038051		Neighborhood Commercial	PVSP	0		0	Residential - Single Family Residence	YES - Current	NO - Privately-Owned	Pending Project	Not Used in Prior Housing Element	0	0	1	1	0278193 336	Wilmington - Harbor City	Issued Permits	20010-20000-00115
LOS ANGELES	1665 W VERIDIAN LANE	90732	7442038052		Neighborhood Commercial	PVSP	0		0	Residential - Single Family Residence	YES - Current	NO - Privately-Owned	Pending Project	Not Used in Prior Housing Element	0	0	1	1	0278193 337	Wilmington - Harbor City	Issued Permits	20010-20000-00116
LOS ANGELES	1657 W VERIDIAN LANE	90732	7442038053		Neighborhood Commercial	PVSP	0		0	Residential - Single Family Residence	YES - Current	NO - Privately-Owned	Pending Project	Not Used in Prior Housing Element	0	0	1	1	0278193 338	Wilmington - Harbor City	Issued Permits	20010-20000-00117
LOS ANGELES	27639 S SUNCREST RD	90732	7442039002		Neighborhood Commercial	PVSP	0		0	Residential - Single Family Residence	YES - Current	NO - Privately-Owned	Pending Project	Not Used in Prior Housing Element	0	0	1	1	0278193 324	Wilmington - Harbor City	Issued Permits	20010-20000-00103
LOS ANGELES	27616 S SUNCREST RD	90732	7442039007		Neighborhood Commercial	PVSP	0		0	Residential - Single Family Residence	YES - Current	NO - Privately-Owned	Pending Project	Not Used in Prior Housing Element	0	0	1	1	0278193 352	Wilmington - Harbor City	Issued Permits	20010-20000-00131
LOS ANGELES	27624 S SUNCREST RD	90732	7442039008		Neighborhood Commercial	PVSP	0		0	Residential - Single Family Residence	YES - Current	NO - Privately-Owned	Pending Project	Not Used in Prior Housing Element	0	0	1	1	0278193 353	Wilmington - Harbor City	Issued Permits	20010-20000-00132
LOS ANGELES	27567 S UPTON TER	90732	7442038025		Neighborhood Commercial	PVSP	0		0	Residential - Single Family Residence	YES - Current	NO - Privately-Owned	Pending Project	Not Used in Prior Housing Element	0	0	1	1	0278193 358	Wilmington - Harbor City	Issued Permits	20010-20000-00137
LOS ANGELES	27553 S UPTON TER	90732	7442038026		Neighborhood Commercial	PVSP	0		0	Residential - Single Family Residence	YES - Current	NO - Privately-Owned	Pending Project	Not Used in Prior Housing Element	0	0	1	1	0278193 359	Wilmington - Harbor City	Issued Permits	20010-20000-00138
LOS ANGELES	27547 S UPTON TER	90732	7442038027		Neighborhood Commercial	PVSP	0		0	Residential - Single Family Residence	YES - Current	NO - Privately-Owned	Pending Project	Not Used in Prior Housing Element	0	0	1	1	0278193 360	Wilmington - Harbor City	Issued Permits	20010-20000-00139
LOS ANGELES	27535 S UPTON TER	90732	7442038028		Neighborhood Commercial	PVSP	0		0	Residential - Single Family Residence	YES - Current	NO - Privately-Owned	Pending Project	Not Used in Prior Housing Element	0	0	1	1	0278193 361	Wilmington - Harbor City	Issued Permits	20010-20000-00140
LOS ANGELES	27538 S UPTON TER	90732	7442038033		Neighborhood Commercial	PVSP	0		0	Residential - Single Family Residence	YES - Current	NO - Privately-Owned	Pending Project	Not Used in Prior Housing Element	0	0	1	1	0278193 366	Wilmington - Harbor City	Issued Permits	20010-20000-00145
LOS ANGELES	27542 S UPTON TER	90732	7442038034		Neighborhood Commercial	PVSP	0		0	Residential - Single Family Residence	YES - Current	NO - Privately-Owned	Pending Project	Not Used in Prior Housing Element	0	0	1	1	0278193 367	Wilmington - Harbor City	Issued Permits	20010-20000-00146
LOS ANGELES	27544 S UPTON TER	90732	7442038035		Neighborhood Commercial	PVSP	0		0	Residential - Single Family Residence	YES - Current	NO - Privately-Owned	Pending Project	Not Used in Prior Housing Element	0	0	1	1	0278193 368	Wilmington - Harbor City	Issued Permits	20010-20000-00147
LOS ANGELES	27533 S ORCHARD LANE LOT 7	90732	7442034007		Neighborhood Commercial	PVSP	0		0	Residential - Single Family Residence - Vacant Land	YES - Current	NO - Privately-Owned	Pending Project	Not Used in Prior Housing Element	0	0	1	1	0278193 173	Wilmington - Harbor City	Issued Permits	20010-20000-04166
LOS ANGELES	27511 S ORCHARD LANE LOT 9	90732	7442034009		Neighborhood Commercial	PVSP	0		0	Residential - Single Family Residence - Vacant Land	YES - Current	NO - Privately-Owned	Pending Project	Not Used in Prior Housing Element	0	0	1	1	0278193 175	Wilmington - Harbor City	Issued Permits	20010-20000-04193
LOS ANGELES	27512 S ORCHARD LANE LOT 10	90732	7442034010		Neighborhood Commercial	PVSP	0		0	Residential - Single Family Residence - Vacant Land	YES - Current	NO - Privately-Owned	Pending Project	Not Used in Prior Housing Element	0	0	1	1	0278193 176	Wilmington - Harbor City	Issued Permits	20010-20000-04167
LOS ANGELES	27524 S ORCHARD LANE LOT 11	90732	7442034011		Neighborhood Commercial	PVSP	0		0	Residential - Single Family Residence - Vacant Land	YES - Current	NO - Privately-Owned	Pending Project	Not Used in Prior Housing Element	0	0	1	1	0278193 177	Wilmington - Harbor City	Issued Permits	20010-20000-04194
LOS ANGELES	27536 S ORCHARD LANE LOT 12	90732	7442034012		Neighborhood Commercial	PVSP	0		0	Residential - Single Family Residence - Vacant Land	YES - Current	NO - Privately-Owned	Pending Project	Not Used in Prior Housing Element	0	0	1	1	0278193 178	Wilmington - Harbor City	Issued Permits	20010-20000-04216
LOS ANGELES	27605 S SKYLILY WAY LOT 31	90732	7442034031		Neighborhood Commercial	PVSP	0		0	Residential - Single Family Residence - Vacant Land	YES - Current	NO - Privately-Owned	Pending Project	Not Used in Prior Housing Element	0	0	1	1	0278193 197	Wilmington - Harbor City	Issued Permits	20010-20000-04174
LOS ANGELES	27613 S SKYLILY WAY LOT 32	90732	7442034032		Neighborhood Commercial	PVSP	0		0	Residential - Single Family Residence - Vacant Land	YES - Current	NO - Privately-Owned	Pending Project	Not Used in Prior Housing Element	0	0	1	1	0278193 198	Wilmington - Harbor City	Issued Permits	20010-20000-04201
LOS ANGELES	27621 S SKYLILY WAY LOT 33	90732	7442034033		Neighborhood Commercial	PVSP	0		0	Residential - Single Family Residence - Vacant Land	YES - Current	NO - Privately-Owned	Pending Project	Not Used in Prior Housing Element	0	0	1	1	0278193 199	Wilmington - Harbor City	Issued Permits	20010-20000-04223
LOS ANGELES	27605 S ORCHARD LANE LOT 37	90732	7442034037		Neighborhood Commercial	PVSP	0		0	Residential - Single Family Residence - Vacant Land	YES - Current	NO - Privately-Owned	Pending Project	Not Used in Prior Housing Element	0	0	1	1	0278193 203	Wilmington - Harbor City	Issued Permits	20010-20000-04177
LOS ANGELES	27617 S ORCHARD LANE LOT 38	90732	7442034038		Neighborhood Commercial	PVSP	0		0	Residential - Single Family Residence - Vacant Land	YES - Current	NO - Privately-Owned	Pending Project	Not Used in Prior Housing Element	0	0	1	1	0278193 204	Wilmington - Harbor City	Issued Permits	20010-20000-04203
LOS ANGELES	27623 S ORCHARD LANE LOT 39	90732	7442034039		Neighborhood Commercial	PVSP	0		0	Residential - Single Family Residence - Vacant Land	YES - Current	NO - Privately-Owned	Pending Project	Not Used in Prior Housing Element	0	0	1	1	0278193 205	Wilmington - Harbor City	Issued Permits	20010-20000-04225
LOS ANGELES	26900 S WESTERN AVE LOT 40	90732	7442034040		Neighborhood Commercial	PVSP	0		0	Residential - Single Family Residence - Vacant Land	YES - Current	NO - Privately-Owned	Pending Project	Not Used in Prior Housing Element	0	0	1	1	0278193 206	Wilmington - Harbor City	Issued Permits	20010-20000-04204
LOS ANGELES	27614 S ORCHARD LANE LOT 41	90732	7442034041		Neighborhood Commercial	PVSP	0		0	Residential - Single Family Residence - Vacant Land	YES - Current	NO - Privately-Owned	Pending Project	Not Used in Prior Housing Element	0	0	1	1	0278193 207	Wilmington - Harbor City	Issued Permits	20010-20000-04178
LOS ANGELES	27606 S ORCHARD LANE LOT 42	90732	7442034042		Neighborhood Commercial	PVSP	0		0	Residential - Single Family Residence - Vacant Land	YES - Current	NO - Privately-Owned	Pending Project	Not Used in Prior Housing Element	0	0	1	1	0278193 208	Wilmington - Harbor City	Issued Permits	20010-20000-04226
LOS ANGELES	27658 S ROCKCREST RD LOT 85	90732	7442034061		Neighborhood Commercial	PVSP	0		0	Residential - Single Family Residence - Vacant Land	YES - Current	NO - Privately-Owned	Pending Project	Not Used in Prior Housing Element	0	0	1	1	0278193 251	Wilmington - Harbor City	Issued Permits	20010-20000-01599
LOS ANGELES	27646 S ROCKCREST RD LOT 86	90732	7442034062		Neighborhood Commercial	PVSP	0		0	Residential - Single Family Residence - Vacant Land	YES - Current	NO - Privately-Owned	Pending Project	Not Used in Prior Housing Element	0	0	1	1	0278193 252	Wilmington - Harbor City	Issued Permits	20010-20000-01583
LOS ANGELES	27634 S ROCKCREST RD LOT 87	90732	7442034063		Neighborhood Commercial	PVSP	0		0	Residential - Single Family Residence - Vacant Land	YES - Current	NO - Privately-Owned	Pending Project	Not Used in Prior Housing Element	0	0	1	1	0278193 253	Wilmington - Harbor City	Issued Permits	20010-20000-01571
LOS ANGELES	27633 S ROCKCREST RD LOT 88	90732	7442034064		Neighborhood Commercial	PVSP	0		0	Residential - Single Family Residence - Vacant Land	YES - Current	NO - Privately-Owned	Pending Project	Not Used in Prior Housing Element	0	0	1	1	0278193 254	Wilmington - Harbor City	Issued Permits	20010-20000-01584
LOS ANGELES	27645 S ROCKCREST RD LOT 89	90732	7442034065		Neighborhood Commercial	PVSP	0		0	Residential - Single Family Residence - Vacant Land	YES - Current	NO - Privately-Owned	Pending Project	Not Used in Prior Housing Element	0	0	1	1	0278193 255	Wilmington - Harbor City	Issued Permits	20010-20000-01572
LOS ANGELES	27659 S ROCKCREST RD LOT 90	90732	7442034066		Neighborhood Commercial	PVSP	0		0	Residential - Single Family Residence - Vacant Land	YES - Current	NO - Privately-Owned	Pending Project	Not Used in Prior Housing Element	0	0	1	1	0278193 256	Wilmington - Harbor City	Issued Permits	20010-20000-01600
LOS ANGELES	27723 S ROSEWOOD LANE LOT 117	90732	7442035051		Neighborhood Commercial	PVSP	0		0	Residential - Single Family Residence - Vacant Land	YES - Current	NO - Privately-Owned	Pending Project	Not Used in Prior Housing Element	0	0	1	1	0278193 283	Wilmington - Harbor City	Issued Permits	20010-20000-01573
LOS ANGELES	27711 S ROSEWOOD LANE LOT 118	90732	7442035052		Neighborhood Commercial	PVSP	0		0	Residential - Single Family Residence - Vacant Land	YES - Current	NO - Privately-Owned	Pending Project	Not Used in Prior Housing Element	0	0	1	1	0278193 284	Wilmington - Harbor City	Issued Permits	20010-20000-01587
LOS ANGELES	27705 S ROSEWOOD LANE LOT 119	90732	7442035053		Neighborhood Commercial	PVSP	0		0	Residential - Single Family Residence - Vacant Land	YES - Current	NO - Privately-Owned	Pending Project	Not Used in Prior Housing Element	0	0	1	1	0278193 285	Wilmington - Harbor City	Issued Permits	20010-20000-01602
LOS ANGELES	27712 S KNOLLRIDGE PL LOT 121	90732	7442036002		Neighborhood Commercial	PVSP	0		0	Residential - Single Family Residence - Vacant Land	YES - Current	NO - Privately-Owned	Pending Project	Not Used in Prior Housing Element	0	0	1	1	0278193 287	Wilmington - Harbor City	Issued Permits	20010-20000-01603
LOS ANGELES	27720 S KNOLLRIDGE PL LOT 122	90732	7442036003		Neighborhood Commercial	PVSP	0		0	Residential - Single Family Residence - Vacant Land	YES - Current	NO - Privately-Owned	Pending Project	Not Used in Prior Housing Element	0	0	1	1	0278193 288	Wilmington - Harbor City	Issued Permits	20010-20000-01588
LOS ANGELES	27745 S KNOLLRIDGE PL LOT 123	90732	7442036004		Neighborhood Commercial	PVSP	0		0	Residential - Single Family Residence - Vacant Land	YES - Current	NO - Privately-Owned	Pending Project	Not Used in Prior Housing Element	0	0	1	1	0278193 289	Wilmington - Harbor City	Issued Permits	20010-20000-01580
LOS ANGELES	27746 S KNOLLRIDGE PL LOT 124	90732	7442036005		Neighborhood Commercial	PVSP	0		0	Residential - Single Family Residence - Vacant Land	YES - Current	NO - Privately-Owned	Pending Project	Not Used in Prior Housing Element	0	0	1	1	0278193 290	Wilmington - Harbor City	Issued Permits	20010-20000-01590
LOS ANGELES	27747 S KNOLLRIDGE PL LOT 125	90732	7442036006		Neighborhood Commercial	PVSP	0		0	Residential - Single Family Residence - Vacant Land	YES - Current	NO - Privately-Owned	Pending Project	Not Used in Prior Housing Element	0	0	1	1	0278193 291	Wilmington - Harbor City	Issued Permits	20010-20000-01591
LOS ANGELES	27735 S KNOLLRIDGE PL LOT 126	90732	7442036007		Neighborhood Commercial	PVSP	0		0	Residential - Single Family Residence - Vacant Land	YES - Current	NO - Privately-Owned	Pending Project	Not Used in Prior Housing Element	0	0	1	1	0278193 292	Wilmington - Harbor City	Issued Permits	20010-20000-01592
LOS ANGELES	27723 S KNOLLRIDGE PL LOT 127	90732	7442036008		Neighborhood Commercial	PVSP	0		0	Residential - Single Family Residence - Vacant Land	YES - Current	NO - Privately-Owned	Pending Project	Not Used in Prior Housing Element	0	0	1	1	0278193 293	Wilmington - Harbor City	Issued Permits	20010-20000-01574
LOS ANGELES	27711 S KNOLLRIDGE PL LOT 128	90732	7442036009		Neighborhood Commercial	PVSP	0		0	Residential - Single Family Residence - Vacant Land	YES - Current	NO - Privately-Owned	Pending Project	Not Used in Prior Housing Element	0	0	1	1	0278193 294	Wilmington - Harbor City	Issued Permits	20010-20000-01604
LOS ANGELES	27706 S LIMESTONE DR LOT 129	90732	7442036010		Neighborhood Commercial	PVSP	0		0	Residential - Single Family Residence - Vacant Land	YES - Current	NO - Privately-Owned	Pending Project	Not Used in Prior Housing Element	0	0	1	1	0278193 295	Wilmington - Harbor City	Issued Permits	20010-20000-01605
LOS ANGELES	27718 S LIMESTONE DR LOT 130	90732	7442036011		Neighborhood Commercial	PVSP	0		0	Residential - Single Family Residence - Vacant Land	YES - Current	NO - Privately-Owned	Pending Project	Not Used in Prior Housing Element	0	0	1	1	0278193 296	Wilmington - Harbor City	Issued Permits	20010-20000-01593
LOS ANGELES	27724 S LIMESTONE DR LOT 131	90732	7442036012		Neighborhood Commercial	PVSP	0		0	Residential - Single Family Residence - Vacant Land	YES - Current	NO - Privately-Owned	Pending Project	Not Used in Prior Housing Element	0	0	1	1	0278193 297	Wilmington - Harbor City	Issued Permits	20010-20000-01575
LOS ANGELES	27742 S LIMESTONE DR LOT 132	90732	7442036013		Neighborhood Commercial	PVSP	0		0	Residential - Single Family Residence - Vacant Land	YES - Current	NO - Privately-Owned	Pending Project	Not Used in Prior Housing Element	0	0	1	1	0278193 298	Wilmington - Harbor City	Issued Permits	20010-20000-01594
LOS ANGELES	27725 S LIMESTONE DR LOT 133	90732	7442036014		Neighborhood Commercial	PVSP	0		0	Residential - Single Family Residence - Vacant Land	YES - Current	NO - Privately-Owned	Pending Project	Not Used in Prior Housing Element	0	0	1	1	0278193 299	Wilmington - Harbor City	Issued Permits	20010-20000-01595
LOS ANGELES	27717 S LIMESTONE DR LOT 134	90732	7442036015		Neighborhood Commercial	PVSP	0		0	Residential - Single Family Residence - Vacant Land	YES - Current	NO - Privately-Owned	Pending Project	Not Used in Prior Housing Element	0	0	1	1	0278193 300	Wilmington - Harbor City	Issued Permits	20010-20000-01576
LOS ANGELES	27709 S LIMESTONE DR LOT 135	90732	7442036016		Neighborhood Commercial	PVSP	0		0	Residential - Single Family Residence - Vacant Land	YES - Current	NO - Privately-Owned	Pending Project	Not Used in Prior Housing Element	0	0	1	1	0278193 301	Wilmington - Harbor City	Issued Permits	20010-20000-01606
LOS ANGELES	27708 S STONEHURST LANE LOT 136	90732	7442036017		Neighborhood Commercial	PVSP	0		0	Residential - Single Family Residence - Vacant Land	YES - Current	NO - Privately-Owned	Pending Project	Not Used in Prior Housing Element	0	0	1	1	0278193 302	Wilmington - Harbor City	Issued Permits	20010-20000-01607
LOS ANGELES	27716 S STONEHURST LANE LOT 137	90732	7442036018		Neighborhood Commercial	PVSP	0		0	Residential - Single Family Residence - Vacant Land	YES - Current	NO - Privately-Owned	Pending Project	Not Used in Prior Housing Element	0	0	1	1	0278193 303	Wilmington - Harbor City	Issued Permits	20010-20000-01596
LOS ANGELES	27724 S STONEHURST LANE LOT 138	90732	7442036019		Neighborhood Commercial	PVSP	0		0	Residential - Single Family Residence - Vacant Land	YES - Current	NO - Privately-Owned	Pending Project	Not Used in Prior Housing Element	0	0	1	1	0278193 304	Wilmington - Harbor City	Issued Permits	20010-20000-01577
LOS ANGELES	27717 S STONEHURST LANE LOT 139	90732	7442036020		Neighborhood Commercial	PVSP	0		0	Residential - Single Family Residence - Vacant Land	YES - Current	NO - Privately-Owned	Pending Project	Not Used in Prior Housing Element	0	0	1	1	0278193 305	Wilmington - Harbor City	Issued Permits	20010-20000-01578
LOS ANGELES	27705 S STONEHURST LANE LOT 140	90732	7442036021		Neighborhood Commercial	PVSP	0		0	Residential - Single Family Residence - Vacant Land	YES - Current	NO - Privately-Owned	Pending Project	Not Used in Prior Housing Element	0	0	1	1	0278193 306	Wilmington - Harbor City	Issued Permits	20010-20000-01608
LOS ANGELES	27525 S ORCHARD LANE LOT 8	90732	7442034008		Neighborhood Commercial	PVSP	0		0	Residential - Single Family Residence - Vacant Land	YES - Current	NO - Privately-Owned	Pending Project	Not Used in Prior Housing Element	0	0	1	1	0278193 174	Wilmington - Harbor City	Issued Permits	20010-20000-04215
LOS ANGELES	27579 S UPTON TER	90732	7442038024		Neighborhood Commercial	PVSP	0		0	Residential - Single Family Residence	YES - Current	NO - Privately-Owned	Pending Project	Not Used in Prior Housing Element	0	0	1	1	0278193 357	Wilmington - Harbor City	Issued Permits	20010-20000-00136
LOS ANGELES	27568 S UPTON TER	90732	7442038036		Neighborhood Commercial	PVSP	0		0	Residential - Single Family Residence	YES - Current	NO - Privately-Owned	Pending Project	Not Used in Prior Housing Element	0	0	1	1	0278193 369	Wilmington - Harbor City	Issued Permits	20010-20000-00148
LOS ANGELES	27576 S UPTON TER	90732	7442038037		Neighborhood Commercial	PVSP	0		0	Residential - Single Family Residence	YES - Current	NO - Privately-Owned	Pending Project	Not Used in Prior Housing Element	0	0	1	1	0278193 370	Wilmington - Harbor City	Issued Permits	20010-20000-00149
LOS ANGELES	10205 W WOODBINE ST	90034	4314023028		Very Low I Residential	MU(EC)	0		0.3444	Residential - Five or More Units or Apartments (Any Combination) - 4 Stories or Less	YES -

Appendix 4.3. *Pipeline Development Projects, Anticipated Development by Income Level*

Jurisdiction Name	Site Address/Intersection	5 Digit ZIP Code	Assessor Parcel Number	Consolidated Sites	General Plan Designation (Current)	Zoning Designation (Current)	Minimum Density Allowed (units/acre)	Max Density Allowed (units/acre)	Parcel Size (Acres)	Existing Use/Vacancy	Infrastructure	Publicly-Owned	Site Status	Identified in Last/Last Two Planning Cycle(s)	Lower Income Capacity	Moderate Income Capacity	Above Moderate Income Capacity	Total Capacity	PIN	Community Plan Area	Pipeline Stage	Case or Permit Number
LOS ANGELES	20705 W WALNUT CIR UNIT# 112	91326			Low Residential	[T]RE-1	0	1 unit per lot			YES - Current	NO - Privately-Owned	Pending Project	Not Used in Prior Housing Element	0	0	1	1	219B109 358	Chatsworth - Porter Ranch	Issued Permits	20010-20000-03482
LOS ANGELES	20709 W WALNUT CIR UNIT #113	91326			Low Residential	[T]RE-1	0	1 unit per lot			YES - Current	NO - Privately-Owned	Pending Project	Not Used in Prior Housing Element	0	0	1	1	219B109 358	Chatsworth - Porter Ranch	Issued Permits	20010-20000-03483
LOS ANGELES	20720 W WALNUT CIR UNIT# 82	91326			Low Residential	[T]RE-1	0	1 unit per lot			YES - Current	NO - Privately-Owned	Pending Project	Not Used in Prior Housing Element	0	0	1	1	219B109 358	Chatsworth - Porter Ranch	Issued Permits	20010-20000-03476
LOS ANGELES	20713 W WALNUT CIR UNIT# 114	91326			Low Residential	[T]RE-1	0	1 unit per lot			YES - Current	NO - Privately-Owned	Pending Project	Not Used in Prior Housing Element	0	0	1	1	219B109 358	Chatsworth - Porter Ranch	Issued Permits	20010-20000-03484
LOS ANGELES	20712 W WALNUT CIR UNIT# 84	91326			Low Residential	[T]RE-1	0	1 unit per lot			YES - Current	NO - Privately-Owned	Pending Project	Not Used in Prior Housing Element	0	0	1	1	219B109 358	Chatsworth - Porter Ranch	Issued Permits	20010-20000-03478
LOS ANGELES	20701 W WALNUT CIR UNIT# 111	91326			Low Residential	[T]RE-1	0	1 unit per lot			YES - Current	NO - Privately-Owned	Pending Project	Not Used in Prior Housing Element	0	0	1	1	219B109 358	Chatsworth - Porter Ranch	Issued Permits	20010-20000-03481
LOS ANGELES	20669 W WALNUT CIR UNIT# 110	91326			Low Residential	[T]RE-1	0	1 unit per lot			YES - Current	NO - Privately-Owned	Pending Project	Not Used in Prior Housing Element	0	0	1	1	219B109 358	Chatsworth - Porter Ranch	Issued Permits	20010-20000-03480
LOS ANGELES	20716 W WALNUT CIR UNIT# 83	91326			Low Residential	[T]RE-1	0	1 unit per lot			YES - Current	NO - Privately-Owned	Pending Project	Not Used in Prior Housing Element	0	0	1	1	219B109 358	Chatsworth - Porter Ranch	Issued Permits	20010-20000-03477
LOS ANGELES	20702 W CHESTNUT CIR UNIT# 342	91326			Low Residential	[T]RE-1	0	1 unit per lot			YES - Current	NO - Privately-Owned	Pending Project	Not Used in Prior Housing Element	0	0	1	1	219B109 357	Chatsworth - Porter Ranch	Issued Permits	20010-20000-03504
LOS ANGELES	20706 W CHESTNUT CIR UNIT# 344	91326			Low Residential	[T]RE-1	0	1 unit per lot			YES - Current	NO - Privately-Owned	Pending Project	Not Used in Prior Housing Element	0	0	1	1	219B109 357	Chatsworth - Porter Ranch	Issued Permits	20010-20000-03506
LOS ANGELES	20717 W CHESTNUT CIR UNIT# 252	91326			Low Residential	[T]RE-1	0	1 unit per lot			YES - Current	NO - Privately-Owned	Pending Project	Not Used in Prior Housing Element	0	0	1	1	219B109 357	Chatsworth - Porter Ranch	Issued Permits	20010-20000-03494
LOS ANGELES	20709 W CHESTNUT CIR UNIT# 256	91326			Low Residential	[T]RE-1	0	1 unit per lot			YES - Current	NO - Privately-Owned	Pending Project	Not Used in Prior Housing Element	0	0	1	1	219B109 357	Chatsworth - Porter Ranch	Issued Permits	20010-20000-03498
LOS ANGELES	20705 W CHESTNUT CIR UNIT# 258	91326			Low Residential	[T]RE-1	0	1 unit per lot			YES - Current	NO - Privately-Owned	Pending Project	Not Used in Prior Housing Element	0	0	1	1	219B109 357	Chatsworth - Porter Ranch	Issued Permits	20010-20000-03500
LOS ANGELES	20701 W CHESTNUT CIR UNIT# 260	91326			Low Residential	[T]RE-1	0	1 unit per lot			YES - Current	NO - Privately-Owned	Pending Project	Not Used in Prior Housing Element	0	0	1	1	219B109 357	Chatsworth - Porter Ranch	Issued Permits	20010-20000-03502
LOS ANGELES	20721 W CHESTNUT CIR UNIT# 250	91326			Low Residential	[T]RE-1	0	1 unit per lot			YES - Current	NO - Privately-Owned	Pending Project	Not Used in Prior Housing Element	0	0	1	1	219B109 357	Chatsworth - Porter Ranch	Issued Permits	20010-20000-03492
LOS ANGELES	20715 W CHESTNUT CIR UNIT# 253	91326			Low Residential	[T]RE-1	0	1 unit per lot			YES - Current	NO - Privately-Owned	Pending Project	Not Used in Prior Housing Element	0	0	1	1	219B109 357	Chatsworth - Porter Ranch	Issued Permits	20010-20000-03495
LOS ANGELES	20713 W CHESTNUT CIR UNIT# 254	91326			Low Residential	[T]RE-1	0	1 unit per lot			YES - Current	NO - Privately-Owned	Pending Project	Not Used in Prior Housing Element	0	0	1	1	219B109 357	Chatsworth - Porter Ranch	Issued Permits	20010-20000-03496
LOS ANGELES	20703 W CHESTNUT CIR UNIT# 259	91326			Low Residential	[T]RE-1	0	1 unit per lot			YES - Current	NO - Privately-Owned	Pending Project	Not Used in Prior Housing Element	0	0	1	1	219B109 357	Chatsworth - Porter Ranch	Issued Permits	20010-20000-03501
LOS ANGELES	20719 W CHESTNUT CIR UNIT# 251	91326			Low Residential	[T]RE-1	0	1 unit per lot			YES - Current	NO - Privately-Owned	Pending Project	Not Used in Prior Housing Element	0	0	1	1	219B109 357	Chatsworth - Porter Ranch	Issued Permits	20010-20000-03493
LOS ANGELES	20700 W CHESTNUT CIR UNIT# 343	91326			Low Residential	[T]RE-1	0	1 unit per lot			YES - Current	NO - Privately-Owned	Pending Project	Not Used in Prior Housing Element	0	0	1	1	219B109 357	Chatsworth - Porter Ranch	Issued Permits	20010-20000-03503
LOS ANGELES	20711 W CHESTNUT CIR UNIT# 255	91326			Low Residential	[T]RE-1	0	1 unit per lot			YES - Current	NO - Privately-Owned	Pending Project	Not Used in Prior Housing Element	0	0	1	1	219B109 357	Chatsworth - Porter Ranch	Issued Permits	20010-20000-03497
LOS ANGELES	20707 W CHESTNUT CIR UNIT# 257	91326			Low Residential	[T]RE-1	0	1 unit per lot			YES - Current	NO - Privately-Owned	Pending Project	Not Used in Prior Housing Element	0	0	1	1	219B109 357	Chatsworth - Porter Ranch	Issued Permits	20010-20000-03499
LOS ANGELES	20723 W CHESTNUT CIR UNIT# 249	91326			Low Residential	[T]RE-1	0	1 unit per lot			YES - Current	NO - Privately-Owned	Pending Project	Not Used in Prior Housing Element	0	0	1	1	219B109 357	Chatsworth - Porter Ranch	Issued Permits	20010-20000-03491
LOS ANGELES	20704 W CHESTNUT CIR UNIT# 343	91326			Low Residential	[T]RE-1	0	1 unit per lot			YES - Current	NO - Privately-Owned	Pending Project	Not Used in Prior Housing Element	0	0	1	1	219B109 357	Chatsworth - Porter Ranch	Issued Permits	20010-20000-03505
LOS ANGELES	20841 W ACORN CIR UNIT# 183	91326				[T]RE-1 ; [T]RE20-1	0	1 unit per lot			YES - Current	NO - Privately-Owned	Pending Project	Not Used in Prior Housing Element	0	0	1	1	219B109 360	Chatsworth - Porter Ranch	Issued Permits	19010-20000-04716
LOS ANGELES	20839 W ACORN CIR UNIT# 182	91326				[T]RE-1 ; [T]RE20-1	0	1 unit per lot			YES - Current	NO - Privately-Owned	Pending Project	Not Used in Prior Housing Element	0	0	1	1	219B109 360	Chatsworth - Porter Ranch	Issued Permits	19010-20000-04711
LOS ANGELES	20837 W ACORN CIR UNIT# 181	91326				[T]RE-1 ; [T]RE20-1	0	1 unit per lot			YES - Current	NO - Privately-Owned	Pending Project	Not Used in Prior Housing Element	0	0	1	1	219B109 360	Chatsworth - Porter Ranch	Issued Permits	19010-20000-04710
LOS ANGELES	20847 W ACORN CIR UNIT# 186	91326				[T]RE-1 ; [T]RE20-1	0	1 unit per lot			YES - Current	NO - Privately-Owned	Pending Project	Not Used in Prior Housing Element	0	0	1	1	219B109 360	Chatsworth - Porter Ranch	Issued Permits	19010-20000-04715
LOS ANGELES	20822 W BUR OAK CIR UNIT #197	91326				[T]RE-1 ; [T]RE20-1	0	1 unit per lot			YES - Current	NO - Privately-Owned	Pending Project	Not Used in Prior Housing Element	0	0	1	1	219B109 360	Chatsworth - Porter Ranch	Issued Permits	19010-20000-04690
LOS ANGELES	20816 W BUR OAK CIR UNIT # 200	91326				[T]RE-1 ; [T]RE20-1	0	1 unit per lot			YES - Current	NO - Privately-Owned	Pending Project	Not Used in Prior Housing Element	0	0	1	1	219B109 360	Chatsworth - Porter Ranch	Issued Permits	19010-20000-04689
LOS ANGELES	20820 W BUR OAK CIR UNIT #198	91326				[T]RE-1 ; [T]RE20-1	0	1 unit per lot			YES - Current	NO - Privately-Owned	Pending Project	Not Used in Prior Housing Element	0	0	1	1	219B109 360	Chatsworth - Porter Ranch	Issued Permits	19010-20000-04691
LOS ANGELES	20811 BUR OAK CIR	91326				[T]RE-1 ; [T]RE20-1	0	1 unit per lot			YES - Current	NO - Privately-Owned	Pending Project	Not Used in Prior Housing Element	0	0	1	1	219B109 360	Chatsworth - Porter Ranch	Issued Permits	20010-20000-03226
LOS ANGELES	20815 BUR OAK CIR	91326				[T]RE-1 ; [T]RE20-1	0	1 unit per lot			YES - Current	NO - Privately-Owned	Pending Project	Not Used in Prior Housing Element	0	0	1	1	219B109 360	Chatsworth - Porter Ranch	Issued Permits	20010-20000-03228
LOS ANGELES	20809 BUR OAK CIR	91326				[T]RE-1 ; [T]RE20-1	0	1 unit per lot			YES - Current	NO - Privately-Owned	Pending Project	Not Used in Prior Housing Element	0	0	1	1	219B109 360	Chatsworth - Porter Ranch	Issued Permits	20010-20000-03225
LOS ANGELES	20813 BUR OAK CIR	91326				[T]RE-1 ; [T]RE20-1	0	1 unit per lot			YES - Current	NO - Privately-Owned	Pending Project	Not Used in Prior Housing Element	0	0	1	1	219B109 360	Chatsworth - Porter Ranch	Issued Permits	20010-20000-03227
LOS ANGELES	20810 BUR OAK CIR	91326				[T]RE-1 ; [T]RE20-1	0	1 unit per lot			YES - Current	NO - Privately-Owned	Pending Project	Not Used in Prior Housing Element	0	0	1	1	219B109 360	Chatsworth - Porter Ranch	Issued Permits	20010-20000-03219
LOS ANGELES	20812 BUR OAK CIR	91326				[T]RE-1 ; [T]RE20-1	0	1 unit per lot			YES - Current	NO - Privately-Owned	Pending Project	Not Used in Prior Housing Element	0	0	1	1	219B109 360	Chatsworth - Porter Ranch	Issued Permits	20010-20000-03218
LOS ANGELES	20806 BUR OAK CIR	91326				[T]RE-1 ; [T]RE20-1	0	1 unit per lot			YES - Current	NO - Privately-Owned	Pending Project	Not Used in Prior Housing Element	0	0	1	1	219B109 360	Chatsworth - Porter Ranch	Issued Permits	20010-20000-03221
LOS ANGELES	20800 BUR OAK CIR	91326				[T]RE-1 ; [T]RE20-1	0	1 unit per lot			YES - Current	NO - Privately-Owned	Pending Project	Not Used in Prior Housing Element	0	0	1	1	219B109 360	Chatsworth - Porter Ranch	Issued Permits	20010-20000-03224
LOS ANGELES	20808 BUR OAK CIR	91326				[T]RE-1 ; [T]RE20-1	0	1 unit per lot			YES - Current	NO - Privately-Owned	Pending Project	Not Used in Prior Housing Element	0	0	1	1	219B109 360	Chatsworth - Porter Ranch	Issued Permits	20010-20000-03220
LOS ANGELES	20804 BUR OAK CIR	91326				[T]RE-1 ; [T]RE20-1	0	1 unit per lot			YES - Current	NO - Privately-Owned	Pending Project	Not Used in Prior Housing Element	0	0	1	1	219B109 360	Chatsworth - Porter Ranch	Issued Permits	20010-20000-03222
LOS ANGELES	20802 BUR OAK CIR	91326				[T]RE-1 ; [T]RE20-1	0	1 unit per lot			YES - Current	NO - Privately-Owned	Pending Project	Not Used in Prior Housing Element	0	0	1	1	219B109 360	Chatsworth - Porter Ranch	Issued Permits	20010-20000-03223
LOS ANGELES	20814 BUR OAK CIR	91326				[T]RE-1 ; [T]RE20-1	0	1 unit per lot			YES - Current	NO - Privately-Owned	Pending Project	Not Used in Prior Housing Element	0	0	1	1	219B109 360	Chatsworth - Porter Ranch	Issued Permits	20010-20000-03217
LOS ANGELES	4257 N DENNY AVE	91602	2342022017		Low II Residential	R1-1-RIO	0	1 unit per lot			YES - Current	NO - Privately-Owned	Pending Project	Not Used in Prior Housing Element	0	0	1	1	165B177 767	Sherman Oaks-Studio City-Toluca Lake-Cahuenga Pass	Issued Permits	19010-20000-05397
LOS ANGELES	4261 N DENNY AVE	91602	2342022043		Low II Residential	R1-1-RIO	0	1 unit per lot			YES - Current	NO - Privately-Owned	Pending Project	Not Used in Prior Housing Element	0	0	1	1	165B177 756	Sherman Oaks-Studio City-Toluca Lake-Cahuenga Pass	Issued Permits	19010-20000-05400
LOS ANGELES	6263 W MEMORY LANE	90045	4110003086		Low Medium I Residential	R1V2	0	1 unit per lot			YES - Current	NO - Privately-Owned	Pending Project	Not Used in Prior Housing Element	0	0	1	1	102B165 996	Westchester - Playa del Rey	Issued Permits	20010-30000-00876
LOS ANGELES	6259 W MEMORY LANE	90045	4110003087		Low Medium I Residential	R1V2	0	1 unit per lot			YES - Current	NO - Privately-Owned	Pending Project	Not Used in Prior Housing Element	0	0	1	1	102B165 1000	Westchester - Playa del Rey	Issued Permits	20010-30000-00872
LOS ANGELES	6255 W MEMORY LANE	90045	4110003088		Low Medium I Residential	R1V2	0	1 unit per lot			YES - Current	NO - Privately-Owned	Pending Project	Not Used in Prior Housing Element	0	0	1	1	102B165 1001	Westchester - Playa del Rey	Issued Permits	20010-30000-00875
LOS ANGELES	6251 W MEMORY LANE	90045	4110003089		Low Medium I Residential	R1V2	0	1 unit per lot			YES - Current	NO - Privately-Owned	Pending Project	Not Used in Prior Housing Element	0	0	1	1	102B165 1002	Westchester - Playa del Rey	Issued Permits	20010-30000-00874
LOS ANGELES	5120 1/2 W 12TH ST	90019			Medium Residential	R2-1-O-HPOZ	0	2 units per lot			YES - Current	NO - Privately-Owned	Pending Project	Not Used in Prior Housing Element	0	0	1	1	129B181 88	Wilshire	Issued Permits	20016-10000-09828
LOS ANGELES	14949 W ROSCOE BLVD	91402			Very Low Residential	R3-1	0	54			YES - Current	NO - Privately-Owned	Pending Project	Not Used in Prior Housing Element	0	0	6	6	192B145 377	Mission Hills - Panorama City - North Hills	Issued Permits	20016-10000-14467
LOS ANGELES	5605 N GENTRY AVE 1-20	91607			Low Residential	R4-1	0	108			YES - Current	NO - Privately-Owned	Pending Project	Not Used in Prior Housing Element	0	0	1	1	174B165 1155	North Hollywood - Valley Village	Issued Permits	20016-20000-23162
LOS ANGELES	15757 W FOOTHILL BLVD	91342			Very Low I Residential	RD2-1	0	21			YES - Current	NO - Privately-Owned	Pending Project	Not Used in Prior Housing Element	0	0	1	1	228B141 155	Sylmar	Issued Permits	20016-10000-30444
LOS ANGELES	12300 W OXNARD ST	91606			Very Low I Residential	RD3-1	0	14			YES - Current	NO - Privately-Owned	Pending Project	Not Used in Prior Housing Element	0	0	4	4	177B165 1107	North Hollywood - Valley Village	Issued Permits	18010-20000-03093
LOS ANGELES	1516 N STONE CANYON ROAD	90077	4370015044			RE20-1-H-HCR	0	1 unit per lot			YES - Current	NO - Privately-Owned	Pending Project	Not Used in Prior Housing Element	0	0	1	1	147B149 148	Bel Air - Beverly Crest	Issued Permits	20010-10000-02076
LOS ANGELES	3700 W DON FELIPE DR	90008	5026001003		Very Low I Residential	RD2-1	0	21	0.0405	Residential - Single Family Residence - Cooperative	YES - Current	NO - Privately-Owned	Pending Project	Not Used in Prior Housing Element	6	0	68	74	114B181 801	West Adams - Baldwin Hills - Leimert	Permit Applications	19010-10000-05367
LOS ANGELES	4621 N CAHUENGA BLVD	91602	2421034004		Very Low I Residential	RD2-1	0	21	0.016	Residential - Single Family Residence - Condominium	YES - Current	NO - Privately-Owned	Pending Project	Not Used in Prior Housing Element	0	0	7	7	168B177 853	North Hollywood - Valley Village	Permit Applications	19010-20000-00242
LOS ANGELES	1430 N KENMORE AVE	90027	5543020021		Community Commercial	RD2-1XL	0	21	0.156	Residential - Five or More Units or Apartments (Any Combination) - 4 Stories or Less	YES - Current	NO - Privately-Owned	Pending Project	Not Used in Prior Housing Element	3	0	1	4	147B197 811	Hollywood	Permit Applications	19010-20000-03660
LOS ANGELES	1298 W 37TH ST	90007	5040015001		Very Low I Residential	RD2-1	0	21	0.04	Residential - Single Family Residence	YES - Current	NO - Privately-Owned	Pending Project	Not Used in Prior Housing Element	1	0	6	7	117B197 27	South Los Angeles	Permit Applications	19010-10000-02276
LOS ANGELES	902 W 47TH ST 6-10	90037	5018011046		Very Low I Residential	RD2-1	0	21	0.138	Residential - Double, Duplex, or Two Units - 4 Stories or Less	YES - Current	NO - Privately-Owned	Pending Project	Not Used in Prior Housing Element	5	0	0	5	111B197 650	South Los Angeles	Permit Applications	19010-10000-01343
LOS ANGELES	902 W 47TH ST 1-5	90037	5018011046		Very Low I Residential	RD2-1	0	21	0.138	Residential - Double, Duplex, or Two Units - 4 Stories or Less	YES - Current	NO - Privately-Owned	Pending Project	Not Used in Prior Housing Element	5	0	5	10	111B197 650	South Los Angeles	Permit Applications	19010-10000-01055
LOS ANGELES	3434 S CHESAPEAKE AVE	90016	5046009019		Low Residential	RD1.5-1	0	29	0.129	Industrial - Warehousing, Distribution, Storage - Warehousing, Distribution, Under 10,000 SF - One Story	YES - Current	NO - Privately-Owned	Pending Project	Not Used in Prior Housing Element	1	0	9	10	120B181 945	West Adams - Baldwin Hills - Leimert	Permit Applications	20010-10000-03746
LOS ANGELES	327 N CHICAGO ST	90033	5175014008		Public Facilities	RD1.5-1-CUGU	0	29	0.161	Residential - Four Units (Any Combination) - 4 Stories or Less	YES - Current	NO - Privately-Owned	Pending Project	Not Used in Prior Housing Element	1	0	6	7	129A223 83	Boyle Heights	Permit Applications	20010-10000-01315
LOS ANGELES	2444 S BARRY AVE	90064	4260032036		Very Low Residential	RD1.5-1	0	29	0.164	Residential - Five or More Units or Apartments (Any Combination) - 4 Stories or Less	YES - Current	NO - Privately-Owned	Pending Project	Not Used in Prior Housing Element	92	0	1	93	123B153 845	Palms - Mar Vista - Del Rey	Permit Applications	20010-10001-00637
LOS ANGELES	121 S BREED ST 1-9	90033	5183009015		Public Facilities	RD1.5-1-CUGU	0	29	0.229	Residential - Four Units (Any Combination) - 4 Stories or Less	YES - Current	NO - Privately-Owned	Pending Project	Used in Prior Housing Element - Non-Vacant	1	0	8	9	127-SA223 163	Boyle Heights	Permit Applications	17010-70000-00628
LOS ANGELES	12335 W OSBORNE ST	91331	2536015013		Low II Residential	(T)(Q)RD1.5-1-CUGU	0	29	0.0396	Residential - Single Family Residence - Condominium	YES - Current	NO - Privately-Owned	Pending Project	Not Used in Prior Housing Element	0	0	9	9	207B165 248	Arleta - Pacoima	Permit Applications	20010-10000-00494
LOS ANGELES	12335 W OSBORNE PL	91331	2536015013		Low II Residential	(T)(Q)RD1.5-1-CUGU	0	29	0.0396	Residential - Single Family Residence - Condominium	YES - Current	NO - Privately-Owned	Pending Project	Not Used in Prior Housing Element	0	0	9	9	207B165 248	Arleta - Pacoima	Permit Applications	18010-10000-01298
LOS ANGELES	12335 W OSBORNE PL	91331	2536015013		Low II Residential	(T)(Q)RD1.5-1-CUGU	0	29	0.0396	Residential - Single Family Residence - Condominium	YES - Current	NO - Privately-Owned	Pending Project	Not Used in Prior Housing Element	0	0	9	9	207B165 248	Arleta - Pacoima	Permit Applications	18010-10000-01300
LOS ANGELES	1750 N VAN NESS AVE	90028	5586032012		Low Medium I Residential	RD1.5-1XL	0	29	0.1	Residential - Double, Duplex, or Two Units - 4 Stories or Less	YES - Current	NO - Privately-Owned	Pending Project	Not Used in Prior Housing Element	1	0	8	9	150A191 380	Hollywood	Permit Applications	19010-10000-02022
LOS ANGELES	1401 N PORTIA ST	90026	5406006035		General/Bulk Cargo (Non Hazardous Ind. and Com.)	RD1.5-1VL	0	29	0.169	Institutional - Children's Day Care Center - One Story	YES - Current	NO - Privately-Owned	Pending Project	Not Used in Prior Housing Element	1	0	8	9	139-SA216 66	Silver Lake - Echo Park - Elysian Valley	Permit Applications	20010-10000-02215
LOS ANGELES	3551 E 4TH ST	90063	5179014900		Very Low Residential	[Q]C2-1-CUGU	0	108	0.166	Commercial - Store Combination - Store and Residential Combination - One Story	YES - Current	NO - Privately-Owned	Pending Project	Not Used in Prior Housing Element	8	0	0	8	123A229 28	Boyle Heights	Permit Applications	18010-10000-02239
LOS ANGELES	6506 S MAIN ST #1-20	90003	6011001063		Very Low Residential	[Q]C2-1	0	108	0.2512	Industrial - Warehousing, Distribution, Storage - Warehousing, Distribution, Under 10,000 SF - One Story	YES - Current	NO - Privately-Owned	Pending Project	Not Used in Prior Housing Element	2	0	18	20	105B205 1261	Southeast Los Angeles	Permit Applications	18010-20000-02713
LOS ANGELES	1310 N GORDON ST	90028	5545014031		Low Residential	[Q]R4-2	0	108	0.1492	Institutional - Cemetery, Mausoleum, Mortuary - Cemetery, Mausoleum - One Story	YES - Current	NO - Privately-Owned	Pending Project	Used in Prior Housing Element - Non-Vacant	60	0	0	60	144B189 39	Hollywood	Permit Applications	19010-10000-05066
LOS ANGELES	424 W 9TH ST	90731	7455007017		Low Residential	C2-1HPOZ	0	108	0.119	Commercial - Parking Lot (Commercial Use Property) - Lots - Patron or Employee - One Story	YES - Current	NO - Privately-Owned	Pending Project	Not Used in Prior Housing Element	6	0	44	50	015B201 339	San Pedro	Permit Applications	19010-10000-06371
LOS ANGELES	1885 W SLAUSON AVE	90047	5005024001		Minimum Residential	C2-2D-CPIO	0	108	0.021	Residential - Single Family Residence - Vacant Land	YES - Current	NO - Privately-Owned	Pending Project	Not Used in Prior Housing Element	4	0	43	47	108B193 1305	South Los Angeles	Permit Applications	20010-10000-04506
LOS ANGELES	2254 W 14TH ST 1-10	90006	5056005013		Very Low Residential	R3-1	0	54	0.319	Commercial - Store - One Story	YES - Current	NO - Privately-Owned	Pending Project	Used in Prior Housing Element - Non-Vacant	1	0	9	10	129B197 1268	South Los Angeles	Permit Applications	20010-20000-01154
LOS ANGELES	2254 S WELLESLEY AVE	90064	4259030013			R3(EC)	0	54	0.184	Commercial - Professional Building - One Story	YES - Current	NO - Privately-Owned	Pending Project	Not Used in Prior Housing Element	2	0	7	9	123B149 927	West Los Angeles	Permit Applications	21010-30000-02594
LOS ANGELES	1334 N CLEON AVE	91601	2416007015		Very Low I Residential	R3-1VL	0	54	0.1722	Residential - Five or More Units or Apartments (Any Combination) - 4 Stories or Less	YES - Current	NO - Privately-Owned	Pending Project	Used in Prior Housing Element - Non-Vacant	15	0	0	15	171B173 137	North Hollywood - Valley Village	Permit Applications	21010-10000-02995
LOS ANGELES	6115 W ROMAINE ST	90038	5534024018		Low Medium II Residential	R3-1XL	0	54	0.275	Commercial - Office Building - One Story	YES - Current	NO - Privately-Owned	Pending Project	Not Used in Prior Housing Element	8	0	11	19	144B189 825	Hollywood	Permit Applications	21010-20000-01359
LOS ANGELES	1450 S ORANGE GROVE AVE	90019	5068022031		Low Residential	[Q]R3-1-O	0	54	0.164	Residential - Three Units (Any Combination) - 4 Stories or Less	YES - Current	NO - Privately-Owned	Pending Project	Used in Prior Housing Element - Non-Vacant	0	0	16	16	129B177 742	Wilshire	Permit Applications	19010-10000-06487
LOS ANGELES	1562 S FAIRFAX AVE	90019	5068023013		Low Residential	[Q]R3-1-O	0	54	0.164	Residential - Three Units (Any Combination) - 4 Stories or Less	YES - Current	NO - Privately-Owned	Pending Project	Used in Prior Housing Element - Non-Vacant	0	0	16	16	129B173 1108	Wilshire	Permit Applications	21010-10000-02562
LOS ANGELES	111 W 95TH ST 1-32	90003	6053007024		Open Space	CM-1-CPIO	0	54	0.071	Residential - Single Family Residence	YES - Current	NO - Privately-Owned	Pending Project	Used in Prior Housing Element - Non-Vacant	32	0	0	32	093A203 20	Southeast Los Angeles	Permit Applications	20010-20000-00513
LOS ANGELES	109 W 95TH ST 1-10	90003	6053007024		Open Space	CM-1-CPIO	0	54	0.1056	Residential - Single Family Residence	YES - Current	NO - Privately-Owned	Pending Project	Used in Prior Housing Element - Non-Vacant	10	0	0	10	093A203 20	Southeast Los Angeles	Permit Applications	20010-20000-00514
LOS ANGELES	930 S MANSFIELD AVE	90036	5084006006		Very Low Residential	R3-1	0	54	0.161	Residential - Double, Duplex, or Two Units - 4 Stories or Less	YES - Current	NO - Privately-Owned	Pending Project	Used in Prior Housing Element - Non-Vacant	2	0	17	19	132B181 604	Wilshire	Permit Applications	18010-10000-06010
LOS ANGELES	930 S MANSFIELD AVE 1-19	90036	5084006006		Very Low Residential	R3-1	0	54	0.161	Residential - Double, Duplex, or Two Units - 4 Stories or Less	YES - Current	NO - Privately-Owned	Pending Project	Used in Prior Housing Element - Non-Vacant	2	0	9	11	132B181 604	Wilshire	Permit Applications	20010-10000-02246
LOS ANGELES	937 E 25TH ST 1-17	90011	5131021007		Very Low Residential	R3-1	0	54	0.143	Residential - Double, Duplex, or Two Units - 4 Stories or Less	YES - Current	NO - Privately-Owned	Pending Project	Used in Prior Housing Element - Non-Vacant	17	0	0	17	118-SA209 36	Southeast Los Angeles	Permit Applications	18010-10000-04286
LOS ANGELES	927 E 25TH ST 1-17	90011	5131021009		Very Low Residential	R3-1	0	54	0.143	Residential - Double, Duplex, or Two Units - 4 Stories or Less	YES - Current	NO - Privately-Owned	Pending Project	Used in Prior Housing Element - Non-Vacant	17	0	0	17	118-SA209 30	Southeast Los Angeles	Permit Applications	20010-20000-00364
LOS ANGELES	2522 E MICHIGAN AVE	90033	5180007030		Community Commercial	R3-1-CUGU	0	54	0.124	Residential - Three Units (Any Combination) - 4 Stories or Less	YES - Current	NO - Privately-Owned	Pending Project	Not Used in Prior Housing Element	13	0	0	13	127-SA225 132	Boyle Heights	Permit Applications	20010-20000-03349
LOS ANGELES	1456 N LOGAN ST	90026	5419023020		Very Low I Residential	R3-1VL	0	54	0.11	Residential - Five or More Units or Apartments (Any Combination) - 4 Stories or Less	YES - Current	NO - Privately-Owned	Pending Project	Used in Prior Housing Element - Non-Vacant	0	0	10	10	141A209 364	Silver Lake - Echo Park - Elysian Valley	Permit Applications	18010-20000-04632
LOS ANGELES	9190 N TELFAIR AVE	91352	2631002041		Low II Residential	(T)(Q)R3-1-CUGU	0	54	0.8041	Residential - Five or More Units or Apartments (Any Combination) - 4 Stories or Less	YES - Current	NO - Privately-Owned	Pending Project	Not Used in Prior Housing Element	26	0	0	26	198B165 418	Sun Valley - La Tuna Canyon	Permit Applications

Appendix 4.3. *Pipeline Development Projects, Anticipated Development by Income Level*

Jurisdiction Name	Site Address/Intersection	5 Digit ZIP Code	Assessor Parcel Number	Consolidated Sites	General Plan Designation (Current)	Zoning Designation (Current)	Minimum Density Allowed (units/acre)	Max Density Allowed (units/acre)	Parcel Size (Acres)	Existing Use/Vacancy	Infrastructure	Publicly-Owned	Site Status	Identified in Last/Last Two Planning Cycle(s)	Lower Income Capacity	Moderate Income Capacity	Above Moderate Income Capacity	Total Capacity	PIN	Community Plan Area	Pipeline Stage	Case or Permit Number
LOS ANGELES	6110 S 11TH AVE	90043	4006002041		Very Low Residential	R3-1	0	54	0.1285	Residential - Single Family Residence	YES - Current	NO - Privately-Owned	Pending Project	Used in Prior Housing Element - Non-Vacant	2	0	20	22	105B185 625	West Adams - Baldwin Hills - Leimert	Permit Applications	20010-10000-02680
LOS ANGELES	743 N LILLIAN WAY 1-14	90038	5533032021		Very Low Residential	R3-1	0	54	0.172	Residential - Four Units (Any Combination) - 4 Stories or Less	YES - Current	NO - Privately-Owned	Pending Project	Used in Prior Housing Element - Non-Vacant	2	0	12	14	141B185 355	Hollywood	Permit Applications	19010-20000-03502
LOS ANGELES	2254 S CRENSHAW BLVD	90016	5060005001		Low Residential	R3-1-O	0	54	0.17	Residential - Single Family Residence	YES - Current	NO - Privately-Owned	Pending Project	Used in Prior Housing Element - Non-Vacant	2	0	14	16	123B185 127	West Adams - Baldwin Hills - Leimert	Permit Applications	20010-10000-02092
LOS ANGELES	926 N KINGSLEY DR 1-37	90029	5537024022		Low Medium II Residential	R3-1XL	0	54	0.1928	Residential - Three Units (Any Combination) - 4 Stories or Less	YES - Current	NO - Privately-Owned	Pending Project	Used in Prior Housing Element - Non-Vacant	4	0	29	33	144B193 1308	Hollywood	Permit Applications	19010-20000-02117
LOS ANGELES	619 S WESTLAKE AVE	90057	5141001903		Low Residential	C1-2	0	54	0.199	Residential - Five or More Units or Apartments (Any Combination) - 4 Stories or Less - Vacant Land	YES - Current	NO - Privately-Owned	Pending Project	Not Used in Prior Housing Element	9	0	69	78	133-5A203 194	Westlake	Permit Applications	19010-10000-05735
LOS ANGELES	1100 S FEDORA ST	90006	5078022028		Very Low Residential	R3-1	0	54	0.135	Residential - Three Units (Any Combination) - 4 Stories or Less	YES - Current	NO - Privately-Owned	Pending Project	Used in Prior Housing Element - Non-Vacant	3	0	12	15	129B197 495	Wilshire	Permit Applications	19010-10000-05206
LOS ANGELES	544 S WILTON PL	90020	5504026013		Light Manufacturing	R3-2	0	54	0.2066	Residential - Five or More Units or Apartments (Any Combination) - 4 Stories or Less	YES - Current	NO - Privately-Owned	Pending Project	Used in Prior Housing Element - Non-Vacant	3	0	20	23	135B189 835	Wilshire	Permit Applications	19010-10000-06100
LOS ANGELES	6904 N ETON AVE	91303	2138018018		Low II Residential	[T][Q]R3-1-RIO	0	54	0.0368	Residential - Single Family Residence - Condominium	YES - Current	NO - Privately-Owned	Pending Project	Not Used in Prior Housing Element	2	0	19	21	183B105 832	Canoga Park-West Hills-Winnetka-Woodland Hills	Permit Applications	18010-20000-02967
LOS ANGELES	3910 S NORMANDIE AVE Unit 1-9	90037	5037007013		Very Low I Residential	[Q]R3-1	0	54	0.158	Residential - Single Family Residence	YES - Current	NO - Privately-Owned	Pending Project	Not Used in Prior Housing Element	3	0	6	9	117B197 892	South Los Angeles	Permit Applications	19010-20000-05982
LOS ANGELES	1602 W ADAMS BLVD	90007	5054011020			C1-1VL-O-HPOZ	0	54	0.1432	Residential - Single Family Residence	YES - Current	NO - Privately-Owned	Pending Project	Not Used in Prior Housing Element	1	0	9	10	123B197 981	South Los Angeles	Permit Applications	18010-10000-05781
LOS ANGELES	1301 N ALEXANDRIA AVE	90027	5543025001		Very Low Residential	R3-1	0	54	0.155	Residential - Three Units (Any Combination) - 4 Stories or Less	YES - Current	NO - Privately-Owned	Pending Project	Used in Prior Housing Element - Non-Vacant	4	0	14	18	147B197 1115	Hollywood	Permit Applications	19010-30000-04412
LOS ANGELES	2401 S CLYDE AVE	90016	5063022045		Very Low Residential	R3-1	0	54	0.139	Residential - Four Units (Any Combination) - 4 Stories or Less	YES - Current	NO - Privately-Owned	Pending Project	Not Used in Prior Housing Element	13	0	0	13	123B177 420	West Adams - Baldwin Hills - Leimert	Permit Applications	21010-20000-02715
LOS ANGELES	7057 N VASSAR AVE	91303	2138002027		Commercial Manufacturing	R3-1-RIO	0	54	0.0368	Residential - Single Family Residence - Condominium	YES - Current	NO - Privately-Owned	Pending Project	Used in Prior Housing Element - Non-Vacant	2	0	24	26	183B101 236	Canoga Park-West Hills-Winnetka-Woodland Hills	Permit Applications	18010-10000-01363
LOS ANGELES	517 N ROSEMONT AVE 1-14	90026	5402024006		Very Low I Residential	R3-1VL	0	54	0.1285	Residential - Single Family Residence	YES - Current	NO - Privately-Owned	Pending Project	Not Used in Prior Housing Element	2	0	12	14	138A205 84	Silver Lake - Echo Park - Elysian Valley	Permit Applications	19010-20000-06529
LOS ANGELES	3832 N FIGUEROA ST	90065	5451005017		Low Residential	[T][Q]RAS3-1VL	0	54	0.111	Residential - Single Family Residence	YES - Current	NO - Privately-Owned	Pending Project	Not Used in Prior Housing Element	9	0	91	100	145-5A223 421	Northeast Los Angeles	Permit Applications	18010-10000-02614
LOS ANGELES	1550 E PLEASANT AVE	90033	5174024005		Community Commercial - Mixed High Residential	R3-1-RIO-CUGU	0	54	2.9704	Miscellaneous - Government Owned Property	YES - Current	YES - City-Owned	Pending Project	Not Used in Prior Housing Element	4	0	30	34	129A219 38	Boyle Heights	Permit Applications	18010-10000-03646
LOS ANGELES	3702 W JEFFERSON BLVD	90016	5046002003		Very Low Residential	C2-1VL-CPIO	0	108	0.125	Commercial - Store - One Story	YES - Current	NO - Privately-Owned	Pending Project	Not Used in Prior Housing Element	5	0	55	60	120B185 882	West Adams - Baldwin Hills - Leimert	Permit Applications	19010-10000-01378
LOS ANGELES	5953 N HAZELTINE AVE	91401	2245001031		Very Low II Residential	[Q]C1.5-1VL	0	108	0.2719	Institutional - Cemetery, Mausoleum, Mortuary - Cemetery, Mausoleum - One Story	YES - Current	NO - Privately-Owned	Pending Project	Not Used in Prior Housing Element	14	0	57	71	177B153 956	Van Nuys - North Sherman Oaks	Permit Applications	21010-20000-01681
LOS ANGELES	1917 S WESTERN AVE	90018	5073030050		Very Low II Residential	[Q]C2-1-O	0	108	0.1648	Commercial - Shopping Center (Neighborhood, Community) - One Story	YES - Current	NO - Privately-Owned	Pending Project	Used in Prior Housing Element - Non-Vacant	3	0	27	30	126B193 1003	South Los Angeles	Permit Applications	16010-10000-03013
LOS ANGELES	4021 N RADFORD AVE	91604	2368002033		Very Low I Residential	[Q]C2-1-RIO	0	108	0.1147	Commercial - Store - One Story	YES - Current	NO - Privately-Owned	Pending Project	Not Used in Prior Housing Element	6	0	39	45	165B165 1259	Sherman Oaks-Studio City-Toluca Lake-Cahuenga Pass	Permit Applications	21010-20000-02720
LOS ANGELES	5424-5440 N CAHUENGA BLVD	91601	2417002018		Minimum Residential	[Q]C2-1VL	0	108	0.4993	Institutional - Hospital - One Story	YES - Current	NO - Privately-Owned	Pending Project	Not Used in Prior Housing Element	0	0	18	18	174B177 1002	North Hollywood - Valley Village	Permit Applications	18010-20000-00831
LOS ANGELES	2657 N PASADENA AVE	90031	5205020019		Low Residential	[Q]C2-1XL-CDO	0	108	0.212	Residential - Double, Duplex, or Two Units - 4 Stories or Less	YES - Current	NO - Privately-Owned	Pending Project	Not Used in Prior Housing Element	3	0	18	21	139-5A221 20	Northeast Los Angeles	Permit Applications	18010-10000-03800
LOS ANGELES	688 S COCHRAN AVE 1-338	90036	5508009029		Low Residential	[Q]C4-2-CDO	0	108	0.14	Commercial - Store Combination - Store and Residential Combination - Two Stories	YES - Current	NO - Privately-Owned	Pending Project	Used in Prior Housing Element - Non-Vacant	58	9	310	377	135B181 907	Wilshire	Permit Applications	19010-10000-02948
LOS ANGELES	1301 N JUDGE JOHN AISO ST	90012	5161012902		Low Residential	[Q]C4-2D-CDO	0	108	0.1321	Industrial - Light Manufacturing - One Story	YES - Current	NO - Privately-Owned	Pending Project	Not Used in Prior Housing Element	228	0	0	228	130-5A215 159	Central City	Permit Applications	21010-10000-01739
LOS ANGELES	2401 W 8TH ST	90057	5141015034		Minimum Residential	C2-1	0	108	0.429	Residential - Five or More Units or Apartments (Any Combination) - 5 Stories or More	YES - Current	NO - Privately-Owned	Pending Project	Not Used in Prior Housing Element	26	234	0	260	132A201 136	Westlake	Permit Applications	20010-10001-00326
LOS ANGELES	10626 W VENICE BLVD	90232	4208009007		Minimum Residential	C2-1	0	108	0.1449	Commercial - Office Building - One Story	YES - Current	NO - Privately-Owned	Pending Project	Not Used in Prior Housing Element	14	0	122	136	117B161 385	Palms - Mar Vista - Del Rey	Permit Applications	20010-10000-01364
LOS ANGELES	3526 S OVERLAND AVE 1-26	90034	4314011053		Minimum Residential	C2-1	0	108	0.172	Commercial - Office Building - One Story	YES - Current	NO - Privately-Owned	Pending Project	Used in Prior Housing Element - Non-Vacant	3	0	23	26	120B161 793	Palms - Mar Vista - Del Rey	Permit Applications	19010-10000-05754
LOS ANGELES	2155 W FLORENCE AVE	90003	6012013023		Very Low I Residential	C2-1-CPIO	0	108	0.194	Commercial - Store - One Story	YES - Current	NO - Privately-Owned	Pending Project	Not Used in Prior Housing Element	9	0	96	105	102B201 817	Southeast Los Angeles	Permit Applications	19010-20000-04647
LOS ANGELES	1425 S ROBERTSON BLVD	90035	4305014026		Low II Residential	C2-1-O	0	108	0.064	Commercial - Office Building - One Story	YES - Current	NO - Privately-Owned	Pending Project	Used in Prior Housing Element - Non-Vacant	6	0	59	65	132B169 1065	Wilshire	Permit Applications	19010-10000-06048
LOS ANGELES	7620 S FIGUEROA ST 1-40	90003	6020033002		Very Low Residential	C2-1VL	0	108	0.139	Residential - Single Family Residence - Vacant Land	YES - Current	NO - Privately-Owned	Pending Project	Used in Prior Housing Element - Non-Vacant	4	0	36	40	099B201 212	South Los Angeles	Permit Applications	18010-20000-03211
LOS ANGELES	7400 S VERMONT AVE	90044	6020005001		Very Low Residential	C2-1VL-CPIO	0	108	0.122	Commercial - Store Combination - Store and Residential Combination - One Story	YES - Current	NO - Privately-Owned	Pending Project	Used in Prior Housing Element - Non-Vacant	1	0	3	4	102B197 1589	South Los Angeles	Permit Applications	20014-10000-01374
LOS ANGELES	4421 S COMPTON AVE	90011	5107022023		Very Low Residential	C2-1VL-CPIO	0	108	0.08	Commercial - Professional Building - One Story	YES - Current	NO - Privately-Owned	Pending Project	Not Used in Prior Housing Element	20	0	0	20	111A211 107	Southeast Los Angeles	Permit Applications	19010-10000-05129
LOS ANGELES	537 S NELSON ST	90731	7455013007			C2-2-CDO ; C2-2D-CPIO	0	108	0.0082	Residential - Single Family Residence - High Rise 5 Stories or More - Pool and Misc.	YES - Current	NO - Privately-Owned	Pending Project	Not Used in Prior Housing Element	6	0	36	42	015B201 95	San Pedro	Permit Applications	16010-10000-03324
LOS ANGELES	6325 S CRENSHAW BLVD	90043	4006009011		Very Low Residential	C2-2D-SP	0	108	0.247	Commercial - Store Combination - Store and Residential Combination - One Story	YES - Current	NO - Privately-Owned	Pending Project	Used in Prior Housing Element - Non-Vacant	10	0	25	35	105B185 993	West Adams - Baldwin Hills - Leimert	Permit Applications	19010-10000-06271
LOS ANGELES	600 N ALVARADO ST	90026	5404011033			CM-1VL ; CR-1VL	0	54	0.141	Residential - Single Family Residence	YES - Current	NO - Privately-Owned	Pending Project	Not Used in Prior Housing Element	5	0	36	41	138A207 142	Silver Lake - Echo Park - Elysian Valley	Permit Applications	20010-10000-04376
LOS ANGELES	612 N NORMANDIE AVE 1-12	90004	5520003020		Very Low Residential	R3-1	0	54	0.19	Commercial - Store - One Story	YES - Current	NO - Privately-Owned	Pending Project	Used in Prior Housing Element - Non-Vacant	1	0	11	12	141B197 765	Wilshire	Permit Applications	19010-30000-04851
LOS ANGELES	850 W 42ND ST 1-17	90037	5019005021		Very Low Residential	R3-1	0	54	0.2088	Residential - Five or More Units or Apartments (Any Combination) - 4 Stories or Less	YES - Current	NO - Privately-Owned	Pending Project	Not Used in Prior Housing Element	17	0	0	17	114B197 800	South Los Angeles	Permit Applications	19010-20000-04491
LOS ANGELES	255 S BURLINGTON AVE	90057	5154021030		Very Low Residential	R3-1	0	54	2.7662	Residential - Five or More Units or Apartments (Any Combination) - 5 Stories or More	YES - Current	NO - Privately-Owned	Pending Project	Not Used in Prior Housing Element	13	0	117	130	135A205 308	Westlake	Permit Applications	19010-10000-02601
LOS ANGELES	539 N HOBART BLVD	90004	5521012027		Very Low Residential	R3-1	0	54	0.315	Commercial - Parking Lot (Commercial Use Property) - Lots - Patron or Employee - One Story	YES - Current	NO - Privately-Owned	Pending Project	Used in Prior Housing Element - Non-Vacant	4	0	35	39	141B193 1017	Wilshire	Permit Applications	19010-10000-06404
LOS ANGELES	640 N HOBART BLVD	90004	5521005006		Very Low Residential	R3-1	0	54	0.186	Commercial - Commercial - Vacant Land	YES - Current	NO - Privately-Owned	Pending Project	Used in Prior Housing Element - Non-Vacant	4	0	14	18	141B193 695	Wilshire	Permit Applications	20010-30000-00831
LOS ANGELES	644 N HARVARD BLVD	90004	5521005018		Very Low Residential	R3-1	0	54	0.186	Commercial - Commercial - Vacant Land	YES - Current	NO - Privately-Owned	Pending Project	Used in Prior Housing Element - Non-Vacant	4	0	14	18	141B193 645	Wilshire	Permit Applications	19010-30000-06483
LOS ANGELES	2424 E MICHIGAN AVE Units 1-17	90033	5180002002		Community Commercial	R3-1-CUGU	0	54	0.196	Commercial - Store - One Story	YES - Current	NO - Privately-Owned	Pending Project	Not Used in Prior Housing Element	16	0	1	17	127-5A223 95	Boyle Heights	Permit Applications	18010-10000-04501
LOS ANGELES	924-933 S PARK VIEW ST	90006	5136004010		Low Residential	R4-1	0	108	0.133	Residential - Five or More Units or Apartments (Any Combination)	YES - Current	NO - Privately-Owned	Pending Project	Used in Prior Housing Element - Non-Vacant	7	0	58	65	132A201 356	Westlake	Permit Applications	20010-10000-02857
LOS ANGELES	203 N OXFORD AVE	90004	5517005015		Low Residential	R4-1	0	108	0.1962	Commercial - Professional Building - One Story	YES - Current	NO - Privately-Owned	Pending Project	Not Used in Prior Housing Element	3	0	27	30	138B193 645	Wilshire	Permit Applications	21010-10000-02727
LOS ANGELES	831 S WESTLAKE AVE	90057	5141020019		Low Residential	R4-1	0	108	0.334	Commercial - Store - One Story	YES - Current	NO - Privately-Owned	Pending Project	Used in Prior Housing Element - Non-Vacant	12	0	67	79	130-5A203 40	Westlake	Permit Applications	18010-10000-04038
LOS ANGELES	1131 N WESTMORELAND AVE	90029	5542027021		Low Medium I Residential	RD1.5-1XL	0	29	0.058	Commercial - Commercial - Vacant Land	YES - Current	NO - Privately-Owned	Pending Project	Not Used in Prior Housing Element	1	0	6	7	144B197 574	Hollywood	Permit Applications	19010-20000-01449
LOS ANGELES	807 N HARVARD BLVD	90029	5535031008		Low Medium I Residential	RD1.5-1XL	0	29	0.055	Commercial - Store Combination - Store and Residential Combination - One Story	YES - Current	NO - Privately-Owned	Pending Project	Not Used in Prior Housing Element	0	0	17	17	141B193 350	Hollywood	Permit Applications	18010-10000-02508
LOS ANGELES	9033 S RAMSGATE AVE	90045	4125011012		Very Low Residential	R3-1	0	54	0	Commercial - Commercial - Vacant Land	YES - Current	NO - Privately-Owned	Pending Project	Used in Prior Housing Element - Non-Vacant	6	0	39	45	093B169 49	Westchester - Playa del Rey	Permit Applications	19010-20000-05426
LOS ANGELES	9045 S READING AVE	90045	4125011047		Very Low Residential	R3-1	0	54	0	Commercial - Commercial - Vacant Land	YES - Current	NO - Privately-Owned	Pending Project	Used in Prior Housing Element - Non-Vacant	16	0	45	61	093B169 62	Westchester - Playa del Rey	Permit Applications	19010-10000-05679
LOS ANGELES	8835 S READING AVE 1-33	90045	4125014005		Very Low Residential	R3-1	0	54	0	Commercial - Commercial - Vacant Land	YES - Current	NO - Privately-Owned	Pending Project	Used in Prior Housing Element - Non-Vacant	5	0	28	33	096B169 962	Westchester - Playa del Rey	Permit Applications	19010-10000-03489
LOS ANGELES	10700 W PICO BLVD	90064	4255028008		Very Low II Residential	MU[EC]-O	0	108	0.1509	Commercial - Parking Lot (Commercial Use Property) - Lots - Patron or Employee - One Story	YES - Current	NO - Privately-Owned	Pending Project	Used in Prior Housing Element - Non-Vacant	17	0	184	201	126B157 760	West Los Angeles	Permit Applications	21010-10000-01723
LOS ANGELES	1183 S BRONSON AVE	90019	5081002014		Community Commercial	R3-1-O-HPOZ	0	54	0.178	Commercial - Parking Lot (Commercial Use Property) - Lots - Patron or Employee - One Story	YES - Current	NO - Privately-Owned	Pending Project	Used in Prior Housing Element - Non-Vacant	0	0	6	6	129B189 561	Wilshire	Permit Applications	21014-10000-02030
LOS ANGELES	5334-5334 N CARTWRIGHT AVE	91601	2416027008		Very Low I Residential	R3-1VL	0	54	0.144	Commercial - Commercial - Vacant Land	YES - Current	NO - Privately-Owned	Pending Project	Not Used in Prior Housing Element	9	0	41	50	171B177 278	North Hollywood - Valley Village	Permit Applications	18010-10000-02640
LOS ANGELES	4643 W MAUBERT AVE	90027	5542014031		Low Residential	R4-1	0	108	0.062	Commercial - Store - One Story	YES - Current	NO - Privately-Owned	Pending Project	Used in Prior Housing Element - Non-Vacant	17	0	136	153	147B197 518	Hollywood	Permit Applications	19010-10000-05417
LOS ANGELES	1353 N WESTERN AVE	90027	5544030015		Minimum Residential	C2-1	0	108	0.128	Commercial - Parking Lot (Commercial Use Property) - Lots - Patron or Employee - One Story	YES - Current	NO - Privately-Owned	Pending Project	Used in Prior Housing Element - Non-Vacant	6	0	64	70	147A193 207	Hollywood	Permit Applications	21010-10000-00711
LOS ANGELES	1521 W 8TH ST	90017	5142023004		Very Low I Residential	C2-2D	0	108	0.419	Commercial - Hotel and Motel - Hotel - 50 Rooms and Over - One Story	YES - Current	NO - Privately-Owned	Pending Project	Not Used in Prior Housing Element	7	0	53	60	130-5A205 145	Westlake	Permit Applications	19010-10000-05366
LOS ANGELES	1525 W 8TH ST	90017	5142023006		Very Low I Residential	C2-2D	0	108	0.419	Commercial - Hotel and Motel - Hotel - 50 Rooms and Over - One Story	YES - Current	NO - Privately-Owned	Pending Project	Not Used in Prior Housing Element	4	0	39	43	130-5A205 133	Westlake	Permit Applications	18010-20000-03120
LOS ANGELES	166 N DOUGLAS ST	90026	5160014013		Low Residential	CW	0	108	0.1367	Miscellaneous - Government Owned Property - Vacant Land	YES - Current	YES - City-Owned	Pending Project	Not Used in Prior Housing Element	4	0	35	39	135A209 294	Westlake	Permit Applications	20010-20000-01652
LOS ANGELES	509 N DOUGLAS ST #1-#12	90026	5160005009		Low Residential	CW	0	108	0.137	Residential - Four Units (Any Combination) - 4 Stories or Less - Vacant Land	YES - Current	NO - Privately-Owned	Pending Project	Not Used in Prior Housing Element	12	0	0	12	136-5A209 233	Silver Lake - Echo Park - Elysian Valley	Permit Applications	19010-20000-05940
LOS ANGELES	500 S UNION AVE	90017	5153005022		Low Residential	R4-1	0	108	0.1584	Commercial - Parking Lot (Commercial Use Property) - Lots - Patron or Employee - One Story	YES - Current	NO - Privately-Owned	Pending Project	Used in Prior Housing Element - Non-Vacant	24	0	73	97	133-5A205 342	Westlake	Permit Applications	21010-10000-02406
LOS ANGELES	8101 N SAN FERNANDO ROAD	91352	2409003006			[Q]C2-2VL-CDO-CUGU	0	108	0.128	Residential - Single Family Residence	YES - Current	NO - Privately-Owned	Pending Project	Not Used in Prior Housing Element	5	0	40	45	189B173 103	Sun Valley - La Tuna Canyon	Permit Applications	18010-10000-05319
LOS ANGELES	4958-4966 W ADAMS BLVD	90016	5049003004		Very Low Residential	C2-1VL-CPIO	0	108	6.54	Industrial - Warehousing, Distribution, Storage - Public Storage - Mini Warehouse - One Story	YES - Current	NO - Privately-Owned	Pending Project	Used in Prior Housing Element - Non-Vacant	6	0	12	18	123B181 1053	West Adams - Baldwin Hills - Leimert	Permit Applications	20010-10000-03293
LOS ANGELES	2217 S BUNDY DR	90064	4259031015			RAS4-1VL	0	108	0.184	Commercial - Professional Building - One Story	YES - Current	NO - Privately-Owned	Pending Project	Not Used in Prior Housing Element	30	0	235	265	123B149 872	West Los Angeles	Permit Applications	21010-10000-03137
LOS ANGELES	2211 S BUNDY DR	90064	4259032024			RAS4-1VL	0	108	0.184	Commercial - Professional Building - One Story	YES - Current	NO - Privately-Owned	Pending Project	Not Used in Prior Housing Element	22	0	173	195	123B149 940	West Los Angeles	Permit Applications	21010-10000-03136
LOS ANGELES	3051-3055 W 12TH ST	90006	5080010037		Hybrid Industrial	R4-1VL	0	108	0.1426	Residential - Double, Duplex, or Two Units - 4 Stories or Less	YES - Current	NO - Privately-Owned	Pending Project	Used in Prior Housing Element - Non-Vacant	4	0	31	35	129B193 896	Wilshire	Permit Applications	20010-10000-02383
LOS ANGELES	8727 S BROADWAY	90003	6040019005		Very Low Residential	[Q]C2-1	0	108	0.0774	Residential - Single Family Residence	YES - Current	NO - Privately-Owned	Pending Project	Not Used in Prior Housing Element	76	0	0	76	096A203 182	Southeast Los Angeles	Permit Applications	17010-10000-05023
LOS ANGELES	321 W 88TH ST AR	90003	6040019019		Very Low Residential	[Q]C2-1	0	108	0.0774	Residential - Single Family Residence	YES - Current	NO - Privately-Owned	Pending Project	Not Used in Prior Housing Element	60	0	0	60	096A203 135	Southeast Los Angeles	Permit Applications	17010-10000-05032
LOS ANGELES	223 S BEACON ST	90731	7455025019		Low Residential	[Q]C2-1XL-HPOZ	0	108	0.1159	Residential - Three Units (Any Combination) - 4 Stories or Less	YES - Current	NO - Privately-Owned	Pending Project	Not Used in Prior Housing Element	10	0	90	100	015B201 474	San Pedro	Permit Applications	19010-10000-04058
LOS ANGELES	443 E VERNON AVE	90011	5113015009		Very Low II Residential	C2-1-CPIO	0	108	0.13	Residential - Double, Duplex, or Two Units - 4 Stories or Less	YES - Current	NO - Privately-Owned	Pending Project	Used in Prior Housing Element - Non-Vacant	13	0	0	13	112-5A205 21	Southeast Los Angeles	Permit Applications	20010-10000-03276
LOS ANGELES	3605 S SAN PEDRO ST 1-43	90011	5121012003		Very Low II Residential	C2-1-CPIO	0	108	0.15	Residential - Single Family Residence	YES - Current	NO - Privately-Owned	Pending Project	Not Used in Prior Housing Element	44	0	0	44	117A207 307	Southeast Los Angeles	Permit Applications	20010-20000-01492
LOS ANGELES	3801 S SAN PEDRO ST 1-47	90011	5121013006		Very Low II Residential	C2-1-CPIO	0	108	0.15	Residential - Single Family Residence	YES - Current	NO - Privately-Owned	Pending Project	Not Used in Prior Housing Element	47	0	0	47	115-5A205 124	Southeast Los Angeles	Permit Applications	20010-20000-01641
LOS ANGELES	1213 PICKETT ST 1-16	90033	5180005027		Low Residential	C2-1-CUGU	0	108	0.152	Residential - Double, Duplex, or Two Units - 4 Stories or Less	YES - Current	NO - Privately-Owned	Pending Project	Used in Prior Housing Element - Non-Vacant	2	0	12	14	126A223 131	Boyle Heights	Permit Applications	18010-20000-03215
LOS ANGELES	4928 W PICO BLVD	90019	5070019032		Low II Residential	C2-1-O	0	108	0.17	Residential - Single Family Residence	YES - Current	NO - Privately-Owned	Pending Project	Used in Prior Housing Element - Non-Vacant	4	0	36	40	129B181 992	Wilshire	Permit Applications	20010-10000-05024
LOS ANGELES	5891 W OLYMPIC BLVD	90036	5089012024			C2-1-O ; R1-1-O ; R3-1-O	0	108	0.126	Residential - Double, Duplex, or Two Units - 4 Stories or Less	YES - Current	NO - Privately-Owned	Pending Project	Not Used in Prior Housing Element	4	0	42	46	132B177 700	Wilshire	Permit Applications	18010-20000-00102
LOS ANGELES	6200 S BROADWAY	90003	6005021032		Very Low Residential	C2-1VL	0	108	0.124	Residential - Four Units (Any Combination) - 4 Stories or Less	YES - Current	NO - Privately-Owned	Pending Project	Not Used in Prior Housing Element	4	0	14	18	105B201 891	Southeast Los Angeles	Permit Applications	18010-10000-05900
LOS ANGELES	7417-7421 S BROADWAY	90003	6031009020		Very Low Residential	C2-1VL	0	108	0.1474	Residential - Double, Duplex, or Two Units - 4 Stories or Less	YES - Current	NO - Privately-Owned	Pending Project	Used in Prior Housing Element - Non-Vacant	3	0	30	33	102B201 1358	South Los Angeles	Permit Applications	18010-20000-04037
LOS ANGELES	113013 S ATHENS WAY	90061	6074024027		Very Low Residential	C2-1VL	0	108	0.1322	Residential - Single Family Residence	YES - Current	NO - Privately-Owned	Pending Project	Not Used in Prior Housing Element	2	0	11	13	087A203 231	Southeast Los Angeles	Permit Applications	19010-10000-01162
LOS ANGELES	9401 S BROADWAY	90003	6053004006		Very Low Residential	C2-1VL-CPIO	0	108	0.071	Residential - Single Family Residence	YES - Current	NO - Privately-Owned	Pending Project	Not Used in Prior Housing Element	17	0	0	17	094-5A203 437	Southeast Los Angeles	Permit Applications	21010-20000-00956
LOS ANGELES	6201 S NORMANDIE AVE	90047	6002026025		Very Low Residential	C2-1VL-CPIO	0	108	0.1101	Residential - Single Family Residence	YES - Current	NO - Privately-Owned	Pending Project	Not Used in Prior Housing Element	27	0	0	27	105B193 829	South Los Angeles	Permit Applications	20010-10000-00996
LOS ANGELES	6406 S HOOVER ST	90044	6004019004		Very Low Residential	C2-1VL-CPIO	0	108	0.124	Residential - Double, Duplex, or Two Units - 4 Stories or Less	YES - Current	NO - Privately-Owned	Pending Project	Not Used in Prior Housing Element	0	17	0	17	105B201 1321	South Los Angeles	Permit Applications	20010-20000-02167
LOS ANGELES	1719 S 8TH AVE UNITS 1-23	90043	5114006024		Very Low Residential	C2-1VL-CPIO	0	108	0.124	Residential - Double, Duplex, or Two Units - 4 Stories or Less	YES - Current	NO - Privately-Owned	Pending Project	Not Used in Prior Housing Element	23	0	0	23	111B189 883	West Adams - Baldwin Hills - Leimert	Permit Applications	20010-10000-01905
LOS ANGELES	2900 W VERNON AVE	90008	5014012007		Very Low Residential	C2-1VL-CPIO	0	108	0.124	Residential - Double, Duplex, or Two Units - 4 Stories or Less	YES - Current	NO - Privately-Owned	Pending Project	Not Used in Prior Housing Element	2	0	15	17	111B189 241	West Adams - Baldwin Hills - Leimert	Permit Applications	19010-20000-03833
LOS ANGELES	8717 S CENTRAL AVE	90002	6042024004		Very Low Residential	C2-1VL-CPIO	0	108	0.1184	Residential - Single Family Residence	YES - Current	NO - Privately-Owned	Pending Project	Not Used in Prior Housing Element	20	0	0	20	096A209 44	Southeast Los Angeles	Permit Applications	20010-20000-03348
LOS ANGELES	7410 S AVALON BLVD	90003	6023009028		Very Low Residential	C2-1VL-CPIO	0	108	0.1263	Residential - Single Family Residence	YES - Current	NO - Privately-Owned	Pending Project	Not Used in Prior Housing Element	49	0	0	49	102B205 1375	Southeast Los Angeles	Permit Applications	21010-20000-02472
LOS ANGELES	1401-4015 S MAIN ST	90003	6040034031		Very Low Residential	C2-1VL-CPIO	0	108	0.0774	Residential - Single Family Residence	YES - Current	NO - Privately-Owned	Pending Project	Not Used

Appendix 4.3. *Pipeline Development Projects, Anticipated Development by Income Level*

Jurisdiction Name	Site Address/Intersection	5 Digit ZIP Code	Assessor Parcel Number	Consolidated Sites	General Plan Designation (Current)	Zoning Designation (Current)	Minimum Density Allowed (units/acre)	Max Density Allowed (units/acre)	Parcel Size (Acres)	Existing Use/Vacancy	Infrastructure	Publicly-Owned	Site Status	Identified in Last/Last Two Planning Cycle(s)	Lower Income Capacity	Moderate Income Capacity	Above Moderate Income Capacity	Total Capacity	PIN	Community Plan Area	Pipeline Stage	Case or Permit Number
LOS ANGELES	525 S UNION AVE 1-44	90017	5153004015		Low Residential	R4-1	0	108	0.209	Residential - Five or More Units or Apartments (Any Combination) - 4 Stories or Less	YES - Current	NO - Privately-Owned	Pending Project	Not Used in Prior Housing Element	44	0	0	44	132A205 13	Westlake	Permit Applications	20010-20000-01509
LOS ANGELES	452 S BONNIE BRAE ST	90057	5154024007		Low Residential	R4-1	0	108	0.209	Residential - Five or More Units or Apartments (Any Combination) - 4 Stories or Less	YES - Current	NO - Privately-Owned	Pending Project	Not Used in Prior Housing Element	10	0	24	34	133-5A205 235	Westlake	Permit Applications	20010-10000-02091
LOS ANGELES	521 S UNION AVE 1-32	90017	5153004016		Low Residential	R4-1	0	108	0.209	Residential - Five or More Units or Apartments (Any Combination) - 4 Stories or Less	YES - Current	NO - Privately-Owned	Pending Project	Used in Prior Housing Element - Non-Vacant	32	0	0	32	133-5A205 354	Westlake	Permit Applications	20010-20000-01508
LOS ANGELES	480 S BURLINGTON AVE	90057	5153004008		Low Residential	R4-1	0	108	0.149	Residential - Five or More Units or Apartments (Any Combination) - 4 Stories or Less	YES - Current	NO - Privately-Owned	Pending Project	Used in Prior Housing Element - Non-Vacant	41	0	0	41	133-5A205 315	Westlake	Permit Applications	20010-20000-00366
LOS ANGELES	936 S WESTLAKE AVE	90006	5136008008		Low Residential	R4-1	0	108	0.108	Residential - Single Family Residence	YES - Current	NO - Privately-Owned	Pending Project	Used in Prior Housing Element - Non-Vacant	18	0	107	125	130-5A203 176	Westlake	Permit Applications	20010-10001-00503
LOS ANGELES	2766 W JAMES M. WOOD BLVD 1-12	90006	5077028034		Low Residential	R4-1	0	108	0.1528	Commercial - Parking Lot (Commercial Use Property) - Lots - Patron or Employee - One Story	YES - Current	NO - Privately-Owned	Pending Project	Not Used in Prior Housing Element	8	0	24	32	132B197 810	Wilshire	Permit Applications	19010-10000-06351
LOS ANGELES	2716 W JAMES M. WOOD BLVD	90006	5077028005		Low Residential	R4-1	0	108	0.1528	Commercial - Parking Lot (Commercial Use Property) - Lots - Patron or Employee - One Story	YES - Current	NO - Privately-Owned	Pending Project	Used in Prior Housing Element - Non-Vacant	58	0	0	58	132B197 798	Wilshire	Permit Applications	20010-10001-01384
LOS ANGELES	5110 N BAKMAN AVE	91601	2353003015		Hybrid Industrial	R4-1VL	0	108	0.2582	Residential - Five or More Units or Apartments (Any Combination) - 4 Stories or Less	YES - Current	NO - Privately-Owned	Pending Project	Used in Prior Housing Element - Non-Vacant	25	0	51	76	171B173 856	North Hollywood - Valley Village	Permit Applications	19010-10000-02606
LOS ANGELES	11013 W HARTSOOK ST	91601	2353006021		Hybrid Industrial	R4-1VL	0	108	0.2582	Residential - Five or More Units or Apartments (Any Combination) - 4 Stories or Less	YES - Current	NO - Privately-Owned	Pending Project	Used in Prior Housing Element - Non-Vacant	3	0	19	22	171B173 698	North Hollywood - Valley Village	Permit Applications	21010-20000-02289
LOS ANGELES	5067 N BAKMAN AVE #1-25	91601	2353014008		Hybrid Industrial	R4-1VL	0	108	0.2582	Residential - Five or More Units or Apartments (Any Combination) - 4 Stories or Less	YES - Current	NO - Privately-Owned	Pending Project	Used in Prior Housing Element - Non-Vacant	5	0	20	25	171B173 956	North Hollywood - Valley Village	Permit Applications	20010-20000-00186
LOS ANGELES	3727 S SAN PEDRO ST	90011	5121013004		Very Low II Residential	C2-1-CPIO	0	108	0	Residential - Three Units (Any Combination) - 4 Stories or Less	YES - Current	NO - Privately-Owned	Pending Project	Used in Prior Housing Element - Non-Vacant	17	0	0	17	115-5A205 93	Southeast Los Angeles	Permit Applications	21010-20000-00243
LOS ANGELES	3044 W 7TH ST	90005	5077017024		Minimum Residential	C2-1	0	108	0.204	Residential - Five or More Units or Apartments (Any Combination) - 4 Stories or Less	YES - Current	NO - Privately-Owned	Pending Project	Not Used in Prior Housing Element	10	0	57	67	132B197 228	Wilshire	Permit Applications	19010-20000-05270
LOS ANGELES	6825 N KESTER AVE	91405	2220018013		Low Residential	C1.5-1VL	0	108	0.2541	Residential - Single Family Residence - Pool	YES - Current	NO - Privately-Owned	Pending Project	Used in Prior Housing Element - Non-Vacant	3	0	23	26	183B149 699	Van Nuys - North Sherman Oaks	Permit Applications	21010-20000-01518
LOS ANGELES	1308 W MANCHESTER AVE	90044	6047001005		Low Residential	C2-1L-CPIO	0	108	0.135	Residential - Four Units (Any Combination) - 4 Stories or Less	YES - Current	NO - Privately-Owned	Pending Project	Not Used in Prior Housing Element	17	0	0	17	097-5A197 367	South Los Angeles	Permit Applications	20010-20000-03041
LOS ANGELES	2021 W TEMPLE ST 1-40	90026	5157023011		Very Low Residential	C2-1VL	0	108	0.138	Residential - Three Units (Any Combination) - 4 Stories or Less	YES - Current	NO - Privately-Owned	Pending Project	Not Used in Prior Housing Element	4	0	36	40	136-5A207 17	Silver Lake - Echo Park - Elysian Valley	Permit Applications	18010-10000-06160
LOS ANGELES	5775 W ADAMS BLVD	90016	5048007034		Minimum Residential	C2-2D-CPIO	0	108	0.1208		YES - Current	NO - Privately-Owned	Pending Project	Not Used in Prior Housing Element	10	0	55	65	123B173 861	West Adams - Baldwin Hills - Leimert	Permit Applications	20010-10000-05055
LOS ANGELES	1528 E VERNON AVE 1-26	90011	5106001002		Minimum Residential	C2-2D-CPIO	0	108	0.258	Residential - Single Family Residence - Vacant Land	YES - Current	NO - Privately-Owned	Pending Project	Not Used in Prior Housing Element	23	0	0	23	112-5A213 112	Southeast Los Angeles	Permit Applications	20010-20000-01786
LOS ANGELES	6766 W HAWTHORN AVE	90028	5547013013		Low Residential	C4-2D	0	108	0.0642	Residential - Single Family Residence	YES - Current	NO - Privately-Owned	Pending Project	Not Used in Prior Housing Element	7	0	51	58	148-5A185 219	Hollywood	Permit Applications	21010-10000-03139
LOS ANGELES	1335 N NEW HAMPSHIRE AVE	90027	5543016014		Low Residential	R4-1	0	108	0.155	Residential - Three Units (Any Combination) - 4 Stories or Less	YES - Current	NO - Privately-Owned	Pending Project	Used in Prior Housing Element - Non-Vacant	4	0	27	31	147B197 935	Hollywood	Permit Applications	21010-10001-01364
LOS ANGELES	216 N ALVARADO ST	90026	5157021030		Low Residential	R4-1	0	108	0.1377	Residential - Single Family Residence	YES - Current	NO - Privately-Owned	Pending Project	Not Used in Prior Housing Element	6	0	54	60	136-5A205 224	Westlake	Permit Applications	19010-10000-02379
LOS ANGELES	4201 N FIGUEROA ST	90065	5467001043		Low Residential	[Q]C2-1VL-HPOZ	0	108	0.2066	Residential - Five or More Units or Apartments (Any Combination) - 4 Stories or Less	YES - Current	NO - Privately-Owned	Pending Project	Not Used in Prior Housing Element	2	0	12	14	145-5A223 100	Northeast Los Angeles	Permit Applications	19010-10000-05464
LOS ANGELES	8884 S VERMONT AVE	90044	6038020047		Very Low Residential	C2-1VL	0	108	0.1239	Residential - Single Family Residence	YES - Current	NO - Privately-Owned	Pending Project	Not Used in Prior Housing Element	0	0	22	22	096A199 260	South Los Angeles	Permit Applications	18010-20000-04039
LOS ANGELES	6430 S VERMONT AVE	90044	6013013017		Very Low Residential	C2-1VL	0	108	0.1641	Residential - Three Units (Any Combination) - 4 Stories or Less	YES - Current	NO - Privately-Owned	Pending Project	Not Used in Prior Housing Element	3	0	21	24	105B197 1549	South Los Angeles	Permit Applications	18010-20000-04040
LOS ANGELES	3217 S CENTRAL AVE	90011	5114019013		Very Low Residential	C2-1VL-CPIO	0	108	0.126	Residential - Three Units (Any Combination) - 4 Stories or Less	YES - Current	NO - Privately-Owned	Pending Project	Not Used in Prior Housing Element	35	0	0	35	117A209 264	Southeast Los Angeles	Permit Applications	20010-20000-00265
LOS ANGELES	1818 S NORTON AVE	90018	5072014005		Very Low II Residential	C2-1VL-O-CPIO	0	108	0.154	Residential - Single Family Residence	YES - Current	NO - Privately-Owned	Pending Project	Not Used in Prior Housing Element	3	0	28	31	126B185 985	West Adams - Baldwin Hills - Leimert	Permit Applications	19010-10000-03834
LOS ANGELES	1128 W 37TH DR	90007	5040033021		Minimum Residential	C2-2D-CPIO	0	108	0.04	Residential - Single Family Residence	YES - Current	NO - Privately-Owned	Pending Project	Not Used in Prior Housing Element	1	0	6	7	117B197 295	South Los Angeles	Permit Applications	20010-10000-01937
LOS ANGELES	4512 S VERMONT AVE 1-14	90037	5018009014		Very Low Residential	C2-1VL-CPIO	0	108	0.138	Residential - Double, Duplex, or Two Units - 4 Stories or Less	YES - Current	NO - Privately-Owned	Pending Project	Used in Prior Housing Element - Non-Vacant	14	0	0	14	111B197 481	South Los Angeles	Permit Applications	20010-20000-00262
LOS ANGELES	5960 S WEST BLVD 1-31	90043	4004007002		Very Low I Residential	C2-1VL-SP	0	108	0.1101	Residential - Single Family Residence	YES - Current	NO - Privately-Owned	Pending Project	Not Used in Prior Housing Element	31	0	0	31	105B185 57	West Adams - Baldwin Hills - Leimert	Permit Applications	19010-20000-03164
LOS ANGELES	7621 N TOBIAS AVE	91405	2210027014		Minimum Residential	[Q]CM-1	0	54	0.1549	Residential - Single Family Residence	YES - Current	NO - Privately-Owned	Pending Project	Not Used in Prior Housing Element	4	0	15	19	186B149 147	Van Nuys - North Sherman Oaks	Permit Applications	19010-20000-04089
LOS ANGELES	1808 S LINCOLN BLVD 1-50	90291	4242007027			[Q]C2-1-CDO [Q]C2-1	0	108	0.1342	Residential - Single Family Residence	YES - Current	NO - Privately-Owned	Pending Project	Not Used in Prior Housing Element	6	0	44	50	111B149 1406	Venice	Permit Applications	18010-10000-05928
LOS ANGELES	1808 S LINCOLN BLVD	90291	4242007027			[Q]C2-1-CDO [Q]C2-1	0	108	0.1342	Residential - Single Family Residence	YES - Current	NO - Privately-Owned	Pending Project	Not Used in Prior Housing Element	0	0	50	50	111B149 1406	Venice	Permit Applications	18010-10001-05928
LOS ANGELES	1332 W COLORADO BLVD	90041	5690006029		Low Residential	[Q]C4-2D	0	108	0.0736	Residential - Single Family Residence	YES - Current	NO - Privately-Owned	Pending Project	Not Used in Prior Housing Element	3	0	28	31	162A229 161	Northeast Los Angeles	Permit Applications	18010-10000-00427
LOS ANGELES	7322 N TOPANGA CANYON BLVD	91303	2111011030		Minimum Residential	[Q]CR-1VL	0	108	0.1836	Residential - Single Family Residence	YES - Current	NO - Privately-Owned	Pending Project	Not Used in Prior Housing Element	24	0	136	160	186B101 768	Canoga Park-West Hills-Winnetka-Woodland Hills	Permit Applications	21010-20000-02964
LOS ANGELES	1420 S POINT VIEW ST	90035	5068012024		Low Residential	[Q]R3-1-O	0	54	0.1377	Residential - Single Family Residence	YES - Current	NO - Privately-Owned	Pending Project	Not Used in Prior Housing Element	0	0	23	23	129B173 467	Wilshire	Permit Applications	20010-10000-05017
LOS ANGELES	1541 S HAYWORTH AVE	90035	5068018023		Low Residential	[Q]R3-1-O	0	54	0.1377	Residential - Single Family Residence	YES - Current	NO - Privately-Owned	Pending Project	Not Used in Prior Housing Element	1	0	8	9	129B173 928	Wilshire	Permit Applications	20010-10000-04985
LOS ANGELES	818 N ALTA VISTA BLVD	90046	5525002022		Very Low I Residential	[Q]R3-1XL	0	54	0.149	Residential - Three Units (Any Combination) - 4 Stories or Less	YES - Current	NO - Privately-Owned	Pending Project	Used in Prior Housing Element - Non-Vacant	2	0	18	20	141B181 177	Hollywood	Permit Applications	20010-10000-01896
LOS ANGELES	14839 W GILMORE ST	91411	2236019005		Very Low Residential	[Q]RD1.5-1	0	29	0.4575	Residential - Single Family Residence	YES - Current	NO - Privately-Owned	Pending Project	Not Used in Prior Housing Element	0	0	6	6	180B149 649	Van Nuys - North Sherman Oaks	Permit Applications	19014-20000-05754
LOS ANGELES	14116 W SHERMAN WAY	91405	2217022024		Low Residential	C1-1VL	0	54	0.1642	Residential - Single Family Residence	YES - Current	NO - Privately-Owned	Pending Project	Used in Prior Housing Element - Non-Vacant	3	0	9	12	183B153 148	Van Nuys - North Sherman Oaks	Permit Applications	20010-10001-02676
LOS ANGELES	3609 W OLYMPIC BLVD 1-50	90019	5092018036		Minimum Residential	C2-1	0	108	0.1492	Residential - Single Family Residence	YES - Current	NO - Privately-Owned	Pending Project	Used in Prior Housing Element - Non-Vacant	6	0	44	50	129B189 158	Wilshire	Permit Applications	18010-10000-01450
LOS ANGELES	1144 W FLORENCE AVE	90044	6019011005		Very Low II Residential	C2-1-CPIO	0	108	0.1285	Residential - Single Family Residence	YES - Current	NO - Privately-Owned	Pending Project	Used in Prior Housing Element - Non-Vacant	25	0	0	25	102B197 1212	South Los Angeles	Permit Applications	19010-20000-03479
LOS ANGELES	1142 W FLORENCE AVE 1-16	90044	6019011001		Very Low I Residential	C2-1-CPIO	0	108	0.1193	Residential - Single Family Residence	YES - Current	NO - Privately-Owned	Pending Project	Used in Prior Housing Element - Non-Vacant	17	0	0	17	102B197 1216	South Los Angeles	Permit Applications	20010-20000-02168
LOS ANGELES	1141 S CRENSHAW BLVD	90019	5082026013			C2-1-O ; CR-1, O ; R1-1, O	0	108	0.1421	Residential - Single Family Residence	YES - Current	NO - Privately-Owned	Pending Project	Not Used in Prior Housing Element	42	0	1	43	129B189 402	Wilshire	Permit Applications	19010-10000-05591
LOS ANGELES	6500 N LANKERSHIM BLVD	91606	2335009020		Very Low Residential	C2-1VL	0	108	0.1642	Residential - Single Family Residence - Pool	YES - Current	NO - Privately-Owned	Pending Project	Used in Prior Housing Element - Non-Vacant	7	0	72	79	180B169 875	North Hollywood - Valley Village	Permit Applications	19010-10000-04825
LOS ANGELES	1810 W 76TH ST	90047	6017017001		Very Low Residential	C2-1VL-CPIO	0	108	0.1538	Residential - Single Family Residence	YES - Current	NO - Privately-Owned	Pending Project	Not Used in Prior Housing Element	0	0	34	34	099B193 118	South Los Angeles	Permit Applications	20010-10000-02858
LOS ANGELES	8916 S WESTERN AVE 1-25	90047	6034008004		Very Low Residential	C2-1VL-CPIO	0	108	0.1301	Residential - Single Family Residence	YES - Current	NO - Privately-Owned	Pending Project	Not Used in Prior Housing Element	20	0	0	20	099B193 1093	South Los Angeles	Permit Applications	20010-20000-00263
LOS ANGELES	6901 S WESTERN AVE	90047	6016025027		Very Low Residential	C2-1VL-CPIO	0	108	0.0828	Residential - Single Family Residence - Pool	YES - Current	NO - Privately-Owned	Pending Project	Not Used in Prior Housing Element	13	0	75	88	102B193 965	South Los Angeles	Permit Applications	21010-10000-03579
LOS ANGELES	2709 W FLORENCE AVE #1-21	90043	4008024028		Very Low Residential	C2-1VL-CPIO	0	108	0.1377	Residential - Single Family Residence	YES - Current	NO - Privately-Owned	Pending Project	Not Used in Prior Housing Element	29	0	0	29	102B189 1265	West Adams - Baldwin Hills - Leimert	Permit Applications	20010-20000-04018
LOS ANGELES	2713 W FLORENCE AVE #1-29	90043	4008024028		Very Low Residential	C2-1VL-CPIO	0	108	0.1377	Residential - Single Family Residence	YES - Current	NO - Privately-Owned	Pending Project	Not Used in Prior Housing Element	29	0	0	29	102B189 1265	West Adams - Baldwin Hills - Leimert	Permit Applications	20010-20000-04019
LOS ANGELES	10505 S WILMINGTON AVE	90002	6065030013		Low Residential	C2-1VL-CPIO	0	108	0.1258	Residential - Single Family Residence	YES - Current	NO - Privately-Owned	Pending Project	Not Used in Prior Housing Element	26	0	0	26	090A215 400	Southeast Los Angeles	Permit Applications	19010-20000-05377
LOS ANGELES	2925 S WESTERN AVE	90018	5053005016		Low Residential	C2-1VL-O-HPOZ-CPIO	0	108	0.1313	Residential - Single Family Residence	YES - Current	NO - Privately-Owned	Pending Project	Not Used in Prior Housing Element	0	0	18	18	120B193 217	South Los Angeles	Permit Applications	21010-10000-00589
LOS ANGELES	2111 S PACIFIC AVE	90731	7462030030		Minimum Residential	C2-1XL-CPIO	0	108	0.1147	Residential - Single Family Residence	YES - Current	NO - Privately-Owned	Pending Project	Not Used in Prior Housing Element	22	0	89	111	012B197 1365	San Pedro	Permit Applications	19010-10000-05672
LOS ANGELES	5879 S CRENSHAW BLVD	90043	4005003012		Very Low Residential	C2-2D-SP	0	108	0.1549	Residential - Single Family Residence	YES - Current	NO - Privately-Owned	Pending Project	Used in Prior Housing Element - Non-Vacant	5	0	33	38	105B185 58	West Adams - Baldwin Hills - Leimert	Permit Applications	20010-20000-02714
LOS ANGELES	4383 W PICO BLVD	90019	5082022006		Low II Residential	C4-1-O	0	108	0.1421	Residential - Single Family Residence	YES - Current	NO - Privately-Owned	Pending Project	Used in Prior Housing Element - Non-Vacant	16	0	67	83	129B185 1035	Wilshire	Permit Applications	19010-10000-05394
LOS ANGELES	5560 W PICO BLVD	90019	5069019003		Low II Residential	C4-1-O	0	108	0.139		YES - Current	NO - Privately-Owned	Pending Project	Not Used in Prior Housing Element	8	0	36	44	129B177 776	Wilshire	Permit Applications	21010-10000-01329
LOS ANGELES	13921 W VANOWEN ST 1-15	91405	2216017011			R1-1 ; [Q]R3-1	0	1 unit per lot	0.1914	Residential - Single Family Residence - Pool	YES - Current	NO - Privately-Owned	Pending Project	Not Used in Prior Housing Element	4	0	13	17	183B153 1023	Van Nuys - North Sherman Oaks	Permit Applications	19010-20000-04288
LOS ANGELES	10981 W COVENTRY PL	90064	4251007033		Very Low Residential	R3-1	0	54	0.092	Residential - Single Family Residence	YES - Current	NO - Privately-Owned	Pending Project	Not Used in Prior Housing Element	2	0	12	14	120B157 36	West Los Angeles	Permit Applications	18010-10000-03058
LOS ANGELES	2966 S KELTON AVE	90064	4254003034		Very Low Residential	R3-1	0	54	0.092	Residential - Single Family Residence	YES - Current	NO - Privately-Owned	Pending Project	Not Used in Prior Housing Element	4	0	15	19	123B157 1161	West Los Angeles	Permit Applications	19010-10000-00480
LOS ANGELES	7306 N INDEPENDENCE AVE	91303	2112016002		Very Low Residential	R3-1	0	54	0.1836		YES - Current	NO - Privately-Owned	Pending Project	Used in Prior Housing Element - Non-Vacant	1	0	11	12	186B109 925	Canoga Park-West Hills-Winnetka-Woodland Hills	Permit Applications	18010-20000-00590
LOS ANGELES	1126 N CORNWELL ST	90033	5202007020		Very Low Residential	R3-1	0	54	0.106	Residential - Three Units (Any Combination) - 4 Stories or Less	YES - Current	NO - Privately-Owned	Pending Project	Used in Prior Housing Element - Non-Vacant	3	0	28	31	132A225 185	Northeast Los Angeles	Permit Applications	20010-30000-02987
LOS ANGELES	6922-6926 S GLASGOW AVE 1-16	90045	4103012016		Very Low Residential	R3-1	0	54	0.0518	Residential - Single Family Residence	YES - Current	NO - Privately-Owned	Pending Project	Used in Prior Housing Element - Non-Vacant	2	0	14	16	102B173 264	Westchester - Playa del Rey	Permit Applications	19010-10000-00276
LOS ANGELES	350 N HAYWORTH AVE 1-20	90048	5527036004		Low Residential	R4-1	0	108	0.1342	Residential - Single Family Residence	YES - Current	NO - Privately-Owned	Pending Project	Used in Prior Housing Element - Non-Vacant	4	0	18	22	138B177 148	Wilshire	Permit Applications	20010-20000-01871
LOS ANGELES	645 N ROSSMORE AVE	90004	5523007003		Light Manufacturing	R4-2	0	108	0.1603	Residential - Single Family Residence	YES - Current	NO - Privately-Owned	Pending Project	Not Used in Prior Housing Element	2	0	23	25	141B185 661	Wilshire	Permit Applications	19010-30000-01359
LOS ANGELES	2023 E IMPERIAL HWY	90059	6067013004		Very Low I Residential	RD2-1	0	21	0.1572	Residential - Single Family Residence	YES - Current	NO - Privately-Owned	Pending Project	Not Used in Prior Housing Element	1	0	5	6	084B213 109	Southeast Los Angeles	Permit Applications	21010-20000-01644
LOS ANGELES	2023 E IMPERIAL HWY	90059	6067013004		Very Low I Residential	RD2-1	0	21	0.1572	Residential - Single Family Residence	YES - Current	NO - Privately-Owned	Pending Project	Not Used in Prior Housing Element	1	0	5	6	084B213 109	Southeast Los Angeles	Permit Applications	21010-20000-01643
LOS ANGELES	321 W 88TH ST C	90003	6040019019		Very Low Residential	R1-1	0	1 unit per lot	0.0774	Residential - Single Family Residence	YES - Current	NO - Privately-Owned	Pending Project	Not Used in Prior Housing Element	60	0	0	60	096A203 135	Southeast Los Angeles	Permit Applications	17010-10000-05027
LOS ANGELES	321 W 88TH ST C1.5	90003	6040019019		Very Low Residential	R1-1	0	1 unit per lot	0.0774	Residential - Single Family Residence	YES - Current	NO - Privately-Owned	Pending Project	Not Used in Prior Housing Element	60	0	0	60	096A203 135	Southeast Los Angeles	Permit Applications	17010-10000-05029
LOS ANGELES	321 W 88TH ST	90003	6040019019		Very Low Residential	R1-1	0	1 unit per lot	0.0774	Residential - Single Family Residence	YES - Current	NO - Privately-Owned	Pending Project	Not Used in Prior Housing Element	60	0	0	60	096A203 137	Southeast Los Angeles	Permit Applications	17010-10000-05024
LOS ANGELES	321 W 88TH ST BR	90003	6040019019		Very Low Residential	R1-1	0	1 unit per lot	0.0774	Residential - Single Family Residence	YES - Current	NO - Privately-Owned	Pending Project	Not Used in Prior Housing Element	60	0	0	60	096A203 135	Southeast Los Angeles	Permit Applications	17010-10000-05031
LOS ANGELES	321 W 88TH ST CR	90003	6040019019		Very Low Residential	R1-1	0	1 unit per lot	0.0774	Residential - Single Family Residence	YES - Current	NO - Privately-Owned	Pending Project	Not Used in Prior Housing Element	60	0	0	60	096A203 135	Southeast Los Angeles	Permit Applications	17010-10000-05028
LOS ANGELES	321 W 88TH ST CR1	90003	6040019019		Very Low Residential	R1-1	0	1 unit per lot	0.0774	Residential - Single Family Residence	YES - Current	NO - Privately-Owned	Pending Project	Not Used in Prior Housing Element	60	0	0	60	096A203 135	Southeast Los Angeles	Permit Applications	17010-10000-05030
LOS ANGELES	321 W 88TH ST B	90003	6040019019		Very Low Residential	R1-1	0	1 unit per lot	0.0936	Residential - Single Family Residence	YES - Current	NO - Privately-Owned	Pending Project	Not Used in Prior Housing Element	7	0	0	7	096A203 135	Southeast Los Angeles	Permit Applications	17010-10000-05025
LOS ANGELES	862 N MORAGA DR	90049	4368015003		Low Residential	[Q]R3-1VL	0	54	0.2829	Residential - Single Family Residence - Pool	YES - Current	NO - Privately-Owned	Pending Project	Not Used in Prior Housing Element	0	0	1	1	141B145 445	Bel Air - Beverly Crest	Permit Applications	16010-10003-06405
LOS ANGELES	10425 S AVALON BLVD	90003	6063020028		Very Low Residential	C2-1VL-CPIO	0	108	0.0689	Commercial - Store - One Story	YES - Current	NO - Privately-Owned	Pending Project	Not Used in Prior Housing Element	35	0	0	35	090A207 163	Southeast Los Angeles	Permit Applications	21010-20000-02721
LOS ANGELES	3446 S HILL ST	90007	5122031002		Low Residential	MR1-2	0		0.081	Residential - Double, Duplex, or Two Units - 4 Stories or Less	YES - Current	NO - Privately-Owned	Pending Project	Not Used in Prior Housing Element	0	0	11	11	118-5A203 186	Southeast Los Angeles	Permit Applications	21010-10000-00026

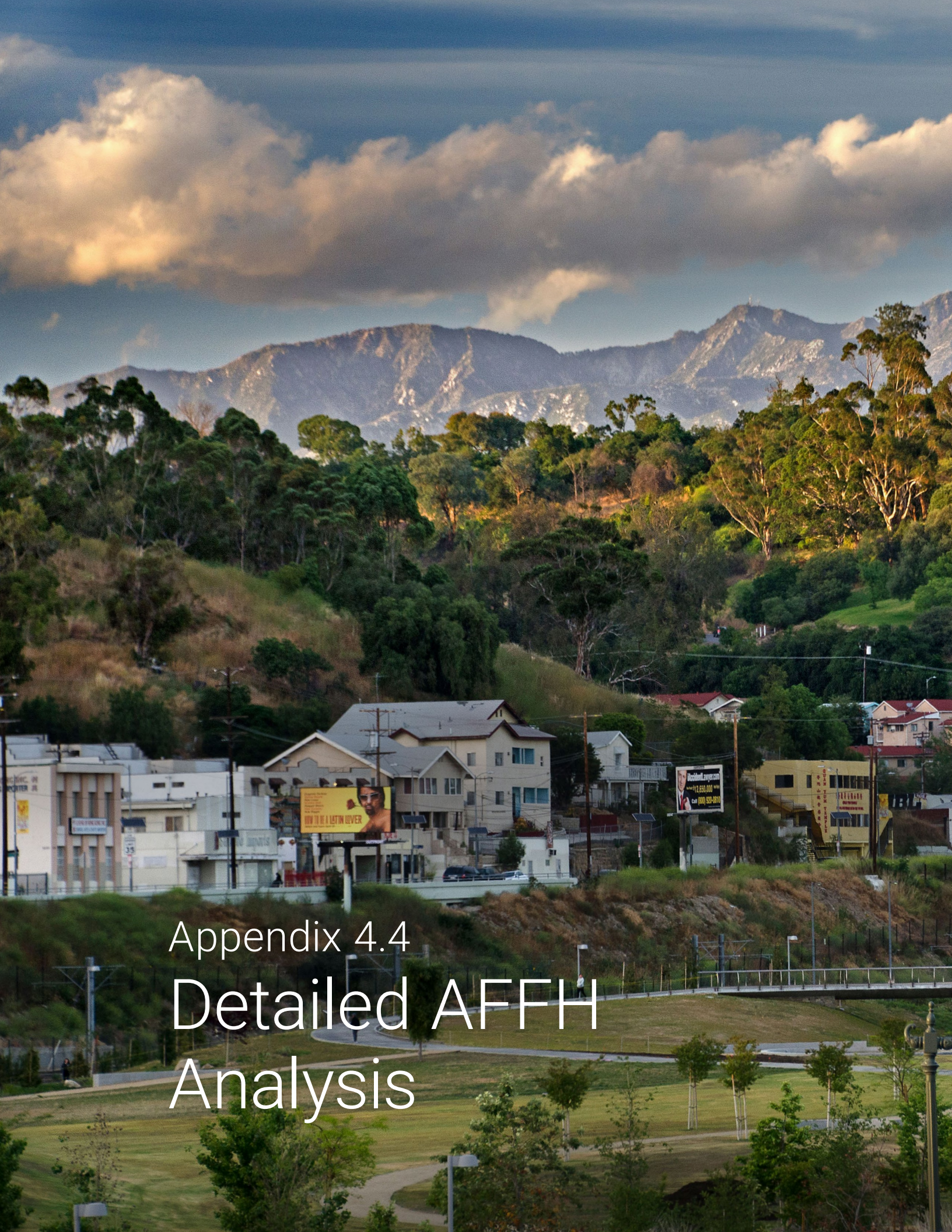

Appendix 4.4

Detailed AFFH Analysis

Appendix 4.4

Additional Data - Affirmatively Furthering Fair Housing Analysis of Adequate Sites Inventory and Candidate Sites for Rezoning

This Appendix provides further data analysis that responds to all topics required to be addressed as part of the AFFH Analysis of the Adequate Sites Inventory and Candidate Sites for Rezoning.

Existing Conditions: Analysis of Adequate Sites Inventory

Household Structure and Family Type

Table 4A-1 and *Table 4A-2* provide data on the family structure and household characteristics for neighborhoods with identified development potential. Considering the citywide average of 30% of all households having children, there are not substantial disparities across neighborhoods; however, there is a slightly higher proportion of households with children in the neighborhoods with the lowest identified capacity (33%), and a slightly lower proportion in the higher capacity neighborhoods (28%). Similar trends are evident when considering the distribution of elderly households aged 65 years and older.

Table 4A-1

Existing Conditions Analysis: Household Characteristics of Neighborhoods Identified in Existing Sites Inventory, Total Unit Potential		
Census Tract Category	**Percent Households with Children**	**Household 65+**
Citywide Average	30%	20%
Low Capacity Neighborhoods	33%	24%
Medium Capacity Neighborhoods	29%	19%
Higher Capacity Neighborhoods	28%	17%
Source: US Census Bureau; American Community Survey; 2019 ACS 5-Year Estimates.		

Looking closer at family structure, there are not significant differences across neighborhoods, although lower capacity neighborhoods have a slightly higher share of married households compared to the citywide total (41%, compared to 35% citywide) and a lower percentage of people living alone (10%, compared to 14% citywide). Higher capacity neighborhoods have a slightly higher share of people living with non-relatives (11%), compared to the citywide average of 10%.

Table 4A-2

Existing Conditions Analysis: Family Structure of Neighborhoods Identified in Existing Sites Inventory, Total Unit Potential						
Census Tract Category	**Percent Live Alone**	**Percent Live with Spouse**	**Percent Live with Unmarried Partner**	**Percent Live with Parents**	**Percent Live with Other Relatives**	**Percent Live with Non-Relatives**
Citywide Average	14%	35%	7%	15%	19%	10%
Low Capacity Neighborhoods	10%	41%	6%	17%	19%	8%
Medium Capacity Neighborhoods	14%	34%	7%	14%	19%	11%
Higher Capacity Neighborhoods	19%	30%	8%	14%	20%	11%
Source: US Census Bureau; American Community Survey; 2019 ACS 5-Year Estimates.						

Disability

Table 4A-3 shows the percentage of the population with disabilities in each neighborhood, compared to the citywide average, as well as the percent of households receiving SSI. Considering the population with disabilities as a whole, there is no clear distinction among the neighborhoods based on their identified development potential. This result suggests that there is no clear relationship between the population with disabilities, and areas of the city with identified development potential. However, there is a minor difference among the percent of households receiving SSI. The lowest capacity neighborhoods have a slightly lower percent of SSI households (6%, compared to 7% citywide), while highest capacity neighborhoods have a slightly higher percent of SSI households (8%).

Table 4A-3

Existing Conditions Analysis: Disability Status of Neighborhoods Identified in Existing Sites Inventory, Total Unit Potential		
Census Tract Category	**Percent SSI Households**	**Population with Disability**
Citywide Average	7%	10%
Low Capacity Neighborhoods	6%	10%
Medium Capacity Neighborhoods	7%	10%
Higher Capacity Neighborhoods	8%	10%
Source: US Census Bureau; American Community Survey; 2019 ACS 5-Year Estimates.		

Existing Conditions: Analysis of Adequate Sites Inventory - Lower Income Development Potential

Because the distribution of lower income development potential is fairly consistent with the overall distribution of total expected development potential, the findings presented in Chapter 4 are applicable to the locations of lower income development potential as well. Provided below are the applicable charts and a high-level summary of key analysis.

Race / Ethnicity

Table 4A-4 shows similar results to those found for the total development potential in the Adequate Sites Inventory. This analysis shows that neighborhoods with the lowest identified lower income development potential have a higher share of white residents, compared to the city as a whole. By contrast, the neighborhoods with the highest share of identified lower income development potential have a substantially higher share of population of Black/African American residents, compared to the rest of the city. Latinx and Asian residents are relatively dispersed throughout, though Asian residents are marginally more represented in the higher capacity neighborhoods.

Table 4A-4

Existing Conditions Analysis: Racial / Ethnic Composition of Neighborhoods Identified in Existing Sites Inventory, Lower Income Development Potential				
Census Tract Category	**Percent Population - White (Non-Latinx)**	**Percent Population - Black/African American (Non-Latinx)**	**Percent Population - Latinx**	**Percent Population - Asian (Non-Latinx)**
Citywide Average	28%	9%	49%	11%
Low LI Capacity Neighborhoods	31%	5%	49%	11%
Medium LI Capacity Neighborhoods	27%	10%	48%	11%
Higher LI Capacity Neighborhoods	25%	14%	49%	12%
Source: US Census Bureau; American Community Survey; 2019 ACS 5-Year Estimates.				

Tenure and Income

All neighborhoods except those with the lowest identified lower income development potential have a higher share of renters than the citywide average. In addition, there is a clear relationship between anticipated lower income development potential and median household income. Lower capacity neighborhoods have a disproportionately higher median household income, while the higher capacity neighborhoods have a disproportionately lower median household income. While renter households have a lower overall median household income, the data follow the same trend across lower and higher capacity neighborhoods. The distribution of low- and moderate-income households follows a similar trend.

Table 4A-5

Existing Conditions Analysis: Tenure and Median Household Income of Neighborhoods Identified in Existing Sites Inventory, Lower Income Development Potential				
Census Tract Category	**Percent Renter Households**	**Median Household Income**	**Median Household Income - Renter Households**	**Percent Low/Moderate Income Households**
Citywide Average	63%	$64,065	$50,404	61%
Low LI Capacity Neighborhoods	53%	$77,995	$57,708	55%
Medium LI Capacity Neighborhoods	68%	$47,034	$47,034	64%
Higher LI Capacity Neighborhoods	72%	$50,782	$42,745	68%
Source: US Census Bureau; American Community Survey; 2019 ACS 5-Year Estimates.				

Household Structure and Family Type

Table 4A-36 and *Table 4A-7* provide data on the family structure and household characteristics for neighborhoods with identified lower income development potential. There are not substantial disparities across neighborhoods; however, there is a slightly higher proportion of households with children in the neighborhoods with the lowest identified lower income capacity (33%), and a slightly lower proportion in the higher capacity neighborhoods (28%). Similar trends are evident when considering the distribution of elderly households aged 65 years and older. Similarly, there are not significant differences across neighborhoods in terms of family structure.

Table 4A-6

Existing Conditions Analysis: Household Characteristics of Neighborhoods Identified in Existing Sites Inventory, Lower Income Development Potential		
Census Tract Category	**Percent Households with Children**	**Household 65+**
Citywide Average	30%	20%
Low LI Capacity Neighborhoods	33%	21%
Medium LI Capacity Neighborhoods	28%	19%
Higher LI Capacity Neighborhoods	28%	19%
Source: US Census Bureau; American Community Survey; 2019 ACS 5-Year Estimates.		

Table 4A-7

Existing Conditions Analysis: Family Structure of Neighborhoods Identified in Existing Sites Inventory, Lower Income Development Potential						
Census Tract Category	**Percent Live Alone**	**Percent Live with Spouse**	**Percent Live with Unmarried Partner**	**Percent Live with Parents**	**Percent Live with Other Relatives**	**Percent Live with Non-Relatives**
Citywide Average	14%	35%	7%	15%	19%	10%
Low LI Capacity Neighborhoods	11%	38%	6%	16%	19%	9%
Medium LI Capacity Neighborhoods	15%	33%	7%	14%	19%	12%
Higher LI Capacity Neighborhoods	17%	31%	8%	14%	19%	11%
Source: US Census Bureau; American Community Survey; 2019 ACS 5-Year Estimates.						

Disability

Table 4A-8 shows the percentage of the population with disabilities in each neighborhood, compared to the citywide average, as well as the percent of households receiving SSI. This table reflects the same findings found above for the total development potential in the Adequate Sites Inventory.

Table 4A-8

Existing Conditions Analysis: Disability Status of Neighborhoods Identified in Existing Sites Inventory, Lower Income Development Potential		
Census Tract Category	**Percent SSI Households**	**Population with Disability**
Citywide Average	7%	10%
Low LI Capacity Neighborhoods	6%	10%
Medium LI Capacity Neighborhoods	7%	10%
Higher LI Capacity Neighborhoods	8%	10%
Source: US Census Bureau; American Community Survey; 2019 ACS 5-Year Estimates.		

Opportunity Areas

Table 4A-9 shows the individual domain scores that comprise the overall Opportunity Area score for neighborhoods with identified lower income development potential. This table follows similar trends as those found for the overall sites inventory.

Table 4A-9

Existing Conditions Analysis: TCAC/HCD Opportunity Area Domains, Average Score by Neighborhoods Identified in Existing Sites Inventory, Lower Income Development Potential			
Census Tract Category	**Average Economic Domain Score**	**Average Environmental Domain Score**	**Average Educational Domain Score**
Citywide Average	0.53	0.44	0.39
Low LI Capacity Neighborhoods	0.53	0.54	0.47
Medium LI Capacity Neighborhoods	0.55	0.40	0.36
Higher LI Capacity Neighborhoods	0.50	0.34	0.28
Source: TCAC/HCD Opportunity Area Map, 2021			

Rezoning Analysis: Analysis of Candidate Sites for Rezoning

The below charts are provided for reference purposes. Overall, the Inventory of Candidate Sites for Rezoning is found to largely reflect a reversal of the trends found in the existing Sites Inventory. A full discussion of the AFFH Analysis of the Rezoning Program, including implications for future Implementation Programs, is provided in Chapter 4.

Table 4A-10

Rezoning Analysis: Summary of Census Tracts by Assigned Category, Lower Income Rezoned Development Potential			
Census Tract Category	**Total Lower Income Rezoned Development Potential**	**Percent of Total Census Tracts**	**Percent of Lower Income Rezoned Development Potential**
Lowest LI Capacity Neighborhoods	0 - 25	30%	0.3%
Lower LI Capacity Neighborhoods	26 - 250	20%	3%
Moderate LI Capacity Neighborhoods	251 - 750	21%	16%
Higher LI Capacity Neighborhoods	751 - 2,500	22%	45%
Highest LI Capacity Neighborhoods	2,501+	6%	36%

Table 4A-11

Rezoning Analysis: Racial / Ethnic Composition of Neighborhoods Identified in Rezoning Inventory				
Census Tract Category	**Percent Population - White (Non-Latinx)**	**Percent Population - Black/African American (Non-Latinx)**	**Percent Population - Latinx**	**Percent Population - Asian (Non-Latinx)**
Citywide Average	28%	9%	49%	11%
Lowest Capacity Neighborhoods	17%	10%	56%	14%
Lower Capacity Neighborhoods	21%	12%	56%	9%
Moderate Capacity Neighborhoods	30%	6%	49%	11%
Higher Capacity Neighborhoods	41%	5%	38%	12%
Highest Capacity Neighborhoods	49%	7%	25%	15%
Source: US Census Bureau; American Community Survey; 2019 ACS 5-Year Estimates.				

Table 4A-12

Rezoning Analysis: Racial / Ethnic Composition of Neighborhoods Identified in Rezoning Inventory, Lower Income Rezoned Development Potential				
Census Tract Category	**Percent Population - White (Non-Latinx)**	**Percent Population - Black/African American (Non-Latinx)**	**Percent Population - Latinx**	**Percent Population - Asian (Non-Latinx)**
Citywide Average	28%	9%	49%	11%
Lowest LI Capacity Neighborhoods	14%	13%	61%	10%
Lower LI Capacity Neighborhoods	24%	9%	52%	12%
Moderate LI Capacity Neighborhoods	31%	6%	50%	9%
Higher LI Capacity Neighborhoods	40%	6%	38%	13%
Highest LI Capacity Neighborhoods	527%	6%	6%	15%
Source: US Census Bureau; American Community Survey; 2019 ACS 5-Year Estimates.				

Table 4A-13

Rezoning Analysis: Tenure and Median Household Income of Neighborhoods Identified in Rezoning Inventory, Lower Income Rezoned Development Potential				
Census Tract Category	**Percent Renter Households**	**Median Household Income**	**Median Household Income - Renter Households**	**Percent Low/Moderate Income Households**
Citywide Average	63%	$64,065	$50,404	61%
Lowest LI Capacity Neighborhoods	71%	$52,005	$42,194	62%
Lower LI Capacity Neighborhoods	65%	$61,243	$48,570	58%
Moderate LI Capacity Neighborhoods	63%	$66,683	$52,205	54%
Higher LI Capacity Neighborhoods	59%	$71,134	$55,628	43%
Highest LI Capacity Neighborhoods	50%	$96,453	$72,023	48%
Source: US Census Bureau; American Community Survey; 2019 ACS 5-Year Estimates.				

Table 4A-14

Rezoning Analysis: Household Characteristics of Neighborhoods Identified in Rezoning Inventory, Total Rezoned Development Potential		
Census Tract Category	**Percent Households with Children**	**Household 65+**
Citywide Average	30%	20%
Lowest Capacity Neighborhoods	31%	18%
Lower Capacity Neighborhoods	34%	20%
Moderate Capacity Neighborhoods	30%	19%
Higher Capacity Neighborhoods	26%	21%
Highest Capacity Neighborhoods	22%	23%
Source: US Census Bureau; American Community Survey; 2019 ACS 5-Year Estimates.		

Table 4A-15

Rezoning Analysis: Household Characteristics of Neighborhoods Identified in Rezoning Inventory, Lower Income Rezoned Development Potential		
Census Tract Category	**Percent Households with Children**	**Household 65+**
Citywide Average	30%	20%
Lowest LI Capacity Neighborhoods	36%	19%
Lower LI Capacity Neighborhoods	29%	19%
Moderate LI Capacity Neighborhoods	29%	21%
Higher LI Capacity Neighborhoods	26%	20%
Highest LI Capacity Neighborhoods	26%	24%
Source: US Census Bureau; American Community Survey; 2019 ACS 5-Year Estimates.		

Table 4A-16

Rezoning Analysis: Family Structure of Neighborhoods Identified in Rezoning Inventory, Total Rezoned Development Potential						
Census Tract Category	**Percent Live Alone**	**Percent Live with Spouse**	**Percent Live with Unmarried Partner**	**Percent Live with Parents**	**Percent Live with Other Relatives**	**Percent Live with Non-Relatives**
Citywide Average	14%	35%	7%	15%	19%	10%
Lowest Capacity Neighborhoods	13%	32%	8%	16%	20%	12%
Lower Capacity Neighborhoods	12%	33%	7%	17%	22%	10%
Moderate Capacity Neighborhoods	13%	36%	7%	15%	19%	10%
Higher Capacity Neighborhoods	15%	37%	7%	13%	16%	11%
Highest Capacity Neighborhoods	20%	40%	7%	11%	12%	10%
Source: US Census Bureau; American Community Survey; 2019 ACS 5-Year Estimates.						

Table 4A-17

Rezoning Analysis: Family Structure of Neighborhoods Identified in Rezoning Inventory, Lower Income Rezoned Development Potential						
Census Tract Category	**Percent Live Alone**	**Percent Live with Spouse**	**Percent Live with Unmarried Partner**	**Percent Live with Parents**	**Percent Live with Other Relatives**	**Percent Live with Non-Relatives**
Citywide Average	14%	35%	7%	15%	19%	10%
Lowest LI Capacity Neighborhoods	12%	30%	8%	17%	23%	10%
Lower LI Capacity Neighborhoods	14%	34%	7%	15%	20%	10%
Moderate LI Capacity Neighborhoods	15%	36%	7%	15%	18%	10%
Higher LI Capacity Neighborhoods	14%	37%	7%	14%	17%	11%
Highest LI Capacity Neighborhoods	15%	44%	6%	13%	14%	9%

Source: US Census Bureau; American Community Survey; 2019 ACS 5-Year Estimates.

Table 4A-18

Rezoning Analysis: Disability Status of Neighborhoods Identified in Rezoning Inventory, Total Rezoned Development Potential		
Census Tract Category	**Percent SSI Households**	**Population with Disability**
Citywide Average	7%	10%
Lowest Capacity Neighborhoods	7%	10%
Lower Capacity Neighborhoods	7%	10%
Moderate Capacity Neighborhoods	7%	10%
Higher Capacity Neighborhoods	6%	10%
Highest Capacity Neighborhoods	7%	12%
Source: US Census Bureau; American Community Survey; 2019 ACS 5-Year Estimates.		

Table 4A-19

Rezoning Analysis: Disability Status of Neighborhoods Identified in Rezoning Inventory, Lower Income Rezoned Development Potential		
Census Tract Category	**Percent SSI Households**	**Population with Disability**
Citywide Average	7%	10%
Lowest LI Capacity Neighborhoods	8%	10%
Lower LI Capacity Neighborhoods	7%	10%
Moderate LI Capacity Neighborhoods	7%	10%
Higher LI Capacity Neighborhoods	6%	10%
Highest LI Capacity Neighborhoods	6%	11%
Source: US Census Bureau; American Community Survey; 2019 ACS 5-Year Estimates.		

Table 4A-20

Rezoning Analysis: TCAC/HCD Opportunity Area Domains, Average Score by Neighborhoods Identified in Rezoning Inventory			
Census Tract Category	**Average Economic Domain Score**	**Average Environmental Domain Score**	**Average Educational Domain Score**
Citywide Average	0.53	0.44	0.39
Lowest Capacity Neighborhoods	0.50	0.47	0.27
Lower Capacity Neighborhoods	0.50	0.43	0.34
Moderate Capacity Neighborhoods	0.52	0.47	0.41
Higher Capacity Neighborhoods	0.58	0.42	0.50
Highest Capacity Neighborhoods	0.70	0.41	0.59
Source: TCAC/HCD Opportunity Area Map, 2021			

Table 4A-21

Rezoning Analysis: TCAC/HCD Opportunity Area Domains, Average Score by Neighborhoods Identified in Rezoning Inventory, Lower Income Rezoned Development Potential			
Census Tract Category	**Average Economic Domain Score**	**Average Environmental Domain Score**	**Average Educational Domain Score**
Citywide Average	0.53	0.44	0.39
Lowest LI Capacity Neighborhoods	0.48	0.43	0.26
Lower LI Capacity Neighborhoods	0.55	0.45	0.37
Moderate LI Capacity Neighborhoods	0.50	0.45	0.41
Higher LI Capacity Neighborhoods	0.58	0.43	0.50
Highest LI Capacity Neighborhoods	0.71	0.47	0.66
Source: TCAC/HCD Opportunity Area Map, 2021			

Map 4A-1. HCD Neighborhood Racial Typologies, Part 1

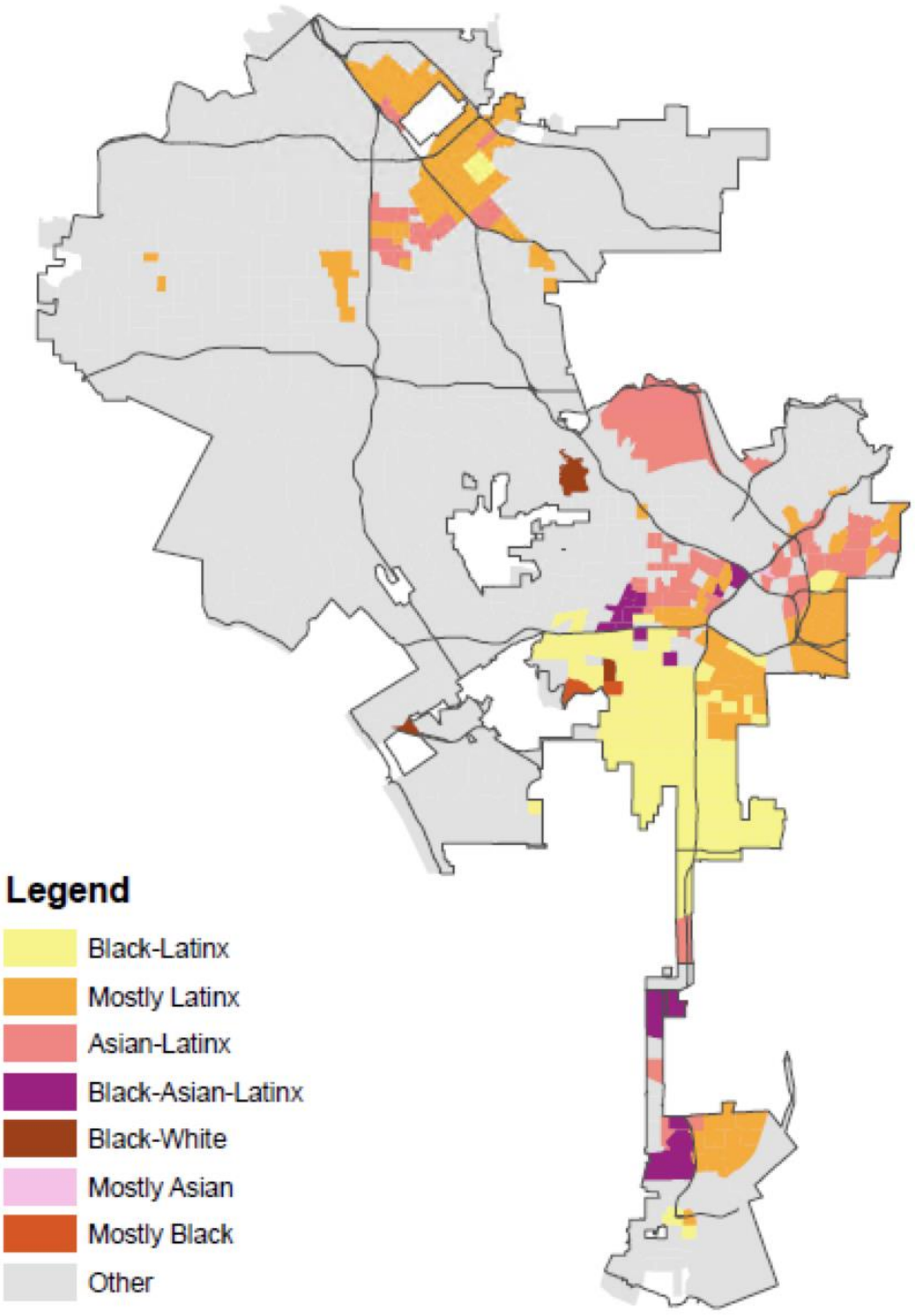

Source: HCD categories based on ACS 2019 5-year summary data

Map 4A-2. HCD Neighborhood Racial Typologies, Part 2

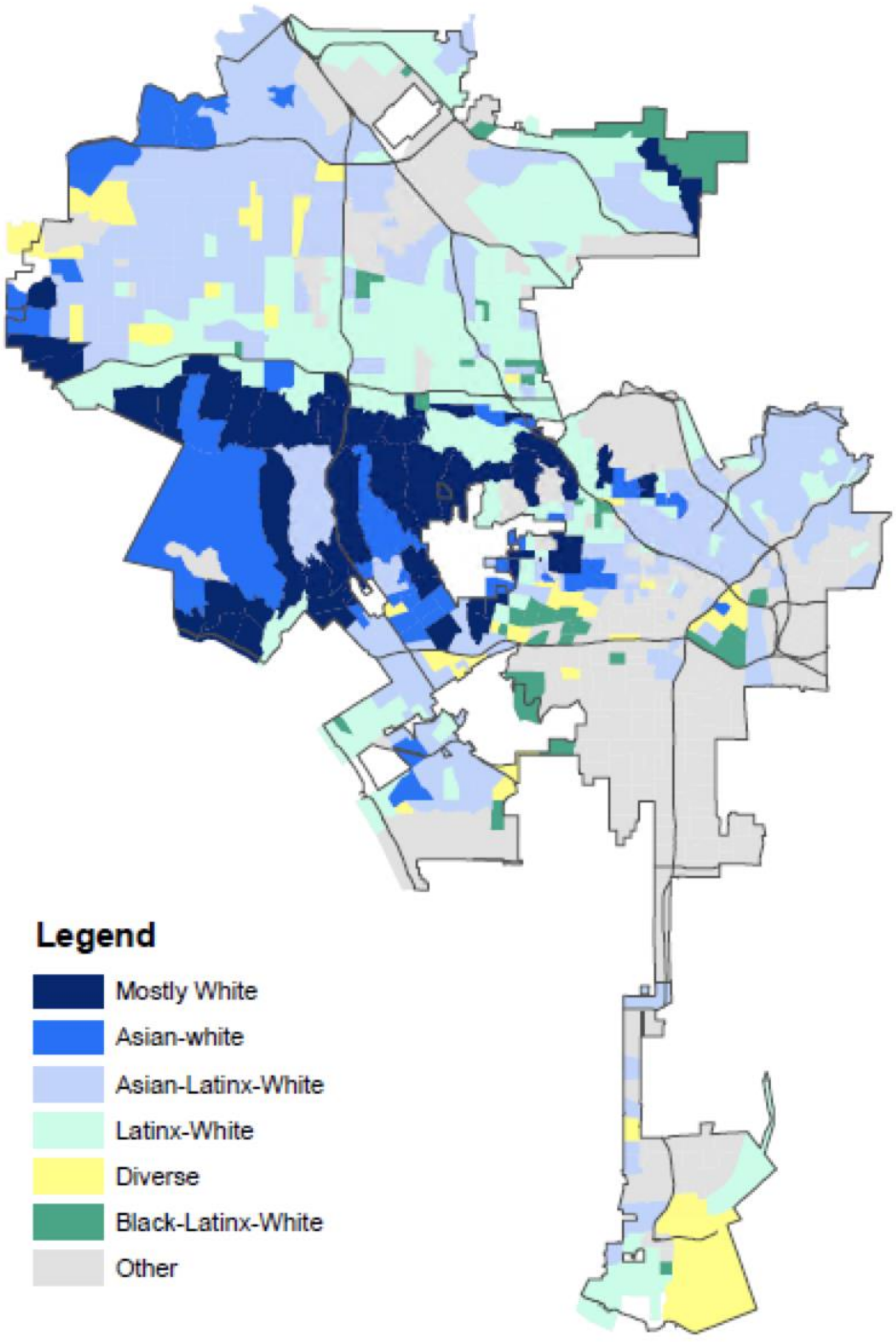

Source: HCD categories based on ACS 2019 5-year summary data

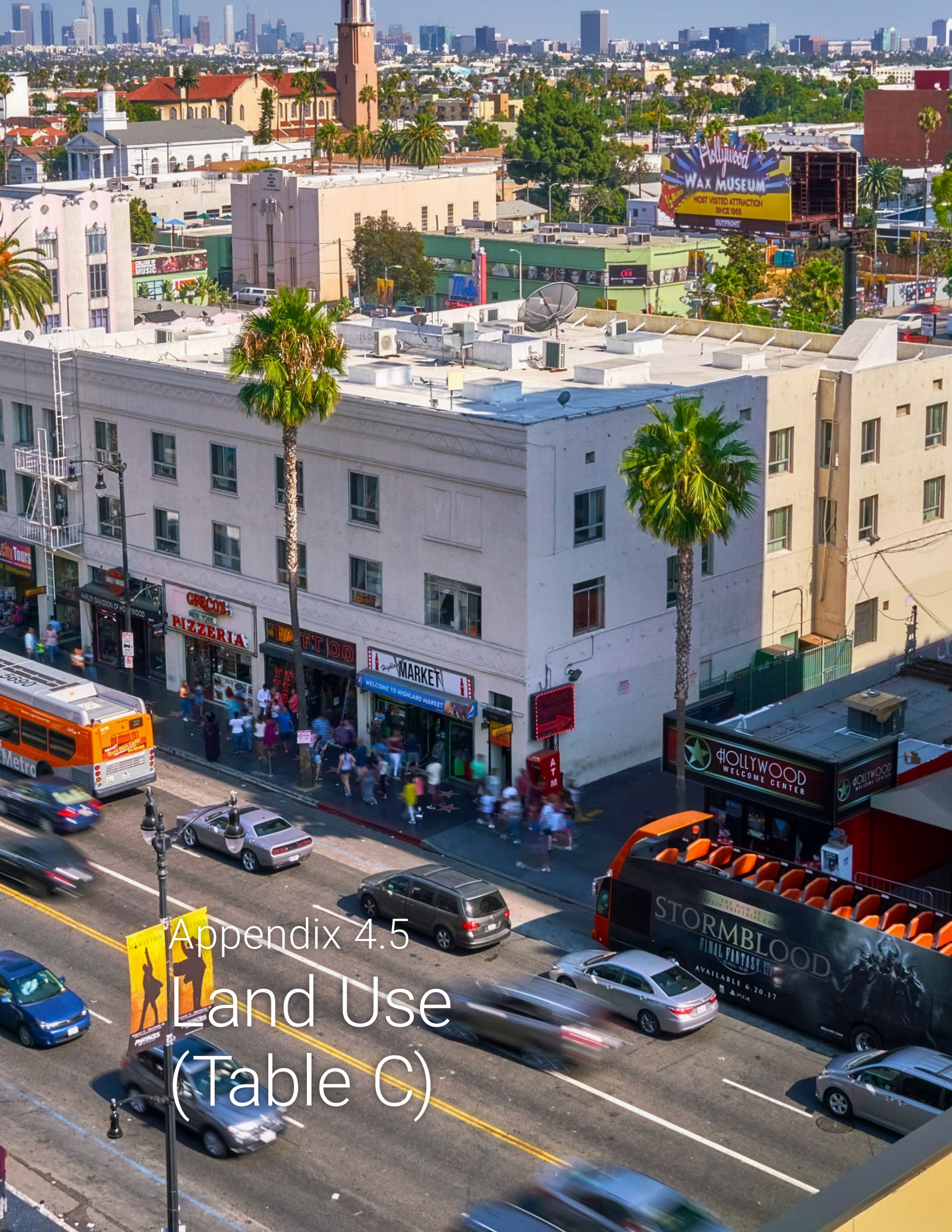

Appendix 4.5

Land Use (Table C)

Appendix 4.5 - *Land Use (Table C)*

Zoning Designation (From Table A, Column G)	General Land Uses Allowed
A1	Agricultural, Single Family Residential
A2	Agricultural, Single Family Residential
ADP	Commercial, Multiple Family Residential
C1	Commercial, Multiple Family Residential
C1.5	Commercial, Multiple Family Residential
C2	Commercial, Multiple Family Residential
C4	Commercial, Multiple Family Residential
C4(OX)	Commercial, Multiple Family Residential
C5	Commercial, Multiple Family Residential
CM	Commercial Manufacturing/Hybrid Industrial, Multiple Family Residential
CM(GM)	Commercial Manufacturing/Hybrid Industrial, Multiple Family Residential
CR	Commercial, Multiple Family Residential
CW	Commercial, Multiple Family Residential
MU(EC)	Commercial, Multiple Family Residential
NMU(EC)	Commercial, Multiple Family Residential
R1	Single Family Residential
R1H1	Single Family Residential
R1P	Single Family Residential, Parking
R1R3	Single Family Residential
R1V1	Single Family Residential
R1V2	Single Family Residential
R1V3	Single Family Residential
R2	Multiple Family Residential (Duplex)
R2P	Multiple Family Residential (Duplex), Parking
R3	Multiple Family Residential
R3(EC)	Multiple Family Residential
R3(PV)	Multiple Family Residential
R3P	Multiple Family Residential, Parking
R4	Multiple Family Residential
R4(PV)	Multiple Family Residential
R4P	Multiple Family Residential, Parking
R5	Multiple Family Residential
R5P	Multiple Family Residential, Parking
RA	Residential Suburban/Single Family Residential
RAS3	Multiple Family Residential
RAS4	Multiple Family Residential
RAP	Residential Suburban/Single Family Residential, Parking
RD1.5	Multiple Family Residential
RD2	Multiple Family Residential
RD3	Multiple Family Residential
RD4	Multiple Family Residential

Appendix 4.5 - *Land Use (Table C)*

Zoning Designation (From Table A, Column G)	General Land Uses Allowed
RD5	Multiple Family Residential
RD6	Multiple Family Residential
RE11	Single Family Residential
RE15	Single Family Residential
RE20	Single Family Residential
RE40	Single Family Residential
RE9	Single Family Residential
RMP	Multiple Family Residential
RS	Single Family Residential
RU	Single Family Residential
RW1	Single Family Residential
RW2	Multiple Family Residential
RZ2.5	Single Family Residential
RZ3	Single Family Residential
USC-1A	Commercial, Multiple Family Residential
USC-1B	Commercial, Multiple Family Residential
USC-3	Commercial, Multiple Family Residential

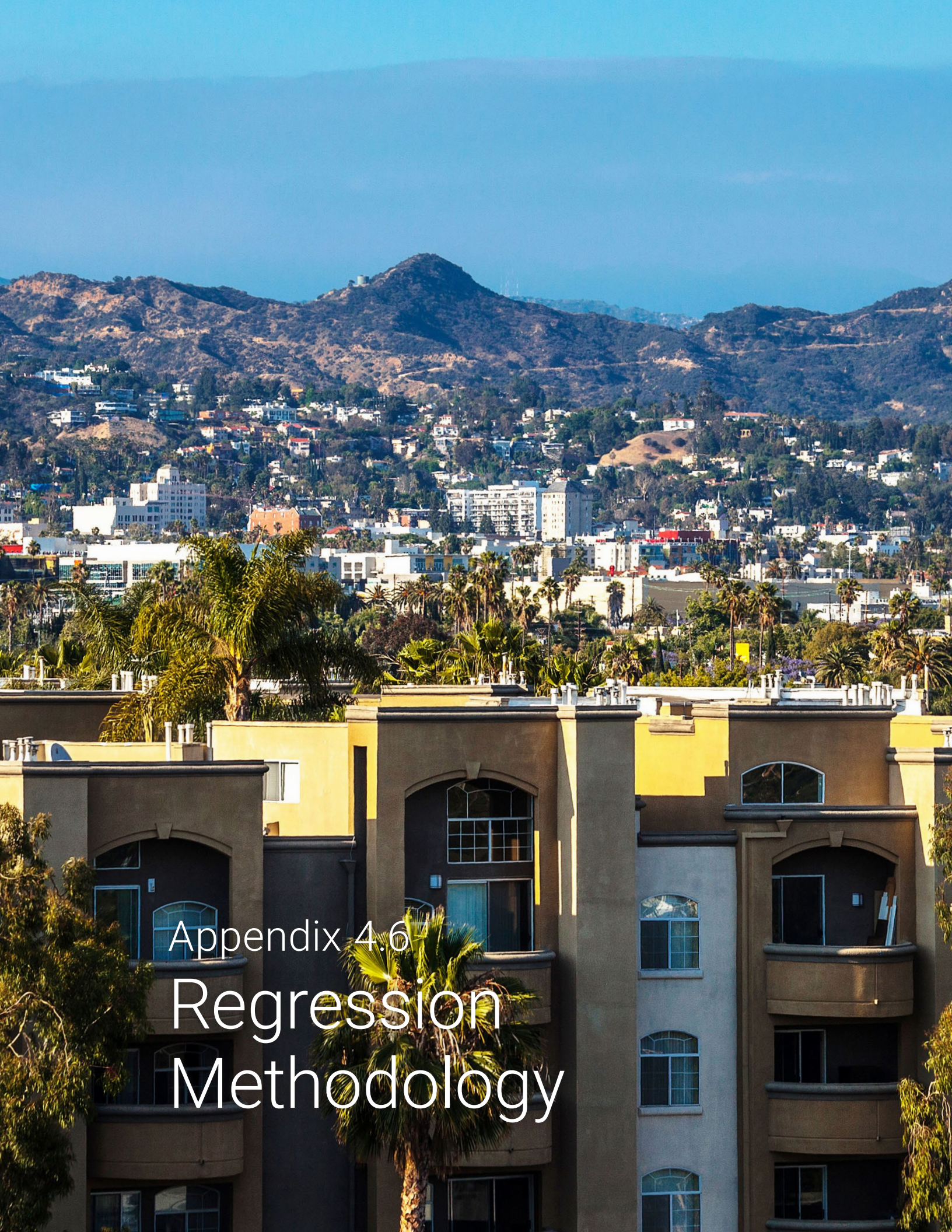

Appendix 4.6

Regression Methodology

Appendix 4.6

Technical Summary of Econometric Approach to Estimating Housing Element Site Capacity in the City of Los Angeles

Prepared by: Issi Romem, Ph.D.; MetroSight and UC Berkeley Terner Center for Housing Innovation

---

1. Overview:

1.1. Background:

The City of Los Angeles is required by law to submit to the State of California its Housing Element for the upcoming RHNA cycle later this year. AB 1397 (2017) now requires that, for each site in the Housing Element, the City specify the site's realistic capacity for new housing units during the upcoming cycle. It also requires the City to explain the methodology used to determine that capacity, and for the methodology to consider a list of factors related to existing uses, past experience, the market environment and regulatory incentives.

MetroSight has been hired by the Terner Center to assist the City by developing and implementing an econometric approach for estimating site capacity based on the City's past experience, as reflected in data on housing production. This memo describes the methodology developed and its results.

1.2. Zoned capacity for housing in the City of Los Angeles:

The City of Los Angeles currently has about 1.38m existing housing units in the sample of parcels considered for its housing element. If each parcel that allowed for housing was redeveloped as 100% residential to the maximum number of allowable (base) units, the number of housing units in the City would more than double. The City's zoned capacity has increased since 2010, especially after accounting for bonuses, likely due to the introduction of the City's Transit-Oriented Communities (TOC) program.

However, the presence of additional zoned capacity does not guarantee that development of that capacity will occur within a given timeframe, or at all. In the 11 years from 2010 to 2020, only about **128k new units** were permitted in the city.

What prevents zoned capacity from materializing into new housing production? First, even when zoned capacity exists, it does not guarantee that development is financially feasible. Regulatory costs and barriers that are not reflected by zoned capacity come into play, including additional requirements such as parking minimums, an ever-more-complex building code, fees, and legal obstacles posed via the California Environmental Quality Act (CEQA), as well as uncertainty around the entitlement timeframe and approval (including the final unit count). In the case of Accessory Dwelling Units (ADUs), financing barriers as well as constraints on splitting lots can limit production. In addition, construction costs and other market factors also influence the financial feasibility of development in conjunction with regulatory factors.

Second, the take up of worthwhile development opportunities does not generally occur right away. The pursuit of such opportunities typically requires the acquisition of the property by a developer, and such sales are generally driven and timed by property owners' extraneous circumstances.[1]

In practice, the take-up of development opportunities suggested by the existence of available zoned capacity has been very gradual. From 2010 to 2020 only about **0.2 percent** of parcels in the City had new units permitted each year.

On the flip side, zoned capacity is not always the limiting factor for take-up of development opportunities. Even after accounting for bonuses, only about **55 percent** of new units permitted from 2010 to 2020 fell within their parcels' zoned capacity.[2] The rest either involved changes in zoned capacity or exceptions to it.

1.3. Modeling the permitting of new units empirically:

This study uses data on permitting from 2015 to 2019 to model the likelihood of new units being permitted on each parcel and their number. The model accounts for parcel's zoned capacity before and after bonuses,

[1] There are many additional complexities involved here. For example, the knife-edge financial feasibility of development that arises due to regulatory and other costs may result in developers' only being able to pursue development opportunities on land banked during opportune times in the real estate cycle. Another example is that the complex and often political nature of the entitlement process (in general, not just in Los Angeles) raises the bar for new developers to pursue opportunities outside their familiar territory, which likely limits the pool of developers and their bandwidth for pursuing opportunities in the city. Yet another example involves the availability of capital for development, which in recent decades has (anecdotally) skewed away from small- and mid-scale development to focus on larger opportunities--a development sometimes linked with the reduced number and role of local and regional lending institutions.

[2] See table enumerating total new units permitted in Section 3.

as well as the market conditions and various other factors which the city is required to address by law in its specification of site capacity for the upcoming RHNA cycle.

The study then applies the model to current data, including changes in zoned capacity, market conditions and other factors, in order to predict that likelihood and unit number going forward. Crucially, the model is constrained such that the predicted number of units on a site may never exceed its bonus-zoned capacity. This aligns the predicted site capacity with legal obligations under RHNA.

The model predicts that, within the bonus-zoned capacity, the parcels considered for the city's housing element would result in 29,505 new units permitted within 5 years. Adjusting that number for an 8-year period such as the RHNA cycle raises the number to **47,208** new units. (Applying simple adjustments to approximate the corresponding numbers of new units that would be permitted beyond the bonus-zoned cap and including parcels outside the set considered for the city's housing element yields estimates that exceed the city's past permitting performance.)

The model's prediction of approximately 47,000 new units being permitted in the city within the bonus-zoned cap in the span of 8 years falls an order of magnitude short of the city's upcoming cycle RHNA allocation of **456,643** units.

However, two important caveats to the estimates above are in order. The first is with respect to the city's TOC program. While that program's implications for bonus-zoned capacity have been accounted for in the model, its implications for other aspects of development have not been. For example, the relaxation of minimum parking requirements in projects subject to TOC bonuses may raise the likelihood of new units permitted on a parcel beyond the impact of higher bonus-zoned capacity alone. This study includes analysis gauging the additional impact of other concessions in the TOC program on the likelihood of new units being permitted. We estimate that other TOC related benefits would raise the 8-year prediction for new units permitted within the bonus-zoned cap from 47,208 to **61,158**.

The second caveat is that the nature of the model is inherently predictive, not causal. That means that the model does *not* estimate the causal relationship whereby a change in zoned capacity induces a change in the permitting of new units. Rather, it predicts the permitting of new units that, under the set of observed circumstances, is likely to correlate with different levels of zoned capacity. The distinction is important because it means that policy changes that alter zoned capacity may not result in

corresponding changes to permitting per the model's prediction.[3] In reality, the model is likely capturing a mixed causal and correlational relationship between zoned capacity and the permitting of new units, so its predictions can be taken--cautiously--as indications of permitting levels that would be obtained under different zoned capacity scenarios. Confidence in the model's predictions should vary inversely with how far future circumstances are assumed to stray from those observed in data used for estimation.

1.4. This memo:

The remainder of this memo is structured as follows:

- Section 2 describes the data sources used to inform the model.
- Section 3 provides information on the city's past performance with respect to zoning capacity and the permitting of new units as it emerges from the data.
- Section 4 introduces the model, as follows:
  - Section 4.1 presents the methodology.
  - Section 4.2 relates the model to the requirements set forth in the law.
  - Section 4.3 addresses the model's estimation and accuracy
  - Section 4.4 characterizes the model's predictions
  - Section 4.5 discusses the approach's limitations
- Section 5 introduces the Transit-Oriented Communities (TOC) exercise

[3] For example, suppose that zoned capacity is higher in areas where market conditions render development more worthwhile or where neighbors' effective opposition to development is weaker, and it is for those reasons--as opposed to greater zoned capacity per se--that larger numbers of new units are permitted in areas with higher zoned capacity. In that case, because raising zoned capacity in an area does not change market conditions or neighbors' opposition, changing zoned capacity would not influence the permitting of new units.

2. **Data**

The study incorporates the following data:

2.1. **Data on "base-zoned units:"** *The number of housing units allowed on each city parcel (PIN) circa 2010 and 2020*. These numbers reflect base zoning as well as additional land use policy that applies to each property (such as overlays, specific plans, General Plan Footnotes, D limitations, and Q conditions,), compiled by city staff and accompanied by data on the underlying land use policies used to determine them. The numbers exclude the influence of bonuses.

Those data are available for samples of approximately 719k and 727k parcels in 2010 and 2020, respectively. The 2010 Sample is essentially contained within the 2020 Sample.

The 2020 Sample comprises the set of parcels that may be considered for the city's housing element, as they reflect parcels which are zoned to permit residential uses.

2.2. **Data on "bonus-zoned units:"** *Estimate of the number of housing units allowed on each city parcel with bonuses*, in 2010 and 2020. Bonuses can be applied in different ways, e.g. depending on the share of subsidized units and their rent level, so rather than there being a single number that reflects allowed capacity with bonuses there is in reality a menu of such numbers. The numbers provided here reflect assumptions as to which bonus structure to apply to each parcel, based on eligibility for a range of affordable housing incentive programs (including Density Bonus, TOC, and Community Plan Implementation Overlay Zones).

Those data are available for the same samples as the data on base-zoned units.

2.3. **Building permit data:** *An extract of all building permits reflecting an addition to the number of housing units on a site,* issued by the city for the 11-year period from Jan 1, 2010 to Dec 31, 2020. These data include information on the change in unit count, as well as the timing of permits. Associated demolition permits were not included in the extract. The data are at the city parcel (PIN) level, and in cases in which a single parcel is associated with multiple permits, we estimated the relevant overall change in unit count and assigned it to a single point in time.

2.4. **Assessor data:** *Los Angeles County assessor rolls* from 2010, 2015 and 2019 (the latest currently available). These were used to obtain information on existing unit counts, structure ages and square footage (for obtaining Floor Area Ratios (FAR)), as well as information on existing

use categories. These data are at the county parcel level (APN/BPP) and were reconciled with city parcel data.

2.5. **Spatial data:** *Spatial data on the full universe of city parcels*, obtained from the city's public-facing GeoHub website, used for observing that full universe (as opposed to just the 2010 and 2020 Samples), as well as for spatial matching with supplementary data.

2.6. **Supplementary data:** *A variety of data from third-party sources,* including the U.S. Census' American Community Survey (rental vacancy rates, household income and demographic information), publicly-available data on home values and rents from Zillow, and proprietary data on commercial property leases and their terms acquired by the Terner Center from Compstak.

3. Past performance:

3.1. The universe of parcels and the 2010 and 2020 Samples:

The full universe gleaned from the spatial data includes 851,095 city parcels. The 2010 and 2020 Samples, i.e. the sets of parcels with base- and bonus-zoned units data as of 2010 and 2020, respectively, include 718,691 and 727,301 city parcels.

The overwhelming majority of parcels have a zoned capacity of 1-4 units, with the remainder consisting of those with a zoned capacity of 5-50 units. Parcels with zoned capacity greater than 50 units have in the past comprised less than one percent of parcels. However, changes since 2010, including the TOC program, have raised the latter's share as measured by bonus-zoned capacity above the one percent mark.

Parcel counts by number of base- and bonus-zoned units						
Sample	**Base vs bonus**	**0 units**	**1-4 units**	**5 to 50 units**	**>50 units**	**Total**
2010 Sample	Base	19,966 (2.8%)	579,269 (80.6%)	115,011 (16.0%)	4,445 (0.6%)	718,691
	Bonus	9,968 (1.4%)	555,023 (77.2%)	148,011 (20.6%)	5,689 (0.8%)	
2020 Sample	Base	20,580 (2.8%)	581,851 (80.0%)	119,589 (16.4%)	5,281 (0.7%)	727,301
	Bonus	1,231 (0.2%)	553,987 (76.2%)	162,859 (22.4%)	9,224 (1.3%)	

3.2. Upzoning and downzoning:

Over the course of a decade, approximately one percent of parcels were downzoned with respect to base- and bonus-zoned capacity, and just 1.3 percent was upzoned with respect to base-zoned capacity. However, as much as 16 percent of parcels were upzoned with respect to bonus-zoned capacity, presumably reflecting the TOC program.

Parcels upzoned or downzoned by 1 or more units between 2010 and 2020[4]				
Base vs bonus	**Downzoned**	**Unchanged**	**Upzoned**	**Total**
Base	7,331 (1.0%)	702,195 (97.7%)	9,165 (1.3%)	718,691
Bonus	9,263 (1.3%)	594,532 (82.7%)	114,896 (16.0%)	718,691

3.3. Existing units and zoned capacity:

As noted in the overview, the City of Los Angeles currently has about 1.38m existing housing units in the sample of parcels that can be considered for its housing element. If each parcel in the sample was redeveloped as 100% residential to the maximum number of allowable (base) units, the number of housing units would more than double. However, the likelihood of seeing new units permitted on a given parcel each year is very low (see Section 3.5 below).

[4] Upzoning and downzoning at the parcel level can only be observed for parcels observed both in 2010 and 2020.

3.4. Total new units permitted:

The number of new units permitted each year emerged from the previous decade's housing bust and increased throughout much of the last decade, peaking in 2017.[5] Note that neither the 2010 nor the 2020 Sample include the full scale of new unit permitting in the city. A substantial amount of new units was permitted outside of those samples. Note also that only about 54 and 56 percent of the new units permitted in the 2010 and 2020 Samples, respectively, fall within the bonus-zoned cap.

Time period	All parcels	2010 Sample		2020 Sample	
		All permits	Within bonus-zoned cap[6]	All permits	Within bonus-zoned cap[7]
2010	4,271	2,892	1,850	2,960	1,920
2011	6,917	3,088	1,825	3,553	2,351
2012	7,103	5,133	2,550	5,163	2,635
2013	10,112	7,060	3,717	7,285	3,968
2014	12,460	6,913	3,647	7,498	4,137
2015	16,122	10,615	5,471	10,790	5,673
2016	15,337	10,919	5,332	11,611	5,943
2017	15,404	10,965	6,209	11,888	6,744
2018	15,078	10,519	6,042	12,152	7,115
2019	14,110	9,987	5,600	10,696	6,316
2020	11,518	9,085	5,197	10,157	6,114
2015-2019	**76,051**	**53,005**	**28,654**	**57,137**	**31,791**

[5] New units in Los Angeles likely skew heavily towards large multifamily rental developments--a sector which experienced a lot of new supply coming online in the latter part of the decade.

[6] This column sums up the number of units permitted after assigning every city parcel a number of units that is the lower of (i) the number of permits actually issued, and (ii) the number of bonus-zoned units for the parcel (circa 2010). In other words, this column reports the number of units permitted after omitting units permitted *in excess* of the bonus-zoned units for the parcel.

[7] The previous footnote applies here as well, with the number of bonus-zoned units for the parcel being circa 2020, instead of 2010.

2010-2020	**128,432**	**87,176**	**47,440**	**93,753**	**52,916**

3.5. The likelihood of permitting new units:

The following table provides backward-looking figures with respect to parcels' likelihood of seeing new units permitted, the number of new units conditional on such permitting and the composition of the two, which can serve as comparisons for forward-looking predictions of these figures from the later model.

Although it varies over time, the average parcel's average annual likelihood of seeing new units permitted was approximately 0.2 percent per year.

Time period	**Share of parcels yielding permits for new units[8]**		**Average number of new units per parcel, conditional on yielding permits**		**Average number of new units per parcel, unconditional**	
	2010 Sample	**2020 Sample**	**2010 sample**	**2020 sample**	**2010 Sample**	**2020 Sample**
2010	0.101%	0.101%	3.99	4.04	0.0040	0.0041
2011	0.102%	0.101%	4.22	4.83	0.0043	0.0049
2012	0.125%	0.125%	5.70	5.69	0.0071	0.0071
2013	0.154%	0.153%	6.38	6.55	0.0098	0.0100
2014	0.186%	0.185%	5.17	5.58	0.0096	0.0103
2015	0.234%	0.232%	6.32	6.39	0.0148	0.0148
2016	0.233%	0.238%	6.52	6.71	0.0152	0.0160
2017	0.316%	0.321%	4.83	5.10	0.0153	0.0163
2018	0.233%	0.232%	6.27	7.21	0.0146	0.0167
2019	0.197%	0.204%	7.06	7.22	0.0139	0.0147

[8] Note that, in principle, the share of parcels yielding permits for new units over the course of a multi-year period may be smaller than the sum of that share calculated separately for each year, because some parcels may yield permits repeatedly in different years. In this case, the annual shares do add up to the multi-year share, because of the way in which all permits issued for a parcel are reduced to having a single date. See earlier footnote on this matter in the data section.

2020	0.151%	0.155%	8.35	9.00	0.0126	0.0140
2015-2019	**1.213%**	**1.226%**	**6.08**	**6.41**	**0.0738**	**0.0786**
2010-2020	**2.032%**	**2.046%**	**5.97**	**6.30**	**0.1213**	**0.1289**

4. Model:

4.1. Methodology:

The model predicts two outcomes of interest:

- *The likelihood of new units being permitted on each parcel*
- *The number of new units permitted on each parcel, conditional on new units being permitted*

The model is estimated ("trained") using permits issued on parcels in the 2010 Sample from the beginning of 2015 to the end of 2019 (5 years), and conditional on a variety of parcel attributes observed prior to the onset of that period, including base- and bonus-zoned capacity circa 2010. The parcel attributes included as covariates in the model correspond to the various factors which AB 1397 (2017) requires cities to consider in their methodology for determining site capacity (more on that below).

The estimated model is then used to predict the future outcomes of interest for parcels in the 2020 Sample from the beginning of 2021 to the end of 2025 (5 years), conditional on the same variety of parcel attributes used in estimation--but updated to their values as of 2020--including base- and bonus-zoned capacity.

The model consists of two steps:

- **Step 1:** The likelihood of new units being permitted on a parcel is estimated for the full 2010 Sample using a **logit regression model**. The logit model ensures that predicted probabilities of new units being permitted fall within the [0,1] range.
- **Step 2:** The conditional number of new units permitted on a parcel is estimated for the subset of parcels in the 2010 Sample which had new units permitted, using a **fractional logit regression model**.[9]

  The observed outcomes informing such a model must be shares, i.e. numbers on the [0,1] interval, and its predicted values are numbers on this

[9] Whereas the logit regression model is ubiquitous in economics and machine learning, the fractional logit regression model is esoteric. Both the logit regression model and the fractional logit regression model are estimated by maximizing the same log-likelihood function: $\log L = \Sigma_j (y_j \log(\Lambda(\mathbf{x}_j'\boldsymbol{\beta})) + (1-y_j) \log(1-\Lambda(\mathbf{x}_j'\boldsymbol{\beta})))$, where y_j is the outcome variable for parcel j, $\mathbf{x}_j$ is a k x 1 vector of covariates, $\boldsymbol{\beta}$ is a k x 1 vector of coefficients, and $\Lambda(z)$ is the logistic cumulative distribution function, $\Lambda(z) = e^z / (1+e^z)$. The difference is that in the logit regression model y_j takes on only the discrete values 0 or 1, whereas in the fractional logit regression model, y_j takes on continuous values in the [0,1] interval. A brief introduction to the fractional logit regression model can be found in Wooldridge, J. M. 2002. *Econometric Analysis of Cross Section and Panel Data.* 1st ed. Cambridge, MA: MIT Press, p. 661-663.

interval as well. In this case, the outcome is defined as the ratio of the number of new units permitted and the parcel's bonus-zoned capacity.[10] Thus, the fractional logit regression model ensures that the predicted number of new units permitted is never (below zero or) above the bonus-zoned capacity.

In many cases, the number of new units permitted on a parcel between 2015 and 2019 exceeds the bonus-zoned capacity circa 2010, suggesting that zoned capacity was either altered by the time the permits were issued, or that some type of exception was made. In such cases the numerator of the outcome variable is truncated at the bonus-zoned capacity, e.g. if 11 new units were permitted on a parcel with a bonus-zoned capacity of 10, the outcome for that parcel is taken to be 1 = 10/10, instead of 1.1 = 11/10, which be outside the [0,1] range.

The separation into steps addressing the two outcomes--the likelihood of new units permitted and their conditional number--is useful for several reasons. The permitting of new units is a fairly sparse outcome, and estimating the emergence of a sparse outcome *and* its gradations (the number of units) in a single model would be challenging. Additionally, the separation into steps allows the set of covariates on which each step is conditioned to differ. For example, the age of the existing structure on a parcel at the onset is likely to matter for whether new units are permitted, but less likely to matter for how many new units are permitted.

[10] In rare instances, the base-zoned capacity observed in the data for a parcel exceeds the bonus-zoned capacity (for clarity, the bonus-zoned capacity includes the base-zoned capacity and any further capacity owing to bonuses). To address such cases, the denominator is defined as the greater of the base- and bonus-zoned capacities.

The covariates included in the model are as follows:

Covariate	Included in Step 1	Included in Step 2
The number of base-zoned units[11]	✓	✓
The number of bonus-zoned units (the sum of base-zoned units and any additional units allowed per bonus)[12]	✓	✓
The ratio of existing units to base-zoned units	✓	
A set of indicators for each of Los Angeles' four market area types[13]	✓	✓
A set of indicators for broad existing-use categories: Commercial, Industrial, Institutional, Recreational and Residential (as well as Miscellaneous and Missing), drawn from county assessor records	✓	
A set of indicators for existing structure age buckets: 0-25 years, 25-50 years, and >50 years, as well as a "missing" group (which largely captures vacant lots)[14]	✓	
A set of indicators for Floor-to-Area Ratio (FAR) buckets: 0%, 0-50%, 50-100%, 100%+, as well as a "missing" FAR group[15]	✓	
An indicator for existing structures subject to the Los Angeles' Rent Stabilization Ordinance (RSO)	✓	
The Community Plan Area's (CPA) ratio of total permitted units to total base-zoned units over the prior 5-	✓	✓

[11] In Step 2, the coefficient on base-zoned units is allowed to vary for each of Los Angeles' four market area types.

[12] Similarly, in Step 2, the coefficient on bonus-zoned units is also allowed to vary for each of Los Angeles' four market area types.

[13] For the grouping of Community Plan Areas into four market area types, see the map on Page 5 here.

[14] To be accurate, this "missing" age group captures a combination of parcels which have no structure on them, even if they are not strictly vacant (e.g. a parking lot), and ones that have a structure whose age information is missing in the records.

[15] The 0% FAR group captures vacant lots, similar to the "missing" age group, whereas the "missing" FAR group likely captures a mixture of vacant lots (whose square footage is recorded as missing rather than zero), and of parcels with structures whose square footage information is missing in the records.

year period		
The log of the typical estimated home value in the zip code area, drawn from the Zillow Home Value Index (ZHVI)[16]	✓	✓
The log of the typical estimated asking rent in the zip code area, drawn from the Zillow Observed Rent Index (ZORI)[17]	✓	✓
The average rental vacancy rate in the Census Public Use Microdata Area (PUMA) during the prior 5-year period	✓	✓
The average remaining lease duration for commercial properties in the Community Plan Area (CPA), drawn from Compstak data	✓	
Separate intercepts for parcels with 1-4, 5-50 and >50 base-zoned units	✓	✓

In addition, both steps of the model are designed such that the influence of the covariates can differ freely depending on a parcel's base-zoned capacity category. Specifically, both steps of the model interact with each of the above covariates with indicators for base-units zoned falling in the 1-4 unit range, the 5-50 unit range, and the >50 unit range.[18] That means that each step of the model actually consists of three independent sub-models: One for each of the three base-zoned capacity categories.

4.2. The model's relation to the requirements set forth in the law:

As noted in the overview, AB 1397 (2017) now requires that cities specify the realistic capacity for new units during the upcoming RHNA cycle and explain the methodology used to determine it, which must consider a list of factors.

[16] The model is estimated using the average monthly ZHVI (or ZORI) value for the zip code area for 2015, and predictions use the corresponding information for 2020. Zillow often suppresses information at the zip code level when it is informed by too few observations or exhibits suspicious abnormalities (this occurs more often with respect to ZORI than with respect to ZHVI). In zip code areas whose ZHVI (or ZORI) is unavailable, the ZHVI (or ZORI) for the nearest zip code area with available ZHVI (or ZORI) data was used (using Census zip code tabulation area centroids). Incorporating home values and rents with a log transformation is common practice, and improves the model's fit.

[17] See previous footnote, which applies to ZORI as well.

[18] According to the planning department's staff, site plan review is required once a threshold of 50 proposed units is reached, whereas a by-right standard applies for projects proposing fewer than 50 units.

Specifically, AB 1397 (2017) requires the following (item enumeration, bracketed text and emphasis added).

> *"Section 65583.2 (g) (1) For [relevant sites], the city or county shall specify the additional development potential for each site within the planning period and shall provide an explanation of the methodology used to determine the development potential. The methodology shall consider factors including[:]*
>
> *[i] the extent to which **existing uses** may constitute an impediment to additional residential development,*
> *[ii] the city's or county's **past experience** with converting existing uses to higher density residential development,*
> *[iii] the current **market demand** for the existing use,*
> *[iv] an analysis of any **existing leases** or other contracts that would perpetuate the existing use or prevent redevelopment of the site for additional residential development,*
> *[v] **development trends**,*
> *[vi] **market conditions**, and*
> *[vii] regulatory or other **incentives** or standards to encourage additional residential development on these sites."*

The correspondence between the model and factors *i* through *vii* required in the law is as follows.

I. "The extent to which **existing uses** may constitute an impediment to additional residential development" is reflected by the conditioning of the model on existing use categories and on existing structures' age and FAR, as well as the Rent Stabilization Ordinance and the remaining local commercial existing lease duration variable.

II. "The city's or county's **past experience** with converting existing uses to higher density residential development" is captured by the basic premise of the exercise: Predicting future permitting based on an empirical estimate that draws on the city's recent (5-year) experience. That experience consists primarily of converting existing uses--including less-dense residential use--to higher density residential development.

III. "The current **market demand** for the existing use" is reflected in the existing use indicators, as well as the remaining local commercial existing lease duration variable and the local information on rental vacancy rates and on residential property values and rents.

IV. "An analysis of any **existing leases** or other contracts that would perpetuate the existing use or prevent redevelopment of the site for additional residential development" is not directly addressed by the

exercise, however it is indirectly broached by the inclusion of the local remaining existing commercial lease duration variable. City staff have incorporated subsequent steps outside of the Model to remove any sites from the Sites Inventory that have an existing regulatory agreement or other regulatory protection related to affordable housing units that would preclude the redevelopment of the site during the planning period.

V. "**Development trends**" are captured by the basic premise of the exercise as explained in item *II*, and also by the local ratio of total permitted units to total base-zoned units over the prior 5-year period. That variable essentially captures the recent level of permitting for housing in the area. (The division by total base-zoned units is necessary for that variable to not simply convey the size of the Community Plan Area, and to account for regulation-imposed differences in past permitting, as opposed to market-driven development trends.)

VI. "**Market Conditions**" are captured by the local ratio of total permitted units to total base-zoned units over the prior 5-year period that was just mentioned, as well as the local information on rental vacancy rates and on residential property values and rents, the remaining local commercial existing lease duration variable, and the set of existing land use indicators, as well as the City's identification of four residential market area types.

VII. "regulatory or other **incentives** or standards to encourage additional residential development on these sites" are reflected by the distinction between base-zoned units and bonus-zoned units, as well as the inclusion of their ratio. In particular, bonus-zoned units capture--to a limited extent--the influence of the Transit-Oriented Communities (TOC) program.[19]]

4.3. Model estimation and accuracy:

- **In total:**

  From the beginning of 2015 to the end of 2019, the parcels observed in the 2010 Sample yielded permits for **28,654** new units within the bonus-zoned cap.[20]

  That is the benchmark which the model ideally ought to predict for those same parcels over that period, and indeed the model gets

[19] The reflection of TOC in the bonus-zoned units variable corresponds *only* to the program's influence on the bonus-zoned unit count; it does *not* reflect other distinct aspects of the program, such as its influence on minimum parking requirements or the entitlement process. This is captured in a latter step (see Section 5 of this Appendix).

[20] That is the number of units permitted on those parcels after omitting units permitted *in excess* of the bonus-zoned units for each parcel.

very close, producing a backward-looking *prediction* of **28,542** new units permitted.[21]

Thus, the model seems to perform well with respect to *total* new units permitted, but how do the two steps of the model perform with respect to the accuracy of individual parcel predictions?

- **At the parcel level:**

The likelihood of new units being permitted on a parcel in a given period is affected by its location, by development trends and market circumstances, and by characteristics of the site and the existing use. However, it is also subject to a great deal of idiosyncrasy: The owner's financial and life circumstances (e.g. heirs selling a deceased parent's property), developers' past successful land banking, lot assembly, and so forth.

As a result, accurately predicting new units being permitted on a *specific* parcel during a given period is more challenging than predicting the total number of new units permitted in a large set of parcels. This challenge is reflected in Step 1 of the model, which explains only a fairly limited share of variation in outcomes at the parcel level.[22]

Yet despite that, Step 1 of the model has substantial predictive power--meaning that it performs substantially better than a random guess--even at the individual parcel level. To see this, consider the predictions made in Step 1. Those predictions consist of a set of numbers between 0 and 1, one for every parcel in the 2010 Sample, that reflect the (backward-looking) predicted likelihood that the parcel will have seen new units permitted. Suppose also that when a parcel's predicted likelihood is greater than some threshold, say 0.5, we interpret that as a prediction that the parcel will have seen new units permitted and, vice versa, we interpret a likelihood below 0.5 as a prediction of no new units being permitted. The performance of the resulting parcel-level predictions can be compared with the *actual* observations for those parcels, i.e. whether they did or didn't in fact see new units permitted.

[21] That is an in-sample (training set) prediction, which could potentially reflect overfitting. A corresponding backward-looking out-of-sample prediction obtained using five-fold cross-validation came in at **28,726** new units permitted.

[22] The logit regression model has a (McFadden) pseudo-R^2 of 0.126. An OLS linear probability model presented later in this memo (and which also includes some explanatory variables reflecting household income and race/ethnicity) has an R^2 value of 0.038.

The following chart, known as an ROC curve, plots the true-positive rate (TPR) against the false positive rate (FPR), i.e. the share of those parcels that actually had new units permitted which were also correctly predicted to do so by the model, and the share of those parcels that had no new units permitted but were falsely predicted to have them by the model. The solid ROC curve reflects the combinations of TPR and FPR that would be obtained by setting different values between 0 and 1 for the discrimination threshold above, instead of just the 0.5 example.[23] In contrast, the dashed diagonal represents the TPR and FPR that would be obtained by assigning each parcel a *random* likelihood of seeing new units permitted, i.e. the diagonal is the ROC curve of an uninformed guess.[24]

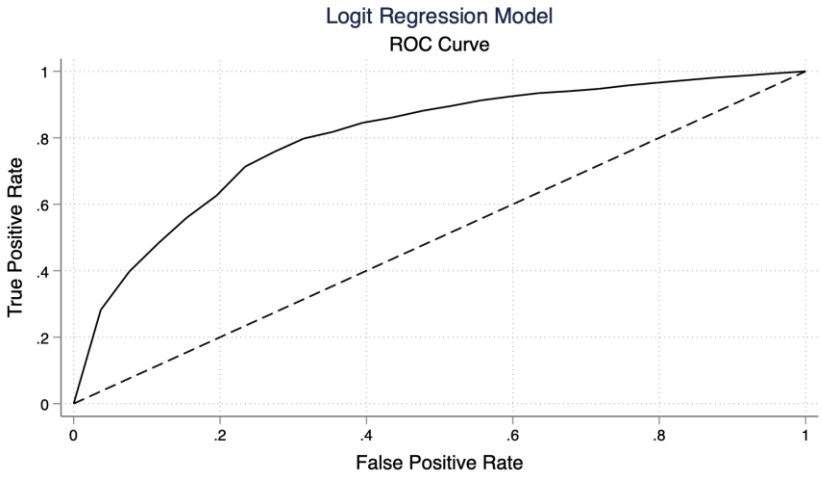

Source: UC Berkeley Terner Center; Analysis by MetroSight.

Notes: The ROC curve is based on five-fold cross validation within the 2010 sample; the AUC is just over 0.8.

[23] To see how it works, suppose for example if we set a threshold of 0, implying a prediction of new units permitted on *all* parcels, we would obtain a TPR of 1 because every parcel that actually had new units permitted would be predicted to have them, but it would also have an FPR of 1, because every parcel that didn't see new units permitted would also be predicted to have them. The opposite would be true if we set the threshold at 1. The solid ROC curve results from setting a sufficient range of different thresholds between 0 and 1, and reporting the actual TPR and FPR obtained from the predictions and the data on actual permitting of new units in the 2010 Sample.

[24] To see why, suppose we set the threshold for interpreting a likelihood as a prediction of new units being permitted at 0.17, i.e. any parcel whose randomly assigned likelihood exceeds 0.17 would be predicted to have new units permitted. The TPR would be 0.83 because, among those parcels that actually had new units permitted, 17% would have randomly assigned likelihoods below 0.17 and 83% above it (remember that the random likelihood is assigned to each parcel independently of their actual outcome). Similarly the FPR would be 0.83 because, among those parcels that actually had no new units permitted, 17% would have randomly assigned likelihoods below 0.17 and 83% above it (just like the other group), and the latter's predictions would be false positives. The entire diagonal can be derived by assigning each parcel a random likelihood and applying all possible thresholds between 0 and 1.

The fact that the solid ROC curve produced by Step 1 of the model lies above the diagonal indicates that the predictions made by Step 1 make better predictions than a random guess.[25]

How much better? One measure used to qualify ROC curves is the area under the curve (AUC), and the ROC curve for step 1 has an AUC of 0.801. How good is that? While there is not strictly an answer to that question, one text has suggested the following rule of thumb (bullets and bracketed note added).[26]

> *"0.5 = This suggests no discrimination, so we might as well flip a coin. [Note the random guess diagonal has an AUC of 0.5.]*
> *0.5-0.7 = We consider this poor discrimination, not much better than a coin toss.*
> *0.7-0.8 = Acceptable discrimination*
> *0.8-0.9= Excellent discrimination*
> *>0.9 = Outstanding discrimination"*

The ROC curve used to establish the predictive power of Step 1 applies to binary classification models, of which a logit regression model is one, however the fractional logit regression model used in Step 2 does not fall into this category. Step 2 predicts the (conditional) number of new units permitted on each parcel *as a fraction of the bonus-zoned units for the parcel*. Thus, Step 2 predicts a number between 0 and 1 for each parcel, where a number of 0.9, for example, indicates a prediction that if new units were permitted on the parcel, they would amount to 90% of the bonus-zoned capacity for the site.

How well does Step 2 perform? To gauge that, its performance was compared to that of random guesses by assigning every parcel used in the Step a random prediction between 0 and 1, and observing how large an error was produced. An error, in this context, means the absolute difference between the predicted fraction of a parcel's bonus-zoned units that would be permitted, and the actual fraction that was observed to be permitted in the 2010 Sample. Repeating the process of randomly assigning predictions 1,000 times yielded a mean absolute error of **0.425**, i.e.

[25] For instance, using 0.12 as the threshold for interpreting the model's likelihoods as predictions of new units being permitted would yield a true positive rate of about 3 in 4 and false positive rate of about 1 in 4.
[26] Hosmer Jr, David W., Stanley Lemeshow, and Rodney X. Sturdivant. *Applied logistic regression*. Vol. 398. John Wiley & Sons, 2013, p.177.

an error of 42.5 percentage points on average above or below the actual fraction of the bonus-zoned units that was permitted. In contrast, the predictions from Step 2 yielded a mean absolute error of **0.121**, i.e. an error of just 12.1 percentage points on average.[27] Once again, there is no strict answer to the question "is that good?", however it does imply that Step 2 of the model has substantially better predictive power than a random guess.

4.4. Model prediction:

After the model's estimation, it is applied at the individual parcel level to the 2020 Sample in order to make *forward-looking* predictions.

- **In total:**

  The model predicts that, within the bonus-zoned unit cap, the parcels included in the 2020 Sample would see permitting for **29,505** new units within 5 years. Adjusting that number for an 8-year period yields **47,208** new units.[28]

  If that number is further adjusted for the rate of past permitting *above and beyond* the bonus-zoned unit cap--i.e. owing to changes in the applicable land use policy and/or exceptions made with respect to it--the parcels in the 2020 Sample would yield **89,741** new units over 8 years.[29]

  And if the number were even further adjusted to account for past levels of permitting in the city *outside* of the 2020 Sample--on parcels that were excluded from the sample ostensibly because they did not allow residential use as of 2010 or were otherwise constrained--it would be **119,447** over 8 years. However, due to requirements of State Housing Element law, the Sites Inventory cannot consider development potential that cannot be achieved without the need for legislative action.

- **The parcel-level likelihood of having new units permitted:**

[27] The mean absolute error reported was obtained by way of five-fold cross-validation within the 2010 Sample.

[28] The adjustment is simply a multiplication by 8/5.

[29] The adjustment involves multiplying by the ratio of *total* new units permitted in the 2020 Sample during the 5 years from 2015 to 2019 (57,137), and new units permitted in that sample during those years *within the bonus-zoned unit cap* (30,057).

The overwhelming majority of parcels have a very low probability of seeing new units permitted during the next 5 years, however there is a long thin right tail of parcels with higher likelihood of development.

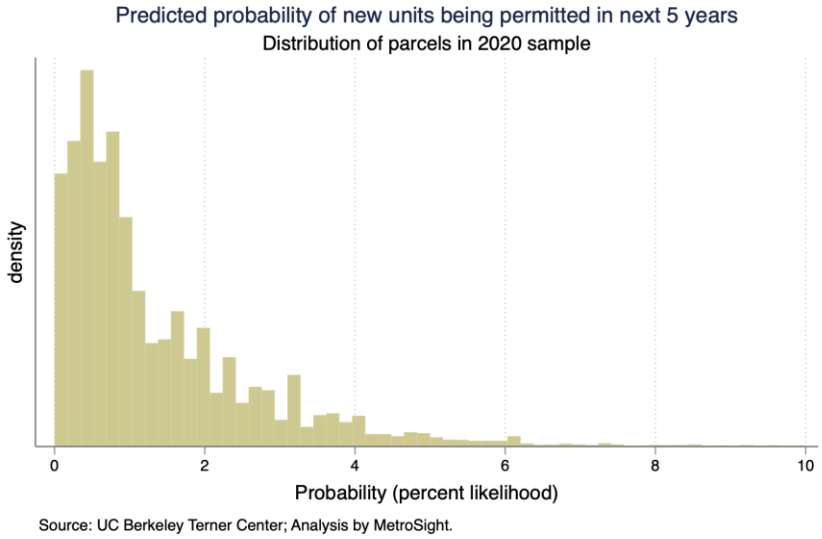

Percentile	Predicted probability of having new units permitted in next 5 years			
	All parcels	Base-zoned capacity		
		1-4 units	5-50 units	>50 units
1st	0.04%	0.04%	0.03%	0.09%
5th	0.11%	0.13%	0.08%	0.17%
10th	0.19%	0.24%	0.11%	0.21%
25th	0.45%	0.52%	0.23%	0.39%
50th	0.89%	1.01%	0.46%	0.72%
75th	1.95%	1.95%	1.22%	1.47%
90th	3.26%	3.26%	3.50%	2.84%
95th	4.30%	4.30%	4.40%	4.82%

99th	8.58%	8.64%	7.31%	12.04%
Mean	**1.49%**	**1.56%**	**1.15%**	**1.44%**
Parcels	**725,541**	**602,011**	**118,915**	**4,615**

- **The fraction of bonus-zoned units permitted per parcel, conditional on new units being permitted:**

  Conditional on seeing new units permitted, a substantial share of parcels are predicted to have new unit counts ranging from 10 to 95 percent of the bonus-zoned capacity. However, more than half of parcels are predicted to yield new unit counts between 95 and 100% of the bonus-zoned capacity. Those parcels concentrated between 95-100% of bonus-zoned capacity consist primarily of parcels with base-zoning in the 1-4 unit range.

  Limiting the set of parcels to those with base-zoning of 5 or more units leads to a more even distribution, with the bulk of parcels having predicted numbers of new units typically ranging between 40 and 90 percent of bonus-zoned capacity.

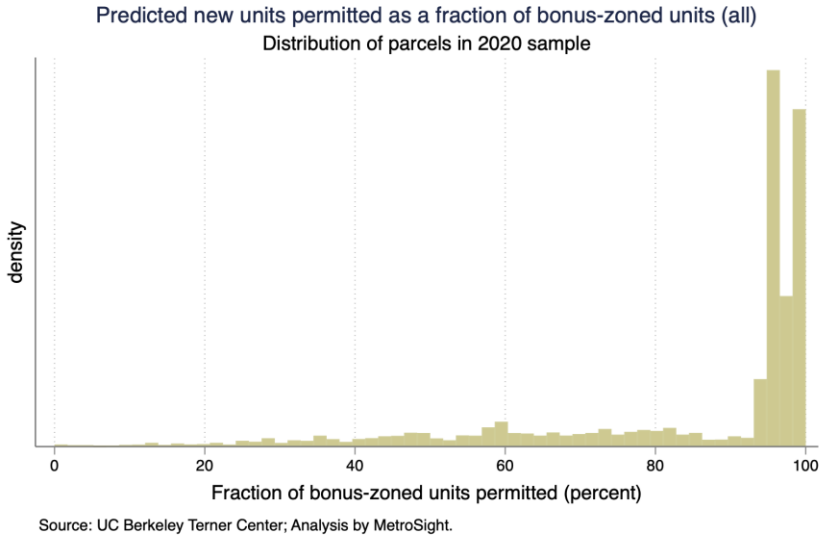

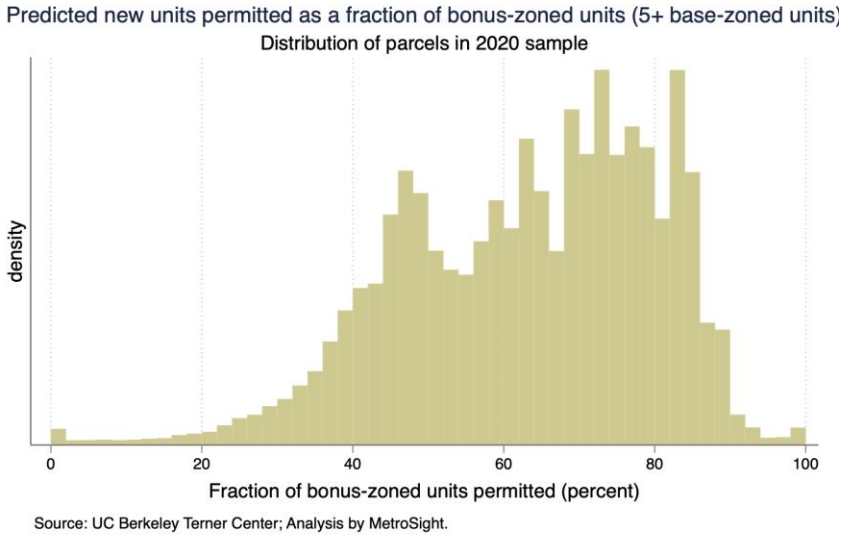

- **The number of new units permitted per parcel:**

  More than half of the parcels in the 2020 Sample are predicted--conditional on having new units permitted--to yield just one new unit (in practice, this often shows up as a predicted conditional number of new units permitted below 1). Indeed, the 99th percentile parcel in this respect is predicted to see 37.2 new units permitted.

  However, a disproportionate share of predicted new units are concentrated among parcels with a high predicted unit count: Half of new units are predicted to emerge on parcels with 12.4 or more units permitted. Similarly, as much as a quarter of new units are predicted to emerge on parcels with 32.1 or more units, and ten percent of new units are predicted to emerge on parcels predicted to have at least 88.5 units.

Predicted number of new units permitted per parcel[30]					
Percentile of all parcels	**Conditional**	**Unconditional**	**Percentile of total predicted new units**	**Conditional**	**Unconditional**
1st	0.93	0.0005	1st	0.95	0.0045
5th	0.95	0.0017	5th	0.96	0.0095
10th	0.95	0.0032	10th	0.98	0.0160
25th	0.96	0.0064	25th	2.58	0.0398
50th	0.99	0.0135	50th	12.4	0.127
75th	2.32	0.0321	75th	32.1	0.507
90th	8.54	0.0724	90th	88.5	2.27
95th	14.3	0.1300	95th	224	6.79
99th	37.2	0.4290	99th	1,265	31.4
Mean	**3.65**	**0.041**	**Mean**	**62.0**	**2.90**

4.5. Limitations and cautions:

A number of limitations and cautions ought to be highlighted:

- As noted in the overview, the predictive methods used in the study amount ultimately capture correlation, not causation.
- A potentially important limitation of the study is that it does not fully account for lot assembly. In cases in which the permitting of new units follows lot assembly, and in which such lot assembly results in city parcel identification numbers *changing* between the time at which 2010 Sample was observed and the time of

[30] "Conditional" or "unconditional" refers to conditioning on new units being permitted (whereas the conditional case is conditioned on new units being permitted, in the unconditional case the predicted number of units also reflects the likelihood of seeing new units permitted). The figures correspond to the 2020 Sample.

permitting, the permitting of new units on such parcels will fail to be observed. Such cases would likely bias estimates in both steps of the model downwards.

- Another limitation of the analysis (due to time constraints) is that it does not distinguish between new units permitted through addition or alteration from those permitted through the construction of a new building.

- Both the set of control variables (covariates) included in Steps 1 and 2 and the regression methods used in those steps affect the predictions. The execution of this study included a fair amount of specification testing and trial of different alternative methods, and those presented were chosen because they are--in order of importance--feasible, valid, compelling and simple. However, alternative specifications may lead to different results.

5. TOC exercise:

The implications of the Transit-Oriented Communities (TOC) program with respect to bonus-zoned capacity are accounted for in the model. Thanks to the program, sites within certain distances of transit that place them within the program's four tiers now have greater bonus-zoned capacity than they did before, and this increase is reflected in the 2020 Sample data, and therefore in the model's predictions.

However, the implications of TOC on other aspects of entitlement are absent from the model. For example, as noted in the overview, the relaxation of minimum parking requirements in developments subject to TOC bonuses may very well raise the likelihood of seeing new units permitted on a parcel beyond the impact of a higher bonus-zoned capacity on its own.

To gauge the magnitude of the TOC program's influence on the likelihood of seeing new units permitted on a parcel and their number, a difference-in-differences exercise was conducted. The exercise involves estimating the outcomes during the periods before and after the introduction of TOC, and doing so separately for parcels inside and outside of the areas subject to the program (those subsets of parcels are referred to as the "treatment" and "control" groups). Suppose that the difference between the outcome in the before and after periods *outside* of the TOC areas reflects the general trend in the outcome over time, whereas that difference *inside* the TOC areas reflects that general trend *as well as* the influence of the TOC program. In that case, the difference between the before and after differences inside and outside of the TOC areas--the so-called difference in differences--isolates the influence of the TOC program.

The difference-in-differences exercise applied here proceeds essentially along the lines just described and using a linear regression, but with some nuances. First, as the TOC program was introduced in November 2017, the exercise uses the 3-years 2015-2017 as the "before" period and the year 2020 as the "after" period.[31] Second, the estimates are conditioned on all of the different covariates included in the corresponding steps of the model--Step 1 for the likelihood estimate and Step 2 for the estimate of the conditional number of new units permitted--so that the estimates from the exercise may be interpreted as the program's effect holding all of those factors fixed. Finally, in order to omit the direct influence of the TOC program via parcels' bonus-zoned capacity, the value

[31] Due to the time lag between introduction of a new zoning system and the time it takes for individual development projects to reach the building permit state, the impact of the TOC Program is unlikely to emerge in the data until sufficient time has passed from its onset. In order to best capture the effects of the TOC Program on permitting activity the model defines the "after" period as the year 2020, which is the latest full year of available data and it begins two years after the program's creation.

of the bonus-zoned capacity covariate is updated from its 2010 value to its 2020 value for observations in TOC areas in the "after" period. That modification controls for the change in bonus-zoned capacity generated directly by the TOC program, and so the estimated effect of TOC derived from the exercise should be interpreted as the effect of TOC above and beyond that direct influence via the bonus-zoned capacity.

The regression specification used for both outcomes--the likelihood of having new units permitted, and their number conditional on such permitting--is as follows:

$$y_{it} = \alpha \cdot after_t + \gamma \cdot treat_i \ + \delta \ \cdot after_t \cdot treat_i \ + X_i\beta + \epsilon_{it}$$

Where y_{it} is either an indicator for whether the observation corresponding to parcel *i* in period *t* (the "before" or "after" period) had new units permitted during that period, or the number of new units permitted conditional on such permitting; $after_t$ is an indicator for the observation corresponding to the "after" period; $treat_i$ is an indicator for parcel *i* being inside TOC areas; X_i is a vector of all the covariates included in Step 1, with bonus-zoned units updated to its 2020 (prediction set) value for observations with $after_t = 1$ and $treat_i = 1$; and ε_{it} is an error term.

The difference-in-differences estimates for the effect of the TOC program (the estimate of γ) are a negligible change in the likelihood of having new units permitted, and a 29.0 percentage point increase in the conditional number of new units permitted as a share of the parcel's bonus-zoned capacity.

Adjusting the likelihood and conditional number of units in the forward-looking predictions using those estimated TOC-driven boosts raises the 8-year prediction for new units permitted within the bonus-zoned cap from 47,208 to **61,158**.[32]

[32] In the event that the TOC boosts raised either the likelihood above 1 or the conditional number of units as a share of bonus-zoned capacity above 1, the boosted values were truncated at 1.

Endnote from City Staff:

Upon receipt of the parcel-level model predictions, additional modifications and adjustments were made to the results, which led to an overall reduction in the total anticipated development potential reflected through the model (see Chapter 4). This included adjustments to:

- Remove vacant parcels located in a Very High Fire Hazard Severity Zone (VHFHSZ), as those sites are presumed to have additional impediments to development that may not be captured in the model;
- Remove parcels containing restricted affordable units that are subject to a land use covenant or other regulatory program that would preclude their redevelopment during the 8-year period;
- Remove parcels that would not permit an overall net increase in residential units or had an unconditional predicted unit potential of zero units; and
- Remove parcels that are otherwise unlikely to redevelop based on the current use (such as public schools or active government services).

As a result of these adjustments, the model anticipates a total development potential of 42,764 units over the eight-year period.

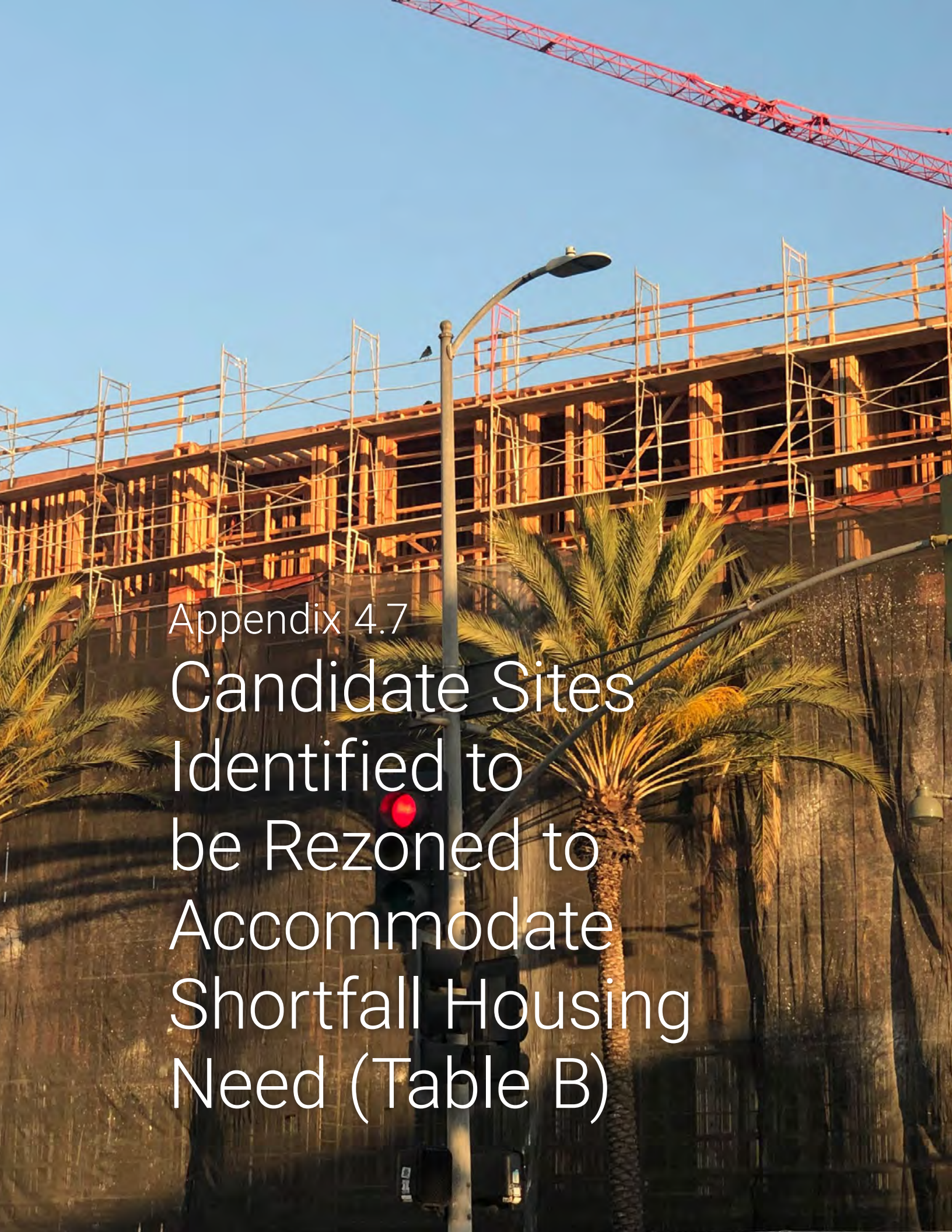

Appendix 4.7

Candidate Sites Identified to be Rezoned to Accommodate Shortfall Housing Need (Table B)

Table B: Candidate Sites Identified to be Rezoned to Accommodate Shortfall Housing Need, Table Starts in Cell A2

Jurisdiction Name	Site Address/Intersection	5 Digit ZIP Code	Assessor Parcel Number	Very Low-Income	Low-Income	Moderate-Income	Above Moderate-Income	Type of Shortfall	Parcel Size (Acres)	Current General Plan Designation	Current Zoning	Proposed General Plan (GP) Designation	Proposed Zoning	Minimum Density Allowed	Maximum Density Allowed	Total Capacity	Vacant/ Nonvacant	Description of Existing Uses	PIN	Base Density Per Acre	Community Plan Area	Rent Stabalization Ordinance	Income Category	Applicable Rezoning Program (Program informing values in Column Q listed first)
Los Angeles	1601 E OLYMPIC BLVD	90021	5146009006	0.000	0.000	0.000	3529.600	Shortfall of Sites	19.412	Heavy Manufacturing	M2-2D, M3-2D	Hybrid Industrial	[MB4-SH1-5] [IX4-FA]	0	227.282	3529.600		Industrial - Warehousing, Distribution, Storage - Warehousing, Distribution, Under 10,000 SF - One Story, 0	123A213 10	No Max	Central City	No	ABMI	DT CPU
Los Angeles	777 S ALAMEDA ST	90021	5146009008	0.000	0.000	0.000	3293.600	Shortfall of Sites	18.114	Light Manufacturing	M2-2D	Hybrid Industrial	[MB4-SH1-5] [IX4-FA]	0	227.289	3293.600		Commercial - Store Combination - Store and Office Combination - One Story, 0	124-5A215 30	No Max	Central City	No	ABMI	DT CPU
Los Angeles	17941 CHATSWORTH ST	91344	2715025055	0.000	0.000	0.000	2920.810	Shortfall of Sites	18.641	Community Commercial	(Q)C2-1L	0	0	0	163.215	2920.810		Commercial - Restaurant, Cocktail Lounge - Fast Food - Walk Up - One Story, 0	207B125 100		Granada Hills - Knollwood	No	ABMI	DB50
Los Angeles	0	0	5133029905	0.000	0.000	0.000	2619.200	Shortfall of Sites	10.804	Light Manufacturing	M2-2D	Markets	[DM1-SH1-5] [IX3-FA] [CPIO]	0	303.046	2619.200		Miscellaneous - Government Owned Property, 0	123A209 2	No Max	Central City	No	ABMI	DT CPU
Los Angeles	18000 CHATSWORTH ST	91344	2731008023	0.000	0.000	0.000	2568.096	Shortfall of Sites	16.391	Community Commercial	C2-1VL	0	0	0	163.209	2568.096		Commercial - Office Building - One Story, 0	207B125 637		Granada Hills - Knollwood	No	ABMI	DB50 , ARO
Los Angeles	9725 LAUREL CANYON BLVD	91331	2626003014	0.000	0.000	0.000	2112.552	Shortfall of Sites	16.180	Neighborhood Office Commercial	(Q)C2-1VLD	0	0	0	163.205	2112.552		Commercial - Department Store - Discount Department Store (Target, etc.) - One Story, 0	201B161 692		Arleta - Pacoima	No	ABMI	DB50
Los Angeles	800 N WESTERN AVE	90029	7445011015	0.000	0.000	0.000	2089.642	Shortfall of Sites	13.336	Neighborhood Commercial	[Q]C2-1XL	0	0	0	163.223	2089.642		Commercial - Shopping Center (Neighborhood, Community) - One Story, 0	021B193 193		San Pedro	No	ABMI	DB50
Los Angeles	1312 E 7TH ST	90021	5146009003	0.000	0.000	0.000	2013.600	Shortfall of Sites	11.071	Light Manufacturing	M2-2D	Hybrid Industrial	[MB4-SH1-5] [IX4-FA]	0	227.349	2013.600		Commercial - Store Combination - Store and Office Combination - One Story, 0	124-5A213 138	No Max	Central City	No	ABMI	DT CPU
Los Angeles	6433 FALLBROOK AVE	91307	2038040031	0.000	0.000	0.000	1983.878	Shortfall of Sites	12.678	Community Commercial	QC2-1VL	Community Center	[MB3-CDF1-5] [IX4-FA] [CPIO]	0	145.136	1983.878		Commercial - Shopping Center (Regional) - One Story, 2	180B097 434	54	Canoga Park - Winnetka - Woodland Hills - West Hills	No	ABMI	DB50 , CPK CPU, AHO
Los Angeles	235 S FIGUEROA ST	90012	5151001024	90.440	90.440	0.000	1627.920	Shortfall of Sites	4.590	Regional Center Commercial	C4-4D	Transit Core	[HB3-G1-5] [CX2-FA] [CPIO]	20	492.557	1808.800		Commercial - Office Building - Five Stories, 0	132A209 92	No Max	Central City	No	VLI, LI, ABMI	DT CPU , ARO, AHO
Los Angeles	10216 MASON AVE	91311	2741005008	0.000	0.000	0.000	1734.797	Shortfall of Sites	11.073	Neighborhood Office Commercial	(Q)C2-1L	0	0	0	163.200	1734.797		Commercial - Shopping Center (Regional) - One Story, 0	204B109 191		Chatsworth - Porter Ranch	No	ABMI	DB50
Los Angeles	12755 BURBANK BLVD	91607	2341018001	0.000	0.000	0.000	1732.787	Shortfall of Sites	19.061	Low Medium I Residential	R1-1, RD3-1	0	0	0	113.635	1732.787		Industrial - Motion Picture, Radio and Television Industry - Transmission Facility - One Story, 0	174B161 182		North Hollywood - Valley Village	No	ABMI	OPP RC , R2RD
Los Angeles	15600 MIDWOOD DR	91344	2605002011	0.000	0.000	0.000	1710.288	Shortfall of Sites	10.914	Community Commercial	(Q)C2-1VL	0	0	0	163.236	1710.288		Commercial - Restaurant, Cocktail Lounge - Restaurant, Cocktail Lounge, Tavern - One Story, 0	213B145 23		Granada Hills - Knollwood	No	ABMI	DB50
Los Angeles	22816 VICTORY BLVD	91367	2039007030	0.000	0.000	0.000	1704.960	Shortfall of Sites	10.882	Community Commercial	P-1VL, C2-1VL, C2-1	Community Center	0	0	28.395	1704.960		Commercial - Shopping Center (Regional) - One Story, 0	180B097 629	54	Canoga Park - Winnetka - Woodland Hills - West Hills	No	ABMI	DB50 , CPK CPU, P
Los Angeles	3200 MOTOR AVE	90034	4316033002	0.000	0.000	0.000	1688.367	Shortfall of Sites	17.765	Low Residential	R1-1	0	0	0	99.000	1688.367		Institutional - Homes for Aged and Others - One Story, 0	123B161 610		West Los Angeles	No	ABMI	TOC EXP , OPP RC2
Los Angeles	1625 E 8TH ST	90021	5146009001	82.080	82.080	0.000	1477.440	Shortfall of Sites	9.025	Heavy Manufacturing	M2-2D	Hybrid Industrial	[MB4-SH1-5] [IX4-FA]	20	227.379	1641.600		Industrial - Industrial - Lift, 0	123A215 2	No Max	Central City	No	VLI, LI, ABMI	DT CPU
Los Angeles	12639 GLENOAKS BLVD	91342	2508027013	0.000	0.000	0.000	1538.016	Shortfall of Sites	11.781	Community Commercial	C2-1VL-CPIO	0	0	0	163.192	1538.016		Commercial - Shopping Center (Regional) - Lift, 0	219B153 17		Sylmar	No	ABMI	DB50
Los Angeles	0	0	2148032902	714.800	714.800	0.000	0.000	Shortfall of Sites	8.208	Public Facilities	PF-1XL-RIO	Regional Center	0	20	217.718	1429.600		Industrial - Heavy Manufacturing - One Story, 0	180B105 19	108	Canoga Park - Winnetka - Woodland Hills - West Hills	No	LI	CPK CPU , PF, MURC
Los Angeles	11051 VICTORY BLVD	91406	2336001020	0.000	0.000	0.000	1406.592	Shortfall of Sites	10.768	Neighborhood Office Commercial	(T)(Q)C1.5-1VL	Neighborhood Center	0	0	72.531	1406.592		Commercial - Department Store - Discount Department Store (Target, etc.) - One Story, 0	180B173 615		North Hollywood - Valley Village	No	ABMI	DB50 , NH CPU
Los Angeles	404 S FIGUEROA ST	90071	5151020009	69.320	69.320	0.000	1247.760	Shortfall of Sites	3.519	Regional Center Commercial	C4-4D	Transit Core	[HB5-G1-5] [CX3-FA] [CPIO]	20	492.525	1386.400		Commercial - Hotel and Motel - Hotel - 50 Rooms and Over, 0	130-5A209 238	No Max	Central City	No	VLI, LI, ABMI	DT CPU , ARO
Los Angeles	404 S FIGUEROA ST	90071	5151020010	69.320	69.320	0.000	1247.760	Shortfall of Sites	3.519	Regional Center Commercial	C4-4D	Transit Core	[HB5-G1-5] [CX3-FA] [CPIO]	20	492.525	1386.400		Commercial - Hotel and Motel - Hotel - 50 Rooms and Over, 0	130-5A209 238	No Max	Central City	No	VLI, LI, ABMI	DT CPU , ARO
Los Angeles	404 S FIGUEROA ST	90071	5151020011	69.320	69.320	0.000	1247.760	Shortfall of Sites	3.519	Regional Center Commercial	C4-4D	Transit Core	[HB5-G1-5] [CX3-FA] [CPIO]	20	492.525	1386.400		Commercial - Hotel and Motel - Hotel - 50 Rooms and Over, 0	130-5A209 238	No Max	Central City	No	VLI, LI, ABMI	DT CPU , ARO
Los Angeles	404 S FIGUEROA ST	90071	5151020012	69.320	69.320	0.000	1247.760	Shortfall of Sites	3.519	Regional Center Commercial	C4-4D	Transit Core	[HB5-G1-5] [CX3-FA] [CPIO]	20	492.525	1386.400		Commercial - Hotel and Motel - Hotel - 50 Rooms and Over, 0	130-5A209 238	No Max	Central City	No	VLI, LI, ABMI	DT CPU , ARO
Los Angeles	404 S FIGUEROA ST	90071	5151020013	69.320	69.320	0.000	1247.760	Shortfall of Sites	3.519	Regional Center Commercial	C4-4D	Transit Core	[HB5-G1-5] [CX3-FA] [CPIO]	20	492.525	1386.400		Commercial - Hotel and Motel - Hotel - 50 Rooms and Over, 0	130-5A209 238	No Max	Central City	No	VLI, LI, ABMI	DT CPU , ARO
Los Angeles	404 S FIGUEROA ST	90071	5151020014	69.320	69.320	0.000	1247.760	Shortfall of Sites	3.519	Regional Center Commercial	C4-4D	Transit Core	[HB5-G1-5] [CX3-FA] [CPIO]	20	492.525	1386.400		Commercial - Hotel and Motel - Hotel - 50 Rooms and Over, 0	130-5A209 238	No Max	Central City	No	VLI, LI, ABMI	DT CPU , ARO
Los Angeles	404 S FIGUEROA ST	90071	5151020015	69.320	69.320	0.000	1247.760	Shortfall of Sites	3.519	Regional Center Commercial	C4-4D	Transit Core	[HB5-G1-5] [CX3-FA] [CPIO]	20	492.525	1386.400		Commercial - Hotel and Motel - Hotel - 50 Rooms and Over, 0	130-5A209 238	No Max	Central City	No	VLI, LI, ABMI	DT CPU , ARO
Los Angeles	404 S FIGUEROA ST	90071	5151020016	69.320	69.320	0.000	1247.760	Shortfall of Sites	3.519	Regional Center Commercial	C4-4D	Transit Core	[HB5-G1-5] [CX3-FA] [CPIO]	20	492.525	1386.400		Commercial - Hotel and Motel - Hotel - 50 Rooms and Over, 0	130-5A209 238	No Max	Central City	No	VLI, LI, ABMI	DT CPU , ARO
Los Angeles	404 S FIGUEROA ST	90071	5151020017	69.320	69.320	0.000	1247.760	Shortfall of Sites	3.519	Regional Center Commercial	C4-4D	Transit Core	[HB5-G1-5] [CX3-FA] [CPIO]	20	492.525	1386.400		Commercial - Hotel and Motel - Hotel - 50 Rooms and Over, 0	130-5A209 238	No Max	Central City	No	VLI, LI, ABMI	DT CPU , ARO
Los Angeles	404 S FIGUEROA ST	90071	5151020018	69.320	69.320	0.000	1247.760	Shortfall of Sites	3.519	Regional Center Commercial	C4-4D	Transit Core	[HB5-G1-5] [CX3-FA] [CPIO]	20	492.525	1386.400		Commercial - Hotel and Motel - Hotel - 50 Rooms and Over, 0	130-5A209 238	No Max	Central City	No	VLI, LI, ABMI	DT CPU , ARO
Los Angeles	404 S FIGUEROA ST	90071	5151020019	69.320	69.320	0.000	1247.760	Shortfall of Sites	3.519	Regional Center Commercial	C4-4D	Transit Core	[HB5-G1-5] [CX3-FA] [CPIO]	20	492.525	1386.400		Commercial - Hotel and Motel - Hotel - 50 Rooms and Over, 0	130-5A209 238	No Max	Central City	No	VLI, LI, ABMI	DT CPU , ARO
Los Angeles	404 S FIGUEROA ST	90071	5151020020	69.320	69.320	0.000	1247.760	Shortfall of Sites	3.519	Regional Center Commercial	C4-4D	Transit Core	[HB5-G1-5] [CX3-FA] [CPIO]	20	492.525	1386.400		Commercial - Hotel and Motel - Hotel - 50 Rooms and Over, 0	130-5A209 238	No Max	Central City	No	VLI, LI, ABMI	DT CPU , ARO
Los Angeles	404 S FIGUEROA ST	90071	5151020021	69.320	69.320	0.000	1247.760	Shortfall of Sites	3.519	Regional Center Commercial	C4-4D	Transit Core	[HB5-G1-5] [CX3-FA] [CPIO]	20	492.525	1386.400		Commercial - Hotel and Motel - Hotel - 50 Rooms and Over, 0	130-5A209 238	No Max	Central City	No	VLI, LI, ABMI	DT CPU , ARO
Los Angeles	404 S FIGUEROA ST	90071	5151020022	69.320	69.320	0.000	1247.760	Shortfall of Sites	3.519	Regional Center Commercial	C4-4D	Transit Core	[HB5-G1-5] [CX3-FA] [CPIO]	20	492.525	1386.400		Commercial - Hotel and Motel - Hotel - 50 Rooms and Over, 0	130-5A209 238	No Max	Central City	No	VLI, LI, ABMI	DT CPU , ARO
Los Angeles	404 S FIGUEROA ST	90071	5151020023	69.320	69.320	0.000	1247.760	Shortfall of Sites	3.519	Regional Center Commercial	C4-4D	Transit Core	[HB5-G1-5] [CX3-FA] [CPIO]	20	492.525	1386.400		Commercial - Hotel and Motel - Hotel - 50 Rooms and Over, 0	130-5A209 238	No Max	Central City	No	VLI, LI, ABMI	DT CPU , ARO
Los Angeles	404 S FIGUEROA ST	90071	5151020024	69.320	69.320	0.000	1247.760	Shortfall of Sites	3.519	Regional Center Commercial	C4-4D	Transit Core	[HB5-G1-5] [CX3-FA] [CPIO]	20	492.525	1386.400		Commercial - Hotel and Motel - Hotel - 50 Rooms and Over, 0	130-5A209 238	No Max	Central City	No	VLI, LI, ABMI	DT CPU , ARO
Los Angeles	404 S FIGUEROA ST	90071	5151020025	69.320	69.320	0.000	1247.760	Shortfall of Sites	3.519	Regional Center Commercial	C4-4D	Transit Core	[HB5-G1-5] [CX3-FA] [CPIO]	20	492.525	1386.400		Commercial - Hotel and Motel - Hotel - 50 Rooms and Over, 0	130-5A209 238	No Max	Central City	No	VLI, LI, ABMI	DT CPU , ARO
Los Angeles	404 S FIGUEROA ST	90071	5151020026	69.320	69.320	0.000	1247.760	Shortfall of Sites	3.519	Regional Center Commercial	C4-4D	Transit Core	[HB5-G1-5] [CX3-FA] [CPIO]	20	492.525	1386.400		Commercial - Hotel and Motel - Hotel - 50 Rooms and Over, 0	130-5A209 238	No Max	Central City	No	VLI, LI, ABMI	DT CPU , ARO
Los Angeles	404 S FIGUEROA ST	90071	5151020027	69.320	69.320	0.000	1247.760	Shortfall of Sites	3.519	Regional Center Commercial	C4-4D	Transit Core	[HB5-G1-5] [CX3-FA] [CPIO]	20	492.525	1386.400		Commercial - Hotel and Motel - Hotel - 50 Rooms and Over, 0	130-5A209 238	No Max	Central City	No	VLI, LI, ABMI	DT CPU , ARO
Los Angeles	404 S FIGUEROA ST	90071	5151020028	69.320	69.320	0.000	1247.760	Shortfall of Sites	3.519	Regional Center Commercial	C4-4D	Transit Core	[HB5-G1-5] [CX3-FA] [CPIO]	20	492.525	1386.400		Commercial - Hotel and Motel - Hotel - 50 Rooms and Over, 0	130-5A209 238	No Max	Central City	No	VLI, LI, ABMI	DT CPU , ARO
Los Angeles	404 S FIGUEROA ST	90071	5151020029	69.320	69.320	0.000	1247.760	Shortfall of Sites	3.519	Regional Center Commercial	C4-4D	Transit Core	[HB5-G1-5] [CX3-FA] [CPIO]	20	492.525	1386.400		Commercial - Hotel and Motel - Hotel - 50 Rooms and Over, 0	130-5A209 238	No Max	Central City	No	VLI, LI, ABMI	DT CPU , ARO
Los Angeles	404 S FIGUEROA ST	90071	5151020030	69.320	69.320	0.000	1247.760	Shortfall of Sites	3.519	Regional Center Commercial	C4-4D	Transit Core	[HB5-G1-5] [CX3-FA] [CPIO]	20	492.525	1386.400		Commercial - Hotel and Motel - Hotel - 50 Rooms and Over, 0	130-5A209 238	No Max	Central City	No	VLI, LI, ABMI	DT CPU , ARO
Los Angeles	404 S FIGUEROA ST	90071	5151020031	69.320	69.320	0.000	1247.760	Shortfall of Sites	3.519	Regional Center Commercial	C4-4D	Transit Core	[HB5-G1-5] [CX3-FA] [CPIO]	20	492.525	1386.400		Commercial - Hotel and Motel - Hotel - 50 Rooms and Over, 0	130-5A209 238	No Max	Central City	No	VLI, LI, ABMI	DT CPU , ARO
Los Angeles	404 S FIGUEROA ST	90071	5151020032	69.320	69.320	0.000	1247.760	Shortfall of Sites	3.519	Regional Center Commercial	C4-4D	Transit Core	[HB5-G1-5] [CX3-FA] [CPIO]	20	492.525	1386.400		Commercial - Hotel and Motel - Hotel - 50 Rooms and Over, 0	130-5A209 238	No Max	Central City	No	VLI, LI, ABMI	DT CPU , ARO
Los Angeles	404 S FIGUEROA ST	90071	5151020033	69.320	69.320	0.000	1247.760	Shortfall of Sites	3.519	Regional Center Commercial	C4-4D	Transit Core	[HB5-G1-5] [CX3-FA] [CPIO]	20	492.525	1386.400		Commercial - Hotel and Motel - Hotel - 50 Rooms and Over, 0	130-5A209 238	No Max	Central City	No	VLI, LI, ABMI	DT CPU , ARO
Los Angeles	404 S FIGUEROA ST	90071	5151020034	69.320	69.320	0.000	1247.760	Shortfall of Sites	3.519	Regional Center Commercial	C4-4D	Transit Core	[HB5-G1-5] [CX3-FA] [CPIO]	20	492.525	1386.400		Commercial - Hotel and Motel - Hotel - 50 Rooms and Over, 0	130-5A209 238	No Max	Central City	No	VLI, LI, ABMI	DT CPU , ARO
Los Angeles	404 S FIGUEROA ST	90071	5151020035	69.320	69.320	0.000	1247.760	Shortfall of Sites	3.519	Regional Center Commercial	C4-4D	Transit Core	[HB5-G1-5] [CX3-FA] [CPIO]	20	492.525	1386.400		Commercial - Hotel and Motel - Hotel - 50 Rooms and Over, 0	130-5A209 238	No Max	Central City	No	VLI, LI, ABMI	DT CPU , ARO
Los Angeles	404 S FIGUEROA ST	90071	5151020036	69.320	69.320	0.000	1247.760	Shortfall of Sites	3.519	Regional Center Commercial	C4-4D	Transit Core	[HB5-G1-5] [CX3-FA] [CPIO]	20	492.525	1386.400		Commercial - Hotel and Motel - Hotel - 50 Rooms and Over, 0	130-5A209 238	No Max	Central City	No	VLI, LI, ABMI	DT CPU , ARO
Los Angeles	404 S FIGUEROA ST	90071	5151020037	69.320	69.320	0.000	1247.760	Shortfall of Sites	3.519	Regional Center Commercial	C4-4D	Transit Core	[HB5-G1-5] [CX3-FA] [CPIO]	20	492.525	1386.400		Commercial - Hotel and Motel - Hotel - 50 Rooms and Over, 0	130-5A209 238	No Max	Central City	No	VLI, LI, ABMI	DT CPU , ARO
Los Angeles	404 S FIGUEROA ST	90071	5151020038	69.320	69.320	0.000	1247.760	Shortfall of Sites	3.519	Regional Center Commercial	C4-4D	Transit Core	[HB5-G1-5] [CX3-FA] [CPIO]	20	492.525	1386.400		Commercial - Hotel and Motel - Hotel - 50 Rooms and Over, 0	130-5A209 238	No Max	Central City	No	VLI, LI, ABMI	DT CPU , ARO
Los Angeles	404 S FIGUEROA ST	90071	5151020039	69.320	69.320	0.000	1247.760	Shortfall of Sites	3.519	Regional Center Commercial	C4-4D	Transit Core	[HB5-G1-5] [CX3-FA] [CPIO]	20	492.525	1386.400		Commercial - Hotel and Motel - Hotel - 50 Rooms and Over, 0	130-5A209 238	No Max	Central City	No	VLI, LI, ABMI	DT CPU , ARO
Los Angeles	404 S FIGUEROA ST	90071	5151020040	69.320	69.320	0.000	1247.760	Shortfall of Sites	3.519	Regional Center Commercial	C4-4D	Transit Core	[HB5-G1-5] [CX3-FA] [CPIO]	20	492.525	1386.400		Commercial - Hotel and Motel - Hotel - 50 Rooms and Over, 0	130-5A209 238	No Max	Central City	No	VLI, LI, ABMI	DT CPU , ARO
Los Angeles	404 S FIGUEROA ST	90071	5151020041	69.320	69.320	0.000	1247.760	Shortfall of Sites	3.519	Regional Center Commercial	C4-4D	Transit Core	[HB5-G1-5] [CX3-FA] [CPIO]	20	492.525	1386.400		Commercial - Hotel and Motel - Hotel - 50 Rooms and Over, 0	130-5A209 238	No Max	Central City	No	VLI, LI, ABMI	DT CPU , ARO
Los Angeles	404 S FIGUEROA ST	90071	5151020042	69.320	69.320	0.000	1247.760	Shortfall of Sites	3.519	Regional Center Commercial	C4-4D	Transit Core	[HB5-G1-5] [CX3-FA] [CPIO]	20	492.525	1386.400		Commercial - Hotel and Motel - Hotel - 50 Rooms and Over, 0	130-5A209 238	No Max	Central City	No	VLI, LI, ABMI	DT CPU , ARO
Los Angeles	404 S FIGUEROA ST	90071	5151020043	69.320	69.320	0.000	1247.760	Shortfall of Sites	3.519	Regional Center Commercial	C4-4D	Transit Core	[HB5-G1-5] [CX3-FA] [CPIO]	20	492.525	1386.400		Commercial - Hotel and Motel - Hotel - 50 Rooms and Over, 0	130-5A209 238	No Max	Central City	No	VLI, LI, ABMI	DT CPU , ARO
Los Angeles	404 S FIGUEROA ST	90071	5151020044	69.320	69.320	0.000	1247.760	Shortfall of Sites	3.519	Regional Center Commercial	C4-4D	Transit Core	[HB5-G1-5] [CX3-FA] [CPIO]	20	492.525	1386.400		Commercial - Hotel and Motel - Hotel - 50 Rooms and Over, 0	130-5A209 238	No Max	Central City	No	VLI, LI, ABMI	DT CPU , ARO
Los Angeles	404 S FIGUEROA ST	90071	5151020045	69.320	69.320	0.000	1247.760	Shortfall of Sites	3.519	Regional Center Commercial	C4-4D	Transit Core	[HB5-G1-5] [CX3-FA] [CPIO]	20	492.525	1386.400		Commercial - Hotel and Motel - Hotel - 50 Rooms and Over, 0	130-5A209 238	No Max	Central City	No	VLI, LI, ABMI	DT CPU , ARO
Los Angeles	404 S FIGUEROA ST	90071	5151020046	69.320	69.320	0.000	1247.760	Shortfall of Sites	3.519	Regional Center Commercial	C4-4D	Transit Core	[HB5-G1-5] [CX3-FA] [CPIO]	20	492.525	1386.400		Commercial - Hotel and Motel - Hotel - 50 Rooms and Over, 0	130-5A209 238	No Max	Central City	No	VLI, LI, ABMI	DT CPU , ARO
Los Angeles	404 S FIGUEROA ST	90071	5151020047	69.320	69.320	0.000	1247.760	Shortfall of Sites	3.519	Regional Center Commercial	C4-4D	Transit Core	[HB5-G1-5] [CX3-FA] [CPIO]	20	492.525	1386.400		Commercial - Hotel and Motel - Hotel - 50 Rooms and Over, 0	130-5A209 238	No Max	Central City	No	VLI, LI, ABMI	DT CPU , ARO
Los Angeles	404 S FIGUEROA ST	90071	5151020048	69.320	69.320	0.000	1247.760	Shortfall of Sites	3.519	Regional Center Commercial	C4-4D	Transit Core	[HB5-G1-5] [CX3-FA] [CPIO]	20	492.525	1386.400		Commercial - Hotel and Motel - Hotel - 50 Rooms and Over, 0	130-5A209 238	No Max	Central City	No	VLI, LI, ABMI	DT CPU , ARO
Los Angeles	404 S FIGUEROA ST	90071	5151020049	69.320	69.320	0.000	1247.760	Shortfall of Sites	3.519	Regional Center Commercial	C4-4D	Transit Core	[HB5-G1-5] [CX3-FA] [CPIO]	20	492.525	1386.400		Commercial - Hotel and Motel - Hotel - 50 Rooms and Over, 0	130-5A209 238	No Max	Central City	No	VLI, LI, ABMI	DT CPU , ARO
Los Angeles	404 S FIGUEROA ST	90071	5151020050	69.320	69.320	0.000	1247.760	Shortfall of Sites	3.519	Regional Center Commercial	C4-4D	Transit Core	[HB5-G1-5] [CX3-FA] [CPIO]	20	492.525	1386.400		Commercial - Hotel and Motel - Hotel - 50 Rooms and Over, 0	130-5A209 238	No Max	Central City	No	VLI, LI, ABMI	DT CPU , ARO
Los Angeles	404 S FIGUEROA ST	90071	5151020051	69.320	69.320	0.000	1247.760	Shortfall of Sites	3.519	Regional Center Commercial	C4-4D	Transit Core	[HB5-G1-5] [CX3-FA] [CPIO]	20	492.525	1386.400		Commercial - Hotel and Motel - Hotel - 50 Rooms and Over, 0	130-5A209 238	No Max	Central City	No	VLI, LI, ABMI	DT CPU , ARO
Los Angeles	404 S FIGUEROA ST	90071	5151020052	69.320	69.320	0.000	1247.760	Shortfall of Sites	3.519	Regional Center Commercial	C4-4D	Transit Core	[HB5-G1-5] [CX3-FA] [CPIO]	20	492.525	1386.400		Commercial - Hotel and Motel - Hotel - 50 Rooms and Over, 0	130-5A209 238	No Max	Central City	No	VLI, LI, ABMI	DT CPU , ARO
Los Angeles	404 S FIGUEROA ST	90071	5151020053	69.320	69.320	0.000	1247.760	Shortfall of Sites	3.519	Regional Center Commercial	C4-4D	Transit Core	[HB5-G1-5] [CX3-FA] [CPIO]	20	492.525	1386.400		Commercial - Hotel and Motel - Hotel - 50 Rooms and Over, 0	130-5A209 238	No Max	Central City	No	VLI, LI, ABMI	DT CPU , ARO
Los Angeles	6501 FALLBROOK AVE	91307	2038040014	0.000	0.000	0.000	1356.864	Shortfall of Sites	10.391	Community Commercial	QC2-1VL	Community Center	0	0	145.131	1356.864		Commercial - Shopping Center (Regional) - One Story, 0	180B097 254	54	Canoga Park - Winnetka - Woodland Hills - West Hills	No	ABMI	DB50 , CPK CPU, AHO
Los Angeles	23335 MULHOLLAND DR	91364	2074001042	673.440	673.440	0.000	0.000	Shortfall of Sites	9.667	Neighborhood Office Commercial	P-1VL, C1-1VL, C1.5-1VL	Community Center	0	20	145.139	1346.880		Commercial - Shopping Center (Neighborhood, Community) - One Story, 0	168B093 63	54	Canoga Park - Winnetka - Woodland Hills - West Hills	No	LI	CPK CPU , P
Los Angeles	20652 LASSEN ST	91311	2748004025	0.000	0.000	0.000	1317.703	Shortfall of Sites	8.790	Limited Manufacturing	RMP-1	0	0	0	170.351	1317.703		Residential - Manufactured Home Park - Pool, 0	201B109 126		Chatsworth - Porter Ranch	Yes	ABMI	DB50
Los Angeles	6738 INDEPENDENCE AVE	91303	2148027032	0.000	0.000	0.000	1315.980	Shortfall of Sites	0.547	Regional Center Commercial	(WC)NORTHVILLAGE-SN-RIO	Regional Center	[HB5-G1-5] [CX3-FA] [CPIO]	0	3408.142	1315.980		Residential - Five or More Units or Apartments (Any Combination) · 4 Stories or Less, 29	180B109 77		Canoga Park - Winnetka - Woodland Hills - West Hills	Yes	ABMI	CPK CPU ,
Los Angeles	19120 NORDHOFF ST	91324	2784001136	0.000	0.000	0.000	1288.169	Shortfall of Sites	12.882	Low Medium I Residential	RMP-1	0	0	0	113.635	1288.169		Residential - Manufactured Home Park - Pool, 0	195B121 3		Northridge	Yes	ABMI	OPP RC
Los Angeles	924 N SPRING ST	90012	5409007003	63.320	63.320	0.000	1139.760	Shortfall of Sites	4.915	Regional Center Commercial	(T)(Q)C2-2	Community Center	[DM2-G1-5] [CX2-FA] [CPIO]	20	322.069	1266.400	Vacant	Industrial - Industrial - Vacant Land, 0	135A215 136	No Max	Central City North	No	VLI, LI, ABMI	DT CPU
Los Angeles	11130 BALBOA BLVD	91344	2682021032	620.179	620.179	0.000	0.000	Shortfall of Sites	7.915	Community Commercial	C4-1VL	0	0	20	163.236	1240.358		Commercial - Shopping Center (Neighborhood, Community) - One Story, 0	210B133 327		Granada Hills - Knollwood	No	LI	DB50
Los Angeles	6635 FALLBROOK AVE	91307	2038040005	613.253	613.253	0.000	0.000	Shortfall of Sites	7.828	Community Commercial	QC2-1VL	Community Center	0	20	145.119	1226.506		Commercial - Shopping Center (Regional) - One Story, 0	180B097 170	54	Canoga Park - Winnetka - Woodland Hills - West Hills	No	LI	DB50 , CPK CPU, AHO
Los Angeles		0	2761037028	0.000	0.000	0.000	1222.920	Shortfall of Sites	19.492	Regional Center Commercial	P-1, C4-1	0	0	0	65.355	1222.920		,	198B117 71		Chatsworth - Porter Ranch	No	ABMI	MURC , P

Jurisdiction Name	Site Address/Intersection	5 Digit ZIP Code	Assessor Parcel Number	Very Low-Income	Low-Income	Moderate-Income	Above Moderate-Income	Type of Shortfall	Parcel Size (Acres)	Current General Plan Designation	Current Zoning	Proposed General Plan (GP) Designation	Proposed Zoning	Minimum Density Allowed	Maximum Density Allowed	Total Capacity	Vacant/ Nonvacant	Description of Existing Uses	PIN	Base Density Per Acre	Community Plan Area	Rent Stabalization Ordinance	Income Category	Applicable Rezoning Program (Program informing values in Column Q listed first)
Los Angeles	16830 DEVONSHIRE ST	91344	2685002041	608.045	608.045	0.000	0.000	Shortfall of Sites	7.927	Community Commercial	C2-1VL	0	0	20	163.265	1216.090		Commercial - Shopping Center (Neighborhood, Community) - One Story, 22	204B133 221		Granada Hills - Knollwood	No	LI	DB50
Los Angeles	8040 FOOTHILL BLVD	91040	2559005020	605.261	605.261	0.000	0.000	Shortfall of Sites	7.725	Community Commercial	(Q)P-1VL, (Q)C2-1VL	0	0	20	163.236	1210.522		Commercial - Shopping Center (Neighborhood, Community) - One Story, 0	204B193 168		Sunland - Tujunga - Lake View Terrace - Shadow Hills - East La Tuna Canyon	No	LI	DB50 , P
Los Angeles	18563 DEVONSHIRE ST	91324	2728028023	590.875	590.875	0.000	0.000	Shortfall of Sites	7.539	Community Commercial	QC2-1VL, QP-1VL, C2-1VL	0	0	20	163.276	1181.750		Commercial - Shopping Center (Regional) - One Story, 0	204B121 71		Northridge	No	LI	DB50 , P
Los Angeles	13754 FOOTHILL BLVD	91342	2509019003	582.972	582.972	0.000	0.000	Shortfall of Sites	8.929	Community Commercial	C2-1VL-CPIO	0	0	20	163.219	1165.944		Commercial - Shopping Center (Regional) - One Story, 0	222B153 30		Sylmar	No	LI	DB50
Los Angeles	6737 FALLBROOK AVE	91307	2038040012	574.824	574.824	0.000	0.000	Shortfall of Sites	7.343	Community Commercial	QC2-1VL	Community Center	0	20	28.325	1149.648		Commercial - Shopping Center (Regional) - One Story, 1	180B097 107	54	Canoga Park - Winnetka - Woodland Hills - West Hills	No	LI	DB50 , CPK CPU, ADU, AHO
Los Angeles	915 S SAN PEDRO ST	90015	5145018006	56.000	56.000	0.000	1008.000	Shortfall of Sites	4.619	Regional Commercial	[T](Q)C2-2D-SN	Community Center	[DM1-SH1-5] [CX3-FA] [CPIO]	20	303.113	1120.000		Commercial - Wholesale and Manufacturing Outlet - One Story, 0	124-5A211 4	No Max	Central City	No	VLI, LI, ABMI	DT CPU , ARO
Los Angeles	20652 LASSEN ST	91311	2748004025	0.000	0.000	0.000	1088.683	Shortfall of Sites	8.625	Limited Manufacturing	RMP-1	0	0	0	170.398	1088.683		Residential - Manufactured Home Park - Pool, 186	201B109 124		Chatsworth - Porter Ranch	Yes	ABMI	DB50
Los Angeles	333 S HOPE ST	90071	5151014031	53.976	53.976	0.000	971.568	Shortfall of Sites	4.216	Regional Center Commercial	C4-4D	Transit Core	[HB5-G1-5] [CX3-FA] [CPIO]	20	492.445	1079.520		Commercial - Office Building - Other Improvements Only, 0	130-5A211 2	No Max	Central City	No	VLI, LI, ABMI	DT CPU , ARO, MURC
Los Angeles	9000 BALBOA BLVD	91325	2688025012	528.304	528.304	0.000	0.000	Shortfall of Sites	8.097	Neighborhood Office Commercial	(Q)C2-1VL	0	0	20	163.273	1056.608		Commercial - Shopping Center (Neighborhood, Community) - One Story, 1	195B133 9		Northridge	No	LI	DB50
Los Angeles	5231 COLFAX AVE	91601	2348013900	0.000	0.000	0.000	1056.000	Shortfall of Sites	25.267	Public Facilities	PF-1VL	Medium Neighborhood Residential	0	0	43.536	1056.000		Miscellaneous - Government Owned Property, 0	171B169 148	72	North Hollywood - Valley Village	No	ABMI	NH CPU , PF
Los Angeles	17055 SAN FERNANDO MISSION BLVD	91344	2697025004	523.920	523.920	0.000	0.000	Shortfall of Sites	8.021	Community Commercial	(T)(Q)C2-1VL	0	0	20	163.298	1047.840		Commercial - Department Store - Discount Department Store (Target, etc.) - One Story, 0	210B133 328		Granada Hills - Knollwood	No	LI	DB50
Los Angeles	12600 VAN NUYS BLVD	91331	2532008008	0.000	0.000	0.000	1044.468	Shortfall of Sites	7.777	Low Residential	RMP-1-CUGU	0	0	0	201.952	1044.468		Residential - Manufactured Home Park - Pool, 96	210B161 11		Arleta - Pacoima	Yes	ABMI	DB50
Los Angeles	6731 FALLBROOK AVE	91307	2038040027	516.816	516.816	0.000	0.000	Shortfall of Sites	6.593	Community Commercial	QC2-1VL	Community Center	0	20	145.156	1033.632		Commercial - Shopping Center (Regional) - One Story, 0	180B097 24	54	Canoga Park - Winnetka - Woodland Hills - West Hills	No	LI	DB50 , CPK CPU, AHO
Los Angeles	21841 VENTURA BLVD	91364	2168027025	499.363	499.363	0.000	0.000	Shortfall of Sites	6.418	Community Commercial	P-1LD, C4-1LD	0	0	20	163.256	998.726		Commercial - Shopping Center (Neighborhood, Community) - One Story, 6	174B105 57		Canoga Park - Winnetka - Woodland Hills - West Hills	No	LI	DB50 , P
Los Angeles	15445 BERMUDA ST	91345	2664015032	0.000	0.000	0.000	998.316	Shortfall of Sites	8.830	Low Medium I Residential	RMP-1	0	0	0	170.339	998.316		Residential - Manufactured Home Park - Pool, 94	210B145 305		Mission Hills - Panorama City - North Hills	Yes	ABMI	DB50
Los Angeles	500 S CENTRAL AVE	90013	5147014005	48.800	48.800	0.000	878.400	Shortfall of Sites	5.366	Light Manufacturing	M2-2D	Hybrid Industrial	[MB4-G1-5] [IX4-FA] [CPIO]	20	227.358	976.000		Industrial - Warehousing, Distribution, Storage - Warehousing, Distribution, Over 50,000 SF - One Story, 0	126A215 367	No Max	Central City	No	VLI, LI, ABMI	DT CPU
Los Angeles	8999 BALBOA BLVD	91325	2690006017	487.512	487.512	0.000	0.000	Shortfall of Sites	7.466	Neighborhood Office Commercial	(Q)C2-1VL	0	0	20	163.249	975.024		Commercial - Store - One Story, 0	195B133 8		Northridge	No	LI	DB50
Los Angeles	10311 S SEPULVEDA BLVD	90045	2649018001	486.446	486.446	0.000	0.000	Shortfall of Sites	6.208	Community Commercial	C2-1, P-1	0	0	20	163.234	972.893		Commercial - Shopping Center (Neighborhood, Community) - One Story, 0	204B145 114		Mission Hills - Panorama City - North Hills	No	LI	DB50 , P, TOPP C
Los Angeles	9301 TAMPA AVE	91324	2761037006	0.000	0.000	0.000	972.000	Shortfall of Sites	15.494	Regional Center Commercial	P-1, C4-1	0	0	0	65.348	972.000		Commercial - Shopping Center (Regional) - One Story, 0	198B117 181		Chatsworth - Porter Ranch	No	ABMI	MURC , P
Los Angeles	331 S FIGUEROA ST	90071	5151011036	48.464	48.464	0.000	872.352	Shortfall of Sites	3.784	Regional Center Commercial	C4-4D	Transit Core	[HB5-G1-5] [CX3-FA] [CPIO]	20	492.580	969.280		Commercial - Hotel and Motel - Hotel - 50 Rooms and Over - 6 to 13 Stories, 0	132A209 190	No Max	Central City	No	VLI, LI, ABMI	DT CPU , ARO
Los Angeles	222 S FIGUEROA ST	90012	5151016013	0.000	0.000	0.000	957.600	Shortfall of Sites	3.857	Regional Center Commercial	R5-4D	Transit Core	[HB3-G1-5] [CX2-FA] [CPIO]	0	492.554	957.600		Residential - Five or More Units or Apartments (Any Combination) · 5 Stories or More - Pool, 456	132A211 53	No Max	Central City	Yes	ABMI	DT CPU , AHO
Los Angeles	6545 WILBUR AVE	91335	2128003017	0.000	0.000	0.000	954.547	Shortfall of Sites	8.574	Low Medium II Residential	RMP-1-RIO	0	0	0	170.370	954.547		Residential - Manufactured Home Park - Pool, 108	180B121 335		Reseda - West Van Nuys	Yes	ABMI	DB50
Los Angeles	14701 RINALDI ST	91340	2612015011	474.080	474.080	0.000	0.000	Shortfall of Sites	7.273	Community Commercial	C2-1-CPIO	0	0	20	163.300	948.160		Commercial - Shopping Center (Neighborhood, Community) - One Story, 2	213B149 125		Sylmar	No	LI	DB50
Los Angeles	445 S FIGUEROA ST	90071	5151020006	47.112	47.112	0.000	848.016	Shortfall of Sites	3.680	Regional Center Commercial	C4-4D	Transit Core	[HB5-G1-5] [CX3-FA] [CPIO]	20	492.429	942.240		Commercial - Office Building - Other Improvements Only, 0	130-5A209 15	No Max	Central City	No	VLI, LI, ABMI	DT CPU , ARO
Los Angeles	0	0	2131010026	470.000	470.000	0.000	0.000	Shortfall of Sites	8.094	Neighborhood Office Commercial	C2-1VL-RIO	Community Center	0	20	145.171	940.000		Commercial - Shopping Center (Neighborhood, Community) - One Story, 0	180B117 654	54	Reseda - West Van Nuys	No	LI	RES CPU , AHO
Los Angeles	300 S CENTRAL AVE	90013	5147001013	46.400	46.400	0.000	835.200	Shortfall of Sites	3.603	Light Manufacturing	M2-2D-O	Community Center	[DM2-G1-5] [CX2-FA] [CPIO-O]	20	321.980	928.000		Commercial - Shopping Center (Neighborhood, Community) - Three Stories, 0	127-5A215 7	No Max	Central City	No	VLI, LI, ABMI	DT CPU
Los Angeles	0	0	5442002910	0.000	0.000	0.000	923.520	Shortfall of Sites	19.085	Limited Industrial	[Q]M2-1-CDO-RIO, [Q]CM-1-CDO-RIO	0	0	0	60.488	923.520		Miscellaneous - Utility, 0	147A215 1051		Northeast Los Angeles	No	ABMI	DB50
Los Angeles	6240 FOOTHILL BLVD	91042	2572001028	460.872	460.872	0.000	0.000	Shortfall of Sites	7.057	Community Commercial	(T)(Q)C2-1VL	0	0	20	163.265	921.744		Commercial - Supermarket - Supermarket - 12,000 SF or More - One Story, 0	198B205 182		Sunland - Tujunga - Lake View Terrace - Shadow Hills - East La Tuna Canyon	No	LI	DB50
Los Angeles	1050 N PACIFIC AVE	90731	7411020040	0.000	0.000	0.000	910.200	Shortfall of Sites	18.029	Community Commercial	[Q]C1-1L	Community Center	0	0	36.275	910.200		Institutional - Hospital - One Story, 0	033B197 2	36	Wilmington - Harbor City	No	ABMI	DB50 , WHC CPU
Los Angeles	7870 VAN NUYS BLVD	91402	2212028013	453.977	453.977	0.000	0.000	Shortfall of Sites	9.999	Light Manufacturing	[Q]M2-1-CDO	0	0	20	113.635	907.954		Commercial - Shopping Center (Neighborhood, Community) - One Story, 1	189B149 645		Mission Hills - Panorama City - North Hills	No	LI	OPP RC
Los Angeles	6150 LAUREL CANYON BLVD	91606	2334011029	45.066	45.066	0.000	811.188	Shortfall of Sites	6.900	Community Commercial	(Q)C2-1-SN	Regional Center	0	20	108.837	901.320		Commercial - Shopping Center (Regional) - One Story, 0	177B165 1103	145	North Hollywood - Valley Village	No	VLI, LI, ABMI	DB50 , NH CPU, AHO
Los Angeles	404 S FIGUEROA ST	90071	5151020008	45.058	45.058	0.000	811.044	Shortfall of Sites	3.519	Regional Center Commercial	C4-4D	Transit Core	[HB5-G1-5] [CX3-FA] [CPIO]	20	492.525	901.160		Commercial - Hotel and Motel - Hotel - 50 Rooms and Over, 0	130-5A209 238	No Max	Central City	No	VLI, LI, ABMI	DT CPU , ARO
Los Angeles	19725 VANOWEN ST	91306	2135022046	43.601	43.601	0.000	784.814	Shortfall of Sites	6.676	Neighborhood Office Commercial	(Q)C4-1VL-RIO	Community Center	[MB4-SH1-5] [IX1-FA] [CPIO]	20	145.139	872.016		Commercial - Shopping Center (Neighborhood, Community) - One Story, 0	183B117 1051	54	Canoga Park - Winnetka - Woodland Hills - West Hills	No	VLI, LI, ABMI	DB50 , CPK CPU, AHO
Los Angeles	13239 GLADSTONE AVE	91342	2509016019	435.475	435.475	0.000	0.000	Shortfall of Sites	8.333	Community Commercial	C2-1-CPIO	0	0	20	163.312	870.950		Commercial - Shopping Center (Neighborhood, Community) - One Story, 0	225B157 700		Sylmar	No	LI	DB50
Los Angeles	0	0	5149010951	43.520	43.520	0.000	783.360	Shortfall of Sites	2.209	Regional Center Commercial	C2-4D	Transit Core	[HB6-G1-5] [CX3-FA] [CPIO]	20	492.456	870.400	Vacant	Miscellaneous - Government Owned Property - Vacant Land, 0	130-5A211 57	No Max	Central City	No	VLI, LI, ABMI	DT CPU
Los Angeles	18300 ROSCOE BLVD	91325	2102001016	422.800	422.800	0.000	0.000	Shortfall of Sites	7.284	Community Commercial	R4-1L	Community Center	0	20	145.106	845.600		Institutional - Hospital - Five Stories, 0	192B125 682	54	Reseda - West Van Nuys	No	LI	RES CPU , AHO
Los Angeles	15831 OLDEN ST	91342	2603015028	0.000	0.000	0.000	841.457	Shortfall of Sites	6.869	Very Low I Residential	RMP-1	0	0	0	170.327	841.457		Residential - Manufactured Home Park - Pool, 1	225B141 140		Sylmar	Yes	ABMI	DB50
Los Angeles	6410 PLATT AVE	91307	2036024053	420.480	420.480	0.000	0.000	Shortfall of Sites	6.035	Community Commercial	C1-1VL, (Q)C1-1VL, (T)(Q)C1-1VL, C4-1VL, (Q)C4-1VL	Community Center	0	20	145.165	840.960		Commercial - Shopping Center (Neighborhood, Community) - Wireless Communication Tower - One Story, 0	180B093 512	54	Canoga Park - Winnetka - Woodland Hills - West Hills	No	LI	CPK CPU ,
Los Angeles	0	0	5414016805	41.760	41.760	0.000	751.680	Shortfall of Sites	3.240	Light Manufacturing	MR2-1	Community Center	[DM5-SH2-5] [CX1-FA] [CPIO]	20	322.181	835.200		Miscellaneous - Utility, 0	136-5A217 162	No Max	Central City North	No	VLI, LI, ABMI	DT CPU
Los Angeles	18361 VENTURA BLVD	91356	2160008037	409.723	409.723	0.000	0.000	Shortfall of Sites	5.228	Community Commercial	C2-1L, P-1L	0	0	20	163.260	819.446		Commercial - Shopping Center (Neighborhood, Community) - One Story, 0	171B125 7		Encino - Tarzana	No	LI	DB50 , ENC CPU, P, TOPP C
Los Angeles	10157 RESEDA BLVD	91324	2729011004	409.190	409.190	0.000	0.000	Shortfall of Sites	5.222	Community Commercial	P-1VL, C2-1VL	0	0	20	163.262	818.381		Commercial - Shopping Center (Neighborhood, Community) - One Story, 0	204B125 215		Northridge	No	LI	DB50 , P, TOPP C
Los Angeles	21501 VENTURA BLVD	91364	2168027031	404.395	404.395	0.000	0.000	Shortfall of Sites	5.157	Community Commercial	P-1LD, C4-1LD	0	0	20	163.368	808.790		Commercial - Auto, Recreation Equipment, Construction Equipment Sales and Service - Auto Body Repair Shop - One Story, 0	171B105 7		Canoga Park - Winnetka - Woodland Hills - West Hills	No	LI	DB50 , P
Los Angeles	214 S SANTA FE AVE	90012	5163017900	40.200	40.200	0.000	723.600	Shortfall of Sites	4.418	Regional Commercial	PF-1XL-RIO, (Q)C2-2D-RIO	Hybrid Industrial	[MB3-CDR1-5] [IX4-FA] [CPIO]	20	227.473	804.000		Miscellaneous - Government Owned Property, 0	127-5A217 3	No Max	Central City North	No	VLI, LI, ABMI	DT CPU
Los Angeles	0	0	2212028038	399.040	399.040	0.000	0.000	Shortfall of Sites	8.779	Community Commercial	[Q]M2-1-CDO, [Q]C2-1VL-CDO	0	0	20	113.635	798.080		Commercial - Shopping Center (Neighborhood, Community) - One Story, 0	189B153 964		Mission Hills - Panorama City - North Hills	No	LI	OPP RC
Los Angeles	120 S OLIVE ST	90012	5149010944	39.440	39.440	0.000	709.920	Shortfall of Sites	2.002	Regional Center Commercial	[T](Q)C2-4D	Transit Core	[HB5-G1-5] [CX3-FA] [CPIO]	20	492.418	788.800		Commercial - Parking Lot (Commercial Use Property) - Lots - Patron or Employee - One Story, 0	132A211 22	No Max	Central City	No	VLI, LI, ABMI	DT CPU
Los Angeles	909 W TEMPLE ST	90012	5161001061	38.272	38.272	0.000	688.896	Shortfall of Sites	2.429	Regional Center Commercial	R4-2D, C4-2D	Transit Core	[HB3-G1-5] [CX2-FA] [CPIO]	20	492.435	765.440		Residential - Five or More Units or Apartments (Any Combination) · 5 Stories or More - Pool, 0	133-5A211 268	No Max	Central City	No	VLI, LI, ABMI	DT CPU
Los Angeles	21001 PLUMMER ST	91311	2746007003	0.000	0.000	0.000	759.009	Shortfall of Sites	5.640	Light Manufacturing	RMP-1	0	0	0	170.447	759.009		Residential - Manufactured Home Park - Pool, 79	201B109 293		Chatsworth - Porter Ranch	Yes	ABMI	DB50
Los Angeles	13257 BRADLEY AVE	91342	2501004018	370.740	370.740	0.000	0.000	Shortfall of Sites	5.440	Limited Industrial	RMP-1	0	0	20	170.362	741.480		Residential - Manufactured Home Park, 0	225B145 278		Sylmar	No	LI	DB50
Los Angeles	7230 MEDICAL CENTER DR	91307	2021014050	365.501	365.501	0.000	0.000	Shortfall of Sites	4.663	Community Commercial	QC2-1, QP-1	Neighborhood Center	[LM2-MU2-5] [RG1-FA] [CPIO]	20	108.736	731.002		Institutional - Hospital - One Story, 0	183B097 4	54	Canoga Park - Winnetka - Woodland Hills - West Hills	No	LI	DB50 , CPK CPU, P
Los Angeles	20060 VENTURA BLVD	91364	2166043009	364.435	364.435	0.000	0.000	Shortfall of Sites	4.649	Neighborhood Office Commercial	P-1VLD, C4-1VLD	0	0	20	163.324	728.870		Commercial - Shopping Center (Neighborhood, Community) - One Story, 0	174B113 486		Canoga Park - Winnetka - Woodland Hills - West Hills	No	LI	DB50 , P
Los Angeles	12001 FOOTHILL BLVD	91342	2531016017	0.000	0.000	0.000	727.171	Shortfall of Sites	5.936	Low Medium I Residential	RMP-1-CUGU	0	0	0	170.346	727.171		Residential - Manufactured Home Park - Pool, 1	210B165 12		Sunland - Tujunga - Lake View Terrace - Shadow Hills - East La Tuna Canyon	Yes	ABMI	DB50

Jurisdiction Name	Site Address/Intersection	5 Digit ZIP Code	Assessor Parcel Number	Very Low-Income	Low-Income	Moderate-Income	Above Moderate-Income	Type of Shortfall	Parcel Size (Acres)	Current General Plan Designation	Current Zoning	Proposed General Plan (GP) Designation	Proposed Zoning	Minimum Density Allowed	Maximum Density Allowed	Total Capacity	Vacant/ Nonvacant	Description of Existing Uses	PIN	Base Density Per Acre	Community Plan Area	Rent Stabalization Ordinance	Income Category	Applicable Rezoning Program (Program informing values in Column Q listed first)
Los Angeles	1002 N WESTERN AVE	90029	7445010222	363.370	363.370	0.000	0.000	Shortfall of Sites	4.637	Neighborhood Commercial	(Q)C2-1XL	0	0	20	163.254	726.739		Commercial - Shopping Center (Neighborhood, Community) - One Story, 0	021B193 140		San Pedro	No	LI	DB50
Los Angeles	1321 WHOLESALE ST	90021	5164010005	36.240	36.240	0.000	652.320	Shortfall of Sites	3.985	Heavy Manufacturing	M3-1-RIO	Hybrid Industrial	[MB3-CDF1-5] [IX4-FA] [CPIO]	20	227.362	724.800		Industrial - Warehousing, Distribution, Storage - Warehousing, Distribution, Over 50,000 SF - One Story, 0	124-5A215 11	No Max	Central City North	No	VLI, LI, ABMI	DT CPU
Los Angeles	255 S HILL ST	90012	5149010264	36.160	36.160	0.000	650.880	Shortfall of Sites	1.834	Regional Center Commercial	C2-4D, R5-4D	Transit Core	[HB5-G1-5] [CX3-FA] [CPIO]	20	492.813	723.200		Residential - Five or More Units or Apartments (Any Combination) - 5 Stories or More, 0	130-5A211 35	No Max	Central City	No	VLI, LI, ABMI	DT CPU
Los Angeles	14400 ARMINTA ST	91402	2212001015	357.788	357.788	0.000	0.000	Shortfall of Sites	9.839	Light Manufacturing	[Q]M2-1-CDO, [Q]C2-1-CDO	0	0	20	113.635	715.577		Commercial - Department Store - Retail-Warehouse Combo (Levitz, etc.) - One Story, 0	189B149 664		Mission Hills - Panorama City - North Hills	No	LI	OPP RC
Los Angeles	5233 W CENTINELA AVE	90045	4102001028	355.440	355.440	0.000	0.000	Shortfall of Sites	4.591	Community Commercial	C2-1VL	0	0	20	108.685	710.880		Commercial - Shopping Center (Neighborhood, Community) - One Story, 7	102B173 831	29	Westchester - Playa del Rey	No	LI	DB50 , WPDR CPU, AHO
Los Angeles	0	0	2240007901	0.000	0.000	0.000	0.000	Shortfall of Sites	5.853	Public Facilities	PF-1XL	Community Commercial	0	0	151.555	0.000		Miscellaneous - Government Owned Property, 0	177A151 91	No Max	Van Nuys - North Sherman Oaks	No		Orange LineTNP
Los Angeles	15445 BERMUDA ST	91345	2664012051	353.948	353.948	0.000	0.000	Shortfall of Sites	5.649	Low Medium I Residential	RMP-1	0	0	20	170.365	707.896		Residential - Manufactured Home Park, 62	210B145 147		Mission Hills - Panorama City - North Hills	No	LI	DB50
Los Angeles	5440 TOPANGA CANYON BLVD	91367	2168027034	349.517	349.517	0.000	0.000	Shortfall of Sites	4.461	Community Commercial	[T][Q]C4-1L	0	0	20	163.241	699.034		Commercial - Shopping Center (Neighborhood, Community) - One Story, 0	174B101 389		Canoga Park - Winnetka - Woodland Hills - West Hills	No	LI	DB50
Los Angeles	333 S GRAND AVE	90071	5151015012	34.684	34.684	0.000	624.312	Shortfall of Sites	2.708	Regional Center Commercial	C2-4D	Transit Core	[HB5-SH1-5] [CX3-FA] [CPIO]	20	492.577	693.680		Commercial - Office Building - Other Improvements Only, 0	130-5A211 12	No Max	Central City	No	VLI, LI, ABMI	DT CPU , ARO
Los Angeles	15445 COBALT ST	91342	2501005008	0.000	0.000	0.000	689.710	Shortfall of Sites	5.622	Limited Industrial	RMP-1	0	0	0	170.389	689.710		Residential - Manufactured Home Park, 0	222B145 3		Sylmar	Yes	ABMI	DB50
Los Angeles	22855 VICTORY BLVD	91307	2038040021	333.888	333.888	0.000	0.000	Shortfall of Sites	5.114	Community Commercial	QC2-1VL	Community Center	0	20	145.101	667.776		Commercial - Department Store - Building Supplies (Home Depot, etc.) - One Story, 0	180B097 327	54	Canoga Park - Winnetka - Woodland Hills - West Hills	No	LI	DB50 , CPK CPU, AHO
Los Angeles	22235 SHERMAN WAY	91303	2023028040	33.120	33.120	0.000	596.160	Shortfall of Sites	5.514	Community Commercial	P-1VL, C1-1VL	Neighborhood Center	[HB3-G1-5] [CX2-FA] [CPIO-O]	20	150.169	662.400		Recreational - Athletic and Amusement Facility - Gymnasium, Health Spa - One Story, 0	183B101 7	54	Canoga Park - Winnetka - Woodland Hills - West Hills	No	VLI, LI, ABMI	CPK CPU , P
Los Angeles	7560 WOODMAN PL	91405	2328001006	0.000	0.000	0.000	660.139	Shortfall of Sites	5.379	Light Manufacturing	RMP-1	0	0	0	170.457	660.139		Residential - Manufactured Home Park, 0	186B157 256		Van Nuys - North Sherman Oaks	Yes	ABMI	DB50
Los Angeles	12755 SHERMAN WAY	91605	2324004004	28.238	28.238	0.000	508.291	Shortfall of Sites	4.325	Highway Oriented Commercial	C2-1VL			20	163.229	564.768		Commercial - Shopping Center (Neighborhood, Community) - One Story, 0	183B161 11		North Hollywood - Valley Village	No	VLI, LI, ABMI	DB50
Los Angeles	0	0	5546015048	32.680	32.680	0.000	588.240	Shortfall of Sites	3.192	Regional Center Commercial	C4-2D-SN	Regional Center Commercial	[Q]C2-2D-SN-CPIO	20	255.933	653.600		Commercial - Parking Lot (Commercial Use Property) - Parking Structures - Commercial Parking - One Story, 0	147A187 585	108	Hollywood	No	VLI, LI, ABMI	HWD CPU , MURC
Los Angeles	4832 TUJUNGA AVE	91601	2353023019	325.920	325.920	0.000	0.000	Shortfall of Sites	3.114	Medium Residential	R3-1VL	0	0	20	218.058	651.840		Institutional - Church - One Story, 0	168B173 228	217	North Hollywood - Valley Village	No	LI	Orange LineTNP, DB50, FBO
Los Angeles	350 S GRAND AVE	90071	5149010265	32.520	32.520	0.000	585.360	Shortfall of Sites	1.651	Regional Center Commercial	C2-4D, R5-4D	Transit Core	[HB5-SH1-5] [CX3-FA] [CPIO]	20	492.524	650.400		Commercial - Office Building - Other Improvements Only, 0	130-5A211 39	No Max	Central City	No	VLI, LI, ABMI	DT CPU , ARO
Los Angeles	7000 HOLLYWOOD BLVD	90028	5548007008	31.872	31.872	0.000	573.696	Shortfall of Sites	3.044	Regional Center Commercial	R4-2D, C4-2D-SN	Regional Center Commercial	VARIOUS, WITH C2 and CPIO	20	218.122	637.440		Commercial - Hotel and Motel - Hotel - 50 Rooms and Over - One Story, 0	147B181 199	108	Hollywood	No	VLI, LI, ABMI	HWD CPU , ARO, MURC
Los Angeles	3010 S SEPULVEDA BLVD	90034	4251011037	312.754	312.754	0.000	0.000	Shortfall of Sites	3.987	Community Commercial	C2-1VL	Neighborhood Center	0	20	151.489	625.507		Commercial - Shopping Center (Neighborhood, Community) - One Story, 0	120B157 251	54	Palms - Mar Vista - Del Rey	No	LI	DB50 , PMVDR CPU, AHO
Los Angeles	6605 FALLBROOK AVE	91307	2038040015	312.619	312.619	0.000	0.000	Shortfall of Sites	4.002	Community Commercial	QC2-1VL	Community Center	0	20	145.181	625.238		Commercial - Supermarket - Supermarket - 12,000 SF or More - One Story, 2	180B097 311	54	Canoga Park - Winnetka - Woodland Hills - West Hills	No	LI	DB50 , CPK CPU, AHO
Los Angeles	1321 WHOLESALE ST	90021	5164010005	31.040	31.040	0.000	558.720	Shortfall of Sites	3.412	Heavy Manufacturing	M3-1-RIO	Hybrid Industrial	[MB3-CDF1-5] [IX4-FA] [CPIO]	20	227.412	620.800		Industrial - Warehousing, Distribution, Storage - Warehousing, Distribution, Over 50,000 SF - One Story, 0	124-5A215 10	No Max	Central City North	No	VLI, LI, ABMI	DT CPU
Los Angeles		0	5546016030	30.840	30.840	0.000	555.120	Shortfall of Sites	3.540	Regional Center Commercial	C4-2D-SN	Regional Center Commercial	C2-2D-SN-CPIO	20	217.803	616.800		,	147A187 614	108	Hollywood	No	VLI, LI, ABMI	HWD CPU , MURC
Los Angeles	1801 AVENUE OF THE STARS	90067	4319003066	0.000	0.000	0.000	611.105	Shortfall of Sites	18.705	Regional Center Commercial	C2-1L-O, C2-1VL-O	0	0	0	163.350	611.105		Commercial - Shopping Center (Regional) - One Story, 0	132B161 512		West Los Angeles	No	ABMI	MURC
Los Angeles	10445 BALBOA BLVD	91344	2695021901	300.585	300.585	0.000	0.000	Shortfall of Sites	6.635	Community Commercial	[T][Q]C4-1VL	0	0	20	94.380	601.170		Institutional - Hospital - One Story, 0	207B133 910		Granada Hills - Knollwood	No	LI	OPP C , DB50
Los Angeles	9301 TAMPA AVE	91324	2761037004	0.000	0.000	0.000	600.120	Shortfall of Sites	10.202	Regional Center Commercial	P-1, C4-1	0	0	0	61.272	600.120		Commercial - Shopping Center (Regional) - One Story, 0	198B117 99		Chatsworth - Porter Ranch	No	ABMI	MURC , P
Los Angeles	14430 BURBANK BLVD	91401	2245007027	299.899	299.899	0.000	0.000	Shortfall of Sites	3.834	Neighborhood Office Commercial	P-1VL, C2-1VL	Village	0	20	108.759	599.798		Commercial - Supermarket - Supermarket - 12,000 SF or More - One Story, 1	174B149 910	72	Van Nuys - North Sherman Oaks	No	LI	DB50 , VNY CPU, P, ADU, TOPP C
Los Angeles	17200 SATICOY ST	91406	2203017043	298.256	298.256	0.000	0.000	Shortfall of Sites	4.581	Neighborhood Office Commercial	(Q)C2-1VL	Community Center	0	20	145.178	596.512		Commercial - Shopping Center (Neighborhood, Community) - One Story, 2	186B133 240	54	Reseda - West Van Nuys	No	LI	DB50 , RES CPU, AHO
Los Angeles	20306 COHASSET ST	91306	2114008020	0.000	0.000	0.000	595.440	Shortfall of Sites	0.072	Medium Residential	R3-1	Medium Residential	[HB3-SH1-5] [CX3-FA] [CPIO]	0	11436.619	595.440		Residential - Five or More Units or Apartments (Any Combination) - 4 Stories or Less - Pool, 0	186B113 367	43	Canoga Park - Winnetka - Woodland Hills - West Hills	Yes	ABMI	CPK CPU ,
Los Angeles	6600 TOPANGA CANYON BLVD	91303	2139004044	0.000	0.000	0.000	595.200	Shortfall of Sites	26.212	Regional Center Commercial	(WC)UPTOWN-SN-RIO	Regional Center	0	0	28.384	595.200		Commercial - Shopping Center (Regional) - One Story, 0	180B101 822		Canoga Park - Winnetka - Woodland Hills - West Hills	No	ABMI	CPK CPU ,
Los Angeles	16079 YARNELL ST	91342	2603009014	0.000	0.000	0.000	589.810	Shortfall of Sites	4.805	Low II Residential	RMP-1	0	0	0	170.498	589.810		Residential - Manufactured Home Park, 0	228B141 313		Sylmar	Yes	ABMI	DB50
Los Angeles	10900 MAGNOLIA BLVD	91601	2419001041	29.472	29.472	0.000	530.496	Shortfall of Sites	2.818	Community Commercial	C4-2D-CA	Community Commercial	0	20	217.885	589.440		Commercial - Supermarket - Supermarket - 12,000 SF or More - One Story, 0	171B173 1381	108	North Hollywood - Valley Village	No	VLI, LI, ABMI	Orange LineTNP , AHO
Los Angeles	0	0	2038040007	294.638	294.638	0.000	0.000	Shortfall of Sites	3.759	Community Commercial	QC2-1VL	Community Center	0	20	144.973	589.277		Commercial - Shopping Center (Regional) - One Story, 0	180B097 23	54	Canoga Park - Winnetka - Woodland Hills - West Hills	No	LI	DB50 , CPK CPU, AHO
Los Angeles	8225 TOPANGA CANYON BLVD	91311	2012031017	294.000	294.000	0.000	0.000	Shortfall of Sites	6.754	Neighborhood Commercial	P-1VL, [Q]C1-1VL, [Q]C1.5-1VL	Neighborhood Center	0	20	108.820	588.000		Commercial - Supermarket - Supermarket - 12,000 SF or More - One Story, 0	189B101 6	54	Canoga Park - Winnetka - Woodland Hills - West Hills	No	LI	CPK CPU , P
Los Angeles	1253 BISHOPS RD	90012	5414019011	290.400	290.400	0.000	0.000	Shortfall of Sites	6.387	Medium Residential	[Q]R3-1	Medium Neighborhood Residential	[LN1-SH2-5] [RX1-FA] [CPIO]	20	113.663	580.800		Institutional - School (Private) - Wireless Communication Tower - One Story, 0	136-5A215 10	No Max	Central City North	No	LI	DT CPU
Los Angeles	16079 YARNELL ST	91342	2603009014	0.000	0.000	0.000	580.219	Shortfall of Sites	4.730	Low II Residential	RMP-1	0	0	0	170.354	580.219		Residential - Manufactured Home Park, 0	228B141 328		Sylmar	Yes	ABMI	DB50
Los Angeles	7563 DE SOTO AVE	91303	2112001023	28.910	28.910	0.000	520.380	Shortfall of Sites	0.154	Low Residential	R1-1	Low Medium Residential	[DM1-SH1-5] [IX3-FA] [CPIO]	20	4691.688	578.200		Residential - Single Family Residence, 1	186B109 295	10	Canoga Park - Winnetka - Woodland Hills - West Hills	No	VLI, LI, ABMI	CPK CPU ,
Los Angeles	0	0	5152009901	28.785	28.785	0.000	518.130	Shortfall of Sites	8.441	Community Commercial	CW	0	0	20	85.256	575.700		Miscellaneous - Government Owned Property, 0	133-5A209 224		Westlake	No	VLI, LI, ABMI	MURC
Los Angeles	22940 VANOWEN ST	91307	2038040006	287.712	287.712	0.000	0.000	Shortfall of Sites	3.670	Community Commercial	QC2-1VL	Community Center	0	20	144.953	575.424		Commercial - Shopping Center (Regional) - One Story, 0	180B097 22	54	Canoga Park - Winnetka - Woodland Hills - West Hills	No	LI	DB50 , CPK CPU, AHO
Los Angeles	19350 NORDHOFF ST	91324	2783028056	285.840	285.840	0.000	0.000	Shortfall of Sites	9.109	Regional Center Commercial	P-1, C4-1	0	0	20	65.373	571.680		Commercial - Store - One Story, 0	195B117 14		Chatsworth - Porter Ranch	No	LI	MURC , P
Los Angeles	6821 LA TIJERA BLVD	90045	4103003009	285.048	285.048	0.000	0.000	Shortfall of Sites	3.634	Community Commercial	C2-1VL	0	0	20	108.696	570.096		Commercial - Parking Lot (Commercial Use Property) - Lots - Patron or Employee - One Story, 0	102B173 107	29	Westchester - Playa del Rey	No	LI	DB50 , WPDR CPU, AHO
Los Angeles	17300 VENTURA BLVD	91316	2290001002	281.251	281.251	0.000	0.000	Shortfall of Sites	3.595	Community Commercial	QP-1VL, QC4-1VL	0	0	20	163.342	562.502		Commercial - Shopping Center (Neighborhood, Community) - One Story, 1	168B133 18		Encino - Tarzana	No	LI	DB50 , ENC CPU, P, ADU, TOPP C
Los Angeles	13120 BRADLEY AVE	91342	2501008051	0.000	0.000	0.000	561.038	Shortfall of Sites	4.572	Very Low I Residential	RMP-1	0	0	0	170.431	561.038		Residential - Manufactured Home Park - Pool, 0	222B145 13		Sylmar	Yes	ABMI	DB50
Los Angeles	21201 PLUMMER ST	91311	2746007001	0.000	0.000	0.000	556.855	Shortfall of Sites	4.001	Light Manufacturing	RMP-1	0	0	0	170.356	556.855		Residential - Manufactured Home Park, 39	201B105 230		Chatsworth - Porter Ranch	Yes	ABMI	DB50
Los Angeles	13069 VICTORY BLVD	91606	2326017014	27.706	27.706	0.000	498.701	Shortfall of Sites	2.743	Community Commercial	(T)(Q)C2-2D	Village	0	20	72.544	554.112		Recreational - Athletic and Amusement Facility - Gymnasium, Health Spa - One Story, 0	180B161 789	108	North Hollywood - Valley Village	No	VLI, LI, ABMI	DB50 , NH CPU
Los Angeles	123 S FIGUEROA ST	90012	5151001026	27.320	27.320	0.000	491.760	Shortfall of Sites	1.387	Regional Center Commercial	C2-4D	Transit Core	[HB3-G1-5] [CX2-FA] [CPIO]	20	492.518	546.400		Commercial - Parking Lot (Commercial Use Property) - Lots - Patron or Employee - One Story, 0	132A211 6	No Max	Central City	No	VLI, LI, ABMI	DT CPU , AHO
Los Angeles		0	2761037029	271.260	271.260	0.000	0.000	Shortfall of Sites	9.221	Regional Center Commercial	P-1, C4-1	0	0	20	61.284	542.520		,	198B117 72		Chatsworth - Porter Ranch	No	LI	MURC , P
Los Angeles	15445 COBALT ST	91342	2501005008	0.000	0.000	0.000	539.460	Shortfall of Sites	4.399	Limited Industrial	RMP-1	0	0	0	170.327	539.460		Residential - Manufactured Home Park, 0	225B145 317		Sylmar	Yes	ABMI	DB50
Los Angeles	15445 COBALT ST	91342	2501005008	0.000	0.000	0.000	538.661	Shortfall of Sites	4.387	Limited Industrial	RMP-1	0	0	0	170.519	538.661		Residential - Manufactured Home Park, 0	222B145 17		Sylmar	Yes	ABMI	DB50
Los Angeles	7227 VAN NUYS BLVD	91405	2218024013	26.600	26.600	0.000	478.800	Shortfall of Sites	4.580	General Commercial	C2-1VL, (Q)C2-1VL	Community Center	0	20	145.196	532.000		Commercial - Supermarket - Supermarket - 12,000 SF or More - One Story, 0	186B149 826	108	Van Nuys - North Sherman Oaks	No	VLI, LI, ABMI	VNY CPU
Los Angeles	0	0	5414016805	26.480	26.480	0.000	476.640	Shortfall of Sites	2.054	Light Manufacturing	MR2-1	Community Center	[DM5-SH2-5] [CX1-FA] [CPIO]	20	322.247	529.600		Miscellaneous - Utility, 0	138A219 497	No Max	Central City North	No	VLI, LI, ABMI	DT CPU
Los Angeles	16830 SAN FERNANDO MISSION BLVD	91344	2683028038	263.736	263.736	0.000	0.000	Shortfall of Sites	4.034	Community Commercial	C2-1L, P-1L	0	0	20	163.432	527.472		Commercial - Shopping Center (Regional) - One Story, 0	210B133 998		Granada Hills - Knollwood	No	LI	DB50 , P
Los Angeles	960 S SOTO ST	90023	5189009049	263.600	263.600	0.000	0.000	Shortfall of Sites	3.358	Low Medium II Residential	RD1.5-1-CUGU	Community Center	[LUM2 - G2 - 3][XC1 - 4][CPIO]	20	196.251	527.200		Miscellaneous - Government Owned Property, 0	123A221 12	108	Boyle Heights	No	LI	BH CPU
Los Angeles	0	0	5151014924	26.360	26.360	0.000	474.480	Shortfall of Sites	1.338	Regional Center Commercial	R5-4D	Transit Core	[HB5-G1-5] [CX3-FA] [CPIO]	20	492.670	527.200	Vacant	Commercial - Commercial - Vacant Land, 0	132A211 47	No Max	Central City	No	VLI, LI, ABMI	DT CPU , AHO
Los Angeles	21201 SHERMAN WAY	91303	2112023012	25.920	25.920	0.000	466.560	Shortfall of Sites	0.245	Community Commercial	[Q]C2-1VL-CDO	Community Center	[MB4-G1-5] [CX3-FA]	20	2646.853	518.400		Commercial - Restaurant, Cocktail Lounge - Restaurant, Cocktail Lounge, Tavern - One Story, 0	183B105 69	54	Canoga Park - Winnetka - Woodland Hills - West Hills	No	VLI, LI, ABMI	CPK CPU ,

Jurisdiction Name	Site Address/Intersection	5 Digit ZIP Code	Assessor Parcel Number	Very Low-Income	Low-Income	Moderate-Income	Above Moderate-Income	Type of Shortfall	Parcel Size (Acres)	Current General Plan Designation	Current Zoning	Proposed General Plan (GP) Designation	Proposed Zoning	Minimum Density Allowed	Maximum Density Allowed	Total Capacity	Vacant/ Nonvacant	Description of Existing Uses	PIN	Base Density Per Acre	Community Plan Area	Rent Stabalization Ordinance	Income Category	Applicable Rezoning Program (Program informing values in Column Q listed first)
Los Angeles	8040 FOOTHILL BLVD	91040	2559005020	258.408	258.408	0.000	0.000	Shortfall of Sites	3.299	Community Commercial	(Q)P-1VL, (Q)C2-1VL	0	0	20	163.209	516.816		Commercial - Shopping Center (Neighborhood, Community) - One Story, 0	204B193 351		Sunland - Tujunga - Lake View Terrace - Shadow Hills - East La Tuna Canyon	No	LI	DB50 , P
Los Angeles	13570 ELDRIDGE AVE	91342	2511002005	256.632	256.632	0.000	0.000	Shortfall of Sites	3.926	Neighborhood Commercial	CR-1XL-CPIO	0	0	20	163.420	513.264		Institutional - School (Private) - One Story, 0	228B157 742		Sylmar	No	LI	DB50
Los Angeles	6348 FOOTHILL BLVD	91042	2572009018	251.482	251.482	0.000	0.000	Shortfall of Sites	3.210	Community Commercial	(Q)C2-1L	0	0	20	163.206	502.963		Commercial - Supermarket - Supermarket - 12,000 SF or More - One Story, 0	198B205 113		Sunland - Tujunga - Lake View Terrace - Shadow Hills - East La Tuna Canyon	No	LI	DB50
Los Angeles	0	0	4259018902	0.000	0.000	0.000	0.000	Shortfall of Sites	5.288	Public Facilities	[Q]PF-1XL	0	0	0	99.000	0.000		Miscellaneous - Government Owned Property - Government Services - Utilities Office (Power, Water, etc.), 0	123B145 275		West Los Angeles	No		TOC EXP
Los Angeles	528 E 15TH ST	90015	5133029904	25.040	25.040	0.000	450.720	Shortfall of Sites	2.064	Light Manufacturing	M2-2D	Markets	[DM1-SH1-5] [IX3-FA] [CPIO]	20	303.306	500.800		Miscellaneous - Government Owned Property, 0	123A209 187	No Max	Central City	No	VLI, LI, ABMI	DT CPU
Los Angeles	515 S OLIVE ST	90013	5149030003	24.830	24.830	0.000	446.940	Shortfall of Sites	1.939	Regional Center Commercial	C2-4D	Transit Core	[HB5-SH1-5] [CX3-FA] [CPIO]	20	492.477	496.600		Commercial - Hotel and Motel - Hotel - 50 Rooms and Over - One Story, 0	129A211 2	No Max	Central City	No	VLI, LI, ABMI	DT CPU , ARO, MURC
Los Angeles	5201 VAN NUYS BLVD	91401	2249006020	247.752	247.752	0.000	0.000	Shortfall of Sites	3.162	General Commercial	(T)(Q)C2-1VL	Village	0	20	108.809	495.504		Commercial - Auto, Recreation Equipment, Construction Equipment Sales and Service - New Car Sales and Service - One Story, 0	172-5A151 218	72	Van Nuys - North Sherman Oaks	No	LI	DB50 , VNY CPU, TOPP C, AHO
Los Angeles	0	0	5151027256	24.640	24.640	0.000	443.520	Shortfall of Sites	1.250	Regional Center Commercial	R5-4D	Transit Core	[HB3-G1-5] [CX2-FA] [CPIO]	20	492.610	492.800	Vacant	Residential - Single Family Residence - Vacant Land, 0	132A211 43	No Max	Central City	No	VLI, LI, ABMI	DT CPU , AHO
Los Angeles	130 S OLIVE ST	90012	5149010034	24.520	24.520	0.000	441.360	Shortfall of Sites	1.245	Regional Center Commercial	R5-4D	Transit Core	[HB5-G1-5] [CX3-FA] [CPIO]	20	492.429	490.400		Commercial - Parking Lot (Commercial Use Property) - Lots - Patron or Employee - One Story, 0	130-5A211 7	No Max	Central City	No	VLI, LI, ABMI	DT CPU
Los Angeles	11862 BALBOA BLVD	91344	2610002048	244.022	244.022	0.000	0.000	Shortfall of Sites	3.109	Community Commercial	C2-1VL	0	0	20	163.493	488.045		Commercial - Shopping Center (Neighborhood, Community) - One Story, 0	216B133 474		Granada Hills - Knollwood	No	LI	DB50
Los Angeles	0	0	2509014902	240.648	240.648	0.000	0.000	Shortfall of Sites	3.686	Community Commercial	C2-1VL-CPIO	0	0	20	163.233	481.296		Miscellaneous - Government Owned Property, 0	222B153 63		Sylmar	No	LI	DB50
Los Angeles	0	0	4259018902	0.000	0.000	0.000	0.000	Shortfall of Sites	5.058	Public Facilities	[Q]PF-1XL	0	0	0	99.000	0.000		Miscellaneous - Government Owned Property - Government Services - Utilities Office (Power, Water, etc.), 0	123B145 309		West Los Angeles	No		TOC EXP
Los Angeles	13730 RIVERSIDE DR	91423	2269025002	24.029	24.029	0.000	432.527	Shortfall of Sites	3.067	Community Commercial	C2-1L-RIO, P-1L-RIO	Community Center	0	20	145.071	480.586		Commercial - Shopping Center (Neighborhood, Community) - One Story, 0	168B157 318	108	Van Nuys - North Sherman Oaks	No	VLI, LI, ABMI	DB50 , VNY CPU, P
Los Angeles	22741 VICTORY BLVD	91307	2038038028	239.760	239.760	0.000	0.000	Shortfall of Sites	3.028	Community Commercial	C2-1VL	Community Center	0	20	146.618	479.520		Commercial - Shopping Center (Neighborhood, Community) - One Story, 0	180B097 546	54	Canoga Park - Winnetka - Woodland Hills - West Hills	No	LI	DB50 , CPK CPU, AHO
Los Angeles	6400 FOOTHILL BLVD	91042	2572009033	239.026	239.026	0.000	0.000	Shortfall of Sites	3.074	General Commercial	[Q]C2-1VL	0	0	20	163.211	478.051		Industrial - Warehousing, Distribution, Storage - Public Storage - Mini Warehouse - One Story, 3	198B205 12		Sunland - Tujunga - Lake View Terrace - Shadow Hills - East La Tuna Canyon	No	LI	DB50 , ARO
Los Angeles	0	0	7413012918	237.540	237.540	0.000	0.000	Shortfall of Sites	9.097	Medium Residential	[Q]R3-1VL	0	0	20	65.279	475.080		Residential - Single Family Residence - Condominium, 0	036B197 1081		Wilmington - Harbor City	No	LI	DB50
Los Angeles	0	0	2021014049	23.712	23.712	0.000	426.816	Shortfall of Sites	4.538	Community Commercial	A1-1	Neighborhood Center	[HM1-CHC1-5] [CX2-FA] [CPIO]	20	108.853	474.240		Commercial - Parking Lot (Commercial Use Property) - Lots - Patron or Employee - One Story, 0	186B097 700	54	Canoga Park - Winnetka - Woodland Hills - West Hills	No	VLI, LI, ABMI	CPK CPU , AHO
Los Angeles	1614 E 7TH ST	90021	5166034008	23.560	23.560	0.000	424.080	Shortfall of Sites	2.591	Heavy Manufacturing	M3-1-RIO	Hybrid Industrial	[MB3-CDF1-5] [IX4-FA] [CPIO]	20	227.328	471.200		Commercial - Auto, Recreation Equipment, Construction Equipment Sales and Service - Auto Body Repair Shop - One Story, 0	124-5A215 60	No Max	Central City North	No	VLI, LI, ABMI	DT CPU
Los Angeles	7342 JORDAN AVE	91303	2111013003	23.510	23.510	0.000	423.180	Shortfall of Sites	0.116	Low Residential	R1-1	Medium Residential	[MB3-CDF1-5] [IX4-FA] [CPIO]	20	5090.815	470.200		Residential - Single Family Residence, 1	186B105 705	43	Canoga Park - Winnetka - Woodland Hills - West Hills	No	VLI, LI, ABMI	CPK CPU ,
Los Angeles	523 W 6TH ST	90014	5149030002	23.374	23.374	0.000	420.732	Shortfall of Sites	1.825	Regional Center Commercial	C2-4D	Transit Core	[HB5-SH1-5] [CX3-FA] [CPIO]	20	492.727	467.480		Commercial - Office Building - Mills Act Property, 0	129A209 44	No Max	Central City	No	VLI, LI, ABMI	DT CPU , ARO
Los Angeles	300 S GRAND AVE	90071	5149010026	23.320	23.320	0.000	419.760	Shortfall of Sites	1.183	Regional Center Commercial	C2-4D, R5-4D	Transit Core	[HB5-SH1-5] [CX3-FA] [CPIO]	20	492.674	466.400		Commercial - Office Building - Other Improvements Only, 0	130-5A211 18	No Max	Central City	No	VLI, LI, ABMI	DT CPU , ARO
Los Angeles	20539 DEVONSHIRE ST	91311	2707013030	232.301	232.301	0.000	0.000	Shortfall of Sites	2.962	Neighborhood Office Commercial	C2-1L, P-1L	0	0	20	163.362	464.602		Commercial - Store - One Story, 0	204B109 127		Chatsworth - Porter Ranch	No	LI	DB50 , P
Los Angeles	0	0	5164005904	23.000	23.000	0.000	414.000	Shortfall of Sites	2.530	Heavy Manufacturing	M3-1-RIO	Hybrid Industrial	[MB3-CDF1-5] [IX4-FA] [CPIO]	20	227.272	460.000		Miscellaneous - Government Owned Property, 0	126A217 64	No Max	Central City North	No	VLI, LI, ABMI	DT CPU
Los Angeles	410 S CENTRAL AVE	90013	5147013016	22.840	22.840	0.000	411.120	Shortfall of Sites	2.511	Light Manufacturing	M2-2D	Hybrid Industrial	[MB4-G1-5] [IX4-FA] [CPIO]	20	227.442	456.800		Industrial - Food Processing Plant - Meat - One Story, 0	127-5A215 236	No Max	Central City	No	VLI, LI, ABMI	DT CPU
Los Angeles	18555 DEVONSHIRE ST	91324	2728028016	226.973	226.973	0.000	0.000	Shortfall of Sites	2.897	Community Commercial	P-1VL, C2-1VL	0	0	20	163.235	453.946		Commercial - Shopping Center (Regional) - One Story, 0	204B125 99		Northridge	No	LI	DB50 , P
Los Angeles	7301 MEDICAL CENTER DR	91307	2021014039	226.440	226.440	0.000	0.000	Shortfall of Sites	2.889	Community Commercial	P-1VL, CR-1VL	Neighborhood Center	0	20	28.382	452.880		Commercial - Professional Building - Medical Dental Building - One Story, 0	186B097 829	54	Canoga Park - Winnetka - Woodland Hills - West Hills	No	LI	DB50 , CPK CPU, ARO, P
Los Angeles	210 N AVENUE 21	90031	5447012018	226.000	226.000	0.000	0.000	Shortfall of Sites	4.141	Hybrid Industrial	UI(CA)	Hybrid Industrial	UV(CA)	20	136.431	452.000		Industrial - Light Manufacturing - One Story, 0	139-5A221 8	No Max	Northeast Los Angeles	No	LI	CASP , ARO
Los Angeles	235 S HILL ST	90012	5149010024	22.600	22.600	0.000	406.800	Shortfall of Sites	1.147	Regional Center Commercial	C2-4D, R5-4D	Transit Core	[HB5-G1-5] [CX3-FA] [CPIO]	20	492.551	452.000		Commercial - Parking Lot (Commercial Use Property) - Parking Structures - Patron or Employee - One Story, 0	130-5A211 14	No Max	Central City	No	VLI, LI, ABMI	DT CPU
Los Angeles	29050 S WESTERN AVE	90275	7445004242	225.907	225.907	0.000	0.000	Shortfall of Sites	2.882	Neighborhood Commercial	(Q)C2-1VLD	0	0	20	163.302	451.814		Commercial - Shopping Center (Neighborhood, Community) - One Story, 0	021B193 39		San Pedro	No	LI	DB50
Los Angeles	20929 VENTURA BLVD	91364	2167001014	225.907	225.907	0.000	0.000	Shortfall of Sites	2.882	General Commercial	P-1LD, C4-1LD	0	0	20	163.309	451.814		Commercial - Shopping Center (Neighborhood, Community) - One Story, 0	171B109 63		Canoga Park - Winnetka - Woodland Hills - West Hills	No	LI	DB50 , P
Los Angeles	17037 DEVONSHIRE ST	91325	2695020032	225.907	225.907	0.000	0.000	Shortfall of Sites	2.879	Community Commercial	C2-1VL	0	0	20	163.491	451.814		Institutional - Church - One Story, 0	204B133 128		Granada Hills - Knollwood	No	LI	DB50, FBO
Los Angeles	1526 E 7TH ST	90021	5166034009	22.560	22.560	0.000	406.080	Shortfall of Sites	2.480	Heavy Manufacturing	M3-1-RIO	Hybrid Industrial	[MB3-CDF1-5] [IX4-FA] [CPIO]	20	227.464	451.200		Commercial - Parking Lot (Commercial Use Property) - Lots - Patron or Employee - One Story, 0	124-5A215 59	No Max	Central City North	No	VLI, LI, ABMI	DT CPU
Los Angeles	6355 BELLINGHAM AVE	91606	2334001056	22.511	22.511	0.000	405.194	Shortfall of Sites	3.443	Community Commercial	C2-1L, P-1L	Regional Center	0	20	108.618	450.216		Recreational - Theater - Movie - Indoor - One Story, 0	177B165 16	145	North Hollywood - Valley Village	No	VLI, LI, ABMI	DB50 , NH CPU, P
Los Angeles	11121 N SEPULVEDA BLVD	91345	2664007902	224.664	224.664	0.000	0.000	Shortfall of Sites	3.440	Community Commercial	QC2-1	0	0	20	163.257	449.328		Miscellaneous - Government Owned Property - Government Services - Police and Fire Station, 0	210B145 90		Mission Hills - Panorama City - North Hills	No	LI	DB50
Los Angeles	17240 SATICOY ST	91406	2203017042	223.776	223.776	0.000	0.000	Shortfall of Sites	3.427	Neighborhood Office Commercial	(Q)C2-1VL	Community Center	0	20	145.015	447.552		Commercial - Shopping Center (Neighborhood, Community) - One Story, 0	186B133 238	54	Reseda - West Van Nuys	No	LI	DB50 , RES CPU, AHO
Los Angeles	310 N SAN FERNANDO RD	90031	5447009017	221.600	221.600	0.000	0.000	Shortfall of Sites	4.055	Hybrid Industrial	UI(CA)	Hybrid Industrial	UV(CA)	20	136.617	443.200		Industrial - Warehousing, Distribution, Storage - Warehousing, Distribution, Over 50,000 SF - Four Stories, 0	139-5A219 6	No Max	Northeast Los Angeles	No	LI	CASP , ARO
Los Angeles	12861 SHERMAN WAY	91605	2324005033	19.064	19.064	0.000	343.152	Shortfall of Sites	2.958	Highway Oriented Commercial	C2-1VL			20	163.214	381.280		Commercial - Shopping Center (Neighborhood, Community) - One Story, 5	183B161 9		North Hollywood - Valley Village	No	VLI, LI, ABMI	DB50
Los Angeles	7345 MEDICAL CENTER DR	91307	2021014045	220.046	220.046	0.000	0.000	Shortfall of Sites	2.806	Community Commercial	(Q)P-1VL, (Q)CR-1VL	Neighborhood Center	0	20	108.711	440.093		Commercial - Professional Building - Medical Dental Building - One Story, 0	186B093 586	54	Canoga Park - Winnetka - Woodland Hills - West Hills	No	LI	DB50 , CPK CPU, ARO, P
Los Angeles	6265 SEPULVEDA BLVD	91411	2242009035	218.000	218.000	0.000	0.000	Shortfall of Sites	3.597	General Commercial	C2-1VL-RIO	Neighborhood Commercial	0	20	151.519	436.000		Commercial - Department Store - Retail-Warehouse Combo (Levitz, etc.) - One Story, 0	177B145 9	No Max	Van Nuys - North Sherman Oaks	No	LI	Orange LineTNP
Los Angeles	0	0	5442002911	216.228	216.228	0.000	0.000	Shortfall of Sites	8.926	Limited Industrial	[Q]CM-1-CDO-RIO	0	0	20	60.562	432.456		Miscellaneous - Utility, 0	147A215 1		Northeast Los Angeles	No	LI	DB50
Los Angeles	6300 FOOTHILL BLVD	91042	2572001014	215.784	215.784	0.000	0.000	Shortfall of Sites	2.754	Community Commercial	(Q)C2-1L	0	0	20	163.217	431.568		Commercial - Department Store - Building Supplies (Home Depot, etc.) - One Story, 0	198B205 148		Sunland - Tujunga - Lake View Terrace - Shadow Hills - East La Tuna Canyon	No	LI	DB50
Los Angeles	1149 S HILL ST	90015	5139019038	21.528	21.528	0.000	387.504	Shortfall of Sites	1.681	Regional Center Commercial	C2-4D-O	Transit Core	[HB3-G1-5] [CX2-FA] [CPIO-O]	20	492.569	430.560		Commercial - Office Building - Other Improvements Only, 0	126A207 141	No Max	Central City	No	VLI, LI, ABMI	DT CPU , ARO, AHO
Los Angeles	815 N EL CENTRO AVE	90038	5534032005	214.800	214.800	0.000	0.000	Shortfall of Sites	3.386	Highway Oriented Commercial	C2-1D, R3-1XL	Community Commercial	[Q]C2-2D-CPIO	20	158.591	429.600		Institutional - Homes for Aged and Others - One Story, 0	141B189 69	108	Hollywood	No	LI	HWD CPU , AHO
Los Angeles	11919 OXNARD ST	91606	2334011022	21.450	21.450	0.000	386.100	Shortfall of Sites	4.959	Low Residential	R1-1	Regional Center	0	20	108.888	429.000		Institutional - School (Private) - One Story, 3	177B165 516	145	North Hollywood - Valley Village	No	VLI, LI, ABMI	NH CPU , AHO
Los Angeles	19307 SATICOY ST	91335	2116014019	214.008	214.008	0.000	0.000	Shortfall of Sites	3.278	Neighborhood Office Commercial	QC2-1VL	0	0	20	163.222	428.016		Commercial - Shopping Center (Neighborhood, Community) - One Story, 0	186B117 1034		Reseda - West Van Nuys	No	LI	DB50
Los Angeles	16830 SAN FERNANDO MISSION BLVD	91344	2683028036	212.232	212.232	0.000	0.000	Shortfall of Sites	3.247	Community Commercial	C2-1L, P-1L	0	0	20	163.409	424.464		Commercial - Shopping Center (Regional) - One Story, 0	210B133 996		Granada Hills - Knollwood	No	LI	DB50 , P
Los Angeles	8100 FOOTHILL BLVD	91040	2559001026	0.000	0.000	0.000	421.854	Shortfall of Sites	2.816	General Commercial	RMP-1	0	0	0	170.669	421.854		Residential - Manufactured Home Park, 1	204B193 167		Sunland - Tujunga - Lake View Terrace - Shadow Hills - East La Tuna Canyon	Yes	ABMI	DB50 , ADU
Los Angeles	0	0	2603015020	207.792	207.792	0.000	0.000	Shortfall of Sites	3.047	Very Low I Residential	RMP-1	0	0	20	170.472	415.584	Vacant	Residential - Single Family Residence - Vacant Land, 0	225B141 128		Sylmar	No	LI	DB50
Los Angeles	0	0	2139001007	0.000	0.000	0.000	413.600	Shortfall of Sites	18.201	Regional Center Commercial	(WC)UPTOWN-SN-RIO	Regional Center	0	0	28.405	413.600	Vacant	Industrial - Industrial - Vacant Land, 0	180B105 32		Canoga Park - Winnetka - Woodland Hills - West Hills	No	ABMI	CPK CPU ,
Los Angeles	19348 RINALDI ST	91326	2822019012	205.661	205.661	0.000	0.000	Shortfall of Sites	2.621	Neighborhood Office Commercial	C4-1L, P-1L	0	0	20	163.461	411.322		Commercial - Supermarket - Supermarket - 12,000 SF or More - One Story, 0	210B117 25		Chatsworth - Porter Ranch	No	LI	DB50 , P
Los Angeles	19300 RINALDI ST	91326	2822019013	205.128	205.128	0.000	0.000	Shortfall of Sites	2.616	Neighborhood Office Commercial	C4-1L, P-1L	0	0	20	163.339	410.256		Commercial - Shopping Center (Regional) - One Story, 0	210B117 24		Chatsworth - Porter Ranch	No	LI	DB50 , P

Jurisdiction Name	Site Address/Intersection	5 Digit ZIP Code	Assessor Parcel Number	Very Low-Income	Low-Income	Moderate-Income	Above Moderate-Income	Type of Shortfall	Parcel Size (Acres)	Current General Plan Designation	Current Zoning	Proposed General Plan (GP) Designation	Proposed Zoning	Minimum Density Allowed	Maximum Density Allowed	Total Capacity	Vacant/ Nonvacant	Description of Existing Uses	PIN	Base Density Per Acre	Community Plan Area	Rent Stabalization Ordinance	Income Category	Applicable Rezoning Program (Program informing values in Column Q listed first)
Los Angeles	555 W TEMPLE ST	90012	5161004002	20.358	20.358	0.000	366.444	Shortfall of Sites	4.975	Regional Commercial	C4-2D	Community Center	[MB4-G1-5] [CX3-FA] [CPIO]	20	227.323	407.160		Institutional - Church - One Story, 0	132A213 3	No Max	Central City	No	VLI, LI, ABMI	DT CPU, FBO
Los Angeles	18519 DEVONSHIRE ST	91324	2728028025	201.797	201.797	0.000	0.000	Shortfall of Sites	2.589	Community Commercial	P-1VL, C2-1VL	0	0	20	163.344	403.594		Commercial - Shopping Center (Regional) - One Story, 2	204B125 100		Northridge	No	LI	DB50 , P
Los Angeles	432 E 2ND ST	90012	5161019011	20.160	20.160	0.000	362.880	Shortfall of Sites	1.563	Regional Center Commercial	[Q]C2-3D-O-CDO	Community Center	[DM2-SH2-5] [CX2-FA] [CPIO-O-CDO]	20	322.419	403.200		Commercial - Shopping Center (Neighborhood, Community) - One Story, 0	129A215 190	No Max	Central City	No	VLI, LI, ABMI	DT CPU
Los Angeles	3415 S SEPULVEDA BLVD	90034	4251015008	201.398	201.398	0.000	0.000	Shortfall of Sites	2.571	Neighborhood Commercial	C2-1VL, C2-1, P-1	Neighborhood Center	0	20	151.306	402.797		Commercial - Office Building - 6 to 13 Stories, 0	117B157 16	54	Palms - Mar Vista - Del Rey	No	LI	DB50 , PMVDR CPU, ARO, P
Los Angeles	10201 LINDLEY AVE	91325	2731020013	201.398	201.398	0.000	0.000	Shortfall of Sites	5.142	Medium Residential	(Q)R3-1	0	0	20	81.604	402.797		Residential - Five or More Units or Apartments (Any Combination) · 4 Stories or Less - Pool, 0	204B125 199		Northridge	No	LI	DB50
Los Angeles	8215 DE SOTO AVE	91304	2109004024	201.200	201.200	0.000	0.000	Shortfall of Sites	3.470	General Commercial	P-1VL, [Q]C1-1VL, [Q]C2-1VL	Community Center	0	20	144.942	402.400		Commercial - Shopping Center (Neighborhood, Community) - One Story, 0	192B109 780	54	Canoga Park - Winnetka - Woodland Hills - West Hills	No	LI	CPK CPU , P
Los Angeles	21701 VENTURA BLVD	91364	2168027030	201.132	201.132	0.000	0.000	Shortfall of Sites	3.076	Community Commercial	(T)(Q)C4-1L	0	0	20	163.462	402.264		Commercial - Auto, Recreation Equipment, Construction Equipment Sales and Service - Auto Body Repair Shop - One Story, 0	174B105 62		Canoga Park - Winnetka - Woodland Hills - West Hills	No	LI	DB50
Los Angeles	5757 WILSHIRE BLVD	90036	5508015009	20.056	20.056	0.000	361.004	Shortfall of Sites	6.921	Regional Commercial	[Q]C4-2-CDO, (Q)C4-2	0	0	20	85.234	401.115		Commercial - Office Building - 6 to 13 Stories, 0	135B177 594		Wilshire	No	VLI, LI, ABMI	MURC , ARO
Los Angeles	11165 SEPULVEDA BLVD	91345	2664007012	200.244	200.244	0.000	0.000	Shortfall of Sites	3.066	Community Commercial	C2-1, P-1	0	0	20	163.297	400.488		Commercial - Office Building - One Story, 0	210B145 69		Mission Hills - Panorama City - North Hills	No	LI	DB50 , ARO, P
Los Angeles	7318 ALABAMA AVE	91303	2111016039	19.920	19.920	0.000	358.560	Shortfall of Sites	0.172	Medium Residential	(Q)R3-1	Medium Residential	[HB3-G1-5] [CX2-FA] [CPIO-O]	20	3037.656	398.400		Residential - Five or More Units or Apartments (Any Combination) · 4 Stories or Less, 20	186B105 772	43	Canoga Park - Winnetka - Woodland Hills - West Hills	No	VLI, LI, ABMI	CPK CPU ,
Los Angeles	230 E 6TH ST	90014	5148022011	19.760	19.760	0.000	355.680	Shortfall of Sites	1.543	Community Commercial	C2-2D	Traditional Core	[HM1-CHC1-5] [CX2-FA] [CPIO]	20	492.694	395.200		Commercial - Store - One Story, 0	127-5A211 110	No Max	Central City	No	VLI, LI, ABMI	DT CPU
Los Angeles	4710 HAZELTINE AVE	91423	2269025034	19.728	19.728	0.000	355.104	Shortfall of Sites	2.834	Community Commercial	(Q)C2-1L-RIO, (Q)PB-1L-RIO	Community Center	0	20	145.029	394.560		Commercial - Shopping Center (Regional) - One Story, 0	168B153 938	108	Van Nuys - North Sherman Oaks	No	VLI, LI, ABMI	VNY CPU , P
Los Angeles	1567 INDUSTRIAL ST	90021	5164010002	19.360	19.360	0.000	348.480	Shortfall of Sites	2.128	Heavy Manufacturing	M3-1-RIO	Hybrid Industrial	[MB3-CDF1-5] [IX4-FA] [CPIO]	20	227.432	387.200		Industrial - Warehousing, Distribution, Storage - Warehousing, Distribution, Under 10,000 SF - One Story, 0	124-5A215 35	No Max	Central City North	No	VLI, LI, ABMI	DT CPU
Los Angeles	21301 VENTURA BLVD	91364	2167001019	193.406	193.406	0.000	0.000	Shortfall of Sites	2.469	General Commercial	(T)(Q)C4-1LD	0	0	20	163.222	386.813		Commercial - Auto, Recreation Equipment, Construction Equipment Sales and Service - Auto Body Repair Shop - One Story, 0	171B105 15		Canoga Park - Winnetka - Woodland Hills - West Hills	No	LI	DB50
Los Angeles	21001 SHERMAN WAY	91303	2112019008	192.800	192.800	0.000	0.000	Shortfall of Sites	3.326	Community Commercial	[Q]P-1VL-CDO, [Q]C2-1VL-CDO	Community Center	0	20	144.927	385.600		Commercial - Shopping Center (Neighborhood, Community) - One Story, 0	183B105 22	54	Canoga Park - Winnetka - Woodland Hills - West Hills	No	LI	CPK CPU , P
Los Angeles	777 S ALAMEDA ST	90021	5146009008	19.080	19.080	0.000	343.440	Shortfall of Sites	2.098	Light Manufacturing	M2-2D	Hybrid Industrial	[MB4-SH1-5] [IX4-FA]	20	227.382	381.600		Commercial - Store Combination - Store and Office Combination - One Story, 0	124-5A215 2	No Max	Central City	No	VLI, LI, ABMI	DT CPU
Los Angeles	6615 W SUNSET BLVD	90028	5547019035	189.200	189.200	0.000	0.000	Shortfall of Sites	2.170	Regional Center Commercial	C4-2D	Regional Center Commercial	C2-2D-CPIO	20	218.000	378.400		Institutional - School (Private) - One Story, 0	147A185 540	108	Hollywood	No	LI	HWD CPU , MURC
Los Angeles	11117 VICTORY BLVD	91606	2336001900	188.000	188.000	0.000	0.000	Shortfall of Sites	6.482	Open Space	OS-1XL	Neighborhood Center	0	20	72.513	376.000		Miscellaneous - Government Owned Property - Recreation - General, 0	180B173 616	108	North Hollywood - Valley Village	No	LI	NH CPU
Los Angeles	8959 TAMPA AVE	91324	2783028054	185.040	185.040	0.000	0.000	Shortfall of Sites	5.897	Regional Center Commercial	P-1, C4-1	0	0	20	65.374	370.080		Commercial - Store - One Story, 0	195B117 25		Chatsworth - Porter Ranch	No	LI	MURC , P
Los Angeles	6150 LAUREL CANYON BLVD	91606	2334011029	18.355	18.355	0.000	330.389	Shortfall of Sites	4.322	Community Commercial	(Q)C2-1-SN	Regional Center	0	20	108.733	367.099		Commercial - Shopping Center (Regional) - One Story, 0	177B165 1105	145	North Hollywood - Valley Village	No	VLI, LI, ABMI	DB50 , NH CPU, AHO
Los Angeles	9701 RESEDA BLVD	91324	2763002029	183.528	183.528	0.000	0.000	Shortfall of Sites	2.970	Neighborhood Office Commercial	P-1VL, C4-1VL	0	0	20	163.319	367.056		Commercial - Restaurant, Cocktail Lounge - Restaurant, Cocktail Lounge, Tavern - One Story, 21	201B125 288		Northridge	No	LI	DB50 , P
Los Angeles	12121 BALBOA BLVD	91344	2606001014	183.057	183.057	0.000	0.000	Shortfall of Sites	3.389	Low I Residential	[T]RS-1	0	0	20	113.635	366.115		Institutional - Church - One Story, 3	216B133 73		Granada Hills - Knollwood	No	LI	OPP RC, FBO
Los Angeles	10318 RESEDA BLVD	91326	2731016007	182.750	182.750	0.000	0.000	Shortfall of Sites	2.331	Community Commercial	P-1VL, C2-1VL	0	0	20	163.346	365.501		Commercial - Shopping Center (Neighborhood, Community) - One Story, 0	204B125 114		Northridge	No	LI	DB50 , P, TOPP C
Los Angeles	20122 VANOWEN ST	91306	2134014024	182.400	182.400	0.000	0.000	Shortfall of Sites	4.194	General Commercial	(T)(Q)C2-1VL-RIO	Neighborhood Center	0	20	108.736	364.800		Recreational - Bowling Alley - One Story, 0	180B113 25	54	Canoga Park - Winnetka - Woodland Hills - West Hills	No	LI	CPK CPU , AHO
Los Angeles	0	0	2617014001	180.708	180.708	0.000	0.000	Shortfall of Sites	2.767	Neighborhood Commercial	(T)(Q)C2-1VL-O	0	0	20	163.262	361.416	Vacant	Miscellaneous - Dump Site - Vacant Land, 0	207B153 658		Arleta - Pacoima	No	LI	DB50
Los Angeles	5353 BALBOA BLVD	91316	2258027016	180.619	180.619	0.000	0.000	Shortfall of Sites	2.301	General Commercial	P-1VLD, CR-1VLD	Neighborhood Center	0	20	108.639	361.238		Commercial - Professional Building - Wireless Communication Tower - One Story, 0	174B133 790	54	Encino - Tarzana	No	LI	DB50 , ENC CPU, P
Los Angeles	0	0	5161012905	18.000	18.000	0.000	324.000	Shortfall of Sites	1.398	Other Public Open Space	[Q]C4-2D-CDO	Community Center	[DM2-SH2-5] [CX1-FA] [CPIO-CDO]	20	321.992	360.000		Miscellaneous - Government Owned Property, 0	130-5A215 225	No Max	Central City	No	VLI, LI, ABMI	DT CPU
Los Angeles	16940 DEVONSHIRE ST	91344	2685002016	179.021	179.021	0.000	0.000	Shortfall of Sites	2.279	Community Commercial	C2-1VL	0	0	20	163.662	358.042		Commercial - Shopping Center (Neighborhood, Community) - One Story, 0	204B133 216		Granada Hills - Knollwood	No	LI	DB50
Los Angeles	0	0	5164010004	17.840	17.840	0.000	321.120	Shortfall of Sites	1.960	Heavy Manufacturing	M3-1-RIO	Hybrid Industrial	[MB3-CDF1-5] [IX4-FA] [CPIO]	20	227.572	356.800	Vacant	Industrial - Industrial - Vacant Land, 0	126A215 356	No Max	Central City North	No	VLI, LI, ABMI	DT CPU
Los Angeles	202 W 1ST ST	90012	5149001006	17.810	17.810	0.000	320.580	Shortfall of Sites	1.391	Regional Center Commercial	C2-4D-SN	Transit Core	[HB4-SH1-5] [CX3-FA] [SN-CPIO]	20	492.569	356.200		Commercial - Office Building - 6 to 13 Stories, 0	130-5A213 10	No Max	Central City	No	VLI, LI, ABMI	DT CPU , ARO
Los Angeles	7789 FOOTHILL BLVD	91042	2558001028	177.988	177.988	0.000	0.000	Shortfall of Sites	2.729	Community Commercial	QC2-1VL, QP-1VL	0	0	20	163.525	355.976		Commercial - Supermarket - Supermarket - 12,000 SF or More - One Story, 1	204B193 163		Sunland - Tujunga - Lake View Terrace - Shadow Hills - East La Tuna Canyon	No	LI	DB50 , P
Los Angeles	16600 SHERMAN WAY	91406	2225005010	177.100	177.100	0.000	0.000	Shortfall of Sites	2.719	Limited Commercial	(Q)P-1VL, (Q)CR-1VL	Community Center	0	20	144.930	354.200		Commercial - Office Building - One Story, 1	183B137 71	54	Reseda - West Van Nuys	No	LI	DB50 , RES CPU, ARO, P
Los Angeles	20133 SHERMAN WAY	91306	2114019009	176.800	176.800	0.000	0.000	Shortfall of Sites	3.051	Community Commercial	P-1VL, C4-1VL	Community Center	0	20	144.877	353.600		Commercial - Shopping Center (Neighborhood, Community) - One Story, 0	183B113 24	54	Canoga Park - Winnetka - Woodland Hills - West Hills	No	LI	CPK CPU , P
Los Angeles	0	0	2242026902	176.400	176.400	0.000	0.000	Shortfall of Sites	2.904	Public Facilities	PF-1XL-RIO	Community Commercial	0	20	151.836	352.800		Commercial - Parking Lot (Commercial Use Property) - Lots - Patron or Employee - One Story, 0	177B145 596	No Max	Van Nuys - North Sherman Oaks	No	LI	Orange LineTNP , PF
Los Angeles	6901 LENNOX AVE	91405	2217010045	17.520	17.520	0.000	315.360	Shortfall of Sites	3.019	Community Commercial	C2-1VL	Community Center	0	20	145.095	350.400		Recreational - Club, Lodge Hall, Fraternal Organization - One Story, 0	183B149 473	108	Van Nuys - North Sherman Oaks	No	VLI, LI, ABMI	VNY CPU
Los Angeles	10361 BALBOA BLVD	91344	2695020024	174.888	174.888	0.000	0.000	Shortfall of Sites	2.275	Community Commercial	C2-1VL	0	0	20	163.443	349.776		Commercial - Shopping Center (Neighborhood, Community) - One Story, 6	204B133 62		Granada Hills - Knollwood	No	LI	DB50
Los Angeles	444 S FLOWER ST	90071	5151018017	17.420	17.420	0.000	313.560	Shortfall of Sites	1.359	Regional Center Commercial	C4-4D	Transit Core	[HB5-G1-5] [CX3-FA] [CPIO]	20	493.069	348.400		Commercial - Office Building - Over 20 Stories, 0	130-5A209 94	No Max	Central City	No	VLI, LI, ABMI	DT CPU , ARO
Los Angeles	20140 SHERMAN WAY	91306	2135038015	174.000	174.000	0.000	0.000	Shortfall of Sites	2.997	Community Commercial	(Q)C2-1VL-RIO	Community Center	[LM1-CDF1-5] [IX4-FA] [CPIO]	20	145.168	348.000		Industrial - Warehousing, Distribution, Storage - Wireless Communication Tower - One Story, 0	183B113 63	54	Canoga Park - Winnetka - Woodland Hills - West Hills	No	LI	CPK CPU , AHO
Los Angeles	355 S GRAND AVE	90071	5151015013	17.394	17.394	0.000	313.092	Shortfall of Sites	1.357	Regional Center Commercial	C2-4D	Transit Core	[HB5-SH1-5] [CX3-FA] [CPIO]	20	493.013	347.880		Commercial - Office Building - Other Improvements Only, 0	130-5A211 22	No Max	Central City	No	VLI, LI, ABMI	DT CPU , ARO
Los Angeles	369 E FIRST ST	90012	5161012904	17.360	17.360	0.000	312.480	Shortfall of Sites	1.907	Other Public Open Space	[Q]C4-2D-CDO	Village	[MN1-SH2-5] [CX1-FA] [CPIO-CDO]	20	227.563	347.200		Miscellaneous - Government Owned Property - Recreation - Art Center, Museum, 0	130-5A215 384	No Max	Central City	No	VLI, LI, ABMI	DT CPU
Los Angeles	300 S GARDNER ST	90036	5509005007	0.000	0.000	0.000	344.335	Shortfall of Sites	4.323	Community Commercial	C2-1-O, RD1.5-1-O	0	0	0	113.635	344.335		Residential - Five or More Units or Apartments (Any Combination) · 4 Stories or Less, 80	135B181 61		Wilshire	Yes	ABMI	OPP RC
Los Angeles	10157 RESEDA BLVD	91324	2729011004	171.029	171.029	0.000	0.000	Shortfall of Sites	2.181	Community Commercial	P-1VL, C2-1VL	0	0	20	163.353	342.058		Commercial - Shopping Center (Neighborhood, Community) - One Story, 0	204B125 172		Northridge	No	LI	DB50 , P, TOPP C
Los Angeles	18700 VENTURA BLVD	91356	2161026005	169.164	169.164	0.000	0.000	Shortfall of Sites	2.588	Community Commercial	C2-1VL, (Q)C2-1VL	0	0	20	163.436	338.328		Commercial - Store Combination - Store and Office Combination - One Story, 0	174B121 811		Encino - Tarzana	No	LI	DB50 , ENC CPU, AHO
Los Angeles	9051 LAUREL CANYON BLVD	91352	2629032005	0.000	0.000	0.000	338.062	Shortfall of Sites	2.757	Low Residential	RMP-1	0	0	0	170.283	338.062		Residential - Manufactured Home Park - Pool, 0	195B161 259		Sun Valley - La Tuna Canyon	Yes	ABMI	DB50
Los Angeles	545 S FIGUEROA ST	90071	5151022001	16.640	16.640	0.000	299.520	Shortfall of Sites	0.844	Regional Center Commercial	C2-4D	Transit Core	[HB5-G1-5] [CX3-FA] [CPIO]	20	493.108	332.800		Recreational - Club, Lodge Hall, Fraternal Organization - One Story, 0	130-5A209 111	No Max	Central City	No	VLI, LI, ABMI	DT CPU
Los Angeles	12001 FOOTHILL BLVD	91342	2531016017	0.000	0.000	0.000	332.467	Shortfall of Sites	2.705	Low Medium I Residential	RMP-1-CUGU	0	0	0	170.685	332.467		Residential - Manufactured Home Park - Pool, 0	213B165 584		Sunland - Tujunga - Lake View Terrace - Shadow Hills - East La Tuna Canyon	Yes	ABMI	DB50
Los Angeles	827 S FIGUEROA ST	90017	5144022065	16.536	16.536	0.000	297.648	Shortfall of Sites	1.291	Regional Center Commercial	C2-4D	Transit Core	[HB5-SH1-5] [CX4-FA] [CPIO]	20	492.613	330.720		Commercial - Parking Lot (Commercial Use Property) - Lots - Patron or Employee - One Story, 0	129A207 124	No Max	Central City	No	VLI, LI, ABMI	DT CPU
Los Angeles	22750 ROSCOE BLVD	91304	2013003004	165.220	165.220	0.000	0.000	Shortfall of Sites	2.582	General Commercial	P-1VL, [Q]C2-1VL	Neighborhood Center	0	20	108.834	330.440		Commercial - Store - One Story, 7	192B097 470	54	Canoga Park - Winnetka - Woodland Hills - West Hills	No	LI	DB50 , CPK CPU, P
Los Angeles	1525 INDUSTRIAL ST	90021	5164010007	16.520	16.520	0.000	297.360	Shortfall of Sites	1.815	Regional Commercial	[T][Q]C2-2D-RIO	Hybrid Industrial	[MB3-CDF1-5] [IX4-FA] [CPIO]	20	227.535	330.400		Industrial - Heavy Manufacturing - One Story, 0	124-5A215 33	No Max	Central City North	No	VLI, LI, ABMI	DT CPU

Jurisdiction Name	Site Address/Intersection	5 Digit ZIP Code	Assessor Parcel Number	Very Low-Income	Low-Income	Moderate-Income	Above Moderate-Income	Type of Shortfall	Parcel Size (Acres)	Current General Plan Designation	Current Zoning	Proposed General Plan (GP) Designation	Proposed Zoning	Minimum Density Allowed	Maximum Density Allowed	Total Capacity	Vacant/ Nonvacant	Description of Existing Uses	PIN	Base Density Per Acre	Community Plan Area	Rent Stabalization Ordinance	Income Category	Applicable Rezoning Program (Program informing values in Column Q listed first)
Los Angeles	0	0	5164003020	16.520	16.520	0.000	297.360	Shortfall of Sites	1.836	Regional Center Commercial	[T][Q]C2-2-RIO	Hybrid Industrial	[MB3-CDF1-5] [IX4-FA] [CPIO]	20	227.647	330.400		Miscellaneous - Utility, 4	126A217 19	No Max	Central City North	No	VLI, LI, ABMI	DT CPU
Los Angeles	17840 VENTURA BLVD	91316	2182002014	164.635	164.635	0.000	0.000	Shortfall of Sites	2.100	Community Commercial	P-1VL, C4-1VL	0	0	20	163.335	329.270		Commercial - Supermarket - Supermarket - 12,000 SF or More - One Story, 0	171B129 328		Encino - Tarzana	No	LI	DB50 , ENC CPU, P, TOPP C
Los Angeles	9545 RESEDA BLVD	91324	2763036008	164.280	164.280	0.000	0.000	Shortfall of Sites	2.516	Community Commercial	P-1VL, C2-1VL, (T)(Q)C2-1VL	0	0	20	163.207	328.560		Commercial - Store - One Story, 0	201B125 431		Northridge	No	LI	DB50 , P
Los Angeles	3400 SAWTELLE BLVD	90066	4249001012	164.160	164.160	0.000	0.000	Shortfall of Sites	3.142	Medium Residential	R3-1	High Residential	0	20	108.849	328.320		Institutional - Church - One Story, 0	117B157 80	54	Palms - Mar Vista - Del Rey	No	LI	PMVDR CPU, DB50, FBO
Los Angeles	6100 SEPULVEDA BLVD	90230	2242025025	163.600	163.600	0.000	0.000	Shortfall of Sites	4.204	Limited Manufacturing	M3-1-RIO, M1-1-RIO, M2-1-RIO	Community Commercial	0	20	97.299	327.200		Commercial - Department Store - Warehouse Store (Costco, etc.) - One Story, 0	177B145 362	No Max	Van Nuys - North Sherman Oaks	No	LI	Orange LineTNP
Los Angeles	19340 RINALDI ST	91326	2822019011	163.570	163.570	0.000	0.000	Shortfall of Sites	2.086	Neighborhood Office Commercial	C4-1L, P-1L	0	0	20	163.380	327.139		Commercial - Shopping Center (Neighborhood, Community) - One Story, 0	210B117 27		Chatsworth - Porter Ranch	No	LI	DB50 , P
Los Angeles	11600 INDIAN HILLS RD	91345	2664023028	162.504	162.504	0.000	0.000	Shortfall of Sites	6.437	Community Commercial	[Q]C1-1VL	0	0	20	63.111	325.008		Commercial - Professional Building - One Story, 0	213B149 150		Mission Hills - Panorama City - North Hills	No	LI	DB50 , ARO
Los Angeles	0	0	5173029906	162.400	162.400	0.000	0.000	Shortfall of Sites	9.978	Low Medium II Residential	RD2-1-RIO-CUGU	Low Neighborhood Residential	[VLN2 - MU4 - 3][RN2 - 15][CPIO]	20	40.689	324.800		Miscellaneous - Government Owned Property, 0	130-5A219 401	29	Boyle Heights	No	LI	BH CPU
Los Angeles	6920 VAN NUYS BLVD	91405	2217009801	16.200	16.200	0.000	291.600	Shortfall of Sites	2.794	Community Commercial	C2-1L, P-1L	Community Center	0	20	144.930	324.000		Miscellaneous - Government Owned Property, 0	183B149 499	108	Van Nuys - North Sherman Oaks	No	VLI, LI, ABMI	VNY CPU , P
Los Angeles	10151 RESEDA BLVD	91324	2729011007	161.971	161.971	0.000	0.000	Shortfall of Sites	2.065	Community Commercial	P-1VL, C2-1VL	0	0	20	163.407	323.942		Commercial - Shopping Center (Neighborhood, Community) - One Story, 0	204B125 271		Northridge	No	LI	DB50 , P, TOPP C
Los Angeles	15301 VENTURA BLVD	91403	2264001045	160.523	160.523	0.000	0.000	Shortfall of Sites	8.563	Public Facilities	[Q]C2-2	0	0	20	55.135	321.045		Commercial - Office Building - 6 to 13 Stories, 0	168B145 466		Sherman Oaks - Studio City - Toluca Lake - Cahuenga Pass	No	LI	MURC , ARO
Los Angeles	1231 N SPRING ST	90012	5414014001	16.040	16.040	0.000	288.720	Shortfall of Sites	1.245	Regional Commercial	[Q]C2-2	Community Center	[DM5-SH2-5] [CX1-FA] [CPIO]	20	322.015	320.800		Industrial - Heavy Manufacturing - One Story, 0	135A215 169	No Max	Central City North	No	VLI, LI, ABMI	DT CPU
Los Angeles	7425 VAN NUYS BLVD	91405	2218004016	16.030	16.030	0.000	288.540	Shortfall of Sites	2.773	General Commercial	P-1VL, C2-1VL	Community Center	0	20	144.986	320.600		Commercial - Store Combination - Store and Office Combination - One Story, 1	186B149 389	108	Van Nuys - North Sherman Oaks	No	VLI, LI, ABMI	VNY CPU , ARO, P
Los Angeles	5338 WHITE OAK AVE	91316	2257002008	160.160	160.160	0.000	0.000	Shortfall of Sites	2.936	Very Low I Residential	RA-1	Medium Residential	0	20	113.635	320.319		Institutional - Church - One Story, 0	171B129 31	43	Encino - Tarzana	No	LI	OPP RC, AHO, FBO, ENC CPU
Los Angeles	23221 SATICOY ST	91304	2027005006	159.840	159.840	0.000	0.000	Shortfall of Sites	2.295	Neighborhood Office Commercial	P-1VL, [Q]C1-1VL	Community Center	0	20	145.080	319.680		Commercial - Supermarket - Supermarket - 12,000 SF or More - One Story, 0	186B093 86	54	Canoga Park - Winnetka - Woodland Hills - West Hills	No	LI	CPK CPU , P, DB50, OPP C
Los Angeles	11666 NATIONAL BLVD	90064	4250008020	159.840	159.840	0.000	0.000	Shortfall of Sites	2.035	Neighborhood Commercial	C2-1VL, P-1	Villages	0	20	54.049	319.680		Commercial - Supermarket - Supermarket - 12,000 SF or More - One Story, 0	120B153 1008	43	Palms - Mar Vista - Del Rey	No	LI	DB50 , PMVDR CPU, P
Los Angeles	15445 BERMUDA ST	91345	2664016023	159.052	159.052	0.000	0.000	Shortfall of Sites	2.491	Low Medium I Residential	RMP-1	0	0	20	170.673	318.104		Residential - Manufactured Home Park, 22	210B145 153		Mission Hills - Panorama City - North Hills	No	LI	DB50
Los Angeles	5570 THORNBURN ST	90045	4103005038	157.771	157.771	0.000	0.000	Shortfall of Sites	4.122	Medium Residential	R3-1	0	0	20	81.860	315.542		Institutional - Church - One Story, 7	102B173 297		Westchester - Playa del Rey	No	LI	DB50, FBO
Los Angeles	15101 MAGNOLIA BLVD	91403	2250022059	0.000	0.000	0.000	314.075	Shortfall of Sites	4.285	Low Medium II Residential	RD1.5-1-RIO	0	0	0	113.635	314.075		Residential - Five or More Units or Apartments (Any Combination) - 4 Stories or Less - Pool, 104	172-5A147 192		Van Nuys - North Sherman Oaks	Yes	ABMI	OPP RC , DB50
Los Angeles	1500 VINE ST	90028	5546026034	15.696	15.696	0.000	282.528	Shortfall of Sites	1.276	Regional Center Commercial	C4-2D-SN	Regional Center Commercial	[Q]C2-2D-SN-CPIO	20	256.187	313.920		Commercial - Bank, Savings and Loan - One Story, 0	147A189 27	108	Hollywood	No	VLI, LI, ABMI	HWD CPU , MURC
Los Angeles	305 E 9TH ST	90015	5145012026	15.680	15.680	0.000	282.240	Shortfall of Sites	0.795	Light Manufacturing	M2-2D	Traditional Core	[HM1-CHC1-5] [CX2-FA] [CPIO]	20	493.259	313.600		Commercial - Store - Four Stories, 0	126A211 158	No Max	Central City	No	VLI, LI, ABMI	DT CPU
Los Angeles	541 BANNING ST	90012	5173009903	15.640	15.640	0.000	281.520	Shortfall of Sites	1.212	Regional Commercial	[T][Q]C2-2D-RIO	Community Center	[DM2-G1-5] [CX2-FA] [CPIO]	20	322.716	312.800	Vacant	Industrial - Heavy Manufacturing - Vacant Land, 0	130-5A215 301	No Max	Central City North	No	VLI, LI, ABMI	DT CPU
Los Angeles	10811 COLUMBUS AVE	91345	2615001006	0.000	0.000	0.000	312.761	Shortfall of Sites	2.762	Low Medium I Residential	RMP-1	0	0	0	170.419	312.761		Residential - Manufactured Home Park - Pool, 29	207B145 108		Mission Hills - Panorama City - North Hills	Yes	ABMI	DB50
Los Angeles	3033 S SEPULVEDA BLVD	90034	4251013006	156.110	156.110	0.000	0.000	Shortfall of Sites	1.991	Community Commercial	C2-1VL	Neighborhood Center	0	20	151.211	312.221		Commercial - Store - One Story, 0	120B157 297	54	Palms - Mar Vista - Del Rey	No	LI	DB50 , PMVDR CPU, AHO
Los Angeles	21909 VENTURA BLVD	91364	2168027037	156.110	156.110	0.000	0.000	Shortfall of Sites	1.992	Community Commercial	[T][Q]C4-1L	0	0	20	163.298	312.221		Commercial - Store - One Story, 0	174B105 56		Canoga Park - Winnetka - Woodland Hills - West Hills	No	LI	DB50
Los Angeles	6102 W SUNSET BLVD	90028	5546024019	15.560	15.560	0.000	280.080	Shortfall of Sites	1.518	Regional Center Commercial	C4-2D-SN	Regional Center Commercial	[Q]C2-2D-SN-CPIO	20	256.202	311.200		Commercial - Shopping Center (Neighborhood, Community) - One Story, 0	147A189 59	108	Hollywood	No	VLI, LI, ABMI	HWD CPU , MURC
Los Angeles	10810 VANOWEN ST	91605	2414023012	4.973	4.973	0.000	89.510	Shortfall of Sites	2.056	Commercial Manufacturing	(T)(Q)M2-1VL, (T)(Q)CM-1VL			20	60.460	99.456		Industrial - Warehousing, Distribution, Storage - Public Storage - Mini Warehouse - One Story, 0	180B177 13		North Hollywood - Valley Village	No	VLI, LI, ABMI	DB50, ARO
Los Angeles	12227 BALBOA BLVD	91344	2606001020	155.055	155.055	0.000	0.000	Shortfall of Sites	2.843	Very Low II Residential	RE11-1	0	0	20	113.635	310.110		Institutional - Church - Wireless Communication Tower - One Story, 0	216B133 12		Granada Hills - Knollwood	No	LI	OPP RC, FBO
Los Angeles	14900 MAGNOLIA BLVD	91403	2263005904	155.045	155.045	0.000	0.000	Shortfall of Sites	1.973	General Commercial	C1.5-1VL-RIO, P-1VL-RIO	0	0	20	163.745	310.090		Commercial - Supermarket - Supermarket - 12,000 SF or More - One Story, 0	171A149 30		Van Nuys - North Sherman Oaks	No	LI	DB50 , P, TOPP C
Los Angeles	16040 SHERMAN WAY	91406	2224004017	154.956	154.956	0.000	0.000	Shortfall of Sites	2.373	Community Commercial	C2-1VL	0	0	20	163.221	309.912		Commercial - Store - One Story, 0	183B141 128		Van Nuys - North Sherman Oaks	No	LI	DB50
Los Angeles	6410 PLATT AVE	91307	2036024053	154.020	154.020	0.000	0.000	Shortfall of Sites	3.123	Community Commercial	(Q)C4-1VL, C1-1VL, (T)(Q)C1-1VL	Community Center	0	20	145.073	308.040		Commercial - Shopping Center (Neighborhood, Community) - Wireless Communication Tower - One Story, 0	180B093 746	54	Canoga Park - Winnetka - Woodland Hills - West Hills	No	LI	CPK CPU ,
Los Angeles	16860 VANOWEN ST	91406	2231019022	153.520	153.520	0.000	0.000	Shortfall of Sites	3.318	Low Residential	C2-1VL-RIO, R1-1-RIO, R1P-1VL-RIO, RD2-1-RIO	Community Center	0	20	144.968	307.040		Commercial - Store - One Story, 1	180B133 13	54	Reseda - West Van Nuys	No	LI	RES CPU
Los Angeles	17955 VENTURA BLVD	91316	2162006002	152.914	152.914	0.000	0.000	Shortfall of Sites	1.952	Community Commercial	P-1VL, C4-1VL	0	0	20	163.211	305.827		Commercial - Shopping Center (Neighborhood, Community) - One Story, 0	171B129 191		Encino - Tarzana	No	LI	DB50 , ENC CPU, P, TOPP C
Los Angeles	5344 VAN NUYS BLVD	91401	2248014063	152.736	152.736	0.000	0.000	Shortfall of Sites	2.339	General Commercial	P-1VL, C2-1VL	0	0	20	163.251	305.472		Commercial - Office Building - One Story, 0	172-5A151 258		Van Nuys - North Sherman Oaks	No	LI	DB50 , P, ADU, TOPP C
Los Angeles	0	0	4103024025	152.090	152.090	0.000	0.000	Shortfall of Sites	2.788	Low Residential	R1-1	0	0	20	113.635	304.180	Vacant	Residential - Single Family Residence - Vacant Land, 0	099B173 1103		Westchester - Playa del Rey	No	LI	OPP RC , TOC EXP
Los Angeles	12643 SHERMAN WAY	91605	2324003046	13.142	13.142	0.000	236.563	Shortfall of Sites	2.008	Limited Manufacturing	C2-1VL			20	163.628	262.848		Commercial - Shopping Center (Neighborhood, Community) - One Story, 0	183B161 12		North Hollywood - Valley Village	No	VLI, LI, ABMI	DB50
Los Angeles	3880 N MISSION RD	90031	5211019026	151.848	151.848	0.000	0.000	Shortfall of Sites	6.264	Commercial Manufacturing	CM-1	0	0	20	60.603	303.696		Industrial - Parking Lot (Industrial Use Property) - One Story, 0	138A227 257		Northeast Los Angeles	No	LI	DB50
Los Angeles	11862 BALBOA BLVD	91344	2610002050	151.843	151.843	0.000	0.000	Shortfall of Sites	2.000	Community Commercial	C2-1VL	0	0	20	163.210	303.686		Commercial - Shopping Center (Neighborhood, Community) - One Story, 8	216B133 473		Granada Hills - Knollwood	No	LI	DB50
Los Angeles	0	0	2334001071	15.096	15.096	0.000	271.728	Shortfall of Sites	2.310	Community Commercial	C2-1L, P-1L	Regional Center	0	20	108.647	301.920		Commercial - Parking Lot (Commercial Use Property) - Lots - Patron or Employee - One Story, 0	177B165 17	145	North Hollywood - Valley Village	No	VLI, LI, ABMI	DB50 , NH CPU, P
Los Angeles	7888 VAN NUYS BLVD	91402	2212028018	150.934	150.934	0.000	0.000	Shortfall of Sites	3.332	Light Manufacturing	[Q]M2-1-CDO, [Q]C2-1-CDO	0	0	20	113.635	301.869		Commercial - Shopping Center (Neighborhood, Community) - One Story, 1	189B149 635		Mission Hills - Panorama City - North Hills	No	LI	OPP RC
Los Angeles	0	0	5409008015	15.080	15.080	0.000	271.440	Shortfall of Sites	1.169	Regional Commercial	[Q]C2-2-RIO	Community Center	[DM2-G1-5] [CX2-FA] [CPIO]	20	322.371	301.600	Vacant	Industrial - Industrial - Vacant Land, 0	135A215 285	No Max	Central City North	No	VLI, LI, ABMI	DT CPU
Los Angeles	6651 FALLBROOK AVE	91307	2038040013	15.078	15.078	0.000	271.408	Shortfall of Sites	1.919	Community Commercial	QC2-1VL	Community Center	[HB5-SH1-5] [CX4-FA] [CPIO]	20	144.862	301.565		Commercial - Shopping Center (Regional) - One Story, 0	180B097 183	54	Canoga Park - Winnetka - Woodland Hills - West Hills	No	VLI, LI, ABMI	DB50 , CPK CPU, AHO
Los Angeles	22915 VICTORY BLVD	91307	2038040033	150.782	150.782	0.000	0.000	Shortfall of Sites	1.919	Community Commercial	QC2-1VL	Community Center	0	20	144.873	301.565		Commercial - Shopping Center (Regional) - One Story, 0	180B097 716	54	Canoga Park - Winnetka - Woodland Hills - West Hills	No	LI	DB50 , CPK CPU, AHO
Los Angeles	8936 GLENOAKS BLVD	91352	2408005029	150.516	150.516	0.000	0.000	Shortfall of Sites	2.302	Neighborhood Office Commercial	C2-1VL-CUGU	0	0	20	163.488	301.032		Commercial - Supermarket - Supermarket - 12,000 SF or More - One Story, 0	195B173 170		Sun Valley - La Tuna Canyon	No	LI	DB50
Los Angeles	16530 SHERMAN WAY	91406	2225004049	150.400	150.400	0.000	0.000	Shortfall of Sites	2.594	Limited Manufacturing	P-1, [Q]C2-1	Community Center	0	20	144.942	300.800		Commercial - Supermarket - Supermarket - 12,000 SF or More - One Story, 0	183B137 74	54	Reseda - West Van Nuys	No	LI	RES CPU , P
Los Angeles	16930 SAN FERNANDO MISSION BLVD	91344	2683028034	150.072	150.072	0.000	0.000	Shortfall of Sites	2.295	Community Commercial	C2-1L, P-1L	0	0	20	163.454	300.144		Commercial - Shopping Center (Regional) - One Story, 0	210B133 994		Granada Hills - Knollwood	No	LI	DB50 , P
Los Angeles	1000 JAMES M WOOD BLVD	90015	5138006024	15.000	15.000	0.000	270.000	Shortfall of Sites	0.761	Regional Center Commercial	C2-4D-SN	Transit Core	[HB5-G1-5] [CX4-FA] [CPIO]	20	492.716	300.000		Commercial - Professional Building - Medical Dental Building - One Story, 0	129A207 165	No Max	Central City	No	VLI, LI, ABMI	DT CPU , ARO
Los Angeles	1251 W PACIFIC COAST HWY	90744	7414023024	150.000	150.000	0.000	0.000	Shortfall of Sites	5.155	General Commercial	[Q]C2-1VL-O-CUGU	Community Center	0	20	72.743	300.000		Industrial - Warehousing, Distribution, Storage - Wireless Communication Tower - One Story, 0	036B201 708	54	Wilmington - Harbor City	No	LI	WHC CPU , DB50
Los Angeles	420 E 3RD ST	90013	5147006011	14.960	14.960	0.000	269.280	Shortfall of Sites	1.160	Light Manufacturing	M2-2D-O	Community Center	[DM2-G1-5] [CX2-FA] [CPIO-O]	20	322.357	299.200		Commercial - Professional Building - Medical Dental Building - One Story, 0	129A213 235	No Max	Central City	No	VLI, LI, ABMI	DT CPU

Jurisdiction Name	Site Address/Intersection	5 Digit ZIP Code	Assessor Parcel Number	Very Low-Income	Low-Income	Moderate-Income	Above Moderate-Income	Type of Shortfall	Parcel Size (Acres)	Current General Plan Designation	Current Zoning	Proposed General Plan (GP) Designation	Proposed Zoning	Minimum Density Allowed	Maximum Density Allowed	Total Capacity	Vacant/ Nonvacant	Description of Existing Uses	PIN	Base Density Per Acre	Community Plan Area	Rent Stabalization Ordinance	Income Category	Applicable Rezoning Program (Program informing values in Column Q listed first)
Los Angeles	12121 VICTORY BLVD	91606	2322006036	14.874	14.874	0.000	267.732	Shortfall of Sites	2.277	Community Commercial	C2-1L	Community Center (Mixed-Use)	0	20	108.487	297.480		Commercial - Department Store - One Story, 0	180B165 593	145	North Hollywood - Valley Village	No	VLI, LI, ABMI	DB50 , NH CPU, AHO
Los Angeles	6101 OWENSMOUTH AVE	91367	2146005180	0.000	0.000	0.000	296.800	Shortfall of Sites	13.090	Regional Center Commercial	(WC)DOWNTOWN-SN	Regional Center	0	0	28.343	296.800		Commercial - Shopping Center (Regional) - One Story, 0	177B105 30		Canoga Park - Winnetka - Woodland Hills - West Hills	No	ABMI	CPK CPU ,
Los Angeles	7560 WOODMAN PL	91405	2328001006	0.000	0.000	0.000	295.898	Shortfall of Sites	2.456	Light Manufacturing	RMP-1	0	0	0	170.406	295.898		Residential - Manufactured Home Park, 6	186B157 244		Van Nuys - North Sherman Oaks	Yes	ABMI	DB50
Los Angeles	6700 FALLBROOK AVE	91307	2038020067	147.586	147.586	0.000	0.000	Shortfall of Sites	1.880	General Commercial	[Q]CR-1VL	Community Center	0	20	144.669	295.171		Commercial - Office Building - One Story, 0	180B097 91	54	Canoga Park - Winnetka - Woodland Hills - West Hills	No	LI	DB50 , CPK CPU, ARO, AHO
Los Angeles	1150 S HILL ST	90015	5139019900	14.664	14.664	0.000	263.952	Shortfall of Sites	1.145	Regional Center Commercial	C2-4D-O-SN	Transit Core	[HB3-G1-5] [CX2-FA] [SN-CPIO-O]	20	492.667	293.280		Commercial - Office Building - 6 to 13 Stories, 0	126A209 600	No Max	Central City	No	VLI, LI, ABMI	DT CPU , ARO, AHO
Los Angeles	19361 SATICOY ST	91335	2116014020	146.520	146.520	0.000	0.000	Shortfall of Sites	2.238	Neighborhood Office Commercial	QC2-1VL	0	0	20	163.639	293.040		Commercial - Shopping Center (Neighborhood, Community) - One Story, 0	186B117 45		Reseda - West Van Nuys	No	LI	DB50
Los Angeles	12000 FOOTHILL BLVD	91342	2532012043	145.923	145.923	0.000	0.000	Shortfall of Sites	3.165	Neighborhood Commercial	C2-1VL-CUGU, P-1VL-CUGU	0	0	20	163.439	291.846		Residential - Five or More Units or Apartments (Any Combination) · 4 Stories or Less, 49	210B165 539		Sunland - Tujunga - Lake View Terrace - Shadow Hills - East La Tuna Canyon	No	LI	DB50 , P
Los Angeles	251 S OLIVE ST	90012	5149010035	14.560	14.560	0.000	262.080	Shortfall of Sites	0.739	Regional Center Commercial	C2-4D, R5-4D	Transit Core	[HB5-SH1-5] [CX3-FA] [CPIO]	20	492.533	291.200		Commercial - Hotel and Motel - Hotel - 50 Rooms and Over - 14 to 20 Stories, 0	130-5A211 13	No Max	Central City	No	VLI, LI, ABMI	DT CPU , ARO
Los Angeles	18440 ROSCOE BLVD	91325	2102001020	145.600	145.600	0.000	0.000	Shortfall of Sites	2.509	Community Commercial	(Q)C2-1L	Community Center	0	20	145.075	291.200		Commercial - Professional Building - Medical Dental Building - One Story, 0	192B125 936	54	Reseda - West Van Nuys	No	LI	RES CPU , ARO, AHO
Los Angeles	6161 SEPULVEDA BLVD	91411	2242001024	145.280	145.280	0.000	0.000	Shortfall of Sites	2.995	Limited Manufacturing	M1-1L-RIO	Community Commercial	0	20	151.588	290.560		Recreational - Athletic and Amusement Facility - Gymnasium, Health Spa - One Story, 0	177B145 614	No Max	Van Nuys - North Sherman Oaks	No	LI	Orange LineTNP
Los Angeles	11918 BALBOA BLVD	91344	2610001006	144.922	144.922	0.000	0.000	Shortfall of Sites	1.850	Community Commercial	C2-1VL	0	0	20	163.243	289.843		Commercial - Auto, Recreation Equipment, Construction Equipment Sales and Service - Wireless Communication Tower - One Story, 0	216B133 344		Granada Hills - Knollwood	No	LI	DB50
Los Angeles	450 S CENTRAL AVE	90013	5147013014	14.440	14.440	0.000	259.920	Shortfall of Sites	1.587	Light Manufacturing	M2-2D	Hybrid Industrial	[MB4-G1-5] [IX4-FA] [CPIO]	20	227.510	288.800		Industrial - Food Processing Plant - Meat - One Story, 0	126A215 3	No Max	Central City	No	VLI, LI, ABMI	DT CPU
Los Angeles	7555 WINNETKA AVE	91306	2114005007	0.000	0.000	0.000	288.720	Shortfall of Sites	0.098	Community Commercial	C2-1VL	Community Center	[DM5-SH2-5] [CX1-FA] [CPIO]	0	4088.885	288.720		Residential - Five or More Units or Apartments (Any Combination) · 4 Stories or Less - Pool, 0	186B113 290	54	Canoga Park - Winnetka - Woodland Hills - West Hills	Yes	ABMI	CPK CPU ,
Los Angeles	5951 HOLLYWOOD BLVD	90028	5545003006	144.000	144.000	0.000	0.000	Shortfall of Sites	1.373	High Density Residential	R4-2, C4-1-SN	Regional Center Commercial	[Q]C2-2D-SN-CPIO	20	218.497	288.000		Commercial - Professional Building - One Story, 0	148-5A191 73	108	Hollywood	No	LI	HWD CPU , ARO
Los Angeles	5416 FAIR AVE	91601	2350013020	14.373	14.373	0.000	258.714	Shortfall of Sites	6.582	Commercial Manufacturing	PF-1VL, CM-1VL	Regional Mixed Commercial	0	20	204.494	287.460		Residential - Five or More Units or Apartments (Any Combination) · 4 Stories or Less - Pool, 438	171B173 1415	No Max	North Hollywood - Valley Village	No	VLI, LI, ABMI	Orange LineTNP , PF
Los Angeles	23251 MULHOLLAND DR	91364	2074039031	141.725	141.725	0.000	0.000	Shortfall of Sites	1.806	Community Commercial	(Q)CR-1VL	Community Center	0	20	145.060	283.450		Commercial - Office Building - One Story, 0	168B093 229	54	Canoga Park - Winnetka - Woodland Hills - West Hills	No	LI	DB50 , CPK CPU, ARO, AHO
Los Angeles	11321 NATIONAL BLVD	90064	4258016001	141.120	141.120	0.000	0.000	Shortfall of Sites	1.944	Community Commercial	C2-1VL, P-1, R1V2	Neighborhood Center	0	20	151.257	282.240		Commercial - Shopping Center (Neighborhood, Community) - One Story, 0	120B153 330	54	Palms - Mar Vista - Del Rey	No	LI	PMVDR CPU , P
Los Angeles	200 S GRAND AVE	90012	5149010266	14.080	14.080	0.000	253.440	Shortfall of Sites	0.892	Regional Center Commercial	R5-4D	Transit Core	[HB5-SH1-5] [CX3-FA] [CPIO]	20	493.438	281.600		Institutional - School (Private) - One Story, 0	132A211 59	No Max	Central City	No	VLI, LI, ABMI	DT CPU
Los Angeles	22323 SHERMAN WAY	91303	2023028039	14.040	14.040	0.000	252.720	Shortfall of Sites	3.232	Community Commercial	P-1VL, C1-1VL	Neighborhood Center	[DM2-G1-5] [CX2-FA] [CPIO]	20	108.597	280.800		Commercial - Store - One Story, 0	183B101 6	54	Canoga Park - Winnetka - Woodland Hills - West Hills	No	VLI, LI, ABMI	CPK CPU , P
Los Angeles	0	0	2146005177	0.000	0.000	0.000	280.800	Shortfall of Sites	12.384	Regional Center Commercial	(WC)DOWNTOWN-SN	Regional Center	0	0	28.343	280.800		Commercial - Parking Lot (Commercial Use Property) - Lots - Patron or Employee - One Story, 0	177B105 33		Canoga Park - Winnetka - Woodland Hills - West Hills	No	ABMI	CPK CPU ,
Los Angeles	7232 BALBOA BLVD	91406	2226031001	140.400	140.400	0.000	0.000	Shortfall of Sites	2.418	Low Residential	R1-1, C2-1VL, R1P-1VL	Community Center	0	20	145.138	280.800		Commercial - Office Building - One Story, 0	186B133 1044	54	Reseda - West Van Nuys	No	LI	RES CPU , ARO, AHO
Los Angeles	0	0	7438017904	140.308	140.308	0.000	0.000	Shortfall of Sites	2.572	Low Residential	R1-1XL	0	0	20	113.635	280.616		Miscellaneous - Utility, 0	042B193 78		Wilmington - Harbor City	No	LI	OPP RC
Los Angeles	0	0	5173029907	139.200	139.200	0.000	0.000	Shortfall of Sites	8.512	Low Medium II Residential	RD2-1-RIO-CUGU	Low Neighborhood Residential	[VLN2 - MU4 - 3][RN2 - 15][CPIO]	20	40.885	278.400		Miscellaneous - Government Owned Property, 0	130-5A219 402	29	Boyle Heights	No	LI	BH CPU
Los Angeles	4320 DIXIE CANYON AVE	91423	2360012003	139.061	139.061	0.000	0.000	Shortfall of Sites	3.543	Medium Residential	R3-1-RIO	0	0	20	81.768	278.122		Institutional - School (Private) - One Story, 0	165B157 402		Sherman Oaks - Studio City - Toluca Lake - Cahuenga Pass	No	LI	DB50
Los Angeles	23233 SATICOY ST	91304	2027005005	138.720	138.720	0.000	0.000	Shortfall of Sites	1.994	Neighborhood Office Commercial	P-1VL, [Q]C1-1VL	Community Center	0	20	144.965	277.440		Commercial - Store - One Story, 0	186B093 85	54	Canoga Park - Winnetka - Woodland Hills - West Hills	No	LI	CPK CPU , P, DB50, OPP C
Los Angeles	12412 VICTORY BLVD	91606	2333007035	138.528	138.528	0.000	0.000	Shortfall of Sites	2.117	Highway Oriented Commercial	[Q]P-1VL, [Q]CR-1VL	0	0	20	163.601	277.056		Institutional - School (Private) - One Story, 0	180B165 732		North Hollywood - Valley Village	No	LI	DB50 , P
Los Angeles	21425 SHERMAN WAY	91303	2111017027	13.800	13.800	0.000	248.400	Shortfall of Sites	0.174	Community Commercial	[Q]C2-1VL-CDO	Community Center	[MN1-SH2-5] [CX1-FA] [CPIO-O-CDO]	20	1986.385	276.000		Commercial - Store - One Story, 0	183B105 136	54	Canoga Park - Winnetka - Woodland Hills - West Hills	No	VLI, LI, ABMI	CPK CPU ,
Los Angeles	21731 VENTURA BLVD	91364	2168027036	137.995	137.995	0.000	0.000	Shortfall of Sites	1.761	Community Commercial	P-1LD, C4-1LD, (Q)PB-1LD	0	0	20	163.255	275.990		Commercial - Office Building - One Story, 0	174B105 59		Canoga Park - Winnetka - Woodland Hills - West Hills	No	LI	DB50 , ARO, P
Los Angeles	410 S CENTRAL AVE	90013	5147013016	13.680	13.680	0.000	246.240	Shortfall of Sites	1.502	Light Manufacturing	M2-2D	Hybrid Industrial	[MB4-G1-5] [IX4-FA] [CPIO]	20	227.726	273.600		Industrial - Food Processing Plant - Meat - One Story, 0	127-5A215 354	No Max	Central City	No	VLI, LI, ABMI	DT CPU
Los Angeles	10240 SEPULVEDA BLVD	91345	2660016028	136.752	136.752	0.000	0.000	Shortfall of Sites	2.092	Community Commercial	C2-1, P-1	0	0	20	163.422	273.504		Commercial - Auto, Recreation Equipment, Construction Equipment Sales and Service - Auto Body Repair Shop - One Story, 0	204B145 388		Mission Hills - Panorama City - North Hills	No	LI	DB50 , P
Los Angeles		0	2761037029	136.440	136.440	0.000	0.000	Shortfall of Sites	4.637	Regional Center Commercial	P-1, C4-1	0	0	20	61.302	272.880		, 0	198B117 73		Chatsworth - Porter Ranch	No	LI	MURC , P
Los Angeles	19151 VENTURA BLVD	91356	2163019008	135.864	135.864	0.000	0.000	Shortfall of Sites	1.729	Community Commercial	C2-1VLD	0	0	20	163.744	271.728		Commercial - Store - One Story, 0	174B121 378		Encino - Tarzana	No	LI	DB50
Los Angeles	5300 LANKERSHIM BLVD	91601	2350015114	13.568	13.568	0.000	244.224	Shortfall of Sites	1.863	Community Commercial	C4-2D-CA	Regional Mixed Commercial	0	20	227.640	271.360		Commercial - Shopping Center (Neighborhood, Community) - One Story, 0	171B173 1412	No Max	North Hollywood - Valley Village	No	VLI, LI, ABMI	Orange LineTNP , AHO
Los Angeles	2841 OVERLAND AVE	90064	4255011017	135.501	135.501	0.000	0.000	Shortfall of Sites	2.484	Low Residential	R1-1	0	0	20	113.635	271.001		Institutional - School (Private) - One Story, 0	123B157 1388		West Los Angeles	No	LI	OPP RC , TOC EXP
Los Angeles	1753 E OLYMPIC BLVD	90021	5146010012	13.520	13.520	0.000	243.360	Shortfall of Sites	1.483	Heavy Manufacturing	M3-2D	Hybrid Industrial	[MB4-SH1-5] [IX4-FA]	20	227.867	270.400		Industrial - Warehousing, Distribution, Storage - Warehousing, Distribution, Over 50,000 SF - Five Stories, 0	121-5A215 5	No Max	Central City	No	VLI, LI, ABMI	DT CPU
Los Angeles	5353 BALBOA BLVD	91316	2258027016	134.798	134.798	0.000	0.000	Shortfall of Sites	1.721	General Commercial	P-1VLD, CR-1VLD	Neighborhood Center	0	20	108.680	269.597		Commercial - Professional Building - Wireless Communication Tower - One Story, 0	171B133 38	54	Encino - Tarzana	No	LI	DB50 , ENC CPU, P
Los Angeles	801 S BROADWAY	90014	5144017030	13.442	13.442	0.000	241.956	Shortfall of Sites	1.604	Regional Center Commercial	[Q]C5-4D-CDO-SN	Traditional Core	[DM4-CHC1-5] [CX4-FA] [SN-CPIO-CDO]	20	322.300	268.840		, 0	127-5A209 109	No Max	Central City	No	VLI, LI, ABMI	DT CPU , ARO
Los Angeles	555 S MATEO ST	90013	5164002012	13.440	13.440	0.000	241.920	Shortfall of Sites	1.478	Heavy Manufacturing	M3-1-RIO	Hybrid Industrial	[MB3-CDF1-5] [IX4-FA] [CPIO]	20	227.309	268.800		Commercial - Store Combination - Store and Office Combination - One Story, 0	126A217 62	No Max	Central City North	No	VLI, LI, ABMI	DT CPU
Los Angeles	0	0	2346023900	134.400	134.400	0.000	0.000	Shortfall of Sites	2.573	Open Space	OS-1VL, OS-1XL	Village	0	20	108.822	268.800		Miscellaneous - Government Owned Property, 0	171B161 136	72	Van Nuys - North Sherman Oaks	No	LI	VNY CPU
Los Angeles	10444 SHERMAN GROVE AVE	91040	2560004008	0.000	0.000	0.000	267.951	Shortfall of Sites	2.176	Low Medium I Residential	RMP-1	0	0	0	170.391	267.951		Residential - Manufactured Home Park, 53	204B189 69		Sunland - Tujunga - Lake View Terrace - Shadow Hills - East La Tuna Canyon	Yes	ABMI	DB50
Los Angeles	11674 SANTA MONICA BLVD	90025	4262008022	132.312	132.312	0.000	0.000	Shortfall of Sites	2.024	Neighborhood Commercial	(T)(Q)C2-1VL	Mixed Use Corridor	0	20	108.699	264.624		Commercial - Parking Lot (Commercial Use Property) - Lots - Patron or Employee - One Story, 0	126B149 285	43	West Los Angeles	No	LI	DB50 , West WLA CPU, TOPP C, AHO
Los Angeles	9301 TAMPA AVE	91324	2761037014	132.218	132.218	0.000	0.000	Shortfall of Sites	6.345	Regional Center Commercial	C4-1	0	0	20	61.290	264.435		Commercial - Shopping Center (Regional) - One Story, 0	198B117 118		Chatsworth - Porter Ranch	No	LI	MURC
Los Angeles	9650 ZELZAH AVE	91325	2755003021	132.074	132.074	0.000	0.000	Shortfall of Sites	2.421	Medium Residential	RA-1	0	0	20	113.635	264.147		Institutional - School (Private) - One Story, 0	201B129 270		Northridge	No	LI	OPP RC
Los Angeles	17257 VENTURA BLVD	91316	2258012026	131.602	131.602	0.000	0.000	Shortfall of Sites	1.675	Neighborhood Office Commercial	(Q)P-1VL, C4-1VL	0	0	20	163.661	263.203		Commercial - Store - One Story, 0	171B133 658		Encino - Tarzana	No	LI	DB50 , ENC CPU, P, TOPP C
Los Angeles	3450 SAWTELLE BLVD	90066	4249031007	0.000	0.000	0.000	263.120	Shortfall of Sites	2.751	Medium Residential	R3-1	High Residential	0	0	108.703	263.120		Residential - Five or More Units or Apartments (Any Combination) · 4 Stories or Less - Pool, 0	117B157 316	54	Palms - Mar Vista - Del Rey	Yes	ABMI	PMVDR CPU , DB50, AHO
Los Angeles	221 N FIGUEROA ST	90012	5161006909	13.156	13.156	0.000	236.808	Shortfall of Sites	1.028	Regional Commercial	[T][Q]C4-2D, C4-2D	Transit Core	[HB3-G1-5] [CX2-FA] [CPIO]	20	492.430	263.120		Commercial - Parking Lot (Commercial Use Property) - Parking Structures - Patron or Employee - One Story, 0	133-5A211 255	No Max	Central City	No	VLI, LI, ABMI	DT CPU
Los Angeles	16650 SHERMAN WAY	91406	2225005014	131.424	131.424	0.000	0.000	Shortfall of Sites	2.009	Limited Commercial	[Q]P-1, [Q]CR-1, [Q]CR-1VL	Community Center	0	20	144.827	262.848		Commercial - Office Building - One Story, 0	183B137 70	54	Reseda - West Van Nuys	No	LI	DB50 , RES CPU, ARO, P
Los Angeles	14400 SHERMAN WAY	91405	2217007036	13.120	13.120	0.000	236.160	Shortfall of Sites	2.265	Community Commercial	P-1VL, C2-1VL	Community Center	0	20	144.808	262.400	Vacant	Commercial - Commercial - Vacant Land, 0	183B149 69	108	Van Nuys - North Sherman Oaks	No	VLI, LI, ABMI	VNY CPU , P
Los Angeles	22708 VICTORY BLVD	91367	2039020026	131.069	131.069	0.000	0.000	Shortfall of Sites	1.668	Community Commercial	P-1VL, CR-1VL	Community Center	0	20	145.095	262.138		Commercial - Office Building - Two Stories, 0	180B097 634	54	Canoga Park - Winnetka - Woodland Hills - West Hills	No	LI	DB50 , CPK CPU, ARO, P

Jurisdiction Name	Site Address/Intersection	5 Digit ZIP Code	Assessor Parcel Number	Very Low-Income	Low-Income	Moderate-Income	Above Moderate-Income	Type of Shortfall	Parcel Size (Acres)	Current General Plan Designation	Current Zoning	Proposed General Plan (GP) Designation	Proposed Zoning	Minimum Density Allowed	Maximum Density Allowed	Total Capacity	Vacant/ Nonvacant	Description of Existing Uses	PIN	Base Density Per Acre	Community Plan Area	Rent Stabalization Ordinance	Income Category	Applicable Rezoning Program (Program informing values in Column Q listed first)
Los Angeles	0	0	5161017033	13.080	13.080	0.000	235.440	Shortfall of Sites	1.438	Regional Center Commercial	[Q]C2-4D-O-CDO	Village	[MN1-SH2-5] [CX1-FA] [CPIO-O-CDO]	20	227.422	261.600		Commercial - Shopping Center (Neighborhood, Community) - One Story, 0	129A215 54	No Max	Central City	No	VLI, LI, ABMI	DT CPU
Los Angeles	19550 NORDHOFF ST	91324	2783028062	130.800	130.800	0.000	0.000	Shortfall of Sites	5.002	Regional Center Commercial	P-1, C4-1	0	0	20	65.373	261.600		Commercial - Auto, Recreation Equipment, Construction Equipment Sales and Service - New Car Sales and Service - One Story, 0	195B117 9		Chatsworth - Porter Ranch	No	LI	MURC , P
Los Angeles	12326 FOOTHILL BLVD	91342	2532001027	0.000	0.000	0.000	261.223	Shortfall of Sites	6.401	Medium Residential	R3-1-CUGU	0	0	0	81.677	261.223		Residential - Five or More Units or Apartments (Any Combination) - 4 Stories or Less, 128	213B165 143		Arleta - Pacoima	Yes	ABMI	DB50
Los Angeles	11675 GLENOAKS BLVD	91331	2524022003	130.536	130.536	0.000	0.000	Shortfall of Sites	1.996	Community Commercial	C2-1-CUGU, P-1-CUGU	0	0	20	163.469	261.072		Institutional - Church - One Story, 0	213B157 218		Arleta - Pacoima	No	LI	DB50, FBO, P
Los Angeles	6952 VAN NUYS BLVD	91405	2217009024	13.040	13.040	0.000	234.720	Shortfall of Sites	2.246	Community Commercial	C2-1L, P-1L	Community Center	0	20	145.169	260.800		Institutional - Church - One Story, 0	183B149 392	108	Van Nuys - North Sherman Oaks	No	VLI, LI, ABMI	VNY CPU, FBO, P
Los Angeles	6801 LENNOX AVE	91405	2217010901	13.040	13.040	0.000	234.720	Shortfall of Sites	2.248	Community Commercial	C2-1L, P-1L	Community Center	0	20	145.046	260.800		Commercial - Supermarket - Supermarket - 12,000 SF or More - One Story, 0	183B149 678	108	Van Nuys - North Sherman Oaks	No	VLI, LI, ABMI	VNY CPU , P
Los Angeles	22915 VICTORY BLVD	91307	2038040033	130.003	130.003	0.000	0.000	Shortfall of Sites	1.657	Community Commercial	QC2-1VL	Community Center	0	20	144.810	260.006		Commercial - Shopping Center (Regional) - One Story, 0	180B097 470	54	Canoga Park - Winnetka - Woodland Hills - West Hills	No	LI	DB50 , CPK CPU, AHO
Los Angeles	6110 VAN NUYS BLVD	91401	2240006010	130.000	130.000	0.000	0.000	Shortfall of Sites	2.141	Commercial Manufacturing	CM-1VL	Community Commercial	0	20	151.797	260.000		Commercial - Auto, Recreation Equipment, Construction Equipment Sales and Service - Auto Body Repair Shop - One Story, 0	177A151 28	No Max	Van Nuys - North Sherman Oaks	No	LI	Orange LineTNP
Los Angeles	9901 LURLINE AVE	91311	2741002006	0.000	0.000	0.000	259.740	Shortfall of Sites	4.418	Medium Residential	R3-1	0	0	0	81.656	259.740		Residential - Five or More Units or Apartments (Any Combination) - 4 Stories or Less - Pool, 0	201B109 59		Chatsworth - Porter Ranch	Yes	ABMI	DB50
Los Angeles	6928 OWENSMOUTH AVE	91303	2138007027	12.960	12.960	0.000	233.280	Shortfall of Sites	0.184	General Commercial	(Q)P-1VL-RIO, [Q]C1-1VL-RIO	Community Center	[HB5-SH1-5] [CX4-FA] [CPIO]	20	1763.971	259.200		Commercial - Office Building - One Story, 0	183B105 755	54	Canoga Park - Winnetka - Woodland Hills - West Hills	No	VLI, LI, ABMI	CPK CPU , ARO, P
Los Angeles	925 S FIGUEROA ST	90015	5138003012	12.960	12.960	0.000	233.280	Shortfall of Sites	0.657	Regional Center Commercial	C2-4D	Transit Core	[HB5-SH1-5] [CX4-FA] [CPIO]	20	493.453	259.200		Commercial - Parking Lot (Commercial Use Property) - Lots - Patron or Employee - One Story, 0	129A207 269	No Max	Central City	No	VLI, LI, ABMI	DT CPU
Los Angeles	22333 SHERMAN WAY	91303	2023028044	129.200	129.200	0.000	0.000	Shortfall of Sites	2.967	Limited Commercial	P-1VL, C1-1VL	Neighborhood Center	0	20	108.860	258.400		Commercial - Supermarket - Supermarket - 12,000 SF or More - One Story, 0	183B101 5	54	Canoga Park - Winnetka - Woodland Hills - West Hills	No	LI	CPK CPU , P
Los Angeles	10919 SEPULVEDA BLVD	91345	2664012024	128.760	128.760	0.000	0.000	Shortfall of Sites	1.967	Community Commercial	C2-1, P-1	0	0	20	163.633	257.520		Miscellaneous - Government Owned Property - Government Services - Postal Facility, 0	210B145 411		Mission Hills - Panorama City - North Hills	No	LI	DB50 , P
Los Angeles	10208 BALBOA BLVD	91344	2685002025	128.405	128.405	0.000	0.000	Shortfall of Sites	1.637	Community Commercial	C2-1VL	0	0	20	163.438	256.810		Commercial - Shopping Center (Regional) - One Story, 0	204B133 286		Granada Hills - Knollwood	No	LI	DB50
Los Angeles	0	0	2230024011	127.680	127.680	0.000	0.000	Shortfall of Sites	1.836	Public Facilities	PF-1XL-RIO	Community Center	0	20	144.861	255.360		Commercial - Office Building - One Story, 0	180B133 610	54	Reseda - West Van Nuys	No	LI	RES CPU , PF
Los Angeles	510 S CLARENCE ST	90033	5171003900	127.200	127.200	0.000	0.000	Shortfall of Sites	7.796	Low Medium II Residential	RD2-1-RIO-CUGU	Low Neighborhood Residential	[VLN2 - MU4 - 3][RN2 - 15][CPIO]	20	40.791	254.400		Miscellaneous - Government Owned Property - Miscellaneous - Public Housing, 0	126A219 23	29	Boyle Heights	No	LI	BH CPU
Los Angeles	4533 LAUREL CYN BLVD	91607	2364005021	126.806	126.806	0.000	0.000	Shortfall of Sites	6.056	High Medium Residential	[Q]R4-1-RIO	0	0	20	43.623	253.613		Institutional - School (Private) - One Story, 0	168B165 917		Sherman Oaks - Studio City - Toluca Lake - Cahuenga Pass	No	LI	DB50 , ADU
Los Angeles	1133 S HOPE ST	90015	5138014114	12.680	12.680	0.000	228.240	Shortfall of Sites	0.643	High Density Residential	[Q]R5-4D-O	Transit Core	[HB3-SH1-5] [CX3-FA] [CPIO-O]	20	493.198	253.600		Residential - Five or More Units or Apartments (Any Combination) - 5 Stories or More - Pool, 0	127-5A207 346	No Max	Central City	No	VLI, LI, ABMI	DT CPU
Los Angeles	11131 ROSE AVE	90034	4251016011	0.000	0.000	0.000	251.794	Shortfall of Sites	2.431	High Medium Residential	R4-1	0	0	0	163.493	251.794		Residential - Five or More Units or Apartments (Any Combination) - 4 Stories or Less - Pool, 89	120B157 782		Palms - Mar Vista - Del Rey	Yes	ABMI	DB50
Los Angeles	7320 WOODLAKE AVE	91307	2021014052	12.516	12.516	0.000	225.288	Shortfall of Sites	2.410	Community Commercial	QC1-1VL	Neighborhood Center	[MB3-CDF1-5] [IX4-FA] [CPIO]	20	108.706	250.320		Commercial - Professional Building - Medical Dental Building - Three Stories, 1	186B093 698	54	Canoga Park - Winnetka - Woodland Hills - West Hills	No	VLI, LI, ABMI	CPK CPU , ARO, ADU, DB50, OPP C, AHO
Los Angeles	1234 PALMETTO ST	90013	5164002001	12.480	12.480	0.000	224.640	Shortfall of Sites	1.371	Heavy Manufacturing	M3-1-RIO	Hybrid Industrial	[MB3-CDF1-5] [IX4-FA] [CPIO]	20	227.630	249.600		Industrial - Heavy Manufacturing - One Story, 0	126A215 143	No Max	Central City North	No	VLI, LI, ABMI	DT CPU
Los Angeles	12001 FOOTHILL BLVD	91342	2531016017	0.000	0.000	0.000	249.350	Shortfall of Sites	2.030	Low Medium I Residential	RMP-1-CUGU	0	0	0	170.641	249.350		Residential - Manufactured Home Park - Pool, 0	213B165 618		Sunland - Tujunga - Lake View Terrace - Shadow Hills - East La Tuna Canyon	Yes	ABMI	DB50
Los Angeles	14646 SHERMAN WAY	91405	2219007026	12.440	12.440	0.000	223.920	Shortfall of Sites	2.143	Community Commercial	R5-1, R3-1, R4-1	Community Center	0	20	145.111	248.800		Institutional - Church - One Story, 0	183B149 91	108	Van Nuys - North Sherman Oaks	No	VLI, LI, ABMI	VNY CPU, FBO
Los Angeles	6100 SEPULVEDA BLVD	90230	2242025025	124.000	124.000	0.000	0.000	Shortfall of Sites	2.041	Light Manufacturing	M2-1-RIO	Community Commercial	0	20	151.921	248.000		Commercial - Department Store - Warehouse Store (Costco, etc.) - One Story, 0	177B145 360	No Max	Van Nuys - North Sherman Oaks	No	LI	Orange LineTNP
Los Angeles	12200 SYLVAN ST	91606	2334002036	12.388	12.388	0.000	222.977	Shortfall of Sites	1.894	Community Commercial	QC2-1VL, QP-1VL	Regional Center	0	20	108.747	247.752		Commercial - Office Building - One Story, 0	177B165 102	145	North Hollywood - Valley Village	No	VLI, LI, ABMI	DB50 , NH CPU, ARO, P
Los Angeles	10222 RESEDA BLVD	91324	2731018018	123.806	123.806	0.000	0.000	Shortfall of Sites	1.613	Community Commercial	P-1VL, C2-1VL, (Q)C2-1VL	0	0	20	163.786	247.613		Commercial - Store - One Story, 5	204B125 175		Northridge	No	LI	DB50 , P, TOPP C
Los Angeles	5160 VINELAND AVE	91601	2419001042	12.336	12.336	0.000	222.048	Shortfall of Sites	1.177	Community Commercial	C4-2D-CA	Community Commercial	0	20	218.422	246.720		Commercial - Shopping Center (Neighborhood, Community) - One Story, 0	171B173 1378	108	North Hollywood - Valley Village	No	VLI, LI, ABMI	Orange LineTNP , AHO
Los Angeles	1111 S BROADWAY	90015	5139019035	12.324	12.324	0.000	221.832	Shortfall of Sites	0.961	Regional Center Commercial	C2-4D-O-SN	Transit Core	[HB3-G1-5] [CX2-FA] [SN-CPIO-O]	20	493.253	246.480		Commercial - Store Combination - Store and Office Combination - Mills Act Property, 0	126A209 139	No Max	Central City	No	VLI, LI, ABMI	DT CPU , ARO
Los Angeles	0	0	2350012920	12.320	12.320	0.000	221.760	Shortfall of Sites	1.353	Public Facilities	PF-1VL	Regional Mixed Commercial	0	20	227.665	246.400		Miscellaneous - Utility, 0	171B173 91	No Max	North Hollywood - Valley Village	No	VLI, LI, ABMI	Orange LineTNP , PF
Los Angeles	0	0	5202004038	12.150	12.150	0.000	218.701	Shortfall of Sites	1.851	General Commercial	C2-2	0	0	20	252.509	243.001		Commercial - Parking Lot (Commercial Use Property) - Parking Structures - Patron or Employee - One Story, 0	135A225 63		Northeast Los Angeles	No	VLI, LI, ABMI	DB50
Los Angeles	23335 MULHOLLAND DR	91364	2074001042	121.478	121.478	0.000	0.000	Shortfall of Sites	1.547	Neighborhood Office Commercial	P-1VL, C1.5-1VL	Community Center	[MM1-CDF1-5] [IX4-FA] [CPIO]	20	144.785	242.957		Commercial - Shopping Center (Neighborhood, Community) - One Story, 0	168B093 181	54	Canoga Park - Winnetka - Woodland Hills - West Hills	No	LI	DB50 , CPK CPU, P
Los Angeles	6609 VAN NUYS BLVD	91405	2236010007	12.120	12.120	0.000	218.160	Shortfall of Sites	2.093	Community Commercial	[Q]C2-1L-CDO, [Q]P-1L-CDO	Community Center	0	20	144.758	242.400		Commercial - Department Store - Discount Department Store (Target, etc.) - One Story, 0	180B149 377	108	Van Nuys - North Sherman Oaks	No	VLI, LI, ABMI	VNY CPU , P
Los Angeles	920 S BIXEL ST	90015	5138006021	12.080	12.080	0.000	217.440	Shortfall of Sites	0.611	Regional Center Commercial	C2-4D-SN, R4-1	Transit Core	[HB5-G1-5] [CX4-FA] [CPIO]	20	493.944	241.600		Commercial - Store - One Story, 0	129A207 174	No Max	Central City	No	VLI, LI, ABMI	DT CPU
Los Angeles	5411 ETIWANDA AVE	91356	2160009024	120.768	120.768	0.000	0.000	Shortfall of Sites	1.850	Community Commercial	C2-1L, P-1L	0	0	20	163.199	241.536		Commercial - Professional Building - Medical Dental Building - Three Stories, 0	171B125 10		Encino - Tarzana	No	LI	DB50 , ENC CPU, P
Los Angeles	6150 LAUREL CANYON BLVD	91606	2334011029	12.063	12.063	0.000	217.143	Shortfall of Sites	2.841	Community Commercial	(Q)C2-1-SN	Regional Center	0	20	108.777	241.270		Commercial - Shopping Center (Regional) - One Story, 0	177B165 1104	145	North Hollywood - Valley Village	No	VLI, LI, ABMI	DB50 , NH CPU, AHO
Los Angeles	405 N SAN FERNANDO RD	90031	5447004002	120.300	120.300	0.000	0.000	Shortfall of Sites	2.210	Hybrid Industrial	UI(CA)	Hybrid Industrial	UV(CA)	20	136.637	240.600		Industrial - Food Processing Plant - Meat - Two Stories, 1	139-5A219 5	No Max	Northeast Los Angeles	No	LI	CASP
Los Angeles	7601 TOPANGA CANYON BLVD	91304	2012022018	12.030	12.030	0.000	216.540	Shortfall of Sites	0.497	General Commercial	C2-1VL	Neighborhood Center	[HB5-G1-5] [CX4-FA] [CPIO]	20	607.254	240.600		Commercial - Service Station - Full Service - No Additional Services, 1	186B101 129	54	Canoga Park - Winnetka - Woodland Hills - West Hills	No	VLI, LI, ABMI	CPK CPU , DB50, AHO
Los Angeles	300 S CENTRAL AVE	90013	5147001012	12.000	12.000	0.000	216.000	Shortfall of Sites	0.929	Light Manufacturing	M2-2D-O-CDO	Community Center	[DM2-G1-5] [CX2-FA] [CPIO-O-CDO]	20	322.968	240.000		Institutional - Church - One Story, 0	127-5A215 2	No Max	Central City	No	VLI, LI, ABMI	DT CPU, FBO
Los Angeles	18439 VENTURA BLVD	91356	2160008031	119.880	119.880	0.000	0.000	Shortfall of Sites	1.526	Community Commercial	C2-1L, P-1L, C2-1	0	0	20	163.711	239.760		Commercial - Supermarket - Supermarket - 12,000 SF or More - One Story, 0	171B125 19		Encino - Tarzana	No	LI	DB50 , ENC CPU, P, TOPP C
Los Angeles	23241 COHASSET ST	91304	2027005009	0.000	0.000	0.000	238.730	Shortfall of Sites	19.701	Very Low Residential	A1-1	Very Low Residential	0	0	66.287	238.730		Institutional - School (Private) - One Story, 10	186B093 52	1 per lot	Canoga Park - Winnetka - Woodland Hills - West Hills	No	ABMI	AHO , CPK CPU
Los Angeles	6731 FALLBROOK AVE	91307	2038040032	118.814	118.814	0.000	0.000	Shortfall of Sites	1.512	Community Commercial	QC2-1VL	Community Center	0	20	144.841	237.629		Commercial - Shopping Center (Regional) - One Story, 0	180B097 717	54	Canoga Park - Winnetka - Woodland Hills - West Hills	No	LI	DB50 , CPK CPU, AHO
Los Angeles	960 E 3RD ST	90013	5163016015	118.400	118.400	0.000	0.000	Shortfall of Sites	2.604	Heavy Manufacturing	M3-1-RIO	Hybrid Industrial	[LM1-CDF1-5] [IX4-FA] [CPIO]	20	113.659	236.800		Institutional - College, University (Private) - One Story, 0	127-5A217 90	No Max	Central City North	No	LI	DT CPU
Los Angeles	7511 FALLBROOK AVE	91307	2021012017	118.282	118.282	0.000	0.000	Shortfall of Sites	1.506	General Commercial	P-1VL, C2-1VL	Villages	0	20	27.889	236.563		Commercial - Store - Wireless Communication Tower - One Story, 0	186B097 293	54	Canoga Park - Winnetka - Woodland Hills - West Hills	No	LI	DB50 , CPK CPU, P
Los Angeles	4605 LANKERSHIM BLVD	91602	2421028013	11.813	11.813	0.000	212.627	Shortfall of Sites	1.375	Community Commercial	C2-2, (Q)PB-2	Community Center (Mixed-Use)	0	20	108.333	236.252		Commercial - Office Building - 6 to 13 Stories, 0	168B173 931	145	North Hollywood - Valley Village	No	VLI, LI, ABMI	DB50 , NH CPU, ARO, P
Los Angeles	6343 LAUREL CANYON BLVD	91606	2334001063	11.810	11.810	0.000	212.587	Shortfall of Sites	1.805	Community Commercial	C2-1L, P-1L	Regional Center	0	20	108.615	236.208		Commercial - Store - One Story, 0	180B165 760	145	North Hollywood - Valley Village	No	VLI, LI, ABMI	DB50 , NH CPU, P
Los Angeles	25841 NORMANDIE AVE	90710	7411019024	118.104	118.104	0.000	0.000	Shortfall of Sites	4.671	Community Commercial	[Q]C1-1L	Community Center	0	20	36.184	236.208		Commercial - Parking Lot (Commercial Use Property) - Lots - Patron or Employee - One Story, 0	033B197 22	36	Wilmington - Harbor City	No	LI	DB50 , WHC CPU

Jurisdiction Name	Site Address/Intersection	5 Digit ZIP Code	Assessor Parcel Number	Very Low-Income	Low-Income	Moderate-Income	Above Moderate-Income	Type of Shortfall	Parcel Size (Acres)	Current General Plan Designation	Current Zoning	Proposed General Plan (GP) Designation	Proposed Zoning	Minimum Density Allowed	Maximum Density Allowed	Total Capacity	Vacant/ Nonvacant	Description of Existing Uses	PIN	Base Density Per Acre	Community Plan Area	Rent Stabalization Ordinance	Income Category	Applicable Rezoning Program (Program informing values in Column Q listed first)
Los Angeles	1522 N VAN NESS AVE	90028	5545011028	11.808	11.808	0.000	212.544	Shortfall of Sites	0.962	High Medium Residential	C2-1-SN	Regional Center Commercial	[Q]C2-2D-SN-CPIO	20	255.849	236.160		Commercial - Restaurant, Cocktail Lounge - Restaurant, Cocktail Lounge, Tavern - One Story, 0	147A191 20	108	Hollywood	No	VLI, LI, ABMI	HWD CPU , AHO
Los Angeles	1918 BAY ST	90021	5166019005	117.600	117.600	0.000	0.000	Shortfall of Sites	1.722	Heavy Manufacturing	M3-1-RIO	Hybrid Industrial	[MM1-CDF1-5] [IX4-FA] [CPIO]	20	170.724	235.200		Industrial - Warehousing, Distribution, Storage - Warehousing, Distribution, Under 10,000 SF - One Story, 0	123A217 204	No Max	Central City North	No	LI	DT CPU
Los Angeles	13239 GLADSTONE AVE	91342	2509016019	117.302	117.302	0.000	0.000	Shortfall of Sites	2.287	Community Commercial	C2-1-CPIO	0	0	20	163.537	234.605		Commercial - Shopping Center (Neighborhood, Community) - One Story, 6	225B157 672		Sylmar	No	LI	DB50
Los Angeles	19934 VENTURA BLVD	91364	2164001041	117.216	117.216	0.000	0.000	Shortfall of Sites	1.493	Neighborhood Office Commercial	(Q)C4-1VL, (Q)C4-1VLD	0	0	20	163.583	234.432		Commercial - Shopping Center (Neighborhood, Community) - One Story, 0	174B113 434		Canoga Park - Winnetka - Woodland Hills - West Hills	No	LI	DB50
Los Angeles	6255 W SUNSET BLVD	90028	5546026031	11.696	11.696	0.000	210.528	Shortfall of Sites	1.345	Regional Center Commercial	C4-2D-SN	Regional Center Commercial	[Q]C2-2D-SN-CPIO	20	255.708	233.920		Commercial - Office Building - Over 20 Stories, 0	147A189 22	108	Hollywood	No	VLI, LI, ABMI	HWD CPU , ARO, MURC
Los Angeles	201 N FIGUEROA ST	90012	5161006908	11.674	11.674	0.000	210.132	Shortfall of Sites	0.911	Regional Commercial	C4-2D	Transit Core	[HB3-G1-5] [CX2-FA] [CPIO]	20	492.616	233.480		Commercial - Parking Lot (Commercial Use Property) - Parking Structures - Patron or Employee - One Story, 0	133-5A211 254	No Max	Central City	No	VLI, LI, ABMI	DT CPU
Los Angeles	6323 W 80TH ST	90045	4109001026	116.245	116.245	0.000	0.000	Shortfall of Sites	2.131	Low Residential	R1V2	0	0	20	113.635	232.491		Institutional - Church - One Story, 0	099B165 483	43	Westchester - Playa del Rey	No	LI	OPP RC, AHO, FBO, WPDR CPU
Los Angeles	8720 DE SOTO AVE	91304	2780029023	0.000	0.000	0.000	232.342	Shortfall of Sites	10.271	Medium Residential	R3-1	0	0	0	81.594	232.342		Residential - Five or More Units or Apartments (Any Combination) · 4 Stories or Less - Pool, 248	195B109 139		Chatsworth - Porter Ranch	Yes	ABMI	DB50
Los Angeles	17020 CHATSWORTH ST	91344	2695001013	116.083	116.083	0.000	0.000	Shortfall of Sites	2.971	Neighborhood Commercial	(Q)C1-1VL	0	0	20	81.820	232.166		Commercial - Store - One Story, 1	207B133 521		Granada Hills - Knollwood	No	LI	DB50 , ADU, OPP C
Los Angeles	9051 LAUREL CANYON BLVD	91352	2629032005	0.000	0.000	0.000	232.114	Shortfall of Sites	2.330	Low Residential	RMP-1	0	0	0	170.532	232.114		Residential - Manufactured Home Park - Pool, 60	195B161 177		Sun Valley - La Tuna Canyon	Yes	ABMI	DB50
Los Angeles	6734 S SEPULVEDA BLVD	90045	2235004009	115.500	115.500	0.000	0.000	Shortfall of Sites	2.668	Neighborhood Office Commercial	C2-1VL-RIO, P-1VL-RIO	Village	0	20	108.692	231.000		Commercial - Shopping Center (Neighborhood, Community) - One Story, 1	180B145 39	72	Van Nuys - North Sherman Oaks	No	LI	VNY CPU , P
Los Angeles	1401 AMBASSADOR ST	90035	4307001009	115.352	115.352	0.000	0.000	Shortfall of Sites	7.224	Medium Residential	R3-1VL-O, R3-1-O	0	0	20	81.744	230.704		Residential - Five or More Units or Apartments (Any Combination) · 4 Stories or Less, 201	129B165 1204		West Los Angeles	No	LI	DB50
Los Angeles	3456 S SEPULVEDA BLVD	90034	4251028028	115.085	115.085	0.000	0.000	Shortfall of Sites	1.465	Neighborhood Commercial	C2-1VL	Neighborhood Center	0	20	150.875	230.170		Commercial - Supermarket - Supermarket - 12,000 SF or More - One Story, 0	117B157 1179	54	Palms - Mar Vista - Del Rey	No	LI	DB50 , PMVDR CPU, AHO
Los Angeles	0	0	2021014048	115.085	115.085	0.000	0.000	Shortfall of Sites	1.464	Community Commercial	(T)(Q)CR-1	Neighborhood Center	0	20	75.159	230.170		Commercial - Parking Lot (Commercial Use Property) - Lots - Patron or Employee - One Story, 0	186B097 850	54	Canoga Park - Winnetka - Woodland Hills - West Hills	No	LI	DB50 , CPK CPU, AHO
Los Angeles	601 E 2ND ST	90012	5163002029	11.472	11.472	0.000	206.496	Shortfall of Sites	1.569	Regional Commercial	[Q]C2-2D-RIO	Community Center	[DM2-G1-5] [CX2-FA] [CPIO]	20	322.495	229.440		Residential - Five or More Units or Apartments (Any Combination) · 4 Stories or Less - Pool, 118	129A215 379	No Max	Central City North	No	VLI, LI, ABMI	DT CPU
Los Angeles	17864 VENTURA BLVD	91316	2182002012	114.552	114.552	0.000	0.000	Shortfall of Sites	1.460	Community Commercial	P-1VL, C4-1VL	0	0	20	163.413	229.104		Commercial - Store - One Story, 0	171B129 288		Encino - Tarzana	No	LI	DB50 , ENC CPU, P, TOPP C
Los Angeles	17018 DEVONSHIRE ST	91325	2694001031	114.552	114.552	0.000	0.000	Shortfall of Sites	1.457	Community Commercial	P-1VL, C2-1VL	0	0	20	163.851	229.104		Commercial - Shopping Center (Neighborhood, Community) - One Story, 0	204B133 214		Northridge	No	LI	DB50 , P
Los Angeles	11950 FOOTHILL BLVD	91342	2532012039	114.108	114.108	0.000	0.000	Shortfall of Sites	1.745	Neighborhood Commercial	C2-1VL-CUGU, P-1VL-CUGU	0	0	20	163.451	228.216		Commercial - Supermarket - Supermarket - 12,000 SF or More - One Story, 0	210B165 41		Sunland - Tujunga - Lake View Terrace - Shadow Hills - East La Tuna Canyon	No	LI	DB50 , P
Los Angeles	200 S GRAND AVE	90012	5149010267	11.400	11.400	0.000	205.200	Shortfall of Sites	0.577	Regional Center Commercial	R5-4D	Transit Core	[HB5-SH1-5] [CX3-FA] [CPIO]	20	493.970	228.000		, 0	132A211 50	No Max	Central City	No	VLI, LI, ABMI	DT CPU , ARO
Los Angeles	10398 W SUNSET BLVD	90077	4359010010	113.811	113.811	0.000	0.000	Shortfall of Sites	2.098	Minimum Residential	RE40-1	0	0	20	113.635	227.623		Residential - Single Family Residence - Pool, 1	141B153 208		Westwood	No	LI	OPP RC , ADU
Los Angeles	2112 S BARRINGTON AVE	90025	4260008012	113.487	113.487	0.000	0.000	Shortfall of Sites	2.388	Low Medium I Residential	R2-1, C2-1	0	0	20	99.000	226.974		Institutional - School (Private) - One Story, 0	123B149 250		West Los Angeles	No	LI	TOC EXP , OPP RC2
Los Angeles	17921 VENTURA BLVD	91316	2162006004	113.486	113.486	0.000	0.000	Shortfall of Sites	1.442	Community Commercial	P-1VL, C4-1VL	0	0	20	163.955	226.973		Commercial - Shopping Center (Neighborhood, Community) - One Story, 0	171B129 213		Encino - Tarzana	No	LI	DB50 , ENC CPU, P, TOPP C
Los Angeles	16253 VENTURA BLVD	91436	2260010010	112.954	112.954	0.000	0.000	Shortfall of Sites	1.437	Regional Center Commercial	C4-1L, PB-1	0	0	20	163.767	225.907		Commercial - Office Building - 6 to 13 Stories, 0	168B137 360		Encino - Tarzana	No	LI	DB50 , ENC CPU, ARO, P, MURC
Los Angeles	1240 S MAIN ST	90015	5139027013	11.200	11.200	0.000	201.600	Shortfall of Sites	0.737	Light Manufacturing	M2-2D	Transit Core	[HB1-G1-5] [CX2-FA] [CPIO]	20	379.725	224.000		Industrial - Light Manufacturing - One Story, 0	124-5A209 76	No Max	Central City	No	VLI, LI, ABMI	DT CPU
Los Angeles	26003 NORMANDIE AVE	90710	7411022025	111.888	111.888	0.000	0.000	Shortfall of Sites	4.431	Community Commercial	[Q]C1-1L	Community Center	0	20	36.112	223.776		Commercial - Professional Building - One Story, 0	033B197 36	36	Wilmington - Harbor City	No	LI	DB50 , WHC CPU, ARO
Los Angeles	19255 VANOWEN ST	91335	2129014001	111.888	111.888	0.000	0.000	Shortfall of Sites	1.709	Neighborhood Office Commercial	C2-1VL-RIO	0	0	20	163.665	223.776		Commercial - Store - One Story, 0	183B117 946		Reseda - West Van Nuys	No	LI	DB50
Los Angeles	10158 BALBOA BLVD	91344	2685002026	111.888	111.888	0.000	0.000	Shortfall of Sites	1.425	Community Commercial	C2-1VL	0	0	20	163.600	223.776		Commercial - Shopping Center (Neighborhood, Community) - One Story, 0	204B133 309		Granada Hills - Knollwood	No	LI	DB50
Los Angeles	0	0	2269025027	11.184	11.184	0.000	201.312	Shortfall of Sites	1.611	Community Commercial	P-1L-RIO, (Q)PB-1L-RIO	Community Center	0	20	144.632	223.680		Commercial - Shopping Center (Regional) - One Story, 0	168B153 455	108	Van Nuys - North Sherman Oaks	No	VLI, LI, ABMI	VNY CPU , P
Los Angeles	0	0	2240008908	111.600	111.600	0.000	0.000	Shortfall of Sites	1.837	Public Facilities	PF-1XL	Community Commercial	0	20	151.883	223.200		Industrial - Light Manufacturing - One Story, 0	177B153 772	No Max	Van Nuys - North Sherman Oaks	No	LI	Orange LineTNP , PF
Los Angeles	16130 NORDHOFF ST	91343	2672001011	111.496	111.496	0.000	0.000	Shortfall of Sites	4.559	Neighborhood Office Commercial	[Q]C2-1VL, (Q)C2-1VL	0	0	20	63.066	222.992		Commercial - Shopping Center (Neighborhood, Community) - One Story, 7	195B141 4		Mission Hills - Panorama City - North Hills	No	LI	DB50
Los Angeles	11151 N LAUREL CANYON BLVD	91340	2613025054	111.444	111.444	0.000	0.000	Shortfall of Sites	4.416	Highway Oriented Commercial	[Q]C2-1VL	0	0	20	63.095	222.888		Commercial - Auto, Recreation Equipment, Construction Equipment Sales and Service - Auto Body Repair Shop - One Story, 0	210B149 482		Arleta - Pacoima	No	LI	DB50
Los Angeles	7225 WOODMAN AVE	91405	2216034048	110.800	110.800	0.000	0.000	Shortfall of Sites	2.548	Neighborhood Office Commercial	P-1VL, C1-1VL	Village	0	20	108.698	221.600		Commercial - Shopping Center (Neighborhood, Community) - One Story, 0	183B157 14	72	Van Nuys - North Sherman Oaks	No	LI	VNY CPU , P, DB50
Los Angeles	0	0	2610001900	110.634	110.634	0.000	0.000	Shortfall of Sites	2.028	Very Low I Residential	RA-1	0	0	20	113.635	221.269		Miscellaneous - Government Owned Property - Water Related Facilities - Flood Control Drainage, 0	216B133 316		Granada Hills - Knollwood	No	LI	OPP RC
Los Angeles	9535 RESEDA BLVD	91324	2763036009	110.112	110.112	0.000	0.000	Shortfall of Sites	1.687	Community Commercial	P-1VL, C2-1VL	0	0	20	163.220	220.224		Commercial - Professional Building - One Story, 0	198B125 33		Northridge	No	LI	DB50 , ARO, P
Los Angeles	0	0	5094006903	10.995	10.995	0.000	197.910	Shortfall of Sites	3.224	Regional Center Commercial	C4-2	0	0	20	85.250	219.900		Miscellaneous - Government Owned Property - Public School - Elementary School, 0	132B197 1200		Wilshire	No	VLI, LI, ABMI	MURC
Los Angeles	7295 COLDWATER CANYON AVE	91605	2327016008	109.668	109.668	0.000	0.000	Shortfall of Sites	4.530	Light Manufacturing	CM-1	0	0	20	60.517	219.336		Industrial - Light Manufacturing - One Story, 0	186B161 583		Sun Valley - La Tuna Canyon	No	LI	DB50 , ARO
Los Angeles	12360 RIVERSIDE DR	91607	2356033010	0.000	0.000	0.000	218.803	Shortfall of Sites	3.043	Medium Residential	R3-1-RIO	0	0	0	81.697	218.803		Residential - Five or More Units or Apartments (Any Combination) · 4 Stories or Less, 0	168B165 534		North Hollywood - Valley Village	Yes	ABMI	DB50
Los Angeles	10515 BALBOA BLVD	91344	2695009027	108.691	108.691	0.000	0.000	Shortfall of Sites	1.385	Neighborhood Commercial	CR-1VL	0	0	20	163.497	217.382		Commercial - Professional Building - Wireless Communication Tower - One Story, 0	207B133 792		Granada Hills - Knollwood	No	LI	DB50
Los Angeles	1720 E CESAR E CHAVEZ AVE	90033	5174008037	108.000	108.000	0.000	0.000	Shortfall of Sites	1.373	Low Medium II Residential	[Q]R5-1-RIO-CUGU	Community Center	[LLM7 - G2 - 3][XG1 - 4][CPIO]	20	196.709	216.000		Institutional - Hospital - One Story, 0	129A221 348	108	Boyle Heights	No	LI	BH CPU
Los Angeles	0	0	5151027256	10.800	10.800	0.000	194.400	Shortfall of Sites	0.548	Regional Center Commercial	R5-4D	Transit Core	[HB3-G1-5] [CX2-FA] [CPIO]	20	492.624	216.000	Vacant	Residential - Single Family Residence - Vacant Land, 0	132A211 44	No Max	Central City	No	VLI, LI, ABMI	DT CPU , AHO
Los Angeles	4910 VAN NUYS BLVD	91403	2248007140	107.626	107.626	0.000	0.000	Shortfall of Sites	1.369	General Commercial	C1.5-1VL-RIO	0	0	20	163.764	215.251		Commercial - Professional Building - Medical Dental Building - Two Stories, 0	169-5A151 69		Van Nuys - North Sherman Oaks	No	LI	DB50 , ARO, TOPP C
Los Angeles	12511 MAGNOLIA BLVD	91607	2346013058	107.026	107.026	0.000	0.000	Shortfall of Sites	1.370	Neighborhood Office Commercial	P-1VL, [Q]C2-1VL	Neighborhood Center *	0	20	72.249	214.051		Commercial - Store - One Story, 1	171B165 455	108	North Hollywood - Valley Village	No	LI	DB50 , NH CPU, P, ADU
Los Angeles	5941 HOLLYWOOD BLVD	90028	5545003028	106.560	106.560	0.000	0.000	Shortfall of Sites	1.015	High Density Residential	R4-2, C4-1-SN	Regional Center Commercial	[Q]C2-2D-SN-CPIO	20	218.761	213.120		Institutional - Homes for Aged and Others - One Story, 0	148-5A191 72	108	Hollywood	No	LI	HWD CPU
Los Angeles	0	0	2334002900	10.640	10.640	0.000	191.520	Shortfall of Sites	2.443	Open Space	OS-1XL	Regional Center	0	20	108.889	212.800		Miscellaneous - Government Owned Property, 0	177B165 130	145	North Hollywood - Valley Village	No	VLI, LI, ABMI	NH CPU
Los Angeles	21052 ROSCOE BLVD	91304	2109003013	10.630	10.630	0.000	191.340	Shortfall of Sites	0.165	Low Residential	RS-1	Low Medium Residential	[HB5-SH1-5] [CX4-FA] [CPIO]	20	1615.419	212.600		Residential - Single Family Residence, 1	192B105 607	10	Canoga Park - Winnetka - Woodland Hills - West Hills	No	VLI, LI, ABMI	CPK CPU ,
Los Angeles	11041 SEPULVEDA BLVD	91345	2664012047	106.116	106.116	0.000	0.000	Shortfall of Sites	1.622	Community Commercial	C2-1	0	0	20	163.525	212.232		Commercial - Auto, Recreation Equipment, Construction Equipment Sales and Service - New Car Sales and Service - One Story, 0	210B145 141		Mission Hills - Panorama City - North Hills	No	LI	DB50
Los Angeles	18441 VENTURA BLVD	91356	2160008030	106.027	106.027	0.000	0.000	Shortfall of Sites	1.349	Community Commercial	C2-1L, P-1L	0	0	20	163.686	212.054		Commercial - Supermarket - Supermarket - 12,000 SF or More - One Story, 0	174B125 563		Encino - Tarzana	No	LI	DB50 , ENC CPU, P
Los Angeles	8015 S SEPULVEDA BLVD	90045	4108027007	106.015	106.015	0.000	0.000	Shortfall of Sites	1.944	Low Residential	R1V2	0	0	20	113.635	212.030		Recreational - Club, Lodge Hall, Fraternal Organization - One Story, 0	099B165 597	43	Westchester - Playa del Rey	No	LI	OPP RC , WPDR CPU, AHO
Los Angeles	6527 LAUREL CANYON BLVD	91606	2322006038	10.567	10.567	0.000	190.210	Shortfall of Sites	1.617	Community Commercial	C2-1L	Community Center (Mixed-Use)	0	20	108.830	211.344		Commercial - Shopping Center (Regional) - One Story, 0	180B165 591	145	North Hollywood - Valley Village	No	VLI, LI, ABMI	DB50 , NH CPU, AHO

Jurisdiction Name	Site Address/Intersection	5 Digit ZIP Code	Assessor Parcel Number	Very Low-Income	Low-Income	Moderate-Income	Above Moderate-Income	Type of Shortfall	Parcel Size (Acres)	Current General Plan Designation	Current Zoning	Proposed General Plan (GP) Designation	Proposed Zoning	Minimum Density Allowed	Maximum Density Allowed	Total Capacity	Vacant/ Nonvacant	Description of Existing Uses	PIN	Base Density Per Acre	Community Plan Area	Rent Stabalization Ordinance	Income Category	Applicable Rezoning Program (Program informing values in Column Q listed first)
Los Angeles	16930 PARTHENIA ST	91343	2689018023	105.672	105.672	0.000	0.000	Shortfall of Sites	1.615	General Commercial	P-1VL, C2-1VL	0	0	20	163.546	211.344		Commercial - Supermarket - Supermarket - 12,000 SF or More - One Story, 0	195B133 470		Northridge	No	LI	DB50 , P
Los Angeles	732 S ALAMEDA ST	90021	5166032014	10.560	10.560	0.000	190.080	Shortfall of Sites	1.159	Heavy Manufacturing	M3-1-RIO	Hybrid Industrial	[MB3-CDF1-5] [IX4-FA] [CPIO]	20	227.725	211.200		Industrial - Warehousing, Distribution, Storage - Warehousing, Distribution, Under 10,000 SF - One Story, 0	123A215 195	No Max	Central City North	No	VLI, LI, ABMI	DT CPU
Los Angeles	451 N SAN FERNANDO RD	90031	5447004001	105.200	105.200	0.000	0.000	Shortfall of Sites	1.925	Hybrid Industrial	UI(CA)	Hybrid Industrial	UV(CA)	20	136.648	210.400		Commercial - Non-Auto Service and Repair Shop, Paint Shop, or Laundry - One Story, 0	141A219 230	No Max	Northeast Los Angeles	No	LI	CASP
Los Angeles	5400 BALBOA BLVD	91316	2259019003	105.120	105.120	0.000	0.000	Shortfall of Sites	2.018	General Commercial	(Q)P-1VLD, QC1-1VLD	Neighborhood Center	0	20	108.546	210.240		Commercial - Professional Building - One Story, 0	171B133 15	54	Encino - Tarzana	No	LI	ENC CPU , ARO, P, DB50, OPP C
Los Angeles	130 W BRUNO ST	90012	5409008016	10.464	10.464	0.000	188.352	Shortfall of Sites	1.013	Regional Commercial	[Q]C2-2-RIO	Community Center	[DM2-G1-5] [CX2-FA] [CPIO]	20	322.831	209.280		Commercial - Store Combination - Store and Office Combination - One Story, 0	135A215 352	No Max	Central City North	No	VLI, LI, ABMI	DT CPU
Los Angeles	501 E PACIFIC COAST HWY	90744	7422009024	104.340	104.340	0.000	0.000	Shortfall of Sites	4.123	General Commercial	[Q]C2-1VL-O-CUGU	0	0	20	63.266	208.680		Industrial - Warehousing, Distribution, Storage - Public Storage - Mini Warehouse - One Story, 0	036B209 517		Wilmington - Harbor City	No	LI	DB50 , ARO
Los Angeles	12040 FOOTHILL BLVD	91342	2532012042	104.284	104.284	0.000	0.000	Shortfall of Sites	1.601	Neighborhood Commercial	(Q)C2-1VL-CUGU, C2-1VL-CUGU	0	0	20	163.662	208.568		Commercial - Store - One Story, 1	213B165 617		Sunland - Tujunga - Lake View Terrace - Shadow Hills - East La Tuna Canyon	No	LI	DB50
Los Angeles	0	0	4263029809	103.680	103.680	0.000	0.000	Shortfall of Sites	1.428	Medium Residential	C2-1VL, R3-1	Mixed Use Corridor	0	20	151.213	207.360		Miscellaneous - Utility, 0	126B145 515	54	West Los Angeles	No	LI	West WLA CPU , AHO
Los Angeles	17833 NORDHOFF ST	91325	2766005001	103.638	103.638	0.000	0.000	Shortfall of Sites	1.911	Very Low I Residential	RA-1	0	0	20	113.635	207.276		Institutional - Church - One Story, 1	198B129 397		Northridge	No	LI	OPP RC, FBO, ADU
Los Angeles	431 W 7TH ST	90014	5144003036	10.360	10.360	0.000	186.480	Shortfall of Sites	0.526	Regional Center Commercial	C5-4D	Transit Core	[HB5-SH1-5] [CX4-FA] [CPIO]	20	492.674	207.200		Recreational - Club, Lodge Hall, Fraternal Organization - One Story, 0	129A209 169	No Max	Central City	No	VLI, LI, ABMI	DT CPU
Los Angeles	0	0	5166001802	103.600	103.600	0.000	0.000	Shortfall of Sites	2.277	Heavy Manufacturing	M3-1-RIO	Hybrid Industrial	[MB2-CDR1-5] [IX4-FA] [CPIO]	20	113.764	207.200		, 0	124-5A2171373	No Max	Central City North	No	LI	DT CPU
Los Angeles	350 S GRAND AVE	90071	5149010265	10.320	10.320	0.000	185.760	Shortfall of Sites	0.524	Regional Center Commercial	R5-4D	Transit Core	[HB5-SH1-5] [CX3-FA] [CPIO]	20	492.432	206.400		Commercial - Office Building - Other Improvements Only, 0	130-5A211 34	No Max	Central City	No	VLI, LI, ABMI	DT CPU , ARO
Los Angeles	555 S MATEO ST	90013	5164002012	10.280	10.280	0.000	185.040	Shortfall of Sites	1.127	Heavy Manufacturing	M3-1-RIO	Hybrid Industrial	[MB3-CDF1-5] [IX4-FA] [CPIO]	20	228.114	205.600		Commercial - Store Combination - Store and Office Combination - One Story, 0	126A217 44	No Max	Central City North	No	VLI, LI, ABMI	DT CPU
Los Angeles	11960 FOOTHILL BLVD	91342	2532012044	102.064	102.064	0.000	0.000	Shortfall of Sites	1.569	Neighborhood Commercial	C2-1VL-CUGU, P-1VL-CUGU	0	0	20	163.402	204.128		Commercial - Store - One Story, 1	210B165 11		Sunland - Tujunga - Lake View Terrace - Shadow Hills - East La Tuna Canyon	No	LI	DB50 , P
Los Angeles	1820 INDUSTRIAL ST	90021	5164021121	10.200	10.200	0.000	183.600	Shortfall of Sites	1.118	Heavy Manufacturing	M3-1-RIO	Hybrid Industrial	[MB3-CDF1-5] [IX4-FA] [CPIO]	20	228.002	204.000		Industrial - Industrial - Artist in Residence - Two Stories, 0	124-5A2171372	No Max	Central City North	No	VLI, LI, ABMI	DT CPU
Los Angeles	14709 VANOWEN ST	91405	2219020800	10.200	10.200	0.000	183.600	Shortfall of Sites	1.762	Low Residential	R1-1, [Q]R3-1	Community Center	0	20	144.718	204.000		Miscellaneous - Utility, 0	183B149 700	108	Van Nuys - North Sherman Oaks	No	VLI, LI, ABMI	VNY CPU
Los Angeles	0	0	2311007001	101.232	101.232	0.000	0.000	Shortfall of Sites	1.550	Neighborhood Commercial	(T)(Q)RAS4-1-CUGU	0	0	20	163.317	202.464	Vacant	Commercial - Commercial - Vacant Land, 0	189B169 346		Sun Valley - La Tuna Canyon	No	LI	DB50
Los Angeles	214 S MAIN ST	90012	5161026022	10.120	10.120	0.000	182.160	Shortfall of Sites	0.512	Regional Center Commercial	C2-4D	Transit Core	[HB5-G1-5] [CX3-FA] [CPIO]	20	494.294	202.400		Commercial - Commercial - Miscellaneous Commercial - One Story, 0	130-5A213 198	No Max	Central City	No	VLI, LI, ABMI	DT CPU , ARO
Los Angeles	0	0	2326017901	101.200	101.200	0.000	0.000	Shortfall of Sites	3.496	Open Space	OS-1VL	Village	0	20	72.361	202.400		Miscellaneous - Government Owned Property, 0	180B157 476	108	Van Nuys - North Sherman Oaks	No	LI	NH CPU
Los Angeles	560 S ALAMEDA ST	90013	5164001009	10.080	10.080	0.000	181.440	Shortfall of Sites	1.383	Heavy Manufacturing	M3-1-RIO	Hybrid Industrial	[MB3-CDF1-5] [IX4-FA] [CPIO]	20	227.718	201.600		Industrial - Warehousing, Distribution, Storage - Warehousing, Distribution, Under 10,000 SF - One Story, 0	126A215 174	No Max	Central City North	No	VLI, LI, ABMI	DT CPU
Los Angeles	8325 LAUREL CANYON BLVD	91352	2633006019	100.344	100.344	0.000	0.000	Shortfall of Sites	1.536	Neighborhood Office Commercial	P-1VL, C2-1VL	0	0	20	163.325	200.688		Commercial - Shopping Center (Neighborhood, Community) - One Story, 0	192B165 345		Sun Valley - La Tuna Canyon	No	LI	DB50 , P
Los Angeles	7060 W SUNSET BLVD	90028	5548017039	10.032	10.032	0.000	180.576	Shortfall of Sites	1.314	Regional Center Commercial	C4-2D-SN	Community Commercial	[Q]C2-2D-SN-CPIO	20	159.086	200.640		Commercial - Shopping Center (Neighborhood, Community) - One Story, 0	147B181 700	108	Hollywood	No	VLI, LI, ABMI	HWD CPU , MURC
Los Angeles	19414 VENTURA BLVD	91356	2163002058	100.166	100.166	0.000	0.000	Shortfall of Sites	1.275	Community Commercial	C2-1VLD	0	0	20	163.626	200.333		Institutional - Church - One Story, 0	174B117 653		Encino - Tarzana	No	LI	DB50, FBO
Los Angeles	416 S CLARENCE ST	90033	5171002900	100.000	100.000	0.000	0.000	Shortfall of Sites	6.116	Low Medium II Residential	RD2-1-RIO-CUGU	Low Neighborhood Residential	[VLN2 - MU4 - 3][RN2 - 15][CPIO]	20	40.879	200.000		Miscellaneous - Government Owned Property - Miscellaneous - Public Housing, 0	127-5A219 356	29	Boyle Heights	No	LI	BH CPU
Los Angeles	18131 VENTURA BLVD	91356	2160017015	99.856	99.856	0.000	0.000	Shortfall of Sites	2.348	Community Commercial	(Q)C2-1VLD	0	0	20	163.541	199.711		Commercial - Office Building - Loft-type Buildings - Four Stories, 0	171B125 271		Encino - Tarzana	No	LI	DB50 , ENC CPU, TOPP C, AHO
Los Angeles	1375 E 6TH ST	90021	5164008021	9.920	9.920	0.000	178.560	Shortfall of Sites	1.088	Heavy Manufacturing	M3-1-RIO	Hybrid Industrial	[MB3-CDF1-5] [IX4-FA] [CPIO]	20	227.995	198.400		Industrial - Warehousing, Distribution, Storage - Warehousing, Distribution, Over 50,000 SF - One Story, 0	126A217 90	No Max	Central City North	No	VLI, LI, ABMI	DT CPU
Los Angeles	6671 W SUNSET BLVD	90028	5547019032	9.920	9.920	0.000	178.560	Shortfall of Sites	1.137	Regional Center Commercial	C4-2D	Regional Center Commercial	C2-2D-CPIO	20	218.035	198.400		Commercial - Store Combination - Store and Office Combination - One Story, 0	147A185 19	108	Hollywood	No	VLI, LI, ABMI	HWD CPU , ARO, MURC
Los Angeles	6360 W SUNSET BLVD	90028	5546015038	9.920	9.920	0.000	178.560	Shortfall of Sites	1.209	Regional Center Commercial	C4-2D-SN	Regional Center Commercial	[Q]C2-2D-SN-CPIO	20	256.349	198.400		Recreational - Theater - Movie - Indoor - One Story, 0	147A187 586	108	Hollywood	No	VLI, LI, ABMI	HWD CPU , MURC
Los Angeles	12800 HAMLIN ST	91606	2325031008	99.200	99.200	0.000	0.000	Shortfall of Sites	3.425	Neighborhood Office Commercial	[Q]P-1VL	Village	0	20	72.403	198.400		Commercial - Parking Lot (Commercial Use Property) - Lots - Patron or Employee - Two Stories, 0	180B161 921	108	North Hollywood - Valley Village	No	LI	NH CPU , P
Los Angeles	1000 WILSHIRE BLVD	90017	5144008022	9.906	9.906	0.000	178.308	Shortfall of Sites	0.774	Regional Center Commercial	C4-4D	Transit Core	[HB5-SH1-5] [CX4-FA] [CPIO]	20	492.514	198.120		Commercial - Office Building - Over 20 Stories, 0	130-5A207 250	No Max	Central City	No	VLI, LI, ABMI	DT CPU , ARO
Los Angeles		0	2761037028	98.640	98.640	0.000	0.000	Shortfall of Sites	3.351	Regional Center Commercial	C4-1	0	0	20	61.334	197.280		, 0	198B117 244		Chatsworth - Porter Ranch	No	LI	MURC
Los Angeles	0	0	4251014905	98.568	98.568	0.000	0.000	Shortfall of Sites	1.252	High Medium Residential	PF-1XL, R4-1	0	0	20	163.977	197.136		Miscellaneous - Government Owned Property, 0	120B157 1117		Palms - Mar Vista - Del Rey	No	LI	DB50
Los Angeles	13260 MACLAY ST	91340	2513031036	0.000	0.000	0.000	196.783	Shortfall of Sites	1.841	Community Commercial	C2-1-CPIO	0	0	0	163.385	196.783		Residential - Five or More Units or Apartments (Any Combination) - 4 Stories or Less, 22	219B157 384		Sylmar	Yes	ABMI	DB50
Los Angeles	505 E 3RD ST	90013	5161020015	9.800	9.800	0.000	176.400	Shortfall of Sites	1.077	Regional Center Commercial	R5-4D-O-CDO	Village	[MN1-SH2-5] [CX1-FA] [CPIO-O-CDO]	20	227.481	196.000		Institutional - Church - One Story, 0	129A215 217	No Max	Central City	No	VLI, LI, ABMI	DT CPU, FBO
Los Angeles	13120 BRADLEY AVE	91342	2501008051	0.000	0.000	0.000	195.602	Shortfall of Sites	1.606	Very Low I Residential	RMP-1	0	0	0	170.761	195.602		Residential - Manufactured Home Park - Pool, 2	222B145 12		Sylmar	Yes	ABMI	DB50
Los Angeles	227 E 2ND ST	90012	5161016028	9.776	9.776	0.000	175.968	Shortfall of Sites	1.165	Regional Center Commercial	[Q]C4-4D-CDO	Community Center	[DM2-SH2-5] [CX1-FA] [CPIO-CDO]	20	322.770	195.520		Commercial - Shopping Center (Neighborhood, Community) - One Story, 0	130-5A213 128	No Max	Central City	No	VLI, LI, ABMI	DT CPU
Los Angeles	1630 N SAN PABLO ST	90033	5202001012	9.750	9.750	0.000	175.504	Shortfall of Sites	2.146	General Commercial	[T][Q]C2-2	0	0	20	252.389	195.005		Commercial - Parking Lot (Commercial Use Property) - Parking Structures - Patron or Employee - Five Stories, 0	135A227 140		Northeast Los Angeles	No	VLI, LI, ABMI	DB50
Los Angeles	6310 FALLBROOK AVE	91367	2039020023	9.744	9.744	0.000	175.392	Shortfall of Sites	0.180	Community Commercial	C4-1VL	Community Center	[HB5-G1-5] [CX3-FA] [CPIO]	20	1125.375	194.880		Commercial - Service Station - Full Service - No Additional Services, 0	177B097 99	54	Canoga Park - Winnetka - Woodland Hills - West Hills	No	VLI, LI, ABMI	CPK CPU , DB50, AHO
Los Angeles	17141 VENTURA BLVD	91316	2258012025	96.970	96.970	0.000	0.000	Shortfall of Sites	1.237	Neighborhood Office Commercial	(Q)P-1VL, C4-1VL	0	0	20	163.369	193.939		Commercial - Store - One Story, 0	171B133 703		Encino - Tarzana	No	LI	DB50 , ENC CPU, P, TOPP C
Los Angeles	9520 S VAN NESS AVE	90047	6057014017	96.792	96.792	0.000	0.000	Shortfall of Sites	1.480	Low II Residential	[Q]R4-1	0	0	20	163.451	193.584		Institutional - School (Private) - Two Stories, 0	093A191 90		South Los Angeles	No	LI	DB50
Los Angeles	401 E 3RD ST	90013	5161020010	9.640	9.640	0.000	173.520	Shortfall of Sites	1.059	Regional Center Commercial	R5-4D-O-CDO	Village	[MN1-SH2-5] [CX1-FA] [CPIO-O-CDO]	20	227.489	192.800		Institutional - Church - One Story, 0	129A213 189	No Max	Central City	No	VLI, LI, ABMI	DT CPU, FBO
Los Angeles	15515 SAN FERNANDO MISSION BLVD	91345	2664010037	96.348	96.348	0.000	0.000	Shortfall of Sites	1.471	Community Commercial	(Q)C2-1	0	0	20	163.766	192.696		Commercial - Office Building - One Story, 0	210B145 95		Mission Hills - Panorama City - North Hills	No	LI	DB50 , ARO
Los Angeles	11001 SEPULVEDA BLVD	91345	2664012031	96.348	96.348	0.000	0.000	Shortfall of Sites	1.471	Community Commercial	C2-1, P-1	0	0	20	163.727	192.696		Commercial - Office Building - One Story, 0	210B145 300		Mission Hills - Panorama City - North Hills	No	LI	DB50 , ARO, P
Los Angeles	350 S GRAND AVE	90071	5149010265	9.600	9.600	0.000	172.800	Shortfall of Sites	0.487	Regional Center Commercial	R5-4D	Transit Core	[HB5-SH1-5] [CX3-FA] [CPIO]	20	492.986	192.000		Commercial - Office Building - Other Improvements Only, 0	130-5A211 200	No Max	Central City	No	VLI, LI, ABMI	DT CPU , ARO
Los Angeles	360 E 2ND ST	90012	5161020028	9.594	9.594	0.000	172.692	Shortfall of Sites	1.146	Regional Center Commercial	[Q]C2-4D-O-CDO	Community Center	[DM2-SH2-5] [CX1-FA] [CPIO-O-CDO]	20	322.097	191.880		Commercial - Store Combination - Store and Office Combination - One Story, 0	129A215 135	No Max	Central City	No	VLI, LI, ABMI	DT CPU , ARO
Los Angeles	12929 VANOWEN ST	91405	2327025028	95.904	95.904	0.000	0.000	Shortfall of Sites	2.933	Neighborhood Office Commercial	P-1VL, C1-1VL	0	0	20	81.757	191.808		Commercial - Professional Building - One Story, 0	183B161 842		North Hollywood - Valley Village	No	LI	DB50 , ARO, P
Los Angeles	14060 RIVERSIDE DR	91423	2269025028	9.548	9.548	0.000	171.868	Shortfall of Sites	1.719	Community Commercial	(Q)C2-1L-RIO	Community Center	0	20	144.871	190.964		Commercial - Department Store - One Story, 0	168B153 453	108	Van Nuys - North Sherman Oaks	No	VLI, LI, ABMI	DB50 , VNY CPU, AHO
Los Angeles	10215 BALBOA BLVD	91325	2694001053	95.371	95.371	0.000	0.000	Shortfall of Sites	1.213	Community Commercial	P-1VL, C2-1VL	0	0	20	163.741	190.742		Institutional - Homes for Aged and Others - One Story, 0	204B133 272		Northridge	No	LI	DB50 , P
Los Angeles	15350 SHERMAN WAY	91406	2222029019	94.800	94.800	0.000	0.000	Shortfall of Sites	2.181	General Commercial	C2-1VL, QP-1VL	Village	0	20	108.644	189.600		Commercial - Office Building - Four Stories, 0	183B145 78	72	Van Nuys - North Sherman Oaks	No	LI	VNY CPU , ARO, P
Los Angeles	11263 BALBOA BLVD	91344	2697021013	94.544	94.544	0.000	0.000	Shortfall of Sites	1.755	Low I Residential	RA-1	0	0	20	113.635	189.088		Institutional - School (Private) - One Story, 2	210B133 116		Granada Hills - Knollwood	No	LI	OPP RC
Los Angeles	15400 SHERMAN WAY	91406	2222030013	94.400	94.400	0.000	0.000	Shortfall of Sites	2.169	General Commercial	[Q]P-1VL, (Q)C2-1VL	Village	0	20	108.810	188.800		Commercial - Office Building - Four Stories, 0	183B145 75	72	Van Nuys - North Sherman Oaks	No	LI	VNY CPU , ARO, P
Los Angeles	16133 VENTURA BLVD	91436	2260023018	94.350	94.350	0.000	0.000	Shortfall of Sites	1.696	Regional Center Commercial	C4-1L	0	0	20	163.627	188.700		Commercial - Office Building - 6 to 13 Stories, 0	168B141 471		Encino - Tarzana	No	LI	DB50 , ENC CPU, ARO, MURC, TOPP C, AHO

Jurisdiction Name	Site Address/Intersection	5 Digit ZIP Code	Assessor Parcel Number	Very Low-Income	Low-Income	Moderate-Income	Above Moderate-Income	Type of Shortfall	Parcel Size (Acres)	Current General Plan Designation	Current Zoning	Proposed General Plan (GP) Designation	Proposed Zoning	Minimum Density Allowed	Maximum Density Allowed	Total Capacity	Vacant/ Nonvacant	Description of Existing Uses	PIN	Base Density Per Acre	Community Plan Area	Rent Stabalization Ordinance	Income Category	Applicable Rezoning Program (Program informing values in Column Q listed first)
Los Angeles	18440 BURBANK BLVD	91356	2160010034	94.350	94.350	0.000	0.000	Shortfall of Sites	1.697	Community Commercial	(Q)C2-1L	0	0	20	163.565	188.700		Industrial - Warehousing, Distribution, Storage - Public Storage - Mini Warehouse - One Story, 0	174B125 400		Encino - Tarzana	No	LI	DB50 , ENC CPU, ARO, AHO
Los Angeles	10142 BALBOA BLVD	91344	2685002034	94.306	94.306	0.000	0.000	Shortfall of Sites	1.203	Community Commercial	C2-1VL	0	0	20	163.263	188.611		Commercial - Shopping Center (Regional) - One Story, 0	204B133 352		Granada Hills - Knollwood	No	LI	DB50
Los Angeles	929 GEORGIA ST	90015	5138006020	9.400	9.400	0.000	169.200	Shortfall of Sites	0.475	Regional Center Commercial	C2-4D-SN	Transit Core	[HB5-G1-5] [CX4-FA] [CPIO]	20	494.348	188.000		Commercial - Professional Building - Medical Dental Building - One Story, 0	129A207 214	No Max	Central City	No	VLI, LI, ABMI	DT CPU , ARO
Los Angeles	12002 OSBORNE ST	91342	2528001902	93.684	93.684	0.000	0.000	Shortfall of Sites	1.435	Neighborhood Commercial	C2-1VL	0	0	20	163.206	187.368		Commercial - Restaurant, Cocktail Lounge - Restaurant, Cocktail Lounge, Tavern - One Story, 0	210B165 320		Sunland - Tujunga - Lake View Terrace - Shadow Hills - East La Tuna Canyon	No	LI	DB50
Los Angeles	218 E 12TH ST	90015	5145028017	9.360	9.360	0.000	168.480	Shortfall of Sites	0.616	Light Manufacturing	M2-2D	Transit Core	[HB1-G1-5] [CX2-FA] [CPIO]	20	380.039	187.200		Institutional - Homes for Aged and Others - One Story, 0	124-5A209 86	No Max	Central City	No	VLI, LI, ABMI	DT CPU
Los Angeles	0	0	5148001029	9.360	9.360	0.000	168.480	Shortfall of Sites	0.618	Community Commercial	[Q]C4-2D	Transit Core	[HB1-G1-5] [CX3-FA] [CPIO]	20	378.837	187.200		Residential - Five or More Units or Apartments (Any Combination) · 5 Stories or More - Pool and Misc., 0	129A213 102	No Max	Central City	No	VLI, LI, ABMI	DT CPU
Los Angeles	0	0	2346012901	93.600	93.600	0.000	0.000	Shortfall of Sites	2.695	Public Facilities	PF-1VL	Neighborhood Center	0	20	72.363	187.200		Miscellaneous - Government Owned Property, 0	171B161 88	108	North Hollywood - Valley Village	No	LI	NH CPU , PF
Los Angeles	5627 SEPULVEDA BLVD	91411	2243002008	93.572	93.572	0.000	0.000	Shortfall of Sites	1.448	Community Commercial	C2-1L-RIO	Neighborhood Commercial	0	20	151.907	187.144		Commercial - Store Combination - Store and Office Combination - One Story, 2	174B145 396	No Max	Van Nuys - North Sherman Oaks	No	LI	DB50 , Orange LineTNP, ARO, AHO
Los Angeles	1818 MICHIGAN AVE	90033	5174008026	93.400	93.400	0.000	0.000	Shortfall of Sites	1.202	Low Medium II Residential	[Q]R5-1-RIO-CUGU	Community Center	[LLM7 - G2 - 3][XG1 - 4][CPIO]	20	196.331	186.800		Institutional - Hospital - One Story, 2	129A221 76	108	Boyle Heights	No	LI	BH CPU
Los Angeles	7454 JORDAN AVE	91303	2111009006	9.310	9.310	0.000	167.580	Shortfall of Sites	0.114	Low Residential	R1-1	Low Medium Residential	[HB1-G1-5] [CX3-FA] [CPIO]	20	2047.510	186.200		Residential - Single Family Residence, 1	186B105 371	10	Canoga Park - Winnetka - Woodland Hills - West Hills	No	VLI, LI, ABMI	CPK CPU ,
Los Angeles	6657 W SUNSET BLVD	90028	5547019031	9.280	9.280	0.000	167.040	Shortfall of Sites	1.062	Regional Center Commercial	C4-2D	Regional Center Commercial	C2-2D-CPIO	20	218.396	185.600		Institutional - Church - One Story, 0	147A185 14	108	Hollywood	No	VLI, LI, ABMI	HWD CPU, FBO, MURC
Los Angeles	13604 VICTORY BLVD	91401	2330012022	92.800	92.800	0.000	0.000	Shortfall of Sites	2.132	Neighborhood Office Commercial	[Q]P-1VL, [Q]C1.5-1VL	Village	0	20	108.823	185.600		Commercial - Shopping Center (Neighborhood, Community) - One Story, 0	180B157 959	72	Van Nuys - North Sherman Oaks	No	LI	VNY CPU , P
Los Angeles	8325 LAUREL CANYON BLVD	91352	2633006019	92.796	92.796	0.000	0.000	Shortfall of Sites	1.421	Neighborhood Office Commercial	P-1VL, C2-1VL	0	0	20	163.267	185.592		Commercial - Shopping Center (Neighborhood, Community) - One Story, 0	192B165 367		Sun Valley - La Tuna Canyon	No	LI	DB50 , P
Los Angeles	22222 VICTORY BLVD	91367	2146002040	0.000	0.000	0.000	185.469	Shortfall of Sites	11.992	Medium Residential	R3-1	Medium Residential	0	0	81.641	185.469		Residential - Five or More Units or Apartments (Any Combination) · 4 Stories or Less - Pool, 446	177B101 5	43	Canoga Park - Winnetka - Woodland Hills - West Hills	Yes	ABMI	DB50 , CPK CPU
Los Angeles	16403 VENTURA BLVD	91436	2260009043	92.707	92.707	0.000	0.000	Shortfall of Sites	1.181	Regional Center Commercial	C4-1L	0	0	20	163.588	185.414		Commercial - Store - One Story, 0	168B137 347		Encino - Tarzana	No	LI	DB50 , ENC CPU, MURC, TOPP C, AHO
Los Angeles	0 VAC RINALDI ST/VIC WILBUR AVE	0	2871001004	92.707	92.707	0.000	0.000	Shortfall of Sites	1.180	Neighborhood Office Commercial	[T][Q]C2-1L	0	0	20	163.642	185.414	Vacant	Commercial - Commercial - Vacant Land, 0	210B121 96		Chatsworth - Porter Ranch	No	LI	DB50
Los Angeles	18679 DEVONSHIRE ST	91324	2728028011	92.707	92.707	0.000	0.000	Shortfall of Sites	1.180	Community Commercial	QC2-1VL, QP-1VL	0	0	20	163.660	185.414		Commercial - Shopping Center (Regional) - One Story, 0	204B121 678		Northridge	No	LI	DB50 , P
Los Angeles	13803 FOOTHILL BLVD	91342	2509002037	92.707	92.707	0.000	0.000	Shortfall of Sites	1.772	Community Commercial	C2-1VL-CPIO	0	0	20	163.490	185.414		Commercial - Store Combination - Store and Office Combination - One Story, 0	225B153 381		Sylmar	No	LI	DB50
Los Angeles	17547 VENTURA BLVD	91316	2257008048	92.174	92.174	0.000	0.000	Shortfall of Sites	1.176	Community Commercial	(Q)C4-1VL, (Q)P-1VL	0	0	20	163.308	184.349		Commercial - Store Combination - Store and Office Combination - Three Stories, 0	171B129 351		Encino - Tarzana	No	LI	DB50 , ENC CPU, ARO, P, TOPP C
Los Angeles	4222 VINELAND AVE	91602	2366020002	92.174	92.174	0.000	0.000	Shortfall of Sites	1.177	Medium Residential	[Q]C2-2D-RIO	0	0	20	163.217	184.349		Commercial - Restaurant, Cocktail Lounge - Restaurant, Cocktail Lounge, Tavern - One Story, 0	165B173 1260		Sherman Oaks - Studio City - Toluca Lake - Cahuenga Pass	No	LI	DB50
Los Angeles	231 E 3RD ST	90013	5161025013	9.200	9.200	0.000	165.600	Shortfall of Sites	1.009	Regional Center Commercial	[Q]C2-4D-O-CDO	Village	[MN1-SH2-5] [CX1-FA] [CPIO-O-CDO]	20	227.921	184.000		Residential - Five or More Units or Apartments (Any Combination) · 5 Stories or More, 0	129A213 90	No Max	Central City	No	VLI, LI, ABMI	DT CPU
Los Angeles	960 E 3RD ST	90013	5163016015	92.000	92.000	0.000	0.000	Shortfall of Sites	2.020	Heavy Manufacturing	M3-1-RIO	Hybrid Industrial	[LM1-CDF1-5] [IX4-FA] [CPIO]	20	113.865	184.000		Institutional - College, University (Private) - One Story, 0	127-5A217 93	No Max	Central City North	No	LI	DT CPU
Los Angeles	0	0	2606001013	91.896	91.896	0.000	0.000	Shortfall of Sites	1.685	Low I Residential	[T]RS-1	0	0	20	113.635	183.793	Vacant	Residential - Single Family Residence - Vacant Land, 0	216B133 1319		Granada Hills - Knollwood	No	LI	OPP RC
Los Angeles	12215 ALBERS ST	91607	2347012900	91.680	91.680	0.000	0.000	Shortfall of Sites	4.400	Public Facilities	PF-1VL	Medium Neighborhood Residential	0	20	43.413	183.360		Miscellaneous - Government Owned Property, 0	174B165 760	72	North Hollywood - Valley Village	No	LI	NH CPU , PF
Los Angeles	21051 SHERMAN WAY	91303	2112019002	91.600	91.600	0.000	0.000	Shortfall of Sites	1.580	Community Commercial	[Q]R3-1-CDO, [Q]P-1VL-CDO, [Q]C2-1VL-CDO	Community Center	0	20	144.901	183.200		Commercial - Store - One Story, 0	186B105 870	54	Canoga Park - Winnetka - Woodland Hills - West Hills	No	LI	CPK CPU , P
Los Angeles	925 S FIGUEROA ST	90015	5138003012	9.160	9.160	0.000	164.880	Shortfall of Sites	0.463	Regional Center Commercial	C2-4D	Transit Core	[HB5-SH1-5] [CX4-FA] [CPIO]	20	494.265	183.200		Commercial - Parking Lot (Commercial Use Property) - Lots - Patron or Employee - One Story, 0	129A207 285	No Max	Central City	No	VLI, LI, ABMI	DT CPU
Los Angeles	0	0	2326017901	91.600	91.600	0.000	0.000	Shortfall of Sites	3.161	Open Space	R1-1, OS-1VL	Village	0	20	72.439	183.200		Miscellaneous - Government Owned Property, 0	180B161 901	108	Van Nuys - North Sherman Oaks	No	LI	NH CPU
Los Angeles	777 S FIGUEROA ST	90017	5144009047	9.152	9.152	0.000	164.736	Shortfall of Sites	0.713	Regional Center Commercial	C2-4D	Transit Core	[HB5-SH1-5] [CX4-FA] [CPIO]	20	493.508	183.040		Commercial - Office Building - Over 20 Stories, 0	129A207 79	No Max	Central City	No	VLI, LI, ABMI	DT CPU , ARO
Los Angeles	1500 N SAN PABLO ST	90033	5202004043	9.146	9.146	0.000	164.635	Shortfall of Sites	0.904	General Commercial	C2-2	0	0	20	252.997	182.928		Institutional - Hospital - One Story, 0	135A225 62		Northeast Los Angeles	No	VLI, LI, ABMI	DB50
Los Angeles	230 E 6TH ST	90014	5148022011	9.126	9.126	0.000	164.268	Shortfall of Sites	0.712	Community Commercial	C2-2D	Traditional Core	[HM1-CHC1-5] [CX2-FA] [CPIO]	20	492.920	182.520		Commercial - Store - One Story, 0	127-5A211 119	No Max	Central City	No	VLI, LI, ABMI	DT CPU
Los Angeles	17615 VENTURA BLVD	91316	2257008040	91.109	91.109	0.000	0.000	Shortfall of Sites	1.157	Community Commercial	C4-1VL	0	0	20	163.996	182.218		Commercial - Shopping Center (Neighborhood, Community) - One Story, 0	171B129 337		Encino - Tarzana	No	LI	DB50 , ENC CPU, TOPP C, AHO
Los Angeles	17555 VENTURA BLVD	91316	2257008049	91.109	91.109	0.000	0.000	Shortfall of Sites	1.160	Community Commercial	(Q)C4-1VL, (Q)P-1VL	0	0	20	163.664	182.218		Commercial - Store Combination - Store and Office Combination - One Story, 0	171B129 344		Encino - Tarzana	No	LI	DB50 , ENC CPU, ARO, P, TOPP C
Los Angeles	120 S LOS ANGELES ST	90012	5161016027	9.100	9.100	0.000	163.800	Shortfall of Sites	1.085	Regional Center Commercial	[Q]C4-4D-CDO	Community Center	[DM2-SH2-5] [CX1-FA] [CPIO-O-CDO]	20	322.627	182.000		Commercial - Hotel and Motel - Hotel - 50 Rooms and Over - One Story, 0	130-5A213 98	No Max	Central City	No	VLI, LI, ABMI	DT CPU , ARO
Los Angeles	360 E 2ND ST	90012	5161020028	9.080	9.080	0.000	163.440	Shortfall of Sites	0.997	Regional Center Commercial	R5-4D-O-CDO	Village	[MN1-SH2-5] [CX1-FA] [CPIO-O-CDO]	20	227.726	181.600		Commercial - Store Combination - Store and Office Combination - One Story, 0	129A215 94	No Max	Central City	No	VLI, LI, ABMI	DT CPU , ARO
Los Angeles	213 S BROADWAY	90012	5149009021	9.080	9.080	0.000	163.440	Shortfall of Sites	0.460	Regional Center Commercial	[Q]C2-4D-CDO-SN	Transit Core	[HB5-SH1-5] [CX3-FA] [SN-CPIO-CDO]	20	493.427	181.600		Commercial - Parking Lot (Commercial Use Property) - Lots - Patron or Employee - One Story, 0	130-5A211 30	No Max	Central City	No	VLI, LI, ABMI	DT CPU
Los Angeles	0	0	2168027038	90.576	90.576	0.000	0.000	Shortfall of Sites	1.155	Community Commercial	[T][Q]C4-1L	0	0	20	163.329	181.152		Commercial - Supermarket - Supermarket - 12,000 SF or More - One Story, 0	174B105 77		Canoga Park - Winnetka - Woodland Hills - West Hills	No	LI	DB50
Los Angeles	16913 DEVONSHIRE ST	91344	2684012044	90.576	90.576	0.000	0.000	Shortfall of Sites	1.152	Community Commercial	C2-1VL	0	0	20	163.818	181.152		Commercial - Shopping Center (Neighborhood, Community) - One Story, 0	204B133 147		Granada Hills - Knollwood	No	LI	DB50
Los Angeles	0	0	5161018020	9.056	9.056	0.000	163.008	Shortfall of Sites	0.879	Regional Center Commercial	[Q]C2-3D-O-CDO	Community Center	[DM2-SH2-5] [CX2-FA] [CPIO-O-CDO]	20	322.037	181.120		Commercial - Department Store - Building Supplies (Home Depot, etc.) - One Story, 0	129A215 115	No Max	Central City	No	VLI, LI, ABMI	DT CPU
Los Angeles	6150 LAUREL CANYON BLVD	91606	2334011029	9.033	9.033	0.000	162.597	Shortfall of Sites	2.122	Community Commercial	(Q)C2-1-SN	Regional Center	0	20	108.841	180.664		Commercial - Shopping Center (Regional) - One Story, 0	177B165 1100	145	North Hollywood - Valley Village	No	VLI, LI, ABMI	DB50 , NH CPU, AHO
Los Angeles	10216 GLENOAKS BLVD	91331	2528007015	90.221	90.221	0.000	0.000	Shortfall of Sites	1.724	Light Manufacturing	[T][Q]MR1-1VL, [Q]C2-1VL	0	0	20	163.507	180.442		Commercial - Parking Lot (Commercial Use Property) - Lots - Patron or Employee - One Story, 0	204B165 142		Arleta - Pacoima	No	LI	DB50
Los Angeles	8926 SUNLAND BLVD	91352	2404008035	90.132	90.132	0.000	0.000	Shortfall of Sites	1.380	Neighborhood Office Commercial	C2-1VL	0	0	20	163.283	180.264		Commercial - Office Building - One Story, 0	195B177 317		Sun Valley - La Tuna Canyon	No	LI	DB50 , ARO
Los Angeles	9118 BALBOA BLVD	91325	2687004016	90.132	90.132	0.000	0.000	Shortfall of Sites	1.379	Neighborhood Office Commercial	P-1VL, C2-1VL	0	0	20	163.428	180.264		Recreational - Bowling Alley - One Story, 0	198B133 568		Northridge	No	LI	DB50 , P
Los Angeles	6433 LAUREL CANYON BLVD	91606	2322006037	9.000	9.000	0.000	162.000	Shortfall of Sites	2.073	Community Commercial	P-1L	Community Center (Mixed-Use)	0	20	108.519	180.000		Commercial - Shopping Center (Regional) - One Story, 0	180B165 595	145	North Hollywood - Valley Village	No	VLI, LI, ABMI	NH CPU , P
Los Angeles	16226 VENTURA BLVD	91436	2284003026	89.842	89.842	0.000	0.000	Shortfall of Sites	1.164	Regional Center Commercial	C4-1L	0	0	20	163.952	179.683		Commercial - Restaurant, Cocktail Lounge - Restaurant, Cocktail Lounge, Tavern - One Story, 3	168B137 433		Encino - Tarzana	No	LI	DB50 , ENC CPU, MURC, TOPP C, AHO
Los Angeles	7545 ETON AVE	91303	2112007005	8.960	8.960	0.000	161.280	Shortfall of Sites	0.126	Low Medium I Residential	R2-1	Medium Residential	[HB5-SH1-5] [CX3-FA] [CPIO]	20	1782.256	179.200		Residential - Single Family Residence, 0	186B105 203	43	Canoga Park - Winnetka - Woodland Hills - West Hills	No	VLI, LI, ABMI	CPK CPU , R2RD
Los Angeles	8100 OWENSMOUTH AVE	91304	2110018007	0.000	0.000	0.000	178.920	Shortfall of Sites	0.217	Medium Residential	R3-1	Medium Residential	[HB5-SH1-5] [CX4-FA] [CPIO]	0	1203.131	178.920		Residential - Five or More Units or Apartments (Any Combination) · 4 Stories or Less, 10	189B105 110	43	Canoga Park - Winnetka - Woodland Hills - West Hills	Yes	ABMI	CPK CPU ,
Los Angeles	6030 LANKERSHIM BLVD	91606	2338005006	89.244	89.244	0.000	0.000	Shortfall of Sites	1.362	Neighborhood Office Commercial	[Q]C2-1VL	Low Medium Residential	0	20	28.632	178.488		Commercial - Supermarket - Supermarket - 12,000 SF or More - One Story, 0	177B169 631	43	North Hollywood - Valley Village	No	LI	DB50 , NH CPU
Los Angeles	930 E 6TH ST	90021	5147031025	8.920	8.920	0.000	160.560	Shortfall of Sites	0.980	Light Manufacturing	M2-2D	Markets	[MB4-SH1-5] [IX1-FA] [CPIO]	20	227.654	178.400		Commercial - Shopping Center (Neighborhood, Community) - One Story, 0	126A215 219	No Max	Central City	No	VLI, LI, ABMI	DT CPU
Los Angeles	555 W 5TH ST	90013	5149029013	8.892	8.892	0.000	160.056	Shortfall of Sites	0.694	Regional Center Commercial	C2-4D	Transit Core	[HB5-SH1-5] [CX3-FA] [CPIO]	20	492.861	177.840		Commercial - Office Building - Other Improvements Only, 0	130-5A211 114	No Max	Central City	No	VLI, LI, ABMI	DT CPU , ARO
Los Angeles	251 S OLIVE ST	90012	5149010035	8.880	8.880	0.000	159.840	Shortfall of Sites	0.450	Regional Center Commercial	C2-4D, R5-4D	Transit Core	[HB5-SH1-5] [CX3-FA] [CPIO]	20	492.880	177.600		Commercial - Hotel and Motel - Hotel - 50 Rooms and Over - 14 to 20 Stories, 0	130-5A211 26	No Max	Central City	No	VLI, LI, ABMI	DT CPU , ARO

Jurisdiction Name	Site Address/Intersection	5 Digit ZIP Code	Assessor Parcel Number	Very Low-Income	Low-Income	Moderate-Income	Above Moderate-Income	Type of Shortfall	Parcel Size (Acres)	Current General Plan Designation	Current Zoning	Proposed General Plan (GP) Designation	Proposed Zoning	Minimum Density Allowed	Maximum Density Allowed	Total Capacity	Vacant/ Nonvacant	Description of Existing Uses	PIN	Base Density Per Acre	Community Plan Area	Rent Stabalization Ordinance	Income Category	Applicable Rezoning Program (Program informing values in Column Q listed first)
Los Angeles	745 S HILL ST	90014	5144013032	8.880	8.880	0.000	159.840	Shortfall of Sites	0.449	Regional Center Commercial	C5-4D	Transit Core	[HB5-G1-5] [CX3-FA] [CPIO]	20	494.177	177.600		Commercial - Parking Lot (Commercial Use Property) - Lots - Patron or Employee - One Story, 0	127-5A209 38	No Max	Central City	No	VLI, LI, ABMI	DT CPU
Los Angeles	719 S LOS ANGELES ST	90014	5145001002	8.880	8.880	0.000	159.840	Shortfall of Sites	0.450	Light Manufacturing	M2-2D	Traditional Core	[HM1-CHC1-5] [CX2-FA] [CPIO]	20	493.044	177.600		Industrial - Light Manufacturing - One Story, 0	127-5A211 182	No Max	Central City	No	VLI, LI, ABMI	DT CPU
Los Angeles	461 S BOYLSTON ST	90017	5152016001	8.853	8.853	0.000	159.354	Shortfall of Sites	3.994	Regional Center Commercial	CW	0	0	20	85.255	177.060		Commercial - Office Building - 6 to 13 Stories, 0	132A209 186		Westlake	No	VLI, LI, ABMI	MURC , ARO
Los Angeles	13451 SHERMAN WAY	91605	2328026011	88.356	88.356	0.000	0.000	Shortfall of Sites	3.649	Commercial Manufacturing	CM-1	0	0	20	60.528	176.712		Industrial - Light Manufacturing - One Story, 0	183B157 25		Sun Valley - La Tuna Canyon	No	LI	DB50 , ARO
Los Angeles	7416 OWENSMOUTH AVE	91303	2111008012	8.830	8.830	0.000	158.940	Shortfall of Sites	0.276	Low Residential	R1-1	Low Medium Residential	[MB3-CDF1-5] [IX4-FA] [CPIO]	20	805.587	176.600		Residential - Single Family Residence, 1	186B105 535	10	Canoga Park - Winnetka - Woodland Hills - West Hills	No	VLI, LI, ABMI	CPK CPU ,
Los Angeles	7533 VAN NUYS BLVD	91405	2218003904	8.800	8.800	0.000	158.400	Shortfall of Sites	1.516	General Commercial	C1-1VL	Community Center	0	20	145.113	176.000		Institutional - Hospital - One Story, 0	186B149 252	108	Van Nuys - North Sherman Oaks	No	VLI, LI, ABMI	VNY CPU
Los Angeles	6821 BALBOA BLVD	91406	2230010003	87.912	87.912	0.000	0.000	Shortfall of Sites	1.343	Neighborhood Office Commercial	C2-1VL	Community Center	0	20	145.164	175.824		Commercial - Shopping Center (Neighborhood, Community) - One Story, 0	183B133 917	54	Reseda - West Van Nuys	No	LI	DB50 , RES CPU, AHO
Los Angeles	22219 SUMMIT VUE DR	91367	2146003044	87.600	87.600	0.000	0.000	Shortfall of Sites	6.196	Low Medium I Residential	QRD2-1	Low Medium Residential	0	20	43.415	175.200		Residential - Five or More Units or Apartments (Any Combination) - 4 Stories or Less - Pool, 40	177B101 118	10	Canoga Park - Winnetka - Woodland Hills - West Hills	No	LI	CPK CPU , DB50, AHO
Los Angeles	7441 LAUREL CANYON BLVD	91605	2307020031	87.024	87.024	0.000	0.000	Shortfall of Sites	1.329	Highway Oriented Commercial	C2-1VL, M1-1	0	0	20	163.644	174.048		Industrial - Warehousing, Distribution, Storage - Warehousing, Distribution, Under 10,000 SF - One Story, 0	186B165 413		North Hollywood - Valley Village	No	LI	DB50 , ARO
Los Angeles	18401 LASSEN ST	91325	2731024016	87.018	87.018	0.000	0.000	Shortfall of Sites	1.595	Very Low I Residential	RA-1	0	0	20	113.635	174.036		Recreational - Club, Lodge Hall, Fraternal Organization - Wireless Communication Tower - One Story, 0	201B125 40		Northridge	No	LI	OPP RC
Los Angeles		0	5545009041	86.880	86.880	0.000	0.000	Shortfall of Sites	1.657	Regional Center Commercial	(T)(Q)C2-2D, (T)(Q)C2-2D-SN	High Medium Residential	[Q]R4-1VL-CPIO	20	109.216	173.760		,	147A191 251	72	Hollywood	No	LI	HWD CPU
Los Angeles	611 W REDONDO BEACH BLVD	90247	6120001018	86.800	86.800	0.000	0.000	Shortfall of Sites	3.993	Light Manufacturing	M2-1VL-O	Hybrid Industrial	0	20	54.344	173.600		Commercial - Office Building - Three Stories, 0	072B201 90	54	Harbor Gateway	No	LI	HG CPU
Los Angeles	1750 VINE ST	90028	5546030028	8.670	8.670	0.000	156.060	Shortfall of Sites	0.995	Regional Center Commercial	(T)(Q)C2-2-SN	Regional Center Commercial	[Q]C2-2D-SN-CPIO	20	256.392	173.400		Commercial - Office Building - One Story, 0	148-5A189 4	108	Hollywood	No	VLI, LI, ABMI	HWD CPU , ARO, MURC
Los Angeles	1301 S LORENA ST	90023	5190021900	86.669	86.669	0.000	0.000	Shortfall of Sites	6.209	Low Medium II Residential	RD1.5-1-CUGU	0	0	20	43.620	173.338		Miscellaneous - Government Owned Property, 0	118-5A223 15		Boyle Heights	No	LI	DB50
Los Angeles	9110 DE SOTO AVE	91311	2748037028	86.580	86.580	0.000	0.000	Shortfall of Sites	1.323	Highway Oriented Commercial	(T)(Q)C2-1	0	0	20	163.646	173.160		Commercial - Restaurant, Cocktail Lounge - Restaurant, Cocktail Lounge, Tavern - One Story, 0	198B109 171		Chatsworth - Porter Ranch	No	LI	DB50
Los Angeles	11643 GLENOAKS BLVD	91331	2524022006	86.580	86.580	0.000	0.000	Shortfall of Sites	1.320	Community Commercial	C2-1-CUGU, P-1-CUGU	0	0	20	163.918	173.160		Institutional - Homes for Aged and Others - One Story, 0	213B157 324		Arleta - Pacoima	No	LI	DB50 , P
Los Angeles	23130 VENTURA BLVD	91364	2042006077	86.580	86.580	0.000	0.000	Shortfall of Sites	2.640	Limited Commercial	C1-1VLD	0	0	20	81.985	173.160		Recreational - Bowling Alley - One Story, 0	171B097 747		Canoga Park - Winnetka - Woodland Hills - West Hills	No	LI	DB50
Los Angeles	20860 SHERMAN WAY	91306	2137020040	8.640	8.640	0.000	155.520	Shortfall of Sites	0.554	Community Commercial	C2-1VL-RIO	Villages	[HB3-G1-5] [CX2-FA] [CPIO]	20	487.793	172.800		Commercial - Auto, Recreation Equipment, Construction Equipment Sales and Service - Auto Service Centers (No Gasoline) - One Story, 0	183B109 75	54	Canoga Park - Winnetka - Woodland Hills - West Hills	No	VLI, LI, ABMI	CPK CPU , DB50
Los Angeles	6110 SEPULVEDA BLVD	90230	2242025022	86.400	86.400	0.000	0.000	Shortfall of Sites	1.423	Light Manufacturing	M2-1-RIO	Community Commercial	0	20	151.800	172.800		Commercial - Service Station - Full Service - No Additional Services, 0	177B145 401	No Max	Van Nuys - North Sherman Oaks	No	LI	Orange LineTNP
Los Angeles	6633 VAN NUYS BLVD	91405	2236010005	8.640	8.640	0.000	155.520	Shortfall of Sites	1.491	Community Commercial	[Q]C2-1L-CDO, [Q]P-1L-CDO	Community Center	0	20	144.848	172.800		Commercial - Department Store - Discount Department Store (Target, etc.) - One Story, 0	180B149 300	108	Van Nuys - North Sherman Oaks	No	VLI, LI, ABMI	VNY CPU , P
Los Angeles	17719 SATICOY ST	91335	2120002030	86.244	86.244	0.000	0.000	Shortfall of Sites	1.363	Neighborhood Office Commercial	P-1VL, C2-1VL	0	0	20	163.713	172.488		Commercial - Commercial - Wireless Communication Tower - One Story, 6	186B129 162		Reseda - West Van Nuys	No	LI	DB50 , P
Los Angeles	17815 VENTURA BLVD	91316	2162012084	85.781	85.781	0.000	0.000	Shortfall of Sites	1.092	Community Commercial	(Q)C4-1VL, P-1VL, C4-1VL	0	0	20	163.608	171.562		Commercial - Store - One Story, 0	171B129 240		Encino - Tarzana	No	LI	DB50 , ENC CPU, P, TOPP C
Los Angeles	10300 S SEPULVEDA BLVD	90045	2649019008	85.781	85.781	0.000	0.000	Shortfall of Sites	1.093	Community Commercial	C2-1, P-1	0	0	20	163.463	171.562		Commercial - Shopping Center (Neighborhood, Community) - One Story, 0	204B145 287		Mission Hills - Panorama City - North Hills	No	LI	DB50 , P, TOPP C
Los Angeles	21200 CLARENDON ST	91367	2167001006	85.781	85.781	0.000	0.000	Shortfall of Sites	1.094	General Commercial	P-1LD, C4-1LD	0	0	20	163.380	171.562		Commercial - Office Building - One Story, 0	171B105 18		Canoga Park - Winnetka - Woodland Hills - West Hills	No	LI	DB50 , ARO, P
Los Angeles	2925 DIVISION ST	90065	5456014070	85.781	85.781	0.000	0.000	Shortfall of Sites	1.090	General Commercial	[Q]C2-1VL-CDO	0	0	20	163.946	171.562		Commercial - Supermarket - Supermarket - 12,000 SF or More - One Story, 0	150B213 953		Northeast Los Angeles	No	LI	DB50 , ADU
Los Angeles	1221 S GAFFEY ST	90731	7454022003	85.692	85.692	0.000	0.000	Shortfall of Sites	1.308	Neighborhood Commercial	C2-1VL-CPIO	0	0	20	163.821	171.384		Commercial - Parking Lot (Commercial Use Property) - Lots - Commercial Parking - One Story, 0	015B197 1449		San Pedro	No	LI	DB50
Los Angeles	1340 E 6TH ST	90021	5164011001	8.560	8.560	0.000	154.080	Shortfall of Sites	0.939	Heavy Manufacturing	M3-1-RIO	Hybrid Industrial	[MB3-CDF1-5] [IX4-FA] [CPIO]	20	227.993	171.200		Industrial - Light Manufacturing - 6 to 13 Stories, 0	126A217 152	No Max	Central City North	No	VLI, LI, ABMI	DT CPU
Los Angeles	2121 AVENUE OF THE STARS	90067	4315019005	85.578	85.578	0.000	0.000	Shortfall of Sites	6.163	Regional Center Commercial	C2-2-O	0	0	20	163.350	171.157		Commercial - Office Building - Other Improvements Only, 0	132B161 133		West Los Angeles	No	LI	MURC , ARO
Los Angeles	21101 VENTURA BLVD	91364	2167001010	85.286	85.286	0.000	0.000	Shortfall of Sites	2.503	General Commercial	P-1LD, C4-1LD	0	0	20	163.618	170.571		Commercial - Hotel and Motel - Hotel - 50 Rooms and Over - One Story, 127	171B105 23		Canoga Park - Winnetka - Woodland Hills - West Hills	No	LI	DB50 , ARO, P
Los Angeles	16403 VENTURA BLVD	91436	2260009043	85.248	85.248	0.000	0.000	Shortfall of Sites	1.085	Regional Center Commercial	C4-1L	0	0	20	163.645	170.496		Commercial - Store - One Story, 0	168B137 342		Encino - Tarzana	No	LI	DB50 , ENC CPU, MURC, TOPP C, AHO
Los Angeles	18112 PARTHENIA ST	91325	2786001023	85.248	85.248	0.000	0.000	Shortfall of Sites	1.301	General Commercial	C2-1VL	0	0	20	163.788	170.496		Commercial - Store - One Story, 0	195B125 855		Northridge	No	LI	DB50
Los Angeles	545 S SAN PEDRO ST	90013	5148013006	8.520	8.520	0.000	153.360	Shortfall of Sites	0.934	High Medium Residential	[Q]R5-2D	Community Center	[MB4-SH1-5] [CX2-FA] [CPIO]	20	228.138	170.400		Institutional - Homes for Aged and Others - One Story, 0	127-5A213 295	No Max	Central City	No	VLI, LI, ABMI	DT CPU
Los Angeles	1055 N ALAMEDA ST	90012	5408028910	8.520	8.520	0.000	153.360	Shortfall of Sites	0.659	Regional Commercial	C2-2	Community Center	[DM2-G1-5] [CX2-FA] [CPIO]	20	323.199	170.400		Miscellaneous - Government Owned Property - Government Services - General, 0	133-5A215 104	No Max	Central City North	No	VLI, LI, ABMI	DT CPU
Los Angeles	18550 ROSCOE BLVD	91324	2103005055	85.200	85.200	0.000	0.000	Shortfall of Sites	1.469	Community Commercial	(Q)C2-1L	Community Center	0	20	144.968	170.400		Commercial - Parking Lot (Commercial Use Property) - Parking Structures - Patron or Employee - One Story, 0	192B125 926	54	Reseda - West Van Nuys	No	LI	RES CPU , AHO
Los Angeles	16208 PARTHENIA ST	91343	2689024023	84.848	84.848	0.000	0.000	Shortfall of Sites	4.214	Neighborhood Office Commercial	P-1VL, [Q]C2-1VL	0	0	20	63.215	169.696		, 1	195B137 957		Mission Hills - Panorama City - North Hills	No	LI	DB50 , P
Los Angeles	20910 VANOWEN ST	91303	2148027046	8.480	8.480	0.000	152.640	Shortfall of Sites	0.245	Regional Center Commercial	(WC)NORTHVILLAGE-SN-RIO	Regional Center	[MB3-CDF1-5] [IX4-FA] [CPIO]	20	866.911	169.600		Commercial - Service Station - With Car Wash - No Additional Services, 0	180B109 36		Canoga Park - Winnetka - Woodland Hills - West Hills	No	VLI, LI, ABMI	CPK CPU ,
Los Angeles	21518 SHERMAN WAY	91303	2111027006	84.800	84.800	0.000	0.000	Shortfall of Sites	0.057	Community Commercial	[Q]C2-1VL-CDO-RIO	Community Center	[MM1-CDR1-5] [IX4-FA] [CPIO]	20	3733.179	169.600		Commercial - Store - One Story, 0	183B105 189	54	Canoga Park - Winnetka - Woodland Hills - West Hills	No	LI	CPK CPU ,
Los Angeles	0	0	5166032050	8.480	8.480	0.000	152.640	Shortfall of Sites	0.930	Heavy Manufacturing	M3-1-RIO	Hybrid Industrial	[MB3-CDF1-5] [IX4-FA] [CPIO]	20	227.953	169.600	Vacant	Industrial - Industrial - Vacant Land, 0	124-5A215 112	No Max	Central City North	No	VLI, LI, ABMI	DT CPU
Los Angeles	5990 SEPULVEDA BLVD	91411	2243019023	84.800	84.800	0.000	0.000	Shortfall of Sites	1.395	Light Manufacturing	M2-1-RIO	Community Commercial	0	20	151.931	169.600		Commercial - Office Building - 6 to 13 Stories, 0	177B145 487	No Max	Van Nuys - North Sherman Oaks	No	LI	Orange LineTNP
Los Angeles	206 S SPRING ST	90012	5149007006	8.440	8.440	0.000	151.920	Shortfall of Sites	0.427	Regional Center Commercial	C2-4D	Transit Core	[HB5-G1-5] [CX3-FA] [CPIO]	20	493.778	168.800		Commercial - Store - One Story, 0	130-5A213 68	No Max	Central City	No	VLI, LI, ABMI	DT CPU
Los Angeles	6425 HOLLYWOOD BLVD	90028	5546006019	8.440	8.440	0.000	151.920	Shortfall of Sites	0.968	Regional Center Commercial	C4-2D-SN	Regional Center Commercial	C2-2D-SN-CPIO	20	217.946	168.800		Recreational - Theater - Movie - Indoor - One Story, 0	148-5A187 96	108	Hollywood	No	VLI, LI, ABMI	HWD CPU , MURC
Los Angeles	22940 VICTORY BLVD	91367	2039007027	84.182	84.182	0.000	0.000	Shortfall of Sites	1.074	Community Commercial	P-1VL, C2-1VL	Community Center	0	20	145.200	168.365		Commercial - Shopping Center (Regional) - One Story, 0	180B097 722	54	Canoga Park - Winnetka - Woodland Hills - West Hills	No	LI	DB50 , CPK CPU, P
Los Angeles	848 S GRAND AVE	90017	5144019006	8.400	8.400	0.000	151.200	Shortfall of Sites	0.425	High Density Residential	[Q]R5-4D	Transit Core	[HB3-G1-5] [CX3-FA] [CPIO]	20	494.245	168.000		Commercial - Parking Lot (Commercial Use Property) - Lots - Patron or Employee - One Story, 0	127-5A209 80	No Max	Central City	No	VLI, LI, ABMI	DT CPU
Los Angeles	0	0	5147001014	8.400	8.400	0.000	151.200	Shortfall of Sites	0.652	Light Manufacturing	M2-2D-O	Community Center	[DM2-G1-5] [CX2-FA] [CPIO-O]	20	322.122	168.000		Commercial - Parking Lot (Commercial Use Property) - Lots - Patron or Employee - One Story, 0	127-5A215 178	No Max	Central City	No	VLI, LI, ABMI	DT CPU
Los Angeles	17120 VANOWEN ST	91406	2230011901	0.000	0.000	0.000	167.311	Shortfall of Sites	108.826	Public Facilities	[Q]PF-1XL-RIO	0	0	0	153.741	167.311		Miscellaneous - Government Owned Property, 0	180B133 24		Reseda - West Van Nuys	No	ABMI	PF
Los Angeles	7320 ETHEL AVE	91605	2327015004	83.360	83.360	0.000	0.000	Shortfall of Sites	3.484	Commercial Manufacturing	CM-1	0	0	20	60.535	166.720		Industrial - Light Manufacturing - One Story, 2	186B161 554		Sun Valley - La Tuna Canyon	No	LI	DB50 , ARO
Los Angeles	512 S HILL ST	90013	5149032004	8.320	8.320	0.000	149.760	Shortfall of Sites	0.420	Regional Center Commercial	C5-4D	Transit Core	[HB5-SH1-5] [CX3-FA] [CPIO]	20	494.732	166.400		Commercial - Parking Lot (Commercial Use Property) - Lots - Patron or Employee, 0	129A211 70	No Max	Central City	No	VLI, LI, ABMI	DT CPU
Los Angeles	1055 N ALAMEDA ST	90012	5408028909	8.320	8.320	0.000	149.760	Shortfall of Sites	0.645	Regional Commercial	C2-2	Community Center	[DM2-G1-5] [CX2-FA] [CPIO]	20	322.390	166.400		Commercial - Parking Lot (Commercial Use Property) - Parking Structures - Commercial Parking - One Story, 0	133-5A215 79	No Max	Central City North	No	VLI, LI, ABMI	DT CPU
Los Angeles	21241 VENTURA BLVD	91364	2167001007	83.117	83.117	0.000	0.000	Shortfall of Sites	1.056	General Commercial	P-1LD, C4-1LD	0	0	20	163.929	166.234		Commercial - Office Building - One Story, 0	171B105 65		Canoga Park - Winnetka - Woodland Hills - West Hills	No	LI	DB50 , ARO, P
Los Angeles	640 S SANTA FE AVE	90021	5164015022	8.280	8.280	0.000	149.040	Shortfall of Sites	0.908	Heavy Manufacturing	M3-1-RIO	Hybrid Industrial	[MB3-CDF1-5] [IX4-FA] [CPIO]	20	227.993	165.600		Industrial - Warehousing, Distribution, Storage - Warehousing, Distribution, 25,000 to 50,000 SF - One Story, 0	124-5A217 45	No Max	Central City North	No	VLI, LI, ABMI	DT CPU

Jurisdiction Name	Site Address/Intersection	5 Digit ZIP Code	Assessor Parcel Number	Very Low-Income	Low-Income	Moderate-Income	Above Moderate-Income	Type of Shortfall	Parcel Size (Acres)	Current General Plan Designation	Current Zoning	Proposed General Plan (GP) Designation	Proposed Zoning	Minimum Density Allowed	Maximum Density Allowed	Total Capacity	Vacant/ Nonvacant	Description of Existing Uses	PIN	Base Density Per Acre	Community Plan Area	Rent Stabalization Ordinance	Income Category	Applicable Rezoning Program (Program informing values in Column Q listed first)
Los Angeles	18337 VENTURA BLVD	91356	2160009031	82.517	82.517	0.000	0.000	Shortfall of Sites	1.055	Community Commercial	C2-1L, P-1L	0	0	20	164.068	165.034		Commercial - Bank, Savings and Loan - One Story, 1	171B125 88		Encino - Tarzana	No	LI	DB50 , ENC CPU, P, ADU, TOPP C
Los Angeles	340 S SPRING ST	90013	5149020001	8.240	8.240	0.000	148.320	Shortfall of Sites	0.417	Regional Center Commercial	[Q]C4-4D	Traditional Core	[HM2-CHC1-5] [CX3-FA] [CPIO]	20	494.536	164.800		Commercial - Parking Lot (Commercial Use Property) - Lots - Patron or Employee - One Story, 0	129A211 29	No Max	Central City	No	VLI, LI, ABMI	DT CPU
Los Angeles	555 S MATEO ST	90013	5164002012	8.240	8.240	0.000	148.320	Shortfall of Sites	0.902	Heavy Manufacturing	M3-1-RIO	Hybrid Industrial	[MB3-CDF1-5] [IX4-FA] [CPIO]	20	228.297	164.800		Commercial - Store Combination - Store and Office Combination - One Story, 0	126A217 86	No Max	Central City North	No	VLI, LI, ABMI	DT CPU
Los Angeles	607 BANNING ST	90012	5173009905	8.240	8.240	0.000	148.320	Shortfall of Sites	0.640	Regional Commercial	[T][Q]C2-2D-RIO	Community Center	[DM2-G1-5] [CX2-FA] [CPIO]	20	322.029	164.800	Vacant	Industrial - Heavy Manufacturing - Vacant Land, 0	130-5A215 333	No Max	Central City North	No	VLI, LI, ABMI	DT CPU
Los Angeles	2200 E TROJAN WAY	90033	5202001009	8.212	8.212	0.000	147.812	Shortfall of Sites	1.807	General Commercial	[T][Q]C2-2	0	0	20	252.409	164.236		Commercial - Hotel and Motel - Hotel - 50 Rooms and Over - Five Stories, 0	135A225 142		Northeast Los Angeles	No	VLI, LI, ABMI	DB50
Los Angeles	7235 OWENSMOUTH AVE	91303	2111020020	8.200	8.200	0.000	147.600	Shortfall of Sites	0.086	Community Commercial	[Q]C2-1VL-CDO	Community Center	[MB3-CDF1-5] [IX4-FA] [CPIO]	20	2381.364	164.000		Commercial - Store - One Story, 0	186B105 988		Canoga Park - Winnetka - Woodland Hills - West Hills	No	VLI, LI, ABMI	CPK CPU ,
Los Angeles	218 E 12TH ST	90015	5145028003	8.200	8.200	0.000	147.600	Shortfall of Sites	0.539	Light Manufacturing	M2-2D	Transit Core	[HB1-G1-5] [CX2-FA] [CPIO]	20	380.247	164.000		Commercial - Office Building - Office and Residential - One Story, 0	124-5A209 65	No Max	Central City	No	VLI, LI, ABMI	DT CPU
Los Angeles	847 S OLIVE ST	90014	5144019022	8.200	8.200	0.000	147.600	Shortfall of Sites	0.415	High Density Residential	[Q]R5-4D	Transit Core	[HB3-G1-5] [CX3-FA] [CPIO]	20	493.935	164.000		Commercial - Parking Lot (Commercial Use Property) - Lots - Patron or Employee - One Story, 0	127-5A209 94	No Max	Central City	No	VLI, LI, ABMI	DT CPU
Los Angeles	815 S HILL ST	90014	5144018053	8.190	8.190	0.000	147.420	Shortfall of Sites	0.638	Regional Center Commercial	C5-4D	Transit Core	[HB3-G1-5] [CX3-FA] [CPIO]	20	493.701	163.800		Commercial - Parking Lot (Commercial Use Property) - Parking Structures - Commercial Parking - One Story, 0	127-5A209 75	No Max	Central City	No	VLI, LI, ABMI	DT CPU
Los Angeles	12520 SHERMAN WAY	91605	2324034020	8.170	8.170	0.000	147.053	Shortfall of Sites	1.558	Highway Oriented Commercial	C2-1VL	Community Center (Mixed-Use) *	0	20	110.419	163.392		Industrial - Warehousing, Distribution, Storage - Public Storage (Bekins, Lyons) - One Story, 0	183B161 65	145	North Hollywood - Valley Village	No	VLI, LI, ABMI	DB50 , NH CPU
Los Angeles	1701 E CESAR E CHAVEZ AVE	90033	5174007047	81.600	81.600	0.000	0.000	Shortfall of Sites	2.712	Low Medium II Residential	RD1.5-1-RIO-CUGU, C2-1-RIO-CUGU	Community Center	[LUM3 - SH3 - 3][XC1 - 4][CPIO]	20	75.224	163.200		Commercial - Professional Building - One Story, 0	130-5A221 204	108	Boyle Heights	No	LI	BH CPU , ARO
Los Angeles	707 E 4TH ST	90013	5147001007	8.160	8.160	0.000	146.880	Shortfall of Sites	0.632	Light Manufacturing	M2-2D-O	Community Center	[DM2-G1-5] [CX2-FA] [CPIO-O]	20	322.899	163.200		Industrial - Warehousing, Distribution, Storage - Warehousing, Distribution, Under 10,000 SF - 6 to 13 Stories, 0	127-5A215 135	No Max	Central City	No	VLI, LI, ABMI	DT CPU
Los Angeles	17609 VENTURA BLVD	91316	2257008045	81.518	81.518	0.000	0.000	Shortfall of Sites	1.037	Community Commercial	C4-1VL	0	0	20	163.725	163.037		Commercial - Office Building - One Story, 0	171B129 339		Encino - Tarzana	No	LI	DB50 , ENC CPU, ARO, TOPP C, AHO
Los Angeles	16218 DEVONSHIRE ST	91344	2678001005	81.446	81.446	0.000	0.000	Shortfall of Sites	2.204	Neighborhood Commercial	C1-1VL	0	0	20	82.093	162.893		Commercial - Supermarket - Supermarket - 12,000 SF or More - One Story, 9	204B137 349		Granada Hills - Knollwood	No	LI	DB50 , OPP C
Los Angeles	558 S MAIN ST	90013	5148020012	0.000	0.000	0.000	162.720	Shortfall of Sites	0.699	Community Commercial	C2-2D	Traditional Core	[DM3-CHC1-5] [CX2-FA] [CPIO]	0	323.266	162.720		Residential - Five or More Units or Apartments (Any Combination) - 5 Stories or More - Mills Act Property, 0	127-5A211 352	No Max	Central City	Yes	ABMI	DT CPU
Los Angeles	8926 SUNLAND BLVD	91352	2404008035	81.252	81.252	0.000	0.000	Shortfall of Sites	1.241	Neighborhood Office Commercial	C2-1VL	0	0	20	163.725	162.504		Commercial - Office Building - One Story, 0	195B177 229		Sun Valley - La Tuna Canyon	No	LI	DB50 , ARO
Los Angeles	20800 SHERMAN WAY	91306	2137020038	81.200	81.200	0.000	0.000	Shortfall of Sites	1.401	General Commercial	[Q]C1.5-1-RIO	Villages	0	20	144.883	162.400		Commercial - Professional Building - One Story, 0	183B109 78		Canoga Park - Winnetka - Woodland Hills - West Hills	No	LI	CPK CPU , ARO
Los Angeles	1321 WHOLESALE ST	90021	5164010005	8.120	8.120	0.000	146.160	Shortfall of Sites	0.893	Heavy Manufacturing	M3-1-RIO	Hybrid Industrial	[MB3-CDF1-5] [IX4-FA] [CPIO]	20	227.428	162.400		Industrial - Warehousing, Distribution, Storage - Warehousing, Distribution, Over 50,000 SF - One Story, 0	126A215 345	No Max	Central City North	No	VLI, LI, ABMI	DT CPU
Los Angeles	824 255TH ST	90710	7413034003	81.200	81.200	0.000	0.000	Shortfall of Sites	2.786	Low Medium II Residential	[Q]RD1.5-1XL-O	Community Center	0	20	72.865	162.400		Institutional - School (Private) - One Story, 0	036B197 840	54	Wilmington - Harbor City	No	LI	WHC CPU , DB50
Los Angeles	1221 S GAFFEY ST	90731	7454022004	81.196	81.196	0.000	0.000	Shortfall of Sites	1.248	Neighborhood Commercial	C2-1VL-CPIO	0	0	20	163.589	162.392		Commercial - Supermarket - Supermarket - 12,000 SF or More - One Story, 1	015B197 1443		San Pedro	No	LI	DB50
Los Angeles	5928 HOLLYWOOD BLVD	90028	5545005006	81.120	81.120	0.000	0.000	Shortfall of Sites	0.774	Highway Oriented Commercial	C4-1-SN	Regional Center Commercial	[Q]C2-2D-SN-CPIO	20	218.403	162.240		Commercial - Auto, Recreation Equipment, Construction Equipment Sales and Service - Auto Body Repair Shop - One Story, 0	148-5A191 175	108	Hollywood	No	LI	HWD CPU , AHO
Los Angeles	6433 PLATT AVE	91307	2033010039	80.986	80.986	0.000	0.000	Shortfall of Sites	1.029	Community Commercial	P-1VL, C1.5-1VL	Community Center	0	20	144.806	161.971		Commercial - Restaurant, Cocktail Lounge - Fast Food - Walk Up - One Story, 0	180B093 739	54	Canoga Park - Winnetka - Woodland Hills - West Hills	No	LI	DB50 , CPK CPU, P
Los Angeles	10215 BALBOA BLVD	91325	2694001053	80.986	80.986	0.000	0.000	Shortfall of Sites	1.030	Community Commercial	P-1VL, C2-1VL	0	0	20	163.770	161.971		Institutional - Homes for Aged and Others - One Story, 0	204B133 247		Northridge	No	LI	DB50 , P
Los Angeles	18401 BURBANK BLVD	91356	2160001024	80.918	80.918	0.000	0.000	Shortfall of Sites	1.039	Community Commercial	C4-1L, P-1L	0	0	20	163.442	161.837		Commercial - Office Building - Two Stories, 1	174B125 374		Encino - Tarzana	No	LI	DB50 , ENC CPU, ARO, P, ADU
Los Angeles	8353 VAN NUYS BLVD	91402	2638038016	0.000	0.000	0.000	161.743	Shortfall of Sites	17.080	Regional Commercial	[Q]P-2D-CDO, [Q]C2-2D-CDO	0	0	0	94.696	161.743		Commercial - Shopping Center (Regional) - One Story, 0	192B149 183		Mission Hills - Panorama City - North Hills	No	ABMI	P
Los Angeles	901 S MAIN ST	90015	5409008909	8.080	8.080	0.000	145.440	Shortfall of Sites	0.624	Regional Commercial	C2-2-RIO	Community Center	[DM2-G1-5] [CX2-FA] [CPIO]	20	323.459	161.600		Miscellaneous - Government Owned Property, 0	133-5A215 60	No Max	Central City North	No	VLI, LI, ABMI	DT CPU
Los Angeles	0	0	5144009088	8.040	8.040	0.000	144.720	Shortfall of Sites	0.406	Regional Center Commercial	C2-4D	Transit Core	[HB5-SH1-5] [CX4-FA] [CPIO]	20	494.646	160.800	Vacant	Commercial - Commercial - Vacant Land, 0	129A207 65	No Max	Central City	No	VLI, LI, ABMI	DT CPU
Los Angeles	832 JAMES M WOOD BLVD	90015	5138003015	8.040	8.040	0.000	144.720	Shortfall of Sites	0.407	Regional Center Commercial	C2-4D	Transit Core	[HB5-SH1-5] [CX4-FA] [CPIO]	20	493.370	160.800		Institutional - Homes for Aged and Others - One Story, 0	129A207 243	No Max	Central City	No	VLI, LI, ABMI	DT CPU
Los Angeles	0	0	5094006902	8.040	8.040	0.000	144.720	Shortfall of Sites	2.356	Regional Center Commercial	C4-2	0	0	20	85.322	160.800		Miscellaneous - Government Owned Property - Public School - Elementary School, 0	132B197 48		Wilshire	No	VLI, LI, ABMI	MURC
Los Angeles	1730 CORINTH AVE	90025	4261018900	80.160	80.160	0.000	0.000	Shortfall of Sites	1.104	Public Facilities	PF-1XL	Mixed Use Corridor	0	20	151.250	160.320		Miscellaneous - Government Owned Property, 0	126B149 236	54	West Los Angeles	No	LI	West WLA CPU , PF
Los Angeles	525 S FLOWER ST	90071	5151023400	8.006	8.006	0.000	144.101	Shortfall of Sites	0.191	Regional Center Commercial	C2-4D	Transit Core	[HB5-G1-5] [CX3-FA] [CPIO]	20	1613.021	160.112		Commercial - Office Building - Over 20 Stories, 0	130-5A209 96	No Max	Central City	No	VLI, LI, ABMI	ARO , DT CPU
Los Angeles	525 S FLOWER ST	90071	5151023400	8.006	8.006	0.000	144.101	Shortfall of Sites	0.216	Regional Center Commercial	C2-4D	Transit Core	[HB5-G1-5] [CX3-FA] [CPIO]	20	1422.744	160.112		Commercial - Office Building - Over 20 Stories, 0	130-5A209 100	No Max	Central City	No	VLI, LI, ABMI	ARO , DT CPU
Los Angeles	525 S FLOWER ST	90071	5151023400	8.006	8.006	0.000	144.101	Shortfall of Sites	0.217	Regional Center Commercial	C2-4D	Transit Core	[HB5-G1-5] [CX3-FA] [CPIO]	20	1421.770	160.112		Commercial - Office Building - Over 20 Stories, 0	130-5A209 104	No Max	Central City	No	VLI, LI, ABMI	ARO , DT CPU
Los Angeles	525 S FLOWER ST	90071	5151023400	8.006	8.006	0.000	144.101	Shortfall of Sites	0.191	Regional Center Commercial	C2-4D	Transit Core	[HB5-G1-5] [CX3-FA] [CPIO]	20	1613.709	160.112		Commercial - Office Building - Over 20 Stories, 0	130-5A209 105	No Max	Central City	No	VLI, LI, ABMI	ARO , DT CPU
Los Angeles	525 S FLOWER ST	90071	5151023400	8.006	8.006	0.000	144.101	Shortfall of Sites	0.211	Regional Center Commercial	C2-4D	Transit Core	[HB5-G1-5] [CX3-FA] [CPIO]	20	1457.228	160.112		Commercial - Office Building - Over 20 Stories, 0	130-5A209 112	No Max	Central City	No	VLI, LI, ABMI	ARO , DT CPU
Los Angeles	525 S FLOWER ST	90071	5151023400	8.006	8.006	0.000	144.101	Shortfall of Sites	0.216	Regional Center Commercial	C2-4D	Transit Core	[HB5-G1-5] [CX3-FA] [CPIO]	20	1423.533	160.112		Commercial - Office Building - Over 20 Stories, 0	130-5A209 113	No Max	Central City	No	VLI, LI, ABMI	ARO , DT CPU
Los Angeles	525 S FLOWER ST	90071	5151023400	8.006	8.006	0.000	144.101	Shortfall of Sites	0.005	Regional Center Commercial	C2-4D	Transit Core	[HB5-G1-5] [CX3-FA] [CPIO]	20	56802.348	160.112		Commercial - Office Building - Over 20 Stories, 0	130-5A209 116	No Max	Central City	No	VLI, LI, ABMI	ARO , DT CPU
Los Angeles	525 S FLOWER ST	90071	5151023400	8.006	8.006	0.000	144.101	Shortfall of Sites	0.217	Regional Center Commercial	C2-4D	Transit Core	[HB5-G1-5] [CX3-FA] [CPIO]	20	1419.798	160.112		Commercial - Office Building - Over 20 Stories, 0	130-5A209 117	No Max	Central City	No	VLI, LI, ABMI	ARO , DT CPU
Los Angeles	525 S FLOWER ST	90071	5151023400	8.006	8.006	0.000	144.101	Shortfall of Sites	0.216	Regional Center Commercial	C2-4D	Transit Core	[HB5-G1-5] [CX3-FA] [CPIO]	20	1422.867	160.112		Commercial - Office Building - Over 20 Stories, 0	130-5A209 118	No Max	Central City	No	VLI, LI, ABMI	ARO , DT CPU
Los Angeles	525 S FLOWER ST	90071	5151023400	8.006	8.006	0.000	144.101	Shortfall of Sites	0.217	Regional Center Commercial	C2-4D	Transit Core	[HB5-G1-5] [CX3-FA] [CPIO]	20	1418.819	160.112		Commercial - Office Building - Over 20 Stories, 0	130-5A209 124	No Max	Central City	No	VLI, LI, ABMI	ARO , DT CPU
Los Angeles	525 S FLOWER ST	90071	5151023400	8.006	8.006	0.000	144.101	Shortfall of Sites	0.217	Regional Center Commercial	C2-4D	Transit Core	[HB5-G1-5] [CX3-FA] [CPIO]	20	1422.198	160.112		Commercial - Office Building - Over 20 Stories, 0	130-5A209 125	No Max	Central City	No	VLI, LI, ABMI	ARO , DT CPU
Los Angeles	525 S FLOWER ST	90071	5151023400	8.006	8.006	0.000	144.101	Shortfall of Sites	0.217	Regional Center Commercial	C2-4D	Transit Core	[HB5-G1-5] [CX3-FA] [CPIO]	20	1417.836	160.112		Commercial - Office Building - Over 20 Stories, 0	130-5A209 134	No Max	Central City	No	VLI, LI, ABMI	ARO , DT CPU
Los Angeles	525 S FLOWER ST	90071	5151023400	8.006	8.006	0.000	144.101	Shortfall of Sites	0.217	Regional Center Commercial	C2-4D	Transit Core	[HB5-G1-5] [CX3-FA] [CPIO]	20	1421.523	160.112		Commercial - Office Building - Over 20 Stories, 0	130-5A209 135	No Max	Central City	No	VLI, LI, ABMI	ARO , DT CPU
Los Angeles	525 S FLOWER ST	90071	5151023400	8.006	8.006	0.000	144.101	Shortfall of Sites	0.217	Regional Center Commercial	C2-4D	Transit Core	[HB5-G1-5] [CX3-FA] [CPIO]	20	1416.840	160.112		Commercial - Office Building - Over 20 Stories, 0	130-5A209 145	No Max	Central City	No	VLI, LI, ABMI	ARO , DT CPU
Los Angeles	525 S FLOWER ST	90071	5151023400	8.006	8.006	0.000	144.101	Shortfall of Sites	0.217	Regional Center Commercial	C2-4D	Transit Core	[HB5-G1-5] [CX3-FA] [CPIO]	20	1420.864	160.112		Commercial - Office Building - Over 20 Stories, 0	130-5A209 146	No Max	Central City	No	VLI, LI, ABMI	ARO , DT CPU
Los Angeles	525 S FLOWER ST	90071	5151023400	8.006	8.006	0.000	144.101	Shortfall of Sites	0.067	Regional Center Commercial	C2-4D	Transit Core	[HB5-G1-5] [CX3-FA] [CPIO]	20	4630.076	160.112		Commercial - Office Building - Over 20 Stories, 0	130-5A209 155	No Max	Central City	No	VLI, LI, ABMI	ARO , DT CPU
Los Angeles	525 S FLOWER ST	90071	5151023400	8.006	8.006	0.000	144.101	Shortfall of Sites	0.217	Regional Center Commercial	C2-4D	Transit Core	[HB5-G1-5] [CX3-FA] [CPIO]	20	1420.198	160.112		Commercial - Office Building - Over 20 Stories, 0	130-5A209 156	No Max	Central City	No	VLI, LI, ABMI	ARO , DT CPU
Los Angeles	525 S FLOWER ST	90071	5151023400	8.006	8.006	0.000	144.101	Shortfall of Sites	0.111	Regional Center Commercial	C2-4D	Transit Core	[HB5-G1-5] [CX3-FA] [CPIO]	20	2766.430	160.112		Commercial - Office Building - Over 20 Stories, 0	130-5A209 163	No Max	Central City	No	VLI, LI, ABMI	ARO , DT CPU
Los Angeles	525 S FLOWER ST	90071	5151023400	8.006	8.006	0.000	144.101	Shortfall of Sites	0.099	Regional Center Commercial	C2-4D	Transit Core	[HB5-G1-5] [CX3-FA] [CPIO]	20	3100.971	160.112		Commercial - Office Building - Over 20 Stories, 0	130-5A209 164	No Max	Central City	No	VLI, LI, ABMI	ARO , DT CPU
Los Angeles	525 S FLOWER ST	90071	5151023400	8.006	8.006	0.000	144.101	Shortfall of Sites	0.181	Regional Center Commercial	C2-4D	Transit Core	[HB5-G1-5] [CX3-FA] [CPIO]	20	1703.524	160.112		Commercial - Office Building - Over 20 Stories, 0	130-5A209 165	No Max	Central City	No	VLI, LI, ABMI	ARO , DT CPU
Los Angeles	525 S FLOWER ST	90071	5151023400	8.006	8.006	0.000	144.101	Shortfall of Sites	0.113	Regional Center Commercial	C2-4D	Transit Core	[HB5-G1-5] [CX3-FA] [CPIO]	20	2721.455	160.112		Commercial - Office Building - Over 20 Stories, 0	130-5A209 168	No Max	Central City	No	VLI, LI, ABMI	ARO , DT CPU
Los Angeles	525 S FLOWER ST	90071	5151023400	8.006	8.006	0.000	144.101	Shortfall of Sites	0.125	Regional Center Commercial	C2-4D	Transit Core	[HB5-G1-5] [CX3-FA] [CPIO]	20	2454.875	160.112		Commercial - Office Building - Over 20 Stories, 0	130-5A209 169	No Max	Central City	No	VLI, LI, ABMI	ARO , DT CPU
Los Angeles	525 S FLOWER ST	90071	5151023400	8.006	8.006	0.000	144.101	Shortfall of Sites	0.126	Regional Center Commercial	C2-4D	Transit Core	[HB5-G1-5] [CX3-FA] [CPIO]	20	2451.394	160.112		Commercial - Office Building - Over 20 Stories, 0	130-5A209 172	No Max	Central City	No	VLI, LI, ABMI	ARO , DT CPU
Los Angeles	525 S FLOWER ST	90071	5151023400	8.006	8.006	0.000	144.101	Shortfall of Sites	0.174	Regional Center Commercial	C2-4D	Transit Core	[HB5-G1-5] [CX3-FA] [CPIO]	20	1769.465	160.112		Commercial - Office Building - Over 20 Stories, 0	130-5A209 176	No Max	Central City	No	VLI, LI, ABMI	ARO , DT CPU
Los Angeles	5523 OAKDALE AVE	91364	2164001039	79.920	79.920	0.000	0.000	Shortfall of Sites	1.018	Neighborhood Office Commercial	(Q)P-1VLD, (Q)CR-1VLD	0	0	20	163.554	159.840		Commercial - Office Building - One Story, 0	174B113 451		Canoga Park - Winnetka - Woodland Hills - West Hills	No	LI	DB50 , ARO, P
Los Angeles	14001 ASTORIA ST	91342	2504022001	0.000	0.000	0.000	159.570	Shortfall of Sites	6.530	Medium Residential	R3-1-CPIO	0	0	0	81.761	159.570		Residential - Five or More Units or Apartments (Any Combination) - 4 Stories or Less, 137	225B153 301		Sylmar	Yes	ABMI	DB50
Los Angeles	1416 N LA BREA AVE	90028	5548017021	79.680	79.680	0.000	0.000	Shortfall of Sites	1.042	Highway Oriented Commercial	C2-1-SN	Community Commercial	[Q]C2-2D-SN-CPIO	20	159.352	159.360		Industrial - Heavy Manufacturing - One Story, 0	147B181 794	108	Hollywood	No	LI	HWD CPU , MURC
Los Angeles	10401 BALBOA BLVD	91344	2695021900	79.499	79.499	0.000	0.000	Shortfall of Sites	1.755	Community Commercial	[T][Q]C4-1VL	0	0	20	94.380	158.997	Vacant	Commercial - Commercial - Vacant Land, 0	204B133 1019		Granada Hills - Knollwood	No	LI	OPP C , DB50
Los Angeles	13935 FOOTHILL BLVD	91342	2509002024	79.476	79.476	0.000	0.000	Shortfall of Sites	1.215	Community Commercial	C2-1VL-CPIO	0	0	20	163.472	158.952		Commercial - Bank, Savings and Loan - One Story, 0	225B153 306		Sylmar	No	LI	DB50
Los Angeles	16450 VENTURA BLVD	91436	2284002044	79.387	79.387	0.000	0.000	Shortfall of Sites	1.009	Regional Center Commercial	C4-1L, P-1	0	0	20	163.983	158.774		Commercial - Supermarket - Supermarket - 12,000 SF or More - One Story, 0	168B137 417		Encino - Tarzana	No	LI	DB50 , ENC CPU, P, MURC, TOPP C
Los Angeles	504 W OLYMPIC BLVD	90015	5139008016	7.920	7.920	0.000	142.560	Shortfall of Sites	0.401	High Density Residential	[Q]R5-4D-O	Transit Core	[HB3-G1-5] [CX2-FA] [CPIO-O]	20	494.269	158.400		Commercial - Store - One Story, 0	127-5A207 191	No Max	Central City	No	VLI, LI, ABMI	DT CPU , AHO
Los Angeles	0	0	2346023900	79.200	79.200	0.000	0.000	Shortfall of Sites	1.524	Open Space	OS-1VL, OS-1XL	Village	0	20	108.244	158.400		Miscellaneous - Government Owned Property, 0	171B161 320	72	Van Nuys - North Sherman Oaks	No	LI	VNY CPU
Los Angeles	8325 LAUREL CANYON BLVD	91352	2633006019	79.032	79.032	0.000	0.000	Shortfall of Sites	1.206	Neighborhood Office Commercial	P-1VL, C2-1VL	0	0	20	163.767	158.064		Commercial - Shopping Center (Neighborhood, Community) - One Story, 0	192B165 389		Sun Valley - La Tuna Canyon	No	LI	DB50 , P

Jurisdiction Name	Site Address/Intersection	5 Digit ZIP Code	Assessor Parcel Number	Very Low-Income	Low-Income	Moderate-Income	Above Moderate-Income	Type of Shortfall	Parcel Size (Acres)	Current General Plan Designation	Current Zoning	Proposed General Plan (GP) Designation	Proposed Zoning	Minimum Density Allowed	Maximum Density Allowed	Total Capacity	Vacant/ Nonvacant	Description of Existing Uses	PIN	Base Density Per Acre	Community Plan Area	Rent Stabalization Ordinance	Income Category	Applicable Rezoning Program (Program informing values in Column Q listed first)
Los Angeles	10025 DE SOTO AVE	91311	2747002105	79.032	79.032	0.000	0.000	Shortfall of Sites	2.411	Medium Residential	(Q)R3-1	0	0	20	81.952	158.064		Residential - Five or More Units or Apartments (Any Combination) - 4 Stories or Less - Pool, 0	204B109 405		Chatsworth - Porter Ranch	No	LI	DB50 , P
Los Angeles	0	0	2509014095	79.032	79.032	0.000	0.000	Shortfall of Sites	1.210	Community Commercial	(T)(Q)C2-1-CPIO	0	0	20	163.236	158.064	Vacant	Commercial - Commercial - Vacant Land, 0	222B153 920		Sylmar	No	LI	DB50
Los Angeles	0	0	2241027901	78.800	78.800	0.000	0.000	Shortfall of Sites	1.298	Public Facilities	PF-1XL	Community Commercial	0	20	151.787	157.600		Commercial - Parking Lot (Commercial Use Property) - Lots - Patron or Employee - One Story, 0	177A151 76	No Max	Van Nuys - North Sherman Oaks	No	LI	Orange LineTNP , PF
Los Angeles	8000 FOOTHILL BLVD	91040	2559005800	78.787	78.787	0.000	0.000	Shortfall of Sites	1.012	Community Commercial	C2-1VL	0	0	20	163.458	157.574		Miscellaneous - Utility, 1	204B193 172		Sunland - Tujunga - Lake View Terrace - Shadow Hills - East La Tuna Canyon	No	LI	DB50 , ADU
Los Angeles	419 E 9TH ST	90015	5145011015	7.872	7.872	0.000	141.696	Shortfall of Sites	0.812	Light Manufacturing	M2-2D	Markets	[DM1-MK1-5] [IX3-FA] [CPIO]	20	303.131	157.440		Commercial - Store Combination - Store and Office Combination - Two Stories, 0	126A211 208	No Max	Central City	No	VLI, LI, ABMI	DT CPU
Los Angeles	0	0	2012012007	78.400	78.400	0.000	0.000	Shortfall of Sites	4.510	Low Residential	A1-1	Low Medium Residential	0	20	43.464	156.800	Vacant	Residential - Single Family Residence - Vacant Land, 0	189B101 618	10	Canoga Park - Winnetka - Woodland Hills - West Hills	No	LI	CPK CPU , AHO
Los Angeles	419 E 9TH ST	90015	5145011015	7.840	7.840	0.000	141.120	Shortfall of Sites	0.808	Light Manufacturing	M2-2D	Markets	[DM1-MK1-5] [IX3-FA] [CPIO]	20	303.223	156.800		Commercial - Store Combination - Store and Office Combination - Two Stories, 0	126A211 197	No Max	Central City	No	VLI, LI, ABMI	DT CPU
Los Angeles	11324 NATIONAL BLVD	90064	4250026041	78.322	78.322	0.000	0.000	Shortfall of Sites	0.996	Community Commercial	C2-1VL	Neighborhood Center	0	20	150.530	156.643		Commercial - Shopping Center (Neighborhood, Community) - One Story, 0	120B157 420	54	Palms - Mar Vista - Del Rey	No	LI	DB50 , PMVDR CPU, AHO
Los Angeles	17840 VENTURA BLVD	91316	2182002014	78.322	78.322	0.000	0.000	Shortfall of Sites	1.000	Community Commercial	P-1VL, C4-1VL	0	0	20	163.203	156.643		Commercial - Supermarket - Supermarket - 12,000 SF or More - One Story, 0	171B129 478		Encino - Tarzana	No	LI	DB50 , ENC CPU, P, TOPP C
Los Angeles	0	0	2610002049	78.322	78.322	0.000	0.000	Shortfall of Sites	0.996	Community Commercial	C2-1VL	0	0	20	163.864	156.643	Vacant	Commercial - Shopping Center (Regional) - Vacant Land, 0	216B133 559		Granada Hills - Knollwood	No	LI	DB50
Los Angeles	23770 WESTERN AVE	90710	7439007030	78.147	78.147	0.000	0.000	Shortfall of Sites	2.039	General Commercial	[Q]C2-1VL-O	0	0	20	79.860	156.295		Recreational - Skating Rink - Ice - One Story, 0	042B193 586		Wilmington - Harbor City	No	LI	OPP C , DB50
Los Angeles	2052 CENTURY PARK E	90067	4319001013	78.037	78.037	0.000	0.000	Shortfall of Sites	1.642	Regional Center Commercial	C2-2-O	0	0	20	99.000	156.074		Miscellaneous - Utility, 0	132B161 31		West Los Angeles	No	LI	TOC EXP , MURC
Los Angeles	1639 N MAIN ST	90012	5409003041	78.000	78.000	0.000	0.000	Shortfall of Sites	1.426	Hybrid Industrial	UI(CA)	Hybrid Industrial	UV(CA)	20	136.751	156.000		Industrial - Food Processing Plant - Other - One Story, 0	136-5A217 150	No Max	Central City North	No	LI	CASP
Los Angeles	400 S HOPE ST	90071	5151017019	7.800	7.800	0.000	140.400	Shortfall of Sites	0.608	Regional Center Commercial	C2-4D	Transit Core	[HB5-G1-5] [CX3-FA] [CPIO]	20	493.597	156.000		Commercial - Office Building - Over 20 Stories, 0	130-5A211 61	No Max	Central City	No	VLI, LI, ABMI	DT CPU , ARO
Los Angeles	6660 W SUNSET BLVD	90028	5547023028	7.800	7.800	0.000	140.400	Shortfall of Sites	0.893	Regional Center Commercial	C4-2D-SN	Regional Center Commercial	VARIOUS, WITH C2 and CPIO	20	218.251	156.000		Commercial - Store - One Story, 0	147A185 84	108	Hollywood	No	VLI, LI, ABMI	HWD CPU , MURC, AHO
Los Angeles	7006 VAN NUYS BLVD	91405	2217007047	7.790	7.790	0.000	140.220	Shortfall of Sites	1.389	Community Commercial	[T][Q]C2-1L	Community Center	0	20	144.745	155.800		Commercial - Auto, Recreation Equipment, Construction Equipment Sales and Service - Auto Body Repair Shop - One Story, 5	183B149 374	108	Van Nuys - North Sherman Oaks	No	VLI, LI, ABMI	VNY CPU
Los Angeles	16325 VENTURA BLVD	91436	2260009045	77.789	77.789	0.000	0.000	Shortfall of Sites	0.991	Regional Center Commercial	C4-1L	0	0	20	163.482	155.578		Commercial - Supermarket - Supermarket - 12,000 SF or More - One Story, 0	168B137 354		Encino - Tarzana	No	LI	DB50 , ENC CPU, MURC, TOPP C, AHO
Los Angeles	5500 RESEDA BLVD	91356	2160010028	77.789	77.789	0.000	0.000	Shortfall of Sites	0.987	Community Commercial	C2-1L, P-1L	0	0	20	164.173	155.578		Commercial - Shopping Center (Neighborhood, Community) - One Story, 0	174B125 487		Encino - Tarzana	No	LI	DB50 , ENC CPU, P, TOPP C
Los Angeles	18019 VENTURA BLVD	91316	2162005131	77.700	77.700	0.000	0.000	Shortfall of Sites	1.190	Community Commercial	(Q)C2-1VL	0	0	20	163.289	155.400		Industrial - Warehousing, Distribution, Storage - Public Storage - Mini Warehouse - One Story, 0	171B125 350		Encino - Tarzana	No	LI	DB50 , TOPP C
Los Angeles	6327 LAUREL CANYON BLVD	91606	2334001068	7.770	7.770	0.000	139.860	Shortfall of Sites	1.187	Community Commercial	C2-1L, P-1L	Regional Center	0	20	108.692	155.400		Commercial - Parking Lot (Commercial Use Property) - Lots - Patron or Employee - One Story, 0	177B165 1091	145	North Hollywood - Valley Village	No	VLI, LI, ABMI	DB50 , NH CPU, P
Los Angeles	12101 SATICOY ST	91605	2307013013	77.700	77.700	0.000	0.000	Shortfall of Sites	1.186	Neighborhood Office Commercial	C2-1VL, (Q)C2-1VL	0	0	20	163.765	155.400		Commercial - Store - One Story, 0	186B165 197		Sun Valley - La Tuna Canyon	No	LI	DB50
Los Angeles	255 S HILL ST	90012	5149010264	7.760	7.760	0.000	139.680	Shortfall of Sites	0.393	Regional Center Commercial	R5-4D	Transit Core	[HB5-G1-5] [CX3-FA] [CPIO]	20	493.323	155.200		Residential - Five or More Units or Apartments (Any Combination) - 5 Stories or More, 0	130-5A211 31	No Max	Central City	No	VLI, LI, ABMI	DT CPU
Los Angeles	1905 ARMACOST AVE	90025	4259020022	77.320	77.320	0.000	0.000	Shortfall of Sites	1.627	Hybrid Industrial	HR(EC)	0	0	20	99.000	154.639		Institutional - School (Private) - One Story, 0	123B149 235		West Los Angeles	No	LI	TOC EXP
Los Angeles	7884 VAN NUYS BLVD	91402	2212028017	77.288	77.288	0.000	0.000	Shortfall of Sites	1.711	Light Manufacturing	[Q]M2-1-CDO	0	0	20	113.635	154.577		Commercial - Shopping Center (Neighborhood, Community) - One Story, 1	189B149 636		Mission Hills - Panorama City - North Hills	No	LI	OPP RC
Los Angeles	16233 SAN FERNANDO MISSION BLVD	91344	2681011045	77.256	77.256	0.000	0.000	Shortfall of Sites	1.972	Neighborhood Commercial	C1-1VL	0	0	20	81.609	154.512		Commercial - Shopping Center (Neighborhood, Community) - One Story, 0	210B137 296		Granada Hills - Knollwood	No	LI	DB50 , OPP C
Los Angeles	9514 RESEDA BLVD	91324	2764008020	77.256	77.256	0.000	0.000	Shortfall of Sites	1.178	Community Commercial	P-1VL, C2-1VL	0	0	20	163.906	154.512		Commercial - Store - One Story, 0	198B125 31		Northridge	No	LI	DB50 , P
Los Angeles	12411 BURBANK BLVD	91607	2340016084	77.200	77.200	0.000	0.000	Shortfall of Sites	2.670	Neighborhood Office Commercial	[Q]C2-1VL, P-1	Neighborhood Center	0	20	72.296	154.400		Commercial - Shopping Center (Neighborhood, Community) - One Story, 0	174B165 696	108	North Hollywood - Valley Village	No	LI	NH CPU , P
Los Angeles	978 N BROADWAY	90012	5414015008	7.680	7.680	0.000	138.240	Shortfall of Sites	0.595	Regional Commercial	C2-2	Community Center	[DM5-SH2-5] [CX1-FA] [CPIO]	20	322.699	153.600		Commercial - Shopping Center (Neighborhood, Community) - One Story, 0	136-5A215 176	No Max	Central City North	No	VLI, LI, ABMI	DT CPU
Los Angeles	7530 VAN NUYS BLVD	91405	2215001008	7.680	7.680	0.000	138.240	Shortfall of Sites	1.323	General Commercial	C2-1VL	Community Center	0	20	145.102	153.600		Commercial - Auto, Recreation Equipment, Construction Equipment Sales and Service - Car Wash Only - One Story, 0	186B149 193	108	Van Nuys - North Sherman Oaks	No	VLI, LI, ABMI	VNY CPU
Los Angeles	14622 SHERMAN WAY	91405	2219007033	7.680	7.680	0.000	138.240	Shortfall of Sites	1.325	Community Commercial	(T)(Q)RAS3-1L	Community Center	0	20	144.854	153.600		Commercial - Parking Lot (Commercial Use Property) - Lots - Commercial Parking - One Story, 0	183B149 799	108	Van Nuys - North Sherman Oaks	No	VLI, LI, ABMI	VNY CPU
Los Angeles	0	0	2706005034	76.756	76.756	0.000	0.000	Shortfall of Sites	1.407	Very Low I Residential	RA-1	0	0	20	113.635	153.512	Vacant	Residential - Single Family Residence - Vacant Land, 0	207B109 147		Chatsworth - Porter Ranch	No	LI	OPP RC
Los Angeles	5901 LINDLEY AVE	91356	2157011010	76.721	76.721	0.000	0.000	Shortfall of Sites	1.615	Low II Residential	RA-1	Low Neighborhood Residential	0	20	99.000	153.442		Institutional - School (Private) - One Story, 0	174B125 46	10	Encino - Tarzana	No	LI	TOC EXP , ENC CPU, ADU, OPP RC2, AHO
Los Angeles	6920 VAN NUYS BLVD	91405	2217009801	7.640	7.640	0.000	137.520	Shortfall of Sites	1.320	Community Commercial	C2-1L, P-1L	Community Center	0	20	144.671	152.800		Miscellaneous - Government Owned Property, 0	183B149 469	108	Van Nuys - North Sherman Oaks	No	VLI, LI, ABMI	VNY CPU , P
Los Angeles	0	0	2715026900	76.350	76.350	0.000	0.000	Shortfall of Sites	1.400	Very Low II Residential	RE11-1	0	0	20	113.635	152.699		Miscellaneous - Government Owned Property, 0	210B125 130		Northridge	No	LI	OPP RC
Los Angeles	11116 PALMS BLVD	90034	4252005020	76.320	76.320	0.000	0.000	Shortfall of Sites	1.053	Neighborhood Commercial	C1-1VL, P-1, C2-1VL	Neighborhood Center	0	20	150.966	152.640		Commercial - Shopping Center (Neighborhood, Community) - One Story, 0	117B157 1182	54	Palms - Mar Vista - Del Rey	No	LI	PMVDR CPU , P
Los Angeles	9920 DE SOTO AVE	91311	2741002004	0.000	0.000	0.000	152.517	Shortfall of Sites	7.248	Medium Residential	R3-1	0	0	0	81.630	152.517		Residential - Five or More Units or Apartments (Any Combination) - 4 Stories or Less - Pool, 196	201B109 5		Chatsworth - Porter Ranch	Yes	ABMI	DB50
Los Angeles	5500 RESEDA BLVD	91356	2160010028	76.190	76.190	0.000	0.000	Shortfall of Sites	0.966	Community Commercial	C2-1L, P-1L	0	0	20	164.236	152.381		Commercial - Shopping Center (Neighborhood, Community) - One Story, 0	174B125 491		Encino - Tarzana	No	LI	DB50 , ENC CPU, P, TOPP C
Los Angeles	10211 BALBOA BLVD	91325	2694001041	76.190	76.190	0.000	0.000	Shortfall of Sites	0.966	Community Commercial	P-1VL, C2-1VL	0	0	20	164.335	152.381		Recreational - Athletic and Amusement Facility - Tennis Court, Club, Pro Shop - One Story, 0	204B133 304		Northridge	No	LI	DB50 , P
Los Angeles	901 S MAIN ST	90015	5409008909	7.600	7.600	0.000	136.800	Shortfall of Sites	0.588	Regional Commercial	[Q]C2-2-RIO	Community Center	[DM2-G1-5] [CX2-FA] [CPIO]	20	322.867	152.000		Miscellaneous - Government Owned Property, 0	133-5A215 27	No Max	Central City North	No	VLI, LI, ABMI	DT CPU
Los Angeles	0	0	5546024804	7.600	7.600	0.000	136.800	Shortfall of Sites	0.742	Regional Center Commercial	C4-2D-SN	Regional Center Commercial	[Q]C2-2D-SN-CPIO	20	255.972	152.000		Miscellaneous - Utility, 0	147A189 93	108	Hollywood	No	VLI, LI, ABMI	HWD CPU , MURC
Los Angeles	6310 PLATT AVE	91367	2035008021	7.584	7.584	0.000	136.512	Shortfall of Sites	0.634	Neighborhood Office Commercial	P-1VL, C1.5-1VL	Community Center	[HB5-SH1-5] [CX3-FA] [CPIO]	20	249.113	151.680		Commercial - Restaurant, Cocktail Lounge - Restaurant, Cocktail Lounge, Tavern - One Story, 0	180B093 913	54	Canoga Park - Winnetka - Woodland Hills - West Hills	No	VLI, LI, ABMI	CPK CPU , P, DB50
Los Angeles	125 W 4TH ST	90013	5149020010	7.566	7.566	0.000	136.188	Shortfall of Sites	0.590	Regional Center Commercial	[Q]C4-4D	Traditional Core	[HM2-CHC1-5] [CX3-FA] [CPIO]	20	492.912	151.320		Commercial - Office Building - 6 to 13 Stories, 0	129A211 44	No Max	Central City	No	VLI, LI, ABMI	DT CPU , ARO
Los Angeles	6740 FALLBROOK AVE	91307	2038020066	75.658	75.658	0.000	0.000	Shortfall of Sites	0.964	General Commercial	P-1VL, [Q]CR-1VL	Community Center	[LN1-MU1-5] [RG1-FA] [CPIO]	20	144.185	151.315		Commercial - Bank, Savings and Loan - One Story, 0	180B097 70	54	Canoga Park - Winnetka - Woodland Hills - West Hills	No	LI	DB50 , CPK CPU, P
Los Angeles	21035 SHERMAN WAY	91303	2112019004	75.600	75.600	0.000	0.000	Shortfall of Sites	1.306	Community Commercial	[Q]R3-1-CDO, [Q]P-1VL-CDO, [Q]C2-1VL-CDO	Community Center	0	20	144.677	151.200		Commercial - Store - One Story, 0	186B105 871	54	Canoga Park - Winnetka - Woodland Hills - West Hills	No	LI	CPK CPU , P
Los Angeles	938 S FIGUEROA ST	90015	5138002019	7.560	7.560	0.000	136.080	Shortfall of Sites	0.382	Regional Center Commercial	C2-4D-SN	Transit Core	[HB5-SH1-5] [CX4-FA] [SN-CPIO]	20	494.504	151.200		Recreational - Club, Lodge Hall, Fraternal Organization - Mills Act Property, 0	127-5A207 15	No Max	Central City	No	VLI, LI, ABMI	DT CPU
Los Angeles	7241 SEPULVEDA BLVD	91405	2222027017	75.500	75.500	0.000	0.000	Shortfall of Sites	1.747	General Commercial	(Q)P-1VL, C2-1VL, (Q)C2-1VL	Village	0	20	108.730	151.000		Commercial - Department Store - Discount Department Store (Target, etc.) - One Story, 1	186B145 786	72	Van Nuys - North Sherman Oaks	No	LI	VNY CPU , P
Los Angeles	4501 DESERET DR	91364	2074039016	75.360	75.360	0.000	0.000	Shortfall of Sites	3.608	Low Medium I Residential	RA-1	Low Medium Residential	0	20	43.511	150.720		Institutional - Church - One Story, 0	168B097 693	10	Canoga Park - Winnetka - Woodland Hills - West Hills	No	LI	CPK CPU, FBO
Los Angeles	7603 BALBOA BLVD	91406	2203013015	75.125	75.125	0.000	0.000	Shortfall of Sites	0.953	Neighborhood Office Commercial	C2-1VL	Neighborhood Center	0	20	108.060	150.250		Commercial - Store Combination - Store and Office Combination - One Story, 0	186B133 167	54	Reseda - West Van Nuys	No	LI	DB50 , RES CPU, ARO, AHO
Los Angeles	5901 LINDLEY AVE	91356	2157011010	75.116	75.116	0.000	0.000	Shortfall of Sites	1.593	Low II Residential	RA-1	0	0	20	99.000	150.233		Institutional - School (Private) - One Story, 1	174B125 18		Encino - Tarzana	No	LI	TOC EXP , ADU, OPP RC2
Los Angeles	5445 BALBOA BLVD	91316	2258027015	74.725	74.725	0.000	0.000	Shortfall of Sites	1.341	General Commercial	(Q)CR-1VLD	Neighborhood Center	0	20	108.846	149.450		Commercial - Office Building - Two Stories, 0	174B133 740	54	Encino - Tarzana	No	LI	DB50 , ENC CPU, ARO, AHO
Los Angeles	1525 INDUSTRIAL ST	90021	5164010008	7.470	7.470	0.000	134.460	Shortfall of Sites	0.823	Regional Commercial	[T][Q]C2-2D-RIO	Hybrid Industrial	[MB3-CDF1-5] [IX4-FA] [CPIO]	20	228.353	149.400		Industrial - Warehousing, Distribution, Storage - Warehousing, Distribution, 10,000 to 24,999 SF - One Story, 1	124-5A215 29	No Max	Central City North	No	VLI, LI, ABMI	DT CPU , ARO
Los Angeles	7420 LA TIJERA BLVD	90045	4104019011	74.592	74.592	0.000	0.000	Shortfall of Sites	0.949	General Commercial	C2-1VL	0	0	20	110.624	149.184		Commercial - Restaurant, Cocktail Lounge - Restaurant, Cocktail Lounge, Tavern - One Story, 0	099B173 1101	43	Westchester - Playa del Rey	No	LI	DB50 , WPDR CPU, AHO

Jurisdiction Name	Site Address/Intersection	5 Digit ZIP Code	Assessor Parcel Number	Very Low-Income	Low-Income	Moderate-Income	Above Moderate-Income	Type of Shortfall	Parcel Size (Acres)	Current General Plan Designation	Current Zoning	Proposed General Plan (GP) Designation	Proposed Zoning	Minimum Density Allowed	Maximum Density Allowed	Total Capacity	Vacant/ Nonvacant	Description of Existing Uses	PIN	Base Density Per Acre	Community Plan Area	Rent Stabalization Ordinance	Income Category	Applicable Rezoning Program (Program informing values in Column Q listed first)
Los Angeles	7325 MEDICAL CENTER DR	91307	2021014040	74.592	74.592	0.000	0.000	Shortfall of Sites	0.951	Community Commercial	P-1VL, CR-1VL, (Q)CR-1VL	Neighborhood Center	0	20	28.386	149.184		Commercial - Professional Building - One Story, 0	186B097 830	54	Canoga Park - Winnetka - Woodland Hills - West Hills	No	LI	DB50 , CPK CPU, ARO, P
Los Angeles	4927 VAN NUYS BLVD	91403	2263026044	74.592	74.592	0.000	0.000	Shortfall of Sites	0.948	Community Commercial	C1.5-1VL-RIO, P-1-RIO	0	0	20	163.992	149.184		Institutional - Hospital - One Story, 0	169-5A151 80		Van Nuys - North Sherman Oaks	No	LI	DB50 , P, TOPP C
Los Angeles	443 S SOTO ST	90033	5183014033	74.400	74.400	0.000	0.000	Shortfall of Sites	0.940	Low Medium II Residential	(T)RD1.5-1-CUGU	Community Center	[LUM2 - G2 - 3][XC1 - 4][CPIO]	20	197.853	148.800		Institutional - Hospital - One Story, 0	126A223 132	108	Boyle Heights	No	LI	BH CPU
Los Angeles	444 S FLOWER ST	90071	5151018018	7.440	7.440	0.000	133.920	Shortfall of Sites	0.377	Regional Center Commercial	C4-4D	Transit Core	[HB5-G1-5] [CX3-FA] [CPIO]	20	493.081	148.800		Commercial - Office Building - Other Improvements Only, 0	130-5A209 121	No Max	Central City	No	VLI, LI, ABMI	DT CPU
Los Angeles	1733 N ARGYLE AVE	90028	5546030033	7.440	7.440	0.000	133.920	Shortfall of Sites	0.605	Regional Center Commercial	(T)(Q)C2-2-SN	Regional Center Commercial	[Q]C2-2D-SN-CPIO	20	256.033	148.800		Commercial - Parking Lot (Commercial Use Property) - Lots - Patron or Employee - One Story, 0	148-5A189 338	108	Hollywood	No	VLI, LI, ABMI	HWD CPU , MURC
Los Angeles	1416 N LA BREA AVE	90028	5548017021	74.400	74.400	0.000	0.000	Shortfall of Sites	0.972	Highway Oriented Commercial	C2-1-SN	Community Commercial	[Q]C2-2D-SN-CPIO	20	159.389	148.800		Industrial - Heavy Manufacturing - One Story, 0	147B181 792	108	Hollywood	No	LI	HWD CPU , MURC
Los Angeles	13225 GAULT ST	91605	2327004034	0.000	0.000	0.000	70.760	Shortfall of Sites	1.352	Medium Residential	R3-1			0	82.090	70.760		Residential - Five or More Units or Apartments (Any Combination) · 4 Stories or Less - Pool, 40	183B157 103		North Hollywood - Valley Village	Yes	ABMI	DB50
Los Angeles	15760 VENTURA BLVD	91436	2283025015	74.059	74.059	0.000	0.000	Shortfall of Sites	0.941	Regional Center Commercial	C4-1L, P-1, PB-1	0	0	20	164.032	148.118		Commercial - Office Building - 14 to 20 Stories, 0	168B141 660		Encino - Tarzana	No	LI	DB50 , ENC CPU, ARO, P, MURC, TOPP C
Los Angeles	15760 VENTURA BLVD	91436	2283025015	74.059	74.059	0.000	0.000	Shortfall of Sites	0.941	Regional Center Commercial	C4-1L, P-1, PB-1	0	0	20	163.881	148.118		Commercial - Office Building - 14 to 20 Stories, 0	168B141 664		Encino - Tarzana	No	LI	DB50 , ENC CPU, ARO, P, MURC, TOPP C
Los Angeles	17401 VENTURA BLVD	91316	2257016059	74.059	74.059	0.000	0.000	Shortfall of Sites	0.945	Community Commercial	(Q)C4-1VL, [Q]P-1VL	0	0	20	163.316	148.118		Commercial - Shopping Center (Neighborhood, Community) - One Story, 0	171B129 383		Encino - Tarzana	No	LI	DB50 , ENC CPU, P, TOPP C
Los Angeles	20969 VENTURA BLVD	91364	2167001013	74.059	74.059	0.000	0.000	Shortfall of Sites	0.942	General Commercial	P-1LD	0	0	20	163.722	148.118		Commercial - Shopping Center (Neighborhood, Community) - One Story, 0	171B109 58		Canoga Park - Winnetka - Woodland Hills - West Hills	No	LI	DB50 , P
Los Angeles	0	0	5148001015	7.400	7.400	0.000	133.200	Shortfall of Sites	0.488	Community Commercial	[Q]C4-2D	Transit Core	[HB1-G1-5] [CX3-FA] [CPIO]	20	379.361	148.000		Commercial - Parking Lot (Commercial Use Property) - Lots - Patron or Employee - One Story, 0	129A213 93	No Max	Central City	No	VLI, LI, ABMI	DT CPU
Los Angeles	735 S GRAND AVE	90017	5144011016	7.400	7.400	0.000	133.200	Shortfall of Sites	0.374	Regional Center Commercial	C2-4D	Transit Core	[HB5-G1-5] [CX3-FA] [CPIO]	20	495.005	148.000		Commercial - Parking Lot (Commercial Use Property) - Lots - Patron or Employee - One Story, 0	129A209 194	No Max	Central City	No	VLI, LI, ABMI	DT CPU
Los Angeles	22122 VICTORY BLVD	91367	2146001023	0.000	0.000	0.000	147.840	Shortfall of Sites	12.763	Medium Residential	R4-1	Medium Residential	[DM2-SH2-5] [CX2-FA] [CPIO]	0	72.553	147.840		Residential - Five or More Units or Apartments (Any Combination) · 4 Stories or Less - Pool, 472	177B101 6	43	Canoga Park - Winnetka - Woodland Hills - West Hills	Yes	ABMI	CPK CPU ,
Los Angeles	7280 W MANCHESTER AVE	90045	4119026044	73.704	73.704	0.000	0.000	Shortfall of Sites	1.124	Community Commercial	(T)(Q)RAS4-1-CDO	0	0	20	163.925	147.408		Residential - Five or More Units or Apartments (Any Combination) · 5 Stories or More - Pool and Misc., 0	096B157 1066		Westchester - Playa del Rey	No	LI	DB50
Los Angeles	442 E 3RD ST	90013	5147006010	7.360	7.360	0.000	132.480	Shortfall of Sites	0.571	Light Manufacturing	M2-2D-O-CDO	Community Center	[DM2-G1-5] [CX2-FA] [CPIO-O-CDO]	20	322.058	147.200		Institutional - Church - One Story, 0	129A213 277	No Max	Central City	No	VLI, LI, ABMI	DT CPU, FBO
Los Angeles	4400 W SUNSET BLVD	90027	5542010040	73.600	73.600	0.000	0.000	Shortfall of Sites	1.691	Highway Oriented Commercial	C2-1D	General Commercial	C2-1	20	108.800	147.200		Commercial - Office Building - One Story, 0	147A201 164	108	Hollywood	No	LI	HWD CPU , ARO
Los Angeles	13003 SHERMAN WAY	91605	2327015019	73.593	73.593	0.000	0.000	Shortfall of Sites	4.667	Commercial Manufacturing	CM-1	0	0	20	60.645	147.186		Commercial - Department Store - Discount Department Store (Target, etc.) - One Story, 0	186B161 582		Sun Valley - La Tuna Canyon	No	LI	DB50
Los Angeles	6932 ETON AVE	91303	2138018024	7.350	7.350	0.000	132.300	Shortfall of Sites	0.172	Medium Residential	R2-1-RIO	Medium Neighborhood Residential	[MB3-CDF1-5] [IX4-FA] [CPIO]	20	1074.516	147.000		Residential - Single Family Residence, 1	183B105 752	43	Canoga Park - Winnetka - Woodland Hills - West Hills	No	VLI, LI, ABMI	CPK CPU , R2RD
Los Angeles	18337 VENTURA BLVD	91356	2160009030	73.459	73.459	0.000	0.000	Shortfall of Sites	0.945	Community Commercial	C2-1L, P-1L	0	0	20	163.242	146.918		Commercial - Bank, Savings and Loan - One Story, 1	171B125 86		Encino - Tarzana	No	LI	DB50 , ENC CPU, P, ADU, TOPP C
Los Angeles	624 S GRAND AVE	90017	5144004014	7.332	7.332	0.000	131.976	Shortfall of Sites	0.572	Regional Center Commercial	C2-4D	Transit Core	[HB5-SH1-5] [CX3-FA] [CPIO]	20	493.223	146.640		Commercial - Office Building - Other Improvements Only, 0	129A209 107	No Max	Central City	No	VLI, LI, ABMI	DT CPU , ARO
Los Angeles	206 N FIGUEROA ST	90012	5161006911	7.332	7.332	0.000	131.976	Shortfall of Sites	0.572	Regional Commercial	C4-2D	Transit Core	[HB3-G1-5] [CX2-FA] [CPIO]	20	492.837	146.640		Commercial - Office Building - 14 to 20 Stories, 0	133-5A211 252	No Max	Central City	No	VLI, LI, ABMI	DT CPU , ARO
Los Angeles	13005 VICTORY BLVD	91606	2326017007	7.326	7.326	0.000	131.868	Shortfall of Sites	0.726	Community Commercial	(T)(Q)C2-2D	Village	0	20	71.665	146.520		Industrial - Warehousing, Distribution, Storage - Public Storage - Mini Warehouse - One Story, 0	180B161 827	108	North Hollywood - Valley Village	No	VLI, LI, ABMI	DB50 , NH CPU, ARO
Los Angeles	1803 PENNSYLVANIA AVE	90033	5174008029	73.200	73.200	0.000	0.000	Shortfall of Sites	1.241	Low Medium II Residential	[Q]R5-1-RIO-CUGU	Community Center	[LLM7 - G2 - 3][XG1 - 4][CPIO]	20	197.472	146.400		Institutional - Hospital - One Story, 13	129A221 66	108	Boyle Heights	No	LI	BH CPU
Los Angeles	140 N AVENUE 21	90031	5447012901	73.200	73.200	0.000	0.000	Shortfall of Sites	1.341	Hybrid Industrial	UI(CA)	Hybrid Industrial	UV(CA)	20	136.508	146.400		Miscellaneous - Government Owned Property, 0	139-5A221 178	No Max	Northeast Los Angeles	No	LI	CASP
Los Angeles	0	0	5406024011	73.200	73.200	0.000	0.000	Shortfall of Sites	1.610	Medium Residential	R3-1-O	Medium Neighborhood Residential	[LN1-MU1-5] [RG1-FA] [CPIO-O]	20	113.652	146.400		Commercial - Parking Lot (Commercial Use Property) - Lots - Patron or Employee - One Story, 0	136-5A213 149	No Max	Central City North	No	LI	DT CPU
Los Angeles	400 S HOPE ST	90071	5151017019	7.306	7.306	0.000	131.508	Shortfall of Sites	0.570	Regional Center Commercial	C2-4D	Transit Core	[HB5-G1-5] [CX3-FA] [CPIO]	20	493.006	146.120		Commercial - Office Building - Over 20 Stories, 0	130-5A211 48	No Max	Central City	No	VLI, LI, ABMI	DT CPU , ARO
Los Angeles	221 N FIGUEROA ST	90012	5161006910	7.306	7.306	0.000	131.508	Shortfall of Sites	0.570	Regional Commercial	[T][Q]C4-2D, C4-2D	Transit Core	[HB3-G1-5] [CX2-FA] [CPIO]	20	492.793	146.120		Commercial - Office Building - 14 to 20 Stories, 0	133-5A211 253	No Max	Central City	No	VLI, LI, ABMI	DT CPU , ARO
Los Angeles	8236 LOUISE AVE	91325	2204001030	72.994	72.994	0.000	0.000	Shortfall of Sites	0.931	Neighborhood Office Commercial	P-1VL, C2-1VL	Neighborhood Center	0	20	108.523	145.987		Commercial - Shopping Center (Neighborhood, Community) - One Story, 0	192B133 288	54	Reseda - West Van Nuys	No	LI	DB50 , RES CPU, P
Los Angeles	5807 TOPANGA CANYON BLVD	91367	2146008035	0.000	0.000	0.000	145.800	Shortfall of Sites	8.937	Medium Residential	R3-1, A2-1	Medium Residential	0	0	72.511	145.800		Residential - Five or More Units or Apartments (Any Combination) · 4 Stories or Less - Pool, 324	174B101 75	43	Canoga Park - Winnetka - Woodland Hills - West Hills	Yes	ABMI	CPK CPU , AHO
Los Angeles	718 S ALAMEDA ST	90021	5166032035	7.280	7.280	0.000	131.040	Shortfall of Sites	0.798	Heavy Manufacturing	M3-1-RIO	Hybrid Industrial	[MB3-CDF1-5] [IX4-FA] [CPIO]	20	227.971	145.600		Industrial - Warehousing, Distribution, Storage - Warehousing, Distribution, 10,000 to 24,999 SF - One Story, 0	123A215 194	No Max	Central City North	No	VLI, LI, ABMI	DT CPU
Los Angeles	5933 LINDLEY AVE	91356	2157013149	72.426	72.426	0.000	0.000	Shortfall of Sites	1.524	Low II Residential	(T)R1-1	Medium Neighborhood Residential	0	20	99.000	144.851		Institutional - School (Private) - One Story, 0	177B125 801	43	Encino - Tarzana	No	LI	TOC EXP , ENC CPU, OPP RC2, AHO
Los Angeles	640 S GRAND AVE	90017	5144004029	7.240	7.240	0.000	130.320	Shortfall of Sites	0.366	Regional Center Commercial	C2-4D	Transit Core	[HB5-SH1-5] [CX3-FA] [CPIO]	20	494.036	144.800		Commercial - Parking Lot (Commercial Use Property) - Lots - Patron or Employee - One Story, 0	129A209 123	No Max	Central City	No	VLI, LI, ABMI	DT CPU
Los Angeles	14503 SHERMAN WAY	91405	2218024009	7.240	7.240	0.000	130.320	Shortfall of Sites	1.252	General Commercial	C2-1VL	Community Center	0	20	144.610	144.800		Commercial - Store - One Story, 0	183B149 44	108	Van Nuys - North Sherman Oaks	No	VLI, LI, ABMI	VNY CPU
Los Angeles	16233 SAN FERNANDO MISSION BLVD	91344	2681011045	72.372	72.372	0.000	0.000	Shortfall of Sites	2.206	Neighborhood Commercial	C1-1VL	0	0	20	82.025	144.744		Commercial - Shopping Center (Neighborhood, Community) - One Story, 0	210B137 298		Granada Hills - Knollwood	No	LI	DB50
Los Angeles	8325 LAUREL CANYON BLVD	91352	2633006019	72.372	72.372	0.000	0.000	Shortfall of Sites	1.108	Neighborhood Office Commercial	P-1VL, C2-1VL	0	0	20	163.243	144.744		Commercial - Shopping Center (Neighborhood, Community) - One Story, 0	192B165 411		Sun Valley - La Tuna Canyon	No	LI	DB50 , P
Los Angeles	433 S SPRING ST	90013	5149024026	7.228	7.228	0.000	130.104	Shortfall of Sites	0.861	Regional Center Commercial	[Q]C4-4D	Traditional Core	[DM4-CHC1-5] [CX2-FA] [CPIO]	20	322.795	144.560		Commercial - Office Building - Mills Act Property, 0	129A211 59	No Max	Central City	No	VLI, LI, ABMI	DT CPU , ARO
Los Angeles	267 N FREMONT AVE	90012	5161001063	7.200	7.200	0.000	129.600	Shortfall of Sites	0.456	Regional Center Commercial	C4-2D	Transit Core	[HB3-G1-5] [CX2-FA] [CPIO]	20	493.745	144.000		Residential - Five or More Units or Apartments (Any Combination) · 5 Stories or More - Pool, 0	133-5A211 104	No Max	Central City	No	VLI, LI, ABMI	DT CPU
Los Angeles	0	0	2035008901	71.928	71.928	0.000	0.000	Shortfall of Sites	0.918	Neighborhood Office Commercial	P-1VL, CR-1VL	Community Center	0	20	144.866	143.856		Miscellaneous - Government Owned Property, 0	180B093 855	54	Canoga Park - Winnetka - Woodland Hills - West Hills	No	LI	DB50 , CPK CPU, P
Los Angeles	21241 VENTURA BLVD	91364	2167001007	71.928	71.928	0.000	0.000	Shortfall of Sites	0.916	General Commercial	P-1LD, C4-1LD	0	0	20	163.541	143.856		Commercial - Office Building - One Story, 0	171B105 50		Canoga Park - Winnetka - Woodland Hills - West Hills	No	LI	DB50 , ARO, P
Los Angeles	17018 DEVONSHIRE ST	91325	2694001031	71.928	71.928	0.000	0.000	Shortfall of Sites	0.918	Community Commercial	P-1VL, C2-1VL	0	0	20	163.280	143.856		Commercial - Shopping Center (Neighborhood, Community) - One Story, 0	204B133 213		Northridge	No	LI	DB50 , P
Los Angeles	10711 VINEDALE ST	91352	2404007018	71.926	71.926	0.000	0.000	Shortfall of Sites	1.407	Neighborhood Commercial	(T)(Q)C2-1XL	0	0	20	163.331	143.853		Industrial - Warehousing, Distribution, Storage - Public Storage - Mini Warehouse - One Story, 4	195B177 396		Sun Valley - La Tuna Canyon	No	LI	DB50
Los Angeles	8301 FOOTHILL BLVD	91040	2555024022	71.700	71.700	0.000	0.000	Shortfall of Sites	1.185	General Commercial	C2-1VL	0	0	20	163.965	143.400		Commercial - Shopping Center (Neighborhood, Community) - One Story, 12	207B189 1034		Sunland - Tujunga - Lake View Terrace - Shadow Hills - East La Tuna Canyon	No	LI	DB50
Los Angeles	701 E 7TH ST	90021	5147027001	7.160	7.160	0.000	128.880	Shortfall of Sites	0.784	Light Manufacturing	M2-2D	Markets	[MB4-G1-5] [IX1-FA] [CPIO]	20	228.376	143.200		Industrial - Light Manufacturing - One Story, 0	126A213 190	No Max	Central City	No	VLI, LI, ABMI	DT CPU
Los Angeles	710 S LOS ANGELES ST	90014	5145002002	7.160	7.160	0.000	128.880	Shortfall of Sites	0.363	Light Manufacturing	M2-2D	Traditional Core	[HM1-CHC1-5] [CX2-FA] [CPIO]	20	493.083	143.200		Commercial - Store Combination - Store and Office Combination - Mills Act Property, 0	127-5A211 193	No Max	Central City	No	VLI, LI, ABMI	DT CPU
Los Angeles	10928 MAGNOLIA BLVD	91601	2419001043	7.152	7.152	0.000	128.736	Shortfall of Sites	0.680	Community Commercial	C4-2D-CA	Community Commercial	0	20	219.076	143.040		Commercial - Shopping Center (Neighborhood, Community) - One Story, 0	171B173 1379	108	North Hollywood - Valley Village	No	VLI, LI, ABMI	Orange LineTNP , AHO
Los Angeles	17020 CHATSWORTH ST	91344	2695001012	71.395	71.395	0.000	0.000	Shortfall of Sites	1.817	Neighborhood Commercial	C1-1VL	0	0	20	81.882	142.790		Commercial - Store Combination - Store and Office Combination - One Story, 0	207B133 518		Granada Hills - Knollwood	No	LI	DB50 , ARO, OPP C
Los Angeles	21031 VENTURA BLVD	91364	2167001016	71.395	71.395	0.000	0.000	Shortfall of Sites	0.908	General Commercial	C4-1LD, PB-1LD	0	0	20	163.725	142.790		Commercial - Office Building - 6 to 13 Stories, 0	171B105 67		Canoga Park - Winnetka - Woodland Hills - West Hills	No	LI	DB50 , ARO, P
Los Angeles	1046 S OLIVE ST	90015	5139011011	7.120	7.120	0.000	128.160	Shortfall of Sites	0.361	High Density Residential	[Q]R5-4D-O	Transit Core	[HB3-G1-5] [CX2-FA] [CPIO-O]	20	493.111	142.400		Commercial - Store Combination - Store and Office Combination - One Story, 0	126A209 34	No Max	Central City	No	VLI, LI, ABMI	DT CPU , ARO, AHO
Los Angeles	7118 ETHEL AVE	91605	2327017029	0.000	0.000	0.000	142.380	Shortfall of Sites	2.379	Medium Residential	R3-1	Community Center (Mixed-Use) *	0	0	108.867	142.380		Residential - Five or More Units or Apartments (Any Combination) · 4 Stories or Less, 49	183B161 114	145	North Hollywood - Valley Village	Yes	ABMI	NH CPU , DB50
Los Angeles	600 W 7TH ST	90017	5144011019	7.098	7.098	0.000	127.764	Shortfall of Sites	0.554	Regional Center Commercial	C2-4D	Transit Core	[HB5-SH1-5] [CX4-FA] [CPIO]	20	492.439	141.960		Commercial - Department Store - 6 to 13 Stories, 0	129A209 120	No Max	Central City	No	VLI, LI, ABMI	DT CPU , ARO

Jurisdiction Name	Site Address/Intersection	5 Digit ZIP Code	Assessor Parcel Number	Very Low-Income	Low-Income	Moderate-Income	Above Moderate-Income	Type of Shortfall	Parcel Size (Acres)	Current General Plan Designation	Current Zoning	Proposed General Plan (GP) Designation	Proposed Zoning	Minimum Density Allowed	Maximum Density Allowed	Total Capacity	Vacant/ Nonvacant	Description of Existing Uses	PIN	Base Density Per Acre	Community Plan Area	Rent Stabalization Ordinance	Income Category	Applicable Rezoning Program (Program informing values in Column Q listed first)
Los Angeles	16311 VENTURA BLVD	91436	2260009038	70.951	70.951	0.000	0.000	Shortfall of Sites	1.272	Regional Center Commercial	C4-1L	0	0	20	164.051	141.902		Commercial - Office Building - 6 to 13 Stories, 0	168B137 359		Encino - Tarzana	No	LI	DB50 , ENC CPU, ARO, MURC, TOPP C, AHO
Los Angeles	3782 W MARTIN LUTHER KING JR BLVD	90008	5032005008	70.920	70.920	0.000	0.000	Shortfall of Sites	3.190	Regional Center Commercial	C2-2D-SP	0	0	20	69.476	141.840		Commercial - Professional Building - Four Stories, 0	117B181 763		West Adams - Baldwin Hills - Leimert	No	LI	MURC
Los Angeles	5411 VAN NUYS BLVD	91401	2249003006	70.862	70.862	0.000	0.000	Shortfall of Sites	0.903	General Commercial	C2-1VL	0	0	20	163.465	141.725		Commercial - Auto, Recreation Equipment, Construction Equipment Sales and Service - Auto Body Repair Shop - One Story, 0	172-5A151 15		Van Nuys - North Sherman Oaks	No	LI	DB50 , TOPP C
Los Angeles	1240 S HOPE ST	90015	5139022020	7.080	7.080	0.000	127.440	Shortfall of Sites	0.358	High Density Residential	[Q]R5-4D-O	Transit Core	[HB3-SH1-5] [CX2-FA] [CPIO-O]	20	494.504	141.600		Industrial - Light Manufacturing - One Story, 0	126A207 124	No Max	Central City	No	VLI, LI, ABMI	DT CPU , ARO, AHO
Los Angeles	430 W 12TH ST	90015	5139022001	7.080	7.080	0.000	127.440	Shortfall of Sites	0.358	High Density Residential	[Q]R5-4D-O	Transit Core	[HB3-SH1-5] [CX2-FA] [CPIO-O]	20	494.123	141.600		Industrial - Light Manufacturing - Four Stories, 0	126A207 84	No Max	Central City	No	VLI, LI, ABMI	DT CPU , ARO, AHO
Los Angeles	110 E 9TH ST	90079	5139001024	7.080	7.080	0.000	127.440	Shortfall of Sites	0.358	Light Manufacturing	M2-2D	Traditional Core	[HM1-CHC1-5] [CX2-FA] [CPIO]	20	494.690	141.600		Commercial - Office Building - 6 to 13 Stories, 0	126A209 67	No Max	Central City	No	VLI, LI, ABMI	DT CPU
Los Angeles	12930 HAMLIN STREET	91606	2326016016	70.800	70.800	0.000	0.000	Shortfall of Sites	2.442	Medium Residential	R1-1, R3-1, [Q]C1-1VL	Village	0	20	72.489	141.600		Institutional - Church - One Story, 0	180B161 916	108	North Hollywood - Valley Village	No	LI	NH CPU, FBO
Los Angeles	0	0	2102001019	70.800	70.800	0.000	0.000	Shortfall of Sites	1.222	Community Commercial	(Q)C2-1L	Community Center	0	20	144.794	141.600		Commercial - Professional Building - Medical Dental Building - One Story, 0	192B125 935	54	Reseda - West Van Nuys	No	LI	RES CPU , ARO, AHO
Los Angeles	7501 VAN NUYS BLVD	91405	2218003905	7.080	7.080	0.000	127.440	Shortfall of Sites	1.219	General Commercial	P-1VL, C1.5-1VL, P-1	Community Center	0	20	145.180	141.600		Recreational - Bowling Alley - One Story, 0	186B149 336	108	Van Nuys - North Sherman Oaks	No	VLI, LI, ABMI	VNY CPU , P
Los Angeles	22041 GAULT ST	91303	2024001032	7.040	7.040	0.000	126.720	Shortfall of Sites	0.326	Low Medium II Residential	R1-1-RIO, R2-1VL-RIO	Neighborhood Center	[HM2-CHC1-5] [CX4-FA] [SN-CPIO-CDO]	20	539.915	140.800		Institutional - School (Private) - One Story, 0	183B101 182	54	Canoga Park - Winnetka - Woodland Hills - West Hills	No	VLI, LI, ABMI	CPK CPU , R2RD, AHO
Los Angeles	550 N FIGUEROA ST	90012	5407003039	7.040	7.040	0.000	126.720	Shortfall of Sites	0.725	Community Commercial	R5-2D, C2-2D, (T)(Q)C2-2D, P-2D	Community Center	[DM1-G1-5] [CX2-FA] [CPIO]	20	303.541	140.800		Residential - Five or More Units or Apartments (Any Combination) · 5 Stories or More - Pool and Misc., 0	133-5A213 295	No Max	Central City	No	VLI, LI, ABMI	DT CPU , P
Los Angeles	19525 CLARENDON ST	91367	2169026112	70.346	70.346	0.000	0.000	Shortfall of Sites	4.219	Community Commercial	(Q)RAS4-1L, (T)(Q)RAS4-1L	0	0	20	163.389	140.691		Residential - Five or More Units or Apartments (Any Combination) · 5 Stories or More - Pool, 335	174B101 1461		Canoga Park - Winnetka - Woodland Hills - West Hills	No	LI	DB50
Los Angeles	22611 VENTURA BLVD	91364	2040028002	70.262	70.262	0.000	0.000	Shortfall of Sites	0.900	General Commercial	QP-1VLD, C1.5-1VLD	0	0	20	163.994	140.525		Commercial - Restaurant, Cocktail Lounge - Restaurant, Cocktail Lounge, Tavern - One Story, 1	171B097 168		Canoga Park - Winnetka - Woodland Hills - West Hills	No	LI	DB50 , P, ADU
Los Angeles	827 S FIGUEROA ST	90017	5144022065	7.020	7.020	0.000	126.360	Shortfall of Sites	0.548	Regional Center Commercial	C2-4D	Transit Core	[HB5-SH1-5] [CX4-FA] [CPIO]	20	492.732	140.400		Commercial - Parking Lot (Commercial Use Property) - Lots - Patron or Employee - One Story, 0	129A207 132	No Max	Central City	No	VLI, LI, ABMI	DT CPU
Los Angeles	10450 TOPANGA CANYON BLVD	91311	2722012035	70.170	70.170	0.000	0.000	Shortfall of Sites	1.297	Low II Residential	R1-1	0	0	20	113.635	140.339		Residential - Single Family Residence, 1	207B101 259		Chatsworth - Porter Ranch	No	LI	OPP RC , ADU
Los Angeles	19301 VANOWEN ST	91335	2130017003	70.152	70.152	0.000	0.000	Shortfall of Sites	1.069	Neighborhood Office Commercial	C2-1VL-RIO	0	0	20	164.055	140.304		Commercial - Store Combination - Store and Office Combination - One Story, 0	183B117 994		Reseda - West Van Nuys	No	LI	DB50 , ARO
Los Angeles	611 E 7TH ST	90021	5147026001	7.000	7.000	0.000	126.000	Shortfall of Sites	0.766	Light Manufacturing	M2-2D	Markets	[MB4-SH1-5] [IX1-FA] [CPIO]	20	228.521	140.000		Industrial - Warehousing, Distribution, Storage - Warehousing, Distribution, 10,000 to 24,999 SF - One Story, 0	126A213 93	No Max	Central City	No	VLI, LI, ABMI	DT CPU
Los Angeles	22107 SHERMAN WAY	91303	2023009028	6.994	6.994	0.000	125.892	Shortfall of Sites	0.104	General Commercial	C2-1VL	Community Center	[HB3-G1-5] [CX2-FA] [CPIO]	20	2583.810	139.880		Commercial - Auto, Recreation Equipment, Construction Equipment Sales and Service - New Car Sales and Service - One Story, 0	183B101 73		Canoga Park - Winnetka - Woodland Hills - West Hills	No	VLI, LI, ABMI	CPK CPU , AHO
Los Angeles	5300 WHITE OAK AVE	91316	2257005026	69.887	69.887	0.000	0.000	Shortfall of Sites	1.292	Low Medium II Residential	RA-1	Medium Residential	0	20	113.635	139.774		Institutional - Church - One Story, 1	171B129 72	43	Encino - Tarzana	No	LI	OPP RC, AHO, FBO, ADU, ENC CPU
Los Angeles	16944 SAN FERNANDO MISSION BLVD	91344	2683028032	69.708	69.708	0.000	0.000	Shortfall of Sites	1.065	Community Commercial	C2-1L, P-1L	0	0	20	163.649	139.416		Commercial - Shopping Center (Regional) - One Story, 0	210B133 992		Granada Hills - Knollwood	No	LI	DB50 , P
Los Angeles	0	0	2012022014	69.600	69.600	0.000	0.000	Shortfall of Sites	3.998	Low Residential	RA-1	Low Medium Residential	0	20	43.527	139.200	Vacant	Residential - Single Family Residence - Vacant Land, 0	189B101 758	10	Canoga Park - Winnetka - Woodland Hills - West Hills	No	LI	CPK CPU , AHO
Los Angeles	256 S MAIN ST	90012	5161026909	6.960	6.960	0.000	125.280	Shortfall of Sites	0.352	Regional Center Commercial	C2-4D	Transit Core	[HB5-G1-5] [CX3-FA] [CPIO]	20	493.618	139.200		Miscellaneous - Government Owned Property, 0	129A213 11	No Max	Central City	No	VLI, LI, ABMI	DT CPU
Los Angeles	0	0	4261010908	69.600	69.600	0.000	0.000	Shortfall of Sites	0.962	Public Facilities	PF-1XL	Mixed Use Corridor	0	20	150.652	139.200		Miscellaneous - Government Owned Property, 0	129B149 569	54	West Los Angeles	No	LI	West WLA CPU , PF
Los Angeles	16847 VENTURA BLVD	91436	2259010001	69.442	69.442	0.000	0.000	Shortfall of Sites	1.246	Regional Center Commercial	C4-1VL	0	0	20	163.917	138.883		Commercial - Shopping Center (Regional) - One Story, 0	168B133 86		Encino - Tarzana	No	LI	DB50 , ENC CPU, MURC, TOPP C, AHO
Los Angeles	12503 SHERMAN WAY	91605	2324003047	5.994	5.994	0.000	107.892	Shortfall of Sites	0.914	Limited Manufacturing	C2-1VL			20	163.906	119.880		Commercial - Store - One Story, 0	183B165 22		North Hollywood - Valley Village	No	VLI, LI, ABMI	DB50
Los Angeles	23150 AVENUE SAN LUIS	91364	2074021035	6.912	6.912	0.000	124.416	Shortfall of Sites	0.136	Low Residential	R3-1	Medium Residential	[DM2-SH2-5] [CX2-FA] [CPIO]	20	1059.496	138.240		Residential - Five or More Units or Apartments (Any Combination) · 4 Stories or Less - Pool, 0	171B093 795	43	Canoga Park - Winnetka - Woodland Hills - West Hills	No	VLI, LI, ABMI	CPK CPU , DB50, AHO
Los Angeles	0	0	2346023900	69.120	69.120	0.000	0.000	Shortfall of Sites	1.328	Open Space	OS-1VL, OS-1XL	Village	0	20	108.445	138.240		Miscellaneous - Government Owned Property, 0	171B161 454	72	Van Nuys - North Sherman Oaks	No	LI	VNY CPU
Los Angeles	0	0	2414030065	69.096	69.096	0.000	0.000	Shortfall of Sites	2.159	Neighborhood Office Commercial	P-1VL, C1-1VL	Neighborhood Center	0	20	72.253	138.192		Commercial - Shopping Center (Neighborhood, Community) - One Story, 3	180B173 799	108	North Hollywood - Valley Village	No	LI	DB50 , NH CPU, P
Los Angeles	6140 LANKERSHIM BLVD	91606	2338005008	6.882	6.882	0.000	123.876	Shortfall of Sites	1.052	Highway Oriented Commercial	P-1VL, [Q]C2-1VL	Community Center (Mixed-Use)	0	20	108.343	137.640		Commercial - Shopping Center (Regional) - One Story, 0	177B169 413	145	North Hollywood - Valley Village	No	VLI, LI, ABMI	DB50 , NH CPU, P
Los Angeles	555 W REDONDO BEACH BLVD	90248	6120028006	68.820	68.820	0.000	0.000	Shortfall of Sites	2.106	Highway Oriented Commercial	C1-1-O	0	0	20	81.714	137.640		Commercial - Office Building - Two Stories, 0	072B201 97		Harbor Gateway	No	LI	DB50 , ARO
Los Angeles	939 S FIGUEROA ST	90015	5138003008	6.877	6.877	0.000	123.786	Shortfall of Sites	0.541	Regional Center Commercial	C2-4D	Transit Core	[HB5-SH1-5] [CX4-FA] [CPIO]	20	493.479	137.540		Commercial - Hotel and Motel - Hotel - 50 Rooms and Over - One Story, 2	129A207 291	No Max	Central City	No	VLI, LI, ABMI	DT CPU , ARO
Los Angeles	12747 MERCER ST	91331	2533029051	0.000	0.000	0.000	137.002	Shortfall of Sites	2.846	Medium Residential	R3-1-CUGU	0	0	0	96.730	137.002		Residential - Five or More Units or Apartments (Any Combination) · 4 Stories or Less, 68	213B161 859		Arleta - Pacoima	Yes	ABMI	DB50
Los Angeles	1201 S HILL ST	90015	5139024013	6.840	6.840	0.000	123.120	Shortfall of Sites	0.347	Regional Center Commercial	C2-4D-O	Transit Core	[HB3-G1-5] [CX2-FA] [CPIO-O]	20	493.505	136.800		Industrial - Light Manufacturing - One Story, 0	126A207 188	No Max	Central City	No	VLI, LI, ABMI	DT CPU , ARO, AHO
Los Angeles	15821 VENTURA BLVD	91436	2261011017	68.309	68.309	0.000	0.000	Shortfall of Sites	1.229	Regional Center Commercial	C4-1L	0	0	20	163.529	136.619		Commercial - Office Building - 6 to 13 Stories, 0	168B141 597		Encino - Tarzana	No	LI	DB50 , ENC CPU, ARO, MURC, TOPP C, AHO
Los Angeles	8220 FOOTHILL BLVD	91040	2560009029	68.198	68.198	0.000	0.000	Shortfall of Sites	0.870	General Commercial	C2-1VL	0	0	20	163.292	136.397		Commercial - Auto, Recreation Equipment, Construction Equipment Sales and Service - Auto Body Repair Shop - One Story, 0	204B193 153		Sunland - Tujunga - Lake View Terrace - Shadow Hills - East La Tuna Canyon	No	LI	DB50
Los Angeles	16800 DEVONSHIRE ST	91344	2685002052	68.198	68.198	0.000	0.000	Shortfall of Sites	0.865	Community Commercial	C2-1VL	0	0	20	164.226	136.397		Commercial - Office Building - One Story, 0	204B137 297		Granada Hills - Knollwood	No	LI	DB50 , ARO
Los Angeles	0	0	5149020013	6.800	6.800	0.000	122.400	Shortfall of Sites	0.344	Regional Center Commercial	[Q]C4-4D	Transit Core	[HB5-G1-5] [CX3-FA] [CPIO]	20	493.723	136.000		Commercial - Parking Lot (Commercial Use Property) - Lots - Patron or Employee - One Story, 0	129A213 88	No Max	Central City	No	VLI, LI, ABMI	DT CPU
Los Angeles	17305 ROSCOE BLVD	91325	2787020030	67.932	67.932	0.000	0.000	Shortfall of Sites	1.035	General Commercial	P-1VL, QC2-1VL	0	0	20	164.011	135.864		Commercial - Store - One Story, 0	192B133 237		Northridge	No	LI	DB50 , P
Los Angeles	16904 PARTHENIA ST	91343	2689018022	67.932	67.932	0.000	0.000	Shortfall of Sites	1.040	General Commercial	P-1VL, C2-1VL	0	0	20	163.356	135.864		Commercial - Shopping Center (Neighborhood, Community) - One Story, 0	195B133 472		Northridge	No	LI	DB50 , P
Los Angeles	10200 S SEPULVEDA BLVD	90045	2660016034	67.932	67.932	0.000	0.000	Shortfall of Sites	1.039	Community Commercial	(Q)C2-1	0	0	20	163.495	135.864		Commercial - Office Building - Two Stories, 0	204B145 503		Mission Hills - Panorama City - North Hills	No	LI	DB50 , ARO
Los Angeles	5950 LAUREL CANYON BLVD	91607	2340005037	67.932	67.932	0.000	0.000	Shortfall of Sites	1.037	Highway Oriented Commercial	C2-1VL	0	0	20	163.752	135.864		Commercial - Auto, Recreation Equipment, Construction Equipment Sales and Service - Car Wash Only - One Story, 0	177B165 769		North Hollywood - Valley Village	No	LI	DB50
Los Angeles	7747 APPERSON ST	91042	2558006026	67.930	67.930	0.000	0.000	Shortfall of Sites	1.787	Medium Residential	R3-1	0	0	20	81.970	135.859		Institutional - Church - One Story, 4	204B193 534		Sunland - Tujunga - Lake View Terrace - Shadow Hills - East La Tuna Canyon	No	LI	DB50, FBO
Los Angeles	5633 TOPANGA CANYON BLVD	91367	2146008022	0.000	0.000	0.000	135.775	Shortfall of Sites	1.879	Medium Residential	R3-1	Medium Residential	0	0	72.371	135.775		Residential - Five or More Units or Apartments (Any Combination) · 4 Stories or Less - Pool, 0	174B101 197	43	Canoga Park - Winnetka - Woodland Hills - West Hills	Yes	ABMI	DB50 , CPK CPU, MURC, AHO
Los Angeles	833 S FLOWER ST	90017	5144021041	6.786	6.786	0.000	122.148	Shortfall of Sites	0.529	Regional Center Commercial	C2-4D	Transit Core	[HB5-SH1-5] [CX4-FA] [CPIO]	20	493.814	135.720		Commercial - Parking Lot (Commercial Use Property) - Parking Structures - Patron or Employee - 6 to 13 Stories, 0	129A207 219	No Max	Central City	No	VLI, LI, ABMI	DT CPU
Los Angeles	500 S SANTA FE AVE	90013	5164004014	67.840	67.840	0.000	0.000	Shortfall of Sites	1.241	Heavy Manufacturing	M3-1-RIO	Hybrid Industrial	[MM1-CDR1-5] [IX4-FA] [CPIO]	20	170.814	135.680		Commercial - Office Building - Four Stories, 0	126A217 266	No Max	Central City North	No	LI	DT CPU
Los Angeles	13003 SHERMAN WAY	91605	2327015019	67.821	67.821	0.000	0.000	Shortfall of Sites	4.310	Commercial Manufacturing	CM-1	0	0	20	60.524	135.642		Commercial - Department Store - Discount Department Store (Target, etc.) - One Story, 0	183B161 4		Sun Valley - La Tuna Canyon	No	LI	DB50

Jurisdiction Name	Site Address/Intersection	5 Digit ZIP Code	Assessor Parcel Number	Very Low-Income	Low-Income	Moderate-Income	Above Moderate-Income	Type of Shortfall	Parcel Size (Acres)	Current General Plan Designation	Current Zoning	Proposed General Plan (GP) Designation	Proposed Zoning	Minimum Density Allowed	Maximum Density Allowed	Total Capacity	Vacant/ Nonvacant	Description of Existing Uses	PIN	Base Density Per Acre	Community Plan Area	Rent Stabalization Ordinance	Income Category	Applicable Rezoning Program (Program informing values in Column Q listed first)
Los Angeles	23023 SHERMAN WAY	91307	2021014051	67.680	67.680	0.000	0.000	Shortfall of Sites	4.996	Community Commercial	P-1, A1-1	Neighborhood Center	0	20	28.222	135.360		Institutional - Hospital - 6 to 13 Stories, 0	186B097 824	54	Canoga Park - Winnetka - Woodland Hills - West Hills	No	LI	CPK CPU , P
Los Angeles	8020 ALVERSTONE AVE	90045	4108027001	67.680	67.680	0.000	0.000	Shortfall of Sites	1.298	Low Residential	R1V2	0	0	20	108.643	135.360		Recreational - Club, Lodge Hall, Fraternal Organization - One Story, 0	099B165 606	43	Westchester - Playa del Rey	No	LI	WPDR CPU , AHO
Los Angeles	18345 VENTURA BLVD	91356	2160009017	67.666	67.666	0.000	0.000	Shortfall of Sites	0.858	Community Commercial	C2-1L, P-1L	0	0	20	164.353	135.331		Commercial - Office Building - Five Stories, 0	171B125 80		Encino - Tarzana	No	LI	DB50 , ENC CPU, ARO, P, TOPP C
Los Angeles	21200 CLARENDON ST	91367	2167001006	67.666	67.666	0.000	0.000	Shortfall of Sites	0.864	General Commercial	P-1LD, C4-1LD	0	0	20	163.251	135.331		Commercial - Office Building - One Story, 0	171B105 17		Canoga Park - Winnetka - Woodland Hills - West Hills	No	LI	DB50 , ARO, P
Los Angeles	5526 VAN NUYS BLVD	91401	2245007030	67.666	67.666	0.000	0.000	Shortfall of Sites	0.863	Neighborhood Office Commercial	P-1VL, C2-1VL	Village	0	20	107.807	135.331		Institutional - School (Private) - One Story, 0	174B149 973	72	Van Nuys - North Sherman Oaks	No	LI	DB50 , VNY CPU, P, ADU, TOPP C
Los Angeles	14600 SHERMAN WAY	91405	2219007031	6.760	6.760	0.000	121.680	Shortfall of Sites	1.164	Community Commercial	[Q]C2-2D, [Q]C2-1L	Community Center	0	20	145.159	135.200		Commercial - Professional Building - One Story, 0	183B149 797	108	Van Nuys - North Sherman Oaks	No	VLI, LI, ABMI	VNY CPU , ARO
Los Angeles	455 E 3RD ST	90013	5161020005	0.000	0.000	0.000	134.640	Shortfall of Sites	0.820	Regional Center Commercial	R5-4D-O-CDO	Village	[MN1-SH2-5] [CX1-FA] [CPIO-O-CDO]	0	228.089	134.640		Commercial - Hotel and Motel - Hotel - 50 Rooms and Over - One Story, 0	129A215 242	No Max	Central City	Yes	ABMI	DT CPU , ARO
Los Angeles	7815 VAN NUYS BLVD	91402	2210023018	67.259	67.259	0.000	0.000	Shortfall of Sites	1.480	Light Manufacturing	[Q]M1-1-CDO	0	0	20	113.635	134.518		Industrial - Warehousing, Distribution, Storage - Warehousing, Distribution, Under 10,000 SF - One Story, 0	189B149 533		Mission Hills - Panorama City - North Hills	No	LI	OPP RC
Los Angeles	1617 E 7TH ST	90021	5164023007	6.720	6.720	0.000	120.960	Shortfall of Sites	0.735	Heavy Manufacturing	M3-1-RIO	Hybrid Industrial	[MB3-CDF1-5] [IX4-FA] [CPIO]	20	228.474	134.400		Industrial - Industrial - Two Stories, 0	124-5A215 54	No Max	Central City North	No	VLI, LI, ABMI	DT CPU
Los Angeles	0	0	5173011902	6.720	6.720	0.000	120.960	Shortfall of Sites	0.521	Regional Commercial	M3-1-CDO-RIO, [T][Q]C2-2D-CDO-RIO	Community Center	[DM2-SH2-5] [CX2-FA] [CPIO-CDO]	20	322.510	134.400		Commercial - Restaurant, Cocktail Lounge - Restaurant, Cocktail Lounge, Tavern - One Story, 0	129A215 384	No Max	Central City North	No	VLI, LI, ABMI	DT CPU
Los Angeles	16940 DEVONSHIRE ST	91344	2685002016	67.177	67.177	0.000	0.000	Shortfall of Sites	1.206	Community Commercial	C2-1VL	0	0	20	163.834	134.354		Commercial - Shopping Center (Neighborhood, Community) - One Story, 0	204B133 218		Granada Hills - Knollwood	No	LI	DB50
Los Angeles	12921 MAGNOLIA BLVD	91423	2345017031	67.133	67.133	0.000	0.000	Shortfall of Sites	0.857	Neighborhood Office Commercial	P-1VL, C2-1VL	Village	0	20	108.527	134.266		Commercial - Shopping Center (Neighborhood, Community) - One Story, 0	171B161 451	72	Van Nuys - North Sherman Oaks	No	LI	DB50 , VNY CPU, P
Los Angeles	8220 DE SOTO AVE	91304	2108031010	6.704	6.704	0.000	120.679	Shortfall of Sites	1.023	Neighborhood Office Commercial	P-1VL, [Q]CR-1VL	Community Center	[HB5-G1-5] [CX3-FA] [CPIO-O]	20	144.700	134.088		Commercial - Restaurant, Cocktail Lounge - Fast Food - Walk Up - One Story, 0	192B109 845	54	Canoga Park - Winnetka - Woodland Hills - West Hills	No	VLI, LI, ABMI	DB50 , CPK CPU, P
Los Angeles	0	0	2322005902	6.680	6.680	0.000	120.240	Shortfall of Sites	1.538	Community Commercial	P-1	Community Center (Mixed-Use)	0	20	108.617	133.600		Commercial - Shopping Center (Regional) - One Story, 0	180B165 507	145	North Hollywood - Valley Village	No	VLI, LI, ABMI	NH CPU , P
Los Angeles	20553 SHERMAN WAY	91306	2113022023	6.670	6.670	0.000	120.060	Shortfall of Sites	3.868	Low Residential	RA-1, RS-1	Low Medium Residential	[MB4-SH1-5] [IX1-FA] [CPIO]	20	43.431	133.400		Institutional - Church - One Story, 1	183B109 924	10	Canoga Park - Winnetka - Woodland Hills - West Hills	No	VLI, LI, ABMI	CPK CPU, FBO
Los Angeles	1286 W CAPITOL DR	90732	7445010220	66.600	66.600	0.000	0.000	Shortfall of Sites	3.168	Low Medium II Residential	(Q)RD1.5-1VLD	0	0	20	43.791	133.200		Residential - Five or More Units or Apartments (Any Combination) · 4 Stories or Less, 0	021B193 46		San Pedro	No	LI	DB50
Los Angeles	21001 DEVONSHIRE ST	91311	2706019033	66.600	66.600	0.000	0.000	Shortfall of Sites	0.850	Community Commercial	P-1, C4-1	0	0	20	163.282	133.200		Commercial - Bank, Savings and Loan - One Story, 0	204B109 143		Chatsworth - Porter Ranch	No	LI	DB50 , P
Los Angeles	801 E 7TH ST	90021	5147028039	6.640	6.640	0.000	119.520	Shortfall of Sites	0.728	Light Manufacturing	M2-2D	Markets	[MB4-G1-5] [IX1-FA] [CPIO]	20	227.914	132.800		Industrial - Light Manufacturing - One Story, 0	126A213 287	No Max	Central City	No	VLI, LI, ABMI	DT CPU
Los Angeles	0	0	2761013900	66.108	66.108	0.000	0.000	Shortfall of Sites	1.212	Very Low II Residential	RS-1	0	0	20	113.635	132.215		Miscellaneous - Government Owned Property, 0	201B113 225		Chatsworth - Porter Ranch	No	LI	OPP RC
Los Angeles	18321 VENTURA BLVD	91356	2160009005	66.045	66.045	0.000	0.000	Shortfall of Sites	1.188	Community Commercial	PB-1L, C2-1L	0	0	20	163.453	132.090		Commercial - Office Building - One Story, 0	171B125 82		Encino - Tarzana	No	LI	DB50 , ENC CPU, ARO, P, TOPP C
Los Angeles	17700 ROSCOE BLVD	91325	2101001028	66.022	66.022	0.000	0.000	Shortfall of Sites	1.269	General Commercial	P-1VL, C2-1VL	Neighborhood Center	0	20	108.719	132.045		Commercial - Store - One Story, 1	192B129 324	54	Reseda - West Van Nuys	No	LI	DB50 , RES CPU, P
Los Angeles	912 S HILL ST	90015	5139003001	6.600	6.600	0.000	118.800	Shortfall of Sites	0.334	High Density Residential	[Q]R5-4D	Traditional Core	[HM2-CHC1-5] [CX2-FA] [CPIO]	20	494.727	132.000		Commercial - Parking Lot (Commercial Use Property) - Parking Structures - Commercial Parking - Mills Act Property, 0	127-5A209 196	No Max	Central City	No	VLI, LI, ABMI	DT CPU
Los Angeles	1315 PACIFIC COAST HWY	90710	7413003032	66.000	66.000	0.000	0.000	Shortfall of Sites	2.260	Community Commercial	[Q]C2-1VL	Community Center	0	20	73.019	132.000		Commercial - Store - One Story, 0	036B197 1055	43	Wilmington - Harbor City	No	LI	WHC CPU , DB50
Los Angeles	10390 WILSHIRE BLVD	90024	4327013028	0.000	0.000	0.000	131.868	Shortfall of Sites	0.457	Very High Residential	[Q]R5-3	0	0	0	327.597	131.868		Residential - Five or More Units or Apartments (Any Combination) · 5 Stories or More - Pool, 0	135B157 165		Westwood	Yes	ABMI	DB50
Los Angeles	9009 LAUREL CANYON BLVD	91352	2629019013	0.000	0.000	0.000	131.666	Shortfall of Sites	1.134	Neighborhood Office Commercial	P-1VL, C2-1VL	0	0	0	163.403	131.666		Commercial - Store Combination - Store and Residential Combination - One Story, 2	195B165 171		Sun Valley - La Tuna Canyon	Yes	ABMI	DB50 , ARO, P
Los Angeles	110 E 9TH ST	90079	5139001024	6.578	6.578	0.000	118.404	Shortfall of Sites	0.512	Light Manufacturing	[Q]C5-2D	Traditional Core	[HM1-CHC1-5] [CX2-FA] [CPIO]	20	493.995	131.560		Commercial - Office Building - 6 to 13 Stories, 0	126A209 66	No Max	Central City	No	VLI, LI, ABMI	DT CPU , ARO, AHO
Los Angeles	2141 SACRAMENTO ST	90021	5166005011	6.560	6.560	0.000	118.080	Shortfall of Sites	0.958	Commercial Industrial	(T)(Q)CM-2D-RIO	Hybrid Industrial	[MM1-CDF1-5] [IX4-FA] [CPIO]	20	171.270	131.200		Industrial - Warehousing, Distribution, Storage - Warehousing, Distribution, Under 10,000 SF - One Story, 0	123A217 217	No Max	Central City North	No	VLI, LI, ABMI	DT CPU , ARO
Los Angeles	0	0	5164011010	6.560	6.560	0.000	118.080	Shortfall of Sites	0.720	Heavy Manufacturing	M3-1-RIO	Hybrid Industrial	[MB3-CDF1-5] [IX4-FA] [CPIO]	20	227.843	131.200	Vacant	Industrial - Industrial - Vacant Land, 0	124-5A217 8	No Max	Central City North	No	VLI, LI, ABMI	DT CPU
Los Angeles	16955 SHERMAN WAY	91406	2227003017	65.600	65.600	0.000	0.000	Shortfall of Sites	1.133	Neighborhood Office Commercial	P-1VL, (Q)C1-1VL	Community Center	0	20	144.808	131.200		Commercial - Restaurant, Cocktail Lounge - Restaurant, Cocktail Lounge, Tavern - One Story, 0	183B133 33	54	Reseda - West Van Nuys	No	LI	RES CPU , P, DB50
Los Angeles	0	0	2005003037	65.582	65.582	0.000	0.000	Shortfall of Sites	1.202	Low I Residential	RS-1	0	0	20	113.635	131.164	Vacant	Residential - Single Family Residence - Vacant Land, 0	192B097 224		Chatsworth - Porter Ranch	No	LI	OPP RC
Los Angeles	17060 DEVONSHIRE ST	91325	2694001052	65.534	65.534	0.000	0.000	Shortfall of Sites	0.836	Community Commercial	P-1VL, C2-1VL	0	0	20	163.296	131.069		Commercial - Auto, Recreation Equipment, Construction Equipment Sales and Service - Auto Body Repair Shop - One Story, 0	204B133 212		Northridge	No	LI	DB50 , P
Los Angeles	653 S LOS ANGELES ST	90014	5148021017	6.520	6.520	0.000	117.360	Shortfall of Sites	0.329	Community Commercial	C2-2D	Traditional Core	[HM1-CHC1-5] [CX2-FA] [CPIO]	20	495.103	130.400		Commercial - Store, 0	127-5A211 134	No Max	Central City	No	VLI, LI, ABMI	DT CPU , ARO
Los Angeles	747 W REDONDO BEACH BLVD	90247	6120001013	65.200	65.200	0.000	0.000	Shortfall of Sites	3.002	Light Manufacturing	M2-1VL-O	Hybrid Industrial	0	20	54.290	130.400	Vacant	Industrial - Industrial - Vacant Land, 0	072B197 80	54	Harbor Gateway	No	LI	HG CPU
Los Angeles	0	0	2242001022	65.200	65.200	0.000	0.000	Shortfall of Sites	1.071	Limited Manufacturing	M1-1L-RIO	Community Commercial	0	20	152.147	130.400		Commercial - Parking Lot (Commercial Use Property) - Lots - Patron or Employee - One Story, 0	177B145 612	No Max	Van Nuys - North Sherman Oaks	No	LI	Orange LineTNP
Los Angeles	8108 OWENSMOUTH AVE	91304	2110018014	0.000	0.000	0.000	130.320	Shortfall of Sites	0.217	Medium Residential	R3-1	Medium Residential	[HB5-SH1-5] [CX3-FA] [CPIO]	0	834.360	130.320		Residential - Five or More Units or Apartments (Any Combination) · 4 Stories or Less - Pool, 0	189B105 104	43	Canoga Park - Winnetka - Woodland Hills - West Hills	Yes	ABMI	CPK CPU ,
Los Angeles	6921 LA TIJERA BLVD	90045	4103003015	65.002	65.002	0.000	0.000	Shortfall of Sites	0.823	Community Commercial	C2-1VL	0	0	20	108.135	130.003		Commercial - Supermarket - Supermarket - 12,000 SF or More - One Story, 0	102B173 156	29	Westchester - Playa del Rey	No	LI	DB50 , WPDR CPU, AHO
Los Angeles	1301 S LORENA ST	90023	5190021900	65.002	65.002	0.000	0.000	Shortfall of Sites	4.665	Low Medium II Residential	RD1.5-1-CUGU	0	0	20	43.546	130.003		Miscellaneous - Government Owned Property, 0	118-5A225 215		Boyle Heights	No	LI	DB50
Los Angeles	230 E 6TH ST	90014	5148022011	6.500	6.500	0.000	117.000	Shortfall of Sites	0.506	Community Commercial	C2-2D	Traditional Core	[HM1-CHC1-5] [CX2-FA] [CPIO]	20	494.085	130.000		Commercial - Store - One Story, 0	127-5A211 118	No Max	Central City	No	VLI, LI, ABMI	DT CPU
Los Angeles	11550 INDIAN HILLS RD	91345	2664023017	64.824	64.824	0.000	0.000	Shortfall of Sites	2.562	Community Commercial	[Q]C1-1VL	0	0	20	63.252	129.648		Commercial - Professional Building - Medical Dental Building - Three Stories, 0	213B149 231		Mission Hills - Panorama City - North Hills	No	LI	DB50 , ARO
Los Angeles	0	0	2664015031	64.816	64.816	0.000	0.000	Shortfall of Sites	1.066	Low Medium I Residential	RMP-1	0	0	20	170.774	129.632		Residential - Manufactured Home Park, 16	210B145 150		Mission Hills - Panorama City - North Hills	No	LI	DB50
Los Angeles	236 S HILL ST	90012	5149009011	6.480	6.480	0.000	116.640	Shortfall of Sites	0.327	Regional Center Commercial	C2-4D	Transit Core	[HB5-SH1-5] [CX3-FA] [CPIO]	20	495.474	129.600		Commercial - Parking Lot (Commercial Use Property) - Lots - Commercial Parking - One Story, 0	130-5A211 36	No Max	Central City	No	VLI, LI, ABMI	DT CPU
Los Angeles	1701 E 7TH ST	90021	5164022004	6.480	6.480	0.000	116.640	Shortfall of Sites	0.709	Heavy Manufacturing	M3-1-RIO	Hybrid Industrial	[MB3-CDF1-5] [IX4-FA] [CPIO]	20	228.544	129.600		Industrial - Light Manufacturing - One Story, 0	124-5A215 55	No Max	Central City North	No	VLI, LI, ABMI	DT CPU
Los Angeles	1055 N ALAMEDA ST	90012	5408028909	6.480	6.480	0.000	116.640	Shortfall of Sites	0.500	Regional Commercial	C2-2	Community Center	[DM2-G1-5] [CX2-FA] [CPIO]	20	323.862	129.600		Commercial - Parking Lot (Commercial Use Property) - Parking Structures - Commercial Parking - One Story, 0	133-5A215 59	No Max	Central City North	No	VLI, LI, ABMI	DT CPU
Los Angeles	0	0	5406023004	64.800	64.800	0.000	0.000	Shortfall of Sites	1.425	High Medium Residential	R4-1-O	Medium Neighborhood Residential	[LN1-MU2-5] [RG1-FA] [CPIO-O]	20	113.690	129.600	Vacant	Residential - Single Family Residence - Vacant Land, 0	136-5A213 144	No Max	Central City North	No	LI	DT CPU
Los Angeles	1720 VINE ST	90028	5546030034	6.480	6.480	0.000	116.640	Shortfall of Sites	0.526	Regional Center Commercial	(T)(Q)C2-2-SN	Regional Center Commercial	[Q]C2-2D-SN-CPIO	20	256.866	129.600		Commercial - Parking Lot (Commercial Use Property) - Lots - Patron or Employee - One Story, 0	148-5A189 349	108	Hollywood	No	VLI, LI, ABMI	HWD CPU , MURC
Los Angeles	524 S FLOWER ST	90071	5151025002	6.474	6.474	0.000	116.532	Shortfall of Sites	0.505	Regional Center Commercial	C2-4D	Transit Core	[HB5-SH1-5] [CX3-FA] [CPIO]	20	492.825	129.480	Vacant	Commercial - Commercial - Miscellaneous Commercial - Vacant Parcel with Existing Non-structural Other Imps., 0	130-5A209 231	No Max	Central City	No	VLI, LI, ABMI	DT CPU
Los Angeles	350 S GRAND AVE	90071	5149010265	6.463	6.463	0.000	116.325	Shortfall of Sites	0.060	Regional Center Commercial	R5-4D	Transit Core	[HB5-SH1-5] [CX3-FA] [CPIO]	20	2705.184	129.250		Commercial - Office Building - Other Improvements Only, 0	130-5A211 58	No Max	Central City	No	VLI, LI, ABMI	ARO , DT CPU
Los Angeles	350 S GRAND AVE	90071	5149010265	6.463	6.463	0.000	116.325	Shortfall of Sites	0.001	Regional Center Commercial	R5-4D	Transit Core	[HB5-G1-5] [CX3-FA] [CPIO]	20	124003.709	129.250		Commercial - Office Building - Other Improvements Only, 0	130-5A211 204	No Max	Central City	No	VLI, LI, ABMI	ARO , DT CPU
Los Angeles	1200 S CABRILLO AVE	90731	7454022005	64.544	64.544	0.000	0.000	Shortfall of Sites	1.022	Neighborhood Commercial	C2-1VL-CPIO	0	0	20	164.072	129.088		Recreational - Club, Lodge Hall, Fraternal Organization - One Story, 5	015B197 1440		San Pedro	No	LI	DB50

Jurisdiction Name	Site Address/Intersection	5 Digit ZIP Code	Assessor Parcel Number	Very Low-Income	Low-Income	Moderate-Income	Above Moderate-Income	Type of Shortfall	Parcel Size (Acres)	Current General Plan Designation	Current Zoning	Proposed General Plan (GP) Designation	Proposed Zoning	Minimum Density Allowed	Maximum Density Allowed	Total Capacity	Vacant/ Nonvacant	Description of Existing Uses	PIN	Base Density Per Acre	Community Plan Area	Rent Stabalization Ordinance	Income Category	Applicable Rezoning Program (Program informing values in Column Q listed first)
Los Angeles	17401 VENTURA BLVD	91316	2257016059	64.469	64.469	0.000	0.000	Shortfall of Sites	0.817	Community Commercial	(Q)C4-1VL, [Q]P-1VL	0	0	20	164.302	128.938		Commercial - Shopping Center (Neighborhood, Community) - One Story, 0	171B129 375		Encino - Tarzana	No	LI	DB50 , ENC CPU, P, TOPP C
Los Angeles	17401 VENTURA BLVD	91316	2257016059	64.469	64.469	0.000	0.000	Shortfall of Sites	0.818	Community Commercial	(Q)C4-1VL, [Q]P-1VL	0	0	20	164.292	128.938		Commercial - Shopping Center (Neighborhood, Community) - One Story, 0	171B129 377		Encino - Tarzana	No	LI	DB50 , ENC CPU, P, TOPP C
Los Angeles	1580 INDUSTRIAL ST	90021	5164022008	6.440	6.440	0.000	115.920	Shortfall of Sites	0.704	Heavy Manufacturing	M3-1-RIO	Hybrid Industrial	[MB3-CDF1-5] [IX4-FA] [CPIO]	20	228.584	128.800		Industrial - Warehousing, Distribution, Storage - Warehousing, Distribution, 10,000 to 24,999 SF - One Story, 0	124-5A215 47	No Max	Central City North	No	VLI, LI, ABMI	DT CPU
Los Angeles	900 E 2ND ST	90012	5163006089	64.400	64.400	0.000	0.000	Shortfall of Sites	1.409	Heavy Manufacturing	M3-1-RIO	Hybrid Industrial	[LM1-CDF1-5] [IX4-FA] [CPIO]	20	114.275	128.800		Commercial - Commercial - Miscellaneous Commercial - One Story, 0	129A215 209	No Max	Central City North	No	LI	DT CPU
Los Angeles	17661 VENTURA BLVD	91316	2257008027	63.936	63.936	0.000	0.000	Shortfall of Sites	0.810	Community Commercial	P-1VL, C2-1VL	0	0	20	164.409	127.872		Commercial - Service Station - Full Service - No Additional Services, 0	171B129 333		Encino - Tarzana	No	LI	DB50 , ENC CPU, P, ADU, TOPP C
Los Angeles	19510 NORDHOFF ST	91324	2783028048	63.900	63.900	0.000	0.000	Shortfall of Sites	2.170	Regional Center Commercial	P-1, C4-1	0	0	20	61.346	127.800		Commercial - Shopping Center (Neighborhood, Community) - One Story, 0	195B117 12		Chatsworth - Porter Ranch	No	LI	MURC , P, ADU
Los Angeles	0	0	5166001901	63.600	63.600	0.000	0.000	Shortfall of Sites	1.397	Public Facilities-Freeway	M3-1-RIO	Hybrid Industrial	[MB2-CDR1-5] [IX4-FA] [CPIO]	20	113.809	127.200		, 0	123A219 94	No Max	Central City North	No	LI	DT CPU
Los Angeles	6740 CORBIN AVE	91335	2132002008	63.600	63.600	0.000	0.000	Shortfall of Sites	1.097	Limited Commercial	C1-1VL-RIO, P-1VL-RIO	Community Center	0	20	144.902	127.200		Commercial - Restaurant, Cocktail Lounge - Restaurant, Cocktail Lounge, Tavern - One Story, 0	180B117 60	54	Reseda - West Van Nuys	No	LI	RES CPU , P, DB50
Los Angeles	13154 SHERMAN WAY	91605	2327014006	5.478	5.478	0.000	98.597	Shortfall of Sites	0.875	Highway Oriented Commercial	C2-1VL			20	163.623	109.552		Commercial - Store - One Story, 5	183B157 100		North Hollywood - Valley Village	No	VLI, LI, ABMI	DB50
Los Angeles	12650 SHERMAN WAY	91605	2324020032	6.349	6.349	0.000	114.286	Shortfall of Sites	0.968	Highway Oriented Commercial	C2-1VL	Community Center (Mixed-Use) *	0	20	108.460	126.984		Commercial - Store - One Story, 0	183B161 61	145	North Hollywood - Valley Village	No	VLI, LI, ABMI	DB50 , NH CPU
Los Angeles	0	0	5144011020	6.344	6.344	0.000	114.192	Shortfall of Sites	0.494	Regional Center Commercial	C2-4D	Transit Core	[HB5-G1-5] [CX3-FA] [CPIO]	20	493.857	126.880		Commercial - Parking Lot (Commercial Use Property) - Parking Structures - Patron or Employee - Five Stories, 0	129A209 180	No Max	Central City	No	VLI, LI, ABMI	DT CPU
Los Angeles	16950 PARTHENIA ST	91343	2689018024	63.436	63.436	0.000	0.000	Shortfall of Sites	0.975	General Commercial	P-1VL, C2-1VL	0	0	20	163.913	126.872		Commercial - Store - One Story, 1	195B133 476		Northridge	No	LI	DB50 , P
Los Angeles	18800 VENTURA BLVD	91356	2161003011	63.403	63.403	0.000	0.000	Shortfall of Sites	0.804	Community Commercial	C2-1VL	0	0	20	164.256	126.806		Commercial - Restaurant, Cocktail Lounge - Restaurant, Cocktail Lounge, Tavern - One Story, 0	174B121 528		Encino - Tarzana	No	LI	DB50
Los Angeles	4533 LAUREL CYN BLVD	91607	2364005021	63.403	63.403	0.000	0.000	Shortfall of Sites	0.806	High Medium Residential	R4-1-RIO	0	0	20	163.970	126.806		Institutional - School (Private) - One Story, 0	168B165 1003		Sherman Oaks - Studio City - Toluca Lake - Cahuenga Pass	No	LI	DB50 , ADU
Los Angeles	560 S LOS ANGELES ST	90013	5148017009	6.336	6.336	0.000	114.048	Shortfall of Sites	0.401	High Medium Residential	[Q]R5-2D	Traditional Core	[HM1-CHC1-5] [CX2-FA] [CPIO]	20	493.237	126.720		Commercial - Store Combination - Store and Office Combination - One Story, 0	127-5A211 80	No Max	Central City	No	VLI, LI, ABMI	DT CPU
Los Angeles	3001 SAWTELLE BLVD	90066	4250026040	63.269	63.269	0.000	0.000	Shortfall of Sites	0.821	Community Commercial	C2-1VL	Neighborhood Center	0	20	151.068	126.538		Commercial - Restaurant, Cocktail Lounge - Restaurant, Cocktail Lounge, Tavern - One Story, 2	120B157 1143	54	Palms - Mar Vista - Del Rey	No	LI	DB50 , PMVDR CPU, AHO
Los Angeles	252 S HILL ST	90012	5149009009	6.320	6.320	0.000	113.760	Shortfall of Sites	0.319	Regional Center Commercial	C2-4D	Transit Core	[HB5-SH1-5] [CX3-FA] [CPIO]	20	495.113	126.400		Commercial - Parking Lot (Commercial Use Property) - Lots - Patron or Employee - One Story, 0	130-5A211 46	No Max	Central City	No	VLI, LI, ABMI	DT CPU
Los Angeles	140 S BROADWAY	90012	5149001004	6.318	6.318	0.000	113.724	Shortfall of Sites	0.493	Regional Center Commercial	C2-4D-SN	Transit Core	[HB4-SH1-5] [CX3-FA] [SN-CPIO]	20	493.130	126.360		Industrial - Light Manufacturing - One Story, 0	130-5A213 13	No Max	Central City	No	VLI, LI, ABMI	DT CPU , ARO
Los Angeles	7618 TAMPA AVE	91335	2104012045	63.048	63.048	0.000	0.000	Shortfall of Sites	0.965	Neighborhood Office Commercial	P-1VL, C2-1VL	Community Center	0	20	145.104	126.096		Commercial - Store - One Story, 0	186B117 111	54	Reseda - West Van Nuys	No	LI	DB50 , RES CPU, P
Los Angeles	6900 VAN NUYS BLVD	91405	2217009006	6.304	6.304	0.000	113.472	Shortfall of Sites	1.361	Community Commercial	C2-1L, P-1L	Community Center	0	20	144.736	126.080		Industrial - Warehousing, Distribution, Storage - Public Storage - Mini Warehouse - One Story, 0	183B149 566	108	Van Nuys - North Sherman Oaks	No	VLI, LI, ABMI	VNY CPU , P
Los Angeles	10155 BALBOA BLVD	91325	2694019023	62.873	62.873	0.000	0.000	Shortfall of Sites	1.164	Very Low II Residential	P-1VL, C2-1VL, RE11-1	0	0	20	113.635	125.747		Commercial - Store - One Story, 1	204B133 337		Northridge	No	LI	OPP RC , ADU
Los Angeles	17451 VENTURA BLVD	91316	2257016054	62.870	62.870	0.000	0.000	Shortfall of Sites	0.801	Community Commercial	C4-1VL	0	0	20	163.545	125.741		Commercial - Department Store - Retail-Warehouse Combo (Levitz, etc.) - One Story, 0	171B129 403		Encino - Tarzana	No	LI	DB50 , ENC CPU, TOPP C, AHO
Los Angeles	16909 DEVONSHIRE ST	91344	2684012040	62.870	62.870	0.000	0.000	Shortfall of Sites	0.796	Community Commercial	C2-1VL	0	0	20	164.546	125.741		Commercial - Store Combination - Store and Office Combination - One Story, 0	204B133 148		Granada Hills - Knollwood	No	LI	DB50 , ARO
Los Angeles	18740 VENTURA BLVD	91356	2161008020	62.870	62.870	0.000	0.000	Shortfall of Sites	0.798	Community Commercial	C2-1VL	0	0	20	164.202	125.741		Commercial - Professional Building - Medical Dental Building - Three Stories, 0	174B121 557		Encino - Tarzana	No	LI	DB50 , ARO
Los Angeles	808 JAMES M WOOD BLVD	90015	5138003001	6.280	6.280	0.000	113.040	Shortfall of Sites	0.318	Regional Center Commercial	C2-4D	Transit Core	[HB5-SH1-5] [CX4-FA] [CPIO]	20	492.990	125.600		Commercial - Parking Lot (Commercial Use Property) - Lots - Patron or Employee - One Story, 0	129A207 262	No Max	Central City	No	VLI, LI, ABMI	DT CPU
Los Angeles	1411 VINE ST	90028	5546015042	6.280	6.280	0.000	113.040	Shortfall of Sites	0.613	Regional Center Commercial	C4-2D-SN	Regional Center Commercial	[Q]C2-2D-SN-CPIO	20	256.186	125.600		Commercial - Restaurant, Cocktail Lounge - Restaurant, Cocktail Lounge, Tavern - One Story, 0	147A187 589	108	Hollywood	No	VLI, LI, ABMI	HWD CPU , MURC
Los Angeles	11232 VANOWEN ST	91605	2319007017	5.461	5.461	0.000	98.302	Shortfall of Sites	0.831	Highway Oriented Commercial	C2-1VL			20	164.210	109.224		Commercial - Auto, Recreation Equipment, Construction Equipment Sales and Service - Auto Body Repair Shop - One Story, 0	180B173 24		North Hollywood - Valley Village	No	VLI, LI, ABMI	DB50
Los Angeles	8501 LAUREL CANYON BLVD	91352	2633006017	62.604	62.604	0.000	0.000	Shortfall of Sites	0.958	Neighborhood Office Commercial	P-1VL, C2-1VL	0	0	20	163.380	125.208		Commercial - Department Store - One Story, 0	192B165 251		Sun Valley - La Tuna Canyon	No	LI	DB50 , P
Los Angeles	0	0	4319001803	62.419	62.419	0.000	0.000	Shortfall of Sites	1.314	Regional Center Commercial	C2-2-O	0	0	20	99.000	124.837		Miscellaneous - Utility, 0	132B161 28		West Los Angeles	No	LI	TOC EXP , MURC
Los Angeles	1738 INDUSTRIAL ST	90021	5164022011	6.240	6.240	0.000	112.320	Shortfall of Sites	0.682	Heavy Manufacturing	M3-1-RIO	Hybrid Industrial	[MB3-CDF1-5] [IX4-FA] [CPIO]	20	228.645	124.800		Industrial - Warehousing, Distribution, Storage - Warehousing, Distribution, 25,000 to 50,000 SF - Two Stories, 0	124-5A215 48	No Max	Central City North	No	VLI, LI, ABMI	DT CPU
Los Angeles	16203 VENTURA BLVD	91436	2260011003	62.338	62.338	0.000	0.000	Shortfall of Sites	0.792	Regional Center Commercial	C4-1L	0	0	20	163.940	124.675		Commercial - Parking Lot (Commercial Use Property) - Lots - Commercial Parking - One Story, 0	168B137 373		Encino - Tarzana	No	LI	DB50 , ENC CPU, MURC, TOPP C, AHO
Los Angeles	21031 VENTURA BLVD	91364	2167001016	62.338	62.338	0.000	0.000	Shortfall of Sites	0.792	General Commercial	P-1LD, C4-1LD	0	0	20	163.981	124.675		Commercial - Office Building - 6 to 13 Stories, 0	171B105 125		Canoga Park - Winnetka - Woodland Hills - West Hills	No	LI	DB50 , ARO, P
Los Angeles	2070 CENTURY PARK E	90067	4319001014	62.177	62.177	0.000	0.000	Shortfall of Sites	1.847	Regional Center Commercial	C2-2-O	0	0	20	99.000	124.353		Institutional - Hospital - One Story, 0	132B161 39		West Los Angeles	No	LI	TOC EXP , MURC
Los Angeles	8854 MASON AVE	91306	2781036001	62.160	62.160	0.000	0.000	Shortfall of Sites	0.951	Neighborhood Office Commercial	C2-1L, P-1L	0	0	20	163.453	124.320		Commercial - Restaurant, Cocktail Lounge - Restaurant, Cocktail Lounge, Tavern - One Story, 0	195B109 85		Chatsworth - Porter Ranch	No	LI	DB50 , P
Los Angeles	934 S LOS ANGELES ST	90015	5145016034	6.200	6.200	0.000	111.600	Shortfall of Sites	0.314	Light Manufacturing	M2-2D	Traditional Core	[HM1-CHC1-5] [CX2-FA] [CPIO]	20	493.702	124.000		Commercial - Store - One Story, 0	126A209 124	No Max	Central City	No	VLI, LI, ABMI	DT CPU
Los Angeles	910 S LOS ANGELES ST	90015	5145016055	6.200	6.200	0.000	111.600	Shortfall of Sites	0.314	Light Manufacturing	M2-2D	Traditional Core	[HM1-CHC1-5] [CX2-FA] [CPIO]	20	493.729	124.000		Industrial - Heavy Manufacturing - Mills Act Property, 0	126A209 602	No Max	Central City	No	VLI, LI, ABMI	DT CPU
Los Angeles	6931 HOLLYWOOD BLVD	90028	5548004003	6.200	6.200	0.000	111.600	Shortfall of Sites	0.604	Regional Center Commercial	C4-2D-SN	Regional Center Commercial	VARIOUS, WITH C2 and CPIO	20	256.529	124.000		Recreational - Athletic and Amusement Facility - Amusement Facility - Two Stories, 0	147B181 135	108	Hollywood	No	VLI, LI, ABMI	HWD CPU , MURC
Los Angeles	5200 LANKERSHIM BLVD	91601	2350018079	6.188	6.188	0.000	111.384	Shortfall of Sites	1.045	Community Commercial	C4-2D-CA	Regional Mixed Commercial	0	20	227.662	123.760		Commercial - Office Building - 6 to 13 Stories, 0	171B173 1382	No Max	North Hollywood - Valley Village	No	VLI, LI, ABMI	Orange LineTNP , ARO, AHO
Los Angeles	11321 NATIONAL BLVD	90064	4258016001	61.805	61.805	0.000	0.000	Shortfall of Sites	0.787	Community Commercial	C2-1VL, P-1	Neighborhood Center	0	20	151.247	123.610		Commercial - Shopping Center (Neighborhood, Community) - One Story, 0	120B153 415	54	Palms - Mar Vista - Del Rey	No	LI	DB50 , PMVDR CPU, P
Los Angeles	11321 NATIONAL BLVD	90064	4258016001	61.805	61.805	0.000	0.000	Shortfall of Sites	0.787	Community Commercial	C2-1VL, P-1	Neighborhood Center	0	20	151.247	123.610		Commercial - Shopping Center (Neighborhood, Community) - One Story, 0	120B153 448	54	Palms - Mar Vista - Del Rey	No	LI	DB50 , PMVDR CPU, P
Los Angeles	11321 NATIONAL BLVD	90064	4258016001	61.805	61.805	0.000	0.000	Shortfall of Sites	0.787	Community Commercial	C2-1VL, P-1	Neighborhood Center	0	20	151.247	123.610		Commercial - Shopping Center (Neighborhood, Community) - One Story, 0	120B153 478	54	Palms - Mar Vista - Del Rey	No	LI	DB50 , PMVDR CPU, P
Los Angeles	16900 BURBANK BLVD	91316	2255026017	61.805	61.805	0.000	0.000	Shortfall of Sites	0.787	General Commercial	P-1VLD-RIO, CR-1VLD-RIO	Neighborhood Center	0	20	108.021	123.610		Commercial - Office Building - One Story, 0	174B133 648	54	Encino - Tarzana	No	LI	DB50 , ENC CPU, ARO, P
Los Angeles	16403 VENTURA BLVD	91436	2260009043	61.805	61.805	0.000	0.000	Shortfall of Sites	0.785	Regional Center Commercial	C2-1L	0	0	20	164.111	123.610		Commercial - Store - One Story, 0	168B137 804		Encino - Tarzana	No	LI	DB50 , ENC CPU, MURC, TOPP C, AHO
Los Angeles	0	0	2167001900	61.805	61.805	0.000	0.000	Shortfall of Sites	0.785	General Commercial	P-1LD, C4-1LD	0	0	20	163.965	123.610		Miscellaneous - Government Owned Property, 0	171B109 64		Canoga Park - Winnetka - Woodland Hills - West Hills	No	LI	DB50 , P
Los Angeles	10600 WILSHIRE BLVD	90024	4326001217	6.180	6.180	0.000	111.249	Shortfall of Sites	0.785	High Medium Residential	[Q]R4-3-O	0	0	20	163.928	123.610		Residential - Five or More Units or Apartments (Any Combination) - 5 Stories or More - Pool, 0	132B153 138		Westwood	No	VLI, LI, ABMI	DB50
Los Angeles	8242 WHITE OAK AVE	91325	2201001032	61.738	61.738	0.000	0.000	Shortfall of Sites	0.791	Neighborhood Office Commercial	P-1VL, C2-1VL, (Q)C2-1VL	Neighborhood Center	0	20	108.774	123.475		Commercial - Store - One Story, 1	192B129 323	54	Reseda - West Van Nuys	No	LI	DB50 , RES CPU, P, ADU
Los Angeles	6837 CANOGA AVE	91303	2138011030	6.160	6.160	0.000	110.880	Shortfall of Sites	0.543	Regional Center Commercial	(WC)RIVER-SN-RIO	Regional Center	[DM1-G1-5] [CX2-FA] [CPIO]	20	283.737	123.200		Industrial - Light Manufacturing - One Story, 0	183B105 880		Canoga Park - Winnetka - Woodland Hills - West Hills	No	VLI, LI, ABMI	CPK CPU , ARO
Los Angeles	0	0	5161018907	6.160	6.160	0.000	110.880	Shortfall of Sites	0.477	Regional Center Commercial	[Q]C2-3D-O-CDO	Community Center	[DM2-SH2-5] [CX2-FA] [CPIO-O-CDO]	20	322.793	123.200	Vacant	Residential - Single Family Residence - Vacant Land, 0	129A215 84	No Max	Central City	No	VLI, LI, ABMI	DT CPU

Jurisdiction Name	Site Address/Intersection	5 Digit ZIP Code	Assessor Parcel Number	Very Low-Income	Low-Income	Moderate-Income	Above Moderate-Income	Type of Shortfall	Parcel Size (Acres)	Current General Plan Designation	Current Zoning	Proposed General Plan (GP) Designation	Proposed Zoning	Minimum Density Allowed	Maximum Density Allowed	Total Capacity	Vacant/ Nonvacant	Description of Existing Uses	PIN	Base Density Per Acre	Community Plan Area	Rent Stabalization Ordinance	Income Category	Applicable Rezoning Program (Program informing values in Column Q listed first)
Los Angeles	16000 VENTURA BLVD	91436	2283011058	61.516	61.516	0.000	0.000	Shortfall of Sites	1.104	Regional Center Commercial	C4-1L	0	0	20	163.878	123.032		Commercial - Office Building - 6 to 13 Stories, 0	168B141 610		Encino - Tarzana	No	LI	DB50 , ENC CPU, ARO, MURC, TOPP C, AHO
Los Angeles	9158 TELFAIR AVE	91352	2631002030	0.000	0.000	0.000	123.020	Shortfall of Sites	5.015	Medium Residential	R3-1-CUGU	0	0	0	81.677	123.020		Residential - Five or More Units or Apartments (Any Combination) · 4 Stories or Less, 104	198B165 217		Sun Valley - La Tuna Canyon	Yes	ABMI	DB50
Los Angeles	5955 VAN NUYS BLVD	91401	2244001034	61.440	61.440	0.000	0.000	Shortfall of Sites	1.265	Limited Manufacturing	M1-1	Community Commercial	0	20	151.736	122.880		Commercial - Auto, Recreation Equipment, Construction Equipment Sales and Service - New Car Sales and Service - One Story, 0	177A151 120	No Max	Van Nuys - North Sherman Oaks	No	LI	Orange LineTNP
Los Angeles	6140 LANKERSHIM BLVD	91606	2338005008	6.127	6.127	0.000	110.290	Shortfall of Sites	0.938	Highway Oriented Commercial	P-1VL, [Q]C2-1VL	Community Center (Mixed-Use)	0	20	108.772	122.544		Commercial - Shopping Center (Regional) - One Story, 0	177B169 432	145	North Hollywood - Valley Village	No	VLI, LI, ABMI	DB50 , NH CPU, P
Los Angeles	13864 FOOTHILL BLVD	91342	2509003010	61.272	61.272	0.000	0.000	Shortfall of Sites	0.938	Community Commercial	C2-1VL-CPIO	0	0	20	163.281	122.544		Commercial - Store - One Story, 0	225B153 386		Sylmar	No	LI	DB50
Los Angeles	22649 VENTURA BLVD	91364	2040028010	61.272	61.272	0.000	0.000	Shortfall of Sites	3.022	General Commercial	P-1VLD, C4-1VLD, C1.5-1VLD	0	0	20	42.240	122.544		Commercial - Shopping Center (Neighborhood, Community) - One Story, 0	171B097 166		Canoga Park - Winnetka - Woodland Hills - West Hills	No	LI	DB50 , P
Los Angeles	19130 VENTURA BLVD	91356	2163021007	61.205	61.205	0.000	0.000	Shortfall of Sites	0.786	Community Commercial	C2-1VLD	0	0	20	163.881	122.410		Commercial - Store Combination - Store and Residential Combination - One Story, 1	174B121 459		Encino - Tarzana	No	LI	DB50 , ARO, ADU
Los Angeles	1639 N MAIN ST	90012	5409003034	61.200	61.200	0.000	0.000	Shortfall of Sites	1.115	Hybrid Industrial	UI(CA)	Hybrid Industrial	UV(CA)	20	137.229	122.400		Industrial - Light Manufacturing - One Story, 0	136-5A217 151	No Max	Central City North	No	LI	CASP , ARO
Los Angeles	1360 E 6TH ST	90021	5164011004	6.120	6.120	0.000	110.160	Shortfall of Sites	0.672	Heavy Manufacturing	M3-1-RIO	Hybrid Industrial	[MB3-CDF1-5] [IX4-FA] [CPIO]	20	227.708	122.400		Industrial - Warehousing, Distribution, Storage - Warehousing, Distribution, Under 10,000 SF - One Story, 0	124-5A217 7	No Max	Central City North	No	VLI, LI, ABMI	DT CPU
Los Angeles	110 E 9TH ST	90079	5139001024	6.120	6.120	0.000	110.160	Shortfall of Sites	0.310	Light Manufacturing	M2-2D	Traditional Core	[HM1-CHC1-5] [CX2-FA] [CPIO]	20	492.861	122.400		Commercial - Office Building - 6 to 13 Stories, 0	126A209 87	No Max	Central City	No	VLI, LI, ABMI	DT CPU
Los Angeles	617 N BROADWAY	90012	5408016001	6.120	6.120	0.000	110.160	Shortfall of Sites	0.473	Regional Commercial	C2-2	Community Center	[DM2-SH2-5] [CX2-FA] [CPIO]	20	323.391	122.400		Residential - Five or More Units or Apartments (Any Combination) · 5 Stories or More, 0	133-5A215 220	No Max	Central City North	No	VLI, LI, ABMI	DT CPU
Los Angeles	5300 WHITE OAK AVE	91316	2257005027	61.150	61.150	0.000	0.000	Shortfall of Sites	1.121	Very Low I Residential	RA-1	Medium Residential	0	20	113.635	122.300		Institutional - School (Private) - One Story, 0	171B129 52	43	Encino - Tarzana	No	LI	OPP RC , ENC CPU, AHO
Los Angeles	10310 S SEPULVEDA BLVD	90045	2649019032	61.139	61.139	0.000	0.000	Shortfall of Sites	1.095	Community Commercial	(T)(Q)C2-1	0	0	20	164.190	122.278		Commercial - Shopping Center (Neighborhood, Community) - One Story, 0	204B145 69		Mission Hills - Panorama City - North Hills	No	LI	DB50 , TOPP C
Los Angeles	10310 S SEPULVEDA BLVD	90045	2649019032	61.139	61.139	0.000	0.000	Shortfall of Sites	1.095	Community Commercial	(T)(Q)C2-1	0	0	20	164.189	122.278		Commercial - Shopping Center (Neighborhood, Community) - One Story, 0	204B145 113		Mission Hills - Panorama City - North Hills	No	LI	DB50 , TOPP C
Los Angeles	10310 S SEPULVEDA BLVD	90045	2649019032	61.139	61.139	0.000	0.000	Shortfall of Sites	1.095	Community Commercial	(T)(Q)C2-1	0	0	20	164.188	122.278		Commercial - Shopping Center (Neighborhood, Community) - One Story, 0	204B145 126		Mission Hills - Panorama City - North Hills	No	LI	DB50 , TOPP C
Los Angeles	10310 S SEPULVEDA BLVD	90045	2649019032	61.139	61.139	0.000	0.000	Shortfall of Sites	1.095	Community Commercial	(T)(Q)C2-1	0	0	20	164.187	122.278		Commercial - Shopping Center (Neighborhood, Community) - One Story, 0	204B145 168		Mission Hills - Panorama City - North Hills	No	LI	DB50 , TOPP C
Los Angeles	10310 S SEPULVEDA BLVD	90045	2649019032	61.139	61.139	0.000	0.000	Shortfall of Sites	1.095	Community Commercial	(T)(Q)C2-1	0	0	20	164.148	122.278		Commercial - Shopping Center (Neighborhood, Community) - One Story, 0	204B145 217		Mission Hills - Panorama City - North Hills	No	LI	DB50 , TOPP C
Los Angeles	10310 S SEPULVEDA BLVD	90045	2649019032	61.139	61.139	0.000	0.000	Shortfall of Sites	1.096	Community Commercial	(T)(Q)C2-1	0	0	20	164.118	122.278		Commercial - Shopping Center (Neighborhood, Community) - One Story, 0	204B145 250		Mission Hills - Panorama City - North Hills	No	LI	DB50 , TOPP C
Los Angeles	726 S ALAMEDA ST	90021	5166035001	6.110	6.110	0.000	109.980	Shortfall of Sites	0.675	Heavy Manufacturing	M3-1-RIO	Hybrid Industrial	[MB3-CDF1-5] [IX4-FA] [CPIO]	20	228.199	122.200		Commercial - Restaurant, Cocktail Lounge - Restaurant, Cocktail Lounge, Tavern - One Story, 1	123A215 246	No Max	Central City North	No	VLI, LI, ABMI	DT CPU
Los Angeles	11455 LAUREL CANYON BLVD	91340	2613027020	61.050	61.050	0.000	0.000	Shortfall of Sites	1.171	General Commercial	(Q)C2-1VL	0	0	20	163.996	122.099		Commercial - Restaurant, Cocktail Lounge - Restaurant, Cocktail Lounge, Tavern - One Story, 1	213B149 511		Mission Hills - Panorama City - North Hills	No	LI	DB50
Los Angeles	4610 LANKERSHIM BLVD	91602	2421029008	6.096	6.096	0.000	109.728	Shortfall of Sites	1.172	Community Commercial	[Q]R3-1, C2-1VL	Community Center (Mixed-Use)	0	20	108.377	121.920		Commercial - Auto, Recreation Equipment, Construction Equipment Sales and Service - New Car Sales and Service - One Story, 0	168B173 930	145	North Hollywood - Valley Village	No	VLI, LI, ABMI	NH CPU , DB50, AHO
Los Angeles	5166 VINELAND AVE	91601	2419001044	6.096	6.096	0.000	109.728	Shortfall of Sites	0.580	Community Commercial	C4-2D-CA	Community Commercial	0	20	219.143	121.920		Commercial - Shopping Center (Neighborhood, Community) - One Story, 0	171B173 1380	108	North Hollywood - Valley Village	No	VLI, LI, ABMI	Orange LineTNP , AHO
Los Angeles	110 E 9TH ST	90079	5139001024	6.080	6.080	0.000	109.440	Shortfall of Sites	0.307	Light Manufacturing	M2-2D	Traditional Core	[HM1-CHC1-5] [CX2-FA] [CPIO]	20	495.334	121.600		Commercial - Office Building - 6 to 13 Stories, 0	126A209 77	No Max	Central City	No	VLI, LI, ABMI	DT CPU
Los Angeles	10310 S SEPULVEDA BLVD	90045	2649019032	60.761	60.761	0.000	0.000	Shortfall of Sites	1.095	Community Commercial	(T)(Q)C2-1	0	0	20	163.208	121.523		Commercial - Shopping Center (Neighborhood, Community) - One Story, 0	204B145 201		Mission Hills - Panorama City - North Hills	No	LI	DB50 , TOPP C
Los Angeles	25825 S VERMONT AVENUE	90731	7411020042	60.739	60.739	0.000	0.000	Shortfall of Sites	3.008	Community Commercial	[Q]C1-1L	Community Center	0	20	36.234	121.478		Commercial - Parking Lot (Commercial Use Property) - Parking Structures - Patron or Employee - One Story, 0	033B197 33	36	Wilmington - Harbor City	No	LI	DB50 , WHC CPU
Los Angeles	0	0	2283010900	60.739	60.739	0.000	0.000	Shortfall of Sites	0.769	Regional Center Commercial	C2-1L	0	0	20	164.540	121.478		Commercial - Commercial - One Story, 0	168B141 619		Encino - Tarzana	No	LI	DB50 , ENC CPU, MURC, TOPP C, AHO
Los Angeles	15928 VENTURA BLVD	91436	2283010033	60.739	60.739	0.000	0.000	Shortfall of Sites	0.769	Regional Center Commercial	C4-1L	0	0	20	164.542	121.478		Commercial - Store Combination - Store and Office Combination - One Story, 0	168B141 621		Encino - Tarzana	No	LI	DB50 , ENC CPU, ARO, MURC, TOPP C, AHO
Los Angeles	21031 VENTURA BLVD	91364	2167001016	60.739	60.739	0.000	0.000	Shortfall of Sites	0.775	General Commercial	C4-1LD, PB-1LD	0	0	20	163.323	121.478		Commercial - Office Building - 6 to 13 Stories, 0	171B105 57		Canoga Park - Winnetka - Woodland Hills - West Hills	No	LI	DB50 , ARO, P
Los Angeles	5500 RESEDA BLVD	91356	2160010028	60.739	60.739	0.000	0.000	Shortfall of Sites	0.772	Community Commercial	C2-1L, P-1L	0	0	20	163.907	121.478		Commercial - Shopping Center (Neighborhood, Community) - One Story, 0	174B125 492		Encino - Tarzana	No	LI	DB50 , ENC CPU, P, TOPP C
Los Angeles	10100 SANTA MONICA BLVD	90067	4319002057	60.642	60.642	0.000	0.000	Shortfall of Sites	4.368	Regional Center Commercial	C2-2-O	0	0	20	163.350	121.284		Commercial - Office Building - 14 to 20 Stories, 0	132B161 9		West Los Angeles	No	LI	MURC , ARO
Los Angeles	17130 ROSCOE BLVD	91325	2204001001	60.625	60.625	0.000	0.000	Shortfall of Sites	1.122	Low Residential	RA-1	Low Medium Residential	0	20	113.635	121.249		Residential - Single Family Residence - Pool, 1	192B133 276	10	Reseda - West Van Nuys	No	LI	OPP RC , RES CPU, ADU, AHO
Los Angeles	707 E 4TH ST	90013	5147001007	6.040	6.040	0.000	108.720	Shortfall of Sites	0.468	Light Manufacturing	M2-2D-O	Community Center	[DM2-G1-5] [CX2-FA] [CPIO-O]	20	322.641	120.800		Industrial - Warehousing, Distribution, Storage - Warehousing, Distribution, Under 10,000 SF - 6 to 13 Stories, 0	127-5A215 168	No Max	Central City	No	VLI, LI, ABMI	DT CPU
Los Angeles	6100 SEPULVEDA BLVD	90230	2242025025	60.400	60.400	0.000	0.000	Shortfall of Sites	0.995	Light Manufacturing	M2-1-RIO	Community Commercial	0	20	151.755	120.800		Commercial - Department Store - Warehouse Store (Costco, etc.) - One Story, 0	177B145 398	No Max	Van Nuys - North Sherman Oaks	No	LI	Orange LineTNP
Los Angeles	15821 VENTURA BLVD	91436	2261011017	60.384	60.384	0.000	0.000	Shortfall of Sites	1.088	Regional Center Commercial	C4-1L	0	0	20	163.259	120.768		Commercial - Office Building - 6 to 13 Stories, 0	168B141 588		Encino - Tarzana	No	LI	DB50 , ENC CPU, ARO, MURC, TOPP C, AHO
Los Angeles	8501 LAUREL CANYON BLVD	91352	2633006017	60.384	60.384	0.000	0.000	Shortfall of Sites	0.923	Neighborhood Office Commercial	P-1VL, C2-1VL	0	0	20	163.506	120.768		Commercial - Department Store - One Story, 0	192B165 231		Sun Valley - La Tuna Canyon	No	LI	DB50 , P
Los Angeles	10435 LINDLEY AVE	91326	2731012166	60.319	60.319	0.000	0.000	Shortfall of Sites	4.501	Medium Residential	R3-1	0	0	20	81.627	120.639		Residential - Five or More Units or Apartments (Any Combination) · 4 Stories or Less - Pool, 152	207B125 560		Granada Hills - Knollwood	No	LI	DB50
Los Angeles	7214 WHITSETT AVE	91605	2324035001	7.832	7.832	0.000	140.979	Shortfall of Sites	0.996	Highway Oriented Commercial	C2-1VL			20	163.804	156.643		Commercial - Service Station - With Car Wash - Convenience Store, 0	183B165 2		North Hollywood - Valley Village	No	VLI, LI, ABMI	DB50
Los Angeles	7882 VAN NUYS BLVD	91402	2212028016	60.087	60.087	0.000	0.000	Shortfall of Sites	1.355	Light Manufacturing	[Q]M2-1-CDO	0	0	20	113.635	120.173		Commercial - Shopping Center (Neighborhood, Community) - One Story, 3	189B149 637		Mission Hills - Panorama City - North Hills	No	LI	OPP RC
Los Angeles	19701 VANOWEN ST	91306	2135022047	60.029	60.029	0.000	0.000	Shortfall of Sites	1.146	Neighborhood Office Commercial	(Q)C4-1VL-RIO	Community Center	0	20	144.876	120.058		Commercial - Shopping Center (Neighborhood, Community) - One Story, 0	183B117 1052	54	Canoga Park - Winnetka - Woodland Hills - West Hills	No	LI	DB50 , CPK CPU, AHO
Los Angeles	318 W 9TH ST	90015	5139004025	6.000	6.000	0.000	108.000	Shortfall of Sites	0.304	High Density Residential	[Q]R5-4D	Transit Core	[HB3-G1-5] [CX2-FA] [CPIO]	20	493.474	120.000		Commercial - Office Building - 6 to 13 Stories, 0	127-5A209 147	No Max	Central City	No	VLI, LI, ABMI	DT CPU , ARO, AHO
Los Angeles	0	0	5164011009	6.000	6.000	0.000	108.000	Shortfall of Sites	0.659	Heavy Manufacturing	M3-1-RIO	Hybrid Industrial	[MB3-CDF1-5] [IX4-FA] [CPIO]	20	227.778	120.000	Vacant	Industrial - Industrial - Vacant Land, 0	124-5A217 4	No Max	Central City North	No	VLI, LI, ABMI	DT CPU
Los Angeles	361 S SPRING ST	90013	5149019034	6.000	6.000	0.000	108.000	Shortfall of Sites	0.303	Regional Center Commercial	[Q]C4-4D	Traditional Core	[HM2-CHC1-5] [CX3-FA] [CPIO]	20	494.953	120.000		Commercial - Hotel and Motel - Hotel - 50 Rooms and Over - 6 to 13 Stories, 0	129A211 20	No Max	Central City	No	VLI, LI, ABMI	DT CPU
Los Angeles	17021 S FIGUEROA ST	90248	6121002017	60.000	60.000	0.000	0.000	Shortfall of Sites	2.756	Light Manufacturing	M2-1VL	Hybrid Industrial	0	20	54.431	120.000		Industrial - Warehousing, Distribution, Storage - Warehousing, Distribution, 10,000 to 24,999 SF - One Story, 0	066B201 218	54	Harbor Gateway	No	LI	HG CPU
Los Angeles	12240 ARCHWOOD ST	91606	2322001902	6.000	6.000	0.000	108.000	Shortfall of Sites	1.386	Open Space	OS-1XL	Community Center (Mixed-Use)	0	20	108.255	120.000		Miscellaneous - Government Owned Property, 0	180B165 874	145	North Hollywood - Valley Village	No	VLI, LI, ABMI	NH CPU
Los Angeles	5600 VAN NUYS BLVD	91401	2245006044	60.000	60.000	0.000	0.000	Shortfall of Sites	1.203	General Commercial	C2-1VL	Community Commercial	0	20	103.879	120.000		Commercial - Store - One Story, 0	174B149 796	No Max	Van Nuys - North Sherman Oaks	No	LI	Orange LineTNP , AHO
Los Angeles	6850 VAN NUYS BLVD	91405	2217009022	6.000	6.000	0.000	108.000	Shortfall of Sites	1.040	Community Commercial	C2-1L, P-1L	Community Center	0	20	144.272	120.000		Commercial - Bank, Savings and Loan - Three Stories, 0	183B149 632	108	Van Nuys - North Sherman Oaks	No	VLI, LI, ABMI	VNY CPU , ARO, P
Los Angeles	848 W ROSECRANS AVE	90247	6119019018	59.940	59.940	0.000	0.000	Shortfall of Sites	0.913	Highway Oriented Commercial	C2-1	0	0	20	164.050	119.880		Commercial - Service Station - Full Service - Lift, 0	075B197 228		Harbor Gateway	No	LI	DB50
Los Angeles	8915 WOODMAN AVE	91331	2639039011	59.940	59.940	0.000	0.000	Shortfall of Sites	0.915	Neighborhood Commercial	P-1VL, [Q]C2-1VL	0	0	20	163.757	119.880		Commercial - Store - One Story, 0	195B153 548		Mission Hills - Panorama City - North Hills	No	LI	DB50 , P

Jurisdiction Name	Site Address/Intersection	5 Digit ZIP Code	Assessor Parcel Number	Very Low-Income	Low-Income	Moderate-Income	Above Moderate-Income	Type of Shortfall	Parcel Size (Acres)	Current General Plan Designation	Current Zoning	Proposed General Plan (GP) Designation	Proposed Zoning	Minimum Density Allowed	Maximum Density Allowed	Total Capacity	Vacant/ Nonvacant	Description of Existing Uses	PIN	Base Density Per Acre	Community Plan Area	Rent Stabalization Ordinance	Income Category	Applicable Rezoning Program (Program informing values in Column Q listed first)
Los Angeles	7434 JORDAN AVE	91303	2111009009	5.990	5.990	0.000	107.820	Shortfall of Sites	0.276	Low Residential	R1-1	Low Medium Residential	[DM2-G1-5] [CX2-FA] [CPIO-O]	20	547.891	119.800		Residential - Single Family Residence, 1	186B105 474	10	Canoga Park - Winnetka - Woodland Hills - West Hills	No	VLI, LI, ABMI	CPK CPU ,
Los Angeles	13110 SHERMAN WAY	91605	2327014007	5.033	5.033	0.000	90.590	Shortfall of Sites	0.931	Highway Oriented Commercial	C2-1VL			20	163.366	100.656		Commercial - Shopping Center (Neighborhood, Community) - One Story, 21	183B161 38		North Hollywood - Valley Village	No	VLI, LI, ABMI	DB50
Los Angeles	11280 NATIONAL BLVD	90064	4250027017	59.674	59.674	0.000	0.000	Shortfall of Sites	0.757	Community Commercial	C2-1VL	Neighborhood Center	0	20	150.601	119.347		Commercial - Service Station - Full Service - No Additional Services, 0	120B157 383	54	Palms - Mar Vista - Del Rey	No	LI	DB50 , PMVDR CPU, AHO
Los Angeles	18055 VENTURA BLVD	91316	2162005068	59.674	59.674	0.000	0.000	Shortfall of Sites	0.759	Community Commercial	C4-1VL	0	0	20	163.720	119.347		Commercial - Store - One Story, 0	171B125 348		Encino - Tarzana	No	LI	DB50 , ADU, TOPP C
Los Angeles	18705 VENTURA BLVD	91356	2160002005	59.674	59.674	0.000	0.000	Shortfall of Sites	0.758	Community Commercial	C2-1L	0	0	20	164.057	119.347		Commercial - Bank, Savings and Loan - One Story, 0	174B121 514		Encino - Tarzana	No	LI	DB50
Los Angeles	725 N HILL ST	90012	5408018023	5.960	5.960	0.000	107.280	Shortfall of Sites	0.461	Regional Commercial	C2-2D	Community Center	[DM2-SH2-5] [CX2-FA] [CPIO]	20	322.870	119.200	Vacant	Commercial - Commercial - Vacant Land, 0	133-5A215 23	No Max	Central City North	No	VLI, LI, ABMI	DT CPU
Los Angeles	110 E 9TH ST	90079	5139001024	5.960	5.960	0.000	107.280	Shortfall of Sites	0.301	Light Manufacturing	M2-2D	Traditional Core	[HM1-CHC1-5] [CX2-FA] [CPIO]	20	495.463	119.200		Commercial - Office Building - 6 to 13 Stories, 0	126A209 95	No Max	Central City	No	VLI, LI, ABMI	DT CPU
Los Angeles	19510 NORDHOFF ST	91324	2783028048	59.520	59.520	0.000	0.000	Shortfall of Sites	2.039	Regional Center Commercial	P-1, C4-1	0	0	20	61.438	119.040		Commercial - Shopping Center (Neighborhood, Community) - One Story, 1	195B117 10		Chatsworth - Porter Ranch	No	LI	MURC , P, ADU
Los Angeles	10350 RESEDA BLVD	91326	2731016008	59.496	59.496	0.000	0.000	Shortfall of Sites	0.906	Community Commercial	P-1VL, C2-1VL	0	0	20	164.146	118.992		Commercial - Restaurant, Cocktail Lounge - Fast Food - Walk Up - One Story, 0	204B125 76		Northridge	No	LI	DB50 , P
Los Angeles	19801 VANOWEN ST	91306	2135022008	59.496	59.496	0.000	0.000	Shortfall of Sites	0.908	Neighborhood Office Commercial	(T)(Q)C4-1VL-RIO	Community Center	0	20	144.226	118.992		Commercial - Store - One Story, 0	183B117 943	54	Canoga Park - Winnetka - Woodland Hills - West Hills	No	LI	DB50 , CPK CPU, AHO
Los Angeles	10955 SEPULVEDA BLVD	91345	2664012030	59.496	59.496	0.000	0.000	Shortfall of Sites	0.908	Community Commercial	C2-1, P-1	0	0	20	163.881	118.992		Commercial - Store - One Story, 0	210B145 341		Mission Hills - Panorama City - North Hills	No	LI	DB50 , P
Los Angeles	12803 MCLENNAN AVE	91344	2609002017	59.377	59.377	0.000	0.000	Shortfall of Sites	1.100	Very Low I Residential	RA-1	0	0	20	113.635	118.754		Residential - Single Family Residence - Pool, 1	222B133 621		Granada Hills - Knollwood	No	LI	OPP RC , ADU
Los Angeles	7309 MILWOOD AVE	91303	2112024028	5.920	5.920	0.000	106.560	Shortfall of Sites	0.086	Medium Residential	(Q)R3-1	Medium Residential	[HB5-SH1-5] [CX4-FA] [CPIO]	20	1720.094	118.400		Residential - Five or More Units or Apartments (Any Combination) · 4 Stories or Less, 0	186B105 852	43	Canoga Park - Winnetka - Woodland Hills - West Hills	No	VLI, LI, ABMI	CPK CPU ,
Los Angeles	0	0	5151017911	5.920	5.920	0.000	106.560	Shortfall of Sites	0.299	Regional Center Commercial	C2-4D	Transit Core	[HB5-G1-5] [CX3-FA] [CPIO]	20	494.803	118.400		Miscellaneous - Government Owned Property, 0	130-5A211 78	No Max	Central City	No	VLI, LI, ABMI	DT CPU
Los Angeles	5612 FARMDALE AVE	91601	2338027034	59.100	59.100	0.000	0.000	Shortfall of Sites	0.872	Medium Residential	[Q]R4-1	High Medium	0	20	170.898	118.200		Institutional - Church - One Story, 1	174B169 741	No Max	North Hollywood - Valley Village	No	LI	Orange LineTNP, FBO
Los Angeles	14901 RINALDI ST	91345	2664023008	59.052	59.052	0.000	0.000	Shortfall of Sites	1.800	Community Commercial	(Q)P-1VL, (Q)C1-1VL	0	0	20	82.001	118.104		Commercial - Professional Building - One Story, 0	213B149 309		Mission Hills - Panorama City - North Hills	No	LI	DB50 , ARO, P
Los Angeles	216 W 3RD ST	90013	5149019029	5.902	5.902	0.000	106.236	Shortfall of Sites	0.460	Regional Center Commercial	[Q]C4-4D-CDO-SN	Traditional Core	[HM2-CHC1-5] [CX3-FA] [SN-CPIO-CDO]	20	493.286	118.040		Commercial - Office Building - Five Stories, 0	130-5A211 97	No Max	Central City	No	VLI, LI, ABMI	DT CPU , ARO
Los Angeles	7940 VAN NUYS BLVD	91402	2212028020	58.891	58.891	0.000	0.000	Shortfall of Sites	1.362	Light Manufacturing	[Q]M2-1-CDO, [Q]C2-1-CDO	0	0	20	113.635	117.782		Commercial - Shopping Center (Neighborhood, Community) - One Story, 6	189B149 634		Mission Hills - Panorama City - North Hills	No	LI	OPP RC
Los Angeles	5719 SEPULVEDA BLVD	91411	2243002021	58.860	58.860	0.000	0.000	Shortfall of Sites	2.155	Commercial Manufacturing	CM-1-RIO	Neighborhood Commercial	0	20	151.753	117.720		Commercial - Department Store - Discount Department Store (Target, etc.) - One Story, 0	174B145 168	No Max	Van Nuys - North Sherman Oaks	No	LI	Orange LineTNP , AHO
Los Angeles	110 E 9TH ST	90079	5139001024	5.882	5.882	0.000	105.874	Shortfall of Sites	0.188	Light Manufacturing	[Q]C5-2D	Traditional Core	[HM1-CHC1-5] [CX2-FA] [CPIO]	20	1200.531	117.637		Commercial - Office Building - 6 to 13 Stories, 0	126A209 24	No Max	Central City	No	VLI, LI, ABMI	ARO , DT CPU, AHO
Los Angeles	110 E 9TH ST	90079	5139001024	5.882	5.882	0.000	105.874	Shortfall of Sites	0.165	Light Manufacturing	[Q]C5-2D	Traditional Core	[HM1-CHC1-5] [CX2-FA] [CPIO]	20	1368.620	117.637		Commercial - Office Building - 6 to 13 Stories, 0	126A209 37	No Max	Central City	No	VLI, LI, ABMI	ARO , DT CPU, AHO
Los Angeles	110 E 9TH ST	90079	5139001024	5.882	5.882	0.000	105.874	Shortfall of Sites	0.186	Light Manufacturing	[Q]C5-2D	Traditional Core	[HM1-CHC1-5] [CX2-FA] [CPIO]	20	1217.697	117.637		Commercial - Office Building - 6 to 13 Stories, 0	126A209 43	No Max	Central City	No	VLI, LI, ABMI	ARO , DT CPU, AHO
Los Angeles	110 E 9TH ST	90079	5139001024	5.882	5.882	0.000	105.874	Shortfall of Sites	0.184	Light Manufacturing	[Q]C5-2D	Traditional Core	[HM1-CHC1-5] [CX2-FA] [CPIO]	20	1228.268	117.637		Commercial - Office Building - 6 to 13 Stories, 0	126A209 47	No Max	Central City	No	VLI, LI, ABMI	ARO , DT CPU, AHO
Los Angeles	110 E 9TH ST	90079	5139001024	5.882	5.882	0.000	105.874	Shortfall of Sites	0.262	Light Manufacturing	[Q]C5-2D	Traditional Core	[HM1-CHC1-5] [CX2-FA] [CPIO]	20	863.502	117.637		Commercial - Office Building - 6 to 13 Stories, 0	126A209 58	No Max	Central City	No	VLI, LI, ABMI	ARO , DT CPU, AHO
Los Angeles	110 E 9TH ST	90079	5139001024	5.882	5.882	0.000	105.874	Shortfall of Sites	0.181	Light Manufacturing	[Q]C5-2D	Traditional Core	[HM1-CHC1-5] [CX2-FA] [CPIO]	20	1252.599	117.637		Commercial - Office Building - 6 to 13 Stories, 0	126A209 81	No Max	Central City	No	VLI, LI, ABMI	ARO , DT CPU, AHO
Los Angeles	110 E 9TH ST	90079	5139001024	5.882	5.882	0.000	105.874	Shortfall of Sites	0.322	Light Manufacturing	[Q]C5-2D	Traditional Core	[HM1-CHC1-5] [CX2-FA] [CPIO]	20	703.584	117.637		Commercial - Office Building - 6 to 13 Stories, 0	126A209 85	No Max	Central City	No	VLI, LI, ABMI	ARO , DT CPU, AHO
Los Angeles	841 S SPRING ST	90014	5144016052	5.880	5.880	0.000	105.840	Shortfall of Sites	0.455	Regional Center Commercial	C5-4D	Traditional Core	[DM4-CHC1-5] [CX2-FA] [CPIO]	20	323.087	117.600		Commercial - Parking Lot (Commercial Use Property) - Lots - Patron or Employee - One Story, 0	127-5A209 226	No Max	Central City	No	VLI, LI, ABMI	DT CPU
Los Angeles	15415 CHATSWORTH ST	91345	2649001012	58.782	58.782	0.000	0.000	Shortfall of Sites	1.533	Neighborhood Office Commercial	P-1VL, [Q]C2-1VL	0	0	20	79.860	117.564		Commercial - Shopping Center (Neighborhood, Community) - Wireless Communication Tower - One Story, 0	207B145 255		Mission Hills - Panorama City - North Hills	No	LI	OPP C , P, DB50
Los Angeles	7601 VINELAND AVE	91352	2315012037	58.772	58.772	0.000	0.000	Shortfall of Sites	0.933	Neighborhood Office Commercial	C2-1VL-CUGU, P-1VL-CUGU	0	0	20	164.266	117.544		Commercial - Store - One Story, 5	186B173 234		Sun Valley - La Tuna Canyon	No	LI	DB50 , P
Los Angeles	707 WILSHIRE BLVD	90017	5144005400	5.876	5.876	0.000	105.768	Shortfall of Sites	0.459	Regional Center Commercial	C2-4D	Transit Core	[HB5-SH1-5] [CX3-FA] [CPIO]	20	492.764	117.520		Commercial - Office Building - Other Improvements Only, 0	129A209 17	No Max	Central City	No	VLI, LI, ABMI	DT CPU , ARO
Los Angeles	606 S OLIVE ST	90014	5144003037	5.876	5.876	0.000	105.768	Shortfall of Sites	0.458	Regional Center Commercial	C5-4D	Transit Core	[HB5-SH1-5] [CX3-FA] [CPIO]	20	493.876	117.520		Commercial - Office Building - Over 20 Stories, 0	129A209 118	No Max	Central City	No	VLI, LI, ABMI	DT CPU , ARO
Los Angeles	10401 WILSHIRE BLVD	90024	4360030023	0.000	0.000	0.000	117.354	Shortfall of Sites	1.167	Very High Residential	[Q]R5-3	0	0	0	327.219	117.354		Residential - Five or More Units or Apartments (Any Combination) · 5 Stories or More, 149	135B157 131		Westwood	Yes	ABMI	DB50
Los Angeles	6605 FALLBROOK AVE	91307	2038040015	58.608	58.608	0.000	0.000	Shortfall of Sites	0.745	Community Commercial	QC2-1VL	Community Center	0	20	144.971	117.216		Commercial - Supermarket - Supermarket - 12,000 SF or More - One Story, 0	180B097 430	54	Canoga Park - Winnetka - Woodland Hills - West Hills	No	LI	DB50 , CPK CPU, AHO
Los Angeles	19100 VENTURA BLVD	91356	2163021008	58.608	58.608	0.000	0.000	Shortfall of Sites	0.745	Community Commercial	C2-1VLD	0	0	20	163.933	117.216		Commercial - Store Combination - Store and Office Combination - One Story, 0	174B121 460		Encino - Tarzana	No	LI	DB50 , ARO
Los Angeles	10919 SEPULVEDA BLVD	91345	2664012024	58.608	58.608	0.000	0.000	Shortfall of Sites	0.897	Community Commercial	C2-1, P-1	0	0	20	163.335	117.216		Miscellaneous - Government Owned Property - Government Services - Postal Facility, 0	210B145 384		Mission Hills - Panorama City - North Hills	No	LI	DB50 , P
Los Angeles	10835 OXNARD ST	91606	2414005010	58.552	58.552	0.000	0.000	Shortfall of Sites	0.901	Neighborhood Office Commercial	[Q]C2-1VL	0	0	20	163.764	117.104		Commercial - Store - One Story, 1	177B173 1012		North Hollywood - Valley Village	No	LI	DB50
Los Angeles	18173 CHATSWORTH ST	91344	2715012040	58.406	58.406	0.000	0.000	Shortfall of Sites	0.766	Community Commercial	P-1VL, C2-1VL	0	0	20	163.827	116.813		Commercial - Auto, Recreation Equipment, Construction Equipment Sales and Service - Auto Body Repair Shop - One Story, 3	207B125 224		Granada Hills - Knollwood	No	LI	DB50 , P
Los Angeles	550 S HOPE ST	90071	5151026024	5.824	5.824	0.000	104.832	Shortfall of Sites	0.454	Regional Center Commercial	C2-4D	Transit Core	[HB5-SH1-5] [CX3-FA] [CPIO]	20	493.539	116.480		Commercial - Office Building - Over 20 Stories, 0	130-5A209 209	No Max	Central City	No	VLI, LI, ABMI	DT CPU , ARO
Los Angeles	6842 VAN NUYS BLVD	91405	2217009011	5.824	5.824	0.000	104.832	Shortfall of Sites	1.546	Community Commercial	PB-1L, C2-1L	Community Center	0	20	144.880	116.480		Commercial - Office Building - One Story, 0	183B149 647	108	Van Nuys - North Sherman Oaks	No	VLI, LI, ABMI	VNY CPU , ARO, P
Los Angeles	1700 E CESAR E CHAVEZ AVE	90033	5174008024	58.240	58.240	0.000	0.000	Shortfall of Sites	1.016	Low Medium II Residential	[Q]R5-1-RIO-CUGU, C2-1-RIO-CUGU	Community Center	[LUM3 - SH3 - 3][XC1 - 4][CPIO]	20	179.198	116.480		Commercial - Professional Building - Medical Dental Building - One Story, 0	130-5A221 257	108	Boyle Heights	No	LI	BH CPU
Los Angeles	0	0	5442002910	58.164	58.164	0.000	0.000	Shortfall of Sites	2.390	Limited Industrial	[Q]M2-1-CDO-RIO, [Q]CM-1-CDO-RIO	0	0	20	60.831	116.328		Miscellaneous - Utility, 0	150B213 268		Northeast Los Angeles	No	LI	DB50
Los Angeles	1875 CENTURY PARK E	90067	4319002060	0.000	0.000	0.000	116.198	Shortfall of Sites	2.311	Regional Center Commercial	C2-2-O	0	0	0	0.000	116.198		Commercial - Office Building - Over 20 Stories, 0	132B161 11		West Los Angeles	No	ABMI	ARO , MURC
Los Angeles	1875 CENTURY PARK E	90067	4319002060	58.099	58.099	0.000	0.000	Shortfall of Sites	0.720	Regional Center Commercial	C2-2-O	0	0	20	237.470	116.198		Commercial - Office Building - Over 20 Stories, 0	132B161 19		West Los Angeles	No	LI	ARO , MURC, TOC EXP
Los Angeles	1875 CENTURY PARK E	90067	4319002060	58.099	58.099	0.000	0.000	Shortfall of Sites	1.066	Regional Center Commercial	C2-2-O	0	0	20	160.261	116.198		Commercial - Office Building - Over 20 Stories, 0	132B161 25		West Los Angeles	No	LI	ARO , MURC, TOC EXP
Los Angeles	1875 CENTURY PARK E	90067	4319002060	58.099	58.099	0.000	0.000	Shortfall of Sites	0.092	Regional Center Commercial	C2-2-O	0	0	20	1853.799	116.198		Commercial - Office Building - Over 20 Stories, 0	132B161 26		West Los Angeles	No	LI	ARO , MURC, TOC EXP
Los Angeles	1875 CENTURY PARK E	90067	4319002060	58.099	58.099	0.000	0.000	Shortfall of Sites	0.146	Regional Center Commercial	C2-2-O	0	0	20	1169.226	116.198		Commercial - Office Building - Over 20 Stories, 0	132B161 30		West Los Angeles	No	LI	ARO , MURC, TOC EXP
Los Angeles	15301 VENTURA BLVD	91403	2264001045	58.099	58.099	0.000	0.000	Shortfall of Sites	1.074	Regional Commercial	[Q]C2-2	0	0	20	159.145	116.197		Commercial - Office Building - 6 to 13 Stories, 0	168B145 465		Sherman Oaks - Studio City - Toluca Lake - Cahuenga Pass	No	LI	ARO , MURC
Los Angeles	15301 VENTURA BLVD	91403	2264001045	58.099	58.099	0.000	0.000	Shortfall of Sites	0.994	Regional Commercial	[Q]C2-2	0	0	20	171.978	116.197		Commercial - Office Building - 6 to 13 Stories, 0	168B145 631		Sherman Oaks - Studio City - Toluca Lake - Cahuenga Pass	No	LI	ARO , MURC
Los Angeles	15301 VENTURA BLVD	91403	2264001045	5.810	5.810	0.000	104.577	Shortfall of Sites	0.810	Regional Center Commercial	[Q]C2-2	0	0	20	210.855	116.197		Commercial - Office Building - 6 to 13 Stories, 0	168B145 821		Sherman Oaks - Studio City - Toluca Lake - Cahuenga Pass	No	VLI, LI, ABMI	ARO , MURC
Los Angeles	12921 MAGNOLIA BLVD	91423	2345017031	58.075	58.075	0.000	0.000	Shortfall of Sites	0.737	Neighborhood Office Commercial	P-1VL, C2-1VL	Village	0	20	108.477	116.150		Commercial - Shopping Center (Neighborhood, Community) - One Story, 0	171B161 450	72	Van Nuys - North Sherman Oaks	No	LI	DB50 , VNY CPU, P
Los Angeles	5239 VAN NUYS BLVD	91401	2249006045	58.075	58.075	0.000	0.000	Shortfall of Sites	0.740	General Commercial	QC2-1VL	0	0	20	163.565	116.150		Commercial - Auto, Recreation Equipment, Construction Equipment Sales and Service - Auto Body Repair Shop - One Story, 0	172-5A151 172		Van Nuys - North Sherman Oaks	No	LI	DB50 , TOPP C

Jurisdiction Name	Site Address/Intersection	5 Digit ZIP Code	Assessor Parcel Number	Very Low-Income	Low-Income	Moderate-Income	Above Moderate-Income	Type of Shortfall	Parcel Size (Acres)	Current General Plan Designation	Current Zoning	Proposed General Plan (GP) Designation	Proposed Zoning	Minimum Density Allowed	Maximum Density Allowed	Total Capacity	Vacant/ Nonvacant	Description of Existing Uses	PIN	Base Density Per Acre	Community Plan Area	Rent Stabalization Ordinance	Income Category	Applicable Rezoning Program (Program informing values in Column Q listed first)
Los Angeles	5239 VAN NUYS BLVD	91401	2249006045	58.075	58.075	0.000	0.000	Shortfall of Sites	0.739	General Commercial	QC2-1VL	0	0	20	163.743	116.150		Commercial - Auto, Recreation Equipment, Construction Equipment Sales and Service - Auto Body Repair Shop - One Story, 0	172-5A151 198		Van Nuys - North Sherman Oaks	No	LI	DB50 , TOPP C
Los Angeles	11313 VENTURA BLVD	91604	2366036021	58.075	58.075	0.000	0.000	Shortfall of Sites	0.737	General Commercial	C2-1VL-RIO	0	0	20	164.255	116.150		Commercial - Store - One Story, 0	162B173 389		Sherman Oaks - Studio City - Toluca Lake - Cahuenga Pass	No	LI	DB50 , TOPP C
Los Angeles	19900 VENTURA BLVD	91364	2164001035	58.075	58.075	0.000	0.000	Shortfall of Sites	0.739	Neighborhood Office Commercial	C4-1VLD	0	0	20	163.701	116.150		Commercial - Office Building - Two Stories, 0	174B113 424		Canoga Park - Winnetka - Woodland Hills - West Hills	No	LI	DB50 , ARO
Los Angeles	11700 NATIONAL BLVD	90064	4250001026	58.008	58.008	0.000	0.000	Shortfall of Sites	0.742	Neighborhood Commercial	C2-1VL	Villages	0	20	53.939	116.016		Commercial - Shopping Center (Neighborhood, Community) - One Story, 1	120B153 1083	43	Palms - Mar Vista - Del Rey	No	LI	DB50 , PMVDR CPU, ADU, AHO
Los Angeles	406 S OLIVE ST	90013	5149027901	5.800	5.800	0.000	104.400	Shortfall of Sites	0.293	Regional Center Commercial	C2-4D	Transit Core	[HB5-SH1-5] [CX3-FA] [CPIO]	20	495.474	116.000		Commercial - Parking Lot (Commercial Use Property) - Lots - Commercial Parking - One Story, 0	130-5A211 100	No Max	Central City	No	VLI, LI, ABMI	DT CPU
Los Angeles	617 N BROADWAY	90012	5408016001	5.800	5.800	0.000	104.400	Shortfall of Sites	0.450	Regional Commercial	C2-2	Community Center	[DM2-SH2-5] [CX2-FA] [CPIO]	20	322.418	116.000		Residential - Five or More Units or Apartments (Any Combination) - 5 Stories or More, 0	133-5A215 171	No Max	Central City North	No	VLI, LI, ABMI	DT CPU
Los Angeles	250 S MAIN ST	90012	5161026911	5.800	5.800	0.000	104.400	Shortfall of Sites	0.293	Regional Center Commercial	C2-4D	Transit Core	[HB5-G1-5] [CX3-FA] [CPIO]	20	494.944	116.000		Miscellaneous - Government Owned Property, 0	130-5A213 184	No Max	Central City	No	VLI, LI, ABMI	DT CPU
Los Angeles	617 N BROADWAY	90012	5408016001	5.800	5.800	0.000	104.400	Shortfall of Sites	0.450	Regional Commercial	C2-2	Community Center	[DM2-SH2-5] [CX2-FA] [CPIO]	20	322.418	116.000		Residential - Five or More Units or Apartments (Any Combination) - 5 Stories or More, 0	133-5A215 195	No Max	Central City North	No	VLI, LI, ABMI	DT CPU
Los Angeles	6834 VAN NUYS BLVD	91405	2217009016	5.792	5.792	0.000	104.256	Shortfall of Sites	1.247	Community Commercial	(Q)RAS4-1L	Community Center	0	20	145.184	115.840		Commercial - Store Combination - Store and Residential Combination - Four Stories, 0	183B149 704	108	Van Nuys - North Sherman Oaks	No	VLI, LI, ABMI	VNY CPU
Los Angeles	7647 TOPANGA CANYON BLVD	91304	2012022010	57.900	57.900	0.000	0.000	Shortfall of Sites	3.356	Low Residential	RA-1	Low Medium Residential	0	20	43.499	115.800		Commercial - Nursery or Greenhouse - One Story, 1	186B101 35	10	Canoga Park - Winnetka - Woodland Hills - West Hills	No	LI	CPK CPU , AHO
Los Angeles	16260 VENTURA BLVD	91436	2284003033	57.742	57.742	0.000	0.000	Shortfall of Sites	1.039	Regional Center Commercial	C4-1L, PB-1	0	0	20	163.415	115.484		Commercial - Professional Building - One Story, 0	168B137 426		Encino - Tarzana	No	LI	DB50 , ENC CPU, ARO, P, MURC, TOPP C
Los Angeles	12904 SHERMAN WAY	91605	2327018072	5.772	5.772	0.000	103.896	Shortfall of Sites	0.880	Medium Residential	P-1VL, C2-1VL	Community Center (Mixed-Use) *	C2-1VL	20	107.986	115.440		Commercial - Shopping Center (Neighborhood, Community) - One Story, 0	183B161 47	145	North Hollywood - Valley Village	No	VLI, LI, ABMI	DB50 , NH CPU, P
Los Angeles	8501 LAUREL CANYON BLVD	91352	2633006017	57.720	57.720	0.000	0.000	Shortfall of Sites	0.880	Neighborhood Office Commercial	P-1VL, C2-1VL	0	0	20	164.056	115.440		Commercial - Department Store - One Story, 0	192B165 309		Sun Valley - La Tuna Canyon	No	LI	DB50 , P
Los Angeles	6919 LAUREL CANYON BLVD	91605	2321010058	57.664	57.664	0.000	0.000	Shortfall of Sites	0.884	Highway Oriented Commercial	C2-1VL	Neighborhood Center	0	20	72.376	115.328		Commercial - Auto, Recreation Equipment, Construction Equipment Sales and Service - Auto Body Repair Shop - One Story, 1	183B165 366	108	North Hollywood - Valley Village	No	LI	DB50 , NH CPU
Los Angeles	10880 WILSHIRE BLVD	90024	4325005083	5.763	5.763	0.000	103.734	Shortfall of Sites	1.987	Regional Center Commercial	[Q]C4-2-O, C2-1	0	0	20	85.323	115.260		Commercial - Office Building - Over 20 Stories, 0	132B153 378		Westwood	No	VLI, LI, ABMI	MURC , ARO
Los Angeles	750 N HILL ST	90012	5408020003	5.760	5.760	0.000	103.680	Shortfall of Sites	0.446	Regional Commercial	C2-2	Community Center	[DM2-SH2-5] [CX1-FA] [CPIO]	20	322.615	115.200		Commercial - Restaurant, Cocktail Lounge - Restaurant, Cocktail Lounge, Tavern - One Story, 0	133-5A215 21	No Max	Central City North	No	VLI, LI, ABMI	DT CPU
Los Angeles	642 N BROADWAY	90012	5408015001	5.760	5.760	0.000	103.680	Shortfall of Sites	0.444	Regional Commercial	C2-2	Community Center	[DM2-SH2-5] [CX2-FA] [CPIO]	20	324.021	115.200		Commercial - Store - One Story, 0	133-5A215 169	No Max	Central City North	No	VLI, LI, ABMI	DT CPU
Los Angeles	7239 WOODMAN AVE	91405	2216034047	57.600	57.600	0.000	0.000	Shortfall of Sites	1.322	Neighborhood Office Commercial	P-1VL, C1-1VL	Village	0	20	108.897	115.200		Commercial - Shopping Center (Neighborhood, Community) - One Story, 0	186B157 594	72	Van Nuys - North Sherman Oaks	No	LI	VNY CPU , P, DB50
Los Angeles	6841 LENNOX AVE	91405	2217010026	5.760	5.760	0.000	103.680	Shortfall of Sites	0.994	Community Commercial	C2-1L, P-1L	Community Center	0	20	144.881	115.200		Commercial - Store Combination - Store and Office Combination - One Story, 0	183B149 643	108	Van Nuys - North Sherman Oaks	No	VLI, LI, ABMI	VNY CPU , ARO, P
Los Angeles	7220 BALBOA BLVD	91406	2226031002	57.542	57.542	0.000	0.000	Shortfall of Sites	1.098	General Commercial	C2-1VL	Community Center	0	20	144.846	115.085		Commercial - Restaurant, Cocktail Lounge - Fast Food - Auto Oriented - One Story, 0	183B133 65	54	Reseda - West Van Nuys	No	LI	DB50 , RES CPU, AHO
Los Angeles	15927 VENTURA BLVD	91436	2261021007	57.542	57.542	0.000	0.000	Shortfall of Sites	0.731	Regional Center Commercial	C4-1L, P-1	0	0	20	164.057	115.085		Commercial - Restaurant, Cocktail Lounge - Restaurant, Cocktail Lounge, Tavern - One Story, 0	168B141 544		Encino - Tarzana	No	LI	DB50 , ENC CPU, P, MURC, TOPP C
Los Angeles	17107 VENTURA BLVD	91316	2258012028	57.542	57.542	0.000	0.000	Shortfall of Sites	0.732	Neighborhood Office Commercial	P-1VL, C4-1VL	0	0	20	163.677	115.085		Commercial - Bank, Savings and Loan - One Story, 0	168B133 17		Encino - Tarzana	No	LI	DB50 , ENC CPU, P, TOPP C
Los Angeles	17525 VENTURA BLVD	91316	2257008046	57.542	57.542	0.000	0.000	Shortfall of Sites	0.733	General Commercial	(Q)P-1, C4-1VL	0	0	20	163.549	115.085		Commercial - Office Building - One Story, 0	171B129 343		Encino - Tarzana	No	LI	DB50 , ENC CPU, ARO, P, TOPP C
Los Angeles	17554 VENTURA BLVD	91316	2290008020	57.542	57.542	0.000	0.000	Shortfall of Sites	0.731	Community Commercial	C4-1VL	0	0	20	163.956	115.085		Commercial - Auto, Recreation Equipment, Construction Equipment Sales and Service - Auto Body Repair Shop - One Story, 0	171B129 419		Encino - Tarzana	No	LI	DB50 , ENC CPU, TOPP C, AHO
Los Angeles	0	0	4251015906	57.542	57.542	0.000	0.000	Shortfall of Sites	0.733	High Medium Residential	R4-1	0	0	20	163.477	115.085		Miscellaneous - Government Owned Property, 0	120B157 840		Palms - Mar Vista - Del Rey	No	LI	DB50
Los Angeles	18344 CLARK ST	91356	2160009020	57.470	57.470	0.000	0.000	Shortfall of Sites	0.801	Community Commercial	(Q)C2-1L	0	0	20	163.551	114.941		Commercial - Professional Building - Medical Dental Building - One Story, 9	171B125 8		Encino - Tarzana	No	LI	DB50 , ENC CPU, ARO, AHO
Los Angeles	7155 VAN NUYS BLVD	91405	2219008008	5.728	5.728	0.000	103.104	Shortfall of Sites	1.233	Community Commercial	C2-1L	Community Center	0	20	145.200	114.560		Commercial - Store - One Story, 0	183B149 65	108	Van Nuys - North Sherman Oaks	No	VLI, LI, ABMI	VNY CPU
Los Angeles	6140 LANKERSHIM BLVD	91606	2338005008	5.728	5.728	0.000	103.097	Shortfall of Sites	0.872	Highway Oriented Commercial	P-1VL, [Q]C2-1VL	Community Center (Mixed-Use)	0	20	107.855	114.552		Commercial - Shopping Center (Regional) - One Story, 0	177B169 1096	145	North Hollywood - Valley Village	No	VLI, LI, ABMI	DB50 , NH CPU, P
Los Angeles	3664 WHITTIER BLVD	90023	5188013001	57.200	57.200	0.000	0.000	Shortfall of Sites	0.761	Highway Oriented and Limited Commercial	A1-1XL-CUGU, C1.5-1-CUGU	Community Center	[LUM2 - G2 - 3][XC1 - 4][CPIO]	20	187.975	114.400		Institutional - Cemetery, Mausoleum, Mortuary - Mortuary, Funeral Home - One Story, 0	120A229 13	108	Boyle Heights	No	LI	BH CPU
Los Angeles	6101 OWENSMOUTH AVE	91367	2146005181	57.200	57.200	0.000	0.000	Shortfall of Sites	5.056	Regional Center Commercial	(WC)DOWNTOWN-SN	Regional Center	0	20	28.282	114.400		Commercial - Shopping Center (Regional) - One Story, 0	177B105 31		Canoga Park - Winnetka - Woodland Hills - West Hills	No	LI	CPK CPU ,
Los Angeles	750 N HILL ST	90012	5408020003	5.720	5.720	0.000	102.960	Shortfall of Sites	0.443	Regional Commercial	C2-2	Community Center	[DM2-MK1-5] [CX1-FA] [CPIO]	20	322.491	114.400		Commercial - Restaurant, Cocktail Lounge - Restaurant, Cocktail Lounge, Tavern - One Story, 0	133-5A215 32	No Max	Central City North	No	VLI, LI, ABMI	DT CPU
Los Angeles	311 S LOS ANGELES ST	90013	5148001022	5.720	5.720	0.000	102.960	Shortfall of Sites	0.377	Community Commercial	[Q]C4-2D	Transit Core	[HB1-G1-5] [CX3-FA] [CPIO]	20	379.505	114.400		Commercial - Parking Lot (Commercial Use Property) - Lots - Patron or Employee - One Story, 0	129A213 127	No Max	Central City	No	VLI, LI, ABMI	DT CPU
Los Angeles	657 N HILL ST	90012	5408017904	5.720	5.720	0.000	102.960	Shortfall of Sites	0.444	Regional Commercial	C2-2D	Community Center	[DM2-SH2-5] [CX2-FA] [CPIO]	20	322.409	114.400		Commercial - Parking Lot (Commercial Use Property) - Lots - Patron or Employee - One Story, 0	133-5A213 150	No Max	Central City North	No	VLI, LI, ABMI	DT CPU
Los Angeles	6060 SANTA MONICA BLVD	90038	5534020036	57.200	57.200	0.000	0.000	Shortfall of Sites	0.898	Highway Oriented Commercial	C2-1D	Community Commercial	[Q]C2-2D-CPIO	20	159.289	114.400		Commercial - Auto, Recreation Equipment, Construction Equipment Sales and Service - Auto Body Repair Shop - One Story, 0	144B189 695	108	Hollywood	No	LI	HWD CPU
Los Angeles	16030 VENTURA BLVD	91436	2283011019	56.987	56.987	0.000	0.000	Shortfall of Sites	1.024	Regional Center Commercial	C4-1L	0	0	20	163.703	113.975		Commercial - Office Building - 6 to 13 Stories, 0	168B141 604		Encino - Tarzana	No	LI	DB50 , ENC CPU, ARO, MURC, TOPP C, AHO
Los Angeles	17700 VENTURA BLVD	91316	2182003037	56.875	56.875	0.000	0.000	Shortfall of Sites	1.043	Low II Residential	RA-1, C4-1VL	0	0	20	113.635	113.750		Institutional - Church - One Story, 0	171B129 480		Encino - Tarzana	No	LI	OPP RC, AHO, FBO, ENC CPU
Los Angeles	7640 TAMPA AVE	91335	2104012066	56.832	56.832	0.000	0.000	Shortfall of Sites	0.868	Neighborhood Office Commercial	P-1VL, C2-1VL	Community Center	0	20	145.137	113.664		Commercial - Professional Building - One Story, 0	186B117 83	54	Reseda - West Van Nuys	No	LI	DB50 , RES CPU, ARO, P
Los Angeles	7540 WOODMAN PL	91405	2328001010	56.832	56.832	0.000	0.000	Shortfall of Sites	0.870	Neighborhood Office Commercial	[Q]C2-1VL	0	0	20	163.261	113.664		Commercial - Store Combination - Store and Residential Combination - One Story, 0	186B157 647		Van Nuys - North Sherman Oaks	No	LI	DB50 , ARO
Los Angeles	433 S MAIN ST	90013	5149022006	5.680	5.680	0.000	102.240	Shortfall of Sites	0.439	Regional Center Commercial	[Q]C4-4D	Traditional Core	[DM4-CHC1-5] [CX2-FA] [CPIO]	20	323.264	113.600		Commercial - Parking Lot (Commercial Use Property) - Lots - Patron or Employee - One Story, 0	129A211 115	No Max	Central City	No	VLI, LI, ABMI	DT CPU
Los Angeles	637 N HILL ST	90012	5408017905	5.680	5.680	0.000	102.240	Shortfall of Sites	0.455	Regional Commercial	C2-2D	Community Center	[DM2-SH2-5] [CX2-FA] [CPIO]	20	323.359	113.600		Residential - Four Units (Any Combination) - 4 Stories or Less, 4	133-5A213 266	No Max	Central City North	No	VLI, LI, ABMI	DT CPU
Los Angeles	0	0	2350012920	5.680	5.680	0.000	102.240	Shortfall of Sites	0.625	Public Facilities	PF-1VL	Regional Mixed Commercial	0	20	227.293	113.600		Miscellaneous - Utility, 0	171B173 98	No Max	North Hollywood - Valley Village	No	VLI, LI, ABMI	Orange LineTNP , PF
Los Angeles	7238 VAN NUYS BLVD	91405	2217003003	5.680	5.680	0.000	102.240	Shortfall of Sites	0.979	General Commercial	R3-1, C1-1VL, C2-1VL	Community Center	0	20	145.041	113.600		Commercial - Professional Building - Wireless Communication Tower - One Story, 0	186B149 824	108	Van Nuys - North Sherman Oaks	No	VLI, LI, ABMI	VNY CPU
Los Angeles	213 S SPRING ST	90012	5149008029	5.668	5.668	0.000	102.024	Shortfall of Sites	0.442	Regional Center Commercial	[Q]C2-4D-CDO-SN	Transit Core	[HB5-SH1-5] [CX3-FA] [SN-CPIO-CDO]	20	493.029	113.360		Commercial - Parking Lot (Commercial Use Property) - Lots - Patron or Employee - One Story, 0	130-5A213 58	No Max	Central City	No	VLI, LI, ABMI	DT CPU
Los Angeles	213 S SPRING ST	90012	5149008029	5.668	5.668	0.000	102.024	Shortfall of Sites	0.442	Regional Center Commercial	[Q]C2-4D-CDO-SN	Transit Core	[HB5-SH1-5] [CX3-FA] [SN-CPIO-CDO]	20	493.536	113.360		Commercial - Parking Lot (Commercial Use Property) - Lots - Patron or Employee - One Story, 0	130-5A213 77	No Max	Central City	No	VLI, LI, ABMI	DT CPU
Los Angeles	16101 VENTURA BLVD	91436	2260023057	56.610	56.610	0.000	0.000	Shortfall of Sites	1.019	Regional Center Commercial	C4-1L	0	0	20	163.435	113.220		Commercial - Store Combination - Store and Office Combination - Three Stories, 0	168B141 495		Encino - Tarzana	No	LI	DB50 , ENC CPU, ARO, MURC, TOPP C, AHO
Los Angeles	17258 VENTURA BLVD	91316	2289005020	56.477	56.477	0.000	0.000	Shortfall of Sites	0.720	Neighborhood Office Commercial	C2-1VL, P-1	0	0	20	163.363	112.954		Commercial - Bank, Savings and Loan - One Story, 0	168B133 34		Encino - Tarzana	No	LI	DB50 , ENC CPU, P, TOPP C
Los Angeles	19400 VENTURA BLVD	91356	2163002059	56.477	56.477	0.000	0.000	Shortfall of Sites	0.715	Community Commercial	C2-1VLD	0	0	20	164.452	112.954		Commercial - Restaurant, Cocktail Lounge - Fast Food - Auto Oriented - One Story, 0	174B117 334		Encino - Tarzana	No	LI	DB50
Los Angeles	0	0	4251015906	56.477	56.477	0.000	0.000	Shortfall of Sites	0.714	High Medium Residential	R4-1	0	0	20	164.721	112.954		Miscellaneous - Government Owned Property, 0	120B157 867		Palms - Mar Vista - Del Rey	No	LI	DB50

Jurisdiction Name	Site Address/Intersection	5 Digit ZIP Code	Assessor Parcel Number	Very Low-Income	Low-Income	Moderate-Income	Above Moderate-Income	Type of Shortfall	Parcel Size (Acres)	Current General Plan Designation	Current Zoning	Proposed General Plan (GP) Designation	Proposed Zoning	Minimum Density Allowed	Maximum Density Allowed	Total Capacity	Vacant/ Nonvacant	Description of Existing Uses	PIN	Base Density Per Acre	Community Plan Area	Rent Stabalization Ordinance	Income Category	Applicable Rezoning Program (Program informing values in Column Q listed first)
Los Angeles	5969 LANKERSHIM BLVD	91601	2338009005	5.648	5.648	0.000	101.658	Shortfall of Sites	1.081	Neighborhood Office Commercial	[Q]C2-1VL	Community Center (Mixed-Use)	0	20	108.278	112.954		Commercial - Store - One Story, 0	177B169 854	145	North Hollywood - Valley Village	No	VLI, LI, ABMI	DB50 , NH CPU, AHO
Los Angeles	8110 AIRPORT BLVD	90045	4105017021	56.410	56.410	0.000	0.000	Shortfall of Sites	0.725	General Commercial	C2-1VL	0	0	20	163.776	112.819		Commercial - Professional Building - Medical Dental Building - One Story, 1	099B169 982		Westchester - Playa del Rey	No	LI	DB50 , ARO, ADU
Los Angeles	400 N AVENUE 19	90031	5447004003	56.400	56.400	0.000	0.000	Shortfall of Sites	1.027	Hybrid Industrial	UI(CA)	Hybrid Industrial	UV(CA)	20	137.272	112.800		Industrial - Light Manufacturing - One Story, 0	139-5A219 25	No Max	Northeast Los Angeles	No	LI	CASP , ARO
Los Angeles	724 S ALAMEDA ST	90021	5166032030	5.640	5.640	0.000	101.520	Shortfall of Sites	0.617	Heavy Manufacturing	M3-1-RIO	Hybrid Industrial	[MB3-CDF1-5] [IX4-FA] [CPIO]	20	228.645	112.800		Industrial - Warehousing, Distribution, Storage - Warehousing, Distribution, 10,000 to 24,999 SF - One Story, 0	123A215 244	No Max	Central City North	No	VLI, LI, ABMI	DT CPU
Los Angeles	26640 WESTERN AVE	90710	7411009024	56.388	56.388	0.000	0.000	Shortfall of Sites	2.222	General Commercial	[Q]C2-1VL	0	0	20	63.457	112.776		Commercial - Shopping Center (Neighborhood, Community) - One Story, 0	030B193 177		Wilmington - Harbor City	No	LI	DB50
Los Angeles	17333 NORDHOFF ST	91325	2766012017	56.375	56.375	0.000	0.000	Shortfall of Sites	1.045	Very Low I Residential	RA-1	0	0	20	113.635	112.751		Residential - Single Family Residence - Pool, 1	198B129 414		Northridge	No	LI	OPP RC , ADU
Los Angeles	20303 SATICOY ST	91306	2114002015	0.000	0.000	0.000	112.680	Shortfall of Sites	0.626	Medium Residential	R3-1	Medium Residential	[HB5-SH1-5] [CX4-FA] [SN-CPIO]	0	318.076	112.680		Residential - Five or More Units or Apartments (Any Combination) · 4 Stories or Less - Pool, 34	186B113 137	43	Canoga Park - Winnetka - Woodland Hills - West Hills	Yes	ABMI	CPK CPU , DB50, AHO
Los Angeles	4821 LANKERSHIM BLVD	91601	2353025048	56.160	56.160	0.000	0.000	Shortfall of Sites	0.535	Community Commercial	C4-1-CA	Community Commercial	0	20	218.779	112.320		Commercial - Store - One Story, 0	168B173 467	108	North Hollywood - Valley Village	No	LI	Orange LineTNP , DB50, AHO
Los Angeles	13850 FOOTHILL BLVD	91342	2509003025	56.077	56.077	0.000	0.000	Shortfall of Sites	1.081	Community Commercial	C2-1VL-CPIO	0	0	20	163.289	112.154		Commercial - Parking Lot (Commercial Use Property) - Lots - Patron or Employee - One Story, 1	225B153 399		Sylmar	No	LI	DB50
Los Angeles	305 E 9TH ST	90015	5145012026	5.600	5.600	0.000	100.800	Shortfall of Sites	0.284	Light Manufacturing	M2-2D	Traditional Core	[HM1-CHC1-5] [CX2-FA] [CPIO]	20	492.920	112.000		Commercial - Store - Four Stories, 0	126A211 179	No Max	Central City	No	VLI, LI, ABMI	DT CPU
Los Angeles	7936 WOODLEY AVE	91406	2206006003	0.000	0.000	0.000	111.982	Shortfall of Sites	0.964	Light Manufacturing	RMP-1	0	0	0	170.388	111.982		Residential - Manufactured Home Park, 7	189B141 94		Reseda - West Van Nuys	Yes	ABMI	DB50
Los Angeles	26200 FRAMPTON AVE	90710	7411022029	0.000	0.000	0.000	111.976	Shortfall of Sites	8.505	Low Medium II Residential	[Q]RD1.5-1XL	0	0	0	43.593	111.976		Residential - Manufactured Home Park - Pool, 93	033B197 102		Wilmington - Harbor City	Yes	ABMI	DB50
Los Angeles	6730 WHITE OAK AVE	91406	2229013026	55.944	55.944	0.000	0.000	Shortfall of Sites	0.856	Neighborhood Office Commercial	C2-1VL-RIO	Neighborhood Center	0	20	108.669	111.888		Commercial - Shopping Center (Neighborhood, Community) - One Story, 0	180B129 47	54	Reseda - West Van Nuys	No	LI	DB50 , RES CPU, AHO
Los Angeles	13141 OSBORNE ST	91331	2622017022	55.944	55.944	0.000	0.000	Shortfall of Sites	2.217	Neighborhood Office Commercial	P-1VL-CUGU, [Q]C2-1VL-CUGU	0	0	20	63.083	111.888		Commercial - Supermarket - Supermarket - 12,000 SF or More - One Story, 0	201B157 347		Arleta - Pacoima	No	LI	DB50 , P
Los Angeles	12961 SAN FERNANDO RD	91342	2604012003	55.944	55.944	0.000	0.000	Shortfall of Sites	0.852	Community Commercial	C2-1VL-CPIO	0	0	20	164.180	111.888		Commercial - Office Building - One Story, 0	222B145 159		Sylmar	No	LI	DB50 , ARO
Los Angeles	6433 FALLBROOK AVE	91307	2038040024	55.944	55.944	0.000	0.000	Shortfall of Sites	0.713	Community Commercial	QC2-1VL	Community Center	0	20	144.410	111.888		Commercial - Shopping Center (Regional) - One Story, 0	180B097 718	54	Canoga Park - Winnetka - Woodland Hills - West Hills	No	LI	DB50 , CPK CPU, AHO
Los Angeles	0	0	4251015906	55.944	55.944	0.000	0.000	Shortfall of Sites	0.708	High Medium Residential	R4-1	0	0	20	164.535	111.888		Miscellaneous - Government Owned Property, 0	120B157 942		Palms - Mar Vista - Del Rey	No	LI	DB50
Los Angeles	16830 DEVONSHIRE ST	91344	2685002042	55.944	55.944	0.000	0.000	Shortfall of Sites	0.712	Community Commercial	C2-1VL	0	0	20	163.748	111.888		Commercial - Parking Lot (Commercial Use Property) - Lots - Patron or Employee - One Story, 0	204B137 1047		Granada Hills - Knollwood	No	LI	DB50
Los Angeles	20520 DEVONSHIRE ST	91311	2741025037	55.877	55.877	0.000	0.000	Shortfall of Sites	0.715	Neighborhood Office Commercial	C2-1L, P-1L	0	0	20	164.638	111.754		Commercial - Bank, Savings and Loan - One Story, 1	204B109 189		Chatsworth - Porter Ranch	No	LI	DB50 , P, ADU
Los Angeles	10310 S SEPULVEDA BLVD	90045	2649019032	55.855	55.855	0.000	0.000	Shortfall of Sites	1.003	Community Commercial	(T)(Q)C2-1	0	0	20	163.736	111.710		Commercial - Shopping Center (Neighborhood, Community) - One Story, 0	204B145 23		Mission Hills - Panorama City - North Hills	No	LI	DB50 , TOPP C
Los Angeles	17555 NORDHOFF ST	91325	2766009001	55.728	55.728	0.000	0.000	Shortfall of Sites	1.033	Very Low I Residential	RA-1	0	0	20	113.635	111.457		Residential - Single Family Residence - Pool, 1	198B129 484		Northridge	No	LI	OPP RC , ADU
Los Angeles	14124 FOOTHILL BLVD	91342	2504011157	55.722	55.722	0.000	0.000	Shortfall of Sites	1.075	Community Commercial	C2-1XL-CPIO	0	0	20	163.214	111.443		Commercial - Professional Building - Medical Dental Building - One Story, 1	225B153 159		Sylmar	No	LI	DB50
Los Angeles	21800 BURBANK BLVD	91367	2146007122	5.568	5.568	0.000	100.224	Shortfall of Sites	1.843	Regional Center Commercial	(WC)PARK-SN	Regional Center	[HB3-SH1-5] [CX3-FA] [CPIO]	20	62.945	111.360		Commercial - Office Building - Three Stories, 0	174B105 42		Canoga Park - Winnetka - Woodland Hills - West Hills	No	VLI, LI, ABMI	CPK CPU , ARO
Los Angeles	401 S SPRING ST	90013	5149024004	5.560	5.560	0.000	100.080	Shortfall of Sites	0.429	Regional Center Commercial	[Q]C4-4D	Traditional Core	[DM4-CHC1-5] [CX2-FA] [CPIO]	20	324.283	111.200		Commercial - Parking Lot (Commercial Use Property) - Lots - Patron or Employee - One Story, 0	129A211 42	No Max	Central City	No	VLI, LI, ABMI	DT CPU
Los Angeles	777 N BROADWAY	90012	5408020009	5.560	5.560	0.000	100.080	Shortfall of Sites	0.429	Regional Commercial	C2-2	Community Center	[DM2-MK1-5] [CX1-FA] [CPIO]	20	324.239	111.200		Commercial - Bank, Savings and Loan - One Story, 0	135A215 367	No Max	Central City North	No	VLI, LI, ABMI	DT CPU
Los Angeles	1028 N ALAMEDA ST	90012	5409008025	5.550	5.550	0.000	99.900	Shortfall of Sites	0.434	Regional Commercial	C2-2-RIO	Community Center	[DM2-G1-5] [CX2-FA] [CPIO]	20	322.750	111.000		Industrial - Light Manufacturing - One Story, 1	133-5A215 86	No Max	Central City North	No	VLI, LI, ABMI	DT CPU , ARO
Los Angeles	17601 NORDHOFF ST	91325	2766008019	55.473	55.473	0.000	0.000	Shortfall of Sites	1.028	Very Low I Residential	RA-1	0	0	20	113.635	110.947		Residential - Single Family Residence - Pool, 1	198B129 408		Northridge	No	LI	OPP RC , ADU
Los Angeles	4625 WOODMAN AVE	91423	2271001001	55.411	55.411	0.000	0.000	Shortfall of Sites	1.411	Limited Commercial	C1-1VL-RIO, P-1VL-RIO	0	0	20	81.794	110.822		Commercial - Auto, Recreation Equipment, Construction Equipment Sales and Service - Car Wash Only - One Story, 0	168B157 609		Sherman Oaks - Studio City - Toluca Lake - Cahuenga Pass	No	LI	DB50 , P, OPP C
Los Angeles	16200 VENTURA BLVD	91436	2284003020	55.411	55.411	0.000	0.000	Shortfall of Sites	0.705	Regional Center Commercial	C4-1L	0	0	20	163.649	110.822		Commercial - Office Building - One Story, 0	168B137 450		Encino - Tarzana	No	LI	DB50 , ENC CPU, ARO, MURC, TOPP C, AHO
Los Angeles	11313 VENTURA BLVD	91604	2366036021	55.411	55.411	0.000	0.000	Shortfall of Sites	0.705	General Commercial	C2-1VL-RIO	0	0	20	163.838	110.822		Commercial - Store - One Story, 0	162B173 378		Sherman Oaks - Studio City - Toluca Lake - Cahuenga Pass	No	LI	DB50 , TOPP C
Los Angeles	9861 DE SOTO AVE	91311	2746002001	55.411	55.411	0.000	0.000	Shortfall of Sites	0.701	Limited Manufacturing	C2-1	0	0	20	164.668	110.822		Commercial - Restaurant, Cocktail Lounge - Restaurant, Cocktail Lounge, Tavern - One Story, 0	201B109 122		Chatsworth - Porter Ranch	No	LI	DB50
Los Angeles	22736 VICTORY BLVD	91367	2039020021	55.344	55.344	0.000	0.000	Shortfall of Sites	0.713	Community Commercial	P-1VL, C2-1VL	Community Center	0	20	144.511	110.688		Commercial - Auto, Recreation Equipment, Construction Equipment Sales and Service - Car Wash Only, Self-service Type - One Story, 1	180B097 632	54	Canoga Park - Winnetka - Woodland Hills - West Hills	No	LI	DB50 , CPK CPU, P, ADU
Los Angeles	729 S LOS ANGELES ST	90014	5145001015	5.520	5.520	0.000	99.360	Shortfall of Sites	0.280	Light Manufacturing	M2-2D	Traditional Core	[HM1-CHC1-5] [CX2-FA] [CPIO]	20	492.734	110.400		Commercial - Store - One Story, 0	127-5A211 204	No Max	Central City	No	VLI, LI, ABMI	DT CPU
Los Angeles	842 S MAIN ST	90014	5145015012	5.520	5.520	0.000	99.360	Shortfall of Sites	0.428	Light Manufacturing	[Q]C5-2D	Traditional Core	[DM3-CHC1-5] [CX2-FA] [CPIO]	20	322.532	110.400		Commercial - Parking Lot (Commercial Use Property) - Lots - Patron or Employee - One Story, 0	127-5A209 271	No Max	Central City	No	VLI, LI, ABMI	DT CPU
Los Angeles	501 E PACIFIC COAST HWY	90744	7422009024	55.056	55.056	0.000	0.000	Shortfall of Sites	2.175	General Commercial	[Q]C2-1VL-O-CUGU	0	0	20	63.284	110.112		Industrial - Warehousing, Distribution, Storage - Public Storage - Mini Warehouse - One Story, 0	036B209 538		Wilmington - Harbor City	No	LI	DB50 , ARO
Los Angeles	13205 FOOTHILL BLVD	91342	2513027024	55.056	55.056	0.000	0.000	Shortfall of Sites	0.843	Community Commercial	C2-1VL-CPIO	0	0	20	163.350	110.112		Residential - Single Family Residence, 0	219B157 93		Sylmar	No	LI	DB50
Los Angeles	5757 RANCHITO AVE	91401	2246020017	0.000	0.000	0.000	109.990	Shortfall of Sites	1.275	Low Residential	R1-1	0	0	0	99.000	109.990		Residential - Single Family Residence - Guesthouse, 1	174B153 288		Van Nuys - North Sherman Oaks	Yes	ABMI	TOC EXP , ADU
Los Angeles	7821 ORION AVE	91406	2222037006	0.000	0.000	0.000	109.944	Shortfall of Sites	11.610	Commercial Manufacturing	M2-1, CM-1, P-1	0	0	0	94.696	109.944		Industrial - Light Manufacturing - One Story, 0	189B145 463		Van Nuys - North Sherman Oaks	No	ABMI	P , ARO
Los Angeles	17830 SHERMAN WAY	91335	2121021024	0.000	0.000	0.000	109.886	Shortfall of Sites	3.291	High Medium Residential	R4-1	0	0	0	163.259	109.886		Residential - Five or More Units or Apartments (Any Combination) · 4 Stories or Less - Pool, 230	183B129 183		Reseda - West Van Nuys	Yes	ABMI	DB50
Los Angeles	7100 WHITAKER AVE	91406	2225011004	54.900	54.900	0.000	0.000	Shortfall of Sites	3.240	Low Residential	R1-1, RD2-1	Low Medium Residential	0	20	43.515	109.800		Institutional - School (Private) - One Story, 3	183B137 73	10	Reseda - West Van Nuys	No	LI	RES CPU , R2RD, AHO
Los Angeles	14006 RIVERSIDE DR	91423	2269025032	5.488	5.488	0.000	98.781	Shortfall of Sites	0.695	Community Commercial	C2-1L-RIO, P-1L-RIO	Community Center	0	20	143.843	109.757		Commercial - Shopping Center (Regional) - One Story, 0	168B157 466	108	Van Nuys - North Sherman Oaks	No	VLI, LI, ABMI	DB50 , VNY CPU, P
Los Angeles	16640 VENTURA BLVD	91436	2284007015	54.878	54.878	0.000	0.000	Shortfall of Sites	0.698	Regional Center Commercial	C4-1L	0	0	20	163.733	109.757		Commercial - Bank, Savings and Loan - One Story, 0	168B137 356		Encino - Tarzana	No	LI	DB50 , ENC CPU, MURC, TOPP C, AHO
Los Angeles	15945 VENTURA BLVD	91436	2261021101	54.878	54.878	0.000	0.000	Shortfall of Sites	0.694	Regional Center Commercial	C2-1L, P-1	0	0	20	164.733	109.757		Commercial - Department Store - Retail-Warehouse Combo (Levitz, etc.) - One Story, 0	168B141 543		Encino - Tarzana	No	LI	DB50 , ENC CPU, P, ADU, MURC, TOPP C
Los Angeles	5450 CANOGA AVE	91367	2167001018	54.878	54.878	0.000	0.000	Shortfall of Sites	0.700	General Commercial	P-1LD, C4-1LD	0	0	20	163.268	109.757		Commercial - Supermarket - Supermarket - 12,000 SF or More - One Story, 0	171B105 14		Canoga Park - Winnetka - Woodland Hills - West Hills	No	LI	DB50 , P
Los Angeles	654 S FIGUEROA ST	90017	5144008013	5.486	5.486	0.000	98.748	Shortfall of Sites	0.427	Regional Center Commercial	C2-4D	Transit Core	[HB5-SH1-5] [CX4-FA] [CPIO]	20	494.450	109.720		Commercial - Office Building - Over 20 Stories, 0	129A209 19	No Max	Central City	No	VLI, LI, ABMI	DT CPU , ARO
Los Angeles	20765 VANOWEN ST	91306	2137031003	0.000	0.000	0.000	109.620	Shortfall of Sites	0.158	Medium Residential	R3-1-RIO	Medium Residential	[MB3-CDF1-5] [IX4-FA] [CPIO]	0	1020.245	109.620		Residential - Five or More Units or Apartments (Any Combination) · 4 Stories or Less, 7	183B109 882	43	Canoga Park - Winnetka - Woodland Hills - West Hills	Yes	ABMI	CPK CPU , AHO
Los Angeles	5822 SEPULVEDA BLVD	91411	2243018030	54.800	54.800	0.000	0.000	Shortfall of Sites	2.637	Neighborhood Office Commercial	C1.5-1VL-RIO, P-1VL-RIO	Neighborhood Commercial	0	20	51.956	109.600		Commercial - Store - One Story, 0	174B145 68	No Max	Van Nuys - North Sherman Oaks	No	LI	Orange LineTNP , P
Los Angeles	6411 SEPULVEDA BLVD	91411	2234016013	54.800	54.800	0.000	0.000	Shortfall of Sites	0.898	General Commercial	C2-1VL-RIO	Neighborhood Commercial	0	20	152.595	109.600	Vacant	Commercial - Commercial - Vacant Parcel with Existing Non-structural Other Imps., 0	180B145 763	No Max	Van Nuys - North Sherman Oaks	No	LI	Orange LineTNP
Los Angeles	16901 NAPA ST	91343	2689018033	0.000	0.000	0.000	109.490	Shortfall of Sites	1.862	Medium Residential	R3-1	0	0	0	81.671	109.490		Residential - Five or More Units or Apartments (Any Combination) · 4 Stories or Less - Pool, 0	195B133 508		Northridge	Yes	ABMI	DB50
Los Angeles	5450 CANOGA AVE	91367	2167001018	54.744	54.744	0.000	0.000	Shortfall of Sites	0.714	General Commercial	P-1LD, C4-1LD	0	0	20	163.219	109.488		Commercial - Supermarket - Supermarket - 12,000 SF or More - One Story, 2	171B105 13		Canoga Park - Winnetka - Woodland Hills - West Hills	No	LI	DB50 , P
Los Angeles	20300 SHERMAN WAY	91306	2136001015	5.470	5.470	0.000	98.460	Shortfall of Sites	0.164	Low Medium II Residential	RS-1-RIO	Low Medium Residential	[MN1-SH2-5] [CX1-FA] [CPIO-O-CDO]	20	842.878	109.400		Residential - Single Family Residence, 1	183B113 59	10	Canoga Park - Winnetka - Woodland Hills - West Hills	No	VLI, LI, ABMI	CPK CPU , AHO

Jurisdiction Name	Site Address/Intersection	5 Digit ZIP Code	Assessor Parcel Number	Very Low-Income	Low-Income	Moderate-Income	Above Moderate-Income	Type of Shortfall	Parcel Size (Acres)	Current General Plan Designation	Current Zoning	Proposed General Plan (GP) Designation	Proposed Zoning	Minimum Density Allowed	Maximum Density Allowed	Total Capacity	Vacant/ Nonvacant	Description of Existing Uses	PIN	Base Density Per Acre	Community Plan Area	Rent Stabalization Ordinance	Income Category	Applicable Rezoning Program (Program informing values in Column Q listed first)
Los Angeles	13724 SHERMAN WAY	91405	2216027023	54.612	54.612	0.000	0.000	Shortfall of Sites	0.830	Neighborhood Office Commercial	(Q)C1.5-1VL	Village	0	20	108.435	109.224		Commercial - Store - One Story, 0	183B157 987	72	Van Nuys - North Sherman Oaks	No	LI	DB50 , VNY CPU
Los Angeles	10865 SEPULVEDA BLVD	91345	2664013045	54.612	54.612	0.000	0.000	Shortfall of Sites	0.832	Community Commercial	C2-1, P-1	0	0	20	164.042	109.224		Commercial - Restaurant, Cocktail Lounge - Restaurant, Cocktail Lounge, Tavern - One Story, 0	207B145 41		Mission Hills - Panorama City - North Hills	No	LI	DB50 , P
Los Angeles	8325 LAUREL CANYON BLVD	91352	2633006019	54.612	54.612	0.000	0.000	Shortfall of Sites	0.833	Neighborhood Office Commercial	P-1VL, C2-1VL	0	0	20	163.999	109.224		Commercial - Shopping Center (Neighborhood, Community) - One Story, 0	192B165 307		Sun Valley - La Tuna Canyon	No	LI	DB50 , P
Los Angeles	0	0	7425002802	54.612	54.612	0.000	0.000	Shortfall of Sites	5.220	Low Medium I Residential	[Q]R2-1XL-O-CUGU	0	0	20	26.155	109.224		Miscellaneous - Utility, 0	036B209 628		Wilmington - Harbor City	No	LI	DB50
Los Angeles	550 S HILL ST	90013	5149032019	5.460	5.460	0.000	98.280	Shortfall of Sites	0.426	Regional Center Commercial	C5-4D	Transit Core	[HB5-SH1-5] [CX3-FA] [CPIO]	20	493.505	109.200		Commercial - Office Building - 14 to 20 Stories, 0	129A211 98	No Max	Central City	No	VLI, LI, ABMI	DT CPU , ARO
Los Angeles	5344 VAN NUYS BLVD	91401	2248014063	54.556	54.556	0.000	0.000	Shortfall of Sites	0.843	General Commercial	P-1VL, C2-1VL	0	0	20	163.263	109.112		Commercial - Office Building - One Story, 1	172-5A151 16		Van Nuys - North Sherman Oaks	No	LI	DB50 , P, ADU, TOPP C
Los Angeles	1105 S OLIVE ST	90015	5139020025	5.440	5.440	0.000	97.920	Shortfall of Sites	0.276	Regional Center Commercial	C2-4D-O	Transit Core	[HB3-G1-5] [CX2-FA] [CPIO-O]	20	492.997	108.800	Vacant	Commercial - Commercial - Vacant Land, 0	126A207 53	No Max	Central City	No	VLI, LI, ABMI	DT CPU , AHO
Los Angeles	930 FIGUEROA TER	90012	5406025058	54.400	54.400	0.000	0.000	Shortfall of Sites	1.196	High Medium Residential	R4-1	Medium Neighborhood Residential	[LM2-MU2-5] [RG1-FA] [CPIO]	20	113.715	108.800		Residential - Five or More Units or Apartments (Any Combination) - 5 Stories or More - Pool, 0	136-5A213 137	No Max	Central City North	No	LI	DT CPU
Los Angeles	6360 W SUNSET BLVD	90028	5546015047	5.440	5.440	0.000	97.920	Shortfall of Sites	0.531	Regional Center Commercial	C4-2D-SN	Regional Center Commercial	[Q]C2-2D-SN-CPIO	20	256.136	108.800		Recreational - Theater - Movie - Indoor - One Story, 0	147A187 584	108	Hollywood	No	VLI, LI, ABMI	HWD CPU , MURC
Los Angeles	11337 VENTURA BLVD	91604	2366036020	54.346	54.346	0.000	0.000	Shortfall of Sites	0.692	General Commercial	C2-1VL-RIO	0	0	20	163.713	108.691		Commercial - Office Building - One Story, 0	162B173 409		Sherman Oaks - Studio City - Toluca Lake - Cahuenga Pass	No	LI	DB50 , ARO, TOPP C
Los Angeles	6467 FOOTHILL BLVD	91042	2571015068	54.346	54.346	0.000	0.000	Shortfall of Sites	0.977	General Commercial	C2-1VL	0	0	20	163.637	108.691		Industrial - Warehousing, Distribution, Storage - Warehousing, Distribution, Under 10,000 SF - One Story, 0	201B205 658		Sunland - Tujunga - Lake View Terrace - Shadow Hills - East La Tuna Canyon	No	LI	DB50 , ARO
Los Angeles	14401 HUSTON ST	91423	2248007079	54.346	54.346	0.000	0.000	Shortfall of Sites	0.689	Medium Residential	C1.5-1VL-RIO	0	0	20	164.387	108.691		Institutional - Hospital - One Story, 0	169-5A151 41		Van Nuys - North Sherman Oaks	No	LI	DB50
Los Angeles	14401 HUSTON ST	91423	2248007079	54.346	54.346	0.000	0.000	Shortfall of Sites	0.688	Medium Residential	C1.5-1VL-RIO	0	0	20	164.496	108.691		Institutional - Hospital - One Story, 0	169-5A151 44		Van Nuys - North Sherman Oaks	No	LI	DB50
Los Angeles	4929 VAN NUYS BLVD	91403	2263026034	54.346	54.346	0.000	0.000	Shortfall of Sites	0.693	Community Commercial	C1.5-1VL-RIO, P-1-RIO	0	0	20	163.479	108.691		Institutional - Hospital - One Story, 0	169-5A151 49		Van Nuys - North Sherman Oaks	No	LI	DB50 , P, TOPP C
Los Angeles	800 W 7TH ST	90017	5144010022	5.434	5.434	0.000	97.812	Shortfall of Sites	0.423	Regional Center Commercial	C2-4D	Transit Core	[HB5-SH1-5] [CX4-FA] [CPIO]	20	493.866	108.680		Commercial - Department Store, 0	129A209 45	No Max	Central City	No	VLI, LI, ABMI	DT CPU
Los Angeles	1100 S HILL ST	90015	5139019034	5.432	5.432	0.000	97.767	Shortfall of Sites	1.061	Regional Center Commercial	C2-4D-O	Transit Core	[HB3-G1-5] [CX2-FA] [CPIO-O]	20	492.902	108.630		Residential - Five or More Units or Apartments (Any Combination) - 5 Stories or More, 177	126A209 128	No Max	Central City	No	VLI, LI, ABMI	DT CPU , AHO
Los Angeles	20516 DEVONSHIRE ST	91311	2741025181	54.278	54.278	0.000	0.000	Shortfall of Sites	0.697	Neighborhood Office Commercial	C2-1L, P-1L	0	0	20	164.101	108.557		Commercial - Store - One Story, 1	204B109 514		Chatsworth - Porter Ranch	No	LI	DB50 , P, ADU
Los Angeles	6140 LANKERSHIM BLVD	91606	2338005008	5.417	5.417	0.000	97.502	Shortfall of Sites	0.823	Highway Oriented Commercial	P-1VL, C2-1, [Q]C2-1VL	Community Center (Mixed-Use)	0	20	108.114	108.336		Commercial - Shopping Center (Regional) - One Story, 0	177B169 473	145	North Hollywood - Valley Village	No	VLI, LI, ABMI	DB50 , NH CPU, P
Los Angeles	5178 TOPANGA CANYON BLVD	91364	2169005003	5.412	5.412	0.000	97.416	Shortfall of Sites	0.143	Low Medium I Residential	R2-1	Low Medium Residential	[HB3-SH1-5] [CX3-FA] [CPIO]	20	794.521	108.240		Residential - Single Family Residence - Pool, 1	171B101 767	10	Canoga Park - Winnetka - Woodland Hills - West Hills	No	VLI, LI, ABMI	CPK CPU , R2RD, OPP RC, AHO
Los Angeles	606 EL SEGUNDO	90248	6132003029	54.100	54.100	0.000	0.000	Shortfall of Sites	1.281	Commercial Manufacturing	[Q]CM-1VL-O	Villages	0	20	108.498	108.200		Industrial - Industrial - Miscellaneous Industrial - One Story, 3	081B201 278	108	Harbor Gateway	No	LI	HG CPU
Los Angeles	140 S BROADWAY	90012	5149001004	5.408	5.408	0.000	97.344	Shortfall of Sites	0.421	Regional Center Commercial	C2-4D-SN	Transit Core	[HB4-SH1-5] [CX3-FA] [SN-CPIO]	20	493.530	108.160		Industrial - Light Manufacturing - One Story, 0	130-5A213 20	No Max	Central City	No	VLI, LI, ABMI	DT CPU , ARO
Los Angeles	7045 FARRALONE AVE	91303	2024013015	54.000	54.000	0.000	0.000	Shortfall of Sites	3.104	Low Medium II Residential	RA-1-RIO	Low Medium Residential	0	20	43.489	108.000		Institutional - Church - One Story, 0	183B101 215	10	Canoga Park - Winnetka - Woodland Hills - West Hills	No	LI	CPK CPU, FBO
Los Angeles	774 N BROADWAY	90012	5408024007	5.400	5.400	0.000	97.200	Shortfall of Sites	0.418	Regional Commercial	C2-2	Community Center	[DM2-MK1-5] [CX1-FA] [CPIO]	20	323.133	108.000		Commercial - Parking Lot (Commercial Use Property) - Lots - Patron or Employee - One Story, 0	133-5A215 10	No Max	Central City North	No	VLI, LI, ABMI	DT CPU
Los Angeles	312 S ALAMEDA ST	90013	5163010009	5.400	5.400	0.000	97.200	Shortfall of Sites	0.594	Heavy Manufacturing	M3-1-RIO	Hybrid Industrial	[MB3-CDF1-5] [IX4-FA] [CPIO]	20	227.288	108.000		Commercial - Store Combination - Store and Residential Combination - One Story, 0	127-5A215 66	No Max	Central City North	No	VLI, LI, ABMI	DT CPU
Los Angeles	730 S LOS ANGELES ST	90014	5145002001	5.400	5.400	0.000	97.200	Shortfall of Sites	0.274	Light Manufacturing	M2-2D	Traditional Core	[HM1-CHC1-5] [CX2-FA] [CPIO]	20	493.491	108.000		Residential - Five or More Units or Apartments (Any Combination) - 5 Stories or More - Mills Act Property, 0	127-5A211 236	No Max	Central City	No	VLI, LI, ABMI	DT CPU
Los Angeles	10336 DE SOTO AVE	91311	2706015008	53.928	53.928	0.000	0.000	Shortfall of Sites	1.000	Very Low I Residential	RA-1	0	0	20	113.635	107.856		Residential - Single Family Residence, 1	204B109 101		Chatsworth - Porter Ranch	No	LI	OPP RC , ADU
Los Angeles	17337 VENTURA BLVD	91316	2257016053	53.813	53.813	0.000	0.000	Shortfall of Sites	2.130	Community Commercial	P-1VL, C2-1VL, C4-1VL	0	0	20	52.635	107.626		Commercial - Office Building - One Story, 0	171B133 626		Encino - Tarzana	No	LI	DB50 , ENC CPU, ARO, P, TOPP C
Los Angeles	17323 VENTURA BLVD	91316	2257016056	53.813	53.813	0.000	0.000	Shortfall of Sites	0.681	Community Commercial	(Q)C4-1VL	0	0	20	164.541	107.626		Commercial - Office Building - One Story, 0	171B133 638		Encino - Tarzana	No	LI	DB50 , ENC CPU, ARO, TOPP C, AHO
Los Angeles	5325 SEPULVEDA BLVD	91411	2250001036	53.813	53.813	0.000	0.000	Shortfall of Sites	1.368	Medium Residential	[Q]R3-1-RIO	0	0	20	81.936	107.626		Institutional - Church - One Story, 0	172-5A145 52		Van Nuys - North Sherman Oaks	No	LI	DB50, FBO, ADU
Los Angeles	8256 FOOTHILL BLVD	91040	2560009011	53.813	53.813	0.000	0.000	Shortfall of Sites	0.686	General Commercial	C2-1VL	0	0	20	163.428	107.626		Commercial - Store - One Story, 0	204B193 150		Sunland - Tujunga - Lake View Terrace - Shadow Hills - East La Tuna Canyon	No	LI	DB50
Los Angeles	18450 CLARK ST	91356	2160008022	53.813	53.813	0.000	0.000	Shortfall of Sites	0.683	Community Commercial	C2-1L, P-1L	0	0	20	164.245	107.626		Commercial - Store - One Story, 0	174B125 562		Encino - Tarzana	No	LI	DB50 , ENC CPU, P
Los Angeles	5855 VAN NUYS BLVD	91401	2244003021	53.760	53.760	0.000	0.000	Shortfall of Sites	2.139	General Commercial	(Q)P-1VL, C2-1VL, [Q]C2-1VL, (T)(Q)PB-1	Community Commercial	0	20	78.560	107.520		Commercial - Auto, Recreation Equipment, Construction Equipment Sales and Service - New Car Sales and Service - One Story, 0	174B149 45	No Max	Van Nuys - North Sherman Oaks	No	LI	Orange LineTNP , P
Los Angeles	17438 VENTURA BLVD	91316	2290004035	53.746	53.746	0.000	0.000	Shortfall of Sites	0.687	Community Commercial	C4-1VL	0	0	20	164.747	107.491		Commercial - Auto, Recreation Equipment, Construction Equipment Sales and Service - Car Wash Only - One Story, 1	171B129 456		Encino - Tarzana	No	LI	DB50 , ENC CPU, ADU, TOPP C, AHO
Los Angeles	10507 TOPANGA CANYON BLVD	91311	2723016041	53.733	53.733	0.000	0.000	Shortfall of Sites	0.996	Very Low I Residential	RA-1	0	0	20	113.635	107.465		Residential - Single Family Residence, 1	207B101 237		Chatsworth - Porter Ranch	No	LI	OPP RC , ADU
Los Angeles	311 W PACIFIC COAST HIGHWAY	90744	7421024012	53.724	53.724	0.000	0.000	Shortfall of Sites	2.125	Neighborhood Commercial	[Q]C2-1VL-O-CUGU	0	0	20	63.191	107.448		Commercial - Shopping Center (Neighborhood, Community) - One Story, 0	036B205 881		Wilmington - Harbor City	No	LI	DB50
Los Angeles	0	0	2509015270	53.724	53.724	0.000	0.000	Shortfall of Sites	0.821	Community Commercial	C2-1VL-CPIO	0	0	20	163.692	107.448	Vacant	Miscellaneous - Utility - Vacant Land, 0	222B157 61		Sylmar	No	LI	DB50
Los Angeles	10960 WILSHIRE BLVD	90024	4324002028	5.370	5.370	0.000	96.668	Shortfall of Sites	0.194	Regional Center Commercial	P-3-O, P-1-O, C4-2-O	0	0	20	576.723	107.409		Commercial - Office Building - Over 20 Stories, 0	132B149 144		Westwood	No	VLI, LI, ABMI	ARO , P, MURC
Los Angeles	10960 WILSHIRE BLVD	90024	4324002028	5.370	5.370	0.000	96.668	Shortfall of Sites	0.194	Regional Center Commercial	P-1-O, C4-2-O	0	0	20	576.724	107.409		Commercial - Office Building - Over 20 Stories, 0	132B149 145		Westwood	No	VLI, LI, ABMI	ARO , P, MURC
Los Angeles	10960 WILSHIRE BLVD	90024	4324002028	5.370	5.370	0.000	96.668	Shortfall of Sites	0.194	Regional Center Commercial	P-1-O, C4-2-O	0	0	20	576.723	107.409		Commercial - Office Building - Over 20 Stories, 0	132B149 147		Westwood	No	VLI, LI, ABMI	ARO , P, MURC
Los Angeles	10960 WILSHIRE BLVD	90024	4324002028	5.370	5.370	0.000	96.668	Shortfall of Sites	0.194	Regional Center Commercial	P-1-O, C4-2-O	0	0	20	576.718	107.409		Commercial - Office Building - Over 20 Stories, 0	132B149 148		Westwood	No	VLI, LI, ABMI	ARO , P, MURC
Los Angeles	12512 VICTORY BLVD	91606	2332016019	53.668	53.668	0.000	0.000	Shortfall of Sites	0.826	Medium Residential	[Q]C2-1VL	0	0	20	163.969	107.336		Commercial - Store Combination - Store and Office Combination - One Story, 1	180B165 730		North Hollywood - Valley Village	No	LI	DB50 , ARO
Los Angeles	13725 FOOTHILL BLVD	91342	2509015029	53.668	53.668	0.000	0.000	Shortfall of Sites	0.826	Community Commercial	C2-1VL-CPIO	0	0	20	163.877	107.336		Commercial - Store Combination - Store and Office Combination - One Story, 1	225B157 824		Sylmar	No	LI	DB50 , ARO
Los Angeles	19755 VANOWEN ST	91306	2135022045	53.635	53.635	0.000	0.000	Shortfall of Sites	1.026	Neighborhood Office Commercial	(Q)C4-1VL-RIO	Community Center	0	20	144.276	107.270		Commercial - Shopping Center (Neighborhood, Community) - One Story, 0	183B117 1050	54	Canoga Park - Winnetka - Woodland Hills - West Hills	No	LI	DB50 , CPK CPU, AHO
Los Angeles	6331 WOODLEY AVE	91406	2251001901	53.631	53.631	0.000	0.000	Shortfall of Sites	1.129	Open Space	A2-1-RIO	0	0	20	99.000	107.263		Recreational - Golf Course - One Story, 0	180B137 744		Encino - Tarzana	No	LI	TOC EXP
Los Angeles	1221 S MAIN ST	90015	5139026003	5.360	5.360	0.000	96.480	Shortfall of Sites	0.270	Regional Center Commercial	C2-4D-O	Transit Core	[HB3-G1-5] [CX2-FA] [CPIO-O]	20	496.102	107.200		Commercial - Store Combination - Store and Office Combination - One Story, 0	124-5A209 14	No Max	Central City	No	VLI, LI, ABMI	DT CPU , ARO, AHO
Los Angeles	5300 SANTA MONICA BLVD	90029	5537020027	53.600	53.600	0.000	0.000	Shortfall of Sites	0.846	Highway Oriented Commercial	[T][Q]C2-1D, R3-1XL	Community Commercial	[Q]C2-2D-CPIO	20	158.424	107.200		Commercial - Office Building - One Story, 0	144B193 738	54	Hollywood	No	LI	HWD CPU , ARO
Los Angeles	6946 VAN NUYS BLVD	91405	2217009902	5.360	5.360	0.000	96.480	Shortfall of Sites	0.925	Community Commercial	C2-1L, P-1L	Community Center	0	20	144.795	107.200		Commercial - Office Building - Two Stories, 0	183B149 453	108	Van Nuys - North Sherman Oaks	No	VLI, LI, ABMI	VNY CPU , ARO, P
Los Angeles	16055 VENTURA BLVD	91436	2261022023	53.591	53.591	0.000	0.000	Shortfall of Sites	0.965	Regional Center Commercial	C4-1L	0	0	20	163.340	107.182		Commercial - Office Building - 6 to 13 Stories, 0	168B141 524		Encino - Tarzana	No	LI	DB50 , ENC CPU, ARO, MURC, TOPP C, AHO
Los Angeles	617 W 7TH ST	90017	5144006024	5.356	5.356	0.000	96.408	Shortfall of Sites	0.417	Regional Center Commercial	C2-4D	Transit Core	[HB5-SH1-5] [CX4-FA] [CPIO]	20	493.741	107.120		Commercial - Office Building - 6 to 13 Stories, 0	129A209 99	No Max	Central City	No	VLI, LI, ABMI	DT CPU , ARO
Los Angeles	15430 ROSCOE BLVD	91406	2654036032	53.400	53.400	0.000	0.000	Shortfall of Sites	0.941	Commercial Manufacturing	[T][Q]CM-1VL	Community Center	0	20	144.530	106.800		Commercial - Auto, Recreation Equipment, Construction Equipment Sales and Service - Auto Body Repair Shop - One Story, 2	192B145 435	54	Reseda - West Van Nuys	No	LI	RES CPU
Los Angeles	1501 N MAIN ST	90012	5409003042	53.360	53.360	0.000	0.000	Shortfall of Sites	1.230	Hybrid Industrial	UI(CA)	Hybrid Industrial	UV(CA)	20	136.550	106.720		Industrial - Warehousing, Distribution, Storage - Warehousing, Distribution, Over 50,000 SF - One Story, 1	136-5A217 147	No Max	Central City North	No	LI	CASP

Jurisdiction Name	Site Address/Intersection	5 Digit ZIP Code	Assessor Parcel Number	Very Low-Income	Low-Income	Moderate-Income	Above Moderate-Income	Type of Shortfall	Parcel Size (Acres)	Current General Plan Designation	Current Zoning	Proposed General Plan (GP) Designation	Proposed Zoning	Minimum Density Allowed	Maximum Density Allowed	Total Capacity	Vacant/ Nonvacant	Description of Existing Uses	PIN	Base Density Per Acre	Community Plan Area	Rent Stabalization Ordinance	Income Category	Applicable Rezoning Program (Program informing values in Column Q listed first)
Los Angeles	13400 RIVERSIDE DR	91423	2359023020	53.280	53.280	0.000	0.000	Shortfall of Sites	1.349	Neighborhood Commercial	C1-1VL-RIO, P-1VL-RIO	0	0	20	82.286	106.560		Commercial - Office Building - One Story, 0	168B157 331		Van Nuys - North Sherman Oaks	No	LI	DB50 , ARO, P, OPP C
Los Angeles	0	0	4251015906	53.280	53.280	0.000	0.000	Shortfall of Sites	0.674	High Medium Residential	R4-1	0	0	20	164.742	106.560		Miscellaneous - Government Owned Property, 0	120B157 901		Palms - Mar Vista - Del Rey	No	LI	DB50
Los Angeles	6000 HOLLYWOOD BLVD	90028	5545006029	53.280	53.280	0.000	0.000	Shortfall of Sites	0.505	Highway Oriented Commercial	C4-1-SN	Regional Center Commercial	[Q]C2-2D-SN-CPIO	20	219.686	106.560		Commercial - Auto, Recreation Equipment, Construction Equipment Sales and Service - Auto Body Repair Shop - One Story, 0	148-5A189 113	108	Hollywood	No	LI	HWD CPU , AHO
Los Angeles	6000 HOLLYWOOD BLVD	90028	5545006029	53.280	53.280	0.000	0.000	Shortfall of Sites	0.507	Highway Oriented Commercial	C4-1-SN	Regional Center Commercial	[Q]C2-2D-SN-CPIO	20	218.905	106.560		Commercial - Auto, Recreation Equipment, Construction Equipment Sales and Service - Auto Body Repair Shop - One Story, 0	148-5A189 114	108	Hollywood	No	LI	HWD CPU , AHO
Los Angeles	5975 SHOUP AVE	91367	2040041008	5.325	5.325	0.000	95.857	Shortfall of Sites	8.557	Low Residential	A1-1	Very Low Residential	[HM1-CHC1-5] [CX2-FA] [CPIO]	20	66.287	106.508		Institutional - School (Private) - One Story, 2	177B101 160	1 per lot	Canoga Park - Winnetka - Woodland Hills - West Hills	No	VLI, LI, ABMI	AHO , CPK CPU
Los Angeles	9020 TAMPA AVE	91324	2784001024	53.252	53.252	0.000	0.000	Shortfall of Sites	9.372	Community Commercial	C2-1L, P-1L	0	0	20	94.696	106.504		Commercial - Shopping Center (Regional) - One Story, 0	195B117 18		Northridge	No	LI	P
Los Angeles	20505 SHERMAN WAY	91306	2113022022	53.235	53.235	0.000	0.000	Shortfall of Sites	1.022	Neighborhood Commercial	(Q)C4-1VL	Neighborhood Center	[LN1-MU2-5] [RG1-FA] [CPIO-O]	20	108.638	106.470		Commercial - Store - One Story, 1	183B109 935	54	Canoga Park - Winnetka - Woodland Hills - West Hills	No	LI	DB50 , CPK CPU
Los Angeles	2626 LACY ST	90031	5205011012	53.200	53.200	0.000	0.000	Shortfall of Sites	0.975	Hybrid Industrial	UI(CA)	Hybrid Industrial	UV(CA)	20	136.376	106.400		Industrial - Light Manufacturing - Wireless Communication Tower - One Story, 0	141A221 45	No Max	Northeast Los Angeles	No	LI	CASP
Los Angeles	913 S FIGUEROA ST	90015	5138003002	5.320	5.320	0.000	95.760	Shortfall of Sites	0.269	Regional Center Commercial	C2-4D	Transit Core	[HB5-SH1-5] [CX4-FA] [CPIO]	20	493.701	106.400		Commercial - Parking Lot (Commercial Use Property) - Lots - Patron or Employee - One Story, 0	129A207 272	No Max	Central City	No	VLI, LI, ABMI	DT CPU
Los Angeles	6920 W SUNSET BLVD	90028	5548016043	5.320	5.320	0.000	95.760	Shortfall of Sites	0.608	Regional Center Commercial	C4-2D-SN, RD1.5-1XL	Regional Center Commercial	VARIOUS, WITH C2 and CPIO	20	218.581	106.400		Commercial - Store - One Story, 0	147B181 691	108	Hollywood	No	VLI, LI, ABMI	HWD CPU , MURC, OPP RC, AHO
Los Angeles	18420 ROSCOE BLVD	91325	2102001021	53.200	53.200	0.000	0.000	Shortfall of Sites	0.918	Community Commercial	(Q)C2-1L	Community Center	0	20	144.860	106.400		Commercial - Professional Building - Medical Dental Building - One Story, 0	192B125 937	54	Reseda - West Van Nuys	No	LI	RES CPU , ARO, AHO
Los Angeles	14530 SHERMAN WAY	91405	2219008012	5.320	5.320	0.000	95.760	Shortfall of Sites	0.919	Community Commercial	C2-1L	Community Center	0	20	144.690	106.400		Commercial - Store Combination - Store and Office Combination - One Story, 0	183B149 63	108	Van Nuys - North Sherman Oaks	No	VLI, LI, ABMI	VNY CPU , ARO
Los Angeles	8716 SUNLAND BLVD	91352	2404026085	53.160	53.160	0.000	0.000	Shortfall of Sites	0.947	Neighborhood Office Commercial	(Q)C2-1VL-CUGU, C2-1VL-CUGU	0	0	20	164.092	106.320		Commercial - Store - One Story, 18	195B177 525		Sun Valley - La Tuna Canyon	No	LI	DB50
Los Angeles	520 W 7TH ST	90014	5144012057	5.304	5.304	0.000	95.472	Shortfall of Sites	0.413	Regional Center Commercial	C2-4D	Transit Core	[HB5-SH1-5] [CX4-FA] [CPIO]	20	493.422	106.080		Commercial - Store Combination - Store and Residential Combination - One Story, 0	129A209 261	No Max	Central City	No	VLI, LI, ABMI	DT CPU , ARO
Los Angeles	230 E 6TH ST	90014	5148022011	5.304	5.304	0.000	95.472	Shortfall of Sites	0.414	Community Commercial	C2-2D	Traditional Core	[HM1-CHC1-5] [CX2-FA] [CPIO]	20	493.071	106.080		Commercial - Store - One Story, 0	127-5A211 94	No Max	Central City	No	VLI, LI, ABMI	DT CPU
Los Angeles	20946 DEVONSHIRE ST	91311	2747001091	52.836	52.836	0.000	0.000	Shortfall of Sites	0.808	Community Commercial	C2-1, CR-1, P-1	0	0	20	163.418	105.672		Commercial - Bank, Savings and Loan - One Story, 0	204B109 173		Chatsworth - Porter Ranch	No	LI	DB50 , P
Los Angeles	16909 PARTHENIA ST	91343	2688041013	52.836	52.836	0.000	0.000	Shortfall of Sites	0.804	Limited Commercial	P-1VL, CR-1VL	0	0	20	164.217	105.672		Commercial - Office Building - One Story, 0	195B133 421		Northridge	No	LI	DB50 , ARO, P
Los Angeles	1403 W LOMITA BLVD	90710	7439026189	52.836	52.836	0.000	0.000	Shortfall of Sites	1.613	General Commercial	C1-1VL	0	0	20	81.881	105.672		Commercial - Professional Building - Medical Dental Building - Three Stories, 0	039B193 718		Wilmington - Harbor City	No	LI	DB50 , ARO
Los Angeles	1640 MARENGO ST	90033	5201001001	52.800	52.800	0.000	0.000	Shortfall of Sites	1.553	Highway Oriented and Limited Commercial	P-1-CUGU, C4-1-CUGU	Community Center	[LLM7 - G2 - 3][XG2 - 4][CPIO]	20	85.018	105.600		Commercial - Professional Building - One Story, 0	133-5A223 37	108	Boyle Heights	No	LI	BH CPU , ARO, P
Los Angeles	1257 S LOS ANGELES ST	90015	5139027012	5.280	5.280	0.000	95.040	Shortfall of Sites	0.348	Light Manufacturing	M2-2D	Transit Core	[HB1-G1-5] [CX2-FA] [CPIO]	20	378.942	105.600		Industrial - Light Manufacturing - One Story, 0	124-5A209 90	No Max	Central City	No	VLI, LI, ABMI	DT CPU
Los Angeles	0	0	5163010004	5.280	5.280	0.000	95.040	Shortfall of Sites	0.579	Heavy Manufacturing	M3-1-RIO	Hybrid Industrial	[MB3-CDF1-5] [IX4-FA] [CPIO]	20	227.913	105.600	Vacant	Industrial - Industrial - Vacant Land, 0	127-5A215 96	No Max	Central City North	No	VLI, LI, ABMI	DT CPU
Los Angeles	701 MAPLE AVE	90014	5145002006	5.280	5.280	0.000	95.040	Shortfall of Sites	0.267	Community Commercial	(T)(Q)C2-2	Traditional Core	[HM1-CHC1-5] [CX2-FA] [CPIO]	20	495.248	105.600		Commercial - Parking Lot (Commercial Use Property) - Lots - Commercial Parking - One Story, 0	127-5A211 235	No Max	Central City	No	VLI, LI, ABMI	DT CPU
Los Angeles	822 JAMES M WOOD BLVD	90015	5138003003	5.280	5.280	0.000	95.040	Shortfall of Sites	0.266	Regional Center Commercial	C2-4D	Transit Core	[HB5-SH1-5] [CX4-FA] [CPIO]	20	496.136	105.600		Commercial - Parking Lot (Commercial Use Property) - Lots - Patron or Employee - One Story, 0	129A207 254	No Max	Central City	No	VLI, LI, ABMI	DT CPU
Los Angeles	7111 SEPULVEDA BLVD	91405	2222029005	52.800	52.800	0.000	0.000	Shortfall of Sites	1.221	General Commercial	C2-1VL	Village	0	20	108.084	105.600		Commercial - Supermarket - Supermarket - 6,000 SF through 11,999 SF - One Story, 0	183B145 123	72	Van Nuys - North Sherman Oaks	No	LI	VNY CPU
Los Angeles	118 S BROADWAY	90012	5149001005	5.278	5.278	0.000	95.004	Shortfall of Sites	0.412	Regional Center Commercial	C2-4D-SN	Transit Core	[HB4-SH1-5] [CX3-FA] [SN-CPIO]	20	493.165	105.560		Industrial - Light Manufacturing - One Story, 0	130-5A213 9	No Max	Central City	No	VLI, LI, ABMI	DT CPU , ARO
Los Angeles	714 S HILL ST	90014	5144014043	5.278	5.278	0.000	95.004	Shortfall of Sites	0.412	Regional Center Commercial	C5-4D	Traditional Core	[HM2-CHC1-5] [CX2-FA] [CPIO]	20	492.580	105.560		Industrial - Light Manufacturing - Mills Act Property, 0	127-5A209 13	No Max	Central City	No	VLI, LI, ABMI	DT CPU , ARO
Los Angeles	601 S FIGUEROA ST	90017	5144007044	5.278	5.278	0.000	95.004	Shortfall of Sites	0.412	Regional Center Commercial	C2-4D	Transit Core	[HB5-G1-5] [CX3-FA] [CPIO]	20	493.104	105.560		Commercial - Office Building - Over 20 Stories, 0	130-5A209 166	No Max	Central City	No	VLI, LI, ABMI	DT CPU , ARO
Los Angeles	6433 FALLBROOK AVE	91307	2038040022	52.747	52.747	0.000	0.000	Shortfall of Sites	0.671	Community Commercial	QC2-1VL	Community Center	0	20	144.588	105.494		Commercial - Parking Lot (Commercial Use Property) - Lots - Patron or Employee - One Story, 0	180B097 481	54	Canoga Park - Winnetka - Woodland Hills - West Hills	No	LI	DB50 , CPK CPU, AHO
Los Angeles	5529 RESEDA BLVD	91356	2160004075	52.747	52.747	0.000	0.000	Shortfall of Sites	0.668	Community Commercial	C2-1L, P-1L	0	0	20	164.386	105.494		Commercial - Professional Building - One Story, 0	174B125 482		Encino - Tarzana	No	LI	DB50 , ENC CPU, ARO, P, TOPP C
Los Angeles	22740 VICTORY BLVD	91367	2039020022	52.680	52.680	0.000	0.000	Shortfall of Sites	0.677	Community Commercial	P-1VL, C2-1VL	Community Center	0	20	144.743	105.360		Commercial - Restaurant, Cocktail Lounge - Restaurant, Cocktail Lounge, Tavern - One Story, 1	180B097 633	54	Canoga Park - Winnetka - Woodland Hills - West Hills	No	LI	DB50 , CPK CPU, P, ADU
Los Angeles	11216 TAMPA AVE	91326	2822019010	52.680	52.680	0.000	0.000	Shortfall of Sites	0.679	Neighborhood Office Commercial	C4-1L, P-1L	0	0	20	163.569	105.360		Commercial - Shopping Center (Regional) - One Story, 1	210B117 37		Chatsworth - Porter Ranch	No	LI	DB50 , P, ADU
Los Angeles	6705 RIVERTON AVE	91606	2414023013	1.898	1.898	0.000	34.166	Shortfall of Sites	1.558	Medium Residential	R3-1			20	81.938	37.962		Residential - Five or More Units or Apartments (Any Combination) · 4 Stories or Less, 74	180B177 23		North Hollywood - Valley Village	No	VLI, LI, ABMI	DB50
Los Angeles	18110 CHATSWORTH ST	91344	2731008020	52.584	52.584	0.000	0.000	Shortfall of Sites	4.153	Medium Residential	R3-1L	0	0	20	81.777	105.169		Residential - Five or More Units or Apartments (Any Combination) · 4 Stories or Less - Pool, 148	207B125 312		Granada Hills - Knollwood	No	LI	DB50
Los Angeles	800 W 7TH ST	90017	5144010022	5.252	5.252	0.000	94.536	Shortfall of Sites	0.410	Regional Center Commercial	C2-4D	Transit Core	[HB5-SH1-5] [CX4-FA] [CPIO]	20	492.561	105.040		Commercial - Department Store, 0	129A209 60	No Max	Central City	No	VLI, LI, ABMI	DT CPU
Los Angeles	690 S ALAMEDA ST	90021	5164023025	5.240	5.240	0.000	94.320	Shortfall of Sites	0.574	Heavy Manufacturing	M3-1-RIO	Hybrid Industrial	[MB3-CDF1-5] [IX4-FA] [CPIO]	20	228.163	104.800		Commercial - Restaurant, Cocktail Lounge - Restaurant, Cocktail Lounge, Tavern, 0	124-5A215 52	No Max	Central City North	No	VLI, LI, ABMI	DT CPU
Los Angeles	626 S BROADWAY	90014	5144002026	5.240	5.240	0.000	94.320	Shortfall of Sites	0.406	Regional Center Commercial	[Q]C5-4D-CDO-SN	Traditional Core	[DM4-CHC1-5] [CX4-FA] [SN-CPIO-CDO]	20	322.796	104.800		Recreational - Theater - Movie - Indoor - One Story, 0	129A211 238	No Max	Central City	No	VLI, LI, ABMI	DT CPU
Los Angeles	16923 PARTHENIA ST	91343	2688041014	52.392	52.392	0.000	0.000	Shortfall of Sites	0.802	Limited Commercial	P-1VL, CR-1VL	0	0	20	163.413	104.784		Commercial - Office Building - Loft-type Buildings - One Story, 0	195B133 420		Northridge	No	LI	DB50 , ARO, P
Los Angeles	14040 ASTORIA ST	91342	2509004221	52.392	52.392	0.000	0.000	Shortfall of Sites	1.603	Medium Residential	R3-1-CPIO	0	0	20	81.734	104.784		Institutional - Hospital - Convalescent Hospital, Nursing Home - One Story, 0	225B153 387		Sylmar	No	LI	DB50
Los Angeles	600 W 7TH ST	90017	5144011019	5.226	5.226	0.000	94.068	Shortfall of Sites	0.407	Regional Center Commercial	C2-4D	Transit Core	[HB5-SH1-5] [CX4-FA] [CPIO]	20	493.927	104.520		Commercial - Department Store - 6 to 13 Stories, 0	129A209 130	No Max	Central City	No	VLI, LI, ABMI	DT CPU , ARO
Los Angeles	12921 MAGNOLIA BLVD	91423	2345017031	52.214	52.214	0.000	0.000	Shortfall of Sites	0.663	Neighborhood Office Commercial	P-1VL, C2-1VL	Village	0	20	108.522	104.429		Commercial - Shopping Center (Neighborhood, Community) - One Story, 0	171B161 404	72	Van Nuys - North Sherman Oaks	No	LI	DB50 , VNY CPU, P
Los Angeles	18033 VENTURA BLVD	91316	2162005900	52.214	52.214	0.000	0.000	Shortfall of Sites	0.663	Community Commercial	C2-1VL	0	0	20	164.110	104.429		Miscellaneous - Government Owned Property, 0	171B125 376		Encino - Tarzana	No	LI	DB50 , TOPP C
Los Angeles	22201 VENTURA BLVD	91364	2169026099	52.214	52.214	0.000	0.000	Shortfall of Sites	0.662	Community Commercial	P-1VLD, C4-1VLD	0	0	20	164.245	104.429		Commercial - Store - One Story, 0	174B101 498		Canoga Park - Winnetka - Woodland Hills - West Hills	No	LI	DB50 , P
Los Angeles	5557 RESEDA BLVD	91356	2160004026	52.147	52.147	0.000	0.000	Shortfall of Sites	0.668	Community Commercial	C2-1L, P-1L	0	0	20	164.387	104.294		Commercial - Auto, Recreation Equipment, Construction Equipment Sales and Service - Auto Body Repair Shop - One Story, 1	174B125 465		Encino - Tarzana	No	LI	DB50 , ENC CPU, P, ADU, TOPP C
Los Angeles	5701 PLATT AVE	91367	2045024003	52.080	52.080	0.000	0.000	Shortfall of Sites	2.559	Low Medium I Residential	RS-1	Low Medium Residential	0	20	43.379	104.160		Institutional - Church - One Story, 2	174B093 222	10	Canoga Park - Winnetka - Woodland Hills - West Hills	No	LI	CPK CPU, FBO
Los Angeles	0	0	5546024804	52.000	52.000	0.000	0.000	Shortfall of Sites	0.596	Regional Center Commercial	R4-2D, C4-2D-SN	Regional Center Commercial	VARIOUS, WITH C2 and CPIO	20	218.225	104.000		Miscellaneous - Utility, 0	147A189 114	108	Hollywood	No	LI	HWD CPU , MURC
Los Angeles	5311 LANKERSHIM BLVD	91601	2350016906	5.200	5.200	0.000	93.600	Shortfall of Sites	0.572	Community Commercial	C4-2D-CA	Regional Mixed Commercial	0	20	227.432	104.000		Commercial - Store Combination - Store and Office Combination - One Story, 0	171B173 236	No Max	North Hollywood - Valley Village	No	VLI, LI, ABMI	Orange LineTNP , ARO, AHO
Los Angeles	5600 W MANCHESTER AVE	90045	4125018023	52.000	52.000	0.000	0.000	Shortfall of Sites	1.198	Light Manufacturing	M2-1	0	0	20	108.510	104.000		Commercial - Shopping Center (Neighborhood, Community) - One Story, 0	096B169 1118	29	Westchester - Playa del Rey	No	LI	WPDR CPU
Los Angeles	8501 LAUREL CANYON BLVD	91352	2633006017	51.948	51.948	0.000	0.000	Shortfall of Sites	0.791	Neighborhood Office Commercial	P-1VL, C2-1VL	0	0	20	164.280	103.896		Commercial - Department Store - One Story, 0	192B165 274		Sun Valley - La Tuna Canyon	No	LI	DB50 , P
Los Angeles	919 S GRAND AVE	90015	5139007036	5.190	5.190	0.000	93.420	Shortfall of Sites	0.265	High Density Residential	[Q]R5-4D	Transit Core	[HB3-G1-5] [CX2-FA] [CPIO]	20	495.017	103.800		Institutional - School (Private) - One Story, 1	127-5A209 82	No Max	Central City	No	VLI, LI, ABMI	DT CPU , AHO
Los Angeles	0	0	4104005907	51.840	51.840	0.000	0.000	Shortfall of Sites	0.997	Low Residential	R1-1	0	0	20	108.364	103.680	Vacant	Commercial - Commercial - Vacant Land, 0	102B169 1710	43	Westchester - Playa del Rey	No	LI	WPDR CPU , AHO
Los Angeles	22220 MIRANDA ST	91367	2146024015	5.172	5.172	0.000	93.096	Shortfall of Sites	0.370	Low Medium I Residential	RE11-1	Low Medium Residential	[HB5-G1-5] [CX3-FA] [CPIO]	20	294.420	103.440		Residential - Single Family Residence - Pool, 1	174B101 141	10	Canoga Park - Winnetka - Woodland Hills - West Hills	No	VLI, LI, ABMI	CPK CPU , ADU, AHO

Jurisdiction Name	Site Address/Intersection	5 Digit ZIP Code	Assessor Parcel Number	Very Low-Income	Low-Income	Moderate-Income	Above Moderate-Income	Type of Shortfall	Parcel Size (Acres)	Current General Plan Designation	Current Zoning	Proposed General Plan (GP) Designation	Proposed Zoning	Minimum Density Allowed	Maximum Density Allowed	Total Capacity	Vacant/ Nonvacant	Description of Existing Uses	PIN	Base Density Per Acre	Community Plan Area	Rent Stabalization Ordinance	Income Category	Applicable Rezoning Program (Program informing values in Column Q listed first)
Los Angeles	15945 VENTURA BLVD	91436	2261021101	51.682	51.682	0.000	0.000	Shortfall of Sites	0.657	Regional Center Commercial	C2-1L, P-1	0	0	20	163.804	103.363		Commercial - Department Store - Retail-Warehouse Combo (Levitz, etc.) - One Story, 0	168B141 542		Encino - Tarzana	No	LI	DB50 , ENC CPU, P, ADU, MURC, TOPP C
Los Angeles	18711 VENTURA BLVD	91356	2160002050	51.682	51.682	0.000	0.000	Shortfall of Sites	0.656	Community Commercial	C2-1L	0	0	20	164.091	103.363		Commercial - Restaurant, Cocktail Lounge - Restaurant, Cocktail Lounge, Tavern - One Story, 0	174B121 512		Encino - Tarzana	No	LI	DB50 , ENC CPU, AHO
Los Angeles	0	0	4272028270	51.630	51.630	0.000	0.000	Shortfall of Sites	8.113	Low Residential	R1-1	Villages	0	20	66.287	103.260		Miscellaneous - Government Owned Property - Transportation - Airport, General, 0	120B149 572		Palms - Mar Vista - Del Rey	No	LI	AHO , PMVDR CPU, OPP RC2
Los Angeles	1901 SACRAMENTO ST	90021	5166019003	51.600	51.600	0.000	0.000	Shortfall of Sites	0.756	Heavy Manufacturing	M3-1-RIO	Hybrid Industrial	[MM1-CDF1-5] [IX4-FA] [CPIO]	20	170.537	103.200		Industrial - Warehousing, Distribution, Storage - Warehousing, Distribution, 10,000 to 24,999 SF - One Story, 0	123A217 205	No Max	Central City North	No	LI	DT CPU
Los Angeles	12607 SHERMAN WAY	91605	2324003041	4.484	4.484	0.000	80.719	Shortfall of Sites	0.686	Limited Manufacturing	C2-1VL			20	163.470	89.688		Industrial - Light Manufacturing - One Story, 0	183B161 14		North Hollywood - Valley Village	No	VLI, LI, ABMI	DB50, ARO
Los Angeles	12555 SHERMAN WAY	91605	2324003006	4.484	4.484	0.000	80.719	Shortfall of Sites	0.686	Limited Manufacturing	C2-1VL			20	163.471	89.688		Industrial - Light Manufacturing - One Story, 0	183B161 17		North Hollywood - Valley Village	No	VLI, LI, ABMI	DB50, ARO
Los Angeles	12537 SHERMAN WAY	91605	2324003038	4.484	4.484	0.000	80.719	Shortfall of Sites	0.686	Limited Manufacturing	C2-1VL			20	163.471	89.688		Commercial - Store - One Story, 0	183B161 19		North Hollywood - Valley Village	No	VLI, LI, ABMI	DB50
Los Angeles	12525 SHERMAN WAY	91605	2324003009	4.484	4.484	0.000	80.719	Shortfall of Sites	0.686	Limited Manufacturing	C2-1VL			20	163.470	89.688		Commercial - Auto, Recreation Equipment, Construction Equipment Sales and Service - Auto Body Repair Shop - One Story, 0	183B161 20		North Hollywood - Valley Village	No	VLI, LI, ABMI	DB50
Los Angeles	12517 SHERMAN WAY	91605	2324003010	4.484	4.484	0.000	80.719	Shortfall of Sites	0.686	Limited Manufacturing	C2-1VL			20	163.474	89.688		Industrial - Light Manufacturing - One Story, 0	183B161 21		North Hollywood - Valley Village	No	VLI, LI, ABMI	DB50, ARO
Los Angeles	6300 LANKERSHIM BLVD	91606	2335029024	5.160	5.160	0.000	92.880	Shortfall of Sites	1.190	Neighborhood Office Commercial	R3-1VL	Community Center (Mixed-Use)	0	20	108.443	103.200		Residential - Five or More Units or Apartments (Any Combination) · 4 Stories or Less - Pool, 0	177B169 90	145	North Hollywood - Valley Village	No	VLI, LI, ABMI	NH CPU , DB50
Los Angeles	0	0	2334002900	5.160	5.160	0.000	92.880	Shortfall of Sites	1.187	Open Space	OS-1XL	Regional Center	0	20	108.689	103.200		Miscellaneous - Government Owned Property, 0	177B165 336	145	North Hollywood - Valley Village	No	VLI, LI, ABMI	NH CPU
Los Angeles	5849 VAN NUYS BLVD	91401	2244003020	51.600	51.600	0.000	0.000	Shortfall of Sites	1.641	General Commercial	(Q)R3P-1VL, C2-1VL, [Q]C2-1VL	Community Commercial	0	20	78.591	103.200		Commercial - Auto, Recreation Equipment, Construction Equipment Sales and Service - New Car Sales and Service - One Story, 0	174B149 142	No Max	Van Nuys - North Sherman Oaks	No	LI	Orange LineTNP , AHO
Los Angeles	19333 VICTORY BLVD	91335	2131010015	51.600	51.600	0.000	0.000	Shortfall of Sites	0.891	Neighborhood Office Commercial	C2-1VL-RIO	Community Center	0	20	144.739	103.200		Commercial - Shopping Center (Neighborhood, Community) - One Story, 0	180B117 1011	54	Reseda - West Van Nuys	No	LI	RES CPU , AHO
Los Angeles	18760 VENTURA BLVD	91356	2161008018	51.480	51.480	0.000	0.000	Shortfall of Sites	0.678	Community Commercial	C2-1VL	0	0	20	163.628	102.960		Commercial - Store - One Story, 3	174B121 543		Encino - Tarzana	No	LI	DB50
Los Angeles	1023 S BROADWAY	90015	5139013014	5.148	5.148	0.000	92.664	Shortfall of Sites	0.402	Regional Center Commercial	C2-4D-O-SN	Traditional Core	[HM2-CHC1-5] [CX4-FA] [SN-CPIO-O]	20	492.812	102.960		Commercial - Office Building - 6 to 13 Stories, 0	126A209 79	No Max	Central City	No	VLI, LI, ABMI	DT CPU , ARO, AHO
Los Angeles	6534 PLATT AVE	91307	2036024001	51.360	51.360	0.000	0.000	Shortfall of Sites	0.742	Community Commercial	C1-1VL, (Q)C1-1VL	Community Center	0	20	144.225	102.720		Commercial - Supermarket - Supermarket - 12,000 SF or More - One Story, 0	180B093 978	54	Canoga Park - Winnetka - Woodland Hills - West Hills	No	LI	CPK CPU , DB50, OPP C, AHO
Los Angeles	5225 SEPULVEDA BLVD	91411	2250002147	51.326	51.326	0.000	0.000	Shortfall of Sites	0.921	General Commercial	(Q)C2-1VL-RIO	0	0	20	163.931	102.653		Industrial - Warehousing, Distribution, Storage - Public Storage - Mini Warehouse - One Story, 0	172-5A145 92		Van Nuys - North Sherman Oaks	No	LI	DB50 , ARO, TOPP C
Los Angeles	10445 BALBOA BLVD	91344	2695020900	51.149	51.149	0.000	0.000	Shortfall of Sites	1.673	Community Commercial	[T][Q]C4-1VL	0	0	20	63.692	102.298		Institutional - Hospital - One Story, 0	204B133 60		Granada Hills - Knollwood	No	LI	DB50 , OPP C
Los Angeles	12800 ROSCOE BLVD	91352	2305002017	51.060	51.060	0.000	0.000	Shortfall of Sites	0.779	Neighborhood Office Commercial	P-1VL, C4-1VL	0	0	20	163.859	102.120		Commercial - Auto, Recreation Equipment, Construction Equipment Sales and Service - Used Car Sales - One Story, 0	192B161 118		Sun Valley - La Tuna Canyon	No	LI	DB50 , P
Los Angeles	11015 SEPULVEDA BLVD	91345	2664012049	51.060	51.060	0.000	0.000	Shortfall of Sites	0.777	Community Commercial	C2-1, P-1	0	0	20	164.365	102.120		Commercial - Restaurant, Cocktail Lounge - Restaurant, Cocktail Lounge, Tavern - One Story, 0	210B145 266		Mission Hills - Panorama City - North Hills	No	LI	DB50 , P
Los Angeles	20969 VENTURA BLVD	91364	2167001013	50.949	50.949	0.000	0.000	Shortfall of Sites	0.916	General Commercial	C4-1LD	0	0	20	163.547	101.898		Commercial - Shopping Center (Neighborhood, Community) - One Story, 0	171B109 73		Canoga Park - Winnetka - Woodland Hills - West Hills	No	LI	DB50
Los Angeles	9924 S VAN NESS AVE	90047	6057020032	0.000	0.000	0.000	101.894	Shortfall of Sites	0.897	Neighborhood Commercial	C2-1VL	0	0	0	163.346	101.894		Commercial - Store Combination - Store and Residential Combination - One Story, 4	091-5A191 49		South Los Angeles	Yes	ABMI	DB50 , ARO
Los Angeles	5959 HOLLYWOOD BLVD	90028	5545002013	50.880	50.880	0.000	0.000	Shortfall of Sites	0.484	Highway Oriented Commercial	R4-2, C4-1-SN	Regional Center Commercial	[Q]C2-2D-SN-CPIO	20	219.048	101.760		Commercial - Wholesale and Manufacturing Outlet - One Story, 0	148-5A189 70	108	Hollywood	No	LI	HWD CPU
Los Angeles	6529 LAUREL CANYON BLVD	91606	2322006039	5.088	5.088	0.000	91.584	Shortfall of Sites	1.462	Community Commercial	P-1	Community Center (Mixed-Use)	0	20	108.729	101.760		Commercial - Parking Lot (Commercial Use Property) - Parking Structures - Patron or Employee - One Story, 0	180B165 586	145	North Hollywood - Valley Village	No	VLI, LI, ABMI	NH CPU , P
Los Angeles	21721 VANOWEN ST	91303	2138006034	5.080	5.080	0.000	91.440	Shortfall of Sites	1.517	Regional Center Commercial	(WC)RIVER-SN-RIO	Regional Center	[MB3-CDF1-5] [IX4-FA] [CPIO]	20	86.993	101.600		Commercial - Store - One Story, 4	183B105 926		Canoga Park - Winnetka - Woodland Hills - West Hills	No	VLI, LI, ABMI	CPK CPU ,
Los Angeles	248 S BROADWAY	90012	5149008008	5.080	5.080	0.000	91.440	Shortfall of Sites	0.256	Regional Center Commercial	[Q]C4-4D-CDO-SN	Transit Core	[HB5-SH1-5] [CX3-FA] [SN-CPIO-CDO]	20	495.755	101.600		Commercial - Store - One Story, 0	130-5A211 80	No Max	Central City	No	VLI, LI, ABMI	DT CPU
Los Angeles	600 N BROADWAY	90012	5408015011	5.080	5.080	0.000	91.440	Shortfall of Sites	0.393	Regional Commercial	(Q)R5-2	Community Center	[DM2-SH2-5] [CX2-FA] [CPIO]	20	323.333	101.600		Residential - Five or More Units or Apartments (Any Combination) · 5 Stories or More, 0	133-5A215 254	No Max	Central City North	No	VLI, LI, ABMI	DT CPU
Los Angeles	607 BANNING ST	90012	5173009905	5.080	5.080	0.000	91.440	Shortfall of Sites	0.393	Regional Commercial	[T][Q]C2-2D-RIO	Community Center	[DM2-G1-5] [CX2-FA] [CPIO]	20	323.488	101.600	Vacant	Industrial - Heavy Manufacturing - Vacant Land, 0	130-5A215 331	No Max	Central City North	No	VLI, LI, ABMI	DT CPU
Los Angeles	1666 N HIGHLAND AVE	90028	5547012009	5.080	5.080	0.000	91.440	Shortfall of Sites	0.581	Regional Center Commercial	C2-2D-SN	Regional Center Commercial	VARIOUS, WITH C2 and CPIO	20	218.718	101.600		Commercial - Store Combination - Store and Office Combination - One Story, 0	148-5A185 164	108	Hollywood	No	VLI, LI, ABMI	HWD CPU , ARO, MURC
Los Angeles	23115 SHERMAN PL	91307	2021014044	50.616	50.616	0.000	0.000	Shortfall of Sites	0.643	Community Commercial	CR-1VL, P-1	Neighborhood Center	0	20	107.373	101.232	Vacant	Commercial - Commercial - Vacant Land, 0	183B097 55	54	Canoga Park - Winnetka - Woodland Hills - West Hills	No	LI	DB50 , CPK CPU, P
Los Angeles	19119 VENTURA BLVD	91356	2163020013	50.616	50.616	0.000	0.000	Shortfall of Sites	0.642	Community Commercial	C2-1VLD	0	0	20	164.158	101.232		Industrial - Warehousing, Distribution, Storage - Warehousing, Distribution, Under 10,000 SF - One Story, 0	174B121 386		Encino - Tarzana	No	LI	DB50 , ARO
Los Angeles	7525 ETHEL AVE	91605	2303017012	50.616	50.616	0.000	0.000	Shortfall of Sites	2.085	Commercial Manufacturing	(T)(Q)CM-1	0	0	20	60.700	101.232		Industrial - Light Manufacturing - One Story, 0	186B161 296		Sun Valley - La Tuna Canyon	No	LI	DB50 , ARO
Los Angeles	0	0	7413012921	50.616	50.616	0.000	0.000	Shortfall of Sites	1.924	Medium Residential	[Q]R3-1VL	0	0	20	65.769	101.232		Residential - Single Family Residence - Condominium, 0	036B197 1082		Wilmington - Harbor City	No	LI	DB50
Los Angeles	12625 SHERMAN WAY	91605	2324003002	4.384	4.384	0.000	78.919	Shortfall of Sites	0.686	Limited Manufacturing	C2-1VL			20	163.470	87.688		Commercial - Auto, Recreation Equipment, Construction Equipment Sales and Service - Auto Body Repair Shop - One Story, 2	183B161 13		North Hollywood - Valley Village	No	VLI, LI, ABMI	DB50
Los Angeles	0	0	2748005053	50.549	50.549	0.000	0.000	Shortfall of Sites	1.763	Limited Manufacturing	(Q)M1-1, (Q)CM-1L	0	0	20	60.444	101.098		Recreational - Athletic and Amusement Facility - Gymnasium, Health Spa - One Story, 1	201B109 362		Chatsworth - Porter Ranch	No	LI	DB50 , ADU, OPP C
Los Angeles	5425 VAN NUYS BLVD	91401	2249003005	50.549	50.549	0.000	0.000	Shortfall of Sites	0.647	General Commercial	C2-1VL	0	0	20	164.711	101.098		Commercial - Auto, Recreation Equipment, Construction Equipment Sales and Service - Auto Body Repair Shop - One Story, 1	174B149 1185		Van Nuys - North Sherman Oaks	No	LI	DB50 , ADU, TOPP C
Los Angeles	1210 S HOPE ST	90015	5139022002	5.040	5.040	0.000	90.720	Shortfall of Sites	0.255	High Density Residential	[Q]R5-4D-O	Transit Core	[HB3-SH1-5] [CX2-FA] [CPIO-O]	20	494.419	100.800		Industrial - Light Manufacturing - One Story, 0	126A207 98	No Max	Central City	No	VLI, LI, ABMI	DT CPU , ARO, AHO
Los Angeles	244 S SAN PEDRO ST	90012	5161020021	5.040	5.040	0.000	90.720	Shortfall of Sites	0.554	Regional Center Commercial	[Q]C2-4D-O-CDO	Village	[MN1-SH2-5] [CX1-FA] [CPIO-O-CDO]	20	227.424	100.800		Recreational - Theater - Legitimate (Stage) Theater - One Story, 0	129A213 151	No Max	Central City	No	VLI, LI, ABMI	DT CPU
Los Angeles	14431 VOSE AVE	91405	2217007056	5.040	5.040	0.000	90.720	Shortfall of Sites	0.868	Medium Residential	C2-1L, [Q]R3-1	Community Center	0	20	145.154	100.800	Vacant	Commercial - Commercial - Vacant Land, 0	183B149 176	108	Van Nuys - North Sherman Oaks	No	VLI, LI, ABMI	VNY CPU
Los Angeles	1050 S FLOWER ST	90015	5138013073	5.024	5.024	0.000	90.432	Shortfall of Sites	0.318	High Density Residential	[Q]R5-4D-O	Transit Core	[HB3-G1-5] [CX3-FA] [CPIO-O]	20	494.023	100.480		Residential - Five or More Units or Apartments (Any Combination) · 5 Stories or More - Pool and Misc., 0	127-5A207 186	No Max	Central City	No	VLI, LI, ABMI	DT CPU , AHO
Los Angeles	16506 VANOWEN ST	91406	2231007023	50.172	50.172	0.000	0.000	Shortfall of Sites	0.763	Low Medium II Residential	C2-1VL-RIO	Community Center	0	20	144.091	100.344		Commercial - Auto, Recreation Equipment, Construction Equipment Sales and Service - Used Car Sales - One Story, 0	180B137 1002	54	Reseda - West Van Nuys	No	LI	DB50 , RES CPU
Los Angeles	19320 SHERMAN WAY	91335	2130027002	50.172	50.172	0.000	0.000	Shortfall of Sites	0.763	Neighborhood Office Commercial	C2-1VL-RIO	0	0	20	164.312	100.344	Vacant	Commercial - Commercial - Vacant Land, 0	183B117 97		Reseda - West Van Nuys	No	LI	DB50
Los Angeles	8501 LAUREL CANYON BLVD	91352	2633006017	50.172	50.172	0.000	0.000	Shortfall of Sites	0.762	Neighborhood Office Commercial	P-1VL, C2-1VL	0	0	20	164.599	100.344		Commercial - Department Store - One Story, 0	192B165 187		Sun Valley - La Tuna Canyon	No	LI	DB50 , P
Los Angeles	6401 PLATT AVE	91307	2033010034	5.008	5.008	0.000	90.150	Shortfall of Sites	0.634	Community Commercial	C1.5-1VL	Community Center	[HB2-G1-5] [CX2-FA] [CPIO-O]	20	145.079	100.166		Commercial - Store - One Story, 0	180B093 780	54	Canoga Park - Winnetka - Woodland Hills - West Hills	No	VLI, LI, ABMI	DB50 , CPK CPU, AHO
Los Angeles	0	0	4103003010	50.083	50.083	0.000	0.000	Shortfall of Sites	0.635	Community Commercial	C2-1VL	0	0	20	108.706	100.166	Vacant	Commercial - Commercial - Vacant Land, 0	102B173 7189	29	Westchester - Playa del Rey	No	LI	DB50 , WPDR CPU, AHO
Los Angeles	11511 VENTURA BLVD	91604	2368023034	50.083	50.083	0.000	0.000	Shortfall of Sites	0.639	General Commercial	C2-1VL-RIO	0	0	20	163.252	100.166		Commercial - Auto, Recreation Equipment, Construction Equipment Sales and Service - Auto Body Repair Shop - One Story, 0	162B169 538		Sherman Oaks - Studio City - Toluca Lake - Cahuenga Pass	No	LI	DB50 , TOPP C
Los Angeles	10141 RESEDA BLVD	91324	2729011008	50.083	50.083	0.000	0.000	Shortfall of Sites	0.633	Community Commercial	P-1VL, C2-1VL	0	0	20	164.913	100.166		Commercial - Restaurant, Cocktail Lounge - Fast Food - Walk Up - One Story, 0	204B125 654		Northridge	No	LI	DB50 , P, TOPP C

Jurisdiction Name	Site Address/Intersection	5 Digit ZIP Code	Assessor Parcel Number	Very Low-Income	Low-Income	Moderate-Income	Above Moderate-Income	Type of Shortfall	Parcel Size (Acres)	Current General Plan Designation	Current Zoning	Proposed General Plan (GP) Designation	Proposed Zoning	Minimum Density Allowed	Maximum Density Allowed	Total Capacity	Vacant/ Nonvacant	Description of Existing Uses	PIN	Base Density Per Acre	Community Plan Area	Rent Stabalization Ordinance	Income Category	Applicable Rezoning Program (Program informing values in Column Q listed first)
Los Angeles	21055 VENTURA BLVD	91364	2167001011	50.060	50.060	0.000	0.000	Shortfall of Sites	0.780	General Commercial	(T)(Q)C4-1LD	0	0	20	163.683	100.120		Commercial - Store - One Story, 2	171B105 46		Canoga Park - Winnetka - Woodland Hills - West Hills	No	LI	DB50
Los Angeles	15134 S VERMONT AVE	90247	6120002002	50.000	50.000	0.000	0.000	Shortfall of Sites	2.301	Light Manufacturing	M2-1VL-O	Hybrid Industrial	0	20	54.319	100.000	Vacant	Industrial - Industrial - Vacant Land, 0	072B197 84	54	Harbor Gateway	No	LI	HG CPU
Los Angeles	21355 W SHERMAN WAY	91303	2111029001	49.920	49.920	0.000	0.000	Shortfall of Sites	1.441	Limited Manufacturing	(Q)M1-1VL	Neighborhood Center	0	20	108.249	99.840		Commercial - Store - One Story, 0	186B105 631	54	Canoga Park - Winnetka - Woodland Hills - West Hills	No	LI	CPK CPU ,
Los Angeles	18460 ROSCOE BLVD	91325	2102001018	49.900	49.900	0.000	0.000	Shortfall of Sites	0.874	Community Commercial	(Q)C2-1L	Community Center	0	20	144.109	99.800		Commercial - Professional Building - Medical Dental Building - One Story, 1	192B125 934	54	Reseda - West Van Nuys	No	LI	RES CPU , ARO, AHO
Los Angeles	23101 SHERMAN PL	91307	2021014047	49.817	49.817	0.000	0.000	Shortfall of Sites	0.893	Community Commercial	(T)(Q)CR-1	Neighborhood Center	0	20	108.580	99.634		Commercial - Professional Building - One Story, 0	183B097 851	54	Canoga Park - Winnetka - Woodland Hills - West Hills	No	LI	DB50 , CPK CPU, ARO, AHO
Los Angeles	5031 ALONZO AVE	91316	2182007002	49.770	49.770	0.000	0.000	Shortfall of Sites	7.915	Low II Residential	RA-1	Low Residential	0	20	66.287	99.540		Institutional - School (Private) - One Story, 1	171B129 362	1 per lot	Encino - Tarzana	No	LI	AHO , ENC CPU, ADU
Los Angeles	15455 SAN FERNANDO MISSION BLVD	91345	2664007024	49.728	49.728	0.000	0.000	Shortfall of Sites	0.760	Community Commercial	(Q)C2-1	0	0	20	163.493	99.456		Commercial - Office Building - One Story, 0	210B145 128		Mission Hills - Panorama City - North Hills	No	LI	DB50 , ARO
Los Angeles	14040 FOOTHILL BLVD	91342	2504019049	49.728	49.728	0.000	0.000	Shortfall of Sites	1.512	Medium Residential	R3-1-CPIO	0	0	20	82.237	99.456		Residential - Five or More Units or Apartments (Any Combination) · 4 Stories or Less - Pool, 0	225B153 257		Sylmar	No	LI	DB50
Los Angeles	8325 LAUREL CANYON BLVD	91352	2633006019	49.728	49.728	0.000	0.000	Shortfall of Sites	0.758	Neighborhood Office Commercial	P-1VL, C2-1VL	0	0	20	164.097	99.456		Commercial - Shopping Center (Neighborhood, Community) - One Story, 0	192B165 439		Sun Valley - La Tuna Canyon	No	LI	DB50 , P
Los Angeles	13500 HUBBARD ST	91342	2512001078	49.728	49.728	0.000	0.000	Shortfall of Sites	0.758	Community Commercial	C4-1-K-CPIO	0	0	20	164.070	99.456		Commercial - Service Station - Full Service - No Additional Services, 0	225B157 825		Sylmar	No	LI	DB50
Los Angeles	11010 SEPULVEDA BLVD	91345	2664005027	49.728	49.728	0.000	0.000	Shortfall of Sites	0.950	Community Commercial	C2-1	0	0	20	163.550	99.456		Commercial - Auto, Recreation Equipment, Construction Equipment Sales and Service - New Car Sales and Service - One Story, 0	210B145 466		Mission Hills - Panorama City - North Hills	No	LI	DB50
Los Angeles	0	0	5149019035	4.966	4.966	0.000	89.388	Shortfall of Sites	0.387	Regional Center Commercial	[Q]C4-4D	Traditional Core	[HM2-CHC1-5] [CX3-FA] [CPIO]	20	492.976	99.320		Commercial - Parking Lot (Commercial Use Property) - Parking Structures - Commercial Parking - 6 to 13 Stories, 0	130-5A211 145	No Max	Central City	No	VLI, LI, ABMI	DT CPU
Los Angeles	20201 SHERMAN WAY	91306	2114019016	49.600	49.600	0.000	0.000	Shortfall of Sites	0.859	Community Commercial	P-1VL, C4-1VL	Community Center	0	20	144.326	99.200		Commercial - Office Building - One Story, 0	183B113 21	54	Canoga Park - Winnetka - Woodland Hills - West Hills	No	LI	CPK CPU , ARO, P
Los Angeles	20141 SHERMAN WAY	91306	2114019010	49.600	49.600	0.000	0.000	Shortfall of Sites	0.859	Community Commercial	P-1VL, C4-1VL	Community Center	0	20	144.346	99.200		Commercial - Store - One Story, 0	183B113 22	54	Canoga Park - Winnetka - Woodland Hills - West Hills	No	LI	CPK CPU , P
Los Angeles	0	0	5163011029	4.960	4.960	0.000	89.280	Shortfall of Sites	0.543	Heavy Manufacturing	M3-1-RIO	Hybrid Industrial	[MB3-CDF1-5] [IX4-FA] [CPIO]	20	228.268	99.200		Commercial - Parking Lot (Commercial Use Property) - Lots - Patron or Employee - One Story, 0	127-5A215 438	No Max	Central City North	No	VLI, LI, ABMI	DT CPU
Los Angeles	747 W REDONDO BEACH BLVD	90247	6120001013	49.600	49.600	0.000	0.000	Shortfall of Sites	2.287	Light Manufacturing	M2-1VL-O	Hybrid Industrial	0	20	54.227	99.200	Vacant	Industrial - Industrial - Vacant Land, 0	072B197 82	54	Harbor Gateway	No	LI	HG CPU
Los Angeles	5830 SANTA MONICA BLVD	90038	5534020034	49.600	49.600	0.000	0.000	Shortfall of Sites	0.780	Highway Oriented Commercial	C2-1D	Community Commercial	[Q]C2-2D-CPIO	20	158.952	99.200		Commercial - Shopping Center (Neighborhood, Community) - One Story, 0	144B189 668	108	Hollywood	No	LI	HWD CPU
Los Angeles	12960 DRONFIELD AVE	91342	2509014024	0.000	0.000	0.000	99.101	Shortfall of Sites	1.674	Medium Residential	R3-1-CPIO	0	0	0	82.218	99.101		Residential - Five or More Units or Apartments (Any Combination) · 4 Stories or Less - Pool, 0	222B153 98		Sylmar	Yes	ABMI	DB50
Los Angeles	19720 VENTURA BLVD	91364	2164011024	49.550	49.550	0.000	0.000	Shortfall of Sites	1.254	Neighborhood Office Commercial	P-1VLD, C1-1VLD	0	0	20	82.325	99.101		Commercial - Shopping Center (Neighborhood, Community) - One Story, 0	174B117 367		Canoga Park - Winnetka - Woodland Hills - West Hills	No	LI	DB50 , P, OPP C
Los Angeles	11260 WILBUR AVE	91326	2871001010	49.550	49.550	0.000	0.000	Shortfall of Sites	0.629	Neighborhood Office Commercial	(Q)C2-1L	0	0	20	164.114	99.101		Commercial - Professional Building - Medical Dental Building - One Story, 0	210B121 100		Chatsworth - Porter Ranch	No	LI	DB50 , ARO
Los Angeles	22359 VENTURA BLVD	91364	2146012035	49.550	49.550	0.000	0.000	Shortfall of Sites	0.630	General Commercial	C4-1VL	0	0	20	163.834	99.101		Commercial - Service Station - Full Service - No Additional Services, 0	174B101 510		Canoga Park - Winnetka - Woodland Hills - West Hills	No	LI	DB50
Los Angeles	17500 BURBANK BLVD	91316	2254037019	49.440	49.440	0.000	0.000	Shortfall of Sites	1.421	Medium Residential	RA-1-RIO	Medium Neighborhood Residential	0	20	72.462	98.880		Institutional - Church - One Story, 0	174B129 855	43	Encino - Tarzana	No	LI	ENC CPU, OPP RC2, FBO, ADU
Los Angeles	8905 GLENOAKS BLVD	91352	2408008035	49.392	49.392	0.000	0.000	Shortfall of Sites	0.800	Neighborhood Office Commercial	C2-1VL-CUGU	0	0	20	163.786	98.784		Commercial - Shopping Center (Neighborhood, Community) - One Story, 6	195B173 278		Sun Valley - La Tuna Canyon	No	LI	DB50
Los Angeles	10830 OXNARD ST	91606	2415012030	49.284	49.284	0.000	0.000	Shortfall of Sites	0.751	Neighborhood Office Commercial	[Q]C2-1VL	0	0	20	164.102	98.568		Institutional - Hospital - One Story, 0	177B173 1193		North Hollywood - Valley Village	No	LI	DB50
Los Angeles	10616 ANDORA AVE	91311	2723016042	49.275	49.275	0.000	0.000	Shortfall of Sites	0.925	Very Low I Residential	RA-1	0	0	20	113.635	98.550		Institutional - School (Private) - One Story, 2	207B101 119		Chatsworth - Porter Ranch	No	LI	OPP RC
Los Angeles	6331 CAHUENGA BLVD	91606	2414018016	49.228	49.228	0.000	0.000	Shortfall of Sites	0.755	Highway Oriented Commercial	C2-1VL	0	0	20	164.604	98.456		Commercial - Office Building - Wireless Communication Tower - One Story, 1	180B177 293		North Hollywood - Valley Village	No	LI	DB50 , ARO
Los Angeles	0	0	5174008036	49.200	49.200	0.000	0.000	Shortfall of Sites	1.207	Low Medium II Residential	[Q]R5-1-RIO-CUGU, C2-1-RIO-CUGU	Community Center	[LLM7 - G2 - 3][XG1 - 4][CPIO]	20	101.928	98.400		Institutional - Hospital - One Story, 0	130-5A221 303	108	Boyle Heights	No	LI	BH CPU
Los Angeles	331 S BROADWAY	90013	5149015018	4.920	4.920	0.000	88.560	Shortfall of Sites	0.248	Regional Center Commercial	[Q]C2-4D-CDO-SN	Traditional Core	[HM2-CHC1-5] [CX3-FA] [SN-CPIO-CDO]	20	495.783	98.400		Commercial - Store - Two Stories, 0	130-5A211 111	No Max	Central City	No	VLI, LI, ABMI	DT CPU , ARO
Los Angeles	1360 E 6TH ST	90021	5164011004	4.920	4.920	0.000	88.560	Shortfall of Sites	0.537	Heavy Manufacturing	M3-1-RIO	Hybrid Industrial	[MB3-CDF1-5] [IX4-FA] [CPIO]	20	229.060	98.400		Industrial - Warehousing, Distribution, Storage - Warehousing, Distribution, Under 10,000 SF - One Story, 0	124-5A217 5	No Max	Central City North	No	VLI, LI, ABMI	DT CPU
Los Angeles	915 YALE ST	90012	5414003015	4.920	4.920	0.000	88.560	Shortfall of Sites	1.074	Regional Commercial	C2-2D-O	Village	[LM2-G1-5] [CX2-FA] [CPIO-O]	20	114.552	98.400		Commercial - Non-Auto Service and Repair Shop, Paint Shop, or Laundry - One Story, 0	135A215 16	No Max	Central City North	No	VLI, LI, ABMI	DT CPU
Los Angeles	110 E 9TH ST	90079	5139001024	4.920	4.920	0.000	88.560	Shortfall of Sites	0.250	Light Manufacturing	M2-2D	Traditional Core	[HM1-CHC1-5] [CX2-FA] [CPIO]	20	492.966	98.400		Commercial - Office Building - 6 to 13 Stories, 0	126A209 62	No Max	Central City	No	VLI, LI, ABMI	DT CPU
Los Angeles	400 S HILL ST	90013	5149025004	4.920	4.920	0.000	88.560	Shortfall of Sites	0.248	Regional Center Commercial	C2-4D	Transit Core	[HB5-SH1-5] [CX3-FA] [CPIO]	20	495.302	98.400		Commercial - Parking Lot (Commercial Use Property) - Lots - Patron or Employee - One Story, 0	130-5A211 155	No Max	Central City	No	VLI, LI, ABMI	DT CPU
Los Angeles	601 MATEO ST	90021	5164011005	4.920	4.920	0.000	88.560	Shortfall of Sites	0.539	Heavy Manufacturing	M3-1-RIO	Hybrid Industrial	[MB3-CDF1-5] [IX4-FA] [CPIO]	20	228.335	98.400		Industrial - Warehousing, Distribution, Storage - Warehousing, Distribution, 10,000 to 24,999 SF - One Story, 0	126A217 162	No Max	Central City North	No	VLI, LI, ABMI	DT CPU
Los Angeles	1735 N CAHUENGA BLVD	90028	5546006007	4.920	4.920	0.000	88.560	Shortfall of Sites	0.563	Regional Center Commercial	C4-2D-SN	Regional Center Commercial	C2-2D-SN-CPIO	20	218.431	98.400		Commercial - Restaurant, Cocktail Lounge - Restaurant, Cocktail Lounge, Tavern - One Story, 0	148-5A187 48	108	Hollywood	No	VLI, LI, ABMI	HWD CPU , MURC, AHO
Los Angeles	0	0	5546024804	49.200	49.200	0.000	0.000	Shortfall of Sites	0.563	Regional Center Commercial	R4-2D, C4-2D-SN	Regional Center Commercial	VARIOUS, WITH C2 and CPIO	20	218.369	98.400		Miscellaneous - Utility, 0	147A189 118	108	Hollywood	No	LI	HWD CPU , MURC
Los Angeles	11115 N LAUREL CANYON BLVD	91340	2613025053	49.172	49.172	0.000	0.000	Shortfall of Sites	1.986	Highway Oriented Commercial	[Q]C2-1VL	0	0	20	63.170	98.344		Industrial - Warehousing, Distribution, Storage - Public Storage - Mini Warehouse - One Story, 2	210B149 706		Arleta - Pacoima	No	LI	DB50 , ARO
Los Angeles	20028 SATICOY ST	91306	2115003039	49.100	49.100	0.000	0.000	Shortfall of Sites	1.237	General Commercial	P-1VL, C2-1VL	Neighborhood Center	0	20	108.287	98.200		Commercial - Store Combination - Store and Office Combination - One Story, 9	186B113 239	54	Canoga Park - Winnetka - Woodland Hills - West Hills	No	LI	CPK CPU , ARO, P
Los Angeles	5510 SEPULVEDA BLVD	91411	2250009024	49.018	49.018	0.000	0.000	Shortfall of Sites	0.620	General Commercial	C1.5-1VL-RIO	0	0	20	164.589	98.035		Residential - Five or More Units or Apartments (Any Combination) · 4 Stories or Less - Pool, 0	174B145 637		Van Nuys - North Sherman Oaks	No	LI	DB50 , TOPP C
Los Angeles	8522 FOOTHILL BLVD	91040	2560004027	49.018	49.018	0.000	0.000	Shortfall of Sites	0.622	General Commercial	C2-1VL, (Q)C2-1VL	0	0	20	164.190	98.035		Commercial - Store - One Story, 0	204B189 34		Sunland - Tujunga - Lake View Terrace - Shadow Hills - East La Tuna Canyon	No	LI	DB50
Los Angeles	10225 BALBOA BLVD	91325	2694001038	49.018	49.018	0.000	0.000	Shortfall of Sites	0.620	Community Commercial	P-1VL, C2-1VL	0	0	20	164.765	98.035		Commercial - Bank, Savings and Loan - One Story, 0	204B133 274		Northridge	No	LI	DB50 , P
Los Angeles	11900 BALBOA BLVD	91344	2610002051	49.018	49.018	0.000	0.000	Shortfall of Sites	0.626	Community Commercial	C2-1VL	0	0	20	163.188	98.035		Commercial - Store - Wireless Communication Tower - One Story, 0	216B133 472		Granada Hills - Knollwood	No	LI	DB50
Los Angeles	1499 W 1ST ST	90732	7452018017	49.018	49.018	0.000	0.000	Shortfall of Sites	0.624	Community Commercial	C2-1VL	0	0	20	163.773	98.035		Commercial - Professional Building - Medical Dental Building - One Story, 0	018B193 1139		San Pedro	No	LI	DB50 , ARO, ADU
Los Angeles	21050 CALIFA ST	91367	2149002020	4.896	4.896	0.000	88.128	Shortfall of Sites	1.074	Regional Center Commercial	(WC)COMMERCE-SN	Regional Center	[HB3-G1-5] [CX3-FA] [CPIO]	20	94.982	97.920		Commercial - Office Building - One Story, 0	174B105 11		Canoga Park - Winnetka - Woodland Hills - West Hills	No	VLI, LI, ABMI	CPK CPU , ARO
Los Angeles	19235 SATICOY ST	91335	2104012046	48.948	48.948	0.000	0.000	Shortfall of Sites	0.794	Neighborhood Office Commercial	P-1VL, C2-1VL	Community Center	0	20	144.770	97.896		Commercial - Store - One Story, 6	186B117 120	54	Reseda - West Van Nuys	No	LI	DB50 , RES CPU, P
Los Angeles	7000 W SUNSET BLVD	90028	5548016042	4.884	4.884	0.000	87.912	Shortfall of Sites	0.469	Regional Center Commercial	C4-2D-SN, RD1.5-1XL	Regional Center Commercial	VARIOUS, WITH C2 and CPIO	20	219.389	97.680		Commercial - Restaurant, Cocktail Lounge - Restaurant, Cocktail Lounge, Tavern - One Story, 1	147B181 692	108	Hollywood	No	VLI, LI, ABMI	HWD CPU , ADU, MURC, OPP RC, AHO
Los Angeles	1244 S GRAND AVE	90015	5139023020	4.880	4.880	0.000	87.840	Shortfall of Sites	0.246	High Density Residential	[Q]R5-4D-O	Transit Core	[HB3-G1-5] [CX2-FA] [CPIO-O]	20	495.072	97.600		Commercial - Store - One Story, 0	126A207 181	No Max	Central City	No	VLI, LI, ABMI	DT CPU , AHO
Los Angeles	0	0	5173012906	4.880	4.880	0.000	87.840	Shortfall of Sites	0.377	Regional Commercial	[T][Q]C2-2D-CDO-RIO	Community Center	[DM2-G1-5] [CX2-FA] [CPIO-CDO]	20	323.547	97.600	Vacant	Industrial - Heavy Manufacturing - Vacant Land, 0	129A215 26	No Max	Central City North	No	VLI, LI, ABMI	DT CPU
Los Angeles	18450 INGOMAR ST	91335	2102021901	48.800	48.800	0.000	0.000	Shortfall of Sites	1.687	Low Residential	RA-1, R3-1	Medium Residential	0	20	72.322	97.600		Miscellaneous - Government Owned Property - Miscellaneous - Public Housing, 0	189B125 737	43	Reseda - West Van Nuys	No	LI	RES CPU , AHO

Jurisdiction Name	Site Address/Intersection	5 Digit ZIP Code	Assessor Parcel Number	Very Low-Income	Low-Income	Moderate-Income	Above Moderate-Income	Type of Shortfall	Parcel Size (Acres)	Current General Plan Designation	Current Zoning	Proposed General Plan (GP) Designation	Proposed Zoning	Minimum Density Allowed	Maximum Density Allowed	Total Capacity	Vacant/ Nonvacant	Description of Existing Uses	PIN	Base Density Per Acre	Community Plan Area	Rent Stabalization Ordinance	Income Category	Applicable Rezoning Program (Program informing values in Column Q listed first)
Los Angeles	0	0	2103005056	48.800	48.800	0.000	0.000	Shortfall of Sites	0.841	Community Commercial	(Q)C2-1L	Community Center	0	20	145.122	97.600		Commercial - Parking Lot (Commercial Use Property) - Lots - Patron or Employee - One Story, 0	192B125 927	54	Reseda - West Van Nuys	No	LI	RES CPU , AHO
Los Angeles	770 S GRAND AVENUE	90017	5144012061	4.864	4.864	0.000	87.552	Shortfall of Sites	0.308	Regional Center Commercial	C2-4D	Transit Core	[HB5-G1-5] [CX3-FA] [CPIO]	20	492.867	97.280		Residential - Five or More Units or Apartments (Any Combination) - 5 Stories or More - Pool, 0	129A209 188	No Max	Central City	No	VLI, LI, ABMI	DT CPU
Los Angeles	6069 W MANCHESTER AVE	90045	4107023012	48.620	48.620	0.000	0.000	Shortfall of Sites	0.913	Low Medium II Residential	R2-1	0	0	20	113.635	97.241		Institutional - Church - One Story, 2	096B169 440	29	Westchester - Playa del Rey	No	LI	OPP RC, DB50, AHO, FBO, WPDR CPU
Los Angeles	550 S HILL ST	90013	5149032019	4.862	4.862	0.000	87.516	Shortfall of Sites	0.378	Regional Center Commercial	C5-4D	Transit Core	[HB5-SH1-5] [CX3-FA] [CPIO]	20	494.610	97.240		Commercial - Office Building - 14 to 20 Stories, 0	129A211 117	No Max	Central City	No	VLI, LI, ABMI	DT CPU , ARO
Los Angeles	11115 MCCORMICK ST	91601	2350018083	4.862	4.862	0.000	87.516	Shortfall of Sites	1.234	Community Commercial	C4-2D-CA	Community Commercial	0	20	151.551	97.240		Commercial - Parking Lot (Commercial Use Property) - Parking Structures - Patron or Employee - One Story, 0	171B173 1386	No Max	North Hollywood - Valley Village	No	VLI, LI, ABMI	Orange LineTNP , AHO
Los Angeles	10317 ZELZAH AVE	91326	2731010027	48.485	48.485	0.000	0.000	Shortfall of Sites	0.616	Community Commercial	C2-1VL	0	0	20	163.854	96.970		Commercial - Store - One Story, 0	204B129 148		Granada Hills - Knollwood	No	LI	DB50 , TOPP C
Los Angeles	0	0	2167001008	48.485	48.485	0.000	0.000	Shortfall of Sites	0.614	General Commercial	P-1LD, C4-1LD	0	0	20	164.512	96.970		Commercial - Parking Lot (Commercial Use Property) - Lots - Patron or Employee - One Story, 0	171B105 21		Canoga Park - Winnetka - Woodland Hills - West Hills	No	LI	DB50 , P
Los Angeles	8220 FOOTHILL BLVD	91040	2560009030	48.485	48.485	0.000	0.000	Shortfall of Sites	0.614	General Commercial	C2-1VL	0	0	20	164.614	96.970		Commercial - Auto, Recreation Equipment, Construction Equipment Sales and Service - Auto Body Repair Shop - One Story, 0	204B193 1551		Sunland - Tujunga - Lake View Terrace - Shadow Hills - East La Tuna Canyon	No	LI	DB50
Los Angeles	1750 ARGYLE AVE	90028	5546031005	4.848	4.848	0.000	87.264	Shortfall of Sites	0.394	Regional Center Commercial	R4-2D	Regional Center Commercial	VARIOUS, WITH C2 and CPIO	20	256.620	96.960		Commercial - Commercial - Mills Act Property, 0	148-5A189 30	108	Hollywood	No	VLI, LI, ABMI	HWD CPU
Los Angeles	1750 ARGYLE AVE	90028	5546031005	4.848	4.848	0.000	87.264	Shortfall of Sites	0.394	Regional Center Commercial	C4-2D-SN	Regional Center Commercial	VARIOUS, WITH C2 and CPIO	20	256.140	96.960		Commercial - Commercial - Mills Act Property, 0	148-5A189 31	108	Hollywood	No	VLI, LI, ABMI	HWD CPU
Los Angeles	5142 TUJUNGA AVE	91601	2353002030	48.480	48.480	0.000	0.000	Shortfall of Sites	0.461	High Medium Residential	R4-1VL	0	0	20	219.282	96.960		Recreational - Club, Lodge Hall, Fraternal Organization - One Story, 0	171B173 726	217	North Hollywood - Valley Village	No	LI	Orange LineTNP , AHO
Los Angeles	1225 S GRAND AVE	90015	5139022010	4.840	4.840	0.000	87.120	Shortfall of Sites	0.244	High Density Residential	[Q]R5-4D-O	Transit Core	[HB3-G1-5] [CX2-FA] [CPIO-O]	20	495.040	96.800		Commercial - Store - One Story, 0	126A207 129	No Max	Central City	No	VLI, LI, ABMI	DT CPU , AHO
Los Angeles	1050 PACIFIC COAST HWY	90710	7411020039	48.307	48.307	0.000	0.000	Shortfall of Sites	2.381	Community Commercial	[Q]C1-1L	Community Center	0	20	36.120	96.614		Institutional - Hospital - One Story, 0	033B197 107	36	Wilmington - Harbor City	No	LI	DB50 , WHC CPU
Los Angeles	6851 LENNOX AVE	91405	2217010025	4.830	4.830	0.000	86.940	Shortfall of Sites	0.840	Community Commercial	C2-1L, P-1L	Community Center	0	20	145.185	96.600		Commercial - Office Building - One Story, 1	183B149 603	108	Van Nuys - North Sherman Oaks	No	VLI, LI, ABMI	VNY CPU , ARO, P
Los Angeles	701 N MAIN ST	90012	5408013033	4.810	4.810	0.000	86.580	Shortfall of Sites	0.572	Regional Commercial	C2-2	Community Center	[DM2-G1-5] [CX2-FA] [CPIO]	20	323.561	96.200		Commercial - Hotel and Motel - Hotel - 50 Rooms and Over - One Story, 0	133-5A215 234	No Max	Central City North	No	VLI, LI, ABMI	DT CPU , ARO
Los Angeles	12547 SHERMAN WAY	91605	2324003007	4.134	4.134	0.000	74.419	Shortfall of Sites	0.686	Limited Manufacturing	C2-1VL			20	163.471	82.688		Industrial - Light Manufacturing - One Story, 7	183B161 18		North Hollywood - Valley Village	No	VLI, LI, ABMI	DB50, ARO
Los Angeles	1381 E 6TH ST	90021	5164008014	4.800	4.800	0.000	86.400	Shortfall of Sites	0.525	Heavy Manufacturing	M3-1-RIO	Hybrid Industrial	[MB3-CDF1-5] [IX4-FA] [CPIO]	20	228.579	96.000		Industrial - Light Manufacturing - One Story, 0	126A217 123	No Max	Central City North	No	VLI, LI, ABMI	DT CPU
Los Angeles	0	0	5546024804	48.000	48.000	0.000	0.000	Shortfall of Sites	0.549	Regional Center Commercial	C4-2D-SN	Regional Center Commercial	VARIOUS, WITH C2 and CPIO	20	218.434	96.000		Miscellaneous - Utility, 0	147A189 94	108	Hollywood	No	LI	HWD CPU , MURC
Los Angeles	6021 HOLLYWOOD BLVD	90028	5545002011	48.000	48.000	0.000	0.000	Shortfall of Sites	0.458	Highway Oriented Commercial	R4-2, C4-1-SN	Regional Center Commercial	[Q]C2-2D-SN-CPIO	20	218.454	96.000		Recreational - Club, Lodge Hall, Fraternal Organization - One Story, 0	148-5A189 74	108	Hollywood	No	LI	HWD CPU
Los Angeles	8243 N SEPULVEDA BLVD	91343	2654036024	48.000	48.000	0.000	0.000	Shortfall of Sites	0.829	General Commercial	P-1VL, C2-1VL	Community Center	0	20	144.803	96.000		Commercial - Shopping Center (Neighborhood, Community) - One Story, 0	192B145 434	54	Reseda - West Van Nuys	No	LI	RES CPU , P
Los Angeles	4757 LAUREL CANYON BLVD	91607	2356037046	47.952	47.952	0.000	0.000	Shortfall of Sites	0.607	Low Medium II Residential	[Q]C2-1VL-RIO, RD1.5-1-RIO	Neighborhood Center	0	20	72.466	95.904		Commercial - Service Station - With Car Wash - No Additional Services, 0	168B165 567	108	North Hollywood - Valley Village	No	LI	DB50 , NH CPU, OPP RC2, AHO
Los Angeles	16060 VENTURA BLVD	91436	2283011023	47.952	47.952	0.000	0.000	Shortfall of Sites	0.610	Regional Center Commercial	C2-1L	0	0	20	163.841	95.904		Commercial - Shopping Center (Neighborhood, Community) - One Story, 0	168B141 600		Encino - Tarzana	No	LI	DB50 , ENC CPU, MURC, TOPP C, AHO
Los Angeles	5553 WHITE OAK AVE	91316	2159001227	47.952	47.952	0.000	0.000	Shortfall of Sites	0.606	General Commercial	C2-1VLD-RIO	0	0	20	164.806	95.904		Commercial - Service Station - With Car Wash - No Additional Services, 0	174B129 874		Encino - Tarzana	No	LI	DB50
Los Angeles	8325 LAUREL CANYON BLVD	91352	2633006019	47.952	47.952	0.000	0.000	Shortfall of Sites	0.729	Neighborhood Office Commercial	P-1VL, C2-1VL	0	0	20	164.454	95.904		Commercial - Shopping Center (Neighborhood, Community) - One Story, 0	192B165 324		Sun Valley - La Tuna Canyon	No	LI	DB50 , P
Los Angeles	7319 ALABAMA AVE	91303	2111015016	4.790	4.790	0.000	86.220	Shortfall of Sites	0.172	Low Medium I Residential	R1-1	Medium Residential	[HB3-G1-5] [CX2-FA] [CPIO-O]	20	702.793	95.800		Residential - Single Family Residence, 1	186B105 795	43	Canoga Park - Winnetka - Woodland Hills - West Hills	No	VLI, LI, ABMI	CPK CPU ,
Los Angeles	12861 ENCINITAS AVE	91342	2604035005	47.896	47.896	0.000	0.000	Shortfall of Sites	0.736	Community Commercial	C2-1VL-SN-CPIO	0	0	20	164.376	95.792		Commercial - Restaurant, Cocktail Lounge - Restaurant, Cocktail Lounge, Tavern - One Story, 1	222B141 216		Sylmar	No	LI	DB50
Los Angeles	6405 FALLBROOK AVE	91307	2038040018	4.788	4.788	0.000	86.184	Shortfall of Sites	0.469	Community Commercial	QC2-1VL	Community Center	[MN1-SH1-5] [CX1-FA] [CPIO]	20	215.565	95.760		Commercial - Restaurant, Cocktail Lounge - Restaurant, Cocktail Lounge, Tavern - One Story, 1	180B097 549	54	Canoga Park - Winnetka - Woodland Hills - West Hills	No	VLI, LI, ABMI	CPK CPU , ADU, DB50, AHO
Los Angeles	10889 WILSHIRE BLVD	90024	4363022900	4.781	4.781	0.000	86.063	Shortfall of Sites	1.648	Regional Center Commercial	[Q]C4-2-O	0	0	20	85.354	95.625		Commercial - Office Building - 14 to 20 Stories, 0	132B153 290		Westwood	No	VLI, LI, ABMI	MURC , ARO
Los Angeles	260 S MAIN ST	90012	5161026908	4.760	4.760	0.000	85.680	Shortfall of Sites	0.241	Regional Center Commercial	[Q]C4-4D	Transit Core	[HB5-G1-5] [CX3-FA] [CPIO]	20	494.190	95.200	Vacant	Residential - Single Family Residence - Vacant Land, 0	129A213 26	No Max	Central City	No	VLI, LI, ABMI	DT CPU
Los Angeles	1811 E 7TH ST	90021	5164021006	4.760	4.760	0.000	85.680	Shortfall of Sites	0.521	Heavy Manufacturing	M3-1-RIO	Hybrid Industrial	[MB3-CDF1-5] [IX4-FA] [CPIO]	20	228.597	95.200		Industrial - Warehousing, Distribution, Storage - Warehousing, Distribution, Under 10,000 SF - One Story, 0	124-5A217 203	No Max	Central City North	No	VLI, LI, ABMI	DT CPU
Los Angeles	710 S LOS ANGELES ST	90014	5145002002	4.760	4.760	0.000	85.680	Shortfall of Sites	0.241	Light Manufacturing	M2-2D	Traditional Core	[HM1-CHC1-5] [CX2-FA] [CPIO]	20	493.531	95.200		Commercial - Store Combination - Store and Office Combination - Mills Act Property, 0	127-5A211 218	No Max	Central City	No	VLI, LI, ABMI	DT CPU
Los Angeles	6300 W SUNSET BLVD	90028	5546015026	4.760	4.760	0.000	85.680	Shortfall of Sites	0.463	Regional Center Commercial	C4-2D-SN	Regional Center Commercial	[Q]C2-2D-SN-CPIO	20	256.989	95.200		Commercial - Bank, Savings and Loan - Two Stories, 0	147A187 140	108	Hollywood	No	VLI, LI, ABMI	HWD CPU , ARO, MURC
Los Angeles	10801 LINDLEY AVE	91344	2715012042	47.520	47.520	0.000	0.000	Shortfall of Sites	1.746	Community Commercial	C2-1VL	0	0	20	163.387	95.040		Institutional - Homes for Aged and Others - One Story, 82	207B125 123		Granada Hills - Knollwood	No	LI	DB50
Los Angeles	15000 OLIVE VIEW DRIVE	91342	2582002020	47.507	47.507	0.000	0.000	Shortfall of Sites	0.923	Community Commercial	(Q)C2-1-CPIO	0	0	20	163.572	95.014		Commercial - Service Station - Self Service - Convenience Store, 2	228B145 836		Sylmar	No	LI	DB50
Los Angeles	9800 TUJUNGA CANYON BLVD	91042	2570019028	47.419	47.419	0.000	0.000	Shortfall of Sites	0.601	General Commercial	P-1VL, C2-1VL	0	0	20	164.281	94.838		Commercial - Bank, Savings and Loan - One Story, 0	201A203 68		Sunland - Tujunga - Lake View Terrace - Shadow Hills - East La Tuna Canyon	No	LI	DB50 , P
Los Angeles	12500 RIVERSIDE DR	91607	2357032008	47.419	47.419	0.000	0.000	Shortfall of Sites	0.601	Neighborhood Office Commercial	C2-1-RIO	0	0	20	164.242	94.838		Commercial - Store Combination - Store and Office Combination - Two Stories, 0	168B165 530		Van Nuys - North Sherman Oaks	No	LI	DB50 , ARO
Los Angeles	16624 VENTURA BLVD	91436	2284007047	47.352	47.352	0.000	0.000	Shortfall of Sites	0.610	Regional Center Commercial	C4-1L	0	0	20	163.796	94.704		Commercial - Restaurant, Cocktail Lounge - Restaurant, Cocktail Lounge, Tavern - One Story, 1	168B137 819		Encino - Tarzana	No	LI	DB50 , ENC CPU, ADU, MURC, TOPP C, AHO
Los Angeles	11011 BALBOA BLVD	91344	2696017017	47.352	47.352	0.000	0.000	Shortfall of Sites	0.606	Neighborhood Commercial	CR-1VL	0	0	20	164.842	94.704		Commercial - Office Building - One Story, 1	210B133 576		Granada Hills - Knollwood	No	LI	DB50 , ARO, ADU
Los Angeles	14507 POLK ST	91342	2505024016	0.000	0.000	0.000	94.702	Shortfall of Sites	1.673	Neighborhood Commercial	C1-1XL-K-CPIO	0	0	0	81.617	94.702		Residential - Four Units (Any Combination) - 4 Stories or Less, 4	222B149 11		Sylmar	Yes	ABMI	DB50
Los Angeles	22650 SHERMAN WAY	91307	2024017014	4.734	4.734	0.000	85.208	Shortfall of Sites	0.879	Low Residential	RS-1	Very Low Residential	[HB3-G1-5] [CX3-FA] [CPIO-O]	20	113.635	94.675		Residential - Single Family Residence, 1	183B097 115	1 per lot	Canoga Park - Winnetka - Woodland Hills - West Hills	No	VLI, LI, ABMI	OPP RC , CPK CPU, ADU, AHO
Los Angeles	9700 LAUREL CANYON BLVD	91331	2626005032	47.304	47.304	0.000	0.000	Shortfall of Sites	4.469	Limited Commercial	[Q]C1.5-1VL-CUGU	0	0	20	63.090	94.609		Residential - Five or More Units or Apartments (Any Combination) - 4 Stories or Less, 80	201B161 612		Arleta - Pacoima	No	LI	DB50
Los Angeles	7132 DE SOTO AVE	91303	2137020048	47.302	47.302	0.000	0.000	Shortfall of Sites	1.784	General Commercial	C2-1VL-RIO, P-1VL-RIO, (Q)C2-1VL-RIO	Villages	0	20	145.199	94.604		Commercial - Hotel and Motel - Motel - 50 Rooms and Over - One Story, 88	183B109 135	54	Canoga Park - Winnetka - Woodland Hills - West Hills	No	LI	DB50 , CPK CPU, ARO, P
Los Angeles	1617 MICHIGAN AVE	90033	5174009040	47.200	47.200	0.000	0.000	Shortfall of Sites	1.266	Low Medium II Residential	[Q]R5-1-RIO-CUGU	Neighborhood Center	[LUM1 - G2 - 3][XN2 - 8][CPIO]	20	93.221	94.400		Institutional - Hospital - One Story, 0	130-5A221 302	54	Boyle Heights	No	LI	BH CPU
Los Angeles	1209 S GRAND AVE	90015	5139022009	4.720	4.720	0.000	84.960	Shortfall of Sites	0.238	High Density Residential	[Q]R5-4D-O	Transit Core	[HB3-G1-5] [CX2-FA] [CPIO-O]	20	495.012	94.400		Commercial - Parking Lot (Commercial Use Property) - Lots - Patron or Employee - One Story, 0	126A207 119	No Max	Central City	No	VLI, LI, ABMI	DT CPU , AHO
Los Angeles	946 ADOBE ST	90012	5414003014	4.720	4.720	0.000	84.960	Shortfall of Sites	1.031	Regional Commercial	C2-2D-O	Village	[LM2-G1-5] [CX2-FA] [CPIO-O]	20	114.456	94.400	Vacant	Commercial - Commercial - Vacant Land, 0	135A215 9	No Max	Central City North	No	VLI, LI, ABMI	DT CPU
Los Angeles	0	0	5406023001	47.200	47.200	0.000	0.000	Shortfall of Sites	1.036	Medium Residential	R3-1-O	Medium Neighborhood Residential	[LN1-MU2-5] [RG1-FA] [CPIO-O]	20	113.908	94.400	Vacant	Residential - Four Units (Any Combination) - 4 Stories or Less - Vacant Land, 0	136-5A213 81	No Max	Central City North	No	LI	DT CPU
Los Angeles	0	0	5407004902	4.720	4.720	0.000	84.960	Shortfall of Sites	0.387	Regional Commercial	C2-2D	Community Center	[DM1-G1-5] [CX2-FA] [CPIO]	20	305.242	94.400		Miscellaneous - Government Owned Property, 0	135A213 275	No Max	Central City North	No	VLI, LI, ABMI	DT CPU
Los Angeles	5356 LANKERSHIM BLVD	91601	2350012921	4.720	4.720	0.000	84.960	Shortfall of Sites	0.516	Community Commercial	C2-2D-CA	Regional Mixed Commercial	0	20	228.583	94.400		Miscellaneous - Government Owned Property - Transportation - Rapid Transit, Bus, etc., 0	171B173 102	No Max	North Hollywood - Valley Village	No	VLI, LI, ABMI	Orange LineTNP , AHO
Los Angeles	6655 VAN NUYS BLVD	91405	2236010003	4.720	4.720	0.000	84.960	Shortfall of Sites	0.813	Community Commercial	[Q]P-1L-CDO	Community Center	0	20	145.186	94.400		Commercial - Supermarket - Supermarket - 12,000 SF or More - One Story, 0	180B149 224	108	Van Nuys - North Sherman Oaks	No	VLI, LI, ABMI	VNY CPU , P

Jurisdiction Name	Site Address/Intersection	5 Digit ZIP Code	Assessor Parcel Number	Very Low-Income	Low-Income	Moderate-Income	Above Moderate-Income	Type of Shortfall	Parcel Size (Acres)	Current General Plan Designation	Current Zoning	Proposed General Plan (GP) Designation	Proposed Zoning	Minimum Density Allowed	Maximum Density Allowed	Total Capacity	Vacant/ Nonvacant	Description of Existing Uses	PIN	Base Density Per Acre	Community Plan Area	Rent Stabalization Ordinance	Income Category	Applicable Rezoning Program (Program informing values in Column Q listed first)
Los Angeles	7534 LAUREL CANYON BLVD	91605	2317012001	47.064	47.064	0.000	0.000	Shortfall of Sites	0.719	Neighborhood Office Commercial	C2-1VL	0	0	20	163.536	94.128		Commercial - Store - One Story, 0	186B165 257		Sun Valley - La Tuna Canyon	No	LI	DB50
Los Angeles	13308 MACLAY ST	91340	2513031012	47.064	47.064	0.000	0.000	Shortfall of Sites	0.719	Community Commercial	C2-1-CPIO	0	0	20	163.557	94.128		Recreational - Club, Lodge Hall, Fraternal Organization - One Story, 0	219B157 421		Sylmar	No	LI	DB50
Los Angeles	5300 COLDWATER CANYON AVE	91401	2346023018	47.040	47.040	0.000	0.000	Shortfall of Sites	0.907	Neighborhood Office Commercial	[T][Q]C1.5-1VL	Village	0	20	108.055	94.080		Recreational - Athletic and Amusement Facility - Tennis Court, Club, Pro Shop - One Story, 0	171B161 104	72	Van Nuys - North Sherman Oaks	No	LI	VNY CPU , TOPP C
Los Angeles	1730 CORINTH AVE	90025	4261018900	47.040	47.040	0.000	0.000	Shortfall of Sites	0.650	Public Facilities	PF-1XL	Mixed Use Corridor	0	20	150.818	94.080		Miscellaneous - Government Owned Property, 0	126B149 134	54	West Los Angeles	No	LI	West WLA CPU , PF
Los Angeles	17092 DEVONSHIRE ST	91325	2694001055	46.886	46.886	0.000	0.000	Shortfall of Sites	0.592	Community Commercial	QC2-1VL, QP-1VL	0	0	20	164.872	93.773		Commercial - Restaurant, Cocktail Lounge - Restaurant, Cocktail Lounge, Tavern - One Story, 0	204B133 1023		Northridge	No	LI	DB50 , P
Los Angeles	5150 VAN NUYS BLVD	91403	2248009050	46.819	46.819	0.000	0.000	Shortfall of Sites	0.603	Neighborhood Office Commercial	C1.5-1VL-RIO	Village	0	20	107.875	93.638		Commercial - Store - One Story, 1	171A151 57	72	Van Nuys - North Sherman Oaks	No	LI	DB50 , VNY CPU, ADU, TOPP C, AHO
Los Angeles	5425 FARRALONE AVE	91367	2169026098	46.819	46.819	0.000	0.000	Shortfall of Sites	0.603	Community Commercial	P-1VLD, C4-1VLD	0	0	20	163.876	93.638		Commercial - Office Building - Loft-type Buildings - One Story, 1	174B101 437		Canoga Park - Winnetka - Woodland Hills - West Hills	No	LI	DB50 , ARO, P, ADU
Los Angeles	22237 SHERMAN WAY	91303	2023028045	4.680	4.680	0.000	84.240	Shortfall of Sites	1.081	Neighborhood Office Commercial	P-1VL, C1-1VL	Neighborhood Center	[HB3-SH1-5] [CX2-FA] [CPIO-O]	20	108.186	93.600		Commercial - Shopping Center (Neighborhood, Community) - One Story, 0	183B101 14	54	Canoga Park - Winnetka - Woodland Hills - West Hills	No	VLI, LI, ABMI	CPK CPU , P
Los Angeles	120 S SAN PEDRO ST	90012	5161017029	4.680	4.680	0.000	84.240	Shortfall of Sites	0.556	Regional Center Commercial	[Q]C2-4D-O-CDO	Community Center	[DM2-SH2-5] [CX1-FA] [CPIO-O-CDO]	20	323.719	93.600		Commercial - Office Building - One Story, 0	129A213 16	No Max	Central City	No	VLI, LI, ABMI	DT CPU , ARO
Los Angeles	6862 VAN NUYS BLVD	91405	2217009007	4.680	4.680	0.000	84.240	Shortfall of Sites	0.811	Community Commercial	C2-1L, P-1L	Community Center	0	20	144.322	93.600		Industrial - Warehousing, Distribution, Storage - Warehousing, Distribution, Under 10,000 SF - One Story, 0	183B149 602	108	Van Nuys - North Sherman Oaks	No	VLI, LI, ABMI	VNY CPU , ARO, P
Los Angeles	5325 N ETIWANDA AVE	91356	2160009105	46.753	46.753	0.000	0.000	Shortfall of Sites	1.097	Community Commercial	(T)(Q)C2-1L	0	0	20	163.895	93.506		Institutional - Homes for Aged and Others - Four Stories, 0	171B125 96		Encino - Tarzana	No	LI	DB50 , ENC CPU, TOPP C, AHO
Los Angeles	17171 ROSCOE BLVD	91325	2690017102	0.000	0.000	0.000	93.381	Shortfall of Sites	6.700	Medium Residential	R3-1	0	0	0	81.676	93.381		Residential - Five or More Units or Apartments (Any Combination) · 4 Stories or Less - Pool, 268	192B133 197		Northridge	Yes	ABMI	DB50
Los Angeles	6140 LANKERSHIM BLVD	91606	2338005008	4.662	4.662	0.000	83.916	Shortfall of Sites	0.711	Highway Oriented Commercial	P-1VL, [Q]C2-1VL	Community Center (Mixed-Use)	0	20	108.244	93.240		Commercial - Shopping Center (Regional) - One Story, 0	177B169 518	145	North Hollywood - Valley Village	No	VLI, LI, ABMI	DB50 , NH CPU, P
Los Angeles	13711 FOOTHILL BLVD	91342	2509015025	46.620	46.620	0.000	0.000	Shortfall of Sites	0.714	Community Commercial	C2-1VL-CPIO	0	0	20	163.295	93.240		Commercial - Store - One Story, 0	222B157 26		Sylmar	No	LI	DB50
Los Angeles	13741 FOOTHILL BLVD	91342	2509015020	46.620	46.620	0.000	0.000	Shortfall of Sites	0.714	Community Commercial	C2-1VL-CPIO	0	0	20	163.207	93.240		Commercial - Office Building - One Story, 0	225B157 795		Sylmar	No	LI	DB50 , ARO
Los Angeles	9655 SEPULVEDA BLVD	91343	2656011026	46.564	46.564	0.000	0.000	Shortfall of Sites	0.719	High Medium Residential	R4-1	0	0	20	163.729	93.128		Institutional - Hospital - Convalescent Hospital, Nursing Home - One Story, 1	201B145 492		Mission Hills - Panorama City - North Hills	No	LI	DB50
Los Angeles	19000 VENTURA BLVD	91356	2163021021	46.546	46.546	0.000	0.000	Shortfall of Sites	0.693	Community Commercial	C2-1VLD	0	0	20	163.439	93.091		Commercial - Shopping Center (Neighborhood, Community) - One Story, 13	174B121 461		Encino - Tarzana	No	LI	DB50
Los Angeles	300 S GRAND AVE	90071	5149010026	4.640	4.640	0.000	83.520	Shortfall of Sites	0.235	Regional Center Commercial	C2-4D, RS-4D	Transit Core	[HB5-SH1-5] [CX3-FA] [CPIO]	20	493.105	92.800		Commercial - Office Building - Other Improvements Only, 0	130-5A211 8	No Max	Central City	No	VLI, LI, ABMI	DT CPU , ARO
Los Angeles	6025 RESEDA BLVD	91356	2156006010	46.400	46.400	0.000	0.000	Shortfall of Sites	0.804	General Commercial	C2-1VL, CM-1	Community Center	0	20	144.253	92.800		Commercial - Shopping Center (Neighborhood, Community) - One Story, 0	177B125 732	54	Encino - Tarzana	No	LI	ENC CPU
Los Angeles	7500 VAN NUYS BLVD	91405	2215026001	4.640	4.640	0.000	83.520	Shortfall of Sites	0.800	General Commercial	C2-1VL	Community Center	0	20	145.067	92.800		Industrial - Warehousing, Distribution, Storage - Warehousing, Distribution, Under 10,000 SF - One Story, 0	186B149 329	108	Van Nuys - North Sherman Oaks	No	VLI, LI, ABMI	VNY CPU , ARO
Los Angeles	307 W PACIFIC COAST HIGHWAY	90744	7421024014	46.396	46.396	0.000	0.000	Shortfall of Sites	1.905	Neighborhood Commercial	[Q]C2-1VL-O-CUGU	0	0	20	63.506	92.792		Commercial - Shopping Center (Neighborhood, Community) - One Story, 4	036B205 998		Wilmington - Harbor City	No	LI	DB50
Los Angeles	7230 MEDICAL CENTER DR	91307	2021014042	46.354	46.354	0.000	0.000	Shortfall of Sites	0.588	Community Commercial	QCR-1, QP-1	Neighborhood Center	0	20	108.880	92.707		Commercial - Office Building - 6 to 13 Stories, 0	183B097 18	54	Canoga Park - Winnetka - Woodland Hills - West Hills	No	LI	DB50 , CPK CPU, ARO, P
Los Angeles	4758 LANKERSHIM BLVD	91602	2421015001	4.635	4.635	0.000	83.436	Shortfall of Sites	0.586	Community Commercial	C2-1VL	Community Center (Mixed-Use)	0	20	107.514	92.707		Commercial - Shopping Center (Neighborhood, Community) - One Story, 0	168B173 512	145	North Hollywood - Valley Village	No	VLI, LI, ABMI	DB50 , NH CPU, AHO
Los Angeles	11429 VENTURA BLVD	91604	2368023026	46.354	46.354	0.000	0.000	Shortfall of Sites	0.591	General Commercial	C2-1VL-RIO	0	0	20	163.264	92.707		Institutional - Hospital - One Story, 0	162B169 462		Sherman Oaks - Studio City - Toluca Lake - Cahuenga Pass	No	LI	DB50 , TOPP C
Los Angeles	8325 LAUREL CANYON BLVD	91352	2633006019	46.176	46.176	0.000	0.000	Shortfall of Sites	0.704	Neighborhood Office Commercial	P-1VL, C2-1VL	0	0	20	163.935	92.352		Commercial - Shopping Center (Neighborhood, Community) - One Story, 0	192B165 271		Sun Valley - La Tuna Canyon	No	LI	DB50 , P
Los Angeles	8866 LAUREL CANYON BLVD	91352	2634005022	46.176	46.176	0.000	0.000	Shortfall of Sites	0.704	General Commercial	C2-1VL-CUGU	0	0	20	164.038	92.352		Industrial - Light Manufacturing - One Story, 0	195B165 401		Sun Valley - La Tuna Canyon	No	LI	DB50 , ARO
Los Angeles	1625 W PACIFIC COAST HWY	90744	7413023238	46.176	46.176	0.000	0.000	Shortfall of Sites	3.521	Low Medium II Residential	[Q]RD2-1XL-CUGU	0	0	20	32.790	92.352		Residential - Five or More Units or Apartments (Any Combination) · 4 Stories or Less - Pool, 0	036B201 503		Wilmington - Harbor City	No	LI	DB50
Los Angeles	8915 WOODMAN AVE	91331	2639039011	46.176	46.176	0.000	0.000	Shortfall of Sites	0.706	Neighborhood Commercial	P-1VL, [Q]C2-1VL	0	0	20	163.595	92.352		Commercial - Store - One Story, 0	195B153 524		Mission Hills - Panorama City - North Hills	No	LI	DB50 , P
Los Angeles	12035 W OSBORNE ST.	91342	2532017068	46.176	46.176	0.000	0.000	Shortfall of Sites	0.878	Community Commercial	(Q)C2-1-CUGU	0	0	20	164.385	92.352		Residential - Five or More Units or Apartments (Any Combination) · 4 Stories or Less, 0	210B165 543		Sunland - Tujunga - Lake View Terrace - Shadow Hills - East La Tuna Canyon	No	LI	DB50
Los Angeles	10550 SEPULVEDA BLVD	91345	2649011017	46.168	46.168	0.000	0.000	Shortfall of Sites	0.917	Neighborhood Commercial	P-1VL, [Q]CR-1VL	0	0	20	104.940	92.337		Commercial - Office Building - One Story, 0	207B145 469		Mission Hills - Panorama City - North Hills	No	LI	OPP C , ARO, P, DB50, TOPP C
Los Angeles	5707 CANOGA AVE	91367	2146031201	4.608	4.608	0.000	82.944	Shortfall of Sites	2.420	Regional Center Commercial	(WC)PARK-SN	Regional Center	[DM4-CHC1-5] [CX2-FA] [CPIO]	20	39.669	92.160		Residential - Five or More Units or Apartments (Any Combination) · 4 Stories or Less - Pool, 0	174B105 33		Canoga Park - Winnetka - Woodland Hills - West Hills	No	VLI, LI, ABMI	CPK CPU ,
Los Angeles	0	0	2347005901	4.608	4.608	0.000	82.944	Shortfall of Sites	0.882	Public Facilities	PF-1VL	Community Center (Mixed-Use)	0	20	108.838	92.160		Miscellaneous - Utility, 0	171B165 103	145	North Hollywood - Valley Village	No	VLI, LI, ABMI	NH CPU , PF
Los Angeles	11932 FOOTHILL BLVD	91342	2532012036	46.064	46.064	0.000	0.000	Shortfall of Sites	0.717	Neighborhood Commercial	C2-1VL-CUGU, P-1VL-CUGU	0	0	20	164.057	92.128		Commercial - Store - One Story, 2	210B165 77		Sunland - Tujunga - Lake View Terrace - Shadow Hills - East La Tuna Canyon	No	LI	DB50 , P
Los Angeles	20901 VANOWEN ST	91303	2138029026	4.600	4.600	0.000	82.800	Shortfall of Sites	0.142	Regional Center Commercial	(WC)RIVER-SN-RIO	Regional Center	[HB5-SH1-5] [CX4-FA] [CPIO]	20	809.220	92.000		Commercial - Service Station - Full Service - No Additional Services, 0	183B109 908		Canoga Park - Winnetka - Woodland Hills - West Hills	No	VLI, LI, ABMI	CPK CPU ,
Los Angeles	1124 S OLIVE ST	90015	5139019011	4.600	4.600	0.000	82.800	Shortfall of Sites	0.233	Regional Center Commercial	C2-4D-O	Transit Core	[HB3-G1-5] [CX2-FA] [CPIO-O]	20	494.112	92.000		Commercial - Parking Lot (Commercial Use Property) - Lots - Patron or Employee - One Story, 0	126A207 116	No Max	Central City	No	VLI, LI, ABMI	DT CPU , AHO
Los Angeles	618 S OLIVE ST	90014	5144003034	4.600	4.600	0.000	82.800	Shortfall of Sites	0.232	Regional Center Commercial	C5-4D	Transit Core	[HB5-SH1-5] [CX3-FA] [CPIO]	20	495.696	92.000		Commercial - Parking Lot (Commercial Use Property) - Lots - Commercial Parking - One Story, 0	129A209 131	No Max	Central City	No	VLI, LI, ABMI	DT CPU
Los Angeles	10704 VANOWEN ST	91605	2414024032	1.066	1.066	0.000	19.181	Shortfall of Sites	0.611	Low Medium II Residential	P-1VL, RD1.5-1			20	43.625	21.312		Commercial - Auto, Recreation Equipment, Construction Equipment Sales and Service - Auto Body Repair Shop - One Story, 0	180B177 14		North Hollywood - Valley Village	No	VLI, LI, ABMI	DB50, P
Los Angeles	5517 LANKERSHIM BLVD	91601	2350008059	4.590	4.590	0.000	82.620	Shortfall of Sites	0.507	Community Commercial	C2-2D	Regional Mixed Commercial	0	20	228.884	91.800		Commercial - Auto, Recreation Equipment, Construction Equipment Sales and Service - Used Car Sales - One Story, 1	174B173 1178	No Max	North Hollywood - Valley Village	No	VLI, LI, ABMI	Orange LineTNP , AHO
Los Angeles	20554 HARTLAND ST	91306	2137030011	0.000	0.000	0.000	91.800	Shortfall of Sites	0.162	Medium Residential	R3-1-RIO	Medium Residential	[HM1-CHC1-5] [CX2-FA] [CPIO]	0	835.891	91.800		Residential - Five or More Units or Apartments (Any Combination) · 4 Stories or Less, 6	183B109 855	43	Canoga Park - Winnetka - Woodland Hills - West Hills	Yes	ABMI	CPK CPU , DB50, AHO
Los Angeles	17840 FULLERFARM ST	91325	2734006003	45.888	45.888	0.000	0.000	Shortfall of Sites	0.841	Low I Residential	RA-1	0	0	20	113.635	91.777		Residential - Single Family Residence - Other Improvements Only, 0	204B129 382		Northridge	No	LI	OPP RC
Los Angeles	14210 VAN NUYS BLVD	91331	2644001901	45.826	45.826	0.000	0.000	Shortfall of Sites	9.679	Neighborhood Office Commercial	P-1VL, C2-1VL, [Q]C2-1VL	0	0	20	94.696	91.652	Vacant	Commercial - Department Store - Vacant Land, 0	201B153 68		Arleta - Pacoima	No	LI	P
Los Angeles	17011 LASSEN ST	91325	2694008020	45.821	45.821	0.000	0.000	Shortfall of Sites	0.584	General Commercial	C2-1VL	0	0	20	163.491	91.642		Commercial - Service Station - Full Service - Lift, 0	201B133 100		Northridge	No	LI	DB50
Los Angeles	19001 VENTURA BLVD	91356	2163020017	45.821	45.821	0.000	0.000	Shortfall of Sites	0.579	Community Commercial	C2-1VLD	0	0	20	165.006	91.642		Commercial - Store - One Story, 0	174B121 390		Encino - Tarzana	No	LI	DB50
Los Angeles	15335 CHATSWORTH ST	91345	2649002021	45.781	45.781	0.000	0.000	Shortfall of Sites	0.921	Neighborhood Office Commercial	QP-1VL, [Q]C2-1VL	0	0	20	104.940	91.563		Commercial - Store - One Story, 1	207B145 249		Mission Hills - Panorama City - North Hills	No	LI	OPP C , P, ADU, DB50
Los Angeles	560 S LOS ANGELES ST	90013	5148017009	4.576	4.576	0.000	82.368	Shortfall of Sites	0.289	High Medium Residential	[Q]R5-2D	Traditional Core	[HM1-CHC1-5] [CX2-FA] [CPIO]	20	494.455	91.520		Commercial - Store Combination - Store and Office Combination - One Story, 0	127-5A211 92	No Max	Central City	No	VLI, LI, ABMI	DT CPU
Los Angeles	15960 VENTURA BLVD	91436	2283010025	45.754	45.754	0.000	0.000	Shortfall of Sites	0.591	Regional Center Commercial	C4-1L	0	0	20	163.383	91.507		Commercial - Store - One Story, 1	168B141 618		Encino - Tarzana	No	LI	DB50 , ENC CPU, ADU, MURC, TOPP C, AHO
Los Angeles	6949 LAUREL CANYON BLVD	91605	2321009060	45.732	45.732	0.000	0.000	Shortfall of Sites	1.396	Highway Oriented Commercial	R3-1VL	Neighborhood Center	0	20	72.345	91.464		Residential - Five or More Units or Apartments (Any Combination) · 4 Stories or Less - Pool, 0	183B165 323	108	North Hollywood - Valley Village	No	LI	DB50 , NH CPU
Los Angeles	12904 SHERMAN WAY	91605	2327018072	4.573	4.573	0.000	82.318	Shortfall of Sites	0.695	Medium Residential	P-1VL, C2-1VL	Community Center (Mixed-Use) *	C2-1VL	20	107.841	91.464		Commercial - Shopping Center (Neighborhood, Community) - One Story, 0	183B161 46	145	North Hollywood - Valley Village	No	VLI, LI, ABMI	DB50 , NH CPU, P

Jurisdiction Name	Site Address/Intersection	5 Digit ZIP Code	Assessor Parcel Number	Very Low-Income	Low-Income	Moderate-Income	Above Moderate-Income	Type of Shortfall	Parcel Size (Acres)	Current General Plan Designation	Current Zoning	Proposed General Plan (GP) Designation	Proposed Zoning	Minimum Density Allowed	Maximum Density Allowed	Total Capacity	Vacant/ Nonvacant	Description of Existing Uses	PIN	Base Density Per Acre	Community Plan Area	Rent Stabalization Ordinance	Income Category	Applicable Rezoning Program (Program informing values in Column Q listed first)
Los Angeles	13833 FOOTHILL BLVD	91342	2509002033	45.732	45.732	0.000	0.000	Shortfall of Sites	0.695	Community Commercial	C2-1VL-CPIO	0	0	20	164.617	91.464		Commercial - Store Combination - Store and Office Combination - One Story, 0	225B153 371		Sylmar	No	LI	DB50 , ARO
Los Angeles	1625 W PACIFIC COAST HWY	90744	7413023238	45.732	45.732	0.000	0.000	Shortfall of Sites	3.470	Low Medium II Residential	[Q]RD2-1XL-CUGU	0	0	20	32.951	91.464		Residential - Five or More Units or Apartments (Any Combination) · 4 Stories or Less - Pool, 0	036B201 505		Wilmington - Harbor City	No	LI	DB50
Los Angeles	13626 VANOWEN ST	91405	2329001038	45.728	45.728	0.000	0.000	Shortfall of Sites	0.755	Neighborhood Office Commercial	[Q]P-1VL, [Q]C2-1VL	0	0	20	164.626	91.456		Commercial - Store - One Story, 8	180B157 13		Van Nuys - North Sherman Oaks	No	LI	DB50 , P
Los Angeles	1973 DE MILLE DR	90027	5589005009	45.605	45.605	0.000	0.000	Shortfall of Sites	0.972	Very Low II Residential	RE11-1	0	0	20	99.000	91.210		Residential - Single Family Residence - Pool, 1	150A195 95		Hollywood	No	LI	TOC EXP , ADU
Los Angeles	734 S HOPE ST	90017	5144011022	4.560	4.560	0.000	82.080	Shortfall of Sites	0.231	Regional Center Commercial	C2-4D	Transit Core	[HB5-SH1-5] [CX3-FA] [CPIO]	20	493.383	91.200		Institutional - Church - One Story, 0	129A209 152	No Max	Central City	No	VLI, LI, ABMI	DT CPU, FBO
Los Angeles	229 S BROADWAY	90012	5149009014	4.560	4.560	0.000	82.080	Shortfall of Sites	0.230	Regional Center Commercial	[Q]C2-4D-CDO-SN	Transit Core	[HB5-SH1-5] [CX3-FA] [SN-CPIO-CDO]	20	496.222	91.200		Commercial - Parking Lot (Commercial Use Property) - Lots - Patron or Employee - One Story, 0	130-5A211 37	No Max	Central City	No	VLI, LI, ABMI	DT CPU
Los Angeles	245 S BROADWAY	90012	5149009003	4.560	4.560	0.000	82.080	Shortfall of Sites	0.230	Regional Center Commercial	[Q]C2-4D-CDO-SN	Transit Core	[HB5-SH1-5] [CX3-FA] [SN-CPIO-CDO]	20	496.217	91.200		Commercial - Parking Lot (Commercial Use Property) - Lots - Patron or Employee - One Story, 0	130-5A211 54	No Max	Central City	No	VLI, LI, ABMI	DT CPU
Los Angeles	637 S OLIVE ST	90014	5144004021	4.560	4.560	0.000	82.080	Shortfall of Sites	0.230	Regional Center Commercial	C2-4D	Transit Core	[HB5-SH1-5] [CX3-FA] [CPIO]	20	495.870	91.200		Commercial - Parking Lot (Commercial Use Property) - Lots - Commercial Parking - One Story, 0	129A209 133	No Max	Central City	No	VLI, LI, ABMI	DT CPU
Los Angeles	538 S FLOWER ST	90071	5151024002	4.560	4.560	0.000	82.080	Shortfall of Sites	0.230	Regional Center Commercial	C2-4D	Transit Core	[HB5-SH1-5] [CX3-FA] [CPIO]	20	496.198	91.200		Recreational - Club, Lodge Hall, Fraternal Organization - One Story, 0	130-5A209 193	No Max	Central City	No	VLI, LI, ABMI	DT CPU
Los Angeles	0	0	2350013908	4.560	4.560	0.000	82.080	Shortfall of Sites	0.500	Commercial Manufacturing	CM-1VL	Regional Mixed Commercial	0	20	228.039	91.200		Miscellaneous - Utility, 0	174B173 1375	No Max	North Hollywood - Valley Village	No	VLI, LI, ABMI	Orange LineTNP , AHO
Los Angeles	2029 CENTURY PARK E	90067	4319016029	0.000	0.000	0.000	90.662	Shortfall of Sites	2.306	Regional Center Commercial	C2-2-O	0	0	0	0.000	90.662		Commercial - Office Building - Other Improvements Only, 0	132B161 697		West Los Angeles	No	ABMI	ARO , MURC
Los Angeles	6150 LAUREL CANYON BLVD	91606	2334011029	4.531	4.531	0.000	81.558	Shortfall of Sites	1.062	Community Commercial	(Q)C2-1-SN	Regional Center	0	20	108.256	90.620		Commercial - Shopping Center (Regional) - One Story, 0	177B165 1106	145	North Hollywood - Valley Village	No	VLI, LI, ABMI	DB50 , NH CPU, AHO
Los Angeles	16945 SHERMAN WAY	91406	2227003054	45.288	45.288	0.000	0.000	Shortfall of Sites	0.689	Neighborhood Office Commercial	P-1VL, C2-1VL	Community Center	0	20	145.064	90.576		Commercial - Office Building - One Story, 0	183B133 24	54	Reseda - West Van Nuys	No	LI	DB50 , RES CPU, ARO, P
Los Angeles	16919 SHERMAN WAY	91406	2227003014	45.288	45.288	0.000	0.000	Shortfall of Sites	0.689	Neighborhood Office Commercial	P-1VL, C2-1VL	Community Center	0	20	145.065	90.576		Commercial - Store - One Story, 0	183B133 27	54	Reseda - West Van Nuys	No	LI	DB50 , RES CPU, P
Los Angeles	24911 WESTERN AVE	90717	7372017031	45.288	45.288	0.000	0.000	Shortfall of Sites	1.791	Neighborhood Commercial	[Q]P-1VL, [Q]C2-1VL	Community Center	0	20	54.710	90.576		Commercial - Department Store - Discount Department Store (Target, etc.) - One Story, 0	039B193 649	43	Wilmington - Harbor City	No	LI	DB50 , WHC CPU, P
Los Angeles	8008 LAUREL CANYON BLVD	91605	2310015008	45.288	45.288	0.000	0.000	Shortfall of Sites	0.691	Neighborhood Office Commercial	C2-1VL-CUGU	0	0	20	163.768	90.576		Commercial - Store - One Story, 0	189B165 402		Sun Valley - La Tuna Canyon	No	LI	DB50
Los Angeles	8325 LAUREL CANYON BLVD	91352	2633006019	45.288	45.288	0.000	0.000	Shortfall of Sites	0.693	Neighborhood Office Commercial	P-1VL, C2-1VL	0	0	20	163.296	90.576		Commercial - Shopping Center (Neighborhood, Community) - One Story, 0	192B165 430		Sun Valley - La Tuna Canyon	No	LI	DB50 , P
Los Angeles	17401 VENTURA BLVD	91316	2257016059	45.288	45.288	0.000	0.000	Shortfall of Sites	0.575	Community Commercial	(Q)C4-1VL, [Q]P-1VL	0	0	20	164.187	90.576		Commercial - Shopping Center (Neighborhood, Community) - One Story, 0	171B129 374		Encino - Tarzana	No	LI	DB50 , ENC CPU, P, TOPP C
Los Angeles	21141 VENTURA BLVD	91364	2167001009	45.288	45.288	0.000	0.000	Shortfall of Sites	0.574	General Commercial	P-1LD, C4-1LD	0	0	20	164.398	90.576		Commercial - Auto, Recreation Equipment, Construction Equipment Sales and Service - New Car Sales and Service - One Story, 0	171B105 79		Canoga Park - Winnetka - Woodland Hills - West Hills	No	LI	DB50 , P
Los Angeles	6909 CANOGA AVE	91303	2138012017	4.520	4.520	0.000	81.360	Shortfall of Sites	0.782	Limited Manufacturing	MR1-1VL-RIO	Community Center	[HB3-SH1-5] [CX3-FA] [CPIO-O]	20	144.447	90.400		Institutional - Cemetery, Mausoleum, Mortuary - Mortuary, Funeral Home - One Story, 0	183B105 805	54	Canoga Park - Winnetka - Woodland Hills - West Hills	No	VLI, LI, ABMI	CPK CPU ,
Los Angeles	237 S BROADWAY	90012	5149009004	4.520	4.520	0.000	81.360	Shortfall of Sites	0.229	Regional Center Commercial	[Q]C2-4D-CDO-SN	Transit Core	[HB5-SH1-5] [CX3-FA] [SN-CPIO-CDO]	20	494.302	90.400		Commercial - Store - Four Stories, 0	130-5A211 49	No Max	Central City	No	VLI, LI, ABMI	DT CPU , ARO
Los Angeles	229 S BROADWAY	90012	5149009014	4.520	4.520	0.000	81.360	Shortfall of Sites	0.228	Regional Center Commercial	C2-4D	Transit Core	[HB5-SH1-5] [CX3-FA] [CPIO]	20	494.763	90.400		Commercial - Parking Lot (Commercial Use Property) - Lots - Patron or Employee - One Story, 0	130-5A211 29	No Max	Central City	No	VLI, LI, ABMI	DT CPU
Los Angeles	851 S GRAND AVE	90017	5144020012	4.520	4.520	0.000	81.360	Shortfall of Sites	0.228	High Density Residential	[Q]R5-4D	Transit Core	[HB3-G1-5] [CX3-FA] [CPIO]	20	496.261	90.400		Residential - Five or More Units or Apartments (Any Combination) · 5 Stories or More - Mills Act Property, 0	127-5A209 45	No Max	Central City	No	VLI, LI, ABMI	DT CPU
Los Angeles	851 S GRAND AVE	90017	5144020012	4.520	4.520	0.000	81.360	Shortfall of Sites	0.228	High Density Residential	[Q]R5-4D	Transit Core	[HB3-G1-5] [CX3-FA] [CPIO]	20	496.644	90.400		Residential - Five or More Units or Apartments (Any Combination) · 5 Stories or More - Mills Act Property, 0	127-5A209 54	No Max	Central City	No	VLI, LI, ABMI	DT CPU
Los Angeles	1242 PALMETTO ST	90013	5164002011	4.520	4.520	0.000	81.360	Shortfall of Sites	0.496	Heavy Manufacturing	M3-1-RIO	Hybrid Industrial	[MB3-CDF1-5] [IX4-FA] [CPIO]	20	227.776	90.400		Industrial - Light Manufacturing - One Story, 0	126A215 137	No Max	Central City North	No	VLI, LI, ABMI	DT CPU
Los Angeles	538 S FLOWER ST	90071	5151024002	4.520	4.520	0.000	81.360	Shortfall of Sites	0.228	Regional Center Commercial	C2-4D	Transit Core	[HB5-SH1-5] [CX3-FA] [CPIO]	20	495.554	90.400		Recreational - Club, Lodge Hall, Fraternal Organization - One Story, 0	130-5A209 183	No Max	Central City	No	VLI, LI, ABMI	DT CPU
Los Angeles	538 S FLOWER ST	90071	5151024002	4.520	4.520	0.000	81.360	Shortfall of Sites	0.229	Regional Center Commercial	C2-4D	Transit Core	[HB5-SH1-5] [CX3-FA] [CPIO]	20	493.602	90.400		Recreational - Club, Lodge Hall, Fraternal Organization - One Story, 0	130-5A209 187	No Max	Central City	No	VLI, LI, ABMI	DT CPU
Los Angeles	0	0	5173011902	4.520	4.520	0.000	81.360	Shortfall of Sites	0.348	Regional Commercial	[T][Q]C2-2D-CDO-RIO	Community Center	[DM2-SH2-5] [CX2-FA] [CPIO-CDO]	20	324.539	90.400		Commercial - Restaurant, Cocktail Lounge - Restaurant, Cocktail Lounge, Tavern - One Story, 0	129A215 357	No Max	Central City North	No	VLI, LI, ABMI	DT CPU
Los Angeles	765 W COLLEGE ST	90012	5406024016	45.200	45.200	0.000	0.000	Shortfall of Sites	0.988	Low Medium II Residential	RD2-1-O	Community Center	[LM2-MU1-5] [CX2-FA] [CPIO-O]	20	114.355	90.400		Institutional - Hospital - One Story, 0	136-5A213 161	No Max	Central City North	No	LI	DT CPU
Los Angeles	0	0	2347005901	4.512	4.512	0.000	81.216	Shortfall of Sites	0.871	Public Facilities	PF-1VL	Community Center (Mixed-Use)	0	20	107.943	90.240		Miscellaneous - Utility, 0	171B165 99	145	North Hollywood - Valley Village	No	VLI, LI, ABMI	NH CPU , PF
Los Angeles	21055 VENTURA BLVD	91364	2167001011	44.844	44.844	0.000	0.000	Shortfall of Sites	0.684	General Commercial	(T)(Q)C4-1LD	0	0	20	163.960	89.688		Commercial - Store - One Story, 0	171B105 112		Canoga Park - Winnetka - Woodland Hills - West Hills	No	LI	DB50
Los Angeles	12777 SAN FERNANDO RD	91342	2604022045	44.844	44.844	0.000	0.000	Shortfall of Sites	0.686	Community Commercial	C2-1VL-CPIO	0	0	20	163.378	89.688		Commercial - Store - One Story, 0	222B145 412		Sylmar	No	LI	DB50
Los Angeles	11665 W OLYMPIC BLVD	90064	4260008011	44.804	44.804	0.000	0.000	Shortfall of Sites	0.943	Low Medium I Residential	R2-1, C2-1	0	0	20	99.000	89.609		Commercial - Office Building - 6 to 13 Stories, 0	123B149 321		West Los Angeles	No	LI	TOC EXP , ARO, R2RD, OPP RC2
Los Angeles	538 S FLOWER ST	90071	5151024002	4.480	4.480	0.000	80.640	Shortfall of Sites	0.227	Regional Center Commercial	C2-4D	Transit Core	[HB5-SH1-5] [CX3-FA] [CPIO]	20	493.223	89.600		Recreational - Club, Lodge Hall, Fraternal Organization - One Story, 0	130-5A209 171	No Max	Central City	No	VLI, LI, ABMI	DT CPU
Los Angeles	538 S FLOWER ST	90071	5151024002	4.480	4.480	0.000	80.640	Shortfall of Sites	0.227	Regional Center Commercial	C2-4D	Transit Core	[HB5-SH1-5] [CX3-FA] [CPIO]	20	492.800	89.600		Recreational - Club, Lodge Hall, Fraternal Organization - One Story, 0	130-5A209 178	No Max	Central City	No	VLI, LI, ABMI	DT CPU
Los Angeles	538 S FLOWER ST	90071	5151024002	4.480	4.480	0.000	80.640	Shortfall of Sites	0.227	Regional Center Commercial	C2-4D	Transit Core	[HB5-SH1-5] [CX3-FA] [CPIO]	20	492.801	89.600		Recreational - Club, Lodge Hall, Fraternal Organization - One Story, 0	130-5A209 181	No Max	Central City	No	VLI, LI, ABMI	DT CPU
Los Angeles	848 MAPLE AVE	90014	5145011010	4.480	4.480	0.000	80.640	Shortfall of Sites	0.368	Light Manufacturing	M2-2D	Markets	[DM1-MK1-5] [IX3-FA] [CPIO]	20	304.582	89.600		Industrial - Light Manufacturing - One Story, 0	126A211 191	No Max	Central City	No	VLI, LI, ABMI	DT CPU
Los Angeles	1809 INDUSTRIAL ST	90021	5164012022	4.480	4.480	0.000	80.640	Shortfall of Sites	0.490	Heavy Manufacturing	M3-1-RIO	Hybrid Industrial	[MB3-CDF1-5] [IX4-FA] [CPIO]	20	228.660	89.600		Industrial - Warehousing, Distribution, Storage - Warehousing, Distribution, 25,000 to 50,000 SF - One Story, 0	124-5A217 367	No Max	Central City North	No	VLI, LI, ABMI	DT CPU
Los Angeles	6708 HOLLYWOOD BLVD	90028	5547014043	4.480	4.480	0.000	80.640	Shortfall of Sites	0.511	Regional Center Commercial	C4-2D-SN	Regional Center Commercial	C2-2D-SN-CPIO	20	219.150	89.600		Recreational - Theater - Movie - Indoor - One Story, 0	148-5A185 144	108	Hollywood	No	VLI, LI, ABMI	HWD CPU , MURC
Los Angeles	0	0	2748005056	44.755	44.755	0.000	0.000	Shortfall of Sites	1.538	Limited Manufacturing	(Q)CM-1LD, (Q)M1-1D	0	0	20	60.613	89.510		Commercial - Hotel and Motel - Hotel - 50 Rooms and Over - Four Stories, 0	201B109 365		Chatsworth - Porter Ranch	No	LI	DB50 , OPP C
Los Angeles	16206 VENTURA BLVD	91436	2284003021	44.755	44.755	0.000	0.000	Shortfall of Sites	0.567	Regional Center Commercial	C4-1L	0	0	20	164.308	89.510		Commercial - Parking Lot (Commercial Use Property) - Lots - Patron or Employee - One Story, 0	168B137 446		Encino - Tarzana	No	LI	DB50 , ENC CPU, MURC, TOPP C, AHO
Los Angeles	16218 VENTURA BLVD	91436	2284003044	44.755	44.755	0.000	0.000	Shortfall of Sites	0.566	Regional Center Commercial	C4-1L	0	0	20	164.860	89.510		Commercial - Office Building - One Story, 0	168B137 794		Encino - Tarzana	No	LI	DB50 , ENC CPU, ARO, MURC, TOPP C, AHO
Los Angeles	10235 BALBOA BLVD	91325	2694001035	44.755	44.755	0.000	0.000	Shortfall of Sites	0.570	Community Commercial	P-1VL, C2-1VL	0	0	20	163.651	89.510		Commercial - Store - One Story, 0	204B133 251		Northridge	No	LI	DB50 , P
Los Angeles	10156 BALBOA BLVD	91344	2685002049	44.755	44.755	0.000	0.000	Shortfall of Sites	0.570	Community Commercial	C2-1VL	0	0	20	163.648	89.510		Commercial - Shopping Center (Neighborhood, Community) - One Story, 0	204B133 334		Granada Hills - Knollwood	No	LI	DB50
Los Angeles	13370 VALLEYHEART DR	91423	2360012013	44.755	44.755	0.000	0.000	Shortfall of Sites	1.142	Medium Residential	R3-1-RIO	0	0	20	81.663	89.510		Institutional - Church - One Story, 0	165B157 384		Sherman Oaks - Studio City - Toluca Lake - Cahuenga Pass	No	LI	DB50, FBO
Los Angeles	0	0	4119002023	44.755	44.755	0.000	0.000	Shortfall of Sites	0.821	Low Residential	R1-1	0	0	20	113.635	89.510	Vacant	Residential - Single Family Residence - Vacant Land, 0	096B157 646	43	Westchester - Playa del Rey	No	LI	OPP RC , WPDR CPU, AHO
Los Angeles	6033 HOLLYWOOD BLVD	90028	5545002028	44.640	44.640	0.000	0.000	Shortfall of Sites	0.424	Highway Oriented Commercial	R4-2, C4-1-SN	Regional Center Commercial	[Q]C2-2D-SN-CPIO	20	219.327	89.280		Commercial - Store Combination - Store and Office Combination - One Story, 0	148-5A189 75	108	Hollywood	No	LI	HWD CPU , ARO
Los Angeles	20124 SATICOY	91306	2114005008	44.480	44.480	0.000	0.000	Shortfall of Sites	0.959	Medium Residential	RA-1, C2-1VL, RA-1VL	Community Center	0	20	144.920	88.960		Institutional - Church - One Story, 0	186B113 225	54	Canoga Park - Winnetka - Woodland Hills - West Hills	No	LI	CPK CPU, FBO
Los Angeles	112 W 9TH ST	90015	5139002021	4.446	4.446	0.000	80.028	Shortfall of Sites	0.346	Regional Center Commercial	C2-4D	Traditional Core	[HM2-CHC1-5] [CX4-FA] [CPIO]	20	494.326	88.920		Commercial - Office Building - 6 to 13 Stories, 0	127-5A209 274	No Max	Central City	No	VLI, LI, ABMI	DT CPU , ARO, AHO

Jurisdiction Name	Site Address/Intersection	5 Digit ZIP Code	Assessor Parcel Number	Very Low-Income	Low-Income	Moderate-Income	Above Moderate-Income	Type of Shortfall	Parcel Size (Acres)	Current General Plan Designation	Current Zoning	Proposed General Plan (GP) Designation	Proposed Zoning	Minimum Density Allowed	Maximum Density Allowed	Total Capacity	Vacant/ Nonvacant	Description of Existing Uses	PIN	Base Density Per Acre	Community Plan Area	Rent Stabalization Ordinance	Income Category	Applicable Rezoning Program (Program informing values in Column Q listed first)
Los Angeles	8331 BALBOA BLVD	91325	2690023189	44.400	44.400	0.000	0.000	Shortfall of Sites	0.676	General Commercial	P-1VL, C2-1VL	0	0	20	164.186	88.800		Commercial - Auto, Recreation Equipment, Construction Equipment Sales and Service - Auto Body Repair Shop - One Story, 0	192B133 223		Northridge	No	LI	DB50 , P
Los Angeles	1227 S MAIN ST	90015	5139026005	4.440	4.440	0.000	79.920	Shortfall of Sites	0.225	Regional Center Commercial	C2-4D-O	Transit Core	[HB3-G1-5] [CX2-FA] [CPIO-O]	20	494.008	88.800		Industrial - Light Manufacturing - One Story, 0	124-5A209 30	No Max	Central City	No	VLI, LI, ABMI	DT CPU , ARO, AHO
Los Angeles	734 S HILL ST	90014	5144014034	4.440	4.440	0.000	79.920	Shortfall of Sites	0.225	Regional Center Commercial	C5-4D	Traditional Core	[HM2-CHC1-5] [CX2-FA] [CPIO]	20	494.116	88.800		Commercial - Parking Lot (Commercial Use Property) - Lots - Patron or Employee - One Story, 0	127-5A209 52	No Max	Central City	No	VLI, LI, ABMI	DT CPU
Los Angeles	736 S HILL ST	90014	5144014035	4.440	4.440	0.000	79.920	Shortfall of Sites	0.225	Regional Center Commercial	C5-4D	Traditional Core	[HM2-CHC1-5] [CX2-FA] [CPIO]	20	494.249	88.800		Commercial - Parking Lot (Commercial Use Property) - Lots - Patron or Employee - One Story, 0	127-5A209 59	No Max	Central City	No	VLI, LI, ABMI	DT CPU
Los Angeles	615 S GRAND AVE	90017	5144005026	4.440	4.440	0.000	79.920	Shortfall of Sites	0.224	Regional Center Commercial	C2-4D	Transit Core	[HB5-SH1-5] [CX3-FA] [CPIO]	20	496.356	88.800		Commercial - Bank, Savings and Loan - One Story, 0	129A209 70	No Max	Central City	No	VLI, LI, ABMI	DT CPU
Los Angeles	818 W 7TH ST	90017	5144010018	4.440	4.440	0.000	79.920	Shortfall of Sites	0.224	Regional Center Commercial	C2-4D	Transit Core	[HB5-SH1-5] [CX4-FA] [CPIO]	20	496.406	88.800		Commercial - Parking Lot (Commercial Use Property) - Lots - Patron or Employee - One Story, 0	129A209 74	No Max	Central City	No	VLI, LI, ABMI	DT CPU
Los Angeles	1060 S MAIN ST	90015	5139015018	4.440	4.440	0.000	79.920	Shortfall of Sites	0.224	Light Manufacturing	M2-2D	Traditional Core	[HM1-CHC1-5] [CX2-FA] [CPIO]	20	494.477	88.800		Commercial - Store - One Story, 0	126A209 187	No Max	Central City	No	VLI, LI, ABMI	DT CPU
Los Angeles	1049 S LOS ANGELES ST	90015	5139015026	4.440	4.440	0.000	79.920	Shortfall of Sites	0.225	Light Manufacturing	M2-2D	Traditional Core	[HM1-CHC1-5] [CX2-FA] [CPIO]	20	493.098	88.800		Industrial - Light Manufacturing - One Story, 0	126A209 204	No Max	Central City	No	VLI, LI, ABMI	DT CPU
Los Angeles	10908 VANOWEN ST	91605	2414022016	3.863	3.863	0.000	69.530	Shortfall of Sites	0.587	Light Manufacturing	P-1VL, [Q]C2-1VL			20	164.485	77.256		Industrial - Light Manufacturing - One Story, 0	180B173 5		North Hollywood - Valley Village	No	VLI, LI, ABMI	DB50, ARO, P
Los Angeles	13149 BARBARA ANN ST	91605	2327014900	1.954	1.954	0.000	35.165	Shortfall of Sites	0.587	Medium Residential	R3-1			20	83.171	39.072		Residential - Five or More Units or Apartments (Any Combination) - 4 Stories or Less, 0	183B157 106		North Hollywood - Valley Village	No	VLI, LI, ABMI	DB50
Los Angeles	11272 MAGNOLIA BLVD	91601	2353003803	44.400	44.400	0.000	0.000	Shortfall of Sites	0.509	High Medium Residential	R4-1VL	0	0	20	218.072	88.800		Miscellaneous - Utility, 0	171B173 723	217	North Hollywood - Valley Village	No	LI	Orange LineTNP , ADU, AHO
Los Angeles	14435 SHERMAN WAY	91405	2217003046	4.440	4.440	0.000	79.920	Shortfall of Sites	0.766	General Commercial	P-1VL, QP-1VL, C1-1VL, C2-1VL, [Q]C1.5-1VL	Community Center	0	20	144.958	88.800		Commercial - Shopping Center (Neighborhood, Community) - One Story, 0	183B149 39	108	Van Nuys - North Sherman Oaks	No	VLI, LI, ABMI	VNY CPU , P
Los Angeles	6931 VAN NUYS BLVD	91405	2219026066	4.440	4.440	0.000	79.920	Shortfall of Sites	0.766	Community Commercial	C2-1L, P-1L	Community Center	0	20	144.987	88.800		Commercial - Store Combination - Store and Office Combination - One Story, 0	183B149 466	108	Van Nuys - North Sherman Oaks	No	VLI, LI, ABMI	VNY CPU , ARO, P
Los Angeles	1207 PACIFIC COAST HWY	90710	7413003042	44.400	44.400	0.000	0.000	Shortfall of Sites	1.528	Community Commercial	[Q]C2-1VL	Community Center	0	20	72.646	88.800		Commercial - Store - One Story, 0	036B197 1117	43	Wilmington - Harbor City	No	LI	WHC CPU , DB50
Los Angeles	255 S GRAND AVE	90012	5151015015	4.433	4.433	0.000	79.794	Shortfall of Sites	1.366	Regional Center Commercial	C2-4D, R5-4D	Transit Core	[HB5-SH1-5] [CX3-FA] [CPIO]	20	492.574	88.660		Residential - Five or More Units or Apartments (Any Combination) - 5 Stories or More - Pool, 402	130-5A211 4	No Max	Central City	No	VLI, LI, ABMI	DT CPU , MURC
Los Angeles	6911 VAN NUYS BLVD	91405	2219026051	4.430	4.430	0.000	79.740	Shortfall of Sites	0.778	Community Commercial	C2-1L, P-1L	Community Center	0	20	144.004	88.600		Commercial - Restaurant, Cocktail Lounge - Restaurant, Cocktail Lounge, Tavern - One Story, 1	183B149 544	108	Van Nuys - North Sherman Oaks	No	VLI, LI, ABMI	VNY CPU , P
Los Angeles	10515 TOPANGA CANYON BLVD	91311	2723016040	44.277	44.277	0.000	0.000	Shortfall of Sites	0.996	Very Low I Residential	RA-1	0	0	20	113.635	88.554		, 2	207B101 223		Chatsworth - Porter Ranch	No	LI	OPP RC
Los Angeles	3520 S SEPULVEDA BLVD	90034	4252005021	44.222	44.222	0.000	0.000	Shortfall of Sites	0.563	Neighborhood Commercial	C2-1VL, P-1	Neighborhood Center	0	20	151.110	88.445		Commercial - Restaurant, Cocktail Lounge - Restaurant, Cocktail Lounge, Tavern - One Story, 0	117B157 1181	54	Palms - Mar Vista - Del Rey	No	LI	DB50 , PMVDR CPU, P
Los Angeles	20905 VENTURA BLVD	91364	2167001015	44.222	44.222	0.000	0.000	Shortfall of Sites	0.561	General Commercial	P-1LD, C4-1LD	0	0	20	164.156	88.445		Commercial - Service Station - Full Service - Lift, 0	171B109 76		Canoga Park - Winnetka - Woodland Hills - West Hills	No	LI	DB50 , P
Los Angeles	0	0	2559006900	44.222	44.222	0.000	0.000	Shortfall of Sites	0.560	Community Commercial	C2-1VL	0	0	20	164.429	88.445		Miscellaneous - Government Owned Property, 0	204B193 169		Sunland - Tujunga - Lake View Terrace - Shadow Hills - East La Tuna Canyon	No	LI	DB50
Los Angeles	9801 BALBOA BLVD	91325	2692012014	44.222	44.222	0.000	0.000	Shortfall of Sites	0.562	General Commercial	P-1VL, CR-1VL	0	0	20	163.925	88.445		Commercial - Professional Building - Medical Dental Building - One Story, 0	201B133 191		Northridge	No	LI	DB50 , ARO, P
Los Angeles	19019 VENTURA BLVD	91356	2163020016	44.222	44.222	0.000	0.000	Shortfall of Sites	0.564	Community Commercial	C2-1VLD	0	0	20	163.390	88.445		Commercial - Office Building - Three Stories, 0	174B121 389		Encino - Tarzana	No	LI	DB50 , ARO
Los Angeles	20138 ROSCOE BLVD	91306	2107001092	4.420	4.420	0.000	79.560	Shortfall of Sites	0.778	Low Medium II Residential	[Q]C1.5-1VL	Community Center	[DM2-SH2-5] [CX2-FA] [CPIO-CDO]	20	145.158	88.400		Commercial - Auto, Recreation Equipment, Construction Equipment Sales and Service - Auto Body Repair Shop - One Story, 2	192B113 605	54	Canoga Park - Winnetka - Woodland Hills - West Hills	No	VLI, LI, ABMI	CPK CPU ,
Los Angeles	22816 VICTORY BLVD	91367	2039007030	44.160	44.160	0.000	0.000	Shortfall of Sites	0.637	Community Commercial	P-1VL	Community Center	0	20	144.390	88.320		Commercial - Shopping Center (Regional) - One Story, 0	177B097 114	54	Canoga Park - Winnetka - Woodland Hills - West Hills	No	LI	CPK CPU , P
Los Angeles	888 S OLIVE ST	90014	5144018051	4.416	4.416	0.000	79.488	Shortfall of Sites	0.279	High Density Residential	[Q]R5-4D	Transit Core	[HB3-G1-5] [CX3-FA] [CPIO]	20	495.046	88.320		Commercial - Store Combination - Store and Residential Combination - Over 20 Stories, 0	127-5A209 131	No Max	Central City	No	VLI, LI, ABMI	DT CPU
Los Angeles	3302 SAWTELLE BLVD	90066	4249001907	44.160	44.160	0.000	0.000	Shortfall of Sites	0.850	Medium Residential	R3-1	High Residential	0	20	108.234	88.320		Miscellaneous - Government Owned Property, 0	117B157 44	54	Palms - Mar Vista - Del Rey	No	LI	PMVDR CPU , DB50, AHO
Los Angeles	1730 CORINTH AVE	90025	4261018900	44.160	44.160	0.000	0.000	Shortfall of Sites	0.610	Public Facilities	PF-1XL	Mixed Use Corridor	0	20	150.938	88.320		Miscellaneous - Government Owned Property, 0	126B149 208	54	West Los Angeles	No	LI	West WLA CPU , PF
Los Angeles	17836 DEVONSHIRE ST	91325	2734001004	44.155	44.155	0.000	0.000	Shortfall of Sites	0.567	General Commercial	C2-1VL	0	0	20	164.543	88.310		Commercial - Service Station - Full Service - No Additional Services, 1	204B129 182		Northridge	No	LI	DB50 , ADU, TOPP C
Los Angeles	10315 BALBOA BLVD	91344	2695020021	44.155	44.155	0.000	0.000	Shortfall of Sites	0.571	Community Commercial	C2-1VL	0	0	20	163.387	88.310		Commercial - Auto, Recreation Equipment, Construction Equipment Sales and Service - Car Wash Only - One Story, 1	204B133 151		Granada Hills - Knollwood	No	LI	DB50 , ADU
Los Angeles	11136 CHANDLER BLVD	91601	2350015115	4.410	4.410	0.000	79.380	Shortfall of Sites	4.025	Community Commercial	C4-2D-CA	Community Commercial	0	20	151.556	88.200		Residential - Five or More Units or Apartments (Any Combination) - 4 Stories or Less - Pool and Misc., 292	171B173 1413	No Max	North Hollywood - Valley Village	No	VLI, LI, ABMI	Orange LineTNP , AHO
Los Angeles	2215 E ALCAZAR ST	90033	5202001008	44.066	44.066	0.000	0.000	Shortfall of Sites	2.860	General Commercial	[T][Q]C2-1	0	0	20	163.422	88.132		Residential - Five or More Units or Apartments (Any Combination) - 5 Stories or More - Pool, 178	135A227 139		Northeast Los Angeles	No	LI	DB50
Los Angeles	950 S GRAND AVE	90015	5139007030	4.400	4.400	0.000	79.200	Shortfall of Sites	0.222	High Density Residential	[Q]R5-4D	Transit Core	[HB3-G1-5] [CX2-FA] [CPIO]	20	496.190	88.000		Commercial - Bank, Savings and Loan - Five Stories, 0	127-5A209 145	No Max	Central City	No	VLI, LI, ABMI	DT CPU , ARO
Los Angeles	950 S GRAND AVE	90015	5139007030	4.400	4.400	0.000	79.200	Shortfall of Sites	0.222	High Density Residential	[Q]R5-4D	Transit Core	[HB3-G1-5] [CX2-FA] [CPIO]	20	495.744	88.000		Commercial - Bank, Savings and Loan - Five Stories, 0	127-5A209 151	No Max	Central City	No	VLI, LI, ABMI	DT CPU , ARO
Los Angeles	950 S GRAND AVE	90015	5139007030	4.400	4.400	0.000	79.200	Shortfall of Sites	0.222	High Density Residential	[Q]R5-4D	Transit Core	[HB3-G1-5] [CX2-FA] [CPIO]	20	494.858	88.000		Commercial - Bank, Savings and Loan - Five Stories, 0	127-5A209 168	No Max	Central City	No	VLI, LI, ABMI	DT CPU , ARO
Los Angeles	409 W OLYMPIC BLVD	90015	5139007025	4.400	4.400	0.000	79.200	Shortfall of Sites	0.223	High Density Residential	[Q]R5-4D	Transit Core	[HB3-G1-5] [CX2-FA] [CPIO]	20	493.980	88.000		Commercial - Store Combination - Store and Residential Combination - One Story, 0	127-5A209 190	No Max	Central City	No	VLI, LI, ABMI	DT CPU , ARO
Los Angeles	731 S HILL ST	90014	5144013030	4.400	4.400	0.000	79.200	Shortfall of Sites	0.223	Regional Center Commercial	C5-4D	Transit Core	[HB5-G1-5] [CX3-FA] [CPIO]	20	494.298	88.000		Commercial - Parking Lot (Commercial Use Property) - Lots - Patron or Employee - One Story, 0	127-5A209 19	No Max	Central City	No	VLI, LI, ABMI	DT CPU
Los Angeles	239 S SPRING ST	90012	5149008015	4.400	4.400	0.000	79.200	Shortfall of Sites	0.223	Regional Center Commercial	C2-4D	Transit Core	[HB5-SH1-5] [CX3-FA] [CPIO]	20	492.510	88.000		Commercial - Parking Lot (Commercial Use Property) - Lots - Patron or Employee - One Story, 0	130-5A213 92	No Max	Central City	No	VLI, LI, ABMI	DT CPU
Los Angeles	233 S MAIN ST	90012	5149006005	4.400	4.400	0.000	79.200	Shortfall of Sites	0.222	Regional Center Commercial	C4-4D	Transit Core	[HB5-G1-5] [CX3-FA] [CPIO]	20	494.798	88.000		Commercial - Parking Lot (Commercial Use Property) - Lots - Patron or Employee - One Story, 0	130-5A213 131	No Max	Central City	No	VLI, LI, ABMI	DT CPU
Los Angeles	0	0	5164021119	4.400	4.400	0.000	79.200	Shortfall of Sites	0.480	Heavy Manufacturing	M3-1-RIO	Hybrid Industrial	[MB3-CDF1-5] [IX4-FA] [CPIO]	20	228.951	88.000		Residential - Single Family Residence - Other Improvements Only, 0	124-5A2171375	No Max	Central City North	No	VLI, LI, ABMI	DT CPU
Los Angeles	11009 BURBANK BLVD	91601	2337025017	44.000	44.000	0.000	0.000	Shortfall of Sites	0.722	Community Commercial	C2-1	Community Commercial	0	20	152.406	88.000		Commercial - Shopping Center (Neighborhood, Community) - One Story, 0	174B173 864	No Max	North Hollywood - Valley Village	No	LI	Orange LineTNP
Los Angeles	14624 SHERMAN WAY	91405	2219007032	4.400	4.400	0.000	79.200	Shortfall of Sites	0.761	Community Commercial	[Q]C2-1L	Community Center	0	20	144.597	88.000		Commercial - Professional Building - One Story, 0	183B149 798	108	Van Nuys - North Sherman Oaks	No	VLI, LI, ABMI	VNY CPU , ARO
Los Angeles	7138 VAN NUYS BLVD	91405	2217007040	4.400	4.400	0.000	79.200	Shortfall of Sites	0.758	Community Commercial	C2-1L	Community Center	0	20	145.117	88.000		Commercial - Store - One Story, 0	183B149 109	108	Van Nuys - North Sherman Oaks	No	VLI, LI, ABMI	VNY CPU
Los Angeles	1426 FIGUEROA ST	90745	7414023901	44.000	44.000	0.000	0.000	Shortfall of Sites	1.505	General Commercial	[Q]P-1VL-O-CUGU, [Q]C2-1VL-O-CUGU	Community Center	0	20	73.074	88.000		Commercial - Auto, Recreation Equipment, Construction Equipment Sales and Service - Auto Body Repair Shop - One Story, 0	036B201 707	54	Wilmington - Harbor City	No	LI	WHC CPU , P, DB50
Los Angeles	15357 MAGNOLIA BLVD	91403	2250002017	43.956	43.956	0.000	0.000	Shortfall of Sites	1.338	Medium Residential	R3-1-RIO	0	0	20	82.104	87.912		Residential - Five or More Units or Apartments (Any Combination) - 4 Stories or Less - Pool, 0	172-5A145 98		Van Nuys - North Sherman Oaks	No	LI	DB50
Los Angeles	14042 ASTORIA ST	91342	2509004222	43.956	43.956	0.000	0.000	Shortfall of Sites	1.336	Medium Residential	R3-1-CPIO	0	0	20	82.227	87.912		Institutional - Hospital - Convalescent Hospital, Nursing Home - One Story, 0	225B153 404		Sylmar	No	LI	DB50
Los Angeles	1141 HUNTLEY DR	90026	5152020041	4.395	4.395	0.000	79.110	Shortfall of Sites	1.286	Regional Center Commercial	CW	0	0	20	85.411	87.900		Commercial - Parking Lot (Commercial Use Property) - Lots - Patron or Employee - One Story, 0	132A209 29		Westlake	No	VLI, LI, ABMI	MURC
Los Angeles	6331 WOODLEY AVE	91406	2251001901	43.913	43.913	0.000	0.000	Shortfall of Sites	0.924	Open Space	A2-1-RIO	0	0	20	99.000	87.825		Recreational - Golf Course - One Story, 0	180B137 745		Encino - Tarzana	No	LI	TOC EXP
Los Angeles	7427 OWENSMOUTH AVE	91303	2111009012	4.390	4.390	0.000	79.020	Shortfall of Sites	0.184	Low Residential	R1-1	Low Medium Residential	[HB5-SH1-5] [CX4-FA] [CPIO]	20	604.418	87.800		Residential - Single Family Residence, 1	186B105 495	10	Canoga Park - Winnetka - Woodland Hills - West Hills	No	VLI, LI, ABMI	CPK CPU ,

Jurisdiction Name	Site Address/Intersection	5 Digit ZIP Code	Assessor Parcel Number	Very Low-Income	Low-Income	Moderate-Income	Above Moderate-Income	Type of Shortfall	Parcel Size (Acres)	Current General Plan Designation	Current Zoning	Proposed General Plan (GP) Designation	Proposed Zoning	Minimum Density Allowed	Maximum Density Allowed	Total Capacity	Vacant/ Nonvacant	Description of Existing Uses	PIN	Base Density Per Acre	Community Plan Area	Rent Stabalization Ordinance	Income Category	Applicable Rezoning Program (Program informing values in Column Q listed first)
Los Angeles	16930 CHATSWORTH ST	91344	2684001082	43.900	43.900	0.000	0.000	Shortfall of Sites	1.357	Medium Residential	R3-1	0	0	20	81.822	87.800		Residential - Five or More Units or Apartments (Any Combination) · 4 Stories or Less, 1	207B133 1033		Granada Hills - Knollwood	No	LI	DB50 , ADU
Los Angeles	1249 S GRAND AVE	90015	5139022018	4.384	4.384	0.000	78.912	Shortfall of Sites	0.277	High Density Residential	[Q]R5-4D-O	Transit Core	[HB3-G1-5] [CX2-FA] [CPIO-O]	20	494.683	87.680		Commercial - Store Combination - Store and Residential Combination - 6 to 13 Stories, 0	126A207 160	No Max	Central City	No	VLI, LI, ABMI	DT CPU , AHO
Los Angeles	15701 VENTURA BLVD	91436	2261009008	43.690	43.690	0.000	0.000	Shortfall of Sites	0.556	Regional Center Commercial	C4-1L	0	0	20	163.564	87.379		Industrial - Warehousing, Distribution, Storage - Warehousing, Distribution, 25,000 to 50,000 SF - One Story, 0	168B141 609		Encino - Tarzana	No	LI	DB50 , ENC CPU, ARO, MURC, TOPP C, AHO
Los Angeles	0	0	2160013906	43.690	43.690	0.000	0.000	Shortfall of Sites	0.551	Community Commercial	C2-1VLD	0	0	20	165.099	87.379		Miscellaneous - Government Owned Property, 0	171B125 238		Encino - Tarzana	No	LI	DB50 , TOPP C
Los Angeles	11527 VENTURA BLVD	91604	2368023035	43.690	43.690	0.000	0.000	Shortfall of Sites	0.553	General Commercial	C2-1VL-RIO	0	0	20	164.620	87.379		Commercial - Auto, Recreation Equipment, Construction Equipment Sales and Service - Auto Body Repair Shop - One Story, 0	162B169 522		Sherman Oaks - Studio City - Toluca Lake - Cahuenga Pass	No	LI	DB50 , TOPP C
Los Angeles	5353 VAN NUYS BLVD	91401	2249004017	43.622	43.622	0.000	0.000	Shortfall of Sites	0.564	General Commercial	C2-1VL	0	0	20	163.373	87.245		Commercial - Auto, Recreation Equipment, Construction Equipment Sales and Service - New Car Sales and Service - One Story, 1	172-5A151 26		Van Nuys - North Sherman Oaks	No	LI	DB50 , ADU, TOPP C
Los Angeles	16938 DEVONSHIRE ST	91344	2685002031	43.622	43.622	0.000	0.000	Shortfall of Sites	0.562	Community Commercial	C2-1VL	0	0	20	164.055	87.245		Commercial - Shopping Center (Neighborhood, Community) - One Story, 1	204B133 219		Granada Hills - Knollwood	No	LI	DB50 , ADU
Los Angeles	4533 LAUREL CYN BLVD	91607	2364005021	43.622	43.622	0.000	0.000	Shortfall of Sites	0.564	High Medium Residential	R4-1-RIO	0	0	20	163.290	87.245		Institutional - School (Private) - One Story, 1	165B165 30		Sherman Oaks - Studio City - Toluca Lake - Cahuenga Pass	No	LI	DB50 , ADU
Los Angeles	1360 E 6TH ST	90021	5164011004	4.360	4.360	0.000	78.480	Shortfall of Sites	0.479	Heavy Manufacturing	M3-1-RIO	Hybrid Industrial	[MB3-CDF1-5] [IX4-FA] [CPIO]	20	227.500	87.200		Industrial - Warehousing, Distribution, Storage - Warehousing, Distribution, Under 10,000 SF - One Story, 0	124-5A217 6	No Max	Central City North	No	VLI, LI, ABMI	DT CPU
Los Angeles	737 S HILL ST	90014	5144013031	4.360	4.360	0.000	78.480	Shortfall of Sites	0.221	Regional Center Commercial	C5-4D	Transit Core	[HB5-G1-5] [CX3-FA] [CPIO]	20	492.523	87.200		Commercial - Parking Lot (Commercial Use Property) - Lots - Patron or Employee - One Story, 0	127-5A209 26	No Max	Central City	No	VLI, LI, ABMI	DT CPU
Los Angeles	830 S GRAND AVE	90017	5144019009	4.360	4.360	0.000	78.480	Shortfall of Sites	0.220	High Density Residential	[Q]R5-4D	Transit Core	[HB3-G1-5] [CX3-FA] [CPIO]	20	496.384	87.200		Commercial - Parking Lot (Commercial Use Property) - Lots - Patron or Employee - One Story, 0	127-5A209 55	No Max	Central City	No	VLI, LI, ABMI	DT CPU
Los Angeles	842 S GRAND AVE	90017	5144019007	4.360	4.360	0.000	78.480	Shortfall of Sites	0.220	High Density Residential	[Q]R5-4D	Transit Core	[HB3-G1-5] [CX3-FA] [CPIO]	20	495.492	87.200		Commercial - Parking Lot (Commercial Use Property) - Lots - Commercial Parking - One Story, 0	127-5A209 69	No Max	Central City	No	VLI, LI, ABMI	DT CPU
Los Angeles	236 S BROADWAY	90012	5149008028	4.360	4.360	0.000	78.480	Shortfall of Sites	0.219	Regional Center Commercial	[Q]C2-4D-CDO-SN	Transit Core	[HB5-SH1-5] [CX3-FA] [SN-CPIO-CDO]	20	496.961	87.200		Commercial - Parking Lot (Commercial Use Property) - Lots - Patron or Employee - One Story, 0	130-5A213 75	No Max	Central City	No	VLI, LI, ABMI	DT CPU
Los Angeles	400 W 9TH ST	90015	5139007052	4.360	4.360	0.000	78.480	Shortfall of Sites	0.221	High Density Residential	[Q]R5-4D	Transit Core	[HB3-G1-5] [CX2-FA] [CPIO]	20	492.561	87.200		Residential - Five or More Units or Apartments (Any Combination) · 5 Stories or More, 0	127-5A209 111	No Max	Central City	No	VLI, LI, ABMI	DT CPU
Los Angeles	514 S SAN PEDRO ST	90013	5147025007	4.360	4.360	0.000	78.480	Shortfall of Sites	0.477	Light Manufacturing	M2-2D	Markets	[MB4-G1-5] [IX1-FA] [CPIO]	20	228.512	87.200		Commercial - Professional Building - Medical Dental Building - One Story, 0	127-5A213 289	No Max	Central City	No	VLI, LI, ABMI	DT CPU
Los Angeles	5947 LANKERSHIM BLVD	91601	2338009018	4.360	4.360	0.000	78.480	Shortfall of Sites	1.004	Low Medium II Residential	[T][Q]C2-1VL, RD2-1	Community Center (Mixed-Use)	0	20	108.560	87.200		Institutional - School (Private) - One Story, 0	177B169 914	145	North Hollywood - Valley Village	No	VLI, LI, ABMI	NH CPU , AHO
Los Angeles	0	0	2334002900	4.360	4.360	0.000	78.480	Shortfall of Sites	1.006	Open Space	OS-1XL	Regional Center	0	20	108.337	87.200		Miscellaneous - Government Owned Property, 0	177B165 120	145	North Hollywood - Valley Village	No	VLI, LI, ABMI	NH CPU
Los Angeles	6655 VAN NUYS BLVD	91405	2236010003	4.360	4.360	0.000	78.480	Shortfall of Sites	0.756	Community Commercial	[Q]C2-1L-CDO	Community Center	0	20	144.230	87.200		Commercial - Supermarket - Supermarket - 12,000 SF or More - One Story, 0	180B149 225	108	Van Nuys - North Sherman Oaks	No	VLI, LI, ABMI	VNY CPU
Los Angeles	7815 VAN NUYS BLVD	91402	2210023018	43.587	43.587	0.000	0.000	Shortfall of Sites	0.959	Light Manufacturing	M2-1	0	0	20	113.635	87.173		Industrial - Warehousing, Distribution, Storage - Warehousing, Distribution, Under 10,000 SF - One Story, 0	189B149 626		Mission Hills - Panorama City - North Hills	No	LI	OPP RC
Los Angeles	13131 MAGNOLIA BLVD	91423	2345028017	43.519	43.519	0.000	0.000	Shortfall of Sites	0.928	Low Residential	R1-1	0	0	20	99.000	87.038		Residential - Single Family Residence - Pool and Misc., 1	171B157 1190		Van Nuys - North Sherman Oaks	No	LI	TOC EXP , ADU, OPP RC2
Los Angeles	7553 REMMET AVE	91303	2111004007	4.350	4.350	0.000	78.300	Shortfall of Sites	0.126	Medium Residential	R1-1	Medium Residential	[HB3-G1-5] [CX2-FA] [CPIO-O]	20	871.229	87.000		Residential - Single Family Residence, 1	186B105 190	43	Canoga Park - Winnetka - Woodland Hills - West Hills	No	VLI, LI, ABMI	CPK CPU ,
Los Angeles	668 S ALAMEDA ST	90021	5164023021	4.350	4.350	0.000	78.300	Shortfall of Sites	0.484	Regional Center Commercial	[Q]C2-2D-RIO	Hybrid Industrial	[MB3-CDF1-5] [IX4-FA] [CPIO]	20	227.349	87.000		Industrial - Warehousing, Distribution, Storage - Warehousing, Distribution, 10,000 to 24,999 SF - One Story, 1	124-5A215 50	No Max	Central City North	No	VLI, LI, ABMI	DT CPU , ARO
Los Angeles	7335 VAN NUYS BLVD	91405	2218017026	4.350	4.350	0.000	78.300	Shortfall of Sites	0.762	General Commercial	C2-1VL	Community Center	0	20	144.392	87.000		Commercial - Store Combination - Store and Office Combination - One Story, 1	186B149 645	108	Van Nuys - North Sherman Oaks	No	VLI, LI, ABMI	VNY CPU , ARO
Los Angeles	5925 SAN VICENTE BLVD	90019	5086025027	43.424	43.424	0.000	0.000	Shortfall of Sites	1.290	General Commercial	[Q]C2-2D-O	0	0	20	99.000	86.848		Institutional - Hospital - Four Stories, 0	132B177 732		Wilshire	No	LI	TOC EXP
Los Angeles	11666 BURBANK BLVD	91601	2350001018	43.354	43.354	0.000	0.000	Shortfall of Sites	0.587	Highway Oriented Commercial	C2-1VL	0	0	20	164.638	86.707		Commercial - Store - One Story, 5	174B169 918		North Hollywood - Valley Village	No	LI	DB50
Los Angeles	7544 WINNETKA AVE	91306	2115003038	43.200	43.200	0.000	0.000	Shortfall of Sites	0.998	General Commercial	P-1VL, C2-1VL	Neighborhood Center	0	20	108.221	86.400		Commercial - Auto, Recreation Equipment, Construction Equipment Sales and Service - Auto Body Repair Shop - One Story, 0	186B113 255	54	Canoga Park - Winnetka - Woodland Hills - West Hills	No	LI	CPK CPU , P
Los Angeles	710 S LOS ANGELES ST	90014	5145002002	4.320	4.320	0.000	77.760	Shortfall of Sites	0.218	Light Manufacturing	M2-2D	Traditional Core	[HM1-CHC1-5] [CX2-FA] [CPIO]	20	496.371	86.400		Commercial - Store Combination - Store and Office Combination - Mills Act Property, 0	127-5A211 241	No Max	Central City	No	VLI, LI, ABMI	DT CPU
Los Angeles	754 N HILL ST	90012	5408020004	4.320	4.320	0.000	77.760	Shortfall of Sites	0.334	Regional Commercial	C2-2	Community Center	[DM2-SH2-5] [CX1-FA] [CPIO]	20	323.072	86.400		Commercial - Parking Lot (Commercial Use Property) - Lots - Patron or Employee - One Story, 0	135A215 373	No Max	Central City North	No	VLI, LI, ABMI	DT CPU
Los Angeles	0	0	2242001028	43.200	43.200	0.000	0.000	Shortfall of Sites	0.988	Limited Manufacturing	P-1-RIO, M1-1L-RIO	Community Commercial	0	20	136.673	86.400		Commercial - Parking Lot (Commercial Use Property) - Lots - Patron or Employee - One Story, 0	177B145 355	No Max	Van Nuys - North Sherman Oaks	No	LI	Orange LineTNP
Los Angeles	5950 HOLLYWOOD BLVD	90028	5545005005	43.200	43.200	0.000	0.000	Shortfall of Sites	0.413	Highway Oriented Commercial	C4-1-SN	Regional Center Commercial	[Q]C2-2D-SN-CPIO	20	217.802	86.400		Commercial - Commercial - Miscellaneous Commercial - One Story, 0	148-5A191 179	108	Hollywood	No	LI	HWD CPU , AHO
Los Angeles	0	0	5545005022	43.200	43.200	0.000	0.000	Shortfall of Sites	0.411	Highway Oriented Commercial	C4-1-SN	Regional Center Commercial	[Q]C2-2D-SN-CPIO	20	218.882	86.400		Commercial - Auto, Recreation Equipment, Construction Equipment Sales and Service - Auto Body Repair Shop - One Story, 0	148-5A191 181	108	Hollywood	No	LI	HWD CPU , AHO
Los Angeles	533 S FREMONT AVE	90071	5151021010	4.316	4.316	0.000	77.688	Shortfall of Sites	0.335	Regional Center Commercial	C2-4D	Transit Core	[HB5-G1-5] [CX3-FA] [CPIO]	20	495.184	86.320		Commercial - Office Building - 6 to 13 Stories, 0	130-5A209 67	No Max	Central City	No	VLI, LI, ABMI	DT CPU , ARO
Los Angeles	7400 OSAGE AVE	90045	4127001028	43.157	43.157	0.000	0.000	Shortfall of Sites	0.545	General Commercial	C2-1VL	0	0	20	108.215	86.314		Institutional - Church - One Story, 0	099B173 90	43	Westchester - Playa del Rey	No	LI	DB50, AHO, FBO, ADU, WPDR CPU
Los Angeles	17401 VENTURA BLVD	91316	2257016059	43.157	43.157	0.000	0.000	Shortfall of Sites	0.547	Community Commercial	(Q)C4-1VL, [Q]P-1VL	0	0	20	164.411	86.314		Commercial - Shopping Center (Neighborhood, Community) - One Story, 0	171B129 409		Encino - Tarzana	No	LI	DB50 , ENC CPU, P, TOPP C
Los Angeles	19259 VENTURA BLVD	91356	2163019015	43.157	43.157	0.000	0.000	Shortfall of Sites	0.548	Community Commercial	C2-1VLD	0	0	20	164.188	86.314		Commercial - Bank, Savings and Loan - One Story, 0	174B117 291		Encino - Tarzana	No	LI	DB50
Los Angeles	11680 BURBANK BLVD	91601	2350001017	43.157	43.157	0.000	0.000	Shortfall of Sites	0.550	Highway Oriented Commercial	C2-1VL	0	0	20	163.568	86.314		Commercial - Service Station - Self Service - Fast Food, 0	174B169 887		North Hollywood - Valley Village	No	LI	DB50
Los Angeles	10755 DE SOTO AVE	91311	2706005014	43.130	43.130	0.000	0.000	Shortfall of Sites	0.802	Very Low I Residential	RA-1	0	0	20	113.635	86.260		Residential - Single Family Residence, 1	207B109 160		Chatsworth - Porter Ranch	No	LI	OPP RC , ADU
Los Angeles	13103 BARBARA ANN ST	91605	2327014010	0.000	0.000	0.000	26.819	Shortfall of Sites	0.905	Medium Residential	R3-1			0	82.178	26.819		Residential - Five or More Units or Apartments (Any Combination) · 4 Stories or Less - Pool, 41	183B161 69		North Hollywood - Valley Village	Yes	ABMI	DB50
Los Angeles	22122 ROSCOE BLVD	91304	2012002004	4.310	4.310	0.000	77.580	Shortfall of Sites	0.193	Low Residential	RS-1	Low Neighborhood Residential	[HB5-SH1-5] [CX4-FA] [CPIO]	20	565.270	86.200		Residential - Single Family Residence, 1	192B101 633	10	Canoga Park - Winnetka - Woodland Hills - West Hills	No	VLI, LI, ABMI	CPK CPU , AHO
Los Angeles	5562 RESEDA BLVD	91356	2160010030	43.090	43.090	0.000	0.000	Shortfall of Sites	0.555	Community Commercial	C2-1L	0	0	20	163.973	86.179		Institutional - School (Private) - One Story, 1	174B125 442		Encino - Tarzana	No	LI	DB50 , ENC CPU, ADU, TOPP C, AHO
Los Angeles	20830 SHERMAN WAY	91306	2137020039	43.068	43.068	0.000	0.000	Shortfall of Sites	0.655	General Commercial	CR-1VL-RIO, P-1VL-RIO	Villages	[LM1-CDF1-5] [IX4-FA] [CPIO]	20	145.049	86.136		Commercial - Professional Building - One Story, 0	183B109 77	54	Canoga Park - Winnetka - Woodland Hills - West Hills	No	LI	DB50 , CPK CPU, ARO, P
Los Angeles	7606 FALLBROOK AVE	91304	2013008054	43.068	43.068	0.000	0.000	Shortfall of Sites	0.654	General Commercial	C2-1VL	Villages	0	20	143.743	86.136		Commercial - Store - One Story, 0	186B097 194	54	Canoga Park - Winnetka - Woodland Hills - West Hills	No	LI	DB50 , CPK CPU, AHO
Los Angeles	11918 FOOTHILL BLVD	91342	2532012041	43.068	43.068	0.000	0.000	Shortfall of Sites	0.656	Neighborhood Commercial	C2-1VL-CUGU, P-1VL-CUGU	0	0	20	164.048	86.136		Commercial - Parking Lot (Commercial Use Property) - Lots - Patron or Employee - One Story, 0	210B165 148		Sunland - Tujunga - Lake View Terrace - Shadow Hills - East La Tuna Canyon	No	LI	DB50 , P
Los Angeles	12304 SANTA MONICA BLVD	90025	4267031001	43.024	43.024	0.000	0.000	Shortfall of Sites	0.771	Neighborhood Commercial	C2-1VL	Mixed Use Corridor	0	20	150.513	86.047		Commercial - Office Building - Three Stories, 0	126B145 865	54	West Los Angeles	No	LI	DB50 , West WLA CPU, ARO, TOPP C, AHO
Los Angeles	7900 LA TIJERA BLVD	90045	4107016015	43.022	43.022	0.000	0.000	Shortfall of Sites	0.561	General Commercial	C2-1VL	0	0	20	164.098	86.045		Commercial - Store Combination - Store and Office Combination - One Story, 2	099B169 1082		Westchester - Playa del Rey	No	LI	DB50 , ARO
Los Angeles	22756 VANOWEN ST	91307	2038020064	43.012	43.012	0.000	0.000	Shortfall of Sites	0.662	General Commercial	P-1VL, [Q]C4-1VL	Community Center	0	20	27.207	86.024		Commercial - Service Station - Self Service - No Additional Services, 1	180B097 38	54	Canoga Park - Winnetka - Woodland Hills - West Hills	No	LI	DB50 , CPK CPU, P, ADU

Jurisdiction Name	Site Address/Intersection	5 Digit ZIP Code	Assessor Parcel Number	Very Low-Income	Low-Income	Moderate-Income	Above Moderate-Income	Type of Shortfall	Parcel Size (Acres)	Current General Plan Designation	Current Zoning	Proposed General Plan (GP) Designation	Proposed Zoning	Minimum Density Allowed	Maximum Density Allowed	Total Capacity	Vacant/ Nonvacant	Description of Existing Uses	PIN	Base Density Per Acre	Community Plan Area	Rent Stabalization Ordinance	Income Category	Applicable Rezoning Program (Program informing values in Column Q listed first)
Los Angeles	11041 SEPULVEDA BLVD	91345	2664012048	43.001	43.001	0.000	0.000	Shortfall of Sites	1.008	Community Commercial	C2-1	0	0	20	164.067	86.003		Commercial - Parking Lot (Commercial Use Property) - Parking Structures - Patron or Employee - One Story, 0	210B145 222		Mission Hills - Panorama City - North Hills	No	LI	DB50
Los Angeles	550 S BARRINGTON AVE	90049	4401029013	0.000	0.000	0.000	85.958	Shortfall of Sites	1.189	Medium Residential	R3-1	0	0	0	82.151	85.958		Residential - Five or More Units or Apartments (Any Combination) - 4 Stories or Less - Pool, 0	132B145 136		Brentwood - Pacific Palisades	Yes	ABMI	DB50
Los Angeles	21218 AVENUE SAN LUIS	91364	2167004007	4.296	4.296	0.000	77.328	Shortfall of Sites	0.143	Low Medium I Residential	R2-1	Low Medium Residential	[HB1-G1-5] [CX3-FA] [CPIO]	20	641.139	85.920		, 2	171B105 471	10	Canoga Park - Winnetka - Woodland Hills - West Hills	No	VLI, LI, ABMI	CPK CPU , R2RD, AHO
Los Angeles	7234 OWENSMOUTH AVE	91303	2111019007	4.280	4.280	0.000	77.040	Shortfall of Sites	0.043	Community Commercial	[Q]C2-1VL-CDO	Community Center	[HB5-G1-5] [CX3-FA] [CPIO]	20	2485.850	85.600		Industrial - Warehousing, Distribution, Storage - Warehousing, Distribution, Under 10,000 SF - One Story, 0	186B105 1011	54	Canoga Park - Winnetka - Woodland Hills - West Hills	No	VLI, LI, ABMI	CPK CPU , ARO
Los Angeles	20423 SHERMAN WAY	91306	2114017017	4.280	4.280	0.000	77.040	Shortfall of Sites	0.990	Neighborhood Commercial	P-1VL, [Q]C4-1VL	Neighborhood Center	[MN1-AL2-5] [CX1-FA] [CPIO-O]	20	108.132	85.600		Commercial - Shopping Center (Neighborhood, Community) - One Story, 0	183B109 32	54	Canoga Park - Winnetka - Woodland Hills - West Hills	No	VLI, LI, ABMI	CPK CPU , P
Los Angeles	6033 DE SOTO AVE	91367	2149005032	4.280	4.280	0.000	77.040	Shortfall of Sites	1.461	Regional Center Commercial	(WC)COLLEGE-SN	Regional Center	[HB5-SH1-5] [CX4-FA] [CPIO]	20	73.239	85.600		Recreational - Athletic and Amusement Facility - Gymnasium, Health Spa - One Story, 0	177B105 63		Canoga Park - Winnetka - Woodland Hills - West Hills	No	VLI, LI, ABMI	CPK CPU ,
Los Angeles	950 S GRAND AVE	90015	5139007030	4.280	4.280	0.000	77.040	Shortfall of Sites	0.215	High Density Residential	[Q]R5-4D	Transit Core	[HB3-G1-5] [CX2-FA] [CPIO]	20	496.778	85.600		Commercial - Bank, Savings and Loan - Five Stories, 0	127-5A209 150	No Max	Central City	No	VLI, LI, ABMI	DT CPU , ARO
Los Angeles	950 S GRAND AVE	90015	5139007030	4.280	4.280	0.000	77.040	Shortfall of Sites	0.216	High Density Residential	[Q]R5-4D	Transit Core	[HB3-G1-5] [CX2-FA] [CPIO]	20	496.318	85.600		Commercial - Bank, Savings and Loan - Five Stories, 0	127-5A209 156	No Max	Central City	No	VLI, LI, ABMI	DT CPU , ARO
Los Angeles	950 S GRAND AVE	90015	5139007030	4.280	4.280	0.000	77.040	Shortfall of Sites	0.216	High Density Residential	[Q]R5-4D	Transit Core	[HB3-G1-5] [CX2-FA] [CPIO]	20	495.863	85.600		Commercial - Bank, Savings and Loan - Five Stories, 0	127-5A209 167	No Max	Central City	No	VLI, LI, ABMI	DT CPU , ARO
Los Angeles	635 MATEO ST	90021	5164011007	4.280	4.280	0.000	77.040	Shortfall of Sites	0.471	Heavy Manufacturing	M3-1-RIO	Hybrid Industrial	[MB3-CDF1-5] [IX4-FA] [CPIO]	20	227.361	85.600		Industrial - Warehousing, Distribution, Storage - Warehousing, Distribution, 10,000 to 24,999 SF - Two Stories, 0	124-5A217 32	No Max	Central City North	No	VLI, LI, ABMI	DT CPU
Los Angeles	720 S FIGUEROA ST	90017	5144010019	4.280	4.280	0.000	77.040	Shortfall of Sites	0.217	Regional Center Commercial	C2-4D	Transit Core	[HB5-SH1-5] [CX4-FA] [CPIO]	20	493.540	85.600		Commercial - Parking Lot (Commercial Use Property) - Lots - Patron or Employee - One Story, 0	129A209 72	No Max	Central City	No	VLI, LI, ABMI	DT CPU
Los Angeles	702 N BROADWAY	90012	5408022003	4.280	4.280	0.000	77.040	Shortfall of Sites	0.332	Regional Commercial	C2-2	Community Center	[DM2-MK1-5] [CX1-FA] [CPIO]	20	322.657	85.600		Commercial - Store - One Story, 0	133-5A215 110	No Max	Central City North	No	VLI, LI, ABMI	DT CPU
Los Angeles	1520 N CAHUENGA BLVD	90028	5546012002	4.280	4.280	0.000	77.040	Shortfall of Sites	0.418	Regional Center Commercial	C4-2D-SN	Regional Center Commercial	[Q]C2-2D-SN-CPIO	20	255.973	85.600		Commercial - Store Combination - Store and Office Combination - One Story, 0	147A187 44	108	Hollywood	No	VLI, LI, ABMI	HWD CPU , ARO, MURC, AHO
Los Angeles	13651 FOOTHILL BLVD	91342	2509015027	42.755	42.755	0.000	0.000	Shortfall of Sites	0.854	Community Commercial	C2-1VL-CPIO	0	0	20	163.806	85.510		Commercial - Store - One Story, 5	222B157 46		Sylmar	No	LI	DB50
Los Angeles	6009 HOLLYWOOD BLVD	90028	5545002012	42.720	42.720	0.000	0.000	Shortfall of Sites	0.405	Highway Oriented Commercial	R4-2, C4-1-SN	Regional Center Commercial	[Q]C2-2D-SN-CPIO	20	219.514	85.440		Commercial - Parking Lot (Commercial Use Property) - Lots - Patron or Employee - One Story, 0	148-5A189 73	108	Hollywood	No	LI	HWD CPU
Los Angeles	6611 S LA CIENEGA BLVD	90056	4102002042	42.624	42.624	0.000	0.000	Shortfall of Sites	0.540	Community Commercial	C2-1VL	0	0	20	107.332	85.248		Commercial - Bank, Savings and Loan - One Story, 0	102B173 830	29	Westchester - Playa del Rey	No	LI	DB50 , WPDR CPU, AHO
Los Angeles	5109 VAN NUYS BLVD	91403	2263034021	42.624	42.624	0.000	0.000	Shortfall of Sites	0.541	General Commercial	C2-1VL-RIO	0	0	20	164.008	85.248		Commercial - Restaurant, Cocktail Lounge - Wireless Communication Tower - One Story, 0	171A151 106		Van Nuys - North Sherman Oaks	No	LI	DB50 , TOPP C
Los Angeles	10725 LINDLEY AVE	91344	2715012041	42.624	42.624	0.000	0.000	Shortfall of Sites	0.541	Community Commercial	P-1VL, C2-1VL	0	0	20	164.040	85.248		Commercial - Auto, Recreation Equipment, Construction Equipment Sales and Service - Auto Body Repair Shop - One Story, 0	207B125 204		Granada Hills - Knollwood	No	LI	DB50 , P
Los Angeles	10150 BALBOA BLVD	91344	2685002050	42.624	42.624	0.000	0.000	Shortfall of Sites	0.539	Community Commercial	C2-1VL	0	0	20	164.675	85.248		Commercial - Shopping Center (Neighborhood, Community) - One Story, 0	204B133 342		Granada Hills - Knollwood	No	LI	DB50
Los Angeles	0	0	2604012002	42.624	42.624	0.000	0.000	Shortfall of Sites	0.651	Community Commercial	C2-1VL-CPIO	0	0	20	163.599	85.248	Vacant	Commercial - Commercial - Vacant Land, 0	222B145 140		Sylmar	No	LI	DB50
Los Angeles	0	0	2517015028	42.624	42.624	0.000	0.000	Shortfall of Sites	0.651	Community Commercial	C2-1VL-CPIO	0	0	20	163.633	85.248		Commercial - Parking Lot (Commercial Use Property) - Lots - Patron or Employee - One Story, 0	219B153 182		Sylmar	No	LI	DB50
Los Angeles	5873 HOLLYWOOD BLVD	90028	5545004002	42.600	42.600	0.000	0.000	Shortfall of Sites	0.409	Highway Oriented Commercial	C2-1-SN	Regional Center Commercial	[Q]C2-2D-SN-CPIO	20	219.907	85.200		Commercial - Restaurant, Cocktail Lounge - Restaurant, Cocktail Lounge, Tavern - Two Stories, 1	148-5A191 137	108	Hollywood	No	LI	HWD CPU , ADU, AHO
Los Angeles	5300 W CENTINELA AVE	90045	4103003021	42.568	42.568	0.000	0.000	Shortfall of Sites	0.659	Community Commercial	C2-1VL	0	0	20	107.710	85.136		Commercial - Restaurant, Cocktail Lounge - Restaurant, Cocktail Lounge, Tavern - Lift, 1	102B173 102	29	Westchester - Playa del Rey	No	LI	DB50 , WPDR CPU, ADU, AHO
Los Angeles	401 E 2ND ST	90012	5161018007	4.256	4.256	0.000	76.608	Shortfall of Sites	0.411	Regional Center Commercial	[Q]C2-3D-O-CDO	Community Center	[DM2-SH2-5] [CX2-FA] [CPIO-O-CDO]	20	323.857	85.120		Commercial - Parking Lot (Commercial Use Property) - Lots - Patron or Employee - One Story, 0	129A215 144	No Max	Central City	No	VLI, LI, ABMI	DT CPU
Los Angeles	5651 SEPULVEDA BLVD	91411	2243002014	42.560	42.560	0.000	0.000	Shortfall of Sites	0.875	Community Commercial	C2-1L-RIO	Neighborhood Commercial	0	20	151.995	85.120		Commercial - Professional Building - Medical Dental Building - Three Stories, 0	174B145 358	No Max	Van Nuys - North Sherman Oaks	No	LI	Orange LineTNP , AHO
Los Angeles	0	0	2748005064	42.422	42.422	0.000	0.000	Shortfall of Sites	1.521	Limited Manufacturing	(Q)CM-1L	0	0	20	60.562	84.845		Commercial - Commercial - Vacant Land, 3	201B109 364		Chatsworth - Porter Ranch	No	LI	DB50 , OPP C
Los Angeles	21817 WYANDOTTE ST	91303	2111012023	42.400	42.400	0.000	0.000	Shortfall of Sites	0.086	Low Residential	R1-1	Medium Residential	[LM2-MU1-5] [CX2-FA] [CPIO-O]	20	1231.349	84.800		Institutional - Church - One Story, 0	186B105 810	43	Canoga Park - Winnetka - Woodland Hills - West Hills	No	LI	CPK CPU, FBO
Los Angeles	1220 S HOPE ST	90015	5139022003	4.240	4.240	0.000	76.320	Shortfall of Sites	0.215	High Density Residential	[Q]R5-4D-O	Transit Core	[HB3-SH1-5] [CX2-FA] [CPIO-O]	20	493.554	84.800		Industrial - Light Manufacturing - One Story, 0	126A207 108	No Max	Central City	No	VLI, LI, ABMI	DT CPU , ARO, AHO
Los Angeles	950 S GRAND AVE	90015	5139007030	4.240	4.240	0.000	76.320	Shortfall of Sites	0.215	High Density Residential	[Q]R5-4D	Transit Core	[HB3-G1-5] [CX2-FA] [CPIO]	20	493.498	84.800		Commercial - Bank, Savings and Loan - Five Stories, 0	127-5A209 128	No Max	Central City	No	VLI, LI, ABMI	DT CPU , ARO
Los Angeles	950 S GRAND AVE	90015	5139007030	4.240	4.240	0.000	76.320	Shortfall of Sites	0.215	High Density Residential	[Q]R5-4D	Transit Core	[HB3-G1-5] [CX2-FA] [CPIO]	20	493.045	84.800		Commercial - Bank, Savings and Loan - Five Stories, 0	127-5A209 137	No Max	Central City	No	VLI, LI, ABMI	DT CPU , ARO
Los Angeles	950 S GRAND AVE	90015	5139007030	4.240	4.240	0.000	76.320	Shortfall of Sites	0.215	High Density Residential	[Q]R5-4D	Transit Core	[HB3-G1-5] [CX2-FA] [CPIO]	20	493.856	84.800		Commercial - Bank, Savings and Loan - Five Stories, 0	127-5A209 158	No Max	Central City	No	VLI, LI, ABMI	DT CPU , ARO
Los Angeles	1359 S HOPE ST	90015	5134012020	4.240	4.240	0.000	76.320	Shortfall of Sites	0.213	High Medium Residential	[Q]R5-2D-O	Transit Core	[HB3-G1-5] [CX3-FA] [CPIO-O]	20	496.877	84.800		Industrial - Warehousing, Distribution, Storage - Warehousing, Distribution, Under 10,000 SF - One Story, 0	126A207 246	No Max	Central City	No	VLI, LI, ABMI	DT CPU , ARO
Los Angeles	1320 S HOPE ST	90015	5134017014	4.240	4.240	0.000	76.320	Shortfall of Sites	0.214	Community Commercial	C2-2D-O	Transit Core	[HB3-G1-5] [CX3-FA] [CPIO-O]	20	495.582	84.800		Institutional - Church - One Story, 0	126A207 192	No Max	Central City	No	VLI, LI, ABMI	DT CPU, FBO
Los Angeles	300 S MAIN ST	90013	5148001023	4.240	4.240	0.000	76.320	Shortfall of Sites	0.278	Community Commercial	[Q]C4-2D	Transit Core	[HB1-G1-5] [CX3-FA] [CPIO]	20	381.132	84.800		Commercial - Parking Lot (Commercial Use Property) - Lots - Patron or Employee - One Story, 0	129A213 76	No Max	Central City	No	VLI, LI, ABMI	DT CPU
Los Angeles	400 W 9TH ST	90015	5139007052	4.240	4.240	0.000	76.320	Shortfall of Sites	0.215	High Density Residential	[Q]R5-4D	Transit Core	[HB3-G1-5] [CX2-FA] [CPIO]	20	494.048	84.800		Residential - Five or More Units or Apartments (Any Combination) - 5 Stories or More, 0	127-5A209 130	No Max	Central City	No	VLI, LI, ABMI	DT CPU
Los Angeles	618 S OLIVE ST	90014	5144003034	4.240	4.240	0.000	76.320	Shortfall of Sites	0.214	Regional Center Commercial	C5-4D	Transit Core	[HB5-SH1-5] [CX3-FA] [CPIO]	20	494.890	84.800		Commercial - Parking Lot (Commercial Use Property) - Lots - Commercial Parking - One Story, 0	129A209 139	No Max	Central City	No	VLI, LI, ABMI	DT CPU
Los Angeles	765 W COLLEGE ST	90012	5406024016	42.400	42.400	0.000	0.000	Shortfall of Sites	0.930	Low Medium II Residential	RD2-1-O	Community Center	[LM2-MU1-5] [CX2-FA] [CPIO-O]	20	113.985	84.800		Institutional - Hospital - One Story, 0	136-5A213 165	No Max	Central City North	No	LI	DT CPU
Los Angeles	5711 W CENTURY BLVD	90045	4125025035	4.231	4.231	0.000	76.153	Shortfall of Sites	0.245	Regional Commercial	C2-2	0	0	20	665.015	84.615		Commercial - Hotel and Motel - Hotel - 50 Rooms and Over - 14 to 20 Stories, 0	090B169 21		Westchester - Playa del Rey	No	VLI, LI, ABMI	ARO
Los Angeles	5711 W CENTURY BLVD	90045	4125025035	4.231	4.231	0.000	76.153	Shortfall of Sites	1.981	Regional Commercial	C2-2	0	0	20	82.150	84.615		Commercial - Hotel and Motel - Hotel - 50 Rooms and Over - 14 to 20 Stories, 0	090B169 58		Westchester - Playa del Rey	No	VLI, LI, ABMI	ARO
Los Angeles	5711 W CENTURY BLVD	90045	4125025035	4.231	4.231	0.000	76.153	Shortfall of Sites	0.608	Regional Commercial	C2-2	0	0	20	267.802	84.615		Commercial - Hotel and Motel - Hotel - 50 Rooms and Over - 14 to 20 Stories, 0	093B169 317		Westchester - Playa del Rey	No	VLI, LI, ABMI	ARO
Los Angeles	5711 W CENTURY BLVD	90045	4125025035	4.231	4.231	0.000	76.153	Shortfall of Sites	0.159	Regional Commercial	C2-2	0	0	20	1023.073	84.615		Commercial - Hotel and Motel - Hotel - 50 Rooms and Over - 14 to 20 Stories, 0	093B169 322		Westchester - Playa del Rey	No	VLI, LI, ABMI	ARO
Los Angeles	5711 W CENTURY BLVD	90045	4125025035	4.231	4.231	0.000	76.153	Shortfall of Sites	0.076	Regional Commercial	C2-2	0	0	20	2146.838	84.615		Commercial - Hotel and Motel - Hotel - 50 Rooms and Over - 14 to 20 Stories, 0	093B169 327		Westchester - Playa del Rey	No	VLI, LI, ABMI	ARO
Los Angeles	14425 SHERMAN WAY	91405	2217003016	4.230	4.230	0.000	76.140	Shortfall of Sites	0.772	General Commercial	P-1VL, QP-1VL, C1-1VL, C2-1VL, [Q]C1.5-1VL, C1.5-1VL	Community Center	0	20	145.119	84.600		Commercial - Shopping Center (Neighborhood, Community) - One Story, 5	183B149 48	108	Van Nuys - North Sherman Oaks	No	VLI, LI, ABMI	VNY CPU , P
Los Angeles	23150 AVENUE SAN LUIS	91364	2074021035	4.224	4.224	0.000	76.032	Shortfall of Sites	0.141	Low Residential	R3-1	Medium Residential	[HB5-SH1-5] [CX4-FA] [CPIO-O]	20	622.554	84.480		Residential - Five or More Units or Apartments (Any Combination) - 4 Stories or Less - Pool, 0	171B093 810	43	Canoga Park - Winnetka - Woodland Hills - West Hills	No	VLI, LI, ABMI	CPK CPU , DB50, AHO
Los Angeles	6111 HOLLYWOOD BLVD	90028	5546032401	4.224	4.224	0.000	76.032	Shortfall of Sites	0.342	Regional Center Commercial	C4-2D-SN	Regional Center Commercial	[Q]C2-2D-SN-CPIO	20	257.450	84.480		Commercial - Parking Lot (Commercial Use Property) - Lots - Patron or Employee - One Story, 0	148-5A189 107	108	Hollywood	No	VLI, LI, ABMI	HWD CPU
Los Angeles	6911 HOLLYWOOD BLVD	90028	5548004022	4.224	4.224	0.000	76.032	Shortfall of Sites	0.803	Regional Center Commercial	R4-2D, C4-2D-SN	High Medium Residential	[Q]R4-1VL-CPIO	20	109.524	84.480		Recreational - Theater - Movie - Indoor - Two Stories, 0	147B181 112	72	Hollywood	No	VLI, LI, ABMI	HWD CPU
Los Angeles	7001 HOLLYWOOD BLVD	90028	5548003001	4.224	4.224	0.000	76.032	Shortfall of Sites	0.804	Regional Center Commercial	C4-2D-SN	High Medium Residential	[Q]R4-1VL-CPIO	20	109.511	84.480		Commercial - Department Store - One Story, 0	147B181 114	72	Hollywood	No	VLI, LI, ABMI	HWD CPU
Los Angeles	5023 LANKERSHIM BLVD	91601	2353011027	42.240	42.240	0.000	0.000	Shortfall of Sites	0.400	High Medium Residential	R4-1	0	0	20	219.892	84.480		Commercial - Parking Lot (Commercial Use Property) - Lots - Patron or Employee - One Story, 0	171B173 1108	217	North Hollywood - Valley Village	No	LI	Orange LineTNP , AHO
Los Angeles	5000 VINELAND AVE	91601	2419004023	42.240	42.240	0.000	0.000	Shortfall of Sites	0.403	Community Commercial	C4-1-CA	Community Commercial	0	20	218.322	84.480		Commercial - Auto, Recreation Equipment, Construction Equipment Sales and Service - Auto Body Repair Shop - One Story, 0	171B173 1226	108	North Hollywood - Valley Village	No	LI	Orange LineTNP , DB50, AHO
Los Angeles	20901 LASSEN ST	91311	2747002031	42.180	42.180	0.000	0.000	Shortfall of Sites	0.642	Medium Residential	C2-1	0	0	20	164.289	84.360		Commercial - Store - One Story, 0	201B109 88		Chatsworth - Porter Ranch	No	LI	DB50
Los Angeles	13666 HUBBARD ST	91342	2513006021	42.180	42.180	0.000	0.000	Shortfall of Sites	0.644	Community Commercial	C2-1VL-CPIO	0	0	20	163.793	84.360	Vacant	Commercial - Commercial - Vacant Land, 0	222B157 165		Sylmar	No	LI	DB50

Jurisdiction Name	Site Address/Intersection	5 Digit ZIP Code	Assessor Parcel Number	Very Low-Income	Low-Income	Moderate-Income	Above Moderate-Income	Type of Shortfall	Parcel Size (Acres)	Current General Plan Designation	Current Zoning	Proposed General Plan (GP) Designation	Proposed Zoning	Minimum Density Allowed	Maximum Density Allowed	Total Capacity	Vacant/ Nonvacant	Description of Existing Uses	PIN	Base Density Per Acre	Community Plan Area	Rent Stabalization Ordinance	Income Category	Applicable Rezoning Program (Program informing values in Column Q listed first)
Los Angeles	9546 RESEDA BLVD	91324	2764008003	42.180	42.180	0.000	0.000	Shortfall of Sites	0.643	Community Commercial	(T)[Q]RAS4-1VL	0	0	20	163.883	84.360		Commercial - Parking Lot (Commercial Use Property) - Lots - Patron or Employee - One Story, 0	201B125 427		Northridge	No	LI	DB50
Los Angeles	9655 SEPULVEDA BLVD	91343	2656011026	42.180	42.180	0.000	0.000	Shortfall of Sites	0.642	High Medium Residential	R4-1	0	0	20	164.368	84.360		Institutional - Hospital - Convalescent Hospital, Nursing Home - One Story, 0	201B145 509		Mission Hills - Panorama City - North Hills	No	LI	DB50
Los Angeles	6421 COLDWATER CANYON AVE	91606	2326016003	42.180	42.180	0.000	0.000	Shortfall of Sites	1.284	Neighborhood Office Commercial	[Q]P-1VL, [Q]C1-1VL	Village	0	20	72.432	84.360		Institutional - School (Private) - One Story, 0	180B161 970	108	North Hollywood - Valley Village	No	LI	DB50 , NH CPU, P
Los Angeles	7125 LENNOX AVE	91405	2217006015	0.000	0.000	0.000	84.240	Shortfall of Sites	0.812	Medium Residential	R3-1	Community Center	0	0	144.004	84.240		Residential - Five or More Units or Apartments (Any Combination) · 4 Stories or Less - Pool, 0	183B149 111	108	Van Nuys - North Sherman Oaks	Yes	ABMI	VNY CPU
Los Angeles	230 E 6TH ST	90014	5148022011	4.212	4.212	0.000	75.816	Shortfall of Sites	0.329	Community Commercial	C2-2D	Traditional Core	[HM1-CHC1-5] [CX2-FA] [CPIO]	20	492.512	84.240		Commercial - Store - One Story, 0	127-5A211 154	No Max	Central City	No	VLI, LI, ABMI	DT CPU
Los Angeles	1017 SANTEE ST	90015	5145020056	4.210	4.210	0.000	75.780	Shortfall of Sites	0.230	Light Manufacturing	M2-2D	Traditional Core	[HM1-CHC1-5] [CX2-FA] [CPIO]	20	495.019	84.200		Commercial - Store - One Story, 7	126A209 207	No Max	Central City	No	VLI, LI, ABMI	DT CPU
Los Angeles	10842 MAGNOLIA BLVD	91601	2419008056	4.209	4.209	0.000	75.764	Shortfall of Sites	0.346	Community Commercial	C4-2D-CA	Community Commercial	0	20	219.811	84.182		Commercial - Restaurant, Cocktail Lounge - Restaurant, Cocktail Lounge, Tavern - One Story, 0	171B173 641	108	North Hollywood - Valley Village	No	VLI, LI, ABMI	DB50 , Orange LineTNP, AHO
Los Angeles	16250 VENTURA BLVD	91436	2284003027	42.091	42.091	0.000	0.000	Shortfall of Sites	0.537	Regional Center Commercial	C4-1L	0	0	20	163.364	84.182		Commercial - Office Building - One Story, 0	168B137 430		Encino - Tarzana	No	LI	DB50 , ENC CPU, ARO, MURC, TOPP C, AHO
Los Angeles	21405 VENTURA BLVD	91364	2168027028	42.091	42.091	0.000	0.000	Shortfall of Sites	0.535	Community Commercial	C4-1LD	0	0	20	164.059	84.182		Commercial - Parking Lot (Commercial Use Property) - Lots - Patron or Employee - One Story, 0	171B105 19		Canoga Park - Winnetka - Woodland Hills - West Hills	No	LI	DB50
Los Angeles	15334 CHATSWORTH ST	91345	2649011038	42.025	42.025	0.000	0.000	Shortfall of Sites	0.770	Neighborhood Office Commercial	R1P-1VL, [Q]C2-1VL	0	0	20	113.635	84.050		Commercial - Shopping Center (Neighborhood, Community) - One Story, 0	207B145 326		Mission Hills - Panorama City - North Hills	No	LI	OPP RC
Los Angeles	5215 W CENTINELA AVE	90045	4102001026	42.024	42.024	0.000	0.000	Shortfall of Sites	0.542	Community Commercial	C2-1VL	0	0	20	107.102	84.048		Commercial - Service Station - Full Service - No Additional Services, 1	102B173 72	29	Westchester - Playa del Rey	No	LI	DB50 , WPDR CPU, ADU, AHO
Los Angeles	22406 VENTURA BLVD	91364	2040034024	42.024	42.024	0.000	0.000	Shortfall of Sites	0.543	General Commercial	C4-1VLD	0	0	20	163.591	84.048		Commercial - Service Station - Full Service - No Additional Services, 1	171B101 116		Canoga Park - Winnetka - Woodland Hills - West Hills	No	LI	DB50 , ADU
Los Angeles	5166 TOPANGA CANYON BLVD	91364	2169005005	0.000	0.000	0.000	84.040	Shortfall of Sites	0.143	Low Medium I Residential	R2-1	Low Medium Residential	[DM2-MK1-5] [CX1-FA] [CPIO]	0	683.006	84.040		Residential - Double, Duplex, or Two Units - 4 Stories or Less, 2	171B101 819	10	Canoga Park - Winnetka - Woodland Hills - West Hills	Yes	ABMI	CPK CPU , R2RD, OPP RC, AHO
Los Angeles	350 S GRAND AVE	90071	5149010265	4.201	4.201	0.000	75.611	Shortfall of Sites	0.047	Regional Center Commercial	C2-4D	Transit Core	[HB5-G1-5] [CX3-FA] [CPIO]	20	3441.645	84.013		Commercial - Office Building - Other Improvements Only, 0	130-5A211 203	No Max	Central City	No	VLI, LI, ABMI	ARO , DT CPU
Los Angeles	5345 SEPULVEDA BLVD	91411	2250001039	0.000	0.000	0.000	84.005	Shortfall of Sites	1.164	Medium Residential	R3-1-RIO	0	0	0	82.027	84.005		Residential - Five or More Units or Apartments (Any Combination) · 4 Stories or Less - Pool, 0	172-5A145 44		Van Nuys - North Sherman Oaks	Yes	ABMI	DB50
Los Angeles	0	0	5173012906	4.200	4.200	0.000	75.600	Shortfall of Sites	0.325	Regional Commercial	[T][Q]C2-2D-CDO-RIO	Community Center	[DM2-G1-5] [CX2-FA] [CPIO-CDO]	20	322.934	84.000	Vacant	Industrial - Heavy Manufacturing - Vacant Land, 0	129A215 29	No Max	Central City North	No	VLI, LI, ABMI	DT CPU
Los Angeles	13020 SHERMAN WAY	91605	2327017036	4.200	4.200	0.000	75.600	Shortfall of Sites	0.967	Medium Residential	C2-1VL, R3-1	Community Center (Mixed-Use) *	C2-1VL	20	108.577	84.000		Residential - Five or More Units or Apartments (Any Combination) · 4 Stories or Less - Pool, 0	183B161 66	145	North Hollywood - Valley Village	No	VLI, LI, ABMI	NH CPU
Los Angeles	6162 SEPULVEDA BLVD	91411	2242025003	42.000	42.000	0.000	0.000	Shortfall of Sites	0.689	Light Manufacturing	M2-1-RIO	Community Commercial	0	20	152.464	84.000		Commercial - Store - One Story, 0	177B145 365	No Max	Van Nuys - North Sherman Oaks	No	LI	Orange LineTNP
Los Angeles	6100 SEPULVEDA BLVD	90230	2242025025	42.000	42.000	0.000	0.000	Shortfall of Sites	0.689	Light Manufacturing	M2-1-RIO	Community Commercial	0	20	152.464	84.000		Commercial - Department Store - Warehouse Store (Costco, etc.) - One Story, 0	177B145 387	No Max	Van Nuys - North Sherman Oaks	No	LI	Orange LineTNP
Los Angeles	7056 ETON AVE	91303	2138019001	0.000	0.000	0.000	83.880	Shortfall of Sites	0.258	Low Medium I Residential	R2-1-RIO	Medium Neighborhood Residential	[HB5-G1-5] [CX3-FA] [CPIO]	0	460.784	83.880		Residential - Double, Duplex, or Two Units - 4 Stories or Less, 2	183B105 437	43	Canoga Park - Winnetka - Woodland Hills - West Hills	Yes	ABMI	CPK CPU , R2RD
Los Angeles	928 S BROADWAY	90015	5139002047	4.192	4.192	0.000	75.456	Shortfall of Sites	0.266	Regional Center Commercial	C2-4D	Traditional Core	[HM2-CHC1-5] [CX4-FA] [CPIO]	20	493.104	83.840		Residential - Five or More Units or Apartments (Any Combination) · 5 Stories or More - Pool and Misc., 0	127-5A209 282	No Max	Central City	No	VLI, LI, ABMI	DT CPU
Los Angeles	7319 CANOGA AVE	91303	2111016036	4.190	4.190	0.000	75.420	Shortfall of Sites	0.224	Limited Manufacturing	MR1-1VL	Neighborhood Center	[HB5-G1-5] [CX3-FA] [CPIO]	20	473.887	83.800		Commercial - Auto, Recreation Equipment, Construction Equipment Sales and Service - Auto Body Repair Shop - One Story, 1	186B105 797	54	Canoga Park - Winnetka - Woodland Hills - West Hills	No	VLI, LI, ABMI	CPK CPU ,
Los Angeles	11659 GLENOAKS BLVD	91331	2524022010	41.900	41.900	0.000	0.000	Shortfall of Sites	0.680	Community Commercial	C2-1-CUGU, P-1-CUGU	0	0	20	163.248	83.800		Commercial - Shopping Center (Neighborhood, Community) - One Story, 5	213B157 277		Arleta - Pacoima	No	LI	DB50 , P
Los Angeles	1809 INDUSTRIAL ST	90021	5164012022	4.190	4.190	0.000	75.420	Shortfall of Sites	0.465	Heavy Manufacturing	M3-1-RIO	Hybrid Industrial	[MB3-CDF1-5] [IX4-FA] [CPIO]	20	228.158	83.800		Industrial - Warehousing, Distribution, Storage - Warehousing, Distribution, 25,000 to 50,000 SF - One Story, 1	124-5A217 122	No Max	Central City North	No	VLI, LI, ABMI	DT CPU
Los Angeles	1241 VINE ST	90038	5533005001	0.000	0.000	0.000	83.520	Shortfall of Sites	0.731	Low Medium II Residential	C2-1D, RD1.5-1XL	Community Commercial	[Q]C2-2D-CPIO	0	158.663	83.520		Commercial - Store Combination - Store and Residential Combination - One Story, 0	144B185 204	108	Hollywood	Yes	ABMI	HWD CPU , ARO
Los Angeles	17200 SATICOY ST	91406	2203017045	41.736	41.736	0.000	0.000	Shortfall of Sites	0.639	Neighborhood Office Commercial	(Q)C2-1VL	Community Center	0	20	143.969	83.472		Commercial - Store - One Story, 0	186B133 237	54	Reseda - West Van Nuys	No	LI	DB50 , RES CPU, AHO
Los Angeles	6140 LANKERSHIM BLVD	91606	2338005008	4.174	4.174	0.000	75.125	Shortfall of Sites	0.639	Highway Oriented Commercial	P-1VL, [Q]C2-1VL	Community Center (Mixed-Use)	0	20	107.989	83.472		Commercial - Shopping Center (Regional) - One Story, 0	177B169 554	145	North Hollywood - Valley Village	No	VLI, LI, ABMI	DB50 , NH CPU, P
Los Angeles	13300 VICTORY BLVD	91401	2330001027	41.736	41.736	0.000	0.000	Shortfall of Sites	0.634	Neighborhood Office Commercial	[Q]C1.5-1VL	Neighborhood Center	0	20	75.683	83.472		Commercial - Shopping Center (Neighborhood, Community) - One Story, 0	180B157 981	72	Van Nuys - North Sherman Oaks	No	LI	DB50 , VNY CPU, AHO
Los Angeles	8875 GLENOAKS BLVD	91352	2408008034	41.736	41.736	0.000	0.000	Shortfall of Sites	0.634	Neighborhood Office Commercial	C2-1VL-CUGU	0	0	20	164.502	83.472		Commercial - Restaurant, Cocktail Lounge - Restaurant, Cocktail Lounge, Tavern - One Story, 0	195B173 309		Sun Valley - La Tuna Canyon	No	LI	DB50
Los Angeles	9534 RESEDA BLVD	91324	2764008018	41.736	41.736	0.000	0.000	Shortfall of Sites	0.639	Community Commercial	(T)[Q]RAS4-1VL	0	0	20	163.385	83.472		Commercial - Office Building - One Story, 0	201B125 432		Northridge	No	LI	DB50 , ARO
Los Angeles	7240 CORBIN AVE	91335	2116001090	41.736	41.736	0.000	0.000	Shortfall of Sites	1.272	Medium Residential	R3-1	0	0	20	82.046	83.472		Residential - Five or More Units or Apartments (Any Combination) · 4 Stories or Less - Pool, 0	186B117 912		Reseda - West Van Nuys	No	LI	DB50
Los Angeles	7551 LAUREL CANYON BLVD	91605	2307020002	41.680	41.680	0.000	0.000	Shortfall of Sites	0.641	Highway Oriented Commercial	C2-1VL, P-1	0	0	20	164.557	83.360		Recreational - Athletic and Amusement Facility - Commercial Swimming Pools, School - One Story, 1	186B165 293		North Hollywood - Valley Village	No	LI	DB50 , P
Los Angeles	11018 MOORPARK ST	91602	2423013024	4.165	4.165	0.000	74.970	Shortfall of Sites	1.413	Medium Residential	C2-1VL-RIO, R3-1-RIO	Community Center	0	20	145.104	83.300		Residential - Five or More Units or Apartments (Any Combination) · 4 Stories or Less, 66	165B173 387	108	Sherman Oaks - Studio City - Toluca Lake - Cahuenga Pass	No	VLI, LI, ABMI	SHR CPU , AHO
Los Angeles	7940 TOPANGA CANYON BLVD	91304	2110011038	4.160	4.160	0.000	74.880	Shortfall of Sites	2.397	Low Medium II Residential	RS-1, RD2-1	Low Medium Residential	[HB3-G1-5] [CX2-FA] [CPIO-O]	20	43.395	83.200		Institutional - Hospital - One Story, 0	189B101 299	10	Canoga Park - Winnetka - Woodland Hills - West Hills	No	VLI, LI, ABMI	CPK CPU ,
Los Angeles	950 S GRAND AVE	90015	5139007030	4.160	4.160	0.000	74.880	Shortfall of Sites	0.210	High Density Residential	[Q]R5-4D	Transit Core	[HB3-G1-5] [CX2-FA] [CPIO]	20	495.663	83.200		Commercial - Bank, Savings and Loan - Five Stories, 0	127-5A209 146	No Max	Central City	No	VLI, LI, ABMI	DT CPU , ARO
Los Angeles	534 MATEO ST	90013	5164003004	4.160	4.160	0.000	74.880	Shortfall of Sites	0.455	Heavy Manufacturing	M3-1-RIO	Hybrid Industrial	[MB3-CDF1-5] [IX4-FA] [CPIO]	20	228.521	83.200		Industrial - Warehousing, Distribution, Storage - Warehousing, Distribution, 25,000 to 50,000 SF - One Story, 0	126A217 39	No Max	Central City North	No	VLI, LI, ABMI	DT CPU
Los Angeles	737 S FLOWER ST	90017	5144010025	4.160	4.160	0.000	74.880	Shortfall of Sites	0.210	Regional Center Commercial	C2-4D	Transit Core	[HB5-SH1-5] [CX4-FA] [CPIO]	20	495.880	83.200	Vacant	Commercial - Commercial - Vacant Land, 0	129A209 97	No Max	Central City	No	VLI, LI, ABMI	DT CPU
Los Angeles	810 S FLOWER ST	90017	5144020040	4.160	4.160	0.000	74.880	Shortfall of Sites	0.210	Regional Center Commercial	C2-4D	Transit Core	[HB3-SH1-5] [CX3-FA] [CPIO]	20	495.649	83.200		Residential - Five or More Units or Apartments (Any Combination) · 5 Stories or More - Mills Act Property, 0	129A209 164	No Max	Central City	No	VLI, LI, ABMI	DT CPU
Los Angeles	810 S FLOWER ST	90017	5144020040	4.160	4.160	0.000	74.880	Shortfall of Sites	0.210	Regional Center Commercial	C2-4D	Transit Core	[HB3-SH1-5] [CX3-FA] [CPIO]	20	495.770	83.200		Residential - Five or More Units or Apartments (Any Combination) · 5 Stories or More - Mills Act Property, 0	129A209 174	No Max	Central City	No	VLI, LI, ABMI	DT CPU
Los Angeles	810 S FLOWER ST	90017	5144020040	4.160	4.160	0.000	74.880	Shortfall of Sites	0.210	Regional Center Commercial	C2-4D	Transit Core	[HB3-SH1-5] [CX3-FA] [CPIO]	20	495.890	83.200		Residential - Five or More Units or Apartments (Any Combination) · 5 Stories or More - Mills Act Property, 0	129A209 183	No Max	Central City	No	VLI, LI, ABMI	DT CPU
Los Angeles	724 S OLIVE ST	90014	5144013026	4.160	4.160	0.000	74.880	Shortfall of Sites	0.211	Regional Center Commercial	C5-4D	Transit Core	[HB5-G1-5] [CX3-FA] [CPIO]	20	493.823	83.200		Commercial - Parking Lot (Commercial Use Property) - Lots - Patron or Employee - One Story, 0	129A209 233	No Max	Central City	No	VLI, LI, ABMI	DT CPU
Los Angeles	216 S ALAMEDA ST	90012	5163009005	41.600	41.600	0.000	0.000	Shortfall of Sites	0.909	Heavy Manufacturing	M3-1-RIO	Hybrid Industrial	[LM1-CDF1-5] [IX4-FA] [CPIO]	20	114.427	83.200		Industrial - Warehousing, Distribution, Storage - Warehousing, Distribution, Over 50,000 SF - Three Stories, 0	129A215 239	No Max	Central City North	No	LI	DT CPU
Los Angeles	0	0	5138006023	4.160	4.160	0.000	74.880	Shortfall of Sites	0.210	Regional Center Commercial	C2-4D-SN	Transit Core	[HB5-G1-5] [CX4-FA] [CPIO]	20	496.068	83.200		Commercial - Parking Lot (Commercial Use Property) - Lots - Patron or Employee - One Story, 0	129A205 320	No Max	Central City	No	VLI, LI, ABMI	DT CPU
Los Angeles	4144 LANKERSHIM BLVD	91602	2423024038	4.160	4.160	0.000	74.880	Shortfall of Sites	0.721	General Commercial	C2-1VL-RIO	Community Center	0	20	144.310	83.200		Commercial - Office Building - One Story, 0	165B177 920	108	Sherman Oaks - Studio City - Toluca Lake - Cahuenga Pass	No	VLI, LI, ABMI	SHR CPU , ARO, AHO
Los Angeles	13524 SHERMAN WAY	91405	2328034026	41.600	41.600	0.000	0.000	Shortfall of Sites	0.956	General Commercial	C1-1VL	Village	0	20	108.744	83.200		Institutional - Hospital - One Story, 0	183B157 79	72	Van Nuys - North Sherman Oaks	No	LI	VNY CPU , DB50
Los Angeles	0	0	2017040900	41.569	41.569	0.000	0.000	Shortfall of Sites	6.532	Very Low II Residential	RE9-1-H, RE11-1-H	Very Low Residential	0	20	66.287	83.138	Vacant	Dry Farm - Pasture - Vacant Land, 0	189B085 53	1 per lot	Canoga Park - Winnetka - Woodland Hills - West Hills	No	LI	AHO , CPK CPU
Los Angeles	11371 VENTURA BLVD	91604	2366036011	41.558	41.558	0.000	0.000	Shortfall of Sites	0.529	General Commercial	C2-1VL-RIO	0	0	20	163.769	83.117	Vacant	Commercial - Commercial - Vacant Land, 0	162B173 466		Sherman Oaks - Studio City - Toluca Lake - Cahuenga Pass	No	LI	DB50 , TOPP C
Los Angeles	11453 VENTURA BLVD	91604	2368023028	41.558	41.558	0.000	0.000	Shortfall of Sites	0.524	General Commercial	C2-1VL-RIO	0	0	20	165.305	83.117		Commercial - Parking Lot (Commercial Use Property) - Lots - Patron or Employee - One Story, 0	162B169 513		Sherman Oaks - Studio City - Toluca Lake - Cahuenga Pass	No	LI	DB50 , TOPP C
Los Angeles	5570 THORNBURN ST	90045	4103005038	41.558	41.558	0.000	0.000	Shortfall of Sites	1.059	Medium Residential	R3-1	0	0	20	81.720	83.117		Institutional - Church - One Story, 0	102B173 401		Westchester - Playa del Rey	No	LI	DB50, FBO

Jurisdiction Name	Site Address/Intersection	5 Digit ZIP Code	Assessor Parcel Number	Very Low-Income	Low-Income	Moderate-Income	Above Moderate-Income	Type of Shortfall	Parcel Size (Acres)	Current General Plan Designation	Current Zoning	Proposed General Plan (GP) Designation	Proposed Zoning	Minimum Density Allowed	Maximum Density Allowed	Total Capacity	Vacant/ Nonvacant	Description of Existing Uses	PIN	Base Density Per Acre	Community Plan Area	Rent Stabalization Ordinance	Income Category	Applicable Rezoning Program (Program informing values in Column Q listed first)
Los Angeles	12650 RIVERSIDE DR	91607	2357032002	41.558	41.558	0.000	0.000	Shortfall of Sites	0.524	General Commercial	CR-1VL-RIO, P-1VL-RIO	0	0	20	165.073	83.117		Commercial - Professional Building - One Story, 0	168B161 468		Van Nuys - North Sherman Oaks	No	LI	DB50 , ARO, P
Los Angeles	0	0	7438017904	41.558	41.558	0.000	0.000	Shortfall of Sites	1.317	Medium Residential	[Q]R3-1VL	0	0	20	65.732	83.117		Miscellaneous - Utility, 0	042B193 5		Wilmington - Harbor City	No	LI	DB50
Los Angeles	16545 VENTURA BLVD	91436	2259018022	41.514	41.514	0.000	0.000	Shortfall of Sites	0.743	Regional Center Commercial	C4-1L	0	0	20	164.296	83.028		Commercial - Shopping Center (Neighborhood, Community) - One Story, 0	168B137 304		Encino - Tarzana	No	LI	DB50 , ENC CPU, MURC, TOPP C, AHO
Los Angeles	7308 ALABAMA AVE	91303	2111016025	4.150	4.150	0.000	74.700	Shortfall of Sites	0.172	Medium Residential	R1-1	Medium Residential	[HB5-SH1-5] [CX4-FA] [CPIO]	20	609.862	83.000		Residential - Single Family Residence, 1	186B105 833	43	Canoga Park - Winnetka - Woodland Hills - West Hills	No	VLI, LI, ABMI	CPK CPU ,
Los Angeles	11115 PALMS BLVD	90034	4251028030	41.491	41.491	0.000	0.000	Shortfall of Sites	0.532	Neighborhood Commercial	C2-1VL	Neighborhood Center	0	20	150.274	82.982		Commercial - Store - One Story, 1	117B157 67	54	Palms - Mar Vista - Del Rey	No	LI	DB50 , PMVDR CPU, ADU, AHO
Los Angeles	555 W 5TH ST	90013	5149029013	4.134	4.134	0.000	74.408	Shortfall of Sites	0.231	Regional Center Commercial	C2-4D	Transit Core	[HB5-SH1-5] [CX3-FA] [CPIO]	20	687.993	82.676		Commercial - Office Building - Other Improvements Only, 0	130-5A211 142	No Max	Central City	No	VLI, LI, ABMI	ARO , DT CPU
Los Angeles	555 W 5TH ST	90013	5149029013	4.134	4.134	0.000	74.408	Shortfall of Sites	0.232	Regional Center Commercial	C2-4D	Transit Core	[HB5-SH1-5] [CX3-FA] [CPIO]	20	686.487	82.676		Commercial - Office Building - Other Improvements Only, 0	130-5A211 151	No Max	Central City	No	VLI, LI, ABMI	ARO , DT CPU
Los Angeles	555 W 5TH ST	90013	5149029013	4.134	4.134	0.000	74.408	Shortfall of Sites	0.232	Regional Center Commercial	C2-4D	Transit Core	[HB5-SH1-5] [CX3-FA] [CPIO]	20	684.983	82.676		Commercial - Office Building - Other Improvements Only, 0	130-5A211 161	No Max	Central City	No	VLI, LI, ABMI	ARO , DT CPU
Los Angeles	14034 VICTORY BLVD	91401	2239001023	41.292	41.292	0.000	0.000	Shortfall of Sites	0.630	Neighborhood Office Commercial	[Q]P-1VL, [Q]C1.5-1VL	Neighborhood Center	0	20	74.604	82.584		Commercial - Store Combination - Store and Office Combination - One Story, 0	180B153 1116	72	Van Nuys - North Sherman Oaks	No	LI	DB50 , VNY CPU, ARO, P
Los Angeles	0	0	2528002905	41.292	41.292	0.000	0.000	Shortfall of Sites	1.260	Neighborhood Commercial	(T)(Q)C1-1VL	0	0	20	81.902	82.584		Commercial, 0	210B169 182		Sunland - Tujunga - Lake View Terrace - Shadow Hills - East La Tuna Canyon	No	LI	DB50
Los Angeles	16861 PARTHENIA ST	91343	2688041046	41.292	41.292	0.000	0.000	Shortfall of Sites	0.632	Limited Commercial	(Q)CR-1VL	0	0	20	163.342	82.584		Commercial - Office Building - One Story, 0	195B133 423		Northridge	No	LI	DB50 , ARO
Los Angeles	1535 N LAS PALMAS AVE	90028	5547020001	0.000	0.000	0.000	82.560	Shortfall of Sites	1.642	Regional Center Commercial	C4-2D	Regional Center Commercial	C2-2D-CPIO	0	217.968	82.560		Residential - Five or More Units or Apartments (Any Combination) · 4 Stories or Less, 80	147A185 5	108	Hollywood	Yes	ABMI	HWD CPU , MURC
Los Angeles	1525 N BRONSON AVE	90028	5545009037	4.128	4.128	0.000	74.304	Shortfall of Sites	0.334	Regional Center Commercial	(Q)C4-2D	Regional Center Commercial	[Q]C2-2D-SN-CPIO	20	257.675	82.560		Commercial - Store Combination - Store and Office Combination - 6 to 13 Stories, 0	147A191 44	108	Hollywood	No	VLI, LI, ABMI	HWD CPU , AHO
Los Angeles	11000 VICTORY BLVD	91606	2336020036	41.203	41.203	0.000	0.000	Shortfall of Sites	0.787	Neighborhood Office Commercial	[Q]C2-1VL	Neighborhood Center	0	20	72.400	82.406		, 0	180B173 886	108	North Hollywood - Valley Village	No	LI	DB50 , NH CPU
Los Angeles	2308 E 4TH ST	90033	5183014034	41.200	41.200	0.000	0.000	Shortfall of Sites	0.518	Neighborhood Office Commercial	C2-1-CUGU	Community Center	[LUM3 - SH3 - 3][XC1 - 4][CPIO]	20	198.744	82.400		Industrial - Light Manufacturing - One Story, 0	126A223 59	108	Boyle Heights	No	LI	BH CPU , ARO
Los Angeles	851 S GRAND AVE	90017	5144020011	4.120	4.120	0.000	74.160	Shortfall of Sites	0.208	High Density Residential	[Q]R5-4D	Transit Core	[HB3-G1-5] [CX3-FA] [CPIO]	20	494.221	82.400	Vacant	Commercial - Commercial - Vacant Land, 0	127-5A209 61	No Max	Central City	No	VLI, LI, ABMI	DT CPU
Los Angeles	833 S HILL ST	90014	5144018033	4.120	4.120	0.000	74.160	Shortfall of Sites	0.208	High Density Residential	[Q]R5-4D	Transit Core	[HB3-G1-5] [CX3-FA] [CPIO]	20	496.198	82.400		Commercial - Restaurant, Cocktail Lounge - Restaurant, Cocktail Lounge, Tavern - One Story, 0	127-5A209 115	No Max	Central City	No	VLI, LI, ABMI	DT CPU
Los Angeles	1041 S LOS ANGELES ST	90015	5139015025	4.120	4.120	0.000	74.160	Shortfall of Sites	0.208	Light Manufacturing	M2-2D	Traditional Core	[HM1-CHC1-5] [CX2-FA] [CPIO]	20	495.272	82.400		Industrial - Light Manufacturing - One Story, 0	126A209 197	No Max	Central City	No	VLI, LI, ABMI	DT CPU
Los Angeles	355 S GRAND AVE	90071	5151015013	4.118	4.118	0.000	74.128	Shortfall of Sites	0.036	Regional Center Commercial	C2-4D	Transit Core	[HB5-SH1-5] [CX3-FA] [CPIO]	20	4418.731	82.364		Commercial - Office Building - Other Improvements Only, 0	130-5A211 20	No Max	Central City	No	VLI, LI, ABMI	ARO , DT CPU
Los Angeles	7117 WOODLEY AVE	91406	2224009006	41.180	41.180	0.000	0.000	Shortfall of Sites	0.643	Community Commercial	C2-1VL	0	0	20	164.044	82.360		Commercial - Auto, Recreation Equipment, Construction Equipment Sales and Service - Auto Service Centers (No Gasoline) - One Story, 2	183B141 222		Van Nuys - North Sherman Oaks	No	LI	DB50
Los Angeles	601 S FIGUEROA ST	90017	5144007044	4.108	4.108	0.000	73.944	Shortfall of Sites	0.320	Regional Center Commercial	C2-4D	Transit Core	[HB5-G1-5] [CX3-FA] [CPIO]	20	494.318	82.160		Commercial - Office Building - Over 20 Stories, 0	130-5A209 175	No Max	Central City	No	VLI, LI, ABMI	DT CPU , ARO
Los Angeles	10315 WOODLEY AVE	91344	2679007036	41.026	41.026	0.000	0.000	Shortfall of Sites	1.043	Neighborhood Commercial	C1-1VL	0	0	20	81.930	82.051		Commercial - Store Combination - Store and Office Combination - Two Stories, 0	204B137 212		Granada Hills - Knollwood	No	LI	DB50 , ARO, OPP C
Los Angeles	6909 LA TIJERA BLVD	90045	4103003016	41.026	41.026	0.000	0.000	Shortfall of Sites	0.522	Community Commercial	C2-1VL	0	0	20	107.238	82.051		Commercial - Store - One Story, 0	102B173 146	29	Westchester - Playa del Rey	No	LI	DB50 , WPDR CPU, AHO
Los Angeles	21031 VENTURA BLVD	91364	2167001016	41.026	41.026	0.000	0.000	Shortfall of Sites	0.521	General Commercial	P-1LD, C4-1LD	0	0	20	163.987	82.051		Commercial - Office Building - 6 to 13 Stories, 0	171B105 135		Canoga Park - Winnetka - Woodland Hills - West Hills	No	LI	DB50 , ARO, P
Los Angeles	18211 VENTURA BLVD	91356	2160014010	41.026	41.026	0.000	0.000	Shortfall of Sites	0.522	Community Commercial	C2-1VLD	0	0	20	163.580	82.051		Commercial - Bank, Savings and Loan - One Story, 0	171B125 273		Encino - Tarzana	No	LI	DB50 , ENC CPU, TOPP C, AHO
Los Angeles	5435 VAN NUYS BLVD	91401	2249003017	41.026	41.026	0.000	0.000	Shortfall of Sites	0.519	General Commercial	C2-1VL	0	0	20	164.542	82.051		Commercial - Auto, Recreation Equipment, Construction Equipment Sales and Service - Auto Body Repair Shop - One Story, 0	174B149 1160		Van Nuys - North Sherman Oaks	No	LI	DB50 , TOPP C
Los Angeles	0	0	2822019900	41.026	41.026	0.000	0.000	Shortfall of Sites	1.039	Medium Residential	P-1L, QR3-1	0	0	20	82.260	82.051		Miscellaneous - Government Owned Property, 0	210B117 46		Chatsworth - Porter Ranch	No	LI	DB50 , P
Los Angeles	717 SAN JULIAN ST	90014	5145006019	4.080	4.080	0.000	73.440	Shortfall of Sites	0.334	Light Manufacturing	M2-2D	Markets	[DM1-SH1-5] [IX3-FA] [CPIO]	20	305.414	81.600		Commercial - Wholesale and Manufacturing Outlet - One Story, 0	126A211 93	No Max	Central City	No	VLI, LI, ABMI	DT CPU
Los Angeles	1352 S FLOWER ST	90015	5134011019	4.080	4.080	0.000	73.440	Shortfall of Sites	0.207	High Medium Residential	[Q]R5-2D-O	Transit Core	[HB3-G1-5] [CX3-FA] [CPIO-O]	20	492.541	81.600		Commercial - Store - One Story, 0	126A205 127	No Max	Central City	No	VLI, LI, ABMI	DT CPU
Los Angeles	1032 S MAIN ST	90015	5139015031	4.080	4.080	0.000	73.440	Shortfall of Sites	0.205	Light Manufacturing	M2-2D	Traditional Core	[HM1-CHC1-5] [CX2-FA] [CPIO]	20	496.721	81.600		Commercial - Parking Lot (Commercial Use Property) - Lots - Patron or Employee - One Story, 0	126A209 144	No Max	Central City	No	VLI, LI, ABMI	DT CPU
Los Angeles	1040 S MAIN ST	90015	5139015032	4.080	4.080	0.000	73.440	Shortfall of Sites	0.205	Light Manufacturing	M2-2D	Traditional Core	[HM1-CHC1-5] [CX2-FA] [CPIO]	20	496.730	81.600		Commercial - Parking Lot (Commercial Use Property) - Lots - Patron or Employee - One Story, 0	126A209 165	No Max	Central City	No	VLI, LI, ABMI	DT CPU
Los Angeles	1040 S MAIN ST	90015	5139015032	4.080	4.080	0.000	73.440	Shortfall of Sites	0.205	Light Manufacturing	M2-2D	Traditional Core	[HM1-CHC1-5] [CX2-FA] [CPIO]	20	496.742	81.600		Commercial - Parking Lot (Commercial Use Property) - Lots - Patron or Employee - One Story, 0	126A209 175	No Max	Central City	No	VLI, LI, ABMI	DT CPU
Los Angeles	645 S HILL ST	90014	5144003027	4.080	4.080	0.000	73.440	Shortfall of Sites	0.206	Regional Center Commercial	C5-4D	Transit Core	[HB5-SH1-5] [CX4-FA] [CPIO]	20	494.972	81.600	Vacant	Commercial - Commercial - Vacant Land, 0	129A209 184	No Max	Central City	No	VLI, LI, ABMI	DT CPU
Los Angeles	23100 AVENUE SAN LUIS	91364	2074020035	4.080	4.080	0.000	73.440	Shortfall of Sites	0.181	Medium Residential	RS-1	Medium Residential	[HB3-G1-5] [CX2-FA] [CPIO-O]	20	468.360	81.600		Residential - Five or More Units or Apartments (Any Combination) · 4 Stories or Less - Pool, 0	171B097 944	43	Canoga Park - Winnetka - Woodland Hills - West Hills	No	VLI, LI, ABMI	CPK CPU , AHO
Los Angeles	17201 S FIGUEROA ST	90248	6121001007	40.700	40.700	0.000	0.000	Shortfall of Sites	1.997	Limited Manufacturing	MR1-1VL	Hybrid Industrial	0	20	54.069	81.400		Industrial - Warehousing, Distribution, Storage - Warehousing, Distribution, Under 10,000 SF - One Story, 5	066B201 263	54	Harbor Gateway	No	LI	HG CPU
Los Angeles	6380 W SUNSET BLVD	90028	5546015043	4.064	4.064	0.000	73.152	Shortfall of Sites	0.496	Regional Center Commercial	C4-2D-SN	Regional Center Commercial	[Q]C2-2D-SN-CPIO	20	255.871	81.280		Commercial - Store, 0	147A187 590	108	Hollywood	No	VLI, LI, ABMI	HWD CPU , MURC
Los Angeles	16439 VANOWEN ST	91406	2224019022	40.568	40.568	0.000	0.000	Shortfall of Sites	0.654	Neighborhood Office Commercial	[T][Q]MR1-1VL, [Q]C2-1VL	Community Center	0	20	145.174	81.136		Industrial - Light Manufacturing - One Story, 5	183B137 443	54	Reseda - West Van Nuys	No	LI	DB50 , RES CPU, ARO
Los Angeles	22805 VANOWEN ST	91307	2026008033	40.493	40.493	0.000	0.000	Shortfall of Sites	0.515	Neighborhood Office Commercial	C4-1VL	Villages	0	20	143.820	80.986		Commercial - Service Station - Full Service - No Additional Services, 0	183B097 808	54	Canoga Park - Winnetka - Woodland Hills - West Hills	No	LI	DB50 , CPK CPU, AHO
Los Angeles	19836 VENTURA BLVD	91364	2164011023	40.493	40.493	0.000	0.000	Shortfall of Sites	1.033	Neighborhood Office Commercial	(T)(Q)C1-1VLD	0	0	20	81.661	80.986		Commercial - Shopping Center (Neighborhood, Community) - One Story, 0	174B113 413		Canoga Park - Winnetka - Woodland Hills - West Hills	No	LI	DB50 , OPP C
Los Angeles	10157 RESEDA BLVD	91324	2729011004	40.493	40.493	0.000	0.000	Shortfall of Sites	0.515	Community Commercial	P-1VL, C2-1VL	0	0	20	163.958	80.986		Commercial - Shopping Center (Neighborhood, Community) - One Story, 0	204B125 173		Northridge	No	LI	DB50 , P, TOPP C
Los Angeles	17011 DEVONSHIRE ST	91325	2695020018	40.493	40.493	0.000	0.000	Shortfall of Sites	0.515	Community Commercial	C2-1VL	0	0	20	163.952	80.986		Commercial - Service Station - Self Service - No Additional Services, 0	204B133 172		Granada Hills - Knollwood	No	LI	DB50
Los Angeles	0	0	4360029250	4.049	4.049	0.000	72.887	Shortfall of Sites	0.256	Low Residential	[Q]R5-3	0	0	20	330.044	80.986		Institutional - Church - One Story, 0	135B157 281		Westwood	No	VLI, LI, ABMI	DB50, FBO
Los Angeles	7366 OSAGE AVE	90045	4127001023	40.493	40.493	0.000	0.000	Shortfall of Sites	0.517	General Commercial	C2-1VL	0	0	20	108.389	80.986		Institutional - Cemetery, Mausoleum, Mortuary - Cemetery, Mausoleum - One Story, 0	099B173 65	43	Westchester - Playa del Rey	No	LI	DB50 , WPDR CPU, AHO
Los Angeles	16000 SHERMAN WAY	91406	2224004007	40.479	40.479	0.000	0.000	Shortfall of Sites	1.721	Neighborhood Office Commercial	C2-1VL	0	0	20	163.798	80.959		Residential - Five or More Units or Apartments (Any Combination) · 4 Stories or Less - Pool, 101	183B141 130		Van Nuys - North Sherman Oaks	No	LI	DB50
Los Angeles	333 S BEAUDRY AVE	90017	5152019900	4.045	4.045	0.000	72.808	Shortfall of Sites	0.082	Regional Center Commercial	CW	0	0	20	1899.870	80.897		Commercial - Office Building - Over 20 Stories, 0	132A209 121		Westlake	No	VLI, LI, ABMI	ARO , MURC
Los Angeles	333 S BEAUDRY AVE	90017	5152019900	4.045	4.045	0.000	72.808	Shortfall of Sites	0.014	Regional Center Commercial	CW	0	0	20	10944.534	80.897		Commercial - Office Building - Over 20 Stories, 0	132A209 122		Westlake	No	VLI, LI, ABMI	ARO , MURC
Los Angeles	333 S BEAUDRY AVE	90017	5152019900	4.045	4.045	0.000	72.808	Shortfall of Sites	0.026	Regional Center Commercial	CW	0	0	20	6070.001	80.897		Commercial - Office Building - Over 20 Stories, 0	132A209 126		Westlake	No	VLI, LI, ABMI	ARO , MURC
Los Angeles	333 S BEAUDRY AVE	90017	5152019900	4.045	4.045	0.000	72.808	Shortfall of Sites	0.076	Regional Center Commercial	CW	0	0	20	2039.017	80.897		Commercial - Office Building - Over 20 Stories, 0	132A209 127		Westlake	No	VLI, LI, ABMI	ARO , MURC
Los Angeles	333 S BEAUDRY AVE	90017	5152019900	4.045	4.045	0.000	72.808	Shortfall of Sites	0.081	Regional Center Commercial	CW	0	0	20	1916.656	80.897		Commercial - Office Building - Over 20 Stories, 0	132A209 128		Westlake	No	VLI, LI, ABMI	ARO , MURC
Los Angeles	333 S BEAUDRY AVE	90017	5152019900	4.045	4.045	0.000	72.808	Shortfall of Sites	0.093	Regional Center Commercial	CW	0	0	20	1673.203	80.897		Commercial - Office Building - Over 20 Stories, 0	132A209 129		Westlake	No	VLI, LI, ABMI	ARO , MURC
Los Angeles	333 S BEAUDRY AVE	90017	5152019900	4.045	4.045	0.000	72.808	Shortfall of Sites	0.220	Regional Center Commercial	CW	0	0	20	705.893	80.897		Commercial - Office Building - Over 20 Stories, 0	132A209 132		Westlake	No	VLI, LI, ABMI	ARO , MURC
Los Angeles	333 S BEAUDRY AVE	90017	5152019900	4.045	4.045	0.000	72.808	Shortfall of Sites	0.031	Regional Center Commercial	CW	0	0	20	5071.228	80.897		Commercial - Office Building - Over 20 Stories, 0	132A209 133		Westlake	No	VLI, LI, ABMI	ARO , MURC
Los Angeles	333 S BEAUDRY AVE	90017	5152019900	4.045	4.045	0.000	72.808	Shortfall of Sites	0.049	Regional Center Commercial	CW	0	0	20	3148.155	80.897		Commercial - Office Building - Over 20 Stories, 0	132A209 137		Westlake	No	VLI, LI, ABMI	ARO , MURC
Los Angeles	333 S BEAUDRY AVE	90017	5152019900	4.045	4.045	0.000	72.808	Shortfall of Sites	0.070	Regional Center Commercial	CW	0	0	20	2232.040	80.897		Commercial - Office Building - Over 20 Stories, 0	132A209 139		Westlake	No	VLI, LI, ABMI	ARO , MURC
Los Angeles	333 S BEAUDRY AVE	90017	5152019900	4.045	4.045	0.000	72.808	Shortfall of Sites	0.309	Regional Center Commercial	CW	0	0	20	502.843	80.897		Commercial - Office Building - Over 20 Stories, 0	132A209 145		Westlake	No	VLI, LI, ABMI	ARO , MURC
Los Angeles	333 S BEAUDRY AVE	90017	5152019900	4.045	4.045	0.000	72.808	Shortfall of Sites	0.037	Regional Center Commercial	CW	0	0	20	4208.258	80.897		Commercial - Office Building - Over 20 Stories, 0	132A209 148		Westlake	No	VLI, LI, ABMI	ARO , MURC
Los Angeles	333 S BEAUDRY AVE	90017	5152019900	4.045	4.045	0.000	72.808	Shortfall of Sites	0.000	Regional Center Commercial	CW	0	0	20	561630.241	80.897		Commercial - Office Building - Over 20 Stories, 0	132A209 150		Westlake	No	VLI, LI, ABMI	ARO , MURC
Los Angeles	3232 ESTRADA ST	90023	5190024900	40.407	40.407	0.000	0.000	Shortfall of Sites	9.699	Low Medium II Residential	RD1.5-1-CUGU	0	0	20	43.603	80.813		Miscellaneous - Government Owned Property, 214	120A223 191		Boyle Heights	No	LI	DB50

Jurisdiction Name	Site Address/Intersection	5 Digit ZIP Code	Assessor Parcel Number	Very Low-Income	Low-Income	Moderate-Income	Above Moderate-Income	Type of Shortfall	Parcel Size (Acres)	Current General Plan Designation	Current Zoning	Proposed General Plan (GP) Designation	Proposed Zoning	Minimum Density Allowed	Maximum Density Allowed	Total Capacity	Vacant/ Nonvacant	Description of Existing Uses	PIN	Base Density Per Acre	Community Plan Area	Rent Stabalization Ordinance	Income Category	Applicable Rezoning Program (Program informing values in Column Q listed first)
Los Angeles	19800 VENTURA BLVD	91364	2164011027	40.404	40.404	0.000	0.000	Shortfall of Sites	1.230	Neighborhood Office Commercial	(T)(Q)C1-1VLD	0	0	20	82.102	80.808		Commercial - Department Store - Building Supplies (Home Depot, etc.) - One Story, 0	174B113 406		Canoga Park - Winnetka - Woodland Hills - West Hills	No	LI	DB50 , OPP C
Los Angeles	7140 BALBOA BLVD	91406	2225018026	40.404	40.404	0.000	0.000	Shortfall of Sites	0.613	General Commercial	P-1VL, CR-1VL	Community Center	0	20	143.620	80.808		Institutional - Homes for Aged and Others - One Story, 0	183B133 171	54	Reseda - West Van Nuys	No	LI	DB50 , RES CPU, P
Los Angeles	12641 SAN FERNANDO RD	91342	2604029001	40.404	40.404	0.000	0.000	Shortfall of Sites	0.615	Community Commercial	C2-1VL-CPIO	0	0	20	164.285	80.808		Commercial - Store - One Story, 0	219B145 234		Sylmar	No	LI	DB50
Los Angeles	7510 WOODMAN PL	91405	2328001011	40.404	40.404	0.000	0.000	Shortfall of Sites	0.613	Neighborhood Office Commercial	[Q]C2-1VL	0	0	20	164.812	80.808		Commercial - Store - One Story, 0	186B157 242		Van Nuys - North Sherman Oaks	No	LI	DB50
Los Angeles	1350 S SOTO ST	90023	5170019015	40.400	40.400	0.000	0.000	Shortfall of Sites	0.514	Regional Center Commercial	C2-1-CUGU	Community Center	[LUM3 - SH3 - 3][XC1 - 4][CPIO]	20	196.609	80.800		Commercial - Bank, Savings and Loan - One Story, 0	121-5A221 212	108	Boyle Heights	No	LI	BH CPU , MURC
Los Angeles	1119 S OLIVE ST	90015	5139020006	4.040	4.040	0.000	72.720	Shortfall of Sites	0.205	Regional Center Commercial	C2-4D-O	Transit Core	[HB3-G1-5] [CX2-FA] [CPIO-O]	20	492.598	80.800		Commercial - Restaurant, Cocktail Lounge - Restaurant, Cocktail Lounge, Tavern - One Story, 0	126A207 81	No Max	Central City	No	VLI, LI, ABMI	DT CPU , AHO
Los Angeles	501 W PICO BLVD	90015	5138026022	4.040	4.040	0.000	72.720	Shortfall of Sites	0.204	High Density Residential	[Q]R5-4D-O	Transit Core	[HB3-SH1-5] [CX3-FA] [CPIO-O]	20	495.373	80.800		Commercial - Store - One Story, 0	126A207 132	No Max	Central City	No	VLI, LI, ABMI	DT CPU , AHO
Los Angeles	1366 S FLOWER ST	90015	5134011021	4.040	4.040	0.000	72.720	Shortfall of Sites	0.204	High Medium Residential	[Q]R5-2D-O	Transit Core	[HB3-G1-5] [CX3-FA] [CPIO-O]	20	495.816	80.800		Industrial - Light Manufacturing - One Story, 0	126A205 153	No Max	Central City	No	VLI, LI, ABMI	DT CPU , ARO
Los Angeles	818 N HILL ST	90012	5408032026	4.040	4.040	0.000	72.720	Shortfall of Sites	0.440	Regional Commercial	C2-2	Village	[MN1-SH2-5] [CX1-FA] [CPIO]	20	229.455	80.800		Commercial - Hotel and Motel - Motel - Under 50 Rooms - One Story, 0	135A215 289	No Max	Central City North	No	VLI, LI, ABMI	DT CPU , ARO
Los Angeles	716 S FIGUEROA ST	90017	5144010020	4.040	4.040	0.000	72.720	Shortfall of Sites	0.203	Regional Center Commercial	C2-4D	Transit Core	[HB5-SH1-5] [CX4-FA] [CPIO]	20	497.247	80.800		Commercial - Parking Lot (Commercial Use Property) - Lots - Patron or Employee - One Story, 0	129A209 66	No Max	Central City	No	VLI, LI, ABMI	DT CPU
Los Angeles	1367 S FLOWER ST	90015	5134009018	4.040	4.040	0.000	72.720	Shortfall of Sites	0.204	Community Commercial	C2-2D-O	Transit Core	[HB5-G1-5] [CX4-FA] [CPIO-O]	20	494.298	80.800		Commercial - Auto, Recreation Equipment, Construction Equipment Sales and Service - Auto Body Repair Shop - One Story, 0	126A205 126	No Max	Central City	No	VLI, LI, ABMI	DT CPU
Los Angeles	1360 S FLOWER ST	90015	5134011020	4.040	4.040	0.000	72.720	Shortfall of Sites	0.204	High Medium Residential	[Q]R5-2D-O	Transit Core	[HB3-G1-5] [CX3-FA] [CPIO-O]	20	495.954	80.800		Commercial - Auto, Recreation Equipment, Construction Equipment Sales and Service - Auto Body Repair Shop - One Story, 0	126A205 142	No Max	Central City	No	VLI, LI, ABMI	DT CPU
Los Angeles	1031 S LOS ANGELES ST	90015	5139015039	4.040	4.040	0.000	72.720	Shortfall of Sites	0.204	Light Manufacturing	M2-2D	Traditional Core	[HM1-CHC1-5] [CX2-FA] [CPIO]	20	495.605	80.800		Commercial - Store - One Story, 0	126A209 173	No Max	Central City	No	VLI, LI, ABMI	DT CPU
Los Angeles	1031 S LOS ANGELES ST	90015	5139015039	4.040	4.040	0.000	72.720	Shortfall of Sites	0.204	Light Manufacturing	M2-2D	Traditional Core	[HM1-CHC1-5] [CX2-FA] [CPIO]	20	495.614	80.800		Commercial - Store - One Story, 0	126A209 185	No Max	Central City	No	VLI, LI, ABMI	DT CPU
Los Angeles	2145 SACRAMENTO ST	90021	5166005008	40.400	40.400	0.000	0.000	Shortfall of Sites	0.591	Heavy Manufacturing	M3-1-RIO	Hybrid Industrial	[MM1-CDF1-5] [IX4-FA] [CPIO]	20	170.815	80.800		Industrial - Light Manufacturing - One Story, 0	123A217 222	No Max	Central City North	No	LI	DT CPU
Los Angeles	901 N ALAMEDA ST	90012	5408013026	4.040	4.040	0.000	72.720	Shortfall of Sites	0.312	Regional Commercial	C2-2	Community Center	[DM2-G1-5] [CX2-FA] [CPIO]	20	323.249	80.800		Commercial - Service Station - Full Service - No Additional Services, 0	133-5A215 256	No Max	Central City North	No	VLI, LI, ABMI	DT CPU
Los Angeles	1714 MCCADDEN PL	90028	5547010019	4.040	4.040	0.000	72.720	Shortfall of Sites	0.461	Regional Center Commercial	(Q)C4-2-SN	Regional Center Commercial	C2-2D-SN-CPIO	20	219.278	80.800		Residential - Five or More Units or Apartments (Any Combination) · 5 Stories or More - Pool, 0	148-5A185 23	108	Hollywood	No	VLI, LI, ABMI	HWD CPU , MURC
Los Angeles	1641 IVAR AVE	90028	5546008022	4.040	4.040	0.000	72.720	Shortfall of Sites	0.394	Regional Center Commercial	C4-2D	Regional Center Commercial	VARIOUS, WITH C2 and CPIO	20	256.448	80.800		Commercial - Office Building - Two Stories, 0	148-5A187 207	108	Hollywood	No	VLI, LI, ABMI	HWD CPU , ARO, MURC, AHO
Los Angeles	11720 VANOWEN ST	91605	2322015038	40.400	40.400	0.000	0.000	Shortfall of Sites	1.394	Low Medium II Residential	R1-1, C2-1VL, [Q]C2-1, RD1.5-1	Neighborhood Center	0	20	72.479	80.800		Commercial - Auto, Recreation Equipment, Construction Equipment Sales and Service - Auto Body Repair Shop - One Story, 0	180B169 52	108	North Hollywood - Valley Village	No	LI	NH CPU , R2RD
Los Angeles	16940 DEVONSHIRE ST	91344	2685002016	40.382	40.382	0.000	0.000	Shortfall of Sites	0.724	Community Commercial	C2-1VL	0	0	20	164.141	80.764		Commercial - Shopping Center (Neighborhood, Community) - One Story, 0	204B133 217		Granada Hills - Knollwood	No	LI	DB50
Los Angeles	15705 VANOWEN ST	91406	2224034078	40.348	40.348	0.000	0.000	Shortfall of Sites	0.622	Neighborhood Office Commercial	C2-1VL	0	0	20	164.111	80.696		Commercial - Store - One Story, 1	183B141 795		Van Nuys - North Sherman Oaks	No	LI	DB50
Los Angeles	7014 JORDAN AVE	91303	2138004007	0.000	0.000	0.000	80.640	Shortfall of Sites	0.258	Medium Residential	R3-1-RIO	Medium Neighborhood Residential	[LM1-CDF1-5] [IX4-FA] [CPIO]	0	491.759	80.640		Residential - Five or More Units or Apartments (Any Combination) · 4 Stories or Less, 12	183B105 592	43	Canoga Park - Winnetka - Woodland Hills - West Hills	Yes	ABMI	CPK CPU ,
Los Angeles	6340 LANKERSHIM BLVD	91606	2335027013	0.000	0.000	0.000	80.640	Shortfall of Sites	1.032	Medium Residential	R3-1VL	Community Center (Mixed-Use)	0	0	108.499	80.640		Residential - Five or More Units or Apartments (Any Combination) · 4 Stories or Less - Pool, 0	180B169 1236	145	North Hollywood - Valley Village	Yes	ABMI	NH CPU , DB50
Los Angeles	5601 VAN NUYS BLVD	91401	2244027025	40.320	40.320	0.000	0.000	Shortfall of Sites	0.830	General Commercial	C2-1VL	Community Commercial	0	20	151.780	80.640		Commercial - Store - One Story, 0	174B149 818	No Max	Van Nuys - North Sherman Oaks	No	LI	Orange LineTNP , AHO
Los Angeles	7257 VASSAR AVE	91303	2111022025	4.030	4.030	0.000	72.540	Shortfall of Sites	0.323	Community Commercial	P-1VL-CDO, [Q]CR-1VL CDO	Community Center	[HB3-G1-5] [CX2-FA] [CPIO-O]	20	315.745	80.600		Commercial - Professional Building - Medical Dental Building - One Story, 1	186B101 935	54	Canoga Park - Winnetka - Woodland Hills - West Hills	No	VLI, LI, ABMI	CPK CPU , ARO, P
Los Angeles	818 S LOS ANGELES ST	90014	5145013001	4.030	4.030	0.000	72.540	Shortfall of Sites	0.207	Light Manufacturing	M2-2D	Traditional Core	[HM1-CHC1-5] [CX2-FA] [CPIO]	20	492.920	80.600		Commercial - Store - One Story, 1	126A211 18	No Max	Central City	No	VLI, LI, ABMI	DT CPU
Los Angeles	17924 SHERMAN WAY	91335	2121021015	0.000	0.000	0.000	80.164	Shortfall of Sites	3.782	Medium Residential	R3-1	0	0	0	81.879	80.164		Residential - Five or More Units or Apartments (Any Combination) · 4 Stories or Less, 102	183B129 180		Reseda - West Van Nuys	Yes	ABMI	DB50
Los Angeles	0	0	2111006900	40.000	40.000	0.000	0.000	Shortfall of Sites	0.922	Limited Manufacturing	MR1-1VL	Neighborhood Center	0	20	108.508	80.000		Miscellaneous - Government Owned Property, 0	186B105 383	54	Canoga Park - Winnetka - Woodland Hills - West Hills	No	LI	CPK CPU ,
Los Angeles	20934 ROSCOE BLVD	91304	2109004020	40.000	40.000	0.000	0.000	Shortfall of Sites	0.691	Neighborhood Office Commercial	[Q]C1-1VL	Community Center	0	20	144.766	80.000		Commercial - Shopping Center (Neighborhood, Community) - One Story, 0	192B109 904	54	Canoga Park - Winnetka - Woodland Hills - West Hills	No	LI	CPK CPU ,
Los Angeles	721 N HILL ST	90012	5408018017	4.000	4.000	0.000	72.000	Shortfall of Sites	0.308	Regional Commercial	C2-2D	Community Center	[DM2-SH2-5] [CX2-FA] [CPIO]	20	324.314	80.000	Vacant	Residential - Single Family Residence - Vacant Land, 0	133-5A215 42	No Max	Central City North	No	VLI, LI, ABMI	DT CPU
Los Angeles	400 W 9TH ST	90015	5139007052	4.000	4.000	0.000	72.000	Shortfall of Sites	0.203	High Density Residential	[Q]R5-4D	Transit Core	[HB3-G1-5] [CX2-FA] [CPIO]	20	493.382	80.000		Residential - Five or More Units or Apartments (Any Combination) · 5 Stories or More, 0	127-5A209 119	No Max	Central City	No	VLI, LI, ABMI	DT CPU
Los Angeles	106 E OLYMPIC BLVD	90015	5139015040	4.000	4.000	0.000	72.000	Shortfall of Sites	0.203	Light Manufacturing	M2-2D	Traditional Core	[HM1-CHC1-5] [CX2-FA] [CPIO]	20	493.141	80.000		Commercial - Parking Lot (Commercial Use Property) - Parking Structures - Patron or Employee - 6 to 13 Stories, 0	126A209 135	No Max	Central City	No	VLI, LI, ABMI	DT CPU
Los Angeles	6740 VINELAND AVE	91606	2414022026	3.508	3.508	0.000	63.137	Shortfall of Sites	0.531	Highway Oriented Commercial	P-1VL, C2-1			20	165.241	70.152		Commercial - Auto, Recreation Equipment, Construction Equipment Sales and Service - Auto Body Repair Shop, 0	180B173 41		North Hollywood - Valley Village	No	VLI, LI, ABMI	DB50, P
Los Angeles	5900 SEPULVEDA BLVD	91411	2243019019	40.000	40.000	0.000	0.000	Shortfall of Sites	0.656	Light Manufacturing	M2-1-RIO	Community Commercial	0	20	152.352	80.000		Commercial - Office Building - One Story, 0	177B145 534	No Max	Van Nuys - North Sherman Oaks	No	LI	Orange LineTNP
Los Angeles	18546 ROSCOE BLVD	91324	2103005052	40.000	40.000	0.000	0.000	Shortfall of Sites	0.694	Community Commercial	(Q)C2-1L	Community Center	0	20	144.116	80.000		Commercial - Professional Building - One Story, 0	192B125 923	54	Reseda - West Van Nuys	No	LI	RES CPU , ARO, AHO
Los Angeles	8230 LANGDON AVE	91406	2654036023	40.000	40.000	0.000	0.000	Shortfall of Sites	0.691	Commercial Manufacturing	[T][Q]CM-1VL	Community Center	0	20	144.697	80.000		Commercial - Parking Lot (Commercial Use Property) - Lots - Patron or Employee - One Story, 0	192B145 481	54	Reseda - West Van Nuys	No	LI	RES CPU
Los Angeles	19800 VENTURA BLVD	91364	2164011027	39.960	39.960	0.000	0.000	Shortfall of Sites	1.223	Neighborhood Office Commercial	(T)(Q)C1-1VLD	0	0	20	81.677	79.920		Commercial - Department Store - Building Supplies (Home Depot, etc.) - One Story, 0	174B117 369		Canoga Park - Winnetka - Woodland Hills - West Hills	No	LI	DB50 , OPP C
Los Angeles	15451 SAN FERNANDO MISSION BLVD	91345	2664007025	39.960	39.960	0.000	0.000	Shortfall of Sites	0.608	Community Commercial	(Q)C2-1	0	0	20	164.331	79.920		Commercial - Office Building - One Story, 0	210B145 127		Mission Hills - Panorama City - North Hills	No	LI	DB50 , ARO
Los Angeles	13040 GLENOAKS BLVD	91342	2505022014	39.960	39.960	0.000	0.000	Shortfall of Sites	1.213	Neighborhood Commercial	C1-1XL-CPIO	0	0	20	82.358	79.920		Commercial - Shopping Center (Neighborhood, Community) - One Story, 0	222B149 144		Sylmar	No	LI	DB50
Los Angeles	10812 MAGNOLIA BLVD	91601	2419008058	3.996	3.996	0.000	71.928	Shortfall of Sites	0.327	Community Commercial	C4-2D-CA	Community Commercial	0	20	220.160	79.920	Vacant	Commercial - Commercial - Vacant Land, 0	171B173 1432	108	North Hollywood - Valley Village	No	VLI, LI, ABMI	DB50 , Orange LineTNP, AHO
Los Angeles	9500 DE SOTO AVE	91311	2748023044	39.960	39.960	0.000	0.000	Shortfall of Sites	0.508	Light Manufacturing	C2-1	0	0	20	163.943	79.920		Commercial - Service Station - Full Service - No Additional Services, 0	198B109 24		Chatsworth - Porter Ranch	No	LI	DB50
Los Angeles	10300 WILSHIRE BLVD	90024	4327013027	3.996	3.996	0.000	71.928	Shortfall of Sites	0.253	Very High Residential	[Q]R5-3	0	0	20	329.220	79.920		Commercial - Hotel and Motel - Hotel - 50 Rooms and Over, 0	135B157 118		Westwood	No	VLI, LI, ABMI	DB50 , ARO
Los Angeles	10300 WILSHIRE BLVD	90024	4327013027	3.996	3.996	0.000	71.928	Shortfall of Sites	0.253	Very High Residential	[Q]R5-3	0	0	20	329.220	79.920		Commercial - Hotel and Motel - Hotel - 50 Rooms and Over, 0	135B157 122		Westwood	No	VLI, LI, ABMI	DB50 , ARO
Los Angeles	10300 WILSHIRE BLVD	90024	4327013027	3.996	3.996	0.000	71.928	Shortfall of Sites	0.253	Very High Residential	[Q]R5-3	0	0	20	329.223	79.920		Commercial - Hotel and Motel - Hotel - 50 Rooms and Over, 0	135B157 123		Westwood	No	VLI, LI, ABMI	DB50 , ARO
Los Angeles	10427 WILSHIRE BLVD	90024	4360030016	3.996	3.996	0.000	71.928	Shortfall of Sites	0.253	Very High Residential	[Q]R5-3	0	0	20	328.434	79.920		Residential - Single Family Residence - Other Improvements Only, 0	135B157 163		Westwood	No	VLI, LI, ABMI	DB50
Los Angeles	0	0	4360029250	3.996	3.996	0.000	71.928	Shortfall of Sites	0.252	Very High Residential	[Q]R5-3	0	0	20	329.809	79.920		Institutional - Church - One Story, 0	135B157 292		Westwood	No	VLI, LI, ABMI	DB50, FBO
Los Angeles	19458 VENTURA BLVD	91356	2163002024	39.960	39.960	0.000	0.000	Shortfall of Sites	0.509	Community Commercial	C2-1VLD	0	0	20	163.507	79.920		Commercial - Store - One Story, 0	174B117 328		Encino - Tarzana	No	LI	DB50
Los Angeles	10141 BALBOA BLVD	91325	2694019015	39.960	39.960	0.000	0.000	Shortfall of Sites	0.509	Community Commercial	P-1VL, C2-1VL	0	0	20	163.605	79.920		Commercial - Auto, Recreation Equipment, Construction Equipment Sales and Service - Auto Body Repair Shop - One Story, 0	204B133 363		Northridge	No	LI	DB50 , P

Jurisdiction Name	Site Address/Intersection	5 Digit ZIP Code	Assessor Parcel Number	Very Low-Income	Low-Income	Moderate-Income	Above Moderate-Income	Type of Shortfall	Parcel Size (Acres)	Current General Plan Designation	Current Zoning	Proposed General Plan (GP) Designation	Proposed Zoning	Minimum Density Allowed	Maximum Density Allowed	Total Capacity	Vacant/ Nonvacant	Description of Existing Uses	PIN	Base Density Per Acre	Community Plan Area	Rent Stabalization Ordinance	Income Category	Applicable Rezoning Program (Program informing values in Column Q listed first)
Los Angeles	22223 VENTURA BLVD	91364	2169026107	39.960	39.960	0.000	0.000	Shortfall of Sites	0.505	Community Commercial	P-1VLD, C4-1VLD	0	0	20	164.868	79.920		Commercial - Store - One Story, 0	174B101 471		Canoga Park - Winnetka - Woodland Hills - West Hills	No	LI	DB50 , P, ADU
Los Angeles	10690 BALBOA BLVD	91344	2684001039	39.960	39.960	0.000	0.000	Shortfall of Sites	0.504	Neighborhood Commercial	C2-1VL	0	0	20	165.115	79.920		Commercial - Shopping Center (Neighborhood, Community) - One Story, 0	207B133 519		Granada Hills - Knollwood	No	LI	DB50
Los Angeles	20455 DEVONSHIRE ST	91311	2707014001	39.893	39.893	0.000	0.000	Shortfall of Sites	0.515	Neighborhood Office Commercial	C2-1L, P-1L	0	0	20	163.960	79.786		Commercial - Service Station - Full Service - No Additional Services, 1	204B109 153		Chatsworth - Porter Ranch	No	LI	DB50 , P, ADU
Los Angeles	11840 BALBOA BLVD	91344	2610002005	39.893	39.893	0.000	0.000	Shortfall of Sites	0.516	Community Commercial	C2-1VL	0	0	20	163.334	79.786		Commercial - Restaurant, Cocktail Lounge - Restaurant, Cocktail Lounge, Tavern - One Story, 1	216B133 583		Granada Hills - Knollwood	No	LI	DB50 , ADU
Los Angeles	15319 CHATSWORTH ST	91345	2649002022	39.880	39.880	0.000	0.000	Shortfall of Sites	0.792	Neighborhood Office Commercial	QP-1VL, [Q]C2-1VL	0	0	20	104.940	79.759		Commercial - Office Building - One Story, 0	207B145 248		Mission Hills - Panorama City - North Hills	No	LI	OPP C , ARO, P, DB50
Los Angeles	6009 HOLLYWOOD BLVD	90028	5545002012	39.840	39.840	0.000	0.000	Shortfall of Sites	0.379	Highway Oriented Commercial	R4-2, C4-1-SN	Regional Center Commercial	[Q]C2-2D-SN-CPIO	20	218.832	79.680		Commercial - Parking Lot (Commercial Use Property) - Lots - Patron or Employee - One Story, 0	148-5A189 72	108	Hollywood	No	LI	HWD CPU
Los Angeles	0	0	2005003038	39.821	39.821	0.000	0.000	Shortfall of Sites	0.730	Low I Residential	RS-1	0	0	20	113.635	79.641	Vacant	Residential - Single Family Residence - Vacant Land, 0	192B097 299		Chatsworth - Porter Ranch	No	LI	OPP RC
Los Angeles	0	0	2761026900	39.784	39.784	0.000	0.000	Shortfall of Sites	0.729	Low I Residential	RS-1	0	0	20	113.635	79.568		Miscellaneous - Government Owned Property, 0	201B113 678		Chatsworth - Porter Ranch	No	LI	OPP RC
Los Angeles	609 S BROADWAY	90014	5144003015	3.978	3.978	0.000	71.604	Shortfall of Sites	0.931	Regional Center Commercial	[Q]C5-4D-CDO-SN	Traditional Core	[DM4-CHC1-5] [CX4-FA] [SN-CPIO-CDO]	20	164.306	79.560		Commercial - Office Building - 6 to 13 Stories, 0	129A211 151	No Max	Central City	No	VLI, LI, ABMI	DT CPU , ARO
Los Angeles	350 E 2ND ST	90012	5161020016	3.978	3.978	0.000	71.604	Shortfall of Sites	0.671	Regional Center Commercial	[Q]C2-4D-O-CDO	Village	[MN1-SH2-5] [CX1-FA] [CPIO-O-CDO]	20	228.063	79.560		Commercial - Parking Lot (Commercial Use Property) - Parking Structures - Commercial Parking - One Story, 0	129A215 122	No Max	Central City	No	VLI, LI, ABMI	DT CPU
Los Angeles	11844 FOOTHILL BLVD	91342	2532017035	39.734	39.734	0.000	0.000	Shortfall of Sites	0.826	Neighborhood Commercial	C2-1VL-CUGU	0	0	20	163.916	79.469		Commercial - Shopping Center (Neighborhood, Community) - One Story, 9	210B165 277		Sunland - Tujunga - Lake View Terrace - Shadow Hills - East La Tuna Canyon	No	LI	DB50
Los Angeles	110 E 9TH ST	90079	5139001024	3.960	3.960	0.000	71.280	Shortfall of Sites	0.200	Light Manufacturing	M2-2D	Traditional Core	[HM1-CHC1-5] [CX2-FA] [CPIO]	20	494.581	79.200		Commercial - Office Building - 6 to 13 Stories, 0	126A209 104	No Max	Central City	No	VLI, LI, ABMI	DT CPU
Los Angeles	10748 VANOWEN ST	91605	2414024029	1.288	1.288	0.000	23.177	Shortfall of Sites	0.526	Light Manufacturing	CM-1VL, P-1			20	61.197	25.752		Commercial - Store - One Story, 0	180B177 12		North Hollywood - Valley Village	No	VLI, LI, ABMI	DB50, P
Los Angeles	5023 BAKMAN AVE	91601	2353014020	0.000	0.000	0.000	79.200	Shortfall of Sites	0.502	High Medium Residential	R4-1VL	0	0	0	219.134	79.200		Residential - Five or More Units or Apartments (Any Combination) - 4 Stories or Less, 16	171B173 1100	217	North Hollywood - Valley Village	Yes	ABMI	Orange LineTNP , AHO
Los Angeles	1135 MAGNOLIA BLVD	91601	2350018082	3.960	3.960	0.000	71.280	Shortfall of Sites	0.648	Community Commercial	C4-2D-CA	Community Commercial	0	20	152.726	79.200		Commercial - Store - One Story, 0	171B173 1385	No Max	North Hollywood - Valley Village	No	VLI, LI, ABMI	Orange LineTNP , AHO
Los Angeles	19355 VICTORY BLVD	91335	2131010022	39.600	39.600	0.000	0.000	Shortfall of Sites	0.683	Neighborhood Office Commercial	C2-1VL-RIO	Community Center	0	20	145.041	79.200		Commercial - Shopping Center (Neighborhood, Community) - One Story, 0	180B117 1007	54	Reseda - West Van Nuys	No	LI	RES CPU , AHO
Los Angeles	10403 EDISON WAY	91606	2414021022	0.000	0.000	0.000	79.174	Shortfall of Sites	10.312	Low Medium II Residential	RD2-1	0	0	0	32.722	79.174		Residential - Five or More Units or Apartments (Any Combination) - 4 Stories or Less, 126	177B177 452		North Hollywood - Valley Village	Yes	ABMI	DB50
Los Angeles	12515 VICTORY BLVD	91606	2325017024	39.568	39.568	0.000	0.000	Shortfall of Sites	0.655	Highway Oriented Commercial	[Q]C2-1VL	0	0	20	164.327	79.136		Commercial - Shopping Center (Neighborhood, Community) - One Story, 7	180B165 701		North Hollywood - Valley Village	No	LI	DB50
Los Angeles	15445 COBALT ST	91342	2501005008	0.000	0.000	0.000	79.121	Shortfall of Sites	0.640	Limited Industrial	RMP-1	0	0	0	171.800	79.121		Residential - Manufactured Home Park, 0	222B145 4		Sylmar	Yes	ABMI	DB50
Los Angeles	22219 SUMMIT VUE DR	91367	2146003043	39.520	39.520	0.000	0.000	Shortfall of Sites	7.634	Low Medium I Residential	QRD2-1	Low Medium Residential	0	20	43.492	79.040		Residential - Five or More Units or Apartments (Any Combination) - 4 Stories or Less - Pool, 144	177B101 125	10	Canoga Park - Winnetka - Woodland Hills - West Hills	No	LI	CPK CPU , DB50, AHO
Los Angeles	601 W 5TH ST	90071	5151017030	3.952	3.952	0.000	71.136	Shortfall of Sites	0.308	Regional Center Commercial	C2-4D	Transit Core	[HB5-G1-5] [CX3-FA] [CPIO]	20	493.172	79.040		Commercial - Office Building - Mills Act Property, 0	130-5A211 83	No Max	Central City	No	VLI, LI, ABMI	DT CPU , ARO
Los Angeles	19436 VENTURA BLVD	91356	2163002016	39.516	39.516	0.000	0.000	Shortfall of Sites	0.603	Community Commercial	C2-1VLD	0	0	20	163.825	79.032		Institutional - Children's Day Care Center - One Story, 0	174B117 331		Encino - Tarzana	No	LI	DB50 , ENC CPU, AHO
Los Angeles	17253 VANOWEN ST	91406	2230001012	39.516	39.516	0.000	0.000	Shortfall of Sites	0.602	General Commercial	C2-1VL	Community Center	0	20	144.555	79.032		Commercial - Shopping Center (Neighborhood, Community) - One Story, 0	183B133 936	54	Reseda - West Van Nuys	No	LI	DB50 , RES CPU, AHO
Los Angeles	11565 LAUREL CANYON BLVD	91340	2612015015	39.516	39.516	0.000	0.000	Shortfall of Sites	0.605	Community Commercial	C2-1-CPIO	0	0	20	163.295	79.032		Commercial - Office Building - One Story, 0	213B149 221		Sylmar	No	LI	DB50 , ARO
Los Angeles	14040 FOOTHILL BLVD	91342	2504019049	39.516	39.516	0.000	0.000	Shortfall of Sites	1.207	Medium Residential	R3-1-CPIO	0	0	20	81.819	79.032		Residential - Five or More Units or Apartments (Any Combination) - 4 Stories or Less - Pool, 0	225B153 250		Sylmar	No	LI	DB50
Los Angeles	22131 VICTORY BLVD	91303	2139003004	3.950	3.950	0.000	71.100	Shortfall of Sites	0.165	Low Medium II Residential	RS-1-RIO	Low Medium Residential	[HB3-G1-5] [CX2-FA] [CPIO]	20	605.077	79.000		Residential - Single Family Residence, 1	180B101 783	10	Canoga Park - Winnetka - Woodland Hills - West Hills	No	VLI, LI, ABMI	CPK CPU , AHO
Los Angeles	22110 ERWIN ST	91367	2146003033	39.460	39.460	0.000	0.000	Shortfall of Sites	0.606	High Medium Residential	R4-1	Medium Residential	0	20	70.980	78.920		Residential - Five or More Units or Apartments (Any Combination) - 4 Stories or Less - Pool, 1	177B101 327	43	Canoga Park - Winnetka - Woodland Hills - West Hills	No	LI	DB50 , CPK CPU, AHO
Los Angeles	5151 VAN NUYS BLVD	91403	2263034013	39.427	39.427	0.000	0.000	Shortfall of Sites	0.500	General Commercial	C2-1VL-RIO	0	0	20	164.382	78.854		Commercial - Auto, Recreation Equipment, Construction Equipment Sales and Service - Auto Service Centers (No Gasoline) - One Story, 0	171A151 67		Van Nuys - North Sherman Oaks	No	LI	DB50 , TOPP C
Los Angeles	0	0	4360029250	3.943	3.943	0.000	70.969	Shortfall of Sites	0.249	Very High Residential	[Q]R5-3	0	0	20	329.654	78.854		Institutional - Church - One Story, 0	135B157 304		Westwood	No	VLI, LI, ABMI	DB50, FBO
Los Angeles	0	0	4360029250	3.943	3.943	0.000	70.969	Shortfall of Sites	0.251	Very High Residential	[Q]R5-3	0	0	20	327.190	78.854		Institutional - Church - One Story, 0	135B153 380		Westwood	No	VLI, LI, ABMI	DB50, FBO
Los Angeles	10626 BALBOA BLVD	91344	2684001017	39.427	39.427	0.000	0.000	Shortfall of Sites	1.006	Medium Residential	R3-1	0	0	20	81.688	78.854		Institutional - Hospital - One Story, 0	207B133 649		Granada Hills - Knollwood	No	LI	DB50
Los Angeles	4927 VAN NUYS BLVD	91403	2263026044	39.427	39.427	0.000	0.000	Shortfall of Sites	0.500	Community Commercial	C1.5-1VL-RIO, P-1-RIO	0	0	20	164.357	78.854		Institutional - Hospital - One Story, 0	169-5A151 65		Van Nuys - North Sherman Oaks	No	LI	DB50 , P, TOPP C
Los Angeles	17900 CHATSWORTH ST	91344	2731008022	39.360	39.360	0.000	0.000	Shortfall of Sites	0.508	Community Commercial	C2-1L	0	0	20	163.978	78.720		Commercial - Bank, Savings and Loan - One Story, 1	207B129 441		Granada Hills - Knollwood	No	LI	DB50 , ADU
Los Angeles	249 S LOS ANGELES ST	90012	5161026904	3.936	3.936	0.000	70.848	Shortfall of Sites	0.248	Regional Center Commercial	C2-4D-CDO	Transit Core	[HB5-G1-5] [CX3-FA] [CPIO-CDO]	20	495.356	78.720		, 0	129A213 25	No Max	Central City	No	VLI, LI, ABMI	DT CPU
Los Angeles	249 S LOS ANGELES ST	90012	5161026910	3.936	3.936	0.000	70.848	Shortfall of Sites	0.248	Regional Center Commercial	[Q]C2-4D-CDO	Transit Core	[HB5-G1-5] [CX3-FA] [CPIO-CDO]	20	495.343	78.720		Recreational - Athletic and Amusement Facility - Gymnasium, Health Spa - One Story, 0	129A213 47	No Max	Central City	No	VLI, LI, ABMI	DT CPU
Los Angeles	802 S LOS ANGELES ST	90014	5145013022	3.936	3.936	0.000	70.848	Shortfall of Sites	0.248	Light Manufacturing	M2-2D	Traditional Core	[HM1-CHC1-5] [CX2-FA] [CPIO]	20	495.814	78.720		Commercial - Store - One Story, 0	127-5A211 318	No Max	Central City	No	VLI, LI, ABMI	DT CPU
Los Angeles	3302 SAWTELLE BLVD	90066	4249001907	39.360	39.360	0.000	0.000	Shortfall of Sites	0.757	Medium Residential	R3-1	High Residential	0	20	108.384	78.720		Miscellaneous - Government Owned Property, 0	117B157 24	54	Palms - Mar Vista - Del Rey	No	LI	PMVDR CPU , DB50, AHO
Los Angeles	3302 SAWTELLE BLVD	90066	4249001907	39.360	39.360	0.000	0.000	Shortfall of Sites	0.755	Medium Residential	R3-1	High Residential	0	20	108.594	78.720		Miscellaneous - Government Owned Property, 0	120B157 980	54	Palms - Mar Vista - Del Rey	No	LI	PMVDR CPU , DB50, AHO
Los Angeles	5555 W MANCHESTER AVE	90045	4127024029	39.360	39.360	0.000	0.000	Shortfall of Sites	0.754	Light Manufacturing	M2-1	0	0	20	108.729	78.720		Commercial - Shopping Center (Neighborhood, Community) - One Story, 0	096B173 108	29	Westchester - Playa del Rey	No	LI	WPDR CPU
Los Angeles	260 S LA BREA AVE	90036	5513023006	39.316	39.316	0.000	0.000	Shortfall of Sites	1.504	General Commercial	C2-1LD, [Q]C2-1	0	0	20	54.450	78.632		Commercial - Supermarket - Supermarket - 12,000 SF or More - One Story, 0	135B181 1351		Wilshire	No	LI	OPP C , ADU
Los Angeles	7635 GLADE AVE	91304	2012021072	3.930	3.930	0.000	70.740	Shortfall of Sites	2.356	Low Medium I Residential	RA-1	Low Medium Residential	[DM1-G1-5] [CX2-FA] [CPIO]	20	43.290	78.600		Institutional - Church - One Story, 3	186B101 34	10	Canoga Park - Winnetka - Woodland Hills - West Hills	No	VLI, LI, ABMI	CPK CPU, FBO
Los Angeles	137 W 12TH ST	90015	5139025028	3.926	3.926	0.000	70.668	Shortfall of Sites	0.306	Regional Center Commercial	C2-4D-O	Transit Core	[HB3-G1-5] [CX2-FA] [CPIO-O]	20	493.046	78.520		Commercial - Parking Lot (Commercial Use Property) - Parking Structures - Patron or Employee - One Story, 0	126A207 262	No Max	Central City	No	VLI, LI, ABMI	DT CPU , AHO
Los Angeles	7144 FULTON AVE	91605	2327004023	0.000	0.000	0.000	32.793	Shortfall of Sites	0.762	Medium Residential	R3-1			0	82.994	32.793		Residential - Five or More Units or Apartments (Any Combination) - 4 Stories or Less - Pool, 28	183B157 102		North Hollywood - Valley Village	Yes	ABMI	DB50
Los Angeles	1168 S BROADWAY	90015	5139017014	3.920	3.920	0.000	70.560	Shortfall of Sites	0.197	Regional Center Commercial	C2-4D-O-SN	Transit Core	[HB3-G1-5] [CX2-FA] [SN-CPIO-O]	20	497.445	78.400		Commercial - Parking Lot (Commercial Use Property) - Lots - Patron or Employee - One Story, 0	126A209 253	No Max	Central City	No	VLI, LI, ABMI	DT CPU , AHO
Los Angeles	1165 S MAIN ST	90015	5139017015	3.920	3.920	0.000	70.560	Shortfall of Sites	0.197	Regional Center Commercial	C2-4D-O	Transit Core	[HB3-G1-5] [CX2-FA] [CPIO-O]	20	497.274	78.400		Commercial - Auto, Recreation Equipment, Construction Equipment Sales and Service - Auto Body Repair Shop - One Story, 0	126A209 265	No Max	Central City	No	VLI, LI, ABMI	DT CPU , AHO
Los Angeles	1725 E 7TH ST	90021	5164022002	3.920	3.920	0.000	70.560	Shortfall of Sites	0.431	Heavy Manufacturing	M3-1-RIO	Hybrid Industrial	[MB3-CDF1-5] [IX4-FA] [CPIO]	20	227.490	78.400		Industrial - Warehousing, Distribution, Storage - Warehousing, Distribution, 10,000 to 24,999 SF - One Story, 0	124-5A215 57	No Max	Central City North	No	VLI, LI, ABMI	DT CPU
Los Angeles	748 S ALAMEDA ST	90021	5166032027	3.920	3.920	0.000	70.560	Shortfall of Sites	0.430	Heavy Manufacturing	M3-1-RIO	Hybrid Industrial	[MB3-CDF1-5] [IX4-FA] [CPIO]	20	227.921	78.400		Industrial - Warehousing, Distribution, Storage - Warehousing, Distribution, 10,000 to 24,999 SF - One Story, 0	123A215 242	No Max	Central City North	No	VLI, LI, ABMI	DT CPU
Los Angeles	1114 S LOS ANGELES ST	90015	5145021021	3.920	3.920	0.000	70.560	Shortfall of Sites	0.258	Light Manufacturing	M2-2D	Transit Core	[HB1-G1-5] [CX2-FA] [CPIO]	20	379.972	78.400		Industrial - Light Manufacturing - One Story, 0	126A209 272	No Max	Central City	No	VLI, LI, ABMI	DT CPU
Los Angeles	0	0	2103005053	39.200	39.200	0.000	0.000	Shortfall of Sites	0.680	Community Commercial	(Q)C2-1L	Community Center	0	20	144.090	78.400		Commercial - Parking Lot (Commercial Use Property) - Lots - Patron or Employee - One Story, 0	192B125 924	54	Reseda - West Van Nuys	No	LI	RES CPU , AHO
Los Angeles	20136 STRATHERN ST	91306	2107011006	3.910	3.910	0.000	70.380	Shortfall of Sites	0.494	Low Residential	(T)R1-1	Low Residential	[HB5-SH1-5] [CX4-FA] [CPIO]	20	200.350	78.200		Residential - Single Family Residence - Pool, 1	189B113 475	1 per lot	Canoga Park - Winnetka - Woodland Hills - West Hills	No	VLI, LI, ABMI	CPK CPU , AHO
Los Angeles	5445 BALBOA BLVD	91316	2258027015	39.100	39.100	0.000	0.000	Shortfall of Sites	1.059	General Commercial	(Q)C4-1VLD, (Q)CR-1VLD	Neighborhood Center	0	20	108.553	78.200		Commercial - Office Building - Two Stories, 0	174B133 791	54	Encino - Tarzana	No	LI	ENC CPU , ARO

Jurisdiction Name	Site Address/Intersection	5 Digit ZIP Code	Assessor Parcel Number	Very Low-Income	Low-Income	Moderate-Income	Above Moderate-Income	Type of Shortfall	Parcel Size (Acres)	Current General Plan Designation	Current Zoning	Proposed General Plan (GP) Designation	Proposed Zoning	Minimum Density Allowed	Maximum Density Allowed	Total Capacity	Vacant/ Nonvacant	Description of Existing Uses	PIN	Base Density Per Acre	Community Plan Area	Rent Stabalization Ordinance	Income Category	Applicable Rezoning Program (Program informing values in Column Q listed first)
Los Angeles	1900 AVENUE OF THE STARS	90067	4319002056	0.000	0.000	0.000	78.146	Shortfall of Sites	2.496	Regional Center Commercial	C2-2-O	0	0	0	0.000	78.146		Commercial - Office Building - Over 20 Stories, 0	132B161 22		West Los Angeles	No	ABMI	ARO , MURC
Los Angeles	16844 SHERMAN WAY	91406	2225018013	39.072	39.072	0.000	0.000	Shortfall of Sites	0.598	General Commercial	C2-1VL	Community Center	0	20	143.813	78.144		Commercial - Shopping Center (Neighborhood, Community) - One Story, 0	183B133 123	54	Reseda - West Van Nuys	No	LI	DB50 , RES CPU, AHO
Los Angeles	9034 LAUREL CANYON BLVD	91352	2629019017	39.072	39.072	0.000	0.000	Shortfall of Sites	0.593	Neighborhood Office Commercial	[Q]C2-1-CUGU	0	0	20	164.749	78.144		Commercial - Store Combination - Store and Office Combination - One Story, 0	195B165 99		Sun Valley - La Tuna Canyon	No	LI	DB50 , ARO
Los Angeles	17705 SATICOY ST	91335	2120002031	39.072	39.072	0.000	0.000	Shortfall of Sites	0.597	Neighborhood Office Commercial	(Q)C2-1VL	0	0	20	163.490	78.144		Commercial - Store - One Story, 0	186B129 161		Reseda - West Van Nuys	No	LI	DB50
Los Angeles	8325 LAUREL CANYON BLVD	91352	2633006019	39.072	39.072	0.000	0.000	Shortfall of Sites	0.597	Neighborhood Office Commercial	P-1VL, C2-1VL	0	0	20	163.692	78.144		Commercial - Shopping Center (Neighborhood, Community) - One Story, 0	192B165 892		Sun Valley - La Tuna Canyon	No	LI	DB50 , P
Los Angeles	0	0	2162013042	39.016	39.016	0.000	0.000	Shortfall of Sites	0.604	Neighborhood Office Commercial	P-1VL, C4-1VL	0	0	20	163.512	78.032		Industrial - Motion Picture, Radio and Television Industry - Wireless Communication Tower - One Story, 1	171B129 313		Encino - Tarzana	No	LI	DB50 , ENC CPU, P, ADU, TOPP C
Los Angeles	319 E 2ND ST	90012	5161017034	3.900	3.900	0.000	70.200	Shortfall of Sites	0.465	Regional Center Commercial	[Q]C2-4D-O-CDO	Community Center	[DM2-SH2-5] [CX1-FA] [CPIO-O-CDO]	20	322.837	78.000		Commercial - Parking Lot (Commercial Use Property) - Lots - Commercial Parking - One Story, 0	129A215 2	No Max	Central City	No	VLI, LI, ABMI	DT CPU , MURC
Los Angeles	17200 VENTURA BLVD	91316	2289005059	38.967	38.967	0.000	0.000	Shortfall of Sites	6.858	Neighborhood Office Commercial	P-1VL, (Q)P-1VL, C2-1VL, C4-1VL, (Q)C4-1VL, (Q)P-1, P-1	0	0	20	94.696	77.934		Commercial - Shopping Center (Regional) - One Story, 0	168B133 49		Encino - Tarzana	No	LI	P , ENC CPU, TOPP C
Los Angeles	5420 YOLANDA AVE	91356	2161026004	38.906	38.906	0.000	0.000	Shortfall of Sites	1.348	Community Commercial	(Q)C2-1VL	0	0	20	163.891	77.813		Residential - Five or More Units or Apartments (Any Combination) · 4 Stories or Less - Pool and Misc., 57	174B121 813		Encino - Tarzana	No	LI	DB50 , ENC CPU, AHO
Los Angeles	22816 VANOWEN ST	91307	2038040028	38.894	38.894	0.000	0.000	Shortfall of Sites	0.492	Community Commercial	QC2-1VL	Community Center	0	20	144.179	77.789		Commercial - Shopping Center (Regional) - One Story, 0	180B097 43	54	Canoga Park - Winnetka - Woodland Hills - West Hills	No	LI	DB50 , CPK CPU, AHO
Los Angeles	22800 VANOWEN ST	91307	2038040029	3.889	3.889	0.000	70.010	Shortfall of Sites	0.490	Community Commercial	QC2-1VL	Community Center	[MB3-CDF1-5] [IX4-FA] [CPIO]	20	144.773	77.789		Commercial - Restaurant, Cocktail Lounge - Restaurant, Cocktail Lounge, Tavern - One Story, 0	180B097 44	54	Canoga Park - Winnetka - Woodland Hills - West Hills	No	VLI, LI, ABMI	DB50 , CPK CPU, AHO
Los Angeles	5161 VAN NUYS BLVD	91403	2263034012	38.894	38.894	0.000	0.000	Shortfall of Sites	0.493	General Commercial	C2-1VL-RIO	Village	0	20	107.598	77.789		Commercial - Service Station - Self Service - Convenience Store, Service Bay, 0	171A151 54	72	Van Nuys - North Sherman Oaks	No	LI	DB50 , VNY CPU, TOPP C, AHO
Los Angeles	11201 VENTURA BLVD	91604	2366025017	38.894	38.894	0.000	0.000	Shortfall of Sites	0.492	General Commercial	C2-1VL-RIO	0	0	20	164.796	77.789		Institutional - Homes for Aged and Others - One Story, 0	162B173 237		Sherman Oaks - Studio City - Toluca Lake - Cahuenga Pass	No	LI	DB50 , TOPP C
Los Angeles	12518 RIVERSIDE DR	91607	2357032006	38.894	38.894	0.000	0.000	Shortfall of Sites	0.493	General Commercial	(Q)C1.5-1VL-RIO	0	0	20	164.265	77.789		Commercial - Store - One Story, 0	168B161 475		Van Nuys - North Sherman Oaks	No	LI	DB50
Los Angeles	0	0	4251014905	38.894	38.894	0.000	0.000	Shortfall of Sites	0.490	High Medium Residential	R4-1	0	0	20	165.417	77.789		Miscellaneous - Government Owned Property, 0	120B157 716		Palms - Mar Vista - Del Rey	No	LI	DB50
Los Angeles	0	0	4251014905	38.894	38.894	0.000	0.000	Shortfall of Sites	0.491	High Medium Residential	R4-1	0	0	20	165.151	77.789		Miscellaneous - Government Owned Property, 0	120B157 736		Palms - Mar Vista - Del Rey	No	LI	DB50
Los Angeles	0	0	4251014905	38.894	38.894	0.000	0.000	Shortfall of Sites	0.491	High Medium Residential	R4-1	0	0	20	164.883	77.789		Miscellaneous - Government Owned Property, 0	120B157 757		Palms - Mar Vista - Del Rey	No	LI	DB50
Los Angeles	0	0	4251014905	38.894	38.894	0.000	0.000	Shortfall of Sites	0.492	High Medium Residential	R4-1	0	0	20	164.618	77.789		Miscellaneous - Government Owned Property, 0	120B157 773		Palms - Mar Vista - Del Rey	No	LI	DB50
Los Angeles	0	0	4251014905	38.894	38.894	0.000	0.000	Shortfall of Sites	0.493	High Medium Residential	R4-1	0	0	20	164.352	77.789		Miscellaneous - Government Owned Property, 0	120B157 796		Palms - Mar Vista - Del Rey	No	LI	DB50
Los Angeles	12750 RIVERSIDE DR	91607	2357033015	38.894	38.894	0.000	0.000	Shortfall of Sites	0.989	General Commercial	R3-1-RIO	0	0	20	81.949	77.789		Institutional - Hospital - One Story, 0	168B161 463		Van Nuys - North Sherman Oaks	No	LI	DB50
Los Angeles	11439 VENTURA BLVD	91604	2368023027	38.894	38.894	0.000	0.000	Shortfall of Sites	0.493	General Commercial	C2-1VL-RIO	0	0	20	164.364	77.789		Institutional - Hospital - One Story, 0	162B169 505		Sherman Oaks - Studio City - Toluca Lake - Cahuenga Pass	No	LI	DB50 , TOPP C
Los Angeles	3302 SAWTELLE BLVD	90066	4249001907	38.880	38.880	0.000	0.000	Shortfall of Sites	0.752	Medium Residential	R3-1	High Residential	0	20	107.742	77.760		Miscellaneous - Government Owned Property, 0	120B157 941	54	Palms - Mar Vista - Del Rey	No	LI	PMVDR CPU , DB50, AHO
Los Angeles	16545 VENTURA BLVD	91436	2259018022	38.872	38.872	0.000	0.000	Shortfall of Sites	0.700	Regional Center Commercial	C4-1L	0	0	20	163.385	77.744		Commercial - Shopping Center (Neighborhood, Community) - One Story, 0	168B137 287		Encino - Tarzana	No	LI	DB50 , ENC CPU, MURC, TOPP C, AHO
Los Angeles	10404 DE SOTO AVE	91311	2706015013	38.848	38.848	0.000	0.000	Shortfall of Sites	0.712	Very Low I Residential	RA-1	0	0	20	113.635	77.695		Residential - Single Family Residence, 0	204B109 44		Chatsworth - Porter Ranch	No	LI	OPP RC , ADU
Los Angeles	22815 VICTORY BLVD	91307	2038040019	38.827	38.827	0.000	0.000	Shortfall of Sites	0.503	Community Commercial	QC2-1VL	Community Center	0	20	145.180	77.654		Commercial - Shopping Center (Regional) - One Story, 1	180B097 582	54	Canoga Park - Winnetka - Woodland Hills - West Hills	No	LI	DB50 , CPK CPU, ADU, AHO
Los Angeles	16605 DEVONSHIRE ST	91344	2684017026	38.827	38.827	0.000	0.000	Shortfall of Sites	0.498	Community Commercial	C2-1VL	0	0	20	164.911	77.654		Commercial - Professional Building - Medical Dental Building - One Story, 1	204B137 253		Granada Hills - Knollwood	No	LI	DB50 , ARO, ADU
Los Angeles	19156 VENTURA BLVD	91356	2163018022	38.827	38.827	0.000	0.000	Shortfall of Sites	0.503	Community Commercial	C2-1VLD	0	0	20	163.300	77.654		Commercial - Service Station - Full Service - No Additional Services, 1	174B121 458		Encino - Tarzana	No	LI	DB50 , ADU
Los Angeles	19803 SHERMAN WAY	91306	2115008009	38.800	38.800	0.000	0.000	Shortfall of Sites	2.246	Low Residential	R1-1	Low Medium Residential	0	20	43.193	77.600		Institutional - Church - One Story, 0	183B113 28	10	Canoga Park - Winnetka - Woodland Hills - West Hills	No	LI	CPK CPU, FBO
Los Angeles	1219 S LOS ANGELES ST	90015	5139027016	3.880	3.880	0.000	69.840	Shortfall of Sites	0.255	Light Manufacturing	M2-2D	Transit Core	[HB1-G1-5] [CX2-FA] [CPIO]	20	380.727	77.600		Commercial - Shopping Center (Neighborhood, Community) - One Story, 0	124-5A209 67	No Max	Central City	No	VLI, LI, ABMI	DT CPU
Los Angeles	713 N SPRING ST	90012	5408025007	3.880	3.880	0.000	69.840	Shortfall of Sites	0.299	Regional Commercial	C2-2	Community Center	[DM2-G1-5] [CX1-FA] [CPIO]	20	324.352	77.600		Commercial - Restaurant, Cocktail Lounge - Restaurant, Cocktail Lounge, Tavern - One Story, 0	133-5A215 125	No Max	Central City North	No	VLI, LI, ABMI	DT CPU
Los Angeles	755 S LOS ANGELES ST	90014	5145001013	3.880	3.880	0.000	69.840	Shortfall of Sites	0.196	Light Manufacturing	M2-2D	Traditional Core	[HM1-CHC1-5] [CX2-FA] [CPIO]	20	495.785	77.600		Industrial - Light Manufacturing - Five Stories, 0	127-5A211 230	No Max	Central City	No	VLI, LI, ABMI	DT CPU
Los Angeles	755 S LOS ANGELES ST	90014	5145001013	3.880	3.880	0.000	69.840	Shortfall of Sites	0.196	Light Manufacturing	M2-2D	Traditional Core	[HM1-CHC1-5] [CX2-FA] [CPIO]	20	496.079	77.600		Industrial - Light Manufacturing - Five Stories, 0	127-5A211 244	No Max	Central City	No	VLI, LI, ABMI	DT CPU
Los Angeles	5230 SANTA MONICA BLVD	90029	5537020029	38.800	38.800	0.000	0.000	Shortfall of Sites	0.609	Highway Oriented Commercial	[T][Q]C2-1D	Community Commercial	[Q]C2-2D-CPIO	20	159.162	77.600		Commercial - Office Building - One Story, 0	144B193 736	54	Hollywood	No	LI	HWD CPU , ARO
Los Angeles	6630 HOLLYWOOD BLVD	90028	5547015026	3.880	3.880	0.000	69.840	Shortfall of Sites	0.442	Regional Center Commercial	C4-2D-SN	Regional Center Commercial	C2-2D-SN-CPIO	20	219.563	77.600		Commercial - Store Combination - Store and Office Combination - Two Stories, 0	148-5A185 180	108	Hollywood	No	VLI, LI, ABMI	HWD CPU , ARO, MURC
Los Angeles	0	0	5537020036	38.800	38.800	0.000	0.000	Shortfall of Sites	0.609	Highway Oriented Commercial	[T][Q]C2-1D, R3-1XL	Community Commercial	[Q]C2-2D-CPIO	20	159.267	77.600		Commercial - Parking Lot (Commercial Use Property) - Lots - Patron or Employee - One Story, 0	144B193 737	54	Hollywood	No	LI	HWD CPU
Los Angeles	145 S SPRING ST	90012	5149001003	3.874	3.874	0.000	69.732	Shortfall of Sites	0.301	Regional Center Commercial	C2-4D-SN	Transit Core	[HB4-SH1-5] [CX3-FA] [SN-CPIO]	20	494.216	77.480		Commercial - Office Building - 6 to 13 Stories, 0	130-5A213 30	No Max	Central City	No	VLI, LI, ABMI	DT CPU , ARO
Los Angeles	716 S OLIVE ST	90014	5144013035	3.874	3.874	0.000	69.732	Shortfall of Sites	0.302	Regional Center Commercial	C5-4D	Transit Core	[HB5-G1-5] [CX3-FA] [CPIO]	20	492.780	77.480		Commercial - Office Building - One Story, 0	129A209 220	No Max	Central City	No	VLI, LI, ABMI	DT CPU , ARO
Los Angeles	13640 FOOTHILL BLVD	91342	2509014096	38.717	38.717	0.000	0.000	Shortfall of Sites	0.737	Community Commercial	(Q)C2-1VL-CPIO	0	0	20	164.100	77.434		Recreational - Athletic and Amusement Facility - Gymnasium, Health Spa - One Story, 0	222B157 94		Sylmar	No	LI	DB50
Los Angeles	6747 TAMPA AVE	91335	2131001004	38.628	38.628	0.000	0.000	Shortfall of Sites	0.585	Neighborhood Office Commercial	C2-1VL-RIO	Neighborhood Center	0	20	107.648	77.256		Commercial - Store - One Story, 0	180B117 51	54	Reseda - West Van Nuys	No	LI	DB50 , RES CPU, AHO
Los Angeles	6030 LANKERSHIM BLVD	91606	2338005006	38.628	38.628	0.000	0.000	Shortfall of Sites	0.586	Neighborhood Office Commercial	[Q]C2-1VL	Low Medium Residential	0	20	29.013	77.256		Commercial - Supermarket - Supermarket - 12,000 SF or More - One Story, 0	177B169 594	43	North Hollywood - Valley Village	No	LI	DB50 , NH CPU
Los Angeles	14221 S FIGUEROA ST	90248	6132006028	38.628	38.628	0.000	0.000	Shortfall of Sites	0.586	Highway Oriented Commercial	C2-1-O	0	0	20	164.854	77.256		Commercial - Service Station - Full Service - No Additional Services, 0	075B201 48		Harbor Gateway	No	LI	DB50
Los Angeles	13871 FOOTHILL BLVD	91342	2509002039	38.628	38.628	0.000	0.000	Shortfall of Sites	0.590	Community Commercial	C2-1VL-CPIO	0	0	20	163.775	77.256		Commercial - Store Combination - Store and Office Combination - One Story, 0	225B153 346		Sylmar	No	LI	DB50 , ARO
Los Angeles	11800 FOOTHILL BLVD	91342	2528002902	38.628	38.628	0.000	0.000	Shortfall of Sites	0.588	Neighborhood Commercial	C2-1VL	0	0	20	164.315	77.256		Miscellaneous - Government Owned Property - Recreation - Art Center, Museum, 0	210B165 325		Sunland - Tujunga - Lake View Terrace - Shadow Hills - East La Tuna Canyon	No	LI	DB50
Los Angeles	4151 ARCH DR	91604	2366024024	0.000	0.000	0.000	77.167	Shortfall of Sites	0.537	Medium Residential	[Q]R4-1-RIO	0	0	0	163.197	77.167		Residential - Five or More Units or Apartments (Any Combination) · 4 Stories or Less - Pool, 0	162B173 249		Sherman Oaks - Studio City - Toluca Lake - Cahuenga Pass	Yes	ABMI	DB50
Los Angeles	740 S OLIVE ST	90014	5144013034	0.000	0.000	0.000	77.040	Shortfall of Sites	0.216	Regional Center Commercial	C5-4D	Transit Core	[HB5-G1-5] [CX3-FA] [CPIO]	0	496.095	77.040		Residential - Five or More Units or Apartments (Any Combination) · 5 Stories or More, 0	129A209 238	No Max	Central City	Yes	ABMI	DT CPU
Los Angeles	222 S HILL ST	90012	5149009023	3.848	3.848	0.000	69.264	Shortfall of Sites	0.300	Regional Center Commercial	C2-4D	Transit Core	[HB5-SH1-5] [CX3-FA] [CPIO]	20	492.553	76.960		Commercial - Office Building - 6 to 13 Stories, 0	130-5A211 27	No Max	Central City	No	VLI, LI, ABMI	DT CPU , ARO
Los Angeles	800 S FIGUEROA ST	90017	5144021039	3.848	3.848	0.000	69.264	Shortfall of Sites	0.299	Regional Center Commercial	C2-4D	Transit Core	[HB5-SH1-5] [CX4-FA] [CPIO]	20	494.259	76.960		Commercial - Office Building - 6 to 13 Stories, 0	129A207 158	No Max	Central City	No	VLI, LI, ABMI	DT CPU , ARO
Los Angeles	1999 AVENUE OF THE STARS	90067	4319003065	38.425	38.425	0.000	0.000	Shortfall of Sites	2.767	Regional Center Commercial	C2-2-O	0	0	20	163.350	76.849		Commercial - Office Building - Other Improvements Only, 0	132B161 47		West Los Angeles	No	LI	MURC , ARO
Los Angeles	106 E OLYMPIC BLVD	90015	5139015040	3.840	3.840	0.000	69.120	Shortfall of Sites	0.194	Light Manufacturing	M2-2D	Traditional Core	[HM1-CHC1-5] [CX2-FA] [CPIO]	20	495.460	76.800		Commercial - Parking Lot (Commercial Use Property) - Parking Structures - Patron or Employee - 6 to 13 Stories, 0	126A209 127	No Max	Central City	No	VLI, LI, ABMI	DT CPU
Los Angeles	1026 S LOS ANGELES ST	90015	5145020002	3.840	3.840	0.000	69.120	Shortfall of Sites	0.195	Light Manufacturing	M2-2D	Traditional Core	[HM1-CHC1-5] [CX2-FA] [CPIO]	20	493.084	76.800		Industrial - Light Manufacturing - Three Stories, 0	126A209 208	No Max	Central City	No	VLI, LI, ABMI	DT CPU
Los Angeles	249 S LOS ANGELES ST	90012	5161026905	3.840	3.840	0.000	69.120	Shortfall of Sites	0.243	Regional Center Commercial	C2-4D-CDO	Transit Core	[HB5-G1-5] [CX3-FA] [CPIO-CDO]	20	494.437	76.800		, 0	129A213 20	No Max	Central City	No	VLI, LI, ABMI	DT CPU

Jurisdiction Name	Site Address/Intersection	5 Digit ZIP Code	Assessor Parcel Number	Very Low-Income	Low-Income	Moderate-Income	Above Moderate-Income	Type of Shortfall	Parcel Size (Acres)	Current General Plan Designation	Current Zoning	Proposed General Plan (GP) Designation	Proposed Zoning	Minimum Density Allowed	Maximum Density Allowed	Total Capacity	Vacant/ Nonvacant	Description of Existing Uses	PIN	Base Density Per Acre	Community Plan Area	Rent Stabalization Ordinance	Income Category	Applicable Rezoning Program (Program informing values in Column Q listed first)
Los Angeles	951 N BROADWAY	90012	5414011026	3.840	3.840	0.000	69.120	Shortfall of Sites	0.420	Regional Commercial	C2-2	Village	[MN1-SH2-5] [CX1-FA] [CPIO]	20	228.415	76.800		Miscellaneous - Rights of Way, 0	135A215 127	No Max	Central City North	No	VLI, LI, ABMI	DT CPU
Los Angeles	5855 LANKERSHIM BLVD	91601	2338016011	3.840	3.840	0.000	69.120	Shortfall of Sites	0.882	Highway Oriented Commercial	[T][Q]C2-1VL	Community Center (Mixed-Use)	0	20	108.888	76.800		Commercial - Store - One Story, 0	174B169 12	145	North Hollywood - Valley Village	No	VLI, LI, ABMI	NH CPU
Los Angeles	5910 SEPULVEDA BLVD	91411	2243019017	38.400	38.400	0.000	0.000	Shortfall of Sites	0.631	Light Manufacturing	M2-1-RIO	Community Commercial	0	20	152.068	76.800		Commercial - Parking Lot (Commercial Use Property) - Lots - Patron or Employee - One Story, 0	177B145 527	No Max	Van Nuys - North Sherman Oaks	No	LI	Orange LineTNP
Los Angeles	6428 WOODMAN AVE	91401	2329004012	38.400	38.400	0.000	0.000	Shortfall of Sites	0.888	Neighborhood Office Commercial	R3P-1VL, [Q]C1.5-1VL	Village	0	20	108.149	76.800		Institutional - School (Private) - One Story, 0	180B157 859	72	Van Nuys - North Sherman Oaks	No	LI	VNY CPU , AHO
Los Angeles	6931 VAN NUYS BLVD	91405	2219026066	3.840	3.840	0.000	69.120	Shortfall of Sites	0.666	Community Commercial	C2-1L, P-1L	Community Center	0	20	144.203	76.800		Commercial - Store Combination - Store and Office Combination - One Story, 0	183B149 491	108	Van Nuys - North Sherman Oaks	No	VLI, LI, ABMI	VNY CPU , ARO, P
Los Angeles	9000 CORBIN AVE	91324	2783028047	38.400	38.400	0.000	0.000	Shortfall of Sites	1.468	Regional Center Commercial	P-1, C4-1	0	0	20	65.400	76.800		Industrial - Warehousing, Distribution, Storage - Public Storage - Mini Warehouse - Four Stories, 0	195B117 23		Chatsworth - Porter Ranch	No	LI	MURC , P
Los Angeles	5555 W MANCHESTER AVE	90045	4127024029	38.400	38.400	0.000	0.000	Shortfall of Sites	0.742	Light Manufacturing	M2-1	0	0	20	107.882	76.800		Commercial - Shopping Center (Neighborhood, Community) - One Story, 0	096B173 109	29	Westchester - Playa del Rey	No	LI	WPDR CPU
Los Angeles	1600 W PALOS VERDES DR NORTH	90731	7442001021	0.000	0.000	0.000	76.792	Shortfall of Sites	11.025	Low Residential	RD6-1XL, OS-1XL	0	0	0	10.974	76.792		Residential - Five or More Units or Apartments (Any Combination) · 4 Stories or Less, 20	030B193 203		Wilmington - Harbor City	No	ABMI	DB50
Los Angeles	10999 RIVERSIDE DR	91602	2423009046	3.836	3.836	0.000	69.051	Shortfall of Sites	0.485	General Commercial	C2-1VL	Community Center	0	20	144.247	76.723		Commercial - Office Building - One Story, 0	165B173 50	108	Sherman Oaks - Studio City - Toluca Lake - Cahuenga Pass	No	VLI, LI, ABMI	DB50 , SHR CPU, ARO, AHO
Los Angeles	6775 FALLBROOK AVE	91307	2038040011	3.836	3.836	0.000	69.051	Shortfall of Sites	0.486	Community Commercial	QC2-1VL	Community Center	[DM2-G1-5] [CX1-FA] [CPIO]	20	144.001	76.723		Commercial - Shopping Center (Regional) - One Story, 0	180B097 90	54	Canoga Park - Winnetka - Woodland Hills - West Hills	No	VLI, LI, ABMI	DB50 , CPK CPU, AHO
Los Angeles	5494 W CENTINELA AVE	90045	4103003024	38.362	38.362	0.000	0.000	Shortfall of Sites	0.486	Neighborhood Commercial	C2-1	0	0	20	107.074	76.723		Commercial - Shopping Center (Neighborhood, Community) - One Story, 0	102B173 115	29	Westchester - Playa del Rey	No	LI	DB50 , WPDR CPU, AHO
Los Angeles	11201 VENTURA BLVD	91604	2366025017	38.362	38.362	0.000	0.000	Shortfall of Sites	0.484	General Commercial	C2-1VL-RIO	0	0	20	165.285	76.723		Institutional - Homes for Aged and Others - One Story, 0	162B173 224		Sherman Oaks - Studio City - Toluca Lake - Cahuenga Pass	No	LI	DB50 , TOPP C
Los Angeles	10416 WILSHIRE BLVD	90024	4327001012	3.836	3.836	0.000	69.051	Shortfall of Sites	0.243	Very High Residential	[Q]R5-3	0	0	20	328.465	76.723		Institutional - Church - One Story, 0	135B157 204		Westwood	No	VLI, LI, ABMI	DB50, FBO
Los Angeles	10504 WILSHIRE BLVD	90024	4326003020	3.836	3.836	0.000	69.051	Shortfall of Sites	0.242	Very High Residential	[Q]R5-3	0	0	20	330.771	76.723		Institutional - Church - One Story, 0	135B157 424		Westwood	No	VLI, LI, ABMI	DB50, FBO, ADU
Los Angeles	10504 WILSHIRE BLVD	90024	4326003020	3.836	3.836	0.000	69.051	Shortfall of Sites	0.242	Very High Residential	[Q]R5-3	0	0	20	330.829	76.723		Institutional - Church - One Story, 0	135B157 438		Westwood	No	VLI, LI, ABMI	DB50, FBO, ADU
Los Angeles	18859 VENTURA BLVD	91356	2160002028	38.362	38.362	0.000	0.000	Shortfall of Sites	0.486	Community Commercial	C2-1VLD	0	0	20	164.439	76.723		Commercial - Store - One Story, 0	174B121 443		Encino - Tarzana	No	LI	DB50
Los Angeles	0	0	4251014905	38.362	38.362	0.000	0.000	Shortfall of Sites	0.485	High Medium Residential	R4-1	0	0	20	164.864	76.723		Miscellaneous - Government Owned Property, 0	120B157 586		Palms - Mar Vista - Del Rey	No	LI	DB50
Los Angeles	0	0	4251014905	38.362	38.362	0.000	0.000	Shortfall of Sites	0.486	High Medium Residential	R4-1	0	0	20	164.595	76.723		Miscellaneous - Government Owned Property, 0	120B157 605		Palms - Mar Vista - Del Rey	No	LI	DB50
Los Angeles	0	0	4251014905	38.362	38.362	0.000	0.000	Shortfall of Sites	0.484	High Medium Residential	R4-1	0	0	20	164.962	76.723		Miscellaneous - Government Owned Property, 0	120B157 626		Palms - Mar Vista - Del Rey	No	LI	DB50
Los Angeles	0	0	4251014905	38.362	38.362	0.000	0.000	Shortfall of Sites	0.488	High Medium Residential	R4-1	0	0	20	163.802	76.723		Miscellaneous - Government Owned Property, 0	120B157 699		Palms - Mar Vista - Del Rey	No	LI	DB50
Los Angeles	0	0	4251014905	38.362	38.362	0.000	0.000	Shortfall of Sites	0.487	High Medium Residential	R4-1	0	0	20	164.082	76.723		Miscellaneous - Government Owned Property, 0	120B157 814		Palms - Mar Vista - Del Rey	No	LI	DB50
Los Angeles	13867 FOOTHILL BLVD	91342	2509002023	38.344	38.344	0.000	0.000	Shortfall of Sites	0.682	Community Commercial	C2-1VL-CPIO	0	0	20	164.462	76.688		Commercial - Shopping Center (Neighborhood, Community) - One Story, 13	225B153 355		Sylmar	No	LI	DB50
Los Angeles	7701 JELLICO AVE	91325	2202001007	38.323	38.323	0.000	0.000	Shortfall of Sites	0.714	Low Residential	RA-1-K	Very Low Residential	0	20	113.635	76.645		Residential - Single Family Residence, 1	186B129 27	1 per lot	Reseda - West Van Nuys	No	LI	OPP RC , RES CPU, ADU, AHO
Los Angeles	7745 JELLICO AVE	91325	2202001011	38.316	38.316	0.000	0.000	Shortfall of Sites	0.713	Low Residential	RA-1-K	Very Low Residential	0	20	113.635	76.632		Residential - Single Family Residence, 1	189B129 1124	1 per lot	Reseda - West Van Nuys	No	LI	OPP RC , RES CPU, ADU, AHO
Los Angeles	7653 JELLICO AVE	91325	2202001006	38.316	38.316	0.000	0.000	Shortfall of Sites	0.713	Low Residential	RA-1-K	Very Low Residential	0	20	113.635	76.632		Residential - Single Family Residence - Pool, 1	186B129 64	1 per lot	Reseda - West Van Nuys	No	LI	OPP RC , RES CPU, ADU, AHO
Los Angeles	7723 JELLICO AVE	91325	2202001009	38.316	38.316	0.000	0.000	Shortfall of Sites	0.713	Low Residential	RA-1-K	Very Low Residential	0	20	113.635	76.632		Residential - Single Family Residence, 1	189B129 1209	1 per lot	Reseda - West Van Nuys	No	LI	OPP RC , RES CPU, ADU, AHO
Los Angeles	7619 JELLICO AVE	91325	2202001003	38.316	38.316	0.000	0.000	Shortfall of Sites	0.713	Low Residential	RA-1-K	Very Low Residential	0	20	113.635	76.632		Residential - Single Family Residence, 1	186B129 194	1 per lot	Reseda - West Van Nuys	No	LI	OPP RC , RES CPU, ADU, AHO
Los Angeles	7631 JELLICO AVE	91325	2202001004	38.316	38.316	0.000	0.000	Shortfall of Sites	0.713	Low Residential	RA-1-K	Very Low Residential	0	20	113.635	76.632		Residential - Single Family Residence, 1	186B129 144	1 per lot	Reseda - West Van Nuys	No	LI	OPP RC , RES CPU, ADU, AHO
Los Angeles	7711 JELLICO AVE	91325	2202001008	38.316	38.316	0.000	0.000	Shortfall of Sites	0.713	Low Residential	RA-1-K	Very Low Residential	0	20	113.635	76.632		Residential - Single Family Residence, 1	189B129 1253	1 per lot	Reseda - West Van Nuys	No	LI	OPP RC , RES CPU, ADU, AHO
Los Angeles	7733 JELLICO AVE	91325	2202001010	38.316	38.316	0.000	0.000	Shortfall of Sites	0.713	Low Residential	RA-1-K	Very Low Residential	0	20	113.635	76.632		Residential - Single Family Residence, 1	189B129 1168	1 per lot	Reseda - West Van Nuys	No	LI	OPP RC , RES CPU, ADU, AHO
Los Angeles	6710 LA TIJERA BLVD	90045	4102001027	38.294	38.294	0.000	0.000	Shortfall of Sites	0.494	Community Commercial	C2-1VL	0	0	20	107.271	76.589		Commercial - Parking Lot (Commercial Use Property) - Lots - Patron or Employee - One Story, 1	102B173 42	29	Westchester - Playa del Rey	No	LI	DB50 , WPDR CPU, ADU, AHO
Los Angeles	18050 NORDHOFF ST	91325	2768001004	38.294	38.294	0.000	0.000	Shortfall of Sites	0.493	Neighborhood Commercial	C2-1VL	0	0	20	164.504	76.589		Commercial - Service Station - Full Service - No Additional Services, 1	198B125 302		Northridge	No	LI	DB50 , ADU
Los Angeles	10504 WILSHIRE BLVD	90024	4326003020	3.829	3.829	0.000	68.930	Shortfall of Sites	0.247	Very High Residential	[Q]R5-3	0	0	20	328.307	76.589		Institutional - Church - One Story, 1	135B157 409		Westwood	No	VLI, LI, ABMI	DB50, FBO, ADU
Los Angeles	10416 WILSHIRE BLVD	90024	4327001012	3.823	3.823	0.000	68.809	Shortfall of Sites	0.249	Very High Residential	[Q]R5-3	0	0	20	330.167	76.454		Institutional - Church - One Story, 2	135B157 182		Westwood	No	VLI, LI, ABMI	DB50, FBO
Los Angeles	18644 VENTURA BLVD	91356	2161015019	38.184	38.184	0.000	0.000	Shortfall of Sites	0.583	Community Commercial	C2-1VL	0	0	20	163.672	76.368		Commercial - Store - One Story, 0	174B121 624		Encino - Tarzana	No	LI	DB50
Los Angeles	11681 FOOTHILL BLVD	91342	2530008902	38.184	38.184	0.000	0.000	Shortfall of Sites	2.895	Low Medium II Residential	(T)RD2-1	0	0	20	32.969	76.368		Residential - Five or More Units or Apartments (Any Combination) · 4 Stories or Less - Vacant Land, 0	210B169 161		Sunland - Tujunga - Lake View Terrace - Shadow Hills - East La Tuna Canyon	No	LI	DB50
Los Angeles	12860 ENCINITAS AVE	91342	2604008038	38.184	38.184	0.000	0.000	Shortfall of Sites	0.579	Community Commercial	C2-1XL-K-CPIO	0	0	20	164.813	76.368		Commercial - Restaurant, Cocktail Lounge - Fast Food - Auto Oriented - One Story, 0	222B141 213		Sylmar	No	LI	DB50
Los Angeles	8622 BALBOA BLVD	91325	2689018027	38.184	38.184	0.000	0.000	Shortfall of Sites	0.578	General Commercial	P-1VL, C2-1VL	0	0	20	165.017	76.368		Commercial - Store - One Story, 0	195B133 489		Northridge	No	LI	DB50 , P
Los Angeles	0	0	7423023006	38.184	38.184	0.000	0.000	Shortfall of Sites	4.344	Low Medium I Residential	[Q]M2-1VL-O-CUGU, [Q]RD3-1XL-O-CUGU	0	0	20	21.977	76.368		Miscellaneous - Petroleum and Gas, 0	030B209 7		Wilmington - Harbor City	No	LI	DB50
Los Angeles	0	0	2316001800	38.184	38.184	0.000	0.000	Shortfall of Sites	0.578	Neighborhood Office Commercial	C2-1VL-CUGU	0	0	20	165.016	76.368		Miscellaneous - Utility, 0	189B169 744		Sun Valley - La Tuna Canyon	No	LI	DB50
Los Angeles	7858 VAN NUYS BLVD	91402	2212028035	38.139	38.139	0.000	0.000	Shortfall of Sites	0.839	Light Manufacturing	[Q]M2-1-CDO, [Q]C2-1-CDO	0	0	20	113.635	76.278		Commercial - Service Station - Self Service - No Additional Services, 0	189B149 643		Mission Hills - Panorama City - North Hills	No	LI	OPP RC
Los Angeles	12932 VICTORY BLVD	91606	2331032242	38.128	38.128	0.000	0.000	Shortfall of Sites	0.586	Neighborhood Office Commercial	[Q]P-1VL, [Q]C1.5-1VL	0	0	20	164.753	76.256		Commercial - Store Combination - Store and Office Combination - One Story, 1	180B161 1113		Van Nuys - North Sherman Oaks	No	LI	DB50 , ARO, P
Los Angeles	19456 NORDHOFF ST	91324	2783028044	38.100	38.100	0.000	0.000	Shortfall of Sites	1.315	Regional Center Commercial	P-1, C4-1	0	0	20	61.310	76.200		Recreational - Athletic and Amusement Facility - Gymnasium, Health Spa - One Story, 1	195B117 412		Chatsworth - Porter Ranch	No	LI	MURC , P, ADU
Los Angeles	4500 WOODMAN AVE	91423	2360002030	0.000	0.000	0.000	76.190	Shortfall of Sites	1.058	Medium Residential	R3-1-RIO	0	0	0	81.804	76.190		Residential - Five or More Units or Apartments (Any Combination) · 4 Stories or Less - Pool, 0	168B157 951		Sherman Oaks - Studio City - Toluca Lake - Cahuenga Pass	Yes	ABMI	DB50
Los Angeles	888 S OLIVE ST	90014	5144018051	3.808	3.808	0.000	68.544	Shortfall of Sites	0.241	High Density Residential	[Q]R5-4D	Transit Core	[HB3-G1-5] [CX3-FA] [CPIO]	20	494.728	76.160		Commercial - Store Combination - Store and Residential Combination - Over 20 Stories, 0	127-5A209 121	No Max	Central City	No	VLI, LI, ABMI	DT CPU
Los Angeles	10403 DE SOTO AVE	91311	2706016033	38.051	38.051	0.000	0.000	Shortfall of Sites	0.709	Very Low I Residential	RA-1	0	0	20	113.635	76.102		Residential - Single Family Residence, 1	204B109 46		Chatsworth - Porter Ranch	No	LI	OPP RC , ADU
Los Angeles	633 W 5TH ST	90071	5151017028	3.804	3.804	0.000	68.476	Shortfall of Sites	0.165	Regional Center Commercial	C5-4D	Transit Core	[HB5-G1-5] [CX3-FA] [CPIO]	20	885.310	76.085		Commercial - Office Building - Other Improvements Only, 0	130-5A209 114	No Max	Central City	No	VLI, LI, ABMI	ARO , DT CPU
Los Angeles	633 W 5TH ST	90071	5151017028	3.804	3.804	0.000	68.476	Shortfall of Sites	0.165	Regional Center Commercial	C5-4D	Transit Core	[HB5-G1-5] [CX3-FA] [CPIO]	20	885.310	76.085		Commercial - Office Building - Other Improvements Only, 0	130-5A209 114	No Max	Central City	No	VLI, LI, ABMI	ARO , DT CPU
Los Angeles	633 W 5TH ST	90071	5151017028	3.804	3.804	0.000	68.476	Shortfall of Sites	0.165	Regional Center Commercial	C5-4D	Transit Core	[HB5-G1-5] [CX3-FA] [CPIO]	20	885.310	76.085		Commercial - Office Building - Other Improvements Only, 0	130-5A209 114	No Max	Central City	No	VLI, LI, ABMI	ARO , DT CPU
Los Angeles	633 W 5TH ST	90071	5151017028	3.804	3.804	0.000	68.476	Shortfall of Sites	0.145	Regional Center Commercial	C5-4D	Transit Core	[HB5-G1-5] [CX3-FA] [CPIO]	20	1007.572	76.085		Commercial - Office Building - Other Improvements Only, 0	130-5A209 127	No Max	Central City	No	VLI, LI, ABMI	ARO , DT CPU
Los Angeles	633 W 5TH ST	90071	5151017028	3.804	3.804	0.000	68.476	Shortfall of Sites	0.145	Regional Center Commercial	C5-4D	Transit Core	[HB5-G1-5] [CX3-FA] [CPIO]	20	1007.572	76.085		Commercial - Office Building - Other Improvements Only, 0	130-5A209 127	No Max	Central City	No	VLI, LI, ABMI	ARO , DT CPU
Los Angeles	633 W 5TH ST	90071	5151017028	3.804	3.804	0.000	68.476	Shortfall of Sites	0.145	Regional Center Commercial	C5-4D	Transit Core	[HB5-G1-5] [CX3-FA] [CPIO]	20	1007.572	76.085		Commercial - Office Building - Other Improvements Only, 0	130-5A209 127	No Max	Central City	No	VLI, LI, ABMI	ARO , DT CPU
Los Angeles	633 W 5TH ST	90071	5151017028	3.804	3.804	0.000	68.476	Shortfall of Sites	0.003	Regional Center Commercial	C5-4D	Transit Core	[HB5-G1-5] [CX3-FA] [CPIO]	20	46656.217	76.085		Commercial - Office Building - Other Improvements Only, 0	130-5A209 136	No Max	Central City	No	VLI, LI, ABMI	ARO , DT CPU
Los Angeles	633 W 5TH ST	90071	5151017028	3.804	3.804	0.000	68.476	Shortfall of Sites	0.003	Regional Center Commercial	C5-4D	Transit Core	[HB5-G1-5] [CX3-FA] [CPIO]	20	46656.217	76.085		Commercial - Office Building - Other Improvements Only, 0	130-5A209 136	No Max	Central City	No	VLI, LI, ABMI	ARO , DT CPU
Los Angeles	633 W 5TH ST	90071	5151017028	3.804	3.804	0.000	68.476	Shortfall of Sites	0.003	Regional Center Commercial	C5-4D	Transit Core	[HB5-G1-5] [CX3-FA] [CPIO]	20	46656.217	76.085		Commercial - Office Building - Other Improvements Only, 0	130-5A209 136	No Max	Central City	No	VLI, LI, ABMI	ARO , DT CPU
Los Angeles	633 W 5TH ST	90071	5151017028	3.804	3.804	0.000	68.476	Shortfall of Sites	0.042	Regional Center Commercial	C5-4D	Transit Core	[HB5-G1-5] [CX3-FA] [CPIO]	20	3445.611	76.085		Commercial - Office Building - Other Improvements Only, 0	130-5A209 138	No Max	Central City	No	VLI, LI, ABMI	ARO , DT CPU
Los Angeles	633 W 5TH ST	90071	5151017028	3.804	3.804	0.000	68.476	Shortfall of Sites	0.042	Regional Center Commercial	C5-4D	Transit Core	[HB5-G1-5] [CX3-FA] [CPIO]	20	3445.611	76.085		Commercial - Office Building - Other Improvements Only, 0	130-5A209 138	No Max	Central City	No	VLI, LI, ABMI	ARO , DT CPU
Los Angeles	633 W 5TH ST	90071	5151017028	3.804	3.804	0.000	68.476	Shortfall of Sites	0.042	Regional Center Commercial	C5-4D	Transit Core	[HB5-G1-5] [CX3-FA] [CPIO]	20	3445.611	76.085		Commercial - Office Building - Other Improvements Only, 0	130-5A209 138	No Max	Central City	No	VLI, LI, ABMI	ARO , DT CPU
Los Angeles	633 W 5TH ST	90071	5151017028	3.804	3.804	0.000	68.476	Shortfall of Sites	0.050	Regional Center Commercial	C5-4D	Transit Core	[HB5-G1-5] [CX3-FA] [CPIO]	20	2952.527	76.085		Commercial - Office Building - Other Improvements Only, 0	130-5A209 140	No Max	Central City	No	VLI, LI, ABMI	ARO , DT CPU
Los Angeles	633 W 5TH ST	90071	5151017028	3.804	3.804	0.000	68.476	Shortfall of Sites	0.050	Regional Center Commercial	C5-4D	Transit Core	[HB5-G1-5] [CX3-FA] [CPIO]	20	2952.527	76.085		Commercial - Office Building - Other Improvements Only, 0	130-5A209 140	No Max	Central City	No	VLI, LI, ABMI	ARO , DT CPU

Jurisdiction Name	Site Address/Intersection	5 Digit ZIP Code	Assessor Parcel Number	Very Low-Income	Low-Income	Moderate-Income	Above Moderate-Income	Type of Shortfall	Parcel Size (Acres)	Current General Plan Designation	Current Zoning	Proposed General Plan (GP) Designation	Proposed Zoning	Minimum Density Allowed	Maximum Density Allowed	Total Capacity	Vacant/ Nonvacant	Description of Existing Uses	PIN	Base Density Per Acre	Community Plan Area	Rent Stabalization Ordinance	Income Category	Applicable Rezoning Program (Program informing values in Column Q listed first)
Los Angeles	633 W 5TH ST	90071	5151017028	3.804	3.804	0.000	68.476	Shortfall of Sites	0.050	Regional Center Commercial	C5-4D	Transit Core	[HB5-G1-5] [CX3-FA] [CPIO]	20	2952.527	76.085		Commercial - Office Building - Other Improvements Only, 0	130-5A209 140	No Max	Central City	No	VLI, LI, ABMI	ARO , DT CPU
Los Angeles	633 W 5TH ST	90071	5151017028	3.804	3.804	0.000	68.476	Shortfall of Sites	0.089	Regional Center Commercial	C5-4D	Transit Core	[HB5-G1-5] [CX3-FA] [CPIO]	20	1641.486	76.085		Commercial - Office Building - Other Improvements Only, 0	130-5A209 141	No Max	Central City	No	VLI, LI, ABMI	ARO , DT CPU
Los Angeles	633 W 5TH ST	90071	5151017028	3.804	3.804	0.000	68.476	Shortfall of Sites	0.089	Regional Center Commercial	C5-4D	Transit Core	[HB5-G1-5] [CX3-FA] [CPIO]	20	1641.486	76.085		Commercial - Office Building - Other Improvements Only, 0	130-5A209 141	No Max	Central City	No	VLI, LI, ABMI	ARO , DT CPU
Los Angeles	633 W 5TH ST	90071	5151017028	3.804	3.804	0.000	68.476	Shortfall of Sites	0.089	Regional Center Commercial	C5-4D	Transit Core	[HB5-G1-5] [CX3-FA] [CPIO]	20	1641.486	76.085		Commercial - Office Building - Other Improvements Only, 0	130-5A209 141	No Max	Central City	No	VLI, LI, ABMI	ARO , DT CPU
Los Angeles	633 W 5TH ST	90071	5151017028	3.804	3.804	0.000	68.476	Shortfall of Sites	0.061	Regional Center Commercial	C5-4D	Transit Core	[HB5-G1-5] [CX3-FA] [CPIO]	20	2399.576	76.085		Commercial - Office Building - Other Improvements Only, 0	130-5A209 144	No Max	Central City	No	VLI, LI, ABMI	ARO , DT CPU
Los Angeles	633 W 5TH ST	90071	5151017028	3.804	3.804	0.000	68.476	Shortfall of Sites	0.061	Regional Center Commercial	C5-4D	Transit Core	[HB5-G1-5] [CX3-FA] [CPIO]	20	2399.576	76.085		Commercial - Office Building - Other Improvements Only, 0	130-5A209 144	No Max	Central City	No	VLI, LI, ABMI	ARO , DT CPU
Los Angeles	633 W 5TH ST	90071	5151017028	3.804	3.804	0.000	68.476	Shortfall of Sites	0.061	Regional Center Commercial	C5-4D	Transit Core	[HB5-G1-5] [CX3-FA] [CPIO]	20	2399.576	76.085		Commercial - Office Building - Other Improvements Only, 0	130-5A209 144	No Max	Central City	No	VLI, LI, ABMI	ARO , DT CPU
Los Angeles	633 W 5TH ST	90071	5151017028	3.804	3.804	0.000	68.476	Shortfall of Sites	0.118	Regional Center Commercial	C5-4D	Transit Core	[HB5-G1-5] [CX3-FA] [CPIO]	20	1235.377	76.085		Commercial - Office Building - Other Improvements Only, 0	130-5A209 150	No Max	Central City	No	VLI, LI, ABMI	ARO , DT CPU
Los Angeles	633 W 5TH ST	90071	5151017028	3.804	3.804	0.000	68.476	Shortfall of Sites	0.118	Regional Center Commercial	C5-4D	Transit Core	[HB5-G1-5] [CX3-FA] [CPIO]	20	1235.377	76.085		Commercial - Office Building - Other Improvements Only, 0	130-5A209 150	No Max	Central City	No	VLI, LI, ABMI	ARO , DT CPU
Los Angeles	633 W 5TH ST	90071	5151017028	3.804	3.804	0.000	68.476	Shortfall of Sites	0.118	Regional Center Commercial	C5-4D	Transit Core	[HB5-G1-5] [CX3-FA] [CPIO]	20	1235.377	76.085		Commercial - Office Building - Other Improvements Only, 0	130-5A209 150	No Max	Central City	No	VLI, LI, ABMI	ARO , DT CPU
Los Angeles	633 W 5TH ST	90071	5151017028	3.804	3.804	0.000	68.476	Shortfall of Sites	0.089	Regional Center Commercial	C5-4D	Transit Core	[HB5-G1-5] [CX3-FA] [CPIO]	20	1635.936	76.085		Commercial - Office Building - Other Improvements Only, 0	130-5A209 152	No Max	Central City	No	VLI, LI, ABMI	ARO , DT CPU
Los Angeles	633 W 5TH ST	90071	5151017028	3.804	3.804	0.000	68.476	Shortfall of Sites	0.089	Regional Center Commercial	C5-4D	Transit Core	[HB5-G1-5] [CX3-FA] [CPIO]	20	1635.936	76.085		Commercial - Office Building - Other Improvements Only, 0	130-5A209 152	No Max	Central City	No	VLI, LI, ABMI	ARO , DT CPU
Los Angeles	633 W 5TH ST	90071	5151017028	3.804	3.804	0.000	68.476	Shortfall of Sites	0.089	Regional Center Commercial	C5-4D	Transit Core	[HB5-G1-5] [CX3-FA] [CPIO]	20	1635.936	76.085		Commercial - Office Building - Other Improvements Only, 0	130-5A209 152	No Max	Central City	No	VLI, LI, ABMI	ARO , DT CPU
Los Angeles	633 W 5TH ST	90071	5151017028	3.804	3.804	0.000	68.476	Shortfall of Sites	0.118	Regional Center Commercial	C5-4D	Transit Core	[HB5-G1-5] [CX3-FA] [CPIO]	20	1236.289	76.085		Commercial - Office Building - Other Improvements Only, 0	130-5A209 159	No Max	Central City	No	VLI, LI, ABMI	ARO , DT CPU
Los Angeles	633 W 5TH ST	90071	5151017028	3.804	3.804	0.000	68.476	Shortfall of Sites	0.118	Regional Center Commercial	C5-4D	Transit Core	[HB5-G1-5] [CX3-FA] [CPIO]	20	1236.289	76.085		Commercial - Office Building - Other Improvements Only, 0	130-5A209 159	No Max	Central City	No	VLI, LI, ABMI	ARO , DT CPU
Los Angeles	633 W 5TH ST	90071	5151017028	3.804	3.804	0.000	68.476	Shortfall of Sites	0.118	Regional Center Commercial	C5-4D	Transit Core	[HB5-G1-5] [CX3-FA] [CPIO]	20	1236.289	76.085		Commercial - Office Building - Other Improvements Only, 0	130-5A209 159	No Max	Central City	No	VLI, LI, ABMI	ARO , DT CPU
Los Angeles	633 W 5TH ST	90071	5151017028	3.804	3.804	0.000	68.476	Shortfall of Sites	0.114	Regional Center Commercial	C5-4D	Transit Core	[HB5-G1-5] [CX3-FA] [CPIO]	20	1287.561	76.085		Commercial - Office Building - Other Improvements Only, 0	130-5A209 162	No Max	Central City	No	VLI, LI, ABMI	ARO , DT CPU
Los Angeles	633 W 5TH ST	90071	5151017028	3.804	3.804	0.000	68.476	Shortfall of Sites	0.114	Regional Center Commercial	C5-4D	Transit Core	[HB5-G1-5] [CX3-FA] [CPIO]	20	1287.561	76.085		Commercial - Office Building - Other Improvements Only, 0	130-5A209 162	No Max	Central City	No	VLI, LI, ABMI	ARO , DT CPU
Los Angeles	633 W 5TH ST	90071	5151017028	3.804	3.804	0.000	68.476	Shortfall of Sites	0.062	Regional Center Commercial	C5-4D	Transit Core	[HB5-G1-5] [CX3-FA] [CPIO]	20	2364.877	76.085		Commercial - Office Building - Other Improvements Only, 0	130-5A209 230	No Max	Central City	No	VLI, LI, ABMI	ARO , DT CPU
Los Angeles	633 W 5TH ST	90071	5151017028	3.804	3.804	0.000	68.476	Shortfall of Sites	0.062	Regional Center Commercial	C5-4D	Transit Core	[HB5-G1-5] [CX3-FA] [CPIO]	20	2364.877	76.085		Commercial - Office Building - Other Improvements Only, 0	130-5A209 230	No Max	Central City	No	VLI, LI, ABMI	ARO , DT CPU
Los Angeles	633 W 5TH ST	90071	5151017028	3.804	3.804	0.000	68.476	Shortfall of Sites	0.062	Regional Center Commercial	C5-4D	Transit Core	[HB5-G1-5] [CX3-FA] [CPIO]	20	2364.877	76.085		Commercial - Office Building - Other Improvements Only, 0	130-5A209 230	No Max	Central City	No	VLI, LI, ABMI	ARO , DT CPU
Los Angeles	10960 WILSHIRE BLVD	90024	4324002028	3.804	3.804	0.000	68.473	Shortfall of Sites	0.202	Regional Center Commercial	[Q]C4-2-O	0	0	20	552.613	76.081		Commercial - Office Building - Over 20 Stories, 0	132B149 130		Westwood	No	VLI, LI, ABMI	ARO , MURC
Los Angeles	10960 WILSHIRE BLVD	90024	4324002028	3.804	3.804	0.000	68.473	Shortfall of Sites	0.231	Regional Center Commercial	[Q]C4-2-O	0	0	20	483.537	76.081		Commercial - Office Building - Over 20 Stories, 0	132B149 131		Westwood	No	VLI, LI, ABMI	ARO , MURC
Los Angeles	10960 WILSHIRE BLVD	90024	4324002028	3.804	3.804	0.000	68.473	Shortfall of Sites	0.231	Regional Center Commercial	[Q]C4-2-O	0	0	20	483.529	76.081		Commercial - Office Building - Over 20 Stories, 0	132B149 132		Westwood	No	VLI, LI, ABMI	ARO , MURC
Los Angeles	10960 WILSHIRE BLVD	90024	4324002028	3.804	3.804	0.000	68.473	Shortfall of Sites	0.231	Regional Center Commercial	[Q]C4-2-O	0	0	20	483.523	76.081		Commercial - Office Building - Over 20 Stories, 0	132B149 133		Westwood	No	VLI, LI, ABMI	ARO , MURC
Los Angeles	10960 WILSHIRE BLVD	90024	4324002028	3.804	3.804	0.000	68.473	Shortfall of Sites	0.231	Regional Center Commercial	[Q]C4-2-O	0	0	20	483.513	76.081		Commercial - Office Building - Over 20 Stories, 0	132B149 134		Westwood	No	VLI, LI, ABMI	ARO , MURC
Los Angeles	10960 WILSHIRE BLVD	90024	4324002028	3.804	3.804	0.000	68.473	Shortfall of Sites	0.231	Regional Center Commercial	[Q]C4-2-O	0	0	20	483.510	76.081		Commercial - Office Building - Over 20 Stories, 0	132B149 135		Westwood	No	VLI, LI, ABMI	ARO , MURC
Los Angeles	10960 WILSHIRE BLVD	90024	4324002028	3.804	3.804	0.000	68.473	Shortfall of Sites	0.231	Regional Center Commercial	[Q]C4-2-O	0	0	20	483.499	76.081		Commercial - Office Building - Over 20 Stories, 0	132B149 136		Westwood	No	VLI, LI, ABMI	ARO , MURC
Los Angeles	10960 WILSHIRE BLVD	90024	4324002028	3.804	3.804	0.000	68.473	Shortfall of Sites	0.231	Regional Center Commercial	[Q]C4-2-O	0	0	20	483.493	76.081		Commercial - Office Building - Over 20 Stories, 0	132B149 137		Westwood	No	VLI, LI, ABMI	ARO , MURC
Los Angeles	5546 SEPULVEDA BLVD	91411	2250009026	38.016	38.016	0.000	0.000	Shortfall of Sites	0.600	General Commercial	C2-1VL-RIO	0	0	20	164.567	76.032		Commercial - Auto, Recreation Equipment, Construction Equipment Sales and Service - Car Wash Only - One Story, 3	174B145 495		Van Nuys - North Sherman Oaks	No	LI	DB50 , TOPP C
Los Angeles	928 S FIGUEROA ST	90015	5138002029	3.800	3.800	0.000	68.400	Shortfall of Sites	0.192	Regional Center Commercial	C2-4D-SN	Transit Core	[HB5-SH1-5] [CX4-FA] [SN-CPIO]	20	495.121	76.000		Commercial - Parking Lot (Commercial Use Property) - Lots - Patron or Employee - One Story, 0	127-5A207 9	No Max	Central City	No	VLI, LI, ABMI	DT CPU
Los Angeles	200 E 9TH ST	90015	5145016001	3.800	3.800	0.000	68.400	Shortfall of Sites	0.191	Light Manufacturing	M2-2D	Traditional Core	[HM1-CHC1-5] [CX2-FA] [CPIO]	20	496.140	76.000		Commercial - Store - Three Stories, 0	126A209 89	No Max	Central City	No	VLI, LI, ABMI	DT CPU
Los Angeles	1027 S LOS ANGELES ST	90015	5139015034	3.800	3.800	0.000	68.400	Shortfall of Sites	0.192	Light Manufacturing	M2-2D	Traditional Core	[HM1-CHC1-5] [CX2-FA] [CPIO]	20	496.037	76.000		Commercial - Parking Lot (Commercial Use Property) - Lots - Patron or Employee - One Story, 0	126A209 163	No Max	Central City	No	VLI, LI, ABMI	DT CPU
Los Angeles	14500 SHERMAN CIR	91405	2219007034	3.798	3.798	0.000	68.364	Shortfall of Sites	3.899	Community Commercial	(T)(Q)RAS3-1L	Community Center	0	20	145.147	75.960		Residential - Five or More Units or Apartments (Any Combination) - 5 Stories or More - Pool, 284	183B149 800	108	Van Nuys - North Sherman Oaks	No	VLI, LI, ABMI	VNY CPU
Los Angeles	12861 SHERMAN WAY	91605	2324005033	6.833	6.833	0.000	122.997	Shortfall of Sites	0.771	Highway Oriented Commercial	C2-1VL			20	164.152	136.663		Commercial - Shopping Center (Neighborhood, Community) - One Story, 0	183B161 10		North Hollywood - Valley Village	No	VLI, LI, ABMI	DB50
Los Angeles	6927 REMMET AVE	91303	2138007009	0.000	0.000	0.000	75.780	Shortfall of Sites	0.184	Medium Residential	R3-1-RIO	Medium Neighborhood Residential	[HB3-G1-5] [CX2-FA] [CPIO-O]	0	593.519	75.780		Residential - Three Units (Any Combination) - 4 Stories or Less, 3	183B105 756	43	Canoga Park - Winnetka - Woodland Hills - West Hills	Yes	ABMI	CPK CPU ,
Los Angeles	7654 TAMPA AVE	91335	2104012038	37.848	37.848	0.000	0.000	Shortfall of Sites	0.621	Neighborhood Office Commercial	(Q)C2-1VL	Community Center	0	20	145.009	75.696		Commercial - Auto, Recreation Equipment, Construction Equipment Sales and Service - Auto Body Repair Shop - One Story, 6	186B117 46	54	Reseda - West Van Nuys	No	LI	DB50 , RES CPU
Los Angeles	17140 ROSCOE BLVD	91325	2204001003	37.844	37.844	0.000	0.000	Shortfall of Sites	0.705	Low Residential	RA-1	Low Medium Residential	0	20	113.635	75.688		Residential - Single Family Residence, 1	192B133 279	10	Reseda - West Van Nuys	No	LI	OPP RC , RES CPU, ADU, AHO
Los Angeles	17849 VENTURA BLVD	91316	2162012009	37.829	37.829	0.000	0.000	Shortfall of Sites	0.477	Community Commercial	P-1VL, C2-1VL	0	0	20	165.349	75.658		Commercial - Service Station - Full Service - No Additional Services, 0	171B129 260		Encino - Tarzana	No	LI	DB50 , ENC CPU, P, TOPP C
Los Angeles	17801 VENTURA BLVD	91316	2162012008	37.829	37.829	0.000	0.000	Shortfall of Sites	0.477	Community Commercial	C4-1VL	0	0	20	165.380	75.658		Commercial - Office Building - One Story, 0	171B129 290		Encino - Tarzana	No	LI	DB50 , ENC CPU, ARO, TOPP C, AHO
Los Angeles	11575 VENTURA BLVD	91604	2368007010	37.829	37.829	0.000	0.000	Shortfall of Sites	0.477	General Commercial	C2-1VL-RIO	0	0	20	165.202	75.658		Commercial - Auto, Recreation Equipment, Construction Equipment Sales and Service - Auto Body Repair Shop - One Story, 0	162B169 453		Sherman Oaks - Studio City - Toluca Lake - Cahuenga Pass	No	LI	DB50 , TOPP C
Los Angeles	17921 CHATSWORTH ST	91344	2715025048	37.829	37.829	0.000	0.000	Shortfall of Sites	0.481	Community Commercial	(Q)C2-1L	0	0	20	163.721	75.658		Commercial - Shopping Center (Neighborhood, Community) - One Story, 0	207B129 356		Granada Hills - Knollwood	No	LI	DB50
Los Angeles	0	0	4251014905	37.829	37.829	0.000	0.000	Shortfall of Sites	0.478	High Medium Residential	R4-1	0	0	20	164.873	75.658		Miscellaneous - Government Owned Property, 0	120B157 546		Palms - Mar Vista - Del Rey	No	LI	DB50
Los Angeles	0	0	4251014905	37.829	37.829	0.000	0.000	Shortfall of Sites	0.482	High Medium Residential	R4-1	0	0	20	163.346	75.658		Miscellaneous - Government Owned Property, 0	120B157 566		Palms - Mar Vista - Del Rey	No	LI	DB50
Los Angeles	10357 DE SOTO AVE	91311	2706016009	37.802	37.802	0.000	0.000	Shortfall of Sites	0.704	Very Low I Residential	RA-1	0	0	20	113.635	75.603		Residential - Single Family Residence - Guesthouse, 1	204B109 66		Chatsworth - Porter Ranch	No	LI	OPP RC , ADU
Los Angeles	19500 PLUMMER ST	91324	2761036058	37.742	37.742	0.000	0.000	Shortfall of Sites	6.643	Community Commercial	(Q)C4-1, P-1	0	0	20	94.696	75.484		Commercial - Shopping Center (Neighborhood, Community) - One Story, 0	198B117 70		Chatsworth - Porter Ranch	No	LI	P
Los Angeles	16545 VENTURA BLVD	91436	2259018022	37.740	37.740	0.000	0.000	Shortfall of Sites	0.676	Regional Center Commercial	C4-1L	0	0	20	164.296	75.480		Commercial - Shopping Center (Neighborhood, Community) - One Story, 0	168B137 296		Encino - Tarzana	No	LI	DB50 , ENC CPU, MURC, TOPP C, AHO
Los Angeles	16545 VENTURA BLVD	91436	2259018022	37.740	37.740	0.000	0.000	Shortfall of Sites	0.676	Regional Center Commercial	C4-1L	0	0	20	164.297	75.480		Commercial - Shopping Center (Neighborhood, Community) - One Story, 0	168B137 300		Encino - Tarzana	No	LI	DB50 , ENC CPU, MURC, TOPP C, AHO
Los Angeles	0	0	2513031037	37.740	37.740	0.000	0.000	Shortfall of Sites	0.572	Community Commercial	C2-1-CPIO	0	0	20	165.018	75.480		Commercial - Office Building - One Story, 0	219B157 436		Sylmar	No	LI	DB50
Los Angeles	625 E ANAHEIM ST	90744	7423024032	37.740	37.740	0.000	0.000	Shortfall of Sites	4.309	Low Medium I Residential	[Q]M2-1VL-O-CUGU, [Q]RD3-1XL-O-CUGU	0	0	20	21.896	75.480		Miscellaneous - Petroleum and Gas, 0	030B209 8		Wilmington - Harbor City	No	LI	DB50
Los Angeles	0	0	5442002910	37.740	37.740	0.000	0.000	Shortfall of Sites	1.552	Limited Industrial	[Q]M2-1-CDO-RIO, [Q]CM-1-CDO-RIO	0	0	20	60.780	75.480		Miscellaneous - Utility, 0	148-5A215 339		Northeast Los Angeles	No	LI	DB50
Los Angeles	7641 JELLICO AVE	91325	2202001005	37.716	37.716	0.000	0.000	Shortfall of Sites	0.713	Low Residential	RA-1-K	Very Low Residential	0	20	113.635	75.432		, 2	186B129 107	1 per lot	Reseda - West Van Nuys	No	LI	OPP RC , RES CPU, AHO
Los Angeles	815 E 1ST ST	90012	5173012033	3.770	3.770	0.000	67.860	Shortfall of Sites	0.450	Community Commercial	[T][Q]C2-2D-CDO-RIO, C2-1-CDO-RIO	Community Center	[DM2-G1-5] [CX2-FA] [CPIO-CDO]	20	322.078	75.400		Institutional - Church - One Story, 0	129A217 217	No Max	Central City North	No	VLI, LI, ABMI	DT CPU, FBO
Los Angeles	14155 MAGNOLIA BLVD	91423	2248020024	0.000	0.000	0.000	75.214	Shortfall of Sites	1.942	Low Medium II Residential	[Q]RD1.5-1	0	0	0	44.013	75.214		Residential - Five or More Units or Apartments (Any Combination) - 4 Stories or Less - Pool, 0	171B153 367		Van Nuys - North Sherman Oaks	Yes	ABMI	DB50
Los Angeles	22029 SATICOY ST	91303	2012022025	37.600	37.600	0.000	0.000	Shortfall of Sites	2.173	Low Residential	RA-1	Low Medium Residential	0	20	43.259	75.200		Institutional - Hospital - One Story, 0	186B101 96	10	Canoga Park - Winnetka - Woodland Hills - West Hills	No	LI	CPK CPU , AHO
Los Angeles	526 W PICO BLVD	90015	5134011027	3.760	3.760	0.000	67.680	Shortfall of Sites	0.189	High Medium Residential	[Q]R5-2D-O-SN	Transit Core	[HB3-G1-5] [CX3-FA] [CPIO-O]	20	497.244	75.200		Commercial - Parking Lot (Commercial Use Property) - Lots - Patron or Employee - One Story, 0	126A207 142	No Max	Central City	No	VLI, LI, ABMI	DT CPU
Los Angeles	520 W PICO BLVD	90015	5134011028	3.760	3.760	0.000	67.680	Shortfall of Sites	0.189	High Medium Residential	[Q]R5-2D-O-SN	Transit Core	[HB3-G1-5] [CX3-FA] [CPIO-O]	20	497.089	75.200		Commercial - Parking Lot (Commercial Use Property) - Lots - Patron or Employee - One Story, 0	126A207 146	No Max	Central City	No	VLI, LI, ABMI	DT CPU
Los Angeles	516 W PICO BLVD	90015	5134011029	3.760	3.760	0.000	67.680	Shortfall of Sites	0.189	High Medium Residential	[Q]R5-2D-O	Transit Core	[HB3-G1-5] [CX3-FA] [CPIO-O]	20	496.933	75.200		Commercial - Parking Lot (Commercial Use Property) - Lots - Patron or Employee - One Story, 0	126A207 151	No Max	Central City	No	VLI, LI, ABMI	DT CPU
Los Angeles	500 W PICO BLVD	90015	5134011030	3.760	3.760	0.000	67.680	Shortfall of Sites	0.189	High Medium Residential	[Q]R5-2D-O	Transit Core	[HB3-SH1-5] [CX3-FA] [CPIO-O]	20	496.776	75.200		Commercial - Parking Lot (Commercial Use Property) - Lots - Patron or Employee - One Story, 0	126A207 154	No Max	Central City	No	VLI, LI, ABMI	DT CPU
Los Angeles	500 W PICO BLVD	90015	5134011030	3.760	3.760	0.000	67.680	Shortfall of Sites	0.189	High Medium Residential	[Q]R5-2D-O	Transit Core	[HB3-SH1-5] [CX3-FA] [CPIO-O]	20	496.624	75.200		Commercial - Parking Lot (Commercial Use Property) - Lots - Patron or Employee - One Story, 0	126A207 159	No Max	Central City	No	VLI, LI, ABMI	DT CPU
Los Angeles	214 E 9TH ST	90015	5145016002	3.760	3.760	0.000	67.680	Shortfall of Sites	0.190	Light Manufacturing	M2-2D	Traditional Core	[HM1-CHC1-5] [CX2-FA] [CPIO]	20	494.241	75.200		Commercial - Store - One Story, 0	126A211 177	No Max	Central City	No	VLI, LI, ABMI	DT CPU

Jurisdiction Name	Site Address/Intersection	5 Digit ZIP Code	Assessor Parcel Number	Very Low-Income	Low-Income	Moderate-Income	Above Moderate-Income	Type of Shortfall	Parcel Size (Acres)	Current General Plan Designation	Current Zoning	Proposed General Plan (GP) Designation	Proposed Zoning	Minimum Density Allowed	Maximum Density Allowed	Total Capacity	Vacant/ Nonvacant	Description of Existing Uses	PIN	Base Density Per Acre	Community Plan Area	Rent Stabalization Ordinance	Income Category	Applicable Rezoning Program (Program informing values in Column Q listed first)
Los Angeles	1017 SANTEE ST	90015	5145020056	3.760	3.760	0.000	67.680	Shortfall of Sites	0.189	Light Manufacturing	M2-2D	Traditional Core	[HM1-CHC1-5] [CX2-FA] [CPIO]	20	496.603	75.200		Commercial - Store - One Story, 0	126A209 216	No Max	Central City	No	VLI, LI, ABMI	DT CPU
Los Angeles	1045 SANTEE ST	90015	5145020009	3.760	3.760	0.000	67.680	Shortfall of Sites	0.190	Light Manufacturing	M2-2D	Traditional Core	[HM1-CHC1-5] [CX2-FA] [CPIO]	20	493.848	75.200		Industrial - Light Manufacturing - Four Stories, 0	126A209 255	No Max	Central City	No	VLI, LI, ABMI	DT CPU
Los Angeles	809 S LOS ANGELES ST	90014	5145014007	3.760	3.760	0.000	67.680	Shortfall of Sites	0.190	Light Manufacturing	M2-2D	Traditional Core	[HM1-CHC1-5] [CX2-FA] [CPIO]	20	495.391	75.200		Industrial - Light Manufacturing - Two Stories, 0	127-5A211 293	No Max	Central City	No	VLI, LI, ABMI	DT CPU
Los Angeles	1715 N CAHUENGA BLVD	90028	5546006027	3.760	3.760	0.000	67.680	Shortfall of Sites	0.431	Regional Center Commercial	C4-2D-SN	Regional Center Commercial	C2-2D-SN-CPIO	20	217.853	75.200		Commercial - Parking Lot (Commercial Use Property) - Lots - Patron or Employee - One Story, 0	148-5A187 110	108	Hollywood	No	VLI, LI, ABMI	HWD CPU , MURC, AHO
Los Angeles	0	0	2222029012	37.600	37.600	0.000	0.000	Shortfall of Sites	0.865	General Commercial	QP-1VL	Village	0	20	108.665	75.200		Commercial - Parking Lot (Commercial Use Property) - Lots - Patron or Employee - One Story, 0	183B145 122	72	Van Nuys - North Sherman Oaks	No	LI	VNY CPU , P
Los Angeles	14360 SHERMAN WAY	91405	2217006007	3.760	3.760	0.000	67.680	Shortfall of Sites	0.652	Medium Residential	R3-1	Community Center	0	20	144.131	75.200	Vacant	Residential - Single Family Residence - Vacant Land, 0	183B149 70	108	Van Nuys - North Sherman Oaks	No	VLI, LI, ABMI	VNY CPU
Los Angeles	12001 FOOTHILL BLVD	91342	2531016017	0.000	0.000	0.000	75.125	Shortfall of Sites	0.612	Low Medium I Residential	RMP-1-CUGU	0	0	0	170.549	75.125		Residential - Manufactured Home Park - Pool, 0	213B165 613		Sunland - Tujunga - Lake View Terrace - Shadow Hills - East La Tuna Canyon	Yes	ABMI	DB50
Los Angeles	18013 DEVONSHIRE ST	91325	2731010024	0.000	0.000	0.000	75.024	Shortfall of Sites	4.602	Medium Residential	R3-1	0	0	0	81.773	75.024		Residential - Five or More Units or Apartments (Any Combination) · 4 Stories or Less - Pool, 201	204B125 97		Granada Hills - Knollwood	Yes	ABMI	DB50
Los Angeles	6800 VAN NUYS BLVD	91405	2217009033	3.750	3.750	0.000	67.500	Shortfall of Sites	0.660	Community Commercial	C2-1L	Community Center	0	20	143.853	75.000		Commercial - Bank, Savings and Loan - One Story, 1	183B149 754	108	Van Nuys - North Sherman Oaks	No	VLI, LI, ABMI	VNY CPU
Los Angeles	7629 WOODLAKE AVE	91304	2027005007	37.440	37.440	0.000	0.000	Shortfall of Sites	0.542	Neighborhood Office Commercial	P-1VL, [Q]C1-1VL	Community Center	0	20	143.939	74.880		Commercial - Store - One Story, 0	186B093 88	54	Canoga Park - Winnetka - Woodland Hills - West Hills	No	LI	CPK CPU , P, DB50, OPP C
Los Angeles	22122 ERWIN ST	91367	2146003035	0.000	0.000	0.000	74.880	Shortfall of Sites	1.441	Medium Residential	R3-1, R4-1	Medium Residential	0	0	72.165	74.880		Residential - Five or More Units or Apartments (Any Combination) · 4 Stories or Less - Pool, 0	177B101 329	43	Canoga Park - Winnetka - Woodland Hills - West Hills	Yes	ABMI	CPK CPU ,
Los Angeles	711 N BROADWAY	90012	5408021016	3.744	3.744	0.000	67.392	Shortfall of Sites	0.446	Regional Commercial	C2-2	Community Center	[DM2-MK1-5] [CX1-FA] [CPIO]	20	322.607	74.880		Commercial - Store Combination - Store and Office Combination - One Story, 0	133-5A215 92	No Max	Central City North	No	VLI, LI, ABMI	DT CPU , ARO
Los Angeles	770 S GRAND AVENUE	90017	5144012061	3.744	3.744	0.000	67.392	Shortfall of Sites	0.237	Regional Center Commercial	C2-4D	Transit Core	[HB5-G1-5] [CX3-FA] [CPIO]	20	494.392	74.880		Residential - Five or More Units or Apartments (Any Combination) · 5 Stories or More - Pool, 0	129A209 200	No Max	Central City	No	VLI, LI, ABMI	DT CPU
Los Angeles	12121 MAGNOLIA BLVD	91607	2347018015	3.744	3.744	0.000	67.392	Shortfall of Sites	0.723	Neighborhood Office Commercial	P-1VL, [Q]C2-1VL	Community Center (Mixed-Use)	0	20	107.823	74.880		Commercial - Store - One Story, 0	171B165 461	145	North Hollywood - Valley Village	No	VLI, LI, ABMI	NH CPU , P
Los Angeles	11647 GLENOAKS BLVD	91331	2524022011	37.404	37.404	0.000	0.000	Shortfall of Sites	0.616	Community Commercial	C2-1-CUGU, P-1-CUGU	0	0	20	163.865	74.808		Commercial - Shopping Center (Neighborhood, Community) - One Story, 6	213B157 303		Arleta - Pacoima	No	LI	DB50 , P
Los Angeles	1782 N ORANGE DR	90028	5548004010	37.320	37.320	0.000	0.000	Shortfall of Sites	0.723	High Medium Residential	[Q]R4-1VL	High Medium Residential	[Q]R4-1VL-CPIO	20	109.277	74.640		Recreational - Club, Lodge Hall, Fraternal Organization - One Story, 1	150B181 645	72	Hollywood	No	LI	HWD CPU , ADU, AHO
Los Angeles	14113 HUBBARD ST	91342	2508027029	37.296	37.296	0.000	0.000	Shortfall of Sites	0.714	Community Commercial	(Q)C4-1	0	0	20	163.247	74.592		Commercial - Shopping Center (Neighborhood, Community) - One Story, 0	219B153 174		Sylmar	No	LI	DB50
Los Angeles	10911 RIVERSIDE DR	91602	2423009048	3.730	3.730	0.000	67.133	Shortfall of Sites	0.472	General Commercial	C2-1VL	Community Center	0	20	144.130	74.592		Commercial - Office Building - One Story, 0	165B173 52	108	Sherman Oaks - Studio City - Toluca Lake - Cahuenga Pass	No	VLI, LI, ABMI	DB50 , SHR CPU, ARO, AHO
Los Angeles	5015 VAN NUYS BLVD	91403	2263032043	37.296	37.296	0.000	0.000	Shortfall of Sites	0.472	General Commercial	C2-1VL-RIO	0	0	20	164.497	74.592		Commercial - Auto, Recreation Equipment, Construction Equipment Sales and Service - Used Car Sales - One Story, 0	171A151 192		Van Nuys - North Sherman Oaks	No	LI	DB50 , TOPP C
Los Angeles	8134 FOOTHILL BLVD	91040	2559001010	37.296	37.296	0.000	0.000	Shortfall of Sites	0.473	General Commercial	C2-1VL	0	0	20	164.406	74.592		Institutional - Homes for Aged and Others - One Story, 0	204B193 156		Sunland - Tujunga - Lake View Terrace - Shadow Hills - East La Tuna Canyon	No	LI	DB50
Los Angeles	0	0	4251014905	37.296	37.296	0.000	0.000	Shortfall of Sites	0.473	High Medium Residential	R4-1	0	0	20	164.183	74.592		Miscellaneous - Government Owned Property, 0	120B157 525		Palms - Mar Vista - Del Rey	No	LI	DB50
Los Angeles	13153 FOOTHILL BLVD	91342	2513027052	37.240	37.240	0.000	0.000	Shortfall of Sites	0.577	Community Commercial	C2-1VL-CPIO	0	0	20	163.658	74.480		Commercial - Service Station - With Car Wash - No Additional Services, 1	219B157 187		Sylmar	No	LI	DB50
Los Angeles	12527 SAN FERNANDO RD	91342	2604033002	37.240	37.240	0.000	0.000	Shortfall of Sites	0.574	Community Commercial	C2-1VL-CPIO	0	0	20	164.391	74.480		Industrial - Warehousing, Distribution, Storage - Warehousing, Distribution, 10,000 to 24,999 SF - One Story, 1	219B149 403		Sylmar	No	LI	DB50 , ARO
Los Angeles	11920 BALBOA BLVD	91344	2610001007	37.229	37.229	0.000	0.000	Shortfall of Sites	0.482	Community Commercial	C2-1VL	0	0	20	163.428	74.458		Commercial - Auto, Recreation Equipment, Construction Equipment Sales and Service - Auto Service Centers (No Gasoline) - One Story, 1	216B133 440		Granada Hills - Knollwood	No	LI	DB50 , ADU
Los Angeles	7655 WINNETKA AVE	91306	2114003173	37.200	37.200	0.000	0.000	Shortfall of Sites	0.860	Neighborhood Office Commercial	P-1VL, C1-1VL	Neighborhood Center	0	20	108.151	74.400		Miscellaneous - Privately Owned, 0	186B113 8	54	Canoga Park - Winnetka - Woodland Hills - West Hills	No	LI	CPK CPU , ARO, P, DB50
Los Angeles	20118 ROSCOE BLVD	91306	2107001022	3.720	3.720	0.000	66.960	Shortfall of Sites	0.642	Neighborhood Office Commercial	P-1VL, [Q]C1.5-1VL	Community Center	[DM2-G1-5] [CX2-FA] [CPIO]	20	144.838	74.400		Commercial - Bank, Savings and Loan - One Story, 0	192B113 603	54	Canoga Park - Winnetka - Woodland Hills - West Hills	No	VLI, LI, ABMI	CPK CPU , P
Los Angeles	1037 S HILL ST	90015	5139011014	3.720	3.720	0.000	66.960	Shortfall of Sites	0.189	High Density Residential	[Q]R5-4D-O	Transit Core	[HB3-G1-5] [CX2-FA] [CPIO-O]	20	493.104	74.400		Commercial - Parking Lot (Commercial Use Property) - Lots - Patron or Employee - One Story, 0	126A209 54	No Max	Central City	No	VLI, LI, ABMI	DT CPU , AHO
Los Angeles	0	0	5414015010	3.720	3.720	0.000	66.960	Shortfall of Sites	0.288	Regional Commercial	C2-2	Community Center	[DM5-SH2-5] [CX1-FA] [CPIO]	20	323.094	74.400		Commercial - Parking Lot (Commercial Use Property) - Lots - Patron or Employee - One Story, 0	135A215 415	No Max	Central City North	No	VLI, LI, ABMI	DT CPU
Los Angeles	0	0	2350013907	3.720	3.720	0.000	66.960	Shortfall of Sites	0.408	Commercial Manufacturing	CM-1VL	Regional Mixed Commercial	0	20	227.864	74.400		Miscellaneous - Utility, 0	171B173 64	No Max	North Hollywood - Valley Village	No	VLI, LI, ABMI	Orange LineTNP , AHO
Los Angeles	13530 SHERMAN WAY	91405	2328034025	37.200	37.200	0.000	0.000	Shortfall of Sites	0.857	General Commercial	C1-1VL	Village	0	20	108.515	74.400		Institutional - Homes for Aged and Others - One Story, 0	183B157 78	72	Van Nuys - North Sherman Oaks	No	LI	VNY CPU , DB50
Los Angeles	10352 DE SOTO AVE	91311	2706015011	37.186	37.186	0.000	0.000	Shortfall of Sites	0.704	Very Low I Residential	RA-1	0	0	20	113.635	74.371		Residential - Single Family Residence - Pool, 2	204B109 67		Chatsworth - Porter Ranch	No	LI	OPP RC
Los Angeles	259 S LOS ANGELES ST	90012	5161026008	3.718	3.718	0.000	66.924	Shortfall of Sites	0.289	Regional Center Commercial	[Q]C2-4D-CDO	Transit Core	[HB5-G1-5] [CX3-FA] [CPIO-CDO]	20	494.257	74.360		Industrial - Light Manufacturing - One Story, 0	129A213 71	No Max	Central City	No	VLI, LI, ABMI	DT CPU , ARO
Los Angeles	928 S BROADWAY	90015	5139002047	3.712	3.712	0.000	66.816	Shortfall of Sites	0.234	Regional Center Commercial	C2-4D	Traditional Core	[HM2-CHC1-5] [CX4-FA] [CPIO]	20	495.677	74.240		Residential - Five or More Units or Apartments (Any Combination) · 5 Stories or More - Pool and Misc., 0	126A209 63	No Max	Central City	No	VLI, LI, ABMI	DT CPU
Los Angeles	22143 VICTORY BLVD	91303	2139003033	3.710	3.710	0.000	66.780	Shortfall of Sites	0.165	Low Medium II Residential	RS-1-RIO	Low Medium Residential	[HM1-CHC1-5] [CX2-FA] [CPIO]	20	568.790	74.200		Residential - Single Family Residence, 1	180B101 781	10	Canoga Park - Winnetka - Woodland Hills - West Hills	No	VLI, LI, ABMI	CPK CPU , AHO
Los Angeles	6828 VARIEL AVE	91303	2138023002	3.710	3.710	0.000	66.780	Shortfall of Sites	0.115	Regional Center Commercial	(WC)RIVER-SN-RIO	Regional Center	[HB3-G1-5] [CX3-FA] [CPIO-O]	20	815.690	74.200		Residential - Single Family Residence, 1	183B105 911		Canoga Park - Winnetka - Woodland Hills - West Hills	No	VLI, LI, ABMI	CPK CPU ,
Los Angeles	17231 SHERMAN WAY	91406	2227016044	37.100	37.100	0.000	0.000	Shortfall of Sites	2.165	Low Residential	R1-1	Low Medium Residential	0	20	43.425	74.200		Institutional - Church - One Story, 1	183B133 8	10	Reseda - West Van Nuys	No	LI	RES CPU, FBO
Los Angeles	18518 LANARK ST	91335	2103009039	37.100	37.100	0.000	0.000	Shortfall of Sites	1.307	Medium Residential	R3-1	Medium Residential	0	20	71.898	74.200		Institutional - Church - One Story, 1	189B125 165	43	Reseda - West Van Nuys	No	LI	RES CPU, FBO
Los Angeles	5700 WILSHIRE BLVD	90036	5089008031	37.067	37.067	0.000	0.000	Shortfall of Sites	0.222	Regional Center Commercial	(Q)C4-1-CDO	0	0	20	491.926	74.134		Commercial - Office Building - 6 to 13 Stories, 0	132B177 45		Wilshire	No	LI	ARO , MURC
Los Angeles	5700 WILSHIRE BLVD	90036	5089008031	37.067	37.067	0.000	0.000	Shortfall of Sites	0.132	Regional Center Commercial	(Q)C4-1-CDO	0	0	20	827.831	74.134		Commercial - Office Building - 6 to 13 Stories, 0	132B177 48		Wilshire	No	LI	ARO , MURC
Los Angeles	5700 WILSHIRE BLVD	90036	5089008031	37.067	37.067	0.000	0.000	Shortfall of Sites	0.237	Regional Center Commercial	(Q)C4-1-CDO	0	0	20	460.927	74.134		Commercial - Office Building - 6 to 13 Stories, 0	132B177 52		Wilshire	No	LI	ARO , MURC
Los Angeles	5700 WILSHIRE BLVD	90036	5089008031	37.067	37.067	0.000	0.000	Shortfall of Sites	0.211	Regional Center Commercial	(Q)C4-1-CDO	0	0	20	517.219	74.134		Commercial - Office Building - 6 to 13 Stories, 0	132B177 53		Wilshire	No	LI	ARO , MURC
Los Angeles	5700 WILSHIRE BLVD	90036	5089008031	37.067	37.067	0.000	0.000	Shortfall of Sites	0.192	Regional Center Commercial	(Q)C4-1-CDO	0	0	20	566.545	74.134		Commercial - Office Building - 6 to 13 Stories, 0	132B177 71		Wilshire	No	LI	ARO , MURC
Los Angeles	5700 WILSHIRE BLVD	90036	5089008031	37.067	37.067	0.000	0.000	Shortfall of Sites	0.177	Regional Center Commercial	(Q)C4-1-CDO	0	0	20	616.897	74.134		Commercial - Office Building - 6 to 13 Stories, 0	132B177 75		Wilshire	No	LI	ARO , MURC
Los Angeles	5700 WILSHIRE BLVD	90036	5089008031	37.067	37.067	0.000	0.000	Shortfall of Sites	0.109	Regional Center Commercial	(Q)C4-1-CDO	0	0	20	1003.153	74.134		Commercial - Office Building - 6 to 13 Stories, 0	132B177 76		Wilshire	No	LI	ARO , MURC
Los Angeles	5700 WILSHIRE BLVD	90036	5089008031	37.067	37.067	0.000	0.000	Shortfall of Sites	0.177	Regional Center Commercial	(Q)C4-1-CDO	0	0	20	616.384	74.134		Commercial - Office Building - 6 to 13 Stories, 0	132B177 78		Wilshire	No	LI	ARO , MURC
Los Angeles	5700 WILSHIRE BLVD	90036	5089008031	37.067	37.067	0.000	0.000	Shortfall of Sites	0.177	Regional Center Commercial	(Q)C4-1-CDO	0	0	20	616.748	74.134		Commercial - Office Building - 6 to 13 Stories, 0	132B177 92		Wilshire	No	LI	ARO , MURC
Los Angeles	5700 WILSHIRE BLVD	90036	5089008031	37.067	37.067	0.000	0.000	Shortfall of Sites	0.192	Regional Center Commercial	(Q)C4-1-CDO	0	0	20	567.521	74.134		Commercial - Office Building - 6 to 13 Stories, 0	132B177 94		Wilshire	No	LI	ARO , MURC
Los Angeles	5700 WILSHIRE BLVD	90036	5089008031	37.067	37.067	0.000	0.000	Shortfall of Sites	0.177	Regional Center Commercial	(Q)C4-1-CDO	0	0	20	616.744	74.134		Commercial - Office Building - 6 to 13 Stories, 0	132B177 95		Wilshire	No	LI	ARO , MURC
Los Angeles	5700 WILSHIRE BLVD	90036	5089008031	37.067	37.067	0.000	0.000	Shortfall of Sites	0.177	Regional Center Commercial	(Q)C4-1-CDO	0	0	20	616.867	74.134		Commercial - Office Building - 6 to 13 Stories, 0	132B177 97		Wilshire	No	LI	ARO , MURC
Los Angeles	5700 WILSHIRE BLVD	90036	5089008031	37.067	37.067	0.000	0.000	Shortfall of Sites	0.177	Regional Center Commercial	(Q)C4-1-CDO	0	0	20	616.740	74.134		Commercial - Office Building - 6 to 13 Stories, 0	132B177 111		Wilshire	No	LI	ARO , MURC
Los Angeles	5700 WILSHIRE BLVD	90036	5089008031	37.067	37.067	0.000	0.000	Shortfall of Sites	0.177	Regional Center Commercial	(Q)C4-1-CDO	0	0	20	616.741	74.134		Commercial - Office Building - 6 to 13 Stories, 0	132B177 113		Wilshire	No	LI	ARO , MURC
Los Angeles	5700 WILSHIRE BLVD	90036	5089008031	37.067	37.067	0.000	0.000	Shortfall of Sites	0.192	Regional Center Commercial	(Q)C4-1-CDO	0	0	20	567.819	74.134		Commercial - Office Building - 6 to 13 Stories, 0	132B177 114		Wilshire	No	LI	ARO , MURC
Los Angeles	5700 WILSHIRE BLVD	90036	5089008031	37.067	37.067	0.000	0.000	Shortfall of Sites	0.193	Regional Center Commercial	(Q)C4-1-CDO	0	0	20	565.447	74.134		Commercial - Office Building - 6 to 13 Stories, 0	132B177 115		Wilshire	No	LI	ARO , MURC
Los Angeles	5700 WILSHIRE BLVD	90036	5089008031	37.067	37.067	0.000	0.000	Shortfall of Sites	0.177	Regional Center Commercial	(Q)C4-1-CDO	0	0	20	616.744	74.134		Commercial - Office Building - 6 to 13 Stories, 0	132B177 127		Wilshire	No	LI	ARO , MURC
Los Angeles	5700 WILSHIRE BLVD	90036	5089008031	37.067	37.067	0.000	0.000	Shortfall of Sites	0.193	Regional Center Commercial	(Q)C4-1-CDO	0	0	20	565.345	74.134		Commercial - Office Building - 6 to 13 Stories, 0	132B177 130		Wilshire	No	LI	ARO , MURC
Los Angeles	5700 WILSHIRE BLVD	90036	5089008031	37.067	37.067	0.000	0.000	Shortfall of Sites	0.192	Regional Center Commercial	(Q)C4-1-CDO	0	0	20	568.130	74.134		Commercial - Office Building - 6 to 13 Stories, 0	132B177 133		Wilshire	No	LI	ARO , MURC

Jurisdiction Name	Site Address/Intersection	5 Digit ZIP Code	Assessor Parcel Number	Very Low-Income	Low-Income	Moderate-Income	Above Moderate-Income	Type of Shortfall	Parcel Size (Acres)	Current General Plan Designation	Current Zoning	Proposed General Plan (GP) Designation	Proposed Zoning	Minimum Density Allowed	Maximum Density Allowed	Total Capacity	Vacant/ Nonvacant	Description of Existing Uses	PIN	Base Density Per Acre	Community Plan Area	Rent Stabalization Ordinance	Income Category	Applicable Rezoning Program (Program informing values in Column Q listed first)
Los Angeles	5700 WILSHIRE BLVD	90036	5089008031	37.067	37.067	0.000	0.000	Shortfall of Sites	0.193	Regional Center Commercial	(Q)C4-1-CDO	0	0	20	565.425	74.134		Commercial - Office Building - 6 to 13 Stories, 0	132B177 136		Wilshire	No	LI	ARO , MURC
Los Angeles	5700 WILSHIRE BLVD	90036	5089008031	37.067	37.067	0.000	0.000	Shortfall of Sites	0.177	Regional Center Commercial	(Q)C4-1-CDO	0	0	20	616.744	74.134		Commercial - Office Building - 6 to 13 Stories, 0	132B177 148		Wilshire	No	LI	ARO , MURC
Los Angeles	5700 WILSHIRE BLVD	90036	5089008031	37.067	37.067	0.000	0.000	Shortfall of Sites	0.193	Regional Center Commercial	(Q)C4-1-CDO	0	0	20	565.349	74.134		Commercial - Office Building - 6 to 13 Stories, 0	132B177 153		Wilshire	No	LI	ARO , MURC
Los Angeles	5700 WILSHIRE BLVD	90036	5089008031	37.067	37.067	0.000	0.000	Shortfall of Sites	0.192	Regional Center Commercial	(Q)C4-1-CDO	0	0	20	568.426	74.134		Commercial - Office Building - 6 to 13 Stories, 0	132B177 157		Wilshire	No	LI	ARO , MURC
Los Angeles	5700 WILSHIRE BLVD	90036	5089008031	37.067	37.067	0.000	0.000	Shortfall of Sites	0.193	Regional Center Commercial	(Q)C4-1-CDO	0	0	20	565.401	74.134		Commercial - Office Building - 6 to 13 Stories, 0	132B177 160		Wilshire	No	LI	ARO , MURC
Los Angeles	5700 WILSHIRE BLVD	90036	5089008031	37.067	37.067	0.000	0.000	Shortfall of Sites	0.177	Regional Center Commercial	(Q)C4-1-CDO	0	0	20	616.743	74.134		Commercial - Office Building - 6 to 13 Stories, 0	132B177 168		Wilshire	No	LI	ARO , MURC
Los Angeles	5700 WILSHIRE BLVD	90036	5089008031	37.067	37.067	0.000	0.000	Shortfall of Sites	0.193	Regional Center Commercial	(Q)C4-1-CDO	0	0	20	565.349	74.134		Commercial - Office Building - 6 to 13 Stories, 0	132B177 174		Wilshire	No	LI	ARO , MURC
Los Angeles	5700 WILSHIRE BLVD	90036	5089008031	37.067	37.067	0.000	0.000	Shortfall of Sites	0.182	Regional Center Commercial	(Q)C4-1-CDO	0	0	20	599.341	74.134		Commercial - Office Building - 6 to 13 Stories, 0	132B177 176		Wilshire	No	LI	ARO , MURC
Los Angeles	5700 WILSHIRE BLVD	90036	5089008031	37.067	37.067	0.000	0.000	Shortfall of Sites	0.193	Regional Center Commercial	(Q)C4-1-CDO	0	0	20	565.374	74.134		Commercial - Office Building - 6 to 13 Stories, 0	132B177 177		Wilshire	No	LI	ARO , MURC
Los Angeles	5700 WILSHIRE BLVD	90036	5089008031	37.067	37.067	0.000	0.000	Shortfall of Sites	0.207	Regional Center Commercial	(Q)C4-1-CDO	0	0	20	527.764	74.134		Commercial - Office Building - 6 to 13 Stories, 0	132B177 182		Wilshire	No	LI	ARO , MURC
Los Angeles	5700 WILSHIRE BLVD	90036	5089008031	37.067	37.067	0.000	0.000	Shortfall of Sites	0.243	Regional Center Commercial	(Q)C4-1-CDO	0	0	20	448.439	74.134		Commercial - Office Building - 6 to 13 Stories, 0	132B177 189		Wilshire	No	LI	ARO , MURC
Los Angeles	5700 WILSHIRE BLVD	90036	5089008031	37.067	37.067	0.000	0.000	Shortfall of Sites	0.211	Regional Center Commercial	(Q)C4-1-CDO	0	0	20	516.579	74.134		Commercial - Office Building - 6 to 13 Stories, 0	132B177 192		Wilshire	No	LI	ARO , MURC
Los Angeles	5700 WILSHIRE BLVD	90036	5089008031	3.707	3.707	0.000	66.721	Shortfall of Sites	0.284	Regional Center Commercial	QC4-2-CDO	0	0	20	383.772	74.134		Commercial - Office Building - 6 to 13 Stories, 0	135B177 572		Wilshire	No	VLI, LI, ABMI	ARO , MURC
Los Angeles	5700 WILSHIRE BLVD	90036	5089008031	3.707	3.707	0.000	66.721	Shortfall of Sites	0.196	Regional Center Commercial	QC4-2-CDO	0	0	20	555.705	74.134		Commercial - Office Building - 6 to 13 Stories, 0	135B177 573		Wilshire	No	VLI, LI, ABMI	ARO , MURC
Los Angeles	5700 WILSHIRE BLVD	90036	5089008031	3.707	3.707	0.000	66.721	Shortfall of Sites	0.283	Regional Center Commercial	QC4-2-CDO	0	0	20	385.292	74.134		Commercial - Office Building - 6 to 13 Stories, 0	135B177 575		Wilshire	No	VLI, LI, ABMI	ARO , MURC
Los Angeles	5700 WILSHIRE BLVD	90036	5089008031	3.707	3.707	0.000	66.721	Shortfall of Sites	0.284	Regional Center Commercial	QC4-2-CDO	0	0	20	383.410	74.134		Commercial - Office Building - 6 to 13 Stories, 0	135B177 577		Wilshire	No	VLI, LI, ABMI	ARO , MURC
Los Angeles	5700 WILSHIRE BLVD	90036	5089008031	3.707	3.707	0.000	66.721	Shortfall of Sites	0.196	Regional Center Commercial	QC4-2-CDO	0	0	20	556.370	74.134		Commercial - Office Building - 6 to 13 Stories, 0	135B177 578		Wilshire	No	VLI, LI, ABMI	ARO , MURC
Los Angeles	5700 WILSHIRE BLVD	90036	5089008031	3.707	3.707	0.000	66.721	Shortfall of Sites	0.196	Regional Center Commercial	QC4-2-CDO	0	0	20	556.363	74.134		Commercial - Office Building - 6 to 13 Stories, 0	135B177 579		Wilshire	No	VLI, LI, ABMI	ARO , MURC
Los Angeles	5700 WILSHIRE BLVD	90036	5089008031	3.707	3.707	0.000	66.721	Shortfall of Sites	0.283	Regional Center Commercial	QC4-2-CDO	0	0	20	385.860	74.134		Commercial - Office Building - 6 to 13 Stories, 0	135B177 580		Wilshire	No	VLI, LI, ABMI	ARO , MURC
Los Angeles	5700 WILSHIRE BLVD	90036	5089008031	3.707	3.707	0.000	66.721	Shortfall of Sites	0.105	Regional Center Commercial	QC4-2-CDO	0	0	20	1041.517	74.134		Commercial - Office Building - 6 to 13 Stories, 0	135B177 582		Wilshire	No	VLI, LI, ABMI	ARO , MURC
Los Angeles	5700 WILSHIRE BLVD	90036	5089008031	3.707	3.707	0.000	66.721	Shortfall of Sites	0.765	Regional Center Commercial	QC4-2-CDO, (Q)C4-1-CDO	0	0	20	142.525	74.134		Commercial - Office Building - 6 to 13 Stories, 0	132B177 1425		Wilshire	No	VLI, LI, ABMI	ARO , MURC
Los Angeles	449 S BROADWAY	90013	5149026001	3.692	3.692	0.000	66.456	Shortfall of Sites	0.439	Regional Center Commercial	[Q]C2-4D-CDO-SN	Traditional Core	[DM4-CHC1-5] [CX4-FA] [SN-CPIO-CDO]	20	323.106	73.840		Commercial - Store Combination - Store and Office Combination - Mills Act Property, 0	129A211 56	No Max	Central City	No	VLI, LI, ABMI	DT CPU , ARO
Los Angeles	17214 ROSCOE BLVD	91325	2204001032	36.877	36.877	0.000	0.000	Shortfall of Sites	0.676	Low Residential	RA-1	Low Medium Residential	0	20	113.635	73.755	Vacant	Residential - Single Family Residence - Vacant Land, 0	192B133 284	10	Reseda - West Van Nuys	No	LI	OPP RC , RES CPU, AHO
Los Angeles	7616 TOPANGA CANYON BLVD	91304	2110014028	36.852	36.852	0.000	0.000	Shortfall of Sites	0.558	General Commercial	P-1VL, C2-1VL	Neighborhood Center	0	20	107.504	73.704		Commercial - Store - One Story, 0	186B101 102	54	Canoga Park - Winnetka - Woodland Hills - West Hills	No	LI	DB50 , CPK CPU, P
Los Angeles	21155 CALIFA ST	91367	2149002026	36.840	36.840	0.000	0.000	Shortfall of Sites	2.764	Regional Center Commercial	(WC)COMMERCE-SN	Regional Center	0	20	28.220	73.680		Commercial - Office Building - One Story, 1	177B105 104	54	Canoga Park - Winnetka - Woodland Hills - West Hills	No	LI	CPK CPU , ARO, ADU
Los Angeles	23717 VICTORY BLVD	91307	2033010043	36.840	36.840	0.000	0.000	Shortfall of Sites	0.539	Community Commercial	P-1VL, QC1-1VL	Community Center	0	20	144.716	73.680		Commercial - Restaurant, Cocktail Lounge - Wireless Communication Tower - One Story, 1	180B093 777	54	Canoga Park - Winnetka - Woodland Hills - West Hills	No	LI	CPK CPU , P, ADU, DB50, OPP C
Los Angeles	21054 SHERMAN WAY	91303	2112030030	36.800	36.800	0.000	0.000	Shortfall of Sites	0.634	Community Commercial	[Q]P-1VL-CDO-RIO, [Q]C2-1VL-CDO-RIO	Community Center	0	20	145.129	73.600		Commercial - Office Building - One Story, 0	183B105 226	54	Canoga Park - Winnetka - Woodland Hills - West Hills	No	LI	CPK CPU , ARO, P
Los Angeles	6620 CANOGA AVE	91303	2148031901	3.680	3.680	0.000	66.240	Shortfall of Sites	3.801	Regional Center Commercial	(WC)UPTOWN-SN-RIO	Regional Center	[HB5-SH1-5] [CX4-FA] [CPIO-O]	20	24.205	73.600	Vacant	Industrial - Industrial - Vacant Land, 0	180B105 73		Canoga Park - Winnetka - Woodland Hills - West Hills	No	VLI, LI, ABMI	CPK CPU ,
Los Angeles	6600 TOPANGA CANYON BLVD	91303	2139004045	0.000	0.000	0.000	73.600	Shortfall of Sites	9.299	Regional Center Commercial	(WC)UPTOWN-SN-RIO	Regional Center	[HB5-G1-5] [CX3-FA] [CPIO]	0	12.367	73.600		Commercial - Shopping Center (Regional) - One Story, 0	180B105 77		Canoga Park - Winnetka - Woodland Hills - West Hills	No	ABMI	CPK CPU ,
Los Angeles	529 MAPLE AVE	90013	5148018900	3.680	3.680	0.000	66.240	Shortfall of Sites	0.186	High Medium Residential	[Q]R5-2D	Traditional Core	[HM1-CHC1-5] [CX2-FA] [CPIO]	20	494.093	73.600		Commercial - Office Building - One Story, 0	127-5A211 59	No Max	Central City	No	VLI, LI, ABMI	DT CPU , ARO
Los Angeles	725 VENICE BLVD	90015	5134002005	3.680	3.680	0.000	66.240	Shortfall of Sites	0.186	Community Commercial	C2-2D-O	Transit Core	[HB5-G1-5] [CX3-FA] [CPIO-O]	20	493.376	73.600		Industrial - Light Manufacturing - One Story, 0	126A205 87	No Max	Central City	No	VLI, LI, ABMI	DT CPU , ARO
Los Angeles	0	0	5138002030	3.680	3.680	0.000	66.240	Shortfall of Sites	0.186	High Density Residential	[Q]R5-4D-SN	Transit Core	[HB5-SH1-5] [CX4-FA] [SN-CPIO]	20	495.589	73.600		Commercial - Parking Lot (Commercial Use Property) - Lots - Patron or Employee - One Story, 0	127-5A207 28	No Max	Central City	No	VLI, LI, ABMI	DT CPU
Los Angeles	737 VENICE BLVD	90015	5134002004	3.680	3.680	0.000	66.240	Shortfall of Sites	0.186	Community Commercial	C2-2D-O	Transit Core	[HB5-G1-5] [CX3-FA] [CPIO-O]	20	493.315	73.600		Commercial - Parking Lot (Commercial Use Property) - Lots - Patron or Employee - One Story, 0	126A205 81	No Max	Central City	No	VLI, LI, ABMI	DT CPU
Los Angeles	0	0	5408028908	3.680	3.680	0.000	66.240	Shortfall of Sites	0.285	Regional Commercial	C2-2	Community Center	[DM2-G1-5] [CX2-FA] [CPIO]	20	322.672	73.600		Miscellaneous - Government Owned Property, 0	133-5A215 127	No Max	Central City North	No	VLI, LI, ABMI	DT CPU
Los Angeles	2136 BAY ST	90021	5166005010	36.800	36.800	0.000	0.000	Shortfall of Sites	0.535	Heavy Manufacturing	M3-1-RIO	Hybrid Industrial	[MM1-CDF1-5] [IX4-FA] [CPIO]	20	171.974	73.600		Industrial - Light Manufacturing - One Story, 0	123A217 191	No Max	Central City North	No	LI	DT CPU
Los Angeles	0	0	5149010269	3.680	3.680	0.000	66.240	Shortfall of Sites	0.186	Regional Center Commercial	C2-4D	Transit Core	[HB6-G1-5] [CX3-FA] [CPIO]	20	493.867	73.600	Vacant	Miscellaneous - Government Owned Property - Vacant Land, 0	130-5A211 211	No Max	Central City	No	VLI, LI, ABMI	DT CPU
Los Angeles	5560 VAN NUYS BLVD	91401	2245007023	36.763	36.763	0.000	0.000	Shortfall of Sites	0.464	Neighborhood Office Commercial	C2-1VL	Village	0	20	107.790	73.526		Commercial - Service Station - Full Service - No Additional Services, 0	174B149 909	72	Van Nuys - North Sherman Oaks	No	LI	DB50 , VNY CPU, TOPP C, AHO
Los Angeles	5450 CANOGA AVE	91367	2167001018	36.763	36.763	0.000	0.000	Shortfall of Sites	0.468	General Commercial	P-1LD, C4-1LD	0	0	20	163.624	73.526		Commercial - Supermarket - Supermarket - 12,000 SF or More - One Story, 0	171B105 20		Canoga Park - Winnetka - Woodland Hills - West Hills	No	LI	DB50 , P
Los Angeles	0	0	4251014905	36.763	36.763	0.000	0.000	Shortfall of Sites	0.464	High Medium Residential	R4-1	0	0	20	165.154	73.526		Miscellaneous - Government Owned Property, 0	120B157 487		Palms - Mar Vista - Del Rey	No	LI	DB50
Los Angeles	0	0	4251014905	36.763	36.763	0.000	0.000	Shortfall of Sites	0.469	High Medium Residential	R4-1	0	0	20	163.479	73.526		Miscellaneous - Government Owned Property, 0	120B157 505		Palms - Mar Vista - Del Rey	No	LI	DB50
Los Angeles	0	0	4251014905	36.763	36.763	0.000	0.000	Shortfall of Sites	0.465	High Medium Residential	R4-1	0	0	20	164.544	73.526		Miscellaneous - Government Owned Property, 0	120B157 1116		Palms - Mar Vista - Del Rey	No	LI	DB50
Los Angeles	12725 SAN FERNANDO RD	91342	2604024002	36.740	36.740	0.000	0.000	Shortfall of Sites	0.576	Community Commercial	C2-1VL-CPIO	0	0	20	163.799	73.480		Commercial - Auto, Recreation Equipment, Construction Equipment Sales and Service - Auto Body Repair Shop - One Story, 2	219B145 66		Sylmar	No	LI	DB50
Los Angeles	17912 VENTURA BLVD	91316	2182002015	36.696	36.696	0.000	0.000	Shortfall of Sites	0.472	Community Commercial	C4-1VL	0	0	20	164.474	73.392		Commercial - Auto, Recreation Equipment, Construction Equipment Sales and Service - Auto Body Repair Shop - One Story, 1	171B129 477		Encino - Tarzana	No	LI	DB50 , ADU, TOPP C
Los Angeles	5526 VAN NUYS BLVD	91401	2245007030	36.696	36.696	0.000	0.000	Shortfall of Sites	0.472	Neighborhood Office Commercial	C2-1VL	Village	0	20	108.146	73.392		Institutional - School (Private) - One Story, 1	174B149 972	72	Van Nuys - North Sherman Oaks	No	LI	DB50 , VNY CPU, ADU, TOPP C, AHO
Los Angeles	17050 NORDHOFF ST	91325	2690005006	36.577	36.577	0.000	0.000	Shortfall of Sites	0.682	Very Low I Residential	RA-1	0	0	20	113.635	73.154		Residential - Single Family Residence, 1	198B133 639		Northridge	No	LI	OPP RC , ADU
Los Angeles	13610 SHERMAN WAY	91405	2328008024	0.000	0.000	0.000	72.900	Shortfall of Sites	1.061	Neighborhood Office Commercial	P-1VL, C1-1VL	Village	0	0	108.401	72.900		Commercial - Store Combination - Store and Residential Combination - One Story, 11	183B157 74	72	Van Nuys - North Sherman Oaks	Yes	ABMI	VNY CPU , ARO, P, DB50
Los Angeles	16605 SHERMAN WAY	91406	2226006018	36.408	36.408	0.000	0.000	Shortfall of Sites	0.553	Limited Commercial	P-1VL, C2-1VL	Community Center	0	20	144.782	72.816		Commercial - Office Building - One Story, 0	183B137 40	54	Reseda - West Van Nuys	No	LI	DB50 , RES CPU, ARO, P
Los Angeles	12980 SHERMAN WAY	91605	2327018071	3.641	3.641	0.000	65.534	Shortfall of Sites	0.553	Medium Residential	C2-1VL	Community Center (Mixed-Use) *	C2-1VL	20	108.559	72.816		Commercial - Shopping Center (Neighborhood, Community) - One Story, 0	183B161 45	145	North Hollywood - Valley Village	No	VLI, LI, ABMI	DB50 , NH CPU
Los Angeles	12714 SHERMAN WAY	91605	2324006060	3.641	3.641	0.000	65.534	Shortfall of Sites	0.557	Highway Oriented Commercial	C2-1VL	Community Center (Mixed-Use) *	0	20	107.662	72.816		Commercial - Store - One Story, 0	183B161 58	145	North Hollywood - Valley Village	No	VLI, LI, ABMI	DB50 , NH CPU
Los Angeles	17738 SHERMAN WAY	91335	2121018025	36.408	36.408	0.000	0.000	Shortfall of Sites	0.556	Neighborhood Office Commercial	P-1VL, C2-1VL	0	0	20	163.718	72.816		Commercial - Store - One Story, 0	183B129 155		Reseda - West Van Nuys	No	LI	DB50 , P
Los Angeles	13947 FOOTHILL BLVD	91342	2504020023	36.408	36.408	0.000	0.000	Shortfall of Sites	0.558	Community Commercial	C2-1VL-CPIO	0	0	20	163.247	72.816		Commercial - Store - One Story, 0	225B153 294		Sylmar	No	LI	DB50
Los Angeles	601 W PICO BLVD	90015	5138025017	3.640	3.640	0.000	65.520	Shortfall of Sites	0.183	Regional Center Commercial	(T)(Q)C2-4D-O-SN	Transit Core	[HB5-SH1-5] [CX4-FA] [CPIO-O]	20	496.735	72.800		Commercial - Parking Lot (Commercial Use Property) - Lots - Patron or Employee - One Story, 0	126A207 91	No Max	Central City	No	VLI, LI, ABMI	DT CPU , AHO
Los Angeles	137 W 12TH ST	90015	5139025028	3.640	3.640	0.000	65.520	Shortfall of Sites	0.283	Regional Center Commercial	C2-4D-O	Transit Core	[HB3-G1-5] [CX2-FA] [CPIO-O]	20	493.988	72.800		Commercial - Parking Lot (Commercial Use Property) - Parking Structures - Patron or Employee - One Story, 0	126A207 298	No Max	Central City	No	VLI, LI, ABMI	DT CPU , AHO
Los Angeles	124 E OLYMPIC BLVD	90015	5139015041	3.640	3.640	0.000	65.520	Shortfall of Sites	0.184	Light Manufacturing	M2-2D	Traditional Core	[HM1-CHC1-5] [CX2-FA] [CPIO]	20	494.904	72.800		Commercial - Office Building - One Story, 0	126A209 134	No Max	Central City	No	VLI, LI, ABMI	DT CPU
Los Angeles	200 W PICO BLVD	90015	5134025001	3.640	3.640	0.000	65.520	Shortfall of Sites	0.240	Community Commercial	C2-2D-O	Transit Core	[HB2-G1-5] [CX2-FA] [CPIO-O]	20	379.747	72.800		Commercial - Store - One Story, 0	126A207 288	No Max	Central City	No	VLI, LI, ABMI	DT CPU
Los Angeles	11206 VANOWEN ST	91605	2319011014	3.152	3.152	0.000	56.743	Shortfall of Sites	0.482	Highway Oriented Commercial	C2-1VL			20	163.381	63.048		Commercial - Store - One Story, 0	180B173 39		North Hollywood - Valley Village	No	VLI, LI, ABMI	DB50
Los Angeles	7104 VAN NUYS BLVD	91405	2217007052	3.640	3.640	0.000	65.520	Shortfall of Sites	0.633	Community Commercial	C2-1L	Community Center	0	20	143.812	72.800		Commercial - Shopping Center (Neighborhood, Community) - One Story, 0	183B149 130	108	Van Nuys - North Sherman Oaks	No	VLI, LI, ABMI	VNY CPU
Los Angeles	23724 MIRANDA ST	91367	2045024038	3.636	3.636	0.000	65.448	Shortfall of Sites	0.208	Low Medium I Residential	R1-1	Low Medium Residential	[HM1-CHC1-5] [CX2-FA] [CPIO]	20	370.552	72.720		Residential - Single Family Residence - Pool, 1	174B093 180	10	Canoga Park - Winnetka - Woodland Hills - West Hills	No	VLI, LI, ABMI	CPK CPU , ADU, AHO
Los Angeles	14335 SHERMAN WAY	91405	2217003051	0.000	0.000	0.000	72.710	Shortfall of Sites	2.061	Medium Residential	R3-1	Community Center	0	0	145.048	72.710		Residential - Five or More Units or Apartments (Any Combination) · 4 Stories or Less - Pool, 107	183B149 30	108	Van Nuys - North Sherman Oaks	Yes	ABMI	VNY CPU

Jurisdiction Name	Site Address/Intersection	5 Digit ZIP Code	Assessor Parcel Number	Very Low-Income	Low-Income	Moderate-Income	Above Moderate-Income	Type of Shortfall	Parcel Size (Acres)	Current General Plan Designation	Current Zoning	Proposed General Plan (GP) Designation	Proposed Zoning	Minimum Density Allowed	Maximum Density Allowed	Total Capacity	Vacant/ Nonvacant	Description of Existing Uses	PIN	Base Density Per Acre	Community Plan Area	Rent Stabalization Ordinance	Income Category	Applicable Rezoning Program (Program informing values in Column Q listed first)
Los Angeles	10921 WILSHIRE BLVD	90024	4363023032	3.634	3.634	0.000	65.408	Shortfall of Sites	1.251	Regional Center Commercial	[Q]C4-2-O	0	0	20	85.419	72.675		Commercial - Professional Building - 6 to 13 Stories, 0	132B153 344		Westwood	No	VLI, LI, ABMI	MURC , ARO
Los Angeles	7356 ETON AVE	91303	2112024003	0.000	0.000	0.000	72.540	Shortfall of Sites	0.086	Medium Residential	R3-1	Medium Residential	[HB3-G1-5] [CX3-FA] [CPIO-O]	0	1241.570	72.540		Residential - Five or More Units or Apartments (Any Combination) · 4 Stories or Less, 5	186B105 635	43	Canoga Park - Winnetka - Woodland Hills - West Hills	Yes	ABMI	CPK CPU ,
Los Angeles	14935 RINALDI ST	91345	2664023009	36.230	36.230	0.000	0.000	Shortfall of Sites	1.789	Community Commercial	CR-1VL, [Q]CR-1VL	0	0	20	63.281	72.461		Commercial - Parking Lot (Commercial Use Property) - Lots - Patron or Employee - One Story, 0	213B149 307		Mission Hills - Panorama City - North Hills	No	LI	DB50
Los Angeles	0	0	2269025027	3.623	3.623	0.000	65.215	Shortfall of Sites	0.462	Community Commercial	C2-1L-RIO, P-1L-RIO	Community Center	0	20	145.151	72.461		Commercial - Shopping Center (Regional) - One Story, 0	168B157 465	108	Van Nuys - North Sherman Oaks	No	VLI, LI, ABMI	DB50 , VNY CPU, P
Los Angeles	4720 LAUREL CANYON BLVD	91607	2355014029	36.230	36.230	0.000	0.000	Shortfall of Sites	0.459	Neighborhood Office Commercial	[Q]C2-1VL, P-1	Neighborhood Center	0	20	71.875	72.461		Commercial - Supermarket - Supermarket - 12,000 SF or More - One Story, 0	168B165 621	108	North Hollywood - Valley Village	No	LI	DB50 , NH CPU, P
Los Angeles	4720 LAUREL CANYON BLVD	91607	2355014029	36.230	36.230	0.000	0.000	Shortfall of Sites	0.459	Neighborhood Office Commercial	[Q]C2-1VL, P-1	Neighborhood Center	0	20	71.876	72.461		Commercial - Supermarket - Supermarket - 12,000 SF or More - One Story, 0	168B165 660	108	North Hollywood - Valley Village	No	LI	DB50 , NH CPU, P
Los Angeles	4720 LAUREL CANYON BLVD	91607	2355014029	36.230	36.230	0.000	0.000	Shortfall of Sites	0.457	Neighborhood Office Commercial	[Q]C2-1VL, P-1	Neighborhood Center	0	20	72.185	72.461		Commercial - Supermarket - Supermarket - 12,000 SF or More - One Story, 0	168B165 698	108	North Hollywood - Valley Village	No	LI	DB50 , NH CPU, P
Los Angeles	5300 VAN NUYS BLVD	91401	2248014008	36.230	36.230	0.000	0.000	Shortfall of Sites	0.456	General Commercial	C2-1VL	0	0	20	165.506	72.461		Commercial - Auto, Recreation Equipment, Construction Equipment Sales and Service - Auto Body Repair Shop - One Story, 0	172-5A151 69		Van Nuys - North Sherman Oaks	No	LI	DB50 , TOPP C
Los Angeles	11941 SAN VICENTE BLVD	90049	4404025025	36.230	36.230	0.000	0.000	Shortfall of Sites	0.459	Neighborhood Office Commercial	C4-1VL	0	0	20	164.393	72.461		Commercial - Store - One Story, 0	129B145 64		Brentwood - Pacific Palisades	No	LI	DB50
Los Angeles	11991 SAN VICENTE BLVD	90049	4404025010	36.230	36.230	0.000	0.000	Shortfall of Sites	0.459	Neighborhood Office Commercial	C4-1VL	0	0	20	164.620	72.461	Vacant	Residential - Single Family Residence - Vacant Land, 0	129B141 133		Brentwood - Pacific Palisades	No	LI	DB50
Los Angeles	4150 ARCH DR	91604	2366023018	36.230	36.230	0.000	0.000	Shortfall of Sites	0.462	Medium Residential	[Q]R4-1-RIO	0	0	20	163.473	72.461		Residential - Five or More Units or Apartments (Any Combination) · 4 Stories or Less - Pool, 0	162B173 163		Sherman Oaks - Studio City - Toluca Lake - Cahuenga Pass	No	LI	DB50
Los Angeles	12027 SAN VICENTE BLVD	90049	4404023020	36.230	36.230	0.000	0.000	Shortfall of Sites	0.459	Neighborhood Office Commercial	C4-1VL	0	0	20	164.389	72.461		Commercial - Supermarket - Supermarket - 12,000 SF or More - One Story, 0	129B141 169		Brentwood - Pacific Palisades	No	LI	DB50 , ADU
Los Angeles	10416 WILSHIRE BLVD	90024	4327001012	3.623	3.623	0.000	65.215	Shortfall of Sites	0.230	Very High Residential	[Q]R5-3	0	0	20	328.786	72.461		Institutional - Church - One Story, 0	135B157 184		Westwood	No	VLI, LI, ABMI	DB50, FBO
Los Angeles	10416 WILSHIRE BLVD	90024	4327001012	3.623	3.623	0.000	65.215	Shortfall of Sites	0.230	Very High Residential	[Q]R5-3	0	0	20	328.792	72.461		Institutional - Church - One Story, 0	135B157 190		Westwood	No	VLI, LI, ABMI	DB50, FBO
Los Angeles	10416 WILSHIRE BLVD	90024	4327001012	3.623	3.623	0.000	65.215	Shortfall of Sites	0.230	Very High Residential	[Q]R5-3	0	0	20	328.873	72.461		Institutional - Church - One Story, 0	135B157 196		Westwood	No	VLI, LI, ABMI	DB50, FBO
Los Angeles	10416 WILSHIRE BLVD	90024	4327001012	3.623	3.623	0.000	65.215	Shortfall of Sites	0.228	Very High Residential	[Q]R5-3	0	0	20	330.656	72.461		Institutional - Church - One Story, 0	135B157 199		Westwood	No	VLI, LI, ABMI	DB50, FBO
Los Angeles	0	0	4251014905	36.230	36.230	0.000	0.000	Shortfall of Sites	0.458	High Medium Residential	R4-1	0	0	20	164.857	72.461		Miscellaneous - Government Owned Property, 0	120B157 466		Palms - Mar Vista - Del Rey	No	LI	DB50
Los Angeles	11057 BALBOA BLVD	91344	2696017023	36.230	36.230	0.000	0.000	Shortfall of Sites	0.458	Neighborhood Commercial	C2-1VL	0	0	20	164.824	72.461		Commercial - Store - One Story, 0	210B133 507		Granada Hills - Knollwood	No	LI	DB50
Los Angeles	11150 SANTA MONICA BLVD	90025	4323027008	0.000	0.000	0.000	72.384	Shortfall of Sites	5.627	General Commercial	M2-1, C2-1, M2-1VL, M2-2D	0	0	0	13.399	72.384		Commercial - Office Building - 14 to 20 Stories, 0	129B153 892		West Los Angeles	No	ABMI	ARO
Los Angeles	13535 HATTERAS ST	91401	2343004019	36.188	36.188	0.000	0.000	Shortfall of Sites	0.774	Very Low Residential	RE11-1	0	0	20	99.000	72.377		Residential - Single Family Residence - Pool, 1	174B157 146		Van Nuys - North Sherman Oaks	No	LI	TOC EXP , ADU
Los Angeles	426 S HILL ST	90013	5149025008	3.614	3.614	0.000	65.052	Shortfall of Sites	0.282	Regional Center Commercial	C2-4D	Transit Core	[HB5-SH1-5] [CX3-FA] [CPIO]	20	492.712	72.280		Commercial - Hotel and Motel - Hotel - 50 Rooms and Over - One Story, 0	129A211 22	No Max	Central City	No	VLI, LI, ABMI	DT CPU , ARO
Los Angeles	260 S LA BREA AVE	90036	5513023006	36.098	36.098	0.000	0.000	Shortfall of Sites	1.404	General Commercial	C2-1LD, [Q]C2-1	0	0	20	54.450	72.196		Commercial - Supermarket - Supermarket - 12,000 SF or More - One Story, 1	135B181 125		Wilshire	No	LI	OPP C , ADU
Los Angeles	22112 SHERMAN WAY	91303	2024012007	3.600	3.600	0.000	64.800	Shortfall of Sites	0.362	General Commercial	R2-1VL-RIO	Community Center	[DM4-CHC1-5] [CX4-FA] [SN-CPIO-CDO]	20	248.856	72.000	Vacant	Residential - Single Family Residence - Vacant Land, 0	183B101 113	54	Canoga Park - Winnetka - Woodland Hills - West Hills	No	VLI, LI, ABMI	CPK CPU , AHO
Los Angeles	1250 S BROADWAY	90015	5139026008	3.600	3.600	0.000	64.800	Shortfall of Sites	0.183	Regional Center Commercial	C2-4D-O	Transit Core	[HB3-G1-5] [CX2-FA] [CPIO-O]	20	492.438	72.000		Commercial - Store - One Story, 0	124-5A207 24	No Max	Central City	No	VLI, LI, ABMI	DT CPU , AHO
Los Angeles	117 W PICO BLVD	90015	5139026007	3.600	3.600	0.000	64.800	Shortfall of Sites	0.181	Regional Center Commercial	C2-4D-O	Transit Core	[HB3-G1-5] [CX2-FA] [CPIO-O]	20	496.038	72.000		Commercial - Parking Lot (Commercial Use Property) - Lots - Patron or Employee - One Story, 0	124-5A207 31	No Max	Central City	No	VLI, LI, ABMI	DT CPU , AHO
Los Angeles	1028 S HOPE ST	90015	5139008015	3.600	3.600	0.000	64.800	Shortfall of Sites	0.182	High Density Residential	[Q]R5-4D-O	Transit Core	[HB3-SH1-5] [CX2-FA] [CPIO-O]	20	495.355	72.000		Commercial - Parking Lot (Commercial Use Property) - Lots - Patron or Employee - One Story, 0	127-5A207 208	No Max	Central City	No	VLI, LI, ABMI	DT CPU , AHO
Los Angeles	1030 S HOPE ST	90015	5139008013	3.600	3.600	0.000	64.800	Shortfall of Sites	0.182	High Density Residential	[Q]R5-4D-O	Transit Core	[HB3-SH1-5] [CX2-FA] [CPIO-O]	20	495.603	72.000		Commercial - Parking Lot (Commercial Use Property) - Lots - Patron or Employee - One Story, 0	127-5A207 218	No Max	Central City	No	VLI, LI, ABMI	DT CPU , AHO
Los Angeles	1036 S HOPE ST	90015	5139008012	3.600	3.600	0.000	64.800	Shortfall of Sites	0.182	High Density Residential	[Q]R5-4D-O	Transit Core	[HB3-SH1-5] [CX2-FA] [CPIO-O]	20	495.848	72.000		Commercial - Parking Lot (Commercial Use Property) - Lots - Patron or Employee - One Story, 0	127-5A207 225	No Max	Central City	No	VLI, LI, ABMI	DT CPU , AHO
Los Angeles	1040 S HOPE ST	90015	5139008011	3.600	3.600	0.000	64.800	Shortfall of Sites	0.181	High Density Residential	[Q]R5-4D-O	Transit Core	[HB3-SH1-5] [CX2-FA] [CPIO-O]	20	496.097	72.000		Commercial - Parking Lot (Commercial Use Property) - Lots - Patron or Employee - One Story, 0	127-5A207 231	No Max	Central City	No	VLI, LI, ABMI	DT CPU , AHO
Los Angeles	1040 S HOPE ST	90015	5139008011	3.600	3.600	0.000	64.800	Shortfall of Sites	0.181	High Density Residential	[Q]R5-4D-O	Transit Core	[HB3-SH1-5] [CX2-FA] [CPIO-O]	20	496.345	72.000		Commercial - Parking Lot (Commercial Use Property) - Lots - Patron or Employee - One Story, 0	127-5A207 235	No Max	Central City	No	VLI, LI, ABMI	DT CPU , AHO
Los Angeles	1060 S HOPE ST	90015	5139008010	3.600	3.600	0.000	64.800	Shortfall of Sites	0.181	High Density Residential	[Q]R5-4D-O	Transit Core	[HB3-SH1-5] [CX2-FA] [CPIO-O]	20	496.593	72.000		Commercial - Office Building - One Story, 0	127-5A207 245	No Max	Central City	No	VLI, LI, ABMI	DT CPU , ARO, AHO
Los Angeles	1060 S HOPE ST	90015	5139008010	3.600	3.600	0.000	64.800	Shortfall of Sites	0.181	High Density Residential	[Q]R5-4D-O	Transit Core	[HB3-SH1-5] [CX2-FA] [CPIO-O]	20	496.839	72.000		Commercial - Office Building - One Story, 0	127-5A207 254	No Max	Central City	No	VLI, LI, ABMI	DT CPU , ARO, AHO
Los Angeles	1050 S HILL ST	90015	5139013019	3.600	3.600	0.000	64.800	Shortfall of Sites	0.183	High Density Residential	[Q]R5-4D-O	Traditional Core	[HM2-CHC1-5] [CX2-FA] [CPIO-O]	20	492.944	72.000		Institutional - Church - One Story, 0	126A209 94	No Max	Central City	No	VLI, LI, ABMI	DT CPU, FBO
Los Angeles	943 N BROADWAY	90012	5139003007	3.600	3.600	0.000	64.800	Shortfall of Sites	0.182	Regional Center Commercial	[Q]C2-4D-CDO-SN	Traditional Core	[HM2-CHC1-5] [CX4-FA] [SN-CPIO-CDO]	20	493.447	72.000		Commercial - Parking Lot (Commercial Use Property) - Lots - Commercial Parking - One Story, 0	126A209 11	No Max	Central City	No	VLI, LI, ABMI	DT CPU
Los Angeles	230 S MAIN ST	90012	5161026915	3.600	3.600	0.000	64.800	Shortfall of Sites	0.182	Regional Center Commercial	C2-4D	Transit Core	[HB5-G1-5] [CX3-FA] [CPIO]	20	494.517	72.000		Miscellaneous - Government Owned Property, 0	130-5A213 161	No Max	Central City	No	VLI, LI, ABMI	DT CPU
Los Angeles	521 E 5TH ST	90013	5147008034	3.600	3.600	0.000	64.800	Shortfall of Sites	0.392	Light Manufacturing	M2-2D	Community Center	[MB4-G1-5] [CX2-FA] [CPIO]	20	229.523	72.000		Industrial - Food Processing Plant - Other - One Story, 0	127-5A213 189	No Max	Central City	No	VLI, LI, ABMI	DT CPU
Los Angeles	210 E OLYMPIC BLVD	90015	5145020052	3.600	3.600	0.000	64.800	Shortfall of Sites	0.181	Light Manufacturing	M2-2D	Traditional Core	[HM1-CHC1-5] [CX2-FA] [CPIO]	20	495.878	72.000		Commercial - Wholesale and Manufacturing Outlet - One Story, 0	126A209 202	No Max	Central City	No	VLI, LI, ABMI	DT CPU
Los Angeles	913 S BROADWAY	90015	5139003003	3.600	3.600	0.000	64.800	Shortfall of Sites	0.182	Regional Center Commercial	[Q]C2-4D-CDO-SN	Traditional Core	[HM2-CHC1-5] [CX4-FA] [SN-CPIO-CDO]	20	493.892	72.000		Commercial - Parking Lot (Commercial Use Property) - Lots - Patron or Employee - One Story, 0	127-5A209 232	No Max	Central City	No	VLI, LI, ABMI	DT CPU
Los Angeles	917 S BROADWAY	90015	5139003004	3.600	3.600	0.000	64.800	Shortfall of Sites	0.182	Regional Center Commercial	[Q]C2-4D-CDO-SN	Traditional Core	[HM2-CHC1-5] [CX4-FA] [SN-CPIO-CDO]	20	493.832	72.000		Commercial - Parking Lot (Commercial Use Property) - Lots - Patron or Employee - One Story, 0	127-5A209 238	No Max	Central City	No	VLI, LI, ABMI	DT CPU
Los Angeles	0	0	5173012906	3.600	3.600	0.000	64.800	Shortfall of Sites	0.277	Regional Commercial	[T][Q]C2-2D-CDO-RIO	Community Center	[DM2-G1-5] [CX2-FA] [CPIO-CDO]	20	325.280	72.000	Vacant	Industrial - Heavy Manufacturing - Vacant Land, 0	129A215 382	No Max	Central City North	No	VLI, LI, ABMI	DT CPU
Los Angeles	6051 HOLLYWOOD BLVD	90028	5545002033	36.000	36.000	0.000	0.000	Shortfall of Sites	0.343	Highway Oriented Commercial	C4-1-SN	Regional Center Commercial	[Q]C2-2D-SN-CPIO	20	218.546	72.000		Commercial - Store Combination - Store and Office Combination - One Story, 0	148-5A189 98	108	Hollywood	No	LI	HWD CPU , ARO, AHO
Los Angeles	1787 N HIGHLAND AVE	90028	5548004069	3.600	3.600	0.000	64.800	Shortfall of Sites	0.290	Regional Center Commercial	C4-2D-SN	Regional Center Commercial	VARIOUS, WITH C2 and CPIO	20	258.701	72.000		Commercial - Service Station - Full Service - No Additional Services, 0	150A185 326	108	Hollywood	No	VLI, LI, ABMI	HWD CPU , MURC, AHO
Los Angeles	13200 SHERMAN WAY	91605	2327004020	3.152	3.152	0.000	56.743	Shortfall of Sites	0.478	Highway Oriented Commercial	C2-1VL			20	165.021	63.048		Commercial - Store - One Story, 0	183B157 99		North Hollywood - Valley Village	No	VLI, LI, ABMI	DB50
Los Angeles	6253 LANKERSHIM BLVD	91606	2335032026	3.600	3.600	0.000	64.800	Shortfall of Sites	0.830	Medium Residential	[Q]R3-1, [Q]C2-1VL	Community Center (Mixed-Use)	0	20	108.451	72.000		Residential - Five or More Units or Apartments (Any Combination) · 4 Stories or Less - Pool, 0	177B169 179	145	North Hollywood - Valley Village	No	VLI, LI, ABMI	NH CPU , DB50
Los Angeles	16435 VANOWEN ST	91406	2224019008	36.000	36.000	0.000	0.000	Shortfall of Sites	0.626	Limited Manufacturing	[T][Q]MR1-1VL, [Q]C2-1	Community Center	0	20	143.792	72.000		Commercial - Store Combination - Store and Residential Combination - One Story, 0	183B137 444	54	Reseda - West Van Nuys	No	LI	RES CPU , ARO
Los Angeles	18250 ROSCOE BLVD	91325	2102022034	36.000	36.000	0.000	0.000	Shortfall of Sites	0.828	Neighborhood Office Commercial	C1-1VL, R1P-1VL	Neighborhood Center	0	20	108.759	72.000		Commercial - Professional Building - One Story, 0	192B125 681	54	Reseda - West Van Nuys	No	LI	RES CPU , ARO, P
Los Angeles	7515 VAN NUYS BLVD	91405	2218003901	3.600	3.600	0.000	64.800	Shortfall of Sites	0.623	General Commercial	P-1VL, C1-1VL	Community Center	0	20	144.386	72.000		Commercial - Professional Building - One Story, 0	186B149 285	108	Van Nuys - North Sherman Oaks	No	VLI, LI, ABMI	VNY CPU , P
Los Angeles	6462 LAUREL CANYON BLVD	91606	2322007049	3.596	3.596	0.000	64.735	Shortfall of Sites	0.550	Community Commercial	C2-1L	Community Center (Mixed-Use)	0	20	107.274	71.928		Commercial - Auto, Recreation Equipment, Construction Equipment Sales and Service - Car Wash Only - One Story, 0	180B165 588	145	North Hollywood - Valley Village	No	VLI, LI, ABMI	DB50 , NH CPU, AHO
Los Angeles	16112 SHERMAN WAY	91406	2224009033	35.964	35.964	0.000	0.000	Shortfall of Sites	0.545	Community Commercial	[Q]M1-1, C2-1VL	0	0	20	165.034	71.928		Industrial - Light Manufacturing - One Story, 0	183B141 125		Van Nuys - North Sherman Oaks	No	LI	DB50 , ARO
Los Angeles	7535 LAUREL CANYON BLVD	91605	2307020021	35.964	35.964	0.000	0.000	Shortfall of Sites	0.550	Highway Oriented Commercial	(T)(Q)C2-1VL	0	0	20	163.405	71.928		Commercial - Professional Building - One Story, 0	186B165 323		North Hollywood - Valley Village	No	LI	DB50 , ARO
Los Angeles	13871 FOOTHILL BLVD	91342	2509002039	35.964	35.964	0.000	0.000	Shortfall of Sites	0.550	Community Commercial	C2-1VL-CPIO	0	0	20	163.410	71.928		Commercial - Store Combination - Store and Office Combination - One Story, 0	225B153 338		Sylmar	No	LI	DB50 , ARO

Jurisdiction Name	Site Address/Intersection	5 Digit ZIP Code	Assessor Parcel Number	Very Low-Income	Low-Income	Moderate-Income	Above Moderate-Income	Type of Shortfall	Parcel Size (Acres)	Current General Plan Designation	Current Zoning	Proposed General Plan (GP) Designation	Proposed Zoning	Minimum Density Allowed	Maximum Density Allowed	Total Capacity	Vacant/ Nonvacant	Description of Existing Uses	PIN	Base Density Per Acre	Community Plan Area	Rent Stabalization Ordinance	Income Category	Applicable Rezoning Program (Program informing values in Column Q listed first)
Los Angeles	12041 STRATHERN ST	91605	2310015011	35.964	35.964	0.000	0.000	Shortfall of Sites	0.549	Neighborhood Office Commercial	C2-1VL-CUGU, P-1VL-CUGU	0	0	20	163.876	71.928		Commercial - Office Building - One Story, 0	189B165 369		Sun Valley - La Tuna Canyon	No	LI	DB50 , ARO, P
Los Angeles	11348 SUNBURST ST	91342	2530020085	35.964	35.964	0.000	0.000	Shortfall of Sites	0.548	Neighborhood Commercial	P-1VL, C2-1VL	0	0	20	164.036	71.928		Commercial - Store - One Story, 0	213B173 378		Sunland - Tujunga - Lake View Terrace - Shadow Hills - East La Tuna Canyon	No	LI	DB50 , P
Los Angeles	12601 PIERCE ST	91331	2536010015	0.000	0.000	0.000	71.918	Shortfall of Sites	10.063	Low Medium II Residential	RD1.5-1-CUGU	0	0	0	43.571	71.918		Residential - Five or More Units or Apartments (Any Combination) · 4 Stories or Less, 220	210B161 257		Arleta - Pacoima	Yes	ABMI	DB50
Los Angeles	6945 VAN NUYS BLVD	91405	2219026009	0.000	0.000	0.000	71.820	Shortfall of Sites	0.766	Community Commercial	C2-1L, P-1L	Community Center	0	0	144.987	71.820		Commercial - Store Combination - Store and Residential Combination - One Story, 9	183B149 430	108	Van Nuys - North Sherman Oaks	Yes	ABMI	VNY CPU , ARO, P
Los Angeles	12831 SAN FERNANDO RD	91342	2604021032	35.909	35.909	0.000	0.000	Shortfall of Sites	1.364	Community Commercial	C2-1VL-CPIO	0	0	20	163.569	71.817		Residential - Five or More Units or Apartments (Any Combination) · 4 Stories or Less, 68	222B145 303		Sylmar	No	LI	DB50
Los Angeles	17704 SHERMAN WAY	91335	2121018001	35.908	35.908	0.000	0.000	Shortfall of Sites	0.554	Neighborhood Office Commercial	C2-1VL	0	0	20	164.442	71.816		Commercial - Service Station - Full Service - No Additional Services, 1	183B129 158		Reseda - West Van Nuys	No	LI	DB50
Los Angeles	20036 ARMINTA ST	91306	2106004041	3.590	3.590	0.000	64.620	Shortfall of Sites	0.494	Low Residential	(T)R1-1	Low Residential	[HB3-G1-5] [CX2-FA] [CPIO-O]	20	184.090	71.800		Residential - Single Family Residence - Modular, 1	189B113 918	1 per lot	Canoga Park - Winnetka - Woodland Hills - West Hills	No	VLI, LI, ABMI	CPK CPU , AHO
Los Angeles	7021 DE SOTO AVE	91303	2138027026	3.590	3.590	0.000	64.620	Shortfall of Sites	0.146	Low Residential	R1-1-RIO	Low Medium Residential	[HB5-SH1-5] [CX4-FA] [CPIO-O]	20	625.194	71.800		Residential - Single Family Residence, 1	183B109 937	10	Canoga Park - Winnetka - Woodland Hills - West Hills	No	VLI, LI, ABMI	CPK CPU ,
Los Angeles	15411 S FIGUEROA ST	90248	6120027007	35.900	35.900	0.000	0.000	Shortfall of Sites	1.688	Limited Manufacturing	P-1VL, M1-1VL	Hybrid Industrial	0	20	53.924	71.800		Institutional - Church - One Story, 1	072B201 156	54	Harbor Gateway	No	LI	HG CPU, FBO
Los Angeles	8840 CORBIN AVE	91324	2783025092	35.891	35.891	0.000	0.000	Shortfall of Sites	7.580	Neighborhood Office Commercial	C1-1L, P-1	0	0	20	94.696	71.782		Commercial - Shopping Center (Neighborhood, Community) - One Story, 0	195B117 64		Chatsworth - Porter Ranch	No	LI	P
Los Angeles	700 WILSHIRE BLVD	90017	5144006020	3.588	3.588	0.000	64.584	Shortfall of Sites	0.280	Regional Center Commercial	C2-4D	Transit Core	[HB5-SH1-5] [CX4-FA] [CPIO]	20	493.658	71.760		Commercial - Office Building - 6 to 13 Stories, 0	129A209 65	No Max	Central City	No	VLI, LI, ABMI	DT CPU , ARO
Los Angeles	3782 W MARTIN LUTHER KING JR BLVD	90008	5032005008	35.880	35.880	0.000	0.000	Shortfall of Sites	1.610	Regional Center Commercial	C2-2D-SP	0	0	20	69.655	71.760		Commercial - Professional Building - Four Stories, 0	114B185 29		West Adams - Baldwin Hills - Leimert	No	LI	MURC
Los Angeles	10937 SEPULVEDA BLVD	91345	2664012023	35.875	35.875	0.000	0.000	Shortfall of Sites	0.686	Community Commercial	(T)(Q)C2-1	0	0	20	163.450	71.750		Institutional - School (Private) - One Story, 0	210B145 360		Mission Hills - Panorama City - North Hills	No	LI	DB50
Los Angeles	11365 VENTURA BLVD	91604	2366036025	35.853	35.853	0.000	0.000	Shortfall of Sites	0.640	General Commercial	C2-1VL-RIO	0	0	20	164.855	71.706		Commercial - Office Building - Three Stories, 0	162B173 439		Sherman Oaks - Studio City - Toluca Lake - Cahuenga Pass	No	LI	DB50 , ARO, TOPP C
Los Angeles	0	0	5032005011	35.850	35.850	0.000	0.000	Shortfall of Sites	1.287	Regional Center Commercial	C2-2D-SP	0	0	20	69.659	71.700	Vacant	Commercial - Commercial - Vacant Land, 0	114B185 1264		West Adams - Baldwin Hills - Leimert	No	LI	MURC
Los Angeles	928 S BROADWAY	90015	5139002047	3.584	3.584	0.000	64.512	Shortfall of Sites	0.226	Regional Center Commercial	C2-4D	Traditional Core	[HM2-CHC1-5] [CX4-FA] [CPIO]	20	495.003	71.680		Residential - Five or More Units or Apartments (Any Combination) · 5 Stories or More - Pool and Misc., 0	126A209 17	No Max	Central City	No	VLI, LI, ABMI	DT CPU
Los Angeles	825 S HILL ST	90014	5144018052	3.584	3.584	0.000	64.512	Shortfall of Sites	0.227	High Density Residential	[Q]R5-4D	Transit Core	[HB3-G1-5] [CX3-FA] [CPIO]	20	494.069	71.680		Commercial - Store Combination - Store and Residential Combination - One Story, 0	127-5A209 89	No Max	Central City	No	VLI, LI, ABMI	DT CPU
Los Angeles	1935 E 7TH ST	90021	5164021009	3.584	3.584	0.000	64.512	Shortfall of Sites	0.493	Heavy Manufacturing	M3-1-RIO	Hybrid Industrial	[MB3-CDF1-5] [IX4-FA] [CPIO]	20	227.381	71.680		Industrial - Warehousing, Distribution, Storage - Warehousing, Distribution, 10,000 to 24,999 SF - Two Stories, 0	124-5A217 213	No Max	Central City North	No	VLI, LI, ABMI	DT CPU
Los Angeles	7872 VAN NUYS BLVD	91402	2212028012	35.717	35.717	0.000	0.000	Shortfall of Sites	0.786	Light Manufacturing	[Q]M2-1-CDO	0	0	20	113.635	71.434		Commercial - Shopping Center (Neighborhood, Community) - One Story, 0	189B149 646		Mission Hills - Panorama City - North Hills	No	LI	OPP RC
Los Angeles	8000 VAN NUYS BLVD	91402	2212001014	35.705	35.705	0.000	0.000	Shortfall of Sites	0.982	Light Manufacturing	[Q]M2-1-CDO, [Q]C2-1-CDO	0	0	20	113.635	71.410		Industrial - Parking Lot (Industrial Use Property) - One Story, 0	189B149 663		Mission Hills - Panorama City - North Hills	No	LI	OPP RC
Los Angeles	12034 RIVERSIDE DR	91607	2355014019	35.698	35.698	0.000	0.000	Shortfall of Sites	0.453	Neighborhood Office Commercial	[Q]C2-1VL, P-1	Neighborhood Center	0	20	70.655	71.395		Commercial - Office Building - One Story, 0	168B165 568	108	North Hollywood - Valley Village	No	LI	DB50 , NH CPU, ARO, P
Los Angeles	11621 VENTURA BLVD	91604	2368007029	35.698	35.698	0.000	0.000	Shortfall of Sites	0.453	General Commercial	C2-1VL-RIO	0	0	20	164.267	71.395		Commercial - Auto, Recreation Equipment, Construction Equipment Sales and Service - Auto Body Repair Shop - One Story, 0	162B169 410		Sherman Oaks - Studio City - Toluca Lake - Cahuenga Pass	No	LI	DB50 , TOPP C
Los Angeles	12722 RIVERSIDE DR	91403	2357033009	35.698	35.698	0.000	0.000	Shortfall of Sites	0.453	General Commercial	CR-1VL-RIO, P-1VL-RIO	0	0	20	164.126	71.395		Commercial - Office Building - One Story, 0	168B161 464		Van Nuys - North Sherman Oaks	No	LI	DB50 , ARO, P
Los Angeles	12783 SAN FERNANDO RD	91342	2604022046	35.676	35.676	0.000	0.000	Shortfall of Sites	0.704	Community Commercial	C2-1VL-CPIO	0	0	20	163.971	71.352		Commercial - Hotel and Motel - Hotel - Under 50 Rooms - One Story, 21	222B145 390		Sylmar	No	LI	DB50 , ARO
Los Angeles	10314 MASON AVE	91311	2707014002	35.656	35.656	0.000	0.000	Shortfall of Sites	6.275	Neighborhood Office Commercial	C2-1L, P-1L, (Q)C1-1L	0	0	20	94.696	71.311		Commercial - Shopping Center (Neighborhood, Community) - One Story, 0	204B109 57		Chatsworth - Porter Ranch	No	LI	P
Los Angeles	7304 JORDAN AVE	91303	2111013022	3.560	3.560	0.000	64.080	Shortfall of Sites	0.258	Low Residential	R1-1	Medium Residential	[HM2-CHC1-5] [CX2-FA] [CPIO]	20	344.619	71.200		Institutional - Church - One Story, 0	186B105 811	43	Canoga Park - Winnetka - Woodland Hills - West Hills	No	VLI, LI, ABMI	CPK CPU, FBO
Los Angeles	20202 ROSCOE BLVD	91306	2107001093	35.600	35.600	0.000	0.000	Shortfall of Sites	0.618	Neighborhood Office Commercial	(Q)C2-1VL	Community Center	0	20	144.057	71.200	Vacant	Residential - Single Family Residence - Vacant Land, 0	192B113 608	54	Canoga Park - Winnetka - Woodland Hills - West Hills	No	LI	CPK CPU ,
Los Angeles	1224 S HOPE ST	90015	5139022004	3.560	3.560	0.000	64.080	Shortfall of Sites	0.179	High Density Residential	[Q]R5-4D-O	Transit Core	[HB3-SH1-5] [CX2-FA] [CPIO-O]	20	497.201	71.200		Industrial - Light Manufacturing - One Story, 0	126A207 117	No Max	Central City	No	VLI, LI, ABMI	DT CPU , ARO, AHO
Los Angeles	1036 S GRAND AVE	90015	5139010007	3.560	3.560	0.000	64.080	Shortfall of Sites	0.180	High Density Residential	[Q]R5-4D-O	Transit Core	[HB3-G1-5] [CX2-FA] [CPIO-O]	20	493.746	71.200		Commercial - Store - One Story, 0	127-5A207 268	No Max	Central City	No	VLI, LI, ABMI	DT CPU , AHO
Los Angeles	0	0	5164023024	3.560	3.560	0.000	64.080	Shortfall of Sites	0.390	Heavy Manufacturing	M3-1-RIO	Hybrid Industrial	[MB3-CDF1-5] [IX4-FA] [CPIO]	20	227.941	71.200		Commercial - Parking Lot (Commercial Use Property) - Lots - Patron or Employee - One Story, 0	124-5A215 116	No Max	Central City North	No	VLI, LI, ABMI	DT CPU
Los Angeles	0	0	5148001030	3.560	3.560	0.000	64.080	Shortfall of Sites	0.234	Community Commercial	[Q]C4-2D	Transit Core	[HB1-G1-5] [CX3-FA] [CPIO]	20	379.619	71.200		Residential - Five or More Units or Apartments (Any Combination) · 5 Stories or More - Pool and Misc., 0	129A213 124	No Max	Central City	No	VLI, LI, ABMI	DT CPU
Los Angeles	685 N SPRING ST	90012	5408014018	3.560	3.560	0.000	64.080	Shortfall of Sites	0.275	Regional Commercial	C2-2	Community Center	[DM2-G1-5] [CX2-FA] [CPIO]	20	323.944	71.200		Commercial - Store - One Story, 0	133-5A215 166	No Max	Central City North	No	VLI, LI, ABMI	DT CPU
Los Angeles	0	0	5145001011	3.560	3.560	0.000	64.080	Shortfall of Sites	0.274	Light Manufacturing	[Q]C5-2D	Traditional Core	[DM3-CHC1-5] [CX2-FA] [CPIO]	20	325.134	71.200		Commercial - Parking Lot (Commercial Use Property) - Lots - Patron or Employee - One Story, 0	127-5A211 192	No Max	Central City	No	VLI, LI, ABMI	DT CPU
Los Angeles	210 E OLYMPIC BLVD	90015	5145020052	3.560	3.560	0.000	64.080	Shortfall of Sites	0.180	Light Manufacturing	M2-2D	Traditional Core	[HM1-CHC1-5] [CX2-FA] [CPIO]	20	493.579	71.200		Commercial - Wholesale and Manufacturing Outlet - One Story, 0	126A209 198	No Max	Central City	No	VLI, LI, ABMI	DT CPU
Los Angeles	1020 S LOS ANGELES ST	90015	5145020001	3.560	3.560	0.000	64.080	Shortfall of Sites	0.180	Light Manufacturing	M2-2D	Traditional Core	[HM1-CHC1-5] [CX2-FA] [CPIO]	20	494.002	71.200		Commercial - Wholesale and Manufacturing Outlet - Two Stories, 0	126A209 199	No Max	Central City	No	VLI, LI, ABMI	DT CPU
Los Angeles	1048 S LOS ANGELES ST	90015	5145020005	3.560	3.560	0.000	64.080	Shortfall of Sites	0.179	Light Manufacturing	M2-2D	Traditional Core	[HM1-CHC1-5] [CX2-FA] [CPIO]	20	496.128	71.200		Commercial - Store Combination - Store and Office Combination - One Story, 0	126A209 233	No Max	Central City	No	VLI, LI, ABMI	DT CPU
Los Angeles	953 GEORGIA ST	90015	5138006009	3.560	3.560	0.000	64.080	Shortfall of Sites	0.181	Regional Center Commercial	C2-4D-SN	Transit Core	[HB5-G1-5] [CX4-FA] [CPIO]	20	492.714	71.200		Commercial - Auto, Recreation Equipment, Construction Equipment Sales and Service - Auto Body Repair Shop - One Story, 0	129A207 264	No Max	Central City	No	VLI, LI, ABMI	DT CPU
Los Angeles	13432 SHERMAN WAY	91605	2328019012	0.041	0.041	0.000	0.733	Shortfall of Sites	0.470	Highway Oriented Commercial	R1-1, C2-1VL			20	37.878	0.815		Commercial - Store Combination - Store and Office Combination - One Story, 0	183B157 83		North Hollywood - Valley Village	No	VLI, LI, ABMI	ARO , ARO
Los Angeles	5841 LANKERSHIM BLVD	91601	2338016012	3.560	3.560	0.000	64.080	Shortfall of Sites	0.818	Highway Oriented Commercial	[T][Q]C2-1VL, [Q]C2-1VL	Community Center (Mixed-Use)	0	20	108.868	71.200		Commercial - Auto, Recreation Equipment, Construction Equipment Sales and Service - Used Car Sales - One Story, 0	174B169 101	145	North Hollywood - Valley Village	No	VLI, LI, ABMI	NH CPU
Los Angeles	12001 FOOTHILL BLVD	91342	2531016017	0.000	0.000	0.000	71.129	Shortfall of Sites	0.578	Low Medium I Residential	RMP-1-CUGU	0	0	0	171.019	71.129		Residential - Manufactured Home Park - Pool, 0	213B165 609		Sunland - Tujunga - Lake View Terrace - Shadow Hills - East La Tuna Canyon	Yes	ABMI	DB50
Los Angeles	0	0	5032005902	35.550	35.550	0.000	0.000	Shortfall of Sites	1.277	Regional Center Commercial	C2-2D-SP	0	0	20	69.594	71.100	Vacant	Commercial - Commercial - Vacant Land, 0	117B181 1083		West Adams - Baldwin Hills - Leimert	No	LI	MURC
Los Angeles	17777 VENTURA BLVD	91316	2162013004	35.520	35.520	0.000	0.000	Shortfall of Sites	0.538	Community Commercial	C4-1VL	0	0	20	165.026	71.040		Commercial - Professional Building - One Story, 0	171B129 305		Encino - Tarzana	No	LI	DB50 , ENC CPU, TOPP C, AHO
Los Angeles	6601 LAUREL CANYON BLVD	91606	2322004073	35.520	35.520	0.000	0.000	Shortfall of Sites	0.538	Community Commercial	C2-1L, P-1L, P-1	Neighborhood Center	0	20	72.555	71.040		Commercial - Shopping Center (Regional) - One Story, 0	180B165 396	108	North Hollywood - Valley Village	No	LI	DB50 , NH CPU, P
Los Angeles	9504 SEPULVEDA BLVD	91343	2656010037	35.520	35.520	0.000	0.000	Shortfall of Sites	0.540	General Commercial	(Q)P-1VL, [Q]C2-1VL	0	0	20	164.581	71.040		Commercial - Store - One Story, 0	198B145 32		Mission Hills - Panorama City - North Hills	No	LI	DB50 , P
Los Angeles	9551 LAUREL CANYON BLVD	91331	2626016018	35.520	35.520	0.000	0.000	Shortfall of Sites	1.079	Medium Residential	[Q]R3-1	0	0	20	82.309	71.040		Institutional - Homes for Aged and Others - One Story, 0	198B161 58		Arleta - Pacoima	No	LI	DB50
Los Angeles	8501 LAUREL CANYON BLVD	91352	2633006017	35.520	35.520	0.000	0.000	Shortfall of Sites	0.543	Neighborhood Office Commercial	P-1VL, C2-1VL	0	0	20	163.577	71.040		Commercial - Department Store - One Story, 0	192B165 328		Sun Valley - La Tuna Canyon	No	LI	DB50 , P

Jurisdiction Name	Site Address/Intersection	5 Digit ZIP Code	Assessor Parcel Number	Very Low-Income	Low-Income	Moderate-Income	Above Moderate-Income	Type of Shortfall	Parcel Size (Acres)	Current General Plan Designation	Current Zoning	Proposed General Plan (GP) Designation	Proposed Zoning	Minimum Density Allowed	Maximum Density Allowed	Total Capacity	Vacant/ Nonvacant	Description of Existing Uses	PIN	Base Density Per Acre	Community Plan Area	Rent Stabalization Ordinance	Income Category	Applicable Rezoning Program (Program informing values in Column Q listed first)
Los Angeles	9504 SEPULVEDA BLVD	91343	2656010037	35.520	35.520	0.000	0.000	Shortfall of Sites	0.539	General Commercial	(Q)P-1VL, [Q]C2-1VL	0	0	20	164.626	71.040		Commercial - Store - One Story, 0	201B145 630		Mission Hills - Panorama City - North Hills	No	LI	DB50 , P
Los Angeles	20835 SHERMAN WAY	91306	2113013006	35.520	35.520	0.000	0.000	Shortfall of Sites	0.540	Community Commercial	P-1VL, CR-1VL	Community Center	0	20	144.495	71.040		Institutional - School (Private) - One Story, 0	183B109 23	54	Canoga Park - Winnetka - Woodland Hills - West Hills	No	LI	DB50 , CPK CPU, P
Los Angeles	20442 SHERMAN WAY	91306	2136002025	3.550	3.550	0.000	63.900	Shortfall of Sites	0.176	Neighborhood Commercial	[Q]C4-1VL-RIO, P-1VL-RIO	Low Medium Residential	[HB5-G1-5] [CX3-FA] [CPIO]	20	510.488	71.000		Commercial - Store - One Story, 1	183B109 106	10	Canoga Park - Winnetka - Woodland Hills - West Hills	No	VLI, LI, ABMI	CPK CPU , P
Los Angeles	6942 LOMA VERDE AVE	91303	2138028055	3.550	3.550	0.000	63.900	Shortfall of Sites	0.126	Low Residential	R1-1-RIO	Low Medium Residential	[HB3-SH1-5] [CX2-FA] [CPIO-O]	20	715.350	71.000		Residential - Single Family Residence, 1	183B109 616	10	Canoga Park - Winnetka - Woodland Hills - West Hills	No	VLI, LI, ABMI	CPK CPU ,
Los Angeles	8345 GLENOAKS BLVD	91352	2404019046	35.464	35.464	0.000	0.000	Shortfall of Sites	0.546	Neighborhood Office Commercial	C4-1VL-CUGU	0	0	20	164.706	70.928		Commercial - Service Station - Full Service - No Additional Services, 1	192B177 502		Sun Valley - La Tuna Canyon	No	LI	DB50
Los Angeles	6722 W SUNSET BLVD	90028	5547022011	3.540	3.540	0.000	63.720	Shortfall of Sites	0.438	Regional Center Commercial	C4-2D-SN	Regional Center Commercial	VARIOUS, WITH C2 and CPIO	20	218.987	70.800		Commercial - Hotel and Motel - Motel - Under 50 Rooms - One Story, 6	147A185 88	108	Hollywood	No	VLI, LI, ABMI	HWD CPU , ARO, MURC, AHO
Los Angeles	7869 VAN NUYS BLVD	91402	2210022060	35.391	35.391	0.000	0.000	Shortfall of Sites	0.973	Regional Commercial	[Q]M1-1-CDO	0	0	20	113.635	70.782		Recreational - Athletic and Amusement Facility - Gymnasium, Health Spa - One Story, 0	189B149 464		Mission Hills - Panorama City - North Hills	No	LI	OPP RC
Los Angeles	13200 BROMONT AVE	91342	2509003201	0.000	0.000	0.000	70.770	Shortfall of Sites	3.316	Medium Residential	R3-1-CPIO	0	0	0	81.667	70.770		Residential - Five or More Units or Apartments (Any Combination) · 4 Stories or Less, 88	225B153 368		Sylmar	Yes	ABMI	DB50
Los Angeles	600 S BROADWAY	90014	5144002018	3.536	3.536	0.000	63.648	Shortfall of Sites	0.421	Regional Center Commercial	[Q]C5-4D-CDO-SN	Traditional Core	[DM4-CHC1-5] [CX4-FA] [SN-CPIO-CDO]	20	323.328	70.720		Commercial - Store Combination - Store and Office Combination - 6 to 13 Stories, 0	129A211 192	No Max	Central City	No	VLI, LI, ABMI	DT CPU , ARO
Los Angeles	7125 LENNOX AVE	91405	2217006015	0.000	0.000	0.000	70.560	Shortfall of Sites	0.681	Medium Residential	R3-1	Community Center	0	0	143.856	70.560		Residential - Five or More Units or Apartments (Any Combination) · 4 Stories or Less - Pool, 0	183B149 131	108	Van Nuys - North Sherman Oaks	Yes	ABMI	VNY CPU
Los Angeles	3333 MANNING AVE	90064	4316032011	35.250	35.250	0.000	0.000	Shortfall of Sites	1.615	Low Residential	R1-1	0	0	20	99.000	70.500		Institutional - Homes for Aged and Others - One Story, 45	123B161 774		West Los Angeles	No	LI	TOC EXP
Los Angeles	0	0	2212028019	35.224	35.224	0.000	0.000	Shortfall of Sites	0.841	Community Commercial	[Q]M2-1-CDO, [Q]C2-1VL-CDO, [Q]C2-1-CDO	0	0	20	113.635	70.447		Commercial - Shopping Center (Neighborhood, Community) - One Story, 6	189B149 632		Mission Hills - Panorama City - North Hills	No	LI	OPP RC
Los Angeles	6750 GLADE AVE	91303	2139006076	3.520	3.520	0.000	63.360	Shortfall of Sites	0.558	Medium Residential	(Q)R3-1-RIO	Medium Residential	[DM3-CHC1-5] [CX2-FA] [CPIO]	20	220.450	70.400		Residential - Five or More Units or Apartments (Any Combination) · 4 Stories or Less - Pool, 28	180B101 45	43	Canoga Park - Winnetka - Woodland Hills - West Hills	No	VLI, LI, ABMI	CPK CPU , AHO
Los Angeles	7131 WINNETKA AVE	91306	2135038017	35.200	35.200	0.000	0.000	Shortfall of Sites	0.607	Community Commercial	C2-1VL-RIO, (Q)C2-1VL-RIO	Community Center	0	20	144.955	70.400		Commercial - Store - One Story, 0	183B113 86	54	Canoga Park - Winnetka - Woodland Hills - West Hills	No	LI	CPK CPU , AHO
Los Angeles	20800 SHERMAN WAY	91306	2137020038	35.200	35.200	0.000	0.000	Shortfall of Sites	0.609	General Commercial	[Q]C1.5-1-RIO	Villages	0	20	144.521	70.400		Commercial - Professional Building - One Story, 0	183B109 79	54	Canoga Park - Winnetka - Woodland Hills - West Hills	No	LI	CPK CPU , ARO
Los Angeles	1143 S HOPE ST	90015	5138014003	3.520	3.520	0.000	63.360	Shortfall of Sites	0.178	High Density Residential	[Q]R5-4D-O	Transit Core	[HB3-SH1-5] [CX3-FA] [CPIO-O]	20	494.324	70.400		Commercial - Office Building - One Story, 0	126A207 20	No Max	Central City	No	VLI, LI, ABMI	DT CPU , ARO, AHO
Los Angeles	1150 S HOPE ST	90015	5139021001	3.520	3.520	0.000	63.360	Shortfall of Sites	0.177	High Density Residential	[Q]R5-4D-O	Transit Core	[HB3-SH1-5] [CX2-FA] [CPIO-O]	20	496.505	70.400		Industrial - Light Manufacturing - One Story, 0	126A207 58	No Max	Central City	No	VLI, LI, ABMI	DT CPU , ARO, AHO
Los Angeles	1150 S HOPE ST	90015	5139021001	3.520	3.520	0.000	63.360	Shortfall of Sites	0.177	High Density Residential	[Q]R5-4D-O	Transit Core	[HB3-SH1-5] [CX2-FA] [CPIO-O]	20	496.735	70.400		Industrial - Light Manufacturing - One Story, 0	126A207 66	No Max	Central City	No	VLI, LI, ABMI	DT CPU , ARO, AHO
Los Angeles	1221 S HOPE ST	90015	5138026023	3.520	3.520	0.000	63.360	Shortfall of Sites	0.178	High Density Residential	[Q]R5-4D-O	Transit Core	[HB3-SH1-5] [CX3-FA] [CPIO-O]	20	495.483	70.400		Industrial - Light Manufacturing - One Story, 0	126A207 80	No Max	Central City	No	VLI, LI, ABMI	DT CPU , ARO, AHO
Los Angeles	1223 S HOPE ST	90015	5138026025	3.520	3.520	0.000	63.360	Shortfall of Sites	0.178	High Density Residential	[Q]R5-4D-O	Transit Core	[HB3-SH1-5] [CX3-FA] [CPIO-O]	20	495.176	70.400		Industrial - Warehousing, Distribution, Storage - Warehousing, Distribution, 10,000 to 24,999 SF - Two Stories, 0	126A207 89	No Max	Central City	No	VLI, LI, ABMI	DT CPU , ARO, AHO
Los Angeles	0	0	5138026010	3.520	3.520	0.000	63.360	Shortfall of Sites	0.178	High Density Residential	[Q]R5-4D-O	Transit Core	[HB3-SH1-5] [CX3-FA] [CPIO-O]	20	495.274	70.400		Commercial - Parking Lot (Commercial Use Property) - Lots - Patron or Employee - One Story, 0	126A207 95	No Max	Central City	No	VLI, LI, ABMI	DT CPU , AHO
Los Angeles	1233 S HOPE ST	90015	5138026014	3.520	3.520	0.000	63.360	Shortfall of Sites	0.178	High Density Residential	[Q]R5-4D-O	Transit Core	[HB3-SH1-5] [CX3-FA] [CPIO-O]	20	495.359	70.400		Commercial - Store Combination - Store and Office Combination - One Story, 0	126A207 102	No Max	Central City	No	VLI, LI, ABMI	DT CPU , ARO, AHO
Los Angeles	1241 S HOPE ST	90015	5138026026	3.520	3.520	0.000	63.360	Shortfall of Sites	0.178	High Density Residential	[Q]R5-4D-O	Transit Core	[HB3-SH1-5] [CX3-FA] [CPIO-O]	20	495.458	70.400		Industrial - Light Manufacturing - One Story, 0	126A207 110	No Max	Central City	No	VLI, LI, ABMI	DT CPU , ARO, AHO
Los Angeles	1245 S HOPE ST	90015	5138026019	3.520	3.520	0.000	63.360	Shortfall of Sites	0.178	High Density Residential	[Q]R5-4D-O	Transit Core	[HB3-SH1-5] [CX3-FA] [CPIO-O]	20	495.551	70.400		Industrial - Light Manufacturing - One Story, 0	126A207 118	No Max	Central City	No	VLI, LI, ABMI	DT CPU , ARO, AHO
Los Angeles	912 S OLIVE ST	90015	5139004019	3.520	3.520	0.000	63.360	Shortfall of Sites	0.177	High Density Residential	[Q]R5-4D	Transit Core	[HB3-G1-5] [CX2-FA] [CPIO]	20	496.938	70.400		Commercial - Store - One Story, 0	127-5A209 155	No Max	Central City	No	VLI, LI, ABMI	DT CPU , AHO
Los Angeles	605 W OLYMPIC BLVD	90015	5138001018	3.520	3.520	0.000	63.360	Shortfall of Sites	0.179	High Density Residential	[Q]R5-4D	Transit Core	[HB3-SH1-5] [CX3-FA] [CPIO]	20	492.814	70.400		Commercial - Office Building - One Story, 0	127-5A207 82	No Max	Central City	No	VLI, LI, ABMI	DT CPU , ARO
Los Angeles	605 W OLYMPIC BLVD	90015	5138001018	3.520	3.520	0.000	63.360	Shortfall of Sites	0.179	High Density Residential	[Q]R5-4D	Transit Core	[HB3-SH1-5] [CX3-FA] [CPIO]	20	492.915	70.400		Commercial - Office Building - One Story, 0	127-5A207 90	No Max	Central City	No	VLI, LI, ABMI	DT CPU , ARO
Los Angeles	1318 S FIGUEROA ST	90015	5134010014	3.520	3.520	0.000	63.360	Shortfall of Sites	0.178	Community Commercial	C2-2D-O	Transit Core	[HB5-SH1-5] [CX4-FA] [CPIO-O]	20	494.049	70.400	Vacant	Commercial - Commercial - Vacant Land, 0	126A205 42	No Max	Central City	No	VLI, LI, ABMI	DT CPU
Los Angeles	1515 S HOPE ST	90015	5134012029	3.520	3.520	0.000	63.360	Shortfall of Sites	0.178	High Medium Residential	[Q]R5-2D-O	Transit Core	[HB3-G1-5] [CX3-FA] [CPIO-O]	20	494.230	70.400		Miscellaneous - Privately Owned - Misc. Privately Owned Properties That Do Not Fall Into Any Other Classification, 0	124-5A205 44	No Max	Central City	No	VLI, LI, ABMI	DT CPU
Los Angeles	1330 S FIGUEROA ST	90015	5134010013	3.520	3.520	0.000	63.360	Shortfall of Sites	0.178	Community Commercial	C2-2D-O	Transit Core	[HB5-SH1-5] [CX4-FA] [CPIO-O]	20	494.097	70.400	Vacant	Industrial - Industrial - Vacant Land, 0	126A205 48	No Max	Central City	No	VLI, LI, ABMI	DT CPU
Los Angeles	1330 S FIGUEROA ST	90015	5134010013	3.520	3.520	0.000	63.360	Shortfall of Sites	0.178	Community Commercial	C2-2D-O	Transit Core	[HB5-SH1-5] [CX4-FA] [CPIO-O]	20	494.142	70.400	Vacant	Industrial - Industrial - Vacant Land, 0	126A205 52	No Max	Central City	No	VLI, LI, ABMI	DT CPU
Los Angeles	1521 S HOPE ST	90015	5134012028	3.520	3.520	0.000	63.360	Shortfall of Sites	0.178	High Medium Residential	[Q]R5-2D-O	Transit Core	[HB3-G1-5] [CX3-FA] [CPIO-O]	20	494.262	70.400		Miscellaneous - Privately Owned - Misc. Privately Owned Properties That Do Not Fall Into Any Other Classification, 0	124-5A205 53	No Max	Central City	No	VLI, LI, ABMI	DT CPU
Los Angeles	1250 S LOS ANGELES ST	90015	5145028010	3.520	3.520	0.000	63.360	Shortfall of Sites	0.231	Light Manufacturing	M2-2D	Transit Core	[HB1-G1-5] [CX2-FA] [CPIO]	20	381.078	70.400		Commercial - Store - One Story, 0	124-5A209 126	No Max	Central City	No	VLI, LI, ABMI	DT CPU
Los Angeles	1013 S LOS ANGELES ST	90015	5139015028	3.520	3.520	0.000	63.360	Shortfall of Sites	0.177	Light Manufacturing	M2-2D	Traditional Core	[HM1-CHC1-5] [CX2-FA] [CPIO]	20	495.801	70.400		Industrial - Light Manufacturing - One Story, 0	126A209 151	No Max	Central City	No	VLI, LI, ABMI	DT CPU
Los Angeles	1329 S HOPE ST	90015	5134011008	3.520	3.520	0.000	63.360	Shortfall of Sites	0.178	High Medium Residential	[Q]R5-2D-O	Transit Core	[HB3-G1-5] [CX3-FA] [CPIO-O]	20	495.021	70.400		Recreational - Club, Lodge Hall, Fraternal Organization - One Story, 0	126A207 187	No Max	Central City	No	VLI, LI, ABMI	DT CPU
Los Angeles	1347 S HOPE ST	90015	5134011024	3.520	3.520	0.000	63.360	Shortfall of Sites	0.178	High Medium Residential	[Q]R5-2D-O	Transit Core	[HB3-G1-5] [CX3-FA] [CPIO-O]	20	494.922	70.400		Commercial - Parking Lot (Commercial Use Property) - Lots - Commercial Parking - One Story, 0	126A207 202	No Max	Central City	No	VLI, LI, ABMI	DT CPU
Los Angeles	1347 S HOPE ST	90015	5134011024	3.520	3.520	0.000	63.360	Shortfall of Sites	0.178	High Medium Residential	[Q]R5-2D-O	Transit Core	[HB3-G1-5] [CX3-FA] [CPIO-O]	20	494.872	70.400		Commercial - Parking Lot (Commercial Use Property) - Lots - Commercial Parking - One Story, 0	126A207 208	No Max	Central City	No	VLI, LI, ABMI	DT CPU
Los Angeles	0	0	5164004901	35.200	35.200	0.000	0.000	Shortfall of Sites	0.773	Heavy Manufacturing	M3-1-RIO	Hybrid Industrial	[MB2-CDR1-5] [IX4-FA] [CPIO]	20	113.840	70.400		, 0	126A217 244	No Max	Central City North	No	LI	DT CPU
Los Angeles	763 S LOS ANGELES ST	90014	5145001014	3.520	3.520	0.000	63.360	Shortfall of Sites	0.178	Light Manufacturing	M2-2D	Traditional Core	[HM1-CHC1-5] [CX2-FA] [CPIO]	20	494.420	70.400		Industrial - Light Manufacturing - One Story, 0	127-5A211 255	No Max	Central City	No	VLI, LI, ABMI	DT CPU
Los Angeles	1365 S HOPE ST	90015	5134012027	3.520	3.520	0.000	63.360	Shortfall of Sites	0.178	High Medium Residential	[Q]R5-2D-O	Transit Core	[HB3-G1-5] [CX3-FA] [CPIO-O]	20	494.551	70.400		Residential - Five or More Units or Apartments (Any Combination) · 5 Stories or More, 0	126A207 282	No Max	Central City	No	VLI, LI, ABMI	DT CPU
Los Angeles	17205 S FIGUEROA ST	90248	6121001008	35.200	35.200	0.000	0.000	Shortfall of Sites	1.625	Limited Manufacturing	MR1-1VL	Hybrid Industrial	0	20	54.166	70.400		Industrial - Light Manufacturing - One Story, 0	066B201 278	54	Harbor Gateway	No	LI	HG CPU
Los Angeles	6671 W SUNSET BLVD	90028	5547019032	3.520	3.520	0.000	63.360	Shortfall of Sites	0.402	Regional Center Commercial	C4-2D	Regional Center Commercial	C2-2D-CPIO	20	219.040	70.400		Commercial - Store Combination - Store and Office Combination - One Story, 0	148-5A185 292	108	Hollywood	No	VLI, LI, ABMI	HWD CPU , ARO, MURC
Los Angeles	1540 SCHRADER BLVD	90028	5547017006	3.520	3.520	0.000	63.360	Shortfall of Sites	0.400	Regional Center Commercial	C4-2D	Regional Center Commercial	C2-2D-CPIO	20	219.905	70.400		Commercial - Store Combination - Store and Residential Combination - One Story, 0	148-5A187 360	108	Hollywood	No	VLI, LI, ABMI	HWD CPU , ARO, MURC
Los Angeles	6222 HAZELTINE AVE	91401	2239013022	0.000	0.000	0.000	70.380	Shortfall of Sites	0.782	Medium Residential	[Q]R3-1	0	0	0	171.360	70.380		Residential - Five or More Units or Apartments (Any Combination) · 4 Stories or Less - Pool, 29	177B153 365	No Max	Van Nuys - North Sherman Oaks	Yes	ABMI	Orange LineTNP
Los Angeles	10530 WILSHIRE BLVD	90024	4326003007	0.000	0.000	0.000	70.330	Shortfall of Sites	0.242	Very High Residential	[Q]R5-3	0	0	0	330.562	70.330		Residential - Five or More Units or Apartments (Any Combination) · 5 Stories or More - Pool, 0	135B153 563		Westwood	Yes	ABMI	DB50
Los Angeles	10901 RIVERSIDE DR	91602	2423009049	3.516	3.516	0.000	63.297	Shortfall of Sites	0.446	General Commercial	C2-1VL	Community Center	0	20	143.546	70.330		Commercial - Restaurant, Cocktail Lounge - Fast Food - Auto Oriented - One Story, 0	165B173 48	108	Sherman Oaks - Studio City - Toluca Lake - Cahuenga Pass	No	VLI, LI, ABMI	DB50 , SHR CPU, AHO
Los Angeles	10339 BALBOA BLVD	91344	2695020901	35.165	35.165	0.000	0.000	Shortfall of Sites	1.149	Community Commercial	[T][Q]C4-1VL	0	0	20	63.746	70.330		Commercial - Professional Building - Medical Dental Building - Three Stories, 0	204B133 99		Granada Hills - Knollwood	No	LI	DB50 , ARO, OPP C
Los Angeles	19850 VENTURA BLVD	91364	2164011016	35.165	35.165	0.000	0.000	Shortfall of Sites	0.896	Neighborhood Office Commercial	(T)(Q)C1-1VLD	0	0	20	81.756	70.330		Commercial - Shopping Center (Neighborhood, Community) - One Story, 0	174B113 418		Canoga Park - Winnetka - Woodland Hills - West Hills	No	LI	DB50 , OPP C

Jurisdiction Name	Site Address/Intersection	5 Digit ZIP Code	Assessor Parcel Number	Very Low-Income	Low-Income	Moderate-Income	Above Moderate-Income	Type of Shortfall	Parcel Size (Acres)	Current General Plan Designation	Current Zoning	Proposed General Plan (GP) Designation	Proposed Zoning	Minimum Density Allowed	Maximum Density Allowed	Total Capacity	Vacant/ Nonvacant	Description of Existing Uses	PIN	Base Density Per Acre	Community Plan Area	Rent Stabalization Ordinance	Income Category	Applicable Rezoning Program (Program informing values in Column Q listed first)
Los Angeles	15230 BURBANK BLVD	91411	2250009008	35.165	35.165	0.000	0.000	Shortfall of Sites	0.886	Neighborhood Office Commercial	C1-1VL-RIO	0	0	20	82.681	70.330		Commercial - Office Building - One Story, 0	174B145 483		Van Nuys - North Sherman Oaks	No	LI	DB50 , ARO, OPP C
Los Angeles	6820 LA TIJERA BLVD	90045	4103002021	35.165	35.165	0.000	0.000	Shortfall of Sites	0.446	Community Commercial	C2-1VL	0	0	20	107.535	70.330		Commercial - Office Building - Two Stories, 0	102B173 116	29	Westchester - Playa del Rey	No	LI	DB50 , WPDR CPU, ARO, AHO
Los Angeles	6949 LA TIJERA BLVD	90045	4103003011	35.165	35.165	0.000	0.000	Shortfall of Sites	0.443	Community Commercial	C2-1VL	0	0	20	108.322	70.330		Commercial - Store Combination - Store and Office Combination - One Story, 0	102B173 180	29	Westchester - Playa del Rey	No	LI	DB50 , WPDR CPU, ARO, AHO
Los Angeles	16501 VENTURA BLVD	91436	2259018043	35.165	35.165	0.000	0.000	Shortfall of Sites	0.447	Regional Center Commercial	C4-1L	0	0	20	163.777	70.330	Vacant	Commercial - Commercial - Vacant Land, 0	168B137 308		Encino - Tarzana	No	LI	DB50 , ENC CPU, MURC, AHO
Los Angeles	10636 WILSHIRE BLVD	90024	4326001218	3.516	3.516	0.000	63.297	Shortfall of Sites	0.221	Very High Residential	[Q]R5-3-O	0	0	20	330.840	70.330		Residential - Five or More Units or Apartments (Any Combination) - 5 Stories or More, 0	132B153 160		Westwood	No	VLI, LI, ABMI	DB50
Los Angeles	11105 BALBOA BLVD	91344	2697025005	35.165	35.165	0.000	0.000	Shortfall of Sites	0.448	Community Commercial	C2-1VL	0	0	20	163.546	70.330		Commercial - Service Station - Full Service - No Additional Services, 0	210B133 432		Granada Hills - Knollwood	No	LI	DB50
Los Angeles	16955 SAN FERNANDO MISSION BLVD	91344	2682021031	35.165	35.165	0.000	0.000	Shortfall of Sites	0.448	Community Commercial	C2-1VL	0	0	20	163.545	70.330		Commercial - Service Station - Full Service - No Additional Services, 0	210B133 433		Granada Hills - Knollwood	No	LI	DB50
Los Angeles	9025 BALBOA BLVD	91325	2690006018	35.165	35.165	0.000	0.000	Shortfall of Sites	0.447	Neighborhood Office Commercial	(Q)C2-1VL	0	0	20	163.738	70.330		Commercial - Department Store - Discount Department Store (Target, etc.) - One Story, 0	198B133 654		Northridge	No	LI	DB50
Los Angeles	11454 BALBOA BLVD	91344	2682028035	35.165	35.165	0.000	0.000	Shortfall of Sites	0.446	Community Commercial	C2-1VL	0	0	20	164.142	70.330		Commercial - Service Station - Full Service - No Additional Services, 0	213B133 721		Granada Hills - Knollwood	No	LI	DB50
Los Angeles	21021 VANOWEN ST	91303	2138023022	3.510	3.510	0.000	63.180	Shortfall of Sites	1.632	Regional Center Commercial	(WC)RIVER-SN-RIO	Regional Center	[HB5-G1-5] [CX4-FA] [CPIO]	20	143.972	70.200		Residential - Five or More Units or Apartments (Any Combination) - Pool, 80	183B105 915		Canoga Park - Winnetka - Woodland Hills - West Hills	No	VLI, LI, ABMI	CPK CPU ,
Los Angeles	555 S MAIN ST	90013	5149037026	3.510	3.510	0.000	63.180	Shortfall of Sites	0.416	Regional Center Commercial	C2-4D	Traditional Core	[DM4-CHC1-5] [CX2-FA] [CPIO]	20	324.248	70.200		Commercial - Parking Lot (Commercial Use Property) - Lots - Commercial Parking - One Story, 0	129A211 225	No Max	Central City	No	VLI, LI, ABMI	DT CPU
Los Angeles	24336 VICTORY BLVD	91367	2033014016	35.098	35.098	0.000	0.000	Shortfall of Sites	0.453	General Commercial	P-1VL, C2-1VL	Neighborhood Center	0	20	108.249	70.195		Commercial - Service Station - Full Service - No Additional Services, 1	177B089 120	54	Canoga Park - Winnetka - Woodland Hills - West Hills	No	LI	DB50 , CPK CPU, P, ADU
Los Angeles	5325 SEPULVEDA BLVD	91411	2250001036	35.098	35.098	0.000	0.000	Shortfall of Sites	0.911	Medium Residential	[Q]R3-1-RIO	0	0	20	81.667	70.195		Institutional - Church - One Story, 1	172-5A145 50		Van Nuys - North Sherman Oaks	No	LI	DB50, FBO, ADU
Los Angeles	1499 W 1ST ST	90732	7452018017	35.098	35.098	0.000	0.000	Shortfall of Sites	0.455	Community Commercial	C2-1VL	0	0	20	163.490	70.195		Commercial - Professional Building - Medical Dental Building - One Story, 1	018B193 1137		San Pedro	No	LI	DB50 , ARO, ADU
Los Angeles	17777 VENTURA BLVD	91316	2162013004	35.076	35.076	0.000	0.000	Shortfall of Sites	0.537	Community Commercial	C4-1VL	0	0	20	163.209	70.152		Commercial - Professional Building - One Story, 0	171B129 296		Encino - Tarzana	No	LI	DB50 , TOPP C
Los Angeles	10475 W WILSHIRE BLVD	90024	4360029251	3.508	3.508	0.000	63.137	Shortfall of Sites	0.268	Very High Residential	[Q]R5-3	0	0	20	327.058	70.152		Institutional - Homes for Aged and Others - One Story, 0	135B157 242		Westwood	No	VLI, LI, ABMI	DB50
Los Angeles	12129 HAMLIN ST	91606	2322005909	3.508	3.508	0.000	63.137	Shortfall of Sites	0.533	Community Commercial	C2-1L	Community Center (Mixed-Use)	0	20	108.902	70.152		Commercial - Shopping Center (Regional) - One Story, 0	180B165 556	145	North Hollywood - Valley Village	No	VLI, LI, ABMI	DB50 , NH CPU, AHO
Los Angeles	7559 BALBOA BLVD	91406	2203014018	35.076	35.076	0.000	0.000	Shortfall of Sites	0.531	Neighborhood Office Commercial	C2-1VL	Neighborhood Center	0	20	107.325	70.152		Commercial - Restaurant, Cocktail Lounge - Fast Food - Auto Oriented - One Story, 0	186B133 281	54	Reseda - West Van Nuys	No	LI	DB50 , RES CPU, AHO
Los Angeles	1525 N BRONSON AVE	90028	5545009037	3.504	3.504	0.000	63.072	Shortfall of Sites	0.284	Regional Center Commercial	(Q)C4-2D, (Q)C4-2D-SN	Regional Center Commercial	[Q]C2-2D-SN-CPIO	20	256.819	70.080		Commercial - Store Combination - Store and Office Combination - 6 to 13 Stories, 0	147A191 62	108	Hollywood	No	VLI, LI, ABMI	HWD CPU , AHO
Los Angeles	1525 N BRONSON AVE	90028	5545009037	3.504	3.504	0.000	63.072	Shortfall of Sites	0.283	Regional Center Commercial	(Q)C4-2D, (Q)C4-2D-SN	Regional Center Commercial	[Q]C2-2D-SN-CPIO	20	257.700	70.080		Commercial - Store Combination - Store and Office Combination - 6 to 13 Stories, 0	147A191 63	108	Hollywood	No	VLI, LI, ABMI	HWD CPU , AHO
Los Angeles	13201 FOOTHILL BLVD	91342	2513027013	35.020	35.020	0.000	0.000	Shortfall of Sites	0.538	Community Commercial	C2-1VL-CPIO	0	0	20	165.019	70.040		Residential - Single Family Residence - Pool, 1	219B157 121		Sylmar	No	LI	DB50
Los Angeles	17627 NORDHOFF ST	91325	2766008016	34.983	34.983	0.000	0.000	Shortfall of Sites	0.652	Very Low I Residential	RA-1	0	0	20	113.635	69.966		Residential - Single Family Residence - Pool, 1	198B129 415		Northridge	No	LI	OPP RC , ADU
Los Angeles	8120 OWENSMOUTH AVE	91304	2110018013	0.000	0.000	0.000	69.840	Shortfall of Sites	0.230	Medium Residential	R3-1	Medium Residential	[DM5-SH2-5] [CX1-FA] [CPIO]	0	530.895	69.840		Residential - Five or More Units or Apartments (Any Combination) - 4 Stories or Less - Pool, 20	189B105 68	43	Canoga Park - Winnetka - Woodland Hills - West Hills	Yes	ABMI	CPK CPU ,
Los Angeles	801 S OLIVE ST	90014	5144019026	3.488	3.488	0.000	62.784	Shortfall of Sites	0.220	High Density Residential	[Q]R5-4D	Transit Core	[HB3-G1-5] [CX3-FA] [CPIO]	20	495.625	69.760		Commercial - Store Combination - Store and Residential Combination - Over 20 Stories, 0	127-5A209 56	No Max	Central City	No	VLI, LI, ABMI	DT CPU
Los Angeles	825 S HILL ST	90014	5144018052	3.488	3.488	0.000	62.784	Shortfall of Sites	0.221	High Density Residential	[Q]R5-4D	Transit Core	[HB3-G1-5] [CX3-FA] [CPIO]	20	493.404	69.760		Commercial - Store Combination - Store and Residential Combination - One Story, 0	127-5A209 98	No Max	Central City	No	VLI, LI, ABMI	DT CPU
Los Angeles	825 S HILL ST	90014	5144018052	3.488	3.488	0.000	62.784	Shortfall of Sites	0.221	High Density Residential	[Q]R5-4D	Transit Core	[HB3-G1-5] [CX3-FA] [CPIO]	20	493.289	69.760		Commercial - Store Combination - Store and Residential Combination - One Story, 0	127-5A209 105	No Max	Central City	No	VLI, LI, ABMI	DT CPU
Los Angeles	770 S GRAND AVENUE	90017	5144012061	3.488	3.488	0.000	62.784	Shortfall of Sites	0.220	Regional Center Commercial	C2-4D	Transit Core	[HB5-G1-5] [CX3-FA] [CPIO]	20	495.032	69.760		Residential - Five or More Units or Apartments (Any Combination) - 5 Stories or More - Pool, 0	129A209 230	No Max	Central City	No	VLI, LI, ABMI	DT CPU
Los Angeles	770 S GRAND AVENUE	90017	5144012061	3.488	3.488	0.000	62.784	Shortfall of Sites	0.219	Regional Center Commercial	C2-4D	Transit Core	[HB5-G1-5] [CX3-FA] [CPIO]	20	496.599	69.760		Residential - Five or More Units or Apartments (Any Combination) - 5 Stories or More - Pool, 0	129A209 236	No Max	Central City	No	VLI, LI, ABMI	DT CPU
Los Angeles	21530 SHERMAN WAY	91303	2111027001	3.480	3.480	0.000	62.640	Shortfall of Sites	0.043	Community Commercial	[Q]C2-1VL-CDO-RIO	Community Center	[HB3-G1-5] [CX2-FA] [CPIO-O]	20	2021.477	69.600		Commercial - Store - One Story, 0	183B105 184	54	Canoga Park - Winnetka - Woodland Hills - West Hills	No	VLI, LI, ABMI	CPK CPU ,
Los Angeles	0	0	2111005905	34.800	34.800	0.000	0.000	Shortfall of Sites	0.802	General Commercial	[T][Q]C2-1VL	Neighborhood Center	0	20	108.475	69.600	Vacant	Commercial - Commercial - Vacant Land, 0	186B105 267	54	Canoga Park - Winnetka - Woodland Hills - West Hills	No	LI	CPK CPU ,
Los Angeles	0	0	2111026902	3.480	3.480	0.000	62.640	Shortfall of Sites	0.086	Community Commercial	[Q]C2-1VL-CDO-RIO	Community Center	[HB3-SH1-5] [CX3-FA] [CPIO-O]	20	1010.630	69.600		Miscellaneous - Government Owned Property, 0	183B105 331	54	Canoga Park - Winnetka - Woodland Hills - West Hills	No	VLI, LI, ABMI	CPK CPU ,
Los Angeles	1045 S OLIVE ST	90015	5139010010	3.480	3.480	0.000	62.640	Shortfall of Sites	0.175	High Density Residential	[Q]R5-4D-O	Transit Core	[HB3-G1-5] [CX2-FA] [CPIO-O]	20	496.953	69.600		Commercial - Auto, Recreation Equipment, Construction Equipment Sales and Service - Auto Body Repair Shop - One Story, 0	126A207 17	No Max	Central City	No	VLI, LI, ABMI	DT CPU , AHO
Los Angeles	1053 S OLIVE ST	90015	5139010011	3.480	3.480	0.000	62.640	Shortfall of Sites	0.175	High Density Residential	[Q]R5-4D-O	Transit Core	[HB3-G1-5] [CX2-FA] [CPIO-O]	20	496.878	69.600		Commercial - Wholesale and Manufacturing Outlet - One Story, 0	126A207 25	No Max	Central City	No	VLI, LI, ABMI	DT CPU , ARO, AHO
Los Angeles	0	0	5138014002	3.480	3.480	0.000	62.640	Shortfall of Sites	0.176	High Density Residential	[Q]R5-4D-O	Transit Core	[HB3-SH1-5] [CX3-FA] [CPIO-O]	20	493.922	69.600		Commercial - Parking Lot (Commercial Use Property) - Lots - Patron or Employee - One Story, 0	126A207 27	No Max	Central City	No	VLI, LI, ABMI	DT CPU , AHO
Los Angeles	1057 S OLIVE ST	90015	5139010001	3.480	3.480	0.000	62.640	Shortfall of Sites	0.175	High Density Residential	[Q]R5-4D-O	Transit Core	[HB3-G1-5] [CX2-FA] [CPIO-O]	20	496.819	69.600		Commercial - Wholesale and Manufacturing Outlet - One Story, 0	126A207 32	No Max	Central City	No	VLI, LI, ABMI	DT CPU , ARO, AHO
Los Angeles	0	0	5138014001	3.480	3.480	0.000	62.640	Shortfall of Sites	0.176	High Density Residential	[Q]R5-4D-O	Transit Core	[HB3-SH1-5] [CX3-FA] [CPIO-O]	20	495.084	69.600		Commercial - Parking Lot (Commercial Use Property) - Lots - Patron or Employee - One Story, 0	126A207 37	No Max	Central City	No	VLI, LI, ABMI	DT CPU , AHO
Los Angeles	1015 S GRAND AVE	90015	5139008009	3.480	3.480	0.000	62.640	Shortfall of Sites	0.176	High Density Residential	[Q]R5-4D-O	Transit Core	[HB3-G1-5] [CX2-FA] [CPIO-O]	20	493.855	69.600	Vacant	Industrial - Industrial - Vacant Land, 0	127-5A207 216	No Max	Central City	No	VLI, LI, ABMI	DT CPU , AHO
Los Angeles	1023 S GRAND AVE	90015	5139008008	3.480	3.480	0.000	62.640	Shortfall of Sites	0.176	High Density Residential	[Q]R5-4D-O	Transit Core	[HB3-G1-5] [CX2-FA] [CPIO-O]	20	494.104	69.600	Vacant	Industrial - Industrial - Vacant Land, 0	127-5A207 223	No Max	Central City	No	VLI, LI, ABMI	DT CPU , AHO
Los Angeles	1031 S GRAND AVE	90015	5139008006	3.480	3.480	0.000	62.640	Shortfall of Sites	0.176	High Density Residential	[Q]R5-4D-O	Transit Core	[HB3-G1-5] [CX2-FA] [CPIO-O]	20	494.621	69.600	Vacant	Industrial - Industrial - Vacant Land, 0	127-5A207 233	No Max	Central City	No	VLI, LI, ABMI	DT CPU , AHO
Los Angeles	1035 S GRAND AVE	90015	5139008018	3.480	3.480	0.000	62.640	Shortfall of Sites	0.176	High Density Residential	[Q]R5-4D-O	Transit Core	[HB3-G1-5] [CX2-FA] [CPIO-O]	20	494.874	69.600		Commercial - Office Building - One Story, 0	127-5A207 241	No Max	Central City	No	VLI, LI, ABMI	DT CPU , ARO, AHO
Los Angeles	1111 S HOPE ST	90015	5138014112	3.480	3.480	0.000	62.640	Shortfall of Sites	0.176	High Density Residential	[Q]R5-4D-O	Transit Core	[HB3-SH1-5] [CX3-FA] [CPIO-O]	20	493.738	69.600		Commercial - Parking Lot (Commercial Use Property) - Parking Structures - Patron or Employee - One Story, 0	127-5A207 247	No Max	Central City	No	VLI, LI, ABMI	DT CPU , AHO
Los Angeles	1000 S OLIVE ST	90015	5139012013	3.480	3.480	0.000	62.640	Shortfall of Sites	0.176	High Density Residential	[Q]R5-4D-O	Transit Core	[HB3-G1-5] [CX2-FA] [CPIO-O]	20	494.340	69.600		Commercial - Auto, Recreation Equipment, Construction Equipment Sales and Service - Auto Body Repair Shop - One Story, 0	127-5A209 252	No Max	Central City	No	VLI, LI, ABMI	DT CPU , AHO
Los Angeles	1006 S OLIVE ST	90015	5139012014	3.480	3.480	0.000	62.640	Shortfall of Sites	0.176	High Density Residential	[Q]R5-4D-O	Transit Core	[HB3-G1-5] [CX2-FA] [CPIO-O]	20	494.884	69.600		Industrial - Light Manufacturing - One Story, 0	127-5A209 257	No Max	Central City	No	VLI, LI, ABMI	DT CPU , ARO, AHO
Los Angeles	1111 S HOPE ST	90015	5138014112	3.480	3.480	0.000	62.640	Shortfall of Sites	0.176	High Density Residential	[Q]R5-4D-O	Transit Core	[HB3-SH1-5] [CX3-FA] [CPIO-O]	20	493.757	69.600		Commercial - Parking Lot (Commercial Use Property) - Parking Structures - Patron or Employee - One Story, 0	127-5A207 258	No Max	Central City	No	VLI, LI, ABMI	DT CPU , AHO
Los Angeles	1111 S HOPE ST	90015	5138014112	3.480	3.480	0.000	62.640	Shortfall of Sites	0.176	High Density Residential	[Q]R5-4D-O	Transit Core	[HB3-SH1-5] [CX3-FA] [CPIO-O]	20	493.777	69.600		Commercial - Parking Lot (Commercial Use Property) - Parking Structures - Patron or Employee - One Story, 0	127-5A207 262	No Max	Central City	No	VLI, LI, ABMI	DT CPU , AHO
Los Angeles	1111 S HOPE ST	90015	5138014112	3.480	3.480	0.000	62.640	Shortfall of Sites	0.176	High Density Residential	[Q]R5-4D-O	Transit Core	[HB3-SH1-5] [CX3-FA] [CPIO-O]	20	493.805	69.600		Commercial - Parking Lot (Commercial Use Property) - Parking Structures - Patron or Employee - One Story, 0	127-5A207 269	No Max	Central City	No	VLI, LI, ABMI	DT CPU , AHO

Jurisdiction Name	Site Address/Intersection	5 Digit ZIP Code	Assessor Parcel Number	Very Low-Income	Low-Income	Moderate-Income	Above Moderate-Income	Type of Shortfall	Parcel Size (Acres)	Current General Plan Designation	Current Zoning	Proposed General Plan (GP) Designation	Proposed Zoning	Minimum Density Allowed	Maximum Density Allowed	Total Capacity	Vacant/ Nonvacant	Description of Existing Uses	PIN	Base Density Per Acre	Community Plan Area	Rent Stabalization Ordinance	Income Category	Applicable Rezoning Program (Program informing values in Column Q listed first)
Los Angeles	1012 S OLIVE ST	90015	5139012010	3.480	3.480	0.000	62.640	Shortfall of Sites	0.176	High Density Residential	[Q]R5-4D-O	Transit Core	[HB3-G1-5] [CX2-FA] [CPIO-O]	20	495.428	69.600		Industrial - Warehousing, Distribution, Storage - Warehousing, Distribution, Under 10,000 SF - One Story, 0	127-5A209 269	No Max	Central City	No	VLI, LI, ABMI	DT CPU , ARO, AHO
Los Angeles	1051 S GRAND AVE	90015	5139008001	3.480	3.480	0.000	62.640	Shortfall of Sites	0.175	High Density Residential	[Q]R5-4D-O	Transit Core	[HB3-G1-5] [CX2-FA] [CPIO-O]	20	495.899	69.600		Commercial - Parking Lot (Commercial Use Property) - Lots - Patron or Employee - One Story, 0	127-5A207 271	No Max	Central City	No	VLI, LI, ABMI	DT CPU , AHO
Los Angeles	1033 S OLIVE ST	90015	5139010008	3.480	3.480	0.000	62.640	Shortfall of Sites	0.175	High Density Residential	[Q]R5-4D-O	Transit Core	[HB3-G1-5] [CX2-FA] [CPIO-O]	20	496.658	69.600		Commercial - Store - One Story, 0	127-5A209 281	No Max	Central City	No	VLI, LI, ABMI	DT CPU , AHO
Los Angeles	1045 S GRAND AVE	90015	5139008002	3.480	3.480	0.000	62.640	Shortfall of Sites	0.176	High Density Residential	[Q]R5-4D-O	Transit Core	[HB3-G1-5] [CX2-FA] [CPIO-O]	20	495.384	69.600		Commercial - Wholesale and Manufacturing Outlet - One Story, 0	127-5A207 259	No Max	Central City	No	VLI, LI, ABMI	DT CPU , ARO, AHO
Los Angeles	0	0	5161012903	3.480	3.480	0.000	62.640	Shortfall of Sites	0.270	Other Public Open Space	[Q]C4-2D-CDO	Community Center	[DM2-G1-5] [CX1-FA] [CPIO-CDO]	20	322.050	69.600		Institutional - Church - One Story, 0	130-5A215 310	No Max	Central City	No	VLI, LI, ABMI	DT CPU, FBO
Los Angeles	717 N BROADWAY	90012	5408021001	3.480	3.480	0.000	62.640	Shortfall of Sites	0.268	Regional Commercial	C2-2	Community Center	[DM2-MK1-5] [CX1-FA] [CPIO]	20	324.239	69.600		Industrial - Food Processing Plant - Meat - One Story, 0	133-5A215 80	No Max	Central City North	No	VLI, LI, ABMI	DT CPU
Los Angeles	737 S FLOWER ST	90017	5144010025	3.480	3.480	0.000	62.640	Shortfall of Sites	0.175	Regional Center Commercial	C2-4D	Transit Core	[HB5-SH1-5] [CX4-FA] [CPIO]	20	497.840	69.600	Vacant	Commercial - Commercial - Vacant Land, 0	129A209 103	No Max	Central City	No	VLI, LI, ABMI	DT CPU
Los Angeles	200 S MAIN ST	90012	5161026023	3.480	3.480	0.000	62.640	Shortfall of Sites	0.176	Regional Center Commercial	C2-4D	Transit Core	[HB5-G1-5] [CX3-FA] [CPIO]	20	495.701	69.600	Vacant	Commercial - Commercial - Vacant Land, 0	130-5A213 115	No Max	Central City	No	VLI, LI, ABMI	DT CPU
Los Angeles	912 S HILL ST	90015	5139003001	3.480	3.480	0.000	62.640	Shortfall of Sites	0.176	High Density Residential	[Q]R5-4D	Traditional Core	[HM2-CHC1-5] [CX2-FA] [CPIO]	20	495.437	69.600		Commercial - Parking Lot (Commercial Use Property) - Parking Structures - Commercial Parking - Mills Act Property, 0	127-5A209 209	No Max	Central City	No	VLI, LI, ABMI	DT CPU
Los Angeles	916 S HILL ST	90015	5139003013	3.480	3.480	0.000	62.640	Shortfall of Sites	0.176	High Density Residential	[Q]R5-4D	Traditional Core	[HM2-CHC1-5] [CX2-FA] [CPIO]	20	495.408	69.600		Commercial - Parking Lot (Commercial Use Property) - Lots - Patron or Employee - One Story, 0	127-5A209 219	No Max	Central City	No	VLI, LI, ABMI	DT CPU
Los Angeles	941 GEORGIA ST	90015	5138006007	3.480	3.480	0.000	62.640	Shortfall of Sites	0.176	Regional Center Commercial	C2-4D-SN	Transit Core	[HB5-G1-5] [CX4-FA] [CPIO]	20	494.961	69.600		Commercial - Parking Lot (Commercial Use Property) - Lots - Patron or Employee - One Story, 0	129A207 240	No Max	Central City	No	VLI, LI, ABMI	DT CPU
Los Angeles	947 GEORGIA ST	90015	5138006008	3.480	3.480	0.000	62.640	Shortfall of Sites	0.176	Regional Center Commercial	C2-4D-SN	Transit Core	[HB5-G1-5] [CX4-FA] [CPIO]	20	494.835	69.600	Vacant	Commercial - Commercial - Vacant Land, 0	129A207 250	No Max	Central City	No	VLI, LI, ABMI	DT CPU
Los Angeles	953 GEORGIA ST	90015	5138006009	3.480	3.480	0.000	62.640	Shortfall of Sites	0.176	Regional Center Commercial	C2-4D-SN	Transit Core	[HB5-G1-5] [CX4-FA] [CPIO]	20	494.704	69.600		Commercial - Auto, Recreation Equipment, Construction Equipment Sales and Service - Auto Body Repair Shop - One Story, 0	129A207 256	No Max	Central City	No	VLI, LI, ABMI	DT CPU
Los Angeles	1365 S HOPE ST	90015	5134012027	3.480	3.480	0.000	62.640	Shortfall of Sites	0.175	High Medium Residential	[Q]R5-2D-O	Transit Core	[HB3-G1-5] [CX3-FA] [CPIO-O]	20	498.038	69.600		Residential - Five or More Units or Apartments (Any Combination) · 5 Stories or More, 0	126A207 273	No Max	Central City	No	VLI, LI, ABMI	DT CPU
Los Angeles	15401 S FIGUEROA ST	90248	6120027006	34.800	34.800	0.000	0.000	Shortfall of Sites	1.616	Limited Manufacturing	M1-1VL	Hybrid Industrial	0	20	53.849	69.600		Industrial - Light Manufacturing - Wireless Communication Tower, 0	072B201 141	54	Harbor Gateway	No	LI	HG CPU
Los Angeles	0	0	2334001900	3.480	3.480	0.000	62.640	Shortfall of Sites	0.799	Open Space	OS-1XL	Regional Center	0	20	108.904	69.600		Miscellaneous - Government Owned Property, 0	177B165 26	145	North Hollywood - Valley Village	No	VLI, LI, ABMI	NH CPU
Los Angeles	19620 VANOWEN ST	91335	2132002006	34.800	34.800	0.000	0.000	Shortfall of Sites	2.008	Low Residential	R1-1-RIO	Low Medium Residential	0	20	43.322	69.600		Institutional - Church - One Story, 0	180B117 17	10	Reseda - West Van Nuys	No	LI	RES CPU, FBO
Los Angeles	14450 VALERIO ST	91405	2217002035	3.480	3.480	0.000	62.640	Shortfall of Sites	0.600	General Commercial	C1-1VL	Community Center	0	20	144.980	69.600		Recreational - Club, Lodge Hall, Fraternal Organization - One Story, 0	186B149 582	108	Van Nuys - North Sherman Oaks	No	VLI, LI, ABMI	VNY CPU
Los Angeles	7249 VAN NUYS BLVD	91405	2218024014	3.480	3.480	0.000	62.640	Shortfall of Sites	0.602	General Commercial	C2-1VL, (Q)C2-1VL	Community Center	0	20	144.421	69.600		Commercial - Restaurant, Cocktail Lounge - Restaurant, Cocktail Lounge, Tavern - Two Stories, 0	186B149 830	108	Van Nuys - North Sherman Oaks	No	VLI, LI, ABMI	VNY CPU
Los Angeles	10777 SANTA MONICA BLVD	90025	4325030006	0.000	0.000	0.000	69.574	Shortfall of Sites	12.787	Low Medium II Residential	[Q]RD1.5-1VL-O, [Q]RD1.5-1-O	0	0	0	102.494	69.574		Institutional - Church - One Story, 1	129B153 23		Westwood	No	ABMI	FBO, ADU
Los Angeles	5050 TUJUNGA AVE	91601	2353014034	0.000	0.000	0.000	69.520	Shortfall of Sites	0.361	High Medium Residential	R4-1VL	0	0	0	218.783	69.520		Residential - Five or More Units or Apartments (Any Combination) · 4 Stories or Less, 0	171B173 1022	217	North Hollywood - Valley Village	Yes	ABMI	Orange LineTNP , AHO
Los Angeles	5431 WHITSETT AVE	91607	2346011069	34.729	34.729	0.000	0.000	Shortfall of Sites	0.637	Low Residential	R1-1, [Q]C2-1VL, RD1.5-1	Neighborhood Center	0	20	113.635	69.457		Institutional - School (Private) - One Story, 0	171B165 19	108	North Hollywood - Valley Village	No	LI	OPP RC , NH CPU, AHO
Los Angeles	10847 BALBOA BLVD	91344	2696019025	34.726	34.726	0.000	0.000	Shortfall of Sites	0.648	Low II Residential	R1-1	0	0	20	113.635	69.451		Residential - Single Family Residence - Pool, 1	207B133 79		Granada Hills - Knollwood	No	LI	OPP RC , ADU
Los Angeles	1144 S HOPE ST	90015	5139021021	3.470	3.470	0.000	62.460	Shortfall of Sites	0.177	High Density Residential	[Q]R5-4D-O	Transit Core	[HB3-SH1-5] [CX2-FA] [CPIO-O]	20	496.279	69.400		Commercial - Store - One Story, 1	126A207 51	No Max	Central City	No	VLI, LI, ABMI	DT CPU , AHO
Los Angeles	10635 WILSHIRE BLVD	90024	4360011003	0.000	0.000	0.000	69.353	Shortfall of Sites	0.239	Very High Residential	[Q]R5-3	0	0	0	329.827	69.353		Residential - Five or More Units or Apartments (Any Combination) · 4 Stories or Less, 0	132B153 74		Westwood	Yes	ABMI	DB50
Los Angeles	10354 WILSHIRE BLVD	90024	4327013006	0.000	0.000	0.000	69.353	Shortfall of Sites	0.239	Very High Residential	[Q]R5-3	0	0	0	329.536	69.353		Residential - Five or More Units or Apartments (Any Combination) · 4 Stories or Less, 0	135B157 135		Westwood	Yes	ABMI	DB50
Los Angeles	10530 WILSHIRE BLVD	90024	4326003007	0.000	0.000	0.000	69.353	Shortfall of Sites	0.241	Very High Residential	[Q]R5-3	0	0	0	327.367	69.353		Residential - Five or More Units or Apartments (Any Combination) · 5 Stories or More - Pool, 0	135B153 547		Westwood	Yes	ABMI	DB50
Los Angeles	0	0	4359009900	34.654	34.654	0.000	0.000	Shortfall of Sites	0.635	Low Residential	R1-1	0	0	20	113.635	69.309		Miscellaneous - Government Owned Property, 0	141B153 243		Westwood	No	LI	OPP RC
Los Angeles	13307 MOORPARK ST	91423	2360013024	34.632	34.632	0.000	0.000	Shortfall of Sites	0.871	General Commercial	[Q]C2-1VL-RIO	Neighborhood District/Villages	0	20	74.610	69.264		Commercial - Store - One Story, 0	165B157 295	72	Sherman Oaks - Studio City - Toluca Lake - Cahuenga Pass	No	LI	DB50 , SHR CPU, OPP C, AHO
Los Angeles	7360 LA TIJERA BLVD	90045	4127001025	34.632	34.632	0.000	0.000	Shortfall of Sites	0.524	General Commercial	C2-1VL	0	0	20	108.789	69.264		Commercial - Service Station - Self Service - Convenience Store, Fast Food, 0	099B173 24	43	Westchester - Playa del Rey	No	LI	DB50 , WPDR CPU, AHO
Los Angeles	12126 RIVERSIDE DR	91607	2356037044	34.632	34.632	0.000	0.000	Shortfall of Sites	0.440	Low Medium II Residential	[Q]C2-1VL-RIO, RD1.5-1-RIO	Neighborhood Center	0	20	70.387	69.264	Vacant	Commercial - Commercial - Vacant Land, 0	168B165 1067	108	North Hollywood - Valley Village	No	LI	DB50 , NH CPU, OPP RC2, AHO
Los Angeles	15826 VENTURA BLVD	91436	2283009002	34.632	34.632	0.000	0.000	Shortfall of Sites	0.441	Regional Center Commercial	C4-1L	0	0	20	163.731	69.264		Commercial - Store Combination - Store and Office Combination - One Story, 0	168B141 641		Encino - Tarzana	No	LI	DB50 , ENC CPU, ARO, MURC, TOPP C, AHO
Los Angeles	24372 VANOWEN ST	91307	2034004027	0.000	0.000	0.000	69.264	Shortfall of Sites	0.436	General Commercial	P-1VL, [Q]C2-1VL	Neighborhood Center	0	0	27.532	69.264		Commercial - Store Combination - Store and Office Combination - One Story, 0	183B089 622	54	Canoga Park - Winnetka - Woodland Hills - West Hills	No	ABMI	DB50 , CPK CPU, ARO, P
Los Angeles	5450 CANOGA AVE	91367	2167001018	34.632	34.632	0.000	0.000	Shortfall of Sites	0.442	General Commercial	P-1LD, C4-1LD	0	0	20	163.260	69.264		Commercial - Supermarket - Supermarket - 12,000 SF or More - One Story, 0	171B105 22		Canoga Park - Winnetka - Woodland Hills - West Hills	No	LI	DB50 , P
Los Angeles	10423 WILSHIRE BLVD	90024	4360030022	3.463	3.463	0.000	62.338	Shortfall of Sites	0.220	Very High Residential	[Q]R5-3	0	0	20	327.376	69.264		Commercial - Parking Lot (Commercial Use Property) - Parking Structures - Patron or Employee - One Story, 0	135B157 155		Westwood	No	VLI, LI, ABMI	DB50
Los Angeles	10207 BALBOA BLVD	91325	2694001039	34.632	34.632	0.000	0.000	Shortfall of Sites	0.436	Community Commercial	P-1VL, C2-1VL	0	0	20	165.481	69.264		Commercial - Bank, Savings and Loan - One Story, 0	204B133 312		Northridge	No	LI	DB50 , P
Los Angeles	10475 W WILSHIRE BLVD	90024	4360029251	3.463	3.463	0.000	62.338	Shortfall of Sites	0.265	Very High Residential	[Q]R5-3	0	0	20	326.536	69.264		Institutional - Homes for Aged and Others - One Story, 0	135B157 250		Westwood	No	VLI, LI, ABMI	DB50
Los Angeles	10475 W WILSHIRE BLVD	90024	4360029251	3.463	3.463	0.000	62.338	Shortfall of Sites	0.262	Very High Residential	[Q]R5-3	0	0	20	330.503	69.264		Institutional - Homes for Aged and Others - One Story, 0	135B157 259		Westwood	No	VLI, LI, ABMI	DB50
Los Angeles	6649 LAUREL CANYON BLVD	91606	2322004070	34.632	34.632	0.000	0.000	Shortfall of Sites	0.524	Community Commercial	C2-1L, P-1L, P-1	Neighborhood Center	0	20	72.547	69.264		Commercial - Shopping Center (Regional) - One Story, 0	180B165 264	108	North Hollywood - Valley Village	No	LI	DB50 , NH CPU, P
Los Angeles	6639 LAUREL CANYON BLVD	91606	2322004071	34.632	34.632	0.000	0.000	Shortfall of Sites	0.528	Community Commercial	C2-1L, P-1L, P-1	Neighborhood Center	0	20	71.975	69.264		Commercial - Shopping Center (Regional) - One Story, 0	180B165 299	108	North Hollywood - Valley Village	No	LI	DB50 , NH CPU, P
Los Angeles	6631 LAUREL CANYON BLVD	91606	2322004072	34.632	34.632	0.000	0.000	Shortfall of Sites	0.528	Community Commercial	C2-1L, P-1L, P-1	Neighborhood Center	0	20	71.975	69.264		Commercial - Shopping Center (Regional) - One Story, 0	180B165 320	108	North Hollywood - Valley Village	No	LI	DB50 , NH CPU, P
Los Angeles	6601 LAUREL CANYON BLVD	91606	2322004073	34.632	34.632	0.000	0.000	Shortfall of Sites	0.528	Community Commercial	C2-1L, P-1L, P-1	Neighborhood Center	0	20	71.976	69.264		Commercial - Shopping Center (Regional) - One Story, 0	180B165 349	108	North Hollywood - Valley Village	No	LI	DB50 , NH CPU, P
Los Angeles	6601 LAUREL CANYON BLVD	91606	2322004073	34.632	34.632	0.000	0.000	Shortfall of Sites	0.528	Community Commercial	C2-1L, P-1L, P-1	Neighborhood Center	0	20	71.977	69.264		Commercial - Shopping Center (Regional) - One Story, 0	180B165 361	108	North Hollywood - Valley Village	No	LI	DB50 , NH CPU, P
Los Angeles	6601 LAUREL CANYON BLVD	91606	2322004073	34.632	34.632	0.000	0.000	Shortfall of Sites	0.528	Community Commercial	C2-1L, P-1L, P-1	Neighborhood Center	0	20	71.977	69.264		Commercial - Shopping Center (Regional) - One Story, 0	180B165 381	108	North Hollywood - Valley Village	No	LI	DB50 , NH CPU, P
Los Angeles	7521 LANKERSHIM BLVD	91605	2317009018	34.632	34.632	0.000	0.000	Shortfall of Sites	0.530	Neighborhood Office Commercial	C2-1VL	0	0	20	163.385	69.264		Commercial - Auto, Recreation Equipment, Construction Equipment Sales and Service - Auto Body Repair Shop - One Story, 0	186B169 375		Sun Valley - La Tuna Canyon	No	LI	DB50
Los Angeles	19300 SHERMAN WAY	91335	2130028001	34.632	34.632	0.000	0.000	Shortfall of Sites	0.524	Neighborhood Office Commercial	C2-1VL-RIO	0	0	20	165.183	69.264		Institutional - School (Private) - One Story, 0	183B117 98		Reseda - West Van Nuys	No	LI	DB50
Los Angeles	0	0	2412019025	34.632	34.632	0.000	0.000	Shortfall of Sites	0.524	Highway Oriented Commercial	(T)(Q)C2-1VL	0	0	20	165.283	69.264		Institutional - School (Private) - One Story, 0	180B177 270		North Hollywood - Valley Village	No	LI	DB50
Los Angeles	0	0	5445031954	34.632	34.632	0.000	0.000	Shortfall of Sites	1.425	Limited Industrial	M3-1-CDO-RIO, [Q]CM-1-CDO-RIO	0	0	20	60.774	69.264		Miscellaneous - Utility, 0	147A215 1058		Northeast Los Angeles	No	LI	DB50
Los Angeles	560 S LOS ANGELES ST	90013	5148017009	3.456	3.456	0.000	62.208	Shortfall of Sites	0.219	High Medium Residential	[Q]R5-2D	Traditional Core	[HM1-CHC1-5] [CX2-FA] [CPIO]	20	493.518	69.120		Commercial - Store Combination - Store and Office Combination - One Story, 0	127-5A211 74	No Max	Central City	No	VLI, LI, ABMI	DT CPU
Los Angeles	1628 N EL CENTRO AVE	90028	5546027400	3.456	3.456	0.000	62.208	Shortfall of Sites	0.278	Regional Center Commercial	C4-2D	Regional Center Commercial	[Q]C2-2D-CPIO	20	259.016	69.120		Recreational - Athletic and Amusement Facility - Gymnasium, Health Spa - One Story, 0	148-5A189 178	108	Hollywood	No	VLI, LI, ABMI	HWD CPU , MURC, AHO

Jurisdiction Name	Site Address/Intersection	5 Digit ZIP Code	Assessor Parcel Number	Very Low-Income	Low-Income	Moderate-Income	Above Moderate-Income	Type of Shortfall	Parcel Size (Acres)	Current General Plan Designation	Current Zoning	Proposed General Plan (GP) Designation	Proposed Zoning	Minimum Density Allowed	Maximum Density Allowed	Total Capacity	Vacant/ Nonvacant	Description of Existing Uses	PIN	Base Density Per Acre	Community Plan Area	Rent Stabalization Ordinance	Income Category	Applicable Rezoning Program (Program informing values in Column Q listed first)
Los Angeles	1628 N EL CENTRO AVE	90028	5546027400	3.456	3.456	0.000	62.208	Shortfall of Sites	0.278	Regional Center Commercial	C4-2D	Regional Center Commercial	[Q]C2-2D-CPIO	20	259.020	69.120		Recreational - Athletic and Amusement Facility - Gymnasium, Health Spa - One Story, 0	148-5A189 201	108	Hollywood	No	VLI, LI, ABMI	HWD CPU , MURC, AHO
Los Angeles	1628 N EL CENTRO AVE	90028	5546027400	3.456	3.456	0.000	62.208	Shortfall of Sites	0.278	Regional Center Commercial	C4-2D	Regional Center Commercial	[Q]C2-2D-CPIO	20	259.018	69.120		Recreational - Athletic and Amusement Facility - Gymnasium, Health Spa - One Story, 0	148-5A189 219	108	Hollywood	No	VLI, LI, ABMI	HWD CPU , MURC, AHO
Los Angeles	1628 N EL CENTRO AVE	90028	5546027400	3.456	3.456	0.000	62.208	Shortfall of Sites	0.278	Regional Center Commercial	C4-2D	Regional Center Commercial	[Q]C2-2D-CPIO	20	259.018	69.120		Recreational - Athletic and Amusement Facility - Gymnasium, Health Spa - One Story, 0	148-5A189 229	108	Hollywood	No	VLI, LI, ABMI	HWD CPU , MURC, AHO
Los Angeles	5527 LAUREL CANYON BLVD	91607	2347015003	3.456	3.456	0.000	62.208	Shortfall of Sites	0.661	Medium Residential	R3-1, [Q]C1.5-1VL	Community Center (Mixed-Use)	0	20	108.846	69.120		Institutional - Homes for Aged and Others - One Story, 0	174B165 834	145	North Hollywood - Valley Village	No	VLI, LI, ABMI	NH CPU , AHO
Los Angeles	5505 LAUREL CANYON BLVD	91607	2347015001	3.456	3.456	0.000	62.208	Shortfall of Sites	0.661	Medium Residential	R3-1, [Q]C1.5-1VL	Community Center (Mixed-Use)	0	20	108.846	69.120		Commercial - Store - One Story, 0	174B165 881	145	North Hollywood - Valley Village	No	VLI, LI, ABMI	NH CPU , AHO
Los Angeles	8600 GLENOAKS BLVD	91352	2404009062	34.454	34.454	0.000	0.000	Shortfall of Sites	0.654	General Commercial	(Q)R4-1VL	0	0	20	164.753	68.909		Residential - Five or More Units or Apartments (Any Combination) · 4 Stories or Less, 0	195B177 500		Sun Valley - La Tuna Canyon	No	LI	DB50
Los Angeles	1800 AVENUE OF THE STARS	90067	4319002046	34.427	34.427	0.000	0.000	Shortfall of Sites	2.480	Regional Center Commercial	C2-2-O	0	0	20	163.350	68.855		Commercial - Office Building - 6 to 13 Stories, 0	132B161 15		West Los Angeles	No	LI	MURC , ARO
Los Angeles	7712 DE SOTO AVE	91304	2112017022	3.440	3.440	0.000	61.920	Shortfall of Sites	0.136	Community Commercial	[Q]P-1VL-CDO, [Q]C2-1VL-CDO	Community Center	[HB3-G1-5] [CX2-FA] [CPIO-O]	20	630.954	68.800		Commercial - Store - One Story, 0	183B109 18	54	Canoga Park - Winnetka - Woodland Hills - West Hills	No	VLI, LI, ABMI	CPK CPU , P
Los Angeles	7635 GLADE AVE	91304	2012021072	3.440	3.440	0.000	61.920	Shortfall of Sites	1.977	Low Medium I Residential	RA-1	Low Medium Residential	[MN1-SH2-5] [CX1-FA] [CPIO-O-CDO]	20	43.492	68.800		Institutional - Church - One Story, 0	186B101 94	10	Canoga Park - Winnetka - Woodland Hills - West Hills	No	VLI, LI, ABMI	CPK CPU, FBO
Los Angeles	7551 WINNETKA AVE	91306	2114005004	3.440	3.440	0.000	61.920	Shortfall of Sites	0.103	Community Commercial	C2-1VL	Community Center	[HB3-G1-5] [CX3-FA] [CPIO-O]	20	837.747	68.800		Commercial - Auto, Recreation Equipment, Construction Equipment Sales and Service - Auto Body Repair Shop - One Story, 0	186B113 292	54	Canoga Park - Winnetka - Woodland Hills - West Hills	No	VLI, LI, ABMI	CPK CPU ,
Los Angeles	1121 S HILL ST	90015	5139019029	3.440	3.440	0.000	61.920	Shortfall of Sites	0.173	Regional Center Commercial	C2-4D-O	Transit Core	[HB3-G1-5] [CX2-FA] [CPIO-O]	20	495.707	68.800	Vacant	Commercial - Commercial - Vacant Land, 0	126A209 125	No Max	Central City	No	VLI, LI, ABMI	DT CPU , AHO
Los Angeles	501 W OLYMPIC BLVD	90015	5139007047	3.440	3.440	0.000	61.920	Shortfall of Sites	0.174	High Density Residential	[Q]R5-4D	Transit Core	[HB3-SH1-5] [CX2-FA] [CPIO]	20	494.435	68.800		Residential - Five or More Units or Apartments (Any Combination) · 5 Stories or More - Pool, 0	127-5A207 131	No Max	Central City	No	VLI, LI, ABMI	DT CPU , AHO
Los Angeles	1127 S HILL ST	90015	5139019036	3.440	3.440	0.000	61.920	Shortfall of Sites	0.173	Regional Center Commercial	C2-4D-O	Transit Core	[HB3-G1-5] [CX2-FA] [CPIO-O]	20	496.322	68.800		Commercial - Bank, Savings and Loan - One Story, 0	126A207 135	No Max	Central City	No	VLI, LI, ABMI	DT CPU , AHO
Los Angeles	1127 S HILL ST	90015	5139019036	3.440	3.440	0.000	61.920	Shortfall of Sites	0.173	Regional Center Commercial	C2-4D-O	Transit Core	[HB3-G1-5] [CX2-FA] [CPIO-O]	20	496.736	68.800		Commercial - Bank, Savings and Loan - One Story, 0	126A207 143	No Max	Central City	No	VLI, LI, ABMI	DT CPU , AHO
Los Angeles	0	0	5139021207	3.440	3.440	0.000	61.920	Shortfall of Sites	0.173	High Density Residential	[Q]R5-4D-O	Transit Core	[HB3-SH1-5] [CX2-FA] [CPIO-O]	20	495.906	68.800		Commercial - Parking Lot (Commercial Use Property) - Lots - Patron or Employee - One Story, 0	126A207 316	No Max	Central City	No	VLI, LI, ABMI	DT CPU , AHO
Los Angeles	1504 S FLOWER ST	90015	5134012024	3.440	3.440	0.000	61.920	Shortfall of Sites	0.173	High Medium Residential	[Q]R5-2D-O	Transit Core	[HB3-G1-5] [CX3-FA] [CPIO-O]	20	496.575	68.800		Industrial - Light Manufacturing - One Story, 0	124-5A205 20	No Max	Central City	No	VLI, LI, ABMI	DT CPU , ARO
Los Angeles	1323 S FLOWER ST	90015	5134010006	3.440	3.440	0.000	61.920	Shortfall of Sites	0.173	Community Commercial	C2-2D-O	Transit Core	[HB5-G1-5] [CX4-FA] [CPIO-O]	20	496.785	68.800		Industrial - Warehousing, Distribution, Storage - Warehousing, Distribution, Under 10,000 SF - One Story, 0	126A205 55	No Max	Central City	No	VLI, LI, ABMI	DT CPU , ARO
Los Angeles	1337 S FLOWER ST	90015	5134010008	3.440	3.440	0.000	61.920	Shortfall of Sites	0.173	Community Commercial	C2-2D-O	Transit Core	[HB5-G1-5] [CX4-FA] [CPIO-O]	20	497.118	68.800		Industrial - Light Manufacturing - One Story, 0	126A205 70	No Max	Central City	No	VLI, LI, ABMI	DT CPU , ARO
Los Angeles	1322 S FLOWER ST	90015	5134011017	3.440	3.440	0.000	61.920	Shortfall of Sites	0.173	High Medium Residential	[Q]R5-2D-O	Transit Core	[HB3-G1-5] [CX3-FA] [CPIO-O]	20	498.109	68.800		Industrial - Light Manufacturing - One Story, 0	126A207 165	No Max	Central City	No	VLI, LI, ABMI	DT CPU , ARO
Los Angeles	1370 S FLOWER ST	90015	5134012018	3.440	3.440	0.000	61.920	Shortfall of Sites	0.173	High Medium Residential	[Q]R5-2D-O	Transit Core	[HB3-G1-5] [CX3-FA] [CPIO-O]	20	497.910	68.800		Industrial - Light Manufacturing - One Story, 0	126A205 178	No Max	Central City	No	VLI, LI, ABMI	DT CPU , ARO
Los Angeles	1334 S FLOWER ST	90015	5134011025	3.440	3.440	0.000	61.920	Shortfall of Sites	0.173	High Medium Residential	[Q]R5-2D-O	Transit Core	[HB3-G1-5] [CX3-FA] [CPIO-O]	20	498.071	68.800		Industrial - Light Manufacturing - One Story, 0	126A207 182	No Max	Central City	No	VLI, LI, ABMI	DT CPU , ARO
Los Angeles	1334 S FLOWER ST	90015	5134011025	3.440	3.440	0.000	61.920	Shortfall of Sites	0.173	High Medium Residential	[Q]R5-2D-O	Transit Core	[HB3-G1-5] [CX3-FA] [CPIO-O]	20	498.054	68.800		Industrial - Light Manufacturing - One Story, 0	126A207 190	No Max	Central City	No	VLI, LI, ABMI	DT CPU , ARO
Los Angeles	1333 S HOPE ST	90015	5134011032	3.440	3.440	0.000	61.920	Shortfall of Sites	0.174	High Medium Residential	[Q]R5-2D-O	Transit Core	[HB3-G1-5] [CX3-FA] [CPIO-O]	20	493.290	68.800		Industrial - Light Manufacturing - One Story, 0	126A207 195	No Max	Central City	No	VLI, LI, ABMI	DT CPU , ARO
Los Angeles	1416 S FLOWER ST	90015	5134012016	3.440	3.440	0.000	61.920	Shortfall of Sites	0.173	High Medium Residential	[Q]R5-2D-O	Transit Core	[HB3-G1-5] [CX3-FA] [CPIO-O]	20	497.869	68.800		Industrial - Light Manufacturing - One Story, 0	126A205 199	No Max	Central City	No	VLI, LI, ABMI	DT CPU , ARO
Los Angeles	1504 S FLOWER ST	90015	5134012024	3.440	3.440	0.000	61.920	Shortfall of Sites	0.173	High Medium Residential	[Q]R5-2D-O	Transit Core	[HB3-G1-5] [CX3-FA] [CPIO-O]	20	495.760	68.800		Industrial - Light Manufacturing - One Story, 0	126A205 221	No Max	Central City	No	VLI, LI, ABMI	DT CPU , ARO
Los Angeles	800 N BROADWAY	90012	5408030008	3.440	3.440	0.000	61.920	Shortfall of Sites	0.378	Regional Commercial	C2-2	Village	[MN1-MK1-5] [CX1-FA] [CPIO]	20	227.398	68.800		Commercial - Store Combination - Store and Office Combination - Two Stories, 0	135A215 349	No Max	Central City North	No	VLI, LI, ABMI	DT CPU , ARO
Los Angeles	342 E 1ST ST	90012	5161017019	3.440	3.440	0.000	61.920	Shortfall of Sites	0.376	Regional Center Commercial	[Q]C2-4D-O-CDO	Village	[MN1-SH2-5] [CX1-FA] [CPIO-O-CDO]	20	228.675	68.800		Institutional - Church - One Story, 0	129A215 27	No Max	Central City	No	VLI, LI, ABMI	DT CPU, FBO
Los Angeles	809 S FLOWER ST	90017	5144021030	3.440	3.440	0.000	61.920	Shortfall of Sites	0.175	Regional Center Commercial	C2-4D	Transit Core	[HB5-SH1-5] [CX4-FA] [CPIO]	20	492.605	68.800		Institutional - Church - One Story, 0	129A209 137	No Max	Central City	No	VLI, LI, ABMI	DT CPU, FBO
Los Angeles	1525 S FLOWER ST	90015	5134009020	3.440	3.440	0.000	61.920	Shortfall of Sites	0.173	Community Commercial	C2-2D-O	Transit Core	[HB5-G1-5] [CX4-FA] [CPIO-O]	20	496.445	68.800		Commercial - Parking Lot (Commercial Use Property) - Lots - Patron or Employee - One Story, 0	124-5A205 22	No Max	Central City	No	VLI, LI, ABMI	DT CPU
Los Angeles	1516 S FLOWER ST	90015	5134012011	3.440	3.440	0.000	61.920	Shortfall of Sites	0.173	High Medium Residential	[Q]R5-2D-O	Transit Core	[HB3-G1-5] [CX3-FA] [CPIO-O]	20	497.691	68.800		Commercial - Auto, Recreation Equipment, Construction Equipment Sales and Service - Auto Body Repair Shop - One Story, 0	124-5A205 31	No Max	Central City	No	VLI, LI, ABMI	DT CPU
Los Angeles	1524 S FLOWER ST	90015	5134012010	3.440	3.440	0.000	61.920	Shortfall of Sites	0.173	High Medium Residential	[Q]R5-2D-O	Transit Core	[HB3-G1-5] [CX3-FA] [CPIO-O]	20	497.674	68.800		Commercial - Store - One Story, 0	124-5A205 39	No Max	Central City	No	VLI, LI, ABMI	DT CPU
Los Angeles	1318 S FIGUEROA ST	90015	5134010014	3.440	3.440	0.000	61.920	Shortfall of Sites	0.174	Community Commercial	C2-2D-O	Transit Core	[HB5-SH1-5] [CX4-FA] [CPIO-O]	20	492.897	68.800	Vacant	Commercial - Commercial - Vacant Land, 0	126A205 41	No Max	Central City	No	VLI, LI, ABMI	DT CPU
Los Angeles	1335 S FLOWER ST	90015	5134010007	3.440	3.440	0.000	61.920	Shortfall of Sites	0.173	Community Commercial	C2-2D-O	Transit Core	[HB5-G1-5] [CX4-FA] [CPIO-O]	20	496.951	68.800		Commercial - Auto, Recreation Equipment, Construction Equipment Sales and Service - Auto Body Repair Shop - One Story, 0	126A205 63	No Max	Central City	No	VLI, LI, ABMI	DT CPU
Los Angeles	0	0	5134010009	3.440	3.440	0.000	61.920	Shortfall of Sites	0.173	Community Commercial	C2-2D-O	Transit Core	[HB5-G1-5] [CX4-FA] [CPIO-O]	20	497.288	68.800		Commercial - Parking Lot (Commercial Use Property) - Lots - Patron or Employee - One Story, 0	126A205 80	No Max	Central City	No	VLI, LI, ABMI	DT CPU
Los Angeles	110 E 9TH ST	90079	5139001024	3.440	3.440	0.000	61.920	Shortfall of Sites	0.174	Light Manufacturing	M2-2D	Traditional Core	[HM1-CHC1-5] [CX2-FA] [CPIO]	20	493.568	68.800		Commercial - Office Building - 6 to 13 Stories, 0	126A209 103	No Max	Central City	No	VLI, LI, ABMI	DT CPU
Los Angeles	1400 S FIGUEROA ST	90015	5134009023	3.440	3.440	0.000	61.920	Shortfall of Sites	0.174	Community Commercial	C2-2D-O	Transit Core	[HB5-SH1-5] [CX4-FA] [CPIO-O]	20	494.527	68.800		Residential - Five or More Units or Apartments (Any Combination) · 5 Stories or More - Pool and Misc., 0	126A205 122	No Max	Central City	No	VLI, LI, ABMI	DT CPU
Los Angeles	1327 S MAIN ST	90015	5133010001	3.440	3.440	0.000	61.920	Shortfall of Sites	0.225	Community Commercial	C2-2D-O	Transit Core	[HB2-G1-5] [CX2-FA] [CPIO-O]	20	381.638	68.800		Commercial - Store - One Story, 0	124-5A207 136	No Max	Central City	No	VLI, LI, ABMI	DT CPU
Los Angeles	1328 S FLOWER ST	90015	5134011016	3.440	3.440	0.000	61.920	Shortfall of Sites	0.173	High Medium Residential	[Q]R5-2D-O	Transit Core	[HB3-G1-5] [CX3-FA] [CPIO-O]	20	498.088	68.800	Vacant	Industrial - Industrial - Vacant Land, 0	126A207 173	No Max	Central City	No	VLI, LI, ABMI	DT CPU
Los Angeles	1035 SANTEE ST	90015	5145020007	3.440	3.440	0.000	61.920	Shortfall of Sites	0.173	Light Manufacturing	M2-2D	Traditional Core	[HM1-CHC1-5] [CX2-FA] [CPIO]	20	497.186	68.800		Industrial - Light Manufacturing - Two Stories, 0	126A209 237	No Max	Central City	No	VLI, LI, ABMI	DT CPU
Los Angeles	0	0	5138004900	3.440	3.440	0.000	61.920	Shortfall of Sites	0.174	Regional Center Commercial	C2-4D	Transit Core	[HB5-G1-5] [CX4-FA] [CPIO]	20	492.899	68.800		Miscellaneous - Government Owned Property, 0	129A207 258	No Max	Central City	No	VLI, LI, ABMI	DT CPU
Los Angeles	0	0	5138004900	3.440	3.440	0.000	61.920	Shortfall of Sites	0.174	Regional Center Commercial	C2-4D	Transit Core	[HB5-G1-5] [CX4-FA] [CPIO]	20	492.911	68.800		Miscellaneous - Government Owned Property, 0	129A207 267	No Max	Central City	No	VLI, LI, ABMI	DT CPU
Los Angeles	932 FRANCISCO ST	90015	5138004011	3.440	3.440	0.000	61.920	Shortfall of Sites	0.174	Regional Center Commercial	C2-4D	Transit Core	[HB5-G1-5] [CX4-FA] [CPIO]	20	492.925	68.800		Commercial - Parking Lot (Commercial Use Property) - Lots - Patron or Employee - One Story, 0	129A207 274	No Max	Central City	No	VLI, LI, ABMI	DT CPU
Los Angeles	932 FRANCISCO ST	90015	5138004011	3.440	3.440	0.000	61.920	Shortfall of Sites	0.174	Regional Center Commercial	C2-4D	Transit Core	[HB5-G1-5] [CX4-FA] [CPIO]	20	492.937	68.800		Commercial - Parking Lot (Commercial Use Property) - Lots - Patron or Employee - One Story, 0	129A207 282	No Max	Central City	No	VLI, LI, ABMI	DT CPU
Los Angeles	940 FRANCISCO ST	90015	5138004003	3.440	3.440	0.000	61.920	Shortfall of Sites	0.174	Regional Center Commercial	C2-4D	Transit Core	[HB5-G1-5] [CX4-FA] [CPIO]	20	492.949	68.800		Commercial - Parking Lot (Commercial Use Property) - Lots - Commercial Parking - One Story, 0	129A207 289	No Max	Central City	No	VLI, LI, ABMI	DT CPU
Los Angeles	944 FRANCISCO ST	90015	5138004002	3.440	3.440	0.000	61.920	Shortfall of Sites	0.174	Regional Center Commercial	C2-4D	Transit Core	[HB5-G1-5] [CX4-FA] [CPIO]	20	492.960	68.800		Commercial - Parking Lot (Commercial Use Property) - Lots - Commercial Parking - One Story, 0	129A207 295	No Max	Central City	No	VLI, LI, ABMI	DT CPU
Los Angeles	0	0	7347018085	34.400	34.400	0.000	0.000	Shortfall of Sites	1.586	Heavy Manufacturing	M3-1VL	Hybrid Industrial	0	20	54.214	68.800		Industrial - Light Manufacturing - One Story, 0	045B193 790	54	Harbor Gateway	No	LI	HG CPU
Los Angeles	6646 HOLLYWOOD BLVD	90028	5547015031	3.440	3.440	0.000	61.920	Shortfall of Sites	0.392	Regional Center Commercial	C4-2D-SN	Regional Center Commercial	C2-2D-SN-CPIO	20	219.322	68.800		Commercial - Store Combination - Store and Office Combination - One Story, 0	148-5A185 136	108	Hollywood	No	VLI, LI, ABMI	HWD CPU , ARO, MURC

Jurisdiction Name	Site Address/Intersection	5 Digit ZIP Code	Assessor Parcel Number	Very Low-Income	Low-Income	Moderate-Income	Above Moderate-Income	Type of Shortfall	Parcel Size (Acres)	Current General Plan Designation	Current Zoning	Proposed General Plan (GP) Designation	Proposed Zoning	Minimum Density Allowed	Maximum Density Allowed	Total Capacity	Vacant/ Nonvacant	Description of Existing Uses	PIN	Base Density Per Acre	Community Plan Area	Rent Stabalization Ordinance	Income Category	Applicable Rezoning Program (Program informing values in Column Q listed first)
Los Angeles	0	0	2350013915	3.440	3.440	0.000	61.920	Shortfall of Sites	0.375	Community Commercial	C4-2D	Regional Mixed Commercial	0	20	229.122	68.800	Vacant	Miscellaneous - Government Owned Property - Vacant Land, 0	171B173 1398	No Max	North Hollywood - Valley Village	No	VLI, LI, ABMI	Orange LineTNP , AHO
Los Angeles	7888 VAN NUYS BLVD	91402	2212028015	34.386	34.386	0.000	0.000	Shortfall of Sites	0.779	Light Manufacturing	[Q]M2-1-CDO	0	0	20	113.635	68.772		Commercial - Shopping Center (Neighborhood, Community) - One Story, 2	189B149 639		Mission Hills - Panorama City - North Hills	No	LI	OPP RC
Los Angeles	1026 S BROADWAY	90015	5139014017	3.438	3.438	0.000	61.884	Shortfall of Sites	0.387	Regional Center Commercial	C2-4D-O-SN	Traditional Core	[HM2-CHC1-5] [CX4-FA] [SN-CPIO-O]	20	492.944	68.760		Commercial - Store Combination - Store and Residential Combination - 6 to 13 Stories, 0	126A209 92	No Max	Central City	No	VLI, LI, ABMI	DT CPU , AHO
Los Angeles	9914 AVALON BLVD	90003	6050025034	0.000	0.000	0.000	68.717	Shortfall of Sites	0.706	Neighborhood Commercial	C2-1VL-CPIO	0	0	0	163.451	68.717		Residential - Single Family Residence - Vacant Land, 16	091-5A207 45		Southeast Los Angeles	Yes	ABMI	DB50
Los Angeles	6061 VALLEY CIRCLE BLVD	91367	2032012009	34.350	34.350	0.000	0.000	Shortfall of Sites	5.586	Very Low Residential	RE11-1, A1-1	Very Low Residential	0	20	66.287	68.700		Institutional - School (Private) - One Story, 2	177B089 298	1 per lot	Canoga Park - Winnetka - Woodland Hills - West Hills	No	LI	AHO , CPK CPU
Los Angeles	15739 VENTURA BLVD	91436	2261009030	34.343	34.343	0.000	0.000	Shortfall of Sites	0.614	Regional Center Commercial	C4-1L	0	0	20	164.484	68.687		Institutional - Church - One Story, 0	168B141 608		Encino - Tarzana	No	LI	DB50, TOPP C, AHO, FBO, MURC, ENC CPU
Los Angeles	11365 VENTURA BLVD	91604	2366036025	34.343	34.343	0.000	0.000	Shortfall of Sites	0.617	General Commercial	C2-1VL-RIO	0	0	20	163.616	68.687		Commercial - Office Building - Three Stories, 0	162B173 448		Sherman Oaks - Studio City - Toluca Lake - Cahuenga Pass	No	LI	DB50 , ARO, TOPP C
Los Angeles	20442 ROSCOE BLVD	91306	2107007018	3.430	3.430	0.000	61.740	Shortfall of Sites	0.178	Low Residential	RS-1	Low Medium Residential	[HB5-G1-5] [CX3-FA] [CPIO]	20	489.254	68.600		Residential - Single Family Residence, 1	192B109 754	10	Canoga Park - Winnetka - Woodland Hills - West Hills	No	VLI, LI, ABMI	CPK CPU ,
Los Angeles	1140 S HOPE ST	90015	5139021020	3.430	3.430	0.000	61.740	Shortfall of Sites	0.176	High Density Residential	[Q]R5-4D-O	Transit Core	[HB3-SH1-5] [CX2-FA] [CPIO-O]	20	495.063	68.600		Commercial - Store - One Story, 1	126A207 44	No Max	Central City	No	VLI, LI, ABMI	DT CPU , AHO
Los Angeles	1111 S HOPE ST	90015	5138014112	3.430	3.430	0.000	61.740	Shortfall of Sites	0.176	High Density Residential	[Q]R5-4D-O	Transit Core	[HB3-SH1-5] [CX3-FA] [CPIO-O]	20	493.716	68.600		Commercial - Parking Lot (Commercial Use Property) - Parking Structures - Patron or Employee - One Story, 1	127-5A207 240	No Max	Central City	No	VLI, LI, ABMI	DT CPU , AHO
Los Angeles	712 S FIGUEROA ST	90017	5144010026	3.424	3.424	0.000	61.632	Shortfall of Sites	0.217	Regional Center Commercial	C2-4D	Transit Core	[HB5-SH1-5] [CX4-FA] [CPIO]	20	492.523	68.480		Industrial - Industrial - Miscellaneous Industrial - One Story, 0	129A209 58	No Max	Central City	No	VLI, LI, ABMI	DT CPU
Los Angeles	13310 SHERMAN WAY	91605	2328025030	4.476	4.476	0.000	80.559	Shortfall of Sites	0.569	Highway Oriented Commercial	C2-1VL			20	163.936	89.510		Commercial - Auto, Recreation Equipment, Construction Equipment Sales and Service - Auto Body Repair Shop - One Story, 0	183B157 92		North Hollywood - Valley Village	No	VLI, LI, ABMI	DB50
Los Angeles	15260 VENTURA BLVD	91403	2276007037	3.421	3.421	0.000	61.582	Shortfall of Sites	0.241	Regional Center Commercial	P-2, C2-2	0	0	20	295.696	68.424		Commercial - Office Building - Over 20 Stories, 0	168B145 976		Sherman Oaks - Studio City - Toluca Lake - Cahuenga Pass	No	VLI, LI, ABMI	ARO , P, MURC
Los Angeles	15260 VENTURA BLVD	91403	2276007037	3.421	3.421	0.000	61.582	Shortfall of Sites	0.259	Regional Center Commercial	P-2, C2-2	0	0	20	275.248	68.424		Commercial - Office Building - Over 20 Stories, 0	168B145 1048		Sherman Oaks - Studio City - Toluca Lake - Cahuenga Pass	No	VLI, LI, ABMI	ARO , P, MURC
Los Angeles	6735 CLEON AVE	91606	2414022017	0.000	0.000	0.000	25.068	Shortfall of Sites	0.689	Medium Residential	R3-1			0	82.198	25.068		Residential - Five or More Units or Apartments (Any Combination) - 4 Stories or Less - Pool, 28	180B173 73		North Hollywood - Valley Village	Yes	ABMI	DB50
Los Angeles	8025 RESEDA BLVD	91335	2103009036	0.000	0.000	0.000	68.400	Shortfall of Sites	1.309	High Medium Residential	R4-1	Medium Residential	0	0	72.558	68.400		Residential - Five or More Units or Apartments (Any Combination) - 4 Stories or Less - Pool, 0	189B125 272	43	Reseda - West Van Nuys	Yes	ABMI	RES CPU , AHO
Los Angeles	10475 W WILSHIRE BLVD	90024	4360029251	3.419	3.419	0.000	61.538	Shortfall of Sites	0.259	Very High Residential	[Q]R5-3	0	0	20	330.275	68.376		Institutional - Homes for Aged and Others - One Story, 0	135B157 270		Westwood	No	VLI, LI, ABMI	DB50
Los Angeles	13177 FOOTHILL BLVD	91342	2513027029	34.188	34.188	0.000	0.000	Shortfall of Sites	0.520	Community Commercial	C2-1VL-CPIO	0	0	20	164.288	68.376		Residential - Single Family Residence, 0	219B157 138		Sylmar	No	LI	DB50
Los Angeles	17742 SHERMAN WAY	91335	2121018026	34.188	34.188	0.000	0.000	Shortfall of Sites	0.522	Neighborhood Office Commercial	P-1VL, C2-1VL	0	0	20	163.769	68.376		Commercial - Office Building - One Story, 0	183B129 186		Reseda - West Van Nuys	No	LI	DB50 , ARO, P
Los Angeles	13225 FOOTHILL BLVD	91342	2513027015	34.132	34.132	0.000	0.000	Shortfall of Sites	0.527	Community Commercial	C2-1VL-CPIO	0	0	20	164.396	68.264		Residential - Single Family Residence - Guesthouse, 1	219B157 70		Sylmar	No	LI	DB50
Los Angeles	707 WILSHIRE BLVD	90017	5144005400	3.413	3.413	0.000	61.430	Shortfall of Sites	0.025	Regional Center Commercial	C2-4D	Transit Core	[HB5-SH1-5] [CX3-FA] [CPIO]	20	5258.621	68.255		Commercial - Office Building - Other Improvements Only, 0	129A209 31	No Max	Central City	No	VLI, LI, ABMI	ARO , DT CPU
Los Angeles	707 WILSHIRE BLVD	90017	5144005400	3.413	3.413	0.000	61.430	Shortfall of Sites	0.172	Regional Center Commercial	C2-4D	Transit Core	[HB5-SH1-5] [CX3-FA] [CPIO]	20	764.770	68.255		Commercial - Office Building - Other Improvements Only, 0	129A209 35	No Max	Central City	No	VLI, LI, ABMI	ARO , DT CPU
Los Angeles	707 WILSHIRE BLVD	90017	5144005400	3.413	3.413	0.000	61.430	Shortfall of Sites	0.033	Regional Center Commercial	C2-4D	Transit Core	[HB5-SH1-5] [CX3-FA] [CPIO]	20	4012.350	68.255		Commercial - Office Building - Other Improvements Only, 0	129A209 40	No Max	Central City	No	VLI, LI, ABMI	ARO , DT CPU
Los Angeles	707 WILSHIRE BLVD	90017	5144005400	3.413	3.413	0.000	61.430	Shortfall of Sites	0.172	Regional Center Commercial	C2-4D	Transit Core	[HB5-SH1-5] [CX3-FA] [CPIO]	20	765.038	68.255		Commercial - Office Building - Other Improvements Only, 0	129A209 42	No Max	Central City	No	VLI, LI, ABMI	ARO , DT CPU
Los Angeles	707 WILSHIRE BLVD	90017	5144005400	3.413	3.413	0.000	61.430	Shortfall of Sites	0.152	Regional Center Commercial	C2-4D	Transit Core	[HB5-SH1-5] [CX3-FA] [CPIO]	20	864.782	68.255		Commercial - Office Building - Other Improvements Only, 0	129A209 50	No Max	Central City	No	VLI, LI, ABMI	ARO , DT CPU
Los Angeles	5001 LANKERSHIM BLVD	91601	2353011003	0.000	0.000	0.000	68.200	Shortfall of Sites	0.387	Community Commercial	C4-1-CA	Community Commercial	0	0	219.872	68.200		Commercial - Store - One Story, 6	171B173 1233	108	North Hollywood - Valley Village	Yes	ABMI	Orange LineTNP , DB50, AHO
Los Angeles	22736 VANOWEN ST	91307	2038020065	34.099	34.099	0.000	0.000	Shortfall of Sites	0.430	General Commercial	P-1VL, [Q]CR-1VL	Community Center	0	20	144.142	68.198		Commercial - Office Building - One Story, 0	180B097 36	54	Canoga Park - Winnetka - Woodland Hills - West Hills	No	LI	DB50 , CPK CPU, ARO, P
Los Angeles	17660 BURBANK BLVD	91316	2254037020	34.099	34.099	0.000	0.000	Shortfall of Sites	0.429	General Commercial	C2-1VLD-RIO	Neighborhood Center	0	20	107.308	68.198		Commercial - Service Station - Full Service - No Additional Services, 0	174B129 849	54	Encino - Tarzana	No	LI	DB50 , ENC CPU, AHO
Los Angeles	17107 VENTURA BLVD	91316	2258012028	34.099	34.099	0.000	0.000	Shortfall of Sites	0.429	Neighborhood Office Commercial	P-1VL, C4-1VL	0	0	20	165.466	68.198		Commercial - Bank, Savings and Loan - One Story, 0	168B133 15		Encino - Tarzana	No	LI	DB50 , ENC CPU, P, TOPP C
Los Angeles	9860 DE SOTO AVE	91311	2748004032	34.099	34.099	0.000	0.000	Shortfall of Sites	0.431	Limited Manufacturing	C2-1	0	0	20	164.924	68.198		Commercial - Store - One Story, 0	201B109 125		Chatsworth - Porter Ranch	No	LI	DB50
Los Angeles	7830 FOOTHILL BLVD	91040	2559011018	34.099	34.099	0.000	0.000	Shortfall of Sites	0.435	Community Commercial	C2-1VL	0	0	20	163.408	68.198		Commercial - Store - One Story, 0	204B193 187		Sunland - Tujunga - Lake View Terrace - Shadow Hills - East La Tuna Canyon	No	LI	DB50
Los Angeles	0	0	4251015906	34.099	34.099	0.000	0.000	Shortfall of Sites	0.431	High Medium Residential	PF-1XL, R4-1	0	0	20	164.699	68.198		Miscellaneous - Government Owned Property, 0	120B157 1120		Palms - Mar Vista - Del Rey	No	LI	DB50
Los Angeles	23134 AVENUE SAN LUIS	91364	2074021034	3.408	3.408	0.000	61.344	Shortfall of Sites	0.135	Medium Residential	R3-1	Medium Residential	[DM1-G1-5] [IX3-FA] [CPIO]	20	525.308	68.160	Vacant	Residential - Single Family Residence - Vacant Land, 0	171B097 991	43	Canoga Park - Winnetka - Woodland Hills - West Hills	No	VLI, LI, ABMI	CPK CPU , DB50, AHO
Los Angeles	1525 N BRONSON AVE	90028	5545009037	3.408	3.408	0.000	61.344	Shortfall of Sites	0.276	Regional Center Commercial	(Q)C4-2D, (Q)C4-2D-SN	Regional Center Commercial	[Q]C2-2D-SN-CPIO	20	257.677	68.160		Commercial - Store Combination - Store and Office Combination - 6 to 13 Stories, 0	147A191 64	108	Hollywood	No	VLI, LI, ABMI	HWD CPU , AHO
Los Angeles	7912 W SUNSET BLVD	90046	5554001001	34.080	34.080	0.000	0.000	Shortfall of Sites	0.445	Neighborhood Office Commercial	C4-1D	Neighborhood Commercial	[Q]C4-1VL-CPIO	20	159.525	68.160		Commercial - Shopping Center (Neighborhood, Community) - One Story, 0	147B177 1008	108	Hollywood	No	LI	HWD CPU , AHO
Los Angeles	0	0	2348013903	3.408	3.408	0.000	61.344	Shortfall of Sites	0.655	Public Facilities	PF-1VL	Community Center (Mixed-Use)	0	20	108.338	68.160		Miscellaneous - Utility, 0	171B165 97	145	North Hollywood - Valley Village	No	VLI, LI, ABMI	NH CPU , PF
Los Angeles	0	0	2348013903	3.408	3.408	0.000	61.344	Shortfall of Sites	0.655	Public Facilities	PF-1VL	Community Center (Mixed-Use)	0	20	108.315	68.160		Miscellaneous - Utility, 0	171B165 102	145	North Hollywood - Valley Village	No	VLI, LI, ABMI	NH CPU , PF
Los Angeles	701 S BROADWAY	90014	5144014038	3.406	3.406	0.000	61.308	Shortfall of Sites	0.405	Regional Center Commercial	[Q]C5-4D-CDO-SN	Traditional Core	[DM4-CHC1-5] [CX4-FA] [SN-CPIO-CDO]	20	323.671	68.120		Commercial - Office Building - 6 to 13 Stories, 0	127-5A211 33	No Max	Central City	No	VLI, LI, ABMI	DT CPU , ARO
Los Angeles	21228 ERWIN ST	91367	2149005042	3.400	3.400	0.000	61.200	Shortfall of Sites	0.482	Regional Center Commercial	(WC)COLLEGE-SN	Regional Center	[HB5-G1-5] [CX4-FA] [CPIO]	20	176.316	68.000		Commercial - Office Building - One Story, 0	177B105 36		Canoga Park - Winnetka - Woodland Hills - West Hills	No	VLI, LI, ABMI	CPK CPU , ARO
Los Angeles	7231 TOPANGA CANYON BLVD	91303	2023007026	3.400	3.400	0.000	61.200	Shortfall of Sites	0.109	General Commercial	P-1VL, C1-1VL	Neighborhood Center	[HB5-G1-5] [CX3-FA] [CPIO]	20	782.833	68.000		Commercial - Restaurant, Cocktail Lounge - Restaurant, Cocktail Lounge, Tavern - One Story, 0	186B101 986	54	Canoga Park - Winnetka - Woodland Hills - West Hills	No	VLI, LI, ABMI	CPK CPU , P
Los Angeles	20944 SHERMAN WAY	91303	2112031002	34.000	34.000	0.000	0.000	Shortfall of Sites	0.586	Community Commercial	[Q]P-1VL-CDO-RIO, [Q]C2-1VL-CDO-RIO	Community Center	[LM2-G1-5] [CX2-FA] [CPIO-O]	20	144.955	68.000		Commercial - Office Building - One Story, 0	183B109 70	54	Canoga Park - Winnetka - Woodland Hills - West Hills	No	LI	CPK CPU , ARO, P
Los Angeles	21044 SHERMAN WAY	91303	2112030002	34.000	34.000	0.000	0.000	Shortfall of Sites	0.587	Community Commercial	[Q]P-1VL-CDO-RIO, [Q]C2-1VL-CDO-RIO	Community Center	0	20	144.924	68.000		Commercial - Store Combination - Store and Office Combination - One Story, 0	183B105 227	54	Canoga Park - Winnetka - Woodland Hills - West Hills	No	LI	CPK CPU , ARO, P
Los Angeles	21012 SHERMAN WAY	91303	2112030023	34.000	34.000	0.000	0.000	Shortfall of Sites	0.587	Community Commercial	[Q]R2-1-CDO-RIO, [Q]C2-1VL-CDO-RIO	Community Center	0	20	144.924	68.000		Commercial - Parking Lot (Commercial Use Property) - Lots - Patron or Employee - One Story, 0	183B105 231	54	Canoga Park - Winnetka - Woodland Hills - West Hills	No	LI	CPK CPU , R2RD
Los Angeles	21416 SHERMAN WAY	91303	2111028005	3.400	3.400	0.000	61.200	Shortfall of Sites	0.081	Community Commercial	[Q]C2-1VL-CDO-RIO	Community Center	[HB5-SH1-5] [CX3-FA] [CPIO]	20	1054.155	68.000		Commercial - Store - One Story, 0	183B105 182	54	Canoga Park - Winnetka - Woodland Hills - West Hills	No	VLI, LI, ABMI	CPK CPU ,
Los Angeles	1017 S HILL ST	90015	5139012002	3.400	3.400	0.000	61.200	Shortfall of Sites	0.172	High Density Residential	[Q]R5-4D-O	Transit Core	[HB3-G1-5] [CX2-FA] [CPIO-O]	20	495.446	68.000		Commercial - Parking Lot (Commercial Use Property) - Lots - Patron or Employee - One Story, 0	126A209 9	No Max	Central City	No	VLI, LI, ABMI	DT CPU , AHO
Los Angeles	0	0	5139012003	3.400	3.400	0.000	61.200	Shortfall of Sites	0.172	High Density Residential	[Q]R5-4D-O	Transit Core	[HB3-G1-5] [CX2-FA] [CPIO-O]	20	495.420	68.000		Commercial - Parking Lot (Commercial Use Property) - Lots - Patron or Employee - One Story, 0	126A209 15	No Max	Central City	No	VLI, LI, ABMI	DT CPU , AHO
Los Angeles	1031 S HILL ST	90015	5139011901	3.400	3.400	0.000	61.200	Shortfall of Sites	0.172	High Density Residential	[Q]R5-4D-O	Transit Core	[HB3-G1-5] [CX2-FA] [CPIO-O]	20	495.284	68.000		Industrial - Light Manufacturing - One Story, 0	126A209 44	No Max	Central City	No	VLI, LI, ABMI	DT CPU , AHO
Los Angeles	1228 S FLOWER ST	90015	5138026011	3.400	3.400	0.000	61.200	Shortfall of Sites	0.172	High Density Residential	[Q]R5-4D-O-SN	Transit Core	[HB3-G1-5] [CX3-FA] [CPIO-O]	20	494.939	68.000		Industrial - Light Manufacturing - One Story, 0	126A207 76	No Max	Central City	No	VLI, LI, ABMI	DT CPU , ARO, AHO
Los Angeles	1232 S FLOWER ST	90015	5138026900	3.400	3.400	0.000	61.200	Shortfall of Sites	0.172	High Density Residential	[Q]R5-4D-O-SN	Transit Core	[HB3-G1-5] [CX3-FA] [CPIO-O]	20	494.895	68.000		Commercial - Parking Lot (Commercial Use Property) - Lots - Patron or Employee - One Story, 0	126A207 85	No Max	Central City	No	VLI, LI, ABMI	DT CPU , AHO
Los Angeles	1238 S FLOWER ST	90015	5138026016	3.400	3.400	0.000	61.200	Shortfall of Sites	0.172	High Density Residential	[Q]R5-4D-O-SN	Transit Core	[HB3-G1-5] [CX3-FA] [CPIO-O]	20	494.848	68.000		Industrial - Warehousing, Distribution, Storage - Warehousing, Distribution, 10,000 to 24,999 SF - One Story, 0	126A207 92	No Max	Central City	No	VLI, LI, ABMI	DT CPU , ARO, AHO
Los Angeles	1242 S FLOWER ST	90015	5138026017	3.400	3.400	0.000	61.200	Shortfall of Sites	0.172	High Density Residential	[Q]R5-4D-O-SN	Transit Core	[HB3-G1-5] [CX3-FA] [CPIO-O]	20	494.803	68.000		Commercial - Wholesale and Manufacturing Outlet - One Story, 0	126A207 97	No Max	Central City	No	VLI, LI, ABMI	DT CPU , ARO, AHO
Los Angeles	1246 S FLOWER ST	90015	5138026020	3.400	3.400	0.000	61.200	Shortfall of Sites	0.172	High Density Residential	[Q]R5-4D-O-SN	Transit Core	[HB3-G1-5] [CX3-FA] [CPIO-O]	20	494.751	68.000		Commercial - Wholesale and Manufacturing Outlet - One Story, 0	126A207 105	No Max	Central City	No	VLI, LI, ABMI	DT CPU , ARO, AHO

Jurisdiction Name	Site Address/Intersection	5 Digit ZIP Code	Assessor Parcel Number	Very Low-Income	Low-Income	Moderate-Income	Above Moderate-Income	Type of Shortfall	Parcel Size (Acres)	Current General Plan Designation	Current Zoning	Proposed General Plan (GP) Designation	Proposed Zoning	Minimum Density Allowed	Maximum Density Allowed	Total Capacity	Vacant/ Nonvacant	Description of Existing Uses	PIN	Base Density Per Acre	Community Plan Area	Rent Stabalization Ordinance	Income Category	Applicable Rezoning Program (Program informing values in Column Q listed first)
Los Angeles	1201 S OLIVE ST	90015	5139023010	3.400	3.400	0.000	61.200	Shortfall of Sites	0.172	Regional Center Commercial	C2-4D-O	Transit Core	[HB3-G1-5] [CX2-FA] [CPIO-O]	20	494.716	68.000		Commercial - Office Building - One Story, 0	126A207 150	No Max	Central City	No	VLI, LI, ABMI	DT CPU , ARO, AHO
Los Angeles	1205 S OLIVE ST	90015	5139023009	3.400	3.400	0.000	61.200	Shortfall of Sites	0.172	Regional Center Commercial	C2-4D-O	Transit Core	[HB3-G1-5] [CX2-FA] [CPIO-O]	20	494.586	68.000		Commercial - Office Building - One Story, 0	126A207 156	No Max	Central City	No	VLI, LI, ABMI	DT CPU , ARO, AHO
Los Angeles	901 S HILL ST	90015	5139004022	3.400	3.400	0.000	61.200	Shortfall of Sites	0.171	High Density Residential	[Q]R5-4D	Transit Core	[HB3-G1-5] [CX2-FA] [CPIO]	20	495.709	68.000		Commercial - Store - One Story, 0	127-5A209 172	No Max	Central City	No	VLI, LI, ABMI	DT CPU , AHO
Los Angeles	911 S HILL ST	90015	5139004018	3.400	3.400	0.000	61.200	Shortfall of Sites	0.171	High Density Residential	[Q]R5-4D	Transit Core	[HB3-G1-5] [CX2-FA] [CPIO]	20	495.703	68.000		Commercial - Store - One Story, 0	127-5A209 183	No Max	Central City	No	VLI, LI, ABMI	DT CPU , AHO
Los Angeles	1001 S HILL ST	90015	5139012001	3.400	3.400	0.000	61.200	Shortfall of Sites	0.172	High Density Residential	[Q]R5-4D-O	Transit Core	[HB3-G1-5] [CX2-FA] [CPIO-O]	20	495.510	68.000		Commercial - Store - One Story, 0	127-5A209 276	No Max	Central City	No	VLI, LI, ABMI	DT CPU , AHO
Los Angeles	1001 S HILL ST	90015	5139012001	3.400	3.400	0.000	61.200	Shortfall of Sites	0.172	High Density Residential	[Q]R5-4D-O	Transit Core	[HB3-G1-5] [CX2-FA] [CPIO-O]	20	495.477	68.000		Commercial - Store - One Story, 0	127-5A209 284	No Max	Central City	No	VLI, LI, ABMI	DT CPU , AHO
Los Angeles	1419 S FLOWER ST	90015	5134009007	3.400	3.400	0.000	61.200	Shortfall of Sites	0.172	Community Commercial	C2-2D-O	Transit Core	[HB5-G1-5] [CX4-FA] [CPIO-O]	20	492.944	68.000		Industrial - Light Manufacturing - One Story, 0	126A205 175	No Max	Central City	No	VLI, LI, ABMI	DT CPU , ARO
Los Angeles	1423 S FLOWER ST	90015	5134009006	3.400	3.400	0.000	61.200	Shortfall of Sites	0.172	Community Commercial	C2-2D-O	Transit Core	[HB5-G1-5] [CX4-FA] [CPIO-O]	20	493.110	68.000		Commercial - Wholesale and Manufacturing Outlet - One Story, 0	126A205 181	No Max	Central City	No	VLI, LI, ABMI	DT CPU , ARO
Los Angeles	1425 S FLOWER ST	90015	5134009005	3.400	3.400	0.000	61.200	Shortfall of Sites	0.172	Community Commercial	C2-2D-O	Transit Core	[HB5-G1-5] [CX4-FA] [CPIO-O]	20	493.275	68.000		Industrial - Light Manufacturing - One Story, 0	126A205 192	No Max	Central City	No	VLI, LI, ABMI	DT CPU , ARO
Los Angeles	927 FRANCISCO ST	90015	5138005008	3.400	3.400	0.000	61.200	Shortfall of Sites	0.172	Regional Center Commercial	C2-4D	Transit Core	[HB5-G1-5] [CX4-FA] [CPIO]	20	494.011	68.000		Commercial - Office Building - One Story, 0	129A207 249	No Max	Central City	No	VLI, LI, ABMI	DT CPU , ARO
Los Angeles	1300 S FLOWER ST	90015	5134011026	3.400	3.400	0.000	61.200	Shortfall of Sites	0.172	High Medium Residential	[Q]R5-2D-O-SN	Transit Core	[HB3-G1-5] [CX3-FA] [CPIO-O]	20	495.060	68.000		Commercial - Parking Lot (Commercial Use Property) - Lots - Patron or Employee - One Story, 0	126A207 137	No Max	Central City	No	VLI, LI, ABMI	DT CPU
Los Angeles	1377 S FLOWER ST	90015	5134009009	3.400	3.400	0.000	61.200	Shortfall of Sites	0.173	Community Commercial	C2-2D-O	Transit Core	[HB5-G1-5] [CX4-FA] [CPIO-O]	20	492.608	68.000		Commercial - Auto, Recreation Equipment, Construction Equipment Sales and Service - Auto Body Repair Shop - One Story, 0	126A205 147	No Max	Central City	No	VLI, LI, ABMI	DT CPU
Los Angeles	253 S MAIN ST	90012	5149006002	3.400	3.400	0.000	61.200	Shortfall of Sites	0.172	Regional Center Commercial	[Q]C4-4D	Transit Core	[HB5-G1-5] [CX3-FA] [CPIO]	20	493.683	68.000		Commercial - Parking Lot (Commercial Use Property) - Lots - Patron or Employee - One Story, 0	130-5A213 157	No Max	Central City	No	VLI, LI, ABMI	DT CPU
Los Angeles	1505 S FLOWER ST	90015	5134009004	3.400	3.400	0.000	61.200	Shortfall of Sites	0.172	Community Commercial	C2-2D-O	Transit Core	[HB5-G1-5] [CX4-FA] [CPIO-O]	20	493.446	68.000		Commercial - Restaurant, Cocktail Lounge - Restaurant, Cocktail Lounge, Tavern - One Story, 0	126A205 205	No Max	Central City	No	VLI, LI, ABMI	DT CPU
Los Angeles	1347 S HOPE ST	90015	5134011024	3.400	3.400	0.000	61.200	Shortfall of Sites	0.172	High Medium Residential	[Q]R5-2D-O	Transit Core	[HB3-G1-5] [CX3-FA] [CPIO-O]	20	493.163	68.000		Commercial - Parking Lot (Commercial Use Property) - Lots - Commercial Parking - One Story, 0	126A207 217	No Max	Central City	No	VLI, LI, ABMI	DT CPU
Los Angeles	0	0	5134009003	3.400	3.400	0.000	61.200	Shortfall of Sites	0.172	Community Commercial	C2-2D-O	Transit Core	[HB5-G1-5] [CX4-FA] [CPIO-O]	20	493.617	68.000		Commercial - Parking Lot (Commercial Use Property) - Lots - Patron or Employee - One Story, 0	126A205 217	No Max	Central City	No	VLI, LI, ABMI	DT CPU
Los Angeles	1515 S FLOWER ST	90015	5134009002	3.400	3.400	0.000	61.200	Shortfall of Sites	0.172	Community Commercial	C2-2D-O	Transit Core	[HB5-G1-5] [CX4-FA] [CPIO-O]	20	493.780	68.000		Commercial - Parking Lot (Commercial Use Property) - Lots - Patron or Employee - One Story, 0	126A205 222	No Max	Central City	No	VLI, LI, ABMI	DT CPU
Los Angeles	1043 SANTEE ST	90015	5145020051	3.400	3.400	0.000	61.200	Shortfall of Sites	0.171	Light Manufacturing	M2-2D	Traditional Core	[HM1-CHC1-5] [CX2-FA] [CPIO]	20	497.805	68.000		Commercial - Store - One Story, 0	126A209 247	No Max	Central City	No	VLI, LI, ABMI	DT CPU
Los Angeles	600 S SPRING ST	90014	5144001020	3.400	3.400	0.000	61.200	Shortfall of Sites	0.262	Regional Center Commercial	C2-4D	Traditional Core	[DM4-CHC1-5] [CX2-FA] [CPIO]	20	324.040	68.000		Residential - Five or More Units or Apartments (Any Combination) · 5 Stories or More - Pool, 0	129A211 252	No Max	Central City	No	VLI, LI, ABMI	DT CPU
Los Angeles	0	0	5138005034	3.400	3.400	0.000	61.200	Shortfall of Sites	0.171	Regional Center Commercial	C2-4D	Transit Core	[HB5-G1-5] [CX4-FA] [CPIO]	20	495.663	68.000		Commercial - Parking Lot (Commercial Use Property) - Lots - Patron or Employee - One Story, 0	129A207 255	No Max	Central City	No	VLI, LI, ABMI	DT CPU
Los Angeles	1531 N CAHUENGA BLVD	90028	5546013037	3.400	3.400	0.000	61.200	Shortfall of Sites	0.387	Regional Center Commercial	C4-2D-SN	Regional Center Commercial	C2-2D-CPIO	20	219.653	68.000		Commercial - Parking Lot (Commercial Use Property) - Lots - Patron or Employee - One Story, 0	148-5A187 325	108	Hollywood	No	VLI, LI, ABMI	HWD CPU , MURC, AHO
Los Angeles	11336 VANOWEN ST	91605	2319007016	2.975	2.975	0.000	53.546	Shortfall of Sites	0.453	Highway Oriented Commercial	C2-1VL			20	164.350	59.496		Commercial - Store - One Story, 0	180B173 15		North Hollywood - Valley Village	No	VLI, LI, ABMI	DB50
Los Angeles	0	0	2231007025	34.000	34.000	0.000	0.000	Shortfall of Sites	1.184	Low Residential	R1-1-RIO	Medium Neighborhood Residential	0	20	71.814	68.000	Vacant	Commercial - Commercial - Vacant Land, 0	180B137 1004	43	Reseda - West Van Nuys	No	LI	RES CPU
Los Angeles	13604 VICTORY BLVD	91401	2330012022	34.000	34.000	0.000	0.000	Shortfall of Sites	0.874	Neighborhood Office Commercial	[Q]P-1VL, [Q]C1.5-1VL	Village	0	20	108.734	68.000		Commercial - Shopping Center (Neighborhood, Community) - One Story, 8	180B157 958	72	Van Nuys - North Sherman Oaks	No	LI	VNY CPU , P
Los Angeles	7400 VAN NUYS BLVD	91405	2215026048	3.400	3.400	0.000	61.200	Shortfall of Sites	0.590	General Commercial	C2-1VL	Community Center	0	20	143.963	68.000		Commercial - Shopping Center (Neighborhood, Community) - One Story, 0	186B149 448	108	Van Nuys - North Sherman Oaks	No	VLI, LI, ABMI	VNY CPU
Los Angeles	0	0	2217003057	3.400	3.400	0.000	61.200	Shortfall of Sites	0.591	General Commercial	R3-1, C1-1VL, C2-1VL	Community Center	0	20	143.707	68.000		Commercial - Store - One Story, 0	186B149 759	108	Van Nuys - North Sherman Oaks	No	VLI, LI, ABMI	VNY CPU
Los Angeles	9051 LAUREL CANYON BLVD	91352	2629032005	0.000	0.000	0.000	67.932	Shortfall of Sites	0.552	Low Residential	RMP-1	0	0	0	170.824	67.932		Residential - Manufactured Home Park - Pool, 0	195B161 336		Sun Valley - La Tuna Canyon	Yes	ABMI	DB50
Los Angeles	855 S HILL ST	90014	5144018049	3.395	3.395	0.000	61.110	Shortfall of Sites	0.347	High Density Residential	[Q]R5-4D	Transit Core	[HB3-G1-5] [CX3-FA] [CPIO]	20	492.801	67.900		Commercial - Bank, Savings and Loan - Mills Act Property, 1	127-5A209 141	No Max	Central City	No	VLI, LI, ABMI	DT CPU
Los Angeles	5200 N THORNBURN ST	90045	4103024021	33.915	33.915	0.000	0.000	Shortfall of Sites	0.757	Low Residential	R1-1	0	0	20	113.635	67.829		Institutional - Church - One Story, 1	099B173 1107		Westchester - Playa del Rey	No	LI	OPP RC, TOC EXP, FBO, ADU
Los Angeles	7727 LANKERSHIM BLVD	91605	2317008015	33.914	33.914	0.000	0.000	Shortfall of Sites	2.406	Neighborhood Office Commercial	(Q)C2-1VL-CUGU	0	0	20	163.314	67.829		Residential - Five or More Units or Apartments (Any Combination) · 4 Stories or Less, 210	189B169 767		Sun Valley - La Tuna Canyon	No	LI	DB50
Los Angeles	1510 S FLOWER ST	90015	5134012012	3.390	3.390	0.000	61.020	Shortfall of Sites	0.173	High Medium Residential	[Q]R5-2D-O	Transit Core	[HB3-G1-5] [CX3-FA] [CPIO-O]	20	497.719	67.800		Industrial - Warehousing, Distribution, Storage - Warehousing, Distribution, Under 10,000 SF - One Story, 1	124-5A205 28	No Max	Central City	No	VLI, LI, ABMI	DT CPU , ARO
Los Angeles	1212 S FLOWER ST	90015	5138026036	0.000	0.000	0.000	67.680	Shortfall of Sites	0.189	High Density Residential	[Q]R5-4D-O	Transit Core	[HB3-G1-5] [CX3-FA] [CPIO-O]	0	497.241	67.680		Commercial - Store Combination - Store and Residential Combination - One Story, 0	126A207 40	No Max	Central City	Yes	ABMI	DT CPU , ARO, AHO
Los Angeles	1212 S FLOWER ST	90015	5138026036	0.000	0.000	0.000	67.680	Shortfall of Sites	0.189	High Density Residential	[Q]R5-4D-O	Transit Core	[HB3-G1-5] [CX3-FA] [CPIO-O]	0	497.247	67.680		Commercial - Store Combination - Store and Residential Combination - One Story, 0	126A207 47	No Max	Central City	Yes	ABMI	DT CPU , ARO, AHO
Los Angeles	6439 SANTA MONICA BLVD	90038	5533009031	33.800	33.800	0.000	0.000	Shortfall of Sites	0.547	Highway Oriented Commercial	C2-1D-SN	Community Commercial	[Q]C2-2D-SN-CPIO	20	159.090	67.600		Commercial - Auto, Recreation Equipment, Construction Equipment Sales and Service - Auto Body Repair Shop - One Story, 2	144B185 621	108	Hollywood	No	LI	HWD CPU
Los Angeles	9857 BALBOA BLVD	91325	2692012032	33.744	33.744	0.000	0.000	Shortfall of Sites	0.515	General Commercial	C2-1VL	0	0	20	163.940	67.488		Commercial - Restaurant, Cocktail Lounge - Fast Food - Auto Oriented - One Story, 0	201B133 161		Northridge	No	LI	DB50
Los Angeles	20263 SATICOY ST	91306	2114004040	33.744	33.744	0.000	0.000	Shortfall of Sites	0.511	Medium Residential	C1.5-1VL, (Q)C1.5-1	Neighborhood Center	0	20	107.656	67.488		Commercial - Store - One Story, 0	186B113 162	54	Canoga Park - Winnetka - Woodland Hills - West Hills	No	LI	DB50 , CPK CPU, AHO
Los Angeles	20215 SATICOY ST	91306	2114004017	3.374	3.374	0.000	60.739	Shortfall of Sites	0.513	Neighborhood Office Commercial	P-1VL, C1.5-1VL	Neighborhood Center	[MB4-G1-5] [CX2-FA] [CPIO]	20	107.148	67.488		Institutional - Senior Day Care Center - Adult Day Services - Skilled Care Services Offered - One Story, 0	186B113 166	54	Canoga Park - Winnetka - Woodland Hills - West Hills	No	VLI, LI, ABMI	DB50 , CPK CPU, P
Los Angeles	20111 SATICOY ST	91306	2114004045	33.744	33.744	0.000	0.000	Shortfall of Sites	0.511	Neighborhood Office Commercial	(Q)P-1VL, (Q)C1.5-1VL	Neighborhood Center	0	20	107.626	67.488		Commercial - Shopping Center (Neighborhood, Community) - One Story, 0	186B113 169	54	Canoga Park - Winnetka - Woodland Hills - West Hills	No	LI	DB50 , CPK CPU, P
Los Angeles	6649 LAUREL CANYON BLVD	91606	2322004070	33.744	33.744	0.000	0.000	Shortfall of Sites	0.512	Community Commercial	C2-1L, P-1L, P-1	Neighborhood Center	0	20	72.290	67.488		Commercial - Shopping Center (Regional) - One Story, 0	180B165 234	108	North Hollywood - Valley Village	No	LI	DB50 , NH CPU, P
Los Angeles	6649 LAUREL CANYON BLVD	91606	2322004070	33.744	33.744	0.000	0.000	Shortfall of Sites	0.516	Community Commercial	C2-1L, P-1L, P-1	Neighborhood Center	0	20	71.775	67.488		Commercial - Shopping Center (Regional) - One Story, 0	180B165 248	108	North Hollywood - Valley Village	No	LI	DB50 , NH CPU, P
Los Angeles	6649 LAUREL CANYON BLVD	91606	2322004070	33.744	33.744	0.000	0.000	Shortfall of Sites	0.512	Community Commercial	C2-1L, P-1L, P-1	Neighborhood Center	0	20	72.250	67.488		Commercial - Shopping Center (Regional) - One Story, 0	180B165 283	108	North Hollywood - Valley Village	No	LI	DB50 , NH CPU, P
Los Angeles	13335 SATICOY ST	91402	2303006011	33.744	33.744	0.000	0.000	Shortfall of Sites	1.394	Commercial Manufacturing	CM-1, P-1	0	0	20	60.529	67.488		Industrial - Light Manufacturing - One Story, 0	186B157 116		Sun Valley - La Tuna Canyon	No	LI	DB50 , ARO, P
Los Angeles	11010 SEPULVEDA BLVD	91345	2664005020	33.744	33.744	0.000	0.000	Shortfall of Sites	0.516	Community Commercial	C2-1	0	0	20	163.438	67.488		Commercial - Restaurant, Cocktail Lounge - Restaurant, Cocktail Lounge, Tavern - One Story, 0	210B145 257		Mission Hills - Panorama City - North Hills	No	LI	DB50
Los Angeles	8700 BALBOA BLVD	91325	2688041016	33.744	33.744	0.000	0.000	Shortfall of Sites	0.515	General Commercial	P-1VL, C2-1VL, P-1	0	0	20	163.954	67.488		Commercial - Service Station - Full Service - Lift, 0	195B133 438		Northridge	No	LI	DB50 , P
Los Angeles	11062 BALBOA BLVD	91344	2683028031	33.744	33.744	0.000	0.000	Shortfall of Sites	0.513	Community Commercial	C2-1L, P-1L	0	0	20	164.321	67.488		Commercial - Service Station - Full Service - Lift, 0	210B133 991		Granada Hills - Knollwood	No	LI	DB50 , P
Los Angeles	13770 SAYRE ST	91342	2509015036	33.688	33.688	0.000	0.000	Shortfall of Sites	0.521	Community Commercial	C2-1VL-CPIO	0	0	20	163.908	67.376		Institutional - Homes for Aged and Others - One Story, 1	225B153 423		Sylmar	No	LI	DB50
Los Angeles	7021 HOLLYWOOD BLVD	90028	5548003020	3.366	3.366	0.000	60.588	Shortfall of Sites	0.452	Regional Center Commercial	C4-2D-SN	Regional Center Commercial	VARIOUS, WITH C2 and CPIO	20	219.047	67.320		Commercial - Shopping Center (Neighborhood, Community) - One Story, 0	147B181 137	108	Hollywood	No	VLI, LI, ABMI	HWD CPU
Los Angeles	15155 TYLER ST	91342	2604021006	33.642	33.642	0.000	0.000	Shortfall of Sites	0.898	Community Commercial	C2-1VL-CPIO	0	0	20	164.407	67.283		Residential - Five or More Units or Apartments (Any Combination) · 4 Stories or Less, 34	222B145 349		Sylmar	No	LI	DB50
Los Angeles	1960 LAUGHLIN PARK DR	90027	5589005017	33.631	33.631	0.000	0.000	Shortfall of Sites	0.720	Very Low II Residential	RE11-1	0	0	20	99.000	67.261		Residential - Single Family Residence - Pool, 1	150A195 46		Hollywood	No	LI	TOC EXP , ADU
Los Angeles	1155 S OLIVE ST	90015	5139020022	3.360	3.360	0.000	60.480	Shortfall of Sites	0.171	Regional Center Commercial	C2-4D-O	Transit Core	[HB3-G1-5] [CX2-FA] [CPIO-O]	20	492.526	67.200		Commercial - Parking Lot (Commercial Use Property) - Lots - Patron or Employee - One Story, 0	126A207 136	No Max	Central City	No	VLI, LI, ABMI	DT CPU , AHO

Jurisdiction Name	Site Address/Intersection	5 Digit ZIP Code	Assessor Parcel Number	Very Low-Income	Low-Income	Moderate-Income	Above Moderate-Income	Type of Shortfall	Parcel Size (Acres)	Current General Plan Designation	Current Zoning	Proposed General Plan (GP) Designation	Proposed Zoning	Minimum Density Allowed	Maximum Density Allowed	Total Capacity	Vacant/ Nonvacant	Description of Existing Uses	PIN	Base Density Per Acre	Community Plan Area	Rent Stabalization Ordinance	Income Category	Applicable Rezoning Program (Program informing values in Column Q listed first)
Los Angeles	1100 S FLOWER ST	90015	5138014015	3.360	3.360	0.000	60.480	Shortfall of Sites	0.170	High Density Residential	[Q]R5-4D-O	Transit Core	[HB3-G1-5] [CX3-FA] [CPIO-O]	20	492.824	67.200		Commercial - Store Combination - Store and Office Combination - One Story, 0	127-5A207 224	No Max	Central City	No	VLI, LI, ABMI	DT CPU , ARO, AHO
Los Angeles	1100 S FLOWER ST	90015	5138014015	3.360	3.360	0.000	60.480	Shortfall of Sites	0.170	High Density Residential	[Q]R5-4D-O	Transit Core	[HB3-G1-5] [CX3-FA] [CPIO-O]	20	492.838	67.200		Commercial - Store Combination - Store and Office Combination - One Story, 0	127-5A207 230	No Max	Central City	No	VLI, LI, ABMI	DT CPU , ARO, AHO
Los Angeles	1100 S FLOWER ST	90015	5138014015	3.360	3.360	0.000	60.480	Shortfall of Sites	0.170	High Density Residential	[Q]R5-4D-O	Transit Core	[HB3-G1-5] [CX3-FA] [CPIO-O]	20	492.851	67.200		Commercial - Store Combination - Store and Office Combination - One Story, 0	127-5A207 234	No Max	Central City	No	VLI, LI, ABMI	DT CPU , ARO, AHO
Los Angeles	0	0	5149006007	3.360	3.360	0.000	60.480	Shortfall of Sites	0.169	Regional Center Commercial	C4-4D	Transit Core	[HB5-G1-5] [CX3-FA] [CPIO]	20	496.023	67.200		Commercial - Parking Lot (Commercial Use Property) - Lots - Patron or Employee - One Story, 0	130-5A213 116	No Max	Central City	No	VLI, LI, ABMI	DT CPU
Los Angeles	1318 S FLOWER ST	90015	5134011018	3.360	3.360	0.000	60.480	Shortfall of Sites	0.169	High Medium Residential	[Q]R5-2D-O	Transit Core	[HB3-G1-5] [CX3-FA] [CPIO-O]	20	497.085	67.200		Commercial - Parking Lot (Commercial Use Property) - Lots - Patron or Employee - One Story, 0	126A207 161	No Max	Central City	No	VLI, LI, ABMI	DT CPU
Los Angeles	947 SANTEE ST	90015	5145016040	3.360	3.360	0.000	60.480	Shortfall of Sites	0.169	Light Manufacturing	M2-2D	Traditional Core	[HM1-CHC1-5] [CX2-FA] [CPIO]	20	496.798	67.200		Commercial - Parking Lot (Commercial Use Property) - Lots - Patron or Employee - One Story, 0	126A209 162	No Max	Central City	No	VLI, LI, ABMI	DT CPU
Los Angeles	820 MAPLE AVE	90014	5145011004	3.360	3.360	0.000	60.480	Shortfall of Sites	0.276	Light Manufacturing	M2-2D	Markets	[DM1-MK1-5] [IX3-FA] [CPIO]	20	304.402	67.200		Industrial - Light Manufacturing - One Story, 0	126A211 168	No Max	Central City	No	VLI, LI, ABMI	DT CPU
Los Angeles	957 FIGUEROA TER	90012	5406024039	33.600	33.600	0.000	0.000	Shortfall of Sites	0.739	Low Medium II Residential	RD1.5-1	Medium Neighborhood Residential	[LN1-MU1-5] [RG1-FA] [CPIO]	20	113.740	67.200		Residential - Five or More Units or Apartments (Any Combination) · 4 Stories or Less, 0	136-5A213 211	No Max	Central City North	No	LI	DT CPU
Los Angeles	0	0	5148025026	3.360	3.360	0.000	60.480	Shortfall of Sites	0.368	High Medium Residential	[Q]R5-2D	Community Center	[MB4-SH1-5] [CX2-FA] [CPIO]	20	228.362	67.200		Commercial - Parking Lot (Commercial Use Property) - Lots - Commercial Parking - One Story, 0	127-5A213 474	No Max	Central City	No	VLI, LI, ABMI	DT CPU
Los Angeles	1355 S FLOWER ST	90015	5134010025	3.360	3.360	0.000	60.480	Shortfall of Sites	0.212	Regional Commercial	(T)(Q)C2-2-O	Transit Core	[HB5-G1-5] [CX4-FA] [CPIO-O]	20	496.391	67.200		Residential - Five or More Units or Apartments (Any Combination) · 5 Stories or More, 0	126A205 115	No Max	Central City	No	VLI, LI, ABMI	DT CPU
Los Angeles	770 S GRAND AVENUE	90017	5144012061	3.360	3.360	0.000	60.480	Shortfall of Sites	0.211	Regional Center Commercial	C2-4D	Transit Core	[HB5-G1-5] [CX3-FA] [CPIO]	20	497.072	67.200		Residential - Five or More Units or Apartments (Any Combination) · 5 Stories or More - Pool, 0	129A209 223	No Max	Central City	No	VLI, LI, ABMI	DT CPU
Los Angeles	1530 SCHRADER BLVD	90028	5547017005	3.360	3.360	0.000	60.480	Shortfall of Sites	0.385	Regional Center Commercial	C4-2D	Regional Center Commercial	C2-2D-CPIO	20	218.343	67.200		Commercial - Parking Lot (Commercial Use Property) - Lots - Commercial Parking - One Story, 0	147A187 31	108	Hollywood	No	VLI, LI, ABMI	HWD CPU , MURC, AHO
Los Angeles	6505 HOLLYWOOD BLVD	90028	5547007011	3.360	3.360	0.000	60.480	Shortfall of Sites	0.384	Regional Center Commercial	C4-2D-SN	Regional Center Commercial	VARIOUS, WITH C2 and CPIO	20	218.733	67.200		Commercial - Store Combination - Store and Office Combination - Two Stories, 0	148-5A187 137	108	Hollywood	No	VLI, LI, ABMI	HWD CPU , ARO, MURC
Los Angeles	11300 VANOWEN ST	91605	2319007011	2.930	2.930	0.000	52.747	Shortfall of Sites	0.448	Highway Oriented Commercial	C2-1VL			20	163.681	58.608		Commercial - Store - One Story, 0	180B173 12		North Hollywood - Valley Village	No	VLI, LI, ABMI	DB50
Los Angeles	0	0	2242001023	33.600	33.600	0.000	0.000	Shortfall of Sites	0.552	Limited Manufacturing	M1-1L-RIO	Community Commercial	0	20	152.145	67.200		Commercial - Parking Lot (Commercial Use Property) - Lots - Patron or Employee - One Story, 0	177B145 613	No Max	Van Nuys - North Sherman Oaks	No	LI	Orange LineTNP
Los Angeles	6323 WOODMAN AVE	91401	2239006010	33.600	33.600	0.000	0.000	Shortfall of Sites	0.778	General Commercial	[Q]C1.5-1VL	Village	0	20	107.994	67.200		Institutional - Hospital - One Story, 0	177B157 14	72	Van Nuys - North Sherman Oaks	No	LI	VNY CPU
Los Angeles	4955 VAN NUYS BLVD	91403	2263026046	33.589	33.589	0.000	0.000	Shortfall of Sites	0.600	Community Commercial	C1.5-1VL-RIO	0	0	20	164.777	67.177		Commercial - Professional Building - One Story, 0	169-5A151 13		Van Nuys - North Sherman Oaks	No	LI	DB50 , ARO, TOPP C
Los Angeles	7900 VAN NUYS BLVD	91402	2212028022	33.567	33.567	0.000	0.000	Shortfall of Sites	0.782	Light Manufacturing	[Q]M2-1-CDO, [Q]C2-1-CDO	0	0	20	113.635	67.134		Commercial - Shopping Center (Neighborhood, Community) - One Story, 4	189B149 641		Mission Hills - Panorama City - North Hills	No	LI	OPP RC
Los Angeles	12001 FOOTHILL BLVD	91342	2531016017	0.000	0.000	0.000	67.133	Shortfall of Sites	0.544	Low Medium I Residential	RMP-1-CUGU	0	0	0	171.550	67.133		Residential - Manufactured Home Park - Pool, 0	213B165 606		Sunland - Tujunga - Lake View Terrace - Shadow Hills - East La Tuna Canyon	Yes	ABMI	DB50
Los Angeles	16403 VENTURA BLVD	91436	2260009043	33.566	33.566	0.000	0.000	Shortfall of Sites	0.423	Regional Center Commercial	C4-1L	0	0	20	165.421	67.133		Commercial - Store - One Story, 0	168B137 339		Encino - Tarzana	No	LI	DB50 , ENC CPU, MURC, TOPP C, AHO
Los Angeles	10423 WILSHIRE BLVD	90024	4360030022	3.357	3.357	0.000	60.420	Shortfall of Sites	0.214	Very High Residential	[Q]R5-3	0	0	20	327.441	67.133		Commercial - Parking Lot (Commercial Use Property) - Parking Structures - Patron or Employee - One Story, 0	135B157 138		Westwood	No	VLI, LI, ABMI	DB50
Los Angeles	20943 DEVONSHIRE ST	91311	2706016007	33.566	33.566	0.000	0.000	Shortfall of Sites	0.425	Community Commercial	QCR-1	0	0	20	164.635	67.133		Commercial - Office Building - One Story, 0	204B109 145		Chatsworth - Porter Ranch	No	LI	DB50 , ARO
Los Angeles	20933 DEVONSHIRE ST	91311	2706016005	33.566	33.566	0.000	0.000	Shortfall of Sites	0.425	Community Commercial	CR-1, P-1	0	0	20	164.605	67.133		Commercial - Professional Building - One Story, 0	204B109 146		Chatsworth - Porter Ranch	No	LI	DB50 , ARO, P
Los Angeles	20841 DEVONSHIRE ST	91311	2706015005	33.566	33.566	0.000	0.000	Shortfall of Sites	0.425	Community Commercial	[Q]C2-2D, P-1	0	0	20	164.668	67.133		Commercial - Service Station - Full Service - No Additional Services, 0	204B109 151		Chatsworth - Porter Ranch	No	LI	DB50 , P
Los Angeles	21049 DEVONSHIRE ST	91311	2706019036	33.566	33.566	0.000	0.000	Shortfall of Sites	0.425	Community Commercial	P-1, C4-1	0	0	20	164.649	67.133		Commercial - Office Building, 0	204B105 230		Chatsworth - Porter Ranch	No	LI	DB50 , ARO, P
Los Angeles	21031 DEVONSHIRE ST	91311	2706019031	33.566	33.566	0.000	0.000	Shortfall of Sites	0.425	Community Commercial	P-1, C4-1	0	0	20	164.543	67.133		Commercial - Store - One Story, 0	204B105 231		Chatsworth - Porter Ranch	No	LI	DB50 , P
Los Angeles	21021 DEVONSHIRE ST	91311	2706019032	33.566	33.566	0.000	0.000	Shortfall of Sites	0.425	Community Commercial	P-1, C4-1	0	0	20	164.358	67.133		Commercial - Bank, Savings and Loan - One Story, 0	204B105 232		Chatsworth - Porter Ranch	No	LI	DB50 , P
Los Angeles	15650 DEVONSHIRE ST	91344	2661015027	33.566	33.566	0.000	0.000	Shortfall of Sites	0.425	Community Commercial	C2-1VL	0	0	20	164.584	67.133		Commercial - Office Building - One Story, 0	204B141 379		Granada Hills - Knollwood	No	LI	DB50 , ARO
Los Angeles	18436 BURBANK BLVD	91356	2160010033	33.566	33.566	0.000	0.000	Shortfall of Sites	0.427	Community Commercial	(Q)C2-1L	0	0	20	163.593	67.133		Commercial - Parking Lot (Commercial Use Property) - Lots - Patron or Employee - One Story, 0	174B125 413		Encino - Tarzana	No	LI	DB50 , ENC CPU, AHO
Los Angeles	10830 NATIONAL BLVD	90064	4254008038	33.566	33.566	0.000	0.000	Shortfall of Sites	0.424	Neighborhood Commercial	C2-1VL	0	0	20	164.761	67.133		Commercial - Parking Lot (Commercial Use Property) - Lots - Patron or Employee - One Story, 0	123B157 1127		Palms - Mar Vista - Del Rey	No	LI	DB50
Los Angeles	3500 S SEPULVEDA BLVD	90034	4252005017	33.562	33.562	0.000	0.000	Shortfall of Sites	0.484	Neighborhood Commercial	C2-1VL	Neighborhood Center	0	20	150.759	67.123		Commercial - Shopping Center (Neighborhood, Community) - One Story, 8	117B157 181	54	Palms - Mar Vista - Del Rey	No	LI	DB50 , PMVDR CPU, AHO
Los Angeles	20930 SHERMAN WAY	91303	2112031004	3.350	3.350	0.000	60.300	Shortfall of Sites	0.586	Community Commercial	[Q]P-1VL-CDO-RIO, [Q]C2-1VL-CDO-RIO	Community Center	[HB1-G1-5] [CX2-FA] [CPIO]	20	144.955	67.000		Commercial - Auto, Recreation Equipment, Construction Equipment Sales and Service - Auto Body Repair Shop - One Story, 1	183B109 71	54	Canoga Park - Winnetka - Woodland Hills - West Hills	No	VLI, LI, ABMI	CPK CPU , P
Los Angeles	20914 SHERMAN WAY	91303	2112031020	33.500	33.500	0.000	0.000	Shortfall of Sites	0.586	Community Commercial	[Q]P-1VL-CDO-RIO, [Q]C2-1VL-CDO-RIO	Community Center	0	20	144.955	67.000		Commercial - Store - One Story, 1	183B109 73	54	Canoga Park - Winnetka - Woodland Hills - West Hills	No	LI	CPK CPU , P
Los Angeles	21030 COVELLO ST	91303	2112001082	3.350	3.350	0.000	60.300	Shortfall of Sites	0.143	Low Residential	R1-1	Low Medium Residential	[HB5-G1-5] [CX4-FA] [CPIO-O]	20	593.387	67.000		Residential - Single Family Residence, 1	186B105 292	10	Canoga Park - Winnetka - Woodland Hills - West Hills	No	VLI, LI, ABMI	CPK CPU ,
Los Angeles	21822 GAULT ST	91303	2138003002	3.350	3.350	0.000	60.300	Shortfall of Sites	0.086	Medium Residential	R1-1-RIO	Medium Neighborhood Residential	[HB5-G1-5] [CX4-FA] [CPIO-O]	20	987.596	67.000		Residential - Single Family Residence - Pool, 1	183B105 426	43	Canoga Park - Winnetka - Woodland Hills - West Hills	No	VLI, LI, ABMI	CPK CPU ,
Los Angeles	6800 DE SOTO AVE	91303	2137012028	3.350	3.350	0.000	60.300	Shortfall of Sites	0.351	Regional Center Commercial	(WC)RIVER-SN-RIO	Regional Center	[HB5-G1-5] [CX4-FA] [CPIO-O]	20	241.843	67.000		Commercial - Restaurant, Cocktail Lounge - Fast Food - Auto Oriented - One Story, 1	183B109 933		Canoga Park - Winnetka - Woodland Hills - West Hills	No	VLI, LI, ABMI	CPK CPU ,
Los Angeles	24335 VICTORY BLVD	91307	2033013016	33.499	33.499	0.000	0.000	Shortfall of Sites	0.434	General Commercial	P-1VL, C2-1VL	Neighborhood Center	0	20	108.252	66.998		Commercial - Store - One Story, 1	177B089 55	54	Canoga Park - Winnetka - Woodland Hills - West Hills	No	LI	DB50 , CPK CPU, P, ADU
Los Angeles	17000 DEVONSHIRE ST	91325	2694001056	33.499	33.499	0.000	0.000	Shortfall of Sites	0.431	Community Commercial	C2-1VL	0	0	20	164.928	66.998		Commercial - Service Station - Full Service - No Additional Services, 1	204B133 215		Northridge	No	LI	DB50 , ADU
Los Angeles	1212 S FLOWER ST	90015	5138026036	0.000	0.000	0.000	66.960	Shortfall of Sites	0.187	High Density Residential	[Q]R5-4D-O	Transit Core	[HB3-G1-5] [CX3-FA] [CPIO-O]	0	496.178	66.960		Commercial - Store Combination - Store and Residential Combination - One Story, 0	126A207 54	No Max	Central City	Yes	ABMI	DT CPU , ARO, AHO
Los Angeles	12215 VICTORY BLVD	91606	2322006024	3.348	3.348	0.000	60.260	Shortfall of Sites	0.787	Community Commercial	C2-1L	Community Center (Mixed-Use)	0	20	108.037	66.955		Institutional - College, University (Private) - One Story, 0	180B165 675	145	North Hollywood - Valley Village	No	VLI, LI, ABMI	DB50 , NH CPU, AHO
Los Angeles	17140 NORDHOFF ST	91325	2690001012	33.466	33.466	0.000	0.000	Shortfall of Sites	0.625	Very Low I Residential	RA-1	0	0	20	113.635	66.931		Residential - Single Family Residence - Pool, 1	198B133 633		Northridge	No	LI	OPP RC , ADU
Los Angeles	1212 SHATTO ST	90017	5143017034	33.443	33.443	0.000	0.000	Shortfall of Sites	2.012	Regional Center Commercial	CW	0	0	20	63.933	66.885		Institutional - Hospital - One Story, 0	132A207 265		Westlake	No	LI	MURC
Los Angeles	5515 PENFIELD AVE	91364	2166001026	0.000	0.000	0.000	66.880	Shortfall of Sites	0.530	Medium Residential	R3-1	Medium Residential	[HB1-G1-5] [CX2-FA] [CPIO]	0	143.293	66.880		Residential - Five or More Units or Apartments (Any Combination) · 4 Stories or Less - Pool, 0	174B113 497	43	Canoga Park - Winnetka - Woodland Hills - West Hills	Yes	ABMI	CPK CPU , DB50, AHO
Los Angeles	5960 W SUNSET BLVD	90028	5545014001	33.435	33.435	0.000	0.000	Shortfall of Sites	0.857	Regional Center Commercial	(T)(Q)C4-2D	Regional Center Commercial	VARIOUS, WITH C2 and CPIO	20	218.176	66.870		Institutional - College, University (Private) - 6 to 13 Stories, 1	147A191 86	108	Hollywood	No	LI	HWD CPU , MURC
Los Angeles	10324 WILSHIRE BLVD	90024	4327013001	3.336	3.336	0.000	60.048	Shortfall of Sites	0.253	Very High Residential	[Q]R5-3	0	0	20	329.219	66.720		Commercial - Hotel and Motel - Hotel - 50 Rooms and Over, 11	135B157 125		Westwood	No	VLI, LI, ABMI	DB50 , ARO
Los Angeles	2121 ARLINGTON AVE	90018	5060029027	33.300	33.300	0.000	0.000	Shortfall of Sites	0.507	Neighborhood Commercial	[Q]C2-1-O	0	0	20	164.277	66.600		Commercial - Service Station - Self Service - No Additional Services, 0	123B189 14		West Adams - Baldwin Hills - Leimert	No	LI	DB50
Los Angeles	0	0	2603015023	33.300	33.300	0.000	0.000	Shortfall of Sites	0.483	Very Low I Residential	RMP-1	0	0	20	172.345	66.600	Vacant	Residential - Single Family Residence - Vacant Land, 0	225B141 152		Sylmar	No	LI	DB50
Los Angeles	8305 BALBOA BLVD	91325	2690023191	33.300	33.300	0.000	0.000	Shortfall of Sites	0.510	General Commercial	C2-1VL	0	0	20	163.208	66.600		Commercial - Store - One Story, 0	192B133 246		Northridge	No	LI	DB50
Los Angeles	1020 S OLIVE ST	90015	5139012015	3.328	3.328	0.000	59.904	Shortfall of Sites	0.210	High Density Residential	[Q]R5-4D-O	Transit Core	[HB3-G1-5] [CX2-FA] [CPIO-O]	20	496.110	66.560		Recreational - Club, Lodge Hall, Fraternal Organization - One Story, 0	126A209 18	No Max	Central City	No	VLI, LI, ABMI	DT CPU , AHO
Los Angeles	205 S BROADWAY	90012	5149009067	3.328	3.328	0.000	59.904	Shortfall of Sites	0.258	Regional Center Commercial	[Q]C2-4D-CDO-SN	Transit Core	[HB5-SH1-5] [CX3-FA] [SN-CPIO-CDO]	20	496.142	66.560		Commercial - Office Building - 6 to 13 Stories, 0	130-5A213 23	No Max	Central City	No	VLI, LI, ABMI	DT CPU , ARO
Los Angeles	601 WILSHIRE BLVD	90017	5144005021	3.328	3.328	0.000	59.904	Shortfall of Sites	0.258	Regional Center Commercial	C2-4D	Transit Core	[HB5-SH1-5] [CX3-FA] [CPIO]	20	495.718	66.560		Commercial - Office Building - 6 to 13 Stories, 0	129A209 76	No Max	Central City	No	VLI, LI, ABMI	DT CPU , ARO

Jurisdiction Name	Site Address/Intersection	5 Digit ZIP Code	Assessor Parcel Number	Very Low-Income	Low-Income	Moderate-Income	Above Moderate-Income	Type of Shortfall	Parcel Size (Acres)	Current General Plan Designation	Current Zoning	Proposed General Plan (GP) Designation	Proposed Zoning	Minimum Density Allowed	Maximum Density Allowed	Total Capacity	Vacant/ Nonvacant	Description of Existing Uses	PIN	Base Density Per Acre	Community Plan Area	Rent Stabalization Ordinance	Income Category	Applicable Rezoning Program (Program informing values in Column Q listed first)
Los Angeles	453 S SPRING ST	90013	5149024001	3.328	3.328	0.000	59.904	Shortfall of Sites	0.397	Regional Center Commercial	[Q]C4-4D	Traditional Core	[DM4-CHC1-5] [CX2-FA] [CPIO]	20	322.793	66.560		Commercial - Office Building - 6 to 13 Stories, 0	129A211 87	No Max	Central City	No	VLI, LI, ABMI	DT CPU , ARO
Los Angeles	770 S GRAND AVENUE	90017	5144012061	3.328	3.328	0.000	59.904	Shortfall of Sites	0.210	Regional Center Commercial	C2-4D	Transit Core	[HB5-G1-5] [CX3-FA] [CPIO]	20	494.320	66.560		Residential - Five or More Units or Apartments (Any Combination) - 5 Stories or More - Pool, 0	129A209 195	No Max	Central City	No	VLI, LI, ABMI	DT CPU
Los Angeles	11240 TAMPA AVE	91326	2822019257	33.244	33.244	0.000	0.000	Shortfall of Sites	0.513	Neighborhood Office Commercial	C4-1L, P-1L	0	0	20	164.534	66.488		Commercial - Service Station - Full Service - No Additional Services, 1	210B117 29		Chatsworth - Porter Ranch	No	LI	DB50 , P, ADU
Los Angeles	20247 SATICOY ST	91306	2114004023	33.244	33.244	0.000	0.000	Shortfall of Sites	0.513	Neighborhood Office Commercial	P-1VL, C1.5-1VL	Neighborhood Center	0	20	107.252	66.488		Commercial - Store - One Story, 1	186B113 163	54	Canoga Park - Winnetka - Woodland Hills - West Hills	No	LI	DB50 , CPK CPU, P
Los Angeles	11885 FOOTHILL BLVD	91342	2530007010	33.244	33.244	0.000	0.000	Shortfall of Sites	0.515	General Commercial	(T)(Q)C2-1-CUGU	0	0	20	163.942	66.488		Commercial - Store - One Story, 1	210B165 117		Sunland - Tujunga - Lake View Terrace - Shadow Hills - East La Tuna Canyon	No	LI	DB50
Los Angeles	7836 RESEDA BLVD	91335	2102016044	33.244	33.244	0.000	0.000	Shortfall of Sites	1.022	Medium Residential	R3-1	Medium Residential	0	20	72.442	66.488		Institutional - Hospital - One Story, 1	189B125 593	43	Reseda - West Van Nuys	No	LI	DB50 , RES CPU, AHO
Los Angeles	2424 WHITTIER BLVD	90023	5189009032	33.200	33.200	0.000	0.000	Shortfall of Sites	0.646	Low Medium II Residential	RD1.5-1-CUGU, C1.5-1-CUGU	Community Center	[LUM2 - G2 - 3][XC1 - 4][CPIO]	20	128.504	66.400		Institutional - School (Private) - One Story, 0	124-5A221 405	108	Boyle Heights	No	LI	BH CPU
Los Angeles	7945 TOPANGA CANYON BLVD	91304	2012012016	3.320	3.320	0.000	59.760	Shortfall of Sites	1.152	High Medium Residential	(T)(Q)R4-1	Medium Neighborhood Residential	[MN1-SH2-5] [CX1-FA] [CPIO]	20	72.032	66.400		Institutional - Homes for Aged and Others - One Story, 0	189B101 290	43	Canoga Park - Winnetka - Woodland Hills - West Hills	No	VLI, LI, ABMI	CPK CPU , AHO
Los Angeles	1053 S BROADWAY	90015	5139013012	3.320	3.320	0.000	59.760	Shortfall of Sites	0.167	Regional Center Commercial	C2-4D-O-SN	Traditional Core	[HM2-CHC1-5] [CX4-FA] [SN-CPIO-O]	20	496.507	66.400		Commercial - Store - One Story, 0	126A209 114	No Max	Central City	No	VLI, LI, ABMI	DT CPU , AHO
Los Angeles	501 W OLYMPIC BLVD	90015	5139007047	3.320	3.320	0.000	59.760	Shortfall of Sites	0.169	High Density Residential	[Q]R5-4D	Transit Core	[HB3-G1-5] [CX2-FA] [CPIO]	20	492.463	66.400		Residential - Five or More Units or Apartments (Any Combination) - 5 Stories or More - Pool, 0	127-5A207 170	No Max	Central City	No	VLI, LI, ABMI	DT CPU , AHO
Los Angeles	1250 S FLOWER ST	90015	5138026028	3.320	3.320	0.000	59.760	Shortfall of Sites	0.167	High Density Residential	[Q]R5-4D-O-SN	Transit Core	[HB3-G1-5] [CX3-FA] [CPIO-O]	20	498.045	66.400		Commercial - Wholesale and Manufacturing Outlet - One Story, 0	126A207 111	No Max	Central City	No	VLI, LI, ABMI	DT CPU , ARO, AHO
Los Angeles	1350 S FLOWER ST	90015	5134011012	3.320	3.320	0.000	59.760	Shortfall of Sites	0.167	High Medium Residential	[Q]R5-2D-O	Transit Core	[HB3-G1-5] [CX3-FA] [CPIO-O]	20	495.934	66.400		Industrial - Light Manufacturing - One Story, 0	126A205 121	No Max	Central City	No	VLI, LI, ABMI	DT CPU , ARO
Los Angeles	1317 S OLIVE ST	90015	5134025051	3.320	3.320	0.000	59.760	Shortfall of Sites	0.218	Community Commercial	C2-2D-O	Transit Core	[HB2-G1-5] [CX2-FA] [CPIO-O]	20	380.914	66.400		Commercial - Wholesale and Manufacturing Outlet - One Story, 0	126A207 260	No Max	Central City	No	VLI, LI, ABMI	DT CPU , ARO
Los Angeles	1231 S SAN PEDRO ST	90015	5145026021	3.320	3.320	0.000	59.760	Shortfall of Sites	0.273	Light Manufacturing	M2-2D	Community Center	[DM1-SH1-5] [CX3-FA] [CPIO]	20	303.969	66.400		Industrial - Light Manufacturing - One Story, 0	123A209 15	No Max	Central City	No	VLI, LI, ABMI	DT CPU
Los Angeles	717 SAN JULIAN ST	90014	5145006019	3.320	3.320	0.000	59.760	Shortfall of Sites	0.272	Light Manufacturing	M2-2D	Markets	[DM1-SH1-5] [IX3-FA] [CPIO]	20	305.349	66.400		Commercial - Wholesale and Manufacturing Outlet - One Story, 0	126A211 48	No Max	Central City	No	VLI, LI, ABMI	DT CPU
Los Angeles	652 S MAIN ST	90014	5148021012	3.320	3.320	0.000	59.760	Shortfall of Sites	0.257	Community Commercial	C2-2D	Traditional Core	[DM3-CHC1-5] [CX2-FA] [CPIO]	20	323.126	66.400		Commercial - Store - One Story, 0	127-5A211 120	No Max	Central City	No	VLI, LI, ABMI	DT CPU
Los Angeles	723 S GRAND AVE	90017	5144011014	3.320	3.320	0.000	59.760	Shortfall of Sites	0.167	Regional Center Commercial	C2-4D	Transit Core	[HB5-G1-5] [CX3-FA] [CPIO]	20	497.365	66.400		Commercial - Parking Lot (Commercial Use Property) - Lots - Patron or Employee - One Story, 0	129A209 155	No Max	Central City	No	VLI, LI, ABMI	DT CPU
Los Angeles	19373 VICTORY BLVD	91335	2131010025	33.200	33.200	0.000	0.000	Shortfall of Sites	0.574	Neighborhood Office Commercial	C2-1VL-RIO	Community Center	0	20	144.653	66.400		Commercial - Shopping Center (Neighborhood, Community) - One Story, 0	180B117 1006	54	Reseda - West Van Nuys	No	LI	RES CPU , AHO
Los Angeles	6400 LAUREL CANYON BLVD	91606	2322007057	3.319	3.319	0.000	59.740	Shortfall of Sites	0.778	Community Commercial	C2-1L	Community Center (Mixed-Use)	0	20	108.009	66.378		Commercial - Bank, Savings and Loan - 6 to 13 Stories, 0	180B165 677	145	North Hollywood - Valley Village	No	VLI, LI, ABMI	DB50 , NH CPU, ARO, AHO
Los Angeles	14537 SHERMAN WAY	91405	2218024008	3.312	3.312	0.000	59.616	Shortfall of Sites	0.733	General Commercial	C2-1VL	Community Center	0	20	144.640	66.240		Commercial - Auto, Recreation Equipment, Construction Equipment Sales and Service - Car Wash Only - One Story, 2	183B149 43	108	Van Nuys - North Sherman Oaks	No	VLI, LI, ABMI	VNY CPU
Los Angeles	943 SANTEE ST	90015	5145016014	3.310	3.310	0.000	59.580	Shortfall of Sites	0.170	Light Manufacturing	M2-2D	Traditional Core	[HM1-CHC1-5] [CX2-FA] [CPIO]	20	495.302	66.200		Commercial - Restaurant, Cocktail Lounge - Fast Food - Walk Up - One Story, 1	126A209 160	No Max	Central City	No	VLI, LI, ABMI	DT CPU
Los Angeles	17315 SATICOY ST	91325	2202009008	33.034	33.034	0.000	0.000	Shortfall of Sites	0.416	Neighborhood Office Commercial	C2-1VL	Neighborhood Center	0	20	108.291	66.067		Commercial - Store - One Story, 0	186B133 178	54	Reseda - West Van Nuys	No	LI	DB50 , RES CPU, AHO
Los Angeles	12030 RIVERSIDE DR	91607	2355014020	33.034	33.034	0.000	0.000	Shortfall of Sites	0.418	Neighborhood Office Commercial	[Q]C2-1VL, P-1	Neighborhood Center	0	20	71.752	66.067		Commercial - Professional Building - One Story, 0	168B165 566	108	North Hollywood - Valley Village	No	LI	DB50 , NH CPU, ARO, P
Los Angeles	16025 VENTURA BLVD	91436	2261022022	33.034	33.034	0.000	0.000	Shortfall of Sites	0.418	Regional Center Commercial	C4-1L	0	0	20	164.682	66.067		Institutional - Homes for Aged and Others - One Story, 0	168B141 547		Encino - Tarzana	No	LI	DB50 , ENC CPU, MURC, TOPP C, AHO
Los Angeles	5121 VAN NUYS BLVD	91403	2263034014	33.034	33.034	0.000	0.000	Shortfall of Sites	0.417	General Commercial	C2-1VL-RIO	0	0	20	165.209	66.067		Commercial - Office Building - One Story, 0	171A151 87		Van Nuys - North Sherman Oaks	No	LI	DB50 , ARO, TOPP C
Los Angeles	5445 VAN NUYS BLVD	91401	2249003016	33.034	33.034	0.000	0.000	Shortfall of Sites	0.416	General Commercial	C2-1VL	0	0	20	165.631	66.067		Commercial - Auto, Recreation Equipment, Construction Equipment Sales and Service - New Car Sales and Service - One Story, 0	174B149 1133		Van Nuys - North Sherman Oaks	No	LI	DB50 , TOPP C
Los Angeles	9505 DE SOTO AVE	91311	2746007017	33.034	33.034	0.000	0.000	Shortfall of Sites	0.416	Light Manufacturing	C2-1	0	0	20	165.307	66.067	Vacant	Commercial - Service Station - Self Service - Vacant Parcel with Existing Non-structural Other Imps., 0	198B109 29		Chatsworth - Porter Ranch	No	LI	DB50
Los Angeles	2876 S BUNDY DR	90064	4257015073	33.034	33.034	0.000	0.000	Shortfall of Sites	0.420	General Commercial	C2-1	0	0	20	164.046	66.067		Commercial - Service Station - Full Service - Lift, 0	117B153 62		Palms - Mar Vista - Del Rey	No	LI	DB50
Los Angeles	11940 SAN VICENTE BLVD	90049	4265007048	33.034	33.034	0.000	0.000	Shortfall of Sites	0.418	Community Commercial	C1.5-1VL, P-1	0	0	20	164.831	66.067		Commercial - Store Combination - Store and Office Combination - One Story, 0	129B145 184		Brentwood - Pacific Palisades	No	LI	DB50 , ARO, P
Los Angeles	17819 MERRIDY ST	91325	2734006009	33.034	33.034	0.000	0.000	Shortfall of Sites	0.839	Low Medium I Residential	(Q)R3-1	0	0	20	82.002	66.067		Residential - Five or More Units or Apartments (Any Combination) - 4 Stories or Less - Pool, 0	204B129 459		Northridge	No	LI	DB50
Los Angeles	213 S SPRING ST	90012	5149008029	3.302	3.302	0.000	59.436	Shortfall of Sites	0.256	Regional Center Commercial	[Q]C2-4D-CDO-SN	Transit Core	[HB5-SH1-5] [CX3-FA] [SN-CPIO-CDO]	20	495.181	66.040		Commercial - Parking Lot (Commercial Use Property) - Lots - Patron or Employee - One Story, 0	130-5A213 48	No Max	Central City	No	VLI, LI, ABMI	DT CPU
Los Angeles	18470 DEVONSHIRE ST	91325	2731018007	32.966	32.966	0.000	0.000	Shortfall of Sites	0.423	Community Commercial	C2-1VL	0	0	20	165.213	65.933		Commercial - Auto, Recreation Equipment, Construction Equipment Sales and Service - Car Wash Only - One Story, 1	204B125 174		Northridge	No	LI	DB50 , ADU, TOPP C
Los Angeles	10324 ZELZAH AVE	91326	2733001011	32.966	32.966	0.000	0.000	Shortfall of Sites	0.422	Community Commercial	C2-1VL	0	0	20	165.521	65.933		Commercial - Auto, Recreation Equipment, Construction Equipment Sales and Service - Auto Service Centers (No Gasoline) - One Story, 1	204B129 153		Granada Hills - Knollwood	No	LI	DB50 , ADU
Los Angeles	560 S LOS ANGELES ST	90013	5148017009	3.296	3.296	0.000	59.328	Shortfall of Sites	0.207	High Medium Residential	[Q]R5-2D	Traditional Core	[HM1-CHC1-5] [CX2-FA] [CPIO]	20	496.433	65.920		Commercial - Store Combination - Store and Office Combination - One Story, 0	127-5A211 69	No Max	Central City	No	VLI, LI, ABMI	DT CPU
Los Angeles	3424 WILSHIRE BLVD	90010	5094006015	3.296	3.296	0.000	59.319	Shortfall of Sites	1.485	Regional Center Commercial	C4-2	0	0	20	85.363	65.910		Commercial - Office Building - 14 to 20 Stories, 0	132B197 49		Wilshire	No	VLI, LI, ABMI	MURC , ARO
Los Angeles	23706 VICTORY BLVD	91367	2033018024	32.856	32.856	0.000	0.000	Shortfall of Sites	0.497	Neighborhood Office Commercial	C1.5-1VL	Community Center	0	20	165.256	65.712		Commercial - Service Station - Full Service - No Additional Services, 0	180B093 851	54	Canoga Park - Winnetka - Woodland Hills - West Hills	No	LI	DB50 , CPK CPU, AHO
Los Angeles	7215 TAMPA AVE	91335	2116018026	32.856	32.856	0.000	0.000	Shortfall of Sites	0.501	Neighborhood Office Commercial	P-1VL, C2-1VL	0	0	20	163.927	65.712		Commercial - Store - One Story, 0	183B117 35		Reseda - West Van Nuys	No	LI	DB50 , P
Los Angeles	13095 SAN FERNANDO RD	91342	2604011001	32.856	32.856	0.000	0.000	Shortfall of Sites	0.499	Community Commercial	C2-1VL-CPIO	0	0	20	164.615	65.712		Commercial - Hotel and Motel - Hotel - Under 50 Rooms - One Story, 0	222B145 53		Sylmar	No	LI	DB50 , ARO
Los Angeles	13055 SAN FERNANDO RD	91342	2604011018	32.856	32.856	0.000	0.000	Shortfall of Sites	0.501	Community Commercial	C2-1VL-CPIO	0	0	20	163.967	65.712		Commercial - Hotel and Motel - Hotel - Under 50 Rooms - One Story, 0	222B145 104		Sylmar	No	LI	DB50 , ARO
Los Angeles	13051 SAN FERNANDO RD	91342	2604011032	32.856	32.856	0.000	0.000	Shortfall of Sites	0.498	Community Commercial	C2-1VL-CPIO	0	0	20	164.813	65.712		Commercial - Store - One Story, 0	222B145 116		Sylmar	No	LI	DB50
Los Angeles	16126 SHERMAN WAY	91406	2224009016	32.856	32.856	0.000	0.000	Shortfall of Sites	0.498	Community Commercial	[Q]M1-1, C2-1VL	0	0	20	164.890	65.712		Industrial - Industrial - Miscellaneous Industrial - One Story, 0	183B141 122		Van Nuys - North Sherman Oaks	No	LI	DB50
Los Angeles	12767 SAN FERNANDO RD	91342	2604022044	32.844	32.844	0.000	0.000	Shortfall of Sites	0.683	Community Commercial	C2-1VL-CPIO	0	0	20	164.070	65.688		Residential - Five or More Units or Apartments (Any Combination) - 4 Stories or Less, 24	222B145 435		Sylmar	No	LI	DB50
Los Angeles	20924 SHERMAN WAY	91303	2112031003	3.280	3.280	0.000	59.040	Shortfall of Sites	0.569	Community Commercial	[Q]P-1VL-CDO-RIO, [Q]C2-1VL-CDO-RIO	Community Center	[MB4-SH1-5] [IX4-FA]	20	144.194	65.600		Commercial - Parking Lot (Commercial Use Property) - Lots - Patron or Employee - One Story, 0	183B109 72	54	Canoga Park - Winnetka - Woodland Hills - West Hills	No	VLI, LI, ABMI	CPK CPU , P
Los Angeles	0	0	2111005905	32.800	32.800	0.000	0.000	Shortfall of Sites	0.757	General Commercial	[T][Q]C2-1VL	Neighborhood Center	0	20	108.284	65.600	Vacant	Commercial - Commercial - Vacant Land, 0	186B105 324	54	Canoga Park - Winnetka - Woodland Hills - West Hills	No	LI	CPK CPU ,
Los Angeles	7239 CANOGA AVE	91303	2111017033	3.280	3.280	0.000	59.040	Shortfall of Sites	0.089	Limited Manufacturing	MR1-1VL	Community Center	[HB3-G1-5] [CX3-FA] [CPIO-O]	20	923.518	65.600		Commercial - Store - One Story, 0	186B105 994	54	Canoga Park - Winnetka - Woodland Hills - West Hills	No	VLI, LI, ABMI	CPK CPU ,
Los Angeles	10241 MASON AVE	91311	2741025182	32.800	32.800	0.000	0.000	Shortfall of Sites	0.506	Neighborhood Office Commercial	C2-1L, P-1L	0	0	20	164.366	65.600		Commercial - Auto, Recreation Equipment, Construction Equipment Sales and Service - Car Wash Only, Self-service Type - One Story, 1	204B109 515		Chatsworth - Porter Ranch	No	LI	DB50 , P, ADU
Los Angeles	0	0	5139012005	3.280	3.280	0.000	59.040	Shortfall of Sites	0.165	High Density Residential	[Q]R5-4D-O	Transit Core	[HB3-G1-5] [CX2-FA] [CPIO-O]	20	497.658	65.600		Commercial - Parking Lot (Commercial Use Property) - Lots - Patron or Employee - One Story, 0	126A209 31	No Max	Central City	No	VLI, LI, ABMI	DT CPU , AHO

Jurisdiction Name	Site Address/Intersection	5 Digit ZIP Code	Assessor Parcel Number	Very Low-Income	Low-Income	Moderate-Income	Above Moderate-Income	Type of Shortfall	Parcel Size (Acres)	Current General Plan Designation	Current Zoning	Proposed General Plan (GP) Designation	Proposed Zoning	Minimum Density Allowed	Maximum Density Allowed	Total Capacity	Vacant/ Nonvacant	Description of Existing Uses	PIN	Base Density Per Acre	Community Plan Area	Rent Stabalization Ordinance	Income Category	Applicable Rezoning Program (Program informing values in Column Q listed first)
Los Angeles	1220 S BROADWAY	90015	5139026004	3.280	3.280	0.000	59.040	Shortfall of Sites	0.166	Regional Center Commercial	C2-4D-O	Transit Core	[HB3-G1-5] [CX2-FA] [CPIO-O]	20	495.276	65.600		Recreational - Club, Lodge Hall, Fraternal Organization - One Story, 0	126A209 301	No Max	Central City	No	VLI, LI, ABMI	DT CPU , AHO
Los Angeles	106 E 12TH ST	90015	5139027017	3.280	3.280	0.000	59.040	Shortfall of Sites	0.216	Light Manufacturing	M2-2D	Transit Core	[HB1-G1-5] [CX2-FA] [CPIO]	20	379.054	65.600		Commercial - Store - One Story, 0	124-5A209 17	No Max	Central City	No	VLI, LI, ABMI	DT CPU
Los Angeles	1001 E 1ST ST	90012	5173023903	32.800	32.800	0.000	0.000	Shortfall of Sites	0.721	Heavy Manufacturing	M3-1-RIO	Hybrid Industrial	[LM1-CDF1-5] [IX4-FA] [CPIO]	20	113.746	65.600		Industrial - Warehousing, Distribution, Storage - Warehousing, Distribution, Over 50,000 SF - Two Stories, 0	129A217 58	No Max	Central City North	No	LI	DT CPU
Los Angeles	1019 E 4TH PL	90013	5163018006	3.280	3.280	0.000	59.040	Shortfall of Sites	0.358	Heavy Manufacturing	M3-1-RIO	Hybrid Industrial	[MB3-CDF1-5] [IX4-FA] [CPIO]	20	228.986	65.600		Commercial - Office Building - One Story, 0	127-5A217 62	No Max	Central City North	No	VLI, LI, ABMI	DT CPU
Los Angeles	1036 S HILL ST	90015	5139013008	3.280	3.280	0.000	59.040	Shortfall of Sites	0.166	High Density Residential	[Q]R5-4D-O	Traditional Core	[HM2-CHC1-5] [CX2-FA] [CPIO-O]	20	494.050	65.600		Commercial - Restaurant, Cocktail Lounge - Restaurant, Cocktail Lounge, Tavern - One Story, 0	126A209 82	No Max	Central City	No	VLI, LI, ABMI	DT CPU
Los Angeles	1036 S HILL ST	90015	5139013008	3.280	3.280	0.000	59.040	Shortfall of Sites	0.166	High Density Residential	[Q]R5-4D-O	Traditional Core	[HM2-CHC1-5] [CX2-FA] [CPIO-O]	20	494.043	65.600		Commercial - Restaurant, Cocktail Lounge - Restaurant, Cocktail Lounge, Tavern - One Story, 0	126A209 90	No Max	Central City	No	VLI, LI, ABMI	DT CPU
Los Angeles	525 MAPLE AVE	90013	5148018901	3.280	3.280	0.000	59.040	Shortfall of Sites	0.166	High Medium Residential	[Q]R5-2D	Traditional Core	[HM1-CHC1-5] [CX2-FA] [CPIO]	20	493.524	65.600		Commercial - Parking Lot (Commercial Use Property) - Lots - Patron or Employee - One Story, 0	127-5A213 94	No Max	Central City	No	VLI, LI, ABMI	DT CPU
Los Angeles	0	0	5145002004	3.280	3.280	0.000	59.040	Shortfall of Sites	0.165	Community Commercial	(T)(Q)C2-2	Traditional Core	[HM1-CHC1-5] [CX2-FA] [CPIO]	20	497.867	65.600		Commercial - Parking Lot (Commercial Use Property) - Lots - Patron or Employee - One Story, 0	127-5A211 215	No Max	Central City	No	VLI, LI, ABMI	DT CPU
Los Angeles	811 JAMES M WOOD BLVD	90015	5144022052	3.280	3.280	0.000	59.040	Shortfall of Sites	0.165	Regional Center Commercial	C2-4D	Transit Core	[HB5-SH1-5] [CX4-FA] [CPIO]	20	496.250	65.600		Commercial - Store - One Story, 0	129A207 247	No Max	Central City	No	VLI, LI, ABMI	DT CPU
Los Angeles	856 S MAIN ST	90014	5145015011	3.280	3.280	0.000	59.040	Shortfall of Sites	0.254	Light Manufacturing	[Q]C5-2D	Traditional Core	[DM3-CHC1-5] [CX2-FA] [CPIO]	20	322.783	65.600		Commercial - Parking Lot (Commercial Use Property) - Lots - Patron or Employee - One Story, 0	127-5A209 287	No Max	Central City	No	VLI, LI, ABMI	DT CPU
Los Angeles	1101 W OLYMPIC BLVD	90015	5138006027	3.280	3.280	0.000	59.040	Shortfall of Sites	0.165	Regional Center Commercial	C2-4D	Transit Core	[HB5-G1-5] [CX4-FA] [CPIO]	20	497.177	65.600		Commercial - Office Building - Wireless Communication Tower - One Story, 0	129A205 307	No Max	Central City	No	VLI, LI, ABMI	DT CPU
Los Angeles	17107 S FIGUEROA ST	90248	6121002018	32.800	32.800	0.000	0.000	Shortfall of Sites	1.514	Light Manufacturing	M2-1VL	Hybrid Industrial	0	20	54.153	65.600		Industrial - Warehousing, Distribution, Storage - Public Storage - Mini Warehouse - One Story, 0	066B201 237	54	Harbor Gateway	No	LI	HG CPU
Los Angeles	11354 VANOWEN ST	91605	2319007018	2.842	2.842	0.000	51.149	Shortfall of Sites	0.435	Highway Oriented Commercial	C2-1VL			20	163.370	56.832		Commercial - Store - One Story, 0	180B173 26		North Hollywood - Valley Village	No	VLI, LI, ABMI	DB50
Los Angeles	5661 SEPULVEDA BLVD	91411	2243002017	32.800	32.800	0.000	0.000	Shortfall of Sites	0.541	Commercial Manufacturing	CM-1L-RIO	Neighborhood Commercial	0	20	151.569	65.600		Industrial - Light Manufacturing - One Story, 0	174B145 321	No Max	Van Nuys - North Sherman Oaks	No	LI	Orange LineTNP , ARO, AHO
Los Angeles	13077 SAN FERNANDO RD	91342	2604011004	0.000	0.000	0.000	65.534	Shortfall of Sites	0.551	Community Commercial	C2-1VL-CPIO	0	0	0	165.181	65.534		Commercial - Hotel and Motel - Hotel - Under 50 Rooms - One Story, 0	222B145 86		Sylmar	Yes	ABMI	DB50 , ARO
Los Angeles	12030 SHELDON ST	91352	2631001027	0.000	0.000	0.000	65.534	Shortfall of Sites	1.105	Medium Residential	R3-1-CUGU	0	0	0	82.352	65.534		Residential - Five or More Units or Apartments (Any Combination) · 4 Stories or Less, 0	198B165 145		Sun Valley - La Tuna Canyon	Yes	ABMI	DB50
Los Angeles	12030 SHELDON ST	91352	2631001027	0.000	0.000	0.000	65.534	Shortfall of Sites	1.110	Medium Residential	R3-1-CUGU	0	0	0	82.024	65.534		Residential - Five or More Units or Apartments (Any Combination) · 4 Stories or Less, 0	198B165 165		Sun Valley - La Tuna Canyon	Yes	ABMI	DB50
Los Angeles	8340 VAN NUYS BLVD	91402	2638022061	32.766	32.766	0.000	0.000	Shortfall of Sites	6.920	Community Commercial	[Q]R2P-1-CDO, [Q]C2-1-CDO	0	0	20	94.696	65.533		Commercial - Shopping Center (Neighborhood, Community) - One Story, 0	192B149 185		Mission Hills - Panorama City - North Hills	No	LI	P
Los Angeles	10330 WILSHIRE BLVD	90024	4327013002	3.276	3.276	0.000	58.968	Shortfall of Sites	0.253	Very High Residential	[Q]R5-3	0	0	20	329.220	65.520		Commercial - Hotel and Motel - Hotel - 50 Rooms and Over, 12	135B157 126		Westwood	No	VLI, LI, ABMI	DB50 , ARO
Los Angeles	928 S BROADWAY	90015	5139002047	3.264	3.264	0.000	58.752	Shortfall of Sites	0.207	Regional Center Commercial	C2-4D	Traditional Core	[HM2-CHC1-5] [CX4-FA] [CPIO]	20	492.429	65.280		Residential - Five or More Units or Apartments (Any Combination) · 5 Stories or More - Pool and Misc., 0	126A209 25	No Max	Central City	No	VLI, LI, ABMI	DT CPU
Los Angeles	21820 BURBANK BLVD	91367	2146007121	0.000	0.000	0.000	65.280	Shortfall of Sites	7.605	Regional Center Commercial	(WC)PARK-SN	Regional Center	[HB2-G1-5] [CX2-FA] [CPIO-O]	0	8.941	65.280		Commercial - Office Building - Three Stories, 0	174B105 44		Canoga Park - Winnetka - Woodland Hills - West Hills	No	ABMI	CPK CPU , ARO
Los Angeles	6833 FALLBROOK AVE	91307	2026008043	32.640	32.640	0.000	0.000	Shortfall of Sites	1.567	Low Medium II Residential	(Q)RD2-1	Low Medium Residential	0	20	43.388	65.280		Institutional - Homes for Aged and Others - Two Stories, 0	183B097 743	10	Canoga Park - Winnetka - Woodland Hills - West Hills	No	LI	CPK CPU , DB50, OPP RC2, AHO
Los Angeles	9301 TAMPA AVE	91324	2761037022	32.640	32.640	0.000	0.000	Shortfall of Sites	1.564	Regional Center Commercial	C4-1	0	0	20	61.363	65.280		Commercial - Shopping Center (Regional) - One Story, 0	198B117 167		Chatsworth - Porter Ranch	No	LI	MURC
Los Angeles	22035 BURBANK BLVD	91367	2146008037	0.000	0.000	0.000	65.250	Shortfall of Sites	5.100	Medium Residential	R3-1	Medium Residential	0	0	72.553	65.250		Residential - Five or More Units or Apartments (Any Combination) · 4 Stories or Less - Pool, 246	174B101 166	43	Canoga Park - Winnetka - Woodland Hills - West Hills	Yes	ABMI	DB50 , CPK CPU, AHO
Los Angeles	1370 S FLOWER ST	90015	5134012018	3.260	3.260	0.000	58.680	Shortfall of Sites	0.170	High Medium Residential	[Q]R5-2D-O	Transit Core	[HB3-G1-5] [CX3-FA] [CPIO-O]	20	495.362	65.200		Industrial - Light Manufacturing - One Story, 2	126A205 171	No Max	Central City	No	VLI, LI, ABMI	DT CPU , ARO
Los Angeles	801 S OLIVE ST	90014	5144019026	3.258	3.258	0.000	58.644	Shortfall of Sites	0.367	Regional Center Commercial	C2-4D	Transit Core	[HB3-G1-5] [CX3-FA] [CPIO]	20	493.415	65.160		Commercial - Store Combination - Store and Residential Combination - Over 20 Stories, 0	127-5A209 31	No Max	Central City	No	VLI, LI, ABMI	DT CPU
Los Angeles	0	0	2706005034	32.552	32.552	0.000	0.000	Shortfall of Sites	0.597	Very Low I Residential	RA-1	0	0	20	113.635	65.104	Vacant	Residential - Single Family Residence - Vacant Land, 0	207B109 113		Chatsworth - Porter Ranch	No	LI	OPP RC
Los Angeles	22821 SATICOY ST	91304	2014017019	32.501	32.501	0.000	0.000	Shortfall of Sites	0.412	General Commercial	P-1VL, C2-1VL	Villages	0	20	143.050	65.002		Commercial - Store - One Story, 0	186B097 195	54	Canoga Park - Winnetka - Woodland Hills - West Hills	No	LI	DB50 , CPK CPU, P
Los Angeles	6901 LA TIJERA BLVD	90045	4103003026	32.501	32.501	0.000	0.000	Shortfall of Sites	0.410	Community Commercial	C2-1VL	0	0	20	107.430	65.002		Commercial - Restaurant, Cocktail Lounge - Restaurant, Cocktail Lounge, Tavern - One Story, 0	102B173 123	29	Westchester - Playa del Rey	No	LI	DB50 , WPDR CPU, AHO
Los Angeles	12040 RIVERSIDE DR	91607	2355014018	32.501	32.501	0.000	0.000	Shortfall of Sites	0.412	Neighborhood Office Commercial	[Q]C2-1VL, P-1	Neighborhood Center	0	20	70.434	65.002		Commercial - Parking Lot (Commercial Use Property) - Lots - Patron or Employee - One Story, 0	168B165 569	108	North Hollywood - Valley Village	No	LI	DB50 , NH CPU, P
Los Angeles	4756 LAUREL CANYON BLVD	91607	2355014017	32.501	32.501	0.000	0.000	Shortfall of Sites	0.410	Neighborhood Office Commercial	[Q]C2-1VL, P-1	Neighborhood Center	0	20	70.798	65.002		Commercial - Parking Lot (Commercial Use Property) - Lots - Patron or Employee - One Story, 0	168B165 570	108	North Hollywood - Valley Village	No	LI	DB50 , NH CPU, P
Los Angeles	18143 VENTURA BLVD	91356	2160014024	32.501	32.501	0.000	0.000	Shortfall of Sites	0.414	Community Commercial	P-1VLD, C2-1VLD	0	0	20	163.686	65.002		Commercial - Store - One Story, 0	171B125 270		Encino - Tarzana	No	LI	DB50 , ENC CPU, P, TOPP C
Los Angeles	9810 ZELZAH AVE	91325	2755001019	32.501	32.501	0.000	0.000	Shortfall of Sites	0.821	Medium Residential	(Q)R3-1	0	0	20	82.425	65.002		Residential - Five or More Units or Apartments (Any Combination) · 4 Stories or Less - Pool, 0	201B129 127		Northridge	No	LI	DB50
Los Angeles	9810 ZELZAH AVE	91325	2755001019	32.501	32.501	0.000	0.000	Shortfall of Sites	0.822	Medium Residential	(Q)R3-1	0	0	20	82.422	65.002		Residential - Five or More Units or Apartments (Any Combination) · 4 Stories or Less - Pool, 0	201B129 128		Northridge	No	LI	DB50
Los Angeles	9810 ZELZAH AVE	91325	2755001019	32.501	32.501	0.000	0.000	Shortfall of Sites	0.822	Medium Residential	(Q)R3-1	0	0	20	82.422	65.002		Residential - Five or More Units or Apartments (Any Combination) · 4 Stories or Less - Pool, 0	201B129 129		Northridge	No	LI	DB50
Los Angeles	14850 BURBANK BLVD	91411	2249028017	32.501	32.501	0.000	0.000	Shortfall of Sites	0.412	Neighborhood Office Commercial	[T][Q]C1.5-1VL	0	0	20	164.318	65.002		Commercial - Service Station - Full Service - No Additional Services, 0	174B149 867		Van Nuys - North Sherman Oaks	No	LI	DB50
Los Angeles	15365 MAGNOLIA BLVD	91403	2250002023	32.501	32.501	0.000	0.000	Shortfall of Sites	0.817	Medium Residential	R3-1-RIO	0	0	20	82.905	65.002		Institutional - School (Private) - One Story, 0	172-5A145 94		Van Nuys - North Sherman Oaks	No	LI	DB50
Los Angeles	21024 SHERMAN WAY	91303	2112030004	32.500	32.500	0.000	0.000	Shortfall of Sites	0.587	Community Commercial	[Q]C2-1VL-CDO-RIO	Community Center	0	20	144.924	65.000		Commercial - Auto, Recreation Equipment, Construction Equipment Sales and Service - Used Car Sales - One Story, 3	183B105 230	54	Canoga Park - Winnetka - Woodland Hills - West Hills	No	LI	CPK CPU ,
Los Angeles	5243 ALHAMA DR	91364	2167004003	0.000	0.000	0.000	64.900	Shortfall of Sites	0.147	Low Medium I Residential	R2-1	Low Medium Residential	[HB5-SH1-5] [CX3-FA] [CPIO]	0	509.900	64.900		Residential - Double, Duplex, or Two Units - 4 Stories or Less, 1	171B105 524	10	Canoga Park - Winnetka - Woodland Hills - West Hills	Yes	ABMI	CPK CPU , R2RD, AHO
Los Angeles	7351 LA TIJERA BLVD	90045	4104005018	32.434	32.434	0.000	0.000	Shortfall of Sites	0.419	General Commercial	C2-1VL	0	0	20	107.342	64.867		Commercial - Auto, Recreation Equipment, Construction Equipment Sales and Service - Auto Body Repair Shop - One Story, 1	102B173 1	43	Westchester - Playa del Rey	No	LI	DB50 , WPDR CPU, ADU, AHO
Los Angeles	6501 FALLBROOK AVE	91307	2038040016	32.412	32.412	0.000	0.000	Shortfall of Sites	0.492	Community Commercial	QC2-1VL	Community Center	0	20	144.409	64.824		Commercial - Restaurant, Cocktail Lounge - Restaurant, Cocktail Lounge, Tavern - One Story, 0	180B097 471	54	Canoga Park - Winnetka - Woodland Hills - West Hills	No	LI	DB50 , CPK CPU, AHO
Los Angeles	14925 MAGNOLIA BLVD	91403	2250021001	32.412	32.412	0.000	0.000	Shortfall of Sites	0.490	Neighborhood Office Commercial	C1.5-1VL	0	0	20	165.396	64.824		Residential - Five or More Units or Apartments (Any Combination) · 4 Stories or Less - Pool, 0	172-5A149 271		Van Nuys - North Sherman Oaks	No	LI	DB50 , TOPP C
Los Angeles	12616 SHERMAN WAY	91605	2324020034	3.241	3.241	0.000	58.342	Shortfall of Sites	0.494	Highway Oriented Commercial	C2-1VL	Community Center (Mixed-Use) *	0	20	107.220	64.824		Commercial - Restaurant, Cocktail Lounge - Fast Food - Auto Oriented - One Story, 0	183B161 62	145	North Hollywood - Valley Village	No	VLI, LI, ABMI	DB50 , NH CPU
Los Angeles	9034 LAUREL CANYON BLVD	91352	2629019017	32.412	32.412	0.000	0.000	Shortfall of Sites	0.491	Neighborhood Office Commercial	[Q]C2-1-CUGU	0	0	20	165.119	64.824		Commercial - Store Combination - Store and Office Combination - One Story, 0	195B165 114		Sun Valley - La Tuna Canyon	No	LI	DB50 , ARO
Los Angeles	12506 DE FOE AVE	91342	2508025029	32.412	32.412	0.000	0.000	Shortfall of Sites	0.492	Community Commercial	(Q)C4-1	0	0	20	164.708	64.824		Residential - Single Family Residence, 0	219B153 193		Sylmar	No	LI	DB50
Los Angeles	6513 LAUREL CANYON BLVD	91606	2322005908	32.412	32.412	0.000	0.000	Shortfall of Sites	0.495	Community Commercial	C2-1L, P-1L	0	0	20	163.835	64.824		Commercial - Shopping Center (Regional) - One Story, 0	180B165 509		North Hollywood - Valley Village	No	LI	DB50 , P
Los Angeles	20550 ROSCOE BLVD	91306	2108001035	32.400	32.400	0.000	0.000	Shortfall of Sites	1.872	Low Residential	RA-1	Low Medium Residential	0	20	43.262	64.800		Institutional - Church - One Story, 0	192B109 757	10	Canoga Park - Winnetka - Woodland Hills - West Hills	No	LI	CPK CPU, FBO
Los Angeles	1100 S MAIN ST	90015	5139016024	3.240	3.240	0.000	58.320	Shortfall of Sites	0.211	Regional Center Commercial	[T][Q]C2-4D	Transit Core	[HB1-G1-5] [CX2-FA] [CPIO]	20	383.403	64.800		Commercial - Store - One Story, 0	126A209 205	No Max	Central City	No	VLI, LI, ABMI	DT CPU , AHO
Los Angeles	919 S GRAND AVE	90015	5139007036	3.240	3.240	0.000	58.320	Shortfall of Sites	0.164	High Density Residential	[Q]R5-4D	Transit Core	[HB3-G1-5] [CX2-FA] [CPIO]	20	492.668	64.800		Institutional - School (Private) - One Story, 0	127-5A209 90	No Max	Central City	No	VLI, LI, ABMI	DT CPU , AHO
Los Angeles	1315 S MAIN ST	90015	5133010007	3.240	3.240	0.000	58.320	Shortfall of Sites	0.214	Community Commercial	C2-2D-O	Transit Core	[HB2-G1-5] [CX2-FA] [CPIO-O]	20	379.136	64.800		Industrial - Light Manufacturing - One Story, 0	124-5A207 120	No Max	Central City	No	VLI, LI, ABMI	DT CPU , ARO

Jurisdiction Name	Site Address/Intersection	5 Digit ZIP Code	Assessor Parcel Number	Very Low-Income	Low-Income	Moderate-Income	Above Moderate-Income	Type of Shortfall	Parcel Size (Acres)	Current General Plan Designation	Current Zoning	Proposed General Plan (GP) Designation	Proposed Zoning	Minimum Density Allowed	Maximum Density Allowed	Total Capacity	Vacant/ Nonvacant	Description of Existing Uses	PIN	Base Density Per Acre	Community Plan Area	Rent Stabalization Ordinance	Income Category	Applicable Rezoning Program (Program informing values in Column Q listed first)
Los Angeles	826 S GRAND AVE	90017	5144019010	3.240	3.240	0.000	58.320	Shortfall of Sites	0.163	High Density Residential	[Q]R5-4D	Transit Core	[HB3-G1-5] [CX3-FA] [CPIO]	20	496.739	64.800		Commercial - Parking Lot (Commercial Use Property) - Lots - Patron or Employee - One Story, 0	127-5A209 48	No Max	Central City	No	VLI, LI, ABMI	DT CPU
Los Angeles	0	0	5406024010	32.400	32.400	0.000	0.000	Shortfall of Sites	0.709	Medium Residential	R3-1-O	Medium Neighborhood Residential	[LN1-MU1-5] [RG1-FA] [CPIO-O]	20	114.226	64.800		Commercial - Parking Lot (Commercial Use Property) - Lots - Patron or Employee - One Story, 0	136-5A213 123	No Max	Central City North	No	LI	DT CPU
Los Angeles	1317 S HOPE ST	90015	5134011031	3.240	3.240	0.000	58.320	Shortfall of Sites	0.163	High Medium Residential	[Q]R5-2D-O	Transit Core	[HB3-G1-5] [CX3-FA] [CPIO-O]	20	497.840	64.800		Industrial - Light Manufacturing - One Story, 0	126A207 172	No Max	Central City	No	VLI, LI, ABMI	DT CPU
Los Angeles	607 BANNING ST	90012	5173009905	3.240	3.240	0.000	58.320	Shortfall of Sites	0.249	Regional Commercial	[T][Q]C2-2D-RIO	Community Center	[DM2-G1-5] [CX2-FA] [CPIO]	20	325.937	64.800	Vacant	Industrial - Heavy Manufacturing - Vacant Land, 0	130-5A215 303	No Max	Central City North	No	VLI, LI, ABMI	DT CPU
Los Angeles	747 W REDONDO BEACH BLVD	90247	6120001013	32.400	32.400	0.000	0.000	Shortfall of Sites	1.489	Light Manufacturing	M2-1VL-O	Hybrid Industrial	0	20	54.409	64.800	Vacant	Industrial - Industrial - Vacant Land, 0	072B197 81	54	Harbor Gateway	No	LI	HG CPU
Los Angeles	18350 ROSCOE BLVD	91325	2102001015	32.400	32.400	0.000	0.000	Shortfall of Sites	0.562	Community Commercial	R4-1L	Community Center	0	20	144.213	64.800		Commercial - Professional Building - Medical Dental Building - 6 to 13 Stories, 0	192B125 686	54	Reseda - West Van Nuys	No	LI	RES CPU , AHO
Los Angeles	12724 VAN NUYS BLVD	91331	2536010244	0.000	0.000	0.000	64.720	Shortfall of Sites	9.055	Low Medium II Residential	RD1.5-1-CUGU	0	0	0	45.231	64.720		Residential - Five or More Units or Apartments (Any Combination) · 4 Stories or Less, 210	210B161 63		Arleta - Pacoima	Yes	ABMI	DB50
Los Angeles	20061 SATICOY ST	91306	2106006041	32.356	32.356	0.000	0.000	Shortfall of Sites	0.503	General Commercial	C2-1VL	Neighborhood Center	0	20	107.330	64.712		Commercial - Office Building - Wireless Communication Tower - One Story, 1	186B113 176	54	Canoga Park - Winnetka - Woodland Hills - West Hills	No	LI	DB50 , CPK CPU, ARO, AHO
Los Angeles	1501 N MAIN ST	90012	5409003042	32.320	32.320	0.000	0.000	Shortfall of Sites	0.738	Hybrid Industrial	UI(CA)	Hybrid Industrial	UV(CA)	20	136.842	64.640		Industrial - Warehousing, Distribution, Storage - Warehousing, Distribution, Over 50,000 SF - One Story, 0	136-5A217 149	No Max	Central City North	No	LI	CASP
Los Angeles	7615 RESEDA BLVD	91335	2103026034	32.300	32.300	0.000	0.000	Shortfall of Sites	0.568	General Commercial	[Q]C2-1VL-CDO	Community Center	0	20	144.453	64.600		Commercial - Restaurant, Cocktail Lounge - Restaurant, Cocktail Lounge, Tavern - One Story, 1	186B125 163	54	Reseda - West Van Nuys	No	LI	RES CPU
Los Angeles	22219 SUMMIT VUE DR	91367	2146003039	32.240	32.240	0.000	0.000	Shortfall of Sites	6.985	Low Medium I Residential	QRD2-1	Low Medium Residential	0	20	43.522	64.480		Residential - Five or More Units or Apartments (Any Combination) · 4 Stories or Less - Pool, 144	177B101 78	10	Canoga Park - Winnetka - Woodland Hills - West Hills	No	LI	CPK CPU , DB50, AHO
Los Angeles	17130 DEVONSHIRE ST	91325	2694001054	32.222	32.222	0.000	0.000	Shortfall of Sites	0.559	Community Commercial	QCR-1VL	0	0	20	164.720	64.445		Commercial - Office Building - One Story, 20	204B133 208		Northridge	No	LI	DB50 , ARO
Los Angeles	1730 CORINTH AVE	90025	4261018900	32.160	32.160	0.000	0.000	Shortfall of Sites	0.447	Public Facilities	PF-1XL	Mixed Use Corridor	0	20	149.894	64.320		Miscellaneous - Government Owned Property, 0	126B149 172	54	West Los Angeles	No	LI	West WLA CPU , PF
Los Angeles	11434 W PICO BLVD	90064	4260037004	0.000	0.000	0.000	64.240	Shortfall of Sites	0.485	General Commercial	C2-1VL	Mixed Residential	0	0	150.363	64.240		Commercial - Store Combination - Store and Office Combination - One Story, 0	123B153 408	54	Palms - Mar Vista - Del Rey	Yes	ABMI	PMVDR CPU , ARO, AHO
Los Angeles	0	0	5169010004	32.100	32.100	0.000	0.000	Shortfall of Sites	1.225	Regional Center Commercial	C2-1-RIO-CUGU	0	0	20	65.498	64.200		Commercial - Parking Lot (Commercial Use Property) - Lots - Patron or Employee - One Story, 0	120A221 147		Boyle Heights	No	LI	MURC
Los Angeles	15910 VENTURA BLVD	91436	2283010029	32.079	32.079	0.000	0.000	Shortfall of Sites	0.575	Regional Center Commercial	C4-1L	0	0	20	164.141	64.158		Commercial - Office Building - 14 to 20 Stories, 0	168B141 625		Encino - Tarzana	No	LI	DB50 , ENC CPU, ARO, MURC, TOPP C, AHO
Los Angeles	7400 W MANCHESTER AVE	90045	4119001904	0.000	0.000	0.000	64.145	Shortfall of Sites	34.769	Public Facilities	[Q]PF-1XL	0	0	0	153.741	64.145		Miscellaneous - Government Owned Property, 0	096B157 648		Westchester - Playa del Rey	No	ABMI	PF
Los Angeles	6736 CLEON AVE	91606	2414023010	0.000	0.000	0.000	23.571	Shortfall of Sites	1.174	Medium Residential	P-1VL, R3-1			0	82.286	23.571		Residential - Five or More Units or Apartments (Any Combination) · 4 Stories or Less - Pool, 61	180B173 56		North Hollywood - Valley Village	Yes	ABMI	DB50, P
Los Angeles	10545 TOPANGA CANYON BLVD	91311	2723016036	32.000	32.000	0.000	0.000	Shortfall of Sites	0.598	Very Low I Residential	RA-1	0	0	20	113.635	64.001		Residential - Single Family Residence, 1	207B101 180		Chatsworth - Porter Ranch	No	LI	OPP RC , ADU
Los Angeles	1501 N MAIN ST	90012	5409003042	32.000	32.000	0.000	0.000	Shortfall of Sites	0.731	Hybrid Industrial	UI(CA)	Hybrid Industrial	UV(CA)	20	136.766	64.000		Industrial - Warehousing, Distribution, Storage - Warehousing, Distribution, Over 50,000 SF - One Story, 0	136-5A217 148	No Max	Central City North	No	LI	CASP
Los Angeles	0	0	2111024007	32.000	32.000	0.000	0.000	Shortfall of Sites	0.552	Community Commercial	[Q]C2-1VL-CDO-RIO	Community Center	0	20	144.876	64.000		Commercial - Parking Lot (Commercial Use Property) - Lots - Patron or Employee - One Story, 0	183B105 255	54	Canoga Park - Winnetka - Woodland Hills - West Hills	No	LI	CPK CPU ,
Los Angeles	421 E 6TH ST	90014	5148013003	3.200	3.200	0.000	57.600	Shortfall of Sites	0.348	High Medium Residential	[Q]R5-2D	Community Center	[MB4-SH1-5] [CX2-FA] [CPIO]	20	229.945	64.000		Industrial - Light Manufacturing - 6 to 13 Stories, 0	127-5A213 385	No Max	Central City	No	VLI, LI, ABMI	DT CPU , ARO
Los Angeles	0	0	5145002003	3.200	3.200	0.000	57.600	Shortfall of Sites	0.162	Community Commercial	(T)(Q)C2-2	Traditional Core	[HM1-CHC1-5] [CX2-FA] [CPIO]	20	492.764	64.000		Commercial - Parking Lot (Commercial Use Property) - Lots - Patron or Employee - One Story, 0	127-5A211 207	No Max	Central City	No	VLI, LI, ABMI	DT CPU
Los Angeles	1034 S LOS ANGELES ST	90015	5145020003	3.200	3.200	0.000	57.600	Shortfall of Sites	0.162	Light Manufacturing	M2-2D	Traditional Core	[HM1-CHC1-5] [CX2-FA] [CPIO]	20	493.147	64.000		Commercial - Store - One Story, 0	126A209 214	No Max	Central City	No	VLI, LI, ABMI	DT CPU
Los Angeles	710 S LOS ANGELES ST	90014	5145002002	3.200	3.200	0.000	57.600	Shortfall of Sites	0.161	Light Manufacturing	M2-2D	Traditional Core	[HM1-CHC1-5] [CX2-FA] [CPIO]	20	497.771	64.000		Commercial - Store Combination - Store and Office Combination - Mills Act Property, 0	127-5A211 233	No Max	Central City	No	VLI, LI, ABMI	DT CPU
Los Angeles	741 MAPLE AVE	90014	5145003012	3.200	3.200	0.000	57.600	Shortfall of Sites	0.162	Light Manufacturing	M2-2D	Traditional Core	[HM1-CHC1-5] [CX2-FA] [CPIO]	20	493.765	64.000		Industrial - Light Manufacturing - 6 to 13 Stories, 0	127-5A211 298	No Max	Central City	No	VLI, LI, ABMI	DT CPU
Los Angeles	0	0	5145003011	3.200	3.200	0.000	57.600	Shortfall of Sites	0.162	Light Manufacturing	M2-2D	Traditional Core	[HM1-CHC1-5] [CX2-FA] [CPIO]	20	493.834	64.000		Commercial - Parking Lot (Commercial Use Property) - Lots - Patron or Employee - One Story, 0	127-5A211 305	No Max	Central City	No	VLI, LI, ABMI	DT CPU
Los Angeles	0	0	5145003011	3.200	3.200	0.000	57.600	Shortfall of Sites	0.162	Light Manufacturing	M2-2D	Traditional Core	[HM1-CHC1-5] [CX2-FA] [CPIO]	20	493.900	64.000		Commercial - Parking Lot (Commercial Use Property) - Lots - Patron or Employee - One Story, 0	127-5A211 314	No Max	Central City	No	VLI, LI, ABMI	DT CPU
Los Angeles	824 MAPLE AVE	90014	5145011011	3.200	3.200	0.000	57.600	Shortfall of Sites	0.261	Light Manufacturing	M2-2D	Markets	[DM1-MK1-5] [IX3-FA] [CPIO]	20	306.763	64.000		Industrial - Light Manufacturing - One Story, 0	126A211 443	No Max	Central City	No	VLI, LI, ABMI	DT CPU
Los Angeles	647 MATEO ST	90021	5164012025	3.200	3.200	0.000	57.600	Shortfall of Sites	0.439	Heavy Manufacturing	M3-1-RIO	Hybrid Industrial	[MB3-CDF1-5] [IX4-FA] [CPIO]	20	227.564	64.000		Commercial - Auto, Recreation Equipment, Construction Equipment Sales and Service - Auto Body Repair Shop - One Story, 0	124-5A217 100	No Max	Central City North	No	VLI, LI, ABMI	DT CPU
Los Angeles	6671 W SUNSET BLVD	90028	5547019032	3.200	3.200	0.000	57.600	Shortfall of Sites	0.365	Regional Center Commercial	C4-2D	Regional Center Commercial	C2-2D-CPIO	20	219.172	64.000		Commercial - Store Combination - Store and Office Combination - One Story, 0	147A185 48	108	Hollywood	No	VLI, LI, ABMI	HWD CPU , ARO, MURC
Los Angeles	7135 SEPULVEDA BLVD	91405	2222029006	32.000	32.000	0.000	0.000	Shortfall of Sites	0.743	General Commercial	C2-1VL	Village	0	20	107.688	64.000		Commercial - Store - One Story, 0	183B145 113	72	Van Nuys - North Sherman Oaks	No	LI	VNY CPU
Los Angeles	7062 VAN NUYS BLVD	91405	2217007055	3.200	3.200	0.000	57.600	Shortfall of Sites	0.551	Community Commercial	C2-1L	Community Center	0	20	145.117	64.000		Commercial - Store - Wireless Communication Tower - One Story, 0	183B149 175	108	Van Nuys - North Sherman Oaks	No	VLI, LI, ABMI	VNY CPU
Los Angeles	600 W 7TH ST	90017	5144011019	3.198	3.198	0.000	57.564	Shortfall of Sites	0.248	Regional Center Commercial	C2-4D	Transit Core	[HB5-SH1-5] [CX4-FA] [CPIO]	20	495.377	63.960		Commercial - Department Store - 6 to 13 Stories, 0	129A209 135	No Max	Central City	No	VLI, LI, ABMI	DT CPU , ARO
Los Angeles	13720 VANOWEN ST	91405	2238010030	31.968	31.968	0.000	0.000	Shortfall of Sites	0.608	Low Residential	R1-1, C2-1, [Q]C2-1VL	0	0	20	164.315	63.936	Vacant	Commercial - Commercial - Vacant Land, 0	180B157 55		Van Nuys - North Sherman Oaks	No	LI	DB50
Los Angeles	20932 DEVONSHIRE ST	91311	2747001048	31.968	31.968	0.000	0.000	Shortfall of Sites	0.612	Community Commercial	P-1, C4-1	0	0	20	163.224	63.936		Commercial - Restaurant, Cocktail Lounge - Fast Food - Walk Up - One Story, 0	204B109 175		Chatsworth - Porter Ranch	No	LI	DB50 , P
Los Angeles	12921 MAGNOLIA BLVD	91423	2345017031	31.968	31.968	0.000	0.000	Shortfall of Sites	0.403	Neighborhood Office Commercial	P-1VL, C2-1VL	Village	0	20	106.642	63.936		Commercial - Shopping Center (Neighborhood, Community) - One Story, 0	171B161 452	72	Van Nuys - North Sherman Oaks	No	LI	DB50 , VNY CPU, P
Los Angeles	11399 VENTURA BLVD	91604	2366036012	31.968	31.968	0.000	0.000	Shortfall of Sites	0.407	General Commercial	C2-1VL-RIO	0	0	20	163.615	63.936		Commercial - Auto, Recreation Equipment, Construction Equipment Sales and Service - Auto Body Repair Shop - One Story, 0	162B173 473		Sherman Oaks - Studio City - Toluca Lake - Cahuenga Pass	No	LI	DB50 , TOPP C
Los Angeles	9710 ZELZAH AVE	91325	2755002024	31.968	31.968	0.000	0.000	Shortfall of Sites	0.805	Medium Residential	(Q)R3-1	0	0	20	82.753	63.936		Residential - Five or More Units or Apartments (Any Combination) · 4 Stories or Less - Pool, 0	201B129 227		Northridge	No	LI	DB50
Los Angeles	0	0	2334002035	3.197	3.197	0.000	57.542	Shortfall of Sites	0.488	Community Commercial	C2-1L, P-1L	Regional Center	0	20	108.656	63.936		Commercial - Parking Lot (Commercial Use Property) - Lots - Patron or Employee - One Story, 0	177B165 285	145	North Hollywood - Valley Village	No	VLI, LI, ABMI	DB50 , NH CPU, P
Los Angeles	6218 LANKERSHIM BLVD	91606	2335030021	3.197	3.197	0.000	57.542	Shortfall of Sites	0.484	Neighborhood Office Commercial	[Q]C2-1VL	Community Center (Mixed-Use)	0	20	107.511	63.936		Commercial - Auto, Recreation Equipment, Construction Equipment Sales and Service - Auto Body Repair Shop - One Story, 0	177B169 229	145	North Hollywood - Valley Village	No	VLI, LI, ABMI	DB50 , NH CPU
Los Angeles	8866 LAUREL CANYON BLVD	91352	2634005022	31.968	31.968	0.000	0.000	Shortfall of Sites	0.483	General Commercial	C2-1VL-CUGU, P-1VL-CUGU	0	0	20	165.471	63.936		Industrial - Light Manufacturing - One Story, 0	195B165 382		Sun Valley - La Tuna Canyon	No	LI	DB50 , ARO, P
Los Angeles	8923 WOODMAN AVE	91331	2639039025	31.968	31.968	0.000	0.000	Shortfall of Sites	0.485	Neighborhood Commercial	P-1VL, [Q]C2-1VL	0	0	20	164.790	63.936		Commercial - Restaurant, Cocktail Lounge - Restaurant, Cocktail Lounge, Tavern - One Story, 0	195B153 495		Mission Hills - Panorama City - North Hills	No	LI	DB50 , P
Los Angeles	6101 CLYBOURN AVE	91606	2414021021	0.000	0.000	0.000	63.936	Shortfall of Sites	1.082	Medium Residential	R3-1	0	0	0	82.043	63.936		Residential - Five or More Units or Apartments (Any Combination) · 4 Stories or Less, 0	177B177 411		North Hollywood - Valley Village	Yes	ABMI	DB50
Los Angeles	13851 FOOTHILL BLVD	91342	2509002038	31.923	31.923	0.000	0.000	Shortfall of Sites	0.616	Community Commercial	C2-1VL-CPIO	0	0	20	163.868	63.846		Commercial - Auto, Recreation Equipment, Construction Equipment Sales and Service - Car Wash Only - One Story, 1	225B153 365		Sylmar	No	LI	DB50
Los Angeles	14831 BURBANK BLVD	91411	2244014011	31.912	31.912	0.000	0.000	Shortfall of Sites	0.493	Neighborhood Office Commercial	C1.5-1VL	0	0	20	164.442	63.824		Commercial - Store - One Story, 1	174B149 821		Van Nuys - North Sherman Oaks	No	LI	DB50
Los Angeles	17630 VENTURA BLVD	91316	2290009014	31.901	31.901	0.000	0.000	Shortfall of Sites	0.411	Community Commercial	C4-1VL	0	0	20	164.568	63.802		Commercial - Store - One Story, 1	171B129 402		Encino - Tarzana	No	LI	DB50 , ENC CPU, ADU, TOPP C, AHO
Los Angeles	1944 LAUGHLIN PARK DR	90027	5589005020	31.859	31.859	0.000	0.000	Shortfall of Sites	0.683	Very Low II Residential	RE11-1	0	0	20	99.000	63.718		Residential - Single Family Residence - Pool, 1	150A195 74		Hollywood	No	LI	TOC EXP , ADU

Jurisdiction Name	Site Address/Intersection	5 Digit ZIP Code	Assessor Parcel Number	Very Low-Income	Low-Income	Moderate-Income	Above Moderate-Income	Type of Shortfall	Parcel Size (Acres)	Current General Plan Designation	Current Zoning	Proposed General Plan (GP) Designation	Proposed Zoning	Minimum Density Allowed	Maximum Density Allowed	Total Capacity	Vacant/ Nonvacant	Description of Existing Uses	PIN	Base Density Per Acre	Community Plan Area	Rent Stabalization Ordinance	Income Category	Applicable Rezoning Program (Program informing values in Column Q listed first)
Los Angeles	5040 TUJUNGA AVE	91601	2353014017	0.000	0.000	0.000	63.580	Shortfall of Sites	0.460	High Medium Residential	R4-1VL	0	0	0	219.540	63.580		Residential - Five or More Units or Apartments (Any Combination) · 4 Stories or Less - Pool, 23	171B173 1068	217	North Hollywood - Valley Village	Yes	ABMI	Orange LineTNP , AHO
Los Angeles	14155 MAGNOLIA BLVD	91423	2248020024	0.000	0.000	0.000	63.492	Shortfall of Sites	1.636	Low Medium II Residential	[Q]RD1.5-1	0	0	0	44.097	63.492		Residential - Five or More Units or Apartments (Any Combination) · 4 Stories or Less - Pool, 0	171B153 368		Van Nuys - North Sherman Oaks	Yes	ABMI	DB50
Los Angeles	12001 SAN VICENTE BLVD	90049	4404023019	31.702	31.702	0.000	0.000	Shortfall of Sites	0.567	Neighborhood Office Commercial	C4-1VL	0	0	20	164.581	63.403		Commercial - Bank, Savings and Loan - One Story, 0	129B141 153		Brentwood - Pacific Palisades	No	LI	DB50
Los Angeles	1180 S BEVERLY DR	90035	4330031026	31.702	31.702	0.000	0.000	Shortfall of Sites	0.569	Neighborhood Commercial	C4-1VL-O	0	0	20	163.888	63.403		Commercial - Office Building - 6 to 13 Stories, 0	132A167 177		West Los Angeles	No	LI	DB50 , ARO
Los Angeles	5056 TUJUNGA AVE	91601	2353014010	0.000	0.000	0.000	63.360	Shortfall of Sites	0.442	High Medium Residential	R4-1VL	0	0	0	219.704	63.360		Residential - Five or More Units or Apartments (Any Combination) · 4 Stories or Less, 20	171B173 955	217	North Hollywood - Valley Village	Yes	ABMI	Orange LineTNP , AHO
Los Angeles	236 S LOS ANGELES ST	90012	5161024040	3.168	3.168	0.000	57.024	Shortfall of Sites	0.435	Regional Center Commercial	[Q]C2-4D-O-CDO	Village	[MN1-SH2-5] [CX1-FA] [CPIO-O-CDO]	20	227.642	63.360		Residential - Five or More Units or Apartments (Any Combination) · 5 Stories or More - Pool, 0	129A213 78	No Max	Central City	No	VLI, LI, ABMI	DT CPU
Los Angeles	11231 OTSEGO ST	91601	2353004026	0.000	0.000	0.000	63.360	Shortfall of Sites	0.315	Community Commercial	C4-1-CA	Regional Mixed Commercial	0	0	228.934	63.360		Residential - Five or More Units or Apartments (Any Combination) · 4 Stories or Less, 0	171B173 867	No Max	North Hollywood - Valley Village	Yes	ABMI	Orange LineTNP , AHO
Los Angeles	7077 W SUNSET BLVD	90028	5548013405	3.168	3.168	0.000	57.024	Shortfall of Sites	0.301	Regional Center Commercial	C4-2D-SN	Regional Center Commercial	VARIOUS, WITH C2 and CPIO	20	219.628	63.360		Commercial - Store - One Story, 0	147B181 584	108	Hollywood	No	VLI, LI, ABMI	HWD CPU , AHO
Los Angeles	7655 W SUNSET BLVD	90046	5550005022	31.680	31.680	0.000	0.000	Shortfall of Sites	0.413	Neighborhood Office Commercial	C1-1VL	Neighborhood Commercial	[Q]C1-1XLD-CPIO	20	159.721	63.360		Recreational - Theater - Movie - Indoor - One Story, 0	147B177 919	54	Hollywood	No	LI	HWD CPU , OPP C
Los Angeles	5333 BALBOA BLVD	91316	2258007165	31.637	31.637	0.000	0.000	Shortfall of Sites	3.463	Medium Residential	(T)(Q)R3-1	Medium Residential	0	20	72.473	63.274		Residential - Five or More Units or Apartments (Any Combination) · 4 Stories or Less - Pool, 152	171B133 779	43	Encino - Tarzana	No	LI	DB50 , ENC CPU, AHO
Los Angeles	12733 SAN FERNANDO RD	91342	2604024001	31.613	31.613	0.000	0.000	Shortfall of Sites	0.599	Community Commercial	C2-1VL-CPIO	0	0	20	164.984	63.226		Industrial - Warehousing, Distribution, Storage - Warehousing, Distribution, Under 10,000 SF - One Story, 0	219B145 50		Sylmar	No	LI	DB50
Los Angeles	1059 S MAIN ST	90015	5139014004	3.160	3.160	0.000	56.880	Shortfall of Sites	0.159	Regional Center Commercial	C2-4D-O-SN	Traditional Core	[HM2-CHC1-5] [CX4-FA] [SN-CPIO-O]	20	495.517	63.200		Commercial - Store - One Story, 0	126A209 161	No Max	Central City	No	VLI, LI, ABMI	DT CPU , AHO
Los Angeles	919 S GRAND AVE	90015	5139007036	3.160	3.160	0.000	56.880	Shortfall of Sites	0.160	High Density Residential	[Q]R5-4D	Transit Core	[HB3-G1-5] [CX2-FA] [CPIO]	20	494.926	63.200		Institutional - School (Private) - One Story, 0	127-5A209 97	No Max	Central City	No	VLI, LI, ABMI	DT CPU , AHO
Los Angeles	919 S GRAND AVE	90015	5139007036	3.160	3.160	0.000	56.880	Shortfall of Sites	0.160	High Density Residential	[Q]R5-4D	Transit Core	[HB3-G1-5] [CX2-FA] [CPIO]	20	495.274	63.200		Institutional - School (Private) - One Story, 0	127-5A209 102	No Max	Central City	No	VLI, LI, ABMI	DT CPU , AHO
Los Angeles	919 S GRAND AVE	90015	5139007036	3.160	3.160	0.000	56.880	Shortfall of Sites	0.159	High Density Residential	[Q]R5-4D	Transit Core	[HB3-G1-5] [CX2-FA] [CPIO]	20	495.617	63.200		Institutional - School (Private) - One Story, 0	127-5A209 112	No Max	Central City	No	VLI, LI, ABMI	DT CPU , AHO
Los Angeles	529 MAPLE AVE	90013	5148018900	3.160	3.160	0.000	56.880	Shortfall of Sites	0.159	High Medium Residential	[Q]R5-2D	Traditional Core	[HM1-CHC1-5] [CX2-FA] [CPIO]	20	498.175	63.200		Commercial - Office Building - One Story, 0	127-5A211 65	No Max	Central City	No	VLI, LI, ABMI	DT CPU , ARO
Los Angeles	1210 S MAIN ST	90015	5139027002	3.160	3.160	0.000	56.880	Shortfall of Sites	0.207	Light Manufacturing	M2-2D	Transit Core	[HB1-G1-5] [CX2-FA] [CPIO]	20	382.414	63.200		Commercial - Store - One Story, 0	124-5A209 24	No Max	Central City	No	VLI, LI, ABMI	DT CPU
Los Angeles	0	0	5173012906	3.160	3.160	0.000	56.880	Shortfall of Sites	0.243	Regional Commercial	[T][Q]C2-2D-CDO-RIO	Community Center	[DM2-G1-5] [CX2-FA] [CPIO-CDO]	20	324.503	63.200	Vacant	Industrial - Heavy Manufacturing - Vacant Land, 0	129A215 25	No Max	Central City North	No	VLI, LI, ABMI	DT CPU
Los Angeles	1214 S MAIN ST	90015	5139027003	3.160	3.160	0.000	56.880	Shortfall of Sites	0.207	Light Manufacturing	M2-2D	Transit Core	[HB1-G1-5] [CX2-FA] [CPIO]	20	382.395	63.200		Industrial - Light Manufacturing - One Story, 0	124-5A209 37	No Max	Central City	No	VLI, LI, ABMI	DT CPU
Los Angeles	0	0	5138002030	3.160	3.160	0.000	56.880	Shortfall of Sites	0.160	High Density Residential	[Q]R5-4D-SN	Transit Core	[HB5-SH1-5] [CX4-FA] [SN-CPIO]	20	493.521	63.200		Commercial - Parking Lot (Commercial Use Property) - Lots - Patron or Employee - One Story, 0	127-5A207 44	No Max	Central City	No	VLI, LI, ABMI	DT CPU
Los Angeles	1717 E 7TH ST	90021	5164022003	3.160	3.160	0.000	56.880	Shortfall of Sites	0.345	Heavy Manufacturing	M3-1-RIO	Hybrid Industrial	[MB3-CDF1-5] [IX4-FA] [CPIO]	20	229.230	63.200		Commercial - Commercial - Miscellaneous Commercial - One Story, 0	124-5A215 56	No Max	Central City North	No	VLI, LI, ABMI	DT CPU
Los Angeles	245 S SPRING ST	90012	5149008001	3.160	3.160	0.000	56.880	Shortfall of Sites	0.159	Regional Center Commercial	[Q]C4-4D	Transit Core	[HB5-SH1-5] [CX3-FA] [CPIO]	20	498.307	63.200		Commercial - Parking Lot (Commercial Use Property) - Lots - Patron or Employee - One Story, 0	130-5A213 102	No Max	Central City	No	VLI, LI, ABMI	DT CPU
Los Angeles	1714 MCCADDEN PL	90028	5547010019	3.160	3.160	0.000	56.880	Shortfall of Sites	0.362	Regional Center Commercial	(Q)C4-2-SN	Regional Center Commercial	C2-2D-SN-CPIO	20	218.215	63.200		Residential - Five or More Units or Apartments (Any Combination) · 5 Stories or More - Pool, 0	148-5A185 53	108	Hollywood	No	VLI, LI, ABMI	HWD CPU , MURC
Los Angeles	16600 VANOWEN ST	91406	2231007017	31.600	31.600	0.000	0.000	Shortfall of Sites	1.823	Low Residential	R1-1-RIO	Low Medium Residential	0	20	43.340	63.200		Recreational - Athletic and Amusement Facility - Tennis Court, Club, Pro Shop - One Story, 0	180B137 19	10	Reseda - West Van Nuys	No	LI	RES CPU
Los Angeles	13550 SHERMAN WAY	91405	2328034024	31.600	31.600	0.000	0.000	Shortfall of Sites	0.734	Neighborhood Office Commercial	P-1VL, C1-1VL	Village	0	20	107.640	63.200		Commercial - Store - One Story, 0	183B157 77	72	Van Nuys - North Sherman Oaks	No	LI	VNY CPU , P, DB50
Los Angeles	6621 VAN NUYS BLVD	91405	2236010006	3.160	3.160	0.000	56.880	Shortfall of Sites	0.550	Community Commercial	[Q]C2-1L-CDO, [Q]P-1L-CDO	Community Center	0	20	143.574	63.200		Commercial - Store Combination - Store and Office Combination - One Story, 0	180B149 351	108	Van Nuys - North Sherman Oaks	No	VLI, LI, ABMI	VNY CPU , ARO, P
Los Angeles	1030 PACIFIC COAST HWY	90710	7411020038	31.543	31.543	0.000	0.000	Shortfall of Sites	2.791	General Commercial	[Q]C2-1VL	Community Center	0	20	36.186	63.086		Commercial - Parking Lot (Commercial Use Property) - Parking Structures - Patron or Employee - Four Stories, 1	036B197 1062	36	Wilmington - Harbor City	No	LI	DB50 , WHC CPU
Los Angeles	16959 DEVONSHIRE ST	91344	2684012045	31.524	31.524	0.000	0.000	Shortfall of Sites	0.479	Community Commercial	C2-1VL	0	0	20	164.544	63.048		Commercial - Restaurant, Cocktail Lounge - Fast Food - Walk Up - One Story, 0	204B133 181		Granada Hills - Knollwood	No	LI	DB50
Los Angeles	20834 SHERMAN WAY	91306	2137020041	3.152	3.152	0.000	56.743	Shortfall of Sites	0.478	Community Commercial	C2-1VL-RIO	Villages	[DM3-CHC1-5] [CX2-FA] [CPIO]	20	144.461	63.048		Institutional - Children's Day Care Center - One Story, 0	183B109 76	54	Canoga Park - Winnetka - Woodland Hills - West Hills	No	VLI, LI, ABMI	DB50 , CPK CPU
Los Angeles	20111 SATICOY ST	91306	2114004045	31.524	31.524	0.000	0.000	Shortfall of Sites	0.482	Neighborhood Office Commercial	(Q)P-1VL, (Q)C1.5-1VL	Neighborhood Center	0	20	107.863	63.048		Commercial - Shopping Center (Neighborhood, Community) - One Story, 0	186B113 172	54	Canoga Park - Winnetka - Woodland Hills - West Hills	No	LI	DB50 , CPK CPU, P
Los Angeles	10851 LA TUNA CANYON RD	91352	2408004021	31.524	31.524	0.000	0.000	Shortfall of Sites	0.482	Neighborhood Office Commercial	C2-1VL-CUGU	0	0	20	163.468	63.048		Industrial - Light Manufacturing - One Story, 0	195B173 39		Sun Valley - La Tuna Canyon	No	LI	DB50 , ARO
Los Angeles	8323 BALBOA BLVD	91325	2690023190	31.524	31.524	0.000	0.000	Shortfall of Sites	0.478	General Commercial	P-1VL, C2-1VL	0	0	20	164.749	63.048		Commercial - Store - One Story, 0	192B133 235		Northridge	No	LI	DB50 , P
Los Angeles	0	0	7440005813	31.524	31.524	0.000	0.000	Shortfall of Sites	1.235	Community Commercial	[Q]M3-1VL, [Q]C2-1VL	0	0	20	63.793	63.048		Industrial - Light Manufacturing - One Story, 0	027B209 264		Wilmington - Harbor City	No	LI	DB50
Los Angeles	7545 LANKERSHIM BLVD	91605	2317009024	31.524	31.524	0.000	0.000	Shortfall of Sites	0.482	Neighborhood Office Commercial	C2-1VL	0	0	20	163.549	63.048		Commercial - Auto, Recreation Equipment, Construction Equipment Sales and Service - Auto Body Repair Shop - One Story, 0	186B169 326		Sun Valley - La Tuna Canyon	No	LI	DB50
Los Angeles	16435 S FIGUEROA ST	90248	6120023039	31.524	31.524	0.000	0.000	Shortfall of Sites	0.480	Highway Oriented Commercial	C2-1	0	0	20	164.133	63.048		Commercial - Service Station - Full Service - No Additional Services, 0	069B201 338		Harbor Gateway	No	LI	DB50
Los Angeles	12002 OSBORNE ST	91342	2528001902	31.524	31.524	0.000	0.000	Shortfall of Sites	0.481	Neighborhood Commercial	C2-1VL	0	0	20	163.767	63.048		Commercial - Restaurant, Cocktail Lounge - Restaurant, Cocktail Lounge, Tavern - One Story, 0	210B165 554		Sunland - Tujunga - Lake View Terrace - Shadow Hills - East La Tuna Canyon	No	LI	DB50
Los Angeles	12950 VICTORY BLVD	91606	2331032241	31.524	31.524	0.000	0.000	Shortfall of Sites	0.481	Neighborhood Office Commercial	[Q]P-1VL, [Q]C1.5-1VL	0	0	20	163.942	63.048		Commercial - Service Station - Full Service - No Additional Services, 0	180B161 1112		Van Nuys - North Sherman Oaks	No	LI	DB50 , P
Los Angeles	0	0	7423029803	31.524	31.524	0.000	0.000	Shortfall of Sites	3.605	Low Medium I Residential	[Q]MR2-1VL-O-CUGU, [Q]RD3-1XL-O-CUGU	0	0	20	21.858	63.048		Miscellaneous - Utility, 0	033B209 1003		Wilmington - Harbor City	No	LI	DB50
Los Angeles	12751 SAN FERNANDO RD	91342	2604022043	31.512	31.512	0.000	0.000	Shortfall of Sites	0.665	Community Commercial	C2-1VL-CPIO	0	0	20	163.521	63.024		Residential - Five or More Units or Apartments (Any Combination) · 4 Stories or Less, 24	219B145 21		Sylmar	No	LI	DB50
Los Angeles	19757 SHERMAN WAY	91306	2115019001	3.150	3.150	0.000	56.700	Shortfall of Sites	0.308	Neighborhood Office Commercial	C1-1VL	Community Center	[HM1-CHC1-5] [CX2-FA] [CPIO]	20	259.796	63.000		Commercial - Store - One Story, 1	183B117 42	54	Canoga Park - Winnetka - Woodland Hills - West Hills	No	VLI, LI, ABMI	CPK CPU ,
Los Angeles	6918 INDEPENDENCE AVE	91303	2138028072	3.150	3.150	0.000	56.700	Shortfall of Sites	0.166	Low Residential	R1-1-RIO	Low Medium Residential	[HB3-G1-5] [CX2-FA] [CPIO-O]	20	481.518	63.000		Residential - Single Family Residence, 1	183B109 941	10	Canoga Park - Winnetka - Woodland Hills - West Hills	No	VLI, LI, ABMI	CPK CPU ,
Los Angeles	15500 ROSCOE BLVD	91406	2654038015	31.500	31.500	0.000	0.000	Shortfall of Sites	1.207	Commercial Manufacturing	[T][Q]CM-1VL	Community Center	0	20	144.998	63.000		Commercial - Auto, Recreation Equipment, Construction Equipment Sales and Service - New Car Sales and Service - One Story, 0	192B145 439	54	Reseda - West Van Nuys	No	LI	RES CPU
Los Angeles	10655 WILSHIRE BLVD	90024	4360011025	0.000	0.000	0.000	62.982	Shortfall of Sites	0.295	Very High Residential	[Q]R5-3	0	0	0	327.498	62.982		Residential - Five or More Units or Apartments (Any Combination) · 4 Stories or Less, 20	132B153 82		Westwood	Yes	ABMI	DB50
Los Angeles	11916 FOOTHILL BLVD	91342	2532012038	31.468	31.468	0.000	0.000	Shortfall of Sites	0.483	Neighborhood Commercial	C2-1VL-CUGU, P-1VL-CUGU	0	0	20	165.338	62.936		Commercial - Store - One Story, 1	210B165 107		Sunland - Tujunga - Lake View Terrace - Shadow Hills - East La Tuna Canyon	No	LI	DB50 , P
Los Angeles	915 WILSHIRE BLVD	90017	5144007040	3.146	3.146	0.000	56.628	Shortfall of Sites	0.245	Regional Center Commercial	C2-4D	Transit Core	[HB5-G1-5] [CX3-FA] [CPIO]	20	493.174	62.920		Commercial - Office Building - Over 20 Stories, 0	130-5A209 153	No Max	Central City	No	VLI, LI, ABMI	DT CPU , ARO
Los Angeles	11321 NATIONAL BLVD	90064	4258016001	31.435	31.435	0.000	0.000	Shortfall of Sites	0.397	Community Commercial	C2-1VL, P-1	Neighborhood Center	0	20	151.102	62.870		Commercial - Shopping Center (Neighborhood, Community) - One Story, 0	120B153 399	54	Palms - Mar Vista - Del Rey	No	LI	DB50 , PMVDR CPU, P
Los Angeles	6800 PLATT AVE	91307	2028012043	31.435	31.435	0.000	0.000	Shortfall of Sites	0.396	General Commercial	[Q]C2-1VL	Villages	0	20	144.003	62.870		Commercial - Office Building - One Story, 0	180B093 21	54	Canoga Park - Winnetka - Woodland Hills - West Hills	No	LI	DB50 , CPK CPU, ARO, AHO
Los Angeles	5405 SHOUP AVE	91367	2040024023	31.435	31.435	0.000	0.000	Shortfall of Sites	0.395	General Commercial	C4-1VLD	0	0	20	165.589	62.870		Commercial - Shopping Center (Neighborhood, Community) - One Story, 0	171B101 32		Canoga Park - Winnetka - Woodland Hills - West Hills	No	LI	DB50

Jurisdiction Name	Site Address/Intersection	5 Digit ZIP Code	Assessor Parcel Number	Very Low-Income	Low-Income	Moderate-Income	Above Moderate-Income	Type of Shortfall	Parcel Size (Acres)	Current General Plan Designation	Current Zoning	Proposed General Plan (GP) Designation	Proposed Zoning	Minimum Density Allowed	Maximum Density Allowed	Total Capacity	Vacant/ Nonvacant	Description of Existing Uses	PIN	Base Density Per Acre	Community Plan Area	Rent Stabalization Ordinance	Income Category	Applicable Rezoning Program (Program informing values in Column Q listed first)
Los Angeles	990 N WESTERN AVE	90732	7445011011	31.435	31.435	0.000	0.000	Shortfall of Sites	0.398	Neighborhood Commercial	C2-1XL	0	0	20	164.410	62.870		Commercial - Service Station - Full Service - No Additional Services, 0	021B193 200		San Pedro	No	LI	DB50
Los Angeles	8505 FOOTHILL BLVD	91040	2555033031	31.435	31.435	0.000	0.000	Shortfall of Sites	0.401	General Commercial	C2-1VL	0	0	20	163.373	62.870		, 0	207B189 1077		Sunland - Tujunga - Lake View Terrace - Shadow Hills - East La Tuna Canyon	No	LI	DB50 , ARO
Los Angeles	9055 SUNLAND BLVD	91352	2408005018	31.412	31.412	0.000	0.000	Shortfall of Sites	0.493	Neighborhood Office Commercial	C2-1VL-CUGU	0	0	20	164.257	62.824		Commercial - Service Station - With Car Wash - Convenience Store, 2	195B173 75		Sun Valley - La Tuna Canyon	No	LI	DB50
Los Angeles	19245 MAYALL ST	91324	2729025034	31.406	31.406	0.000	0.000	Shortfall of Sites	0.587	Very Low I Residential	RA-1	0	0	20	113.635	62.812		Residential - Single Family Residence - Pool, 1	204B117 375		Northridge	No	LI	OPP RC , ADU
Los Angeles	20952 SHERMAN WAY	91303	2112031001	31.400	31.400	0.000	0.000	Shortfall of Sites	0.559	Community Commercial	[Q]P-1VL-CDO-RIO, [Q]C2-1VL-CDO-RIO	Community Center	0	20	144.871	62.800		Commercial - Auto, Recreation Equipment, Construction Equipment Sales and Service - Auto Body Repair Shop - One Story, 2	183B109 69	54	Canoga Park - Winnetka - Woodland Hills - West Hills	No	LI	CPK CPU , P
Los Angeles	770 S GRAND AVENUE	90017	5144012061	3.136	3.136	0.000	56.448	Shortfall of Sites	0.197	Regional Center Commercial	C2-4D	Transit Core	[HB5-G1-5] [CX3-FA] [CPIO]	20	496.211	62.720		Residential - Five or More Units or Apartments (Any Combination) · 5 Stories or More - Pool, 0	129A209 204	No Max	Central City	No	VLI, LI, ABMI	DT CPU
Los Angeles	14532 BLYTHE ST	91402	2210022017	31.356	31.356	0.000	0.000	Shortfall of Sites	0.690	Regional Commercial	[Q]M1-1-CDO	0	0	20	113.635	62.713		Industrial - Light Manufacturing - One Story, 0	189B149 396		Mission Hills - Panorama City - North Hills	No	LI	OPP RC
Los Angeles	14539 BLYTHE ST	91402	2210019005	31.327	31.327	0.000	0.000	Shortfall of Sites	0.689	Regional Commercial	[Q]M1-1-CDO	0	0	20	113.635	62.653		Industrial - Light Manufacturing - One Story, 0	189B149 311		Mission Hills - Panorama City - North Hills	No	LI	OPP RC
Los Angeles	5250 N LANKERSHIM BLVD	91601	2350018090	3.132	3.132	0.000	56.376	Shortfall of Sites	1.144	Community Commercial	C4-2D-CA	Community Commercial	0	20	152.138	62.640		Commercial - Office Building - 6 to 13 Stories, 0	171B173 1421	No Max	North Hollywood - Valley Village	No	VLI, LI, ABMI	Orange LineTNP , AHO
Los Angeles	7957 VAN NUYS BLVD	91402	2210019003	31.304	31.304	0.000	0.000	Shortfall of Sites	0.689	Regional Commercial	[Q]M1-1-CDO	0	0	20	113.635	62.607		Industrial - Light Manufacturing - One Story, 0	189B149 350		Mission Hills - Panorama City - North Hills	No	LI	OPP RC
Los Angeles	7800 WOODMAN AVE	91402	2214026027	0.000	0.000	0.000	62.599	Shortfall of Sites	6.214	Medium Residential	R3-1	0	0	0	81.635	62.599		Residential - Five or More Units or Apartments (Any Combination) · 4 Stories or Less - Pool, 292	189B157 737		Mission Hills - Panorama City - North Hills	Yes	ABMI	DB50
Los Angeles	14541 ARMINTA ST	91402	2210022042	31.281	31.281	0.000	0.000	Shortfall of Sites	0.688	Limited Manufacturing	M1-1	0	0	20	113.635	62.562		Industrial - Light Manufacturing - One Story, 0	189B149 650		Mission Hills - Panorama City - North Hills	No	LI	OPP RC
Los Angeles	12674 MCLENNAN AVE	91344	2609024028	31.280	31.280	0.000	0.000	Shortfall of Sites	0.584	Very Low II Residential	RE11-1	0	0	20	113.635	62.560		Residential - Single Family Residence, 1	219B133 14		Granada Hills - Knollwood	No	LI	OPP RC , ADU
Los Angeles	14535 ARMINTA ST	91402	2210022043	31.276	31.276	0.000	0.000	Shortfall of Sites	0.688	Regional Commercial	[Q]M1-1-CDO	0	0	20	113.635	62.552		Industrial - Light Manufacturing - One Story, 0	189B149 465		Mission Hills - Panorama City - North Hills	No	LI	OPP RC
Los Angeles	16820 CHATSWORTH ST	91344	2684001037	0.000	0.000	0.000	62.515	Shortfall of Sites	0.858	Medium Residential	R3-1	0	0	0	82.822	62.515		Residential - Five or More Units or Apartments (Any Combination) · 4 Stories or Less - Pool, 0	207B137 479		Granada Hills - Knollwood	Yes	ABMI	DB50
Los Angeles	2420 WHITTIER BLVD	90023	5189009039	31.200	31.200	0.000	0.000	Shortfall of Sites	0.390	Highway Oriented and Limited Commercial	C1.5-1-CUGU	Community Center	[LUM2 - G2 - 3][XC1 - 4][CPIO]	20	199.874	62.400		Commercial - Parking Lot (Commercial Use Property) - Lots - Patron or Employee - One Story, 0	124-5A221 330	108	Boyle Heights	No	LI	BH CPU
Los Angeles	300 S GRAND AVE	90071	5149010026	3.120	3.120	0.000	56.160	Shortfall of Sites	0.243	Regional Center Commercial	C2-4D	Transit Core	[HB5-SH1-5] [CX3-FA] [CPIO]	20	494.717	62.400		Commercial - Office Building - Other Improvements Only, 0	130-5A211 16	No Max	Central City	No	VLI, LI, ABMI	DT CPU , ARO
Los Angeles	850 S BROADWAY	90014	5144016059	3.120	3.120	0.000	56.160	Shortfall of Sites	0.373	Regional Center Commercial	[Q]C5-4D-CDO-SN	Traditional Core	[DM4-CHC1-5] [CX4-FA] [SN-CPIO-CDO]	20	322.109	62.400		Commercial - Office Building - Loft-type Buildings - 6 to 13 Stories, 0	127-5A209 220	No Max	Central City	No	VLI, LI, ABMI	DT CPU , ARO
Los Angeles	822 S GRAND AVE	90017	5144019011	3.120	3.120	0.000	56.160	Shortfall of Sites	0.156	High Density Residential	[Q]R5-4D	Transit Core	[HB3-G1-5] [CX3-FA] [CPIO]	20	498.789	62.400		Commercial - Parking Lot (Commercial Use Property) - Lots - Patron or Employee - One Story, 0	127-5A209 41	No Max	Central City	No	VLI, LI, ABMI	DT CPU
Los Angeles	668 S ALAMEDA ST	90021	5164023004	3.120	3.120	0.000	56.160	Shortfall of Sites	0.340	Regional Center Commercial	[Q]C2-2D-RIO	Hybrid Industrial	[MB3-CDF1-5] [IX4-FA] [CPIO]	20	229.730	62.400	Vacant	Industrial - Industrial - Vacant Land, 0	124-5A215 41	No Max	Central City North	No	VLI, LI, ABMI	DT CPU
Los Angeles	668 S ALAMEDA ST	90021	5164023016	3.120	3.120	0.000	56.160	Shortfall of Sites	0.339	Regional Center Commercial	[Q]C2-2D-RIO	Hybrid Industrial	[MB3-CDF1-5] [IX4-FA] [CPIO]	20	229.800	62.400	Vacant	Industrial - Industrial - Vacant Land, 0	124-5A215 42	No Max	Central City North	No	VLI, LI, ABMI	DT CPU
Los Angeles	710 S SPRING ST	90014	5144015043	3.120	3.120	0.000	56.160	Shortfall of Sites	0.240	Regional Center Commercial	C2-4D	Traditional Core	[DM4-CHC1-5] [CX2-FA] [CPIO]	20	324.870	62.400		Commercial - Parking Lot (Commercial Use Property) - Lots - Patron or Employee - One Story, 0	127-5A211 107	No Max	Central City	No	VLI, LI, ABMI	DT CPU
Los Angeles	1250 S LOS ANGELES ST	90015	5145028010	3.120	3.120	0.000	56.160	Shortfall of Sites	0.204	Light Manufacturing	M2-2D	Transit Core	[HB1-G1-5] [CX2-FA] [CPIO]	20	382.562	62.400		Commercial - Store - One Story, 0	124-5A209 123	No Max	Central City	No	VLI, LI, ABMI	DT CPU
Los Angeles	0	0	5406023002	31.200	31.200	0.000	0.000	Shortfall of Sites	0.686	Medium Residential	R3-1-O	Medium Neighborhood Residential	[LN1-MU2-5] [RG1-FA] [CPIO-O]	20	113.639	62.400	Vacant	Residential - Four Units (Any Combination) - 4 Stories or Less - Vacant Land, 0	136-5A213 130	No Max	Central City North	No	LI	DT CPU
Los Angeles	214 E 9TH ST	90015	5145016002	3.120	3.120	0.000	56.160	Shortfall of Sites	0.156	Light Manufacturing	M2-2D	Traditional Core	[HM1-CHC1-5] [CX2-FA] [CPIO]	20	498.710	62.400		Commercial - Store - One Story, 0	126A211 189	No Max	Central City	No	VLI, LI, ABMI	DT CPU
Los Angeles	1911 E 7TH ST	90021	5164021007	3.120	3.120	0.000	56.160	Shortfall of Sites	0.342	Heavy Manufacturing	M3-1-RIO	Hybrid Industrial	[MB3-CDF1-5] [IX4-FA] [CPIO]	20	228.312	62.400		Industrial - Light Manufacturing - One Story, 0	124-5A217 206	No Max	Central City North	No	VLI, LI, ABMI	DT CPU
Los Angeles	108 E 3RD ST	90013	5148001011	3.120	3.120	0.000	56.160	Shortfall of Sites	0.205	Community Commercial	[Q]C4-2D	Transit Core	[HB1-G1-5] [CX3-FA] [CPIO]	20	380.057	62.400		Commercial - Parking Lot (Commercial Use Property) - Lots - Patron or Employee - One Story, 0	129A213 441	No Max	Central City	No	VLI, LI, ABMI	DT CPU
Los Angeles	637 WILSHIRE BLVD	90017	5144005031	3.120	3.120	0.000	56.160	Shortfall of Sites	0.243	Regional Center Commercial	C2-4D	Transit Core	[HB5-SH1-5] [CX3-FA] [CPIO]	20	494.055	62.400		Commercial - Parking Lot (Commercial Use Property) - Lots - Commercial Parking - One Story, 0	129A209 55	No Max	Central City	No	VLI, LI, ABMI	DT CPU
Los Angeles	1680 W SLAUSON AVE	90047	6002002004	31.200	31.200	0.000	0.000	Shortfall of Sites	1.441	Limited Industrial	M1-1-CPIO	Hybrid Industrial	CM-1-CPIO	20	54.113	62.400		Industrial - Light Manufacturing - One Story, 0	108B193 1395	54	South Los Angeles	No	LI	SLTNP
Los Angeles	15243 VANOWEN ST	91405	2220020019	31.200	31.200	0.000	0.000	Shortfall of Sites	1.110	Community Commercial	C1-1L	Village	0	20	108.151	62.400		Commercial - Professional Building - One Story, 0	183B145 701	72	Van Nuys - North Sherman Oaks	No	LI	VNY CPU , ARO
Los Angeles	15355 SHERMAN WAY	91406	2222027039	31.200	31.200	0.000	0.000	Shortfall of Sites	0.717	General Commercial	C2-1VL	Village	0	20	108.841	62.400		Commercial - Shopping Center (Neighborhood, Community) - One Story, 0	183B145 43	72	Van Nuys - North Sherman Oaks	No	LI	VNY CPU
Los Angeles	6043 HOLLYWOOD BLVD	90028	5545002006	31.200	31.200	0.000	0.000	Shortfall of Sites	0.296	Highway Oriented Commercial	C4-1-SN	Regional Center Commercial	[Q]C2-2D-SN-CPIO	20	219.524	62.400		Commercial - Office Building - One Story, 0	148-5A189 83	108	Hollywood	No	LI	HWD CPU , ARO, AHO
Los Angeles	14314 BURBANK BLVD	91401	2245007033	0.000	0.000	0.000	62.280	Shortfall of Sites	2.782	Medium Residential	R3-1	0	0	0	81.789	62.280		Residential - Five or More Units or Apartments (Any Combination) · 4 Stories or Less - Pool, 99	174B153 801		Van Nuys - North Sherman Oaks	Yes	ABMI	DB50
Los Angeles	13980 ASTORIA ST	91342	2509003096	31.128	31.128	0.000	0.000	Shortfall of Sites	0.590	Community Commercial	C2-1VL-CPIO	0	0	20	163.715	62.256		Residential - Five or More Units or Apartments (Any Combination) · 4 Stories or Less, 15	225B153 341		Sylmar	No	LI	DB50
Los Angeles	18473 DEVONSHIRE ST	91325	2731016003	31.099	31.099	0.000	0.000	Shortfall of Sites	0.433	Community Commercial	C2-1VL	0	0	20	164.151	62.198		, 5	204B125 156		Northridge	No	LI	DB50 , ARO, TOPP C
Los Angeles	7725 RESEDA BLVD	91335	2103025901	31.080	31.080	0.000	0.000	Shortfall of Sites	0.946	Medium Residential	R3-1	Medium Residential	0	20	71.887	62.160		Miscellaneous - Government Owned Property - Miscellaneous - Public Housing, 0	189B125 833	43	Reseda - West Van Nuys	No	LI	DB50 , RES CPU, AHO
Los Angeles	21611 SATICOY ST	91304	2110021054	31.080	31.080	0.000	0.000	Shortfall of Sites	0.949	Medium Residential	R3-1	Medium Residential	0	20	71.666	62.160		Residential - Five or More Units or Apartments (Any Combination) · 4 Stories or Less, 0	186B105 141	43	Canoga Park - Winnetka - Woodland Hills - West Hills	No	LI	DB50 , CPK CPU
Los Angeles	0	0	2414018014	31.080	31.080	0.000	0.000	Shortfall of Sites	1.760	Low Medium II Residential	RD1.5-1	0	0	20	44.138	62.160	Vacant	Institutional - Church - Vacant Land, 0	177B177 179		North Hollywood - Valley Village	No	LI	DB50, FBO
Los Angeles	6513 LAUREL CANYON BLVD	91606	2322005908	31.080	31.080	0.000	0.000	Shortfall of Sites	0.475	Community Commercial	C2-1L, P-1L	0	0	20	163.419	62.160		Commercial - Shopping Center (Regional) - One Story, 0	180B165 539		North Hollywood - Valley Village	No	LI	DB50 , P
Los Angeles	14047 VANOWEN ST	91405	2216014900	31.080	31.080	0.000	0.000	Shortfall of Sites	0.474	Low Residential	R1-1, [Q]C2-1VL	0	0	20	163.860	62.160		Commercial - Commercial - One Story, 0	183B153 1038		Van Nuys - North Sherman Oaks	No	LI	DB50 , ARO
Los Angeles	12504 VANOWEN ST	91605	2325001005	31.024	31.024	0.000	0.000	Shortfall of Sites	0.481	Highway Oriented Commercial	C2-1VL	0	0	20	163.941	62.048		Commercial - Store - One Story, 1	180B165 61		North Hollywood - Valley Village	No	LI	DB50
Los Angeles	15235 S FIGUEROA ST	90248	6120028004	31.024	31.024	0.000	0.000	Shortfall of Sites	0.960	Highway Oriented Commercial	C1-1-O	0	0	20	82.072	62.048		Commercial - Restaurant, Cocktail Lounge - Restaurant, Cocktail Lounge, Tavern - Two Stories, 1	072B201 96		Harbor Gateway	No	LI	DB50
Los Angeles	807 W 7TH ST	90017	5144008008	3.094	3.094	0.000	55.692	Shortfall of Sites	0.240	Regional Center Commercial	C2-4D	Transit Core	[HB5-SH1-5] [CX4-FA] [CPIO]	20	496.158	61.880		Commercial - Office Building - Mills Act Property, 0	129A209 39	No Max	Central City	No	VLI, LI, ABMI	DT CPU , ARO
Los Angeles	600 WILSHIRE BLVD	90017	5144006028	3.094	3.094	0.000	55.692	Shortfall of Sites	0.240	Regional Center Commercial	C2-4D	Transit Core	[HB5-SH1-5] [CX4-FA] [CPIO]	20	495.425	61.880		Commercial - Office Building - 14 to 20 Stories, 0	129A209 119	No Max	Central City	No	VLI, LI, ABMI	DT CPU , ARO
Los Angeles	915 WILSHIRE BLVD	90017	5144007040	3.094	3.094	0.000	55.692	Shortfall of Sites	0.242	Regional Center Commercial	C2-4D	Transit Core	[HB5-G1-5] [CX3-FA] [CPIO]	20	492.487	61.880		Commercial - Office Building - Over 20 Stories, 0	130-5A209 130	No Max	Central City	No	VLI, LI, ABMI	DT CPU , ARO
Los Angeles	700 S BROADWAY	90014	5144015053	3.094	3.094	0.000	55.692	Shortfall of Sites	0.367	Regional Center Commercial	[Q]C5-4D-CDO-SN	Traditional Core	[DM4-CHC1-5] [CX4-FA] [SN-CPIO-CDO]	20	324.348	61.880		Commercial - Parking Lot (Commercial Use Property) - Parking Structures - Commercial Parking - One Story, 0	127-5A211 64	No Max	Central City	No	VLI, LI, ABMI	DT CPU
Los Angeles	17955 VENTURA BLVD	91316	2162006003	30.902	30.902	0.000	0.000	Shortfall of Sites	0.388	Community Commercial	P-1VL, C4-1VL	0	0	20	165.900	61.805		Commercial - Shopping Center (Neighborhood, Community) - One Story, 0	171B129 212		Encino - Tarzana	No	LI	DB50 , ENC CPU, P, TOPP C
Los Angeles	18065 VENTURA BLVD	91316	2162005067	30.902	30.902	0.000	0.000	Shortfall of Sites	0.389	Community Commercial	C4-1VL	0	0	20	165.682	61.805		Commercial - Store - One Story, 0	171B125 346		Encino - Tarzana	No	LI	DB50 , TOPP C
Los Angeles	18525 BURBANK BLVD	91356	2160003024	30.902	30.902	0.000	0.000	Shortfall of Sites	0.393	Community Commercial	P-1L, C2-1	0	0	20	163.909	61.805		Commercial - Store - One Story, 0	174B125 364		Encino - Tarzana	No	LI	DB50 , ENC CPU, P, TOPP C
Los Angeles	6350 FALLBROOK AVE	91367	2039020018	0.000	0.000	0.000	61.805	Shortfall of Sites	0.390	Community Commercial	C2-1VL	Community Center	0	0	28.229	61.805		Commercial - Service Station - Full Service - No Additional Services, 0	180B097 631	54	Canoga Park - Winnetka - Woodland Hills - West Hills	No	ABMI	DB50 , CPK CPU, AHO
Los Angeles	0	0	7439001006	30.902	30.902	0.000	0.000	Shortfall of Sites	0.971	Medium Residential	[Q]R3-1VL-O	0	0	20	66.302	61.805	Vacant	Industrial - Industrial - Vacant Land, 0	042B193 18		Wilmington - Harbor City	No	LI	DB50

Jurisdiction Name	Site Address/Intersection	5 Digit ZIP Code	Assessor Parcel Number	Very Low-Income	Low-Income	Moderate-Income	Above Moderate-Income	Type of Shortfall	Parcel Size (Acres)	Current General Plan Designation	Current Zoning	Proposed General Plan (GP) Designation	Proposed Zoning	Minimum Density Allowed	Maximum Density Allowed	Total Capacity	Vacant/ Nonvacant	Description of Existing Uses	PIN	Base Density Per Acre	Community Plan Area	Rent Stabalization Ordinance	Income Category	Applicable Rezoning Program (Program informing values in Column Q listed first)
Los Angeles	17821 LASSEN ST	91325	2734008018	30.902	30.902	0.000	0.000	Shortfall of Sites	0.776	Medium Residential	(Q)R3-1	0	0	20	82.923	61.805		Residential - Five or More Units or Apartments (Any Combination) · 4 Stories or Less - Pool, 0	201B129 33		Northridge	No	LI	DB50
Los Angeles	17821 LASSEN ST	91325	2734008018	30.902	30.902	0.000	0.000	Shortfall of Sites	0.776	Medium Residential	(Q)R3-1	0	0	20	82.930	61.805		Residential - Five or More Units or Apartments (Any Combination) · 4 Stories or Less - Pool, 0	201B129 34		Northridge	No	LI	DB50
Los Angeles	9740 ZELZAH AVE	91325	2755002124	30.902	30.902	0.000	0.000	Shortfall of Sites	0.776	Medium Residential	(Q)R3-1	0	0	20	82.934	61.805		Residential - Five or More Units or Apartments (Any Combination) · 4 Stories or Less - Pool, 0	201B129 186		Northridge	No	LI	DB50
Los Angeles	22800 VICTORY BLVD	91367	2039007001	30.898	30.898	0.000	0.000	Shortfall of Sites	0.450	Community Commercial	C2-1VL	Community Center	0	20	144.422	61.795		Commercial - Store - One Story, 8	180B097 630	54	Canoga Park - Winnetka - Woodland Hills - West Hills	No	LI	DB50 , CPK CPU, AHO
Los Angeles	17541 NORDHOFF ST	91325	2766009022	30.862	30.862	0.000	0.000	Shortfall of Sites	0.599	Very Low I Residential	RA-1	0	0	20	113.635	61.724		, 3	198B129 404		Northridge	No	LI	OPP RC
Los Angeles	9925 BALBOA BLVD	91325	2694008021	30.835	30.835	0.000	0.000	Shortfall of Sites	0.397	General Commercial	P-1VL, C2-1VL	0	0	20	165.002	61.670		Commercial - Auto, Recreation Equipment, Construction Equipment Sales and Service - Auto Body Repair Shop - One Story, 1	201B133 56		Northridge	No	LI	DB50 , P, ADU
Los Angeles	13036 CHANDLER BLVD	91401	2345020018	30.800	30.800	0.000	0.000	Shortfall of Sites	0.673	Very Low Residential	RE11-1	0	0	20	99.000	61.600		Residential - Single Family Residence - Pool and Misc., 2	171B161 99		Van Nuys - North Sherman Oaks	No	LI	TOC EXP
Los Angeles	0	0	5139012004	3.080	3.080	0.000	55.440	Shortfall of Sites	0.154	High Density Residential	[Q]R5-4D-O	Transit Core	[HB3-G1-5] [CX2-FA] [CPIO-O]	20	498.564	61.600		Commercial - Parking Lot (Commercial Use Property) - Lots - Patron or Employee - One Story, 0	126A209 22	No Max	Central City	No	VLI, LI, ABMI	DT CPU , AHO
Los Angeles	105 W PICO BLVD	90015	5139026006	3.080	3.080	0.000	55.440	Shortfall of Sites	0.155	Regional Center Commercial	C2-4D-O	Transit Core	[HB3-G1-5] [CX2-FA] [CPIO-O]	20	496.567	61.600		Commercial - Parking Lot (Commercial Use Property) - Lots - Patron or Employee - One Story, 0	124-5A209 46	No Max	Central City	No	VLI, LI, ABMI	DT CPU , AHO
Los Angeles	210 W OLYMPIC BLVD	90015	5139013002	3.080	3.080	0.000	55.440	Shortfall of Sites	0.156	Regional Center Commercial	C2-4D-O-SN	Traditional Core	[HM2-CHC1-5] [CX4-FA] [SN-CPIO-O]	20	494.777	61.600		Commercial - Store - One Story, 0	126A209 52	No Max	Central City	No	VLI, LI, ABMI	DT CPU , AHO
Los Angeles	1050 S HILL ST	90015	5139013019	3.080	3.080	0.000	55.440	Shortfall of Sites	0.154	High Density Residential	[Q]R5-4D-O	Traditional Core	[HM2-CHC1-5] [CX2-FA] [CPIO-O]	20	498.826	61.600		Institutional - Church - One Story, 0	126A209 102	No Max	Central City	No	VLI, LI, ABMI	DT CPU, FBO
Los Angeles	812 S LOS ANGELES ST	90014	5145013003	3.080	3.080	0.000	55.440	Shortfall of Sites	0.156	Light Manufacturing	M2-2D	Traditional Core	[HM1-CHC1-5] [CX2-FA] [CPIO]	20	493.509	61.600		Commercial - Store - One Story, 0	126A211 11	No Max	Central City	No	VLI, LI, ABMI	DT CPU
Los Angeles	361 S SPRING ST	90013	5149019034	3.080	3.080	0.000	55.440	Shortfall of Sites	0.156	Regional Center Commercial	[Q]C4-4D	Traditional Core	[HM2-CHC1-5] [CX3-FA] [CPIO]	20	493.432	61.600		Commercial - Hotel and Motel - Hotel - 50 Rooms and Over - 6 to 13 Stories, 0	129A211 30	No Max	Central City	No	VLI, LI, ABMI	DT CPU
Los Angeles	0	0	5138002030	3.080	3.080	0.000	55.440	Shortfall of Sites	0.155	High Density Residential	[Q]R5-4D-SN	Transit Core	[HB5-SH1-5] [CX4-FA] [SN-CPIO]	20	496.975	61.600		Commercial - Parking Lot (Commercial Use Property) - Lots - Patron or Employee - One Story, 0	127-5A207 50	No Max	Central City	No	VLI, LI, ABMI	DT CPU
Los Angeles	118 E 12TH ST	90015	5139027015	3.080	3.080	0.000	55.440	Shortfall of Sites	0.203	Light Manufacturing	M2-2D	Transit Core	[HB1-G1-5] [CX2-FA] [CPIO]	20	379.582	61.600		Commercial - Wholesale and Manufacturing Outlet - One Story, 0	124-5A209 56	No Max	Central City	No	VLI, LI, ABMI	DT CPU
Los Angeles	311 W 3RD ST	90013	5149009001	3.080	3.080	0.000	55.440	Shortfall of Sites	0.154	Regional Center Commercial	C2-4D	Transit Core	[HB5-SH1-5] [CX3-FA] [CPIO]	20	498.561	61.600		Commercial - Parking Lot (Commercial Use Property) - Lots - Patron or Employee - One Story, 0	130-5A211 59	No Max	Central City	No	VLI, LI, ABMI	DT CPU
Los Angeles	915 SANTEE ST	90015	5145016035	3.080	3.080	0.000	55.440	Shortfall of Sites	0.156	Light Manufacturing	M2-2D	Traditional Core	[HM1-CHC1-5] [CX2-FA] [CPIO]	20	495.010	61.600	Vacant	Industrial - Industrial - Vacant Land, 0	126A211 195	No Max	Central City	No	VLI, LI, ABMI	DT CPU
Los Angeles	810 S SPRING ST	90012	5144016044	3.080	3.080	0.000	55.440	Shortfall of Sites	0.237	Regional Center Commercial	C2-4D	Traditional Core	[DM4-CHC1-5] [CX2-FA] [CPIO]	20	325.470	61.600		Residential - Five or More Units or Apartments (Any Combination) · 5 Stories or More - Mills Act Property, 0	127-5A211 206	No Max	Central City	No	VLI, LI, ABMI	DT CPU
Los Angeles	720 S ALAMEDA ST	90021	5166032034	3.080	3.080	0.000	55.440	Shortfall of Sites	0.334	Heavy Manufacturing	M3-1-RIO	Hybrid Industrial	[MB3-CDF1-5] [IX4-FA] [CPIO]	20	230.247	61.600		Industrial - Warehousing, Distribution, Storage - Warehousing, Distribution, 10,000 to 24,999 SF - One Story, 0	123A215 232	No Max	Central City North	No	VLI, LI, ABMI	DT CPU
Los Angeles	925 S FIGUEROA ST	90015	5138003012	3.080	3.080	0.000	55.440	Shortfall of Sites	0.155	Regional Center Commercial	C2-4D	Transit Core	[HB5-SH1-5] [CX4-FA] [CPIO]	20	495.636	61.600		Commercial - Parking Lot (Commercial Use Property) - Lots - Patron or Employee - One Story, 0	129A207 278	No Max	Central City	No	VLI, LI, ABMI	DT CPU
Los Angeles	758 N HILL ST	90012	5408020005	3.080	3.080	0.000	55.440	Shortfall of Sites	0.238	Regional Commercial	C2-2	Community Center	[DM2-SH2-5] [CX1-FA] [CPIO]	20	323.314	61.600	Vacant	Commercial - Commercial - Vacant Land, 0	135A215 348	No Max	Central City North	No	VLI, LI, ABMI	DT CPU
Los Angeles	15303 SHERMAN WAY	91406	2222027201	30.800	30.800	0.000	0.000	Shortfall of Sites	0.715	General Commercial	C2-1VL	Village	0	20	107.638	61.600		Commercial - Service Station - Self Service - No Additional Services, 0	183B145 59	72	Van Nuys - North Sherman Oaks	No	LI	VNY CPU
Los Angeles	7600 VAN NUYS BLVD	91405	2215028012	3.080	3.080	0.000	55.440	Shortfall of Sites	0.534	General Commercial	C2-1VL	Community Center	0	20	144.180	61.600	Vacant	Commercial - Commercial - Vacant Land, 0	186B149 162	108	Van Nuys - North Sherman Oaks	No	VLI, LI, ABMI	VNY CPU
Los Angeles	7300 VAN NUYS BLVD	91405	2217002026	3.080	3.080	0.000	55.440	Shortfall of Sites	0.531	General Commercial	(T)(Q)C1.5-1VL, C2-1VL	Community Center	0	20	145.085	61.600		Commercial - Auto, Recreation Equipment, Construction Equipment Sales and Service - Auto Body Repair Shop - One Story, 0	186B149 755	108	Van Nuys - North Sherman Oaks	No	VLI, LI, ABMI	VNY CPU
Los Angeles	6117 SHOUP AVE	91367	2039006006	30.720	30.720	0.000	0.000	Shortfall of Sites	1.476	Low Medium II Residential	A1-1	Low Medium Residential	[LM2-MU2-5] [RX1-FA] [CPIO]	20	43.346	61.440		Institutional - Church - One Story, 0	177B101 98	10	Canoga Park - Winnetka - Woodland Hills - West Hills	No	LI	CPK CPU, FBO
Los Angeles	11129 HARTSOOK ST	91601	2353005018	30.720	30.720	0.000	0.000	Shortfall of Sites	0.293	High Medium Residential	R4-1VL	0	0	20	218.459	61.440		Industrial - Parking Lot (Industrial Use Property) - One Story, 0	171B173 712	217	North Hollywood - Valley Village	No	LI	Orange LineTNP , AHO
Los Angeles	13321 BURBANK BLVD	91401	2343017019	30.720	30.720	0.000	0.000	Shortfall of Sites	0.853	General Commercial	[Q]P-1VL, [Q]C2-1VL	Neighborhood Center	0	20	75.024	61.440		Commercial - Supermarket - Supermarket - 6,000 SF through 11,999 SF - One Story, 0	174B157 496	72	Van Nuys - North Sherman Oaks	No	LI	VNY CPU , P
Los Angeles	1522 INDUSTRIAL ST	90021	5164023015	3.070	3.070	0.000	55.260	Shortfall of Sites	0.340	Regional Center Commercial	[Q]C2-2D-RIO	Hybrid Industrial	[MB3-CDF1-5] [IX4-FA] [CPIO]	20	229.659	61.400		Industrial - Warehousing, Distribution, Storage - Warehousing, Distribution, 10,000 to 24,999 SF - One Story, 1	124-5A215 40	No Max	Central City North	No	VLI, LI, ABMI	DT CPU , ARO
Los Angeles	1901 AVENUE OF THE STARS	90067	4319003055	30.697	30.697	0.000	0.000	Shortfall of Sites	2.211	Regional Center Commercial	C2-2-O	0	0	20	163.350	61.394		Commercial - Office Building - 14 to 20 Stories, 0	132B161 35		West Los Angeles	No	LI	MURC , ARO
Los Angeles	742 S HOPE ST	90017	5144011010	3.068	3.068	0.000	55.224	Shortfall of Sites	0.238	Regional Center Commercial	C2-4D	Transit Core	[HB5-SH1-5] [CX3-FA] [CPIO]	20	495.288	61.360		Commercial - Parking Lot (Commercial Use Property) - Parking Structures - Commercial Parking - Over 20 Stories, 0	129A209 168	No Max	Central City	No	VLI, LI, ABMI	DT CPU
Los Angeles	23650 VICTORY BLVD	91367	2035008022	30.636	30.636	0.000	0.000	Shortfall of Sites	0.467	Neighborhood Office Commercial	C1.5-1VL	Community Center	0	20	143.322	61.272		Commercial - Service Station - With Car Wash - Convenience Store, 0	180B093 853	54	Canoga Park - Winnetka - Woodland Hills - West Hills	No	LI	DB50 , CPK CPU, AHO
Los Angeles	7541 SIMPSON AVE	91605	2317009904	30.636	30.636	0.000	0.000	Shortfall of Sites	0.929	Medium Residential	(Q)R3-1	0	0	20	82.463	61.272		Residential - Five or More Units or Apartments (Any Combination) · 4 Stories or Less, 0	186B169 324		Sun Valley - La Tuna Canyon	No	LI	DB50
Los Angeles	10864 LAUREL CANYON BLVD	91340	2616010018	30.636	30.636	0.000	0.000	Shortfall of Sites	2.328	Low Medium II Residential	(T)(Q)RD2-1-O-CUGU	0	0	20	32.902	61.272		Industrial - Warehousing, Distribution, Storage - Public Storage - Mini Warehouse - One Story, 0	210B153 730		Arleta - Pacoima	No	LI	DB50
Los Angeles	5309 FULTON AVE	91401	2344017007	30.634	30.634	0.000	0.000	Shortfall of Sites	0.657	Very Low Residential	RE11-1	0	0	20	99.000	61.269		Residential - Single Family Residence - Pool, 1	171B157 327		Van Nuys - North Sherman Oaks	No	LI	TOC EXP , ADU, OPP RC2
Los Angeles	16747 VENTURA BLVD	91436	2259011030	30.634	30.634	0.000	0.000	Shortfall of Sites	0.419	Regional Center Commercial	C4-1L	0	0	20	164.162	61.267		Commercial - Auto, Recreation Equipment, Construction Equipment Sales and Service - New Car Sales and Service - One Story, 4	168B137 197		Encino - Tarzana	No	LI	DB50 , ENC CPU, MURC, TOPP C, AHO
Los Angeles	1212 S FLOWER ST	90015	5138026036	0.000	0.000	0.000	61.200	Shortfall of Sites	0.172	High Density Residential	[Q]R5-4D-O-SN	Transit Core	[HB3-G1-5] [CX3-FA] [CPIO-O]	0	494.995	61.200		Commercial - Store Combination - Store and Residential Combination - One Story, 0	126A207 69	No Max	Central City	Yes	ABMI	DT CPU , ARO, AHO
Los Angeles	1212 S FLOWER ST	90015	5138026036	0.000	0.000	0.000	61.200	Shortfall of Sites	0.172	High Density Residential	[Q]R5-4D-O-SN	Transit Core	[HB3-G1-5] [CX3-FA] [CPIO-O]	0	495.429	61.200		Commercial - Store Combination - Store and Residential Combination - One Story, 0	126A207 319	No Max	Central City	Yes	ABMI	DT CPU , ARO, AHO
Los Angeles	740 S OLIVE ST	90014	5144013034	0.000	0.000	0.000	61.200	Shortfall of Sites	0.171	Regional Center Commercial	C5-4D	Transit Core	[HB5-G1-5] [CX3-FA] [CPIO]	0	497.290	61.200		Residential - Five or More Units or Apartments (Any Combination) · 5 Stories or More, 0	129A209 244	No Max	Central City	Yes	ABMI	DT CPU
Los Angeles	900 N BROADWAY	90012	5414013901	3.060	3.060	0.000	55.080	Shortfall of Sites	0.527	Regional Commercial	[Q]C2-2	Community Center	[DM5-SH2-5] [CX1-FA] [CPIO]	20	322.743	61.200		Commercial - Store Combination - Store and Residential Combination - Five Stories, 0	135A215 236	No Max	Central City North	No	VLI, LI, ABMI	DT CPU
Los Angeles	7133 COLDWATER CANYON AVE	91605	2327018033	3.055	3.055	0.000	54.990	Shortfall of Sites	1.838	Medium Residential	R3-1	Community Center (Mixed-Use) *	0	20	108.834	61.100		Residential - Five or More Units or Apartments (Any Combination) · 4 Stories or Less - Cooperative, 66	183B161 115	145	North Hollywood - Valley Village	No	VLI, LI, ABMI	NH CPU , DB50
Los Angeles	1888 CENTURY PARK E	90067	4319001006	30.458	30.458	0.000	0.000	Shortfall of Sites	0.444	Regional Center Commercial	C2-2-O	0	0	20	201.587	60.916		Commercial - Office Building - 14 to 20 Stories, 0	132B161 13		West Los Angeles	No	LI	ARO , MURC, TOC EXP
Los Angeles	1888 CENTURY PARK E	90067	4319001006	30.458	30.458	0.000	0.000	Shortfall of Sites	0.866	Regional Center Commercial	C2-2-O	0	0	20	103.493	60.916		Commercial - Office Building - 14 to 20 Stories, 0	132B161 14		West Los Angeles	No	LI	ARO , MURC, TOC EXP
Los Angeles	1888 CENTURY PARK E	90067	4319001006	30.458	30.458	0.000	0.000	Shortfall of Sites	0.837	Regional Center Commercial	C2-2-O	0	0	20	107.083	60.916		Commercial - Office Building - 14 to 20 Stories, 0	132B161 16		West Los Angeles	No	LI	ARO , MURC, TOC EXP
Los Angeles	22222 SHERMAN WAY	91303	2024013190	30.400	30.400	0.000	0.000	Shortfall of Sites	0.705	Community Commercial	C1-1VL-RIO, P-1VL-RIO	Neighborhood Center	0	20	107.840	60.800		Commercial - Office Building - Two Stories, 0	183B101 105	54	Canoga Park - Winnetka - Woodland Hills - West Hills	No	LI	CPK CPU , ARO, P
Los Angeles	6933 CANOGA AVE	91303	2138012027	30.400	30.400	0.000	0.000	Shortfall of Sites	0.524	Limited Manufacturing	MR1-1VL-RIO	Community Center	0	20	144.934	60.800		Commercial - Auto, Recreation Equipment, Construction Equipment Sales and Service - Auto Body Repair Shop - One Story, 0	183B105 737	54	Canoga Park - Winnetka - Woodland Hills - West Hills	No	LI	CPK CPU ,
Los Angeles	7231 CORBIN AVE	91306	2115019021	30.400	30.400	0.000	0.000	Shortfall of Sites	0.524	Neighborhood Office Commercial	QC1-1VL	Community Center	0	20	144.971	60.800		Commercial - Store - One Story, 0	186B117 920	54	Canoga Park - Winnetka - Woodland Hills - West Hills	No	LI	CPK CPU ,

Jurisdiction Name	Site Address/Intersection	5 Digit ZIP Code	Assessor Parcel Number	Very Low-Income	Low-Income	Moderate-Income	Above Moderate-Income	Type of Shortfall	Parcel Size (Acres)	Current General Plan Designation	Current Zoning	Proposed General Plan (GP) Designation	Proposed Zoning	Minimum Density Allowed	Maximum Density Allowed	Total Capacity	Vacant/ Nonvacant	Description of Existing Uses	PIN	Base Density Per Acre	Community Plan Area	Rent Stabalization Ordinance	Income Category	Applicable Rezoning Program (Program informing values in Column Q listed first)
Los Angeles	356 S BROADWAY	90013	5149019019	3.040	3.040	0.000	54.720	Shortfall of Sites	0.153	Regional Center Commercial	[Q]C4-4D-CDO-SN	Traditional Core	[HM2-CHC1-5] [CX3-FA] [SN-CPIO-CDO]	20	497.814	60.800		Commercial - Store Combination - Store and Office Combination - One Story, 0	129A211 14	No Max	Central City	No	VLI, LI, ABMI	DT CPU , ARO
Los Angeles	734 S HOPE ST	90017	5144011022	3.040	3.040	0.000	54.720	Shortfall of Sites	0.154	Regional Center Commercial	C2-4D	Transit Core	[HB5-SH1-5] [CX3-FA] [CPIO]	20	493.120	60.800		Institutional - Church - One Story, 0	129A209 159	No Max	Central City	No	VLI, LI, ABMI	DT CPU, FBO
Los Angeles	208 ALPINE ST	90012	5408027008	3.040	3.040	0.000	54.720	Shortfall of Sites	0.235	Regional Commercial	C2-2	Community Center	[DM2-G1-5] [CX1-FA] [CPIO]	20	323.189	60.800		Commercial - Restaurant, Cocktail Lounge - Restaurant, Cocktail Lounge, Tavern - One Story, 0	133-5A215 24	No Max	Central City North	No	VLI, LI, ABMI	DT CPU
Los Angeles	1153 SANTEE ST	90015	5145021028	3.040	3.040	0.000	54.720	Shortfall of Sites	0.198	Light Manufacturing	M2-2D	Transit Core	[HB1-G1-5] [CX2-FA] [CPIO]	20	383.824	60.800		Commercial - Store Combination - Store and Office Combination - One Story, 0	124-5A209 66	No Max	Central City	No	VLI, LI, ABMI	DT CPU
Los Angeles	324 S BROADWAY	90013	5149019014	3.040	3.040	0.000	54.720	Shortfall of Sites	0.154	Regional Center Commercial	[Q]C4-4D-CDO-SN	Traditional Core	[HM2-CHC1-5] [CX3-FA] [SN-CPIO-CDO]	20	492.760	60.800		Commercial - Store - One Story, 0	130-5A211 139	No Max	Central City	No	VLI, LI, ABMI	DT CPU
Los Angeles	240 S SPRING ST	90012	5149007001	3.040	3.040	0.000	54.720	Shortfall of Sites	0.153	Regional Center Commercial	[Q]C4-4D	Transit Core	[HB5-G1-5] [CX3-FA] [CPIO]	20	496.535	60.800		Commercial - Parking Lot (Commercial Use Property) - Lots - Patron or Employee - One Story, 0	130-5A213 141	No Max	Central City	No	VLI, LI, ABMI	DT CPU
Los Angeles	717 MAPLE AVE	90014	5145002012	3.040	3.040	0.000	54.720	Shortfall of Sites	0.153	Community Commercial	(T)(Q)C2-2	Traditional Core	[HM1-CHC1-5] [CX2-FA] [CPIO]	20	496.143	60.800	Vacant	Industrial - Industrial - Vacant Land, 0	127-5A211 257	No Max	Central City	No	VLI, LI, ABMI	DT CPU
Los Angeles	0	0	5148001031	3.040	3.040	0.000	54.720	Shortfall of Sites	0.249	Community Commercial	[Q]C4-2D	Transit Core	[HB1-G1-5] [CX3-FA] [CPIO]	20	381.954	60.800		Residential - Five or More Units or Apartments (Any Combination) - 5 Stories or More - Pool and Misc., 0	129A213 129	No Max	Central City	No	VLI, LI, ABMI	DT CPU
Los Angeles	950 S LOS ANGELES ST	90015	5145016042	3.040	3.040	0.000	54.720	Shortfall of Sites	0.152	Light Manufacturing	M2-2D	Traditional Core	[HM1-CHC1-5] [CX2-FA] [CPIO]	20	498.817	60.800		Miscellaneous - Rights of Way, 0	126A209 149	No Max	Central City	No	VLI, LI, ABMI	DT CPU
Los Angeles	12831 S FIGUEROA ST	90061	6132003027	30.400	30.400	0.000	0.000	Shortfall of Sites	1.405	Light Manufacturing	M2-1VL-O, P-1VL-O	Hybrid Industrial	0	20	54.080	60.800		Industrial - Warehousing, Distribution, Storage - Warehousing, Distribution, Under 10,000 SF - One Story, 0	081B201 293	54	Harbor Gateway	No	LI	HG CPU
Los Angeles	13330 SHERMAN WAY	91405	2328025028	2.664	2.664	0.000	47.952	Shortfall of Sites	0.401	Highway Oriented Commercial	C2-1VL			20	165.897	53.280		Commercial - Auto, Recreation Equipment, Construction Equipment Sales and Service - Auto Body Repair Shop - One Story, 0	183B157 90		North Hollywood - Valley Village	No	VLI, LI, ABMI	DB50
Los Angeles	6755 VAN NUYS BLVD	91405	2236009001	3.040	3.040	0.000	54.720	Shortfall of Sites	0.530	Community Commercial	[Q]C2-1L-CDO	Community Center	0	20	143.319	60.800		Commercial - Store - One Story, 0	180B149 13	108	Van Nuys - North Sherman Oaks	No	VLI, LI, ABMI	VNY CPU
Los Angeles	12600 RIVERSIDE DR	91607	2357032005	30.370	30.370	0.000	0.000	Shortfall of Sites	0.772	General Commercial	C1-1VL-RIO, P-1VL-RIO	0	0	20	81.922	60.739		Commercial - Hotel and Motel - Motel - 50 Rooms and Over - One Story, 0	168B161 474		Van Nuys - North Sherman Oaks	No	LI	DB50 , ARO, P, OPP C
Los Angeles	6841 LA TIJERA BLVD	90045	4103003019	30.370	30.370	0.000	0.000	Shortfall of Sites	0.384	Community Commercial	C2-1VL	0	0	20	106.778	60.739		Commercial - Store Combination - Store and Office Combination - One Story, 0	102B173 117	29	Westchester - Playa del Rey	No	LI	DB50 , WPDR CPU, ARO, AHO
Los Angeles	5253 VAN NUYS BLVD	91401	2249006001	30.370	30.370	0.000	0.000	Shortfall of Sites	0.385	General Commercial	C2-1VL	0	0	20	164.226	60.739		Commercial - Auto, Recreation Equipment, Construction Equipment Sales and Service - New Car Sales and Service - One Story, 0	172-5A151 148		Van Nuys - North Sherman Oaks	No	LI	DB50 , TOPP C
Los Angeles	17736 LASSEN ST	91325	2755001004	30.370	30.370	0.000	0.000	Shortfall of Sites	0.770	Medium Residential	(Q)R3-1	0	0	20	82.175	60.739	Vacant	Residential - Single Family Residence - Vacant Land, 0	201B129 77		Northridge	No	LI	DB50
Los Angeles	17726 LASSEN ST	91325	2755001003	30.370	30.370	0.000	0.000	Shortfall of Sites	0.770	Medium Residential	(Q)R3-1	0	0	20	82.178	60.739	Vacant	Residential - Single Family Residence - Vacant Land, 0	201B129 79		Northridge	No	LI	DB50
Los Angeles	20450 LASSEN ST	91311	2748006030	30.370	30.370	0.000	0.000	Shortfall of Sites	0.386	Neighborhood Office Commercial	C2-1L	0	0	20	163.921	60.739		Commercial - Service Station - Full Service - No Additional Services, 0	201B109 131		Chatsworth - Porter Ranch	No	LI	DB50
Los Angeles	11906 SAN VICENTE BLVD	90049	4265007037	30.370	30.370	0.000	0.000	Shortfall of Sites	0.384	Community Commercial	C1.5-1VL	0	0	20	164.854	60.739		Commercial - Store - One Story, 0	129B145 177		Brentwood - Pacific Palisades	No	LI	DB50
Los Angeles	5223 LINDLEY AVE	91356	2160017074	30.370	30.370	0.000	0.000	Shortfall of Sites	0.383	Community Commercial	P-1VLD, C2-1VLD	0	0	20	165.030	60.739		Commercial - Store - One Story, 0	171B125 289		Encino - Tarzana	No	LI	DB50 , ENC CPU, P
Los Angeles	5523 OAKDALE AVE	91364	2164001040	30.370	30.370	0.000	0.000	Shortfall of Sites	0.383	Neighborhood Office Commercial	(Q)P-1VLD, (Q)CR-1VLD	0	0	20	165.202	60.739		Industrial - Light Manufacturing - One Story, 0	174B113 599		Canoga Park - Winnetka - Woodland Hills - West Hills	No	LI	DB50 , ARO, P
Los Angeles	10840 NATIONAL BLVD	90064	4254008039	30.370	30.370	0.000	0.000	Shortfall of Sites	0.385	Neighborhood Commercial	C2-1VL	0	0	20	164.176	60.739		Commercial - Supermarket - Supermarket - 6,000 SF through 11,999 SF - One Story, 0	123B157 1152		Palms - Mar Vista - Del Rey	No	LI	DB50
Los Angeles	13157 CHANDLER BLVD	91401	2345003021	30.368	30.368	0.000	0.000	Shortfall of Sites	0.652	Very Low Residential	RE11-1	0	0	20	99.000	60.736		Residential - Single Family Residence - Pool, 1	171B157 1176		Van Nuys - North Sherman Oaks	No	LI	TOC EXP , ADU
Los Angeles	1043 S GRAND AVE	90015	5139008003	3.030	3.030	0.000	54.540	Shortfall of Sites	0.176	High Density Residential	[Q]R5-4D-O	Transit Core	[HB3-G1-5] [CX2-FA] [CPIO-O]	20	495.127	60.600		Residential - Five or More Units or Apartments (Any Combination) - 4 Stories or Less, 9	127-5A207 250	No Max	Central City	No	VLI, LI, ABMI	DT CPU , AHO
Los Angeles	21230 HART ST	91303	2138018003	3.030	3.030	0.000	54.540	Shortfall of Sites	0.115	Medium Residential	R2-1-RIO	Medium Neighborhood Residential	[HB5-SH1-5] [CX4-FA] [CPIO]	20	670.846	60.600		Residential - Single Family Residence, 1	183B105 693	43	Canoga Park - Winnetka - Woodland Hills - West Hills	No	VLI, LI, ABMI	CPK CPU , R2RD
Los Angeles	10535 ZELZAH AVE	91344	2731009900	0.000	0.000	0.000	60.598	Shortfall of Sites	32.846	Public Facilities	PF-1	0	0	0	153.741	60.598		Miscellaneous - Government Owned Property, 0	207B125 440		Granada Hills - Knollwood	No	ABMI	PF
Los Angeles	16867 KINGSBURY ST	91344	2684001038	0.000	0.000	0.000	60.562	Shortfall of Sites	0.839	Medium Residential	R3-1	0	0	0	82.015	60.562		Residential - Five or More Units or Apartments (Any Combination) - 4 Stories or Less - Pool, 0	207B133 648		Granada Hills - Knollwood	Yes	ABMI	DB50
Los Angeles	15506 MOORPARK ST	91436	2261039021	30.240	30.240	0.000	0.000	Shortfall of Sites	0.880	Medium Residential	C4-1L, R3-1	Medium Residential	0	20	71.627	60.480		Residential - Five or More Units or Apartments (Any Combination) - 4 Stories or Less - Pool, 0	168B145 618	43	Encino - Tarzana	No	LI	ENC CPU , MURC, AHO
Los Angeles	6927 HAWTHORN AVE	90028	5548006010	30.240	30.240	0.000	0.000	Shortfall of Sites	0.287	Regional Center Commercial	PB-2D	Regional Center Commercial	VARIOUS, WITH C2 and CPIO	20	219.250	60.480		Commercial - Parking Lot (Commercial Use Property) - Lots - Patron or Employee - One Story, 0	147B181 268	108	Hollywood	No	LI	HWD CPU , P, MURC
Los Angeles	16027 VENTURA BLVD	91436	2261022106	30.192	30.192	0.000	0.000	Shortfall of Sites	0.541	Regional Center Commercial	C4-1L	0	0	20	164.235	60.384		Commercial - Office Building - 6 to 13 Stories, 0	168B141 538		Encino - Tarzana	No	LI	DB50 , ENC CPU, ARO, MURC, TOPP C, AHO
Los Angeles	10940 VICTORY BLVD	91606	2414001002	30.192	30.192	0.000	0.000	Shortfall of Sites	0.457	Neighborhood Office Commercial	P-1VL, [Q]C2-1VL	Neighborhood Center	0	20	72.183	60.384		Commercial - Office Building - One Story, 0	180B173 884	108	North Hollywood - Valley Village	No	LI	DB50 , NH CPU, ARO, P
Los Angeles	7531 COLDWATER CANYON AVE	91605	2303021049	30.192	30.192	0.000	0.000	Shortfall of Sites	1.233	Commercial Manufacturing	[Q]P-1, CM-1, P-1	0	0	20	61.213	60.384		Industrial - Light Manufacturing - One Story, 0	186B161 373		Sun Valley - La Tuna Canyon	No	LI	DB50 , ARO, P
Los Angeles	9325 SAN FERNANDO RD	91352	2631001012	30.192	30.192	0.000	0.000	Shortfall of Sites	0.461	Limited Manufacturing	[Q]C2-1-CUGU, [T][Q]C2-1-CUGU	0	0	20	163.596	60.384	Vacant	Commercial - Commercial - Vacant Land, 0	198B165 161		Sun Valley - La Tuna Canyon	No	LI	DB50
Los Angeles	11886 FOOTHILL BLVD	91342	2532017009	30.192	30.192	0.000	0.000	Shortfall of Sites	2.303	Low Medium II Residential	(Q)RD2-1-CUGU	0	0	20	32.769	60.384		Residential - Five or More Units or Apartments (Any Combination) - 4 Stories or Less - Pool, 0	210B165 203		Sunland - Tujunga - Lake View Terrace - Shadow Hills - East La Tuna Canyon	No	LI	DB50
Los Angeles	22840 S WESTERN AVE	90501	7347017020	30.192	30.192	0.000	0.000	Shortfall of Sites	0.918	Highway Oriented Commercial	C1-1	0	0	20	82.262	60.384		Commercial - Store - One Story, 0	045B193 439		Harbor Gateway	No	LI	DB50
Los Angeles	13507 HUBBARD ST	91342	2509016012	30.192	30.192	0.000	0.000	Shortfall of Sites	0.459	Community Commercial	C2-1-CPIO	0	0	20	164.383	60.384		Commercial - Store Combination - Store and Office Combination - One Story, 0	225B157 803		Sylmar	No	LI	DB50 , ARO
Los Angeles	711 E ANAHEIM ST	90744	7423029804	30.192	30.192	0.000	0.000	Shortfall of Sites	3.423	Low Medium I Residential	[Q]MR2-1VL-O-CUGU, [Q]RD3-1XL-O-CUGU	0	0	20	22.051	60.384		Industrial - Industrial - Lift, 0	033B209 997		Wilmington - Harbor City	No	LI	DB50
Los Angeles	601 S FIGUEROA ST	90017	5144007044	3.016	3.016	0.000	54.288	Shortfall of Sites	0.235	Regional Center Commercial	C2-4D	Transit Core	[HB5-G1-5] [CX3-FA] [CPIO]	20	494.228	60.320		Commercial - Office Building - Over 20 Stories, 0	130-5A209 143	No Max	Central City	No	VLI, LI, ABMI	DT CPU , ARO
Los Angeles	311 S SPRING ST	90013	5149019032	3.016	3.016	0.000	54.288	Shortfall of Sites	0.234	Regional Center Commercial	[Q]C4-4D	Traditional Core	[HM2-CHC1-5] [CX3-FA] [CPIO]	20	496.556	60.320		Commercial - Office Building - 6 to 13 Stories, 0	130-5A213 154	No Max	Central City	No	VLI, LI, ABMI	DT CPU , ARO
Los Angeles	0	0	2204001012	30.142	30.142	0.000	0.000	Shortfall of Sites	0.553	Low Residential	RA-1	Low Medium Residential	0	20	113.635	60.283		Residential - Single Family Residence - Other Improvements Only, 0	192B133 287	10	Reseda - West Van Nuys	No	LI	OPP RC , RES CPU, AHO
Los Angeles	14109 HUBBARD ST	91342	2508027022	30.136	30.136	0.000	0.000	Shortfall of Sites	0.464	Community Commercial	(Q)C4-1	0	0	20	164.929	60.272		Institutional - Homes for Aged and Others - One Story, 1	219B153 157		Sylmar	No	LI	DB50
Los Angeles	416 W PICO BLVD	90015	5134017033	3.008	3.008	0.000	54.144	Shortfall of Sites	0.190	Community Commercial	C2-2D-O	Transit Core	[HB3-SH1-5] [CX2-FA] [CPIO-O]	20	496.035	60.160		Residential - Five or More Units or Apartments (Any Combination) - 5 Stories or More - Pool and Misc., 0	126A207 169	No Max	Central City	No	VLI, LI, ABMI	DT CPU
Los Angeles	416 W PICO BLVD	90015	5134017033	3.008	3.008	0.000	54.144	Shortfall of Sites	0.190	Community Commercial	C2-2D-O	Transit Core	[HB3-SH1-5] [CX2-FA] [CPIO-O]	20	495.873	60.160		Residential - Five or More Units or Apartments (Any Combination) - 5 Stories or More - Pool and Misc., 0	126A207 175	No Max	Central City	No	VLI, LI, ABMI	DT CPU
Los Angeles	222 S MAIN ST.	90012	5161026040	3.008	3.008	0.000	54.144	Shortfall of Sites	0.189	Regional Center Commercial	C2-4D-CDO	Transit Core	[HB5-G1-5] [CX3-FA] [CPIO-CDO]	20	496.284	60.160		Residential - Five or More Units or Apartments (Any Combination) - 5 Stories or More - Pool and Misc., 0	130-5A213 179	No Max	Central City	No	VLI, LI, ABMI	DT CPU
Los Angeles	222 S MAIN ST.	90012	5161026040	3.008	3.008	0.000	54.144	Shortfall of Sites	0.189	Regional Center Commercial	C2-4D-CDO	Transit Core	[HB5-G1-5] [CX3-FA] [CPIO-CDO]	20	496.139	60.160		Residential - Five or More Units or Apartments (Any Combination) - 5 Stories or More - Pool and Misc., 0	130-5A213 186	No Max	Central City	No	VLI, LI, ABMI	DT CPU
Los Angeles	22041 GAULT ST	91303	2024001032	3.000	3.000	0.000	54.000	Shortfall of Sites	0.161	Low Medium II Residential	R1-1-RIO	Neighborhood Center	[HB3-G1-5] [CX3-FA] [CPIO-O]	20	466.331	60.000		Institutional - School (Private) - One Story, 0	183B101 180	54	Canoga Park - Winnetka - Woodland Hills - West Hills	No	VLI, LI, ABMI	CPK CPU , AHO
Los Angeles	7769 TOPANGA CANYON BLVD	91304	2012022016	30.000	30.000	0.000	0.000	Shortfall of Sites	1.732	Low Residential	RA-1	Low Medium Residential	[MM1-CDF1-5] [IX4-FA] [CPIO]	20	43.297	60.000		Institutional - Church - One Story, 0	189B101 679	10	Canoga Park - Winnetka - Woodland Hills - West Hills	No	LI	CPK CPU, FBO
Los Angeles	901 S HILL ST	90015	5139004022	3.000	3.000	0.000	54.000	Shortfall of Sites	0.151	High Density Residential	[Q]R5-4D	Transit Core	[HB3-G1-5] [CX2-FA] [CPIO]	20	496.981	60.000		Commercial - Store - One Story, 0	127-5A209 162	No Max	Central City	No	VLI, LI, ABMI	DT CPU , AHO
Los Angeles	217 W 4TH ST	90013	5149019017	3.000	3.000	0.000	54.000	Shortfall of Sites	0.151	Regional Center Commercial	[Q]C4-4D	Traditional Core	[HM2-CHC1-5] [CX3-FA] [CPIO]	20	495.144	60.000		Commercial - Store - One Story, 0	129A211 17	No Max	Central City	No	VLI, LI, ABMI	DT CPU

Jurisdiction Name	Site Address/Intersection	5 Digit ZIP Code	Assessor Parcel Number	Very Low-Income	Low-Income	Moderate-Income	Above Moderate-Income	Type of Shortfall	Parcel Size (Acres)	Current General Plan Designation	Current Zoning	Proposed General Plan (GP) Designation	Proposed Zoning	Minimum Density Allowed	Maximum Density Allowed	Total Capacity	Vacant/ Nonvacant	Description of Existing Uses	PIN	Base Density Per Acre	Community Plan Area	Rent Stabalization Ordinance	Income Category	Applicable Rezoning Program (Program informing values in Column Q listed first)
Los Angeles	851 S GRAND AVE	90017	5144020012	3.000	3.000	0.000	54.000	Shortfall of Sites	0.152	High Density Residential	[Q]R5-4D	Transit Core	[HB3-G1-5] [CX3-FA] [CPIO]	20	492.853	60.000		Residential - Five or More Units or Apartments (Any Combination) · 5 Stories or More - Mills Act Property, 0	127-5A209 36	No Max	Central City	No	VLI, LI, ABMI	DT CPU
Los Angeles	648 S MAIN ST	90014	5148021011	3.000	3.000	0.000	54.000	Shortfall of Sites	0.231	Community Commercial	C2-2D	Traditional Core	[DM3-CHC1-5] [CX2-FA] [CPIO]	20	324.456	60.000		Commercial - Store - One Story, 0	127-5A211 109	No Max	Central City	No	VLI, LI, ABMI	DT CPU
Los Angeles	1060 S HILL ST	90015	5139013021	3.000	3.000	0.000	54.000	Shortfall of Sites	0.151	High Density Residential	[Q]R5-4D-O	Traditional Core	[HM2-CHC1-5] [CX2-FA] [CPIO-O]	20	497.699	60.000		Commercial - Restaurant, Cocktail Lounge - Restaurant, Cocktail Lounge, Tavern - One Story, 0	126A209 110	No Max	Central City	No	VLI, LI, ABMI	DT CPU
Los Angeles	827 S FIGUEROA ST	90017	5144022028	3.000	3.000	0.000	54.000	Shortfall of Sites	0.152	Regional Center Commercial	C2-4D	Transit Core	[HB5-SH1-5] [CX4-FA] [CPIO]	20	494.757	60.000		Commercial - Parking Lot (Commercial Use Property) - Lots - Patron or Employee - One Story, 0	129A207 123	No Max	Central City	No	VLI, LI, ABMI	DT CPU
Los Angeles	525 S SPRING ST	90013	5149035012	3.000	3.000	0.000	54.000	Shortfall of Sites	0.230	Regional Center Commercial	C5-4D	Traditional Core	[DM4-CHC1-5] [CX2-FA] [CPIO]	20	325.802	60.000		Commercial - Parking Lot (Commercial Use Property) - Lots - Patron or Employee - One Story, 0	129A211 143	No Max	Central City	No	VLI, LI, ABMI	DT CPU
Los Angeles	330 S BROADWAY	90013	5149019020	3.000	3.000	0.000	54.000	Shortfall of Sites	0.150	Regional Center Commercial	[Q]C4-4D-CDO-SN	Traditional Core	[HM2-CHC1-5] [CX3-FA] [SN-CPIO-CDO]	20	498.424	60.000		Commercial - Restaurant, Cocktail Lounge - Restaurant, Cocktail Lounge, Tavern, 0	130-5A211 147	No Max	Central City	No	VLI, LI, ABMI	DT CPU
Los Angeles	839 S SPRING ST	90014	5144016053	3.000	3.000	0.000	54.000	Shortfall of Sites	0.231	Regional Center Commercial	C5-4D	Traditional Core	[DM4-CHC1-5] [CX2-FA] [CPIO]	20	324.681	60.000		Commercial - Parking Lot (Commercial Use Property) - Lots - Patron or Employee - One Story, 0	127-5A209 216	No Max	Central City	No	VLI, LI, ABMI	DT CPU
Los Angeles	633 W 5TH ST	90071	5151017021	3.000	3.000	0.000	54.000	Shortfall of Sites	0.151	Regional Center Commercial	C5-4D	Transit Core	[HB5-G1-5] [CX3-FA] [CPIO]	20	498.142	60.000	Vacant	Commercial - Commercial - Vacant Parcel with Existing Non-structural Other Imps., 0	130-5A209 228	No Max	Central City	No	VLI, LI, ABMI	DT CPU
Los Angeles	950 S LOS ANGELES ST	90015	5145016042	3.000	3.000	0.000	54.000	Shortfall of Sites	0.152	Light Manufacturing	M2-2D	Traditional Core	[HM1-CHC1-5] [CX2-FA] [CPIO]	20	493.279	60.000		Miscellaneous - Rights of Way, 0	126A209 142	No Max	Central City	No	VLI, LI, ABMI	DT CPU
Los Angeles	1531 N CAHUENGA BLVD	90028	5546013037	3.000	3.000	0.000	54.000	Shortfall of Sites	0.292	Regional Center Commercial	C4-2D-SN	Regional Center Commercial	[Q]C2-2D-SN-CPIO	20	257.155	60.000		Commercial - Parking Lot (Commercial Use Property) - Lots - Patron or Employee - One Story, 0	148-5A187 324	108	Hollywood	No	VLI, LI, ABMI	HWD CPU , MURC, AHO
Los Angeles	13350 SHERMAN WAY	91605	2328025026	2.620	2.620	0.000	47.153	Shortfall of Sites	0.396	Highway Oriented Commercial	C2-1VL			20	165.241	52.392		Commercial - Store - One Story, 0	183B157 86		North Hollywood - Valley Village	No	VLI, LI, ABMI	DB50
Los Angeles	7540 BALBOA BLVD	91406	2226025010	30.000	30.000	0.000	0.000	Shortfall of Sites	0.694	Neighborhood Office Commercial	P-1VL	Neighborhood Center	0	20	108.084	60.000		Commercial - Parking Lot (Commercial Use Property) - Lots - Patron or Employee - One Story, 0	186B133 291	54	Reseda - West Van Nuys	No	LI	RES CPU , P
Los Angeles	16600 VANOWEN ST	91406	2231007016	30.000	30.000	0.000	0.000	Shortfall of Sites	1.729	Low Residential	R1-1-RIO	Low Medium Residential	0	20	43.370	60.000		Residential - Single Family Residence - Other Improvements Only, 0	180B137 21	10	Reseda - West Van Nuys	No	LI	RES CPU
Los Angeles	16851 VICTORY BLVD	91406	2231023053	30.000	30.000	0.000	0.000	Shortfall of Sites	0.517	General Commercial	C2-1VL-RIO	Community Center	0	20	144.928	60.000		Commercial - Store - One Story, 0	180B133 516	54	Reseda - West Van Nuys	No	LI	RES CPU
Los Angeles	7605 VAN NUYS BLVD	91405	2210031003	3.000	3.000	0.000	54.000	Shortfall of Sites	0.517	General Commercial	P-1VL, C2-1VL	Community Center	0	20	144.974	60.000		Commercial - Auto, Recreation Equipment, Construction Equipment Sales and Service - Auto Body Repair Shop - One Story, 0	186B149 190	108	Van Nuys - North Sherman Oaks	No	VLI, LI, ABMI	VNY CPU , P
Los Angeles	15445 COBALT ST	91342	2501005008	0.000	0.000	0.000	59.940	Shortfall of Sites	0.483	Open Space	RMP-1, OS-1XL	0	0	0	172.379	59.940		Residential - Manufactured Home Park, 0	222B145 491		Sylmar	Yes	ABMI	DB50
Los Angeles	7930 VAN NUYS BLVD	91402	2212028021	29.962	29.962	0.000	0.000	Shortfall of Sites	0.670	Light Manufacturing	[Q]M2-1-CDO, [Q]C2-1-CDO	0	0	20	113.635	59.924		Commercial - Shopping Center (Neighborhood, Community) - One Story, 1	189B149 640		Mission Hills - Panorama City - North Hills	No	LI	OPP RC
Los Angeles	1212 S FLOWER ST	90015	5138026036	0.000	0.000	0.000	59.854	Shortfall of Sites	0.034	High Density Residential	[Q]R5-4D-O	Transit Core	[HB3-G1-5] [CX3-FA] [CPIO-O]	0	2453.296	59.854		Commercial - Store Combination - Store and Residential Combination - One Story, 0	126A207 62	No Max	Central City	Yes	ABMI	ARO , DT CPU, AHO
Los Angeles	1212 S FLOWER ST	90015	5138026036	0.000	0.000	0.000	59.854	Shortfall of Sites	0.153	High Density Residential	[Q]R5-4D-O	Transit Core	[HB3-G1-5] [CX3-FA] [CPIO-O]	0	544.654	59.854		Commercial - Store Combination - Store and Residential Combination - One Story, 0	126A207 63	No Max	Central City	Yes	ABMI	ARO , DT CPU, AHO
Los Angeles	1212 S FLOWER ST	90015	5138026036	0.000	0.000	0.000	59.854	Shortfall of Sites	0.167	High Density Residential	[Q]R5-4D-O	Transit Core	[HB3-G1-5] [CX3-FA] [CPIO-O]	0	497.820	59.854		Commercial - Store Combination - Store and Residential Combination - One Story, 0	126A207 67	No Max	Central City	Yes	ABMI	ARO , DT CPU, AHO
Los Angeles	1212 S FLOWER ST	90015	5138026036	0.000	0.000	0.000	59.854	Shortfall of Sites	0.050	High Density Residential	[Q]R5-4D-O-SN, [Q]R5-4D-O	Transit Core	[HB3-G1-5] [CX3-FA] [CPIO-O]	0	1665.337	59.854		Commercial - Store Combination - Store and Residential Combination - One Story, 0	126A207 318	No Max	Central City	Yes	ABMI	ARO , DT CPU, AHO
Los Angeles	7021 HOLLYWOOD BLVD	90028	5548003020	2.992	2.992	0.000	53.856	Shortfall of Sites	0.803	Regional Center Commercial	C4-2D-SN	High Medium Residential	[Q]R4-1VL-CPIO	20	109.523	59.840		Commercial - Shopping Center (Neighborhood, Community) - One Story, 0	147B181 115	72	Hollywood	No	VLI, LI, ABMI	HWD CPU
Los Angeles	12629 RIVERSIDE DR	91607	2357028025	29.908	29.908	0.000	0.000	Shortfall of Sites	2.364	Neighborhood Office Commercial	(Q)RAS4-1VL	0	0	20	163.406	59.816		Residential - Five or More Units or Apartments (Any Combination) · 4 Stories or Less - Pool, 217	168B161 362		Van Nuys - North Sherman Oaks	No	LI	DB50
Los Angeles	7403 TOPANGA CANYON BLVD	91303	2023004015	2.990	2.990	0.000	53.820	Shortfall of Sites	0.114	General Commercial	[Q]C2-1VL	Neighborhood Center	[HB1-G1-5] [CX3-FA] [CPIO]	20	664.887	59.800		Residential - Single Family Residence, 1	186B101 631	54	Canoga Park - Winnetka - Woodland Hills - West Hills	No	VLI, LI, ABMI	CPK CPU , AHO
Los Angeles	611 W 6TH ST	90017	5151026400	2.990	2.990	0.000	53.820	Shortfall of Sites	0.232	Regional Center Commercial	C2-4D	Transit Core	[HB5-SH1-5] [CX3-FA] [CPIO]	20	494.711	59.800		Commercial - Office Building - Other Improvements Only, 0	129A209 33	No Max	Central City	No	VLI, LI, ABMI	DT CPU , ARO
Los Angeles	500 W 7TH ST	90014	5144012055	2.990	2.990	0.000	53.820	Shortfall of Sites	0.233	Regional Center Commercial	C2-4D	Transit Core	[HB5-SH1-5] [CX4-FA] [CPIO]	20	494.585	59.800		Commercial - Store Combination - Store and Residential Combination - One Story, 0	129A209 182	No Max	Central City	No	VLI, LI, ABMI	DT CPU , ARO
Los Angeles	800 S HOPE ST	90017	5144020201	2.990	2.990	0.000	53.820	Shortfall of Sites	0.232	Regional Center Commercial	C2-4D	Transit Core	[HB3-SH1-5] [CX3-FA] [CPIO]	20	495.574	59.800		Commercial - Office Building - 6 to 13 Stories, 0	129A209 227	No Max	Central City	No	VLI, LI, ABMI	DT CPU , ARO
Los Angeles	0	0	5149019035	2.990	2.990	0.000	53.820	Shortfall of Sites	0.234	Regional Center Commercial	[Q]C4-4D	Traditional Core	[HM2-CHC1-5] [CX3-FA] [CPIO]	20	492.427	59.800		Commercial - Parking Lot (Commercial Use Property) - Parking Structures - Commercial Parking - 6 to 13 Stories, 0	129A211 15	No Max	Central City	No	VLI, LI, ABMI	DT CPU
Los Angeles	0	0	5144011020	2.990	2.990	0.000	53.820	Shortfall of Sites	0.232	Regional Center Commercial	C2-4D	Transit Core	[HB5-G1-5] [CX3-FA] [CPIO]	20	495.583	59.800		Commercial - Parking Lot (Commercial Use Property) - Parking Structures - Patron or Employee - Five Stories, 0	129A209 170	No Max	Central City	No	VLI, LI, ABMI	DT CPU
Los Angeles	7249 JORDAN AVE	91303	2111021027	0.000	0.000	0.000	59.760	Shortfall of Sites	0.194	Community Commercial	[Q]C2-1VL-CDO	Community Center	[HB5-G1-5] [CX4-FA] [CPIO-O]	0	428.846	59.760		Residential - Five or More Units or Apartments (Any Combination) · 4 Stories or Less, 0	186B105 972	54	Canoga Park - Winnetka - Woodland Hills - West Hills	Yes	ABMI	CPK CPU ,
Los Angeles	4745 VINELAND AVE	91602	2353026027	29.837	29.837	0.000	0.000	Shortfall of Sites	0.381	Neighborhood Office Commercial	[Q]C2-1VL	Neighborhood Center	0	20	70.946	59.674		Commercial - Office Building - One Story, 0	168B173 553	108	North Hollywood - Valley Village	No	LI	DB50 , NH CPU, ARO, AHO
Los Angeles	16358 VENTURA BLVD	91436	2284001001	29.837	29.837	0.000	0.000	Shortfall of Sites	0.376	Regional Center Commercial	C4-1L	0	0	20	165.519	59.674		Commercial - Restaurant, Cocktail Lounge - Restaurant, Cocktail Lounge, Tavern - One Story, 0	168B137 407		Encino - Tarzana	No	LI	DB50 , ENC CPU, MURC, TOPP C, AHO
Los Angeles	11611 BLUCHER AVE	91344	2605002218	29.837	29.837	0.000	0.000	Shortfall of Sites	1.901	Low Medium II Residential	RD2-1	0	0	20	32.702	59.674		Residential - Five or More Units or Apartments (Any Combination) · 4 Stories or Less - Pool, 0	213B145 60		Granada Hills - Knollwood	No	LI	DB50
Los Angeles	10401 ASHTON AVE	90024	4327001014	29.837	29.837	0.000	0.000	Shortfall of Sites	0.190	Very High Residential	R5-1D	0	0	20	327.411	59.674	Vacant	Residential - Single Family Residence - Vacant Land, 0	135B157 226		Westwood	No	LI	DB50
Los Angeles	14900 BURBANK BLVD	91411	2250015034	29.837	29.837	0.000	0.000	Shortfall of Sites	0.375	Neighborhood Office Commercial	C1.5-1VL, P-1	0	0	20	165.837	59.674		Commercial - Shopping Center (Neighborhood, Community) - One Story, 0	174B149 866		Van Nuys - North Sherman Oaks	No	LI	DB50 , P
Los Angeles	3420 S SEPULVEDA BLVD	90034	4251028036	29.837	29.837	0.000	0.000	Shortfall of Sites	0.377	High Medium Residential	R4-1	0	0	20	164.999	59.674		Residential - Five or More Units or Apartments (Any Combination) · 4 Stories or Less - Pool, 0	120B157 991		Palms - Mar Vista - Del Rey	No	LI	DB50
Los Angeles	4533 LAUREL CYN BLVD	91607	2364005021	29.837	29.837	0.000	0.000	Shortfall of Sites	0.375	High Medium Residential	R4-1-RIO	0	0	20	165.565	59.674		Institutional - School (Private) - One Story, 0	165B165 96		Sherman Oaks - Studio City - Toluca Lake - Cahuenga Pass	No	LI	DB50 , ADU
Los Angeles	13141 CHANDLER BLVD	91401	2345004016	29.822	29.822	0.000	0.000	Shortfall of Sites	0.766	Very Low Residential	R1-1, RE11-1	0	0	20	99.000	59.643		Residential - Single Family Residence - Pool, 1	171B157 1227		Van Nuys - North Sherman Oaks	No	LI	TOC EXP , ADU
Los Angeles	19478 NORDHOFF ST	91324	2783028045	29.820	29.820	0.000	0.000	Shortfall of Sites	1.032	Regional Center Commercial	P-1, C4-1	0	0	20	61.413	59.640		Commercial - Store - One Story, 1	195B117 413		Chatsworth - Porter Ranch	No	LI	MURC , P, ADU
Los Angeles	16847 VENTURA BLVD	91436	2259010001	29.815	29.815	0.000	0.000	Shortfall of Sites	0.534	Regional Center Commercial	C4-1VL	0	0	20	164.194	59.629		Commercial - Shopping Center (Regional) - One Story, 0	168B133 77		Encino - Tarzana	No	LI	DB50 , MURC, TOPP C
Los Angeles	11980 SAN VICENTE BLVD	90049	4265007052	29.815	29.815	0.000	0.000	Shortfall of Sites	0.532	Community Commercial	C1.5-1VL	0	0	20	164.897	59.629		Commercial - Office Building - 6 to 13 Stories, 0	129B141 232		Brentwood - Pacific Palisades	No	LI	DB50 , ARO
Los Angeles	7963 VAN NUYS BLVD	91402	2210019004	29.804	29.804	0.000	0.000	Shortfall of Sites	0.689	Regional Commercial	[Q]M1-1-CDO	0	0	20	113.635	59.607		Commercial - Store - One Story, 3	189B149 310		Mission Hills - Panorama City - North Hills	No	LI	OPP RC
Los Angeles	19656 SHERMAN WAY	91335	2130001083	29.800	29.800	0.000	0.000	Shortfall of Sites	0.505	Neighborhood Office Commercial	C2-1VL-RIO	0	0	20	164.791	59.600		Commercial - Store - Wireless Communication Tower - One Story, 7	183B117 61		Reseda - West Van Nuys	No	LI	DB50
Los Angeles	7545 FALLBROOK	91304	2021012016	29.770	29.770	0.000	0.000	Shortfall of Sites	0.382	General Commercial	C2-1VL	Villages	0	20	144.114	59.539		Commercial - Restaurant, Cocktail Lounge - Fast Food - Auto Oriented - One Story, 1	186B097 261	54	Canoga Park - Winnetka - Woodland Hills - West Hills	No	LI	DB50 , CPK CPU, ADU, AHO
Los Angeles	20953 DEVONSHIRE ST	91311	2706016038	29.770	29.770	0.000	0.000	Shortfall of Sites	0.383	Community Commercial	(Q)C4-1	0	0	20	165.025	59.539		Commercial - Store - One Story, 1	204B109 144		Chatsworth - Porter Ranch	No	LI	DB50 , ADU
Los Angeles	15236 BURBANK BLVD	91411	2250009022	29.770	29.770	0.000	0.000	Shortfall of Sites	0.387	General Commercial	C2-1VL-RIO	0	0	20	163.568	59.539		Commercial - Office Building - One Story, 1	174B145 496		Van Nuys - North Sherman Oaks	No	LI	DB50 , ARO, ADU
Los Angeles	939 S HILL ST	90015	5139004026	2.976	2.976	0.000	53.568	Shortfall of Sites	0.189	High Density Residential	[Q]R5-4D	Transit Core	[HB3-G1-5] [CX2-FA] [CPIO]	20	492.916	59.520		Residential - Five or More Units or Apartments (Any Combination) · 5 Stories or More - Pool, 0	127-5A209 251	No Max	Central City	No	VLI, LI, ABMI	DT CPU , AHO
Los Angeles	928 S BROADWAY	90015	5139002047	2.976	2.976	0.000	53.568	Shortfall of Sites	0.188	Regional Center Commercial	C2-4D	Traditional Core	[HM2-CHC1-5] [CX4-FA] [CPIO]	20	494.654	59.520		Residential - Five or More Units or Apartments (Any Combination) · 5 Stories or More - Pool and Misc., 0	126A209 38	No Max	Central City	No	VLI, LI, ABMI	DT CPU
Los Angeles	5960 FALLBROOK AVE	91367	2040002016	2.976	2.976	0.000	53.568	Shortfall of Sites	0.193	General Commercial	[Q]C2-1VL	Neighborhood Center	[HM1-CHC1-5] [CX2-FA] [CPIO]	20	321.155	59.520		Commercial - Store - One Story, 0	177B097 529	54	Canoga Park - Winnetka - Woodland Hills - West Hills	No	VLI, LI, ABMI	CPK CPU , AHO
Los Angeles	17641 VENTURA BLVD	91316	2257008026	29.748	29.748	0.000	0.000	Shortfall of Sites	0.455	Community Commercial	C4-1VL	0	0	20	163.346	59.496		Commercial - Restaurant, Cocktail Lounge - Restaurant, Cocktail Lounge, Tavern - One Story, 0	171B129 336		Encino - Tarzana	No	LI	DB50 , ENC CPU, TOPP C, AHO

Jurisdiction Name	Site Address/Intersection	5 Digit ZIP Code	Assessor Parcel Number	Very Low-Income	Low-Income	Moderate-Income	Above Moderate-Income	Type of Shortfall	Parcel Size (Acres)	Current General Plan Designation	Current Zoning	Proposed General Plan (GP) Designation	Proposed Zoning	Minimum Density Allowed	Maximum Density Allowed	Total Capacity	Vacant/ Nonvacant	Description of Existing Uses	PIN	Base Density Per Acre	Community Plan Area	Rent Stabalization Ordinance	Income Category	Applicable Rezoning Program (Program informing values in Column Q listed first)
Los Angeles	5546 SEPULVEDA BLVD	91411	2250009026	29.748	29.748	0.000	0.000	Shortfall of Sites	0.449	General Commercial	C2-1VL-RIO	0	0	20	165.540	59.496		Commercial - Auto, Recreation Equipment, Construction Equipment Sales and Service - Car Wash Only - One Story, 0	174B145 559		Van Nuys - North Sherman Oaks	No	LI	DB50 , TOPP C
Los Angeles	20111 SATICOY ST	91306	2114004045	29.748	29.748	0.000	0.000	Shortfall of Sites	0.451	Neighborhood Office Commercial	(Q)P-1VL, (Q)C1.5-1VL	Neighborhood Center	0	20	108.700	59.496		Commercial - Shopping Center (Neighborhood, Community) - One Story, 0	186B113 175	54	Canoga Park - Winnetka - Woodland Hills - West Hills	No	LI	DB50 , CPK CPU, P
Los Angeles	10841 SEPULVEDA BLVD	91345	2664013047	29.748	29.748	0.000	0.000	Shortfall of Sites	0.453	Community Commercial	C2-1	0	0	20	164.000	59.496		Commercial - Restaurant, Cocktail Lounge - Restaurant, Cocktail Lounge, Tavern - One Story, 0	207B145 87		Mission Hills - Panorama City - North Hills	No	LI	DB50
Los Angeles	2040 GLENOAKS BLVD	91340	2517015031	29.748	29.748	0.000	0.000	Shortfall of Sites	0.452	Community Commercial	C2-1VL-CPIO	0	0	20	164.673	59.496		Commercial - Parking Lot (Commercial Use Property) - Lots - Patron or Employee - One Story, 0	219B153 160		Sylmar	No	LI	DB50
Los Angeles	0	0	7425002802	29.748	29.748	0.000	0.000	Shortfall of Sites	2.825	Low Medium I Residential	R2-1XL-O-CUGU	0	0	20	26.326	59.496		Miscellaneous - Utility, 0	033B209 105		Wilmington - Harbor City	No	LI	DB50
Los Angeles	13237 CHANDLER BLVD	91401	2345003015	29.730	29.730	0.000	0.000	Shortfall of Sites	0.651	Very Low Residential	RE11-1	0	0	20	99.000	59.461		Residential - Single Family Residence - Pool and Misc., 2	171B157 27		Van Nuys - North Sherman Oaks	No	LI	TOC EXP
Los Angeles	6239 BECK AVE	91606	2335030020	0.000	0.000	0.000	59.400	Shortfall of Sites	2.618	Neighborhood Office Commercial	R3-1	Community Center (Mixed-Use)	0	0	108.851	59.400		Residential - Five or More Units or Apartments (Any Combination) · 4 Stories or Less - Pool, 120	177B169 213	145	North Hollywood - Valley Village	Yes	ABMI	NH CPU , DB50
Los Angeles	10956 VICTORY BLVD	91606	2414001001	29.692	29.692	0.000	0.000	Shortfall of Sites	0.456	Neighborhood Office Commercial	[Q]C2-1VL	Neighborhood Center	0	20	72.316	59.384		Commercial - Store - One Story, 1	180B173 885	108	North Hollywood - Valley Village	No	LI	DB50 , NH CPU
Los Angeles	13441 FOOTHILL BLVD	91342	2513009901	29.692	29.692	0.000	0.000	Shortfall of Sites	0.457	Community Commercial	C2-1VL-CPIO	0	0	20	165.315	59.384		Residential - Single Family Residence, 1	222B157 332		Sylmar	No	LI	DB50
Los Angeles	7135 COLDWATER CANYON AVE	91605	2327018032	2.964	2.964	0.000	53.352	Shortfall of Sites	1.836	Medium Residential	R3-1	Community Center (Mixed-Use) *	0	20	108.391	59.280		Residential - Five or More Units or Apartments (Any Combination) · 4 Stories or Less - Cooperative, 68	183B161 97	145	North Hollywood - Valley Village	No	VLI, LI, ABMI	NH CPU , DB50
Los Angeles	233 S BROADWAY	90012	5149009018	2.964	2.964	0.000	53.352	Shortfall of Sites	0.230	Regional Center Commercial	[Q]C2-4D-CDO-SN	Transit Core	[HB5-SH1-5] [CX3-FA] [SN-CPIO-CDO]	20	496.574	59.280		Commercial - Store Combination - Store and Office Combination - One Story, 0	130-5A211 43	No Max	Central City	No	VLI, LI, ABMI	DT CPU , ARO
Los Angeles	800 S HOPE ST	90017	5144020201	2.964	2.964	0.000	53.352	Shortfall of Sites	0.231	Regional Center Commercial	C2-4D	Transit Core	[HB3-SH1-5] [CX3-FA] [CPIO]	20	494.202	59.280		Commercial - Office Building - 6 to 13 Stories, 0	129A209 208	No Max	Central City	No	VLI, LI, ABMI	DT CPU , ARO
Los Angeles	865 S FIGUEROA ST	90017	5144022057	2.964	2.964	0.000	53.352	Shortfall of Sites	0.231	Regional Center Commercial	C2-4D	Transit Core	[HB5-SH1-5] [CX4-FA] [CPIO]	20	493.232	59.280		Commercial - Office Building - Over 20 Stories, 0	129A207 220	No Max	Central City	No	VLI, LI, ABMI	DT CPU , ARO
Los Angeles	550 S FLOWER ST	90071	5151024003	2.964	2.964	0.000	53.352	Shortfall of Sites	0.231	Regional Center Commercial	C2-4D	Transit Core	[HB5-SH1-5] [CX3-FA] [CPIO]	20	494.441	59.280		Commercial - Parking Lot (Commercial Use Property) - Parking Structures - Patron or Employee - One Story, 0	130-5A209 199	No Max	Central City	No	VLI, LI, ABMI	DT CPU
Los Angeles	515 S OLIVE ST	90013	5149030003	2.961	2.961	0.000	53.303	Shortfall of Sites	0.190	Regional Center Commercial	C2-4D	Transit Core	[HB5-SH1-5] [CX3-FA] [CPIO]	20	600.197	59.225		Commercial - Hotel and Motel - Hotel - 50 Rooms and Over - One Story, 0	129A209 21	No Max	Central City	No	VLI, LI, ABMI	ARO , DT CPU
Los Angeles	515 S OLIVE ST	90013	5149030003	2.961	2.961	0.000	53.303	Shortfall of Sites	0.190	Regional Center Commercial	C2-4D	Transit Core	[HB5-SH1-5] [CX3-FA] [CPIO]	20	599.820	59.225		Commercial - Hotel and Motel - Hotel - 50 Rooms and Over - One Story, 0	129A209 29	No Max	Central City	No	VLI, LI, ABMI	ARO , DT CPU
Los Angeles	515 S OLIVE ST	90013	5149030003	2.961	2.961	0.000	53.303	Shortfall of Sites	0.095	Regional Center Commercial	C2-4D	Transit Core	[HB5-SH1-5] [CX3-FA] [CPIO]	20	1193.187	59.225		Commercial - Hotel and Motel - Hotel - 50 Rooms and Over - One Story, 0	129A209 36	No Max	Central City	No	VLI, LI, ABMI	ARO , DT CPU
Los Angeles	17230 ROSCOE BLVD	91325	2204001010	29.607	29.607	0.000	0.000	Shortfall of Sites	0.554	Low Residential	RA-1	Low Medium Residential	0	20	113.635	59.213		Commercial - Nursery or Greenhouse - One Story, 1	192B133 285	10	Reseda - West Van Nuys	No	LI	OPP RC , RES CPU, ADU, AHO
Los Angeles	20246 SATICOY ST	91306	2114005017	29.600	29.600	0.000	0.000	Shortfall of Sites	0.515	Neighborhood Office Commercial	(T)(Q)C2-1VL	Community Center	0	20	143.565	59.200		Commercial - Store Combination - Store and Residential Combination - One Story, 0	186B113 206	54	Canoga Park - Winnetka - Woodland Hills - West Hills	No	LI	CPK CPU , ARO
Los Angeles	20146 SATICOY ST	91306	2114005011	29.600	29.600	0.000	0.000	Shortfall of Sites	0.513	Neighborhood Office Commercial	(Q)P-1VL, C2-1VL	Community Center	0	20	144.200	59.200		Commercial - Auto, Recreation Equipment, Construction Equipment Sales and Service - Auto Body Repair Shop - One Story, 0	186B113 212	54	Canoga Park - Winnetka - Woodland Hills - West Hills	No	LI	CPK CPU , P
Los Angeles	20238 SATICOY ST	91306	2114005016	29.600	29.600	0.000	0.000	Shortfall of Sites	0.511	Neighborhood Office Commercial	P-1VL, C2-1VL	Community Center	0	20	144.904	59.200		Commercial - Auto, Recreation Equipment, Construction Equipment Sales and Service - Auto Body Repair Shop - One Story, 0	186B113 241	54	Canoga Park - Winnetka - Woodland Hills - West Hills	No	LI	CPK CPU , P
Los Angeles	20200 SATICOY ST	91306	2114005032	29.600	29.600	0.000	0.000	Shortfall of Sites	0.511	Neighborhood Office Commercial	P-1VL, C2-1VL	Community Center	0	20	144.888	59.200		Commercial - Store - One Story, 0	186B113 243	54	Canoga Park - Winnetka - Woodland Hills - West Hills	No	LI	CPK CPU , P
Los Angeles	20212 SATICOY ST	91306	2114005014	2.960	2.960	0.000	53.280	Shortfall of Sites	0.513	Neighborhood Office Commercial	C2-1VL, RA-1VL	Community Center	[MB3-CDF1-5] [IX4-FA] [CPIO]	20	144.213	59.200		Commercial - Auto, Recreation Equipment, Construction Equipment Sales and Service - Auto Body Repair Shop - One Story, 0	186B113 207	54	Canoga Park - Winnetka - Woodland Hills - West Hills	No	VLI, LI, ABMI	CPK CPU ,
Los Angeles	22017 SCHOOLCRAFT ST	91303	2024003005	2.960	2.960	0.000	53.280	Shortfall of Sites	0.155	Regional Center Commercial	(WC)TOPANGA-SN-RIO	Regional Center	[HB1-G1-5] [CX3-FA] [CPIO]	20	477.016	59.200		Commercial - Parking Lot (Commercial Use Property) - Lots - Patron or Employee - One Story, 0	183B101 473		Canoga Park - Winnetka - Woodland Hills - West Hills	No	VLI, LI, ABMI	CPK CPU ,
Los Angeles	1019 S BROADWAY	90015	5139013020	2.960	2.960	0.000	53.280	Shortfall of Sites	0.149	Regional Center Commercial	C2-4D-O-SN	Traditional Core	[HM2-CHC1-5] [CX4-FA] [SN-CPIO-O]	20	497.314	59.200		Commercial - Parking Lot (Commercial Use Property) - Lots - Patron or Employee - One Story, 0	126A209 73	No Max	Central City	No	VLI, LI, ABMI	DT CPU , AHO
Los Angeles	1132 S MAIN ST	90015	5139016006	2.960	2.960	0.000	53.280	Shortfall of Sites	0.194	Regional Center Commercial	[T][Q]C2-4D	Transit Core	[HB1-G1-5] [CX2-FA] [CPIO]	20	381.028	59.200		Industrial - Light Manufacturing - One Story, 0	126A209 259	No Max	Central City	No	VLI, LI, ABMI	DT CPU , ARO, AHO
Los Angeles	1140 S MAIN ST	90015	5139016007	2.960	2.960	0.000	53.280	Shortfall of Sites	0.194	Regional Center Commercial	[T][Q]C2-4D	Transit Core	[HB1-G1-5] [CX2-FA] [CPIO]	20	381.031	59.200		Industrial - Light Manufacturing - One Story, 0	126A209 266	No Max	Central City	No	VLI, LI, ABMI	DT CPU , ARO, AHO
Los Angeles	1140 S MAIN ST	90015	5139016007	2.960	2.960	0.000	53.280	Shortfall of Sites	0.194	Regional Center Commercial	[T][Q]C2-4D	Transit Core	[HB1-G1-5] [CX2-FA] [CPIO]	20	381.039	59.200		Industrial - Light Manufacturing - One Story, 0	126A209 276	No Max	Central City	No	VLI, LI, ABMI	DT CPU , ARO, AHO
Los Angeles	725 N HILL ST	90012	5408018023	2.960	2.960	0.000	53.280	Shortfall of Sites	0.230	Regional Commercial	C2-2D	Community Center	[DM2-SH2-5] [CX2-FA] [CPIO]	20	322.108	59.200	Vacant	Commercial - Commercial - Vacant Land, 0	133-5A215 9	No Max	Central City North	No	VLI, LI, ABMI	DT CPU
Los Angeles	1157 S LOS ANGELES ST	90015	5139016019	2.960	2.960	0.000	53.280	Shortfall of Sites	0.195	Light Manufacturing	M2-2D	Transit Core	[HB1-G1-5] [CX2-FA] [CPIO]	20	379.112	59.200		Commercial - Store - One Story, 0	124-5A209 16	No Max	Central City	No	VLI, LI, ABMI	DT CPU
Los Angeles	1219 S LOS ANGELES ST	90015	5139027016	2.960	2.960	0.000	53.280	Shortfall of Sites	0.195	Light Manufacturing	M2-2D	Transit Core	[HB1-G1-5] [CX2-FA] [CPIO]	20	379.510	59.200		Commercial - Shopping Center (Neighborhood, Community) - One Story, 0	124-5A209 69	No Max	Central City	No	VLI, LI, ABMI	DT CPU
Los Angeles	532 S BROADWAY	90013	5149035004	2.960	2.960	0.000	53.280	Shortfall of Sites	0.228	Regional Center Commercial	[Q]C5-4D-CDO-SN	Traditional Core	[DM4-CHC1-5] [CX4-FA] [SN-CPIO-CDO]	20	325.054	59.200		Recreational - Theater - Movie - Indoor - 6 to 13 Stories, 0	129A211 132	No Max	Central City	No	VLI, LI, ABMI	DT CPU
Los Angeles	0	0	5145001010	2.960	2.960	0.000	53.280	Shortfall of Sites	0.229	Light Manufacturing	[Q]C5-2D	Traditional Core	[DM3-CHC1-5] [CX2-FA] [CPIO]	20	323.107	59.200		Commercial - Parking Lot (Commercial Use Property) - Lots - Patron or Employee - One Story, 0	127-5A211 178	No Max	Central City	No	VLI, LI, ABMI	DT CPU
Los Angeles	0	0	5408014008	2.960	2.960	0.000	53.280	Shortfall of Sites	0.227	Regional Commercial	C2-2	Community Center	[DM2-G1-5] [CX2-FA] [CPIO]	20	325.430	59.200	Vacant	Commercial - Commercial - Vacant Land, 0	133-5A215 216	No Max	Central City North	No	VLI, LI, ABMI	DT CPU
Los Angeles	719 S HILL ST	90014	5144013019	2.960	2.960	0.000	53.280	Shortfall of Sites	0.150	Regional Center Commercial	C5-4D	Transit Core	[HB5-G1-5] [CX3-FA] [CPIO]	20	494.624	59.200		Commercial - Parking Lot (Commercial Use Property) - Lots - Patron or Employee - One Story, 0	129A209 237	No Max	Central City	No	VLI, LI, ABMI	DT CPU
Los Angeles	725 S HILL ST	90014	5144013018	2.960	2.960	0.000	53.280	Shortfall of Sites	0.149	Regional Center Commercial	C5-4D	Transit Core	[HB5-G1-5] [CX3-FA] [CPIO]	20	495.099	59.200		Commercial - Parking Lot (Commercial Use Property) - Lots - Patron or Employee - One Story, 0	129A209 242	No Max	Central City	No	VLI, LI, ABMI	DT CPU
Los Angeles	729 S HILL ST	90014	5144013017	2.960	2.960	0.000	53.280	Shortfall of Sites	0.149	Regional Center Commercial	C5-4D	Transit Core	[HB5-G1-5] [CX3-FA] [CPIO]	20	495.331	59.200		Commercial - Parking Lot (Commercial Use Property) - Lots - Patron or Employee - One Story, 0	129A209 246	No Max	Central City	No	VLI, LI, ABMI	DT CPU
Los Angeles	1109 S LOS ANGELES ST	90015	5139016013	2.960	2.960	0.000	53.280	Shortfall of Sites	0.194	Light Manufacturing	M2-2D	Transit Core	[HB1-G1-5] [CX2-FA] [CPIO]	20	381.572	59.200		Industrial - Light Manufacturing - One Story, 0	126A209 246	No Max	Central City	No	VLI, LI, ABMI	DT CPU
Los Angeles	1119 S LOS ANGELES ST	90015	5139016014	2.960	2.960	0.000	53.280	Shortfall of Sites	0.194	Light Manufacturing	M2-2D	Transit Core	[HB1-G1-5] [CX2-FA] [CPIO]	20	381.172	59.200		Commercial - Store Combination - Store and Residential Combination - One Story, 0	126A209 258	No Max	Central City	No	VLI, LI, ABMI	DT CPU
Los Angeles	1108 S LOS ANGELES ST	90015	5145021022	2.960	2.960	0.000	53.280	Shortfall of Sites	0.193	Light Manufacturing	M2-2D	Transit Core	[HB1-G1-5] [CX2-FA] [CPIO]	20	383.143	59.200		Industrial - Light Manufacturing - One Story, 0	126A209 262	No Max	Central City	No	VLI, LI, ABMI	DT CPU
Los Angeles	1125 S LOS ANGELES ST	90015	5139016015	2.960	2.960	0.000	53.280	Shortfall of Sites	0.194	Light Manufacturing	M2-2D	Transit Core	[HB1-G1-5] [CX2-FA] [CPIO]	20	381.487	59.200		Commercial - Store - One Story, 0	126A209 264	No Max	Central City	No	VLI, LI, ABMI	DT CPU
Los Angeles	1131 S LOS ANGELES ST	90015	5139016016	2.960	2.960	0.000	53.280	Shortfall of Sites	0.194	Light Manufacturing	M2-2D	Transit Core	[HB1-G1-5] [CX2-FA] [CPIO]	20	381.373	59.200		Commercial - Store - One Story, 0	126A209 274	No Max	Central City	No	VLI, LI, ABMI	DT CPU
Los Angeles	1137 S LOS ANGELES ST	90015	5139016017	2.960	2.960	0.000	53.280	Shortfall of Sites	0.194	Light Manufacturing	M2-2D	Transit Core	[HB1-G1-5] [CX2-FA] [CPIO]	20	381.379	59.200		Commercial - Store - One Story, 0	126A209 284	No Max	Central City	No	VLI, LI, ABMI	DT CPU
Los Angeles	1150 S MAIN ST	90015	5139016008	2.960	2.960	0.000	53.280	Shortfall of Sites	0.194	Light Manufacturing	M2-2D	Transit Core	[HB1-G1-5] [CX2-FA] [CPIO]	20	381.042	59.200		Industrial - Light Manufacturing - One Story, 0	126A209 288	No Max	Central City	No	VLI, LI, ABMI	DT CPU
Los Angeles	1137 S LOS ANGELES ST	90015	5139016017	2.960	2.960	0.000	53.280	Shortfall of Sites	0.194	Light Manufacturing	M2-2D	Transit Core	[HB1-G1-5] [CX2-FA] [CPIO]	20	381.386	59.200		Commercial - Store - One Story, 0	126A209 293	No Max	Central City	No	VLI, LI, ABMI	DT CPU
Los Angeles	1149 S LOS ANGELES ST	90015	5139016018	2.960	2.960	0.000	53.280	Shortfall of Sites	0.194	Light Manufacturing	M2-2D	Transit Core	[HB1-G1-5] [CX2-FA] [CPIO]	20	381.389	59.200		Commercial - Store Combination - Store and Office Combination - One Story, 0	126A209 302	No Max	Central City	No	VLI, LI, ABMI	DT CPU
Los Angeles	1750 WILCOX AVE	90028	5546006400	2.960	2.960	0.000	53.280	Shortfall of Sites	0.338	Regional Center Commercial	C4-2D-SN	Regional Center Commercial	C2-2D-SN-CPIO	20	219.237	59.200		Residential - Five or More Units or Apartments (Any Combination) · 4 Stories or Less - Pool, 0	148-5A187 33	108	Hollywood	No	VLI, LI, ABMI	HWD CPU , MURC
Los Angeles	7515 VAN NUYS BLVD	91405	2218003903	2.960	2.960	0.000	53.280	Shortfall of Sites	0.514	General Commercial	P-1VL, C1-1VL	Community Center	0	20	143.836	59.200		Commercial - Parking Lot (Commercial Use Property) - Lots - Patron or Employee - One Story, 0	186B149 332	108	Van Nuys - North Sherman Oaks	No	VLI, LI, ABMI	VNY CPU , P
Los Angeles	5235 LINWOOD DR	90027	5589003031	29.534	29.534	0.000	0.000	Shortfall of Sites	0.634	Very Low II Residential	RE11-1	0	0	20	99.000	59.067		Residential - Single Family Residence - Pool, 1	150A195 19		Hollywood	No	LI	TOC EXP , ADU
Los Angeles	7121 WOODLEY AVE	91406	2224009039	0.000	0.000	0.000	59.052	Shortfall of Sites	0.643	Community Commercial	C2-1VL	0	0	0	164.043	59.052		Residential - Five or More Units or Apartments (Any Combination) · 4 Stories or Less - Pool, 0	183B141 198		Van Nuys - North Sherman Oaks	Yes	ABMI	DB50
Los Angeles	22148 CANTLAY ST	91303	2023009030	2.950	2.950	0.000	53.100	Shortfall of Sites	0.149	General Commercial	R1P-1VL	Community Center	[HM1-CHC1-5] [CX2-FA] [CPIO]	20	502.635	59.000		Residential - Single Family Residence, 1	183B101 19	54	Canoga Park - Winnetka - Woodland Hills - West Hills	No	VLI, LI, ABMI	CPK CPU , AHO
Los Angeles	7753 TOPANGA CANYON BLVD	91304	2012022015	29.500	29.500	0.000	0.000	Shortfall of Sites	1.732	Low Residential	RA-1	Low Medium Residential	0	20	43.296	59.000		Residential - Single Family Residence, 1	189B101 714	10	Canoga Park - Winnetka - Woodland Hills - West Hills	No	LI	CPK CPU , AHO
Los Angeles	7741 TOPANGA CANYON BLVD	91304	2012022011	29.500	29.500	0.000	0.000	Shortfall of Sites	1.732	Low Residential	RA-1	Low Medium Residential	0	20	43.296	59.000		Residential - Single Family Residence, 1	189B101 738	10	Canoga Park - Winnetka - Woodland Hills - West Hills	No	LI	CPK CPU , AHO

Jurisdiction Name	Site Address/Intersection	5 Digit ZIP Code	Assessor Parcel Number	Very Low-Income	Low-Income	Moderate-Income	Above Moderate-Income	Type of Shortfall	Parcel Size (Acres)	Current General Plan Designation	Current Zoning	Proposed General Plan (GP) Designation	Proposed Zoning	Minimum Density Allowed	Maximum Density Allowed	Total Capacity	Vacant/ Nonvacant	Description of Existing Uses	PIN	Base Density Per Acre	Community Plan Area	Rent Stabalization Ordinance	Income Category	Applicable Rezoning Program (Program informing values in Column Q listed first)
Los Angeles	13700 SHERMAN WAY	91405	2216027022	29.482	29.482	0.000	0.000	Shortfall of Sites	0.559	Neighborhood Office Commercial	(Q)C1.5-1VL	Village	0	20	107.254	58.963		Commercial - Restaurant, Cocktail Lounge - Restaurant, Cocktail Lounge, Tavern - One Story, 0	183B157 986	72	Van Nuys - North Sherman Oaks	No	LI	DB50 , VNY CPU
Los Angeles	0	0	2017039901	29.467	29.467	0.000	0.000	Shortfall of Sites	4.631	Very Low Residential	RE11-1-H	Very Low Residential	0	20	66.287	58.934	Vacant	Dry Farm - Pasture - Vacant Land, 0	192B089 246	1 per lot	Canoga Park - Winnetka - Woodland Hills - West Hills	No	LI	AHO , CPK CPU
Los Angeles	16971 BLANCHE PL	91344	2609025049	29.458	29.458	0.000	0.000	Shortfall of Sites	0.551	Very Low II Residential	RE11-1	0	0	20	113.635	58.916		Residential - Single Family Residence, 1	219B133 481		Granada Hills - Knollwood	No	LI	OPP RC , ADU
Los Angeles	1300 S FIGUEROA ST	90015	5134010023	2.944	2.944	0.000	52.992	Shortfall of Sites	0.187	Community Commercial	C2-2D-O-SN	Transit Core	[HB5-SH1-5] [CX4-FA] [CPIO-O]	20	492.889	58.880		Residential - Five or More Units or Apartments (Any Combination) · 4 Stories or Less - Pool, 0	126A205 34	No Max	Central City	No	VLI, LI, ABMI	DT CPU
Los Angeles	1300 S FIGUEROA ST	90015	5134010023	2.944	2.944	0.000	52.992	Shortfall of Sites	0.187	Community Commercial	C2-2D-O-SN	Transit Core	[HB5-SH1-5] [CX4-FA] [CPIO-O]	20	492.578	58.880		Residential - Five or More Units or Apartments (Any Combination) · 4 Stories or Less - Pool, 0	126A205 38	No Max	Central City	No	VLI, LI, ABMI	DT CPU
Los Angeles	0	0	5148001031	2.944	2.944	0.000	52.992	Shortfall of Sites	0.241	Community Commercial	[Q]C4-2D	Transit Core	[HB1-G1-5] [CX3-FA] [CPIO]	20	382.090	58.880		Residential - Five or More Units or Apartments (Any Combination) · 5 Stories or More - Pool and Misc., 0	129A213 147	No Max	Central City	No	VLI, LI, ABMI	DT CPU
Los Angeles	416 W PICO BLVD	90015	5134017033	2.944	2.944	0.000	52.992	Shortfall of Sites	0.185	Community Commercial	C2-2D-O	Transit Core	[HB3-G1-5] [CX2-FA] [CPIO-O]	20	496.274	58.880		Residential - Five or More Units or Apartments (Any Combination) · 5 Stories or More - Pool and Misc., 0	126A207 179	No Max	Central City	No	VLI, LI, ABMI	DT CPU
Los Angeles	15760 VENTURA BLVD	91436	2283025015	29.437	29.437	0.000	0.000	Shortfall of Sites	0.528	Regional Center Commercial	C4-1L	0	0	20	163.978	58.874		Commercial - Office Building - 14 to 20 Stories, 0	168B141 657		Encino - Tarzana	No	LI	DB50 , ENC CPU, ARO, MURC, TOPP C, AHO
Los Angeles	8325 LAUREL CANYON BLVD	91352	2633006019	29.437	29.437	0.000	0.000	Shortfall of Sites	0.694	Neighborhood Office Commercial	C2-1VL	0	0	20	163.197	58.874		Commercial - Shopping Center (Neighborhood, Community) - One Story, 0	192B165 476		Sun Valley - La Tuna Canyon	No	LI	DB50
Los Angeles	533 S GRAND AVE	90071	5151026005	2.938	2.938	0.000	52.884	Shortfall of Sites	0.228	Regional Center Commercial	C2-4D	Transit Core	[HB5-SH1-5] [CX3-FA] [CPIO]	20	495.350	58.760		Commercial - Hotel and Motel - Hotel - 50 Rooms and Over - One Story, 0	129A209 11	No Max	Central City	No	VLI, LI, ABMI	DT CPU , ARO
Los Angeles	611 W 6TH ST	90017	5151026400	2.938	2.938	0.000	52.884	Shortfall of Sites	0.228	Regional Center Commercial	C2-4D	Transit Core	[HB5-SH1-5] [CX3-FA] [CPIO]	20	494.650	58.760		Commercial - Office Building - Other Improvements Only, 0	129A209 18	No Max	Central City	No	VLI, LI, ABMI	DT CPU , ARO
Los Angeles	611 W 6TH ST	90017	5151026400	2.938	2.938	0.000	52.884	Shortfall of Sites	0.229	Regional Center Commercial	C2-4D	Transit Core	[HB5-SH1-5] [CX3-FA] [CPIO]	20	493.951	58.760		Commercial - Office Building - Other Improvements Only, 0	129A209 28	No Max	Central City	No	VLI, LI, ABMI	DT CPU , ARO
Los Angeles	233 S BROADWAY	90012	5149009018	2.938	2.938	0.000	52.884	Shortfall of Sites	0.228	Regional Center Commercial	C2-4D	Transit Core	[HB5-SH1-5] [CX3-FA] [CPIO]	20	494.596	58.760		Commercial - Store Combination - Store and Office Combination - One Story, 0	130-5A211 33	No Max	Central City	No	VLI, LI, ABMI	DT CPU , ARO
Los Angeles	626 WILSHIRE BLVD	90017	5144006025	2.938	2.938	0.000	52.884	Shortfall of Sites	0.229	Regional Center Commercial	C2-4D	Transit Core	[HB5-SH1-5] [CX4-FA] [CPIO]	20	493.545	58.760		Commercial - Office Building - 6 to 13 Stories, 0	129A209 91	No Max	Central City	No	VLI, LI, ABMI	DT CPU , ARO
Los Angeles	11341 RIVERSIDE DR	91602	2353028071	29.366	29.366	0.000	0.000	Shortfall of Sites	0.424	Highway Oriented Commercial	C2-1VL	0	0	20	164.987	58.733		Commercial - Shopping Center (Neighborhood, Community) - One Story, 7	168B173 525		North Hollywood - Valley Village	No	LI	DB50
Los Angeles	0	0	5594006036	0.000	0.000	0.000	58.719	Shortfall of Sites	12.731	Limited Industrial	[T][Q]M1-1VL-RIO	0	0	0	102.494	58.719		Institutional - Church - One Story, 0	159B205 743		Northeast Los Angeles	No	ABMI	FBO
Los Angeles	200 S LA BREA AVE	90036	5513023004	29.359	29.359	0.000	0.000	Shortfall of Sites	1.146	General Commercial	C2-1LD, [Q]C2-1	0	0	20	54.450	58.719		Commercial - Store - One Story, 1	138B181 1265		Wilshire	No	LI	OPP C , ADU
Los Angeles	13123 CHANDLER BLVD	91401	2345004005	0.000	0.000	0.000	58.621	Shortfall of Sites	0.698	Very Low Residential	RE11-1	0	0	0	99.000	58.621		Residential - Double, Duplex, or Two Units - 4 Stories or Less, 2	171B161 28		Van Nuys - North Sherman Oaks	Yes	ABMI	TOC EXP
Los Angeles	16400 VENTURA BLVD	91436	2284002007	29.304	29.304	0.000	0.000	Shortfall of Sites	0.368	Regional Center Commercial	C4-1L	0	0	20	166.025	58.608		Commercial - Office Building - One Story, 0	168B137 403		Encino - Tarzana	No	LI	DB50 , ENC CPU, ARO, MURC, TOPP C, AHO
Los Angeles	10312 BALBOA BLVD	91344	2684012047	29.304	29.304	0.000	0.000	Shortfall of Sites	0.373	Community Commercial	C2-1VL	0	0	20	163.865	58.608		Commercial - Office Building - One Story, 0	204B133 160		Granada Hills - Knollwood	No	LI	DB50 , ARO
Los Angeles	3148 SAWTELLE BLVD	90066	4250028902	29.304	29.304	0.000	0.000	Shortfall of Sites	0.745	Medium Residential	PF-1XL, R3-1	0	0	20	81.984	58.608		Miscellaneous - Government Owned Property, 0	120B157 1118		Palms - Mar Vista - Del Rey	No	LI	DB50
Los Angeles	10599 WILSHIRE BLVD	90024	4360018237	2.930	2.930	0.000	52.747	Shortfall of Sites	0.224	Very High Residential	[Q]R5-3	0	0	20	327.587	58.608		Residential - Five or More Units or Apartments (Any Combination) · 5 Stories or More, 0	135B153 640		Westwood	No	VLI, LI, ABMI	DB50
Los Angeles	20111 SATICOY ST	91306	2114004045	2.930	2.930	0.000	52.747	Shortfall of Sites	0.448	Neighborhood Office Commercial	(Q)P-1VL, (Q)C1.5-1VL	Neighborhood Center	[MN1-SH2-5] [CX1-FA] [CPIO-O-CDO]	20	151.930	58.608		Commercial - Shopping Center (Neighborhood, Community) - One Story, 0	186B113 120	54	Canoga Park - Winnetka - Woodland Hills - West Hills	No	VLI, LI, ABMI	DB50 , CPK CPU, P
Los Angeles	7220 WOODMAN AVE	91405	2328007022	29.304	29.304	0.000	0.000	Shortfall of Sites	0.444	Neighborhood Office Commercial	(Q)C1.5-1VL	Village	0	20	108.046	58.608		Commercial - Office Building - One Story, 0	183B157 15	72	Van Nuys - North Sherman Oaks	No	LI	DB50 , VNY CPU, ARO
Los Angeles	6440 LAUREL CANYON BLVD	91606	2322007050	2.930	2.930	0.000	52.747	Shortfall of Sites	0.448	Community Commercial	C2-1L	Community Center (Mixed-Use)	0	20	107.253	58.608		Commercial - Auto, Recreation Equipment, Construction Equipment Sales and Service - Auto Body Repair Shop - One Story, 0	180B165 637	145	North Hollywood - Valley Village	No	VLI, LI, ABMI	DB50 , NH CPU, AHO
Los Angeles	6601 LAUREL CANYON BLVD	91606	2322004073	29.304	29.304	0.000	0.000	Shortfall of Sites	0.445	Community Commercial	C2-1L, P-1L, P-1	Neighborhood Center	0	20	71.933	58.608		Commercial - Shopping Center (Regional) - One Story, 0	180B165 337	108	North Hollywood - Valley Village	No	LI	DB50 , NH CPU, P
Los Angeles	10841 SEPULVEDA BLVD	91345	2664013047	29.304	29.304	0.000	0.000	Shortfall of Sites	0.353	Community Commercial	C2-1	0	0	20	207.810	58.608		Commercial - Restaurant, Cocktail Lounge - Restaurant, Cocktail Lounge, Tavern - One Story, 0	207B145 110		Mission Hills - Panorama City - North Hills	No	LI	DB50
Los Angeles	12904 ROSCOE BLVD	91352	2304002026	29.304	29.304	0.000	0.000	Shortfall of Sites	0.449	Neighborhood Office Commercial	P-1VL, C2-1VL	0	0	20	163.302	58.608		Commercial - Parking Lot (Commercial Use Property) - Lots - Patron or Employee - One Story, 0	192B161 113		Sun Valley - La Tuna Canyon	No	LI	DB50 , P
Los Angeles	14104 FOOTHILL BLVD	91342	2504011155	29.304	29.304	0.000	0.000	Shortfall of Sites	0.448	Community Commercial	C2-1VL-CPIO	0	0	20	163.436	58.608		Commercial - Store - One Story, 0	225B153 185		Sylmar	No	LI	DB50
Los Angeles	9700 RESEDA BLVD	91324	2764005023	29.304	29.304	0.000	0.000	Shortfall of Sites	0.445	Neighborhood Commercial	P-1VL, CR-1VL	0	0	20	164.721	58.608		Commercial - Hotel and Motel - Hotel - Under 50 Rooms - One Story, 0	201B125 301		Northridge	No	LI	DB50 , ARO, P
Los Angeles	7431 LAUREL CANYON BLVD	91605	2307020030	29.304	29.304	0.000	0.000	Shortfall of Sites	0.446	Highway Oriented Commercial	C2-1VL, M1-1	0	0	20	164.195	58.608		Industrial - Warehousing, Distribution, Storage - Public Storage - Mini Warehouse - One Story, 0	186B165 473		North Hollywood - Valley Village	No	LI	DB50 , ARO
Los Angeles	7727 LANKERSHIM BLVD	91605	2317008014	29.304	29.304	0.000	0.000	Shortfall of Sites	0.448	Neighborhood Office Commercial	(Q)C2-1VL-CUGU	0	0	20	163.530	58.608	Vacant	Commercial - Commercial - Vacant Land, 0	189B169 967		Sun Valley - La Tuna Canyon	No	LI	DB50
Los Angeles	19301 SATICOY ST	91335	2116014021	29.304	29.304	0.000	0.000	Shortfall of Sites	0.442	Neighborhood Office Commercial	QC2-1VL	0	0	20	165.679	58.608		Commercial - Shopping Center (Neighborhood, Community) - One Story, 0	186B117 1035		Reseda - West Van Nuys	No	LI	DB50
Los Angeles	4821 LANKERSHIM BLVD	91601	2353025048	29.280	29.280	0.000	0.000	Shortfall of Sites	0.280	Community Commercial	C4-1-CA	Community Commercial	0	20	218.097	58.560		Commercial - Store - One Story, 0	168B173 420	108	North Hollywood - Valley Village	No	LI	Orange LineTNP , DB50, AHO
Los Angeles	8212 LOUISE AVE	91325	2204001031	29.280	29.280	0.000	0.000	Shortfall of Sites	1.402	Low Residential	RA-1	Low Medium Residential	0	20	43.517	58.560		Institutional - Church - One Story, 0	192B133 389	10	Reseda - West Van Nuys	No	LI	RES CPU, OPP RC2, FBO
Los Angeles	2045 SAWTELLE BLVD	90025	4261033026	29.280	29.280	0.000	0.000	Shortfall of Sites	0.409	Neighborhood Commercial	C2-1VL	Mixed Use Corridor	0	20	149.120	58.560		Commercial - Office Building - One Story, 0	126B153 818	54	West Los Angeles	No	LI	West WLA CPU , ARO, AHO
Los Angeles	0	0	2146006048	2.924	2.924	0.000	52.632	Shortfall of Sites	0.210	Regional Center Commercial	(WC)DOWNTOWN-SN	Regional Center	[HB5-G1-5] [CX4-FA] [CPIO]	20	410.004	58.480		Commercial - Restaurant, Cocktail Lounge - Restaurant, Cocktail Lounge, Tavern - One Story, 0	177B105 109		Canoga Park - Winnetka - Woodland Hills - West Hills	No	VLI, LI, ABMI	CPK CPU ,
Los Angeles	11650 RIVERSIDE DR	91403	2354017034	29.232	29.232	0.000	0.000	Shortfall of Sites	0.437	Neighborhood Office Commercial	[Q]C2-1VL	0	0	20	165.242	58.464		Commercial - Store Combination - Store and Office Combination - One Story, 9	168B169 492		North Hollywood - Valley Village	No	LI	DB50 , ARO
Los Angeles	7330 VASSAR AVE	91303	2111012005	2.920	2.920	0.000	52.560	Shortfall of Sites	0.078	Low Residential	R1-1	Medium Residential	[MB3-CDF1-5] [IX4-FA] [CPIO]	20	941.931	58.400		Residential - Single Family Residence, 0	186B105 746	43	Canoga Park - Winnetka - Woodland Hills - West Hills	No	VLI, LI, ABMI	CPK CPU ,
Los Angeles	409 W OLYMPIC BLVD	90015	5139007025	2.920	2.920	0.000	52.560	Shortfall of Sites	0.147	High Density Residential	[Q]R5-4D	Transit Core	[HB3-G1-5] [CX2-FA] [CPIO]	20	494.928	58.400		Commercial - Store Combination - Store and Residential Combination - One Story, 0	127-5A209 200	No Max	Central City	No	VLI, LI, ABMI	DT CPU , ARO
Los Angeles	831 S OLIVE ST	90014	5144019019	2.920	2.920	0.000	52.560	Shortfall of Sites	0.147	High Density Residential	[Q]R5-4D	Transit Core	[HB3-G1-5] [CX3-FA] [CPIO]	20	498.074	58.400		Commercial - Parking Lot (Commercial Use Property) - Lots - Patron or Employee - One Story, 0	127-5A209 70	No Max	Central City	No	VLI, LI, ABMI	DT CPU
Los Angeles	526 S BROADWAY	90013	5149035005	2.920	2.920	0.000	52.560	Shortfall of Sites	0.226	Regional Center Commercial	[Q]C5-4D-CDO-SN	Traditional Core	[DM4-CHC1-5] [CX4-FA] [SN-CPIO-CDO]	20	323.666	58.400		Recreational - Theater - Movie - Indoor - Two Stories, 0	129A211 126	No Max	Central City	No	VLI, LI, ABMI	DT CPU
Los Angeles	846 S BROADWAY	90014	5144016060	2.920	2.920	0.000	52.560	Shortfall of Sites	0.225	Regional Center Commercial	[Q]C5-4D-CDO-SN	Traditional Core	[DM4-CHC1-5] [CX4-FA] [SN-CPIO-CDO]	20	324.370	58.400		Residential - Five or More Units or Apartments (Any Combination) · 5 Stories or More - Other Improvements Only, 0	127-5A209 204	No Max	Central City	No	VLI, LI, ABMI	DT CPU
Los Angeles	722 S ALAMEDA ST	90021	5166032029	2.920	2.920	0.000	52.560	Shortfall of Sites	0.321	Heavy Manufacturing	M3-1-RIO	Hybrid Industrial	[MB3-CDF1-5] [IX4-FA] [CPIO]	20	227.499	58.400		Industrial - Warehousing, Distribution, Storage - Warehousing, Distribution, Under 10,000 SF - One Story, 0	123A215 243	No Max	Central City North	No	VLI, LI, ABMI	DT CPU
Los Angeles	717 MAPLE AVE	90014	5145002012	2.920	2.920	0.000	52.560	Shortfall of Sites	0.147	Community Commercial	(T)(Q)C2-2	Traditional Core	[HM1-CHC1-5] [CX2-FA] [CPIO]	20	496.652	58.400	Vacant	Industrial - Industrial - Vacant Land, 0	127-5A211 248	No Max	Central City	No	VLI, LI, ABMI	DT CPU
Los Angeles	0	0	5145002016	2.920	2.920	0.000	52.560	Shortfall of Sites	0.147	Community Commercial	(T)(Q)C2-2	Traditional Core	[HM1-CHC1-5] [CX2-FA] [CPIO]	20	496.874	58.400	Vacant	Industrial - Industrial - Vacant Land, 0	127-5A211 270	No Max	Central City	No	VLI, LI, ABMI	DT CPU
Los Angeles	0	0	5145002013	2.920	2.920	0.000	52.560	Shortfall of Sites	0.147	Community Commercial	(T)(Q)C2-2	Traditional Core	[HM1-CHC1-5] [CX2-FA] [CPIO]	20	497.022	58.400	Vacant	Industrial - Industrial - Vacant Land, 0	127-5A211 291	No Max	Central City	No	VLI, LI, ABMI	DT CPU
Los Angeles	942 S BIXEL ST	90015	5138006022	2.920	2.920	0.000	52.560	Shortfall of Sites	0.148	Regional Center Commercial	C2-4D-SN	Transit Core	[HB5-G1-5] [CX4-FA] [CPIO]	20	492.747	58.400		Commercial - Parking Lot (Commercial Use Property) - Lots - Patron or Employee - One Story, 0	129A205 305	No Max	Central City	No	VLI, LI, ABMI	DT CPU
Los Angeles	1531 N CAHUENGA BLVD	90028	5546013037	2.920	2.920	0.000	52.560	Shortfall of Sites	0.331	Regional Center Commercial	C4-2D-SN	Regional Center Commercial	C2-2D-CPIO	20	220.286	58.400		Commercial - Parking Lot (Commercial Use Property) - Lots - Patron or Employee - One Story, 0	147A187 17	108	Hollywood	No	VLI, LI, ABMI	HWD CPU , MURC, AHO
Los Angeles	0	0	5546024804	29.200	29.200	0.000	0.000	Shortfall of Sites	0.331	Regional Center Commercial	R4-2D, C4-2D-SN	Regional Center Commercial	VARIOUS, WITH C2 and CPIO	20	220.550	58.400		Miscellaneous - Utility, 0	147A189 115	108	Hollywood	No	LI	HWD CPU , MURC
Los Angeles	7515 VAN NUYS BLVD	91405	2218003901	2.920	2.920	0.000	52.560	Shortfall of Sites	0.506	General Commercial	P-1VL, C1-1VL	Community Center	0	20	144.386	58.400		Commercial - Professional Building - One Story, 0	186B149 281	108	Van Nuys - North Sherman Oaks	No	VLI, LI, ABMI	VNY CPU , P

Jurisdiction Name	Site Address/Intersection	5 Digit ZIP Code	Assessor Parcel Number	Very Low-Income	Low-Income	Moderate-Income	Above Moderate-Income	Type of Shortfall	Parcel Size (Acres)	Current General Plan Designation	Current Zoning	Proposed General Plan (GP) Designation	Proposed Zoning	Minimum Density Allowed	Maximum Density Allowed	Total Capacity	Vacant/ Nonvacant	Description of Existing Uses	PIN	Base Density Per Acre	Community Plan Area	Rent Stabalization Ordinance	Income Category	Applicable Rezoning Program (Program informing values in Column Q listed first)
Los Angeles	7444 VAN NUYS BLVD	91405	2215026002	2.920	2.920	0.000	52.560	Shortfall of Sites	0.507	General Commercial	C2-1VL	Community Center	0	20	144.003	58.400		Commercial - Store - One Story, 0	186B149 386	108	Van Nuys - North Sherman Oaks	No	VLI, LI, ABMI	VNY CPU
Los Angeles	6823 VAN NUYS BLVD	91405	2219025004	2.920	2.920	0.000	52.560	Shortfall of Sites	0.510	Community Commercial	(T)[Q]C2-1L	Community Center	0	20	143.242	58.400		Commercial - Auto, Recreation Equipment, Construction Equipment Sales and Service - Auto Body Repair Shop - One Story, 0	183B149 703	108	Van Nuys - North Sherman Oaks	No	VLI, LI, ABMI	VNY CPU
Los Angeles	1501 PALOS VERDES DR N	90710	7411015029	0.000	0.000	0.000	58.353	Shortfall of Sites	13.607	Low Medium I Residential	[Q]RD3-1XL	0	0	0	21.781	58.353		Residential - Manufactured Home Park - Pool, 131	030B193 51		Wilmington - Harbor City	Yes	ABMI	DB50
Los Angeles	101 LORING AVE	90024	4359001017	29.163	29.163	0.000	0.000	Shortfall of Sites	0.626	Low Residential	R1-1	0	0	20	99.000	58.327		Residential - Single Family Residence - Pool, 1	141B153 288		Westwood	No	LI	TOC EXP , ADU
Los Angeles	7300 MILWOOD AVE	91303	2112021028	0.000	0.000	0.000	58.320	Shortfall of Sites	0.198	Medium Residential	R3-1	Medium Residential	[HB3-G1-5] [CX3-FA] [CPIO-O]	0	408.370	58.320		Residential - Five or More Units or Apartments (Any Combination) - 4 Stories or Less, 0	186B105 839	43	Canoga Park - Winnetka - Woodland Hills - West Hills	Yes	ABMI	CPK CPU ,
Los Angeles	11144 W WEDDINGTON	91601	2350018089	2.916	2.916	0.000	52.488	Shortfall of Sites	1.063	Community Commercial	C4-2D-CA	Community Commercial	0	20	152.414	58.320		Commercial - Parking Lot (Commercial Use Property) - Parking Structures - Patron or Employee - One Story, 0	171B173 1420	No Max	North Hollywood - Valley Village	No	VLI, LI, ABMI	Orange LineTNP , AHO
Los Angeles	742 S HILL ST	90014	5144014033	2.912	2.912	0.000	52.416	Shortfall of Sites	0.227	Regional Center Commercial	C5-4D	Traditional Core	[HM2-CHC1-5] [CX2-FA] [CPIO]	20	493.876	58.240		Commercial - Office Building - 6 to 13 Stories, 0	127-5A209 67	No Max	Central City	No	VLI, LI, ABMI	DT CPU , ARO
Los Angeles	815 S HILL ST	90014	5144018053	2.912	2.912	0.000	52.416	Shortfall of Sites	0.226	Regional Center Commercial	C5-4D	Transit Core	[HB3-G1-5] [CX3-FA] [CPIO]	20	495.795	58.240		Commercial - Parking Lot (Commercial Use Property) - Parking Structures - Commercial Parking - One Story, 0	127-5A209 65	No Max	Central City	No	VLI, LI, ABMI	DT CPU
Los Angeles	815 S HILL ST	90014	5144018053	2.912	2.912	0.000	52.416	Shortfall of Sites	0.226	Regional Center Commercial	C5-4D	Transit Core	[HB3-G1-5] [CX3-FA] [CPIO]	20	495.218	58.240		Commercial - Parking Lot (Commercial Use Property) - Parking Structures - Commercial Parking - One Story, 0	127-5A209 73	No Max	Central City	No	VLI, LI, ABMI	DT CPU
Los Angeles	524 S FLOWER ST	90071	5151025002	2.912	2.912	0.000	52.416	Shortfall of Sites	0.227	Regional Center Commercial	C2-4D	Transit Core	[HB5-SH1-5] [CX3-FA] [CPIO]	20	492.795	58.240	Vacant	Commercial - Commercial - Miscellaneous Commercial - Vacant Parcel with Existing Non-structural Other Imps., 0	130-5A209 139	No Max	Central City	No	VLI, LI, ABMI	DT CPU
Los Angeles	524 S FLOWER ST	90071	5151025002	2.912	2.912	0.000	52.416	Shortfall of Sites	0.227	Regional Center Commercial	C2-4D	Transit Core	[HB5-SH1-5] [CX3-FA] [CPIO]	20	492.799	58.240	Vacant	Commercial - Commercial - Miscellaneous Commercial - Vacant Parcel with Existing Non-structural Other Imps., 0	130-5A209 148	No Max	Central City	No	VLI, LI, ABMI	DT CPU
Los Angeles	524 S FLOWER ST	90071	5151025002	2.912	2.912	0.000	52.416	Shortfall of Sites	0.227	Regional Center Commercial	C2-4D	Transit Core	[HB5-SH1-5] [CX3-FA] [CPIO]	20	492.799	58.240	Vacant	Commercial - Commercial - Miscellaneous Commercial - Vacant Parcel with Existing Non-structural Other Imps., 0	130-5A209 158	No Max	Central City	No	VLI, LI, ABMI	DT CPU
Los Angeles	524 S FLOWER ST	90071	5151025002	2.912	2.912	0.000	52.416	Shortfall of Sites	0.227	Regional Center Commercial	C2-4D	Transit Core	[HB5-SH1-5] [CX3-FA] [CPIO]	20	492.799	58.240	Vacant	Commercial - Commercial - Miscellaneous Commercial - Vacant Parcel with Existing Non-structural Other Imps., 0	130-5A209 167	No Max	Central City	No	VLI, LI, ABMI	DT CPU
Los Angeles	1000 S GRAND AVE	90015	5139009015	2.912	2.912	0.000	52.416	Shortfall of Sites	0.183	High Density Residential	[Q]R5-4D-O	Transit Core	[HB3-G1-5] [CX2-FA] [CPIO-O]	20	497.204	58.240		Residential - Five or More Units or Apartments (Any Combination) - 5 Stories or More - Pool and Misc., 0	127-5A207 257	No Max	Central City	No	VLI, LI, ABMI	DT CPU , AHO
Los Angeles	770 S GRAND AVENUE	90017	5144012061	2.912	2.912	0.000	52.416	Shortfall of Sites	0.185	Regional Center Commercial	C2-4D	Transit Core	[HB5-G1-5] [CX3-FA] [CPIO]	20	493.040	58.240		Residential - Five or More Units or Apartments (Any Combination) - 5 Stories or More - Pool, 0	129A209 212	No Max	Central City	No	VLI, LI, ABMI	DT CPU
Los Angeles	14525 HATTERAS ST	91411	2244003023	29.120	29.120	0.000	0.000	Shortfall of Sites	0.595	General Commercial	C2-1VL	Community Commercial	0	20	152.979	58.240		Commercial - Auto, Recreation Equipment, Construction Equipment Sales and Service - Used Car Sales - One Story, 0	174B149 212	No Max	Van Nuys - North Sherman Oaks	No	LI	Orange LineTNP , AHO
Los Angeles	21607 SHERMAN WAY	91303	2111019016	2.910	2.910	0.000	52.380	Shortfall of Sites	0.080	Community Commercial	[Q]C2-1VL-CDO	Community Center	[HB1-G1-5] [CX2-FA] [CPIO]	20	921.013	58.200		Commercial - Restaurant, Cocktail Lounge - Restaurant, Cocktail Lounge, Tavern - One Story, 1	183B105 117	54	Canoga Park - Winnetka - Woodland Hills - West Hills	No	VLI, LI, ABMI	CPK CPU ,
Los Angeles	7507 DE SOTO AVE	91303	2112001019	2.910	2.910	0.000	52.380	Shortfall of Sites	0.138	Low Residential	R1-1	Low Medium Residential	[HB1-G1-5] [CX2-FA] [CPIO]	20	537.264	58.200		Residential - Single Family Residence, 1	186B109 440	10	Canoga Park - Winnetka - Woodland Hills - West Hills	No	VLI, LI, ABMI	CPK CPU ,
Los Angeles	6824 VARIEL AVE	91303	2138023003	2.910	2.910	0.000	52.380	Shortfall of Sites	0.115	Regional Center Commercial	(WC)RIVER-SN-RIO	Regional Center	[DM2-G1-5] [CX2-FA] [CPIO]	20	642.143	58.200		Residential - Single Family Residence, 1	183B105 922		Canoga Park - Winnetka - Woodland Hills - West Hills	No	VLI, LI, ABMI	CPK CPU ,
Los Angeles	19305 VICTORY BLVD	91335	2131010007	29.100	29.100	0.000	0.000	Shortfall of Sites	0.515	Neighborhood Office Commercial	C2-1VL-RIO	Community Center	0	20	143.816	58.200		Commercial - Restaurant, Cocktail Lounge - Restaurant, Cocktail Lounge, Tavern - One Story, 1	180B117 1014	54	Reseda - West Van Nuys	No	LI	RES CPU , AHO
Los Angeles	19656 VANOWEN ST	91335	2132002007	29.100	29.100	0.000	0.000	Shortfall of Sites	0.515	Limited Commercial	C1-1VL-RIO, P-1VL-RIO	Community Center	0	20	143.817	58.200		Commercial - Store - One Story, 1	180B117 63	54	Reseda - West Van Nuys	No	LI	RES CPU , P, DB50
Los Angeles	11313 VENTURA BLVD	91604	2366036021	29.060	29.060	0.000	0.000	Shortfall of Sites	0.522	General Commercial	C2-1VL-RIO	0	0	20	163.735	58.120		Commercial - Store - One Story, 0	162B173 413		Sherman Oaks - Studio City - Toluca Lake - Cahuenga Pass	No	LI	DB50 , TOPP C
Los Angeles	1149 S HILL ST	90015	5139019038	2.905	2.905	0.000	52.287	Shortfall of Sites	0.174	Regional Center Commercial	C2-4D-O	Transit Core	[HB3-G1-5] [CX2-FA] [CPIO-O]	20	640.790	58.097		Commercial - Office Building - Other Improvements Only, 0	126A207 101	No Max	Central City	No	VLI, LI, ABMI	ARO , DT CPU, AHO
Los Angeles	1149 S HILL ST	90015	5139019038	2.905	2.905	0.000	52.287	Shortfall of Sites	0.064	Regional Center Commercial	C2-4D-O	Transit Core	[HB3-G1-5] [CX2-FA] [CPIO-O]	20	1750.170	58.097		Commercial - Office Building - Other Improvements Only, 0	126A207 133	No Max	Central City	No	VLI, LI, ABMI	ARO , DT CPU, AHO
Los Angeles	11265 PALMS BLVD	90066	4249001011	0.000	0.000	0.000	58.080	Shortfall of Sites	0.886	Medium Residential	R3-1	High Residential	0	0	108.383	58.080		Residential - Five or More Units or Apartments (Any Combination) - 4 Stories or Less, 24	117B157 199	54	Palms - Mar Vista - Del Rey	Yes	ABMI	PMVDR CPU , DB50, AHO
Los Angeles	15950 SHERMAN WAY	91406	2224004045	29.029	29.029	0.000	0.000	Shortfall of Sites	3.603	Medium Residential	[Q]R3-1	0	0	20	81.644	58.058		Residential - Five or More Units or Apartments (Any Combination) - 4 Stories or Less, 146	183B141 131		Van Nuys - North Sherman Oaks	No	LI	DB50
Los Angeles	15323 WEDDINGTON ST	91411	2250001041	29.026	29.026	0.000	0.000	Shortfall of Sites	0.524	Medium Residential	R4-1-RIO	0	0	20	163.200	58.051		Residential - Five or More Units or Apartments (Any Combination) - 4 Stories or Less, 20	172-5A145 57		Van Nuys - North Sherman Oaks	No	LI	DB50
Los Angeles	1448 S WYCLIFF AVE	90732	7560012014	29.014	29.014	0.000	0.000	Shortfall of Sites	0.543	Low II Residential	R1-1XL	0	0	20	113.635	58.028		Residential - Single Family Residence - Therapy Pool (Spa), 1	012B189 21		San Pedro	No	LI	OPP RC , ADU
Los Angeles	16700 CHATSWORTH ST	91344	2684002014	28.941	28.941	0.000	0.000	Shortfall of Sites	9.076	Low Medium II Residential	RD2-1	0	0	20	32.654	57.882		Residential - Five or More Units or Apartments (Any Combination) - 4 Stories or Less, 169	207B137 441		Granada Hills - Knollwood	No	LI	DB50
Los Angeles	13820 FOOTHILL BLVD	91342	2509003028	28.860	28.860	0.000	0.000	Shortfall of Sites	0.679	Community Commercial	C2-1VL-CPIO	0	0	20	163.451	57.720		Commercial - Supermarket - Supermarket - 12,000 SF or More - One Story, 0	225B153 428		Sylmar	No	LI	DB50
Los Angeles	16026 SHERMAN WAY	91406	2224004084	28.860	28.860	0.000	0.000	Shortfall of Sites	0.566	Low Medium II Residential	C2-1VL, [Q]RD1.5-1	0	0	20	127.516	57.720	Vacant	Commercial - Commercial - Vacant Land, 0	183B141 129		Van Nuys - North Sherman Oaks	No	LI	DB50
Los Angeles	8987 LAUREL CANYON BLVD	91352	2629019012	28.860	28.860	0.000	0.000	Shortfall of Sites	0.435	Neighborhood Office Commercial	P-1VL, C2-1VL	0	0	20	165.711	57.720		Commercial - Professional Building - Medical Dental Building - One Story, 0	195B165 219		Sun Valley - La Tuna Canyon	No	LI	DB50 , ARO, P
Los Angeles	0	0	2513009900	28.860	28.860	0.000	0.000	Shortfall of Sites	0.440	Community Commercial	C2-1VL-CPIO	0	0	20	164.151	57.720	Vacant	Residential - Single Family Residence - Vacant Land, 0	222B157 315		Sylmar	No	LI	DB50
Los Angeles	13903 FOOTHILL BLVD	91342	2509002006	28.860	28.860	0.000	0.000	Shortfall of Sites	0.437	Community Commercial	C2-1VL-CPIO	0	0	20	164.961	57.720		Commercial - Office Building - Wireless Communication Tower - One Story, 0	225B153 331		Sylmar	No	LI	DB50 , ARO
Los Angeles	13796 FOOTHILL BLVD	91342	2509019005	28.860	28.860	0.000	0.000	Shortfall of Sites	0.440	Community Commercial	C2-1VL-CPIO	0	0	20	164.090	57.720		Commercial - Shopping Center (Regional) - One Story, 0	225B153 466		Sylmar	No	LI	DB50
Los Angeles	8308 DE SOTO AVE	91304	2780005023	28.860	28.860	0.000	0.000	Shortfall of Sites	0.440	Neighborhood Office Commercial	C2-1L, P-1L	0	0	20	164.095	57.720		Commercial - Service Station - Full Service - Lift, 0	192B109 730		Chatsworth - Porter Ranch	No	LI	DB50 , P
Los Angeles	8707 LINDLEY AVE	91325	2769019044	28.860	28.860	0.000	0.000	Shortfall of Sites	0.440	General Commercial	C2-1VL	0	0	20	163.980	57.720		Commercial - Shopping Center (Neighborhood, Community) - One Story, 0	195B125 821		Northridge	No	LI	DB50
Los Angeles	8662 LINDLEY AVE	91325	2787001021	28.860	28.860	0.000	0.000	Shortfall of Sites	0.437	General Commercial	(Q)C2-1VL	0	0	20	165.168	57.720		Commercial - Store - One Story, 0	195B125 862		Northridge	No	LI	DB50
Los Angeles	13645 VANOWEN ST	91405	2328013042	28.860	28.860	0.000	0.000	Shortfall of Sites	0.439	Neighborhood Office Commercial	[Q]C2-1VL	0	0	20	164.356	57.720		Commercial - Store - One Story, 0	183B157 964		Van Nuys - North Sherman Oaks	No	LI	DB50
Los Angeles	920 N BANNING BLVD	90744	7423023005	28.860	28.860	0.000	0.000	Shortfall of Sites	3.292	Low Medium I Residential	[Q]RD3-1XL-O-CUGU	0	0	20	21.920	57.720		Recreational - Athletic and Amusement Facility - Auditorium, Stadium, Amphitheater - One Story, 0	033B209 1173		Wilmington - Harbor City	No	LI	DB50
Los Angeles	626 WILSHIRE BLVD	90017	5144006025	2.886	2.886	0.000	51.948	Shortfall of Sites	0.224	Regional Center Commercial	C2-4D	Transit Core	[HB5-SH1-5] [CX4-FA] [CPIO]	20	496.009	57.720		Commercial - Office Building - 6 to 13 Stories, 0	129A209 83	No Max	Central City	No	VLI, LI, ABMI	DT CPU , ARO
Los Angeles	617 S OLIVE ST	90014	5144004015	2.886	2.886	0.000	51.948	Shortfall of Sites	0.224	Regional Center Commercial	C2-4D	Transit Core	[HB5-SH1-5] [CX3-FA] [CPIO]	20	495.160	57.720		Commercial - Office Building - Mills Act Property, 0	129A209 110	No Max	Central City	No	VLI, LI, ABMI	DT CPU , ARO
Los Angeles	10390 WILSHIRE BLVD	90024	4327013028	0.000	0.000	0.000	57.631	Shortfall of Sites	0.200	Very High Residential	[Q]R5-3	0	0	0	328.009	57.631		Residential - Five or More Units or Apartments (Any Combination) - 5 Stories or More - Pool, 0	135B157 205		Westwood	Yes	ABMI	DB50
Los Angeles	7806 RESEDA BLVD	91335	2102016084	28.804	28.804	0.000	0.000	Shortfall of Sites	0.892	Medium Residential	R3-1	Medium Residential	0	20	71.751	57.608		Institutional - Church - One Story, 1	189B125 947	43	Reseda - West Van Nuys	No	LI	DB50, FBO, RES CPU
Los Angeles	14131 FOOTHILL BLVD	91342	2504010043	28.804	28.804	0.000	0.000	Shortfall of Sites	0.449	Community Commercial	C2-1VL-CPIO	0	0	20	163.261	57.608		Residential - Single Family Residence, 1	225B153 115		Sylmar	No	LI	DB50
Los Angeles	924 S SOTO ST	90023	5189009034	28.800	28.800	0.000	0.000	Shortfall of Sites	0.367	Low Medium II Residential	RD1.5-1-CUGU	Community Center	[LUM2 - G2 - 3][XC1 - 4][CPIO]	20	196.310	57.600		Institutional - Church - One Story, 0	124-5A221 406	108	Boyle Heights	No	LI	BH CPU, FBO
Los Angeles	0	0	2108037079	2.880	2.880	0.000	51.840	Shortfall of Sites	0.126	Low Medium Residential	(Q)RD3-1	Low Medium Residential	[DM2-SH2-5] [CX2-FA] [CPIO]	20	573.213	57.600	Vacant	Residential - Single Family Residence - Vacant Land, 0	192B109 1048	10	Canoga Park - Winnetka - Woodland Hills - West Hills	No	VLI, LI, ABMI	CPK CPU , R2RD
Los Angeles	20931 GAULT ST	91303	2112031013	0.000	0.000	0.000	57.600	Shortfall of Sites	0.689	Low Medium I Residential	R1-1-RIO	Medium Residential	[HB3-G1-5] [CX2-FA] [CPIO]	0	123.349	57.600		Residential - Four Units (Any Combination) - 4 Stories or Less, 4	183B109 151	43	Canoga Park - Winnetka - Woodland Hills - West Hills	Yes	ABMI	CPK CPU ,
Los Angeles	1060 S OLIVE ST	90015	5139011009	2.880	2.880	0.000	51.840	Shortfall of Sites	0.145	High Density Residential	[Q]R5-4D-O	Transit Core	[HB3-G1-5] [CX2-FA] [CPIO-O]	20	495.683	57.600		Commercial - Store Combination - Store and Office Combination - One Story, 0	126A209 64	No Max	Central City	No	VLI, LI, ABMI	DT CPU , ARO, AHO
Los Angeles	1200 S GRAND AVE	90015	5139023039	2.880	2.880	0.000	51.840	Shortfall of Sites	0.181	High Density Residential	[Q]R5-4D-O	Transit Core	[HB3-G1-5] [CX2-FA] [CPIO-O]	20	497.704	57.600		Commercial - Store Combination - Store and Residential Combination - One Story, 0	126A207 174	No Max	Central City	No	VLI, LI, ABMI	DT CPU , AHO
Los Angeles	500 S LOS ANGELES ST	90013	5148018026	2.880	2.880	0.000	51.840	Shortfall of Sites	0.145	High Medium Residential	[Q]R5-2D	Traditional Core	[HM1-CHC1-5] [CX2-FA] [CPIO]	20	496.840	57.600		Commercial - Store Combination - Store and Office Combination - One Story, 0	127-5A213 79	No Max	Central City	No	VLI, LI, ABMI	DT CPU , ARO

Jurisdiction Name	Site Address/Intersection	5 Digit ZIP Code	Assessor Parcel Number	Very Low-Income	Low-Income	Moderate-Income	Above Moderate-Income	Type of Shortfall	Parcel Size (Acres)	Current General Plan Designation	Current Zoning	Proposed General Plan (GP) Designation	Proposed Zoning	Minimum Density Allowed	Maximum Density Allowed	Total Capacity	Vacant/ Nonvacant	Description of Existing Uses	PIN	Base Density Per Acre	Community Plan Area	Rent Stabalization Ordinance	Income Category	Applicable Rezoning Program (Program informing values in Column Q listed first)
Los Angeles	835 S OLIVE ST	90014	5144019020	2.880	2.880	0.000	51.840	Shortfall of Sites	0.146	High Density Residential	[Q]R5-4D	Transit Core	[HB3-G1-5] [CX3-FA] [CPIO]	20	493.192	57.600		Commercial - Store - One Story, 0	127-5A209 78	No Max	Central City	No	VLI, LI, ABMI	DT CPU
Los Angeles	1501 S GRAND AVE	90015	5134015026	2.880	2.880	0.000	51.840	Shortfall of Sites	0.145	Community Commercial	C2-2D-O	Transit Core	[HB3-G1-5] [CX3-FA] [CPIO-O]	20	495.948	57.600		Commercial - Professional Building - One Story, 0	124-5A207 98	No Max	Central City	No	VLI, LI, ABMI	DT CPU
Los Angeles	1505 S GRAND AVE	90015	5134015019	2.880	2.880	0.000	51.840	Shortfall of Sites	0.145	Community Commercial	C2-2D-O	Transit Core	[HB3-G1-5] [CX3-FA] [CPIO-O]	20	495.212	57.600		Commercial - Parking Lot (Commercial Use Property) - Lots - Patron or Employee - One Story, 0	124-5A207 108	No Max	Central City	No	VLI, LI, ABMI	DT CPU
Los Angeles	408 ORD ST	90012	5408016018	2.880	2.880	0.000	51.840	Shortfall of Sites	0.221	Regional Commercial	C2-2	Community Center	[DM2-SH2-5] [CX2-FA] [CPIO]	20	325.640	57.600	Vacant	Commercial - Commercial - Vacant Land, 0	133-5A215 126	No Max	Central City North	No	VLI, LI, ABMI	DT CPU
Los Angeles	686 N SPRING ST	90012	5408013017	2.880	2.880	0.000	51.840	Shortfall of Sites	0.221	Regional Commercial	C2-2	Community Center	[DM2-G1-5] [CX2-FA] [CPIO]	20	325.119	57.600		Commercial - Store - One Story, 0	133-5A215 183	No Max	Central City North	No	VLI, LI, ABMI	DT CPU
Los Angeles	620 S BROADWAY	90014	5144002020	2.880	2.880	0.000	51.840	Shortfall of Sites	0.222	Regional Center Commercial	[Q]C5-4D-CDO-SN	Traditional Core	[DM4-CHC1-5] [CX4-FA] [SN-CPIO-CDO]	20	324.898	57.600		Commercial - Store - One Story, 0	129A211 228	No Max	Central City	No	VLI, LI, ABMI	DT CPU
Los Angeles	0	0	5148001030	2.880	2.880	0.000	51.840	Shortfall of Sites	0.188	Community Commercial	[Q]C4-2D	Transit Core	[HB1-G1-5] [CX3-FA] [CPIO]	20	382.858	57.600		Residential - Five or More Units or Apartments (Any Combination) - 5 Stories or More - Pool and Misc., 0	129A213 475	No Max	Central City	No	VLI, LI, ABMI	DT CPU
Los Angeles	928 S BROADWAY	90015	5139002047	2.880	2.880	0.000	51.840	Shortfall of Sites	0.182	Regional Center Commercial	C2-4D	Traditional Core	[HM2-CHC1-5] [CX4-FA] [CPIO]	20	495.846	57.600		Residential - Five or More Units or Apartments (Any Combination) - 5 Stories or More - Pool and Misc., 0	126A209 50	No Max	Central City	No	VLI, LI, ABMI	DT CPU
Los Angeles	5100 SANTA MONICA BLVD	90029	5537018004	28.800	28.800	0.000	0.000	Shortfall of Sites	0.448	Highway Oriented Commercial	C2-1D	Community Commercial	[Q]C2-2D-CPIO	20	160.537	57.600		Commercial - Store - One Story, 0	144B193 724	54	Hollywood	No	LI	HWD CPU
Los Angeles	7216 ALLOTT AVE	91405	2328005008	28.800	28.800	0.000	0.000	Shortfall of Sites	0.667	Neighborhood Office Commercial	[Q]C2-1	Village	0	20	107.869	57.600		Commercial - Store - One Story, 0	183B157 46	72	Van Nuys - North Sherman Oaks	No	LI	VNY CPU
Los Angeles	6500 PLATT AVE	91307	2036024003	2.880	2.880	0.000	51.840	Shortfall of Sites	0.420	Community Commercial	C1-1VL, (T)(Q)C1-1VL	Community Center	[DM1-SH1-5] [IX3-FA] [CPIO]	20	142.999	57.600		Commercial - Shopping Center (Neighborhood, Community) - One Story, 0	180B093 980	54	Canoga Park - Winnetka - Woodland Hills - West Hills	No	VLI, LI, ABMI	CPK CPU , DB50, OPP C, AHO
Los Angeles	6410 PLATT AVE	91307	2036024007	2.880	2.880	0.000	51.840	Shortfall of Sites	0.396	Community Commercial	C1-1VL, (T)(Q)C1-1VL	Community Center	[HM1-CHC1-5] [CX2-FA] [CPIO]	20	151.325	57.600		Commercial - Shopping Center (Neighborhood, Community) - One Story, 0	180B093 985	54	Canoga Park - Winnetka - Woodland Hills - West Hills	No	VLI, LI, ABMI	CPK CPU , DB50, OPP C, AHO
Los Angeles	5901 HOLLYWOOD BLVD	90028	5545003016	28.800	28.800	0.000	0.000	Shortfall of Sites	0.272	Highway Oriented Commercial	C4-1-SN	Regional Center Commercial	[Q]C2-2D-SN-CPIO	20	220.397	57.600		Commercial - Store - One Story, 0	148-5A191 145	108	Hollywood	No	LI	HWD CPU , AHO
Los Angeles	7009 W SUNSET BLVD	90028	5548013027	2.880	2.880	0.000	51.840	Shortfall of Sites	0.275	Regional Center Commercial	C4-2D-SN	Regional Center Commercial	VARIOUS, WITH C2 and CPIO	20	217.801	57.600		Commercial - Restaurant, Cocktail Lounge - Fast Food - Walk Up - One Story, 0	147B181 572	108	Hollywood	No	VLI, LI, ABMI	HWD CPU , AHO
Los Angeles	7009 W SUNSET BLVD	90028	5548013027	2.880	2.880	0.000	51.840	Shortfall of Sites	0.275	Regional Center Commercial	C4-2D-SN	Regional Center Commercial	VARIOUS, WITH C2 and CPIO	20	217.800	57.600		Commercial - Restaurant, Cocktail Lounge - Fast Food - Walk Up - One Story, 0	147B181 573	108	Hollywood	No	VLI, LI, ABMI	HWD CPU , AHO
Los Angeles	7033 W SUNSET BLVD	90028	5548013007	2.880	2.880	0.000	51.840	Shortfall of Sites	0.275	Regional Center Commercial	C4-2D-SN	Regional Center Commercial	VARIOUS, WITH C2 and CPIO	20	217.800	57.600		Commercial - Office Building - One Story, 0	147B181 576	108	Hollywood	No	VLI, LI, ABMI	HWD CPU , ARO, AHO
Los Angeles	7039 W SUNSET BLVD	90028	5548013006	2.880	2.880	0.000	51.840	Shortfall of Sites	0.275	Regional Center Commercial	C4-2D-SN	Regional Center Commercial	VARIOUS, WITH C2 and CPIO	20	217.801	57.600		Commercial - Office Building - One Story, 0	147B181 577	108	Hollywood	No	VLI, LI, ABMI	HWD CPU , ARO, AHO
Los Angeles	7045 W SUNSET BLVD	90028	5548013005	2.880	2.880	0.000	51.840	Shortfall of Sites	0.275	Regional Center Commercial	C4-2D-SN	Regional Center Commercial	VARIOUS, WITH C2 and CPIO	20	217.801	57.600	Vacant	Commercial - Commercial - Vacant Land, 0	147B181 578	108	Hollywood	No	VLI, LI, ABMI	HWD CPU , AHO
Los Angeles	7077 W SUNSET BLVD	90028	5548013405	2.880	2.880	0.000	51.840	Shortfall of Sites	0.275	Regional Center Commercial	C4-2D-SN	Regional Center Commercial	VARIOUS, WITH C2 and CPIO	20	217.801	57.600		Commercial - Store - One Story, 0	147B181 582	108	Hollywood	No	VLI, LI, ABMI	HWD CPU , AHO
Los Angeles	7077 W SUNSET BLVD	90028	5548013405	2.880	2.880	0.000	51.840	Shortfall of Sites	0.275	Regional Center Commercial	C4-2D-SN	Regional Center Commercial	VARIOUS, WITH C2 and CPIO	20	217.801	57.600		Commercial - Store - One Story, 0	147B181 583	108	Hollywood	No	VLI, LI, ABMI	HWD CPU , AHO
Los Angeles	6840 HOLLYWOOD BLVD	90028	5548006006	2.880	2.880	0.000	51.840	Shortfall of Sites	0.275	Regional Center Commercial	C4-2D-SN	Regional Center Commercial	VARIOUS, WITH C2 and CPIO	20	217.928	57.600		Recreational - Club, Lodge Hall, Fraternal Organization - One Story, 0	147B181 192	108	Hollywood	No	VLI, LI, ABMI	HWD CPU , MURC
Los Angeles	24300 WESTERN AVE	90710	7439015900	0.000	0.000	0.000	57.569	Shortfall of Sites	37.445	Public Facilities	[Q]PF-1XL-O	0	0	0	153.741	57.569		Miscellaneous - Government Owned Property, 0	039B193 679		Wilmington - Harbor City	No	ABMI	PF
Los Angeles	4390 COLFAX AVE	91604	2365022022	28.771	28.771	0.000	0.000	Shortfall of Sites	0.732	General Commercial	C1-1VL-RIO	Neighborhood District/Villages	0	20	75.095	57.542		Institutional - Church - One Story, 0	165B169 300	72	Sherman Oaks - Studio City - Toluca Lake - Cahuenga Pass	No	LI	DB50, OPP C, AHO, FBO, SHR CPU
Los Angeles	16461 VENTURA BLVD	91436	2260009044	28.771	28.771	0.000	0.000	Shortfall of Sites	0.366	Regional Center Commercial	C2-1L	0	0	20	163.816	57.542		Commercial - Store - One Story, 0	168B137 331		Encino - Tarzana	No	LI	DB50 , ENC CPU, MURC, TOPP C, AHO
Los Angeles	4954 VAN NUYS BLVD	91403	2248007143	28.771	28.771	0.000	0.000	Shortfall of Sites	0.361	Community Commercial	C1.5-1VL-RIO	0	0	20	166.104	57.542		Commercial - Store Combination - Store and Office Combination - One Story, 0	171A151 241		Van Nuys - North Sherman Oaks	No	LI	DB50 , ARO, TOPP C
Los Angeles	0	0	2731008013	28.771	28.771	0.000	0.000	Shortfall of Sites	0.733	Medium Residential	R3-1	0	0	20	81.810	57.542	Vacant	Residential - Single Family Residence - Vacant Land, 0	207B125 493		Granada Hills - Knollwood	No	LI	DB50
Los Angeles	0	0	2731008012	28.771	28.771	0.000	0.000	Shortfall of Sites	0.732	Medium Residential	R3-1	0	0	20	81.875	57.542	Vacant	Residential - Single Family Residence - Vacant Land, 0	207B125 523		Granada Hills - Knollwood	No	LI	DB50
Los Angeles	7601 RESEDA BLVD	91335	2103026035	28.700	28.700	0.000	0.000	Shortfall of Sites	0.507	General Commercial	[Q]C2-1VL-CDO	Community Center	0	20	143.896	57.400		Commercial - Auto, Recreation Equipment, Construction Equipment Sales and Service - Car Wash Only - One Story, 1	186B125 199	54	Reseda - West Van Nuys	No	LI	RES CPU
Los Angeles	6723 VAN NUYS BLVD	91405	2236010001	2.870	2.870	0.000	51.660	Shortfall of Sites	0.505	Community Commercial	[Q]C2-1L-CDO	Community Center	0	20	144.544	57.400		Recreational - Athletic and Amusement Facility - Gymnasium, Health Spa - One Story, 1	180B149 136	108	Van Nuys - North Sherman Oaks	No	VLI, LI, ABMI	VNY CPU
Los Angeles	12035 W OSBORNE ST.	91342	2532017068	28.658	28.658	0.000	0.000	Shortfall of Sites	1.434	Community Commercial	(Q)C2-1-CUGU	0	0	20	163.293	57.316		Residential - Five or More Units or Apartments (Any Combination) - 4 Stories or Less, 60	210B165 542		Sunland - Tujunga - Lake View Terrace - Shadow Hills - East La Tuna Canyon	No	LI	DB50
Los Angeles	203 S LOS ANGELES ST	90012	5161026901	2.865	2.865	0.000	51.570	Shortfall of Sites	0.486	Regional Center Commercial	C2-4D-CDO	Transit Core	[HB5-G1-5] [CX3-FA] [CPIO-CDO]	20	494.200	57.300		Miscellaneous - Government Owned Property - Government Services - Library, 1	130-5A213 204	No Max	Central City	No	VLI, LI, ABMI	DT CPU
Los Angeles	400 S HOPE ST	90071	5151017019	2.860	2.860	0.000	51.480	Shortfall of Sites	0.222	Regional Center Commercial	C2-4D	Transit Core	[HB5-G1-5] [CX3-FA] [CPIO]	20	495.074	57.200		Commercial - Office Building - Over 20 Stories, 0	130-5A211 55	No Max	Central City	No	VLI, LI, ABMI	DT CPU , ARO
Los Angeles	826 S HILL ST	90014	5144017029	2.860	2.860	0.000	51.480	Shortfall of Sites	0.223	Regional Center Commercial	[Q]C5-4D-CDO-SN	Traditional Core	[HM2-CHC1-5] [CX2-FA] [SN-CPIO-CDO]	20	494.223	57.200		, 0	127-5A209 135	No Max	Central City	No	VLI, LI, ABMI	DT CPU , ARO
Los Angeles	832 S HILL ST	90014	5144017028	2.860	2.860	0.000	51.480	Shortfall of Sites	0.222	Regional Center Commercial	C5-4D	Traditional Core	[HM2-CHC1-5] [CX2-FA] [CPIO]	20	495.690	57.200		, 0	127-5A209 140	No Max	Central City	No	VLI, LI, ABMI	DT CPU , ARO
Los Angeles	0	0	5149019035	2.860	2.860	0.000	51.480	Shortfall of Sites	0.222	Regional Center Commercial	[Q]C4-4D	Traditional Core	[HM2-CHC1-5] [CX3-FA] [CPIO]	20	495.569	57.200		Commercial - Parking Lot (Commercial Use Property) - Parking Structures - Commercial Parking - 6 to 13 Stories, 0	130-5A211 160	No Max	Central City	No	VLI, LI, ABMI	DT CPU
Los Angeles	0	0	5149019035	2.860	2.860	0.000	51.480	Shortfall of Sites	0.223	Regional Center Commercial	[Q]C4-4D	Traditional Core	[HM2-CHC1-5] [CX3-FA] [CPIO]	20	492.763	57.200		Commercial - Parking Lot (Commercial Use Property) - Parking Structures - Commercial Parking - 6 to 13 Stories, 0	130-5A211 168	No Max	Central City	No	VLI, LI, ABMI	DT CPU
Los Angeles	8140 VANALDEN AVE	91335	2104004905	0.000	0.000	0.000	57.200	Shortfall of Sites	37.205	Public Facilities	[Q]PF-1XL	0	0	0	153.741	57.200		Miscellaneous - Government Owned Property, 0	189B121 2		Reseda - West Van Nuys	No	ABMI	PF
Los Angeles	6320 CANOGA AVE	91367	2149001033	0.000	0.000	0.000	57.147	Shortfall of Sites	7.950	Regional Center Commercial	(WC)DOWNTOWN-SN	Regional Center	[DM1-MK1-5] [IX3-FA] [CPIO]	0	13.823	57.147		Commercial - Office Building - Over 20 Stories, 0	180B105 72		Canoga Park - Winnetka - Woodland Hills - West Hills	No	ABMI	ARO , CPK CPU
Los Angeles	12431 ROSCOE BLVD	91352	2634019900	0.000	0.000	0.000	57.119	Shortfall of Sites	37.153	Public Facilities	[Q]PF-1XL	0	0	0	153.741	57.119		Miscellaneous - Government Owned Property, 0	192B165 87		Sun Valley - La Tuna Canyon	No	ABMI	PF
Los Angeles	4140 ARCH DR	91604	2366023012	0.000	0.000	0.000	57.078	Shortfall of Sites	0.904	Medium Residential	[Q]R4-1-RIO	0	0	0	163.271	57.078		Residential - Five or More Units or Apartments (Any Combination) - 4 Stories or Less - Pool, 42	162B173 161		Sherman Oaks - Studio City - Toluca Lake - Cahuenga Pass	Yes	ABMI	DB50
Los Angeles	942 S LOS ANGELES ST	90015	5145016047	2.850	2.850	0.000	51.300	Shortfall of Sites	0.152	Light Manufacturing	M2-2D	Traditional Core	[HM1-CHC1-5] [CX2-FA] [CPIO]	20	494.303	57.000		Commercial - Store - One Story, 3	126A209 136	No Max	Central City	No	VLI, LI, ABMI	DT CPU
Los Angeles	1200 S GRAND AVE	90015	5139023039	2.848	2.848	0.000	51.264	Shortfall of Sites	0.180	High Density Residential	[Q]R5-4D-O	Transit Core	[HB3-G1-5] [CX2-FA] [CPIO-O]	20	494.248	56.960		Commercial - Store Combination - Store and Residential Combination - One Story, 0	126A207 131	No Max	Central City	No	VLI, LI, ABMI	DT CPU , AHO
Los Angeles	1200 S GRAND AVE	90015	5139023039	2.848	2.848	0.000	51.264	Shortfall of Sites	0.180	High Density Residential	[Q]R5-4D-O	Transit Core	[HB3-G1-5] [CX2-FA] [CPIO-O]	20	493.650	56.960		Commercial - Store Combination - Store and Residential Combination - One Story, 0	126A207 145	No Max	Central City	No	VLI, LI, ABMI	DT CPU , AHO
Los Angeles	1200 S GRAND AVE	90015	5139023039	2.848	2.848	0.000	51.264	Shortfall of Sites	0.180	High Density Residential	[Q]R5-4D-O	Transit Core	[HB3-G1-5] [CX2-FA] [CPIO-O]	20	493.351	56.960		Commercial - Store Combination - Store and Residential Combination - One Story, 0	126A207 153	No Max	Central City	No	VLI, LI, ABMI	DT CPU , AHO
Los Angeles	1200 S GRAND AVE	90015	5139023039	2.848	2.848	0.000	51.264	Shortfall of Sites	0.181	High Density Residential	[Q]R5-4D-O	Transit Core	[HB3-G1-5] [CX2-FA] [CPIO-O]	20	493.050	56.960		Commercial - Store Combination - Store and Residential Combination - One Story, 0	126A207 158	No Max	Central City	No	VLI, LI, ABMI	DT CPU , AHO
Los Angeles	1200 S GRAND AVE	90015	5139023039	2.848	2.848	0.000	51.264	Shortfall of Sites	0.181	High Density Residential	[Q]R5-4D-O	Transit Core	[HB3-G1-5] [CX2-FA] [CPIO-O]	20	492.752	56.960		Commercial - Store Combination - Store and Residential Combination - One Story, 0	126A207 163	No Max	Central City	No	VLI, LI, ABMI	DT CPU , AHO
Los Angeles	1200 S GRAND AVE	90015	5139023039	2.848	2.848	0.000	51.264	Shortfall of Sites	0.181	High Density Residential	[Q]R5-4D-O	Transit Core	[HB3-G1-5] [CX2-FA] [CPIO-O]	20	492.460	56.960		Commercial - Store Combination - Store and Residential Combination - One Story, 0	126A207 166	No Max	Central City	No	VLI, LI, ABMI	DT CPU , AHO
Los Angeles	1000 S GRAND AVE	90015	5139009015	2.848	2.848	0.000	51.264	Shortfall of Sites	0.180	High Density Residential	[Q]R5-4D-O	Transit Core	[HB3-G1-5] [CX2-FA] [CPIO-O]	20	494.065	56.960		Residential - Five or More Units or Apartments (Any Combination) - 5 Stories or More - Pool and Misc., 0	127-5A207 261	No Max	Central City	No	VLI, LI, ABMI	DT CPU , AHO
Los Angeles	13035 SAN FERNANDO RD	91342	2604012026	28.468	28.468	0.000	0.000	Shortfall of Sites	0.484	Community Commercial	C2-1VL-CPIO	0	0	20	165.224	56.936		Commercial - Hotel and Motel - Motel - Under 50 Rooms - One Story, 7	222B145 130		Sylmar	No	LI	DB50 , ARO
Los Angeles	20111 SATICOY ST	91306	2114004045	28.416	28.416	0.000	0.000	Shortfall of Sites	0.434	Neighborhood Office Commercial	(Q)P-1VL, (Q)C1.5-1VL	Neighborhood Center	0	20	108.328	56.832		Commercial - Shopping Center (Neighborhood, Community) - One Story, 0	186B113 123	54	Canoga Park - Winnetka - Woodland Hills - West Hills	No	LI	DB50 , CPK CPU, P

Jurisdiction Name	Site Address/Intersection	5 Digit ZIP Code	Assessor Parcel Number	Very Low-Income	Low-Income	Moderate-Income	Above Moderate-Income	Type of Shortfall	Parcel Size (Acres)	Current General Plan Designation	Current Zoning	Proposed General Plan (GP) Designation	Proposed Zoning	Minimum Density Allowed	Maximum Density Allowed	Total Capacity	Vacant/ Nonvacant	Description of Existing Uses	PIN	Base Density Per Acre	Community Plan Area	Rent Stabalization Ordinance	Income Category	Applicable Rezoning Program (Program informing values in Column Q listed first)
Los Angeles	20500 SHERMAN WAY	91306	2137001020	28.416	28.416	0.000	0.000	Shortfall of Sites	0.429	Neighborhood Commercial	[Q]C4-1VL-RIO	Neighborhood Center	0	20	107.265	56.832		Commercial - Store - One Story, 0	183B109 104	54	Canoga Park - Winnetka - Woodland Hills - West Hills	No	LI	DB50 , CPK CPU, AHO
Los Angeles	7624 WINNETKA AVE	91306	2106006034	28.416	28.416	0.000	0.000	Shortfall of Sites	0.429	General Commercial	C2-1VL	Neighborhood Center	0	20	107.156	56.832		Commercial - Auto, Recreation Equipment, Construction Equipment Sales and Service - Auto Body Repair Shop - One Story, 0	186B113 126	54	Canoga Park - Winnetka - Woodland Hills - West Hills	No	LI	DB50 , CPK CPU, AHO
Los Angeles	19650 SHERMAN WAY	91335	2130001006	28.360	28.360	0.000	0.000	Shortfall of Sites	0.437	Neighborhood Office Commercial	C2-1VL-RIO	0	0	20	164.950	56.720		Commercial - Service Station - Full Service - No Additional Services, 1	183B117 60		Reseda - West Van Nuys	No	LI	DB50
Los Angeles	20850 DEVONSHIRE ST	91311	2741001028	28.416	28.416	0.000	0.000	Shortfall of Sites	0.432	Community Commercial	C4-1	0	0	20	164.495	56.832		Commercial - Service Station - Full Service - No Additional Services, 0	204B109 178		Chatsworth - Porter Ranch	No	LI	DB50
Los Angeles	7515 LANKERSHIM BLVD	91605	2317009028	28.416	28.416	0.000	0.000	Shortfall of Sites	0.432	Neighborhood Office Commercial	C2-1VL	0	0	20	164.280	56.832		Commercial - Restaurant, Cocktail Lounge - Restaurant, Cocktail Lounge, Tavern - One Story, 0	186B169 441		Sun Valley - La Tuna Canyon	No	LI	DB50
Los Angeles	8857 WOODMAN AVE	91331	2639039010	28.416	28.416	0.000	0.000	Shortfall of Sites	0.429	Neighborhood Commercial	P-1VL, [Q]C2-1VL	0	0	20	165.492	56.832		Commercial - Store - One Story, 0	195B153 579		Mission Hills - Panorama City - North Hills	No	LI	DB50 , P
Los Angeles	0	0	7425002800	28.416	28.416	0.000	0.000	Shortfall of Sites	2.719	Low Medium I Residential	R2-1XL-O-CUGU	0	0	20	26.126	56.832		Miscellaneous - Utility, 0	033B209 99		Wilmington - Harbor City	No	LI	DB50
Los Angeles	11810 SATICOY ST	91605	2317009014	28.416	28.416	0.000	0.000	Shortfall of Sites	1.619	Low Medium II Residential	RD1.5-1	0	0	20	43.875	56.832		Institutional - Hospital - One Story, 0	186B169 265		Sun Valley - La Tuna Canyon	No	LI	DB50
Los Angeles	0	0	5442002911	28.416	28.416	0.000	0.000	Shortfall of Sites	1.159	Limited Industrial	[Q]CM-1-CDO-RIO	0	0	20	61.269	56.832		Miscellaneous - Utility, 0	147A217 365		Northeast Los Angeles	No	LI	DB50
Los Angeles	0	0	7425002800	28.416	28.416	0.000	0.000	Shortfall of Sites	2.680	Low Medium I Residential	[Q]R2-1XL-O-CUGU	0	0	20	26.505	56.832		Miscellaneous - Utility, 0	036B209 652		Wilmington - Harbor City	No	LI	DB50
Los Angeles	1500 PALOS VERDES DRIVE N	90710	7442001033	0.000	0.000	0.000	56.832	Shortfall of Sites	8.118	Low Residential	RD6-1XL, OS-1XL	0	0	0	10.938	56.832		Institutional - College, University (Private) - One Story, 0	030B193 247		Wilmington - Harbor City	No	ABMI	DB50
Los Angeles	1155 S OLIVE ST	90015	5139020022	2.840	2.840	0.000	51.120	Shortfall of Sites	0.143	Regional Center Commercial	C2-4D-O	Transit Core	[HB3-G1-5] [CX2-FA] [CPIO-O]	20	494.945	56.800		Commercial - Parking Lot (Commercial Use Property) - Lots - Patron or Employee - One Story, 0	126A207 128	No Max	Central City	No	VLI, LI, ABMI	DT CPU , AHO
Los Angeles	916 S OLIVE ST	90015	5139004017	2.840	2.840	0.000	51.120	Shortfall of Sites	0.142	High Density Residential	[Q]R5-4D	Transit Core	[HB3-G1-5] [CX2-FA] [CPIO]	20	499.177	56.800		Commercial - Store - One Story, 0	127-5A209 166	No Max	Central City	No	VLI, LI, ABMI	DT CPU , AHO
Los Angeles	950 S GRAND AVE	90015	5139007030	2.840	2.840	0.000	51.120	Shortfall of Sites	0.143	High Density Residential	[Q]R5-4D	Transit Core	[HB3-G1-5] [CX2-FA] [CPIO]	20	497.266	56.800		Commercial - Bank, Savings and Loan - Five Stories, 0	127-5A209 178	No Max	Central City	No	VLI, LI, ABMI	DT CPU , ARO
Los Angeles	514 S SPRING ST	90013	5149036907	2.840	2.840	0.000	51.120	Shortfall of Sites	0.218	Regional Center Commercial	C2-4D	Traditional Core	[DM4-CHC1-5] [CX2-FA] [CPIO]	20	326.000	56.800		Recreational - Theater - Movie - Indoor - Two Stories, 0	129A211 153	No Max	Central City	No	VLI, LI, ABMI	DT CPU
Los Angeles	122 E 7TH ST	90014	5145001006	2.840	2.840	0.000	51.120	Shortfall of Sites	0.143	Light Manufacturing	M2-2D	Traditional Core	[HM1-CHC1-5] [CX2-FA] [CPIO]	20	496.141	56.800		Industrial - Light Manufacturing - 6 to 13 Stories, 0	127-5A211 173	No Max	Central City	No	VLI, LI, ABMI	DT CPU
Los Angeles	1349 S MAIN ST	90015	5133009005	2.840	2.840	0.000	51.120	Shortfall of Sites	0.186	Community Commercial	C2-2D	Transit Core	[HB2-G1-5] [CX2-FA] [CPIO]	20	381.190	56.800		Commercial - Store - One Story, 0	124-5A207 185	No Max	Central City	No	VLI, LI, ABMI	DT CPU
Los Angeles	675 N SPRING ST	90012	5408014011	2.840	2.840	0.000	51.120	Shortfall of Sites	0.220	Regional Commercial	C2-2	Community Center	[DM2-G1-5] [CX2-FA] [CPIO]	20	322.161	56.800		Commercial - Store - One Story, 0	133-5A215 187	No Max	Central City North	No	VLI, LI, ABMI	DT CPU
Los Angeles	647 MAPLE AVE	90014	5148022012	2.840	2.840	0.000	51.120	Shortfall of Sites	0.143	Community Commercial	C2-2D	Traditional Core	[HM1-CHC1-5] [CX2-FA] [CPIO]	20	496.314	56.800		Commercial - Parking Lot (Commercial Use Property) - Lots - Patron or Employee - One Story, 0	127-5A211 188	No Max	Central City	No	VLI, LI, ABMI	DT CPU
Los Angeles	653 MAPLE AVE	90014	5148022007	2.840	2.840	0.000	51.120	Shortfall of Sites	0.143	Community Commercial	C2-2D	Traditional Core	[HM1-CHC1-5] [CX2-FA] [CPIO]	20	496.310	56.800		Commercial - Parking Lot (Commercial Use Property) - Lots - Commercial Parking - One Story, 0	127-5A211 194	No Max	Central City	No	VLI, LI, ABMI	DT CPU
Los Angeles	1917 E 7TH ST	90021	5164021008	2.840	2.840	0.000	51.120	Shortfall of Sites	0.309	Heavy Manufacturing	M3-1-RIO	Hybrid Industrial	[MB3-CDF1-5] [IX4-FA] [CPIO]	20	229.574	56.800		Industrial - Warehousing, Distribution, Storage - Warehousing, Distribution, 10,000 to 24,999 SF - One Story, 0	124-5A217 210	No Max	Central City North	No	VLI, LI, ABMI	DT CPU
Los Angeles	425 E PICO BLVD	90015	5145027019	2.840	2.840	0.000	51.120	Shortfall of Sites	0.234	Light Manufacturing	M2-2D	Markets	[DM1-G1-5] [IX3-FA] [CPIO]	20	303.858	56.800		Industrial - Light Manufacturing - One Story, 0	124-5A209 243	No Max	Central City	No	VLI, LI, ABMI	DT CPU
Los Angeles	0	0	5145003011	2.840	2.840	0.000	51.120	Shortfall of Sites	0.143	Light Manufacturing	M2-2D	Traditional Core	[HM1-CHC1-5] [CX2-FA] [CPIO]	20	496.255	56.800		Commercial - Parking Lot (Commercial Use Property) - Lots - Patron or Employee - One Story, 0	127-5A211 323	No Max	Central City	No	VLI, LI, ABMI	DT CPU
Los Angeles	1910 BAY ST	90021	5166019001	28.400	28.400	0.000	0.000	Shortfall of Sites	0.412	Heavy Manufacturing	M3-1-RIO	Hybrid Industrial	[MM1-CDF1-5] [IX4-FA] [CPIO]	20	172.348	56.800		Industrial - Warehousing, Distribution, Storage - Warehousing, Distribution, 25,000 to 50,000 SF - One Story, 0	123A217 410	No Max	Central City North	No	LI	DT CPU
Los Angeles	6761 VINELAND AVE	91606	2319018024	2.486	2.486	0.000	44.755	Shortfall of Sites	0.377	Highway Oriented Commercial	C2-1VL			20	164.743	49.728		Commercial - Service Station - Full Service - No Additional Services, 0	180B173 19		North Hollywood - Valley Village	No	VLI, LI, ABMI	DB50
Los Angeles	19413 VICTORY BLVD	91335	2131010009	28.400	28.400	0.000	0.000	Shortfall of Sites	0.495	Neighborhood Office Commercial	C2-1VL-RIO	Community Center	0	20	143.428	56.800		Commercial - Shopping Center (Neighborhood, Community) - One Story, 0	180B117 1015	54	Reseda - West Van Nuys	No	LI	RES CPU , AHO
Los Angeles	4100 CAHUENGA BLVD	91602	2424042001	2.840	2.840	0.000	51.120	Shortfall of Sites	0.493	General Commercial	C2-1VL-RIO	Community Center	0	20	143.910	56.800		Commercial - Restaurant, Cocktail Lounge - Restaurant, Cocktail Lounge, Tavern - One Story, 0	162B177 34	108	Sherman Oaks - Studio City - Toluca Lake - Cahuenga Pass	No	VLI, LI, ABMI	SHR CPU , AHO
Los Angeles	14655 KITTRIDGE ST	91405	2236007001	28.400	28.400	0.000	0.000	Shortfall of Sites	0.656	Low Residential	R1-1	Village	0	20	108.226	56.800		Institutional - Church - One Story, 0	180B149 346	72	Van Nuys - North Sherman Oaks	No	LI	VNY CPU, FBO
Los Angeles	0	0	2217003057	2.840	2.840	0.000	51.120	Shortfall of Sites	0.490	General Commercial	R3-1, C1-1VL	Community Center	0	20	144.977	56.800		Commercial - Store - One Story, 0	186B149 804	108	Van Nuys - North Sherman Oaks	No	VLI, LI, ABMI	VNY CPU
Los Angeles	953 SANTEE ST	90015	5145016052	2.840	2.840	0.000	51.120	Shortfall of Sites	0.173	Light Manufacturing	M2-2D	Traditional Core	[HM1-CHC1-5] [CX2-FA] [CPIO]	20	496.625	56.800		Commercial - Store, 12	126A209 167	No Max	Central City	No	VLI, LI, ABMI	DT CPU
Los Angeles	5180 LINWOOD DR	90027	5589006006	28.385	28.385	0.000	0.000	Shortfall of Sites	0.597	Very Low II Residential	RE11-1	0	0	20	99.000	56.771		Residential - Single Family Residence - Pool, 0	150A195 76		Hollywood	No	LI	TOC EXP , ADU
Los Angeles	601 W 5TH ST	90071	5151017030	2.834	2.834	0.000	51.012	Shortfall of Sites	0.221	Regional Center Commercial	C2-4D	Transit Core	[HB5-G1-5] [CX3-FA] [CPIO]	20	492.656	56.680		Commercial - Service Station - Full Service - No Additional Services, 1	130-5A211 92	No Max	Central City	No	VLI, LI, ABMI	DT CPU , ARO
Los Angeles	600 WILSHIRE BLVD	90017	5144006028	2.834	2.834	0.000	51.012	Shortfall of Sites	0.220	Regional Center Commercial	C2-4D	Transit Core	[HB5-SH1-5] [CX4-FA] [CPIO]	20	494.819	56.680		Commercial - Office Building - Mills Act Property, 0	129A209 106	No Max	Central City	No	VLI, LI, ABMI	DT CPU , ARO
Los Angeles	826 S HILL ST	90014	5144017029	2.834	2.834	0.000	51.012	Shortfall of Sites	0.219	Regional Center Commercial	[Q]C5-4D-CDO-SN	Traditional Core	[HM2-CHC1-5] [CX2-FA] [SN-CPIO-CDO]	20	496.647	56.680		Commercial - Office Building - 14 to 20 Stories, 0	127-5A209 125	No Max	Central City	No	VLI, LI, ABMI	DT CPU , ARO
Los Angeles	1328 S HOPE ST	90015	5134017031	2.834	2.834	0.000	51.012	Shortfall of Sites	0.220	Community Commercial	C2-2D-O	Transit Core	[HB3-G1-5] [CX3-FA] [CPIO-O]	20	496.157	56.680		, 0	126A207 199	No Max	Central City	No	VLI, LI, ABMI	DT CPU
Los Angeles	1328 S HOPE ST	90015	5134017031	2.834	2.834	0.000	51.012	Shortfall of Sites	0.220	Community Commercial	C2-2D-O	Transit Core	[HB3-G1-5] [CX3-FA] [CPIO-O]	20	496.097	56.680		Institutional - Homes for Aged and Others - One Story, 0	126A207 205	No Max	Central City	No	VLI, LI, ABMI	DT CPU
Los Angeles	1313 VINE ST	90028	5546019013	2.834	2.834	0.000	51.012	Shortfall of Sites	0.496	Regional Center Commercial	C4-2D-SN	Regional Center Commercial	C2-2D-SN-CPIO	20	219.666	56.680		Institutional - Homes for Aged and Others - One Story, 0	144B185 53	108	Hollywood	No	VLI, LI, ABMI	HWD CPU , MURC
Los Angeles	17182 NORDHOFF ST	91325	2690001016	28.337	28.337	0.000	0.000	Shortfall of Sites	0.531	Very Low I Residential	RA-1	0	0	20	113.635	56.674		Industrial - Motion Picture, Radio and Television Industry - Studio - One Story, 0	198B133 629		Northridge	No	LI	OPP RC , ADU
Los Angeles	6310 FALLBROOK AVE	91367	2039020023	2.832	2.832	0.000	50.976	Shortfall of Sites	0.180	Community Commercial	C4-1VL	Community Center	[DM4-CHC1-5] [CX2-FA] [CPIO]	20	327.021	56.640		Residential - Single Family Residence - Guesthouse, 1	177B097 62	54	Canoga Park - Winnetka - Woodland Hills - West Hills	No	VLI, LI, ABMI	CPK CPU , DB50, AHO
Los Angeles	11900 BALBOA BLVD	91344	2610002051	28.305	28.305	0.000	0.000	Shortfall of Sites	0.508	Community Commercial	C2-1VL	0	0	20	163.872	56.610		Commercial - Service Station - Full Service - No Additional Services, 0	216B133 483		Granada Hills - Knollwood	No	LI	DB50
Los Angeles	18711 VENTURA BLVD	91356	2160002050	28.305	28.305	0.000	0.000	Shortfall of Sites	0.503	Community Commercial	C2-1L	0	0	20	165.386	56.610		Commercial - Store - Wireless Communication Tower - One Story, 0	174B121 517		Encino - Tarzana	No	LI	DB50
Los Angeles	3185 MOTOR AVE	90064	4318033010	28.303	28.303	0.000	0.000	Shortfall of Sites	0.608	Low Residential	R1V2	0	0	20	99.000	56.607		Commercial - Restaurant, Cocktail Lounge - Restaurant, Cocktail Lounge, Tavern - One Story, 0	123B161 752		West Los Angeles	No	LI	TOC EXP , ADU, OPP RC2
Los Angeles	7113 VARIEL AVE	91303	2112029010	2.830	2.830	0.000	50.940	Shortfall of Sites	0.210	Low Medium I Residential	RD5-1-RIO	Medium Residential	[DM3-CHC1-5] [CX2-FA] [CPIO]	20	343.043	56.600		Residential - Single Family Residence, 1	183B105 367	43	Canoga Park - Winnetka - Woodland Hills - West Hills	No	VLI, LI, ABMI	CPK CPU , R2RD
Los Angeles	21114 GAULT ST	91303	2138020035	2.830	2.830	0.000	50.940	Shortfall of Sites	0.143	Low Residential	R1-1-RIO	Medium Residential	[HB5-SH1-5] [CX4-FA] [CPIO-O]	20	504.447	56.600		Residential - Single Family Residence, 1	183B105 535	43	Canoga Park - Winnetka - Woodland Hills - West Hills	No	VLI, LI, ABMI	CPK CPU ,
Los Angeles	6409 W SUNSET BLVD	90028	5546012011	2.830	2.830	0.000	50.940	Shortfall of Sites	0.278	Regional Center Commercial	(T)(Q)C4-2D-SN	Regional Center Commercial	[Q]C2-2D-SN-CPIO	20	258.819	56.600		Commercial - Restaurant, Cocktail Lounge - Restaurant, Cocktail Lounge, Tavern - One Story, 1	147A187 113	108	Hollywood	No	VLI, LI, ABMI	HWD CPU , MURC, AHO
Los Angeles	11628 SANTA MONICA BLVD	90025	4262009011	28.238	28.238	0.000	0.000	Shortfall of Sites	0.356	Neighborhood Commercial	C2-1VL	Mixed Use Corridor	0	20	149.059	56.477		Commercial - Store Combination - Store and Office Combination - One Story, 0	126B149 239	54	West Los Angeles	No	LI	DB50 , West WLA CPU, ARO, TOPP C, AHO
Los Angeles	0	0	2041020004	28.238	28.238	0.000	0.000	Shortfall of Sites	0.359	General Commercial	[Q]C2-1VL	Neighborhood Center	0	20	108.639	56.477		Commercial - Parking Lot (Commercial Use Property) - Lots - Patron or Employee - One Story, 0	177B097 561	54	Canoga Park - Winnetka - Woodland Hills - West Hills	No	LI	DB50 , CPK CPU, AHO
Los Angeles	6024 FALLBROOK AVE	91367	2039017004	28.238	28.238	0.000	0.000	Shortfall of Sites	0.357	General Commercial	(Q)P-1VL, [Q]CR-1VL	Neighborhood Center	0	20	106.582	56.477		Commercial - Professional Building - Medical Dental Building - One Story, 0	177B097 473	54	Canoga Park - Winnetka - Woodland Hills - West Hills	No	LI	DB50 , CPK CPU, ARO, P
Los Angeles	17640 BURBANK BLVD	91316	2254037003	28.238	28.238	0.000	0.000	Shortfall of Sites	0.358	General Commercial	C2-1VLD-RIO, P-1VLD-RIO	Neighborhood Center	0	20	106.283	56.477		Commercial - Store - One Story, 0	174B129 844	54	Encino - Tarzana	No	LI	DB50 , ENC CPU, P
Los Angeles	20841 DEVONSHIRE ST	91311	2706015027	28.238	28.238	0.000	0.000	Shortfall of Sites	0.359	Community Commercial	[Q]C2-2D	0	0	20	163.870	56.477		Commercial - Service Station - Full Service - No Additional Services, 0	204B109 150		Chatsworth - Porter Ranch	No	LI	DB50
Los Angeles	1225 N BEVERLY GLEN BLVD	90077	4327001006	28.238	28.238	0.000	0.000	Shortfall of Sites	0.179	Very High Residential	R5-1D	0	0	20	328.641	56.477	Vacant	Residential - Single Family Residence - Vacant Land, 0	135B157 215		Westwood	No	LI	DB50
Los Angeles	2133 SAWTELLE BLVD	90025	4260002032	28.220	28.220	0.000	0.000	Shortfall of Sites	0.551	Neighborhood Commercial	C2-1VL	Mixed Use Corridor	0	20	150.513	56.440		Commercial - Shopping Center (Neighborhood, Community) - One Story, 0	126B153 1026	54	West Los Angeles	No	LI	West WLA CPU , AHO
Los Angeles	20154 SATICOY ST	91306	2114005042	28.200	28.200	0.000	0.000	Shortfall of Sites	0.506	Neighborhood Office Commercial	(Q)P-1VL, C2-1VL	Community Center	0	20	144.291	56.400		Commercial - Commercial - One Story, 2	186B113 245	54	Canoga Park - Winnetka - Woodland Hills - West Hills	No	LI	CPK CPU , ARO, P

Jurisdiction Name	Site Address/Intersection	5 Digit ZIP Code	Assessor Parcel Number	Very Low-Income	Low-Income	Moderate-Income	Above Moderate-Income	Type of Shortfall	Parcel Size (Acres)	Current General Plan Designation	Current Zoning	Proposed General Plan (GP) Designation	Proposed Zoning	Minimum Density Allowed	Maximum Density Allowed	Total Capacity	Vacant/ Nonvacant	Description of Existing Uses	PIN	Base Density Per Acre	Community Plan Area	Rent Stabalization Ordinance	Income Category	Applicable Rezoning Program (Program informing values in Column Q listed first)
Los Angeles	22223 VENTURA BLVD	91364	2169026107	28.171	28.171	0.000	0.000	Shortfall of Sites	0.363	Community Commercial	P-1VLD, C4-1VLD	0	0	20	165.338	56.342		Commercial - Store - One Story, 1	174B101 447		Canoga Park - Winnetka - Woodland Hills - West Hills	No	LI	DB50 , P, ADU
Los Angeles	17000 RINALDI ST	91344	2697019024	28.171	28.171	0.000	0.000	Shortfall of Sites	0.362	Community Commercial	C2-1VL	0	0	20	165.705	56.342		Commercial - Service Station - Full Service - Lift, 1	213B133 720		Granada Hills - Knollwood	No	LI	DB50 , ADU
Los Angeles	936 S OLIVE ST	90015	5139004027	2.816	2.816	0.000	50.688	Shortfall of Sites	0.177	High Density Residential	[Q]R5-4D	Transit Core	[HB3-G1-5] [CX2-FA] [CPIO]	20	496.165	56.320		Commercial - Store Combination - Store and Residential Combination - 6 to 13 Stories, 0	127-5A209 186	No Max	Central City	No	VLI, LI, ABMI	DT CPU , AHO
Los Angeles	936 S OLIVE ST	90015	5139004027	2.816	2.816	0.000	50.688	Shortfall of Sites	0.177	High Density Residential	[Q]R5-4D	Transit Core	[HB3-G1-5] [CX2-FA] [CPIO]	20	496.670	56.320		Commercial - Store Combination - Store and Residential Combination - 6 to 13 Stories, 0	127-5A209 193	No Max	Central City	No	VLI, LI, ABMI	DT CPU , AHO
Los Angeles	936 S OLIVE ST	90015	5139004027	2.816	2.816	0.000	50.688	Shortfall of Sites	0.177	High Density Residential	[Q]R5-4D	Transit Core	[HB3-G1-5] [CX2-FA] [CPIO]	20	497.177	56.320		Commercial - Store Combination - Store and Residential Combination - 6 to 13 Stories, 0	127-5A209 201	No Max	Central City	No	VLI, LI, ABMI	DT CPU , AHO
Los Angeles	936 S OLIVE ST	90015	5139004027	2.816	2.816	0.000	50.688	Shortfall of Sites	0.177	High Density Residential	[Q]R5-4D	Transit Core	[HB3-G1-5] [CX2-FA] [CPIO]	20	497.684	56.320		Commercial - Store Combination - Store and Residential Combination - 6 to 13 Stories, 0	127-5A209 205	No Max	Central City	No	VLI, LI, ABMI	DT CPU , AHO
Los Angeles	1420 S FIGUEROA ST	90015	5134009021	2.816	2.816	0.000	50.688	Shortfall of Sites	0.178	Community Commercial	C2-2D-O	Transit Core	[HB5-SH1-5] [CX4-FA] [CPIO-O]	20	494.623	56.320		Residential - Five or More Units or Apartments (Any Combination) · 5 Stories or More - Pool and Misc., 0	126A205 151	No Max	Central City	No	VLI, LI, ABMI	DT CPU
Los Angeles	1420 S FIGUEROA ST	90015	5134009021	2.816	2.816	0.000	50.688	Shortfall of Sites	0.178	Community Commercial	C2-2D-O	Transit Core	[HB5-SH1-5] [CX4-FA] [CPIO-O]	20	494.665	56.320		Residential - Five or More Units or Apartments (Any Combination) · 5 Stories or More - Pool and Misc., 0	126A205 166	No Max	Central City	No	VLI, LI, ABMI	DT CPU
Los Angeles	400 S HOPE ST	90071	5151017019	2.808	2.808	0.000	50.544	Shortfall of Sites	0.219	Regional Center Commercial	C2-4D	Transit Core	[HB5-G1-5] [CX3-FA] [CPIO]	20	493.319	56.160		Commercial - Office Building - Over 20 Stories, 0	130-5A211 44	No Max	Central City	No	VLI, LI, ABMI	DT CPU , ARO
Los Angeles	600 WILSHIRE BLVD	90017	5144006028	2.808	2.808	0.000	50.544	Shortfall of Sites	0.219	Regional Center Commercial	C2-4D	Transit Core	[HB5-SH1-5] [CX4-FA] [CPIO]	20	492.811	56.160		Commercial - Office Building - 14 to 20 Stories, 0	129A209 100	No Max	Central City	No	VLI, LI, ABMI	DT CPU , ARO
Los Angeles	6102 W SUNSET BLVD	90028	5546024019	2.808	2.808	0.000	50.544	Shortfall of Sites	0.420	Regional Center Commercial	C4-2D-SN	Regional Center Commercial	[Q]C2-2D-SN-CPIO	20	257.190	56.160		Commercial - Shopping Center (Neighborhood, Community) - One Story, 0	147A189 58	108	Hollywood	No	VLI, LI, ABMI	HWD CPU , MURC
Los Angeles	10518 DE SOTO AVE	91311	2706012004	28.041	28.041	0.000	0.000	Shortfall of Sites	0.525	Very Low I Residential	RA-1	0	0	20	113.635	56.083		Residential - Single Family Residence, 1	207B109 574		Chatsworth - Porter Ranch	No	LI	OPP RC , ADU
Los Angeles	10485 CHARING CROSS RD	90024	4359001022	28.029	28.029	0.000	0.000	Shortfall of Sites	0.602	Low Residential	R1-1	0	0	20	99.000	56.058		Residential - Single Family Residence - Pool, 1	138B153 35		Westwood	No	LI	TOC EXP , ADU
Los Angeles	10420 DE SOTO AVE	91311	2706015017	28.001	28.001	0.000	0.000	Shortfall of Sites	0.524	Very Low I Residential	RA-1	0	0	20	113.635	56.002		Residential - Single Family Residence, 1	204B109 15		Chatsworth - Porter Ranch	No	LI	OPP RC , ADU
Los Angeles	1200 PLAZA DEL SOL	90033	5173029948	28.000	28.000	0.000	0.000	Shortfall of Sites	1.710	Low Medium II Residential	RD2-1-RIO-CUGU	Low Neighborhood Residential	[VLN2 - MU4 - 3][RN2 - 15][CPIO]	20	40.942	56.000		Miscellaneous - Government Owned Property - Public School - High School, 0	129A219 345	29	Boyle Heights	No	LI	BH CPU
Los Angeles	20129 VANOWEN ST	91306	2135032012	2.800	2.800	0.000	50.400	Shortfall of Sites	0.648	General Commercial	[Q]C2-1VL-RIO, P-1VL-RIO	Neighborhood Center	[HB1-G1-5] [CX2-FA] [CPIO]	20	108.059	56.000		Commercial - Store - One Story, 0	183B113 868	54	Canoga Park - Winnetka - Woodland Hills - West Hills	No	VLI, LI, ABMI	CPK CPU , P
Los Angeles	7053 MILWOOD AVE	91303	2138019022	2.800	2.800	0.000	50.400	Shortfall of Sites	0.057	Low Medium I Residential	R1-1-RIO	Medium Neighborhood Residential	[HB3-G1-5] [CX2-FA] [CPIO]	20	1218.619	56.000		Residential - Single Family Residence, 0	183B105 472	43	Canoga Park - Winnetka - Woodland Hills - West Hills	No	VLI, LI, ABMI	CPK CPU ,
Los Angeles	6920 REMMET AVE	91303	2138010014	2.800	2.800	0.000	50.400	Shortfall of Sites	0.184	Low Medium II Residential	(T)(Q)RD1.5-1-RIO	Medium Neighborhood Residential	[HB5-SH1-5] [CX4-FA] [CPIO]	20	380.783	56.000	Vacant	Residential - Single Family Residence - Vacant Land, 0	183B105 787	43	Canoga Park - Winnetka - Woodland Hills - West Hills	No	VLI, LI, ABMI	CPK CPU ,
Los Angeles	22001 VANOWEN ST	91303	2024005022	2.800	2.800	0.000	50.400	Shortfall of Sites	0.403	Regional Center Commercial	(WC)TOPANGA-SN-RIO	Regional Center	[HM2-CHC1-5] [CX2-FA] [CPIO]	20	173.583	56.000		Commercial - Service Station - Full Service - No Additional Services, 0	183B101 794		Canoga Park - Winnetka - Woodland Hills - West Hills	No	VLI, LI, ABMI	CPK CPU ,
Los Angeles	920 S OLIVE ST	90015	5139004016	2.800	2.800	0.000	50.400	Shortfall of Sites	0.142	High Density Residential	[Q]R5-4D	Transit Core	[HB3-G1-5] [CX2-FA] [CPIO]	20	492.645	56.000		Commercial - Store - One Story, 0	127-5A209 175	No Max	Central City	No	VLI, LI, ABMI	DT CPU , AHO
Los Angeles	1051 S GRAND AVE	90015	5139008001	2.800	2.800	0.000	50.400	Shortfall of Sites	0.141	High Density Residential	[Q]R5-4D-O	Transit Core	[HB3-G1-5] [CX2-FA] [CPIO-O]	20	497.856	56.000		Commercial - Parking Lot (Commercial Use Property) - Lots - Patron or Employee - One Story, 0	127-5A207 265	No Max	Central City	No	VLI, LI, ABMI	DT CPU , AHO
Los Angeles	0	0	5145019021	2.800	2.800	0.000	50.400	Shortfall of Sites	0.230	Regional Commercial	[T][Q]C2-2D-SN	Markets	[DM1-MK1-5] [IX3-FA] [CPIO]	20	303.732	56.000		Commercial - Parking Lot (Commercial Use Property) - Lots - Patron or Employee - One Story, 0	124-5A211 69	No Max	Central City	No	VLI, LI, ABMI	DT CPU
Los Angeles	545 S FIGUEROA ST	90071	5151022001	2.800	2.800	0.000	50.400	Shortfall of Sites	0.142	Regional Center Commercial	C2-4D	Transit Core	[HB5-G1-5] [CX3-FA] [CPIO]	20	492.581	56.000		Recreational - Club, Lodge Hall, Fraternal Organization - One Story, 0	130-5A209 102	No Max	Central City	No	VLI, LI, ABMI	DT CPU
Los Angeles	1250 S LOS ANGELES ST	90015	5145028010	2.800	2.800	0.000	50.400	Shortfall of Sites	0.184	Light Manufacturing	M2-2D	Transit Core	[HB1-G1-5] [CX2-FA] [CPIO]	20	380.723	56.000		Commercial - Store - One Story, 0	124-5A209 115	No Max	Central City	No	VLI, LI, ABMI	DT CPU
Los Angeles	251 S MAIN ST	90012	5149006003	2.800	2.800	0.000	50.400	Shortfall of Sites	0.142	Regional Center Commercial	C4-4D	Transit Core	[HB5-G1-5] [CX3-FA] [CPIO]	20	494.206	56.000		Recreational - Theater - Movie - Indoor - One Story, 0	130-5A213 151	No Max	Central City	No	VLI, LI, ABMI	DT CPU
Los Angeles	514 S SPRING ST	90013	5149036907	2.800	2.800	0.000	50.400	Shortfall of Sites	0.216	Regional Center Commercial	C2-4D	Traditional Core	[DM4-CHC1-5] [CX2-FA] [CPIO]	20	324.171	56.000		Recreational - Theater - Movie - Indoor - Two Stories, 0	129A211 165	No Max	Central City	No	VLI, LI, ABMI	DT CPU
Los Angeles	546 S SPRING ST	90013	5149036016	2.800	2.800	0.000	50.400	Shortfall of Sites	0.217	Regional Center Commercial	C2-4D	Traditional Core	[DM4-CHC1-5] [CX2-FA] [CPIO]	20	322.709	56.000		Commercial - Parking Lot (Commercial Use Property) - Lots - Patron or Employee - One Story, 0	129A211 195	No Max	Central City	No	VLI, LI, ABMI	DT CPU
Los Angeles	630 E 8TH ST	90014	5145009001	2.800	2.800	0.000	50.400	Shortfall of Sites	0.228	Light Manufacturing	M2-2D	Markets	[DM1-SH1-5] [IX3-FA] [CPIO]	20	306.382	56.000		Industrial - Warehousing, Distribution, Storage - Warehousing, Distribution, Under 10,000 SF - One Story, 0	126A211 296	No Max	Central City	No	VLI, LI, ABMI	DT CPU
Los Angeles	1745 WILCOX AVE	90028	5547007022	2.800	2.800	0.000	50.400	Shortfall of Sites	0.442	High Density Residential	[Q]R5-2	High Residential	[Q]R5-2D-CPIO	20	158.544	56.000		Commercial - Hotel and Motel - Hotel - 50 Rooms and Over - Five Stories, 0	148-5A187 39	108	Hollywood	No	VLI, LI, ABMI	HWD CPU , AHO
Los Angeles	1745 WILCOX AVE	90028	5547007022	2.800	2.800	0.000	50.400	Shortfall of Sites	0.441	High Density Residential	[Q]R5-2	High Residential	[Q]R5-2D-CPIO	20	158.672	56.000		Commercial - Hotel and Motel - Hotel - 50 Rooms and Over - Five Stories, 0	148-5A187 53	108	Hollywood	No	VLI, LI, ABMI	HWD CPU , AHO
Los Angeles	1253 VINE ST	90038	5533005051	28.000	28.000	0.000	0.000	Shortfall of Sites	0.437	Highway Oriented Commercial	C2-1-SN	Community Commercial	[Q]C2-2D-CPIO	20	160.129	56.000		Commercial - Store Combination - Store and Office Combination - One Story, 0	144B185 161	108	Hollywood	No	LI	HWD CPU , ARO
Los Angeles	1735 VINE ST	90028	5546004403	2.800	2.800	0.000	50.400	Shortfall of Sites	0.271	Regional Center Commercial	C4-2D-SN	Regional Center Commercial	[Q]C2-2D-SN-CPIO	20	258.464	56.000		Recreational - Theater - Legitimate (Stage) Theater - One Story, 0	148-5A187 55	108	Hollywood	No	VLI, LI, ABMI	HWD CPU , MURC
Los Angeles	10740 VANOWEN ST	91605	2414024005	2.442	2.442	0.000	43.956	Shortfall of Sites	0.371	Light Manufacturing	[Q]C2-1VL			20	164.529	48.840		Commercial - Service Station - Full Service - No Additional Services, 0	180B177 11		North Hollywood - Valley Village	No	VLI, LI, ABMI	DB50
Los Angeles	4055 LANKERSHIM BLVD	91604	2423035017	2.800	2.800	0.000	50.400	Shortfall of Sites	0.486	Community Commercial	R4-1L-RIO	Community Center	0	20	144.071	56.000		Residential - Five or More Units or Apartments (Any Combination) · 4 Stories or Less - Pool, 0	162B177 195	108	Sherman Oaks - Studio City - Toluca Lake - Cahuenga Pass	No	VLI, LI, ABMI	SHR CPU , AHO
Los Angeles	10599 WILSHIRE BLVD	90024	4360018237	2.797	2.797	0.000	50.350	Shortfall of Sites	0.211	Very High Residential	[Q]R5-3	0	0	20	331.084	55.944		Residential - Five or More Units or Apartments (Any Combination) · 5 Stories or More, 0	135B153 628		Westwood	No	VLI, LI, ABMI	DB50
Los Angeles	7211 BALBOA BLVD	91406	2227003026	27.972	27.972	0.000	0.000	Shortfall of Sites	0.423	Neighborhood Office Commercial	C2-1VL	Community Center	0	20	144.203	55.944		Commercial - Store Combination - Store and Office Combination - One Story, 0	183B133 69	54	Reseda - West Van Nuys	No	LI	DB50 , RES CPU, ARO, AHO
Los Angeles	12504 SHERMAN WAY	91605	2324034018	2.797	2.797	0.000	50.350	Shortfall of Sites	0.423	Highway Oriented Commercial	C2-1VL	Community Center (Mixed-Use) *	0	20	108.797	55.944		Commercial - Service Station - Full Service - No Additional Services, 0	183B165 48	145	North Hollywood - Valley Village	No	VLI, LI, ABMI	DB50 , NH CPU
Los Angeles	7633 VARNA AVE	91605	2301014027	27.972	27.972	0.000	0.000	Shortfall of Sites	1.152	Commercial Manufacturing	[Q]CM-1	0	0	20	60.721	55.944		Industrial - Warehousing, Distribution, Storage - Warehousing, Distribution, Under 10,000 SF - One Story, 0	186B157 92		Sun Valley - La Tuna Canyon	No	LI	DB50 , ARO
Los Angeles	9365 SAN FERNANDO RD	91352	2631001021	27.972	27.972	0.000	0.000	Shortfall of Sites	0.423	General Commercial	C2-1VL-CUGU	0	0	20	165.142	55.944		Industrial - Parking Lot (Industrial Use Property) - One Story, 0	198B165 102		Sun Valley - La Tuna Canyon	No	LI	DB50
Los Angeles	16106 SHERMAN WAY	91406	2224009032	27.972	27.972	0.000	0.000	Shortfall of Sites	0.426	Community Commercial	C2-1VL	0	0	20	163.998	55.944		Commercial - Service Station - Full Service - Lift, 0	183B141 126		Van Nuys - North Sherman Oaks	No	LI	DB50
Los Angeles	9007 SUNLAND BLVD	91352	2408005036	27.972	27.972	0.000	0.000	Shortfall of Sites	0.422	Neighborhood Office Commercial	C2-1VL-CUGU	0	0	20	165.610	55.944		Commercial - Auto, Recreation Equipment, Construction Equipment Sales and Service - Auto Body Repair Shop - One Story, 0	195B173 133		Sun Valley - La Tuna Canyon	No	LI	DB50
Los Angeles	21000 DEVONSHIRE ST	91311	2747004026	27.972	27.972	0.000	0.000	Shortfall of Sites	0.425	Community Commercial	P-1, C4-1	0	0	20	164.666	55.944		Commercial - Office Building - One Story, 0	204B109 172		Chatsworth - Porter Ranch	No	LI	DB50 , ARO, P
Los Angeles	14089 FOOTHILL BLVD	91342	2504020036	27.972	27.972	0.000	0.000	Shortfall of Sites	0.424	Community Commercial	C2-1VL-CPIO	0	0	20	165.075	55.944		Commercial - Service Station - Full Service - No Additional Services, 0	225B153 187		Sylmar	No	LI	DB50
Los Angeles	5730 CAHUENGA BLVD	91601	2415028001	27.972	27.972	0.000	0.000	Shortfall of Sites	0.427	Highway Oriented Commercial	C2-1VL, [Q]C2-1XL	0	0	20	163.672	55.944		Institutional - Church - One Story, 0	174B177 193		North Hollywood - Valley Village	No	LI	DB50, FBO
Los Angeles	11025 STRANWOOD AVE	91345	2664005019	27.972	27.972	0.000	0.000	Shortfall of Sites	0.427	Community Commercial	C2-1	0	0	20	163.756	55.944		Commercial - Auto, Recreation Equipment, Construction Equipment Sales and Service - Auto Body Repair Shop - One Story, 0	210B145 253		Mission Hills - Panorama City - North Hills	No	LI	DB50
Los Angeles	21012 DEVONSHIRE ST	91311	2747004028	27.972	27.972	0.000	0.000	Shortfall of Sites	0.422	Community Commercial	P-1, C4-1	0	0	20	165.706	55.944		Commercial - Store Combination - Store and Office Combination - One Story, 0	204B105 356		Chatsworth - Porter Ranch	No	LI	DB50 , ARO, P
Los Angeles	0	0	7440006915	27.972	27.972	0.000	0.000	Shortfall of Sites	1.104	Community Commercial	[Q]C2-1VL	0	0	20	63.338	55.944	Vacant	Miscellaneous - Government Owned Property - Vacant Land, 0	027B205 426		Wilmington - Harbor City	No	LI	DB50
Los Angeles	10467 ROSCOE BLVD	91352	2404019048	27.972	27.972	0.000	0.000	Shortfall of Sites	0.422	Medium Residential	(Q)C2-1VL-CUGU, (Q)C2-1-CUGU	0	0	20	165.729	55.944		Commercial - Store - One Story, 0	192B177 553		Sun Valley - La Tuna Canyon	No	LI	DB50
Los Angeles	16115 VANOWEN ST	91406	2224025027	27.972	27.972	0.000	0.000	Shortfall of Sites	0.427	Neighborhood Office Commercial	C2-1VL	0	0	20	163.679	55.944		Commercial - Office Building - One Story, 0	183B141 758		Van Nuys - North Sherman Oaks	No	LI	DB50 , ARO
Los Angeles	1360 BROAD AVE	90744	7422008007	27.916	27.916	0.000	0.000	Shortfall of Sites	1.125	General Commercial	[Q]C2-1VL-O-CUGU	0	0	20	63.138	55.832		Institutional - Church - One Story, 1	036B209 672		Wilmington - Harbor City	No	LI	DB50, FBO
Los Angeles	21324 SHERMAN WAY	91303	2112027001	27.900	27.900	0.000	0.000	Shortfall of Sites	0.489	Community Commercial	MR1-1VL-RIO	Community Center	[LM1-CDF1-5] [IX4-FA] [CPIO]	20	145.140	55.800		Commercial - Office Building - One Story, 1	183B105 206	54	Canoga Park - Winnetka - Woodland Hills - West Hills	No	LI	CPK CPU ,

Jurisdiction Name	Site Address/Intersection	5 Digit ZIP Code	Assessor Parcel Number	Very Low-Income	Low-Income	Moderate-Income	Above Moderate-Income	Type of Shortfall	Parcel Size (Acres)	Current General Plan Designation	Current Zoning	Proposed General Plan (GP) Designation	Proposed Zoning	Minimum Density Allowed	Maximum Density Allowed	Total Capacity	Vacant/ Nonvacant	Description of Existing Uses	PIN	Base Density Per Acre	Community Plan Area	Rent Stabalization Ordinance	Income Category	Applicable Rezoning Program (Program informing values in Column Q listed first)
Los Angeles	639 MAPLE AVE	90014	5148022014	2.790	2.790	0.000	50.220	Shortfall of Sites	0.143	Community Commercial	C2-2D	Traditional Core	[HM1-CHC1-5] [CX2-FA] [CPIO]	20	496.315	55.800		Industrial - Warehousing, Distribution, Storage - Warehousing, Distribution, Under 10,000 SF - One Story, 1	127-5A211 177	No Max	Central City	No	VLI, LI, ABMI	DT CPU , ARO
Los Angeles	1200 W PACIFIC COAST HWY	90744	7415001028	27.900	27.900	0.000	0.000	Shortfall of Sites	0.975	General Commercial	[Q]C2-1VL-O-CUGU	Community Center	0	20	72.852	55.800		Commercial - Store - One Story, 1	036B201 859	54	Wilmington - Harbor City	No	LI	WHC CPU , DB50
Los Angeles	1020 S OLIVE ST	90015	5139012015	2.784	2.784	0.000	50.112	Shortfall of Sites	0.175	High Density Residential	[Q]R5-4D-O	Transit Core	[HB3-G1-5] [CX2-FA] [CPIO-O]	20	497.032	55.680		Recreational - Club, Lodge Hall, Fraternal Organization - One Story, 0	126A209 12	No Max	Central City	No	VLI, LI, ABMI	DT CPU , AHO
Los Angeles	936 S OLIVE ST	90015	5139004027	2.784	2.784	0.000	50.112	Shortfall of Sites	0.177	High Density Residential	[Q]R5-4D	Transit Core	[HB3-G1-5] [CX2-FA] [CPIO]	20	492.530	55.680		Commercial - Store Combination - Store and Residential Combination - 6 to 13 Stories, 0	127-5A209 212	No Max	Central City	No	VLI, LI, ABMI	DT CPU , AHO
Los Angeles	936 S OLIVE ST	90015	5139004027	2.784	2.784	0.000	50.112	Shortfall of Sites	0.176	High Density Residential	[Q]R5-4D	Transit Core	[HB3-G1-5] [CX2-FA] [CPIO]	20	493.033	55.680		Commercial - Store Combination - Store and Residential Combination - 6 to 13 Stories, 0	127-5A209 223	No Max	Central City	No	VLI, LI, ABMI	DT CPU , AHO
Los Angeles	1001 S OLIVE ST.	90015	5139009016	2.784	2.784	0.000	50.112	Shortfall of Sites	0.176	High Density Residential	[Q]R5-4D-O	Transit Core	[HB3-G1-5] [CX2-FA] [CPIO-O]	20	494.481	55.680		Commercial - Store Combination - Store and Residential Combination - 14 to 20 Stories, 0	127-5A209 261	No Max	Central City	No	VLI, LI, ABMI	DT CPU , AHO
Los Angeles	1001 S OLIVE ST.	90015	5139009016	2.784	2.784	0.000	50.112	Shortfall of Sites	0.175	High Density Residential	[Q]R5-4D-O	Transit Core	[HB3-G1-5] [CX2-FA] [CPIO-O]	20	496.825	55.680		Commercial - Store Combination - Store and Residential Combination - 14 to 20 Stories, 0	127-5A209 272	No Max	Central City	No	VLI, LI, ABMI	DT CPU , AHO
Los Angeles	1020 S OLIVE ST	90015	5139012015	2.784	2.784	0.000	50.112	Shortfall of Sites	0.175	High Density Residential	[Q]R5-4D-O	Transit Core	[HB3-G1-5] [CX2-FA] [CPIO-O]	20	495.975	55.680		Recreational - Club, Lodge Hall, Fraternal Organization - One Story, 0	127-5A209 279	No Max	Central City	No	VLI, LI, ABMI	DT CPU , AHO
Los Angeles	1020 S OLIVE ST	90015	5139012015	2.784	2.784	0.000	50.112	Shortfall of Sites	0.175	High Density Residential	[Q]R5-4D-O	Transit Core	[HB3-G1-5] [CX2-FA] [CPIO-O]	20	496.518	55.680		Recreational - Club, Lodge Hall, Fraternal Organization - One Story, 0	127-5A209 286	No Max	Central City	No	VLI, LI, ABMI	DT CPU , AHO
Los Angeles	0	0	5148001031	2.784	2.784	0.000	50.112	Shortfall of Sites	0.228	Community Commercial	[Q]C4-2D	Transit Core	[HB1-G1-5] [CX3-FA] [CPIO]	20	381.115	55.680		Residential - Five or More Units or Apartments (Any Combination) - 5 Stories or More - Pool and Misc., 0	129A213 138	No Max	Central City	No	VLI, LI, ABMI	DT CPU
Los Angeles	7009 W SUNSET BLVD	90028	5548013027	2.784	2.784	0.000	50.112	Shortfall of Sites	0.264	Regional Center Commercial	C4-2D-SN	Regional Center Commercial	VARIOUS, WITH C2 and CPIO	20	219.933	55.680		Commercial - Restaurant, Cocktail Lounge - Fast Food - Walk Up - One Story, 0	147B181 571	108	Hollywood	No	VLI, LI, ABMI	HWD CPU , AHO
Los Angeles	4829 LANKERSHIM BLVD	91601	2353025001	27.840	27.840	0.000	0.000	Shortfall of Sites	0.266	Community Commercial	C4-1-CA	Community Commercial	0	20	217.997	55.680		Commercial - Auto, Recreation Equipment, Construction Equipment Sales and Service - Auto Body Repair Shop - One Story, 0	168B173 356	108	North Hollywood - Valley Village	No	LI	Orange LineTNP , DB50, AHO
Los Angeles	0	0	2204001015	27.840	27.840	0.000	0.000	Shortfall of Sites	1.341	Low Residential	RA-1	Low Medium Residential	0	20	43.241	55.680	Vacant	Residential - Single Family Residence - Vacant Land, 0	192B133 332	10	Reseda - West Van Nuys	No	LI	RES CPU , OPP RC2, AHO
Los Angeles	817 W 8TH ST	90017	5144010027	2.782	2.782	0.000	50.076	Shortfall of Sites	0.217	Regional Center Commercial	C2-4D	Transit Core	[HB5-SH1-5] [CX4-FA] [CPIO]	20	493.759	55.640		Commercial - Parking Lot (Commercial Use Property) - Lots - Patron or Employee - One Story, 0	129A209 77	No Max	Central City	No	VLI, LI, ABMI	DT CPU
Los Angeles	0	0	5152018012	2.775	2.775	0.000	49.950	Shortfall of Sites	0.812	Regional Center Commercial	CW	0	0	20	85.470	55.500		Commercial - Parking Lot (Commercial Use Property) - Lots - Patron or Employee - One Story, 0	132A209 204		Westlake	No	VLI, LI, ABMI	MURC
Los Angeles	11628 SANTA MONICA BLVD	90025	4262009011	27.706	27.706	0.000	0.000	Shortfall of Sites	0.351	Neighborhood Commercial	C2-1VL	Mixed Use Corridor	0	20	150.941	55.411		Commercial - Store Combination - Store and Office Combination - One Story, 0	126B149 227	54	West Los Angeles	No	LI	DB50 , West WLA CPU, ARO, TOPP C, AHO
Los Angeles	16801 VENTURA BLVD	91436	2259010004	27.706	27.706	0.000	0.000	Shortfall of Sites	0.352	Regional Center Commercial	C2-1VL	0	0	20	164.177	55.411		Commercial - Service Station - Full Service - No Additional Services, 0	168B133 147		Encino - Tarzana	No	LI	DB50 , ENC CPU, MURC, TOPP C, AHO
Los Angeles	16517 VENTURA BLVD	91436	2259018018	27.706	27.706	0.000	0.000	Shortfall of Sites	0.352	Regional Center Commercial	C4-1L	0	0	20	164.055	55.411	Vacant	Residential - Single Family Residence - Vacant Land, 0	168B137 807		Encino - Tarzana	No	LI	DB50 , ENC CPU, MURC, TOPP C, AHO
Los Angeles	18500 VENTURA BLVD	91356	2161018045	27.706	27.706	0.000	0.000	Shortfall of Sites	0.349	Community Commercial	C2-1VL	0	0	20	165.371	55.411		Commercial - Service Station - Full Service - No Additional Services, 0	171B125 74		Encino - Tarzana	No	LI	DB50 , TOPP C
Los Angeles	17406 VENTURA BLVD	91316	2290004001	27.706	27.706	0.000	0.000	Shortfall of Sites	0.350	Community Commercial	C4-1VL	0	0	20	164.739	55.411		Commercial - Store - One Story, 0	171B129 463		Encino - Tarzana	No	LI	DB50 , ENC CPU, TOPP C, AHO
Los Angeles	10441 MCVINE AVE	91040	2560009045	27.706	27.706	0.000	0.000	Shortfall of Sites	0.352	General Commercial	C2-1VL	0	0	20	163.936	55.411		Residential - Five or More Units or Apartments (Any Combination) - 4 Stories or Less, 0	204B193 190		Sunland - Tujunga - Lake View Terrace - Shadow Hills - East La Tuna Canyon	No	LI	DB50
Los Angeles	4390 COLFAX AVE	91604	2365022022	27.706	27.706	0.000	0.000	Shortfall of Sites	0.705	Medium Residential	R3-1-RIO	0	0	20	81.898	55.411		Institutional - Church - One Story, 0	165B169 341		Sherman Oaks - Studio City - Toluca Lake - Cahuenga Pass	No	LI	DB50, FBO
Los Angeles	8527 FOOTHILL BLVD	91040	2555033013	27.706	27.706	0.000	0.000	Shortfall of Sites	0.349	General Commercial	C2-1VL	0	0	20	165.315	55.411		Commercial - Restaurant, Cocktail Lounge - Restaurant, Cocktail Lounge, Tavern - One Story, 0	207B189 1072		Sunland - Tujunga - Lake View Terrace - Shadow Hills - East La Tuna Canyon	No	LI	DB50
Los Angeles	12961 SAN FERNANDO RD	91342	2604012003	27.706	27.706	0.000	0.000	Shortfall of Sites	0.651	Community Commercial	C2-1VL-CPIO	0	0	20	163.590	55.411		Commercial - Office Building - One Story, 0	222B145 147		Sylmar	No	LI	DB50 , ARO
Los Angeles	16970 BLANCHE PL	91344	2609026022	27.683	27.683	0.000	0.000	Shortfall of Sites	0.519	Very Low II Residential	RE11-1	0	0	20	113.635	55.366		Residential - Single Family Residence - Pool, 1	219B133 512		Granada Hills - Knollwood	No	LI	OPP RC , ADU
Los Angeles	17404 VENTURA BLVD	91316	2290004038	27.638	27.638	0.000	0.000	Shortfall of Sites	0.358	Community Commercial	C2-1VL	0	0	20	164.269	55.277		Commercial - Office Building - One Story, 1	171B129 466		Encino - Tarzana	No	LI	DB50 , ENC CPU, ARO, ADU, TOPP C, AHO
Los Angeles	17001 NORDHOFF ST	91325	2692019024	27.638	27.638	0.000	0.000	Shortfall of Sites	0.357	Neighborhood Office Commercial	C2-1VL	0	0	20	164.920	55.277		Commercial - Store - One Story, 1	198B133 605		Northridge	No	LI	DB50 , ADU
Los Angeles	19304 SATICOY ST	91335	2116015056	27.616	27.616	0.000	0.000	Shortfall of Sites	0.541	General Commercial	C2-1VL	0	0	20	164.183	55.232		Commercial - Service Station - With Car Wash - No Additional Services, 2	186B117 239		Reseda - West Van Nuys	No	LI	DB50
Los Angeles	7119 TOPANGA CANYON BLVD	91303	2024001030	27.600	27.600	0.000	0.000	Shortfall of Sites	0.635	Community Commercial	C2-1VL-RIO	Neighborhood Center	0	20	108.742	55.200		Commercial - Bank, Savings and Loan - One Story, 0	183B101 152	54	Canoga Park - Winnetka - Woodland Hills - West Hills	No	LI	CPK CPU , AHO
Los Angeles	21210 GAULT ST	91303	2138019023	2.760	2.760	0.000	49.680	Shortfall of Sites	0.086	Low Medium I Residential	R1-1-RIO	Medium Neighborhood Residential	[HB3-G1-5] [CX2-FA] [CPIO]	20	801.532	55.200		Residential - Single Family Residence, 0	183B105 471	43	Canoga Park - Winnetka - Woodland Hills - West Hills	No	VLI, LI, ABMI	CPK CPU ,
Los Angeles	7415 VARIEL AVE	91303	2112010023	2.760	2.760	0.000	49.680	Shortfall of Sites	0.106	Low Residential	R1-1	Low Medium Residential	[HB3-G1-5] [CX2-FA] [CPIO]	20	653.158	55.200		Residential - Single Family Residence, 0	186B105 552	10	Canoga Park - Winnetka - Woodland Hills - West Hills	No	VLI, LI, ABMI	CPK CPU ,
Los Angeles	950 S GRAND AVE	90015	5139007030	2.760	2.760	0.000	49.680	Shortfall of Sites	0.140	High Density Residential	[Q]R5-4D	Transit Core	[HB3-G1-5] [CX2-FA] [CPIO]	20	493.801	55.200		Commercial - Bank, Savings and Loan - Five Stories, 0	127-5A209 139	No Max	Central City	No	VLI, LI, ABMI	DT CPU , ARO
Los Angeles	319 W 17TH ST	90015	5134014011	2.760	2.760	0.000	49.680	Shortfall of Sites	0.140	Community Commercial	C2-2D-O	Transit Core	[HB3-G1-5] [CX3-FA] [CPIO-O]	20	492.869	55.200		Industrial - Light Manufacturing - One Story, 0	124-5A205 150	No Max	Central City	No	VLI, LI, ABMI	DT CPU , ARO
Los Angeles	633 S SPRING ST	90014	5144002012	2.760	2.760	0.000	49.680	Shortfall of Sites	0.213	Regional Center Commercial	C5-4D	Traditional Core	[DM4-CHC1-5] [CX2-FA] [CPIO]	20	323.376	55.200		Commercial - Parking Lot (Commercial Use Property) - Lots - Patron or Employee - One Story, 0	127-5A211 24	No Max	Central City	No	VLI, LI, ABMI	DT CPU
Los Angeles	0	0	5166032011	2.760	2.760	0.000	49.680	Shortfall of Sites	0.303	Heavy Manufacturing	M3-1-RIO	Hybrid Industrial	[MB3-CDF1-5] [IX4-FA] [CPIO]	20	228.027	55.200		Industrial - Parking Lot (Industrial Use Property) - One Story, 0	124-5A215 92	No Max	Central City North	No	VLI, LI, ABMI	DT CPU
Los Angeles	1229 SANTEE ST	90015	5145028018	2.760	2.760	0.000	49.680	Shortfall of Sites	0.182	Light Manufacturing	M2-2D	Transit Core	[HB1-G1-5] [CX2-FA] [CPIO]	20	379.901	55.200		Commercial - Store - One Story, 0	124-5A209 119	No Max	Central City	No	VLI, LI, ABMI	DT CPU
Los Angeles	0	0	5134014010	2.760	2.760	0.000	49.680	Shortfall of Sites	0.140	Community Commercial	C2-2D-O	Transit Core	[HB3-G1-5] [CX3-FA] [CPIO-O]	20	492.848	55.200		Commercial - Parking Lot (Commercial Use Property) - Lots - Patron or Employee - One Story, 0	124-5A205 153	No Max	Central City	No	VLI, LI, ABMI	DT CPU
Los Angeles	320 VENICE BLVD	90015	5134014022	2.760	2.760	0.000	49.680	Shortfall of Sites	0.140	Community Commercial	C2-2D-O	Transit Core	[HB3-G1-5] [CX3-FA] [CPIO-O]	20	492.864	55.200		Commercial - Auto, Recreation Equipment, Construction Equipment Sales and Service - Auto Body Repair Shop - One Story, 0	124-5A207 155	No Max	Central City	No	VLI, LI, ABMI	DT CPU
Los Angeles	410 S MAIN ST	90013	5148008002	2.760	2.760	0.000	49.680	Shortfall of Sites	0.212	Community Commercial	[Q]C4-2D	Traditional Core	[DM3-CHC1-5] [CX2-FA] [CPIO]	20	325.461	55.200		Commercial - Parking Lot (Commercial Use Property) - Lots - Patron or Employee - One Story, 0	129A213 193	No Max	Central City	No	VLI, LI, ABMI	DT CPU
Los Angeles	6541 HOLLYWOOD BLVD	90028	5547008002	2.760	2.760	0.000	49.680	Shortfall of Sites	0.434	Regional Center Commercial	C4-2D-SN	High Residential	[Q]R5-2D-CPIO	20	158.862	55.200		Commercial - Store Combination - Store and Office Combination - Two Stories, 0	148-5A187 99	108	Hollywood	No	VLI, LI, ABMI	HWD CPU , ARO
Los Angeles	6340 HOLLYWOOD BLVD	90028	5546009026	2.760	2.760	0.000	49.680	Shortfall of Sites	0.267	Regional Center Commercial	C4-2D-SN	Regional Center Commercial	[Q]C2-2D-SN-CPIO	20	258.871	55.200		Commercial - Store Combination - Store and Office Combination - One Story, 0	148-5A187 166	108	Hollywood	No	VLI, LI, ABMI	HWD CPU , ARO, MURC
Los Angeles	8231 LANGDON AVE	91406	2654038003	27.600	27.600	0.000	0.000	Shortfall of Sites	0.478	Commercial Manufacturing	[T][Q]CM-1VL	Community Center	0	20	144.349	55.200		Commercial - Parking Lot (Commercial Use Property) - Lots - Patron or Employee - One Story, 0	192B145 482	54	Reseda - West Van Nuys	No	LI	RES CPU
Los Angeles	515 S FIGUEROA ST	90071	5151021011	2.756	2.756	0.000	49.608	Shortfall of Sites	0.214	Regional Center Commercial	C2-4D	Transit Core	[HB5-G1-5] [CX3-FA] [CPIO]	20	496.349	55.120		Commercial - Office Building - 14 to 20 Stories, 0	130-5A209 80	No Max	Central City	No	VLI, LI, ABMI	DT CPU , ARO
Los Angeles	550 S HILL ST	90013	5149032019	2.756	2.756	0.000	49.608	Shortfall of Sites	0.215	Regional Center Commercial	C5-4D	Transit Core	[HB5-SH1-5] [CX3-FA] [CPIO]	20	492.857	55.120		Commercial - Office Building - 14 to 20 Stories, 0	129A211 81	No Max	Central City	No	VLI, LI, ABMI	DT CPU , ARO
Los Angeles	515 S FIGUEROA ST	90071	5151021011	2.756	2.756	0.000	49.608	Shortfall of Sites	0.213	Regional Center Commercial	C2-4D	Transit Core	[HB5-G1-5] [CX3-FA] [CPIO]	20	496.839	55.120		Commercial - Office Building - 14 to 20 Stories, 0	130-5A209 85	No Max	Central City	No	VLI, LI, ABMI	DT CPU , ARO
Los Angeles	550 S HILL ST	90013	5149032019	2.756	2.756	0.000	49.608	Shortfall of Sites	0.214	Regional Center Commercial	C5-4D	Transit Core	[HB5-SH1-5] [CX3-FA] [CPIO]	20	495.099	55.120		Commercial - Office Building - 14 to 20 Stories, 0	129A211 90	No Max	Central City	No	VLI, LI, ABMI	DT CPU , ARO
Los Angeles	515 S FIGUEROA ST	90071	5151021011	2.756	2.756	0.000	49.608	Shortfall of Sites	0.213	Regional Center Commercial	C2-4D	Transit Core	[HB5-G1-5] [CX3-FA] [CPIO]	20	496.770	55.120		Commercial - Office Building - 14 to 20 Stories, 0	130-5A209 91	No Max	Central City	No	VLI, LI, ABMI	DT CPU , ARO
Los Angeles	515 S FIGUEROA ST	90071	5151021011	2.756	2.756	0.000	49.608	Shortfall of Sites	0.213	Regional Center Commercial	C2-4D	Transit Core	[HB5-G1-5] [CX3-FA] [CPIO]	20	496.698	55.120		Commercial - Office Building - 14 to 20 Stories, 0	130-5A209 98	No Max	Central City	No	VLI, LI, ABMI	DT CPU , ARO
Los Angeles	646 S OLIVE ST	90014	5144003035	2.756	2.756	0.000	49.608	Shortfall of Sites	0.214	Regional Center Commercial	C5-4D	Transit Core	[HB5-SH1-5] [CX3-FA] [CPIO]	20	494.721	55.120		Commercial - Parking Lot (Commercial Use Property) - Lots - Commercial Parking - One Story, 0	129A209 153	No Max	Central City	No	VLI, LI, ABMI	DT CPU
Los Angeles	17232 NORDHOFF ST	91325	2690001025	27.559	27.559	0.000	0.000	Shortfall of Sites	0.505	Very Low I Residential	RA-1	0	0	20	113.635	55.118		Residential - Single Family Residence, 0	198B133 625		Northridge	No	LI	OPP RC , ADU

Jurisdiction Name	Site Address/Intersection	5 Digit ZIP Code	Assessor Parcel Number	Very Low-Income	Low-Income	Moderate-Income	Above Moderate-Income	Type of Shortfall	Parcel Size (Acres)	Current General Plan Designation	Current Zoning	Proposed General Plan (GP) Designation	Proposed Zoning	Minimum Density Allowed	Maximum Density Allowed	Total Capacity	Vacant/ Nonvacant	Description of Existing Uses	PIN	Base Density Per Acre	Community Plan Area	Rent Stabalization Ordinance	Income Category	Applicable Rezoning Program (Program informing values in Column Q listed first)
Los Angeles	1800 VINE ST	90028	5546033022	2.754	2.754	0.000	49.572	Shortfall of Sites	0.369	Regional Center Commercial	C4-2D-SN	Regional Center Commercial	VARIOUS, WITH C2 and CPIO	20	219.319	55.080		Commercial - Office Building - Three Stories, 0	150A189 287	108	Hollywood	No	VLI, LI, ABMI	HWD CPU , ARO, AHO
Los Angeles	19320 NORDHOFF ST	91324	2783028057	27.540	27.540	0.000	0.000	Shortfall of Sites	0.873	Regional Center Commercial	P-1, C4-1	0	0	20	65.744	55.080		Commercial - Store - One Story, 0	198B117 230		Chatsworth - Porter Ranch	No	LI	MURC , P
Los Angeles	4444 LANKERSHIM BLVD	91602	2423005011	2.753	2.753	0.000	49.550	Shortfall of Sites	0.416	General Commercial	C2-1VL-RIO	Community Center	0	20	144.253	55.056		Commercial - Store Combination - Store and Office Combination - One Story, 0	165B173 107	108	Sherman Oaks - Studio City - Toluca Lake - Cahuenga Pass	No	VLI, LI, ABMI	DB50 , SHR CPU, ARO, AHO
Los Angeles	8333 GLENOAKS BLVD	91352	2404019050	27.528	27.528	0.000	0.000	Shortfall of Sites	0.832	General Commercial	P-1VL, C1-1VL, C1-1	0	0	20	82.739	55.056		Commercial - Hotel and Motel - Motel - Under 50 Rooms - One Story, 0	192B177 566		Sun Valley - La Tuna Canyon	No	LI	DB50 , ARO, P
Los Angeles	13701 FOOTHILL BLVD	91342	2509015026	27.528	27.528	0.000	0.000	Shortfall of Sites	0.417	Community Commercial	C2-1VL-CPIO	0	0	20	164.846	55.056		Commercial - Restaurant, Cocktail Lounge - Restaurant, Cocktail Lounge, Tavern - One Story, 0	222B157 34		Sylmar	No	LI	DB50
Los Angeles	17724 SHERMAN WAY	91335	2121018013	27.528	27.528	0.000	0.000	Shortfall of Sites	0.420	Neighborhood Office Commercial	P-1VL, C2-1VL	0	0	20	163.671	55.056		Commercial - Store - One Story, 0	183B129 157		Reseda - West Van Nuys	No	LI	DB50 , P
Los Angeles	17705 SATICOY ST	91335	2120002031	27.528	27.528	0.000	0.000	Shortfall of Sites	0.418	Neighborhood Office Commercial	C2-1VL	0	0	20	164.761	55.056		Commercial - Store - One Story, 0	186B129 218		Reseda - West Van Nuys	No	LI	DB50
Los Angeles	845 W OLYMPIC BLVD	90015	5138004001	2.752	2.752	0.000	49.536	Shortfall of Sites	0.174	Regional Center Commercial	C2-4D	Transit Core	[HB5-G1-5] [CX4-FA] [CPIO]	20	494.645	55.040		Commercial - Parking Lot (Commercial Use Property) - Lots - Commercial Parking - One Story, 0	129A207 301	No Max	Central City	No	VLI, LI, ABMI	DT CPU
Los Angeles	5656 W MANCHESTER AVE	90045	4125018014	27.520	27.520	0.000	0.000	Shortfall of Sites	0.790	Light Manufacturing	M2-1	0	0	20	108.814	55.040		Commercial - Restaurant, Cocktail Lounge - Restaurant, Cocktail Lounge, Tavern - One Story, 0	096B169 549	29	Westchester - Playa del Rey	No	LI	WPDR CPU
Los Angeles	20622 SHERMAN WAY	91306	2137009004	2.750	2.750	0.000	49.500	Shortfall of Sites	0.163	Low Medium II Residential	RS-1-RIO	Low Medium Residential	[MN1-SH2-5] [CX1-FA] [CPIO-O-CDO]	20	430.408	55.000		Residential - Single Family Residence, 1	183B109 93	10	Canoga Park - Winnetka - Woodland Hills - West Hills	No	VLI, LI, ABMI	CPK CPU , AHO
Los Angeles	21057 RUNNYMEDE ST	91303	2112011024	2.750	2.750	0.000	49.500	Shortfall of Sites	0.150	Low Residential	R1-1	Low Medium Residential	[DM3-CHC1-5] [CX2-FA] [CPIO]	20	466.492	55.000		Residential - Single Family Residence - Pool, 1	186B105 432	10	Canoga Park - Winnetka - Woodland Hills - West Hills	No	VLI, LI, ABMI	CPK CPU ,
Los Angeles	12861 SHERMAN WAY	91605	2324005031	2.392	2.392	0.000	43.056	Shortfall of Sites	0.370	Highway Oriented Commercial	C2-1VL			20	165.037	47.840		Commercial - Store - One Story, 1	183B161 34		North Hollywood - Valley Village	No	VLI, LI, ABMI	DB50
Los Angeles	6100 SEPULVEDA BLVD	90230	2242025025	27.500	27.500	0.000	0.000	Shortfall of Sites	0.458	Light Manufacturing	M2-1-RIO	Community Commercial	0	20	152.949	55.000		Commercial - Department Store - Warehouse Store (Costco, etc.) - One Story, 1	177B145 359	No Max	Van Nuys - North Sherman Oaks	No	LI	Orange LineTNP
Los Angeles	5528 FULTON AVE	91401	2345001011	27.474	27.474	0.000	0.000	Shortfall of Sites	0.515	Very Low Residential	R1-1, RE11-1	0	0	20	113.635	54.948		Residential - Single Family Residence, 1	174B157 716		Van Nuys - North Sherman Oaks	No	LI	OPP RC , ADU, TOC EXP
Los Angeles	10027 LURLINE AVE	91311	2741002900	0.000	0.000	0.000	54.882	Shortfall of Sites	35.698	Public Facilities	[Q]PF-1XL	0	0	0	153.741	54.882		Miscellaneous - Government Owned Property, 0	204B109 269		Chatsworth - Porter Ranch	No	ABMI	PF
Los Angeles	4821 LANKERSHIM BLVD	91601	2353025048	27.360	27.360	0.000	0.000	Shortfall of Sites	0.258	Community Commercial	C4-1-CA	Community Commercial	0	20	221.094	54.720		Commercial - Store - One Story, 0	168B173 395	108	North Hollywood - Valley Village	No	LI	Orange LineTNP , DB50, AHO
Los Angeles	5461 LOUISE AVE	91316	2257011006	27.339	27.339	0.000	0.000	Shortfall of Sites	4.673	Very Low I Residential	RA-1	Very Low Residential	0	20	66.287	54.679		Institutional - School (Private) - One Story, 4	174B133 709	1 per lot	Encino - Tarzana	No	LI	AHO , ENC CPU
Los Angeles	6301 OWENSMOUTH AVE	91367	2146029016	0.000	0.000	0.000	54.677	Shortfall of Sites	7.871	Regional Center Commercial	(WC)DOWNTOWN-SN	Regional Center	0	0	13.359	54.677		Commercial - Office Building - 6 to 13 Stories, 0	177B105 123		Canoga Park - Winnetka - Woodland Hills - West Hills	No	ABMI	ARO , CPK CPU
Los Angeles	9229 HASKELL AVE	91343	2671013900	0.000	0.000	0.000	54.605	Shortfall of Sites	35.518	Public Facilities	[Q]PF-1XL	0	0	0	153.741	54.605		Miscellaneous - Government Owned Property, 0	198B141 469		Mission Hills - Panorama City - North Hills	No	ABMI	PF
Los Angeles	619 S OLIVE ST	90014	5144004016	2.730	2.730	0.000	49.140	Shortfall of Sites	0.212	Regional Center Commercial	C2-4D	Transit Core	[HB5-SH1-5] [CX3-FA] [CPIO]	20	494.498	54.600		Commercial - Office Building - Four Stories, 0	129A209 116	No Max	Central City	No	VLI, LI, ABMI	DT CPU , ARO
Los Angeles	801 S FIGUEROA ST	90017	5144022063	2.730	2.730	0.000	49.140	Shortfall of Sites	0.213	Regional Center Commercial	C2-4D	Transit Core	[HB5-SH1-5] [CX4-FA] [CPIO]	20	493.098	54.600		Commercial - Office Building - Over 20 Stories, 0	129A207 153	No Max	Central City	No	VLI, LI, ABMI	DT CPU , ARO
Los Angeles	0	0	5149019035	2.730	2.730	0.000	49.140	Shortfall of Sites	0.212	Regional Center Commercial	[Q]C4-4D	Traditional Core	[HM2-CHC1-5] [CX3-FA] [CPIO]	20	496.079	54.600		Commercial - Parking Lot (Commercial Use Property) - Parking Structures - Commercial Parking - 6 to 13 Stories, 0	129A211 11	No Max	Central City	No	VLI, LI, ABMI	DT CPU
Los Angeles	0	0	5149019035	2.730	2.730	0.000	49.140	Shortfall of Sites	0.212	Regional Center Commercial	[Q]C4-4D	Traditional Core	[HM2-CHC1-5] [CX3-FA] [CPIO]	20	495.288	54.600		Commercial - Parking Lot (Commercial Use Property) - Parking Structures - Commercial Parking - 6 to 13 Stories, 0	130-5A211 120	No Max	Central City	No	VLI, LI, ABMI	DT CPU
Los Angeles	550 S FLOWER ST	90071	5151024003	2.730	2.730	0.000	49.140	Shortfall of Sites	0.212	Regional Center Commercial	C2-4D	Transit Core	[HB5-SH1-5] [CX3-FA] [CPIO]	20	495.128	54.600		Commercial - Parking Lot (Commercial Use Property) - Parking Structures - Patron or Employee - One Story, 0	130-5A209 208	No Max	Central City	No	VLI, LI, ABMI	DT CPU
Los Angeles	5030 TUJUNGA AVE	91601	2353014018	0.000	0.000	0.000	54.560	Shortfall of Sites	0.372	High Medium Residential	R4-1VL	0	0	0	220.201	54.560		Residential - Five or More Units or Apartments (Any Combination) · 4 Stories or Less, 16	171B173 1101	217	North Hollywood - Valley Village	Yes	ABMI	Orange LineTNP , AHO
Los Angeles	8055 S VERMONT AVE	90044	6019016006	0.000	0.000	0.000	54.545	Shortfall of Sites	12.043	Low II Residential	[Q]R4-1	0	0	0	102.494	54.545		Institutional - Church - One Story, 1	099B197 408		South Los Angeles	No	ABMI	FBO
Los Angeles	10440 DE SOTO AVE	91311	2706015021	27.265	27.265	0.000	0.000	Shortfall of Sites	0.500	Very Low I Residential	RA-1	0	0	20	113.635	54.530		Residential - Single Family Residence - Other Improvements Only, 0	207B109 660		Chatsworth - Porter Ranch	No	LI	OPP RC
Los Angeles	4853 LANKERSHIM BLVD	91601	2353020086	27.240	27.240	0.000	0.000	Shortfall of Sites	0.266	Community Commercial	C4-1-CA	Community Commercial	0	20	218.252	54.480		Commercial - Restaurant, Cocktail Lounge - Restaurant, Cocktail Lounge, Tavern - One Story, 1	168B173 297	108	North Hollywood - Valley Village	No	LI	Orange LineTNP , ADU, DB50, AHO
Los Angeles	7151 VASSAR AVE	91303	2111023004	27.200	27.200	0.000	0.000	Shortfall of Sites	0.469	Community Commercial	[Q]P-1VL-CDO-RIO	Community Center	[MM1-CDR1-5] [IX4-FA] [CPIO]	20	144.841	54.400		Commercial - Parking Lot (Commercial Use Property) - Lots - Patron or Employee - One Story, 0	183B101 128	54	Canoga Park - Winnetka - Woodland Hills - West Hills	No	LI	CPK CPU , P
Los Angeles	0	0	2112026900	27.200	27.200	0.000	0.000	Shortfall of Sites	0.472	Community Commercial	MR1-1VL	Community Center	0	20	143.991	54.400		Miscellaneous - Government Owned Property, 0	183B105 59	54	Canoga Park - Winnetka - Woodland Hills - West Hills	No	LI	CPK CPU ,
Los Angeles	939 S HILL ST	90015	5139004026	2.720	2.720	0.000	48.960	Shortfall of Sites	0.171	High Density Residential	[Q]R5-4D	Transit Core	[HB3-G1-5] [CX2-FA] [CPIO]	20	495.710	54.400		Residential - Five or More Units or Apartments (Any Combination) · 5 Stories or More - Pool, 0	127-5A209 197	No Max	Central City	No	VLI, LI, ABMI	DT CPU , AHO
Los Angeles	939 S HILL ST	90015	5139004026	2.720	2.720	0.000	48.960	Shortfall of Sites	0.171	High Density Residential	[Q]R5-4D	Transit Core	[HB3-G1-5] [CX2-FA] [CPIO]	20	495.703	54.400		Residential - Five or More Units or Apartments (Any Combination) · 5 Stories or More - Pool, 0	127-5A209 203	No Max	Central City	No	VLI, LI, ABMI	DT CPU , AHO
Los Angeles	939 S HILL ST	90015	5139004026	2.720	2.720	0.000	48.960	Shortfall of Sites	0.171	High Density Residential	[Q]R5-4D	Transit Core	[HB3-G1-5] [CX2-FA] [CPIO]	20	495.705	54.400		Residential - Five or More Units or Apartments (Any Combination) · 5 Stories or More - Pool, 0	127-5A209 210	No Max	Central City	No	VLI, LI, ABMI	DT CPU , AHO
Los Angeles	939 S HILL ST	90015	5139004026	2.720	2.720	0.000	48.960	Shortfall of Sites	0.171	High Density Residential	[Q]R5-4D	Transit Core	[HB3-G1-5] [CX2-FA] [CPIO]	20	495.709	54.400		Residential - Five or More Units or Apartments (Any Combination) · 5 Stories or More - Pool, 0	127-5A209 221	No Max	Central City	No	VLI, LI, ABMI	DT CPU , AHO
Los Angeles	939 S HILL ST	90015	5139004026	2.720	2.720	0.000	48.960	Shortfall of Sites	0.171	High Density Residential	[Q]R5-4D	Transit Core	[HB3-G1-5] [CX2-FA] [CPIO]	20	495.709	54.400		Residential - Five or More Units or Apartments (Any Combination) · 5 Stories or More - Pool, 0	127-5A209 229	No Max	Central City	No	VLI, LI, ABMI	DT CPU , AHO
Los Angeles	0	0	5134002003	2.720	2.720	0.000	48.960	Shortfall of Sites	0.138	Community Commercial	C2-2D-O	Transit Core	[HB5-G1-5] [CX3-FA] [CPIO-O]	20	492.452	54.400		Industrial - Warehousing, Distribution, Storage - Warehousing, Distribution, Under 10,000 SF - One Story, 0	126A205 69	No Max	Central City	No	VLI, LI, ABMI	DT CPU , ARO
Los Angeles	400 W PICO BLVD	90015	5134017006	2.720	2.720	0.000	48.960	Shortfall of Sites	0.138	Community Commercial	C2-2D-O	Transit Core	[HB3-G1-5] [CX2-FA] [CPIO-O]	20	492.646	54.400		Industrial - Light Manufacturing - One Story, 0	126A207 194	No Max	Central City	No	VLI, LI, ABMI	DT CPU , ARO
Los Angeles	1501 S MAIN ST	90015	5133007001	2.720	2.720	0.000	48.960	Shortfall of Sites	0.177	Community Commercial	C2-2D-O	Transit Core	[HB2-G1-5] [CX2-FA] [CPIO-O]	20	383.377	54.400		Industrial - Light Manufacturing - One Story, 0	124-5A207 294	No Max	Central City	No	VLI, LI, ABMI	DT CPU , ARO
Los Angeles	1515 S MAIN ST	90015	5133007003	2.720	2.720	0.000	48.960	Shortfall of Sites	0.177	Community Commercial	C2-2D-O	Transit Core	[HB2-G1-5] [CX2-FA] [CPIO-O]	20	383.584	54.400		Commercial - Office Building - One Story, 0	124-5A207 322	No Max	Central City	No	VLI, LI, ABMI	DT CPU , ARO
Los Angeles	421 E 6TH ST	90014	5148013003	2.720	2.720	0.000	48.960	Shortfall of Sites	0.296	High Medium Residential	[Q]R5-2D	Community Center	[MB4-SH1-5] [CX2-FA] [CPIO]	20	229.898	54.400		Industrial - Light Manufacturing - 6 to 13 Stories, 0	127-5A213 365	No Max	Central City	No	VLI, LI, ABMI	DT CPU , ARO
Los Angeles	801 W 7TH ST	90017	5144008009	2.720	2.720	0.000	48.960	Shortfall of Sites	0.137	Regional Center Commercial	C2-4D	Transit Core	[HB5-SH1-5] [CX4-FA] [CPIO]	20	495.749	54.400		Commercial - Bank, Savings and Loan - One Story, 0	129A209 49	No Max	Central City	No	VLI, LI, ABMI	DT CPU
Los Angeles	0	0	5138002030	2.720	2.720	0.000	48.960	Shortfall of Sites	0.137	High Density Residential	[Q]R5-4D-SN	Transit Core	[HB5-SH1-5] [CX4-FA] [SN-CPIO]	20	497.317	54.400		Commercial - Parking Lot (Commercial Use Property) - Lots - Patron or Employee - One Story, 0	127-5A207 54	No Max	Central City	No	VLI, LI, ABMI	DT CPU
Los Angeles	317 W 3RD ST	90013	5149009008	2.720	2.720	0.000	48.960	Shortfall of Sites	0.138	Regional Center Commercial	C2-4D	Transit Core	[HB5-SH1-5] [CX3-FA] [CPIO]	20	493.678	54.400		Commercial - Parking Lot (Commercial Use Property) - Lots - Patron or Employee - One Story, 0	130-5A211 56	No Max	Central City	No	VLI, LI, ABMI	DT CPU
Los Angeles	110 E 9TH ST	90079	5139001024	2.720	2.720	0.000	48.960	Shortfall of Sites	0.137	Light Manufacturing	M2-2D	Traditional Core	[HM1-CHC1-5] [CX2-FA] [CPIO]	20	495.499	54.400		Commercial - Office Building - 6 to 13 Stories, 0	126A209 123	No Max	Central City	No	VLI, LI, ABMI	DT CPU
Los Angeles	840 SANTEE ST	90014	5145012025	2.720	2.720	0.000	48.960	Shortfall of Sites	0.138	Light Manufacturing	M2-2D	Traditional Core	[HM1-CHC1-5] [CX2-FA] [CPIO]	20	493.894	54.400		Industrial - Light Manufacturing - One Story, 0	126A211 125	No Max	Central City	No	VLI, LI, ABMI	DT CPU
Los Angeles	0	0	5145001008	2.720	2.720	0.000	48.960	Shortfall of Sites	0.209	Light Manufacturing	[Q]C5-2D	Traditional Core	[DM3-CHC1-5] [CX2-FA] [CPIO]	20	325.346	54.400		Commercial - Parking Lot (Commercial Use Property) - Lots - Patron or Employee - One Story, 0	127-5A211 165	No Max	Central City	No	VLI, LI, ABMI	DT CPU
Los Angeles	1360 S BROADWAY	90015	5133009008	2.720	2.720	0.000	48.960	Shortfall of Sites	0.178	Community Commercial	C2-2D	Transit Core	[HB2-G1-5] [CX2-FA] [CPIO]	20	381.295	54.400		Commercial - Store - One Story, 0	124-5A207 171	No Max	Central City	No	VLI, LI, ABMI	DT CPU
Los Angeles	0	0	5414002009	2.720	2.720	0.000	48.960	Shortfall of Sites	0.592	Regional Commercial	C2-2D-O	Village	[LM2-G1-5] [CX2-FA] [CPIO-O]	20	114.858	54.400	Vacant	Commercial - Commercial - Vacant Parcel with Existing Non-structural Other Imps., 0	136-5A215 188	No Max	Central City North	No	VLI, LI, ABMI	DT CPU
Los Angeles	611 MATEO ST	90021	5164011006	2.720	2.720	0.000	48.960	Shortfall of Sites	0.295	Heavy Manufacturing	M3-1-RIO	Hybrid Industrial	[MB3-CDF1-5] [IX4-FA] [CPIO]	20	230.385	54.400		Commercial - Parking Lot (Commercial Use Property) - Lots - Patron or Employee - One Story, 0	126A217 202	No Max	Central City North	No	VLI, LI, ABMI	DT CPU
Los Angeles	1401 S MAIN ST	90015	5133008001	2.720	2.720	0.000	48.960	Shortfall of Sites	0.177	Community Commercial	C2-2D-O	Transit Core	[HB2-G1-5] [CX2-FA] [CPIO-O]	20	384.237	54.400		Commercial - Store - One Story, 0	124-5A207 234	No Max	Central City	No	VLI, LI, ABMI	DT CPU
Los Angeles	1415 S MAIN ST	90015	5133008003	2.720	2.720	0.000	48.960	Shortfall of Sites	0.178	Community Commercial	C2-2D-O	Transit Core	[HB2-G1-5] [CX2-FA] [CPIO-O]	20	382.915	54.400		Commercial - Store - One Story, 0	124-5A207 258	No Max	Central City	No	VLI, LI, ABMI	DT CPU
Los Angeles	1415 S MAIN ST	90015	5133008004	2.720	2.720	0.000	48.960	Shortfall of Sites	0.178	Community Commercial	C2-2D-O	Transit Core	[HB2-G1-5] [CX2-FA] [CPIO-O]	20	382.754	54.400		Commercial - Store - One Story, 0	124-5A207 268	No Max	Central City	No	VLI, LI, ABMI	DT CPU

Jurisdiction Name	Site Address/Intersection	5 Digit ZIP Code	Assessor Parcel Number	Very Low-Income	Low-Income	Moderate-Income	Above Moderate-Income	Type of Shortfall	Parcel Size (Acres)	Current General Plan Designation	Current Zoning	Proposed General Plan (GP) Designation	Proposed Zoning	Minimum Density Allowed	Maximum Density Allowed	Total Capacity	Vacant/ Nonvacant	Description of Existing Uses	PIN	Base Density Per Acre	Community Plan Area	Rent Stabalization Ordinance	Income Category	Applicable Rezoning Program (Program informing values in Column Q listed first)
Los Angeles	1421 SANTEE ST	90015	5133016008	2.720	2.720	0.000	48.960	Shortfall of Sites	0.177	Light Manufacturing	M2-2D	Transit Core	[HB1-G1-5] [CX2-FA] [CPIO]	20	384.167	54.400		Commercial - Wholesale and Manufacturing Outlet - One Story, 0	124-5A209 296	No Max	Central City	No	VLI, LI, ABMI	DT CPU
Los Angeles	1427 SANTEE ST	90015	5133016010	2.720	2.720	0.000	48.960	Shortfall of Sites	0.177	Light Manufacturing	M2-2D	Transit Core	[HB1-G1-5] [CX2-FA] [CPIO]	20	384.159	54.400		Commercial - Store - One Story, 0	124-5A209 304	No Max	Central City	No	VLI, LI, ABMI	DT CPU
Los Angeles	1507 S MAIN ST	90015	5133007002	2.720	2.720	0.000	48.960	Shortfall of Sites	0.177	Community Commercial	C2-2D-O	Transit Core	[HB2-G1-5] [CX2-FA] [CPIO-O]	20	383.675	54.400		Commercial - Parking Lot (Commercial Use Property) - Lots - Patron or Employee - One Story, 0	124-5A207 310	No Max	Central City	No	VLI, LI, ABMI	DT CPU
Los Angeles	1437 SANTEE ST	90015	5133016013	2.720	2.720	0.000	48.960	Shortfall of Sites	0.177	Light Manufacturing	M2-2D	Transit Core	[HB1-G1-5] [CX2-FA] [CPIO]	20	384.156	54.400		Commercial - Store - One Story, 0	124-5A209 314	No Max	Central City	No	VLI, LI, ABMI	DT CPU
Los Angeles	1437 SANTEE ST	90015	5133016013	2.720	2.720	0.000	48.960	Shortfall of Sites	0.177	Light Manufacturing	M2-2D	Transit Core	[HB1-G1-5] [CX2-FA] [CPIO]	20	384.151	54.400		Commercial - Store - One Story, 0	124-5A209 323	No Max	Central City	No	VLI, LI, ABMI	DT CPU
Los Angeles	0	0	5161017022	2.720	2.720	0.000	48.960	Shortfall of Sites	0.296	Regional Center Commercial	[Q]C2-4D-O-CDO	Village	[MN1-SH2-5] [CX1-FA] [CPIO-O-CDO]	20	229.878	54.400		Commercial - Shopping Center (Neighborhood, Community) - One Story, 0	129A215 347	No Max	Central City	No	VLI, LI, ABMI	DT CPU
Los Angeles	1600 S MAIN ST	90015	5133014001	2.720	2.720	0.000	48.960	Shortfall of Sites	0.177	Light Manufacturing	M2-2D	Transit Core	[HB1-G1-5] [CX2-FA] [CPIO]	20	383.243	54.400		Commercial - Store - One Story, 0	124-5A207 383	No Max	Central City	No	VLI, LI, ABMI	DT CPU
Los Angeles	2159 BAY ST	90021	5166001002	27.200	27.200	0.000	0.000	Shortfall of Sites	0.399	Heavy Manufacturing	M3-1-RIO	Hybrid Industrial	[MM1-CDR1-5] [IX4-FA] [CPIO]	20	170.521	54.400		Industrial - Light Manufacturing - One Story, 0	123A217 424	No Max	Central City North	No	LI	DT CPU
Los Angeles	267 N FREMONT AVE	90012	5161001063	2.720	2.720	0.000	48.960	Shortfall of Sites	0.172	Regional Center Commercial	C4-2D	Transit Core	[HB3-G1-5] [CX2-FA] [CPIO]	20	493.666	54.400		Residential - Five or More Units or Apartments (Any Combination) · 5 Stories or More - Pool, 0	133-5A211 92	No Max	Central City	No	VLI, LI, ABMI	DT CPU
Los Angeles	6409 W SUNSET BLVD	90028	5546012011	2.720	2.720	0.000	48.960	Shortfall of Sites	0.265	Regional Center Commercial	(T)(Q)C4-2D-SN	Regional Center Commercial	[Q]C2-2D-SN-CPIO	20	256.656	54.400		Commercial - Restaurant, Cocktail Lounge - Restaurant, Cocktail Lounge, Tavern - One Story, 0	147A187 135	108	Hollywood	No	VLI, LI, ABMI	HWD CPU , MURC, AHO
Los Angeles	15430 ROSCOE BLVD	91406	2654036032	27.200	27.200	0.000	0.000	Shortfall of Sites	0.471	Commercial Manufacturing	[T][Q]CM-1VL	Community Center	0	20	144.493	54.400		Commercial - Auto, Recreation Equipment, Construction Equipment Sales and Service - Auto Body Repair Shop - One Story, 0	192B145 436	54	Reseda - West Van Nuys	No	LI	RES CPU
Los Angeles	15430 ROSCOE BLVD	91406	2654036032	27.200	27.200	0.000	0.000	Shortfall of Sites	0.469	Commercial Manufacturing	[T][Q]CM-1VL	Community Center	0	20	145.092	54.400		Commercial - Auto, Recreation Equipment, Construction Equipment Sales and Service - Auto Body Repair Shop - One Story, 0	192B145 437	54	Reseda - West Van Nuys	No	LI	RES CPU
Los Angeles	3339 W TEMPLE ST	90026	5156002012	27.192	27.192	0.000	0.000	Shortfall of Sites	0.461	Community Commercial	C2-1VL	0	0	20	163.632	54.384		Commercial - Office Building - One Story, 6	139-5A201 145		Silver Lake - Echo Park - Elysian Valley	No	LI	DB50 , ARO
Los Angeles	16733 VENTURA BLVD	91436	2259011032	27.173	27.173	0.000	0.000	Shortfall of Sites	0.343	Regional Center Commercial	C4-1L	0	0	20	165.030	54.346		Commercial - Store - One Story, 0	168B137 203		Encino - Tarzana	No	LI	DB50 , ENC CPU, ADU, MURC, TOPP C, AHO
Los Angeles	16450 VENTURA BLVD	91436	2284002044	27.173	27.173	0.000	0.000	Shortfall of Sites	0.346	Regional Center Commercial	C4-1L, P-1	0	0	20	163.629	54.346		Commercial - Supermarket - Supermarket - 12,000 SF or More - One Story, 0	168B137 385		Encino - Tarzana	No	LI	DB50 , ENC CPU, P, MURC, TOPP C
Los Angeles	18361 VENTURA BLVD	91356	2160008037	27.173	27.173	0.000	0.000	Shortfall of Sites	0.485	Community Commercial	C2-1L	0	0	20	164.926	54.346		Commercial - Shopping Center (Neighborhood, Community) - One Story, 0	171B125 973		Encino - Tarzana	No	LI	DB50 , TOPP C
Los Angeles	11119 VENTURA BLVD	91604	2366024006	27.173	27.173	0.000	0.000	Shortfall of Sites	0.344	General Commercial	C2-1VL-RIO	0	0	20	164.397	54.346		Commercial - Hotel and Motel - Hotel - Under 50 Rooms - One Story, 0	162B173 307		Sherman Oaks - Studio City - Toluca Lake - Cahuenga Pass	No	LI	DB50 , ARO, TOPP C
Los Angeles	11101 VENTURA BLVD	91604	2366024004	27.173	27.173	0.000	0.000	Shortfall of Sites	0.344	General Commercial	C2-1VL-RIO	0	0	20	164.398	54.346		Commercial - Auto, Recreation Equipment, Construction Equipment Sales and Service - Auto Body Repair Shop - One Story, 0	162B173 321		Sherman Oaks - Studio City - Toluca Lake - Cahuenga Pass	No	LI	DB50 , TOPP C
Los Angeles	11343 VENTURA BLVD	91604	2366036008	27.173	27.173	0.000	0.000	Shortfall of Sites	0.344	General Commercial	C2-1VL-RIO	0	0	20	164.399	54.346		Commercial - Restaurant, Cocktail Lounge - Restaurant, Cocktail Lounge, Tavern - One Story, 0	162B173 485		Sherman Oaks - Studio City - Toluca Lake - Cahuenga Pass	No	LI	DB50 , TOPP C
Los Angeles	11485 VENTURA BLVD	91604	2368023033	27.173	27.173	0.000	0.000	Shortfall of Sites	0.341	General Commercial	C2-1VL-RIO	0	0	20	165.959	54.346		Commercial - Auto, Recreation Equipment, Construction Equipment Sales and Service - Auto Body Repair Shop - One Story, 0	162B169 539		Sherman Oaks - Studio City - Toluca Lake - Cahuenga Pass	No	LI	DB50 , TOPP C
Los Angeles	11205 NATIONAL BLVD	90064	4251002022	27.173	27.173	0.000	0.000	Shortfall of Sites	0.346	Community Commercial	C2-1VL	0	0	20	163.439	54.346		Commercial - Shopping Center (Neighborhood, Community) - Wireless Communication Tower - One Story, 0	120B157 244		West Los Angeles	No	LI	DB50
Los Angeles	14101 RIVERSIDE DR	91423	2248024015	27.173	27.173	0.000	0.000	Shortfall of Sites	0.346	Neighborhood Office Commercial	[Q]C1.5-1VL-RIO	0	0	20	163.705	54.346		Commercial - Shopping Center (Neighborhood, Community) - One Story, 0	168B153 407		Van Nuys - North Sherman Oaks	No	LI	DB50
Los Angeles	10101 BALBOA BLVD	91325	2694019002	27.173	27.173	0.000	0.000	Shortfall of Sites	0.342	Community Commercial	C2-1VL	0	0	20	165.347	54.346		Commercial - Service Station - Self Service - No Additional Services, 0	204B133 432		Northridge	No	LI	DB50
Los Angeles	17819 MERRIDY ST	91325	2734006009	27.173	27.173	0.000	0.000	Shortfall of Sites	0.691	Medium Residential	(Q)R3-1	0	0	20	81.976	54.346		Residential - Five or More Units or Apartments (Any Combination) · 4 Stories or Less - Pool, 0	204B129 458		Northridge	No	LI	DB50
Los Angeles	11728 COHASSET ST	91605	2317010001	0.000	0.000	0.000	54.346	Shortfall of Sites	0.916	Medium Residential	R3-1	0	0	0	82.414	54.346		Residential - Five or More Units or Apartments (Any Combination) · 4 Stories or Less, 0	186B169 477		Sun Valley - La Tuna Canyon	Yes	ABMI	DB50
Los Angeles	1055 W 7TH ST	90017	5143028019	2.717	2.717	0.000	48.899	Shortfall of Sites	0.242	Regional Center Commercial	CW	0	0	20	431.748	54.333		Commercial - Office Building - Over 20 Stories, 0	130-5A207 201		Westlake	No	VLI, LI, ABMI	ARO , MURC
Los Angeles	1055 W 7TH ST	90017	5143028019	2.717	2.717	0.000	48.899	Shortfall of Sites	0.252	Regional Center Commercial	CW	0	0	20	414.194	54.333		Commercial - Office Building - Over 20 Stories, 0	130-5A207 207		Westlake	No	VLI, LI, ABMI	ARO , MURC
Los Angeles	1055 W 7TH ST	90017	5143028019	2.717	2.717	0.000	48.899	Shortfall of Sites	0.102	Regional Center Commercial	CW	0	0	20	1022.124	54.333		Commercial - Office Building - Over 20 Stories, 0	130-5A207 215		Westlake	No	VLI, LI, ABMI	ARO , MURC
Los Angeles	1055 W 7TH ST	90017	5143028019	2.717	2.717	0.000	48.899	Shortfall of Sites	0.150	Regional Center Commercial	CW	0	0	20	695.566	54.333		Commercial - Office Building - Over 20 Stories, 0	130-5A207 217		Westlake	No	VLI, LI, ABMI	ARO , MURC
Los Angeles	1055 W 7TH ST	90017	5143028019	2.717	2.717	0.000	48.899	Shortfall of Sites	0.184	Regional Center Commercial	CW	0	0	20	567.537	54.333		Commercial - Office Building - Over 20 Stories, 0	130-5A207 221		Westlake	No	VLI, LI, ABMI	ARO , MURC
Los Angeles	1055 W 7TH ST	90017	5143028019	2.717	2.717	0.000	48.899	Shortfall of Sites	0.226	Regional Center Commercial	CW	0	0	20	463.224	54.333		Commercial - Office Building - Over 20 Stories, 0	130-5A207 227		Westlake	No	VLI, LI, ABMI	ARO , MURC
Los Angeles	1055 W 7TH ST	90017	5143028019	2.717	2.717	0.000	48.899	Shortfall of Sites	0.206	Regional Center Commercial	CW	0	0	20	506.522	54.333		Commercial - Office Building - Over 20 Stories, 0	130-5A207 231		Westlake	No	VLI, LI, ABMI	ARO , MURC
Los Angeles	13627 VICTORY BLVD	91401	2329004028	27.136	27.136	0.000	0.000	Shortfall of Sites	0.463	Neighborhood Office Commercial	[Q]C1.5-1VL	Village	0	20	108.072	54.272		Commercial - Store Combination - Store and Office Combination - One Story, 7	180B157 908	72	Van Nuys - North Sherman Oaks	No	LI	DB50 , VNY CPU, ARO, AHO
Los Angeles	6200 LANKERSHIM BLVD	91606	2335030022	2.713	2.713	0.000	48.831	Shortfall of Sites	0.639	Highway Oriented Commercial	(Q)C2-1VL	Community Center (Mixed-Use)	0	20	107.965	54.257		Industrial - Warehousing, Distribution, Storage - Public Storage (Bekins, Lyons) - One Story, 0	177B169 300	145	North Hollywood - Valley Village	No	VLI, LI, ABMI	DB50 , NH CPU, ARO
Los Angeles	24385 VANOWEN ST	91307	2034024053	27.106	27.106	0.000	0.000	Shortfall of Sites	0.351	General Commercial	P-1VL, [Q]C2-1VL	Neighborhood Center	0	20	108.165	54.211		Commercial - Store - One Story, 1	183B089 558	54	Canoga Park - Winnetka - Woodland Hills - West Hills	No	LI	DB50 , CPK CPU, P, ADU
Los Angeles	16733 VENTURA BLVD	91436	2259011032	27.106	27.106	0.000	0.000	Shortfall of Sites	0.352	Regional Center Commercial	C4-1L	0	0	20	164.158	54.211		Commercial - Store - One Story, 1	168B137 198		Encino - Tarzana	No	LI	DB50 , ENC CPU, ADU, MURC, TOPP C, AHO
Los Angeles	7449 OWENSMOUTH AVE	91303	2111009002	2.710	2.710	0.000	48.780	Shortfall of Sites	0.155	Low Residential	R1-1	Low Medium Residential	[DM4-CHC1-5] [CX2-FA] [CPIO]	20	443.965	54.200		Residential - Single Family Residence, 1	186B105 420	10	Canoga Park - Winnetka - Woodland Hills - West Hills	No	VLI, LI, ABMI	CPK CPU ,
Los Angeles	20901 DEVONSHIRE ST	91311	2706016040	27.084	27.084	0.000	0.000	Shortfall of Sites	0.414	Community Commercial	P-1, C4-1	0	0	20	163.355	54.168		Commercial - Shopping Center (Neighborhood, Community) - One Story, 0	204B109 149		Chatsworth - Porter Ranch	No	LI	DB50 , P
Los Angeles	12816 SHERMAN WAY	91605	2324006024	2.708	2.708	0.000	48.751	Shortfall of Sites	0.410	Highway Oriented Commercial	C2-1VL	Community Center (Mixed-Use) *	0	20	107.198	54.168		Commercial - Store Combination - Store and Residential Combination - One Story, 0	183B161 52	145	North Hollywood - Valley Village	No	VLI, LI, ABMI	DB50 , NH CPU, ARO
Los Angeles	12810 SHERMAN WAY	91605	2324006054	2.708	2.708	0.000	48.751	Shortfall of Sites	0.412	Highway Oriented Commercial	C2-1VL	Community Center (Mixed-Use) *	0	20	106.918	54.168		Industrial - Open Storage - One Story, 0	183B161 53	145	North Hollywood - Valley Village	No	VLI, LI, ABMI	DB50 , NH CPU
Los Angeles	12747 SATICOY ST	91402	2305026027	27.084	27.084	0.000	0.000	Shortfall of Sites	1.120	Commercial Manufacturing	CM-1, P-1	0	0	20	60.473	54.168		Industrial - Warehousing, Distribution, Storage - Warehousing, Distribution, Under 10,000 SF - One Story, 0	186B161 450		Sun Valley - La Tuna Canyon	No	LI	DB50 , ARO, P
Los Angeles	19234 VANOWEN ST	91335	2129016042	27.084	27.084	0.000	0.000	Shortfall of Sites	0.411	Neighborhood Office Commercial	C2-1VL-RIO	0	0	20	164.912	54.168		Commercial - Professional Building - One Story, 0	180B117 53		Reseda - West Van Nuys	No	LI	DB50 , ARO
Los Angeles	13419 SATICOY ST	91605	2301014026	27.084	27.084	0.000	0.000	Shortfall of Sites	1.120	Commercial Manufacturing	CM-1	0	0	20	60.471	54.168		Industrial - Light Manufacturing - One Story, 0	186B157 136		Sun Valley - La Tuna Canyon	No	LI	DB50 , ARO
Los Angeles	12677 SAN FERNANDO RD	91342	2604028004	27.084	27.084	0.000	0.000	Shortfall of Sites	0.410	Community Commercial	C2-1VL-CPIO	0	0	20	164.992	54.168		Commercial - Auto, Recreation Equipment, Construction Equipment Sales and Service - Auto Body Repair Shop - One Story, 0	219B145 150		Sylmar	No	LI	DB50
Los Angeles	13610 FOOTHILL BLVD	91342	2513006019	27.084	27.084	0.000	0.000	Shortfall of Sites	0.413	Community Commercial	C2-1VL-CPIO	0	0	20	163.945	54.168		Commercial - Parking Lot (Commercial Use Property) - Lots - Patron or Employee - One Story, 0	222B157 164		Sylmar	No	LI	DB50
Los Angeles	0	0	2304002027	27.084	27.084	0.000	0.000	Shortfall of Sites	0.409	Neighborhood Office Commercial	P-1VL, C2-1VL	0	0	20	165.733	54.168	Vacant	Commercial - Commercial - Vacant Land, 0	192B161 166		Sun Valley - La Tuna Canyon	No	LI	DB50 , P
Los Angeles	0	0	2316001800	27.084	27.084	0.000	0.000	Shortfall of Sites	0.413	Neighborhood Office Commercial	C2-1VL-CUGU	0	0	20	163.865	54.168		Miscellaneous - Utility, 0	189B169 746		Sun Valley - La Tuna Canyon	No	LI	DB50
Los Angeles	11723 SATICOY ST	91605	2317008005	27.080	27.080	0.000	0.000	Shortfall of Sites	0.473	Neighborhood Office Commercial	C2-1VL-CUGU, P-1VL-CUGU	0	0	20	164.187	54.160		Commercial - Store - One Story, 8	186B169 246		Sun Valley - La Tuna Canyon	No	LI	DB50 , P
Los Angeles	403 W 8TH STREET	90014	5144013033	2.704	2.704	0.000	48.672	Shortfall of Sites	0.211	Regional Center Commercial	C5-4D	Transit Core	[HB5-G1-5] [CX3-FA] [CPIO]	20	493.312	54.080		Commercial - Office Building - 6 to 13 Stories, 0	127-5A209 57	No Max	Central City	No	VLI, LI, ABMI	DT CPU , ARO
Los Angeles	624 S GRAND AVE	90017	5144004014	2.704	2.704	0.000	48.672	Shortfall of Sites	0.210	Regional Center Commercial	C2-4D	Transit Core	[HB5-SH1-5] [CX3-FA] [CPIO]	20	495.673	54.080		Commercial - Office Building - Other Improvements Only, 0	129A209 95	No Max	Central City	No	VLI, LI, ABMI	DT CPU , ARO
Los Angeles	531 W COLLEGE ST	90012	5414004008	2.704	2.704	0.000	48.672	Shortfall of Sites	0.454	Regional Commercial	C2-2D	Village	[MN1-SH2-5] [CX1-FA] [CPIO]	20	228.985	54.080		Commercial - Professional Building - Medical Dental Building - Two Stories, 0	135A215 141	No Max	Central City North	No	VLI, LI, ABMI	DT CPU , ARO
Los Angeles	531 W COLLEGE ST	90012	5414004008	2.704	2.704	0.000	48.672	Shortfall of Sites	0.455	Regional Commercial	C2-2	Village	[MN1-SH2-5] [CX1-FA] [CPIO]	20	228.798	54.080		Commercial - Professional Building - Medical Dental Building - Two Stories, 0	135A215 153	No Max	Central City North	No	VLI, LI, ABMI	DT CPU , ARO
Los Angeles	845 S FIGUEROA ST	90017	5144022900	2.704	2.704	0.000	48.672	Shortfall of Sites	0.210	Regional Center Commercial	C2-4D	Transit Core	[HB5-SH1-5] [CX4-FA] [CPIO]	20	495.915	54.080		Commercial - Office Building - Five Stories, 0	129A207 169	No Max	Central City	No	VLI, LI, ABMI	DT CPU , ARO

Jurisdiction Name	Site Address/Intersection	5 Digit ZIP Code	Assessor Parcel Number	Very Low-Income	Low-Income	Moderate-Income	Above Moderate-Income	Type of Shortfall	Parcel Size (Acres)	Current General Plan Designation	Current Zoning	Proposed General Plan (GP) Designation	Proposed Zoning	Minimum Density Allowed	Maximum Density Allowed	Total Capacity	Vacant/ Nonvacant	Description of Existing Uses	PIN	Base Density Per Acre	Community Plan Area	Rent Stabalization Ordinance	Income Category	Applicable Rezoning Program (Program informing values in Column Q listed first)
Los Angeles	757 S FLOWER ST	90017	5144010009	2.704	2.704	0.000	48.672	Shortfall of Sites	0.210	Regional Center Commercial	C2-4D	Transit Core	[HB5-SH1-5] [CX4-FA] [CPIO]	20	496.061	54.080		Commercial - Parking Lot (Commercial Use Property) - Lots - Commercial Parking - One Story, 0	129A209 117	No Max	Central City	No	VLI, LI, ABMI	DT CPU
Los Angeles	8236 DE SOTO AVE	91304	2108031018	27.000	27.000	0.000	0.000	Shortfall of Sites	0.518	Neighborhood Office Commercial	P-1VL, [Q]C1-1VL	Community Center	0	20	144.716	54.000		Commercial - Store - One Story, 6	192B109 800	54	Canoga Park - Winnetka - Woodland Hills - West Hills	No	LI	CPK CPU , P, DB50
Los Angeles	9027 TAMPA AVE	91324	2783028009	27.000	27.000	0.000	0.000	Shortfall of Sites	0.918	Regional Center Commercial	P-1, C4-1, (Q)C2-1	0	0	20	65.343	54.000		Commercial - Store - One Story, 3	195B117 26		Chatsworth - Porter Ranch	No	LI	MURC , P
Los Angeles	5166 LANKERSHIM BLVD	91601	2353005014	2.700	2.700	0.000	48.600	Shortfall of Sites	0.261	Community Commercial	C4-2D-CA	Regional Mixed Commercial	0	20	229.566	54.000		Commercial - Restaurant, Cocktail Lounge - Fast Food - Walk Up - One Story, 3	171B173 634	No Max	North Hollywood - Valley Village	No	VLI, LI, ABMI	Orange LineTNP , AHO
Los Angeles	20227 SATICOY ST	91306	2114004120	2.700	2.700	0.000	48.591	Shortfall of Sites	0.513	Neighborhood Office Commercial	P-1VL, C1.5-1VL	Neighborhood Center	[MN1-G1-5] [CX1-FA] [CPIO]	20	107.192	53.990		Residential - Five or More Units or Apartments (Any Combination) · 4 Stories or Less, 0	186B113 165	54	Canoga Park - Winnetka - Woodland Hills - West Hills	No	VLI, LI, ABMI	DB50 , CPK CPU, P
Los Angeles	8263 LAUREL CANYON BLVD	91605	2309029029	26.995	26.995	0.000	0.000	Shortfall of Sites	0.515	Neighborhood Office Commercial	C2-1VL	0	0	20	163.680	53.990		Commercial - Auto, Recreation Equipment, Construction Equipment Sales and Service - Car Wash Only, Self-service Type - One Story, 0	192B165 897		Sun Valley - La Tuna Canyon	No	LI	DB50
Los Angeles	17246 NORDHOFF ST	91325	2690001023	26.960	26.960	0.000	0.000	Shortfall of Sites	0.505	Very Low I Residential	RA-1	0	0	20	113.635	53.920		Residential - Single Family Residence, 1	198B133 623		Northridge	No	LI	OPP RC , ADU
Los Angeles	17154 NORDHOFF ST	91325	2690001013	26.959	26.959	0.000	0.000	Shortfall of Sites	0.505	Very Low I Residential	RA-1	0	0	20	113.635	53.918		Residential - Single Family Residence - Pool, 1	198B133 632		Northridge	No	LI	OPP RC , ADU
Los Angeles	17222 NORDHOFF ST	91325	2690001019	26.959	26.959	0.000	0.000	Shortfall of Sites	0.505	Very Low I Residential	RA-1	0	0	20	113.635	53.918		Residential - Single Family Residence - Pool, 1	198B133 626		Northridge	No	LI	OPP RC , ADU
Los Angeles	17214 NORDHOFF ST	91325	2690001018	26.959	26.959	0.000	0.000	Shortfall of Sites	0.505	Very Low I Residential	RA-1	0	0	20	113.635	53.918		Residential - Single Family Residence - Pool, 1	198B133 627		Northridge	No	LI	OPP RC , ADU
Los Angeles	17172 NORDHOFF ST	91325	2690001015	26.959	26.959	0.000	0.000	Shortfall of Sites	0.505	Very Low I Residential	RA-1	0	0	20	113.635	53.918		Residential - Single Family Residence - Pool, 1	198B133 630		Northridge	No	LI	OPP RC , ADU
Los Angeles	17160 NORDHOFF ST	91325	2690001014	26.959	26.959	0.000	0.000	Shortfall of Sites	0.505	Very Low I Residential	RA-1	0	0	20	113.635	53.918		Residential - Single Family Residence - Pool, 1	198B133 631		Northridge	No	LI	OPP RC , ADU
Los Angeles	17204 NORDHOFF ST	91325	2690001017	26.959	26.959	0.000	0.000	Shortfall of Sites	0.505	Very Low I Residential	RA-1	0	0	20	113.635	53.918		Residential - Single Family Residence - Pool, 1	198B133 628		Northridge	No	LI	OPP RC , ADU
Los Angeles	16966 JEANINE PL	91344	2609025037	26.914	26.914	0.000	0.000	Shortfall of Sites	0.504	Very Low II Residential	RE11-1	0	0	20	113.635	53.828		Residential - Single Family Residence - Pool, 1	219B133 336		Granada Hills - Knollwood	No	LI	OPP RC , ADU
Los Angeles	1200 S GRAND AVE	90015	5139023039	2.688	2.688	0.000	48.384	Shortfall of Sites	0.169	High Density Residential	[Q]R5-4D-O	Transit Core	[HB3-G1-5] [CX2-FA] [CPIO-O]	20	495.990	53.760		Commercial - Store Combination - Store and Residential Combination - One Story, 0	126A207 138	No Max	Central City	No	VLI, LI, ABMI	DT CPU , AHO
Los Angeles	1144 S FLOWER ST	90015	5138014012	2.688	2.688	0.000	48.384	Shortfall of Sites	0.170	High Density Residential	[Q]R5-4D-O	Transit Core	[HB3-G1-5] [CX3-FA] [CPIO-O]	20	492.944	53.760		Commercial - Parking Lot (Commercial Use Property) - Lots - Commercial Parking - One Story, 0	127-5A207 289	No Max	Central City	No	VLI, LI, ABMI	DT CPU , AHO
Los Angeles	1158 S FLOWER ST	90015	5138014011	2.688	2.688	0.000	48.384	Shortfall of Sites	0.170	High Density Residential	[Q]R5-4D-O	Transit Core	[HB3-G1-5] [CX3-FA] [CPIO-O]	20	492.970	53.760		Commercial - Parking Lot (Commercial Use Property) - Lots - Commercial Parking - One Story, 0	127-5A207 305	No Max	Central City	No	VLI, LI, ABMI	DT CPU , AHO
Los Angeles	888 S OLIVE ST	90014	5144018051	2.688	2.688	0.000	48.384	Shortfall of Sites	0.170	High Density Residential	[Q]R5-4D	Transit Core	[HB3-G1-5] [CX3-FA] [CPIO]	20	492.836	53.760		Commercial - Store Combination - Store and Residential Combination - Over 20 Stories, 0	127-5A209 113	No Max	Central City	No	VLI, LI, ABMI	DT CPU
Los Angeles	6627 HOLLYWOOD BLVD	90028	5547004006	2.688	2.688	0.000	48.384	Shortfall of Sites	0.256	Regional Center Commercial	C4-2D-SN	Regional Center Commercial	VARIOUS, WITH C2 and CPIO	20	219.051	53.760		Commercial - Store - One Story, 0	148-5A185 113	108	Hollywood	No	VLI, LI, ABMI	HWD CPU , MURC
Los Angeles	6125 HOLLYWOOD BLVD	90028	5546032400	2.688	2.688	0.000	48.384	Shortfall of Sites	0.217	Regional Center Commercial	C4-2D-SN, [T][Q]C4-2D-SN	Regional Center Commercial	[Q]C2-2D-SN-CPIO	20	258.135	53.760		Commercial - Auto, Recreation Equipment, Construction Equipment Sales and Service - Auto Body Repair Shop - One Story, 0	148-5A189 90	108	Hollywood	No	VLI, LI, ABMI	HWD CPU
Los Angeles	6601 LANKERSHIM BLVD	91606	2322018025	26.880	26.880	0.000	0.000	Shortfall of Sites	1.161	Medium Residential	C2-1VL, R3-1	Neighborhood Center	0	20	72.326	53.760		Commercial - Restaurant, Cocktail Lounge - Fast Food - Walk Up - One Story, 0	180B169 477	108	North Hollywood - Valley Village	No	LI	NH CPU
Los Angeles	4915 LANKERSHIM BLVD	91601	2353017004	26.880	26.880	0.000	0.000	Shortfall of Sites	0.253	Community Commercial	C4-1-CA	Community Commercial	0	20	221.656	53.760		Commercial - Store - One Story, 0	168B173 143	108	North Hollywood - Valley Village	No	LI	Orange LineTNP , DB50, AHO
Los Angeles	10390 WILSHIRE BLVD	90024	4327013028	0.000	0.000	0.000	53.724	Shortfall of Sites	0.186	Very High Residential	[Q]R5-3	0	0	0	327.967	53.724		Residential - Five or More Units or Apartments (Any Combination) · 5 Stories or More - Pool, 0	135B157 194		Westwood	Yes	ABMI	DB50
Los Angeles	4500 WOODMAN AVE	91423	2360002030	0.000	0.000	0.000	53.724	Shortfall of Sites	0.736	Medium Residential	R3-1-RIO	0	0	0	82.969	53.724		Residential - Five or More Units or Apartments (Any Combination) · 4 Stories or Less - Pool, 0	168B157 861		Sherman Oaks - Studio City - Toluca Lake - Cahuenga Pass	Yes	ABMI	DB50
Los Angeles	0	0	2727012065	26.860	26.860	0.000	0.000	Shortfall of Sites	0.492	Low I Residential	RA-1	0	0	20	113.635	53.721	Vacant	Commercial - Commercial - Vacant Land, 0	201B101 831		Chatsworth - Porter Ranch	No	LI	OPP RC , TOC EXP
Los Angeles	601 S FIGUEROA ST	90017	5144007044	2.683	2.683	0.000	48.302	Shortfall of Sites	0.172	Regional Center Commercial	C2-4D	Transit Core	[HB5-G1-5] [CX3-FA] [CPIO]	20	600.257	53.669		Commercial - Office Building - Over 20 Stories, 0	130-5A209 149	No Max	Central City	No	VLI, LI, ABMI	ARO , DT CPU
Los Angeles	601 S FIGUEROA ST	90017	5144007044	2.683	2.683	0.000	48.302	Shortfall of Sites	0.176	Regional Center Commercial	C2-4D	Transit Core	[HB5-G1-5] [CX3-FA] [CPIO]	20	585.342	53.669		Commercial - Office Building - Over 20 Stories, 0	130-5A209 154	No Max	Central City	No	VLI, LI, ABMI	ARO , DT CPU
Los Angeles	601 S FIGUEROA ST	90017	5144007044	2.683	2.683	0.000	48.302	Shortfall of Sites	0.066	Regional Center Commercial	C2-4D	Transit Core	[HB5-G1-5] [CX3-FA] [CPIO]	20	1556.546	53.669		Commercial - Office Building - Over 20 Stories, 0	130-5A209 160	No Max	Central City	No	VLI, LI, ABMI	ARO , DT CPU
Los Angeles	601 S FIGUEROA ST	90017	5144007044	2.683	2.683	0.000	48.302	Shortfall of Sites	0.123	Regional Center Commercial	C2-4D	Transit Core	[HB5-G1-5] [CX3-FA] [CPIO]	20	839.821	53.669		Commercial - Office Building - Over 20 Stories, 0	130-5A209 170	No Max	Central City	No	VLI, LI, ABMI	ARO , DT CPU
Los Angeles	0	0	2148029901	0.000	0.000	0.000	53.600	Shortfall of Sites	5.986	Regional Center Commercial	(WC)NORTHVILLAGE-SN-RIO	Regional Center	[HB3-G1-5] [CX2-FA] [CPIO-O]	0	11.193	53.600		Industrial - Industrial - One Story, 0	180B105 48		Canoga Park - Winnetka - Woodland Hills - West Hills	No	ABMI	CPK CPU ,
Los Angeles	214 W OLYMPIC BLVD	90015	5139013016	2.680	2.680	0.000	48.240	Shortfall of Sites	0.135	Regional Center Commercial	C2-4D-O-SN	Traditional Core	[HM2-CHC1-5] [CX4-FA] [SN-CPIO-O]	20	497.007	53.600		Industrial - Light Manufacturing - Over 20 Stories, 0	126A209 46	No Max	Central City	No	VLI, LI, ABMI	DT CPU , ARO, AHO
Los Angeles	1105 S OLIVE ST	90015	5139020025	2.680	2.680	0.000	48.240	Shortfall of Sites	0.136	Regional Center Commercial	C2-4D-O	Transit Core	[HB3-G1-5] [CX2-FA] [CPIO-O]	20	493.787	53.600	Vacant	Commercial - Commercial - Vacant Land, 0	126A207 65	No Max	Central City	No	VLI, LI, ABMI	DT CPU , AHO
Los Angeles	501 W OLYMPIC BLVD	90015	5139007047	2.680	2.680	0.000	48.240	Shortfall of Sites	0.135	High Density Residential	[Q]R5-4D	Transit Core	[HB3-G1-5] [CX2-FA] [CPIO]	20	497.766	53.600		Residential - Five or More Units or Apartments (Any Combination) · 5 Stories or More - Pool, 0	127-5A207 159	No Max	Central City	No	VLI, LI, ABMI	DT CPU , AHO
Los Angeles	0	0	5139017012	2.680	2.680	0.000	48.240	Shortfall of Sites	0.134	Regional Center Commercial	C2-4D-O-SN	Transit Core	[HB3-G1-5] [CX2-FA] [SN-CPIO-O]	20	499.030	53.600		Commercial - Parking Lot (Commercial Use Property) - Lots - Patron or Employee - One Story, 0	126A209 232	No Max	Central City	No	VLI, LI, ABMI	DT CPU , AHO
Los Angeles	1158 S BROADWAY	90015	5139017013	2.680	2.680	0.000	48.240	Shortfall of Sites	0.135	Regional Center Commercial	C2-4D-O-SN	Transit Core	[HB3-G1-5] [CX2-FA] [SN-CPIO-O]	20	495.071	53.600		Commercial - Parking Lot (Commercial Use Property) - Lots - Patron or Employee - One Story, 0	126A209 245	No Max	Central City	No	VLI, LI, ABMI	DT CPU , AHO
Los Angeles	1151 S MAIN ST	90015	5139017017	2.680	2.680	0.000	48.240	Shortfall of Sites	0.134	Regional Center Commercial	C2-4D-O	Transit Core	[HB3-G1-5] [CX2-FA] [CPIO-O]	20	498.994	53.600		Commercial - Store - One Story, 0	126A209 252	No Max	Central City	No	VLI, LI, ABMI	DT CPU , AHO
Los Angeles	1155 S MAIN ST	90015	5139017016	2.680	2.680	0.000	48.240	Shortfall of Sites	0.135	Regional Center Commercial	C2-4D-O	Transit Core	[HB3-G1-5] [CX2-FA] [CPIO-O]	20	495.234	53.600		Commercial - Store - One Story, 0	126A209 260	No Max	Central City	No	VLI, LI, ABMI	DT CPU , AHO
Los Angeles	950 S GRAND AVE	90015	5139007030	2.680	2.680	0.000	48.240	Shortfall of Sites	0.135	High Density Residential	[Q]R5-4D	Transit Core	[HB3-G1-5] [CX2-FA] [CPIO]	20	494.894	53.600		Commercial - Bank, Savings and Loan - Five Stories, 0	127-5A209 118	No Max	Central City	No	VLI, LI, ABMI	DT CPU , ARO
Los Angeles	325 W 17TH ST	90015	5134014019	2.680	2.680	0.000	48.240	Shortfall of Sites	0.136	Community Commercial	C2-2D-O	Transit Core	[HB3-G1-5] [CX3-FA] [CPIO-O]	20	493.294	53.600		Residential - Five or More Units or Apartments (Any Combination) · 4 Stories or Less - Vacant Land, 0	124-5A205 137	No Max	Central City	No	VLI, LI, ABMI	DT CPU
Los Angeles	805 S SPRING ST	90014	5144016057	2.680	2.680	0.000	48.240	Shortfall of Sites	0.208	Regional Center Commercial	C5-4D	Traditional Core	[DM4-CHC1-5] [CX2-FA] [CPIO]	20	322.749	53.600		Commercial - Parking Lot (Commercial Use Property) - Lots - Patron or Employee - One Story, 0	127-5A209 165	No Max	Central City	No	VLI, LI, ABMI	DT CPU
Los Angeles	710 S LOS ANGELES ST	90014	5145002002	2.680	2.680	0.000	48.240	Shortfall of Sites	0.135	Light Manufacturing	M2-2D	Traditional Core	[HM1-CHC1-5] [CX2-FA] [CPIO]	20	497.739	53.600		Commercial - Store Combination - Store and Office Combination - Mills Act Property, 0	127-5A211 228	No Max	Central City	No	VLI, LI, ABMI	DT CPU
Los Angeles	418 ALPINE ST	90012	5408020006	2.680	2.680	0.000	48.240	Shortfall of Sites	0.208	Regional Commercial	C2-2	Community Center	[DM2-SH2-5] [CX1-FA] [CPIO]	20	322.703	53.600		Commercial - Parking Lot (Commercial Use Property) - Lots - Commercial Parking - One Story, 0	135A215 357	No Max	Central City North	No	VLI, LI, ABMI	DT CPU
Los Angeles	0	0	5133001015	2.680	2.680	0.000	48.240	Shortfall of Sites	0.175	Community Commercial	C2-2D-O	Transit Core	[HB2-G1-5] [CX2-FA] [CPIO-O]	20	383.454	53.600	Vacant	Miscellaneous - Petroleum and Gas - Vacant Land, 0	124-5A207 47	No Max	Central City	No	VLI, LI, ABMI	DT CPU
Los Angeles	1520 WILCOX AVE	90028	5546013030	2.680	2.680	0.000	48.240	Shortfall of Sites	0.307	Regional Center Commercial	C4-2D	Regional Center Commercial	C2-2D-CPIO	20	218.176	53.600		Commercial - Auto, Recreation Equipment, Construction Equipment Sales and Service - Auto Body Repair Shop - One Story, 0	147A187 23	108	Hollywood	No	VLI, LI, ABMI	HWD CPU , MURC, AHO
Los Angeles	1615 VINE ST	90028	5546009400	2.680	2.680	0.000	48.240	Shortfall of Sites	0.261	Regional Center Commercial	C4-2D-SN	Regional Center Commercial	[Q]C2-2D-SN-CPIO	20	256.575	53.600		Recreational - Theater - Movie - Indoor - One Story, 0	148-5A187 258	108	Hollywood	No	VLI, LI, ABMI	HWD CPU , MURC
Los Angeles	6050 VAN NUYS BLVD	91401	2240008905	26.800	26.800	0.000	0.000	Shortfall of Sites	0.438	Commercial Manufacturing	CM-1VL	Community Commercial	0	20	153.019	53.600		Commercial - Auto, Recreation Equipment, Construction Equipment Sales and Service - Auto Body Repair Shop - One Story, 0	177A151 89	No Max	Van Nuys - North Sherman Oaks	No	LI	Orange LineTNP , AHO
Los Angeles	6961 VAN NUYS BLVD	91405	2219026036	2.680	2.680	0.000	48.240	Shortfall of Sites	0.464	Community Commercial	C2-1L, P-1L	Community Center	0	20	144.385	53.600		Commercial - Auto, Recreation Equipment, Construction Equipment Sales and Service - Auto Body Repair Shop - One Story, 0	183B149 422	108	Van Nuys - North Sherman Oaks	No	VLI, LI, ABMI	VNY CPU , P
Los Angeles	7221 VAN NUYS BLVD	91405	2218024015	2.680	2.680	0.000	48.240	Shortfall of Sites	0.464	General Commercial	C2-1VL	Community Center	0	20	144.270	53.600		Commercial - Store - One Story, 0	183B149 24	108	Van Nuys - North Sherman Oaks	No	VLI, LI, ABMI	VNY CPU
Los Angeles	7554 VAN NUYS BLVD	91405	2215001007	2.680	2.680	0.000	48.240	Shortfall of Sites	0.468	General Commercial	C2-1VL	Community Center	0	20	143.214	53.600		Commercial - Store - One Story, 0	186B149 224	108	Van Nuys - North Sherman Oaks	No	VLI, LI, ABMI	VNY CPU
Los Angeles	5225 SEPULVEDA BLVD	91411	2250002147	26.795	26.795	0.000	0.000	Shortfall of Sites	0.477	General Commercial	(Q)C2-1VL-RIO	0	0	20	165.131	53.591		Industrial - Warehousing, Distribution, Storage - Public Storage - Mini Warehouse - One Story, 0	172-5A145 97		Van Nuys - North Sherman Oaks	No	LI	DB50 , ARO, TOPP C
Los Angeles	18801 VENTURA BLVD	91356	2160002030	26.795	26.795	0.000	0.000	Shortfall of Sites	0.478	Community Commercial	C2-1VL	0	0	20	164.774	53.591		Commercial - Office Building - Three Stories, 0	174B121 452		Encino - Tarzana	No	LI	DB50 , ENC CPU, ARO, AHO
Los Angeles	12400 WILSHIRE BLVD	90025	4267035024	26.784	26.784	0.000	0.000	Shortfall of Sites	0.052	Medium Residential	[Q]R3-1, [Q]C2-1VL-CDO	0	0	20	1080.241	53.567		Commercial - Office Building - 14 to 20 Stories, 0	126B145 533		West Los Angeles	No	LI	ARO

Jurisdiction Name	Site Address/Intersection	5 Digit ZIP Code	Assessor Parcel Number	Very Low-Income	Low-Income	Moderate-Income	Above Moderate-Income	Type of Shortfall	Parcel Size (Acres)	Current General Plan Designation	Current Zoning	Proposed General Plan (GP) Designation	Proposed Zoning	Minimum Density Allowed	Maximum Density Allowed	Total Capacity	Vacant/ Nonvacant	Description of Existing Uses	PIN	Base Density Per Acre	Community Plan Area	Rent Stabalization Ordinance	Income Category	Applicable Rezoning Program (Program informing values in Column Q listed first)
Los Angeles	12400 WILSHIRE BLVD	90025	4267035024	26.784	26.784	0.000	0.000	Shortfall of Sites	0.009	Medium Residential	[Q]R3-1, [Q]C2-1VL-CDO	0	0	20	6128.173	53.567		Commercial - Office Building - 14 to 20 Stories, 0	126B145 1171		West Los Angeles	No	LI	ARO
Los Angeles	531 W COLLEGE ST	90012	5414004008	2.678	2.678	0.000	48.204	Shortfall of Sites	0.453	Regional Commercial	C2-2D	Village	[MN1-AL2-5] [CX1-FA] [CPIO]	20	227.301	53.560		Commercial - Professional Building - Medical Dental Building - Two Stories, 0	135A215 102	No Max	Central City North	No	VLI, LI, ABMI	DT CPU , ARO
Los Angeles	220 S SPRING ST	90012	5149007008	2.678	2.678	0.000	48.204	Shortfall of Sites	0.209	Regional Center Commercial	C2-4D	Transit Core	[HB5-G1-5] [CX3-FA] [CPIO]	20	493.277	53.560		Commercial - Parking Lot (Commercial Use Property) - Lots - Commercial Parking - One Story, 0	130-5A213 101	No Max	Central City	No	VLI, LI, ABMI	DT CPU
Los Angeles	220 S SPRING ST	90012	5149007008	2.678	2.678	0.000	48.204	Shortfall of Sites	0.208	Regional Center Commercial	C2-4D	Transit Core	[HB5-G1-5] [CX3-FA] [CPIO]	20	496.367	53.560		Commercial - Parking Lot (Commercial Use Property) - Lots - Commercial Parking - One Story, 0	130-5A213 112	No Max	Central City	No	VLI, LI, ABMI	DT CPU
Los Angeles	0	0	2727012065	26.778	26.778	0.000	0.000	Shortfall of Sites	0.491	Low I Residential	RA-1	0	0	20	113.635	53.555	Vacant	Commercial - Commercial - Vacant Land, 0	201B101 830		Chatsworth - Porter Ranch	No	LI	OPP RC , TOC EXP
Los Angeles	4812 FULTON AVE	91423	2358014013	26.770	26.770	0.000	0.000	Shortfall of Sites	0.383	Neighborhood Office Commercial	P-1VL, C1.5-1VL	0	0	20	165.204	53.539		Commercial - Store - One Story, 6	168B157 292		Van Nuys - North Sherman Oaks	No	LI	DB50 , P
Los Angeles	9025 OAK PARK AVE	91325	2690005003	26.729	26.729	0.000	0.000	Shortfall of Sites	0.501	Very Low I Residential	RA-1	0	0	20	113.635	53.458		Residential - Single Family Residence - Pool, 1	198B133 636		Northridge	No	LI	OPP RC , ADU
Los Angeles	10538 DE SOTO AVE	91311	2706012010	26.688	26.688	0.000	0.000	Shortfall of Sites	0.500	Very Low I Residential	RA-1	0	0	20	113.635	53.376		Residential - Single Family Residence, 1	207B109 539		Chatsworth - Porter Ranch	No	LI	OPP RC , ADU
Los Angeles	10843 DE SOTO AVE	91311	2706005005	26.677	26.677	0.000	0.000	Shortfall of Sites	0.500	Very Low I Residential	RA-1	0	0	20	113.635	53.354		Residential - Single Family Residence, 1	207B109 52		Chatsworth - Porter Ranch	No	LI	OPP RC , ADU
Los Angeles	10823 DE SOTO AVE	91311	2706005010	26.677	26.677	0.000	0.000	Shortfall of Sites	0.500	Very Low I Residential	RA-1	0	0	20	113.635	53.354		Residential - Single Family Residence, 1	207B109 104		Chatsworth - Porter Ranch	No	LI	OPP RC , ADU
Los Angeles	10831 DE SOTO AVE	91311	2706005009	26.677	26.677	0.000	0.000	Shortfall of Sites	0.500	Very Low I Residential	RA-1	0	0	20	113.635	53.354		Residential - Single Family Residence, 1	207B109 73		Chatsworth - Porter Ranch	No	LI	OPP RC , ADU
Los Angeles	10835 DE SOTO AVE	91311	2706005006	26.677	26.677	0.000	0.000	Shortfall of Sites	0.500	Very Low I Residential	RA-1	0	0	20	113.635	53.354		Residential - Single Family Residence, 1	207B109 62		Chatsworth - Porter Ranch	No	LI	OPP RC , ADU
Los Angeles	10450 DE SOTO AVE	91311	2706015033	26.673	26.673	0.000	0.000	Shortfall of Sites	0.500	Very Low I Residential	RA-1	0	0	20	113.635	53.346		Residential - Single Family Residence - Pool, 1	207B109 628		Chatsworth - Porter Ranch	No	LI	OPP RC , ADU
Los Angeles	10428 DE SOTO AVE	91311	2706015018	26.670	26.670	0.000	0.000	Shortfall of Sites	0.500	Very Low I Residential	RA-1	0	0	20	113.635	53.341		Residential - Single Family Residence, 1	207B109 675		Chatsworth - Porter Ranch	No	LI	OPP RC , ADU
Los Angeles	10347 DE SOTO AVE	91311	2706016011	26.667	26.667	0.000	0.000	Shortfall of Sites	0.500	Very Low I Residential	RA-1	0	0	20	113.635	53.334		Residential - Single Family Residence, 1	204B109 88		Chatsworth - Porter Ranch	No	LI	OPP RC , ADU
Los Angeles	10341 DE SOTO AVE	91311	2706016013	26.667	26.667	0.000	0.000	Shortfall of Sites	0.500	Very Low I Residential	RA-1	0	0	20	113.635	53.334		Residential - Single Family Residence - Pool, 1	204B109 99		Chatsworth - Porter Ranch	No	LI	OPP RC , ADU
Los Angeles	10444 DE SOTO AVE	91311	2706015032	26.665	26.665	0.000	0.000	Shortfall of Sites	0.500	Very Low I Residential	RA-1	0	0	20	113.635	53.330		Residential - Single Family Residence - Pool, 1	207B109 641		Chatsworth - Porter Ranch	No	LI	OPP RC , ADU
Los Angeles	10510 DE SOTO AVE	91311	2706012003	26.663	26.663	0.000	0.000	Shortfall of Sites	0.500	Very Low I Residential	RA-1	0	0	20	113.635	53.327		Residential - Single Family Residence, 1	207B109 584		Chatsworth - Porter Ranch	No	LI	OPP RC , ADU
Los Angeles	1200 N STATE ST	90033	5201001901	0.000	0.000	0.000	53.293	Shortfall of Sites	34.664	Public Facilities	PF-1	0	0	0	153.741	53.293		Miscellaneous - Government Owned Property, 0	133-5A223 79		Northeast Los Angeles	No	ABMI	PF
Los Angeles	11602 SANTA MONICA BLVD	90025	4262009024	26.640	26.640	0.000	0.000	Shortfall of Sites	0.334	Neighborhood Commercial	C2-1VL	Mixed Use Corridor	0	20	149.686	53.280		Commercial - Service Station - Full Service - No Additional Services, 0	126B149 214	54	West Los Angeles	No	LI	DB50 , West WLA CPU, TOPP C, AHO
Los Angeles	7370 LA TIJERA BLVD	90045	4104019001	26.640	26.640	0.000	0.000	Shortfall of Sites	0.407	General Commercial	C2-1VL	0	0	20	108.082	53.280		Commercial - Service Station - Self Service - Convenience Store, 0	099B173 72	43	Westchester - Playa del Rey	No	LI	DB50 , WPDR CPU, AHO
Los Angeles	13300 RIVERSIDE DR	91423	2359023018	26.640	26.640	0.000	0.000	Shortfall of Sites	0.333	Neighborhood Office Commercial	C1.5-1VL-RIO	Neighborhood Center	0	20	74.975	53.280		Commercial - Store - One Story, 0	168B157 336	72	Van Nuys - North Sherman Oaks	No	LI	DB50 , VNY CPU, AHO
Los Angeles	16733 VENTURA BLVD	91436	2259011032	26.640	26.640	0.000	0.000	Shortfall of Sites	0.338	Regional Center Commercial	C4-1L	0	0	20	164.377	53.280		Commercial - Store - One Story, 0	168B137 199		Encino - Tarzana	No	LI	DB50 , ENC CPU, ADU, MURC, TOPP C, AHO
Los Angeles	14157 RIVERSIDE DR	91423	2269015903	26.640	26.640	0.000	0.000	Shortfall of Sites	0.335	Neighborhood Office Commercial	[Q]C2-1VL-RIO	0	0	20	165.546	53.280	Vacant	Commercial - Commercial - Vacant Land, 0	168B153 401		Van Nuys - North Sherman Oaks	No	LI	DB50
Los Angeles	10599 WILSHIRE BLVD	90024	4360018237	2.664	2.664	0.000	47.952	Shortfall of Sites	0.202	Very High Residential	[Q]R5-3	0	0	20	329.666	53.280		Residential - Five or More Units or Apartments (Any Combination) · 5 Stories or More, 0	135B153 609		Westwood	No	VLI, LI, ABMI	DB50
Los Angeles	13883 FOOTHILL BLVD	91342	2509002029	26.640	26.640	0.000	0.000	Shortfall of Sites	0.404	Community Commercial	C2-1VL-CPIO	0	0	20	164.779	53.280		Commercial - Service Station - Self Service - No Additional Services, 0	225B153 343		Sylmar	No	LI	DB50
Los Angeles	13910 FOOTHILL BLVD	91342	2509003022	26.640	26.640	0.000	0.000	Shortfall of Sites	0.403	Community Commercial	C2-1VL-CPIO	0	0	20	165.340	53.280		Commercial - Professional Building - One Story, 0	225B153 354		Sylmar	No	LI	DB50 , ARO
Los Angeles	10539 DE SOTO AVE	91311	2706017012	26.633	26.633	0.000	0.000	Shortfall of Sites	0.499	Very Low I Residential	RA-1	0	0	20	113.635	53.266		Residential - Single Family Residence - Pool, 1	207B109 538		Chatsworth - Porter Ranch	No	LI	OPP RC , ADU
Los Angeles	10443 DE SOTO AVE	91311	2706016023	26.633	26.633	0.000	0.000	Shortfall of Sites	0.499	Very Low I Residential	RA-1	0	0	20	113.635	53.266		Residential - Single Family Residence, 1	207B109 640		Chatsworth - Porter Ranch	No	LI	OPP RC , ADU
Los Angeles	10437 DE SOTO AVE	91311	2706016025	26.633	26.633	0.000	0.000	Shortfall of Sites	0.499	Very Low I Residential	RA-1	0	0	20	113.635	53.266		Residential - Single Family Residence, 1	207B109 659		Chatsworth - Porter Ranch	No	LI	OPP RC , ADU
Los Angeles	10517 DE SOTO AVE	91311	2706017019	26.633	26.633	0.000	0.000	Shortfall of Sites	0.499	Very Low I Residential	RA-1	0	0	20	113.635	53.266		Residential - Single Family Residence, 1	207B109 573		Chatsworth - Porter Ranch	No	LI	OPP RC , ADU
Los Angeles	10509 DE SOTO AVE	91311	2706017020	26.633	26.633	0.000	0.000	Shortfall of Sites	0.499	Very Low I Residential	RA-1	0	0	20	113.635	53.265		Residential - Single Family Residence, 1	207B109 583		Chatsworth - Porter Ranch	No	LI	OPP RC , ADU
Los Angeles	10449 DE SOTO AVE	91311	2706016021	26.633	26.633	0.000	0.000	Shortfall of Sites	0.499	Very Low I Residential	RA-1	0	0	20	113.635	53.265		Residential - Single Family Residence - Guesthouse, 1	207B109 627		Chatsworth - Porter Ranch	No	LI	OPP RC , ADU
Los Angeles	10533 DE SOTO AVE	91311	2706017015	26.633	26.633	0.000	0.000	Shortfall of Sites	0.499	Very Low I Residential	RA-1	0	0	20	113.635	53.265		Residential - Single Family Residence, 1	207B109 548		Chatsworth - Porter Ranch	No	LI	OPP RC , ADU
Los Angeles	10525 DE SOTO AVE	91311	2706017016	26.633	26.633	0.000	0.000	Shortfall of Sites	0.499	Very Low I Residential	RA-1	0	0	20	113.635	53.265		Residential - Single Family Residence, 1	207B109 556		Chatsworth - Porter Ranch	No	LI	OPP RC , ADU
Los Angeles	1001 S BROADWAY	90015	5139013022	2.660	2.660	0.000	47.880	Shortfall of Sites	0.149	Regional Center Commercial	C2-4D-O-SN	Traditional Core	[HM2-CHC1-5] [CX4-FA] [SN-CPIO-O]	20	495.670	53.200		Commercial - Store - One Story, 6	126A209 61	No Max	Central City	No	VLI, LI, ABMI	DT CPU , AHO
Los Angeles	19322 ROSCOE BLVD	91324	2105019018	26.584	26.584	0.000	0.000	Shortfall of Sites	0.413	General Commercial	P-1VL, C2-1VL	Neighborhood Center	0	20	108.876	53.168		Commercial - Restaurant, Cocktail Lounge - Restaurant, Cocktail Lounge, Tavern - One Story, 1	192B117 784	54	Reseda - West Van Nuys	No	LI	DB50 , RES CPU, P
Los Angeles	12825 VANOWEN ST	91605	2324013020	26.584	26.584	0.000	0.000	Shortfall of Sites	0.414	Highway Oriented Commercial	(Q)P-1VL, QC2-1VL, C2-1VL	0	0	20	163.724	53.168		Commercial - Store - One Story, 1	183B161 898		North Hollywood - Valley Village	No	LI	DB50 , P
Los Angeles	9786 W PICO BLVD	90035	4307004009	26.573	26.573	0.000	0.000	Shortfall of Sites	0.347	Neighborhood Commercial	C4-1VL-O	0	0	20	163.250	53.146		Recreational - Theater - Movie - Indoor - One Story, 1	129B165 11		West Los Angeles	No	LI	DB50 , ADU
Los Angeles	9825 BALBOA BLVD	91325	2692012033	26.573	26.573	0.000	0.000	Shortfall of Sites	0.347	General Commercial	C2-1VL	0	0	20	163.375	53.146		Commercial - Restaurant, Cocktail Lounge - Fast Food - Walk Up - One Story, 1	201B133 204		Northridge	No	LI	DB50 , ADU
Los Angeles	10458 DE SOTO AVE	91311	2706015026	26.551	26.551	0.000	0.000	Shortfall of Sites	0.498	Very Low I Residential	RA-1	0	0	20	113.635	53.101		Residential - Single Family Residence - Guesthouse, 1	207B109 604		Chatsworth - Porter Ranch	No	LI	OPP RC , ADU
Los Angeles	2049 CENTURY PARK E	90067	4319016030	0.000	0.000	0.000	53.092	Shortfall of Sites	2.412	Regional Center Commercial	C2-2-O	0	0	0	0.000	53.092		Commercial - Office Building - Other Improvements Only, 1	132B161 698		West Los Angeles	No	ABMI	ARO , ADU, MURC
Los Angeles	10459 DE SOTO AVE	91311	2706016019	26.525	26.525	0.000	0.000	Shortfall of Sites	0.497	Very Low I Residential	RA-1	0	0	20	113.635	53.051		Residential - Single Family Residence, 1	207B109 603		Chatsworth - Porter Ranch	No	LI	OPP RC , ADU
Los Angeles	20907 SAN JOSE ST	91311	2706017023	26.525	26.525	0.000	0.000	Shortfall of Sites	0.497	Very Low I Residential	RA-1	0	0	20	113.635	53.050		Residential - Single Family Residence, 1	207B109 597		Chatsworth - Porter Ranch	No	LI	OPP RC , ADU
Los Angeles	1143 S OLIVE ST	90015	5139020021	2.652	2.652	0.000	47.736	Shortfall of Sites	0.205	Regional Center Commercial	C2-4D-O	Transit Core	[HB3-G1-5] [CX2-FA] [CPIO-O]	20	497.274	53.040		Commercial - Parking Lot (Commercial Use Property) - Parking Structures - Patron or Employee - One Story, 0	126A207 90	No Max	Central City	No	VLI, LI, ABMI	DT CPU , AHO
Los Angeles	1143 S OLIVE ST	90015	5139020021	2.652	2.652	0.000	47.736	Shortfall of Sites	0.205	Regional Center Commercial	C2-4D-O	Transit Core	[HB3-G1-5] [CX2-FA] [CPIO-O]	20	497.072	53.040		Commercial - Parking Lot (Commercial Use Property) - Parking Structures - Patron or Employee - One Story, 0	126A207 99	No Max	Central City	No	VLI, LI, ABMI	DT CPU , AHO
Los Angeles	1143 S OLIVE ST	90015	5139020021	2.652	2.652	0.000	47.736	Shortfall of Sites	0.205	Regional Center Commercial	C2-4D-O	Transit Core	[HB3-G1-5] [CX2-FA] [CPIO-O]	20	496.870	53.040		Commercial - Parking Lot (Commercial Use Property) - Parking Structures - Patron or Employee - One Story, 0	126A207 106	No Max	Central City	No	VLI, LI, ABMI	DT CPU , AHO
Los Angeles	1143 S OLIVE ST	90015	5139020021	2.652	2.652	0.000	47.736	Shortfall of Sites	0.205	Regional Center Commercial	C2-4D-O	Transit Core	[HB3-G1-5] [CX2-FA] [CPIO-O]	20	496.672	53.040		Commercial - Parking Lot (Commercial Use Property) - Parking Structures - Patron or Employee - One Story, 0	126A207 115	No Max	Central City	No	VLI, LI, ABMI	DT CPU , AHO
Los Angeles	416 W 8TH ST	90014	5144018030	2.652	2.652	0.000	47.736	Shortfall of Sites	0.207	Regional Center Commercial	C5-4D	Transit Core	[HB3-G1-5] [CX3-FA] [CPIO]	20	492.953	53.040		Commercial - Hotel and Motel - Hotel - 50 Rooms and Over - Mills Act Property, 0	127-5A209 58	No Max	Central City	No	VLI, LI, ABMI	DT CPU , ARO
Los Angeles	624 S GRAND AVE	90017	5144004014	2.652	2.652	0.000	47.736	Shortfall of Sites	0.207	Regional Center Commercial	C2-4D	Transit Core	[HB5-SH1-5] [CX3-FA] [CPIO]	20	492.912	53.040		Commercial - Office Building - Other Improvements Only, 0	129A209 102	No Max	Central City	No	VLI, LI, ABMI	DT CPU , ARO
Los Angeles	631 S HILL ST	90014	5144003029	2.652	2.652	0.000	47.736	Shortfall of Sites	0.206	Regional Center Commercial	C5-4D	Transit Core	[HB5-SH1-5] [CX3-FA] [CPIO]	20	495.125	53.040		Commercial - Office Building - 6 to 13 Stories, 0	129A209 166	No Max	Central City	No	VLI, LI, ABMI	DT CPU , ARO
Los Angeles	635 S HILL ST	90014	5144003028	2.652	2.652	0.000	47.736	Shortfall of Sites	0.206	Regional Center Commercial	C5-4D	Transit Core	[HB5-SH1-5] [CX4-FA] [CPIO]	20	495.047	53.040		Industrial - Light Manufacturing - One Story, 0	129A209 175	No Max	Central City	No	VLI, LI, ABMI	DT CPU , ARO
Los Angeles	401 W 7TH ST	90014	5144003026	2.652	2.652	0.000	47.736	Shortfall of Sites	0.206	Regional Center Commercial	C5-4D	Transit Core	[HB5-SH1-5] [CX4-FA] [CPIO]	20	494.894	53.040		Commercial - Office Building - 6 to 13 Stories, 0	129A209 191	No Max	Central City	No	VLI, LI, ABMI	DT CPU , ARO
Los Angeles	16968 GEORGETTE PL	91344	2609025042	26.516	26.516	0.000	0.000	Shortfall of Sites	0.497	Very Low II Residential	RE11-1	0	0	20	113.635	53.033		Residential - Single Family Residence, 1	219B133 421		Granada Hills - Knollwood	No	LI	OPP RC , ADU
Los Angeles	10745 DE SOTO AVE	91311	2706005016	26.507	26.507	0.000	0.000	Shortfall of Sites	0.497	Very Low I Residential	RA-1	0	0	20	113.635	53.013		Residential - Single Family Residence, 1	207B109 196		Chatsworth - Porter Ranch	No	LI	OPP RC , ADU
Los Angeles	10735 DE SOTO AVE	91311	2706005019	26.507	26.507	0.000	0.000	Shortfall of Sites	0.497	Very Low I Residential	RA-1	0	0	20	113.635	53.013		Residential - Single Family Residence, 1	207B109 228		Chatsworth - Porter Ranch	No	LI	OPP RC , ADU
Los Angeles	18958 W VENTURA BLVD	91356	2163021023	26.501	26.501	0.000	0.000	Shortfall of Sites	0.413	Community Commercial	C2-1VLD	0	0	20	163.941	53.002		Commercial - Shopping Center (Neighborhood, Community) - One Story, 10	174B121 463		Encino - Tarzana	No	LI	DB50 , ENC CPU, AHO
Los Angeles	10328 DE SOTO AVE	91311	2706015034	26.476	26.476	0.000	0.000	Shortfall of Sites	0.496	Very Low I Residential	RA-1	0	0	20	113.635	52.953		Residential - Single Family Residence - Guesthouse, 1	204B109 523		Chatsworth - Porter Ranch	No	LI	OPP RC , ADU
Los Angeles	10929 BALBOA BLVD	91344	2696018016	26.444	26.444	0.000	0.000	Shortfall of Sites	0.496	Low II Residential	R1-1	0	0	20	113.635	52.889		Residential - Single Family Residence, 1	210B133 780		Granada Hills - Knollwood	No	LI	OPP RC , ADU
Los Angeles	15821 VENTURA BLVD	91436	2261011017	26.418	26.418	0.000	0.000	Shortfall of Sites	0.472	Regional Center Commercial	C4-1L	0	0	20	164.484	52.836		Commercial - Office Building - 6 to 13 Stories, 0	168B141 599		Encino - Tarzana	No	LI	DB50 , ENC CPU, ARO, MURC, TOPP C, AHO
Los Angeles	1140 S BROADWAY	90015	5139017009	2.640	2.640	0.000	47.520	Shortfall of Sites	0.132	Regional Center Commercial	C2-4D-O-SN	Transit Core	[HB3-G1-5] [CX2-FA] [SN-CPIO-O]	20	499.372	52.800		Commercial - Parking Lot (Commercial Use Property) - Lots - Patron or Employee - One Story, 0	126A209 215	No Max	Central City	No	VLI, LI, ABMI	DT CPU , AHO
Los Angeles	1147 S MAIN ST	90015	5139017018	2.640	2.640	0.000	47.520	Shortfall of Sites	0.133	Regional Center Commercial	C2-4D-O	Transit Core	[HB3-G1-5] [CX2-FA] [CPIO-O]	20	495.411	52.800		Commercial - Store - One Story, 0	126A209 244	No Max	Central City	No	VLI, LI, ABMI	DT CPU , AHO
Los Angeles	152 W PICO BLVD	90015	5133001003	2.640	2.640	0.000	47.520	Shortfall of Sites	0.173	Community Commercial	C2-2D-O	Transit Core	[HB2-G1-5] [CX2-FA] [CPIO-O]	20	381.973	52.800		Industrial - Light Manufacturing - One Story, 0	124-5A207 34	No Max	Central City	No	VLI, LI, ABMI	DT CPU , ARO
Los Angeles	1131 SANTEE ST	90015	5145021024	2.640	2.640	0.000	47.520	Shortfall of Sites	0.173	Light Manufacturing	M2-2D	Transit Core	[HB1-G1-5] [CX2-FA] [CPIO]	20	380.721	52.800		Industrial - Light Manufacturing - One Story, 0	124-5A209 13	No Max	Central City	No	VLI, LI, ABMI	DT CPU
Los Angeles	1131 SANTEE ST	90015	5145021024	2.640	2.640	0.000	47.520	Shortfall of Sites	0.172	Light Manufacturing	M2-2D	Transit Core	[HB1-G1-5] [CX2-FA] [CPIO]	20	383.343	52.800		Industrial - Light Manufacturing - One Story, 0	124-5A209 21	No Max	Central City	No	VLI, LI, ABMI	DT CPU

Jurisdiction Name	Site Address/Intersection	5 Digit ZIP Code	Assessor Parcel Number	Very Low-Income	Low-Income	Moderate-Income	Above Moderate-Income	Type of Shortfall	Parcel Size (Acres)	Current General Plan Designation	Current Zoning	Proposed General Plan (GP) Designation	Proposed Zoning	Minimum Density Allowed	Maximum Density Allowed	Total Capacity	Vacant/ Nonvacant	Description of Existing Uses	PIN	Base Density Per Acre	Community Plan Area	Rent Stabalization Ordinance	Income Category	Applicable Rezoning Program (Program informing values in Column Q listed first)
Los Angeles	212 S HILL ST	90012	5149009016	2.640	2.640	0.000	47.520	Shortfall of Sites	0.134	Regional Center Commercial	C2-4D	Transit Core	[HB5-SH1-5] [CX3-FA] [CPIO]	20	492.772	52.800		Commercial - Parking Lot (Commercial Use Property) - Lots - Patron or Employee - One Story, 0	130-5A211 23	No Max	Central City	No	VLI, LI, ABMI	DT CPU
Los Angeles	1139 SANTEE ST	90015	5145021016	2.640	2.640	0.000	47.520	Shortfall of Sites	0.172	Light Manufacturing	M2-2D	Transit Core	[HB1-G1-5] [CX2-FA] [CPIO]	20	383.359	52.800		Commercial - Wholesale and Manufacturing Outlet - One Story, 0	124-5A209 28	No Max	Central City	No	VLI, LI, ABMI	DT CPU
Los Angeles	0	0	5133001002	2.640	2.640	0.000	47.520	Shortfall of Sites	0.173	Community Commercial	C2-2D-O	Transit Core	[HB2-G1-5] [CX2-FA] [CPIO-O]	20	382.091	52.800		Commercial - Parking Lot (Commercial Use Property) - Lots - Patron or Employee - One Story, 0	124-5A207 38	No Max	Central City	No	VLI, LI, ABMI	DT CPU
Los Angeles	1143 SANTEE ST	90015	5145021017	2.640	2.640	0.000	47.520	Shortfall of Sites	0.172	Light Manufacturing	M2-2D	Transit Core	[HB1-G1-5] [CX2-FA] [CPIO]	20	383.375	52.800		Industrial - Light Manufacturing - One Story, 0	124-5A209 38	No Max	Central City	No	VLI, LI, ABMI	DT CPU
Los Angeles	1521 SANTEE ST	90015	5133015005	2.640	2.640	0.000	47.520	Shortfall of Sites	0.172	Light Manufacturing	M2-2D	Transit Core	[HB1-G1-5] [CX2-FA] [CPIO]	20	383.651	52.800		Industrial - Light Manufacturing - One Story, 0	123A207 44	No Max	Central City	No	VLI, LI, ABMI	DT CPU
Los Angeles	1147 SANTEE ST	90015	5145021018	2.640	2.640	0.000	47.520	Shortfall of Sites	0.172	Light Manufacturing	M2-2D	Transit Core	[HB1-G1-5] [CX2-FA] [CPIO]	20	383.386	52.800		Commercial - Wholesale and Manufacturing Outlet - One Story, 0	124-5A209 48	No Max	Central City	No	VLI, LI, ABMI	DT CPU
Los Angeles	1219 S LOS ANGELES ST	90015	5139027016	2.640	2.640	0.000	47.520	Shortfall of Sites	0.172	Light Manufacturing	M2-2D	Transit Core	[HB1-G1-5] [CX2-FA] [CPIO]	20	383.340	52.800		Commercial - Shopping Center (Neighborhood, Community) - One Story, 0	124-5A209 49	No Max	Central City	No	VLI, LI, ABMI	DT CPU
Los Angeles	0	0	5164023024	2.640	2.640	0.000	47.520	Shortfall of Sites	0.289	Heavy Manufacturing	M3-1-RIO	Hybrid Industrial	[MB3-CDF1-5] [IX4-FA] [CPIO]	20	228.034	52.800		Commercial - Parking Lot (Commercial Use Property) - Lots - Patron or Employee - One Story, 0	124-5A215 53	No Max	Central City North	No	VLI, LI, ABMI	DT CPU
Los Angeles	222 E 16TH ST	90015	5133015024	2.640	2.640	0.000	47.520	Shortfall of Sites	0.173	Light Manufacturing	M2-2D	Transit Core	[HB1-G1-5] [CX2-FA] [CPIO]	20	382.037	52.800		Industrial - Light Manufacturing - One Story, 0	123A207 56	No Max	Central City	No	VLI, LI, ABMI	DT CPU
Los Angeles	1149 SANTEE ST	90015	5145021019	2.640	2.640	0.000	47.520	Shortfall of Sites	0.172	Light Manufacturing	M2-2D	Transit Core	[HB1-G1-5] [CX2-FA] [CPIO]	20	383.401	52.800		Industrial - Light Manufacturing - One Story, 0	124-5A209 57	No Max	Central City	No	VLI, LI, ABMI	DT CPU
Los Angeles	222 E 16TH ST	90015	5133015024	2.640	2.640	0.000	47.520	Shortfall of Sites	0.173	Light Manufacturing	M2-2D	Transit Core	[HB1-G1-5] [CX2-FA] [CPIO]	20	380.441	52.800		Industrial - Light Manufacturing - One Story, 0	123A207 57	No Max	Central City	No	VLI, LI, ABMI	DT CPU
Los Angeles	222 E 16TH ST	90015	5133015024	2.640	2.640	0.000	47.520	Shortfall of Sites	0.173	Light Manufacturing	M2-2D	Transit Core	[HB1-G1-5] [CX2-FA] [CPIO]	20	380.446	52.800		Industrial - Light Manufacturing - One Story, 0	123A207 67	No Max	Central City	No	VLI, LI, ABMI	DT CPU
Los Angeles	222 E 16TH ST	90015	5133015024	2.640	2.640	0.000	47.520	Shortfall of Sites	0.172	Light Manufacturing	M2-2D	Transit Core	[HB1-G1-5] [CX2-FA] [CPIO]	20	382.698	52.800		Industrial - Light Manufacturing - One Story, 0	123A207 73	No Max	Central City	No	VLI, LI, ABMI	DT CPU
Los Angeles	221 E PICO BLVD	90015	5145028009	2.640	2.640	0.000	47.520	Shortfall of Sites	0.172	Light Manufacturing	M2-2D	Transit Core	[HB1-G1-5] [CX2-FA] [CPIO]	20	383.307	52.800		Industrial - Light Manufacturing - One Story, 0	124-5A209 133	No Max	Central City	No	VLI, LI, ABMI	DT CPU
Los Angeles	0	0	5406024012	26.400	26.400	0.000	0.000	Shortfall of Sites	0.575	Medium Residential	R3-1-O	Medium Neighborhood Residential	[LN1-MU1-5] [RG1-FA] [CPIO-O]	20	114.755	52.800	Vacant	Residential - Four Units (Any Combination) - 4 Stories or Less - Vacant Land, 0	136-5A213 172	No Max	Central City North	No	LI	DT CPU
Los Angeles	1111 SANTEE ST	90015	5145021011	2.640	2.640	0.000	47.520	Shortfall of Sites	0.173	Light Manufacturing	M2-2D	Transit Core	[HB1-G1-5] [CX2-FA] [CPIO]	20	381.873	52.800		Commercial - Wholesale and Manufacturing Outlet - One Story, 0	126A209 287	No Max	Central City	No	VLI, LI, ABMI	DT CPU
Los Angeles	1115 SANTEE ST	90015	5145021012	2.640	2.640	0.000	47.520	Shortfall of Sites	0.173	Light Manufacturing	M2-2D	Transit Core	[HB1-G1-5] [CX2-FA] [CPIO]	20	381.810	52.800		Industrial - Light Manufacturing - One Story, 0	126A209 294	No Max	Central City	No	VLI, LI, ABMI	DT CPU
Los Angeles	1131 SANTEE ST	90015	5145021024	2.640	2.640	0.000	47.520	Shortfall of Sites	0.173	Light Manufacturing	M2-2D	Transit Core	[HB1-G1-5] [CX2-FA] [CPIO]	20	381.734	52.800		Industrial - Light Manufacturing - One Story, 0	126A209 300	No Max	Central City	No	VLI, LI, ABMI	DT CPU
Los Angeles	611 W REDONDO BEACH BLVD	90247	6120001018	26.400	26.400	0.000	0.000	Shortfall of Sites	1.217	Light Manufacturing	M2-1VL-O	Hybrid Industrial	0	20	54.248	52.800		Commercial - Office Building - Three Stories, 0	072B197 78	54	Harbor Gateway	No	LI	HG CPU
Los Angeles	1720 WILCOX AVE	90028	5546006018	2.640	2.640	0.000	47.520	Shortfall of Sites	0.302	Regional Center Commercial	C4-2D-SN	Regional Center Commercial	C2-2D-SN-CPIO	20	218.765	52.800		Commercial - Parking Lot (Commercial Use Property) - Lots - Patron or Employee - One Story, 0	148-5A187 78	108	Hollywood	No	VLI, LI, ABMI	HWD CPU , MURC
Los Angeles	1553 N SCHRADER BLVD	90028	5547018034	2.640	2.640	0.000	47.520	Shortfall of Sites	0.299	Regional Center Commercial	C4-2D	Regional Center Commercial	C2-2D-CPIO	20	220.606	52.800		Recreational - Club, Lodge Hall, Fraternal Organization - Four Stories, 0	148-5A187 334	108	Hollywood	No	VLI, LI, ABMI	HWD CPU , ARO, MURC, AHO
Los Angeles	1717 WILCOX AVE	90028	5547007023	2.640	2.640	0.000	47.520	Shortfall of Sites	0.412	Regional Center Commercial	(T)(Q)C2-2D-SN	High Residential	[Q]R5-2D-CPIO	20	160.242	52.800		Commercial - Restaurant, Cocktail Lounge - Restaurant, Cocktail Lounge, Tavern - One Story, 0	148-5A187 95	108	Hollywood	No	VLI, LI, ABMI	HWD CPU
Los Angeles	6730 TUJUNGA AVE	91606	2319007010	2.309	2.309	0.000	41.558	Shortfall of Sites	0.349	Highway Oriented Commercial	C2-1VL			20	165.282	46.176		Commercial - Auto, Recreation Equipment, Construction Equipment Sales and Service - Auto Body Repair Shop - One Story, 0	180B173 68		North Hollywood - Valley Village	No	VLI, LI, ABMI	DB50
Los Angeles	11272 MAGNOLIA BLVD	91601	2353003803	26.400	26.400	0.000	0.000	Shortfall of Sites	0.303	High Medium Residential	R4-1VL	0	0	20	217.920	52.800		Miscellaneous - Utility, 0	171B173 722	217	North Hollywood - Valley Village	No	LI	Orange LineTNP , ADU, AHO
Los Angeles	7627 VAN NUYS BLVD	91405	2210031001	2.640	2.640	0.000	47.520	Shortfall of Sites	0.459	General Commercial	P-1VL, C2-1VL	Community Center	0	20	143.753	52.800		Commercial - Auto, Recreation Equipment, Construction Equipment Sales and Service - Auto Body Repair Shop - One Story, 0	186B149 109	108	Van Nuys - North Sherman Oaks	No	VLI, LI, ABMI	VNY CPU , P
Los Angeles	1250 W PACIFIC COAST HWY	90744	7415001023	26.400	26.400	0.000	0.000	Shortfall of Sites	0.897	General Commercial	[Q]C2-1VL-O-CUGU	Community Center	0	20	73.596	52.800		Commercial - Auto, Recreation Equipment, Construction Equipment Sales and Service - Car Wash Only - One Story, 0	036B201 798	54	Wilmington - Harbor City	No	LI	WHC CPU , DB50
Los Angeles	0	0	2039007003	26.400	26.400	0.000	0.000	Shortfall of Sites	0.379	Community Commercial	RA-1VL	Community Center	0	20	145.117	52.800	Vacant	Residential - Single Family Residence - Vacant Land, 0	177B097 61	54	Canoga Park - Winnetka - Woodland Hills - West Hills	No	LI	CPK CPU , AHO
Los Angeles	0	0	2039007002	26.400	26.400	0.000	0.000	Shortfall of Sites	0.382	Community Commercial	RA-1VL	Community Center	0	20	143.909	52.800	Vacant	Residential - Single Family Residence - Vacant Land, 0	180B097 712	54	Canoga Park - Winnetka - Woodland Hills - West Hills	No	LI	CPK CPU , AHO
Los Angeles	7060 W SUNSET BLVD	90028	5548017037	2.640	2.640	0.000	47.520	Shortfall of Sites	0.250	Regional Center Commercial	C4-2D-SN	Regional Center Commercial	VARIOUS, WITH C2 and CPIO	20	219.912	52.800		Commercial - Shopping Center (Neighborhood, Community) - One Story, 0	147B181 716	108	Hollywood	No	VLI, LI, ABMI	HWD CPU , MURC, AHO
Los Angeles	5055 BAKMAN AVE	91601	2353014046	26.400	26.400	0.000	0.000	Shortfall of Sites	0.251	High Medium Residential	R4-1VL	0	0	20	219.209	52.800		Residential - Five or More Units or Apartments (Any Combination) · 4 Stories or Less - Pool, 0	171B173 1015	217	North Hollywood - Valley Village	No	LI	Orange LineTNP , AHO
Los Angeles	5047 BAKMAN AVE	91601	2353014063	26.400	26.400	0.000	0.000	Shortfall of Sites	0.251	High Medium Residential	R4-1VL	0	0	20	219.176	52.800		Residential - Five or More Units or Apartments (Any Combination) · 4 Stories or Less - Pool, 0	171B173 1067	217	North Hollywood - Valley Village	No	LI	Orange LineTNP , AHO
Los Angeles	3240 SAWTELLE BLVD	90066	4250029902	26.400	26.400	0.000	0.000	Shortfall of Sites	0.506	Medium Residential	R3-1	High Residential	0	20	108.740	52.800		Miscellaneous - Government Owned Property, 0	120B157 909	54	Palms - Mar Vista - Del Rey	No	LI	PMVDR CPU , DB50, AHO
Los Angeles	14557 MAGNOLIA BLVD	91403	2249006021	26.400	26.400	0.000	0.000	Shortfall of Sites	0.512	Low Medium II Residential	[Q]RD1.5-1	Village	0	20	107.440	52.800		Commercial - Parking Lot (Commercial Use Property) - Lots - Patron or Employee - One Story, 0	172-5A151 263	72	Van Nuys - North Sherman Oaks	No	LI	VNY CPU , DB50, OPP RC2, AHO
Los Angeles	2100 SAWTELLE BLVD	90025	4260001005	26.400	26.400	0.000	0.000	Shortfall of Sites	0.364	Neighborhood Commercial	C2-1VL	Mixed Use Corridor	0	20	151.160	52.800		Commercial - Office Building - Three Stories, 0	126B153 863	54	West Los Angeles	No	LI	West WLA CPU , ARO, AHO
Los Angeles	14155 MAGNOLIA BLVD	91423	2248020024	0.000	0.000	0.000	52.747	Shortfall of Sites	1.354	Low Medium II Residential	[Q]RD1.5-1	0	0	0	44.257	52.747		Residential - Five or More Units or Apartments (Any Combination) · 4 Stories or Less - Pool, 0	171B153 366		Van Nuys - North Sherman Oaks	Yes	ABMI	DB50
Los Angeles	10535 LINDLEY AVE	91326	2731008014	0.000	0.000	0.000	52.747	Shortfall of Sites	0.733	Medium Residential	R3-1	0	0	0	81.746	52.747		Residential - Five or More Units or Apartments (Any Combination) · 4 Stories or Less - Pool, 0	207B125 479		Granada Hills - Knollwood	Yes	ABMI	DB50
Los Angeles	5246 LEGHORN AVE	91401	2345017081	26.366	26.366	0.000	0.000	Shortfall of Sites	0.567	Very Low Residential	RE11-1	0	0	20	99.000	52.733		Residential - Single Family Residence - Pool and Misc., 1	171B161 354		Van Nuys - North Sherman Oaks	No	LI	TOC EXP , ADU
Los Angeles	13253 VICTORY BLVD	91401	2326025023	26.360	26.360	0.000	0.000	Shortfall of Sites	0.436	Neighborhood Office Commercial	[Q]C1.5-1VL	Neighborhood Center	0	20	75.701	52.720		Commercial - Shopping Center (Neighborhood, Community) - One Story, 5	180B157 920	72	Van Nuys - North Sherman Oaks	No	LI	DB50 , VNY CPU, AHO
Los Angeles	10429 DE SOTO AVE	91311	2706016027	26.343	26.343	0.000	0.000	Shortfall of Sites	0.494	Very Low I Residential	RA-1	0	0	20	113.635	52.685		Residential - Single Family Residence, 1	207B109 674		Chatsworth - Porter Ranch	No	LI	OPP RC , ADU
Los Angeles	10535 TOPANGA CANYON BLVD	91311	2723016037	26.330	26.330	0.000	0.000	Shortfall of Sites	0.494	Very Low I Residential	RA-1	0	0	20	113.635	52.659		Residential - Single Family Residence, 1	207B101 194		Chatsworth - Porter Ranch	No	LI	OPP RC , ADU
Los Angeles	13405 MAGNOLIA BLVD	91423	2344022023	26.304	26.304	0.000	0.000	Shortfall of Sites	0.566	Low Residential	R1-1	0	0	20	99.000	52.608		Residential - Single Family Residence - Pool, 1	171B157 564		Van Nuys - North Sherman Oaks	No	LI	TOC EXP , ADU, OPP RC2
Los Angeles	6700 TOPANGA CANYON BLVD	91303	2139004043	2.628	2.628	0.000	47.304	Shortfall of Sites	0.118	Regional Center Commercial	(WC)UPTOWN-SN-RIO	Regional Center	[HB5-SH1-5] [CX3-FA] [CPIO]	20	1234.036	52.560		Commercial - Shopping Center (Regional) - One Story, 0	180B105 93		Canoga Park - Winnetka - Woodland Hills - West Hills	No	VLI, LI, ABMI	CPK CPU ,
Los Angeles	8800 CORBIN AVE	91324	2783025093	26.278	26.278	0.000	0.000	Shortfall of Sites	5.550	Neighborhood Office Commercial	C1-1L, P-1	0	0	20	94.696	52.556		Commercial - Shopping Center (Neighborhood, Community) - One Story, 0	195B117 102		Chatsworth - Porter Ranch	No	LI	P
Los Angeles	21012 VICTORY BLVD	91367	2149003038	2.626	2.626	0.000	47.268	Shortfall of Sites	0.067	Regional Center Commercial	(WC)COLLEGE-SN	Regional Center	[HM1-CHC1-5] [CX2-FA] [CPIO]	20	1517.152	52.520		Commercial - Office Building - One Story, 0	180B109 590		Canoga Park - Winnetka - Woodland Hills - West Hills	No	VLI, LI, ABMI	CPK CPU , ARO
Los Angeles	440 S BROADWAY	90013	5149024024	2.626	2.626	0.000	47.268	Shortfall of Sites	0.313	Regional Center Commercial	[Q]C4-4D-CDO-SN	Traditional Core	[DM4-CHC1-5] [CX4-FA] [SN-CPIO-CDO]	20	322.895	52.520		Commercial - Store - One Story, 0	129A211 61	No Max	Central City	No	VLI, LI, ABMI	DT CPU
Los Angeles	6941 OWENSMOUTH AVE	91303	2138005046	2.624	2.624	0.000	47.232	Shortfall of Sites	0.173	General Commercial	(Q)RAS4-1VL-RIO	Community Center	[HM2-CHC1-5] [CX2-FA] [CPIO-O]	20	474.700	52.480		Residential - Five or More Units or Apartments (Any Combination) · 4 Stories or Less, 0	183B105 678	54	Canoga Park - Winnetka - Woodland Hills - West Hills	No	VLI, LI, ABMI	CPK CPU ,
Los Angeles	0	0	5148001031	2.624	2.624	0.000	47.232	Shortfall of Sites	0.215	Community Commercial	[Q]C4-2D	Transit Core	[HB1-G1-5] [CX3-FA] [CPIO]	20	381.744	52.480		Residential - Five or More Units or Apartments (Any Combination) · 5 Stories or More - Pool and Misc., 0	129A213 153	No Max	Central City	No	VLI, LI, ABMI	DT CPU
Los Angeles	1933 S BROADWAY	90007	5126031010	2.623	2.623	0.000	47.209	Shortfall of Sites	4.250	Community Commercial	[T][Q]C2-2D-O-SN-CPIO	0	0	20	23.733	52.455		Commercial - Office Building - 6 to 13 Stories, 0	123A207 2		Southeast Los Angeles	No	VLI, LI, ABMI	ARO
Los Angeles	23644 VANOWEN ST	91307	2036026044	26.196	26.196	0.000	0.000	Shortfall of Sites	0.396	General Commercial	[Q]C2-1VL	Villages	0	20	143.978	52.392		Commercial - Professional Building - One Story, 0	180B093 99	54	Canoga Park - Winnetka - Woodland Hills - West Hills	No	LI	DB50 , CPK CPU, AHO
Los Angeles	6271 LAUREL CANYON BLVD	91606	2334002024	2.620	2.620	0.000	47.153	Shortfall of Sites	0.399	Community Commercial	C2-1L, P-1L	Regional Center	0	20	107.900	52.392		Commercial - Restaurant, Cocktail Lounge - Restaurant, Cocktail Lounge, Tavern - One Story, 0	177B165 124	145	North Hollywood - Valley Village	No	VLI, LI, ABMI	DB50 , NH CPU, P
Los Angeles	8720 WOODLEY AVE	91343	2672013025	26.196	26.196	0.000	0.000	Shortfall of Sites	1.030	Limited Commercial	P-1VL, [Q]CR-1VL	0	0	20	63.613	52.392		Institutional - Church - One Story, 0	195B141 639		Mission Hills - Panorama City - North Hills	No	LI	DB50, FBO, P

Jurisdiction Name	Site Address/Intersection	5 Digit ZIP Code	Assessor Parcel Number	Very Low-Income	Low-Income	Moderate-Income	Above Moderate-Income	Type of Shortfall	Parcel Size (Acres)	Current General Plan Designation	Current Zoning	Proposed General Plan (GP) Designation	Proposed Zoning	Minimum Density Allowed	Maximum Density Allowed	Total Capacity	Vacant/ Nonvacant	Description of Existing Uses	PIN	Base Density Per Acre	Community Plan Area	Rent Stabalization Ordinance	Income Category	Applicable Rezoning Program (Program informing values in Column Q listed first)
Los Angeles	9495 SAN FERNANDO RD	91352	2629007001	26.196	26.196	0.000	0.000	Shortfall of Sites	0.400	Commercial Manufacturing	C2-1-CUGU	0	0	20	163.660	52.392		Commercial - Auto, Recreation Equipment, Construction Equipment Sales and Service - Auto Body Repair Shop - One Story, 0	198B165 8		Sun Valley - La Tuna Canyon	No	LI	DB50
Los Angeles	10215 GLENOAKS BLVD	91331	2537017029	26.196	26.196	0.000	0.000	Shortfall of Sites	0.399	Light Manufacturing	M2-1-CUGU, [Q]C2-1VL-CUGU	0	0	20	164.023	52.392		Commercial - Parking Lot (Commercial Use Property) - Lots - Patron or Employee - One Story, 0	204B165 186		Arleta - Pacoima	No	LI	DB50
Los Angeles	13480 HUBBARD ST	91342	2512010022	26.196	26.196	0.000	0.000	Shortfall of Sites	0.396	Community Commercial	(Q)C2-1-CPIO	0	0	20	165.362	52.392		Commercial - Store - One Story, 0	225B157 794		Sylmar	No	LI	DB50
Los Angeles	8325 LAUREL CANYON BLVD	91352	2633006019	26.196	26.196	0.000	0.000	Shortfall of Sites	0.400	Neighborhood Office Commercial	P-1VL, C2-1VL	0	0	20	163.840	52.392		Commercial - Shopping Center (Neighborhood, Community) - One Story, 0	192B165 894		Sun Valley - La Tuna Canyon	No	LI	DB50 , P
Los Angeles	11135 WOODLEY AVE	91344	2681011043	26.196	26.196	0.000	0.000	Shortfall of Sites	0.797	Neighborhood Commercial	C1-1VL	0	0	20	82.215	52.392		Commercial - Shopping Center (Neighborhood, Community) - One Story, 0	210B141 1091		Granada Hills - Knollwood	No	LI	DB50
Los Angeles	14903 BURBANK BLVD	91411	2243010030	26.196	26.196	0.000	0.000	Shortfall of Sites	0.397	Neighborhood Office Commercial	C1.5-1VL	0	0	20	165.008	52.392		Commercial - Service Station - Full Service - No Additional Services, 0	174B149 1220		Van Nuys - North Sherman Oaks	No	LI	DB50
Los Angeles	6801 BALBOA BLVD	91406	2230010002	26.140	26.140	0.000	0.000	Shortfall of Sites	0.407	Neighborhood Office Commercial	C2-1VL	Community Center	0	20	144.925	52.280		Commercial - Service Station - With Car Wash - No Additional Services, 1	183B133 962	54	Reseda - West Van Nuys	No	LI	DB50 , RES CPU, AHO
Los Angeles	11936 FOOTHILL BLVD	91342	2532012035	26.140	26.140	0.000	0.000	Shortfall of Sites	0.406	Neighborhood Commercial	C2-1VL-CUGU, P-1VL-CUGU	0	0	20	163.907	52.280		Commercial - Store - One Story, 1	210B165 66		Sunland - Tujunga - Lake View Terrace - Shadow Hills - East La Tuna Canyon	No	LI	DB50 , P
Los Angeles	9506 S VAN NESS AVE	90047	6057014015	26.140	26.140	0.000	0.000	Shortfall of Sites	0.403	Low II Residential	[Q]R4-1	0	0	20	165.233	52.280		Institutional - Church - One Story, 1	093A191 66		South Los Angeles	No	LI	DB50, FBO
Los Angeles	9858 BALBOA BLVD	91325	2686027001	26.140	26.140	0.000	0.000	Shortfall of Sites	0.403	General Commercial	C2-1VL	0	0	20	165.381	52.280		Commercial - Restaurant, Cocktail Lounge - Fast Food - Auto Oriented - One Story, 1	201B133 164		Northridge	No	LI	DB50
Los Angeles	11601 WILSHIRE BLVD	90025	4265001038	0.000	0.000	0.000	52.240	Shortfall of Sites	1.622	General Commercial	[Q]C4-2-CDO, PB-1	0	0	0	0.000	52.240		Commercial - Office Building - Over 20 Stories, 0	129B145 297		Brentwood - Pacific Palisades	No	ABMI	ARO , P
Los Angeles	4795 VINELAND AVE	91602	2353026057	26.107	26.107	0.000	0.000	Shortfall of Sites	0.333	Neighborhood Office Commercial	[Q]C2-1VL	Neighborhood Center	0	20	72.101	52.214		Commercial - Shopping Center (Neighborhood, Community) - One Story, 0	168B173 523	108	North Hollywood - Valley Village	No	LI	DB50 , NH CPU, ADU, AHO
Los Angeles	10953 BLOOMFIELD ST	91602	2423014051	26.107	26.107	0.000	0.000	Shortfall of Sites	0.327	High Medium Residential	[Q]R4-1-RIO	Medium Residential	0	20	51.991	52.214		Residential - Five or More Units or Apartments (Any Combination) · 4 Stories or Less - Pool, 0	165B173 426	43	Sherman Oaks - Studio City - Toluca Lake - Cahuenga Pass	No	LI	DB50 , SHR CPU, AHO
Los Angeles	18226 VENTURA BLVD	91356	2181010028	26.107	26.107	0.000	0.000	Shortfall of Sites	0.329	General Commercial	(Q)C2-1VLD	0	0	20	165.312	52.214		Commercial - Office Building - One Story, 0	171B125 309		Encino - Tarzana	No	LI	DB50 , ARO, TOPP C
Los Angeles	6360 FOOTHILL BLVD	91042	2572009020	26.107	26.107	0.000	0.000	Shortfall of Sites	0.327	Community Commercial	(Q)C2-1L	0	0	20	166.331	52.214		Commercial - Store - One Story, 0	198B205 90		Sunland - Tujunga - Lake View Terrace - Shadow Hills - East La Tuna Canyon	No	LI	DB50
Los Angeles	18500 VENTURA BLVD	91356	2161018046	26.107	26.107	0.000	0.000	Shortfall of Sites	0.329	Community Commercial	(Q)C2-1VL	0	0	20	165.255	52.214		Commercial - Auto, Recreation Equipment, Construction Equipment Sales and Service - Auto Body Repair Shop - One Story, 0	171B125 104		Encino - Tarzana	No	LI	DB50
Los Angeles	17062 DEVONSHIRE ST	91325	2694001044	26.107	26.107	0.000	0.000	Shortfall of Sites	0.332	Community Commercial	QC2-1VL, QP-1VL	0	0	20	163.687	52.214		Commercial - Restaurant, Cocktail Lounge - Restaurant, Cocktail Lounge, Tavern - One Story, 0	204B133 211		Northridge	No	LI	DB50 , P
Los Angeles	10125 BALBOA BLVD	91325	2694019001	26.107	26.107	0.000	0.000	Shortfall of Sites	0.330	Community Commercial	P-1VL, C2-1VL	0	0	20	164.720	52.214		Commercial - Auto, Recreation Equipment, Construction Equipment Sales and Service - Auto Body Repair Shop - One Story, 0	204B133 406		Northridge	No	LI	DB50 , P
Los Angeles	11818 RIVERSIDE DR	91607	2355019021	26.107	26.107	0.000	0.000	Shortfall of Sites	0.666	Medium Residential	R3-1	0	0	20	81.697	52.214		Residential - Five or More Units or Apartments (Any Combination) · 4 Stories or Less - Pool, 0	168B169 509		North Hollywood - Valley Village	No	LI	DB50
Los Angeles	4533 LAUREL CYN BLVD	91607	2364005021	26.107	26.107	0.000	0.000	Shortfall of Sites	1.248	High Medium Residential	[Q]R4-1-RIO	0	0	20	43.592	52.214		Institutional - School (Private) - One Story, 0	168B165 918		Sherman Oaks - Studio City - Toluca Lake - Cahuenga Pass	No	LI	DB50 , ADU
Los Angeles	10850 MOORPARK ST	91602	2423015019	26.107	26.107	0.000	0.000	Shortfall of Sites	0.660	Medium Residential	R3-1-RIO	Medium Residential	0	20	53.027	52.214		Institutional - School (Private) - One Story, 0	165B173 352	43	Sherman Oaks - Studio City - Toluca Lake - Cahuenga Pass	No	LI	DB50 , SHR CPU, AHO
Los Angeles	19420 NORDHOFF ST	91324	2783028046	26.100	26.100	0.000	0.000	Shortfall of Sites	0.948	Regional Center Commercial	P-1, C4-1	0	0	20	61.307	52.200		Commercial - Shopping Center (Regional) - One Story, 3	195B117 414		Chatsworth - Porter Ranch	No	LI	MURC , P
Los Angeles	5500 LANKERSHIM BLVD	91601	2350008061	2.610	2.610	0.000	46.980	Shortfall of Sites	0.630	Community Commercial	C2-2D	Regional Mixed Commercial	0	20	230.006	52.200		Commercial - Auto, Recreation Equipment, Construction Equipment Sales and Service - New Car Sales and Service - One Story, 0	174B173 1177	No Max	North Hollywood - Valley Village	No	VLI, LI, ABMI	Orange LineTNP , AHO
Los Angeles	17323 VENTURA BLVD	91316	2257016056	26.041	26.041	0.000	0.000	Shortfall of Sites	0.468	Community Commercial	(Q)C4-1VL, C4-1VL	0	0	20	163.634	52.081		Commercial - Office Building - One Story, 0	171B133 685		Encino - Tarzana	No	LI	DB50 , ENC CPU, ARO, TOPP C, AHO
Los Angeles	10611 NATIONAL BLVD	90034	4314026055	26.040	26.040	0.000	0.000	Shortfall of Sites	0.338	General Commercial	C2-1VL	0	0	20	164.422	52.080		Commercial - Service Station - Self Service - No Additional Services, 1	123B161 803		West Los Angeles	No	LI	DB50 , ADU
Los Angeles	10413 DE SOTO AVE	91311	2706016031	26.033	26.033	0.000	0.000	Shortfall of Sites	0.499	Very Low I Residential	RA-1	0	0	20	113.635	52.066		, 2	204B109 25		Chatsworth - Porter Ranch	No	LI	OPP RC
Los Angeles	10549 DE SOTO AVE	91311	2706017011	26.033	26.033	0.000	0.000	Shortfall of Sites	0.499	Very Low I Residential	RA-1	0	0	20	113.635	52.066		, 2	207B109 521		Chatsworth - Porter Ranch	No	LI	OPP RC
Los Angeles	7880 VAN NUYS BLVD	91402	2212028014	26.027	26.027	0.000	0.000	Shortfall of Sites	0.584	Light Manufacturing	[Q]M2-1-CDO	0	0	20	113.635	52.054		Commercial - Shopping Center (Neighborhood, Community) - One Story, 1	189B149 638		Mission Hills - Panorama City - North Hills	No	LI	OPP RC
Los Angeles	0	0	5172010005	26.000	26.000	0.000	0.000	Shortfall of Sites	0.329	Light Manufacturing	M2-1-RIO-CUGU	Community Center	[LUM3 - SH3 - 4][XC1 - 4][CPIO]	20	197.451	52.000	Vacant	Industrial - Industrial - Vacant Land, 0	127-5A219 18	108	Boyle Heights	No	LI	BH CPU
Los Angeles	6709 INDEPENDENCE AVE	91303	2148029038	2.600	2.600	0.000	46.800	Shortfall of Sites	0.853	Regional Center Commercial	(WC)NORTHVILLAGE-SN-RIO	Regional Center	[HM2-CHC1-5] [CX3-FA] [SN-CPIO-CDO]	20	76.199	52.000		Industrial - Light Manufacturing - One Story, 0	180B105 34		Canoga Park - Winnetka - Woodland Hills - West Hills	No	VLI, LI, ABMI	CPK CPU ,
Los Angeles	0	0	5139017026	2.600	2.600	0.000	46.800	Shortfall of Sites	0.130	Regional Center Commercial	C2-4D-O-SN	Transit Core	[HB3-G1-5] [CX2-FA] [SN-CPIO-O]	20	499.730	52.000		Commercial - Parking Lot (Commercial Use Property) - Lots - Patron or Employee - One Story, 0	126A209 203	No Max	Central City	No	VLI, LI, ABMI	DT CPU , AHO
Los Angeles	1138 S BROADWAY	90015	5139017008	2.600	2.600	0.000	46.800	Shortfall of Sites	0.131	Regional Center Commercial	C2-4D-O-SN	Transit Core	[HB3-G1-5] [CX2-FA] [SN-CPIO-O]	20	495.738	52.000		Commercial - Store Combination - Store and Office Combination - One Story, 0	126A209 210	No Max	Central City	No	VLI, LI, ABMI	DT CPU , ARO, AHO
Los Angeles	954 MEI LING WAY	90012	5414010005	2.600	2.600	0.000	46.800	Shortfall of Sites	0.285	Regional Commercial	C2-2	Village	[MN1-SH2-5] [CX1-FA] [CPIO]	20	227.842	52.000		Commercial - Store Combination - Store and Office Combination - One Story, 0	135A215 95	No Max	Central City North	No	VLI, LI, ABMI	DT CPU , ARO
Los Angeles	888 N HILL ST	90012	5408032027	2.600	2.600	0.000	46.800	Shortfall of Sites	0.440	Regional Commercial	C2-2	Village	[MN1-SH2-5] [CX1-FA] [CPIO]	20	227.373	52.000		Commercial - Store Combination - Store and Office Combination - One Story, 0	135A215 248	No Max	Central City North	No	VLI, LI, ABMI	DT CPU , ARO
Los Angeles	734 S HOPE ST	90017	5144011022	2.600	2.600	0.000	46.800	Shortfall of Sites	0.131	Regional Center Commercial	C2-4D	Transit Core	[HB5-SH1-5] [CX3-FA] [CPIO]	20	496.692	52.000		Institutional - Church - One Story, 0	129A209 146	No Max	Central City	No	VLI, LI, ABMI	DT CPU, FBO
Los Angeles	1515 SANTEE ST	90015	5133015006	2.600	2.600	0.000	46.800	Shortfall of Sites	0.171	Light Manufacturing	M2-2D	Transit Core	[HB1-G1-5] [CX2-FA] [CPIO]	20	380.087	52.000		Industrial - Light Manufacturing - One Story, 0	123A209 40	No Max	Central City	No	VLI, LI, ABMI	DT CPU
Los Angeles	625 S MAIN ST	90014	5144001013	2.600	2.600	0.000	46.800	Shortfall of Sites	0.202	Regional Center Commercial	C2-4D	Traditional Core	[DM4-CHC1-5] [CX2-FA] [CPIO]	20	322.272	52.000		Commercial - Parking Lot (Commercial Use Property) - Lots - Patron or Employee - One Story, 0	127-5A211 62	No Max	Central City	No	VLI, LI, ABMI	DT CPU
Los Angeles	312 S BROADWAY	90013	5149019033	2.600	2.600	0.000	46.800	Shortfall of Sites	0.132	Regional Center Commercial	[Q]C4-4D-CDO-SN	Traditional Core	[HM2-CHC1-5] [CX3-FA] [SN-CPIO-CDO]	20	493.244	52.000		Commercial - Store - One Story, 0	130-5A211 117	No Max	Central City	No	VLI, LI, ABMI	DT CPU
Los Angeles	419 W COLLEGE ST	90012	5414012013	2.600	2.600	0.000	46.800	Shortfall of Sites	0.284	Regional Commercial	C2-2	Village	[MN1-SH2-5] [CX1-FA] [CPIO]	20	228.755	52.000		Commercial - Bank, Savings and Loan - One Story, 0	135A215 184	No Max	Central City North	No	VLI, LI, ABMI	DT CPU
Los Angeles	1315 SANTEE ST	90015	5133017011	2.600	2.600	0.000	46.800	Shortfall of Sites	0.170	Light Manufacturing	M2-2D	Transit Core	[HB1-G1-5] [CX2-FA] [CPIO]	20	383.442	52.000		Commercial - Store - One Story, 0	124-5A209 190	No Max	Central City	No	VLI, LI, ABMI	DT CPU
Los Angeles	1315 SANTEE ST	90015	5133017011	2.600	2.600	0.000	46.800	Shortfall of Sites	0.170	Light Manufacturing	M2-2D	Transit Core	[HB1-G1-5] [CX2-FA] [CPIO]	20	383.436	52.000		Commercial - Store - One Story, 0	124-5A209 200	No Max	Central City	No	VLI, LI, ABMI	DT CPU
Los Angeles	1315 SANTEE ST	90015	5133017011	2.600	2.600	0.000	46.800	Shortfall of Sites	0.170	Light Manufacturing	M2-2D	Transit Core	[HB1-G1-5] [CX2-FA] [CPIO]	20	383.424	52.000		Commercial - Store - One Story, 0	124-5A209 208	No Max	Central City	No	VLI, LI, ABMI	DT CPU
Los Angeles	1333 SANTEE ST	90015	5133017015	2.600	2.600	0.000	46.800	Shortfall of Sites	0.170	Light Manufacturing	M2-2D	Transit Core	[HB1-G1-5] [CX2-FA] [CPIO]	20	383.408	52.000		Industrial - Light Manufacturing - One Story, 0	124-5A209 226	No Max	Central City	No	VLI, LI, ABMI	DT CPU
Los Angeles	217 E 14TH ST	90015	5133017017	2.600	2.600	0.000	46.800	Shortfall of Sites	0.170	Light Manufacturing	M2-2D	Transit Core	[HB1-G1-5] [CX2-FA] [CPIO]	20	383.403	52.000		Commercial - Store - One Story, 0	124-5A209 236	No Max	Central City	No	VLI, LI, ABMI	DT CPU
Los Angeles	1401 SANTEE ST	90015	5133016002	2.600	2.600	0.000	46.800	Shortfall of Sites	0.170	Light Manufacturing	M2-2D	Transit Core	[HB1-G1-5] [CX2-FA] [CPIO]	20	383.186	52.000		Industrial - Warehousing, Distribution, Storage - Warehousing, Distribution, Under 10,000 SF - One Story, 0	124-5A209 256	No Max	Central City	No	VLI, LI, ABMI	DT CPU
Los Angeles	1403 SANTEE ST	90015	5133016004	2.600	2.600	0.000	46.800	Shortfall of Sites	0.170	Light Manufacturing	M2-2D	Transit Core	[HB1-G1-5] [CX2-FA] [CPIO]	20	383.350	52.000		Commercial - Wholesale and Manufacturing Outlet - One Story, 0	124-5A209 275	No Max	Central City	No	VLI, LI, ABMI	DT CPU
Los Angeles	1417 SANTEE ST	90015	5133016006	2.600	2.600	0.000	46.800	Shortfall of Sites	0.170	Light Manufacturing	M2-2D	Transit Core	[HB1-G1-5] [CX2-FA] [CPIO]	20	383.341	52.000		Industrial - Light Manufacturing - One Story, 0	124-5A209 286	No Max	Central City	No	VLI, LI, ABMI	DT CPU
Los Angeles	727 N BROADWAY	90012	5408021015	2.600	2.600	0.000	46.800	Shortfall of Sites	0.310	Regional Commercial	C2-2	Community Center	[DM2-MK1-5] [CX1-FA] [CPIO]	20	323.099	52.000		Commercial - Store - One Story, 0	133-5A215 58	No Max	Central City North	No	VLI, LI, ABMI	DT CPU
Los Angeles	1745 WILCOX AVE	90028	5547007022	2.600	2.600	0.000	46.800	Shortfall of Sites	0.405	High Density Residential	[Q]R5-2	High Residential	[Q]RS-2D-CPIO	20	160.656	52.000		Commercial - Hotel and Motel - Hotel - 50 Rooms and Over - Five Stories, 0	148-5A187 19	108	Hollywood	No	VLI, LI, ABMI	HWD CPU , AHO
Los Angeles	6450 W SUNSET BLVD	90028	5546014056	2.600	2.600	0.000	46.800	Shortfall of Sites	0.251	Regional Center Commercial	C4-2D-SN	Regional Center Commercial	[Q]C2-2D-SN-CPIO	20	259.072	52.000		Commercial - Department Store - Warehouse Store (Costco, etc.) - One Story, 0	147A187 156	108	Hollywood	No	VLI, LI, ABMI	HWD CPU , MURC
Los Angeles	1553 N SCHRADER BLVD	90028	5547018034	2.600	2.600	0.000	46.800	Shortfall of Sites	0.294	Regional Center Commercial	C4-2D	Regional Center Commercial	C2-2D-CPIO	20	220.850	52.000		Recreational - Club, Lodge Hall, Fraternal Organization - Four Stories, 0	148-5A187 344	108	Hollywood	No	VLI, LI, ABMI	HWD CPU , ARO, MURC, AHO

Jurisdiction Name	Site Address/Intersection	5 Digit ZIP Code	Assessor Parcel Number	Very Low-Income	Low-Income	Moderate-Income	Above Moderate-Income	Type of Shortfall	Parcel Size (Acres)	Current General Plan Designation	Current Zoning	Proposed General Plan (GP) Designation	Proposed Zoning	Minimum Density Allowed	Maximum Density Allowed	Total Capacity	Vacant/ Nonvacant	Description of Existing Uses	PIN	Base Density Per Acre	Community Plan Area	Rent Stabalization Ordinance	Income Category	Applicable Rezoning Program (Program informing values in Column Q listed first)
Los Angeles	1553 N SCHRADER BLVD	90028	5547018034	2.600	2.600	0.000	46.800	Shortfall of Sites	0.294	Regional Center Commercial	C4-2D	Regional Center Commercial	C2-2D-CPIO	20	220.790	52.000		Recreational - Club, Lodge Hall, Fraternal Organization - Four Stories, 0	148-5A187 357	108	Hollywood	No	VLI, LI, ABMI	HWD CPU , ARO, MURC, AHO
Los Angeles	7621 VAN NUYS BLVD	91405	2210031033	2.600	2.600	0.000	46.800	Shortfall of Sites	0.455	General Commercial	(T)(Q)C2-1	Community Center	0	20	143.004	52.000		Commercial - Professional Building - One Story, 0	186B149 152	108	Van Nuys - North Sherman Oaks	No	VLI, LI, ABMI	VNY CPU , ARO
Los Angeles	14445 SHERMAN WAY	91405	2217003026	2.600	2.600	0.000	46.800	Shortfall of Sites	0.455	General Commercial	P-1VL, QP-1VL, (Q)C2-1VL, C2-1VL	Community Center	0	20	143.010	52.000		Commercial - Restaurant, Cocktail Lounge - Restaurant, Cocktail Lounge, Tavern - One Story, 0	183B149 47	108	Van Nuys - North Sherman Oaks	No	VLI, LI, ABMI	VNY CPU , P
Los Angeles	22100 ERWIN ST	91367	2146003022	0.000	0.000	0.000	51.840	Shortfall of Sites	0.992	High Medium Residential	R4-1	Medium Residential	0	0	72.588	51.840		Residential - Five or More Units or Apartments (Any Combination) · 4 Stories or Less - Pool, 0	177B101 328	43	Canoga Park - Winnetka - Woodland Hills - West Hills	Yes	ABMI	CPK CPU , AHO
Los Angeles	1000 S GRAND AVE	90015	5139009015	2.592	2.592	0.000	46.656	Shortfall of Sites	0.164	High Density Residential	[Q]R5-4D-O	Transit Core	[HB3-G1-5] [CX2-FA] [CPIO-O]	20	493.278	51.840		Residential - Five or More Units or Apartments (Any Combination) · 5 Stories or More - Pool and Misc., 0	127-5A209 211	No Max	Central City	No	VLI, LI, ABMI	DT CPU , AHO
Los Angeles	127 E 3RD ST	90013	5161026037	2.592	2.592	0.000	46.656	Shortfall of Sites	0.163	Regional Center Commercial	[Q]C2-4D-CDO	Transit Core	[HB5-G1-5] [CX3-FA] [CPIO-CDO]	20	496.955	51.840		Commercial - Store - One Story, 0	129A213 89	No Max	Central City	No	VLI, LI, ABMI	DT CPU
Los Angeles	770 S GRAND AVENUE	90017	5144012061	2.592	2.592	0.000	46.656	Shortfall of Sites	0.164	Regional Center Commercial	C2-4D	Transit Core	[HB5-G1-5] [CX3-FA] [CPIO]	20	492.574	51.840		Residential - Five or More Units or Apartments (Any Combination) · 5 Stories or More - Pool, 0	129A209 206	No Max	Central City	No	VLI, LI, ABMI	DT CPU
Los Angeles	1720 VINE ST	90028	5546030034	2.592	2.592	0.000	46.656	Shortfall of Sites	0.211	Regional Center Commercial	(T)(Q)C2-2-SN	Regional Center Commercial	[Q]C2-2D-SN-CPIO	20	256.236	51.840		Commercial - Parking Lot (Commercial Use Property) - Lots - Patron or Employee - One Story, 0	148-5A189 80	108	Hollywood	No	VLI, LI, ABMI	HWD CPU , MURC
Los Angeles	1718 VINE ST	90028	5546030027	2.592	2.592	0.000	46.656	Shortfall of Sites	0.211	Regional Center Commercial	C4-2D-SN	Regional Center Commercial	[Q]C2-2D-SN-CPIO	20	256.239	51.840		Commercial - Restaurant, Cocktail Lounge - Restaurant, Cocktail Lounge, Tavern - One Story, 0	148-5A189 82	108	Hollywood	No	VLI, LI, ABMI	HWD CPU , MURC
Los Angeles	6661 HOLLYWOOD BLVD	90028	5547009003	2.592	2.592	0.000	46.656	Shortfall of Sites	0.248	Regional Center Commercial	C4-2D-SN	Regional Center Commercial	VARIOUS, WITH C2 and CPIO	20	217.801	51.840		Commercial - Restaurant, Cocktail Lounge - Restaurant, Cocktail Lounge, Tavern - One Story, 0	148-5A185 115	108	Hollywood	No	VLI, LI, ABMI	HWD CPU , MURC
Los Angeles	5051 KLUMP AVE	91601	2353013039	25.920	25.920	0.000	0.000	Shortfall of Sites	0.245	High Medium Residential	R4-1VL	0	0	20	220.228	51.840		Residential - Five or More Units or Apartments (Any Combination) · 4 Stories or Less - Pool, 0	171B173 1026	217	North Hollywood - Valley Village	No	LI	Orange LineTNP , AHO
Los Angeles	3148 SAWTELLE BLVD	90066	4250028902	25.920	25.920	0.000	0.000	Shortfall of Sites	0.497	Medium Residential	R3-1	High Residential	0	20	108.687	51.840		Miscellaneous - Government Owned Property, 0	120B157 686	54	Palms - Mar Vista - Del Rey	No	LI	PMVDR CPU , DB50, AHO
Los Angeles	3148 SAWTELLE BLVD	90066	4250028902	25.920	25.920	0.000	0.000	Shortfall of Sites	0.498	Medium Residential	R3-1	High Residential	0	20	108.533	51.840		Miscellaneous - Government Owned Property, 0	120B157 702	54	Palms - Mar Vista - Del Rey	No	LI	PMVDR CPU , DB50, AHO
Los Angeles	3148 SAWTELLE BLVD	90066	4250028902	25.920	25.920	0.000	0.000	Shortfall of Sites	0.498	Medium Residential	R3-1	High Residential	0	20	108.379	51.840		Miscellaneous - Government Owned Property, 0	120B157 723	54	Palms - Mar Vista - Del Rey	No	LI	PMVDR CPU , DB50, AHO
Los Angeles	3148 SAWTELLE BLVD	90066	4250028902	25.920	25.920	0.000	0.000	Shortfall of Sites	0.498	Medium Residential	R3-1	High Residential	0	20	108.434	51.840		Miscellaneous - Government Owned Property, 0	120B157 745	54	Palms - Mar Vista - Del Rey	No	LI	PMVDR CPU , DB50, AHO
Los Angeles	3240 SAWTELLE BLVD	90066	4250029902	25.920	25.920	0.000	0.000	Shortfall of Sites	0.499	Medium Residential	R3-1	High Residential	0	20	108.152	51.840		Miscellaneous - Government Owned Property, 0	120B157 771	54	Palms - Mar Vista - Del Rey	No	LI	PMVDR CPU , DB50, AHO
Los Angeles	3240 SAWTELLE BLVD	90066	4250029902	25.920	25.920	0.000	0.000	Shortfall of Sites	0.501	Medium Residential	R3-1	High Residential	0	20	107.845	51.840		Miscellaneous - Government Owned Property, 0	120B157 787	54	Palms - Mar Vista - Del Rey	No	LI	PMVDR CPU , DB50, AHO
Los Angeles	3240 SAWTELLE BLVD	90066	4250029902	25.920	25.920	0.000	0.000	Shortfall of Sites	0.501	Medium Residential	R3-1	High Residential	0	20	107.694	51.840		Miscellaneous - Government Owned Property, 0	120B157 807	54	Palms - Mar Vista - Del Rey	No	LI	PMVDR CPU , DB50, AHO
Los Angeles	3240 SAWTELLE BLVD	90066	4250029902	25.920	25.920	0.000	0.000	Shortfall of Sites	0.502	Medium Residential	R3-1	High Residential	0	20	107.542	51.840		Miscellaneous - Government Owned Property, 0	120B157 826	54	Palms - Mar Vista - Del Rey	No	LI	PMVDR CPU , DB50, AHO
Los Angeles	3240 SAWTELLE BLVD	90066	4250029902	25.920	25.920	0.000	0.000	Shortfall of Sites	0.503	Medium Residential	R3-1	High Residential	0	20	107.390	51.840		Miscellaneous - Government Owned Property, 0	120B157 847	54	Palms - Mar Vista - Del Rey	No	LI	PMVDR CPU , DB50, AHO
Los Angeles	3240 SAWTELLE BLVD	90066	4250029902	25.920	25.920	0.000	0.000	Shortfall of Sites	0.504	Medium Residential	R3-1	High Residential	0	20	107.240	51.840		Miscellaneous - Government Owned Property, 0	120B157 864	54	Palms - Mar Vista - Del Rey	No	LI	PMVDR CPU , DB50, AHO
Los Angeles	3240 SAWTELLE BLVD	90066	4250029902	25.920	25.920	0.000	0.000	Shortfall of Sites	0.504	Medium Residential	R3-1	High Residential	0	20	107.090	51.840		Miscellaneous - Government Owned Property, 0	120B157 884	54	Palms - Mar Vista - Del Rey	No	LI	PMVDR CPU , DB50, AHO
Los Angeles	1903 SAWTELLE BLVD	90025	4261030001	25.920	25.920	0.000	0.000	Shortfall of Sites	0.359	Neighborhood Commercial	C2-1VL	Mixed Use Corridor	0	20	150.401	51.840		Commercial - Store Combination - Store and Residential Combination - One Story, 0	126B153 514	54	West Los Angeles	No	LI	West WLA CPU , ARO, AHO
Los Angeles	6917 OWENSMOUTH AVE	91303	2138005017	2.590	2.590	0.000	46.620	Shortfall of Sites	0.184	General Commercial	(T)(Q)C2-1VL-RIO	Community Center	[HB5-SH1-5] [CX3-FA] [CPIO]	20	359.383	51.800		Residential - Single Family Residence, 1	183B105 785	54	Canoga Park - Winnetka - Woodland Hills - West Hills	No	VLI, LI, ABMI	CPK CPU ,
Los Angeles	500 S LOS ANGELES ST	90013	5148018026	2.590	2.590	0.000	46.620	Shortfall of Sites	0.134	High Medium Residential	[Q]R5-2D	Traditional Core	[HM1-CHC1-5] [CX2-FA] [CPIO]	20	493.155	51.800		Commercial - Store Combination - Store and Office Combination - One Story, 1	127-5A211 17	No Max	Central City	No	VLI, LI, ABMI	DT CPU , ARO
Los Angeles	5140 WHITE OAK AVE	91316	2257008031	0.000	0.000	0.000	51.770	Shortfall of Sites	0.711	Low Medium II Residential	R3-1	Medium Residential	0	0	71.711	51.770		Residential - Five or More Units or Apartments (Any Combination) · 4 Stories or Less - Pool, 0	171B129 277	43	Encino - Tarzana	Yes	ABMI	DB50 , ENC CPU, AHO
Los Angeles	3430 S SEPULVEDA BLVD	90034	4251028032	0.000	0.000	0.000	51.770	Shortfall of Sites	0.359	High Medium Residential	R4-1	0	0	0	163.646	51.770		Residential - Five or More Units or Apartments (Any Combination) · 4 Stories or Less - Pool, 0	117B157 47		Palms - Mar Vista - Del Rey	Yes	ABMI	DB50
Los Angeles	5300 NEWCASTLE AVE	91316	2162007044	0.000	0.000	0.000	51.770	Shortfall of Sites	0.719	Medium Residential	R3-1	0	0	0	81.844	51.770		Residential - Five or More Units or Apartments (Any Combination) · 4 Stories or Less - Pool, 0	171B129 114		Encino - Tarzana	Yes	ABMI	DB50
Los Angeles	932 S HILL ST	90015	5139003014	2.580	2.580	0.000	46.440	Shortfall of Sites	0.176	High Density Residential	[Q]R5-4D	Traditional Core	[HM2-CHC1-5] [CX2-FA] [CPIO]	20	495.331	51.600		Commercial - Store Combination - Store and Residential Combination - Four Stories, 18	127-5A209 243	No Max	Central City	No	VLI, LI, ABMI	DT CPU , ARO, AHO
Los Angeles	13174 CHANDLER BLVD	91401	2345021019	25.768	25.768	0.000	0.000	Shortfall of Sites	0.555	Very Low Residential	RE11-1	0	0	20	99.000	51.537		Residential - Single Family Residence - Pool, 1	171B157 127		Van Nuys - North Sherman Oaks	No	LI	TOC EXP , ADU
Los Angeles	22050 ACORN ST	91311	2727023006	25.759	25.759	0.000	0.000	Shortfall of Sites	0.578	Low I Residential	RE11-1	0	0	20	113.635	51.519		Residential - Single Family Residence, 1	201B101 842		Chatsworth - Porter Ranch	No	LI	OPP RC , ADU
Los Angeles	12830 SHERMAN WAY	91605	2324006063	2.575	2.575	0.000	46.354	Shortfall of Sites	0.389	Highway Oriented Commercial	C2-1VL	Community Center (Mixed-Use) *	0	20	108.079	51.504		Commercial - Auto, Recreation Equipment, Construction Equipment Sales and Service - Auto Body Repair Shop - One Story, 0	183B161 51	145	North Hollywood - Valley Village	No	VLI, LI, ABMI	DB50 , NH CPU
Los Angeles	14113 W FOOTHILL BLVD	91342	2504010044	25.752	25.752	0.000	0.000	Shortfall of Sites	0.391	Community Commercial	C2-1VL-CPIO	0	0	20	164.553	51.504		Industrial - Warehousing, Distribution, Storage - Warehousing, Distribution, Under 10,000 SF - One Story, 0	225B153 135		Sylmar	No	LI	DB50 , ARO
Los Angeles	10460 MOUNT GLEASON AVE	91042	2558001029	25.752	25.752	0.000	0.000	Shortfall of Sites	0.388	Community Commercial	(Q)C2-1VL	0	0	20	165.824	51.504		Commercial - Bank, Savings and Loan - One Story, 0	204B193 160		Sunland - Tujunga - Lake View Terrace - Shadow Hills - East La Tuna Canyon	No	LI	DB50
Los Angeles	8850 GLENOAKS BLVD	91352	2404008033	25.752	25.752	0.000	0.000	Shortfall of Sites	0.390	Neighborhood Office Commercial	C2-1VL	0	0	20	165.252	51.504		Commercial - Service Station - Full Service - No Additional Services, 0	195B177 345		Sun Valley - La Tuna Canyon	No	LI	DB50
Los Angeles	16503 S FIGUEROA ST	90248	6121004023	25.752	25.752	0.000	0.000	Shortfall of Sites	0.389	Highway Oriented Commercial	C2-1	0	0	20	165.498	51.504		Commercial - Service Station - Full Service - No Additional Services, 0	069B201 346		Harbor Gateway	No	LI	DB50
Los Angeles	0	0	5445031904	25.752	25.752	0.000	0.000	Shortfall of Sites	1.058	Limited Industrial	[Q]CM-1-CDO-RIO	0	0	20	60.869	51.504		Residential - Five or More Units or Apartments (Any Combination) · 4 Stories or Less - Other Improvements Only, 0	147A217 369		Northeast Los Angeles	No	LI	DB50
Los Angeles	8658 BALBOA BLVD	91325	2689018028	25.752	25.752	0.000	0.000	Shortfall of Sites	0.388	General Commercial	P-1VL, C2-1VL	0	0	20	165.906	51.504		Commercial - Service Station - Full Service - No Additional Services, 0	195B133 474		Northridge	No	LI	DB50 , P
Los Angeles	11333 SEPULVEDA BLVD	91345	2664001027	25.742	25.742	0.000	0.000	Shortfall of Sites	6.796	Limited Commercial	P-1VL, [Q]C1-1VL	0	0	20	94.696	51.483		Commercial - Professional Building - Medical Dental Building - One Story, 0	213B145 166		Mission Hills - Panorama City - North Hills	No	LI	P
Los Angeles	111 W 7TH ST	90014	5144001011	2.574	2.574	0.000	46.332	Shortfall of Sites	0.305	Regional Center Commercial	C2-4D	Traditional Core	[DM4-CHC1-5] [CX2-FA] [CPIO]	20	324.114	51.480		Commercial - Office Building - 6 to 13 Stories, 0	127-5A211 93	No Max	Central City	No	VLI, LI, ABMI	DT CPU , ARO
Los Angeles	801 S FIGUEROA ST	90017	5144022063	2.574	2.574	0.000	46.332	Shortfall of Sites	0.201	Regional Center Commercial	C2-4D	Transit Core	[HB5-SH1-5] [CX4-FA] [CPIO]	20	492.541	51.480		Commercial - Office Building - Over 20 Stories, 0	129A207 128	No Max	Central City	No	VLI, LI, ABMI	DT CPU , ARO
Los Angeles	801 S FIGUEROA ST	90017	5144022063	2.574	2.574	0.000	46.332	Shortfall of Sites	0.201	Regional Center Commercial	C2-4D	Transit Core	[HB5-SH1-5] [CX4-FA] [CPIO]	20	492.615	51.480		Commercial - Office Building - Over 20 Stories, 0	129A207 141	No Max	Central City	No	VLI, LI, ABMI	DT CPU , ARO
Los Angeles	6844 OAKDALE AVE	91306	2135022036	2.570	2.570	0.000	46.255	Shortfall of Sites	6.166	Low Residential	RA-1-RIO	Low Residential	[MB3-CDF1-5] [IX4-FA] [CPIO]	20	66.287	51.395		Institutional - School (Private) - One Story, 14	183B113 705	1 per lot	Canoga Park - Winnetka - Woodland Hills - West Hills	No	VLI, LI, ABMI	AHO , CPK CPU
Los Angeles	5901 CAHUENGA BLVD	91601	2415015041	25.696	25.696	0.000	0.000	Shortfall of Sites	0.800	Medium Residential	R3-1	0	0	20	81.829	51.392		Recreational - Club, Lodge Hall, Fraternal Organization - One Story, 1	174B177 14		North Hollywood - Valley Village	No	LI	DB50
Los Angeles	15147 ROXFORD ST	91342	2502027014	25.696	25.696	0.000	0.000	Shortfall of Sites	0.797	Neighborhood Commercial	C1-1XL-CPIO	0	0	20	82.134	51.392		Residential - Single Family Residence, 1	228B145 373		Sylmar	No	LI	DB50
Los Angeles	8811 GLENOAKS BLVD	91352	2404026001	25.696	25.696	0.000	0.000	Shortfall of Sites	0.400	Neighborhood Office Commercial	C2-1VL-CUGU	0	0	20	163.718	51.392		Commercial - Store - One Story, 1	195B177 398		Sun Valley - La Tuna Canyon	No	LI	DB50
Los Angeles	10218 SEPULVEDA BLVD	91345	2660016029	25.696	25.696	0.000	0.000	Shortfall of Sites	0.396	Community Commercial	C2-1, P-1	0	0	20	165.293	51.392		Commercial - Auto, Recreation Equipment, Construction Equipment Sales and Service - Auto Body Repair Shop - One Story, 1	204B145 474		Mission Hills - Panorama City - North Hills	No	LI	DB50 , P
Los Angeles	10310 S SEPULVEDA BLVD	90045	2649019032	25.663	25.663	0.000	0.000	Shortfall of Sites	0.459	Community Commercial	(T)(Q)C2-1	0	0	20	164.267	51.326		Commercial - Shopping Center (Neighborhood, Community) - One Story, 0	207B145 771		Mission Hills - Panorama City - North Hills	No	LI	DB50 , TOPP C
Los Angeles	11911 SAN VICENTE BLVD	90049	4404025031	25.663	25.663	0.000	0.000	Shortfall of Sites	0.459	Neighborhood Office Commercial	C4-1VL	0	0	20	164.393	51.326		Commercial - Store Combination - Store and Office Combination - Three Stories, 0	129B145 58		Brentwood - Pacific Palisades	No	LI	DB50 , ARO
Los Angeles	17941 CHATSWORTH ST	91344	2715025055	25.663	25.663	0.000	0.000	Shortfall of Sites	0.459	Community Commercial	(Q)C2-1L	0	0	20	164.382	51.326		Commercial - Restaurant, Cocktail Lounge - Fast Food - Walk Up - One Story, 0	207B129 333		Granada Hills - Knollwood	No	LI	DB50
Los Angeles	0	0	5503030909	2.565	2.565	0.000	46.170	Shortfall of Sites	0.752	Regional Center Commercial	C2-2	0	0	20	85.237	51.300		Commercial - Parking Lot (Commercial Use Property) - Lots - Patron or Employee - One Story, 0	135B193 1041		Wilshire	No	VLI, LI, ABMI	MURC
Los Angeles	20845 SAN JOSE ST	91311	2706012015	25.648	25.648	0.000	0.000	Shortfall of Sites	0.481	Very Low I Residential	RA-1	0	0	20	113.635	51.295		Residential - Single Family Residence, 1	207B109 698		Chatsworth - Porter Ranch	No	LI	OPP RC , ADU
Los Angeles	9103 ENCINO AVE	91325	2766009016	25.643	25.643	0.000	0.000	Shortfall of Sites	0.481	Very Low I Residential	RA-1	0	0	20	113.635	51.286		Residential - Single Family Residence - Pool, 1	198B129 428		Northridge	No	LI	OPP RC , ADU
Los Angeles	17509 NORDHOFF ST	91325	2766009017	25.625	25.625	0.000	0.000	Shortfall of Sites	0.481	Very Low I Residential	RA-1	0	0	20	113.635	51.249		Residential - Single Family Residence - Pool, 1	198B129 427		Northridge	No	LI	OPP RC , ADU

Jurisdiction Name	Site Address/Intersection	5 Digit ZIP Code	Assessor Parcel Number	Very Low-Income	Low-Income	Moderate-Income	Above Moderate-Income	Type of Shortfall	Parcel Size (Acres)	Current General Plan Designation	Current Zoning	Proposed General Plan (GP) Designation	Proposed Zoning	Minimum Density Allowed	Maximum Density Allowed	Total Capacity	Vacant/ Nonvacant	Description of Existing Uses	PIN	Base Density Per Acre	Community Plan Area	Rent Stabalization Ordinance	Income Category	Applicable Rezoning Program (Program informing values in Column Q listed first)
Los Angeles	3960 VANTAGE AVE	91604	2369013001	25.610	25.610	0.000	0.000	Shortfall of Sites	0.539	Low Residential	R1-1-RIO, R4-1VL-RIO	0	0	20	99.000	51.220		Commercial - Parking Lot (Commercial Use Property) - Lots - Patron or Employee - One Story, 0	162B165 321		Sherman Oaks - Studio City - Toluca Lake - Cahuenga Pass	No	LI	TOC EXP
Los Angeles	0	0	2146005177	25.600	25.600	0.000	0.000	Shortfall of Sites	2.261	Regional Center Commercial	(WC)DOWNTOWN-SN	Regional Center	0	20	28.308	51.200		Commercial - Parking Lot (Commercial Use Property) - Lots - Patron or Employee - One Story, 0	177B105 34		Canoga Park - Winnetka - Woodland Hills - West Hills	No	LI	CPK CPU ,
Los Angeles	5830 CANOGA AVE	91367	2149019003	0.000	0.000	0.000	51.200	Shortfall of Sites	4.668	Regional Center Commercial	(WC)COMMERCE-SN	Regional Center	[DM1-MK1-5] [IX3-FA] [CPIO]	0	13.711	51.200		Commercial - Parking Lot (Commercial Use Property) - Parking Structures - Patron or Employee - One Story, 0	174B105 75		Canoga Park - Winnetka - Woodland Hills - West Hills	No	ABMI	CPK CPU ,
Los Angeles	0	0	2111013017	2.560	2.560	0.000	46.080	Shortfall of Sites	0.086	Low Residential	R1-1	Medium Residential	[HB3-G1-5] [CX3-FA] [CPIO-O]	20	743.443	51.200	Vacant	Residential - Single Family Residence - Vacant Land, 0	186B105 691	43	Canoga Park - Winnetka - Woodland Hills - West Hills	No	VLI, LI, ABMI	CPK CPU ,
Los Angeles	1120 S BROADWAY	90015	5139017025	2.560	2.560	0.000	46.080	Shortfall of Sites	0.128	Regional Center Commercial	C2-4D-O-SN	Transit Core	[HB3-G1-5] [CX2-FA] [SN-CPIO-O]	20	500.094	51.200		Commercial - Parking Lot (Commercial Use Property) - Parking Structures - Patron or Employee - One Story, 0	126A209 186	No Max	Central City	No	VLI, LI, ABMI	DT CPU , AHO
Los Angeles	1120 S BROADWAY	90015	5139017025	2.560	2.560	0.000	46.080	Shortfall of Sites	0.129	Regional Center Commercial	C2-4D-O-SN	Transit Core	[HB3-G1-5] [CX2-FA] [SN-CPIO-O]	20	496.036	51.200		Commercial - Parking Lot (Commercial Use Property) - Parking Structures - Patron or Employee - One Story, 0	126A209 196	No Max	Central City	No	VLI, LI, ABMI	DT CPU , AHO
Los Angeles	1111 S MAIN ST	90015	5139017022	2.560	2.560	0.000	46.080	Shortfall of Sites	0.128	Regional Center Commercial	C2-4D-O	Transit Core	[HB3-G1-5] [CX2-FA] [CPIO-O]	20	500.056	51.200		Commercial - Parking Lot (Commercial Use Property) - Lots - Patron or Employee - One Story, 0	126A209 201	No Max	Central City	No	VLI, LI, ABMI	DT CPU , AHO
Los Angeles	500 S LOS ANGELES ST	90013	5148018026	2.560	2.560	0.000	46.080	Shortfall of Sites	0.129	High Medium Residential	[Q]R5-2D	Traditional Core	[HM1-CHC1-5] [CX2-FA] [CPIO]	20	494.385	51.200		Commercial - Store Combination - Store and Office Combination - One Story, 0	127-5A211 20	No Max	Central City	No	VLI, LI, ABMI	DT CPU , ARO
Los Angeles	316 W 7TH ST	90014	5144014042	2.560	2.560	0.000	46.080	Shortfall of Sites	0.130	Regional Center Commercial	C5-4D	Transit Core	[HB5-SH1-5] [CX4-FA] [CPIO]	20	492.621	51.200		Commercial - Store - One Story, 0	127-5A209 17	No Max	Central City	No	VLI, LI, ABMI	DT CPU
Los Angeles	1501 SANTEE ST	90015	5133015023	2.560	2.560	0.000	46.080	Shortfall of Sites	0.169	Light Manufacturing	M2-2D	Transit Core	[HB1-G1-5] [CX2-FA] [CPIO]	20	379.179	51.200		Industrial - Industrial - Miscellaneous Industrial - One Story, 0	123A209 26	No Max	Central City	No	VLI, LI, ABMI	DT CPU
Los Angeles	1501 SANTEE ST	90015	5133015023	2.560	2.560	0.000	46.080	Shortfall of Sites	0.169	Light Manufacturing	M2-2D	Transit Core	[HB1-G1-5] [CX2-FA] [CPIO]	20	379.156	51.200		Industrial - Industrial - Miscellaneous Industrial - One Story, 0	123A209 32	No Max	Central City	No	VLI, LI, ABMI	DT CPU
Los Angeles	240 S HILL ST	90012	5149009025	2.560	2.560	0.000	46.080	Shortfall of Sites	0.130	Regional Center Commercial	C2-4D	Transit Core	[HB5-SH1-5] [CX3-FA] [CPIO]	20	492.683	51.200		Commercial - Parking Lot (Commercial Use Property) - Lots - Patron or Employee - One Story, 0	130-5A211 45	No Max	Central City	No	VLI, LI, ABMI	DT CPU
Los Angeles	0	0	5151017025	2.560	2.560	0.000	46.080	Shortfall of Sites	0.130	Regional Center Commercial	C5-4D	Transit Core	[HB5-G1-5] [CX3-FA] [CPIO]	20	494.062	51.200	Vacant	Commercial - Commercial - Vacant Land, 0	130-5A209 123	No Max	Central City	No	VLI, LI, ABMI	DT CPU
Los Angeles	810 S BROADWAY	90014	5144016077	2.560	2.560	0.000	46.080	Shortfall of Sites	0.197	Regional Center Commercial	[Q]C5-4D-CDO-SN	Traditional Core	[DM4-CHC1-5] [CX4-FA] [SN-CPIO-CDO]	20	324.517	51.200		Commercial - Store - One Story, 0	127-5A209 152	No Max	Central City	No	VLI, LI, ABMI	DT CPU
Los Angeles	419 E 12TH ST	90015	5145023023	2.560	2.560	0.000	46.080	Shortfall of Sites	0.209	Light Manufacturing	M2-2D	Markets	[DM1-AL1-5] [IX3-FA] [CPIO]	20	306.251	51.200		Industrial - Light Manufacturing - One Story, 0	124-5A209 152	No Max	Central City	No	VLI, LI, ABMI	DT CPU
Los Angeles	1147 SAN JULIAN ST	90015	5145024020	2.560	2.560	0.000	46.080	Shortfall of Sites	0.209	Light Manufacturing	M2-2D	Markets	[DM1-G1-5] [IX3-FA] [CPIO]	20	306.188	51.200		Industrial - Light Manufacturing - One Story, 0	124-5A209 212	No Max	Central City	No	VLI, LI, ABMI	DT CPU
Los Angeles	633 W 5TH ST	90071	5151017021	2.560	2.560	0.000	46.080	Shortfall of Sites	0.128	Regional Center Commercial	C5-4D	Transit Core	[HB5-G1-5] [CX3-FA] [CPIO]	20	499.995	51.200	Vacant	Commercial - Commercial - Vacant Parcel with Existing Non-structural Other Imps., 0	130-5A209 232	No Max	Central City	No	VLI, LI, ABMI	DT CPU
Los Angeles	1035 MAPLE AVE	90015	5145020048	2.560	2.560	0.000	46.080	Shortfall of Sites	0.210	Light Manufacturing	M2-2D	Markets	[DM1-MK1-5] [IX3-FA] [CPIO]	20	304.490	51.200		Commercial - Wholesale and Manufacturing Outlet - Two Stories, 0	126A209 269	No Max	Central City	No	VLI, LI, ABMI	DT CPU
Los Angeles	1030 MAPLE AVE	90015	5145019016	2.560	2.560	0.000	46.080	Shortfall of Sites	0.209	Light Manufacturing	M2-2D	Markets	[DM1-AL1-5] [IX3-FA] [CPIO]	20	305.551	51.200		Commercial - Store - One Story, 0	126A209 296	No Max	Central City	No	VLI, LI, ABMI	DT CPU
Los Angeles	923 SANTEE ST	90015	5145016038	2.560	2.560	0.000	46.080	Shortfall of Sites	0.162	Light Manufacturing	M2-2D	Traditional Core	[HM1-CHC1-5] [CX2-FA] [CPIO]	20	494.027	51.200		Residential - Single Family Residence - High Value Residence, X Cost Classification, 0	126A209 137	No Max	Central City	No	VLI, LI, ABMI	DT CPU
Los Angeles	12804 S HOOVER ST	90247	6117021035	25.600	25.600	0.000	0.000	Shortfall of Sites	0.593	Commercial Manufacturing	[Q]CM-1VL-O	Villages	0	20	107.835	51.200		Industrial - Warehousing, Distribution, Storage - Warehousing, Distribution, 10,000 to 24,999 SF - One Story, 0	081B201 281	108	Harbor Gateway	No	LI	HG CPU , ARO
Los Angeles	6450 W SUNSET BLVD	90028	5546014056	2.560	2.560	0.000	46.080	Shortfall of Sites	0.248	Regional Center Commercial	C4-2D-SN	Regional Center Commercial	[Q]C2-2D-SN-CPIO	20	258.385	51.200		Commercial - Department Store - Warehouse Store (Costco, etc.) - One Story, 0	147A187 155	108	Hollywood	No	VLI, LI, ABMI	HWD CPU , MURC
Los Angeles	0	0	5546009904	2.560	2.560	0.000	46.080	Shortfall of Sites	0.248	Regional Center Commercial	C4-2D-SN	Regional Center Commercial	[Q]C2-2D-SN-CPIO	20	258.553	51.200		Miscellaneous - Government Owned Property, 0	148-5A187 236	108	Hollywood	No	VLI, LI, ABMI	HWD CPU , MURC
Los Angeles	0	0	5546009904	2.560	2.560	0.000	46.080	Shortfall of Sites	0.250	Regional Center Commercial	C4-2D	Regional Center Commercial	[Q]C2-2D-SN-CPIO	20	255.748	51.200		Miscellaneous - Government Owned Property, 0	148-5A187 237	108	Hollywood	No	VLI, LI, ABMI	HWD CPU , MURC
Los Angeles	1544 N CAHUENGA BLVD	90028	5546012400	2.560	2.560	0.000	46.080	Shortfall of Sites	0.249	Regional Center Commercial	C4-2D-SN	Regional Center Commercial	[Q]C2-2D-SN-CPIO	20	256.554	51.200		Commercial - Shopping Center (Neighborhood, Community) - One Story, 0	148-5A187 322	108	Hollywood	No	VLI, LI, ABMI	HWD CPU , MURC, AHO
Los Angeles	12603 SHERMAN WAY	91605	2324003005	2.264	2.264	0.000	40.759	Shortfall of Sites	0.343	Limited Manufacturing	C2-1VL			20	165.089	45.288		Commercial - Auto, Recreation Equipment, Construction Equipment Sales and Service - Recreation Equipment Sales and Service (Campers, Motor Homes and Boats) - One Story, 0	183B161 16		North Hollywood - Valley Village	No	VLI, LI, ABMI	DB50
Los Angeles	13260 SHERMAN WAY	91605	2327004037	2.220	2.220	0.000	39.960	Shortfall of Sites	0.338	Highway Oriented Commercial	C2-1VL			20	164.060	44.400		Commercial - Service Station - Full Service - No Additional Services, 0	183B157 93		North Hollywood - Valley Village	No	VLI, LI, ABMI	DB50
Los Angeles	4090 LANKERSHIM BLVD	91602	2423025015	2.560	2.560	0.000	46.080	Shortfall of Sites	0.447	General Commercial	C2-1VL-CDO-RIO	Community Center	0	20	143.240	51.200		Commercial - Auto, Recreation Equipment, Construction Equipment Sales and Service - Auto Body Repair Shop - One Story, 0	162B177 15	108	Sherman Oaks - Studio City - Toluca Lake - Cahuenga Pass	No	VLI, LI, ABMI	SHR CPU , AHO
Los Angeles	7028 VAN NUYS BLVD	91405	2217007051	2.560	2.560	0.000	46.080	Shortfall of Sites	0.441	Community Commercial	C2-1L	Community Center	0	20	145.173	51.200		Commercial - Store Combination - Store and Office Combination - One Story, 0	183B149 303	108	Van Nuys - North Sherman Oaks	No	VLI, LI, ABMI	VNY CPU , ARO
Los Angeles	6735 VAN NUYS BLVD	91405	2236009004	2.560	2.560	0.000	46.080	Shortfall of Sites	0.447	Community Commercial	[Q]C2-1L-CDO	Community Center	0	20	143.028	51.200		Commercial - Store - One Story, 0	180B149 105	108	Van Nuys - North Sherman Oaks	No	VLI, LI, ABMI	VNY CPU
Los Angeles	10227 MASON AVE	91311	2741025038	25.597	25.597	0.000	0.000	Shortfall of Sites	0.980	Neighborhood Office Commercial	(Q)C2-1L	0	0	20	164.231	51.194		Residential - Five or More Units or Apartments (Any Combination) · 4 Stories or Less, 50	204B109 215		Chatsworth - Porter Ranch	No	LI	DB50
Los Angeles	7607 WOODLAKE AVE	91304	2027005004	2.557	2.557	0.000	46.034	Shortfall of Sites	0.326	Neighborhood Office Commercial	[Q]C1.5-1VL	Community Center	[MN1-AL2-5] [CX1-FA] [CPIO]	20	144.211	51.149		Commercial - Auto, Recreation Equipment, Construction Equipment Sales and Service - Auto Body Repair Shop - One Story, 0	186B093 113	54	Canoga Park - Winnetka - Woodland Hills - West Hills	No	VLI, LI, ABMI	DB50 , CPK CPU, AHO
Los Angeles	14156 MAGNOLIA BLVD	91423	2248022040	25.574	25.574	0.000	0.000	Shortfall of Sites	0.647	General Commercial	C1-1VL-RIO, P-1VL-RIO	0	0	20	82.348	51.149		Commercial - Office Building - One Story, 0	171B153 482		Van Nuys - North Sherman Oaks	No	LI	DB50 , ARO, P, OPP C
Los Angeles	16747 VENTURA BLVD	91436	2259011030	25.574	25.574	0.000	0.000	Shortfall of Sites	0.321	Regional Center Commercial	C4-1L	0	0	20	165.860	51.149		Commercial - Auto, Recreation Equipment, Construction Equipment Sales and Service - New Car Sales and Service - One Story, 0	168B137 200		Encino - Tarzana	No	LI	DB50 , ENC CPU, MURC, TOPP C, AHO
Los Angeles	13245 RIVERSIDE DR	91423	2358014027	25.574	25.574	0.000	0.000	Shortfall of Sites	0.323	Neighborhood Office Commercial	P-1VL, C1.5-1VL	0	0	20	165.139	51.149		Commercial - Office Building - Four Stories, 0	168B157 314		Van Nuys - North Sherman Oaks	No	LI	DB50 , ARO, P
Los Angeles	0 VAC COR RINALDI ST/WILBUR AVE	0	2871001002	25.574	25.574	0.000	0.000	Shortfall of Sites	0.321	Neighborhood Office Commercial	[T][Q]C2-1L	0	0	20	165.834	51.149	Vacant	Commercial - Commercial - Vacant Land, 0	210B121 94		Chatsworth - Porter Ranch	No	LI	DB50
Los Angeles	7814 FOOTHILL BLVD	91040	2559011017	25.574	25.574	0.000	0.000	Shortfall of Sites	0.324	Community Commercial	C2-1VL	0	0	20	164.457	51.149		Commercial - Store - One Story, 0	204B193 191		Sunland - Tujunga - Lake View Terrace - Shadow Hills - East La Tuna Canyon	No	LI	DB50
Los Angeles	16912 DEVONSHIRE ST	91344	2685002032	25.574	25.574	0.000	0.000	Shortfall of Sites	0.326	Community Commercial	C2-1VL	0	0	20	163.580	51.149		Commercial - Shopping Center (Regional) - One Story, 0	204B133 220		Granada Hills - Knollwood	No	LI	DB50
Los Angeles	560 HILGARD AVE	90024	4360021052	25.574	25.574	0.000	0.000	Shortfall of Sites	0.322	High Density Residential	[Q]R4-1VL	0	0	20	165.362	51.149		Institutional - Church - One Story, 0	138B153 374		Westwood	No	LI	DB50, FBO, ADU
Los Angeles	16945 SAN FERNANDO MISSION BLVD	91344	2682021030	25.574	25.574	0.000	0.000	Shortfall of Sites	0.321	Community Commercial	C2-1VL	0	0	20	165.790	51.149		Commercial - Restaurant, Cocktail Lounge - Restaurant, Cocktail Lounge, Tavern - One Story, 0	210B133 434		Granada Hills - Knollwood	No	LI	DB50
Los Angeles	0	0	2571015067	25.574	25.574	0.000	0.000	Shortfall of Sites	0.324	General Commercial	C2-1VL	0	0	20	164.292	51.149		Industrial - Warehousing, Distribution, Storage - Warehousing, Distribution, Under 10,000 SF - One Story, 0	201B205 695		Sunland - Tujunga - Lake View Terrace - Shadow Hills - East La Tuna Canyon	No	LI	DB50
Los Angeles	3240 SAWTELLE BLVD	90066	4250029902	25.574	25.574	0.000	0.000	Shortfall of Sites	0.642	Medium Residential	PF-1XL, R3-1	0	0	20	83.014	51.149		Miscellaneous - Government Owned Property, 0	120B157 1130		Palms - Mar Vista - Del Rey	No	LI	DB50
Los Angeles	1801 AVENUE OF THE STARS	90067	4319003066	25.564	25.564	0.000	0.000	Shortfall of Sites	2.408	Regional Center Commercial	C2-2-O	0	0	20	163.350	51.129		Commercial - Shopping Center (Regional) - One Story, 0	132B161 24		West Los Angeles	No	LI	MURC
Los Angeles	7236 REMMET AVE	91303	2111018031	0.000	0.000	0.000	51.120	Shortfall of Sites	0.086	Community Commercial	[Q]C2-1VL-CDO	Community Center	[HB5-G1-5] [CX4-FA] [CPIO]	0	998.209	51.120		Residential - Five or More Units or Apartments (Any Combination) · 4 Stories or Less, 12	186B105 983	54	Canoga Park - Winnetka - Woodland Hills - West Hills	Yes	ABMI	CPK CPU ,
Los Angeles	1909 SAWTELLE BLVD	90025	4261030002	25.560	25.560	0.000	0.000	Shortfall of Sites	0.379	Neighborhood Commercial	C2-1VL	Mixed Use Corridor	0	20	150.415	51.120		Residential - Three Units (Any Combination) - 4 Stories or Less, 3	126B153 541	54	West Los Angeles	No	LI	West WLA CPU , AHO
Los Angeles	10644 BALBOA BLVD	91344	2684001023	25.507	25.507	0.000	0.000	Shortfall of Sites	0.657	Neighborhood Commercial	C1-1VL	0	0	20	82.846	51.014		Institutional - Church - One Story, 1	207B133 586		Granada Hills - Knollwood	No	LI	DB50, OPP C, FBO, ADU
Los Angeles	5005 VAN NUYS BLVD	91403	2263032017	25.507	25.507	0.000	0.000	Shortfall of Sites	0.332	General Commercial	C2-1VL-RIO	0	0	20	164.023	51.014		Commercial - Auto, Recreation Equipment, Construction Equipment Sales and Service - Used Car Sales - One Story, 1	171A151 220		Van Nuys - North Sherman Oaks	No	LI	DB50 , ADU, TOPP C
Los Angeles	654 N BROADWAY	90012	5408015004	2.550	2.550	0.000	45.900	Shortfall of Sites	0.217	Regional Commercial	C2-2	Community Center	[DM2-SH2-5] [CX2-FA] [CPIO]	20	322.747	51.000		Commercial - Store - One Story, 5	133-5A215 157	No Max	Central City North	No	VLI, LI, ABMI	DT CPU
Los Angeles	106 E OLYMPIC BLVD	90015	5139015040	2.548	2.548	0.000	45.864	Shortfall of Sites	0.197	Light Manufacturing	[Q]C5-2D-O	Traditional Core	[HM1-CHC1-5] [CX2-FA] [CPIO-O]	20	497.477	50.960		Commercial - Parking Lot (Commercial Use Property) - Parking Structures - Patron or Employee - 6 to 13 Stories, 0	126A209 115	No Max	Central City	No	VLI, LI, ABMI	DT CPU , AHO

Jurisdiction Name	Site Address/Intersection	5 Digit ZIP Code	Assessor Parcel Number	Very Low-Income	Low-Income	Moderate-Income	Above Moderate-Income	Type of Shortfall	Parcel Size (Acres)	Current General Plan Designation	Current Zoning	Proposed General Plan (GP) Designation	Proposed Zoning	Minimum Density Allowed	Maximum Density Allowed	Total Capacity	Vacant/ Nonvacant	Description of Existing Uses	PIN	Base Density Per Acre	Community Plan Area	Rent Stabalization Ordinance	Income Category	Applicable Rezoning Program (Program informing values in Column Q listed first)
Los Angeles	801 S BROADWAY	90014	5144017030	2.548	2.548	0.000	45.864	Shortfall of Sites	0.199	Regional Center Commercial	[Q]C5-4D-CDO-SN	Traditional Core	[HM2-CHC1-5] [CX2-FA] [SN-CPIO-CDO]	20	493.124	50.960		, 0	127-5A209 99	No Max	Central City	No	VLI, LI, ABMI	DT CPU , ARO
Los Angeles	777 N BROADWAY	90012	5408020009	2.548	2.548	0.000	45.864	Shortfall of Sites	0.302	Regional Commercial	C2-2	Community Center	[DM2-MK1-5] [CX1-FA] [CPIO]	20	324.261	50.960		Commercial - Bank, Savings and Loan - One Story, 0	133-5A215 13	No Max	Central City North	No	VLI, LI, ABMI	DT CPU
Los Angeles	817 W 8TH ST	90017	5144010027	2.548	2.548	0.000	45.864	Shortfall of Sites	0.199	Regional Center Commercial	C2-4D	Transit Core	[HB5-SH1-5] [CX4-FA] [CPIO]	20	493.206	50.960		Commercial - Parking Lot (Commercial Use Property) - Lots - Patron or Employee - One Story, 0	129A207 125	No Max	Central City	No	VLI, LI, ABMI	DT CPU
Los Angeles	21045 CALIFA ST	91367	2149002029	25.440	25.440	0.000	0.000	Shortfall of Sites	1.872	Regional Center Commercial	(WC)COMMERCE-SN	Regional Center	0	20	28.319	50.880		Commercial - Office Building - One Story, 0	177B105 101		Canoga Park - Winnetka - Woodland Hills - West Hills	No	LI	CPK CPU , ARO
Los Angeles	16001 VENTURA BLVD	91436	2261022001	25.440	25.440	0.000	0.000	Shortfall of Sites	0.741	Medium Residential	C4-1L, R3-1	Medium Residential	0	20	71.492	50.880		Commercial - Office Building - One Story, 0	168B141 493	43	Encino - Tarzana	No	LI	ENC CPU , ARO, MURC, AHO
Los Angeles	6000 HOLLYWOOD BLVD	90028	5545006029	25.440	25.440	0.000	0.000	Shortfall of Sites	0.241	High Medium Residential	[Q]R4-1VL	Regional Center Commercial	[Q]C2-2D-SN-CPIO	20	219.877	50.880		Commercial - Auto, Recreation Equipment, Construction Equipment Sales and Service - Auto Body Repair Shop - One Story, 0	148-5A189 193	108	Hollywood	No	LI	HWD CPU , AHO
Los Angeles	7040 W SUNSET BLVD	90028	5548017036	2.544	2.544	0.000	45.792	Shortfall of Sites	0.240	Regional Center Commercial	C4-2D-SN	Regional Center Commercial	VARIOUS, WITH C2 and CPIO	20	220.451	50.880		Commercial - Shopping Center (Neighborhood, Community) - One Story, 0	147B181 699	108	Hollywood	No	VLI, LI, ABMI	HWD CPU , MURC, AHO
Los Angeles	7912 W SUNSET BLVD	90046	5554001001	25.440	25.440	0.000	0.000	Shortfall of Sites	0.331	Neighborhood Office Commercial	C4-1D, P-1	Neighborhood Commercial	[Q]C4-1VL-CPIO	20	160.326	50.880		Commercial - Shopping Center (Neighborhood, Community) - One Story, 0	147B177 1053	108	Hollywood	No	LI	HWD CPU , P
Los Angeles	7912 W SUNSET BLVD	90046	5554001001	25.440	25.440	0.000	0.000	Shortfall of Sites	0.331	Neighborhood Office Commercial	P-1	Neighborhood Commercial	[Q]C4-1VL-CPIO	20	160.326	50.880		Commercial - Shopping Center (Neighborhood, Community) - One Story, 0	147B177 1095	108	Hollywood	No	LI	HWD CPU , P
Los Angeles	6125 HOLLYWOOD BLVD	90028	5546032400	2.544	2.544	0.000	45.792	Shortfall of Sites	0.207	Regional Center Commercial	C4-2D-SN	Regional Center Commercial	[Q]C2-2D-SN-CPIO	20	256.166	50.880		Commercial - Auto, Recreation Equipment, Construction Equipment Sales and Service - Auto Body Repair Shop - One Story, 0	148-5A189 88	108	Hollywood	No	VLI, LI, ABMI	HWD CPU
Los Angeles	3148 SAWTELLE BLVD	90066	4250028902	25.440	25.440	0.000	0.000	Shortfall of Sites	0.493	Medium Residential	R3-1	High Residential	0	20	107.427	50.880		Miscellaneous - Government Owned Property, 0	120B157 666	54	Palms - Mar Vista - Del Rey	No	LI	PMVDR CPU , DB50, AHO
Los Angeles	5130 YARMOUTH AVE	91316	2162013003	0.000	0.000	0.000	50.794	Shortfall of Sites	0.702	Medium Residential	R3-1	Medium Residential	0	0	71.238	50.794		Residential - Five or More Units or Apartments (Any Combination) · 4 Stories or Less - Pool, 0	171B129 257	43	Encino - Tarzana	Yes	ABMI	DB50 , ENC CPU, AHO
Los Angeles	5446 NEWCASTLE AVE	91316	2162009191	0.000	0.000	0.000	50.794	Shortfall of Sites	0.707	Medium Residential	R3-1	0	0	0	81.638	50.794		Residential - Five or More Units or Apartments (Any Combination) · 4 Stories or Less - Pool, 0	174B129 994		Encino - Tarzana	Yes	ABMI	DB50
Los Angeles	19301 LEMARSH ST	91324	2726016017	25.397	25.397	0.000	0.000	Shortfall of Sites	0.477	Very Low I Residential	RA-1	0	0	20	113.635	50.793		Residential - Single Family Residence - Pool, 1	204B117 214		Chatsworth - Porter Ranch	No	LI	OPP RC , ADU
Los Angeles	20137 ARMINTA ST	91306	2107011026	0.000	0.000	0.000	50.760	Shortfall of Sites	0.494	Low Residential	(T)R1-1	Low Residential	[HB5-G1-5] [CX4-FA] [CPIO]	0	147.735	50.760		Residential - Double, Duplex, or Two Units - 4 Stories or Less, 2	189B113 793	1 per lot	Canoga Park - Winnetka - Woodland Hills - West Hills	Yes	ABMI	CPK CPU , AHO
Los Angeles	1026 S BROADWAY	90015	5139014017	2.538	2.538	0.000	45.684	Shortfall of Sites	0.285	Regional Center Commercial	C2-4D-O-SN	Traditional Core	[HM2-CHC1-5] [CX4-FA] [SN-CPIO-O]	20	494.109	50.760		Commercial - Store Combination - Store and Residential Combination - 6 to 13 Stories, 0	126A209 605	No Max	Central City	No	VLI, LI, ABMI	DT CPU , AHO
Los Angeles	1541 W 5TH ST	90732	7559035033	25.362	25.362	0.000	0.000	Shortfall of Sites	0.476	Low II Residential	R1-1XL	0	0	20	113.635	50.724		Residential - Single Family Residence - Pool, 1	015B193 125		San Pedro	No	LI	OPP RC , ADU
Los Angeles	0	0	4125008800	25.350	25.350	0.000	0.000	Shortfall of Sites	0.465	General Commercial	R2-1	0	0	20	113.635	50.700		Miscellaneous - Utility, 0	096B169 509	29	Westchester - Playa del Rey	No	LI	OPP RC , WPDR CPU, DB50, AHO
Los Angeles	19641 PARTHENIA ST	91324	2783025101	25.348	25.348	0.000	0.000	Shortfall of Sites	5.354	Neighborhood Office Commercial	C1-1L, P-1	0	0	20	94.696	50.697		Commercial - Shopping Center (Neighborhood, Community) - One Story, 0	195B117 172		Chatsworth - Porter Ranch	No	LI	P
Los Angeles	24811 WESTERN AVE	90717	7372017018	25.308	25.308	0.000	0.000	Shortfall of Sites	0.999	Neighborhood Commercial	[Q]P-1VL, [Q]C2-1VL	Community Center	0	20	55.047	50.616		Commercial - Store - One Story, 0	039B193 607	43	Wilmington - Harbor City	No	LI	DB50 , WHC CPU, P
Los Angeles	12766 SHERMAN WAY	91605	2324006062	2.531	2.531	0.000	45.554	Shortfall of Sites	0.387	Highway Oriented Commercial	C2-1VL	Community Center (Mixed-Use) *	0	20	108.515	50.616		Commercial - Auto, Recreation Equipment, Construction Equipment Sales and Service - Auto Body Repair Shop - One Story, 0	183B161 54	145	North Hollywood - Valley Village	No	VLI, LI, ABMI	DB50 , NH CPU
Los Angeles	17320 SATICOY ST	91406	2202010001	25.308	25.308	0.000	0.000	Shortfall of Sites	0.382	Neighborhood Office Commercial	C2-1VL	Neighborhood Center	0	20	107.465	50.616		Commercial - Store - One Story, 0	186B133 236	54	Reseda - West Van Nuys	No	LI	DB50 , RES CPU, AHO
Los Angeles	12023 VICTORY BLVD	91606	2322007054	2.531	2.531	0.000	45.554	Shortfall of Sites	0.384	Community Commercial	C2-1L	Community Center (Mixed-Use)	0	20	106.802	50.616		Industrial - Warehousing, Distribution, Storage - Warehousing, Distribution, 10,000 to 24,999 SF - One Story, 0	180B165 698	145	North Hollywood - Valley Village	No	VLI, LI, ABMI	DB50 , NH CPU, ARO, AHO
Los Angeles	12516 VANOWEN ST	91605	2325001034	25.308	25.308	0.000	0.000	Shortfall of Sites	0.385	Highway Oriented Commercial	C2-1VL	0	0	20	164.184	50.616		Commercial - Store - One Story, 0	180B165 29		North Hollywood - Valley Village	No	LI	DB50
Los Angeles	15948 ROXFORD ST	91342	2604008037	25.308	25.308	0.000	0.000	Shortfall of Sites	0.386	Community Commercial	C2-1XL-K-CPIO	0	0	20	163.947	50.616		Commercial - Service Station - Full Service - Lift, 0	222B141 209		Sylmar	No	LI	DB50
Los Angeles	11550 LAUREL CANYON BLVD	91340	2612015010	25.308	25.308	0.000	0.000	Shortfall of Sites	0.385	Community Commercial	C2-1-CPIO	0	0	20	164.169	50.616		Commercial - Service Station - Self Service - No Additional Services, 0	213B149 222		Sylmar	No	LI	DB50
Los Angeles	7507 WOODMAN AVE	91405	2215004123	25.308	25.308	0.000	0.000	Shortfall of Sites	0.368	Medium Residential	[Q]R3-1, [T]RD2-1	0	0	20	171.706	50.616		Residential - Five or More Units or Apartments (Any Combination) · 4 Stories or Less, 0	186B157 247		Van Nuys - North Sherman Oaks	No	LI	DB50
Los Angeles	13940 FOOTHILL BLVD	91342	2509003199	25.308	25.308	0.000	0.000	Shortfall of Sites	0.383	Community Commercial	C2-1VL-CPIO	0	0	20	165.153	50.616		Commercial - Auto, Recreation Equipment, Construction Equipment Sales and Service - Auto Body Repair Shop - One Story, 0	225B153 334		Sylmar	No	LI	DB50
Los Angeles	16101 VENTURA BLVD	91436	2260023057	25.286	25.286	0.000	0.000	Shortfall of Sites	0.451	Regional Center Commercial	C4-1L	0	0	20	164.936	50.572		Commercial - Store Combination - Store and Office Combination - Three Stories, 0	168B141 539		Encino - Tarzana	No	LI	DB50 , ENC CPU, ARO, MURC, TOPP C, AHO
Los Angeles	16027 VENTURA BLVD	91436	2261022106	25.286	25.286	0.000	0.000	Shortfall of Sites	0.450	Regional Center Commercial	C4-1L	0	0	20	165.352	50.572		Commercial - Office Building - 6 to 13 Stories, 0	168B141 535		Encino - Tarzana	No	LI	DB50 , ENC CPU, ARO, MURC, TOPP C, AHO
Los Angeles	5455 VAN NUYS BLVD	91401	2249003019	25.286	25.286	0.000	0.000	Shortfall of Sites	0.449	General Commercial	C2-1VL	0	0	20	165.626	50.572		Commercial - Auto, Recreation Equipment, Construction Equipment Sales and Service - New Car Sales and Service - One Story, 0	174B149 1115		Van Nuys - North Sherman Oaks	No	LI	DB50 , TOPP C
Los Angeles	18801 VENTURA BLVD	91356	2160002030	25.286	25.286	0.000	0.000	Shortfall of Sites	0.453	Community Commercial	C2-1VL	0	0	20	164.157	50.572		Commercial - Office Building - Three Stories, 0	174B121 472		Encino - Tarzana	No	LI	DB50 , ARO
Los Angeles	923 SANTEE ST	90015	5145016038	2.528	2.528	0.000	45.504	Shortfall of Sites	0.160	Light Manufacturing	M2-2D	Traditional Core	[HM1-CHC1-5] [CX2-FA] [CPIO]	20	493.299	50.560		Residential - Single Family Residence - High Value Residence, X Cost Classification, 0	126A209 130	No Max	Central City	No	VLI, LI, ABMI	DT CPU
Los Angeles	1040 S LOS ANGELES ST	90015	5145020057	2.528	2.528	0.000	45.504	Shortfall of Sites	0.159	Light Manufacturing	M2-2D	Traditional Core	[HM1-CHC1-5] [CX2-FA] [CPIO]	20	497.676	50.560		Commercial - Store - One Story, 0	126A209 222	No Max	Central City	No	VLI, LI, ABMI	DT CPU
Los Angeles	7441 LANKERSHIM BLVD	91605	2317010021	25.252	25.252	0.000	0.000	Shortfall of Sites	0.392	Neighborhood Office Commercial	C2-1VL	0	0	20	164.417	50.504		Commercial - Restaurant, Cocktail Lounge - Restaurant, Cocktail Lounge, Tavern - One Story, 1	186B169 537		Sun Valley - La Tuna Canyon	No	LI	DB50
Los Angeles	106 E OLYMPIC BLVD	90015	5139015040	2.522	2.522	0.000	45.396	Shortfall of Sites	0.196	Light Manufacturing	[Q]C5-2D-O	Traditional Core	[HM1-CHC1-5] [CX2-FA] [CPIO-O]	20	495.005	50.440		Commercial - Parking Lot (Commercial Use Property) - Parking Structures - Patron or Employee - 6 to 13 Stories, 0	126A209 121	No Max	Central City	No	VLI, LI, ABMI	DT CPU , AHO
Los Angeles	401 W 7TH ST	90014	5144003026	2.522	2.522	0.000	45.396	Shortfall of Sites	0.195	Regional Center Commercial	C5-4D	Transit Core	[HB5-SH1-5] [CX4-FA] [CPIO]	20	497.445	50.440		Commercial - Office Building - 6 to 13 Stories, 0	129A209 197	No Max	Central City	No	VLI, LI, ABMI	DT CPU , ARO
Los Angeles	220 S SPRING ST	90012	5149007008	2.522	2.522	0.000	45.396	Shortfall of Sites	0.195	Regional Center Commercial	C2-4D	Transit Core	[HB5-G1-5] [CX3-FA] [CPIO]	20	496.635	50.440		Commercial - Parking Lot (Commercial Use Property) - Lots - Commercial Parking - One Story, 0	130-5A213 119	No Max	Central City	No	VLI, LI, ABMI	DT CPU
Los Angeles	0	0	2215001910	0.000	0.000	0.000	0.000	Shortfall of Sites	32.803	Public Facilities	PF-1XL	0	0	0	153.741	0.000	Vacant	Miscellaneous - Government Owned Property - Vacant Land, 0	186B149 7		Van Nuys - North Sherman Oaks	No		PF
Los Angeles	0	0	5185013015	25.200	25.200	0.000	0.000	Shortfall of Sites	0.321	Low Medium II Residential	[Q]C2-1-CUGU	Neighborhood Center	[LUM2 - G2 - 3][XC1 - 4][CPIO]	20	196.538	50.400	Vacant	Residential - Single Family Residence - Vacant Land, 0	124-5A225 455	108	Boyle Heights	No	LI	BH CPU
Los Angeles	0	0	5139017023	2.520	2.520	0.000	45.360	Shortfall of Sites	0.127	Regional Center Commercial	C2-4D-O	Transit Core	[HB3-G1-5] [CX2-FA] [CPIO-O]	20	496.306	50.400		Commercial - Parking Lot (Commercial Use Property) - Lots - Patron or Employee - One Story, 0	126A209 192	No Max	Central City	No	VLI, LI, ABMI	DT CPU , AHO
Los Angeles	1335 S MAIN ST	90015	5133009003	2.520	2.520	0.000	45.360	Shortfall of Sites	0.164	Community Commercial	C2-2D	Transit Core	[HB2-G1-5] [CX2-FA] [CPIO]	20	383.361	50.400		Commercial - Store Combination - Store and Office Combination - One Story, 0	124-5A207 160	No Max	Central City	No	VLI, LI, ABMI	DT CPU , ARO
Los Angeles	1501 SANTEE ST	90015	5133015023	2.520	2.520	0.000	45.360	Shortfall of Sites	0.165	Light Manufacturing	M2-2D	Transit Core	[HB1-G1-5] [CX2-FA] [CPIO]	20	381.210	50.400		Industrial - Industrial - Miscellaneous Industrial - One Story, 0	123A209 20	No Max	Central City	No	VLI, LI, ABMI	DT CPU
Los Angeles	747 N SPRING ST	90012	5408027902	2.520	2.520	0.000	45.360	Shortfall of Sites	0.195	Regional Commercial	C2-2	Community Center	[DM2-G1-5] [CX1-FA] [CPIO]	20	323.369	50.400		Miscellaneous - Government Owned Property, 0	133-5A215 44	No Max	Central City North	No	VLI, LI, ABMI	DT CPU
Los Angeles	1055 N ALAMEDA ST	90012	5408028909	2.520	2.520	0.000	45.360	Shortfall of Sites	0.195	Regional Commercial	C2-2	Community Center	[DM2-G1-5] [CX2-FA] [CPIO]	20	323.620	50.400		Commercial - Parking Lot (Commercial Use Property) - Parking Structures - Commercial Parking - One Story, 0	133-5A215 45	No Max	Central City North	No	VLI, LI, ABMI	DT CPU
Los Angeles	1615 SANTEE ST	90015	5133015016	2.520	2.520	0.000	45.360	Shortfall of Sites	0.165	Light Manufacturing	M2-2D	Transit Core	[HB1-G1-5] [CX2-FA] [CPIO]	20	382.490	50.400		Industrial - Light Manufacturing - One Story, 0	123A207 75	No Max	Central City	No	VLI, LI, ABMI	DT CPU
Los Angeles	218 E 12TH ST	90015	5145028017	2.520	2.520	0.000	45.360	Shortfall of Sites	0.164	Light Manufacturing	M2-2D	Transit Core	[HB1-G1-5] [CX2-FA] [CPIO]	20	383.732	50.400		Institutional - Homes for Aged and Others - One Story, 0	124-5A209 88	No Max	Central City	No	VLI, LI, ABMI	DT CPU
Los Angeles	1206 SANTEE ST	90015	5145027001	2.520	2.520	0.000	45.360	Shortfall of Sites	0.207	Light Manufacturing	M2-2D	Markets	[DM1-AL1-5] [IX3-FA] [CPIO]	20	304.295	50.400		Industrial - Light Manufacturing - One Story, 0	124-5A209 102	No Max	Central City	No	VLI, LI, ABMI	DT CPU
Los Angeles	0	0	5164008011	2.520	2.520	0.000	45.360	Shortfall of Sites	0.275	Heavy Manufacturing	M3-1-RIO	Hybrid Industrial	[MB3-CDF1-5] [IX4-FA] [CPIO]	20	228.906	50.400		Commercial - Parking Lot (Commercial Use Property) - Lots - Patron or Employee - One Story, 0	126A217 125	No Max	Central City North	No	VLI, LI, ABMI	DT CPU
Los Angeles	1206 MAPLE AVE	90015	5145027011	2.520	2.520	0.000	45.360	Shortfall of Sites	0.207	Light Manufacturing	M2-2D	Markets	[DM1-AL1-5] [IX3-FA] [CPIO]	20	304.599	50.400		Commercial - Office Building - 6 to 13 Stories, 0	124-5A209 151	No Max	Central City	No	LI	DT CPU
Los Angeles	1017 S LOS ANGELES ST	90015	5139015033	2.520	2.520	0.000	45.360	Shortfall of Sites	0.127	Light Manufacturing	M2-2D	Traditional Core	[HM1-CHC1-5] [CX2-FA] [CPIO]	20	497.086	50.400		Commercial - Parking Lot (Commercial Use Property) - Lots - Patron or Employee - One Story, 0	126A209 158	No Max	Central City	No	VLI, LI, ABMI	DT CPU

Jurisdiction Name	Site Address/Intersection	5 Digit ZIP Code	Assessor Parcel Number	Very Low-Income	Low-Income	Moderate-Income	Above Moderate-Income	Type of Shortfall	Parcel Size (Acres)	Current General Plan Designation	Current Zoning	Proposed General Plan (GP) Designation	Proposed Zoning	Minimum Density Allowed	Maximum Density Allowed	Total Capacity	Vacant/ Nonvacant	Description of Existing Uses	PIN	Base Density Per Acre	Community Plan Area	Rent Stabalization Ordinance	Income Category	Applicable Rezoning Program (Program informing values in Column Q listed first)
Los Angeles	1306 ST JOSEPHS PL	90015	5133017020	2.520	2.520	0.000	45.360	Shortfall of Sites	0.165	Light Manufacturing	M2-2D	Transit Core	[HB1-G1-5] [CX2-FA] [CPIO]	20	381.850	50.400		Commercial - Store - One Story, 0	124-5A209 168	No Max	Central City	No	VLI, LI, ABMI	DT CPU
Los Angeles	0	0	5133009004	2.520	2.520	0.000	45.360	Shortfall of Sites	0.164	Community Commercial	C2-2D	Transit Core	[HB2-G1-5] [CX2-FA] [CPIO]	20	383.567	50.400		Commercial - Parking Lot (Commercial Use Property) - Lots - Patron or Employee - One Story, 0	124-5A207 173	No Max	Central City	No	VLI, LI, ABMI	DT CPU
Los Angeles	1108 S BROADWAY	90015	5139017002	2.520	2.520	0.000	45.360	Shortfall of Sites	0.127	Regional Center Commercial	C2-4D-O-SN	Transit Core	[HB3-G1-5] [CX2-FA] [SN-CPIO-O]	20	496.242	50.400		Commercial - Parking Lot (Commercial Use Property) - Lots - Patron or Employee - One Story, 0	126A209 176	No Max	Central City	No	VLI, LI, ABMI	DT CPU
Los Angeles	526 E 12TH ST	90015	5145026005	2.520	2.520	0.000	45.360	Shortfall of Sites	0.207	Light Manufacturing	M2-2D	Markets	[DM1-AL1-5] [IX3-FA] [CPIO]	20	304.745	50.400		Commercial - Store - One Story, 0	124-5A209 249	No Max	Central City	No	VLI, LI, ABMI	DT CPU
Los Angeles	1100 S LOS ANGELES ST	90015	5145021027	2.520	2.520	0.000	45.360	Shortfall of Sites	0.165	Light Manufacturing	M2-2D	Transit Core	[HB1-G1-5] [CX2-FA] [CPIO]	20	381.985	50.400		Commercial - Wholesale and Manufacturing Outlet - One Story, 0	126A209 257	No Max	Central City	No	VLI, LI, ABMI	DT CPU
Los Angeles	1420 S LOS ANGELES ST	90015	5133016007	2.520	2.520	0.000	45.360	Shortfall of Sites	0.165	Light Manufacturing	M2-2D	Transit Core	[HB1-G1-5] [CX2-FA] [CPIO]	20	380.949	50.400		Industrial - Light Manufacturing - One Story, 0	124-5A209 271	No Max	Central City	No	VLI, LI, ABMI	DT CPU
Los Angeles	1424 S LOS ANGELES ST	90015	5133016009	2.520	2.520	0.000	45.360	Shortfall of Sites	0.165	Light Manufacturing	M2-2D	Transit Core	[HB1-G1-5] [CX2-FA] [CPIO]	20	380.939	50.400		Industrial - Light Manufacturing - One Story, 0	124-5A209 281	No Max	Central City	No	VLI, LI, ABMI	DT CPU
Los Angeles	1430 S LOS ANGELES ST	90015	5133016011	2.520	2.520	0.000	45.360	Shortfall of Sites	0.165	Light Manufacturing	M2-2D	Transit Core	[HB1-G1-5] [CX2-FA] [CPIO]	20	380.928	50.400		Industrial - Light Manufacturing - One Story, 0	124-5A209 294	No Max	Central City	No	VLI, LI, ABMI	DT CPU
Los Angeles	772 S LOS ANGELES ST	90014	5145003001	2.520	2.520	0.000	45.360	Shortfall of Sites	0.127	Light Manufacturing	M2-2D	Traditional Core	[HM1-CHC1-5] [CX2-FA] [CPIO]	20	495.932	50.400		Commercial - Store - One Story, 0	127-5A211 295	No Max	Central City	No	VLI, LI, ABMI	DT CPU
Los Angeles	1434 S LOS ANGELES ST	90015	5133016012	2.520	2.520	0.000	45.360	Shortfall of Sites	0.166	Light Manufacturing	M2-2D	Transit Core	[HB1-G1-5] [CX2-FA] [CPIO]	20	380.577	50.400		Industrial - Heavy Manufacturing - One Story, 0	124-5A207 357	No Max	Central City	No	VLI, LI, ABMI	DT CPU
Los Angeles	6451 SANTA MONICA BLVD	90038	5533009032	25.200	25.200	0.000	0.000	Shortfall of Sites	0.393	Highway Oriented Commercial	C2-1D-SN	Community Commercial	[Q]C2-2D-SN-CPIO	20	160.206	50.400		Commercial - Office Building - One Story, 0	144B185 631	108	Hollywood	No	LI	HWD CPU , ARO
Los Angeles	6461 W SUNSET BLVD	90028	5546013010	2.520	2.520	0.000	45.360	Shortfall of Sites	0.244	Regional Center Commercial	C4-2D-SN	Regional Center Commercial	[Q]C2-2D-SN-CPIO	20	258.409	50.400		Commercial - Auto, Recreation Equipment, Construction Equipment Sales and Service - Auto Body Repair Shop - One Story, 0	147A187 123	108	Hollywood	No	VLI, LI, ABMI	HWD CPU , MURC, AHO
Los Angeles	6500 W SUNSET BLVD	90028	5547026002	2.520	2.520	0.000	45.360	Shortfall of Sites	0.287	Regional Center Commercial	C4-2D-SN	Regional Center Commercial	VARIOUS, WITH C2 and CPIO	20	219.639	50.400		Industrial - Motion Picture, Radio and Television Industry - Studio - One Story, 0	147A187 160	108	Hollywood	No	VLI, LI, ABMI	HWD CPU , MURC
Los Angeles	1624 WILCOX AVE	90028	5546007030	2.520	2.520	0.000	45.360	Shortfall of Sites	0.286	Regional Center Commercial	(T)(Q)C4-2D	Regional Center Commercial	C2-2D-CPIO	20	220.145	50.400		Commercial - Store - One Story, 0	148-5A187 224	108	Hollywood	No	VLI, LI, ABMI	HWD CPU , MURC, AHO
Los Angeles	11324 VANOWEN ST	91605	2319007019	2.220	2.220	0.000	39.960	Shortfall of Sites	0.336	Highway Oriented Commercial	C2-1VL			20	164.992	44.400		Commercial - Restaurant, Cocktail Lounge - Restaurant, Cocktail Lounge, Tavern - One Story, 0	180B173 25		North Hollywood - Valley Village	No	VLI, LI, ABMI	DB50
Los Angeles	13717 VICTORY BLVD	91401	2238013058	25.200	25.200	0.000	0.000	Shortfall of Sites	0.587	Neighborhood Office Commercial	[Q]C1.5-1VL, R3P-1VL	Village	0	20	107.390	50.400		Commercial - Store - Wireless Communication Tower - One Story, 0	180B157 877	72	Van Nuys - North Sherman Oaks	No	LI	VNY CPU , AHO
Los Angeles	7310 VAN NUYS BLVD	91405	2217002039	2.520	2.520	0.000	45.360	Shortfall of Sites	0.436	General Commercial	C2-1VL	Community Center	0	20	144.569	50.400		Commercial - Auto, Recreation Equipment, Construction Equipment Sales and Service - Auto Body Repair Shop - One Story, 0	186B149 709	108	Van Nuys - North Sherman Oaks	No	VLI, LI, ABMI	VNY CPU
Los Angeles	6627 TOBIAS AVE	91405	2236007002	25.200	25.200	0.000	0.000	Shortfall of Sites	0.586	Low Residential	R1-1	Village	0	20	107.423	50.400		Institutional - School (Private) - One Story, 0	180B149 347	72	Van Nuys - North Sherman Oaks	No	LI	VNY CPU
Los Angeles	731 PACIFIC COAST HWY	90710	7413033040	25.200	25.200	0.000	0.000	Shortfall of Sites	0.865	General Commercial	[Q]C2-1VL-O	Community Center	0	20	72.809	50.400		Commercial - Auto, Recreation Equipment, Construction Equipment Sales and Service - Auto Body Repair Shop - One Story, 0	036B197 986	54	Wilmington - Harbor City	No	LI	WHC CPU , DB50
Los Angeles	1714 IVAR AVE	90028	5546004031	0.000	0.000	0.000	50.400	Shortfall of Sites	0.271	Regional Center Commercial	C4-2D-SN	Regional Center Commercial	[Q]C2-2D-SN-CPIO	0	257.924	50.400		Residential - Five or More Units or Apartments (Any Combination) · 5 Stories or More, 0	148-5A187 56	108	Hollywood	Yes	ABMI	HWD CPU , MURC
Los Angeles	1714 IVAR AVE	90028	5546004031	0.000	0.000	0.000	50.400	Shortfall of Sites	0.271	Regional Center Commercial	C4-2D-SN	Regional Center Commercial	[Q]C2-2D-SN-CPIO	0	257.910	50.400		Residential - Five or More Units or Apartments (Any Combination) · 5 Stories or More, 0	148-5A187 85	108	Hollywood	Yes	ABMI	HWD CPU , MURC
Los Angeles	19620 NORDHOFF ST	91324	2783028004	25.200	25.200	0.000	0.000	Shortfall of Sites	0.803	Regional Center Commercial	P-1, C4-1	0	0	20	65.346	50.400		Commercial - Restaurant, Cocktail Lounge - Restaurant, Cocktail Lounge, Tavern - One Story, 0	198B117 223		Chatsworth - Porter Ranch	No	LI	MURC , P
Los Angeles	555 W TEMPLE ST	90012	5161004002	2.520	2.520	0.000	45.360	Shortfall of Sites	0.613	Regional Commercial	C4-2D	Community Center	[MB4-G1-5] [CX3-FA] [CPIO]	20	228.201	50.400		Institutional - Church - One Story, 0	132A213 26	No Max	Central City	No	VLI, LI, ABMI	DT CPU, FBO
Los Angeles	7920 W SUNSET BLVD	90046	5554001012	25.160	25.160	0.000	0.000	Shortfall of Sites	0.467	Neighborhood Office Commercial	C4-1D	Neighborhood Commercial	[Q]C4-1VL-CPIO	20	158.469	50.320		Commercial - Office Building - One Story, 0	147B177 1012	108	Hollywood	No	LI	HWD CPU , ARO, AHO
Los Angeles	11109 SEPULVEDA BLVD	91345	2664007026	25.130	25.130	0.000	0.000	Shortfall of Sites	0.496	Community Commercial	C2-1	0	0	20	163.306	50.259		Commercial - Store - One Story, 2	210B145 124		Mission Hills - Panorama City - North Hills	No	LI	DB50
Los Angeles	960 N BROADWAY	90012	5414015009	2.510	2.510	0.000	45.180	Shortfall of Sites	0.197	Regional Commercial	C2-2	Community Center	[DM5-SH2-5] [CX1-FA] [CPIO]	20	324.215	50.200		Commercial - Restaurant, Cocktail Lounge - Restaurant, Cocktail Lounge, Tavern - One Story, 1	135A215 121	No Max	Central City North	No	VLI, LI, ABMI	DT CPU
Los Angeles	0	0	2217007023	2.510	2.510	0.000	45.180	Shortfall of Sites	0.448	Medium Residential	R3-1	Community Center	0	20	142.971	50.200	Vacant	Residential - Five or More Units or Apartments (Any Combination) · 4 Stories or Less - Vacant Land, 1	183B149 179	108	Van Nuys - North Sherman Oaks	No	VLI, LI, ABMI	VNY CPU
Los Angeles	6000 LANKERSHIM BLVD	91606	2338005011	0.000	0.000	0.000	50.170	Shortfall of Sites	0.502	Neighborhood Office Commercial	[Q]C2-1VL	Low Medium Residential	0	0	27.893	50.170		Commercial - Store - One Story, 3	177B169 749	43	North Hollywood - Valley Village	No	ABMI	DB50 , NH CPU
Los Angeles	22729 DEL VALLE ST	91364	2040031029	0.000	0.000	0.000	50.160	Shortfall of Sites	0.149	Medium Residential	R3-1	Medium Residential	[MB4-SH1-5] [CX2-FA] [CPIO]	0	382.323	50.160	Vacant	Residential - Three Units (Any Combination) - 4 Stories or Less - Vacant Land, 0	171B097 440	43	Canoga Park - Winnetka - Woodland Hills - West Hills	Yes	ABMI	CPK CPU , DB50, AHO
Los Angeles	5057 KLUMP AVE	91601	2353013038	0.000	0.000	0.000	50.160	Shortfall of Sites	0.258	High Medium Residential	R4-1VL	0	0	0	220.731	50.160		Residential - Five or More Units or Apartments (Any Combination) · 4 Stories or Less - Pool, 0	171B173 991	217	North Hollywood - Valley Village	Yes	ABMI	Orange LineTNP , AHO
Los Angeles	5045 KLUMP AVE	91601	2353013017	0.000	0.000	0.000	50.160	Shortfall of Sites	0.258	High Medium Residential	R4-1VL	0	0	0	220.723	50.160		Residential - Five or More Units or Apartments (Any Combination) · 4 Stories or Less, 0	171B173 1065	217	North Hollywood - Valley Village	Yes	ABMI	Orange LineTNP , AHO
Los Angeles	5035 KLUMP AVE	91601	2353013037	0.000	0.000	0.000	50.160	Shortfall of Sites	0.258	High Medium Residential	R4-1VL	0	0	0	220.719	50.160		Residential - Five or More Units or Apartments (Any Combination) · 4 Stories or Less - Pool, 0	171B173 1097	217	North Hollywood - Valley Village	Yes	ABMI	Orange LineTNP , AHO
Los Angeles	13025 SAN FERNANDO RD	91342	2604012027	0.000	0.000	0.000	50.141	Shortfall of Sites	0.501	Community Commercial	C2-1VL-CPIO	0	0	0	163.947	50.141		Residential - Five or More Units or Apartments (Any Combination) · 4 Stories or Less, 10	222B145 137		Sylmar	Yes	ABMI	DB50
Los Angeles	12910 MAGNOLIA BLVD	91423	2358030030	25.042	25.042	0.000	0.000	Shortfall of Sites	0.318	Neighborhood Office Commercial	C2-1VL	Village	0	20	106.753	50.083		Commercial - Store - One Story, 0	171B161 593	72	Van Nuys - North Sherman Oaks	No	LI	DB50 , VNY CPU, AHO
Los Angeles	0	0	2168027029	25.042	25.042	0.000	0.000	Shortfall of Sites	0.316	Community Commercial	P-1LD, C4-1LD	0	0	20	165.159	50.083		Commercial - Parking Lot (Commercial Use Property) - Lots - Patron or Employee - One Story, 0	171B105 16		Canoga Park - Winnetka - Woodland Hills - West Hills	No	LI	DB50 , P
Los Angeles	5570 THORNBURN ST	90045	4103005038	25.042	25.042	0.000	0.000	Shortfall of Sites	0.634	Medium Residential	R3-1	0	0	20	82.274	50.083		Institutional - Church - One Story, 0	102B173 358		Westchester - Playa del Rey	No	LI	DB50, FBO
Los Angeles	14101 RIVERSIDE DR	91423	2248024015	25.042	25.042	0.000	0.000	Shortfall of Sites	0.314	Neighborhood Office Commercial	[Q]C1.5-1VL-RIO	0	0	20	165.953	50.083		Commercial - Shopping Center (Neighborhood, Community) - One Story, 0	168B153 430		Van Nuys - North Sherman Oaks	No	LI	DB50
Los Angeles	0	0	4251014905	25.042	25.042	0.000	0.000	Shortfall of Sites	0.313	High Medium Residential	R4-1	0	0	20	166.433	50.083		Miscellaneous - Government Owned Property, 0	120B157 662		Palms - Mar Vista - Del Rey	No	LI	DB50
Los Angeles	14055 BURBANK BLVD	91401	2246032019	25.042	25.042	0.000	0.000	Shortfall of Sites	0.319	Neighborhood Office Commercial	[Q]C1.5-1VL	0	0	20	163.728	50.083		Commercial - Supermarket - Supermarket - 6,000 SF through 11,999 SF - One Story, 0	174B153 756		Van Nuys - North Sherman Oaks	No	LI	DB50
Los Angeles	10668 BALBOA BLVD	91344	2684001083	25.042	25.042	0.000	0.000	Shortfall of Sites	0.316	Neighborhood Commercial	(Q)C2-1	0	0	20	164.875	50.083	Vacant	Commercial - Commercial - Vacant Land, 0	207B133 1035		Granada Hills - Knollwood	No	LI	DB50
Los Angeles	20526 HARTLAND ST	91306	2137030039	0.000	0.000	0.000	50.040	Shortfall of Sites	0.232	Medium Residential	R3-1-RIO	Medium Residential	[HB3-SH1-5] [CX3-FA] [CPIO-O]	0	375.029	50.040		Residential - Five or More Units or Apartments (Any Combination) · 4 Stories or Less - Pool, 14	183B109 851	43	Canoga Park - Winnetka - Woodland Hills - West Hills	Yes	ABMI	CPK CPU , DB50, AHO
Los Angeles	14148 MAGNOLIA BLVD	91423	2248022005	24.974	24.974	0.000	0.000	Shortfall of Sites	0.649	General Commercial	C1-1VL-RIO, P-1VL-RIO	0	0	20	82.037	49.949		Commercial - Professional Building - Medical Dental Building - One Story, 1	171B153 452		Van Nuys - North Sherman Oaks	No	LI	DB50 , ARO, P, ADU, OPP C
Los Angeles	5605 RESEDA BLVD	91356	2160003039	24.974	24.974	0.000	0.000	Shortfall of Sites	0.324	Community Commercial	C2-1	0	0	20	164.231	49.949		Commercial - Service Station - Full Service - No Additional Services, 1	174B125 373		Encino - Tarzana	No	LI	DB50 , ADU, TOPP C
Los Angeles	9853 N MASON AVE	91311	2748005057	24.972	24.972	0.000	0.000	Shortfall of Sites	1.144	Limited Manufacturing	(Q)M1-1, (Q)CM-1L	0	0	20	61.109	49.944		Commercial - Store - One Story, 6	201B109 366		Chatsworth - Porter Ranch	No	LI	DB50 , OPP C
Los Angeles	530 W 6TH ST	90014	5144004012	2.496	2.496	0.000	44.928	Shortfall of Sites	0.195	Regional Center Commercial	C2-4D	Transit Core	[HB5-SH1-5] [CX3-FA] [CPIO]	20	493.109	49.920		Commercial - Office Building - 6 to 13 Stories, 0	129A209 78	No Max	Central City	No	VLI, LI, ABMI	DT CPU , ARO
Los Angeles	318 S BROADWAY	90013	5149019030	2.496	2.496	0.000	44.928	Shortfall of Sites	0.194	Regional Center Commercial	[Q]C4-4D-CDO-SN	Traditional Core	[HM2-CHC1-5] [CX3-FA] [SN-CPIO-CDO]	20	495.104	49.920		Commercial - Store - Three Stories, 0	130-5A211 128	No Max	Central City	No	VLI, LI, ABMI	DT CPU , ARO
Los Angeles	1060 S BROADWAY	90015	5139014011	2.496	2.496	0.000	44.928	Shortfall of Sites	0.193	Regional Center Commercial	C2-4D-O-SN	Traditional Core	[HM2-CHC1-5] [CX4-FA] [SN-CPIO-O]	20	496.579	49.920		Commercial - Hotel and Motel - Hotel - 50 Rooms and Over - 6 to 13 Stories, 0	126A209 131	No Max	Central City	No	VLI, LI, ABMI	DT CPU , ARO, AHO
Los Angeles	531 W COLLEGE ST	90012	5414004008	2.496	2.496	0.000	44.928	Shortfall of Sites	0.422	Regional Commercial	C2-2D	Village	[MN1-SH2-5] [CX1-FA] [CPIO]	20	227.526	49.920		Commercial - Professional Building - Medical Dental Building - Two Stories, 0	135A215 160	No Max	Central City North	No	VLI, LI, ABMI	DT CPU , ARO
Los Angeles	926 S LOS ANGELES ST	90015	5145016051	2.496	2.496	0.000	44.928	Shortfall of Sites	0.157	Light Manufacturing	M2-2D	Traditional Core	[HM1-CHC1-5] [CX2-FA] [CPIO]	20	498.391	49.920		Industrial - Light Manufacturing - One Story, 0	126A209 119	No Max	Central City	No	VLI, LI, ABMI	DT CPU
Los Angeles	915 SANTEE ST	90015	5145016037	2.496	2.496	0.000	44.928	Shortfall of Sites	0.157	Light Manufacturing	M2-2D	Traditional Core	[HM1-CHC1-5] [CX2-FA] [CPIO]	20	496.256	49.920		Commercial - Parking Lot (Commercial Use Property) - Lots - Patron or Employee - One Story, 0	126A209 126	No Max	Central City	No	VLI, LI, ABMI	DT CPU
Los Angeles	939 WALL ST	90015	5145017049	2.496	2.496	0.000	44.928	Shortfall of Sites	0.255	Light Manufacturing	M2-2D	Markets	[DM1-AL1-5] [IX3-FA] [CPIO]	20	305.762	49.920		Commercial - Store - One Story, 0	126A211 381	No Max	Central City	No	VLI, LI, ABMI	DT CPU

Jurisdiction Name	Site Address/Intersection	5 Digit ZIP Code	Assessor Parcel Number	Very Low-Income	Low-Income	Moderate-Income	Above Moderate-Income	Type of Shortfall	Parcel Size (Acres)	Current General Plan Designation	Current Zoning	Proposed General Plan (GP) Designation	Proposed Zoning	Minimum Density Allowed	Maximum Density Allowed	Total Capacity	Vacant/ Nonvacant	Description of Existing Uses	PIN	Base Density Per Acre	Community Plan Area	Rent Stabalization Ordinance	Income Category	Applicable Rezoning Program (Program informing values in Column Q listed first)
Los Angeles	6301 PLATT AVE	91367	2033018023	2.496	2.496	0.000	44.928	Shortfall of Sites	0.361	Neighborhood Office Commercial	P-1VL, C1-1VL	Community Center	[MB4-G1-5] [IX4-FA] [CPIO]	20	144.113	49.920		Commercial - Restaurant, Cocktail Lounge - Restaurant, Cocktail Lounge, Tavern - One Story, 0	180B093 973	54	Canoga Park - Winnetka - Woodland Hills - West Hills	No	VLI, LI, ABMI	CPK CPU , P, DB50, OPP C
Los Angeles	5801 W SUNSET BLVD	90028	5545011029	2.496	2.496	0.000	44.928	Shortfall of Sites	0.202	Highway Oriented Commercial	C2-1-SN	Regional Center Commercial	[Q]C2-2D-SN-CPIO	20	257.713	49.920		Commercial - Auto, Recreation Equipment, Construction Equipment Sales and Service - Auto Body Repair Shop - One Story, 0	147A191 47	108	Hollywood	No	VLI, LI, ABMI	HWD CPU , AHO
Los Angeles	5857 W SUNSET BLVD	90028	5545011026	2.496	2.496	0.000	44.928	Shortfall of Sites	0.201	Highway Oriented Commercial	C2-1-SN	Regional Center Commercial	[Q]C2-2D-SN-CPIO	20	258.800	49.920		Commercial - Service Station - Self Service - Convenience Store, 0	147A191 58	108	Hollywood	No	VLI, LI, ABMI	HWD CPU , AHO
Los Angeles	5857 W SUNSET BLVD	90028	5545011026	2.496	2.496	0.000	44.928	Shortfall of Sites	0.200	Highway Oriented Commercial	C2-1-SN	Regional Center Commercial	[Q]C2-2D-SN-CPIO	20	259.441	49.920		Commercial - Service Station - Self Service - Convenience Store, 0	147A191 59	108	Hollywood	No	VLI, LI, ABMI	HWD CPU , AHO
Los Angeles	6233 HOLLYWOOD BLVD	90028	5546030001	2.496	2.496	0.000	44.928	Shortfall of Sites	0.203	Regional Center Commercial	C4-2D-SN	Regional Center Commercial	[Q]C2-2D-SN-CPIO	20	255.683	49.920		Recreational - Theater - Legitimate (Stage) Theater - One Story, 0	148-5A189 108	108	Hollywood	No	VLI, LI, ABMI	HWD CPU , MURC
Los Angeles	12140 CHANDLER BLVD	91607	2347017024	2.496	2.496	0.000	44.928	Shortfall of Sites	0.483	Neighborhood Office Commercial	P-1VL, [Q]C2-1VL	Community Center (Mixed-Use)	0	20	107.606	49.920		Institutional - Hospital - One Story, 0	171B165 179	145	North Hollywood - Valley Village	No	VLI, LI, ABMI	NH CPU , P
Los Angeles	5006 VINELAND AVE	91601	2419004024	24.960	24.960	0.000	0.000	Shortfall of Sites	0.256	Medium Residential	[Q]R3-1, C4-1-CA	Community Commercial	0	20	203.280	49.920		Commercial - Non-Auto Service and Repair Shop, Paint Shop, or Laundry - One Story, 0	171B173 1161	108	North Hollywood - Valley Village	No	LI	Orange LineTNP , DB50, AHO
Los Angeles	11411 CHANDLER BLVD	91601	2350010048	24.960	24.960	0.000	0.000	Shortfall of Sites	0.582	High Medium Residential	C2-1, R4-1VL	High Medium	0	20	89.370	49.920	Vacant	Commercial - Commercial - Vacant Land, 0	174B169 1243	No Max	North Hollywood - Valley Village	No	LI	Orange LineTNP
Los Angeles	3148 SAWTELLE BLVD	90066	4250028902	24.960	24.960	0.000	0.000	Shortfall of Sites	0.478	Medium Residential	R3-1	High Residential	0	20	108.842	49.920		Miscellaneous - Government Owned Property, 0	120B157 624	54	Palms - Mar Vista - Del Rey	No	LI	PMVDR CPU , DB50, AHO
Los Angeles	3148 SAWTELLE BLVD	90066	4250028902	24.960	24.960	0.000	0.000	Shortfall of Sites	0.486	Medium Residential	R3-1	High Residential	0	20	107.089	49.920		Miscellaneous - Government Owned Property, 0	120B157 644	54	Palms - Mar Vista - Del Rey	No	LI	PMVDR CPU , DB50, AHO
Los Angeles	2015 DE MILLE DR	90027	5589003001	24.939	24.939	0.000	0.000	Shortfall of Sites	0.525	Very Low II Residential	RE11-1	0	0	20	99.000	49.878		Residential - Single Family Residence - Pool, 0	150A195 12		Hollywood	No	LI	TOC EXP , ADU
Los Angeles	5424 NEWCASTLE AVE	91316	2162009010	0.000	0.000	0.000	49.817	Shortfall of Sites	0.690	Medium Residential	R3-1	Medium Residential	0	0	72.461	49.817		Residential - Five or More Units or Apartments (Any Combination) - 4 Stories or Less - Pool, 0	174B129 1006	43	Encino - Tarzana	Yes	ABMI	DB50 , ENC CPU, AHO
Los Angeles	14355 HUSTON ST	91423	2248007075	0.000	0.000	0.000	49.817	Shortfall of Sites	0.689	Medium Residential	R3-1-RIO	0	0	0	82.114	49.817		Residential - Five or More Units or Apartments (Any Combination) - 4 Stories or Less - Pool, 0	169-5A151 43		Van Nuys - North Sherman Oaks	Yes	ABMI	DB50
Los Angeles	16430 VANOWEN ST	91406	2231006050	24.864	24.864	0.000	0.000	Shortfall of Sites	0.379	Neighborhood Office Commercial	C2-1VL-RIO	Community Center	0	20	142.564	49.728		Commercial - Store Combination - Store and Office Combination - One Story, 0	180B137 28	54	Reseda - West Van Nuys	No	LI	DB50 , RES CPU, ARO
Los Angeles	16623 SHERMAN WAY	91406	2226006016	24.864	24.864	0.000	0.000	Shortfall of Sites	0.378	Limited Commercial	QC2-1VL, QP-1VL	Community Center	0	20	142.938	49.728		Commercial - Restaurant, Cocktail Lounge - Restaurant, Cocktail Lounge, Tavern - One Story, 0	183B137 41	54	Reseda - West Van Nuys	No	LI	DB50 , RES CPU, P
Los Angeles	20111 SATICOY ST	91306	2114004045	24.864	24.864	0.000	0.000	Shortfall of Sites	0.375	Neighborhood Office Commercial	(Q)P-1VL, (Q)C1.5-1VL	Neighborhood Center	0	20	106.708	49.728		Commercial - Shopping Center (Neighborhood, Community) - One Story, 0	186B113 121	54	Canoga Park - Winnetka - Woodland Hills - West Hills	No	LI	DB50 , CPK CPU, P
Los Angeles	11040 SEPULVEDA BLVD	91345	2664005011	24.864	24.864	0.000	0.000	Shortfall of Sites	0.378	Community Commercial	C2-1	0	0	20	164.406	49.728		Commercial - Store - One Story, 0	210B145 209		Mission Hills - Panorama City - North Hills	No	LI	DB50
Los Angeles	17023 ROSCOE BLVD	91325	2690023192	24.864	24.864	0.000	0.000	Shortfall of Sites	0.381	General Commercial	P-1VL, C2-1VL	0	0	20	163.348	49.728		Commercial - Store - One Story, 0	192B133 247		Northridge	No	LI	DB50 , P
Los Angeles	13117 FOOTHILL BLVD	91342	2513028033	24.864	24.864	0.000	0.000	Shortfall of Sites	0.376	Community Commercial	C2-1VL-CPIO	0	0	20	165.487	49.728		Commercial - Auto, Recreation Equipment, Construction Equipment Sales and Service - Car Wash Only, Self-service Type - One Story, 0	219B157 252		Sylmar	No	LI	DB50
Los Angeles	0	0	5445031902	24.864	24.864	0.000	0.000	Shortfall of Sites	1.025	Limited Industrial	[Q]CM-1-CDO-RIO	0	0	20	60.649	49.728		Residential - Five or More Units or Apartments (Any Combination) - 4 Stories or Less - Other Improvements Only, 0	147A217 367		Northeast Los Angeles	No	LI	DB50
Los Angeles	7455 LANKERSHIM BLVD	91605	2317010024	24.864	24.864	0.000	0.000	Shortfall of Sites	0.377	Neighborhood Office Commercial	C2-1VL	0	0	20	164.767	49.728		Commercial - Shopping Center (Neighborhood, Community) - One Story, 0	186B169 486		Sun Valley - La Tuna Canyon	No	LI	DB50
Los Angeles	13000 OXNARD ST	91401	2341024900	0.000	0.000	0.000	49.723	Shortfall of Sites	32.342	Public Facilities	[Q]PF-1XL	0	0	0	153.741	49.723		Miscellaneous - Government Owned Property, 0	174B161 3		Van Nuys - North Sherman Oaks	No	ABMI	PF
Los Angeles	7945 VAN NUYS BLVD	91402	2210019015	24.849	24.849	0.000	0.000	Shortfall of Sites	0.683	Regional Commercial	[Q]M1-1-CDO	0	0	20	113.635	49.698		Commercial - Restaurant, Cocktail Lounge - Restaurant, Cocktail Lounge, Tavern - Two Stories, 0	189B149 374		Mission Hills - Panorama City - North Hills	No	LI	OPP RC
Los Angeles	6000 HOLLYWOOD BLVD	90028	5545006029	24.820	24.820	0.000	0.000	Shortfall of Sites	0.332	Highway Oriented Commercial	C4-1-SN	Regional Center Commercial	[Q]C2-2D-SN-CPIO	20	219.627	49.640		Commercial - Auto, Recreation Equipment, Construction Equipment Sales and Service - Auto Body Repair Shop - One Story, 0	148-5A189 118	108	Hollywood	No	LI	HWD CPU , AHO
Los Angeles	6000 HOLLYWOOD BLVD	90028	5545006029	24.820	24.820	0.000	0.000	Shortfall of Sites	0.333	Highway Oriented Commercial	C4-1-SN	Regional Center Commercial	[Q]C2-2D-SN-CPIO	20	219.001	49.640		Commercial - Auto, Recreation Equipment, Construction Equipment Sales and Service - Auto Body Repair Shop - One Story, 0	148-5A189 119	108	Hollywood	No	LI	HWD CPU , AHO
Los Angeles	12629 GLENOAKS BLVD	91342	2508027030	24.819	24.819	0.000	0.000	Shortfall of Sites	0.481	Community Commercial	C2-1VL-CPIO	0	0	20	163.964	49.638		Commercial - Service Station - Full Service - No Additional Services, 1	219B153 136		Sylmar	No	LI	DB50
Los Angeles	10410 DE SOTO AVE	91311	2706015015	24.817	24.817	0.000	0.000	Shortfall of Sites	0.466	Very Low I Residential	RA-1	0	0	20	113.635	49.635		Residential - Single Family Residence, 1	204B109 23		Chatsworth - Porter Ranch	No	LI	OPP RC , ADU
Los Angeles	7055 LENNOX AVE	91405	2217006014	0.000	0.000	0.000	49.610	Shortfall of Sites	2.064	Medium Residential	[Q]R3-1	Community Center	0	0	144.895	49.610		Residential - Five or More Units or Apartments (Any Combination) - 4 Stories or Less - Pool, 149	183B149 180	108	Van Nuys - North Sherman Oaks	Yes	ABMI	VNY CPU
Los Angeles	3600 WHITTIER BLVD	90023	5188013002	24.800	24.800	0.000	0.000	Shortfall of Sites	0.311	Highway Oriented and Limited Commercial	A1-1XL-CUGU, C1.5-1-CUGU	Community Center	[LUM2 - G2 - 3][XC1 - 4][CPIO]	20	199.137	49.600		Commercial - Store - One Story, 0	121-5A227 380	108	Boyle Heights	No	LI	BH CPU
Los Angeles	1720 E CESAR E CHAVEZ AVE	90033	5174008037	0.000	0.000	0.000	49.600	Shortfall of Sites	10.646	Low Medium II Residential	[Q]R5-1-RIO-CUGU, C2-1-RIO-CUGU	Community Center	[LLM7 - G2 - 3][XG1 - 4][CPIO]	0	5.824	49.600		Institutional - Hospital - One Story, 0	129A221 5	108	Boyle Heights	No	ABMI	BH CPU
Los Angeles	7057 SHOUP AVE	91307	2024016105	24.800	24.800	0.000	0.000	Shortfall of Sites	1.425	Low Medium I Residential	A1-1	Low Medium Residential	0	20	43.521	49.600		Institutional - Hospital - One Story, 0	183B101 213	10	Canoga Park - Winnetka - Woodland Hills - West Hills	No	LI	CPK CPU , AHO
Los Angeles	21037 VANOWEN ST	91303	2138023026	2.480	2.480	0.000	44.640	Shortfall of Sites	0.115	Regional Center Commercial	(WC)RIVER-SN-RIO	Regional Center	[HB1-G1-5] [CX2-FA] [CPIO]	20	540.159	49.600		Residential - Five or More Units or Apartments (Any Combination) - 4 Stories or Less - Pool, 0	183B105 932		Canoga Park - Winnetka - Woodland Hills - West Hills	No	VLI, LI, ABMI	CPK CPU ,
Los Angeles	120 ORD ST	90012	5408013032	2.480	2.480	0.000	44.640	Shortfall of Sites	0.190	Regional Commercial	C2-2	Community Center	[DM2-G1-5] [CX2-FA] [CPIO]	20	326.306	49.600		Industrial - Warehousing, Distribution, Storage - Warehousing, Distribution, Under 10,000 SF - One Story, 0	133-5A215 191	No Max	Central City North	No	VLI, LI, ABMI	DT CPU , ARO
Los Angeles	1136 S LOS ANGELES ST	90015	5145021005	2.480	2.480	0.000	44.640	Shortfall of Sites	0.161	Light Manufacturing	M2-2D	Transit Core	[HB1-G1-5] [CX2-FA] [CPIO]	20	384.376	49.600		Commercial - Store - One Story, 0	124-5A209 12	No Max	Central City	No	VLI, LI, ABMI	DT CPU
Los Angeles	214 E 8TH ST	90014	5145013004	2.480	2.480	0.000	44.640	Shortfall of Sites	0.125	Light Manufacturing	M2-2D	Traditional Core	[HM1-CHC1-5] [CX2-FA] [CPIO]	20	495.280	49.600		Industrial - Light Manufacturing - Five Stories, 0	126A211 28	No Max	Central City	No	VLI, LI, ABMI	DT CPU
Los Angeles	1150 S LOS ANGELES ST	90015	5145021008	2.480	2.480	0.000	44.640	Shortfall of Sites	0.162	Light Manufacturing	M2-2D	Transit Core	[HB1-G1-5] [CX2-FA] [CPIO]	20	383.450	49.600		Commercial - Wholesale and Manufacturing Outlet - One Story, 0	124-5A209 36	No Max	Central City	No	VLI, LI, ABMI	DT CPU
Los Angeles	619 S MAIN ST	90014	5144001012	2.480	2.480	0.000	44.640	Shortfall of Sites	0.190	Regional Center Commercial	C2-4D	Traditional Core	[DM4-CHC1-5] [CX2-FA] [CPIO]	20	326.399	49.600		Commercial - Parking Lot (Commercial Use Property) - Lots - Patron or Employee - One Story, 0	127-5A211 55	No Max	Central City	No	VLI, LI, ABMI	DT CPU
Los Angeles	818 SANTEE ST	90014	5145012028	2.480	2.480	0.000	44.640	Shortfall of Sites	0.126	Light Manufacturing	M2-2D	Traditional Core	[HM1-CHC1-5] [CX2-FA] [CPIO]	20	493.548	49.600	Vacant	Commercial - Commercial - Vacant Land, 0	126A211 107	No Max	Central City	No	VLI, LI, ABMI	DT CPU
Los Angeles	1124 S LOS ANGELES ST	90015	5145021003	2.480	2.480	0.000	44.640	Shortfall of Sites	0.163	Light Manufacturing	M2-2D	Transit Core	[HB1-G1-5] [CX2-FA] [CPIO]	20	381.116	49.600		Industrial - Light Manufacturing - One Story, 0	126A209 292	No Max	Central City	No	VLI, LI, ABMI	DT CPU
Los Angeles	1158 S MAIN ST	90015	5139016009	2.480	2.480	0.000	44.640	Shortfall of Sites	0.162	Light Manufacturing	M2-2D	Transit Core	[HB1-G1-5] [CX2-FA] [CPIO]	20	383.264	49.600		Commercial - Store - One Story, 0	126A209 295	No Max	Central City	No	VLI, LI, ABMI	DT CPU
Los Angeles	1128 S LOS ANGELES ST	90015	5145021004	2.480	2.480	0.000	44.640	Shortfall of Sites	0.162	Light Manufacturing	M2-2D	Transit Core	[HB1-G1-5] [CX2-FA] [CPIO]	20	383.853	49.600		Industrial - Light Manufacturing - One Story, 0	126A209 299	No Max	Central City	No	VLI, LI, ABMI	DT CPU
Los Angeles	829 S LOS ANGELES ST	90014	5145014004	2.480	2.480	0.000	44.640	Shortfall of Sites	0.124	Light Manufacturing	M2-2D	Traditional Core	[HM1-CHC1-5] [CX2-FA] [CPIO]	20	499.308	49.600		Industrial - Light Manufacturing - One Story, 0	127-5A211 319	No Max	Central City	No	VLI, LI, ABMI	DT CPU
Los Angeles	1500 S MAIN ST	90015	5133013001	2.480	2.480	0.000	44.640	Shortfall of Sites	0.163	Light Manufacturing	M2-2D	Transit Core	[HB1-G1-5] [CX2-FA] [CPIO]	20	380.636	49.600		Industrial - Light Manufacturing - One Story, 0	124-5A207 330	No Max	Central City	No	VLI, LI, ABMI	DT CPU
Los Angeles	759 N HILL ST	90012	5408019014	2.480	2.480	0.000	44.640	Shortfall of Sites	0.191	Regional Commercial	C2-2D	Community Center	[DM2-SH2-5] [CX2-FA] [CPIO]	20	323.996	49.600	Vacant	Residential - Single Family Residence - Vacant Land, 0	135A215 362	No Max	Central City North	No	VLI, LI, ABMI	DT CPU
Los Angeles	1500 S LOS ANGELES ST	90015	5133015004	2.480	2.480	0.000	44.640	Shortfall of Sites	0.164	Light Manufacturing	M2-2D	Transit Core	[HB1-G1-5] [CX2-FA] [CPIO]	20	378.807	49.600		Industrial - Light Manufacturing - One Story, 0	124-5A207 377	No Max	Central City	No	VLI, LI, ABMI	DT CPU
Los Angeles	0	0	5547016904	2.480	2.480	0.000	44.640	Shortfall of Sites	0.281	Regional Center Commercial	C4-2D	Regional Center Commercial	C2-2D-CPIO	20	220.600	49.600		Miscellaneous - Government Owned Property, 0	148-5A187 263	108	Hollywood	No	VLI, LI, ABMI	HWD CPU , MURC
Los Angeles	6535 LANKERSHIM BLVD	91606	2322020901	24.800	24.800	0.000	0.000	Shortfall of Sites	0.866	Medium Residential	C2-1VL, R3-1	Neighborhood Center	0	20	71.563	49.600		Miscellaneous - Government Owned Property - Government Services - Postal Facility, 0	180B169 715	108	North Hollywood - Valley Village	No	LI	NH CPU , AHO
Los Angeles	11631 VICTORY BLVD	91606	2335012019	24.800	24.800	0.000	0.000	Shortfall of Sites	0.864	Low Medium II Residential	C1-1VL, RD1.5-1	Neighborhood Center	0	20	71.757	49.600		Commercial - Office Building - One Story, 0	180B169 1019	108	North Hollywood - Valley Village	No	LI	NH CPU , ARO
Los Angeles	6915 VAN NUYS BLVD	91405	2219026042	2.480	2.480	0.000	44.640	Shortfall of Sites	0.432	Community Commercial	C2-1L, P-1L	Community Center	0	20	143.568	49.600		Commercial - Auto, Recreation Equipment, Construction Equipment Sales and Service - Auto Body Repair Shop - One Story, 0	183B149 525	108	Van Nuys - North Sherman Oaks	No	VLI, LI, ABMI	VNY CPU , P

Jurisdiction Name	Site Address/Intersection	5 Digit ZIP Code	Assessor Parcel Number	Very Low-Income	Low-Income	Moderate-Income	Above Moderate-Income	Type of Shortfall	Parcel Size (Acres)	Current General Plan Designation	Current Zoning	Proposed General Plan (GP) Designation	Proposed Zoning	Minimum Density Allowed	Maximum Density Allowed	Total Capacity	Vacant/ Nonvacant	Description of Existing Uses	PIN	Base Density Per Acre	Community Plan Area	Rent Stabalization Ordinance	Income Category	Applicable Rezoning Program (Program informing values in Column Q listed first)
Los Angeles	6833 VAN NUYS BLVD	91405	2219025024	2.480	2.480	0.000	44.640	Shortfall of Sites	0.433	Community Commercial	C2-1L, P-2	Community Center	0	20	143.078	49.600		Commercial - Restaurant, Cocktail Lounge - Restaurant, Cocktail Lounge, Tavern - One Story, 0	183B149 681	108	Van Nuys - North Sherman Oaks	No	VLI, LI, ABMI	VNY CPU , P
Los Angeles	1925 SAWTELLE BLVD	90025	4261030045	24.800	24.800	0.000	0.000	Shortfall of Sites	0.415	Neighborhood Commercial	C2-1VL, R2-1	Mixed Use Corridor	0	20	149.526	49.600		Institutional - Church - One Story, 0	126B153 576	54	West Los Angeles	No	LI	West WLA CPU, FBO, R2RD
Los Angeles	800 S HOPE ST	90017	5144020201	2.470	2.470	0.000	44.460	Shortfall of Sites	0.192	Regional Center Commercial	C2-4D	Transit Core	[HB3-SH1-5] [CX3-FA] [CPIO]	20	494.604	49.400		Commercial - Office Building - 6 to 13 Stories, 0	129A209 217	No Max	Central City	No	VLI, LI, ABMI	DT CPU , ARO
Los Angeles	757 S FLOWER ST	90017	5144010009	2.470	2.470	0.000	44.460	Shortfall of Sites	0.192	Regional Center Commercial	C2-4D	Transit Core	[HB5-SH1-5] [CX4-FA] [CPIO]	20	494.386	49.400		Commercial - Parking Lot (Commercial Use Property) - Lots - Commercial Parking - One Story, 0	129A209 122	No Max	Central City	No	VLI, LI, ABMI	DT CPU
Los Angeles	340 S BROADWAY	90013	5149019010	2.470	2.470	0.000	44.460	Shortfall of Sites	0.191	Regional Center Commercial	[Q]C4-4D-CDO-SN	Traditional Core	[HM2-CHC1-5] [CX3-FA] [SN-CPIO-CDO]	20	496.531	49.400		Commercial - Store - One Story, 0	130-5A211 164	No Max	Central City	No	VLI, LI, ABMI	DT CPU
Los Angeles	13629 HATTERAS ST	91401	2343004012	24.658	24.658	0.000	0.000	Shortfall of Sites	0.635	Very Low Residential	R1-1, RE11-1	0	0	20	99.000	49.316		Residential - Single Family Residence - Guesthouse, 1	174B157 112		Van Nuys - North Sherman Oaks	No	LI	TOC EXP , ADU
Los Angeles	267 N FREMONT AVE	90012	5161001063	2.464	2.464	0.000	44.352	Shortfall of Sites	0.155	Regional Center Commercial	C4-2D	Transit Core	[HB3-G1-5] [CX2-FA] [CPIO]	20	497.796	49.280		Residential - Five or More Units or Apartments (Any Combination) - 5 Stories or More - Pool, 0	133-5A211 87	No Max	Central City	No	VLI, LI, ABMI	DT CPU
Los Angeles	770 S GRAND AVENUE	90017	5144012061	2.464	2.464	0.000	44.352	Shortfall of Sites	0.156	Regional Center Commercial	C2-4D	Transit Core	[HB5-G1-5] [CX3-FA] [CPIO]	20	493.453	49.280		Residential - Five or More Units or Apartments (Any Combination) - 5 Stories or More - Pool, 0	129A209 231	No Max	Central City	No	VLI, LI, ABMI	DT CPU
Los Angeles	20230 SATICOY ST	91306	2114005015	24.600	24.600	0.000	0.000	Shortfall of Sites	0.511	Neighborhood Office Commercial	P-1VL, C2-1VL	Community Center	0	20	144.899	49.200		Commercial - Auto, Recreation Equipment, Construction Equipment Sales and Service - Auto Body Repair Shop - One Story, 10	186B113 242	54	Canoga Park - Winnetka - Woodland Hills - West Hills	No	LI	CPK CPU , P
Los Angeles	15455 CHATSWORTH ST	91345	2649001006	24.568	24.568	0.000	0.000	Shortfall of Sites	0.641	Neighborhood Office Commercial	P-1VL, [Q]C2-1VL	0	0	20	79.860	49.137		Commercial - Auto, Recreation Equipment, Construction Equipment Sales and Service - Auto Service Centers (No Gasoline) - One Story, 0	207B145 260		Mission Hills - Panorama City - North Hills	No	LI	OPP C , P, DB50
Los Angeles	7009 FORMOSA CIR	91303	2138025042	2.456	2.456	0.000	44.208	Shortfall of Sites	0.151	Low Residential	R1-1-RIO	Low Medium Residential	[HB3-G1-5] [CX3-FA] [CPIO-O]	20	515.004	49.120		Residential - Single Family Residence, 1	183B105 976	10	Canoga Park - Winnetka - Woodland Hills - West Hills	No	VLI, LI, ABMI	CPK CPU ,
Los Angeles	1630 SEPULVEDA BLVD	90501	7438001037	24.553	24.553	0.000	0.000	Shortfall of Sites	0.641	General Commercial	[Q]C2-1XL-O	0	0	20	79.860	49.107		Commercial - Shopping Center (Neighborhood, Community) - One Story, 0	045B193 498		Wilmington - Harbor City	No	LI	OPP C , DB50
Los Angeles	10310 S SEPULVEDA BLVD	90045	2649019032	24.531	24.531	0.000	0.000	Shortfall of Sites	0.438	Community Commercial	(T)(Q)C2-1	0	0	20	164.690	49.062		Commercial - Shopping Center (Neighborhood, Community) - One Story, 0	204B145 259		Mission Hills - Panorama City - North Hills	No	LI	DB50 , TOPP C
Los Angeles	7868 VAN NUYS BLVD	91402	2212028023	24.511	24.511	0.000	0.000	Shortfall of Sites	0.539	Light Manufacturing	[Q]M2-1-CDO	0	0	20	113.635	49.023		Commercial - Shopping Center (Neighborhood, Community) - One Story, 0	189B149 644		Mission Hills - Panorama City - North Hills	No	LI	OPP RC
Los Angeles	11710 SANTA MONICA BLVD	90025	4262007005	24.509	24.509	0.000	0.000	Shortfall of Sites	0.311	General Commercial	C2-1VL	Mixed Use Corridor	0	20	150.957	49.018		Commercial - Store - One Story, 0	126B149 337	54	West Los Angeles	No	LI	DB50 , West WLA CPU, TOPP C, AHO
Los Angeles	4741 LIBBIT AVE	91436	2284001016	24.509	24.509	0.000	0.000	Shortfall of Sites	0.620	Medium Residential	R3-1	Medium Residential	0	20	72.553	49.018	Vacant	Residential - Five or More Units or Apartments (Any Combination) - 4 Stories or Less - Vacant Land, 0	168B137 451	43	Encino - Tarzana	No	LI	DB50 , ENC CPU, MURC, AHO
Los Angeles	6800 LA TIJERA BLVD	90045	4103002024	24.509	24.509	0.000	0.000	Shortfall of Sites	0.307	Community Commercial	C2-1VL	0	0	20	107.363	49.018		Commercial - Parking Lot (Commercial Use Property) - Lots - Patron or Employee - One Story, 0	102B173 99	29	Westchester - Playa del Rey	No	LI	DB50 , WPDR CPU, AHO
Los Angeles	5569 RESEDA BLVD	91356	2160004052	24.509	24.509	0.000	0.000	Shortfall of Sites	0.310	Community Commercial	C2-1L	0	0	20	164.758	49.018		Commercial - Auto, Recreation Equipment, Construction Equipment Sales and Service - Auto Body Repair Shop - One Story, 0	174B125 433		Encino - Tarzana	No	LI	DB50 , ENC CPU, TOPP C, AHO
Los Angeles	12500 OXNARD ST	91606	2341001009	24.509	24.509	0.000	0.000	Shortfall of Sites	0.307	Highway Oriented Commercial	[Q]C2-1VL	0	0	20	166.168	49.018		Commercial - Store - One Story, 0	177B165 761		North Hollywood - Valley Village	No	LI	DB50
Los Angeles	11429 VENTURA BLVD	91604	2368023026	24.509	24.509	0.000	0.000	Shortfall of Sites	0.308	General Commercial	C2-1VL-RIO	0	0	20	165.534	49.018		Institutional - Hospital - One Story, 0	162B169 454		Sherman Oaks - Studio City - Toluca Lake - Cahuenga Pass	No	LI	DB50 , TOPP C
Los Angeles	14113 HUBBARD ST	91342	2508027029	24.509	24.509	0.000	0.000	Shortfall of Sites	0.467	Community Commercial	(Q)C4-1	0	0	20	163.953	49.018		Commercial - Shopping Center (Neighborhood, Community) - One Story, 0	219B153 166		Sylmar	No	LI	DB50
Los Angeles	809 N BROADWAY	90012	5408032006	2.450	2.450	0.000	44.100	Shortfall of Sites	0.285	Regional Commercial	C2-2	Village	[MN1-MK1-5] [CX1-FA] [CPIO]	20	228.460	49.000		Commercial - Store - One Story, 3	135A215 330	No Max	Central City North	No	VLI, LI, ABMI	DT CPU
Los Angeles	16815 VICTORY BLVD	91406	2231023052	0.000	0.000	0.000	48.960	Shortfall of Sites	0.948	Low Medium II Residential	RD1.5-1-RIO	Medium Residential	0	0	71.712	48.960		Residential - Five or More Units or Apartments (Any Combination) - 4 Stories or Less - Pool, 0	180B133 497	43	Reseda - West Van Nuys	Yes	ABMI	RES CPU
Los Angeles	0	0	2039007900	2.448	2.448	0.000	44.064	Shortfall of Sites	0.355	Community Commercial	RA-1VL	Community Center	[HB1-G1-5] [CX2-FA] [CPIO]	20	143.581	48.960		Miscellaneous - Government Owned Property, 0	180B097 700	54	Canoga Park - Winnetka - Woodland Hills - West Hills	No	VLI, LI, ABMI	CPK CPU , OPP RC, AHO
Los Angeles	5142 TUJUNGA AVE	91601	2353002030	24.480	24.480	0.000	0.000	Shortfall of Sites	0.230	High Medium Residential	R4-1VL	0	0	20	221.521	48.960		Recreational - Club, Lodge Hall, Fraternal Organization - One Story, 0	171B173 749	217	North Hollywood - Valley Village	No	LI	Orange LineTNP , AHO
Los Angeles	3148 SAWTELLE BLVD	90066	4250028902	24.480	24.480	0.000	0.000	Shortfall of Sites	0.470	Medium Residential	R3-1	High Residential	0	20	108.428	48.960		Miscellaneous - Government Owned Property, 0	120B157 600	54	Palms - Mar Vista - Del Rey	No	LI	PMVDR CPU , DB50, AHO
Los Angeles	22555 OXNARD ST	91367	2039006017	2.447	2.447	0.000	44.040	Shortfall of Sites	3.845	Low Residential	A1-1	Very Low Residential	[HB5-G1-5] [CX3-FA] [CPIO]	20	66.287	48.933		Institutional - School (Private) - One Story, 0	177B097 438	1 per lot	Canoga Park - Winnetka - Woodland Hills - West Hills	No	VLI, LI, ABMI	AHO , CPK CPU
Los Angeles	10645 DE SOTO AVE	91311	2706017002	24.442	24.442	0.000	0.000	Shortfall of Sites	0.459	Very Low I Residential	RA-1	0	0	20	113.635	48.885		Residential - Single Family Residence, 1	207B109 377		Chatsworth - Porter Ranch	No	LI	OPP RC , ADU
Los Angeles	18455 BURBANK BLVD	91356	2160001022	24.442	24.442	0.000	0.000	Shortfall of Sites	0.315	Community Commercial	C2-1L, P-1L	0	0	20	165.671	48.883		Commercial - Office Building - Five Stories, 1	174B125 363		Encino - Tarzana	No	LI	DB50 , ENC CPU, ARO, P, ADU, TOPP C
Los Angeles	22219 SUMMIT VUE DR	91367	2146003041	24.440	24.440	0.000	0.000	Shortfall of Sites	5.391	Low Medium I Residential	QRD2-1	Low Medium Residential	0	20	43.403	48.880		Residential - Five or More Units or Apartments (Any Combination) - 4 Stories or Less - Pool, 112	177B101 93	10	Canoga Park - Winnetka - Woodland Hills - West Hills	No	LI	CPK CPU , DB50, AHO
Los Angeles	550 W 5TH ST	90013	5149030001	2.444	2.444	0.000	43.992	Shortfall of Sites	0.189	Regional Center Commercial	C2-4D	Transit Core	[HB5-SH1-5] [CX3-FA] [CPIO]	20	496.111	48.880		Commercial - Office Building - One Story, 0	130-5A211 157	No Max	Central City	No	VLI, LI, ABMI	DT CPU , ARO
Los Angeles	550 W 5TH ST	90013	5149030001	2.444	2.444	0.000	43.992	Shortfall of Sites	0.190	Regional Center Commercial	C2-4D	Transit Core	[HB5-SH1-5] [CX3-FA] [CPIO]	20	495.681	48.880		Commercial - Office Building - One Story, 0	130-5A211 167	No Max	Central City	No	VLI, LI, ABMI	DT CPU , ARO
Los Angeles	408 W PICO BLVD	90015	5134017005	2.444	2.444	0.000	43.992	Shortfall of Sites	0.190	Community Commercial	C2-2D-O	Transit Core	[HB3-G1-5] [CX2-FA] [CPIO-O]	20	495.567	48.880		Commercial - Store - One Story, 0	126A207 184	No Max	Central City	No	VLI, LI, ABMI	DT CPU
Los Angeles	408 W PICO BLVD	90015	5134017005	2.444	2.444	0.000	43.992	Shortfall of Sites	0.190	Community Commercial	C2-2D-O	Transit Core	[HB3-G1-5] [CX2-FA] [CPIO-O]	20	495.415	48.880		Commercial - Store - One Story, 0	126A207 189	No Max	Central City	No	VLI, LI, ABMI	DT CPU
Los Angeles	6725 W SUNSET BLVD	90028	5547020044	2.444	2.444	0.000	43.992	Shortfall of Sites	0.431	Regional Center Commercial	C4-2D-SN	Regional Center Commercial	C2-2D-CPIO	20	218.263	48.880		Commercial - Office Building - One Story, 0	147A185 36	108	Hollywood	No	VLI, LI, ABMI	HWD CPU , ARO, MURC
Los Angeles	6730 WHITE OAK AVE	91406	2229013026	24.420	24.420	0.000	0.000	Shortfall of Sites	0.371	Neighborhood Office Commercial	C2-1VL-RIO	Neighborhood Center	0	20	107.704	48.840		Commercial - Shopping Center (Neighborhood, Community) - One Story, 0	180B129 58	54	Reseda - West Van Nuys	No	LI	DB50 , RES CPU, AHO
Los Angeles	20111 SATICOY ST	91306	2114004045	24.420	24.420	0.000	0.000	Shortfall of Sites	0.374	Neighborhood Office Commercial	(Q)P-1VL, (Q)C1.5-1VL	Neighborhood Center	0	20	107.064	48.840		Commercial - Shopping Center (Neighborhood, Community) - One Story, 0	186B113 124	54	Canoga Park - Winnetka - Woodland Hills - West Hills	No	LI	DB50 , CPK CPU, P
Los Angeles	17631 VANOWEN ST	91406	2229001017	24.420	24.420	0.000	0.000	Shortfall of Sites	0.371	Neighborhood Office Commercial	C2-1VL	Neighborhood Center	0	20	107.735	48.840		Commercial - Shopping Center (Neighborhood, Community) - One Story, 0	183B129 1027	54	Reseda - West Van Nuys	No	LI	DB50 , RES CPU, AHO
Los Angeles	17631 VANOWEN ST	91406	2229001017	24.420	24.420	0.000	0.000	Shortfall of Sites	0.373	Neighborhood Office Commercial	C2-1VL	Neighborhood Center	0	20	107.189	48.840		Commercial - Shopping Center (Neighborhood, Community) - One Story, 0	183B129 1028	54	Reseda - West Van Nuys	No	LI	DB50 , RES CPU, AHO
Los Angeles	17631 VANOWEN ST	91406	2229001017	24.420	24.420	0.000	0.000	Shortfall of Sites	0.373	Neighborhood Office Commercial	C2-1VL	Neighborhood Center	0	20	107.196	48.840		Commercial - Shopping Center (Neighborhood, Community) - One Story, 0	183B129 1029	54	Reseda - West Van Nuys	No	LI	DB50 , RES CPU, AHO
Los Angeles	17631 VANOWEN ST	91406	2229001017	24.420	24.420	0.000	0.000	Shortfall of Sites	0.371	Neighborhood Office Commercial	C2-1VL	Neighborhood Center	0	20	107.772	48.840		Commercial - Shopping Center (Neighborhood, Community) - One Story, 0	183B129 1030	54	Reseda - West Van Nuys	No	LI	DB50 , RES CPU, AHO
Los Angeles	17255 ROSCOE BLVD	91325	2690017114	24.420	24.420	0.000	0.000	Shortfall of Sites	0.371	General Commercial	C2-1VL	0	0	20	164.514	48.840		Commercial - Service Station - Self Service - No Additional Services, 0	192B133 249		Northridge	No	LI	DB50
Los Angeles	100 BROAD AVE	90744	7440005036	24.420	24.420	0.000	0.000	Shortfall of Sites	0.953	Community Commercial	[Q]M3-1VL, [Q]C2-1VL	0	0	20	64.093	48.840		Industrial - Warehousing, Distribution, Storage - Warehousing, Distribution, 10,000 to 24,999 SF - One Story, 0	027B209 318		Wilmington - Harbor City	No	LI	DB50 , ARO
Los Angeles	16203 PARTHENIA ST	91343	2688015016	24.420	24.420	0.000	0.000	Shortfall of Sites	0.370	Neighborhood Office Commercial	[T][Q]C2-1	0	0	20	165.027	48.840		Commercial - Shopping Center (Neighborhood, Community) - One Story, 0	195B141 709		Mission Hills - Panorama City - North Hills	No	LI	DB50
Los Angeles	9030 OAK PARK AVE	91325	2690005004	24.416	24.416	0.000	0.000	Shortfall of Sites	0.459	Very Low I Residential	RA-1	0	0	20	113.635	48.832		Residential - Single Family Residence - Pool, 1	198B133 637		Northridge	No	LI	OPP RC , ADU
Los Angeles	3950 VANTAGE AVE	91604	2369013002	24.404	24.404	0.000	0.000	Shortfall of Sites	0.539	Low Residential	R1-1-RIO	0	0	20	99.000	48.808		Residential - Single Family Residence - Pool and Misc., 2	162B165 347		Sherman Oaks - Studio City - Toluca Lake - Cahuenga Pass	No	LI	TOC EXP
Los Angeles	739 N MAIN ST	90012	5408013016	2.440	2.440	0.000	43.920	Shortfall of Sites	0.187	Regional Commercial	C2-2	Community Center	[DM2-G1-5] [CX2-FA] [CPIO]	20	325.870	48.800		Commercial - Store Combination - Store and Office Combination - Two Stories, 0	133-5A215 199	No Max	Central City North	No	VLI, LI, ABMI	DT CPU , ARO
Los Angeles	1526 S LOS ANGELES ST	90015	5133015001	2.440	2.440	0.000	43.920	Shortfall of Sites	0.160	Light Manufacturing	M2-2D	Transit Core	[HB1-G1-5] [CX2-FA] [CPIO]	20	381.223	48.800		Commercial - Store - One Story, 0	123A207 21	No Max	Central City	No	VLI, LI, ABMI	DT CPU
Los Angeles	1614 S MAIN ST	90015	5133014003	2.440	2.440	0.000	43.920	Shortfall of Sites	0.161	Light Manufacturing	M2-2D	Transit Core	[HB1-G1-5] [CX2-FA] [CPIO]	20	379.160	48.800		Industrial - Light Manufacturing - One Story, 0	123A207 24	No Max	Central City	No	VLI, LI, ABMI	DT CPU

Jurisdiction Name	Site Address/Intersection	5 Digit ZIP Code	Assessor Parcel Number	Very Low-Income	Low-Income	Moderate-Income	Above Moderate-Income	Type of Shortfall	Parcel Size (Acres)	Current General Plan Designation	Current Zoning	Proposed General Plan (GP) Designation	Proposed Zoning	Minimum Density Allowed	Maximum Density Allowed	Total Capacity	Vacant/ Nonvacant	Description of Existing Uses	PIN	Base Density Per Acre	Community Plan Area	Rent Stabalization Ordinance	Income Category	Applicable Rezoning Program (Program informing values in Column Q listed first)
Los Angeles	1526 S LOS ANGELES ST	90015	5133015001	2.440	2.440	0.000	43.920	Shortfall of Sites	0.160	Light Manufacturing	M2-2D	Transit Core	[HB1-G1-5] [CX2-FA] [CPIO]	20	380.760	48.800		Commercial - Store - One Story, 0	123A207 27	No Max	Central City	No	VLI, LI, ABMI	DT CPU
Los Angeles	0	0	5173012906	2.440	2.440	0.000	43.920	Shortfall of Sites	0.187	Regional Commercial	[T][Q]C2-2D-CDO-RIO	Community Center	[DM2-G1-5] [CX2-FA] [CPIO-CDO]	20	325.740	48.800	Vacant	Industrial - Heavy Manufacturing - Vacant Land, 0	129A215 63	No Max	Central City North	No	VLI, LI, ABMI	DT CPU
Los Angeles	110 E 9TH ST	90079	5139001024	2.440	2.440	0.000	43.920	Shortfall of Sites	0.123	Light Manufacturing	M2-2D	Traditional Core	[HM1-CHC1-5] [CX2-FA] [CPIO]	20	495.447	48.800		Commercial - Office Building - 6 to 13 Stories, 0	126A209 74	No Max	Central City	No	VLI, LI, ABMI	DT CPU
Los Angeles	1600 SANTEE ST	90015	5133020015	2.440	2.440	0.000	43.920	Shortfall of Sites	0.201	Light Manufacturing	M2-2D	Markets	[DM1-G1-5] [IX3-FA] [CPIO]	20	303.697	48.800		Industrial - Light Manufacturing - One Story, 0	123A209 83	No Max	Central City	No	VLI, LI, ABMI	DT CPU
Los Angeles	700 N SPRING ST	90012	5408028012	2.440	2.440	0.000	43.920	Shortfall of Sites	0.188	Regional Commercial	C2-2	Community Center	[DM2-G1-5] [CX2-FA] [CPIO]	20	324.961	48.800		Commercial - Store - One Story, 0	133-5A215 159	No Max	Central City North	No	VLI, LI, ABMI	DT CPU
Los Angeles	826 S BROADWAY	90014	5144016062	2.440	2.440	0.000	43.920	Shortfall of Sites	0.188	Regional Center Commercial	[Q]C5-4D-CDO-SN	Traditional Core	[DM4-CHC1-5] [CX4-FA] [SN-CPIO-CDO]	20	324.941	48.800		Commercial - Store - One Story, 0	127-5A209 180	No Max	Central City	No	VLI, LI, ABMI	DT CPU
Los Angeles	825 S SPRING ST	90014	5144016055	2.440	2.440	0.000	43.920	Shortfall of Sites	0.189	Regional Center Commercial	C5-4D	Traditional Core	[DM4-CHC1-5] [CX2-FA] [CPIO]	20	322.858	48.800		Commercial - Parking Lot (Commercial Use Property) - Lots - Patron or Employee - One Story, 0	127-5A209 202	No Max	Central City	No	VLI, LI, ABMI	DT CPU
Los Angeles	0	0	5161026033	2.440	2.440	0.000	43.920	Shortfall of Sites	0.122	Regional Center Commercial	C2-4D	Transit Core	[HB5-G1-5] [CX3-FA] [CPIO]	20	498.928	48.800		Commercial - Restaurant, Cocktail Lounge - Restaurant, Cocktail Lounge, Tavern - One Story, 0	130-5A213 205	No Max	Central City	No	VLI, LI, ABMI	DT CPU
Los Angeles	631 N SPRING ST	90012	5408014014	2.440	2.440	0.000	43.920	Shortfall of Sites	0.189	Regional Commercial	C2-2	Community Center	[DM2-G1-5] [CX2-FA] [CPIO]	20	322.174	48.800		Commercial - Restaurant, Cocktail Lounge - Restaurant, Cocktail Lounge, Tavern - One Story, 0	133-5A215 272	No Max	Central City North	No	VLI, LI, ABMI	DT CPU
Los Angeles	1149 S SAN PEDRO ST	90015	5145025014	2.440	2.440	0.000	43.920	Shortfall of Sites	0.199	Light Manufacturing	M2-2D	Community Center	[DM1-SH1-5] [CX3-FA] [CPIO]	20	305.984	48.800		Commercial - Store - One Story, 0	124-5A211 277	No Max	Central City	No	VLI, LI, ABMI	DT CPU
Los Angeles	1228 SAN JULIAN ST	90015	5145026033	2.440	2.440	0.000	43.920	Shortfall of Sites	0.199	Light Manufacturing	M2-2D	Community Center	[DM1-G1-5] [CX3-FA] [CPIO]	20	306.039	48.800		Industrial - Light Manufacturing - One Story, 0	124-5A209 317	No Max	Central City	No	VLI, LI, ABMI	DT CPU
Los Angeles	626 S SPRING ST	90014	5144001021	2.440	2.440	0.000	43.920	Shortfall of Sites	0.188	Regional Center Commercial	C2-4D	Traditional Core	[DM4-CHC1-5] [CX2-FA] [CPIO]	20	324.274	48.800		Residential - Five or More Units or Apartments (Any Combination) - 5 Stories or More, 0	127-5A211 346	No Max	Central City	No	VLI, LI, ABMI	DT CPU
Los Angeles	1506 S LOS ANGELES ST	90015	5133015003	2.440	2.440	0.000	43.920	Shortfall of Sites	0.160	Light Manufacturing	M2-2D	Transit Core	[HB1-G1-5] [CX2-FA] [CPIO]	20	381.260	48.800		Industrial - Light Manufacturing - One Story, 0	124-5A207 382	No Max	Central City	No	VLI, LI, ABMI	DT CPU
Los Angeles	1510 S LOS ANGELES ST	90015	5133015002	2.440	2.440	0.000	43.920	Shortfall of Sites	0.160	Light Manufacturing	M2-2D	Transit Core	[HB1-G1-5] [CX2-FA] [CPIO]	20	381.238	48.800		Industrial - Light Manufacturing - One Story, 0	124-5A207 386	No Max	Central City	No	VLI, LI, ABMI	DT CPU
Los Angeles	0	0	5164016909	24.400	24.400	0.000	0.000	Shortfall of Sites	0.529	Heavy Manufacturing	M3-1-RIO	Hybrid Industrial	[MB2-CDR1-5] [IX4-FA] [CPIO]	20	115.357	48.800		Miscellaneous - Utility, 0	124-5A217 15	No Max	Central City North	No	LI	DT CPU
Los Angeles	6332 SEPULVEDA BLVD	91411	2242010028	24.400	24.400	0.000	0.000	Shortfall of Sites	1.240	General Commercial	C2-1VL-RIO, P-1VL-RIO	Neighborhood Commercial	0	20	49.179	48.800		Commercial - Auto, Recreation Equipment, Construction Equipment Sales and Service - Car Wash Only - One Story, 0	180B145 859	No Max	Van Nuys - North Sherman Oaks	No	LI	Orange LineTNP , P
Los Angeles	7204 VAN NUYS BLVD	91405	2217003044	2.440	2.440	0.000	43.920	Shortfall of Sites	0.425	General Commercial	C2-1VL	Community Center	0	20	143.598	48.800		Commercial - Service Station - Full Service - No Additional Services, 0	183B149 56	108	Van Nuys - North Sherman Oaks	No	VLI, LI, ABMI	VNY CPU
Los Angeles	490 W ROSECRANS AVE	90248	6129001031	24.364	24.364	0.000	0.000	Shortfall of Sites	0.375	Highway Oriented Commercial	C2-1-O	0	0	20	165.778	48.728		Commercial - Auto, Recreation Equipment, Construction Equipment Sales and Service - Auto Body Repair Shop - One Story, 1	075B201 60		Harbor Gateway	No	LI	DB50
Los Angeles	5243 LAUREL CANYON BLVD	91607	2347018016	2.436	2.436	0.000	43.848	Shortfall of Sites	0.480	Neighborhood Office Commercial	P-1VL, [Q]C2-1VL	Community Center (Mixed-Use)	0	20	108.297	48.720		Institutional - School (Private) - One Story, 1	171B165 1197	145	North Hollywood - Valley Village	No	VLI, LI, ABMI	NH CPU , P, ADU
Los Angeles	6543 CORBIN AVE	91367	2134024019	24.355	24.355	0.000	0.000	Shortfall of Sites	4.593	Low Residential	A1-1-RIO	Very Low Residential	0	20	66.287	48.709		Recreational - Club, Lodge Hall, Fraternal Organization - Wireless Communication Tower - One Story, 0	180B117 546	1 per lot	Canoga Park - Winnetka - Woodland Hills - West Hills	No	LI	AHO , CPK CPU
Los Angeles	267 N FREMONT AVE	90012	5161001063	2.432	2.432	0.000	43.776	Shortfall of Sites	0.152	Regional Center Commercial	C4-2D	Transit Core	[HB3-G1-5] [CX2-FA] [CPIO]	20	498.533	48.640		Residential - Five or More Units or Apartments (Any Combination) - 5 Stories or More - Pool, 0	133-5A211 94	No Max	Central City	No	VLI, LI, ABMI	DT CPU
Los Angeles	0	0	5148001031	2.432	2.432	0.000	43.776	Shortfall of Sites	0.200	Community Commercial	[Q]C4-2D	Transit Core	[HB1-G1-5] [CX3-FA] [CPIO]	20	380.692	48.640		Residential - Five or More Units or Apartments (Any Combination) - 5 Stories or More - Pool and Misc., 0	129A213 160	No Max	Central City	No	VLI, LI, ABMI	DT CPU
Los Angeles	5121 KLUMP AVE	91601	2353003025	24.310	24.310	0.000	0.000	Shortfall of Sites	0.500	High Medium Residential	R4-1VL	0	0	20	217.872	48.620		Residential - Five or More Units or Apartments (Any Combination) - 4 Stories or Less, 30	171B173 804	217	North Hollywood - Valley Village	No	LI	Orange LineTNP , AHO
Los Angeles	21045 SHERMAN WAY	91303	2112019003	2.430	2.430	0.000	43.740	Shortfall of Sites	0.431	Community Commercial	[Q]R3-1-CDO, [Q]P-1VL-CDO, [Q]C2-1VL-CDO	Community Center	[DM1-G1-5] [IX3-FA] [CPIO]	20	143.846	48.600		Commercial - Store - One Story, 1	186B105 872	54	Canoga Park - Winnetka - Woodland Hills - West Hills	No	VLI, LI, ABMI	CPK CPU , P
Los Angeles	640 S CURSON AVE	90036	5508015008	2.430	2.430	0.000	43.740	Shortfall of Sites	0.594	Regional Commercial	[Q]C4-2-CDO, (Q)C4-2	0	0	20	85.253	48.600		Commercial - Parking Lot (Commercial Use Property) - Lots - Patron or Employee - One Story, 0	135B177 593		Wilshire	No	VLI, LI, ABMI	MURC
Los Angeles	5400 W CENTURY BLVD	90045	4129030041	2.430	2.430	0.000	43.737	Shortfall of Sites	0.570	Regional Commercial	C2-2	0	0	20	164.003	48.597		Commercial - Hotel and Motel - Hotel - 50 Rooms and Over - 6 to 13 Stories, 0	090B173 132		Westchester - Playa del Rey	No	VLI, LI, ABMI	ARO
Los Angeles	5400 W CENTURY BLVD	90045	4129030041	2.430	2.430	0.000	43.737	Shortfall of Sites	0.570	Regional Commercial	C2-2	0	0	20	164.100	48.597		Commercial - Hotel and Motel - Hotel - 50 Rooms and Over - 6 to 13 Stories, 0	090B173 133		Westchester - Playa del Rey	No	VLI, LI, ABMI	ARO
Los Angeles	5400 W CENTURY BLVD	90045	4129030041	2.430	2.430	0.000	43.737	Shortfall of Sites	0.569	Regional Commercial	C2-2	0	0	20	164.197	48.597		Commercial - Hotel and Motel - Hotel - 50 Rooms and Over - 6 to 13 Stories, 0	090B173 134		Westchester - Playa del Rey	No	VLI, LI, ABMI	ARO
Los Angeles	5400 W CENTURY BLVD	90045	4129030041	2.430	2.430	0.000	43.737	Shortfall of Sites	0.569	Regional Commercial	C2-2	0	0	20	164.293	48.597		Commercial - Hotel and Motel - Hotel - 50 Rooms and Over - 6 to 13 Stories, 0	090B173 135		Westchester - Playa del Rey	No	VLI, LI, ABMI	ARO
Los Angeles	5400 W CENTURY BLVD	90045	4129030041	2.430	2.430	0.000	43.737	Shortfall of Sites	0.185	Regional Commercial	C2-2	0	0	20	504.747	48.597		Commercial - Hotel and Motel - Hotel - 50 Rooms and Over - 6 to 13 Stories, 0	090B173 136		Westchester - Playa del Rey	No	VLI, LI, ABMI	ARO
Los Angeles	5400 W CENTURY BLVD	90045	4129030041	2.430	2.430	0.000	43.737	Shortfall of Sites	0.248	Regional Commercial	C2-2	0	0	20	377.560	48.597		Commercial - Hotel and Motel - Hotel - 50 Rooms and Over - 6 to 13 Stories, 0	090B173 154		Westchester - Playa del Rey	No	VLI, LI, ABMI	ARO
Los Angeles	7011 SHOUP AVE	91307	2024025026	24.281	24.281	0.000	0.000	Shortfall of Sites	3.816	Low Residential	(T)(Q)R1-1	Very Low Residential	0	20	66.287	48.562		Institutional - School (Private) - One Story, 0	183B101 868	1 per lot	Canoga Park - Winnetka - Woodland Hills - West Hills	No	LI	AHO , CPK CPU, OPP RC2
Los Angeles	16960 JEANINE PL	91344	2609025038	24.267	24.267	0.000	0.000	Shortfall of Sites	0.456	Very Low II Residential	RE11-1	0	0	20	113.635	48.533		Residential - Single Family Residence - Therapy Pool (Spa), 1	219B133 370		Granada Hills - Knollwood	No	LI	OPP RC , ADU
Los Angeles	6050 VINELAND AVE	91606	2414004036	24.252	24.252	0.000	0.000	Shortfall of Sites	0.394	Highway Oriented Commercial	C2-1VL	0	0	20	163.351	48.504		Commercial - Auto, Recreation Equipment, Construction Equipment Sales and Service - Auto Body Repair Shop - One Story, 3	177B173 827		North Hollywood - Valley Village	No	LI	DB50
Los Angeles	15260 VENTURA BLVD	91403	2276007037	2.423	2.423	0.000	43.620	Shortfall of Sites	0.183	Regional Center Commercial	C2-2	0	0	20	388.577	48.467		Commercial - Office Building - Over 20 Stories, 0	168B145 964		Sherman Oaks - Studio City - Toluca Lake - Cahuenga Pass	No	VLI, LI, ABMI	ARO , MURC
Los Angeles	15260 VENTURA BLVD	91403	2276007037	2.423	2.423	0.000	43.620	Shortfall of Sites	0.241	Regional Center Commercial	C2-2	0	0	20	295.698	48.467		Commercial - Office Building - Over 20 Stories, 0	168B145 968		Sherman Oaks - Studio City - Toluca Lake - Cahuenga Pass	No	VLI, LI, ABMI	ARO , MURC
Los Angeles	15260 VENTURA BLVD	91403	2276007037	2.423	2.423	0.000	43.620	Shortfall of Sites	0.241	Regional Center Commercial	C2-2	0	0	20	295.695	48.467		Commercial - Office Building - Over 20 Stories, 0	168B145 974		Sherman Oaks - Studio City - Toluca Lake - Cahuenga Pass	No	VLI, LI, ABMI	ARO , MURC
Los Angeles	15260 VENTURA BLVD	91403	2276007037	2.423	2.423	0.000	43.620	Shortfall of Sites	0.148	Regional Center Commercial	C2-2	0	0	20	482.555	48.467		Commercial - Office Building - Over 20 Stories, 0	168B145 1034		Sherman Oaks - Studio City - Toluca Lake - Cahuenga Pass	No	VLI, LI, ABMI	ARO , MURC
Los Angeles	15260 VENTURA BLVD	91403	2276007037	2.423	2.423	0.000	43.620	Shortfall of Sites	0.073	Regional Center Commercial	C2-2	0	0	20	970.249	48.467		Commercial - Office Building - Over 20 Stories, 0	168B145 1042		Sherman Oaks - Studio City - Toluca Lake - Cahuenga Pass	No	VLI, LI, ABMI	ARO , MURC
Los Angeles	15260 VENTURA BLVD	91403	2276007037	2.423	2.423	0.000	43.620	Shortfall of Sites	0.152	Regional Center Commercial	C2-2	0	0	20	468.674	48.467		Commercial - Office Building - Over 20 Stories, 0	168B145 1075		Sherman Oaks - Studio City - Toluca Lake - Cahuenga Pass	No	VLI, LI, ABMI	ARO , MURC
Los Angeles	15260 VENTURA BLVD	91403	2276007037	2.423	2.423	0.000	43.620	Shortfall of Sites	0.003	Regional Center Commercial	C2-2	0	0	20	25873.536	48.467		Commercial - Office Building - Over 20 Stories, 0	168B145 1076		Sherman Oaks - Studio City - Toluca Lake - Cahuenga Pass	No	VLI, LI, ABMI	ARO , MURC, TOC EXP
Los Angeles	15260 VENTURA BLVD	91403	2276007037	2.423	2.423	0.000	43.620	Shortfall of Sites	0.096	Regional Center Commercial	C2-2	0	0	20	739.237	48.467		Commercial - Office Building - Over 20 Stories, 0	168B145 1078		Sherman Oaks - Studio City - Toluca Lake - Cahuenga Pass	No	VLI, LI, ABMI	ARO , MURC
Los Angeles	20050 VANOWEN ST	91306	2134013018	24.200	24.200	0.000	0.000	Shortfall of Sites	0.504	General Commercial	[Q]C2-1VL-RIO	Community Center	0	20	144.787	48.400		Commercial - Store, 10	180B113 57	54	Canoga Park - Winnetka - Woodland Hills - West Hills	No	LI	CPK CPU , ARO, AHO
Los Angeles	17120 NORDHOFF ST	91325	2690005002	24.188	24.188	0.000	0.000	Shortfall of Sites	0.454	Very Low I Residential	RA-1	0	0	20	113.635	48.375		Residential - Single Family Residence - Pool, 1	198B133 635		Northridge	No	LI	OPP RC , ADU
Los Angeles	106 E OLYMPIC BLVD	90015	5139015040	2.418	2.418	0.000	43.524	Shortfall of Sites	0.188	Light Manufacturing	[Q]C5-2D-O	Traditional Core	[HM1-CHC1-5] [CX2-FA] [CPIO-O]	20	494.216	48.360		Commercial - Parking Lot (Commercial Use Property) - Parking Structures - Patron or Employee - 6 to 13 Stories, 0	126A209 111	No Max	Central City	No	VLI, LI, ABMI	DT CPU , AHO
Los Angeles	606 S HILL ST	90014	5144003025	2.418	2.418	0.000	43.524	Shortfall of Sites	0.187	Regional Center Commercial	C5-4D	Transit Core	[HB5-SH1-5] [CX3-FA] [CPIO]	20	497.041	48.360		Commercial - Office Building - 6 to 13 Stories, 0	129A211 138	No Max	Central City	No	VLI, LI, ABMI	DT CPU , ARO
Los Angeles	531 W COLLEGE ST	90012	5414004008	2.418	2.418	0.000	43.524	Shortfall of Sites	0.407	Regional Commercial	C2-2	Village	[MN1-SH2-5] [CX1-FA] [CPIO]	20	228.228	48.360		Commercial - Professional Building - Medical Dental Building - Two Stories, 0	135A215 174	No Max	Central City North	No	VLI, LI, ABMI	DT CPU , ARO
Los Angeles	213 S SPRING ST	90012	5149008029	2.418	2.418	0.000	43.524	Shortfall of Sites	0.187	Regional Center Commercial	[Q]C2-4D-CDO-SN	Transit Core	[HB5-SH1-5] [CX3-FA] [SN-CPIO-CDO]	20	496.562	48.360		Commercial - Parking Lot (Commercial Use Property) - Lots - Patron or Employee - One Story, 0	130-5A213 67	No Max	Central City	No	VLI, LI, ABMI	DT CPU
Los Angeles	4130 CAHUENGA BLVD	91602	2424040008	2.418	2.418	0.000	43.524	Shortfall of Sites	0.642	General Commercial	C2-1VL-RIO	Community Center	0	20	144.750	48.360		Commercial - Office Building - Three Stories, 0	165B177 1002	108	Sherman Oaks - Studio City - Toluca Lake - Cahuenga Pass	No	VLI, LI, ABMI	SHR CPU , ARO, AHO
Los Angeles	536 HILGARD AVE	90024	4360022003	24.166	24.166	0.000	0.000	Shortfall of Sites	0.454	Low Residential	R1-1	0	0	20	113.635	48.331		Residential - Single Family Residence - Pool, 1	138B153 341		Westwood	No	LI	OPP RC , ADU

Jurisdiction Name	Site Address/Intersection	5 Digit ZIP Code	Assessor Parcel Number	Very Low-Income	Low-Income	Moderate-Income	Above Moderate-Income	Type of Shortfall	Parcel Size (Acres)	Current General Plan Designation	Current Zoning	Proposed General Plan (GP) Designation	Proposed Zoning	Minimum Density Allowed	Maximum Density Allowed	Total Capacity	Vacant/ Nonvacant	Description of Existing Uses	PIN	Base Density Per Acre	Community Plan Area	Rent Stabalization Ordinance	Income Category	Applicable Rezoning Program (Program informing values in Column Q listed first)
Los Angeles	6000 HOLLYWOOD BLVD	90028	5545006029	24.140	24.140	0.000	0.000	Shortfall of Sites	0.323	Highway Oriented Commercial	C4-1-SN	Regional Center Commercial	[Q]C2-2D-SN-CPIO	20	219.970	48.280		Commercial - Auto, Recreation Equipment, Construction Equipment Sales and Service - Auto Body Repair Shop - One Story, 0	148-5A189 120	108	Hollywood	No	LI	HWD CPU , AHO
Los Angeles	9400 SHIRLEY AVE	91324	2761037016	24.120	24.120	0.000	0.000	Shortfall of Sites	0.818	Regional Center Commercial	C4-1	0	0	20	61.421	48.240		Recreational - Theater - Movie - Indoor - One Story, 0	198B117 240		Chatsworth - Porter Ranch	No	LI	MURC
Los Angeles	18300 VANOWEN ST	91335	2125016018	24.114	24.114	0.000	0.000	Shortfall of Sites	5.093	Community Commercial	[Q]P-1L-CDO-RIO, [Q]C2-1L-CDO-RIO	0	0	20	94.696	48.227		Commercial - Shopping Center (Neighborhood, Community) - One Story, 0	180B125 42		Reseda - West Van Nuys	No	LI	P
Los Angeles	9600 PASO ROBLES AVE	91325	2692024018	24.098	24.098	0.000	0.000	Shortfall of Sites	0.541	Very Low II Residential	RE11-1-H	0	0	20	113.635	48.196		Residential - Single Family Residence - Pool, 1	201B133 694		Northridge	No	LI	OPP RC , ADU
Los Angeles	10337 DE SOTO AVE	91311	2706016015	24.064	24.064	0.000	0.000	Shortfall of Sites	0.540	Very Low I Residential	RA-1	0	0	20	113.635	48.128		Residential - Single Family Residence - Guesthouse, 1	204B109 110		Chatsworth - Porter Ranch	No	LI	OPP RC , ADU
Los Angeles	10323 DE SOTO AVENUE	91311	2706016017	24.064	24.064	0.000	0.000	Shortfall of Sites	0.540	Very Low I Residential	RA-1	0	0	20	113.635	48.128		Residential - Single Family Residence, 1	204B109 124		Chatsworth - Porter Ranch	No	LI	OPP RC , ADU
Los Angeles	13633 FOOTHILL BLVD	91342	2509015038	24.028	24.028	0.000	0.000	Shortfall of Sites	0.417	Community Commercial	C2-1VL-CPIO	0	0	20	164.984	48.056		Commercial - Store Combination - Store and Office Combination - One Story, 7	222B157 79		Sylmar	No	LI	DB50 , ARO
Los Angeles	0	0	2149017005	24.000	24.000	0.000	0.000	Shortfall of Sites	1.772	Regional Center Commercial	(WC)COMMERCE-SN	Regional Center	0	20	28.221	48.000		Commercial - Office Building - One Story, 0	174B109 134		Canoga Park - Winnetka - Woodland Hills - West Hills	No	LI	CPK CPU , ARO
Los Angeles	7230 MASON AVE	91306	2114016019	2.400	2.400	0.000	43.200	Shortfall of Sites	0.741	Neighborhood Office Commercial	P-1VL	Low Medium Residential	[HM2-CHC1-5] [CX3-FA] [SN-CPIO-CDO]	20	80.919	48.000		Commercial - Parking Lot (Commercial Use Property) - Lots - Patron or Employee - One Story, 0	186B109 988	10	Canoga Park - Winnetka - Woodland Hills - West Hills	No	VLI, LI, ABMI	CPK CPU , P
Los Angeles	7655 GLADE AVE	91304	2012021073	24.000	24.000	0.000	0.000	Shortfall of Sites	1.386	Low Medium I Residential	RA-1	Low Medium Residential	0	20	43.286	48.000		Institutional - Church - One Story, 0	186B101 1007	10	Canoga Park - Winnetka - Woodland Hills - West Hills	No	LI	CPK CPU, FBO
Los Angeles	8230 TOPANGA CANYON BLVD	91304	2110001056	24.000	24.000	0.000	0.000	Shortfall of Sites	1.288	Neighborhood Office Commercial	(Q)C1.5-1, [Q]C1.5-1VL	Neighborhood Center	0	20	46.599	48.000		Commercial - Store - One Story, 0	192B101 625	54	Canoga Park - Winnetka - Woodland Hills - West Hills	No	LI	CPK CPU ,
Los Angeles	0	0	2111003034	24.000	24.000	0.000	0.000	Shortfall of Sites	0.115	Low Residential	R1-1	Low Medium Residential	0	20	522.046	48.000	Vacant	Residential - Single Family Residence - Vacant Land, 0	186B105 1094	10	Canoga Park - Winnetka - Woodland Hills - West Hills	No	LI	CPK CPU ,
Los Angeles	1053 S BROADWAY	90015	5139013012	2.400	2.400	0.000	43.200	Shortfall of Sites	0.120	Regional Center Commercial	C2-4D-O-SN	Traditional Core	[HM2-CHC1-5] [CX4-FA] [SN-CPIO-O]	20	498.820	48.000		Commercial - Store - One Story, 0	126A209 120	No Max	Central City	No	VLI, LI, ABMI	DT CPU , AHO
Los Angeles	0	0	5139022021	2.400	2.400	0.000	43.200	Shortfall of Sites	0.121	High Density Residential	[Q]R5-4D-O	Transit Core	[HB3-SH1-5] [CX2-FA] [CPIO-O]	20	497.246	48.000		Commercial - Parking Lot (Commercial Use Property) - Lots - Patron or Employee - One Story, 0	126A207 157	No Max	Central City	No	VLI, LI, ABMI	DT CPU , AHO
Los Angeles	500 S LOS ANGELES ST	90013	5148018026	2.400	2.400	0.000	43.200	Shortfall of Sites	0.121	High Medium Residential	[Q]R5-2D	Traditional Core	[HM1-CHC1-5] [CX2-FA] [CPIO]	20	495.828	48.000		Commercial - Store Combination - Store and Office Combination - One Story, 0	127-5A213 68	No Max	Central City	No	VLI, LI, ABMI	DT CPU , ARO
Los Angeles	1349 S BROADWAY	90015	5133002010	2.400	2.400	0.000	43.200	Shortfall of Sites	0.158	Community Commercial	C2-2D-O	Transit Core	[HB2-G1-5] [CX2-FA] [CPIO-O]	20	380.700	48.000		Industrial - Warehousing, Distribution, Storage - Warehousing, Distribution, Under 10,000 SF - One Story, 0	124-5A207 111	No Max	Central City	No	VLI, LI, ABMI	DT CPU , ARO
Los Angeles	204 E 1ST ST	90012	5161016020	2.400	2.400	0.000	43.200	Shortfall of Sites	0.183	Regional Center Commercial	[Q]C4-4D-CDO	Community Center	[DM2-SH2-5] [CX1-FA] [CPIO-CDO]	20	327.033	48.000		Commercial - Parking Lot (Commercial Use Property) - Lots - Patron or Employee - One Story, 0	130-5A213 88	No Max	Central City	No	VLI, LI, ABMI	DT CPU
Los Angeles	816 S GRAND AVE	90017	5144019023	2.400	2.400	0.000	43.200	Shortfall of Sites	0.122	Regional Center Commercial	C2-4D	Transit Core	[HB3-G1-5] [CX3-FA] [CPIO]	20	492.857	48.000		Residential - Five or More Units or Apartments (Any Combination) - 5 Stories or More - Mills Act Property, 0	127-5A209 35	No Max	Central City	No	VLI, LI, ABMI	DT CPU
Los Angeles	201 E 12TH ST	90015	5145021025	2.400	2.400	0.000	43.200	Shortfall of Sites	0.156	Light Manufacturing	M2-2D	Transit Core	[HB1-G1-5] [CX2-FA] [CPIO]	20	384.793	48.000		Commercial - Wholesale and Manufacturing Outlet - One Story, 0	124-5A209 47	No Max	Central City	No	VLI, LI, ABMI	DT CPU
Los Angeles	1229 SANTEE ST	90015	5145028018	2.400	2.400	0.000	43.200	Shortfall of Sites	0.157	Light Manufacturing	M2-2D	Transit Core	[HB1-G1-5] [CX2-FA] [CPIO]	20	381.532	48.000		Commercial - Store - One Story, 0	124-5A209 138	No Max	Central City	No	VLI, LI, ABMI	DT CPU
Los Angeles	1310 S LOS ANGELES ST	90015	5133017008	2.400	2.400	0.000	43.200	Shortfall of Sites	0.158	Light Manufacturing	M2-2D	Transit Core	[HB1-G1-5] [CX2-FA] [CPIO]	20	379.039	48.000		Industrial - Light Manufacturing - One Story, 0	124-5A209 164	No Max	Central City	No	VLI, LI, ABMI	DT CPU
Los Angeles	815 S SPRING ST	90014	5144016056	2.400	2.400	0.000	43.200	Shortfall of Sites	0.183	Regional Center Commercial	C5-4D	Traditional Core	[DM4-CHC1-5] [CX2-FA] [CPIO]	20	327.246	48.000		Commercial - Parking Lot (Commercial Use Property) - Lots - Patron or Employee - One Story, 0	127-5A209 176	No Max	Central City	No	VLI, LI, ABMI	DT CPU
Los Angeles	236 S MAIN ST	90012	5161026912	2.400	2.400	0.000	43.200	Shortfall of Sites	0.120	Regional Center Commercial	C2-4D	Transit Core	[HB5-G1-5] [CX3-FA] [CPIO]	20	499.499	48.000		Miscellaneous - Government Owned Property, 0	130-5A213 180	No Max	Central City	No	VLI, LI, ABMI	DT CPU
Los Angeles	1320 S LOS ANGELES ST	90015	5133017010	2.400	2.400	0.000	43.200	Shortfall of Sites	0.158	Light Manufacturing	M2-2D	Transit Core	[HB1-G1-5] [CX2-FA] [CPIO]	20	379.004	48.000		Industrial - Light Manufacturing - One Story, 0	124-5A209 186	No Max	Central City	No	VLI, LI, ABMI	DT CPU
Los Angeles	815 S SPRING ST	90014	5144016056	2.400	2.400	0.000	43.200	Shortfall of Sites	0.183	Regional Center Commercial	C5-4D	Traditional Core	[DM4-CHC1-5] [CX2-FA] [CPIO]	20	327.422	48.000		Commercial - Parking Lot (Commercial Use Property) - Lots - Patron or Employee - One Story, 0	127-5A209 194	No Max	Central City	No	VLI, LI, ABMI	DT CPU
Los Angeles	1330 S LOS ANGELES ST	90015	5133017018	2.400	2.400	0.000	43.200	Shortfall of Sites	0.158	Light Manufacturing	M2-2D	Transit Core	[HB1-G1-5] [CX2-FA] [CPIO]	20	378.986	48.000		Industrial - Light Manufacturing - One Story, 0	124-5A209 198	No Max	Central City	No	VLI, LI, ABMI	DT CPU
Los Angeles	1330 S LOS ANGELES ST	90015	5133017018	2.400	2.400	0.000	43.200	Shortfall of Sites	0.158	Light Manufacturing	M2-2D	Transit Core	[HB1-G1-5] [CX2-FA] [CPIO]	20	378.968	48.000		Industrial - Light Manufacturing - One Story, 0	124-5A209 205	No Max	Central City	No	VLI, LI, ABMI	DT CPU
Los Angeles	1400 S LOS ANGELES ST	90015	5133016001	2.400	2.400	0.000	43.200	Shortfall of Sites	0.158	Light Manufacturing	M2-2D	Transit Core	[HB1-G1-5] [CX2-FA] [CPIO]	20	378.917	48.000		Commercial - Store - One Story, 0	124-5A209 235	No Max	Central City	No	VLI, LI, ABMI	DT CPU
Los Angeles	1400 S LOS ANGELES ST	90015	5133016001	2.400	2.400	0.000	43.200	Shortfall of Sites	0.158	Light Manufacturing	M2-2D	Transit Core	[HB1-G1-5] [CX2-FA] [CPIO]	20	378.908	48.000		Commercial - Store - One Story, 0	124-5A209 246	No Max	Central City	No	VLI, LI, ABMI	DT CPU
Los Angeles	1410 S LOS ANGELES ST	90015	5133016003	2.400	2.400	0.000	43.200	Shortfall of Sites	0.158	Light Manufacturing	M2-2D	Transit Core	[HB1-G1-5] [CX2-FA] [CPIO]	20	378.894	48.000		Industrial - Light Manufacturing - One Story, 0	124-5A209 254	No Max	Central City	No	VLI, LI, ABMI	DT CPU
Los Angeles	1416 S LOS ANGELES ST	90015	5133016005	2.400	2.400	0.000	43.200	Shortfall of Sites	0.158	Light Manufacturing	M2-2D	Transit Core	[HB1-G1-5] [CX2-FA] [CPIO]	20	378.887	48.000		Industrial - Light Manufacturing - One Story, 0	124-5A209 260	No Max	Central City	No	VLI, LI, ABMI	DT CPU
Los Angeles	772 S LOS ANGELES ST	90014	5145003001	2.400	2.400	0.000	43.200	Shortfall of Sites	0.122	Light Manufacturing	M2-2D	Traditional Core	[HM1-CHC1-5] [CX2-FA] [CPIO]	20	492.648	48.000		Commercial - Store - One Story, 0	127-5A211 287	No Max	Central City	No	VLI, LI, ABMI	DT CPU
Los Angeles	914 MAPLE AVE	90015	5145017005	2.400	2.400	0.000	43.200	Shortfall of Sites	0.197	Light Manufacturing	M2-2D	Markets	[DM1-AL1-5] [IX3-FA] [CPIO]	20	304.453	48.000		Industrial - Light Manufacturing - One Story, 0	126A211 289	No Max	Central City	No	VLI, LI, ABMI	DT CPU
Los Angeles	622 WALL ST	90014	5148024033	2.400	2.400	0.000	43.200	Shortfall of Sites	0.262	High Medium Residential	[Q]R5-2D	Community Center	[MB4-G1-5] [CX2-FA] [CPIO]	20	228.894	48.000		Residential - Five or More Units or Apartments (Any Combination) - 4 Stories or Less, 0	127-5A213 396	No Max	Central City	No	VLI, LI, ABMI	DT CPU
Los Angeles	926 S LOS ANGELES ST	90015	5145016051	2.400	2.400	0.000	43.200	Shortfall of Sites	0.150	Light Manufacturing	M2-2D	Traditional Core	[HM1-CHC1-5] [CX2-FA] [CPIO]	20	498.454	48.000		Industrial - Light Manufacturing - One Story, 0	126A209 113	No Max	Central City	No	VLI, LI, ABMI	DT CPU
Los Angeles	1735 N CHEROKEE AVE	90028	5547009015	2.400	2.400	0.000	43.200	Shortfall of Sites	0.227	High Density Residential	[Q]R5-2	Regional Center Commercial	C2-2D-SN-CPIO	20	220.001	48.000	Vacant	Residential - Single Family Residence - Vacant Land, 0	148-5A185 40	108	Hollywood	No	VLI, LI, ABMI	HWD CPU , AHO
Los Angeles	1803 N CAHUENGA BLVD	90028	5546001400	2.400	2.400	0.000	43.200	Shortfall of Sites	0.275	Regional Center Commercial	C4-2D-SN	Regional Center Commercial	C2-2D-SN-CPIO	20	217.996	48.000		Commercial - Shopping Center (Neighborhood, Community) - One Story, 0	150A187 328	108	Hollywood	No	VLI, LI, ABMI	HWD CPU , AHO
Los Angeles	6835 HAWTHORN AVE	90028	5548006004	2.400	2.400	0.000	43.200	Shortfall of Sites	0.227	Regional Center Commercial	CR-2D	Regional Center Commercial	VARIOUS, WITH C2 and CPIO	20	220.349	48.000		Commercial - Parking Lot (Commercial Use Property) - Lots - Patron or Employee - One Story, 0	147B181 259	108	Hollywood	No	VLI, LI, ABMI	HWD CPU , MURC, AHO
Los Angeles	7083 HAWTHORN AVE	90028	5548007006	2.400	2.400	0.000	43.200	Shortfall of Sites	0.228	Regional Center Commercial	R4-2D	Regional Center Commercial	VARIOUS, WITH C2 and CPIO	20	219.707	48.000		Commercial - Parking Lot (Commercial Use Property) - Parking Structures - Patron or Employee - Five Stories, 0	147B181 275	108	Hollywood	No	VLI, LI, ABMI	HWD CPU , MURC, AHO
Los Angeles	7083 HAWTHORN AVE	90028	5548007006	2.400	2.400	0.000	43.200	Shortfall of Sites	0.228	Regional Center Commercial	R4-2D	Regional Center Commercial	VARIOUS, WITH C2 and CPIO	20	219.702	48.000		Commercial - Parking Lot (Commercial Use Property) - Parking Structures - Patron or Employee - Five Stories, 0	147B181 276	108	Hollywood	No	VLI, LI, ABMI	HWD CPU , MURC, AHO
Los Angeles	6927 HAWTHORN AVE	90028	5548006010	24.000	24.000	0.000	0.000	Shortfall of Sites	0.228	Regional Center Commercial	PB-2D	Regional Center Commercial	VARIOUS, WITH C2 and CPIO	20	219.577	48.000		Commercial - Parking Lot (Commercial Use Property) - Lots - Patron or Employee - One Story, 0	147B181 266	108	Hollywood	No	LI	HWD CPU , P, MURC
Los Angeles	6714 HOLLYWOOD BLVD	90028	5547014033	2.400	2.400	0.000	43.200	Shortfall of Sites	0.272	Regional Center Commercial	C4-2D-SN	Regional Center Commercial	VARIOUS, WITH C2 and CPIO	20	220.746	48.000		Commercial - Store Combination - Store and Office Combination - One Story, 0	148-5A185 145	108	Hollywood	No	VLI, LI, ABMI	HWD CPU , ARO, MURC
Los Angeles	4829 LANKERSHIM BLVD	91601	2353025001	24.000	24.000	0.000	0.000	Shortfall of Sites	0.229	Community Commercial	C4-1-CA	Community Commercial	0	20	218.386	48.000		Commercial - Auto, Recreation Equipment, Construction Equipment Sales and Service - Auto Body Repair Shop - One Story, 0	168B173 370	108	North Hollywood - Valley Village	No	LI	Orange LineTNP , DB50, AHO
Los Angeles	10817 VENICE BLVD	90034	4252029034	24.000	24.000	0.000	0.000	Shortfall of Sites	0.332	General Commercial	C2-1	Mixed Residential	0	20	150.747	48.000		Commercial - Store - One Story, 0	117B161 550	54	Palms - Mar Vista - Del Rey	No	LI	PMVDR CPU , AHO
Los Angeles	10817 VENICE BLVD	90034	4252029034	24.000	24.000	0.000	0.000	Shortfall of Sites	0.332	General Commercial	C2-1	Mixed Residential	0	20	150.743	48.000		Commercial - Store - One Story, 0	117B161 573	54	Palms - Mar Vista - Del Rey	No	LI	PMVDR CPU , AHO
Los Angeles	3148 SAWTELLE BLVD	90066	4250028902	24.000	24.000	0.000	0.000	Shortfall of Sites	0.462	Medium Residential	R3-1	High Residential	0	20	108.159	48.000		Miscellaneous - Government Owned Property, 0	120B157 564	54	Palms - Mar Vista - Del Rey	No	LI	PMVDR CPU , DB50, AHO
Los Angeles	3148 SAWTELLE BLVD	90066	4250028902	24.000	24.000	0.000	0.000	Shortfall of Sites	0.467	Medium Residential	R3-1	High Residential	0	20	106.963	48.000		Miscellaneous - Government Owned Property, 0	120B157 580	54	Palms - Mar Vista - Del Rey	No	LI	PMVDR CPU , DB50, AHO
Los Angeles	7138 VAN NUYS BLVD	91405	2217007040	2.400	2.400	0.000	43.200	Shortfall of Sites	0.415	Community Commercial	C2-1L	Community Center	0	20	144.691	48.000		Commercial - Store - One Story, 0	183B149 808	108	Van Nuys - North Sherman Oaks	No	VLI, LI, ABMI	VNY CPU
Los Angeles	1221 PACIFIC COAST HWY	90710	7413003041	24.000	24.000	0.000	0.000	Shortfall of Sites	1.020	Community Commercial	[Q]C2-1VL	Community Center	0	20	73.536	48.000		Commercial - Professional Building - One Story, 0	036B197 1115	43	Wilmington - Harbor City	No	LI	WHC CPU , DB50
Los Angeles	0	0	7411019020	24.000	24.000	0.000	0.000	Shortfall of Sites	0.820	Community Commercial	[Q]CM-1VL, [Q]C2-1VL	Community Center	0	20	73.165	48.000		Industrial - Parking Lot (Industrial Use Property) - One Story, 0	033B197 18	54	Wilmington - Harbor City	No	LI	WHC CPU
Los Angeles	11003 MOORPARK ST	91602	2423010013	2.398	2.398	0.000	43.157	Shortfall of Sites	0.302	General Commercial	C2-1VL-RIO	Community Center	0	20	142.231	47.952		Commercial - Auto, Recreation Equipment, Construction Equipment Sales and Service - Auto Service Centers (No Gasoline) - One Story, 0	165B173 321	108	Sherman Oaks - Studio City - Toluca Lake - Cahuenga Pass	No	VLI, LI, ABMI	DB50 , SHR CPU, AHO
Los Angeles	17640 BURBANK BLVD	91316	2254037003	23.976	23.976	0.000	0.000	Shortfall of Sites	0.301	General Commercial	C2-1VLD-RIO, P-1VLD-RIO	Neighborhood Center	0	20	106.364	47.952		Commercial - Store - One Story, 0	174B129 845	54	Encino - Tarzana	No	LI	DB50 , ENC CPU, P
Los Angeles	0	0	4265018900	23.976	23.976	0.000	0.000	Shortfall of Sites	0.301	Community Commercial	C1.5-1VL	0	0	20	165.775	47.952		Miscellaneous - Government Owned Property, 0	129B145 117		Brentwood - Pacific Palisades	No	LI	DB50
Los Angeles	18151 CHATSWORTH ST	91344	2715012039	23.976	23.976	0.000	0.000	Shortfall of Sites	0.306	Community Commercial	C2-1VL	0	0	20	163.335	47.952		Commercial - Parking Lot (Commercial Use Property) - Lots - Patron or Employee - One Story, 0	207B125 282		Granada Hills - Knollwood	No	LI	DB50
Los Angeles	10960 MOORPARK ST	91602	2423014029	23.976	23.976	0.000	0.000	Shortfall of Sites	0.302	General Commercial	C2-1VL-RIO	0	0	20	165.396	47.952		Commercial - Service Station - Full Service - No Additional Services, 0	165B173 388		Sherman Oaks - Studio City - Toluca Lake - Cahuenga Pass	No	LI	DB50

Jurisdiction Name	Site Address/Intersection	5 Digit ZIP Code	Assessor Parcel Number	Very Low-Income	Low-Income	Moderate-Income	Above Moderate-Income	Type of Shortfall	Parcel Size (Acres)	Current General Plan Designation	Current Zoning	Proposed General Plan (GP) Designation	Proposed Zoning	Minimum Density Allowed	Maximum Density Allowed	Total Capacity	Vacant/ Nonvacant	Description of Existing Uses	PIN	Base Density Per Acre	Community Plan Area	Rent Stabalization Ordinance	Income Category	Applicable Rezoning Program (Program informing values in Column Q listed first)
Los Angeles	20051 VENTURA BLVD	91364	2166001031	23.976	23.976	0.000	0.000	Shortfall of Sites	0.306	Neighborhood Office Commercial	C4-1VLD	0	0	20	163.281	47.952		Commercial - Store - Wireless Communication Tower - One Story, 0	174B113 428		Canoga Park - Winnetka - Woodland Hills - West Hills	No	LI	DB50
Los Angeles	7891 LA TIJERA BLVD	90045	4106030018	23.976	23.976	0.000	0.000	Shortfall of Sites	0.302	General Commercial	C2-1VL	0	0	20	165.484	47.952		Commercial - Professional Building - One Story, 0	099B169 948		Westchester - Playa del Rey	No	LI	DB50 , ARO
Los Angeles	6250 LANKERSHIM BLVD	91606	2335029014	2.398	2.398	0.000	43.157	Shortfall of Sites	0.361	Neighborhood Office Commercial	P-1VL, [Q]C2-1VL	Community Center (Mixed-Use)	0	20	107.980	47.952		Commercial - Store - One Story, 0	177B169 159	145	North Hollywood - Valley Village	No	VLI, LI, ABMI	DB50 , NH CPU, P
Los Angeles	6255 LAUREL CANYON BLVD	91606	2334002025	2.398	2.398	0.000	43.157	Shortfall of Sites	0.364	Community Commercial	C2-1L, P-1L	Regional Center	0	20	107.151	47.952		Commercial - Store - One Story, 0	177B165 168	145	North Hollywood - Valley Village	No	VLI, LI, ABMI	DB50 , NH CPU, P
Los Angeles	6415 VINELAND AVE	91606	2336001019	23.976	23.976	0.000	0.000	Shortfall of Sites	0.362	Neighborhood Office Commercial	P-1VL, C1.5-1VL	Neighborhood Center	0	20	71.911	47.952		Commercial - Shopping Center (Neighborhood, Community) - One Story, 0	180B173 836	108	North Hollywood - Valley Village	No	LI	DB50 , NH CPU, P
Los Angeles	9007 SUNLAND BLVD	91352	2408005036	23.976	23.976	0.000	0.000	Shortfall of Sites	0.364	Neighborhood Office Commercial	C2-1VL-CUGU	0	0	20	164.465	47.952		Commercial - Auto, Recreation Equipment, Construction Equipment Sales and Service - Auto Body Repair Shop - One Story, 0	195B173 147		Sun Valley - La Tuna Canyon	No	LI	DB50
Los Angeles	9106 BALBOA BLVD	91325	2687004014	23.976	23.976	0.000	0.000	Shortfall of Sites	0.364	Neighborhood Office Commercial	C2-1VL	0	0	20	164.852	47.952		Commercial - Service Station - Full Service - No Additional Services, 0	198B133 606		Northridge	No	LI	DB50
Los Angeles	10555 TOPANGA CANYON BLVD	91311	2723016035	23.941	23.941	0.000	0.000	Shortfall of Sites	0.450	Very Low I Residential	RA-1	0	0	20	113.635	47.882		Residential - Single Family Residence, 1	207B101 165		Chatsworth - Porter Ranch	No	LI	OPP RC , ADU
Los Angeles	337 S BROADWAY	90013	5149015040	2.392	2.392	0.000	43.056	Shortfall of Sites	0.186	Regional Center Commercial	[Q]C2-4D-CDO-SN	Traditional Core	[HM2-CHC1-5] [CX3-FA] [SN-CPIO-CDO]	20	493.501	47.840		Commercial - Store - Two Stories, 0	130-5A211 134	No Max	Central City	No	VLI, LI, ABMI	DT CPU , ARO
Los Angeles	915 WILSHIRE BLVD	90017	5144007040	2.392	2.392	0.000	43.056	Shortfall of Sites	0.185	Regional Center Commercial	C2-4D	Transit Core	[HB5-G1-5] [CX3-FA] [CPIO]	20	497.710	47.840		Commercial - Office Building - Over 20 Stories, 0	130-5A209 137	No Max	Central City	No	VLI, LI, ABMI	DT CPU , ARO
Los Angeles	888 S FIGUEROA ST	90017	5144021043	2.392	2.392	0.000	43.056	Shortfall of Sites	0.185	Regional Center Commercial	C2-4D	Transit Core	[HB5-SH1-5] [CX4-FA] [CPIO]	20	496.074	47.840		Commercial - Office Building - Over 20 Stories, 0	129A207 246	No Max	Central City	No	VLI, LI, ABMI	DT CPU , ARO
Los Angeles	213 S SPRING ST	90012	5149008029	2.392	2.392	0.000	43.056	Shortfall of Sites	0.186	Regional Center Commercial	[Q]C2-4D-CDO-SN	Transit Core	[HB5-SH1-5] [CX3-FA] [SN-CPIO-CDO]	20	495.929	47.840		Commercial - Parking Lot (Commercial Use Property) - Lots - Patron or Employee - One Story, 0	130-5A213 42	No Max	Central City	No	VLI, LI, ABMI	DT CPU
Los Angeles	5900 HOLLYWOOD BLVD	90028	5545005011	23.920	23.920	0.000	0.000	Shortfall of Sites	0.421	Highway Oriented Commercial	C4-1-SN	Regional Center Commercial	[Q]C2-2D-SN-CPIO	20	218.574	47.840		Industrial - Warehousing, Distribution, Storage - Public Storage - Mini Warehouse - Three Stories, 0	148-5A191 167	108	Hollywood	No	LI	HWD CPU , AHO
Los Angeles	8229 WINNETKA AVE	91306	2107001070	23.900	23.900	0.000	0.000	Shortfall of Sites	0.423	Neighborhood Office Commercial	[Q]C1.5-1VL	Community Center	[MM1-CDF1-5] [IX4-FA] [CPIO]	20	144.312	47.800		Commercial - Service Station - Full Service - No Additional Services, 1	192B113 602	54	Canoga Park - Winnetka - Woodland Hills - West Hills	No	LI	CPK CPU ,
Los Angeles	1610 S MAIN ST	90015	5133014002	2.390	2.390	0.000	43.020	Shortfall of Sites	0.161	Light Manufacturing	M2-2D	Transit Core	[HB1-G1-5] [CX2-FA] [CPIO]	20	379.190	47.800		Industrial - Warehousing, Distribution, Storage - Warehousing, Distribution, Under 10,000 SF - One Story, 1	123A207 18	No Max	Central City	No	VLI, LI, ABMI	DT CPU
Los Angeles	14344 SHERMAN WAY	91405	2217006008	2.390	2.390	0.000	43.020	Shortfall of Sites	0.422	Medium Residential	[Q]R3-1	Community Center	0	20	144.416	47.800		Institutional - Church - One Story, 1	183B149 71	108	Van Nuys - North Sherman Oaks	No	VLI, LI, ABMI	VNY CPU, FBO
Los Angeles	16505 VANOWEN ST	91406	2225001031	23.897	23.897	0.000	0.000	Shortfall of Sites	1.055	Medium Residential	R3-1, [Q]C2-1VL	Community Center	0	20	144.976	47.793		Residential - Five or More Units or Apartments (Any Combination) · 4 Stories or Less - Pool, 65	183B137 440	54	Reseda - West Van Nuys	No	LI	DB50 , RES CPU, AHO
Los Angeles	3739 OVERLAND AVE	90034	4252031007	23.880	23.880	0.000	0.000	Shortfall of Sites	0.341	General Commercial	C2-1	Mixed Residential	0	20	149.644	47.760		Institutional - School (Private) - One Story, 1	117B161 130	54	Palms - Mar Vista - Del Rey	No	LI	PMVDR CPU , ADU, AHO
Los Angeles	10635 DE SOTO AVE	91311	2706017003	23.845	23.845	0.000	0.000	Shortfall of Sites	0.459	Very Low I Residential	RA-1	0	0	20	113.635	47.690		, 2	207B109 401		Chatsworth - Porter Ranch	No	LI	OPP RC
Los Angeles	17430 NORDHOFF ST	91325	2768023017	23.800	23.800	0.000	0.000	Shortfall of Sites	0.447	Very Low I Residential	RA-1	0	0	20	113.635	47.601		Residential - Single Family Residence - Pool, 1	198B129 462		Northridge	No	LI	OPP RC , ADU
Los Angeles	17420 NORDHOFF ST	91325	2768023016	23.800	23.800	0.000	0.000	Shortfall of Sites	0.447	Very Low I Residential	RA-1	0	0	20	113.635	47.601		Residential - Single Family Residence - Pool, 1	198B129 463		Northridge	No	LI	OPP RC , ADU
Los Angeles	17410 NORDHOFF ST	91325	2768023004	23.800	23.800	0.000	0.000	Shortfall of Sites	0.447	Very Low I Residential	RA-1	0	0	20	113.635	47.601		Residential - Single Family Residence - Pool, 1	198B129 464		Northridge	No	LI	OPP RC , ADU
Los Angeles	17400 NORDHOFF ST	91325	2768023015	23.800	23.800	0.000	0.000	Shortfall of Sites	0.447	Very Low I Residential	RA-1	0	0	20	113.635	47.601		Residential - Single Family Residence - Guesthouse, 1	198B129 465		Northridge	No	LI	OPP RC , ADU
Los Angeles	17350 NORDHOFF ST	91325	2768022001	23.800	23.800	0.000	0.000	Shortfall of Sites	0.447	Very Low I Residential	RA-1	0	0	20	113.635	47.601		Residential - Single Family Residence, 1	198B129 466		Northridge	No	LI	OPP RC , ADU
Los Angeles	17440 NORDHOFF ST	91325	2768023018	23.800	23.800	0.000	0.000	Shortfall of Sites	0.447	Very Low I Residential	RA-1	0	0	20	113.635	47.600		Residential - Single Family Residence - Pool, 1	198B129 460		Northridge	No	LI	OPP RC , ADU
Los Angeles	1800 VINE ST	90028	5546033022	2.380	2.380	0.000	42.840	Shortfall of Sites	0.319	Regional Center Commercial	C4-2D-SN	Regional Center Commercial	VARIOUS, WITH C2 and CPIO	20	219.740	47.600		Commercial - Office Building - Three Stories, 0	150A189 271	108	Hollywood	No	VLI, LI, ABMI	HWD CPU , ARO, AHO
Los Angeles	8976 LAUREL CANYON BLVD	91352	2629019020	23.798	23.798	0.000	0.000	Shortfall of Sites	0.453	Neighborhood Office Commercial	[Q]C2-1-CUGU	0	0	20	164.166	47.597		Commercial - Office Building - One Story, 0	195B165 148		Sun Valley - La Tuna Canyon	No	LI	DB50
Los Angeles	8976 LAUREL CANYON BLVD	91352	2629019021	23.798	23.798	0.000	0.000	Shortfall of Sites	0.453	Neighborhood Office Commercial	[Q]C2-1-CUGU	0	0	20	164.337	47.597		Commercial - Parking Lot (Commercial Use Property) - Lots - Patron or Employee - One Story, 0	195B165 167		Sun Valley - La Tuna Canyon	No	LI	DB50
Los Angeles	1611 N HUDSON AVE	90028	5547015024	0.000	0.000	0.000	47.520	Shortfall of Sites	0.298	Regional Center Commercial	C4-2D	Regional Center Commercial	C2-2D-CPIO	0	221.109	47.520		Residential - Five or More Units or Apartments (Any Combination) · 4 Stories or Less, 0	148-5A187 284	108	Hollywood	Yes	ABMI	HWD CPU , MURC, AHO
Los Angeles	0	0	5089011154	23.749	23.749	0.000	0.000	Shortfall of Sites	1.212	Regional Center Commercial	[Q]C4-2-CDO, R3-1	0	0	20	163.350	47.498	Vacant	Residential - Single Family Residence - Vacant Land, 0	132B177 1394		Wilshire	No	LI	MURC
Los Angeles	16975 CRYSTALAIRE PL	91344	2609026029	23.729	23.729	0.000	0.000	Shortfall of Sites	0.446	Very Low II Residential	RE11-1	0	0	20	113.635	47.459		Residential - Single Family Residence - Pool, 1	219B133 549		Granada Hills - Knollwood	No	LI	OPP RC , ADU
Los Angeles	12805 MCLENNAN AVE	91344	2609002016	23.727	23.727	0.000	0.000	Shortfall of Sites	0.446	Very Low I Residential	RA-1	0	0	20	113.635	47.454		Residential - Single Family Residence, 1	222B133 609		Granada Hills - Knollwood	No	LI	OPP RC , ADU
Los Angeles	20136 SATICOY ST	91306	2114005009	23.680	23.680	0.000	0.000	Shortfall of Sites	0.513	Neighborhood Office Commercial	C2-1VL, RA-1VL	Community Center	0	20	144.191	47.360	Vacant	Commercial - Commercial - Vacant Land, 0	186B113 219	54	Canoga Park - Winnetka - Woodland Hills - West Hills	No	LI	CPK CPU ,
Los Angeles	6941 OWENSMOUTH AVE	91303	2138005046	2.368	2.368	0.000	42.624	Shortfall of Sites	0.184	General Commercial	(Q)RAS4-1VL-RIO	Community Center	[HB1-G1-5] [CX2-FA] [CPIO]	20	402.941	47.360		Residential - Five or More Units or Apartments (Any Combination) · 4 Stories or Less, 0	183B105 747	54	Canoga Park - Winnetka - Woodland Hills - West Hills	No	VLI, LI, ABMI	CPK CPU ,
Los Angeles	0	0	5148001031	2.368	2.368	0.000	42.624	Shortfall of Sites	0.193	Community Commercial	[Q]C4-2D	Transit Core	[HB1-G1-5] [CX3-FA] [CPIO]	20	383.362	47.360		Residential - Five or More Units or Apartments (Any Combination) · 5 Stories or More - Pool and Misc., 0	129A213 144	No Max	Central City	No	VLI, LI, ABMI	DT CPU
Los Angeles	770 S GRAND AVENUE	90017	5144012061	2.368	2.368	0.000	42.624	Shortfall of Sites	0.149	Regional Center Commercial	C2-4D	Transit Core	[HB5-G1-5] [CX3-FA] [CPIO]	20	496.173	47.360		Residential - Five or More Units or Apartments (Any Combination) · 5 Stories or More - Pool, 0	129A209 210	No Max	Central City	No	VLI, LI, ABMI	DT CPU
Los Angeles	7045 VAN NUYS BLVD	91405	2219009025	2.368	2.368	0.000	42.624	Shortfall of Sites	0.511	Community Commercial	C2-1L	Community Center	0	20	144.879	47.360		Commercial - Restaurant, Cocktail Lounge - Fast Food - Auto Oriented - One Story, 0	183B149 204	108	Van Nuys - North Sherman Oaks	No	VLI, LI, ABMI	VNY CPU
Los Angeles	137 W 12TH ST	90015	5139025028	2.366	2.366	0.000	42.588	Shortfall of Sites	0.183	Regional Center Commercial	C2-4D-O	Transit Core	[HB3-G1-5] [CX2-FA] [CPIO-O]	20	497.209	47.320		Commercial - Parking Lot (Commercial Use Property) - Parking Structures - Patron or Employee - One Story, 0	126A207 289	No Max	Central City	No	VLI, LI, ABMI	DT CPU , AHO
Los Angeles	1100 S BROADWAY	90015	5139017001	2.366	2.366	0.000	42.588	Shortfall of Sites	0.183	Regional Center Commercial	C2-4D-O-SN	Transit Core	[HB3-G1-5] [CX2-FA] [SN-CPIO-O]	20	497.101	47.320		Commercial - Hotel and Motel - Hotel - 50 Rooms and Over - Mills Act Property, 0	126A209 164	No Max	Central City	No	VLI, LI, ABMI	DT CPU , ARO
Los Angeles	110 W 11TH ST	90015	5139017024	2.366	2.366	0.000	42.588	Shortfall of Sites	0.183	Regional Center Commercial	C2-4D-O	Transit Core	[HB3-G1-5] [CX2-FA] [CPIO-O]	20	497.115	47.320		Industrial - Light Manufacturing - One Story, 0	126A209 182	No Max	Central City	No	VLI, LI, ABMI	DT CPU , ARO, AHO
Los Angeles	14650 PARTHENIA ST	91402	2653017059	2.363	2.363	0.000	42.533	Shortfall of Sites	4.991	Regional Commercial	[Q]P-1-CDO, [Q]C2-2D-CDO, [Q]PB-1-CDO	0	0	20	94.696	47.259		Commercial - Store Combination - Store and Office Combination - One Story, 0	195B149 640		Mission Hills - Panorama City - North Hills	No	VLI, LI, ABMI	P , ARO
Los Angeles	13158 CHANDLER BLVD	91401	2345021018	0.000	0.000	0.000	47.227	Shortfall of Sites	0.555	Very Low Residential	RE11-1	0	0	0	99.000	47.227		Residential - Single Family Residence - Guesthouse, 1	171B157 128		Van Nuys - North Sherman Oaks	Yes	ABMI	TOC EXP , ADU
Los Angeles	6415 DE SOTO AVE	91367	2149003030	23.600	23.600	0.000	0.000	Shortfall of Sites	2.108	Regional Center Commercial	(WC)COLLEGE-SN	Regional Center	0	20	27.987	47.200		Industrial - Light Manufacturing - One Story, 0	180B109 593		Canoga Park - Winnetka - Woodland Hills - West Hills	No	LI	CPK CPU , ARO
Los Angeles	7408 MILWOOD AVE	91303	2112010019	2.360	2.360	0.000	42.480	Shortfall of Sites	0.104	Low Residential	R1-1	Low Medium Residential	[HB2-G1-5] [CX2-FA] [CPIO-O]	20	564.865	47.200		Residential - Single Family Residence, 0	186B105 596	10	Canoga Park - Winnetka - Woodland Hills - West Hills	No	VLI, LI, ABMI	CPK CPU ,
Los Angeles	0	0	5139007947	2.360	2.360	0.000	42.480	Shortfall of Sites	0.119	High Density Residential	OS-4D, [Q]RS-4D	Transit Core	[HB3-G1-5] [CX2-FA] [CPIO]	20	496.960	47.200	Vacant	Commercial - Commercial - Vacant Land, 0	127-5A209 132	No Max	Central City	No	VLI, LI, ABMI	DT CPU , AHO
Los Angeles	152 W PICO BLVD	90015	5133001003	2.360	2.360	0.000	42.480	Shortfall of Sites	0.156	Community Commercial	C2-2D-O	Transit Core	[HB2-G1-5] [CX2-FA] [CPIO-O]	20	379.286	47.200		Industrial - Light Manufacturing - One Story, 0	124-5A207 26	No Max	Central City	No	VLI, LI, ABMI	DT CPU , ARO
Los Angeles	1441 WRIGHT ST	90015	5134002011	2.360	2.360	0.000	42.480	Shortfall of Sites	0.120	Community Commercial	C2-2D-O	Transit Core	[HB5-G1-5] [CX3-FA] [CPIO-O]	20	492.947	47.200		Commercial - Office Building - Two Stories, 0	126A205 53	No Max	Central City	No	VLI, LI, ABMI	DT CPU , ARO
Los Angeles	1441 WRIGHT ST	90015	5134002011	2.360	2.360	0.000	42.480	Shortfall of Sites	0.120	Community Commercial	C2-2D-O	Transit Core	[HB5-G1-5] [CX3-FA] [CPIO-O]	20	492.947	47.200		Commercial - Office Building - Two Stories, 0	126A205 60	No Max	Central City	No	VLI, LI, ABMI	DT CPU , ARO
Los Angeles	1102 SAN JULIAN ST	90015	5145025001	2.360	2.360	0.000	42.480	Shortfall of Sites	0.192	Regional Commercial	[T][Q]C2-2D-SN	Community Center	[DM1-G1-5] [CX3-FA] [CPIO]	20	307.459	47.200		Commercial - Wholesale and Manufacturing Outlet - One Story, 0	124-5A211 151	No Max	Central City	No	VLI, LI, ABMI	DT CPU , ARO
Los Angeles	110 W 14TH PL	90015	5133009002	2.360	2.360	0.000	42.480	Shortfall of Sites	0.155	Community Commercial	C2-2D	Transit Core	[HB2-G1-5] [CX2-FA] [CPIO]	20	380.538	47.200		Industrial - Light Manufacturing - One Story, 0	124-5A207 152	No Max	Central City	No	VLI, LI, ABMI	DT CPU , ARO
Los Angeles	1045 N BROADWAY	90012	5414018026	23.600	23.600	0.000	0.000	Shortfall of Sites	0.517	Medium Residential	[Q]R3-1	Medium Neighborhood Residential	[LN1-SH2-5] [RX1-FA] [CPIO]	20	114.140	47.200		Institutional - Church - One Story, 0	136-5A215 606	No Max	Central City North	No	LI	DT CPU, FBO
Los Angeles	717 SAN JULIAN ST	90014	5145006019	2.360	2.360	0.000	42.480	Shortfall of Sites	0.194	Light Manufacturing	M2-2D	Markets	[DM1-SH1-5] [IX3-FA] [CPIO]	20	303.859	47.200		Commercial - Wholesale and Manufacturing Outlet - One Story, 0	126A211 17	No Max	Central City	No	VLI, LI, ABMI	DT CPU
Los Angeles	110 E 9TH ST	90079	5139001024	2.360	2.360	0.000	42.480	Shortfall of Sites	0.119	Light Manufacturing	M2-2D	Traditional Core	[HM1-CHC1-5] [CX2-FA] [CPIO]	20	493.973	47.200		Commercial - Office Building - 6 to 13 Stories, 0	126A209 56	No Max	Central City	No	VLI, LI, ABMI	DT CPU

Jurisdiction Name	Site Address/Intersection	5 Digit ZIP Code	Assessor Parcel Number	Very Low-Income	Low-Income	Moderate-Income	Above Moderate-Income	Type of Shortfall	Parcel Size (Acres)	Current General Plan Designation	Current Zoning	Proposed General Plan (GP) Designation	Proposed Zoning	Minimum Density Allowed	Maximum Density Allowed	Total Capacity	Vacant/ Nonvacant	Description of Existing Uses	PIN	Base Density Per Acre	Community Plan Area	Rent Stabalization Ordinance	Income Category	Applicable Rezoning Program (Program informing values in Column Q listed first)
Los Angeles	725 N BROADWAY	90012	5408021002	2.360	2.360	0.000	42.480	Shortfall of Sites	0.182	Regional Commercial	C2-2	Community Center	[DM2-MK1-5] [CX1-FA] [CPIO]	20	323.376	47.200		Commercial - Bank, Savings and Loan - One Story, 0	133-5A215 72	No Max	Central City North	No	VLI, LI, ABMI	DT CPU
Los Angeles	1219 S LOS ANGELES ST	90015	5139027016	2.360	2.360	0.000	42.480	Shortfall of Sites	0.156	Light Manufacturing	M2-2D	Transit Core	[HB1-G1-5] [CX2-FA] [CPIO]	20	378.987	47.200		Commercial - Shopping Center (Neighborhood, Community) - One Story, 0	124-5A209 79	No Max	Central City	No	VLI, LI, ABMI	DT CPU
Los Angeles	800 S BROADWAY	90014	5144016067	2.360	2.360	0.000	42.480	Shortfall of Sites	0.182	Regional Center Commercial	[Q]C5-4D-CDO-SN	Traditional Core	[DM4-CHC1-5] [CX4-FA] [SN-CPIO-CDO]	20	324.759	47.200		Recreational - Theater - Movie - Indoor - One Story, 0	127-5A209 143	No Max	Central City	No	VLI, LI, ABMI	DT CPU
Los Angeles	1220 SANTEE ST	90015	5145027039	2.360	2.360	0.000	42.480	Shortfall of Sites	0.194	Light Manufacturing	M2-2D	Markets	[DM1-AL1-5] [IX3-FA] [CPIO]	20	304.354	47.200		Commercial - Store - One Story, 0	124-5A209 143	No Max	Central City	No	VLI, LI, ABMI	DT CPU
Los Angeles	628 S HILL ST	90014	5144003024	2.360	2.360	0.000	42.480	Shortfall of Sites	0.118	Regional Center Commercial	C5-4D	Transit Core	[HB5-SH1-5] [CX3-FA] [CPIO]	20	498.847	47.200		Commercial - Store - One Story, 0	129A211 170	No Max	Central City	No	VLI, LI, ABMI	DT CPU
Los Angeles	234 S MAIN ST	90012	5161026913	2.360	2.360	0.000	42.480	Shortfall of Sites	0.118	Regional Center Commercial	C2-4D	Transit Core	[HB5-G1-5] [CX3-FA] [CPIO]	20	500.271	47.200		Miscellaneous - Government Owned Property, 0	130-5A213 172	No Max	Central City	No	VLI, LI, ABMI	DT CPU
Los Angeles	400 S MAIN ST	90013	5148008001	2.360	2.360	0.000	42.480	Shortfall of Sites	0.181	Community Commercial	[Q]C4-2D	Traditional Core	[DM3-CHC1-5] [CX2-FA] [CPIO]	20	325.666	47.200		Residential - Five or More Units or Apartments (Any Combination) - 5 Stories or More - Mills Act Property, 0	129A213 174	No Max	Central City	No	VLI, LI, ABMI	DT CPU
Los Angeles	630 S HILL ST	90014	5144003023	2.360	2.360	0.000	42.480	Shortfall of Sites	0.118	Regional Center Commercial	C5-4D	Transit Core	[HB5-SH1-5] [CX3-FA] [CPIO]	20	498.737	47.200		Commercial - Store - One Story, 0	129A211 179	No Max	Central City	No	VLI, LI, ABMI	DT CPU
Los Angeles	815 S SPRING ST	90014	5144016056	2.360	2.360	0.000	42.480	Shortfall of Sites	0.183	Regional Center Commercial	C5-4D	Traditional Core	[DM4-CHC1-5] [CX2-FA] [CPIO]	20	322.030	47.200		Commercial - Parking Lot (Commercial Use Property) - Lots - Patron or Employee - One Story, 0	127-5A209 187	No Max	Central City	No	VLI, LI, ABMI	DT CPU
Los Angeles	590 S CENTRAL AVE	90013	5147014001	2.360	2.360	0.000	42.480	Shortfall of Sites	0.255	Light Manufacturing	M2-2D	Hybrid Industrial	[MB4-G1-5] [IX4-FA] [CPIO]	20	231.121	47.200		Commercial - Bank, Savings and Loan - One Story, 0	126A215 210	No Max	Central City	No	VLI, LI, ABMI	DT CPU
Los Angeles	913 S FIGUEROA ST	90015	5138003002	2.360	2.360	0.000	42.480	Shortfall of Sites	0.118	Regional Center Commercial	C2-4D	Transit Core	[HB5-SH1-5] [CX4-FA] [CPIO]	20	499.679	47.200		Commercial - Parking Lot (Commercial Use Property) - Lots - Patron or Employee - One Story, 0	129A207 257	No Max	Central City	No	VLI, LI, ABMI	DT CPU
Los Angeles	0	0	5145002016	2.360	2.360	0.000	42.480	Shortfall of Sites	0.118	Community Commercial	(T)(Q)C2-2	Traditional Core	[HM1-CHC1-5] [CX2-FA] [CPIO]	20	500.340	47.200	Vacant	Industrial - Industrial - Vacant Land, 0	127-5A211 264	No Max	Central City	No	VLI, LI, ABMI	DT CPU
Los Angeles	214 E 11TH ST	90015	5145021010	2.360	2.360	0.000	42.480	Shortfall of Sites	0.154	Light Manufacturing	M2-2D	Transit Core	[HB1-G1-5] [CX2-FA] [CPIO]	20	384.221	47.200		Commercial - Office Building - 6 to 13 Stories, 0	126A209 271	No Max	Central City	No	VLI, LI, ABMI	DT CPU
Los Angeles	1420 S MAIN ST	90015	5133012001	2.360	2.360	0.000	42.480	Shortfall of Sites	0.154	Light Manufacturing	M2-2D	Transit Core	[HB1-G1-5] [CX2-FA] [CPIO]	20	383.296	47.200		Commercial - Store - One Story, 0	124-5A207 272	No Max	Central City	No	VLI, LI, ABMI	DT CPU
Los Angeles	752 S LOS ANGELES ST	90014	5145003002	2.360	2.360	0.000	42.480	Shortfall of Sites	0.119	Light Manufacturing	M2-2D	Traditional Core	[HM1-CHC1-5] [CX2-FA] [CPIO]	20	495.699	47.200		Industrial - Light Manufacturing - One Story, 0	127-5A211 277	No Max	Central City	No	VLI, LI, ABMI	DT CPU
Los Angeles	1424 S MAIN ST	90015	5133012008	2.360	2.360	0.000	42.480	Shortfall of Sites	0.154	Light Manufacturing	M2-2D	Transit Core	[HB1-G1-5] [CX2-FA] [CPIO]	20	383.279	47.200		Industrial - Light Manufacturing - One Story, 0	124-5A207 282	No Max	Central City	No	VLI, LI, ABMI	DT CPU
Los Angeles	1421 S LOS ANGELES ST	90015	5133012007	2.360	2.360	0.000	42.480	Shortfall of Sites	0.154	Light Manufacturing	M2-2D	Transit Core	[HB1-G1-5] [CX2-FA] [CPIO]	20	383.392	47.200		Industrial - Light Manufacturing - One Story, 0	124-5A207 295	No Max	Central City	No	VLI, LI, ABMI	DT CPU
Los Angeles	1112 SANTEE ST	90015	5145022001	2.360	2.360	0.000	42.480	Shortfall of Sites	0.194	Light Manufacturing	M2-2D	Markets	[DM1-G1-5] [IX3-FA] [CPIO]	20	304.073	47.200		Commercial - Store - One Story, 0	126A209 297	No Max	Central City	No	VLI, LI, ABMI	DT CPU
Los Angeles	1436 S MAIN ST	90015	5133012014	2.360	2.360	0.000	42.480	Shortfall of Sites	0.154	Light Manufacturing	M2-2D	Transit Core	[HB1-G1-5] [CX2-FA] [CPIO]	20	383.117	47.200		Commercial - Store Combination - Store and Office Combination - One Story, 0	124-5A207 304	No Max	Central City	No	VLI, LI, ABMI	DT CPU
Los Angeles	1425 S LOS ANGELES ST	90015	5133012009	2.360	2.360	0.000	42.480	Shortfall of Sites	0.154	Light Manufacturing	M2-2D	Transit Core	[HB1-G1-5] [CX2-FA] [CPIO]	20	383.365	47.200		Industrial - Light Manufacturing - One Story, 0	124-5A207 306	No Max	Central City	No	VLI, LI, ABMI	DT CPU
Los Angeles	1429 S LOS ANGELES ST	90015	5133012011	2.360	2.360	0.000	42.480	Shortfall of Sites	0.154	Light Manufacturing	M2-2D	Transit Core	[HB1-G1-5] [CX2-FA] [CPIO]	20	383.319	47.200		Industrial - Light Manufacturing - One Story, 0	124-5A207 319	No Max	Central City	No	VLI, LI, ABMI	DT CPU
Los Angeles	1437 S LOS ANGELES ST	90015	5133012013	2.360	2.360	0.000	42.480	Shortfall of Sites	0.154	Light Manufacturing	M2-2D	Transit Core	[HB1-G1-5] [CX2-FA] [CPIO]	20	382.742	47.200		Industrial - Light Manufacturing - One Story, 0	124-5A207 327	No Max	Central City	No	VLI, LI, ABMI	DT CPU
Los Angeles	611 W REDONDO BEACH BLVD	90247	6120001018	23.600	23.600	0.000	0.000	Shortfall of Sites	1.097	Light Manufacturing	M2-1VL-O	Hybrid Industrial	0	20	53.793	47.200		Commercial - Office Building - Three Stories, 0	072B197 74	54	Harbor Gateway	No	LI	HG CPU
Los Angeles	12801 S FIGUEROA ST	90248	6132003021	23.600	23.600	0.000	0.000	Shortfall of Sites	1.089	Light Manufacturing	M2-1VL-O, P-1VL-O	Hybrid Industrial	0	20	54.186	47.200		Industrial - Light Manufacturing - One Story, 0	081B201 271	54	Harbor Gateway	No	LI	HG CPU
Los Angeles	1231 VINE ST	90038	5533005002	23.600	23.600	0.000	0.000	Shortfall of Sites	0.367	Low Medium II Residential	C2-1D, RD1.5-1XL	Community Commercial	[Q]C2-2D-CPIO	20	160.958	47.200		Commercial - Store Combination - Store and Office Combination - One Story, 0	144B185 272	108	Hollywood	No	LI	HWD CPU , ARO
Los Angeles	1443 N HUDSON AVE	90028	5547026003	2.360	2.360	0.000	42.480	Shortfall of Sites	0.267	Regional Center Commercial	C4-2D-SN	Regional Center Commercial	VARIOUS, WITH C2 and CPIO	20	220.754	47.200		Commercial - Parking Lot (Commercial Use Property) - Lots - Patron or Employee - One Story, 0	147A187 168	108	Hollywood	No	VLI, LI, ABMI	HWD CPU , MURC
Los Angeles	6518 HOLLYWOOD BLVD	90028	5547016906	2.360	2.360	0.000	42.480	Shortfall of Sites	0.269	Regional Center Commercial	C4-2D-SN	Regional Center Commercial	C2-2D-CPIO	20	219.101	47.200		Commercial - Store - One Story, 0	148-5A187 182	108	Hollywood	No	VLI, LI, ABMI	HWD CPU , MURC
Los Angeles	0	0	5546009904	2.360	2.360	0.000	42.480	Shortfall of Sites	0.229	Regional Center Commercial	C4-2D	Regional Center Commercial	[Q]C2-2D-SN-CPIO	20	257.481	47.200		Miscellaneous - Government Owned Property, 0	148-5A187 227	108	Hollywood	No	VLI, LI, ABMI	HWD CPU , MURC
Los Angeles	14701 FRIAR ST	91411	2241002025	23.600	23.600	0.000	0.000	Shortfall of Sites	0.344	Medium Residential	[Q]R3-1	0	0	20	171.341	47.200		Institutional - Church - One Story, 0	180B149 964	No Max	Van Nuys - North Sherman Oaks	No	LI	Orange LineTNP, FBO
Los Angeles	7330 VAN NUYS BLVD	91405	2217002038	2.360	2.360	0.000	42.480	Shortfall of Sites	0.411	General Commercial	C2-1VL	Community Center	0	20	143.525	47.200		Commercial - Auto, Recreation Equipment, Construction Equipment Sales and Service - Auto Service Centers (No Gasoline) - One Story, 0	186B149 658	108	Van Nuys - North Sherman Oaks	No	VLI, LI, ABMI	VNY CPU
Los Angeles	0	0	7413033039	23.600	23.600	0.000	0.000	Shortfall of Sites	0.809	Low Medium II Residential	[Q]RD1.5-1XL-O	Community Center	0	20	72.927	47.200		Commercial - Parking Lot (Commercial Use Property) - Lots - Patron or Employee - One Story, 0	036B197 925	54	Wilmington - Harbor City	No	LI	WHC CPU , DB50
Los Angeles	20901 DEVONSHIRE ST	91311	2706016040	23.584	23.584	0.000	0.000	Shortfall of Sites	0.413	Community Commercial	CR-1, P-1	0	0	20	163.851	47.168		Commercial - Shopping Center (Neighborhood, Community) - One Story, 7	204B109 147		Chatsworth - Porter Ranch	No	LI	DB50 , P
Los Angeles	0	0	2706012012	23.565	23.565	0.000	0.000	Shortfall of Sites	0.432	Very Low I Residential	RA-1	0	0	20	113.635	47.130	Vacant	Residential - Single Family Residence - Vacant Land, 0	207B109 523		Chatsworth - Porter Ranch	No	LI	OPP RC
Los Angeles	4610 LANKERSHIM BLVD	91602	2421029009	2.353	2.353	0.000	42.358	Shortfall of Sites	0.359	Community Commercial	C2-1VL	Community Center (Mixed-Use)	0	20	108.691	47.064		Commercial - Auto, Recreation Equipment, Construction Equipment Sales and Service - New Car Sales and Service - One Story, 0	168B173 866	145	North Hollywood - Valley Village	No	VLI, LI, ABMI	DB50 , NH CPU, AHO
Los Angeles	16851 SHERMAN WAY	91406	2226031003	23.532	23.532	0.000	0.000	Shortfall of Sites	0.360	General Commercial	C2-1VL	Community Center	0	20	144.477	47.064		Commercial - Service Station - Self Service - No Additional Services, 0	183B133 86	54	Reseda - West Van Nuys	No	LI	DB50 , RES CPU, AHO
Los Angeles	22746 SATICOY ST	91307	2022008001	23.532	23.532	0.000	0.000	Shortfall of Sites	0.359	General Commercial	P-1VL, C2-1VL	Villages	0	20	144.934	47.064		Commercial - Store - Wireless Communication Tower - One Story, 0	186B097 262	54	Canoga Park - Winnetka - Woodland Hills - West Hills	No	LI	DB50 , CPK CPU, P
Los Angeles	6748 WHITE OAK AVE	91406	2229013023	23.532	23.532	0.000	0.000	Shortfall of Sites	0.358	Neighborhood Office Commercial	C2-1VL-RIO	Neighborhood Center	0	20	106.251	47.064		Commercial - Store - One Story, 0	180B129 46	54	Reseda - West Van Nuys	No	LI	DB50 , RES CPU, AHO
Los Angeles	6065 LANKERSHIM BLVD	91606	2338007065	2.353	2.353	0.000	42.358	Shortfall of Sites	0.354	Neighborhood Office Commercial	[Q]C2-1VL	Community Center (Mixed-Use)	0	20	107.360	47.064		Commercial - Auto, Recreation Equipment, Construction Equipment Sales and Service - Auto Service Centers (No Gasoline) - One Story, 0	177B169 645	145	North Hollywood - Valley Village	No	VLI, LI, ABMI	DB50 , NH CPU
Los Angeles	11910 FOOTHILL BLVD	91342	2532012040	23.532	23.532	0.000	0.000	Shortfall of Sites	0.357	Neighborhood Commercial	C2-1VL-CUGU	0	0	20	164.927	47.064		Commercial - Service Station - Full Service - Lift, 0	210B165 124	43	Sunland - Tujunga - Lake View Terrace - Shadow Hills - East La Tuna Canyon	No	LI	DB50
Los Angeles	16056 SHERMAN WAY	91406	2224004001	23.532	23.532	0.000	0.000	Shortfall of Sites	0.358	Community Commercial	C2-1VL	0	0	20	164.540	47.064		Commercial - Store - One Story, 0	183B141 127		Van Nuys - North Sherman Oaks	No	LI	DB50
Los Angeles	14040 HUBBARD ST	91342	2517013047	23.532	23.532	0.000	0.000	Shortfall of Sites	0.357	Community Commercial	C2-1VL-CPIO	0	0	20	164.942	47.064		Commercial - Professional Building - One Story, 0	219B153 134		Sylmar	No	LI	DB50 , ARO
Los Angeles	20838 DEVONSHIRE ST	91311	2741001029	23.532	23.532	0.000	0.000	Shortfall of Sites	0.358	Community Commercial	[Q]C2-2D	0	0	20	164.299	47.064		Commercial - Restaurant, Cocktail Lounge - Restaurant, Cocktail Lounge, Tavern - One Story, 0	204B109 179		Chatsworth - Porter Ranch	No	LI	DB50
Los Angeles	13131 FOOTHILL BLVD	91342	2513028024	23.532	23.532	0.000	0.000	Shortfall of Sites	0.357	Community Commercial	C2-1VL-CPIO	0	0	20	164.924	47.064		Commercial - Service Station - Full Service - Lift, 0	219B157 239		Sylmar	No	LI	DB50
Los Angeles	8485 GLENOAKS BLVD	91352	2404019027	23.532	23.532	0.000	0.000	Shortfall of Sites	0.360	Neighborhood Office Commercial	C2-1VL-CUGU	0	0	20	163.441	47.064		Commercial - Store - One Story, 0	192B177 267		Sun Valley - La Tuna Canyon	No	LI	DB50
Los Angeles	0	0	7423016011	23.532	23.532	0.000	0.000	Shortfall of Sites	0.894	Medium Residential	[Q]R3-1VL-O-CUGU	0	0	20	65.834	47.064	Vacant	Commercial - Commercial - Vacant Land, 0	030B209 1194		Wilmington - Harbor City	No	LI	DB50
Los Angeles	6000 ETIWANDA AVE	91356	2157013167	23.520	23.520	0.000	0.000	Shortfall of Sites	0.688	Low Medium II Residential	(Q)RD1.5-1	Medium Neighborhood Residential	0	20	71.195	47.040		Residential - Five or More Units or Apartments (Any Combination) - 4 Stories or Less - Pool, 0	177B125 773	43	Encino - Tarzana	No	LI	ENC CPU , AHO
Los Angeles	12111 CHANDLER BLVD	91607	2347016028	2.352	2.352	0.000	42.336	Shortfall of Sites	0.455	Neighborhood Office Commercial	[Q]C2-1VL	Community Center (Mixed-Use)	0	20	107.697	47.040		Residential - Five or More Units or Apartments (Any Combination) - 4 Stories or Less - Pool, 0	171B165 42	145	North Hollywood - Valley Village	No	VLI, LI, ABMI	NH CPU , AHO
Los Angeles	611 W 6TH ST	90017	5151026400	2.351	2.351	0.000	42.326	Shortfall of Sites	0.113	Regional Center Commercial	C2-4D	Transit Core	[HB5-SH1-5] [CX3-FA] [CPIO]	20	798.404	47.029		Commercial - Office Building - Other Improvements Only, 0	129A209 27	No Max	Central City	No	VLI, LI, ABMI	ARO , DT CPU
Los Angeles	611 W 6TH ST	90017	5151026400	2.351	2.351	0.000	42.326	Shortfall of Sites	0.040	Regional Center Commercial	C2-4D	Transit Core	[HB5-SH1-5] [CX3-FA] [CPIO]	20	2238.393	47.029		Commercial - Office Building - Other Improvements Only, 0	129A209 34	No Max	Central City	No	VLI, LI, ABMI	ARO , DT CPU
Los Angeles	611 W 6TH ST	90017	5151026400	2.351	2.351	0.000	42.326	Shortfall of Sites	0.056	Regional Center Commercial	C2-4D	Transit Core	[HB5-SH1-5] [CX3-FA] [CPIO]	20	1620.351	47.029		Commercial - Office Building - Other Improvements Only, 0	129A209 38	No Max	Central City	No	VLI, LI, ABMI	ARO , DT CPU
Los Angeles	611 W 6TH ST	90017	5151026400	2.351	2.351	0.000	42.326	Shortfall of Sites	0.063	Regional Center Commercial	C2-4D	Transit Core	[HB5-SH1-5] [CX3-FA] [CPIO]	20	1431.249	47.029		Commercial - Office Building - Other Improvements Only, 0	129A209 43	No Max	Central City	No	VLI, LI, ABMI	ARO , DT CPU
Los Angeles	611 W 6TH ST	90017	5151026400	2.351	2.351	0.000	42.326	Shortfall of Sites	0.043	Regional Center Commercial	C2-4D	Transit Core	[HB5-SH1-5] [CX3-FA] [CPIO]	20	2085.644	47.029		Commercial - Office Building - Other Improvements Only, 0	129A209 47	No Max	Central City	No	VLI, LI, ABMI	ARO , DT CPU
Los Angeles	611 W 6TH ST	90017	5151026400	2.351	2.351	0.000	42.326	Shortfall of Sites	0.098	Regional Center Commercial	C2-4D	Transit Core	[HB5-SH1-5] [CX3-FA] [CPIO]	20	923.732	47.029		Commercial - Office Building - Other Improvements Only, 0	129A209 52	No Max	Central City	No	VLI, LI, ABMI	ARO , DT CPU
Los Angeles	21301 SHERMAN WAY	91303	2112026014	2.350	2.350	0.000	42.300	Shortfall of Sites	0.394	Community Commercial	[Q]M1-1VL	Community Center	[HB3-G1-5] [CX3-FA] [CPIO]	20	152.283	47.000		Commercial - Store - One Story, 1	183B105 144	54	Canoga Park - Winnetka - Woodland Hills - West Hills	No	VLI, LI, ABMI	CPK CPU ,
Los Angeles	7559 REMMET AVE	91303	2111004006	2.350	2.350	0.000	42.300	Shortfall of Sites	0.091	Medium Residential	R1-1	Medium Residential	[MN1-SH2-5] [CX1-FA] [CPIO-O-CDO]	20	656.009	47.000		Residential - Single Family Residence, 1	186B105 160	43	Canoga Park - Winnetka - Woodland Hills - West Hills	No	VLI, LI, ABMI	CPK CPU ,
Los Angeles	19326 TOPHAM ST	91356	2153035008	23.500	23.500	0.000	0.000	Shortfall of Sites	0.553	Low II Residential	RA-1	Neighborhood Center	0	20	108.424	47.000		Residential - Single Family Residence, 1	177B117 521	54	Encino - Tarzana	No	LI	ENC CPU , AHO
Los Angeles	2020 LAUGHLIN PARK DR	90027	5589003030	23.499	23.499	0.000	0.000	Shortfall of Sites	0.507	Very Low II Residential	RE11-1	0	0	20	99.000	46.998		Residential - Single Family Residence - Pool, 1	151-5A195 222		Hollywood	No	LI	TOC EXP , ADU
Los Angeles	15100 VENTURA BLVD	91403	2276006021	23.491	23.491	0.000	0.000	Shortfall of Sites	0.431	Low Medium Residential	RD1.5-1	Medium Residential	0	20	113.635	46.981		Institutional - Church - One Story, 0	166-5A147 24	43	Sherman Oaks - Studio City - Toluca Lake - Cahuenga Pass	No	LI	OPP RC, AHO, FBO, SHR CPU

Jurisdiction Name	Site Address/Intersection	5 Digit ZIP Code	Assessor Parcel Number	Very Low-Income	Low-Income	Moderate-Income	Above Moderate-Income	Type of Shortfall	Parcel Size (Acres)	Current General Plan Designation	Current Zoning	Proposed General Plan (GP) Designation	Proposed Zoning	Minimum Density Allowed	Maximum Density Allowed	Total Capacity	Vacant/ Nonvacant	Description of Existing Uses	PIN	Base Density Per Acre	Community Plan Area	Rent Stabalization Ordinance	Income Category	Applicable Rezoning Program (Program informing values in Column Q listed first)
Los Angeles	6810 BALBOA BLVD	91406	2225023019	23.472	23.472	0.000	0.000	Shortfall of Sites	0.428	General Commercial	C2-1VL	Community Center	0	20	144.705	46.944		Commercial - Shopping Center (Neighborhood, Community) - One Story, 9	183B133 942	54	Reseda - West Van Nuys	No	LI	DB50 , RES CPU, AHO
Los Angeles	4739 WILLIS AVE	91403	2264006040	0.000	0.000	0.000	46.886	Shortfall of Sites	0.644	Medium Residential	R3-1	0	0	0	82.772	46.886		Residential - Five or More Units or Apartments (Any Combination) · 4 Stories or Less - Pool, 0	169-5A149 230		Sherman Oaks - Studio City - Toluca Lake - Cahuenga Pass	Yes	ABMI	DB50
Los Angeles	18455 BURBANK BLVD	91356	2160001022	23.443	23.443	0.000	0.000	Shortfall of Sites	0.295	Community Commercial	C2-1L, P-1L	0	0	20	165.424	46.886		Commercial - Office Building - Five Stories, 0	174B125 369		Encino - Tarzana	No	LI	DB50 , ENC CPU, ARO, P, ADU, TOPP C
Los Angeles	5556 SEPULVEDA BLVD	91411	2250009001	23.443	23.443	0.000	0.000	Shortfall of Sites	0.294	General Commercial	C2-1VL-RIO	0	0	20	165.894	46.886		Commercial - Service Station - Full Service - No Additional Services, 0	174B145 494		Van Nuys - North Sherman Oaks	No	LI	DB50 , TOPP C
Los Angeles	11702 SAN VICENTE BLVD	90049	4265006027	23.443	23.443	0.000	0.000	Shortfall of Sites	0.298	Community Commercial	C1.5-1VL	0	0	20	163.675	46.886		Commercial - Store - One Story, 0	129B145 53		Brentwood - Pacific Palisades	No	LI	DB50
Los Angeles	12135 NATIONAL BLVD	90064	4257015070	23.443	23.443	0.000	0.000	Shortfall of Sites	0.295	General Commercial	C2-1	0	0	20	165.826	46.886		Commercial - Store - One Story, 0	117B153 59		Palms - Mar Vista - Del Rey	No	LI	DB50
Los Angeles	12860 RIVERSIDE DR	91607	2357033021	23.443	23.443	0.000	0.000	Shortfall of Sites	0.298	Neighborhood Office Commercial	C1.5-1VL-RIO	0	0	20	164.092	46.886		Commercial - Service Station - With Car Wash - Convenience Store, 0	168B161 422		Van Nuys - North Sherman Oaks	No	LI	DB50
Los Angeles	18839 VENTURA BLVD	91356	2160002029	23.443	23.443	0.000	0.000	Shortfall of Sites	0.299	Community Commercial	C2-1VLD	0	0	20	163.390	46.886		Commercial - Store - One Story, 0	174B121 445		Encino - Tarzana	No	LI	DB50
Los Angeles	18711 DEVONSHIRE ST	91324	2728028014	23.443	23.443	0.000	0.000	Shortfall of Sites	0.298	Community Commercial	QC2-1VL, QP-1VL	0	0	20	164.159	46.886		Commercial - Restaurant, Cocktail Lounge - Restaurant, Cocktail Lounge, Tavern - One Story, 0	204B121 680		Northridge	No	LI	DB50 , P
Los Angeles	5036 BAKMAN AVE	91601	2353013020	0.000	0.000	0.000	46.860	Shortfall of Sites	0.258	High Medium Residential	R4-1VL	0	0	0	220.661	46.860		Residential - Three Units (Any Combination) - 4 Stories or Less, 3	171B173 1086	217	North Hollywood - Valley Village	Yes	ABMI	Orange LineTNP , AHO
Los Angeles	13240 CHANDLER BLVD	91401	2345022012	23.401	23.401	0.000	0.000	Shortfall of Sites	0.505	Very Low Residential	RE11-1	0	0	20	99.000	46.801		Residential - Single Family Residence - Guesthouse, 1	171B157 121		Van Nuys - North Sherman Oaks	No	LI	TOC EXP , ADU
Los Angeles	419 S SPRING ST	90013	5149024027	2.340	2.340	0.000	42.120	Shortfall of Sites	0.279	Regional Center Commercial	[Q]C4-4D	Traditional Core	[DM4-CHC1-5] [CX2-FA] [CPIO]	20	322.900	46.800		Commercial - Office Building - Mills Act Property, 0	129A211 54	No Max	Central City	No	VLI, LI, ABMI	DT CPU , ARO
Los Angeles	601 S BROADWAY	90014	5144003016	2.340	2.340	0.000	42.120	Shortfall of Sites	0.279	Regional Center Commercial	[Q]C5-4D-CDO-SN	Traditional Core	[DM4-CHC1-5] [CX4-FA] [SN-CPIO-CDO]	20	323.069	46.800		Commercial - Office Building - Loft-type Buildings - 6 to 13 Stories, 0	129A211 159	No Max	Central City	No	VLI, LI, ABMI	DT CPU , ARO
Los Angeles	550 S FLOWER ST	90071	5151024004	2.340	2.340	0.000	42.120	Shortfall of Sites	0.182	Regional Center Commercial	C2-4D	Transit Core	[HB5-SH1-5] [CX3-FA] [CPIO]	20	494.997	46.800		Commercial - Hotel and Motel - Hotel - 50 Rooms and Over - One Story, 0	130-5A209 186	No Max	Central City	No	VLI, LI, ABMI	DT CPU , ARO
Los Angeles	927 S BROADWAY	90015	5139003005	2.340	2.340	0.000	42.120	Shortfall of Sites	0.182	Regional Center Commercial	[Q]C2-4D-CDO-SN	Traditional Core	[HM2-CHC1-5] [CX4-FA] [SN-CPIO-CDO]	20	493.702	46.800		Commercial - Hotel and Motel - Hotel - 50 Rooms and Over - Mills Act Property, 0	127-5A209 256	No Max	Central City	No	VLI, LI, ABMI	DT CPU , ARO
Los Angeles	927 S BROADWAY	90015	5139003005	2.340	2.340	0.000	42.120	Shortfall of Sites	0.182	Regional Center Commercial	[Q]C2-4D-CDO-SN	Traditional Core	[HM2-CHC1-5] [CX4-FA] [SN-CPIO-CDO]	20	493.639	46.800		Commercial - Hotel and Motel - Hotel - 50 Rooms and Over - Mills Act Property, 0	127-5A209 267	No Max	Central City	No	VLI, LI, ABMI	DT CPU , ARO
Los Angeles	0	0	5148001015	2.340	2.340	0.000	42.120	Shortfall of Sites	0.238	Community Commercial	[Q]C4-2D	Transit Core	[HB1-G1-5] [CX3-FA] [CPIO]	20	378.791	46.800		Commercial - Parking Lot (Commercial Use Property) - Lots - Patron or Employee - One Story, 0	129A213 108	No Max	Central City	No	VLI, LI, ABMI	DT CPU
Los Angeles	1313 VINE ST	90028	5546019013	2.340	2.340	0.000	42.120	Shortfall of Sites	0.409	Regional Center Commercial	C4-2D-SN	Regional Center Commercial	C2-2D-SN-CPIO	20	220.134	46.800		Industrial - Motion Picture, Radio and Television Industry - Studio - One Story, 0	147A187 357	108	Hollywood	No	VLI, LI, ABMI	HWD CPU , MURC
Los Angeles	19550 NORDHOFF ST	91324	2783028062	23.400	23.400	0.000	0.000	Shortfall of Sites	0.893	Regional Center Commercial	P-1, C4-1	0	0	20	65.488	46.800		Commercial - Auto, Recreation Equipment, Construction Equipment Sales and Service - New Car Sales and Service - One Story, 0	198B117 224		Chatsworth - Porter Ranch	No	LI	MURC , P
Los Angeles	16961 GEORGETTE PL	91344	2609025041	23.395	23.395	0.000	0.000	Shortfall of Sites	0.440	Very Low II Residential	RE11-1	0	0	20	113.635	46.790		Residential - Single Family Residence - Pool, 1	219B133 409		Granada Hills - Knollwood	No	LI	OPP RC , ADU
Los Angeles	0	0	2509005901	0.000	0.000	0.000	46.762	Shortfall of Sites	30.416	Public Facilities	PF-1VL	0	0	0	153.741	46.762		Miscellaneous - Government Owned Property, 0	222B153 2		Sylmar	No	ABMI	PF
Los Angeles	23814 WESTERN AVE	90710	7439007031	23.379	23.379	0.000	0.000	Shortfall of Sites	0.688	General Commercial	[Q]C2-1VL-O	0	0	20	79.860	46.759		Commercial - Restaurant, Cocktail Lounge - Restaurant, Cocktail Lounge, Tavern - One Story, 5	042B193 712		Wilmington - Harbor City	No	LI	OPP C , DB50
Los Angeles	6200 LANKERSHIM BLVD	91606	2335030022	2.338	2.338	0.000	42.078	Shortfall of Sites	0.548	Highway Oriented Commercial	(Q)C2-1VL	Community Center (Mixed-Use)	0	20	107.676	46.753		Industrial - Warehousing, Distribution, Storage - Public Storage (Bekins, Lyons) - One Story, 0	177B169 350	145	North Hollywood - Valley Village	No	VLI, LI, ABMI	DB50 , NH CPU, ARO
Los Angeles	10522 DE SOTO AVE	91311	2706012017	23.368	23.368	0.000	0.000	Shortfall of Sites	0.525	Very Low I Residential	RA-1	0	0	20	113.635	46.736		Residential - Single Family Residence, 1	207B109 549		Chatsworth - Porter Ranch	No	LI	OPP RC , ADU
Los Angeles	1000 S GRAND AVE	90015	5139009015	2.336	2.336	0.000	42.048	Shortfall of Sites	0.147	High Density Residential	[Q]R5-4D-O	Transit Core	[HB3-G1-5] [CX2-FA] [CPIO-O]	20	497.220	46.720		Residential - Five or More Units or Apartments (Any Combination) · 5 Stories or More - Pool and Misc., 0	127-5A207 249	No Max	Central City	No	VLI, LI, ABMI	DT CPU , AHO
Los Angeles	770 S GRAND AVENUE	90017	5144012061	2.336	2.336	0.000	42.048	Shortfall of Sites	0.147	Regional Center Commercial	C2-4D	Transit Core	[HB5-G1-5] [CX3-FA] [CPIO]	20	494.951	46.720		Residential - Five or More Units or Apartments (Any Combination) · 5 Stories or More - Pool, 0	129A209 216	No Max	Central City	No	VLI, LI, ABMI	DT CPU
Los Angeles	770 S GRAND AVENUE	90017	5144012061	2.336	2.336	0.000	42.048	Shortfall of Sites	0.147	Regional Center Commercial	C2-4D	Transit Core	[HB5-G1-5] [CX3-FA] [CPIO]	20	495.996	46.720		Residential - Five or More Units or Apartments (Any Combination) · 5 Stories or More - Pool, 0	129A209 225	No Max	Central City	No	VLI, LI, ABMI	DT CPU
Los Angeles	1737 N ORANGE DR	90028	5548003018	0.000	0.000	0.000	46.640	Shortfall of Sites	0.482	High Medium Residential	[Q]R4-1VL	High Medium Residential	[Q]R4-1VL-CPIO	0	109.931	46.640		Residential - Five or More Units or Apartments (Any Combination) · 4 Stories or Less, 0	147B181 86	72	Hollywood	Yes	ABMI	HWD CPU
Los Angeles	19951 VENTURA BLVD	91364	2164001018	23.309	23.309	0.000	0.000	Shortfall of Sites	0.313	Neighborhood Office Commercial	C4-1VLD	0	0	20	163.269	46.618		Commercial - Auto, Recreation Equipment, Construction Equipment Sales and Service - Auto Body Repair Shop - One Story, 2	174B113 382		Canoga Park - Winnetka - Woodland Hills - West Hills	No	LI	DB50
Los Angeles	1142 S LOS ANGELES ST	90015	5145021029	2.330	2.330	0.000	41.940	Shortfall of Sites	0.162	Light Manufacturing	M2-2D	Transit Core	[HB1-G1-5] [CX2-FA] [CPIO]	20	383.708	46.600		Commercial - Wholesale and Manufacturing Outlet - One Story, 3	124-5A209 19	No Max	Central City	No	VLI, LI, ABMI	DT CPU
Los Angeles	1120 S LOS ANGELES ST	90015	5145021002	2.330	2.330	0.000	41.940	Shortfall of Sites	0.161	Light Manufacturing	M2-2D	Transit Core	[HB1-G1-5] [CX2-FA] [CPIO]	20	384.731	46.600		Commercial - Store - One Story, 3	126A209 285	No Max	Central City	No	VLI, LI, ABMI	DT CPU
Los Angeles	10527 TOPANGA CANYON BLVD	91311	2723016038	0.000	0.000	0.000	46.598	Shortfall of Sites	0.466	Very Low I Residential	RA-1	0	0	0	113.635	46.598		Residential - Double, Duplex, or Two Units - 4 Stories or Less - Pool, 0	207B101 208		Chatsworth - Porter Ranch	Yes	ABMI	OPP RC
Los Angeles	10241 DEERFIELD LN	91324	2729027012	23.269	23.269	0.000	0.000	Shortfall of Sites	0.438	Very Low I Residential	RA-1	0	0	20	113.635	46.538		Residential - Single Family Residence - Pool, 1	204B117 222		Northridge	No	LI	OPP RC , ADU
Los Angeles	8816 LAUREL CANYON BLVD	91352	2634005017	23.252	23.252	0.000	0.000	Shortfall of Sites	0.935	General Commercial	C2-1VL-CUGU	0	0	20	163.778	46.504		Residential - Five or More Units or Apartments (Any Combination) · 4 Stories or Less, 51	195B165 442		Sun Valley - La Tuna Canyon	No	LI	DB50
Los Angeles	0	0	5152020042	2.325	2.325	0.000	41.850	Shortfall of Sites	0.680	Regional Center Commercial	CW	0	0	20	85.450	46.500	Vacant	Residential - Single Family Residence - Vacant Land, 0	133-5A209 404		Westlake	No	VLI, LI, ABMI	MURC
Los Angeles	11602 SANTA MONICA BLVD	90025	4262009024	23.242	23.242	0.000	0.000	Shortfall of Sites	0.317	Neighborhood Commercial	C2-1VL	Mixed Use Corridor	0	20	151.449	46.483		Commercial - Service Station - Full Service - No Additional Services, 3	126B149 202	54	West Los Angeles	No	LI	DB50 , West WLA CPU, TOPP C, AHO
Los Angeles	0	0	5173029911	23.200	23.200	0.000	0.000	Shortfall of Sites	1.389	Low Medium II Residential	RD2-1-RIO-CUGU	Low Neighborhood Residential	[VLN2 - MU4 - 3][RN2 - 15][CPIO]	20	41.757	46.400		Miscellaneous - Government Owned Property - Recreation - Public Park, 0	129A219 344	29	Boyle Heights	No	LI	BH CPU
Los Angeles	301 N AVENUE 19	90031	5447007005	23.200	23.200	0.000	0.000	Shortfall of Sites	0.423	Hybrid Industrial	UI(CA)	Hybrid Industrial	UV(CA)	20	137.242	46.400		Industrial - Light Manufacturing - One Story, 0	139-5A219 78	No Max	Northeast Los Angeles	No	LI	CASP , ARO
Los Angeles	20110 SATICOY ST	91306	2114005006	23.200	23.200	0.000	0.000	Shortfall of Sites	0.405	Community Commercial	C2-1VL	Community Center	0	20	143.288	46.400		Commercial - Store - One Story, 0	186B113 233	54	Canoga Park - Winnetka - Woodland Hills - West Hills	No	LI	CPK CPU ,
Los Angeles	7043 VARIEL AVE	91303	2138020023	2.320	2.320	0.000	41.760	Shortfall of Sites	0.092	Low Residential	R1-1-RIO	Medium Residential	[DM4-CHC1-5] [CX4-FA] [SN-CPIO-CDO]	20	631.655	46.400		Residential - Single Family Residence, 0	183B105 508	43	Canoga Park - Winnetka - Woodland Hills - West Hills	No	VLI, LI, ABMI	CPK CPU ,
Los Angeles	1625 S MAIN ST	90015	5133006004	2.320	2.320	0.000	41.760	Shortfall of Sites	0.152	Community Commercial	C2-2D-O	Transit Core	[HB2-G1-5] [CX2-FA] [CPIO-O]	20	380.392	46.400		Commercial - Office Building - One Story, 0	123A207 17	No Max	Central City	No	VLI, LI, ABMI	DT CPU , ARO
Los Angeles	151 W 17TH ST	90015	5133005007	2.320	2.320	0.000	41.760	Shortfall of Sites	0.152	Community Commercial	C2-2D-O	Transit Core	[HB2-G1-5] [CX2-FA] [CPIO-O]	20	381.242	46.400		Industrial - Light Manufacturing - One Story, 0	124-5A207 329	No Max	Central City	No	VLI, LI, ABMI	DT CPU , ARO
Los Angeles	612 WALL ST	90014	5148024002	2.320	2.320	0.000	41.760	Shortfall of Sites	0.255	High Medium Residential	[Q]R5-2D	Community Center	[MB4-G1-5] [CX2-FA] [CPIO]	20	227.522	46.400		Commercial - Wholesale and Manufacturing Outlet - Two Stories, 0	127-5A213 357	No Max	Central City	No	VLI, LI, ABMI	DT CPU , ARO
Los Angeles	1562 INDUSTRIAL ST	90021	5164022005	2.320	2.320	0.000	41.760	Shortfall of Sites	0.254	Regional Center Commercial	[Q]C2-2D-RIO	Hybrid Industrial	[MB3-CDF1-5] [IX4-FA] [CPIO]	20	227.966	46.400	Vacant	Industrial - Industrial - Vacant Land, 0	124-5A215 44	No Max	Central City North	No	VLI, LI, ABMI	DT CPU
Los Angeles	1039 WALL ST	90015	5145019019	2.320	2.320	0.000	41.760	Shortfall of Sites	0.189	Light Manufacturing	M2-2D	Markets	[DM1-AL1-5] [IX3-FA] [CPIO]	20	306.868	46.400		Industrial - Light Manufacturing - One Story, 0	124-5A209 50	No Max	Central City	No	VLI, LI, ABMI	DT CPU
Los Angeles	501 E 11TH ST	90015	5145019020	2.320	2.320	0.000	41.760	Shortfall of Sites	0.189	Light Manufacturing	M2-2D	Markets	[DM1-MK1-5] [IX3-FA] [CPIO]	20	306.636	46.400		Commercial - Store - One Story, 0	124-5A211 70	No Max	Central City	No	VLI, LI, ABMI	DT CPU
Los Angeles	617 S SPRING ST	90014	5144002015	2.320	2.320	0.000	41.760	Shortfall of Sites	0.179	Regional Center Commercial	C5-4D	Traditional Core	[DM4-CHC1-5] [CX2-FA] [CPIO]	20	324.728	46.400		Commercial - Parking Lot (Commercial Use Property) - Lots - Patron or Employee - One Story, 0	129A211 240	No Max	Central City	No	VLI, LI, ABMI	DT CPU
Los Angeles	1048 SANTEE ST	90015	5145020014	2.320	2.320	0.000	41.760	Shortfall of Sites	0.191	Light Manufacturing	M2-2D	Markets	[DM1-MK1-5] [IX3-FA] [CPIO]	20	304.117	46.400		Industrial - Light Manufacturing - 6 to 13 Stories, 0	126A209 277	No Max	Central City	No	VLI, LI, ABMI	DT CPU
Los Angeles	801 S LOS ANGELES ST	90014	5145014001	2.320	2.320	0.000	41.760	Shortfall of Sites	0.117	Light Manufacturing	M2-2D	Traditional Core	[HM1-CHC1-5] [CX2-FA] [CPIO]	20	497.791	46.400		Industrial - Light Manufacturing - 6 to 13 Stories, 0	127-5A211 280	No Max	Central City	No	VLI, LI, ABMI	DT CPU
Los Angeles	0	0	5133005008	2.320	2.320	0.000	41.760	Shortfall of Sites	0.152	Community Commercial	C2-2D-O	Transit Core	[HB2-G1-5] [CX2-FA] [CPIO-O]	20	381.240	46.400		Commercial - Parking Lot (Commercial Use Property) - Lots - Patron or Employee - One Story, 0	124-5A207 299	No Max	Central City	No	VLI, LI, ABMI	DT CPU

Jurisdiction Name	Site Address/Intersection	5 Digit ZIP Code	Assessor Parcel Number	Very Low-Income	Low-Income	Moderate-Income	Above Moderate-Income	Type of Shortfall	Parcel Size (Acres)	Current General Plan Designation	Current Zoning	Proposed General Plan (GP) Designation	Proposed Zoning	Minimum Density Allowed	Maximum Density Allowed	Total Capacity	Vacant/ Nonvacant	Description of Existing Uses	PIN	Base Density Per Acre	Community Plan Area	Rent Stabalization Ordinance	Income Category	Applicable Rezoning Program (Program informing values in Column Q listed first)
Los Angeles	1618 S HILL ST	90015	5133005009	2.320	2.320	0.000	41.760	Shortfall of Sites	0.152	Community Commercial	C2-2D-O	Transit Core	[HB2-G1-5] [CX2-FA] [CPIO-O]	20	381.158	46.400		Commercial - Store - One Story, 0	124-5A207 321	No Max	Central City	No	VLI, LI, ABMI	DT CPU
Los Angeles	0	0	5132028902	2.320	2.320	0.000	41.760	Shortfall of Sites	0.190	Light Industrial	M2-2D-O-SN	Markets	[DM1-5H1-5] [IX3-FA] [SN-CPIO-O]	20	305.711	46.400		Miscellaneous - Government Owned Property, 0	123A209 322	No Max	Central City	No	VLI, LI, ABMI	DT CPU
Los Angeles	1615 S BROADWAY	90015	5133005018	2.320	2.320	0.000	41.760	Shortfall of Sites	0.152	Community Commercial	C2-2D-O	Transit Core	[HB2-G1-5] [CX2-FA] [CPIO-O]	20	381.327	46.400		Commercial - Parking Lot (Commercial Use Property) - Lots - Patron or Employee - One Story, 0	124-5A207 332	No Max	Central City	No	VLI, LI, ABMI	DT CPU
Los Angeles	1615 S BROADWAY	90015	5133005016	2.320	2.320	0.000	41.760	Shortfall of Sites	0.152	Community Commercial	C2-2D-O	Transit Core	[HB2-G1-5] [CX2-FA] [CPIO-O]	20	381.414	46.400		Commercial - Restaurant, Cocktail Lounge - Fast Food - Walk Up - One Story, 0	124-5A207 341	No Max	Central City	No	VLI, LI, ABMI	DT CPU
Los Angeles	1516 S MAIN ST	90015	5133013012	2.320	2.320	0.000	41.760	Shortfall of Sites	0.151	Light Manufacturing	M2-2D	Transit Core	[HB1-G1-5] [CX2-FA] [CPIO]	20	385.078	46.400		Commercial - Service Station - Self Service - No Additional Services, 0	124-5A207 363	No Max	Central City	No	VLI, LI, ABMI	DT CPU
Los Angeles	0	0	5546009904	2.320	2.320	0.000	41.760	Shortfall of Sites	0.227	Regional Center Commercial	C4-2D-SN	Regional Center Commercial	[Q]C2-2D-SN-CPIO	20	255.813	46.400		Miscellaneous - Government Owned Property, 0	148-5A187 226	108	Hollywood	No	VLI, LI, ABMI	HWD CPU , MURC
Los Angeles	11052 WEDDINGTON ST	91601	2350014017	2.320	2.320	0.000	41.760	Shortfall of Sites	0.379	Community Commercial	C4-2D-CA	Community Commercial	0	20	153.124	46.400		Industrial - Light Manufacturing - One Story, 0	171B173 319	No Max	North Hollywood - Valley Village	No	VLI, LI, ABMI	Orange LineTNP , ARO, AHO
Los Angeles	7107 LENNOX AVE	91405	2217006004	2.320	2.320	0.000	41.760	Shortfall of Sites	0.406	Medium Residential	R3-1	Community Center	0	20	142.743	46.400		Commercial - Parking Lot (Commercial Use Property) - Lots - Patron or Employee - One Story, 0	183B149 158	108	Van Nuys - North Sherman Oaks	No	VLI, LI, ABMI	VNY CPU
Los Angeles	10115 SYLVIA AVE	91324	2729025002	23.176	23.176	0.000	0.000	Shortfall of Sites	0.436	Very Low I Residential	RA-1	0	0	20	113.635	46.353		Residential - Single Family Residence - Pool, 1	204B117 394		Northridge	No	LI	OPP RC , ADU
Los Angeles	728 S HILL ST	90014	5144014039	2.314	2.314	0.000	41.652	Shortfall of Sites	0.179	Regional Center Commercial	C5-4D	Traditional Core	[HM2-CHC1-5] [CX2-FA] [CPIO]	20	497.777	46.280		Commercial - Office Building - 6 to 13 Stories, 0	127-5A209 44	No Max	Central City	No	VLI, LI, ABMI	DT CPU , ARO
Los Angeles	865 S FIGUEROA ST	90017	5144022057	2.314	2.314	0.000	41.652	Shortfall of Sites	0.180	Regional Center Commercial	C2-4D	Transit Core	[HB5-SH1-5] [CX4-FA] [CPIO]	20	494.539	46.280		Commercial - Office Building - Over 20 Stories, 0	129A207 171	No Max	Central City	No	VLI, LI, ABMI	DT CPU , ARO
Los Angeles	816 S FIGUEROA ST	90017	5144021035	2.314	2.314	0.000	41.652	Shortfall of Sites	0.181	Regional Center Commercial	C2-4D	Transit Core	[HB5-SH1-5] [CX4-FA] [CPIO]	20	492.876	46.280		Commercial - Office Building - One Story, 0	129A207 173	No Max	Central City	No	VLI, LI, ABMI	DT CPU , ARO
Los Angeles	616 S FIGUEROA ST	90017	5144007027	2.314	2.314	0.000	41.652	Shortfall of Sites	0.179	Regional Center Commercial	C2-4D	Transit Core	[HB5-G1-5] [CX3-FA] [CPIO]	20	497.185	46.280		Commercial - Parking Lot (Commercial Use Property) - Lots - Patron or Employee - One Story, 0	130-5A209 185	No Max	Central City	No	VLI, LI, ABMI	DT CPU
Los Angeles	616 S FIGUEROA ST	90017	5144007027	2.314	2.314	0.000	41.652	Shortfall of Sites	0.179	Regional Center Commercial	C2-4D	Transit Core	[HB5-G1-5] [CX3-FA] [CPIO]	20	497.200	46.280		Commercial - Parking Lot (Commercial Use Property) - Lots - Patron or Employee - One Story, 0	130-5A209 189	No Max	Central City	No	VLI, LI, ABMI	DT CPU
Los Angeles	6301 YUCCA ST	90028	5546003016	2.314	2.314	0.000	41.652	Shortfall of Sites	0.407	Regional Center Commercial	C4-2D-SN	Regional Center Commercial	VARIOUS, WITH C2 and CPIO	20	218.737	46.280		Commercial - Store Combination - Store and Office Combination - One Story, 0	150A187 330	108	Hollywood	No	VLI, LI, ABMI	HWD CPU , ARO, AHO
Los Angeles	1313 VINE ST	90028	5546019013	2.314	2.314	0.000	41.652	Shortfall of Sites	0.407	Regional Center Commercial	C4-2D-SN	Regional Center Commercial	C2-2D-SN-CPIO	20	218.520	46.280		Industrial - Motion Picture, Radio and Television Industry - Studio - One Story, 0	144B185 52	108	Hollywood	No	VLI, LI, ABMI	HWD CPU , MURC
Los Angeles	16973 STARDUST PL	91344	2609026037	23.131	23.131	0.000	0.000	Shortfall of Sites	0.435	Very Low II Residential	RE11-1	0	0	20	113.635	46.261		Residential - Single Family Residence - Pool, 1	219B133 600		Granada Hills - Knollwood	No	LI	OPP RC , ADU
Los Angeles	6000 HOLLYWOOD BLVD	90028	5545006029	23.120	23.120	0.000	0.000	Shortfall of Sites	0.308	Highway Oriented Commercial	C4-1-SN	Regional Center Commercial	[Q]C2-2D-SN-CPIO	20	220.723	46.240		Commercial - Auto, Recreation Equipment, Construction Equipment Sales and Service - Auto Body Repair Shop - One Story, 0	148-5A189 115	108	Hollywood	No	LI	HWD CPU , AHO
Los Angeles	6912 HOLLYWOOD BLVD	90028	5548006008	2.312	2.312	0.000	41.616	Shortfall of Sites	0.308	Regional Center Commercial	C4-2D-SN	Regional Center Commercial	VARIOUS, WITH C2 and CPIO	20	220.628	46.240		Commercial - Store Combination - Store and Office Combination - One Story, 0	147B181 194	108	Hollywood	No	VLI, LI, ABMI	HWD CPU , ARO, MURC
Los Angeles	6930 HOLLYWOOD BLVD	90028	5548006011	2.312	2.312	0.000	41.616	Shortfall of Sites	0.308	Regional Center Commercial	C4-2D-SN	Regional Center Commercial	VARIOUS, WITH C2 and CPIO	20	220.602	46.240		Commercial - Office Building - 6 to 13 Stories, 0	147B181 197	108	Hollywood	No	VLI, LI, ABMI	HWD CPU , ARO, MURC
Los Angeles	6930 HOLLYWOOD BLVD	90028	5548006011	2.312	2.312	0.000	41.616	Shortfall of Sites	0.310	Regional Center Commercial	C4-2D-SN	Regional Center Commercial	VARIOUS, WITH C2 and CPIO	20	219.097	46.240		Commercial - Office Building - 6 to 13 Stories, 0	147B181 198	108	Hollywood	No	VLI, LI, ABMI	HWD CPU , ARO, MURC
Los Angeles	9418 BRIGHTWOOD CT	91325	2692022011	23.110	23.110	0.000	0.000	Shortfall of Sites	0.435	Low I Residential	RE9-1	0	0	20	113.635	46.220		Residential - Single Family Residence - Pool, 1	198B133 146		Northridge	No	LI	OPP RC , ADU
Los Angeles	19752 ROSCOE BLVD	91306	2106020001	2.310	2.310	0.000	41.580	Shortfall of Sites	0.138	Low Residential	RA-1	Low Medium Residential	[DM4-CHC1-5] [CX2-FA] [CPIO]	20	428.416	46.200		Residential - Single Family Residence, 1	192B117 808	10	Canoga Park - Winnetka - Woodland Hills - West Hills	No	VLI, LI, ABMI	CPK CPU , AHO
Los Angeles	19701 SHERMAN WAY	91306	2115019019	23.100	23.100	0.000	0.000	Shortfall of Sites	0.409	Neighborhood Office Commercial	C1-1VL	Community Center	0	20	144.319	46.200		Commercial - Auto, Recreation Equipment, Construction Equipment Sales and Service - Auto Body Repair Shop, 1	183B117 52	54	Canoga Park - Winnetka - Woodland Hills - West Hills	No	LI	CPK CPU ,
Los Angeles	7547 CORBIN AVE	91306	2115017002	2.310	2.310	0.000	41.580	Shortfall of Sites	0.155	Low Residential	R1-1	Low Medium Residential	[DM1-G1-5] [CX3-FA] [CPIO]	20	380.759	46.200		Residential - Single Family Residence, 1	186B117 333	10	Canoga Park - Winnetka - Woodland Hills - West Hills	No	VLI, LI, ABMI	CPK CPU ,
Los Angeles	6935 DE SOTO AVE	91303	2138028049	2.310	2.310	0.000	41.580	Shortfall of Sites	0.149	Low Residential	R1-1-RIO	Low Medium Residential	[HB1-G1-5] [CX2-FA] [CPIO]	20	395.557	46.200		Residential - Single Family Residence - Pool, 1	183B109 631	10	Canoga Park - Winnetka - Woodland Hills - West Hills	No	VLI, LI, ABMI	CPK CPU ,
Los Angeles	648 NEW HIGH ST	90012	5408014012	2.310	2.310	0.000	41.580	Shortfall of Sites	0.198	Regional Commercial	C2-2	Community Center	[DM2-G1-5] [CX2-FA] [CPIO]	20	323.817	46.200		Commercial - Store - One Story, 5	133-5A215 178	No Max	Central City North	No	VLI, LI, ABMI	DT CPU
Los Angeles	11842 SANTA MONICA BLVD	90025	4262005901	23.088	23.088	0.000	0.000	Shortfall of Sites	0.350	General Commercial	C2-1VL	Mixed Use Corridor	0	20	151.266	46.176		Residential - Five or More Units or Apartments (Any Combination) - 5 Stories or More - Pool, 0	126B149 487	54	West Los Angeles	No	LI	DB50 , West WLA CPU, TOPP C, AHO
Los Angeles	9900 BALBOA BLVD	91325	2685009027	23.088	23.088	0.000	0.000	Shortfall of Sites	0.350	Community Commercial	C2-1VL	0	0	20	164.908	46.176		Commercial - Restaurant, Cocktail Lounge - Restaurant, Cocktail Lounge, Tavern, 0	201B133 127		Granada Hills - Knollwood	No	LI	DB50 , ADU
Los Angeles	7203 N RUBIO AVE	91406	2226016025	23.088	23.088	0.000	0.000	Shortfall of Sites	0.441	Limited Commercial	P-1VL, C2-1VL	Community Center	0	20	145.078	46.176		Residential - Five or More Units or Apartments (Any Combination), 0	183B137 51	54	Reseda - West Van Nuys	No	LI	DB50 , RES CPU, P
Los Angeles	19255 SATICOY ST	91335	2104012063	23.088	23.088	0.000	0.000	Shortfall of Sites	0.351	Neighborhood Office Commercial	C2-1VL	Community Center	0	20	142.459	46.176		Commercial - Store - One Story, 0	186B117 162	54	Reseda - West Van Nuys	No	LI	DB50 , RES CPU
Los Angeles	13020 SHERMAN WAY	91605	2327017040	2.309	2.309	0.000	41.558	Shortfall of Sites	0.354	Highway Oriented Commercial	C2-1VL	Community Center (Mixed-Use) *	0	20	107.472	46.176		Commercial - Store - One Story, 0	183B161 40	145	North Hollywood - Valley Village	No	VLI, LI, ABMI	DB50 , NH CPU
Los Angeles	12700 SHERMAN WAY	91605	2324006027	2.309	2.309	0.000	41.558	Shortfall of Sites	0.349	Highway Oriented Commercial	C2-1VL	Community Center (Mixed-Use) *	0	20	108.851	46.176		Commercial - Professional Building - One Story, 0	183B161 60	145	North Hollywood - Valley Village	No	VLI, LI, ABMI	DB50 , NH CPU, ARO
Los Angeles	6201 LANKERSHIM BLVD	91606	2335032022	2.309	2.309	0.000	41.558	Shortfall of Sites	0.352	Neighborhood Office Commercial	[Q]C2-1VL	Community Center (Mixed-Use)	0	20	107.812	46.176		Commercial - Store Combination - Store and Office Combination - One Story, 0	177B169 328	145	North Hollywood - Valley Village	No	VLI, LI, ABMI	DB50 , NH CPU, ARO
Los Angeles	13005 SATICOY ST	91605	2303021014	23.088	23.088	0.000	0.000	Shortfall of Sites	0.949	Commercial Manufacturing	CM-1, P-1	0	0	20	60.801	46.176		Industrial - Light Manufacturing - One Story, 0	186B161 372		Sun Valley - La Tuna Canyon	No	LI	DB50 , ARO, P
Los Angeles	9504 SEPULVEDA BLVD	91343	2656010037	23.088	23.088	0.000	0.000	Shortfall of Sites	0.351	General Commercial	(Q)P-1VL, [Q]C2-1VL	0	0	20	164.276	46.176		Commercial - Store - One Story, 0	198B145 46		Mission Hills - Panorama City - North Hills	No	LI	DB50 , P
Los Angeles	12703 SAN FERNANDO RD	91342	2604024004	23.088	23.088	0.000	0.000	Shortfall of Sites	0.349	Community Commercial	C2-1VL-CPIO	0	0	20	165.590	46.176		Commercial - Restaurant, Cocktail Lounge - Restaurant, Cocktail Lounge, Tavern - One Story, 0	219B145 99		Sylmar	No	LI	DB50
Los Angeles	8425 LAUREL CANYON BLVD	91352	2633006018	23.088	23.088	0.000	0.000	Shortfall of Sites	0.353	Neighborhood Office Commercial	C2-1VL	0	0	20	163.705	46.176		Commercial - Shopping Center (Regional) - One Story, 0	192B165 289		Sun Valley - La Tuna Canyon	No	LI	DB50
Los Angeles	6010 LAUREL CANYON BLVD	91606	2333013020	23.088	23.088	0.000	0.000	Shortfall of Sites	0.351	Highway Oriented Commercial	C2-1VL	0	0	20	164.423	46.176		Commercial - Store - One Story, 0	177B165 683		North Hollywood - Valley Village	No	LI	DB50
Los Angeles	1022 EUBANK AVE	90744	7423028021	23.088	23.088	0.000	0.000	Shortfall of Sites	2.625	Low Medium I Residential	[Q]RD3-1XL-O-CUGU	0	0	20	21.991	46.176		Commercial - Office Building - One Story, 0	033B209 861		Wilmington - Harbor City	No	LI	DB50
Los Angeles	0	0	5445006801	23.088	23.088	0.000	0.000	Shortfall of Sites	0.948	Limited Industrial	[Q]CM-1-CDO-RIO	0	0	20	60.882	46.176		Miscellaneous - Utility, 0	145-5A217 508		Northeast Los Angeles	No	LI	DB50
Los Angeles	16962 GEORGETTE PL	91344	2609025043	23.079	23.079	0.000	0.000	Shortfall of Sites	0.434	Very Low II Residential	RE11-1	0	0	20	113.635	46.157		Residential - Single Family Residence, 1	219B133 450		Granada Hills - Knollwood	No	LI	OPP RC , ADU
Los Angeles	10157 JORDAN AVE	91311	2747017036	0.000	0.000	0.000	46.144	Shortfall of Sites	0.580	Low II Residential	R1-1	0	0	0	99.000	46.144		Residential - Four Units (Any Combination) - 4 Stories or Less, 4	204B105 513		Chatsworth - Porter Ranch	Yes	ABMI	TOC EXP
Los Angeles	12807 MCLENNAN AVE	91344	2609002015	23.064	23.064	0.000	0.000	Shortfall of Sites	0.434	Very Low I Residential	RA-1	0	0	20	113.635	46.128		Residential - Single Family Residence, 1	222B133 584		Granada Hills - Knollwood	No	LI	OPP RC , ADU
Los Angeles	21650 OXNARD ST	91367	2146006042	23.057	23.057	0.000	0.000	Shortfall of Sites	1.248	Regional Center Commercial	(WC)DOWNTOWN-SN	Regional Center	0	20	54.351	46.114		Commercial - Office Building - Over 20 Stories, 0	177B105 83		Canoga Park - Winnetka - Woodland Hills - West Hills	No	LI	ARO , CPK CPU
Los Angeles	16847 VENTURA BLVD	91436	2259010001	23.046	23.046	0.000	0.000	Shortfall of Sites	0.423	Regional Center Commercial	C4-1VL, R1P-2	0	0	20	113.635	46.092		Commercial - Shopping Center (Regional) - One Story, 0	168B133 47		Encino - Tarzana	No	LI	OPP RC , ENC CPU, MURC, AHO
Los Angeles	21052 OXNARD ST	91367	2149002033	2.304	2.304	0.000	41.472	Shortfall of Sites	0.866	Regional Center Commercial	(WC)COMMERCE-SN	Regional Center	[DM1-AL1-5] [IX3-FA] [CPIO]	20	55.426	46.080		Commercial - Office Building - One Story, 0	177B105 77		Canoga Park - Winnetka - Woodland Hills - West Hills	No	VLI, LI, ABMI	CPK CPU , ARO
Los Angeles	8260 OWENSMOUTH AVE	91304	2110019017	0.000	0.000	0.000	46.080	Shortfall of Sites	0.224	Medium Residential	R3-1	Medium Residential	[HB3-G1-5] [CX2-FA] [CPIO-O]	0	285.943	46.080		Residential - Five or More Units or Apartments (Any Combination) - 4 Stories or Less - Pool, 0	192B105 629	43	Canoga Park - Winnetka - Woodland Hills - West Hills	Yes	ABMI	CPK CPU ,
Los Angeles	1000 S GRAND AVE	90015	5139009015	2.304	2.304	0.000	41.472	Shortfall of Sites	0.146	High Density Residential	[Q]R5-4D-O	Transit Core	[HB3-G1-5] [CX2-FA] [CPIO-O]	20	493.904	46.080		Residential - Five or More Units or Apartments (Any Combination) - 5 Stories or More - Pool and Misc., 0	127-5A207 242	No Max	Central City	No	VLI, LI, ABMI	DT CPU , AHO
Los Angeles	801 S OLIVE ST	90014	5144019026	2.304	2.304	0.000	41.472	Shortfall of Sites	0.145	High Density Residential	[Q]R5-4D	Transit Core	[HB3-G1-5] [CX3-FA] [CPIO]	20	496.840	46.080		Commercial - Store Combination - Store and Residential Combination - Over 20 Stories, 0	127-5A209 51	No Max	Central City	No	VLI, LI, ABMI	DT CPU
Los Angeles	649 N BROADWAY	90012	5408016016	2.304	2.304	0.000	41.472	Shortfall of Sites	0.221	Regional Commercial	C2-2	Community Center	[DM2-SH2-5] [CX2-FA] [CPIO]	20	326.190	46.080		Recreational - Club, Lodge Hall, Fraternal Organization - One Story, 0	133-5A215 147	No Max	Central City North	No	VLI, LI, ABMI	DT CPU
Los Angeles	1512 N GARDNER ST	90046	5550013014	23.040	23.040	0.000	0.000	Shortfall of Sites	0.330	Neighborhood Office Commercial	C4-1D	Neighborhood Commercial	[Q]C4-1XLD-CPIO	20	160.587	46.080		Commercial - Store Combination - Store and Office Combination - One Story, 4	147B181 563	108	Hollywood	No	LI	HWD CPU , ARO, AHO

Jurisdiction Name	Site Address/Intersection	5 Digit ZIP Code	Assessor Parcel Number	Very Low-Income	Low-Income	Moderate-Income	Above Moderate-Income	Type of Shortfall	Parcel Size (Acres)	Current General Plan Designation	Current Zoning	Proposed General Plan (GP) Designation	Proposed Zoning	Minimum Density Allowed	Maximum Density Allowed	Total Capacity	Vacant/ Nonvacant	Description of Existing Uses	PIN	Base Density Per Acre	Community Plan Area	Rent Stabalization Ordinance	Income Category	Applicable Rezoning Program (Program informing values in Column Q listed first)
Los Angeles	6681 HOLLYWOOD BLVD	90028	5547009021	2.304	2.304	0.000	41.472	Shortfall of Sites	0.218	Regional Center Commercial	C4-2D-SN	Regional Center Commercial	VARIOUS, WITH C2 and CPIO	20	220.543	46.080		Commercial - Store - One Story, 0	148-5A185 126	108	Hollywood	No	VLI, LI, ABMI	HWD CPU , MURC
Los Angeles	1714 IVAR AVE	90028	5546004031	0.000	0.000	0.000	46.080	Shortfall of Sites	0.249	Regional Center Commercial	C4-2D-SN	Regional Center Commercial	[Q]C2-2D-SN-CPIO	0	256.594	46.080		Residential - Five or More Units or Apartments (Any Combination) · 5 Stories or More, 0	148-5A187 71	108	Hollywood	Yes	ABMI	HWD CPU , MURC
Los Angeles	13205 BARBARA ANN ST	91605	2327004024	0.000	0.000	0.000	16.066	Shortfall of Sites	0.473	Medium Residential	R3-1			0	82.163	16.066		Residential - Five or More Units or Apartments (Any Combination) · 4 Stories or Less - Pool, 20	183B157 108		North Hollywood - Valley Village	Yes	ABMI	DB50
Los Angeles	3102 SAWTELLE BLVD	90066	4250027902	23.040	23.040	0.000	0.000	Shortfall of Sites	0.448	Medium Residential	R3-1	High Residential	0	20	107.165	46.080		Miscellaneous - Government Owned Property, 0	120B157 538	54	Palms - Mar Vista - Del Rey	No	LI	PMVDR CPU , DB50, AHO
Los Angeles	4864 TOPANGA CANYON BLVD	91364	2171016076	2.304	2.304	0.000	41.463	Shortfall of Sites	0.101	Neighborhood Commercial	[Q]C1-1VL	Neighborhood Center	[HB3-G1-5] [CX3-FA] [CPIO-O]	20	685.541	46.070		Commercial - Store - One Story, 1	168B101 516	54	Canoga Park - Winnetka - Woodland Hills - West Hills	No	VLI, LI, ABMI	CPK CPU , OPP C, AHO
Los Angeles	10217 DEERFIELD LN	91324	2729027009	23.035	23.035	0.000	0.000	Shortfall of Sites	0.433	Very Low I Residential	RA-1	0	0	20	113.635	46.069		Residential - Single Family Residence - Pool, 1	204B117 269		Northridge	No	LI	OPP RC , ADU
Los Angeles	20860 ROSCOE BLVD	91306	2108031011	2.303	2.303	0.000	41.458	Shortfall of Sites	0.357	Neighborhood Office Commercial	P-1VL, [Q]C1.5-1VL	Community Center	[MB3-CDF1-5] [IX4-FA] [CPIO]	20	142.856	46.064		Commercial - Auto, Recreation Equipment, Construction Equipment Sales and Service - Auto Body Repair Shop - One Story, 1	192B109 779	54	Canoga Park - Winnetka - Woodland Hills - West Hills	No	VLI, LI, ABMI	DB50 , CPK CPU, P
Los Angeles	8965 WOODMAN AVE	91331	2639039021	23.032	23.032	0.000	0.000	Shortfall of Sites	0.357	Neighborhood Commercial	[Q]C2-1VL	0	0	20	164.912	46.064		Commercial - Store - One Story, 1	195B153 366		Mission Hills - Panorama City - North Hills	No	LI	DB50
Los Angeles	16661 VENTURA BLVD	91436	2259011034	23.021	23.021	0.000	0.000	Shortfall of Sites	0.409	Regional Center Commercial	C4-1L	0	0	20	165.752	46.043		Commercial - Office Building - 6 to 13 Stories, 0	168B137 273		Encino - Tarzana	No	LI	DB50 , ENC CPU, ARO, MURC, TOPP C, AHO
Los Angeles	10477 CHARING CROSS RD	90024	4359001023	23.020	23.020	0.000	0.000	Shortfall of Sites	0.497	Low Residential	R1-1	0	0	20	99.000	46.040		Residential - Single Family Residence - Pool and Misc., 1	138B153 40		Westwood	No	LI	TOC EXP , ADU
Los Angeles	11912 FOOTHILL BLVD	91342	2532012037	22.976	22.976	0.000	0.000	Shortfall of Sites	0.367	Neighborhood Commercial	C2-1VL-CUGU, P-1VL-CUGU	0	0	20	163.207	45.952		Commercial - Store - One Story, 2	210B165 94		Sunland - Tujunga - Lake View Terrace - Shadow Hills - East La Tuna Canyon	No	LI	DB50 , P
Los Angeles	5161 RIVERTON AVE	91601	2419008041	0.000	0.000	0.000	45.910	Shortfall of Sites	0.207	Community Commercial	C4-2D-CA	Community Commercial	0	0	222.633	45.910		Residential - Five or More Units or Apartments (Any Combination) · 4 Stories or Less, 0	171B177 746	108	North Hollywood - Valley Village	Yes	ABMI	DB50 , Orange LineTNP, AHO
Los Angeles	7403 LA TIJERA BLVD	90045	4104017043	0.000	0.000	0.000	45.910	Shortfall of Sites	0.314	General Commercial	C2-1VL	0	0	0	108.276	45.910		Residential - Five or More Units or Apartments (Any Combination) · 4 Stories or Less, 0	099B169 107	43	Westchester - Playa del Rey	Yes	ABMI	DB50 , WPDR CPU, AHO
Los Angeles	6307 PLATT AVE	91367	2033018022	2.292	2.292	0.000	41.256	Shortfall of Sites	0.344	Neighborhood Office Commercial	(Q)C1-1VL	Community Center	[MB3-CDF1-5] [IX4-FA] [CPIO]	20	142.310	45.840		Commercial - Store Combination - Store and Office Combination - One Story, 1	180B093 912	54	Canoga Park - Winnetka - Woodland Hills - West Hills	No	VLI, LI, ABMI	CPK CPU , ARO, ADU, DB50, OPP C, AHO
Los Angeles	20505 DEVONSHIRE ST	91311	2707013026	22.920	22.920	0.000	0.000	Shortfall of Sites	0.371	Neighborhood Office Commercial	C2-1L, P-1L	0	0	20	164.539	45.840		Commercial - Store - One Story, 3	204B109 516		Chatsworth - Porter Ranch	No	LI	DB50 , P
Los Angeles	12126 BURBANK BLVD	91607	2347015018	2.292	2.292	0.000	41.256	Shortfall of Sites	0.454	Neighborhood Office Commercial	[Q]C2-1VL, R4-1VL	Community Center (Mixed-Use)	0	20	108.021	45.840		Commercial - Nursery or Greenhouse - One Story, 1	174B165 757	145	North Hollywood - Valley Village	No	VLI, LI, ABMI	NH CPU , ADU, AHO
Los Angeles	5150 COLFAX AVE	91601	2354005067	22.910	22.910	0.000	0.000	Shortfall of Sites	0.291	Neighborhood Office Commercial	[Q]C2-1VL	Neighborhood Center	0	20	72.251	45.821		Commercial - Store - One Story, 0	171B169 461	108	North Hollywood - Valley Village	No	LI	DB50 , NH CPU, AHO
Los Angeles	16430 VENTURA BLVD	91436	2284002004	22.910	22.910	0.000	0.000	Shortfall of Sites	0.290	Regional Center Commercial	C4-1L	0	0	20	164.384	45.821		Commercial - Office Building - Three Stories, 0	168B137 392		Encino - Tarzana	No	LI	DB50 , ENC CPU, ARO, MURC, TOPP C, AHO
Los Angeles	7776 FOOTHILL BLVD	91042	2558004016	22.910	22.910	0.000	0.000	Shortfall of Sites	0.288	Community Commercial	C2-1VL	0	0	20	165.599	45.821		Commercial - Auto, Recreation Equipment, Construction Equipment Sales and Service - Auto Body Repair Shop - One Story, 0	204B193 304		Sunland - Tujunga - Lake View Terrace - Shadow Hills - East La Tuna Canyon	No	LI	DB50
Los Angeles	20021 VENTURA BLVD	91364	2166001022	22.910	22.910	0.000	0.000	Shortfall of Sites	0.290	Neighborhood Office Commercial	C4-1VLD	0	0	20	164.482	45.821		Commercial - Service Station - With Car Wash - No Additional Services, 0	174B113 409		Canoga Park - Winnetka - Woodland Hills - West Hills	No	LI	DB50 , ADU
Los Angeles	12716 RIVERSIDE DR	91607	2357033010	22.910	22.910	0.000	0.000	Shortfall of Sites	0.287	General Commercial	CR-1VL-RIO, P-1VL-RIO	0	0	20	166.365	45.821		Commercial - Office Building - One Story, 0	168B161 465		Van Nuys - North Sherman Oaks	No	LI	DB50 , ARO, P
Los Angeles	0	0	4365001903	22.910	22.910	0.000	0.000	Shortfall of Sites	0.582	Medium Residential	[Q]R3-1	0	0	20	81.995	45.821		Miscellaneous - Government Owned Property, 0	138B145 492		Brentwood - Pacific Palisades	No	LI	DB50
Los Angeles	10840 NATIONAL BLVD	90064	4254008039	22.910	22.910	0.000	0.000	Shortfall of Sites	0.287	Neighborhood Commercial	C2-1VL	0	0	20	166.139	45.821		Commercial - Supermarket - Supermarket - 6,000 SF through 11,999 SF - One Story, 0	123B157 1159		Palms - Mar Vista - Del Rey	No	LI	DB50
Los Angeles	0	0	2375010903	22.910	22.910	0.000	0.000	Shortfall of Sites	1.092	Low Medium Residential	RD1.5-1-RIO	0	0	20	43.721	45.821		Miscellaneous - Government Owned Property - Government Services - Utilities Office (Power, Water, etc.), 0	165B161 742		Sherman Oaks - Studio City - Toluca Lake - Cahuenga Pass	No	LI	DB50 , OPP RC2
Los Angeles	4001 VENICE BLVD	90019	5072009038	22.895	22.895	0.000	0.000	Shortfall of Sites	0.504	Low Medium II Residential	RD2-1-O-CPIO	0	0	20	113.635	45.789		Institutional - School (Private) - One Story, 0	126B189 195		West Adams - Baldwin Hills - Leimert	No	LI	OPP RC
Los Angeles	800 S HOPE ST	90017	5144020201	2.288	2.288	0.000	41.184	Shortfall of Sites	0.178	Regional Center Commercial	C2-4D	Transit Core	[HB3-SH1-5] [CX3-FA] [CPIO]	20	493.738	45.760		Commercial - Office Building - 6 to 13 Stories, 0	129A209 202	No Max	Central City	No	VLI, LI, ABMI	DT CPU , ARO
Los Angeles	646 S OLIVE ST	90014	5144003035	2.288	2.288	0.000	41.184	Shortfall of Sites	0.179	Regional Center Commercial	C5-4D	Transit Core	[HB5-SH1-5] [CX3-FA] [CPIO]	20	492.931	45.760		Commercial - Parking Lot (Commercial Use Property) - Lots - Commercial Parking - One Story, 0	129A209 148	No Max	Central City	No	VLI, LI, ABMI	DT CPU
Los Angeles	1540 S FIGUEROA ST	90015	5134009011	2.288	2.288	0.000	41.184	Shortfall of Sites	0.178	Community Commercial	C2-2D-O	Transit Core	[HB5-SH1-5] [CX4-FA] [CPIO-O]	20	494.806	45.760		Commercial - Auto, Recreation Equipment, Construction Equipment Sales and Service - Auto Body Repair Shop - One Story, 0	126A205 196	No Max	Central City	No	VLI, LI, ABMI	DT CPU
Los Angeles	1540 S FIGUEROA ST	90015	5134009011	2.288	2.288	0.000	41.184	Shortfall of Sites	0.178	Community Commercial	C2-2D-O	Transit Core	[HB5-SH1-5] [CX4-FA] [CPIO-O]	20	494.851	45.760		Commercial - Auto, Recreation Equipment, Construction Equipment Sales and Service - Auto Body Repair Shop - One Story, 0	126A205 206	No Max	Central City	No	VLI, LI, ABMI	DT CPU
Los Angeles	1540 S FIGUEROA ST	90015	5134009011	2.288	2.288	0.000	41.184	Shortfall of Sites	0.178	Community Commercial	C2-2D-O	Transit Core	[HB5-SH1-5] [CX4-FA] [CPIO-O]	20	494.896	45.760		Commercial - Auto, Recreation Equipment, Construction Equipment Sales and Service - Auto Body Repair Shop - One Story, 0	126A205 218	No Max	Central City	No	VLI, LI, ABMI	DT CPU
Los Angeles	5025 KLUMP AVE	91601	2353013022	0.000	0.000	0.000	45.760	Shortfall of Sites	0.258	High Medium Residential	R4-1VL	0	0	0	220.715	45.760		Residential - Four Units (Any Combination) - 4 Stories or Less, 4	171B173 1113	217	North Hollywood - Valley Village	Yes	ABMI	Orange LineTNP , AHO
Los Angeles	15760 VENTURA BLVD	91436	2283025015	22.880	22.880	0.000	0.000	Shortfall of Sites	0.402	Regional Center Commercial	C4-1L	0	0	20	167.453	45.760		Commercial - Office Building - 14 to 20 Stories, 0	168B141 652		Encino - Tarzana	No	LI	ARO , ENC CPU, DB50, MURC, TOPP C, AHO
Los Angeles	15210 GREENLEAF ST	91403	2276022003	22.857	22.857	0.000	0.000	Shortfall of Sites	0.494	Low Residential	RE11-1	Low Residential	0	20	99.000	45.713		Residential - Single Family Residence, 1	166-5A147 120	1 per lot	Sherman Oaks - Studio City - Toluca Lake - Cahuenga Pass	No	LI	TOC EXP , SHR CPU, ADU, AHO
Los Angeles	17618 NORDHOFF ST	91325	2768024026	22.845	22.845	0.000	0.000	Shortfall of Sites	0.430	Very Low I Residential	RA-1	0	0	20	113.635	45.689		Residential - Single Family Residence - Pool, 1	198B129 448		Northridge	No	LI	OPP RC , ADU
Los Angeles	16900 VENTURA BLVD	91316	2289001016	22.843	22.843	0.000	0.000	Shortfall of Sites	0.298	Neighborhood Office Commercial	C2-1VL	0	0	20	163.834	45.686		Commercial - Service Station - Full Service - No Additional Services, 1	168B133 145		Encino - Tarzana	No	LI	DB50 , ENC CPU, ADU, TOPP C, AHO
Los Angeles	17661 VENTURA BLVD	91316	2257008027	22.843	22.843	0.000	0.000	Shortfall of Sites	0.298	Community Commercial	P-1VL, C2-1VL	0	0	20	163.914	45.686		Commercial - Service Station - Full Service - No Additional Services, 1	171B129 332		Encino - Tarzana	No	LI	DB50 , ENC CPU, P, ADU, TOPP C
Los Angeles	17448 NORDHOFF ST	91325	2768023012	22.812	22.812	0.000	0.000	Shortfall of Sites	0.429	Very Low I Residential	RA-1	0	0	20	113.635	45.624		Residential - Single Family Residence, 1	198B129 459		Northridge	No	LI	OPP RC , ADU
Los Angeles	22041 GAULT ST	91303	2024001032	22.800	22.800	0.000	0.000	Shortfall of Sites	0.528	Low Medium II Residential	R1-1-RIO	Neighborhood Center	0	20	107.855	45.600		Institutional - School (Private) - One Story, 0	183B101 150	54	Canoga Park - Winnetka - Woodland Hills - West Hills	No	LI	CPK CPU , AHO
Los Angeles	6022 VARIEL AVE	91367	2149005021	2.280	2.280	0.000	41.040	Shortfall of Sites	1.210	Regional Center Commercial	(WC)COLLEGE-SN	Regional Center	[HB5-SH1-5] [CX4-FA] [CPIO-O]	20	47.096	45.600		Industrial - Warehousing, Distribution, Storage - Warehousing, Distribution, Under 10,000 SF - One Story, 0	177B105 62		Canoga Park - Winnetka - Woodland Hills - West Hills	No	VLI, LI, ABMI	CPK CPU , ARO
Los Angeles	0	0	5138013056	2.280	2.280	0.000	41.040	Shortfall of Sites	0.115	High Density Residential	[Q]R5-4D-O	Transit Core	[HB3-SH1-5] [CX3-FA] [CPIO-O]	20	497.523	45.600		Residential - Five or More Units or Apartments (Any Combination) · 5 Stories or More, 0	127-5A207 200	No Max	Central City	No	VLI, LI, ABMI	DT CPU , AHO
Los Angeles	410 W 7TH ST	90014	5145006020	2.280	2.280	0.000	41.040	Shortfall of Sites	0.188	Light Manufacturing	M2-2D	Markets	[DM1-SH1-5] [IX3-FA] [CPIO]	20	303.801	45.600		Commercial - Auto, Recreation Equipment, Construction Equipment Sales and Service - Car Wash Only - One Story, 0	126A211 14	No Max	Central City	No	VLI, LI, ABMI	DT CPU
Los Angeles	1055 N ALAMEDA ST	90012	5408028909	2.280	2.280	0.000	41.040	Shortfall of Sites	0.175	Regional Commercial	C2-2	Community Center	[DM2-G1-5] [CX2-FA] [CPIO]	20	325.360	45.600		Commercial - Parking Lot (Commercial Use Property) - Parking Structures - Commercial Parking - One Story, 0	133-5A215 37	No Max	Central City North	No	VLI, LI, ABMI	DT CPU
Los Angeles	1615 S LOS ANGELES ST	90015	5133014013	2.280	2.280	0.000	41.040	Shortfall of Sites	0.150	Light Manufacturing	M2-2D	Transit Core	[HB1-G1-5] [CX2-FA] [CPIO]	20	380.909	45.600		Commercial - Store - One Story, 0	123A207 41	No Max	Central City	No	VLI, LI, ABMI	DT CPU
Los Angeles	649 S SPRING ST	90014	5144002010	2.280	2.280	0.000	41.040	Shortfall of Sites	0.175	Regional Center Commercial	C5-4D	Traditional Core	[DM4-CHC1-5] [CX2-FA] [CPIO]	20	325.417	45.600		Commercial - Parking Lot (Commercial Use Property) - Lots - Commercial Parking - One Story, 0	127-5A211 46	No Max	Central City	No	VLI, LI, ABMI	DT CPU
Los Angeles	818 SANTEE ST	90014	5145012007	2.280	2.280	0.000	41.040	Shortfall of Sites	0.114	Light Manufacturing	M2-2D	Traditional Core	[HM1-CHC1-5] [CX2-FA] [CPIO]	20	498.807	45.600		Commercial - Parking Lot (Commercial Use Property) - Lots - Patron or Employee - One Story, 0	126A211 94	No Max	Central City	No	VLI, LI, ABMI	DT CPU
Los Angeles	1828 CONWAY PL	90021	5164012024	2.280	2.280	0.000	41.040	Shortfall of Sites	0.247	Heavy Manufacturing	M3-1-RIO	Hybrid Industrial	[MB3-CDF1-5] [IX4-FA] [CPIO]	20	230.366	45.600		Industrial - Warehousing, Distribution, Storage - Warehousing, Distribution, Under 10,000 SF - One Story, 0	124-5A217 102	No Max	Central City North	No	VLI, LI, ABMI	DT CPU
Los Angeles	840 SANTEE ST	90014	5145012025	2.280	2.280	0.000	41.040	Shortfall of Sites	0.115	Light Manufacturing	M2-2D	Traditional Core	[HM1-CHC1-5] [CX2-FA] [CPIO]	20	495.115	45.600		Industrial - Light Manufacturing - One Story, 0	126A211 142	No Max	Central City	No	VLI, LI, ABMI	DT CPU

Jurisdiction Name	Site Address/Intersection	5 Digit ZIP Code	Assessor Parcel Number	Very Low-Income	Low-Income	Moderate-Income	Above Moderate-Income	Type of Shortfall	Parcel Size (Acres)	Current General Plan Designation	Current Zoning	Proposed General Plan (GP) Designation	Proposed Zoning	Minimum Density Allowed	Maximum Density Allowed	Total Capacity	Vacant/ Nonvacant	Description of Existing Uses	PIN	Base Density Per Acre	Community Plan Area	Rent Stabalization Ordinance	Income Category	Applicable Rezoning Program (Program informing values in Column Q listed first)
Los Angeles	840 SANTEE ST	90014	5145012025	2.280	2.280	0.000	41.040	Shortfall of Sites	0.115	Light Manufacturing	M2-2D	Traditional Core	[HM1-CHC1-5] [CX2-FA] [CPIO]	20	496.515	45.600		Industrial - Light Manufacturing - One Story, 0	126A211 157	No Max	Central City	No	VLI, LI, ABMI	DT CPU
Los Angeles	1221 MAPLE AVE	90015	5145027010	2.280	2.280	0.000	41.040	Shortfall of Sites	0.186	Light Manufacturing	M2-2D	Markets	[DM1-AL1-5] [IX3-FA] [CPIO]	20	306.398	45.600		Industrial - Light Manufacturing - One Story, 0	124-5A209 165	No Max	Central City	No	VLI, LI, ABMI	DT CPU
Los Angeles	852 SANTEE ST	90014	5145012009	2.280	2.280	0.000	41.040	Shortfall of Sites	0.114	Light Manufacturing	M2-2D	Traditional Core	[HM1-CHC1-5] [CX2-FA] [CPIO]	20	497.921	45.600		Commercial - Store - Two Stories, 0	126A211 169	No Max	Central City	No	VLI, LI, ABMI	DT CPU
Los Angeles	348 S BROADWAY	90013	5149019021	2.280	2.280	0.000	41.040	Shortfall of Sites	0.116	Regional Center Commercial	[Q]C4-4D-CDO-SN	Traditional Core	[HM2-CHC1-5] [CX3-FA] [SN-CPIO-CDO]	20	492.951	45.600		Commercial - Restaurant, Cocktail Lounge - Restaurant, Cocktail Lounge, Tavern - One Story, 0	130-5A211 170	No Max	Central City	No	VLI, LI, ABMI	DT CPU
Los Angeles	310 E 9TH ST	90015	5145016050	2.280	2.280	0.000	41.040	Shortfall of Sites	0.185	Light Manufacturing	M2-2D	Markets	[DM1-MK1-5] [IX3-FA] [CPIO]	20	308.013	45.600		Commercial - Store - One Story, 0	126A211 226	No Max	Central City	No	VLI, LI, ABMI	DT CPU
Los Angeles	643 N SPRING ST	90012	5408014019	2.280	2.280	0.000	41.040	Shortfall of Sites	0.176	Regional Commercial	C2-2	Community Center	[DM2-G1-5] [CX2-FA] [CPIO]	20	324.436	45.600	Vacant	Commercial - Commercial - Vacant Parcel with Existing Non-structural Other Imps., 0	133-5A215 243	No Max	Central City North	No	VLI, LI, ABMI	DT CPU
Los Angeles	1400 S MAIN ST	90015	5133012003	2.280	2.280	0.000	41.040	Shortfall of Sites	0.148	Light Manufacturing	M2-2D	Transit Core	[HB1-G1-5] [CX2-FA] [CPIO]	20	385.129	45.600		Industrial - Light Manufacturing - One Story, 0	124-5A207 245	No Max	Central City	No	VLI, LI, ABMI	DT CPU
Los Angeles	1400 S MAIN ST	90015	5133012003	2.280	2.280	0.000	41.040	Shortfall of Sites	0.148	Light Manufacturing	M2-2D	Transit Core	[HB1-G1-5] [CX2-FA] [CPIO]	20	385.122	45.600		Industrial - Light Manufacturing - One Story, 0	124-5A207 256	No Max	Central City	No	VLI, LI, ABMI	DT CPU
Los Angeles	1416 S MAIN ST	90015	5133012005	2.280	2.280	0.000	41.040	Shortfall of Sites	0.148	Light Manufacturing	M2-2D	Transit Core	[HB1-G1-5] [CX2-FA] [CPIO]	20	385.118	45.600		Industrial - Light Manufacturing - One Story, 0	124-5A207 263	No Max	Central City	No	VLI, LI, ABMI	DT CPU
Los Angeles	1415 S LOS ANGELES ST	90015	5133012006	2.280	2.280	0.000	41.040	Shortfall of Sites	0.148	Light Manufacturing	M2-2D	Transit Core	[HB1-G1-5] [CX2-FA] [CPIO]	20	385.270	45.600		Commercial - Store - One Story, 0	124-5A207 285	No Max	Central City	No	VLI, LI, ABMI	DT CPU
Los Angeles	410 W 7TH ST	90014	5145006020	2.280	2.280	0.000	41.040	Shortfall of Sites	0.186	Light Manufacturing	M2-2D	Markets	[DM1-SH1-5] [IX3-FA] [CPIO]	20	307.227	45.600		Commercial - Auto, Recreation Equipment, Construction Equipment Sales and Service - Car Wash Only - One Story, 0	127-5A211 325	No Max	Central City	No	VLI, LI, ABMI	DT CPU
Los Angeles	0	0	5148024025	2.280	2.280	0.000	41.040	Shortfall of Sites	0.247	High Medium Residential	[Q]R5-2D	Community Center	[MB4-G1-5] [CX2-FA] [CPIO]	20	230.715	45.600		Commercial - Parking Lot (Commercial Use Property) - Lots - Commercial Parking - One Story, 0	127-5A213 372	No Max	Central City	No	VLI, LI, ABMI	DT CPU
Los Angeles	0	0	5133001015	2.280	2.280	0.000	41.040	Shortfall of Sites	0.149	Community Commercial	C2-2D-O	Transit Core	[HB2-G1-5] [CX2-FA] [CPIO-O]	20	383.583	45.600	Vacant	Miscellaneous - Petroleum and Gas - Vacant Land, 0	124-5A207 59	No Max	Central City	No	VLI, LI, ABMI	DT CPU
Los Angeles	1724 N HIGHLAND AVE	90028	5547011035	2.280	2.280	0.000	41.040	Shortfall of Sites	0.261	Regional Center Commercial	C4-2D-SN	Regional Center Commercial	C2-2D-SN-CPIO	20	218.231	45.600		Residential - Five or More Units or Apartments (Any Combination) · 5 Stories or More - Pool and Misc., 0	148-5A185 25	108	Hollywood	No	VLI, LI, ABMI	HWD CPU , MURC, AHO
Los Angeles	6713 W SUNSET BLVD	90028	5547020005	2.280	2.280	0.000	41.040	Shortfall of Sites	0.261	Regional Center Commercial	C4-2D-SN	Regional Center Commercial	C2-2D-SN-CPIO	20	218.533	45.600		Commercial - Office Building - One Story, 0	147A185 53	108	Hollywood	No	VLI, LI, ABMI	HWD CPU , ARO, MURC
Los Angeles	11044 BURBANK BLVD	91601	2350003063	22.800	22.800	0.000	0.000	Shortfall of Sites	0.336	Community Commercial	C2-1	Community Commercial	0	20	169.529	45.600		Commercial - Auto, Recreation Equipment, Construction Equipment Sales and Service - Auto Body Repair Shop - One Story, 0	174B173 963	No Max	North Hollywood - Valley Village	No	LI	Orange LineTNP , AHO
Los Angeles	11272 MAGNOLIA BLVD	91601	2353003803	22.800	22.800	0.000	0.000	Shortfall of Sites	0.258	High Medium Residential	R4-1VL	0	0	20	220.730	45.600		Miscellaneous - Utility, 0	171B173 786	217	North Hollywood - Valley Village	No	LI	Orange LineTNP , ADU, AHO
Los Angeles	0	0	2240008908	22.800	22.800	0.000	0.000	Shortfall of Sites	0.372	Public Facilities	PF-1XL	Community Commercial	0	20	153.419	45.600		Industrial - Light Manufacturing - One Story, 0	177A151 69	No Max	Van Nuys - North Sherman Oaks	No	LI	Orange LineTNP , PF
Los Angeles	5920 SEPULVEDA BLVD	91411	2243019016	22.800	22.800	0.000	0.000	Shortfall of Sites	0.373	Light Manufacturing	M2-1-RIO	Community Commercial	0	20	152.799	45.600		Commercial - Parking Lot (Commercial Use Property) - Lots - Patron or Employee - One Story, 0	177B145 517	No Max	Van Nuys - North Sherman Oaks	No	LI	Orange LineTNP
Los Angeles	15346 SHERMAN WAY	91406	2222029015	22.800	22.800	0.000	0.000	Shortfall of Sites	0.529	General Commercial	C2-1VL	Village	0	20	107.713	45.600		Commercial - Parking Lot (Commercial Use Property) - Lots - Patron or Employee - One Story, 0	183B145 77	72	Van Nuys - North Sherman Oaks	No	LI	VNY CPU
Los Angeles	20445 SATICOY ST	91306	2114002029	0.000	0.000	0.000	45.554	Shortfall of Sites	0.772	Medium Residential	R3-1	Medium Residential	[LM1-CDF1-5] [IX4-FA] [CPIO]	0	72.509	45.554		Residential - Five or More Units or Apartments (Any Combination) · 4 Stories or Less - Pool, 0	186B109 167	43	Canoga Park - Winnetka - Woodland Hills - West Hills	Yes	ABMI	DB50 , CPK CPU, AHO
Los Angeles	21928 MARTINEZ ST	91364	2169006001	0.000	0.000	0.000	45.540	Shortfall of Sites	0.143	Low Medium I Residential	R2-1	Low Medium Residential	[HB3-G1-5] [CX2-FA] [CPIO-O]	0	369.472	45.540		Residential - Double, Duplex, or Two Units, 1	171B101 967	10	Canoga Park - Winnetka - Woodland Hills - West Hills	Yes	ABMI	CPK CPU , R2RD, OPP RC, AHO
Los Angeles	6951 LENNOX AVE	91405	2217010048	2.275	2.275	0.000	40.950	Shortfall of Sites	1.448	Community Commercial	C2-1VL	Community Center	0	20	145.032	45.500		Institutional - Homes for Aged and Others - One Story, 98	183B149 423	108	Van Nuys - North Sherman Oaks	No	VLI, LI, ABMI	VNY CPU
Los Angeles	267 N FREMONT AVE	90012	5161001063	2.272	2.272	0.000	40.896	Shortfall of Sites	0.143	Regional Center Commercial	C4-2D	Transit Core	[HB3-G1-5] [CX2-FA] [CPIO]	20	494.826	45.440		Residential - Five or More Units or Apartments (Any Combination) · 5 Stories or More - Pool, 0	133-5A211 100	No Max	Central City	No	VLI, LI, ABMI	DT CPU
Los Angeles	1420 S FIGUEROA ST	90015	5134009021	2.272	2.272	0.000	40.896	Shortfall of Sites	0.142	Community Commercial	C2-2D-O	Transit Core	[HB5-SH1-5] [CX4-FA] [CPIO-O]	20	499.170	45.440		Residential - Five or More Units or Apartments (Any Combination) · 5 Stories or More - Pool and Misc., 0	126A205 183	No Max	Central City	No	VLI, LI, ABMI	DT CPU
Los Angeles	13231 VICTORY BLVD	91401	2326025025	22.720	22.720	0.000	0.000	Shortfall of Sites	0.940	Neighborhood Office Commercial	R3P-1VL, [Q]C1.5-1VL	Neighborhood Center	0	20	75.513	45.440		Commercial - Store - One Story, 0	180B157 867	72	Van Nuys - North Sherman Oaks	No	LI	VNY CPU , AHO
Los Angeles	4520 VAN NUYS BLVD	91403	2265013025	22.708	22.708	0.000	0.000	Shortfall of Sites	3.997	General Commercial	C2-1VL-RIO, P-1-RIO	0	0	20	94.696	45.416		Commercial - Shopping Center (Neighborhood, Community) - One Story, 0	168A151 188		Sherman Oaks - Studio City - Toluca Lake - Cahuenga Pass	No	LI	P
Los Angeles	425 S SOTO ST	90033	5183014036	22.700	22.700	0.000	0.000	Shortfall of Sites	1.865	Neighborhood Office Commercial	C2-1-CUGU, P-1-CUGU	Community Center	[LUM3 - SH3 - 3][XC1 - 4][CPIO]	20	31.100	45.400		Commercial - Supermarket - Supermarket - 12,000 SF or More - One Story, 1	126A223 76	108	Boyle Heights	No	LI	BH CPU , P
Los Angeles	11222 VANOWEN ST	91605	2319011013	1.992	1.992	0.000	35.863	Shortfall of Sites	0.310	Highway Oriented Commercial	C2-1VL			20	164.880	39.848		Commercial - Store - One Story, 1	180B173 40		North Hollywood - Valley Village	No	VLI, LI, ABMI	DB50
Los Angeles	11128 WEDDINGTON ST	91601	2350018028	2.270	2.270	0.000	40.860	Shortfall of Sites	0.379	Community Commercial	C4-2D-CA	Community Commercial	0	20	153.125	45.400		Industrial - Motion Picture, Radio and Television Industry - Studio - One Story, 1	171B173 318	No Max	North Hollywood - Valley Village	No	VLI, LI, ABMI	Orange LineTNP , AHO
Los Angeles	4929 N LANKERSHIM BL	91601	2353017025	22.700	22.700	0.000	0.000	Shortfall of Sites	0.264	Community Commercial	C4-1-CA	Community Commercial	0	20	219.583	45.400		Commercial - Store - One Story, 1	168B173 66	108	North Hollywood - Valley Village	No	LI	Orange LineTNP , ADU, DB50, AHO
Los Angeles	19246 STARE ST	91324	2729026004	22.691	22.691	0.000	0.000	Shortfall of Sites	0.427	Very Low I Residential	RA-1	0	0	20	113.635	45.383		Residential - Single Family Residence - Pool, 1	204B117 516		Northridge	No	LI	OPP RC , ADU
Los Angeles	7280 W MANCHESTER AVE	90045	4119026044	22.644	22.644	0.000	0.000	Shortfall of Sites	0.344	Community Commercial	(T)(Q)RAS4-1-CDO	0	0	20	164.354	45.288		Residential - Five or More Units or Apartments (Any Combination) · 5 Stories or More - Pool and Misc., 0	096B157 627		Westchester - Playa del Rey	No	LI	DB50
Los Angeles	19700 VANOWEN ST	91306	2134002020	2.264	2.264	0.000	40.759	Shortfall of Sites	0.343	Neighborhood Office Commercial	C4-1VL-RIO	Community Center	[DM1-MK1-5] [IX3-FA] [CPIO]	20	148.903	45.288		Commercial - Auto, Recreation Equipment, Construction Equipment Sales and Service - Car Wash Only, Self-service Type - One Story, 0	180B117 62	54	Canoga Park - Winnetka - Woodland Hills - West Hills	No	VLI, LI, ABMI	DB50 , CPK CPU, AHO
Los Angeles	16925 SHERMAN WAY	91406	2227003015	22.644	22.644	0.000	0.000	Shortfall of Sites	0.345	Neighborhood Office Commercial	P-1VL, C2-1VL	Community Center	0	20	145.061	45.288		Commercial - Store - One Story, 0	183B133 26	54	Reseda - West Van Nuys	No	LI	DB50 , RES CPU, P
Los Angeles	6137 LANKERSHIM BLVD	91606	2338006027	2.264	2.264	0.000	40.759	Shortfall of Sites	0.340	Neighborhood Office Commercial	[Q]C2-1VL	Community Center (Mixed-Use)	0	20	108.757	45.288		Commercial - Auto, Recreation Equipment, Construction Equipment Sales and Service - Auto Body Repair Shop - One Story, 0	177B169 474	145	North Hollywood - Valley Village	No	VLI, LI, ABMI	DB50 , NH CPU
Los Angeles	6065 LANKERSHIM BLVD	91606	2338007065	2.264	2.264	0.000	40.759	Shortfall of Sites	0.340	Neighborhood Office Commercial	[Q]C2-1VL	Community Center (Mixed-Use)	0	20	108.769	45.288		Commercial - Auto, Recreation Equipment, Construction Equipment Sales and Service - Auto Service Centers (No Gasoline) - One Story, 0	177B169 602	145	North Hollywood - Valley Village	No	VLI, LI, ABMI	DB50 , NH CPU
Los Angeles	6065 LANKERSHIM BLVD	91606	2338007065	2.264	2.264	0.000	40.759	Shortfall of Sites	0.340	Neighborhood Office Commercial	[Q]C2-1VL	Community Center (Mixed-Use)	0	20	108.773	45.288		Commercial - Auto, Recreation Equipment, Construction Equipment Sales and Service - Auto Service Centers (No Gasoline) - One Story, 0	177B169 633	145	North Hollywood - Valley Village	No	VLI, LI, ABMI	DB50 , NH CPU
Los Angeles	6065 LANKERSHIM BLVD	91606	2338007065	2.264	2.264	0.000	40.759	Shortfall of Sites	0.340	Neighborhood Office Commercial	[Q]C2-1VL	Community Center (Mixed-Use)	0	20	108.781	45.288		Commercial - Auto, Recreation Equipment, Construction Equipment Sales and Service - Auto Service Centers (No Gasoline) - One Story, 0	177B169 658	145	North Hollywood - Valley Village	No	VLI, LI, ABMI	DB50 , NH CPU
Los Angeles	6065 LANKERSHIM BLVD	91606	2338007065	2.264	2.264	0.000	40.759	Shortfall of Sites	0.340	Neighborhood Office Commercial	[Q]C2-1VL	Community Center (Mixed-Use)	0	20	108.786	45.288		Commercial - Auto, Recreation Equipment, Construction Equipment Sales and Service - Auto Service Centers (No Gasoline) - One Story, 0	177B169 680	145	North Hollywood - Valley Village	No	VLI, LI, ABMI	DB50 , NH CPU
Los Angeles	6039 LANKERSHIM BLVD	91606	2338007049	2.264	2.264	0.000	40.759	Shortfall of Sites	0.340	Neighborhood Office Commercial	[Q]C2-1VL	Community Center (Mixed-Use)	0	20	108.791	45.288		Commercial - Auto, Recreation Equipment, Construction Equipment Sales and Service - Auto Body Repair Shop - One Story, 0	177B169 693	145	North Hollywood - Valley Village	No	VLI, LI, ABMI	DB50 , NH CPU
Los Angeles	6137 LANKERSHIM BLVD	91606	2338006027	2.264	2.264	0.000	40.759	Shortfall of Sites	0.340	Neighborhood Office Commercial	[Q]C2-1VL	Community Center (Mixed-Use)	0	20	108.733	45.288		Commercial - Auto, Recreation Equipment, Construction Equipment Sales and Service - Auto Body Repair Shop - One Story, 0	177B169 1094	145	North Hollywood - Valley Village	No	VLI, LI, ABMI	DB50 , NH CPU
Los Angeles	10920 VICTORY BLVD	91606	2414002009	22.644	22.644	0.000	0.000	Shortfall of Sites	0.341	Neighborhood Office Commercial	[Q]C2-1VL	Neighborhood Center	0	20	70.335	45.288		Industrial - Warehousing, Distribution, Storage - Public Storage - Mini Warehouse - One Story, 0	180B173 883	108	North Hollywood - Valley Village	No	LI	DB50 , NH CPU, ARO
Los Angeles	14204 S FIGUEROA ST	90061	6132044016	22.644	22.644	0.000	0.000	Shortfall of Sites	0.342	Highway Oriented Commercial	C2-1-O	0	0	20	165.336	45.288		Commercial - Service Station - Full Service - Convenience Store, Service Bay, 0	075B201 50		Harbor Gateway	No	LI	DB50
Los Angeles	14110 HUBBARD ST	91342	2517015022	22.644	22.644	0.000	0.000	Shortfall of Sites	0.340	Community Commercial	C2-1VL-CPIO	0	0	20	166.299	45.288		Commercial - Parking Lot (Commercial Use Property) - Lots - Patron or Employee - One Story, 0	219B153 210		Sylmar	No	LI	DB50

Jurisdiction Name	Site Address/Intersection	5 Digit ZIP Code	Assessor Parcel Number	Very Low-Income	Low-Income	Moderate-Income	Above Moderate-Income	Type of Shortfall	Parcel Size (Acres)	Current General Plan Designation	Current Zoning	Proposed General Plan (GP) Designation	Proposed Zoning	Minimum Density Allowed	Maximum Density Allowed	Total Capacity	Vacant/ Nonvacant	Description of Existing Uses	PIN	Base Density Per Acre	Community Plan Area	Rent Stabalization Ordinance	Income Category	Applicable Rezoning Program (Program informing values in Column Q listed first)
Los Angeles	809 W ROSECRANS AVE	90247	6119015019	22.644	22.644	0.000	0.000	Shortfall of Sites	0.683	Highway Oriented Commercial	[Q]C2-1-O	0	0	20	82.884	45.288		Commercial - Auto, Recreation Equipment, Construction Equipment Sales and Service - Auto Body Repair Shop - One Story, 0	075B197 223		Harbor Gateway	No	LI	DB50
Los Angeles	14064 FOOTHILL BLVD	91342	2504019004	22.644	22.644	0.000	0.000	Shortfall of Sites	0.345	Community Commercial	C2-1VL-CPIO	0	0	20	164.184	45.288		Commercial - Auto, Recreation Equipment, Construction Equipment Sales and Service - Auto Body Repair Shop - One Story, 0	225B153 224		Sylmar	No	LI	DB50
Los Angeles	8020 LAUREL CANYON BLVD	91605	2310015044	22.644	22.644	0.000	0.000	Shortfall of Sites	0.345	Neighborhood Office Commercial	C2-1VL-CUGU, P-1VL-CUGU	0	0	20	164.011	45.288		Commercial - Professional Building - One Story, 0	189B165 368		Sun Valley - La Tuna Canyon	No	LI	DB50 , ARO, P
Los Angeles	7955 LAUREL CANYON BLVD	91605	2309026018	22.644	22.644	0.000	0.000	Shortfall of Sites	0.342	Neighborhood Office Commercial	C2-1VL	0	0	20	165.506	45.288		Commercial - Service Station - Full Service - No Additional Services, 0	189B165 460		Sun Valley - La Tuna Canyon	No	LI	DB50
Los Angeles	13609 VICTORY BLVD	91401	2329004020	22.644	22.644	0.000	0.000	Shortfall of Sites	0.346	Neighborhood Office Commercial	[Q]C1.5-1VL	0	0	20	163.824	45.288		Commercial - Office Building - One Story, 0	180B157 913		Van Nuys - North Sherman Oaks	No	LI	DB50 , ARO
Los Angeles	17709 VANOWEN ST	91335	2122002001	22.644	22.644	0.000	0.000	Shortfall of Sites	0.341	Neighborhood Office Commercial	C2-1VL	0	0	20	165.930	45.288		Commercial - Store - One Story, 0	183B129 1024		Reseda - West Van Nuys	No	LI	DB50
Los Angeles	17709 VANOWEN ST	91335	2122002001	22.644	22.644	0.000	0.000	Shortfall of Sites	0.341	Neighborhood Office Commercial	C2-1VL	0	0	20	165.921	45.288		Commercial - Store - One Story, 0	183B129 1025		Reseda - West Van Nuys	No	LI	DB50
Los Angeles	12922 VICTORY BLVD	91606	2331012001	22.644	22.644	0.000	0.000	Shortfall of Sites	0.340	Neighborhood Office Commercial	[Q]C1.5-1VL	0	0	20	166.420	45.288		Commercial - Professional Building - Medical Dental Building - One Story, 0	180B161 1114		Van Nuys - North Sherman Oaks	No	LI	DB50 , ARO
Los Angeles	4348 W SUNSET BLVD	90029	5429006002	22.640	22.640	0.000	0.000	Shortfall of Sites	0.670	Highway Oriented Commercial	C2-1D	General Commercial	C2-1	20	107.411	45.280		Commercial - Restaurant, Cocktail Lounge - Restaurant, Cocktail Lounge, Tavern - One Story, 1	147A201 263	108	Hollywood	No	LI	HWD CPU
Los Angeles	11330 GRAHAM PL	90064	4258016900	0.000	0.000	0.000	45.270	Shortfall of Sites	24.538	Public Facilities	[Q]PF-1XL	0	0	0	153.741	45.270		Miscellaneous - Government Owned Property, 0	120B153 17		Palms - Mar Vista - Del Rey	No	ABMI	PF
Los Angeles	19306 ROMAR PL	91324	2726018003	22.628	22.628	0.000	0.000	Shortfall of Sites	0.426	Very Low I Residential	RA-1	0	0	20	113.635	45.256		Residential - Single Family Residence - Pool, 1	204B117 392		Chatsworth - Porter Ranch	No	LI	OPP RC , ADU
Los Angeles	426 S HILL ST	90013	5149025008	2.262	2.262	0.000	40.716	Shortfall of Sites	0.176	Regional Center Commercial	C2-4D	Transit Core	[HB5-SH1-5] [CX3-FA] [CPIO]	20	495.607	45.240		Commercial - Hotel and Motel - Hotel - 50 Rooms and Over - One Story, 0	129A211 18	No Max	Central City	No	VLI, LI, ABMI	DT CPU , ARO
Los Angeles	200 S SAN PEDRO ST	90012	5161022023	2.262	2.262	0.000	40.716	Shortfall of Sites	0.380	Regional Center Commercial	[Q]C2-4D-O-CDO	Village	[MN1-SH2-5] [CX1-FA] [CPIO-O-CDO]	20	228.848	45.240		Commercial - Office Building - One Story, 0	129A213 85	No Max	Central City	No	VLI, LI, ABMI	DT CPU , ARO
Los Angeles	701 N HILL ST	90012	5408018021	2.262	2.262	0.000	40.716	Shortfall of Sites	0.268	Regional Commercial	C2-2D	Community Center	[DM2-SH2-5] [CX2-FA] [CPIO]	20	324.401	45.240		Commercial - Store Combination - Store and Office Combination - Two Stories, 0	133-5A213 107	No Max	Central City North	No	VLI, LI, ABMI	DT CPU , ARO
Los Angeles	10701 SEPULVEDA BLVD	91345	2649001008	22.612	22.612	0.000	0.000	Shortfall of Sites	0.590	Neighborhood Office Commercial	P-1VL, [Q]C2-1VL	0	0	20	79.860	45.223		Commercial - Service Station - Full Service - No Additional Services, 0	207B145 266		Mission Hills - Panorama City - North Hills	No	LI	OPP C , P, DB50, TOPP C
Los Angeles	7160 VAN NUYS BLVD	91405	2217007053	2.260	2.260	0.000	40.680	Shortfall of Sites	0.514	Community Commercial	C2-1L	Community Center	0	20	144.086	45.200		Commercial - Shopping Center (Neighborhood, Community) - One Story, 14	183B149 66	108	Van Nuys - North Sherman Oaks	No	VLI, LI, ABMI	VNY CPU
Los Angeles	17359 NORDHOFF ST	91325	2766012013	22.591	22.591	0.000	0.000	Shortfall of Sites	0.425	Very Low I Residential	RA-1	0	0	20	113.635	45.182		Residential - Single Family Residence, 1	198B129 416		Northridge	No	LI	OPP RC , ADU
Los Angeles	17343 NORDHOFF ST	91325	2766012015	22.591	22.591	0.000	0.000	Shortfall of Sites	0.425	Very Low I Residential	RA-1	0	0	20	113.635	45.182		Residential - Single Family Residence, 1	198B129 419		Northridge	No	LI	OPP RC , ADU
Los Angeles	17351 NORDHOFF ST	91325	2766012014	22.591	22.591	0.000	0.000	Shortfall of Sites	0.425	Very Low I Residential	RA-1	0	0	20	113.635	45.182		Residential - Single Family Residence, 1	198B129 417		Northridge	No	LI	OPP RC , ADU
Los Angeles	17335 NORDHOFF ST	91325	2766012016	22.588	22.588	0.000	0.000	Shortfall of Sites	0.425	Very Low I Residential	RA-1	0	0	20	113.635	45.176		Residential - Single Family Residence - Pool, 1	198B129 421		Northridge	No	LI	OPP RC , ADU
Los Angeles	20861 LASSEN ST	91311	2741002005	22.588	22.588	0.000	0.000	Shortfall of Sites	0.351	Medium Residential	C2-1	0	0	20	164.446	45.176		Commercial - Store - One Story, 1	201B109 90		Chatsworth - Porter Ranch	No	LI	DB50
Los Angeles	17458 NORDHOFF ST	91325	2768023011	22.584	22.584	0.000	0.000	Shortfall of Sites	0.425	Very Low I Residential	RA-1	0	0	20	113.635	45.168		Residential - Single Family Residence, 1	198B129 458		Northridge	No	LI	OPP RC , ADU
Los Angeles	17628 NORDHOFF ST	91325	2768024027	22.580	22.580	0.000	0.000	Shortfall of Sites	0.425	Very Low I Residential	RA-1	0	0	20	113.635	45.161		Residential - Single Family Residence - Guesthouse, 1	198B129 447		Northridge	No	LI	OPP RC , ADU
Los Angeles	16968 STARDUST PL	91344	2609026039	22.573	22.573	0.000	0.000	Shortfall of Sites	0.425	Very Low II Residential	RE11-1	0	0	20	113.635	45.146		Residential - Single Family Residence - Pool, 1	219B133 636		Granada Hills - Knollwood	No	LI	OPP RC , ADU
Los Angeles	6655 HOLLYWOOD BLVD	90028	5547009023	2.256	2.256	0.000	40.608	Shortfall of Sites	0.214	Regional Center Commercial	C4-2D-SN	Regional Center Commercial	VARIOUS, WITH C2 and CPIO	20	219.257	45.120		Commercial - Store - One Story, 0	148-5A185 125	108	Hollywood	No	VLI, LI, ABMI	HWD CPU , MURC
Los Angeles	12111 CHANDLER BLVD	91607	2347016028	2.256	2.256	0.000	40.608	Shortfall of Sites	0.438	Neighborhood Office Commercial	[Q]C2-1VL	Community Center (Mixed-Use)	0	20	107.427	45.120		Residential - Five or More Units or Apartments (Any Combination) · 4 Stories or Less - Pool, 0	171B165 41	145	North Hollywood - Valley Village	No	VLI, LI, ABMI	NH CPU , AHO
Los Angeles	12116 BURBANK BLVD	91607	2347015019	2.256	2.256	0.000	40.608	Shortfall of Sites	0.436	Neighborhood Office Commercial	[Q]C2-1VL, R4-1VL	Community Center (Mixed-Use)	0	20	107.757	45.120		Commercial - Nursery or Greenhouse - One Story, 0	174B165 756	145	North Hollywood - Valley Village	No	VLI, LI, ABMI	NH CPU , AHO
Los Angeles	11330 OTSEGO ST	91601	2353014060	22.560	22.560	0.000	0.000	Shortfall of Sites	0.213	High Medium Residential	R4-1VL	0	0	20	220.148	45.120		Residential - Five or More Units or Apartments (Any Combination) · 4 Stories or Less, 0	171B173 927	217	North Hollywood - Valley Village	No	LI	Orange LineTNP , AHO
Los Angeles	4850 VINELAND AVE	91601	2421014023	22.560	22.560	0.000	0.000	Shortfall of Sites	0.211	Community Commercial	C4-1-CA	Community Commercial	0	20	222.463	45.120		Commercial - Store - One Story, 0	168B173 322	108	North Hollywood - Valley Village	No	LI	Orange LineTNP , DB50, AHO
Los Angeles	11321 NATIONAL BLVD	90064	4258016001	22.560	22.560	0.000	0.000	Shortfall of Sites	0.313	Community Commercial	P-1	Neighborhood Center	0	20	150.381	45.120		Commercial - Shopping Center (Neighborhood, Community) - One Story, 0	120B153 506	54	Palms - Mar Vista - Del Rey	No	LI	PMVDR CPU , P
Los Angeles	10680 W PICO BLVD	90064	4255001027	22.560	22.560	0.000	0.000	Shortfall of Sites	0.312	Neighborhood Commercial	C2-1VL-O-POD	Mixed Use Corridor	0	20	150.786	45.120		Commercial - Parking Lot (Commercial Use Property) - Lots - Patron or Employee - One Story, 0	126B157 753	54	West Los Angeles	No	LI	West WLA CPU , AHO
Los Angeles	19251 ROMAR ST	91324	2729027008	22.553	22.553	0.000	0.000	Shortfall of Sites	0.424	Very Low I Residential	RA-1	0	0	20	113.635	45.106		Residential - Single Family Residence - Pool, 1	204B117 290		Northridge	No	LI	OPP RC , ADU
Los Angeles	136 FREMONT PL	90005	5090016021	22.542	22.542	0.000	0.000	Shortfall of Sites	0.424	Very Low II Residential	RE11-1	0	0	20	113.635	45.083		Residential - Single Family Residence - Pool, 1	132B185 697		Wilshire	No	LI	OPP RC , ADU
Los Angeles	2040 CENTURY PARK E	90067	4319001010	22.500	22.500	0.000	0.000	Shortfall of Sites	1.377	Regional Center Commercial	C2-2-O	0	0	20	163.350	45.000		Commercial - Parking Lot (Commercial Use Property) - Lots - Patron or Employee - One Story, 0	132B161 37		West Los Angeles	No	LI	MURC
Los Angeles	1146 S LOS ANGELES ST	90015	5145021030	2.250	2.250	0.000	40.500	Shortfall of Sites	0.157	Light Manufacturing	M2-2D	Transit Core	[HB1-G1-5] [CX2-FA] [CPIO]	20	382.691	45.000		Commercial - Wholesale and Manufacturing Outlet - One Story, 3	124-5A209 25	No Max	Central City	No	VLI, LI, ABMI	DT CPU
Los Angeles	16860 CHATSWORTH ST	91344	2684001036	0.000	0.000	0.000	44.933	Shortfall of Sites	0.616	Medium Residential	R3-1	0	0	0	82.934	44.933		Residential - Five or More Units or Apartments (Any Combination) · 4 Stories or Less - Pool, 0	207B133 524		Granada Hills - Knollwood	Yes	ABMI	DB50
Los Angeles	6000 HOLLYWOOD BLVD	90028	5545006029	22.440	22.440	0.000	0.000	Shortfall of Sites	0.300	Highway Oriented Commercial	C4-1-SN	Regional Center Commercial	[Q]C2-2D-SN-CPIO	20	220.240	44.880		Commercial - Auto, Recreation Equipment, Construction Equipment Sales and Service - Auto Body Repair Shop - One Story, 0	148-5A189 116	108	Hollywood	No	LI	HWD CPU , AHO
Los Angeles	1308 S SOTO ST	90023	5170018015	22.400	22.400	0.000	0.000	Shortfall of Sites	0.279	Highway Oriented and Limited Commercial	C2-1-CUGU	Community Center	[LUM3 - SH3 - 3][XC1 - 4][CPIO]	20	201.070	44.800		Commercial - Bank, Savings and Loan - One Story, 0	121-5A221 202	108	Boyle Heights	No	LI	BH CPU
Los Angeles	21724 SHERMAN WAY	91303	2111025027	2.240	2.240	0.000	40.320	Shortfall of Sites	0.080	Community Commercial	[Q]C2-1VL-CDO-RIO	Community Center	[DM2-G1-5] [CX1-FA] [CPIO]	20	696.965	44.800		Commercial - Office Building - One Story, 0	183B105 167	54	Canoga Park - Winnetka - Woodland Hills - West Hills	No	VLI, LI, ABMI	CPK CPU , ARO
Los Angeles	19740 SHERMAN WAY	91306	2135016008	2.240	2.240	0.000	40.320	Shortfall of Sites	0.186	Neighborhood Office Commercial	P-1VL-RIO, C4-1VL-RIO	Community Center	[MN1-SH2-5] [CX1-FA] [CPIO]	20	301.167	44.800		Commercial - Store - One Story, 0	183B117 67	54	Canoga Park - Winnetka - Woodland Hills - West Hills	No	VLI, LI, ABMI	CPK CPU , P
Los Angeles	7151 VASSAR AVE	91303	2111023004	2.240	2.240	0.000	40.320	Shortfall of Sites	0.241	Community Commercial	[Q]P-1VL-CDO-RIO, [Q]C2-1VL-CDO-RIO	Community Center	[HB5-SH1-5] [CX3-FA] [CPIO]	20	232.328	44.800		Commercial - Parking Lot (Commercial Use Property) - Lots - Patron or Employee - One Story, 0	183B101 127	54	Canoga Park - Winnetka - Woodland Hills - West Hills	No	VLI, LI, ABMI	CPK CPU , P
Los Angeles	7009 OWENSMOUTH AVE	91303	2138004013	2.240	2.240	0.000	40.320	Shortfall of Sites	0.172	General Commercial	P-1VL-RIO, [Q]C1-1VL-RIO	Community Center	[DM1-G1-5] [CX2-FA] [CPIO]	20	325.260	44.800		Commercial - Office Building - One Story, 0	183B105 636	54	Canoga Park - Winnetka - Woodland Hills - West Hills	No	VLI, LI, ABMI	CPK CPU , ARO, P
Los Angeles	7125 ALABAMA AVE	91303	2111027036	2.240	2.240	0.000	40.320	Shortfall of Sites	0.086	Community Commercial	[Q]C2-1VL-CDO-RIO	Community Center	[HB1-G1-5] [CX2-FA] [CPIO]	20	649.984	44.800		Commercial - Auto, Recreation Equipment, Construction Equipment Sales and Service - Auto Body Repair Shop - One Story, 0	183B105 333	54	Canoga Park - Winnetka - Woodland Hills - West Hills	No	VLI, LI, ABMI	CPK CPU ,
Los Angeles	1031 S FLOWER ST	90015	5138012014	2.240	2.240	0.000	40.320	Shortfall of Sites	0.112	High Density Residential	[Q]R5-4D-O	Transit Core	[HB5-SH1-5] [CX4-FA] [CPIO-O]	20	501.020	44.800		Commercial - Parking Lot (Commercial Use Property) - Lots - Patron or Employee - One Story, 0	127-5A207 112	No Max	Central City	No	VLI, LI, ABMI	DT CPU , AHO
Los Angeles	0	0	5138012015	2.240	2.240	0.000	40.320	Shortfall of Sites	0.112	High Density Residential	[Q]R5-4D-O	Transit Core	[HB5-SH1-5] [CX4-FA] [CPIO-O]	20	501.027	44.800		Commercial - Parking Lot (Commercial Use Property) - Lots - Patron or Employee - One Story, 0	127-5A207 119	No Max	Central City	No	VLI, LI, ABMI	DT CPU , AHO
Los Angeles	1037 S FLOWER ST	90015	5138012017	2.240	2.240	0.000	40.320	Shortfall of Sites	0.112	High Density Residential	[Q]R5-4D-O	Transit Core	[HB5-SH1-5] [CX4-FA] [CPIO-O]	20	501.024	44.800		Commercial - Restaurant, Cocktail Lounge - Restaurant, Cocktail Lounge, Tavern - One Story, 0	127-5A207 135	No Max	Central City	No	VLI, LI, ABMI	DT CPU , AHO
Los Angeles	1441 WRIGHT ST	90015	5134002011	2.240	2.240	0.000	40.320	Shortfall of Sites	0.113	Community Commercial	C2-2D-O	Transit Core	[HB5-G1-5] [CX3-FA] [CPIO-O]	20	495.192	44.800		Commercial - Office Building - Two Stories, 0	126A205 50	No Max	Central City	No	VLI, LI, ABMI	DT CPU , ARO
Los Angeles	1011 S FLOWER ST	90015	5138012002	2.240	2.240	0.000	40.320	Shortfall of Sites	0.112	High Density Residential	[Q]R5-4D-O	Transit Core	[HB5-SH1-5] [CX4-FA] [CPIO-O]	20	501.022	44.800		Commercial - Office Building - One Story, 0	127-5A207 73	No Max	Central City	No	VLI, LI, ABMI	DT CPU , ARO
Los Angeles	1011 S FLOWER ST	90015	5138012002	2.240	2.240	0.000	40.320	Shortfall of Sites	0.112	High Density Residential	[Q]R5-4D-O	Transit Core	[HB5-SH1-5] [CX4-FA] [CPIO-O]	20	501.028	44.800		Commercial - Office Building - One Story, 0	127-5A207 76	No Max	Central City	No	VLI, LI, ABMI	DT CPU , ARO
Los Angeles	1011 S FLOWER ST	90015	5138012002	2.240	2.240	0.000	40.320	Shortfall of Sites	0.112	High Density Residential	[Q]R5-4D-O	Transit Core	[HB5-SH1-5] [CX4-FA] [CPIO-O]	20	501.017	44.800		Commercial - Office Building - One Story, 0	127-5A207 84	No Max	Central City	No	VLI, LI, ABMI	DT CPU , ARO
Los Angeles	1011 S FLOWER ST	90015	5138012002	2.240	2.240	0.000	40.320	Shortfall of Sites	0.112	High Density Residential	[Q]R5-4D-O	Transit Core	[HB5-SH1-5] [CX4-FA] [CPIO-O]	20	501.032	44.800		Commercial - Office Building - One Story, 0	127-5A207 88	No Max	Central City	No	VLI, LI, ABMI	DT CPU , ARO

Jurisdiction Name	Site Address/Intersection	5 Digit ZIP Code	Assessor Parcel Number	Very Low-Income	Low-Income	Moderate-Income	Above Moderate-Income	Type of Shortfall	Parcel Size (Acres)	Current General Plan Designation	Current Zoning	Proposed General Plan (GP) Designation	Proposed Zoning	Minimum Density Allowed	Maximum Density Allowed	Total Capacity	Vacant/ Nonvacant	Description of Existing Uses	PIN	Base Density Per Acre	Community Plan Area	Rent Stabalization Ordinance	Income Category	Applicable Rezoning Program (Program informing values in Column Q listed first)
Los Angeles	812 N BROADWAY	90012	5408030015	2.240	2.240	0.000	40.320	Shortfall of Sites	0.244	Regional Commercial	C2-2	Village	[MN1-MK1-5] [CX1-FA] [CPIO]	20	229.879	44.800		Commercial - Store Combination - Store and Office Combination - One Story, 0	135A215 334	No Max	Central City North	No	VLI, LI, ABMI	DT CPU , ARO
Los Angeles	739 N SPRING ST	90012	5408026903	2.240	2.240	0.000	40.320	Shortfall of Sites	0.174	Regional Commercial	C2-2	Community Center	[DM2-G1-5] [CX1-FA] [CPIO]	20	322.108	44.800		Miscellaneous - Government Owned Property, 0	133-5A215 84	No Max	Central City North	No	VLI, LI, ABMI	DT CPU
Los Angeles	1031 SAN JULIAN ST	90015	5145019022	2.240	2.240	0.000	40.320	Shortfall of Sites	0.184	Light Manufacturing	M2-2D	Markets	[DM1-MK1-5] [IX3-FA] [CPIO]	20	305.081	44.800		Commercial - Wholesale and Manufacturing Outlet - One Story, 0	124-5A211 92	No Max	Central City	No	VLI, LI, ABMI	DT CPU
Los Angeles	1025 S FLOWER ST	90015	5138012013	2.240	2.240	0.000	40.320	Shortfall of Sites	0.112	High Density Residential	[Q]R5-4D-O	Transit Core	[HB5-SH1-5] [CX4-FA] [CPIO-O]	20	501.022	44.800		Commercial - Parking Lot (Commercial Use Property) - Lots - Patron or Employee - One Story, 0	127-5A207 97	No Max	Central City	No	VLI, LI, ABMI	DT CPU
Los Angeles	100 E PICO BLVD	90015	5133011002	2.240	2.240	0.000	40.320	Shortfall of Sites	0.147	Light Manufacturing	M2-2D	Transit Core	[HB1-G1-5] [CX2-FA] [CPIO]	20	381.068	44.800		Industrial - Light Manufacturing - One Story, 0	124-5A209 103	No Max	Central City	No	VLI, LI, ABMI	DT CPU
Los Angeles	1306 S MAIN ST	90015	5133011003	2.240	2.240	0.000	40.320	Shortfall of Sites	0.147	Light Manufacturing	M2-2D	Transit Core	[HB1-G1-5] [CX2-FA] [CPIO]	20	381.032	44.800		Commercial - Store - One Story, 0	124-5A209 116	No Max	Central City	No	VLI, LI, ABMI	DT CPU
Los Angeles	0	0	5149006006	2.240	2.240	0.000	40.320	Shortfall of Sites	0.113	Regional Center Commercial	C4-4D	Transit Core	[HB5-G1-5] [CX3-FA] [CPIO]	20	494.043	44.800		Commercial - Parking Lot (Commercial Use Property) - Lots - Patron or Employee - One Story, 0	130-5A213 122	No Max	Central City	No	VLI, LI, ABMI	DT CPU
Los Angeles	1310 S MAIN ST	90015	5133011017	2.240	2.240	0.000	40.320	Shortfall of Sites	0.147	Light Manufacturing	M2-2D	Transit Core	[HB1-G1-5] [CX2-FA] [CPIO]	20	381.218	44.800		Commercial - Store - One Story, 0	124-5A209 124	No Max	Central City	No	VLI, LI, ABMI	DT CPU
Los Angeles	1316 S MAIN ST	90015	5133011006	2.240	2.240	0.000	40.320	Shortfall of Sites	0.147	Light Manufacturing	M2-2D	Transit Core	[HB1-G1-5] [CX2-FA] [CPIO]	20	380.963	44.800		Commercial - Store - One Story, 0	124-5A209 131	No Max	Central City	No	VLI, LI, ABMI	DT CPU
Los Angeles	934 S LOS ANGELES ST	90015	5145016034	2.240	2.240	0.000	40.320	Shortfall of Sites	0.113	Light Manufacturing	M2-2D	Traditional Core	[HM1-CHC1-5] [CX2-FA] [CPIO]	20	497.145	44.800		Commercial - Store - One Story, 0	126A209 143	No Max	Central City	No	VLI, LI, ABMI	DT CPU
Los Angeles	1315 S LOS ANGELES ST	90015	5133011007	2.240	2.240	0.000	40.320	Shortfall of Sites	0.147	Light Manufacturing	M2-2D	Transit Core	[HB1-G1-5] [CX2-FA] [CPIO]	20	380.443	44.800		Industrial - Light Manufacturing - One Story, 0	124-5A209 146	No Max	Central City	No	VLI, LI, ABMI	DT CPU
Los Angeles	1319 S LOS ANGELES ST	90015	5133011009	2.240	2.240	0.000	40.320	Shortfall of Sites	0.147	Light Manufacturing	M2-2D	Transit Core	[HB1-G1-5] [CX2-FA] [CPIO]	20	380.423	44.800		Industrial - Light Manufacturing - One Story, 0	124-5A209 154	No Max	Central City	No	VLI, LI, ABMI	DT CPU
Los Angeles	1242 SANTEE ST	90015	5145027029	2.240	2.240	0.000	40.320	Shortfall of Sites	0.183	Light Manufacturing	M2-2D	Markets	[DM1-G1-5] [IX3-FA] [CPIO]	20	305.185	44.800		Industrial - Light Manufacturing - One Story, 0	124-5A209 158	No Max	Central City	No	VLI, LI, ABMI	DT CPU
Los Angeles	1325 S LOS ANGELES ST	90015	5133011012	2.240	2.240	0.000	40.320	Shortfall of Sites	0.147	Light Manufacturing	M2-2D	Transit Core	[HB1-G1-5] [CX2-FA] [CPIO]	20	380.391	44.800		Industrial - Light Manufacturing - One Story, 0	124-5A209 163	No Max	Central City	No	VLI, LI, ABMI	DT CPU
Los Angeles	1335 S LOS ANGELES ST	90015	5133011015	2.240	2.240	0.000	40.320	Shortfall of Sites	0.147	Light Manufacturing	M2-2D	Transit Core	[HB1-G1-5] [CX2-FA] [CPIO]	20	380.338	44.800		Commercial - Store - One Story, 0	124-5A209 184	No Max	Central City	No	VLI, LI, ABMI	DT CPU
Los Angeles	1326 S MAIN ST	90015	5133011010	2.240	2.240	0.000	40.320	Shortfall of Sites	0.147	Light Manufacturing	M2-2D	Transit Core	[HB1-G1-5] [CX2-FA] [CPIO]	20	381.009	44.800		Commercial - Store - One Story, 0	124-5A207 192	No Max	Central City	No	VLI, LI, ABMI	DT CPU
Los Angeles	1328 S MAIN ST	90015	5133011011	2.240	2.240	0.000	40.320	Shortfall of Sites	0.147	Light Manufacturing	M2-2D	Transit Core	[HB1-G1-5] [CX2-FA] [CPIO]	20	380.800	44.800		Commercial - Store - One Story, 0	124-5A207 202	No Max	Central City	No	VLI, LI, ABMI	DT CPU
Los Angeles	1401 S LOS ANGELES ST	90015	5133012002	2.240	2.240	0.000	40.320	Shortfall of Sites	0.147	Light Manufacturing	M2-2D	Transit Core	[HB1-G1-5] [CX2-FA] [CPIO]	20	380.883	44.800		Industrial - Warehousing, Distribution, Storage - Warehousing, Distribution, 10,000 to 24,999 SF - One Story, 0	124-5A209 207	No Max	Central City	No	VLI, LI, ABMI	DT CPU
Los Angeles	1334 S MAIN ST	90015	5133011014	2.240	2.240	0.000	40.320	Shortfall of Sites	0.147	Light Manufacturing	M2-2D	Transit Core	[HB1-G1-5] [CX2-FA] [CPIO]	20	381.017	44.800		Industrial - Light Manufacturing - One Story, 0	124-5A207 213	No Max	Central City	No	VLI, LI, ABMI	DT CPU
Los Angeles	1401 S LOS ANGELES ST	90015	5133012002	2.240	2.240	0.000	40.320	Shortfall of Sites	0.147	Light Manufacturing	M2-2D	Transit Core	[HB1-G1-5] [CX2-FA] [CPIO]	20	380.887	44.800		Industrial - Warehousing, Distribution, Storage - Warehousing, Distribution, 10,000 to 24,999 SF - One Story, 0	124-5A209 216	No Max	Central City	No	VLI, LI, ABMI	DT CPU
Los Angeles	1409 S LOS ANGELES ST	90015	5133012004	2.240	2.240	0.000	40.320	Shortfall of Sites	0.146	Light Manufacturing	M2-2D	Transit Core	[HB1-G1-5] [CX2-FA] [CPIO]	20	383.103	44.800		Industrial - Light Manufacturing - One Story, 0	124-5A207 274	No Max	Central City	No	VLI, LI, ABMI	DT CPU
Los Angeles	430 E PICO BLVD	90015	5133024004	2.240	2.240	0.000	40.320	Shortfall of Sites	0.184	Light Manufacturing	M2-2D	Markets	[DM1-G1-5] [IX3-FA] [CPIO]	20	304.261	44.800		Industrial - Light Manufacturing - One Story, 0	124-5A209 299	No Max	Central City	No	VLI, LI, ABMI	DT CPU
Los Angeles	410 W 7TH ST	90014	5145006020	2.240	2.240	0.000	40.320	Shortfall of Sites	0.183	Light Manufacturing	M2-2D	Markets	[DM1-SH1-5] [IX3-FA] [CPIO]	20	305.278	44.800		Commercial - Auto, Recreation Equipment, Construction Equipment Sales and Service - Car Wash Only - One Story, 0	127-5A211 316	No Max	Central City	No	VLI, LI, ABMI	DT CPU
Los Angeles	324 S HILL ST	90013	5149015011	2.240	2.240	0.000	40.320	Shortfall of Sites	0.142	Regional Center Commercial	C2-4D	Transit Core	[HB5-SH1-5] [CX3-FA] [CPIO]	20	493.620	44.800		Commercial - Restaurant, Cocktail Lounge - Fast Food - Walk Up - One Story, 0	130-5A211 89	No Max	Central City	No	VLI, LI, ABMI	DT CPU
Los Angeles	557 E PICO BLVD	90015	5145026038	2.240	2.240	0.000	40.320	Shortfall of Sites	0.230	Light Manufacturing	M2-2D	Markets	[DM1-G1-5] [IX3-FA] [CPIO]	20	304.518	44.800		Commercial - Store - One Story, 0	124-5A209 279	No Max	Central City	No	VLI, LI, ABMI	DT CPU
Los Angeles	0	0	5133001015	2.240	2.240	0.000	40.320	Shortfall of Sites	0.147	Community Commercial	C2-2D-O	Transit Core	[HB2-G1-5] [CX2-FA] [CPIO-O]	20	379.703	44.800	Vacant	Miscellaneous - Petroleum and Gas - Vacant Land, 0	124-5A207 69	No Max	Central City	No	VLI, LI, ABMI	DT CPU
Los Angeles	0	0	5414011027	2.240	2.240	0.000	40.320	Shortfall of Sites	0.243	Regional Commercial	C2-2	Village	[MN1-SH2-5] [CX1-FA] [CPIO]	20	230.270	44.800		Miscellaneous - Rights of Way, 0	135A215 146	No Max	Central City North	No	VLI, LI, ABMI	DT CPU
Los Angeles	1726 N CAHUENGA BLVD	90028	5546005006	2.240	2.240	0.000	40.320	Shortfall of Sites	0.256	Regional Center Commercial	C4-2D-SN	Regional Center Commercial	C2-2D-SN-CPIO	20	218.830	44.800		Commercial - Parking Lot (Commercial Use Property) - Lots - Patron or Employee - One Story, 0	148-5A187 70	108	Hollywood	No	VLI, LI, ABMI	HWD CPU , MURC, AHO
Los Angeles	6376 YUCCA ST	90028	5546005001	2.240	2.240	0.000	40.320	Shortfall of Sites	0.256	Regional Center Commercial	C4-2D-SN	Regional Center Commercial	C2-2D-SN-CPIO	20	218.967	44.800		Residential - Five or More Units or Apartments (Any Combination) · 4 Stories or Less - Pool, 0	150A187 369	108	Hollywood	No	VLI, LI, ABMI	HWD CPU , MURC
Los Angeles	0	0	2338009003	2.240	2.240	0.000	40.320	Shortfall of Sites	0.523	Low Medium II Residential	[T][Q]C2-1VL, RD2-1	Community Center (Mixed-Use)	0	20	107.067	44.800		Commercial - Parking Lot (Commercial Use Property) - Lots - Patron or Employee - One Story, 0	177B169 982	145	North Hollywood - Valley Village	No	VLI, LI, ABMI	NH CPU , AHO
Los Angeles	7007 LAUREL CANYON BLVD	91605	2321005034	1.954	1.954	0.000	35.165	Shortfall of Sites	0.297	Highway Oriented Commercial	C2-1VL			20	164.427	39.072		Commercial - Store - One Story, 0	183B165 249		North Hollywood - Valley Village	No	VLI, LI, ABMI	DB50
Los Angeles	5044 BAKMAN AVE	91601	2353013098	22.400	22.400	0.000	0.000	Shortfall of Sites	0.253	High Medium Residential	R4-1VL	0	0	20	221.721	44.800		Residential - Five or More Units or Apartments (Any Combination) · 5 Stories or More, 0	171B173 1066	217	North Hollywood - Valley Village	No	LI	Orange LineTNP , AHO
Los Angeles	11272 MAGNOLIA BLVD	91601	2353003803	22.400	22.400	0.000	0.000	Shortfall of Sites	0.256	High Medium Residential	R4-1VL	0	0	20	218.607	44.800		Miscellaneous - Utility, 0	171B173 748	217	North Hollywood - Valley Village	No	LI	Orange LineTNP , ADU, AHO
Los Angeles	6445 SEPULVEDA BLVD	91411	2234016003	22.400	22.400	0.000	0.000	Shortfall of Sites	0.367	General Commercial	C2-1VL-RIO	Neighborhood Commercial	0	20	152.534	44.800		Commercial - Office Building - Three Stories, 0	180B145 672	No Max	Van Nuys - North Sherman Oaks	No	LI	Orange LineTNP , ARO
Los Angeles	6449 SEPULVEDA BLVD	91411	2234016004	22.400	22.400	0.000	0.000	Shortfall of Sites	0.367	General Commercial	C2-1VL-RIO	Neighborhood Commercial	0	20	152.548	44.800		Commercial - Restaurant, Cocktail Lounge - Fast Food - Walk Up - One Story, 0	180B145 637	No Max	Van Nuys - North Sherman Oaks	No	LI	Orange LineTNP
Los Angeles	11231 BURBANK BLVD	91601	2337034029	22.400	22.400	0.000	0.000	Shortfall of Sites	0.366	Community Commercial	C2-1	Community Commercial	0	20	152.847	44.800		Commercial - Nursery or Greenhouse - One Story, 0	174B173 910	No Max	North Hollywood - Valley Village	No	LI	Orange LineTNP
Los Angeles	14409 VANOWEN ST	91405	2217009900	2.240	2.240	0.000	40.320	Shortfall of Sites	0.388	Community Commercial	C2-1L, P-1L	Community Center	0	20	144.291	44.800		Miscellaneous - Government Owned Property, 0	183B149 694	108	Van Nuys - North Sherman Oaks	No	VLI, LI, ABMI	VNY CPU , P
Los Angeles	14419 VANOWEN ST	91405	2217009015	2.240	2.240	0.000	40.320	Shortfall of Sites	0.483	Community Commercial	[Q]C2-1L	Community Center	0	20	144.885	44.800		Residential - Five or More Units or Apartments (Any Combination) · 4 Stories or Less, 0	183B149 705	108	Van Nuys - North Sherman Oaks	No	VLI, LI, ABMI	VNY CPU
Los Angeles	18230 KITTRIDGE ST	91335	2124001904	0.000	0.000	0.000	44.797	Shortfall of Sites	29.138	Public Facilities	[Q]PF-1XL-RIO	0	0	0	153.741	44.797		Miscellaneous - Government Owned Property, 0	180B125 458		Reseda - West Van Nuys	No	ABMI	PF
Los Angeles	11800 TEXAS AVE	90025	4263022902	0.000	0.000	0.000	44.789	Shortfall of Sites	24.277	Public Facilities	[Q]PF-1XL	0	0	0	153.741	44.789		Miscellaneous - Government Owned Property - Public School - High School, 0	126B145 14		West Los Angeles	No	ABMI	PF
Los Angeles	11852 SANTA MONICA BLVD	90025	4263033056	22.378	22.378	0.000	0.000	Shortfall of Sites	0.280	General Commercial	C2-1VL	Mixed Use Corridor	0	20	149.939	44.755	Vacant	Commercial - Commercial - Vacant Land, 0	126B145 450	54	West Los Angeles	No	LI	DB50 , West WLA CPU, TOPP C, AHO
Los Angeles	13320 RIVERSIDE DR	91423	2359023005	22.378	22.378	0.000	0.000	Shortfall of Sites	0.282	Neighborhood Office Commercial	C1.5-1VL-RIO	Neighborhood Center	0	20	74.581	44.755		Commercial - Professional Building - One Story, 0	168B157 335	72	Van Nuys - North Sherman Oaks	No	LI	DB50 , VNY CPU, ARO, AHO
Los Angeles	17919 DEVONSHIRE ST	91325	2731010002	22.378	22.378	0.000	0.000	Shortfall of Sites	0.283	Community Commercial	C2-1VL	0	0	20	164.806	44.755		Commercial - Service Station - Full Service - No Additional Services, 0	204B129 158		Granada Hills - Knollwood	No	LI	DB50 , TOPP C
Los Angeles	9740 ZELZAH AVE	91325	2755002124	22.378	22.378	0.000	0.000	Shortfall of Sites	0.567	Medium Residential	(Q)R3-1	0	0	20	82.191	44.755		Residential - Five or More Units or Apartments (Any Combination) · 4 Stories or Less - Pool, 0	201B129 201		Northridge	No	LI	DB50
Los Angeles	4019 TUJUNGA AVE	91604	2368023023	22.378	22.378	0.000	0.000	Shortfall of Sites	0.284	General Commercial	C2-1VL-RIO	0	0	20	164.006	44.755		Industrial - Light Manufacturing - One Story, 0	162B173 488		Sherman Oaks - Studio City - Toluca Lake - Cahuenga Pass	No	LI	DB50 , ARO
Los Angeles	10611 NATIONAL BLVD	90034	4314026055	22.378	22.378	0.000	0.000	Shortfall of Sites	0.282	General Commercial	C2-1VL	0	0	20	165.322	44.755		Commercial - Service Station - Self Service - No Additional Services, 0	123B161 805		West Los Angeles	No	LI	DB50 , ADU
Los Angeles	11429 VENTURA BLVD	91604	2368023025	22.378	22.378	0.000	0.000	Shortfall of Sites	0.284	General Commercial	C2-1VL-RIO	0	0	20	164.284	44.755		Institutional - Hospital - Convalescent Hospital, Nursing Home - One Story, 0	162B169 450		Sherman Oaks - Studio City - Toluca Lake - Cahuenga Pass	No	LI	DB50 , TOPP C
Los Angeles	1234 W ANAHEIM ST	90710	7411016029	22.378	22.378	0.000	0.000	Shortfall of Sites	1.602	Low Medium II Residential	R1-1XL, [Q]C1.5-1VL	0	0	20	43.638	44.755		Industrial - Warehousing, Distribution, Storage - Public Storage - Mini Warehouse - One Story, 0	033B197 109		Wilmington - Harbor City	No	LI	DB50
Los Angeles	13919 FOOTHILL BLVD	91342	2509002041	22.378	22.378	0.000	0.000	Shortfall of Sites	0.427	Community Commercial	C2-1VL-CPIO	0	0	20	163.781	44.755		Commercial - Auto, Recreation Equipment, Construction Equipment Sales and Service - Car Wash Only, Self-service Type - One Story, 0	225B153 325		Sylmar	No	LI	DB50
Los Angeles	813 S FLOWER ST	90017	5144021031	2.236	2.236	0.000	40.248	Shortfall of Sites	0.175	Regional Center Commercial	C2-4D	Transit Core	[HB5-SH1-5] [CX4-FA] [CPIO]	20	492.718	44.720		Commercial - Hotel and Motel - Hotel - 50 Rooms and Over - One Story, 0	129A207 189	No Max	Central City	No	VLI, LI, ABMI	DT CPU , ARO
Los Angeles	916 FRANCISCO ST	90015	5138004010	2.236	2.236	0.000	40.248	Shortfall of Sites	0.173	Regional Center Commercial	C2-4D	Transit Core	[HB5-G1-5] [CX4-FA] [CPIO]	20	496.697	44.720		Institutional - Church - One Story, 0	129A207 225	No Max	Central City	No	VLI, LI, ABMI	DT CPU, FBO
Los Angeles	263 S MAIN ST	90012	5149006001	2.236	2.236	0.000	40.248	Shortfall of Sites	0.173	Regional Center Commercial	[Q]C4-4D	Transit Core	[HB5-G1-5] [CX3-FA] [CPIO]	20	497.193	44.720		Commercial - Store - One Story, 0	130-5A213 171	No Max	Central City	No	VLI, LI, ABMI	DT CPU
Los Angeles	263 S MAIN ST	90012	5149006001	2.236	2.236	0.000	40.248	Shortfall of Sites	0.174	Regional Center Commercial	[Q]C4-4D	Transit Core	[HB5-G1-5] [CX3-FA] [CPIO]	20	495.232	44.720		Commercial - Store - One Story, 0	130-5A213 183	No Max	Central City	No	VLI, LI, ABMI	DT CPU
Los Angeles	833 S FLOWER ST	90017	5144021041	2.236	2.236	0.000	40.248	Shortfall of Sites	0.174	Regional Center Commercial	C2-4D	Transit Core	[HB5-SH1-5] [CX4-FA] [CPIO]	20	492.937	44.720		Commercial - Parking Lot (Commercial Use Property) - Parking Structures - Patron or Employee - 6 to 13 Stories, 0	129A207 207	No Max	Central City	No	VLI, LI, ABMI	DT CPU
Los Angeles	804 S MAIN ST	90014	5145015017	2.236	2.236	0.000	40.248	Shortfall of Sites	0.265	Light Manufacturing	[Q]C5-2D	Traditional Core	[DM3-CHC1-5] [CX2-FA] [CPIO]	20	324.922	44.720		Commercial - Store - One Story, 0	127-5A211 250	No Max	Central City	No	VLI, LI, ABMI	DT CPU
Los Angeles	18507 CHATSWORTH ST	91326	2717018004	22.322	22.322	0.000	0.000	Shortfall of Sites	0.420	Very Low II Residential	RE11-1	0	0	20	113.635	44.644		Residential - Single Family Residence, 1	207B125 283		Northridge	No	LI	OPP RC , ADU

Jurisdiction Name	Site Address/Intersection	5 Digit ZIP Code	Assessor Parcel Number	Very Low-Income	Low-Income	Moderate-Income	Above Moderate-Income	Type of Shortfall	Parcel Size (Acres)	Current General Plan Designation	Current Zoning	Proposed General Plan (GP) Designation	Proposed Zoning	Minimum Density Allowed	Maximum Density Allowed	Total Capacity	Vacant/ Nonvacant	Description of Existing Uses	PIN	Base Density Per Acre	Community Plan Area	Rent Stabalization Ordinance	Income Category	Applicable Rezoning Program (Program informing values in Column Q listed first)
Los Angeles	7050 INDEPENDENCE AVE	91303	2138026030	2.232	2.232	0.000	40.176	Shortfall of Sites	0.148	Low Residential	R1-1-RIO	Low Medium Residential	[HB5-SH1-5] [CX3-FA] [SN-CPIO-CDO]	20	480.894	44.640		Residential - Single Family Residence, 1	183B109 940	10	Canoga Park - Winnetka - Woodland Hills - West Hills	No	VLI, LI, ABMI	CPK CPU ,
Los Angeles	21217 VALERIO ST	91303	2112009020	0.000	0.000	0.000	44.640	Shortfall of Sites	0.085	Low Residential	RD5-1	Medium Residential	[HB3-G1-5] [CX3-FA] [CPIO-O]	0	788.449	44.640		Residential - Four Units (Any Combination) - 4 Stories or Less, 4	186B105 616	43	Canoga Park - Winnetka - Woodland Hills - West Hills	Yes	ABMI	CPK CPU , R2RD
Los Angeles	20405 SHERMAN WAY	91306	2114017020	0.000	0.000	0.000	44.640	Shortfall of Sites	0.866	Medium Residential	R3-1	Medium Residential	[LM2-MU2-5] [RX1-FA] [CPIO]	0	71.621	44.640		Residential - Five or More Units or Apartments (Any Combination) - 4 Stories or Less - Pool, 0	183B113 12	43	Canoga Park - Winnetka - Woodland Hills - West Hills	Yes	ABMI	CPK CPU ,
Los Angeles	18601 HATTERAS ST	91356	2156025020	0.000	0.000	0.000	44.640	Shortfall of Sites	0.866	Medium Residential	R3-1	Medium Neighborhood Residential	0	0	71.560	44.640		Residential - Five or More Units or Apartments (Any Combination) - 4 Stories or Less - Pool, 0	177B125 793	43	Encino - Tarzana	Yes	ABMI	ENC CPU , AHO
Los Angeles	1801 CENTURY PARK E	90067	4319002045	0.000	0.000	0.000	44.617	Shortfall of Sites	1.190	Regional Center Commercial	C2-2-O	0	0	0	0.000	44.617		Commercial - Office Building - Over 20 Stories, 0	135B161 49		West Los Angeles	No	ABMI	ARO , MURC
Los Angeles	21407 VANOWEN ST	91303	2138011025	2.230	2.230	0.000	40.140	Shortfall of Sites	0.190	Regional Center Commercial	(WC)RIVER-SN-RIO	Regional Center	[HB5-SH1-5] [CX4-FA] [CPIO-O]	20	299.270	44.600		Commercial - Store - One Story, 1	183B105 938		Canoga Park - Winnetka - Woodland Hills - West Hills	No	VLI, LI, ABMI	CPK CPU ,
Los Angeles	9027 WHITE OAK AVE	91325	2768029010	22.285	22.285	0.000	0.000	Shortfall of Sites	0.431	Very Low I Residential	RA-1	0	0	20	113.635	44.570		, 2	198B129 443		Northridge	No	LI	OPP RC
Los Angeles	7749 RESEDA BLVD	91335	2103025031	0.000	0.000	0.000	44.480	Shortfall of Sites	0.979	High Medium Residential	R4-1	Medium Residential	0	0	72.555	44.480		Residential - Five or More Units or Apartments (Any Combination) - 4 Stories or Less, 47	189B125 736	43	Reseda - West Van Nuys	Yes	ABMI	DB50 , RES CPU, AHO
Los Angeles	7343 DE SOTO AVE	91303	2112015016	2.220	2.220	0.000	39.960	Shortfall of Sites	0.138	Low Residential	R1-1	Medium Residential	[DM4-CHC1-5] [CX4-FA] [SN-CPIO-CDO]	20	421.095	44.400		Residential - Single Family Residence, 2	186B109 805	43	Canoga Park - Winnetka - Woodland Hills - West Hills	No	VLI, LI, ABMI	CPK CPU ,
Los Angeles	5224 COLDWATER CANYON AVE	91401	2346023068	22.200	22.200	0.000	0.000	Shortfall of Sites	0.335	Neighborhood Office Commercial	C2-1VL	Village	0	20	107.448	44.400		Commercial - Store - One Story, 0	171B161 513	72	Van Nuys - North Sherman Oaks	No	LI	DB50 , VNY CPU, AHO
Los Angeles	4610 LANKERSHIM BLVD	91602	2421029009	2.220	2.220	0.000	39.960	Shortfall of Sites	0.335	Community Commercial	C2-1VL	Community Center (Mixed-Use)	0	20	107.423	44.400		Commercial - Auto, Recreation Equipment, Construction Equipment Sales and Service - New Car Sales and Service - One Story, 0	168B173 865	145	North Hollywood - Valley Village	No	VLI, LI, ABMI	DB50 , NH CPU, AHO
Los Angeles	6250 LANKERSHIM BLVD	91606	2335029014	2.220	2.220	0.000	39.960	Shortfall of Sites	0.340	Neighborhood Office Commercial	P-1VL, [Q]C2-1VL	Community Center (Mixed-Use)	0	20	108.874	44.400		Commercial - Store - One Story, 0	177B169 136	145	North Hollywood - Valley Village	No	VLI, LI, ABMI	DB50 , NH CPU, P
Los Angeles	6039 LANKERSHIM BLVD	91606	2338007049	2.220	2.220	0.000	39.960	Shortfall of Sites	0.340	Neighborhood Office Commercial	[Q]C2-1VL	Community Center (Mixed-Use)	0	20	108.795	44.400		Commercial - Auto, Recreation Equipment, Construction Equipment Sales and Service - Auto Body Repair Shop - One Story, 0	177B169 707	145	North Hollywood - Valley Village	No	VLI, LI, ABMI	DB50 , NH CPU
Los Angeles	6039 LANKERSHIM BLVD	91606	2338007049	2.220	2.220	0.000	39.960	Shortfall of Sites	0.340	Neighborhood Office Commercial	[Q]C2-1VL	Community Center (Mixed-Use)	0	20	108.798	44.400		Commercial - Auto, Recreation Equipment, Construction Equipment Sales and Service - Auto Body Repair Shop - One Story, 0	177B169 732	145	North Hollywood - Valley Village	No	VLI, LI, ABMI	DB50 , NH CPU
Los Angeles	13513 SHERMAN WAY	91405	2328005009	22.200	22.200	0.000	0.000	Shortfall of Sites	0.338	Neighborhood Office Commercial	(Q)C1.5-1VL	Village	0	20	106.405	44.400		Industrial - Light Manufacturing - One Story, 0	183B157 47	72	Van Nuys - North Sherman Oaks	No	LI	DB50 , VNY CPU, ARO
Los Angeles	19314 VANOWEN ST	91335	2131001002	22.200	22.200	0.000	0.000	Shortfall of Sites	0.336	Neighborhood Office Commercial	C2-1VL-RIO	Neighborhood Center	0	20	107.297	44.400		Commercial - Store - One Story, 0	180B117 49	54	Reseda - West Van Nuys	No	LI	DB50 , RES CPU, AHO
Los Angeles	13815 SAYRE ST	91342	2509003200	22.200	22.200	0.000	0.000	Shortfall of Sites	0.340	Community Commercial	C2-1VL-CPIO	0	0	20	163.363	44.400		Commercial - Professional Building - Veterinary Hospital, Clinic - One Story, 0	225B153 450		Sylmar	No	LI	DB50 , ARO
Los Angeles	8637 LINDLEY AVE	91325	2786001030	22.200	22.200	0.000	0.000	Shortfall of Sites	0.334	General Commercial	C2-1VL	0	0	20	165.927	44.400		Commercial - Auto, Recreation Equipment, Construction Equipment Sales and Service - Auto Body Repair Shop - One Story, 0	195B125 942		Northridge	No	LI	DB50
Los Angeles	17709 VANOWEN ST	91335	2122002001	22.200	22.200	0.000	0.000	Shortfall of Sites	0.339	Neighborhood Office Commercial	C2-1VL	0	0	20	163.601	44.400		Commercial - Store - One Story, 0	183B129 1026		Reseda - West Van Nuys	No	LI	DB50
Los Angeles	23700 WESTERN AVE	90710	7439007028	22.183	22.183	0.000	0.000	Shortfall of Sites	0.579	General Commercial	[Q]C2-1VL-O	0	0	20	79.860	44.365		Commercial - Store - One Story, 0	042B193 540		Wilmington - Harbor City	No	LI	OPP C , DB50
Los Angeles	16925 SHERMAN WAY	91406	2227003015	22.144	22.144	0.000	0.000	Shortfall of Sites	0.345	Neighborhood Office Commercial	P-1VL, C2-1VL	Community Center	0	20	145.059	44.288		Commercial - Store - One Story, 1	183B133 25	54	Reseda - West Van Nuys	No	LI	DB50 , RES CPU, P
Los Angeles	6420 LAUREL CANYON BLVD	91606	2322007051	2.214	2.214	0.000	39.859	Shortfall of Sites	0.345	Community Commercial	C2-1L	Community Center (Mixed-Use)	0	20	107.341	44.288		Commercial - Auto, Recreation Equipment, Construction Equipment Sales and Service - Auto Body Repair Shop - One Story, 1	180B165 895	145	North Hollywood - Valley Village	No	VLI, LI, ABMI	DB50 , NH CPU, AHO
Los Angeles	13148 GLADSTONE AVE	91342	2512010016	22.144	22.144	0.000	0.000	Shortfall of Sites	0.682	Neighborhood Commercial	C1-1VL-CPIO	0	0	20	82.963	44.288		Residential - Single Family Residence, 1	225B157 775		Sylmar	No	LI	DB50
Los Angeles	18100 PARTHENIA ST	91325	2786001021	22.144	22.144	0.000	0.000	Shortfall of Sites	0.346	General Commercial	C2-1VL	0	0	20	163.567	44.288		Commercial - Restaurant, Cocktail Lounge - Fast Food - Auto Oriented - One Story, 1	195B125 858		Northridge	No	LI	DB50
Los Angeles	10101 SYLVIA AVE	91324	2729025003	22.120	22.120	0.000	0.000	Shortfall of Sites	0.417	Very Low I Residential	RA-1	0	0	20	113.635	44.240		Residential - Single Family Residence - Pool, 1	204B117 438		Northridge	No	LI	OPP RC , ADU
Los Angeles	9934 ZELZAH AVE	91325	2734007005	22.114	22.114	0.000	0.000	Shortfall of Sites	0.416	Medium Residential	RA-1	0	0	20	113.635	44.228		Residential - Single Family Residence, 1	204B129 552		Northridge	No	LI	OPP RC , ADU
Los Angeles	1200 S OLIVE ST	90015	5139024007	2.210	2.210	0.000	39.780	Shortfall of Sites	0.172	Regional Center Commercial	C2-4D-O	Transit Core	[HB3-G1-5] [CX2-FA] [CPIO-O]	20	493.387	44.200		Industrial - Light Manufacturing - One Story, 0	126A207 170	No Max	Central City	No	VLI, LI, ABMI	DT CPU , ARO, AHO
Los Angeles	1200 S OLIVE ST	90015	5139024007	2.210	2.210	0.000	39.780	Shortfall of Sites	0.172	Regional Center Commercial	C2-4D-O	Transit Core	[HB3-G1-5] [CX2-FA] [CPIO-O]	20	493.304	44.200		Industrial - Light Manufacturing - One Story, 0	126A207 176	No Max	Central City	No	VLI, LI, ABMI	DT CPU , ARO, AHO
Los Angeles	1200 S OLIVE ST	90015	5139024007	2.210	2.210	0.000	39.780	Shortfall of Sites	0.172	Regional Center Commercial	C2-4D-O	Transit Core	[HB3-G1-5] [CX2-FA] [CPIO-O]	20	493.234	44.200		Industrial - Light Manufacturing - One Story, 0	126A207 185	No Max	Central City	No	VLI, LI, ABMI	DT CPU , ARO, AHO
Los Angeles	1200 S OLIVE ST	90015	5139024007	2.210	2.210	0.000	39.780	Shortfall of Sites	0.172	Regional Center Commercial	C2-4D-O	Transit Core	[HB3-G1-5] [CX2-FA] [CPIO-O]	20	493.149	44.200		Industrial - Light Manufacturing - One Story, 0	126A207 191	No Max	Central City	No	VLI, LI, ABMI	DT CPU , ARO, AHO
Los Angeles	811 WILSHIRE BLVD	90017	5144007023	2.210	2.210	0.000	39.780	Shortfall of Sites	0.172	Regional Center Commercial	C2-4D	Transit Core	[HB5-G1-5] [CX3-FA] [CPIO]	20	494.884	44.200		Commercial - Office Building - Over 20 Stories, 0	130-5A209 198	No Max	Central City	No	VLI, LI, ABMI	DT CPU , ARO
Los Angeles	550 S HOPE ST	90071	5151026024	2.210	2.210	0.000	39.780	Shortfall of Sites	0.172	Regional Center Commercial	C2-4D	Transit Core	[HB5-SH1-5] [CX3-FA] [CPIO]	20	494.566	44.200		Commercial - Office Building - Over 20 Stories, 0	130-5A209 201	No Max	Central City	No	VLI, LI, ABMI	DT CPU , ARO
Los Angeles	900 W 9TH ST	90015	5138005033	2.210	2.210	0.000	39.780	Shortfall of Sites	0.171	Regional Center Commercial	C2-4D	Transit Core	[HB5-G1-5] [CX4-FA] [CPIO]	20	496.796	44.200		Commercial - Office Building - Four Stories, 0	129A207 201	No Max	Central City	No	VLI, LI, ABMI	DT CPU , ARO
Los Angeles	811 WILSHIRE BLVD	90017	5144007023	2.210	2.210	0.000	39.780	Shortfall of Sites	0.172	Regional Center Commercial	C2-4D	Transit Core	[HB5-G1-5] [CX3-FA] [CPIO]	20	495.056	44.200		Commercial - Office Building - Over 20 Stories, 0	130-5A209 205	No Max	Central City	No	VLI, LI, ABMI	DT CPU , ARO
Los Angeles	900 W 9TH ST	90015	5138005033	2.210	2.210	0.000	39.780	Shortfall of Sites	0.171	Regional Center Commercial	C2-4D	Transit Core	[HB5-G1-5] [CX4-FA] [CPIO]	20	495.660	44.200		Commercial - Office Building - Four Stories, 0	129A207 231	No Max	Central City	No	VLI, LI, ABMI	DT CPU , ARO
Los Angeles	900 W 9TH ST	90015	5138005033	2.210	2.210	0.000	39.780	Shortfall of Sites	0.171	Regional Center Commercial	C2-4D	Transit Core	[HB5-G1-5] [CX4-FA] [CPIO]	20	495.660	44.200		Commercial - Office Building - Four Stories, 0	129A207 239	No Max	Central City	No	VLI, LI, ABMI	DT CPU , ARO
Los Angeles	916 FRANCISCO ST	90015	5138004010	2.210	2.210	0.000	39.780	Shortfall of Sites	0.172	Regional Center Commercial	C2-4D	Transit Core	[HB5-G1-5] [CX4-FA] [CPIO]	20	493.653	44.200		Institutional - Church - One Story, 0	129A207 252	No Max	Central City	No	VLI, LI, ABMI	DT CPU, FBO
Los Angeles	723 S FLOWER ST	90017	5144010017	2.210	2.210	0.000	39.780	Shortfall of Sites	0.173	Regional Center Commercial	C2-4D	Transit Core	[HB5-SH1-5] [CX4-FA] [CPIO]	20	492.722	44.200		Commercial - Parking Lot (Commercial Use Property) - Lots - Commercial Parking - One Story, 0	129A209 86	No Max	Central City	No	VLI, LI, ABMI	DT CPU
Los Angeles	6501 FALLBROOK AVE	91307	2038040014	2.210	2.210	0.000	39.780	Shortfall of Sites	0.209	Community Commercial	QC2-1VL	Community Center	[HB3-G1-5] [CX2-FA] [CPIO]	20	407.066	44.200		Commercial - Shopping Center (Regional) - One Story, 0	180B097 429	54	Canoga Park - Winnetka - Woodland Hills - West Hills	No	VLI, LI, ABMI	CPK CPU , DB50, AHO
Los Angeles	1001 S OLIVE ST.	90015	5139009016	2.208	2.208	0.000	39.744	Shortfall of Sites	0.140	High Density Residential	[Q]R5-4D-O	Transit Core	[HB3-G1-5] [CX2-FA] [CPIO-O]	20	493.074	44.160		Commercial - Store Combination - Store and Residential Combination - 14 to 20 Stories, 0	127-5A209 253	No Max	Central City	No	VLI, LI, ABMI	DT CPU , AHO
Los Angeles	4546 HASKELL AVE	91436	2283001021	22.080	22.080	0.000	0.000	Shortfall of Sites	0.645	Medium Residential	R3-1	Medium Residential	0	20	71.296	44.160		Institutional - School (Private) - One Story, 0	168B141 778	43	Encino - Tarzana	No	LI	ENC CPU , MURC, AHO
Los Angeles	5870 HOLLYWOOD BLVD	90028	5545004022	22.080	22.080	0.000	0.000	Shortfall of Sites	0.207	Highway Oriented Commercial	C2-1-SN	Regional Center Commercial	[Q]C2-2D-SN-CPIO	20	222.596	44.160		Commercial - Service Station - Full Service - No Additional Services, 0	148-5A191 178	108	Hollywood	No	LI	HWD CPU , AHO
Los Angeles	6838 HOLLYWOOD BLVD	90028	5548006016	2.208	2.208	0.000	39.744	Shortfall of Sites	0.209	Regional Center Commercial	C4-2D-SN	Regional Center Commercial	VARIOUS, WITH C2 and CPIO	20	220.313	44.160		Recreational - Theater - Movie - Indoor - One Story, 0	147B181 190	108	Hollywood	No	VLI, LI, ABMI	HWD CPU , MURC
Los Angeles	12140 CHANDLER BLVD	91607	2347017024	2.208	2.208	0.000	39.744	Shortfall of Sites	0.429	Neighborhood Office Commercial	P-1VL, [Q]C2-1VL	Community Center (Mixed-Use)	0	20	107.282	44.160		Institutional - Hospital - One Story, 0	171B165 206	145	North Hollywood - Valley Village	No	VLI, LI, ABMI	NH CPU , P
Los Angeles	5719 SEPULVEDA BLVD	91411	2243002021	22.080	22.080	0.000	0.000	Shortfall of Sites	0.453	Commercial Manufacturing	R3-1-RIO	Neighborhood Commercial	0	20	152.362	44.160		Commercial - Department Store - Discount Department Store (Target, etc.) - One Story, 0	174B145 167	No Max	Van Nuys - North Sherman Oaks	No	LI	Orange LineTNP , AHO
Los Angeles	3102 SAWTELLE BLVD	90066	4250027902	22.080	22.080	0.000	0.000	Shortfall of Sites	0.429	Medium Residential	R3-1	High Residential	0	20	107.111	44.160		Miscellaneous - Government Owned Property, 0	120B157 519	54	Palms - Mar Vista - Del Rey	No	LI	PMVDR CPU , DB50, AHO
Los Angeles	0	0	2257005009	22.073	22.073	0.000	0.000	Shortfall of Sites	0.405	Very Low I Residential	RA-1	Medium Residential	0	20	113.635	44.146		Institutional - Church - One Story, 0	171B129 89	43	Encino - Tarzana	No	LI	OPP RC, AHO, FBO, ENC CPU
Los Angeles	5230 LINWOOD DR	90027	5589005015	22.055	22.055	0.000	0.000	Shortfall of Sites	0.477	Very Low II Residential	RE11-1	0	0	20	99.000	44.109		Residential - Single Family Residence - Pool, 1	150A195 56		Hollywood	No	LI	TOC EXP , ADU
Los Angeles	7018 ALABAMA AVE	91303	2138013009	0.000	0.000	0.000	44.100	Shortfall of Sites	0.172	Medium Residential	R3-1-RIO	Medium Neighborhood Residential	[HM2-CHC1-5] [CX4-FA] [SN-CPIO-CDO]	0	522.739	44.100		Residential - Five or More Units or Apartments (Any Combination) - 4 Stories or Less, 9	183B105 605	43	Canoga Park - Winnetka - Woodland Hills - West Hills	Yes	ABMI	CPK CPU ,
Los Angeles	17638 NORDHOFF ST	91325	2768024028	22.025	22.025	0.000	0.000	Shortfall of Sites	0.426	Very Low I Residential	RA-1	0	0	20	113.635	44.050		, 2	198B129 445		Northridge	No	LI	OPP RC
Los Angeles	0	0	2166042902	0.000	0.000	0.000	44.049	Shortfall of Sites	23.876	Public Facilities	PF-1XL	0	0	0	153.741	44.049		Miscellaneous - Government Owned Property, 0	171B113 5		Canoga Park - Winnetka - Woodland Hills - West Hills	No	ABMI	PF
Los Angeles	12411 W SHELDON ST	91331	2629019015	22.022	22.022	0.000	0.000	Shortfall of Sites	0.416	Neighborhood Office Commercial	(T)(Q)C1.5-1-CUGU	0	0	20	165.434	44.045		Commercial - Shopping Center (Neighborhood, Community) - One Story, 0	195B165 204		Sun Valley - La Tuna Canyon	No	LI	DB50
Los Angeles	10556 DE SOTO AVE	91311	2706012013	22.014	22.014	0.000	0.000	Shortfall of Sites	0.415	Very Low I Residential	RA-1	0	0	20	113.635	44.028		Residential - Single Family Residence, 1	207B109 499		Chatsworth - Porter Ranch	No	LI	OPP RC , ADU
Los Angeles	1826 MARENGO ST	90033	5201017051	22.000	22.000	0.000	0.000	Shortfall of Sites	0.300	Highway Oriented and Limited Commercial	C2-1-CUGU	Community Center	[LUM2 - G2 - 3][XC1 - 4][CPIO]	20	199.701	44.000		Commercial - Store - One Story, 4	133-5A223 70	108	Boyle Heights	No	LI	BH CPU
Los Angeles	1457 N MAIN ST	90012	5409005030	22.000	22.000	0.000	0.000	Shortfall of Sites	0.401	Hybrid Industrial	UI(CA)	Hybrid Industrial	UV(CA)	20	137.217	44.000		Industrial - Food Processing Plant - Other - One Story, 0	135A217 23	No Max	Central City North	No	LI	CASP

Jurisdiction Name	Site Address/Intersection	5 Digit ZIP Code	Assessor Parcel Number	Very Low-Income	Low-Income	Moderate-Income	Above Moderate-Income	Type of Shortfall	Parcel Size (Acres)	Current General Plan Designation	Current Zoning	Proposed General Plan (GP) Designation	Proposed Zoning	Minimum Density Allowed	Maximum Density Allowed	Total Capacity	Vacant/ Nonvacant	Description of Existing Uses	PIN	Base Density Per Acre	Community Plan Area	Rent Stabalization Ordinance	Income Category	Applicable Rezoning Program (Program informing values in Column Q listed first)
Los Angeles	22215 SHERMAN WAY	91303	2023028041	22.000	22.000	0.000	0.000	Shortfall of Sites	0.508	Community Commercial	CR-1VL	Neighborhood Center	0	20	108.342	44.000		Commercial - Shopping Center (Neighborhood, Community) - One Story, 0	183B101 54	54	Canoga Park - Winnetka - Woodland Hills - West Hills	No	LI	CPK CPU , AHO
Los Angeles	6900 OWENSMOUTH AVE	91303	2138007024	2.200	2.200	0.000	39.600	Shortfall of Sites	0.384	General Commercial	P-1VL-RIO, [Q]C1-1VL-RIO	Community Center	[HB5-G1-5] [CX3-FA] [CPIO]	20	143.326	44.000		Commercial - Office Building - One Story, 0	183B105 815	54	Canoga Park - Winnetka - Woodland Hills - West Hills	No	VLI, LI, ABMI	CPK CPU , ARO, P
Los Angeles	7400 JORDAN AVE	91303	2111009018	22.000	22.000	0.000	0.000	Shortfall of Sites	0.758	Low Residential	R1-1	Medium Residential	0	20	72.579	44.000		Institutional - Church - One Story, 0	186B105 559	43	Canoga Park - Winnetka - Woodland Hills - West Hills	No	LI	CPK CPU, FBO
Los Angeles	1037 S HILL ST	90015	5139011014	2.200	2.200	0.000	39.600	Shortfall of Sites	0.112	High Density Residential	[Q]R5-4D-O	Transit Core	[HB3-G1-5] [CX2-FA] [CPIO-O]	20	492.440	44.000		Commercial - Parking Lot (Commercial Use Property) - Lots - Patron or Employee - One Story, 0	126A209 65	No Max	Central City	No	VLI, LI, ABMI	DT CPU , AHO
Los Angeles	1053 S HILL ST	90015	5139011002	2.200	2.200	0.000	39.600	Shortfall of Sites	0.110	High Density Residential	[Q]R5-4D-O	Transit Core	[HB3-G1-5] [CX2-FA] [CPIO-O]	20	500.873	44.000		Commercial - Restaurant, Cocktail Lounge - Restaurant, Cocktail Lounge, Tavern - One Story, 0	126A209 83	No Max	Central City	No	VLI, LI, ABMI	DT CPU , AHO
Los Angeles	209 W 11TH ST	90015	5139011001	2.200	2.200	0.000	39.600	Shortfall of Sites	0.110	High Density Residential	[Q]R5-4D-O	Transit Core	[HB3-G1-5] [CX2-FA] [CPIO-O]	20	500.822	44.000		Commercial - Parking Lot (Commercial Use Property) - Lots - Patron or Employee - One Story, 0	126A209 86	No Max	Central City	No	VLI, LI, ABMI	DT CPU , AHO
Los Angeles	0	0	5138013063	2.200	2.200	0.000	39.600	Shortfall of Sites	0.111	High Density Residential	[Q]R5-4D-O	Transit Core	[HB3-G1-5] [CX3-FA] [CPIO-O]	20	494.986	44.000		Residential - Five or More Units or Apartments (Any Combination) - 5 Stories or More, 0	127-5A207 157	No Max	Central City	No	VLI, LI, ABMI	DT CPU , AHO
Los Angeles	0	0	5138013063	2.200	2.200	0.000	39.600	Shortfall of Sites	0.111	High Density Residential	[Q]R5-4D-O	Transit Core	[HB3-G1-5] [CX3-FA] [CPIO-O]	20	494.991	44.000		Residential - Five or More Units or Apartments (Any Combination) - 5 Stories or More, 0	127-5A207 166	No Max	Central City	No	VLI, LI, ABMI	DT CPU , AHO
Los Angeles	0	0	5138013063	2.200	2.200	0.000	39.600	Shortfall of Sites	0.111	High Density Residential	[Q]R5-4D-O	Transit Core	[HB3-G1-5] [CX3-FA] [CPIO-O]	20	495.006	44.000		Residential - Five or More Units or Apartments (Any Combination) - 5 Stories or More, 0	127-5A207 172	No Max	Central City	No	VLI, LI, ABMI	DT CPU , AHO
Los Angeles	1040 S GRAND AVE	90015	5139010005	2.200	2.200	0.000	39.600	Shortfall of Sites	0.110	High Density Residential	[Q]R5-4D-O	Transit Core	[HB3-G1-5] [CX2-FA] [CPIO-O]	20	498.329	44.000		Recreational - Club, Lodge Hall, Fraternal Organization - One Story, 0	127-5A207 282	No Max	Central City	No	VLI, LI, ABMI	DT CPU , AHO
Los Angeles	919 S GRAND AVE	90015	5139007036	2.200	2.200	0.000	39.600	Shortfall of Sites	0.112	High Density Residential	[Q]R5-4D, OS-4D	Transit Core	[HB3-G1-5] [CX2-FA] [CPIO]	20	492.931	44.000		Institutional - School (Private) - One Story, 0	127-5A209 116	No Max	Central City	No	VLI, LI, ABMI	DT CPU , AHO
Los Angeles	1349 S BROADWAY	90015	5133002010	2.200	2.200	0.000	39.600	Shortfall of Sites	0.145	Community Commercial	C2-2D-O	Transit Core	[HB2-G1-5] [CX2-FA] [CPIO-O]	20	378.860	44.000		Industrial - Warehousing, Distribution, Storage - Warehousing, Distribution, Under 10,000 SF - One Story, 0	124-5A207 126	No Max	Central City	No	VLI, LI, ABMI	DT CPU , ARO
Los Angeles	1421 S HILL ST	90015	5134024004	2.200	2.200	0.000	39.600	Shortfall of Sites	0.144	Community Commercial	C2-2D-O	Transit Core	[HB2-G1-5] [CX2-FA] [CPIO-O]	20	381.345	44.000		Commercial - Wholesale and Manufacturing Outlet - One Story, 0	124-5A207 169	No Max	Central City	No	VLI, LI, ABMI	DT CPU , ARO
Los Angeles	347 S BROADWAY	90013	5149015021	2.200	2.200	0.000	39.600	Shortfall of Sites	0.111	Regional Center Commercial	[Q]C2-4D-CDO-SN	Traditional Core	[HM2-CHC1-5] [CX3-FA] [SN-CPIO-CDO]	20	496.035	44.000		Commercial - Store - Two Stories, 0	130-5A211 216	No Max	Central City	No	VLI, LI, ABMI	DT CPU , ARO
Los Angeles	410 W 7TH ST	90014	5145006020	2.200	2.200	0.000	39.600	Shortfall of Sites	0.179	Light Manufacturing	M2-2D	Markets	[DM1-SH1-5] [IX3-FA] [CPIO]	20	306.909	44.000		Commercial - Auto, Recreation Equipment, Construction Equipment Sales and Service - Car Wash Only - One Story, 0	126A211 24	No Max	Central City	No	VLI, LI, ABMI	DT CPU
Los Angeles	1616 S MAIN ST	90015	5133014004	2.200	2.200	0.000	39.600	Shortfall of Sites	0.145	Light Manufacturing	M2-2D	Transit Core	[HB1-G1-5] [CX2-FA] [CPIO]	20	379.818	44.000		Commercial - Store Combination - Store and Residential Combination - One Story, 0	123A207 31	No Max	Central City	No	VLI, LI, ABMI	DT CPU
Los Angeles	1026 WALL ST	90015	5145019010	2.200	2.200	0.000	39.600	Shortfall of Sites	0.179	Light Manufacturing	M2-2D	Markets	[DM1-MK1-5] [IX3-FA] [CPIO]	20	307.681	44.000		Commercial - Store - One Story, 0	124-5A211 42	No Max	Central City	No	VLI, LI, ABMI	DT CPU
Los Angeles	1415 S GRAND AVE	90015	5134017020	2.200	2.200	0.000	39.600	Shortfall of Sites	0.110	Community Commercial	C2-2D-O	Transit Core	[HB3-G1-5] [CX3-FA] [CPIO-O]	20	499.898	44.000		Commercial - Parking Lot (Commercial Use Property) - Lots - Patron or Employee - One Story, 0	124-5A207 51	No Max	Central City	No	VLI, LI, ABMI	DT CPU
Los Angeles	1219 S LOS ANGELES ST	90015	5139027016	2.200	2.200	0.000	39.600	Shortfall of Sites	0.143	Light Manufacturing	M2-2D	Transit Core	[HB1-G1-5] [CX2-FA] [CPIO]	20	385.441	44.000		Commercial - Shopping Center (Neighborhood, Community) - One Story, 0	124-5A209 60	No Max	Central City	No	VLI, LI, ABMI	DT CPU
Los Angeles	640 S SPRING ST	90014	5144001015	2.200	2.200	0.000	39.600	Shortfall of Sites	0.170	Regional Center Commercial	C2-4D	Traditional Core	[DM4-CHC1-5] [CX2-FA] [CPIO]	20	323.914	44.000		Commercial - Parking Lot (Commercial Use Property) - Lots - Patron or Employee - One Story, 0	127-5A211 61	No Max	Central City	No	VLI, LI, ABMI	DT CPU
Los Angeles	850 S LOS ANGELES ST	90014	5145013016	2.200	2.200	0.000	39.600	Shortfall of Sites	0.110	Light Manufacturing	M2-2D	Traditional Core	[HM1-CHC1-5] [CX2-FA] [CPIO]	20	501.259	44.000		Commercial - Store - One Story, 0	126A211 72	No Max	Central City	No	VLI, LI, ABMI	DT CPU
Los Angeles	860 S LOS ANGELES ST	90014	5145013021	2.200	2.200	0.000	39.600	Shortfall of Sites	0.111	Light Manufacturing	M2-2D	Traditional Core	[HM1-CHC1-5] [CX2-FA] [CPIO]	20	494.426	44.000		Industrial - Light Manufacturing - 6 to 13 Stories, 0	126A211 90	No Max	Central City	No	VLI, LI, ABMI	DT CPU
Los Angeles	714 N BROADWAY	90012	5408022004	2.200	2.200	0.000	39.600	Shortfall of Sites	0.168	Regional Commercial	C2-2	Community Center	[DM2-MK1-5] [CX1-FA] [CPIO]	20	326.748	44.000		Commercial - Store - One Story, 0	133-5A215 91	No Max	Central City North	No	VLI, LI, ABMI	DT CPU
Los Angeles	1151 MAPLE AVE	90015	5145022036	2.200	2.200	0.000	39.600	Shortfall of Sites	0.179	Light Manufacturing	M2-2D	Markets	[DM1-G1-5] [IX3-FA] [CPIO]	20	306.557	44.000		Commercial - Store, 0	124-5A209 107	No Max	Central City	No	VLI, LI, ABMI	DT CPU
Los Angeles	0	0	5134024002	2.200	2.200	0.000	39.600	Shortfall of Sites	0.145	Community Commercial	C2-2D-O	Transit Core	[HB2-G1-5] [CX2-FA] [CPIO-O]	20	379.627	44.000		Commercial - Parking Lot (Commercial Use Property) - Lots - Patron or Employee - One Story, 0	124-5A207 147	No Max	Central City	No	VLI, LI, ABMI	DT CPU
Los Angeles	934 S LOS ANGELES ST	90015	5145016034	2.200	2.200	0.000	39.600	Shortfall of Sites	0.111	Light Manufacturing	M2-2D	Traditional Core	[HM1-CHC1-5] [CX2-FA] [CPIO]	20	495.967	44.000		Commercial - Store - One Story, 0	126A209 153	No Max	Central City	No	VLI, LI, ABMI	DT CPU
Los Angeles	1415 S HILL ST	90015	5134024003	2.200	2.200	0.000	39.600	Shortfall of Sites	0.145	Community Commercial	C2-2D-O	Transit Core	[HB2-G1-5] [CX2-FA] [CPIO-O]	20	380.332	44.000		Commercial - Restaurant, Cocktail Lounge - Restaurant, Cocktail Lounge, Tavern - One Story, 0	124-5A207 156	No Max	Central City	No	VLI, LI, ABMI	DT CPU
Los Angeles	252 S SAN PEDRO ST	90012	5161020029	2.200	2.200	0.000	39.600	Shortfall of Sites	0.238	Regional Center Commercial	[Q]C2-4D-O-CDO	Village	[MN1-SH2-5] [CX1-FA] [CPIO-O-CDO]	20	230.949	44.000		Commercial - Commercial - Miscellaneous Commercial - One Story, 0	129A213 157	No Max	Central City	No	VLI, LI, ABMI	DT CPU
Los Angeles	0	0	5145001009	2.200	2.200	0.000	39.600	Shortfall of Sites	0.170	Light Manufacturing	[Q]C5-2D	Traditional Core	[DM3-CHC1-5] [CX2-FA] [CPIO]	20	323.958	44.000		Commercial - Parking Lot (Commercial Use Property) - Lots - Patron or Employee - One Story, 0	127-5A211 171	No Max	Central City	No	VLI, LI, ABMI	DT CPU
Los Angeles	1331 S LOS ANGELES ST	90015	5133011013	2.200	2.200	0.000	39.600	Shortfall of Sites	0.143	Light Manufacturing	M2-2D	Transit Core	[HB1-G1-5] [CX2-FA] [CPIO]	20	385.763	44.000		Commercial - Store - One Story, 0	124-5A209 175	No Max	Central City	No	VLI, LI, ABMI	DT CPU
Los Angeles	1400 S MAIN ST	90015	5133012003	2.200	2.200	0.000	39.600	Shortfall of Sites	0.144	Light Manufacturing	M2-2D	Transit Core	[HB1-G1-5] [CX2-FA] [CPIO]	20	382.636	44.000		Industrial - Light Manufacturing - One Story, 0	124-5A207 235	No Max	Central City	No	VLI, LI, ABMI	DT CPU
Los Angeles	622 WALL ST	90014	5148024033	2.200	2.200	0.000	39.600	Shortfall of Sites	0.240	High Medium Residential	[Q]R5-2D	Community Center	[MB4-G1-5] [CX2-FA] [CPIO]	20	229.392	44.000		Residential - Five or More Units or Apartments (Any Combination) - 4 Stories or Less, 0	127-5A211 251	No Max	Central City	No	VLI, LI, ABMI	DT CPU
Los Angeles	430 E PICO BLVD	90015	5133024004	2.200	2.200	0.000	39.600	Shortfall of Sites	0.179	Light Manufacturing	M2-2D	Markets	[DM1-G1-5] [IX3-FA] [CPIO]	20	307.187	44.000		Industrial - Light Manufacturing - One Story, 0	124-5A209 305	No Max	Central City	No	VLI, LI, ABMI	DT CPU
Los Angeles	1219 S SAN PEDRO ST	90015	5145026019	2.200	2.200	0.000	39.600	Shortfall of Sites	0.180	Light Manufacturing	M2-2D	Community Center	[DM1-AL1-5] [CX3-FA] [CPIO]	20	305.716	44.000		Commercial - Parking Lot (Commercial Use Property) - Lots - Patron or Employee - One Story, 0	124-5A209 344	No Max	Central City	No	VLI, LI, ABMI	DT CPU
Los Angeles	5949 CARLTON WAY	90028	5545005017	0.000	0.000	0.000	44.000	Shortfall of Sites	0.226	High Medium Residential	[Q]R4-1VL	Regional Center Commercial	[Q]C2-2D-SN-CPIO	0	220.997	44.000		Residential - Five or More Units or Apartments (Any Combination) - 4 Stories or Less, 0	148-5A191 219	108	Hollywood	Yes	ABMI	HWD CPU , AHO
Los Angeles	0	0	5546006026	2.200	2.200	0.000	39.600	Shortfall of Sites	0.252	Regional Center Commercial	C4-2D-SN	Regional Center Commercial	C2-2D-SN-CPIO	20	218.203	44.000		Commercial - Parking Lot (Commercial Use Property) - Lots - Patron or Employee - One Story, 0	148-5A187 74	108	Hollywood	No	VLI, LI, ABMI	HWD CPU , MURC
Los Angeles	0	0	5546007900	2.200	2.200	0.000	39.600	Shortfall of Sites	0.251	Regional Center Commercial	C4-2D-SN	Regional Center Commercial	C2-2D-CPIO	20	218.873	44.000		Miscellaneous - Government Owned Property, 0	148-5A187 212	108	Hollywood	No	VLI, LI, ABMI	HWD CPU , MURC, AHO
Los Angeles	1633 WILCOX AVE	90028	5547016908	2.200	2.200	0.000	39.600	Shortfall of Sites	0.250	Regional Center Commercial	C4-2D	Regional Center Commercial	C2-2D-CPIO	20	219.866	44.000		Commercial - Parking Lot (Commercial Use Property) - Lots - Patron or Employee - One Story, 0	148-5A187 219	108	Hollywood	No	VLI, LI, ABMI	HWD CPU , MURC, AHO
Los Angeles	0	0	2335032021	2.200	2.200	0.000	39.600	Shortfall of Sites	0.508	Medium Residential	[Q]R3-1, [Q]C2-1VL	Community Center (Mixed-Use)	0	20	108.336	44.000	Vacant	Commercial - Commercial - Vacant Land, 0	177B169 265	145	North Hollywood - Valley Village	No	VLI, LI, ABMI	NH CPU , DB50
Los Angeles	5554 LANKERSHIM BLVD	91601	2350008808	2.200	2.200	0.000	39.600	Shortfall of Sites	0.240	Community Commercial	C2-2D	Regional Mixed Commercial	0	20	229.408	44.000		Commercial - Auto, Recreation Equipment, Construction Equipment Sales and Service - Auto Body Repair Shop - One Story, 0	174B173 1049	No Max	North Hollywood - Valley Village	No	VLI, LI, ABMI	Orange LineTNP , AHO
Los Angeles	6411 SEPULVEDA BLVD	91411	2234016012	22.000	22.000	0.000	0.000	Shortfall of Sites	0.360	General Commercial	C2-1VL-RIO	Neighborhood Commercial	0	20	152.841	44.000	Vacant	Commercial - Commercial - Vacant Land, 0	180B145 715	No Max	Van Nuys - North Sherman Oaks	No	LI	Orange LineTNP
Los Angeles	4055 LANKERSHIM BLVD	91604	2423035017	2.200	2.200	0.000	39.600	Shortfall of Sites	0.385	Medium Residential	R1-1-RIO	Community Center	0	20	142.948	44.000		Residential - Five or More Units or Apartments (Any Combination) - 4 Stories or Less - Pool, 0	162B177 186	108	Sherman Oaks - Studio City - Toluca Lake - Cahuenga Pass	No	VLI, LI, ABMI	SHR CPU , OPP RC, AHO, TOC EXP
Los Angeles	7101 S SEPULVEDA BLVD	90045	2222029004	22.000	22.000	0.000	0.000	Shortfall of Sites	0.513	General Commercial	C2-1VL	Village	0	20	107.198	44.000		Commercial - Hotel and Motel - Hotel - Under 50 Rooms - One Story, 0	183B145 164	72	Van Nuys - North Sherman Oaks	No	LI	VNY CPU , ARO
Los Angeles	14552 VANOWEN ST	91405	2236009021	2.200	2.200	0.000	39.600	Shortfall of Sites	0.385	Community Commercial	[Q]C2-1L-CDO	Community Center	0	20	142.828	44.000		Commercial - Store - One Story, 0	180B149 42	108	Van Nuys - North Sherman Oaks	No	VLI, LI, ABMI	VNY CPU
Los Angeles	7104 VAN NUYS BLVD	91405	2217007052	2.200	2.200	0.000	39.600	Shortfall of Sites	0.380	Medium Residential	[Q]R3-1	Community Center	0	20	144.846	44.000		Commercial - Shopping Center (Neighborhood, Community) - One Story, 0	183B149 142	108	Van Nuys - North Sherman Oaks	No	VLI, LI, ABMI	VNY CPU
Los Angeles	6810 SEPULVEDA BLVD	91405	2220020003	22.000	22.000	0.000	0.000	Shortfall of Sites	0.514	Community Commercial	C1-1L	Village	0	20	106.979	44.000		Commercial - Service Station - Full Service - No Additional Services, 0	183B145 699	72	Van Nuys - North Sherman Oaks	No	LI	VNY CPU
Los Angeles	7239 VAN NUYS BLVD	91405	2218024012	2.200	2.200	0.000	39.600	Shortfall of Sites	0.383	Low Medium II Residential	(Q)C2-1VL	Community Center	0	20	143.542	44.000		Commercial - Store - One Story, 0	186B149 832	108	Van Nuys - North Sherman Oaks	No	VLI, LI, ABMI	VNY CPU
Los Angeles	7254 VAN NUYS BLVD	91405	2217003056	2.200	2.200	0.000	39.600	Shortfall of Sites	0.383	General Commercial	R3-1, C2-1VL	Community Center	0	20	143.672	44.000		Commercial - Parking Lot (Commercial Use Property) - Lots - Patron or Employee - One Story, 0	186B149 859	108	Van Nuys - North Sherman Oaks	No	VLI, LI, ABMI	VNY CPU
Los Angeles	12010 RUNNYMEDE ST	91605	2317014006	21.978	21.978	0.000	0.000	Shortfall of Sites	0.423	Neighborhood Commercial	QC2-1	0	0	20	165.143	43.955		Industrial - Light Manufacturing - One Story, 1	186B165 480		Sun Valley - La Tuna Canyon	No	LI	DB50

Jurisdiction Name	Site Address/Intersection	5 Digit ZIP Code	Assessor Parcel Number	Very Low-Income	Low-Income	Moderate-Income	Above Moderate-Income	Type of Shortfall	Parcel Size (Acres)	Current General Plan Designation	Current Zoning	Proposed General Plan (GP) Designation	Proposed Zoning	Minimum Density Allowed	Maximum Density Allowed	Total Capacity	Vacant/ Nonvacant	Description of Existing Uses	PIN	Base Density Per Acre	Community Plan Area	Rent Stabalization Ordinance	Income Category	Applicable Rezoning Program (Program informing values in Column Q listed first)
Los Angeles	13920 FOOTHILL BLVD	91342	2509003001	21.976	21.976	0.000	0.000	Shortfall of Sites	0.367	Community Commercial	C2-1VL-CPIO	0	0	20	163.258	43.952		Commercial - Store Combination - Store and Office Combination - One Story, 4	225B153 342		Sylmar	No	LI	DB50 , ARO
Los Angeles	3435 WILSHIRE BLVD	90010	5502030014	2.198	2.198	0.000	39.555	Shortfall of Sites	0.178	Regional Center Commercial	C4-2	0	0	20	475.047	43.950		Commercial - Office Building - Over 20 Stories, 0	132B197 18		Wilshire	No	VLI, LI, ABMI	ARO , MURC
Los Angeles	3435 WILSHIRE BLVD	90010	5502030014	2.198	2.198	0.000	39.555	Shortfall of Sites	0.172	Regional Center Commercial	C4-2	0	0	20	490.891	43.950		Commercial - Office Building - Over 20 Stories, 0	132B197 19		Wilshire	No	VLI, LI, ABMI	ARO , MURC
Los Angeles	3435 WILSHIRE BLVD	90010	5502030014	2.198	2.198	0.000	39.555	Shortfall of Sites	0.175	Regional Center Commercial	C4-2	0	0	20	482.046	43.950		Commercial - Office Building - Over 20 Stories, 0	132B197 25		Wilshire	No	VLI, LI, ABMI	ARO , MURC
Los Angeles	3435 WILSHIRE BLVD	90010	5502030014	2.198	2.198	0.000	39.555	Shortfall of Sites	0.170	Regional Center Commercial	C4-2	0	0	20	498.367	43.950		Commercial - Office Building - Over 20 Stories, 0	132B197 26		Wilshire	No	VLI, LI, ABMI	ARO , MURC
Los Angeles	3435 WILSHIRE BLVD	90010	5502030014	2.198	2.198	0.000	39.555	Shortfall of Sites	0.178	Regional Center Commercial	C4-2	0	0	20	475.053	43.950		Commercial - Office Building - Over 20 Stories, 0	135B197 1137		Wilshire	No	VLI, LI, ABMI	ARO , MURC
Los Angeles	3435 WILSHIRE BLVD	90010	5502030014	2.198	2.198	0.000	39.555	Shortfall of Sites	0.069	Regional Center Commercial	C4-2	0	0	20	1227.190	43.950		Commercial - Office Building - Over 20 Stories, 0	135B197 1138		Wilshire	No	VLI, LI, ABMI	ARO , MURC
Los Angeles	3435 WILSHIRE BLVD	90010	5502030014	2.198	2.198	0.000	39.555	Shortfall of Sites	0.103	Regional Center Commercial	C4-2	0	0	20	818.138	43.950		Commercial - Office Building - Over 20 Stories, 0	135B197 1145		Wilshire	No	VLI, LI, ABMI	ARO , MURC
Los Angeles	3435 WILSHIRE BLVD	90010	5502030014	2.198	2.198	0.000	39.555	Shortfall of Sites	0.178	Regional Center Commercial	C4-2	0	0	20	475.056	43.950		Commercial - Office Building - Over 20 Stories, 0	135B197 1159		Wilshire	No	VLI, LI, ABMI	ARO , MURC
Los Angeles	3435 WILSHIRE BLVD	90010	5502030014	2.198	2.198	0.000	39.555	Shortfall of Sites	0.172	Regional Center Commercial	C4-2	0	0	20	490.886	43.950		Commercial - Office Building - Over 20 Stories, 0	135B197 1160		Wilshire	No	VLI, LI, ABMI	ARO , MURC
Los Angeles	3435 WILSHIRE BLVD	90010	5502030014	2.198	2.198	0.000	39.555	Shortfall of Sites	0.178	Regional Center Commercial	C4-2	0	0	20	475.053	43.950		Commercial - Office Building - Over 20 Stories, 0	135B197 1179		Wilshire	No	VLI, LI, ABMI	ARO , MURC
Los Angeles	3435 WILSHIRE BLVD	90010	5502030014	2.198	2.198	0.000	39.555	Shortfall of Sites	0.086	Regional Center Commercial	C4-2	0	0	20	981.776	43.950		Commercial - Office Building - Over 20 Stories, 0	135B197 1180		Wilshire	No	VLI, LI, ABMI	ARO , MURC
Los Angeles	3435 WILSHIRE BLVD	90010	5502030014	2.198	2.198	0.000	39.555	Shortfall of Sites	0.086	Regional Center Commercial	C4-2	0	0	20	981.766	43.950		Commercial - Office Building - Over 20 Stories, 0	135B197 1190		Wilshire	No	VLI, LI, ABMI	ARO , MURC
Los Angeles	3435 WILSHIRE BLVD	90010	5502030014	2.198	2.198	0.000	39.555	Shortfall of Sites	0.178	Regional Center Commercial	C4-2	0	0	20	475.056	43.950		Commercial - Office Building - Over 20 Stories, 0	135B197 1201		Wilshire	No	VLI, LI, ABMI	ARO , MURC
Los Angeles	3435 WILSHIRE BLVD	90010	5502030014	2.198	2.198	0.000	39.555	Shortfall of Sites	0.172	Regional Center Commercial	C4-2	0	0	20	490.890	43.950		Commercial - Office Building - Over 20 Stories, 0	135B197 1202		Wilshire	No	VLI, LI, ABMI	ARO , MURC
Los Angeles	3435 WILSHIRE BLVD	90010	5502030014	2.198	2.198	0.000	39.555	Shortfall of Sites	0.179	Regional Center Commercial	C4-2	0	0	20	471.949	43.950		Commercial - Office Building - Over 20 Stories, 0	135B197 1221		Wilshire	No	VLI, LI, ABMI	ARO , MURC
Los Angeles	3435 WILSHIRE BLVD	90010	5502030014	2.198	2.198	0.000	39.555	Shortfall of Sites	0.173	Regional Center Commercial	C4-2	0	0	20	487.981	43.950		Commercial - Office Building - Over 20 Stories, 0	135B197 1222		Wilshire	No	VLI, LI, ABMI	ARO , MURC
Los Angeles	3435 WILSHIRE BLVD	90010	5502030014	2.198	2.198	0.000	39.555	Shortfall of Sites	0.027	Regional Center Commercial	C4-2	0	0	20	3122.614	43.950		Commercial - Office Building - Over 20 Stories, 0	135B197 1260		Wilshire	No	VLI, LI, ABMI	ARO , MURC
Los Angeles	3435 WILSHIRE BLVD	90010	5502030014	2.198	2.198	0.000	39.555	Shortfall of Sites	0.028	Regional Center Commercial	C4-2	0	0	20	3021.954	43.950		Commercial - Office Building - Over 20 Stories, 0	135B197 1261		Wilshire	No	VLI, LI, ABMI	ARO , MURC
Los Angeles	900 N BROADWAY	90012	5414013901	2.196	2.196	0.000	39.528	Shortfall of Sites	0.379	Regional Commercial	C2-2	Community Center	[DM5-SH2-5] [CX1-FA] [CPIO]	20	322.121	43.920		Commercial - Store Combination - Store and Residential Combination - Five Stories, 0	135A215 209	No Max	Central City North	No	VLI, LI, ABMI	DT CPU
Los Angeles	5300 WHITE OAK AVE	91316	2257005027	21.956	21.956	0.000	0.000	Shortfall of Sites	0.403	Very Low I Residential	RA-1	Medium Residential	0	20	113.635	43.912		Institutional - School (Private) - One Story, 0	171B129 70	43	Encino - Tarzana	No	LI	OPP RC , ENC CPU, AHO
Los Angeles	17417 NORDHOFF ST	91325	2766011055	21.947	21.947	0.000	0.000	Shortfall of Sites	0.413	Very Low I Residential	RA-1	0	0	20	113.635	43.894		Residential - Single Family Residence - Pool, 1	198B129 422		Northridge	No	LI	OPP RC , ADU
Los Angeles	0	0	2608031902	0.000	0.000	0.000	43.829	Shortfall of Sites	23.757	Public Facilities	PF-1	0	0	0	153.741	43.829		Institutional - School (Private) - One Story, 0	219B133 446		Granada Hills - Knollwood	No	ABMI	PF
Los Angeles	22108 VANOWEN ST	91303	2139007004	2.190	2.190	0.000	39.420	Shortfall of Sites	0.339	Low Medium I Residential	RS-1-RIO	Low Medium Residential	[HB1-G1-5] [CX2-FA] [CPIO]	20	164.952	43.800		Residential - Single Family Residence, 1	180B101 44	10	Canoga Park - Winnetka - Woodland Hills - West Hills	No	VLI, LI, ABMI	CPK CPU , AHO
Los Angeles	7116 VARIEL AVE	91303	2112030029	2.190	2.190	0.000	39.420	Shortfall of Sites	0.115	Low Medium I Residential	R1-1-RIO	Medium Residential	[HB2-G1-5] [CX2-FA] [CPIO-O]	20	485.847	43.800		Residential - Single Family Residence, 1	183B105 336	43	Canoga Park - Winnetka - Woodland Hills - West Hills	No	VLI, LI, ABMI	CPK CPU ,
Los Angeles	8230 IRONDALE AVE	91306	2108001097	2.190	2.190	0.000	39.420	Shortfall of Sites	0.193	Low Residential	RS-1	Low Medium Residential	[HB5-SH1-5] [CX4-FA] [CPIO]	20	289.496	43.800		Residential - Single Family Residence, 1	192B109 797	10	Canoga Park - Winnetka - Woodland Hills - West Hills	No	VLI, LI, ABMI	CPK CPU ,
Los Angeles	6411 SEPULVEDA BLVD	91411	2234016002	21.900	21.900	0.000	0.000	Shortfall of Sites	0.367	General Commercial	C2-1VL-RIO	Neighborhood Commercial	0	20	152.479	43.800		Commercial - Store - One Story, 1	180B145 700	No Max	Van Nuys - North Sherman Oaks	No	LI	Orange LineTNP
Los Angeles	8227 RESEDA BLVD	91335	2103005018	21.900	21.900	0.000	0.000	Shortfall of Sites	0.390	Community Commercial	C2-1L, P-1L	Community Center	0	20	143.519	43.800		Commercial - Professional Building - Medical Dental Building - One Story, 1	192B125 720	54	Reseda - West Van Nuys	No	LI	RES CPU , ARO, P
Los Angeles	10310 S SEPULVEDA BLVD	90045	2649019032	21.889	21.889	0.000	0.000	Shortfall of Sites	0.388	Community Commercial	(T)(Q)C2-1	0	0	20	165.954	43.778		Commercial - Shopping Center (Neighborhood, Community) - One Story, 0	207B145 772		Mission Hills - Panorama City - North Hills	No	LI	DB50 , TOPP C
Los Angeles	21021 VENTURA BLVD	91364	2167001017	21.889	21.889	0.000	0.000	Shortfall of Sites	0.388	General Commercial	C4-1LD	0	0	20	165.940	43.778		Commercial - Office Building - Four Stories, 0	171B105 1404		Canoga Park - Winnetka - Woodland Hills - West Hills	No	LI	DB50 , ARO
Los Angeles	9244 ZELZAH AVE	91325	2766004021	21.865	21.865	0.000	0.000	Shortfall of Sites	0.401	Very Low I Residential	RA-1	0	0	20	113.635	43.729		Institutional - School (Private) - One Story, 0	198B129 293		Northridge	No	LI	OPP RC
Los Angeles	11835 W OLYMPIC BLVD	90064	4259023018	21.856	21.856	0.000	0.000	Shortfall of Sites	0.235	Hybrid Industrial	NI(EC)	0	0	20	193.880	43.712		Commercial - Office Building - 6 to 13 Stories, 0	123B149 433		West Los Angeles	No	LI	ARO
Los Angeles	11835 W OLYMPIC BLVD	90064	4259023018	21.856	21.856	0.000	0.000	Shortfall of Sites	0.224	Hybrid Industrial	NI(EC)	0	0	20	203.013	43.712		Commercial - Office Building - 6 to 13 Stories, 0	123B149 442		West Los Angeles	No	LI	ARO
Los Angeles	11835 W OLYMPIC BLVD	90064	4259023018	21.856	21.856	0.000	0.000	Shortfall of Sites	0.664	Hybrid Industrial	NI(EC)	0	0	20	68.585	43.712		Commercial - Office Building - 6 to 13 Stories, 0	123B149 453		West Los Angeles	No	LI	ARO
Los Angeles	11835 W OLYMPIC BLVD	90064	4259023018	21.856	21.856	0.000	0.000	Shortfall of Sites	0.300	Hybrid Industrial	NI(EC)	0	0	20	151.631	43.712		Commercial - Office Building - 6 to 13 Stories, 0	123B149 463		West Los Angeles	No	LI	ARO
Los Angeles	11835 W OLYMPIC BLVD	90064	4259023018	21.856	21.856	0.000	0.000	Shortfall of Sites	0.511	Hybrid Industrial	NI(EC)	0	0	20	89.097	43.712		Commercial - Office Building - 6 to 13 Stories, 0	123B149 469		West Los Angeles	No	LI	ARO
Los Angeles	3130 S SEPULVEDA BLVD	90034	4251011036	21.845	21.845	0.000	0.000	Shortfall of Sites	0.272	Community Commercial	C2-1VL	Neighborhood Center	0	20	150.482	43.690		Commercial - Bank, Savings and Loan - One Story, 0	120B157 404	54	Palms - Mar Vista - Del Rey	No	LI	DB50 , PMVDR CPU, AHO
Los Angeles	23600 VICTORY BLVD	91367	2035008020	2.184	2.184	0.000	39.321	Shortfall of Sites	0.277	Neighborhood Office Commercial	P-1VL, C1.5-1VL	Community Center	[MB4-G1-5] [IX4-FA] [CPIO]	20	144.662	43.690		Commercial - Restaurant, Cocktail Lounge - Fast Food - Auto Oriented - One Story, 0	180B093 854	54	Canoga Park - Winnetka - Woodland Hills - West Hills	No	VLI, LI, ABMI	DB50 , CPK CPU, P
Los Angeles	23703 VANOWEN ST	91307	2034032072	2.184	2.184	0.000	39.321	Shortfall of Sites	0.272	General Commercial	[Q]C2-1VL	Villages	[MB3-CDF1-5] [IX4-FA] [CPIO]	20	143.172	43.690		Commercial - Store - One Story, 0	180B093 17	54	Canoga Park - Winnetka - Woodland Hills - West Hills	No	VLI, LI, ABMI	DB50 , CPK CPU, AHO
Los Angeles	5486 W CENTINELA AVE	90045	4103003025	21.845	21.845	0.000	0.000	Shortfall of Sites	0.276	Neighborhood Commercial	C2-1	0	0	20	108.767	43.690		Commercial - Shopping Center (Neighborhood, Community) - One Story, 0	102B173 114	29	Westchester - Playa del Rey	No	LI	DB50 , WPDR CPU, AHO
Los Angeles	12909 MAGNOLIA BLVD	91423	2345017014	21.845	21.845	0.000	0.000	Shortfall of Sites	0.276	Neighborhood Office Commercial	C2-1VL	Village	0	20	108.677	43.690		Commercial - Service Station - Full Service - Convenience Store, 0	171B161 527	72	Van Nuys - North Sherman Oaks	No	LI	DB50 , VNY CPU, AHO
Los Angeles	15721 VENTURA BLVD	91436	2261009009	21.845	21.845	0.000	0.000	Shortfall of Sites	0.274	Regional Center Commercial	C4-1L	0	0	20	166.126	43.690		Commercial - Store - One Story, 0	168B141 623		Encino - Tarzana	No	LI	DB50 , ENC CPU, MURC, TOPP C, AHO
Los Angeles	18101 VENTURA BLVD	91356	2160017076	21.845	21.845	0.000	0.000	Shortfall of Sites	0.278	Community Commercial	C2-1VLD	0	0	20	163.452	43.690		Commercial - Service Station - Full Service - No Additional Services, 0	171B125 356		Encino - Tarzana	No	LI	DB50 , TOPP C
Los Angeles	0	0	4251003033	21.845	21.845	0.000	0.000	Shortfall of Sites	0.279	Community Commercial	C2-1VL	0	0	20	163.299	43.690		Commercial - Office Building - One Story, 0	120B157 219		West Los Angeles	No	LI	DB50 , ARO
Los Angeles	0	0	2559001042	21.845	21.845	0.000	0.000	Shortfall of Sites	0.276	General Commercial	C2-1VL	0	0	20	165.186	43.690	Vacant	Industrial - Open Storage - Vacant Parcel with Existing Non-structural Other Imps., 0	204B193 224		Sunland - Tujunga - Lake View Terrace - Shadow Hills - East La Tuna Canyon	No	LI	DB50
Los Angeles	9710 ZELZAH AVE	91325	2755002024	21.845	21.845	0.000	0.000	Shortfall of Sites	0.547	Medium Residential	(Q)R3-1	0	0	20	83.151	43.690		Residential - Five or More Units or Apartments (Any Combination) - 4 Stories or Less - Pool, 0	201B129 229		Northridge	No	LI	DB50
Los Angeles	19235 VENTURA BLVD	91356	2163019016	21.845	21.845	0.000	0.000	Shortfall of Sites	0.276	Community Commercial	C2-1VLD	0	0	20	165.079	43.690		Commercial - Store Combination - Store and Office Combination - One Story, 0	174B117 286		Encino - Tarzana	No	LI	DB50 , ARO
Los Angeles	4364 WOODMAN AVE	91423	2360006003	21.845	21.845	0.000	0.000	Shortfall of Sites	0.272	General Commercial	C2-1VL-RIO	0	0	20	167.056	43.690		Commercial - Store Combination - Store and Office Combination - One Story, 0	165B157 398		Sherman Oaks - Studio City - Toluca Lake - Cahuenga Pass	No	LI	DB50 , ARO
Los Angeles	4358 WOODMAN AVE	91423	2360006004	21.845	21.845	0.000	0.000	Shortfall of Sites	0.272	General Commercial	C2-1VL-RIO	0	0	20	167.069	43.690		Commercial - Restaurant, Cocktail Lounge - Restaurant, Cocktail Lounge, Tavern - One Story, 0	165B157 432		Sherman Oaks - Studio City - Toluca Lake - Cahuenga Pass	No	LI	DB50
Los Angeles	4346 WOODMAN AVE	91423	2360006033	21.845	21.845	0.000	0.000	Shortfall of Sites	0.272	General Commercial	C2-1VL-RIO	0	0	20	167.080	43.690		Commercial - Shopping Center (Neighborhood, Community) - One Story, 0	165B157 452		Sherman Oaks - Studio City - Toluca Lake - Cahuenga Pass	No	LI	DB50
Los Angeles	4810 WHITSETT AVE	91607	2356032001	21.845	21.845	0.000	0.000	Shortfall of Sites	0.278	Highway Oriented Commercial	C2-1VL	0	0	20	163.744	43.690		Recreational - Club, Lodge Hall, Fraternal Organization - One Story, 0	168B165 458		North Hollywood - Valley Village	No	LI	DB50
Los Angeles	4346 WOODMAN AVE	91423	2360006033	21.845	21.845	0.000	0.000	Shortfall of Sites	0.272	General Commercial	C2-1VL-RIO	0	0	20	167.090	43.690		Commercial - Shopping Center (Neighborhood, Community) - One Story, 0	165B157 469		Sherman Oaks - Studio City - Toluca Lake - Cahuenga Pass	No	LI	DB50
Los Angeles	4340 WOODMAN AVE	91423	2360006007	21.845	21.845	0.000	0.000	Shortfall of Sites	0.272	General Commercial	C2-1VL-RIO	0	0	20	167.103	43.690		Commercial - Parking Lot (Commercial Use Property) - Lots - Patron or Employee - One Story, 0	165B157 484		Sherman Oaks - Studio City - Toluca Lake - Cahuenga Pass	No	LI	DB50
Los Angeles	10174 RESEDA BLVD	91324	2731018020	21.845	21.845	0.000	0.000	Shortfall of Sites	0.275	Community Commercial	P-1VL, C2-1VL	0	0	20	165.224	43.690		Commercial - Store - One Story, 0	204B125 659		Northridge	No	LI	DB50 , P
Los Angeles	11966 IDAHO AVE	90025	4259003024	21.845	21.845	0.000	0.000	Shortfall of Sites	0.544	Medium Residential	[Q]R3-1	0	0	20	83.587	43.690		Residential - Five or More Units or Apartments (Any Combination) - 4 Stories or Less, 0	126B145 875		West Los Angeles	No	LI	DB50
Los Angeles	11920 SAN VICENTE BLVD	90049	4265007036	21.845	21.845	0.000	0.000	Shortfall of Sites	0.272	Community Commercial	C1.5-1VL	0	0	20	167.072	43.690		Commercial - Store Combination - Store and Office Combination - One Story, 0	129B145 1149		Brentwood - Pacific Palisades	No	LI	DB50 , ARO
Los Angeles	10520 NATIONAL BLVD	90034	4314025049	21.845	21.845	0.000	0.000	Shortfall of Sites	0.275	High Medium Residential	R4-1	0	0	20	165.756	43.690		Residential - Five or More Units or Apartments (Any Combination) - 4 Stories or Less, 0	123B161 1265		Palms - Mar Vista - Del Rey	No	LI	DB50
Los Angeles	19725 SHERMAN WAY	91306	2115019023	2.184	2.184	0.000	39.312	Shortfall of Sites	0.275	Neighborhood Office Commercial	C1-1VL	Community Center	[HB5-G1-5] [CX4-FA] [CPIO-O]	20	304.931	43.680		Commercial - Office Building - One Story, 0	183B117 45	54	Canoga Park - Winnetka - Woodland Hills - West Hills	No	VLI, LI, ABMI	CPK CPU , ARO
Los Angeles	550 S HOPE ST	90071	5151026024	2.184	2.184	0.000	39.312	Shortfall of Sites	0.170	Regional Center Commercial	C2-4D	Transit Core	[HB5-SH1-5] [CX3-FA] [CPIO]	20	494.357	43.680		Commercial - Office Building - Over 20 Stories, 0	129A209 20	No Max	Central City	No	VLI, LI, ABMI	DT CPU , ARO
Los Angeles	618 S SPRING ST	90014	5144001018	2.184	2.184	0.000	39.312	Shortfall of Sites	0.259	Regional Center Commercial	C2-4D	Traditional Core	[DM4-CHC1-5] [CX2-FA] [CPIO]	20	324.103	43.680		Commercial - Office Building - 6 to 13 Stories, 0	127-5A211 30	No Max	Central City	No	VLI, LI, ABMI	DT CPU , ARO
Los Angeles	770 WILSHIRE BLVD	90017	5144006900	2.184	2.184	0.000	39.312	Shortfall of Sites	0.169	Regional Center Commercial	C2-4D	Transit Core	[HB5-SH1-5] [CX4-FA] [CPIO]	20	497.001	43.680		Commercial - Office Building - 6 to 13 Stories, 0	129A209 53	No Max	Central City	No	VLI, LI, ABMI	DT CPU , ARO
Los Angeles	600 W 7TH ST	90017	5144011019	2.184	2.184	0.000	39.312	Shortfall of Sites	0.169	Regional Center Commercial	C2-4D	Transit Core	[HB5-SH1-5] [CX4-FA] [CPIO]	20	496.012	43.680		Commercial - Department Store - 6 to 13 Stories, 0	129A209 143	No Max	Central City	No	VLI, LI, ABMI	DT CPU , ARO
Los Angeles	600 W 7TH ST	90017	5144011019	2.184	2.184	0.000	39.312	Shortfall of Sites	0.169	Regional Center Commercial	C2-4D	Transit Core	[HB5-SH1-5] [CX4-FA] [CPIO]	20	495.669	43.680		Commercial - Department Store - 6 to 13 Stories, 0	129A209 150	No Max	Central City	No	VLI, LI, ABMI	DT CPU , ARO

Jurisdiction Name	Site Address/Intersection	5 Digit ZIP Code	Assessor Parcel Number	Very Low-Income	Low-Income	Moderate-Income	Above Moderate-Income	Type of Shortfall	Parcel Size (Acres)	Current General Plan Designation	Current Zoning	Proposed General Plan (GP) Designation	Proposed Zoning	Minimum Density Allowed	Maximum Density Allowed	Total Capacity	Vacant/ Nonvacant	Description of Existing Uses	PIN	Base Density Per Acre	Community Plan Area	Rent Stabalization Ordinance	Income Category	Applicable Rezoning Program (Program informing values in Column Q listed first)
Los Angeles	800 S FIGUEROA ST	90017	5144021039	2.184	2.184	0.000	39.312	Shortfall of Sites	0.169	Regional Center Commercial	C2-4D	Transit Core	[HB5-SH1-5] [CX4-FA] [CPIO]	20	497.767	43.680		Commercial - Office Building - 6 to 13 Stories, 0	129A207 167	No Max	Central City	No	VLI, LI, ABMI	DT CPU , ARO
Los Angeles	888 S FIGUEROA ST	90017	5144021043	2.184	2.184	0.000	39.312	Shortfall of Sites	0.169	Regional Center Commercial	C2-4D	Transit Core	[HB5-SH1-5] [CX4-FA] [CPIO]	20	497.805	43.680		Commercial - Office Building - Over 20 Stories, 0	129A207 182	No Max	Central City	No	VLI, LI, ABMI	DT CPU , ARO
Los Angeles	888 S FIGUEROA ST	90017	5144021043	2.184	2.184	0.000	39.312	Shortfall of Sites	0.169	Regional Center Commercial	C2-4D	Transit Core	[HB5-SH1-5] [CX4-FA] [CPIO]	20	497.924	43.680		Commercial - Office Building - Over 20 Stories, 0	129A207 191	No Max	Central City	No	VLI, LI, ABMI	DT CPU , ARO
Los Angeles	819 S FLOWER ST	90017	5144021032	2.184	2.184	0.000	39.312	Shortfall of Sites	0.169	Regional Center Commercial	C2-4D	Transit Core	[HB5-SH1-5] [CX4-FA] [CPIO]	20	496.254	43.680		Commercial - Hotel and Motel - Hotel - 50 Rooms and Over - One Story, 0	129A207 199	No Max	Central City	No	VLI, LI, ABMI	DT CPU , ARO
Los Angeles	888 S FIGUEROA ST	90017	5144021043	2.184	2.184	0.000	39.312	Shortfall of Sites	0.169	Regional Center Commercial	C2-4D	Transit Core	[HB5-SH1-5] [CX4-FA] [CPIO]	20	497.978	43.680		Commercial - Office Building - Over 20 Stories, 0	129A207 203	No Max	Central City	No	VLI, LI, ABMI	DT CPU , ARO
Los Angeles	865 S FIGUEROA ST	90017	5144022057	2.184	2.184	0.000	39.312	Shortfall of Sites	0.169	Regional Center Commercial	C2-4D	Transit Core	[HB5-SH1-5] [CX4-FA] [CPIO]	20	495.687	43.680		Commercial - Office Building - Over 20 Stories, 0	129A207 222	No Max	Central City	No	VLI, LI, ABMI	DT CPU , ARO
Los Angeles	637 WILSHIRE BLVD	90017	5144005031	2.184	2.184	0.000	39.312	Shortfall of Sites	0.170	Regional Center Commercial	C2-4D	Transit Core	[HB5-SH1-5] [CX3-FA] [CPIO]	20	492.914	43.680		Commercial - Parking Lot (Commercial Use Property) - Lots - Commercial Parking - One Story, 0	129A209 67	No Max	Central City	No	VLI, LI, ABMI	DT CPU
Los Angeles	1367 S FLOWER ST	90015	5134009018	2.184	2.184	0.000	39.312	Shortfall of Sites	0.169	Community Commercial	C2-2D-O	Transit Core	[HB5-G1-5] [CX4-FA] [CPIO-O]	20	498.009	43.680		Commercial - Auto, Recreation Equipment, Construction Equipment Sales and Service - Auto Body Repair Shop - One Story, 0	126A205 138	No Max	Central City	No	VLI, LI, ABMI	DT CPU
Los Angeles	555 S MAIN ST	90013	5149037026	2.184	2.184	0.000	39.312	Shortfall of Sites	0.259	Regional Center Commercial	C2-4D	Traditional Core	[DM4-CHC1-5] [CX2-FA] [CPIO]	20	324.088	43.680		Commercial - Parking Lot (Commercial Use Property) - Lots - Commercial Parking - One Story, 0	129A211 242	No Max	Central City	No	VLI, LI, ABMI	DT CPU
Los Angeles	10480 W SUNSET BLVD	90077	4359001020	21.819	21.819	0.000	0.000	Shortfall of Sites	0.459	Low Residential	R1-1	0	0	20	99.000	43.638		Residential - Single Family Residence, 0	138B153 19		Westwood	No	LI	TOC EXP
Los Angeles	13413 CHANDLER BLVD	91401	2344011023	21.816	21.816	0.000	0.000	Shortfall of Sites	0.472	Very Low Residential	R1-1, RE11-1	0	0	20	99.000	43.633		Residential - Single Family Residence, 1	171B157 1208		Van Nuys - North Sherman Oaks	No	LI	TOC EXP , ADU
Los Angeles	17130 NORDHOFF ST	91325	2690005001	21.815	21.815	0.000	0.000	Shortfall of Sites	0.411	Very Low I Residential	RA-1	0	0	20	113.635	43.631		Residential - Single Family Residence, 1	198B133 634		Northridge	No	LI	OPP RC , ADU
Los Angeles	0	0	2024024900	21.795	21.795	0.000	0.000	Shortfall of Sites	0.400	Open Space	RS-1	Very Low Residential	0	20	113.635	43.590		Miscellaneous - Government Owned Property, 0	183B097 454	1 per lot	Canoga Park - Winnetka - Woodland Hills - West Hills	No	LI	OPP RC , CPK CPU, AHO
Los Angeles	5050 BAKMAN AVE	91601	2353013013	0.000	0.000	0.000	43.560	Shortfall of Sites	0.258	High Medium Residential	R4-1VL	0	0	0	220.679	43.560		Residential - Five or More Units or Apartments (Any Combination) · 4 Stories or Less, 6	171B173 1013	217	North Hollywood - Valley Village	Yes	ABMI	Orange LineTNP , AHO
Los Angeles	5601 VAN NUYS BLVD	91401	2244027025	21.760	21.760	0.000	0.000	Shortfall of Sites	0.446	General Commercial	C2-1VL	Community Commercial	0	20	152.565	43.520		Commercial - Store - One Story, 0	174B149 795	No Max	Van Nuys - North Sherman Oaks	No	LI	Orange LineTNP , AHO
Los Angeles	11842 SANTA MONICA BLVD	90025	4262005901	21.756	21.756	0.000	0.000	Shortfall of Sites	0.331	General Commercial	C2-1VL	Mixed Use Corridor	0	20	150.845	43.512		Residential - Five or More Units or Apartments (Any Combination) · 5 Stories or More - Pool, 0	126B149 478	54	West Los Angeles	No	LI	DB50 , West WLA CPU, TOPP C, AHO
Los Angeles	0	0	2162013042	21.756	21.756	0.000	0.000	Shortfall of Sites	0.329	Neighborhood Office Commercial	P-1VL, C4-1VL	0	0	20	165.070	43.512		Industrial - Motion Picture, Radio and Television Industry - Wireless Communication Tower - One Story, 0	171B129 314		Encino - Tarzana	No	LI	DB50 , ENC CPU, P, ADU, TOPP C
Los Angeles	5642 SEPULVEDA BLVD	91411	2243003017	21.756	21.756	0.000	0.000	Shortfall of Sites	0.327	General Commercial	C2-1VL-RIO	Neighborhood Commercial	0	20	152.714	43.512		Commercial - Hotel and Motel - Hotel - 50 Rooms and Over - One Story, 0	174B145 368	No Max	Van Nuys - North Sherman Oaks	No	LI	DB50 , Orange LineTNP, AHO
Los Angeles	11024 VICTORY BLVD	91606	2336020035	21.756	21.756	0.000	0.000	Shortfall of Sites	0.657	Neighborhood Office Commercial	P-1VL, C1-1VL	Neighborhood Center	0	20	71.565	43.512		Commercial - Store Combination - Store and Office Combination - One Story, 0	180B173 887	108	North Hollywood - Valley Village	No	LI	DB50 , NH CPU, ARO, P
Los Angeles	12100 VICTORY BLVD	91606	2334001072	2.176	2.176	0.000	39.161	Shortfall of Sites	0.329	Community Commercial	C2-1L	Regional Center	0	20	106.513	43.512		Commercial - Store - One Story, 0	180B165 761	145	North Hollywood - Valley Village	No	VLI, LI, ABMI	DB50 , NH CPU, AHO
Los Angeles	13005 SATICOY ST	91605	2303021014	21.756	21.756	0.000	0.000	Shortfall of Sites	0.888	Commercial Manufacturing	CM-1, P-1	0	0	20	61.219	43.512		Industrial - Light Manufacturing - One Story, 0	186B161 371		Sun Valley - La Tuna Canyon	No	LI	DB50 , ARO, P
Los Angeles	12881 ENCINITAS AVE	91342	2604035004	21.756	21.756	0.000	0.000	Shortfall of Sites	0.328	Community Commercial	C2-1VL-SN-CPIO	0	0	20	165.608	43.512		Commercial - Service Station - Full Service - No Additional Services, 0	222B141 329		Sylmar	No	LI	DB50
Los Angeles	15336 DEVONSHIRE ST	91345	2660016001	21.756	21.756	0.000	0.000	Shortfall of Sites	0.333	Community Commercial	C2-1	0	0	20	163.404	43.512		Commercial - Professional Building - Medical Dental Building - One Story, 0	204B145 329		Mission Hills - Panorama City - North Hills	No	LI	DB50 , ARO
Los Angeles	12601 SAN FERNANDO RD	91342	2604029028	21.756	21.756	0.000	0.000	Shortfall of Sites	0.327	Community Commercial	C2-1VL-CPIO	0	0	20	166.319	43.512		Commercial - Store - One Story, 0	219B149 339		Sylmar	No	LI	DB50
Los Angeles	8840 GLENOAKS BLVD	91352	2404008028	21.756	21.756	0.000	0.000	Shortfall of Sites	0.331	Neighborhood Office Commercial	C2-1VL	0	0	20	164.366	43.512		Commercial - Store - One Story, 0	195B177 380		Sun Valley - La Tuna Canyon	No	LI	DB50
Los Angeles	16958 NORDHOFF ST	91343	2688025013	21.756	21.756	0.000	0.000	Shortfall of Sites	0.329	Neighborhood Office Commercial	C2-1VL	0	0	20	165.525	43.512		Commercial - Service Station - Full Service - No Additional Services, 0	198B133 641		Northridge	No	LI	DB50
Los Angeles	10919 OXNARD ST	91606	2414004001	21.756	21.756	0.000	0.000	Shortfall of Sites	1.231	Low Medium II Residential	RD1.5-1	0	0	20	44.170	43.512		Institutional - Church - One Story, 0	177B173 1064		North Hollywood - Valley Village	No	LI	DB50, FBO
Los Angeles	10342 DE SOTO AVENUE	91311	2706015010	21.720	21.720	0.000	0.000	Shortfall of Sites	0.500	Very Low I Residential	RA-1	0	0	20	113.635	43.441		Residential - Double, Duplex, or Two Units - 4 Stories or Less, 2	204B109 89		Chatsworth - Porter Ranch	No	LI	OPP RC
Los Angeles	9368 ZELZAH AVE	91325	2766003028	21.705	21.705	0.000	0.000	Shortfall of Sites	0.409	Very Low I Residential	RA-1	0	0	20	113.635	43.410		Residential - Single Family Residence, 1	198B129 133		Northridge	No	LI	OPP RC , ADU
Los Angeles	13163 SHERMAN WAY	91605	2327003029	21.700	21.700	0.000	0.000	Shortfall of Sites	0.912	Commercial Manufacturing	CM-1	0	0	20	60.847	43.400		Industrial - Heavy Manufacturing - One Story, 1	183B157 34		Sun Valley - La Tuna Canyon	No	LI	DB50
Los Angeles	18101 SATICOY ST	91335	2119005020	21.700	21.700	0.000	0.000	Shortfall of Sites	0.340	Neighborhood Office Commercial	C2-1VL	0	0	20	163.377	43.400		Commercial - Auto, Recreation Equipment, Construction Equipment Sales and Service - Auto Body Repair Shop - One Story, 1	186B125 170		Reseda - West Van Nuys	No	LI	DB50
Los Angeles	11410 VICTORY BLVD	91606	2335018022	21.700	21.700	0.000	0.000	Shortfall of Sites	0.336	Highway Oriented Commercial	C2-1VL	0	0	20	165.416	43.400		Commercial - Store - One Story, 1	180B173 918		North Hollywood - Valley Village	No	LI	DB50
Los Angeles	13749 FOOTHILL BLVD	91342	2509015019	21.696	21.696	0.000	0.000	Shortfall of Sites	0.400	Community Commercial	C2-1VL-CPIO	0	0	20	163.871	43.392		Commercial - Store - One Story, 9	225B153 463		Sylmar	No	LI	DB50
Los Angeles	9400 ZELZAH AVE	91325	2766003037	21.684	21.684	0.000	0.000	Shortfall of Sites	0.409	Very Low I Residential	RA-1	0	0	20	113.635	43.369		Residential - Single Family Residence, 1	198B129 121		Northridge	No	LI	OPP RC , ADU
Los Angeles	19305 ROMAR PL	91324	2726018006	21.647	21.647	0.000	0.000	Shortfall of Sites	0.408	Very Low I Residential	RA-1	0	0	20	113.635	43.295		Residential - Single Family Residence - Pool, 1	204B117 366		Chatsworth - Porter Ranch	No	LI	OPP RC , ADU
Los Angeles	13820 FOOTHILL BLVD	91342	2509003028	21.645	21.645	0.000	0.000	Shortfall of Sites	0.505	Community Commercial	C2-1VL-CPIO	0	0	20	164.689	43.290		Commercial - Supermarket - Supermarket - 12,000 SF or More - One Story, 0	225B153 448		Sylmar	No	LI	DB50
Los Angeles	16959 JEANINE PL	91344	2609025036	21.616	21.616	0.000	0.000	Shortfall of Sites	0.407	Very Low II Residential	RE11-1	0	0	20	113.635	43.232		Residential - Single Family Residence, 1	219B133 321		Granada Hills - Knollwood	No	LI	OPP RC , ADU
Los Angeles	2900 WHITTIER BLVD	90023	5189004052	21.600	21.600	0.000	0.000	Shortfall of Sites	1.050	Highway Oriented and Limited Commercial	[Q]C2-1-CUGU, R2-1-CUGU	Community Center	[LUM2 - G2 - 3][XC1 - 4][CPIO]	20	51.431	43.200		Recreational - Club, Lodge Hall, Fraternal Organization - One Story, 0	123A223 203	108	Boyle Heights	No	LI	BH CPU
Los Angeles	22330 SHERMAN WAY	91303	2024013031	21.600	21.600	0.000	0.000	Shortfall of Sites	1.927	Community Commercial	C1-1VL-RIO, P-1VL-RIO	Neighborhood Center	0	20	28.019	43.200		Commercial - Shopping Center (Neighborhood, Community) - One Story, 0	183B101 103	54	Canoga Park - Winnetka - Woodland Hills - West Hills	No	LI	CPK CPU , P
Los Angeles	20913 VANOWEN ST	91303	2138029023	2.160	2.160	0.000	38.880	Shortfall of Sites	0.124	Regional Center Commercial	(WC)RIVER-SN-RIO	Regional Center	[HB2-G1-5] [CX2-FA] [CPIO-O]	20	434.137	43.200		Commercial - Store - One Story, 0	183B109 905	54	Canoga Park - Winnetka - Woodland Hills - West Hills	No	VLI, LI, ABMI	CPK CPU ,
Los Angeles	20900 ROSCOE BLVD	91304	2109004023	2.160	2.160	0.000	38.880	Shortfall of Sites	0.191	Neighborhood Office Commercial	[Q]C1-1VL	Community Center	[HB5-G1-5] [CX3-FA] [CPIO]	20	283.092	43.200		Commercial - Shopping Center (Neighborhood, Community) - One Story, 0	192B109 907	54	Canoga Park - Winnetka - Woodland Hills - West Hills	No	VLI, LI, ABMI	CPK CPU ,
Los Angeles	957 S BROADWAY	90015	5139003009	2.160	2.160	0.000	38.880	Shortfall of Sites	0.109	Regional Center Commercial	[Q]C2-4D-CDO-SN	Traditional Core	[HM2-CHC1-5] [CX4-FA] [SN-CPIO-CDO]	20	493.532	43.200		Commercial - Parking Lot (Commercial Use Property) - Lots - Patron or Employee - One Story, 0	126A209 23	No Max	Central City	No	VLI, LI, ABMI	DT CPU , AHO
Los Angeles	218 W 11TH ST	90015	5139019015	2.160	2.160	0.000	38.880	Shortfall of Sites	0.109	Regional Center Commercial	C2-4D-O	Transit Core	[HB3-G1-5] [CX2-FA] [CPIO-O]	20	494.277	43.200		Commercial - Parking Lot (Commercial Use Property) - Lots - Patron or Employee - One Story, 0	126A207 94	No Max	Central City	No	VLI, LI, ABMI	DT CPU , AHO
Los Angeles	546 S LOS ANGELES ST	90013	5148017003	2.160	2.160	0.000	38.880	Shortfall of Sites	0.108	High Medium Residential	[Q]R5-2D	Traditional Core	[HM1-CHC1-5] [CX2-FA] [CPIO]	20	499.412	43.200		Industrial - Light Manufacturing - 6 to 13 Stories, 0	127-5A211 66	No Max	Central City	No	VLI, LI, ABMI	DT CPU , ARO
Los Angeles	645 S LOS ANGELES ST	90014	5148021003	2.160	2.160	0.000	38.880	Shortfall of Sites	0.108	Community Commercial	C2-2D	Traditional Core	[HM1-CHC1-5] [CX2-FA] [CPIO]	20	499.494	43.200		Industrial - Warehousing, Distribution, Storage - Warehousing, Distribution, Under 10,000 SF - One Story, 0	127-5A211 129	No Max	Central City	No	VLI, LI, ABMI	DT CPU , ARO
Los Angeles	121 W 15TH ST	90015	5133008011	2.160	2.160	0.000	38.880	Shortfall of Sites	0.140	Community Commercial	C2-2D-O	Transit Core	[HB2-G1-5] [CX2-FA] [CPIO-O]	20	385.218	43.200		Industrial - Warehousing, Distribution, Storage - Warehousing, Distribution, Under 10,000 SF - One Story, 0	124-5A207 243	No Max	Central City	No	VLI, LI, ABMI	DT CPU , ARO
Los Angeles	1421 S MAIN ST	90015	5133008008	2.160	2.160	0.000	38.880	Shortfall of Sites	0.143	Community Commercial	C2-2D-O	Transit Core	[HB2-G1-5] [CX2-FA] [CPIO-O]	20	378.822	43.200		Industrial - Light Manufacturing - One Story, 0	124-5A207 251	No Max	Central City	No	VLI, LI, ABMI	DT CPU , ARO
Los Angeles	201 S SANTA FE AVE	90012	5163006027	21.600	21.600	0.000	0.000	Shortfall of Sites	0.470	Heavy Manufacturing	M3-1-RIO	Hybrid Industrial	[LM1-CDF1-5] [IX4-FA] [CPIO]	20	115.004	43.200		Industrial - Light Manufacturing - One Story, 0	129A217 122	No Max	Central City North	No	LI	DT CPU
Los Angeles	1307 S LOS ANGELES ST	90015	5133011019	2.160	2.160	0.000	38.880	Shortfall of Sites	0.142	Light Manufacturing	M2-2D	Transit Core	[HB1-G1-5] [CX2-FA] [CPIO]	20	381.023	43.200		Commercial - Store - One Story, 0	124-5A209 132	No Max	Central City	No	VLI, LI, ABMI	DT CPU
Los Angeles	1307 S LOS ANGELES ST	90015	5133011019	2.160	2.160	0.000	38.880	Shortfall of Sites	0.142	Light Manufacturing	M2-2D	Transit Core	[HB1-G1-5] [CX2-FA] [CPIO]	20	380.999	43.200		Commercial - Store - One Story, 0	124-5A209 141	No Max	Central City	No	VLI, LI, ABMI	DT CPU
Los Angeles	1242 SANTEE ST	90015	5145027029	2.160	2.160	0.000	38.880	Shortfall of Sites	0.177	Light Manufacturing	M2-2D	Markets	[DM1-G1-5] [IX3-FA] [CPIO]	20	305.088	43.200		Industrial - Light Manufacturing - One Story, 0	124-5A209 150	No Max	Central City	No	VLI, LI, ABMI	DT CPU
Los Angeles	700 S SAN PEDRO ST	90014	5146033035	2.160	2.160	0.000	38.880	Shortfall of Sites	0.258	Light Manufacturing	M2-2D	Markets	[MB4-SH1-5] [IX1-FA] [CPIO]	20	228.468	43.200		Commercial - Store - One Story, 4	126A213 176	No Max	Central City	No	VLI, LI, ABMI	DT CPU
Los Angeles	1212 MAPLE AVE	90015	5145027016	2.160	2.160	0.000	38.880	Shortfall of Sites	0.175	Light Manufacturing	M2-2D	Markets	[DM1-AL1-5] [IX3-FA] [CPIO]	20	307.858	43.200		Industrial - Light Manufacturing - One Story, 0	124-5A209 202	No Max	Central City	No	VLI, LI, ABMI	DT CPU
Los Angeles	255 S SANTA FE AVE	90012	5163006029	21.600	21.600	0.000	0.000	Shortfall of Sites	0.473	Heavy Manufacturing	M3-1-RIO	Hybrid Industrial	[LM1-CDF1-5] [IX4-FA] [CPIO]	20	114.158	43.200		Commercial - Store, 0	129A217 215	No Max	Central City North	No	LI	DT CPU
Los Angeles	0	0	5133008006	2.160	2.160	0.000	38.880	Shortfall of Sites	0.141	Community Commercial	C2-2D-O	Transit Core	[HB2-G1-5] [CX2-FA] [CPIO-O]	20	382.926	43.200		Commercial - Parking Lot (Commercial Use Property) - Lots - Patron or Employee - One Story, 0	124-5A207 219	No Max	Central City	No	VLI, LI, ABMI	DT CPU
Los Angeles	0	0	5133008005	2.160	2.160	0.000	38.880	Shortfall of Sites	0.141	Community Commercial	C2-2D-O	Transit Core	[HB2-G1-5] [CX2-FA] [CPIO-O]	20	382.882	43.200		Commercial - Parking Lot (Commercial Use Property) - Lots - Patron or Employee - One Story, 0	124-5A207 228	No Max	Central City	No	VLI, LI, ABMI	DT CPU

Jurisdiction Name	Site Address/Intersection	5 Digit ZIP Code	Assessor Parcel Number	Very Low-Income	Low-Income	Moderate-Income	Above Moderate-Income	Type of Shortfall	Parcel Size (Acres)	Current General Plan Designation	Current Zoning	Proposed General Plan (GP) Designation	Proposed Zoning	Minimum Density Allowed	Maximum Density Allowed	Total Capacity	Vacant/ Nonvacant	Description of Existing Uses	PIN	Base Density Per Acre	Community Plan Area	Rent Stabalization Ordinance	Income Category	Applicable Rezoning Program (Program informing values in Column Q listed first)
Los Angeles	310 E 9TH ST	90015	5145016050	2.160	2.160	0.000	38.880	Shortfall of Sites	0.177	Light Manufacturing	M2-2D	Markets	[DM1-MK1-5] [IX3-FA] [CPIO]	20	304.950	43.200		Commercial - Store - One Story, 0	126A211 239	No Max	Central City	No	VLI, LI, ABMI	DT CPU
Los Angeles	1436 S MAIN ST	90015	5133012014	2.160	2.160	0.000	38.880	Shortfall of Sites	0.142	Light Manufacturing	M2-2D	Transit Core	[HB1-G1-5] [CX2-FA] [CPIO]	20	381.580	43.200		Commercial - Store Combination - Store and Office Combination - One Story, 0	124-5A207 292	No Max	Central City	No	VLI, LI, ABMI	DT CPU
Los Angeles	0	0	5546017032	2.160	2.160	0.000	38.880	Shortfall of Sites	0.247	Regional Center Commercial	(T)(Q)C4-2D	Regional Center Commercial	VARIOUS, WITH C2 and CPIO	20	218.321	43.200		, 0	147A187 610	108	Hollywood	No	VLI, LI, ABMI	HWD CPU , MURC
Los Angeles	13220 SHERMAN WAY	91605	2327004028	1.909	1.909	0.000	34.366	Shortfall of Sites	0.287	Highway Oriented Commercial	C2-1VL			20	166.336	38.184		Commercial - Auto, Recreation Equipment, Construction Equipment Sales and Service - Car Wash Only, Self-service Type - One Story, 0	183B157 98		North Hollywood - Valley Village	No	VLI, LI, ABMI	DB50
Los Angeles	5535 LANKERSHIM BLVD	91601	2350008029	2.160	2.160	0.000	38.880	Shortfall of Sites	0.237	Community Commercial	C2-2D	Regional Mixed Commercial	0	20	227.917	43.200		Commercial - Store - One Story, 0	174B173 1146	No Max	North Hollywood - Valley Village	No	VLI, LI, ABMI	Orange LineTNP , AHO
Los Angeles	10645 VALLEY SPRING LN	91602	2423023030	0.000	0.000	0.000	43.200	Shortfall of Sites	0.419	Medium Residential	[Q]R3-1-RIO	Community Center	0	0	143.183	43.200		Residential - Five or More Units or Apartments (Any Combination) · 4 Stories or Less - Pool, 0	165B177 822	108	Sherman Oaks - Studio City - Toluca Lake - Cahuenga Pass	Yes	ABMI	SHR CPU , DB50, AHO
Los Angeles	7222 VAN NUYS BLVD	91405	2217003043	2.160	2.160	0.000	38.880	Shortfall of Sites	0.375	General Commercial	C2-1VL, QP-1VL	Community Center	0	20	143.944	43.200		Commercial - Store - One Story, 0	183B149 37	108	Van Nuys - North Sherman Oaks	No	VLI, LI, ABMI	VNY CPU , P
Los Angeles	14430 VANOWEN ST	91405	2237002021	2.160	2.160	0.000	38.880	Shortfall of Sites	0.375	Community Commercial	[Q]R4-1VL-CDO, [Q]R3 1VL-CDO	Community Center	0	20	143.952	43.200		Commercial - Parking Lot (Commercial Use Property) - Lots - Patron or Employee - One Story, 0	180B149 37	108	Van Nuys - North Sherman Oaks	No	VLI, LI, ABMI	VNY CPU
Los Angeles	0	0	2149017006	21.600	21.600	0.000	0.000	Shortfall of Sites	1.599	Regional Center Commercial	(WC)COMMERCE-SN	Regional Center	0	20	28.148	43.200		Commercial - Office Building - One Story, 0	174B109 133		Canoga Park - Winnetka - Woodland Hills - West Hills	No	LI	CPK CPU , ARO
Los Angeles	4920 TOPANGA CANYON BLVD	91364	2171016042	2.160	2.160	0.000	38.880	Shortfall of Sites	0.100	Neighborhood Commercial	[Q]C1-1VL	Neighborhood Center	[HM2-CHC1-5] [CX4-FA] [SN-CPIO-O]	20	448.169	43.200		Commercial - Store - One Story, 0	168B101 431	54	Canoga Park - Winnetka - Woodland Hills - West Hills	No	VLI, LI, ABMI	CPK CPU , OPP C, AHO
Los Angeles	6039 HOLLYWOOD BLVD	90028	5545002026	21.600	21.600	0.000	0.000	Shortfall of Sites	0.205	Highway Oriented Commercial	R4-2, C4-1-SN	Regional Center Commercial	[Q]C2-2D-SN-CPIO	20	220.001	43.200		Commercial - Store Combination - Store and Office Combination - One Story, 0	148-5A189 76	108	Hollywood	No	LI	HWD CPU , ARO
Los Angeles	0	0	5548004040	2.160	2.160	0.000	38.880	Shortfall of Sites	0.174	Regional Center Commercial	(T)(Q)C4-2D-SN	Regional Center Commercial	VARIOUS, WITH C2 and CPIO	20	258.301	43.200	Vacant	Commercial - Commercial - Vacant Land, 0	147B181 1139	108	Hollywood	No	VLI, LI, ABMI	HWD CPU , MURC
Los Angeles	7350 W SUNSET BLVD	90046	5550021011	21.600	21.600	0.000	0.000	Shortfall of Sites	0.279	Neighborhood Office Commercial	C4-1D	Neighborhood Commercial	[Q]C4-1VLD-CPIO	20	161.320	43.200		Institutional - Church - One Story, 0	147B181 659	108	Hollywood	No	LI	HWD CPU, FBO
Los Angeles	0	0	2347005901	21.600	21.600	0.000	0.000	Shortfall of Sites	0.631	Public Facilities	PF-1VL	Neighborhood Center	0	20	71.271	43.200		Miscellaneous - Utility, 0	171B165 105	108	North Hollywood - Valley Village	No	LI	NH CPU , PF
Los Angeles	800 WILSHIRE BLVD	90017	5144008010	2.158	2.158	0.000	38.844	Shortfall of Sites	0.167	Regional Center Commercial	C2-4D	Transit Core	[HB5-SH1-5] [CX4-FA] [CPIO]	20	495.626	43.160		Commercial - Office Building - 14 to 20 Stories, 0	129A209 26	No Max	Central City	No	VLI, LI, ABMI	DT CPU , ARO
Los Angeles	800 WILSHIRE BLVD	90017	5144008010	2.158	2.158	0.000	38.844	Shortfall of Sites	0.168	Regional Center Commercial	C2-4D	Transit Core	[HB5-SH1-5] [CX4-FA] [CPIO]	20	494.156	43.160		Commercial - Office Building - 14 to 20 Stories, 0	129A209 32	No Max	Central City	No	VLI, LI, ABMI	DT CPU , ARO
Los Angeles	835 WILSHIRE BLVD	90017	5144007025	2.158	2.158	0.000	38.844	Shortfall of Sites	0.167	Regional Center Commercial	C2-4D	Transit Core	[HB5-G1-5] [CX3-FA] [CPIO]	20	495.578	43.160		Commercial - Office Building - 6 to 13 Stories, 0	130-5A209 194	No Max	Central City	No	VLI, LI, ABMI	DT CPU , ARO
Los Angeles	6730 RIVERTON AVE	91606	2414024007	0.417	0.417	0.000	7.504	Shortfall of Sites	0.703	Medium Residential	R3-1			20	82.089	8.338		Residential - Five or More Units or Apartments (Any Combination) · 4 Stories or Less, 40	180B177 17		North Hollywood - Valley Village	No	VLI, LI, ABMI	DB50
Los Angeles	8606 WILEY POST AVE	90045	4123014032	21.573	21.573	0.000	0.000	Shortfall of Sites	0.396	Low Medium I Residential	R2-1	0	0	20	113.635	43.145		Institutional - Church - One Story, 0	096B169 566	29	Westchester - Playa del Rey	No	LI	OPP RC, DB50, AHO, FBO, WPDR CPU
Los Angeles	205 S BARRINGTON AVE	90049	4401008002	0.000	0.000	0.000	43.062	Shortfall of Sites	3.831	Medium Residential	R3-1	0	0	0	81.704	43.062		Residential - Five or More Units or Apartments (Any Combination) · 4 Stories or Less - Pool, 193	135B145 650		Brentwood - Pacific Palisades	Yes	ABMI	DB50
Los Angeles	9416 ZELZAH AVE	91325	2766003035	21.523	21.523	0.000	0.000	Shortfall of Sites	0.406	Very Low I Residential	RA-1	0	0	20	113.635	43.045		Residential - Single Family Residence, 1	198B129 90		Northridge	No	LI	OPP RC , ADU
Los Angeles	9408 ZELZAH AVE	91325	2766003036	21.523	21.523	0.000	0.000	Shortfall of Sites	0.406	Very Low I Residential	RA-1	0	0	20	113.635	43.045		Residential - Single Family Residence - Pool, 1	198B129 103		Northridge	No	LI	OPP RC , ADU
Los Angeles	9426 ZELZAH AVE	91325	2766003034	21.522	21.522	0.000	0.000	Shortfall of Sites	0.406	Very Low I Residential	RA-1	0	0	20	113.635	43.045		Residential - Single Family Residence, 1	198B129 71		Northridge	No	LI	OPP RC , ADU
Los Angeles	22136 ROSCOE BLVD	91304	2012002006	2.150	2.150	0.000	38.700	Shortfall of Sites	0.193	Low Residential	RS-1	Low Neighborhood Residential	[HB1-G1-5] [CX3-FA] [CPIO]	20	285.241	43.000		Residential - Single Family Residence, 1	192B101 635	10	Canoga Park - Winnetka - Woodland Hills - West Hills	No	VLI, LI, ABMI	CPK CPU , AHO
Los Angeles	7805 OAKDALE AVE	91306	2106004002	2.150	2.150	0.000	38.700	Shortfall of Sites	0.494	Low Residential	(T)R1-1	Low Residential	[HB2-G1-5] [CX2-FA] [CPIO]	20	111.302	43.000		Residential - Single Family Residence, 1	189B113 981	1 per lot	Canoga Park - Winnetka - Woodland Hills - West Hills	No	VLI, LI, ABMI	CPK CPU , AHO
Los Angeles	7303 REMMET AVE	91303	2111014013	2.150	2.150	0.000	38.700	Shortfall of Sites	0.172	Low Residential	R1-1	Medium Residential	[MN1-SH2-5] [CX1-FA] [CPIO-O-CDO]	20	319.452	43.000		Residential - Single Family Residence, 1	186B105 856	43	Canoga Park - Winnetka - Woodland Hills - West Hills	No	VLI, LI, ABMI	CPK CPU ,
Los Angeles	5440 VALLEY CIRCLE BLVD	91367	2044010902	0.000	0.000	0.000	42.998	Shortfall of Sites	27.968	Public Facilities	[Q]PF-1XL	0	0	0	153.741	42.998		Miscellaneous - Government Owned Property, 0	174B093 1		Canoga Park - Winnetka - Woodland Hills - West Hills	No	ABMI	PF
Los Angeles	7403 LA TIJERA BLVD	90045	4104017043	0.000	0.000	0.000	42.979	Shortfall of Sites	0.293	General Commercial	C2-1VL	0	0	0	105.790	42.979		Residential - Five or More Units or Apartments (Any Combination) · 4 Stories or Less, 0	099B169 154	43	Westchester - Playa del Rey	Yes	ABMI	DB50 , WPDR CPU, AHO
Los Angeles	14360 MAGNOLIA BLVD	91423	2248009025	0.000	0.000	0.000	42.979	Shortfall of Sites	0.590	Medium Residential	R3-1-RIO	0	0	0	82.760	42.979		Residential - Five or More Units or Apartments (Any Combination) · 4 Stories or Less - Pool, 0	171A151 51		Van Nuys - North Sherman Oaks	Yes	ABMI	DB50
Los Angeles	14360 MAGNOLIA BLVD	91423	2248009025	0.000	0.000	0.000	42.979	Shortfall of Sites	0.594	Medium Residential	R3-1-RIO	0	0	0	82.256	42.979		Residential - Five or More Units or Apartments (Any Combination) · 4 Stories or Less - Pool, 0	171A151 52		Van Nuys - North Sherman Oaks	Yes	ABMI	DB50
Los Angeles	4176 ARCH DR	91604	2366023008	0.000	0.000	0.000	42.979	Shortfall of Sites	0.297	Medium Residential	[Q]R4-1-RIO	0	0	0	164.649	42.979		Residential - Five or More Units or Apartments (Any Combination) · 4 Stories or Less - Pool, 0	162B173 175		Sherman Oaks - Studio City - Toluca Lake - Cahuenga Pass	Yes	ABMI	DB50
Los Angeles	15328 ALBERS ST	91411	2250001037	0.000	0.000	0.000	42.979	Shortfall of Sites	0.595	Medium Residential	R3-1-RIO	0	0	0	82.111	42.979		Residential - Five or More Units or Apartments (Any Combination) · 4 Stories or Less - Pool, 0	174B145 707		Van Nuys - North Sherman Oaks	Yes	ABMI	DB50
Los Angeles	19435 BLACKHAWK ST	91326	2708003013	21.465	21.465	0.000	0.000	Shortfall of Sites	0.405	Very Low I Residential	RA-1	0	0	20	113.635	42.929		Residential - Single Family Residence - Pool, 1	204B117 111		Chatsworth - Porter Ranch	No	LI	OPP RC , ADU
Los Angeles	1777 E OLYMPIC BLVD	90021	5146010014	2.144	2.144	0.000	38.592	Shortfall of Sites	0.291	Heavy Manufacturing	M3-2D	Hybrid Industrial	[MB4-SH1-5] [IX4-FA]	20	229.895	42.880		Commercial - Restaurant, Cocktail Lounge - Restaurant, Cocktail Lounge, Tavern - One Story, 0	121-5A215 31	No Max	Central City	No	VLI, LI, ABMI	DT CPU
Los Angeles	1300 S FIGUEROA ST	90015	5134010023	2.144	2.144	0.000	38.592	Shortfall of Sites	0.136	Community Commercial	C2-2D-O-SN	Transit Core	[HB5-SH1-5] [CX4-FA] [CPIO-O]	20	492.839	42.880		Residential - Five or More Units or Apartments (Any Combination) · 4 Stories or Less - Pool, 0	126A205 36	No Max	Central City	No	VLI, LI, ABMI	DT CPU
Los Angeles	928 S BROADWAY	90015	5139002047	2.144	2.144	0.000	38.592	Shortfall of Sites	0.135	Regional Center Commercial	C2-4D	Traditional Core	[HM2-CHC1-5] [CX4-FA] [CPIO]	20	496.368	42.880		Residential - Five or More Units or Apartments (Any Combination) · 5 Stories or More - Pool and Misc., 0	127-5A209 263	No Max	Central City	No	VLI, LI, ABMI	DT CPU
Los Angeles	1602 IVAR AVE	90028	5546009043	2.144	2.144	0.000	38.592	Shortfall of Sites	0.259	Regional Center Commercial	C4-2D	Regional Center Commercial	[Q]C2-2D-CPIO	20	258.945	42.880		Residential - Five or More Units or Apartments (Any Combination) · 5 Stories or More, 0	148-5A187 261	108	Hollywood	No	VLI, LI, ABMI	HWD CPU , MURC
Los Angeles	1602 IVAR AVE	90028	5546009043	2.144	2.144	0.000	38.592	Shortfall of Sites	0.259	Regional Center Commercial	C4-2D	Regional Center Commercial	[Q]C2-2D-CPIO	20	258.928	42.880		Residential - Five or More Units or Apartments (Any Combination) · 5 Stories or More, 0	148-5A187 281	108	Hollywood	No	VLI, LI, ABMI	HWD CPU , MURC
Los Angeles	6535 CEDROS AVE	91411	2236019901	0.000	0.000	0.000	42.866	Shortfall of Sites	27.882	Public Facilities	[Q]PF-1XL	0	0	0	153.741	42.866		Miscellaneous - Government Owned Property, 0	180B149 427		Van Nuys - North Sherman Oaks	No	ABMI	PF
Los Angeles	7200 WOODMAN AVE	91405	2328007001	21.400	21.400	0.000	0.000	Shortfall of Sites	0.514	Neighborhood Office Commercial	C1-1VL	Village	0	20	108.847	42.800		Commercial - Service Station - Full Service - No Additional Services, 2	183B157 59	72	Van Nuys - North Sherman Oaks	No	LI	VNY CPU , DB50
Los Angeles	0	0	2024024901	21.386	21.386	0.000	0.000	Shortfall of Sites	0.392	Low Residential	(T)(Q)R1-1	Very Low Residential	0	20	113.635	42.771	Vacant	Residential - Single Family Residence - Vacant Land, 0	183B097 893	1 per lot	Canoga Park - Winnetka - Woodland Hills - West Hills	No	LI	OPP RC , CPK CPU, AHO
Los Angeles	9852 AURA AVE	91324	2761010048	21.385	21.385	0.000	0.000	Shortfall of Sites	0.403	Very Low I Residential	RA-1	0	0	20	113.635	42.771		Residential - Single Family Residence - Pool, 1	201B117 136		Chatsworth - Porter Ranch	No	LI	OPP RC , ADU
Los Angeles	9822 AURA AVE	91324	2761010034	21.371	21.371	0.000	0.000	Shortfall of Sites	0.403	Very Low I Residential	RA-1	0	0	20	113.635	42.742		Residential - Single Family Residence - Pool, 1	201B117 209		Chatsworth - Porter Ranch	No	LI	OPP RC , ADU
Los Angeles	9810 AURA AVE	91324	2761010035	21.371	21.371	0.000	0.000	Shortfall of Sites	0.403	Very Low I Residential	RA-1	0	0	20	113.635	42.742		Residential - Single Family Residence - Pool, 1	201B117 224		Chatsworth - Porter Ranch	No	LI	OPP RC , ADU
Los Angeles	9832 AURA AVE	91324	2761010033	21.371	21.371	0.000	0.000	Shortfall of Sites	0.403	Very Low I Residential	RA-1	0	0	20	113.635	42.742		Residential - Single Family Residence - Pool, 1	201B117 176		Chatsworth - Porter Ranch	No	LI	OPP RC , ADU
Los Angeles	9434 ZELZAH AVE	91325	2766003033	21.371	21.371	0.000	0.000	Shortfall of Sites	0.403	Very Low I Residential	RA-1	0	0	20	113.635	42.742		Residential - Single Family Residence, 1	198B129 61		Northridge	No	LI	OPP RC , ADU
Los Angeles	19455 HIAWATHA ST	91326	2708002004	21.362	21.362	0.000	0.000	Shortfall of Sites	0.403	Very Low I Residential	RA-1	0	0	20	113.635	42.725		Residential - Single Family Residence - Pool, 1	204B117 24		Chatsworth - Porter Ranch	No	LI	OPP RC , ADU
Los Angeles	5237 LAUREL CANYON BLVD	91607	2347018017	2.136	2.136	0.000	38.448	Shortfall of Sites	0.479	Neighborhood Office Commercial	P-1VL, [Q]C2-1VL	Community Center (Mixed-Use)	0	20	108.495	42.720		Institutional - School (Private) - One Story, 6	171B165 404	145	North Hollywood - Valley Village	No	VLI, LI, ABMI	NH CPU , P
Los Angeles	19448 BLACKHAWK ST	91326	2708003011	21.353	21.353	0.000	0.000	Shortfall of Sites	0.402	Very Low I Residential	RA-1	0	0	20	113.635	42.707		Residential - Single Family Residence, 1	204B117 144		Chatsworth - Porter Ranch	No	LI	OPP RC , ADU
Los Angeles	233 S BEAUDRY AVE	90012	5152020040	2.134	2.134	0.000	38.412	Shortfall of Sites	0.135	Regional Center Commercial	CW	0	0	20	606.030	42.680		Commercial - Office Building - Over 20 Stories, 0	132A209 39		Westlake	No	VLI, LI, ABMI	ARO , MURC
Los Angeles	233 S BEAUDRY AVE	90012	5152020040	2.134	2.134	0.000	38.412	Shortfall of Sites	0.114	Regional Center Commercial	CW	0	0	20	720.687	42.680		Commercial - Office Building - Over 20 Stories, 0	132A209 42		Westlake	No	VLI, LI, ABMI	ARO , MURC
Los Angeles	233 S BEAUDRY AVE	90012	5152020040	2.134	2.134	0.000	38.412	Shortfall of Sites	0.166	Regional Center Commercial	CW	0	0	20	494.941	42.680		Commercial - Office Building - Over 20 Stories, 0	132A209 48		Westlake	No	VLI, LI, ABMI	ARO , MURC
Los Angeles	233 S BEAUDRY AVE	90012	5152020040	2.134	2.134	0.000	38.412	Shortfall of Sites	0.084	Regional Center Commercial	CW	0	0	20	975.174	42.680		Commercial - Office Building - Over 20 Stories, 0	132A209 57		Westlake	No	VLI, LI, ABMI	ARO , MURC
Los Angeles	233 S BEAUDRY AVE	90012	5152020040	2.134	2.134	0.000	38.412	Shortfall of Sites	0.079	Regional Center Commercial	CW	0	0	20	1036.763	42.680		Commercial - Office Building - Over 20 Stories, 0	132A209 64		Westlake	No	VLI, LI, ABMI	ARO , MURC
Los Angeles	233 S BEAUDRY AVE	90012	5152020040	2.134	2.134	0.000	38.412	Shortfall of Sites	0.108	Regional Center Commercial	CW	0	0	20	757.641	42.680		Commercial - Office Building - Over 20 Stories, 0	132A209 68		Westlake	No	VLI, LI, ABMI	ARO , MURC
Los Angeles	233 S BEAUDRY AVE	90012	5152020040	2.134	2.134	0.000	38.412	Shortfall of Sites	0.054	Regional Center Commercial	CW	0	0	20	1515.290	42.680		Commercial - Office Building - Over 20 Stories, 0	132A209 75		Westlake	No	VLI, LI, ABMI	ARO , MURC
Los Angeles	233 S BEAUDRY AVE	90012	5152020040	2.134	2.134	0.000	38.412	Shortfall of Sites	0.100	Regional Center Commercial	CW	0	0	20	820.763	42.680		Commercial - Office Building - Over 20 Stories, 0	132A209 78		Westlake	No	VLI, LI, ABMI	ARO , MURC

Jurisdiction Name	Site Address/Intersection	5 Digit ZIP Code	Assessor Parcel Number	Very Low-Income	Low-Income	Moderate-Income	Above Moderate-Income	Type of Shortfall	Parcel Size (Acres)	Current General Plan Designation	Current Zoning	Proposed General Plan (GP) Designation	Proposed Zoning	Minimum Density Allowed	Maximum Density Allowed	Total Capacity	Vacant/ Nonvacant	Description of Existing Uses	PIN	Base Density Per Acre	Community Plan Area	Rent Stabalization Ordinance	Income Category	Applicable Rezoning Program (Program informing values in Column Q listed first)
Los Angeles	233 S BEAUDRY AVE	90012	5152020040	2.134	2.134	0.000	38.412	Shortfall of Sites	0.092	Regional Center Commercial	CW	0	0	20	895.393	42.680		Commercial - Office Building - Over 20 Stories, 0	132A209 83		Westlake	No	VLI, LI, ABMI	ARO , MURC
Los Angeles	233 S BEAUDRY AVE	90012	5152020040	2.134	2.134	0.000	38.412	Shortfall of Sites	0.300	Regional Center Commercial	CW	0	0	20	273.592	42.680		Commercial - Office Building - Over 20 Stories, 0	132A209 89		Westlake	No	VLI, LI, ABMI	ARO , MURC
Los Angeles	233 S BEAUDRY AVE	90012	5152020040	2.134	2.134	0.000	38.412	Shortfall of Sites	0.177	Regional Center Commercial	CW	0	0	20	463.897	42.680		Commercial - Office Building - Over 20 Stories, 0	132A209 101		Westlake	No	VLI, LI, ABMI	ARO , MURC
Los Angeles	19461 HIAWATHA ST	91326	2708002003	21.336	21.336	0.000	0.000	Shortfall of Sites	0.402	Very Low I Residential	RA-1	0	0	20	113.635	42.672		Residential - Single Family Residence, 1	204B117 33		Chatsworth - Porter Ranch	No	LI	OPP RC , ADU
Los Angeles	10389 CALVIN AVE	91326	2708003017	21.336	21.336	0.000	0.000	Shortfall of Sites	0.402	Very Low I Residential	RA-1	0	0	20	113.635	42.671		Residential - Single Family Residence - Pool, 1	204B117 78		Chatsworth - Porter Ranch	No	LI	OPP RC , ADU
Los Angeles	9840 AURA AVE	91324	2761010047	21.332	21.332	0.000	0.000	Shortfall of Sites	0.402	Very Low I Residential	RA-1	0	0	20	113.635	42.665		Residential - Single Family Residence - Pool, 1	201B117 150		Chatsworth - Porter Ranch	No	LI	OPP RC , ADU
Los Angeles	19451 BLACKHAWK ST	91326	2708003012	21.327	21.327	0.000	0.000	Shortfall of Sites	0.402	Very Low I Residential	RA-1	0	0	20	113.635	42.655		Residential - Single Family Residence - Pool, 1	204B117 125		Chatsworth - Porter Ranch	No	LI	OPP RC , ADU
Los Angeles	10041 SAN FERNANDO RD	91331	2624001013	0.000	0.000	0.000	42.653	Shortfall of Sites	0.400	Commercial Manufacturing	C2-1-CUGU	0	0	0	163.913	42.653		Commercial - Store Combination - Store and Residential Combination - One Story, 5	204B161 696		Arleta - Pacoima	Yes	ABMI	DB50 , ARO
Los Angeles	19254 ROMAR ST	91324	2729027001	21.326	21.326	0.000	0.000	Shortfall of Sites	0.402	Very Low I Residential	RA-1	0	0	20	113.635	42.652		Residential - Single Family Residence - Pool, 1	204B117 328		Northridge	No	LI	OPP RC , ADU
Los Angeles	19465 HIAWATHA ST	91326	2708002002	21.325	21.325	0.000	0.000	Shortfall of Sites	0.402	Very Low I Residential	RA-1	0	0	20	113.635	42.650		Residential - Single Family Residence - Pool, 1	204B117 44		Chatsworth - Porter Ranch	No	LI	OPP RC , ADU
Los Angeles	360 E 2ND ST	90012	5161020028	2.132	2.132	0.000	38.376	Shortfall of Sites	0.253	Regional Center Commercial	[Q]C2-4D-O-CDO	Community Center	[DM2-SH2-5] [CX1-FA] [CPIO-O-CDO]	20	324.314	42.640		Commercial - Store Combination - Store and Office Combination - One Story, 0	129A215 128	No Max	Central City	No	VLI, LI, ABMI	DT CPU , ARO
Los Angeles	500 W 7TH ST	90014	5144012055	2.132	2.132	0.000	38.376	Shortfall of Sites	0.165	Regional Center Commercial	C2-4D	Transit Core	[HB5-SH1-5] [CX4-FA] [CPIO]	20	495.852	42.640		Commercial - Store Combination - Store and Residential Combination - One Story, 0	129A209 189	No Max	Central City	No	VLI, LI, ABMI	DT CPU , ARO
Los Angeles	916 FRANCISCO ST	90015	5138004010	2.132	2.132	0.000	38.376	Shortfall of Sites	0.166	Regional Center Commercial	C2-4D	Transit Core	[HB5-G1-5] [CX4-FA] [CPIO]	20	492.680	42.640		Institutional - Church - One Story, 0	129A207 229	No Max	Central City	No	VLI, LI, ABMI	DT CPU, FBO
Los Angeles	916 FRANCISCO ST	90015	5138004010	2.132	2.132	0.000	38.376	Shortfall of Sites	0.166	Regional Center Commercial	C2-4D	Transit Core	[HB5-G1-5] [CX4-FA] [CPIO]	20	492.680	42.640		Institutional - Church - One Story, 0	129A207 235	No Max	Central City	No	VLI, LI, ABMI	DT CPU, FBO
Los Angeles	320 W 15TH ST	90015	5134015025	2.132	2.132	0.000	38.376	Shortfall of Sites	0.166	Community Commercial	C2-2D-O	Transit Core	[HB3-G1-5] [CX3-FA] [CPIO-O]	20	493.909	42.640		Institutional - Hospital - One Story, 0	124-5A207 17	No Max	Central City	No	VLI, LI, ABMI	DT CPU
Los Angeles	11027 BURBANK BLVD	91601	2337027017	21.320	21.320	0.000	0.000	Shortfall of Sites	0.539	Community Commercial	C2-1	Community Commercial	0	20	152.092	42.640		Institutional - Homes for Aged and Others - One Story, 0	174B173 862	No Max	North Hollywood - Valley Village	No	LI	Orange LineTNP
Los Angeles	19471 HIAWATHA ST	91326	2708002001	21.320	21.320	0.000	0.000	Shortfall of Sites	0.402	Very Low I Residential	RA-1	0	0	20	113.635	42.640		Residential - Single Family Residence - Pool, 1	204B117 57		Chatsworth - Porter Ranch	No	LI	OPP RC , ADU
Los Angeles	16847 VENTURA BLVD	91436	2259010001	21.312	21.312	0.000	0.000	Shortfall of Sites	0.391	Regional Center Commercial	C4-1VL, R1P-2	0	0	20	113.635	42.625		Commercial - Shopping Center (Regional) - One Story, 0	168B133 46		Encino - Tarzana	No	LI	OPP RC , ENC CPU, MURC, AHO
Los Angeles	12500 ROSCOE BLVD	91352	2308005021	21.312	21.312	0.000	0.000	Shortfall of Sites	0.406	Neighborhood Office Commercial	C2-1VL	0	0	20	164.202	42.624		Commercial - Restaurant, Cocktail Lounge - Restaurant, Cocktail Lounge, Tavern - One Story, 0	192B165 479		Sun Valley - La Tuna Canyon	No	LI	DB50
Los Angeles	6322 FALLBROOK AVE	91367	2039020012	21.312	21.312	0.000	0.000	Shortfall of Sites	0.271	Community Commercial	(Q)P-1VL, (Q)C2-1VL	Community Center	0	20	144.014	42.624		Commercial - Office Building - One Story, 0	177B097 15	54	Canoga Park - Winnetka - Woodland Hills - West Hills	No	LI	DB50 , CPK CPU, ARO, P
Los Angeles	17730 BURBANK BLVD	91316	2159001257	21.312	21.312	0.000	0.000	Shortfall of Sites	0.534	Medium Residential	(Q)R3-1-RIO	Medium Neighborhood Residential	0	20	71.107	42.624		Residential - Five or More Units or Apartments (Any Combination) - 4 Stories or Less - Pool, 0	174B129 878	43	Encino - Tarzana	No	LI	DB50 , ENC CPU, AHO
Los Angeles	19817 VENTURA BLVD	91364	2164012018	21.312	21.312	0.000	0.000	Shortfall of Sites	0.539	Neighborhood Office Commercial	C1-1VLD	0	0	20	82.429	42.624		Commercial - Restaurant, Cocktail Lounge - Restaurant, Cocktail Lounge, Tavern - One Story, 0	174B117 322		Canoga Park - Winnetka - Woodland Hills - West Hills	No	LI	DB50 , OPP C
Los Angeles	12640 RIVERSIDE DR	91607	2357032003	21.312	21.312	0.000	0.000	Shortfall of Sites	0.533	General Commercial	C1-1VL-RIO, P-1VL-RIO	0	0	20	83.293	42.624		Commercial - Store - One Story, 0	168B161 469		Van Nuys - North Sherman Oaks	No	LI	DB50 , P, OPP C
Los Angeles	4659 LAUREL CANYON BLVD	91607	2356037015	21.312	21.312	0.000	0.000	Shortfall of Sites	0.325	Neighborhood Office Commercial	[Q]C2-1VL-RIO	Neighborhood Center	0	20	70.731	42.624		Commercial - Parking Lot (Commercial Use Property) - Lots - Patron or Employee - One Story, 0	168B165 718	108	North Hollywood - Valley Village	No	LI	DB50 , NH CPU, AHO
Los Angeles	11673 NATIONAL BLVD	90064	4258009032	0.000	0.000	0.000	42.624	Shortfall of Sites	0.271	Neighborhood Commercial	C2-1VL	Villages	0	0	51.594	42.624		Commercial - Store Combination - Store and Office Combination - One Story, 0	120B153 926	43	Palms - Mar Vista - Del Rey	No	ABMI	DB50 , PMVDR CPU, AHO
Los Angeles	18409 VENTURA BLVD	91356	2160008032	21.312	21.312	0.000	0.000	Shortfall of Sites	0.267	Community Commercial	C2-1L	0	0	20	166.463	42.624		Commercial - Bank, Savings and Loan - One Story, 0	171B125 76		Encino - Tarzana	No	LI	DB50 , ENC CPU, TOPP C, AHO
Los Angeles	18468 BURBANK BLVD	91356	2160010038	21.312	21.312	0.000	0.000	Shortfall of Sites	0.271	Community Commercial	C2-1L	0	0	20	163.924	42.624		Commercial - Service Station - Full Service - No Additional Services, 0	174B125 397		Encino - Tarzana	No	LI	DB50 , TOPP C
Los Angeles	12904 VENTURA BLVD	91604	2385026023	21.312	21.312	0.000	0.000	Shortfall of Sites	0.325	Neighborhood Office Commercial	C1.5-1VL-RIO	0	0	20	163.718	42.624		Commercial - Bank, Savings and Loan - One Story, 0	165B161 1037		Sherman Oaks - Studio City - Toluca Lake - Cahuenga Pass	No	LI	DB50 , TOPP C
Los Angeles	19348 VENTURA BLVD	91356	2163002045	21.312	21.312	0.000	0.000	Shortfall of Sites	0.272	Community Commercial	C2-1VLD	0	0	20	163.463	42.624		Commercial - Auto, Recreation Equipment, Construction Equipment Sales and Service - Car Wash Only - One Story, 0	174B117 340		Encino - Tarzana	No	LI	DB50
Los Angeles	12800 RIVERSIDE DR	91607	2357033018	21.312	21.312	0.000	0.000	Shortfall of Sites	0.271	General Commercial	(Q)CR-1VL-RIO	0	0	20	163.641	42.624		Commercial - Office Building - One Story, 0	168B161 462		Van Nuys - North Sherman Oaks	No	LI	DB50 , ARO
Los Angeles	8515 FOOTHILL BLVD	91040	2555033028	21.312	21.312	0.000	0.000	Shortfall of Sites	0.266	General Commercial	C2-1VL	0	0	20	167.135	42.624		Commercial - Store - One Story, 0	207B189 1076		Sunland - Tujunga - Lake View Terrace - Shadow Hills - East La Tuna Canyon	No	LI	DB50
Los Angeles	8236 FOOTHILL BLVD	91040	2560009027	21.312	21.312	0.000	0.000	Shortfall of Sites	0.268	General Commercial	C2-1VL	0	0	20	165.433	42.624		Commercial - Restaurant, Cocktail Lounge - Restaurant, Cocktail Lounge, Tavern - One Story, 0	204B193 1546		Sunland - Tujunga - Lake View Terrace - Shadow Hills - East La Tuna Canyon	No	LI	DB50
Los Angeles	6426 BELLINGHAM AVE	91606	2322006041	2.131	2.131	0.000	38.362	Shortfall of Sites	0.325	Community Commercial	C2-1L	Community Center (Mixed-Use)	0	20	107.559	42.624		Commercial - Shopping Center (Regional) - One Story, 0	180B165 643	145	North Hollywood - Valley Village	No	VLI, LI, ABMI	DB50 , NH CPU, AHO
Los Angeles	9712 RESEDA BLVD	91324	2764005022	21.312	21.312	0.000	0.000	Shortfall of Sites	0.324	Neighborhood Commercial	P-1VL, CR-1VL	0	0	20	164.351	42.624		Commercial - Professional Building - One Story, 0	201B125 280		Northridge	No	LI	DB50 , ARO, P
Los Angeles	5323 FALLBROOK AVE	91367	2042017029	21.312	21.312	0.000	0.000	Shortfall of Sites	0.324	General Commercial	P-1VLD, CR-1VLD	0	0	20	164.227	42.624	Vacant	Residential - Single Family Residence - Vacant Land, 0	171B097 315		Canoga Park - Winnetka - Woodland Hills - West Hills	No	LI	DB50 , P
Los Angeles	0	0	7440010913	21.312	21.312	0.000	0.000	Shortfall of Sites	0.836	Community Commercial	[Q]C2-1VL	0	0	20	63.730	42.624		Industrial - Light Manufacturing - One Story, 0	027B209 317		Wilmington - Harbor City	No	LI	DB50
Los Angeles	12831 SAN FERNANDO RD	91342	2604021032	21.312	21.312	0.000	0.000	Shortfall of Sites	0.320	Community Commercial	C2-1VL-CPIO	0	0	20	166.632	42.624		Residential - Five or More Units or Apartments (Any Combination) - 4 Stories or Less, 0	222B145 340		Sylmar	No	LI	DB50
Los Angeles	7817 LANKERSHIM BLVD	91605	2310025031	21.312	21.312	0.000	0.000	Shortfall of Sites	0.321	Neighborhood Office Commercial	C2-1VL-CUGU	0	0	20	165.763	42.624		Residential - Five or More Units or Apartments (Any Combination) - 4 Stories or Less, 0	189B169 605		Sun Valley - La Tuna Canyon	No	LI	DB50
Los Angeles	7817 LANKERSHIM BLVD	91605	2310025031	21.312	21.312	0.000	0.000	Shortfall of Sites	0.321	Neighborhood Office Commercial	C2-1VL-CUGU	0	0	20	165.784	42.624		Residential - Five or More Units or Apartments (Any Combination) - 4 Stories or Less, 0	189B169 659		Sun Valley - La Tuna Canyon	No	LI	DB50
Los Angeles	7710 LANKERSHIM BLVD	91605	2316001044	21.312	21.312	0.000	0.000	Shortfall of Sites	0.647	Medium Residential	R3-1-CUGU	0	0	20	82.303	42.624		Industrial - Light Manufacturing - One Story, 0	189B169 921		Sun Valley - La Tuna Canyon	No	LI	DB50
Los Angeles	10051 SYLVIA AVE	91324	2729026001	21.310	21.310	0.000	0.000	Shortfall of Sites	0.402	Very Low I Residential	RA-1	0	0	20	113.635	42.619		Residential - Single Family Residence, 1	204B117 456		Northridge	No	LI	OPP RC , ADU
Los Angeles	19300 HALSTED ST	91324	2761003001	21.307	21.307	0.000	0.000	Shortfall of Sites	0.402	Very Low I Residential	RA-1	0	0	20	113.635	42.613		Residential - Single Family Residence - Pool, 1	201B117 674		Chatsworth - Porter Ranch	No	LI	OPP RC , ADU
Los Angeles	17225 NORDHOFF ST	91325	2692007013	21.293	21.293	0.000	0.000	Shortfall of Sites	0.401	Very Low I Residential	RA-1	0	0	20	113.635	42.586		Residential - Single Family Residence - Pool, 1	198B133 581		Northridge	No	LI	OPP RC , ADU
Los Angeles	9332 ZELZAH AVE	91325	2766003013	21.293	21.293	0.000	0.000	Shortfall of Sites	0.401	Very Low I Residential	RA-1	0	0	20	113.635	42.585		Residential - Single Family Residence - Pool, 1	198B129 190		Northridge	No	LI	OPP RC , ADU
Los Angeles	9360 ZELZAH AVE	91325	2766003010	21.292	21.292	0.000	0.000	Shortfall of Sites	0.401	Very Low I Residential	RA-1	0	0	20	113.635	42.585		Residential - Single Family Residence - Pool, 1	198B129 150		Northridge	No	LI	OPP RC , ADU
Los Angeles	9342 ZELZAH AVE	91325	2766003012	21.292	21.292	0.000	0.000	Shortfall of Sites	0.401	Very Low I Residential	RA-1	0	0	20	113.635	42.585		Residential - Single Family Residence - Pool, 1	198B129 179		Northridge	No	LI	OPP RC , ADU
Los Angeles	9352 ZELZAH AVE	91325	2766003011	21.292	21.292	0.000	0.000	Shortfall of Sites	0.401	Very Low I Residential	RA-1	0	0	20	113.635	42.585		Residential - Single Family Residence - Pool, 1	198B129 167		Northridge	No	LI	OPP RC , ADU
Los Angeles	9324 ZELZAH AVE	91325	2766003014	21.292	21.292	0.000	0.000	Shortfall of Sites	0.401	Very Low I Residential	RA-1	0	0	20	113.635	42.585		Residential - Single Family Residence - Therapy Pool (Spa), 1	198B129 210		Northridge	No	LI	OPP RC , ADU
Los Angeles	6830 BALBOA BLVD	91406	2225023076	21.267	21.267	0.000	0.000	Shortfall of Sites	0.411	General Commercial	P-1VL, C2-1VL	Community Center	0	20	143.414	42.534		Commercial - Restaurant, Cocktail Lounge - Restaurant, Cocktail Lounge, Tavern - Two Stories, 1	183B133 921	54	Reseda - West Van Nuys	No	LI	DB50 , RES CPU, P
Los Angeles	1355 BROAD AVE	90744	7422005028	21.267	21.267	0.000	0.000	Shortfall of Sites	0.409	General Commercial	[Q]C1.5-1VL-O-CUGU	0	0	20	165.616	42.534		Commercial - Professional Building - Medical Dental Building - Two Stories, 1	036B205 1179		Wilmington - Harbor City	No	LI	DB50
Los Angeles	9226 ZELZAH AVE	91325	2766004001	21.248	21.248	0.000	0.000	Shortfall of Sites	0.401	Very Low I Residential	RA-1	0	0	20	113.635	42.497		Residential - Single Family Residence - Pool, 1	198B129 302		Northridge	No	LI	OPP RC , ADU
Los Angeles	9218 ZELZAH AVE	91325	2766004002	21.248	21.248	0.000	0.000	Shortfall of Sites	0.401	Very Low I Residential	RA-1	0	0	20	113.635	42.495		Residential - Single Family Residence - Pool, 1	198B129 316		Northridge	No	LI	OPP RC , ADU
Los Angeles	9210 ZELZAH AVE	91325	2766004003	21.247	21.247	0.000	0.000	Shortfall of Sites	0.401	Very Low I Residential	RA-1	0	0	20	113.635	42.494		Residential - Single Family Residence - Pool, 1	198B129 329		Northridge	No	LI	OPP RC , ADU
Los Angeles	9200 ZELZAH AVE	91325	2766004004	21.246	21.246	0.000	0.000	Shortfall of Sites	0.401	Very Low I Residential	RA-1	0	0	20	113.635	42.493		Residential - Single Family Residence, 1	198B129 344		Northridge	No	LI	OPP RC , ADU
Los Angeles	3434 OVERLAND AVE	90034	4314019019	21.245	21.245	0.000	0.000	Shortfall of Sites	0.278	General Commercial	C2-1	Mixed Residential	0	20	151.241	42.490		Industrial - Warehousing, Distribution, Storage - Warehousing, Distribution, Under 10,000 SF - One Story, 1	120B161 579	54	Palms - Mar Vista - Del Rey	No	LI	DB50 , PMVDR CPU, ARO, ADU, AHO
Los Angeles	11265 VENTURA BLVD	91604	2366035007	21.245	21.245	0.000	0.000	Shortfall of Sites	0.276	General Commercial	C2-1VL-RIO	0	0	20	164.863	42.490		Commercial - Store - One Story, 1	162B173 365		Sherman Oaks - Studio City - Toluca Lake - Cahuenga Pass	No	LI	DB50 , ADU, TOPP C
Los Angeles	4334 WOODMAN AVE	91423	2360006008	21.245	21.245	0.000	0.000	Shortfall of Sites	0.272	General Commercial	C2-1VL-RIO	0	0	20	167.113	42.490		Commercial - Office Building - One Story, 1	165B157 522		Sherman Oaks - Studio City - Toluca Lake - Cahuenga Pass	No	LI	DB50 , ADU
Los Angeles	4330 WOODMAN AVE	91423	2360006009	21.245	21.245	0.000	0.000	Shortfall of Sites	0.272	General Commercial	C2-1VL-RIO	0	0	20	167.126	42.490		Commercial - Auto, Recreation Equipment, Construction Equipment Sales and Service - Auto Body Repair Shop - One Story, 1	165B157 537		Sherman Oaks - Studio City - Toluca Lake - Cahuenga Pass	No	LI	DB50 , ADU

Jurisdiction Name	Site Address/Intersection	5 Digit ZIP Code	Assessor Parcel Number	Very Low-Income	Low-Income	Moderate-Income	Above Moderate-Income	Type of Shortfall	Parcel Size (Acres)	Current General Plan Designation	Current Zoning	Proposed General Plan (GP) Designation	Proposed Zoning	Minimum Density Allowed	Maximum Density Allowed	Total Capacity	Vacant/ Nonvacant	Description of Existing Uses	PIN	Base Density Per Acre	Community Plan Area	Rent Stabalization Ordinance	Income Category	Applicable Rezoning Program (Program informing values in Column Q listed first)
Los Angeles	1728 WILCOX AVE	90028	5546006401	0.000	0.000	0.000	42.480	Shortfall of Sites	0.338	Regional Center Commercial	C4-2D-SN	Regional Center Commercial	C2-2D-SN-CPIO	0	219.115	42.480		Residential - Five or More Units or Apartments (Any Combination) - 4 Stories or Less, 12	148-5A187 49	108	Hollywood	Yes	ABMI	HWD CPU , MURC, AHO
Los Angeles	812 S GRAND AVE	90014	5144019027	2.124	2.124	0.000	38.232	Shortfall of Sites	0.239	Regional Center Commercial	C2-4D	Transit Core	[HB3-G1-5] [CX3-FA] [CPIO]	20	493.883	42.480		Commercial - Parking Lot (Commercial Use Property) - Parking Structures - Commercial Parking - One Story, 0	129A209 243	No Max	Central City	No	VLI, LI, ABMI	DT CPU
Los Angeles	10464 W SUNSET BLVD	90077	4359001018	21.240	21.240	0.000	0.000	Shortfall of Sites	0.460	Low Residential	R1-1	0	0	20	99.000	42.479		Residential - Single Family Residence - Pool, 1	141B153 298		Westwood	No	LI	TOC EXP , ADU
Los Angeles	10472 W SUNSET BLVD	90077	4359001019	21.238	21.238	0.000	0.000	Shortfall of Sites	0.460	Low Residential	R1-1	0	0	20	99.000	42.476		Residential - Single Family Residence - Pool, 1	141B153 304		Westwood	No	LI	TOC EXP , ADU
Los Angeles	9741 AURA AVE	91324	2761009013	21.231	21.231	0.000	0.000	Shortfall of Sites	0.400	Very Low I Residential	RA-1	0	0	20	113.635	42.463		Residential - Single Family Residence - Pool, 1	201B117 332		Chatsworth - Porter Ranch	No	LI	OPP RC , ADU
Los Angeles	1840 CENTURY PARK E	90067	4319001904	21.216	21.216	0.000	0.000	Shortfall of Sites	1.528	Regional Center Commercial	C2-2-O	0	0	20	163.350	42.432		Commercial - Office Building - 14 to 20 Stories, 0	135B161 48		West Los Angeles	No	LI	MURC , ARO
Los Angeles	0	0	5172011033	21.200	21.200	0.000	0.000	Shortfall of Sites	0.262	Light Manufacturing	M2-1-RIO-CUGU	Community Center	[LUM3 - SH3 - 4][XC1 - 4][CPIO]	20	201.968	42.400		Industrial - Warehousing, Distribution, Storage - Warehousing, Distribution, Under 10,000 SF - One Story, 0	127-5A219 68	108	Boyle Heights	No	LI	BH CPU
Los Angeles	22041 GAULT ST	91303	2024001032	2.120	2.120	0.000	38.160	Shortfall of Sites	0.344	Low Medium II Residential	R1-1-RIO	Neighborhood Center	[DM1-AL1-5] [IX3-FA] [CPIO]	20	153.855	42.400		Institutional - School (Private) - One Story, 0	183B101 181	54	Canoga Park - Winnetka - Woodland Hills - West Hills	No	VLI, LI, ABMI	CPK CPU , AHO
Los Angeles	20445 SHERMAN WAY	91306	2114017016	21.200	21.200	0.000	0.000	Shortfall of Sites	0.490	Neighborhood Commercial	P-1VL, [Q]C4-1VL	Neighborhood Center	0	20	108.263	42.400		Commercial - Restaurant, Cocktail Lounge - Restaurant, Cocktail Lounge, Tavern - One Story, 0	183B109 60	54	Canoga Park - Winnetka - Woodland Hills - West Hills	No	LI	CPK CPU , P
Los Angeles	21801 SHERMAN WAY	91303	2111021900	2.120	2.120	0.000	38.160	Shortfall of Sites	0.046	Community Commercial	[Q]C2-1VL-CDO	Community Center	[DM1-G1-5] [CX2-FA] [CPIO]	20	1148.320	42.400		Miscellaneous - Government Owned Property, 0	183B105 93	54	Canoga Park - Winnetka - Woodland Hills - West Hills	No	VLI, LI, ABMI	CPK CPU ,
Los Angeles	0	0	2111019031	2.120	2.120	0.000	38.160	Shortfall of Sites	0.086	Community Commercial	[Q]C2-1VL-CDO	Community Center	[DM1-AL1-5] [IX3-FA] [CPIO]	20	615.671	42.400		Commercial - Parking Lot (Commercial Use Property) - Lots - Patron or Employee - One Story, 0	186B105 880	54	Canoga Park - Winnetka - Woodland Hills - West Hills	No	VLI, LI, ABMI	CPK CPU ,
Los Angeles	21037 VANOWEN ST	91303	2138023026	2.120	2.120	0.000	38.160	Shortfall of Sites	0.100	Regional Center Commercial	(WC)RIVER-SN-RIO	Regional Center	[HB2-G1-5] [CX2-FA] [CPIO-O]	20	528.995	42.400		Residential - Five or More Units or Apartments (Any Combination) - 4 Stories or Less - Pool, 0	183B105 954		Canoga Park - Winnetka - Woodland Hills - West Hills	No	VLI, LI, ABMI	CPK CPU ,
Los Angeles	17709 VANOWEN ST	91335	2122002001	21.200	21.200	0.000	0.000	Shortfall of Sites	0.339	Neighborhood Office Commercial	C2-1VL	0	0	20	163.571	42.400		Commercial - Store - One Story, 2	183B129 1023		Reseda - West Van Nuys	No	LI	DB50
Los Angeles	1015 S GRAND AVE	90015	5139008009	2.120	2.120	0.000	38.160	Shortfall of Sites	0.106	High Density Residential	[Q]R5-4D-O	Transit Core	[HB3-G1-5] [CX2-FA] [CPIO-O]	20	501.219	42.400	Vacant	Industrial - Industrial - Vacant Land, 0	127-5A207 209	No Max	Central City	No	VLI, LI, ABMI	DT CPU , AHO
Los Angeles	1350 MARGO ST	90015	5134025036	2.120	2.120	0.000	38.160	Shortfall of Sites	0.138	Community Commercial	C2-2D-O	Transit Core	[HB2-G1-5] [CX2-FA] [CPIO-O]	20	382.817	42.400		Industrial - Light Manufacturing - One Story, 0	124-5A207 29	No Max	Central City	No	VLI, LI, ABMI	DT CPU , ARO
Los Angeles	1354 MARGO ST	90015	5134025038	2.120	2.120	0.000	38.160	Shortfall of Sites	0.138	Community Commercial	C2-2D-O	Transit Core	[HB2-G1-5] [CX2-FA] [CPIO-O]	20	382.968	42.400		Industrial - Light Manufacturing - One Story, 0	124-5A207 40	No Max	Central City	No	VLI, LI, ABMI	DT CPU , ARO
Los Angeles	605 W OLYMPIC BLVD	90015	5138001018	2.120	2.120	0.000	38.160	Shortfall of Sites	0.107	High Density Residential	[Q]R5-4D	Transit Core	[HB3-SH1-5] [CX3-FA] [CPIO]	20	494.594	42.400		Commercial - Office Building - One Story, 0	127-5A207 100	No Max	Central City	No	VLI, LI, ABMI	DT CPU , ARO
Los Angeles	241 W 15TH ST	90015	5134020003	2.120	2.120	0.000	38.160	Shortfall of Sites	0.137	Community Commercial	C2-2D	Transit Core	[HB2-G1-5] [CX2-FA] [CPIO]	20	385.530	42.400		Commercial - Wholesale and Manufacturing Outlet - One Story, 0	124-5A207 116	No Max	Central City	No	VLI, LI, ABMI	DT CPU , ARO
Los Angeles	214 W 14TH ST	90015	5134024006	2.120	2.120	0.000	38.160	Shortfall of Sites	0.140	Community Commercial	C2-2D-O	Transit Core	[HB2-G1-5] [CX2-FA] [CPIO-O]	20	379.883	42.400		Industrial - Light Manufacturing - One Story, 0	124-5A207 128	No Max	Central City	No	VLI, LI, ABMI	DT CPU , ARO
Los Angeles	215 W 15TH ST	90015	5134024005	2.120	2.120	0.000	38.160	Shortfall of Sites	0.139	Community Commercial	C2-2D-O	Transit Core	[HB2-G1-5] [CX2-FA] [CPIO-O]	20	380.338	42.400		Industrial - Light Manufacturing - One Story, 0	124-5A207 149	No Max	Central City	No	VLI, LI, ABMI	DT CPU , ARO
Los Angeles	236 W 15TH ST	90015	5134021003	2.120	2.120	0.000	38.160	Shortfall of Sites	0.138	Community Commercial	C2-2D	Transit Core	[HB2-G1-5] [CX2-FA] [CPIO]	20	384.601	42.400		Industrial - Light Manufacturing - One Story, 0	124-5A207 153	No Max	Central City	No	VLI, LI, ABMI	DT CPU , ARO
Los Angeles	1102 SAN JULIAN ST	90015	5145025001	2.120	2.120	0.000	38.160	Shortfall of Sites	0.172	Regional Commercial	[T][Q]C2-2D-SN	Community Center	[DM1-G1-5] [CX3-FA] [CPIO]	20	307.969	42.400		Commercial - Wholesale and Manufacturing Outlet - One Story, 0	124-5A211 168	No Max	Central City	No	VLI, LI, ABMI	DT CPU , ARO
Los Angeles	1102 SAN JULIAN ST	90015	5145025001	2.120	2.120	0.000	38.160	Shortfall of Sites	0.172	Regional Commercial	[T][Q]C2-2D-SN	Community Center	[DM1-G1-5] [CX3-FA] [CPIO]	20	307.969	42.400		Commercial - Wholesale and Manufacturing Outlet - One Story, 0	124-5A211 178	No Max	Central City	No	VLI, LI, ABMI	DT CPU , ARO
Los Angeles	1327 S OLIVE ST	90015	5134025031	2.120	2.120	0.000	38.160	Shortfall of Sites	0.138	Community Commercial	C2-2D-O	Transit Core	[HB2-G1-5] [CX2-FA] [CPIO-O]	20	383.746	42.400		Commercial - Store Combination - Store and Office Combination - One Story, 0	126A207 279	No Max	Central City	No	VLI, LI, ABMI	DT CPU , ARO
Los Angeles	0	0	5161012903	2.120	2.120	0.000	38.160	Shortfall of Sites	0.162	Other Public Open Space	[Q]C4-2D-CDO	Community Center	[DM2-G1-5] [CX1-FA] [CPIO-CDO]	20	326.798	42.400		Institutional - Church - One Story, 0	130-5A215 293	No Max	Central City	No	VLI, LI, ABMI	DT CPU, FBO
Los Angeles	1112 SANTEE ST	90015	5145022001	2.120	2.120	0.000	38.160	Shortfall of Sites	0.172	Light Manufacturing	M2-2D	Markets	[DM1-G1-5] [IX3-FA] [CPIO]	20	307.454	42.400		Commercial - Store - One Story, 0	124-5A209 15	No Max	Central City	No	VLI, LI, ABMI	DT CPU
Los Angeles	1346 MARGO ST	90015	5134025034	2.120	2.120	0.000	38.160	Shortfall of Sites	0.139	Community Commercial	C2-2D-O	Transit Core	[HB2-G1-5] [CX2-FA] [CPIO-O]	20	382.426	42.400		Commercial - Parking Lot (Commercial Use Property) - Lots - Patron or Employee - One Story, 0	124-5A207 18	No Max	Central City	No	VLI, LI, ABMI	DT CPU
Los Angeles	1326 S OLIVE ST	90015	5134025009	2.120	2.120	0.000	38.160	Shortfall of Sites	0.139	Community Commercial	C2-2D-O	Transit Core	[HB2-G1-5] [CX2-FA] [CPIO-O]	20	382.133	42.400		Commercial - Auto, Recreation Equipment, Construction Equipment Sales and Service - Auto Body Repair Shop - One Story, 0	124-5A207 20	No Max	Central City	No	VLI, LI, ABMI	DT CPU
Los Angeles	1116 SANTEE ST	90015	5145022002	2.120	2.120	0.000	38.160	Shortfall of Sites	0.172	Light Manufacturing	M2-2D	Markets	[DM1-G1-5] [IX3-FA] [CPIO]	20	307.427	42.400	Vacant	Industrial - Light Manufacturing - Vacant Land, 0	124-5A209 22	No Max	Central City	No	VLI, LI, ABMI	DT CPU
Los Angeles	1122 SANTEE ST	90015	5145022003	2.120	2.120	0.000	38.160	Shortfall of Sites	0.172	Light Manufacturing	M2-2D	Markets	[DM1-G1-5] [IX3-FA] [CPIO]	20	307.393	42.400		Commercial - Wholesale and Manufacturing Outlet - One Story, 0	124-5A209 32	No Max	Central City	No	VLI, LI, ABMI	DT CPU
Los Angeles	1429 MAPLE AVE	90015	5133019009	2.120	2.120	0.000	38.160	Shortfall of Sites	0.172	Light Manufacturing	M2-2D	Markets	[DM1-G1-5] [IX3-FA] [CPIO]	20	308.693	42.400	Vacant	Industrial - Industrial - Vacant Land, 0	123A209 34	No Max	Central City	No	VLI, LI, ABMI	DT CPU
Los Angeles	1624 S MAIN ST	90015	5133014011	2.120	2.120	0.000	38.160	Shortfall of Sites	0.138	Light Manufacturing	M2-2D	Transit Core	[HB1-G1-5] [CX2-FA] [CPIO]	20	382.997	42.400		Industrial - Light Manufacturing - One Story, 0	123A207 38	No Max	Central City	No	VLI, LI, ABMI	DT CPU
Los Angeles	1039 WALL ST	90015	5145019019	2.120	2.120	0.000	38.160	Shortfall of Sites	0.172	Light Manufacturing	M2-2D	Markets	[DM1-AL1-5] [IX3-FA] [CPIO]	20	308.497	42.400		Industrial - Light Manufacturing - One Story, 0	124-5A209 40	No Max	Central City	No	VLI, LI, ABMI	DT CPU
Los Angeles	1336 S OLIVE ST	90015	5134025013	2.120	2.120	0.000	38.160	Shortfall of Sites	0.139	Community Commercial	C2-2D-O	Transit Core	[HB2-G1-5] [CX2-FA] [CPIO-O]	20	381.871	42.400		Commercial - Parking Lot (Commercial Use Property) - Lots - Patron or Employee - One Story, 0	124-5A207 41	No Max	Central City	No	VLI, LI, ABMI	DT CPU
Los Angeles	1126 SANTEE ST	90015	5145022004	2.120	2.120	0.000	38.160	Shortfall of Sites	0.172	Light Manufacturing	M2-2D	Markets	[DM1-G1-5] [IX3-FA] [CPIO]	20	307.364	42.400		Industrial - Light Manufacturing - One Story, 0	124-5A209 41	No Max	Central City	No	VLI, LI, ABMI	DT CPU
Los Angeles	1447 MAPLE AVE	90015	5133019011	2.120	2.120	0.000	38.160	Shortfall of Sites	0.172	Light Manufacturing	M2-2D	Markets	[DM1-G1-5] [IX3-FA] [CPIO]	20	308.677	42.400	Vacant	Industrial - Industrial - Vacant Land, 0	123A209 41	No Max	Central City	No	VLI, LI, ABMI	DT CPU
Los Angeles	1340 S OLIVE ST	90015	5134025054	2.120	2.120	0.000	38.160	Shortfall of Sites	0.139	Community Commercial	C2-2D-O	Transit Core	[HB2-G1-5] [CX2-FA] [CPIO-O]	20	381.743	42.400		Commercial - Auto, Recreation Equipment, Construction Equipment Sales and Service - Auto Body Repair Shop - One Story, 0	124-5A207 50	No Max	Central City	No	VLI, LI, ABMI	DT CPU
Los Angeles	1132 SANTEE ST	90015	5145022005	2.120	2.120	0.000	38.160	Shortfall of Sites	0.172	Light Manufacturing	M2-2D	Markets	[DM1-G1-5] [IX3-FA] [CPIO]	20	307.331	42.400		Industrial - Light Manufacturing - One Story, 0	124-5A209 51	No Max	Central City	No	VLI, LI, ABMI	DT CPU
Los Angeles	0	0	5173012906	2.120	2.120	0.000	38.160	Shortfall of Sites	0.162	Regional Commercial	[T][Q]C2-2D-CDO-RIO	Community Center	[DM2-G1-5] [CX2-FA] [CPIO-CDO]	20	326.606	42.400	Vacant	Industrial - Heavy Manufacturing - Vacant Land, 0	129A215 55	No Max	Central City North	No	VLI, LI, ABMI	DT CPU
Los Angeles	1501 MAPLE AVE	90015	5133020008	2.120	2.120	0.000	38.160	Shortfall of Sites	0.173	Light Manufacturing	M2-2D	Markets	[DM1-G1-5] [IX3-FA] [CPIO]	20	307.185	42.400		Commercial - Store - One Story, 0	123A209 59	No Max	Central City	No	VLI, LI, ABMI	DT CPU
Los Angeles	1340 S OLIVE ST	90015	5134025054	2.120	2.120	0.000	38.160	Shortfall of Sites	0.139	Community Commercial	C2-2D-O	Transit Core	[HB2-G1-5] [CX2-FA] [CPIO-O]	20	381.611	42.400		Commercial - Auto, Recreation Equipment, Construction Equipment Sales and Service - Auto Body Repair Shop - One Story, 0	124-5A207 60	No Max	Central City	No	VLI, LI, ABMI	DT CPU
Los Angeles	1136 SANTEE ST	90015	5145022006	2.120	2.120	0.000	38.160	Shortfall of Sites	0.172	Light Manufacturing	M2-2D	Markets	[DM1-G1-5] [IX3-FA] [CPIO]	20	307.301	42.400		Commercial - Store, 0	124-5A209 61	No Max	Central City	No	VLI, LI, ABMI	DT CPU
Los Angeles	1133 MAPLE AVE	90015	5145022019	2.120	2.120	0.000	38.160	Shortfall of Sites	0.172	Light Manufacturing	M2-2D	Markets	[DM1-G1-5] [IX3-FA] [CPIO]	20	307.571	42.400		Commercial - Wholesale and Manufacturing Outlet - One Story, 0	124-5A209 74	No Max	Central City	No	VLI, LI, ABMI	DT CPU
Los Angeles	1148 SANTEE ST	90015	5145022008	2.120	2.120	0.000	38.160	Shortfall of Sites	0.173	Light Manufacturing	M2-2D	Markets	[DM1-G1-5] [IX3-FA] [CPIO]	20	307.236	42.400		Industrial - Light Manufacturing - One Story, 0	124-5A209 78	No Max	Central City	No	VLI, LI, ABMI	DT CPU
Los Angeles	0	0	5145013013	2.120	2.120	0.000	38.160	Shortfall of Sites	0.107	Light Manufacturing	M2-2D	Traditional Core	[HM1-CHC1-5] [CX2-FA] [CPIO]	20	494.019	42.400		Commercial - Parking Lot (Commercial Use Property) - Lots - Patron or Employee - One Story, 0	126A211 79	No Max	Central City	No	VLI, LI, ABMI	DT CPU
Los Angeles	1135 MAPLE AVE	90015	5145022020	2.120	2.120	0.000	38.160	Shortfall of Sites	0.172	Light Manufacturing	M2-2D	Markets	[DM1-G1-5] [IX3-FA] [CPIO]	20	307.482	42.400		Industrial - Light Manufacturing - One Story, 0	124-5A209 82	No Max	Central City	No	VLI, LI, ABMI	DT CPU
Los Angeles	1111 WALL ST	90015	5145023015	2.120	2.120	0.000	38.160	Shortfall of Sites	0.172	Light Manufacturing	M2-2D	Markets	[DM1-AL1-5] [IX3-FA] [CPIO]	20	308.277	42.400		Industrial - Light Manufacturing - One Story, 0	124-5A209 84	No Max	Central City	No	VLI, LI, ABMI	DT CPU
Los Angeles	1154 SANTEE ST	90015	5145022009	2.120	2.120	0.000	38.160	Shortfall of Sites	0.173	Light Manufacturing	M2-2D	Markets	[DM1-G1-5] [IX3-FA] [CPIO]	20	307.205	42.400		Industrial - Light Manufacturing - One Story, 0	124-5A209 85	No Max	Central City	No	VLI, LI, ABMI	DT CPU
Los Angeles	308 W 14TH ST	90015	5134020004	2.120	2.120	0.000	38.160	Shortfall of Sites	0.138	Community Commercial	C2-2D	Transit Core	[HB2-G1-5] [CX2-FA] [CPIO]	20	384.283	42.400		Commercial - Auto, Recreation Equipment, Construction Equipment Sales and Service - Auto Body Repair Shop - One Story, 0	124-5A207 87	No Max	Central City	No	VLI, LI, ABMI	DT CPU
Los Angeles	0	0	5134020002	2.120	2.120	0.000	38.160	Shortfall of Sites	0.138	Community Commercial	C2-2D	Transit Core	[HB2-G1-5] [CX2-FA] [CPIO]	20	384.320	42.400		Commercial - Parking Lot (Commercial Use Property) - Lots - Patron or Employee - One Story, 0	124-5A207 96	No Max	Central City	No	VLI, LI, ABMI	DT CPU
Los Angeles	1127 WALL ST	90015	5145023018	2.120	2.120	0.000	38.160	Shortfall of Sites	0.172	Light Manufacturing	M2-2D	Markets	[DM1-AL1-5] [IX3-FA] [CPIO]	20	308.149	42.400		Industrial - Light Manufacturing - One Story, 0	124-5A209 101	No Max	Central City	No	VLI, LI, ABMI	DT CPU
Los Angeles	1514 MAPLE AVE	90015	5133021003	2.120	2.120	0.000	38.160	Shortfall of Sites	0.172	Light Manufacturing	M2-2D	Markets	[DM1-G1-5] [IX3-FA] [CPIO]	20	307.426	42.400		Commercial - Wholesale and Manufacturing Outlet - One Story, 0	123A209 102	No Max	Central City	No	VLI, LI, ABMI	DT CPU
Los Angeles	1514 MAPLE AVE	90015	5133021003	2.120	2.120	0.000	38.160	Shortfall of Sites	0.174	Light Manufacturing	M2-2D	Markets	[DM1-G1-5] [IX3-FA] [CPIO]	20	304.382	42.400		Commercial - Wholesale and Manufacturing Outlet - One Story, 0	123A209 111	No Max	Central City	No	VLI, LI, ABMI	DT CPU
Los Angeles	1129 WALL ST	90015	5145023019	2.120	2.120	0.000	38.160	Shortfall of Sites	0.172	Light Manufacturing	M2-2D	Markets	[DM1-AL1-5] [IX3-FA] [CPIO]	20	308.110	42.400		Commercial - Wholesale and Manufacturing Outlet - One Story, 0	124-5A209 112	No Max	Central City	No	VLI, LI, ABMI	DT CPU
Los Angeles	0	0	5132020900	2.120	2.120	0.000	38.160	Shortfall of Sites	0.172	Light Manufacturing	M2-2D	Markets	[DM1-SH1-5] [IX3-FA] [CPIO]	20	307.803	42.400		Miscellaneous - Government Owned Property, 0	123A209 115	No Max	Central City	No	VLI, LI, ABMI	DT CPU
Los Angeles	1154 MAPLE AVE	90015	5145023037	2.120	2.120	0.000	38.160	Shortfall of Sites	0.173	Light Manufacturing	M2-2D	Markets	[DM1-AL1-5] [IX3-FA] [CPIO]	20	307.039	42.400		Commercial - Store - One Story, 0	124-5A209 120	No Max	Central City	No	VLI, LI, ABMI	DT CPU

Jurisdiction Name	Site Address/Intersection	5 Digit ZIP Code	Assessor Parcel Number	Very Low-Income	Low-Income	Moderate-Income	Above Moderate-Income	Type of Shortfall	Parcel Size (Acres)	Current General Plan Designation	Current Zoning	Proposed General Plan (GP) Designation	Proposed Zoning	Minimum Density Allowed	Maximum Density Allowed	Total Capacity	Vacant/ Nonvacant	Description of Existing Uses	PIN	Base Density Per Acre	Community Plan Area	Rent Stabalization Ordinance	Income Category	Applicable Rezoning Program (Program informing values in Column Q listed first)
Los Angeles	218 W 14TH ST	90015	5134024008	2.120	2.120	0.000	38.160	Shortfall of Sites	0.140	Community Commercial	C2-2D-O	Transit Core	[HB2-G1-5] [CX2-FA] [CPIO-O]	20	379.853	42.400		Commercial - Parking Lot (Commercial Use Property) - Lots - Patron or Employee - One Story, 0	124-5A207 121	No Max	Central City	No	VLI, LI, ABMI	DT CPU
Los Angeles	1139 WALL ST	90015	5145023020	2.120	2.120	0.000	38.160	Shortfall of Sites	0.172	Light Manufacturing	M2-2D	Markets	[DM1-AL1-5] [IX3-FA] [CPIO]	20	308.063	42.400		Industrial - Light Manufacturing - One Story, 0	124-5A209 122	No Max	Central City	No	VLI, LI, ABMI	DT CPU
Los Angeles	239 W 15TH ST	90015	5134020001	2.120	2.120	0.000	38.160	Shortfall of Sites	0.138	Community Commercial	C2-2D	Transit Core	[HB2-G1-5] [CX2-FA] [CPIO]	20	385.407	42.400		Commercial - Auto, Recreation Equipment, Construction Equipment Sales and Service - Auto Body Repair Shop - One Story, 0	124-5A207 125	No Max	Central City	No	VLI, LI, ABMI	DT CPU
Los Angeles	1154 MAPLE AVE	90015	5145023037	2.120	2.120	0.000	38.160	Shortfall of Sites	0.173	Light Manufacturing	M2-2D	Markets	[DM1-AL1-5] [IX3-FA] [CPIO]	20	307.107	42.400		Commercial - Store - One Story, 0	124-5A209 129	No Max	Central City	No	VLI, LI, ABMI	DT CPU
Los Angeles	1139 WALL ST	90015	5145023020	2.120	2.120	0.000	38.160	Shortfall of Sites	0.172	Light Manufacturing	M2-2D	Markets	[DM1-AL1-5] [IX3-FA] [CPIO]	20	308.021	42.400		Industrial - Light Manufacturing - One Story, 0	124-5A209 130	No Max	Central City	No	VLI, LI, ABMI	DT CPU
Los Angeles	1145 WALL ST	90015	5145023021	2.120	2.120	0.000	38.160	Shortfall of Sites	0.172	Light Manufacturing	M2-2D	Markets	[DM1-AL1-5] [IX3-FA] [CPIO]	20	307.976	42.400		Industrial - Light Manufacturing - One Story, 0	124-5A209 139	No Max	Central City	No	VLI, LI, ABMI	DT CPU
Los Angeles	223 E 9TH ST	90015	5145013020	2.120	2.120	0.000	38.160	Shortfall of Sites	0.106	Light Manufacturing	M2-2D	Traditional Core	[HM1-CHC1-5] [CX2-FA] [CPIO]	20	499.665	42.400		Commercial - Store - One Story, 0	126A211 146	No Max	Central City	No	VLI, LI, ABMI	DT CPU
Los Angeles	1138 WALL ST	90015	5145024009	2.120	2.120	0.000	38.160	Shortfall of Sites	0.172	Light Manufacturing	M2-2D	Markets	[DM1-G1-5] [IX3-FA] [CPIO]	20	307.410	42.400		Commercial - Store - One Story, 0	124-5A209 148	No Max	Central City	No	VLI, LI, ABMI	DT CPU
Los Angeles	232 W 15TH ST	90015	5134021001	2.120	2.120	0.000	38.160	Shortfall of Sites	0.138	Community Commercial	C2-2D	Transit Core	[HB2-G1-5] [CX2-FA] [CPIO]	20	384.550	42.400		Commercial - Parking Lot (Commercial Use Property) - Lots - Patron or Employee - One Story, 0	124-5A207 157	No Max	Central City	No	VLI, LI, ABMI	DT CPU
Los Angeles	1113 SAN JULIAN ST	90015	5145024015	2.120	2.120	0.000	38.160	Shortfall of Sites	0.172	Light Manufacturing	M2-2D	Markets	[DM1-G1-5] [IX3-FA] [CPIO]	20	307.977	42.400		Commercial - Store - One Story, 0	124-5A211 157	No Max	Central City	No	VLI, LI, ABMI	DT CPU
Los Angeles	223 E 9TH ST	90015	5145013020	2.120	2.120	0.000	38.160	Shortfall of Sites	0.106	Light Manufacturing	M2-2D	Traditional Core	[HM1-CHC1-5] [CX2-FA] [CPIO]	20	499.672	42.400		Commercial - Store - One Story, 0	126A211 161	No Max	Central City	No	VLI, LI, ABMI	DT CPU
Los Angeles	1206 MAPLE AVE	90015	5145027011	2.120	2.120	0.000	38.160	Shortfall of Sites	0.172	Light Manufacturing	M2-2D	Markets	[DM1-AL1-5] [IX3-FA] [CPIO]	20	307.538	42.400		Commercial - Office Building - 6 to 13 Stories, 0	124-5A209 161	No Max	Central City	No	VLI, LI, ABMI	DT CPU
Los Angeles	0	0	5132020900	2.120	2.120	0.000	38.160	Shortfall of Sites	0.172	Light Manufacturing	M2-2D	Markets	[DM1-SH1-5] [IX3-FA] [CPIO]	20	307.781	42.400		Miscellaneous - Government Owned Property, 0	123A209 161	No Max	Central City	No	VLI, LI, ABMI	DT CPU
Los Angeles	1125 SAN JULIAN ST	90015	5145024016	2.120	2.120	0.000	38.160	Shortfall of Sites	0.172	Light Manufacturing	M2-2D	Markets	[DM1-G1-5] [IX3-FA] [CPIO]	20	307.960	42.400		Commercial - Wholesale and Manufacturing Outlet - One Story, 0	124-5A211 164	No Max	Central City	No	VLI, LI, ABMI	DT CPU
Los Angeles	0	0	5132020900	2.120	2.120	0.000	38.160	Shortfall of Sites	0.172	Light Manufacturing	M2-2D	Markets	[DM1-SH1-5] [IX3-FA] [CPIO]	20	307.776	42.400		Miscellaneous - Government Owned Property, 0	123A209 173	No Max	Central City	No	VLI, LI, ABMI	DT CPU
Los Angeles	1129 SAN JULIAN ST	90015	5145024017	2.120	2.120	0.000	38.160	Shortfall of Sites	0.172	Light Manufacturing	M2-2D	Markets	[DM1-G1-5] [IX3-FA] [CPIO]	20	307.938	42.400		Commercial - Store - One Story, 0	124-5A211 175	No Max	Central City	No	VLI, LI, ABMI	DT CPU
Los Angeles	231 VENICE BLVD	90015	5134021002	2.120	2.120	0.000	38.160	Shortfall of Sites	0.138	Community Commercial	C2-2D	Transit Core	[HB2-G1-5] [CX2-FA] [CPIO]	20	384.603	42.400		Commercial - Restaurant, Cocktail Lounge - Restaurant, Cocktail Lounge, Tavern - One Story, 0	124-5A207 178	No Max	Central City	No	VLI, LI, ABMI	DT CPU
Los Angeles	231 VENICE BLVD	90015	5134021002	2.120	2.120	0.000	38.160	Shortfall of Sites	0.138	Community Commercial	C2-2D	Transit Core	[HB2-G1-5] [CX2-FA] [CPIO]	20	384.546	42.400		Commercial - Restaurant, Cocktail Lounge - Restaurant, Cocktail Lounge, Tavern - One Story, 0	124-5A207 188	No Max	Central City	No	VLI, LI, ABMI	DT CPU
Los Angeles	1212 MAPLE AVE	90015	5145027016	2.120	2.120	0.000	38.160	Shortfall of Sites	0.173	Light Manufacturing	M2-2D	Markets	[DM1-AL1-5] [IX3-FA] [CPIO]	20	307.186	42.400		Industrial - Light Manufacturing - One Story, 0	124-5A209 189	No Max	Central City	No	VLI, LI, ABMI	DT CPU
Los Angeles	120 E 4TH ST	90013	5148008900	2.120	2.120	0.000	38.160	Shortfall of Sites	0.162	Community Commercial	[Q]C4-2D	Traditional Core	[DM3-CHC1-5] [CX2-FA] [CPIO]	20	326.295	42.400		Miscellaneous - Government Owned Property, 0	129A213 197	No Max	Central City	No	VLI, LI, ABMI	DT CPU
Los Angeles	430 E 12TH ST	90015	5145027031	2.120	2.120	0.000	38.160	Shortfall of Sites	0.172	Light Manufacturing	M2-2D	Markets	[DM1-AL1-5] [IX3-FA] [CPIO]	20	307.617	42.400		Industrial - Light Manufacturing - One Story, 0	124-5A209 197	No Max	Central City	No	VLI, LI, ABMI	DT CPU
Los Angeles	1147 SAN JULIAN ST	90015	5145024020	2.120	2.120	0.000	38.160	Shortfall of Sites	0.172	Light Manufacturing	M2-2D	Markets	[DM1-G1-5] [IX3-FA] [CPIO]	20	307.863	42.400		Industrial - Light Manufacturing - One Story, 0	124-5A209 204	No Max	Central City	No	VLI, LI, ABMI	DT CPU
Los Angeles	1138 SAN JULIAN ST	90015	5145025003	2.120	2.120	0.000	38.160	Shortfall of Sites	0.172	Light Manufacturing	M2-2D	Community Center	[DM1-G1-5] [CX3-FA] [CPIO]	20	307.949	42.400		Commercial - Wholesale and Manufacturing Outlet - Two Stories, 0	124-5A211 212	No Max	Central City	No	VLI, LI, ABMI	DT CPU
Los Angeles	1142 SAN JULIAN ST	90015	5145025004	2.120	2.120	0.000	38.160	Shortfall of Sites	0.172	Light Manufacturing	M2-2D	Community Center	[DM1-G1-5] [CX3-FA] [CPIO]	20	307.944	42.400		Commercial - Wholesale and Manufacturing Outlet - Two Stories, 0	124-5A211 222	No Max	Central City	No	VLI, LI, ABMI	DT CPU
Los Angeles	518 E 12TH ST	90015	5145026003	2.120	2.120	0.000	38.160	Shortfall of Sites	0.172	Light Manufacturing	M2-2D	Markets	[DM1-AL1-5] [IX3-FA] [CPIO]	20	307.554	42.400		Industrial - Light Manufacturing - Two Stories, 0	124-5A209 233	No Max	Central City	No	VLI, LI, ABMI	DT CPU
Los Angeles	1146 SAN JULIAN ST	90015	5145025005	2.120	2.120	0.000	38.160	Shortfall of Sites	0.172	Light Manufacturing	M2-2D	Community Center	[DM1-G1-5] [CX3-FA] [CPIO]	20	307.938	42.400		Industrial - Light Manufacturing - One Story, 0	124-5A211 234	No Max	Central City	No	VLI, LI, ABMI	DT CPU
Los Angeles	522 E 12TH ST	90015	5145026004	2.120	2.120	0.000	38.160	Shortfall of Sites	0.172	Light Manufacturing	M2-2D	Markets	[DM1-AL1-5] [IX3-FA] [CPIO]	20	307.546	42.400		Industrial - Light Manufacturing - One Story, 0	124-5A209 242	No Max	Central City	No	VLI, LI, ABMI	DT CPU
Los Angeles	1150 SAN JULIAN ST	90015	5145025006	2.120	2.120	0.000	38.160	Shortfall of Sites	0.172	Regional Commercial	[T][Q]C2-2D-SN	Community Center	[DM1-G1-5] [CX3-FA] [CPIO]	20	307.932	42.400		Commercial - Parking Lot (Commercial Use Property) - Lots - Patron or Employee - One Story, 0	124-5A211 245	No Max	Central City	No	VLI, LI, ABMI	DT CPU
Los Angeles	1218 WALL ST	90015	5145026006	2.120	2.120	0.000	38.160	Shortfall of Sites	0.173	Light Manufacturing	M2-2D	Markets	[DM1-AL1-5] [IX3-FA] [CPIO]	20	306.610	42.400		Commercial - Wholesale and Manufacturing Outlet - One Story, 0	124-5A209 245	No Max	Central City	No	VLI, LI, ABMI	DT CPU
Los Angeles	1030 SANTEE ST	90015	5145020049	2.120	2.120	0.000	38.160	Shortfall of Sites	0.172	Light Manufacturing	M2-2D	Markets	[DM1-MK1-5] [IX3-FA] [CPIO]	20	308.801	42.400		Commercial - Shopping Center (Neighborhood, Community) - One Story, 0	126A209 263	No Max	Central City	No	VLI, LI, ABMI	DT CPU
Los Angeles	600 E 12TH ST	90015	5145026011	2.120	2.120	0.000	38.160	Shortfall of Sites	0.140	Light Manufacturing	M2-2D	Community Center	[DM1-AL1-5] [CX3-FA] [CPIO]	20	308.149	42.400		Industrial - Light Manufacturing - One Story, 0	124-5A209 263	No Max	Central City	No	VLI, LI, ABMI	DT CPU
Los Angeles	0	0	5164004013	21.200	21.200	0.000	0.000	Shortfall of Sites	0.305	Heavy Manufacturing	M3-1-RIO	Hybrid Industrial	[MM1-CDR1-5] [IX4-FA] [CPIO]	20	173.699	42.400		Commercial - Parking Lot (Commercial Use Property) - Lots - Patron or Employee - One Story, 0	126A217 265	No Max	Central City North	No	LI	DT CPU
Los Angeles	1221 SAN JULIAN ST	90015	5145026036	2.120	2.120	0.000	38.160	Shortfall of Sites	0.173	Light Manufacturing	M2-2D	Markets	[DM1-AL1-5] [IX3-FA] [CPIO]	20	306.619	42.400		Industrial - Warehousing, Distribution, Storage - Warehousing, Distribution, Under 10,000 SF - One Story, 0	124-5A209 269	No Max	Central City	No	VLI, LI, ABMI	DT CPU
Los Angeles	214 E 11TH ST	90015	5145021010	2.120	2.120	0.000	38.160	Shortfall of Sites	0.138	Light Manufacturing	M2-2D	Transit Core	[HB1-G1-5] [CX2-FA] [CPIO]	20	383.179	42.400		Commercial - Office Building - 6 to 13 Stories, 0	126A209 278	No Max	Central City	No	VLI, LI, ABMI	DT CPU
Los Angeles	1330 MARGO ST	90015	5134025032	2.120	2.120	0.000	38.160	Shortfall of Sites	0.138	Community Commercial	C2-2D-O	Transit Core	[HB2-G1-5] [CX2-FA] [CPIO-O]	20	382.696	42.400		Commercial - Parking Lot (Commercial Use Property) - Lots - Patron or Employee - One Story, 0	126A207 290	No Max	Central City	No	VLI, LI, ABMI	DT CPU
Los Angeles	1312 S OLIVE ST	90015	5134025004	2.120	2.120	0.000	38.160	Shortfall of Sites	0.138	Community Commercial	C2-2D-O	Transit Core	[HB2-G1-5] [CX2-FA] [CPIO-O]	20	382.912	42.400		Commercial - Auto, Recreation Equipment, Construction Equipment Sales and Service - Auto Body Repair Shop - One Story, 0	126A207 291	No Max	Central City	No	VLI, LI, ABMI	DT CPU
Los Angeles	1035 MAPLE AVE	90015	5145020048	2.120	2.120	0.000	38.160	Shortfall of Sites	0.174	Light Manufacturing	M2-2D	Markets	[DM1-MK1-5] [IX3-FA] [CPIO]	20	305.411	42.400		Commercial - Wholesale and Manufacturing Outlet - Two Stories, 0	126A209 291	No Max	Central City	No	VLI, LI, ABMI	DT CPU
Los Angeles	1330 MARGO ST	90015	5134025032	2.120	2.120	0.000	38.160	Shortfall of Sites	0.139	Community Commercial	C2-2D-O	Transit Core	[HB2-G1-5] [CX2-FA] [CPIO-O]	20	381.784	42.400		Commercial - Parking Lot (Commercial Use Property) - Lots - Patron or Employee - One Story, 0	126A207 300	No Max	Central City	No	VLI, LI, ABMI	DT CPU
Los Angeles	1218 SAN JULIAN ST	90015	5145026016	2.120	2.120	0.000	38.160	Shortfall of Sites	0.172	Light Manufacturing	M2-2D	Community Center	[DM1-AL1-5] [CX3-FA] [CPIO]	20	307.701	42.400		Commercial - Parking Lot (Commercial Use Property) - Lots - Patron or Employee - One Story, 0	124-5A209 301	No Max	Central City	No	VLI, LI, ABMI	DT CPU
Los Angeles	1342 MARGO ST	90015	5134025033	2.120	2.120	0.000	38.160	Shortfall of Sites	0.138	Community Commercial	C2-2D-O	Transit Core	[HB2-G1-5] [CX2-FA] [CPIO-O]	20	382.723	42.400		Commercial - Parking Lot (Commercial Use Property) - Lots - Patron or Employee - One Story, 0	126A207 308	No Max	Central City	No	VLI, LI, ABMI	DT CPU
Los Angeles	1224 SAN JULIAN ST	90015	5145026017	2.120	2.120	0.000	38.160	Shortfall of Sites	0.172	Light Manufacturing	M2-2D	Community Center	[DM1-AL1-5] [CX3-FA] [CPIO]	20	307.710	42.400		Industrial - Light Manufacturing - One Story, 0	124-5A209 310	No Max	Central City	No	VLI, LI, ABMI	DT CPU
Los Angeles	120 E 15TH ST	90015	5133013008	2.120	2.120	0.000	38.160	Shortfall of Sites	0.139	Light Manufacturing	M2-2D	Transit Core	[HB1-G1-5] [CX2-FA] [CPIO]	20	381.940	42.400		Industrial - Light Manufacturing - One Story, 0	124-5A207 355	No Max	Central City	No	VLI, LI, ABMI	DT CPU
Los Angeles	1501 S LOS ANGELES ST	90015	5133013009	2.120	2.120	0.000	38.160	Shortfall of Sites	0.139	Light Manufacturing	M2-2D	Transit Core	[HB1-G1-5] [CX2-FA] [CPIO]	20	381.741	42.400		Commercial - Parking Lot (Commercial Use Property) - Lots - Patron or Employee - One Story, 0	124-5A207 361	No Max	Central City	No	VLI, LI, ABMI	DT CPU
Los Angeles	12811 S FIGUEROA ST	90248	6132003030	21.200	21.200	0.000	0.000	Shortfall of Sites	0.976	Light Manufacturing	M2-1VL-O, P-1VL-O	Hybrid Industrial	0	20	54.293	42.400		Industrial - Light Manufacturing - One Story, 0	081B201 272	54	Harbor Gateway	No	LI	HG CPU
Los Angeles	545 W 130TH ST	90061	6132003019	21.200	21.200	0.000	0.000	Shortfall of Sites	0.990	Light Manufacturing	M2-1VL-O, P-1VL-O	Hybrid Industrial	0	20	53.560	42.400		Industrial - Light Manufacturing - One Story, 0	081B201 292	54	Harbor Gateway	No	LI	HG CPU
Los Angeles	1720 WHITLEY AVE	90028	5547008012	2.120	2.120	0.000	38.160	Shortfall of Sites	0.331	High Density Residential	[Q]R5-2	High Residential	[Q]R5-2D-CPIO	20	160.327	42.400		Commercial - Office Building - Mills Act Property, 0	148-5A187 80	108	Hollywood	No	VLI, LI, ABMI	HWD CPU , ARO
Los Angeles	6449 W SUNSET BLVD	90028	5546013011	2.120	2.120	0.000	38.160	Shortfall of Sites	0.204	Regional Center Commercial	C4-2D-SN	Regional Center Commercial	[Q]C2-2D-SN-CPIO	20	259.503	42.400		Commercial - Auto, Recreation Equipment, Construction Equipment Sales and Service - Auto Body Repair Shop - One Story, 0	147A187 120	108	Hollywood	No	VLI, LI, ABMI	HWD CPU , MURC, AHO
Los Angeles	6600 HOLLYWOOD BLVD	90028	5547015011	2.120	2.120	0.000	38.160	Shortfall of Sites	0.241	Regional Center Commercial	C4-2D-SN	Regional Center Commercial	C2-2D-CPIO	20	220.352	42.400		Commercial - Store - Two Stories, 0	148-5A185 128	108	Hollywood	No	VLI, LI, ABMI	HWD CPU , ARO, MURC
Los Angeles	1718 N LAS PALMAS AVE	90028	5547009024	2.120	2.120	0.000	38.160	Shortfall of Sites	0.242	High Density Residential	[Q]R5-2	Regional Center Commercial	C2-2D-SN-CPIO	20	219.250	42.400		Commercial - Store Combination - Store and Residential Combination - 6 to 13 Stories, 0	148-5A185 59	108	Hollywood	No	VLI, LI, ABMI	HWD CPU
Los Angeles	6235 LANKERSHIM BLVD	91606	2335032019	2.120	2.120	0.000	38.160	Shortfall of Sites	0.491	Medium Residential	[Q]R3-1, [Q]C2-1VL	Community Center (Mixed-Use)	0	20	107.895	42.400		Commercial - Hotel and Motel - Hotel - Under 50 Rooms, 0	177B169 228	145	North Hollywood - Valley Village	No	VLI, LI, ABMI	NH CPU , ARO, DB50
Los Angeles	5239 LANKERSHIM BLVD	91601	2350017034	2.120	2.120	0.000	38.160	Shortfall of Sites	0.233	Community Commercial	C4-2D-CA	Regional Mixed Commercial	0	20	227.548	42.400		Commercial - Store - One Story, 0	171B173 439	No Max	North Hollywood - Valley Village	No	VLI, LI, ABMI	Orange LineTNP , AHO
Los Angeles	6160 SEPULVEDA BLVD	91411	2242025004	21.200	21.200	0.000	0.000	Shortfall of Sites	0.344	Light Manufacturing	M2-1-RIO	Community Commercial	0	20	153.916	42.400		Industrial - Light Manufacturing - One Story, 0	177B145 385	No Max	Van Nuys - North Sherman Oaks	No	LI	Orange LineTNP
Los Angeles	8133 SEPULVEDA BLVD	91402	2654036036	21.200	21.200	0.000	0.000	Shortfall of Sites	0.734	High Medium Residential	R4-1	Medium Neighborhood Residential	0	20	72.246	42.400		Residential - Five or More Units or Apartments (Any Combination) · 4 Stories or Less - Pool, 0	192B145 714	43	Reseda - West Van Nuys	No	LI	RES CPU
Los Angeles	6431 WOODMAN AVE	91401	2238013026	21.200	21.200	0.000	0.000	Shortfall of Sites	0.490	Medium Residential	[Q]R3-1, [Q]C1.5-1VL, R3P-1VL	Village	0	20	108.184	42.400	Vacant	Residential - Five or More Units or Apartments (Any Combination) · 4 Stories or Less - Vacant Land, 0	180B157 845	72	Van Nuys - North Sherman Oaks	No	LI	VNY CPU , DB50, AHO
Los Angeles	7138 VAN NUYS BLVD	91405	2217007040	2.120	2.120	0.000	38.160	Shortfall of Sites	0.369	Community Commercial	P-2	Community Center	0	20	143.790	42.400		Commercial - Store - One Story, 0	183B149 67	108	Van Nuys - North Sherman Oaks	No	VLI, LI, ABMI	VNY CPU , P
Los Angeles	0	0	4126001029	21.200	21.200	0.000	0.000	Shortfall of Sites	0.489	Light Manufacturing	M2-1	0	0	20	108.387	42.400		, 0	096B173 274	29	Westchester - Playa del Rey	No	LI	WPDR CPU
Los Angeles	13557 HATTERAS ST	91401	2343004017	21.188	21.188	0.000	0.000	Shortfall of Sites	0.458	Very Low Residential	RE11-1	0	0	20	99.000	42.376		Residential - Single Family Residence - Pool and Misc., 1	174B157 145		Van Nuys - North Sherman Oaks	No	LI	TOC EXP , ADU

Jurisdiction Name	Site Address/Intersection	5 Digit ZIP Code	Assessor Parcel Number	Very Low-Income	Low-Income	Moderate-Income	Above Moderate-Income	Type of Shortfall	Parcel Size (Acres)	Current General Plan Designation	Current Zoning	Proposed General Plan (GP) Designation	Proposed Zoning	Minimum Density Allowed	Maximum Density Allowed	Total Capacity	Vacant/ Nonvacant	Description of Existing Uses	PIN	Base Density Per Acre	Community Plan Area	Rent Stabalization Ordinance	Income Category	Applicable Rezoning Program (Program informing values in Column Q listed first)
Los Angeles	17070 NORDHOFF ST	91325	2690005005	21.178	21.178	0.000	0.000	Shortfall of Sites	0.399	Very Low I Residential	RA-1	0	0	20	113.635	42.356		Residential - Single Family Residence - Pool, 1	198B133 638		Northridge	No	LI	OPP RC , ADU
Los Angeles	13505 HATTERAS ST	91401	2343002021	21.173	21.173	0.000	0.000	Shortfall of Sites	0.458	Low Residential	R1-1	0	0	20	99.000	42.346		Residential - Single Family Residence, 1	174B157 140		Van Nuys - North Sherman Oaks	No	LI	TOC EXP , ADU
Los Angeles	865 S FIGUEROA ST	90017	5144022057	2.117	2.117	0.000	38.104	Shortfall of Sites	0.141	Regional Center Commercial	C2-4D	Transit Core	[HB5-SH1-5] [CX4-FA] [CPIO]	20	576.937	42.338		Commercial - Office Building - Over 20 Stories, 0	129A207 179	No Max	Central City	No	VLI, LI, ABMI	ARO , DT CPU
Los Angeles	865 S FIGUEROA ST	90017	5144022057	2.117	2.117	0.000	38.104	Shortfall of Sites	0.137	Regional Center Commercial	C2-4D	Transit Core	[HB5-SH1-5] [CX4-FA] [CPIO]	20	592.756	42.338		Commercial - Office Building - Over 20 Stories, 0	129A207 183	No Max	Central City	No	VLI, LI, ABMI	ARO , DT CPU
Los Angeles	865 S FIGUEROA ST	90017	5144022057	2.117	2.117	0.000	38.104	Shortfall of Sites	0.134	Regional Center Commercial	C2-4D	Transit Core	[HB5-SH1-5] [CX4-FA] [CPIO]	20	609.472	42.338		Commercial - Office Building - Over 20 Stories, 0	129A207 190	No Max	Central City	No	VLI, LI, ABMI	ARO , DT CPU
Los Angeles	865 S FIGUEROA ST	90017	5144022057	2.117	2.117	0.000	38.104	Shortfall of Sites	0.101	Regional Center Commercial	C2-4D	Transit Core	[HB5-SH1-5] [CX4-FA] [CPIO]	20	809.807	42.338		Commercial - Office Building - Over 20 Stories, 0	129A207 196	No Max	Central City	No	VLI, LI, ABMI	ARO , DT CPU
Los Angeles	865 S FIGUEROA ST	90017	5144022057	2.117	2.117	0.000	38.104	Shortfall of Sites	0.130	Regional Center Commercial	C2-4D	Transit Core	[HB5-SH1-5] [CX4-FA] [CPIO]	20	627.151	42.338		Commercial - Office Building - Over 20 Stories, 0	129A207 197	No Max	Central City	No	VLI, LI, ABMI	ARO , DT CPU
Los Angeles	865 S FIGUEROA ST	90017	5144022057	2.117	2.117	0.000	38.104	Shortfall of Sites	0.140	Regional Center Commercial	C2-4D	Transit Core	[HB5-SH1-5] [CX4-FA] [CPIO]	20	580.748	42.338		Commercial - Office Building - Over 20 Stories, 0	129A207 200	No Max	Central City	No	VLI, LI, ABMI	ARO , DT CPU
Los Angeles	865 S FIGUEROA ST	90017	5144022057	2.117	2.117	0.000	38.104	Shortfall of Sites	0.107	Regional Center Commercial	C2-4D	Transit Core	[HB5-SH1-5] [CX4-FA] [CPIO]	20	759.690	42.338		Commercial - Office Building - Over 20 Stories, 0	129A207 202	No Max	Central City	No	VLI, LI, ABMI	ARO , DT CPU
Los Angeles	865 S FIGUEROA ST	90017	5144022057	2.117	2.117	0.000	38.104	Shortfall of Sites	0.140	Regional Center Commercial	C2-4D	Transit Core	[HB5-SH1-5] [CX4-FA] [CPIO]	20	581.705	42.338		Commercial - Office Building - Over 20 Stories, 0	129A207 205	No Max	Central City	No	VLI, LI, ABMI	ARO , DT CPU
Los Angeles	865 S FIGUEROA ST	90017	5144022057	2.117	2.117	0.000	38.104	Shortfall of Sites	0.067	Regional Center Commercial	C2-4D	Transit Core	[HB5-SH1-5] [CX4-FA] [CPIO]	20	1214.406	42.338		Commercial - Office Building - Over 20 Stories, 0	129A207 208	No Max	Central City	No	VLI, LI, ABMI	ARO , DT CPU
Los Angeles	865 S FIGUEROA ST	90017	5144022057	2.117	2.117	0.000	38.104	Shortfall of Sites	0.139	Regional Center Commercial	C2-4D	Transit Core	[HB5-SH1-5] [CX4-FA] [CPIO]	20	583.970	42.338		Commercial - Office Building - Over 20 Stories, 0	129A207 210	No Max	Central City	No	VLI, LI, ABMI	ARO , DT CPU
Los Angeles	865 S FIGUEROA ST	90017	5144022057	2.117	2.117	0.000	38.104	Shortfall of Sites	0.129	Regional Center Commercial	C2-4D	Transit Core	[HB5-SH1-5] [CX4-FA] [CPIO]	20	631.426	42.338		Commercial - Office Building - Over 20 Stories, 0	129A207 216	No Max	Central City	No	VLI, LI, ABMI	ARO , DT CPU
Los Angeles	865 S FIGUEROA ST	90017	5144022057	2.117	2.117	0.000	38.104	Shortfall of Sites	0.140	Regional Center Commercial	C2-4D	Transit Core	[HB5-SH1-5] [CX4-FA] [CPIO]	20	581.426	42.338		Commercial - Office Building - Over 20 Stories, 0	129A207 218	No Max	Central City	No	VLI, LI, ABMI	ARO , DT CPU
Los Angeles	865 S FIGUEROA ST	90017	5144022057	2.117	2.117	0.000	38.104	Shortfall of Sites	0.004	Regional Center Commercial	C2-4D	Transit Core	[HB5-SH1-5] [CX4-FA] [CPIO]	20	21665.354	42.338		Commercial - Office Building - Over 20 Stories, 0	129A207 227	No Max	Central City	No	VLI, LI, ABMI	ARO , DT CPU
Los Angeles	865 S FIGUEROA ST	90017	5144022057	2.117	2.117	0.000	38.104	Shortfall of Sites	0.079	Regional Center Commercial	C2-4D	Transit Core	[HB5-SH1-5] [CX4-FA] [CPIO]	20	1033.924	42.338		Commercial - Office Building - Over 20 Stories, 0	129A207 230	No Max	Central City	No	VLI, LI, ABMI	ARO , DT CPU
Los Angeles	865 S FIGUEROA ST	90017	5144022057	2.117	2.117	0.000	38.104	Shortfall of Sites	0.136	Regional Center Commercial	C2-4D	Transit Core	[HB5-SH1-5] [CX4-FA] [CPIO]	20	599.150	42.338		Commercial - Office Building - Over 20 Stories, 0	129A207 237	No Max	Central City	No	VLI, LI, ABMI	ARO , DT CPU
Los Angeles	865 S FIGUEROA ST	90017	5144022057	2.117	2.117	0.000	38.104	Shortfall of Sites	0.073	Regional Center Commercial	C2-4D	Transit Core	[HB5-SH1-5] [CX4-FA] [CPIO]	20	1108.372	42.338		Commercial - Office Building - Over 20 Stories, 0	129A207 241	No Max	Central City	No	VLI, LI, ABMI	ARO , DT CPU
Los Angeles	13653 CANTARA ST	91402	2213021020	21.139	21.139	0.000	0.000	Shortfall of Sites	6.869	Community Commercial	P-1VL, [Q]C1-1, [Q]CR-1VL	0	0	20	94.696	42.279		Institutional - Hospital - Three Stories, 0	192B157 676		Mission Hills - Panorama City - North Hills	No	LI	P
Los Angeles	17000 VENTURA BLVD	91316	2289003022	21.134	21.134	0.000	0.000	Shortfall of Sites	0.380	Neighborhood Office Commercial	C4-1VL	0	0	20	163.632	42.269		Commercial - Office Building - One Story, 0	168B133 117		Encino - Tarzana	No	LI	DB50 , ENC CPU, ARO, TOPP C, AHO
Los Angeles	5525 SEPULVEDA BLVD	91411	2250001038	21.134	21.134	0.000	0.000	Shortfall of Sites	0.379	Community Commercial	C2-1L-RIO	0	0	20	164.106	42.269		Commercial - Hotel and Motel - Hotel - 50 Rooms and Over - One Story, 0	174B145 624		Van Nuys - North Sherman Oaks	No	LI	DB50 , ARO, TOPP C
Los Angeles	5525 SEPULVEDA BLVD	91411	2250001038	21.134	21.134	0.000	0.000	Shortfall of Sites	0.377	Community Commercial	C2-1L-RIO	0	0	20	164.965	42.269		Commercial - Hotel and Motel - Hotel - 50 Rooms and Over - One Story, 0	174B145 644		Van Nuys - North Sherman Oaks	No	LI	DB50 , ARO, TOPP C
Los Angeles	9150 ZELZAH AVE	91325	2766004005	21.120	21.120	0.000	0.000	Shortfall of Sites	0.398	Very Low I Residential	RA-1	0	0	20	113.635	42.240		Residential - Single Family Residence - Pool, 1	198B129 362		Northridge	No	LI	OPP RC , ADU
Los Angeles	22921 VANOWEN ST	91307	2026008031	0.000	0.000	0.000	42.240	Shortfall of Sites	0.187	Low Medium I Residential	RD2-1	Low Medium Residential	[HB1-G1-5] [CX2-FA] [CPIO]	0	282.933	42.240		Residential - Four Units (Any Combination) - 4 Stories or Less, 4	183B097 831	10	Canoga Park - Winnetka - Woodland Hills - West Hills	Yes	ABMI	CPK CPU , DB50, OPP RC2, AHO
Los Angeles	267 N FREMONT AVE	90012	5161001063	2.112	2.112	0.000	38.016	Shortfall of Sites	0.134	Regional Center Commercial	C4-2D	Transit Core	[HB3-G1-5] [CX2-FA] [CPIO]	20	493.226	42.240		Residential - Five or More Units or Apartments (Any Combination) - 5 Stories or More - Pool, 0	133-5A211 114	No Max	Central City	No	VLI, LI, ABMI	DT CPU
Los Angeles	1527 N BRONSON AVE	90028	5545009028	0.000	0.000	0.000	42.240	Shortfall of Sites	0.616	High Medium Residential	[Q]R4-1VL	High Medium Residential	[Q]R4-1VL-CPIO	0	110.370	42.240		Residential - Five or More Units or Apartments (Any Combination) - 4 Stories or Less, 16	147A191 36	72	Hollywood	Yes	ABMI	HWD CPU , AHO
Los Angeles	1764 N ORANGE DR	90028	5548004009	0.000	0.000	0.000	42.240	Shortfall of Sites	0.434	High Medium Residential	[Q]R4-1VL	High Medium Residential	[Q]R4-1VL-CPIO	0	110.616	42.240		Residential - Rooming/Boarding House, 0	150B181 703	72	Hollywood	Yes	ABMI	HWD CPU , AHO
Los Angeles	6055 W SUNSET BLVD	90028	5545008040	2.112	2.112	0.000	38.016	Shortfall of Sites	0.169	Highway Oriented Commercial	C4-1-SN	Regional Center Commercial	[Q]C2-2D-SN-CPIO	20	259.868	42.240		Commercial - Hotel and Motel - Motel - Under 50 Rooms - One Story, 0	147A189 43	108	Hollywood	No	VLI, LI, ABMI	HWD CPU , ARO, AHO
Los Angeles	0	0	5546030002	2.112	2.112	0.000	38.016	Shortfall of Sites	0.171	Regional Center Commercial	C4-2D-SN	Regional Center Commercial	[Q]C2-2D-SN-CPIO	20	257.614	42.240		Commercial - Parking Lot (Commercial Use Property) - Lots - Patron or Employee - One Story, 0	148-5A189 68	108	Hollywood	No	VLI, LI, ABMI	HWD CPU , MURC
Los Angeles	6763 HOLLYWOOD BLVD	90028	5547011001	2.112	2.112	0.000	38.016	Shortfall of Sites	0.200	Regional Center Commercial	C4-2D-SN	Regional Center Commercial	VARIOUS, WITH C2 and CPIO	20	219.911	42.240		Recreational - Theater - Legitimate (Stage) Theater - One Story, 0	148-5A185 99	108	Hollywood	No	VLI, LI, ABMI	HWD CPU , MURC
Los Angeles	0	0	5546027016	2.112	2.112	0.000	38.016	Shortfall of Sites	0.172	Regional Center Commercial	(T)(Q)C4-2D	Regional Center Commercial	[Q]C2-2D-CPIO	20	256.418	42.240		Commercial - Parking Lot (Commercial Use Property) - Lots - Patron or Employee - One Story, 0	148-5A189 176	108	Hollywood	No	VLI, LI, ABMI	HWD CPU , MURC, AHO
Los Angeles	1601 N GOWER ST	90028	5546027010	2.112	2.112	0.000	38.016	Shortfall of Sites	0.172	Regional Center Commercial	C4-2D	Regional Center Commercial	[Q]C2-2D-CPIO	20	256.411	42.240		Commercial - Office Building - One Story, 0	148-5A189 287	108	Hollywood	No	VLI, LI, ABMI	HWD CPU , ARO, MURC, AHO
Los Angeles	11113 OTSEGO ST	91601	2353007042	21.120	21.120	0.000	0.000	Shortfall of Sites	0.201	High Medium Residential	R4-1VL	0	0	20	219.119	42.240	Vacant	Residential - Five or More Units or Apartments (Any Combination) - 4 Stories or Less - Vacant Land, 0	171B173 858	217	North Hollywood - Valley Village	No	LI	Orange LineTNP , AHO
Los Angeles	11134 HESBY ST	91601	2353011029	21.120	21.120	0.000	0.000	Shortfall of Sites	0.199	High Medium Residential	R4-1	0	0	20	221.307	42.240		Residential - Five or More Units or Apartments (Any Combination) - 4 Stories or Less - Pool, 0	171B173 1105	217	North Hollywood - Valley Village	No	LI	Orange LineTNP , AHO
Los Angeles	11134 HESBY ST	91601	2353011029	21.120	21.120	0.000	0.000	Shortfall of Sites	0.199	High Medium Residential	R4-1	0	0	20	221.307	42.240		Residential - Five or More Units or Apartments (Any Combination) - 4 Stories or Less - Pool, 0	171B173 1106	217	North Hollywood - Valley Village	No	LI	Orange LineTNP , AHO
Los Angeles	5023 LANKERSHIM BLVD	91601	2353011027	21.120	21.120	0.000	0.000	Shortfall of Sites	0.199	High Medium Residential	R4-1	0	0	20	221.299	42.240		Commercial - Parking Lot (Commercial Use Property) - Lots - Patron or Employee - One Story, 0	171B173 1107	217	North Hollywood - Valley Village	No	LI	Orange LineTNP , AHO
Los Angeles	3472 S CENTINELA AVE	90066	4248017010	21.120	21.120	0.000	0.000	Shortfall of Sites	0.412	Neighborhood Commercial	[Q]C1-1VL	Mixed Residential	0	20	106.912	42.240		Commercial - Store - One Story, 0	114B153 275	54	Palms - Mar Vista - Del Rey	No	LI	PMVDR CPU
Los Angeles	11275 W OLYMPIC BLVD	90064	4260001029	21.120	21.120	0.000	0.000	Shortfall of Sites	0.408	Neighborhood Commercial	[Q]C2-1	Mixed Use Corridor	0	20	107.843	42.240		Industrial - Warehousing, Distribution, Storage - Public Storage - Mini Warehouse - One Story, 0	126B153 991	43	West Los Angeles	No	LI	West WLA CPU , ARO, AHO
Los Angeles	1000 WILSHIRE BLVD	90017	5144008022	2.111	2.111	0.000	37.996	Shortfall of Sites	0.147	Regional Center Commercial	C4-4D	Transit Core	[HB5-SH1-5] [CX4-FA] [CPIO]	20	551.669	42.218		Commercial - Office Building - Over 20 Stories, 0	130-5A207 234	No Max	Central City	No	VLI, LI, ABMI	ARO , DT CPU
Los Angeles	1000 WILSHIRE BLVD	90017	5144008022	2.111	2.111	0.000	37.996	Shortfall of Sites	0.022	Regional Center Commercial	C4-4D	Transit Core	[HB5-SH1-5] [CX4-FA] [CPIO]	20	3732.681	42.218		Commercial - Office Building - Over 20 Stories, 0	130-5A207 235	No Max	Central City	No	VLI, LI, ABMI	ARO , DT CPU
Los Angeles	1000 WILSHIRE BLVD	90017	5144008022	2.111	2.111	0.000	37.996	Shortfall of Sites	0.030	Regional Center Commercial	C4-4D	Transit Core	[HB5-SH1-5] [CX4-FA] [CPIO]	20	2702.955	42.218		Commercial - Office Building - Over 20 Stories, 0	130-5A207 240	No Max	Central City	No	VLI, LI, ABMI	ARO , DT CPU
Los Angeles	1000 WILSHIRE BLVD	90017	5144008022	2.111	2.111	0.000	37.996	Shortfall of Sites	0.001	Regional Center Commercial	C4-4D	Transit Core	[HB5-SH1-5] [CX4-FA] [CPIO]	20	75534.927	42.218		Commercial - Office Building - Over 20 Stories, 0	130-5A207 259	No Max	Central City	No	VLI, LI, ABMI	ARO , DT CPU
Los Angeles	1000 WILSHIRE BLVD	90017	5144008022	2.111	2.111	0.000	37.996	Shortfall of Sites	0.001	Regional Center Commercial	C4-4D	Transit Core	[HB5-SH1-5] [CX4-FA] [CPIO]	20	74248.329	42.218		Commercial - Office Building - Over 20 Stories, 0	130-5A207 262	No Max	Central City	No	VLI, LI, ABMI	ARO , DT CPU
Los Angeles	1848 MARENGO ST	90033	5201017054	21.100	21.100	0.000	0.000	Shortfall of Sites	0.274	Highway Oriented and Limited Commercial	C2-1-CUGU	Community Center	[LUM2 - G2 - 3][XC1 - 4][CPIO]	20	197.203	42.200		Commercial - Service Station - Full Service - No Additional Services, 1	132A223 19	108	Boyle Heights	No	LI	BH CPU
Los Angeles	20451 SHERMAN WAY	91306	2114017015	21.100	21.100	0.000	0.000	Shortfall of Sites	0.504	Neighborhood Commercial	P-1VL, [Q]C4-1VL	Neighborhood Center	0	20	107.098	42.200		Commercial - Shopping Center (Neighborhood, Community) - One Story, 1	183B109 59	54	Canoga Park - Winnetka - Woodland Hills - West Hills	No	LI	CPK CPU , P
Los Angeles	20911 VOSE ST	91303	2138026014	2.110	2.110	0.000	37.980	Shortfall of Sites	0.155	Low Residential	R1-1-RIO	Low Medium Residential	[DM1-AL1-5] [IX3-FA] [CPIO]	20	348.300	42.200		Residential - Single Family Residence, 1	183B109 339	10	Canoga Park - Winnetka - Woodland Hills - West Hills	No	VLI, LI, ABMI	CPK CPU ,
Los Angeles	325 S LOS ANGELES ST	90013	5148001016	2.110	2.110	0.000	37.980	Shortfall of Sites	0.140	Community Commercial	[Q]C4-2D	Transit Core	[HB1-G1-5] [CX3-FA] [CPIO]	20	385.294	42.200		Commercial - Office Building - Office and Residential - Two Stories, 1	129A213 143	No Max	Central City	No	VLI, LI, ABMI	DT CPU , ARO
Los Angeles	836 N BROADWAY	90012	5408030002	2.110	2.110	0.000	37.980	Shortfall of Sites	0.235	Regional Commercial	C2-2	Village	[MN1-MK1-5] [CX1-FA] [CPIO]	20	230.271	42.200		Commercial - Store Combination - Store and Office Combination - Two Stories, 1	135A215 286	No Max	Central City North	No	VLI, LI, ABMI	DT CPU , ARO
Los Angeles	14424 VANOWEN ST	91405	2237002022	2.110	2.110	0.000	37.980	Shortfall of Sites	0.374	Community Commercial	[Q]R3P-4-CDO, [Q]C2-4-CDO	Community Center	0	20	144.573	42.200		Commercial - Store - One Story, 1	180B149 46	108	Van Nuys - North Sherman Oaks	No	VLI, LI, ABMI	VNY CPU
Los Angeles	7254 VAN NUYS BLVD	91405	2217003056	2.110	2.110	0.000	37.980	Shortfall of Sites	0.374	General Commercial	R3-1, C2-1VL	Community Center	0	20	144.262	42.200		Commercial - Parking Lot (Commercial Use Property) - Lots - Patron or Employee - One Story, 1	186B149 858	108	Van Nuys - North Sherman Oaks	No	VLI, LI, ABMI	VNY CPU
Los Angeles	0	0	5548006018	2.108	2.108	0.000	37.944	Shortfall of Sites	0.285	Regional Center Commercial	CR-2D	Regional Center Commercial	VARIOUS, WITH C2 and CPIO	20	217.818	42.160		Commercial - Parking Lot (Commercial Use Property) - Lots - Patron or Employee - One Story, 0	147B181 263	108	Hollywood	No	VLI, LI, ABMI	HWD CPU , MURC, AHO
Los Angeles	5161 LANKERSHIM BLVD	91601	2353004040	2.108	2.108	0.000	37.944	Shortfall of Sites	0.272	Community Commercial	C4-2D-CA	Regional Mixed Commercial	0	20	228.100	42.160		Commercial - Office Building - Four Stories, 0	171B173 686	No Max	North Hollywood - Valley Village	No	VLI, LI, ABMI	Orange LineTNP , ARO, AHO
Los Angeles	2130 SAWTELLE BLVD	90025	4260001031	21.080	21.080	0.000	0.000	Shortfall of Sites	0.412	Neighborhood Commercial	C2-1VL	Mixed Use Corridor	0	20	150.652	42.160		Commercial - Shopping Center (Neighborhood, Community) - One Story, 0	126B153 894	54	West Los Angeles	No	LI	West WLA CPU , AHO
Los Angeles	716 S BROADWAY	90014	5144015035	2.106	2.106	0.000	37.908	Shortfall of Sites	0.249	Regional Center Commercial	[Q]C5-4D-CDO-SN	Traditional Core	[DM4-CHC1-5] [CX4-FA] [SN-CPIO-CDO]	20	325.167	42.120		Commercial - Office Building - One Story, 0	127-5A211 81	No Max	Central City	No	VLI, LI, ABMI	DT CPU , ARO
Los Angeles	888 S HOPE STREET	90017	5144020196	2.106	2.106	0.000	37.908	Shortfall of Sites	0.237	Regional Center Commercial	[Q]C4-4D	Transit Core	[HB3-SH1-5] [CX3-FA] [CPIO]	20	493.851	42.120		Commercial - Store Combination - Store and Residential Combination - One Story, 0	129A209 234	No Max	Central City	No	VLI, LI, ABMI	DT CPU
Los Angeles	16972 CRYSTALAIRE PL	91344	2609026030	21.037	21.037	0.000	0.000	Shortfall of Sites	0.397	Very Low II Residential	RE11-1	0	0	20	113.635	42.074		Residential - Single Family Residence - Pool, 1	219B133 572		Granada Hills - Knollwood	No	LI	OPP RC , ADU
Los Angeles	7135 WOODMAN AVE	91405	2216027024	20.957	20.957	0.000	0.000	Shortfall of Sites	0.399	Neighborhood Office Commercial	(Q)C1.5-1VL	Village	0	20	107.865	41.914		Commercial - Store - One Story, 0	183B157 988	72	Van Nuys - North Sherman Oaks	No	LI	DB50 , VNY CPU
Los Angeles	20505 ROSCOE BLVD	91306	2780028075	20.957	20.957	0.000	0.000	Shortfall of Sites	0.396	Highway Oriented Commercial	P-1, C4-1	0	0	20	165.203	41.914		Commercial - Store - One Story, 0	192B109 743		Chatsworth - Porter Ranch	No	LI	DB50 , P
Los Angeles	950 S GRAND AVE	90015	5139007030	2.093	2.093	0.000	37.682	Shortfall of Sites	0.005	High Density Residential	[Q]R5-4D	Transit Core	[HB3-G1-5] [CX2-FA] [CPIO]	20	9746.331	41.869		Commercial - Bank, Savings and Loan - Five Stories, 0	127-5A209 144	No Max	Central City	No	VLI, LI, ABMI	ARO , DT CPU
Los Angeles	950 S GRAND AVE	90015	5139007030	2.093	2.093	0.000	37.682	Shortfall of Sites	0.007	High Density Residential	[Q]R5-4D	Transit Core	[HB3-G1-5] [CX2-FA] [CPIO]	20	7026.169	41.869		Commercial - Bank, Savings and Loan - Five Stories, 0	127-5A209 157	No Max	Central City	No	VLI, LI, ABMI	ARO , DT CPU
Los Angeles	950 S GRAND AVE	90015	5139007030	2.093	2.093	0.000	37.682	Shortfall of Sites	0.010	High Density Residential	[Q]R5-4D	Transit Core	[HB3-G1-5] [CX2-FA] [CPIO]	20	5123.738	41.869		Commercial - Bank, Savings and Loan - Five Stories, 0	127-5A209 179	No Max	Central City	No	VLI, LI, ABMI	ARO , DT CPU

Jurisdiction Name	Site Address/Intersection	5 Digit ZIP Code	Assessor Parcel Number	Very Low-Income	Low-Income	Moderate-Income	Above Moderate-Income	Type of Shortfall	Parcel Size (Acres)	Current General Plan Designation	Current Zoning	Proposed General Plan (GP) Designation	Proposed Zoning	Minimum Density Allowed	Maximum Density Allowed	Total Capacity	Vacant/ Nonvacant	Description of Existing Uses	PIN	Base Density Per Acre	Community Plan Area	Rent Stabalization Ordinance	Income Category	Applicable Rezoning Program (Program informing values in Column Q listed first)
Los Angeles	526 E 9TH ST	90015	5145017017	2.090	2.090	0.000	37.620	Shortfall of Sites	0.182	Light Manufacturing	M2-2D	Markets	[DM1-MK1-5] [IX3-FA] [CPIO]	20	306.988	41.800		Commercial - Store - One Story, 3	126A211 385	No Max	Central City	No	VLI, LI, ABMI	DT CPU
Los Angeles	888 S HOPE STREET	90017	5144020196	2.088	2.088	0.000	37.584	Shortfall of Sites	0.235	Regional Center Commercial	[Q]C4-4D	Transit Core	[HB3-SH1-5] [CX3-FA] [CPIO]	20	494.553	41.760		Commercial - Store Combination - Store and Residential Combination - One Story, 0	127-5A209 20	No Max	Central City	No	VLI, LI, ABMI	DT CPU
Los Angeles	888 S HOPE STREET	90017	5144020196	2.088	2.088	0.000	37.584	Shortfall of Sites	0.234	Regional Center Commercial	[Q]C4-4D	Transit Core	[HB3-SH1-5] [CX3-FA] [CPIO]	20	494.868	41.760		Commercial - Store Combination - Store and Residential Combination - One Story, 0	127-5A209 28	No Max	Central City	No	VLI, LI, ABMI	DT CPU
Los Angeles	888 S HOPE STREET	90017	5144020196	2.088	2.088	0.000	37.584	Shortfall of Sites	0.235	Regional Center Commercial	[Q]C4-4D	Transit Core	[HB3-SH1-5] [CX3-FA] [CPIO]	20	493.443	41.760		Commercial - Store Combination - Store and Residential Combination - One Story, 0	129A209 239	No Max	Central City	No	VLI, LI, ABMI	DT CPU
Los Angeles	7850 MELROSE AVE	90046	5527021900	0.000	0.000	0.000	41.742	Shortfall of Sites	22.626	Public Facilities	[Q]PF-1XL	0	0	0	153.741	41.742		Miscellaneous - Government Owned Property, 0	141B177 664		Hollywood	No	ABMI	PF
Los Angeles	4610 LANKERSHIM BLVD	91602	2421029009	2.087	2.087	0.000	37.562	Shortfall of Sites	0.315	Community Commercial	C2-1VL	Community Center (Mixed-Use)	0	20	108.090	41.736		Commercial - Auto, Recreation Equipment, Construction Equipment Sales and Service - New Car Sales and Service - One Story, 0	168B173 907	145	North Hollywood - Valley Village	No	VLI, LI, ABMI	DB50 , NH CPU, AHO
Los Angeles	15505 CHATSWORTH ST	91345	2649001004	20.868	20.868	0.000	0.000	Shortfall of Sites	0.313	Neighborhood Office Commercial	(Q)C2-1VL	0	0	20	166.647	41.736		Industrial - Motion Picture, Radio and Television Industry - Transmission Facility - One Story, 0	207B145 279		Mission Hills - Panorama City - North Hills	No	LI	DB50
Los Angeles	20256 SATICOY ST	91306	2114005041	20.868	20.868	0.000	0.000	Shortfall of Sites	0.317	Community Commercial	C2-1VL	Community Center	0	20	144.992	41.736		Commercial - Auto, Recreation Equipment, Construction Equipment Sales and Service - Auto Body Repair Shop - One Story, 0	186B113 244	54	Canoga Park - Winnetka - Woodland Hills - West Hills	No	LI	DB50 , CPK CPU
Los Angeles	18567 SATICOY ST	91335	2103026206	20.868	20.868	0.000	0.000	Shortfall of Sites	0.629	Medium Residential	(Q)R3-1	Medium Residential	0	20	71.508	41.736		Residential - Five or More Units or Apartments (Any Combination) · 4 Stories or Less - Pool, 0	186B121 109	43	Reseda - West Van Nuys	No	LI	DB50 , RES CPU, AHO
Los Angeles	10767 RIVERSIDE DR	91602	2423001006	2.087	2.087	0.000	37.562	Shortfall of Sites	0.315	General Commercial	C2-1VL	Community Center	0	20	142.873	41.736		Commercial - Professional Building - Medical Dental Building - One Story, 0	165B177 45	108	Sherman Oaks - Studio City - Toluca Lake - Cahuenga Pass	No	VLI, LI, ABMI	DB50 , SHR CPU, ARO, AHO
Los Angeles	21921 SATICOY ST	91304	2110014020	20.868	20.868	0.000	0.000	Shortfall of Sites	0.314	General Commercial	P-1VL, C2-1VL	Neighborhood Center	0	20	108.111	41.736		Commercial - Store - One Story, 0	186B101 138	54	Canoga Park - Winnetka - Woodland Hills - West Hills	No	LI	DB50 , CPK CPU, P
Los Angeles	20207 SATICOY ST	91306	2114004042	20.868	20.868	0.000	0.000	Shortfall of Sites	0.318	Neighborhood Office Commercial	P-1VL, C1.5-1VL	Neighborhood Center	0	20	106.978	41.736		Commercial - Office Building - One Story, 0	186B113 167	54	Canoga Park - Winnetka - Woodland Hills - West Hills	No	LI	DB50 , CPK CPU, ARO, P
Los Angeles	6241 LAUREL CANYON BLVD	91606	2334002027	2.087	2.087	0.000	37.562	Shortfall of Sites	0.313	Community Commercial	C2-1L	Regional Center	0	20	108.626	41.736		Commercial - Shopping Center (Neighborhood, Community) - One Story, 0	177B165 1094	145	North Hollywood - Valley Village	No	VLI, LI, ABMI	DB50 , NH CPU, AHO
Los Angeles	11555 GLENOAKS BLVD	91331	2524023022	20.868	20.868	0.000	0.000	Shortfall of Sites	0.820	Highway Oriented Commercial	[Q]P-1VL-CUGU, [Q]C2-1VL-CUGU	0	0	20	63.625	41.736		Commercial - Shopping Center (Neighborhood, Community) - One Story, 0	213B161 602		Arleta - Pacoima	No	LI	DB50 , P
Los Angeles	8900 GLENOAKS BLVD	91352	2408005013	20.868	20.868	0.000	0.000	Shortfall of Sites	0.315	Neighborhood Office Commercial	C2-1VL-CUGU	0	0	20	165.440	41.736		Commercial - Auto, Recreation Equipment, Construction Equipment Sales and Service - Used Car Sales - One Story, 0	195B173 266		Sun Valley - La Tuna Canyon	No	LI	DB50
Los Angeles	7515 LAUREL CANYON BLVD	91605	2307020020	20.868	20.868	0.000	0.000	Shortfall of Sites	0.313	Highway Oriented Commercial	C2-1VL	0	0	20	166.654	41.736		Commercial - Auto, Recreation Equipment, Construction Equipment Sales and Service - Auto Service Centers (No Gasoline) - One Story, 0	186B165 357		North Hollywood - Valley Village	No	LI	DB50
Los Angeles	13886 FOOTHILL BLVD	91342	2509003023	20.868	20.868	0.000	0.000	Shortfall of Sites	0.313	Community Commercial	C2-1VL-CPIO	0	0	20	166.579	41.736		Commercial - Office Building - One Story, 0	225B153 367		Sylmar	No	LI	DB50 , ARO
Los Angeles	7906 LANKERSHIM BLVD	91605	2311007027	20.868	20.868	0.000	0.000	Shortfall of Sites	0.319	Neighborhood Office Commercial	C2-1VL-CUGU	0	0	20	163.329	41.736		Commercial - Auto, Recreation Equipment, Construction Equipment Sales and Service - Auto Body Repair Shop - One Story, 0	189B169 443		Sun Valley - La Tuna Canyon	No	LI	DB50
Los Angeles	12444 OXNARD ST	91401	2340001061	20.868	20.868	0.000	0.000	Shortfall of Sites	0.318	Highway Oriented Commercial	[Q]C2-1VL	0	0	20	163.831	41.736		Commercial - Shopping Center (Neighborhood, Community) - One Story, 0	177B165 778		North Hollywood - Valley Village	No	LI	DB50
Los Angeles	7032 REMMET AVE	91303	2138009029	2.087	2.087	0.000	37.557	Shortfall of Sites	0.172	Medium Residential	R3-1-RIO	Medium Neighborhood Residential	[DM4-CHC1-5] [CX4-FA] [SN-CPIO-CDO]	20	691.176	41.730		Residential - Five or More Units or Apartments (Any Combination) · 4 Stories or Less, 31	183B105 521	43	Canoga Park - Winnetka - Woodland Hills - West Hills	No	VLI, LI, ABMI	CPK CPU ,
Los Angeles	19609 SHERMAN WAY	91335	2116001091	0.000	0.000	0.000	41.725	Shortfall of Sites	3.778	Medium Residential	R3-1	0	0	0	81.672	41.725		Residential - Five or More Units or Apartments (Any Combination) · 4 Stories or Less - Pool, 171	183B117 8		Reseda - West Van Nuys	Yes	ABMI	DB50
Los Angeles	17960 CHASE ST	91325	2787005900	0.000	0.000	0.000	41.701	Shortfall of Sites	27.124	Public Facilities	[Q]PF-1XL	0	0	0	153.741	41.701		Miscellaneous - Government Owned Property, 0	192B125 340		Northridge	No	ABMI	PF
Los Angeles	0	0	4272028270	20.837	20.837	0.000	0.000	Shortfall of Sites	3.274	Low Residential	R1-1	Villages	0	20	66.287	41.673		Miscellaneous - Government Owned Property - Transportation - Airport, General, 0	117B149 192		Palms - Mar Vista - Del Rey	No	LI	AHO , PMVDR CPU, OPP RC2
Los Angeles	1510 S WESTERN AVE	90732	7560013046	0.000	0.000	0.000	41.643	Shortfall of Sites	0.438	Low Medium I Residential	R2-1XL	0	0	0	113.635	41.643		Residential - Double, Duplex, or Two Units - 4 Stories or Less - Pool, 2	012B193 1362		San Pedro	Yes	ABMI	OPP RC , DB50
Los Angeles	6223 LANKERSHIM BLVD	91606	2335032020	2.081	2.081	0.000	37.462	Shortfall of Sites	0.322	Neighborhood Office Commercial	[Q]C2-1VL	Community Center (Mixed-Use)	0	20	108.631	41.624		Commercial - Restaurant, Cocktail Lounge - Restaurant, Cocktail Lounge, Tavern - One Story, 1	177B169 282	145	North Hollywood - Valley Village	No	VLI, LI, ABMI	DB50 , NH CPU
Los Angeles	13213 SATICOY ST	91605	2303017019	20.812	20.812	0.000	0.000	Shortfall of Sites	0.872	Commercial Manufacturing	CM-1, P-1	0	0	20	61.098	41.624		Industrial - Light Manufacturing - One Story, 1	186B157 169		Sun Valley - La Tuna Canyon	No	LI	DB50 , ARO, P
Los Angeles	13831 FOOTHILL BLVD	91342	2509002036	20.812	20.812	0.000	0.000	Shortfall of Sites	0.321	Community Commercial	C2-1VL-CPIO	0	0	20	165.823	41.624		Commercial - Bank, Savings and Loan - One Story, 1	225B153 394		Sylmar	No	LI	DB50
Los Angeles	13655 VANOWEN ST	91405	2328013057	20.812	20.812	0.000	0.000	Shortfall of Sites	0.323	Neighborhood Office Commercial	[Q]C2-1VL	0	0	20	164.780	41.624		Commercial - Store - One Story, 1	183B157 982		Van Nuys - North Sherman Oaks	No	LI	DB50
Los Angeles	22004 SHERMAN WAY	91303	2024001028	20.800	20.800	0.000	0.000	Shortfall of Sites	0.362	General Commercial	C2-1VL-RIO	Community Center	0	20	143.764	41.600		Commercial - Bank, Savings and Loan - One Story, 0	183B101 121	54	Canoga Park - Winnetka - Woodland Hills - West Hills	No	LI	CPK CPU , AHO
Los Angeles	7220 VASSAR AVE	91303	2111021025	20.800	20.800	0.000	0.000	Shortfall of Sites	0.361	Community Commercial	[Q]C2-1VL-CDO	Community Center	0	20	143.986	41.600		Commercial - Professional Building - Medical Dental Building - One Story, 0	183B105 78	54	Canoga Park - Winnetka - Woodland Hills - West Hills	No	LI	CPK CPU , ARO
Los Angeles	22126 SHERMAN WAY	91303	2024012029	20.800	20.800	0.000	0.000	Shortfall of Sites	0.362	General Commercial	QC1-1VL-RIO, P-1VL-RIO	Community Center	0	20	143.785	41.600		Commercial - Office Building - Three Stories, 0	183B101 111	54	Canoga Park - Winnetka - Woodland Hills - West Hills	No	LI	CPK CPU , ARO, P
Los Angeles	22126 SHERMAN WAY	91303	2024012029	20.800	20.800	0.000	0.000	Shortfall of Sites	0.362	General Commercial	C1-1VL-RIO, P-1VL-RIO	Community Center	0	20	143.784	41.600		Commercial - Office Building - Three Stories, 0	183B101 112	54	Canoga Park - Winnetka - Woodland Hills - West Hills	No	LI	CPK CPU , ARO, P
Los Angeles	22104 SHERMAN WAY	91303	2024012008	20.800	20.800	0.000	0.000	Shortfall of Sites	0.361	General Commercial	C1-1VL-RIO, P-1VL-RIO	Community Center	[LN1-MU1-5] [RG1-FA] [CPIO]	20	144.242	41.600		Commercial - Store - One Story, 0	183B101 114	54	Canoga Park - Winnetka - Woodland Hills - West Hills	No	LI	CPK CPU , P
Los Angeles	22030 SHERMAN WAY	91303	2024001023	20.800	20.800	0.000	0.000	Shortfall of Sites	0.362	General Commercial	C2-1VL-RIO, P-1VL-RIO	Community Center	0	20	143.764	41.600		Commercial - Professional Building - One Story, 0	183B101 117	54	Canoga Park - Winnetka - Woodland Hills - West Hills	No	LI	CPK CPU , ARO, P
Los Angeles	22030 SHERMAN WAY	91303	2024001023	20.800	20.800	0.000	0.000	Shortfall of Sites	0.362	General Commercial	C2-1VL-RIO, P-1VL-RIO	Community Center	0	20	143.766	41.600		Commercial - Professional Building - One Story, 0	183B101 118	54	Canoga Park - Winnetka - Woodland Hills - West Hills	No	LI	CPK CPU , ARO, P
Los Angeles	22030 SHERMAN WAY	91303	2024001023	2.080	2.080	0.000	37.440	Shortfall of Sites	0.362	General Commercial	C2-1VL-RIO, P-1VL-RIO	Community Center	[MN1-SH2-5] [CX1-FA] [CPIO]	20	143.764	41.600		Commercial - Professional Building - One Story, 0	183B101 119	54	Canoga Park - Winnetka - Woodland Hills - West Hills	No	VLI, LI, ABMI	CPK CPU , ARO, P
Los Angeles	22004 SHERMAN WAY	91303	2024001028	20.800	20.800	0.000	0.000	Shortfall of Sites	0.362	General Commercial	P-1VL-RIO	Community Center	0	20	143.765	41.600		Commercial - Bank, Savings and Loan - One Story, 0	183B101 120	54	Canoga Park - Winnetka - Woodland Hills - West Hills	No	LI	CPK CPU , P
Los Angeles	7038 OWENSMOUTH AVE	91303	2138008005	2.080	2.080	0.000	37.440	Shortfall of Sites	0.172	General Commercial	P-1VL-RIO, [Q]C1-1VL-RIO	Community Center	[DM2-G1-5] [CX2-FA] [CPIO-CDO]	20	302.027	41.600		Commercial - Office Building - One Story, 0	183B105 519	54	Canoga Park - Winnetka - Woodland Hills - West Hills	No	VLI, LI, ABMI	CPK CPU , ARO, P
Los Angeles	501 W OLYMPIC BLVD	90015	5139007047	2.080	2.080	0.000	37.440	Shortfall of Sites	0.104	High Density Residential	[Q]R5-4D	Transit Core	[HB3-SH1-5] [CX2-FA] [CPIO]	20	498.238	41.600		Residential - Five or More Units or Apartments (Any Combination) · 5 Stories or More - Pool, 0	127-5A207 146	No Max	Central City	No	VLI, LI, ABMI	DT CPU , AHO
Los Angeles	1029 S GRAND AVE	90015	5139008007	2.080	2.080	0.000	37.440	Shortfall of Sites	0.105	High Density Residential	[Q]R5-4D-O	Transit Core	[HB3-G1-5] [CX2-FA] [CPIO-O]	20	495.135	41.600	Vacant	Industrial - Industrial - Vacant Land, 0	127-5A207 232	No Max	Central City	No	VLI, LI, ABMI	DT CPU , AHO
Los Angeles	137 W 12TH ST	90015	5139025028	2.080	2.080	0.000	37.440	Shortfall of Sites	0.162	Regional Center Commercial	C2-4D-O	Transit Core	[HB3-G1-5] [CX2-FA] [CPIO-O]	20	494.593	41.600		Commercial - Parking Lot (Commercial Use Property) - Parking Structures - Patron or Employee - One Story, 0	126A207 247	No Max	Central City	No	VLI, LI, ABMI	DT CPU , AHO
Los Angeles	137 W 12TH ST	90015	5139025028	2.080	2.080	0.000	37.440	Shortfall of Sites	0.162	Regional Center Commercial	C2-4D-O	Transit Core	[HB3-G1-5] [CX2-FA] [CPIO-O]	20	492.987	41.600		Commercial - Parking Lot (Commercial Use Property) - Parking Structures - Patron or Employee - One Story, 0	126A207 283	No Max	Central City	No	VLI, LI, ABMI	DT CPU , AHO
Los Angeles	500 S LOS ANGELES ST	90013	5148018026	2.080	2.080	0.000	37.440	Shortfall of Sites	0.105	High Medium Residential	[Q]R5-2D	Traditional Core	[HM1-CHC1-5] [CX2-FA] [CPIO]	20	495.862	41.600		Commercial - Store Combination - Store and Office Combination - One Story, 0	127-5A213 21	No Max	Central City	No	VLI, LI, ABMI	DT CPU , ARO
Los Angeles	609 N BUNKER HILL AVE	90012	5407004005	2.080	2.080	0.000	37.440	Shortfall of Sites	0.171	Regional Commercial	C2-2D	Community Center	[DM1-G1-5] [CX2-FA] [CPIO]	20	303.854	41.600		Commercial - Store Combination - Store and Office Combination - Two Stories, 0	133-5A213 32	No Max	Central City North	No	VLI, LI, ABMI	DT CPU , ARO
Los Angeles	749 VENICE BLVD	90015	5134002012	2.080	2.080	0.000	37.440	Shortfall of Sites	0.105	Community Commercial	C2-2D-O	Transit Core	[HB5-G1-5] [CX3-FA] [CPIO-O]	20	496.481	41.600		Industrial - Light Manufacturing - One Story, 0	126A205 79	No Max	Central City	No	VLI, LI, ABMI	DT CPU , ARO
Los Angeles	1410 S OLIVE ST	90015	5134024013	2.080	2.080	0.000	37.440	Shortfall of Sites	0.137	Community Commercial	C2-2D-O	Transit Core	[HB2-G1-5] [CX2-FA] [CPIO-O]	20	379.602	41.600		Industrial - Warehousing, Distribution, Storage - Warehousing, Distribution, Under 10,000 SF - One Story, 0	124-5A207 144	No Max	Central City	No	VLI, LI, ABMI	DT CPU , ARO
Los Angeles	318 W PICO BLVD	90015	5134025026	2.080	2.080	0.000	37.440	Shortfall of Sites	0.137	Community Commercial	C2-2D-O	Transit Core	[HB2-G1-5] [CX2-FA] [CPIO-O]	20	380.312	41.600		Industrial - Warehousing, Distribution, Storage - Warehousing, Distribution, 10,000 to 24,999 SF - One Story, 0	126A207 222	No Max	Central City	No	VLI, LI, ABMI	DT CPU , ARO

Jurisdiction Name	Site Address/Intersection	5 Digit ZIP Code	Assessor Parcel Number	Very Low-Income	Low-Income	Moderate-Income	Above Moderate-Income	Type of Shortfall	Parcel Size (Acres)	Current General Plan Designation	Current Zoning	Proposed General Plan (GP) Designation	Proposed Zoning	Minimum Density Allowed	Maximum Density Allowed	Total Capacity	Vacant/ Nonvacant	Description of Existing Uses	PIN	Base Density Per Acre	Community Plan Area	Rent Stabalization Ordinance	Income Category	Applicable Rezoning Program (Program informing values in Column Q listed first)
Los Angeles	222 W PICO BLVD	90015	5134025003	2.080	2.080	0.000	37.440	Shortfall of Sites	0.136	Community Commercial	C2-2D-O	Transit Core	[HB2-G1-5] [CX2-FA] [CPIO-O]	20	382.190	41.600		Commercial - Wholesale and Manufacturing Outlet - One Story, 0	126A207 272	No Max	Central City	No	VLI, LI, ABMI	DT CPU , ARO
Los Angeles	212 W PICO BLVD	90015	5134025002	2.080	2.080	0.000	37.440	Shortfall of Sites	0.136	Community Commercial	C2-2D-O	Transit Core	[HB2-G1-5] [CX2-FA] [CPIO-O]	20	382.193	41.600		Commercial - Wholesale and Manufacturing Outlet - One Story, 0	126A207 278	No Max	Central City	No	VLI, LI, ABMI	DT CPU , ARO
Los Angeles	115 VENICE BLVD	90015	5133007006	2.080	2.080	0.000	37.440	Shortfall of Sites	0.137	Community Commercial	C2-2D-O	Transit Core	[HB2-G1-5] [CX2-FA] [CPIO-O]	20	380.100	41.600		Industrial - Light Manufacturing - One Story, 0	124-5A207 314	No Max	Central City	No	VLI, LI, ABMI	DT CPU , ARO
Los Angeles	811 WILSHIRE BLVD	90017	5144007023	2.080	2.080	0.000	37.440	Shortfall of Sites	0.161	Regional Center Commercial	C2-4D	Transit Core	[HB5-G1-5] [CX3-FA] [CPIO]	20	495.846	41.600		Commercial - Office Building - Over 20 Stories, 0	129A209 9	No Max	Central City	No	VLI, LI, ABMI	DT CPU , ARO
Los Angeles	205 S BROADWAY	90012	5149009067	2.080	2.080	0.000	37.440	Shortfall of Sites	0.162	Regional Center Commercial	C2-4D	Transit Core	[HB5-SH1-5] [CX3-FA] [CPIO]	20	492.934	41.600		Commercial - Office Building - 6 to 13 Stories, 0	130-5A211 19	No Max	Central City	No	VLI, LI, ABMI	DT CPU , ARO
Los Angeles	942 YALE ST	90012	5414004006	2.080	2.080	0.000	37.440	Shortfall of Sites	0.226	Regional Commercial	C2-2D	Village	[MN1-AL2-5] [CX1-FA] [CPIO]	20	230.166	41.600		Institutional - Church - One Story, 0	135A215 46	No Max	Central City North	No	VLI, LI, ABMI	DT CPU, FBO
Los Angeles	623 BANNING ST	90012	5173010900	2.080	2.080	0.000	37.440	Shortfall of Sites	0.160	Regional Commercial	[T][Q]C2-2D-RIO	Community Center	[DM2-G1-5] [CX2-FA] [CPIO]	20	325.376	41.600	Vacant	Industrial - Heavy Manufacturing - Vacant Land, 0	129A215 6	No Max	Central City North	No	VLI, LI, ABMI	DT CPU
Los Angeles	627 BANNING ST	90012	5173010009	2.080	2.080	0.000	37.440	Shortfall of Sites	0.160	Community Commercial	C2-1-RIO	Community Center	[DM2-G1-5] [CX2-FA] [CPIO]	20	325.466	41.600	Vacant	Industrial - Industrial - Vacant Land, 0	129A215 7	No Max	Central City North	No	VLI, LI, ABMI	DT CPU
Los Angeles	627 BANNING ST	90012	5173010009	2.080	2.080	0.000	37.440	Shortfall of Sites	0.160	Community Commercial	C2-1-RIO	Community Center	[DM2-G1-5] [CX2-FA] [CPIO]	20	325.553	41.600	Vacant	Industrial - Industrial - Vacant Land, 0	129A215 9	No Max	Central City North	No	VLI, LI, ABMI	DT CPU
Los Angeles	627 BANNING ST	90012	5173010009	2.080	2.080	0.000	37.440	Shortfall of Sites	0.160	Community Commercial	C2-1-RIO	Community Center	[DM2-G1-5] [CX2-FA] [CPIO]	20	325.640	41.600	Vacant	Industrial - Industrial - Vacant Land, 0	129A215 11	No Max	Central City North	No	VLI, LI, ABMI	DT CPU
Los Angeles	0	0	5173010008	2.080	2.080	0.000	37.440	Shortfall of Sites	0.160	Community Commercial	C2-1-RIO	Community Center	[DM2-G1-5] [CX2-FA] [CPIO]	20	325.142	41.600		Commercial - Parking Lot (Commercial Use Property) - Lots - Patron or Employee - One Story, 0	129A215 12	No Max	Central City North	No	VLI, LI, ABMI	DT CPU
Los Angeles	647 BANNING ST	90012	5173010011	2.080	2.080	0.000	37.440	Shortfall of Sites	0.160	Community Commercial	C2-1-RIO	Community Center	[DM2-G1-5] [CX2-FA] [CPIO]	20	325.803	41.600		Commercial - Parking Lot (Commercial Use Property) - Lots - Patron or Employee - One Story, 0	129A217 16	No Max	Central City North	No	VLI, LI, ABMI	DT CPU
Los Angeles	301 E 15TH ST	90015	5133019016	2.080	2.080	0.000	37.440	Shortfall of Sites	0.171	Light Manufacturing	M2-2D	Markets	[DM1-G1-5] [IX3-FA] [CPIO]	20	303.701	41.600		Industrial - Light Manufacturing - One Story, 0	123A209 16	No Max	Central City	No	VLI, LI, ABMI	DT CPU
Los Angeles	647 BANNING ST	90012	5173010011	2.080	2.080	0.000	37.440	Shortfall of Sites	0.160	Community Commercial	C2-1-RIO	Community Center	[DM2-G1-5] [CX2-FA] [CPIO]	20	325.976	41.600		Commercial - Parking Lot (Commercial Use Property) - Lots - Patron or Employee - One Story, 0	129A217 17	No Max	Central City North	No	VLI, LI, ABMI	DT CPU
Los Angeles	301 E 15TH ST	90015	5133019016	2.080	2.080	0.000	37.440	Shortfall of Sites	0.171	Light Manufacturing	M2-2D	Markets	[DM1-G1-5] [IX3-FA] [CPIO]	20	303.697	41.600		Industrial - Light Manufacturing - One Story, 0	123A209 23	No Max	Central City	No	VLI, LI, ABMI	DT CPU
Los Angeles	0	0	5173012906	2.080	2.080	0.000	37.440	Shortfall of Sites	0.159	Regional Commercial	[T][Q]C2-2D-CDO-RIO	Community Center	[DM2-G1-5] [CX2-FA] [CPIO-CDO]	20	327.340	41.600	Vacant	Industrial - Heavy Manufacturing - Vacant Land, 0	129A215 32	No Max	Central City North	No	VLI, LI, ABMI	DT CPU
Los Angeles	310 E 15TH ST	90015	5133020003	2.080	2.080	0.000	37.440	Shortfall of Sites	0.171	Light Manufacturing	M2-2D	Markets	[DM1-G1-5] [IX3-FA] [CPIO]	20	304.619	41.600		Commercial - Store - One Story, 0	123A209 39	No Max	Central City	No	VLI, LI, ABMI	DT CPU
Los Angeles	741 NEW HIGH ST	90012	5408024011	2.080	2.080	0.000	37.440	Shortfall of Sites	0.161	Regional Commercial	C2-2	Community Center	[DM2-MK1-5] [CX1-FA] [CPIO]	20	322.425	41.600		Commercial - Store - One Story, 0	133-5A215 61	No Max	Central City North	No	VLI, LI, ABMI	DT CPU
Los Angeles	1158 SANTEE ST	90015	5145022010	2.080	2.080	0.000	37.440	Shortfall of Sites	0.172	Light Manufacturing	M2-2D	Markets	[DM1-G1-5] [IX3-FA] [CPIO]	20	303.198	41.600		Commercial - Wholesale and Manufacturing Outlet - One Story, 0	124-5A209 92	No Max	Central City	No	VLI, LI, ABMI	DT CPU
Los Angeles	737 S FLOWER ST	90017	5144010025	2.080	2.080	0.000	37.440	Shortfall of Sites	0.105	Regional Center Commercial	C2-4D	Transit Core	[HB5-SH1-5] [CX4-FA] [CPIO]	20	494.268	41.600	Vacant	Commercial - Commercial - Vacant Land, 0	129A209 93	No Max	Central City	No	VLI, LI, ABMI	DT CPU
Los Angeles	218 E 12TH ST	90015	5145028017	2.080	2.080	0.000	37.440	Shortfall of Sites	0.137	Light Manufacturing	M2-2D	Transit Core	[HB1-G1-5] [CX2-FA] [CPIO]	20	380.733	41.600		Institutional - Homes for Aged and Others - One Story, 0	124-5A209 94	No Max	Central City	No	VLI, LI, ABMI	DT CPU
Los Angeles	0	0	5164012003	2.080	2.080	0.000	37.440	Shortfall of Sites	0.227	Heavy Manufacturing	M3-1-RIO	Hybrid Industrial	[MB3-CDF1-5] [IX4-FA] [CPIO]	20	228.765	41.600		Commercial - Parking Lot (Commercial Use Property) - Lots - Patron or Employee - One Story, 0	124-5A217 95	No Max	Central City North	No	VLI, LI, ABMI	DT CPU
Los Angeles	1121 WALL ST	90015	5145023030	2.080	2.080	0.000	37.440	Shortfall of Sites	0.170	Light Manufacturing	M2-2D	Markets	[DM1-AL1-5] [IX3-FA] [CPIO]	20	306.469	41.600		Industrial - Light Manufacturing - One Story, 0	124-5A209 96	No Max	Central City	No	VLI, LI, ABMI	DT CPU
Los Angeles	1100 WALL ST	90015	5145024026	2.080	2.080	0.000	37.440	Shortfall of Sites	0.170	Light Manufacturing	M2-2D	Markets	[DM1-G1-5] [IX3-FA] [CPIO]	20	305.906	41.600		Commercial - Store - Three Stories, 0	124-5A209 105	No Max	Central City	No	VLI, LI, ABMI	DT CPU
Los Angeles	0	0	5132020900	2.080	2.080	0.000	37.440	Shortfall of Sites	0.169	Light Manufacturing	M2-2D	Markets	[DM1-SH1-5] [IX3-FA] [CPIO]	20	307.219	41.600		Miscellaneous - Government Owned Property, 0	123A209 107	No Max	Central City	No	VLI, LI, ABMI	DT CPU
Los Angeles	737 S FLOWER ST	90017	5144010025	2.080	2.080	0.000	37.440	Shortfall of Sites	0.105	Regional Center Commercial	C2-4D	Transit Core	[HB5-SH1-5] [CX4-FA] [CPIO]	20	495.987	41.600	Vacant	Commercial - Commercial - Vacant Land, 0	129A209 109	No Max	Central City	No	VLI, LI, ABMI	DT CPU
Los Angeles	308 E 12TH ST	90015	5145027035	2.080	2.080	0.000	37.440	Shortfall of Sites	0.170	Light Manufacturing	M2-2D	Markets	[DM1-AL1-5] [IX3-FA] [CPIO]	20	305.465	41.600		Commercial - Store - One Story, 0	124-5A209 114	No Max	Central City	No	VLI, LI, ABMI	DT CPU
Los Angeles	1100 WALL ST	90015	5145024026	2.080	2.080	0.000	37.440	Shortfall of Sites	0.170	Light Manufacturing	M2-2D	Markets	[DM1-G1-5] [IX3-FA] [CPIO]	20	305.858	41.600		Commercial - Store - Three Stories, 0	124-5A209 118	No Max	Central City	No	VLI, LI, ABMI	DT CPU
Los Angeles	1122 WALL ST	90015	5145024031	2.080	2.080	0.000	37.440	Shortfall of Sites	0.170	Light Manufacturing	M2-2D	Markets	[DM1-G1-5] [IX3-FA] [CPIO]	20	305.814	41.600		Commercial - Store - Three Stories, 0	124-5A209 125	No Max	Central City	No	VLI, LI, ABMI	DT CPU
Los Angeles	823 MAPLE AVE	90014	5145012017	2.080	2.080	0.000	37.440	Shortfall of Sites	0.105	Light Manufacturing	M2-2D	Traditional Core	[HM1-CHC1-5] [CX2-FA] [CPIO]	20	494.671	41.600		Industrial - Light Manufacturing - One Story, 0	126A211 132	No Max	Central City	No	VLI, LI, ABMI	DT CPU
Los Angeles	1201 MAPLE AVE	90015	5145027033	2.080	2.080	0.000	37.440	Shortfall of Sites	0.170	Light Manufacturing	M2-2D	Markets	[DM1-AL1-5] [IX3-FA] [CPIO]	20	305.681	41.600		Commercial - Store - One Story, 0	124-5A209 134	No Max	Central City	No	VLI, LI, ABMI	DT CPU
Los Angeles	1122 WALL ST	90015	5145024031	2.080	2.080	0.000	37.440	Shortfall of Sites	0.170	Light Manufacturing	M2-2D	Markets	[DM1-G1-5] [IX3-FA] [CPIO]	20	305.769	41.600		Commercial - Store - Three Stories, 0	124-5A209 135	No Max	Central City	No	VLI, LI, ABMI	DT CPU
Los Angeles	1154 MAPLE AVE	90015	5145023037	2.080	2.080	0.000	37.440	Shortfall of Sites	0.172	Light Manufacturing	M2-2D	Markets	[DM1-AL1-5] [IX3-FA] [CPIO]	20	303.199	41.600		Commercial - Store - One Story, 0	124-5A209 137	No Max	Central City	No	VLI, LI, ABMI	DT CPU
Los Angeles	1122 WALL ST	90015	5145024031	2.080	2.080	0.000	37.440	Shortfall of Sites	0.170	Light Manufacturing	M2-2D	Markets	[DM1-G1-5] [IX3-FA] [CPIO]	20	305.723	41.600		Commercial - Store - Three Stories, 0	124-5A209 142	No Max	Central City	No	VLI, LI, ABMI	DT CPU
Los Angeles	1147 WALL ST	90015	5145023034	2.080	2.080	0.000	37.440	Shortfall of Sites	0.170	Light Manufacturing	M2-2D	Markets	[DM1-AL1-5] [IX3-FA] [CPIO]	20	306.209	41.600		Industrial - Light Manufacturing - One Story, 0	124-5A209 145	No Max	Central City	No	VLI, LI, ABMI	DT CPU
Los Angeles	502 N BUNKER HILL AVE	90012	5407015001	2.080	2.080	0.000	37.440	Shortfall of Sites	0.171	Community Commercial	R5-2D	Community Center	[DM1-G1-5] [CX2-FA] [CPIO]	20	304.125	41.600	Vacant	Residential - Single Family Residence - Vacant Land, 0	133-5A213 172	No Max	Central City	No	VLI, LI, ABMI	DT CPU
Los Angeles	1355 S MAIN ST	90015	5133009006	2.080	2.080	0.000	37.440	Shortfall of Sites	0.135	Community Commercial	C2-2D	Transit Core	[HB2-G1-5] [CX2-FA] [CPIO]	20	384.540	41.600		Commercial - Store - One Story, 0	124-5A207 198	No Max	Central City	No	VLI, LI, ABMI	DT CPU
Los Angeles	1359 S MAIN ST	90015	5133009007	2.080	2.080	0.000	37.440	Shortfall of Sites	0.137	Community Commercial	C2-2D	Transit Core	[HB2-G1-5] [CX2-FA] [CPIO]	20	380.700	41.600		Commercial - Store - One Story, 0	124-5A207 212	No Max	Central City	No	VLI, LI, ABMI	DT CPU
Los Angeles	1219 WALL ST	90015	5145027042	2.080	2.080	0.000	37.440	Shortfall of Sites	0.170	Light Manufacturing	M2-2D	Markets	[DM1-AL1-5] [IX3-FA] [CPIO]	20	305.114	41.600		Commercial - Wholesale and Manufacturing Outlet - One Story, 0	124-5A209 214	No Max	Central City	No	VLI, LI, ABMI	DT CPU
Los Angeles	1150 SAN JULIAN ST	90015	5145025006	2.080	2.080	0.000	37.440	Shortfall of Sites	0.171	Regional Commercial	[T][Q]C2-2D-SN	Community Center	[DM1-G1-5] [CX3-FA] [CPIO]	20	303.918	41.600		Commercial - Parking Lot (Commercial Use Property) - Lots - Patron or Employee - One Story, 0	124-5A209 247	No Max	Central City	No	VLI, LI, ABMI	DT CPU
Los Angeles	849 N BROADWAY	90012	5408032013	2.080	2.080	0.000	37.440	Shortfall of Sites	0.226	Regional Commercial	C2-2	Village	[MN1-MK1-5] [CX1-FA] [CPIO]	20	229.597	41.600		Commercial - Store - One Story, 0	135A215 249	No Max	Central City North	No	VLI, LI, ABMI	DT CPU
Los Angeles	1030 SANTEE ST	90015	5145020049	2.080	2.080	0.000	37.440	Shortfall of Sites	0.171	Light Manufacturing	M2-2D	Markets	[DM1-MK1-5] [IX3-FA] [CPIO]	20	304.437	41.600		Commercial - Shopping Center (Neighborhood, Community) - One Story, 0	126A209 256	No Max	Central City	No	VLI, LI, ABMI	DT CPU
Los Angeles	1226 WALL ST	90015	5145026037	2.080	2.080	0.000	37.440	Shortfall of Sites	0.170	Light Manufacturing	M2-2D	Markets	[DM1-G1-5] [IX3-FA] [CPIO]	20	306.465	41.600		Commercial - Store - One Story, 0	124-5A209 259	No Max	Central City	No	VLI, LI, ABMI	DT CPU
Los Angeles	1030 SANTEE ST	90015	5145020049	2.080	2.080	0.000	37.440	Shortfall of Sites	0.171	Light Manufacturing	M2-2D	Markets	[DM1-MK1-5] [IX3-FA] [CPIO]	20	303.903	41.600		Commercial - Shopping Center (Neighborhood, Community) - One Story, 0	126A209 270	No Max	Central City	No	VLI, LI, ABMI	DT CPU
Los Angeles	1020 MAPLE AVE	90015	5145019004	2.080	2.080	0.000	37.440	Shortfall of Sites	0.168	Light Manufacturing	M2-2D	Markets	[DM1-AL1-5] [IX3-FA] [CPIO]	20	308.739	41.600		Industrial - Light Manufacturing - One Story, 0	126A209 283	No Max	Central City	No	VLI, LI, ABMI	DT CPU
Los Angeles	1024 MAPLE AVE	90015	5145019005	2.080	2.080	0.000	37.440	Shortfall of Sites	0.169	Light Manufacturing	M2-2D	Markets	[DM1-AL1-5] [IX3-FA] [CPIO]	20	308.090	41.600		Commercial - Store - One Story, 0	126A209 290	No Max	Central City	No	VLI, LI, ABMI	DT CPU
Los Angeles	1030 MAPLE AVE	90015	5145019016	2.080	2.080	0.000	37.440	Shortfall of Sites	0.171	Light Manufacturing	M2-2D	Markets	[DM1-AL1-5] [IX3-FA] [CPIO]	20	303.797	41.600		Commercial - Store - One Story, 0	126A209 304	No Max	Central City	No	VLI, LI, ABMI	DT CPU
Los Angeles	301 E 15TH ST	90015	5133019016	2.080	2.080	0.000	37.440	Shortfall of Sites	0.171	Light Manufacturing	M2-2D	Markets	[DM1-G1-5] [IX3-FA] [CPIO]	20	303.704	41.600		Industrial - Light Manufacturing - One Story, 0	124-5A209 321	No Max	Central City	No	VLI, LI, ABMI	DT CPU
Los Angeles	314 W 1ST ST	90012	5161017005	2.080	2.080	0.000	37.440	Shortfall of Sites	0.161	Regional Center Commercial	[Q]C2-4D-O-CDO	Community Center	[DM2-SH2-5] [CX1-FA] [CPIO-O-CDO]	20	323.675	41.600		Commercial - Store - One Story, 0	130-5A215 322	No Max	Central City	No	VLI, LI, ABMI	DT CPU
Los Angeles	301 E 15TH ST	90015	5133019016	2.080	2.080	0.000	37.440	Shortfall of Sites	0.171	Light Manufacturing	M2-2D	Markets	[DM1-G1-5] [IX3-FA] [CPIO]	20	303.700	41.600		Industrial - Light Manufacturing - One Story, 0	124-5A209 329	No Max	Central City	No	VLI, LI, ABMI	DT CPU
Los Angeles	0	0	5147025900	2.080	2.080	0.000	37.440	Shortfall of Sites	0.227	Light Manufacturing	M2-2D	Markets	[MB4-G1-5] [IX1-FA] [CPIO]	20	229.475	41.600		Miscellaneous - Government Owned Property, 0	127-5A213 346	No Max	Central City	No	VLI, LI, ABMI	DT CPU
Los Angeles	1040 S MAIN ST	90015	5139015032	2.080	2.080	0.000	37.440	Shortfall of Sites	0.104	Light Manufacturing	M2-2D	Traditional Core	[HM1-CHC1-5] [CX2-FA] [CPIO]	20	501.617	41.600		Commercial - Parking Lot (Commercial Use Property) - Lots - Patron or Employee - One Story, 0	126A209 601	No Max	Central City	No	VLI, LI, ABMI	DT CPU
Los Angeles	222 S MAIN ST.	90012	5161026040	2.080	2.080	0.000	37.440	Shortfall of Sites	0.131	Regional Center Commercial	C2-4D-CDO, C2-4D	Transit Core	[HB5-G1-5] [CX3-FA] [CPIO]	20	495.353	41.600		Residential - Five or More Units or Apartments (Any Combination) · 5 Stories or More - Pool and Misc., 0	130-5A213 160	No Max	Central City	No	VLI, LI, ABMI	DT CPU
Los Angeles	555 S MAIN ST	90013	5149037026	2.080	2.080	0.000	37.440	Shortfall of Sites	0.248	Regional Center Commercial	C2-4D	Traditional Core	[DM4-CHC1-5] [CX2-FA] [CPIO]	20	322.642	41.600		Commercial - Parking Lot (Commercial Use Property) - Lots - Commercial Parking - One Story, 0	129A211 178	No Max	Central City	No	VLI, LI, ABMI	DT CPU
Los Angeles	0	0	5414004900	2.080	2.080	0.000	37.440	Shortfall of Sites	0.226	Regional Commercial	C2-2D	Village	[MN1-AL2-5] [CX1-FA] [CPIO]	20	229.902	41.600		Institutional - School (Private) - One Story, 0	135A215 75	No Max	Central City North	No	VLI, LI, ABMI	DT CPU
Los Angeles	5837 W SUNSET BLVD	90028	5545011053	2.080	2.080	0.000	37.440	Shortfall of Sites	0.201	Highway Oriented Commercial	(T)(Q)C2-2D-SN	Regional Center Commercial	[Q]C2-2D-SN-CPIO	20	258.802	41.600		Residential - Five or More Units or Apartments (Any Combination) · 5 Stories or More - Pool, 0	147A191 55	108	Hollywood	No	VLI, LI, ABMI	HWD CPU , AHO
Los Angeles	5837 W SUNSET BLVD	90028	5545011053	2.080	2.080	0.000	37.440	Shortfall of Sites	0.201	Highway Oriented Commercial	(T)(Q)C2-2D-SN	Regional Center Commercial	[Q]C2-2D-SN-CPIO	20	258.798	41.600		Residential - Five or More Units or Apartments (Any Combination) · 5 Stories or More - Pool, 0	147A191 56	108	Hollywood	No	VLI, LI, ABMI	HWD CPU , AHO
Los Angeles	1511 N LAS PALMAS AVE	90028	5547020002	2.080	2.080	0.000	37.440	Shortfall of Sites	0.236	Regional Center Commercial	C4-2D-SN	Regional Center Commercial	C2-2D-CPIO	20	220.185	41.600		Industrial - Parking Lot (Industrial Use Property) - One Story, 0	147A185 45	108	Hollywood	No	VLI, LI, ABMI	HWD CPU , MURC
Los Angeles	6450 W SUNSET BLVD	90028	5546014056	2.080	2.080	0.000	37.440	Shortfall of Sites	0.201	Regional Center Commercial	C4-2D	Regional Center Commercial	[Q]C2-2D-SN-CPIO	20	258.820	41.600		Commercial - Department Store - Warehouse Store (Costco, etc.) - One Story, 0	147A187 187	108	Hollywood	No	VLI, LI, ABMI	HWD CPU , MURC
Los Angeles	1602 IVAR AVE	90028	5546009043	2.080	2.080	0.000	37.440	Shortfall of Sites	0.253	Regional Center Commercial	C4-2D	Regional Center Commercial	[Q]C2-2D-CPIO	20	256.417	41.600		Residential - Five or More Units or Apartments (Any Combination) · 5 Stories or More, 0	148-5A187 307	108	Hollywood	No	VLI, LI, ABMI	HWD CPU , MURC
Los Angeles	6684 SELMA AVE	90028	5547019034	2.080	2.080	0.000	37.440	Shortfall of Sites	0.367	Regional Center Commercial	C4-2D	Regional Center Commercial	C2-2D-CPIO	20	217.891	41.600		Institutional - Church - One Story, 0	148-5A185 291	108	Hollywood	No	VLI, LI, ABMI	HWD CPU, FBO, MURC
Los Angeles	10910 VANOWEN ST	91605	2414022027	1.865	1.865	0.000	33.566	Shortfall of Sites	0.279	Light Manufacturing	P-1VL, [Q]C2-1VL			20	167.015	37.296		Commercial - Auto, Recreation Equipment, Construction Equipment Sales and Service - Auto Body Repair Shop - One Story, 0	180B173 17		North Hollywood - Valley Village	No	VLI, LI, ABMI	DB50, P

Jurisdiction Name	Site Address/Intersection	5 Digit ZIP Code	Assessor Parcel Number	Very Low-Income	Low-Income	Moderate-Income	Above Moderate-Income	Type of Shortfall	Parcel Size (Acres)	Current General Plan Designation	Current Zoning	Proposed General Plan (GP) Designation	Proposed Zoning	Minimum Density Allowed	Maximum Density Allowed	Total Capacity	Vacant/ Nonvacant	Description of Existing Uses	PIN	Base Density Per Acre	Community Plan Area	Rent Stabalization Ordinance	Income Category	Applicable Rezoning Program (Program informing values in Column Q listed first)
Los Angeles	5229 LAUREL CANYON BLVD	91607	2347018018	2.080	2.080	0.000	37.440	Shortfall of Sites	0.480	Neighborhood Office Commercial	P-1VL, [Q]C2-1VL	Community Center (Mixed-Use)	0	20	108.291	41.600		Institutional - School (Private) - One Story, 0	171B165 432	145	North Hollywood - Valley Village	No	VLI, LI, ABMI	NH CPU , P
Los Angeles	5031 FAIR AVE	91601	2353011037	20.800	20.800	0.000	0.000	Shortfall of Sites	0.228	High Medium Residential	R4-1	0	0	20	228.006	41.600		Residential - Five or More Units or Apartments (Any Combination) - 5 Stories or More - Pool and Misc., 0	171B173 1102	217	North Hollywood - Valley Village	No	LI	Orange LineTNP , AHO
Los Angeles	5850 SEPULVEDA BLVD	91411	2243018028	20.800	20.800	0.000	0.000	Shortfall of Sites	0.694	Neighborhood Office Commercial	C1.5-1VL-RIO, P-1VL-RIO	Neighborhood Commercial	0	20	74.890	41.600		Commercial - Store - One Story, 0	174B145 43	No Max	Van Nuys - North Sherman Oaks	No	LI	Orange LineTNP , P
Los Angeles	17631 SHERMAN WAY	91406	2228004006	20.800	20.800	0.000	0.000	Shortfall of Sites	0.365	Neighborhood Office Commercial	C2-1VL, R1P-1VL	Community Center	0	20	142.543	41.600		Commercial - Parking Lot (Commercial Use Property) - Lots - Patron or Employee - One Story, 0	183B129 33	54	Reseda - West Van Nuys	No	LI	RES CPU , AHO
Los Angeles	17625 SHERMAN WAY	91406	2228004007	20.800	20.800	0.000	0.000	Shortfall of Sites	0.365	Neighborhood Office Commercial	C2-1VL, R1P-1VL	Community Center	0	20	142.556	41.600		Commercial - Store - One Story, 0	183B129 34	54	Reseda - West Van Nuys	No	LI	RES CPU , AHO
Los Angeles	17625 SHERMAN WAY	91406	2228004007	20.800	20.800	0.000	0.000	Shortfall of Sites	0.365	Neighborhood Office Commercial	C2-1VL, R1P-1VL	Community Center	0	20	142.598	41.600		Commercial - Store - One Story, 0	183B129 35	54	Reseda - West Van Nuys	No	LI	RES CPU , AHO
Los Angeles	17625 SHERMAN WAY	91406	2228004007	20.800	20.800	0.000	0.000	Shortfall of Sites	0.363	Neighborhood Office Commercial	C2-1VL, R1P-1VL	Community Center	0	20	143.232	41.600		Commercial - Store - One Story, 0	183B129 36	54	Reseda - West Van Nuys	No	LI	RES CPU , AHO
Los Angeles	16500 SHERMAN WAY	91406	2225004050	20.800	20.800	0.000	0.000	Shortfall of Sites	0.363	Limited Manufacturing	[Q]C2-1	Community Center	0	20	143.342	41.600		Commercial - Store - One Story, 0	183B137 531	54	Reseda - West Van Nuys	No	LI	RES CPU
Los Angeles	5921 S WESTERN AVE	90047	6001014001	20.800	20.800	0.000	0.000	Shortfall of Sites	0.956	Light Industrial	M2-1-CPIO	Hybrid Industrial	CM-1-CPIO	20	54.405	41.600		Industrial - Light Manufacturing - One Story, 0	105B193 92	54	South Los Angeles	No	LI	SLTNP
Los Angeles	5224 COLDWATER CANYON AVE	91401	2346023068	20.800	20.800	0.000	0.000	Shortfall of Sites	0.482	Neighborhood Office Commercial	P-1VL, C1-1VL	Village	0	20	107.964	41.600		Commercial - Store - One Story, 0	171B161 453	72	Van Nuys - North Sherman Oaks	No	LI	VNY CPU , P, DB50, OPP C
Los Angeles	4100 ARCH DR	91604	2366023003	0.000	0.000	0.000	41.598	Shortfall of Sites	0.699	Medium Residential	[Q]R4-1-RIO	0	0	0	163.574	41.598		Residential - Five or More Units or Apartments (Any Combination) - 4 Stories or Less - Pool, 36	162B173 183		Sherman Oaks - Studio City - Toluca Lake - Cahuenga Pass	Yes	ABMI	DB50
Los Angeles	135 FREMONT PL	90005	5090015037	20.796	20.796	0.000	0.000	Shortfall of Sites	0.392	Very Low II Residential	RE11-1	0	0	20	113.635	41.591		Residential - Single Family Residence - Pool, 1	132B185 685		Wilshire	No	LI	OPP RC , ADU
Los Angeles	16342 VENTURA BLVD	91436	2284001009	20.779	20.779	0.000	0.000	Shortfall of Sites	0.525	Regional Center Commercial	R3-1	Medium Residential	0	20	72.373	41.558	Vacant	Residential - Single Family Residence - Vacant Land, 0	168B137 436	43	Encino - Tarzana	No	LI	DB50 , ENC CPU, MURC, AHO
Los Angeles	18355 VENTURA BLVD	91356	2160008038	20.779	20.779	0.000	0.000	Shortfall of Sites	0.263	Community Commercial	C2-1L	0	0	20	164.653	41.558		Commercial - Restaurant, Cocktail Lounge - Restaurant, Cocktail Lounge, Tavern - One Story, 0	171B125 79		Encino - Tarzana	No	LI	DB50 , TOPP C
Los Angeles	18075 VENTURA BLVD	91316	2162005066	20.779	20.779	0.000	0.000	Shortfall of Sites	0.259	Community Commercial	C4-1VL	0	0	20	166.873	41.558		Commercial - Office Building - One Story, 0	171B125 342		Encino - Tarzana	No	LI	DB50 , ARO, TOPP C
Los Angeles	5577 RESEDA BLVD	91356	2160004070	20.779	20.779	0.000	0.000	Shortfall of Sites	0.261	Community Commercial	C2-1L	0	0	20	165.575	41.558		Commercial - Store Combination - Store and Office Combination - One Story, 0	174B125 396		Encino - Tarzana	No	LI	DB50 , ARO, TOPP C
Los Angeles	11611 VENTURA BLVD	91604	2368007009	20.779	20.779	0.000	0.000	Shortfall of Sites	0.264	General Commercial	C2-1VL-RIO	0	0	20	164.134	41.558		Commercial - Auto, Recreation Equipment, Construction Equipment Sales and Service - Auto Body Repair Shop - One Story, 0	162B169 438		Sherman Oaks - Studio City - Toluca Lake - Cahuenga Pass	No	LI	DB50 , TOPP C
Los Angeles	6225 FOOTHILL BLVD	91042	2571006025	20.779	20.779	0.000	0.000	Shortfall of Sites	0.263	General Commercial	C2-1VL	0	0	20	164.575	41.558		Commercial - Restaurant, Cocktail Lounge - Restaurant, Cocktail Lounge, Tavern - One Story, 0	198B205 212		Sunland - Tujunga - Lake View Terrace - Shadow Hills - East La Tuna Canyon	No	LI	DB50
Los Angeles	10170 RESEDA BLVD	91324	2731018021	20.779	20.779	0.000	0.000	Shortfall of Sites	0.265	Community Commercial	C2-1VL	0	0	20	163.575	41.558		Commercial - Store - One Story, 0	204B125 254		Northridge	No	LI	DB50
Los Angeles	18648 CLARK ST	91356	2160006023	20.779	20.779	0.000	0.000	Shortfall of Sites	0.259	Community Commercial	C2-1VL, P-1	0	0	20	166.958	41.558		Institutional - Church - One Story, 0	174B121 536		Encino - Tarzana	No	LI	DB50, FBO, P, ENC CPU
Los Angeles	16501 VENTURA BLVD	91436	2259018019	20.757	20.757	0.000	0.000	Shortfall of Sites	0.370	Regional Center Commercial	C4-1L	0	0	20	164.819	41.514		Commercial - Office Building - 6 to 13 Stories, 0	168B137 337		Encino - Tarzana	No	LI	DB50 , ENC CPU, ARO, MURC, TOPP C, AHO
Los Angeles	5525 SEPULVEDA BLVD	91411	2250001035	20.757	20.757	0.000	0.000	Shortfall of Sites	0.368	Community Commercial	C2-1L-RIO	0	0	20	165.883	41.514		Commercial - Hotel and Motel - Motel - 50 Rooms and Over - One Story, 0	174B145 608		Van Nuys - North Sherman Oaks	No	LI	DB50 , ARO, TOPP C
Los Angeles	12450 ROSCOE BLVD	91352	2308019019	20.756	20.756	0.000	0.000	Shortfall of Sites	0.327	Neighborhood Office Commercial	P-1VL, C2-1VL	0	0	20	166.504	41.512		Commercial - Service Station - With Car Wash - No Additional Services, 2	192B165 480		Sun Valley - La Tuna Canyon	No	LI	DB50 , P
Los Angeles	9102 ENCINO AVE	91325	2766011018	20.738	20.738	0.000	0.000	Shortfall of Sites	0.391	Very Low I Residential	RA-1	0	0	20	113.635	41.477		Residential - Single Family Residence - Pool, 1	198B129 438		Northridge	No	LI	OPP RC , ADU
Los Angeles	7400 LA TIJERA BLVD	90045	4104019010	20.712	20.712	0.000	0.000	Shortfall of Sites	0.269	General Commercial	C2-1VL	0	0	20	107.814	41.424		Commercial - Service Station - Full Service - No Additional Services, 1	099B173 199	43	Westchester - Playa del Rey	No	LI	DB50 , WPDR CPU, ADU, AHO
Los Angeles	11717 SAN VICENTE BLVD	90049	4401017021	20.712	20.712	0.000	0.000	Shortfall of Sites	0.270	Community Commercial	C1.5-1VL	0	0	20	164.253	41.424		Commercial - Store Combination - Store and Office Combination - One Story, 1	132B145 522		Brentwood - Pacific Palisades	No	LI	DB50 , ARO, ADU
Los Angeles	7542 JORDAN AVE	91303	2111003026	2.070	2.070	0.000	37.260	Shortfall of Sites	0.184	Low Residential	R1-1	Low Medium Residential	[DM1-G1-5] [IX3-FA] [CPIO]	20	288.440	41.400		Residential - Single Family Residence, 1	186B105 211	10	Canoga Park - Winnetka - Woodland Hills - West Hills	No	VLI, LI, ABMI	CPK CPU ,
Los Angeles	8935 WOODMAN AVE	91331	2639039014	20.700	20.700	0.000	0.000	Shortfall of Sites	0.336	Neighborhood Commercial	P-1VL, [Q]C2-1VL	0	0	20	165.138	41.400		Commercial - Store - One Story, 3	195B153 456		Mission Hills - Panorama City - North Hills	No	LI	DB50 , P
Los Angeles	6400 LANKERSHIM BLVD	91606	2335010001	2.070	2.070	0.000	37.260	Shortfall of Sites	0.488	Neighborhood Office Commercial	C1-1VL	Community Center (Mixed-Use)	0	20	108.715	41.400		Commercial - Restaurant, Cocktail Lounge - Restaurant, Cocktail Lounge, Tavern - One Story, 1	180B169 1100	145	North Hollywood - Valley Village	No	VLI, LI, ABMI	NH CPU
Los Angeles	5500 LANKERSHIM BLVD	91601	2350008061	2.070	2.070	0.000	37.260	Shortfall of Sites	0.499	Community Commercial	C2-2D	Regional Mixed Commercial	0	20	230.445	41.400		Commercial - Auto, Recreation Equipment, Construction Equipment Sales and Service - New Car Sales and Service - One Story, 0	174B173 1143	No Max	North Hollywood - Valley Village	No	VLI, LI, ABMI	Orange LineTNP , AHO
Los Angeles	5021 KLUMP AVE	91601	2353013023	0.000	0.000	0.000	41.360	Shortfall of Sites	0.258	High Medium Residential	R4-1VL	0	0	0	220.713	41.360		Residential - Five or More Units or Apartments (Any Combination) - 4 Stories or Less, 8	171B173 1152	217	North Hollywood - Valley Village	Yes	ABMI	Orange LineTNP , AHO
Los Angeles	9244 ZELZAH AVE	91325	2766004021	20.659	20.659	0.000	0.000	Shortfall of Sites	0.379	Very Low I Residential	RA-1	0	0	20	113.635	41.319		Institutional - School (Private) - One Story, 0	198B129 252		Northridge	No	LI	OPP RC
Los Angeles	6016 FALLBROOK AVE	91367	2039017037	2.064	2.064	0.000	37.152	Shortfall of Sites	0.179	General Commercial	[Q]CR-1VL	Neighborhood Center	[MB4-G1-5] [CX2-FA] [CPIO]	20	240.418	41.280		Commercial - Office Building - One Story, 0	177B097 489	54	Canoga Park - Winnetka - Woodland Hills - West Hills	No	VLI, LI, ABMI	CPK CPU , ARO, AHO
Los Angeles	5751 PLATT AVE	91367	2045024032	20.640	20.640	0.000	0.000	Shortfall of Sites	1.547	Low Medium I Residential	RS-1	Low Medium Residential	0	20	27.801	41.280		Institutional - Church - One Story, 0	174B093 116	10	Canoga Park - Winnetka - Woodland Hills - West Hills	No	LI	CPK CPU, FBO
Los Angeles	4546 HASKELL AVE	91436	2283001021	20.640	20.640	0.000	0.000	Shortfall of Sites	0.604	Low II Residential	R1-1	Medium Residential	0	20	71.154	41.280		Institutional - School (Private) - One Story, 0	168B141 798	43	Encino - Tarzana	No	LI	ENC CPU , AHO
Los Angeles	1510 LAUREL CANYON BLVD	90046	5551017041	20.640	20.640	0.000	0.000	Shortfall of Sites	0.266	Neighborhood Office Commercial	C4-1D	Neighborhood Commercial	[Q]C4-1VL-CPIO	20	161.558	41.280		Commercial - Parking Lot (Commercial Use Property) - Lots - Patron or Employee - One Story, 0	147B177 958	108	Hollywood	No	LI	HWD CPU , AHO
Los Angeles	7979 W SUNSET BLVD	90046	5551017007	20.640	20.640	0.000	0.000	Shortfall of Sites	0.268	Neighborhood Office Commercial	C4-1D	Neighborhood Commercial	[Q]C4-1VL-CPIO	20	160.634	41.280		Commercial - Service Station - Full Service - No Additional Services, 0	147B177 991	108	Hollywood	No	LI	HWD CPU , AHO
Los Angeles	1754 N HIGHLAND AVE	90028	5547002020	2.064	2.064	0.000	37.152	Shortfall of Sites	0.194	Regional Center Commercial	C4-2D-SN	Regional Center Commercial	VARIOUS, WITH C2 and CPIO	20	221.613	41.280		Commercial - Store Combination - Store and Office Combination - One Story, 0	150A185 368	108	Hollywood	No	VLI, LI, ABMI	HWD CPU , ARO, MURC, AHO
Los Angeles	7014 W SUNSET BLVD	90028	5548016002	2.064	2.064	0.000	37.152	Shortfall of Sites	0.194	Regional Center Commercial	C4-2D-SN	Regional Center Commercial	VARIOUS, WITH C2 and CPIO	20	221.857	41.280		Commercial - Store - One Story, 0	147B181 694	108	Hollywood	No	VLI, LI, ABMI	HWD CPU , MURC, AHO
Los Angeles	7022 W SUNSET BLVD	90028	5548016001	20.640	20.640	0.000	0.000	Shortfall of Sites	0.193	Regional Center Commercial	C4-2D-SN	Regional Center Commercial	VARIOUS, WITH C2 and CPIO	20	222.248	41.280		Institutional - School (Private) - One Story, 0	147B181 695	108	Hollywood	No	LI	HWD CPU , MURC, AHO
Los Angeles	5301 LAUREL CANYON BLVD	91607	2347017006	2.064	2.064	0.000	37.152	Shortfall of Sites	0.400	Neighborhood Office Commercial	[Q]C2-1VL	Community Center (Mixed-Use)	0	20	107.440	41.280		Commercial - Office Building - One Story, 0	171B165 293	145	North Hollywood - Valley Village	No	VLI, LI, ABMI	NH CPU , ARO, AHO
Los Angeles	11452 BURBANK BLVD	91601	2350004037	20.640	20.640	0.000	0.000	Shortfall of Sites	0.576	High Medium Residential	C4-1, R4-1VL	Community Commercial	0	20	74.645	41.280		Commercial - Parking Lot (Commercial Use Property) - Lots - Patron or Employee - One Story, 0	174B169 843	No Max	North Hollywood - Valley Village	No	LI	Orange LineTNP
Los Angeles	11540 SANTA MONICA BLVD	90025	4261012039	20.640	20.640	0.000	0.000	Shortfall of Sites	0.288	Neighborhood Commercial	C2-1VL	Mixed Use Corridor	0	20	149.128	41.280		Commercial - Store Combination - Store and Office Combination - One Story, 0	126B149 98	54	West Los Angeles	No	LI	West WLA CPU , ARO, AHO
Los Angeles	15035 VALERIO ST	91405	2221007902	0.000	0.000	0.000	41.241	Shortfall of Sites	26.825	Public Facilities	[Q]PF-1XL	0	0	0	153.741	41.241		Miscellaneous - Government Owned Property, 0	186B145 176		Van Nuys - North Sherman Oaks	No	ABMI	PF
Los Angeles	22219 SUMMIT VUE DR	91367	2146003038	20.540	20.540	0.000	0.000	Shortfall of Sites	3.884	Low Medium I Residential	QRD2-1	Low Medium Residential	0	20	43.509	41.080		Residential - Five or More Units or Apartments (Any Combination) - 4 Stories or Less - Pool, 72	177B101 77	10	Canoga Park - Winnetka - Woodland Hills - West Hills	No	LI	CPK CPU , DB50, AHO
Los Angeles	6684 SELMA AVE	90028	5547019034	2.054	2.054	0.000	36.972	Shortfall of Sites	0.360	Regional Center Commercial	C4-2D	Regional Center Commercial	C2-2D-CPIO	20	219.363	41.080		Institutional - Church - One Story, 0	148-5A185 290	108	Hollywood	No	VLI, LI, ABMI	HWD CPU, FBO, MURC
Los Angeles	17237 NORDHOFF ST	91325	2692006001	20.522	20.522	0.000	0.000	Shortfall of Sites	0.387	Very Low I Residential	RA-1	0	0	20	113.635	41.044		Residential - Single Family Residence - Pool, 1	198B133 586		Northridge	No	LI	OPP RC , ADU
Los Angeles	14025 BURBANK BLVD	91401	2246031019	0.000	0.000	0.000	41.026	Shortfall of Sites	0.561	Medium Residential	R3-1	0	0	0	83.130	41.026		Residential - Five or More Units or Apartments (Any Combination) - 4 Stories or Less - Pool, 0	174B153 733		Van Nuys - North Sherman Oaks	Yes	ABMI	DB50
Los Angeles	5400 YARMOUTH AVE	91316	2162016002	0.000	0.000	0.000	41.026	Shortfall of Sites	0.571	Medium Residential	R3-1	0	0	0	81.696	41.026		Residential - Five or More Units or Apartments (Any Combination) - 4 Stories or Less - Pool, 0	174B129 979		Encino - Tarzana	Yes	ABMI	DB50
Los Angeles	5437 NEWCASTLE AVE	91316	2162002038	0.000	0.000	0.000	41.026	Shortfall of Sites	0.569	Medium Residential	R3-1	0	0	0	81.889	41.026		Residential - Five or More Units or Apartments (Any Combination) - 4 Stories or Less - Pool, 0	174B129 989		Encino - Tarzana	Yes	ABMI	DB50
Los Angeles	0	0	5139011010	2.048	2.048	0.000	36.864	Shortfall of Sites	0.129	High Density Residential	[Q]R5-4D-O	Transit Core	[HB3-G1-5] [CX2-FA] [CPIO-O]	20	495.072	40.960		Industrial - Light Manufacturing - One Story, 0	126A209 57	No Max	Central City	No	VLI, LI, ABMI	DT CPU , AHO

Jurisdiction Name	Site Address/Intersection	5 Digit ZIP Code	Assessor Parcel Number	Very Low-Income	Low-Income	Moderate-Income	Above Moderate-Income	Type of Shortfall	Parcel Size (Acres)	Current General Plan Designation	Current Zoning	Proposed General Plan (GP) Designation	Proposed Zoning	Minimum Density Allowed	Maximum Density Allowed	Total Capacity	Vacant/ Nonvacant	Description of Existing Uses	PIN	Base Density Per Acre	Community Plan Area	Rent Stabalization Ordinance	Income Category	Applicable Rezoning Program (Program informing values in Column Q listed first)
Los Angeles	560 S ALAMEDA ST	90013	5164001009	2.048	2.048	0.000	36.864	Shortfall of Sites	0.281	Heavy Manufacturing	M3-1-RIO	Hybrid Industrial	[MB3-CDF1-5] [IX4-FA] [CPIO]	20	227.595	40.960		Industrial - Warehousing, Distribution, Storage - Warehousing, Distribution, Under 10,000 SF - One Story, 0	126A215 202	No Max	Central City North	No	VLI, LI, ABMI	DT CPU
Los Angeles	1327 SANTEE ST	90015	5133017021	2.048	2.048	0.000	36.864	Shortfall of Sites	0.167	Light Manufacturing	M2-2D	Transit Core	[HB1-G1-5] [CX2-FA] [CPIO]	20	382.453	40.960		Commercial - Store - One Story, 0	124-5A209 217	No Max	Central City	No	VLI, LI, ABMI	DT CPU
Los Angeles	505 N FIGUEROA ST	90012	5407002023	2.048	2.048	0.000	36.864	Shortfall of Sites	0.209	Community Commercial	C2-2D	Community Center	[DM1-G1-5] [CX2-FA] [CPIO]	20	305.953	40.960		Residential - Five or More Units or Apartments (Any Combination) - 5 Stories or More, 0	135A213 358	No Max	Central City	No	VLI, LI, ABMI	DT CPU
Los Angeles	6610 HOLLYWOOD BLVD	90028	5547015027	2.048	2.048	0.000	36.864	Shortfall of Sites	0.289	Regional Center Commercial	C4-2D	Regional Center Commercial	C2-2D-CPIO	20	221.209	40.960		Commercial - Parking Lot (Commercial Use Property) - Lots - Patron or Employee - One Story, 0	148-5A185 168	108	Hollywood	No	VLI, LI, ABMI	HWD CPU , MURC
Los Angeles	7501 VAN NUYS BLVD	91405	2218003908	2.048	2.048	0.000	36.864	Shortfall of Sites	0.442	Medium Residential	R3-1	Community Center	0	20	144.931	40.960		Commercial - Parking Lot (Commercial Use Property) - Lots - Patron or Employee - One Story, 0	186B149 227	108	Van Nuys - North Sherman Oaks	No	VLI, LI, ABMI	VNY CPU
Los Angeles	11047 HESBY ST	91601	2353008019	0.000	0.000	0.000	40.920	Shortfall of Sites	0.291	High Medium Residential	R4-1VL	0	0	0	220.219	40.920		Residential - Five or More Units or Apartments (Any Combination) - 4 Stories or Less, 14	171B173 997	217	North Hollywood - Valley Village	Yes	ABMI	Orange LineTNP , AHO
Los Angeles	12526 BURBANK BLVD	91607	2346007007	20.443	20.443	0.000	0.000	Shortfall of Sites	0.294	Neighborhood Office Commercial	[Q]C2-1VL	Neighborhood Center	0	20	71.391	40.886		Commercial - Store - One Story, 5	174B161 448	108	North Hollywood - Valley Village	No	LI	DB50 , NH CPU, AHO
Los Angeles	19301 ROMAR ST	91324	2726017003	20.439	20.439	0.000	0.000	Shortfall of Sites	0.386	Very Low I Residential	RA-1	0	0	20	113.635	40.879		Residential - Single Family Residence - Pool, 1	204B117 299		Chatsworth - Porter Ranch	No	LI	OPP RC , ADU
Los Angeles	17253 SATICOY ST	91406	2203005025	20.424	20.424	0.000	0.000	Shortfall of Sites	0.312	Neighborhood Office Commercial	C2-1VL	Neighborhood Center	0	20	105.873	40.848		Commercial - Service Station - Self Service - Convenience Store, 0	186B133 222	54	Reseda - West Van Nuys	No	LI	DB50 , RES CPU, AHO
Los Angeles	17616 SHERMAN WAY	91406	2228021012	20.424	20.424	0.000	0.000	Shortfall of Sites	0.309	Neighborhood Office Commercial	C2-1VL	Community Center	0	20	142.441	40.848		Commercial - Store Combination - Store and Office Combination - One Story, 0	183B129 164	54	Reseda - West Van Nuys	No	LI	DB50 , RES CPU, ARO, AHO
Los Angeles	6650 HAYVENHURST AVE	91406	2231006048	20.424	20.424	0.000	0.000	Shortfall of Sites	0.614	Medium Residential	R3-1-RIO	Medium Residential	0	20	71.714	40.848		Residential - Five or More Units or Apartments (Any Combination) - 4 Stories or Less - Pool, 0	180B137 175	43	Reseda - West Van Nuys	No	LI	DB50 , RES CPU
Los Angeles	6626 HAYVENHURST AVE	91406	2231006049	20.424	20.424	0.000	0.000	Shortfall of Sites	0.614	Medium Residential	R3-1-RIO	Medium Residential	0	20	71.707	40.848		Residential - Five or More Units or Apartments (Any Combination) - 4 Stories or Less - Pool, 0	180B137 228	43	Reseda - West Van Nuys	No	LI	DB50 , RES CPU
Los Angeles	6154 LANKERSHIM BLVD	91606	2338005009	2.042	2.042	0.000	36.763	Shortfall of Sites	0.308	Neighborhood Office Commercial	[Q]C2-1VL	Community Center (Mixed-Use)	0	20	107.265	40.848		Commercial - Parking Lot (Commercial Use Property) - Lots - Patron or Employee - One Story, 0	177B169 403	145	North Hollywood - Valley Village	No	VLI, LI, ABMI	DB50 , NH CPU
Los Angeles	6639 LAUREL CANYON BLVD	91606	2322004071	20.424	20.424	0.000	0.000	Shortfall of Sites	0.306	Community Commercial	C2-1L, P-1L, P-1	Neighborhood Center	0	20	71.845	40.848		Commercial - Shopping Center (Regional) - One Story, 0	180B165 315	108	North Hollywood - Valley Village	No	LI	DB50 , NH CPU, P
Los Angeles	6809 LAUREL CANYON BLVD	91605	2321026050	20.424	20.424	0.000	0.000	Shortfall of Sites	0.310	Highway Oriented Commercial	C2-1VL	Neighborhood Center	0	20	70.870	40.848		Commercial - Auto, Recreation Equipment, Construction Equipment Sales and Service - Car Wash Only, Self-service Type - One Story, 0	183B165 644	108	North Hollywood - Valley Village	No	LI	DB50 , NH CPU
Los Angeles	13035 SATICOY ST	91605	2303021016	20.424	20.424	0.000	0.000	Shortfall of Sites	0.840	Commercial Manufacturing	CM-1, P-1	0	0	20	60.817	40.848		Industrial - Heavy Manufacturing - One Story, 0	186B161 365		Sun Valley - La Tuna Canyon	No	LI	DB50 , P
Los Angeles	13035 SATICOY ST	91605	2303021016	20.424	20.424	0.000	0.000	Shortfall of Sites	0.833	Commercial Manufacturing	CM-1, P-1	0	0	20	61.329	40.848		Industrial - Heavy Manufacturing - One Story, 0	186B161 362		Sun Valley - La Tuna Canyon	No	LI	DB50 , P
Los Angeles	13051 SATICOY ST	91605	2303021017	20.424	20.424	0.000	0.000	Shortfall of Sites	0.829	Commercial Manufacturing	CM-1, P-1	0	0	20	61.620	40.848		Industrial - Light Manufacturing - One Story, 0	186B161 622		Sun Valley - La Tuna Canyon	No	LI	DB50 , ARO, P
Los Angeles	13013 SATICOY ST	91605	2303021015	20.424	20.424	0.000	0.000	Shortfall of Sites	0.827	Commercial Manufacturing	CM-1, P-1	0	0	20	61.769	40.848		Industrial - Warehousing, Distribution, Storage - Warehousing, Distribution, 10,000 to 24,999 SF - One Story, 0	186B161 370		Sun Valley - La Tuna Canyon	No	LI	DB50 , ARO, P
Los Angeles	17714 VANOWEN ST	91335	2122015002	20.424	20.424	0.000	0.000	Shortfall of Sites	0.311	Neighborhood Office Commercial	C2-1VL-RIO	0	0	20	163.995	40.848		Commercial - Store - One Story, 0	180B129 45		Reseda - West Van Nuys	No	LI	DB50
Los Angeles	0	0	2122015900	20.424	20.424	0.000	0.000	Shortfall of Sites	0.307	Neighborhood Office Commercial	C2-1VL-RIO	0	0	20	166.354	40.848		Miscellaneous - Government Owned Property, 0	180B129 50		Reseda - West Van Nuys	No	LI	DB50
Los Angeles	0	0	2122015900	20.424	20.424	0.000	0.000	Shortfall of Sites	0.312	Neighborhood Office Commercial	C2-1VL-RIO	0	0	20	163.891	40.848		Miscellaneous - Government Owned Property, 0	180B129 51		Reseda - West Van Nuys	No	LI	DB50
Los Angeles	14039 SHERMAN WAY	91405	2216002038	20.424	20.424	0.000	0.000	Shortfall of Sites	0.312	Neighborhood Office Commercial	[Q]C1.5-1VL	0	0	20	163.548	40.848		Commercial - Office Building - One Story, 0	183B153 89		Van Nuys - North Sherman Oaks	No	LI	DB50 , ARO
Los Angeles	10825 SEPULVEDA BLVD	91345	2664013048	20.424	20.424	0.000	0.000	Shortfall of Sites	0.313	Community Commercial	C2-1	0	0	20	163.226	40.848		Commercial - Restaurant, Cocktail Lounge - Restaurant, Cocktail Lounge, Tavern - One Story, 0	207B145 135		Mission Hills - Panorama City - North Hills	No	LI	DB50
Los Angeles	11034 SEPULVEDA BLVD	91345	2664005010	20.424	20.424	0.000	0.000	Shortfall of Sites	0.312	Community Commercial	C2-1	0	0	20	163.862	40.848		Commercial - Auto, Recreation Equipment, Construction Equipment Sales and Service - Auto Body Repair Shop - One Story, 0	210B145 221		Mission Hills - Panorama City - North Hills	No	LI	DB50
Los Angeles	11034 SEPULVEDA BLVD	91345	2664005010	20.424	20.424	0.000	0.000	Shortfall of Sites	0.309	Community Commercial	C2-1	0	0	20	165.149	40.848		Commercial - Auto, Recreation Equipment, Construction Equipment Sales and Service - Auto Body Repair Shop - One Story, 0	210B145 230		Mission Hills - Panorama City - North Hills	No	LI	DB50
Los Angeles	8700 DE SOTO AVE	91304	2780002017	20.424	20.424	0.000	0.000	Shortfall of Sites	0.617	Medium Residential	QR3-1	0	0	20	82.771	40.848		Residential - Five or More Units or Apartments (Any Combination) - 4 Stories or Less - Pool, 0	195B109 254		Chatsworth - Porter Ranch	No	LI	DB50
Los Angeles	6030 LAUREL CANYON BLVD	91606	2333013019	20.424	20.424	0.000	0.000	Shortfall of Sites	0.308	Highway Oriented Commercial	P-1VL, C2-1VL	0	0	20	165.590	40.848		Commercial - Store - One Story, 0	177B165 609		North Hollywood - Valley Village	No	LI	DB50 , P
Los Angeles	0	0	7347011056	20.424	20.424	0.000	0.000	Shortfall of Sites	0.614	Medium Residential	R3-1	0	0	20	83.160	40.848	Vacant	Residential - Single Family Residence - Vacant Land, 0	045B193 702		Harbor Gateway	No	LI	DB50
Los Angeles	6346 WHITSETT AVE	91606	2333007053	20.424	20.424	0.000	0.000	Shortfall of Sites	0.310	Highway Oriented Commercial	(T)(Q)C2-1VL	0	0	20	164.848	40.848		Commercial - Auto, Recreation Equipment, Construction Equipment Sales and Service - Used Car Sales - One Story, 0	180B165 774		North Hollywood - Valley Village	No	LI	DB50
Los Angeles	13185 GLADSTONE AVE	91342	2509016018	20.424	20.424	0.000	0.000	Shortfall of Sites	0.312	Community Commercial	C2-1-CPIO	0	0	20	163.603	40.848		Commercial - Shopping Center (Neighborhood, Community) - One Story, 0	225B157 784		Sylmar	No	LI	DB50
Los Angeles	12916 VICTORY BLVD	91606	2331012002	20.424	20.424	0.000	0.000	Shortfall of Sites	0.307	Neighborhood Office Commercial	[Q]C1.5-1VL	0	0	20	166.115	40.848		Commercial - Restaurant, Cocktail Lounge - Restaurant, Cocktail Lounge, Tavern - One Story, 0	180B161 1115		Van Nuys - North Sherman Oaks	No	LI	DB50
Los Angeles	737 E L ST	90744	7425002801	20.424	20.424	0.000	0.000	Shortfall of Sites	1.929	Low Medium I Residential	R2-1XL-O-CUGU	0	0	20	26.467	40.848		Industrial - Lumber Yard - Lift, 0	033B209 97		Wilmington - Harbor City	No	LI	DB50
Los Angeles	515 WARNER AVE	90024	4360022001	20.406	20.406	0.000	0.000	Shortfall of Sites	0.385	Low Residential	R1-1	0	0	20	113.635	40.811		Residential - Single Family Residence, 1	138B153 314		Westwood	No	LI	OPP RC , ADU
Los Angeles	945 S BOYLE AVE	90023	5189001047	20.400	20.400	0.000	0.000	Shortfall of Sites	0.256	Light Manufacturing	C2-1-RIO-CUGU	Community Center	[LUM2 - G2 - 3][XG2 - 4][CPIO]	20	199.539	40.800		Commercial - Restaurant, Cocktail Lounge - Wireless Communication Tower - One Story, 0	124-5A221 278	108	Boyle Heights	No	LI	BH CPU
Los Angeles	20056 SHERMAN WAY	91306	2135007020	20.400	20.400	0.000	0.000	Shortfall of Sites	0.353	Community Commercial	C2-1VL-RIO, QP-1VL-RIO, C2-1-RIO	Community Center	0	20	144.542	40.800		Commercial - Restaurant, Cocktail Lounge - Fast Food - Walk Up - One Story, 0	183B113 66	54	Canoga Park - Winnetka - Woodland Hills - West Hills	No	LI	CPK CPU , P
Los Angeles	21801 SHERMAN WAY	91303	2111021900	2.040	2.040	0.000	36.720	Shortfall of Sites	0.356	Community Commercial	[Q]C2-1VL-CDO	Community Center	[HB2-G1-5] [CX2-FA] [CPIO-O]	20	143.299	40.800		Miscellaneous - Government Owned Property, 0	183B105 94	54	Canoga Park - Winnetka - Woodland Hills - West Hills	No	VLI, LI, ABMI	CPK CPU ,
Los Angeles	21609 SHERMAN WAY	91303	2111019029	2.040	2.040	0.000	36.720	Shortfall of Sites	0.080	Community Commercial	[Q]C2-1VL-CDO	Community Center	[DM1-MK1-5] [IX3-FA] [CPIO]	20	634.736	40.800		Commercial - Auto, Recreation Equipment, Construction Equipment Sales and Service - Auto Service Centers (No Gasoline) - One Story, 0	183B105 115	54	Canoga Park - Winnetka - Woodland Hills - West Hills	No	VLI, LI, ABMI	CPK CPU ,
Los Angeles	21834 SHERMAN WAY	91303	2111024018	20.400	20.400	0.000	0.000	Shortfall of Sites	0.357	Community Commercial	[Q]C1-1VL-CDO-RIO	Community Center	0	20	142.756	40.800		Commercial - Parking Lot (Commercial Use Property) - Lots - Patron or Employee - One Story, 0	183B105 254	54	Canoga Park - Winnetka - Woodland Hills - West Hills	No	LI	CPK CPU ,
Los Angeles	542 S LOS ANGELES ST	90013	5148017005	2.040	2.040	0.000	36.720	Shortfall of Sites	0.103	High Medium Residential	[Q]R5-2D	Traditional Core	[HM1-CHC1-5] [CX2-FA] [CPIO]	20	497.391	40.800		Industrial - Warehousing, Distribution, Storage - Warehousing, Distribution, Under 10,000 SF - Two Stories, 0	127-5A211 63	No Max	Central City	No	VLI, LI, ABMI	DT CPU , ARO
Los Angeles	1011 S FLOWER ST	90015	5138012002	2.040	2.040	0.000	36.720	Shortfall of Sites	0.103	High Density Residential	[Q]R5-4D-O	Transit Core	[HB5-SH1-5] [CX4-FA] [CPIO-O]	20	497.366	40.800		Commercial - Office Building - One Story, 0	127-5A207 70	No Max	Central City	No	VLI, LI, ABMI	DT CPU , ARO
Los Angeles	0	0	5144009082	2.040	2.040	0.000	36.720	Shortfall of Sites	0.102	Regional Center Commercial	C2-4D	Transit Core	[HB5-SH1-5] [CX4-FA] [CPIO]	20	497.938	40.800	Vacant	Commercial - Commercial - Vacant Land, 0	129A207 13	No Max	Central City	No	VLI, LI, ABMI	DT CPU
Los Angeles	759 MAPLE AVE	90014	5145003008	2.040	2.040	0.000	36.720	Shortfall of Sites	0.102	Light Manufacturing	M2-2D	Traditional Core	[HM1-CHC1-5] [CX2-FA] [CPIO]	20	498.502	40.800		Commercial - Parking Lot (Commercial Use Property) - Lots - Patron or Employee - One Story, 0	126A211 25	No Max	Central City	No	VLI, LI, ABMI	DT CPU
Los Angeles	1020 WALL ST	90015	5145019009	2.040	2.040	0.000	36.720	Shortfall of Sites	0.166	Light Manufacturing	M2-2D	Markets	[DM1-MK1-5] [IX3-FA] [CPIO]	20	308.127	40.800		Industrial - Light Manufacturing - One Story, 0	124-5A211 30	No Max	Central City	No	VLI, LI, ABMI	DT CPU
Los Angeles	1224 S SAN PEDRO ST	90015	5132012058	2.040	2.040	0.000	36.720	Shortfall of Sites	0.167	Light Manufacturing	M2-2D	Markets	[DM1-SH1-5] [IX3-FA] [CPIO]	20	304.559	40.800		Commercial - Store - One Story, 0	123A211 39	No Max	Central City	No	VLI, LI, ABMI	DT CPU
Los Angeles	303 E 5TH ST	90013	5148011021	2.040	2.040	0.000	36.720	Shortfall of Sites	0.224	High Medium Residential	[Q]R5-2D	Village	[MN1-SH1-5] [CX1-FA] [CPIO]	20	227.270	40.800		Institutional - Homes for Aged and Others - One Story, 0	127-5A213 43	No Max	Central City	No	VLI, LI, ABMI	DT CPU
Los Angeles	310 E 15TH ST	90015	5133020003	2.040	2.040	0.000	36.720	Shortfall of Sites	0.165	Light Manufacturing	M2-2D	Markets	[DM1-G1-5] [IX3-FA] [CPIO]	20	308.413	40.800		Commercial - Store - One Story, 0	123A209 49	No Max	Central City	No	VLI, LI, ABMI	DT CPU
Los Angeles	952 S BROADWAY	90015	5139002008	2.040	2.040	0.000	36.720	Shortfall of Sites	0.103	Regional Center Commercial	[Q]C2-4D-CDO-SN	Traditional Core	[HM2-CHC1-5] [CX4-FA] [SN-CPIO-CDO]	20	494.071	40.800		Commercial - Store - One Story, 0	126A209 51	No Max	Central City	No	VLI, LI, ABMI	DT CPU
Los Angeles	1015 SAN JULIAN ST	90015	5145019014	2.040	2.040	0.000	36.720	Shortfall of Sites	0.166	Light Manufacturing	M2-2D	Markets	[DM1-MK1-5] [IX3-FA] [CPIO]	20	307.006	40.800		Commercial - Store - One Story, 0	124-5A211 51	No Max	Central City	No	VLI, LI, ABMI	DT CPU
Los Angeles	1508 SANTEE ST	90015	5133020002	2.040	2.040	0.000	36.720	Shortfall of Sites	0.165	Light Manufacturing	M2-2D	Markets	[DM1-G1-5] [IX3-FA] [CPIO]	20	308.416	40.800		Industrial - Light Manufacturing - One Story, 0	123A209 55	No Max	Central City	No	VLI, LI, ABMI	DT CPU
Los Angeles	836 S LOS ANGELES ST	90014	5145013015	2.040	2.040	0.000	36.720	Shortfall of Sites	0.102	Light Manufacturing	M2-2D	Traditional Core	[HM1-CHC1-5] [CX2-FA] [CPIO]	20	498.234	40.800		Commercial - Store - One Story, 0	126A211 56	No Max	Central City	No	VLI, LI, ABMI	DT CPU
Los Angeles	1508 SANTEE ST	90015	5133020002	2.040	2.040	0.000	36.720	Shortfall of Sites	0.165	Light Manufacturing	M2-2D	Markets	[DM1-G1-5] [IX3-FA] [CPIO]	20	308.422	40.800		Industrial - Light Manufacturing - One Story, 0	123A209 62	No Max	Central City	No	VLI, LI, ABMI	DT CPU

Jurisdiction Name	Site Address/Intersection	5 Digit ZIP Code	Assessor Parcel Number	Very Low-Income	Low-Income	Moderate-Income	Above Moderate-Income	Type of Shortfall	Parcel Size (Acres)	Current General Plan Designation	Current Zoning	Proposed General Plan (GP) Designation	Proposed Zoning	Minimum Density Allowed	Maximum Density Allowed	Total Capacity	Vacant/ Nonvacant	Description of Existing Uses	PIN	Base Density Per Acre	Community Plan Area	Rent Stabalization Ordinance	Income Category	Applicable Rezoning Program (Program informing values in Column Q listed first)
Los Angeles	1428 MAPLE AVE	90015	5133022004	2.040	2.040	0.000	36.720	Shortfall of Sites	0.168	Light Manufacturing	M2-2D	Markets	[DM1-G1-5] [IX3-FA] [CPIO]	20	303.579	40.800		Industrial - Warehousing, Distribution, Storage - Warehousing, Distribution, 10,000 to 24,999 SF - Two Stories, 0	123A209 63	No Max	Central City	No	VLI, LI, ABMI	DT CPU
Los Angeles	1507 MAPLE AVE	90015	5133020007	2.040	2.040	0.000	36.720	Shortfall of Sites	0.165	Light Manufacturing	M2-2D	Markets	[DM1-G1-5] [IX3-FA] [CPIO]	20	308.267	40.800		Industrial - Light Manufacturing - One Story, 0	123A209 66	No Max	Central City	No	VLI, LI, ABMI	DT CPU
Los Angeles	739 N SPRING ST	90012	5408026903	2.040	2.040	0.000	36.720	Shortfall of Sites	0.156	Regional Commercial	C2-2	Community Center	[DM2-G1-5] [CX1-FA] [CPIO]	20	326.188	40.800		Miscellaneous - Government Owned Property, 0	133-5A215 70	No Max	Central City North	No	VLI, LI, ABMI	DT CPU
Los Angeles	1140 SANTEE ST	90015	5145022007	2.040	2.040	0.000	36.720	Shortfall of Sites	0.166	Light Manufacturing	M2-2D	Markets	[DM1-G1-5] [IX3-FA] [CPIO]	20	306.365	40.800		Commercial - Wholesale and Manufacturing Outlet - One Story, 0	124-5A209 71	No Max	Central City	No	VLI, LI, ABMI	DT CPU
Los Angeles	1031 SAN JULIAN ST	90015	5145019022	2.040	2.040	0.000	36.720	Shortfall of Sites	0.166	Light Manufacturing	M2-2D	Markets	[DM1-MK1-5] [IX3-FA] [CPIO]	20	306.750	40.800		Commercial - Wholesale and Manufacturing Outlet - One Story, 0	124-5A211 82	No Max	Central City	No	VLI, LI, ABMI	DT CPU
Los Angeles	545 S FIGUEROA ST	90071	5151022001	2.040	2.040	0.000	36.720	Shortfall of Sites	0.103	Regional Center Commercial	C2-4D	Transit Core	[HB5-G1-5] [CX3-FA] [CPIO]	20	493.158	40.800		Recreational - Club, Lodge Hall, Fraternal Organization - One Story, 0	130-5A209 99	No Max	Central City	No	VLI, LI, ABMI	DT CPU
Los Angeles	545 S FIGUEROA ST	90071	5151022001	2.040	2.040	0.000	36.720	Shortfall of Sites	0.104	Regional Center Commercial	C2-4D	Transit Core	[HB5-G1-5] [CX3-FA] [CPIO]	20	492.601	40.800		Recreational - Club, Lodge Hall, Fraternal Organization - One Story, 0	130-5A209 103	No Max	Central City	No	VLI, LI, ABMI	DT CPU
Los Angeles	838 S OLIVE ST	90014	5144018023	2.040	2.040	0.000	36.720	Shortfall of Sites	0.102	High Density Residential	[Q]R5-4D	Transit Core	[HB3-G1-5] [CX3-FA] [CPIO]	20	498.298	40.800		Commercial - Parking Lot (Commercial Use Property) - Lots - Patron or Employee - One Story, 0	127-5A209 108	No Max	Central City	No	VLI, LI, ABMI	DT CPU
Los Angeles	0	0	5132020900	2.040	2.040	0.000	36.720	Shortfall of Sites	0.165	Light Manufacturing	M2-2D	Markets	[DM1-SH1-5] [IX3-FA] [CPIO]	20	308.522	40.800		Miscellaneous - Government Owned Property, 0	123A209 124	No Max	Central City	No	VLI, LI, ABMI	DT CPU
Los Angeles	0	0	5132020900	2.040	2.040	0.000	36.720	Shortfall of Sites	0.165	Light Manufacturing	M2-2D	Markets	[DM1-SH1-5] [IX3-FA] [CPIO]	20	308.518	40.800		Miscellaneous - Government Owned Property, 0	123A209 139	No Max	Central City	No	VLI, LI, ABMI	DT CPU
Los Angeles	600 W 7TH ST	90017	5144011012	2.040	2.040	0.000	36.720	Shortfall of Sites	0.103	Regional Center Commercial	C2-4D	Transit Core	[HB5-SH1-5] [CX3-FA] [CPIO]	20	495.032	40.800		Commercial - Parking Lot (Commercial Use Property) - Lots - Patron or Employee - One Story, 0	129A209 141	No Max	Central City	No	VLI, LI, ABMI	DT CPU
Los Angeles	0	0	5132020900	2.040	2.040	0.000	36.720	Shortfall of Sites	0.165	Light Manufacturing	M2-2D	Markets	[DM1-SH1-5] [IX3-FA] [CPIO]	20	308.514	40.800		Miscellaneous - Government Owned Property, 0	123A209 147	No Max	Central City	No	VLI, LI, ABMI	DT CPU
Los Angeles	1032 S MAIN ST	90015	5139015031	2.040	2.040	0.000	36.720	Shortfall of Sites	0.102	Light Manufacturing	M2-2D	Traditional Core	[HM1-CHC1-5] [CX2-FA] [CPIO]	20	501.577	40.800		Commercial - Parking Lot (Commercial Use Property) - Lots - Patron or Employee - One Story, 0	126A209 159	No Max	Central City	No	VLI, LI, ABMI	DT CPU
Los Angeles	1152 WALL ST	90015	5145024041	2.040	2.040	0.000	36.720	Shortfall of Sites	0.167	Light Manufacturing	M2-2D	Markets	[DM1-G1-5] [IX3-FA] [CPIO]	20	304.824	40.800		Industrial - Warehousing, Distribution, Storage - Warehousing, Distribution, Under 10,000 SF - One Story, 0	124-5A209 180	No Max	Central City	No	VLI, LI, ABMI	DT CPU
Los Angeles	1154 WALL ST	90015	5145024030	2.040	2.040	0.000	36.720	Shortfall of Sites	0.168	Light Manufacturing	M2-2D	Markets	[DM1-G1-5] [IX3-FA] [CPIO]	20	303.074	40.800		Commercial - Store - One Story, 0	124-5A209 192	No Max	Central City	No	VLI, LI, ABMI	DT CPU
Los Angeles	1300 SANTEE ST	90015	5133018001	2.040	2.040	0.000	36.720	Shortfall of Sites	0.167	Light Manufacturing	M2-2D	Markets	[DM1-G1-5] [IX3-FA] [CPIO]	20	306.194	40.800		Commercial - Store - One Story, 0	124-5A209 201	No Max	Central City	No	VLI, LI, ABMI	DT CPU
Los Angeles	949 MAPLE AVE	90015	5145016032	2.040	2.040	0.000	36.720	Shortfall of Sites	0.168	Light Manufacturing	M2-2D	Markets	[DM1-MK1-5] [IX3-FA] [CPIO]	20	304.006	40.800		Commercial - Wholesale and Manufacturing Outlet - One Story, 0	126A209 211	No Max	Central City	No	VLI, LI, ABMI	DT CPU
Los Angeles	300 E 9TH ST	90015	5145016022	2.040	2.040	0.000	36.720	Shortfall of Sites	0.167	Light Manufacturing	M2-2D	Markets	[DM1-MK1-5] [IX3-FA] [CPIO]	20	306.041	40.800		Residential - Five or More Units or Apartments (Any Combination) - 5 Stories or More, 0	126A211 217	No Max	Central City	No	VLI, LI, ABMI	DT CPU
Los Angeles	1016 SANTEE ST	90015	5145020034	2.040	2.040	0.000	36.720	Shortfall of Sites	0.168	Light Manufacturing	M2-2D	Markets	[DM1-MK1-5] [IX3-FA] [CPIO]	20	304.137	40.800		Commercial - Wholesale and Manufacturing Outlet - Two Stories, 0	126A209 230	No Max	Central City	No	VLI, LI, ABMI	DT CPU
Los Angeles	1024 SANTEE ST	90015	5145020035	2.040	2.040	0.000	36.720	Shortfall of Sites	0.168	Light Manufacturing	M2-2D	Markets	[DM1-MK1-5] [IX3-FA] [CPIO]	20	303.624	40.800		Industrial - Light Manufacturing - 6 to 13 Stories, 0	126A209 241	No Max	Central City	No	VLI, LI, ABMI	DT CPU
Los Angeles	1413 S MAIN ST	90015	5133008002	2.040	2.040	0.000	36.720	Shortfall of Sites	0.132	Community Commercial	C2-2D-O	Transit Core	[HB2-G1-5] [CX2-FA] [CPIO-O]	20	385.054	40.800		Commercial - Store - One Story, 0	124-5A207 250	No Max	Central City	No	VLI, LI, ABMI	DT CPU
Los Angeles	1008 MAPLE AVE	90015	5145019003	2.040	2.040	0.000	36.720	Shortfall of Sites	0.168	Light Manufacturing	M2-2D	Markets	[DM1-AL1-5] [IX3-FA] [CPIO]	20	303.438	40.800		Industrial - Light Manufacturing - One Story, 0	126A209 275	No Max	Central City	No	VLI, LI, ABMI	DT CPU
Los Angeles	1400 SANTEE ST	90015	5133019001	2.040	2.040	0.000	36.720	Shortfall of Sites	0.166	Light Manufacturing	M2-2D	Markets	[DM1-G1-5] [IX3-FA] [CPIO]	20	307.753	40.800		Commercial - Parking Lot (Commercial Use Property) - Lots - Patron or Employee - One Story, 0	124-5A209 287	No Max	Central City	No	VLI, LI, ABMI	DT CPU
Los Angeles	934 MAPLE AVE	90015	5145017037	2.040	2.040	0.000	36.720	Shortfall of Sites	0.165	Light Manufacturing	M2-2D	Markets	[DM1-AL1-5] [IX3-FA] [CPIO]	20	308.358	40.800		Industrial - Light Manufacturing - One Story, 0	126A211 324	No Max	Central City	No	VLI, LI, ABMI	DT CPU
Los Angeles	0	0	5173008908	2.040	2.040	0.000	36.720	Shortfall of Sites	0.155	Heavy Manufacturing	M3-1-CDO-RIO	Community Center	[DM2-SH2-5] [CX2-FA] [CPIO-CDO]	20	328.150	40.800		Commercial - Parking Lot (Commercial Use Property) - Lots - Patron or Employee - One Story, 0	130-5A215 326	No Max	Central City North	No	VLI, LI, ABMI	DT CPU
Los Angeles	405 E 4TH ST	90013	5147006009	2.040	2.040	0.000	36.720	Shortfall of Sites	0.156	Light Manufacturing	M2-2D-O	Community Center	[DM2-SH1-5] [CX2-FA] [CPIO-O]	20	327.129	40.800		Commercial - Store - One Story, 0	129A213 352	No Max	Central City	No	VLI, LI, ABMI	DT CPU
Los Angeles	915 E 7TH ST	90021	5147029047	2.040	2.040	0.000	36.720	Shortfall of Sites	0.220	Light Manufacturing	M2-2D	Markets	[MB4-SH1-5] [IX1-FA] [CPIO]	20	231.587	40.800		Industrial - Warehousing, Distribution, Storage - Warehousing, Distribution, Under 10,000 SF - One Story, 0	126A213 433	No Max	Central City	No	VLI, LI, ABMI	DT CPU
Los Angeles	816 YALE ST	90012	5408033008	20.400	20.400	0.000	0.000	Shortfall of Sites	0.441	High Medium Residential	R4-1	Medium Neighborhood Residential	[LM2-MU2-5] [RX1-FA] [CPIO]	20	115.673	40.800		Institutional - School (Private) - One Story, 0	135A215 256	No Max	Central City North	No	LI	DT CPU
Los Angeles	17125 S FIGUEROA ST	90248	6121002020	20.400	20.400	0.000	0.000	Shortfall of Sites	0.949	Light Manufacturing	M2-1VL	Hybrid Industrial	0	20	53.714	40.800		Industrial - Light Manufacturing - One Story, 0	066B201 240	54	Harbor Gateway	No	LI	HG CPU
Los Angeles	7023 W SUNSET BLVD	90028	5548013008	2.040	2.040	0.000	36.720	Shortfall of Sites	0.275	Regional Center Commercial	C4-2D-SN	Regional Center Commercial	VARIOUS, WITH C2 and CPIO	20	217.801	40.800		Commercial - Hotel and Motel - Motel - 50 Rooms and Over - Two Stories, 0	147B181 575	108	Hollywood	No	VLI, LI, ABMI	HWD CPU , ARO, AHO
Los Angeles	0	0	5546005026	2.040	2.040	0.000	36.720	Shortfall of Sites	0.233	Regional Center Commercial	C4-2D-SN	Regional Center Commercial	VARIOUS, WITH C2 and CPIO	20	219.047	40.800		Commercial - Parking Lot (Commercial Use Property) - Lots - Patron or Employee - One Story, 0	148-5A187 29	108	Hollywood	No	VLI, LI, ABMI	HWD CPU , MURC, AHO
Los Angeles	6755 HOLLYWOOD BLVD	90028	5547011016	2.040	2.040	0.000	36.720	Shortfall of Sites	0.272	Regional Center Commercial	C4-2D-SN	Regional Center Commercial	VARIOUS, WITH C2 and CPIO	20	220.628	40.800		Commercial - Store Combination - Store and Office Combination - Two Stories, 0	148-5A185 92	108	Hollywood	No	VLI, LI, ABMI	HWD CPU , ARO, MURC
Los Angeles	6701 HOLLYWOOD BLVD	90028	5547010001	2.040	2.040	0.000	36.720	Shortfall of Sites	0.274	Regional Center Commercial	C4-2D-SN	Regional Center Commercial	VARIOUS, WITH C2 and CPIO	20	219.027	40.800		Commercial - Store Combination - Store and Office Combination - One Story, 0	148-5A185 112	108	Hollywood	No	VLI, LI, ABMI	HWD CPU , ARO, MURC
Los Angeles	6800 HOLLYWOOD BLVD	90028	5548006017	2.040	2.040	0.000	36.720	Shortfall of Sites	0.275	Regional Center Commercial	C4-2D-SN	Regional Center Commercial	VARIOUS, WITH C2 and CPIO	20	218.010	40.800		Commercial - Store - One Story, 0	148-5A185 160	108	Hollywood	No	VLI, LI, ABMI	HWD CPU , MURC
Los Angeles	1670 N SYCAMORE AVE	90028	5548007011	2.040	2.040	0.000	36.720	Shortfall of Sites	0.273	Regional Center Commercial	C4-2D-SN	Regional Center Commercial	VARIOUS, WITH C2 and CPIO	20	219.942	40.800		Commercial - Parking Lot (Commercial Use Property) - Lots - Commercial Parking - Mills Act Property, 0	147B181 216	108	Hollywood	No	VLI, LI, ABMI	HWD CPU , MURC
Los Angeles	5225 BLAKESLEE AVE	91601	2350018084	2.040	2.040	0.000	36.720	Shortfall of Sites	0.333	Community Commercial	C4-2D-CA	Community Commercial	0	20	153.090	40.800		Residential - Five or More Units or Apartments (Any Combination) - 4 Stories or Less - Pool, 0	171B173 462	No Max	North Hollywood - Valley Village	No	VLI, LI, ABMI	Orange LineTNP , AHO
Los Angeles	5077 LANKERSHIM BLVD	91601	2353010033	20.400	20.400	0.000	0.000	Shortfall of Sites	0.383	Community Commercial	R4-1-CA, C4-1-CA	0	0	20	133.044	40.800		Commercial - Store Combination - Store and Residential Combination - Five Stories, 0	171B173 943	217	North Hollywood - Valley Village	No	LI	Orange LineTNP
Los Angeles	6178 SEPULVEDA BLVD	91411	2242025001	20.400	20.400	0.000	0.000	Shortfall of Sites	0.368	Light Manufacturing	M2-1-RIO	Community Commercial	0	20	152.104	40.800		Commercial - Store - One Story, 4	177B145 358	No Max	Van Nuys - North Sherman Oaks	No	LI	Orange LineTNP
Los Angeles	0	0	2236002802	20.400	20.400	0.000	0.000	Shortfall of Sites	0.476	Low Medium II Residential	[Q]RD1.5-1	Village	0	20	107.228	40.800		Miscellaneous - Utility, 0	180B149 23	72	Van Nuys - North Sherman Oaks	No	LI	VNY CPU
Los Angeles	2201 E TROJAN WAY	90033	5202001011	2.038	2.038	0.000	36.690	Shortfall of Sites	0.916	General Commercial	[T][Q]C2-2	0	0	20	253.131	40.766		Residential - Five or More Units or Apartments (Any Combination) - 5 Stories or More, 95	135A225 143		Northeast Los Angeles	No	VLI, LI, ABMI	DB50
Los Angeles	17650 STAGG ST	91325	2202001015	20.377	20.377	0.000	0.000	Shortfall of Sites	0.385	Low Residential	RA-1-K	Very Low Residential	0	20	113.635	40.754		Residential - Single Family Residence, 1	189B129 1094	1 per lot	Reseda - West Van Nuys	No	LI	OPP RC , RES CPU, ADU, AHO
Los Angeles	437 S HILL ST	90013	5149028023	2.034	2.034	0.000	36.612	Shortfall of Sites	0.228	Regional Center Commercial	C2-4D	Transit Core	[HB5-SH1-5] [CX3-FA] [CPIO]	20	496.453	40.680		Commercial - Store Combination - Store and Residential Combination - 6 to 13 Stories, 0	130-5A211 163	No Max	Central City	No	VLI, LI, ABMI	DT CPU
Los Angeles	220 E 2ND ST	90012	5161024039	2.034	2.034	0.000	36.612	Shortfall of Sites	0.495	Regional Center Commercial	[Q]C2-4D-O-CDO	Village	[MN1-SH2-5] [CX1-FA] [CPIO-O-CDO]	20	228.063	40.680		Commercial - Store Combination - Store and Residential Combination - One Story, 0	130-5A213 175	No Max	Central City	No	VLI, LI, ABMI	DT CPU
Los Angeles	13700 VANOWEN ST	91405	2238010046	20.312	20.312	0.000	0.000	Shortfall of Sites	0.325	Neighborhood Office Commercial	[Q]C2-1VL	0	0	20	163.910	40.624		Commercial - Store - One Story, 2	180B157 56		Van Nuys - North Sherman Oaks	No	LI	DB50
Los Angeles	22134 SHERMAN WAY	91303	2024012004	2.030	2.030	0.000	36.540	Shortfall of Sites	0.362	General Commercial	C1-1VL-RIO, P-1VL-RIO	Community Center	[DM4-CHC1-5] [CX4-FA] [SN-CPIO-CDO]	20	143.783	40.600		Commercial - Office Building - Two Stories, 1	183B101 110	54	Canoga Park - Winnetka - Woodland Hills - West Hills	No	VLI, LI, ABMI	CPK CPU , ARO, P
Los Angeles	7512 MILWOOD AVE	91303	2112005016	2.030	2.030	0.000	36.540	Shortfall of Sites	0.155	Low Residential	R1-1	Low Medium Residential	[DM1-AL1-5] [IX3-FA] [CPIO]	20	335.584	40.600		Residential - Single Family Residence, 1	186B105 329	10	Canoga Park - Winnetka - Woodland Hills - West Hills	No	VLI, LI, ABMI	CPK CPU ,
Los Angeles	7315 OWENSMOUTH AVE	91303	2111013010	2.030	2.030	0.000	36.540	Shortfall of Sites	0.172	Low Residential	R1-1	Medium Residential	[HM2-CHC1-5] [CX4-FA] [SN-CPIO-O]	20	302.027	40.600		Residential - Single Family Residence, 1	186B105 812	43	Canoga Park - Winnetka - Woodland Hills - West Hills	No	VLI, LI, ABMI	CPK CPU ,
Los Angeles	7323 DE SOTO AVE	91303	2112015020	2.030	2.030	0.000	36.540	Shortfall of Sites	0.138	Low Residential	R1-1	Medium Residential	[DM1-AL1-5] [IX3-FA] [CPIO]	20	377.534	40.600		Residential - Single Family Residence, 1	186B109 869	43	Canoga Park - Winnetka - Woodland Hills - West Hills	No	VLI, LI, ABMI	CPK CPU ,
Los Angeles	137 W 12TH ST	90015	5139025028	2.028	2.028	0.000	36.504	Shortfall of Sites	0.156	Regional Center Commercial	C2-4D-O	Transit Core	[HB3-G1-5] [CX2-FA] [CPIO-O]	20	498.633	40.560		Commercial - Parking Lot (Commercial Use Property) - Parking Structures - Patron or Employee - One Story, 0	126A207 275	No Max	Central City	No	VLI, LI, ABMI	DT CPU , AHO
Los Angeles	510 W 6TH ST	90014	5144004037	2.028	2.028	0.000	36.504	Shortfall of Sites	0.158	Regional Center Commercial	C2-4D	Transit Core	[HB5-SH1-5] [CX3-FA] [CPIO]	20	494.238	40.560		Commercial - Office Building - 6 to 13 Stories, 0	129A209 96	No Max	Central City	No	VLI, LI, ABMI	DT CPU , ARO
Los Angeles	801 S FLOWER ST	90017	5144021029	2.028	2.028	0.000	36.504	Shortfall of Sites	0.157	Regional Center Commercial	C2-4D	Transit Core	[HB5-SH1-5] [CX4-FA] [CPIO]	20	496.321	40.560		Commercial - Office Building - Five Stories, 0	129A209 134	No Max	Central City	No	VLI, LI, ABMI	DT CPU , ARO
Los Angeles	641 S BROADWAY	90014	5144003040	2.028	2.028	0.000	36.504	Shortfall of Sites	0.240	Regional Center Commercial	[Q]C5-4D-CDO-SN	Traditional Core	[DM4-CHC1-5] [CX4-FA] [SN-CPIO-CDO]	20	325.183	40.560		Commercial - Department Store - One Story, 0	129A211 258	No Max	Central City	No	VLI, LI, ABMI	DT CPU

Jurisdiction Name	Site Address/Intersection	5 Digit ZIP Code	Assessor Parcel Number	Very Low-Income	Low-Income	Moderate-Income	Above Moderate-Income	Type of Shortfall	Parcel Size (Acres)	Current General Plan Designation	Current Zoning	Proposed General Plan (GP) Designation	Proposed Zoning	Minimum Density Allowed	Maximum Density Allowed	Total Capacity	Vacant/ Nonvacant	Description of Existing Uses	PIN	Base Density Per Acre	Community Plan Area	Rent Stabalization Ordinance	Income Category	Applicable Rezoning Program (Program informing values in Column Q listed first)
Los Angeles	5260 LEGHORN AVE	91401	2345017002	20.278	20.278	0.000	0.000	Shortfall of Sites	0.525	Very Low Residential	RE11-1	0	0	20	99.000	40.555		Residential - Single Family Residence - Pool, 1	171B161 313		Van Nuys - North Sherman Oaks	No	LI	TOC EXP , ADU
Los Angeles	19300 VINTAGE ST	91324	2726021001	20.277	20.277	0.000	0.000	Shortfall of Sites	0.383	Very Low I Residential	RA-1	0	0	20	113.635	40.554		Residential - Single Family Residence - Pool, 1	201B117 63		Chatsworth - Porter Ranch	No	LI	OPP RC , ADU
Los Angeles	12713 SAN FERNANDO RD	91342	2604024003	0.000	0.000	0.000	40.550	Shortfall of Sites	0.546	Community Commercial	C2-1VL-CPIO	0	0	0	164.618	40.550		Residential - Five or More Units or Apartments (Any Combination) · 4 Stories or Less, 14	219B145 80		Sylmar	Yes	ABMI	DB50
Los Angeles	624 S GRAND AVE	90017	5144004014	2.026	2.026	0.000	36.477	Shortfall of Sites	0.001	Regional Center Commercial	C2-4D	Transit Core	[HB5-SH1-5] [CX3-FA] [CPIO]	20	82306.289	40.530		Commercial - Office Building - Other Improvements Only, 0	129A209 108	No Max	Central City	No	VLI, LI, ABMI	ARO , DT CPU
Los Angeles	23703 VANOWEN ST	91307	2034032072	20.246	20.246	0.000	0.000	Shortfall of Sites	0.254	General Commercial	[Q]C2-1VL	Villages	0	20	141.537	40.493		Commercial - Store - One Story, 0	180B093 16	54	Canoga Park - Winnetka - Woodland Hills - West Hills	No	LI	DB50 , CPK CPU, AHO
Los Angeles	1536 YOSEMITE DR	90041	5689028902	20.246	20.246	0.000	0.000	Shortfall of Sites	0.951	Low Medium II Residential	RD1.5-1	0	0	20	44.336	40.493		Residential - Five or More Units or Apartments (Any Combination) · 4 Stories or Less, 0	160-5A227 372		Northeast Los Angeles	No	LI	DB50 , OPP RC2
Los Angeles	11611 BLUCHER AVE	91344	2605002218	20.246	20.246	0.000	0.000	Shortfall of Sites	1.270	Low Medium II Residential	RD2-1	0	0	20	33.205	40.493		Residential - Five or More Units or Apartments (Any Combination) · 4 Stories or Less - Pool, 0	213B145 57		Granada Hills - Knollwood	No	LI	DB50
Los Angeles	10312 BALBOA BLVD	91344	2684012047	20.246	20.246	0.000	0.000	Shortfall of Sites	0.254	Community Commercial	C2-1VL	0	0	20	166.121	40.493		Commercial - Office Building - One Story, 0	204B133 143		Granada Hills - Knollwood	No	LI	DB50 , ARO
Los Angeles	18519 DEVONSHIRE ST	91324	2728028025	20.246	20.246	0.000	0.000	Shortfall of Sites	0.253	Community Commercial	P-1VL, C2-1VL	0	0	20	166.949	40.493		Commercial - Shopping Center (Regional) - One Story, 0	204B125 651		Northridge	No	LI	DB50 , P
Los Angeles	14918 BURBANK BLVD	91411	2250015026	20.246	20.246	0.000	0.000	Shortfall of Sites	0.256	Neighborhood Office Commercial	C1.5-1VL, P-1	0	0	20	164.862	40.493		Commercial - Store - One Story, 0	174B149 865		Van Nuys - North Sherman Oaks	No	LI	DB50 , P, ADU
Los Angeles	8232 DE SOTO AVE	91304	2108031017	20.246	20.246	0.000	0.000	Shortfall of Sites	0.766	Neighborhood Office Commercial	P-1VL, [Q]C1-1VL	Community Center	0	20	27.418	40.493		Commercial - Restaurant, Cocktail Lounge - Restaurant, Cocktail Lounge, Tavern - One Story, 0	192B109 823	54	Canoga Park - Winnetka - Woodland Hills - West Hills	No	LI	DB50 , CPK CPU, P
Los Angeles	1234 W ANAHEIM ST	90710	7411016030	20.246	20.246	0.000	0.000	Shortfall of Sites	0.991	General Commercial	[Q]C1.5-1VL	0	0	20	63.857	40.493		Industrial - Warehousing, Distribution, Storage - Public Storage - Mini Warehouse - One Story, 0	033B197 110		Wilmington - Harbor City	No	LI	DB50
Los Angeles	12847 MCLENNAN AVE	91344	2609002010	20.239	20.239	0.000	0.000	Shortfall of Sites	0.382	Very Low I Residential	RA-1	0	0	20	113.635	40.477		Residential - Single Family Residence, 1	222B133 459		Granada Hills - Knollwood	No	LI	OPP RC , ADU
Los Angeles	17215 NORDHOFF ST	91325	2692007012	20.230	20.230	0.000	0.000	Shortfall of Sites	0.382	Very Low I Residential	RA-1	0	0	20	113.635	40.459		Residential - Single Family Residence - Pool, 1	198B133 582		Northridge	No	LI	OPP RC , ADU
Los Angeles	6812 WOODMAN AVE	91405	2328013045	0.000	0.000	0.000	40.457	Shortfall of Sites	0.367	Neighborhood Office Commercial	[Q]P-1VL, [Q]C2-1VL	0	0	0	163.355	40.457		Commercial - Office Building - Office and Residential - One Story, 3	183B157 936		Van Nuys - North Sherman Oaks	Yes	ABMI	DB50 , ARO, P
Los Angeles	3250 WILSHIRE BLVD	90010	5094008027	2.023	2.023	0.000	36.411	Shortfall of Sites	0.206	Regional Center Commercial	C4-2	0	0	20	377.573	40.456		Commercial - Office Building - Over 20 Stories, 0	132B197 43		Wilshire	No	VLI, LI, ABMI	ARO , MURC
Los Angeles	3250 WILSHIRE BLVD	90010	5094008027	2.023	2.023	0.000	36.411	Shortfall of Sites	0.189	Regional Center Commercial	C4-2	0	0	20	410.789	40.456		Commercial - Office Building - Over 20 Stories, 0	132B197 56		Wilshire	No	VLI, LI, ABMI	ARO , MURC
Los Angeles	3250 WILSHIRE BLVD	90010	5094008027	2.023	2.023	0.000	36.411	Shortfall of Sites	0.207	Regional Center Commercial	C4-2	0	0	20	376.554	40.456		Commercial - Office Building - Over 20 Stories, 0	132B197 66		Wilshire	No	VLI, LI, ABMI	ARO , MURC
Los Angeles	3250 WILSHIRE BLVD	90010	5094008027	2.023	2.023	0.000	36.411	Shortfall of Sites	0.207	Regional Center Commercial	C4-4	0	0	20	376.556	40.456		Commercial - Office Building - Over 20 Stories, 0	132B197 82		Wilshire	No	VLI, LI, ABMI	ARO , MURC
Los Angeles	3250 WILSHIRE BLVD	90010	5094008027	2.023	2.023	0.000	36.411	Shortfall of Sites	0.207	Regional Center Commercial	C4-4	0	0	20	376.557	40.456		Commercial - Office Building - Over 20 Stories, 0	132B197 97		Wilshire	No	VLI, LI, ABMI	ARO , MURC
Los Angeles	3250 WILSHIRE BLVD	90010	5094008027	2.023	2.023	0.000	36.411	Shortfall of Sites	0.207	Regional Center Commercial	C4-4	0	0	20	376.558	40.456		Commercial - Office Building - Over 20 Stories, 0	132B197 111		Wilshire	No	VLI, LI, ABMI	ARO , MURC
Los Angeles	3250 WILSHIRE BLVD	90010	5094008027	2.023	2.023	0.000	36.411	Shortfall of Sites	0.207	Regional Center Commercial	C4-4	0	0	20	376.554	40.456		Commercial - Office Building - Over 20 Stories, 0	132B197 129		Wilshire	No	VLI, LI, ABMI	ARO , MURC
Los Angeles	14918 BURBANK BLVD	91411	2250015026	20.179	20.179	0.000	0.000	Shortfall of Sites	0.262	Neighborhood Office Commercial	C1.5-1VL, P-1	0	0	20	165.520	40.358		Commercial - Store - One Story, 1	174B149 864		Van Nuys - North Sherman Oaks	No	LI	DB50 , P, ADU
Los Angeles	267 N FREMONT AVE	90012	5161001063	2.016	2.016	0.000	36.288	Shortfall of Sites	0.127	Regional Center Commercial	C4-2D	Transit Core	[HB3-G1-5] [CX2-FA] [CPIO]	20	494.540	40.320		Residential - Five or More Units or Apartments (Any Combination) · 5 Stories or More - Pool, 0	133-5A211 121	No Max	Central City	No	VLI, LI, ABMI	DT CPU
Los Angeles	625 N HILL ST	90012	5408017023	2.016	2.016	0.000	36.288	Shortfall of Sites	0.194	Regional Commercial	C2-2D	Community Center	[DM2-SH2-5] [CX2-FA] [CPIO]	20	324.238	40.320		Residential - Five or More Units or Apartments (Any Combination) · 4 Stories or Less, 0	133-5A213 194	No Max	Central City North	No	VLI, LI, ABMI	DT CPU
Los Angeles	1522 SCHRADER BLVD	90028	5547017028	0.000	0.000	0.000	40.320	Shortfall of Sites	0.253	Regional Center Commercial	C4-2D	Regional Center Commercial	C2-2D-CPIO	0	221.095	40.320		Commercial - Parking Lot (Commercial Use Property) - Lots - Commercial Parking - One Story, 0	147A187 50	108	Hollywood	Yes	ABMI	HWD CPU , MURC, AHO
Los Angeles	7100 W SUNSET BLVD	90046	5548017401	20.160	20.160	0.000	0.000	Shortfall of Sites	0.263	Neighborhood Office Commercial	C4-1VL-SN	Neighborhood Commercial	[Q]C4-2D-SN-CPIO	20	159.589	40.320		Commercial - Service Station - Self Service - Convenience Store, Service Bay, 0	147B181 696	108	Hollywood	No	LI	HWD CPU , ADU, AHO
Los Angeles	7517 W SUNSET BLVD	90046	5550010020	20.160	20.160	0.000	0.000	Shortfall of Sites	0.260	Neighborhood Office Commercial	C4-1D	Neighborhood Commercial	[Q]C4-1XLD-CPIO	20	161.504	40.320		Commercial - Store - One Story, 0	147B177 982	108	Hollywood	No	LI	HWD CPU , AHO
Los Angeles	1775 N HIGHLAND AVE	90028	5548004032	2.016	2.016	0.000	36.288	Shortfall of Sites	0.162	Regional Center Commercial	C4-2D-SN	Regional Center Commercial	VARIOUS, WITH C2 and CPIO	20	259.352	40.320		Commercial - Service Station - Full Service - No Additional Services, 0	150A185 347	108	Hollywood	No	VLI, LI, ABMI	HWD CPU , MURC, AHO
Los Angeles	19510 NORDHOFF ST	91324	2783028048	20.160	20.160	0.000	0.000	Shortfall of Sites	0.683	Regional Center Commercial	P-1, C4-1	0	0	20	61.502	40.320		Commercial - Shopping Center (Neighborhood, Community) - One Story, 0	198B117 227		Chatsworth - Porter Ranch	No	LI	MURC , P, ADU
Los Angeles	11300 MAGNOLIA BLVD	91601	2353002034	20.160	20.160	0.000	0.000	Shortfall of Sites	0.275	Community Commercial	C4-1-CA	Community Commercial	0	20	152.871	40.320		Commercial - Store - One Story, 0	171B173 668	No Max	North Hollywood - Valley Village	No	LI	Orange LineTNP , AHO
Los Angeles	2062 SAWTELLE BLVD	90025	4261032024	20.160	20.160	0.000	0.000	Shortfall of Sites	0.281	Neighborhood Commercial	C2-1VL	Mixed Use Corridor	0	20	149.416	40.320		Commercial - Restaurant, Cocktail Lounge - Restaurant, Cocktail Lounge, Tavern - One Story, 0	126B153 816	54	West Los Angeles	No	LI	West WLA CPU , AHO
Los Angeles	16964 PAULETTE PL	91344	2609025032	20.155	20.155	0.000	0.000	Shortfall of Sites	0.381	Very Low II Residential	RE11-1	0	0	20	113.635	40.309		Residential - Single Family Residence - Pool, 1	219B133 274		Granada Hills - Knollwood	No	LI	OPP RC , ADU
Los Angeles	326 N KING AVE	90744	7417010907	20.153	20.153	0.000	0.000	Shortfall of Sites	6.008	Low Medium II Residential	[Q]RD1.5-1XL-O-CUGU	0	0	20	43.605	40.306		Miscellaneous - Government Owned Property - Miscellaneous - Public Housing, 120	027B201 391		Wilmington - Harbor City	No	LI	DB50
Los Angeles	10661 SEPULVEDA BLVD	91345	2649012001	20.121	20.121	0.000	0.000	Shortfall of Sites	0.399	Neighborhood Office Commercial	[Q]C2-1VL	0	0	20	104.940	40.241		Commercial - Service Station - Full Service - No Additional Services, 0	207B145 324		Mission Hills - Panorama City - North Hills	No	LI	OPP C , DB50, TOPP C
Los Angeles	11042 AQUA VISTA ST	91602	2366026012	0.000	0.000	0.000	40.154	Shortfall of Sites	0.778	Medium Residential	R3-1-RIO	0	0	0	82.740	40.154		Residential - Five or More Units or Apartments (Any Combination) · 4 Stories or Less - Pool, 15	162B173 18		Sherman Oaks - Studio City - Toluca Lake - Cahuenga Pass	Yes	ABMI	DB50
Los Angeles	6701 HOLLYWOOD BLVD	90028	5547010001	2.006	2.006	0.000	36.108	Shortfall of Sites	0.268	Regional Center Commercial	C4-2D-SN	Regional Center Commercial	VARIOUS, WITH C2 and CPIO	20	220.426	40.120		Commercial - Store Combination - Store and Office Combination - One Story, 0	148-5A185 111	108	Hollywood	No	VLI, LI, ABMI	HWD CPU , ARO, MURC
Los Angeles	10523 TOPANGA CANYON BLVD	91311	2723016039	20.047	20.047	0.000	0.000	Shortfall of Sites	0.379	Very Low I Residential	RA-1	0	0	20	113.635	40.094		Residential - Single Family Residence, 1	207B101 213		Chatsworth - Porter Ranch	No	LI	OPP RC , ADU
Los Angeles	17508 NORDHOFF ST	91325	2768024008	20.031	20.031	0.000	0.000	Shortfall of Sites	0.378	Very Low I Residential	RA-1	0	0	20	113.635	40.061		Residential - Single Family Residence, 1	198B129 456		Northridge	No	LI	OPP RC , ADU
Los Angeles	17526 NORDHOFF ST	91325	2768024006	20.031	20.031	0.000	0.000	Shortfall of Sites	0.378	Very Low I Residential	RA-1	0	0	20	113.635	40.061		Residential - Single Family Residence - Pool, 1	198B129 454		Northridge	No	LI	OPP RC , ADU
Los Angeles	17602 NORDHOFF ST	91325	2768024002	20.030	20.030	0.000	0.000	Shortfall of Sites	0.378	Very Low I Residential	RA-1	0	0	20	113.635	40.061		Residential - Single Family Residence - Pool, 1	198B129 450		Northridge	No	LI	OPP RC , ADU
Los Angeles	17554 NORDHOFF ST	91325	2768024003	20.030	20.030	0.000	0.000	Shortfall of Sites	0.378	Very Low I Residential	RA-1	0	0	20	113.635	40.061		Residential - Single Family Residence - Pool, 1	198B129 451		Northridge	No	LI	OPP RC , ADU
Los Angeles	17518 NORDHOFF ST	91325	2768024007	20.030	20.030	0.000	0.000	Shortfall of Sites	0.378	Very Low I Residential	RA-1	0	0	20	113.635	40.061		Residential - Single Family Residence - Pool, 1	198B129 455		Northridge	No	LI	OPP RC , ADU
Los Angeles	17544 NORDHOFF ST	91325	2768024004	20.030	20.030	0.000	0.000	Shortfall of Sites	0.378	Very Low I Residential	RA-1	0	0	20	113.635	40.061		Residential - Single Family Residence, 1	198B129 452		Northridge	No	LI	OPP RC , ADU
Los Angeles	17536 NORDHOFF ST	91325	2768024005	20.030	20.030	0.000	0.000	Shortfall of Sites	0.378	Very Low I Residential	RA-1	0	0	20	113.635	40.061		Residential - Single Family Residence - Pool, 1	198B129 453		Northridge	No	LI	OPP RC , ADU
Los Angeles	4733 HASKELL AVE	91436	2261009007	0.000	0.000	0.000	40.049	Shortfall of Sites	0.557	Medium Residential	R3-1	Medium Residential	0	0	71.782	40.049		Residential - Five or More Units or Apartments (Any Combination) · 4 Stories or Less, 0	168B141 591	43	Encino - Tarzana	Yes	ABMI	DB50 , ENC CPU, MURC, AHO
Los Angeles	601 WILSHIRE BLVD	90017	5144005021	2.002	2.002	0.000	36.036	Shortfall of Sites	0.155	Regional Center Commercial	C2-4D	Transit Core	[HB5-SH1-5] [CX3-FA] [CPIO]	20	497.201	40.040		Commercial - Office Building - 6 to 13 Stories, 0	129A209 82	No Max	Central City	No	VLI, LI, ABMI	DT CPU , ARO
Los Angeles	510 W 6TH ST	90014	5144004037	2.002	2.002	0.000	36.036	Shortfall of Sites	0.155	Regional Center Commercial	C2-4D	Transit Core	[HB5-SH1-5] [CX3-FA] [CPIO]	20	497.005	40.040		Commercial - Office Building - 6 to 13 Stories, 0	129A209 101	No Max	Central City	No	VLI, LI, ABMI	DT CPU , ARO
Los Angeles	633 S OLIVE ST	90014	5144004020	2.002	2.002	0.000	36.036	Shortfall of Sites	0.156	Regional Center Commercial	C2-4D	Transit Core	[HB5-SH1-5] [CX3-FA] [CPIO]	20	494.840	40.040		Commercial - Restaurant, Cocktail Lounge - Restaurant, Cocktail Lounge, Tavern - Two Stories, 0	129A209 128	No Max	Central City	No	VLI, LI, ABMI	DT CPU
Los Angeles	926 W JAMES M WOOD BLVD	90015	5138005048	2.002	2.002	0.000	36.036	Shortfall of Sites	0.156	Regional Center Commercial	C2-4D	Transit Core	[HB5-G1-5] [CX4-FA] [CPIO]	20	493.254	40.040		Commercial - Parking Lot (Commercial Use Property) - Lots - Patron or Employee - One Story, 0	129A207 188	No Max	Central City	No	VLI, LI, ABMI	DT CPU
Los Angeles	6353 W SUNSET BLVD	90028	5546011400	2.002	2.002	0.000	36.036	Shortfall of Sites	0.300	Regional Center Commercial	C4-2D	Regional Center Commercial	[Q]C2-2D-CPIO	20	257.015	40.040		Commercial - Office Building - 14 to 20 Stories, 0	147A187 43	108	Hollywood	No	VLI, LI, ABMI	HWD CPU , ARO, MURC, AHO
Los Angeles	7400 VAN NUYS BLVD	91405	2215026048	2.002	2.002	0.000	36.036	Shortfall of Sites	0.535	General Commercial	C2-1VL	Community Center	0	20	144.049	40.040		Commercial - Shopping Center (Neighborhood, Community) - One Story, 0	186B149 449	108	Van Nuys - North Sherman Oaks	No	VLI, LI, ABMI	VNY CPU
Los Angeles	5900 HOLLYWOOD BLVD	90028	5545005011	20.020	20.020	0.000	0.000	Shortfall of Sites	0.352	Highway Oriented Commercial	C4-1-SN	Regional Center Commercial	[Q]C2-2D-SN-CPIO	20	218.464	40.040		Industrial - Warehousing, Distribution, Storage - Public Storage - Mini Warehouse - Three Stories, 0	148-5A191 164	108	Hollywood	No	LI	HWD CPU , AHO
Los Angeles	16625 VENTURA BLVD	91436	2259012017	20.002	20.002	0.000	0.000	Shortfall of Sites	0.356	Regional Center Commercial	C4-1L	0	0	20	165.285	40.004		Commercial - Office Building - 14 to 20 Stories, 0	168B137 279		Encino - Tarzana	No	LI	DB50 , ENC CPU, ARO, MURC, TOPP C, AHO
Los Angeles	20250 SHERMAN WAY	91306	2135001046	20.000	20.000	0.000	0.000	Shortfall of Sites	0.463	General Commercial	[Q]C2-1VL-RIO	Neighborhood Center	0	20	108.017	40.000		Commercial - Store - One Story, 0	183B113 60	54	Canoga Park - Winnetka - Woodland Hills - West Hills	No	LI	CPK CPU , AHO
Los Angeles	20056 SHERMAN WAY	91306	2135007020	20.000	20.000	0.000	0.000	Shortfall of Sites	0.346	Community Commercial	C2-1VL-RIO, QP-1VL-RIO	Community Center	0	20	144.397	40.000		Commercial - Restaurant, Cocktail Lounge - Fast Food - Walk Up - One Story, 0	183B113 67	54	Canoga Park - Winnetka - Woodland Hills - West Hills	No	LI	CPK CPU , P
Los Angeles	7112 TOPANGA CANYON BLVD	91303	2111023018	2.000	2.000	0.000	36.000	Shortfall of Sites	0.135	Community Commercial	[Q]C2-1VL-CDO-RIO	Community Center	[DM1-MK1-5] [IX3-FA] [CPIO]	20	371.522	40.000		Commercial - Store - One Story, 0	183B101 184	54	Canoga Park - Winnetka - Woodland Hills - West Hills	No	VLI, LI, ABMI	CPK CPU ,
Los Angeles	510 E OLYMPIC BLVD	90015	5145019026	2.000	2.000	0.000	36.000	Shortfall of Sites	0.162	Light Manufacturing	M2-2D	Markets	[DM1-MK1-5] [IX3-FA] [CPIO]	20	308.448	40.000		Commercial - Store - One Story, 0	124-5A211 16	No Max	Central City	No	VLI, LI, ABMI	DT CPU

Jurisdiction Name	Site Address/Intersection	5 Digit ZIP Code	Assessor Parcel Number	Very Low-Income	Low-Income	Moderate-Income	Above Moderate-Income	Type of Shortfall	Parcel Size (Acres)	Current General Plan Designation	Current Zoning	Proposed General Plan (GP) Designation	Proposed Zoning	Minimum Density Allowed	Maximum Density Allowed	Total Capacity	Vacant/ Nonvacant	Description of Existing Uses	PIN	Base Density Per Acre	Community Plan Area	Rent Stabalization Ordinance	Income Category	Applicable Rezoning Program (Program informing values in Column Q listed first)
Los Angeles	510 E OLYMPIC BLVD	90015	5145019026	2.000	2.000	0.000	36.000	Shortfall of Sites	0.164	Light Manufacturing	M2-2D	Markets	[DM1-MK1-5] [IX3-FA] [CPIO]	20	305.234	40.000		Commercial - Store - One Story, 0	124-5A211 23	No Max	Central City	No	VLI, LI, ABMI	DT CPU
Los Angeles	1001 SAN JULIAN ST	90015	5145019011	2.000	2.000	0.000	36.000	Shortfall of Sites	0.162	Light Manufacturing	M2-2D	Markets	[DM1-MK1-5] [IX3-FA] [CPIO]	20	308.656	40.000		Commercial - Store - One Story, 0	124-5A211 29	No Max	Central City	No	VLI, LI, ABMI	DT CPU
Los Angeles	1007 SAN JULIAN ST	90015	5145019012	2.000	2.000	0.000	36.000	Shortfall of Sites	0.163	Light Manufacturing	M2-2D	Markets	[DM1-MK1-5] [IX3-FA] [CPIO]	20	306.053	40.000		Commercial - Store - One Story, 0	124-5A211 35	No Max	Central City	No	VLI, LI, ABMI	DT CPU
Los Angeles	1011 SAN JULIAN ST	90015	5145019013	2.000	2.000	0.000	36.000	Shortfall of Sites	0.165	Light Manufacturing	M2-2D	Markets	[DM1-MK1-5] [IX3-FA] [CPIO]	20	303.501	40.000		Commercial - Store Combination - Store and Residential Combination - One Story, 0	124-5A211 44	No Max	Central City	No	VLI, LI, ABMI	DT CPU
Los Angeles	717 N HILL ST	90012	5408018003	2.000	2.000	0.000	36.000	Shortfall of Sites	0.153	Regional Commercial	C2-2D	Community Center	[DM2-SH2-5] [CX2-FA] [CPIO]	20	325.988	40.000	Vacant	Residential - Single Family Residence - Vacant Land, 0	133-5A215 57	No Max	Central City North	No	VLI, LI, ABMI	DT CPU
Los Angeles	124 W PICO BLVD	90015	5133010017	2.000	2.000	0.000	36.000	Shortfall of Sites	0.130	Community Commercial	C2-2D	Transit Core	[HB2-G1-5] [CX2-FA] [CPIO]	20	385.354	40.000		Commercial - Store - One Story, 0	124-5A207 68	No Max	Central City	No	VLI, LI, ABMI	DT CPU
Los Angeles	739 N SPRING ST	90012	5408026903	2.000	2.000	0.000	36.000	Shortfall of Sites	0.153	Regional Commercial	C2-2	Community Center	[DM2-G1-5] [CX1-FA] [CPIO]	20	325.897	40.000		Miscellaneous - Government Owned Property, 0	133-5A215 98	No Max	Central City North	No	VLI, LI, ABMI	DT CPU
Los Angeles	1400 S FIGUEROA ST	90015	5134009023	2.000	2.000	0.000	36.000	Shortfall of Sites	0.100	Community Commercial	C2-2D-O	Transit Core	[HB5-SH1-5] [CX4-FA] [CPIO-O]	20	501.291	40.000		Residential - Five or More Units or Apartments (Any Combination) - 5 Stories or More - Pool and Misc., 0	126A205 114	No Max	Central City	No	VLI, LI, ABMI	DT CPU
Los Angeles	1201 MAPLE AVE	90015	5145027033	2.000	2.000	0.000	36.000	Shortfall of Sites	0.163	Light Manufacturing	M2-2D	Markets	[DM1-AL1-5] [IX3-FA] [CPIO]	20	305.881	40.000		Commercial - Store - One Story, 0	124-5A209 140	No Max	Central City	No	VLI, LI, ABMI	DT CPU
Los Angeles	207 ORD ST	90012	5408025001	2.000	2.000	0.000	36.000	Shortfall of Sites	0.152	Regional Commercial	C2-2	Community Center	[DM2-G1-5] [CX1-FA] [CPIO]	20	328.306	40.000		Commercial - Store - One Story, 0	133-5A215 143	No Max	Central City North	No	VLI, LI, ABMI	DT CPU
Los Angeles	313 E PICO BLVD	90015	5145027036	2.000	2.000	0.000	36.000	Shortfall of Sites	0.163	Light Manufacturing	M2-2D	Markets	[DM1-G1-5] [IX3-FA] [CPIO]	20	306.809	40.000		Commercial - Store - One Story, 0	124-5A209 166	No Max	Central City	No	VLI, LI, ABMI	DT CPU
Los Angeles	932 WILSON ST	90021	5166018019	20.000	20.000	0.000	0.000	Shortfall of Sites	0.288	Heavy Manufacturing	M3-1-RIO	Hybrid Industrial	[MM1-CDF1-5] [IX4-FA] [CPIO]	20	173.794	40.000		Industrial - Light Manufacturing - One Story, 0	123A217 177	No Max	Central City North	No	LI	DT CPU
Los Angeles	1300 SANTEE ST	90015	5133018001	2.000	2.000	0.000	36.000	Shortfall of Sites	0.164	Light Manufacturing	M2-2D	Markets	[DM1-G1-5] [IX3-FA] [CPIO]	20	304.847	40.000		Commercial - Store - One Story, 0	124-5A209 209	No Max	Central City	No	VLI, LI, ABMI	DT CPU
Los Angeles	1310 SANTEE ST	90015	5133018005	2.000	2.000	0.000	36.000	Shortfall of Sites	0.164	Light Manufacturing	M2-2D	Markets	[DM1-G1-5] [IX3-FA] [CPIO]	20	304.838	40.000		Industrial - Light Manufacturing - One Story, 0	124-5A209 218	No Max	Central City	No	VLI, LI, ABMI	DT CPU
Los Angeles	1223 WALL ST	90015	5145027018	2.000	2.000	0.000	36.000	Shortfall of Sites	0.164	Light Manufacturing	M2-2D	Markets	[DM1-AL1-5] [IX3-FA] [CPIO]	20	304.287	40.000		Industrial - Light Manufacturing - One Story, 0	124-5A209 222	No Max	Central City	No	VLI, LI, ABMI	DT CPU
Los Angeles	1012 SANTEE ST	90015	5145020033	2.000	2.000	0.000	36.000	Shortfall of Sites	0.163	Light Manufacturing	M2-2D	Markets	[DM1-MK1-5] [IX3-FA] [CPIO]	20	306.195	40.000		Industrial - Light Manufacturing - Four Stories, 0	126A209 223	No Max	Central City	No	VLI, LI, ABMI	DT CPU
Los Angeles	1316 SANTEE ST	90015	5133018007	2.000	2.000	0.000	36.000	Shortfall of Sites	0.164	Light Manufacturing	M2-2D	Markets	[DM1-G1-5] [IX3-FA] [CPIO]	20	304.829	40.000		Industrial - Light Manufacturing - One Story, 0	124-5A209 228	No Max	Central City	No	VLI, LI, ABMI	DT CPU
Los Angeles	1322 SANTEE ST	90015	5133018010	2.000	2.000	0.000	36.000	Shortfall of Sites	0.164	Light Manufacturing	M2-2D	Markets	[DM1-G1-5] [IX3-FA] [CPIO]	20	304.825	40.000		Commercial - Wholesale and Manufacturing Outlet - One Story, 0	124-5A209 237	No Max	Central City	No	VLI, LI, ABMI	DT CPU
Los Angeles	1311 MAPLE AVE	90015	5133018006	2.000	2.000	0.000	36.000	Shortfall of Sites	0.165	Light Manufacturing	M2-2D	Markets	[DM1-G1-5] [IX3-FA] [CPIO]	20	303.640	40.000		Commercial - Store - One Story, 0	124-5A209 241	No Max	Central City	No	VLI, LI, ABMI	DT CPU
Los Angeles	1013 MAPLE AVE	90015	5145020021	2.000	2.000	0.000	36.000	Shortfall of Sites	0.164	Light Manufacturing	M2-2D	Markets	[DM1-MK1-5] [IX3-FA] [CPIO]	20	304.912	40.000		Industrial - Light Manufacturing - One Story, 0	126A209 248	No Max	Central City	No	VLI, LI, ABMI	DT CPU
Los Angeles	1326 SANTEE ST	90015	5133018012	2.000	2.000	0.000	36.000	Shortfall of Sites	0.164	Light Manufacturing	M2-2D	Markets	[DM1-G1-5] [IX3-FA] [CPIO]	20	304.814	40.000		Industrial - Light Manufacturing - One Story, 0	124-5A209 248	No Max	Central City	No	VLI, LI, ABMI	DT CPU
Los Angeles	1315 MAPLE AVE	90015	5133018018	2.000	2.000	0.000	36.000	Shortfall of Sites	0.165	Light Manufacturing	M2-2D	Markets	[DM1-G1-5] [IX3-FA] [CPIO]	20	303.640	40.000		Commercial - Store - One Story, 0	124-5A209 250	No Max	Central City	No	VLI, LI, ABMI	DT CPU
Los Angeles	1330 SANTEE ST	90015	5133018015	2.000	2.000	0.000	36.000	Shortfall of Sites	0.164	Light Manufacturing	M2-2D	Markets	[DM1-G1-5] [IX3-FA] [CPIO]	20	304.808	40.000		Commercial - Store - One Story, 0	124-5A209 255	No Max	Central City	No	VLI, LI, ABMI	DT CPU
Los Angeles	1321 MAPLE AVE	90015	5133018011	2.000	2.000	0.000	36.000	Shortfall of Sites	0.165	Light Manufacturing	M2-2D	Markets	[DM1-G1-5] [IX3-FA] [CPIO]	20	303.640	40.000		Commercial - Store - One Story, 0	124-5A209 257	No Max	Central City	No	VLI, LI, ABMI	DT CPU
Los Angeles	1330 SANTEE ST	90015	5133018015	2.000	2.000	0.000	36.000	Shortfall of Sites	0.164	Light Manufacturing	M2-2D	Markets	[DM1-G1-5] [IX3-FA] [CPIO]	20	304.795	40.000		Commercial - Store - One Story, 0	124-5A209 261	No Max	Central City	No	VLI, LI, ABMI	DT CPU
Los Angeles	1325 MAPLE AVE	90015	5133018013	2.000	2.000	0.000	36.000	Shortfall of Sites	0.165	Light Manufacturing	M2-2D	Markets	[DM1-G1-5] [IX3-FA] [CPIO]	20	303.641	40.000		Industrial - Light Manufacturing - One Story, 0	124-5A209 267	No Max	Central City	No	VLI, LI, ABMI	DT CPU
Los Angeles	1149 S SAN PEDRO ST	90015	5145025014	2.000	2.000	0.000	36.000	Shortfall of Sites	0.164	Light Manufacturing	M2-2D	Community Center	[DM1-SH1-5] [CX3-FA] [CPIO]	20	304.763	40.000		Commercial - Store - One Story, 0	124-5A211 268	No Max	Central City	No	VLI, LI, ABMI	DT CPU
Los Angeles	0	0	5145002015	2.000	2.000	0.000	36.000	Shortfall of Sites	0.100	Community Commercial	(T)(Q)C2-2	Traditional Core	[HM1-CHC1-5] [CX2-FA] [CPIO]	20	499.069	40.000	Vacant	Industrial - Industrial - Vacant Land, 0	127-5A211 282	No Max	Central City	No	VLI, LI, ABMI	DT CPU
Los Angeles	416 E TEMPLE ST	90012	5173008904	2.000	2.000	0.000	36.000	Shortfall of Sites	0.155	Heavy Manufacturing	M3-1-CDO-RIO	Community Center	[DM2-SH2-5] [CX2-FA] [CPIO-CDO]	20	322.237	40.000		Commercial - Parking Lot (Commercial Use Property) - Lots - Patron or Employee - One Story, 0	130-5A215 294	No Max	Central City North	No	VLI, LI, ABMI	DT CPU
Los Angeles	422 E TEMPLE ST	90012	5173008905	2.000	2.000	0.000	36.000	Shortfall of Sites	0.155	Heavy Manufacturing	M3-1-CDO-RIO	Community Center	[DM2-SH2-5] [CX2-FA] [CPIO-CDO]	20	322.352	40.000		Commercial - Parking Lot (Commercial Use Property) - Lots - Patron or Employee - One Story, 0	130-5A215 295	No Max	Central City North	No	VLI, LI, ABMI	DT CPU
Los Angeles	765 S SANTEE ST.	90014	5145003003	2.000	2.000	0.000	36.000	Shortfall of Sites	0.100	Light Manufacturing	M2-2D	Traditional Core	[HM1-CHC1-5] [CX2-FA] [CPIO]	20	499.894	40.000		Industrial - Light Manufacturing - One Story, 0	127-5A211 296	No Max	Central City	No	VLI, LI, ABMI	DT CPU
Los Angeles	1406 SANTEE ST	90015	5133019015	2.000	2.000	0.000	36.000	Shortfall of Sites	0.164	Light Manufacturing	M2-2D	Markets	[DM1-G1-5] [IX3-FA] [CPIO]	20	304.596	40.000		Industrial - Light Manufacturing - One Story, 0	124-5A209 297	No Max	Central City	No	VLI, LI, ABMI	DT CPU
Los Angeles	1035 MAPLE AVE	90015	5145020048	2.000	2.000	0.000	36.000	Shortfall of Sites	0.164	Light Manufacturing	M2-2D	Markets	[DM1-MK1-5] [IX3-FA] [CPIO]	20	305.790	40.000		Commercial - Wholesale and Manufacturing Outlet - Two Stories, 0	126A209 298	No Max	Central City	No	VLI, LI, ABMI	DT CPU
Los Angeles	914 MAPLE AVE	90015	5145017005	2.000	2.000	0.000	36.000	Shortfall of Sites	0.165	Light Manufacturing	M2-2D	Markets	[DM1-AL1-5] [IX3-FA] [CPIO]	20	303.690	40.000		Industrial - Light Manufacturing - One Story, 0	126A211 303	No Max	Central City	No	VLI, LI, ABMI	DT CPU
Los Angeles	301 E 15TH ST	90015	5133019016	2.000	2.000	0.000	36.000	Shortfall of Sites	0.164	Light Manufacturing	M2-2D	Markets	[DM1-G1-5] [IX3-FA] [CPIO]	20	304.592	40.000		Industrial - Light Manufacturing - One Story, 0	124-5A209 303	No Max	Central City	No	VLI, LI, ABMI	DT CPU
Los Angeles	1407 MAPLE AVE	90015	5133019004	2.000	2.000	0.000	36.000	Shortfall of Sites	0.165	Light Manufacturing	M2-2D	Markets	[DM1-G1-5] [IX3-FA] [CPIO]	20	303.577	40.000		Industrial - Light Manufacturing - One Story, 0	124-5A209 308	No Max	Central City	No	VLI, LI, ABMI	DT CPU
Los Angeles	800 N HILL ST	90012	5408032025	2.000	2.000	0.000	36.000	Shortfall of Sites	0.217	Regional Commercial	C2-2	Village	[MN1-SH2-5] [CX1-FA] [CPIO]	20	230.084	40.000		Commercial - Store - One Story, 0	135A215 311	No Max	Central City North	No	VLI, LI, ABMI	DT CPU
Los Angeles	301 E 15TH ST	90015	5133019016	2.000	2.000	0.000	36.000	Shortfall of Sites	0.164	Light Manufacturing	M2-2D	Markets	[DM1-G1-5] [IX3-FA] [CPIO]	20	304.590	40.000		Industrial - Light Manufacturing - One Story, 0	124-5A209 313	No Max	Central City	No	VLI, LI, ABMI	DT CPU
Los Angeles	1407 MAPLE AVE	90015	5133019004	2.000	2.000	0.000	36.000	Shortfall of Sites	0.164	Light Manufacturing	M2-2D	Markets	[DM1-G1-5] [IX3-FA] [CPIO]	20	304.049	40.000		Industrial - Light Manufacturing - One Story, 0	124-5A209 316	No Max	Central City	No	VLI, LI, ABMI	DT CPU
Los Angeles	921 WALL ST	90015	5145017011	2.000	2.000	0.000	36.000	Shortfall of Sites	0.163	Light Manufacturing	M2-2D	Markets	[DM1-AL1-5] [IX3-FA] [CPIO]	20	305.889	40.000		Commercial - Parking Lot (Commercial Use Property) - Lots - Patron or Employee - One Story, 0	126A211 323	No Max	Central City	No	VLI, LI, ABMI	DT CPU
Los Angeles	0	0	5173008908	2.000	2.000	0.000	36.000	Shortfall of Sites	0.155	Heavy Manufacturing	M3-1-CDO-RIO	Community Center	[DM2-SH2-5] [CX2-FA] [CPIO-CDO]	20	323.387	40.000		Commercial - Parking Lot (Commercial Use Property) - Lots - Patron or Employee - One Story, 0	130-5A215 324	No Max	Central City North	No	VLI, LI, ABMI	DT CPU
Los Angeles	0	0	5173008908	2.000	2.000	0.000	36.000	Shortfall of Sites	0.155	Heavy Manufacturing	M3-1-CDO-RIO	Community Center	[DM2-SH2-5] [CX2-FA] [CPIO-CDO]	20	323.386	40.000		Commercial - Parking Lot (Commercial Use Property) - Lots - Patron or Employee - One Story, 0	130-5A215 325	No Max	Central City North	No	VLI, LI, ABMI	DT CPU
Los Angeles	1411 MAPLE AVE	90015	5133019005	2.000	2.000	0.000	36.000	Shortfall of Sites	0.164	Light Manufacturing	M2-2D	Markets	[DM1-G1-5] [IX3-FA] [CPIO]	20	304.034	40.000		Industrial - Light Manufacturing - One Story, 0	124-5A209 325	No Max	Central City	No	VLI, LI, ABMI	DT CPU
Los Angeles	537 BANNING ST	90012	5173008902	2.000	2.000	0.000	36.000	Shortfall of Sites	0.155	Regional Commercial	[T][Q]C2-2D-CDO-RIO	Community Center	[DM2-SH2-5] [CX2-FA] [CPIO-CDO]	20	322.839	40.000	Vacant	Industrial - Heavy Manufacturing - Vacant Land, 0	130-5A215 327	No Max	Central City North	No	VLI, LI, ABMI	DT CPU
Los Angeles	537 BANNING ST	90012	5173008902	2.000	2.000	0.000	36.000	Shortfall of Sites	0.154	Regional Commercial	[T][Q]C2-2D-CDO-RIO	Community Center	[DM2-SH2-5] [CX2-FA] [CPIO-CDO]	20	323.756	40.000	Vacant	Industrial - Heavy Manufacturing - Vacant Land, 0	130-5A215 328	No Max	Central City North	No	VLI, LI, ABMI	DT CPU
Los Angeles	537 BANNING ST	90012	5173008902	2.000	2.000	0.000	36.000	Shortfall of Sites	0.155	Regional Commercial	[T][Q]C2-2D-CDO-RIO	Community Center	[DM2-G1-5] [CX2-FA] [CPIO-CDO]	20	323.179	40.000	Vacant	Industrial - Heavy Manufacturing - Vacant Land, 0	130-5A215 330	No Max	Central City North	No	VLI, LI, ABMI	DT CPU
Los Angeles	929 WALL ST	90015	5145017012	2.000	2.000	0.000	36.000	Shortfall of Sites	0.164	Light Manufacturing	M2-2D	Markets	[DM1-AL1-5] [IX3-FA] [CPIO]	20	305.026	40.000		Commercial - Parking Lot (Commercial Use Property) - Lots - Patron or Employee - One Story, 0	126A211 334	No Max	Central City	No	VLI, LI, ABMI	DT CPU
Los Angeles	0	0	5145017013	2.000	2.000	0.000	36.000	Shortfall of Sites	0.164	Light Manufacturing	M2-2D	Markets	[DM1-AL1-5] [IX3-FA] [CPIO]	20	304.169	40.000		Commercial - Parking Lot (Commercial Use Property) - Lots - Patron or Employee - One Story, 0	126A211 343	No Max	Central City	No	VLI, LI, ABMI	DT CPU
Los Angeles	759 N HILL ST	90012	5408019014	2.000	2.000	0.000	36.000	Shortfall of Sites	0.153	Regional Commercial	C2-2D	Community Center	[DM2-SH2-5] [CX2-FA] [CPIO]	20	326.624	40.000	Vacant	Residential - Single Family Residence - Vacant Land, 0	135A215 353	No Max	Central City North	No	VLI, LI, ABMI	DT CPU
Los Angeles	933 WALL ST	90015	5145017014	2.000	2.000	0.000	36.000	Shortfall of Sites	0.165	Light Manufacturing	M2-2D	Markets	[DM1-AL1-5] [IX3-FA] [CPIO]	20	303.311	40.000		Industrial - Light Manufacturing - Three Stories, 0	126A211 356	No Max	Central City	No	VLI, LI, ABMI	DT CPU
Los Angeles	534 W REDONDO BEACH BLVD	90248	6120027003	20.000	20.000	0.000	0.000	Shortfall of Sites	0.918	Limited Manufacturing	M1-1VL	Hybrid Industrial	0	20	54.447	40.000		Industrial - Heavy Manufacturing - One Story, 0	072B201 107	54	Harbor Gateway	No	LI	HG CPU
Los Angeles	1224 VINE ST	90038	5534002001	20.000	20.000	0.000	0.000	Shortfall of Sites	0.310	Highway Oriented Commercial	C2-1D	Community Commercial	[Q]C2-2D-CPIO	20	161.070	40.000		Commercial - Office Building - Two Stories, 0	144B189 261	108	Hollywood	No	LI	HWD CPU , ARO
Los Angeles	0	0	5546005027	2.000	2.000	0.000	36.000	Shortfall of Sites	0.226	Regional Center Commercial	C4-2D-SN	Regional Center Commercial	C2-2D-SN-CPIO	20	220.785	40.000		Commercial - Parking Lot (Commercial Use Property) - Lots - Patron or Employee - One Story, 0	148-5A187 15	108	Hollywood	No	VLI, LI, ABMI	HWD CPU , MURC, AHO
Los Angeles	1534 N CAHUENGA BLVD	90028	5546012006	2.000	2.000	0.000	36.000	Shortfall of Sites	0.193	Regional Center Commercial	C4-2D-SN	Regional Center Commercial	[Q]C2-2D-SN-CPIO	20	259.178	40.000		Commercial - Store - One Story, 0	147A187 29	108	Hollywood	No	VLI, LI, ABMI	HWD CPU , MURC, AHO
Los Angeles	1520 SCHRADER	90028	5547017039	2.000	2.000	0.000	36.000	Shortfall of Sites	0.230	Regional Center Commercial	C4-2D	Regional Center Commercial	C2-2D-CPIO	20	217.817	40.000		Commercial - Parking Lot (Commercial Use Property) - Lots - Commercial Parking - One Story, 0	147A187 70	108	Hollywood	No	VLI, LI, ABMI	HWD CPU , MURC, AHO
Los Angeles	5990 SEPULVEDA BLVD	91411	2243019023	20.000	20.000	0.000	0.000	Shortfall of Sites	0.328	Light Manufacturing	M2-1-RIO	Community Commercial	0	20	152.554	40.000		Commercial - Office Building - 6 to 13 Stories, 0	177B145 493	No Max	Van Nuys - North Sherman Oaks	No	LI	Orange LineTNP
Los Angeles	17607 SHERMAN WAY	91406	2228004009	20.000	20.000	0.000	0.000	Shortfall of Sites	0.345	Neighborhood Office Commercial	C2-1VL, R1P-1VL	Community Center	0	20	145.096	40.000		Commercial - Parking Lot (Commercial Use Property) - Lots - Patron or Employee - One Story, 0	183B129 39	54	Reseda - West Van Nuys	No	LI	RES CPU , AHO
Los Angeles	8040 LANGDON AVE	91406	2654037027	20.000	20.000	0.000	0.000	Shortfall of Sites	0.699	Medium Residential	RA-1	Medium Neighborhood Residential	0	20	71.531	40.000		Institutional - School (Private) - One Story, 0	189B145 174	43	Reseda - West Van Nuys	No	LI	RES CPU
Los Angeles	15216 VANOWEN ST	91405	2235004014	20.000	20.000	0.000	0.000	Shortfall of Sites	0.459	Neighborhood Office Commercial	C2-1VL-RIO, P-1VL-RIO	Village	0	20	108.880	40.000		Commercial - Professional Building - Two Stories, 0	180B145 45	72	Van Nuys - North Sherman Oaks	No	LI	VNY CPU , ARO, P

Jurisdiction Name	Site Address/Intersection	5 Digit ZIP Code	Assessor Parcel Number	Very Low-Income	Low-Income	Moderate-Income	Above Moderate-Income	Type of Shortfall	Parcel Size (Acres)	Current General Plan Designation	Current Zoning	Proposed General Plan (GP) Designation	Proposed Zoning	Minimum Density Allowed	Maximum Density Allowed	Total Capacity	Vacant/ Nonvacant	Description of Existing Uses	PIN	Base Density Per Acre	Community Plan Area	Rent Stabalization Ordinance	Income Category	Applicable Rezoning Program (Program informing values in Column Q listed first)
Los Angeles	13746 VICTORY BLVD	91401	2239006032	20.000	20.000	0.000	0.000	Shortfall of Sites	0.463	Neighborhood Office Commercial	P-1VL, [Q]C1.5-1VL	Village	0	20	107.999	40.000		Commercial - Office Building - One Story, 0	180B153 1131	72	Van Nuys - North Sherman Oaks	No	LI	VNY CPU , ARO, P
Los Angeles	6711 VAN NUYS BLVD	91405	2236010002	2.000	2.000	0.000	36.000	Shortfall of Sites	0.346	Community Commercial	[Q]C2-1L-CDO	Community Center	0	20	144.665	40.000		Commercial - Store - One Story, 0	180B149 185	108	Van Nuys - North Sherman Oaks	No	VLI, LI, ABMI	VNY CPU
Los Angeles	0	0	2236002802	20.000	20.000	0.000	0.000	Shortfall of Sites	0.459	Medium Residential	[Q]RD1.5-1	Village	0	20	108.870	40.000		Miscellaneous - Utility, 0	180B149 21	72	Van Nuys - North Sherman Oaks	No	LI	VNY CPU
Los Angeles	10715 RESEDA BLVD	91326	2717018003	19.988	19.988	0.000	0.000	Shortfall of Sites	0.377	Very Low II Residential	RE11-1	0	0	20	113.635	39.977		Residential - Single Family Residence, 1	207B125 251		Northridge	No	LI	OPP RC , ADU
Los Angeles	19454 VENTURA BLVD	91356	2163002032	19.985	19.985	0.000	0.000	Shortfall of Sites	0.663	Community Commercial	C2-1VLD	0	0	20	163.998	39.970		Commercial - Hotel and Motel - Motel - 50 Rooms and Over - One Story, 40	174B117 329		Encino - Tarzana	No	LI	DB50 , ARO
Los Angeles	6525 SANTA MONICA BLVD	90038	5533010044	19.980	19.980	0.000	0.000	Shortfall of Sites	0.305	Highway Oriented Commercial	C2-1D-SN	Community Commercial	[Q]C2-2D-SN-CPIO	20	160.606	39.960		Commercial - Auto, Recreation Equipment, Construction Equipment Sales and Service - Auto Body Repair Shop - One Story, 0	144B185 705	108	Hollywood	No	LI	DB50 , HWD CPU
Los Angeles	13051 SATICOY ST	91605	2303021017	19.980	19.980	0.000	0.000	Shortfall of Sites	0.822	Commercial Manufacturing	CM-1, P-1	0	0	20	60.737	39.960		Industrial - Light Manufacturing - One Story, 0	186B161 621		Sun Valley - La Tuna Canyon	No	LI	DB50 , ARO, P
Los Angeles	13061 SATICOY ST	91605	2303021018	19.980	19.980	0.000	0.000	Shortfall of Sites	0.811	Commercial Manufacturing	CM-1, P-1	0	0	20	61.566	39.960		Industrial - Light Manufacturing - One Story, 0	186B161 337		Sun Valley - La Tuna Canyon	No	LI	DB50 , ARO, P
Los Angeles	11509 LAUREL CANYON BLVD	91340	2613027019	19.980	19.980	0.000	0.000	Shortfall of Sites	0.784	General Commercial	P-1VL, [Q]C2-1VL	0	0	20	63.745	39.960		Commercial - Restaurant, Cocktail Lounge - Restaurant, Cocktail Lounge, Tavern - One Story, 0	213B149 396		Mission Hills - Panorama City - North Hills	No	LI	DB50 , P
Los Angeles	8511 BALBOA BLVD	91325	2690021048	0.000	0.000	0.000	39.960	Shortfall of Sites	0.679	Medium Residential	R3-1	0	0	0	81.748	39.960		Residential - Five or More Units or Apartments (Any Combination) · 4 Stories or Less - Pool, 0	192B133 102		Northridge	Yes	ABMI	DB50
Los Angeles	13876 FOOTHILL BLVD	91342	2509003202	0.000	0.000	0.000	39.960	Shortfall of Sites	0.335	Community Commercial	C2-1VL-CPIO	0	0	0	165.433	39.960		Commercial - Store Combination - Store and Residential Combination - One Story, 0	225B153 375		Sylmar	Yes	ABMI	DB50 , ARO
Los Angeles	15508 RINALDI ST	91345	2664001021	19.980	19.980	0.000	0.000	Shortfall of Sites	0.786	General Commercial	[Q]C2-1VL	0	0	20	63.563	39.960		Commercial - Restaurant, Cocktail Lounge - Restaurant, Cocktail Lounge, Tavern - One Story, 0	213B145 101		Mission Hills - Panorama City - North Hills	No	LI	DB50
Los Angeles	16114 SHERMAN WAY	91406	2224009001	19.980	19.980	0.000	0.000	Shortfall of Sites	0.302	Community Commercial	[Q]M1-1, C2-1VL	0	0	20	165.138	39.960		Industrial - Light Manufacturing - One Story, 0	183B141 123		Van Nuys - North Sherman Oaks	No	LI	DB50 , ARO
Los Angeles	15332 DEVONSHIRE ST	91345	2660016002	19.980	19.980	0.000	0.000	Shortfall of Sites	0.300	Community Commercial	(T)(Q)CR-1, (T)(Q)P-1	0	0	20	166.740	39.960		Commercial - Parking Lot (Commercial Use Property) - Lots - Patron or Employee - One Story, 0	204B145 330		Mission Hills - Panorama City - North Hills	No	LI	DB50 , P
Los Angeles	12505 VANOWEN ST	91605	2324029023	19.980	19.980	0.000	0.000	Shortfall of Sites	0.300	Highway Oriented Commercial	C2-1VL	0	0	20	166.364	39.960		Commercial - Auto, Recreation Equipment, Construction Equipment Sales and Service - Auto Body Repair Shop - One Story, 0	183B165 612		North Hollywood - Valley Village	No	LI	DB50
Los Angeles	13609 VICTORY BLVD	91401	2329004020	19.980	19.980	0.000	0.000	Shortfall of Sites	0.303	Neighborhood Office Commercial	[Q]C1.5-1VL	0	0	20	164.943	39.960		Commercial - Office Building - One Story, 0	180B157 915		Van Nuys - North Sherman Oaks	No	LI	DB50 , ARO
Los Angeles	12825 VANOWEN ST	91605	2324013020	19.980	19.980	0.000	0.000	Shortfall of Sites	0.303	Highway Oriented Commercial	(Q)P-1VL, QC2-1VL	0	0	20	165.056	39.960		Commercial - Store - One Story, 0	183B161 929		North Hollywood - Valley Village	No	LI	DB50 , P
Los Angeles	11117 VENTURA BLVD	91604	2366024005	19.973	19.973	0.000	0.000	Shortfall of Sites	0.344	General Commercial	C2-1VL-RIO	0	0	20	164.398	39.946		Commercial - Hotel and Motel - Hotel - Under 50 Rooms - One Story, 12	162B173 315		Sherman Oaks - Studio City - Toluca Lake - Cahuenga Pass	No	LI	DB50 , ARO, TOPP C
Los Angeles	18139 LASSEN ST	91325	2731023028	19.961	19.961	0.000	0.000	Shortfall of Sites	0.377	Very Low I Residential	RA-1	0	0	20	113.635	39.923		Residential - Single Family Residence - Pool, 1	201B125 81		Northridge	No	LI	OPP RC , ADU
Los Angeles	0	0	5032005011	19.950	19.950	0.000	0.000	Shortfall of Sites	0.713	Regional Center Commercial	C2-2D-SP	0	0	20	69.942	39.900	Vacant	Commercial - Commercial - Vacant Land, 0	114B181 1071		West Adams - Baldwin Hills - Leimert	No	LI	MURC
Los Angeles	17340 NORDHOFF ST	91325	2768022023	19.948	19.948	0.000	0.000	Shortfall of Sites	0.377	Very Low I Residential	RA-1	0	0	20	113.635	39.895		Residential - Single Family Residence - Pool, 1	198B129 467		Northridge	No	LI	OPP RC , ADU
Los Angeles	17332 NORDHOFF ST	91325	2768022019	19.948	19.948	0.000	0.000	Shortfall of Sites	0.377	Very Low I Residential	RA-1	0	0	20	113.635	39.895		Residential - Single Family Residence, 1	198B129 468		Northridge	No	LI	OPP RC , ADU
Los Angeles	17318 NORDHOFF ST	91325	2768022011	19.948	19.948	0.000	0.000	Shortfall of Sites	0.377	Very Low I Residential	RA-1	0	0	20	113.635	39.895		Residential - Single Family Residence, 1	198B129 470		Northridge	No	LI	OPP RC , ADU
Los Angeles	17324 NORDHOFF ST	91325	2768022020	19.947	19.947	0.000	0.000	Shortfall of Sites	0.377	Very Low I Residential	RA-1	0	0	20	113.635	39.895		Residential - Single Family Residence, 1	198B129 469		Northridge	No	LI	OPP RC , ADU
Los Angeles	400 S HOPE ST	90071	5151017019	1.993	1.993	0.000	35.875	Shortfall of Sites	0.044	Regional Center Commercial	C2-4D	Transit Core	[HB5-G1-5] [CX3-FA] [CPIO]	20	1732.873	39.861		Commercial - Office Building - Over 20 Stories, 0	130-5A211 38	No Max	Central City	No	VLI, LI, ABMI	ARO , DT CPU
Los Angeles	400 S HOPE ST	90071	5151017019	1.993	1.993	0.000	35.875	Shortfall of Sites	0.020	Regional Center Commercial	C2-4D	Transit Core	[HB5-G1-5] [CX3-FA] [CPIO]	20	3814.526	39.861		Commercial - Office Building - Over 20 Stories, 0	130-5A211 40	No Max	Central City	No	VLI, LI, ABMI	ARO , DT CPU
Los Angeles	400 S HOPE ST	90071	5151017019	1.993	1.993	0.000	35.875	Shortfall of Sites	0.108	Regional Center Commercial	C2-4D	Transit Core	[HB5-G1-5] [CX3-FA] [CPIO]	20	709.713	39.861		Commercial - Office Building - Over 20 Stories, 0	130-5A211 41	No Max	Central City	No	VLI, LI, ABMI	ARO , DT CPU
Los Angeles	400 S HOPE ST	90071	5151017019	1.993	1.993	0.000	35.875	Shortfall of Sites	0.005	Regional Center Commercial	C2-4D	Transit Core	[HB5-G1-5] [CX3-FA] [CPIO]	20	15603.551	39.861		Commercial - Office Building - Over 20 Stories, 0	130-5A211 47	No Max	Central City	No	VLI, LI, ABMI	ARO , DT CPU
Los Angeles	400 S HOPE ST	90071	5151017019	1.993	1.993	0.000	35.875	Shortfall of Sites	0.011	Regional Center Commercial	C2-4D	Transit Core	[HB5-G1-5] [CX3-FA] [CPIO]	20	7159.944	39.861		Commercial - Office Building - Over 20 Stories, 0	130-5A211 50	No Max	Central City	No	VLI, LI, ABMI	ARO , DT CPU
Los Angeles	400 S HOPE ST	90071	5151017019	1.993	1.993	0.000	35.875	Shortfall of Sites	0.048	Regional Center Commercial	C2-4D	Transit Core	[HB5-G1-5] [CX3-FA] [CPIO]	20	1583.020	39.861		Commercial - Office Building - Over 20 Stories, 0	130-5A211 51	No Max	Central City	No	VLI, LI, ABMI	ARO , DT CPU
Los Angeles	400 S HOPE ST	90071	5151017019	1.993	1.993	0.000	35.875	Shortfall of Sites	0.113	Regional Center Commercial	C2-4D	Transit Core	[HB5-G1-5] [CX3-FA] [CPIO]	20	677.628	39.861		Commercial - Office Building - Over 20 Stories, 0	130-5A211 53	No Max	Central City	No	VLI, LI, ABMI	ARO , DT CPU
Los Angeles	400 S HOPE ST	90071	5151017019	1.993	1.993	0.000	35.875	Shortfall of Sites	0.000	Regional Center Commercial	C2-4D	Transit Core	[HB5-G1-5] [CX3-FA] [CPIO]	20	747415.264	39.861		Commercial - Office Building - Over 20 Stories, 0	130-5A211 60	No Max	Central City	No	VLI, LI, ABMI	ARO , DT CPU
Los Angeles	400 S HOPE ST	90071	5151017019	1.993	1.993	0.000	35.875	Shortfall of Sites	0.003	Regional Center Commercial	C2-4D	Transit Core	[HB5-G1-5] [CX3-FA] [CPIO]	20	24542.045	39.861		Commercial - Office Building - Over 20 Stories, 0	130-5A211 62	No Max	Central City	No	VLI, LI, ABMI	ARO , DT CPU
Los Angeles	400 S HOPE ST	90071	5151017019	1.993	1.993	0.000	35.875	Shortfall of Sites	0.003	Regional Center Commercial	C2-4D	Transit Core	[HB5-G1-5] [CX3-FA] [CPIO]	20	27372.941	39.861		Commercial - Office Building - Over 20 Stories, 0	130-5A211 64	No Max	Central City	No	VLI, LI, ABMI	ARO , DT CPU
Los Angeles	400 S HOPE ST	90071	5151017019	1.993	1.993	0.000	35.875	Shortfall of Sites	0.004	Regional Center Commercial	C2-4D	Transit Core	[HB5-G1-5] [CX3-FA] [CPIO]	20	18247.885	39.861		Commercial - Office Building - Over 20 Stories, 0	130-5A211 65	No Max	Central City	No	VLI, LI, ABMI	ARO , DT CPU
Los Angeles	400 S HOPE ST	90071	5151017019	1.993	1.993	0.000	35.875	Shortfall of Sites	0.006	Regional Center Commercial	C2-4D	Transit Core	[HB5-G1-5] [CX3-FA] [CPIO]	20	13912.958	39.861		Commercial - Office Building - Over 20 Stories, 0	130-5A211 68	No Max	Central City	No	VLI, LI, ABMI	ARO , DT CPU
Los Angeles	400 S HOPE ST	90071	5151017019	1.993	1.993	0.000	35.875	Shortfall of Sites	0.008	Regional Center Commercial	C2-4D	Transit Core	[HB5-G1-5] [CX3-FA] [CPIO]	20	9274.928	39.861		Commercial - Office Building - Over 20 Stories, 0	130-5A211 69	No Max	Central City	No	VLI, LI, ABMI	ARO , DT CPU
Los Angeles	400 S HOPE ST	90071	5151017019	1.993	1.993	0.000	35.875	Shortfall of Sites	0.000	Regional Center Commercial	C2-4D	Transit Core	[HB5-G1-5] [CX3-FA] [CPIO]	20	4257327.165	39.861		Commercial - Office Building - Over 20 Stories, 0	130-5A211 72	No Max	Central City	No	VLI, LI, ABMI	ARO , DT CPU
Los Angeles	400 S HOPE ST	90071	5151017019	1.993	1.993	0.000	35.875	Shortfall of Sites	0.015	Regional Center Commercial	C2-4D	Transit Core	[HB5-G1-5] [CX3-FA] [CPIO]	20	5153.986	39.861		Commercial - Office Building - Over 20 Stories, 0	130-5A211 73	No Max	Central City	No	VLI, LI, ABMI	ARO , DT CPU
Los Angeles	400 S HOPE ST	90071	5151017019	1.993	1.993	0.000	35.875	Shortfall of Sites	0.022	Regional Center Commercial	C2-4D	Transit Core	[HB5-G1-5] [CX3-FA] [CPIO]	20	3435.209	39.861		Commercial - Office Building - Over 20 Stories, 0	130-5A211 74	No Max	Central City	No	VLI, LI, ABMI	ARO , DT CPU
Los Angeles	400 S HOPE ST	90071	5151017019	1.993	1.993	0.000	35.875	Shortfall of Sites	0.000	Regional Center Commercial	C2-4D	Transit Core	[HB5-G1-5] [CX3-FA] [CPIO]	20	3550139.761	39.861		Commercial - Office Building - Over 20 Stories, 0	130-5A211 189	No Max	Central City	No	VLI, LI, ABMI	ARO , DT CPU
Los Angeles	13003 VICTORY BLVD	91606	2326016010	19.924	19.924	0.000	0.000	Shortfall of Sites	0.399	Medium Residential	R3-1, [Q]C1-1VL	Village	0	20	70.140	39.848		Institutional - Homes for Aged and Others - One Story, 1	180B161 1272	108	North Hollywood - Valley Village	No	LI	DB50 , NH CPU
Los Angeles	14058 VICTORY BLVD	91401	2239001026	19.924	19.924	0.000	0.000	Shortfall of Sites	0.308	Neighborhood Office Commercial	[Q]P-1VL, [Q]C1.5-1VL	Neighborhood Center	0	20	74.691	39.848		Commercial - Store - One Story, 1	180B153 1115	72	Van Nuys - North Sherman Oaks	No	LI	DB50 , VNY CPU, P
Los Angeles	6790 WOODMAN AVE	91401	2329001036	19.924	19.924	0.000	0.000	Shortfall of Sites	0.309	Neighborhood Office Commercial	[Q]C2-1VL	0	0	20	165.444	39.848		Commercial - Service Station - Full Service - No Additional Services, 1	180B157 12		Van Nuys - North Sherman Oaks	No	LI	DB50
Los Angeles	13755 HUBBARD ST	91342	2509014005	19.924	19.924	0.000	0.000	Shortfall of Sites	0.621	Medium Residential	R3-1-CPIO	0	0	20	82.185	39.848		Residential - Single Family Residence, 1	222B153 137		Sylmar	No	LI	DB50
Los Angeles	13211 HUBBARD ST	91342	2511026900	19.924	19.924	0.000	0.000	Shortfall of Sites	1.150	Low Medium II Residential	(T)(Q)RD1.5-1XL	0	0	20	44.401	39.848		Residential - Single Family Residence - Pool, 1	225B157 139		Sylmar	No	LI	DB50
Los Angeles	12539 SAN FERNANDO RD	91342	2604033023	19.924	19.924	0.000	0.000	Shortfall of Sites	0.311	Community Commercial	C2-1VL-CPIO	0	0	20	164.282	39.848		Commercial - Store - One Story, 1	219B149 377		Sylmar	No	LI	DB50
Los Angeles	15235 BURBANK BLVD	91411	2243003019	19.924	19.924	0.000	0.000	Shortfall of Sites	0.309	General Commercial	C2-1VL-RIO	0	0	20	165.450	39.848		Commercial - Professional Building - One Story, 1	174B145 460		Van Nuys - North Sherman Oaks	No	LI	DB50 , ARO
Los Angeles	17647 WEDDINGTON ST	91316	2257005029	19.919	19.919	0.000	0.000	Shortfall of Sites	0.376	Low Medium II Residential	RA-1	Medium Residential	0	20	113.635	39.837		Residential - Single Family Residence, 1	171B129 95	43	Encino - Tarzana	No	LI	OPP RC , ENC CPU, ADU, AHO
Los Angeles	17646 WEDDINGTON ST	91316	2257005038	19.918	19.918	0.000	0.000	Shortfall of Sites	0.376	Low Medium II Residential	RA-1	Medium Residential	0	20	113.635	39.836		Residential - Single Family Residence - Pool, 1	171B129 120	43	Encino - Tarzana	No	LI	OPP RC , ENC CPU, ADU, AHO
Los Angeles	8716 SUNLAND BLVD	91352	2404026085	19.913	19.913	0.000	0.000	Shortfall of Sites	0.467	Neighborhood Office Commercial	(Q)C2-1VL-CUGU	0	0	20	164.075	39.827		Commercial - Store - One Story, 0	195B177 527		Sun Valley - La Tuna Canyon	No	LI	DB50
Los Angeles	6743 GLADE AVE	91303	2139007005	1.990	1.990	0.000	35.820	Shortfall of Sites	0.206	Low Medium I Residential	RS-1-RIO	Low Medium Residential	[MN1-SH1-5] [CX1-FA] [CPIO]	20	247.018	39.800		Residential - Single Family Residence, 1	180B101 55	10	Canoga Park - Winnetka - Woodland Hills - West Hills	No	VLI, LI, ABMI	CPK CPU , AHO
Los Angeles	21046 RUNNYMEDE ST	91303	2112012030	1.990	1.990	0.000	35.820	Shortfall of Sites	0.120	Low Residential	R1-1	Low Medium Residential	[HM1-CHC1-5] [CX2-FA] [CPIO]	20	424.944	39.800		Residential - Single Family Residence, 1	186B105 518	10	Canoga Park - Winnetka - Woodland Hills - West Hills	No	VLI, LI, ABMI	CPK CPU ,
Los Angeles	444 S HILL ST	90013	5149026010	1.990	1.990	0.000	35.820	Shortfall of Sites	0.102	Regional Center Commercial	C2-4D	Transit Core	[HB5-SH1-5] [CX3-FA] [CPIO]	20	501.370	39.800		Commercial - Store Combination - Store and Office Combination - One Story, 1	129A211 40	No Max	Central City	No	VLI, LI, ABMI	DT CPU , ARO
Los Angeles	1301 W PARK WESTERN DR	90732	7445011013	0.000	0.000	0.000	39.798	Shortfall of Sites	7.712	Low Medium II Residential	RD1.5-1XL	0	0	0	43.609	39.798		Residential - Five or More Units or Apartments (Any Combination) · 4 Stories or Less, 216	021B193 134		San Pedro	Yes	ABMI	DB50
Los Angeles	10490 CHARING CROSS RD	90024	4359002001	19.877	19.877	0.000	0.000	Shortfall of Sites	0.375	Low Residential	R1-1	0	0	20	113.635	39.754		Residential - Single Family Residence - Pool, 1	138B153 68		Westwood	No	LI	OPP RC , ADU, TOC EXP
Los Angeles	5310 LEGHORN AVE	91401	2345016014	19.855	19.855	0.000	0.000	Shortfall of Sites	0.430	Very Low Residential	RE11-1	0	0	20	99.000	39.710		Residential - Single Family Residence - Guesthouse, 1	171B161 271		Van Nuys - North Sherman Oaks	No	LI	TOC EXP , ADU
Los Angeles	4922 W 8TH ST	90005	5090001014	19.853	19.853	0.000	0.000	Shortfall of Sites	0.430	Low II Residential	R1V3-RG	0	0	20	99.000	39.706		Residential - Single Family Residence, 1	132B185 151		Wilshire	No	LI	TOC EXP , ADU
Los Angeles	9312 ZELZAH AVE	91325	2766003015	19.853	19.853	0.000	0.000	Shortfall of Sites	0.375	Very Low I Residential	RA-1	0	0	20	113.635	39.706		Residential - Single Family Residence, 1	198B129 222		Northridge	No	LI	OPP RC , ADU
Los Angeles	505 S SAN PEDRO ST	90013	5148012022	1.984	1.984	0.000	35.712	Shortfall of Sites	0.270	High Medium Residential	[Q]R5-2D	Community Center	[MB4-SH1-5] [CX2-FA] [CPIO]	20	229.346	39.680		Residential - Five or More Units or Apartments (Any Combination) · 5 Stories or More, 0	127-5A213 232	No Max	Central City	No	VLI, LI, ABMI	DT CPU

Jurisdiction Name	Site Address/Intersection	5 Digit ZIP Code	Assessor Parcel Number	Very Low-Income	Low-Income	Moderate-Income	Above Moderate-Income	Type of Shortfall	Parcel Size (Acres)	Current General Plan Designation	Current Zoning	Proposed General Plan (GP) Designation	Proposed Zoning	Minimum Density Allowed	Maximum Density Allowed	Total Capacity	Vacant/ Nonvacant	Description of Existing Uses	PIN	Base Density Per Acre	Community Plan Area	Rent Stabalization Ordinance	Income Category	Applicable Rezoning Program (Program informing values in Column Q listed first)
Los Angeles	13138 MAGNOLIA BLVD	91423	2358001008	19.817	19.817	0.000	0.000	Shortfall of Sites	0.430	Very Low Residential	RE11-1	0	0	20	99.000	39.635		Residential - Single Family Residence, 1	171B157 659		Van Nuys - North Sherman Oaks	No	LI	TOC EXP , ADU, OPP RC2
Los Angeles	10233 DEERFIELD LN	91324	2729027011	19.813	19.813	0.000	0.000	Shortfall of Sites	0.447	Very Low I Residential	RA-1	0	0	20	113.635	39.625		Residential - Single Family Residence - Pool, 1	204B117 235		Northridge	No	LI	OPP RC , ADU
Los Angeles	7676 S SAN PEDRO ST	90003	6022026900	0.000	0.000	0.000	39.621	Shortfall of Sites	25.771	Public Facilities	PF-1	0	0	0	153.741	39.621		Miscellaneous - Government Owned Property, 0	099B205 81		Southeast Los Angeles	No	ABMI	PF
Los Angeles	7320 VASSAR AVE	91303	2111012021	0.000	0.000	0.000	39.600	Shortfall of Sites	0.108	Low Residential	R1-1	Medium Residential	[HB2-G1-5] [CX2-FA] [CPIO-O]	0	510.970	39.600		Residential - Double, Duplex, or Two Units - 4 Stories or Less, 0	186B105 806	43	Canoga Park - Winnetka - Woodland Hills - West Hills	Yes	ABMI	CPK CPU ,
Los Angeles	5907 CARLTON WAY	90028	5545005013	0.000	0.000	0.000	39.600	Shortfall of Sites	0.229	High Medium Residential	[Q]R4-1VL	Regional Center Commercial	[Q]C2-2D-SN-CPIO	0	218.020	39.600		Residential - Four Units (Any Combination) - 4 Stories or Less, 4	148-5A191 210	108	Hollywood	Yes	ABMI	HWD CPU , AHO
Los Angeles	3450 SAWTELLE BLVD	90066	4249031007	0.000	0.000	0.000	39.600	Shortfall of Sites	0.418	Medium Residential	R3-1	High Residential	0	0	107.673	39.600		Residential - Five or More Units or Apartments (Any Combination) - 4 Stories or Less - Pool, 0	117B157 315	54	Palms - Mar Vista - Del Rey	Yes	ABMI	PMVDR CPU , DB50, AHO
Los Angeles	1243 S OLIVE ST	90015	5139023038	1.980	1.980	0.000	35.640	Shortfall of Sites	0.223	Regional Center Commercial	C2-4D-O	Transit Core	[HB3-G1-5] [CX2-FA] [CPIO-O]	20	494.170	39.600		Commercial - Store Combination - Store and Residential Combination - One Story, 0	126A207 200	No Max	Central City	No	VLI, LI, ABMI	DT CPU , AHO
Los Angeles	7555 VAN NUYS BLVD	91405	2218003902	1.980	1.980	0.000	35.640	Shortfall of Sites	0.758	General Commercial	C1-1VL, P-1	Community Center	0	20	145.113	39.600		Commercial - Professional Building - One Story, 0	186B149 226	108	Van Nuys - North Sherman Oaks	No	VLI, LI, ABMI	VNY CPU , P
Los Angeles	19230 HALSTED ST	91324	2762027009	19.781	19.781	0.000	0.000	Shortfall of Sites	0.374	Very Low I Residential	RA-1	0	0	20	113.635	39.562		Residential - Single Family Residence - Pool, 1	201B117 605		Northridge	No	LI	OPP RC , ADU
Los Angeles	9351 PASO ROBLES AVE	91325	2692010903	0.000	0.000	0.000	39.550	Shortfall of Sites	21.437	Public Facilities	[Q]PF-1XL	0	0	0	153.741	39.550		Miscellaneous - Government Owned Property, 0	198B133 159		Northridge	No	ABMI	PF
Los Angeles	5746 SUNNYSLOPE AVE	91401	2343014008	19.766	19.766	0.000	0.000	Shortfall of Sites	0.429	Low Residential	R1-1	0	0	20	99.000	39.533		Residential - Single Family Residence - Pool, 1	174B157 219		Van Nuys - North Sherman Oaks	No	LI	TOC EXP , ADU
Los Angeles	10900 WILSHIRE BLVD	90024	4324001031	1.976	1.976	0.000	35.573	Shortfall of Sites	0.680	Regional Center Commercial	[Q]C4-2-O, C2-1-O	0	0	20	85.495	39.525		Commercial - Office Building - 14 to 20 Stories, 0	132B153 421		Westwood	No	VLI, LI, ABMI	MURC , ARO
Los Angeles	445 S BROADWAY	90013	5149026002	1.976	1.976	0.000	35.568	Shortfall of Sites	0.235	Regional Center Commercial	[Q]C2-4D-CDO-SN	Traditional Core	[DM4-CHC1-5] [CX4-FA] [SN-CPIO-CDO]	20	323.450	39.520		Commercial - Office Building - Loft-type Buildings - Four Stories, 0	129A211 51	No Max	Central City	No	VLI, LI, ABMI	DT CPU , ARO
Los Angeles	745 S BROADWAY	90014	5144014029	1.976	1.976	0.000	35.568	Shortfall of Sites	0.236	Regional Center Commercial	[Q]C5-4D-CDO-SN	Traditional Core	[DM4-CHC1-5] [CX4-FA] [SN-CPIO-CDO]	20	322.169	39.520		Commercial - Office Building - Loft-type Buildings - Over 20 Stories, 0	127-5A209 86	No Max	Central City	No	VLI, LI, ABMI	DT CPU , ARO
Los Angeles	320 W 3RD ST	90013	5149015035	1.976	1.976	0.000	35.568	Shortfall of Sites	0.153	Regional Center Commercial	C2-4D	Transit Core	[HB5-SH1-5] [CX3-FA] [CPIO]	20	496.171	39.520		Commercial - Parking Lot (Commercial Use Property) - Parking Structures - Patron or Employee - One Story, 0	130-5A211 67	No Max	Central City	No	VLI, LI, ABMI	DT CPU
Los Angeles	0	0	5149015036	1.976	1.976	0.000	35.568	Shortfall of Sites	0.153	Regional Center Commercial	C2-4D	Transit Core	[HB5-SH1-5] [CX3-FA] [CPIO]	20	495.221	39.520		Commercial - Parking Lot (Commercial Use Property) - Lots - Patron or Employee - One Story, 0	130-5A211 109	No Max	Central City	No	VLI, LI, ABMI	DT CPU
Los Angeles	17838 NORDHOFF ST	91325	2768029001	19.745	19.745	0.000	0.000	Shortfall of Sites	0.373	Very Low I Residential	RA-1	0	0	20	113.635	39.490		Residential - Single Family Residence - Pool, 1	198B129 473		Northridge	No	LI	OPP RC , ADU
Los Angeles	18440 HATTERAS ST	91356	2157005002	0.000	0.000	0.000	39.490	Shortfall of Sites	2.781	Low Medium II Residential	(Q)RD1.5-1	Medium Neighborhood Residential	0	0	72.274	39.490		Residential - Five or More Units or Apartments (Any Combination) - 4 Stories or Less - Pool, 89	174B125 24	43	Encino - Tarzana	Yes	ABMI	ENC CPU , AHO
Los Angeles	17409 NORDHOFF ST	91325	2766011056	19.727	19.727	0.000	0.000	Shortfall of Sites	0.373	Very Low I Residential	RA-1	0	0	20	113.635	39.454		Residential - Single Family Residence, 1	198B129 423		Northridge	No	LI	OPP RC , ADU
Los Angeles	5161 LANKERSHIM BLVD	91601	2353004040	1.972	1.972	0.000	35.496	Shortfall of Sites	0.254	Community Commercial	C4-2D-CA	Regional Mixed Commercial	0	20	228.175	39.440		Commercial - Office Building - Four Stories, 0	171B173 677	No Max	North Hollywood - Valley Village	No	VLI, LI, ABMI	Orange LineTNP , ARO, AHO
Los Angeles	17000 ROSCOE BLVD	91325	2204033016	19.714	19.714	0.000	0.000	Shortfall of Sites	0.251	General Commercial	C2-1VL	Neighborhood Center	0	20	107.763	39.427		Commercial - Service Station - Full Service - No Additional Services, 0	192B133 264	54	Reseda - West Van Nuys	No	LI	DB50 , RES CPU, ADU, AHO
Los Angeles	4744 LANKERSHIM BLVD	91602	2421015025	1.971	1.971	0.000	35.484	Shortfall of Sites	0.251	Community Commercial	C2-1VL	Community Center (Mixed-Use)	0	20	107.736	39.427		Commercial - Store - One Story, 0	168B173 551	145	North Hollywood - Valley Village	No	VLI, LI, ABMI	DB50 , NH CPU, AHO
Los Angeles	6900 LA TIJERA BLVD	90045	4103010002	19.714	19.714	0.000	0.000	Shortfall of Sites	0.246	Community Commercial	C2-1VL	0	0	20	105.696	39.427		Commercial - Parking Lot (Commercial Use Property) - Lots - Patron or Employee - One Story, 0	102B173 175	29	Westchester - Playa del Rey	No	LI	DB50 , WPDR CPU, AHO
Los Angeles	18143 VENTURA BLVD	91356	2160014024	19.714	19.714	0.000	0.000	Shortfall of Sites	0.250	Community Commercial	C2-1VLD	0	0	20	164.198	39.427		Commercial - Store - One Story, 0	171B125 293		Encino - Tarzana	No	LI	DB50 , ENC CPU, TOPP C, AHO
Los Angeles	11617 VENTURA BLVD	91604	2368007030	19.714	19.714	0.000	0.000	Shortfall of Sites	0.246	General Commercial	C2-1VL-RIO	0	0	20	166.869	39.427		Commercial - Store - One Story, 0	162B169 426		Sherman Oaks - Studio City - Toluca Lake - Cahuenga Pass	No	LI	DB50 , TOPP C
Los Angeles	6719 PLATT AVE	91307	2034001036	0.000	0.000	0.000	39.427	Shortfall of Sites	0.249	General Commercial	[Q]C2-1VL	Villages	0	0	28.063	39.427		Commercial - Restaurant, Cocktail Lounge - Restaurant, Cocktail Lounge, Tavern - One Story, 0	180B093 97	54	Canoga Park - Winnetka - Woodland Hills - West Hills	No	ABMI	DB50 , CPK CPU, AHO
Los Angeles	17114 DEVONSHIRE ST	91325	2694001057	19.714	19.714	0.000	0.000	Shortfall of Sites	0.249	Community Commercial	P-1VL, CR-1VL	0	0	20	165.110	39.427		Commercial - Professional Building - One Story, 0	204B133 209		Northridge	No	LI	DB50 , ARO, P
Los Angeles	19225 VENTURA BLVD	91356	2163019012	19.714	19.714	0.000	0.000	Shortfall of Sites	0.248	Community Commercial	C2-1VLD	0	0	20	165.507	39.427		Commercial - Store Combination - Store and Office Combination - One Story, 0	174B117 307		Encino - Tarzana	No	LI	DB50 , ENC CPU, ARO, AHO
Los Angeles	0	0	2161003908	19.714	19.714	0.000	0.000	Shortfall of Sites	0.247	Community Commercial	C2-1VL	0	0	20	166.172	39.427		Miscellaneous - Government Owned Property, 0	174B121 520		Encino - Tarzana	No	LI	DB50
Los Angeles	3102 SAWTELLE BLVD	90066	4250027902	19.714	19.714	0.000	0.000	Shortfall of Sites	0.503	Medium Residential	PF-1XL, R3-1	0	0	20	81.728	39.427		Miscellaneous - Government Owned Property, 0	120B157 1129		Palms - Mar Vista - Del Rey	No	LI	DB50
Los Angeles	7899 LA TIJERA BLVD	90045	4106030020	19.714	19.714	0.000	0.000	Shortfall of Sites	0.251	General Commercial	C2-1VL	0	0	20	163.907	39.427		Institutional - School (Private) - One Story, 0	099B169 1006		Westchester - Playa del Rey	No	LI	DB50
Los Angeles	5526 VAN NUYS BLVD	91401	2245007030	19.714	19.714	0.000	0.000	Shortfall of Sites	0.247	Neighborhood Office Commercial	C2-1VL	Village	0	20	105.234	39.427		Institutional - School (Private) - One Story, 0	174B149 1029	72	Van Nuys - North Sherman Oaks	No	LI	DB50 , VNY CPU, ADU, TOPP C, AHO
Los Angeles	13249 CHANDLER BLVD	91401	2345003014	19.714	19.714	0.000	0.000	Shortfall of Sites	0.427	Low Residential	R1-1	0	0	20	99.000	39.427		Residential - Single Family Residence - Pool and Misc., 1	171B157 29		Van Nuys - North Sherman Oaks	No	LI	TOC EXP , ADU
Los Angeles	10560 TOPANGA CANYON BLVD	91311	2722011002	19.710	19.710	0.000	0.000	Shortfall of Sites	0.372	Very Low I Residential	RA-1	0	0	20	113.635	39.421		Commercial - Nursery or Greenhouse - One Story, 1	207B101 83		Chatsworth - Porter Ranch	No	LI	OPP RC , ADU
Los Angeles	515 S FIGUEROA ST	90071	5151021011	1.970	1.970	0.000	35.460	Shortfall of Sites	0.063	Regional Center Commercial	C2-4D	Transit Core	[HB5-G1-5] [CX3-FA] [CPIO]	20	1199.758	39.400		Commercial - Office Building - 14 to 20 Stories, 0	130-5A209 69	No Max	Central City	No	VLI, LI, ABMI	ARO , DT CPU
Los Angeles	515 S FIGUEROA ST	90071	5151021011	1.970	1.970	0.000	35.460	Shortfall of Sites	0.015	Regional Center Commercial	C2-4D	Transit Core	[HB5-G1-5] [CX3-FA] [CPIO]	20	4970.920	39.400		Commercial - Office Building - 14 to 20 Stories, 0	130-5A209 73	No Max	Central City	No	VLI, LI, ABMI	ARO , DT CPU
Los Angeles	515 S FIGUEROA ST	90071	5151021011	1.970	1.970	0.000	35.460	Shortfall of Sites	0.093	Regional Center Commercial	C2-4D	Transit Core	[HB5-G1-5] [CX3-FA] [CPIO]	20	817.240	39.400		Commercial - Office Building - 14 to 20 Stories, 0	130-5A209 75	No Max	Central City	No	VLI, LI, ABMI	ARO , DT CPU
Los Angeles	515 S FIGUEROA ST	90071	5151021011	1.970	1.970	0.000	35.460	Shortfall of Sites	0.058	Regional Center Commercial	C2-4D	Transit Core	[HB5-G1-5] [CX3-FA] [CPIO]	20	1297.772	39.400		Commercial - Office Building - 14 to 20 Stories, 0	130-5A209 76	No Max	Central City	No	VLI, LI, ABMI	ARO , DT CPU
Los Angeles	515 S FIGUEROA ST	90071	5151021011	1.970	1.970	0.000	35.460	Shortfall of Sites	0.090	Regional Center Commercial	C2-4D	Transit Core	[HB5-G1-5] [CX3-FA] [CPIO]	20	843.157	39.400		Commercial - Office Building - 14 to 20 Stories, 0	130-5A209 79	No Max	Central City	No	VLI, LI, ABMI	ARO , DT CPU
Los Angeles	515 S FIGUEROA ST	90071	5151021011	1.970	1.970	0.000	35.460	Shortfall of Sites	0.103	Regional Center Commercial	C2-4D	Transit Core	[HB5-G1-5] [CX3-FA] [CPIO]	20	732.340	39.400		Commercial - Office Building - 14 to 20 Stories, 0	130-5A209 81	No Max	Central City	No	VLI, LI, ABMI	ARO , DT CPU
Los Angeles	515 S FIGUEROA ST	90071	5151021011	1.970	1.970	0.000	35.460	Shortfall of Sites	0.103	Regional Center Commercial	C2-4D	Transit Core	[HB5-G1-5] [CX3-FA] [CPIO]	20	732.675	39.400		Commercial - Office Building - 14 to 20 Stories, 0	130-5A209 86	No Max	Central City	No	VLI, LI, ABMI	ARO , DT CPU
Los Angeles	515 S FIGUEROA ST	90071	5151021011	1.970	1.970	0.000	35.460	Shortfall of Sites	0.103	Regional Center Commercial	C2-4D	Transit Core	[HB5-G1-5] [CX3-FA] [CPIO]	20	732.664	39.400		Commercial - Office Building - 14 to 20 Stories, 0	130-5A209 93	No Max	Central City	No	VLI, LI, ABMI	ARO , DT CPU
Los Angeles	926 S LOS ANGELES ST	90015	5145016051	1.968	1.968	0.000	35.424	Shortfall of Sites	0.150	Light Manufacturing	M2-2D	Traditional Core	[HM1-CHC1-5] [CX2-FA] [CPIO]	20	493.536	39.360		Industrial - Light Manufacturing - One Story, 10	126A209 106	No Max	Central City	No	VLI, LI, ABMI	DT CPU
Los Angeles	0	0	5547004901	1.968	1.968	0.000	35.424	Shortfall of Sites	0.255	High Density Residential	[Q]R5-2	High Residential	[Q]R5-2D-CPIO	20	160.963	39.360		Commercial - Parking Lot (Commercial Use Property) - Lots - Patron or Employee - One Story, 0	148-5A185 58	108	Hollywood	No	VLI, LI, ABMI	HWD CPU , AHO
Los Angeles	1776 N LAS PALMAS AVE	90028	5547003904	1.968	1.968	0.000	35.424	Shortfall of Sites	0.369	High Density Residential	[Q]R4-2	High Medium Residential	[Q]R4-2-CPIO	20	111.111	39.360		Miscellaneous - Government Owned Property - Miscellaneous - Public Housing, 0	150A185 309	72	Hollywood	No	VLI, LI, ABMI	HWD CPU , AHO
Los Angeles	1639 N HIGHLAND AVE	90028	5548006013	1.968	1.968	0.000	35.424	Shortfall of Sites	0.187	Regional Center Commercial	C4-2D	Regional Center Commercial	VARIOUS, WITH C2 and CPIO	20	218.987	39.360	Vacant	Commercial - Commercial - Vacant Parcel with Existing Non-structural Other Imps., 0	148-5A185 209	108	Hollywood	No	VLI, LI, ABMI	HWD CPU , MURC, AHO
Los Angeles	1769 N HIGHLAND AVE	90028	5548004033	1.968	1.968	0.000	35.424	Shortfall of Sites	0.156	Regional Center Commercial	C4-2D-SN	Regional Center Commercial	VARIOUS, WITH C2 and CPIO	20	262.007	39.360		Commercial - Service Station - Full Service - No Additional Services, 0	150A185 363	108	Hollywood	No	VLI, LI, ABMI	HWD CPU , MURC, AHO
Los Angeles	7880 W SUNSET BLVD	90046	5551026027	19.680	19.680	0.000	0.000	Shortfall of Sites	0.257	Neighborhood Office Commercial	C4-1VL	Neighborhood Commercial	[Q]C1-1XLD-CPIO	20	159.657	39.360		Commercial - Store - One Story, 0	147B177 1004	54	Hollywood	No	LI	HWD CPU
Los Angeles	10757 VENICE BLVD	90034	4252030038	19.680	19.680	0.000	0.000	Shortfall of Sites	0.271	General Commercial	C2-1	Mixed Residential	0	20	151.455	39.360		Commercial - Store - One Story, 0	117B161 492	54	Palms - Mar Vista - Del Rey	No	LI	PMVDR CPU , AHO
Los Angeles	9800 AURA AVE	91324	2761010036	19.664	19.664	0.000	0.000	Shortfall of Sites	0.372	Very Low I Residential	RA-1	0	0	20	113.635	39.329		Residential - Single Family Residence - Pool, 1	201B117 255		Chatsworth - Porter Ranch	No	LI	OPP RC , ADU
Los Angeles	16355 NORDHOFF ST	91343	2676017029	19.659	19.659	0.000	0.000	Shortfall of Sites	0.371	Low Residential	RS-1	0	0	20	113.635	39.317		Residential - Single Family Residence - Pool, 1	198B137 988		Mission Hills - Panorama City - North Hills	No	LI	OPP RC , ADU
Los Angeles	17000 ROSCOE BLVD	91325	2204033016	19.646	19.646	0.000	0.000	Shortfall of Sites	0.254	General Commercial	C2-1VL	Neighborhood Center	0	20	106.095	39.293		Commercial - Service Station - Full Service - No Additional Services, 1	192B133 263	54	Reseda - West Van Nuys	No	LI	DB50 , RES CPU, ADU, AHO
Los Angeles	580 HILGARD AVE	90024	4360021051	19.646	19.646	0.000	0.000	Shortfall of Sites	0.256	High Density Residential	[Q]R4-1VL	0	0	20	164.845	39.293		Institutional - Church - One Story, 1	135B153 27		Westwood	No	LI	DB50, FBO, ADU
Los Angeles	12851 RIVERSIDE DR	91607	2357017019	19.646	19.646	0.000	0.000	Shortfall of Sites	0.327	Medium Residential	[Q]R3-1, C1.5-1VL	0	0	20	129.126	39.293		Commercial - Restaurant, Cocktail Lounge - Restaurant, Cocktail Lounge, Tavern - One Story, 1	168B161 401		Van Nuys - North Sherman Oaks	No	LI	DB50 , ADU
Los Angeles	16900 SHERMAN WAY	91406	2227026004	19.644	19.644	0.000	0.000	Shortfall of Sites	0.342	Neighborhood Office Commercial	C2-1VL	Community Center	0	20	143.140	39.288		Commercial - Shopping Center (Neighborhood, Community) - One Story, 6	183B133 169	54	Reseda - West Van Nuys	No	LI	DB50 , RES CPU, AHO
Los Angeles	17425 NORDHOFF ST	91325	2766011059	19.641	19.641	0.000	0.000	Shortfall of Sites	0.371	Very Low I Residential	RA-1	0	0	20	113.635	39.283		Residential - Rooming/Boarding House, 1	198B129 420		Northridge	No	LI	OPP RC , ADU
Los Angeles	5010 11TH AVE	90043	5014001922	0.000	0.000	0.000	39.276	Shortfall of Sites	25.547	Public Facilities	PF-1	0	0	0	153.741	39.276		Miscellaneous - Government Owned Property - Miscellaneous - Government Property and Possessory Interest Not Classified in Any of the Above, 0	111B185 463		West Adams - Baldwin Hills - Leimert	No	ABMI	PF

Jurisdiction Name	Site Address/Intersection	5 Digit ZIP Code	Assessor Parcel Number	Very Low-Income	Low-Income	Moderate-Income	Above Moderate-Income	Type of Shortfall	Parcel Size (Acres)	Current General Plan Designation	Current Zoning	Proposed General Plan (GP) Designation	Proposed Zoning	Minimum Density Allowed	Maximum Density Allowed	Total Capacity	Vacant/ Nonvacant	Description of Existing Uses	PIN	Base Density Per Acre	Community Plan Area	Rent Stabalization Ordinance	Income Category	Applicable Rezoning Program (Program informing values in Column Q listed first)
Los Angeles	19720 VENTURA BLVD	91364	2164011024	19.625	19.625	0.000	0.000	Shortfall of Sites	0.707	Neighborhood Office Commercial	P-1VLD, C1-1VLD	0	0	20	81.688	39.250		Commercial - Shopping Center (Neighborhood, Community) - One Story, 0	174B117 366		Canoga Park - Winnetka - Woodland Hills - West Hills	No	LI	DB50 , P, OPP C
Los Angeles	18303 CLARK ST	91356	2160011026	19.625	19.625	0.000	0.000	Shortfall of Sites	0.350	Community Commercial	(Q)C2-1	0	0	20	164.881	39.250		Commercial - Professional Building - Medical Dental Building - One Story, 0	174B125 527		Encino - Tarzana	No	LI	DB50 , ARO
Los Angeles	1201 S SOTO ST	90023	5170017025	19.600	19.600	0.000	0.000	Shortfall of Sites	0.242	Regional Center Commercial	C2-1-CUGU	Community Center	[LUM3 - SH3 - 3][XC1 - 4][CPIO]	20	202.448	39.200		Commercial - Shopping Center (Neighborhood, Community) - One Story, 0	121-5A221 49	108	Boyle Heights	No	LI	BH CPU , MURC
Los Angeles	129 N SARATOGA ST	90033	5180016039	19.600	19.600	0.000	0.000	Shortfall of Sites	0.240	Low Medium I Residential	[Q]R4-1-CUGU	Neighborhood Center	[LUM2 - G2 - 3][XC1 - 4][CPIO]	20	204.064	39.200		Institutional - Church - One Story, 0	127-5A225 330	108	Boyle Heights	No	LI	BH CPU, FBO
Los Angeles	2611 E 8TH ST	90023	5170006001	19.600	19.600	0.000	0.000	Shortfall of Sites	0.244	Light Manufacturing	MR2-1-CUGU	Community Center	[LUM2 - G2 - 3][XG2 - 4][CPIO]	20	200.706	39.200		Industrial - Parking Lot (Industrial Use Property) - One Story, 0	121-5A221 23	108	Boyle Heights	No	LI	BH CPU
Los Angeles	20901 SHERMAN WAY	91303	2112017003	1.960	1.960	0.000	35.280	Shortfall of Sites	0.121	Medium Residential	R1-1	Community Center	[DM1-SH1-5] [CX3-FA] [CPIO]	20	404.744	39.200		Commercial - Parking Lot (Commercial Use Property) - Lots - Patron or Employee - One Story, 0	183B109 40	54	Canoga Park - Winnetka - Woodland Hills - West Hills	No	VLI, LI, ABMI	CPK CPU ,
Los Angeles	7140 TOPANGA CANYON BLVD	91303	2111023016	1.960	1.960	0.000	35.280	Shortfall of Sites	0.177	Community Commercial	[Q]C2-1VL-CDO-RIO	Community Center	[DM2-G1-5] [CX1-FA] [CPIO]	20	277.206	39.200		Commercial - Restaurant, Cocktail Lounge - Restaurant, Cocktail Lounge, Tavern - One Story, 0	183B101 123	54	Canoga Park - Winnetka - Woodland Hills - West Hills	No	VLI, LI, ABMI	CPK CPU ,
Los Angeles	542 S LOS ANGELES ST	90013	5148017005	1.960	1.960	0.000	35.280	Shortfall of Sites	0.099	High Medium Residential	[Q]R5-2D	Traditional Core	[HM1-CHC1-5] [CX2-FA] [CPIO]	20	493.911	39.200		Industrial - Warehousing, Distribution, Storage - Warehousing, Distribution, Under 10,000 SF - Two Stories, 0	127-5A211 57	No Max	Central City	No	VLI, LI, ABMI	DT CPU , ARO
Los Angeles	801 N HILL ST	90012	5408033009	1.960	1.960	0.000	35.280	Shortfall of Sites	0.214	Regional Commercial	C2-2D	Village	[MN1-SH2-5] [CX2-FA] [CPIO]	20	228.511	39.200		Commercial - Wholesale and Manufacturing Outlet - One Story, 0	135A215 305	No Max	Central City North	No	VLI, LI, ABMI	DT CPU , ARO
Los Angeles	0	0	5408027006	1.960	1.960	0.000	35.280	Shortfall of Sites	0.151	Regional Commercial	C2-2	Community Center	[DM2-G1-5] [CX1-FA] [CPIO]	20	323.574	39.200		Commercial - Parking Lot (Commercial Use Property) - Lots - Commercial Parking - One Story, 0	133-5A215 34	No Max	Central City North	No	VLI, LI, ABMI	DT CPU
Los Angeles	830 S LOS ANGELES ST	90014	5145013014	1.960	1.960	0.000	35.280	Shortfall of Sites	0.099	Light Manufacturing	M2-2D	Traditional Core	[HM1-CHC1-5] [CX2-FA] [CPIO]	20	494.284	39.200		Commercial - Store - One Story, 0	126A211 43	No Max	Central City	No	VLI, LI, ABMI	DT CPU
Los Angeles	1615 S LOS ANGELES ST	90015	5133014013	1.960	1.960	0.000	35.280	Shortfall of Sites	0.129	Light Manufacturing	M2-2D	Transit Core	[HB1-G1-5] [CX2-FA] [CPIO]	20	380.957	39.200		Commercial - Store - One Story, 0	123A207 55	No Max	Central City	No	VLI, LI, ABMI	DT CPU
Los Angeles	747 N SPRING ST	90012	5408027902	1.960	1.960	0.000	35.280	Shortfall of Sites	0.151	Regional Commercial	C2-2	Community Center	[DM2-G1-5] [CX1-FA] [CPIO]	20	325.406	39.200		Miscellaneous - Government Owned Property, 0	133-5A215 56	No Max	Central City North	No	VLI, LI, ABMI	DT CPU
Los Angeles	920 S SAN PEDRO ST	90015	5132001004	1.960	1.960	0.000	35.280	Shortfall of Sites	0.160	Light Manufacturing	M2-2D	Markets	[DM1-SH1-5] [IX3-FA] [CPIO]	20	306.883	39.200		Commercial - Store Combination - Store and Office Combination - Two Stories, 0	124-5A211 64	No Max	Central City	No	VLI, LI, ABMI	DT CPU
Los Angeles	630 S MAIN ST	90014	5148021002	1.960	1.960	0.000	35.280	Shortfall of Sites	0.152	Community Commercial	C2-2D	Traditional Core	[DM3-CHC1-5] [CX2-FA] [CPIO]	20	323.080	39.200		Commercial - Store - One Story, 0	127-5A211 91	No Max	Central City	No	VLI, LI, ABMI	DT CPU
Los Angeles	1600 SANTEE ST	90015	5133020015	1.960	1.960	0.000	35.280	Shortfall of Sites	0.161	Light Manufacturing	M2-2D	Markets	[DM1-G1-5] [IX3-FA] [CPIO]	20	304.909	39.200		Industrial - Light Manufacturing - One Story, 0	123A209 103	No Max	Central City	No	VLI, LI, ABMI	DT CPU
Los Angeles	516 S BROADWAY	90013	5149034003	1.960	1.960	0.000	35.280	Shortfall of Sites	0.151	Regional Center Commercial	[Q]C5-4D-CDO-SN	Traditional Core	[DM4-CHC1-5] [CX4-FA] [SN-CPIO-CDO]	20	325.371	39.200		Recreational - Theater - Movie - Indoor - One Story, 0	129A211 121	No Max	Central City	No	VLI, LI, ABMI	DT CPU
Los Angeles	401 E PICO BLVD	90015	5145027021	1.960	1.960	0.000	35.280	Shortfall of Sites	0.160	Light Manufacturing	M2-2D	Markets	[DM1-G1-5] [IX3-FA] [CPIO]	20	305.478	39.200		Industrial - Light Manufacturing - 6 to 13 Stories, 0	124-5A209 211	No Max	Central City	No	VLI, LI, ABMI	DT CPU
Los Angeles	1004 SANTEE ST	90015	5145020037	1.960	1.960	0.000	35.280	Shortfall of Sites	0.159	Light Manufacturing	M2-2D	Markets	[DM1-MK1-5] [IX3-FA] [CPIO]	20	308.370	39.200		Commercial - Store - One Story, 0	126A209 218	No Max	Central City	No	VLI, LI, ABMI	DT CPU
Los Angeles	600 N BROADWAY	90012	5408015011	1.960	1.960	0.000	35.280	Shortfall of Sites	0.151	Regional Commercial	(Q)R5-2	Community Center	[DM2-SH2-5] [CX2-FA] [CPIO]	20	324.211	39.200		Residential - Five or More Units or Apartments (Any Combination) - 5 Stories or More, 0	133-5A215 224	No Max	Central City North	No	VLI, LI, ABMI	DT CPU
Los Angeles	622 WALL ST	90014	5148024033	1.960	1.960	0.000	35.280	Shortfall of Sites	0.211	High Medium Residential	[Q]R5-2D	Community Center	[MB4-G1-5] [CX2-FA] [CPIO]	20	231.810	39.200		Residential - Five or More Units or Apartments (Any Combination) - 4 Stories or Less, 0	127-5A211 239	No Max	Central City	No	VLI, LI, ABMI	DT CPU
Los Angeles	0	0	5164005006	1.960	1.960	0.000	35.280	Shortfall of Sites	0.215	Heavy Manufacturing	M3-1-RIO	Hybrid Industrial	[MB3-CDF1-5] [IX4-FA] [CPIO]	20	227.677	39.200		Commercial - Parking Lot (Commercial Use Property) - Lots - Patron or Employee - One Story, 0	126A217 255	No Max	Central City North	No	VLI, LI, ABMI	DT CPU
Los Angeles	414 E 9TH ST	90015	5145017003	1.960	1.960	0.000	35.280	Shortfall of Sites	0.160	Light Manufacturing	M2-2D	Markets	[DM1-MK1-5] [IX3-FA] [CPIO]	20	306.034	39.200		Industrial - Light Manufacturing - Four Stories, 0	126A211 277	No Max	Central City	No	VLI, LI, ABMI	DT CPU
Los Angeles	0	0	5407002900	1.960	1.960	0.000	35.280	Shortfall of Sites	0.159	Community Commercial	CR-1	Community Center	[DM1-G1-5] [CX2-FA] [CPIO]	20	308.295	39.200	Vacant	Commercial - Commercial - Vacant Land, 0	133-5A213 278	No Max	Central City	No	VLI, LI, ABMI	DT CPU
Los Angeles	801 S LOS ANGELES ST	90014	5145014001	1.960	1.960	0.000	35.280	Shortfall of Sites	0.098	Light Manufacturing	M2-2D	Traditional Core	[HM1-CHC1-5] [CX2-FA] [CPIO]	20	497.541	39.200		Industrial - Light Manufacturing - 6 to 13 Stories, 0	127-5A211 292	No Max	Central City	No	VLI, LI, ABMI	DT CPU
Los Angeles	432 E TEMPLE ST	90012	5173008909	1.960	1.960	0.000	35.280	Shortfall of Sites	0.150	Heavy Manufacturing	M3-1-CDO-RIO	Community Center	[DM2-SH2-5] [CX2-FA] [CPIO-CDO]	20	326.967	39.200		Commercial - Professional Building - Medical Dental Building - One Story, 0	130-5A215 298	No Max	Central City North	No	VLI, LI, ABMI	DT CPU
Los Angeles	144 VENICE BLVD	90015	5133005006	1.960	1.960	0.000	35.280	Shortfall of Sites	0.128	Community Commercial	C2-2D-O	Transit Core	[HB2-G1-5] [CX2-FA] [CPIO-O]	20	382.085	39.200		Commercial - Restaurant, Cocktail Lounge - Restaurant, Cocktail Lounge, Tavern - One Story, 0	124-5A207 309	No Max	Central City	No	VLI, LI, ABMI	DT CPU
Los Angeles	432 E 9TH ST	90015	5145017041	1.960	1.960	0.000	35.280	Shortfall of Sites	0.158	Light Manufacturing	M2-2D	Markets	[DM1-MK1-5] [IX3-FA] [CPIO]	20	309.299	39.200		Commercial - Store, 0	126A211 312	No Max	Central City	No	VLI, LI, ABMI	DT CPU
Los Angeles	1212 S SAN PEDRO ST	90015	5132012003	1.960	1.960	0.000	35.280	Shortfall of Sites	0.162	Light Manufacturing	M2-2D	Markets	[DM1-SH1-5] [IX3-FA] [CPIO]	20	303.139	39.200		Commercial - Store - One Story, 0	124-5A211 340	No Max	Central City	No	VLI, LI, ABMI	DT CPU
Los Angeles	0	0	5133006003	1.960	1.960	0.000	35.280	Shortfall of Sites	0.127	Community Commercial	C2-2D-O	Transit Core	[HB2-G1-5] [CX2-FA] [CPIO-O]	20	384.894	39.200		Commercial - Parking Lot (Commercial Use Property) - Lots - Patron or Employee - One Story, 0	124-5A207 385	No Max	Central City	No	VLI, LI, ABMI	DT CPU
Los Angeles	818 S SAN PEDRO ST	90014	5146025019	1.960	1.960	0.000	35.280	Shortfall of Sites	0.161	Light Manufacturing	M2-2D	Markets	[DM1-SH1-5] [IX3-FA] [CPIO]	20	304.582	39.200		Industrial - Warehousing, Distribution, Storage - Warehousing, Distribution, Under 10,000 SF - One Story, 0	126A211 397	No Max	Central City	No	VLI, LI, ABMI	DT CPU
Los Angeles	820 S SAN PEDRO ST	90014	5146025020	1.960	1.960	0.000	35.280	Shortfall of Sites	0.161	Light Manufacturing	M2-2D	Markets	[DM1-SH1-5] [IX3-FA] [CPIO]	20	304.331	39.200		Industrial - Warehousing, Distribution, Storage - Warehousing, Distribution, Under 10,000 SF - One Story, 0	126A211 404	No Max	Central City	No	VLI, LI, ABMI	DT CPU
Los Angeles	828 S SAN PEDRO ST	90014	5146025022	1.960	1.960	0.000	35.280	Shortfall of Sites	0.161	Light Manufacturing	M2-2D	Markets	[DM1-SH1-5] [IX3-FA] [CPIO]	20	305.014	39.200		Commercial - Store - One Story, 0	126A211 420	No Max	Central City	No	VLI, LI, ABMI	DT CPU
Los Angeles	410 S CENTRAL AVE	90013	5147013016	1.960	1.960	0.000	35.280	Shortfall of Sites	0.213	Light Manufacturing	M2-2D	Hybrid Industrial	[MB4-G1-5] [IX4-FA] [CPIO]	20	229.804	39.200		Industrial - Food Processing Plant - Meat - One Story, 0	127-5A215 434	No Max	Central City	No	VLI, LI, ABMI	DT CPU
Los Angeles	6445 W SUNSET BLVD	90028	5546013012	1.960	1.960	0.000	35.280	Shortfall of Sites	0.191	Regional Center Commercial	C4-2D-SN	Regional Center Commercial	[Q]C2-2D-SN-CPIO	20	255.881	39.200		Commercial - Store Combination - Store and Office Combination - One Story, 0	147A187 118	108	Hollywood	No	VLI, LI, ABMI	HWD CPU , ARO, MURC, AHO
Los Angeles	6708 HOLLYWOOD BLVD	90028	5547014043	1.960	1.960	0.000	35.280	Shortfall of Sites	0.223	Regional Center Commercial	C4-2D	Regional Center Commercial	C2-2D-CPIO	20	219.366	39.200		Recreational - Theater - Movie - Indoor - One Story, 0	148-5A185 197	108	Hollywood	No	VLI, LI, ABMI	HWD CPU , MURC
Los Angeles	1425 N CAHUENGA BLVD	90028	5546014054	1.960	1.960	0.000	35.280	Shortfall of Sites	0.190	Regional Center Commercial	C4-2D	Regional Center Commercial	[Q]C2-2D-CPIO	20	258.383	39.200		Commercial - Auto, Recreation Equipment, Construction Equipment Sales and Service - Auto Body Repair Shop - One Story, 0	147A187 218	108	Hollywood	No	VLI, LI, ABMI	HWD CPU , MURC
Los Angeles	1617 N GOWER	90028	5546027021	1.960	1.960	0.000	35.280	Shortfall of Sites	0.191	Regional Center Commercial	C4-2D	Regional Center Commercial	[Q]C2-2D-CPIO	20	256.483	39.200		Commercial - Auto, Recreation Equipment, Construction Equipment Sales and Service - Auto Body Repair Shop - One Story, 0	148-5A189 227	108	Hollywood	No	VLI, LI, ABMI	HWD CPU , MURC, AHO
Los Angeles	1425 N CAHUENGA BLVD	90028	5546014054	1.960	1.960	0.000	35.280	Shortfall of Sites	0.190	Regional Center Commercial	C4-2D	Regional Center Commercial	[Q]C2-2D-CPIO	20	258.177	39.200		Commercial - Auto, Recreation Equipment, Construction Equipment Sales and Service - Auto Body Repair Shop - One Story, 0	147A187 234	108	Hollywood	No	VLI, LI, ABMI	HWD CPU , MURC
Los Angeles	17251 SHERMAN WAY	91406	2227016045	19.600	19.600	0.000	0.000	Shortfall of Sites	1.127	Low Residential	R1-1	Low Medium Residential	0	20	43.469	39.200		Institutional - Church - One Story, 0	183B133 22	10	Reseda - West Van Nuys	No	LI	RES CPU, FBO
Los Angeles	13727 VICTORY BLVD	91401	2238013040	19.600	19.600	0.000	0.000	Shortfall of Sites	0.458	Neighborhood Office Commercial	[Q]C1.5-1VL, R3P-1VL	Village	0	20	106.993	39.200		Commercial - Store - One Story, 0	180B157 898	72	Van Nuys - North Sherman Oaks	No	LI	VNY CPU , AHO
Los Angeles	7401 VAN NUYS BLVD	91405	2218004014	1.960	1.960	0.000	35.280	Shortfall of Sites	0.342	General Commercial	C2-1VL	Community Center	0	20	143.120	39.200		Commercial - Store - One Story, 0	186B149 533	108	Van Nuys - North Sherman Oaks	No	VLI, LI, ABMI	VNY CPU
Los Angeles	6800 VAN NUYS BLVD	91405	2217009033	1.960	1.960	0.000	35.280	Shortfall of Sites	0.340	Community Commercial	R4-1L, R3-1L	Community Center	0	20	144.074	39.200		Commercial - Bank, Savings and Loan - One Story, 0	183B149 756	108	Van Nuys - North Sherman Oaks	No	VLI, LI, ABMI	VNY CPU
Los Angeles	5744 W MANCHESTER AVE	90045	4125016019	19.600	19.600	0.000	0.000	Shortfall of Sites	0.458	General Commercial	[Q]C2-1VL	0	0	20	106.981	39.200		Commercial - Store - One Story, 0	096B169 555	29	Westchester - Playa del Rey	No	LI	WPDR CPU , AHO
Los Angeles	17533 NORDHOFF ST	91325	2766009021	19.590	19.590	0.000	0.000	Shortfall of Sites	0.381	Very Low I Residential	RA-1	0	0	20	113.635	39.180		, 2	198B129 492		Northridge	No	LI	OPP RC
Los Angeles	0	0	2041018023	1.958	1.958	0.000	35.251	Shortfall of Sites	0.359	Very Low Residential	RA-1	Very Low Residential	[MB4-G1-5] [IX1-FA] [CPIO]	20	113.635	39.168	Vacant	Residential - Single Family Residence - Vacant Land, 0	174B097 71	1 per lot	Canoga Park - Winnetka - Woodland Hills - West Hills	No	VLI, LI, ABMI	OPP RC , CPK CPU, AHO
Los Angeles	16847 VENTURA BLVD	91436	2259010001	19.579	19.579	0.000	0.000	Shortfall of Sites	0.359	Regional Center Commercial	C4-1VL, R1P-2	0	0	20	113.635	39.158		Commercial - Shopping Center (Regional) - One Story, 0	168B133 45		Encino - Tarzana	No	LI	OPP RC , ENC CPU, MURC, AHO
Los Angeles	19301 MAYALL ST	91324	2726018002	19.538	19.538	0.000	0.000	Shortfall of Sites	0.369	Very Low I Residential	RA-1	0	0	20	113.635	39.076		Residential - Single Family Residence - Pool and Misc., 1	204B117 440		Chatsworth - Porter Ranch	No	LI	OPP RC , ADU
Los Angeles	574 HILGARD AVE	90024	4360021042	19.536	19.536	0.000	0.000	Shortfall of Sites	0.293	High Density Residential	[Q]R4-1VL	0	0	20	166.635	39.072		Commercial - Office Building - One Story, 0	135B153 13		Westwood	No	LI	DB50
Los Angeles	18521 DEVONSHIRE ST	91324	2728028006	19.536	19.536	0.000	0.000	Shortfall of Sites	0.294	Community Commercial	P-1VL, C2-1VL	0	0	20	166.317	39.072		Commercial - Shopping Center (Regional) - One Story, 0	204B125 653		Northridge	No	LI	DB50 , P
Los Angeles	11960 VICTORY BLVD	91606	2334004023	19.536	19.536	0.000	0.000	Shortfall of Sites	1.112	Low Medium II Residential	P-1, RD1.5-1	Medium Neighborhood Residential	0	20	43.168	39.072		Institutional - Church - One Story, 0	180B165 771	72	North Hollywood - Valley Village	No	LI	DB50, FBO, P, NH CPU

Jurisdiction Name	Site Address/Intersection	5 Digit ZIP Code	Assessor Parcel Number	Very Low-Income	Low-Income	Moderate-Income	Above Moderate-Income	Type of Shortfall	Parcel Size (Acres)	Current General Plan Designation	Current Zoning	Proposed General Plan (GP) Designation	Proposed Zoning	Minimum Density Allowed	Maximum Density Allowed	Total Capacity	Vacant/ Nonvacant	Description of Existing Uses	PIN	Base Density Per Acre	Community Plan Area	Rent Stabalization Ordinance	Income Category	Applicable Rezoning Program (Program informing values in Column Q listed first)
Los Angeles	17644 SHERMAN WAY	91406	2228022003	19.536	19.536	0.000	0.000	Shortfall of Sites	0.296	Neighborhood Office Commercial	C2-1VL	Community Center	0	20	145.156	39.072		Commercial - Store Combination - Store and Office Combination - One Story, 0	183B129 161	54	Reseda - West Van Nuys	No	LI	DB50 , RES CPU, ARO, AHO
Los Angeles	6511 BELLINGHAM AVE	91606	2322005904	1.954	1.954	0.000	35.165	Shortfall of Sites	0.295	Community Commercial	C2-1L	Community Center (Mixed-Use)	0	20	108.502	39.072	Vacant	Residential - Single Family Residence - Vacant Land, 0	180B165 554	145	North Hollywood - Valley Village	No	VLI, LI, ABMI	DB50 , NH CPU, AHO
Los Angeles	7634 VINELAND AVE	91352	2409016051	19.536	19.536	0.000	0.000	Shortfall of Sites	0.371	Neighborhood Commercial	(Q)C2-1	0	0	20	164.467	39.072		Commercial - Store - One Story, 0	186B173 151		Sun Valley - La Tuna Canyon	No	LI	DB50
Los Angeles	9069 WOODMAN AVE	91331	2639032013	19.536	19.536	0.000	0.000	Shortfall of Sites	0.774	Neighborhood Commercial	[Q]C2-1VL	0	0	20	63.077	39.072		Commercial - Shopping Center (Neighborhood, Community) - One Story, 0	195B153 73		Mission Hills - Panorama City - North Hills	No	LI	DB50
Los Angeles	18325 SATICOY ST	91335	2119001222	19.536	19.536	0.000	0.000	Shortfall of Sites	0.588	Medium Residential	QR3-1	0	0	20	83.121	39.072		Residential - Five or More Units or Apartments (Any Combination) · 4 Stories or Less - Pool, 0	186B125 128		Reseda - West Van Nuys	No	LI	DB50
Los Angeles	21405 SATICOY ST	91304	2110017043	19.536	19.536	0.000	0.000	Shortfall of Sites	0.296	Limited Manufacturing	(Q)C2-1VL	0	0	20	165.063	39.072		Commercial - Service Station - Full Service - No Additional Services, 0	186B105 146		Canoga Park - Winnetka - Woodland Hills - West Hills	No	LI	DB50
Los Angeles	14119 POLK ST	91342	2504011156	19.536	19.536	0.000	0.000	Shortfall of Sites	0.296	Community Commercial	C2-1VL-CPIO	0	0	20	165.208	39.072		Commercial - Store Combination - Store and Office Combination - One Story, 0	225B153 200		Sylmar	No	LI	DB50 , ARO
Los Angeles	20838 DEVONSHIRE ST	91311	2741001032	19.536	19.536	0.000	0.000	Shortfall of Sites	0.293	Community Commercial	[Q]C2-2D, (T)(Q)P-1	0	0	20	166.865	39.072		Commercial - Parking Lot (Commercial Use Property) - Lots - Patron or Employee - One Story, 0	204B109 201		Chatsworth - Porter Ranch	No	LI	DB50 , P
Los Angeles	0	0	2664012027	19.536	19.536	0.000	0.000	Shortfall of Sites	0.298	Community Commercial	C2-1, P-1	0	0	20	164.126	39.072	Vacant	Commercial - Commercial - Vacant Land, 0	210B145 293		Mission Hills - Panorama City - North Hills	No	LI	DB50 , P
Los Angeles	12440 ROSCOE BLVD	91352	2308019014	19.536	19.536	0.000	0.000	Shortfall of Sites	0.293	Neighborhood Office Commercial	P-1VL, C2-1VL	0	0	20	166.851	39.072		Commercial - Auto, Recreation Equipment, Construction Equipment Sales and Service - Auto Body Repair Shop - One Story, 0	192B165 481		Sun Valley - La Tuna Canyon	No	LI	DB50 , P
Los Angeles	5933 LINDLEY AVE	91356	2157013149	19.535	19.535	0.000	0.000	Shortfall of Sites	0.411	Low Medium I Residential	RA-1	Medium Neighborhood Residential	0	20	99.000	39.070		Institutional - School (Private) - One Story, 0	177B125 798	43	Encino - Tarzana	No	LI	TOC EXP , ENC CPU, OPP RC2, AHO
Los Angeles	5226 LINWOOD DR	90027	5589005018	19.533	19.533	0.000	0.000	Shortfall of Sites	0.424	Very Low II Residential	RE11-1	0	0	20	99.000	39.066		Residential - Single Family Residence - Pool, 1	150A195 52		Hollywood	No	LI	TOC EXP , ADU
Los Angeles	6736 VINELAND AVE	91606	2414022006	0.000	0.000	0.000	22.040	Shortfall of Sites	0.336	Medium Residential	R3-1			0	82.670	22.040		Residential - Five or More Units or Apartments (Any Combination) · 4 Stories or Less, 7	180B173 74		North Hollywood - Valley Village	Yes	ABMI	DB50
Los Angeles	222 S MAIN ST.	90012	5161026040	1.952	1.952	0.000	35.136	Shortfall of Sites	0.123	Regional Center Commercial	C2-4D	Transit Core	[HB5-G1-5] [CX3-FA] [CPIO]	20	497.044	39.040		Residential - Five or More Units or Apartments (Any Combination) · 5 Stories or More - Pool and Misc., 0	130-5A213 153	No Max	Central City	No	VLI, LI, ABMI	DT CPU
Los Angeles	505 N FIGUEROA ST	90012	5407002023	1.952	1.952	0.000	35.136	Shortfall of Sites	0.200	Community Commercial	C2-2D	Community Center	[DM1-G1-5] [CX2-FA] [CPIO]	20	304.245	39.040		Residential - Five or More Units or Apartments (Any Combination) · 5 Stories or More, 0	135A213 348	No Max	Central City	No	VLI, LI, ABMI	DT CPU
Los Angeles	7225 TOPANGA CANYON BLVD	91303	2023008012	1.950	1.950	0.000	35.100	Shortfall of Sites	0.112	General Commercial	C2-1VL	Community Center	[DM1-G1-5] [IX3-FA] [CPIO]	20	444.510	39.000		Commercial - Restaurant, Cocktail Lounge - Fast Food - Walk Up - One Story, 1	183B101 39	54	Canoga Park - Winnetka - Woodland Hills - West Hills	No	VLI, LI, ABMI	CPK CPU , AHO
Los Angeles	7349 TOPANGA CANYON BLVD	91303	2023005012	1.950	1.950	0.000	35.100	Shortfall of Sites	0.114	General Commercial	[Q]CR-1VL	Neighborhood Center	[DM1-AL1-5] [IX3-FA] [CPIO]	20	439.936	39.000		Commercial - Store Combination - Store and Office Combination - One Story, 1	186B101 694	54	Canoga Park - Winnetka - Woodland Hills - West Hills	No	VLI, LI, ABMI	CPK CPU , AHO
Los Angeles	22156 SHERMAN WAY	91303	2024012028	19.500	19.500	0.000	0.000	Shortfall of Sites	0.350	General Commercial	C1-1VL-RIO, P-1VL-RIO	Community Center	0	20	142.705	39.000		Commercial - Store - Two Stories, 1	183B101 107	54	Canoga Park - Winnetka - Woodland Hills - West Hills	No	LI	CPK CPU , ARO, P
Los Angeles	7433 MILWOOD AVE	91303	2112009011	1.950	1.950	0.000	35.100	Shortfall of Sites	0.172	Low Residential	R1-1	Low Medium Residential	[MN1-SH2-5] [CX1-FA] [CPIO]	20	290.412	39.000		Residential - Single Family Residence, 1	186B105 485	10	Canoga Park - Winnetka - Woodland Hills - West Hills	No	VLI, LI, ABMI	CPK CPU ,
Los Angeles	6924 REMMET AVE	91303	2138010013	1.950	1.950	0.000	35.100	Shortfall of Sites	0.184	Low Medium II Residential	R1-1-RIO	Medium Neighborhood Residential	[DM5-SH2-5] [CX1-FA] [CPIO]	20	271.987	39.000		Residential - Single Family Residence, 1	183B105 773	43	Canoga Park - Winnetka - Woodland Hills - West Hills	No	VLI, LI, ABMI	CPK CPU ,
Los Angeles	737 S BROADWAY	90014	5144014030	1.950	1.950	0.000	35.100	Shortfall of Sites	0.232	Regional Center Commercial	[Q]C5-4D-CDO-SN	Traditional Core	[DM4-CHC1-5] [CX4-FA] [SN-CPIO-CDO]	20	322.634	39.000		Commercial - Store Combination - Store and Office Combination - 6 to 13 Stories, 0	127-5A209 77	No Max	Central City	No	VLI, LI, ABMI	DT CPU , ARO
Los Angeles	529 W 7TH ST	90014	5144004028	1.950	1.950	0.000	35.100	Shortfall of Sites	0.151	Regional Center Commercial	C2-4D	Transit Core	[HB5-SH1-5] [CX4-FA] [CPIO]	20	497.312	39.000		Commercial - Office Building - 6 to 13 Stories, 0	129A209 129	No Max	Central City	No	VLI, LI, ABMI	DT CPU , ARO
Los Angeles	888 N HILL ST	90012	5408032027	1.950	1.950	0.000	35.100	Shortfall of Sites	0.328	Regional Commercial	C2-2	Village	[MN1-SH2-5] [CX1-FA] [CPIO]	20	228.356	39.000		Commercial - Store Combination - Store and Office Combination - One Story, 0	135A215 264	No Max	Central City North	No	VLI, LI, ABMI	DT CPU , ARO
Los Angeles	437 S BROADWAY	90013	5149026008	1.950	1.950	0.000	35.100	Shortfall of Sites	0.151	Regional Center Commercial	[Q]C2-4D-CDO-SN	Transit Core	[HB5-SH1-5] [CX3-FA] [SN-CPIO-CDO]	20	495.479	39.000		Commercial - Department Store - One Story, 0	129A211 34	No Max	Central City	No	VLI, LI, ABMI	DT CPU
Los Angeles	6115 FALLBROOK AVE	91367	2039014040	19.485	19.485	0.000	0.000	Shortfall of Sites	0.357	Very Low Residential	RA-1	Very Low Residential	0	20	113.635	38.969		Institutional - Church - One Story, 0	177B097 354	1 per lot	Canoga Park - Winnetka - Woodland Hills - West Hills	No	LI	OPP RC, AHO, FBO, ADU, CPK CPU
Los Angeles	19714 VANOWEN ST	91306	2134002021	19.480	19.480	0.000	0.000	Shortfall of Sites	0.305	Neighborhood Office Commercial	C4-1VL-RIO, P-1VL-RIO	Community Center	0	20	144.287	38.960		Commercial - Restaurant, Cocktail Lounge - Fast Food - Walk Up - One Story, 1	180B117 61	54	Canoga Park - Winnetka - Woodland Hills - West Hills	No	LI	DB50 , CPK CPU, P
Los Angeles	325 E 111TH ST	90061	6073005910	0.000	0.000	0.000	38.918	Shortfall of Sites	25.314	Public Facilities	PF-1	0	0	0	153.741	38.918		Miscellaneous - Government Owned Property, 0	088-5A205 131		Southeast Los Angeles	No	ABMI	PF
Los Angeles	526 E 5TH ST	90013	5147025020	0.000	0.000	0.000	38.880	Shortfall of Sites	0.236	Light Manufacturing	M2-2D	Markets	[MB4-SH1-5] [IX1-FA] [CPIO]	0	228.677	38.880		Commercial - Store Combination - Store and Residential Combination - Two Stories, 0	127-5A213 300	No Max	Central City	Yes	ABMI	DT CPU
Los Angeles	18601 HATTERAS ST	91356	2156025020	0.000	0.000	0.000	38.880	Shortfall of Sites	0.756	Medium Residential	R3-1	Medium Neighborhood Residential	0	0	71.407	38.880		Residential - Five or More Units or Apartments (Any Combination) · 4 Stories or Less - Pool, 0	177B125 791	43	Encino - Tarzana	Yes	ABMI	ENC CPU , AHO
Los Angeles	14048 SYLVAN ST	91401	2239009037	0.000	0.000	0.000	38.880	Shortfall of Sites	0.400	Medium Residential	[Q]R3-1	0	0	0	172.591	38.880		Residential - Five or More Units or Apartments (Any Combination) · 4 Stories or Less, 12	177B153 233	No Max	Van Nuys - North Sherman Oaks	Yes	ABMI	Orange LineTNP , DB50
Los Angeles	7000 DE CELIS PL	91406	2225003069	0.000	0.000	0.000	38.880	Shortfall of Sites	1.371	Low Medium II Residential	(Q)RD2-1	Low Medium Residential	0	0	43.023	38.880		Residential - Four Units (Any Combination) - 4 Stories or Less, 4	183B137 232	10	Reseda - West Van Nuys	Yes	ABMI	RES CPU , DB50, AHO
Los Angeles	8101 LANGDON AVE	91406	2654039025	0.000	0.000	0.000	38.880	Shortfall of Sites	0.747	Medium Residential	R3-1	Medium Neighborhood Residential	0	0	72.265	38.880		Residential - Five or More Units or Apartments (Any Combination) · 4 Stories or Less - Pool, 0	189B145 152	43	Reseda - West Van Nuys	Yes	ABMI	RES CPU
Los Angeles	888 S HOPE STREET	90017	5144020196	1.944	1.944	0.000	34.992	Shortfall of Sites	0.219	Regional Center Commercial	[Q]C4-4D	Transit Core	[HB3-SH1-5] [CX3-FA] [CPIO]	20	492.899	38.880		Commercial - Store Combination - Store and Residential Combination - One Story, 0	127-5A209 14	No Max	Central City	No	VLI, LI, ABMI	DT CPU
Los Angeles	2110 LANSDOWNE AVE	90032	5223034908	0.000	0.000	0.000	38.878	Shortfall of Sites	25.288	Public Facilities	PF-1	0	0	0	153.741	38.878		Institutional - College, University (Private) - One Story, 0	135A237 1		Northeast Los Angeles	No	ABMI	PF
Los Angeles	17610 NORDHOFF ST	91325	2768024001	19.422	19.422	0.000	0.000	Shortfall of Sites	0.367	Very Low I Residential	RA-1	0	0	20	113.635	38.844		Residential - Single Family Residence - Pool, 1	198B129 449		Northridge	No	LI	OPP RC , ADU
Los Angeles	14060 RIVERSIDE DR	91423	2269025031	1.938	1.938	0.000	34.884	Shortfall of Sites	0.394	Community Commercial	(Q)C2-1L-RIO	Community Center	0	20	144.513	38.760		Commercial - Shopping Center (Regional) - One Story, 0	168B153 487	108	Van Nuys - North Sherman Oaks	No	VLI, LI, ABMI	VNY CPU , AHO
Los Angeles	1616 W 7TH ST	90732	7559033016	19.369	19.369	0.000	0.000	Shortfall of Sites	0.366	Low II Residential	R1-1XL	0	0	20	113.635	38.738		Residential - Single Family Residence, 1	015B193 171		San Pedro	No	LI	OPP RC , ADU
Los Angeles	1749 N SYCAMORE AVE	90028	5548002005	0.000	0.000	0.000	38.720	Shortfall of Sites	0.399	High Medium Residential	[Q]R4-1VL	High Medium Residential	[Q]R4-1VL-CPIO	0	110.235	38.720		Residential - Five or More Units or Apartments (Any Combination) · 4 Stories or Less, 0	147B181 56	72	Hollywood	Yes	ABMI	HWD CPU
Los Angeles	11133 HESBY ST	91601	2353010020	0.000	0.000	0.000	38.720	Shortfall of Sites	0.199	High Medium Residential	R4-1	0	0	0	221.487	38.720		Residential - Five or More Units or Apartments (Any Combination) · 4 Stories or Less, 0	171B173 1007	217	North Hollywood - Valley Village	Yes	ABMI	Orange LineTNP , AHO
Los Angeles	6200 HAZELTINE AVE	91401	2239013019	0.000	0.000	0.000	38.720	Shortfall of Sites	0.776	Medium Residential	[Q]R3-1	0	0	0	171.287	38.720		Residential - Five or More Units or Apartments (Any Combination) · 4 Stories or Less, 36	177B153 430	No Max	Van Nuys - North Sherman Oaks	Yes	ABMI	Orange LineTNP
Los Angeles	3563 WILSHIRE BLVD	90010	5503025013	1.935	1.935	0.000	34.830	Shortfall of Sites	0.327	Regional Center Commercial	R5-2	0	0	20	147.774	38.700		Commercial - Restaurant, Cocktail Lounge - Restaurant, Cocktail Lounge, Tavern - One Story, 0	135B193 967		Wilshire	No	VLI, LI, ABMI	MURC
Los Angeles	628 N HARVARD BLVD	90004	5503026014	1.935	1.935	0.000	34.830	Shortfall of Sites	0.327	Regional Center Commercial	R5-2	0	0	20	147.723	38.700		Institutional - Church - One Story, 0	135B193 968		Wilshire	No	VLI, LI, ABMI	MURC, FBO
Los Angeles	5825 RANCHITO AVE	91401	2246013015	19.347	19.347	0.000	0.000	Shortfall of Sites	0.420	Low Residential	R1-1	0	0	20	99.000	38.693		Residential - Single Family Residence - Pool, 1	174B153 164		Van Nuys - North Sherman Oaks	No	LI	TOC EXP , ADU
Los Angeles	13003 SHERMAN WAY	91605	2327015019	19.336	19.336	0.000	0.000	Shortfall of Sites	1.222	Commercial Manufacturing	CM-1	0	0	20	60.870	38.672		Commercial - Department Store - Discount Department Store (Target, etc.) - One Story, 0	186B161 574		Sun Valley - La Tuna Canyon	No	LI	DB50
Los Angeles	5321 FRANKLIN AVE	90027	5589004001	19.325	19.325	0.000	0.000	Shortfall of Sites	0.419	Low I Residential	RE9-1	0	0	20	99.000	38.650		Residential - Single Family Residence, 1	150A195 152		Hollywood	No	LI	TOC EXP , ADU, OPP RC2
Los Angeles	16960 PAULETTE PL	91344	2609025033	19.322	19.322	0.000	0.000	Shortfall of Sites	0.365	Very Low II Residential	RE11-1	0	0	20	113.635	38.643		Residential - Single Family Residence - Pool, 1	219B133 292		Granada Hills - Knollwood	No	LI	OPP RC , ADU
Los Angeles	857 N BROADWAY	90012	5408032014	1.930	1.930	0.000	34.740	Shortfall of Sites	0.228	Regional Commercial	C2-2	Village	[MN1-MK1-5] [CX1-FA] [CPIO]	20	227.739	38.600		Commercial - Auto, Recreation Equipment, Construction Equipment Sales and Service - Auto Body Repair Shop - One Story, 3	135A215 242	No Max	Central City North	No	VLI, LI, ABMI	DT CPU
Los Angeles	18001 VENTURA BLVD	91316	2162005079	0.000	0.000	0.000	38.579	Shortfall of Sites	0.293	Community Commercial	C4-1VL	0	0	0	166.790	38.579		Commercial - Store Combination - Store and Residential Combination - One Story, 4	171B129 203		Encino - Tarzana	Yes	ABMI	DB50 , ARO, TOPP C
Los Angeles	12813 MCLENNAN AVE	91344	2609002014	19.267	19.267	0.000	0.000	Shortfall of Sites	0.364	Very Low I Residential	RA-1	0	0	20	113.635	38.535		Residential - Single Family Residence - Pool, 1	222B133 571		Granada Hills - Knollwood	No	LI	OPP RC , ADU
Los Angeles	2035 HILLHURST AVE	90027	5590007036	19.247	19.247	0.000	0.000	Shortfall of Sites	0.345	Neighborhood Office Commercial	C4-1D	Neighborhood Commercial	[Q]C4-1	20	107.359	38.495		Commercial - Supermarket - Supermarket - 12,000 SF or More - One Story, 0	150B197 384	108	Hollywood	No	LI	DB50 , HWD CPU, AHO
Los Angeles	15840 VENTURA BLVD	91436	2283009012	19.247	19.247	0.000	0.000	Shortfall of Sites	0.346	Regional Center Commercial	C4-1L	0	0	20	163.543	38.495		Commercial - Office Building - One Story, 0	168B141 666		Encino - Tarzana	No	LI	DB50 , ENC CPU, ARO, MURC, TOPP C, AHO

Jurisdiction Name	Site Address/Intersection	5 Digit ZIP Code	Assessor Parcel Number	Very Low-Income	Low-Income	Moderate-Income	Above Moderate-Income	Type of Shortfall	Parcel Size (Acres)	Current General Plan Designation	Current Zoning	Proposed General Plan (GP) Designation	Proposed Zoning	Minimum Density Allowed	Maximum Density Allowed	Total Capacity	Vacant/ Nonvacant	Description of Existing Uses	PIN	Base Density Per Acre	Community Plan Area	Rent Stabalization Ordinance	Income Category	Applicable Rezoning Program (Program informing values in Column Q listed first)
Los Angeles	5525 SEPULVEDA BLVD	91411	2250001035	19.247	19.247	0.000	0.000	Shortfall of Sites	0.346	Community Commercial	C2-1L-RIO	0	0	20	163.444	38.495		Commercial - Hotel and Motel - Motel - 50 Rooms and Over - One Story, 0	174B145 590		Van Nuys - North Sherman Oaks	No	LI	DB50 , ARO, TOPP C
Los Angeles	10310 S SEPULVEDA BLVD	90045	2649019032	19.247	19.247	0.000	0.000	Shortfall of Sites	0.345	Community Commercial	(T)(Q)C2-1	0	0	20	164.276	38.495		Commercial - Shopping Center (Neighborhood, Community) - One Story, 0	207B145 738		Mission Hills - Panorama City - North Hills	No	LI	DB50 , TOPP C
Los Angeles	17075 DEVONSHIRE ST	91325	2695020031	19.247	19.247	0.000	0.000	Shortfall of Sites	0.341	Community Commercial	(Q)C2-1L	0	0	20	166.064	38.495		Commercial - Professional Building - Medical Dental Building - One Story, 0	204B133 139		Granada Hills - Knollwood	No	LI	DB50 , ARO
Los Angeles	17075 DEVONSHIRE ST	91325	2695020031	19.247	19.247	0.000	0.000	Shortfall of Sites	0.341	Community Commercial	(Q)C2-1L	0	0	20	166.067	38.495		Commercial - Professional Building - Medical Dental Building - One Story, 0	204B133 140		Granada Hills - Knollwood	No	LI	DB50 , ARO
Los Angeles	7257 TOPANGA CANYON BLVD	91303	2023007025	1.924	1.924	0.000	34.632	Shortfall of Sites	0.111	General Commercial	P-1VL, C1-1VL	Neighborhood Center	[HB1-G1-5] [CX2-FA] [CPIO]	20	669.367	38.480		Commercial - Office Building - One Story, 0	186B101 940	54	Canoga Park - Winnetka - Woodland Hills - West Hills	No	VLI, LI, ABMI	CPK CPU , ARO, P
Los Angeles	1100 S MAIN ST	90015	5139016024	1.924	1.924	0.000	34.632	Shortfall of Sites	0.194	Regional Center Commercial	[T][Q]C2-4D	Transit Core	[HB1-G1-5] [CX2-FA] [CPIO]	20	381.152	38.480		Commercial - Store - One Story, 0	126A209 213	No Max	Central City	No	VLI, LI, ABMI	DT CPU , AHO
Los Angeles	1116 S MAIN ST	90015	5139016022	1.924	1.924	0.000	34.632	Shortfall of Sites	0.194	Regional Center Commercial	[T][Q]C2-4D	Transit Core	[HB1-G1-5] [CX2-FA] [CPIO]	20	380.921	38.480		Commercial - Store - One Story, 0	126A209 238	No Max	Central City	No	VLI, LI, ABMI	DT CPU , AHO
Los Angeles	1116 S MAIN ST	90015	5139016022	1.924	1.924	0.000	34.632	Shortfall of Sites	0.194	Regional Center Commercial	[T][Q]C2-4D	Transit Core	[HB1-G1-5] [CX2-FA] [CPIO]	20	380.899	38.480		Commercial - Store - One Story, 0	126A209 250	No Max	Central City	No	VLI, LI, ABMI	DT CPU , AHO
Los Angeles	431 S BROADWAY	90013	5149026003	1.924	1.924	0.000	34.632	Shortfall of Sites	0.230	Regional Center Commercial	[Q]C2-4D-CDO-SN	Traditional Core	[DM4-CHC1-5] [CX4-FA] [SN-CPIO-CDO]	20	322.230	38.480		Commercial - Store - Three Stories, 0	129A211 39	No Max	Central City	No	VLI, LI, ABMI	DT CPU , ARO
Los Angeles	830 S BROADWAY	90014	5144016061	1.924	1.924	0.000	34.632	Shortfall of Sites	0.228	Regional Center Commercial	[Q]C5-4D-CDO-SN	Traditional Core	[DM4-CHC1-5] [CX4-FA] [SN-CPIO-CDO]	20	324.124	38.480		Commercial - Office Building - Loft-type Buildings - 6 to 13 Stories, 0	127-5A209 189	No Max	Central City	No	VLI, LI, ABMI	DT CPU , ARO
Los Angeles	5830 SANTA MONICA BLVD	90038	5534020034	19.240	19.240	0.000	0.000	Shortfall of Sites	0.463	Highway Oriented Commercial	C2-1D	Community Commercial	[Q]C2-2D-CPIO	20	159.767	38.480		Commercial - Shopping Center (Neighborhood, Community) - One Story, 0	144B189 670	108	Hollywood	No	LI	HWD CPU
Los Angeles	23830 CALIFA ST	91367	2045023900	0.000	0.000	0.000	38.477	Shortfall of Sites	20.856	Public Facilities	[Q]PF-1XL	0	0	0	153.741	38.477		Miscellaneous - Government Owned Property, 0	174B089 14		Canoga Park - Winnetka - Woodland Hills - West Hills	No	ABMI	PF
Los Angeles	12121 BALBOA BLVD	91344	2606001014	19.233	19.233	0.000	0.000	Shortfall of Sites	0.353	Low I Residential	[T]RS-1	0	0	20	113.635	38.466		Institutional - Church - One Story, 0	216B133 93		Granada Hills - Knollwood	No	LI	OPP RC, FBO
Los Angeles	7911 WINNETKA AVE	91306	2107011060	1.920	1.920	0.000	34.560	Shortfall of Sites	0.494	Low Residential	(T)R1-1	Low Residential	[DM2-G1-5] [CX2-FA] [CPIO]	20	97.134	38.400		Institutional - Church - One Story, 0	189B113 703	1 per lot	Canoga Park - Winnetka - Woodland Hills - West Hills	No	VLI, LI, ABMI	CPK CPU, FBO
Los Angeles	7239 CANOGA AVE	91303	2111017033	1.920	1.920	0.000	34.560	Shortfall of Sites	0.089	Limited Manufacturing	MR1-1VL	Community Center	[DM1-MK1-5] [IX3-FA] [CPIO]	20	540.502	38.400		Commercial - Store - One Story, 0	186B105 986	54	Canoga Park - Winnetka - Woodland Hills - West Hills	No	VLI, LI, ABMI	CPK CPU ,
Los Angeles	0	0	5139022021	1.920	1.920	0.000	34.560	Shortfall of Sites	0.097	High Density Residential	[Q]R5-4D-O	Transit Core	[HB3-SH1-5] [CX2-FA] [CPIO-O]	20	497.239	38.400		Commercial - Parking Lot (Commercial Use Property) - Lots - Patron or Employee - One Story, 0	126A207 148	No Max	Central City	No	VLI, LI, ABMI	DT CPU , AHO
Los Angeles	1240 S HILL ST	90015	5139025002	1.920	1.920	0.000	34.560	Shortfall of Sites	0.097	Regional Center Commercial	C2-4D-O	Transit Core	[HB3-G1-5] [CX2-FA] [CPIO-O]	20	493.809	38.400		Commercial - Wholesale and Manufacturing Outlet - One Story, 0	126A207 295	No Max	Central City	No	VLI, LI, ABMI	DT CPU , ARO, AHO
Los Angeles	500 S LOS ANGELES ST	90013	5148018026	1.920	1.920	0.000	34.560	Shortfall of Sites	0.095	High Medium Residential	[Q]R5-2D	Traditional Core	[HM1-CHC1-5] [CX2-FA] [CPIO]	20	502.669	38.400		Commercial - Store Combination - Store and Office Combination - One Story, 0	127-5A213 26	No Max	Central City	No	VLI, LI, ABMI	DT CPU , ARO
Los Angeles	0	0	5161017023	1.920	1.920	0.000	34.560	Shortfall of Sites	0.207	Regional Center Commercial	[Q]C2-4D-O-CDO	Village	[MN1-SH2-5] [CX1-FA] [CPIO-O-CDO]	20	231.729	38.400		Commercial - Office Building - One Story, 0	129A215 61	No Max	Central City	No	VLI, LI, ABMI	DT CPU , ARO
Los Angeles	749 VENICE BLVD	90015	5134002012	1.920	1.920	0.000	34.560	Shortfall of Sites	0.096	Community Commercial	C2-2D-O	Transit Core	[HB5-G1-5] [CX3-FA] [CPIO-O]	20	498.689	38.400		Industrial - Light Manufacturing - One Story, 0	126A205 75	No Max	Central City	No	VLI, LI, ABMI	DT CPU , ARO
Los Angeles	620 E TEMPLE ST	90012	5173010910	1.920	1.920	0.000	34.560	Shortfall of Sites	0.148	Community Commercial	C2-1-RIO	Community Center	[DM2-G1-5] [CX2-FA] [CPIO]	20	324.271	38.400		Industrial - Light Manufacturing - One Story, 0	130-5A217 378	No Max	Central City North	No	VLI, LI, ABMI	DT CPU , ARO
Los Angeles	309 E 8TH ST	90014	5145003009	1.920	1.920	0.000	34.560	Shortfall of Sites	0.097	Light Manufacturing	M2-2D	Traditional Core	[HM1-CHC1-5] [CX2-FA] [CPIO]	20	496.883	38.400		Industrial - Light Manufacturing - 6 to 13 Stories, 0	126A211 21	No Max	Central City	No	VLI, LI, ABMI	DT CPU
Los Angeles	824 S LOS ANGELES ST	90014	5145013012	1.920	1.920	0.000	34.560	Shortfall of Sites	0.096	Light Manufacturing	M2-2D	Traditional Core	[HM1-CHC1-5] [CX2-FA] [CPIO]	20	500.497	38.400		Industrial - Heavy Manufacturing - Mills Act Property, 0	126A211 34	No Max	Central City	No	VLI, LI, ABMI	DT CPU
Los Angeles	1115 MAPLE AVE	90015	5145022028	1.920	1.920	0.000	34.560	Shortfall of Sites	0.157	Light Manufacturing	M2-2D	Markets	[DM1-G1-5] [IX3-FA] [CPIO]	20	305.350	38.400		Commercial - Wholesale and Manufacturing Outlet - One Story, 0	124-5A209 34	No Max	Central City	No	VLI, LI, ABMI	DT CPU
Los Angeles	1026 WALL ST	90015	5145019010	1.920	1.920	0.000	34.560	Shortfall of Sites	0.157	Light Manufacturing	M2-2D	Markets	[DM1-MK1-5] [IX3-FA] [CPIO]	20	304.987	38.400		Commercial - Store - One Story, 0	124-5A211 37	No Max	Central City	No	VLI, LI, ABMI	DT CPU
Los Angeles	1301 S BROADWAY	90015	5133001001	1.920	1.920	0.000	34.560	Shortfall of Sites	0.124	Community Commercial	C2-2D-O	Transit Core	[HB2-G1-5] [CX2-FA] [CPIO-O]	20	386.524	38.400		Commercial - Restaurant, Cocktail Lounge - Restaurant, Cocktail Lounge, Tavern - One Story, 0	124-5A207 44	No Max	Central City	No	VLI, LI, ABMI	DT CPU
Los Angeles	1117 MAPLE AVE	90015	5145022029	1.920	1.920	0.000	34.560	Shortfall of Sites	0.157	Light Manufacturing	M2-2D	Markets	[DM1-G1-5] [IX3-FA] [CPIO]	20	305.252	38.400		Commercial - Wholesale and Manufacturing Outlet - One Story, 0	124-5A209 44	No Max	Central City	No	VLI, LI, ABMI	DT CPU
Los Angeles	1121 MAPLE AVE	90015	5145022030	1.920	1.920	0.000	34.560	Shortfall of Sites	0.157	Light Manufacturing	M2-2D	Markets	[DM1-G1-5] [IX3-FA] [CPIO]	20	305.156	38.400		Commercial - Wholesale and Manufacturing Outlet - One Story, 0	124-5A209 55	No Max	Central City	No	VLI, LI, ABMI	DT CPU
Los Angeles	1125 MAPLE AVE	90015	5145022031	1.920	1.920	0.000	34.560	Shortfall of Sites	0.157	Light Manufacturing	M2-2D	Markets	[DM1-G1-5] [IX3-FA] [CPIO]	20	305.060	38.400		Commercial - Store - One Story, 0	124-5A209 64	No Max	Central City	No	VLI, LI, ABMI	DT CPU
Los Angeles	1112 MAPLE AVE	90015	5145023026	1.920	1.920	0.000	34.560	Shortfall of Sites	0.158	Light Manufacturing	M2-2D	Markets	[DM1-AL1-5] [IX3-FA] [CPIO]	20	303.865	38.400		Commercial - Store - Three Stories, 0	124-5A209 68	No Max	Central City	No	VLI, LI, ABMI	DT CPU
Los Angeles	1112 MAPLE AVE	90015	5145023026	1.920	1.920	0.000	34.560	Shortfall of Sites	0.158	Light Manufacturing	M2-2D	Markets	[DM1-AL1-5] [IX3-FA] [CPIO]	20	303.938	38.400		Commercial - Store - Three Stories, 0	124-5A209 75	No Max	Central City	No	VLI, LI, ABMI	DT CPU
Los Angeles	124 W PICO BLVD	90015	5133010017	1.920	1.920	0.000	34.560	Shortfall of Sites	0.125	Community Commercial	C2-2D	Transit Core	[HB2-G1-5] [CX2-FA] [CPIO]	20	383.510	38.400		Commercial - Store - One Story, 0	124-5A207 76	No Max	Central City	No	VLI, LI, ABMI	DT CPU
Los Angeles	1124 MAPLE AVE	90015	5145023035	1.920	1.920	0.000	34.560	Shortfall of Sites	0.158	Light Manufacturing	M2-2D	Markets	[DM1-AL1-5] [IX3-FA] [CPIO]	20	304.013	38.400		Commercial - Store - One Story, 0	124-5A209 83	No Max	Central City	No	VLI, LI, ABMI	DT CPU
Los Angeles	1139 MAPLE AVE	90015	5145022033	1.920	1.920	0.000	34.560	Shortfall of Sites	0.157	Light Manufacturing	M2-2D	Markets	[DM1-G1-5] [IX3-FA] [CPIO]	20	304.770	38.400		Commercial - Wholesale and Manufacturing Outlet - One Story, 0	124-5A209 87	No Max	Central City	No	VLI, LI, ABMI	DT CPU
Los Angeles	1124 MAPLE AVE	90015	5145023035	1.920	1.920	0.000	34.560	Shortfall of Sites	0.158	Light Manufacturing	M2-2D	Markets	[DM1-AL1-5] [IX3-FA] [CPIO]	20	304.087	38.400		Commercial - Store - One Story, 0	124-5A209 89	No Max	Central City	No	VLI, LI, ABMI	DT CPU
Los Angeles	1139 MAPLE AVE	90015	5145022033	1.920	1.920	0.000	34.560	Shortfall of Sites	0.158	Light Manufacturing	M2-2D	Markets	[DM1-G1-5] [IX3-FA] [CPIO]	20	304.673	38.400		Commercial - Wholesale and Manufacturing Outlet - One Story, 0	124-5A209 93	No Max	Central City	No	VLI, LI, ABMI	DT CPU
Los Angeles	1124 MAPLE AVE	90015	5145023035	1.920	1.920	0.000	34.560	Shortfall of Sites	0.158	Light Manufacturing	M2-2D	Markets	[DM1-AL1-5] [IX3-FA] [CPIO]	20	304.160	38.400		Commercial - Store - One Story, 0	124-5A209 95	No Max	Central City	No	VLI, LI, ABMI	DT CPU
Los Angeles	1151 MAPLE AVE	90015	5145022036	1.920	1.920	0.000	34.560	Shortfall of Sites	0.158	Light Manufacturing	M2-2D	Markets	[DM1-G1-5] [IX3-FA] [CPIO]	20	304.578	38.400		Commercial - Store, 0	124-5A209 97	No Max	Central City	No	VLI, LI, ABMI	DT CPU
Los Angeles	1124 MAPLE AVE	90015	5145023035	1.920	1.920	0.000	34.560	Shortfall of Sites	0.158	Light Manufacturing	M2-2D	Markets	[DM1-AL1-5] [IX3-FA] [CPIO]	20	304.236	38.400		Commercial - Store - One Story, 0	124-5A209 100	No Max	Central City	No	VLI, LI, ABMI	DT CPU
Los Angeles	1124 MAPLE AVE	90015	5145023035	1.920	1.920	0.000	34.560	Shortfall of Sites	0.158	Light Manufacturing	M2-2D	Markets	[DM1-AL1-5] [IX3-FA] [CPIO]	20	304.311	38.400		Commercial - Store - One Story, 0	124-5A209 111	No Max	Central City	No	VLI, LI, ABMI	DT CPU
Los Angeles	1229 SANTEE ST	90015	5145028018	1.920	1.920	0.000	34.560	Shortfall of Sites	0.126	Light Manufacturing	M2-2D	Transit Core	[HB1-G1-5] [CX2-FA] [CPIO]	20	380.490	38.400		Commercial - Store - One Story, 0	124-5A209 144	No Max	Central City	No	VLI, LI, ABMI	DT CPU
Los Angeles	1213 MAPLE AVE	90015	5145027034	1.920	1.920	0.000	34.560	Shortfall of Sites	0.158	Light Manufacturing	M2-2D	Markets	[DM1-AL1-5] [IX3-FA] [CPIO]	20	303.846	38.400		Commercial - Store - One Story, 0	124-5A209 156	No Max	Central City	No	VLI, LI, ABMI	DT CPU
Los Angeles	210 E OLYMPIC BLVD	90015	5145020052	1.920	1.920	0.000	34.560	Shortfall of Sites	0.096	Light Manufacturing	M2-2D	Traditional Core	[HM1-CHC1-5] [CX2-FA] [CPIO]	20	502.265	38.400		Commercial - Wholesale and Manufacturing Outlet - One Story, 0	126A209 181	No Max	Central City	No	VLI, LI, ABMI	DT CPU
Los Angeles	1012 S LOS ANGELES ST	90015	5145020029	1.920	1.920	0.000	34.560	Shortfall of Sites	0.096	Light Manufacturing	M2-2D	Traditional Core	[HM1-CHC1-5] [CX2-FA] [CPIO]	20	500.180	38.400		Commercial - Parking Lot (Commercial Use Property) - Lots - Patron or Employee - One Story, 0	126A209 188	No Max	Central City	No	VLI, LI, ABMI	DT CPU
Los Angeles	528 E 15TH ST	90015	5133029904	1.920	1.920	0.000	34.560	Shortfall of Sites	0.157	Light Manufacturing	M2-2D	Markets	[DM1-SH1-5] [IX3-FA] [CPIO]	20	305.403	38.400		Miscellaneous - Government Owned Property, 0	123A209 201	No Max	Central City	No	VLI, LI, ABMI	DT CPU
Los Angeles	937 MAPLE AVE	90015	5145016031	1.920	1.920	0.000	34.560	Shortfall of Sites	0.156	Light Manufacturing	M2-2D	Markets	[DM1-MK1-5] [IX3-FA] [CPIO]	20	308.211	38.400		Industrial - Light Manufacturing - One Story, 0	126A209 206	No Max	Central City	No	VLI, LI, ABMI	DT CPU
Los Angeles	401 E PICO BLVD	90015	5145027021	1.920	1.920	0.000	34.560	Shortfall of Sites	0.155	Light Manufacturing	M2-2D	Markets	[DM1-G1-5] [IX3-FA] [CPIO]	20	309.409	38.400		Industrial - Light Manufacturing - 6 to 13 Stories, 0	124-5A209 219	No Max	Central City	No	VLI, LI, ABMI	DT CPU
Los Angeles	1004 MAPLE AVE	90015	5145019029	1.920	1.920	0.000	34.560	Shortfall of Sites	0.156	Light Manufacturing	M2-2D	Markets	[DM1-AL1-5] [IX3-FA] [CPIO]	20	307.240	38.400	Vacant	Commercial - Commercial - Vacant Land, 0	126A209 268	No Max	Central City	No	VLI, LI, ABMI	DT CPU
Los Angeles	1403 SANTEE ST	90015	5133016004	1.920	1.920	0.000	34.560	Shortfall of Sites	0.125	Light Manufacturing	M2-2D	Transit Core	[HB1-G1-5] [CX2-FA] [CPIO]	20	382.682	38.400		Commercial - Wholesale and Manufacturing Outlet - One Story, 0	124-5A209 268	No Max	Central City	No	VLI, LI, ABMI	DT CPU
Los Angeles	1035 MAPLE AVE	90015	5145020048	1.920	1.920	0.000	34.560	Shortfall of Sites	0.157	Light Manufacturing	M2-2D	Markets	[DM1-MK1-5] [IX3-FA] [CPIO]	20	305.947	38.400		Commercial - Wholesale and Manufacturing Outlet - Two Stories, 0	126A209 281	No Max	Central City	No	VLI, LI, ABMI	DT CPU
Los Angeles	432 E 9TH ST	90015	5145017041	1.920	1.920	0.000	34.560	Shortfall of Sites	0.157	Light Manufacturing	M2-2D	Markets	[DM1-MK1-5] [IX3-FA] [CPIO]	20	306.634	38.400		Commercial - Store, 0	126A211 302	No Max	Central City	No	VLI, LI, ABMI	DT CPU
Los Angeles	607 BANNING ST	90012	5173009905	1.920	1.920	0.000	34.560	Shortfall of Sites	0.149	Regional Commercial	[T][Q]C2-2D-RIO	Community Center	[DM2-G1-5] [CX2-FA] [CPIO]	20	322.802	38.400	Vacant	Industrial - Heavy Manufacturing - Vacant Land, 0	130-5A215 305	No Max	Central City North	No	VLI, LI, ABMI	DT CPU
Los Angeles	607 BANNING ST	90012	5173009905	1.920	1.920	0.000	34.560	Shortfall of Sites	0.149	Regional Commercial	[T][Q]C2-2D-RIO	Community Center	[DM2-G1-5] [CX2-FA] [CPIO]	20	322.988	38.400	Vacant	Industrial - Heavy Manufacturing - Vacant Land, 0	130-5A215 307	No Max	Central City North	No	VLI, LI, ABMI	DT CPU
Los Angeles	430 S LOS ANGELES ST	90013	5148010027	1.920	1.920	0.000	34.560	Shortfall of Sites	0.207	High Medium Residential	[Q]R5-2D	Village	[MN1-CHC1-5] [CX1-FA] [CPIO]	20	231.441	38.400		Commercial - Store - One Story, 0	129A213 307	No Max	Central City	No	VLI, LI, ABMI	DT CPU
Los Angeles	518 E TEMPLE ST	90012	5173009904	1.920	1.920	0.000	34.560	Shortfall of Sites	0.149	Regional Commercial	[T][Q]C2-2D-RIO	Community Center	[DM2-G1-5] [CX2-FA] [CPIO]	20	323.173	38.400	Vacant	Industrial - Heavy Manufacturing - Vacant Land, 0	130-5A215 309	No Max	Central City North	No	VLI, LI, ABMI	DT CPU
Los Angeles	518 E TEMPLE ST	90012	5173009904	1.920	1.920	0.000	34.560	Shortfall of Sites	0.148	Regional Commercial	[T][Q]C2-2D-RIO	Community Center	[DM2-G1-5] [CX2-FA] [CPIO]	20	323.358	38.400	Vacant	Industrial - Heavy Manufacturing - Vacant Land, 0	130-5A215 311	No Max	Central City North	No	VLI, LI, ABMI	DT CPU
Los Angeles	524 E TEMPLE ST	90012	5173010906	1.920	1.920	0.000	34.560	Shortfall of Sites	0.148	Community Commercial	C2-1-RIO	Community Center	[DM2-G1-5] [CX2-FA] [CPIO]	20	323.542	38.400		Commercial - Parking Lot (Commercial Use Property) - Lots - Patron or Employee - One Story, 0	130-5A215 313	No Max	Central City North	No	VLI, LI, ABMI	DT CPU
Los Angeles	513 E 9TH ST	90015	5145010026	1.920	1.920	0.000	34.560	Shortfall of Sites	0.158	Light Manufacturing	M2-2D	Markets	[DM1-MK1-5] [IX3-FA] [CPIO]	20	303.035	38.400		Industrial - Light Manufacturing - One Story, 0	126A211 313	No Max	Central City	No	VLI, LI, ABMI	DT CPU

Jurisdiction Name	Site Address/Intersection	5 Digit ZIP Code	Assessor Parcel Number	Very Low-Income	Low-Income	Moderate-Income	Above Moderate-Income	Type of Shortfall	Parcel Size (Acres)	Current General Plan Designation	Current Zoning	Proposed General Plan (GP) Designation	Proposed Zoning	Minimum Density Allowed	Maximum Density Allowed	Total Capacity	Vacant/ Nonvacant	Description of Existing Uses	PIN	Base Density Per Acre	Community Plan Area	Rent Stabalization Ordinance	Income Category	Applicable Rezoning Program (Program informing values in Column Q listed first)
Los Angeles	600 E TEMPLE ST	90012	5173010907	1.920	1.920	0.000	34.560	Shortfall of Sites	0.148	Community Commercial	C2-1-RIO	Community Center	[DM2-G1-5] [CX2-FA] [CPIO]	20	323.729	38.400		Commercial - Parking Lot (Commercial Use Property) - Lots - Patron or Employee - One Story, 0	130-5A215 315	No Max	Central City North	No	VLI, LI, ABMI	DT CPU
Los Angeles	817 S SAN PEDRO ST	90014	5145009002	1.920	1.920	0.000	34.560	Shortfall of Sites	0.156	Light Manufacturing	M2-2D	Markets	[DM1-SH1-5] [IX3-FA] [CPIO]	20	308.138	38.400		Commercial - Office Building - One Story, 0	126A211 318	No Max	Central City	No	VLI, LI, ABMI	DT CPU
Los Angeles	517 E 9TH ST	90015	5145010025	1.920	1.920	0.000	34.560	Shortfall of Sites	0.155	Light Manufacturing	M2-2D	Markets	[DM1-MK1-5] [IX3-FA] [CPIO]	20	309.087	38.400		Industrial - Light Manufacturing - One Story, 0	126A211 322	No Max	Central City	No	VLI, LI, ABMI	DT CPU
Los Angeles	309 E 8TH ST	90014	5145003009	1.920	1.920	0.000	34.560	Shortfall of Sites	0.097	Light Manufacturing	M2-2D	Traditional Core	[HM1-CHC1-5] [CX2-FA] [CPIO]	20	496.802	38.400		Industrial - Light Manufacturing - 6 to 13 Stories, 0	127-5A211 331	No Max	Central City	No	VLI, LI, ABMI	DT CPU
Los Angeles	851 SAN JULIAN ST	90014	5145010024	1.920	1.920	0.000	34.560	Shortfall of Sites	0.155	Light Manufacturing	M2-2D	Markets	[DM1-MK1-5] [IX3-FA] [CPIO]	20	309.405	38.400		Commercial - Department Store - Retail-Warehouse Combo (Levitz, etc.) - One Story, 0	126A211 333	No Max	Central City	No	VLI, LI, ABMI	DT CPU
Los Angeles	1506 S MAIN ST	90015	5133013003	1.920	1.920	0.000	34.560	Shortfall of Sites	0.126	Light Manufacturing	M2-2D	Transit Core	[HB1-G1-5] [CX2-FA] [CPIO]	20	379.829	38.400		Industrial - Light Manufacturing - One Story, 0	124-5A207 343	No Max	Central City	No	VLI, LI, ABMI	DT CPU
Los Angeles	924 WALL ST	90015	5145017020	1.920	1.920	0.000	34.560	Shortfall of Sites	0.155	Light Manufacturing	M2-2D	Markets	[DM1-MK1-5] [IX3-FA] [CPIO]	20	308.927	38.400		Industrial - Light Manufacturing - One Story, 0	126A211 391	No Max	Central City	No	VLI, LI, ABMI	DT CPU
Los Angeles	932 WALL ST	90015	5145017021	1.920	1.920	0.000	34.560	Shortfall of Sites	0.157	Light Manufacturing	M2-2D	Markets	[DM1-MK1-5] [IX3-FA] [CPIO]	20	306.479	38.400		Industrial - Light Manufacturing - Three Stories, 0	126A211 399	No Max	Central City	No	VLI, LI, ABMI	DT CPU
Los Angeles	936 WALL ST	90015	5145017045	1.920	1.920	0.000	34.560	Shortfall of Sites	0.158	Light Manufacturing	M2-2D	Markets	[DM1-MK1-5] [IX3-FA] [CPIO]	20	304.069	38.400		Commercial - Store - One Story, 0	126A211 408	No Max	Central City	No	VLI, LI, ABMI	DT CPU
Los Angeles	0	0	5146025041	1.920	1.920	0.000	34.560	Shortfall of Sites	0.156	Light Manufacturing	M2-2D	Markets	[DM1-SH1-5] [IX3-FA] [CPIO]	20	307.006	38.400		Commercial - Parking Lot (Commercial Use Property) - Lots - Patron or Employee - One Story, 0	126A211 413	No Max	Central City	No	VLI, LI, ABMI	DT CPU
Los Angeles	0	0	5145017026	1.920	1.920	0.000	34.560	Shortfall of Sites	0.156	Regional Commercial	[T][Q]C2-2D-SN	Markets	[DM1-MK1-5] [IX3-FA] [CPIO]	20	308.066	38.400		Commercial - Parking Lot (Commercial Use Property) - Lots - Patron or Employee - One Story, 0	126A211 417	No Max	Central City	No	VLI, LI, ABMI	DT CPU
Los Angeles	0	0	5145017027	1.920	1.920	0.000	34.560	Shortfall of Sites	0.157	Regional Commercial	[T][Q]C2-2D-SN	Markets	[DM1-MK1-5] [IX3-FA] [CPIO]	20	305.461	38.400		Commercial - Parking Lot (Commercial Use Property) - Lots - Patron or Employee - One Story, 0	126A211 425	No Max	Central City	No	VLI, LI, ABMI	DT CPU
Los Angeles	832 S SAN PEDRO ST	90014	5146025023	1.920	1.920	0.000	34.560	Shortfall of Sites	0.158	Light Manufacturing	M2-2D	Markets	[DM1-SH1-5] [IX3-FA] [CPIO]	20	303.176	38.400		Industrial - Warehousing, Distribution, Storage - Warehousing, Distribution, 10,000 to 24,999 SF - One Story, 0	126A211 426	No Max	Central City	No	VLI, LI, ABMI	DT CPU
Los Angeles	935 SAN JULIAN ST	90015	5145017028	1.920	1.920	0.000	34.560	Shortfall of Sites	0.158	Regional Commercial	[T][Q]C2-2D-SN	Markets	[DM1-MK1-5] [IX3-FA] [CPIO]	20	303.349	38.400		Commercial - Parking Lot (Commercial Use Property) - Lots - Patron or Employee - One Story, 0	126A211 433	No Max	Central City	No	VLI, LI, ABMI	DT CPU
Los Angeles	267 N FREMONT AVE	90012	5161001063	1.920	1.920	0.000	34.560	Shortfall of Sites	0.121	Regional Center Commercial	C4-2D	Transit Core	[HB3-G1-5] [CX2-FA] [CPIO]	20	495.983	38.400		Residential - Five or More Units or Apartments (Any Combination) - 5 Stories or More - Pool, 0	133-5A211 126	No Max	Central City	No	VLI, LI, ABMI	DT CPU
Los Angeles	500 E 12TH ST	90015	5145026035	1.920	1.920	0.000	34.560	Shortfall of Sites	0.195	Light Manufacturing	M2-2D	Markets	[DM1-AL1-5] [IX3-FA] [CPIO]	20	307.244	38.400		Commercial - Store Combination - Store and Office Combination - One Story, 0	124-5A209 213	No Max	Central City	No	VLI, LI, ABMI	DT CPU
Los Angeles	505 N FIGUEROA ST	90012	5407002023	1.920	1.920	0.000	34.560	Shortfall of Sites	0.198	Community Commercial	C2-2D	Community Center	[DM1-G1-5] [CX2-FA] [CPIO]	20	303.090	38.400		Residential - Five or More Units or Apartments (Any Combination) - 5 Stories or More, 0	135A213 281	No Max	Central City	No	VLI, LI, ABMI	DT CPU
Los Angeles	1715 IVAR AVE	90028	5546005015	1.920	1.920	0.000	34.560	Shortfall of Sites	0.217	Regional Center Commercial	C4-2D-SN	Regional Center Commercial	VARIOUS, WITH C2 and CPIO	20	221.492	38.400		Commercial - Office Building - One Story, 0	148-5A187 106	108	Hollywood	No	VLI, LI, ABMI	HWD CPU , MURC
Los Angeles	5554 LANKERSHIM BLVD	91601	2350008008	1.920	1.920	0.000	34.560	Shortfall of Sites	0.211	Community Commercial	C2-2D	Regional Mixed Commercial	0	20	227.453	38.400		Commercial - Auto, Recreation Equipment, Construction Equipment Sales and Service - Auto Body Repair Shop - One Story, 0	174B173 1073	No Max	North Hollywood - Valley Village	No	VLI, LI, ABMI	Orange LineTNP , AHO
Los Angeles	7344 VAN NUYS BLVD	91405	2217002037	1.920	1.920	0.000	34.560	Shortfall of Sites	0.337	General Commercial	C2-1VL	Community Center	0	20	142.610	38.400		Commercial - Store Combination - Store and Office Combination - One Story, 0	186B149 591	108	Van Nuys - North Sherman Oaks	No	VLI, LI, ABMI	VNY CPU , ARO
Los Angeles	6920 VAN NUYS BLVD	91405	2217009801	1.920	1.920	0.000	34.560	Shortfall of Sites	0.336	Community Commercial	C2-1L, P-1L	Community Center	0	20	142.887	38.400		Miscellaneous - Government Owned Property, 0	183B149 492	108	Van Nuys - North Sherman Oaks	No	VLI, LI, ABMI	VNY CPU , P
Los Angeles	6901 VAN NUYS BLVD	91405	2219026063	1.920	1.920	0.000	34.560	Shortfall of Sites	0.336	Medium Residential	[Q]R3-1, C2-1L	Community Center	0	20	143.060	38.400		Commercial - Auto, Recreation Equipment, Construction Equipment Sales and Service - Auto Body Repair Shop - One Story, 0	183B149 576	108	Van Nuys - North Sherman Oaks	No	VLI, LI, ABMI	VNY CPU
Los Angeles	0	0	4126001029	19.200	19.200	0.000	0.000	Shortfall of Sites	0.449	Light Manufacturing	M2-1	0	0	20	106.936	38.400		, 0	096B173 130	29	Westchester - Playa del Rey	No	LI	WPDR CPU
Los Angeles	21150 CALIFA ST	91367	2149002019	19.200	19.200	0.000	0.000	Shortfall of Sites	1.433	Regional Center Commercial	(WC)COMMERCE-SN	Regional Center	0	20	27.909	38.400		Industrial - Light Manufacturing - One Story, 0	174B105 17		Canoga Park - Winnetka - Woodland Hills - West Hills	No	LI	CPK CPU , ARO
Los Angeles	6420 PLATT AVE	91307	2036024005	19.200	19.200	0.000	0.000	Shortfall of Sites	0.275	Community Commercial	C1-1VL	Community Center	0	20	145.200	38.400		Commercial - Shopping Center (Neighborhood, Community) - One Story, 0	180B093 982	54	Canoga Park - Winnetka - Woodland Hills - West Hills	No	LI	CPK CPU , DB50, OPP C, AHO
Los Angeles	6412 PLATT AVE	91307	2036024006	19.200	19.200	0.000	0.000	Shortfall of Sites	0.276	Community Commercial	C1-1VL, (T)(Q)C1-1VL	Community Center	0	20	144.974	38.400		Commercial - Commercial - One Story, 0	180B093 984	54	Canoga Park - Winnetka - Woodland Hills - West Hills	No	LI	CPK CPU , ARO, DB50, OPP C, AHO
Los Angeles	6091 W SUNSET BLVD	90028	5545008400	1.920	1.920	0.000	34.560	Shortfall of Sites	0.154	Highway Oriented Commercial	C4-1-SN	Regional Center Commercial	[Q]C2-2D-SN-CPIO	20	259.832	38.400		Commercial - Shopping Center (Neighborhood, Community) - One Story, 0	147A189 50	108	Hollywood	No	VLI, LI, ABMI	HWD CPU , AHO
Los Angeles	5870 HOLLYWOOD BLVD	90028	5545004022	19.200	19.200	0.000	0.000	Shortfall of Sites	0.180	Highway Oriented Commercial	C2-1-SN	Regional Center Commercial	[Q]C2-2D-SN-CPIO	20	222.367	38.400		Commercial - Service Station - Full Service - No Additional Services, 0	148-5A191 180	108	Hollywood	No	LI	HWD CPU , AHO
Los Angeles	7360 W SUNSET BLVD	90046	5550021012	19.200	19.200	0.000	0.000	Shortfall of Sites	0.250	Neighborhood Office Commercial	C4-1D	Neighborhood Commercial	[Q]C4-1VLD-CPIO	20	159.843	38.400		Commercial - Store - One Story, 0	147B181 657	108	Hollywood	No	LI	HWD CPU , AHO
Los Angeles	7951 W SUNSET BLVD	90046	5551017032	19.200	19.200	0.000	0.000	Shortfall of Sites	0.248	Neighborhood Office Commercial	C4-1D	Neighborhood Commercial	[Q]C4-1VL-CPIO	20	161.334	38.400		Commercial - Auto, Recreation Equipment, Construction Equipment Sales and Service - Car Wash Only - One Story, 0	147B177 962	108	Hollywood	No	LI	HWD CPU , AHO
Los Angeles	6251 HOLLYWOOD BLVD	90028	5546030011	1.920	1.920	0.000	34.560	Shortfall of Sites	0.156	Regional Center Commercial	C4-2D-SN	Regional Center Commercial	[Q]C2-2D-SN-CPIO	20	256.238	38.400		Commercial - Parking Lot (Commercial Use Property) - Lots - Patron or Employee - One Story, 0	148-5A189 104	108	Hollywood	No	VLI, LI, ABMI	HWD CPU , MURC
Los Angeles	6838 HOLLYWOOD BLVD	90028	5548006016	1.920	1.920	0.000	34.560	Shortfall of Sites	0.183	Regional Center Commercial	C4-2D-SN	Regional Center Commercial	VARIOUS, WITH C2 and CPIO	20	218.638	38.400		Recreational - Theater - Movie - Indoor - One Story, 0	148-5A185 398	108	Hollywood	No	VLI, LI, ABMI	HWD CPU , MURC
Los Angeles	7833 W SUNSET BLVD	90046	5551020020	19.200	19.200	0.000	0.000	Shortfall of Sites	0.250	Neighborhood Office Commercial	C1-1VL	Neighborhood Commercial	[Q]C1-1XLD-CPIO	20	160.229	38.400		Commercial - Bank, Savings and Loan - One Story, 0	147B177 967	54	Hollywood	No	LI	HWD CPU , ADU, OPP C
Los Angeles	7801 W SUNSET BLVD	90046	5551020001	19.200	19.200	0.000	0.000	Shortfall of Sites	0.248	Neighborhood Office Commercial	C1-1VL	Neighborhood Commercial	[Q]C1-1XLD-CPIO	20	161.455	38.400		Commercial - Store Combination - Store and Office Combination - One Story, 0	147B177 968	54	Hollywood	No	LI	HWD CPU , ARO, OPP C
Los Angeles	12512 CHANDLER BLVD	91607	2346013028	19.200	19.200	0.000	0.000	Shortfall of Sites	0.553	Medium Residential	R3-1	Neighborhood Center	0	20	72.379	38.400		Residential - Five or More Units or Apartments (Any Combination) - 4 Stories or Less - Pool, 0	171B165 152	108	North Hollywood - Valley Village	No	LI	NH CPU , AHO
Los Angeles	11266 OTSEGO ST	91601	2353013043	19.200	19.200	0.000	0.000	Shortfall of Sites	0.180	High Medium Residential	R4-1VL	0	0	20	221.808	38.400		Residential - Five or More Units or Apartments (Any Combination) - 4 Stories or Less - Pool, 0	171B173 934	217	North Hollywood - Valley Village	No	LI	Orange LineTNP , AHO
Los Angeles	3102 SAWTELLE BLVD	90066	4250027902	19.200	19.200	0.000	0.000	Shortfall of Sites	0.375	Medium Residential	R3-1	High Residential	0	20	106.664	38.400		Miscellaneous - Government Owned Property, 0	120B157 502	54	Palms - Mar Vista - Del Rey	No	LI	PMVDR CPU , DB50, AHO
Los Angeles	5538 FULTON AVE	91401	2345001023	19.200	19.200	0.000	0.000	Shortfall of Sites	0.536	General Commercial	[Q]P-1VL, [Q]C2-1VL	Neighborhood Center	0	20	74.639	38.400		Commercial - Auto, Recreation Equipment, Construction Equipment Sales and Service - Wireless Communication Tower - One Story, 0	174B157 682	72	Van Nuys - North Sherman Oaks	No	LI	VNY CPU , P
Los Angeles	12434 SANTA MONICA BLVD	90025	4267031006	19.181	19.181	0.000	0.000	Shortfall of Sites	0.243	Neighborhood Commercial	C2-1VL	Mixed Use Corridor	0	20	148.361	38.362		Commercial - Restaurant, Cocktail Lounge - Restaurant, Cocktail Lounge, Tavern - One Story, 0	126B145 962	54	West Los Angeles	No	LI	DB50 , West WLA CPU, TOPP C, AHO
Los Angeles	6330 FALLBROOK AVE	91367	2039020007	19.181	19.181	0.000	0.000	Shortfall of Sites	0.240	Community Commercial	P-1VL, C2-1VL	Community Center	0	20	141.475	38.362		Commercial - Shopping Center (Regional) - One Story, 0	177B097 12	54	Canoga Park - Winnetka - Woodland Hills - West Hills	No	LI	DB50 , CPK CPU, P
Los Angeles	23710 VANOWEN ST	91307	2034001035	19.181	19.181	0.000	0.000	Shortfall of Sites	0.240	General Commercial	[Q]C2-1VL	Villages	0	20	141.734	38.362		Commercial - Auto, Recreation Equipment, Construction Equipment Sales and Service - Auto Body Repair Shop - 14 to 20 Stories, 0	180B093 96	54	Canoga Park - Winnetka - Woodland Hills - West Hills	No	LI	DB50 , CPK CPU, AHO
Los Angeles	22816 VANOWEN ST	91307	2038040028	19.181	19.181	0.000	0.000	Shortfall of Sites	0.239	Community Commercial	QC2-1VL	Community Center	0	20	142.409	38.362		Commercial - Shopping Center (Regional) - One Story, 0	180B097 719	54	Canoga Park - Winnetka - Woodland Hills - West Hills	No	LI	DB50 , CPK CPU, AHO
Los Angeles	287 26TH ST	90402	4264001012	19.181	19.181	0.000	0.000	Shortfall of Sites	0.486	Neighborhood Commercial	C1-1XLD	0	0	20	82.224	38.362		Commercial - Bank, Savings and Loan - One Story, 0	129B137 580		Brentwood - Pacific Palisades	No	LI	DB50 , OPP C
Los Angeles	19920 VENTURA BLVD	91364	2164001037	19.181	19.181	0.000	0.000	Shortfall of Sites	0.484	Neighborhood Office Commercial	C1-1VLD	0	0	20	82.632	38.362		Commercial - Restaurant, Cocktail Lounge - Restaurant, Cocktail Lounge, Tavern - One Story, 0	174B113 429		Canoga Park - Winnetka - Woodland Hills - West Hills	No	LI	DB50 , OPP C
Los Angeles	16614 VENTURA BLVD	91436	2284007026	19.181	19.181	0.000	0.000	Shortfall of Sites	0.238	Regional Center Commercial	C4-1L	0	0	20	167.550	38.362		Commercial - Store - One Story, 0	168B137 363		Encino - Tarzana	No	LI	DB50 , ENC CPU, MURC, TOPP C, AHO
Los Angeles	14900 VENTURA BLVD	91403	2276004003	19.181	19.181	0.000	0.000	Shortfall of Sites	0.241	Community Commercial	C2-1L	0	0	20	165.780	38.362		Commercial - Office Building - One Story, 0	166-5A149 31		Sherman Oaks - Studio City - Toluca Lake - Cahuenga Pass	No	LI	DB50 , ARO, TOPP C
Los Angeles	580 HILGARD AVE	90024	4360021051	19.181	19.181	0.000	0.000	Shortfall of Sites	0.244	High Density Residential	[Q]R4-1VL	0	0	20	163.965	38.362		Institutional - Church - One Story, 0	135B153 39		Westwood	No	LI	DB50, FBO, ADU

Jurisdiction Name	Site Address/Intersection	5 Digit ZIP Code	Assessor Parcel Number	Very Low-Income	Low-Income	Moderate-Income	Above Moderate-Income	Type of Shortfall	Parcel Size (Acres)	Current General Plan Designation	Current Zoning	Proposed General Plan (GP) Designation	Proposed Zoning	Minimum Density Allowed	Maximum Density Allowed	Total Capacity	Vacant/ Nonvacant	Description of Existing Uses	PIN	Base Density Per Acre	Community Plan Area	Rent Stabalization Ordinance	Income Category	Applicable Rezoning Program (Program informing values in Column Q listed first)
Los Angeles	11690 SAN VICENTE BLVD	90049	4265006072	19.181	19.181	0.000	0.000	Shortfall of Sites	0.243	Community Commercial	C1.5-1VL	0	0	20	164.604	38.362		Commercial - Store - One Story, 0	129B145 43		Brentwood - Pacific Palisades	No	LI	DB50
Los Angeles	20938 VENTURA BLVD	91364	2167024040	19.181	19.181	0.000	0.000	Shortfall of Sites	0.239	General Commercial	C4-1VLD	0	0	20	167.413	38.362		Commercial - Restaurant, Cocktail Lounge - Restaurant, Cocktail Lounge, Tavern - One Story, 0	171B109 90		Canoga Park - Winnetka - Woodland Hills - West Hills	No	LI	DB50
Los Angeles	0	0	5456014068	19.181	19.181	0.000	0.000	Shortfall of Sites	0.242	General Commercial	[Q]C2-1VL-CDO	0	0	20	165.218	38.362		Commercial - Parking Lot (Commercial Use Property) - Lots - Patron or Employee - One Story, 0	148-5A215 328		Northeast Los Angeles	No	LI	DB50
Los Angeles	18980 VENTURA BLVD	91356	2163021022	19.181	19.181	0.000	0.000	Shortfall of Sites	0.239	Community Commercial	C2-1VLD	0	0	20	167.305	38.362		Commercial - Store Combination - Store and Office Combination - One Story, 0	174B121 462		Encino - Tarzana	No	LI	DB50 , ENC CPU, ARO, AHO
Los Angeles	18816 VENTURA BLVD	91356	2161003012	19.181	19.181	0.000	0.000	Shortfall of Sites	0.242	Community Commercial	C2-1VL	0	0	20	165.288	38.362		Commercial - Store - One Story, 0	174B121 526		Encino - Tarzana	No	LI	DB50
Los Angeles	3101 OVERLAND AVE	90034	4254011039	19.181	19.181	0.000	0.000	Shortfall of Sites	0.242	General Commercial	C2-1VL	0	0	20	164.833	38.362		Commercial - Store - One Story, 0	123B161 857		Palms - Mar Vista - Del Rey	No	LI	DB50
Los Angeles	8138 FOOTHILL BLVD	91040	2559001027	19.181	19.181	0.000	0.000	Shortfall of Sites	0.243	General Commercial	C2-1VL	0	0	20	164.611	38.362		Commercial - Office Building - One Story, 0	204B193 1559		Sunland - Tujunga - Lake View Terrace - Shadow Hills - East La Tuna Canyon	No	LI	DB50 , ARO
Los Angeles	16750 SHERMAN WAY	91406	2225017019	0.000	0.000	0.000	38.362	Shortfall of Sites	0.649	Medium Residential	R3-1	Medium Residential	0	0	72.432	38.362		Residential - Five or More Units or Apartments (Any Combination) · 4 Stories or Less - Pool, 0	183B133 129	43	Reseda - West Van Nuys	Yes	ABMI	DB50 , RES CPU, AHO
Los Angeles	11741 SATICOY ST	91605	2317007005	0.000	0.000	0.000	38.362	Shortfall of Sites	0.642	Medium Residential	R3-1-CUGU	0	0	0	83.037	38.362		Residential - Five or More Units or Apartments (Any Combination) · 4 Stories or Less - Pool, 0	186B169 165		Sun Valley - La Tuna Canyon	Yes	ABMI	DB50
Los Angeles	6702 VINELAND AVE	91606	2414022024	0.000	0.000	0.000	38.362	Shortfall of Sites	0.647	Medium Residential	R3-1	0	0	0	82.310	38.362		Residential - Five or More Units or Apartments (Any Combination) · 4 Stories or Less - Pool, 0	180B173 181		North Hollywood - Valley Village	Yes	ABMI	DB50
Los Angeles	2955 S ROBERTSON BLVD	90034	4311031901	0.000	0.000	0.000	38.268	Shortfall of Sites	20.743	Public Facilities	PF-1	0	0	0	153.741	38.268		Miscellaneous - Government Owned Property, 0	123B169 1		West Adams - Baldwin Hills - Leimert	No	ABMI	PF
Los Angeles	17247 NORDHOFF ST	91325	2692006002	19.121	19.121	0.000	0.000	Shortfall of Sites	0.362	Very Low I Residential	RA-1	0	0	20	113.635	38.241		Residential - Single Family Residence - Pool, 1	198B133 585		Northridge	No	LI	OPP RC , ADU
Los Angeles	17255 NORDHOFF ST	91325	2692006003	19.121	19.121	0.000	0.000	Shortfall of Sites	0.362	Very Low I Residential	RA-1	0	0	20	113.635	38.241		Residential - Single Family Residence - Pool, 1	198B133 584		Northridge	No	LI	OPP RC , ADU
Los Angeles	3440 OVERLAND AVE	90034	4314019020	19.114	19.114	0.000	0.000	Shortfall of Sites	0.250	General Commercial	C2-1	Mixed Residential	0	20	147.991	38.227		Industrial - Light Manufacturing - One Story, 1	120B161 620	54	Palms - Mar Vista - Del Rey	No	LI	DB50 , PMVDR CPU, ARO, ADU, AHO
Los Angeles	0	0	4262007031	19.114	19.114	0.000	0.000	Shortfall of Sites	0.250	General Commercial	C2-1VL	Mixed Use Corridor	0	20	148.175	38.227		Commercial - Store Combination - Store and Office Combination - One Story, 1	126B149 352	54	West Los Angeles	No	LI	DB50 , West WLA CPU, ARO, ADU, TOPP C, AHO
Los Angeles	17736 NORDHOFF ST	91325	2768029019	19.101	19.101	0.000	0.000	Shortfall of Sites	0.361	Very Low I Residential	RA-1	0	0	20	113.635	38.202		Residential - Single Family Residence - Pool, 1	198B129 440		Northridge	No	LI	OPP RC , ADU
Los Angeles	129 N SARATOGA ST	90033	5180016039	19.100	19.100	0.000	0.000	Shortfall of Sites	0.240	Low Medium I Residential	[Q]R4-1-CUGU	Neighborhood Center	[LUM2 - G2 - 3][XC1 - 4][CPIO]	20	204.155	38.200		Institutional - Church - One Story, 1	127-5A225 312	108	Boyle Heights	No	LI	BH CPU, FBO
Los Angeles	20103 VANOWEN ST	91306	2135032014	19.100	19.100	0.000	0.000	Shortfall of Sites	0.454	General Commercial	[Q]C2-1VL-RIO	Neighborhood Center	0	20	107.880	38.200		Commercial - Service Station - Full Service - No Additional Services, 1	183B113 890	54	Canoga Park - Winnetka - Woodland Hills - West Hills	No	LI	CPK CPU , AHO
Los Angeles	7545 ETON AVE	91303	2112007005	1.910	1.910	0.000	34.380	Shortfall of Sites	0.126	Low Medium I Residential	R2-1	Medium Residential	[HM1-CHC1-5] [CX2-FA] [CPIO]	20	389.867	38.200		Residential - Single Family Residence, 1	186B105 202	43	Canoga Park - Winnetka - Woodland Hills - West Hills	No	VLI, LI, ABMI	CPK CPU , R2RD
Los Angeles	831 CROCKER ST	90021	5146025040	1.910	1.910	0.000	34.380	Shortfall of Sites	0.161	Light Manufacturing	M2-2D	Markets	[DM1-MK1-5] [IX3-FA]	20	304.067	38.200		Industrial - Warehousing, Distribution, Storage - Warehousing, Distribution, 10,000 to 24,999 SF - One Story, 1	124-5A211 17	No Max	Central City	No	VLI, LI, ABMI	DT CPU
Los Angeles	19271 SHERMAN WAY	91335	2104031008	19.100	19.100	0.000	0.000	Shortfall of Sites	0.343	General Commercial	C2-1VL	Community Center	0	20	142.960	38.200		Commercial - Service Station - Full Service - No Additional Services, 1	183B117 55	54	Reseda - West Van Nuys	No	LI	RES CPU , AHO
Los Angeles	5800 W MANCHESTER AVE	90045	4125013024	19.100	19.100	0.000	0.000	Shortfall of Sites	0.451	General Commercial	[Q]C2-1VL	0	0	20	108.628	38.200		Commercial - Service Station - Full Service - No Additional Services, 1	096B169 556	29	Westchester - Playa del Rey	No	LI	WPDR CPU , AHO
Los Angeles	11115 PALMS BLVD	90034	4251028031	19.092	19.092	0.000	0.000	Shortfall of Sites	0.291	Neighborhood Commercial	C2-1VL	Neighborhood Center	0	20	151.238	38.184		Commercial - Store - One Story, 0	117B157 1180	54	Palms - Mar Vista - Del Rey	No	LI	DB50 , PMVDR CPU, AHO
Los Angeles	4610 LANKERSHIM BLVD	91602	2421029009	1.909	1.909	0.000	34.366	Shortfall of Sites	0.290	Community Commercial	C2-1VL	Community Center (Mixed-Use)	0	20	106.841	38.184		Commercial - Auto, Recreation Equipment, Construction Equipment Sales and Service - New Car Sales and Service - One Story, 0	168B173 918	145	North Hollywood - Valley Village	No	VLI, LI, ABMI	DB50 , NH CPU, AHO
Los Angeles	16422 VENTURA BLVD	91436	2284002055	19.092	19.092	0.000	0.000	Shortfall of Sites	0.290	Regional Center Commercial	C4-1L	0	0	20	164.371	38.184		Commercial - Store - One Story, 0	168B137 401		Encino - Tarzana	No	LI	DB50 , ENC CPU, MURC, TOPP C, AHO
Los Angeles	12600 SHERMAN WAY	91605	2324020028	1.909	1.909	0.000	34.366	Shortfall of Sites	0.289	Highway Oriented Commercial	C2-1VL	Community Center (Mixed-Use) *	0	20	107.376	38.184		Commercial - Auto, Recreation Equipment, Construction Equipment Sales and Service - Auto Body Repair Shop - One Story, 0	183B161 64	145	North Hollywood - Valley Village	No	VLI, LI, ABMI	DB50 , NH CPU
Los Angeles	7805 RESEDA BLVD	91335	2103024012	19.092	19.092	0.000	0.000	Shortfall of Sites	0.290	High Medium Residential	R4-1	Medium Residential	0	20	72.397	38.184		Commercial - Parking Lot (Commercial Use Property) - Lots - Patron or Employee - One Story, 0	189B125 687	43	Reseda - West Van Nuys	No	LI	DB50 , RES CPU, AHO
Los Angeles	13305 VICTORY BLVD	91401	2329024023	19.092	19.092	0.000	0.000	Shortfall of Sites	0.288	Neighborhood Office Commercial	[Q]C1.5-1VL	Neighborhood Center	0	20	72.950	38.184		Commercial - Store Combination - Store and Office Combination - One Story, 0	180B157 949	72	Van Nuys - North Sherman Oaks	No	LI	DB50 , VNY CPU, ARO, AHO
Los Angeles	7805 RESEDA BLVD	91335	2103024011	19.092	19.092	0.000	0.000	Shortfall of Sites	0.289	High Medium Residential	R4-1	Medium Residential	0	20	69.215	38.184		Commercial - Parking Lot (Commercial Use Property) - Lots - Patron or Employee - One Story, 0	189B125 715	43	Reseda - West Van Nuys	No	LI	DB50 , RES CPU, AHO
Los Angeles	14054 VANOWEN ST	91405	2238006053	19.092	19.092	0.000	0.000	Shortfall of Sites	0.290	Neighborhood Office Commercial	[Q]C2-1VL	0	0	20	164.520	38.184		Commercial - Shopping Center (Neighborhood, Community) - One Story, 0	180B153 66		Van Nuys - North Sherman Oaks	No	LI	DB50
Los Angeles	601 W CENTURY BLVD	90044	6050025035	19.092	19.092	0.000	0.000	Shortfall of Sites	0.290	Neighborhood Commercial	C2-1VL-CPIO	0	0	20	164.594	38.184		Commercial - Store - One Story, 0	091-5A207 68		Southeast Los Angeles	No	LI	DB50
Los Angeles	7654 LAUREL CANYON BLVD	91605	2317002038	19.092	19.092	0.000	0.000	Shortfall of Sites	0.574	Medium Residential	(Q)R3-1-CUGU	0	0	20	83.123	38.184		Residential - Five or More Units or Apartments (Any Combination) · 4 Stories or Less - Pool, 0	186B165 89		Sun Valley - La Tuna Canyon	No	LI	DB50
Los Angeles	11045 SHERMAN WAY	91352	2315028018	19.092	19.092	0.000	0.000	Shortfall of Sites	0.287	Neighborhood Office Commercial	C2-1VL	0	0	20	166.337	38.184		Commercial - Office Building - One Story, 0	183B173 98		Sun Valley - La Tuna Canyon	No	LI	DB50 , ARO
Los Angeles	13618 HUBBARD ST	91342	2513009054	19.092	19.092	0.000	0.000	Shortfall of Sites	0.286	Community Commercial	C2-1VL-CPIO	0	0	20	166.889	38.184		Commercial - Service Station - Full Service - No Additional Services, 0	222B157 116		Sylmar	No	LI	DB50
Los Angeles	14040 HUBBARD ST	91342	2517013028	19.092	19.092	0.000	0.000	Shortfall of Sites	0.287	Community Commercial	C2-1VL-CPIO	0	0	20	166.431	38.184		Commercial - Store - One Story, 0	219B153 124		Sylmar	No	LI	DB50
Los Angeles	8325 LAUREL CANYON BLVD	91352	2633006019	19.092	19.092	0.000	0.000	Shortfall of Sites	0.289	Neighborhood Office Commercial	P-1VL, C2-1VL	0	0	20	165.039	38.184		Commercial - Shopping Center (Neighborhood, Community) - One Story, 0	192B165 250		Sun Valley - La Tuna Canyon	No	LI	DB50 , P
Los Angeles	9011 WOODMAN AVE	91331	2639033005	19.092	19.092	0.000	0.000	Shortfall of Sites	0.747	Neighborhood Commercial	[Q]C2-1VL	0	0	20	63.925	38.184		Commercial - Shopping Center (Neighborhood, Community) - One Story, 0	195B153 276		Mission Hills - Panorama City - North Hills	No	LI	DB50
Los Angeles	10101 SAN FERNANDO RD	91331	2624001018	19.092	19.092	0.000	0.000	Shortfall of Sites	0.292	Commercial Manufacturing	C2-1-CUGU	0	0	20	163.403	38.184	Vacant	Commercial - Commercial - Vacant Land, 0	204B161 619		Arleta - Pacoima	No	LI	DB50
Los Angeles	16129 VANOWEN ST	91406	2224025024	19.092	19.092	0.000	0.000	Shortfall of Sites	0.290	Neighborhood Office Commercial	C2-1VL	0	0	20	164.841	38.184		Commercial - Store - One Story, 0	183B141 756		Van Nuys - North Sherman Oaks	No	LI	DB50
Los Angeles	13641 FOOTHILL BLVD	91342	2509015037	19.092	19.092	0.000	0.000	Shortfall of Sites	0.292	Community Commercial	C2-1VL-CPIO	0	0	20	163.498	38.184		Commercial - Service Station - Full Service - Lift, 0	222B157 912		Sylmar	No	LI	DB50
Los Angeles	6151 WHITSETT AVE	91606	2332018025	19.092	19.092	0.000	0.000	Shortfall of Sites	0.572	Medium Residential	R3-1, PB-1	0	0	20	83.416	38.184		Recreational - Athletic and Amusement Facility - Auditorium, Stadium, Amphitheater - One Story, 0	177B161 1099		North Hollywood - Valley Village	No	LI	DB50 , P
Los Angeles	6441 COLDWATER CANYON AVE	91606	2326016002	19.092	19.092	0.000	0.000	Shortfall of Sites	0.573	Neighborhood Office Commercial	[Q]P-1VL, [Q]C1-1VL	Village	0	20	71.616	38.184		Institutional - School (Private) - One Story, 0	180B161 947	108	North Hollywood - Valley Village	No	LI	DB50 , NH CPU, P
Los Angeles	209 LORING AVE	90024	4359001028	19.080	19.080	0.000	0.000	Shortfall of Sites	0.494	Low Residential	R1-1	0	0	20	99.000	38.160		Residential - Single Family Residence - Pool and Misc., 1	141B153 306		Westwood	No	LI	TOC EXP , ADU
Los Angeles	7050 JORDAN AVE	91303	2138004025	0.000	0.000	0.000	38.160	Shortfall of Sites	0.259	Medium Residential	R3-1-RIO	Medium Neighborhood Residential	[DM1-AL1-5] [IX3-FA] [CPIO]	0	204.755	38.160		Residential - Five or More Units or Apartments (Any Combination) · 4 Stories or Less - Pool, 0	183B105 963	43	Canoga Park - Winnetka - Woodland Hills - West Hills	Yes	ABMI	CPK CPU ,
Los Angeles	888 S HOPE STREET	90017	5144020196	1.908	1.908	0.000	34.344	Shortfall of Sites	0.215	Regional Center Commercial	[Q]C4-4D	Transit Core	[HB3-SH1-5] [CX3-FA] [CPIO]	20	493.635	38.160		Commercial - Store Combination - Store and Residential Combination - One Story, 0	127-5A209 40	No Max	Central City	No	VLI, LI, ABMI	DT CPU
Los Angeles	1360 S FIGUEROA ST	90015	5134010024	1.908	1.908	0.000	34.344	Shortfall of Sites	0.214	Regional Commercial	(T)(Q)C2-2-O	Transit Core	[HB5-SH1-5] [CX4-FA] [CPIO-O]	20	496.230	38.160		Commercial - Store Combination - Store and Residential Combination - One Story, 0	126A205 86	No Max	Central City	No	VLI, LI, ABMI	DT CPU
Los Angeles	20131 ROSCOE BLVD	91306	2781017009	19.062	19.062	0.000	0.000	Shortfall of Sites	4.026	Neighborhood Office Commercial	C2-1L, P-1L	0	0	20	94.696	38.124		Commercial - Shopping Center (Neighborhood, Community) - One Story, 0	192B113 499		Chatsworth - Porter Ranch	No	LI	P
Los Angeles	12514 OXNARD ST	91606	2341001010	0.000	0.000	0.000	38.106	Shortfall of Sites	0.613	Low Medium II Residential	[Q]C2-1VL, RD1.5-1	0	0	0	164.763	38.106		Residential - Five or More Units or Apartments (Any Combination) · 4 Stories or Less - Pool, 30	177B161 926		North Hollywood - Valley Village	Yes	ABMI	DB50
Los Angeles	7403 LA TIJERA BLVD	90045	4104017043	0.000	0.000	0.000	38.095	Shortfall of Sites	0.260	General Commercial	C2-1VL	0	0	0	107.861	38.095		Residential - Five or More Units or Apartments (Any Combination) · 4 Stories or Less, 0	099B169 188	43	Westchester - Playa del Rey	Yes	ABMI	DB50 , WPDR CPU, AHO
Los Angeles	10841 WHIPPLE ST	91602	2423019025	0.000	0.000	0.000	38.095	Shortfall of Sites	0.528	Medium Residential	R3-1-RIO	0	0	0	82.044	38.095		Residential - Five or More Units or Apartments (Any Combination) · 4 Stories or Less - Pool, 0	165B177 620		Sherman Oaks - Studio City - Toluca Lake - Cahuenga Pass	Yes	ABMI	DB50

Jurisdiction Name	Site Address/Intersection	5 Digit ZIP Code	Assessor Parcel Number	Very Low-Income	Low-Income	Moderate-Income	Above Moderate-Income	Type of Shortfall	Parcel Size (Acres)	Current General Plan Designation	Current Zoning	Proposed General Plan (GP) Designation	Proposed Zoning	Minimum Density Allowed	Maximum Density Allowed	Total Capacity	Vacant/ Nonvacant	Description of Existing Uses	PIN	Base Density Per Acre	Community Plan Area	Rent Stabalization Ordinance	Income Category	Applicable Rezoning Program (Program informing values in Column Q listed first)
Los Angeles	13820 FOOTHILL BLVD	91342	2509003028	19.048	19.048	0.000	0.000	Shortfall of Sites	0.448	Community Commercial	C2-1VL-CPIO	0	0	20	163.599	38.095		Commercial - Supermarket - Supermarket - 12,000 SF or More - One Story, 0	225B153 418		Sylmar	No	LI	DB50
Los Angeles	8716 SUNLAND BLVD	91352	2404026085	19.048	19.048	0.000	0.000	Shortfall of Sites	0.449	Neighborhood Office Commercial	(Q)C2-1VL-CUGU, C2-1VL-CUGU	0	0	20	163.266	38.095		Commercial - Store - One Story, 0	195B177 526		Sun Valley - La Tuna Canyon	No	LI	DB50
Los Angeles	3456 S SEPULVEDA BLVD	90034	4251028028	19.046	19.046	0.000	0.000	Shortfall of Sites	0.257	Neighborhood Commercial	C2-1VL	Neighborhood Center	0	20	148.090	38.093		Commercial - Supermarket - Supermarket - 12,000 SF or More - One Story, 2	117B157 59	54	Palms - Mar Vista - Del Rey	No	LI	DB50 , PMVDR CPU, AHO
Los Angeles	16600 VENTURA BLVD	91436	2284007018	19.046	19.046	0.000	0.000	Shortfall of Sites	0.256	Regional Center Commercial	C4-1L	0	0	20	164.962	38.093		Commercial - Bank, Savings and Loan - One Story, 2	168B137 367		Encino - Tarzana	No	LI	DB50 , ENC CPU, MURC, TOPP C, AHO
Los Angeles	5924 FALLBROOK AVE	91367	2040003016	19.042	19.042	0.000	0.000	Shortfall of Sites	0.360	Very Low Residential	RA-1	Very Low Residential	[LM2-MU2-5] [RX1-FA] [CPIO]	20	113.635	38.084		Residential - Single Family Residence, 1	177B097 600	1 per lot	Canoga Park - Winnetka - Woodland Hills - West Hills	No	LI	OPP RC , CPK CPU, ADU, AHO
Los Angeles	16900 BURBANK BLVD	91316	2255026017	19.040	19.040	0.000	0.000	Shortfall of Sites	0.515	General Commercial	(Q)C2-1VLD-RIO, (Q)C1-1VLD-RIO, (Q)P-1VLD-RIO	Neighborhood Center	0	20	108.827	38.080		Commercial - Office Building - One Story, 0	174B133 649	54	Encino - Tarzana	No	LI	ENC CPU , ARO, P
Los Angeles	7920 W SUNSET BLVD	90046	5554001012	19.040	19.040	0.000	0.000	Shortfall of Sites	0.349	Neighborhood Office Commercial	C4-1D	Neighborhood Commercial	[Q]C4-1VL-CPIO	20	160.485	38.080		Commercial - Office Building - One Story, 0	147B177 1054	108	Hollywood	No	LI	HWD CPU , ARO, AHO
Los Angeles	7920 W SUNSET BLVD	90046	5554001012	19.040	19.040	0.000	0.000	Shortfall of Sites	0.349	Neighborhood Office Commercial	C4-1D	Neighborhood Commercial	[Q]C4-1VL-CPIO	20	160.485	38.080		Commercial - Office Building - One Story, 0	147B177 1096	108	Hollywood	No	LI	HWD CPU , ARO, AHO
Los Angeles	16649 SHERMAN WAY	91406	2226016018	19.036	19.036	0.000	0.000	Shortfall of Sites	0.296	Limited Commercial	P-1VL, C2-1VL	Community Center	0	20	145.104	38.072		Commercial - Restaurant, Cocktail Lounge - Restaurant, Cocktail Lounge, Tavern - One Story, 1	183B137 38	54	Reseda - West Van Nuys	No	LI	DB50 , RES CPU, P
Los Angeles	20936 DEVONSHIRE ST	91311	2747001092	19.036	19.036	0.000	0.000	Shortfall of Sites	0.297	Community Commercial	P-1, C4-1	0	0	20	164.280	38.072		Commercial - Store - One Story, 1	204B109 174		Chatsworth - Porter Ranch	No	LI	DB50 , P
Los Angeles	0	0	2639033006	19.036	19.036	0.000	0.000	Shortfall of Sites	0.767	Neighborhood Commercial	[Q]C2-1VL	0	0	20	63.652	38.072		Commercial - Shopping Center (Neighborhood, Community) - One Story, 1	195B153 291		Mission Hills - Panorama City - North Hills	No	LI	DB50
Los Angeles	8929 WOODMAN AVE	91331	2639039024	19.036	19.036	0.000	0.000	Shortfall of Sites	0.295	Neighborhood Commercial	P-1VL, [Q]C2-1VL	0	0	20	165.749	38.072		Commercial - Store - One Story, 1	195B153 476		Mission Hills - Panorama City - North Hills	No	LI	DB50 , P
Los Angeles	8328 DE SOTO AVE	91304	2780005020	19.036	19.036	0.000	0.000	Shortfall of Sites	0.294	Neighborhood Office Commercial	(T)(Q)C2-1L	0	0	20	166.216	38.072		Commercial - Shopping Center (Neighborhood, Community) - One Story, 1	192B109 684		Chatsworth - Porter Ranch	No	LI	DB50
Los Angeles	14100 S VERMONT AVE	90247	6119014014	19.032	19.032	0.000	0.000	Shortfall of Sites	0.708	Highway Oriented Commercial	[Q]C2-1-O	0	0	20	83.137	38.064		Commercial - Store - One Story, 9	075B197 98		Harbor Gateway	No	LI	DB50
Los Angeles	5118 BAKMAN AVE	91601	2353003014	0.000	0.000	0.000	38.060	Shortfall of Sites	0.258	High Medium Residential	R4-1VL	0	0	0	220.731	38.060		Residential - Five or More Units or Apartments (Any Combination) · 4 Stories or Less, 11	171B173 813	217	North Hollywood - Valley Village	Yes	ABMI	Orange LineTNP , AHO
Los Angeles	3205 LOS FELIZ BLVD	90039	5594019011	0.000	0.000	0.000	38.003	Shortfall of Sites	5.329	Medium Residential	R3-1-RIO	0	0	0	81.652	38.003		Residential - Five or More Units or Apartments (Any Combination) · 4 Stories or Less - Pool, 279	157-5A205 129		Northeast Los Angeles	Yes	ABMI	DB50
Los Angeles	701 S BROADWAY	90014	5144014038	1.898	1.898	0.000	34.164	Shortfall of Sites	0.224	Regional Center Commercial	[Q]C5-4D-CDO-SN	Traditional Core	[DM4-CHC1-5] [CX4-FA] [SN-CPIO-CDO]	20	325.985	37.960		Commercial - Office Building - 6 to 13 Stories, 0	127-5A209 43	No Max	Central City	No	VLI, LI, ABMI	DT CPU , ARO
Los Angeles	337 S BROADWAY	90013	5149015040	1.898	1.898	0.000	34.164	Shortfall of Sites	0.147	Regional Center Commercial	[Q]C2-4D-CDO-SN	Traditional Core	[HM2-CHC1-5] [CX3-FA] [SN-CPIO-CDO]	20	496.076	37.960		Commercial - Store - Two Stories, 0	130-5A211 127	No Max	Central City	No	VLI, LI, ABMI	DT CPU , ARO
Los Angeles	0	0	5149019035	1.898	1.898	0.000	34.164	Shortfall of Sites	0.148	Regional Center Commercial	[Q]C4-4D-CDO-SN	Traditional Core	[HM2-CHC1-5] [CX3-FA] [SN-CPIO-CDO]	20	493.342	37.960		Commercial - Parking Lot (Commercial Use Property) - Parking Structures - Commercial Parking - 6 to 13 Stories, 0	130-5A211 159	No Max	Central City	No	VLI, LI, ABMI	DT CPU
Los Angeles	17200 ROSCOE BLVD	91325	2204001034	18.973	18.973	0.000	0.000	Shortfall of Sites	0.414	Low Residential	(Q)RD3-1	Low Medium Residential	0	20	113.635	37.946		Residential - Five or More Units or Apartments (Any Combination) · 4 Stories or Less, 6	192B133 281	10	Reseda - West Van Nuys	No	LI	OPP RC , RES CPU, DB50, AHO
Los Angeles	12400 WILSHIRE BLVD	90025	4267035024	18.972	18.972	0.000	0.000	Shortfall of Sites	0.311	General Commercial	[Q]C2-1VL-CDO	0	0	20	179.161	37.943		Commercial - Office Building - 14 to 20 Stories, 0	126B145 459		West Los Angeles	No	LI	ARO , TOPP C
Los Angeles	12400 WILSHIRE BLVD	90025	4267035024	18.972	18.972	0.000	0.000	Shortfall of Sites	0.172	General Commercial	[Q]C2-1VL-CDO	0	0	20	323.541	37.943		Commercial - Office Building - 14 to 20 Stories, 0	126B145 496		West Los Angeles	No	LI	ARO , TOPP C
Los Angeles	12400 WILSHIRE BLVD	90025	4267035024	18.972	18.972	0.000	0.000	Shortfall of Sites	0.172	General Commercial	[Q]C2-1VL-CDO	0	0	20	323.545	37.943		Commercial - Office Building - 14 to 20 Stories, 0	126B145 511		West Los Angeles	No	LI	ARO , TOPP C
Los Angeles	12400 WILSHIRE BLVD	90025	4267035024	18.972	18.972	0.000	0.000	Shortfall of Sites	0.172	General Commercial	[Q]C2-1VL-CDO	0	0	20	323.540	37.943		Commercial - Office Building - 14 to 20 Stories, 0	126B145 524		West Los Angeles	No	LI	ARO , TOPP C
Los Angeles	22555 VICTORY BLVD	91307	2038035025	18.949	18.949	0.000	0.000	Shortfall of Sites	0.358	Low Residential	RA-1	Very Low Residential	0	20	113.635	37.898		Residential - Single Family Residence - Pool, 1	180B097 578	1 per lot	Canoga Park - Winnetka - Woodland Hills - West Hills	No	LI	OPP RC , CPK CPU, ADU, AHO
Los Angeles	16000 VENTURA BLVD	91436	2283011058	18.944	18.944	0.000	0.000	Shortfall of Sites	0.000	0	0	0	0	20	197646.628	37.888		Commercial - Office Building - 6 to 13 Stories, 0	168B141 924		Encino - Tarzana	No	LI	ARO , ENC CPU
Los Angeles	14360 VOSE ST	91405	2217006045	0.000	0.000	0.000	37.840	Shortfall of Sites	0.937	Medium Residential	R3-1	Community Center	0	0	145.140	37.840		Residential - Five or More Units or Apartments (Any Combination) · 4 Stories or Less - Pool, 40	183B149 309	108	Van Nuys - North Sherman Oaks	Yes	ABMI	VNY CPU
Los Angeles	6029 CARLTON WAY	90028	5545006074	0.000	0.000	0.000	37.840	Shortfall of Sites	0.196	High Medium Residential	[Q]R4-1VL	Regional Center Commercial	[Q]C2-2D-SN-CPIO	0	219.332	37.840		Residential - Five or More Units or Apartments (Any Combination) · 4 Stories or Less, 0	148-5A189 191	108	Hollywood	Yes	ABMI	HWD CPU , AHO
Los Angeles	22531 VICTORY BLVD	91307	2038035022	18.901	18.901	0.000	0.000	Shortfall of Sites	0.358	Low Residential	RA-1	Very Low Residential	0	20	113.635	37.801		Residential - Single Family Residence - Pool, 1	180B097 581	1 per lot	Canoga Park - Winnetka - Woodland Hills - West Hills	No	LI	OPP RC , CPK CPU, ADU, AHO
Los Angeles	22547 VICTORY BLVD	91307	2038035024	18.901	18.901	0.000	0.000	Shortfall of Sites	0.358	Low Residential	RA-1	Very Low Residential	0	20	113.635	37.801		Residential - Single Family Residence, 1	180B097 579	1 per lot	Canoga Park - Winnetka - Woodland Hills - West Hills	No	LI	OPP RC , CPK CPU, ADU, AHO
Los Angeles	22539 VICTORY BLVD	91307	2038035023	18.901	18.901	0.000	0.000	Shortfall of Sites	0.358	Low Residential	RA-1	Very Low Residential	0	20	113.635	37.801		Residential - Single Family Residence - Pool, 1	180B097 580	1 per lot	Canoga Park - Winnetka - Woodland Hills - West Hills	No	LI	OPP RC , CPK CPU, ADU, AHO
Los Angeles	1828 E CESAR E CHAVEZ AVE	90033	5174008022	18.900	18.900	0.000	0.000	Shortfall of Sites	0.524	Highway Oriented and Limited Commercial	C2-1-RIO-CUGU	Community Center	[LUM3 - SH3 - 3][XC1 - 4][CPIO]	20	200.311	37.800		Commercial - Professional Building - 6 to 13 Stories, 0	130-5A221 325	108	Boyle Heights	No	LI	BH CPU
Los Angeles	1800 CENTURY PARK E	90067	4319001903	18.898	18.898	0.000	0.000	Shortfall of Sites	1.361	Regional Center Commercial	C2-2-O	0	0	20	163.350	37.795		Commercial - Office Building - 14 to 20 Stories, 0	135B161 47		West Los Angeles	No	LI	MURC , ARO
Los Angeles	22447 VICTORY BLVD	91307	2038035017	18.896	18.896	0.000	0.000	Shortfall of Sites	0.357	Low Residential	RA-1	Very Low Residential	0	20	113.635	37.792		Residential - Single Family Residence - Pool, 1	180B101 771	1 per lot	Canoga Park - Winnetka - Woodland Hills - West Hills	No	LI	OPP RC , CPK CPU, ADU, AHO
Los Angeles	22455 VICTORY BLVD	91307	2038035018	1.890	1.890	0.000	34.013	Shortfall of Sites	0.357	Low Residential	RA-1	Very Low Residential	[MB4-SH1-5] [IX1-FA] [CPIO]	20	113.635	37.792		Residential - Single Family Residence - Pool, 1	180B101 770	1 per lot	Canoga Park - Winnetka - Woodland Hills - West Hills	No	VLI, LI, ABMI	OPP RC , CPK CPU, ADU, AHO
Los Angeles	22429 VICTORY BLVD	91307	2038035015	18.896	18.896	0.000	0.000	Shortfall of Sites	0.357	Low Residential	RA-1	Very Low Residential	0	20	113.635	37.792		Residential - Single Family Residence, 1	180B101 773	1 per lot	Canoga Park - Winnetka - Woodland Hills - West Hills	No	LI	OPP RC , CPK CPU, ADU, AHO
Los Angeles	22511 VICTORY BLVD	91307	2038035020	18.896	18.896	0.000	0.000	Shortfall of Sites	0.357	Low Residential	RA-1	Very Low Residential	[LN1-MU1-5] [RG1-FA] [CPIO]	20	113.635	37.792		Residential - Single Family Residence - Pool, 1	180B101 768	1 per lot	Canoga Park - Winnetka - Woodland Hills - West Hills	No	LI	OPP RC , CPK CPU, ADU, AHO
Los Angeles	22419 VICTORY BLVD	91307	2038035014	1.890	1.890	0.000	34.012	Shortfall of Sites	0.357	Low Residential	RA-1	Very Low Residential	[MB4-G1-5] [CX2-FA] [CPIO]	20	113.635	37.791		Residential - Single Family Residence, 1	180B101 774	1 per lot	Canoga Park - Winnetka - Woodland Hills - West Hills	No	VLI, LI, ABMI	OPP RC , CPK CPU, ADU, AHO
Los Angeles	22501 VICTORY BLVD	91307	2038035019	1.890	1.890	0.000	34.012	Shortfall of Sites	0.357	Low Residential	RA-1	Very Low Residential	[DM1-SH1-5] [IX3-FA] [CPIO]	20	113.635	37.791		Residential - Single Family Residence - Pool, 1	180B101 769	1 per lot	Canoga Park - Winnetka - Woodland Hills - West Hills	No	VLI, LI, ABMI	OPP RC , CPK CPU, ADU, AHO
Los Angeles	22437 VICTORY BLVD	91307	2038035016	18.896	18.896	0.000	0.000	Shortfall of Sites	0.357	Low Residential	RA-1	Very Low Residential	0	20	113.635	37.791		Residential - Single Family Residence, 1	180B101 772	1 per lot	Canoga Park - Winnetka - Woodland Hills - West Hills	No	LI	OPP RC , CPK CPU, ADU, AHO
Los Angeles	1001 S OLIVE ST.	90015	5139009016	1.888	1.888	0.000	33.984	Shortfall of Sites	0.119	High Density Residential	[Q]R5-4D-O	Transit Core	[HB3-G1-5] [CX2-FA] [CPIO-O]	20	493.959	37.760		Commercial - Store Combination - Store and Residential Combination - 14 to 20 Stories, 0	127-5A209 230	No Max	Central City	No	VLI, LI, ABMI	DT CPU , AHO
Los Angeles	505 N FIGUEROA ST	90012	5407002023	1.888	1.888	0.000	33.984	Shortfall of Sites	0.194	Community Commercial	C2-2D	Community Center	[DM1-G1-5] [CX2-FA] [CPIO]	20	304.428	37.760		Residential - Five or More Units or Apartments (Any Combination) · 5 Stories or More, 0	135A213 290	No Max	Central City	No	VLI, LI, ABMI	DT CPU
Los Angeles	614 E 12TH ST	90015	5145026014	1.888	1.888	0.000	33.984	Shortfall of Sites	0.194	Light Manufacturing	M2-2D	Community Center	[DM1-AL1-5] [CX3-FA] [CPIO]	20	304.266	37.760		Commercial - Store - One Story, 0	124-5A211 294	No Max	Central City	No	VLI, LI, ABMI	DT CPU
Los Angeles	2035 HILLHURST AVE	90027	5590007036	18.870	18.870	0.000	0.000	Shortfall of Sites	0.339	Neighborhood Office Commercial	C4-1D	Neighborhood Commercial	[Q]C4-1	20	106.046	37.740		Commercial - Supermarket - Supermarket - 12,000 SF or More - One Story, 0	150B197 362	108	Hollywood	No	LI	DB50 , HWD CPU, AHO
Los Angeles	4705 LAUREL CANYON BLVD	91607	2356037030	18.870	18.870	0.000	0.000	Shortfall of Sites	0.339	Neighborhood Office Commercial	[Q]C2-1VL-RIO	Neighborhood Center	0	20	70.696	37.740		Commercial - Office Building - One Story, 0	168B165 697	108	North Hollywood - Valley Village	No	LI	DB50 , NH CPU, ARO, AHO
Los Angeles	4605 LANKERSHIM BLVD	91602	2421028013	1.887	1.887	0.000	33.966	Shortfall of Sites	0.219	Community Commercial	C2-2	Community Center (Mixed-Use)	0	20	105.113	37.740		Commercial - Office Building - 6 to 13 Stories, 0	168B173 921	145	North Hollywood - Valley Village	No	VLI, LI, ABMI	DB50 , NH CPU, ARO, AHO
Los Angeles	16325 VENTURA BLVD	91436	2260009045	18.870	18.870	0.000	0.000	Shortfall of Sites	0.335	Regional Center Commercial	C4-1L	0	0	20	165.499	37.740		Commercial - Supermarket - Supermarket - 12,000 SF or More - One Story, 0	168B137 350		Encino - Tarzana	No	LI	DB50 , ENC CPU, MURC, TOPP C, AHO
Los Angeles	0	0	2366035036	18.870	18.870	0.000	0.000	Shortfall of Sites	0.335	General Commercial	C2-1VL-RIO	0	0	20	165.803	37.740		Commercial - Shopping Center (Neighborhood, Community) - One Story, 0	162B173 255		Sherman Oaks - Studio City - Toluca Lake - Cahuenga Pass	No	LI	DB50 , TOPP C
Los Angeles	2929 S SEPULVEDA BLVD	90064	4251002016	18.870	18.870	0.000	0.000	Shortfall of Sites	0.337	Community Commercial	C2-1VL	0	0	20	164.915	37.740		Commercial - Shopping Center (Neighborhood, Community) - One Story, 0	120B157 228		West Los Angeles	No	LI	DB50
Los Angeles	22521 VICTORY BLVD	91307	2038035021	18.856	18.856	0.000	0.000	Shortfall of Sites	0.357	Low Residential	RA-1	Very Low Residential	[LN1-MU1-5] [RG1-FA] [CPIO]	20	113.635	37.711		Residential - Single Family Residence - Therapy Pool (Spa), 1	180B101 767	1 per lot	Canoga Park - Winnetka - Woodland Hills - West Hills	No	LI	OPP RC , CPK CPU, ADU, AHO
Los Angeles	9026 WHITE OAK AVE	91325	2768024019	18.840	18.840	0.000	0.000	Shortfall of Sites	0.356	Very Low I Residential	RA-1	0	0	20	113.635	37.680		Residential - Single Family Residence, 1	198B129 444		Northridge	No	LI	OPP RC , ADU

Jurisdiction Name	Site Address/Intersection	5 Digit ZIP Code	Assessor Parcel Number	Very Low-Income	Low-Income	Moderate-Income	Above Moderate-Income	Type of Shortfall	Parcel Size (Acres)	Current General Plan Designation	Current Zoning	Proposed General Plan (GP) Designation	Proposed Zoning	Minimum Density Allowed	Maximum Density Allowed	Total Capacity	Vacant/ Nonvacant	Description of Existing Uses	PIN	Base Density Per Acre	Community Plan Area	Rent Stabalization Ordinance	Income Category	Applicable Rezoning Program (Program informing values in Column Q listed first)
Los Angeles	18253 LASSEN ST	91325	2731023001	18.838	18.838	0.000	0.000	Shortfall of Sites	0.356	Very Low I Residential	RA-1	0	0	20	113.635	37.677		Residential - Single Family Residence, 1	201B125 76		Northridge	No	LI	
Los Angeles	19309 SHERMAN WAY	91335	2116018034	18.826	18.826	0.000	0.000	Shortfall of Sites	0.357	Neighborhood Office Commercial	C2-1VL	0	0	20	164.602	37.651		Commercial - Restaurant, Cocktail Lounge - Fast Food - Auto Oriented - One Story, 0	183B117 54		Reseda - West Van Nuys	No	LI	DB50
Los Angeles	18239 LASSEN ST	91325	2731023002	18.805	18.805	0.000	0.000	Shortfall of Sites	0.356	Very Low I Residential	RA-1	0	0	20	113.635	37.610		Residential - Single Family Residence - Pool, 1	201B125 77		Northridge	No	LI	OPP RC , ADU
Los Angeles	18227 LASSEN ST	91325	2731023003	18.805	18.805	0.000	0.000	Shortfall of Sites	0.356	Very Low I Residential	RA-1	0	0	20	113.635	37.610		Residential - Single Family Residence, 1	201B125 78		Northridge	No	LI	OPP RC , ADU
Los Angeles	11620 WILSHIRE BLVD	90025	4263013103	0.000	0.000	0.000	37.609	Shortfall of Sites	1.126	General Commercial	[Q]C2-2-CDO, P-1, QPB-2	0	0	0	0.000	37.609		Commercial - Professional Building - Medical Dental Building - 6 to 13 Stories, 0	129B145 476		West Los Angeles	No	ABMI	ARO , P
Los Angeles	18215 LASSEN ST	91325	2731023004	18.804	18.804	0.000	0.000	Shortfall of Sites	0.356	Very Low I Residential	RA-1	0	0	20	113.635	37.609		Residential - Single Family Residence - Pool, 1	201B125 79		Northridge	No	LI	OPP RC , ADU
Los Angeles	8745 BALBOA BLVD	91325	2690009009	18.803	18.803	0.000	0.000	Shortfall of Sites	0.356	Very Low I Residential	RA-1	0	0	20	113.635	37.607		Residential - Single Family Residence - Pool, 1	195B133 376		Northridge	No	LI	OPP RC , ADU
Los Angeles	2914 E 4TH ST	90033	5185013016	18.800	18.800	0.000	0.000	Shortfall of Sites	0.231	Low Medium II Residential	[Q]C2-1-CUGU	Neighborhood Center	[LUM2 - G2 - 3][XC1 - 4][CPIO]	20	203.283	37.600		Institutional - Church - One Story, 0	124-5A225 456	108	Boyle Heights	No	LI	BH CPU, FBO
Los Angeles	960 S SOTO ST	90023	5189009049	18.800	18.800	0.000	0.000	Shortfall of Sites	0.444	Low Medium II Residential	OS-1XL-CUGU, R2-1-CUGU	Community Center	[LUM2 - G2 - 3][XC1 - 4][CPIO]	20	105.914	37.600		Miscellaneous - Government Owned Property, 0	123A221 266	108	Boyle Heights	No	LI	BH CPU
Los Angeles	1165 S SOTO ST	90023	5170006004	18.800	18.800	0.000	0.000	Shortfall of Sites	0.232	Light Manufacturing	MR2-1-CUGU	Community Center	[LUM2 - G2 - 3][XG2 - 4][CPIO]	20	202.245	37.600		Industrial - Light Manufacturing - One Story, 0	121-5A221 20	108	Boyle Heights	No	LI	BH CPU
Los Angeles	3400 WHITTIER BLVD	90023	5188017030	18.800	18.800	0.000	0.000	Shortfall of Sites	0.234	Highway Oriented and Limited Commercial	C1.5-1-CUGU	Community Center	[LUM2 - G2 - 3][XC1 - 4][CPIO]	20	201.049	37.600		Commercial - Parking Lot (Commercial Use Property) - Lots - Patron or Employee - One Story, 0	121-5A227 129	108	Boyle Heights	No	LI	BH CPU
Los Angeles	7441 CANOGA AVE	91303	2111006007	18.800	18.800	0.000	0.000	Shortfall of Sites	0.441	Limited Manufacturing	MR1-1VL	Neighborhood Center	0	20	106.697	37.600		Commercial - Store Combination - Store and Office Combination - One Story, 0	186B105 466	54	Canoga Park - Winnetka - Woodland Hills - West Hills	No	LI	CPK CPU ,
Los Angeles	6940 OWENSMOUTH AVE	91303	2138007029	1.880	1.880	0.000	33.840	Shortfall of Sites	0.173	General Commercial	(T)(Q)RAS4-1VL-RIO	Community Center	[HB2-G1-5] [CX2-FA] [CPIO-O]	20	272.141	37.600	Vacant	Residential - Single Family Residence - Vacant Land, 0	183B105 681	54	Canoga Park - Winnetka - Woodland Hills - West Hills	No	VLI, LI, ABMI	CPK CPU ,
Los Angeles	501 W OLYMPIC BLVD	90015	5139007047	1.880	1.880	0.000	33.840	Shortfall of Sites	0.094	High Density Residential	[Q]R5-4D	Transit Core	[HB3-G1-5] [CX2-FA] [CPIO]	20	498.624	37.600		Residential - Five or More Units or Apartments (Any Combination) · 5 Stories or More - Pool, 0	127-5A207 178	No Max	Central City	No	VLI, LI, ABMI	DT CPU , AHO
Los Angeles	1021 SAN JULIAN ST	90015	5145019015	1.880	1.880	0.000	33.840	Shortfall of Sites	0.152	Regional Commercial	[T][Q]C2-2D-SN	Markets	[DM1-MK1-5] [IX3-FA] [CPIO]	20	308.459	37.600		Commercial - Wholesale and Manufacturing Outlet - One Story, 0	124-5A211 59	No Max	Central City	No	VLI, LI, ABMI	DT CPU , ARO
Los Angeles	1125 S SAN PEDRO ST	90015	5145025009	1.880	1.880	0.000	33.840	Shortfall of Sites	0.152	Regional Commercial	[T][Q]C2-2D-SN	Community Center	[DM1-SH1-5] [CX3-FA] [CPIO]	20	308.751	37.600		Commercial - Wholesale and Manufacturing Outlet - One Story, 0	124-5A211 215	No Max	Central City	No	VLI, LI, ABMI	DT CPU , ARO
Los Angeles	1311 S HILL ST	90015	5134025005	1.880	1.880	0.000	33.840	Shortfall of Sites	0.122	Community Commercial	C2-2D-O	Transit Core	[HB2-G1-5] [CX2-FA] [CPIO-O]	20	386.473	37.600		Commercial - Wholesale and Manufacturing Outlet - One Story, 0	126A207 305	No Max	Central City	No	VLI, LI, ABMI	DT CPU , ARO
Los Angeles	829 S LOS ANGELES ST	90014	5145014004	1.880	1.880	0.000	33.840	Shortfall of Sites	0.094	Light Manufacturing	M2-2D	Traditional Core	[HM1-CHC1-5] [CX2-FA] [CPIO]	20	501.063	37.600		Industrial - Light Manufacturing - One Story, 0	126A211 10	No Max	Central City	No	VLI, LI, ABMI	DT CPU
Los Angeles	843 S LOS ANGELES ST	90014	5145014003	1.880	1.880	0.000	33.840	Shortfall of Sites	0.094	Light Manufacturing	M2-2D	Traditional Core	[HM1-CHC1-5] [CX2-FA] [CPIO]	20	497.823	37.600		Industrial - Light Manufacturing - Five Stories, 0	126A211 15	No Max	Central City	No	VLI, LI, ABMI	DT CPU
Los Angeles	843 S LOS ANGELES ST	90014	5145014003	1.880	1.880	0.000	33.840	Shortfall of Sites	0.095	Light Manufacturing	M2-2D	Traditional Core	[HM1-CHC1-5] [CX2-FA] [CPIO]	20	496.220	37.600		Industrial - Light Manufacturing - Five Stories, 0	126A211 22	No Max	Central City	No	VLI, LI, ABMI	DT CPU
Los Angeles	841 S LOS ANGELES ST	90014	5145014002	1.880	1.880	0.000	33.840	Shortfall of Sites	0.095	Light Manufacturing	M2-2D	Traditional Core	[HM1-CHC1-5] [CX2-FA] [CPIO]	20	494.629	37.600		Commercial - Office Building - Loft-type Buildings - One Story, 0	126A211 27	No Max	Central City	No	VLI, LI, ABMI	DT CPU
Los Angeles	841 S LOS ANGELES ST	90014	5145014002	1.880	1.880	0.000	33.840	Shortfall of Sites	0.094	Light Manufacturing	M2-2D	Traditional Core	[HM1-CHC1-5] [CX2-FA] [CPIO]	20	498.672	37.600		Commercial - Office Building - Loft-type Buildings - One Story, 0	126A211 33	No Max	Central City	No	VLI, LI, ABMI	DT CPU
Los Angeles	1615 S LOS ANGELES ST	90015	5133014013	1.880	1.880	0.000	33.840	Shortfall of Sites	0.122	Light Manufacturing	M2-2D	Transit Core	[HB1-G1-5] [CX2-FA] [CPIO]	20	385.569	37.600		Commercial - Store - One Story, 0	123A207 48	No Max	Central City	No	VLI, LI, ABMI	DT CPU
Los Angeles	118 E 12TH ST	90015	5139027015	1.880	1.880	0.000	33.840	Shortfall of Sites	0.122	Light Manufacturing	M2-2D	Transit Core	[HB1-G1-5] [CX2-FA] [CPIO]	20	385.328	37.600		Commercial - Wholesale and Manufacturing Outlet - One Story, 0	124-5A209 54	No Max	Central City	No	VLI, LI, ABMI	DT CPU
Los Angeles	1500 MAPLE AVE	90015	5133021027	1.880	1.880	0.000	33.840	Shortfall of Sites	0.152	Light Manufacturing	M2-2D	Markets	[DM1-G1-5] [IX3-FA] [CPIO]	20	308.623	37.600		Industrial - Warehousing, Distribution, Storage - Warehousing, Distribution, Under 10,000 SF - One Story, 0	123A209 88	No Max	Central City	No	VLI, LI, ABMI	DT CPU
Los Angeles	1512 MAPLE AVE	90015	5133021024	1.880	1.880	0.000	33.840	Shortfall of Sites	0.154	Light Manufacturing	M2-2D	Markets	[DM1-G1-5] [IX3-FA] [CPIO]	20	305.166	37.600		Industrial - Warehousing, Distribution, Storage - Warehousing, Distribution, Under 10,000 SF - One Story, 0	123A209 94	No Max	Central City	No	VLI, LI, ABMI	DT CPU
Los Angeles	1101 SAN JULIAN ST	90015	5145024013	1.880	1.880	0.000	33.840	Shortfall of Sites	0.154	Light Manufacturing	M2-2D	Markets	[DM1-G1-5] [IX3-FA] [CPIO]	20	304.819	37.600		Commercial - Wholesale and Manufacturing Outlet - One Story, 0	124-5A211 115	No Max	Central City	No	VLI, LI, ABMI	DT CPU
Los Angeles	325 W 17TH ST	90015	5134014019	1.880	1.880	0.000	33.840	Shortfall of Sites	0.094	Community Commercial	C2-2D-O	Transit Core	[HB3-G1-5] [CX3-FA] [CPIO-O]	20	500.190	37.600	Vacant	Residential - Five or More Units or Apartments (Any Combination) · 4 Stories or Less - Vacant Land, 0	124-5A205 134	No Max	Central City	No	VLI, LI, ABMI	DT CPU
Los Angeles	245 S MAIN ST	90012	5149006004	1.880	1.880	0.000	33.840	Shortfall of Sites	0.095	Regional Center Commercial	C4-4D	Transit Core	[HB5-G1-5] [CX3-FA] [CPIO]	20	495.377	37.600		Commercial - Store - One Story, 0	130-5A213 142	No Max	Central City	No	VLI, LI, ABMI	DT CPU
Los Angeles	700 S MAIN ST	90014	5145001016	1.880	1.880	0.000	33.840	Shortfall of Sites	0.144	Light Manufacturing	M2-2D	Traditional Core	[DM3-CHC1-5] [CX2-FA] [CPIO]	20	325.596	37.600		Commercial - Department Store - Retail-Warehouse Combo (Levitz, etc.) - One Story, 0	127-5A211 156	No Max	Central City	No	VLI, LI, ABMI	DT CPU
Los Angeles	0	0	5407015002	1.880	1.880	0.000	33.840	Shortfall of Sites	0.153	Community Commercial	R5-2D	Community Center	[DM1-G1-5] [CX2-FA] [CPIO]	20	308.043	37.600	Vacant	Residential - Single Family Residence - Vacant Land, 0	133-5A213 163	No Max	Central City	No	VLI, LI, ABMI	DT CPU
Los Angeles	210 E OLYMPIC BLVD	90015	5145020052	1.880	1.880	0.000	33.840	Shortfall of Sites	0.095	Light Manufacturing	M2-2D	Traditional Core	[HM1-CHC1-5] [CX2-FA] [CPIO]	20	492.795	37.600		Commercial - Wholesale and Manufacturing Outlet - One Story, 0	126A209 171	No Max	Central City	No	VLI, LI, ABMI	DT CPU
Los Angeles	528 E 15TH ST	90015	5133029904	1.880	1.880	0.000	33.840	Shortfall of Sites	0.154	Light Manufacturing	M2-2D	Markets	[DM1-SH1-5] [IX3-FA] [CPIO]	20	305.833	37.600		Miscellaneous - Government Owned Property, 0	123A209 193	No Max	Central City	No	VLI, LI, ABMI	DT CPU
Los Angeles	707 E 4TH ST	90013	5147001007	1.880	1.880	0.000	33.840	Shortfall of Sites	0.145	Light Manufacturing	M2-2D-O	Community Center	[DM2-G1-5] [CX2-FA] [CPIO-O]	20	324.688	37.600		Industrial - Warehousing, Distribution, Storage - Warehousing, Distribution, Under 10,000 SF - 6 to 13 Stories, 0	127-5A215 202	No Max	Central City	No	VLI, LI, ABMI	DT CPU
Los Angeles	1224 WALL ST	90015	5145026007	1.880	1.880	0.000	33.840	Shortfall of Sites	0.155	Light Manufacturing	M2-2D	Markets	[DM1-AL1-5] [IX3-FA] [CPIO]	20	303.450	37.600		Commercial - Wholesale and Manufacturing Outlet - One Story, 0	124-5A209 253	No Max	Central City	No	VLI, LI, ABMI	DT CPU
Los Angeles	1035 MAPLE AVE	90015	5145020048	1.880	1.880	0.000	33.840	Shortfall of Sites	0.154	Light Manufacturing	M2-2D	Markets	[DM1-MK1-5] [IX3-FA] [CPIO]	20	305.613	37.600		Commercial - Wholesale and Manufacturing Outlet - Two Stories, 0	126A209 254	No Max	Central City	No	VLI, LI, ABMI	DT CPU
Los Angeles	1035 MAPLE AVE	90015	5145020048	1.880	1.880	0.000	33.840	Shortfall of Sites	0.155	Light Manufacturing	M2-2D	Markets	[DM1-MK1-5] [IX3-FA] [CPIO]	20	303.066	37.600		Commercial - Wholesale and Manufacturing Outlet - Two Stories, 0	126A209 261	No Max	Central City	No	VLI, LI, ABMI	DT CPU
Los Angeles	414 E 9TH ST	90015	5145017003	1.880	1.880	0.000	33.840	Shortfall of Sites	0.154	Light Manufacturing	M2-2D	Markets	[DM1-MK1-5] [IX3-FA] [CPIO]	20	305.900	37.600		Industrial - Light Manufacturing - Four Stories, 0	126A211 287	No Max	Central City	No	VLI, LI, ABMI	DT CPU
Los Angeles	937 MAPLE AVE	90015	5145016031	1.880	1.880	0.000	33.840	Shortfall of Sites	0.153	Light Manufacturing	M2-2D	Markets	[DM1-MK1-5] [IX3-FA] [CPIO]	20	306.610	37.600		Industrial - Light Manufacturing - One Story, 0	126A211 288	No Max	Central City	No	VLI, LI, ABMI	DT CPU
Los Angeles	1188 S SAN PEDRO ST	90015	5132012105	1.880	1.880	0.000	33.840	Shortfall of Sites	0.153	Light Manufacturing	M2-2D	Markets	[DM1-SH1-5] [IX3-FA] [CPIO]	20	307.378	37.600		Commercial - Store, 0	124-5A211 297	No Max	Central City	No	VLI, LI, ABMI	DT CPU
Los Angeles	432 E TEMPLE ST	90012	5173008909	1.880	1.880	0.000	33.840	Shortfall of Sites	0.143	Heavy Manufacturing	M3-1-CDO-RIO	Community Center	[DM2-SH2-5] [CX2-FA] [CPIO-CDO]	20	327.902	37.600		Commercial - Professional Building - Medical Dental Building - One Story, 0	130-5A215 299	No Max	Central City North	No	VLI, LI, ABMI	DT CPU
Los Angeles	823 S LOS ANGELES ST	90014	5145014005	1.880	1.880	0.000	33.840	Shortfall of Sites	0.094	Light Manufacturing	M2-2D	Traditional Core	[HM1-CHC1-5] [CX2-FA] [CPIO]	20	498.418	37.600		Industrial - Light Manufacturing - Four Stories, 0	127-5A211 312	No Max	Central City	No	VLI, LI, ABMI	DT CPU
Los Angeles	0	0	5145017039	1.880	1.880	0.000	33.840	Shortfall of Sites	0.154	Light Manufacturing	M2-2D	Markets	[DM1-AL1-5] [IX3-FA] [CPIO]	20	306.109	37.600		Commercial - Parking Lot (Commercial Use Property) - Lots - Patron or Employee - One Story, 0	126A211 316	No Max	Central City	No	VLI, LI, ABMI	DT CPU
Los Angeles	829 S LOS ANGELES ST	90014	5145014004	1.880	1.880	0.000	33.840	Shortfall of Sites	0.093	Light Manufacturing	M2-2D	Traditional Core	[HM1-CHC1-5] [CX2-FA] [CPIO]	20	502.701	37.600		Industrial - Light Manufacturing - One Story, 0	127-5A211 324	No Max	Central City	No	VLI, LI, ABMI	DT CPU
Los Angeles	916 WALL ST	90015	5145017018	1.880	1.880	0.000	33.840	Shortfall of Sites	0.153	Light Manufacturing	M2-2D	Markets	[DM1-MK1-5] [IX3-FA] [CPIO]	20	307.408	37.600		Industrial - Light Manufacturing - One Story, 0	126A211 371	No Max	Central City	No	VLI, LI, ABMI	DT CPU
Los Angeles	920 WALL ST	90015	5145017019	1.880	1.880	0.000	33.840	Shortfall of Sites	0.154	Light Manufacturing	M2-2D	Markets	[DM1-MK1-5] [IX3-FA] [CPIO]	20	304.930	37.600		Commercial - Store - One Story, 0	126A211 383	No Max	Central City	No	VLI, LI, ABMI	DT CPU
Los Angeles	917 SAN JULIAN ST	90015	5145017038	1.880	1.880	0.000	33.840	Shortfall of Sites	0.153	Light Manufacturing	M2-2D	Markets	[DM1-MK1-5] [IX3-FA] [CPIO]	20	306.953	37.600		Commercial - Store, 0	126A211 398	No Max	Central City	No	VLI, LI, ABMI	DT CPU
Los Angeles	1200 E 5TH ST	90013	5163023001	1.880	1.880	0.000	33.840	Shortfall of Sites	0.207	Heavy Manufacturing	M3-1-RIO	Hybrid Industrial	[MB3-CDF1-5] [IX4-FA] [CPIO]	20	227.476	37.600		Commercial - Restaurant, Cocktail Lounge - Restaurant, Cocktail Lounge, Tavern - One Story, 0	127-5A215 420	No Max	Central City North	No	VLI, LI, ABMI	DT CPU
Los Angeles	1263 BISHOPS RD	90012	5414019010	18.800	18.800	0.000	0.000	Shortfall of Sites	0.412	Medium Residential	[Q]R3-1	Medium Neighborhood Residential	[LN1-SH2-5] [RX1-FA] [CPIO]	20	114.139	37.600		Institutional - Homes for Aged and Others - One Story, 0	136-5A215 604	No Max	Central City North	No	LI	DT CPU
Los Angeles	800 N WESTERN AVE	90029	5535018003	18.800	18.800	0.000	0.000	Shortfall of Sites	0.296	Neighborhood Office Commercial	C4-1D	Neighborhood Commercial	[Q]C4-2D-CPIO	20	158.741	37.600		Commercial - Service Station - With Car Wash - No Additional Services, 0	141B193 361	54	Hollywood	No	LI	HWD CPU , AHO
Los Angeles	716 N WESTERN AVE	90029	5535018028	18.800	18.800	0.000	0.000	Shortfall of Sites	0.296	Neighborhood Office Commercial	C4-1D	Neighborhood Commercial	[Q]C4-2D-CPIO	20	158.754	37.600		Commercial - Store - One Story, 0	141B193 466	54	Hollywood	No	LI	HWD CPU , AHO

Jurisdiction Name	Site Address/Intersection	5 Digit ZIP Code	Assessor Parcel Number	Very Low-Income	Low-Income	Moderate-Income	Above Moderate-Income	Type of Shortfall	Parcel Size (Acres)	Current General Plan Designation	Current Zoning	Proposed General Plan (GP) Designation	Proposed Zoning	Minimum Density Allowed	Maximum Density Allowed	Total Capacity	Vacant/ Nonvacant	Description of Existing Uses	PIN	Base Density Per Acre	Community Plan Area	Rent Stabalization Ordinance	Income Category	Applicable Rezoning Program (Program informing values in Column Q listed first)
Los Angeles	6363 SANTA MONICA BLVD	90038	5533008011	18.800	18.800	0.000	0.000	Shortfall of Sites	0.296	Highway Oriented Commercial	C2-1D-SN	Community Commercial	[Q]C2-2D-SN-CPIO	20	158.987	37.600		Industrial - Light Manufacturing - One Story, 0	144B185 688	108	Hollywood	No	LI	HWD CPU , ARO
Los Angeles	6662 HOLLYWOOD BLVD	90028	5547014012	1.880	1.880	0.000	33.840	Shortfall of Sites	0.214	Regional Center Commercial	C4-2D-SN	Regional Center Commercial	C2-2D-SN-CPIO	20	219.554	37.600		Commercial - Store - One Story, 0	148-5A185 139	108	Hollywood	No	VLI, LI, ABMI	HWD CPU , MURC
Los Angeles	13001 VICTORY BLVD	91606	2326016017	18.800	18.800	0.000	0.000	Shortfall of Sites	0.655	Medium Residential	R1-1, R3-1, [Q]C1-1VL	Village	0	20	71.741	37.600		Institutional - Church - One Story, 0	180B161 1030	108	North Hollywood - Valley Village	No	LI	NH CPU, FBO
Los Angeles	5658 SEPULVEDA BLVD	91411	2243003025	18.800	18.800	0.000	0.000	Shortfall of Sites	0.307	General Commercial	C2-1VL-RIO	Neighborhood Commercial	0	20	153.216	37.600		Commercial - Store Combination - Store and Office Combination - One Story, 0	174B145 339	No Max	Van Nuys - North Sherman Oaks	No	LI	Orange LineTNP , ARO, AHO
Los Angeles	0	0	2350013917	1.880	1.880	0.000	33.840	Shortfall of Sites	0.206	Community Commercial	C4-2D	Regional Mixed Commercial	0	20	228.063	37.600	Vacant	Miscellaneous - Government Owned Property - Vacant Land, 0	171B173 1397	No Max	North Hollywood - Valley Village	No	VLI, LI, ABMI	Orange LineTNP , AHO
Los Angeles	5900 SEPULVEDA BLVD	91411	2243019019	18.800	18.800	0.000	0.000	Shortfall of Sites	0.597	Neighborhood Office Commercial	C1.5-1VL-RIO, P-1VL-RIO	Neighborhood Commercial	0	20	78.780	37.600		Commercial - Office Building - One Story, 0	174B145 18	No Max	Van Nuys - North Sherman Oaks	No	LI	Orange LineTNP , ARO, P
Los Angeles	6254 SEPULVEDA BLVD	91411	2242010021	18.800	18.800	0.000	0.000	Shortfall of Sites	0.696	General Commercial	C2-1VL-RIO, P-1VL-RIO	Neighborhood Commercial	0	20	67.554	37.600		Industrial - Light Manufacturing - One Story, 0	177B145 171	No Max	Van Nuys - North Sherman Oaks	No	LI	Orange LineTNP , ARO, P
Los Angeles	6641 VAN NUYS BLVD	91405	2236010032	1.880	1.880	0.000	33.840	Shortfall of Sites	0.325	Community Commercial	[Q]P-1L-CDO	Community Center	0	20	144.569	37.600		Commercial - Store - One Story, 0	180B149 270	108	Van Nuys - North Sherman Oaks	No	VLI, LI, ABMI	VNY CPU , P
Los Angeles	7241 SEPULVEDA BLVD	91405	2222027018	18.800	18.800	0.000	0.000	Shortfall of Sites	0.433	General Commercial	(Q)P-1VL, C2-1VL, (Q)C2-1VL	Village	0	20	108.555	37.600	Vacant	Commercial - Commercial - Vacant Parcel with Existing Non-structural Other Imps., 0	183B145 33	72	Van Nuys - North Sherman Oaks	No	LI	VNY CPU , P
Los Angeles	7160 VAN NUYS BLVD	91405	2217007053	1.880	1.880	0.000	33.840	Shortfall of Sites	0.327	Community Commercial	C2-1L	Community Center	0	20	143.584	37.600		Commercial - Shopping Center (Neighborhood, Community) - One Story, 0	183B149 97	108	Van Nuys - North Sherman Oaks	No	VLI, LI, ABMI	VNY CPU
Los Angeles	14400 VOSE ST	91405	2217007046	1.880	1.880	0.000	33.840	Shortfall of Sites	0.326	Medium Residential	R3-1	Community Center	0	20	144.125	37.600		Residential - Five or More Units or Apartments (Any Combination) · 4 Stories or Less - Pool, 0	183B149 308	108	Van Nuys - North Sherman Oaks	No	VLI, LI, ABMI	VNY CPU
Los Angeles	17808 NORDHOFF ST	91325	2768029018	18.770	18.770	0.000	0.000	Shortfall of Sites	0.355	Very Low I Residential	RA-1	0	0	20	113.635	37.541		Residential - Single Family Residence - Pool, 1	198B129 446		Northridge	No	LI	OPP RC , ADU
Los Angeles	21555 OXNARD ST	91367	2146005178	0.000	0.000	0.000	37.534	Shortfall of Sites	6.275	Regional Center Commercial	(WC)DOWNTOWN-SN	Regional Center	[MM1-CDR1-5] [IX4-FA] [CPIO]	0	7.477	37.534		Commercial - Office Building - 6 to 13 Stories, 0	177B105 115		Canoga Park - Winnetka - Woodland Hills - West Hills	No	ABMI	ARO , CPK CPU
Los Angeles	12839 MCLENNAN AVE	91344	2609002011	18.750	18.750	0.000	0.000	Shortfall of Sites	0.355	Very Low I Residential	RA-1	0	0	20	113.635	37.499		Residential - Single Family Residence, 1	222B133 495		Granada Hills - Knollwood	No	LI	OPP RC , ADU
Los Angeles	145 S SPRING ST	90012	5149001003	1.872	1.872	0.000	33.696	Shortfall of Sites	0.146	Regional Center Commercial	C2-4D-SN	Transit Core	[HB4-SH1-5] [CX3-FA] [SN-CPIO]	20	493.248	37.440		Commercial - Office Building - 6 to 13 Stories, 0	130-5A213 27	No Max	Central City	No	VLI, LI, ABMI	DT CPU , ARO
Los Angeles	719 S BROADWAY	90014	5144014037	1.872	1.872	0.000	33.696	Shortfall of Sites	0.222	Regional Center Commercial	[Q]C5-4D-CDO-SN	Traditional Core	[DM4-CHC1-5] [CX4-FA] [SN-CPIO-CDO]	20	323.719	37.440		Commercial - Store Combination - Store and Office Combination - Three Stories, 0	127-5A209 53	No Max	Central City	No	VLI, LI, ABMI	DT CPU , ARO
Los Angeles	725 S BROADWAY	90012	5144014036	1.872	1.872	0.000	33.696	Shortfall of Sites	0.223	Regional Center Commercial	[Q]C5-4D-CDO-SN	Traditional Core	[DM4-CHC1-5] [CX4-FA] [SN-CPIO-CDO]	20	322.750	37.440		Commercial - Store Combination - Store and Office Combination - Three Stories, 0	127-5A209 60	No Max	Central City	No	VLI, LI, ABMI	DT CPU , ARO
Los Angeles	915 WILSHIRE BLVD	90017	5144007040	1.872	1.872	0.000	33.696	Shortfall of Sites	0.145	Regional Center Commercial	C2-4D	Transit Core	[HB5-G1-5] [CX3-FA] [CPIO]	20	495.088	37.440		Commercial - Office Building - Over 20 Stories, 0	130-5A209 142	No Max	Central City	No	VLI, LI, ABMI	DT CPU , ARO
Los Angeles	612 S BROADWAY	90014	5144002019	1.872	1.872	0.000	33.696	Shortfall of Sites	0.222	Regional Center Commercial	[Q]C5-4D-CDO-SN	Traditional Core	[DM4-CHC1-5] [CX4-FA] [SN-CPIO-CDO]	20	323.677	37.440		Commercial - Store - 6 to 13 Stories, 0	129A211 216	No Max	Central City	No	VLI, LI, ABMI	DT CPU , ARO
Los Angeles	437 S BROADWAY	90013	5149026008	1.872	1.872	0.000	33.696	Shortfall of Sites	0.223	Regional Center Commercial	[Q]C2-4D-CDO-SN	Traditional Core	[DM4-CHC1-5] [CX4-FA] [SN-CPIO-CDO]	20	322.200	37.440		Commercial - Department Store - One Story, 0	129A211 47	No Max	Central City	No	VLI, LI, ABMI	DT CPU
Los Angeles	817 W 8TH ST	90017	5144010027	1.872	1.872	0.000	33.696	Shortfall of Sites	0.144	Regional Center Commercial	C2-4D	Transit Core	[HB5-SH1-5] [CX4-FA] [CPIO]	20	498.767	37.440		Commercial - Parking Lot (Commercial Use Property) - Lots - Patron or Employee - One Story, 0	129A209 94	No Max	Central City	No	VLI, LI, ABMI	DT CPU
Los Angeles	817 W 8TH ST	90017	5144010027	1.872	1.872	0.000	33.696	Shortfall of Sites	0.145	Regional Center Commercial	C2-4D	Transit Core	[HB5-SH1-5] [CX4-FA] [CPIO]	20	497.321	37.440		Commercial - Parking Lot (Commercial Use Property) - Lots - Patron or Employee - One Story, 0	129A207 113	No Max	Central City	No	VLI, LI, ABMI	DT CPU
Los Angeles	0	0	5149019035	1.872	1.872	0.000	33.696	Shortfall of Sites	0.146	Regional Center Commercial	[Q]C4-4D-CDO-SN	Traditional Core	[HM2-CHC1-5] [CX3-FA] [SN-CPIO-CDO]	20	493.038	37.440		Commercial - Parking Lot (Commercial Use Property) - Parking Structures - Commercial Parking - 6 to 13 Stories, 0	130-5A211 153	No Max	Central City	No	VLI, LI, ABMI	DT CPU
Los Angeles	700 S MAIN ST	90014	5145001016	1.872	1.872	0.000	33.696	Shortfall of Sites	0.221	Light Manufacturing	[Q]C5-2D	Traditional Core	[DM3-CHC1-5] [CX2-FA] [CPIO]	20	326.493	37.440		Commercial - Department Store - Retail-Warehouse Combo (Levitz, etc.) - One Story, 0	127-5A211 155	No Max	Central City	No	VLI, LI, ABMI	DT CPU
Los Angeles	926 W JAMES M WOOD BLVD	90015	5138005048	1.872	1.872	0.000	33.696	Shortfall of Sites	0.146	Regional Center Commercial	C2-4D	Transit Core	[HB5-G1-5] [CX4-FA] [CPIO]	20	493.403	37.440		Commercial - Parking Lot (Commercial Use Property) - Lots - Patron or Employee - One Story, 0	129A207 181	No Max	Central City	No	VLI, LI, ABMI	DT CPU
Los Angeles	114 E 2ND ST	90012	5161026024	1.872	1.872	0.000	33.696	Shortfall of Sites	0.145	Regional Center Commercial	C2-4D	Transit Core	[HB5-G1-5] [CX3-FA] [CPIO]	20	495.028	37.440		Commercial - Restaurant, Cocktail Lounge - Restaurant, Cocktail Lounge, Tavern - One Story, 0	130-5A213 197	No Max	Central City	No	VLI, LI, ABMI	DT CPU
Los Angeles	850 N BROADWAY	90012	5408031013	1.872	1.872	0.000	33.696	Shortfall of Sites	0.316	Regional Commercial	C2-2	Village	[MN1-MK1-5] [CX1-FA] [CPIO]	20	228.081	37.440		Commercial - Bank, Savings and Loan - One Story, 0	135A215 258	No Max	Central City North	No	VLI, LI, ABMI	DT CPU
Los Angeles	1520 N GOWER ST	90028	5545008041	1.872	1.872	0.000	33.696	Shortfall of Sites	0.152	Highway Oriented Commercial	C4-1	Regional Center Commercial	[Q]C2-2D-SN-CPIO	20	257.212	37.440		Commercial - Office Building - One Story, 0	147A189 37	108	Hollywood	No	VLI, LI, ABMI	HWD CPU , ARO, AHO
Los Angeles	1719 N GOWER ST	90028	5546032003	1.872	1.872	0.000	33.696	Shortfall of Sites	0.151	Medium Residential	[Q]R3-1XL	Regional Center Commercial	[Q]C2-2D-SN-CPIO	20	258.007	37.440	Vacant	Residential - Single Family Residence - Vacant Land, 0	148-5A189 81	108	Hollywood	No	VLI, LI, ABMI	HWD CPU , AHO
Los Angeles	7775 W SUNSET BLVD	90046	5551021021	18.720	18.720	0.000	0.000	Shortfall of Sites	0.244	Neighborhood Office Commercial	C1-1VL	Neighborhood Commercial	[Q]C1-1XLD-CPIO	20	159.876	37.440		Commercial - Shopping Center (Neighborhood, Community) - One Story, 0	147B177 969	54	Hollywood	No	LI	HWD CPU , OPP C
Los Angeles	1730 N CHEROKEE AVE	90028	5547004902	1.872	1.872	0.000	33.696	Shortfall of Sites	0.242	High Density Residential	[Q]R5-2	High Residential	[Q]R5-2D-CPIO	20	161.169	37.440		Commercial - Parking Lot (Commercial Use Property) - Lots - Patron or Employee - One Story, 0	148-5A185 49	108	Hollywood	No	VLI, LI, ABMI	HWD CPU
Los Angeles	4942 VINELAND AVE	91601	2421010008	18.720	18.720	0.000	0.000	Shortfall of Sites	0.175	Community Commercial	C4-1-CA	Community Commercial	0	20	223.173	37.440		Commercial - Store - One Story, 0	168B173 40	108	North Hollywood - Valley Village	No	LI	Orange LineTNP , DB50, AHO
Los Angeles	10702 MAGNOLIA BLVD	91601	2419012031	18.720	18.720	0.000	0.000	Shortfall of Sites	0.175	Community Commercial	C4-1-CA	Community Commercial	0	20	223.041	37.440		Commercial - Auto, Recreation Equipment, Construction Equipment Sales and Service - Auto Body Repair Shop - One Story, 0	171B177 703	108	North Hollywood - Valley Village	No	LI	Orange LineTNP , DB50, AHO
Los Angeles	11133 MORRISON ST	91601	2353011025	18.720	18.720	0.000	0.000	Shortfall of Sites	0.178	Medium Residential	[Q]R3-1	0	0	20	218.745	37.440		Institutional - Church - One Story, 0	171B173 1196	217	North Hollywood - Valley Village	No	LI	Orange LineTNP, FBO
Los Angeles	11133 MORRISON ST	91601	2353011025	18.720	18.720	0.000	0.000	Shortfall of Sites	0.178	Medium Residential	[Q]R3-1	0	0	20	218.753	37.440		Institutional - Church - One Story, 0	171B173 1199	217	North Hollywood - Valley Village	No	LI	Orange LineTNP, FBO
Los Angeles	11133 MORRISON ST	91601	2353011025	18.720	18.720	0.000	0.000	Shortfall of Sites	0.178	Medium Residential	[Q]R3-1	0	0	20	218.764	37.440		Institutional - Church - One Story, 0	171B173 1203	217	North Hollywood - Valley Village	No	LI	Orange LineTNP, FBO
Los Angeles	3767 OVERLAND AVE	90034	4252030042	18.720	18.720	0.000	0.000	Shortfall of Sites	0.724	General Commercial	C2-1, M1-1	Hybrid Industrial	0	20	53.865	37.440		Commercial - Store Combination - Store and Office Combination - One Story, 0	117B161 252	29	Palms - Mar Vista - Del Rey	No	LI	PMVDR CPU , ARO
Los Angeles	1730 CORINTH AVE	90025	4261018900	18.720	18.720	0.000	0.000	Shortfall of Sites	0.264	Public Facilities	PF-1XL	Mixed Use Corridor	0	20	147.980	37.440		Miscellaneous - Government Owned Property, 0	126B149 94	54	West Los Angeles	No	LI	West WLA CPU , PF
Los Angeles	11404 SANTA MONICA BLVD	90025	4261011915	18.720	18.720	0.000	0.000	Shortfall of Sites	0.258	Public Facilities	PF-1XL	Mixed Use Corridor	0	20	151.041	37.440		Miscellaneous - Government Owned Property - Miscellaneous - Government Property and Possessory Interest Not Classified in Any of the Above, 0	126B149 29	54	West Los Angeles	No	LI	West WLA CPU ,
Los Angeles	5200 W CENTURY BLVD	90045	4129031018	1.871	1.871	0.000	33.680	Shortfall of Sites	0.618	Regional Commercial	C2-2	0	0	20	116.355	37.422		Commercial - Office Building - 6 to 13 Stories, 0	090B173 114		Westchester - Playa del Rey	No	VLI, LI, ABMI	ARO
Los Angeles	5200 W CENTURY BLVD	90045	4129031018	1.871	1.871	0.000	33.680	Shortfall of Sites	0.025	Regional Commercial	C2-2	0	0	20	2917.767	37.422		Commercial - Office Building - 6 to 13 Stories, 0	090B173 115		Westchester - Playa del Rey	No	VLI, LI, ABMI	ARO
Los Angeles	5200 W CENTURY BLVD	90045	4129031018	1.871	1.871	0.000	33.680	Shortfall of Sites	0.023	Regional Commercial	C2-2	0	0	20	3134.490	37.422		Commercial - Office Building - 6 to 13 Stories, 0	090B173 138		Westchester - Playa del Rey	No	VLI, LI, ABMI	ARO
Los Angeles	5200 W CENTURY BLVD	90045	4129031018	1.871	1.871	0.000	33.680	Shortfall of Sites	0.537	Regional Commercial	C2-2	0	0	20	134.061	37.422		Commercial - Office Building - 6 to 13 Stories, 0	090B173 139		Westchester - Playa del Rey	No	VLI, LI, ABMI	ARO
Los Angeles	5200 W CENTURY BLVD	90045	4129031018	1.871	1.871	0.000	33.680	Shortfall of Sites	0.023	Regional Commercial	C2-2	0	0	20	3134.481	37.422		Commercial - Office Building - 6 to 13 Stories, 0	090B173 146		Westchester - Playa del Rey	No	VLI, LI, ABMI	ARO
Los Angeles	5200 W CENTURY BLVD	90045	4129031018	1.871	1.871	0.000	33.680	Shortfall of Sites	0.503	Regional Commercial	C2-2	0	0	20	143.178	37.422		Commercial - Office Building - 6 to 13 Stories, 0	090B173 147		Westchester - Playa del Rey	No	VLI, LI, ABMI	ARO
Los Angeles	17726 NORDHOFF ST	91325	2768029022	18.701	18.701	0.000	0.000	Shortfall of Sites	0.354	Very Low I Residential	RA-1	0	0	20	113.635	37.402		Residential - Single Family Residence - Pool, 1	198B129 441		Northridge	No	LI	OPP RC , ADU
Los Angeles	8213 WINNETKA AVE	91306	2107002074	1.870	1.870	0.000	33.660	Shortfall of Sites	0.733	Low Medium II Residential	RA-1	Low Medium Residential	[DM1-G1-5] [IX3-FA] [CPIO]	20	65.528	37.400		Institutional - School (Private) - One Story, 1	192B113 696	10	Canoga Park - Winnetka - Woodland Hills - West Hills	No	VLI, LI, ABMI	CPK CPU ,
Los Angeles	10305 SAN FERNANDO RD	91331	2623016024	0.000	0.000	0.000	37.361	Shortfall of Sites	0.327	Commercial Manufacturing	C2-1-CUGU	0	0	0	166.312	37.361		Commercial - Store Combination - Store and Residential Combination - One Story, 2	204B161 178		Arleta - Pacoima	Yes	ABMI	DB50 , ARO
Los Angeles	0	0	4325032031	18.671	18.671	0.000	0.000	Shortfall of Sites	0.342	General Commercial	[Q]RD1.5-1VL-O	0	0	20	113.635	37.343	Vacant	Commercial - Commercial - Vacant Land, 0	129B157 194		Westwood	No	LI	OPP RC
Los Angeles	11842 SANTA MONICA BLVD	90025	4262005901	18.648	18.648	0.000	0.000	Shortfall of Sites	0.282	General Commercial	C2-1VL	Mixed Use Corridor	0	20	149.039	37.296		Residential - Five or More Units or Apartments (Any Combination) · 5 Stories or More - Pool, 0	126B149 466	54	West Los Angeles	No	LI	DB50 , West WLA CPU, TOPP C, AHO
Los Angeles	11170 AQUA VISTA ST	91602	2366027152	18.648	18.648	0.000	0.000	Shortfall of Sites	0.567	Medium Residential	R3-1-RIO	0	0	20	82.248	37.296		Residential - Five or More Units or Apartments (Any Combination) · 4 Stories or Less - Pool and Misc., 0	162B173 13		Sherman Oaks - Studio City - Toluca Lake - Cahuenga Pass	No	LI	DB50

Jurisdiction Name	Site Address/Intersection	5 Digit ZIP Code	Assessor Parcel Number	Very Low-Income	Low-Income	Moderate-Income	Above Moderate-Income	Type of Shortfall	Parcel Size (Acres)	Current General Plan Designation	Current Zoning	Proposed General Plan (GP) Designation	Proposed Zoning	Minimum Density Allowed	Maximum Density Allowed	Total Capacity	Vacant/ Nonvacant	Description of Existing Uses	PIN	Base Density Per Acre	Community Plan Area	Rent Stabalization Ordinance	Income Category	Applicable Rezoning Program (Program informing values in Column Q listed first)
Los Angeles	5536 LINDLEY AVE	91316	2159005021	18.648	18.648	0.000	0.000	Shortfall of Sites	0.571	Medium Residential	R3-1-RIO	0	0	20	81.614	37.296		Residential - Five or More Units or Apartments (Any Combination) · 4 Stories or Less - Pool, 0	174B125 454		Encino - Tarzana	No	LI	DB50
Los Angeles	5625 SEPULVEDA BLVD	91411	2243002012	18.648	18.648	0.000	0.000	Shortfall of Sites	0.282	Community Commercial	C2-1L-RIO	Neighborhood Commercial	0	20	152.732	37.296		Commercial - Parking Lot (Commercial Use Property) - Lots - Patron or Employee - One Story, 0	174B145 395	No Max	Van Nuys - North Sherman Oaks	No	LI	DB50 , Orange LineTNP, AHO
Los Angeles	7211 BALBOA BLVD	91406	2227003026	18.648	18.648	0.000	0.000	Shortfall of Sites	0.283	Neighborhood Office Commercial	P-1VL, C2-1VL	Community Center	0	20	144.969	37.296		Commercial - Store Combination - Store and Office Combination - One Story, 0	183B133 36	54	Reseda - West Van Nuys	No	LI	DB50 , RES CPU, ARO, P
Los Angeles	17640 SHERMAN WAY	91406	2228022004	18.648	18.648	0.000	0.000	Shortfall of Sites	0.285	Neighborhood Office Commercial	C2-1VL	Community Center	0	20	143.725	37.296		Commercial - Store - One Story, 0	183B129 162	54	Reseda - West Van Nuys	No	LI	DB50 , RES CPU, AHO
Los Angeles	7654 TAMPA AVE	91335	2104012038	18.648	18.648	0.000	0.000	Shortfall of Sites	0.281	Neighborhood Office Commercial	(Q)C2-1VL	Community Center	0	20	142.454	37.296		Commercial - Auto, Recreation Equipment, Construction Equipment Sales and Service - Auto Body Repair Shop - One Story, 0	186B117 78	54	Reseda - West Van Nuys	No	LI	DB50 , RES CPU
Los Angeles	6261 LAUREL CANYON BLVD	91606	2334002023	1.865	1.865	0.000	33.566	Shortfall of Sites	0.285	Community Commercial	C2-1L	Regional Center	0	20	108.904	37.296		Commercial - Restaurant, Cocktail Lounge - Restaurant, Cocktail Lounge, Tavern - One Story, 0	177B165 125	145	North Hollywood - Valley Village	No	VLI, LI, ABMI	DB50 , NH CPU, AHO
Los Angeles	12856 SHERMAN WAY	91605	2324006021	1.865	1.865	0.000	33.566	Shortfall of Sites	0.281	Highway Oriented Commercial	C2-1VL	Community Center (Mixed-Use) *	0	20	106.682	37.296		Commercial - Service Station - Full Service - No Additional Services, 0	183B161 48	145	North Hollywood - Valley Village	No	VLI, LI, ABMI	DB50 , NH CPU
Los Angeles	0	0	2113014901	18.648	18.648	0.000	0.000	Shortfall of Sites	0.563	Medium Residential	[T]R3-1	0	0	20	82.847	37.296		Miscellaneous - Government Owned Property, 0	183B109 24		Canoga Park - Winnetka - Woodland Hills - West Hills	No	LI	DB50
Los Angeles	0	0	2113014903	18.648	18.648	0.000	0.000	Shortfall of Sites	0.563	Medium Residential	[T]R3-1	0	0	20	82.873	37.296		Miscellaneous - Government Owned Property, 0	183B109 25		Canoga Park - Winnetka - Woodland Hills - West Hills	No	LI	DB50
Los Angeles	0	0	2113014900	18.648	18.648	0.000	0.000	Shortfall of Sites	0.562	Medium Residential	[T]R3-1	0	0	20	82.894	37.296		Miscellaneous - Government Owned Property, 0	183B109 26		Canoga Park - Winnetka - Woodland Hills - West Hills	No	LI	DB50
Los Angeles	12685 SAN FERNANDO RD	91342	2604028027	18.648	18.648	0.000	0.000	Shortfall of Sites	0.285	Community Commercial	C2-1VL-CPIO	0	0	20	163.721	37.296		Commercial - Auto, Recreation Equipment, Construction Equipment Sales and Service - Auto Body Repair Shop - One Story, 0	219B145 132		Sylmar	No	LI	DB50
Los Angeles	9000 SUNLAND BLVD	91352	2544026032	18.648	18.648	0.000	0.000	Shortfall of Sites	0.283	Very Low Residential	C2-1VL	0	0	20	164.496	37.296		Commercial - Store Combination - Store and Office Combination - One Story, 0	195B173 151		Sun Valley - La Tuna Canyon	No	LI	DB50 , ARO
Los Angeles	11581 RINCON AVE	91340	2612018011	18.648	18.648	0.000	0.000	Shortfall of Sites	0.285	Community Commercial	C2-1-CPIO	0	0	20	163.503	37.296		Commercial - Auto, Recreation Equipment, Construction Equipment Sales and Service - Used Car Sales - One Story, 0	213B149 179		Sylmar	No	LI	DB50
Los Angeles	13751 HUBBARD ST	91342	2509014093	18.648	18.648	0.000	0.000	Shortfall of Sites	0.570	Medium Residential	R3-1-CPIO	0	0	20	81.840	37.296		Residential - Five or More Units or Apartments (Any Combination) · 4 Stories or Less, 0	222B157 198		Sylmar	No	LI	DB50
Los Angeles	13120 FOOTHILL BLVD	91342	2513029027	18.648	18.648	0.000	0.000	Shortfall of Sites	0.281	Community Commercial	C2-1VL-CPIO	0	0	20	166.143	37.296		Commercial - Store - One Story, 0	219B157 281		Sylmar	No	LI	DB50
Los Angeles	11970 ALLEGHENY ST	91352	2631004081	18.648	18.648	0.000	0.000	Shortfall of Sites	0.571	Medium Residential	R3-1-CUGU	0	0	20	81.695	37.296		Residential - Five or More Units or Apartments (Any Combination) · 4 Stories or Less, 0	198B165 319		Sun Valley - La Tuna Canyon	No	LI	DB50
Los Angeles	7950 LAUREL CANYON BLVD	91605	2310016008	18.648	18.648	0.000	0.000	Shortfall of Sites	0.285	Neighborhood Office Commercial	C2-1VL-CUGU	0	0	20	163.594	37.296		Commercial - Store - One Story, 0	189B165 461		Sun Valley - La Tuna Canyon	No	LI	DB50
Los Angeles	0	0	7347009037	18.648	18.648	0.000	0.000	Shortfall of Sites	0.561	Medium Residential	M2-1, R3-1	0	0	20	83.146	37.296	Vacant	Residential - Single Family Residence - Vacant Land, 0	045B193 701		Harbor Gateway	No	LI	DB50
Los Angeles	11355 VICTORY BLVD	91606	2336014011	18.648	18.648	0.000	0.000	Shortfall of Sites	0.283	Highway Oriented Commercial	C2-1VL	0	0	20	164.646	37.296		Commercial - Store - One Story, 0	180B173 852		North Hollywood - Valley Village	No	LI	DB50
Los Angeles	8657 LINDLEY AVE	91325	2786001032	18.648	18.648	0.000	0.000	Shortfall of Sites	0.281	General Commercial	C2-1VL	0	0	20	165.785	37.296		Commercial - Auto, Recreation Equipment, Construction Equipment Sales and Service - Car Wash Only, Self-service Type - One Story, 0	195B125 886		Northridge	No	LI	DB50
Los Angeles	8325 LAUREL CANYON BLVD	91352	2633006019	18.648	18.648	0.000	0.000	Shortfall of Sites	0.283	Neighborhood Office Commercial	P-1VL, C2-1VL	0	0	20	164.841	37.296		Commercial - Shopping Center (Neighborhood, Community) - One Story, 0	192B165 895		Sun Valley - La Tuna Canyon	No	LI	DB50 , P
Los Angeles	3450 OVERLAND AVE	90034	4314019010	18.648	18.648	0.000	0.000	Shortfall of Sites	0.238	General Commercial	C2-1	Mixed Residential	0	20	151.267	37.296		Commercial - Store - One Story, 0	120B161 657	54	Palms - Mar Vista - Del Rey	No	LI	DB50 , PMVDR CPU, AHO
Los Angeles	4645 LANKERSHIM BLVD	91602	2421027010	1.865	1.865	0.000	33.566	Shortfall of Sites	0.232	Community Commercial	C2-1	Community Center (Mixed-Use)	0	20	107.813	37.296		Commercial - Auto, Recreation Equipment, Construction Equipment Sales and Service - Auto Body Repair Shop - One Story, 0	168B173 807	145	North Hollywood - Valley Village	No	VLI, LI, ABMI	DB50 , NH CPU, AHO
Los Angeles	10708 MAGNOLIA BLVD	91601	2419012005	18.648	18.648	0.000	0.000	Shortfall of Sites	0.233	Medium Residential	C4-1-CA	Community Commercial	0	20	98.877	37.296		Commercial - Store - One Story, 0	171B177 688	108	North Hollywood - Valley Village	No	LI	DB50 , Orange LineTNP, AHO
Los Angeles	16610 VENTURA BLVD	91436	2284007001	18.648	18.648	0.000	0.000	Shortfall of Sites	0.238	Regional Center Commercial	C4-1L	0	0	20	163.262	37.296		Commercial - Restaurant, Cocktail Lounge - Restaurant, Cocktail Lounge, Tavern - One Story, 0	168B137 365		Encino - Tarzana	No	LI	DB50 , ENC CPU, MURC, TOPP C, AHO
Los Angeles	18468 BURBANK BLVD	91356	2160010038	18.648	18.648	0.000	0.000	Shortfall of Sites	0.233	Community Commercial	C2-1L	0	0	20	166.496	37.296		Commercial - Service Station - Full Service - No Additional Services, 0	174B125 398		Encino - Tarzana	No	LI	DB50 , ENC CPU, TOPP C, AHO
Los Angeles	5412 RESEDA BLVD	91356	2160008023	18.648	18.648	0.000	0.000	Shortfall of Sites	0.233	Community Commercial	C2-1L, P-1L	0	0	20	166.461	37.296		Commercial - Parking Lot (Commercial Use Property) - Lots - Patron or Employee - One Story, 0	174B125 599		Encino - Tarzana	No	LI	DB50 , ENC CPU, P, TOPP C
Los Angeles	9907 WHITE OAK AVE	91325	2734008016	18.648	18.648	0.000	0.000	Shortfall of Sites	0.463	General Commercial	R3-1VL	0	0	20	83.932	37.296		Residential - Five or More Units or Apartments (Any Combination) · 4 Stories or Less - Pool, 0	201B129 57		Northridge	No	LI	DB50
Los Angeles	624 HILGARD AVE	90024	4360015034	18.648	18.648	0.000	0.000	Shortfall of Sites	0.233	High Density Residential	[Q]R4-1VL	0	0	20	166.548	37.296		Residential - Rooming/Boarding House, 0	135B153 93		Westwood	No	LI	DB50
Los Angeles	6275 FOOTHILL BLVD	91042	2571006051	18.648	18.648	0.000	0.000	Shortfall of Sites	0.232	General Commercial	C2-1VL	0	0	20	167.330	37.296		Commercial - Restaurant, Cocktail Lounge - Restaurant, Cocktail Lounge, Tavern - One Story, 0	198B205 153		Sunland - Tujunga - Lake View Terrace - Shadow Hills - East La Tuna Canyon	No	LI	DB50
Los Angeles	6275 FOOTHILL BLVD	91042	2571006051	18.648	18.648	0.000	0.000	Shortfall of Sites	0.234	General Commercial	C2-1VL	0	0	20	165.923	37.296		Commercial - Restaurant, Cocktail Lounge - Restaurant, Cocktail Lounge, Tavern - One Story, 0	198B205 159		Sunland - Tujunga - Lake View Terrace - Shadow Hills - East La Tuna Canyon	No	LI	DB50
Los Angeles	10312 BALBOA BLVD	91344	2684012047	18.648	18.648	0.000	0.000	Shortfall of Sites	0.234	Community Commercial	C2-1VL	0	0	20	165.688	37.296		Commercial - Office Building - One Story, 0	204B133 162		Granada Hills - Knollwood	No	LI	DB50 , ARO
Los Angeles	19967 VENTURA BLVD	91364	2164001016	18.648	18.648	0.000	0.000	Shortfall of Sites	0.237	Neighborhood Office Commercial	C4-1VLD	0	0	20	164.132	37.296	Vacant	Commercial - Vacant Land, 0	174B113 388		Canoga Park - Winnetka - Woodland Hills - West Hills	No	LI	DB50
Los Angeles	17425 CHATSWORTH ST	91344	2712026033	18.648	18.648	0.000	0.000	Shortfall of Sites	0.236	Neighborhood Commercial	CR-1VL	0	0	20	164.786	37.296		Commercial - Office Building - One Story, 0	207B129 422		Granada Hills - Knollwood	No	LI	DB50 , ARO
Los Angeles	20037 VENTURA BLVD	91364	2166001032	18.648	18.648	0.000	0.000	Shortfall of Sites	0.237	Neighborhood Office Commercial	C4-1VLD	0	0	20	164.247	37.296		Commercial - Restaurant, Cocktail Lounge - Fast Food - Auto Oriented - One Story, 0	174B113 426		Canoga Park - Winnetka - Woodland Hills - West Hills	No	LI	DB50 , ADU
Los Angeles	22311 VENTURA BLVD	91364	2146012025	18.648	18.648	0.000	0.000	Shortfall of Sites	0.233	General Commercial	C4-1VL	0	0	20	166.383	37.296		Commercial - Store - One Story, 0	174B101 453		Canoga Park - Winnetka - Woodland Hills - West Hills	No	LI	DB50
Los Angeles	11950 IDAHO AVE	90025	4259003025	18.648	18.648	0.000	0.000	Shortfall of Sites	0.466	Medium Residential	[Q]R3-1	0	0	20	83.440	37.296		Residential - Five or More Units or Apartments (Any Combination) · 4 Stories or Less, 0	126B145 846		West Los Angeles	No	LI	DB50
Los Angeles	2254 MERTON AVE	90041	5686021056	18.648	18.648	0.000	0.000	Shortfall of Sites	0.869	Low Medium II Residential	RD1.5-1	0	0	20	44.728	37.296		Institutional - Hospital - Convalescent Hospital, Nursing Home - One Story, 0	162A221 199		Northeast Los Angeles	No	LI	DB50
Los Angeles	7222 ALABAMA AVE	91303	2111017007	0.000	0.000	0.000	37.260	Shortfall of Sites	0.086	Community Commercial	[Q]C2-1VL-CDO	Community Center	[HB2-G1-5] [CX2-FA] [CPIO]	0	789.909	37.260		Residential - Five or More Units or Apartments (Any Combination) · 4 Stories or Less, 13	183B105 48	54	Canoga Park - Winnetka - Woodland Hills - West Hills	Yes	ABMI	CPK CPU ,
Los Angeles	1630 SEPULVEDA BLVD	90501	7438001037	18.593	18.593	0.000	0.000	Shortfall of Sites	0.485	General Commercial	[Q]C2-1XL-O	0	0	20	79.860	37.186		Commercial - Shopping Center (Neighborhood, Community) - One Story, 0	045B193 495		Wilmington - Harbor City	No	LI	OPP C , DB50
Los Angeles	17300 SATICOY ST	91406	2202010036	18.592	18.592	0.000	0.000	Shortfall of Sites	0.288	Neighborhood Office Commercial	C2-1VL	Neighborhood Center	0	20	107.707	37.184		Commercial - Store - One Story, 1	186B133 280	54	Reseda - West Van Nuys	No	LI	DB50 , RES CPU, AHO
Los Angeles	6824 AURA AVE	91335	2130017002	18.592	18.592	0.000	0.000	Shortfall of Sites	0.287	Neighborhood Office Commercial	C2-1VL-RIO	0	0	20	166.324	37.184		Commercial - Auto, Recreation Equipment, Construction Equipment Sales and Service - Auto Body Repair Shop - One Story, 1	183B117 944		Reseda - West Van Nuys	No	LI	DB50
Los Angeles	5220 W CENTINELA AVE	90045	4103002016	18.581	18.581	0.000	0.000	Shortfall of Sites	0.241	Community Commercial	C2-1VL	0	0	20	107.930	37.162		Commercial - Restaurant, Cocktail Lounge - Restaurant, Cocktail Lounge, Tavern - One Story, 1	102B173 95	29	Westchester - Playa del Rey	No	LI	DB50 , WPDR CPU, ADU, AHO
Los Angeles	11645 SAN VICENTE BLVD	90049	4401018001	18.581	18.581	0.000	0.000	Shortfall of Sites	0.239	Community Commercial	C1.5-1VL	0	0	20	167.093	37.162		Commercial - Restaurant, Cocktail Lounge - Restaurant, Cocktail Lounge, Tavern - One Story, 1	132B145 480		Brentwood - Pacific Palisades	No	LI	DB50 , ADU
Los Angeles	12100 WILSHIRE BLVD	90025	4263002046	18.562	18.562	0.000	0.000	Shortfall of Sites	0.147	General Commercial	R3-1, [Q]C2-1VL-CDO	0	0	20	263.342	37.124		Commercial - Office Building - 14 to 20 Stories, 0	126B145 230		West Los Angeles	No	LI	ARO
Los Angeles	7217 CORBIN AVE	91306	2115019020	18.560	18.560	0.000	0.000	Shortfall of Sites	0.406	Neighborhood Office Commercial	P-1VL, C1-1VL	Community Center	0	20	142.880	37.120		Commercial - Store - One Story, 0	183B117 23	54	Canoga Park - Winnetka - Woodland Hills - West Hills	No	LI	CPK CPU , P
Los Angeles	267 N FREMONT AVE	90012	5161001063	1.856	1.856	0.000	33.408	Shortfall of Sites	0.117	Regional Center Commercial	C4-2D	Transit Core	[HB3-G1-5] [CX2-FA] [CPIO]	20	494.523	37.120		Residential - Five or More Units or Apartments (Any Combination) · 5 Stories or More - Pool, 0	133-5A211 147	No Max	Central City	No	VLI, LI, ABMI	DT CPU

Jurisdiction Name	Site Address/Intersection	5 Digit ZIP Code	Assessor Parcel Number	Very Low-Income	Low-Income	Moderate-Income	Above Moderate-Income	Type of Shortfall	Parcel Size (Acres)	Current General Plan Designation	Current Zoning	Proposed General Plan (GP) Designation	Proposed Zoning	Minimum Density Allowed	Maximum Density Allowed	Total Capacity	Vacant/ Nonvacant	Description of Existing Uses	PIN	Base Density Per Acre	Community Plan Area	Rent Stabalization Ordinance	Income Category	Applicable Rezoning Program (Program informing values in Column Q listed first)
Los Angeles	1600 S HILL ST	90015	5133005010	1.856	1.856	0.000	33.408	Shortfall of Sites	0.152	Community Commercial	C2-2D-O	Transit Core	[HB2-G1-5] [CX2-FA] [CPIO-O]	20	381.153	37.120		Commercial - Store - One Story, 0	124-5A207 290	No Max	Central City	No	VLI, LI, ABMI	DT CPU
Los Angeles	11021 W MCCORMICK ST	91601	2350014016	1.856	1.856	0.000	33.408	Shortfall of Sites	0.379	Community Commercial	C4-2D-CA	Community Commercial	0	20	152.860	37.120		Residential - Five or More Units or Apartments (Any Combination) - 5 Stories or More - Pool and Misc., 0	171B173 397	No Max	North Hollywood - Valley Village	No	VLI, LI, ABMI	Orange LineTNP , AHO
Los Angeles	5320 NEWCASTLE AVE	91316	2162008003	0.000	0.000	0.000	37.118	Shortfall of Sites	0.511	Medium Residential	R3-1	0	0	0	82.616	37.118		Residential - Five or More Units or Apartments (Any Combination) - 4 Stories or Less - Pool, 0	171B129 91		Encino - Tarzana	Yes	ABMI	DB50
Los Angeles	18402 HALSTED ST	91325	2764008021	0.000	0.000	0.000	37.118	Shortfall of Sites	0.514	Medium Residential	R3-1	0	0	0	81.996	37.118		Residential - Five or More Units or Apartments (Any Combination) - 4 Stories or Less - Pool, 0	201B125 409		Northridge	Yes	ABMI	DB50
Los Angeles	1580 YOSEMITE DR	90041	5689028030	0.000	0.000	0.000	37.118	Shortfall of Sites	0.957	Low Medium II Residential	RD1.5-1	0	0	0	44.058	37.118		Residential - Five or More Units or Apartments (Any Combination) - 4 Stories or Less, 0	160-5A225 466		Northeast Los Angeles	Yes	ABMI	DB50
Los Angeles	10316 GARDEN GROVE AVE	91326	2731027020	18.558	18.558	0.000	0.000	Shortfall of Sites	0.351	Very Low II Residential	RE11-1	0	0	20	113.635	37.116		Residential - Single Family Residence - Pool, 1	204B125 150		Northridge	No	LI	OPP RC , ADU
Los Angeles	13336 CHANDLER BLVD	91401	2344018027	18.544	18.544	0.000	0.000	Shortfall of Sites	0.403	Very Low Residential	RE11-1	0	0	20	99.000	37.088		Residential - Single Family Residence - Pool, 1	171B157 151		Van Nuys - North Sherman Oaks	No	LI	TOC EXP , ADU
Los Angeles	13059 SAN FERNANDO RD	91342	2604011005	18.536	18.536	0.000	0.000	Shortfall of Sites	0.298	Community Commercial	C2-1VL-CPIO	0	0	20	163.666	37.072		Industrial - Light Manufacturing - One Story, 2	222B145 96		Sylmar	No	LI	DB50 , ARO
Los Angeles	3530 WILSHIRE BLVD	90010	5094001019	1.853	1.853	0.000	33.356	Shortfall of Sites	0.316	Regional Center Commercial	C4-2, (Q)C4-2	0	0	20	225.775	37.062		Commercial - Office Building - 14 to 20 Stories, 0	132B193 41		Wilshire	No	VLI, LI, ABMI	ARO , MURC
Los Angeles	3530 WILSHIRE BLVD	90010	5094001019	1.853	1.853	0.000	33.356	Shortfall of Sites	0.200	Regional Center Commercial	C4-2	0	0	20	356.861	37.062		Commercial - Office Building - 14 to 20 Stories, 0	132B193 42		Wilshire	No	VLI, LI, ABMI	ARO , MURC
Los Angeles	3530 WILSHIRE BLVD	90010	5094001019	1.853	1.853	0.000	33.356	Shortfall of Sites	0.166	Regional Center Commercial	C4-2	0	0	20	428.230	37.062		Commercial - Office Building - 14 to 20 Stories, 0	132B193 43		Wilshire	No	VLI, LI, ABMI	ARO , MURC
Los Angeles	3530 WILSHIRE BLVD	90010	5094001019	1.853	1.853	0.000	33.356	Shortfall of Sites	0.083	Regional Center Commercial	C4-2	0	0	20	856.489	37.062		Commercial - Office Building - 14 to 20 Stories, 0	132B193 44		Wilshire	No	VLI, LI, ABMI	ARO , MURC
Los Angeles	3530 WILSHIRE BLVD	90010	5094001019	1.853	1.853	0.000	33.356	Shortfall of Sites	0.155	Regional Center Commercial	(Q)C4-2	0	0	20	459.447	37.062		Commercial - Office Building - 14 to 20 Stories, 0	132B193 100		Wilshire	No	VLI, LI, ABMI	ARO , MURC
Los Angeles	3530 WILSHIRE BLVD	90010	5094001019	1.853	1.853	0.000	33.356	Shortfall of Sites	0.155	Regional Center Commercial	(Q)C4-2	0	0	20	459.751	37.062		Commercial - Office Building - 14 to 20 Stories, 0	132B193 138		Wilshire	No	VLI, LI, ABMI	ARO , MURC
Los Angeles	3530 WILSHIRE BLVD	90010	5094001019	1.853	1.853	0.000	33.356	Shortfall of Sites	0.150	Regional Center Commercial	(Q)C4-2	0	0	20	475.736	37.062		Commercial - Office Building - 14 to 20 Stories, 0	132B193 149		Wilshire	No	VLI, LI, ABMI	ARO , MURC
Los Angeles	3530 WILSHIRE BLVD	90010	5094001019	1.853	1.853	0.000	33.356	Shortfall of Sites	0.142	Regional Center Commercial	(Q)C4-2	0	0	20	501.136	37.062		Commercial - Office Building - 14 to 20 Stories, 0	132B193 165		Wilshire	No	VLI, LI, ABMI	ARO , MURC
Los Angeles	3530 WILSHIRE BLVD	90010	5094001019	1.853	1.853	0.000	33.356	Shortfall of Sites	0.134	Regional Center Commercial	(Q)C4-2	0	0	20	531.248	37.062		Commercial - Office Building - 14 to 20 Stories, 0	132B193 178		Wilshire	No	VLI, LI, ABMI	ARO , MURC
Los Angeles	3530 WILSHIRE BLVD	90010	5094001019	1.853	1.853	0.000	33.356	Shortfall of Sites	0.152	Regional Center Commercial	(Q)C4-2	0	0	20	469.468	37.062		Commercial - Office Building - 14 to 20 Stories, 0	132B193 213		Wilshire	No	VLI, LI, ABMI	ARO , MURC
Los Angeles	1220 S SAN PEDRO ST	90015	5132012052	1.850	1.850	0.000	33.300	Shortfall of Sites	0.162	Light Manufacturing	M2-2D	Markets	[DM1-SH1-5] [IX3-FA] [CPIO]	20	309.013	37.000		Commercial - Store - One Story, 3	123A211 33	No Max	Central City	No	VLI, LI, ABMI	DT CPU
Los Angeles	15910 VENTURA BLVD	91436	2283010029	18.493	18.493	0.000	0.000	Shortfall of Sites	0.327	Regional Center Commercial	C4-1L	0	0	20	166.285	36.985		Commercial - Office Building - 14 to 20 Stories, 0	168B141 631		Encino - Tarzana	No	LI	DB50 , ENC CPU, ARO, MURC, TOPP C, AHO
Los Angeles	0	0	2366035036	18.493	18.493	0.000	0.000	Shortfall of Sites	0.333	General Commercial	C2-1VL-RIO	0	0	20	163.233	36.985		Commercial - Shopping Center (Neighborhood, Community) - One Story, 0	162B173 311		Sherman Oaks - Studio City - Toluca Lake - Cahuenga Pass	No	LI	DB50 , TOPP C
Los Angeles	20915 FRANCINE LN	91311	2706017039	18.491	18.491	0.000	0.000	Shortfall of Sites	0.418	Very Low I Residential	RA-1	0	0	20	113.635	36.981		Residential - Single Family Residence - Pool, 1	207B109 695		Chatsworth - Porter Ranch	No	LI	OPP RC , ADU
Los Angeles	9045 BERTRAND AVE	91325	2768001001	18.482	18.482	0.000	0.000	Shortfall of Sites	0.350	Very Low I Residential	RA-1	0	0	20	113.635	36.964		Residential - Single Family Residence - Pool, 1	198B125 305		Northridge	No	LI	OPP RC , ADU
Los Angeles	6029 CARLTON WAY	90028	5545006074	0.000	0.000	0.000	36.960	Shortfall of Sites	0.193	High Medium Residential	[Q]R4-1VL	Regional Center Commercial	[Q]C2-2D-SN-CPIO	0	217.801	36.960		Residential - Five or More Units or Apartments (Any Combination) - 4 Stories or Less, 0	148-5A189 192	108	Hollywood	Yes	ABMI	HWD CPU , AHO
Los Angeles	5124 BAKMAN AVE	91601	2353003013	0.000	0.000	0.000	36.960	Shortfall of Sites	0.258	High Medium Residential	R4-1VL	0	0	0	220.730	36.960		Residential - Five or More Units or Apartments (Any Combination) - 4 Stories or Less, 12	171B173 805	217	North Hollywood - Valley Village	Yes	ABMI	Orange LineTNP , AHO
Los Angeles	7020 N LAUREL CANYON BLVD	91605	2321008033	18.470	18.470	0.000	0.000	Shortfall of Sites	0.348	Highway Oriented Commercial	C2-1VL	Light Industrial	0	20	165.856	36.941		Commercial - Store - One Story, 0	183B165 196		North Hollywood - Valley Village	No	LI	DB50 , NH CPU
Los Angeles	13767 FOOTHILL BLVD	91342	2509015040	18.470	18.470	0.000	0.000	Shortfall of Sites	0.353	Community Commercial	C2-1VL-CPIO	0	0	20	163.668	36.941		Commercial - Commercial - One Story, 0	225B153 432		Sylmar	No	LI	DB50
Los Angeles	1500 PALOS VERDES DRIVE N	90710	7442001033	0.000	0.000	0.000	36.941	Shortfall of Sites	5.254	Low Residential	RD6-1XL	0	0	0	10.985	36.941		Institutional - College, University (Private) - One Story, 0	030B193 246		Wilmington - Harbor City	No	ABMI	DB50
Los Angeles	22855 VICTORY BLVD	91307	2038040021	18.470	18.470	0.000	0.000	Shortfall of Sites	0.434	Community Commercial	QC2-1VL	Community Center	0	20	142.903	36.941		Commercial - Department Store - Building Supplies (Home Depot, etc.) - One Story, 0	180B097 461	54	Canoga Park - Winnetka - Woodland Hills - West Hills	No	LI	DB50 , CPK CPU, AHO
Los Angeles	18019 VENTURA BLVD	91316	2162005131	18.470	18.470	0.000	0.000	Shortfall of Sites	0.430	Community Commercial	(Q)C2-1VL	0	0	20	165.346	36.941		Industrial - Warehousing, Distribution, Storage - Public Storage - Mini Warehouse - One Story, 0	171B125 349		Encino - Tarzana	No	LI	DB50 , ENC CPU, TOPP C, AHO
Los Angeles	425 S BROADWAY	90013	5149025001	1.846	1.846	0.000	33.228	Shortfall of Sites	0.219	Regional Center Commercial	[Q]C2-4D-CDO-SN	Traditional Core	[DM4-CHC1-5] [CX4-FA] [SN-CPIO-CDO]	20	324.220	36.920		Commercial - Store - Two Stories, 0	129A211 35	No Max	Central City	No	VLI, LI, ABMI	DT CPU , ARO
Los Angeles	543 S BROADWAY	90013	5149033002	1.846	1.846	0.000	33.228	Shortfall of Sites	0.220	Regional Center Commercial	[Q]C5-4D-CDO-SN	Traditional Core	[DM4-CHC1-5] [CX4-FA] [SN-CPIO-CDO]	20	322.776	36.920		Commercial - Store - Four Stories, 0	129A211 125	No Max	Central City	No	VLI, LI, ABMI	DT CPU , ARO
Los Angeles	845 S FIGUEROA ST	90017	5144022900	1.846	1.846	0.000	33.228	Shortfall of Sites	0.144	Regional Center Commercial	C2-4D	Transit Core	[HB5-SH1-5] [CX4-FA] [CPIO]	20	493.258	36.920		Commercial - Office Building - Five Stories, 0	129A207 195	No Max	Central City	No	VLI, LI, ABMI	DT CPU , ARO
Los Angeles	712 S OLIVE ST	90014	5144013036	1.846	1.846	0.000	33.228	Shortfall of Sites	0.142	Regional Center Commercial	C5-4D	Transit Core	[HB5-SH1-5] [CX4-FA] [CPIO]	20	498.344	36.920		Commercial - Store Combination - Store and Office Combination - One Story, 0	129A209 198	No Max	Central City	No	VLI, LI, ABMI	DT CPU , ARO
Los Angeles	213 S SPRING ST	90012	5149008029	1.846	1.846	0.000	33.228	Shortfall of Sites	0.144	Regional Center Commercial	[Q]C2-4D-CDO-SN	Transit Core	[HB5-SH1-5] [CX3-FA] [SN-CPIO-CDO]	20	493.000	36.920		Commercial - Parking Lot (Commercial Use Property) - Lots - Patron or Employee - One Story, 0	130-5A213 63	No Max	Central City	No	VLI, LI, ABMI	DT CPU
Los Angeles	230 E 6TH ST	90014	5148022011	1.846	1.846	0.000	33.228	Shortfall of Sites	0.143	Community Commercial	C2-2D	Traditional Core	[HM1-CHC1-5] [CX2-FA] [CPIO]	20	496.314	36.920		Commercial - Store - One Story, 0	127-5A211 151	No Max	Central City	No	VLI, LI, ABMI	DT CPU
Los Angeles	230 E 6TH ST	90014	5148022011	1.846	1.846	0.000	33.228	Shortfall of Sites	0.143	Community Commercial	C2-2D	Traditional Core	[HM1-CHC1-5] [CX2-FA] [CPIO]	20	496.314	36.920		Commercial - Store - One Story, 0	127-5A211 158	No Max	Central City	No	VLI, LI, ABMI	DT CPU
Los Angeles	230 E 6TH ST	90014	5148022011	1.846	1.846	0.000	33.228	Shortfall of Sites	0.143	Community Commercial	C2-2D	Traditional Core	[HM1-CHC1-5] [CX2-FA] [CPIO]	20	496.305	36.920		Commercial - Store - One Story, 0	127-5A211 167	No Max	Central City	No	VLI, LI, ABMI	DT CPU
Los Angeles	524 S SPRING ST	90013	5149036010	1.846	1.846	0.000	33.228	Shortfall of Sites	0.218	Regional Center Commercial	C2-4D	Traditional Core	[DM4-CHC1-5] [CX2-FA] [CPIO]	20	325.578	36.920		Commercial - Auto, Recreation Equipment, Construction Equipment Sales and Service - Auto Body Repair Shop - One Story, 0	129A211 172	No Max	Central City	No	VLI, LI, ABMI	DT CPU
Los Angeles	5830 SANTA MONICA BLVD	90038	5534020034	18.460	18.460	0.000	0.000	Shortfall of Sites	0.447	Highway Oriented Commercial	C2-1D	Community Commercial	[Q]C2-2D-CPIO	20	158.967	36.920		Commercial - Shopping Center (Neighborhood, Community) - One Story, 0	144B189 669	108	Hollywood	No	LI	HWD CPU
Los Angeles	8561 DE SOTO AVE	91304	2779005039	0.000	0.000	0.000	36.903	Shortfall of Sites	3.621	Medium Residential	R3-1	0	0	0	81.854	36.903		Residential - Five or More Units or Apartments (Any Combination) - 4 Stories or Less - Pool, 170	192B109 13		Chatsworth - Porter Ranch	Yes	ABMI	DB50
Los Angeles	14528 ARMINTA ST	91402	2210023015	18.446	18.446	0.000	0.000	Shortfall of Sites	0.406	Light Manufacturing	[Q]M1-1-CDO	0	0	20	113.635	36.892		Industrial - Light Manufacturing - One Story, 0	189B149 521		Mission Hills - Panorama City - North Hills	No	LI	OPP RC
Los Angeles	9950 TAMPA AVE	91324	2729001900	0.000	0.000	0.000	36.871	Shortfall of Sites	19.985	Public Facilities	[Q]PF-1XL	0	0	0	153.741	36.871		Miscellaneous - Government Owned Property, 0	201B117 10		Northridge	No	ABMI	PF
Los Angeles	17818 NORDHOFF ST	91325	2768029020	18.411	18.411	0.000	0.000	Shortfall of Sites	0.349	Very Low I Residential	RA-1	0	0	20	113.635	36.822		Residential - Single Family Residence - Pool, 1	198B129 461		Northridge	No	LI	OPP RC , ADU
Los Angeles	21034 SHERMAN WAY	91303	2112030022	18.400	18.400	0.000	0.000	Shortfall of Sites	0.323	Community Commercial	[Q]P-1VL-CDO-RIO, [Q]C2-1VL-CDO-RIO	Community Center	0	20	142.628	36.800		Commercial - Auto, Recreation Equipment, Construction Equipment Sales and Service - Auto Body Repair Shop - One Story, 0	183B105 229	54	Canoga Park - Winnetka - Woodland Hills - West Hills	No	LI	CPK CPU , P
Los Angeles	7105 JORDAN AVE	91303	2111024020	18.400	18.400	0.000	0.000	Shortfall of Sites	0.323	Community Commercial	[Q]C2-1VL-CDO-RIO	Community Center	0	20	142.494	36.800		Institutional - Church - One Story, 0	183B105 352	54	Canoga Park - Winnetka - Woodland Hills - West Hills	No	LI	CPK CPU, FBO
Los Angeles	20949 SHERMAN WAY	91303	2112018903	1.840	1.840	0.000	33.120	Shortfall of Sites	0.172	Community Commercial	[Q]C2-1VL-CDO	Community Center	[HB2-G1-5] [CX2-FA] [CPIO]	20	267.178	36.800		Commercial - Auto, Recreation Equipment, Construction Equipment Sales and Service - Auto Body Repair Shop - One Story, 0	183B109 48	54	Canoga Park - Winnetka - Woodland Hills - West Hills	No	VLI, LI, ABMI	CPK CPU ,
Los Angeles	0	0	2111005904	18.400	18.400	0.000	0.000	Shortfall of Sites	0.431	General Commercial	[T][Q]C2-1VL	Neighborhood Center	0	20	106.796	36.800	Vacant	Commercial - Commercial - Vacant Land, 0	186B105 217	54	Canoga Park - Winnetka - Woodland Hills - West Hills	No	LI	CPK CPU ,
Los Angeles	21100 SHERMAN WAY	91303	2112029001	18.400	18.400	0.000	0.000	Shortfall of Sites	0.322	Community Commercial	[Q]C2-1VL-CDO-RIO	Community Center	0	20	142.875	36.800		Commercial - Auto, Recreation Equipment, Construction Equipment Sales and Service - Auto Body Repair Shop - One Story, 0	183B105 225	54	Canoga Park - Winnetka - Woodland Hills - West Hills	No	LI	CPK CPU ,
Los Angeles	0	0	2111024016	18.400	18.400	0.000	0.000	Shortfall of Sites	0.323	Community Commercial	[Q]C2-1VL-CDO-RIO	Community Center	0	20	142.494	36.800		Commercial - Nursery or Greenhouse - One Story, 0	183B105 319	54	Canoga Park - Winnetka - Woodland Hills - West Hills	No	LI	CPK CPU ,
Los Angeles	7117 JORDAN AVE	91303	2111024008	18.400	18.400	0.000	0.000	Shortfall of Sites	0.323	Community Commercial	[Q]C2-1VL-CDO-RIO	Community Center	0	20	142.494	36.800		Residential - Single Family Residence - Other Improvements Only, 0	183B105 320	54	Canoga Park - Winnetka - Woodland Hills - West Hills	No	LI	CPK CPU ,
Los Angeles	7116 VASSAR AVE	91303	2111024015	18.400	18.400	0.000	0.000	Shortfall of Sites	0.323	Community Commercial	[Q]C2-1VL-CDO-RIO	Community Center	0	20	142.494	36.800		Commercial - Nursery or Greenhouse - One Story, 0	183B105 351	54	Canoga Park - Winnetka - Woodland Hills - West Hills	No	LI	CPK CPU ,
Los Angeles	500 S LOS ANGELES ST	90013	5148018026	1.840	1.840	0.000	33.120	Shortfall of Sites	0.093	High Medium Residential	[Q]R5-2D	Traditional Core	[HM1-CHC1-5] [CX2-FA] [CPIO]	20	496.070	36.800		Commercial - Store Combination - Store and Office Combination - One Story, 0	127-5A211 27	No Max	Central City	No	VLI, LI, ABMI	DT CPU , ARO

Jurisdiction Name	Site Address/Intersection	5 Digit ZIP Code	Assessor Parcel Number	Very Low-Income	Low-Income	Moderate-Income	Above Moderate-Income	Type of Shortfall	Parcel Size (Acres)	Current General Plan Designation	Current Zoning	Proposed General Plan (GP) Designation	Proposed Zoning	Minimum Density Allowed	Maximum Density Allowed	Total Capacity	Vacant/ Nonvacant	Description of Existing Uses	PIN	Base Density Per Acre	Community Plan Area	Rent Stabalization Ordinance	Income Category	Applicable Rezoning Program (Program informing values in Column Q listed first)
Los Angeles	1321 S HILL ST	90015	5134025008	1.840	1.840	0.000	33.120	Shortfall of Sites	0.152	Community Commercial	C2-2D-O	Transit Core	[HB2-G1-5] [CX2-FA] [CPIO-O]	20	382.434	36.800		Industrial - Warehousing, Distribution, Storage - Warehousing, Distribution, Under 10,000 SF - One Story, 0	124-5A207 28	No Max	Central City	No	VLI, LI, ABMI	DT CPU , ARO
Los Angeles	1333 S HILL ST	90015	5134025012	1.840	1.840	0.000	33.120	Shortfall of Sites	0.120	Community Commercial	C2-2D-O	Transit Core	[HB2-G1-5] [CX2-FA] [CPIO-O]	20	382.133	36.800		Industrial - Warehousing, Distribution, Storage - Warehousing, Distribution, Under 10,000 SF - One Story, 0	124-5A207 48	No Max	Central City	No	VLI, LI, ABMI	DT CPU , ARO
Los Angeles	807 N HILL ST	90012	5408033015	1.840	1.840	0.000	33.120	Shortfall of Sites	0.202	Regional Commercial	C2-2D	Village	[MN1-SH2-5] [CX2-FA] [CPIO]	20	227.485	36.800		Commercial - Store Combination - Store and Office Combination - One Story, 0	135A215 293	No Max	Central City North	No	VLI, LI, ABMI	DT CPU , ARO
Los Angeles	324 E 6TH ST	90014	5148024020	1.840	1.840	0.000	33.120	Shortfall of Sites	0.200	High Medium Residential	[Q]R5-2D	Community Center	[MB4-G1-5] [CX2-FA] [CPIO]	20	230.525	36.800		Industrial - Light Manufacturing - One Story, 0	127-5A213 377	No Max	Central City	No	VLI, LI, ABMI	DT CPU , ARO
Los Angeles	831 CROCKER ST	90021	5146025040	1.840	1.840	0.000	33.120	Shortfall of Sites	0.151	Light Manufacturing	M2-2D	Markets	[DM1-MK1-5] [IX3-FA]	20	304.709	36.800		Industrial - Warehousing, Distribution, Storage - Warehousing, Distribution, 10,000 to 24,999 SF - One Story, 0	124-5A211 22	No Max	Central City	No	VLI, LI, ABMI	DT CPU
Los Angeles	309 E 8TH ST	90014	5145003009	1.840	1.840	0.000	33.120	Shortfall of Sites	0.092	Light Manufacturing	M2-2D	Traditional Core	[HM1-CHC1-5] [CX2-FA] [CPIO]	20	500.005	36.800		Industrial - Light Manufacturing - 6 to 13 Stories, 0	126A211 30	No Max	Central City	No	VLI, LI, ABMI	DT CPU
Los Angeles	103 W 3RD ST	90013	5161026001	1.840	1.840	0.000	33.120	Shortfall of Sites	0.093	Regional Center Commercial	[Q]C4-4D	Transit Core	[HB5-G1-5] [CX3-FA] [CPIO]	20	496.472	36.800		Commercial - Store - One Story, 0	129A213 37	No Max	Central City	No	VLI, LI, ABMI	DT CPU
Los Angeles	0	0	5134025010	1.840	1.840	0.000	33.120	Shortfall of Sites	0.120	Community Commercial	C2-2D-O	Transit Core	[HB2-G1-5] [CX2-FA] [CPIO-O]	20	382.285	36.800	Vacant	Commercial - Commercial - Vacant Land, 0	124-5A207 37	No Max	Central City	No	VLI, LI, ABMI	DT CPU
Los Angeles	1224 S SAN PEDRO ST	90015	5132012058	1.840	1.840	0.000	33.120	Shortfall of Sites	0.150	Light Manufacturing	M2-2D	Markets	[DM1-SH1-5] [IX3-FA] [CPIO]	20	305.787	36.800		Commercial - Store - One Story, 0	123A211 48	No Max	Central City	No	VLI, LI, ABMI	DT CPU
Los Angeles	1343 S HILL ST	90015	5134025016	1.840	1.840	0.000	33.120	Shortfall of Sites	0.120	Community Commercial	C2-2D-O	Transit Core	[HB2-G1-5] [CX2-FA] [CPIO-O]	20	381.830	36.800		Commercial - Store - One Story, 0	124-5A207 67	No Max	Central City	No	VLI, LI, ABMI	DT CPU
Los Angeles	1515 MAPLE AVE	90015	5133020018	1.840	1.840	0.000	33.120	Shortfall of Sites	0.149	Light Manufacturing	M2-2D	Markets	[DM1-G1-5] [IX3-FA] [CPIO]	20	308.904	36.800	Vacant	Commercial - Commercial - Vacant Land, 0	123A209 73	No Max	Central City	No	VLI, LI, ABMI	DT CPU
Los Angeles	1515 MAPLE AVE	90015	5133020017	1.840	1.840	0.000	33.120	Shortfall of Sites	0.149	Light Manufacturing	M2-2D	Markets	[DM1-G1-5] [IX3-FA] [CPIO]	20	308.901	36.800		Commercial - Store - One Story, 0	123A209 78	No Max	Central City	No	VLI, LI, ABMI	DT CPU
Los Angeles	1347 S HILL ST	90015	5134025018	1.840	1.840	0.000	33.120	Shortfall of Sites	0.121	Community Commercial	C2-2D-O	Transit Core	[HB2-G1-5] [CX2-FA] [CPIO-O]	20	381.682	36.800	Vacant	Commercial - Commercial - Vacant Land, 0	124-5A207 79	No Max	Central City	No	VLI, LI, ABMI	DT CPU
Los Angeles	1340 S OLIVE ST	90015	5134025054	1.840	1.840	0.000	33.120	Shortfall of Sites	0.121	Community Commercial	C2-2D-O	Transit Core	[HB2-G1-5] [CX2-FA] [CPIO-O]	20	381.381	36.800		Commercial - Auto, Recreation Equipment, Construction Equipment Sales and Service - Auto Body Repair Shop - One Story, 0	124-5A207 101	No Max	Central City	No	VLI, LI, ABMI	DT CPU
Los Angeles	516 S BROADWAY	90013	5149034003	1.840	1.840	0.000	33.120	Shortfall of Sites	0.143	Regional Center Commercial	[Q]C5-4D-CDO-SN	Traditional Core	[DM4-CHC1-5] [CX4-FA] [SN-CPIO-CDO]	20	322.801	36.800		Recreational - Theater - Movie - Indoor - One Story, 0	129A211 118	No Max	Central City	No	VLI, LI, ABMI	DT CPU
Los Angeles	0	0	5151017025	1.840	1.840	0.000	33.120	Shortfall of Sites	0.092	Regional Center Commercial	C5-4D	Transit Core	[HB5-G1-5] [CX3-FA] [CPIO]	20	497.476	36.800	Vacant	Commercial - Commercial - Vacant Land, 0	130-5A209 120	No Max	Central City	No	VLI, LI, ABMI	DT CPU
Los Angeles	242 E 1ST ST	90012	5161016010	1.840	1.840	0.000	33.120	Shortfall of Sites	0.142	Regional Center Commercial	[Q]C2-4D-CDO	Community Center	[DM2-SH2-5] [CX1-FA] [CPIO-CDO]	20	324.743	36.800		Commercial - Bank, Savings and Loan - One Story, 0	130-5A213 137	No Max	Central City	No	VLI, LI, ABMI	DT CPU
Los Angeles	124 E OLYMPIC BLVD	90015	5139015041	1.840	1.840	0.000	33.120	Shortfall of Sites	0.092	Light Manufacturing	M2-2D	Traditional Core	[HM1-CHC1-5] [CX2-FA] [CPIO]	20	500.410	36.800		Commercial - Office Building - One Story, 0	126A209 138	No Max	Central City	No	VLI, LI, ABMI	DT CPU
Los Angeles	1009 S LOS ANGELES ST	90015	5139015005	1.840	1.840	0.000	33.120	Shortfall of Sites	0.092	Light Manufacturing	M2-2D	Traditional Core	[HM1-CHC1-5] [CX2-FA] [CPIO]	20	500.535	36.800		Commercial - Office Building - One Story, 0	126A209 141	No Max	Central City	No	VLI, LI, ABMI	DT CPU
Los Angeles	510 N BUNKER HILL AVE	90012	5407015003	1.840	1.840	0.000	33.120	Shortfall of Sites	0.150	Community Commercial	R5-2D	Community Center	[DM1-G1-5] [CX2-FA] [CPIO]	20	305.826	36.800	Vacant	Residential - Single Family Residence - Vacant Land, 0	133-5A213 152	No Max	Central City	No	VLI, LI, ABMI	DT CPU
Los Angeles	439 E 16TH ST	90015	5133021009	1.840	1.840	0.000	33.120	Shortfall of Sites	0.150	Light Manufacturing	M2-2D	Markets	[DM1-G1-5] [IX3-FA] [CPIO]	20	307.337	36.800		Industrial - Light Manufacturing - One Story, 0	123A209 153	No Max	Central City	No	VLI, LI, ABMI	DT CPU
Los Angeles	0	0	5144011021	1.840	1.840	0.000	33.120	Shortfall of Sites	0.093	Regional Center Commercial	C2-4D	Transit Core	[HB5-G1-5] [CX3-FA] [CPIO]	20	495.728	36.800		Commercial - Parking Lot (Commercial Use Property) - Parking Structures - Patron or Employee - Five Stories, 0	129A209 161	No Max	Central City	No	VLI, LI, ABMI	DT CPU
Los Angeles	528 E 15TH ST	90015	5133029904	1.840	1.840	0.000	33.120	Shortfall of Sites	0.150	Light Manufacturing	M2-2D	Markets	[DM1-SH1-5] [IX3-FA] [CPIO]	20	306.292	36.800		Miscellaneous - Government Owned Property, 0	123A209 190	No Max	Central City	No	VLI, LI, ABMI	DT CPU
Los Angeles	1018 S LOS ANGELES ST	90015	5145020038	1.840	1.840	0.000	33.120	Shortfall of Sites	0.092	Light Manufacturing	M2-2D	Traditional Core	[HM1-CHC1-5] [CX2-FA] [CPIO]	20	502.583	36.800		Industrial - Warehousing, Distribution, Storage - Warehousing, Distribution, Under 10,000 SF - One Story, 0	126A209 195	No Max	Central City	No	VLI, LI, ABMI	DT CPU
Los Angeles	528 E 15TH ST	90015	5133029904	1.840	1.840	0.000	33.120	Shortfall of Sites	0.151	Light Manufacturing	M2-2D	Markets	[DM1-SH1-5] [IX3-FA] [CPIO]	20	304.822	36.800		Miscellaneous - Government Owned Property, 0	123A209 205	No Max	Central City	No	VLI, LI, ABMI	DT CPU
Los Angeles	1007 MAPLE AVE	90015	5145020055	1.840	1.840	0.000	33.120	Shortfall of Sites	0.151	Light Manufacturing	M2-2D	Markets	[DM1-MK1-5] [IX3-FA] [CPIO]	20	304.233	36.800		Commercial - Store - Two Stories, 0	126A209 240	No Max	Central City	No	VLI, LI, ABMI	DT CPU
Los Angeles	931 MAPLE AVE	90015	5145016030	1.840	1.840	0.000	33.120	Shortfall of Sites	0.151	Light Manufacturing	M2-2D	Markets	[DM1-MK1-5] [IX3-FA] [CPIO]	20	304.958	36.800		Commercial - Wholesale and Manufacturing Outlet - One Story, 0	126A211 278	No Max	Central City	No	VLI, LI, ABMI	DT CPU
Los Angeles	1188 S SAN PEDRO ST	90015	5132012105	1.840	1.840	0.000	33.120	Shortfall of Sites	0.152	Light Manufacturing	M2-2D	Markets	[DM1-SH1-5] [IX3-FA] [CPIO]	20	303.326	36.800		Commercial - Store, 0	124-5A211 306	No Max	Central City	No	VLI, LI, ABMI	DT CPU
Los Angeles	0	0	5173012906	1.840	1.840	0.000	33.120	Shortfall of Sites	0.143	Regional Commercial	[T][Q]C2-2D-CDO-RIO	Community Center	[DM2-G1-5] [CX2-FA] [CPIO-CDO]	20	322.576	36.800	Vacant	Industrial - Heavy Manufacturing - Vacant Land, 0	129A215 383	No Max	Central City North	No	VLI, LI, ABMI	DT CPU
Los Angeles	524 COLYTON ST	90013	5163023905	1.840	1.840	0.000	33.120	Shortfall of Sites	0.200	Heavy Manufacturing	M3-1-RIO	Hybrid Industrial	[MB3-CDF1-5] [IX4-FA] [CPIO]	20	230.538	36.800		Miscellaneous - Government Owned Property - Government Services - General, 0	126A215 122	No Max	Central City North	No	VLI, LI, ABMI	DT CPU
Los Angeles	705 W EL SEGUNDO BLVD	90247	6117019028	18.400	18.400	0.000	0.000	Shortfall of Sites	0.426	Medium Residential	R3-1-O	Villages	0	20	108.042	36.800		Commercial - Auto, Recreation Equipment, Construction Equipment Sales and Service - New Car Sales and Service - One Story, 0	081B197 310	108	Harbor Gateway	No	LI	HG CPU , DB50
Los Angeles	12821 S FIGUEROA ST	90248	6132003022	18.400	18.400	0.000	0.000	Shortfall of Sites	0.860	Light Manufacturing	M2-1VL-O, P-1VL-O	Hybrid Industrial	0	20	53.498	36.800		Industrial - Light Manufacturing - One Story, 0	081B201 294	54	Harbor Gateway	No	LI	HG CPU
Los Angeles	6301 HOLLYWOOD BLVD	90028	5546004015	1.840	1.840	0.000	33.120	Shortfall of Sites	0.176	Regional Center Commercial	C4-2D-SN	Regional Center Commercial	[Q]C2-2D-SN-CPIO	20	261.249	36.800	Vacant	Commercial - Commercial - Vacant Land, 0	148-5A187 123	108	Hollywood	No	VLI, LI, ABMI	HWD CPU , MURC
Los Angeles	6301 HOLLYWOOD BLVD	90028	5546004015	1.840	1.840	0.000	33.120	Shortfall of Sites	0.176	Regional Center Commercial	C4-2D-SN	Regional Center Commercial	[Q]C2-2D-SN-CPIO	20	261.248	36.800	Vacant	Commercial - Commercial - Vacant Land, 0	148-5A187 147	108	Hollywood	No	VLI, LI, ABMI	HWD CPU , MURC
Los Angeles	1433 COLE PL	90028	5546014013	1.840	1.840	0.000	33.120	Shortfall of Sites	0.179	Regional Center Commercial	C4-2D	Regional Center Commercial	[Q]C2-2D-CPIO	20	257.208	36.800		Commercial - Store Combination - Store and Office Combination - One Story, 0	147A187 220	108	Hollywood	No	VLI, LI, ABMI	HWD CPU , ARO, MURC
Los Angeles	1417 COLE PL	90028	5546014014	1.840	1.840	0.000	33.120	Shortfall of Sites	0.179	Regional Center Commercial	C4-2D	Regional Center Commercial	[Q]C2-2D-CPIO	20	257.238	36.800		Commercial - Parking Lot (Commercial Use Property) - Lots - Patron or Employee - One Story, 0	147A187 235	108	Hollywood	No	VLI, LI, ABMI	HWD CPU , MURC
Los Angeles	1610 WILCOX AVE	90028	5546007016	1.840	1.840	0.000	33.120	Shortfall of Sites	0.209	Regional Center Commercial	C4-2D	Regional Center Commercial	C2-2D-CPIO	20	220.196	36.800		Commercial - Parking Lot (Commercial Use Property) - Lots - Patron or Employee - One Story, 0	148-5A187 268	108	Hollywood	No	VLI, LI, ABMI	HWD CPU , MURC, AHO
Los Angeles	1538 N CAHUENGA BLVD	90028	5546012005	1.840	1.840	0.000	33.120	Shortfall of Sites	0.177	Regional Center Commercial	C4-2D-SN	Regional Center Commercial	[Q]C2-2D-SN-CPIO	20	259.639	36.800		Commercial - Store - One Story, 0	148-5A187 361	108	Hollywood	No	VLI, LI, ABMI	HWD CPU , MURC, AHO
Los Angeles	5225 BLAKESLEE AVE	91601	2350018084	1.840	1.840	0.000	33.120	Shortfall of Sites	0.299	Community Commercial	C4-2D-CA	Community Commercial	0	20	154.086	36.800		Residential - Five or More Units or Apartments (Any Combination) · 4 Stories or Less - Pool, 0	171B173 535	No Max	North Hollywood - Valley Village	No	VLI, LI, ABMI	Orange LineTNP , AHO
Los Angeles	5220 HARMONY AVE	91601	2416010066	18.400	18.400	0.000	0.000	Shortfall of Sites	0.209	Community Commercial	C4-1-CA	Community Commercial	0	20	219.935	36.800		Residential - Five or More Units or Apartments (Any Combination) · 4 Stories or Less, 0	171B177 561	108	North Hollywood - Valley Village	No	LI	Orange LineTNP , DB50, AHO
Los Angeles	1345 W PACIFIC COAST HWY	90744	7414023902	18.400	18.400	0.000	0.000	Shortfall of Sites	0.628	General Commercial	[Q]C2-1VL-O-CUGU	Community Center	0	20	73.291	36.800	Vacant	Residential - Single Family Residence - Vacant Land, 0	036B201 736	54	Wilmington - Harbor City	No	LI	WHC CPU , DB50
Los Angeles	13335 CHANDLER BLVD	91401	2344011021	18.397	18.397	0.000	0.000	Shortfall of Sites	0.400	Very Low Residential	RE11-1	0	0	20	99.000	36.794		Residential - Single Family Residence, 1	171B157 58		Van Nuys - North Sherman Oaks	No	LI	TOC EXP , ADU
Los Angeles	7915 VAN NUYS BLVD	91402	2210022014	18.392	18.392	0.000	0.000	Shortfall of Sites	0.405	Regional Commercial	[Q]M1-1-CDO	0	0	20	113.635	36.784		Commercial - Office Building - One Story, 0	189B149 432		Mission Hills - Panorama City - North Hills	No	LI	OPP RC
Los Angeles	6740 HAYVENHURST AVE	91406	2231006023	0.000	0.000	0.000	36.763	Shortfall of Sites	0.613	Medium Residential	R3-1-RIO	Medium Residential	0	0	71.734	36.763		Residential - Five or More Units or Apartments (Any Combination) · 4 Stories or Less - Pool, 0	180B137 46	43	Reseda - West Van Nuys	Yes	ABMI	DB50 , RES CPU
Los Angeles	5161 LANKERSHIM BLVD	91601	2353004040	1.836	1.836	0.000	33.048	Shortfall of Sites	0.384	Community Commercial	C4-2D-CA, [Q]C2-2D-CA	Regional Mixed Commercial	0	20	140.443	36.720		Commercial - Office Building - Four Stories, 0	171B173 721	No Max	North Hollywood - Valley Village	No	VLI, LI, ABMI	Orange LineTNP , ARO
Los Angeles	15612 VENTURA BLVD	91436	2283001027	18.360	18.360	0.000	0.000	Shortfall of Sites	0.691	Regional Center Commercial	C4-1L	0	0	20	55.323	36.720		Commercial - Store - One Story, 0	168B141 696		Encino - Tarzana	No	LI	MURC
Los Angeles	607 S ST ANDREWS PL	90005	5504028189	1.836	1.836	0.000	33.048	Shortfall of Sites	0.259	Regional Center Commercial	R5-2	0	0	20	147.963	36.720		Institutional - School (Private) - One Story, 0	135B193 989		Wilshire	No	VLI, LI, ABMI	MURC , ADU
Los Angeles	9720 AURA AVE	91324	2761009021	18.357	18.357	0.000	0.000	Shortfall of Sites	0.337	Very Low I Residential	RA-1	0	0	20	113.635	36.714		Residential - Single Family Residence - Pool, 0	201B117 382		Chatsworth - Porter Ranch	No	LI	OPP RC , ADU
Los Angeles	17828 NORDHOFF ST	91325	2768029021	18.332	18.332	0.000	0.000	Shortfall of Sites	0.347	Very Low I Residential	RA-1	0	0	20	113.635	36.664		Residential - Single Family Residence - Pool, 1	198B129 472		Northridge	No	LI	OPP RC , ADU
Los Angeles	4111 VENICE BLVD	90019	5072007022	18.321	18.321	0.000	0.000	Shortfall of Sites	0.336	Low Medium II Residential	RD2-1-O-CPIO	0	0	20	113.635	36.641		Commercial - Store - One Story, 0	126B189 158		West Adams - Baldwin Hills - Leimert	No	LI	OPP RC
Los Angeles	20941 VOSE ST	91303	2138026007	1.830	1.830	0.000	32.940	Shortfall of Sites	0.155	Low Residential	R1-1-RIO	Low Medium Residential	[HM1-CHC1-5] [CX2-FA] [CPIO]	20	303.230	36.600		Residential - Single Family Residence, 1	183B109 333	10	Canoga Park - Winnetka - Woodland Hills - West Hills	No	VLI, LI, ABMI	CPK CPU ,
Los Angeles	628 N HARVARD BLVD	90004	5503026014	1.830	1.830	0.000	32.940	Shortfall of Sites	0.327	Regional Center Commercial	R5-2	0	0	20	139.707	36.600		Institutional - Church - One Story, 0	135B193 969		Wilshire	No	VLI, LI, ABMI	MURC, FBO
Los Angeles	0	0	7418024018	18.300	18.300	0.000	0.000	Shortfall of Sites	0.425	Limited Industrial	[Q]CM-1VL-O-CUGU	Villages	0	20	110.635	36.600		Commercial - Parking Lot (Commercial Use Property) - Lots - Patron or Employee - One Story, 1	030B205 1376	43	Wilmington - Harbor City	No	LI	WHC CPU , DB50
Los Angeles	17716 NORDHOFF ST	91325	2768029023	18.299	18.299	0.000	0.000	Shortfall of Sites	0.346	Very Low I Residential	RA-1	0	0	20	113.635	36.599		Residential - Single Family Residence - Pool, 1	198B129 442		Northridge	No	LI	OPP RC , ADU

Jurisdiction Name	Site Address/Intersection	5 Digit ZIP Code	Assessor Parcel Number	Very Low-Income	Low-Income	Moderate-Income	Above Moderate-Income	Type of Shortfall	Parcel Size (Acres)	Current General Plan Designation	Current Zoning	Proposed General Plan (GP) Designation	Proposed Zoning	Minimum Density Allowed	Maximum Density Allowed	Total Capacity	Vacant/ Nonvacant	Description of Existing Uses	PIN	Base Density Per Acre	Community Plan Area	Rent Stabalization Ordinance	Income Category	Applicable Rezoning Program (Program informing values in Column Q listed first)
Los Angeles	304 N ROSSMORE AVE	90004	5523018005	0.000	0.000	0.000	36.594	Shortfall of Sites	0.738	High Medium Residential	R4-2	0	0	0	163.936	36.594		Residential - Five or More Units or Apartments (Any Combination) · 4 Stories or Less, 48	138B185 76		Wilshire	Yes	ABMI	DB50
Los Angeles	19300 LEMARSH ST	91324	2726017004	18.294	18.294	0.000	0.000	Shortfall of Sites	0.346	Very Low I Residential	RA-1	0	0	20	113.635	36.587		Residential - Single Family Residence - Pool, 1	204B117 259		Chatsworth - Porter Ranch	No	LI	OPP RC , ADU
Los Angeles	7429 W SUNSET BLVD	90046	5550013030	18.275	18.275	0.000	0.000	Shortfall of Sites	0.342	Neighborhood Office Commercial	C4-1D	Neighborhood Commercial	[Q]C4-1XLD-CPIO	20	160.970	36.550		Commercial - Store Combination - Store and Office Combination - One Story, 1	147B181 555	108	Hollywood	No	LI	HWD CPU , ARO, ADU, AHO
Los Angeles	16965 PAULETTE PL	91344	2609025031	18.268	18.268	0.000	0.000	Shortfall of Sites	0.346	Very Low II Residential	RE11-1	0	0	20	113.635	36.536		Residential - Single Family Residence - Pool, 1	219B133 237		Granada Hills - Knollwood	No	LI	OPP RC , ADU
Los Angeles	9053 NEWCASTLE AVE	91325	2768001003	18.251	18.251	0.000	0.000	Shortfall of Sites	0.346	Very Low I Residential	RA-1	0	0	20	113.635	36.503		Residential - Single Family Residence - Pool, 1	198B125 303		Northridge	No	LI	OPP RC , ADU
Los Angeles	1050 S FLOWER ST	90015	5138013073	1.824	1.824	0.000	32.832	Shortfall of Sites	0.115	High Density Residential	[Q]R5-4D-O	Transit Core	[HB3-G1-5] [CX3-FA] [CPIO-O]	20	497.530	36.480		Residential - Five or More Units or Apartments (Any Combination) · 5 Stories or More - Pool and Misc., 0	127-5A207 204	No Max	Central City	No	VLI, LI, ABMI	DT CPU , AHO
Los Angeles	1050 S FLOWER ST	90015	5138013073	1.824	1.824	0.000	32.832	Shortfall of Sites	0.115	High Density Residential	[Q]R5-4D-O	Transit Core	[HB3-G1-5] [CX3-FA] [CPIO-O]	20	497.560	36.480		Residential - Five or More Units or Apartments (Any Combination) · 5 Stories or More - Pool and Misc., 0	127-5A207 213	No Max	Central City	No	VLI, LI, ABMI	DT CPU , AHO
Los Angeles	1050 S FLOWER ST	90015	5138013073	1.824	1.824	0.000	32.832	Shortfall of Sites	0.115	High Density Residential	[Q]R5-4D-O	Transit Core	[HB3-G1-5] [CX3-FA] [CPIO-O]	20	497.580	36.480		Residential - Five or More Units or Apartments (Any Combination) · 5 Stories or More - Pool and Misc., 0	127-5A207 222	No Max	Central City	No	VLI, LI, ABMI	DT CPU , AHO
Los Angeles	1050 S FLOWER ST	90015	5138013073	1.824	1.824	0.000	32.832	Shortfall of Sites	0.115	High Density Residential	[Q]R5-4D-O	Transit Core	[HB3-G1-5] [CX3-FA] [CPIO-O]	20	497.606	36.480		Residential - Five or More Units or Apartments (Any Combination) · 5 Stories or More - Pool and Misc., 0	127-5A207 226	No Max	Central City	No	VLI, LI, ABMI	DT CPU , AHO
Los Angeles	236 S LOS ANGELES ST	90012	5161024040	1.824	1.824	0.000	32.832	Shortfall of Sites	0.249	Regional Center Commercial	[Q]C2-4D-O-CDO	Village	[MN1-SH2-5] [CX1-FA] [CPIO-O-CDO]	20	229.278	36.480		Residential - Five or More Units or Apartments (Any Combination) · 5 Stories or More - Pool, 0	129A213 65	No Max	Central City	No	VLI, LI, ABMI	DT CPU
Los Angeles	936 MAPLE AVE	90015	5145017050	1.824	1.824	0.000	32.832	Shortfall of Sites	0.185	Light Manufacturing	M2-2D	Markets	[DM1-AL1-5] [IX3-FA] [CPIO]	20	307.785	36.480		Commercial - Store Combination - Store and Office Combination - One Story, 0	126A211 335	No Max	Central City	No	VLI, LI, ABMI	DT CPU
Los Angeles	7084 HAWTHORN AVE	90028	5548012018	1.824	1.824	0.000	32.832	Shortfall of Sites	0.171	Regional Center Commercial	(Q)RAS4-2D	Regional Center Commercial	VARIOUS, WITH C2 and CPIO	20	221.855	36.480		Commercial - Store Combination - Store and Residential Combination - Five Stories, 0	147B181 375	108	Hollywood	No	VLI, LI, ABMI	HWD CPU , AHO
Los Angeles	7919 W SUNSET BLVD	90046	5551018008	18.240	18.240	0.000	0.000	Shortfall of Sites	0.234	Neighborhood Office Commercial	C4-1D	Neighborhood Commercial	[Q]C4-1VL-CPIO	20	162.283	36.480		Commercial - Restaurant, Cocktail Lounge - Fast Food - Walk Up - One Story, 0	147B177 960	108	Hollywood	No	LI	HWD CPU , AHO
Los Angeles	7550 W SUNSET BLVD	90046	5550026051	18.240	18.240	0.000	0.000	Shortfall of Sites	0.239	Neighborhood Office Commercial	C4-1D	Neighborhood Commercial	[Q]C4-1D-CPIO	20	159.015	36.480		Commercial - Office Building - One Story, 0	147B177 1018	108	Hollywood	No	LI	HWD CPU , ARO, AHO
Los Angeles	7550 W SUNSET BLVD	90046	5550026051	18.240	18.240	0.000	0.000	Shortfall of Sites	0.239	Neighborhood Office Commercial	C4-1D	Neighborhood Commercial	[Q]C4-1D-CPIO	20	159.152	36.480		Commercial - Office Building - One Story, 0	147B177 1019	108	Hollywood	No	LI	HWD CPU , ARO, AHO
Los Angeles	6800 W SUNSET BLVD	90028	5548015036	1.824	1.824	0.000	32.832	Shortfall of Sites	0.172	Regional Center Commercial	C4-2D-SN	Regional Center Commercial	VARIOUS, WITH C2 and CPIO	20	220.705	36.480		Commercial - Store - One Story, 0	147A185 94	108	Hollywood	No	VLI, LI, ABMI	HWD CPU , MURC, AHO
Los Angeles	6800 W SUNSET BLVD	90028	5548015036	1.824	1.824	0.000	32.832	Shortfall of Sites	0.172	Regional Center Commercial	C4-2D-SN	Regional Center Commercial	VARIOUS, WITH C2 and CPIO	20	220.705	36.480		Commercial - Store - One Story, 0	147A185 95	108	Hollywood	No	VLI, LI, ABMI	HWD CPU , MURC, AHO
Los Angeles	6820 W SUNSET BLVD	90028	5548015014	1.824	1.824	0.000	32.832	Shortfall of Sites	0.172	Regional Center Commercial	C4-2D-SN	Regional Center Commercial	VARIOUS, WITH C2 and CPIO	20	220.706	36.480		Commercial - Store Combination - Store and Residential Combination - One Story, 0	147A185 96	108	Hollywood	No	VLI, LI, ABMI	HWD CPU , ARO, MURC, AHO
Los Angeles	6826 W SUNSET BLVD	90028	5548015015	1.824	1.824	0.000	32.832	Shortfall of Sites	0.172	Regional Center Commercial	C4-2D-SN	Regional Center Commercial	VARIOUS, WITH C2 and CPIO	20	220.705	36.480		Commercial - Hotel and Motel - Motel - Under 50 Rooms - One Story, 0	147A185 98	108	Hollywood	No	VLI, LI, ABMI	HWD CPU , ARO, MURC, AHO
Los Angeles	6830 W SUNSET BLVD	90028	5548015016	1.824	1.824	0.000	32.832	Shortfall of Sites	0.172	Regional Center Commercial	C4-2D-SN	Regional Center Commercial	VARIOUS, WITH C2 and CPIO	20	221.241	36.480		Commercial - Hotel and Motel - Motel - Under 50 Rooms - One Story, 0	147A185 99	108	Hollywood	No	VLI, LI, ABMI	HWD CPU , ARO, MURC, AHO
Los Angeles	12131 MAGNOLIA BLVD	91607	2347019002	1.824	1.824	0.000	32.832	Shortfall of Sites	0.357	Neighborhood Office Commercial	[Q]C2-1VL	Community Center (Mixed-Use)	0	20	106.416	36.480		Commercial - Store Combination - Store and Residential Combination - One Story, 0	171B165 488	145	North Hollywood - Valley Village	No	VLI, LI, ABMI	NH CPU , ARO, AHO
Los Angeles	5429 LAUREL CANYON BLVD	91607	2347016026	1.824	1.824	0.000	32.832	Shortfall of Sites	0.349	Neighborhood Office Commercial	R3-1, [Q]C2-1VL	Community Center (Mixed-Use)	0	20	108.728	36.480		Commercial - Office Building - One Story, 0	174B165 1003	145	North Hollywood - Valley Village	No	VLI, LI, ABMI	NH CPU , ARO, AHO
Los Angeles	11007 HARTSOOK ST	91601	2353006024	18.240	18.240	0.000	0.000	Shortfall of Sites	0.172	High Medium Residential	R4-1VL	0	0	20	220.461	36.480		Residential - Five or More Units or Apartments (Any Combination) · 4 Stories or Less, 0	171B173 697	217	North Hollywood - Valley Village	No	LI	Orange LineTNP , AHO
Los Angeles	11123 HARTSOOK ST	91601	2353005026	18.240	18.240	0.000	0.000	Shortfall of Sites	0.173	High Medium Residential	R4-1VL	0	0	20	219.483	36.480		Residential - Five or More Units or Apartments (Any Combination) · 4 Stories or Less, 0	171B173 711	217	North Hollywood - Valley Village	No	LI	Orange LineTNP , AHO
Los Angeles	11030 HARTSOOK ST	91601	2353007041	18.240	18.240	0.000	0.000	Shortfall of Sites	0.172	High Medium Residential	R4-1VL	0	0	20	220.710	36.480		Residential - Five or More Units or Apartments (Any Combination) · 4 Stories or Less - Pool, 0	171B173 776	217	North Hollywood - Valley Village	No	LI	Orange LineTNP , AHO
Los Angeles	11030 HARTSOOK ST	91601	2353007041	18.240	18.240	0.000	0.000	Shortfall of Sites	0.172	High Medium Residential	R4-1VL	0	0	20	220.712	36.480		Residential - Five or More Units or Apartments (Any Combination) · 4 Stories or Less - Pool, 0	171B173 777	217	North Hollywood - Valley Village	No	LI	Orange LineTNP , AHO
Los Angeles	11030 HARTSOOK ST	91601	2353007041	18.240	18.240	0.000	0.000	Shortfall of Sites	0.172	High Medium Residential	R4-1VL	0	0	20	220.709	36.480		Residential - Five or More Units or Apartments (Any Combination) · 4 Stories or Less - Pool, 0	171B173 778	217	North Hollywood - Valley Village	No	LI	Orange LineTNP , AHO
Los Angeles	11030 HARTSOOK ST	91601	2353007041	18.240	18.240	0.000	0.000	Shortfall of Sites	0.172	High Medium Residential	R4-1VL	0	0	20	220.710	36.480		Residential - Five or More Units or Apartments (Any Combination) · 4 Stories or Less - Pool, 0	171B173 779	217	North Hollywood - Valley Village	No	LI	Orange LineTNP , AHO
Los Angeles	11035 HESBY ST	91601	2353008037	18.240	18.240	0.000	0.000	Shortfall of Sites	0.172	High Medium Residential	R4-1VL	0	0	20	220.575	36.480		Residential - Five or More Units or Apartments (Any Combination) · 4 Stories or Less, 0	171B173 994	217	North Hollywood - Valley Village	No	LI	Orange LineTNP , AHO
Los Angeles	11035 HESBY ST	91601	2353008037	18.240	18.240	0.000	0.000	Shortfall of Sites	0.172	High Medium Residential	R4-1VL	0	0	20	220.572	36.480		Residential - Five or More Units or Apartments (Any Combination) · 4 Stories or Less, 0	171B173 995	217	North Hollywood - Valley Village	No	LI	Orange LineTNP , AHO
Los Angeles	4915 LANKERSHIM BLVD	91601	2353017004	18.240	18.240	0.000	0.000	Shortfall of Sites	0.172	Community Commercial	C4-1-CA	Community Commercial	0	20	220.661	36.480		Commercial - Store - One Story, 0	168B173 139	108	North Hollywood - Valley Village	No	LI	Orange LineTNP , DB50, AHO
Los Angeles	4881 LANKERSHIM BLVD	91601	2353020001	18.240	18.240	0.000	0.000	Shortfall of Sites	0.172	Community Commercial	C4-1-CA	Community Commercial	0	20	221.373	36.480		Commercial - Office Building - One Story, 0	168B173 209	108	North Hollywood - Valley Village	No	LI	Orange LineTNP , ARO, DB50, AHO
Los Angeles	4869 LANKERSHIM BLVD	91601	2353020003	18.240	18.240	0.000	0.000	Shortfall of Sites	0.172	Community Commercial	C4-1-CA	Community Commercial	0	20	220.658	36.480		Commercial - Store - One Story, 0	168B173 254	108	North Hollywood - Valley Village	No	LI	Orange LineTNP , DB50, AHO
Los Angeles	4859 LANKERSHIM BLVD	91601	2353020005	18.240	18.240	0.000	0.000	Shortfall of Sites	0.172	Community Commercial	C4-1-CA	Community Commercial	0	20	220.658	36.480		Commercial - Store - One Story, 0	168B173 281	108	North Hollywood - Valley Village	No	LI	Orange LineTNP , DB50, AHO
Los Angeles	11010 HESBY ST	91601	2353009026	18.240	18.240	0.000	0.000	Shortfall of Sites	0.172	High Medium Residential	R4-1VL	0	0	20	220.710	36.480		Residential - Five or More Units or Apartments (Any Combination) · 4 Stories or Less, 0	171B173 1082	217	North Hollywood - Valley Village	No	LI	Orange LineTNP , DB50, AHO
Los Angeles	11010 HESBY ST	91601	2353009026	18.240	18.240	0.000	0.000	Shortfall of Sites	0.172	High Medium Residential	R4-1VL	0	0	20	220.711	36.480		Residential - Five or More Units or Apartments (Any Combination) · 4 Stories or Less, 0	171B173 1083	217	North Hollywood - Valley Village	No	LI	Orange LineTNP , DB50, AHO
Los Angeles	3102 SAWTELLE BLVD	90066	4250027902	18.240	18.240	0.000	0.000	Shortfall of Sites	0.354	Medium Residential	R3-1	High Residential	0	20	107.315	36.480		Miscellaneous - Government Owned Property, 0	120B157 489	54	Palms - Mar Vista - Del Rey	No	LI	PMVDR CPU , DB50, AHO
Los Angeles	16960 DEL RIO PL	91344	2609027033	18.228	18.228	0.000	0.000	Shortfall of Sites	0.345	Very Low II Residential	RE11-1	0	0	20	113.635	36.456		Residential - Single Family Residence, 1	216B133 21		Granada Hills - Knollwood	No	LI	OPP RC , ADU
Los Angeles	0	0	5185004929	0.000	0.000	0.000	36.432	Shortfall of Sites	23.697	Public Facilities	PF-1XL-CUGU	0	0	0	153.741	36.432		Miscellaneous - Government Owned Property, 0	126A223 141		Boyle Heights	No	ABMI	PF
Los Angeles	11170 AQUA VISTA ST	91602	2366027152	18.204	18.204	0.000	0.000	Shortfall of Sites	0.552	Medium Residential	R3-1-RIO	0	0	20	82.509	36.408		Residential - Five or More Units or Apartments (Any Combination) · 4 Stories or Less - Pool and Misc., 0	162B173 14		Sherman Oaks - Studio City - Toluca Lake - Cahuenga Pass	No	LI	DB50
Los Angeles	19320 VANOWEN ST	91335	2131001001	18.204	18.204	0.000	0.000	Shortfall of Sites	0.278	Neighborhood Office Commercial	C2-1VL-RIO	Neighborhood Center	0	20	108.024	36.408		Commercial - Store - One Story, 0	180B117 48	54	Reseda - West Van Nuys	No	LI	DB50 , RES CPU, AHO
Los Angeles	12201 VICTORY BLVD	91606	2322006025	1.820	1.820	0.000	32.767	Shortfall of Sites	0.279	Community Commercial	C2-1L	Community Center (Mixed-Use)	0	20	107.630	36.408		Commercial - Shopping Center (Regional) - One Story, 0	180B165 642	145	North Hollywood - Valley Village	No	VLI, LI, ABMI	DB50 , NH CPU, AHO
Los Angeles	12134 VICTORY BLVD	91606	2334001062	1.820	1.820	0.000	32.767	Shortfall of Sites	0.275	Community Commercial	C2-1L, P-1L	Regional Center	0	20	108.903	36.408		Commercial - Professional Building - Medical Dental Building - One Story, 0	180B165 759	145	North Hollywood - Valley Village	No	VLI, LI, ABMI	DB50 , NH CPU, ARO, P
Los Angeles	13627 VICTORY BLVD	91401	2329004028	18.204	18.204	0.000	0.000	Shortfall of Sites	0.277	Neighborhood Office Commercial	[Q]C1.5-1VL	Village	0	20	108.448	36.408		Commercial - Store Combination - Store and Office Combination - One Story, 0	180B157 909	72	Van Nuys - North Sherman Oaks	No	LI	DB50 , VNY CPU, ARO, AHO
Los Angeles	16717 S FIGUEROA ST	90248	6121004039	18.204	18.204	0.000	0.000	Shortfall of Sites	0.277	Highway Oriented Commercial	C2-1	0	0	20	164.005	36.408		Commercial - Restaurant, Cocktail Lounge - Restaurant, Cocktail Lounge, Tavern - One Story, 0	066B201 50		Harbor Gateway	No	LI	DB50
Los Angeles	6752 TAMPA AVE	91335	2129016041	18.204	18.204	0.000	0.000	Shortfall of Sites	0.275	Neighborhood Office Commercial	C2-1VL-RIO	0	0	20	165.770	36.408		Commercial - Store, 0	180B117 64		Reseda - West Van Nuys	No	LI	DB50 , ARO
Los Angeles	20904 DEVONSHIRE ST	91311	2747001042	18.204	18.204	0.000	0.000	Shortfall of Sites	0.278	Community Commercial	[Q]C2-2D	0	0	20	163.860	36.408		Commercial - Service Station - Full Service - Lift, 0	204B109 177		Chatsworth - Porter Ranch	No	LI	DB50
Los Angeles	13751 HUBBARD ST	91342	2509014093	18.204	18.204	0.000	0.000	Shortfall of Sites	0.557	Medium Residential	R3-1-CPIO	0	0	20	81.765	36.408		Residential - Five or More Units or Apartments (Any Combination) · 4 Stories or Less, 0	222B157 188		Sylmar	No	LI	DB50
Los Angeles	0	0	2408006900	18.204	18.204	0.000	0.000	Shortfall of Sites	0.275	Neighborhood Office Commercial	C2-1VL-CUGU	0	0	20	165.711	36.408		Miscellaneous - Government Owned Property, 0	195B173 217		Sun Valley - La Tuna Canyon	No	LI	DB50
Los Angeles	8888 SUNLAND BLVD	91352	2404008032	18.204	18.204	0.000	0.000	Shortfall of Sites	0.276	Neighborhood Office Commercial	C2-1VL	0	0	20	164.900	36.408		Commercial - Bank, Savings and Loan - One Story, 0	195B177 326		Sun Valley - La Tuna Canyon	No	LI	DB50
Los Angeles	12615 SAN FERNANDO RD	91342	2604029004	18.204	18.204	0.000	0.000	Shortfall of Sites	0.273	Community Commercial	C2-1VL-CPIO	0	0	20	166.516	36.408		Commercial - Store - One Story, 0	219B149 327		Sylmar	No	LI	DB50
Los Angeles	9401 AVALON BLVD	90003	6052027021	18.204	18.204	0.000	0.000	Shortfall of Sites	0.276	Neighborhood Commercial	C2-1VL-CPIO	0	0	20	165.148	36.408		Commercial - Restaurant, Cocktail Lounge - Restaurant, Cocktail Lounge, Tavern - One Story, 0	094-5A207 484		Southeast Los Angeles	No	LI	DB50

Jurisdiction Name	Site Address/Intersection	5 Digit ZIP Code	Assessor Parcel Number	Very Low-Income	Low-Income	Moderate-Income	Above Moderate-Income	Type of Shortfall	Parcel Size (Acres)	Current General Plan Designation	Current Zoning	Proposed General Plan (GP) Designation	Proposed Zoning	Minimum Density Allowed	Maximum Density Allowed	Total Capacity	Vacant/ Nonvacant	Description of Existing Uses	PIN	Base Density Per Acre	Community Plan Area	Rent Stabalization Ordinance	Income Category	Applicable Rezoning Program (Program informing values in Column Q listed first)
Los Angeles	10815 BURBANK BLVD	91601	2415008021	18.204	18.204	0.000	0.000	Shortfall of Sites	0.276	Community Commercial	C2-1	0	0	20	165.087	36.408		Industrial - Light Manufacturing - One Story, 0	174B177 579		North Hollywood - Valley Village	No	LI	DB50 , ARO
Los Angeles	0	0	2613025900	18.204	18.204	0.000	0.000	Shortfall of Sites	0.276	Highway Oriented Commercial	(T)(Q)C2-1VL	0	0	20	164.893	36.408	Vacant	Commercial - Commercial - Vacant Land, 0	210B149 770		Arleta - Pacoima	No	LI	DB50
Los Angeles	13627 VICTORY BLVD	91401	2329004028	18.204	18.204	0.000	0.000	Shortfall of Sites	0.274	Neighborhood Office Commercial	[Q]C1.5-1VL	0	0	20	165.873	36.408		Commercial - Store Combination - Store and Office Combination - One Story, 0	180B157 910		Van Nuys - North Sherman Oaks	No	LI	DB50 , ARO
Los Angeles	6801 WOODMAN AVE	91405	2216025055	18.204	18.204	0.000	0.000	Shortfall of Sites	0.276	Neighborhood Office Commercial	[Q]C2-1VL	0	0	20	164.870	36.408		Commercial - Store - One Story, 0	183B157 941		Van Nuys - North Sherman Oaks	No	LI	DB50
Los Angeles	6801 WOODMAN AVE	91405	2216025055	18.204	18.204	0.000	0.000	Shortfall of Sites	0.274	Neighborhood Office Commercial	[Q]C2-1VL	0	0	20	165.934	36.408		Commercial - Store - One Story, 0	183B157 942		Van Nuys - North Sherman Oaks	No	LI	DB50
Los Angeles	0	0	5442002911	18.204	18.204	0.000	0.000	Shortfall of Sites	0.753	Limited Industrial	[Q]CM-1-CDO-RIO	0	0	20	60.458	36.408		Miscellaneous - Utility, 0	147A217 363		Northeast Los Angeles	No	LI	DB50
Los Angeles	11800 FOOTHILL BLVD	91342	2528002901	18.204	18.204	0.000	0.000	Shortfall of Sites	0.278	Neighborhood Commercial	C2-1VL	0	0	20	163.728	36.408		Miscellaneous - Government Owned Property - Recreation - Art Center, Museum, 0	210B165 540		Sunland - Tujunga - Lake View Terrace - Shadow Hills - East La Tuna Canyon	No	LI	DB50
Los Angeles	13218 CHANDLER BLVD	91401	2345022011	18.203	18.203	0.000	0.000	Shortfall of Sites	0.396	Very Low Residential	RE11-1	0	0	20	99.000	36.407		Residential - Single Family Residence, 1	171B157 122		Van Nuys - North Sherman Oaks	No	LI	TOC EXP , ADU
Los Angeles	6305 WOODMAN AVE	91401	2239006029	18.200	18.200	0.000	0.000	Shortfall of Sites	0.447	General Commercial	[Q]C1.5-1VL	Village	0	20	107.287	36.400		Institutional - Hospital - One Story, 2	177B157 81	72	Van Nuys - North Sherman Oaks	No	LI	VNY CPU
Los Angeles	718 S HILL ST	90014	5144014040	1.820	1.820	0.000	32.760	Shortfall of Sites	0.141	Regional Center Commercial	C5-4D	Traditional Core	[HM2-CHC1-5] [CX2-FA] [CPIO]	20	496.516	36.400		Commercial - Store Combination - Store and Office Combination - One Story, 0	127-5A209 34	No Max	Central City	No	VLI, LI, ABMI	DT CPU , ARO
Los Angeles	719 S SPRING ST	90014	5144015032	1.820	1.820	0.000	32.760	Shortfall of Sites	0.216	Regional Center Commercial	C5-4D	Traditional Core	[DM4-CHC1-5] [CX2-FA] [CPIO]	20	324.526	36.400		Commercial - Office Building - Four Stories, 0	127-5A211 99	No Max	Central City	No	VLI, LI, ABMI	DT CPU , ARO
Los Angeles	330 E 2ND ST	90012	5161020018	1.820	1.820	0.000	32.760	Shortfall of Sites	0.306	Regional Center Commercial	[Q]C2-4D-O-CDO	Village	[MN1-SH2-5] [CX1-FA] [CPIO-O-CDO]	20	228.421	36.400		Commercial - Office Building - One Story, 0	129A215 104	No Max	Central City	No	VLI, LI, ABMI	DT CPU , ARO
Los Angeles	537 S BROADWAY	90013	5149033003	1.820	1.820	0.000	32.760	Shortfall of Sites	0.216	Regional Center Commercial	[Q]C5-4D-CDO-SN	Traditional Core	[DM4-CHC1-5] [CX4-FA] [SN-CPIO-CDO]	20	323.391	36.400		Commercial - Store - 6 to 13 Stories, 0	129A211 120	No Max	Central City	No	VLI, LI, ABMI	DT CPU , ARO
Los Angeles	712 S OLIVE ST	90014	5144013036	1.820	1.820	0.000	32.760	Shortfall of Sites	0.140	Regional Center Commercial	C5-4D	Transit Core	[HB5-SH1-5] [CX4-FA] [CPIO]	20	498.352	36.400		Commercial - Store Combination - Store and Office Combination - One Story, 0	129A209 203	No Max	Central City	No	VLI, LI, ABMI	DT CPU , ARO
Los Angeles	1000 JAMES M WOOD BLVD	90015	5138006024	1.820	1.820	0.000	32.760	Shortfall of Sites	0.141	Regional Center Commercial	C2-4D-SN	Transit Core	[HB5-G1-5] [CX4-FA] [CPIO]	20	497.239	36.400		Commercial - Professional Building - Medical Dental Building - One Story, 0	129A207 204	No Max	Central City	No	VLI, LI, ABMI	DT CPU , ARO
Los Angeles	712 S OLIVE ST	90014	5144013036	1.820	1.820	0.000	32.760	Shortfall of Sites	0.141	Regional Center Commercial	C5-4D	Transit Core	[HB5-SH1-5] [CX4-FA] [CPIO]	20	498.118	36.400		Commercial - Store Combination - Store and Office Combination - One Story, 0	129A209 209	No Max	Central City	No	VLI, LI, ABMI	DT CPU , ARO
Los Angeles	404 W 7TH ST	90014	5144013020	1.820	1.820	0.000	32.760	Shortfall of Sites	0.141	Regional Center Commercial	C5-4D	Transit Core	[HB5-SH1-5] [CX4-FA] [CPIO]	20	497.432	36.400		Commercial - Store Combination - Store and Residential Combination - Mills Act Property, 0	129A209 224	No Max	Central City	No	VLI, LI, ABMI	DT CPU , ARO
Los Angeles	117 W 9TH ST	90015	5144016051	1.820	1.820	0.000	32.760	Shortfall of Sites	0.217	Regional Center Commercial	C5-4D	Traditional Core	[DM4-CHC1-5] [CX2-FA] [CPIO]	20	322.844	36.400		Commercial - Office Building - 6 to 13 Stories, 0	127-5A209 248	No Max	Central City	No	VLI, LI, ABMI	DT CPU , ARO
Los Angeles	817 W 8TH ST	90017	5144010027	1.820	1.820	0.000	32.760	Shortfall of Sites	0.142	Regional Center Commercial	C2-4D	Transit Core	[HB5-SH1-5] [CX4-FA] [CPIO]	20	493.328	36.400		Commercial - Parking Lot (Commercial Use Property) - Lots - Patron or Employee - One Story, 0	129A209 85	No Max	Central City	No	VLI, LI, ABMI	DT CPU
Los Angeles	220 S SPRING ST	90012	5149007008	1.820	1.820	0.000	32.760	Shortfall of Sites	0.140	Regional Center Commercial	C2-4D	Transit Core	[HB5-G1-5] [CX3-FA] [CPIO]	20	499.417	36.400		Commercial - Parking Lot (Commercial Use Property) - Lots - Commercial Parking - One Story, 0	130-5A213 95	No Max	Central City	No	VLI, LI, ABMI	DT CPU
Los Angeles	700 S MAIN ST	90014	5145001016	1.820	1.820	0.000	32.760	Shortfall of Sites	0.216	Light Manufacturing	[Q]C5-2D	Traditional Core	[DM3-CHC1-5] [CX2-FA] [CPIO]	20	324.167	36.400		Commercial - Department Store - Retail-Warehouse Combo (Levitz, etc.) - One Story, 0	127-5A211 144	No Max	Central City	No	VLI, LI, ABMI	DT CPU
Los Angeles	524 S SPRING ST	90013	5149036010	1.820	1.820	0.000	32.760	Shortfall of Sites	0.217	Regional Center Commercial	C2-4D	Traditional Core	[DM4-CHC1-5] [CX2-FA] [CPIO]	20	322.625	36.400		Commercial - Auto, Recreation Equipment, Construction Equipment Sales and Service - Auto Body Repair Shop - One Story, 0	129A211 182	No Max	Central City	No	VLI, LI, ABMI	DT CPU
Los Angeles	410 W 7TH ST	90014	5144013037	1.820	1.820	0.000	32.760	Shortfall of Sites	0.141	Regional Center Commercial	C5-4D	Transit Core	[HB5-SH1-5] [CX4-FA] [CPIO]	20	497.892	36.400		Commercial - Store - One Story, 0	129A209 213	No Max	Central City	No	VLI, LI, ABMI	DT CPU
Los Angeles	6256 W 82ND ST	90045	4107002047	18.198	18.198	0.000	0.000	Shortfall of Sites	0.345	Low Residential	R1-1	0	0	20	113.635	36.396		Residential - Single Family Residence, 1	099B165 1115		Westchester - Playa del Rey	No	LI	OPP RC , ADU
Los Angeles	0	0	2040001900	0.000	0.000	0.000	36.390	Shortfall of Sites	19.725	Public Facilities	[Q]PF-1XL	0	0	0	153.741	36.390		Miscellaneous - Government Owned Property, 0	174B097 154		Canoga Park - Winnetka - Woodland Hills - West Hills	No	ABMI	PF
Los Angeles	19251 BALLINGER ST	91324	2762027015	18.185	18.185	0.000	0.000	Shortfall of Sites	0.344	Very Low I Residential	RA-1	0	0	20	113.635	36.370		Residential - Single Family Residence, 1	201B117 641		Northridge	No	LI	OPP RC , ADU
Los Angeles	7840 WOODMAN AVE	91402	2214026148	0.000	0.000	0.000	36.362	Shortfall of Sites	3.377	Medium Residential	R3-1	0	0	0	81.846	36.362		Residential - Five or More Units or Apartments (Any Combination) · 4 Stories or Less - Pool, 155	189B157 586		Mission Hills - Panorama City - North Hills	Yes	ABMI	DB50
Los Angeles	3114 CLUB DR	90064	4316029001	18.178	18.178	0.000	0.000	Shortfall of Sites	0.395	Low Residential	R1V2	0	0	20	99.000	36.355		Residential - Single Family Residence - Pool, 1	123B165 337		West Los Angeles	No	LI	TOC EXP , ADU
Los Angeles	16974 STARDUST PL	91344	2609026038	18.151	18.151	0.000	0.000	Shortfall of Sites	0.344	Very Low II Residential	RE11-1	0	0	20	113.635	36.301		Residential - Single Family Residence - Pool, 1	219B133 626		Granada Hills - Knollwood	No	LI	OPP RC , ADU
Los Angeles	5037 BAKMAN AVE	91601	2353014039	0.000	0.000	0.000	36.300	Shortfall of Sites	0.251	High Medium Residential	R4-1VL	0	0	0	219.158	36.300		Residential - Five or More Units or Apartments (Any Combination) · 4 Stories or Less, 11	171B173 1091	217	North Hollywood - Valley Village	Yes	ABMI	Orange LineTNP , AHO
Los Angeles	19234 VANOWEN ST	91335	2129016042	18.148	18.148	0.000	0.000	Shortfall of Sites	0.279	Neighborhood Office Commercial	C2-1VL-RIO	0	0	20	167.136	36.296		Commercial - Professional Building - One Story, 1	180B117 52		Reseda - West Van Nuys	No	LI	DB50 , ARO
Los Angeles	11050 WOODLEY AVE	91344	2667001018	18.148	18.148	0.000	0.000	Shortfall of Sites	0.281	Community Commercial	C2-1VL	0	0	20	165.881	36.296		Commercial - Auto, Recreation Equipment, Construction Equipment Sales and Service - Auto Body Repair Shop - One Story, 1	210B141 606		Granada Hills - Knollwood	No	LI	DB50
Los Angeles	223 S CENTRAL AVE	90012	5161020014	1.814	1.814	0.000	32.643	Shortfall of Sites	0.859	Regional Center Commercial	R5-4D-O-CDO	Village	[MN1-SH2-5] [CX1-FA] [CPIO-O-CDO]	20	228.105	36.270		Residential - Five or More Units or Apartments (Any Combination) · 4 Stories or Less, 101	129A215 191	No Max	Central City	No	VLI, LI, ABMI	DT CPU
Los Angeles	0	0	2761027900	18.134	18.134	0.000	0.000	Shortfall of Sites	0.332	Low I Residential	RS-1	0	0	20	113.635	36.267		Miscellaneous - Government Owned Property, 0	201B113 1051		Chatsworth - Porter Ranch	No	LI	OPP RC
Los Angeles	8925 GLENOAKS BLVD	91352	2408006038	18.115	18.115	0.000	0.000	Shortfall of Sites	0.345	Neighborhood Office Commercial	C2-1VL-CUGU	0	0	20	163.909	36.230		Residential - Five or More Units or Apartments (Any Combination) · 4 Stories or Less, 0	195B173 260		Sun Valley - La Tuna Canyon	No	LI	DB50
Los Angeles	5226 W CENTINELA AVE	90045	4103002015	18.115	18.115	0.000	0.000	Shortfall of Sites	0.227	Community Commercial	C2-1VL	0	0	20	105.776	36.230		Commercial - Restaurant, Cocktail Lounge - Restaurant, Cocktail Lounge, Tavern - One Story, 0	102B173 97	29	Westchester - Playa del Rey	No	LI	DB50 , WPDR CPU, AHO
Los Angeles	22802 OXNARD ST	91367	2041020018	18.115	18.115	0.000	0.000	Shortfall of Sites	0.228	General Commercial	[Q]C2-1VL	Neighborhood Center	0	20	105.086	36.230		Commercial - Auto, Recreation Equipment, Construction Equipment Sales and Service - Auto Service Centers (No Gasoline) - One Story, 0	177B097 541	54	Canoga Park - Winnetka - Woodland Hills - West Hills	No	LI	DB50 , CPK CPU, AHO
Los Angeles	4723 LAUREL CANYON BLVD	91607	2356037034	18.115	18.115	0.000	0.000	Shortfall of Sites	0.225	Neighborhood Office Commercial	[Q]C2-1VL-RIO	Neighborhood Center	0	20	70.964	36.230		Commercial - Restaurant, Cocktail Lounge - Restaurant, Cocktail Lounge, Tavern - One Story, 0	168B165 637	108	North Hollywood - Valley Village	No	LI	DB50 , NH CPU, AHO
Los Angeles	13245 RIVERSIDE DR	91423	2358014027	18.115	18.115	0.000	0.000	Shortfall of Sites	0.326	Neighborhood Office Commercial	C1.5-1VL	0	0	20	163.566	36.230		Commercial - Office Building - Four Stories, 0	168B157 315		Van Nuys - North Sherman Oaks	No	LI	DB50 , ARO
Los Angeles	1731 COLORADO BLVD	90041	5669021026	18.115	18.115	0.000	0.000	Shortfall of Sites	0.230	Neighborhood Commercial	C4-1XL	0	0	20	164.052	36.230		Commercial - Shopping Center (Neighborhood, Community) - One Story, 0	162A225 84		Northeast Los Angeles	No	LI	DB50 , TOPP C
Los Angeles	18711 VENTURA BLVD	91356	2160002050	18.115	18.115	0.000	0.000	Shortfall of Sites	0.320	Community Commercial	C2-1L	0	0	20	166.631	36.230		Commercial - Restaurant, Cocktail Lounge - Restaurant, Cocktail Lounge, Tavern - One Story, 0	174B121 513		Encino - Tarzana	No	LI	DB50
Los Angeles	11941 SAN VICENTE BLVD	90049	4404025025	18.115	18.115	0.000	0.000	Shortfall of Sites	0.230	Neighborhood Office Commercial	C4-1VL	0	0	20	164.392	36.230		Commercial - Store - One Story, 0	129B145 68		Brentwood - Pacific Palisades	No	LI	DB50
Los Angeles	0	0	4404025006	18.115	18.115	0.000	0.000	Shortfall of Sites	0.230	Neighborhood Office Commercial	C4-1VL	0	0	20	164.394	36.230		Commercial - Parking Lot (Commercial Use Property) - Lots - Patron or Employee - One Story, 0	129B145 76		Brentwood - Pacific Palisades	No	LI	DB50
Los Angeles	12027 SAN VICENTE BLVD	90049	4404023020	18.115	18.115	0.000	0.000	Shortfall of Sites	0.230	Neighborhood Office Commercial	C4-1VL	0	0	20	164.388	36.230		Commercial - Supermarket - Supermarket - 12,000 SF or More - One Story, 0	129B141 165		Brentwood - Pacific Palisades	No	LI	DB50 , ADU
Los Angeles	20021 VENTURA BLVD	91364	2166001022	18.115	18.115	0.000	0.000	Shortfall of Sites	0.230	Neighborhood Office Commercial	C4-1VLD	0	0	20	164.398	36.230		Commercial - Service Station - With Car Wash - No Additional Services, 0	174B113 414		Canoga Park - Winnetka - Woodland Hills - West Hills	No	LI	DB50 , ADU
Los Angeles	20051 VENTURA BLVD	91364	2166001031	18.115	18.115	0.000	0.000	Shortfall of Sites	0.230	Neighborhood Office Commercial	C4-1VLD	0	0	20	164.398	36.230		Commercial - Store - Wireless Communication Tower - One Story, 0	174B113 439		Canoga Park - Winnetka - Woodland Hills - West Hills	No	LI	DB50
Los Angeles	20051 VENTURA BLVD	91364	2166001031	18.115	18.115	0.000	0.000	Shortfall of Sites	0.230	Neighborhood Office Commercial	C4-1VLD	0	0	20	164.398	36.230		Commercial - Store - Wireless Communication Tower - One Story, 0	174B113 445		Canoga Park - Winnetka - Woodland Hills - West Hills	No	LI	DB50
Los Angeles	22311 VENTURA BLVD	91364	2146012025	18.115	18.115	0.000	0.000	Shortfall of Sites	0.227	General Commercial	C4-1VL	0	0	20	166.502	36.230		Commercial - Store - One Story, 0	174B101 452		Canoga Park - Winnetka - Woodland Hills - West Hills	No	LI	DB50
Los Angeles	22333 VENTURA BLVD	91364	2146012019	18.115	18.115	0.000	0.000	Shortfall of Sites	0.229	General Commercial	C4-1VL	0	0	20	164.717	36.230		Commercial - Restaurant, Cocktail Lounge - Restaurant, Cocktail Lounge, Tavern - One Story, 0	174B101 467		Canoga Park - Winnetka - Woodland Hills - West Hills	No	LI	DB50

Jurisdiction Name	Site Address/Intersection	5 Digit ZIP Code	Assessor Parcel Number	Very Low-Income	Low-Income	Moderate-Income	Above Moderate-Income	Type of Shortfall	Parcel Size (Acres)	Current General Plan Designation	Current Zoning	Proposed General Plan (GP) Designation	Proposed Zoning	Minimum Density Allowed	Maximum Density Allowed	Total Capacity	Vacant/ Nonvacant	Description of Existing Uses	PIN	Base Density Per Acre	Community Plan Area	Rent Stabalization Ordinance	Income Category	Applicable Rezoning Program (Program informing values in Column Q listed first)
Los Angeles	22333 VENTURA BLVD	91364	2146012019	18.115	18.115	0.000	0.000	Shortfall of Sites	0.226	General Commercial	C4-1VL	0	0	20	166.902	36.230		Commercial - Restaurant, Cocktail Lounge - Restaurant, Cocktail Lounge, Tavern - One Story, 0	174B101 468		Canoga Park - Winnetka - Woodland Hills - West Hills	No	LI	DB50
Los Angeles	22333 VENTURA BLVD	91364	2146012019	18.115	18.115	0.000	0.000	Shortfall of Sites	0.225	General Commercial	C4-1VL	0	0	20	168.062	36.230		Commercial - Restaurant, Cocktail Lounge - Restaurant, Cocktail Lounge, Tavern - One Story, 0	174B101 469		Canoga Park - Winnetka - Woodland Hills - West Hills	No	LI	DB50
Los Angeles	1245 MCCLELLAN DR	90025	4267035023	18.115	18.115	0.000	0.000	Shortfall of Sites	0.458	Medium Residential	[Q]R3-1	0	0	20	82.476	36.230		Residential - Five or More Units or Apartments (Any Combination) · 4 Stories or Less - Pool, 0	126B145 626		West Los Angeles	No	LI	DB50
Los Angeles	5465 WHITE OAK AVE	91316	2162016082	18.115	18.115	0.000	0.000	Shortfall of Sites	0.456	Medium Residential	R3-1	0	0	20	82.790	36.230		Residential - Five or More Units or Apartments (Any Combination) · 4 Stories or Less - Pool, 0	174B129 961		Encino - Tarzana	No	LI	DB50
Los Angeles	2254 MERTON AVE	90041	5686021056	18.115	18.115	0.000	0.000	Shortfall of Sites	0.867	Low Medium II Residential	RD1.5-1	0	0	20	43.528	36.230		Institutional - Hospital - Convalescent Hospital, Nursing Home - One Story, 0	162A221 201		Northeast Los Angeles	No	LI	DB50
Los Angeles	5510 SUNNYSLOPE AVE	91401	2344009022	18.106	18.106	0.000	0.000	Shortfall of Sites	0.394	Low Residential	R1-1	0	0	20	99.000	36.213		Residential - Single Family Residence - Pool, 1	174B157 810		Van Nuys - North Sherman Oaks	No	LI	TOC EXP , ADU
Los Angeles	10433 TOPANGA CANYON BLVD	91311	2723019135	18.095	18.095	0.000	0.000	Shortfall of Sites	0.343	Low Medium I Residential	R1-1	0	0	20	113.635	36.190		Residential - Single Family Residence, 1	207B101 306		Chatsworth - Porter Ranch	No	LI	OPP RC , ADU
Los Angeles	16422 VENTURA BLVD	91436	2284002055	18.092	18.092	0.000	0.000	Shortfall of Sites	0.290	Regional Center Commercial	C4-1L	0	0	20	164.379	36.184		Commercial - Store - One Story, 2	168B137 397		Encino - Tarzana	No	LI	DB50 , ENC CPU, MURC, TOPP C, AHO
Los Angeles	888 S FIGUEROA ST	90017	5144021043	1.808	1.808	0.000	32.543	Shortfall of Sites	0.034	Regional Center Commercial	C2-4D	Transit Core	[HB5-SH1-5] [CX4-FA] [CPIO]	20	2061.225	36.159		Commercial - Office Building - Over 20 Stories, 0	129A207 212	No Max	Central City	No	VLI, LI, ABMI	ARO , DT CPU
Los Angeles	888 S FIGUEROA ST	90017	5144021043	1.808	1.808	0.000	32.543	Shortfall of Sites	0.135	Regional Center Commercial	C2-4D	Transit Core	[HB5-SH1-5] [CX4-FA] [CPIO]	20	515.350	36.159		Commercial - Office Building - Over 20 Stories, 0	129A207 215	No Max	Central City	No	VLI, LI, ABMI	ARO , DT CPU
Los Angeles	888 S FIGUEROA ST	90017	5144021043	1.808	1.808	0.000	32.543	Shortfall of Sites	0.067	Regional Center Commercial	C2-4D	Transit Core	[HB5-SH1-5] [CX4-FA] [CPIO]	20	1030.767	36.159		Commercial - Office Building - Over 20 Stories, 0	129A207 221	No Max	Central City	No	VLI, LI, ABMI	ARO , DT CPU
Los Angeles	888 S FIGUEROA ST	90017	5144021043	1.808	1.808	0.000	32.543	Shortfall of Sites	0.101	Regional Center Commercial	C2-4D	Transit Core	[HB5-SH1-5] [CX4-FA] [CPIO]	20	687.217	36.159		Commercial - Office Building - Over 20 Stories, 0	129A207 226	No Max	Central City	No	VLI, LI, ABMI	ARO , DT CPU
Los Angeles	888 S FIGUEROA ST	90017	5144021043	1.808	1.808	0.000	32.543	Shortfall of Sites	0.101	Regional Center Commercial	C2-4D	Transit Core	[HB5-SH1-5] [CX4-FA] [CPIO]	20	687.258	36.159		Commercial - Office Building - Over 20 Stories, 0	129A207 232	No Max	Central City	No	VLI, LI, ABMI	ARO , DT CPU
Los Angeles	888 S FIGUEROA ST	90017	5144021043	1.808	1.808	0.000	32.543	Shortfall of Sites	0.067	Regional Center Commercial	C2-4D	Transit Core	[HB5-SH1-5] [CX4-FA] [CPIO]	20	1030.939	36.159		Commercial - Office Building - Over 20 Stories, 0	129A207 236	No Max	Central City	No	VLI, LI, ABMI	ARO , DT CPU
Los Angeles	888 S FIGUEROA ST	90017	5144021043	1.808	1.808	0.000	32.543	Shortfall of Sites	0.135	Regional Center Commercial	C2-4D	Transit Core	[HB5-SH1-5] [CX4-FA] [CPIO]	20	515.500	36.159		Commercial - Office Building - Over 20 Stories, 0	129A207 238	No Max	Central City	No	VLI, LI, ABMI	ARO , DT CPU
Los Angeles	19301 SUPERIOR ST	91324	2761009017	18.079	18.079	0.000	0.000	Shortfall of Sites	0.342	Very Low I Residential	RA-1	0	0	20	113.635	36.158		Residential - Single Family Residence - Pool, 1	201B117 403		Chatsworth - Porter Ranch	No	LI	OPP RC , ADU
Los Angeles	2021 SAWTELLE BLVD	90025	4261033013	0.000	0.000	0.000	36.142	Shortfall of Sites	0.247	Neighborhood Commercial	C2-1VL	Mixed Use Corridor	0	0	149.709	36.142		Commercial - Store Combination - Store and Residential Combination - One Story, 0	126B153 780	54	West Los Angeles	Yes	ABMI	DB50 , West WLA CPU, ARO, AHO
Los Angeles	5400 YARMOUTH AVE	91316	2162016002	0.000	0.000	0.000	36.142	Shortfall of Sites	0.501	Medium Residential	R3-1	Medium Residential	0	0	71.906	36.142		Residential - Five or More Units or Apartments (Any Combination) · 4 Stories or Less - Pool, 0	174B129 1014	43	Encino - Tarzana	Yes	ABMI	DB50 , ENC CPU, AHO
Los Angeles	4650 KESTER AVE	91403	2264006023	0.000	0.000	0.000	36.142	Shortfall of Sites	0.501	Medium Residential	R3-1	0	0	0	82.030	36.142		Residential - Five or More Units or Apartments (Any Combination) · 4 Stories or Less - Pool, 0	168A149 102		Sherman Oaks - Studio City - Toluca Lake - Cahuenga Pass	Yes	ABMI	DB50
Los Angeles	1625 STONER AVE	90025	4262013022	0.000	0.000	0.000	36.142	Shortfall of Sites	0.490	Medium Residential	[Q]R3-1	0	0	0	83.850	36.142		Residential - Five or More Units or Apartments (Any Combination) · 4 Stories or Less - Pool, 0	126B149 658		West Los Angeles	Yes	ABMI	DB50
Los Angeles	5464 YARMOUTH AVE	91316	2162016003	0.000	0.000	0.000	36.142	Shortfall of Sites	0.503	Medium Residential	R3-1	0	0	0	81.681	36.142		Residential - Five or More Units or Apartments (Any Combination) · 4 Stories or Less - Pool, 0	174B129 959		Encino - Tarzana	Yes	ABMI	DB50
Los Angeles	5400 YARMOUTH AVE	91316	2162016002	0.000	0.000	0.000	36.142	Shortfall of Sites	0.501	Medium Residential	R3-1	0	0	0	82.032	36.142		Residential - Five or More Units or Apartments (Any Combination) · 4 Stories or Less - Pool, 0	174B129 1004		Encino - Tarzana	Yes	ABMI	DB50
Los Angeles	17003 GLEDHILL ST	91325	2692022040	18.057	18.057	0.000	0.000	Shortfall of Sites	0.342	Low I Residential	RE9-1	0	0	20	113.635	36.113		Residential - Single Family Residence - Pool, 1	198B133 71		Northridge	No	LI	OPP RC , ADU
Los Angeles	11459 VENTURA BLVD	91604	2368023054	18.048	18.048	0.000	0.000	Shortfall of Sites	0.236	General Commercial	C2-1VL-RIO	0	0	20	164.820	36.096		Commercial - Auto, Recreation Equipment, Construction Equipment Sales and Service - Auto Body Repair Shop - One Story, 1	162B169 523		Sherman Oaks - Studio City - Toluca Lake - Cahuenga Pass	No	LI	DB50 , ADU, TOPP C
Los Angeles	11401 VENTURA BLVD	91604	2368023041	18.048	18.048	0.000	0.000	Shortfall of Sites	0.234	General Commercial	C2-1VL-RIO	0	0	20	166.023	36.096		Commercial - Store - One Story, 1	162B173 536		Sherman Oaks - Studio City - Toluca Lake - Cahuenga Pass	No	LI	DB50 , ADU, TOPP C
Los Angeles	616 HILGARD AVE	90024	4360015035	18.048	18.048	0.000	0.000	Shortfall of Sites	0.232	High Density Residential	[Q]R4-1VL	0	0	20	167.802	36.096		Residential - Rooming/Boarding House, 1	135B153 79		Westwood	No	LI	DB50 , ADU
Los Angeles	12829 MCLENNAN AVE	91344	2609002012	18.025	18.025	0.000	0.000	Shortfall of Sites	0.341	Very Low I Residential	RA-1	0	0	20	113.635	36.050		Residential - Single Family Residence - Pool, 1	222B133 522		Granada Hills - Knollwood	No	LI	OPP RC , ADU
Los Angeles	17809 NORDHOFF ST	91325	2766005002	18.005	18.005	0.000	0.000	Shortfall of Sites	0.341	Very Low I Residential	RA-1	0	0	20	113.635	36.010		Residential - Single Family Residence, 1	198B129 426		Northridge	No	LI	OPP RC , ADU
Los Angeles	2310 WHITTIER BLVD	90023	5189006055	18.000	18.000	0.000	0.000	Shortfall of Sites	0.225	Highway Oriented and Limited Commercial	C1.5-1-CUGU	Community Center	[LUM2 - G2 - 3][XC1 - 4][CPIO]	20	199.968	36.000		Commercial - Wholesale and Manufacturing Outlet - One Story, 0	124-5A221 273	108	Boyle Heights	No	LI	BH CPU , ARO
Los Angeles	210 S ANDERSON ST	90033	5172010001	18.000	18.000	0.000	0.000	Shortfall of Sites	0.228	Light Manufacturing	M2-1-RIO-CUGU	Community Center	[LUM3 - SH3 - 4][XC1 - 4][CPIO]	20	196.942	36.000		Industrial - Warehousing, Distribution, Storage - Warehousing, Distribution, Over 50,000 SF - One Story, 0	127-5A219 3	108	Boyle Heights	No	LI	BH CPU
Los Angeles	210 S ANDERSON ST	90033	5172010001	18.000	18.000	0.000	0.000	Shortfall of Sites	0.222	Light Manufacturing	M2-1-RIO-CUGU	Community Center	[LUM3 - SH3 - 4][XC1 - 4][CPIO]	20	203.098	36.000		Industrial - Warehousing, Distribution, Storage - Warehousing, Distribution, Over 50,000 SF - One Story, 0	127-5A219 4	108	Boyle Heights	No	LI	BH CPU
Los Angeles	1159 S SOTO ST	90023	5170006009	18.000	18.000	0.000	0.000	Shortfall of Sites	0.227	Light Manufacturing	MR2-1-CUGU	Community Center	[LUM2 - G2 - 3][XG2 - 4][CPIO]	20	198.079	36.000		Industrial - Light Manufacturing - One Story, 0	121-5A221 17	108	Boyle Heights	No	LI	BH CPU
Los Angeles	0	0	5170019019	18.000	18.000	0.000	0.000	Shortfall of Sites	0.223	Highway Oriented and Limited Commercial	C2-1-CUGU	Community Center	[LUM3 - SH3 - 3][XC1 - 4][CPIO]	20	202.079	36.000		Commercial - Parking Lot (Commercial Use Property) - Lots - Patron or Employee - One Story, 0	120A221 49	108	Boyle Heights	No	LI	BH CPU
Los Angeles	2801 E OLYMPIC BLVD	90023	5170020005	18.000	18.000	0.000	0.000	Shortfall of Sites	0.223	Highway Oriented and Limited Commercial	C2-1-CUGU	Community Center	[LUM2 - G2 - 3][XC1 - 4][CPIO]	20	202.079	36.000		Commercial - Store - One Story, 0	120A221 55	108	Boyle Heights	No	LI	BH CPU
Los Angeles	1200 S SOTO ST	90023	5170018018	18.000	18.000	0.000	0.000	Shortfall of Sites	0.223	Highway Oriented and Limited Commercial	C2-1-CUGU	Community Center	[LUM3 - SH3 - 3][XC1 - 4][CPIO]	20	201.666	36.000		Commercial - Restaurant, Cocktail Lounge - Fast Food - Walk Up - One Story, 0	121-5A221 79	108	Boyle Heights	No	LI	BH CPU
Los Angeles	401 S SOTO ST	90033	5183014035	18.000	18.000	0.000	0.000	Shortfall of Sites	0.224	Neighborhood Office Commercial	C2-1-CUGU	Community Center	[LUM3 - SH3 - 3][XC1 - 4][CPIO]	20	201.007	36.000		Commercial - Service Station - Full Service - No Additional Services, 0	126A223 92	108	Boyle Heights	No	LI	BH CPU
Los Angeles	115 S BREED ST	90033	5183009014	18.000	18.000	0.000	0.000	Shortfall of Sites	0.229	Low Medium II Residential	RD1.5-1-CUGU	Community Center	[LUM3 - SH3 - 4][XC1 - 4][CPIO]	20	196.242	36.000	Vacant	Residential - Double, Duplex, or Two Units - 4 Stories or Less - Vacant Land, 0	127-5A223 154	108	Boyle Heights	No	LI	BH CPU
Los Angeles	20103 SATICOY ST	91306	2114004051	18.000	18.000	0.000	0.000	Shortfall of Sites	0.418	Neighborhood Office Commercial	C1-1VL	Neighborhood Center	0	20	107.560	36.000		Commercial - Shopping Center (Neighborhood, Community) - One Story, 0	186B113 150	54	Canoga Park - Winnetka - Woodland Hills - West Hills	No	LI	CPK CPU , DB50, AHO
Los Angeles	7224 MASON AVE	91306	2114017018	18.000	18.000	0.000	0.000	Shortfall of Sites	1.604	Neighborhood Commercial	P-1VL, [Q]C4-1VL	Neighborhood Center	0	20	28.060	36.000		Commercial - Supermarket - Supermarket - 12,000 SF or More - One Story, 0	186B109 1023	54	Canoga Park - Winnetka - Woodland Hills - West Hills	No	LI	CPK CPU , P
Los Angeles	7259 JORDAN AVE	91303	2111021024	0.000	0.000	0.000	36.000	Shortfall of Sites	0.065	Community Commercial	[Q]C2-1VL-CDO	Community Center	[DM1-MK1-5] [IX3-FA] [CPIO]	0	774.052	36.000		Residential - Five or More Units or Apartments (Any Combination) · 4 Stories or Less - Pool, 0	186B105 900	54	Canoga Park - Winnetka - Woodland Hills - West Hills	Yes	ABMI	CPK CPU ,
Los Angeles	605 W OLYMPIC BLVD	90015	5138001018	1.800	1.800	0.000	32.400	Shortfall of Sites	0.089	High Density Residential	[Q]R5-4D	Transit Core	[HB3-SH1-5] [CX3-FA] [CPIO]	20	503.069	36.000		Commercial - Office Building - One Story, 0	127-5A207 78	No Max	Central City	No	VLI, LI, ABMI	DT CPU , ARO
Los Angeles	0	0	5161012903	1.800	1.800	0.000	32.400	Shortfall of Sites	0.196	Other Public Open Space	[Q]C4-2D-CDO	Village	[MN1-G1-5] [CX1-FA] [CPIO-CDO]	20	229.781	36.000		Institutional - Church - One Story, 0	130-5A215 320	No Max	Central City	No	VLI, LI, ABMI	DT CPU, FBO
Los Angeles	0	0	5408020008	1.800	1.800	0.000	32.400	Shortfall of Sites	0.140	Regional Commercial	C2-2	Community Center	[DM2-MK1-5] [CX1-FA] [CPIO]	20	322.254	36.000		Commercial - Parking Lot (Commercial Use Property) - Lots - Commercial Parking - One Story, 0	133-5A215 26	No Max	Central City North	No	VLI, LI, ABMI	DT CPU
Los Angeles	520 S LOS ANGELES ST	90013	5148018005	1.800	1.800	0.000	32.400	Shortfall of Sites	0.091	High Medium Residential	[Q]R5-2D	Traditional Core	[HM1-CHC1-5] [CX2-FA] [CPIO]	20	494.620	36.000		Commercial - Parking Lot (Commercial Use Property) - Lots - Patron or Employee - One Story, 0	127-5A211 29	No Max	Central City	No	VLI, LI, ABMI	DT CPU
Los Angeles	416 E 11TH ST	90015	5145023038	1.800	1.800	0.000	32.400	Shortfall of Sites	0.145	Light Manufacturing	M2-2D	Markets	[DM1-AL1-5] [IX3-FA] [CPIO]	20	309.756	36.000		Commercial - Store - Three Stories, 0	124-5A209 72	No Max	Central City	No	VLI, LI, ABMI	DT CPU
Los Angeles	950 S SAN PEDRO ST	90015	5132001020	1.800	1.800	0.000	32.400	Shortfall of Sites	0.147	Light Manufacturing	M2-2D	Markets	[DM1-SH1-5] [IX3-FA] [CPIO]	20	306.063	36.000		Industrial - Food Processing Plant - Other - One Story, 0	124-5A211 80	No Max	Central City	No	VLI, LI, ABMI	DT CPU
Los Angeles	516 N BUNKER HILL AVE	90012	5407015004	1.800	1.800	0.000	32.400	Shortfall of Sites	0.148	Community Commercial	C2-2D	Community Center	[DM1-G1-5] [CX2-FA] [CPIO]	20	303.620	36.000	Vacant	Commercial - Commercial - Vacant Land, 0	133-5A213 145	No Max	Central City	No	VLI, LI, ABMI	DT CPU
Los Angeles	129 S HEWITT ST	90012	5163002015	1.800	1.800	0.000	32.400	Shortfall of Sites	0.139	Commercial Manufacturing	CM-1-RIO	Community Center	[DM2-G1-5] [CX2-FA] [CPIO]	20	322.705	36.000	Vacant	Industrial - Industrial - Vacant Land, 0	129A215 163	No Max	Central City North	No	VLI, LI, ABMI	DT CPU
Los Angeles	137 S HEWITT ST	90012	5163002017	1.800	1.800	0.000	32.400	Shortfall of Sites	0.139	Commercial Manufacturing	CM-1-RIO	Community Center	[DM2-G1-5] [CX2-FA] [CPIO]	20	322.709	36.000	Vacant	Industrial - Industrial - Vacant Land, 0	129A215 174	No Max	Central City North	No	VLI, LI, ABMI	DT CPU
Los Angeles	528 E 15TH ST	90015	5133029904	1.800	1.800	0.000	32.400	Shortfall of Sites	0.147	Light Manufacturing	M2-2D	Markets	[DM1-SH1-5] [IX3-FA] [CPIO]	20	306.764	36.000		Miscellaneous - Government Owned Property, 0	123A209 185	No Max	Central City	No	VLI, LI, ABMI	DT CPU
Los Angeles	744 SAN JULIAN ST	90014	5145008018	1.800	1.800	0.000	32.400	Shortfall of Sites	0.148	Light Manufacturing	M2-2D	Markets	[DM1-SH1-5] [IX3-FA] [CPIO]	20	303.491	36.000		Commercial - Store - One Story, 0	126A211 186	No Max	Central City	No	VLI, LI, ABMI	DT CPU
Los Angeles	917 MAPLE AVE	90015	5145016029	1.800	1.800	0.000	32.400	Shortfall of Sites	0.146	Light Manufacturing	M2-2D	Markets	[DM1-MK1-5] [IX3-FA] [CPIO]	20	308.334	36.000		Industrial - Light Manufacturing - Three Stories, 0	126A211 258	No Max	Central City	No	VLI, LI, ABMI	DT CPU
Los Angeles	600 S SPRING ST	90014	5144001020	1.800	1.800	0.000	32.400	Shortfall of Sites	0.138	Regional Center Commercial	C2-4D	Traditional Core	[DM4-CHC1-5] [CX2-FA] [CPIO]	20	326.406	36.000		Residential - Five or More Units or Apartments (Any Combination) · 5 Stories or More - Pool, 0	129A211 267	No Max	Central City	No	VLI, LI, ABMI	DT CPU
Los Angeles	917 MAPLE AVE	90015	5145016029	1.800	1.800	0.000	32.400	Shortfall of Sites	0.148	Light Manufacturing	M2-2D	Markets	[DM1-MK1-5] [IX3-FA] [CPIO]	20	303.246	36.000		Industrial - Light Manufacturing - Three Stories, 0	126A211 267	No Max	Central City	No	VLI, LI, ABMI	DT CPU
Los Angeles	822 S MAIN ST	90014	5145015004	1.800	1.800	0.000	32.400	Shortfall of Sites	0.139	Light Manufacturing	[Q]C5-2D	Traditional Core	[DM3-CHC1-5] [CX2-FA] [CPIO]	20	322.872	36.000		Commercial - Parking Lot (Commercial Use Property) - Lots - Patron or Employee - One Story, 0	127-5A211 271	No Max	Central City	No	VLI, LI, ABMI	DT CPU
Los Angeles	828 S MAIN ST	90014	5145015014	1.800	1.800	0.000	32.400	Shortfall of Sites	0.137	Light Manufacturing	[Q]C5-2D	Traditional Core	[DM3-CHC1-5] [CX2-FA] [CPIO]	20	328.864	36.000		Commercial - Parking Lot (Commercial Use Property) - Lots - Patron or Employee - One Story, 0	127-5A211 281	No Max	Central City	No	VLI, LI, ABMI	DT CPU

Jurisdiction Name	Site Address/Intersection	5 Digit ZIP Code	Assessor Parcel Number	Very Low-Income	Low-Income	Moderate-Income	Above Moderate-Income	Type of Shortfall	Parcel Size (Acres)	Current General Plan Designation	Current Zoning	Proposed General Plan (GP) Designation	Proposed Zoning	Minimum Density Allowed	Maximum Density Allowed	Total Capacity	Vacant/ Nonvacant	Description of Existing Uses	PIN	Base Density Per Acre	Community Plan Area	Rent Stabalization Ordinance	Income Category	Applicable Rezoning Program (Program informing values in Column Q listed first)
Los Angeles	830 S MAIN ST	90014	5145015006	1.800	1.800	0.000	32.400	Shortfall of Sites	0.139	Light Manufacturing	[Q]C5-2D	Traditional Core	[DM3-CHC1-5] [CX2-FA] [CPIO]	20	322.967	36.000		Commercial - Parking Lot (Commercial Use Property) - Lots - Patron or Employee - One Story, 0	127-5A211 285	No Max	Central City	No	VLI, LI, ABMI	DT CPU
Los Angeles	1227 S SAN PEDRO ST	90015	5145026020	1.800	1.800	0.000	32.400	Shortfall of Sites	0.146	Light Manufacturing	M2-2D	Community Center	[DM1-AL1-5] [CX3-FA] [CPIO]	20	307.336	36.000		Commercial - Store - One Story, 0	124-5A211 325	No Max	Central City	No	VLI, LI, ABMI	DT CPU
Los Angeles	1501 S GRAND AVE	90015	5134015026	1.800	1.800	0.000	32.400	Shortfall of Sites	0.090	Community Commercial	C2-2D-O	Transit Core	[HB3-G1-5] [CX3-FA] [CPIO-O]	20	502.226	36.000		Commercial - Professional Building - One Story, 0	124-5A207 394	No Max	Central City	No	VLI, LI, ABMI	DT CPU
Los Angeles	0	0	5146025029	1.800	1.800	0.000	32.400	Shortfall of Sites	0.146	Light Manufacturing	M2-2D	Markets	[DM1-MK1-5] [IX3-FA]	20	307.532	36.000		Commercial - Parking Lot (Commercial Use Property) - Lots - Patron or Employee - One Story, 0	126A211 434	No Max	Central City	No	VLI, LI, ABMI	DT CPU
Los Angeles	1018 E 7TH ST	90021	5146001027	1.800	1.800	0.000	32.400	Shortfall of Sites	0.196	Light Manufacturing	M2-2D	Markets	[MB4-SH1-5] [IX1-FA] [CPIO]	20	229.303	36.000		Industrial - Light Manufacturing - One Story, 0	126A213 579	No Max	Central City	No	VLI, LI, ABMI	DT CPU
Los Angeles	524 COLYTON ST	90013	5163023905	1.800	1.800	0.000	32.400	Shortfall of Sites	0.194	Heavy Manufacturing	M3-1-RIO	Hybrid Industrial	[MB3-CDF1-5] [IX4-FA] [CPIO]	20	232.241	36.000		Miscellaneous - Government Owned Property - Government Services - General, 0	126A215 114	No Max	Central City North	No	VLI, LI, ABMI	DT CPU
Los Angeles	6550 YUCCA ST	90028	5547008408	1.800	1.800	0.000	32.400	Shortfall of Sites	0.283	High Density Residential	[Q]R5-2	High Residential	[Q]R5-2D-CPIO	20	159.212	36.000		Residential - Five or More Units or Apartments (Any Combination) · 4 Stories or Less, 0	148-5A187 38	108	Hollywood	No	VLI, LI, ABMI	HWD CPU , AHO
Los Angeles	6500 YUCCA ST	90028	5547007002	1.800	1.800	0.000	32.400	Shortfall of Sites	0.284	High Density Residential	[Q]R5-2	High Residential	[Q]R5-2D-CPIO	20	158.405	36.000		Commercial - Parking Lot (Commercial Use Property) - Lots - Patron or Employee - One Story, 0	150A187 385	108	Hollywood	No	VLI, LI, ABMI	HWD CPU , AHO
Los Angeles	9051 TAMPA AVE	91324	2783028008	18.000	18.000	0.000	0.000	Shortfall of Sites	0.573	Regional Center Commercial	P-1, C4-1	0	0	20	65.427	36.000		Commercial - Bank, Savings and Loan - One Story, 0	198B117 232		Chatsworth - Porter Ranch	No	LI	MURC , P
Los Angeles	11018 VANOWEN ST	91605	2319018019	1.554	1.554	0.000	27.972	Shortfall of Sites	0.238	Highway Oriented Commercial	C2-1VL			20	163.438	31.080		Commercial - Store - One Story, 0	180B173 9		North Hollywood - Valley Village	No	VLI, LI, ABMI	DB50
Los Angeles	0	0	2414024033	0.444	0.444	0.000	7.992	Shortfall of Sites	0.243	Low Medium II Residential	RD1.5-1			20	45.725	8.880	Vacant	Commercial - Commercial - Vacant Land, 0	180B177 22		North Hollywood - Valley Village	No	VLI, LI, ABMI	DB50
Los Angeles	11246 OTSEGO ST	91601	2353013101	18.000	18.000	0.000	0.000	Shortfall of Sites	0.207	High Medium Residential	R4-1VL	0	0	20	217.876	36.000		Residential - Five or More Units or Apartments (Any Combination) · 5 Stories or More - Pool, 0	171B173 913	217	North Hollywood - Valley Village	No	LI	Orange LineTNP , AHO
Los Angeles	11316 BURBANK BLVD	91601	2350008062	1.800	1.800	0.000	32.400	Shortfall of Sites	0.197	Community Commercial	C2-2D	Regional Mixed Commercial	0	20	228.565	36.000		Commercial - Store - One Story, 0	174B173 952	No Max	North Hollywood - Valley Village	No	VLI, LI, ABMI	Orange LineTNP , AHO
Los Angeles	11332 BURBANK BLVD	91601	2350008017	1.800	1.800	0.000	32.400	Shortfall of Sites	0.197	Community Commercial	C2-2D	Regional Mixed Commercial	0	20	228.329	36.000		Commercial - Store Combination - Store and Residential Combination - One Story, 0	174B173 981	No Max	North Hollywood - Valley Village	No	VLI, LI, ABMI	Orange LineTNP , ARO, AHO
Los Angeles	19389 VICTORY BLVD	91335	2131010010	18.000	18.000	0.000	0.000	Shortfall of Sites	0.312	Neighborhood Office Commercial	C2-1VL-RIO	Community Center	0	20	144.159	36.000		Commercial - Shopping Center (Neighborhood, Community) - One Story, 0	180B117 1016	54	Reseda - West Van Nuys	No	LI	RES CPU , AHO
Los Angeles	7649 VAN NUYS BLVD	91405	2210031011	1.800	1.800	0.000	32.400	Shortfall of Sites	0.315	General Commercial	C2-1VL	Community Center	0	20	142.895	36.000		Commercial - Restaurant, Cocktail Lounge - Fast Food - Auto Oriented - One Story, 0	186B149 61	108	Van Nuys - North Sherman Oaks	No	VLI, LI, ABMI	VNY CPU
Los Angeles	6800 VAN NUYS BLVD	91405	2217009033	1.800	1.800	0.000	32.400	Shortfall of Sites	0.316	Community Commercial	R4-1L, R3-1L	Community Center	0	20	142.279	36.000		Commercial - Bank, Savings and Loan - One Story, 0	183B149 755	108	Van Nuys - North Sherman Oaks	No	VLI, LI, ABMI	VNY CPU
Los Angeles	7330 WINNETKA AVE	91306	2115001900	0.000	0.000	0.000	35.999	Shortfall of Sites	23.416	Public Facilities	[Q]PF-1XL	0	0	0	153.741	35.999		Miscellaneous - Government Owned Property, 0	186B113 624		Canoga Park - Winnetka - Woodland Hills - West Hills	No	ABMI	PF
Los Angeles	10527 TOPANGA CANYON BLVD	91311	2723016038	0.000	0.000	0.000	35.997	Shortfall of Sites	0.382	Very Low I Residential	RA-1	0	0	0	113.635	35.997		Residential - Double, Duplex, or Two Units - 4 Stories or Less - Pool, 2	207B101 207		Chatsworth - Porter Ranch	Yes	ABMI	OPP RC
Los Angeles	8545 BALBOA BLVD	91325	2690021049	0.000	0.000	0.000	35.964	Shortfall of Sites	0.599	Medium Residential	R3-1	0	0	0	83.434	35.964		Residential - Five or More Units or Apartments (Any Combination) · 4 Stories or Less - Pool, 0	192B133 65		Northridge	Yes	ABMI	DB50
Los Angeles	12625 SAN FERNANDO RD	91342	2604029023	0.000	0.000	0.000	35.964	Shortfall of Sites	0.301	Community Commercial	C2-1VL-CPIO	0	0	0	166.146	35.964		Residential - Five or More Units or Apartments (Any Combination) · 4 Stories or Less - Pool, 0	219B149 315		Sylmar	Yes	ABMI	DB50
Los Angeles	22642 VICTORY BLVD	91367	2039021032	17.978	17.978	0.000	0.000	Shortfall of Sites	0.341	Very Low Residential	RA-1	Very Low Residential	0	20	113.635	35.957		Residential - Single Family Residence, 1	180B097 637	1 per lot	Canoga Park - Winnetka - Woodland Hills - West Hills	No	LI	OPP RC , CPK CPU, ADU, AHO
Los Angeles	17433 NORDHOFF ST	91325	2766011058	0.000	0.000	0.000	35.952	Shortfall of Sites	0.382	Very Low I Residential	RA-1	0	0	0	113.635	35.952		Residential - Single Family Residence - Guesthouse, 2	198B129 418		Northridge	Yes	ABMI	OPP RC
Los Angeles	10425 TOPANGA CANYON BLVD	91311	2723019136	17.957	17.957	0.000	0.000	Shortfall of Sites	0.340	Low Medium I Residential	R1-1	0	0	20	113.635	35.915		Residential - Single Family Residence, 1	207B101 323		Chatsworth - Porter Ranch	No	LI	OPP RC , ADU
Los Angeles	725 S SPRING ST	90014	5144015031	1.794	1.794	0.000	32.292	Shortfall of Sites	0.213	Regional Center Commercial	C5-4D	Traditional Core	[DM4-CHC1-5] [CX2-FA] [CPIO]	20	323.662	35.880		Commercial - Office Building - Loft-type Buildings - Three Stories, 0	127-5A211 106	No Max	Central City	No	VLI, LI, ABMI	DT CPU , ARO
Los Angeles	320 W 3RD ST	90013	5149015035	1.794	1.794	0.000	32.292	Shortfall of Sites	0.138	Regional Center Commercial	C2-4D	Transit Core	[HB5-SH1-5] [CX3-FA] [CPIO]	20	499.315	35.880		Commercial - Parking Lot (Commercial Use Property) - Parking Structures - Patron or Employee - One Story, 0	130-5A211 71	No Max	Central City	No	VLI, LI, ABMI	DT CPU
Los Angeles	555 S MAIN ST	90013	5149037026	1.794	1.794	0.000	32.292	Shortfall of Sites	0.212	Regional Center Commercial	C2-4D	Traditional Core	[DM4-CHC1-5] [CX2-FA] [CPIO]	20	325.790	35.880		Commercial - Parking Lot (Commercial Use Property) - Lots - Commercial Parking - One Story, 0	129A211 166	No Max	Central City	No	VLI, LI, ABMI	DT CPU
Los Angeles	558 S BROADWAY	90013	5149035011	1.794	1.794	0.000	32.292	Shortfall of Sites	0.213	Regional Center Commercial	[Q]C5-4D-CDO-SN	Traditional Core	[DM4-CHC1-5] [CX4-FA] [SN-CPIO-CDO]	20	324.652	35.880		Commercial - Department Store - One Story, 0	129A211 167	No Max	Central City	No	VLI, LI, ABMI	DT CPU
Los Angeles	320 W 15TH ST	90015	5134015025	1.794	1.794	0.000	32.292	Shortfall of Sites	0.140	Community Commercial	C2-2D-O	Transit Core	[HB3-G1-5] [CX3-FA] [CPIO-O]	20	493.996	35.880		Institutional - Hospital - One Story, 0	124-5A207 72	No Max	Central City	No	VLI, LI, ABMI	DT CPU
Los Angeles	320 W 15TH ST	90015	5134015025	1.794	1.794	0.000	32.292	Shortfall of Sites	0.140	Community Commercial	C2-2D-O	Transit Core	[HB3-G1-5] [CX3-FA] [CPIO-O]	20	493.898	35.880		Institutional - Hospital - One Story, 0	124-5A207 78	No Max	Central City	No	VLI, LI, ABMI	DT CPU
Los Angeles	320 W 15TH ST	90015	5134015025	1.794	1.794	0.000	32.292	Shortfall of Sites	0.140	Community Commercial	C2-2D-O	Transit Core	[HB3-G1-5] [CX3-FA] [CPIO-O]	20	493.799	35.880		Institutional - Hospital - One Story, 0	124-5A207 85	No Max	Central City	No	VLI, LI, ABMI	DT CPU
Los Angeles	320 W 15TH ST	90015	5134015025	1.794	1.794	0.000	32.292	Shortfall of Sites	0.140	Community Commercial	C2-2D-O	Transit Core	[HB3-G1-5] [CX3-FA] [CPIO-O]	20	493.695	35.880		Institutional - Hospital - One Story, 0	124-5A207 90	No Max	Central City	No	VLI, LI, ABMI	DT CPU
Los Angeles	1754 IVAR AVE	90028	5546004006	1.794	1.794	0.000	32.292	Shortfall of Sites	0.267	Regional Center Commercial	(T)(Q)C2-2-SN	Regional Center Commercial	[Q]C2-2D-SN-CPIO	20	257.963	35.880		Commercial - Parking Lot (Commercial Use Property) - Lots - Patron or Employee - One Story, 0	150A187 381	108	Hollywood	No	VLI, LI, ABMI	HWD CPU , MURC
Los Angeles	9901 GARDEN GROVE AVE	91325	2731023027	17.933	17.933	0.000	0.000	Shortfall of Sites	0.340	Very Low I Residential	RA-1	0	0	20	113.635	35.866		Residential - Single Family Residence, 1	201B125 83		Northridge	No	LI	OPP RC , ADU
Los Angeles	1050 S FLOWER ST	90015	5138013073	1.792	1.792	0.000	32.256	Shortfall of Sites	0.112	High Density Residential	[Q]R5-4D-O	Transit Core	[HB3-G1-5] [CX3-FA] [CPIO-O]	20	498.234	35.840		Residential - Five or More Units or Apartments (Any Combination) · 5 Stories or More - Pool and Misc., 0	127-5A207 228	No Max	Central City	No	VLI, LI, ABMI	DT CPU , AHO
Los Angeles	267 N FREMONT AVE	90012	5161001063	1.792	1.792	0.000	32.256	Shortfall of Sites	0.113	Regional Center Commercial	C4-2D	Transit Core	[HB3-G1-5] [CX2-FA] [CPIO]	20	493.790	35.840		Residential - Five or More Units or Apartments (Any Combination) · 5 Stories or More - Pool, 0	133-5A211 132	No Max	Central City	No	VLI, LI, ABMI	DT CPU
Los Angeles	505 N FIGUEROA ST	90012	5407002023	1.792	1.792	0.000	32.256	Shortfall of Sites	0.185	Community Commercial	C2-2D	Community Center	[DM1-G1-5] [CX2-FA] [CPIO]	20	303.114	35.840		Residential - Five or More Units or Apartments (Any Combination) · 5 Stories or More, 0	135A213 301	No Max	Central City	No	VLI, LI, ABMI	DT CPU
Los Angeles	12823 MCLENNAN AVE	91344	2609002013	17.908	17.908	0.000	0.000	Shortfall of Sites	0.339	Very Low I Residential	RA-1	0	0	20	113.635	35.815		Residential - Single Family Residence - Pool, 1	222B133 547		Granada Hills - Knollwood	No	LI	OPP RC , ADU
Los Angeles	7117 VASSAR AVE	91303	2111023007	1.790	1.790	0.000	32.220	Shortfall of Sites	0.323	Community Commercial	(T)(Q)RD1.5-1-CDO-RIO	Community Center	[MB4-G1-5] [IX1-FA] [CPIO]	20	142.284	35.800		Residential - Single Family Residence, 1	183B101 189	54	Canoga Park - Winnetka - Woodland Hills - West Hills	No	VLI, LI, ABMI	CPK CPU ,
Los Angeles	7327 DE SOTO AVE	91303	2112015019	1.790	1.790	0.000	32.220	Shortfall of Sites	0.138	Low Residential	R1-1	Medium Residential	[DM1-G1-5] [CX2-FA] [CPIO]	20	333.972	35.800		Residential - Single Family Residence, 1	186B109 858	43	Canoga Park - Winnetka - Woodland Hills - West Hills	No	VLI, LI, ABMI	CPK CPU ,
Los Angeles	6449 SEPULVEDA BLVD	91411	2234016004	17.900	17.900	0.000	0.000	Shortfall of Sites	0.299	General Commercial	C2-1VL-RIO	Neighborhood Commercial	0	20	153.903	35.800		Commercial - Restaurant, Cocktail Lounge - Fast Food - Walk Up - One Story, 1	180B145 620	No Max	Van Nuys - North Sherman Oaks	No	LI	Orange LineTNP
Los Angeles	18904 ROSCOE BLVD	91324	2104036040	17.900	17.900	0.000	0.000	Shortfall of Sites	0.423	Neighborhood Office Commercial	[Q]C1-1	Neighborhood Center	0	20	108.836	35.800		Commercial - Store - One Story, 1	192B121 834	54	Reseda - West Van Nuys	No	LI	RES CPU , AHO
Los Angeles	9919 LAUREL CANYON BLVD	91331	2622001900	0.000	0.000	0.000	35.797	Shortfall of Sites	23.284	Public Facilities	PF-1VL	0	0	0	153.741	35.797		Miscellaneous - Government Owned Property - Public School - General, 0	201B157 22		Arleta - Pacoima	No	ABMI	PF
Los Angeles	1527 LAKME AVE	90744	7422009913	0.000	0.000	0.000	35.756	Shortfall of Sites	23.258	Public Facilities	[Q]PF-1XL-O-CUGU	0	0	0	153.741	35.756		Miscellaneous - Government Owned Property, 0	036B205 478		Wilmington - Harbor City	No	ABMI	PF
Los Angeles	5855 W CENTURY BLVD	90045	4125025039	1.787	1.787	0.000	32.174	Shortfall of Sites	1.914	Regional Commercial	C2-2	0	0	20	35.923	35.749		Commercial - Hotel and Motel - Hotel - 50 Rooms and Over - One Story, 0	090B169 23		Westchester - Playa del Rey	No	VLI, LI, ABMI	ARO
Los Angeles	5855 W CENTURY BLVD	90045	4125025039	1.787	1.787	0.000	32.174	Shortfall of Sites	0.482	Regional Commercial	C2-2	0	0	20	142.593	35.749		Commercial - Hotel and Motel - Hotel - 50 Rooms and Over - One Story, 0	090B169 62		Westchester - Playa del Rey	No	VLI, LI, ABMI	ARO
Los Angeles	5855 W CENTURY BLVD	90045	4125025039	1.787	1.787	0.000	32.174	Shortfall of Sites	0.015	Regional Commercial	C2-2	0	0	20	4598.560	35.749		Commercial - Hotel and Motel - Hotel - 50 Rooms and Over - One Story, 0	090B169 63		Westchester - Playa del Rey	No	VLI, LI, ABMI	ARO
Los Angeles	5855 W CENTURY BLVD	90045	4125025039	1.787	1.787	0.000	32.174	Shortfall of Sites	2.032	Regional Commercial	C2-2	0	0	20	33.831	35.749		Commercial - Hotel and Motel - Hotel - 50 Rooms and Over - One Story, 0	093B169 298		Westchester - Playa del Rey	No	VLI, LI, ABMI	ARO
Los Angeles	5855 W CENTURY BLVD	90045	4125025039	1.787	1.787	0.000	32.174	Shortfall of Sites	0.508	Regional Commercial	C2-2	0	0	20	135.315	35.749		Commercial - Hotel and Motel - Hotel - 50 Rooms and Over - One Story, 0	093B169 300		Westchester - Playa del Rey	No	VLI, LI, ABMI	ARO
Los Angeles	15960 KINGSBURY ST	91344	2668009900	0.000	0.000	0.000	35.743	Shortfall of Sites	19.374	Public Facilities	PF-1	0	0	0	153.741	35.743		Miscellaneous - Government Owned Property, 0	207B141 497		Granada Hills - Knollwood	No	ABMI	PF

Jurisdiction Name	Site Address/Intersection	5 Digit ZIP Code	Assessor Parcel Number	Very Low-Income	Low-Income	Moderate-Income	Above Moderate-Income	Type of Shortfall	Parcel Size (Acres)	Current General Plan Designation	Current Zoning	Proposed General Plan (GP) Designation	Proposed Zoning	Minimum Density Allowed	Maximum Density Allowed	Total Capacity	Vacant/ Nonvacant	Description of Existing Uses	PIN	Base Density Per Acre	Community Plan Area	Rent Stabalization Ordinance	Income Category	Applicable Rezoning Program (Program informing values in Column Q listed first)
Los Angeles	21415 DEVONSHIRE ST	91311	2722007103	17.835	17.835	0.000	0.000	Shortfall of Sites	3.139	Community Commercial	[Q]C2-2D, P-1	0	0	20	94.696	35.669		Commercial - Shopping Center (Neighborhood, Community) - One Story, 0	204B105 175		Chatsworth - Porter Ranch	No	LI	P
Los Angeles	13407 COLLINS ST	91401	2343014001	17.804	17.804	0.000	0.000	Shortfall of Sites	0.387	Low Residential	R1-1	0	0	20	99.000	35.608		Residential - Single Family Residence - Pool and Misc., 1	174B157 329		Van Nuys - North Sherman Oaks	No	LI	TOC EXP , ADU
Los Angeles	12655 MCLENNAN AVE	91344	2609024029	17.796	17.796	0.000	0.000	Shortfall of Sites	0.337	Very Low II Residential	RE11-1	0	0	20	113.635	35.591		Residential - Single Family Residence, 1	219B133 100		Granada Hills - Knollwood	No	LI	OPP RC , ADU
Los Angeles	10031 SYLVIA AVE	91324	2729026003	17.773	17.773	0.000	0.000	Shortfall of Sites	0.402	Very Low I Residential	RA-1	0	0	20	113.635	35.546		Residential - Single Family Residence - Pool, 1	204B117 511		Northridge	No	LI	OPP RC , ADU
Los Angeles	10041 SYLVIA AVE	91324	2729026002	17.761	17.761	0.000	0.000	Shortfall of Sites	0.402	Very Low I Residential	RA-1	0	0	20	113.635	35.521		Residential - Single Family Residence - Pool, 1	204B117 491		Northridge	No	LI	OPP RC , ADU
Los Angeles	17641 VENTURA BLVD	91316	2257008026	17.760	17.760	0.000	0.000	Shortfall of Sites	0.266	Community Commercial	C4-1VL	0	0	20	166.925	35.520		Commercial - Restaurant, Cocktail Lounge - Restaurant, Cocktail Lounge, Tavern - One Story, 0	171B129 335		Encino - Tarzana	No	LI	DB50 , ENC CPU, TOPP C, AHO
Los Angeles	20847 SHERMAN WAY	91306	2113013004	17.760	17.760	0.000	0.000	Shortfall of Sites	0.270	Community Commercial	(Q)C2-1VL	Community Center	0	20	144.234	35.520		Commercial - Office Building - One Story, 0	183B109 21	54	Canoga Park - Winnetka - Woodland Hills - West Hills	No	LI	DB50 , CPK CPU, ARO
Los Angeles	13131 SHERMAN WAY	91605	2327003053	17.760	17.760	0.000	0.000	Shortfall of Sites	0.913	Commercial Manufacturing	CM-1	0	0	20	60.778	35.520		Commercial - Auto, Recreation Equipment, Construction Equipment Sales and Service - Auto Body Repair Shop - One Story, 0	183B157 37		Sun Valley - La Tuna Canyon	No	LI	DB50
Los Angeles	14951 FOOTHILL BLVD	91342	2502016042	17.760	17.760	0.000	0.000	Shortfall of Sites	0.267	Community Commercial	C2-1VL	0	0	20	166.580	35.520	Vacant	Residential - Single Family Residence - Vacant Land, 0	228B145 71		Sylmar	No	LI	DB50
Los Angeles	0	0	2284001008	17.760	17.760	0.000	0.000	Shortfall of Sites	0.511	Regional Center Commercial	R3-1, RE9-1	Medium Residential	0	20	72.403	35.520	Vacant	Residential - Single Family Residence - Vacant Land, 0	168B137 458	43	Encino - Tarzana	No	LI	ENC CPU , MURC, AHO
Los Angeles	18141 BURBANK BLVD	91356	2157007059	17.760	17.760	0.000	0.000	Shortfall of Sites	0.514	Low Medium II Residential	(T)(Q)RD2-1	Medium Neighborhood Residential	0	20	72.020	35.520		Institutional - School (Private) - One Story, 0	174B125 367	43	Encino - Tarzana	No	LI	ENC CPU , DB50, OPP RC2, AHO
Los Angeles	7300 W SUNSET BLVD	90046	5550018024	17.760	17.760	0.000	0.000	Shortfall of Sites	0.228	Neighborhood Office Commercial	C4-1D	Neighborhood Commercial	[Q]C4-1VLD-CPIO	20	162.211	35.520		Commercial - Shopping Center (Neighborhood, Community) - One Story, 0	147B181 662	108	Hollywood	No	LI	HWD CPU , AHO
Los Angeles	7300 W SUNSET BLVD	90046	5550018024	17.760	17.760	0.000	0.000	Shortfall of Sites	0.228	Neighborhood Office Commercial	C4-1D	Neighborhood Commercial	[Q]C4-1VLD-CPIO	20	162.211	35.520		Commercial - Shopping Center (Neighborhood, Community) - One Story, 0	147B181 663	108	Hollywood	No	LI	HWD CPU , AHO
Los Angeles	7608 W SUNSET BLVD	90046	5550029024	17.760	17.760	0.000	0.000	Shortfall of Sites	0.228	Neighborhood Office Commercial	C4-1D	Neighborhood Commercial	[Q]C4-1XLD-CPIO	20	162.472	35.520		Commercial - Auto, Recreation Equipment, Construction Equipment Sales and Service - Auto Body Repair Shop - One Story, 0	147B177 1015	108	Hollywood	No	LI	HWD CPU , AHO
Los Angeles	11200 OTSEGO ST	91601	2353012011	17.760	17.760	0.000	0.000	Shortfall of Sites	0.165	High Medium Residential	R4-1	0	0	20	223.710	35.520		Institutional - Church - One Story, 0	171B173 984	217	North Hollywood - Valley Village	No	LI	Orange LineTNP, FBO, ADU
Los Angeles	2918 SAWTELLE BLVD	90064	4258017004	17.760	17.760	0.000	0.000	Shortfall of Sites	0.251	Community Commercial	C2-1VL, R3P-1VL	Neighborhood Center	0	20	147.667	35.520		Commercial - Store - One Story, 0	120B157 291	54	Palms - Mar Vista - Del Rey	No	LI	PMVDR CPU , AHO
Los Angeles	2127 WESTWOOD BLVD	90025	4322001017	17.760	17.760	0.000	0.000	Shortfall of Sites	0.248	Neighborhood Commercial	C4-1VL-POD	Mixed Use Corridor	0	20	149.133	35.520		Commercial - Office Building - One Story, 0	126B153 196	54	West Los Angeles	No	LI	West WLA CPU , ARO, AHO
Los Angeles	550 S HOPE ST	90071	5151026024	1.776	1.776	0.000	31.962	Shortfall of Sites	0.062	Regional Center Commercial	C2-4D	Transit Core	[HB5-SH1-5] [CX3-FA] [CPIO]	20	1097.517	35.513		Commercial - Office Building - Over 20 Stories, 0	129A209 16	No Max	Central City	No	VLI, LI, ABMI	ARO , DT CPU
Los Angeles	550 S HOPE ST	90071	5151026024	1.776	1.776	0.000	31.962	Shortfall of Sites	0.063	Regional Center Commercial	C2-4D	Transit Core	[HB5-SH1-5] [CX3-FA] [CPIO]	20	1090.251	35.513		Commercial - Office Building - Over 20 Stories, 0	130-5A209 206	No Max	Central City	No	VLI, LI, ABMI	ARO , DT CPU
Los Angeles	11133 OMELVENY AVE	91340	2616005900	0.000	0.000	0.000	35.492	Shortfall of Sites	23.085	Public Facilities	PF-1XL-CUGU	0	0	0	153.741	35.492		Miscellaneous - Government Owned Property - Public School - High School, 0	210B153 401		Arleta - Pacoima	No	ABMI	PF
Los Angeles	13400 RIVERSIDE DR	91423	2359023020	17.738	17.738	0.000	0.000	Shortfall of Sites	0.632	Neighborhood Commercial	C1-1VL-RIO, P-1VL-RIO	0	0	20	82.524	35.476		Commercial - Office Building - One Story, 0	168B157 332		Van Nuys - North Sherman Oaks	No	LI	DB50 , ARO, P, OPP C
Los Angeles	11365 VENTURA BLVD	91604	2366036025	17.738	17.738	0.000	0.000	Shortfall of Sites	0.318	General Commercial	C2-1VL-RIO	0	0	20	163.914	35.476		Commercial - Office Building - Three Stories, 0	162B173 424		Sherman Oaks - Studio City - Toluca Lake - Cahuenga Pass	No	LI	DB50 , ARO, TOPP C
Los Angeles	0	0	2366035036	17.738	17.738	0.000	0.000	Shortfall of Sites	0.314	General Commercial	C2-1VL-RIO	0	0	20	166.363	35.476		Commercial - Shopping Center (Neighborhood, Community) - One Story, 0	162B173 294		Sherman Oaks - Studio City - Toluca Lake - Cahuenga Pass	No	LI	DB50 , TOPP C
Los Angeles	13076 GLENOAKS BLVD	91342	2505024051	17.715	17.715	0.000	0.000	Shortfall of Sites	0.692	Neighborhood Commercial	C1-1XL-K-CPIO	0	0	20	81.794	35.430		Commercial - Restaurant, Cocktail Lounge - Restaurant, Cocktail Lounge, Tavern - One Story, 1	222B149 49		Sylmar	No	LI	DB50
Los Angeles	18201 LASSEN ST	91325	2731023005	17.708	17.708	0.000	0.000	Shortfall of Sites	0.336	Very Low I Residential	RA-1	0	0	20	113.635	35.416		Residential - Single Family Residence, 1	201B125 80		Northridge	No	LI	OPP RC , ADU
Los Angeles	20845 SHERMAN WAY	91306	2113013005	17.704	17.704	0.000	0.000	Shortfall of Sites	0.276	Community Commercial	QP-1VL, (Q)C2-1VL	Community Center	0	20	144.915	35.408		Commercial - Auto, Recreation Equipment, Construction Equipment Sales and Service - Auto Body Repair Shop - One Story, 1	183B109 22	54	Canoga Park - Winnetka - Woodland Hills - West Hills	No	LI	DB50 , CPK CPU, P
Los Angeles	16916 SHERMAN WAY	91406	2227026025	17.704	17.704	0.000	0.000	Shortfall of Sites	0.279	Neighborhood Office Commercial	C2-1VL	Community Center	0	20	143.542	35.408		Commercial - Store - One Story, 1	183B133 167	54	Reseda - West Van Nuys	No	LI	DB50 , RES CPU, AHO
Los Angeles	7209 VINELAND AVE	91352	2315028022	17.704	17.704	0.000	0.000	Shortfall of Sites	0.276	Neighborhood Office Commercial	C2-1VL	0	0	20	164.692	35.408		Commercial - Auto, Recreation Equipment, Construction Equipment Sales and Service - Used Car Sales - One Story, 1	183B173 107		Sun Valley - La Tuna Canyon	No	LI	DB50
Los Angeles	0	0	2784001028	17.702	17.702	0.000	0.000	Shortfall of Sites	0.325	Low Medium II Residential	RD2-1	0	0	20	113.635	35.403	Vacant	Residential - Single Family Residence - Vacant Land, 0	195B121 6		Northridge	No	LI	OPP RC
Los Angeles	2110 LANSDOWNE AVE	90032	5223034908	0.000	0.000	0.000	35.389	Shortfall of Sites	23.019	Public Facilities	PF-1	0	0	0	153.741	35.389		Institutional - College, University (Private) - One Story, 0	136-5A237 52		Northeast Los Angeles	No	ABMI	PF
Los Angeles	7745 RESEDA BLVD	91335	2103025048	0.000	0.000	0.000	35.376	Shortfall of Sites	0.947	High Medium Residential	R4-1	Medium Residential	0	0	164.096	35.376		Residential - Five or More Units or Apartments (Any Combination) - 4 Stories or Less - Pool, 60	189B125 794	43	Reseda - West Van Nuys	Yes	ABMI	DB50 , RES CPU, AHO
Los Angeles	18711 VENTURA BLVD	91356	2160002050	17.683	17.683	0.000	0.000	Shortfall of Sites	0.443	Community Commercial	C2-1L	0	0	20	165.283	35.367		Commercial - Restaurant, Cocktail Lounge - Restaurant, Cocktail Lounge, Tavern - One Story, 17	174B121 510		Encino - Tarzana	No	LI	DB50
Los Angeles	1340 S HILL ST	90015	5133002011	1.768	1.768	0.000	31.824	Shortfall of Sites	0.178	Community Commercial	C2-2D-O	Transit Core	[HB2-G1-5] [CX2-FA] [CPIO-O]	20	381.296	35.360		Industrial - Light Manufacturing - One Story, 0	124-5A207 145	No Max	Central City	No	VLI, LI, ABMI	DT CPU , ARO
Los Angeles	415 S MAIN ST	90013	5149022012	1.768	1.768	0.000	31.824	Shortfall of Sites	0.210	Regional Center Commercial	[Q]C4-4D	Traditional Core	[DM4-CHC1-5] [CX2-FA] [CPIO]	20	324.069	35.360		Commercial - Parking Lot (Commercial Use Property) - Parking Structures - Commercial Parking - One Story, 0	129A211 80	No Max	Central City	No	VLI, LI, ABMI	DT CPU
Los Angeles	722 S BROADWAY	90014	5144015034	1.768	1.768	0.000	31.824	Shortfall of Sites	0.210	Regional Center Commercial	[Q]C5-4D-CDO-SN	Traditional Core	[DM4-CHC1-5] [CX4-FA] [SN-CPIO-CDO]	20	323.933	35.360		Commercial - Store - One Story, 0	127-5A211 87	No Max	Central City	No	VLI, LI, ABMI	DT CPU
Los Angeles	5825 W SUNSET BLVD	90028	5545011031	1.768	1.768	0.000	31.824	Shortfall of Sites	0.201	Highway Oriented Commercial	(Q)C2-2D-SN	Regional Center Commercial	[Q]C2-2D-SN-CPIO	20	258.799	35.360		Commercial - Store Combination - Store and Residential Combination - 6 to 13 Stories, 0	147A191 49	108	Hollywood	No	VLI, LI, ABMI	HWD CPU , ARO, AHO
Los Angeles	5825 W SUNSET BLVD	90028	5545011031	1.768	1.768	0.000	31.824	Shortfall of Sites	0.201	Highway Oriented Commercial	(Q)C2-2D-SN	Regional Center Commercial	[Q]C2-2D-SN-CPIO	20	258.799	35.360		Commercial - Store Combination - Store and Residential Combination - 6 to 13 Stories, 0	147A191 52	108	Hollywood	No	VLI, LI, ABMI	HWD CPU , ARO, AHO
Los Angeles	7083 HOLLYWOOD BLVD	90028	5548002046	1.768	1.768	0.000	31.824	Shortfall of Sites	0.236	Regional Center Commercial	C4-2D-SN	Regional Center Commercial	VARIOUS, WITH C2 and CPIO	20	219.911	35.360		Commercial - Office Building - 6 to 13 Stories, 0	147B181 148	108	Hollywood	No	VLI, LI, ABMI	HWD CPU , ARO
Los Angeles	6930 HOLLYWOOD BLVD	90028	5548006011	1.768	1.768	0.000	31.824	Shortfall of Sites	0.238	Regional Center Commercial	C4-2D-SN	Regional Center Commercial	VARIOUS, WITH C2 and CPIO	20	218.155	35.360		Commercial - Office Building - 6 to 13 Stories, 0	147B181 196	108	Hollywood	No	VLI, LI, ABMI	HWD CPU , ARO, MURC
Los Angeles	1750 VINE ST	90028	5546030028	1.768	1.768	0.000	31.824	Shortfall of Sites	0.201	Regional Center Commercial	(T)(Q)C2-2-SN	Regional Center Commercial	[Q]C2-2D-SN-CPIO	20	258.898	35.360		Commercial - Office Building - One Story, 0	150A189 328	108	Hollywood	No	VLI, LI, ABMI	HWD CPU , ARO, MURC
Los Angeles	0	0	2717010040	17.653	17.653	0.000	0.000	Shortfall of Sites	0.335	Very Low II Residential	RE11-1	0	0	20	113.635	35.306		Residential - Single Family Residence, 1	210B125 155		Northridge	No	LI	OPP RC , ADU
Los Angeles	7245 ALABAMA AVE	91303	2111018028	0.000	0.000	0.000	35.280	Shortfall of Sites	0.086	Community Commercial	[Q]C2-1VL-CDO	Community Center	[DM1-MK1-5] [IX3-FA] [CPIO]	0	569.266	35.280		Residential - Five or More Units or Apartments (Any Combination) - 4 Stories or Less, 0	186B105 961	54	Canoga Park - Winnetka - Woodland Hills - West Hills	Yes	ABMI	CPK CPU ,
Los Angeles	6047 CARLTON WAY	90028	5545006021	17.640	17.640	0.000	0.000	Shortfall of Sites	0.174	High Medium Residential	[Q]R4-1VL	Regional Center Commercial	[Q]C2-2D-SN-CPIO	20	218.954	35.280		Institutional - School (Private) - One Story, 1	148-5A189 195	108	Hollywood	No	LI	HWD CPU , ADU, AHO
Los Angeles	5425 LAUREL CANYON BLVD	91607	2347016004	1.764	1.764	0.000	31.752	Shortfall of Sites	0.349	Neighborhood Office Commercial	R3-1, [Q]C2-1VL	Community Center (Mixed-Use)	0	20	108.728	35.280		Commercial - Professional Building - Veterinary Hospital, Clinic - One Story, 1	174B165 1034	145	North Hollywood - Valley Village	No	VLI, LI, ABMI	NH CPU , ARO, ADU, AHO
Los Angeles	4923 LANKERSHIM BLVD	91601	2353017002	17.640	17.640	0.000	0.000	Shortfall of Sites	0.172	Community Commercial	C4-1-CA	Community Commercial	0	20	220.664	35.280		Commercial - Restaurant, Cocktail Lounge - Restaurant, Cocktail Lounge, Tavern - One Story, 1	168B173 79	108	North Hollywood - Valley Village	No	LI	Orange LineTNP , ADU, DB50, AHO
Los Angeles	4865 LANKERSHIM BLVD	91601	2353020004	17.640	17.640	0.000	0.000	Shortfall of Sites	0.172	Community Commercial	C4-1-CA	Community Commercial	0	20	220.659	35.280		Commercial - Auto, Recreation Equipment, Construction Equipment Sales and Service - Auto Body Repair Shop - One Story, 1	168B173 262	108	North Hollywood - Valley Village	No	LI	Orange LineTNP , ADU, DB50, AHO
Los Angeles	7125 LENNOX AVE	91405	2217006015	0.000	0.000	0.000	35.280	Shortfall of Sites	0.342	Medium Residential	R3-1	Community Center	0	0	143.180	35.280		Residential - Five or More Units or Apartments (Any Combination) - 4 Stories or Less - Pool, 0	183B149 151	108	Van Nuys - North Sherman Oaks	Yes	ABMI	VNY CPU
Los Angeles	13357 MAGNOLIA BLVD	91423	2344022024	17.630	17.630	0.000	0.000	Shortfall of Sites	0.384	Low Residential	R1-1	0	0	20	99.000	35.261		Residential - Single Family Residence - Pool, 1	171B157 579		Van Nuys - North Sherman Oaks	No	LI	TOC EXP , ADU, OPP RC2
Los Angeles	123 N INDIANA ST	90063	5179018015	17.600	17.600	0.000	0.000	Shortfall of Sites	0.214	Low Medium II Residential	RD1.5-1-CUGU	Community Center	[LUM3 - SH3 - 4][XC1 - 4][CPIO]	20	205.226	35.200		Commercial - Parking Lot (Commercial Use Property) - Lots - Patron or Employee - One Story, 0	124-5A229 23	108	Boyle Heights	No	LI	BH CPU
Los Angeles	7516 TOPANGA CANYON BLVD	91303	2111001003	17.600	17.600	0.000	0.000	Shortfall of Sites	0.408	General Commercial	P-1VL, C2-1VL	Neighborhood Center	0	20	107.975	35.200		Commercial - Store - One Story, 0	186B101 318	54	Canoga Park - Winnetka - Woodland Hills - West Hills	No	LI	CPK CPU , P
Los Angeles	7508 TOPANGA CANYON BLVD	91303	2111001017	17.600	17.600	0.000	0.000	Shortfall of Sites	0.413	General Commercial	P-1VL, C2-1VL	Neighborhood Center	0	20	106.483	35.200		Commercial - Store - One Story, 0	186B101 345	54	Canoga Park - Winnetka - Woodland Hills - West Hills	No	LI	CPK CPU , P

Jurisdiction Name	Site Address/Intersection	5 Digit ZIP Code	Assessor Parcel Number	Very Low-Income	Low-Income	Moderate-Income	Above Moderate-Income	Type of Shortfall	Parcel Size (Acres)	Current General Plan Designation	Current Zoning	Proposed General Plan (GP) Designation	Proposed Zoning	Minimum Density Allowed	Maximum Density Allowed	Total Capacity	Vacant/ Nonvacant	Description of Existing Uses	PIN	Base Density Per Acre	Community Plan Area	Rent Stabalization Ordinance	Income Category	Applicable Rezoning Program (Program informing values in Column Q listed first)
Los Angeles	0	0	2024003022	1.760	1.760	0.000	31.680	Shortfall of Sites	0.094	Regional Center Commercial	(WC)TOPANGA-SN-RIO	Regional Center	[HB5-SH1-5] [CX4-FA] [CPIO-O]	20	465.776	35.200		Commercial - Parking Lot (Commercial Use Property) - Lots - Patron or Employee - One Story, 0	183B101 438		Canoga Park - Winnetka - Woodland Hills - West Hills	No	VLI, LI, ABMI	CPK CPU ,
Los Angeles	21851 VICTORY BLVD	91303	2139004046	17.600	17.600	0.000	0.000	Shortfall of Sites	1.580	Regional Center Commercial	(WC)UPTOWN-SN-RIO	Regional Center	0	20	27.849	35.200		Commercial - Shopping Center (Regional) - One Story, 0	180B101 826		Canoga Park - Winnetka - Woodland Hills - West Hills	No	LI	CPK CPU ,
Los Angeles	1050 S FLOWER ST	90015	5138013073	1.760	1.760	0.000	31.680	Shortfall of Sites	0.111	High Density Residential	[Q]R5-4D-O	Transit Core	[HB3-G1-5] [CX3-FA] [CPIO-O]	20	495.035	35.200		Residential - Five or More Units or Apartments (Any Combination) - 5 Stories or More - Pool and Misc., 0	127-5A207 183	No Max	Central City	No	VLI, LI, ABMI	DT CPU , AHO
Los Angeles	1050 S FLOWER ST	90015	5138013073	1.760	1.760	0.000	31.680	Shortfall of Sites	0.111	High Density Residential	[Q]R5-4D-O	Transit Core	[HB3-G1-5] [CX3-FA] [CPIO-O]	20	495.080	35.200		Residential - Five or More Units or Apartments (Any Combination) - 5 Stories or More - Pool and Misc., 0	127-5A207 198	No Max	Central City	No	VLI, LI, ABMI	DT CPU , AHO
Los Angeles	1050 S FLOWER ST	90015	5138013073	1.760	1.760	0.000	31.680	Shortfall of Sites	0.111	High Density Residential	[Q]R5-4D-O	Transit Core	[HB3-G1-5] [CX3-FA] [CPIO-O]	20	495.109	35.200		Residential - Five or More Units or Apartments (Any Combination) - 5 Stories or More - Pool and Misc., 0	127-5A207 206	No Max	Central City	No	VLI, LI, ABMI	DT CPU , AHO
Los Angeles	1050 S FLOWER ST	90015	5138013073	1.760	1.760	0.000	31.680	Shortfall of Sites	0.110	High Density Residential	[Q]R5-4D-O	Transit Core	[HB3-G1-5] [CX3-FA] [CPIO-O]	20	499.612	35.200		Residential - Five or More Units or Apartments (Any Combination) - 5 Stories or More - Pool and Misc., 0	127-5A207 210	No Max	Central City	No	VLI, LI, ABMI	DT CPU , AHO
Los Angeles	1351 S OLIVE ST	90015	5134025037	1.760	1.760	0.000	31.680	Shortfall of Sites	0.115	Community Commercial	C2-2D-O	Transit Core	[HB2-G1-5] [CX2-FA] [CPIO-O]	20	383.406	35.200		Industrial - Light Manufacturing - One Story, 0	124-5A207 46	No Max	Central City	No	VLI, LI, ABMI	DT CPU , ARO
Los Angeles	843 S LOS ANGELES ST	90014	5145014003	1.760	1.760	0.000	31.680	Shortfall of Sites	0.088	Light Manufacturing	M2-2D	Traditional Core	[HM1-CHC1-5] [CX2-FA] [CPIO]	20	497.432	35.200		Industrial - Light Manufacturing - Five Stories, 0	126A211 13	No Max	Central City	No	VLI, LI, ABMI	DT CPU
Los Angeles	520 S LOS ANGELES ST	90013	5148018005	1.760	1.760	0.000	31.680	Shortfall of Sites	0.088	High Medium Residential	[Q]R5-2D	Traditional Core	[HM1-CHC1-5] [CX2-FA] [CPIO]	20	500.512	35.200		Commercial - Parking Lot (Commercial Use Property) - Lots - Patron or Employee - One Story, 0	127-5A211 35	No Max	Central City	No	VLI, LI, ABMI	DT CPU
Los Angeles	0	0	5134025035	1.760	1.760	0.000	31.680	Shortfall of Sites	0.115	Community Commercial	C2-2D-O	Transit Core	[HB2-G1-5] [CX2-FA] [CPIO-O]	20	383.404	35.200		Commercial - Parking Lot (Commercial Use Property) - Lots - Patron or Employee - One Story, 0	124-5A207 36	No Max	Central City	No	VLI, LI, ABMI	DT CPU
Los Angeles	321 W 5TH ST	90013	5149026011	1.760	1.760	0.000	31.680	Shortfall of Sites	0.089	Regional Center Commercial	C2-4D	Transit Core	[HB5-SH1-5] [CX3-FA] [CPIO]	20	495.551	35.200	Vacant	Commercial - Commercial - Vacant Land, 0	129A211 53	No Max	Central City	No	VLI, LI, ABMI	DT CPU
Los Angeles	319 W 5TH ST	90013	5149026007	1.760	1.760	0.000	31.680	Shortfall of Sites	0.088	Regional Center Commercial	C2-4D	Transit Core	[HB5-SH1-5] [CX3-FA] [CPIO]	20	501.626	35.200	Vacant	Commercial - Commercial - Vacant Land, 0	129A211 55	No Max	Central City	No	VLI, LI, ABMI	DT CPU
Los Angeles	1500 MAPLE AVE	90015	5133021027	1.760	1.760	0.000	31.680	Shortfall of Sites	0.143	Light Manufacturing	M2-2D	Markets	[DM1-G1-5] [IX3-FA] [CPIO]	20	307.927	35.200		Industrial - Warehousing, Distribution, Storage - Warehousing, Distribution, Under 10,000 SF - One Story, 0	123A209 81	No Max	Central City	No	VLI, LI, ABMI	DT CPU
Los Angeles	980 S SAN PEDRO ST	90015	5132001024	1.760	1.760	0.000	31.680	Shortfall of Sites	0.143	Light Manufacturing	M2-2D	Markets	[DM1-SH1-5] [IX3-FA] [CPIO]	20	307.531	35.200		Commercial - Store - One Story, 0	124-5A211 124	No Max	Central City	No	VLI, LI, ABMI	DT CPU
Los Angeles	109 W 14TH PL	90015	5133010002	1.760	1.760	0.000	31.680	Shortfall of Sites	0.115	Community Commercial	C2-2D-O	Transit Core	[HB2-G1-5] [CX2-FA] [CPIO-O]	20	383.449	35.200	Vacant	Industrial - Industrial - Vacant Land, 0	124-5A207 127	No Max	Central City	No	VLI, LI, ABMI	DT CPU
Los Angeles	1400 S FIGUEROA ST	90015	5134009023	1.760	1.760	0.000	31.680	Shortfall of Sites	0.089	Community Commercial	C2-2D-O	Transit Core	[HB5-SH1-5] [CX4-FA] [CPIO-O]	20	494.328	35.200		Residential - Five or More Units or Apartments (Any Combination) - 5 Stories or More - Pool and Misc., 0	126A205 129	No Max	Central City	No	VLI, LI, ABMI	DT CPU
Los Angeles	0	0	5414006018	1.760	1.760	0.000	31.680	Shortfall of Sites	0.190	Regional Commercial	C2-2	Village	[MN1-SH2-5] [CX1-FA] [CPIO]	20	231.619	35.200		Commercial - Parking Lot (Commercial Use Property) - Lots - Commercial Parking - One Story, 0	136-5A215 175	No Max	Central City North	No	VLI, LI, ABMI	DT CPU
Los Angeles	509 E 16TH ST	90015	5133029003	1.760	1.760	0.000	31.680	Shortfall of Sites	0.143	Light Manufacturing	M2-2D	Markets	[DM1-SH1-5] [IX3-FA] [CPIO]	20	307.264	35.200		Industrial - Light Manufacturing - One Story, 0	123A209 180	No Max	Central City	No	VLI, LI, ABMI	DT CPU
Los Angeles	120 E 4TH ST	90013	5148008900	1.760	1.760	0.000	31.680	Shortfall of Sites	0.134	Community Commercial	[Q]C4-2D	Traditional Core	[DM3-CHC1-5] [CX2-FA] [CPIO]	20	328.227	35.200		Miscellaneous - Government Owned Property, 0	129A213 192	No Max	Central City	No	VLI, LI, ABMI	DT CPU
Los Angeles	410 S CENTRAL AVE	90013	5147013016	1.760	1.760	0.000	31.680	Shortfall of Sites	0.191	Light Manufacturing	M2-2D	Hybrid Industrial	[MB4-G1-5] [IX4-FA] [CPIO]	20	230.652	35.200		Industrial - Food Processing Plant - Meat - One Story, 0	127-5A215 223	No Max	Central City	No	VLI, LI, ABMI	DT CPU
Los Angeles	811 SAN JULIAN ST	90014	5145010016	1.760	1.760	0.000	31.680	Shortfall of Sites	0.144	Light Manufacturing	M2-2D	Markets	[DM1-MK1-5] [IX3-FA] [CPIO]	20	304.833	35.200		Commercial - Office Building - One Story, 0	126A211 245	No Max	Central City	No	VLI, LI, ABMI	DT CPU
Los Angeles	811 SAN JULIAN ST	90014	5145010016	1.760	1.760	0.000	31.680	Shortfall of Sites	0.144	Light Manufacturing	M2-2D	Markets	[DM1-MK1-5] [IX3-FA] [CPIO]	20	306.253	35.200		Commercial - Office Building - One Story, 0	126A211 250	No Max	Central City	No	VLI, LI, ABMI	DT CPU
Los Angeles	917 MAPLE AVE	90015	5145016029	1.760	1.760	0.000	31.680	Shortfall of Sites	0.144	Light Manufacturing	M2-2D	Markets	[DM1-MK1-5] [IX3-FA] [CPIO]	20	306.518	35.200		Industrial - Light Manufacturing - Three Stories, 0	126A211 251	No Max	Central City	No	VLI, LI, ABMI	DT CPU
Los Angeles	823 SAN JULIAN ST	90014	5145010017	1.760	1.760	0.000	31.680	Shortfall of Sites	0.143	Light Manufacturing	M2-2D	Markets	[DM1-MK1-5] [IX3-FA] [CPIO]	20	307.359	35.200		Industrial - Warehousing, Distribution, Storage - Warehousing, Distribution, Under 10,000 SF - One Story, 0	126A211 255	No Max	Central City	No	VLI, LI, ABMI	DT CPU
Los Angeles	828 WALL ST	90014	5145010030	1.760	1.760	0.000	31.680	Shortfall of Sites	0.143	Light Manufacturing	M2-2D	Markets	[DM1-MK1-5] [IX3-FA] [CPIO]	20	308.463	35.200		Commercial - Wholesale and Manufacturing Outlet - One Story, 0	126A211 260	No Max	Central City	No	VLI, LI, ABMI	DT CPU
Los Angeles	828 WALL ST	90014	5145010030	1.760	1.760	0.000	31.680	Shortfall of Sites	0.142	Light Manufacturing	M2-2D	Markets	[DM1-MK1-5] [IX3-FA] [CPIO]	20	309.583	35.200		Commercial - Wholesale and Manufacturing Outlet - One Story, 0	126A211 268	No Max	Central City	No	VLI, LI, ABMI	DT CPU
Los Angeles	622 WALL ST	90014	5148024033	1.760	1.760	0.000	31.680	Shortfall of Sites	0.190	High Medium Residential	[Q]R5-2D	Community Center	[MB4-G1-5] [CX2-FA] [CPIO]	20	231.477	35.200		Residential - Five or More Units or Apartments (Any Combination) - 4 Stories or Less, 0	127-5A211 275	No Max	Central City	No	VLI, LI, ABMI	DT CPU
Los Angeles	1221 SAN JULIAN ST	90015	5145026036	1.760	1.760	0.000	31.680	Shortfall of Sites	0.145	Light Manufacturing	M2-2D	Markets	[DM1-AL1-5] [IX3-FA] [CPIO]	20	304.480	35.200		Industrial - Warehousing, Distribution, Storage - Warehousing, Distribution, Under 10,000 SF - One Story, 0	124-5A209 278	No Max	Central City	No	VLI, LI, ABMI	DT CPU
Los Angeles	1901 E 7TH PL	90021	5166016016	1.760	1.760	0.000	31.680	Shortfall of Sites	0.191	Heavy Manufacturing	M3-1-RIO	Hybrid Industrial	[MB3-CDF1-5] [IX4-FA] [CPIO]	20	230.381	35.200		Industrial - Light Manufacturing - One Story, 0	124-5A217 287	No Max	Central City North	No	VLI, LI, ABMI	DT CPU
Los Angeles	537 BANNING ST	90012	5173008902	1.760	1.760	0.000	31.680	Shortfall of Sites	0.134	Heavy Manufacturing	M3-1-CDO-RIO	Community Center	[DM2-SH2-5] [CX2-FA] [CPIO-CDO]	20	327.219	35.200	Vacant	Industrial - Heavy Manufacturing - Vacant Land, 0	130-5A215 304	No Max	Central City North	No	VLI, LI, ABMI	DT CPU
Los Angeles	812 S SAN PEDRO ST	90014	5146025018	1.760	1.760	0.000	31.680	Shortfall of Sites	0.144	Light Manufacturing	M2-2D	Markets	[DM1-SH1-5] [IX3-FA] [CPIO]	20	305.311	35.200		Industrial - Light Manufacturing - One Story, 0	126A211 392	No Max	Central City	No	VLI, LI, ABMI	DT CPU
Los Angeles	455 SEATON ST	90013	5163026008	1.760	1.760	0.000	31.680	Shortfall of Sites	0.190	Heavy Manufacturing	M3-1-RIO	Hybrid Industrial	[MB3-CDF1-5] [IX4-FA] [CPIO]	20	231.032	35.200		Industrial - Light Manufacturing - One Story, 0	127-5A215 397	No Max	Central City North	No	VLI, LI, ABMI	DT CPU
Los Angeles	832 S SAN PEDRO ST	90014	5146025023	1.760	1.760	0.000	31.680	Shortfall of Sites	0.143	Light Manufacturing	M2-2D	Markets	[DM1-SH1-5] [IX3-FA] [CPIO]	20	307.078	35.200		Industrial - Warehousing, Distribution, Storage - Warehousing, Distribution, 10,000 to 24,999 SF - One Story, 0	126A211 432	No Max	Central City	No	VLI, LI, ABMI	DT CPU
Los Angeles	0	0	5148025026	1.760	1.760	0.000	31.680	Shortfall of Sites	0.193	High Medium Residential	[Q]R5-2D	Community Center	[MB4-SH1-5] [CX2-FA] [CPIO]	20	227.514	35.200		Commercial - Parking Lot (Commercial Use Property) - Lots - Commercial Parking - One Story, 0	127-5A213 462	No Max	Central City	No	VLI, LI, ABMI	DT CPU
Los Angeles	0	0	5148001031	1.760	1.760	0.000	31.680	Shortfall of Sites	0.143	Community Commercial	[Q]C4-2D	Transit Core	[HB1-G1-5] [CX3-FA] [CPIO]	20	384.483	35.200		Residential - Five or More Units or Apartments (Any Combination) - 5 Stories or More - Pool and Misc., 0	129A213 172	No Max	Central City	No	VLI, LI, ABMI	DT CPU
Los Angeles	0	0	5133001015	1.760	1.760	0.000	31.680	Shortfall of Sites	0.115	Community Commercial	C2-2D-O	Transit Core	[HB2-G1-5] [CX2-FA] [CPIO-O]	20	383.326	35.200	Vacant	Miscellaneous - Petroleum and Gas - Vacant Land, 0	124-5A207 77	No Max	Central City	No	VLI, LI, ABMI	DT CPU
Los Angeles	0	0	5133001014	1.760	1.760	0.000	31.680	Shortfall of Sites	0.115	Community Commercial	C2-2D-O	Transit Core	[HB2-G1-5] [CX2-FA] [CPIO-O]	20	383.324	35.200	Vacant	Miscellaneous - Petroleum and Gas - Vacant Land, 0	124-5A207 86	No Max	Central City	No	VLI, LI, ABMI	DT CPU
Los Angeles	720 KOHLER ST	90021	5146005001	1.760	1.760	0.000	31.680	Shortfall of Sites	0.240	Light Manufacturing	M2-2D	Markets	[MB4-SH1-5] [IX1-FA] [CPIO]	20	228.727	35.200		Institutional - School (Private) - One Story, 0	124-5A213 33	No Max	Central City	No	VLI, LI, ABMI	DT CPU
Los Angeles	6423 YUCCA ST	90028	5546001016	1.760	1.760	0.000	31.680	Shortfall of Sites	0.201	Regional Center Commercial	C4-2D-SN	Regional Center Commercial	C2-2D-SN-CPIO	20	218.426	35.200		Commercial - Shopping Center (Neighborhood, Community) - One Story, 0	150A187 342	108	Hollywood	No	VLI, LI, ABMI	HWD CPU , AHO
Los Angeles	6654 W SUNSET BLVD	90028	5547024001	1.760	1.760	0.000	31.680	Shortfall of Sites	0.200	Regional Center Commercial	C4-2D-SN	Regional Center Commercial	VARIOUS, WITH C2 and CPIO	20	220.304	35.200		Industrial - Motion Picture, Radio and Television Industry - Studio - One Story, 0	147A185 83	108	Hollywood	No	VLI, LI, ABMI	HWD CPU , MURC, AHO
Los Angeles	6750 HOLLYWOOD BLVD	90028	5547012021	1.760	1.760	0.000	31.680	Shortfall of Sites	0.200	Regional Center Commercial	C4-2D-SN	Regional Center Commercial	VARIOUS, WITH C2 and CPIO	20	219.621	35.200		Commercial - Store Combination - Store and Office Combination - Two Stories, 0	148-5A185 150	108	Hollywood	No	VLI, LI, ABMI	HWD CPU , ARO, MURC
Los Angeles	6506 HOLLYWOOD BLVD	90028	5547016002	1.760	1.760	0.000	31.680	Shortfall of Sites	0.198	Regional Center Commercial	C4-2D-SN	Regional Center Commercial	C2-2D-CPIO	20	222.222	35.200		Commercial - Restaurant, Cocktail Lounge - Restaurant, Cocktail Lounge, Tavern - One Story, 0	148-5A187 180	108	Hollywood	No	VLI, LI, ABMI	HWD CPU , MURC
Los Angeles	1621 N GOWER ST	90028	5546027022	1.760	1.760	0.000	31.680	Shortfall of Sites	0.191	Regional Center Commercial	C4-2D	Regional Center Commercial	[Q]C2-2D-CPIO	20	256.486	35.200		Commercial - Parking Lot (Commercial Use Property) - Lots - Patron or Employee - One Story, 4	148-5A189 222	108	Hollywood	No	VLI, LI, ABMI	HWD CPU , MURC, AHO
Los Angeles	1605 IVAR AVE	90028	5546008018	1.760	1.760	0.000	31.680	Shortfall of Sites	0.169	Regional Center Commercial	C4-2D	Regional Center Commercial	VARIOUS, WITH C2 and CPIO	20	260.787	35.200		Recreational - Theater - Legitimate (Stage) Theater - Two Stories, 0	148-5A187 296	108	Hollywood	No	VLI, LI, ABMI	HWD CPU , MURC, AHO
Los Angeles	1601 IVAR AVE	90028	5546008017	1.760	1.760	0.000	31.680	Shortfall of Sites	0.169	Regional Center Commercial	C4-2D	Regional Center Commercial	VARIOUS, WITH C2 and CPIO	20	260.792	35.200		Industrial - Motion Picture, Radio and Television Industry - Studio - One Story, 0	148-5A187 312	108	Hollywood	No	VLI, LI, ABMI	HWD CPU , MURC, AHO
Los Angeles	6780 VINELAND AVE	91606	2414022025	1.554	1.554	0.000	27.972	Shortfall of Sites	0.236	Highway Oriented Commercial	C2-1VL			20	164.637	31.080		Commercial - Store - One Story, 0	180B173 23		North Hollywood - Valley Village	No	VLI, LI, ABMI	DB50
Los Angeles	6255 LAUREL CANYON BLVD	91606	2334002025	1.760	1.760	0.000	31.680	Shortfall of Sites	0.410	Community Commercial	P-1L	Regional Center	0	20	107.223	35.200		Commercial - Store - One Story, 0	177B165 123	145	North Hollywood - Valley Village	No	VLI, LI, ABMI	NH CPU , P
Los Angeles	0	0	2334002030	1.760	1.760	0.000	31.680	Shortfall of Sites	0.409	Community Commercial	P-1L	Regional Center	0	20	107.508	35.200		Commercial - Parking Lot (Commercial Use Property) - Lots - Patron or Employee - One Story, 0	177B165 253	145	North Hollywood - Valley Village	No	VLI, LI, ABMI	NH CPU , P
Los Angeles	11104 OTSEGO ST	91601	2353008030	0.000	0.000	0.000	35.200	Shortfall of Sites	0.204	High Medium Residential	R4-1VL	0	0	0	220.217	35.200		Residential - Four Units (Any Combination) - 4 Stories or Less, 4	171B173 921	217	North Hollywood - Valley Village	Yes	ABMI	Orange LineTNP , AHO
Los Angeles	5803 VAN NUYS BLVD	91401	2244003024	17.600	17.600	0.000	0.000	Shortfall of Sites	0.288	General Commercial	C2-1VL	Community Commercial	0	20	153.008	35.200		Commercial - Parking Lot (Commercial Use Property) - Lots - Patron or Employee - One Story, 0	174B149 281	No Max	Van Nuys - North Sherman Oaks	No	LI	Orange LineTNP , AHO

Jurisdiction Name	Site Address/Intersection	5 Digit ZIP Code	Assessor Parcel Number	Very Low-Income	Low-Income	Moderate-Income	Above Moderate-Income	Type of Shortfall	Parcel Size (Acres)	Current General Plan Designation	Current Zoning	Proposed General Plan (GP) Designation	Proposed Zoning	Minimum Density Allowed	Maximum Density Allowed	Total Capacity	Vacant/ Nonvacant	Description of Existing Uses	PIN	Base Density Per Acre	Community Plan Area	Rent Stabalization Ordinance	Income Category	Applicable Rezoning Program (Program informing values in Column Q listed first)
Los Angeles	5031 FAIR AVE	91601	2353011037	17.600	17.600	0.000	0.000	Shortfall of Sites	0.193	High Medium Residential	R4-1	0	0	20	227.879	35.200		Residential - Five or More Units or Apartments (Any Combination) · 5 Stories or More - Pool and Misc., 0	171B173 1103	217	North Hollywood - Valley Village	No	LI	Orange LineTNP , AHO
Los Angeles	5938 VAN NUYS BLVD	91401	2245002008	17.600	17.600	0.000	0.000	Shortfall of Sites	0.288	Neighborhood Office Commercial	C2-1L	Community Commercial	0	20	152.759	35.200		Institutional - Cemetery, Mausoleum, Mortuary - Cemetery, Mausoleum - One Story, 0	177A151 169	No Max	Van Nuys - North Sherman Oaks	No	LI	Orange LineTNP , AHO
Los Angeles	11272 MAGNOLIA BLVD	91601	2353003803	17.600	17.600	0.000	0.000	Shortfall of Sites	0.202	High Medium Residential	R4-1VL	0	0	20	217.909	35.200		Miscellaneous - Utility, 0	171B173 739	217	North Hollywood - Valley Village	No	LI	Orange LineTNP , ADU, AHO
Los Angeles	18913 SHERMAN WAY	91335	2104034014	17.600	17.600	0.000	0.000	Shortfall of Sites	0.306	General Commercial	[Q]P-1VL-CDO, [Q]C1-1VL-CDO	Community Center	0	20	143.701	35.200		Commercial - Store - One Story, 0	183B121 83	54	Reseda - West Van Nuys	No	LI	RES CPU , P
Los Angeles	16643 VANOWEN STREET	91406	2225009016	17.600	17.600	0.000	0.000	Shortfall of Sites	1.021	Low Medium II Residential	R1-1, RD2-1	Low Medium Residential	0	20	43.101	35.200		Institutional - Church - One Story, 0	183B137 445	10	Reseda - West Van Nuys	No	LI	RES CPU, FBO, R2RD
Los Angeles	0	0	2210031010	1.760	1.760	0.000	31.680	Shortfall of Sites	0.308	General Commercial	C2-1VL	Community Center	0	20	142.887	35.200		Commercial - Parking Lot (Commercial Use Property) - Lots - Patron or Employee - One Story, 0	186B149 51	108	Van Nuys - North Sherman Oaks	No	VLI, LI, ABMI	VNY CPU
Los Angeles	7012 VAN NUYS BLVD	91405	2217007050	1.760	1.760	0.000	31.680	Shortfall of Sites	0.307	Community Commercial	C2-1L	Community Center	0	20	143.463	35.200		Commercial - Auto, Recreation Equipment, Construction Equipment Sales and Service - Auto Body Repair Shop - One Story, 0	183B149 358	108	Van Nuys - North Sherman Oaks	No	VLI, LI, ABMI	VNY CPU
Los Angeles	5908 W MANCHESTER AVE	90045	4123014038	17.600	17.600	0.000	0.000	Shortfall of Sites	0.412	General Commercial	[Q]C2-1VL	0	0	20	106.855	35.200	Vacant	Commercial - Vacant Land, 0	096B169 563	29	Westchester - Playa del Rey	No	LI	WPDR CPU , DB50, OPP C, AHO
Los Angeles	7561 LAUREL CANYON BLVD	91605	2307020027	17.592	17.592	0.000	0.000	Shortfall of Sites	0.288	Highway Oriented Commercial	C2-1VL	0	0	20	165.989	35.184		Commercial - Store Combination - Store and Office Combination - One Story, 3	186B165 287		North Hollywood - Valley Village	No	LI	DB50 , ARO
Los Angeles	5820 HAZELTINE AVE	91401	2246016001	0.000	0.000	0.000	35.165	Shortfall of Sites	0.480	Low Medium II Residential	R3-1	0	0	0	83.201	35.165		Residential - Five or More Units or Apartments (Any Combination) · 4 Stories or Less - Pool, 0	174B153 1338		Van Nuys - North Sherman Oaks	Yes	ABMI	DB50
Los Angeles	9600 RESEDA BLVD	91324	2764006027	0.000	0.000	0.000	35.165	Shortfall of Sites	0.597	Medium Residential	R3-1	0	0	0	81.832	35.165		Residential - Five or More Units or Apartments (Any Combination) · 4 Stories or Less - Pool, 0	201B125 402		Northridge	Yes	ABMI	DB50
Los Angeles	0	0	2362028900	17.582	17.582	0.000	0.000	Shortfall of Sites	0.437	Low Residential	[Q]C2-1VL-RIO, R3-1-RIO	Neighborhood District/Villages	0	20	75.497	35.165		Miscellaneous - Government Owned Property, 0	165B161 260	72	Sherman Oaks - Studio City - Toluca Lake - Cahuenga Pass	No	LI	DB50 , SHR CPU, AHO
Los Angeles	11900 SANTA MONICA BLVD	90025	4263034031	17.582	17.582	0.000	0.000	Shortfall of Sites	0.222	General Commercial	C2-1VL	Mixed Use Corridor	0	20	148.636	35.165		Industrial - Warehousing, Distribution, Storage - Warehousing, Distribution, Under 10,000 SF - One Story, 0	126B145 528	54	West Los Angeles	No	LI	DB50 , West WLA CPU, ARO, TOPP C, AHO
Los Angeles	4387 LANKERSHIM BLVD	91602	2423015015	1.758	1.758	0.000	31.648	Shortfall of Sites	0.223	General Commercial	C2-1VL-CDO-RIO	Community Center	0	20	143.695	35.165		Institutional - Church - One Story, 0	165B177 417	108	Sherman Oaks - Studio City - Toluca Lake - Cahuenga Pass	No	VLI, LI, ABMI	DB50, AHO, FBO, SHR CPU
Los Angeles	11521 SANTA MONICA BLVD	90025	4261002018	17.582	17.582	0.000	0.000	Shortfall of Sites	0.218	Neighborhood Commercial	C2-1VL	Mixed Use Corridor	0	20	146.983	35.165		Recreational - Theater - Movie - Indoor - One Story, 0	126B149 25	54	West Los Angeles	No	LI	DB50 , West WLA CPU, TOPP C, AHO
Los Angeles	19706 VENTURA BLVD	91364	2164011029	17.582	17.582	0.000	0.000	Shortfall of Sites	0.443	Neighborhood Office Commercial	C1-1VLD	0	0	20	82.613	35.165		Commercial - Service Station - With Car Wash - No Additional Services, 0	174B117 363		Canoga Park - Winnetka - Woodland Hills - West Hills	No	LI	DB50 , OPP C
Los Angeles	4625 LANKERSHIM BLVD	91602	2421027012	1.758	1.758	0.000	31.648	Shortfall of Sites	0.223	Community Commercial	C2-1	Community Center (Mixed-Use)	0	20	107.793	35.165		Commercial - Auto, Recreation Equipment, Construction Equipment Sales and Service - Auto Body Repair Shop - One Story, 0	168B173 854	145	North Hollywood - Valley Village	No	VLI, LI, ABMI	DB50 , NH CPU, AHO
Los Angeles	10650 BALBOA BLVD	91344	2684001024	17.582	17.582	0.000	0.000	Shortfall of Sites	0.436	Neighborhood Commercial	C1-1VL	0	0	20	83.985	35.165		Commercial - Store - One Story, 0	207B133 597		Granada Hills - Knollwood	No	LI	DB50 , OPP C
Los Angeles	18076 VENTURA BLVD	91316	2181001016	17.582	17.582	0.000	0.000	Shortfall of Sites	0.218	Community Commercial	C2-1VL	0	0	20	167.751	35.165		Commercial - Service Station - Full Service - No Additional Services, 0	171B125 433		Encino - Tarzana	No	LI	DB50 , TOPP C
Los Angeles	5500 RESEDA BLVD	91356	2160010028	17.582	17.582	0.000	0.000	Shortfall of Sites	0.220	Community Commercial	C2-1L, P-1L	0	0	20	166.300	35.165		Commercial - Shopping Center (Neighborhood, Community) - One Story, 0	174B125 516		Encino - Tarzana	No	LI	DB50 , ENC CPU, P, TOPP C
Los Angeles	18505 VENTURA BLVD	91356	2160007034	17.582	17.582	0.000	0.000	Shortfall of Sites	0.223	Community Commercial	C2-1L	0	0	20	164.207	35.165		Commercial - Store - One Story, 0	174B125 580		Encino - Tarzana	No	LI	DB50 , TOPP C
Los Angeles	8160 FOOTHILL BLVD	91040	2559001001	17.582	17.582	0.000	0.000	Shortfall of Sites	0.222	General Commercial	C2-1VL	0	0	20	164.686	35.165		Commercial - Service Station - Full Service - No Additional Services, 0	204B193 158		Sunland - Tujunga - Lake View Terrace - Shadow Hills - East La Tuna Canyon	No	LI	DB50
Los Angeles	4808 KESTER AVE	91403	2264006074	17.582	17.582	0.000	0.000	Shortfall of Sites	0.436	Medium Residential	R3-1	0	0	20	84.109	35.165		Recreational - Club, Lodge Hall, Fraternal Organization - One Story, 0	169-5A149 217		Sherman Oaks - Studio City - Toluca Lake - Cahuenga Pass	No	LI	DB50
Los Angeles	20051 VENTURA BLVD	91364	2166001031	17.582	17.582	0.000	0.000	Shortfall of Sites	0.218	Neighborhood Office Commercial	C4-1VLD	0	0	20	168.112	35.165		Commercial - Store - Wireless Communication Tower - One Story, 0	174B113 447		Canoga Park - Winnetka - Woodland Hills - West Hills	No	LI	DB50
Los Angeles	6101 MELROSE AVE	90038	5533037024	17.582	17.582	0.000	0.000	Shortfall of Sites	0.220	Commercial Manufacturing	C4-1XL	0	0	20	166.417	35.165		Commercial - Store - One Story, 0	141B185 554		Hollywood	No	LI	DB50
Los Angeles	0	0	2571015066	17.582	17.582	0.000	0.000	Shortfall of Sites	0.223	General Commercial	C2-1VL	0	0	20	164.470	35.165		Industrial - Warehousing, Distribution, Storage - Warehousing, Distribution, Under 10,000 SF - One Story, 0	201B205 711		Sunland - Tujunga - Lake View Terrace - Shadow Hills - East La Tuna Canyon	No	LI	DB50
Los Angeles	2071 DRACENA DR	90027	5590005038	17.582	17.582	0.000	0.000	Shortfall of Sites	0.444	Medium Residential	R3-1XL	0	0	20	82.514	35.165		Institutional - School (Private) - One Story, 0	150B197 303		Hollywood	No	LI	DB50
Los Angeles	8941 BALBOA BLVD	91325	2690007014	17.579	17.579	0.000	0.000	Shortfall of Sites	0.333	Very Low I Residential	RA-1	0	0	20	113.635	35.157		Residential - Single Family Residence - Pool, 1	195B133 124		Northridge	No	LI	OPP RC , ADU
Los Angeles	8925 BALBOA BLVD	91325	2690008014	17.565	17.565	0.000	0.000	Shortfall of Sites	0.333	Very Low I Residential	RA-1	0	0	20	113.635	35.131		Residential - Single Family Residence, 1	195B133 170		Northridge	No	LI	OPP RC , ADU
Los Angeles	21700 OXNARD ST	91367	2146006047	17.555	17.555	0.000	0.000	Shortfall of Sites	1.314	Regional Center Commercial	(WC)DOWNTOWN-SN	Regional Center	0	20	39.281	35.110		Commercial - Office Building - Over 20 Stories, 0	177B105 82		Canoga Park - Winnetka - Woodland Hills - West Hills	No	LI	ARO , CPK CPU
Los Angeles	242 HILGARD AVE	90024	4359002004	17.552	17.552	0.000	0.000	Shortfall of Sites	0.333	Low Residential	R1-1	0	0	20	113.635	35.104		Residential - Single Family Residence - Pool, 1	138B153 92		Westwood	No	LI	OPP RC , ADU, TOC EXP
Los Angeles	7322 VARIEL AVE	91303	2112020008	0.000	0.000	0.000	35.100	Shortfall of Sites	0.344	Medium Residential	R3-1	Medium Residential	[HB5-SH1-5] [CX3-FA] [SN-CPIO-CDO]	0	188.805	35.100		Residential - Five or More Units or Apartments (Any Combination) · 4 Stories or Less - Pool, 13	186B105 780	43	Canoga Park - Winnetka - Woodland Hills - West Hills	Yes	ABMI	CPK CPU ,
Los Angeles	5723 FAIR AVE	91601	2337032006	0.000	0.000	0.000	35.100	Shortfall of Sites	0.499	Low Medium II Residential	RD1.5-1VL	Medium	0	0	110.114	35.100		Residential - Five or More Units or Apartments (Any Combination) · 4 Stories or Less, 5	174B173 489	54	North Hollywood - Valley Village	Yes	ABMI	Orange LineTNP
Los Angeles	7350 LANKERSHIM BLVD	91605	2316031021	0.000	0.000	0.000	35.086	Shortfall of Sites	3.171	Medium Residential	R3-1	0	0	0	81.903	35.086		Residential - Five or More Units or Apartments (Any Combination) · 4 Stories or Less - Pool, 144	186B169 696		Sun Valley - La Tuna Canyon	Yes	ABMI	DB50
Los Angeles	8383 TOPANGA CANYON BLVD	91304	2010023043	17.540	17.540	0.000	0.000	Shortfall of Sites	4.631	Neighborhood Office Commercial	C2-1L, P-1	0	0	20	94.696	35.081		Commercial - Department Store - One Story, 0	192B101 517		Chatsworth - Porter Ranch	No	LI	P
Los Angeles	2301 BELLEVUE AVE	90026	5402024010	17.524	17.524	0.000	0.000	Shortfall of Sites	7.599	Low Medium II Residential	[Q]R4-1VL, R3-1VL	0	0	20	102.494	35.047		Institutional - Church - 14 to 20 Stories, 0	139-5A205 5		Silver Lake - Echo Park - Elysian Valley	No	LI	FBO
Los Angeles	11133 MORRISON ST	91601	2353011025	17.520	17.520	0.000	0.000	Shortfall of Sites	0.178	High Medium Residential	R4-1	0	0	20	218.729	35.040		Institutional - Church - One Story, 2	171B173 1189	217	North Hollywood - Valley Village	No	LI	Orange LineTNP, FBO
Los Angeles	5041 SUNNYSLOPE AVE	91423	2359005900	0.000	0.000	0.000	35.039	Shortfall of Sites	18.992	Public Facilities	[Q]PF-1XL-RIO	0	0	0	153.741	35.039		Miscellaneous - Government Owned Property, 0	171B157 647		Van Nuys - North Sherman Oaks	No	ABMI	PF
Los Angeles	6835 LA TIJERA BLVD	90045	4103003020	17.515	17.515	0.000	0.000	Shortfall of Sites	0.227	Community Commercial	C2-1VL	0	0	20	105.695	35.030		Commercial - Restaurant, Cocktail Lounge - Restaurant, Cocktail Lounge, Tavern - One Story, 1	102B173 113	29	Westchester - Playa del Rey	No	LI	DB50 , WPDR CPU, ADU, AHO
Los Angeles	10746 MAGNOLIA BLVD	91601	2419009003	17.515	17.515	0.000	0.000	Shortfall of Sites	0.229	Medium Residential	C4-1-CA	Community Commercial	0	20	87.354	35.030		Commercial - Professional Building - One Story, 1	171B177 694	108	North Hollywood - Valley Village	No	LI	DB50 , Orange LineTNP, ARO, ADU, AHO
Los Angeles	4615 LANKERSHIM BLVD	91602	2421028001	0.000	0.000	0.000	35.030	Shortfall of Sites	0.146	Community Commercial	C2-2	Community Center (Mixed-Use)	0	0	103.049	35.030		Commercial - Restaurant, Cocktail Lounge - Restaurant, Cocktail Lounge, Tavern - One Story, 1	168B173 872	145	North Hollywood - Valley Village	No	ABMI	DB50 , NH CPU, AHO
Los Angeles	14855 MAGNOLIA BLVD	91403	2249021017	17.515	17.515	0.000	0.000	Shortfall of Sites	0.229	Neighborhood Office Commercial	C1.5-1VL	0	0	20	164.839	35.030		Commercial - Auto, Recreation Equipment, Construction Equipment Sales and Service - Auto Body Repair Shop - One Story, 1	172-5A149 290		Van Nuys - North Sherman Oaks	No	LI	DB50 , ADU, TOPP C
Los Angeles	0	0	4404025005	17.515	17.515	0.000	0.000	Shortfall of Sites	0.230	Neighborhood Office Commercial	C4-1VL	0	0	20	164.393	35.030		Commercial - Store - One Story, 1	129B145 72		Brentwood - Pacific Palisades	No	LI	DB50 , ADU
Los Angeles	11022 RIVERSIDE DR	91602	2423011027	17.515	17.515	0.000	0.000	Shortfall of Sites	0.462	Medium Residential	R3-1-RIO	0	0	20	81.627	35.030		Institutional - Church - One Story, 1	165B173 82		Sherman Oaks - Studio City - Toluca Lake - Cahuenga Pass	No	LI	DB50, FBO, ADU
Los Angeles	17024 LASSEN ST	91325	2692012031	17.515	17.515	0.000	0.000	Shortfall of Sites	0.228	General Commercial	C2-1VL	0	0	20	165.526	35.030		Commercial - Office Building - One Story, 1	201B133 160		Northridge	No	LI	DB50 , ARO, ADU
Los Angeles	12027 SAN VICENTE BLVD	90049	4404023020	17.515	17.515	0.000	0.000	Shortfall of Sites	0.230	Neighborhood Office Commercial	C4-1VL	0	0	20	164.391	35.030		Commercial - Supermarket - Supermarket - 12,000 SF or More - One Story, 1	129B141 161		Brentwood - Pacific Palisades	No	LI	DB50 , ADU
Los Angeles	10444 MCVINE AVE	91040	2559001040	17.515	17.515	0.000	0.000	Shortfall of Sites	0.225	General Commercial	C2-1VL	0	0	20	167.689	35.030		Industrial - Light Manufacturing - One Story, 1	204B193 196		Sunland - Tujunga - Lake View Terrace - Shadow Hills - East La Tuna Canyon	No	LI	DB50 , ARO, ADU
Los Angeles	20021 VENTURA BLVD	91364	2166001022	17.515	17.515	0.000	0.000	Shortfall of Sites	0.229	Neighborhood Office Commercial	C4-1VLD	0	0	20	164.699	35.030		Commercial - Service Station - With Car Wash - No Additional Services, 1	174B113 408		Canoga Park - Winnetka - Woodland Hills - West Hills	No	LI	DB50 , ADU

Jurisdiction Name	Site Address/Intersection	5 Digit ZIP Code	Assessor Parcel Number	Very Low-Income	Low-Income	Moderate-Income	Above Moderate-Income	Type of Shortfall	Parcel Size (Acres)	Current General Plan Designation	Current Zoning	Proposed General Plan (GP) Designation	Proposed Zoning	Minimum Density Allowed	Maximum Density Allowed	Total Capacity	Vacant/ Nonvacant	Description of Existing Uses	PIN	Base Density Per Acre	Community Plan Area	Rent Stabalization Ordinance	Income Category	Applicable Rezoning Program (Program informing values in Column Q listed first)
Los Angeles	125 S BREED ST	90033	5183009016	17.500	17.500	0.000	0.000	Shortfall of Sites	0.229	Low Medium II Residential	RD1.5-1-CUGU	Community Center	[LUM3 - SH3 - 4][XC1 - 4][CPIO]	20	196.241	35.000		Residential - Single Family Residence, 1	127-5A223 171	108	Boyle Heights	No	LI	BH CPU
Los Angeles	119 S SOTO ST	90033	5183009904	17.500	17.500	0.000	0.000	Shortfall of Sites	0.225	Highway Oriented and Limited Commercial	(T)(Q)C2-1-CUGU	Community Center	[LUM3 - SH3 - 4][XC1 - 4][CPIO]	20	199.806	35.000		Residential - Single Family Residence, 1	127-5A223 199	108	Boyle Heights	No	LI	BH CPU
Los Angeles	19742 ROSCOE BLVD	91306	2106020003	1.750	1.750	0.000	31.500	Shortfall of Sites	0.138	Low Residential	RA-1	Low Medium Residential	[DM1-SH1-5] [IX3-FA] [CPIO]	20	326.756	35.000		Residential - Single Family Residence, 1	192B117 806	10	Canoga Park - Winnetka - Woodland Hills - West Hills	No	VLI, LI, ABMI	CPK CPU , AHO
Los Angeles	20929 HART ST	91303	2138027005	1.750	1.750	0.000	31.500	Shortfall of Sites	0.155	Low Residential	R1-1-RIO	Low Medium Residential	[DM2-G1-5] [CX2-FA] [CPIO]	20	290.145	35.000		Residential - Single Family Residence, 1	183B109 464	10	Canoga Park - Winnetka - Woodland Hills - West Hills	No	VLI, LI, ABMI	CPK CPU ,
Los Angeles	7313 REMMET AVE	91303	2111014015	1.750	1.750	0.000	31.500	Shortfall of Sites	0.172	Low Residential	R1-1	Medium Residential	[DM1-AL1-5] [CX3-FA] [CPIO]	20	261.368	35.000		Residential - Single Family Residence, 1	186B105 814	43	Canoga Park - Winnetka - Woodland Hills - West Hills	No	VLI, LI, ABMI	CPK CPU ,
Los Angeles	19316 TOPHAM ST	91356	2153035007	17.500	17.500	0.000	0.000	Shortfall of Sites	0.418	Low II Residential	RA-1, [Q]C1.5-1VLD	Neighborhood Center	0	20	107.658	35.000		Institutional - School (Private) - One Story, 1	177B117 529	54	Encino - Tarzana	No	LI	ENC CPU , AHO
Los Angeles	3941 VESELICH AVE	90039	5594019012	0.000	0.000	0.000	34.984	Shortfall of Sites	4.291	Medium Residential	R3-1-RIO	0	0	0	81.743	34.984		Residential - Five or More Units or Apartments (Any Combination) · 4 Stories or Less - Pool, 217	157-5A205 64		Northeast Los Angeles	Yes	ABMI	DB50
Los Angeles	10920 LINDBROOK DR	90024	4363023034	17.460	17.460	0.000	0.000	Shortfall of Sites	0.494	Regional Center Commercial	[Q]C4-2-O	0	0	20	73.637	34.920		Commercial - Store - One Story, 0	132B153 323		Westwood	No	LI	MURC
Los Angeles	15330 PLUMMER ST	91343	2656029900	0.000	0.000	0.000	34.849	Shortfall of Sites	22.667	Public Facilities	[Q]PF-1XL	0	0	0	153.741	34.849		Miscellaneous - Government Owned Property, 0	198B145 58		Mission Hills - Panorama City - North Hills	No	ABMI	PF
Los Angeles	317 W 8TH ST	90014	5144014025	1.742	1.742	0.000	31.356	Shortfall of Sites	0.136	Regional Center Commercial	C5-4D	Traditional Core	[HM2-CHC1-5] [CX2-FA] [CPIO]	20	494.443	34.840		Commercial - Office Building - Four Stories, 0	127-5A209 87	No Max	Central City	No	VLI, LI, ABMI	DT CPU , ARO
Los Angeles	404 W 7TH ST	90014	5144013020	1.742	1.742	0.000	31.356	Shortfall of Sites	0.135	Regional Center Commercial	C5-4D	Transit Core	[HB5-SH1-5] [CX4-FA] [CPIO]	20	497.522	34.840		Commercial - Store Combination - Store and Residential Combination - Mills Act Property, 0	129A209 229	No Max	Central City	No	VLI, LI, ABMI	DT CPU , ARO
Los Angeles	700 S HILL ST	90014	5144014041	1.742	1.742	0.000	31.356	Shortfall of Sites	0.134	Regional Center Commercial	C5-4D	Transit Core	[HB5-SH1-5] [CX4-FA] [CPIO]	20	498.366	34.840		Commercial - Office Building - Loft-type Buildings - 6 to 13 Stories, 0	129A209 241	No Max	Central City	No	VLI, LI, ABMI	DT CPU , ARO
Los Angeles	727 N BROADWAY	90012	5408021015	1.742	1.742	0.000	31.356	Shortfall of Sites	0.207	Regional Commercial	C2-2	Community Center	[DM2-MK1-5] [CX1-FA] [CPIO]	20	323.289	34.840		Commercial - Store - One Story, 0	133-5A215 52	No Max	Central City North	No	VLI, LI, ABMI	DT CPU
Los Angeles	17741 NORDHOFF ST	91325	2766005003	17.411	17.411	0.000	0.000	Shortfall of Sites	0.330	Very Low I Residential	RA-1	0	0	20	113.635	34.821		Residential - Single Family Residence, 1	198B129 429		Northridge	No	LI	OPP RC , ADU
Los Angeles	17729 NORDHOFF ST	91325	2766005004	17.407	17.407	0.000	0.000	Shortfall of Sites	0.330	Very Low I Residential	RA-1	0	0	20	113.635	34.814		Residential - Single Family Residence, 1	198B129 430		Northridge	No	LI	OPP RC , ADU
Los Angeles	17717 NORDHOFF ST	91325	2766005005	17.403	17.403	0.000	0.000	Shortfall of Sites	0.330	Very Low I Residential	RA-1	0	0	20	113.635	34.807		Residential - Single Family Residence, 1	198B129 431		Northridge	No	LI	OPP RC , ADU
Los Angeles	12400 SANTA MONICA BLVD	90025	4267031003	17.381	17.381	0.000	0.000	Shortfall of Sites	0.242	Neighborhood Commercial	C2-1VL	Mixed Use Corridor	0	20	148.633	34.762		Commercial - Store - One Story, 3	126B145 919	54	West Los Angeles	No	LI	DB50 , West WLA CPU, TOPP C, AHO
Los Angeles	5060 BAKMAN AVE	91601	2353013012	0.000	0.000	0.000	34.760	Shortfall of Sites	0.258	High Medium Residential	R4-1VL	0	0	0	220.687	34.760		Residential - Five or More Units or Apartments (Any Combination) · 4 Stories or Less, 14	171B173 996	217	North Hollywood - Valley Village	Yes	ABMI	Orange LineTNP , AHO
Los Angeles	4640 LANKERSHIM BLVD	91602	2421025021	1.736	1.736	0.000	31.249	Shortfall of Sites	0.311	Community Commercial	C2-1VL	Community Center (Mixed-Use)	0	20	106.236	34.721		Commercial - Office Building - 6 to 13 Stories, 0	168B173 808	145	North Hollywood - Valley Village	No	VLI, LI, ABMI	DB50 , NH CPU, ARO, AHO
Los Angeles	16601 VENTURA BLVD	91436	2259012018	17.360	17.360	0.000	0.000	Shortfall of Sites	0.311	Regional Center Commercial	C4-1L	0	0	20	164.074	34.721		Commercial - Office Building - One Story, 0	168B137 297		Encino - Tarzana	No	LI	DB50 , ENC CPU, ARO, MURC, TOPP C, AHO
Los Angeles	15840 VENTURA BLVD	91436	2283009012	17.360	17.360	0.000	0.000	Shortfall of Sites	0.313	Regional Center Commercial	C4-1L	0	0	20	163.214	34.721		Commercial - Office Building - One Story, 0	168B141 638		Encino - Tarzana	No	LI	DB50 , ENC CPU, ARO, MURC, TOPP C, AHO
Los Angeles	8755 BALBOA BLVD	91325	2690009008	17.345	17.345	0.000	0.000	Shortfall of Sites	0.329	Very Low I Residential	RA-1	0	0	20	113.635	34.690		Residential - Single Family Residence, 1	195B133 356		Northridge	No	LI	OPP RC , ADU
Los Angeles	12140 CHANDLER BLVD	91607	2347017024	1.734	1.734	0.000	31.212	Shortfall of Sites	0.470	Neighborhood Office Commercial	[Q]C2-1VL	Community Center (Mixed-Use)	0	20	108.547	34.680		Institutional - Hospital - One Story, 0	171B165 125	145	North Hollywood - Valley Village	No	VLI, LI, ABMI	NH CPU , AHO
Los Angeles	8763 BALBOA BLVD	91325	2690009007	17.338	17.338	0.000	0.000	Shortfall of Sites	0.329	Very Low I Residential	RA-1	0	0	20	113.635	34.676		Residential - Single Family Residence, 1	195B133 334		Northridge	No	LI	OPP RC , ADU
Los Angeles	8807 BALBOA BLVD	91325	2690009006	17.338	17.338	0.000	0.000	Shortfall of Sites	0.329	Very Low I Residential	RA-1	0	0	20	113.635	34.676		Residential - Single Family Residence, 1	195B133 315		Northridge	No	LI	OPP RC , ADU
Los Angeles	8817 BALBOA BLVD	91325	2690009005	17.338	17.338	0.000	0.000	Shortfall of Sites	0.329	Very Low I Residential	RA-1	0	0	20	113.635	34.675		Residential - Single Family Residence - Pool, 1	195B133 298		Northridge	No	LI	OPP RC , ADU
Los Angeles	8825 BALBOA BLVD	91325	2690009004	17.337	17.337	0.000	0.000	Shortfall of Sites	0.329	Very Low I Residential	RA-1	0	0	20	113.635	34.675		Residential - Single Family Residence, 1	195B133 280		Northridge	No	LI	OPP RC , ADU
Los Angeles	8835 BALBOA BLVD	91325	2690009003	17.337	17.337	0.000	0.000	Shortfall of Sites	0.329	Very Low I Residential	RA-1	0	0	20	113.635	34.674		Residential - Single Family Residence - Pool, 1	195B133 256		Northridge	No	LI	OPP RC , ADU
Los Angeles	8845 BALBOA BLVD	91325	2690009002	17.337	17.337	0.000	0.000	Shortfall of Sites	0.329	Very Low I Residential	RA-1	0	0	20	113.635	34.674		Residential - Single Family Residence - Pool, 1	195B133 246		Northridge	No	LI	OPP RC , ADU
Los Angeles	13014 CHANDLER BLVD	91401	2345019003	17.321	17.321	0.000	0.000	Shortfall of Sites	0.377	Very Low Residential	RE11-1	0	0	20	99.000	34.642		Residential - Single Family Residence, 1	171B161 100		Van Nuys - North Sherman Oaks	No	LI	TOC EXP , ADU
Los Angeles	16237 VENTURA BLVD	91436	2260010035	17.320	17.320	0.000	0.000	Shortfall of Sites	2.722	Medium Residential	C2-1L, R3-1, RE9-1	0	0	20	66.287	34.640		Institutional - Hospital - Four Stories, 0	168B137 349		Encino - Tarzana	No	LI	AHO , ENC CPU, MURC
Los Angeles	5218 W CENTINELA AVE	90045	4103002031	17.316	17.316	0.000	0.000	Shortfall of Sites	0.263	Community Commercial	C2-1VL	0	0	20	106.643	34.632		Commercial - Auto, Recreation Equipment, Construction Equipment Sales and Service - New Car Sales and Service - One Story, 0	102B173 100	29	Westchester - Playa del Rey	No	LI	DB50 , WPDR CPU, AHO
Los Angeles	6949 LAUREL CANYON BLVD	91605	2321009060	17.316	17.316	0.000	0.000	Shortfall of Sites	0.525	Highway Oriented Commercial	R3-1VL	Neighborhood Center	0	20	72.343	34.632		Residential - Five or More Units or Apartments (Any Combination) · 4 Stories or Less - Pool, 0	183B165 295	108	North Hollywood - Valley Village	No	LI	DB50 , NH CPU
Los Angeles	12153 HAMLIN ST	91606	2322005905	1.732	1.732	0.000	31.169	Shortfall of Sites	0.259	Community Commercial	C2-1L	Community Center (Mixed-Use)	0	20	108.108	34.632		Commercial - Shopping Center (Regional) - One Story, 0	180B165 555	145	North Hollywood - Valley Village	No	VLI, LI, ABMI	DB50 , NH CPU, AHO
Los Angeles	7600 LAUREL CANYON BLVD	91605	2317002031	17.316	17.316	0.000	0.000	Shortfall of Sites	0.402	Neighborhood Office Commercial	C2-1VL-CUGU	0	0	20	165.470	34.632		Commercial - Store - One Story, 0	186B165 201		Sun Valley - La Tuna Canyon	No	LI	DB50
Los Angeles	0	0	7442001036	0.000	0.000	0.000	34.632	Shortfall of Sites	3.896	Low Residential	RD6-1XL, OS-1XL	0	0	0	11.110	34.632		Miscellaneous - Government Owned Property, 0	030B193 262		Wilmington - Harbor City	No	ABMI	DB50
Los Angeles	8461 GLENOAKS BLVD	91352	2404019051	17.316	17.316	0.000	0.000	Shortfall of Sites	0.261	Neighborhood Office Commercial	C2-1VL-CUGU	0	0	20	165.953	34.632		Commercial - Auto, Recreation Equipment, Construction Equipment Sales and Service - Auto Body Repair Shop - One Story, 0	192B177 353		Sun Valley - La Tuna Canyon	No	LI	DB50
Los Angeles	16904 PARTHENIA ST	91343	2689018022	17.316	17.316	0.000	0.000	Shortfall of Sites	0.260	General Commercial	P-1VL, C2-1VL	0	0	20	166.674	34.632		Commercial - Shopping Center (Neighborhood, Community) - One Story, 0	195B133 471		Northridge	No	LI	DB50 , P
Los Angeles	0	0	2624001017	17.316	17.316	0.000	0.000	Shortfall of Sites	0.260	Commercial Manufacturing	C2-1-CUGU	0	0	20	166.534	34.632	Vacant	Commercial - Commercial - Vacant Land, 0	204B161 642		Arleta - Pacoima	No	LI	DB50
Los Angeles	6000 VINELAND AVE	91606	2414004009	17.316	17.316	0.000	0.000	Shortfall of Sites	0.264	Highway Oriented Commercial	C2-1VL	0	0	20	164.231	34.632		Commercial - Auto, Recreation Equipment, Construction Equipment Sales and Service - Auto Body Repair Shop - One Story, 0	177B173 1136		North Hollywood - Valley Village	No	LI	DB50
Los Angeles	17707 NORDHOFF ST	91325	2766005006	17.292	17.292	0.000	0.000	Shortfall of Sites	0.328	Very Low I Residential	RA-1	0	0	20	113.635	34.585		Residential - Single Family Residence, 1	198B129 432		Northridge	No	LI	OPP RC , ADU
Los Angeles	0	0	2028011901	17.280	17.280	0.000	0.000	Shortfall of Sites	0.836	Low Medium I Residential	A1-1	Low Medium Residential	0	20	43.083	34.560		Miscellaneous - Government Owned Property, 0	183B093 300	10	Canoga Park - Winnetka - Woodland Hills - West Hills	No	LI	CPK CPU , AHO
Los Angeles	21314 SHERMAN WAY	91303	2112027003	1.728	1.728	0.000	31.104	Shortfall of Sites	0.172	Community Commercial	MR1-1VL-RIO	Community Center	[DM1-G1-5] [IX3-FA] [CPIO]	20	313.695	34.560		Commercial - Auto, Recreation Equipment, Construction Equipment Sales and Service - Auto Body Repair Shop - One Story, 0	183B105 208	54	Canoga Park - Winnetka - Woodland Hills - West Hills	No	VLI, LI, ABMI	CPK CPU ,
Los Angeles	7500 ALABAMA AVE	91303	2111005034	17.280	17.280	0.000	0.000	Shortfall of Sites	0.755	Medium Residential	[Q]R3-1	Medium Residential	0	20	71.523	34.560		Residential - Five or More Units or Apartments (Any Combination) · 4 Stories or Less, 0	186B105 1053	43	Canoga Park - Winnetka - Woodland Hills - West Hills	No	LI	CPK CPU ,
Los Angeles	267 N FREMONT AVE	90012	5161001063	1.728	1.728	0.000	31.104	Shortfall of Sites	0.108	Regional Center Commercial	C4-2D	Transit Core	[HB3-G1-5] [CX2-FA] [CPIO]	20	498.889	34.560		Residential - Five or More Units or Apartments (Any Combination) · 5 Stories or More - Pool, 0	133-5A211 140	No Max	Central City	No	VLI, LI, ABMI	DT CPU
Los Angeles	236 S LOS ANGELES ST	90012	5161024040	1.728	1.728	0.000	31.104	Shortfall of Sites	0.236	Regional Center Commercial	[Q]C2-4D-O-CDO	Village	[MN1-SH2-5] [CX1-FA] [CPIO-O-CDO]	20	228.425	34.560		Residential - Five or More Units or Apartments (Any Combination) · 5 Stories or More - Pool, 0	129A213 49	No Max	Central City	No	VLI, LI, ABMI	DT CPU
Los Angeles	647 MATEO ST	90021	5164012025	1.728	1.728	0.000	31.104	Shortfall of Sites	0.235	Heavy Manufacturing	M3-1-RIO	Hybrid Industrial	[MB3-CDF1-5] [IX4-FA] [CPIO]	20	229.939	34.560		Commercial - Auto, Recreation Equipment, Construction Equipment Sales and Service - Auto Body Repair Shop - One Story, 0	124-5A217 108	No Max	Central City North	No	VLI, LI, ABMI	DT CPU
Los Angeles	1255 MAPLE AVE	90015	5145027044	1.728	1.728	0.000	31.104	Shortfall of Sites	0.177	Light Manufacturing	M2-2D	Markets	[DM1-G1-5] [IX3-FA] [CPIO]	20	305.297	34.560		Commercial - Store - One Story, 0	124-5A209 172	No Max	Central City	No	VLI, LI, ABMI	DT CPU
Los Angeles	505 N FIGUEROA ST	90012	5407002023	1.728	1.728	0.000	31.104	Shortfall of Sites	0.175	Community Commercial	C2-2D, R4-1	Community Center	[DM1-G1-5] [CX2-FA] [CPIO]	20	307.857	34.560		Residential - Five or More Units or Apartments (Any Combination) · 5 Stories or More, 0	133-5A213 277	No Max	Central City	No	VLI, LI, ABMI	DT CPU
Los Angeles	505 N FIGUEROA ST	90012	5407002023	1.728	1.728	0.000	31.104	Shortfall of Sites	0.178	Community Commercial	C2-2D	Community Center	[DM1-G1-5] [CX2-FA] [CPIO]	20	303.435	34.560		Residential - Five or More Units or Apartments (Any Combination) · 5 Stories or More, 0	135A213 349	No Max	Central City	No	VLI, LI, ABMI	DT CPU
Los Angeles	1015 WALL ST	90015	5145019027	1.728	1.728	0.000	31.104	Shortfall of Sites	0.175	Light Manufacturing	M2-2D	Markets	[DM1-AL1-5] [IX3-FA] [CPIO]	20	308.161	34.560		Commercial - Store - One Story, 0	126A211 406	No Max	Central City	No	VLI, LI, ABMI	DT CPU
Los Angeles	6087 W SUNSET BLVD	90028	5545008044	1.728	1.728	0.000	31.104	Shortfall of Sites	0.138	High Medium Residential	[Q]R4-1VL	Regional Center Commercial	[Q]C2-2D-SN-CPIO	20	261.361	34.560		Industrial - Motion Picture, Radio and Television Industry - Studio - One Story, 0	147A189 35	108	Hollywood	No	VLI, LI, ABMI	HWD CPU , AHO
Los Angeles	6087 W SUNSET BLVD	90028	5545008044	1.728	1.728	0.000	31.104	Shortfall of Sites	0.138	Highway Oriented Commercial	[Q]R4-1VL	Regional Center Commercial	[Q]C2-2D-SN-CPIO	20	261.363	34.560		Industrial - Motion Picture, Radio and Television Industry - Studio - One Story, 0	147A189 36	108	Hollywood	No	VLI, LI, ABMI	HWD CPU , AHO

Jurisdiction Name	Site Address/Intersection	5 Digit ZIP Code	Assessor Parcel Number	Very Low-Income	Low-Income	Moderate-Income	Above Moderate-Income	Type of Shortfall	Parcel Size (Acres)	Current General Plan Designation	Current Zoning	Proposed General Plan (GP) Designation	Proposed Zoning	Minimum Density Allowed	Maximum Density Allowed	Total Capacity	Vacant/ Nonvacant	Description of Existing Uses	PIN	Base Density Per Acre	Community Plan Area	Rent Stabalization Ordinance	Income Category	Applicable Rezoning Program (Program informing values in Column Q listed first)
Los Angeles	7300 W SUNSET BLVD	90046	5550018024	17.280	17.280	0.000	0.000	Shortfall of Sites	0.226	Neighborhood Office Commercial	C4-1D	Neighborhood Commercial	[Q]C4-1VLD-CPIO	20	159.636	34.560		Commercial - Shopping Center (Neighborhood, Community) - One Story, 0	147B181 664	108	Hollywood	No	LI	HWD CPU , AHO
Los Angeles	7626 W SUNSET BLVD	90046	5550029028	17.280	17.280	0.000	0.000	Shortfall of Sites	0.224	Neighborhood Office Commercial	C4-1D	Neighborhood Commercial	[Q]C4-1XLD-CPIO	20	160.673	34.560		Commercial - Store - One Story, 0	147B177 1013	108	Hollywood	No	LI	HWD CPU , AHO
Los Angeles	7614 W SUNSET BLVD	90046	5550029047	17.280	17.280	0.000	0.000	Shortfall of Sites	0.221	Neighborhood Office Commercial	C4-1D	Neighborhood Commercial	[Q]C4-1XLD-CPIO	20	162.707	34.560		Commercial - Parking Lot (Commercial Use Property) - Lots - Patron or Employee - One Story, 0	147B177 1014	108	Hollywood	No	LI	HWD CPU , AHO
Los Angeles	0	0	5550017804	17.280	17.280	0.000	0.000	Shortfall of Sites	0.222	Neighborhood Office Commercial	C4-1D	Neighborhood Commercial	[Q]C4-1VLD-CPIO	20	161.811	34.560		Miscellaneous - Utility, 0	147B181 594	108	Hollywood	No	LI	HWD CPU , AHO
Los Angeles	1715 N GOWER ST	90028	5546032019	1.728	1.728	0.000	31.104	Shortfall of Sites	0.137	Medium Residential	C4-2D-SN	Regional Center Commercial	[Q]C2-2D-SN-CPIO	20	261.906	34.560		Commercial - Office Building - One Story, 0	148-5A189 87	108	Hollywood	No	VLI, LI, ABMI	HWD CPU , ARO
Los Angeles	0	0	5547004042	1.728	1.728	0.000	31.104	Shortfall of Sites	0.223	Regional Center Commercial	C4-2D-SN	High Residential	[Q]R5-2D-CPIO	20	161.459	34.560		Residential - Five or More Units or Apartments (Any Combination) - 5 Stories or More, 0	148-5A185 71	108	Hollywood	No	VLI, LI, ABMI	HWD CPU
Los Angeles	0	0	5547004904	1.728	1.728	0.000	31.104	Shortfall of Sites	0.223	Regional Center Commercial	C4-2D-SN	High Residential	[Q]R5-2D-CPIO	20	161.460	34.560		Miscellaneous - Government Owned Property, 0	148-5A185 73	108	Hollywood	No	VLI, LI, ABMI	HWD CPU
Los Angeles	5445 LAUREL CANYON BLVD	91607	2347016025	1.728	1.728	0.000	31.104	Shortfall of Sites	0.331	Neighborhood Office Commercial	R3-1, [Q]C2-1VL	Community Center (Mixed-Use)	0	20	108.846	34.560		Commercial - Professional Building - One Story, 0	174B165 946	145	North Hollywood - Valley Village	No	VLI, LI, ABMI	NH CPU , ARO, AHO
Los Angeles	5437 LAUREL CANYON BLVD	91607	2347016007	1.728	1.728	0.000	31.104	Shortfall of Sites	0.331	Neighborhood Office Commercial	R3-1, [Q]C2-1VL	Community Center (Mixed-Use)	0	20	108.847	34.560		Commercial - Office Building - One Story, 0	174B165 974	145	North Hollywood - Valley Village	No	VLI, LI, ABMI	NH CPU , ARO, AHO
Los Angeles	5429 LAUREL CANYON BLVD	91607	2347016026	1.728	1.728	0.000	31.104	Shortfall of Sites	0.331	Neighborhood Office Commercial	R3-1, [Q]C2-1VL	Community Center (Mixed-Use)	0	20	108.846	34.560		Commercial - Office Building - One Story, 0	174B165 992	145	North Hollywood - Valley Village	No	VLI, LI, ABMI	NH CPU , ARO, AHO
Los Angeles	11035 OTSEGO ST	91601	2353007040	17.280	17.280	0.000	0.000	Shortfall of Sites	0.164	High Medium Residential	R4-1VL	0	0	20	219.076	34.560		Residential - Five or More Units or Apartments (Any Combination) - 4 Stories or Less, 0	171B173 846	217	North Hollywood - Valley Village	No	LI	Orange LineTNP , AHO
Los Angeles	11035 OTSEGO ST	91601	2353007040	17.280	17.280	0.000	0.000	Shortfall of Sites	0.164	High Medium Residential	R4-1VL	0	0	20	219.074	34.560		Residential - Five or More Units or Apartments (Any Combination) - 4 Stories or Less, 0	171B173 847	217	North Hollywood - Valley Village	No	LI	Orange LineTNP , AHO
Los Angeles	11055 OTSEGO ST	91601	2353007050	17.280	17.280	0.000	0.000	Shortfall of Sites	0.164	High Medium Residential	R4-1VL	0	0	20	219.078	34.560		Residential - Five or More Units or Apartments (Any Combination) - 4 Stories or Less, 0	171B173 850	217	North Hollywood - Valley Village	No	LI	Orange LineTNP , AHO
Los Angeles	11055 OTSEGO ST	91601	2353007050	17.280	17.280	0.000	0.000	Shortfall of Sites	0.164	High Medium Residential	R4-1VL	0	0	20	219.080	34.560		Residential - Five or More Units or Apartments (Any Combination) - 4 Stories or Less, 0	171B173 851	217	North Hollywood - Valley Village	No	LI	Orange LineTNP , AHO
Los Angeles	11055 OTSEGO ST	91601	2353007050	17.280	17.280	0.000	0.000	Shortfall of Sites	0.164	High Medium Residential	R4-1VL	0	0	20	219.078	34.560		Residential - Five or More Units or Apartments (Any Combination) - 4 Stories or Less, 0	171B173 853	217	North Hollywood - Valley Village	No	LI	Orange LineTNP , AHO
Los Angeles	11101 OTSEGO ST	91601	2353007044	17.280	17.280	0.000	0.000	Shortfall of Sites	0.164	High Medium Residential	R4-1VL	0	0	20	219.079	34.560	Vacant	Residential - Five or More Units or Apartments (Any Combination) - 4 Stories or Less - Vacant Land, 0	171B173 855	217	North Hollywood - Valley Village	No	LI	Orange LineTNP , AHO
Los Angeles	11008 OTSEGO ST	91601	2353008038	17.280	17.280	0.000	0.000	Shortfall of Sites	0.164	High Medium Residential	R4-1VL	0	0	20	219.331	34.560		Residential - Five or More Units or Apartments (Any Combination) - 4 Stories or Less, 0	171B173 932	217	North Hollywood - Valley Village	No	LI	Orange LineTNP , AHO
Los Angeles	11000 MORRISON ST	91601	2353018019	17.280	17.280	0.000	0.000	Shortfall of Sites	0.164	High Medium Residential	R4-1VL	0	0	20	219.328	34.560		Residential - Three Units (Any Combination) - 4 Stories or Less, 0	168B173 9	217	North Hollywood - Valley Village	No	LI	Orange LineTNP , DB50, AHO
Los Angeles	11005 MORRISON ST	91601	2353009029	17.280	17.280	0.000	0.000	Shortfall of Sites	0.164	High Medium Residential	R4-1VL	0	0	20	219.154	34.560		Residential - Five or More Units or Apartments (Any Combination) - 4 Stories or Less, 0	171B173 1150	217	North Hollywood - Valley Village	No	LI	Orange LineTNP , DB50, AHO
Los Angeles	11025 MORRISON ST	91601	2353009030	17.280	17.280	0.000	0.000	Shortfall of Sites	0.164	High Medium Residential	R4-1VL	0	0	20	219.089	34.560		Residential - Five or More Units or Apartments (Any Combination) - 4 Stories or Less, 0	171B173 1153	217	North Hollywood - Valley Village	No	LI	Orange LineTNP , DB50, AHO
Los Angeles	11025 MORRISON ST	91601	2353009030	17.280	17.280	0.000	0.000	Shortfall of Sites	0.164	High Medium Residential	R4-1VL	0	0	20	219.055	34.560		Residential - Five or More Units or Apartments (Any Combination) - 4 Stories or Less, 0	171B173 1154	217	North Hollywood - Valley Village	No	LI	Orange LineTNP , DB50, AHO
Los Angeles	11200 OTSEGO ST	91601	2353012011	17.280	17.280	0.000	0.000	Shortfall of Sites	0.165	Medium Residential	[Q]R3-1	0	0	20	217.939	34.560		Institutional - Church - One Story, 0	171B173 944	217	North Hollywood - Valley Village	No	LI	Orange LineTNP, FBO, ADU
Los Angeles	3102 SAWTELLE BLVD	90066	4250027902	17.280	17.280	0.000	0.000	Shortfall of Sites	0.334	Medium Residential	R3-1	High Residential	0	20	107.814	34.560		Miscellaneous - Government Owned Property, 0	120B157 478	54	Palms - Mar Vista - Del Rey	No	LI	PMVDR CPU , DB50, AHO
Los Angeles	0	0	2359023010	17.280	17.280	0.000	0.000	Shortfall of Sites	0.477	Neighborhood Office Commercial	R1-1-RIO, R3-1-RIO	Neighborhood Center	0	20	75.398	34.560		Commercial - Parking Lot (Commercial Use Property) - Lots - Patron or Employee - One Story, 0	168B157 382	72	Van Nuys - North Sherman Oaks	No	LI	VNY CPU , AHO
Los Angeles	2010 SAWTELLE BLVD	90025	4261032054	17.280	17.280	0.000	0.000	Shortfall of Sites	0.238	Neighborhood Commercial	C2-1VL	Mixed Use Corridor	0	20	151.263	34.560		Commercial - Store - One Story, 0	126B153 676	54	West Los Angeles	No	LI	West WLA CPU , AHO
Los Angeles	0	0	4104005902	17.280	17.280	0.000	0.000	Shortfall of Sites	0.336	Public Facilities	PF-1	0	0	20	107.186	34.560	Vacant	Commercial - Commercial - Vacant Land, 0	099B169 1727	43	Westchester - Playa del Rey	No	LI	WPDR CPU
Los Angeles	4232 LANKERSHIM BLVD	91602	2423023013	1.726	1.726	0.000	31.068	Shortfall of Sites	0.265	General Commercial	C2-1VL-CDO-RIO	Community Center	0	20	143.169	34.520		Commercial - Auto, Recreation Equipment, Construction Equipment Sales and Service - Auto Body Repair Shop - One Story, 1	165B177 833	108	Sherman Oaks - Studio City - Toluca Lake - Cahuenga Pass	No	VLI, LI, ABMI	DB50 , SHR CPU, AHO
Los Angeles	8719 LINDLEY AVE	91325	2769019045	17.260	17.260	0.000	0.000	Shortfall of Sites	0.272	General Commercial	P-1VL, C2-1VL	0	0	20	163.210	34.520		Commercial - Professional Building - One Story, 1	195B125 802		Northridge	No	LI	DB50 , ARO, P
Los Angeles	19300 STARE ST	91324	2726019006	17.256	17.256	0.000	0.000	Shortfall of Sites	0.327	Very Low I Residential	RA-1	0	0	20	113.635	34.513		Residential - Single Family Residence, 1	204B117 528		Chatsworth - Porter Ranch	No	LI	OPP RC , ADU
Los Angeles	5231 FRANKLIN AVE	90027	5589005007	17.233	17.233	0.000	0.000	Shortfall of Sites	0.363	Low I Residential	RE9-1	0	0	20	99.000	34.465		Residential - Single Family Residence - Pool, 0	150A195 117		Hollywood	No	LI	TOC EXP , ADU, OPP RC2
Los Angeles	9244 ZELZAH AVE	91325	2766004021	17.207	17.207	0.000	0.000	Shortfall of Sites	0.315	Very Low I Residential	RA-1	0	0	20	113.635	34.415		Institutional - School (Private) - One Story, 0	198B129 270		Northridge	No	LI	OPP RC
Los Angeles	20617 GREEN ASH LANE	91306	2108037006	1.720	1.720	0.000	30.960	Shortfall of Sites	0.094	Medium Residential	(Q)R3-1	Low Medium Residential	[HB2-G1-5] [CX2-FA] [CPIO-O]	20	582.999	34.400		Residential - Single Family Residence - Planned Unit Development (PUD), 1	192B109 975	10	Canoga Park - Winnetka - Woodland Hills - West Hills	No	VLI, LI, ABMI	CPK CPU , DB50
Los Angeles	21600 VANOWEN ST	91303	2139001003	0.000	0.000	0.000	34.400	Shortfall of Sites	8.747	Regional Center Commercial	(WC)UPTOWN-SN-RIO	Regional Center	[DM1-MK1-5] [IX3-FA] [CPIO]	0	4.916	34.400	Vacant	Industrial - Industrial - Vacant Land, 0	180B105 14		Canoga Park - Winnetka - Woodland Hills - West Hills	No	ABMI	CPK CPU ,
Los Angeles	7349 CANOGA AVE	91303	2111016032	1.720	1.720	0.000	30.960	Shortfall of Sites	0.254	Limited Manufacturing	MR1-1VL	Neighborhood Center	[DM1-MK1-5] [IX3-FA] [CPIO]	20	169.230	34.400		Industrial - Light Manufacturing - One Story, 0	186B105 697	54	Canoga Park - Winnetka - Woodland Hills - West Hills	No	VLI, LI, ABMI	CPK CPU ,
Los Angeles	6921 CANOGA AVE	91303	2138012021	1.720	1.720	0.000	30.960	Shortfall of Sites	0.266	Limited Manufacturing	MR1-1VL-RIO	Community Center	[DM1-SH1-5] [IX3-FA] [CPIO]	20	161.709	34.400	Vacant	Industrial - Industrial - Vacant Land, 0	183B105 776	54	Canoga Park - Winnetka - Woodland Hills - West Hills	No	VLI, LI, ABMI	CPK CPU ,
Los Angeles	951 N BROADWAY	90012	5414008016	1.720	1.720	0.000	30.960	Shortfall of Sites	0.188	Regional Commercial	C2-2	Village	[MN1-SH2-5] [CX1-FA] [CPIO]	20	229.145	34.400		Commercial - Bank, Savings and Loan, 0	135A215 113	No Max	Central City North	No	VLI, LI, ABMI	DT CPU , ARO
Los Angeles	999 N BROADWAY	90012	5414007015	1.720	1.720	0.000	30.960	Shortfall of Sites	0.186	Regional Commercial	C2-2	Village	[MN1-SH2-5] [CX1-FA] [CPIO]	20	231.428	34.400		Commercial - Hotel and Motel - Motel - Under 50 Rooms - One Story, 0	136-5A215 195	No Max	Central City North	No	VLI, LI, ABMI	DT CPU , ARO
Los Angeles	2143 VIOLET ST	90021	5166003010	1.720	1.720	0.000	30.960	Shortfall of Sites	0.189	Heavy Manufacturing	M3-1-RIO	Hybrid Industrial	[MB3-CDF1-5] [IX4-FA] [CPIO]	20	227.327	34.400	Vacant	Industrial - Industrial - Vacant Land, 0	123A217 34	No Max	Central City North	No	VLI, LI, ABMI	DT CPU
Los Angeles	118 E 12TH ST	90015	5139027015	1.720	1.720	0.000	30.960	Shortfall of Sites	0.111	Light Manufacturing	M2-2D	Transit Core	[HB1-G1-5] [CX2-FA] [CPIO]	20	385.829	34.400		Commercial - Wholesale and Manufacturing Outlet - One Story, 0	124-5A209 42	No Max	Central City	No	VLI, LI, ABMI	DT CPU
Los Angeles	821 SANTEE ST	90014	5145013006	1.720	1.720	0.000	30.960	Shortfall of Sites	0.086	Light Manufacturing	M2-2D	Traditional Core	[HM1-CHC1-5] [CX2-FA] [CPIO]	20	499.146	34.400		Industrial - Warehousing, Distribution, Storage - Warehousing, Distribution, Under 10,000 SF - One Story, 0	126A211 53	No Max	Central City	No	VLI, LI, ABMI	DT CPU
Los Angeles	300 E 8TH ST	90014	5145012004	1.720	1.720	0.000	30.960	Shortfall of Sites	0.087	Light Manufacturing	M2-2D	Traditional Core	[HM1-CHC1-5] [CX2-FA] [CPIO]	20	494.682	34.400		Commercial - Parking Lot (Commercial Use Property) - Lots - Patron or Employee - One Story, 0	126A211 55	No Max	Central City	No	VLI, LI, ABMI	DT CPU
Los Angeles	0	0	5173012906	1.720	1.720	0.000	30.960	Shortfall of Sites	0.133	Regional Commercial	[T][Q]C2-2D-CDO-RIO	Community Center	[DM2-G1-5] [CX2-FA] [CPIO-CDO]	20	323.938	34.400	Vacant	Industrial - Heavy Manufacturing - Vacant Land, 0	129A215 59	No Max	Central City North	No	VLI, LI, ABMI	DT CPU
Los Angeles	0	0	5173012906	1.720	1.720	0.000	30.960	Shortfall of Sites	0.131	Regional Commercial	[T][Q]C2-2D-CDO-RIO	Community Center	[DM2-G1-5] [CX2-FA] [CPIO-CDO]	20	328.225	34.400	Vacant	Industrial - Heavy Manufacturing - Vacant Land, 0	129A215 62	No Max	Central City North	No	VLI, LI, ABMI	DT CPU
Los Angeles	300 E 8TH ST	90014	5145012004	1.720	1.720	0.000	30.960	Shortfall of Sites	0.087	Light Manufacturing	M2-2D	Traditional Core	[HM1-CHC1-5] [CX2-FA] [CPIO]	20	492.825	34.400		Commercial - Parking Lot (Commercial Use Property) - Lots - Patron or Employee - One Story, 0	126A211 65	No Max	Central City	No	VLI, LI, ABMI	DT CPU
Los Angeles	1340 S OLIVE ST	90015	5134025054	1.720	1.720	0.000	30.960	Shortfall of Sites	0.112	Community Commercial	C2-2D-O	Transit Core	[HB2-G1-5] [CX2-FA] [CPIO-O]	20	382.260	34.400		Commercial - Auto, Recreation Equipment, Construction Equipment Sales and Service - Auto Body Repair Shop - One Story, 0	124-5A207 73	No Max	Central City	No	VLI, LI, ABMI	DT CPU
Los Angeles	812 SANTEE ST	90014	5145012005	1.720	1.720	0.000	30.960	Shortfall of Sites	0.086	Light Manufacturing	M2-2D	Traditional Core	[HM1-CHC1-5] [CX2-FA] [CPIO]	20	497.792	34.400		Commercial - Parking Lot (Commercial Use Property) - Lots - Patron or Employee - One Story, 0	126A211 83	No Max	Central City	No	VLI, LI, ABMI	DT CPU
Los Angeles	313 W 8TH ST	90014	5144014026	1.720	1.720	0.000	30.960	Shortfall of Sites	0.133	Regional Center Commercial	C5-4D	Traditional Core	[DM4-CHC1-5] [CX4-FA] [CPIO]	20	324.024	34.400		Commercial - Store - One Story, 0	127-5A209 91	No Max	Central City	No	VLI, LI, ABMI	DT CPU
Los Angeles	0	0	5133021020	1.720	1.720	0.000	30.960	Shortfall of Sites	0.139	Light Manufacturing	M2-2D	Markets	[DM1-G1-5] [IX3-FA] [CPIO]	20	308.872	34.400		Commercial - Parking Lot (Commercial Use Property) - Lots - Patron or Employee - One Story, 0	123A209 93	No Max	Central City	No	VLI, LI, ABMI	DT CPU
Los Angeles	0	0	5145013009	1.720	1.720	0.000	30.960	Shortfall of Sites	0.086	Light Manufacturing	M2-2D	Traditional Core	[HM1-CHC1-5] [CX2-FA] [CPIO]	20	502.559	34.400		Commercial - Parking Lot (Commercial Use Property) - Lots - Patron or Employee - One Story, 0	126A211 102	No Max	Central City	No	VLI, LI, ABMI	DT CPU

Jurisdiction Name	Site Address/Intersection	5 Digit ZIP Code	Assessor Parcel Number	Very Low-Income	Low-Income	Moderate-Income	Above Moderate-Income	Type of Shortfall	Parcel Size (Acres)	Current General Plan Designation	Current Zoning	Proposed General Plan (GP) Designation	Proposed Zoning	Minimum Density Allowed	Maximum Density Allowed	Total Capacity	Vacant/ Nonvacant	Description of Existing Uses	PIN	Base Density Per Acre	Community Plan Area	Rent Stabalization Ordinance	Income Category	Applicable Rezoning Program (Program informing values in Column Q listed first)
Los Angeles	515 S SPRING ST	90013	5149034005	1.720	1.720	0.000	30.960	Shortfall of Sites	0.131	Regional Center Commercial	C5-4D	Traditional Core	[DM4-CHC1-5] [CX2-FA] [CPIO]	20	327.235	34.400		Residential - Five or More Units or Apartments (Any Combination) · 5 Stories or More, 0	129A211 133	No Max	Central City	No	VLI, LI, ABMI	DT CPU
Los Angeles	435 E 16TH ST	90015	5133021007	1.720	1.720	0.000	30.960	Shortfall of Sites	0.140	Light Manufacturing	M2-2D	Markets	[DM1-G1-5] [IX3-FA] [CPIO]	20	306.750	34.400		Industrial - Light Manufacturing - One Story, 0	123A209 142	No Max	Central City	No	VLI, LI, ABMI	DT CPU
Los Angeles	1009 S LOS ANGELES ST	90015	5139015005	1.720	1.720	0.000	30.960	Shortfall of Sites	0.085	Light Manufacturing	M2-2D	Traditional Core	[HM1-CHC1-5] [CX2-FA] [CPIO]	20	503.176	34.400		Commercial - Office Building - One Story, 0	126A209 145	No Max	Central City	No	VLI, LI, ABMI	DT CPU
Los Angeles	443 E 16TH ST	90015	5133021023	1.720	1.720	0.000	30.960	Shortfall of Sites	0.140	Light Manufacturing	M2-2D	Markets	[DM1-G1-5] [IX3-FA] [CPIO]	20	308.237	34.400		Industrial - Warehousing, Distribution, Storage - Warehousing, Distribution, Under 10,000 SF - One Story, 0	123A209 162	No Max	Central City	No	VLI, LI, ABMI	DT CPU
Los Angeles	528 E 15TH ST	90015	5133029904	1.720	1.720	0.000	30.960	Shortfall of Sites	0.140	Light Manufacturing	M2-2D	Markets	[DM1-SH1-5] [IX3-FA] [CPIO]	20	307.789	34.400		Miscellaneous - Government Owned Property, 0	123A209 175	No Max	Central City	No	VLI, LI, ABMI	DT CPU
Los Angeles	913 N BROADWAY	90012	5414012006	1.720	1.720	0.000	30.960	Shortfall of Sites	0.189	Regional Commercial	C2-2	Village	[MN1-SH2-5] [CX1-FA] [CPIO]	20	227.864	34.400		Commercial - Restaurant, Cocktail Lounge - Restaurant, Cocktail Lounge, Tavern - One Story, 0	135A215 194	No Max	Central City North	No	VLI, LI, ABMI	DT CPU
Los Angeles	0	0	5145016054	1.720	1.720	0.000	30.960	Shortfall of Sites	0.142	Light Manufacturing	M2-2D	Markets	[DM1-MK1-5] [IX3-FA] [CPIO]	20	303.569	34.400		Industrial - Light Manufacturing - One Story, 0	126A209 194	No Max	Central City	No	VLI, LI, ABMI	DT CPU
Los Angeles	126 E 11TH ST	90015	5139016026	1.720	1.720	0.000	30.960	Shortfall of Sites	0.111	Light Manufacturing	M2-2D	Transit Core	[HB1-G1-5] [CX2-FA] [CPIO]	20	386.463	34.400		Commercial - Store - One Story, 0	126A209 239	No Max	Central City	No	VLI, LI, ABMI	DT CPU
Los Angeles	752 S SAN PEDRO ST	90014	5146026011	1.720	1.720	0.000	30.960	Shortfall of Sites	0.141	Light Manufacturing	M2-2D	Markets	[DM1-SH1-5] [IX3-FA] [CPIO]	20	305.766	34.400		Industrial - Light Manufacturing - Two Stories, 0	126A211 253	No Max	Central City	No	VLI, LI, ABMI	DT CPU
Los Angeles	416 E PICO BLVD	90015	5133023001	1.720	1.720	0.000	30.960	Shortfall of Sites	0.142	Light Manufacturing	M2-2D	Markets	[DM1-G1-5] [IX3-FA] [CPIO]	20	303.795	34.400		Commercial - Store - One Story, 0	124-5A209 262	No Max	Central City	No	VLI, LI, ABMI	DT CPU
Los Angeles	757 CROCKER ST	90021	5146026032	1.720	1.720	0.000	30.960	Shortfall of Sites	0.141	Light Manufacturing	M2-2D	Markets	[DM1-MK1-5] [IX3-FA]	20	305.164	34.400		Industrial - Warehousing, Distribution, Storage - Warehousing, Distribution, 10,000 to 24,999 SF - One Story, 0	126A211 273	No Max	Central City	No	VLI, LI, ABMI	DT CPU
Los Angeles	835 SAN JULIAN ST	90014	5145010020	1.720	1.720	0.000	30.960	Shortfall of Sites	0.142	Light Manufacturing	M2-2D	Markets	[DM1-MK1-5] [IX3-FA] [CPIO]	20	303.648	34.400		Industrial - Light Manufacturing - One Story, 0	126A211 275	No Max	Central City	No	VLI, LI, ABMI	DT CPU
Los Angeles	843 SAN JULIAN ST	90014	5145010035	1.720	1.720	0.000	30.960	Shortfall of Sites	0.141	Light Manufacturing	M2-2D	Markets	[DM1-MK1-5] [IX3-FA] [CPIO]	20	304.752	34.400		Industrial - Warehousing, Distribution, Storage - Warehousing, Distribution, Under 10,000 SF - One Story, 0	126A211 284	No Max	Central City	No	VLI, LI, ABMI	DT CPU
Los Angeles	843 SAN JULIAN ST	90014	5145010035	1.720	1.720	0.000	30.960	Shortfall of Sites	0.141	Light Manufacturing	M2-2D	Markets	[DM1-MK1-5] [IX3-FA] [CPIO]	20	305.870	34.400		Industrial - Warehousing, Distribution, Storage - Warehousing, Distribution, Under 10,000 SF - One Story, 0	126A211 295	No Max	Central City	No	VLI, LI, ABMI	DT CPU
Los Angeles	817 S LOS ANGELES ST	90014	5145014006	1.720	1.720	0.000	30.960	Shortfall of Sites	0.086	Light Manufacturing	M2-2D	Traditional Core	[HM1-CHC1-5] [CX2-FA] [CPIO]	20	502.093	34.400		Industrial - Light Manufacturing - Five Stories, 0	127-5A211 301	No Max	Central City	No	VLI, LI, ABMI	DT CPU
Los Angeles	847 SAN JULIAN ST	90014	5145010023	1.720	1.720	0.000	30.960	Shortfall of Sites	0.140	Light Manufacturing	M2-2D	Markets	[DM1-MK1-5] [IX3-FA] [CPIO]	20	306.998	34.400		Commercial - Parking Lot (Commercial Use Property) - Lots - Patron or Employee - One Story, 0	126A211 306	No Max	Central City	No	VLI, LI, ABMI	DT CPU
Los Angeles	448 S ALAMEDA ST	90013	5163026007	1.720	1.720	0.000	30.960	Shortfall of Sites	0.187	Heavy Manufacturing	M3-1-RIO	Hybrid Industrial	[MB3-CDF1-5] [IX4-FA] [CPIO]	20	229.617	34.400	Vacant	Industrial - Industrial - Vacant Land, 0	127-5A215 381	No Max	Central City North	No	VLI, LI, ABMI	DT CPU
Los Angeles	747 CROCKER ST	90021	5146033054	1.720	1.720	0.000	30.960	Shortfall of Sites	0.141	Light Manufacturing	M2-2D	Markets	[DM1-MK1-5] [IX3-FA]	20	304.129	34.400		Industrial - Light Manufacturing - One Story, 0	126A213 383	No Max	Central City	No	VLI, LI, ABMI	DT CPU
Los Angeles	917 SAN JULIAN ST	90015	5145017038	1.720	1.720	0.000	30.960	Shortfall of Sites	0.139	Light Manufacturing	M2-2D	Markets	[DM1-MK1-5] [IX3-FA] [CPIO]	20	309.337	34.400		Commercial - Store, 0	126A211 409	No Max	Central City	No	VLI, LI, ABMI	DT CPU
Los Angeles	611 W REDONDO BEACH BLVD	90247	6120001018	17.200	17.200	0.000	0.000	Shortfall of Sites	0.805	Light Manufacturing	M2-1VL-O	Hybrid Industrial	0	20	53.384	34.400		Commercial - Office Building - Three Stories, 0	072B197 75	54	Harbor Gateway	No	LI	HG CPU
Los Angeles	4975 MELROSE AVE	90029	5535018033	17.200	17.200	0.000	0.000	Shortfall of Sites	0.265	Neighborhood Office Commercial	C4-1D	Neighborhood Commercial	[Q]C4-2D-CPIO	20	162.113	34.400		Commercial - Bank, Savings and Loan, 0	141B193 528	54	Hollywood	No	LI	HWD CPU , ARO, AHO
Los Angeles	6356 HOLLYWOOD BLVD	90028	5546008020	1.720	1.720	0.000	30.960	Shortfall of Sites	0.197	Regional Center Commercial	C4-2D-SN	Regional Center Commercial	VARIOUS, WITH C2 and CPIO	20	218.251	34.400		Commercial - Restaurant, Cocktail Lounge - Restaurant, Cocktail Lounge, Tavern - Two Stories, 0	148-5A187 169	108	Hollywood	No	VLI, LI, ABMI	HWD CPU , MURC
Los Angeles	1413 COLE PL	90028	5546014017	1.720	1.720	0.000	30.960	Shortfall of Sites	0.165	Regional Center Commercial	C2-1XL	Regional Center Commercial	[Q]C2-2D-CPIO	20	260.154	34.400		Industrial - Warehousing, Distribution, Storage - Warehousing, Distribution, Under 10,000 SF - One Story, 0	147A187 249	108	Hollywood	No	VLI, LI, ABMI	HWD CPU , ARO, MURC
Los Angeles	6507 DE LONGPRE AVE	90028	5546014016	1.720	1.720	0.000	30.960	Shortfall of Sites	0.165	Regional Center Commercial	C2-1XL	Regional Center Commercial	[Q]C2-2D-CPIO	20	260.154	34.400		Commercial - Office Building - One Story, 0	147A187 250	108	Hollywood	No	VLI, LI, ABMI	HWD CPU , ARO, MURC
Los Angeles	6513 DE LONGPRE AVE	90028	5546014900	1.720	1.720	0.000	30.960	Shortfall of Sites	0.165	Regional Center Commercial	C2-1XL	Regional Center Commercial	[Q]C2-2D-CPIO	20	260.155	34.400		Miscellaneous - Government Owned Property, 0	147A187 251	108	Hollywood	No	VLI, LI, ABMI	HWD CPU , MURC
Los Angeles	6334 YUCCA ST	90028	5546004029	1.720	1.720	0.000	30.960	Shortfall of Sites	0.167	Regional Center Commercial	(T)(Q)C2-2-SN	Regional Center Commercial	[Q]C2-2D-SN-CPIO	20	258.118	34.400		Commercial - Commercial - Miscellaneous Commercial - One Story, 0	150A187 364	108	Hollywood	No	VLI, LI, ABMI	HWD CPU , MURC, AHO
Los Angeles	6636 SELMA AVE	90028	5547019028	1.720	1.720	0.000	30.960	Shortfall of Sites	0.197	Regional Center Commercial	C4-2D	Regional Center Commercial	C2-2D-CPIO	20	218.782	34.400		Institutional - Homes for Aged and Others - Two Stories, 0	148-5A185 380	108	Hollywood	No	VLI, LI, ABMI	HWD CPU , MURC
Los Angeles	11328 BURBANK BLVD	91601	2350008049	1.720	1.720	0.000	30.960	Shortfall of Sites	0.185	Community Commercial	C2-2D	Regional Mixed Commercial	0	20	231.957	34.400		Industrial - Warehousing, Distribution, Storage - Warehousing, Distribution, Under 10,000 SF - One Story, 0	174B173 982	No Max	North Hollywood - Valley Village	No	VLI, LI, ABMI	Orange LineTNP , ARO, AHO
Los Angeles	19377 VICTORY BLVD	91335	2131010011	17.200	17.200	0.000	0.000	Shortfall of Sites	0.300	Neighborhood Office Commercial	C2-1VL-RIO	Community Center	0	20	143.382	34.400		Commercial - Shopping Center (Neighborhood, Community) - One Story, 0	180B117 1017	54	Reseda - West Van Nuys	No	LI	RES CPU , AHO
Los Angeles	8071 SEPULVEDA BLVD	91402	2654037026	17.200	17.200	0.000	0.000	Shortfall of Sites	0.605	High Medium Residential	R4-1	Medium Neighborhood Residential	0	20	71.079	34.400		Commercial - Office Building - One Story, 0	189B145 128	43	Reseda - West Van Nuys	No	LI	RES CPU
Los Angeles	8071 SEPULVEDA BLVD	91402	2654037026	17.200	17.200	0.000	0.000	Shortfall of Sites	0.604	High Medium Residential	R4-1	Medium Neighborhood Residential	0	20	71.189	34.400		Commercial - Office Building - One Story, 0	189B145 155	43	Reseda - West Van Nuys	No	LI	RES CPU
Los Angeles	7138 VAN NUYS BLVD	91405	2217007040	1.720	1.720	0.000	30.960	Shortfall of Sites	0.303	Community Commercial	P-2	Community Center	0	20	142.072	34.400		Commercial - Store - One Story, 0	183B149 110	108	Van Nuys - North Sherman Oaks	No	VLI, LI, ABMI	VNY CPU , P
Los Angeles	6641 VAN NUYS BLVD	91405	2236010032	1.720	1.720	0.000	30.960	Shortfall of Sites	0.303	Community Commercial	[Q]C2-1L-CDO	Community Center	0	20	141.905	34.400		Commercial - Store - One Story, 0	180B149 271	108	Van Nuys - North Sherman Oaks	No	VLI, LI, ABMI	VNY CPU
Los Angeles	7130 FULTON AVE	91605	2327004022	0.000	0.000	0.000	34.366	Shortfall of Sites	0.584	Medium Residential	R3-1	0	0	0	81.792	34.366		Residential - Five or More Units or Apartments (Any Combination) · 4 Stories or Less - Pool, 0	183B157 172		North Hollywood - Valley Village	Yes	ABMI	DB50
Los Angeles	1127 S MAIN ST	90015	5139017029	1.716	1.716	0.000	30.888	Shortfall of Sites	0.132	Regional Center Commercial	C2-4D-O	Transit Core	[HB3-G1-5] [CX2-FA] [CPIO-O]	20	499.337	34.320		Commercial - Store - One Story, 0	126A209 231	No Max	Central City	No	VLI, LI, ABMI	DT CPU , AHO
Los Angeles	644 S BROADWAY	90014	5144002022	1.716	1.716	0.000	30.888	Shortfall of Sites	0.203	Regional Center Commercial	[Q]C5-4D-CDO-SN	Traditional Core	[DM4-CHC1-5] [CX4-FA] [SN-CPIO-CDO]	20	325.421	34.320		Commercial - Store - 6 to 13 Stories, 0	127-5A211 21	No Max	Central City	No	VLI, LI, ABMI	DT CPU , ARO
Los Angeles	111 W 7TH ST	90014	5144001011	1.716	1.716	0.000	30.888	Shortfall of Sites	0.204	Regional Center Commercial	C2-4D	Traditional Core	[DM4-CHC1-5] [CX2-FA] [CPIO]	20	323.249	34.320		Commercial - Office Building - 6 to 13 Stories, 0	127-5A211 68	No Max	Central City	No	VLI, LI, ABMI	DT CPU , ARO
Los Angeles	915 WILSHIRE BLVD	90017	5144007040	1.716	1.716	0.000	30.888	Shortfall of Sites	0.133	Regional Center Commercial	C2-4D	Transit Core	[HB5-G1-5] [CX3-FA] [CPIO]	20	495.519	34.320		Commercial - Office Building - Over 20 Stories, 0	130-5A209 132	No Max	Central City	No	VLI, LI, ABMI	DT CPU , ARO
Los Angeles	559 S BROADWAY	90013	5149033013	1.716	1.716	0.000	30.888	Shortfall of Sites	0.205	Regional Center Commercial	[Q]C5-4D-CDO-SN	Traditional Core	[DM4-CHC1-5] [CX4-FA] [SN-CPIO-CDO]	20	322.731	34.320		Commercial - Store - Three Stories, 0	129A211 144	No Max	Central City	No	VLI, LI, ABMI	DT CPU , ARO
Los Angeles	0	0	5149015036	1.716	1.716	0.000	30.888	Shortfall of Sites	0.133	Regional Center Commercial	C2-4D	Transit Core	[HB5-SH1-5] [CX3-FA] [CPIO]	20	497.005	34.320		Commercial - Parking Lot (Commercial Use Property) - Lots - Patron or Employee - One Story, 0	130-5A211 103	No Max	Central City	No	VLI, LI, ABMI	DT CPU
Los Angeles	6201 SEPULVEDA BLVD	91411	2242009036	17.160	17.160	0.000	0.000	Shortfall of Sites	0.432	General Commercial	C2-1VL-RIO	Neighborhood Commercial	0	20	152.941	34.320		Commercial - Store - One Story, 0	177B145 327	No Max	Van Nuys - North Sherman Oaks	No	LI	Orange LineTNP
Los Angeles	15333 SHERMAN WAY	91406	2222027005	17.160	17.160	0.000	0.000	Shortfall of Sites	0.613	General Commercial	C2-1VL	Village	0	20	107.719	34.320		Commercial - Shopping Center (Neighborhood, Community) - One Story, 0	183B145 40	72	Van Nuys - North Sherman Oaks	No	LI	VNY CPU
Los Angeles	1941 SAWTELLE BLVD	90025	4261030006	17.160	17.160	0.000	0.000	Shortfall of Sites	0.249	Neighborhood Commercial	C2-1VL	Mixed Use Corridor	0	20	148.698	34.320		Commercial - Nursery or Greenhouse - One Story, 1	126B153 627	54	West Los Angeles	No	LI	West WLA CPU , ADU, AHO
Los Angeles	22536 VICTORY BLVD	91367	2039023009	1.715	1.715	0.000	30.876	Shortfall of Sites	0.325	Very Low Residential	RA-1	Very Low Residential	[MB3-CDF1-5] [IX4-FA] [CPIO]	20	113.635	34.307		Residential - Single Family Residence - Pool, 1	180B097 647	1 per lot	Canoga Park - Winnetka - Woodland Hills - West Hills	No	VLI, LI, ABMI	OPP RC , CPK CPU, ADU, AHO
Los Angeles	22524 VICTORY BLVD	91367	2039023008	17.149	17.149	0.000	0.000	Shortfall of Sites	0.325	Very Low Residential	RA-1	Very Low Residential	0	20	113.635	34.298		Residential - Rooming/Boarding House, 1	180B097 648	1 per lot	Canoga Park - Winnetka - Woodland Hills - West Hills	No	LI	OPP RC , CPK CPU, ADU, AHO
Los Angeles	615 S DODSON AVE	90732	7559033005	17.143	17.143	0.000	0.000	Shortfall of Sites	0.325	Low II Residential	R1-1XL	0	0	20	113.635	34.286		Residential - Single Family Residence - Pool, 1	015B193 170		San Pedro	No	LI	OPP RC , ADU
Los Angeles	22512 VICTORY BLVD	91367	2039023007	17.141	17.141	0.000	0.000	Shortfall of Sites	0.325	Very Low Residential	RA-1	Very Low Residential	0	20	113.635	34.281		Residential - Single Family Residence - Pool, 1	180B101 803	1 per lot	Canoga Park - Winnetka - Woodland Hills - West Hills	No	LI	OPP RC , CPK CPU, ADU, AHO
Los Angeles	22500 VICTORY BLVD	91367	2039023006	1.714	1.714	0.000	30.853	Shortfall of Sites	0.325	Very Low Residential	RA-1	Very Low Residential	[MB4-SH1-5] [CX2-FA] [CPIO]	20	113.635	34.281		Residential - Single Family Residence - Pool, 1	180B101 804	1 per lot	Canoga Park - Winnetka - Woodland Hills - West Hills	No	VLI, LI, ABMI	OPP RC , CPK CPU, ADU, AHO
Los Angeles	4650 W OLYMPIC BLVD	90019	5083001900	0.000	0.000	0.000	34.279	Shortfall of Sites	18.581	Public Facilities	PF-1XL-O	0	0	0	153.741	34.279		Miscellaneous - Government Owned Property, 0	132B185 650		Wilshire	No	ABMI	PF
Los Angeles	22452 VICTORY BLVD	91367	2039023005	1.714	1.714	0.000	30.845	Shortfall of Sites	0.325	Very Low Residential	RA-1	Very Low Residential	[HB2-G1-5] [CX2-FA] [CPIO-O]	20	113.635	34.272		Residential - Single Family Residence - Pool, 1	180B101 805	1 per lot	Canoga Park - Winnetka - Woodland Hills - West Hills	No	VLI, LI, ABMI	OPP RC , CPK CPU, ADU, AHO
Los Angeles	22440 VICTORY BLVD	91367	2039023004	17.132	17.132	0.000	0.000	Shortfall of Sites	0.325	Very Low Residential	RA-1	Very Low Residential	0	20	113.635	34.263		Residential - Single Family Residence - Pool, 1	180B101 806	1 per lot	Canoga Park - Winnetka - Woodland Hills - West Hills	No	LI	OPP RC , CPK CPU, ADU, AHO

Jurisdiction Name	Site Address/Intersection	5 Digit ZIP Code	Assessor Parcel Number	Very Low-Income	Low-Income	Moderate-Income	Above Moderate-Income	Type of Shortfall	Parcel Size (Acres)	Current General Plan Designation	Current Zoning	Proposed General Plan (GP) Designation	Proposed Zoning	Minimum Density Allowed	Maximum Density Allowed	Total Capacity	Vacant/ Nonvacant	Description of Existing Uses	PIN	Base Density Per Acre	Community Plan Area	Rent Stabalization Ordinance	Income Category	Applicable Rezoning Program (Program informing values in Column Q listed first)
Los Angeles	10436 RESEDA BLVD	91326	2731013020	17.130	17.130	0.000	0.000	Shortfall of Sites	0.325	Very Low II Residential	RE11-1	0	0	20	113.635	34.259		Residential - Single Family Residence - Pool, 1	207B125 591		Northridge	No	LI	OPP RC , ADU
Los Angeles	10424 RESEDA BLVD	91326	2731013019	17.129	17.129	0.000	0.000	Shortfall of Sites	0.325	Very Low II Residential	RE11-1	0	0	20	113.635	34.259		Residential - Single Family Residence - Pool, 1	207B125 615		Northridge	No	LI	OPP RC , ADU
Los Angeles	22428 VICTORY BLVD	91367	2039023003	1.713	1.713	0.000	30.829	Shortfall of Sites	0.325	Very Low Residential	RA-1	Very Low Residential	[HM1-CHC1-5] [CX2-FA] [CPIO]	20	113.635	34.254		Residential - Single Family Residence - Pool, 1	180B101 807	1 per lot	Canoga Park - Winnetka - Woodland Hills - West Hills	No	VLI, LI, ABMI	OPP RC , CPK CPU, ADU, AHO
Los Angeles	22416 VICTORY BLVD	91367	2039023002	1.712	1.712	0.000	30.821	Shortfall of Sites	0.325	Very Low Residential	RA-1	Very Low Residential	[DM3-CHC1-5] [CX2-FA] [CPIO]	20	113.635	34.245		Residential - Single Family Residence - Pool, 1	180B101 808	1 per lot	Canoga Park - Winnetka - Woodland Hills - West Hills	No	VLI, LI, ABMI	OPP RC , CPK CPU, ADU, AHO
Los Angeles	9720 AURA AVE	91324	2761009021	17.119	17.119	0.000	0.000	Shortfall of Sites	0.325	Very Low I Residential	RA-1	0	0	20	113.635	34.238		Residential - Single Family Residence - Pool, 1	201B117 366		Chatsworth - Porter Ranch	No	LI	OPP RC , ADU
Los Angeles	19301 MERRIDY ST	91324	2726019011	17.118	17.118	0.000	0.000	Shortfall of Sites	0.325	Very Low I Residential	RA-1	0	0	20	113.635	34.235		Residential - Single Family Residence - Pool, 1	204B117 564		Chatsworth - Porter Ranch	No	LI	OPP RC , ADU
Los Angeles	3244 CLUB DR	90064	4316030001	17.105	17.105	0.000	0.000	Shortfall of Sites	0.373	Low Residential	R1V2	0	0	20	99.000	34.211		Residential - Single Family Residence - Pool, 1	123B165 632		West Los Angeles	No	LI	TOC EXP , ADU
Los Angeles	6926 ALABAMA AVE	91303	2138012011	0.000	0.000	0.000	34.200	Shortfall of Sites	0.184	Low Medium II Residential	R2-1-RIO	Medium Neighborhood Residential	[HM1-CHC1-5] [CX2-FA] [CPIO]	0	272.260	34.200		Residential - Double, Duplex, or Two Units - 4 Stories or Less, 2	183B105 759	43	Canoga Park - Winnetka - Woodland Hills - West Hills	Yes	ABMI	CPK CPU , R2RD
Los Angeles	20104 SATICOY ST	91306	2114005001	17.100	17.100	0.000	0.000	Shortfall of Sites	0.308	Community Commercial	C2-1VL	Community Center	0	20	142.916	34.200		Commercial - Auto, Recreation Equipment, Construction Equipment Sales and Service - Auto Service Centers (No Gasoline) - One Story, 1	186B113 240	54	Canoga Park - Winnetka - Woodland Hills - West Hills	No	LI	CPK CPU ,
Los Angeles	7359 REMMET AVE	91303	2111014024	1.710	1.710	0.000	30.780	Shortfall of Sites	0.172	Low Residential	R1-1	Medium Residential	[HB5-SH1-5] [CX4-FA] [CPIO]	20	255.486	34.200		Residential - Single Family Residence, 1	186B105 626	43	Canoga Park - Winnetka - Woodland Hills - West Hills	No	VLI, LI, ABMI	CPK CPU ,
Los Angeles	7319 REMMET AVE	91303	2111014016	1.710	1.710	0.000	30.780	Shortfall of Sites	0.172	Low Residential	R1-1	Medium Residential	[HB2-G1-5] [CX2-FA] [CPIO-O]	20	255.561	34.200		Residential - Single Family Residence, 1	186B105 792	43	Canoga Park - Winnetka - Woodland Hills - West Hills	No	VLI, LI, ABMI	CPK CPU ,
Los Angeles	12919 S FIGUEROA ST	90248	6132003023	17.100	17.100	0.000	0.000	Shortfall of Sites	0.818	Light Manufacturing	M2-1VL-O, P-1VL-O	Hybrid Industrial	0	20	53.765	34.200		Commercial - Office Building - One Story, 1	081B201 311	54	Harbor Gateway	No	LI	HG CPU
Los Angeles	0	0	5077009913	1.710	1.710	0.000	30.780	Shortfall of Sites	0.498	Regional Center Commercial	C2-2	0	0	20	85.807	34.200		Commercial - Office Building - Three Stories, 0	135B197 1006		Wilshire	No	VLI, LI, ABMI	MURC
Los Angeles	3087 WILSHIRE BLVD	90010	5077009905	1.710	1.710	0.000	30.780	Shortfall of Sites	0.497	Regional Center Commercial	C4-2	0	0	20	85.954	34.200		Commercial - Store Combination - Store and Office Combination - One Story, 0	135B197 1208		Wilshire	No	VLI, LI, ABMI	MURC
Los Angeles	5568 LANKERSHIM BLVD	91601	2350008011	1.710	1.710	0.000	30.780	Shortfall of Sites	0.193	Community Commercial	C2-2D	Regional Mixed Commercial	0	20	228.565	34.200		Commercial - Restaurant, Cocktail Lounge - Restaurant, Cocktail Lounge, Tavern - One Story, 1	174B173 978	No Max	North Hollywood - Valley Village	No	VLI, LI, ABMI	Orange LineTNP , AHO
Los Angeles	6801 VAN NUYS BLVD	91405	2219025030	1.710	1.710	0.000	30.780	Shortfall of Sites	0.304	Community Commercial	C2-1L	Community Center	0	20	144.848	34.200		Commercial - Bank, Savings and Loan - One Story, 1	183B149 778	108	Van Nuys - North Sherman Oaks	No	VLI, LI, ABMI	VNY CPU
Los Angeles	1360 S FIGUEROA ST	90015	5134010024	1.710	1.710	0.000	30.780	Shortfall of Sites	0.192	Regional Commercial	(T)(Q)C2-2-O	Transit Core	[HB5-SH1-5] [CX4-FA] [CPIO-O]	20	494.074	34.200		Commercial - Store Combination - Store and Residential Combination - One Story, 0	126A205 74	No Max	Central City	No	VLI, LI, ABMI	DT CPU
Los Angeles	843 S BROADWAY	90014	5144017038	1.710	1.710	0.000	30.780	Shortfall of Sites	0.293	Regional Center Commercial	[Q]C5-4D-CDO-SN	Traditional Core	[DM4-CHC1-5] [CX4-FA] [SN-CPIO-CDO]	20	324.453	34.200		Commercial - Parking Lot (Commercial Use Property) - Parking Structures - Patron or Employee - Two Stories, 0	127-5A209 174	No Max	Central City	No	VLI, LI, ABMI	DT CPU
Los Angeles	607 S ST ANDREWS PL	90005	5504028189	1.710	1.710	0.000	30.780	Shortfall of Sites	0.241	Regional Center Commercial	R5-2	0	0	20	147.649	34.200		Institutional - School (Private) - One Story, 0	135B193 973		Wilshire	No	VLI, LI, ABMI	MURC , ADU
Los Angeles	10412 RESEDA BLVD	91326	2731013018	17.097	17.097	0.000	0.000	Shortfall of Sites	0.324	Very Low II Residential	RE11-1	0	0	20	113.635	34.195		Residential - Single Family Residence - Pool, 1	204B125 634		Northridge	No	LI	OPP RC , ADU
Los Angeles	415 S SAN PEDRO ST	90013	5148006037	1.710	1.710	0.000	30.771	Shortfall of Sites	0.294	Community Commercial	C2-2D	Village	[MN1-SH1-5] [CX1-FA] [CPIO]	20	227.654	34.190		Industrial - Light Manufacturing - One Story, 1	129A213 409	No Max	Central City	No	VLI, LI, ABMI	DT CPU , ARO
Los Angeles	11610 DUNSTAN WAY	90049	4401029081	0.000	0.000	0.000	34.188	Shortfall of Sites	0.476	Medium Residential	R3-1	0	0	0	81.681	34.188		Residential - Three Units (Any Combination) - 4 Stories or Less, 0	132B145 110		Brentwood - Pacific Palisades	Yes	ABMI	DB50
Los Angeles	4041 ARCH DR	91604	2366024025	0.000	0.000	0.000	34.188	Shortfall of Sites	0.232	Medium Residential	[Q]R4-1-RIO	0	0	0	167.668	34.188		Residential - Five or More Units or Apartments (Any Combination) · 4 Stories or Less, 0	162B173 313		Sherman Oaks - Studio City - Toluca Lake - Cahuenga Pass	Yes	ABMI	DB50
Los Angeles	5017 RADFORD AVE	91607	2355002018	17.072	17.072	0.000	0.000	Shortfall of Sites	0.372	Low Residential	R1-1	0	0	20	99.000	34.145		Residential - Single Family Residence - Pool, 1	171B169 769		North Hollywood - Valley Village	No	LI	TOC EXP , ADU
Los Angeles	17003 CALAHAN ST	91325	2692019023	17.072	17.072	0.000	0.000	Shortfall of Sites	0.324	Low I Residential	RE9-1	0	0	20	113.635	34.144		Residential - Single Family Residence - Pool, 1	198B133 561		Northridge	No	LI	OPP RC , ADU
Los Angeles	11022 MORRISON ST	91601	2353018015	0.000	0.000	0.000	34.100	Shortfall of Sites	0.204	High Medium Residential	R4-1VL	0	0	0	220.067	34.100		Residential - Five or More Units or Apartments (Any Combination) · 4 Stories or Less, 5	168B173 6	217	North Hollywood - Valley Village	Yes	ABMI	Orange LineTNP , DB50, AHO
Los Angeles	12408 SANTA MONICA BLVD	90025	4267031004	17.050	17.050	0.000	0.000	Shortfall of Sites	0.211	Neighborhood Commercial	C2-1VL	Mixed Use Corridor	0	20	151.329	34.099		Commercial - Office Building - One Story, 0	126B145 928	54	West Los Angeles	No	LI	DB50 , West WLA CPU, ARO, TOPP C, AHO
Los Angeles	12416 SANTA MONICA BLVD	90025	4267031005	17.050	17.050	0.000	0.000	Shortfall of Sites	0.211	Neighborhood Commercial	C2-1VL	Mixed Use Corridor	0	20	151.327	34.099		Commercial - Store - One Story, 0	126B145 938	54	West Los Angeles	No	LI	DB50 , West WLA CPU, TOPP C, AHO
Los Angeles	12434 SANTA MONICA BLVD	90025	4267031006	17.050	17.050	0.000	0.000	Shortfall of Sites	0.211	Neighborhood Commercial	C2-1VL	Mixed Use Corridor	0	20	151.329	34.099		Commercial - Restaurant, Cocktail Lounge - Restaurant, Cocktail Lounge, Tavern - One Story, 0	126B145 948	54	West Los Angeles	No	LI	DB50 , West WLA CPU, TOPP C, AHO
Los Angeles	4425 LANKERSHIM BLVD	91602	2423007008	1.705	1.705	0.000	30.689	Shortfall of Sites	0.216	General Commercial	C2-1VL-RIO	Community Center	0	20	143.209	34.099		Commercial - Store - One Story, 0	165B173 240	108	Sherman Oaks - Studio City - Toluca Lake - Cahuenga Pass	No	VLI, LI, ABMI	DB50 , SHR CPU, AHO
Los Angeles	16215 DEVONSHIRE ST	91344	2679007037	17.050	17.050	0.000	0.000	Shortfall of Sites	0.430	Neighborhood Commercial	C1-1VL	0	0	20	82.640	34.099		Commercial - Store Combination - Store and Office Combination - One Story, 0	204B137 288		Granada Hills - Knollwood	No	LI	DB50 , ARO, OPP C
Los Angeles	17130 VENTURA BLVD	91316	2289005010	17.050	17.050	0.000	0.000	Shortfall of Sites	0.211	Neighborhood Office Commercial	(Q)P-1, C4-1VL	0	0	20	168.182	34.099		Commercial - Hotel and Motel - Hotel - Under 50 Rooms - One Story, 0	168B133 72		Encino - Tarzana	No	LI	DB50 , ENC CPU, ARO, P, TOPP C
Los Angeles	11650 SAN VICENTE BLVD	90049	4265006010	17.050	17.050	0.000	0.000	Shortfall of Sites	0.212	Community Commercial	C1.5-1VL	0	0	20	167.247	34.099		Commercial - Store - One Story, 0	129B145 22		Brentwood - Pacific Palisades	No	LI	DB50
Los Angeles	11205 NATIONAL BLVD	90064	4251002022	17.050	17.050	0.000	0.000	Shortfall of Sites	0.217	Community Commercial	C2-1VL	0	0	20	163.932	34.099		Commercial - Shopping Center (Neighborhood, Community) - Wireless Communication Tower - One Story, 0	120B157 263		West Los Angeles	No	LI	DB50
Los Angeles	21034 VENTURA BLVD	91364	2167024006	17.050	17.050	0.000	0.000	Shortfall of Sites	0.217	General Commercial	C4-1VLD	Low Residential	0	20	163.826	34.099		Commercial - Store - One Story, 0	171B105 274	1 per lot	Canoga Park - Winnetka - Woodland Hills - West Hills	No	LI	DB50 , CPK CPU, AHO
Los Angeles	20037 VENTURA BLVD	91364	2166001032	17.050	17.050	0.000	0.000	Shortfall of Sites	0.212	Neighborhood Office Commercial	C4-1VLD	0	0	20	167.203	34.099		Commercial - Restaurant, Cocktail Lounge - Fast Food - Auto Oriented - One Story, 0	174B113 423		Canoga Park - Winnetka - Woodland Hills - West Hills	No	LI	DB50 , ADU
Los Angeles	10850 MOORPARK ST	91602	2423015019	17.050	17.050	0.000	0.000	Shortfall of Sites	0.432	Medium Residential	R3-1-RIO	Medium Residential	0	20	53.258	34.099		Institutional - School (Private) - One Story, 0	165B173 415	43	Sherman Oaks - Studio City - Toluca Lake - Cahuenga Pass	No	LI	DB50 , SHR CPU, AHO
Los Angeles	10400 RESEDA BLVD	91326	2731013017	17.046	17.046	0.000	0.000	Shortfall of Sites	0.324	Very Low II Residential	RE11-1	0	0	20	113.635	34.092		Residential - Single Family Residence, 1	204B125 55		Northridge	No	LI	OPP RC , ADU
Los Angeles	10448 RESEDA BLVD	91326	2731013021	17.044	17.044	0.000	0.000	Shortfall of Sites	0.323	Very Low II Residential	RE11-1	0	0	20	113.635	34.089		Residential - Single Family Residence - Pool, 1	207B125 564		Northridge	No	LI	OPP RC , ADU
Los Angeles	5137 FRANKLIN AVE	90027	5589008003	17.043	17.043	0.000	0.000	Shortfall of Sites	0.371	Low I Residential	RE9-1	0	0	20	99.000	34.086		Residential - Single Family Residence - Pool, 1	150A195 128		Hollywood	No	LI	TOC EXP , ADU, OPP RC2
Los Angeles	13990 ASTORIA ST	91342	2509003129	17.040	17.040	0.000	0.000	Shortfall of Sites	1.880	Medium Residential	R3-1-CPIO	0	0	20	82.064	34.081		Residential - Five or More Units or Apartments (Any Combination) · 4 Stories or Less - Pool, 71	225B153 347		Sylmar	No	LI	DB50
Los Angeles	6834 W SUNSET BLVD	90028	5548015001	1.704	1.704	0.000	30.672	Shortfall of Sites	0.172	Regional Center Commercial	C4-2D-SN	Regional Center Commercial	VARIOUS, WITH C2 and CPIO	20	220.705	34.080		Commercial - Store - One Story, 2	147B181 683	108	Hollywood	No	VLI, LI, ABMI	HWD CPU , MURC, AHO
Los Angeles	12902 VICTORY BLVD	91606	2331012011	17.036	17.036	0.000	0.000	Shortfall of Sites	0.295	Neighborhood Office Commercial	[Q]C1.5-1VL	0	0	20	165.788	34.072		Commercial - Shopping Center (Neighborhood, Community) - One Story, 5	180B161 1117		Van Nuys - North Sherman Oaks	No	LI	DB50
Los Angeles	5801 RANCHITO AVE	91401	2246013018	17.036	17.036	0.000	0.000	Shortfall of Sites	0.371	Low Residential	R1-1	0	0	20	99.000	34.072		Residential - Single Family Residence, 1	174B153 283		Van Nuys - North Sherman Oaks	No	LI	TOC EXP , ADU
Los Angeles	17500 NORDHOFF ST	91325	2768024009	17.030	17.030	0.000	0.000	Shortfall of Sites	0.323	Very Low I Residential	RA-1	0	0	20	113.635	34.060		Residential - Single Family Residence - Pool, 1	198B129 457		Northridge	No	LI	OPP RC , ADU
Los Angeles	18301 DEVONSHIRE ST	91325	2731017017	17.024	17.024	0.000	0.000	Shortfall of Sites	0.323	Very Low II Residential	RE11-1	0	0	20	113.635	34.048		Residential - Single Family Residence, 1	204B125 168		Northridge	No	LI	OPP RC , ADU
Los Angeles	7259 JORDAN AVE	91303	2111021024	0.000	0.000	0.000	34.020	Shortfall of Sites	0.194	Community Commercial	[Q]C2-1VL-CDO	Community Center	[HB2-G1-5] [CX2-FA] [CPIO-O]	0	340.748	34.020		Residential - Five or More Units or Apartments (Any Combination) · 4 Stories or Less - Pool, 15	186B105 876	54	Canoga Park - Winnetka - Woodland Hills - West Hills	Yes	ABMI	CPK CPU ,
Los Angeles	18720 LINNET ST	91356	2161005901	0.000	0.000	0.000	34.011	Shortfall of Sites	18.435	Public Facilities	[Q]PF-1XL	0	0	0	153.741	34.011		Miscellaneous - Government Owned Property, 0	171B121 133		Encino - Tarzana	No	ABMI	PF
Los Angeles	4920 VAN NUYS BLVD	91403	2248007139	17.003	17.003	0.000	0.000	Shortfall of Sites	1.638	General Commercial	C1.5-1VL-RIO	0	0	20	163.330	34.007		Residential - Five or More Units or Apartments (Any Combination) · 4 Stories or Less - Pool, 174	169-5A151 47		Van Nuys - North Sherman Oaks	No	LI	DB50 , TOPP C
Los Angeles	5817 RANCHITO AVE	91401	2246013016	0.000	0.000	0.000	34.005	Shortfall of Sites	0.416	Low Residential	R1-1	0	0	0	99.000	34.005		, 2	174B153 216		Van Nuys - North Sherman Oaks	Yes	ABMI	TOC EXP
Los Angeles	2926 E 1ST ST	90033	5180021030	17.000	17.000	0.000	0.000	Shortfall of Sites	0.224	Highway Oriented and Limited Commercial	C2-1-CUGU	Neighborhood Center	[LUM2 - G2 - 3][XC1 - 4][CPIO]	20	200.684	34.000		Institutional - Church - One Story, 2	126A225 57	108	Boyle Heights	No	LI	BH CPU, FBO
Los Angeles	121 S SOTO ST	90033	5183009907	17.000	17.000	0.000	0.000	Shortfall of Sites	0.221	Highway Oriented and Limited Commercial	(T)(Q)C2-1-CUGU	Community Center	[LUM3 - SH3 - 4][XC1 - 4][CPIO]	20	204.013	34.000		Residential - Double, Duplex, or Two Units - 4 Stories or Less, 2	127-5A223 212	108	Boyle Heights	No	LI	BH CPU
Los Angeles	0	0	2146006049	17.000	17.000	0.000	0.000	Shortfall of Sites	1.765	Regional Center Commercial	(WC)DOWNTOWN-SN	Regional Center	0	20	28.335	34.000		Commercial - Office Building - One Story, 0	177B105 105		Canoga Park - Winnetka - Woodland Hills - West Hills	No	LI	CPK CPU , ARO
Los Angeles	21800 OXNARD ST	91367	2146006046	1.700	1.700	0.000	30.600	Shortfall of Sites	0.006	Regional Center Commercial	(WC)DOWNTOWN-SN	Regional Center	[HB5-SH1-5] [CX4-FA] [CPIO]	20	8179.707	34.000		Commercial - Office Building - 6 to 13 Stories, 0	177B105 108		Canoga Park - Winnetka - Woodland Hills - West Hills	No	VLI, LI, ABMI	CPK CPU , ARO

Jurisdiction Name	Site Address/Intersection	5 Digit ZIP Code	Assessor Parcel Number	Very Low-Income	Low-Income	Moderate-Income	Above Moderate-Income	Type of Shortfall	Parcel Size (Acres)	Current General Plan Designation	Current Zoning	Proposed General Plan (GP) Designation	Proposed Zoning	Minimum Density Allowed	Maximum Density Allowed	Total Capacity	Vacant/ Nonvacant	Description of Existing Uses	PIN	Base Density Per Acre	Community Plan Area	Rent Stabalization Ordinance	Income Category	Applicable Rezoning Program (Program informing values in Column Q listed first)
Los Angeles	6800 HOLLYWOOD BLVD	90028	5548006017	1.700	1.700	0.000	30.600	Shortfall of Sites	0.226	Regional Center Commercial	C4-2D-SN	Regional Center Commercial	VARIOUS, WITH C2 and CPIO	20	221.649	34.000		Commercial - Store - One Story, 0	148-5A185 158	108	Hollywood	No	VLI, LI, ABMI	HWD CPU , MURC
Los Angeles	0	0	5548006018	1.700	1.700	0.000	30.600	Shortfall of Sites	0.228	Regional Center Commercial	CR-2D	Regional Center Commercial	VARIOUS, WITH C2 and CPIO	20	219.579	34.000		Commercial - Parking Lot (Commercial Use Property) - Lots - Patron or Employee - One Story, 0	147B181 265	108	Hollywood	No	VLI, LI, ABMI	HWD CPU , MURC, AHO
Los Angeles	7083 HAWTHORN AVE	90028	5548007006	1.700	1.700	0.000	30.600	Shortfall of Sites	0.228	Regional Center Commercial	C4-2D	Regional Center Commercial	VARIOUS, WITH C2 and CPIO	20	219.699	34.000		Commercial - Parking Lot (Commercial Use Property) - Parking Structures - Patron or Employee - Five Stories, 0	147B181 277	108	Hollywood	No	VLI, LI, ABMI	HWD CPU , MURC, AHO
Los Angeles	15227 GREENLEAF ST	91403	2276008005	16.991	16.991	0.000	0.000	Shortfall of Sites	0.370	Low Residential	RE11-1	Low Residential	0	20	99.000	33.981		Residential - Single Family Residence, 1	166-5A147 67	1 per lot	Sherman Oaks - Studio City - Toluca Lake - Cahuenga Pass	No	LI	TOC EXP , SHR CPU, ADU, AHO
Los Angeles	0	0	2366035036	16.983	16.983	0.000	0.000	Shortfall of Sites	0.301	General Commercial	C2-1VL-RIO	0	0	20	166.006	33.966		Commercial - Shopping Center (Neighborhood, Community) - One Story, 0	162B173 277		Sherman Oaks - Studio City - Toluca Lake - Cahuenga Pass	No	LI	DB50 , TOPP C
Los Angeles	11726 SAN VICENTE BLVD	90049	4265006023	16.983	16.983	0.000	0.000	Shortfall of Sites	0.301	Community Commercial	C1.5-1VL	0	0	20	165.775	33.966		Commercial - Office Building - 6 to 13 Stories, 0	129B145 65		Brentwood - Pacific Palisades	No	LI	DB50 , ARO
Los Angeles	11726 SAN VICENTE BLVD	90049	4265006023	16.983	16.983	0.000	0.000	Shortfall of Sites	0.301	Community Commercial	C1.5-1VL	0	0	20	165.773	33.966		Commercial - Office Building - 6 to 13 Stories, 0	129B145 70		Brentwood - Pacific Palisades	No	LI	DB50 , ARO
Los Angeles	11733 SAN VICENTE BLVD	90049	4401017073	16.983	16.983	0.000	0.000	Shortfall of Sites	0.301	Community Commercial	C1.5-1VL	0	0	20	166.029	33.966		Commercial - Parking Lot (Commercial Use Property) - Lots - Patron or Employee - One Story, 0	129B145 13		Brentwood - Pacific Palisades	No	LI	DB50 , ADU
Los Angeles	11733 SAN VICENTE BLVD	90049	4401017073	16.983	16.983	0.000	0.000	Shortfall of Sites	0.301	Community Commercial	C1.5-1VL	0	0	20	166.016	33.966		Commercial - Parking Lot (Commercial Use Property) - Lots - Patron or Employee - One Story, 0	129B145 14		Brentwood - Pacific Palisades	No	LI	DB50 , ADU
Los Angeles	11733 SAN VICENTE BLVD	90049	4401017073	16.983	16.983	0.000	0.000	Shortfall of Sites	0.301	Community Commercial	C1.5-1VL	0	0	20	166.004	33.966		Commercial - Parking Lot (Commercial Use Property) - Lots - Patron or Employee - One Story, 0	129B145 15		Brentwood - Pacific Palisades	No	LI	DB50 , ADU
Los Angeles	11990 SAN VICENTE BLVD	90049	4265007050	16.983	16.983	0.000	0.000	Shortfall of Sites	0.301	Community Commercial	C1.5-1VL	0	0	20	165.801	33.966		Commercial - Office Building - Three Stories, 0	129B141 244		Brentwood - Pacific Palisades	No	LI	DB50 , ARO
Los Angeles	4312 WOODMAN AVE	91423	2360006060	16.983	16.983	0.000	0.000	Shortfall of Sites	0.302	General Commercial	C2-1VL-RIO	0	0	20	165.494	33.966		Commercial - Office Building - One Story, 0	165B157 591		Sherman Oaks - Studio City - Toluca Lake - Cahuenga Pass	No	LI	DB50 , ARO
Los Angeles	15216 BURBANK BLVD	91411	2250009009	16.982	16.982	0.000	0.000	Shortfall of Sites	0.446	Neighborhood Office Commercial	C1-1VL-RIO	0	0	20	82.141	33.965		Commercial - Office Building - One Story, 1	174B145 497		Van Nuys - North Sherman Oaks	No	LI	DB50 , ARO, ADU, OPP C
Los Angeles	17447 CHATSWORTH ST	91344	2712026035	16.982	16.982	0.000	0.000	Shortfall of Sites	0.218	Neighborhood Commercial	CR-1VL	0	0	20	167.991	33.965		Commercial - Professional Building - One Story, 1	207B129 419		Granada Hills - Knollwood	No	LI	DB50 , ARO, ADU
Los Angeles	18409 DEVONSHIRE ST	91325	2731017001	16.979	16.979	0.000	0.000	Shortfall of Sites	0.322	Very Low II Residential	RE11-1	0	0	20	113.635	33.959		Residential - Single Family Residence, 1	204B125 162		Northridge	No	LI	OPP RC , ADU
Los Angeles	18401 DEVONSHIRE ST	91325	2731017012	16.979	16.979	0.000	0.000	Shortfall of Sites	0.322	Very Low II Residential	RE11-1	0	0	20	113.635	33.959		Residential - Single Family Residence, 1	204B125 163		Northridge	No	LI	OPP RC , ADU
Los Angeles	18335 DEVONSHIRE ST	91325	2731017010	16.979	16.979	0.000	0.000	Shortfall of Sites	0.322	Very Low II Residential	RE11-1	0	0	20	113.635	33.959		Residential - Single Family Residence, 1	204B125 165		Northridge	No	LI	OPP RC , ADU
Los Angeles	18347 DEVONSHIRE ST	91325	2731017011	16.979	16.979	0.000	0.000	Shortfall of Sites	0.322	Very Low II Residential	RE11-1	0	0	20	113.635	33.959		Residential - Single Family Residence - Pool, 1	204B125 164		Northridge	No	LI	OPP RC , ADU
Los Angeles	18317 DEVONSHIRE ST	91325	2731017018	16.979	16.979	0.000	0.000	Shortfall of Sites	0.322	Very Low II Residential	RE11-1	0	0	20	113.635	33.958		Residential - Single Family Residence, 1	204B125 167		Northridge	No	LI	OPP RC , ADU
Los Angeles	10715 DE SOTO AVE	91311	2706005027	16.965	16.965	0.000	0.000	Shortfall of Sites	0.311	Very Low I Residential	RA-1	0	0	20	113.635	33.930		Residential - Single Family Residence - Pool, 0	207B109 289		Chatsworth - Porter Ranch	No	LI	OPP RC , ADU
Los Angeles	16657 NORDHOFF ST	91343	2687020010	16.964	16.964	0.000	0.000	Shortfall of Sites	0.322	Low Residential	RS-1	0	0	20	113.635	33.929		Residential - Single Family Residence, 1	198B137 906		Mission Hills - Panorama City - North Hills	No	LI	OPP RC , ADU
Los Angeles	936 S OLIVE ST	90015	5139004027	1.696	1.696	0.000	30.528	Shortfall of Sites	0.106	High Density Residential	[Q]R5-4D	Transit Core	[HB3-G1-5] [CX2-FA] [CPIO]	20	500.444	33.920		Commercial - Store Combination - Store and Residential Combination - 6 to 13 Stories, 0	127-5A209 231	No Max	Central City	No	VLI, LI, ABMI	DT CPU , AHO
Los Angeles	606 N FIGUEROA ST	90012	5407004040	1.696	1.696	0.000	30.528	Shortfall of Sites	0.173	Regional Commercial	C2-2D	Community Center	[DM1-G1-5] [CX2-FA] [CPIO]	20	306.524	33.920		Residential - Five or More Units or Apartments (Any Combination) · 5 Stories or More - Pool, 0	133-5A213 12	No Max	Central City North	No	VLI, LI, ABMI	DT CPU
Los Angeles	1415 MAPLE AVE	90015	5133019008	1.696	1.696	0.000	30.528	Shortfall of Sites	0.172	Light Manufacturing	M2-2D	Markets	[DM1-G1-5] [IX3-FA] [CPIO]	20	308.726	33.920		Commercial - Store - One Story, 0	123A209 19	No Max	Central City	No	VLI, LI, ABMI	DT CPU
Los Angeles	1415 MAPLE AVE	90015	5133019008	1.696	1.696	0.000	30.528	Shortfall of Sites	0.172	Light Manufacturing	M2-2D	Markets	[DM1-G1-5] [IX3-FA] [CPIO]	20	308.708	33.920		Commercial - Store - One Story, 0	123A209 27	No Max	Central City	No	VLI, LI, ABMI	DT CPU
Los Angeles	1015 WALL ST	90015	5145019027	1.696	1.696	0.000	30.528	Shortfall of Sites	0.172	Light Manufacturing	M2-2D	Markets	[DM1-AL1-5] [IX3-FA] [CPIO]	20	308.543	33.920		Commercial - Store - One Story, 0	124-5A209 31	No Max	Central City	No	VLI, LI, ABMI	DT CPU
Los Angeles	0	0	5148001031	1.696	1.696	0.000	30.528	Shortfall of Sites	0.138	Community Commercial	[Q]C4-2D	Transit Core	[HB1-G1-5] [CX3-FA] [CPIO]	20	385.326	33.920		Residential - Five or More Units or Apartments (Any Combination) · 5 Stories or More - Pool and Misc., 0	129A213 181	No Max	Central City	No	VLI, LI, ABMI	DT CPU
Los Angeles	1255 MAPLE AVE	90015	5145027044	1.696	1.696	0.000	30.528	Shortfall of Sites	0.174	Light Manufacturing	M2-2D	Markets	[DM1-G1-5] [IX3-FA] [CPIO]	20	305.359	33.920		Commercial - Store - One Story, 0	124-5A209 182	No Max	Central City	No	VLI, LI, ABMI	DT CPU
Los Angeles	555 W CESAR E CHAVEZ AVE	90012	5407025018	1.696	1.696	0.000	30.528	Shortfall of Sites	0.174	High Medium Residential	R4-1	Community Center	[DM1-G1-5] [CX2-FA] [CPIO]	20	304.559	33.920		Residential - Five or More Units or Apartments (Any Combination) · 4 Stories or Less, 0	133-5A213 187	No Max	Central City North	No	VLI, LI, ABMI	DT CPU
Los Angeles	555 W CESAR E CHAVEZ AVE	90012	5407025018	1.696	1.696	0.000	30.528	Shortfall of Sites	0.174	High Medium Residential	R4-1	Community Center	[DM1-G1-5] [CX2-FA] [CPIO]	20	304.814	33.920		Residential - Five or More Units or Apartments (Any Combination) · 4 Stories or Less, 0	133-5A213 189	No Max	Central City North	No	VLI, LI, ABMI	DT CPU
Los Angeles	555 W CESAR E CHAVEZ AVE	90012	5407025018	1.696	1.696	0.000	30.528	Shortfall of Sites	0.172	High Medium Residential	R4-1	Community Center	[DM1-G1-5] [CX2-FA] [CPIO]	20	308.601	33.920		Residential - Five or More Units or Apartments (Any Combination) · 4 Stories or Less, 0	133-5A213 193	No Max	Central City North	No	VLI, LI, ABMI	DT CPU
Los Angeles	1143 SAN JULIAN ST	90015	5145024019	1.696	1.696	0.000	30.528	Shortfall of Sites	0.172	Light Manufacturing	M2-2D	Markets	[DM1-G1-5] [IX3-FA] [CPIO]	20	307.887	33.920		Commercial - Store - One Story, 0	124-5A209 193	No Max	Central City	No	VLI, LI, ABMI	DT CPU
Los Angeles	505 N FIGUEROA ST	90012	5407002023	1.696	1.696	0.000	30.528	Shortfall of Sites	0.174	Community Commercial	C2-2D, R4-1	Community Center	[DM1-G1-5] [CX2-FA] [CPIO]	20	304.069	33.920		Residential - Five or More Units or Apartments (Any Combination) · 5 Stories or More, 0	135A213 338	No Max	Central City	No	VLI, LI, ABMI	DT CPU
Los Angeles	5905 N VAN NUYS BLVD	91401	2244001033	16.960	16.960	0.000	0.000	Shortfall of Sites	0.934	General Commercial	P-1VL, C2-1VL, (T)(Q)PB-1VL	Community Commercial	0	20	56.725	33.920		Commercial - Auto, Recreation Equipment, Construction Equipment Sales and Service - New Car Sales and Service - One Story, 0	177A151 233	No Max	Van Nuys - North Sherman Oaks	No	LI	Orange LineTNP , P
Los Angeles	6351 SEPULVEDA BLVD	91411	2242009023	16.960	16.960	0.000	0.000	Shortfall of Sites	0.344	General Commercial	C2-1VL-RIO	Neighborhood Commercial	0	20	154.090	33.920		Commercial - Restaurant, Cocktail Lounge - Restaurant, Cocktail Lounge, Tavern - One Story, 0	180B145 798	No Max	Van Nuys - North Sherman Oaks	No	LI	Orange LineTNP
Los Angeles	7040 SEPULVEDA BLVD	91405	2220022010	16.960	16.960	0.000	0.000	Shortfall of Sites	0.494	General Commercial	P-1VL, C2-1VL, C1.5-1VL	Village	0	20	107.291	33.920		Commercial - Shopping Center (Neighborhood, Community) - One Story, 0	183B145 1121	72	Van Nuys - North Sherman Oaks	No	LI	VNY CPU , P
Los Angeles	11530 GLENOAKS BLVD	91331	2533020013	16.924	16.924	0.000	0.000	Shortfall of Sites	0.799	Highway Oriented Commercial	P-1VL-CUGU, [Q]C2-1VL-CUGU	0	0	20	63.868	33.848		Commercial - Auto, Recreation Equipment, Construction Equipment Sales and Service - Auto Body Repair Shop - One Story, 7	213B161 572		Arleta - Pacoima	No	LI	DB50 , P
Los Angeles	18419 DEVONSHIRE ST	91325	2731017002	16.924	16.924	0.000	0.000	Shortfall of Sites	0.332	Very Low II Residential	RE11-1	0	0	20	113.635	33.847		, 2	204B125 161		Northridge	No	LI	OPP RC
Los Angeles	3406 WHITTIER BLVD	90023	5188017010	0.000	0.000	0.000	33.840	Shortfall of Sites	0.234	Highway Oriented and Limited Commercial	C1.5-1-CUGU	Community Center	[LUM2 - G2 - 3][XC1 - 4][CPIO]	0	201.062	33.840		Commercial - Store Combination - Store and Residential Combination - One Story, 0	121-5A227 136	108	Boyle Heights	Yes	ABMI	BH CPU , ARO
Los Angeles	1127 S MAIN ST	90015	5139017029	1.690	1.690	0.000	30.420	Shortfall of Sites	0.130	Regional Center Commercial	C2-4D-O	Transit Core	[HB3-G1-5] [CX2-FA] [CPIO-O]	20	499.686	33.800		Commercial - Store - One Story, 0	126A209 212	No Max	Central City	No	VLI, LI, ABMI	DT CPU , AHO
Los Angeles	1127 S MAIN ST	90015	5139017029	1.690	1.690	0.000	30.420	Shortfall of Sites	0.131	Regional Center Commercial	C2-4D-O	Transit Core	[HB3-G1-5] [CX2-FA] [CPIO-O]	20	495.703	33.800		Commercial - Store - One Story, 0	126A209 219	No Max	Central City	No	VLI, LI, ABMI	DT CPU , AHO
Los Angeles	205 S BROADWAY	90012	5149009067	1.690	1.690	0.000	30.420	Shortfall of Sites	0.130	Regional Center Commercial	[Q]C2-4D-CDO-SN	Transit Core	[HB5-SH1-5] [CX3-FA] [SN-CPIO-CDO]	20	498.458	33.800		Commercial - Office Building - 6 to 13 Stories, 0	130-5A213 21	No Max	Central City	No	VLI, LI, ABMI	DT CPU , ARO
Los Angeles	845 S FIGUEROA ST	90017	5144022900	1.690	1.690	0.000	30.420	Shortfall of Sites	0.131	Regional Center Commercial	C2-4D	Transit Core	[HB5-SH1-5] [CX4-FA] [CPIO]	20	495.175	33.800		Commercial - Office Building - Five Stories, 0	129A207 184	No Max	Central City	No	VLI, LI, ABMI	DT CPU , ARO
Los Angeles	240 S SPRING ST	90012	5149007001	1.690	1.690	0.000	30.420	Shortfall of Sites	0.132	Regional Center Commercial	[Q]C4-4D	Transit Core	[HB5-G1-5] [CX3-FA] [CPIO]	20	493.035	33.800		Commercial - Parking Lot (Commercial Use Property) - Lots - Patron or Employee - One Story, 0	130-5A213 134	No Max	Central City	No	VLI, LI, ABMI	DT CPU
Los Angeles	1635 N CAHUENGA BLVD	90028	5546007028	1.690	1.690	0.000	30.420	Shortfall of Sites	0.298	Regional Center Commercial	C4-2D-SN	Regional Center Commercial	C2-2D-CPIO	20	218.379	33.800		Commercial - Office Building - One Story, 0	148-5A187 221	108	Hollywood	No	VLI, LI, ABMI	HWD CPU , ARO, MURC, AHO
Los Angeles	1625 N HUDSON AVE	90028	5547015029	1.690	1.690	0.000	30.420	Shortfall of Sites	0.298	Regional Center Commercial	C4-2D	Regional Center Commercial	C2-2D-CPIO	20	217.921	33.800		Commercial - Office Building - One Story, 0	148-5A187 228	108	Hollywood	No	VLI, LI, ABMI	HWD CPU , ARO, MURC, AHO
Los Angeles	1625 N HUDSON AVE	90028	5547015029	1.690	1.690	0.000	30.420	Shortfall of Sites	0.298	Regional Center Commercial	C4-2D	Regional Center Commercial	C2-2D-CPIO	20	217.866	33.800		Commercial - Office Building - One Story, 0	148-5A187 241	108	Hollywood	No	VLI, LI, ABMI	HWD CPU , ARO, MURC, AHO
Los Angeles	14725 VENTURA BLVD	91403	2265001003	16.883	16.883	0.000	0.000	Shortfall of Sites	3.077	Community Commercial	C2-1L, P-1L	0	0	20	94.696	33.765		Commercial - Shopping Center (Neighborhood, Community) - One Story, 1	166-5A149 253		Sherman Oaks - Studio City - Toluca Lake - Cahuenga Pass	No	LI	P , ADU
Los Angeles	10831 MOORPARK ST	91602	2423007058	1.687	1.687	0.000	30.370	Shortfall of Sites	0.255	General Commercial	C2-1VL-RIO	Community Center	0	20	141.379	33.744		Commercial - Parking Lot (Commercial Use Property) - Lots - Patron or Employee - One Story, 0	165B173 290	108	Sherman Oaks - Studio City - Toluca Lake - Cahuenga Pass	No	VLI, LI, ABMI	DB50 , SHR CPU, AHO
Los Angeles	11674 SANTA MONICA BLVD	90025	4262008022	16.872	16.872	0.000	0.000	Shortfall of Sites	0.257	Neighborhood Commercial	(T)(Q)C2-1VL	Mixed Use Corridor	0	20	108.889	33.744		Commercial - Parking Lot (Commercial Use Property) - Lots - Patron or Employee - One Story, 0	126B149 272	43	West Los Angeles	No	LI	DB50 , West WLA CPU, TOPP C, AHO
Los Angeles	5218 W CENTINELA AVE	90045	4103002031	16.872	16.872	0.000	0.000	Shortfall of Sites	0.255	Community Commercial	C2-1VL	0	0	20	105.807	33.744		Commercial - Auto, Recreation Equipment, Construction Equipment Sales and Service - New Car Sales and Service - One Story, 0	102B173 96	29	Westchester - Playa del Rey	No	LI	DB50 , WPDR CPU, AHO

Jurisdiction Name	Site Address/Intersection	5 Digit ZIP Code	Assessor Parcel Number	Very Low-Income	Low-Income	Moderate-Income	Above Moderate-Income	Type of Shortfall	Parcel Size (Acres)	Current General Plan Designation	Current Zoning	Proposed General Plan (GP) Designation	Proposed Zoning	Minimum Density Allowed	Maximum Density Allowed	Total Capacity	Vacant/ Nonvacant	Description of Existing Uses	PIN	Base Density Per Acre	Community Plan Area	Rent Stabalization Ordinance	Income Category	Applicable Rezoning Program (Program informing values in Column Q listed first)
Los Angeles	5218 W CENTINELA AVE	90045	4103002031	16.872	16.872	0.000	0.000	Shortfall of Sites	0.254	Community Commercial	C2-1VL	0	0	20	106.429	33.744		Commercial - Auto, Recreation Equipment, Construction Equipment Sales and Service - New Car Sales and Service - One Story, 0	102B173 98	29	Westchester - Playa del Rey	No	LI	DB50 , WPDR CPU, AHO
Los Angeles	6933 LA TIJERA BLVD	90045	4103003027	16.872	16.872	0.000	0.000	Shortfall of Sites	0.252	Community Commercial	C2-1VL	0	0	20	107.108	33.744		Commercial - Store - One Story, 0	102B173 174	29	Westchester - Playa del Rey	No	LI	DB50 , WPDR CPU, AHO
Los Angeles	16440 VANOWEN ST	91406	2231006003	16.872	16.872	0.000	0.000	Shortfall of Sites	0.254	Neighborhood Office Commercial	C2-1VL-RIO	Community Center	0	20	141.918	33.744		Commercial - Store - One Story, 0	180B137 9	54	Reseda - West Van Nuys	No	LI	DB50 , RES CPU
Los Angeles	10563 RIVERSIDE DR	91602	2424001001	1.687	1.687	0.000	30.370	Shortfall of Sites	0.253	General Commercial	C2-1VL	Community Center	0	20	142.544	33.744		Commercial - Store - One Story, 0	165B177 85	108	Sherman Oaks - Studio City - Toluca Lake - Cahuenga Pass	No	VLI, LI, ABMI	DB50 , SHR CPU, AHO
Los Angeles	7500 MASON AVE	91306	2114008033	16.872	16.872	0.000	0.000	Shortfall of Sites	0.505	Medium Residential	R3-1	Medium Residential	0	20	71.231	33.744		Residential - Five or More Units or Apartments (Any Combination) · 4 Stories or Less - Pool, 0	186B109 415	43	Canoga Park - Winnetka - Woodland Hills - West Hills	No	LI	DB50 , CPK CPU
Los Angeles	12147 VICTORY BLVD	91606	2322006033	1.687	1.687	0.000	30.370	Shortfall of Sites	0.258	Community Commercial	C2-1L	Community Center (Mixed-Use)	0	20	108.419	33.744		Commercial - Commercial - Miscellaneous Commercial - One Story, 0	180B165 695	145	North Hollywood - Valley Village	No	VLI, LI, ABMI	DB50 , NH CPU, ARO, AHO
Los Angeles	12850 SHERMAN WAY	91605	2324006050	1.687	1.687	0.000	30.370	Shortfall of Sites	0.256	Highway Oriented Commercial	C2-1VL	Community Center (Mixed-Use) *	0	20	105.288	33.744		Commercial - Restaurant, Cocktail Lounge - Restaurant, Cocktail Lounge, Tavern - One Story, 0	183B161 49	145	North Hollywood - Valley Village	No	VLI, LI, ABMI	DB50 , NH CPU
Los Angeles	13329 SHERMAN WAY	91605	2328028023	16.872	16.872	0.000	0.000	Shortfall of Sites	0.686	Commercial Manufacturing	CM-1	0	0	20	61.504	33.744		Industrial - Light Manufacturing - One Story, 0	183B157 30		Sun Valley - La Tuna Canyon	No	LI	DB50 , ARO
Los Angeles	13313 SHERMAN WAY	91605	2328028022	16.872	16.872	0.000	0.000	Shortfall of Sites	0.686	Commercial Manufacturing	CM-1	0	0	20	61.504	33.744		Commercial - Auto, Recreation Equipment, Construction Equipment Sales and Service - Auto Body Repair Shop - One Story, 0	183B157 31		Sun Valley - La Tuna Canyon	No	LI	DB50
Los Angeles	0	0	5442009903	16.872	16.872	0.000	0.000	Shortfall of Sites	1.034	Open Space	[Q]CM-1XL-RIO	0	0	20	40.801	33.744		Industrial - Light Manufacturing - One Story, 0	147A213 126		Northeast Los Angeles	No	LI	DB50
Los Angeles	9049 WOODMAN AVE	91331	2639033013	16.872	16.872	0.000	0.000	Shortfall of Sites	0.664	Neighborhood Commercial	[Q]C2-1VL	0	0	20	63.542	33.744		Commercial - Shopping Center (Regional) - One Story, 0	195B153 158		Mission Hills - Panorama City - North Hills	No	LI	DB50
Los Angeles	14078 FOOTHILL BLVD	91342	2504019040	16.872	16.872	0.000	0.000	Shortfall of Sites	0.255	Community Commercial	C2-1VL-CPIO	0	0	20	165.604	33.744		Commercial - Auto, Recreation Equipment, Construction Equipment Sales and Service - Used Car Sales - One Story, 0	225B153 205		Sylmar	No	LI	DB50
Los Angeles	0	0	2224004016	16.872	16.872	0.000	0.000	Shortfall of Sites	0.257	Community Commercial	C2-1VL	0	0	20	164.033	33.744		Commercial - Parking Lot (Commercial Use Property) - Lots - Patron or Employee - One Story, 0	183B141 217		Van Nuys - North Sherman Oaks	No	LI	DB50
Los Angeles	861 W ROSECRANS AVE	90247	6119015009	16.872	16.872	0.000	0.000	Shortfall of Sites	0.513	Highway Oriented Commercial	[Q]C2-1-O	0	0	20	82.158	33.744		Commercial - Store - One Story, 0	075B197 224		Harbor Gateway	No	LI	DB50
Los Angeles	8950 LAUREL CANYON BLVD	91352	2629019016	16.872	16.872	0.000	0.000	Shortfall of Sites	0.252	Neighborhood Office Commercial	C2-1VL-CUGU	0	0	20	167.569	33.744		Commercial - Restaurant, Cocktail Lounge - Restaurant, Cocktail Lounge, Tavern - One Story, 0	195B165 243		Sun Valley - La Tuna Canyon	No	LI	DB50
Los Angeles	11348 SUNBURST ST	91342	2530020085	16.872	16.872	0.000	0.000	Shortfall of Sites	0.255	Neighborhood Commercial	P-1VL, C2-1VL	0	0	20	165.088	33.744		Commercial - Store - One Story, 0	213B173 376		Sunland - Tujunga - Lake View Terrace - Shadow Hills - East La Tuna Canyon	No	LI	DB50 , P
Los Angeles	9534 RESEDA BLVD	91324	2764008018	16.872	16.872	0.000	0.000	Shortfall of Sites	0.257	Community Commercial	(T)[Q]RAS4-1VL	0	0	20	163.886	33.744		Commercial - Office Building - One Story, 0	201B125 437		Northridge	No	LI	DB50 , ARO
Los Angeles	13565 GLENOAKS BLVD	91342	2501016015	16.872	16.872	0.000	0.000	Shortfall of Sites	0.515	Neighborhood Commercial	C1-1VL-K-CPIO	0	0	20	81.978	33.744		Commercial - Store - One Story, 0	228B145 438		Sylmar	No	LI	DB50
Los Angeles	8800 GLENOAKS BLVD	91352	2404008036	16.872	16.872	0.000	0.000	Shortfall of Sites	0.253	Neighborhood Office Commercial	C2-1VL	0	0	20	166.824	33.744		Commercial - Restaurant, Cocktail Lounge - Restaurant, Cocktail Lounge, Tavern - One Story, 0	195B177 530		Sun Valley - La Tuna Canyon	No	LI	DB50
Los Angeles	7817 LANKERSHIM BLVD	91605	2310025031	16.872	16.872	0.000	0.000	Shortfall of Sites	0.253	Neighborhood Office Commercial	R4-1VL-CUGU	0	0	20	166.990	33.744		Residential - Five or More Units or Apartments (Any Combination) · 4 Stories or Less, 0	189B169 658		Sun Valley - La Tuna Canyon	No	LI	DB50
Los Angeles	6012 VINELAND AVE	91606	2414004008	16.872	16.872	0.000	0.000	Shortfall of Sites	0.256	Highway Oriented Commercial	C2-1VL	0	0	20	164.821	33.744		Commercial - Store - One Story, 0	177B173 1076		North Hollywood - Valley Village	No	LI	DB50
Los Angeles	0	0	7413012923	16.872	16.872	0.000	0.000	Shortfall of Sites	0.640	Medium Residential	[Q]R3-1VL	0	0	20	65.947	33.744		Residential - Single Family Residence - Condominium, 0	036B197 1084		Wilmington - Harbor City	No	LI	DB50
Los Angeles	4261 CEDROS AVE	91403	2276013061	16.854	16.854	0.000	0.000	Shortfall of Sites	0.367	Low Residential	RE11-1	Low Residential	0	20	99.000	33.708		Residential - Single Family Residence - Pool, 1	166-5A149 164	1 per lot	Sherman Oaks - Studio City - Toluca Lake - Cahuenga Pass	No	LI	TOC EXP , SHR CPU, ADU, AHO
Los Angeles	11071 COLUMBUS AVE	91345	2664004005	16.849	16.849	0.000	0.000	Shortfall of Sites	3.558	Community Commercial	[Q]CM-1, P-1	0	0	20	94.696	33.697		Industrial - Light Manufacturing - One Story, 0	210B145 126		Mission Hills - Panorama City - North Hills	No	LI	P , ARO
Los Angeles	11925 BALBOA BLVD	91344	2606024023	16.831	16.831	0.000	0.000	Shortfall of Sites	0.320	Low I Residential	[T]RS-1, RS-1	0	0	20	113.635	33.663		Residential - Single Family Residence, 1	216B133 327		Granada Hills - Knollwood	No	LI	OPP RC , ADU
Los Angeles	2157 W CENTURY BLVD	90047	6057020031	16.816	16.816	0.000	0.000	Shortfall of Sites	0.259	Neighborhood Commercial	C2-1VL	0	0	20	167.222	33.632		Commercial - Store - One Story, 1	091-5A191 53		South Los Angeles	No	LI	DB50
Los Angeles	10655 SHERMAN PL	91352	2410012009	16.816	16.816	0.000	0.000	Shortfall of Sites	0.261	Limited Manufacturing	C2-1	0	0	20	166.072	33.632		Commercial - Wholesale and Manufacturing Outlet - One Story, 1	186B177 468		Sun Valley - La Tuna Canyon	No	LI	DB50 , ARO
Los Angeles	13447 CHANDLER BLVD	91401	2344010017	16.813	16.813	0.000	0.000	Shortfall of Sites	0.366	Very Low Residential	RE11-1	0	0	20	99.000	33.626		Residential - Single Family Residence - Pool, 1	171B157 51		Van Nuys - North Sherman Oaks	No	LI	TOC EXP , ADU
Los Angeles	2016 E 1ST ST	90033	5183008028	16.800	16.800	0.000	0.000	Shortfall of Sites	0.204	Highway Oriented and Limited Commercial	C2-1-CUGU	Neighborhood Center	[LUM2 - G2 - 3][XC1 - 4][CPIO]	20	205.840	33.600		Commercial - Office Building - One Story, 0	127-5A221 44	108	Boyle Heights	No	LI	BH CPU , ARO
Los Angeles	2016 E 1ST ST	90033	5183008028	16.800	16.800	0.000	0.000	Shortfall of Sites	0.204	Highway Oriented and Limited Commercial	C2-1-CUGU	Neighborhood Center	[LUM2 - G2 - 3][XC1 - 4][CPIO]	20	205.836	33.600		Commercial - Office Building - One Story, 0	127-5A221 47	108	Boyle Heights	No	LI	BH CPU , ARO
Los Angeles	2020 E 1ST ST	90033	5183008008	16.800	16.800	0.000	0.000	Shortfall of Sites	0.204	Highway Oriented and Limited Commercial	C2-1-CUGU	Neighborhood Center	[LUM2 - G2 - 3][XC1 - 4][CPIO]	20	205.833	33.600		Commercial - Professional Building - One Story, 0	127-5A221 50	108	Boyle Heights	No	LI	BH CPU , ARO
Los Angeles	2024 E 1ST ST	90033	5183008006	16.800	16.800	0.000	0.000	Shortfall of Sites	0.204	Highway Oriented and Limited Commercial	C2-1-CUGU	Neighborhood Center	[LUM2 - G2 - 3][XC1 - 4][CPIO]	20	205.829	33.600		Commercial - Professional Building - One Story, 0	127-5A223 78	108	Boyle Heights	No	LI	BH CPU , ARO
Los Angeles	118 N CHICAGO ST	90033	5183005039	16.800	16.800	0.000	0.000	Shortfall of Sites	0.207	Highway Oriented and Limited Commercial	P-1-CUGU	Community Center	[LUM3 - SH3 - 4][XC1 - 4][CPIO]	20	203.003	33.600		Commercial - Parking Lot (Commercial Use Property) - Lots - Patron or Employee - One Story, 0	127-5A223 38	108	Boyle Heights	No	LI	BH CPU , P
Los Angeles	201 S ANDERSON ST	90033	5172011026	16.800	16.800	0.000	0.000	Shortfall of Sites	0.205	Light Manufacturing	M2-1-RIO-CUGU	Community Center	[LUM3 - SH3 - 4][XC1 - 4][CPIO]	20	204.589	33.600		Industrial - Warehousing, Distribution, Storage - Warehousing, Distribution, 25,000 to 50,000 SF - One Story, 0	127-5A217 11	108	Boyle Heights	No	LI	BH CPU
Los Angeles	3351 WHITTIER BLVD	90023	5188004054	16.800	16.800	0.000	0.000	Shortfall of Sites	0.207	Highway Oriented and Limited Commercial	C1.5-1-CUGU	Community Center	[LUM2 - G2 - 3][XG2 - 4][CPIO]	20	203.025	33.600		Commercial - Shopping Center (Neighborhood, Community) - One Story, 0	121-5A227 79	108	Boyle Heights	No	LI	BH CPU
Los Angeles	2100 E 1ST ST	90033	5183008027	16.800	16.800	0.000	0.000	Shortfall of Sites	0.205	Highway Oriented and Limited Commercial	C2-1-CUGU	Community Center	[LUM3 - SH3 - 4][XC1 - 4][CPIO]	20	205.363	33.600		Recreational - Theater - Legitimate (Stage) Theater - One Story, 0	127-5A223 98	108	Boyle Heights	No	LI	BH CPU
Los Angeles	2110 E 1ST ST	90033	5183008020	16.800	16.800	0.000	0.000	Shortfall of Sites	0.205	Highway Oriented and Limited Commercial	C2-1-CUGU	Community Center	[LUM3 - SH3 - 4][XC1 - 4][CPIO]	20	205.358	33.600		Commercial - Store - One Story, 0	127-5A223 112	108	Boyle Heights	No	LI	BH CPU
Los Angeles	918 N SOTO ST	90033	5177015027	16.800	16.800	0.000	0.000	Shortfall of Sites	0.205	Highway Oriented and Limited Commercial	C2-1-CUGU	Community Center	[LUM2 - G2 - 3][XG2 - 4][CPIO]	20	204.862	33.600		Commercial - Service Station - Full Service - No Additional Services, 0	130-5A225 113	108	Boyle Heights	No	LI	BH CPU
Los Angeles	0	0	5188004039	16.800	16.800	0.000	0.000	Shortfall of Sites	0.203	Highway Oriented and Limited Commercial	C1.5-1-CUGU	Community Center	[LUM2 - G2 - 3][XC1 - 4][CPIO]	20	207.332	33.600		Commercial - Parking Lot (Commercial Use Property) - Lots - Patron or Employee - One Story, 0	121-5A227 127	108	Boyle Heights	No	LI	BH CPU
Los Angeles	3451 WHITTIER BLVD	90023	5188004038	16.800	16.800	0.000	0.000	Shortfall of Sites	0.202	Highway Oriented and Limited Commercial	C1.5-1-CUGU	Community Center	[LUM2 - G2 - 3][XC1 - 4][CPIO]	20	207.538	33.600		Commercial - Store - One Story, 0	121-5A227 134	108	Boyle Heights	No	LI	BH CPU
Los Angeles	3451 WHITTIER BLVD	90023	5188004038	16.800	16.800	0.000	0.000	Shortfall of Sites	0.202	Highway Oriented and Limited Commercial	C1.5-1-CUGU	Community Center	[LUM2 - G2 - 3][XC1 - 4][CPIO]	20	207.711	33.600		Commercial - Store - One Story, 0	121-5A227 141	108	Boyle Heights	No	LI	BH CPU
Los Angeles	3475 WHITTIER BLVD	90023	5188004036	16.800	16.800	0.000	0.000	Shortfall of Sites	0.204	Highway Oriented and Limited Commercial	C1.5-1-CUGU	Community Center	[LUM2 - G2 - 3][XC1 - 4][CPIO]	20	205.931	33.600		Commercial - Bank, Savings and Loan - One Story, 0	121-5A227 153	108	Boyle Heights	No	LI	BH CPU
Los Angeles	3475 WHITTIER BLVD	90023	5188004036	16.800	16.800	0.000	0.000	Shortfall of Sites	0.204	Highway Oriented and Limited Commercial	C1.5-1-CUGU	Community Center	[LUM2 - G2 - 3][XC1 - 4][CPIO]	20	206.102	33.600		Commercial - Bank, Savings and Loan - One Story, 0	121-5A227 158	108	Boyle Heights	No	LI	BH CPU
Los Angeles	210 S ANDERSON ST	90033	5172010001	16.800	16.800	0.000	0.000	Shortfall of Sites	0.206	Light Manufacturing	M2-1-RIO-CUGU	Community Center	[LUM3 - SH3 - 4][XC1 - 4][CPIO]	20	204.264	33.600		Industrial - Warehousing, Distribution, Storage - Warehousing, Distribution, Over 50,000 SF - One Story, 0	129A219 290	108	Boyle Heights	No	LI	BH CPU
Los Angeles	20830 ROSCOE BLVD	91306	2108031015	16.800	16.800	0.000	0.000	Shortfall of Sites	0.293	Neighborhood Office Commercial	P-1VL, [Q]C1-1VL	Community Center	0	20	143.583	33.600		Commercial - Store Combination - Store and Office Combination - One Story, 0	192B109 777	54	Canoga Park - Winnetka - Woodland Hills - West Hills	No	LI	CPK CPU , ARO, P, DB50
Los Angeles	0	0	2134001002	1.680	1.680	0.000	30.240	Shortfall of Sites	0.185	Neighborhood Office Commercial	P-1VL-RIO	Community Center	[DM3-CHC1-5] [CX2-FA] [CPIO]	20	227.532	33.600	Vacant	Commercial - Commercial - Vacant Land, 0	180B117 108	54	Canoga Park - Winnetka - Woodland Hills - West Hills	No	VLI, LI, ABMI	CPK CPU , P
Los Angeles	7228 REMMET AVE	91303	2111018011	1.680	1.680	0.000	30.240	Shortfall of Sites	0.087	Community Commercial	[Q]C2-1VL-CDO	Community Center	[DM3-CHC1-5] [CX2-FA] [CPIO]	20	485.038	33.600		Commercial - Store - One Story, 0	183B105 39	54	Canoga Park - Winnetka - Woodland Hills - West Hills	No	VLI, LI, ABMI	CPK CPU ,
Los Angeles	7120 ALABAMA AVE	91303	2111028023	1.680	1.680	0.000	30.240	Shortfall of Sites	0.086	Community Commercial	[Q]C2-1VL-CDO-RIO	Community Center	[DM1-SH1-5] [IX3-FA] [CPIO]	20	487.896	33.600		Commercial - Non-Auto Service and Repair Shop, Paint Shop, or Laundry - One Story, 0	183B105 334	54	Canoga Park - Winnetka - Woodland Hills - West Hills	No	VLI, LI, ABMI	CPK CPU ,
Los Angeles	21037 VANOWEN ST	91303	2138023026	1.680	1.680	0.000	30.240	Shortfall of Sites	0.100	Regional Center Commercial	(WC)RIVER-SN-RIO	Regional Center	[DM3-CHC1-5] [CX2-FA] [CPIO]	20	419.196	33.600		Residential - Five or More Units or Apartments (Any Combination) · 4 Stories or Less - Pool, 0	183B105 955	54	Canoga Park - Winnetka - Woodland Hills - West Hills	No	VLI, LI, ABMI	CPK CPU ,
Los Angeles	217 W 11TH ST	90015	5139011016	1.680	1.680	0.000	30.240	Shortfall of Sites	0.085	High Density Residential	[Q]R5-4D-O	Transit Core	[HB3-G1-5] [CX2-FA] [CPIO-O]	20	495.463	33.600		Commercial - Store Combination - Store and Office Combination - One Story, 0	126A209 72	No Max	Central City	No	VLI, LI, ABMI	DT CPU , ARO, AHO

Jurisdiction Name	Site Address/Intersection	5 Digit ZIP Code	Assessor Parcel Number	Very Low-Income	Low-Income	Moderate-Income	Above Moderate-Income	Type of Shortfall	Parcel Size (Acres)	Current General Plan Designation	Current Zoning	Proposed General Plan (GP) Designation	Proposed Zoning	Minimum Density Allowed	Maximum Density Allowed	Total Capacity	Vacant/ Nonvacant	Description of Existing Uses	PIN	Base Density Per Acre	Community Plan Area	Rent Stabalization Ordinance	Income Category	Applicable Rezoning Program (Program informing values in Column Q listed first)
Los Angeles	1102 SAN JULIAN ST	90015	5145025001	1.680	1.680	0.000	30.240	Shortfall of Sites	0.138	Regional Commercial	[T][Q]C2-2D-SN	Community Center	[DM1-G1-5] [CX3-FA] [CPIO]	20	305.071	33.600		Commercial - Wholesale and Manufacturing Outlet - One Story, 0	124-5A211 162	No Max	Central City	No	VLI, LI, ABMI	DT CPU , ARO
Los Angeles	332 E 3RD ST	90013	5148004006	1.680	1.680	0.000	30.240	Shortfall of Sites	0.184	Community Commercial	C2-2D-O	Village	[MN1-AL2-5] [CX1-FA] [CPIO-O]	20	227.767	33.600		Industrial - Warehousing, Distribution, Storage - Warehousing, Distribution, 10,000 to 24,999 SF - Two Stories, 0	129A213 211	No Max	Central City	No	VLI, LI, ABMI	DT CPU , ARO
Los Angeles	214 E 4TH ST	90013	5148007022	1.680	1.680	0.000	30.240	Shortfall of Sites	0.184	Community Commercial	C2-2D	Village	[MN1-AL2-5] [CX1-FA] [CPIO]	20	228.777	33.600		Commercial - Store - Two Stories, 0	129A213 266	No Max	Central City	No	VLI, LI, ABMI	DT CPU , ARO
Los Angeles	600 WALL ST	90014	5148024001	1.680	1.680	0.000	30.240	Shortfall of Sites	0.185	High Medium Residential	[Q]R5-2D	Community Center	[MB4-G1-5] [CX2-FA] [CPIO]	20	227.481	33.600		Industrial - Warehousing, Distribution, Storage - Warehousing, Distribution, Under 10,000 SF - One Story, 0	127-5A213 336	No Max	Central City	No	VLI, LI, ABMI	DT CPU , ARO
Los Angeles	1112 SANTEE ST	90015	5145022001	1.680	1.680	0.000	30.240	Shortfall of Sites	0.138	Light Manufacturing	M2-2D	Markets	[DM1-G1-5] [IX3-FA] [CPIO]	20	304.582	33.600		Commercial - Store - One Story, 0	124-5A209 11	No Max	Central City	No	VLI, LI, ABMI	DT CPU
Los Angeles	755 WALL ST	90014	5145004035	1.680	1.680	0.000	30.240	Shortfall of Sites	0.136	Community Commercial	(T)(Q)C2-2D	Markets	[DM1-SH1-5] [IX3-FA] [CPIO]	20	309.642	33.600	Vacant	Commercial - Wholesale and Manufacturing Outlet - Vacant Parcel with Existing Non-structural Other Imps., 0	126A211 19	No Max	Central City	No	VLI, LI, ABMI	DT CPU
Los Angeles	747 WALL ST	90014	5145004033	1.680	1.680	0.000	30.240	Shortfall of Sites	0.138	Community Commercial	(T)(Q)C2-2D	Markets	[DM1-SH1-5] [IX3-FA] [CPIO]	20	303.576	33.600	Vacant	Commercial - Wholesale and Manufacturing Outlet - Vacant Parcel with Existing Non-structural Other Imps., 0	126A211 32	No Max	Central City	No	VLI, LI, ABMI	DT CPU
Los Angeles	526 S LOS ANGELES ST	90013	5148018006	1.680	1.680	0.000	30.240	Shortfall of Sites	0.085	High Medium Residential	[Q]R5-2D	Traditional Core	[HM1-CHC1-5] [CX2-FA] [CPIO]	20	495.047	33.600		Commercial - Parking Lot (Commercial Use Property) - Lots - Patron or Employee - One Story, 0	127-5A211 39	No Max	Central City	No	VLI, LI, ABMI	DT CPU
Los Angeles	501 E 11TH ST	90015	5145019020	1.680	1.680	0.000	30.240	Shortfall of Sites	0.137	Light Manufacturing	M2-2D	Markets	[DM1-MK1-5] [IX3-FA] [CPIO]	20	305.936	33.600		Commercial - Store - One Story, 0	124-5A211 54	No Max	Central City	No	VLI, LI, ABMI	DT CPU
Los Angeles	1616 S LOS ANGELES ST	90015	5133015018	1.680	1.680	0.000	30.240	Shortfall of Sites	0.109	Light Manufacturing	M2-2D	Transit Core	[HB1-G1-5] [CX2-FA] [CPIO]	20	386.371	33.600		Industrial - Warehousing, Distribution, Storage - Warehousing, Distribution, Under 10,000 SF - One Story, 0	123A207 58	No Max	Central City	No	VLI, LI, ABMI	DT CPU
Los Angeles	501 E 11TH ST	90015	5145019020	1.680	1.680	0.000	30.240	Shortfall of Sites	0.137	Light Manufacturing	M2-2D	Markets	[DM1-MK1-5] [IX3-FA] [CPIO]	20	305.652	33.600		Commercial - Store - One Story, 0	124-5A211 61	No Max	Central City	No	VLI, LI, ABMI	DT CPU
Los Angeles	1616 S LOS ANGELES ST	90015	5133015018	1.680	1.680	0.000	30.240	Shortfall of Sites	0.109	Light Manufacturing	M2-2D	Transit Core	[HB1-G1-5] [CX2-FA] [CPIO]	20	386.467	33.600		Industrial - Warehousing, Distribution, Storage - Warehousing, Distribution, Under 10,000 SF - One Story, 0	123A207 65	No Max	Central City	No	VLI, LI, ABMI	DT CPU
Los Angeles	956 S SAN PEDRO ST	90015	5132001021	1.680	1.680	0.000	30.240	Shortfall of Sites	0.137	Light Manufacturing	M2-2D	Markets	[DM1-SH1-5] [IX3-FA] [CPIO]	20	305.987	33.600		Commercial - Store - One Story, 0	124-5A211 96	No Max	Central City	No	VLI, LI, ABMI	DT CPU
Los Angeles	424 E 15TH ST	90015	5133021021	1.680	1.680	0.000	30.240	Shortfall of Sites	0.136	Light Manufacturing	M2-2D	Markets	[DM1-G1-5] [IX3-FA] [CPIO]	20	309.518	33.600		Commercial - Store - One Story, 0	123A209 104	No Max	Central City	No	VLI, LI, ABMI	DT CPU
Los Angeles	941 E 2ND ST	90012	5163005001	16.800	16.800	0.000	0.000	Shortfall of Sites	0.362	Heavy Manufacturing	M3-1-RIO	Hybrid Industrial	[LM1-CDF1-5] [IX4-FA] [CPIO]	20	115.897	33.600		Industrial - Light Manufacturing - One Story, 0	129A217 108	No Max	Central City North	No	LI	DT CPU
Los Angeles	0	0	5133020010	1.680	1.680	0.000	30.240	Shortfall of Sites	0.135	Light Manufacturing	M2-2D	Markets	[DM1-G1-5] [IX3-FA] [CPIO]	20	310.322	33.600		Commercial - Parking Lot (Commercial Use Property) - Lots - Patron or Employee - One Story, 0	123A209 109	No Max	Central City	No	VLI, LI, ABMI	DT CPU
Los Angeles	860 S LOS ANGELES ST	90014	5145013021	1.680	1.680	0.000	30.240	Shortfall of Sites	0.085	Light Manufacturing	M2-2D	Traditional Core	[HM1-CHC1-5] [CX2-FA] [CPIO]	20	492.603	33.600		Industrial - Light Manufacturing - 6 to 13 Stories, 0	126A211 122	No Max	Central City	No	VLI, LI, ABMI	DT CPU
Los Angeles	0	0	5408016009	1.680	1.680	0.000	30.240	Shortfall of Sites	0.130	Regional Commercial	C2-2	Community Center	[DM2-SH2-5] [CX2-FA] [CPIO]	20	322.323	33.600		Residential - Five or More Units or Apartments (Any Combination) - 5 Stories or More, 0	133-5A215 137	No Max	Central City North	No	VLI, LI, ABMI	DT CPU
Los Angeles	448 S MAIN ST	90013	5148009012	1.680	1.680	0.000	30.240	Shortfall of Sites	0.129	Community Commercial	[Q]C4-2D	Traditional Core	[DM3-CHC1-5] [CX2-FA] [CPIO]	20	325.490	33.600		Recreational - Theater - Movie - Indoor - One Story, 0	129A211 145	No Max	Central City	No	VLI, LI, ABMI	DT CPU
Los Angeles	118 E 7TH ST	90014	5145001005	1.680	1.680	0.000	30.240	Shortfall of Sites	0.085	Light Manufacturing	M2-2D	Traditional Core	[HM1-CHC1-5] [CX2-FA] [CPIO]	20	493.096	33.600		Commercial - Parking Lot (Commercial Use Property) - Lots - Patron or Employee - One Story, 0	127-5A211 163	No Max	Central City	No	VLI, LI, ABMI	DT CPU
Los Angeles	105 E 5TH ST	90013	5148009009	1.680	1.680	0.000	30.240	Shortfall of Sites	0.129	Community Commercial	[Q]C4-2D	Traditional Core	[DM3-CHC1-5] [CX2-FA] [CPIO]	20	325.222	33.600		Commercial - Store - One Story, 0	129A211 168	No Max	Central City	No	VLI, LI, ABMI	DT CPU
Los Angeles	528 E 15TH ST	90015	5133029904	1.680	1.680	0.000	30.240	Shortfall of Sites	0.136	Light Manufacturing	M2-2D	Markets	[DM1-SH1-5] [IX3-FA] [CPIO]	20	308.339	33.600		Miscellaneous - Government Owned Property, 0	123A209 168	No Max	Central City	No	VLI, LI, ABMI	DT CPU
Los Angeles	1307 SANTEE ST	90015	5133017007	1.680	1.680	0.000	30.240	Shortfall of Sites	0.109	Light Manufacturing	M2-2D	Transit Core	[HB1-G1-5] [CX2-FA] [CPIO]	20	383.913	33.600		Commercial - Store - One Story, 0	124-5A209 187	No Max	Central City	No	VLI, LI, ABMI	DT CPU
Los Angeles	940 SANTEE ST	90015	5145016026	1.680	1.680	0.000	30.240	Shortfall of Sites	0.138	Light Manufacturing	M2-2D	Markets	[DM1-MK1-5] [IX3-FA] [CPIO]	20	305.204	33.600		Industrial - Light Manufacturing - One Story, 0	126A209 189	No Max	Central City	No	VLI, LI, ABMI	DT CPU
Los Angeles	680 N SPRING ST	90012	5408013023	1.680	1.680	0.000	30.240	Shortfall of Sites	0.128	Regional Commercial	C2-2	Community Center	[DM2-G1-5] [CX2-FA] [CPIO]	20	328.087	33.600		Commercial - Store - One Story, 0	133-5A215 203	No Max	Central City North	No	VLI, LI, ABMI	DT CPU
Los Angeles	508 E 8TH ST	90014	5145010027	1.680	1.680	0.000	30.240	Shortfall of Sites	0.136	Light Manufacturing	M2-2D	Markets	[DM1-MK1-5] [IX3-FA] [CPIO]	20	309.202	33.600		Industrial - Light Manufacturing - One Story, 0	126A211 220	No Max	Central City	No	VLI, LI, ABMI	DT CPU
Los Angeles	1375 E 6TH ST	90021	5164008021	1.680	1.680	0.000	30.240	Shortfall of Sites	0.181	Heavy Manufacturing	M3-1-RIO	Hybrid Industrial	[MB3-CDF1-5] [IX4-FA] [CPIO]	20	232.192	33.600		Industrial - Warehousing, Distribution, Storage - Warehousing, Distribution, Over 50,000 SF - One Story, 0	126A215 222	No Max	Central City North	No	VLI, LI, ABMI	DT CPU
Los Angeles	520 S MAIN ST	90013	5148019008	1.680	1.680	0.000	30.240	Shortfall of Sites	0.129	Community Commercial	C2-2D	Traditional Core	[DM3-CHC1-5] [CX2-FA] [CPIO]	20	325.907	33.600		Commercial - Store - One Story, 0	129A211 226	No Max	Central City	No	VLI, LI, ABMI	DT CPU
Los Angeles	520 S MAIN ST	90013	5148019008	1.680	1.680	0.000	30.240	Shortfall of Sites	0.129	Community Commercial	C2-2D	Traditional Core	[DM3-CHC1-5] [CX2-FA] [CPIO]	20	326.044	33.600		Commercial - Store - One Story, 0	129A211 231	No Max	Central City	No	VLI, LI, ABMI	DT CPU
Los Angeles	0	0	5148023019	1.680	1.680	0.000	30.240	Shortfall of Sites	0.185	High Medium Residential	[Q]R5-2D	Community Center	[MB4-SH1-5] [CX2-FA] [CPIO]	20	227.463	33.600		Industrial - Parking Lot (Industrial Use Property) - One Story, 0	127-5A211 232	No Max	Central City	No	VLI, LI, ABMI	DT CPU
Los Angeles	1026 SANTEE ST	90015	5145020010	1.680	1.680	0.000	30.240	Shortfall of Sites	0.138	Light Manufacturing	M2-2D	Markets	[DM1-MK1-5] [IX3-FA] [CPIO]	20	304.438	33.600		Commercial - Store - One Story, 0	126A209 249	No Max	Central City	No	VLI, LI, ABMI	DT CPU
Los Angeles	416 E PICO BLVD	90015	5133023001	1.680	1.680	0.000	30.240	Shortfall of Sites	0.138	Light Manufacturing	M2-2D	Markets	[DM1-G1-5] [IX3-FA] [CPIO]	20	304.726	33.600		Commercial - Store - One Story, 0	124-5A209 270	No Max	Central City	No	VLI, LI, ABMI	DT CPU
Los Angeles	604 E 12TH ST	90015	5145026012	1.680	1.680	0.000	30.240	Shortfall of Sites	0.138	Light Manufacturing	M2-2D	Community Center	[DM1-AL1-5] [CX3-FA] [CPIO]	20	305.236	33.600		Industrial - Light Manufacturing - One Story, 0	124-5A209 274	No Max	Central City	No	VLI, LI, ABMI	DT CPU
Los Angeles	430 E PICO BLVD	90015	5133024004	1.680	1.680	0.000	30.240	Shortfall of Sites	0.138	Light Manufacturing	M2-2D	Markets	[DM1-G1-5] [IX3-FA] [CPIO]	20	304.761	33.600		Industrial - Light Manufacturing - One Story, 0	124-5A209 284	No Max	Central City	No	VLI, LI, ABMI	DT CPU
Los Angeles	430 E PICO BLVD	90015	5133024004	1.680	1.680	0.000	30.240	Shortfall of Sites	0.136	Light Manufacturing	M2-2D	Markets	[DM1-G1-5] [IX3-FA] [CPIO]	20	307.855	33.600		Industrial - Light Manufacturing - One Story, 0	124-5A209 291	No Max	Central City	No	VLI, LI, ABMI	DT CPU
Los Angeles	0	0	5132028902	1.680	1.680	0.000	30.240	Shortfall of Sites	0.137	Light Industrial	M2-2D-O-SN	Markets	[DM1-SH1-5] [IX3-FA] [SN-CPIO-O]	20	306.473	33.600		Miscellaneous - Government Owned Property, 0	123A209 323	No Max	Central City	No	VLI, LI, ABMI	DT CPU
Los Angeles	836 SAN JULIAN ST	90014	5145009013	1.680	1.680	0.000	30.240	Shortfall of Sites	0.135	Light Manufacturing	M2-2D	Markets	[DM1-SH1-5] [IX3-FA] [CPIO]	20	310.055	33.600		Industrial - Warehousing, Distribution, Storage - Warehousing, Distribution, Under 10,000 SF - One Story, 0	126A211 332	No Max	Central City	No	VLI, LI, ABMI	DT CPU
Los Angeles	840 SAN JULIAN ST	90014	5145009012	1.680	1.680	0.000	30.240	Shortfall of Sites	0.136	Light Manufacturing	M2-2D	Markets	[DM1-SH1-5] [IX3-FA] [CPIO]	20	308.025	33.600		Industrial - Light Manufacturing - One Story, 0	126A211 341	No Max	Central City	No	VLI, LI, ABMI	DT CPU
Los Angeles	846 SAN JULIAN ST	90014	5145009025	1.680	1.680	0.000	30.240	Shortfall of Sites	0.137	Light Manufacturing	M2-2D	Markets	[DM1-SH1-5] [IX3-FA] [CPIO]	20	306.016	33.600		Commercial - Store - One Story, 0	126A211 350	No Max	Central City	No	VLI, LI, ABMI	DT CPU
Los Angeles	442 COLYTON ST	90013	5163022016	1.680	1.680	0.000	30.240	Shortfall of Sites	0.180	Heavy Manufacturing	M3-1-RIO	Hybrid Industrial	[MB3-CDF1-5] [IX4-FA] [CPIO]	20	232.759	33.600		Industrial - Industrial - Artist in Residence - One Story, 0	127-5A215 362	No Max	Central City North	No	VLI, LI, ABMI	DT CPU
Los Angeles	851 S SAN PEDRO ST	90014	5145009008	1.680	1.680	0.000	30.240	Shortfall of Sites	0.136	Light Manufacturing	M2-2D	Markets	[DM1-SH1-5] [IX3-FA] [CPIO]	20	309.074	33.600		Industrial - Light Manufacturing - Three Stories, 0	126A211 388	No Max	Central City	No	VLI, LI, ABMI	DT CPU
Los Angeles	732 E 8TH ST	90021	5146025027	1.680	1.680	0.000	30.240	Shortfall of Sites	0.137	Light Manufacturing	M2-2D	Markets	[DM1-MK1-5] [IX3-FA]	20	307.546	33.600		Industrial - Light Manufacturing - One Story, 0	126A211 416	No Max	Central City	No	VLI, LI, ABMI	DT CPU
Los Angeles	815 CROCKER ST	90021	5146025028	1.680	1.680	0.000	30.240	Shortfall of Sites	0.137	Light Manufacturing	M2-2D	Markets	[DM1-MK1-5] [IX3-FA]	20	307.412	33.600		Commercial - Auto, Recreation Equipment, Construction Equipment Sales and Service - Auto Body Repair Shop - One Story, 0	126A211 428	No Max	Central City	No	VLI, LI, ABMI	DT CPU
Los Angeles	950 S LOS ANGELES ST	90015	5145016042	1.680	1.680	0.000	30.240	Shortfall of Sites	0.085	Light Manufacturing	M2-2D	Traditional Core	[HM1-CHC1-5] [CX2-FA] [CPIO]	20	494.766	33.600		Miscellaneous - Rights of Way, 0	126A209 157	No Max	Central City	No	VLI, LI, ABMI	DT CPU
Los Angeles	6091 W SUNSET BLVD	90028	5545008400	1.680	1.680	0.000	30.240	Shortfall of Sites	0.136	Highway Oriented Commercial	C4-1-SN	Regional Center Commercial	[Q]C2-2D-SN-CPIO	20	257.213	33.600		Commercial - Shopping Center (Neighborhood, Community) - One Story, 0	147A189 51	108	Hollywood	No	VLI, LI, ABMI	HWD CPU , AHO
Los Angeles	7110 HOLLYWOOD BLVD	90046	5548008053	16.800	16.800	0.000	0.000	Shortfall of Sites	0.219	Medium Residential	R3-1	Neighborhood Commercial	[Q]C4-2D-CPIO	20	159.979	33.600		Commercial - Hotel and Motel - Motel - Under 50 Rooms - Two Stories, 0	147B181 186	108	Hollywood	No	LI	HWD CPU , AHO
Los Angeles	6611 HOLLYWOOD BLVD	90028	5547004002	1.680	1.680	0.000	30.240	Shortfall of Sites	0.157	Regional Center Commercial	C4-2D-SN	Regional Center Commercial	VARIOUS, WITH C2 and CPIO	20	223.452	33.600		Commercial - Store - One Story, 0	148-5A185 118	108	Hollywood	No	VLI, LI, ABMI	HWD CPU , MURC
Los Angeles	6122 HOLLYWOOD BLVD	90028	5546027002	1.680	1.680	0.000	30.240	Shortfall of Sites	0.135	Regional Center Commercial	C4-2D-SN	Regional Center Commercial	[Q]C2-2D-SN-CPIO	20	259.865	33.600		Recreational - Athletic and Amusement Facility - Dance Hall - One Story, 0	148-5A189 125	108	Hollywood	No	VLI, LI, ABMI	HWD CPU , MURC
Los Angeles	6122 HOLLYWOOD BLVD	90028	5546027002	1.680	1.680	0.000	30.240	Shortfall of Sites	0.135	Regional Center Commercial	C4-2D-SN	Regional Center Commercial	[Q]C2-2D-CPIO	20	260.217	33.600		Recreational - Athletic and Amusement Facility - Dance Hall - One Story, 0	148-5A189 141	108	Hollywood	No	VLI, LI, ABMI	HWD CPU , MURC
Los Angeles	1625 N GOWER ST	90028	5546027020	1.680	1.680	0.000	30.240	Shortfall of Sites	0.134	Regional Center Commercial	C4-2D	Regional Center Commercial	[Q]C2-2D-CPIO	20	261.494	33.600		Commercial - Store - One Story, 0	148-5A189 212	108	Hollywood	No	VLI, LI, ABMI	HWD CPU , MURC, AHO
Los Angeles	0	0	5546027402	1.680	1.680	0.000	30.240	Shortfall of Sites	0.134	Regional Center Commercial	C4-2D	Regional Center Commercial	[Q]C2-2D-CPIO	20	261.493	33.600		Commercial - Parking Lot (Commercial Use Property) - Lots - Patron or Employee - One Story, 0	148-5A189 255	108	Hollywood	No	VLI, LI, ABMI	HWD CPU , MURC, AHO
Los Angeles	6709 W SUNSET BLVD	90028	5547020004	1.680	1.680	0.000	30.240	Shortfall of Sites	0.189	Regional Center Commercial	C4-2D-SN	Regional Center Commercial	C2-2D-SN-CPIO	20	221.763	33.600		Commercial - Parking Lot (Commercial Use Property) - Lots - Patron or Employee - One Story, 0	147A185 52	108	Hollywood	No	VLI, LI, ABMI	HWD CPU , MURC
Los Angeles	6751 W SUNSET BLVD	90028	5547020019	1.680	1.680	0.000	30.240	Shortfall of Sites	0.189	Regional Center Commercial	C4-2D-SN	Regional Center Commercial	VARIOUS, WITH C2 and CPIO	20	221.762	33.600		Commercial - Nursery or Greenhouse - One Story, 0	147A185 55	108	Hollywood	No	VLI, LI, ABMI	HWD CPU , MURC, AHO

Jurisdiction Name	Site Address/Intersection	5 Digit ZIP Code	Assessor Parcel Number	Very Low-Income	Low-Income	Moderate-Income	Above Moderate-Income	Type of Shortfall	Parcel Size (Acres)	Current General Plan Designation	Current Zoning	Proposed General Plan (GP) Designation	Proposed Zoning	Minimum Density Allowed	Maximum Density Allowed	Total Capacity	Vacant/ Nonvacant	Description of Existing Uses	PIN	Base Density Per Acre	Community Plan Area	Rent Stabalization Ordinance	Income Category	Applicable Rezoning Program (Program informing values in Column Q listed first)
Los Angeles	1714 MCCADDEN PL	90028	5547010019	1.680	1.680	0.000	30.240	Shortfall of Sites	0.189	Regional Center Commercial	(Q)C4-2-SN	Regional Center Commercial	VARIOUS, WITH C2 and CPIO	20	222.425	33.600		Residential - Five or More Units or Apartments (Any Combination) · 5 Stories or More - Pool, 0	148-5A185 80	108	Hollywood	No	VLI, LI, ABMI	HWD CPU , MURC
Los Angeles	1501 N CAHUENGA BLVD	90028	5546013014	1.680	1.680	0.000	30.240	Shortfall of Sites	0.162	Regional Center Commercial	C4-2D-SN	Regional Center Commercial	[Q]C2-2D-SN-CPIO	20	258.873	33.600		Commercial - Store Combination - Store and Office Combination - One Story, 0	147A187 128	108	Hollywood	No	VLI, LI, ABMI	HWD CPU , ARO, MURC, AHO
Los Angeles	6700 HOLLYWOOD BLVD	90028	5547014032	1.680	1.680	0.000	30.240	Shortfall of Sites	0.191	Regional Center Commercial	C4-2D-SN	Regional Center Commercial	C2-2D-SN-CPIO	20	220.401	33.600		Commercial - Store - One Story, 0	148-5A185 143	108	Hollywood	No	VLI, LI, ABMI	HWD CPU , MURC
Los Angeles	1400 N CAHUENGA BLVD	90028	5546014052	1.680	1.680	0.000	30.240	Shortfall of Sites	0.163	Regional Center Commercial	C4-2D	Regional Center Commercial	[Q]C2-2D-CPIO	20	258.409	33.600		Commercial - Hotel and Motel - Hotel - 50 Rooms and Over - One Story, 0	147A187 243	108	Hollywood	No	VLI, LI, ABMI	HWD CPU , MURC
Los Angeles	7755 W SUNSET BLVD	90046	5551021020	16.800	16.800	0.000	0.000	Shortfall of Sites	0.215	Neighborhood Office Commercial	C1-1VL	Neighborhood Commercial	[Q]C1-1XLD-CPIO	20	162.507	33.600		Commercial - Office Building - One Story, 0	147B177 985	54	Hollywood	No	LI	HWD CPU , ARO, OPP C
Los Angeles	7758 W SUNSET BLVD	90046	5551024011	16.800	16.800	0.000	0.000	Shortfall of Sites	0.217	Neighborhood Office Commercial	C1-1VL	Neighborhood Commercial	[Q]C1-1XLD-CPIO	20	161.154	33.600		Commercial - Hotel and Motel - Hotel - Under 50 Rooms, 0	147B177 1003	54	Hollywood	No	LI	HWD CPU , ARO, OPP C
Los Angeles	7750 W SUNSET BLVD	90046	5551024010	16.800	16.800	0.000	0.000	Shortfall of Sites	0.217	Neighborhood Office Commercial	C1-1VL	Neighborhood Commercial	[Q]C1-1XLD-CPIO	20	161.074	33.600		Commercial - Office Building - One Story, 0	147B177 1005	54	Hollywood	No	LI	HWD CPU , ARO, OPP C
Los Angeles	1456 N GENESEE AVE	90046	5551023012	16.800	16.800	0.000	0.000	Shortfall of Sites	0.217	Neighborhood Office Commercial	C1-1VL	Neighborhood Commercial	[Q]C1-1XLD-CPIO	20	161.233	33.600		Commercial - Office Building - One Story, 0	147B177 1006	54	Hollywood	No	LI	HWD CPU , ARO, OPP C
Los Angeles	6633 YUCCA ST	90028	5547004039	1.680	1.680	0.000	30.240	Shortfall of Sites	0.317	High Density Residential	[Q]R4-2	High Medium Residential	[Q]R4-2-CPIO	20	110.256	33.600		Residential - Five or More Units or Apartments (Any Combination) · 4 Stories or Less - Pool, 0	150A185 373	72	Hollywood	No	VLI, LI, ABMI	HWD CPU
Los Angeles	5909 LANKERSHIM BLVD	91601	2338009001	1.680	1.680	0.000	30.240	Shortfall of Sites	0.386	Low Medium II Residential	[T][Q]C2-1VL, RD2-1	Community Center (Mixed-Use)	0	20	108.710	33.600		Commercial - Hotel and Motel - Hotel - Under 50 Rooms - One Story, 0	177B169 1025	145	North Hollywood - Valley Village	No	VLI, LI, ABMI	NH CPU , ARO, AHO
Los Angeles	12930 HAMLIN STREET	91606	2326016016	16.800	16.800	0.000	0.000	Shortfall of Sites	0.585	Medium Residential	R1-1, R3-1	Village	0	20	71.853	33.600		Institutional - Church - One Story, 0	180B161 997	108	North Hollywood - Valley Village	No	LI	NH CPU, FBO
Los Angeles	5545 TUJUNGA AVE	91601	2350004029	16.800	16.800	0.000	0.000	Shortfall of Sites	0.227	Community Commercial	C2-1	Community Commercial	0	20	154.302	33.600		Commercial - Store - One Story, 0	174B173 1066	No Max	North Hollywood - Valley Village	No	LI	Orange LineTNP , AHO
Los Angeles	5014 KLUMP AVE	91601	2353011034	16.800	16.800	0.000	0.000	Shortfall of Sites	0.158	High Medium Residential	R4-1	0	0	20	221.396	33.600		Residential - Five or More Units or Apartments (Any Combination) · 4 Stories or Less - Pool, 0	171B173 1181	217	North Hollywood - Valley Village	No	LI	Orange LineTNP , AHO
Los Angeles	5014 KLUMP AVE	91601	2353011034	16.800	16.800	0.000	0.000	Shortfall of Sites	0.158	High Medium Residential	R4-1	0	0	20	221.386	33.600		Residential - Five or More Units or Apartments (Any Combination) · 4 Stories or Less - Pool, 0	171B173 1182	217	North Hollywood - Valley Village	No	LI	Orange LineTNP , AHO
Los Angeles	11251 MORRISON ST	91601	2353013055	16.800	16.800	0.000	0.000	Shortfall of Sites	0.158	High Medium Residential	R4-1VL	0	0	20	221.764	33.600		Residential - Five or More Units or Apartments (Any Combination) · 4 Stories or Less - Pool, 0	171B173 1190	217	North Hollywood - Valley Village	No	LI	Orange LineTNP , AHO
Los Angeles	11265 MORRISON ST	91601	2353013054	16.800	16.800	0.000	0.000	Shortfall of Sites	0.158	High Medium Residential	R4-1VL	0	0	20	221.767	33.600		Residential - Five or More Units or Apartments (Any Combination) · 4 Stories or Less - Pool, 0	171B173 1195	217	North Hollywood - Valley Village	No	LI	Orange LineTNP , AHO
Los Angeles	11265 MORRISON ST	91601	2353013054	16.800	16.800	0.000	0.000	Shortfall of Sites	0.158	High Medium Residential	R4-1VL	0	0	20	221.765	33.600		Residential - Five or More Units or Apartments (Any Combination) · 4 Stories or Less - Pool, 0	171B173 1197	217	North Hollywood - Valley Village	No	LI	Orange LineTNP , AHO
Los Angeles	5015 BAKMAN AVE	91601	2353014061	16.800	16.800	0.000	0.000	Shortfall of Sites	0.158	High Medium Residential	R4-1VL	0	0	20	221.765	33.600		Residential - Five or More Units or Apartments (Any Combination) · 4 Stories or Less, 0	171B173 1201	217	North Hollywood - Valley Village	No	LI	Orange LineTNP , AHO
Los Angeles	5543 LANKERSHIM BLVD	91601	2350008028	1.680	1.680	0.000	30.240	Shortfall of Sites	0.185	Community Commercial	C2-2D	Regional Mixed Commercial	0	20	227.577	33.600		Commercial - Auto, Recreation Equipment, Construction Equipment Sales and Service - Auto Body Repair Shop - One Story, 0	174B173 1113	No Max	North Hollywood - Valley Village	No	VLI, LI, ABMI	Orange LineTNP , AHO
Los Angeles	4900 VINELAND AVE	91601	2421011046	16.800	16.800	0.000	0.000	Shortfall of Sites	0.191	Community Commercial	C4-1-CA	Community Commercial	0	20	219.972	33.600		Residential - Five or More Units or Apartments (Any Combination) · 4 Stories or Less, 0	168B173 263	108	North Hollywood - Valley Village	No	LI	Orange LineTNP , DB50, AHO
Los Angeles	15249 VICTORY BLVD	91411	2235001024	16.800	16.800	0.000	0.000	Shortfall of Sites	0.276	General Commercial	C2-1VL-RIO	Neighborhood Commercial	0	20	152.343	33.600		Commercial - Store - Wireless Communication Tower - One Story, 0	180B145 793	No Max	Van Nuys - North Sherman Oaks	No	LI	Orange LineTNP
Los Angeles	3102 SAWTELLE BLVD	90066	4250027902	16.800	16.800	0.000	0.000	Shortfall of Sites	0.324	Medium Residential	R3-1	High Residential	0	20	108.013	33.600		Miscellaneous - Government Owned Property, 0	120B157 459	54	Palms - Mar Vista - Del Rey	No	LI	PMVDR CPU , DB50, AHO
Los Angeles	8071 SEPULVEDA BLVD	91402	2654037026	16.800	16.800	0.000	0.000	Shortfall of Sites	0.588	High Medium Residential	R4-1	Medium Neighborhood Residential	0	20	71.398	33.600		Commercial - Office Building - One Story, 0	189B145 189	43	Reseda - West Van Nuys	No	LI	RES CPU
Los Angeles	6330 WOODMAN AVE	91401	2330012004	16.800	16.800	0.000	0.000	Shortfall of Sites	0.390	Neighborhood Office Commercial	[Q]C1.5-1VL	Village	0	20	107.616	33.600		Institutional - School (Private) - One Story, 0	180B157 1073	72	Van Nuys - North Sherman Oaks	No	LI	VNY CPU , AHO
Los Angeles	6741 SEPULVEDA BLVD	91411	2234022014	16.800	16.800	0.000	0.000	Shortfall of Sites	0.387	General Commercial	C2-1VL-RIO	Village	0	20	108.562	33.600		Commercial - Restaurant, Cocktail Lounge - Restaurant, Cocktail Lounge, Tavern - One Story, 0	180B145 22	72	Van Nuys - North Sherman Oaks	No	LI	VNY CPU
Los Angeles	11351 SANTA MONICA BLVD	90025	4261004014	16.800	16.800	0.000	0.000	Shortfall of Sites	0.231	Neighborhood Commercial	C2-1VL	Mixed Use Corridor	0	20	151.336	33.600		Commercial - Store - One Story, 0	129B149 499	54	West Los Angeles	No	LI	West WLA CPU , AHO
Los Angeles	11501 SANTA MONICA BLVD	90025	4261002021	16.800	16.800	0.000	0.000	Shortfall of Sites	0.231	Neighborhood Commercial	C2-1VL	Mixed Use Corridor	0	20	151.294	33.600		Commercial - Bank, Savings and Loan - One Story, 0	129B149 576	54	West Los Angeles	No	LI	West WLA CPU , ADU, AHO
Los Angeles	10660 SEPULVEDA BLVD	91345	2649011042	16.793	16.793	0.000	0.000	Shortfall of Sites	0.333	Neighborhood Office Commercial	[Q]C2-1VL	0	0	20	104.940	33.586		Commercial - Store - One Story, 0	207B145 328		Mission Hills - Panorama City - North Hills	No	LI	OPP C , DB50, TOPP C
Los Angeles	5032 BALBOA BLVD	91316	2259004001	16.754	16.754	0.000	0.000	Shortfall of Sites	0.318	Low II Residential	R1-1	Low Residential	0	20	113.635	33.508		Residential - Single Family Residence - Pool, 1	171B133 558	1 per lot	Encino - Tarzana	No	LI	OPP RC , ENC CPU, ADU, AHO
Los Angeles	5670 WILSHIRE BLVD	90036	5089007021	1.675	1.675	0.000	30.146	Shortfall of Sites	0.236	Regional Center Commercial	[Q]C4-2-CDO	0	0	20	208.673	33.496		Commercial - Office Building - Over 20 Stories, 0	132B181 44		Wilshire	No	VLI, LI, ABMI	ARO
Los Angeles	5670 WILSHIRE BLVD	90036	5089007021	1.675	1.675	0.000	30.146	Shortfall of Sites	0.180	Regional Center Commercial	[Q]C4-2-CDO	0	0	20	274.106	33.496		Commercial - Office Building - Over 20 Stories, 0	132B181 45		Wilshire	No	VLI, LI, ABMI	ARO
Los Angeles	5670 WILSHIRE BLVD	90036	5089007021	1.675	1.675	0.000	30.146	Shortfall of Sites	0.284	Regional Center Commercial	[Q]C4-2-CDO	0	0	20	173.529	33.496		Commercial - Office Building - Over 20 Stories, 0	135B181 928		Wilshire	No	VLI, LI, ABMI	ARO
Los Angeles	5670 WILSHIRE BLVD	90036	5089007021	1.675	1.675	0.000	30.146	Shortfall of Sites	0.195	Regional Center Commercial	[Q]C4-2-CDO	0	0	20	252.034	33.496		Commercial - Office Building - Over 20 Stories, 0	135B181 929		Wilshire	No	VLI, LI, ABMI	ARO
Los Angeles	5670 WILSHIRE BLVD	90036	5089007021	1.675	1.675	0.000	30.146	Shortfall of Sites	0.195	Regional Center Commercial	[Q]C4-2-CDO	0	0	20	252.048	33.496		Commercial - Office Building - Over 20 Stories, 0	135B181 930		Wilshire	No	VLI, LI, ABMI	ARO
Los Angeles	5670 WILSHIRE BLVD	90036	5089007021	1.675	1.675	0.000	30.146	Shortfall of Sites	0.249	Regional Center Commercial	[Q]C4-2-CDO	0	0	20	197.808	33.496		Commercial - Office Building - Over 20 Stories, 0	135B181 931		Wilshire	No	VLI, LI, ABMI	ARO
Los Angeles	19300 MAYALL ST	91324	2726019004	16.739	16.739	0.000	0.000	Shortfall of Sites	0.318	Very Low I Residential	RA-1	0	0	20	113.635	33.478		Residential - Single Family Residence - Pool, 1	204B117 481		Chatsworth - Porter Ranch	No	LI	OPP RC , ADU
Los Angeles	142 S ELLERY DR	90732	7559016014	16.731	16.731	0.000	0.000	Shortfall of Sites	0.318	Low II Residential	R1-1XL	0	0	20	113.635	33.462		Residential - Single Family Residence - Pool, 1	018B193 1055		San Pedro	No	LI	OPP RC , ADU
Los Angeles	13978 FOOTHILL BLVD	91342	2504022016	0.000	0.000	0.000	33.458	Shortfall of Sites	0.704	Medium Residential	R3-1-CPIO	0	0	0	81.950	33.458		Residential - Five or More Units or Apartments (Any Combination) · 4 Stories or Less - Pool, 9	225B153 300		Sylmar	Yes	ABMI	DB50
Los Angeles	7864 VAN NUYS BLVD	91402	2212028033	16.729	16.729	0.000	0.000	Shortfall of Sites	0.368	Light Manufacturing	[Q]M2-1-CDO, [Q]C2-1-CDO	0	0	20	113.635	33.457		Commercial - Shopping Center (Neighborhood, Community) - One Story, 0	189B149 642		Mission Hills - Panorama City - North Hills	No	LI	OPP RC
Los Angeles	14444 MAGNOLIA BLVD	91423	2248009005	0.000	0.000	0.000	33.440	Shortfall of Sites	0.444	Medium Residential	C1.5-1VL-RIO, RD1.5-1-RIO	Village	0	0	108.040	33.440		Commercial - Store Combination - Store and Residential Combination - One Story, 8	171A151 39	72	Van Nuys - North Sherman Oaks	Yes	ABMI	VNY CPU , ARO, OPP RC2, AHO
Los Angeles	14411 VOSE ST	91405	2217007033	0.000	0.000	0.000	33.440	Shortfall of Sites	0.835	Medium Residential	R3-1	Community Center	0	0	144.934	33.440		Residential - Five or More Units or Apartments (Any Combination) · 4 Stories or Less, 36	183B149 143	108	Van Nuys - North Sherman Oaks	Yes	ABMI	VNY CPU
Los Angeles	5541 LAUREL CANYON BLVD	91607	2347015024	0.000	0.000	0.000	33.440	Shortfall of Sites	0.350	Medium Residential	R3-1, [Q]C1.5-1VL	Community Center (Mixed-Use)	0	0	108.718	33.440		Residential - Five or More Units or Apartments (Any Combination) · 4 Stories or Less, 0	174B165 817	145	North Hollywood - Valley Village	Yes	ABMI	NH CPU , AHO
Los Angeles	11043 HARTSOOK ST	91601	2353006015	0.000	0.000	0.000	33.440	Shortfall of Sites	0.173	High Medium Residential	R4-1VL	0	0	0	219.974	33.440	Vacant	Residential - Five or More Units or Apartments (Any Combination) · 4 Stories or Less - Vacant Land, 0	171B173 704	217	North Hollywood - Valley Village	Yes	ABMI	Orange LineTNP , AHO
Los Angeles	11047 HARTSOOK ST	91601	2353005024	0.000	0.000	0.000	33.440	Shortfall of Sites	0.173	High Medium Residential	R4-1VL	0	0	0	219.836	33.440		Residential - Five or More Units or Apartments (Any Combination) · 4 Stories or Less, 0	171B173 706	217	North Hollywood - Valley Village	Yes	ABMI	Orange LineTNP , AHO
Los Angeles	11028 HESBY ST	91601	2353009006	0.000	0.000	0.000	33.440	Shortfall of Sites	0.172	High Medium Residential	R4-1VL	0	0	0	220.710	33.440		Residential - Five or More Units or Apartments (Any Combination) · 4 Stories or Less, 0	171B173 1085	217	North Hollywood - Valley Village	Yes	ABMI	Orange LineTNP , DB50, AHO
Los Angeles	3448 SAWTELLE BLVD	90066	4249001010	0.000	0.000	0.000	33.440	Shortfall of Sites	0.349	Medium Residential	R3-1	High Residential	0	0	108.729	33.440		Residential - Five or More Units or Apartments (Any Combination) · 4 Stories or Less - Pool, 0	117B157 229	54	Palms - Mar Vista - Del Rey	Yes	ABMI	PMVDR CPU , DB50, AHO
Los Angeles	16208 S VERMONT AVE	90247	6120017804	16.702	16.702	0.000	0.000	Shortfall of Sites	0.401	Neighborhood Office Commercial	C2-1	0	0	20	163.488	33.405		Miscellaneous - Utility, 1	069B197 244		Harbor Gateway	No	LI	DB50
Los Angeles	14416 VANOWEN ST	91405	2237002023	1.670	1.670	0.000	30.060	Shortfall of Sites	0.332	Medium Residential	[Q]R4-1VL-CDO, R1-4, [Q]R3-1VL-CDO	Community Center	0	20	144.386	33.400		Residential - Five or More Units or Apartments (Any Combination) · 4 Stories or Less, 5	180B149 38	108	Van Nuys - North Sherman Oaks	No	VLI, LI, ABMI	VNY CPU
Los Angeles	21051 COHASSET ST	91303	2112001099	1.670	1.670	0.000	30.060	Shortfall of Sites	0.143	Low Residential	R1-1	Low Medium Residential	[DM1-MK1-5] [IX3-FA]	20	299.704	33.400		Residential - Single Family Residence, 1	186B105 332	10	Canoga Park - Winnetka - Woodland Hills - West Hills	No	VLI, LI, ABMI	CPK CPU ,
Los Angeles	1520 SANTEE ST	90015	5133020016	1.670	1.670	0.000	30.060	Shortfall of Sites	0.141	Light Manufacturing	M2-2D	Markets	[DM1-G1-5] [IX3-FA] [CPIO]	20	305.641	33.400		Commercial - Store - One Story, 1	123A209 70	No Max	Central City	No	VLI, LI, ABMI	DT CPU
Los Angeles	11338 BURBANK BLVD	91601	2350008024	1.670	1.670	0.000	30.060	Shortfall of Sites	0.185	Community Commercial	C2-2D	Regional Mixed Commercial	0	20	231.988	33.400		Commercial - Auto, Recreation Equipment, Construction Equipment Sales and Service - Auto Body Repair Shop - One Story, 1	174B173 980	No Max	North Hollywood - Valley Village	No	VLI, LI, ABMI	Orange LineTNP , AHO

Jurisdiction Name	Site Address/Intersection	5 Digit ZIP Code	Assessor Parcel Number	Very Low-Income	Low-Income	Moderate-Income	Above Moderate-Income	Type of Shortfall	Parcel Size (Acres)	Current General Plan Designation	Current Zoning	Proposed General Plan (GP) Designation	Proposed Zoning	Minimum Density Allowed	Maximum Density Allowed	Total Capacity	Vacant/ Nonvacant	Description of Existing Uses	PIN	Base Density Per Acre	Community Plan Area	Rent Stabalization Ordinance	Income Category	Applicable Rezoning Program (Program informing values in Column Q listed first)
Los Angeles	18401 KESWICK ST	91335	2102021033	16.700	16.700	0.000	0.000	Shortfall of Sites	1.000	Low Medium I Residential	(Q)RD3-1	Low Medium Residential	0	20	42.989	33.400		Institutional - Church - One Story, 1	189B125 852	10	Reseda - West Van Nuys	No	LI	RES CPU, DB50, FBO
Los Angeles	13201 SATICOY ST	91605	2303017018	16.694	16.694	0.000	0.000	Shortfall of Sites	0.855	Commercial Manufacturing	CM-1	0	0	20	61.027	33.389		Industrial - Light Manufacturing - One Story, 0	186B157 188		Sun Valley - La Tuna Canyon	No	LI	DB50
Los Angeles	3379 PATRICIA AVE	90064	4316021019	16.683	16.683	0.000	0.000	Shortfall of Sites	0.364	Low Residential	R1V2	0	0	20	99.000	33.366		Residential - Single Family Residence, 1	123B165 918		West Los Angeles	No	LI	TOC EXP , ADU
Los Angeles	5028 ENCINO AVE	91316	2257016020	16.680	16.680	0.000	0.000	Shortfall of Sites	0.826	Very Low I Residential	RA-1	Low Medium Residential	0	20	43.559	33.360		Residential - Single Family Residence - Pool, 1	171B129 376	10	Encino - Tarzana	No	LI	ENC CPU , ADU, AHO
Los Angeles	7224 W SUNSET BLVD	90046	5548019027	16.680	16.680	0.000	0.000	Shortfall of Sites	0.224	Neighborhood Office Commercial	C4-1D	Neighborhood Commercial	[Q]C4-1VLD-CPIO	20	160.823	33.360		Commercial - Store - One Story, 1	147B181 671	108	Hollywood	No	LI	HWD CPU , ADU, AHO
Los Angeles	5447 LAUREL CANYON BLVD	91607	2347016024	1.668	1.668	0.000	30.024	Shortfall of Sites	0.331	Neighborhood Office Commercial	R3-1, [Q]C2-1VL	Community Center (Mixed-Use)	0	20	108.847	33.360		Commercial - Office Building - One Story, 1	174B165 927	145	North Hollywood - Valley Village	No	VLI, LI, ABMI	NH CPU , ARO, ADU, AHO
Los Angeles	11340 MAGNOLIA BLVD	91601	2353002031	16.680	16.680	0.000	0.000	Shortfall of Sites	0.236	Community Commercial	C4-1-CA	Community Commercial	0	20	152.706	33.360		Commercial - Store - One Story, 1	171B173 681	No Max	North Hollywood - Valley Village	No	LI	Orange LineTNP , ADU, AHO
Los Angeles	4851 W PICO BLVD	90019	5070001034	16.661	16.661	0.000	0.000	Shortfall of Sites	0.637	Commercial Manufacturing	[Q]CM-1-O	0	0	20	54.450	33.322		Commercial - Auto, Recreation Equipment, Construction Equipment Sales and Service - Auto Body Repair Shop - One Story, 0	129B181 857		Wilshire	No	LI	OPP C
Los Angeles	17308 NORDHOFF STREET	91325	2768022021	16.642	16.642	0.000	0.000	Shortfall of Sites	0.377	Very Low I Residential	RA-1	0	0	20	113.635	33.285		Residential - Single Family Residence, 1	198B133 620		Northridge	No	LI	OPP RC , ADU
Los Angeles	10465 CHARING CROSS RD	90024	4359001024	16.641	16.641	0.000	0.000	Shortfall of Sites	0.363	Low Residential	R1-1	0	0	20	99.000	33.281		Residential - Single Family Residence - Pool, 1	138B153 52		Westwood	No	LI	TOC EXP , ADU
Los Angeles	1127 S MAIN ST	90015	5139017029	1.664	1.664	0.000	29.952	Shortfall of Sites	0.129	Regional Center Commercial	C2-4D-O	Transit Core	[HB3-G1-5] [CX2-FA] [CPIO-O]	20	495.997	33.280		Commercial - Store - One Story, 0	126A209 209	No Max	Central City	No	VLI, LI, ABMI	DT CPU , AHO
Los Angeles	638 S BROADWAY	90014	5144002021	1.664	1.664	0.000	29.952	Shortfall of Sites	0.199	Regional Center Commercial	[Q]C5-4D-CDO-SN	Traditional Core	[DM4-CHC1-5] [CX4-FA] [SN-CPIO-CDO]	20	322.364	33.280		Commercial - Store - 6 to 13 Stories, 0	127-5A211 15	No Max	Central City	No	VLI, LI, ABMI	DT CPU , ARO
Los Angeles	530 W 6TH ST	90014	5144004012	1.664	1.664	0.000	29.952	Shortfall of Sites	0.129	Regional Center Commercial	C2-4D	Transit Core	[HB5-SH1-5] [CX3-FA] [CPIO]	20	496.495	33.280		Commercial - Office Building - 6 to 13 Stories, 0	129A209 87	No Max	Central City	No	VLI, LI, ABMI	DT CPU , ARO
Los Angeles	888 W 6TH ST	90017	5144007401	1.664	1.664	0.000	29.952	Shortfall of Sites	0.129	Regional Center Commercial	C2-4D	Transit Core	[HB5-G1-5] [CX3-FA] [CPIO]	20	497.829	33.280		Commercial - Office Building - 14 to 20 Stories, 0	130-5A209 184	No Max	Central City	No	VLI, LI, ABMI	DT CPU , ARO
Los Angeles	550 N FIGUEROA ST	90012	5407003036	1.664	1.664	0.000	29.952	Shortfall of Sites	0.171	Community Commercial	C2-2D, P-2D	Community Center	[DM1-G1-5] [CX2-FA] [CPIO]	20	303.592	33.280		Residential - Five or More Units or Apartments (Any Combination) · 5 Stories or More, 0	133-5A213 108	No Max	Central City	No	VLI, LI, ABMI	DT CPU , P
Los Angeles	815 E 1ST ST	90012	5173012031	1.664	1.664	0.000	29.952	Shortfall of Sites	0.159	Community Commercial	C2-1-CDO-RIO	Community Center	[DM2-G1-5] [CX2-FA] [CPIO-CDO]	20	327.665	33.280		Institutional - Church - One Story, 0	129A215 35	No Max	Central City North	No	VLI, LI, ABMI	DT CPU, FBO
Los Angeles	815 E 1ST ST	90012	5173012031	1.664	1.664	0.000	29.952	Shortfall of Sites	0.159	Community Commercial	C2-1-CDO-RIO	Community Center	[DM2-G1-5] [CX2-FA] [CPIO-CDO]	20	327.565	33.280		Institutional - Church - One Story, 0	129A215 36	No Max	Central City North	No	VLI, LI, ABMI	DT CPU, FBO
Los Angeles	550 N FIGUEROA ST	90012	5407003036	1.664	1.664	0.000	29.952	Shortfall of Sites	0.171	Community Commercial	R5-2D	Community Center	[DM1-G1-5] [CX2-FA] [CPIO]	20	303.355	33.280		Residential - Five or More Units or Apartments (Any Combination) · 5 Stories or More, 0	133-5A213 47	No Max	Central City	No	VLI, LI, ABMI	DT CPU
Los Angeles	550 N FIGUEROA ST	90012	5407003036	1.664	1.664	0.000	29.952	Shortfall of Sites	0.171	Community Commercial	R5-2D	Community Center	[DM1-G1-5] [CX2-FA] [CPIO]	20	303.356	33.280		Residential - Five or More Units or Apartments (Any Combination) · 5 Stories or More, 0	133-5A213 60	No Max	Central City	No	VLI, LI, ABMI	DT CPU
Los Angeles	550 N FIGUEROA ST	90012	5407003036	1.664	1.664	0.000	29.952	Shortfall of Sites	0.171	Community Commercial	R5-2D	Community Center	[DM1-G1-5] [CX2-FA] [CPIO]	20	303.356	33.280		Residential - Five or More Units or Apartments (Any Combination) · 5 Stories or More, 0	133-5A213 68	No Max	Central City	No	VLI, LI, ABMI	DT CPU
Los Angeles	550 N FIGUEROA ST	90012	5407003036	1.664	1.664	0.000	29.952	Shortfall of Sites	0.171	Community Commercial	R5-2D	Community Center	[DM1-G1-5] [CX2-FA] [CPIO]	20	303.355	33.280		Residential - Five or More Units or Apartments (Any Combination) · 5 Stories or More, 0	133-5A213 76	No Max	Central City	No	VLI, LI, ABMI	DT CPU
Los Angeles	560 S LOS ANGELES ST	90013	5148017009	1.664	1.664	0.000	29.952	Shortfall of Sites	0.104	High Medium Residential	[Q]R5-2D	Traditional Core	[HM1-CHC1-5] [CX2-FA] [CPIO]	20	500.987	33.280		Commercial - Store Combination - Store and Office Combination - One Story, 0	127-5A211 76	No Max	Central City	No	VLI, LI, ABMI	DT CPU
Los Angeles	550 N FIGUEROA ST	90012	5407003036	1.664	1.664	0.000	29.952	Shortfall of Sites	0.170	Community Commercial	R5-2D	Community Center	[DM1-G1-5] [CX2-FA] [CPIO]	20	305.433	33.280		Residential - Five or More Units or Apartments (Any Combination) · 5 Stories or More, 0	133-5A213 85	No Max	Central City	No	VLI, LI, ABMI	DT CPU
Los Angeles	1300 S FIGUEROA ST	90015	5134010023	1.664	1.664	0.000	29.952	Shortfall of Sites	0.105	Community Commercial	C2-2D-O	Transit Core	[HB5-SH1-5] [CX4-FA] [CPIO-O]	20	495.156	33.280		Residential - Five or More Units or Apartments (Any Combination) · 4 Stories or Less - Pool, 0	126A205 93	No Max	Central City	No	VLI, LI, ABMI	DT CPU
Los Angeles	550 N FIGUEROA ST	90012	5407003036	1.664	1.664	0.000	29.952	Shortfall of Sites	0.171	Community Commercial	R5-2D	Community Center	[DM1-G1-5] [CX2-FA] [CPIO]	20	303.354	33.280		Residential - Five or More Units or Apartments (Any Combination) · 5 Stories or More, 0	133-5A213 97	No Max	Central City	No	VLI, LI, ABMI	DT CPU
Los Angeles	1300 S FIGUEROA ST	90015	5134010023	1.664	1.664	0.000	29.952	Shortfall of Sites	0.105	Community Commercial	C2-2D-O	Transit Core	[HB5-SH1-5] [CX4-FA] [CPIO-O]	20	496.868	33.280		Residential - Five or More Units or Apartments (Any Combination) · 4 Stories or Less - Pool, 0	126A205 104	No Max	Central City	No	VLI, LI, ABMI	DT CPU
Los Angeles	888 S OLIVE ST	90014	5144018051	1.664	1.664	0.000	29.952	Shortfall of Sites	0.104	High Density Residential	[Q]R5-4D	Transit Core	[HB3-G1-5] [CX3-FA] [CPIO]	20	501.981	33.280		Commercial - Store Combination - Store and Residential Combination - Over 20 Stories, 0	127-5A209 127	No Max	Central City	No	VLI, LI, ABMI	DT CPU
Los Angeles	500 E 12TH ST	90015	5145026035	1.664	1.664	0.000	29.952	Shortfall of Sites	0.170	Light Manufacturing	M2-2D	Markets	[DM1-AL1-5] [IX3-FA] [CPIO]	20	305.845	33.280		Commercial - Store Combination - Store and Office Combination - One Story, 0	124-5A209 220	No Max	Central City	No	VLI, LI, ABMI	DT CPU
Los Angeles	500 E 12TH ST	90015	5145026035	1.664	1.664	0.000	29.952	Shortfall of Sites	0.170	Light Manufacturing	M2-2D	Markets	[DM1-AL1-5] [IX3-FA] [CPIO]	20	305.844	33.280		Commercial - Store Combination - Store and Office Combination - One Story, 0	124-5A209 229	No Max	Central City	No	VLI, LI, ABMI	DT CPU
Los Angeles	1015 WALL ST	90015	5145019027	1.664	1.664	0.000	29.952	Shortfall of Sites	0.168	Light Manufacturing	M2-2D	Markets	[DM1-AL1-5] [IX3-FA] [CPIO]	20	308.635	33.280		Commercial - Store - One Story, 0	126A211 431	No Max	Central City	No	VLI, LI, ABMI	DT CPU
Los Angeles	0	0	5148001031	1.664	1.664	0.000	29.952	Shortfall of Sites	0.135	Community Commercial	[Q]C4-2D	Transit Core	[HB1-G1-5] [CX3-FA] [CPIO]	20	385.254	33.280		Residential - Five or More Units or Apartments (Any Combination) · 5 Stories or More - Pool and Misc., 0	129A213 473	No Max	Central City	No	VLI, LI, ABMI	DT CPU
Los Angeles	1636 WILCOX AVE	90028	5546007029	1.664	1.664	0.000	29.952	Shortfall of Sites	0.292	Regional Center Commercial	(T)(Q)C4-2D	Regional Center Commercial	C2-2D-CPIO	20	219.051	33.280		Commercial - Store - One Story, 0	148-5A187 203	108	Hollywood	No	VLI, LI, ABMI	HWD CPU , MURC
Los Angeles	1636 WILCOX AVE	90028	5546007029	1.664	1.664	0.000	29.952	Shortfall of Sites	0.292	Regional Center Commercial	(T)(Q)C4-2D	Regional Center Commercial	C2-2D-CPIO	20	218.887	33.280		Commercial - Store - One Story, 0	148-5A187 214	108	Hollywood	No	VLI, LI, ABMI	HWD CPU , MURC
Los Angeles	12607 SHERMAN WAY	91605	2324003041	3.057	3.057	0.000	55.025	Shortfall of Sites	0.343	Limited Manufacturing	C2-1VL			20	165.090	61.139		Industrial - Light Manufacturing - One Story, 0	183B161 15		North Hollywood - Valley Village	No	VLI, LI, ABMI	DB50, ARO
Los Angeles	0	0	2210031004	1.664	1.664	0.000	29.952	Shortfall of Sites	0.359	General Commercial	(T)(Q)C2-1	Community Center	0	20	144.693	33.280		Commercial - Parking Lot (Commercial Use Property) - Lots - Patron or Employee - One Story, 0	186B149 108	108	Van Nuys - North Sherman Oaks	No	VLI, LI, ABMI	VNY CPU
Los Angeles	13353 CHANDLER BLVD	91401	2344011020	16.618	16.618	0.000	0.000	Shortfall of Sites	0.362	Very Low Residential	RE11-1	0	0	20	99.000	33.236		Residential - Single Family Residence - Pool, 1	171B157 57		Van Nuys - North Sherman Oaks	No	LI	TOC EXP , ADU
Los Angeles	9052 NEWCASTLE AVE	91325	2768001002	16.618	16.618	0.000	0.000	Shortfall of Sites	0.316	Very Low I Residential	RA-1	0	0	20	113.635	33.235		Residential - Single Family Residence - Pool, 1	198B125 304		Northridge	No	LI	OPP RC , ADU
Los Angeles	7858 MIDFIELD AVE	90045	4127005007	16.612	16.612	0.000	0.000	Shortfall of Sites	0.362	Low Residential	R1-1	0	0	20	99.000	33.223		Residential - Single Family Residence - Pool, 1	099B173 749	29	Westchester - Playa del Rey	No	LI	TOC EXP , WPDR CPU, ADU, AHO
Los Angeles	3430 S LA BREA AVE	90016	5046013004	0.000	0.000	0.000	33.217	Shortfall of Sites	6.534	Hybrid Industrial	CM-2D-CPIO	0	0	0	6.355	33.217		Industrial - Warehousing, Distribution, Storage - Public Storage - Mini Warehouse - One Story, 0	120B177 842		West Adams - Baldwin Hills - Leimert	No	ABMI	ARO
Los Angeles	11870 SANTA MONICA BLVD	90025	4263033055	16.606	16.606	0.000	0.000	Shortfall of Sites	0.296	General Commercial	C2-1VL	Mixed Use Corridor	0	20	148.531	33.211		Commercial - Shopping Center (Neighborhood, Community) - One Story, 0	126B145 462	54	West Los Angeles	No	LI	DB50 , West WLA CPU, TOPP C, AHO
Los Angeles	2035 HILLHURST AVE	90027	5590007036	16.606	16.606	0.000	0.000	Shortfall of Sites	0.294	Neighborhood Office Commercial	C4-1D	Neighborhood Commercial	[Q]C4-1	20	108.766	33.211		Commercial - Supermarket - Supermarket - 12,000 SF or More - One Story, 0	150B197 328	108	Hollywood	No	LI	DB50 , HWD CPU, AHO
Los Angeles	16625 VENTURA BLVD	91436	2259012017	16.606	16.606	0.000	0.000	Shortfall of Sites	0.293	Regional Center Commercial	C4-1L	0	0	20	166.608	33.211		Commercial - Office Building - 14 to 20 Stories, 0	168B137 283		Encino - Tarzana	No	LI	DB50 , ENC CPU, ARO, MURC, TOPP C, AHO
Los Angeles	16625 VENTURA BLVD	91436	2259012017	16.606	16.606	0.000	0.000	Shortfall of Sites	0.295	Regional Center Commercial	C4-1L	0	0	20	165.510	33.211		Commercial - Office Building - 14 to 20 Stories, 0	168B137 285		Encino - Tarzana	No	LI	DB50 , ENC CPU, ARO, MURC, TOPP C, AHO
Los Angeles	16661 VENTURA BLVD	91436	2259011034	16.606	16.606	0.000	0.000	Shortfall of Sites	0.297	Regional Center Commercial	C4-1L	0	0	20	164.583	33.211		Commercial - Office Building - 6 to 13 Stories, 0	168B137 267		Encino - Tarzana	No	LI	DB50 , ENC CPU, ARO, MURC, TOPP C, AHO
Los Angeles	16661 VENTURA BLVD	91436	2259011034	16.606	16.606	0.000	0.000	Shortfall of Sites	0.295	Regional Center Commercial	C4-1L	0	0	20	165.425	33.211		Commercial - Office Building - 6 to 13 Stories, 0	168B137 270		Encino - Tarzana	No	LI	DB50 , ENC CPU, ARO, MURC, TOPP C, AHO
Los Angeles	16601 VENTURA BLVD	91436	2259012018	16.606	16.606	0.000	0.000	Shortfall of Sites	0.298	Regional Center Commercial	C4-1L	0	0	20	163.800	33.211		Commercial - Office Building - One Story, 0	168B137 293		Encino - Tarzana	No	LI	DB50 , ENC CPU, ARO, MURC, TOPP C, AHO
Los Angeles	1177 S BEVERLY DR	90035	4330026035	16.606	16.606	0.000	0.000	Shortfall of Sites	0.296	Neighborhood Commercial	C4-1VL-O	0	0	20	165.233	33.211		Commercial - Hotel and Motel - Motel - 50 Rooms and Over - 6 to 13 Stories, 0	132A167 194		West Los Angeles	No	LI	DB50 , ARO
Los Angeles	11911 SAN VICENTE BLVD	90049	4404025031	16.606	16.606	0.000	0.000	Shortfall of Sites	0.297	Neighborhood Office Commercial	C4-1VL	0	0	20	164.245	33.211		Commercial - Store Combination - Store and Office Combination - Three Stories, 0	129B145 69		Brentwood - Pacific Palisades	No	LI	DB50 , ARO
Los Angeles	11777 SAN VICENTE BLVD	90049	4401017026	16.606	16.606	0.000	0.000	Shortfall of Sites	0.294	Community Commercial	C1.5-1VL	0	0	20	166.093	33.211		Commercial - Office Building - 6 to 13 Stories, 0	129B145 18		Brentwood - Pacific Palisades	No	LI	DB50 , ARO

Jurisdiction Name	Site Address/Intersection	5 Digit ZIP Code	Assessor Parcel Number	Very Low-Income	Low-Income	Moderate-Income	Above Moderate-Income	Type of Shortfall	Parcel Size (Acres)	Current General Plan Designation	Current Zoning	Proposed General Plan (GP) Designation	Proposed Zoning	Minimum Density Allowed	Maximum Density Allowed	Total Capacity	Vacant/ Nonvacant	Description of Existing Uses	PIN	Base Density Per Acre	Community Plan Area	Rent Stabalization Ordinance	Income Category	Applicable Rezoning Program (Program informing values in Column Q listed first)
Los Angeles	17849 MARGATE ST	91316	2162010002	0.000	0.000	0.000	33.211	Shortfall of Sites	0.460	Medium Residential	R3-1	0	0	0	81.999	33.211		Residential - Five or More Units or Apartments (Any Combination) · 4 Stories or Less - Pool, 0	171B129 18		Encino - Tarzana	Yes	ABMI	DB50
Los Angeles	11110 MOORPARK ST	91602	2423013023	0.000	0.000	0.000	33.211	Shortfall of Sites	0.460	Medium Residential	R3-1-RIO	0	0	0	82.009	33.211		Residential - Five or More Units or Apartments (Any Combination) · 4 Stories or Less - Pool, 0	165B173 376		Sherman Oaks - Studio City - Toluca Lake - Cahuenga Pass	Yes	ABMI	DB50
Los Angeles	11439 VENTURA BLVD	91604	2368023027	16.606	16.606	0.000	0.000	Shortfall of Sites	0.295	General Commercial	C2-1VL-RIO	0	0	20	165.832	33.211		Institutional - Hospital - One Story, 0	162B169 491		Sherman Oaks - Studio City - Toluca Lake - Cahuenga Pass	No	LI	DB50 , TOPP C
Los Angeles	6447 WOODMAN AVE	91401	2238013039	16.600	16.600	0.000	0.000	Shortfall of Sites	0.407	Neighborhood Office Commercial	[Q]R3-1, [Q]C1.5-1VL	Village	0	20	107.999	33.200		Institutional - School (Private) - One Story, 2	180B157 789	72	Van Nuys - North Sherman Oaks	No	LI	VNY CPU , DB50, AHO
Los Angeles	13085 SAN FERNANDO RD	91342	2604011019	0.000	0.000	0.000	33.194	Shortfall of Sites	0.701	Community Commercial	C2-1VL-CPIO	0	0	0	164.614	33.194		Residential - Five or More Units or Apartments (Any Combination) · 4 Stories or Less, 32	222B145 59		Sylmar	Yes	ABMI	DB50
Los Angeles	17000 PRAIRIE ST	91325	2692021006	16.583	16.583	0.000	0.000	Shortfall of Sites	0.315	Low I Residential	RE9-1	0	0	20	113.635	33.166		Residential - Single Family Residence - Pool, 1	198B133 325		Northridge	No	LI	OPP RC , ADU
Los Angeles	1714 IVAR AVE	90028	5546004031	0.000	0.000	0.000	33.120	Shortfall of Sites	0.178	Regional Center Commercial	C4-2D-SN	Regional Center Commercial	[Q]C2-2D-SN-CPIO	0	258.297	33.120		Residential - Five or More Units or Apartments (Any Combination) · 5 Stories or More, 0	148-5A187 105	108	Hollywood	Yes	ABMI	HWD CPU , MURC
Los Angeles	8101 LANGDON AVE	91406	2654039025	0.000	0.000	0.000	33.120	Shortfall of Sites	0.642	Medium Residential	R3-1	Medium Neighborhood Residential	0	0	71.626	33.120		Residential - Five or More Units or Apartments (Any Combination) · 4 Stories or Less - Pool, 0	189B145 101	43	Reseda - West Van Nuys	Yes	ABMI	RES CPU
Los Angeles	8101 LANGDON AVE	91406	2654039025	0.000	0.000	0.000	33.120	Shortfall of Sites	0.642	Medium Residential	R3-1	Medium Neighborhood Residential	0	0	71.620	33.120		Residential - Five or More Units or Apartments (Any Combination) · 4 Stories or Less - Pool, 0	189B145 109	43	Reseda - West Van Nuys	Yes	ABMI	RES CPU
Los Angeles	5011 LANKERSHIM BLVD	91601	2353011002	16.560	16.560	0.000	0.000	Shortfall of Sites	0.168	Community Commercial	C4-1-CA	Community Commercial	0	20	220.278	33.120		Commercial - Store - One Story, 2	171B173 1230	108	North Hollywood - Valley Village	No	LI	Orange LineTNP , DB50, AHO
Los Angeles	11733 SAN VICENTE BLVD	90049	4401017073	16.558	16.558	0.000	0.000	Shortfall of Sites	0.301	Community Commercial	C1.5-1VL	0	0	20	166.042	33.116		Commercial - Parking Lot (Commercial Use Property) - Lots - Patron or Employee - One Story, 1	129B145 11		Brentwood - Pacific Palisades	No	LI	DB50 , ADU
Los Angeles	16205 NORDHOFF ST	91343	2676015022	16.552	16.552	0.000	0.000	Shortfall of Sites	0.329	Neighborhood Office Commercial	[Q]C2-1VL	0	0	20	104.940	33.103		Commercial - Auto, Recreation Equipment, Construction Equipment Sales and Service - Auto Service Centers (No Gasoline) - One Story, 0	198B141 666		Mission Hills - Panorama City - North Hills	No	LI	OPP C , DB50
Los Angeles	19300 ROMAR ST	91324	2726018007	16.549	16.549	0.000	0.000	Shortfall of Sites	0.314	Very Low I Residential	RA-1	0	0	20	113.635	33.098		Residential - Single Family Residence - Pool, 1	204B117 343		Chatsworth - Porter Ranch	No	LI	OPP RC , ADU
Los Angeles	5832 MATILIJA AVE	91401	2246010022	16.544	16.544	0.000	0.000	Shortfall of Sites	0.361	Low Residential	R1-1	0	0	20	99.000	33.087		Residential - Single Family Residence - Pool, 1	174B153 149		Van Nuys - North Sherman Oaks	No	LI	TOC EXP , ADU
Los Angeles	19235 HALSTED ST	91324	2762027008	16.523	16.523	0.000	0.000	Shortfall of Sites	0.314	Very Low I Residential	RA-1	0	0	20	113.635	33.046		Residential - Single Family Residence - Pool, 1	201B117 555		Northridge	No	LI	OPP RC , ADU
Los Angeles	12411 SANTA MONICA BLVD	90025	4267032001	16.517	16.517	0.000	0.000	Shortfall of Sites	0.210	Neighborhood Commercial	C2-1VL	Mixed Use Corridor	0	20	147.690	33.034		Commercial - Auto, Recreation Equipment, Construction Equipment Sales and Service - Auto Body Repair Shop - One Story, 0	126B145 877	54	West Los Angeles	No	LI	DB50 , West WLA CPU, TOPP C, AHO
Los Angeles	0	0	2157007066	16.517	16.517	0.000	0.000	Shortfall of Sites	0.418	Medium Residential	R3-1	Medium Neighborhood Residential	0	20	71.843	33.034	Vacant	Residential - Five or More Units or Apartments (Any Combination) · 4 Stories or Less - Vacant Land, 0	174B125 406	43	Encino - Tarzana	No	LI	DB50 , ENC CPU, AHO
Los Angeles	6901 LA TIJERA BLVD	90045	4103003026	16.517	16.517	0.000	0.000	Shortfall of Sites	0.205	Community Commercial	C2-1VL	0	0	20	107.429	33.034		Commercial - Restaurant, Cocktail Lounge - Restaurant, Cocktail Lounge, Tavern - One Story, 0	102B173 140	29	Westchester - Playa del Rey	No	LI	DB50 , WPDR CPU, AHO
Los Angeles	12920 MAGNOLIA BLVD	91423	2358030034	16.517	16.517	0.000	0.000	Shortfall of Sites	0.206	Neighborhood Office Commercial	C2-1VL	Village	0	20	107.049	33.034		Commercial - Nursery or Greenhouse - One Story, 0	171B161 591	72	Van Nuys - North Sherman Oaks	No	LI	DB50 , VNY CPU, AHO
Los Angeles	12500 MAGNOLIA BLVD	91607	2357006017	0.000	0.000	0.000	33.034	Shortfall of Sites	0.210	Neighborhood Office Commercial	[Q]C2-1VL	Neighborhood Center *	0	0	71.391	33.034		Commercial - Store - One Story, 0	171B165 533	108	North Hollywood - Valley Village	No	ABMI	DB50 , NH CPU, AHO
Los Angeles	4789 VINELAND AVE	91602	2353026002	0.000	0.000	0.000	33.034	Shortfall of Sites	0.207	Neighborhood Office Commercial	[Q]C2-1VL	Neighborhood Center	0	0	72.327	33.034		Commercial - Professional Building - One Story, 0	168B173 533	108	North Hollywood - Valley Village	No	ABMI	DB50 , NH CPU, ARO, AHO
Los Angeles	5353 VAN NUYS BLVD	91401	2249004015	16.517	16.517	0.000	0.000	Shortfall of Sites	0.207	General Commercial	C2-1VL	0	0	20	166.548	33.034		Commercial - Parking Lot (Commercial Use Property) - Lots - Patron or Employee - One Story, 0	172-5A151 52		Van Nuys - North Sherman Oaks	No	LI	DB50 , TOPP C
Los Angeles	5337 VAN NUYS BLVD	91401	2249004014	16.517	16.517	0.000	0.000	Shortfall of Sites	0.207	General Commercial	C2-1VL	0	0	20	166.549	33.034		Commercial - Auto, Recreation Equipment, Construction Equipment Sales and Service - Auto Body Repair Shop - One Story, 0	172-5A151 60		Van Nuys - North Sherman Oaks	No	LI	DB50 , TOPP C
Los Angeles	1731 COLORADO BLVD	90041	5669021026	16.517	16.517	0.000	0.000	Shortfall of Sites	0.206	Neighborhood Commercial	C4-1XL	0	0	20	166.902	33.034		Commercial - Shopping Center (Neighborhood, Community) - One Story, 0	162A225 86		Northeast Los Angeles	No	LI	DB50 , TOPP C
Los Angeles	11481 VENTURA BLVD	91604	2368023055	16.517	16.517	0.000	0.000	Shortfall of Sites	0.206	General Commercial	C2-1VL-RIO	0	0	20	167.390	33.034		Commercial - Auto, Recreation Equipment, Construction Equipment Sales and Service - Auto Body Repair Shop - One Story, 0	162B169 525		Sherman Oaks - Studio City - Toluca Lake - Cahuenga Pass	No	LI	DB50 , TOPP C
Los Angeles	18505 VENTURA BLVD	91356	2160007034	16.517	16.517	0.000	0.000	Shortfall of Sites	0.206	Community Commercial	C2-1L	0	0	20	167.109	33.034		Commercial - Store - One Story, 0	174B125 579		Encino - Tarzana	No	LI	DB50 , TOPP C
Los Angeles	22715 VICTORY BLVD	91307	2038038018	0.000	0.000	0.000	33.034	Shortfall of Sites	0.207	Community Commercial	CR-1VL	Community Center	0	0	24.204	33.034		Commercial - Professional Building - One Story, 0	180B097 596	54	Canoga Park - Winnetka - Woodland Hills - West Hills	No	ABMI	DB50 , CPK CPU, ARO, AHO
Los Angeles	5353 VAN NUYS BLVD	91401	2249004016	16.517	16.517	0.000	0.000	Shortfall of Sites	0.410	General Commercial	P-1VL, R3-1	0	0	20	83.962	33.034		Commercial - Parking Lot (Commercial Use Property) - Lots - Patron or Employee - One Story, 0	172-5A151 25		Van Nuys - North Sherman Oaks	No	LI	DB50 , P
Los Angeles	11650 SAN VICENTE BLVD	90049	4265006010	16.517	16.517	0.000	0.000	Shortfall of Sites	0.211	Community Commercial	C1.5-1VL	0	0	20	163.218	33.034		Commercial - Store - One Story, 0	129B145 24		Brentwood - Pacific Palisades	No	LI	DB50
Los Angeles	11674 SAN VICENTE BLVD	90049	4265006007	16.517	16.517	0.000	0.000	Shortfall of Sites	0.211	Community Commercial	C1.5-1VL	0	0	20	163.217	33.034		Commercial - Store - One Story, 0	129B145 35		Brentwood - Pacific Palisades	No	LI	DB50
Los Angeles	10820 ZELZAH AVE	91344	2712021026	16.517	16.517	0.000	0.000	Shortfall of Sites	0.210	Neighborhood Commercial	CR-1VL	0	0	20	164.211	33.034		Commercial - Bank, Savings and Loan - One Story, 0	207B129 193		Granada Hills - Knollwood	No	LI	DB50
Los Angeles	11950 SAN VICENTE BLVD	90049	4265007038	16.517	16.517	0.000	0.000	Shortfall of Sites	0.205	Community Commercial	C1.5-1VL	0	0	20	167.457	33.034		Commercial - Store Combination - Store and Office Combination - One Story, 0	129B145 193		Brentwood - Pacific Palisades	No	LI	DB50 , ARO
Los Angeles	15700 DEVONSHIRE ST	91344	2661016008	16.517	16.517	0.000	0.000	Shortfall of Sites	0.205	Neighborhood Commercial	CR-1VL	0	0	20	167.910	33.034		Commercial - Office Building - One Story, 0	204B141 378		Granada Hills - Knollwood	No	LI	DB50 , ARO
Los Angeles	12860 RIVERSIDE DR	91607	2357033021	16.517	16.517	0.000	0.000	Shortfall of Sites	0.206	Neighborhood Office Commercial	C1.5-1VL-RIO	0	0	20	166.774	33.034		Commercial - Service Station - With Car Wash - Convenience Store, 0	168B161 423		Van Nuys - North Sherman Oaks	No	LI	DB50
Los Angeles	10020 ZELZAH AVE	91325	2734006010	16.517	16.517	0.000	0.000	Shortfall of Sites	0.417	Medium Residential	(Q)R3-1	0	0	20	82.475	33.034		Residential - Five or More Units or Apartments (Any Combination) · 4 Stories or Less - Pool, 0	204B129 489		Northridge	No	LI	DB50
Los Angeles	18648 CLARK ST	91356	2160006023	16.517	16.517	0.000	0.000	Shortfall of Sites	0.205	Community Commercial	C2-1VL, P-1	0	0	20	168.153	33.034		Institutional - Church - One Story, 0	174B121 535		Encino - Tarzana	No	LI	DB50, FBO, P, ENC CPU
Los Angeles	10850 MOORPARK ST	91602	2423015019	16.517	16.517	0.000	0.000	Shortfall of Sites	0.411	Medium Residential	R3-1-RIO	Medium Residential	0	20	53.553	33.034		Institutional - School (Private) - One Story, 0	165B173 413	43	Sherman Oaks - Studio City - Toluca Lake - Cahuenga Pass	No	LI	DB50 , SHR CPU, AHO
Los Angeles	1212 S SAN PEDRO ST	90015	5132012003	1.650	1.650	0.000	29.700	Shortfall of Sites	0.162	Light Manufacturing	M2-2D	Markets	[DM1-SH1-5] [IX3-FA] [CPIO]	20	309.170	33.000		Commercial - Store - One Story, 7	123A211 23	No Max	Central City	No	VLI, LI, ABMI	DT CPU
Los Angeles	660 S ALVARADO ST	90057	5141002904	1.650	1.650	0.000	29.700	Shortfall of Sites	0.222	Community Commercial	C2-4	0	0	20	185.921	33.000		Commercial - Store Combination - Store and Office Combination - One Story, 0	132A203 32		Westlake	No	VLI, LI, ABMI	MURC , ARO
Los Angeles	0	0	5077009916	1.650	1.650	0.000	29.700	Shortfall of Sites	0.482	Regional Center Commercial	C4-2	0	0	20	85.542	33.000		Residential - Five or More Units or Apartments (Any Combination) · 5 Stories or More, 0	135B197 1212		Wilshire	No	VLI, LI, ABMI	MURC
Los Angeles	3273 WILSHIRE BLVD	90010	5502026021	1.650	1.650	0.000	29.700	Shortfall of Sites	0.480	Regional Center Commercial	C4-2	0	0	20	85.920	33.000		Commercial - Store Combination - Store and Office Combination - One Story, 0	135B197 1219		Wilshire	No	VLI, LI, ABMI	MURC , ARO
Los Angeles	9136 SEPULVEDA BLVD	91343	2656023028	16.498	16.498	0.000	0.000	Shortfall of Sites	3.484	Community Commercial	C2-1, P-1	0	0	20	94.696	32.996		Commercial - Shopping Center (Neighborhood, Community) - One Story, 0	198B145 337		Mission Hills - Panorama City - North Hills	No	LI	P
Los Angeles	12111 MCLENNAN AVE	91344	2609027045	16.434	16.434	0.000	0.000	Shortfall of Sites	0.312	Very Low II Residential	RE11-1	0	0	20	113.635	32.869		Residential - Single Family Residence - Pool, 1	216B133 204		Granada Hills - Knollwood	No	LI	OPP RC , ADU
Los Angeles	10570 RIVERSIDE DR	91602	2424002022	1.643	1.643	0.000	29.570	Shortfall of Sites	0.251	General Commercial	C2-1VL-RIO	Community Center	0	20	143.693	32.856		Commercial - Service Station - Full Service - No Additional Services, 0	165B177 158	108	Sherman Oaks - Studio City - Toluca Lake - Cahuenga Pass	No	VLI, LI, ABMI	DB50 , SHR CPU, AHO
Los Angeles	10701 RIVERSIDE DR	91602	2423002004	1.643	1.643	0.000	29.570	Shortfall of Sites	0.245	General Commercial	C2-1VL	Community Center	0	20	142.851	32.856		Commercial - Store Combination - Store and Office Combination - One Story, 0	165B177 35	108	Sherman Oaks - Studio City - Toluca Lake - Cahuenga Pass	No	VLI, LI, ABMI	DB50 , SHR CPU, ARO, AHO
Los Angeles	10639 RIVERSIDE DR	91602	2423002012	1.643	1.643	0.000	29.570	Shortfall of Sites	0.246	General Commercial	C2-1VL	Community Center	0	20	142.094	32.856		Commercial - Hotel and Motel - Hotel - Under 50 Rooms - One Story, 0	165B177 38	108	Sherman Oaks - Studio City - Toluca Lake - Cahuenga Pass	No	VLI, LI, ABMI	DB50 , SHR CPU, ARO, AHO
Los Angeles	0	0	2423002009	1.643	1.643	0.000	29.570	Shortfall of Sites	0.246	General Commercial	(T)(Q)RAS4-1VL	Community Center	0	20	142.384	32.856	Vacant	Commercial - Commercial - Vacant Land, 0	165B177 43	108	Sherman Oaks - Studio City - Toluca Lake - Cahuenga Pass	No	VLI, LI, ABMI	DB50 , SHR CPU, AHO
Los Angeles	13639 VICTORY BLVD	91401	2329004008	16.428	16.428	0.000	0.000	Shortfall of Sites	0.251	Neighborhood Office Commercial	[Q]C1.5-1VL	Village	0	20	107.390	32.856		Commercial - Office Building - One Story, 0	180B157 907	72	Van Nuys - North Sherman Oaks	No	LI	DB50 , VNY CPU, ARO, AHO
Los Angeles	20825 SHERMAN WAY	91306	2113013048	0.000	0.000	0.000	32.856	Shortfall of Sites	0.497	Community Commercial	(Q)C1-1VL	Community Center	0	0	28.185	32.856		Commercial - Restaurant, Cocktail Lounge - Restaurant, Cocktail Lounge, Tavern - One Story, 0	183B109 35	54	Canoga Park - Winnetka - Woodland Hills - West Hills	No	ABMI	DB50 , CPK CPU

Jurisdiction Name	Site Address/Intersection	5 Digit ZIP Code	Assessor Parcel Number	Very Low-Income	Low-Income	Moderate-Income	Above Moderate-Income	Type of Shortfall	Parcel Size (Acres)	Current General Plan Designation	Current Zoning	Proposed General Plan (GP) Designation	Proposed Zoning	Minimum Density Allowed	Maximum Density Allowed	Total Capacity	Vacant/ Nonvacant	Description of Existing Uses	PIN	Base Density Per Acre	Community Plan Area	Rent Stabalization Ordinance	Income Category	Applicable Rezoning Program (Program informing values in Column Q listed first)
Los Angeles	21935 SATICOY ST	91304	2110014021	0.000	0.000	0.000	32.856	Shortfall of Sites	0.250	General Commercial	C2-1VL	Neighborhood Center	0	0	28.009	32.856		Commercial - Auto, Recreation Equipment, Construction Equipment Sales and Service - Auto Body Repair Shop - One Story, 0	186B101 137	54	Canoga Park - Winnetka - Woodland Hills - West Hills	No	ABMI	DB50 , CPK CPU
Los Angeles	2993 ALLESANDRO ST	90039	5442029020	16.428	16.428	0.000	0.000	Shortfall of Sites	0.996	Commercial Manufacturing	[Q]CM-1XL-RIO	0	0	20	41.246	32.856		Commercial - Office Building - One Story, 0	150B213 572		Silver Lake - Echo Park - Elysian Valley	No	LI	DB50 , ARO
Los Angeles	12937 SHERMAN WAY	91605	2327016015	16.428	16.428	0.000	0.000	Shortfall of Sites	0.669	Commercial Manufacturing	CM-1	0	0	20	61.419	32.856		Industrial - Light Manufacturing - One Story, 0	183B161 6		Sun Valley - La Tuna Canyon	No	LI	DB50 , ARO
Los Angeles	11118 S MAIN ST	90061	6073017017	1.643	1.643	0.000	29.570	Shortfall of Sites	0.162	Community Commercial	C2-2D-CPIO	0	0	20	253.115	32.856		Commercial - Store - One Story, 0	087A205 50		Southeast Los Angeles	No	VLI, LI, ABMI	DB50
Los Angeles	11126 S MAIN ST	90061	6073017018	1.643	1.643	0.000	29.570	Shortfall of Sites	0.162	Community Commercial	C2-2D-CPIO	0	0	20	253.075	32.856		Commercial - Professional Building - One Story, 0	087A205 53		Southeast Los Angeles	No	VLI, LI, ABMI	DB50 , ARO
Los Angeles	10039 PINEWOOD AVE	91042	2568006008	16.428	16.428	0.000	0.000	Shortfall of Sites	0.500	Medium Residential	R3-1	0	0	20	82.156	32.856		Recreational - Club, Lodge Hall, Fraternal Organization - One Story, 0	202-5A201 67		Sunland - Tujunga - Lake View Terrace - Shadow Hills - East La Tuna Canyon	No	LI	DB50
Los Angeles	10942 KESWICK ST	91352	2409015051	16.428	16.428	0.000	0.000	Shortfall of Sites	0.246	Neighborhood Commercial	(Q)C2-1	0	0	20	166.926	32.856		Residential - Single Family Residence - Townhouse Format - Condominium, 0	186B173 139		Sun Valley - La Tuna Canyon	No	LI	DB50
Los Angeles	22801 VENTURA BLVD	91364	2042017031	16.428	16.428	0.000	0.000	Shortfall of Sites	0.251	General Commercial	C4-1VLD	0	0	20	163.410	32.856	Vacant	Residential - Single Family Residence - Vacant Land, 0	171B097 363		Canoga Park - Winnetka - Woodland Hills - West Hills	No	LI	DB50
Los Angeles	14057 ASTORIA ST	91342	2504022012	16.428	16.428	0.000	0.000	Shortfall of Sites	0.497	Medium Residential	R3-1-CPIO	0	0	20	82.642	32.856	Vacant	Residential - Single Family Residence - Vacant Land, 0	225B153 374		Sylmar	No	LI	DB50
Los Angeles	0	0	2310025040	16.428	16.428	0.000	0.000	Shortfall of Sites	0.251	Neighborhood Office Commercial	R4-1VL-CUGU	0	0	20	163.327	32.856		Commercial - Office Building - Office and Residential - One Story, 0	189B169 469		Sun Valley - La Tuna Canyon	No	LI	DB50
Los Angeles	12501 OXNARD ST	91606	2332020031	16.428	16.428	0.000	0.000	Shortfall of Sites	0.248	Highway Oriented Commercial	[Q]C2-1VL	0	0	20	165.516	32.856		Commercial - Store Combination - Store and Office Combination - One Story, 0	177B165 685		North Hollywood - Valley Village	No	LI	DB50 , ARO
Los Angeles	10859 BURBANK BLVD	91601	2415007023	16.428	16.428	0.000	0.000	Shortfall of Sites	0.247	Community Commercial	C2-1	0	0	20	166.449	32.856		Commercial - Store - One Story, 0	174B173 934		North Hollywood - Valley Village	No	LI	DB50
Los Angeles	10159 HILLHAVEN AVE	91042	2565013037	16.428	16.428	0.000	0.000	Shortfall of Sites	0.500	Medium Residential	R3-1	0	0	20	82.150	32.856		Institutional - Homes for Aged and Others - One Story, 0	204B197 964		Sunland - Tujunga - Lake View Terrace - Shadow Hills - East La Tuna Canyon	No	LI	DB50
Los Angeles	7245 VALMONT ST	91042	2565013031	16.428	16.428	0.000	0.000	Shortfall of Sites	0.500	Medium Residential	R3-1	0	0	20	82.157	32.856		Institutional - Church - One Story, 0	204B197 1051		Sunland - Tujunga - Lake View Terrace - Shadow Hills - East La Tuna Canyon	No	LI	DB50, FBO
Los Angeles	7232 VALMONT ST	91042	2568008902	16.428	16.428	0.000	0.000	Shortfall of Sites	0.500	Medium Residential	R3-1	0	0	20	82.154	32.856		Miscellaneous - Government Owned Property, 0	204B197 1085		Sunland - Tujunga - Lake View Terrace - Shadow Hills - East La Tuna Canyon	No	LI	DB50
Los Angeles	7232 VALMONT ST	91042	2568008902	16.428	16.428	0.000	0.000	Shortfall of Sites	0.500	Medium Residential	R3-1	0	0	20	82.154	32.856		Miscellaneous - Government Owned Property, 0	204B197 1086		Sunland - Tujunga - Lake View Terrace - Shadow Hills - East La Tuna Canyon	No	LI	DB50
Los Angeles	7216 VALMONT ST	91042	2568008029	1.643	1.643	0.000	29.570	Shortfall of Sites	0.500	Medium Residential	R3-2	0	0	20	82.154	32.856		Recreational - Club, Lodge Hall, Fraternal Organization - One Story, 0	204B197 1087		Sunland - Tujunga - Lake View Terrace - Shadow Hills - East La Tuna Canyon	No	VLI, LI, ABMI	DB50
Los Angeles	7216 VALMONT ST	91042	2568008029	1.643	1.643	0.000	29.570	Shortfall of Sites	0.500	Medium Residential	R3-2	0	0	20	82.154	32.856		Recreational - Club, Lodge Hall, Fraternal Organization - One Story, 0	204B197 1089		Sunland - Tujunga - Lake View Terrace - Shadow Hills - East La Tuna Canyon	No	VLI, LI, ABMI	DB50
Los Angeles	6455 COLDWATER CANYON AVE	91606	2326016001	16.428	16.428	0.000	0.000	Shortfall of Sites	0.499	Neighborhood Office Commercial	[Q]P-1VL, [Q]C1-1VL	Village	0	20	72.131	32.856		Institutional - School (Private) - One Story, 0	180B161 919	108	North Hollywood - Valley Village	No	LI	DB50 , NH CPU, P
Los Angeles	9906 STELLBAR PL	90064	4316028014	16.413	16.413	0.000	0.000	Shortfall of Sites	0.358	Low Residential	R1V2	0	0	20	99.000	32.827		Residential - Single Family Residence - Pool, 1	123B165 220		West Los Angeles	No	LI	TOC EXP , ADU
Los Angeles	7607 WINNETKA AVE	91306	2114004047	16.400	16.400	0.000	0.000	Shortfall of Sites	0.378	Neighborhood Office Commercial	C1-1VL	Neighborhood Center	0	20	108.345	32.800		Commercial - Parking Lot (Commercial Use Property) - Lots - Patron or Employee - One Story, 0	186B113 177	54	Canoga Park - Winnetka - Woodland Hills - West Hills	No	LI	CPK CPU , DB50, AHO
Los Angeles	7246 TOPANGA CANYON BLVD	91303	2111022020	1.640	1.640	0.000	29.520	Shortfall of Sites	0.289	Community Commercial	[Q]P-1VL-CDO, [Q]C2-1VL-CDO	Community Center	[MB4-G1-5] [IX1-FA] [CPIO]	20	142.079	32.800		Commercial - Restaurant, Cocktail Lounge - Restaurant, Cocktail Lounge, Tavern - One Story, 0	186B101 946	54	Canoga Park - Winnetka - Woodland Hills - West Hills	No	VLI, LI, ABMI	CPK CPU , P
Los Angeles	1011 S FLOWER ST	90015	5138012002	1.640	1.640	0.000	29.520	Shortfall of Sites	0.082	High Density Residential	[Q]R5-4D-O	Transit Core	[HB5-SH1-5] [CX4-FA] [CPIO-O]	20	498.786	32.800		Commercial - Office Building - One Story, 0	127-5A207 92	No Max	Central City	No	VLI, LI, ABMI	DT CPU , ARO
Los Angeles	1330 S BROADWAY	90015	5133010014	1.640	1.640	0.000	29.520	Shortfall of Sites	0.107	Community Commercial	C2-2D-O	Transit Core	[HB2-G1-5] [CX2-FA] [CPIO-O]	20	384.076	32.800		Industrial - Light Manufacturing - One Story, 0	124-5A207 119	No Max	Central City	No	VLI, LI, ABMI	DT CPU , ARO
Los Angeles	1350 S BROADWAY	90015	5133009001	1.640	1.640	0.000	29.520	Shortfall of Sites	0.106	Community Commercial	C2-2D	Transit Core	[HB2-G1-5] [CX2-FA] [CPIO]	20	385.132	32.800		Commercial - Office Building - One Story, 0	124-5A207 146	No Max	Central City	No	VLI, LI, ABMI	DT CPU , ARO
Los Angeles	120 ORD ST	90012	5408013032	1.640	1.640	0.000	29.520	Shortfall of Sites	0.125	Regional Commercial	C2-2	Community Center	[DM2-G1-5] [CX2-FA] [CPIO]	20	327.934	32.800		Industrial - Warehousing, Distribution, Storage - Warehousing, Distribution, Under 10,000 SF - One Story, 0	133-5A215 211	No Max	Central City North	No	VLI, LI, ABMI	DT CPU , ARO
Los Angeles	1327 S OLIVE ST	90015	5134025031	1.640	1.640	0.000	29.520	Shortfall of Sites	0.107	Community Commercial	C2-2D-O	Transit Core	[HB2-G1-5] [CX2-FA] [CPIO-O]	20	381.449	32.800		Commercial - Store Combination - Store and Office Combination - One Story, 0	126A207 296	No Max	Central City	No	VLI, LI, ABMI	DT CPU , ARO
Los Angeles	900 S SAN PEDRO ST	90015	5132001001	1.640	1.640	0.000	29.520	Shortfall of Sites	0.135	Light Manufacturing	M2-2D	Markets	[DM1-SH1-5] [IX3-FA] [CPIO]	20	303.772	32.800		Commercial - Parking Lot (Commercial Use Property) - Lots - Patron or Employee - One Story, 0	124-5A211 33	No Max	Central City	No	VLI, LI, ABMI	DT CPU
Los Angeles	440 S HILL ST	90013	5149026009	1.640	1.640	0.000	29.520	Shortfall of Sites	0.083	Regional Center Commercial	C2-4D	Transit Core	[HB5-SH1-5] [CX3-FA] [CPIO]	20	496.094	32.800	Vacant	Commercial - Commercial - Vacant Land, 0	129A211 36	No Max	Central City	No	VLI, LI, ABMI	DT CPU
Los Angeles	526 S LOS ANGELES ST	90013	5148018006	1.640	1.640	0.000	29.520	Shortfall of Sites	0.082	High Medium Residential	[Q]R5-2D	Traditional Core	[HM1-CHC1-5] [CX2-FA] [CPIO]	20	501.407	32.800		Commercial - Parking Lot (Commercial Use Property) - Lots - Patron or Employee - One Story, 0	127-5A211 42	No Max	Central City	No	VLI, LI, ABMI	DT CPU
Los Angeles	424 E 15TH ST	90015	5133021021	1.640	1.640	0.000	29.520	Shortfall of Sites	0.134	Light Manufacturing	M2-2D	Markets	[DM1-G1-5] [IX3-FA] [CPIO]	20	306.085	32.800		Commercial - Store - One Story, 0	123A209 108	No Max	Central City	No	VLI, LI, ABMI	DT CPU
Los Angeles	970 S SAN PEDRO ST	90015	5132001023	1.640	1.640	0.000	29.520	Shortfall of Sites	0.133	Light Manufacturing	M2-2D	Markets	[DM1-SH1-5] [IX3-FA] [CPIO]	20	308.394	32.800		Commercial - Parking Lot (Commercial Use Property) - Lots - Patron or Employee - One Story, 0	124-5A211 112	No Max	Central City	No	VLI, LI, ABMI	DT CPU
Los Angeles	424 E 15TH ST	90015	5133021021	1.640	1.640	0.000	29.520	Shortfall of Sites	0.132	Light Manufacturing	M2-2D	Markets	[DM1-G1-5] [IX3-FA] [CPIO]	20	310.154	32.800		Commercial - Store - One Story, 0	123A209 113	No Max	Central City	No	VLI, LI, ABMI	DT CPU
Los Angeles	819 MAPLE AVE	90014	5145012016	1.640	1.640	0.000	29.520	Shortfall of Sites	0.082	Light Manufacturing	M2-2D	Traditional Core	[HM1-CHC1-5] [CX2-FA] [CPIO]	20	498.173	32.800		Industrial - Light Manufacturing - One Story, 0	126A211 121	No Max	Central City	No	VLI, LI, ABMI	DT CPU
Los Angeles	1800 INDUSTRIAL ST	90021	5164021001	1.640	1.640	0.000	29.520	Shortfall of Sites	0.177	Heavy Manufacturing	M3-1-RIO	Hybrid Industrial	[MB3-CDF1-5] [IX4-FA] [CPIO]	20	232.095	32.800		Industrial - Light Manufacturing - One Story, 0	124-5A217 161	No Max	Central City North	No	VLI, LI, ABMI	DT CPU
Los Angeles	932 SANTEE ST	90015	5145016025	1.640	1.640	0.000	29.520	Shortfall of Sites	0.134	Light Manufacturing	M2-2D	Markets	[DM1-MK1-5] [IX3-FA] [CPIO]	20	306.935	32.800		Industrial - Light Manufacturing - One Story, 0	126A209 183	No Max	Central City	No	VLI, LI, ABMI	DT CPU
Los Angeles	400 W 9TH ST	90015	5139007052	1.640	1.640	0.000	29.520	Shortfall of Sites	0.082	High Density Residential	[Q]R5-4D	Transit Core	[HB3-G1-5] [CX2-FA] [CPIO]	20	501.479	32.800		Residential - Five or More Units or Apartments (Any Combination) - 5 Stories or More, 0	127-5A209 300	No Max	Central City	No	VLI, LI, ABMI	DT CPU
Los Angeles	822 SAN JULIAN ST	90014	5145009016	1.640	1.640	0.000	29.520	Shortfall of Sites	0.133	Light Manufacturing	M2-2D	Markets	[DM1-SH1-5] [IX3-FA] [CPIO]	20	308.788	32.800		Industrial - Light Manufacturing - One Story, 0	126A211 309	No Max	Central City	No	VLI, LI, ABMI	DT CPU
Los Angeles	833 S SAN PEDRO ST	90014	5145009022	1.640	1.640	0.000	29.520	Shortfall of Sites	0.135	Light Manufacturing	M2-2D	Markets	[DM1-SH1-5] [IX3-FA] [CPIO]	20	304.689	32.800		Industrial - Light Manufacturing - Two Stories, 0	126A211 325	No Max	Central City	No	VLI, LI, ABMI	DT CPU
Los Angeles	0	0	5132028902	1.640	1.640	0.000	29.520	Shortfall of Sites	0.132	Light Industrial	M2-2D-O-SN	Markets	[DM1-SH1-5] [IX3-FA] [SN-CPIO-O]	20	310.465	32.800		Miscellaneous - Government Owned Property, 0	123A209 349	No Max	Central City	No	VLI, LI, ABMI	DT CPU
Los Angeles	0	0	5132028902	1.640	1.640	0.000	29.520	Shortfall of Sites	0.132	Light Industrial	M2-2D-O-SN	Markets	[DM1-SH1-5] [IX3-FA] [SN-CPIO-O]	20	310.303	32.800		Miscellaneous - Government Owned Property, 0	123A209 353	No Max	Central City	No	VLI, LI, ABMI	DT CPU
Los Angeles	833 S SAN PEDRO ST	90014	5145009022	1.640	1.640	0.000	29.520	Shortfall of Sites	0.133	Light Manufacturing	M2-2D	Markets	[DM1-SH1-5] [IX3-FA] [CPIO]	20	307.126	32.800		Industrial - Light Manufacturing - Two Stories, 0	126A211 354	No Max	Central City	No	VLI, LI, ABMI	DT CPU
Los Angeles	601 E 9TH ST	90015	5145009010	1.640	1.640	0.000	29.520	Shortfall of Sites	0.135	Light Manufacturing	M2-2D	Markets	[DM1-SH1-5] [IX3-FA] [CPIO]	20	303.480	32.800	Vacant	Industrial - Industrial - Vacant Land, 0	126A211 359	No Max	Central City	No	VLI, LI, ABMI	DT CPU
Los Angeles	0	0	5132028902	1.640	1.640	0.000	29.520	Shortfall of Sites	0.132	Light Industrial	M2-2D-O-SN	Markets	[DM1-SH1-5] [IX3-FA] [SN-CPIO-O]	20	310.135	32.800		Miscellaneous - Government Owned Property, 0	123A209 359	No Max	Central City	No	VLI, LI, ABMI	DT CPU
Los Angeles	0	0	5132028902	1.640	1.640	0.000	29.520	Shortfall of Sites	0.132	Light Industrial	M2-2D-O-SN	Markets	[DM1-SH1-5] [IX3-FA] [SN-CPIO-O]	20	309.977	32.800		Miscellaneous - Government Owned Property, 0	123A209 364	No Max	Central City	No	VLI, LI, ABMI	DT CPU
Los Angeles	0	0	5132028902	1.640	1.640	0.000	29.520	Shortfall of Sites	0.132	Light Industrial	M2-2D-O-SN	Markets	[DM1-SH1-5] [IX3-FA] [SN-CPIO-O]	20	309.810	32.800		Miscellaneous - Government Owned Property, 0	123A209 366	No Max	Central City	No	VLI, LI, ABMI	DT CPU
Los Angeles	601 E 9TH ST	90015	5145009010	1.640	1.640	0.000	29.520	Shortfall of Sites	0.135	Light Manufacturing	M2-2D	Markets	[DM1-SH1-5] [IX3-FA] [CPIO]	20	303.690	32.800	Vacant	Industrial - Industrial - Vacant Land, 0	126A211 368	No Max	Central City	No	VLI, LI, ABMI	DT CPU
Los Angeles	0	0	5132028902	1.640	1.640	0.000	29.520	Shortfall of Sites	0.132	Light Industrial	M2-2D-O-SN	Markets	[DM1-SH1-5] [IX3-FA] [SN-CPIO-O]	20	309.646	32.800		Miscellaneous - Government Owned Property, 0	123A209 374	No Max	Central City	No	VLI, LI, ABMI	DT CPU
Los Angeles	0	0	5132028902	1.640	1.640	0.000	29.520	Shortfall of Sites	0.132	Light Industrial	M2-2D-O-SN	Markets	[DM1-SH1-5] [IX3-FA] [SN-CPIO-O]	20	309.481	32.800		Miscellaneous - Government Owned Property, 0	123A209 376	No Max	Central City	No	VLI, LI, ABMI	DT CPU
Los Angeles	626 E TEMPLE ST	90012	5173010909	1.640	1.640	0.000	29.520	Shortfall of Sites	0.125	Community Commercial	C2-1-RIO	Community Center	[DM2-G1-5] [CX2-FA] [CPIO]	20	327.227	32.800	Vacant	Industrial - Industrial - Vacant Land, 0	130-5A217 380	No Max	Central City North	No	VLI, LI, ABMI	DT CPU

Jurisdiction Name	Site Address/Intersection	5 Digit ZIP Code	Assessor Parcel Number	Very Low-Income	Low-Income	Moderate-Income	Above Moderate-Income	Type of Shortfall	Parcel Size (Acres)	Current General Plan Designation	Current Zoning	Proposed General Plan (GP) Designation	Proposed Zoning	Minimum Density Allowed	Maximum Density Allowed	Total Capacity	Vacant/ Nonvacant	Description of Existing Uses	PIN	Base Density Per Acre	Community Plan Area	Rent Stabalization Ordinance	Income Category	Applicable Rezoning Program (Program informing values in Column Q listed first)
Los Angeles	851 S SAN PEDRO ST	90014	5145009008	1.640	1.640	0.000	29.520	Shortfall of Sites	0.132	Light Manufacturing	M2-2D	Markets	[DM1-SH1-5] [IX3-FA] [CPIO]	20	310.228	32.800		Industrial - Light Manufacturing - Three Stories, 0	126A211 411	No Max	Central City	No	VLI, LI, ABMI	DT CPU
Los Angeles	611 W REDONDO BEACH BLVD	90247	6120001018	16.400	16.400	0.000	0.000	Shortfall of Sites	0.763	Light Manufacturing	M2-1VL-O	Hybrid Industrial	0	20	53.748	32.800		Commercial - Office Building - Three Stories, 0	072B201 91	54	Harbor Gateway	No	LI	HG CPU
Los Angeles	17301 S FIGUEROA ST	90248	6121001006	16.400	16.400	0.000	0.000	Shortfall of Sites	0.763	Limited Manufacturing	MR1-1VL	Hybrid Industrial	0	20	53.730	32.800		Industrial - Warehousing, Distribution, Storage - Warehousing, Distribution, Under 10,000 SF - One Story, 0	066B201 284	54	Harbor Gateway	No	LI	HG CPU
Los Angeles	1741 N CHEROKEE AVE	90028	5547009014	1.640	1.640	0.000	29.520	Shortfall of Sites	0.186	High Density Residential	[Q]R5-2	Regional Center Commercial	C2-2D-SN-CPIO	20	220.491	32.800		Commercial - Office Building - One Story, 0	148-5A185 32	108	Hollywood	No	VLI, LI, ABMI	HWD CPU , AHO
Los Angeles	1822 N CAHUENGA BLVD	90028	5546002014	1.640	1.640	0.000	29.520	Shortfall of Sites	0.184	Regional Center Commercial	C4-2D-SN	Regional Center Commercial	C2-2D-SN-CPIO	20	222.825	32.800		Commercial - Hotel and Motel - Motel - Under 50 Rooms - One Story, 0	150A187 600	108	Hollywood	No	VLI, LI, ABMI	HWD CPU , ARO, AHO
Los Angeles	5176 SANTA MONICA BLVD	90029	5537019006	16.400	16.400	0.000	0.000	Shortfall of Sites	0.255	Highway Oriented Commercial	C2-1D	Community Commercial	[Q]C2-2D-CPIO	20	160.496	32.800		Commercial - Office Building - One Story, 0	144B193 729	54	Hollywood	No	LI	HWD CPU , ARO
Los Angeles	6751 W SUNSET BLVD	90028	5547020019	1.640	1.640	0.000	29.520	Shortfall of Sites	0.186	Regional Center Commercial	C4-2D-SN	Regional Center Commercial	VARIOUS, WITH C2 and CPIO	20	219.956	32.800		Commercial - Nursery or Greenhouse - One Story, 0	147A185 54	108	Hollywood	No	VLI, LI, ABMI	HWD CPU , MURC, AHO
Los Angeles	6260 W SUNSET BLVD	90028	5546025017	1.640	1.640	0.000	29.520	Shortfall of Sites	0.156	Regional Center Commercial	C4-2D-SN	Regional Center Commercial	[Q]C2-2D-SN-CPIO	20	262.013	32.800		Commercial - Store - One Story, 0	147A189 69	108	Hollywood	No	VLI, LI, ABMI	HWD CPU , MURC
Los Angeles	1714 MCCADDEN PL	90028	5547010019	1.640	1.640	0.000	29.520	Shortfall of Sites	0.186	Regional Center Commercial	(Q)C4-2-SN	Regional Center Commercial	VARIOUS, WITH C2 and CPIO	20	220.849	32.800		Residential - Five or More Units or Apartments (Any Combination) - 5 Stories or More - Pool, 0	148-5A185 79	108	Hollywood	No	VLI, LI, ABMI	HWD CPU , MURC
Los Angeles	6608 HOLLYWOOD BLVD	90028	5547015012	1.640	1.640	0.000	29.520	Shortfall of Sites	0.186	Regional Center Commercial	C4-2D-SN	Regional Center Commercial	C2-2D-CPIO	20	220.489	32.800		Recreational - Athletic and Amusement Facility - Dance Hall - One Story, 0	148-5A185 129	108	Hollywood	No	VLI, LI, ABMI	HWD CPU , MURC
Los Angeles	1638 N LAS PALMAS AVE	90028	5547014044	1.640	1.640	0.000	29.520	Shortfall of Sites	0.185	Regional Center Commercial	C4-2D-SN	Regional Center Commercial	C2-2D-SN-CPIO	20	221.946	32.800		Commercial - Restaurant, Cocktail Lounge - Restaurant, Cocktail Lounge, Tavern - One Story, 0	148-5A185 182	108	Hollywood	No	VLI, LI, ABMI	HWD CPU , MURC, AHO
Los Angeles	0	0	5546014029	1.640	1.640	0.000	29.520	Shortfall of Sites	0.159	Regional Center Commercial	(T)(Q)C4-2D	Regional Center Commercial	[Q]C2-2D-CPIO	20	258.403	32.800		Commercial - Parking Lot (Commercial Use Property) - Lots - Patron or Employee - One Story, 0	147A187 233	108	Hollywood	No	VLI, LI, ABMI	HWD CPU , MURC
Los Angeles	0	0	5547014021	16.400	16.400	0.000	0.000	Shortfall of Sites	0.185	Regional Center Commercial	P-1	Regional Center Commercial	C2-2D-SN-CPIO	20	221.977	32.800		Commercial - Parking Lot (Commercial Use Property) - Lots - Patron or Employee - One Story, 0	148-5A185 196	108	Hollywood	No	LI	HWD CPU , P, MURC
Los Angeles	1632 N LAS PALMAS AVE	90028	5547014022	16.400	16.400	0.000	0.000	Shortfall of Sites	0.185	Regional Center Commercial	P-1	Regional Center Commercial	C2-2D-CPIO	20	222.010	32.800		Commercial - Parking Lot (Commercial Use Property) - Lots - Patron or Employee - One Story, 0	148-5A185 206	108	Hollywood	No	LI	HWD CPU , P, MURC
Los Angeles	1622 N LAS PALMAS AVE	90028	5547014023	16.400	16.400	0.000	0.000	Shortfall of Sites	0.185	Regional Center Commercial	P-1	Regional Center Commercial	C2-2D-CPIO	20	222.045	32.800		Commercial - Parking Lot (Commercial Use Property) - Lots - Patron or Employee - One Story, 0	148-5A185 215	108	Hollywood	No	LI	HWD CPU , P, MURC
Los Angeles	1618 N LAS PALMAS AVE	90028	5547014024	16.400	16.400	0.000	0.000	Shortfall of Sites	0.185	Regional Center Commercial	P-1	Regional Center Commercial	C2-2D-CPIO	20	222.075	32.800		Commercial - Office Building - Two Stories, 0	148-5A185 227	108	Hollywood	No	LI	HWD CPU , P, MURC
Los Angeles	4950 SANTA MONICA BLVD	90029	5538011012	16.400	16.400	0.000	0.000	Shortfall of Sites	0.257	Highway Oriented Commercial	C2-1D	Community Commercial	[Q]C2-2D-CPIO	20	159.826	32.800		Institutional - Church - One Story, 0	144B197 775	54	Hollywood	No	LI	HWD CPU, FBO
Los Angeles	4954 SANTA MONICA BLVD	90029	5538011016	16.400	16.400	0.000	0.000	Shortfall of Sites	0.257	Highway Oriented Commercial	C2-1D	Community Commercial	[Q]C2-2D-CPIO	20	159.387	32.800		Institutional - Church - One Story, 0	144B197 776	54	Hollywood	No	LI	HWD CPU, FBO
Los Angeles	10922 VANOWEN ST	91605	2414022014	1.465	1.465	0.000	26.374	Shortfall of Sites	0.218	Light Manufacturing	P-1VL, [Q]C2-1VL			20	167.895	29.304		Commercial - Store - One Story, 0	180B173 6		North Hollywood - Valley Village	No	VLI, LI, ABMI	DB50, P
Los Angeles	10926 VANOWEN ST	91605	2414022013	1.465	1.465	0.000	26.374	Shortfall of Sites	0.218	Light Manufacturing	P-1VL, [Q]C2-1VL			20	167.920	29.304		Commercial - Auto, Recreation Equipment, Construction Equipment Sales and Service - Auto Body Repair Shop - One Story, 0	180B173 7		North Hollywood - Valley Village	No	VLI, LI, ABMI	DB50, P
Los Angeles	5031 FAIR AVE	91601	2353011037	16.400	16.400	0.000	0.000	Shortfall of Sites	0.189	High Medium Residential	R4-1	0	0	20	217.288	32.800		Residential - Five or More Units or Apartments (Any Combination) - 5 Stories or More - Pool and Misc., 0	171B173 1428	217	North Hollywood - Valley Village	No	LI	Orange LineTNP , AHO
Los Angeles	6103 VAN NUYS BLVD	91401	2241021018	16.400	16.400	0.000	0.000	Shortfall of Sites	0.264	Commercial Manufacturing	CM-1VL	Community Commercial	0	20	155.258	32.800		Commercial - Auto, Recreation Equipment, Construction Equipment Sales and Service - Auto Body Repair Shop - One Story, 0	177A151 64	No Max	Van Nuys - North Sherman Oaks	No	LI	Orange LineTNP
Los Angeles	0	0	2102002006	16.400	16.400	0.000	0.000	Shortfall of Sites	0.943	Low Residential	RA-1, RD2-1	Low Medium Residential	0	20	43.499	32.800	Vacant	Recreational - Skating Rink - Ice - Vacant Land, 0	189B125 141	10	Reseda - West Van Nuys	No	LI	RES CPU , AHO
Los Angeles	7501 VAN NUYS BLVD	91405	2218003906	1.640	1.640	0.000	29.520	Shortfall of Sites	0.284	Medium Residential	R3-1	Community Center	0	20	144.341	32.800		Commercial - Parking Lot (Commercial Use Property) - Lots - Patron or Employee - One Story, 0	186B149 286	108	Van Nuys - North Sherman Oaks	No	VLI, LI, ABMI	VNY CPU
Los Angeles	0	0	4125008800	16.392	16.392	0.000	0.000	Shortfall of Sites	0.301	General Commercial	R2-1	0	0	20	113.635	32.784		Miscellaneous - Utility, 0	096B169 461	29	Westchester - Playa del Rey	No	LI	OPP RC , WPDR CPU, DB50, AHO
Los Angeles	6237 KESTER AVE	91411	2242023020	0.000	0.000	0.000	32.767	Shortfall of Sites	0.557	Medium Residential	[Q]R3-1, R3-1	0	0	0	81.727	32.767		Residential - Five or More Units or Apartments (Any Combination) - 4 Stories or Less - Pool, 0	178-5A149 193		Van Nuys - North Sherman Oaks	Yes	ABMI	DB50
Los Angeles	8700 TOPANGA CANYON BLVD	91304	2779042043	0.000	0.000	0.000	32.767	Shortfall of Sites	0.556	Medium Residential	R3-1	0	0	0	81.874	32.767		Residential - Five or More Units or Apartments (Any Combination) - 4 Stories or Less - Pool, 0	195B105 233		Chatsworth - Porter Ranch	Yes	ABMI	DB50
Los Angeles	11955 ADDISON ST	91607	2355002030	16.382	16.382	0.000	0.000	Shortfall of Sites	0.357	Low Residential	R1-1	0	0	20	99.000	32.764		Residential - Single Family Residence - Pool, 1	171B165 1053		North Hollywood - Valley Village	No	LI	TOC EXP , ADU
Los Angeles	7323 REMMET AVE	91303	2111014017	0.000	0.000	0.000	32.760	Shortfall of Sites	0.172	Low Residential	R1-1	Medium Residential	[HB3-G1-5] [CX2-FA] [CPIO-O]	0	278.794	32.760		Residential - Double, Duplex, or Two Units - 4 Stories or Less, 2	186B105 770	43	Canoga Park - Winnetka - Woodland Hills - West Hills	Yes	ABMI	CPK CPU ,
Los Angeles	7235 ALABAMA AVE	91303	2111018027	0.000	0.000	0.000	32.760	Shortfall of Sites	0.086	Community Commercial	[Q]C2-1VL-CDO	Community Center	[DM1-G1-5] [IX3-FA] [CPIO]	0	557.656	32.760		Residential - Five or More Units or Apartments (Any Combination) - 4 Stories or Less, 2	186B105 969	54	Canoga Park - Winnetka - Woodland Hills - West Hills	Yes	ABMI	CPK CPU ,
Los Angeles	350 S BROADWAY	90013	5149019018	1.638	1.638	0.000	29.484	Shortfall of Sites	0.127	Regional Center Commercial	[Q]C4-4D-CDO-SN	Traditional Core	[HM2-CHC1-5] [CX3-FA] [CPIO]	20	497.123	32.760		Commercial - Store Combination - Store and Office Combination - One Story, 0	129A211 10	No Max	Central City	No	VLI, LI, ABMI	DT CPU , ARO
Los Angeles	219 W 7TH ST	90014	5144002025	1.638	1.638	0.000	29.484	Shortfall of Sites	0.195	Regional Center Commercial	[Q]C5-4D-CDO-SN	Traditional Core	[DM4-CHC1-5] [CX4-FA] [SN-CPIO-CDO]	20	322.353	32.760		Commercial - Store Combination - Store and Office Combination - 6 to 13 Stories, 0	127-5A211 40	No Max	Central City	No	VLI, LI, ABMI	DT CPU , ARO
Los Angeles	701 N HILL ST	90012	5408018021	1.638	1.638	0.000	29.484	Shortfall of Sites	0.194	Regional Commercial	C2-2D	Community Center	[DM2-SH2-5] [CX2-FA] [CPIO]	20	325.072	32.760		Commercial - Store Combination - Store and Office Combination - Two Stories, 0	133-5A213 92	No Max	Central City North	No	VLI, LI, ABMI	DT CPU , ARO
Los Angeles	800 W 6TH ST	90017	5144007400	1.638	1.638	0.000	29.484	Shortfall of Sites	0.126	Regional Center Commercial	C2-4D	Transit Core	[HB5-G1-5] [CX3-FA] [CPIO]	20	498.962	32.760		Commercial - Office Building - 14 to 20 Stories, 0	130-5A209 188	No Max	Central City	No	VLI, LI, ABMI	DT CPU , ARO
Los Angeles	800 W 6TH ST	90017	5144007400	1.638	1.638	0.000	29.484	Shortfall of Sites	0.126	Regional Center Commercial	C2-4D	Transit Core	[HB5-G1-5] [CX3-FA] [CPIO]	20	498.962	32.760		Commercial - Office Building - 14 to 20 Stories, 0	130-5A209 191	No Max	Central City	No	VLI, LI, ABMI	DT CPU , ARO
Los Angeles	833 S SPRING ST	90014	5144016054	1.638	1.638	0.000	29.484	Shortfall of Sites	0.193	Regional Center Commercial	C5-4D	Traditional Core	[DM4-CHC1-5] [CX2-FA] [CPIO]	20	326.295	32.760		Commercial - Office Building - Four Stories, 0	127-5A209 206	No Max	Central City	No	VLI, LI, ABMI	DT CPU , ARO
Los Angeles	915 YALE ST	90012	5414003015	1.638	1.638	0.000	29.484	Shortfall of Sites	0.551	Regional Commercial	C2-2D-O	Village	[LM2-G1-5] [CX2-FA] [CPIO-O]	20	114.306	32.760		Commercial - Non-Auto Service and Repair Shop, Paint Shop, or Laundry - One Story, 0	135A215 138	No Max	Central City North	No	VLI, LI, ABMI	DT CPU
Los Angeles	0	0	5164003020	1.638	1.638	0.000	29.484	Shortfall of Sites	0.276	Regional Center Commercial	[T][Q]C2-2-RIO	Hybrid Industrial	[MB3-CDF1-5] [IX4-FA] [CPIO]	20	228.246	32.760		Miscellaneous - Utility, 0	126A217 26	No Max	Central City North	No	VLI, LI, ABMI	DT CPU
Los Angeles	7104 VAN NUYS BLVD	91405	2217007052	1.638	1.638	0.000	29.484	Shortfall of Sites	0.434	Community Commercial	C2-1L	Community Center	0	20	145.117	32.760		Commercial - Shopping Center (Neighborhood, Community) - One Story, 0	183B149 150	108	Van Nuys - North Sherman Oaks	No	VLI, LI, ABMI	VNY CPU
Los Angeles	249 S LOS ANGELES ST	90012	5161026905	1.638	1.638	0.000	29.484	Shortfall of Sites	0.183	Regional Center Commercial	C2-4D-CDO	Transit Core	[HB5-G1-5] [CX3-FA] [CPIO-CDO]	20	496.409	32.760		, 0	130-5A213 189	No Max	Central City	No	VLI, LI, ABMI	DT CPU
Los Angeles	7561 LANKERSHIM BLVD	91605	2317009029	16.378	16.378	0.000	0.000	Shortfall of Sites	0.425	Neighborhood Office Commercial	C2-1VL	0	0	20	164.632	32.755		Commercial - Store Combination - Store and Office Combination - One Story, 15	186B169 277		Sun Valley - La Tuna Canyon	No	LI	DB50
Los Angeles	2000 STONER AVE	90025	4262031002	16.376	16.376	0.000	0.000	Shortfall of Sites	0.357	Hybrid Industrial	HR(EC)	0	0	20	99.000	32.752		Institutional - School (Private) - One Story, 1	123B149 154		West Los Angeles	No	LI	TOC EXP , ADU
Los Angeles	11059 SHERMAN WAY	91352	2315028017	16.372	16.372	0.000	0.000	Shortfall of Sites	0.256	Neighborhood Office Commercial	C2-1VL	0	0	20	165.017	32.744		Institutional - Church - One Story, 1	183B173 97		Sun Valley - La Tuna Canyon	No	LI	DB50, FBO
Los Angeles	13601 FOOTHILL BLVD	91342	2513009049	16.372	16.372	0.000	0.000	Shortfall of Sites	0.252	Community Commercial	C2-1VL-CPIO	0	0	20	167.463	32.744		Residential - Single Family Residence, 1	222B157 141		Sylmar	No	LI	DB50
Los Angeles	13519 HATTERAS ST	91401	2343002019	16.366	16.366	0.000	0.000	Shortfall of Sites	0.357	Low Residential	R1-1	0	0	20	99.000	32.733		Residential - Single Family Residence - Pool, 1	174B157 166		Van Nuys - North Sherman Oaks	No	LI	TOC EXP , ADU
Los Angeles	13935 HATTERAS ST	91401	2246013024	16.362	16.362	0.000	0.000	Shortfall of Sites	0.357	Low Residential	R1-1	0	0	20	99.000	32.724		Residential - Single Family Residence - Pool, 1	174B153 213		Van Nuys - North Sherman Oaks	No	LI	TOC EXP , ADU
Los Angeles	10731 DE SOTO AVE	91311	2706005020	16.359	16.359	0.000	0.000	Shortfall of Sites	0.311	Very Low I Residential	RA-1	0	0	20	113.635	32.718		Residential - Single Family Residence - Pool, 1	207B109 240		Chatsworth - Porter Ranch	No	LI	OPP RC , ADU
Los Angeles	11952 HESBY ST	91607	2355002029	16.358	16.358	0.000	0.000	Shortfall of Sites	0.357	Low Residential	R1-1	0	0	20	99.000	32.716		Residential - Single Family Residence, 1	171B165 989		North Hollywood - Valley Village	No	LI	TOC EXP , ADU
Los Angeles	19300 MERRIDY ST	91324	2726020001	16.352	16.352	0.000	0.000	Shortfall of Sites	0.311	Very Low I Residential	RA-1	0	0	20	113.635	32.704		Residential - Single Family Residence - Pool, 1	204B117 585		Chatsworth - Porter Ranch	No	LI	OPP RC , ADU

Jurisdiction Name	Site Address/Intersection	5 Digit ZIP Code	Assessor Parcel Number	Very Low-Income	Low-Income	Moderate-Income	Above Moderate-Income	Type of Shortfall	Parcel Size (Acres)	Current General Plan Designation	Current Zoning	Proposed General Plan (GP) Designation	Proposed Zoning	Minimum Density Allowed	Maximum Density Allowed	Total Capacity	Vacant/ Nonvacant	Description of Existing Uses	PIN	Base Density Per Acre	Community Plan Area	Rent Stabalization Ordinance	Income Category	Applicable Rezoning Program (Program informing values in Column Q listed first)
Los Angeles	5302 LEGHORN AVE	91401	2345016086	16.326	16.326	0.000	0.000	Shortfall of Sites	0.356	Very Low Residential	RE11-1	0	0	20	99.000	32.651		Residential - Single Family Residence - Pool, 1	171B161 292		Van Nuys - North Sherman Oaks	No	LI	TOC EXP , ADU
Los Angeles	1050 S FLOWER ST	90015	5138013073	1.632	1.632	0.000	29.376	Shortfall of Sites	0.103	High Density Residential	[Q]R5-4D-O	Transit Core	[HB3-G1-5] [CX3-FA] [CPIO-O]	20	494.314	32.640		Residential - Five or More Units or Apartments (Any Combination) · 5 Stories or More - Pool and Misc., 0	127-5A207 219	No Max	Central City	No	VLI, LI, ABMI	DT CPU , AHO
Los Angeles	928 S BROADWAY	90015	5139002047	1.632	1.632	0.000	29.376	Shortfall of Sites	0.103	Regional Center Commercial	[Q]C2-4D-CDO-SN	Traditional Core	[HM2-CHC1-5] [CX4-FA] [SN-CPIO-CDO]	20	494.170	32.640		Residential - Five or More Units or Apartments (Any Combination) · 5 Stories or More - Pool and Misc., 0	126A209 13	No Max	Central City	No	VLI, LI, ABMI	DT CPU
Los Angeles	928 S BROADWAY	90015	5139002047	1.632	1.632	0.000	29.376	Shortfall of Sites	0.103	Regional Center Commercial	[Q]C2-4D-CDO-SN	Traditional Core	[HM2-CHC1-5] [CX4-FA] [SN-CPIO-CDO]	20	494.144	32.640		Residential - Five or More Units or Apartments (Any Combination) · 5 Stories or More - Pool and Misc., 0	126A209 20	No Max	Central City	No	VLI, LI, ABMI	DT CPU
Los Angeles	419 E 9TH ST	90015	5145011015	1.632	1.632	0.000	29.376	Shortfall of Sites	0.168	Light Manufacturing	M2-2D	Markets	[DM1-MK1-5] [IX3-FA] [CPIO]	20	303.548	32.640		Commercial - Store Combination - Store and Office Combination - Two Stories, 0	126A211 188	No Max	Central City	No	VLI, LI, ABMI	DT CPU
Los Angeles	928 S BROADWAY	90015	5139002047	1.632	1.632	0.000	29.376	Shortfall of Sites	0.103	Regional Center Commercial	[Q]C2-4D-CDO-SN	Traditional Core	[HM2-CHC1-5] [CX4-FA] [SN-CPIO-CDO]	20	494.218	32.640		Residential - Five or More Units or Apartments (Any Combination) · 5 Stories or More - Pool and Misc., 0	127-5A209 283	No Max	Central City	No	VLI, LI, ABMI	DT CPU
Los Angeles	928 S BROADWAY	90015	5139002047	1.632	1.632	0.000	29.376	Shortfall of Sites	0.103	Regional Center Commercial	[Q]C2-4D-CDO-SN	Traditional Core	[HM2-CHC1-5] [CX4-FA] [SN-CPIO-CDO]	20	494.195	32.640		Residential - Five or More Units or Apartments (Any Combination) · 5 Stories or More - Pool and Misc., 0	127-5A209 289	No Max	Central City	No	VLI, LI, ABMI	DT CPU
Los Angeles	939 WALL ST	90015	5145017049	1.632	1.632	0.000	29.376	Shortfall of Sites	0.165	Light Manufacturing	M2-2D	Markets	[DM1-AL1-5] [IX3-FA] [CPIO]	20	308.512	32.640		Commercial - Store - One Story, 0	126A211 369	No Max	Central City	No	VLI, LI, ABMI	DT CPU
Los Angeles	606 N FIGUEROA ST	90012	5407004040	1.632	1.632	0.000	29.376	Shortfall of Sites	0.166	Regional Commercial	C2-2D	Community Center	[DM1-G1-5] [CX2-FA] [CPIO]	20	307.950	32.640		Residential - Five or More Units or Apartments (Any Combination) · 5 Stories or More - Pool, 0	135A213 381	No Max	Central City North	No	VLI, LI, ABMI	DT CPU
Los Angeles	1015 WALL ST	90015	5145019027	1.632	1.632	0.000	29.376	Shortfall of Sites	0.168	Light Manufacturing	M2-2D	Markets	[DM1-AL1-5] [IX3-FA] [CPIO]	20	303.451	32.640		Commercial - Store - One Story, 0	126A211 424	No Max	Central City	No	VLI, LI, ABMI	DT CPU
Los Angeles	505 N FIGUEROA ST	90012	5407002023	1.632	1.632	0.000	29.376	Shortfall of Sites	0.166	Community Commercial	C2-2D, R4-1	Community Center	[DM1-G1-5] [CX2-FA] [CPIO]	20	307.392	32.640		Residential - Five or More Units or Apartments (Any Combination) · 5 Stories or More, 0	135A211 435	No Max	Central City	No	VLI, LI, ABMI	DT CPU
Los Angeles	1015 WALL ST	90015	5145019027	1.632	1.632	0.000	29.376	Shortfall of Sites	0.168	Light Manufacturing	M2-2D	Markets	[DM1-AL1-5] [IX3-FA] [CPIO]	20	304.444	32.640		Commercial - Store - One Story, 0	126A211 438	No Max	Central City	No	VLI, LI, ABMI	DT CPU
Los Angeles	1523 N LA BREA AVE	90028	5548011039	16.320	16.320	0.000	0.000	Shortfall of Sites	0.213	Neighborhood Office Commercial	C4-1VL-SN	Neighborhood Commercial	[Q]C4-2D-SN-CPIO	20	159.781	32.640		Commercial - Store - One Story, 0	147B181 557	108	Hollywood	No	LI	HWD CPU , AHO
Los Angeles	7305 W SUNSET BLVD	90046	5550017021	16.320	16.320	0.000	0.000	Shortfall of Sites	0.211	Neighborhood Office Commercial	C4-1D	Neighborhood Commercial	[Q]C4-1VLD-CPIO	20	161.111	32.640		Commercial - Store Combination - Store and Office Combination - One Story, 0	147B181 599	108	Hollywood	No	LI	HWD CPU , ARO, AHO
Los Angeles	7353 W SUNSET BLVD	90046	5550014009	16.320	16.320	0.000	0.000	Shortfall of Sites	0.213	Neighborhood Office Commercial	C4-1D	Neighborhood Commercial	[Q]C4-1VLD-CPIO	20	159.253	32.640		Commercial - Shopping Center (Neighborhood, Community) - One Story, 0	147B181 603	108	Hollywood	No	LI	HWD CPU , AHO
Los Angeles	7353 W SUNSET BLVD	90046	5550014009	16.320	16.320	0.000	0.000	Shortfall of Sites	0.212	Neighborhood Office Commercial	C4-1D	Neighborhood Commercial	[Q]C4-1VLD-CPIO	20	160.113	32.640		Commercial - Shopping Center (Neighborhood, Community) - One Story, 0	147B181 606	108	Hollywood	No	LI	HWD CPU , AHO
Los Angeles	7151 W SUNSET BLVD	90046	5548011033	16.320	16.320	0.000	0.000	Shortfall of Sites	0.212	Neighborhood Office Commercial	C4-1VL-SN	Neighborhood Commercial	[Q]C4-2D-SN-CPIO	20	160.591	32.640		Commercial - Store Combination - Store and Residential Combination - One Story, 0	147B181 621	108	Hollywood	No	LI	HWD CPU , ARO, ADU, AHO
Los Angeles	7707 W SUNSET BLVD	90046	5551022022	16.320	16.320	0.000	0.000	Shortfall of Sites	0.213	Neighborhood Office Commercial	C1-1VL	Neighborhood Commercial	[Q]C1-1XLD-CPIO	20	159.548	32.640		Commercial - Office Building - One Story, 0	147B177 987	54	Hollywood	No	LI	HWD CPU , ARO, OPP C
Los Angeles	1734 N CHEROKEE AVE	90028	5547004903	1.632	1.632	0.000	29.376	Shortfall of Sites	0.212	High Density Residential	[Q]R5-2	High Residential	[Q]R5-2D-CPIO	20	160.174	32.640		Commercial - Parking Lot (Commercial Use Property) - Lots - Patron or Employee - One Story, 0	148-5A185 41	108	Hollywood	No	VLI, LI, ABMI	HWD CPU
Los Angeles	0	0	5547004904	1.632	1.632	0.000	29.376	Shortfall of Sites	0.211	Regional Center Commercial	C4-2D-SN	High Residential	[Q]R5-2D-CPIO	20	161.056	32.640		Miscellaneous - Government Owned Property, 0	148-5A185 74	108	Hollywood	No	VLI, LI, ABMI	HWD CPU
Los Angeles	12111 CHANDLER BLVD	91607	2347016028	1.632	1.632	0.000	29.376	Shortfall of Sites	0.321	Neighborhood Office Commercial	[Q]C2-1VL	Community Center (Mixed-Use)	0	20	105.868	32.640		Residential - Five or More Units or Apartments (Any Combination) · 4 Stories or Less - Pool, 0	171B165 61	145	North Hollywood - Valley Village	No	VLI, LI, ABMI	NH CPU , AHO
Los Angeles	12140 CHANDLER BLVD	91607	2347017024	1.632	1.632	0.000	29.376	Shortfall of Sites	0.320	Neighborhood Office Commercial	P-1VL	Community Center (Mixed-Use)	0	20	106.321	32.640		Institutional - Hospital - One Story, 0	171B165 238	145	North Hollywood - Valley Village	No	VLI, LI, ABMI	NH CPU , P
Los Angeles	0	0	2353010017	16.320	16.320	0.000	0.000	Shortfall of Sites	0.154	High Medium Residential	R4-1	0	0	20	220.638	32.640	Vacant	Commercial - Commercial - Vacant Land, 0	171B173 1020	217	North Hollywood - Valley Village	No	LI	Orange LineTNP , AHO
Los Angeles	5014 KLUMP AVE	91601	2353011034	16.320	16.320	0.000	0.000	Shortfall of Sites	0.154	High Medium Residential	R4-1	0	0	20	221.022	32.640		Residential - Five or More Units or Apartments (Any Combination) · 4 Stories or Less - Pool, 0	171B173 1184	217	North Hollywood - Valley Village	No	LI	Orange LineTNP , AHO
Los Angeles	3601 OVERLAND AVE	90034	4252033027	16.320	16.320	0.000	0.000	Shortfall of Sites	0.229	General Commercial	C2-1	Neighborhood Center	0	20	148.546	32.640		Commercial - Restaurant, Cocktail Lounge - Restaurant, Cocktail Lounge, Tavern - One Story, 0	120B161 1124	54	Palms - Mar Vista - Del Rey	No	LI	PMVDR CPU , AHO
Los Angeles	11335 SANTA MONICA BLVD	90025	4261004013	16.320	16.320	0.000	0.000	Shortfall of Sites	0.225	Neighborhood Commercial	C2-1VL	Mixed Use Corridor	0	20	151.285	32.640		Commercial - Store - One Story, 0	129B149 478	54	West Los Angeles	No	LI	West WLA CPU , AHO
Los Angeles	13400 CHANDLER BLVD	91401	2344018013	16.320	16.320	0.000	0.000	Shortfall of Sites	0.356	Very Low Residential	RE11-1	0	0	20	99.000	32.640		Residential - Single Family Residence - Pool, 1	171B157 147		Van Nuys - North Sherman Oaks	No	LI	TOC EXP , ADU
Los Angeles	805 S INDIANA ST	90023	5188008019	16.300	16.300	0.000	0.000	Shortfall of Sites	0.206	Highway Oriented and Limited Commercial	C2-1-CUGU	Community Center	[LUM2 - G2 - 3][XC1 - 4][CPIO]	20	204.175	32.600		Commercial - Store - One Story, 1	121-5A229 66	108	Boyle Heights	No	LI	BH CPU , DB50
Los Angeles	2315 E 4TH ST	90033	5183013007	16.300	16.300	0.000	0.000	Shortfall of Sites	0.204	Neighborhood Office Commercial	C2-1-CUGU	Community Center	[LUM3 - SH3 - 4][XC1 - 4][CPIO]	20	205.784	32.600		Commercial - Store - One Story, 1	126A223 19	108	Boyle Heights	No	LI	BH CPU
Los Angeles	21046 VALERIO ST	91303	2112020003	1.630	1.630	0.000	29.340	Shortfall of Sites	0.155	Low Residential	R1-1	Medium Residential	[DM1-AL1-5] [CX3-FA] [CPIO]	20	271.049	32.600		, 1	186B105 641	43	Canoga Park - Winnetka - Woodland Hills - West Hills	No	VLI, LI, ABMI	CPK CPU ,
Los Angeles	1212 VINE ST	90038	5534002023	16.300	16.300	0.000	0.000	Shortfall of Sites	0.260	Highway Oriented Commercial	C2-1D	Community Commercial	[Q]C2-2D-CPIO	20	161.762	32.600		Commercial - Store - One Story, 1	144B189 321	108	Hollywood	No	LI	HWD CPU
Los Angeles	19234 SATICOY ST	91335	2104018019	16.300	16.300	0.000	0.000	Shortfall of Sites	0.292	Neighborhood Office Commercial	R1-1VL	Community Center	0	20	143.702	32.600		Residential - Single Family Residence - Pool, 1	186B117 203	54	Reseda - West Van Nuys	No	LI	RES CPU , AHO
Los Angeles	13736 VICTORY BLVD	91401	2239006033	16.300	16.300	0.000	0.000	Shortfall of Sites	0.389	Neighborhood Office Commercial	P-1VL, [Q]C1.5-1VL	Village	0	20	108.083	32.600		Commercial - Auto, Recreation Equipment, Construction Equipment Sales and Service - Auto Body Repair Shop - One Story, 1	180B153 1132	72	Van Nuys - North Sherman Oaks	No	LI	VNY CPU , P
Los Angeles	19250 PRAIRIE ST	91324	2762036032	16.294	16.294	0.000	0.000	Shortfall of Sites	0.310	Very Low I Residential	RA-1	0	0	20	113.635	32.587		Residential - Single Family Residence - Pool, 1	198B117 152		Northridge	No	LI	OPP RC , ADU
Los Angeles	5241 LEGHORN AVE	91401	2345018033	16.259	16.259	0.000	0.000	Shortfall of Sites	0.355	Low Residential	R1-1	0	0	20	99.000	32.518		Residential - Single Family Residence - Pool, 1	171B161 376		Van Nuys - North Sherman Oaks	No	LI	TOC EXP , ADU
Los Angeles	12512 BURBANK BLVD	91607	2346007008	16.248	16.248	0.000	0.000	Shortfall of Sites	0.234	Neighborhood Office Commercial	[Q]C2-1VL	Neighborhood Center	0	20	72.603	32.496		Commercial - Store - One Story, 4	174B165 779	108	North Hollywood - Valley Village	No	LI	DB50 , NH CPU, AHO
Los Angeles	5416 RESEDA BLVD	91356	2160008024	16.248	16.248	0.000	0.000	Shortfall of Sites	0.233	Community Commercial	C2-1L, P-1L	0	0	20	166.731	32.496		Commercial - Restaurant, Cocktail Lounge - Restaurant, Cocktail Lounge, Tavern - One Story, 4	174B125 586		Encino - Tarzana	No	LI	DB50 , ENC CPU, P, TOPP C
Los Angeles	8220 JASON AVE	91304	2020021009	1.624	1.624	0.000	29.236	Shortfall of Sites	0.309	Very Low Residential	RE11-1	Very Low Residential	[DM2-SH2-5] [CX2-FA] [CPIO]	20	113.635	32.485		Residential - Single Family Residence - Pool, 1	192B093 471	1 per lot	Canoga Park - Winnetka - Woodland Hills - West Hills	No	VLI, LI, ABMI	OPP RC , CPK CPU, ADU, AHO
Los Angeles	815 E 1ST ST	90012	5173012031	1.624	1.624	0.000	29.232	Shortfall of Sites	0.159	Community Commercial	C2-1-CDO-RIO	Community Center	[DM2-G1-5] [CX2-FA] [CPIO-CDO]	20	327.764	32.480		Institutional - Church - One Story, 1	129A215 34	No Max	Central City North	No	VLI, LI, ABMI	DT CPU, FBO
Los Angeles	16450 VENTURA BLVD	91436	2284002044	16.228	16.228	0.000	0.000	Shortfall of Sites	0.290	Regional Center Commercial	C4-1L	0	0	20	164.396	32.456		Commercial - Supermarket - Supermarket - 12,000 SF or More - One Story, 0	168B137 386		Encino - Tarzana	No	LI	DB50 , ENC CPU, MURC, TOPP C, AHO
Los Angeles	16450 VENTURA BLVD	91436	2284002044	16.228	16.228	0.000	0.000	Shortfall of Sites	0.290	Regional Center Commercial	C4-1L	0	0	20	164.390	32.456		Commercial - Supermarket - Supermarket - 12,000 SF or More - One Story, 0	168B137 388		Encino - Tarzana	No	LI	DB50 , ENC CPU, MURC, TOPP C, AHO
Los Angeles	10310 S SEPULVEDA BLVD	90045	2649019032	16.228	16.228	0.000	0.000	Shortfall of Sites	0.291	Community Commercial	(T)(Q)C2-1	0	0	20	164.043	32.456		Commercial - Shopping Center (Neighborhood, Community) - One Story, 0	207B145 745		Mission Hills - Panorama City - North Hills	No	LI	DB50 , TOPP C
Los Angeles	12626 RIVERSIDE DR	91607	2357032009	16.228	16.228	0.000	0.000	Shortfall of Sites	0.287	General Commercial	PB-1-RIO, QC2-1-RIO	0	0	20	166.333	32.456		Commercial - Professional Building - One Story, 0	168B161 471		Van Nuys - North Sherman Oaks	No	LI	DB50 , ARO, P
Los Angeles	17645 NORDHOFF ST	91325	2766008014	16.224	16.224	0.000	0.000	Shortfall of Sites	0.308	Very Low I Residential	RA-1	0	0	20	113.635	32.449		Residential - Single Family Residence - Pool, 1	198B129 435		Northridge	No	LI	OPP RC , ADU
Los Angeles	19301 VINTAGE ST	91324	2726020009	16.220	16.220	0.000	0.000	Shortfall of Sites	0.308	Very Low I Residential	RA-1	0	0	20	113.635	32.441		Residential - Single Family Residence - Pool, 1	201B117 33		Chatsworth - Porter Ranch	No	LI	OPP RC , ADU
Los Angeles	4468 SHERMAN OAKS CIR	91403	2283022001	16.216	16.216	0.000	0.000	Shortfall of Sites	0.354	Low II Residential	R1-1	Low Residential	0	20	99.000	32.432		Residential - Single Family Residence, 1	166-5A145 70	1 per lot	Encino - Tarzana	No	LI	TOC EXP , ENC CPU, ADU, AHO
Los Angeles	7039 REMMET AVE	91303	2138008020	1.620	1.620	0.000	29.160	Shortfall of Sites	0.172	Medium Residential	R3-1-RIO	Medium Neighborhood Residential	[DM4-CHC1-5] [CX2-FA] [CPIO]	20	307.713	32.400		Residential - Five or More Units or Apartments (Any Combination) · 4 Stories or Less, 10	183B105 520	43	Canoga Park - Winnetka - Woodland Hills - West Hills	No	VLI, LI, ABMI	CPK CPU ,
Los Angeles	1026 S BROADWAY	90015	5139014017	1.620	1.620	0.000	29.160	Shortfall of Sites	0.181	Regional Center Commercial	C2-4D-O-SN	Traditional Core	[HM2-CHC1-5] [CX4-FA] [SN-CPIO-O]	20	496.556	32.400		Commercial - Store Combination - Store and Residential Combination - 6 to 13 Stories, 0	126A209 122	No Max	Central City	No	VLI, LI, ABMI	DT CPU , AHO
Los Angeles	4737 HAYVENHURST AVE	91436	2284005033	16.200	16.200	0.000	0.000	Shortfall of Sites	0.805	Low I Residential	RE9-1	Low Medium Residential	0	20	43.465	32.400		Residential - Single Family Residence - Pool, 1	168B137 423	10	Encino - Tarzana	No	LI	ENC CPU , ADU, OPP RC2, AHO
Los Angeles	607 S ST ANDREWS PL	90005	5504028189	1.620	1.620	0.000	29.160	Shortfall of Sites	0.241	Regional Center Commercial	R5-2	0	0	20	139.882	32.400		Institutional - School (Private) - One Story, 0	135B193 906		Wilshire	No	VLI, LI, ABMI	MURC , ADU
Los Angeles	607 S ST ANDREWS PL	90005	5504028189	1.620	1.620	0.000	29.160	Shortfall of Sites	0.241	Regional Center Commercial	R5-2	0	0	20	139.880	32.400		Institutional - School (Private) - One Story, 0	135B193 929		Wilshire	No	VLI, LI, ABMI	MURC , ADU
Los Angeles	607 S ST ANDREWS PL	90005	5504028189	1.620	1.620	0.000	29.160	Shortfall of Sites	0.241	Regional Center Commercial	R5-2	0	0	20	139.879	32.400		Institutional - School (Private) - One Story, 0	135B193 951		Wilshire	No	VLI, LI, ABMI	MURC , ADU

Jurisdiction Name	Site Address/Intersection	5 Digit ZIP Code	Assessor Parcel Number	Very Low-Income	Low-Income	Moderate-Income	Above Moderate-Income	Type of Shortfall	Parcel Size (Acres)	Current General Plan Designation	Current Zoning	Proposed General Plan (GP) Designation	Proposed Zoning	Minimum Density Allowed	Maximum Density Allowed	Total Capacity	Vacant/ Nonvacant	Description of Existing Uses	PIN	Base Density Per Acre	Community Plan Area	Rent Stabalization Ordinance	Income Category	Applicable Rezoning Program (Program informing values in Column Q listed first)
Los Angeles	14400 VANOWEN ST	91405	2237002026	1.620	1.620	0.000	29.160	Shortfall of Sites	0.298	Community Commercial	[Q]CR-1VL-CDO	Community Center	0	20	144.270	32.400		Commercial - Store - One Story, 2	180B149 47	108	Van Nuys - North Sherman Oaks	No	VLI, LI, ABMI	VNY CPU
Los Angeles	8903 BALBOA BLVD	91325	2690008017	16.196	16.196	0.000	0.000	Shortfall of Sites	0.356	Very Low I Residential	RA-1	0	0	20	113.635	32.391		Residential - Single Family Residence, 0	195B133 204		Northridge	No	LI	OPP RC
Los Angeles	23530 VICTORY BLVD	91367	2035008015	16.195	16.195	0.000	0.000	Shortfall of Sites	0.308	Low Residential	RS-1	Very Low Residential	0	20	113.635	32.391		Residential - Single Family Residence, 1	180B093 856	1 per lot	Canoga Park - Winnetka - Woodland Hills - West Hills	No	LI	OPP RC , CPK CPU, ADU, AHO
Los Angeles	15233 VENTURA BLVD	91403	2264007020	1.619	1.619	0.000	29.147	Shortfall of Sites	0.554	Regional Center Commercial	C2-2	0	0	20	85.892	32.385		Commercial - Office Building - 6 to 13 Stories, 0	168B145 861		Sherman Oaks - Studio City - Toluca Lake - Cahuenga Pass	No	VLI, LI, ABMI	MURC , ARO
Los Angeles	7600 LAUREL CANYON BLVD	91605	2317002031	16.162	16.162	0.000	0.000	Shortfall of Sites	0.380	Neighborhood Office Commercial	C2-1VL-CUGU	0	0	20	163.542	32.323		Commercial - Store - One Story, 0	186B165 200		Sun Valley - La Tuna Canyon	No	LI	DB50
Los Angeles	7357 ETON AVE	91303	2112025028	1.616	1.616	0.000	29.088	Shortfall of Sites	0.251	Medium Residential	(Q)R3-1	Medium Residential	[HM1-CHC1-5] [CX2-FA] [CPIO]	20	271.338	32.320		Residential - Five or More Units or Apartments (Any Combination) · 4 Stories or Less, 14	186B105 634	43	Canoga Park - Winnetka - Woodland Hills - West Hills	No	VLI, LI, ABMI	CPK CPU ,
Los Angeles	5246 ETHEL AVE	91401	2345018035	16.158	16.158	0.000	0.000	Shortfall of Sites	0.353	Low Residential	R1-1	0	0	20	99.000	32.316		Residential - Single Family Residence - Pool, 1	171B161 375		Van Nuys - North Sherman Oaks	No	LI	TOC EXP , ADU
Los Angeles	1999 S BUNDY DR	90025	4259019007	0.000	0.000	0.000	32.315	Shortfall of Sites	2.319	Hybrid Industrial	HJ(EC)	0	0	0	14.514	32.315		Commercial - Office Building - Three Stories, 0	123B149 406		West Los Angeles	No	ABMI	ARO
Los Angeles	13330 CHANDLER BLVD	91401	2344017014	16.147	16.147	0.000	0.000	Shortfall of Sites	0.352	Very Low Residential	RE11-1	0	0	20	99.000	32.295		Residential - Single Family Residence - Pool, 1	171B157 113		Van Nuys - North Sherman Oaks	No	LI	TOC EXP , ADU
Los Angeles	11032 MOORPARK ST	91602	2423013008	0.000	0.000	0.000	32.286	Shortfall of Sites	0.956	Medium Residential	R3-1-RIO	0	0	0	82.429	32.286		Residential - Five or More Units or Apartments (Any Combination) · 4 Stories or Less - Pool, 20	165B173 378		Sherman Oaks - Studio City - Toluca Lake - Cahuenga Pass	Yes	ABMI	DB50
Los Angeles	10324 GARDEN GROVE AVE	91326	2731027021	16.143	16.143	0.000	0.000	Shortfall of Sites	0.307	Very Low II Residential	RE11-1	0	0	20	113.635	32.285		Residential - Single Family Residence - Pool, 1	204B125 154		Northridge	No	LI	OPP RC , ADU
Los Angeles	13251 CHANDLER BLVD	91401	2345003027	16.132	16.132	0.000	0.000	Shortfall of Sites	0.352	Low Residential	R1-1	0	0	20	99.000	32.263		Residential - Single Family Residence - Pool, 1	171B157 60		Van Nuys - North Sherman Oaks	No	LI	TOC EXP , ADU, OPP RC2
Los Angeles	16550 VANOWEN ST	91406	2231007024	16.120	16.120	0.000	0.000	Shortfall of Sites	0.878	Low Medium II Residential	RD2-1-RIO	Community Center	0	20	144.612	32.240		Residential - Five or More Units or Apartments (Any Combination) · 4 Stories or Less, 52	180B137 1003	54	Reseda - West Van Nuys	No	LI	RES CPU , DB50
Los Angeles	611 W 7TH ST	90017	5144006023	1.612	1.612	0.000	29.016	Shortfall of Sites	0.125	Regional Center Commercial	C2-4D	Transit Core	[HB5-SH1-5] [CX4-FA] [CPIO]	20	497.215	32.240		Commercial - Store Combination - Store and Office Combination - One Story, 0	129A209 115	No Max	Central City	No	VLI, LI, ABMI	DT CPU , ARO
Los Angeles	806 S BROADWAY	90014	5144016066	1.612	1.612	0.000	29.016	Shortfall of Sites	0.191	Regional Center Commercial	[Q]C5-4D-CDO-SN	Traditional Core	[DM4-CHC1-5] [CX4-FA] [SN-CPIO-CDO]	20	324.714	32.240		Commercial - Office Building - Loft-type Buildings - 6 to 13 Stories, 0	127-5A209 148	No Max	Central City	No	VLI, LI, ABMI	DT CPU , ARO
Los Angeles	524 S FLOWER ST	90071	5151025002	1.612	1.612	0.000	29.016	Shortfall of Sites	0.125	Regional Center Commercial	C2-4D	Transit Core	[HB5-SH1-5] [CX3-FA] [CPIO]	20	496.003	32.240	Vacant	Commercial - Commercial - Miscellaneous Commercial - Vacant Parcel with Existing Non-structural Other Imps., 0	130-5A209 129	No Max	Central City	No	VLI, LI, ABMI	DT CPU
Los Angeles	230 E 6TH ST	90014	5148022011	1.612	1.612	0.000	29.016	Shortfall of Sites	0.125	Community Commercial	C2-2D	Traditional Core	[HM1-CHC1-5] [CX2-FA] [CPIO]	20	496.308	32.240		Commercial - Store - One Story, 0	127-5A211 180	No Max	Central City	No	VLI, LI, ABMI	DT CPU
Los Angeles	942 N BROADWAY	90012	5414013014	1.612	1.612	0.000	29.016	Shortfall of Sites	0.190	Regional Commercial	C2-2	Community Center	[DM5-SH2-5] [CX1-FA] [CPIO]	20	326.761	32.240		Commercial - Shopping Center (Neighborhood, Community) - One Story, 0	135A215 187	No Max	Central City North	No	VLI, LI, ABMI	DT CPU
Los Angeles	17200 BURBANK BLVD	91316	2255027011	0.000	0.000	0.000	32.234	Shortfall of Sites	0.447	Medium Residential	R3-1-RIO	Medium Neighborhood Residential	0	0	71.606	32.234		Residential - Five or More Units or Apartments (Any Combination) · 4 Stories or Less - Pool, 0	174B133 636	43	Encino - Tarzana	Yes	ABMI	DB50 , ENC CPU, AHO
Los Angeles	17200 BURBANK BLVD	91316	2255027011	0.000	0.000	0.000	32.234	Shortfall of Sites	0.444	Medium Residential	R3-1-RIO	Medium Neighborhood Residential	0	0	72.037	32.234		Residential - Five or More Units or Apartments (Any Combination) · 4 Stories or Less - Pool, 0	174B133 640	43	Encino - Tarzana	Yes	ABMI	DB50 , ENC CPU, AHO
Los Angeles	17200 BURBANK BLVD	91316	2255027011	0.000	0.000	0.000	32.234	Shortfall of Sites	0.437	Medium Residential	R3-1-RIO	Medium Neighborhood Residential	0	0	70.871	32.234		Residential - Five or More Units or Apartments (Any Combination) · 4 Stories or Less - Pool, 0	174B133 637	43	Encino - Tarzana	Yes	ABMI	DB50 , ENC CPU, AHO
Los Angeles	17200 BURBANK BLVD	91316	2255027011	0.000	0.000	0.000	32.234	Shortfall of Sites	0.436	Medium Residential	R3-1-RIO	Medium Neighborhood Residential	0	0	71.057	32.234		Residential - Five or More Units or Apartments (Any Combination) · 4 Stories or Less - Pool, 0	174B133 638	43	Encino - Tarzana	Yes	ABMI	DB50 , ENC CPU, AHO
Los Angeles	17200 BURBANK BLVD	91316	2255027011	0.000	0.000	0.000	32.234	Shortfall of Sites	0.436	Medium Residential	R3-1-RIO	Medium Neighborhood Residential	0	0	71.138	32.234		Residential - Five or More Units or Apartments (Any Combination) · 4 Stories or Less - Pool, 0	174B133 639	43	Encino - Tarzana	Yes	ABMI	DB50 , ENC CPU, AHO
Los Angeles	11685 MAGNOLIA BLVD	91601	2348015046	0.000	0.000	0.000	32.234	Shortfall of Sites	0.218	Neighborhood Office Commercial	[Q]C2-1VL	Neighborhood Center	0	0	68.712	32.234		Commercial - Store Combination - Store and Residential Combination - One Story, 0	171B169 381	108	North Hollywood - Valley Village	Yes	ABMI	DB50 , NH CPU, ARO, ADU, AHO
Los Angeles	2035 DRACENA DR	90027	5590005039	0.000	0.000	0.000	32.234	Shortfall of Sites	0.439	Medium Residential	R3-1XL	0	0	0	83.453	32.234		Residential - Five or More Units or Apartments (Any Combination) · 4 Stories or Less - Pool, 0	150B197 371		Hollywood	Yes	ABMI	DB50
Los Angeles	14220 BURBANK BLVD	91401	2245023040	0.000	0.000	0.000	32.234	Shortfall of Sites	0.436	Medium Residential	R3-1	0	0	0	83.982	32.234		Residential - Five or More Units or Apartments (Any Combination) · 4 Stories or Less - Pool, 0	174B153 807		Van Nuys - North Sherman Oaks	Yes	ABMI	DB50
Los Angeles	3230 OVERLAND AVE	90034	4314025043	0.000	0.000	0.000	32.234	Shortfall of Sites	0.447	High Medium Residential	R3-1	0	0	0	82.000	32.234		Residential - Five or More Units or Apartments (Any Combination) · 4 Stories or Less - Pool, 0	123B161 1004		Palms - Mar Vista - Del Rey	Yes	ABMI	DB50
Los Angeles	7059 OWENSMOUTH AVE	91303	2138004027	1.610	1.610	0.000	28.980	Shortfall of Sites	0.172	General Commercial	P-1VL-RIO, [Q]C1-1VL-RIO	Community Center	[MN1-SH2-5] [CX1-FA] [CPIO]	20	285.443	32.200		Commercial - Office Building - One Story, 7	183B105 428	54	Canoga Park - Winnetka - Woodland Hills - West Hills	No	VLI, LI, ABMI	CPK CPU , ARO, P
Los Angeles	731 S LONGWOOD AVE	90005	5507029006	16.085	16.085	0.000	0.000	Shortfall of Sites	0.351	Low II Residential	RS-1	0	0	20	99.000	32.171		Residential - Single Family Residence, 1	132B185 80		Wilshire	No	LI	TOC EXP , ADU
Los Angeles	7370 W MANCHESTER AVE	90045	4119002021	16.078	16.078	0.000	0.000	Shortfall of Sites	0.295	Low Residential	R1-1	0	0	20	113.635	32.157		Institutional - Church - One Story, 0	096B157 1071	43	Westchester - Playa del Rey	No	LI	OPP RC, AHO, FBO, WPDR CPU
Los Angeles	5908 W MANCHESTER AVE	90045	4123014038	16.073	16.073	0.000	0.000	Shortfall of Sites	0.354	Low Medium I Residential	R2-1	0	0	20	113.635	32.145	Vacant	Commercial - Vacant Land, 0	096B169 565	29	Westchester - Playa del Rey	No	LI	OPP RC , WPDR CPU, DB50, AHO
Los Angeles	100 S HILGARD AVE	90024	4359001030	16.053	16.053	0.000	0.000	Shortfall of Sites	0.364	Low Residential	R1-1	0	0	20	113.635	32.107		Residential - Single Family Residence - Pool and Misc., 1	138B153 28		Westwood	No	LI	OPP RC , ADU, TOC EXP
Los Angeles	5005 N EDENHURST AVE	90039	5593012032	16.050	16.050	0.000	0.000	Shortfall of Sites	6.960	Heavy Manufacturing	M3-1-RIO	0	0	20	102.494	32.100		Institutional - Church - One Story, 0	162B201 20		Northeast Los Angeles	No	LI	FBO
Los Angeles	0	0	5152012023	1.605	1.605	0.000	28.890	Shortfall of Sites	0.288	Community Commercial - Mixed High Residential	CW	0	0	20	139.232	32.100	Vacant	Residential - Single Family Residence - Vacant Land, 0	133-5A209 618		Westlake	No	VLI, LI, ABMI	MURC
Los Angeles	0	0	5077009913	1.605	1.605	0.000	28.890	Shortfall of Sites	0.470	Regional Center Commercial	C2-2	0	0	20	85.432	32.100		Commercial - Office Building - Three Stories, 0	135B197 1007		Wilshire	No	VLI, LI, ABMI	MURC
Los Angeles	2934 E 1ST ST	90033	5180021028	0.000	0.000	0.000	32.040	Shortfall of Sites	0.230	Highway Oriented and Limited Commercial	C2-1-CUGU	Neighborhood Center	[LUM2 - G2 - 3][XC1 - 4][CPIO]	0	204.485	32.040		Commercial - Store Combination - Store and Residential Combination - One Story, 2	126A225 60	108	Boyle Heights	Yes	ABMI	BH CPU , ARO
Los Angeles	7343 ALABAMA AVE	91303	2111015021	0.000	0.000	0.000	32.040	Shortfall of Sites	0.172	Low Medium I Residential	R1-1	Medium Residential	[DM1-SH1-5] [CX3-FA] [CPIO]	0	272.986	32.040		Residential - Double, Duplex, or Two Units - 4 Stories or Less, 2	186B105 696	43	Canoga Park - Winnetka - Woodland Hills - West Hills	Yes	ABMI	CPK CPU ,
Los Angeles	1302 SEPULVEDA BLVD	90501	7438008054	16.006	16.006	0.000	0.000	Shortfall of Sites	0.418	General Commercial	[Q]C2-1VL-O	0	0	20	79.860	32.012		Commercial - Shopping Center (Neighborhood, Community) - One Story, 0	042B197 23		Wilmington - Harbor City	No	LI	OPP C , DB50
Los Angeles	2827 E 1ST ST	90033	5180015002	16.000	16.000	0.000	0.000	Shortfall of Sites	0.197	Low Medium II Residential	[Q]C2-1-CUGU	Neighborhood Center	[LUM2 - G2 - 3][XC1 - 4][CPIO]	20	203.324	32.000		Commercial - Store Combination - Store and Residential Combination - One Story, 0	126A225 11	108	Boyle Heights	No	LI	BH CPU , ARO
Los Angeles	3412 WHITTIER BLVD	90023	5188017009	16.000	16.000	0.000	0.000	Shortfall of Sites	0.195	Highway Oriented and Limited Commercial	C1.5-1-CUGU	Community Center	[LUM2 - G2 - 3][XC1 - 4][CPIO]	20	205.354	32.000		Commercial - Store Combination - Store and Residential Combination - One Story, 0	121-5A227 144	108	Boyle Heights	No	LI	BH CPU , ARO
Los Angeles	3412 WHITTIER BLVD	90023	5188017009	16.000	16.000	0.000	0.000	Shortfall of Sites	0.195	Highway Oriented and Limited Commercial	C1.5-1-CUGU	Community Center	[LUM2 - G2 - 3][XC1 - 4][CPIO]	20	205.366	32.000		Commercial - Store Combination - Store and Residential Combination - One Story, 0	121-5A227 151	108	Boyle Heights	No	LI	BH CPU , ARO
Los Angeles	3434 WHITTIER BLVD	90023	5188017006	16.000	16.000	0.000	0.000	Shortfall of Sites	0.195	Highway Oriented and Limited Commercial	C1.5-1-CUGU	Community Center	[LUM2 - G2 - 3][XC1 - 4][CPIO]	20	205.404	32.000		Commercial - Professional Building - One Story, 0	121-5A227 163	108	Boyle Heights	No	LI	BH CPU , ARO
Los Angeles	3448 WHITTIER BLVD	90023	5188017003	16.000	16.000	0.000	0.000	Shortfall of Sites	0.195	Highway Oriented and Limited Commercial	C1.5-1-CUGU	Community Center	[LUM2 - G2 - 3][XC1 - 4][CPIO]	20	205.440	32.000		Commercial - Store Combination - Store and Residential Combination - One Story, 0	121-5A227 174	108	Boyle Heights	No	LI	BH CPU , ARO
Los Angeles	2727 E 1ST ST	90033	5180016038	16.000	16.000	0.000	0.000	Shortfall of Sites	0.193	Low Medium II Residential	[Q]R4-1-CUGU	Neighborhood Center	[LUM2 - G2 - 3][XC1 - 4][CPIO]	20	207.252	32.000		Institutional - Church - One Story, 0	127-5A225 353	108	Boyle Heights	No	LI	BH CPU, FBO
Los Angeles	2727 E 1ST ST	90033	5180016038	16.000	16.000	0.000	0.000	Shortfall of Sites	0.193	Low Medium II Residential	[Q]R4-1-CUGU	Neighborhood Center	[LUM2 - G2 - 3][XC1 - 4][CPIO]	20	207.253	32.000		Institutional - Church - One Story, 0	127-5A225 358	108	Boyle Heights	No	LI	BH CPU, FBO
Los Angeles	0	0	5183007900	1.600	1.600	0.000	28.800	Shortfall of Sites	0.193	Highway Oriented and Limited Commercial	C2-2D-CUGU	Neighborhood Center	[LUM2 - G2 - 3][XC1 - 4][CPIO]	20	207.230	32.000		Miscellaneous - Government Owned Property, 0	127-5A223 15	108	Boyle Heights	No	VLI, LI, ABMI	BH CPU
Los Angeles	2029 E 1ST ST	90033	5183007039	16.000	16.000	0.000	0.000	Shortfall of Sites	0.193	Highway Oriented and Limited Commercial	C2-1-CUGU	Neighborhood Center	[LUM2 - G2 - 3][XC1 - 4][CPIO]	20	207.206	32.000		Commercial - Store - One Story, 0	127-5A223 30	108	Boyle Heights	No	LI	BH CPU
Los Angeles	3479 E 1ST ST	90063	5179018028	16.000	16.000	0.000	0.000	Shortfall of Sites	0.201	Community Commercial	C2-1-CUGU	Community Center	[LUM3 - SH3 - 4][XC1 - 4][CPIO]	20	199.078	32.000		Commercial - Bank, Savings and Loan - One Story, 0	124-5A229 39	108	Boyle Heights	No	LI	BH CPU
Los Angeles	501 N SOTO ST	90033	5175009029	16.000	16.000	0.000	0.000	Shortfall of Sites	0.200	Medium Residential	R3-1-CUGU	Community Center	[LUM2 - G2 - 3][XC1 - 4][CPIO]	20	200.028	32.000		Residential - Five or More Units or Apartments (Any Combination) · 4 Stories or Less, 0	129A225 101	108	Boyle Heights	No	LI	BH CPU

Jurisdiction Name	Site Address/Intersection	5 Digit ZIP Code	Assessor Parcel Number	Very Low-Income	Low-Income	Moderate-Income	Above Moderate-Income	Type of Shortfall	Parcel Size (Acres)	Current General Plan Designation	Current Zoning	Proposed General Plan (GP) Designation	Proposed Zoning	Minimum Density Allowed	Maximum Density Allowed	Total Capacity	Vacant/ Nonvacant	Description of Existing Uses	PIN	Base Density Per Acre	Community Plan Area	Rent Stabalization Ordinance	Income Category	Applicable Rezoning Program (Program informing values in Column Q listed first)
Los Angeles	3441 WHITTIER BLVD	90023	5188004041	16.000	16.000	0.000	0.000	Shortfall of Sites	0.199	Highway Oriented and Limited Commercial	C1.5-1-CUGU	Community Center	[LUM2 - G2 - 3][XC1 - 4][CPIO]	20	200.948	32.000		Commercial - Store - One Story, 0	121-5A227 120	108	Boyle Heights	No	LI	BH CPU
Los Angeles	3422 WHITTIER BLVD	90023	5188017008	16.000	16.000	0.000	0.000	Shortfall of Sites	0.195	Highway Oriented and Limited Commercial	C1.5-1-CUGU	Community Center	[LUM2 - G2 - 3][XC1 - 4][CPIO]	20	205.380	32.000		Commercial - Store - One Story, 0	121-5A227 155	108	Boyle Heights	No	LI	BH CPU
Los Angeles	2403 E 1ST ST	90033	5180002017	16.000	16.000	0.000	0.000	Shortfall of Sites	0.197	Highway Oriented and Limited Commercial	C2-1-CUGU	Community Center	[LUM3 - SH3 - 4][XC1 - 4][CPIO]	20	203.221	32.000		Commercial - Store - One Story, 0	127-5A223 160	108	Boyle Heights	No	LI	BH CPU
Los Angeles	3428 WHITTIER BLVD	90023	5188017007	16.000	16.000	0.000	0.000	Shortfall of Sites	0.195	Highway Oriented and Limited Commercial	C1.5-1-CUGU	Community Center	[LUM2 - G2 - 3][XC1 - 4][CPIO]	20	205.391	32.000		Commercial - Store - One Story, 0	121-5A227 160	108	Boyle Heights	No	LI	BH CPU
Los Angeles	19726 SHERMAN WAY	91306	2135016021	1.600	1.600	0.000	28.800	Shortfall of Sites	0.264	Neighborhood Office Commercial	P-1VL-RIO, C4-1VL-RIO	Community Center	[HB1-G1-5] [CX2-FA] [CPIO]	20	151.638	32.000		Commercial - Office Building - One Story, 0	183B117 69	54	Canoga Park - Winnetka - Woodland Hills - West Hills	No	VLI, LI, ABMI	CPK CPU , ARO, P
Los Angeles	8229 WINNETKA AVE	91306	2107001069	1.600	1.600	0.000	28.800	Shortfall of Sites	0.255	Neighborhood Office Commercial	P-1VL, [Q]C1.5-1VL	Community Center	[MB3-CDF1-5] [IX4-FA] [CPIO]	20	156.847	32.000		Commercial - Parking Lot (Commercial Use Property) - Lots - Patron or Employee - One Story, 0	192B113 645	54	Canoga Park - Winnetka - Woodland Hills - West Hills	No	VLI, LI, ABMI	CPK CPU , P
Los Angeles	22103 VANOWEN ST	91303	2024007019	0.000	0.000	0.000	32.000	Shortfall of Sites	2.308	Low Residential	R1-1-RIO	Low Residential	[MB3-CDF1-5] [IX4-FA] [CPIO]	0	17.334	32.000		Institutional - Church - One Story, 0	183B101 641	1 per lot	Canoga Park - Winnetka - Woodland Hills - West Hills	No	ABMI	CPK CPU, FBO
Los Angeles	1020 S OLIVE ST	90015	5139012015	1.600	1.600	0.000	28.800	Shortfall of Sites	0.101	High Density Residential	[Q]R5-4D-O	Transit Core	[HB3-G1-5] [CX2-FA] [CPIO-O]	20	497.124	32.000		Recreational - Club, Lodge Hall, Fraternal Organization - One Story, 0	126A209 27	No Max	Central City	No	VLI, LI, ABMI	DT CPU , AHO
Los Angeles	1001 S OLIVE ST.	90015	5139009016	1.600	1.600	0.000	28.800	Shortfall of Sites	0.100	High Density Residential	[Q]R5-4D-O	Transit Core	[HB3-G1-5] [CX2-FA] [CPIO-O]	20	501.100	32.000		Commercial - Store Combination - Store and Residential Combination - 14 to 20 Stories, 0	127-5A209 245	No Max	Central City	No	VLI, LI, ABMI	DT CPU , AHO
Los Angeles	1158 S FLOWER ST	90015	5138014011	1.600	1.600	0.000	28.800	Shortfall of Sites	0.101	High Density Residential	[Q]R5-4D-O	Transit Core	[HB3-G1-5] [CX3-FA] [CPIO-O]	20	492.900	32.000		Commercial - Parking Lot (Commercial Use Property) - Lots - Commercial Parking - One Story, 0	127-5A207 297	No Max	Central City	No	VLI, LI, ABMI	DT CPU , AHO
Los Angeles	1101 S SAN PEDRO ST	90015	5145025007	1.600	1.600	0.000	28.800	Shortfall of Sites	0.130	Regional Commercial	[T][Q]C2-2D-SN	Community Center	[DM1-SH1-5] [CX3-FA] [CPIO]	20	306.731	32.000		Commercial - Wholesale and Manufacturing Outlet - One Story, 0	124-5A211 171	No Max	Central City	No	VLI, LI, ABMI	DT CPU , ARO
Los Angeles	989 N BROADWAY	90012	5414007011	1.600	1.600	0.000	28.800	Shortfall of Sites	0.173	Regional Commercial	C2-2	Village	[MN1-SH2-5] [CX1-FA] [CPIO]	20	230.885	32.000		Commercial - Store - Two Stories, 0	136-5A215 229	No Max	Central City North	No	VLI, LI, ABMI	DT CPU , ARO
Los Angeles	1426 S BROADWAY	90015	5133008010	1.600	1.600	0.000	28.800	Shortfall of Sites	0.104	Community Commercial	C2-2D-O	Transit Core	[HB2-G1-5] [CX2-FA] [CPIO-O]	20	385.661	32.000		Industrial - Light Manufacturing - One Story, 0	124-5A207 239	No Max	Central City	No	VLI, LI, ABMI	DT CPU , ARO
Los Angeles	817 N BROADWAY	90012	5408032008	1.600	1.600	0.000	28.800	Shortfall of Sites	0.174	Regional Commercial	C2-2	Village	[MN1-MK1-5] [CX1-FA] [CPIO]	20	230.052	32.000		Commercial - Commercial - Miscellaneous Commercial - One Story, 0	135A215 309	No Max	Central City North	No	VLI, LI, ABMI	DT CPU , ARO
Los Angeles	718 WALL ST	90014	5145006002	1.600	1.600	0.000	28.800	Shortfall of Sites	0.130	Light Manufacturing	M2-2D	Markets	[DM1-SH1-5] [IX3-FA] [CPIO]	20	306.800	32.000		Commercial - Wholesale and Manufacturing Outlet - One Story, 0	126A211 29	No Max	Central City	No	VLI, LI, ABMI	DT CPU
Los Angeles	122 E 16TH ST	90015	5133014015	1.600	1.600	0.000	28.800	Shortfall of Sites	0.104	Light Manufacturing	M2-2D	Transit Core	[HB1-G1-5] [CX2-FA] [CPIO]	20	384.884	32.000		Industrial - Light Manufacturing - One Story, 0	123A207 32	No Max	Central City	No	VLI, LI, ABMI	DT CPU
Los Angeles	720 WALL ST	90014	5145006003	1.600	1.600	0.000	28.800	Shortfall of Sites	0.130	Light Manufacturing	M2-2D	Markets	[DM1-SH1-5] [IX3-FA] [CPIO]	20	306.591	32.000		Commercial - Parking Lot (Commercial Use Property) - Lots - Patron or Employee - One Story, 0	126A211 37	No Max	Central City	No	VLI, LI, ABMI	DT CPU
Los Angeles	728 WALL ST	90014	5145006004	1.600	1.600	0.000	28.800	Shortfall of Sites	0.131	Light Manufacturing	M2-2D	Markets	[DM1-SH1-5] [IX3-FA] [CPIO]	20	306.382	32.000		Commercial - Wholesale and Manufacturing Outlet - One Story, 0	126A211 44	No Max	Central City	No	VLI, LI, ABMI	DT CPU
Los Angeles	732 WALL ST	90014	5145005003	1.600	1.600	0.000	28.800	Shortfall of Sites	0.131	Light Manufacturing	M2-2D	Markets	[DM1-SH1-5] [IX3-FA] [CPIO]	20	306.172	32.000		Commercial - Wholesale and Manufacturing Outlet - One Story, 0	126A211 54	No Max	Central City	No	VLI, LI, ABMI	DT CPU
Los Angeles	1716 E 7TH ST	90021	5166034016	1.600	1.600	0.000	28.800	Shortfall of Sites	0.172	Heavy Manufacturing	M3-1-RIO	Hybrid Industrial	[MB3-CDF1-5] [IX4-FA] [CPIO]	20	232.053	32.000		Miscellaneous - Privately Owned - Misc. Privately Owned Properties That Do Not Fall Into Any Other Classification, 0	124-5A215 64	No Max	Central City North	No	VLI, LI, ABMI	DT CPU
Los Angeles	1716 E 7TH ST	90021	5166034016	1.600	1.600	0.000	28.800	Shortfall of Sites	0.172	Heavy Manufacturing	M3-1-RIO	Hybrid Industrial	[MB3-CDF1-5] [IX4-FA] [CPIO]	20	232.317	32.000		Miscellaneous - Privately Owned - Misc. Privately Owned Properties That Do Not Fall Into Any Other Classification, 0	124-5A215 65	No Max	Central City North	No	VLI, LI, ABMI	DT CPU
Los Angeles	1716 E 7TH ST	90021	5166034016	1.600	1.600	0.000	28.800	Shortfall of Sites	0.172	Heavy Manufacturing	M3-1-RIO	Hybrid Industrial	[MB3-CDF1-5] [IX4-FA] [CPIO]	20	232.317	32.000		Miscellaneous - Privately Owned - Misc. Privately Owned Properties That Do Not Fall Into Any Other Classification, 0	124-5A215 66	No Max	Central City North	No	VLI, LI, ABMI	DT CPU
Los Angeles	740 WALL ST	90014	5145005005	1.600	1.600	0.000	28.800	Shortfall of Sites	0.131	Light Manufacturing	M2-2D	Markets	[DM1-SH1-5] [IX3-FA] [CPIO]	20	305.753	32.000		Industrial - Light Manufacturing - One Story, 0	126A211 85	No Max	Central City	No	VLI, LI, ABMI	DT CPU
Los Angeles	0	0	5163024014	1.600	1.600	0.000	28.800	Shortfall of Sites	0.172	Heavy Manufacturing	M3-1-RIO	Hybrid Industrial	[MB3-CDF1-5] [IX4-FA] [CPIO]	20	232.318	32.000		Industrial - Light Manufacturing - One Story, 0	126A215 93	No Max	Central City North	No	VLI, LI, ABMI	DT CPU
Los Angeles	332 S HILL ST	90013	5149015009	1.600	1.600	0.000	28.800	Shortfall of Sites	0.081	Regional Center Commercial	C2-4D	Transit Core	[HB5-SH1-5] [CX3-FA] [CPIO]	20	495.007	32.000		Commercial - Store - One Story, 0	130-5A211 99	No Max	Central City	No	VLI, LI, ABMI	DT CPU
Los Angeles	744 WALL ST	90014	5145005006	1.600	1.600	0.000	28.800	Shortfall of Sites	0.131	Light Manufacturing	M2-2D	Markets	[DM1-SH1-5] [IX3-FA] [CPIO]	20	305.546	32.000		Commercial - Wholesale and Manufacturing Outlet - One Story, 0	126A211 100	No Max	Central City	No	VLI, LI, ABMI	DT CPU
Los Angeles	1025 S FLOWER ST	90015	5138012013	1.600	1.600	0.000	28.800	Shortfall of Sites	0.080	High Density Residential	[Q]R5-4D-O	Transit Core	[HB5-SH1-5] [CX4-FA] [CPIO-O]	20	497.826	32.000		Commercial - Parking Lot (Commercial Use Property) - Lots - Patron or Employee - One Story, 0	127-5A207 103	No Max	Central City	No	VLI, LI, ABMI	DT CPU
Los Angeles	750 WALL ST	90014	5145005007	1.600	1.600	0.000	28.800	Shortfall of Sites	0.131	Light Manufacturing	M2-2D	Markets	[DM1-SH1-5] [IX3-FA] [CPIO]	20	305.342	32.000		Industrial - Warehousing, Distribution, Storage - Warehousing, Distribution, Under 10,000 SF - One Story, 0	126A211 112	No Max	Central City	No	VLI, LI, ABMI	DT CPU
Los Angeles	423 E 16TH ST	90015	5133021028	1.600	1.600	0.000	28.800	Shortfall of Sites	0.130	Light Manufacturing	M2-2D	Markets	[DM1-G1-5] [IX3-FA] [CPIO]	20	307.785	32.000		Industrial - Warehousing, Distribution, Storage - Warehousing, Distribution, Under 10,000 SF - One Story, 0	123A209 118	No Max	Central City	No	VLI, LI, ABMI	DT CPU
Los Angeles	510 E 15TH ST	90015	5133021014	1.600	1.600	0.000	28.800	Shortfall of Sites	0.130	Light Manufacturing	M2-2D	Markets	[DM1-G1-5] [IX3-FA] [CPIO]	20	306.655	32.000		Commercial - Parking Lot (Commercial Use Property) - Lots - Patron or Employee - One Story, 0	123A209 120	No Max	Central City	No	VLI, LI, ABMI	DT CPU
Los Angeles	754 WALL ST	90014	5145005008	1.600	1.600	0.000	28.800	Shortfall of Sites	0.131	Light Manufacturing	M2-2D	Markets	[DM1-SH1-5] [IX3-FA] [CPIO]	20	305.130	32.000		Industrial - Light Manufacturing - One Story, 0	126A211 123	No Max	Central City	No	VLI, LI, ABMI	DT CPU
Los Angeles	109 W 14TH PL	90015	5133010002	1.600	1.600	0.000	28.800	Shortfall of Sites	0.103	Community Commercial	C2-2D-O	Transit Core	[HB2-G1-5] [CX2-FA] [CPIO-O]	20	387.056	32.000	Vacant	Industrial - Industrial - Vacant Land, 0	124-5A207 131	No Max	Central City	No	VLI, LI, ABMI	DT CPU
Los Angeles	1206 MAPLE AVE	90015	5145027011	1.600	1.600	0.000	28.800	Shortfall of Sites	0.129	Light Manufacturing	M2-2D	Markets	[DM1-AL1-5] [IX3-FA] [CPIO]	20	310.204	32.000		Commercial - Office Building - 6 to 13 Stories, 0	124-5A209 169	No Max	Central City	No	VLI, LI, ABMI	DT CPU
Los Angeles	1801 E 7TH ST	90021	5164021004	1.600	1.600	0.000	28.800	Shortfall of Sites	0.172	Heavy Manufacturing	M3-1-RIO	Hybrid Industrial	[MB3-CDF1-5] [IX4-FA] [CPIO]	20	232.749	32.000		Commercial - Office Building - One Story, 0	124-5A217 199	No Max	Central City North	No	VLI, LI, ABMI	DT CPU
Los Angeles	1807 E 7TH ST	90021	5164021005	1.600	1.600	0.000	28.800	Shortfall of Sites	0.172	Heavy Manufacturing	M3-1-RIO	Hybrid Industrial	[MB3-CDF1-5] [IX4-FA] [CPIO]	20	232.822	32.000		Commercial - Restaurant, Cocktail Lounge - Restaurant, Cocktail Lounge, Tavern - One Story, 0	124-5A217 202	No Max	Central City North	No	VLI, LI, ABMI	DT CPU
Los Angeles	775 SAN JULIAN ST	90014	5145005022	1.600	1.600	0.000	28.800	Shortfall of Sites	0.129	Light Manufacturing	M2-2D	Markets	[DM1-SH1-5] [IX3-FA] [CPIO]	20	310.694	32.000		Commercial - Parking Lot (Commercial Use Property) - Lots - Patron or Employee - One Story, 0	126A211 204	No Max	Central City	No	VLI, LI, ABMI	DT CPU
Los Angeles	1336 S LOS ANGELES ST	90015	5133017016	1.600	1.600	0.000	28.800	Shortfall of Sites	0.104	Light Manufacturing	M2-2D	Transit Core	[HB1-G1-5] [CX2-FA] [CPIO]	20	385.541	32.000		Commercial - Wholesale and Manufacturing Outlet - One Story, 0	124-5A209 215	No Max	Central City	No	VLI, LI, ABMI	DT CPU
Los Angeles	1320 S GRAND AVE	90015	5134025043	1.600	1.600	0.000	28.800	Shortfall of Sites	0.105	Community Commercial	C2-2D-O	Transit Core	[HB2-G1-5] [CX2-FA] [CPIO-O]	20	381.436	32.000		Commercial - Store - One Story, 0	126A207 233	No Max	Central City	No	VLI, LI, ABMI	DT CPU
Los Angeles	824 E 4TH ST	90013	5163025004	1.600	1.600	0.000	28.800	Shortfall of Sites	0.173	Heavy Manufacturing	M3-1-RIO	Hybrid Industrial	[MB3-CDF1-5] [IX4-FA] [CPIO]	20	231.634	32.000		Industrial - Light Manufacturing - One Story, 0	127-5A215 239	No Max	Central City North	No	VLI, LI, ABMI	DT CPU
Los Angeles	824 E 4TH ST	90013	5163025004	1.600	1.600	0.000	28.800	Shortfall of Sites	0.172	Heavy Manufacturing	M3-1-RIO	Hybrid Industrial	[MB3-CDF1-5] [IX4-FA] [CPIO]	20	232.247	32.000		Industrial - Light Manufacturing - One Story, 0	127-5A215 258	No Max	Central City North	No	VLI, LI, ABMI	DT CPU
Los Angeles	412 COLYTON ST	90013	5163022005	1.600	1.600	0.000	28.800	Shortfall of Sites	0.172	Heavy Manufacturing	M3-1-RIO	Hybrid Industrial	[MB3-CDF1-5] [IX4-FA] [CPIO]	20	232.318	32.000		Industrial - Light Manufacturing - One Story, 0	127-5A215 264	No Max	Central City North	No	VLI, LI, ABMI	DT CPU
Los Angeles	824 E 4TH ST	90013	5163025004	1.600	1.600	0.000	28.800	Shortfall of Sites	0.172	Heavy Manufacturing	M3-1-RIO	Hybrid Industrial	[MB3-CDF1-5] [IX4-FA] [CPIO]	20	232.242	32.000		Industrial - Light Manufacturing - One Story, 0	127-5A215 272	No Max	Central City North	No	VLI, LI, ABMI	DT CPU
Los Angeles	418 COLYTON ST	90013	5163022006	1.600	1.600	0.000	28.800	Shortfall of Sites	0.172	Heavy Manufacturing	M3-1-RIO	Hybrid Industrial	[MB3-CDF1-5] [IX4-FA] [CPIO]	20	232.316	32.000		Industrial - Warehousing, Distribution, Storage - Warehousing, Distribution, Under 10,000 SF - One Story, 0	127-5A215 279	No Max	Central City North	No	VLI, LI, ABMI	DT CPU
Los Angeles	412 SEATON ST	90013	5163025002	1.600	1.600	0.000	28.800	Shortfall of Sites	0.172	Heavy Manufacturing	M3-1-RIO	Hybrid Industrial	[MB3-CDF1-5] [IX4-FA] [CPIO]	20	232.318	32.000		Industrial - Light Manufacturing - One Story, 0	127-5A215 280	No Max	Central City North	No	VLI, LI, ABMI	DT CPU
Los Angeles	0	0	5145009018	1.600	1.600	0.000	28.800	Shortfall of Sites	0.129	Light Manufacturing	M2-2D	Markets	[DM1-SH1-5] [IX3-FA] [CPIO]	20	309.222	32.000		Commercial - Parking Lot (Commercial Use Property) - Lots - Patron or Employee - One Story, 0	126A211 281	No Max	Central City	No	VLI, LI, ABMI	DT CPU
Los Angeles	824 E 4TH ST	90013	5163025004	1.600	1.600	0.000	28.800	Shortfall of Sites	0.172	Heavy Manufacturing	M3-1-RIO	Hybrid Industrial	[MB3-CDF1-5] [IX4-FA] [CPIO]	20	232.239	32.000		Industrial - Light Manufacturing - One Story, 0	127-5A215 286	No Max	Central City North	No	VLI, LI, ABMI	DT CPU
Los Angeles	420 COLYTON ST	90013	5163022007	1.600	1.600	0.000	28.800	Shortfall of Sites	0.172	Heavy Manufacturing	M3-1-RIO	Hybrid Industrial	[MB3-CDF1-5] [IX4-FA] [CPIO]	20	232.316	32.000		Industrial - Light Manufacturing - One Story, 0	127-5A215 291	No Max	Central City North	No	VLI, LI, ABMI	DT CPU
Los Angeles	820 SAN JULIAN ST	90014	5145009017	1.600	1.600	0.000	28.800	Shortfall of Sites	0.131	Light Manufacturing	M2-2D	Markets	[DM1-SH1-5] [IX3-FA] [CPIO]	20	305.366	32.000		Commercial - Parking Lot (Commercial Use Property) - Lots - Patron or Employee - One Story, 0	126A211 291	No Max	Central City	No	VLI, LI, ABMI	DT CPU
Los Angeles	400 W 9TH ST	90015	5139007052	1.600	1.600	0.000	28.800	Shortfall of Sites	0.079	High Density Residential	[Q]R5-4D	Transit Core	[HB3-G1-5] [CX2-FA] [CPIO]	20	504.979	32.000		Residential - Five or More Units or Apartments (Any Combination) · 5 Stories or More, 0	127-5A209 299	No Max	Central City	No	VLI, LI, ABMI	DT CPU

Jurisdiction Name	Site Address/Intersection	5 Digit ZIP Code	Assessor Parcel Number	Very Low-Income	Low-Income	Moderate-Income	Above Moderate-Income	Type of Shortfall	Parcel Size (Acres)	Current General Plan Designation	Current Zoning	Proposed General Plan (GP) Designation	Proposed Zoning	Minimum Density Allowed	Maximum Density Allowed	Total Capacity	Vacant/ Nonvacant	Description of Existing Uses	PIN	Base Density Per Acre	Community Plan Area	Rent Stabalization Ordinance	Income Category	Applicable Rezoning Program (Program informing values in Column Q listed first)
Los Angeles	822 SAN JULIAN ST	90014	5145009016	1.600	1.600	0.000	28.800	Shortfall of Sites	0.132	Light Manufacturing	M2-2D	Markets	[DM1-SH1-5] [IX3-FA] [CPIO]	20	303.301	32.000		Industrial - Light Manufacturing - One Story, 0	126A211 300	No Max	Central City	No	VLI, LI, ABMI	DT CPU
Los Angeles	421 COLYTON ST	90013	5163025007	1.600	1.600	0.000	28.800	Shortfall of Sites	0.172	Heavy Manufacturing	M3-1-RIO	Hybrid Industrial	[MB3-CDF1-5] [IX4-FA] [CPIO]	20	232.238	32.000		Industrial - Warehousing, Distribution, Storage - Warehousing, Distribution, 25,000 to 50,000 SF - Three Stories, 0	127-5A215 301	No Max	Central City North	No	VLI, LI, ABMI	DT CPU
Los Angeles	428 COLYTON ST	90013	5163022025	1.600	1.600	0.000	28.800	Shortfall of Sites	0.172	Heavy Manufacturing	M3-1-RIO	Hybrid Industrial	[MB3-CDF1-5] [IX4-FA] [CPIO]	20	232.319	32.000		Industrial - Light Manufacturing - One Story, 0	127-5A215 307	No Max	Central City North	No	VLI, LI, ABMI	DT CPU
Los Angeles	422 SEATON ST	90013	5163025010	1.600	1.600	0.000	28.800	Shortfall of Sites	0.172	Heavy Manufacturing	M3-1-RIO	Hybrid Industrial	[MB3-CDF1-5] [IX4-FA] [CPIO]	20	232.318	32.000		Industrial - Light Manufacturing - Three Stories, 0	127-5A215 309	No Max	Central City North	No	VLI, LI, ABMI	DT CPU
Los Angeles	421 COLYTON ST	90013	5163025007	1.600	1.600	0.000	28.800	Shortfall of Sites	0.172	Heavy Manufacturing	M3-1-RIO	Hybrid Industrial	[MB3-CDF1-5] [IX4-FA] [CPIO]	20	232.233	32.000		Industrial - Warehousing, Distribution, Storage - Warehousing, Distribution, 25,000 to 50,000 SF - Three Stories, 0	127-5A215 314	No Max	Central City North	No	VLI, LI, ABMI	DT CPU
Los Angeles	428 COLYTON ST	90013	5163022025	1.600	1.600	0.000	28.800	Shortfall of Sites	0.172	Heavy Manufacturing	M3-1-RIO	Hybrid Industrial	[MB3-CDF1-5] [IX4-FA] [CPIO]	20	232.317	32.000		Industrial - Light Manufacturing - One Story, 0	127-5A215 319	No Max	Central City North	No	VLI, LI, ABMI	DT CPU
Los Angeles	422 SEATON ST	90013	5163025010	1.600	1.600	0.000	28.800	Shortfall of Sites	0.172	Heavy Manufacturing	M3-1-RIO	Hybrid Industrial	[MB3-CDF1-5] [IX4-FA] [CPIO]	20	232.319	32.000		Industrial - Light Manufacturing - Three Stories, 0	127-5A215 320	No Max	Central City North	No	VLI, LI, ABMI	DT CPU
Los Angeles	1200 S SAN PEDRO ST	90015	5132012051	1.600	1.600	0.000	28.800	Shortfall of Sites	0.129	Light Manufacturing	M2-2D	Markets	[DM1-SH1-5] [IX3-FA] [CPIO]	20	310.041	32.000		Industrial - Warehousing, Distribution, Storage - Warehousing, Distribution, 10,000 to 24,999 SF - One Story, 0	124-5A211 326	No Max	Central City	No	VLI, LI, ABMI	DT CPU
Los Angeles	422 SEATON ST	90013	5163025010	1.600	1.600	0.000	28.800	Shortfall of Sites	0.172	Heavy Manufacturing	M3-1-RIO	Hybrid Industrial	[MB3-CDF1-5] [IX4-FA] [CPIO]	20	232.230	32.000		Industrial - Light Manufacturing - Three Stories, 0	127-5A215 327	No Max	Central City North	No	VLI, LI, ABMI	DT CPU
Los Angeles	821 S SAN PEDRO ST	90014	5145009003	1.600	1.600	0.000	28.800	Shortfall of Sites	0.131	Light Manufacturing	M2-2D	Markets	[DM1-SH1-5] [IX3-FA] [CPIO]	20	306.355	32.000		Commercial - Store - One Story, 0	126A211 329	No Max	Central City	No	VLI, LI, ABMI	DT CPU
Los Angeles	0	0	5132028902	1.600	1.600	0.000	28.800	Shortfall of Sites	0.132	Light Industrial	M2-2D-O-SN	Markets	[DM1-SH1-5] [IX3-FA] [SN-CPIO-O]	20	303.372	32.000		Miscellaneous - Government Owned Property, 0	123A209 330	No Max	Central City	No	VLI, LI, ABMI	DT CPU
Los Angeles	428 COLYTON ST	90013	5163022025	1.600	1.600	0.000	28.800	Shortfall of Sites	0.172	Heavy Manufacturing	M3-1-RIO	Hybrid Industrial	[MB3-CDF1-5] [IX4-FA] [CPIO]	20	232.318	32.000		Industrial - Light Manufacturing - One Story, 0	127-5A215 333	No Max	Central City North	No	VLI, LI, ABMI	DT CPU
Los Angeles	422 SEATON ST	90013	5163025010	1.600	1.600	0.000	28.800	Shortfall of Sites	0.172	Heavy Manufacturing	M3-1-RIO	Hybrid Industrial	[MB3-CDF1-5] [IX4-FA] [CPIO]	20	232.317	32.000		Industrial - Light Manufacturing - Three Stories, 0	127-5A215 334	No Max	Central City North	No	VLI, LI, ABMI	DT CPU
Los Angeles	0	0	5132028902	1.600	1.600	0.000	28.800	Shortfall of Sites	0.132	Light Industrial	M2-2D-O-SN	Markets	[DM1-SH1-5] [IX3-FA] [SN-CPIO-O]	20	303.214	32.000		Miscellaneous - Government Owned Property, 0	123A209 338	No Max	Central City	No	VLI, LI, ABMI	DT CPU
Los Angeles	821 S SAN PEDRO ST	90014	5145009003	1.600	1.600	0.000	28.800	Shortfall of Sites	0.132	Light Manufacturing	M2-2D	Markets	[DM1-SH1-5] [IX3-FA] [CPIO]	20	303.912	32.000		Commercial - Store - One Story, 0	126A211 339	No Max	Central City	No	VLI, LI, ABMI	DT CPU
Los Angeles	422 SEATON ST	90013	5163025010	1.600	1.600	0.000	28.800	Shortfall of Sites	0.172	Heavy Manufacturing	M3-1-RIO	Hybrid Industrial	[MB3-CDF1-5] [IX4-FA] [CPIO]	20	232.227	32.000		Industrial - Light Manufacturing - Three Stories, 0	127-5A215 340	No Max	Central City North	No	VLI, LI, ABMI	DT CPU
Los Angeles	0	0	5132028902	1.600	1.600	0.000	28.800	Shortfall of Sites	0.132	Light Industrial	M2-2D-O-SN	Markets	[DM1-SH1-5] [IX3-FA] [SN-CPIO-O]	20	303.054	32.000		Miscellaneous - Government Owned Property, 0	123A209 342	No Max	Central City	No	VLI, LI, ABMI	DT CPU
Los Angeles	440 COLYTON ST	90013	5163022020	1.600	1.600	0.000	28.800	Shortfall of Sites	0.172	Heavy Manufacturing	M3-1-RIO	Hybrid Industrial	[MB3-CDF1-5] [IX4-FA] [CPIO]	20	232.318	32.000		Industrial - Warehousing, Distribution, Storage - Warehousing, Distribution, Under 10,000 SF - One Story, 0	127-5A215 346	No Max	Central City North	No	VLI, LI, ABMI	DT CPU
Los Angeles	422 SEATON ST	90013	5163025010	1.600	1.600	0.000	28.800	Shortfall of Sites	0.172	Heavy Manufacturing	M3-1-RIO	Hybrid Industrial	[MB3-CDF1-5] [IX4-FA] [CPIO]	20	232.319	32.000		Industrial - Light Manufacturing - Three Stories, 0	127-5A215 347	No Max	Central City North	No	VLI, LI, ABMI	DT CPU
Los Angeles	422 SEATON ST	90013	5163025010	1.600	1.600	0.000	28.800	Shortfall of Sites	0.172	Heavy Manufacturing	M3-1-RIO	Hybrid Industrial	[MB3-CDF1-5] [IX4-FA] [CPIO]	20	232.224	32.000		Industrial - Light Manufacturing - Three Stories, 0	127-5A215 357	No Max	Central City North	No	VLI, LI, ABMI	DT CPU
Los Angeles	422 SEATON ST	90013	5163025010	1.600	1.600	0.000	28.800	Shortfall of Sites	0.172	Heavy Manufacturing	M3-1-RIO	Hybrid Industrial	[MB3-CDF1-5] [IX4-FA] [CPIO]	20	232.319	32.000		Industrial - Light Manufacturing - Three Stories, 0	127-5A215 363	No Max	Central City North	No	VLI, LI, ABMI	DT CPU
Los Angeles	846 SAN JULIAN ST	90014	5145009025	1.600	1.600	0.000	28.800	Shortfall of Sites	0.130	Light Manufacturing	M2-2D	Markets	[DM1-SH1-5] [IX3-FA] [CPIO]	20	308.131	32.000		Commercial - Store - One Story, 0	126A211 364	No Max	Central City	No	VLI, LI, ABMI	DT CPU
Los Angeles	846 SAN JULIAN ST	90014	5145009025	1.600	1.600	0.000	28.800	Shortfall of Sites	0.131	Light Manufacturing	M2-2D	Markets	[DM1-SH1-5] [IX3-FA] [CPIO]	20	305.918	32.000		Commercial - Store - One Story, 0	126A211 374	No Max	Central City	No	VLI, LI, ABMI	DT CPU
Los Angeles	804 S SAN PEDRO ST	90014	5146025039	1.600	1.600	0.000	28.800	Shortfall of Sites	0.129	Light Manufacturing	M2-2D	Markets	[DM1-SH1-5] [IX3-FA] [CPIO]	20	310.197	32.000		Industrial - Warehousing, Distribution, Storage - Warehousing, Distribution, Under 10,000 SF - One Story, 0	126A211 378	No Max	Central City	No	VLI, LI, ABMI	DT CPU
Los Angeles	846 SAN JULIAN ST	90014	5145009025	1.600	1.600	0.000	28.800	Shortfall of Sites	0.132	Light Manufacturing	M2-2D	Markets	[DM1-SH1-5] [IX3-FA] [CPIO]	20	303.736	32.000		Commercial - Store - One Story, 0	126A211 384	No Max	Central City	No	VLI, LI, ABMI	DT CPU
Los Angeles	804 S SAN PEDRO ST	90014	5146025039	1.600	1.600	0.000	28.800	Shortfall of Sites	0.129	Light Manufacturing	M2-2D	Markets	[DM1-SH1-5] [IX3-FA] [CPIO]	20	310.735	32.000		Industrial - Warehousing, Distribution, Storage - Warehousing, Distribution, Under 10,000 SF - One Story, 0	126A211 387	No Max	Central City	No	VLI, LI, ABMI	DT CPU
Los Angeles	1201 E 5TH ST	90013	5163022018	1.600	1.600	0.000	28.800	Shortfall of Sites	0.172	Heavy Manufacturing	M3-1-RIO	Hybrid Industrial	[MB3-CDF1-5] [IX4-FA] [CPIO]	20	232.316	32.000		Industrial - Light Manufacturing - One Story, 0	127-5A215 389	No Max	Central City North	No	VLI, LI, ABMI	DT CPU
Los Angeles	851 S SAN PEDRO ST	90014	5145009008	1.600	1.600	0.000	28.800	Shortfall of Sites	0.131	Light Manufacturing	M2-2D	Markets	[DM1-SH1-5] [IX3-FA] [CPIO]	20	305.849	32.000		Industrial - Light Manufacturing - Three Stories, 0	126A211 394	No Max	Central City	No	VLI, LI, ABMI	DT CPU
Los Angeles	851 S SAN PEDRO ST	90014	5145009008	1.600	1.600	0.000	28.800	Shortfall of Sites	0.132	Light Manufacturing	M2-2D	Markets	[DM1-SH1-5] [IX3-FA] [CPIO]	20	303.904	32.000		Industrial - Light Manufacturing - Three Stories, 0	126A211 400	No Max	Central City	No	VLI, LI, ABMI	DT CPU
Los Angeles	832 S SAN PEDRO ST	90014	5146025023	1.600	1.600	0.000	28.800	Shortfall of Sites	0.132	Light Manufacturing	M2-2D	Markets	[DM1-SH1-5] [IX3-FA] [CPIO]	20	303.717	32.000		Industrial - Warehousing, Distribution, Storage - Warehousing, Distribution, 10,000 to 24,999 SF - One Story, 0	126A211 436	No Max	Central City	No	VLI, LI, ABMI	DT CPU
Los Angeles	1015 WALL ST	90015	5145019027	1.600	1.600	0.000	28.800	Shortfall of Sites	0.165	Light Manufacturing	M2-2D	Markets	[DM1-AL1-5] [IX3-FA] [CPIO]	20	303.440	32.000		Commercial - Store - One Story, 0	124-5A211 18	No Max	Central City	No	VLI, LI, ABMI	DT CPU
Los Angeles	928 S BROADWAY	90015	5139002047	1.600	1.600	0.000	28.800	Shortfall of Sites	0.101	Regional Center Commercial	[Q]C2-4D-CDO-SN	Traditional Core	[HM2-CHC1-5] [CX4-FA] [SN-CPIO-CDO]	20	494.328	32.000		Residential - Five or More Units or Apartments (Any Combination) · 5 Stories or More - Pool and Misc., 0	126A209 29	No Max	Central City	No	VLI, LI, ABMI	DT CPU
Los Angeles	560 S LOS ANGELES ST	90013	5148017009	1.600	1.600	0.000	28.800	Shortfall of Sites	0.101	High Medium Residential	[Q]R5-2D	Traditional Core	[HM1-CHC1-5] [CX2-FA] [CPIO]	20	496.174	32.000		Commercial - Store Combination - Store and Office Combination - One Story, 0	127-5A211 83	No Max	Central City	No	VLI, LI, ABMI	DT CPU
Los Angeles	0	0	5163005018	16.000	16.000	0.000	0.000	Shortfall of Sites	0.436	Heavy Manufacturing	M3-1-RIO	Hybrid Industrial	[LM1-CDF1-5] [IX4-FA] [CPIO]	20	114.803	32.000		, 0	129A217 102	No Max	Central City North	No	LI	DT CPU
Los Angeles	1415 MAPLE AVE	90015	5133019008	1.600	1.600	0.000	28.800	Shortfall of Sites	0.164	Light Manufacturing	M2-2D	Markets	[DM1-G1-5] [IX3-FA] [CPIO]	20	304.019	32.000		Commercial - Store - One Story, 0	124-5A209 332	No Max	Central City	No	VLI, LI, ABMI	DT CPU
Los Angeles	606 N FIGUEROA ST	90012	5407004040	1.600	1.600	0.000	28.800	Shortfall of Sites	0.165	Regional Commercial	C2-2D	Community Center	[DM1-G1-5] [CX2-FA] [CPIO]	20	303.903	32.000		Residential - Five or More Units or Apartments (Any Combination) · 5 Stories or More - Pool, 0	135A213 370	No Max	Central City North	No	VLI, LI, ABMI	DT CPU
Los Angeles	524 COLYTON ST	90013	5163023905	1.600	1.600	0.000	28.800	Shortfall of Sites	0.172	Heavy Manufacturing	M3-1-RIO	Hybrid Industrial	[MB3-CDF1-5] [IX4-FA] [CPIO]	20	232.318	32.000		Miscellaneous - Government Owned Property - Government Services - General, 0	126A215 40	No Max	Central City North	No	VLI, LI, ABMI	DT CPU
Los Angeles	524 COLYTON ST	90013	5163023905	1.600	1.600	0.000	28.800	Shortfall of Sites	0.172	Heavy Manufacturing	M3-1-RIO	Hybrid Industrial	[MB3-CDF1-5] [IX4-FA] [CPIO]	20	232.316	32.000		Miscellaneous - Government Owned Property - Government Services - General, 0	126A215 53	No Max	Central City North	No	VLI, LI, ABMI	DT CPU
Los Angeles	524 COLYTON ST	90013	5163023905	1.600	1.600	0.000	28.800	Shortfall of Sites	0.172	Heavy Manufacturing	M3-1-RIO	Hybrid Industrial	[MB3-CDF1-5] [IX4-FA] [CPIO]	20	232.319	32.000		Miscellaneous - Government Owned Property - Government Services - General, 0	126A215 63	No Max	Central City North	No	VLI, LI, ABMI	DT CPU
Los Angeles	524 COLYTON ST	90013	5163023905	1.600	1.600	0.000	28.800	Shortfall of Sites	0.172	Heavy Manufacturing	M3-1-RIO	Hybrid Industrial	[MB3-CDF1-5] [IX4-FA] [CPIO]	20	232.316	32.000		Miscellaneous - Government Owned Property - Government Services - General, 0	126A215 76	No Max	Central City North	No	VLI, LI, ABMI	DT CPU
Los Angeles	524 COLYTON ST	90013	5163023905	1.600	1.600	0.000	28.800	Shortfall of Sites	0.172	Heavy Manufacturing	M3-1-RIO	Hybrid Industrial	[MB3-CDF1-5] [IX4-FA] [CPIO]	20	232.316	32.000		Miscellaneous - Government Owned Property - Government Services - General, 0	126A215 91	No Max	Central City North	No	VLI, LI, ABMI	DT CPU
Los Angeles	524 COLYTON ST	90013	5163023905	1.600	1.600	0.000	28.800	Shortfall of Sites	0.172	Heavy Manufacturing	M3-1-RIO	Hybrid Industrial	[MB3-CDF1-5] [IX4-FA] [CPIO]	20	232.319	32.000		Miscellaneous - Government Owned Property - Government Services - General, 0	126A215 105	No Max	Central City North	No	VLI, LI, ABMI	DT CPU
Los Angeles	6601 W SUNSET BLVD	90028	5547018012	1.600	1.600	0.000	28.800	Shortfall of Sites	0.182	Regional Center Commercial	C4-2D	Regional Center Commercial	VARIOUS, WITH C2 and CPIO	20	220.373	32.000		Commercial - Non-Auto Service and Repair Shop, Paint Shop, or Laundry - One Story, 0	147A185 63	108	Hollywood	No	VLI, LI, ABMI	HWD CPU , MURC, AHO
Los Angeles	6648 W SUNSET BLVD	90028	5547024002	1.600	1.600	0.000	28.800	Shortfall of Sites	0.183	Regional Center Commercial	C4-2D-SN	Regional Center Commercial	VARIOUS, WITH C2 and CPIO	20	218.486	32.000		Industrial - Motion Picture, Radio and Television Industry - Studio - One Story, 0	147A185 82	108	Hollywood	No	VLI, LI, ABMI	HWD CPU , MURC, AHO
Los Angeles	6433 W SUNSET BLVD	90028	5546013013	1.600	1.600	0.000	28.800	Shortfall of Sites	0.155	Regional Center Commercial	C4-2D-SN	Regional Center Commercial	[Q]C2-2D-SN-CPIO	20	258.134	32.000		Commercial - Store Combination - Store and Office Combination - One Story, 0	147A187 116	108	Hollywood	No	VLI, LI, ABMI	HWD CPU , ARO, MURC, AHO
Los Angeles	6520 W SUNSET BLVD	90028	5547026025	1.600	1.600	0.000	28.800	Shortfall of Sites	0.184	Regional Center Commercial	C4-2D-SN	Regional Center Commercial	VARIOUS, WITH C2 and CPIO	20	217.802	32.000		Industrial - Motion Picture, Radio and Television Industry - Studio - Two Stories, 0	147A187 162	108	Hollywood	No	VLI, LI, ABMI	HWD CPU , MURC
Los Angeles	0	0	5547016904	1.600	1.600	0.000	28.800	Shortfall of Sites	0.181	Regional Center Commercial	C4-2D	Regional Center Commercial	C2-2D-CPIO	20	220.497	32.000		Miscellaneous - Government Owned Property, 0	148-5A187 310	108	Hollywood	No	VLI, LI, ABMI	HWD CPU , MURC
Los Angeles	6435 SANTA MONICA BLVD	90038	5533009028	16.000	16.000	0.000	0.000	Shortfall of Sites	0.251	Highway Oriented Commercial	C2-1D-SN	Community Commercial	[Q]C2-2D-SN-CPIO	20	159.357	32.000		Commercial - Auto, Recreation Equipment, Construction Equipment Sales and Service - Auto Body Repair Shop - One Story, 0	144B185 686	108	Hollywood	No	LI	HWD CPU
Los Angeles	6114 HAZELHURST PL	91606	2338006900	1.600	1.600	0.000	28.800	Shortfall of Sites	0.375	Medium Residential	[Q]R3-1	Community Center (Mixed-Use)	0	20	106.791	32.000		Miscellaneous - Government Owned Property - Miscellaneous - Public Housing, 0	177B169 556	145	North Hollywood - Valley Village	No	VLI, LI, ABMI	NH CPU , DB50
Los Angeles	11211 CHANDLER BLVD	91601	2350012938	1.600	1.600	0.000	28.800	Shortfall of Sites	0.172	Commercial Manufacturing	CM-1VL	Regional Mixed Commercial	0	20	232.479	32.000		Industrial - Warehousing, Distribution, Storage - Warehousing, Distribution, Under 10,000 SF - One Story, 0	171B173 36	No Max	North Hollywood - Valley Village	No	VLI, LI, ABMI	Orange LineTNP , ARO, AHO
Los Angeles	11211 CHANDLER BLVD	91601	2350012938	1.600	1.600	0.000	28.800	Shortfall of Sites	0.172	Commercial Manufacturing	CM-1VL	Regional Mixed Commercial	0	20	232.460	32.000		Industrial - Warehousing, Distribution, Storage - Warehousing, Distribution, Under 10,000 SF - One Story, 0	171B173 37	No Max	North Hollywood - Valley Village	No	VLI, LI, ABMI	Orange LineTNP , ARO, AHO

Jurisdiction Name	Site Address/Intersection	5 Digit ZIP Code	Assessor Parcel Number	Very Low-Income	Low-Income	Moderate-Income	Above Moderate-Income	Type of Shortfall	Parcel Size (Acres)	Current General Plan Designation	Current Zoning	Proposed General Plan (GP) Designation	Proposed Zoning	Minimum Density Allowed	Maximum Density Allowed	Total Capacity	Vacant/ Nonvacant	Description of Existing Uses	PIN	Base Density Per Acre	Community Plan Area	Rent Stabalization Ordinance	Income Category	Applicable Rezoning Program (Program informing values in Column Q listed first)
Los Angeles	11211 CHANDLER BLVD	91601	2350012938	1.600	1.600	0.000	28.800	Shortfall of Sites	0.172	Commercial Manufacturing	CM-1VL	Regional Mixed Commercial	0	20	232.444	32.000		Industrial - Warehousing, Distribution, Storage - Warehousing, Distribution, Under 10,000 SF - One Story, 0	171B173 38	No Max	North Hollywood - Valley Village	No	VLI, LI, ABMI	Orange LineTNP , ARO, AHO
Los Angeles	11211 CHANDLER BLVD	91601	2350012938	1.600	1.600	0.000	28.800	Shortfall of Sites	0.172	Commercial Manufacturing	CM-1VL	Regional Mixed Commercial	0	20	232.428	32.000		Industrial - Warehousing, Distribution, Storage - Warehousing, Distribution, Under 10,000 SF - One Story, 0	171B173 39	No Max	North Hollywood - Valley Village	No	VLI, LI, ABMI	Orange LineTNP , ARO, AHO
Los Angeles	11211 CHANDLER BLVD	91601	2350012938	1.600	1.600	0.000	28.800	Shortfall of Sites	0.172	Commercial Manufacturing	CM-1VL	Regional Mixed Commercial	0	20	232.409	32.000		Industrial - Warehousing, Distribution, Storage - Warehousing, Distribution, Under 10,000 SF - One Story, 0	171B173 40	No Max	North Hollywood - Valley Village	No	VLI, LI, ABMI	Orange LineTNP , ARO, AHO
Los Angeles	11211 CHANDLER BLVD	91601	2350012938	1.600	1.600	0.000	28.800	Shortfall of Sites	0.172	Commercial Manufacturing	CM-1VL	Regional Mixed Commercial	0	20	232.394	32.000		Industrial - Warehousing, Distribution, Storage - Warehousing, Distribution, Under 10,000 SF - One Story, 0	171B173 41	No Max	North Hollywood - Valley Village	No	VLI, LI, ABMI	Orange LineTNP , ARO, AHO
Los Angeles	11211 CHANDLER BLVD	91601	2350012938	1.600	1.600	0.000	28.800	Shortfall of Sites	0.172	Commercial Manufacturing	CM-1VL	Regional Mixed Commercial	0	20	232.376	32.000		Industrial - Warehousing, Distribution, Storage - Warehousing, Distribution, Under 10,000 SF - One Story, 0	171B173 42	No Max	North Hollywood - Valley Village	No	VLI, LI, ABMI	Orange LineTNP , ARO, AHO
Los Angeles	11211 CHANDLER BLVD	91601	2350012938	1.600	1.600	0.000	28.800	Shortfall of Sites	0.172	Commercial Manufacturing	CM-1VL	Regional Mixed Commercial	0	20	232.360	32.000		Industrial - Warehousing, Distribution, Storage - Warehousing, Distribution, Under 10,000 SF - One Story, 0	171B173 43	No Max	North Hollywood - Valley Village	No	VLI, LI, ABMI	Orange LineTNP , ARO, AHO
Los Angeles	11211 CHANDLER BLVD	91601	2350012938	1.600	1.600	0.000	28.800	Shortfall of Sites	0.172	Commercial Manufacturing	CM-1VL	Regional Mixed Commercial	0	20	232.342	32.000		Industrial - Warehousing, Distribution, Storage - Warehousing, Distribution, Under 10,000 SF - One Story, 0	171B173 44	No Max	North Hollywood - Valley Village	No	VLI, LI, ABMI	Orange LineTNP , ARO, AHO
Los Angeles	11211 CHANDLER BLVD	91601	2350012938	1.600	1.600	0.000	28.800	Shortfall of Sites	0.172	Commercial Manufacturing	CM-1VL	Regional Mixed Commercial	0	20	232.325	32.000		Industrial - Warehousing, Distribution, Storage - Warehousing, Distribution, Under 10,000 SF - One Story, 0	171B173 45	No Max	North Hollywood - Valley Village	No	VLI, LI, ABMI	Orange LineTNP , ARO, AHO
Los Angeles	5640 FARMDALE AVE	91601	2338027032	16.000	16.000	0.000	0.000	Shortfall of Sites	0.233	Medium Residential	R3-1	High Medium	0	20	171.400	32.000		Residential - Five or More Units or Apartments (Any Combination) · 4 Stories or Less, 0	174B169 707	No Max	North Hollywood - Valley Village	No	LI	Orange LineTNP , AHO
Los Angeles	6212 SEPULVEDA BLVD	91411	2242010013	16.000	16.000	0.000	0.000	Shortfall of Sites	0.603	General Commercial	C2-1VL-RIO, P-1VL-RIO	Neighborhood Commercial	0	20	66.377	32.000		Commercial - Store - One Story, 0	177B145 304	No Max	Van Nuys - North Sherman Oaks	No	LI	Orange LineTNP , P
Los Angeles	5916 SEPULVEDA BLVD	91411	2243019006	16.000	16.000	0.000	0.000	Shortfall of Sites	0.258	Light Manufacturing	M2-1-RIO	Community Commercial	0	20	154.883	32.000		Commercial - Store - One Story, 0	177B145 522	No Max	Van Nuys - North Sherman Oaks	No	LI	Orange LineTNP
Los Angeles	5724 FAIR AVE	91601	2337030066	16.000	16.000	0.000	0.000	Shortfall of Sites	0.360	Low Medium II Residential	RD1.5-1VL	Medium	0	20	111.253	32.000		Residential - Five or More Units or Apartments (Any Combination) · 4 Stories or Less, 0	174B173 551	54	North Hollywood - Valley Village	No	LI	Orange LineTNP
Los Angeles	415 N AVALON BLVD	90744	7418014019	16.000	16.000	0.000	0.000	Shortfall of Sites	0.406	Limited Industrial	[Q]CM-1VL-O-CUGU	Villages	0	20	110.796	32.000		Commercial - Store - One Story, 4	030B205 1209	43	Wilmington - Harbor City	No	LI	WHC CPU , DB50
Los Angeles	14024 OSBORNE ST	91331	2640016025	15.984	15.984	0.000	0.000	Shortfall of Sites	0.791	Neighborhood Office Commercial	[Q]C2-1VL	0	0	20	63.113	31.968		Commercial - Restaurant, Cocktail Lounge - Fast Food - Auto Oriented - One Story, 0	195B153 260		Arleta - Pacoima	No	LI	DB50
Los Angeles	3505 S SEPULVEDA BLVD	90034	4252004001	15.984	15.984	0.000	0.000	Shortfall of Sites	0.200	Neighborhood Commercial	C2-1VL	Neighborhood Center	0	20	149.919	31.968		Commercial - Commercial - Miscellaneous Commercial - One Story, 0	117B157 244	54	Palms - Mar Vista - Del Rey	No	LI	DB50 , PMVDR CPU, AHO
Los Angeles	11127 VENICE BLVD	90034	4252007036	15.984	15.984	0.000	0.000	Shortfall of Sites	0.202	General Commercial	C2-1	Neighborhood Center	0	20	148.278	31.968		Commercial - Store - One Story, 0	117B161 1091	54	Palms - Mar Vista - Del Rey	No	LI	DB50 , PMVDR CPU, TOPP C, AHO
Los Angeles	4833 LAUREL CANYON BLVD	91607	2356007011	15.984	15.984	0.000	0.000	Shortfall of Sites	0.399	Neighborhood Office Commercial	[Q]C2-1VL	Neighborhood Center	0	20	70.232	31.968		Commercial - Store - One Story, 0	168B165 317	108	North Hollywood - Valley Village	No	LI	DB50 , NH CPU, OPP C, AHO
Los Angeles	0	0	4103003008	15.984	15.984	0.000	0.000	Shortfall of Sites	0.203	Community Commercial	C2-1VL	0	0	20	108.505	31.968		Commercial - Parking Lot (Commercial Use Property) - Lots - Patron or Employee - One Story, 0	102B173 151	29	Westchester - Playa del Rey	No	LI	DB50 , WPDR CPU, AHO
Los Angeles	225 26TH ST	90402	4264001008	15.984	15.984	0.000	0.000	Shortfall of Sites	0.398	Neighborhood Commercial	C1-1XLD	0	0	20	83.717	31.968		Commercial - Shopping Center (Neighborhood, Community) - One Story, 0	129B137 520		Brentwood - Pacific Palisades	No	LI	DB50 , OPP C
Los Angeles	17725 RHODA ST	91316	2159029022	15.984	15.984	0.000	0.000	Shortfall of Sites	0.202	General Commercial	[Q]CR-1VLD-RIO	Neighborhood Center	0	20	103.952	31.968		Commercial - Professional Building - One Story, 0	174B129 287	54	Encino - Tarzana	No	LI	DB50 , ENC CPU, ARO, AHO
Los Angeles	1731 COLORADO BLVD	90041	5669021026	15.984	15.984	0.000	0.000	Shortfall of Sites	0.201	Neighborhood Commercial	C4-1XL	0	0	20	165.863	31.968		Commercial - Shopping Center (Neighborhood, Community) - One Story, 0	162A225 75		Northeast Los Angeles	No	LI	DB50 , TOPP C
Los Angeles	11481 VENTURA BLVD	91604	2368023055	15.984	15.984	0.000	0.000	Shortfall of Sites	0.204	General Commercial	C2-1VL-RIO	0	0	20	163.489	31.968		Commercial - Auto, Recreation Equipment, Construction Equipment Sales and Service - Auto Body Repair Shop - One Story, 0	162B169 532		Sherman Oaks - Studio City - Toluca Lake - Cahuenga Pass	No	LI	DB50 , TOPP C
Los Angeles	5529 VAN NUYS BLVD	91401	2249002022	15.984	15.984	0.000	0.000	Shortfall of Sites	0.198	General Commercial	C2-1VL	0	0	20	168.112	31.968		Commercial - Auto, Recreation Equipment, Construction Equipment Sales and Service - Used Car Sales - One Story, 0	174B149 1017		Van Nuys - North Sherman Oaks	No	LI	DB50 , TOPP C
Los Angeles	5511 VAN NUYS BLVD	91401	2249002021	15.984	15.984	0.000	0.000	Shortfall of Sites	0.198	General Commercial	C2-1VL	0	0	20	168.398	31.968		Commercial - Parking Lot (Commercial Use Property) - Lots - Patron or Employee - One Story, 0	174B149 1084		Van Nuys - North Sherman Oaks	No	LI	DB50 , TOPP C
Los Angeles	17240 VENTURA BLVD	91316	2289005058	15.984	15.984	0.000	0.000	Shortfall of Sites	0.240	Neighborhood Office Commercial	C2-1VL	0	0	20	166.415	31.968		Commercial - Restaurant, Cocktail Lounge - Restaurant, Cocktail Lounge, Tavern - One Story, 0	168B133 589		Encino - Tarzana	No	LI	DB50 , ENC CPU, TOPP C, AHO
Los Angeles	11648 SAN VICENTE BLVD	90049	4265005021	15.984	15.984	0.000	0.000	Shortfall of Sites	0.201	Community Commercial	C1.5-1VL	0	0	20	165.518	31.968		Commercial - Restaurant, Cocktail Lounge - Restaurant, Cocktail Lounge, Tavern - One Story, 0	129B145 20		Brentwood - Pacific Palisades	No	LI	DB50
Los Angeles	11688 SAN VICENTE BLVD	90049	4265006063	15.984	15.984	0.000	0.000	Shortfall of Sites	0.200	Community Commercial	C1.5-1VL	0	0	20	166.630	31.968		Commercial - Store - One Story, 0	129B145 37		Brentwood - Pacific Palisades	No	LI	DB50
Los Angeles	11714 SAN VICENTE BLVD	90049	4265006024	15.984	15.984	0.000	0.000	Shortfall of Sites	0.201	Community Commercial	C1.5-1VL	0	0	20	165.773	31.968		Commercial - Store - One Story, 0	129B145 63		Brentwood - Pacific Palisades	No	LI	DB50
Los Angeles	0	0	4254011037	15.984	15.984	0.000	0.000	Shortfall of Sites	0.405	Medium Residential	R3-1	0	0	20	82.224	31.968	Vacant	Residential - Single Family Residence - Vacant Land, 0	120B161 65		Palms - Mar Vista - Del Rey	No	LI	DB50
Los Angeles	11826 SAN VICENTE BLVD	90049	4265018009	15.984	15.984	0.000	0.000	Shortfall of Sites	0.201	Community Commercial	C1.5-1VL	0	0	20	165.774	31.968		Commercial - Office Building - One Story, 0	129B145 122		Brentwood - Pacific Palisades	No	LI	DB50 , ARO
Los Angeles	11836 SAN VICENTE BLVD	90049	4265018006	15.984	15.984	0.000	0.000	Shortfall of Sites	0.201	Community Commercial	C1.5-1VL	0	0	20	165.775	31.968		Commercial - Bank, Savings and Loan - One Story, 0	129B145 131		Brentwood - Pacific Palisades	No	LI	DB50
Los Angeles	0	0	4103003006	15.984	15.984	0.000	0.000	Shortfall of Sites	0.202	Community Commercial	C2-1VL	0	0	20	165.113	31.968		Commercial - Parking Lot (Commercial Use Property) - Lots - Patron or Employee - One Story, 0	102B173 131		Westchester - Playa del Rey	No	LI	DB50
Los Angeles	11852 SAN VICENTE BLVD	90049	4265018015	15.984	15.984	0.000	0.000	Shortfall of Sites	0.201	Community Commercial	C1.5-1VL	0	0	20	165.776	31.968		Commercial - Service Station - Full Service - No Additional Services, 0	129B145 137		Brentwood - Pacific Palisades	No	LI	DB50
Los Angeles	14847 MAGNOLIA BLVD	91403	2249021024	15.984	15.984	0.000	0.000	Shortfall of Sites	0.204	Neighborhood Office Commercial	C1.5-1VL	0	0	20	163.296	31.968		Commercial - Professional Building - Medical Dental Building - One Story, 0	172-5A149 278		Van Nuys - North Sherman Oaks	No	LI	DB50 , ARO
Los Angeles	0	0	2040030900	15.984	15.984	0.000	0.000	Shortfall of Sites	0.199	General Commercial	C4-1VLD	0	0	20	167.590	31.968		Miscellaneous - Government Owned Property, 0	171B097 342		Canoga Park - Winnetka - Woodland Hills - West Hills	No	LI	DB50
Los Angeles	22776 VENTURA BLVD	91364	2040031040	15.984	15.984	0.000	0.000	Shortfall of Sites	0.199	General Commercial	C4-1VLD	0	0	20	167.234	31.968		Commercial - Store - One Story, 0	171B097 462		Canoga Park - Winnetka - Woodland Hills - West Hills	No	LI	DB50
Los Angeles	12304 RIVERSIDE DR	91607	2356034022	15.984	15.984	0.000	0.000	Shortfall of Sites	0.399	Medium Residential	R3-1-RIO	0	0	20	83.459	31.968	Vacant	Institutional - Church - Vacant Land, 0	168B165 538		North Hollywood - Valley Village	No	LI	DB50, FBO
Los Angeles	7802 FOOTHILL BLVD	91040	2559011023	15.984	15.984	0.000	0.000	Shortfall of Sites	0.240	Community Commercial	C2-1VL	0	0	20	166.215	31.968		Commercial - Store - One Story, 0	204B193 198		Sunland - Tujunga - Lake View Terrace - Shadow Hills - East La Tuna Canyon	No	LI	DB50
Los Angeles	5600 SEPULVEDA BLVD	91411	2243003010	15.984	15.984	0.000	0.000	Shortfall of Sites	0.239	General Commercial	C2-1VL-RIO	Neighborhood Commercial	0	20	154.496	31.968		Commercial - Service Station - Full Service - Lift, 0	174B145 461	No Max	Van Nuys - North Sherman Oaks	No	LI	DB50 , Orange LineTNP, AHO
Los Angeles	10717 RIVERSIDE DR	91602	2423002002	1.598	1.598	0.000	28.771	Shortfall of Sites	0.242	General Commercial	C2-1VL	Community Center	0	20	144.647	31.968		Commercial - Store Combination - Store and Office Combination - One Story, 0	165B177 33	108	Sherman Oaks - Studio City - Toluca Lake - Cahuenga Pass	No	VLI, LI, ABMI	DB50 , SHR CPU, ARO, AHO
Los Angeles	10711 RIVERSIDE DR	91602	2423002003	1.598	1.598	0.000	28.771	Shortfall of Sites	0.243	General Commercial	C2-1VL	Community Center	0	20	143.743	31.968		Commercial - Professional Building - One Story, 0	165B177 34	108	Sherman Oaks - Studio City - Toluca Lake - Cahuenga Pass	No	VLI, LI, ABMI	DB50 , SHR CPU, ARO, AHO
Los Angeles	10651 RIVERSIDE DR	91602	2423002016	1.598	1.598	0.000	28.771	Shortfall of Sites	0.245	General Commercial	C2-1VL	Community Center	0	20	142.946	31.968		Commercial - Professional Building - One Story, 0	165B177 37	108	Sherman Oaks - Studio City - Toluca Lake - Cahuenga Pass	No	VLI, LI, ABMI	DB50 , SHR CPU, ARO, AHO
Los Angeles	10601 RIVERSIDE DR	91602	2423002011	1.598	1.598	0.000	28.771	Shortfall of Sites	0.243	General Commercial	(T)(Q)RAS4-1VL	Community Center	0	20	144.242	31.968		Commercial - Store - One Story, 0	165B177 44	108	Sherman Oaks - Studio City - Toluca Lake - Cahuenga Pass	No	VLI, LI, ABMI	DB50 , SHR CPU, AHO
Los Angeles	7625 TOPANGA CANYON BLVD	91304	2012022020	15.984	15.984	0.000	0.000	Shortfall of Sites	0.241	General Commercial	P-1VL, C2-1VL	Neighborhood Center	0	20	107.867	31.968		Commercial - Restaurant, Cocktail Lounge - Restaurant, Cocktail Lounge, Tavern - One Story, 0	186B101 123	54	Canoga Park - Winnetka - Woodland Hills - West Hills	No	LI	DB50 , CPK CPU, P
Los Angeles	16918 SATICOY ST	91406	2203014003	15.984	15.984	0.000	0.000	Shortfall of Sites	0.241	Neighborhood Office Commercial	C2-1VL	Neighborhood Center	0	20	107.896	31.968		Commercial - Restaurant, Cocktail Lounge - Restaurant, Cocktail Lounge, Tavern - One Story, 0	186B133 268	54	Reseda - West Van Nuys	No	LI	DB50 , RES CPU, AHO
Los Angeles	12141 VICTORY BLVD	91606	2322006034	1.598	1.598	0.000	28.771	Shortfall of Sites	0.244	Community Commercial	C2-1L	Community Center (Mixed-Use)	0	20	106.602	31.968		Commercial - Shopping Center (Regional) - One Story, 0	180B165 696	145	North Hollywood - Valley Village	No	VLI, LI, ABMI	DB50 , NH CPU, AHO
Los Angeles	11005 VICTORY BLVD	91606	2336001018	15.984	15.984	0.000	0.000	Shortfall of Sites	0.239	Neighborhood Office Commercial	C1.5-1VL	Neighborhood Center	0	20	71.109	31.968		Commercial - Restaurant, Cocktail Lounge - Restaurant, Cocktail Lounge, Tavern - One Story, 0	180B173 865	108	North Hollywood - Valley Village	No	LI	DB50 , NH CPU

Jurisdiction Name	Site Address/Intersection	5 Digit ZIP Code	Assessor Parcel Number	Very Low-Income	Low-Income	Moderate-Income	Above Moderate-Income	Type of Shortfall	Parcel Size (Acres)	Current General Plan Designation	Current Zoning	Proposed General Plan (GP) Designation	Proposed Zoning	Minimum Density Allowed	Maximum Density Allowed	Total Capacity	Vacant/ Nonvacant	Description of Existing Uses	PIN	Base Density Per Acre	Community Plan Area	Rent Stabalization Ordinance	Income Category	Applicable Rezoning Program (Program informing values in Column Q listed first)
Los Angeles	13227 SATICOY ST	91605	2303017020	15.984	15.984	0.000	0.000	Shortfall of Sites	0.648	Commercial Manufacturing	CM-1, P-1	0	0	20	61.687	31.968		Industrial - Light Manufacturing - One Story, 0	186B157 165		Sun Valley - La Tuna Canyon	No	LI	DB50 , ARO, P
Los Angeles	16135 ROSCOE BLVD	91406	2673020039	15.984	15.984	0.000	0.000	Shortfall of Sites	0.624	General Commercial	P-1VL, [Q]C2-1VL	0	0	20	63.993	31.968		Commercial - Office Building - One Story, 0	192B141 406		Mission Hills - Panorama City - North Hills	No	LI	DB50 , ARO, P
Los Angeles	7721 HASKELL AVE	91406	2206011035	15.984	15.984	0.000	0.000	Shortfall of Sites	0.659	Commercial Manufacturing	CM-1	0	0	20	60.653	31.968		Industrial - Light Manufacturing - One Story, 0	189B141 268		Van Nuys - North Sherman Oaks	No	LI	DB50 , ARO
Los Angeles	7633 HASKELL AVE	91406	2206011038	15.984	15.984	0.000	0.000	Shortfall of Sites	0.659	Commercial Manufacturing	CM-1	0	0	20	60.644	31.968		Industrial - Light Manufacturing - One Story, 0	186B141 31		Van Nuys - North Sherman Oaks	No	LI	DB50 , ARO
Los Angeles	7701 HASKELL AVE	91406	2206011051	15.984	15.984	0.000	0.000	Shortfall of Sites	0.660	Commercial Manufacturing	(Q)CM-1	0	0	20	60.545	31.968		Industrial - Light Manufacturing - One Story, 0	186B141 20		Van Nuys - North Sherman Oaks	No	LI	DB50 , ARO
Los Angeles	7651 HASKELL AVE	91406	2206011011	15.984	15.984	0.000	0.000	Shortfall of Sites	0.659	Commercial Manufacturing	CM-1	0	0	20	60.644	31.968		Commercial - Office Building - One Story, 0	186B141 26		Van Nuys - North Sherman Oaks	No	LI	DB50 , ARO
Los Angeles	12829 BRANFORD ST	91331	2626014030	15.984	15.984	0.000	0.000	Shortfall of Sites	1.200	Low Medium II Residential	[Q]C2-1VL-CUGU, (Q)RD2-1-CUGU	0	0	20	33.299	31.968		Residential - Five or More Units or Apartments (Any Combination) · 4 Stories or Less - Pool, 0	198B161 111		Arleta - Pacoima	No	LI	DB50
Los Angeles	17730 SHERMAN WAY	91335	2121018014	15.984	15.984	0.000	0.000	Shortfall of Sites	0.242	Neighborhood Office Commercial	P-1VL, C2-1VL	0	0	20	165.277	31.968		Commercial - Store - One Story, 0	183B129 156		Reseda - West Van Nuys	No	LI	DB50 , P
Los Angeles	1753 BLAKE AVE	90039	5442009020	15.984	15.984	0.000	0.000	Shortfall of Sites	0.968	Commercial Manufacturing	[Q]CM-1XL-RIO	0	0	20	41.269	31.968		Industrial - Light Manufacturing - One Story, 0	147A213 169		Silver Lake - Echo Park - Elysian Valley	No	LI	DB50 , ARO
Los Angeles	14089 FOOTHILL BLVD	91342	2504020036	15.984	15.984	0.000	0.000	Shortfall of Sites	0.244	Community Commercial	C2-1VL-CPIO	0	0	20	164.101	31.968		Commercial - Service Station - Full Service - No Additional Services, 0	225B153 180		Sylmar	No	LI	DB50
Los Angeles	13143 SATICOY ST	91605	2303017017	15.984	15.984	0.000	0.000	Shortfall of Sites	0.647	Commercial Manufacturing	CM-1	0	0	20	61.807	31.968		Industrial - Light Manufacturing - One Story, 0	186B157 189		Sun Valley - La Tuna Canyon	No	LI	DB50 , ARO
Los Angeles	13131 SATICOY ST	91605	2303017016	15.984	15.984	0.000	0.000	Shortfall of Sites	0.651	Commercial Manufacturing	CM-1	0	0	20	61.427	31.968		Industrial - Light Manufacturing - One Story, 0	186B157 191		Sun Valley - La Tuna Canyon	No	LI	DB50 , ARO
Los Angeles	1556 W PALOS VERDES DRIVE NORTH	90710	7442001034	0.000	0.000	0.000	31.968	Shortfall of Sites	3.581	Low Residential	RD6-1XL, OS-1XL	0	0	0	11.160	31.968		Residential - Five or More Units or Apartments (Any Combination) · 4 Stories or Less, 0	030B193 243		Wilmington - Harbor City	No	ABMI	DB50
Los Angeles	7733 HASKELL AVE	91406	2206011039	15.984	15.984	0.000	0.000	Shortfall of Sites	0.659	Commercial Manufacturing	CM-1	0	0	20	60.652	31.968		Industrial - Light Manufacturing - One Story, 0	189B141 250		Van Nuys - North Sherman Oaks	No	LI	DB50 , ARO
Los Angeles	13227 MACLAY ST	91340	2513025001	15.984	15.984	0.000	0.000	Shortfall of Sites	0.241	Community Commercial	C2-1VL-CPIO	0	0	20	165.531	31.968		Commercial - Store - One Story, 0	219B157 262		Sylmar	No	LI	DB50
Los Angeles	7701 HASKELL AVE	91406	2206011051	15.984	15.984	0.000	0.000	Shortfall of Sites	0.659	Commercial Manufacturing	(Q)CM-1	0	0	20	60.652	31.968		Industrial - Light Manufacturing - One Story, 0	189B141 272		Van Nuys - North Sherman Oaks	No	LI	DB50 , ARO
Los Angeles	13116 FOOTHILL BLVD	91342	2513029026	15.984	15.984	0.000	0.000	Shortfall of Sites	0.239	Community Commercial	C2-1VL-CPIO	0	0	20	167.321	31.968	Vacant	Commercial - Commercial - Vacant Land, 0	219B157 295		Sylmar	No	LI	DB50
Los Angeles	11001 SEPULVEDA BLVD	91345	2664012031	15.984	15.984	0.000	0.000	Shortfall of Sites	0.242	Community Commercial	C2-1, P-1	0	0	20	165.138	31.968		Commercial - Office Building - One Story, 0	210B145 332		Mission Hills - Panorama City - North Hills	No	LI	DB50 , ARO, P
Los Angeles	11055 ARMINTA ST	91352	2314007087	15.984	15.984	0.000	0.000	Shortfall of Sites	0.482	Medium Residential	(T)(Q)R3-1-CUGU	0	0	20	82.892	31.968		Residential - Five or More Units or Apartments (Any Combination) · 4 Stories or Less, 0	189B173 338		Sun Valley - La Tuna Canyon	No	LI	DB50
Los Angeles	13308 MACLAY ST	91340	2513031013	15.984	15.984	0.000	0.000	Shortfall of Sites	0.242	Community Commercial	C2-1-CPIO	0	0	20	164.848	31.968		Commercial - Parking Lot (Commercial Use Property) - Lots - Patron or Employee - One Story, 0	219B157 430		Sylmar	No	LI	DB50
Los Angeles	14857 BURBANK BLVD	91411	2244014021	15.984	15.984	0.000	0.000	Shortfall of Sites	0.243	Neighborhood Office Commercial	C1.5-1VL	0	0	20	164.275	31.968		Commercial - Auto, Recreation Equipment, Construction Equipment Sales and Service - Auto Body Repair Shop - One Story, 0	174B149 857		Van Nuys - North Sherman Oaks	No	LI	DB50
Los Angeles	7156 VALMONT ST	91042	2568007001	1.598	1.598	0.000	28.771	Shortfall of Sites	0.479	Medium Residential	R3-2	0	0	20	83.370	31.968		Institutional - Church - One Story, 0	204B197 1094		Sunland - Tujunga - Lake View Terrace - Shadow Hills - East La Tuna Canyon	No	VLI, LI, ABMI	DB50, FBO
Los Angeles	5825 W SUNSET BLVD	90028	5545011031	1.598	1.598	0.000	28.764	Shortfall of Sites	0.181	Highway Oriented Commercial	(Q)C2-2D-SN	Regional Center Commercial	[Q]C2-2D-SN-CPIO	20	259.904	31.960		Commercial - Store Combination - Store and Residential Combination - 6 to 13 Stories, 0	147A191 53	108	Hollywood	No	VLI, LI, ABMI	HWD CPU , ARO, AHO
Los Angeles	1828 SAWTELLE BLVD	90025	4261020900	15.980	15.980	0.000	0.000	Shortfall of Sites	0.316	Neighborhood Commercial	C2-1VL	Mixed Use Corridor	0	20	148.663	31.960		Commercial - Office Building - Three Stories, 0	126B153 348	54	West Los Angeles	No	LI	West WLA CPU , ARO, AHO
Los Angeles	3000 S ROBERTSON BLVD	90034	4311033015	15.953	15.953	0.000	0.000	Shortfall of Sites	0.610	Community Commercial	MU(EC)	0	0	20	54.450	31.906		Commercial - Office Building - Four Stories, 0	123B169 840		West Adams - Baldwin Hills - Leimert	No	LI	OPP C , ARO
Los Angeles	725 S LONGWOOD AVE	90005	5507029005	15.947	15.947	0.000	0.000	Shortfall of Sites	0.348	Low II Residential	RS-1	0	0	20	99.000	31.893		Residential - Single Family Residence, 1	132B185 62		Wilshire	No	LI	TOC EXP , ADU
Los Angeles	5002 BALBOA BLVD	91316	2259004005	15.944	15.944	0.000	0.000	Shortfall of Sites	0.303	Low II Residential	R1-1	Low Residential	0	20	113.635	31.887		Residential - Single Family Residence, 1	171B133 647	1 per lot	Encino - Tarzana	No	LI	OPP RC , ENC CPU, ADU, AHO
Los Angeles	0	0	2039007023	15.937	15.937	0.000	0.000	Shortfall of Sites	0.292	Low Residential	RS-1	Very Low Residential	0	20	113.635	31.875		Commercial - Parking Lot (Commercial Use Property) - Lots - Patron or Employee - One Story, 0	177B097 126	1 per lot	Canoga Park - Winnetka - Woodland Hills - West Hills	No	LI	OPP RC , CPK CPU, AHO
Los Angeles	17262 VANOWEN ST	91406	2230013018	15.928	15.928	0.000	0.000	Shortfall of Sites	0.249	General Commercial	C2-1VL-RIO	Community Center	0	20	144.610	31.856		Commercial - Store - One Story, 1	180B133 30	54	Reseda - West Van Nuys	No	LI	DB50 , RES CPU, AHO
Los Angeles	11685 SATICOY ST	91605	2316002006	15.928	15.928	0.000	0.000	Shortfall of Sites	0.250	Neighborhood Office Commercial	C2-1VL-CUGU	0	0	20	164.184	31.856		Commercial - Store - One Story, 1	186B169 1002		Sun Valley - La Tuna Canyon	No	LI	DB50
Los Angeles	10115 COMMERCE AVE	91042	2565013048	15.928	15.928	0.000	0.000	Shortfall of Sites	0.250	Neighborhood Office Commercial	C2-1L	0	0	20	164.293	31.856		Commercial - Store - One Story, 1	204B197 1039		Sunland - Tujunga - Lake View Terrace - Shadow Hills - East La Tuna Canyon	No	LI	DB50
Los Angeles	17714 VANOWEN ST	91335	2122015002	15.924	15.924	0.000	0.000	Shortfall of Sites	0.309	Neighborhood Office Commercial	C2-1VL-RIO	0	0	20	165.038	31.848		Commercial - Store - One Story, 9	180B129 44		Reseda - West Van Nuys	No	LI	DB50
Los Angeles	7112 WOODMAN AVE	91405	2328008013	0.000	0.000	0.000	31.847	Shortfall of Sites	0.699	Low Medium II Residential	[Q]R3-1, [Q]RD1.5-1	0	0	0	171.556	31.847		Residential - Five or More Units or Apartments (Any Combination) · 4 Stories or Less, 38	183B157 179		Van Nuys - North Sherman Oaks	Yes	ABMI	DB50
Los Angeles	22707 VICTORY BLVD	91307	2038038019	1.592	1.592	0.000	28.650	Shortfall of Sites	0.207	Community Commercial	(Q)CR-1VL	Community Center	[MN1-SH1-5] [CX1-FA] [CPIO]	20	140.378	31.834		Commercial - Shopping Center (Regional) - One Story, 1	180B097 597	54	Canoga Park - Winnetka - Woodland Hills - West Hills	No	VLI, LI, ABMI	DB50 , CPK CPU, ADU, AHO
Los Angeles	12037 SAN VICENTE BLVD	90049	4404023021	15.917	15.917	0.000	0.000	Shortfall of Sites	0.205	Neighborhood Office Commercial	C4-1VL	0	0	20	168.070	31.834		Commercial - Service Station - Full Service - No Additional Services, 1	129B141 1131		Brentwood - Pacific Palisades	No	LI	DB50 , ADU
Los Angeles	1433 COLE PL	90028	5546014013	1.590	1.590	0.000	28.620	Shortfall of Sites	0.179	Regional Center Commercial	C4-2D	Regional Center Commercial	[Q]C2-2D-CPIO	20	257.150	31.800		Commercial - Store Combination - Store and Office Combination - One Story, 5	147A187 198	108	Hollywood	No	VLI, LI, ABMI	HWD CPU , ARO, MURC
Los Angeles	1555 CASSIL PL	90028	5547019015	1.590	1.590	0.000	28.620	Shortfall of Sites	0.186	Regional Center Commercial	C4-2D	Regional Center Commercial	C2-2D-CPIO	20	219.918	31.800		Commercial - Office Building - Two Stories, 1	148-5A185 283	108	Hollywood	No	VLI, LI, ABMI	HWD CPU , ARO, MURC, AHO
Los Angeles	8303 DENISE LN	91304	2005009005	15.874	15.874	0.000	0.000	Shortfall of Sites	0.302	Very Low II Residential	RE11-1	0	0	20	113.635	31.749		Residential - Single Family Residence - Pool, 1	192B093 441		Chatsworth - Porter Ranch	No	LI	OPP RC , ADU
Los Angeles	542 HILGARD AVE	90024	4360022004	15.872	15.872	0.000	0.000	Shortfall of Sites	0.302	Low Residential	R1-1	0	0	20	113.635	31.744		Residential - Single Family Residence, 1	138B153 350		Westwood	No	LI	OPP RC , ADU
Los Angeles	11010 SATICOY ST	91352	2315013001	15.872	15.872	0.000	0.000	Shortfall of Sites	0.257	Neighborhood Office Commercial	C2-1VL	0	0	20	164.097	31.744		Commercial - Auto, Recreation Equipment, Construction Equipment Sales and Service - Auto Body Repair Shop - One Story, 2	186B173 329		Sun Valley - La Tuna Canyon	No	LI	DB50
Los Angeles	7918 LANKERSHIM BLVD	91605	2311007004	15.872	15.872	0.000	0.000	Shortfall of Sites	0.258	Neighborhood Commercial	(T)(Q)RAS4-1-CUGU	0	0	20	163.328	31.744		Commercial - Store - One Story, 2	189B169 386		Sun Valley - La Tuna Canyon	No	LI	DB50
Los Angeles	8304 AMOND LN	91304	2005017013	15.865	15.865	0.000	0.000	Shortfall of Sites	0.302	Very Low II Residential	RE11-1	0	0	20	113.635	31.729		Residential - Single Family Residence, 1	192B093 450		Chatsworth - Porter Ranch	No	LI	OPP RC , ADU
Los Angeles	137 W 12TH ST	90015	5139025028	1.586	1.586	0.000	28.548	Shortfall of Sites	0.124	Regional Center Commercial	C2-4D-O	Transit Core	[HB3-G1-5] [CX2-FA] [CPIO-O]	20	492.854	31.720		Commercial - Parking Lot (Commercial Use Property) - Parking Structures - Patron or Employee - One Story, 0	126A207 234	No Max	Central City	No	VLI, LI, ABMI	DT CPU , AHO
Los Angeles	770 WILSHIRE BLVD	90017	5144006900	1.586	1.586	0.000	28.548	Shortfall of Sites	0.123	Regional Center Commercial	C2-4D	Transit Core	[HB5-SH1-5] [CX4-FA] [CPIO]	20	497.855	31.720		Commercial - Office Building - 6 to 13 Stories, 0	129A209 51	No Max	Central City	No	VLI, LI, ABMI	DT CPU , ARO
Los Angeles	1340 S HILL ST	90015	5133002011	1.586	1.586	0.000	28.548	Shortfall of Sites	0.161	Community Commercial	C2-2D-O	Transit Core	[HB2-G1-5] [CX2-FA] [CPIO-O]	20	380.050	31.720		Industrial - Light Manufacturing - One Story, 0	124-5A207 132	No Max	Central City	No	VLI, LI, ABMI	DT CPU , ARO
Los Angeles	1340 S HILL ST	90015	5133002011	1.586	1.586	0.000	28.548	Shortfall of Sites	0.161	Community Commercial	C2-2D-O	Transit Core	[HB2-G1-5] [CX2-FA] [CPIO-O]	20	380.048	31.720		Industrial - Light Manufacturing - One Story, 0	124-5A207 137	No Max	Central City	No	VLI, LI, ABMI	DT CPU , ARO
Los Angeles	814 S BROADWAY	90014	5144016064	1.586	1.586	0.000	28.548	Shortfall of Sites	0.188	Regional Center Commercial	[Q]C5-4D-CDO-SN	Traditional Core	[DM4-CHC1-5] [CX4-FA] [SN-CPIO-CDO]	20	324.716	31.720		Commercial - Office Building - Loft-type Buildings - 6 to 13 Stories, 0	127-5A209 160	No Max	Central City	No	VLI, LI, ABMI	DT CPU , ARO
Los Angeles	1607 S GRAND AVE	90015	5134014020	1.586	1.586	0.000	28.548	Shortfall of Sites	0.123	Community Commercial	C2-2D-O	Transit Core	[HB3-G1-5] [CX3-FA] [CPIO-O]	20	496.809	31.720		Industrial - Light Manufacturing - One Story, 0	124-5A207 162	No Max	Central City	No	VLI, LI, ABMI	DT CPU , ARO
Los Angeles	1607 S GRAND AVE	90015	5134014020	1.586	1.586	0.000	28.548	Shortfall of Sites	0.123	Community Commercial	C2-2D-O	Transit Core	[HB3-G1-5] [CX3-FA] [CPIO-O]	20	496.783	31.720		Industrial - Light Manufacturing - One Story, 0	124-5A207 168	No Max	Central City	No	VLI, LI, ABMI	DT CPU , ARO
Los Angeles	801 S SPRING ST	90014	5144016058	1.586	1.586	0.000	28.548	Shortfall of Sites	0.188	Regional Center Commercial	C5-4D	Traditional Core	[DM4-CHC1-5] [CX4-FA] [CPIO]	20	324.848	31.720		Commercial - Office Building - 6 to 13 Stories, 0	127-5A211 175	No Max	Central City	No	VLI, LI, ABMI	DT CPU , ARO
Los Angeles	1607 S GRAND AVE	90015	5134014020	1.586	1.586	0.000	28.548	Shortfall of Sites	0.123	Community Commercial	C2-2D-O	Transit Core	[HB3-G1-5] [CX3-FA] [CPIO-O]	20	496.755	31.720		Industrial - Light Manufacturing - One Story, 0	124-5A207 175	No Max	Central City	No	VLI, LI, ABMI	DT CPU , ARO
Los Angeles	550 S FLOWER ST	90071	5151024004	1.586	1.586	0.000	28.548	Shortfall of Sites	0.124	Regional Center Commercial	C2-4D	Transit Core	[HB5-SH1-5] [CX3-FA] [CPIO]	20	492.979	31.720		Commercial - Hotel and Motel - Hotel - 50 Rooms and Over - One Story, 0	130-5A209 192	No Max	Central City	No	VLI, LI, ABMI	DT CPU , ARO

Jurisdiction Name	Site Address/Intersection	5 Digit ZIP Code	Assessor Parcel Number	Very Low-Income	Low-Income	Moderate-Income	Above Moderate-Income	Type of Shortfall	Parcel Size (Acres)	Current General Plan Designation	Current Zoning	Proposed General Plan (GP) Designation	Proposed Zoning	Minimum Density Allowed	Maximum Density Allowed	Total Capacity	Vacant/ Nonvacant	Description of Existing Uses	PIN	Base Density Per Acre	Community Plan Area	Rent Stabalization Ordinance	Income Category	Applicable Rezoning Program (Program informing values in Column Q listed first)
Los Angeles	774 N BROADWAY	90012	5408024007	1.586	1.586	0.000	28.548	Shortfall of Sites	0.188	Regional Commercial	C2-2	Community Center	[DM2-MK1-5] [CX1-FA] [CPIO]	20	323.807	31.720		Commercial - Parking Lot (Commercial Use Property) - Lots - Patron or Employee - One Story, 0	133-5A215 29	No Max	Central City North	No	VLI, LI, ABMI	DT CPU
Los Angeles	648 S BROADWAY	90014	5144002023	1.586	1.586	0.000	28.548	Shortfall of Sites	0.188	Regional Center Commercial	[Q]C5-4D-CDO-SN	Traditional Core	[DM4-CHC1-5] [CX4-FA] [SN-CPIO-CDO]	20	324.157	31.720		Commercial - Restaurant, Cocktail Lounge - Restaurant, Cocktail Lounge, Tavern - One Story, 0	127-5A211 32	No Max	Central City	No	VLI, LI, ABMI	DT CPU
Los Angeles	0	0	5149015036	1.586	1.586	0.000	28.548	Shortfall of Sites	0.123	Regional Center Commercial	C2-4D	Transit Core	[HB5-SH1-5] [CX3-FA] [CPIO]	20	496.573	31.720		Commercial - Parking Lot (Commercial Use Property) - Lots - Patron or Employee - One Story, 0	130-5A211 141	No Max	Central City	No	VLI, LI, ABMI	DT CPU
Los Angeles	820 S BROADWAY	90014	5144016063	1.586	1.586	0.000	28.548	Shortfall of Sites	0.188	Regional Center Commercial	[Q]C5-4D-CDO-SN	Traditional Core	[DM4-CHC1-5] [CX4-FA] [SN-CPIO-CDO]	20	324.677	31.720		Commercial - Store - One Story, 0	127-5A209 169	No Max	Central City	No	VLI, LI, ABMI	DT CPU
Los Angeles	6524 HOLLYWOOD BLVD	90028	5547016005	1.586	1.586	0.000	28.548	Shortfall of Sites	0.280	Regional Center Commercial	C4-2D-SN	Regional Center Commercial	C2-2D-CPIO	20	218.190	31.720		Commercial - Commercial - One Story, 0	148-5A187 184	108	Hollywood	No	VLI, LI, ABMI	HWD CPU , ARO, MURC
Los Angeles	13356 ELDRIDGE AVE	91342	2580015903	0.000	0.000	0.000	31.706	Shortfall of Sites	20.623	Public Facilities	[Q]PF-1VL	0	0	0	153.741	31.706		Miscellaneous - Government Owned Property - Public School - College, 0	225B161 35		Sylmar	No	ABMI	PF
Los Angeles	15910 VENTURA BLVD	91436	2283010029	15.851	15.851	0.000	0.000	Shortfall of Sites	0.284	Regional Center Commercial	C4-1L	0	0	20	164.318	31.702		Commercial - Office Building - 14 to 20 Stories, 0	168B141 648		Encino - Tarzana	No	LI	DB50 , ENC CPU, ARO, MURC, TOPP C, AHO
Los Angeles	16325 VENTURA BLVD	91436	2260009045	15.851	15.851	0.000	0.000	Shortfall of Sites	0.283	Regional Center Commercial	C4-1L	0	0	20	164.603	31.702		Commercial - Supermarket - Supermarket - 12,000 SF or More - One Story, 0	168B137 357		Encino - Tarzana	No	LI	DB50 , ENC CPU, MURC, TOPP C, AHO
Los Angeles	11777 SAN VICENTE BLVD	90049	4401017026	15.851	15.851	0.000	0.000	Shortfall of Sites	0.282	Community Commercial	C1.5-1VL	0	0	20	165.387	31.702		Commercial - Office Building - 6 to 13 Stories, 0	129B145 19		Brentwood - Pacific Palisades	No	LI	DB50 , ARO
Los Angeles	11439 VENTURA BLVD	91604	2368023027	15.851	15.851	0.000	0.000	Shortfall of Sites	0.283	General Commercial	C2-1VL-RIO	0	0	20	164.512	31.702		Institutional - Hospital - One Story, 0	162B169 503		Sherman Oaks - Studio City - Toluca Lake - Cahuenga Pass	No	LI	DB50 , TOPP C
Los Angeles	11461 ALBERS ST	91601	2350007042	0.000	0.000	0.000	31.680	Shortfall of Sites	0.299	High Medium Residential	R4-1VL	High Medium	0	0	170.684	31.680		Residential - Five or More Units or Apartments (Any Combination) · 4 Stories or Less - Pool, 12	174B169 1053	No Max	North Hollywood - Valley Village	Yes	ABMI	Orange LineTNP , AHO
Los Angeles	1360 S FIGUEROA ST	90015	5134010024	1.584	1.584	0.000	28.512	Shortfall of Sites	0.178	Regional Commercial	(T)(Q)C2-2-O	Transit Core	[HB5-SH1-5] [CX4-FA] [CPIO-O]	20	494.226	31.680		Commercial - Store Combination - Store and Residential Combination - One Story, 0	126A205 64	No Max	Central City	No	VLI, LI, ABMI	DT CPU
Los Angeles	1951 HILLHURST AVE	90027	5590012009	15.840	15.840	0.000	0.000	Shortfall of Sites	0.305	Neighborhood Office Commercial	C4-1D	Neighborhood Commercial	[Q]C4-1	20	108.081	31.680		Commercial - Store Combination - Store and Office Combination - One Story, 0	150B197 619	108	Hollywood	No	LI	HWD CPU , ARO, AHO
Los Angeles	7201 W SUNSET BLVD	90046	5548010008	15.840	15.840	0.000	0.000	Shortfall of Sites	0.202	Neighborhood Office Commercial	C4-1D	Neighborhood Commercial	[Q]C4-1VLD-CPIO	20	163.076	31.680		Commercial - Office Building - One Story, 0	147B181 631	108	Hollywood	No	LI	HWD CPU , ARO, AHO
Los Angeles	7224 W SUNSET BLVD	90046	5548019027	15.840	15.840	0.000	0.000	Shortfall of Sites	0.207	Neighborhood Office Commercial	C4-1D	Neighborhood Commercial	[Q]C4-1VLD-CPIO	20	159.707	31.680		Commercial - Store - One Story, 0	147B181 672	108	Hollywood	No	LI	HWD CPU , ADU, AHO
Los Angeles	1927 HILLHURST AVE	90027	5590012006	15.840	15.840	0.000	0.000	Shortfall of Sites	0.311	Neighborhood Office Commercial	C4-1D	Neighborhood Commercial	[Q]C4-1	20	106.251	31.680		Commercial - Restaurant, Cocktail Lounge - Restaurant, Cocktail Lounge, Tavern - One Story, 0	150B197 722	108	Hollywood	No	LI	HWD CPU , AHO
Los Angeles	8101 W SUNSET BLVD	90046	5555031001	15.840	15.840	0.000	0.000	Shortfall of Sites	0.204	Neighborhood Office Commercial	C4-1D	Neighborhood Commercial	[Q]C4-1XLD-CPIO	20	161.826	31.680		Commercial - Service Station - Self Service - Convenience Store, 0	147B177 989	108	Hollywood	No	LI	HWD CPU , AHO
Los Angeles	7070 W SUNSET BLVD	90028	5548017038	1.584	1.584	0.000	28.512	Shortfall of Sites	0.148	Regional Center Commercial	C4-2D-SN	Regional Center Commercial	VARIOUS, WITH C2 and CPIO	20	223.233	31.680		Commercial - Restaurant, Cocktail Lounge - Restaurant, Cocktail Lounge, Tavern - One Story, 0	147B181 701	108	Hollywood	No	VLI, LI, ABMI	HWD CPU , MURC, AHO
Los Angeles	7840 W SUNSET BLVD	90046	5551025023	15.840	15.840	0.000	0.000	Shortfall of Sites	0.208	Neighborhood Office Commercial	C1-1VL	Neighborhood Commercial	[Q]C1-1XLD-CPIO	20	158.422	31.680	Vacant	Commercial - Commercial - Vacant Land, 0	147B177 1000	54	Hollywood	No	LI	HWD CPU , OPP C
Los Angeles	7871 W SUNSET BLVD	90046	5551019021	15.840	15.840	0.000	0.000	Shortfall of Sites	0.203	Neighborhood Office Commercial	C4-1VL	Neighborhood Commercial	[Q]C1-1XLD-CPIO	20	162.408	31.680		Commercial - Service Station - Full Service - No Additional Services, 0	147B177 975	54	Hollywood	No	LI	HWD CPU
Los Angeles	4637 LAUREL CANYON BLVD	91607	2356037007	15.840	15.840	0.000	0.000	Shortfall of Sites	0.467	Low Residential	R1-1-RIO, R4-1-RIO	Neighborhood Center	0	20	70.729	31.680	Vacant	Residential - Five or More Units or Apartments (Any Combination) · 4 Stories or Less - Vacant Land, 0	168B165 813	108	North Hollywood - Valley Village	No	LI	NH CPU , AHO
Los Angeles	4720 LAUREL CANYON BLVD	91607	2355014029	15.840	15.840	0.000	0.000	Shortfall of Sites	0.459	Neighborhood Office Commercial	P-1	Neighborhood Center	0	20	71.875	31.680		Commercial - Supermarket - Supermarket - 12,000 SF or More - One Story, 0	168B165 594	108	North Hollywood - Valley Village	No	LI	NH CPU , P
Los Angeles	11401 CHANDLER BLVD	91601	2350010047	15.840	15.840	0.000	0.000	Shortfall of Sites	0.213	Community Commercial	C2-1	Community Commercial	0	20	155.191	31.680		Industrial - Motion Picture, Radio and Television Industry - Studio - One Story, 0	171B173 21	No Max	North Hollywood - Valley Village	No	LI	Orange LineTNP , AHO
Los Angeles	11401 CHANDLER BLVD	91601	2350010047	15.840	15.840	0.000	0.000	Shortfall of Sites	0.212	Community Commercial	C2-1	Community Commercial	0	20	155.850	31.680		Industrial - Motion Picture, Radio and Television Industry - Studio - One Story, 0	171B173 22	No Max	North Hollywood - Valley Village	No	LI	Orange LineTNP , AHO
Los Angeles	5142 TUJUNGA AVE	91601	2353002030	15.840	15.840	0.000	0.000	Shortfall of Sites	0.150	High Medium Residential	R4-1VL	0	0	20	220.214	31.680		Recreational - Club, Lodge Hall, Fraternal Organization - One Story, 0	171B173 694	217	North Hollywood - Valley Village	No	LI	Orange LineTNP , AHO
Los Angeles	5054 KLUMP AVE	91601	2353012027	15.840	15.840	0.000	0.000	Shortfall of Sites	0.149	High Medium Residential	R4-1	0	0	20	221.157	31.680		Residential - Five or More Units or Apartments (Any Combination) · 4 Stories or Less - Pool, 0	171B173 1029	217	North Hollywood - Valley Village	No	LI	Orange LineTNP , AHO
Los Angeles	5054 KLUMP AVE	91601	2353012027	15.840	15.840	0.000	0.000	Shortfall of Sites	0.149	High Medium Residential	R4-1	0	0	20	221.158	31.680		Residential - Five or More Units or Apartments (Any Combination) · 4 Stories or Less - Pool, 0	171B173 1064	217	North Hollywood - Valley Village	No	LI	Orange LineTNP , AHO
Los Angeles	11002 HUSTON STREET	91601	2353019021	15.840	15.840	0.000	0.000	Shortfall of Sites	0.151	Community Commercial	C4-1-CA	Community Commercial	0	20	218.259	31.680		Commercial - Hotel and Motel - Motel - Under 50 Rooms - One Story, 0	168B173 145	108	North Hollywood - Valley Village	No	LI	Orange LineTNP , ARO, DB50, AHO
Los Angeles	0	0	2715026900	15.815	15.815	0.000	0.000	Shortfall of Sites	0.290	Very Low II Residential	RE11-1	0	0	20	113.635	31.631		Miscellaneous - Government Owned Property, 0	210B125 141		Northridge	No	LI	OPP RC
Los Angeles	10723 RESEDA BLVD	91326	2717018002	15.810	15.810	0.000	0.000	Shortfall of Sites	0.301	Very Low II Residential	RE11-1	0	0	20	113.635	31.619		Residential - Single Family Residence, 1	207B125 231		Northridge	No	LI	OPP RC , ADU
Los Angeles	7011 LENNOX AVE	91405	2217006044	0.000	0.000	0.000	31.570	Shortfall of Sites	0.922	Medium Residential	R3-1	Community Center	0	0	144.197	31.570		Residential - Five or More Units or Apartments (Any Combination) · 4 Stories or Less - Pool, 49	183B149 310	108	Van Nuys - North Sherman Oaks	Yes	ABMI	VNY CPU
Los Angeles	22054 ACORN ST	91311	2727023007	15.784	15.784	0.000	0.000	Shortfall of Sites	0.358	Low I Residential	RE11-1	0	0	20	113.635	31.568		Residential - Single Family Residence, 1	201B101 843		Chatsworth - Porter Ranch	No	LI	OPP RC , ADU
Los Angeles	6530 WINNETKA AVE	91367	2134024016	15.765	15.765	0.000	0.000	Shortfall of Sites	2.973	Low Residential	A1-1-RIO	Low Residential	0	20	66.287	31.531		Institutional - School (Private) - One Story, 0	180B113 453	1 per lot	Canoga Park - Winnetka - Woodland Hills - West Hills	No	LI	AHO , CPK CPU
Los Angeles	17004 GLEDHILL ST	91325	2692022039	15.756	15.756	0.000	0.000	Shortfall of Sites	0.300	Low I Residential	RE9-1	0	0	20	113.635	31.512		Residential - Single Family Residence, 1	198B133 104		Northridge	No	LI	OPP RC , ADU
Los Angeles	11955 HESBY ST	91607	2355002001	15.754	15.754	0.000	0.000	Shortfall of Sites	0.344	Low Residential	R1-1	0	0	20	99.000	31.507		Residential - Single Family Residence - Pool, 1	171B165 910		North Hollywood - Valley Village	No	LI	TOC EXP , ADU
Los Angeles	5170 LINWOOD DR	90027	5589006005	15.740	15.740	0.000	0.000	Shortfall of Sites	0.331	Very Low II Residential	RE11-1	0	0	20	99.000	31.480		Residential - Single Family Residence - Pool, 0	150A195 85		Hollywood	No	LI	TOC EXP , ADU
Los Angeles	804 S LONGWOOD AVE	90005	5090001025	15.732	15.732	0.000	0.000	Shortfall of Sites	0.331	Low II Residential	R1V3-RG	0	0	20	99.000	31.464		Residential - Single Family Residence - Pool, 0	132B185 180		Wilshire	No	LI	TOC EXP , ADU
Los Angeles	11200 OTSEGO ST	91601	2353012011	15.720	15.720	0.000	0.000	Shortfall of Sites	0.156	Medium Residential	[Q]R3-1	0	0	20	218.529	31.440		Institutional - Church - One Story, 1	171B173 906	217	North Hollywood - Valley Village	No	LI	Orange LineTNP, FBO, ADU
Los Angeles	5021 W OLYMPIC BLVD	90019	5084007009	15.719	15.719	0.000	0.000	Shortfall of Sites	0.299	Low II Residential	R1V3-RG	0	0	20	113.635	31.437		Residential - Single Family Residence, 1	132B185 577		Wilshire	No	LI	OPP RC , ADU, TOC EXP
Los Angeles	1705 EL REY RD	90732	7559024010	15.692	15.692	0.000	0.000	Shortfall of Sites	0.299	Low II Residential	R1-1XL	0	0	20	113.635	31.383		Residential - Single Family Residence, 1	015B193 151		San Pedro	No	LI	OPP RC , ADU
Los Angeles	6449 TOPANGA CANYON BLVD	91303	2139002031	1.568	1.568	0.000	28.224	Shortfall of Sites	0.165	Regional Center Commercial	(WC)TOPANGA-SN-RIO	Regional Center	[MB3-CDF1-5] [IX4-FA] [CPIO]	20	296.512	31.360		Commercial - Restaurant, Cocktail Lounge - Restaurant, Cocktail Lounge, Tavern - One Story, 0	180B101 691		Canoga Park - Winnetka - Woodland Hills - West Hills	No	VLI, LI, ABMI	CPK CPU ,
Los Angeles	1000 S GRAND AVE	90015	5139009015	1.568	1.568	0.000	28.224	Shortfall of Sites	0.099	High Density Residential	[Q]R5-4D-O	Transit Core	[HB3-G1-5] [CX2-FA] [CPIO-O]	20	494.447	31.360		Residential - Five or More Units or Apartments (Any Combination) · 5 Stories or More - Pool and Misc., 0	127-5A207 236	No Max	Central City	No	VLI, LI, ABMI	DT CPU , AHO
Los Angeles	116 E 16TH ST	90015	5133014014	1.568	1.568	0.000	28.224	Shortfall of Sites	0.128	Light Manufacturing	M2-2D	Transit Core	[HB1-G1-5] [CX2-FA] [CPIO]	20	383.401	31.360		Commercial - Store - One Story, 0	123A207 23	No Max	Central City	No	VLI, LI, ABMI	DT CPU
Los Angeles	606 N FIGUEROA ST	90012	5407004040	1.568	1.568	0.000	28.224	Shortfall of Sites	0.161	Regional Commercial	C2-2D	Community Center	[DM1-G1-5] [CX2-FA] [CPIO]	20	303.554	31.360		Residential - Five or More Units or Apartments (Any Combination) · 5 Stories or More - Pool, 0	135A213 360	No Max	Central City North	No	VLI, LI, ABMI	DT CPU
Los Angeles	614 S ST ANDREWS PL	90005	5503032008	0.000	0.000	0.000	31.350	Shortfall of Sites	0.241	Regional Center Commercial	R5-2	0	0	0	147.653	31.350		Residential - Five or More Units or Apartments (Any Combination) · 5 Stories or More, 0	135B193 930		Wilshire	Yes	ABMI	MURC
Los Angeles	615 S MANHATTAN PL	90005	5503032012	0.000	0.000	0.000	31.350	Shortfall of Sites	0.241	Regional Center Commercial	R5-2	0	0	0	147.621	31.350		Residential - Five or More Units or Apartments (Any Combination) · 4 Stories or Less, 0	135B193 931		Wilshire	Yes	ABMI	MURC
Los Angeles	615 S MANHATTAN PL	90005	5503032012	0.000	0.000	0.000	31.350	Shortfall of Sites	0.241	Regional Center Commercial	R5-2	0	0	0	147.627	31.350		Residential - Five or More Units or Apartments (Any Combination) · 4 Stories or Less, 0	135B193 953		Wilshire	Yes	ABMI	MURC
Los Angeles	19303 CITRONIA ST	91324	2761004011	15.656	15.656	0.000	0.000	Shortfall of Sites	0.298	Very Low I Residential	RA-1	0	0	20	113.635	31.312		Residential - Single Family Residence - Pool, 1	201B117 482		Chatsworth - Porter Ranch	No	LI	OPP RC , ADU
Los Angeles	6621 W MANCHESTER AVE	90045	4112029900	15.653	15.653	0.000	0.000	Shortfall of Sites	0.287	Low Residential	R1V2	0	0	20	113.635	31.306		Miscellaneous - Government Owned Property, 0	096B165 534	29	Westchester - Playa del Rey	No	LI	OPP RC , WPDR CPU, AHO
Los Angeles	19302 CITRONIA ST	91324	2761004012	15.652	15.652	0.000	0.000	Shortfall of Sites	0.298	Very Low I Residential	RA-1	0	0	20	113.635	31.303		Residential - Single Family Residence, 1	201B117 514		Chatsworth - Porter Ranch	No	LI	OPP RC , ADU
Los Angeles	1640 N GOWER ST	90028	5545006024	15.640	15.640	0.000	0.000	Shortfall of Sites	0.207	Highway Oriented Commercial	C4-1	Regional Center Commercial	[Q]C2-2D-SN-CPIO	20	221.903	31.280		Industrial - Motion Picture, Radio and Television Industry - Studio - One Story, 0	148-5A189 184	108	Hollywood	No	LI	HWD CPU , AHO
Los Angeles	1680 N VINE ST	90028	5546029001	1.564	1.564	0.000	28.152	Shortfall of Sites	0.180	Regional Center Commercial	C4-2D-SN	Regional Center Commercial	[Q]C2-2D-SN-CPIO	20	256.180	31.280		Commercial - Office Building - Mills Act Property, 0	148-5A189 136	108	Hollywood	No	VLI, LI, ABMI	HWD CPU , ARO, MURC

Jurisdiction Name	Site Address/Intersection	5 Digit ZIP Code	Assessor Parcel Number	Very Low-Income	Low-Income	Moderate-Income	Above Moderate-Income	Type of Shortfall	Parcel Size (Acres)	Current General Plan Designation	Current Zoning	Proposed General Plan (GP) Designation	Proposed Zoning	Minimum Density Allowed	Maximum Density Allowed	Total Capacity	Vacant/ Nonvacant	Description of Existing Uses	PIN	Base Density Per Acre	Community Plan Area	Rent Stabalization Ordinance	Income Category	Applicable Rezoning Program (Program informing values in Column Q listed first)
Los Angeles	1680 N VINE ST	90028	5546029001	1.564	1.564	0.000	28.152	Shortfall of Sites	0.179	Regional Center Commercial	C4-2D-SN	Regional Center Commercial	[Q]C2-2D-SN-CPIO	20	256.539	31.280		Commercial - Office Building - Mills Act Property, 0	148-5A189 152	108	Hollywood	No	VLI, LI, ABMI	HWD CPU , ARO, MURC
Los Angeles	5400 YARMOUTH AVE	91316	2162016002	0.000	0.000	0.000	31.258	Shortfall of Sites	0.431	Medium Residential	R3-1	Medium Residential	0	0	71.980	31.258		Residential - Five or More Units or Apartments (Any Combination) · 4 Stories or Less - Pool, 0	174B129 998	43	Encino - Tarzana	Yes	ABMI	DB50 , ENC CPU, AHO
Los Angeles	11610 DUNSTAN WAY	90049	4401029081	0.000	0.000	0.000	31.258	Shortfall of Sites	0.425	Medium Residential	R3-1	0	0	0	83.600	31.258		Residential - Three Units (Any Combination) - 4 Stories or Less, 0	132B145 118		Brentwood - Pacific Palisades	Yes	ABMI	DB50
Los Angeles	4740 KESTER AVE	91403	2264006034	0.000	0.000	0.000	31.258	Shortfall of Sites	0.430	Medium Residential	R3-1	0	0	0	82.637	31.258		Residential - Five or More Units or Apartments (Any Combination) · 4 Stories or Less - Pool, 0	169-5A149 270		Sherman Oaks - Studio City - Toluca Lake - Cahuenga Pass	Yes	ABMI	DB50
Los Angeles	4377 COLFAX AVE	91604	2368001019	0.000	0.000	0.000	31.258	Shortfall of Sites	0.428	Medium Residential	R3-1-RIO	0	0	0	82.951	31.258		Residential - Five or More Units or Apartments (Any Combination) · 4 Stories or Less, 0	165B169 356		Sherman Oaks - Studio City - Toluca Lake - Cahuenga Pass	Yes	ABMI	DB50
Los Angeles	17950 BURBANK BLVD	91316	2159005025	0.000	0.000	0.000	31.258	Shortfall of Sites	0.426	Medium Residential	R3-1-RIO	0	0	0	83.464	31.258		Residential - Five or More Units or Apartments (Any Combination) · 4 Stories or Less - Pool, 0	174B129 882		Encino - Tarzana	Yes	ABMI	DB50
Los Angeles	5464 YARMOUTH AVE	91316	2162016003	0.000	0.000	0.000	31.258	Shortfall of Sites	0.425	Medium Residential	R3-1	0	0	0	83.548	31.258		Residential - Five or More Units or Apartments (Any Combination) · 4 Stories or Less - Pool, 0	174B129 970		Encino - Tarzana	Yes	ABMI	DB50
Los Angeles	5461 KESTER AVE	91411	2250016034	0.000	0.000	0.000	31.258	Shortfall of Sites	0.426	Medium Residential	[Q]R3-1	0	0	0	83.444	31.258		Residential - Five or More Units or Apartments (Any Combination) · 4 Stories or Less - Pool, 0	174B149 1097		Van Nuys - North Sherman Oaks	Yes	ABMI	DB50
Los Angeles	11013 HESBY ST	91601	2353008025	0.000	0.000	0.000	31.240	Shortfall of Sites	0.172	High Medium Residential	R4-1VL	0	0	0	220.598	31.240		Residential - Double, Duplex, or Two Units - 4 Stories or Less, 2	171B173 988	217	North Hollywood - Valley Village	Yes	ABMI	Orange LineTNP , AHO
Los Angeles	11025 HESBY ST	91601	2353008023	0.000	0.000	0.000	31.240	Shortfall of Sites	0.172	High Medium Residential	R4-1VL	0	0	0	220.589	31.240		Residential - Double, Duplex, or Two Units - 4 Stories or Less, 2	171B173 990	217	North Hollywood - Valley Village	Yes	ABMI	Orange LineTNP , AHO
Los Angeles	11241 MORRISON ST	91601	2353013036	0.000	0.000	0.000	31.240	Shortfall of Sites	0.172	High Medium Residential	R4-1VL	0	0	0	221.447	31.240		Residential - Double, Duplex, or Two Units - 4 Stories or Less, 2	171B173 1187	217	North Hollywood - Valley Village	Yes	ABMI	Orange LineTNP , AHO
Los Angeles	17633 NORDHOFF ST	91325	2766008015	15.614	15.614	0.000	0.000	Shortfall of Sites	0.297	Very Low I Residential	RA-1	0	0	20	113.635	31.228		Residential - Single Family Residence, 1	198B129 436		Northridge	No	LI	OPP RC , ADU
Los Angeles	20112 SHERMAN WAY	91306	2135038010	15.600	15.600	0.000	0.000	Shortfall of Sites	0.271	Community Commercial	C2-1VL-RIO	Community Center	0	20	143.747	31.200		Commercial - Office Building - One Story, 0	183B113 65	54	Canoga Park - Winnetka - Woodland Hills - West Hills	No	LI	CPK CPU , ARO, AHO
Los Angeles	6800 OWENSMOUTH AVE	91303	2138006044	1.560	1.560	0.000	28.080	Shortfall of Sites	0.184	Regional Center Commercial	(WC)RIVER-SN-RIO	Regional Center	[HB1-G1-5] [CX2-FA] [CPIO]	20	325.571	31.200		Commercial - Office Building - Four Stories, 0	183B105 906		Canoga Park - Winnetka - Woodland Hills - West Hills	No	VLI, LI, ABMI	CPK CPU , ARO
Los Angeles	19726 SHERMAN WAY	91306	2135016021	15.600	15.600	0.000	0.000	Shortfall of Sites	0.274	Neighborhood Office Commercial	P-1VL-RIO, C4-1VL-RIO	Community Center	0	20	142.485	31.200		Commercial - Office Building - One Story, 0	183B117 68	54	Canoga Park - Winnetka - Woodland Hills - West Hills	No	LI	CPK CPU , ARO, P
Los Angeles	19718 SHERMAN WAY	91306	2135016020	15.600	15.600	0.000	0.000	Shortfall of Sites	0.269	Neighborhood Office Commercial	P-1VL-RIO	Community Center	[MM1-CDF1-5] [IX4-FA] [CPIO]	20	145.104	31.200		Commercial - Shopping Center (Neighborhood, Community) - One Story, 0	183B117 74	54	Canoga Park - Winnetka - Woodland Hills - West Hills	No	LI	CPK CPU , P
Los Angeles	0	0	2138019007	1.560	1.560	0.000	28.080	Shortfall of Sites	0.129	Low Medium I Residential	R2-1-RIO	Medium Neighborhood Residential	[DM3-CHC1-5] [CX2-FA] [CPIO]	20	302.024	31.200	Vacant	Residential - Single Family Residence - Vacant Land, 0	183B105 531	43	Canoga Park - Winnetka - Woodland Hills - West Hills	No	VLI, LI, ABMI	CPK CPU , R2RD
Los Angeles	21600 HART ST	91303	2138007008	15.600	15.600	0.000	0.000	Shortfall of Sites	0.551	Low Medium II Residential	R1-1-RIO	Medium Neighborhood Residential	0	20	70.787	31.200		Institutional - School (Private) - One Story, 0	183B105 719	43	Canoga Park - Winnetka - Woodland Hills - West Hills	No	LI	CPK CPU ,
Los Angeles	530 S LOS ANGELES ST	90013	5148018007	1.560	1.560	0.000	28.080	Shortfall of Sites	0.079	High Medium Residential	[Q]R5-2D	Traditional Core	[HM1-CHC1-5] [CX2-FA] [CPIO]	20	495.563	31.200		Industrial - Warehousing, Distribution, Storage - Warehousing, Distribution, 10,000 to 24,999 SF - Three Stories, 0	127-5A211 47	No Max	Central City	No	VLI, LI, ABMI	DT CPU , ARO
Los Angeles	111 W 7TH ST	90014	5144001011	1.560	1.560	0.000	28.080	Shortfall of Sites	0.186	Regional Center Commercial	C2-4D	Traditional Core	[DM4-CHC1-5] [CX2-FA] [CPIO]	20	322.766	31.200		Commercial - Office Building - 6 to 13 Stories, 0	127-5A211 77	No Max	Central City	No	VLI, LI, ABMI	DT CPU , ARO
Los Angeles	1023 S BROADWAY	90015	5139013014	1.560	1.560	0.000	28.080	Shortfall of Sites	0.120	Regional Center Commercial	C2-4D-O-SN	Traditional Core	[HM2-CHC1-5] [CX4-FA] [SN-CPIO-O]	20	500.482	31.200		Commercial - Office Building - 6 to 13 Stories, 0	126A209 99	No Max	Central City	No	VLI, LI, ABMI	DT CPU , ARO, AHO
Los Angeles	801 S FIGUEROA ST	90017	5144022063	1.560	1.560	0.000	28.080	Shortfall of Sites	0.122	Regional Center Commercial	C2-4D	Transit Core	[HB5-SH1-5] [CX4-FA] [CPIO]	20	492.772	31.200		Commercial - Office Building - Over 20 Stories, 0	129A207 107	No Max	Central City	No	VLI, LI, ABMI	DT CPU , ARO
Los Angeles	510 S BROADWAY	90013	5149034002	1.560	1.560	0.000	28.080	Shortfall of Sites	0.186	Regional Center Commercial	[Q]C5-4D-CDO-SN	Traditional Core	[DM4-CHC1-5] [CX4-FA] [SN-CPIO-CDO]	20	322.971	31.200		Commercial - Office Building - Mills Act Property, 0	129A211 108	No Max	Central City	No	VLI, LI, ABMI	DT CPU , ARO
Los Angeles	0	0	5173011901	1.560	1.560	0.000	28.080	Shortfall of Sites	0.119	Regional Commercial	[T][Q]C2-2D-CDO-RIO	Community Center	[DM2-SH2-5] [CX2-FA] [CPIO-CDO]	20	328.172	31.200		Commercial - Restaurant, Cocktail Lounge - Restaurant, Cocktail Lounge, Tavern - One Story, 0	129A215 16	No Max	Central City North	No	VLI, LI, ABMI	DT CPU
Los Angeles	214 E 8TH ST	90014	5145013004	1.560	1.560	0.000	28.080	Shortfall of Sites	0.078	Light Manufacturing	M2-2D	Traditional Core	[HM1-CHC1-5] [CX2-FA] [CPIO]	20	502.572	31.200		Industrial - Light Manufacturing - Five Stories, 0	126A211 20	No Max	Central City	No	VLI, LI, ABMI	DT CPU
Los Angeles	1105 MAPLE AVE	90015	5145022038	1.560	1.560	0.000	28.080	Shortfall of Sites	0.126	Light Manufacturing	M2-2D	Markets	[DM1-G1-5] [IX3-FA] [CPIO]	20	310.208	31.200		Commercial - Store - One Story, 0	124-5A209 26	No Max	Central City	No	VLI, LI, ABMI	DT CPU
Los Angeles	912 S SAN PEDRO ST	90015	5132001002	1.560	1.560	0.000	28.080	Shortfall of Sites	0.129	Light Manufacturing	M2-2D	Markets	[DM1-SH1-5] [IX3-FA] [CPIO]	20	303.469	31.200		Commercial - Store Combination - Store and Office Combination - One Story, 0	124-5A211 39	No Max	Central City	No	VLI, LI, ABMI	DT CPU
Los Angeles	912 S SAN PEDRO ST	90015	5132001002	1.560	1.560	0.000	28.080	Shortfall of Sites	0.129	Light Manufacturing	M2-2D	Markets	[DM1-SH1-5] [IX3-FA] [CPIO]	20	303.442	31.200		Commercial - Store Combination - Store and Office Combination - One Story, 0	124-5A211 45	No Max	Central City	No	VLI, LI, ABMI	DT CPU
Los Angeles	1570 INDUSTRIAL ST	90021	5164022010	1.560	1.560	0.000	28.080	Shortfall of Sites	0.170	Regional Center Commercial	[Q]C2-2D-RIO	Hybrid Industrial	[MB3-CDF1-5] [IX4-FA] [CPIO]	20	229.974	31.200	Vacant	Industrial - Industrial - Vacant Land, 0	124-5A215 45	No Max	Central City North	No	VLI, LI, ABMI	DT CPU
Los Angeles	1570 INDUSTRIAL ST	90021	5164022010	1.560	1.560	0.000	28.080	Shortfall of Sites	0.170	Regional Center Commercial	[Q]C2-2D-RIO	Hybrid Industrial	[MB3-CDF1-5] [IX4-FA] [CPIO]	20	230.009	31.200	Vacant	Industrial - Industrial - Vacant Land, 0	124-5A215 46	No Max	Central City North	No	VLI, LI, ABMI	DT CPU
Los Angeles	916 S SAN PEDRO ST	90015	5132001003	1.560	1.560	0.000	28.080	Shortfall of Sites	0.129	Light Manufacturing	M2-2D	Markets	[DM1-SH1-5] [IX3-FA] [CPIO]	20	303.418	31.200		Commercial - Store Combination - Store and Office Combination - Two Stories, 0	124-5A211 49	No Max	Central City	No	VLI, LI, ABMI	DT CPU
Los Angeles	920 S SAN PEDRO ST	90015	5132001004	1.560	1.560	0.000	28.080	Shortfall of Sites	0.129	Light Manufacturing	M2-2D	Markets	[DM1-SH1-5] [IX3-FA] [CPIO]	20	303.391	31.200		Commercial - Store Combination - Store and Office Combination - Two Stories, 0	124-5A211 57	No Max	Central City	No	VLI, LI, ABMI	DT CPU
Los Angeles	1716 E 7TH ST	90021	5166034016	1.560	1.560	0.000	28.080	Shortfall of Sites	0.169	Heavy Manufacturing	M3-1-RIO	Hybrid Industrial	[MB3-CDF1-5] [IX4-FA] [CPIO]	20	231.130	31.200		Miscellaneous - Privately Owned - Misc. Privately Owned Properties That Do Not Fall Into Any Other Classification, 0	124-5A215 62	No Max	Central City North	No	VLI, LI, ABMI	DT CPU
Los Angeles	1716 E 7TH ST	90021	5166034016	1.560	1.560	0.000	28.080	Shortfall of Sites	0.169	Heavy Manufacturing	M3-1-RIO	Hybrid Industrial	[MB3-CDF1-5] [IX4-FA] [CPIO]	20	231.134	31.200		Miscellaneous - Privately Owned - Misc. Privately Owned Properties That Do Not Fall Into Any Other Classification, 0	124-5A215 63	No Max	Central City North	No	VLI, LI, ABMI	DT CPU
Los Angeles	1716 E 7TH ST	90021	5166034016	1.560	1.560	0.000	28.080	Shortfall of Sites	0.169	Heavy Manufacturing	M3-1-RIO	Hybrid Industrial	[MB3-CDF1-5] [IX4-FA] [CPIO]	20	230.125	31.200		Miscellaneous - Privately Owned - Misc. Privately Owned Properties That Do Not Fall Into Any Other Classification, 0	124-5A215 88	No Max	Central City North	No	VLI, LI, ABMI	DT CPU
Los Angeles	540 S ALAMEDA ST	90013	5163027009	1.560	1.560	0.000	28.080	Shortfall of Sites	0.171	Heavy Manufacturing	M3-1-RIO	Hybrid Industrial	[MB3-CDF1-5] [IX4-FA] [CPIO]	20	228.470	31.200	Vacant	Industrial - Industrial - Vacant Land, 0	126A215 120	No Max	Central City North	No	VLI, LI, ABMI	DT CPU
Los Angeles	705 S MAIN ST	90014	5144015039	1.560	1.560	0.000	28.080	Shortfall of Sites	0.119	Regional Center Commercial	C2-4D	Traditional Core	[DM4-CHC1-5] [CX2-FA] [CPIO]	20	326.710	31.200		Commercial - Parking Lot (Commercial Use Property) - Lots - Patron or Employee - One Story, 0	127-5A211 128	No Max	Central City	No	VLI, LI, ABMI	DT CPU
Los Angeles	655 CROCKER ST	90021	5147026031	1.560	1.560	0.000	28.080	Shortfall of Sites	0.172	Light Manufacturing	M2-2D	Markets	[MB4-G1-5] [IX1-FA] [CPIO]	20	227.327	31.200		Industrial - Warehousing, Distribution, Storage - Warehousing, Distribution, Under 10,000 SF - One Story, 0	126A213 154	No Max	Central City	No	VLI, LI, ABMI	DT CPU
Los Angeles	1006 S SAN PEDRO ST	90015	5132011023	1.560	1.560	0.000	28.080	Shortfall of Sites	0.128	Light Manufacturing	M2-2D	Markets	[DM1-SH1-5] [IX3-FA] [CPIO]	20	305.043	31.200		Industrial - Warehousing, Distribution, Storage - Warehousing, Distribution, Under 10,000 SF - One Story, 0	124-5A211 158	No Max	Central City	No	VLI, LI, ABMI	DT CPU
Los Angeles	244 S SAN PEDRO ST	90012	5161020019	1.560	1.560	0.000	28.080	Shortfall of Sites	0.169	Regional Center Commercial	[Q]C2-4D-O-CDO	Village	[MN1-SH2-5] [CX1-FA] [CPIO-O-CDO]	20	231.196	31.200		Recreational - Club, Lodge Hall, Fraternal Organization - One Story, 0	129A213 168	No Max	Central City	No	VLI, LI, ABMI	DT CPU
Los Angeles	1014 S SAN PEDRO ST	90015	5132011025	1.560	1.560	0.000	28.080	Shortfall of Sites	0.128	Light Manufacturing	M2-2D	Markets	[DM1-SH1-5] [IX3-FA] [CPIO]	20	305.038	31.200		Industrial - Parking Lot (Industrial Use Property) - One Story, 0	124-5A211 172	No Max	Central City	No	VLI, LI, ABMI	DT CPU
Los Angeles	775 SAN JULIAN ST	90014	5145005022	1.560	1.560	0.000	28.080	Shortfall of Sites	0.126	Light Manufacturing	M2-2D	Markets	[DM1-SH1-5] [IX3-FA] [CPIO]	20	308.729	31.200		Commercial - Parking Lot (Commercial Use Property) - Lots - Patron or Employee - One Story, 0	126A211 199	No Max	Central City	No	VLI, LI, ABMI	DT CPU
Los Angeles	640 MAPLE AVE	90014	5148023011	1.560	1.560	0.000	28.080	Shortfall of Sites	0.170	High Medium Residential	[Q]R5-2D	Community Center	[MB4-G1-5] [CX2-FA] [CPIO]	20	228.873	31.200		Commercial - Parking Lot (Commercial Use Property) - Lots - Commercial Parking - One Story, 0	127-5A211 213	No Max	Central City	No	VLI, LI, ABMI	DT CPU
Los Angeles	646 MAPLE AVE	90014	5148023006	1.560	1.560	0.000	28.080	Shortfall of Sites	0.171	High Medium Residential	[Q]R5-2D	Community Center	[MB4-G1-5] [CX2-FA] [CPIO]	20	228.448	31.200		Commercial - Parking Lot (Commercial Use Property) - Lots - Commercial Parking - One Story, 0	127-5A211 220	No Max	Central City	No	VLI, LI, ABMI	DT CPU
Los Angeles	126 E 11TH ST	90015	5139016026	1.560	1.560	0.000	28.080	Shortfall of Sites	0.101	Light Manufacturing	M2-2D	Transit Core	[HB1-G1-5] [CX2-FA] [CPIO]	20	385.698	31.200		Commercial - Store - One Story, 0	126A209 227	No Max	Central City	No	VLI, LI, ABMI	DT CPU
Los Angeles	530 RAMIREZ ST	90012	5409022905	1.560	1.560	0.000	28.080	Shortfall of Sites	0.169	Heavy Manufacturing	[Q]M3-1-RIO	Community Center	[MB4-G1-5] [CX3-FA]	20	230.392	31.200		Commercial - Restaurant, Cocktail Lounge - Restaurant, Cocktail Lounge, Tavern - One Story, 0	132A217 231	No Max	Central City North	No	VLI, LI, ABMI	DT CPU
Los Angeles	545 S SAN PEDRO ST	90013	5148013006	1.560	1.560	0.000	28.080	Shortfall of Sites	0.168	High Medium Residential	[Q]R5-2D	Community Center	[MB4-SH1-5] [CX2-FA] [CPIO]	20	232.076	31.200		Institutional - Homes for Aged and Others - One Story, 0	127-5A213 287	No Max	Central City	No	VLI, LI, ABMI	DT CPU
Los Angeles	0	0	5132028902	1.560	1.560	0.000	28.080	Shortfall of Sites	0.129	Light Industrial	M2-2D-O-SN	Markets	[DM1-SH1-5] [IX3-FA] [SN-CPIO-O]	20	303.364	31.200		Miscellaneous - Government Owned Property, 0	123A209 311	No Max	Central City	No	VLI, LI, ABMI	DT CPU
Los Angeles	515 CROCKER ST	90013	5147025017	1.560	1.560	0.000	28.080	Shortfall of Sites	0.168	Light Manufacturing	M2-2D	Markets	[MB4-G1-5] [IX1-FA] [CPIO]	20	232.723	31.200		Industrial - Light Manufacturing - One Story, 0	127-5A213 316	No Max	Central City	No	VLI, LI, ABMI	DT CPU
Los Angeles	1200 S SAN PEDRO ST	90015	5132012051	1.560	1.560	0.000	28.080	Shortfall of Sites	0.128	Light Manufacturing	M2-2D	Markets	[DM1-SH1-5] [IX3-FA] [CPIO]	20	304.306	31.200		Industrial - Warehousing, Distribution, Storage - Warehousing, Distribution, 10,000 to 24,999 SF - One Story, 0	124-5A211 332	No Max	Central City	No	VLI, LI, ABMI	DT CPU

Jurisdiction Name	Site Address/Intersection	5 Digit ZIP Code	Assessor Parcel Number	Very Low-Income	Low-Income	Moderate-Income	Above Moderate-Income	Type of Shortfall	Parcel Size (Acres)	Current General Plan Designation	Current Zoning	Proposed General Plan (GP) Designation	Proposed Zoning	Minimum Density Allowed	Maximum Density Allowed	Total Capacity	Vacant/ Nonvacant	Description of Existing Uses	PIN	Base Density Per Acre	Community Plan Area	Rent Stabalization Ordinance	Income Category	Applicable Rezoning Program (Program informing values in Column Q listed first)
Los Angeles	829 S SAN PEDRO ST	90014	5145009026	1.560	1.560	0.000	28.080	Shortfall of Sites	0.128	Light Manufacturing	M2-2D	Markets	[DM1-SH1-5] [IX3-FA] [CPIO]	20	304.837	31.200		Commercial - Store - One Story, 0	126A211 346	No Max	Central City	No	VLI, LI, ABMI	DT CPU
Los Angeles	447 S HEWITT ST	90013	5163022017	1.560	1.560	0.000	28.080	Shortfall of Sites	0.168	Heavy Manufacturing	M3-1-RIO	Hybrid Industrial	[MB3-CDF1-5] [IX4-FA] [CPIO]	20	231.481	31.200		Commercial - Store Combination - Store and Office Combination - Two Stories, 0	127-5A215 356	No Max	Central City North	No	VLI, LI, ABMI	DT CPU
Los Angeles	440 S ALAMEDA ST	90013	5163026006	1.560	1.560	0.000	28.080	Shortfall of Sites	0.167	Heavy Manufacturing	M3-1-RIO	Hybrid Industrial	[MB3-CDF1-5] [IX4-FA] [CPIO]	20	233.229	31.200		Industrial - Warehousing, Distribution, Storage - Warehousing, Distribution, Under 10,000 SF - One Story, 0	127-5A215 368	No Max	Central City North	No	VLI, LI, ABMI	DT CPU
Los Angeles	516 E 9TH ST	90015	5145017046	1.560	1.560	0.000	28.080	Shortfall of Sites	0.128	Light Manufacturing	M2-2D	Markets	[DM1-MK1-5] [IX3-FA] [CPIO]	20	305.587	31.200		Commercial - Store - One Story, 0	126A211 377	No Max	Central City	No	VLI, LI, ABMI	DT CPU
Los Angeles	1001 E 7TH ST	90021	5147030063	1.560	1.560	0.000	28.080	Shortfall of Sites	0.171	Light Manufacturing	M2-2D	Markets	[MB4-SH1-5] [IX1-FA] [CPIO]	20	228.104	31.200		Industrial - Food Processing Plant - Meat - Two Stories, 0	126A213 482	No Max	Central City	No	VLI, LI, ABMI	DT CPU
Los Angeles	7373 W SUNSET BLVD	90046	5550014008	15.600	15.600	0.000	0.000	Shortfall of Sites	0.244	Neighborhood Office Commercial	C4-1D	Neighborhood Commercial	[Q]C4-1VLD-CPIO	20	160.105	31.200		Commercial - Restaurant, Cocktail Lounge - Restaurant, Cocktail Lounge, Tavern - One Story, 0	147B181 590	108	Hollywood	No	LI	HWD CPU , AHO
Los Angeles	6666 YUCCA ST	90028	5547009013	0.000	0.000	0.000	31.200	Shortfall of Sites	0.352	High Density Residential	[Q]R5-2	Regional Center Commercial	C2-2D-SN-CPIO	0	218.966	31.200		Residential - Five or More Units or Apartments (Any Combination) · 4 Stories or Less - Pool, 20	148-5A185 14	108	Hollywood	Yes	ABMI	HWD CPU , AHO
Los Angeles	1723 IVAR AVE	90028	5546005016	1.560	1.560	0.000	28.080	Shortfall of Sites	0.175	Regional Center Commercial	C4-2D-SN	Regional Center Commercial	C2-2D-SN-CPIO	20	222.605	31.200		Commercial - Store Combination - Store and Office Combination - One Story, 0	148-5A187 86	108	Hollywood	No	VLI, LI, ABMI	HWD CPU , ARO, MURC, AHO
Los Angeles	6553 W SUNSET BLVD	90028	5547018023	1.560	1.560	0.000	28.080	Shortfall of Sites	0.175	Regional Center Commercial	C4-2D-SN	Regional Center Commercial	C2-2D-CPIO	20	222.995	31.200		Industrial - Motion Picture, Radio and Television Industry - Studio - One Story, 0	147A187 125	108	Hollywood	No	VLI, LI, ABMI	HWD CPU , MURC, AHO
Los Angeles	0	0	5547016904	1.560	1.560	0.000	28.080	Shortfall of Sites	0.177	Regional Center Commercial	C4-2D	Regional Center Commercial	C2-2D-CPIO	20	220.003	31.200		Miscellaneous - Government Owned Property, 0	148-5A187 248	108	Hollywood	No	VLI, LI, ABMI	HWD CPU , MURC
Los Angeles	1129 COLE AVE	90038	5533009030	15.600	15.600	0.000	0.000	Shortfall of Sites	0.244	Highway Oriented Commercial	C2-1D-SN	Community Commercial	[Q]C2-2D-SN-CPIO	20	160.059	31.200		Institutional - School (Private) - One Story, 0	144B185 620	108	Hollywood	No	LI	HWD CPU
Los Angeles	12106 BURBANK BLVD	91607	2347015006	1.560	1.560	0.000	28.080	Shortfall of Sites	0.365	Neighborhood Office Commercial	[Q]C2-1VL	Community Center (Mixed-Use)	0	20	106.831	31.200		Commercial - Restaurant, Cocktail Lounge - Restaurant, Cocktail Lounge, Tavern - One Story, 0	174B165 755	145	North Hollywood - Valley Village	No	VLI, LI, ABMI	NH CPU
Los Angeles	0	0	2350012902	1.560	1.560	0.000	28.080	Shortfall of Sites	0.171	Community Commercial	C2-2D-CA	Regional Mixed Commercial	0	20	228.675	31.200		Industrial - Light Manufacturing - One Story, 0	171B173 23	No Max	North Hollywood - Valley Village	No	VLI, LI, ABMI	Orange LineTNP , AHO
Los Angeles	0	0	2350012902	1.560	1.560	0.000	28.080	Shortfall of Sites	0.171	Community Commercial	C2-2D-CA	Regional Mixed Commercial	0	20	228.679	31.200		Industrial - Light Manufacturing - One Story, 0	171B173 24	No Max	North Hollywood - Valley Village	No	VLI, LI, ABMI	Orange LineTNP , AHO
Los Angeles	0	0	2350012902	1.560	1.560	0.000	28.080	Shortfall of Sites	0.171	Community Commercial	C2-2D-CA	Regional Mixed Commercial	0	20	228.684	31.200		Industrial - Light Manufacturing - One Story, 0	171B173 25	No Max	North Hollywood - Valley Village	No	VLI, LI, ABMI	Orange LineTNP , AHO
Los Angeles	0	0	2350012902	1.560	1.560	0.000	28.080	Shortfall of Sites	0.171	Community Commercial	C2-2D-CA	Regional Mixed Commercial	0	20	228.688	31.200		Industrial - Light Manufacturing - One Story, 0	171B173 26	No Max	North Hollywood - Valley Village	No	VLI, LI, ABMI	Orange LineTNP , AHO
Los Angeles	5227 LANKERSHIM BLVD	91601	2350017036	1.560	1.560	0.000	28.080	Shortfall of Sites	0.171	Community Commercial	C4-2D-CA	Regional Mixed Commercial	0	20	227.494	31.200		Commercial - Store - One Story, 0	171B173 492	No Max	North Hollywood - Valley Village	No	VLI, LI, ABMI	Orange LineTNP , AHO
Los Angeles	5031 FAIR AVE	91601	2353011037	15.600	15.600	0.000	0.000	Shortfall of Sites	0.170	High Medium Residential	R4-1	0	0	20	229.793	31.200		Residential - Five or More Units or Apartments (Any Combination) · 5 Stories or More - Pool and Misc., 0	171B173 1159	217	North Hollywood - Valley Village	No	LI	Orange LineTNP , AHO
Los Angeles	5031 FAIR AVE	91601	2353011037	15.600	15.600	0.000	0.000	Shortfall of Sites	0.163	High Medium Residential	R4-1	0	0	20	239.984	31.200		Residential - Five or More Units or Apartments (Any Combination) · 5 Stories or More - Pool and Misc., 0	171B173 1177	217	North Hollywood - Valley Village	No	LI	Orange LineTNP , AHO
Los Angeles	5031 FAIR AVE	91601	2353011037	15.600	15.600	0.000	0.000	Shortfall of Sites	0.171	High Medium Residential	R4-1	0	0	20	227.476	31.200		Residential - Five or More Units or Apartments (Any Combination) · 5 Stories or More - Pool and Misc., 0	171B173 1183	217	North Hollywood - Valley Village	No	LI	Orange LineTNP , AHO
Los Angeles	5220 HARMONY AVE	91601	2416010066	15.600	15.600	0.000	0.000	Shortfall of Sites	0.178	Community Commercial	C4-1-CA	Community Commercial	0	20	219.211	31.200		Residential - Five or More Units or Apartments (Any Combination) · 4 Stories or Less, 0	171B177 571	108	North Hollywood - Valley Village	No	LI	Orange LineTNP , DB50, AHO
Los Angeles	6479 VAN NUYS BLVD	91401	2236016001	15.600	15.600	0.000	0.000	Shortfall of Sites	0.253	Community Commercial	[Q]C2-1L-CDO	Community Commercial	0	20	154.442	31.200		Commercial - Store - One Story, 0	180B149 625	No Max	Van Nuys - North Sherman Oaks	No	LI	Orange LineTNP
Los Angeles	6479 VAN NUYS BLVD	91401	2236016001	15.600	15.600	0.000	0.000	Shortfall of Sites	0.253	Community Commercial	[Q]C2-1L-CDO	Community Commercial	0	20	154.445	31.200		Commercial - Store - One Story, 0	180B149 640	No Max	Van Nuys - North Sherman Oaks	No	LI	Orange LineTNP
Los Angeles	6472 VAN NUYS BLVD	91401	2237023001	15.600	15.600	0.000	0.000	Shortfall of Sites	0.253	Community Commercial	[Q]C2-1L-CDO	Community Commercial	0	20	154.445	31.200		Commercial - Auto, Recreation Equipment, Construction Equipment Sales and Service - Auto Body Repair Shop - One Story, 0	180B149 641	No Max	Van Nuys - North Sherman Oaks	No	LI	Orange LineTNP
Los Angeles	6469 VAN NUYS BLVD	91401	2236016002	15.600	15.600	0.000	0.000	Shortfall of Sites	0.253	Community Commercial	[Q]C2-1L-CDO	Community Commercial	0	20	154.444	31.200		Commercial - Store - One Story, 0	180B149 642	No Max	Van Nuys - North Sherman Oaks	No	LI	Orange LineTNP
Los Angeles	6463 VAN NUYS BLVD	91401	2236016003	15.600	15.600	0.000	0.000	Shortfall of Sites	0.253	Community Commercial	[Q]C2-1L-CDO	Community Commercial	0	20	154.444	31.200		Commercial - Store - One Story, 0	180B149 675	No Max	Van Nuys - North Sherman Oaks	No	LI	Orange LineTNP
Los Angeles	6410 VAN NUYS BLVD	91401	2237024004	15.600	15.600	0.000	0.000	Shortfall of Sites	0.253	Regional Commercial	[Q]C2-1L-CDO	Community Commercial	0	20	154.444	31.200		Commercial - Store - One Story, 0	180B149 818	No Max	Van Nuys - North Sherman Oaks	No	LI	Orange LineTNP
Los Angeles	6406 VAN NUYS BLVD	91401	2237024005	15.600	15.600	0.000	0.000	Shortfall of Sites	0.253	Regional Commercial	[Q]C2-1L-CDO	Community Commercial	0	20	154.444	31.200		Commercial - Store - One Story, 0	180B149 854	No Max	Van Nuys - North Sherman Oaks	No	LI	Orange LineTNP
Los Angeles	11303 BURBANK BLVD	91601	2337038027	15.600	15.600	0.000	0.000	Shortfall of Sites	0.254	Community Commercial	C2-1	Community Commercial	0	20	153.496	31.200		Commercial - Store - One Story, 0	174B173 903	No Max	North Hollywood - Valley Village	No	LI	Orange LineTNP
Los Angeles	11049 BURBANK BLVD	91601	2337029028	15.600	15.600	0.000	0.000	Shortfall of Sites	0.257	Community Commercial	C2-1	Community Commercial	0	20	151.637	31.200		Commercial - Restaurant, Cocktail Lounge - Restaurant, Cocktail Lounge, Tavern - One Story, 0	174B173 1381	No Max	North Hollywood - Valley Village	No	LI	Orange LineTNP
Los Angeles	13624 SHERMAN WAY	91405	2328008023	15.600	15.600	0.000	0.000	Shortfall of Sites	0.367	Neighborhood Office Commercial	C1-1VL	Village	0	20	106.300	31.200		Commercial - Professional Building - One Story, 0	183B157 73	72	Van Nuys - North Sherman Oaks	No	LI	VNY CPU , ARO, DB50
Los Angeles	6750 VAN NUYS BLVD	91405	2237001019	1.560	1.560	0.000	28.080	Shortfall of Sites	0.270	Community Commercial	[Q]C2-1L-CDO	Community Center	0	20	144.655	31.200		Commercial - Bank, Savings and Loan - One Story, 0	180B149 52	108	Van Nuys - North Sherman Oaks	No	VLI, LI, ABMI	VNY CPU
Los Angeles	7140 VAN NUYS BLVD	91405	2217007039	1.560	1.560	0.000	28.080	Shortfall of Sites	0.274	Community Commercial	C2-1L	Community Center	0	20	142.119	31.200		Commercial - Restaurant, Cocktail Lounge - Restaurant, Cocktail Lounge, Tavern - One Story, 0	183B149 105	108	Van Nuys - North Sherman Oaks	No	VLI, LI, ABMI	VNY CPU
Los Angeles	8929 BALBOA BLVD	91325	2690008009	0.000	0.000	0.000	31.183	Shortfall of Sites	0.334	Very Low I Residential	RA-1	0	0	0	113.635	31.183		, 2	195B133 151		Northridge	Yes	ABMI	OPP RC
Los Angeles	10009 DE SOTO AVE	91311	2747002032	0.000	0.000	0.000	31.169	Shortfall of Sites	0.524	Medium Residential	R3-1	0	0	0	82.680	31.169		Residential - Five or More Units or Apartments (Any Combination) · 4 Stories or Less - Pool, 0	204B109 482		Chatsworth - Porter Ranch	Yes	ABMI	DB50
Los Angeles	14960 ROXFORD ST	91342	2502002030	15.584	15.584	0.000	0.000	Shortfall of Sites	0.301	Community Commercial	C2-1VL	0	0	20	165.699	31.168		Residential - Single Family Residence, 1	228B145 61		Sylmar	No	LI	DB50
Los Angeles	125 S SOTO ST	90033	5183009031	0.000	0.000	0.000	31.140	Shortfall of Sites	0.230	Low Medium II Residential	RD1.5-1-CUGU	Community Center	[LUM3 - SH3 - 4][XC1 - 4][CPIO]	0	204.582	31.140		Residential - Three Units (Any Combination) - 4 Stories or Less, 3	127-5A223 223	108	Boyle Heights	Yes	ABMI	BH CPU
Los Angeles	19300 LABRADOR ST	91324	2761009001	15.550	15.550	0.000	0.000	Shortfall of Sites	0.296	Very Low I Residential	RA-1	0	0	20	113.635	31.100		Residential - Single Family Residence - Pool, 1	201B117 288		Chatsworth - Porter Ranch	No	LI	OPP RC , ADU
Los Angeles	5319 FULTON AVE	91401	2344017003	15.546	15.546	0.000	0.000	Shortfall of Sites	0.340	Very Low Residential	RE11-1	0	0	20	99.000	31.092		Residential - Single Family Residence, 1	171B157 285		Van Nuys - North Sherman Oaks	No	LI	TOC EXP , ADU, OPP RC2
Los Angeles	17300 VANOWEN ST	91406	2229008005	15.540	15.540	0.000	0.000	Shortfall of Sites	0.232	General Commercial	C2-1VL-RIO	Community Center	0	20	142.371	31.080		Commercial - Service Station - Full Service - No Additional Services, 0	180B133 28	54	Reseda - West Van Nuys	No	LI	DB50 , RES CPU, AHO
Los Angeles	16924 SATICOY ST	91406	2203014002	15.540	15.540	0.000	0.000	Shortfall of Sites	0.236	Neighborhood Office Commercial	C2-1VL	Neighborhood Center	0	20	106.115	31.080		Commercial - Office Building - One Story, 0	186B133 265	54	Reseda - West Van Nuys	No	LI	DB50 , RES CPU, ARO, AHO
Los Angeles	6205 LAUREL CANYON BLVD	91606	2334002034	1.554	1.554	0.000	27.972	Shortfall of Sites	0.238	Community Commercial	C2-1L	Regional Center	0	20	105.018	31.080		Commercial - Store - One Story, 0	177B165 321	145	North Hollywood - Valley Village	No	VLI, LI, ABMI	DB50 , NH CPU, AHO
Los Angeles	6501 LAUREL CANYON BLVD	91606	2322005900	1.554	1.554	0.000	27.972	Shortfall of Sites	0.236	Community Commercial	C2-1L, P-1L	Community Center (Mixed-Use)	0	20	105.899	31.080		Commercial - Shopping Center (Regional) - One Story, 0	180B165 879	145	North Hollywood - Valley Village	No	VLI, LI, ABMI	DB50 , NH CPU, P
Los Angeles	9505 SEPULVEDA BLVD	91343	2656011027	15.540	15.540	0.000	0.000	Shortfall of Sites	0.601	General Commercial	[Q]C2-1VL	0	0	20	64.683	31.080		Commercial - Restaurant, Cocktail Lounge - Restaurant, Cocktail Lounge, Tavern - One Story, 0	198B145 35		Mission Hills - Panorama City - North Hills	No	LI	DB50
Los Angeles	11523 SHERMAN WAY	91605	2316026023	15.540	15.540	0.000	0.000	Shortfall of Sites	0.236	Neighborhood Office Commercial	C2-1VL	0	0	20	164.818	31.080		Commercial - Store - One Story, 0	183B169 75		Sun Valley - La Tuna Canyon	No	LI	DB50
Los Angeles	16114 SHERMAN WAY	91406	2224009001	15.540	15.540	0.000	0.000	Shortfall of Sites	0.238	Community Commercial	[Q]M1-1, C2-1VL	0	0	20	163.469	31.080		Industrial - Light Manufacturing - One Story, 0	183B141 124		Van Nuys - North Sherman Oaks	No	LI	DB50 , ARO
Los Angeles	7600 VINELAND AVE	91352	2409016050	15.540	15.540	0.000	0.000	Shortfall of Sites	0.233	Neighborhood Office Commercial	C2-1VL	0	0	20	166.712	31.080		Commercial - Store - One Story, 0	186B173 267		Sun Valley - La Tuna Canyon	No	LI	DB50
Los Angeles	16156 SAN FERNANDO MISSION BLVD	91344	2667001016	15.540	15.540	0.000	0.000	Shortfall of Sites	0.476	Neighborhood Commercial	C1-1VL	0	0	20	81.623	31.080		Commercial - Store - One Story, 0	210B141 555		Granada Hills - Knollwood	No	LI	DB50
Los Angeles	12448 VICTORY BLVD	91606	2333007054	15.540	15.540	0.000	0.000	Shortfall of Sites	0.234	Highway Oriented Commercial	(T)(Q)C2-1VL	0	0	20	166.287	31.080	Vacant	Commercial - Commercial - Vacant Land, 0	180B165 728		North Hollywood - Valley Village	No	LI	DB50
Los Angeles	0	0	2316001043	15.540	15.540	0.000	0.000	Shortfall of Sites	0.874	Low Medium II Residential	(T)(Q)RD1.5-1-CUGU	0	0	20	44.472	31.080	Vacant	Residential - Single Family Residence - Vacant Land, 0	189B169 966		Sun Valley - La Tuna Canyon	No	LI	DB50

Jurisdiction Name	Site Address/Intersection	5 Digit ZIP Code	Assessor Parcel Number	Very Low-Income	Low-Income	Moderate-Income	Above Moderate-Income	Type of Shortfall	Parcel Size (Acres)	Current General Plan Designation	Current Zoning	Proposed General Plan (GP) Designation	Proposed Zoning	Minimum Density Allowed	Maximum Density Allowed	Total Capacity	Vacant/ Nonvacant	Description of Existing Uses	PIN	Base Density Per Acre	Community Plan Area	Rent Stabalization Ordinance	Income Category	Applicable Rezoning Program (Program informing values in Column Q listed first)
Los Angeles	10106 HILLHAVEN AVE	91042	2565013058	15.540	15.540	0.000	0.000	Shortfall of Sites	0.472	Medium Residential	R3-1	0	0	20	82.233	31.080		Residential - Five or More Units or Apartments (Any Combination) · 4 Stories or Less - Pool, 0	204B197 1052		Sunland - Tujunga - Lake View Terrace - Shadow Hills - East La Tuna Canyon	No	LI	DB50
Los Angeles	128 E PACIFIC COAST HWY	90744	7422005027	15.540	15.540	0.000	0.000	Shortfall of Sites	0.614	General Commercial	[Q]C2-1VL-O-CUGU	0	0	20	63.307	31.080		Commercial - Restaurant, Cocktail Lounge - Restaurant, Cocktail Lounge, Tavern - One Story, 0	036B205 1107		Wilmington - Harbor City	No	LI	DB50
Los Angeles	0	0	7422009801	15.540	15.540	0.000	0.000	Shortfall of Sites	0.611	General Commercial	[Q]C2-1VL-O-CUGU	0	0	20	63.563	31.080		Miscellaneous - Utility, 0	036B209 565		Wilmington - Harbor City	No	LI	DB50
Los Angeles	706 BAY VIEW AVE	90744	7416020037	15.540	15.540	0.000	0.000	Shortfall of Sites	0.880	Low Medium II Residential	[Q]RD1.5-1XL-O-CUGU	0	0	20	44.141	31.080		Institutional - School (Private) - One Story, 0	030B205 608		Wilmington - Harbor City	No	LI	DB50
Los Angeles	5516 FULTON AVE	91401	2345001013	15.532	15.532	0.000	0.000	Shortfall of Sites	0.339	Very Low Residential	RE11-1	0	0	20	99.000	31.064		Residential - Single Family Residence, 1	174B157 773		Van Nuys - North Sherman Oaks	No	LI	TOC EXP , ADU, OPP RC2
Los Angeles	13302 MOORPARK ST	91423	2360012005	0.000	0.000	0.000	31.011	Shortfall of Sites	0.450	General Commercial	[Q]C2-1VL-RIO	Neighborhood District/Villages	0	0	75.592	31.011		Commercial - Store Combination - Store and Residential Combination - One Story, 2	165B157 356	72	Sherman Oaks - Studio City - Toluca Lake - Cahuenga Pass	Yes	ABMI	DB50 , SHR CPU, ARO, OPP C, AHO
Los Angeles	15353 CHATSWORTH ST	91345	2649002004	15.501	15.501	0.000	0.000	Shortfall of Sites	0.320	Neighborhood Office Commercial	[Q]C2-1VL	0	0	20	104.940	31.001		Commercial - Restaurant, Cocktail Lounge - Fast Food - Walk Up - One Story, 1	207B145 288		Mission Hills - Panorama City - North Hills	No	LI	OPP C , ADU, DB50, TOPP C
Los Angeles	3444 WHITTIER BLVD	90023	5188017004	15.500	15.500	0.000	0.000	Shortfall of Sites	0.195	Highway Oriented and Limited Commercial	C1.5-1-CUGU	Community Center	[LUM2 - G2 - 3][XC1 - 4][CPIO]	20	205.430	31.000		Commercial - Professional Building - One Story, 1	121-5A227 171	108	Boyle Heights	No	LI	BH CPU , ARO
Los Angeles	2606 E 1ST ST	90033	5180011027	15.500	15.500	0.000	0.000	Shortfall of Sites	0.199	Highway Oriented and Limited Commercial	C2-1-CUGU	Community Center	[LUM3 - SH3 - 4][XC1 - 4][CPIO]	20	201.411	31.000		Commercial - Professional Building - One Story, 1	127-5A225 339	108	Boyle Heights	No	LI	BH CPU , ARO
Los Angeles	2727 E 1ST ST	90033	5180016038	15.500	15.500	0.000	0.000	Shortfall of Sites	0.200	Low Medium I Residential	[Q]R4-1-CUGU	Neighborhood Center	[LUM2 - G2 - 3][XC1 - 4][CPIO]	20	199.714	31.000		Institutional - Church - One Story, 1	127-5A225 343	108	Boyle Heights	No	LI	BH CPU, FBO
Los Angeles	203 N INDIANA ST	90063	5179018022	15.500	15.500	0.000	0.000	Shortfall of Sites	0.201	Low Medium II Residential	RD1.5-1-CUGU	Community Center	[LUM3 - SH3 - 4][XC1 - 4][CPIO]	20	199.025	31.000		Residential - Single Family Residence, 1	126A229 139	108	Boyle Heights	No	LI	BH CPU
Los Angeles	2600 E 1ST ST	90033	5180011026	15.500	15.500	0.000	0.000	Shortfall of Sites	0.195	Highway Oriented and Limited Commercial	C2-1-CUGU	Community Center	[LUM3 - SH3 - 4][XC1 - 4][CPIO]	20	204.985	31.000		Commercial - Store - One Story, 1	127-5A225 334	108	Boyle Heights	No	LI	BH CPU
Los Angeles	2626 E 1ST ST	90033	5180011031	15.500	15.500	0.000	0.000	Shortfall of Sites	0.199	Low Medium II Residential	[Q]C2-1-CUGU	Community Center	[LUM3 - SH3 - 4][XC1 - 4][CPIO]	20	201.442	31.000		Residential - Single Family Residence, 1	127-5A225 360	108	Boyle Heights	No	LI	BH CPU
Los Angeles	943 S SOTO ST	90023	5189006036	15.500	15.500	0.000	0.000	Shortfall of Sites	0.197	Highway Oriented and Limited Commercial	C1-1-CUGU	Community Center	[LUM2 - G2 - 3][XC1 - 4][CPIO]	20	203.340	31.000		Institutional - Homes for Aged and Others - One Story, 1	124-5A221 384	108	Boyle Heights	No	LI	BH CPU
Los Angeles	947 S SOTO ST	90023	5189006015	15.500	15.500	0.000	0.000	Shortfall of Sites	0.197	Highway Oriented and Limited Commercial	C1-1-CUGU	Community Center	[LUM2 - G2 - 3][XC1 - 4][CPIO]	20	203.347	31.000		Residential - Single Family Residence, 1	124-5A221 396	108	Boyle Heights	No	LI	BH CPU
Los Angeles	7126 MILWOOD AVE	91303	2112029018	1.550	1.550	0.000	27.900	Shortfall of Sites	0.210	Low Medium I Residential	RD5-1-RIO	Medium Residential	[DM1-SH1-5] [IX3-FA] [CPIO]	20	190.640	31.000		Residential - Single Family Residence, 1	183B105 294	43	Canoga Park - Winnetka - Woodland Hills - West Hills	No	VLI, LI, ABMI	CPK CPU , R2RD
Los Angeles	20758 ROSCOE BLVD	91306	2108011003	1.550	1.550	0.000	27.900	Shortfall of Sites	0.178	Low Residential	RS-1	Low Medium Residential	[DM1-SH1-5] [IX3-FA] [CPIO]	20	224.831	31.000		Residential - Single Family Residence, 1	192B109 773	10	Canoga Park - Winnetka - Woodland Hills - West Hills	No	VLI, LI, ABMI	CPK CPU ,
Los Angeles	21600 HART ST	91303	2138007019	1.550	1.550	0.000	27.900	Shortfall of Sites	0.553	Low Medium II Residential	R1-1-RIO	Medium Neighborhood Residential	[DM4-CHC1-5] [CX4-FA] [SN-CPIO-CDO]	20	72.384	31.000		Institutional - School (Private) - One Story, 1	183B105 682	43	Canoga Park - Winnetka - Woodland Hills - West Hills	No	VLI, LI, ABMI	CPK CPU ,
Los Angeles	437 E 16TH ST	90015	5133021008	1.550	1.550	0.000	27.900	Shortfall of Sites	0.130	Light Manufacturing	M2-2D	Markets	[DM1-G1-5] [IX3-FA] [CPIO]	20	307.680	31.000		Industrial - Light Manufacturing - One Story, 1	123A209 146	No Max	Central City	No	VLI, LI, ABMI	DT CPU
Los Angeles	14424 SHERMAN WAY	91405	2217007030	1.550	1.550	0.000	27.900	Shortfall of Sites	0.282	Community Commercial	C2-1L, P-2	Community Center	0	20	141.738	31.000		Institutional - Church - One Story, 1	183B149 68	108	Van Nuys - North Sherman Oaks	No	VLI, LI, ABMI	VNY CPU, FBO, P
Los Angeles	330 N MARINE AVE	90744	7418023010	15.500	15.500	0.000	0.000	Shortfall of Sites	0.360	Limited Manufacturing	[Q]MR1-1VL-O-CUGU	Villages	0	20	111.063	31.000		Industrial - Light Manufacturing - One Story, 1	030B205 1390	43	Wilmington - Harbor City	No	LI	WHC CPU
Los Angeles	13215 CHANDLER BLVD	91401	2345003038	15.492	15.492	0.000	0.000	Shortfall of Sites	0.339	Very Low Residential	RE11-1	0	0	20	99.000	30.984		Residential - Single Family Residence, 1	171B157 59		Van Nuys - North Sherman Oaks	No	LI	TOC EXP , ADU
Los Angeles	6739 CORBIN AVE	91306	2134001015	1.548	1.548	0.000	27.871	Shortfall of Sites	0.239	Neighborhood Office Commercial	C4-1VL-RIO, P-1VL-RIO	Community Center	[DM1-MK1-5] [IX3-FA]	20	142.551	30.968		Commercial - Store - One Story, 1	180B117 109	54	Canoga Park - Winnetka - Woodland Hills - West Hills	No	VLI, LI, ABMI	DB50 , CPK CPU, P
Los Angeles	12714 S FIGUEROA ST	90061	6132019048	15.484	15.484	0.000	0.000	Shortfall of Sites	0.242	Highway Oriented Commercial	C2-1-O	Villages	0	20	107.505	30.968		Residential - Single Family Residence, 1	081B201 236	108	Harbor Gateway	No	LI	DB50 , HG CPU
Los Angeles	12001 VICTORY BLVD	91606	2322007056	1.548	1.548	0.000	27.871	Shortfall of Sites	0.240	Community Commercial	C2-1L	Community Center (Mixed-Use)	0	20	108.334	30.968		Commercial - Professional Building - One Story, 1	180B165 700	145	North Hollywood - Valley Village	No	VLI, LI, ABMI	DB50 , NH CPU, ARO, AHO
Los Angeles	8981 LAUREL CANYON BLVD	91352	2629019011	15.484	15.484	0.000	0.000	Shortfall of Sites	0.243	Neighborhood Office Commercial	P-1VL, C2-1VL	0	0	20	164.571	30.968		Commercial - Auto, Recreation Equipment, Construction Equipment Sales and Service - Auto Body Repair Shop - One Story, 1	195B165 237		Sun Valley - La Tuna Canyon	No	LI	DB50 , P
Los Angeles	7550 W SUNSET BLVD	90046	5550026051	15.480	15.480	0.000	0.000	Shortfall of Sites	0.257	Neighborhood Office Commercial	C4-1D	Neighborhood Commercial	[Q]C4-1D-CPIO	20	159.451	30.960		Commercial - Office Building - One Story, 7	147B177 1017	108	Hollywood	No	LI	HWD CPU , ARO, AHO
Los Angeles	10701 MOORPARK ST	91602	2423004015	0.000	0.000	0.000	30.960	Shortfall of Sites	0.400	Medium Residential	R3-1-RIO	Community Center	0	0	144.895	30.960		Residential - Five or More Units or Apartments (Any Combination) · 4 Stories or Less - Pool, 12	165B177 225	108	Sherman Oaks - Studio City - Toluca Lake - Cahuenga Pass	Yes	ABMI	SHR CPU , DB50, AHO
Los Angeles	1830 N CAHUENGA BLVD	90028	5546002013	0.000	0.000	0.000	30.960	Shortfall of Sites	0.193	Regional Center Commercial	C4-2D-SN	Regional Center Commercial	C2-2D-SN-CPIO	0	222.511	30.960		Residential - Five or More Units or Apartments (Any Combination) · 4 Stories or Less, 0	150A187 244	108	Hollywood	Yes	ABMI	HWD CPU , MURC, AHO
Los Angeles	14350 VANOWEN ST	91405	2237003034	0.000	0.000	0.000	30.960	Shortfall of Sites	0.300	Medium Residential	[Q]R3-1	Community Center	0	0	143.457	30.960		Residential - Five or More Units or Apartments (Any Combination) · 4 Stories or Less - Pool, 0	180B149 41	108	Van Nuys - North Sherman Oaks	Yes	ABMI	VNY CPU
Los Angeles	18757 BURBANK BLVD	91356	2160002063	15.473	15.473	0.000	0.000	Shortfall of Sites	0.273	Community Commercial	[Q]PF-1VL, [Q]CR-1VL	Neighborhood Center	0	20	106.251	30.947		Commercial - Office Building - Three Stories, 0	174B121 783	54	Encino - Tarzana	No	LI	DB50 , ENC CPU, ARO, PF
Los Angeles	4312 WOODMAN AVE	91423	2360006060	15.473	15.473	0.000	0.000	Shortfall of Sites	0.272	General Commercial	C2-1VL-RIO	0	0	20	167.136	30.947		Commercial - Office Building - One Story, 0	165B157 554		Sherman Oaks - Studio City - Toluca Lake - Cahuenga Pass	No	LI	DB50 , ARO
Los Angeles	4101 ARCH DR	91604	2366024020	15.463	15.463	0.000	0.000	Shortfall of Sites	0.460	Medium Residential	[Q]R4-1-RIO	0	0	20	163.978	30.926		Residential - Five or More Units or Apartments (Any Combination) · 4 Stories or Less, 24	162B173 265		Sherman Oaks - Studio City - Toluca Lake - Cahuenga Pass	No	LI	DB50
Los Angeles	17000 BLANCHE PL	91344	2608025021	15.459	15.459	0.000	0.000	Shortfall of Sites	0.294	Very Low II Residential	RE11-1	0	0	20	113.635	30.918		Residential - Single Family Residence, 1	219B133 526		Granada Hills - Knollwood	No	LI	OPP RC , ADU
Los Angeles	11271 NATIONAL BLVD	90064	4258017002	15.451	15.451	0.000	0.000	Shortfall of Sites	0.192	Community Commercial	C2-1VL	Neighborhood Center	0	20	150.730	30.902		Commercial - Store - One Story, 0	120B157 323	54	Palms - Mar Vista - Del Rey	No	LI	DB50 , PMVDR CPU, AHO
Los Angeles	4368 TUJUNGA AVE	91604	2366005019	15.451	15.451	0.000	0.000	Shortfall of Sites	0.387	Neighborhood Office Commercial	[Q]C2-1XL-RIO	Tujunga Commercial District	0	20	74.915	30.902		Commercial - Office Building - One Story, 0	165B173 394	72	Sherman Oaks - Studio City - Toluca Lake - Cahuenga Pass	No	LI	DB50 , SHR CPU, ARO, OPP C, AHO
Los Angeles	11531 SANTA MONICA BLVD	90025	4261002017	15.451	15.451	0.000	0.000	Shortfall of Sites	0.196	Neighborhood Commercial	C2-1VL	Mixed Use Corridor	0	20	148.255	30.902		Commercial - Store - One Story, 0	126B149 31	54	West Los Angeles	No	LI	DB50 , West WLA CPU, TOPP C, AHO
Los Angeles	11800 TEXAS AVE	90025	4262004900	15.451	15.451	0.000	0.000	Shortfall of Sites	0.195	General Commercial	C2-1VL	Mixed Use Corridor	0	20	148.361	30.902		Miscellaneous - Government Owned Property, 0	126B149 307	54	West Los Angeles	No	LI	DB50 , West WLA CPU, TOPP C, AHO
Los Angeles	12001 SANTA MONICA BLVD	90025	4263029029	15.451	15.451	0.000	0.000	Shortfall of Sites	0.196	Neighborhood Commercial	C2-1VL	Mixed Use Corridor	0	20	148.125	30.902		Institutional - Homes for Aged and Others - One Story, 0	126B145 583	54	West Los Angeles	No	LI	DB50 , West WLA CPU, ADU, TOPP C, AHO
Los Angeles	24385 VANOWEN ST	91307	2034024053	15.451	15.451	0.000	0.000	Shortfall of Sites	0.194	General Commercial	P-1VL, [Q]C2-1VL	Neighborhood Center	0	20	108.511	30.902		Commercial - Store - One Story, 0	183B089 563	54	Canoga Park - Winnetka - Woodland Hills - West Hills	No	LI	DB50 , CPK CPU, P, ADU
Los Angeles	4645 LANKERSHIM BLVD	91602	2421027010	1.545	1.545	0.000	27.812	Shortfall of Sites	0.197	Community Commercial	C2-1	Community Center (Mixed-Use)	0	20	106.494	30.902		Commercial - Auto, Recreation Equipment, Construction Equipment Sales and Service - Auto Body Repair Shop - One Story, 0	168B173 794	145	North Hollywood - Valley Village	No	VLI, LI, ABMI	DB50 , NH CPU, AHO
Los Angeles	5142 VAN NUYS BLVD	91403	2248009003	15.451	15.451	0.000	0.000	Shortfall of Sites	0.195	Neighborhood Office Commercial	C1.5-1VL-RIO	Village	0	20	107.600	30.902		Commercial - Auto, Recreation Equipment, Construction Equipment Sales and Service - Auto Body Repair Shop - One Story, 0	171A151 70	72	Van Nuys - North Sherman Oaks	No	LI	DB50 , VNY CPU, TOPP C, AHO
Los Angeles	5142 VAN NUYS BLVD	91403	2248009004	15.451	15.451	0.000	0.000	Shortfall of Sites	0.195	Neighborhood Office Commercial	C1.5-1VL-RIO	Village	0	20	107.611	30.902		Commercial - Restaurant, Cocktail Lounge - Restaurant, Cocktail Lounge, Tavern - One Story, 0	171A151 80	72	Van Nuys - North Sherman Oaks	No	LI	DB50 , VNY CPU, TOPP C, AHO
Los Angeles	16163 VENTURA BLVD	91436	2260011002	15.451	15.451	0.000	0.000	Shortfall of Sites	0.191	Regional Center Commercial	C4-1L	0	0	20	168.926	30.902		Commercial - Office Building - One Story, 0	168B137 376		Encino - Tarzana	No	LI	DB50 , ENC CPU, MURC, TOPP C, AHO
Los Angeles	15903 VENTURA BLVD	91436	2261021103	15.451	15.451	0.000	0.000	Shortfall of Sites	0.191	Regional Center Commercial	C4-1L	0	0	20	168.636	30.902		Commercial - Bank, Savings and Loan - One Story, 0	168B141 589		Encino - Tarzana	No	LI	DB50 , ENC CPU, MURC, TOPP C, AHO
Los Angeles	0	0	2261009010	15.451	15.451	0.000	0.000	Shortfall of Sites	0.191	Regional Center Commercial	C4-1L	0	0	20	168.936	30.902		Commercial - Parking Lot (Commercial Use Property) - Lots - Patron or Employee - One Story, 0	168B141 606		Encino - Tarzana	No	LI	DB50 , ENC CPU, MURC, AHO
Los Angeles	18481 VENTURA BLVD	91356	2160008041	15.451	15.451	0.000	0.000	Shortfall of Sites	0.195	Community Commercial	C2-1L	0	0	20	165.239	30.902		Commercial - Restaurant, Cocktail Lounge - Restaurant, Cocktail Lounge, Tavern - One Story, 0	171B125 27		Encino - Tarzana	No	LI	DB50 , TOPP C

Jurisdiction Name	Site Address/Intersection	5 Digit ZIP Code	Assessor Parcel Number	Very Low-Income	Low-Income	Moderate-Income	Above Moderate-Income	Type of Shortfall	Parcel Size (Acres)	Current General Plan Designation	Current Zoning	Proposed General Plan (GP) Designation	Proposed Zoning	Minimum Density Allowed	Maximum Density Allowed	Total Capacity	Vacant/ Nonvacant	Description of Existing Uses	PIN	Base Density Per Acre	Community Plan Area	Rent Stabalization Ordinance	Income Category	Applicable Rezoning Program (Program informing values in Column Q listed first)
Los Angeles	18481 VENTURA BLVD	91356	2160008041	15.451	15.451	0.000	0.000	Shortfall of Sites	0.195	Community Commercial	C2-1L	0	0	20	165.239	30.902		Commercial - Restaurant, Cocktail Lounge - Restaurant, Cocktail Lounge, Tavern - One Story, 0	171B125 34		Encino - Tarzana	No	LI	DB50 , TOPP C
Los Angeles	18451 VENTURA BLVD	91356	2160008004	15.451	15.451	0.000	0.000	Shortfall of Sites	0.195	Community Commercial	C2-1L	0	0	20	165.253	30.902		Commercial - Parking Lot (Commercial Use Property) - Lots - Patron or Employee - One Story, 0	171B125 38		Encino - Tarzana	No	LI	DB50 , TOPP C
Los Angeles	18435 VENTURA BLVD	91356	2160008007	15.451	15.451	0.000	0.000	Shortfall of Sites	0.195	Community Commercial	C2-1L	0	0	20	165.262	30.902		Commercial - Parking Lot (Commercial Use Property) - Lots - Patron or Employee - One Story, 0	171B125 57		Encino - Tarzana	No	LI	DB50 , ENC CPU, TOPP C, AHO
Los Angeles	18435 VENTURA BLVD	91356	2160008007	15.451	15.451	0.000	0.000	Shortfall of Sites	0.195	Community Commercial	C2-1L	0	0	20	165.262	30.902		Commercial - Parking Lot (Commercial Use Property) - Lots - Patron or Employee - One Story, 0	171B125 63		Encino - Tarzana	No	LI	DB50 , ENC CPU, TOPP C, AHO
Los Angeles	18409 VENTURA BLVD	91356	2160008032	15.451	15.451	0.000	0.000	Shortfall of Sites	0.195	Community Commercial	C2-1L	0	0	20	165.262	30.902		Commercial - Bank, Savings and Loan - One Story, 0	171B125 65		Encino - Tarzana	No	LI	DB50 , ENC CPU, TOPP C, AHO
Los Angeles	17821 LASSEN ST	91325	2734008018	15.451	15.451	0.000	0.000	Shortfall of Sites	0.385	Medium Residential	(Q)R3-1	0	0	20	83.579	30.902		Residential - Five or More Units or Apartments (Any Combination) - 4 Stories or Less - Pool, 0	201B129 35		Northridge	No	LI	DB50
Los Angeles	9700 W PICO BLVD	90035	4307006011	15.451	15.451	0.000	0.000	Shortfall of Sites	0.195	Neighborhood Commercial	C4-1VL-O	0	0	20	165.285	30.902		Commercial - Office Building - One Story, 0	132A167 270		West Los Angeles	No	LI	DB50 , ARO
Los Angeles	4801 WHITSETT AVE	91607	2357031014	15.451	15.451	0.000	0.000	Shortfall of Sites	0.195	Highway Oriented Commercial	C4-1VL	0	0	20	164.928	30.902		Commercial - Store - One Story, 0	168B165 437		North Hollywood - Valley Village	No	LI	DB50
Los Angeles	10108 BALBOA BLVD	91344	2685020010	15.451	15.451	0.000	0.000	Shortfall of Sites	0.192	Community Commercial	C2-1VL	0	0	20	167.760	30.902		Commercial - Shopping Center (Neighborhood, Community) - One Story, 0	204B133 442		Granada Hills - Knollwood	No	LI	DB50
Los Angeles	22044 CLARENDON ST	91367	2169025090	15.451	15.451	0.000	0.000	Shortfall of Sites	0.191	Community Commercial	CR-1VLD	0	0	20	168.283	30.902		Residential - Five or More Units or Apartments (Any Combination) - 4 Stories or Less - Pool, 0	174B101 488		Canoga Park - Winnetka - Woodland Hills - West Hills	No	LI	DB50
Los Angeles	11500 BALBOA BLVD	91344	2610004008	15.451	15.451	0.000	0.000	Shortfall of Sites	0.191	Community Commercial	C2-1VL	0	0	20	168.654	30.902	Vacant	Commercial - Commercial - Vacant Land, 0	213B133 665		Granada Hills - Knollwood	No	LI	DB50
Los Angeles	18601 DEVONSHIRE ST	91324	2728028022	15.451	15.451	0.000	0.000	Shortfall of Sites	0.195	Community Commercial	QC2-1VL, QP-1VL	0	0	20	164.967	30.902		Commercial - Bank, Savings and Loan - One Story, 0	204B121 681		Northridge	No	LI	DB50 , P
Los Angeles	8855 BALBOA BLVD	91325	2690009001	15.445	15.445	0.000	0.000	Shortfall of Sites	0.294	Very Low I Residential	RA-1	0	0	20	113.635	30.889		Residential - Single Family Residence - Pool, 1	195B133 228		Northridge	No	LI	OPP RC , ADU
Los Angeles	5331 FULTON AVE	91401	2344017016	15.443	15.443	0.000	0.000	Shortfall of Sites	0.338	Very Low Residential	RE11-1	0	0	20	99.000	30.886		Residential - Single Family Residence - Pool, 1	171B157 227		Van Nuys - North Sherman Oaks	No	LI	TOC EXP , ADU, OPP RC2
Los Angeles	5431 WHITSETT AVE	91607	2346011069	15.443	15.443	0.000	0.000	Shortfall of Sites	0.283	Low Residential	R1-1, RD1.5-1	Neighborhood Center	0	20	113.635	30.886		Institutional - School (Private) - One Story, 0	174B165 998	108	North Hollywood - Valley Village	No	LI	OPP RC , NH CPU, R2RD, AHO, TOC EXP
Los Angeles	5431 WHITSETT AVE	91607	2346011069	15.441	15.441	0.000	0.000	Shortfall of Sites	0.283	Low Residential	R1-1, RD1.5-1	Neighborhood Center	0	20	113.635	30.882		Institutional - School (Private) - One Story, 0	174B165 984	108	North Hollywood - Valley Village	No	LI	OPP RC , NH CPU, R2RD, AHO, TOC EXP
Los Angeles	13144 MAGNOLIA BLVD	91423	2358001021	15.436	15.436	0.000	0.000	Shortfall of Sites	0.337	Very Low Residential	RE11-1	0	0	20	99.000	30.872		Residential - Single Family Residence, 1	171B157 658		Van Nuys - North Sherman Oaks	No	LI	TOC EXP , ADU, OPP RC2
Los Angeles	9636 HANNA AVE	91311	2727023018	15.434	15.434	0.000	0.000	Shortfall of Sites	0.351	Low I Residential	RS-1, RE11-1	0	0	20	113.635	30.867		Residential - Single Family Residence, 1	201B101 854		Chatsworth - Porter Ranch	No	LI	OPP RC , ADU
Los Angeles	234 HILGARD AVE	90024	4359002003	15.429	15.429	0.000	0.000	Shortfall of Sites	0.294	Low Residential	R1-1	0	0	20	113.635	30.857		Residential - Single Family Residence - Pool, 1	138B153 88		Westwood	No	LI	OPP RC , ADU, TOC EXP
Los Angeles	17340 SAN JOSE ST	91344	2733024900	0.000	0.000	0.000	30.814	Shortfall of Sites	16.702	Public Facilities	PF-1	0	0	0	153.741	30.814		Miscellaneous - Government Owned Property, 0	207B129 935		Granada Hills - Knollwood	No	ABMI	PF
Los Angeles	19301 HALSTED ST	91324	2761004022	15.405	15.405	0.000	0.000	Shortfall of Sites	0.293	Very Low I Residential	RA-1	0	0	20	113.635	30.810		Residential - Single Family Residence - Pool, 1	201B117 628		Chatsworth - Porter Ranch	No	LI	OPP RC , ADU
Los Angeles	829 S SAN PEDRO ST	90014	5145009026	1.540	1.540	0.000	27.720	Shortfall of Sites	0.134	Light Manufacturing	M2-2D	Markets	[DM1-SH1-5] [IX3-FA] [CPIO]	20	306.723	30.800		Commercial - Store - One Story, 2	126A211 317	No Max	Central City	No	VLI, LI, ABMI	DT CPU
Los Angeles	4924 TUJUNGA AVE	91601	2353015007	0.000	0.000	0.000	30.800	Shortfall of Sites	0.160	Medium Residential	R3-1VL	0	0	0	219.263	30.800		Residential - Five or More Units or Apartments (Any Combination) - 4 Stories or Less, 0	168B173 70	217	North Hollywood - Valley Village	Yes	ABMI	Orange LineTNP , DB50, AHO
Los Angeles	14620 DICKENS ST	91403	2276013031	0.000	0.000	0.000	30.800	Shortfall of Sites	0.633	Low Medium Residential	RD1.5-1	Medium Residential	0	0	55.326	30.800		Residential - Five or More Units or Apartments (Any Combination) - 4 Stories or Less - Pool, 0	166-5A149 122	43	Sherman Oaks - Studio City - Toluca Lake - Cahuenga Pass	Yes	ABMI	SHR CPU , AHO
Los Angeles	1814 SAWTELLE BLVD	90025	4261020026	0.000	0.000	0.000	30.800	Shortfall of Sites	0.235	Neighborhood Commercial	C2-1VL	Mixed Use Corridor	0	0	149.176	30.800		Commercial - Store Combination - Store and Residential Combination - One Story, 0	126B149 305	54	West Los Angeles	Yes	ABMI	West WLA CPU , ARO, AHO
Los Angeles	0	0	2153008905	0.000	0.000	0.000	30.796	Shortfall of Sites	20.031	Public Facilities	PF-1XL	0	0	0	153.741	30.796		Miscellaneous - Government Owned Property, 0	177B113 5		Canoga Park - Winnetka - Woodland Hills - West Hills	No	ABMI	PF
Los Angeles	17001 JEANINE PL	91344	2608024020	15.391	15.391	0.000	0.000	Shortfall of Sites	0.293	Very Low II Residential	RE11-1	0	0	20	113.635	30.782		Residential - Single Family Residence - Pool, 1	219B133 351		Granada Hills - Knollwood	No	LI	OPP RC , ADU
Los Angeles	143 S INDIANA ST	90063	5179015009	0.000	0.000	0.000	30.780	Shortfall of Sites	0.239	Low Medium I Residential	[Q]C2-1-CUGU	Community Center	[LUM3 - SH3 - 4][XC1 - 4][CPIO]	0	205.187	30.780		Commercial - Store Combination - Store and Residential Combination - One Story, 5	124-5A229 123	108	Boyle Heights	Yes	ABMI	BH CPU , ARO
Los Angeles	10155 CANOGA AVE	91311	2747010022	15.385	15.385	0.000	0.000	Shortfall of Sites	0.612	Limited Manufacturing	[T][Q]CM-1	0	0	20	54.450	30.770		Industrial - Light Manufacturing - One Story, 1	204B105 476		Chatsworth - Porter Ranch	No	LI	OPP C , ARO, ADU
Los Angeles	11726 SANTA MONICA BLVD	90025	4262007030	15.384	15.384	0.000	0.000	Shortfall of Sites	0.201	General Commercial	C2-1VL	Mixed Use Corridor	0	20	149.383	30.768		Commercial - Store - One Story, 1	126B149 361	54	West Los Angeles	No	LI	DB50 , West WLA CPU, ADU, TOPP C, AHO
Los Angeles	21051 COSTANSO ST	91364	2167024021	15.384	15.384	0.000	0.000	Shortfall of Sites	0.199	General Commercial	C4-1VLD	0	0	20	167.591	30.768		Commercial - Office Building - One Story, 1	171B105 322		Canoga Park - Winnetka - Woodland Hills - West Hills	No	LI	DB50 , ARO, ADU
Los Angeles	11713 GORHAM AVE	90049	4401017020	15.384	15.384	0.000	0.000	Shortfall of Sites	0.199	Community Commercial	C1.5-1VL	0	0	20	166.979	30.768		Commercial - Bank, Savings and Loan - One Story, 1	132B145 515		Brentwood - Pacific Palisades	No	LI	DB50 , ADU
Los Angeles	840 S LONGWOOD AVE	90005	5090001022	15.369	15.369	0.000	0.000	Shortfall of Sites	0.336	Low II Residential	R1V3-RG	0	0	20	99.000	30.738		Residential - Single Family Residence, 1	132B185 307		Wilshire	No	LI	TOC EXP , ADU
Los Angeles	770 S GRAND AVENUE	90017	5144012061	1.536	1.536	0.000	27.648	Shortfall of Sites	0.096	Regional Center Commercial	C2-4D	Transit Core	[HB5-G1-5] [CX3-FA] [CPIO]	20	502.319	30.720		Residential - Five or More Units or Apartments (Any Combination) - 5 Stories or More - Pool, 0	127-5A209 16	No Max	Central City	No	VLI, LI, ABMI	DT CPU
Los Angeles	560 S LOS ANGELES ST	90013	5148017009	1.536	1.536	0.000	27.648	Shortfall of Sites	0.096	High Medium Residential	[Q]R5-2D	Traditional Core	[HM1-CHC1-5] [CX2-FA] [CPIO]	20	502.603	30.720		Commercial - Store Combination - Store and Office Combination - One Story, 0	127-5A211 71	No Max	Central City	No	VLI, LI, ABMI	DT CPU
Los Angeles	1500 S GRAND AVE	90015	5134021016	1.536	1.536	0.000	27.648	Shortfall of Sites	0.124	Community Commercial	C2-2D	Transit Core	[HB2-G1-5] [CX2-FA] [CPIO]	20	386.160	30.720		Residential - Five or More Units or Apartments (Any Combination) - 4 Stories or Less, 0	124-5A207 129	No Max	Central City	No	VLI, LI, ABMI	DT CPU
Los Angeles	888 S OLIVE ST	90014	5144018051	1.536	1.536	0.000	27.648	Shortfall of Sites	0.097	High Density Residential	[Q]R5-4D	Transit Core	[HB3-G1-5] [CX3-FA] [CPIO]	20	493.067	30.720		Commercial - Store Combination - Store and Residential Combination - Over 20 Stories, 0	127-5A209 133	No Max	Central City	No	VLI, LI, ABMI	DT CPU
Los Angeles	606 N FIGUEROA ST	90012	5407004040	1.536	1.536	0.000	27.648	Shortfall of Sites	0.155	Regional Commercial	C2-2D	Community Center	[DM1-G1-5] [CX2-FA] [CPIO]	20	309.253	30.720		Residential - Five or More Units or Apartments (Any Combination) - 5 Stories or More - Pool, 0	135A213 342	No Max	Central City North	No	VLI, LI, ABMI	DT CPU
Los Angeles	606 N FIGUEROA ST	90012	5407004040	1.536	1.536	0.000	27.648	Shortfall of Sites	0.158	Regional Commercial	C2-2D	Community Center	[DM1-G1-5] [CX2-FA] [CPIO]	20	303.189	30.720		Residential - Five or More Units or Apartments (Any Combination) - 5 Stories or More - Pool, 0	135A213 352	No Max	Central City North	No	VLI, LI, ABMI	DT CPU
Los Angeles	6087 W SUNSET BLVD	90028	5545008044	1.536	1.536	0.000	27.648	Shortfall of Sites	0.124	High Medium Residential	[Q]R4-1VL	Regional Center Commercial	[Q]C2-2D-SN-CPIO	20	257.982	30.720		Industrial - Motion Picture, Radio and Television Industry - Studio - One Story, 0	147A189 32	108	Hollywood	No	VLI, LI, ABMI	HWD CPU , AHO
Los Angeles	6087 W SUNSET BLVD	90028	5545008044	1.536	1.536	0.000	27.648	Shortfall of Sites	0.124	High Medium Residential	[Q]R4-1VL	Regional Center Commercial	[Q]C2-2D-SN-CPIO	20	257.980	30.720		Industrial - Motion Picture, Radio and Television Industry - Studio - One Story, 0	147A189 33	108	Hollywood	No	VLI, LI, ABMI	HWD CPU , AHO
Los Angeles	6087 W SUNSET BLVD	90028	5545008044	1.536	1.536	0.000	27.648	Shortfall of Sites	0.124	High Medium Residential	[Q]R4-1VL	Regional Center Commercial	[Q]C2-2D-SN-CPIO	20	257.980	30.720		Industrial - Motion Picture, Radio and Television Industry - Studio - One Story, 0	147A189 34	108	Hollywood	No	VLI, LI, ABMI	HWD CPU , AHO
Los Angeles	1750 N ORANGE DR	90028	5548004007	15.360	15.360	0.000	0.000	Shortfall of Sites	0.289	High Medium Residential	[Q]R4-1VL	High Medium Residential	[Q]R4-1VL-CPIO	20	110.629	30.720	Vacant	Residential - Five or More Units or Apartments (Any Combination) - 4 Stories or Less - Vacant Land, 0	147B181 37	72	Hollywood	No	LI	HWD CPU , AHO
Los Angeles	6039 HOLLYWOOD BLVD	90028	5545002026	15.360	15.360	0.000	0.000	Shortfall of Sites	0.143	Highway Oriented Commercial	C4-1-SN	Regional Center Commercial	[Q]C2-2D-SN-CPIO	20	223.750	30.720		Commercial - Store Combination - Store and Office Combination - One Story, 0	148-5A189 102	108	Hollywood	No	LI	HWD CPU , ARO, AHO
Los Angeles	7175 W SUNSET BLVD	90046	5548011036	15.360	15.360	0.000	0.000	Shortfall of Sites	0.196	Neighborhood Office Commercial	C4-1VL-SN	Neighborhood Commercial	[Q]C4-2D-SN-CPIO	20	163.045	30.720		Commercial - Store Combination - Store and Residential Combination - One Story, 0	147B181 609	108	Hollywood	No	LI	HWD CPU , ARO, AHO
Los Angeles	7167 W SUNSET BLVD	90046	5548011035	15.360	15.360	0.000	0.000	Shortfall of Sites	0.196	Neighborhood Office Commercial	C4-1VL-SN	Neighborhood Commercial	[Q]C4-2D-SN-CPIO	20	163.039	30.720		Commercial - Parking Lot (Commercial Use Property) - Lots - Patron or Employee - One Story, 0	147B181 611	108	Hollywood	No	LI	HWD CPU , AHO
Los Angeles	7213 W SUNSET BLVD	90046	5548010009	15.360	15.360	0.000	0.000	Shortfall of Sites	0.202	Neighborhood Office Commercial	C4-1D	Neighborhood Commercial	[Q]C4-1VLD-CPIO	20	158.402	30.720		Commercial - Store Combination - Store and Residential Combination - One Story, 0	147B181 626	108	Hollywood	No	LI	HWD CPU , ARO, AHO
Los Angeles	7188 W SUNSET BLVD	90046	5548018014	15.360	15.360	0.000	0.000	Shortfall of Sites	0.197	Neighborhood Office Commercial	C4-1D	Neighborhood Commercial	[Q]C4-1VLD-CPIO	20	162.084	30.720		Commercial - Office Building - One Story, 0	147B181 709	108	Hollywood	No	LI	HWD CPU , ARO, AHO
Los Angeles	8017 W SUNSET BLVD	90046	5551017043	15.360	15.360	0.000	0.000	Shortfall of Sites	0.201	Neighborhood Office Commercial	C4-1D	Neighborhood Commercial	[Q]C4-1VL-CPIO	20	159.449	30.720		Commercial - Store - One Story, 0	147B177 993	108	Hollywood	No	LI	HWD CPU , AHO
Los Angeles	6727 HOLLYWOOD BLVD	90028	5547010015	1.536	1.536	0.000	27.648	Shortfall of Sites	0.144	Regional Center Commercial	C4-2D-SN	Regional Center Commercial	VARIOUS, WITH C2 and CPIO	20	222.367	30.720		Commercial - Store - One Story, 0	148-5A185 106	108	Hollywood	No	VLI, LI, ABMI	HWD CPU , MURC
Los Angeles	1651 S HIGHLAND AVE	90019	5548006012	1.536	1.536	0.000	27.648	Shortfall of Sites	0.144	Regional Center Commercial	C4-2D	Regional Center Commercial	VARIOUS, WITH C2 and CPIO	20	221.719	30.720		Commercial - Store Combination - Store and Residential Combination - One Story, 0	148-5A185 185	108	Hollywood	No	VLI, LI, ABMI	HWD CPU , ARO, MURC, AHO
Los Angeles	7036 HOLLYWOOD BLVD	90028	5548007009	1.536	1.536	0.000	27.648	Shortfall of Sites	0.144	Regional Center Commercial	C4-2D-SN	Regional Center Commercial	VARIOUS, WITH C2 and CPIO	20	222.728	30.720		Commercial - Store Combination - Store and Residential Combination - One Story, 0	147B181 202	108	Hollywood	No	VLI, LI, ABMI	HWD CPU , ARO, MURC
Los Angeles	1607 N GOWER ST	90028	5546027403	1.536	1.536	0.000	27.648	Shortfall of Sites	0.122	Regional Center Commercial	C4-2D	Regional Center Commercial	[Q]C2-2D-CPIO	20	262.482	30.720		Commercial - Parking Lot (Commercial Use Property) - Lots - Patron or Employee - One Story, 0	148-5A189 283	108	Hollywood	No	VLI, LI, ABMI	HWD CPU , MURC, AHO

Jurisdiction Name	Site Address/Intersection	5 Digit ZIP Code	Assessor Parcel Number	Very Low-Income	Low-Income	Moderate-Income	Above Moderate-Income	Type of Shortfall	Parcel Size (Acres)	Current General Plan Designation	Current Zoning	Proposed General Plan (GP) Designation	Proposed Zoning	Minimum Density Allowed	Maximum Density Allowed	Total Capacity	Vacant/ Nonvacant	Description of Existing Uses	PIN	Base Density Per Acre	Community Plan Area	Rent Stabalization Ordinance	Income Category	Applicable Rezoning Program (Program informing values in Column Q listed first)
Los Angeles	7715 W SUNSET BLVD	90046	5551022012	15.360	15.360	0.000	0.000	Shortfall of Sites	0.200	Neighborhood Office Commercial	C1-1VL	Neighborhood Commercial	[Q]C1-1XLD-CPIO	20	159.979	30.720		Commercial - Office Building - One Story, 0	147B177 988	54	Hollywood	No	LI	HWD CPU , ARO, OPP C
Los Angeles	5959 HOLLYWOOD BLVD	90028	5545002013	15.360	15.360	0.000	0.000	Shortfall of Sites	0.143	Highway Oriented Commercial	R4-2, C4-1-SN	Regional Center Commercial	[Q]C2-2D-SN-CPIO	20	223.169	30.720		Commercial - Wholesale and Manufacturing Outlet - One Story, 0	148-5A191 99	108	Hollywood	No	LI	HWD CPU
Los Angeles	5315 LAUREL CANYON BLVD	91607	2347017005	1.536	1.536	0.000	27.648	Shortfall of Sites	0.302	Neighborhood Office Commercial	[Q]C2-1VL	Community Center (Mixed-Use)	0	20	106.105	30.720		Commercial - Office Building - One Story, 0	171B165 272	145	North Hollywood - Valley Village	No	VLI, LI, ABMI	NH CPU , ARO, AHO
Los Angeles	5253 LAUREL CANYON BLVD	91607	2347018002	1.536	1.536	0.000	27.648	Shortfall of Sites	0.302	Neighborhood Office Commercial	[Q]C2-1VL	Community Center (Mixed-Use)	0	20	106.036	30.720	Vacant	Commercial - Commercial - Vacant Land, 0	171B165 355	145	North Hollywood - Valley Village	No	VLI, LI, ABMI	NH CPU , AHO
Los Angeles	11240 MAGNOLIA BLVD	91601	2353003024	15.360	15.360	0.000	0.000	Shortfall of Sites	0.210	Community Commercial	C4-1-CA	Community Commercial	0	20	152.386	30.720		Commercial - Office Building - One Story, 0	171B173 663	No Max	North Hollywood - Valley Village	No	LI	Orange LineTNP , ARO, AHO
Los Angeles	1663 SAWTELLE BLVD	90025	4261009034	15.360	15.360	0.000	0.000	Shortfall of Sites	0.215	Neighborhood Commercial	C2-1VL	Mixed Use Corridor	0	20	148.556	30.720		Commercial - Office Building - One Story, 0	126B149 53	54	West Los Angeles	No	LI	West WLA CPU , ARO, AHO
Los Angeles	9834 SYLVIA AVE	91324	2762003033	15.358	15.358	0.000	0.000	Shortfall of Sites	0.293	Very Low I Residential	RA-1	0	0	20	113.635	30.717		Residential - Single Family Residence, 1	201B117 164		Northridge	No	LI	OPP RC , ADU
Los Angeles	834 S LONGWOOD AVE	90005	5090001021	15.354	15.354	0.000	0.000	Shortfall of Sites	0.336	Low II Residential	R1V3-RG	0	0	20	99.000	30.708		Residential - Single Family Residence, 1	132B185 284		Wilshire	No	LI	TOC EXP , ADU
Los Angeles	7687 FOOTHILL BLVD	91042	2558008017	15.350	15.350	0.000	0.000	Shortfall of Sites	0.772	General Commercial	C2-1VL	0	0	20	163.918	30.701		Residential - Five or More Units or Apartments (Any Combination) · 4 Stories or Less, 54	204B197 673		Sunland - Tujunga - Lake View Terrace - Shadow Hills - East La Tuna Canyon	No	LI	DB50
Los Angeles	137 W 12TH ST	90015	5139025028	1.534	1.534	0.000	27.612	Shortfall of Sites	0.119	Regional Center Commercial	C2-4D-O	Transit Core	[HB3-G1-5] [CX2-FA] [CPIO-O]	20	494.492	30.680		Commercial - Parking Lot (Commercial Use Property) - Parking Structures - Patron or Employee - One Story, 0	126A207 256	No Max	Central City	No	VLI, LI, ABMI	DT CPU , AHO
Los Angeles	250 E 1ST ST	90012	5161016014	1.534	1.534	0.000	27.612	Shortfall of Sites	0.183	Regional Center Commercial	[Q]C2-4D-CDO	Community Center	[DM2-SH2-5] [CX1-FA] [CPIO-CDO]	20	322.322	30.680		Commercial - Office Building - 14 to 20 Stories, 0	130-5A213 150	No Max	Central City	No	VLI, LI, ABMI	DT CPU , ARO
Los Angeles	1600 S BROADWAY	90015	5133006006	1.534	1.534	0.000	27.612	Shortfall of Sites	0.154	Community Commercial	C2-2D-O	Transit Core	[HB2-G1-5] [CX2-FA] [CPIO-O]	20	382.148	30.680		Industrial - Light Manufacturing - One Story, 0	124-5A207 342	No Max	Central City	No	VLI, LI, ABMI	DT CPU , ARO
Los Angeles	1600 S BROADWAY	90015	5133006006	1.534	1.534	0.000	27.612	Shortfall of Sites	0.154	Community Commercial	C2-2D-O	Transit Core	[HB2-G1-5] [CX2-FA] [CPIO-O]	20	382.244	30.680		Industrial - Light Manufacturing - One Story, 0	124-5A207 348	No Max	Central City	No	VLI, LI, ABMI	DT CPU , ARO
Los Angeles	1616 S BROADWAY	90015	5133006005	1.534	1.534	0.000	27.612	Shortfall of Sites	0.154	Community Commercial	C2-2D-O	Transit Core	[HB2-G1-5] [CX2-FA] [CPIO-O]	20	382.841	30.680		Industrial - Light Manufacturing - One Story, 0	124-5A207 368	No Max	Central City	No	VLI, LI, ABMI	DT CPU , ARO
Los Angeles	1616 S BROADWAY	90015	5133006005	1.534	1.534	0.000	27.612	Shortfall of Sites	0.154	Community Commercial	C2-2D-O	Transit Core	[HB2-G1-5] [CX2-FA] [CPIO-O]	20	382.932	30.680		Industrial - Light Manufacturing - One Story, 0	124-5A207 372	No Max	Central City	No	VLI, LI, ABMI	DT CPU , ARO
Los Angeles	730 S BROADWAY	90014	5144015024	1.534	1.534	0.000	27.612	Shortfall of Sites	0.181	Regional Center Commercial	[Q]C5-4D-CDO-SN	Traditional Core	[DM4-CHC1-5] [CX4-FA] [SN-CPIO-CDO]	20	325.295	30.680		Commercial - Parking Lot (Commercial Use Property) - Parking Structures - Patron or Employee - Four Stories, 0	127-5A211 96	No Max	Central City	No	VLI, LI, ABMI	DT CPU
Los Angeles	731 S SPRING ST	90014	5144015022	1.534	1.534	0.000	27.612	Shortfall of Sites	0.181	Regional Center Commercial	C5-4D	Traditional Core	[DM4-CHC1-5] [CX2-FA] [CPIO]	20	326.654	30.680		Commercial - Store - One Story, 0	127-5A211 116	No Max	Central City	No	VLI, LI, ABMI	DT CPU
Los Angeles	640 S HILL ST	90014	5144003042	1.534	1.534	0.000	27.612	Shortfall of Sites	0.118	Regional Center Commercial	C5-4D	Transit Core	[HB5-SH1-5] [CX3-FA] [CPIO]	20	498.636	30.680		Commercial - Department Store - One Story, 0	129A211 183	No Max	Central City	No	VLI, LI, ABMI	DT CPU
Los Angeles	640 S HILL ST	90014	5144003042	1.534	1.534	0.000	27.612	Shortfall of Sites	0.118	Regional Center Commercial	C5-4D	Transit Core	[HB5-SH1-5] [CX3-FA] [CPIO]	20	498.526	30.680		Commercial - Department Store - One Story, 0	129A211 191	No Max	Central City	No	VLI, LI, ABMI	DT CPU
Los Angeles	640 S HILL ST	90014	5144003042	1.534	1.534	0.000	27.612	Shortfall of Sites	0.118	Regional Center Commercial	C5-4D	Transit Core	[HB5-SH1-5] [CX3-FA] [CPIO]	20	498.422	30.680		Commercial - Department Store - One Story, 0	129A211 201	No Max	Central City	No	VLI, LI, ABMI	DT CPU
Los Angeles	640 S HILL ST	90014	5144003042	1.534	1.534	0.000	27.612	Shortfall of Sites	0.118	Regional Center Commercial	C5-4D	Transit Core	[HB5-SH1-5] [CX4-FA] [CPIO]	20	498.309	30.680		Commercial - Department Store - One Story, 0	129A211 207	No Max	Central City	No	VLI, LI, ABMI	DT CPU
Los Angeles	640 S HILL ST	90014	5144003042	1.534	1.534	0.000	27.612	Shortfall of Sites	0.118	Regional Center Commercial	C5-4D	Transit Core	[HB5-SH1-5] [CX4-FA] [CPIO]	20	498.208	30.680		Commercial - Department Store - One Story, 0	129A211 215	No Max	Central City	No	VLI, LI, ABMI	DT CPU
Los Angeles	640 S HILL ST	90014	5144003042	1.534	1.534	0.000	27.612	Shortfall of Sites	0.118	Regional Center Commercial	C5-4D	Transit Core	[HB5-SH1-5] [CX4-FA] [CPIO]	20	498.102	30.680		Commercial - Department Store - One Story, 0	129A211 223	No Max	Central City	No	VLI, LI, ABMI	DT CPU
Los Angeles	15400 SHERMAN WAY	91406	2222030013	15.340	15.340	0.000	0.000	Shortfall of Sites	0.551	General Commercial	C2-1VL	Village	0	20	107.088	30.680		Commercial - Office Building - Four Stories, 0	183B145 76	72	Van Nuys - North Sherman Oaks	No	LI	VNY CPU , ARO
Los Angeles	846 S LONGWOOD AVE	90005	5090001024	15.339	15.339	0.000	0.000	Shortfall of Sites	0.335	Low II Residential	R1V3-RG	0	0	20	99.000	30.679		Residential - Single Family Residence - Pool, 1	132B185 327		Wilshire	No	LI	TOC EXP , ADU
Los Angeles	828 S LONGWOOD AVE	90005	5090001020	15.339	15.339	0.000	0.000	Shortfall of Sites	0.335	Low II Residential	R1V3-RG	0	0	20	99.000	30.678		Residential - Single Family Residence - Pool, 1	132B185 264		Wilshire	No	LI	TOC EXP , ADU
Los Angeles	17013 GOYA ST	91344	2602022017	15.324	15.324	0.000	0.000	Shortfall of Sites	0.292	Low I Residential	RS-1	0	0	20	113.635	30.648		Residential - Single Family Residence - Pool, 1	222B133 262		Granada Hills - Knollwood	No	LI	OPP RC , ADU
Los Angeles	822 S LONGWOOD AVE	90005	5090001019	15.324	15.324	0.000	0.000	Shortfall of Sites	0.335	Low II Residential	R1V3-RG	0	0	20	99.000	30.647		Residential - Single Family Residence, 1	132B185 244		Wilshire	No	LI	TOC EXP , ADU
Los Angeles	1650 E 104TH ST	90002	6065021901	0.000	0.000	0.000	30.634	Shortfall of Sites	19.926	Public Facilities	PF-1	0	0	0	153.741	30.634		Miscellaneous - Government Owned Property, 0	090A213 3		Southeast Los Angeles	No	ABMI	PF
Los Angeles	19360 VENTURA BLVD	91356	2163002003	15.317	15.317	0.000	0.000	Shortfall of Sites	0.209	Community Commercial	C2-1VLD	0	0	20	164.712	30.634		Commercial - Auto, Recreation Equipment, Construction Equipment Sales and Service - Auto Body Repair Shop - One Story, 2	174B117 337		Encino - Tarzana	No	LI	DB50
Los Angeles	10953 WHIPPLE ST	91602	2423020019	15.317	15.317	0.000	0.000	Shortfall of Sites	0.413	Medium Residential	R3-1-RIO	0	0	20	83.358	30.634		Residential - Double, Duplex, or Two Units - 4 Stories or Less, 2	165B173 528		Sherman Oaks - Studio City - Toluca Lake - Cahuenga Pass	No	LI	DB50
Los Angeles	16961 DEL RIO PL	91344	2609027032	15.317	15.317	0.000	0.000	Shortfall of Sites	0.292	Very Low II Residential	RE11-1	0	0	20	113.635	30.633		Residential - Single Family Residence - Pool, 1	216B133 14		Granada Hills - Knollwood	No	LI	OPP RC , ADU
Los Angeles	5644 SUNNYSLOPE AVE	91401	2343015014	15.316	15.316	0.000	0.000	Shortfall of Sites	0.322	Low Residential	R1-1	0	0	20	99.000	30.633		Residential - Single Family Residence - Pool, 0	174B157 446		Van Nuys - North Sherman Oaks	No	LI	TOC EXP , ADU
Los Angeles	816 S LONGWOOD AVE	90005	5090001018	15.309	15.309	0.000	0.000	Shortfall of Sites	0.335	Low II Residential	R1V3-RG	0	0	20	99.000	30.617		Residential - Single Family Residence - Pool, 1	132B185 220		Wilshire	No	LI	TOC EXP , ADU
Los Angeles	318 E 12TH ST	90015	5145027041	1.530	1.530	0.000	27.540	Shortfall of Sites	0.170	Light Manufacturing	M2-2D	Markets	[DM1-AL1-5] [IX3-FA] [CPIO]	20	305.631	30.600		Commercial - Store - One Story, 11	124-5A209 127	No Max	Central City	No	VLI, LI, ABMI	DT CPU
Los Angeles	1113 SAN JULIAN ST	90015	5145024015	1.530	1.530	0.000	27.540	Shortfall of Sites	0.155	Light Manufacturing	M2-2D	Markets	[DM1-G1-5] [IX3-FA] [CPIO]	20	303.476	30.600		Commercial - Store - One Story, 7	124-5A211 148	No Max	Central City	No	VLI, LI, ABMI	DT CPU
Los Angeles	5619 FARMDALE AVE	91601	2338028001	0.000	0.000	0.000	30.600	Shortfall of Sites	0.258	Medium Residential	[Q]R4-1	High Medium	0	0	174.245	30.600		Residential - Double, Duplex, or Two Units - 4 Stories or Less, 2	174B169 761	No Max	North Hollywood - Valley Village	Yes	ABMI	Orange LineTNP , AHO
Los Angeles	5161 LANKERSHIM BLVD	91601	2353004040	1.530	1.530	0.000	27.540	Shortfall of Sites	0.194	Community Commercial	[Q]C2-2D-CA	Regional Mixed Commercial	0	20	231.692	30.600		Commercial - Office Building - Four Stories, 0	171B173 737	No Max	North Hollywood - Valley Village	No	VLI, LI, ABMI	Orange LineTNP , ARO, AHO
Los Angeles	1243 S OLIVE ST	90015	5139023038	1.530	1.530	0.000	27.540	Shortfall of Sites	0.172	Regional Center Commercial	C2-4D-O	Transit Core	[HB3-G1-5] [CX2-FA] [CPIO-O]	20	494.337	30.600		Commercial - Store Combination - Store and Residential Combination - One Story, 0	126A207 164	No Max	Central City	No	VLI, LI, ABMI	DT CPU , AHO
Los Angeles	1243 S OLIVE ST	90015	5139023038	1.530	1.530	0.000	27.540	Shortfall of Sites	0.172	Regional Center Commercial	C2-4D-O	Transit Core	[HB3-G1-5] [CX2-FA] [CPIO-O]	20	494.222	30.600		Commercial - Store Combination - Store and Residential Combination - One Story, 0	126A207 171	No Max	Central City	No	VLI, LI, ABMI	DT CPU , AHO
Los Angeles	1243 S OLIVE ST	90015	5139023038	1.530	1.530	0.000	27.540	Shortfall of Sites	0.172	Regional Center Commercial	C2-4D-O	Transit Core	[HB3-G1-5] [CX2-FA] [CPIO-O]	20	494.088	30.600		Commercial - Store Combination - Store and Residential Combination - One Story, 0	126A207 178	No Max	Central City	No	VLI, LI, ABMI	DT CPU , AHO
Los Angeles	1243 S OLIVE ST	90015	5139023038	1.530	1.530	0.000	27.540	Shortfall of Sites	0.172	Regional Center Commercial	C2-4D-O	Transit Core	[HB3-G1-5] [CX2-FA] [CPIO-O]	20	493.966	30.600		Commercial - Store Combination - Store and Residential Combination - One Story, 0	126A207 186	No Max	Central City	No	VLI, LI, ABMI	DT CPU , AHO
Los Angeles	1243 S OLIVE ST	90015	5139023038	1.530	1.530	0.000	27.540	Shortfall of Sites	0.172	Regional Center Commercial	C2-4D-O	Transit Core	[HB3-G1-5] [CX2-FA] [CPIO-O]	20	493.844	30.600		Commercial - Store Combination - Store and Residential Combination - One Story, 0	126A207 193	No Max	Central City	No	VLI, LI, ABMI	DT CPU , AHO
Los Angeles	5411 BECK AVE	91601	2350002047	15.297	15.297	0.000	0.000	Shortfall of Sites	0.335	Low Residential	R1-1	0	0	20	99.000	30.594		Residential - Single Family Residence, 1	171B169 29		North Hollywood - Valley Village	No	LI	TOC EXP , ADU
Los Angeles	810 S LONGWOOD AVE	90005	5090001017	15.294	15.294	0.000	0.000	Shortfall of Sites	0.334	Low II Residential	R1V3-RG	0	0	20	99.000	30.587		Residential - Single Family Residence, 1	132B185 200		Wilshire	No	LI	TOC EXP , ADU
Los Angeles	14210 S VERMONT AVE	90247	6119015020	15.285	15.285	0.000	0.000	Shortfall of Sites	1.202	Highway Oriented Commercial	[Q]C2-1-O	0	0	20	82.174	30.571		Residential - Five or More Units or Apartments (Any Combination) · 4 Stories or Less, 32	075B197 187		Harbor Gateway	No	LI	DB50
Los Angeles	1200 N STATE ST	90033	5201001901	0.000	0.000	0.000	30.555	Shortfall of Sites	19.874	Public Facilities	PF-1	0	0	0	153.741	30.555		Miscellaneous - Government Owned Property, 0	133-5A223 2		Northeast Los Angeles	No	ABMI	PF
Los Angeles	1500 PALOS VERDES DRIVE N	90710	7442001033	0.000	0.000	0.000	30.547	Shortfall of Sites	4.349	Low Residential	RD6-1XL, OS-1XL	0	0	0	10.975	30.547		Institutional - College, University (Private) - One Story, 0	030B193 248		Wilmington - Harbor City	No	ABMI	DB50
Los Angeles	7540 SIMPSON AVE	91605	2317009903	15.260	15.260	0.000	0.000	Shortfall of Sites	0.543	Medium Residential	(Q)R3-1	0	0	20	81.826	30.520		Residential - Five or More Units or Apartments (Any Combination) · 4 Stories or Less, 5	186B169 325		Sun Valley - La Tuna Canyon	No	LI	DB50
Los Angeles	14072 OSBORNE ST	91402	2639039022	15.260	15.260	0.000	0.000	Shortfall of Sites	0.272	Neighborhood Commercial	[Q]C2-1VL	0	0	20	163.534	30.520		Commercial - Store - One Story, 5	195B153 384		Mission Hills - Panorama City - North Hills	No	LI	DB50
Los Angeles	3084 MCCONNELL DR	90064	4316028010	15.259	15.259	0.000	0.000	Shortfall of Sites	0.334	Low Residential	R1V2	0	0	20	99.000	30.518		Residential - Single Family Residence - Pool, 1	123B165 300		West Los Angeles	No	LI	TOC EXP , ADU
Los Angeles	2908 SAWTELLE BLVD	90064	4258017005	0.000	0.000	0.000	30.518	Shortfall of Sites	0.253	Community Commercial	C2-1VL, (T)(Q)C2-1VL	Neighborhood Center	0	0	150.388	30.518		Residential - Five or More Units or Apartments (Any Combination) · 4 Stories or Less, 6	120B157 278	54	Palms - Mar Vista - Del Rey	Yes	ABMI	DB50 , PMVDR CPU, AHO
Los Angeles	2929 DIVISION ST	90065	5456014063	15.250	15.250	0.000	0.000	Shortfall of Sites	0.216	General Commercial	[Q]C2-1VL-CDO	0	0	20	164.452	30.499		Commercial - Shopping Center (Neighborhood, Community) - One Story, 3	150B213 995		Northeast Los Angeles	No	LI	DB50
Los Angeles	7300 LANKERSHIM BLVD	91605	2316031022	0.000	0.000	0.000	30.492	Shortfall of Sites	3.464	Medium Residential	R3-1	0	0	0	81.716	30.492		Residential - Five or More Units or Apartments (Any Combination) · 4 Stories or Less, 171	186B169 811		Sun Valley - La Tuna Canyon	Yes	ABMI	DB50
Los Angeles	17500 BURBANK BLVD	91316	2254037019	15.240	15.240	0.000	0.000	Shortfall of Sites	0.459	Medium Residential	RA-1-RIO	Medium Neighborhood Residential	0	20	71.844	30.480		Institutional - Church - One Story, 1	174B129 854	43	Encino - Tarzana	No	LI	ENC CPU, OPP RC2, FBO, ADU

Jurisdiction Name	Site Address/Intersection	5 Digit ZIP Code	Assessor Parcel Number	Very Low-Income	Low-Income	Moderate-Income	Above Moderate-Income	Type of Shortfall	Parcel Size (Acres)	Current General Plan Designation	Current Zoning	Proposed General Plan (GP) Designation	Proposed Zoning	Minimum Density Allowed	Maximum Density Allowed	Total Capacity	Vacant/ Nonvacant	Description of Existing Uses	PIN	Base Density Per Acre	Community Plan Area	Rent Stabalization Ordinance	Income Category	Applicable Rezoning Program (Program informing values in Column Q listed first)
Los Angeles	13439 CHANDLER BLVD	91401	2344010018	15.237	15.237	0.000	0.000	Shortfall of Sites	0.333	Very Low Residential	RE11-1	0	0	20	99.000	30.475		Residential - Single Family Residence - Pool, 1	171B157 52		Van Nuys - North Sherman Oaks	No	LI	TOC EXP , ADU
Los Angeles	9045 ENFIELD AVE	91325	2768002003	15.224	15.224	0.000	0.000	Shortfall of Sites	0.290	Very Low I Residential	RA-1	0	0	20	113.635	30.448		Residential - Single Family Residence - Pool, 1	198B129 480		Northridge	No	LI	OPP RC , ADU
Los Angeles	13073 SAN FERNANDO RD	91342	2604011003	15.215	15.215	0.000	0.000	Shortfall of Sites	0.551	Community Commercial	C2-1VL-CPIO	0	0	20	165.185	30.430		Residential - Five or More Units or Apartments (Any Combination) · 4 Stories or Less, 26	222B145 77		Sylmar	No	LI	DB50
Los Angeles	2727 E 1ST ST	90033	5180016038	15.200	15.200	0.000	0.000	Shortfall of Sites	0.190	Low Medium II Residential	[Q]R4-1-CUGU	Neighborhood Center	[LUM2 - G2 - 3][XC1 - 4][CPIO]	20	200.041	30.400		Institutional - Church - One Story, 0	127-5A225 365	108	Boyle Heights	No	LI	BH CPU, FBO
Los Angeles	823 N SOTO ST	90033	5175004028	15.200	15.200	0.000	0.000	Shortfall of Sites	0.187	Medium Residential	R3-1-CUGU	Community Center	[LUM2 - G2 - 3][XC1 - 4][CPIO]	20	202.789	30.400		Residential - Five or More Units or Apartments (Any Combination) · 4 Stories or Less, 0	130-5A225 174	108	Boyle Heights	No	LI	BH CPU
Los Angeles	3458 WHITTIER BLVD	90023	5188017002	15.200	15.200	0.000	0.000	Shortfall of Sites	0.193	Highway Oriented and Limited Commercial	C1.5-1-CUGU	Community Center	[LUM2 - G2 - 3][XC1 - 4][CPIO]	20	197.216	30.400		Commercial - Restaurant, Cocktail Lounge - Restaurant, Cocktail Lounge, Tavern - One Story, 0	121-5A227 179	108	Boyle Heights	No	LI	BH CPU
Los Angeles	3458 WHITTIER BLVD	90023	5188017002	15.200	15.200	0.000	0.000	Shortfall of Sites	0.193	Highway Oriented and Limited Commercial	C1.5-1-CUGU	Community Center	[LUM2 - G2 - 3][XC1 - 4][CPIO]	20	197.226	30.400		Commercial - Restaurant, Cocktail Lounge - Restaurant, Cocktail Lounge, Tavern - One Story, 0	121-5A227 185	108	Boyle Heights	No	LI	BH CPU
Los Angeles	1300 S SOTO ST	90023	5170018014	15.200	15.200	0.000	0.000	Shortfall of Sites	0.184	Highway Oriented and Limited Commercial	C2-1-CUGU	Community Center	[LUM3 - SH3 - 3][XC1 - 4][CPIO]	20	206.905	30.400		Commercial - Store - One Story, 0	121-5A221 185	108	Boyle Heights	No	LI	BH CPU
Los Angeles	3458 WHITTIER BLVD	90023	5188017002	15.200	15.200	0.000	0.000	Shortfall of Sites	0.193	Highway Oriented and Limited Commercial	C1.5-1-CUGU	Community Center	[LUM2 - G2 - 3][XC1 - 4][CPIO]	20	197.239	30.400		Commercial - Restaurant, Cocktail Lounge - Restaurant, Cocktail Lounge, Tavern - One Story, 0	121-5A227 189	108	Boyle Heights	No	LI	BH CPU
Los Angeles	1300 S SOTO ST	90023	5170018014	15.200	15.200	0.000	0.000	Shortfall of Sites	0.184	Highway Oriented and Limited Commercial	C2-1-CUGU	Community Center	[LUM3 - SH3 - 3][XC1 - 4][CPIO]	20	206.909	30.400		Commercial - Store - One Story, 0	121-5A221 189	108	Boyle Heights	No	LI	BH CPU
Los Angeles	1308 S SOTO ST	90023	5170018015	15.200	15.200	0.000	0.000	Shortfall of Sites	0.184	Highway Oriented and Limited Commercial	C2-1-CUGU	Community Center	[LUM3 - SH3 - 3][XC1 - 4][CPIO]	20	206.907	30.400		Commercial - Bank, Savings and Loan - One Story, 0	121-5A221 198	108	Boyle Heights	No	LI	BH CPU
Los Angeles	210 S ANDERSON ST	90033	5172010001	15.200	15.200	0.000	0.000	Shortfall of Sites	0.190	Light Manufacturing	M2-1-RIO-CUGU	Community Center	[LUM3 - SH3 - 4][XC1 - 4][CPIO]	20	200.143	30.400		Industrial - Warehousing, Distribution, Storage - Warehousing, Distribution, Over 50,000 SF - One Story, 0	129A219 289	108	Boyle Heights	No	LI	BH CPU
Los Angeles	919 S SOTO ST	90023	5189006057	15.200	15.200	0.000	0.000	Shortfall of Sites	0.185	Highway Oriented and Limited Commercial	C1-1-CUGU	Community Center	[LUM2 - G2 - 3][XC1 - 4][CPIO]	20	205.004	30.400		Commercial - Store - One Story, 0	124-5A221 324	108	Boyle Heights	No	LI	BH CPU
Los Angeles	919 S SOTO ST	90023	5189006057	15.200	15.200	0.000	0.000	Shortfall of Sites	0.185	Highway Oriented and Limited Commercial	C1-1-CUGU	Community Center	[LUM2 - G2 - 3][XC1 - 4][CPIO]	20	205.013	30.400		Commercial - Store - One Story, 0	124-5A221 335	108	Boyle Heights	No	LI	BH CPU
Los Angeles	919 S SOTO ST	90023	5189006057	15.200	15.200	0.000	0.000	Shortfall of Sites	0.185	Highway Oriented and Limited Commercial	C1-1-CUGU	Community Center	[LUM2 - G2 - 3][XC1 - 4][CPIO]	20	205.024	30.400		Commercial - Store - One Story, 0	124-5A221 347	108	Boyle Heights	No	LI	BH CPU
Los Angeles	22004 SHERMAN WAY	91303	2024001028	15.200	15.200	0.000	0.000	Shortfall of Sites	0.265	General Commercial	C2-1VL-RIO	Community Center	0	20	143.214	30.400		Commercial - Bank, Savings and Loan - One Story, 0	183B101 122	54	Canoga Park - Winnetka - Woodland Hills - West Hills	No	LI	CPK CPU , AHO
Los Angeles	22041 GAULT ST	91303	2024001032	15.200	15.200	0.000	0.000	Shortfall of Sites	0.352	Low Medium II Residential	R1-1-RIO	Neighborhood Center	0	20	107.933	30.400		Institutional - School (Private) - One Story, 0	183B101 151	54	Canoga Park - Winnetka - Woodland Hills - West Hills	No	LI	CPK CPU , AHO
Los Angeles	20030 VANOWEN ST	91306	2134013020	15.200	15.200	0.000	0.000	Shortfall of Sites	0.266	General Commercial	[Q]C2-1VL-RIO, P-1VL-RIO	Community Center	0	20	142.736	30.400		Commercial - Restaurant, Cocktail Lounge - Restaurant, Cocktail Lounge, Tavern - One Story, 0	180B113 28	54	Canoga Park - Winnetka - Woodland Hills - West Hills	No	LI	CPK CPU , P
Los Angeles	21038 SHERMAN WAY	91303	2112030003	15.200	15.200	0.000	0.000	Shortfall of Sites	0.264	Community Commercial	[Q]P-1VL-CDO-RIO, [Q]C2-1VL-CDO-RIO	Community Center	0	20	143.941	30.400		Commercial - Store - One Story, 0	183B105 228	54	Canoga Park - Winnetka - Woodland Hills - West Hills	No	LI	CPK CPU , P
Los Angeles	21516 SHERMAN WAY	91303	2111027007	1.520	1.520	0.000	27.360	Shortfall of Sites	0.076	Community Commercial	[Q]C2-1VL-CDO-RIO	Community Center	[MB3-CDF1-5] [IX4-FA] [CPIO]	20	499.523	30.400		Commercial - Store - One Story, 0	183B105 190	54	Canoga Park - Winnetka - Woodland Hills - West Hills	No	VLI, LI, ABMI	CPK CPU ,
Los Angeles	329 WINSTON ST	90013	5148006005	1.520	1.520	0.000	27.360	Shortfall of Sites	0.163	Community Commercial	C2-2D	Village	[MN1-SH1-5] [CX1-FA] [CPIO]	20	232.848	30.400		Industrial - Warehousing, Distribution, Storage - Warehousing, Distribution, Under 10,000 SF - One Story, 0	127-5A213 17	No Max	Central City	No	VLI, LI, ABMI	DT CPU , ARO
Los Angeles	530 S LOS ANGELES ST	90013	5148018007	1.520	1.520	0.000	27.360	Shortfall of Sites	0.076	High Medium Residential	[Q]R5-2D	Traditional Core	[HM1-CHC1-5] [CX2-FA] [CPIO]	20	502.465	30.400		Industrial - Warehousing, Distribution, Storage - Warehousing, Distribution, 10,000 to 24,999 SF - Three Stories, 0	127-5A211 50	No Max	Central City	No	VLI, LI, ABMI	DT CPU , ARO
Los Angeles	1051 S SAN PEDRO ST	90015	5145018007	1.520	1.520	0.000	27.360	Shortfall of Sites	0.125	Regional Commercial	[T][Q]C2-2D-SN	Community Center	[DM1-SH1-5] [CX3-FA] [CPIO]	20	303.600	30.400		Commercial - Wholesale and Manufacturing Outlet - One Story, 0	124-5A211 133	No Max	Central City	No	VLI, LI, ABMI	DT CPU , ARO
Los Angeles	725 N HILL ST	90012	5408018023	1.520	1.520	0.000	27.360	Shortfall of Sites	0.117	Regional Commercial	C2-2D	Community Center	[DM2-SH2-5] [CX2-FA] [CPIO]	20	325.960	30.400	Vacant	Commercial - Commercial - Vacant Land, 0	133-5A215 18	No Max	Central City North	No	VLI, LI, ABMI	DT CPU
Los Angeles	0	0	5173012906	1.520	1.520	0.000	27.360	Shortfall of Sites	0.115	Regional Commercial	[T][Q]C2-2D-CDO-RIO	Community Center	[DM2-G1-5] [CX2-FA] [CPIO-CDO]	20	330.655	30.400	Vacant	Industrial - Heavy Manufacturing - Vacant Land, 0	129A215 24	No Max	Central City North	No	VLI, LI, ABMI	DT CPU
Los Angeles	715 E 9TH ST	90021	5146025033	1.520	1.520	0.000	27.360	Shortfall of Sites	0.123	Light Manufacturing	M2-2D	Markets	[DM1-MK1-5] [IX3-FA]	20	308.054	30.400		Industrial - Warehousing, Distribution, Storage - Warehousing, Distribution, Under 10,000 SF - One Story, 0	124-5A211 27	No Max	Central City	No	VLI, LI, ABMI	DT CPU
Los Angeles	122 E 16TH ST	90015	5133014015	1.520	1.520	0.000	27.360	Shortfall of Sites	0.099	Light Manufacturing	M2-2D	Transit Core	[HB1-G1-5] [CX2-FA] [CPIO]	20	382.424	30.400		Industrial - Light Manufacturing - One Story, 0	123A207 28	No Max	Central City	No	VLI, LI, ABMI	DT CPU
Los Angeles	1340 E 6TH ST	90021	5164011002	1.520	1.520	0.000	27.360	Shortfall of Sites	0.165	Heavy Manufacturing	M3-1-RIO	Hybrid Industrial	[MB3-CDF1-5] [IX4-FA] [CPIO]	20	229.878	30.400		Industrial - Warehousing, Distribution, Storage - Warehousing, Distribution, Under 10,000 SF - One Story, 0	124-5A217 39	No Max	Central City North	No	VLI, LI, ABMI	DT CPU
Los Angeles	0	0	5173011902	1.520	1.520	0.000	27.360	Shortfall of Sites	0.116	Regional Commercial	[T][Q]C2-2D-CDO-RIO	Community Center	[DM2-SH2-5] [CX2-FA] [CPIO-CDO]	20	326.188	30.400		Commercial - Restaurant, Cocktail Lounge - Restaurant, Cocktail Lounge, Tavern - One Story, 0	129A215 49	No Max	Central City North	No	VLI, LI, ABMI	DT CPU
Los Angeles	0	0	5173011902	1.520	1.520	0.000	27.360	Shortfall of Sites	0.116	Regional Commercial	[T][Q]C2-2D-CDO-RIO	Community Center	[DM2-SH2-5] [CX2-FA] [CPIO-CDO]	20	326.646	30.400		Commercial - Restaurant, Cocktail Lounge - Restaurant, Cocktail Lounge, Tavern - One Story, 0	129A215 50	No Max	Central City North	No	VLI, LI, ABMI	DT CPU
Los Angeles	1428 MAPLE AVE	90015	5133022004	1.520	1.520	0.000	27.360	Shortfall of Sites	0.125	Light Manufacturing	M2-2D	Markets	[DM1-G1-5] [IX3-FA] [CPIO]	20	304.451	30.400		Industrial - Warehousing, Distribution, Storage - Warehousing, Distribution, 10,000 to 24,999 SF - Two Stories, 0	123A209 58	No Max	Central City	No	VLI, LI, ABMI	DT CPU
Los Angeles	0	0	5132001006	1.520	1.520	0.000	27.360	Shortfall of Sites	0.123	Light Manufacturing	M2-2D	Markets	[DM1-MK1-5] [IX3-FA]	20	309.253	30.400		Commercial - Parking Lot (Commercial Use Property) - Lots - Patron or Employee - One Story, 0	124-5A211 60	No Max	Central City	No	VLI, LI, ABMI	DT CPU
Los Angeles	1716 E 7TH ST	90021	5166034016	1.520	1.520	0.000	27.360	Shortfall of Sites	0.166	Heavy Manufacturing	M3-1-RIO	Hybrid Industrial	[MB3-CDF1-5] [IX4-FA] [CPIO]	20	229.005	30.400		Miscellaneous - Privately Owned - Misc. Privately Owned Properties That Do Not Fall Into Any Other Classification, 0	124-5A215 61	No Max	Central City North	No	VLI, LI, ABMI	DT CPU
Los Angeles	0	0	5132001007	1.520	1.520	0.000	27.360	Shortfall of Sites	0.123	Light Manufacturing	M2-2D	Markets	[DM1-MK1-5] [IX3-FA]	20	309.045	30.400		Commercial - Parking Lot (Commercial Use Property) - Lots - Patron or Employee - One Story, 0	124-5A211 68	No Max	Central City	No	VLI, LI, ABMI	DT CPU
Los Angeles	416 E 1ST ST	90012	5161018902	1.520	1.520	0.000	27.360	Shortfall of Sites	0.117	Regional Center Commercial	[Q]C2-3D-O-CDO	Community Center	[DM2-SH2-5] [CX2-FA] [CPIO-O-CDO]	20	324.840	30.400		Commercial - Store - One Story, 0	129A215 78	No Max	Central City	No	VLI, LI, ABMI	DT CPU
Los Angeles	0	0	5163024014	1.520	1.520	0.000	27.360	Shortfall of Sites	0.166	Heavy Manufacturing	M3-1-RIO	Hybrid Industrial	[MB3-CDF1-5] [IX4-FA] [CPIO]	20	229.088	30.400		Industrial - Light Manufacturing - One Story, 0	126A215 79	No Max	Central City North	No	VLI, LI, ABMI	DT CPU
Los Angeles	834 S OLIVE ST	90014	5144018025	1.520	1.520	0.000	27.360	Shortfall of Sites	0.076	High Density Residential	[Q]R5-4D	Transit Core	[HB3-G1-5] [CX3-FA] [CPIO]	20	501.277	30.400		Commercial - Parking Lot (Commercial Use Property) - Lots - Patron or Employee - One Story, 0	127-5A209 100	No Max	Central City	No	VLI, LI, ABMI	DT CPU
Los Angeles	545 S FIGUEROA ST	90071	5151022001	1.520	1.520	0.000	27.360	Shortfall of Sites	0.077	Regional Center Commercial	C2-4D	Transit Core	[HB5-G1-5] [CX3-FA] [CPIO]	20	495.743	30.400		Recreational - Club, Lodge Hall, Fraternal Organization - One Story, 0	130-5A209 107	No Max	Central City	No	VLI, LI, ABMI	DT CPU
Los Angeles	528 E 15TH ST	90015	5133029904	1.520	1.520	0.000	27.360	Shortfall of Sites	0.125	Light Manufacturing	M2-2D	Markets	[DM1-SH1-5] [IX3-FA] [CPIO]	20	303.579	30.400		Miscellaneous - Government Owned Property, 0	123A209 140	No Max	Central City	No	VLI, LI, ABMI	DT CPU
Los Angeles	528 E 15TH ST	90015	5133029904	1.520	1.520	0.000	27.360	Shortfall of Sites	0.123	Light Manufacturing	M2-2D	Markets	[DM1-SH1-5] [IX3-FA] [CPIO]	20	307.892	30.400		Miscellaneous - Government Owned Property, 0	123A209 145	No Max	Central City	No	VLI, LI, ABMI	DT CPU
Los Angeles	930 SANTEE ST	90015	5145016048	1.520	1.520	0.000	27.360	Shortfall of Sites	0.123	Light Manufacturing	M2-2D	Markets	[DM1-MK1-5] [IX3-FA] [CPIO]	20	308.408	30.400		Commercial - Office Building - One Story, 0	126A209 166	No Max	Central City	No	VLI, LI, ABMI	DT CPU
Los Angeles	1010 S SAN PEDRO ST	90015	5132011024	1.520	1.520	0.000	27.360	Shortfall of Sites	0.123	Light Manufacturing	M2-2D	Markets	[DM1-SH1-5] [IX3-FA] [CPIO]	20	308.285	30.400		Commercial - Store - Two Stories, 0	124-5A211 166	No Max	Central City	No	VLI, LI, ABMI	DT CPU
Los Angeles	0	0	5148023012	1.520	1.520	0.000	27.360	Shortfall of Sites	0.167	High Medium Residential	[Q]R5-2D	Community Center	[MB4-G1-5] [CX2-FA] [CPIO]	20	227.647	30.400		Commercial - Parking Lot (Commercial Use Property) - Lots - Patron or Employee - One Story, 0	127-5A211 169	No Max	Central City	No	VLI, LI, ABMI	DT CPU
Los Angeles	753 SAN JULIAN ST	90014	5145005019	1.520	1.520	0.000	27.360	Shortfall of Sites	0.123	Light Manufacturing	M2-2D	Markets	[DM1-SH1-5] [IX3-FA] [CPIO]	20	308.889	30.400		Commercial - Wholesale and Manufacturing Outlet - One Story, 0	126A211 187	No Max	Central City	No	VLI, LI, ABMI	DT CPU
Los Angeles	771 SAN JULIAN ST	90014	5145005015	1.520	1.520	0.000	27.360	Shortfall of Sites	0.124	Light Manufacturing	M2-2D	Markets	[DM1-SH1-5] [IX3-FA] [CPIO]	20	306.683	30.400		Commercial - Wholesale and Manufacturing Outlet - One Story, 0	126A211 193	No Max	Central City	No	VLI, LI, ABMI	DT CPU
Los Angeles	417 W CESAR E CHAVEZ AVE	90012	5408016006	1.520	1.520	0.000	27.360	Shortfall of Sites	0.117	Regional Commercial	C2-2	Community Center	[DM2-SH2-5] [CX2-FA] [CPIO]	20	324.683	30.400		Residential - Five or More Units or Apartments (Any Combination) · 5 Stories or More, 0	133-5A213 209	No Max	Central City North	No	VLI, LI, ABMI	DT CPU
Los Angeles	913 N BROADWAY	90012	5414012006	1.520	1.520	0.000	27.360	Shortfall of Sites	0.166	Regional Commercial	C2-2	Village	[MN1-SH2-5] [CX1-FA] [CPIO]	20	228.784	30.400		Commercial - Restaurant, Cocktail Lounge - Restaurant, Cocktail Lounge, Tavern - One Story, 0	135A215 214	No Max	Central City North	No	VLI, LI, ABMI	DT CPU
Los Angeles	417 E PICO BLVD	90015	5145027020	1.520	1.520	0.000	27.360	Shortfall of Sites	0.124	Light Manufacturing	M2-2D	Markets	[DM1-G1-5] [IX3-FA] [CPIO]	20	306.433	30.400		Industrial - Light Manufacturing - One Story, 0	124-5A209 232	No Max	Central City	No	VLI, LI, ABMI	DT CPU
Los Angeles	601 E 8TH ST	90014	5145008013	1.520	1.520	0.000	27.360	Shortfall of Sites	0.123	Light Manufacturing	M2-2D	Markets	[DM1-SH1-5] [IX3-FA] [CPIO]	20	307.726	30.400		Commercial - Parking Lot (Commercial Use Property) - Lots - Patron or Employee - One Story, 0	126A211 246	No Max	Central City	No	VLI, LI, ABMI	DT CPU

Jurisdiction Name	Site Address/Intersection	5 Digit ZIP Code	Assessor Parcel Number	Very Low-Income	Low-Income	Moderate-Income	Above Moderate-Income	Type of Shortfall	Parcel Size (Acres)	Current General Plan Designation	Current Zoning	Proposed General Plan (GP) Designation	Proposed Zoning	Minimum Density Allowed	Maximum Density Allowed	Total Capacity	Vacant/ Nonvacant	Description of Existing Uses	PIN	Base Density Per Acre	Community Plan Area	Rent Stabalization Ordinance	Income Category	Applicable Rezoning Program (Program informing values in Column Q listed first)
Los Angeles	779 S SAN PEDRO ST	90014	5145008011	1.520	1.520	0.000	27.360	Shortfall of Sites	0.123	Light Manufacturing	M2-2D	Markets	[DM1-SH1-5] [IX3-FA] [CPIO]	20	309.282	30.400		Commercial - Parking Lot (Commercial Use Property) - Lots - Patron or Employee - One Story, 0	126A211 257	No Max	Central City	No	VLI, LI, ABMI	DT CPU
Los Angeles	787 S SAN PEDRO ST	90014	5145008012	1.520	1.520	0.000	27.360	Shortfall of Sites	0.124	Light Manufacturing	M2-2D	Markets	[DM1-SH1-5] [IX3-FA] [CPIO]	20	307.084	30.400		Commercial - Store - One Story, 0	126A211 263	No Max	Central City	No	VLI, LI, ABMI	DT CPU
Los Angeles	0	0	5132028902	1.520	1.520	0.000	27.360	Shortfall of Sites	0.125	Light Industrial	M2-2D-O-SN	Markets	[DM1-SH1-5] [IX3-FA] [SN-CPIO-O]	20	303.627	30.400		Miscellaneous - Government Owned Property, 0	123A209 298	No Max	Central City	No	VLI, LI, ABMI	DT CPU
Los Angeles	545 S SAN PEDRO ST	90013	5148013006	1.520	1.520	0.000	27.360	Shortfall of Sites	0.166	High Medium Residential	[Q]R5-2D	Community Center	[MB4-SH1-5] [CX2-FA] [CPIO]	20	228.703	30.400		Institutional - Homes for Aged and Others - One Story, 0	127-5A213 301	No Max	Central City	No	VLI, LI, ABMI	DT CPU
Los Angeles	817 S LOS ANGELES ST	90014	5145014006	1.520	1.520	0.000	27.360	Shortfall of Sites	0.077	Light Manufacturing	M2-2D	Traditional Core	[HM1-CHC1-5] [CX2-FA] [CPIO]	20	493.975	30.400		Industrial - Light Manufacturing - Five Stories, 0	127-5A211 303	No Max	Central City	No	VLI, LI, ABMI	DT CPU
Los Angeles	823 S LOS ANGELES ST	90014	5145014005	1.520	1.520	0.000	27.360	Shortfall of Sites	0.077	Light Manufacturing	M2-2D	Traditional Core	[HM1-CHC1-5] [CX2-FA] [CPIO]	20	492.603	30.400		Industrial - Light Manufacturing - Four Stories, 0	127-5A211 308	No Max	Central City	No	VLI, LI, ABMI	DT CPU
Los Angeles	1516 S MAIN ST	90015	5133013012	1.520	1.520	0.000	27.360	Shortfall of Sites	0.098	Light Manufacturing	M2-2D	Transit Core	[HB1-G1-5] [CX2-FA] [CPIO]	20	387.974	30.400		Commercial - Service Station - Self Service - No Additional Services, 0	124-5A207 359	No Max	Central City	No	VLI, LI, ABMI	DT CPU
Los Angeles	1918 BAY ST	90021	5166019005	15.200	15.200	0.000	0.000	Shortfall of Sites	0.220	Heavy Manufacturing	M3-1-RIO	Hybrid Industrial	[MM1-CDF1-5] [IX4-FA] [CPIO]	20	172.970	30.400		Industrial - Warehousing, Distribution, Storage - Warehousing, Distribution, Under 10,000 SF - One Story, 0	123A217 411	No Max	Central City North	No	LI	DT CPU
Los Angeles	18706 HATTERAS ST	91356	2156021023	15.200	15.200	0.000	0.000	Shortfall of Sites	0.531	Low Medium I Residential	RA-1	Medium Neighborhood Residential	0	20	71.628	30.400		Institutional - School (Private) - One Story, 0	174B121 46	43	Encino - Tarzana	No	LI	ENC CPU , AHO
Los Angeles	5170 SANTA MONICA BLVD	90029	5537019005	15.200	15.200	0.000	0.000	Shortfall of Sites	0.235	Highway Oriented Commercial	C2-1D	Community Commercial	[Q]C2-2D-CPIO	20	161.893	30.400		Commercial - Office Building - One Story, 0	144B193 728	54	Hollywood	No	LI	HWD CPU , ARO
Los Angeles	1714 MCCADDEN PL	90028	5547010019	1.520	1.520	0.000	27.360	Shortfall of Sites	0.174	Regional Center Commercial	(Q)C4-2-SN	Regional Center Commercial	C2-2D-SN-CPIO	20	217.804	30.400		Residential - Five or More Units or Apartments (Any Combination) · 5 Stories or More - Pool, 0	148-5A185 42	108	Hollywood	No	VLI, LI, ABMI	HWD CPU , MURC
Los Angeles	1714 MCCADDEN PL	90028	5547010019	1.520	1.520	0.000	27.360	Shortfall of Sites	0.174	Regional Center Commercial	(Q)C4-2-SN	Regional Center Commercial	C2-2D-SN-CPIO	20	217.801	30.400		Residential - Five or More Units or Apartments (Any Combination) · 5 Stories or More - Pool, 0	148-5A185 52	108	Hollywood	No	VLI, LI, ABMI	HWD CPU , MURC
Los Angeles	1714 MCCADDEN PL	90028	5547010019	1.520	1.520	0.000	27.360	Shortfall of Sites	0.174	Regional Center Commercial	(Q)C4-2-SN	Regional Center Commercial	VARIOUS, WITH C2 and CPIO	20	217.801	30.400		Residential - Five or More Units or Apartments (Any Combination) · 5 Stories or More - Pool, 0	148-5A185 60	108	Hollywood	No	VLI, LI, ABMI	HWD CPU , MURC
Los Angeles	1714 MCCADDEN PL	90028	5547010019	1.520	1.520	0.000	27.360	Shortfall of Sites	0.174	Regional Center Commercial	(Q)C4-2-SN	Regional Center Commercial	VARIOUS, WITH C2 and CPIO	20	217.801	30.400		Residential - Five or More Units or Apartments (Any Combination) · 5 Stories or More - Pool, 0	148-5A185 72	108	Hollywood	No	VLI, LI, ABMI	HWD CPU , MURC
Los Angeles	6263 LELAND WAY	90028	5546025020	1.520	1.520	0.000	27.360	Shortfall of Sites	0.145	Regional Center Commercial	C4-2D-SN	Regional Center Commercial	[Q]C2-2D-SN-CPIO	20	262.063	30.400		Commercial - Restaurant, Cocktail Lounge - Restaurant, Cocktail Lounge, Tavern - One Story, 0	147A189 86	108	Hollywood	No	VLI, LI, ABMI	HWD CPU , MURC
Los Angeles	1509 SCHRADER BLVD	90028	5547018024	1.520	1.520	0.000	27.360	Shortfall of Sites	0.173	Regional Center Commercial	C4-2D-SN	Regional Center Commercial	C2-2D-CPIO	20	219.697	30.400		Commercial - Store - One Story, 0	147A187 124	108	Hollywood	No	VLI, LI, ABMI	HWD CPU , MURC, AHO
Los Angeles	1645 N GOWER ST	90028	5546027017	1.520	1.520	0.000	27.360	Shortfall of Sites	0.145	Regional Center Commercial	(T)(Q)C4-2D	Regional Center Commercial	VARIOUS, WITH C2 and CPIO	20	262.309	30.400		Commercial - Parking Lot (Commercial Use Property) - Lots - Patron or Employee - One Story, 0	148-5A189 156	108	Hollywood	No	VLI, LI, ABMI	HWD CPU , MURC
Los Angeles	6708 HOLLYWOOD BLVD	90028	5547014043	1.520	1.520	0.000	27.360	Shortfall of Sites	0.170	Regional Center Commercial	C4-2D	Regional Center Commercial	C2-2D-CPIO	20	223.280	30.400		Recreational - Theater - Movie - Indoor - One Story, 0	148-5A185 207	108	Hollywood	No	VLI, LI, ABMI	HWD CPU , MURC
Los Angeles	0	0	5547013005	1.520	1.520	0.000	27.360	Shortfall of Sites	0.170	Regional Center Commercial	C4-2D	Regional Center Commercial	C2-2D-CPIO	20	223.151	30.400		Commercial - Office Building - One Story, 0	148-5A185 231	108	Hollywood	No	VLI, LI, ABMI	HWD CPU , MURC, AHO
Los Angeles	0	0	5547013004	1.520	1.520	0.000	27.360	Shortfall of Sites	0.170	Regional Center Commercial	C4-2D	Regional Center Commercial	C2-2D-CPIO	20	223.152	30.400		Commercial - Office Building - One Story, 0	148-5A185 248	108	Hollywood	No	VLI, LI, ABMI	HWD CPU , MURC, AHO
Los Angeles	6735 SELMA AVE	90028	5547013001	1.520	1.520	0.000	27.360	Shortfall of Sites	0.171	Regional Center Commercial	C4-2D	Regional Center Commercial	C2-2D-CPIO	20	222.686	30.400		Commercial - Parking Lot (Commercial Use Property) - Lots - Patron or Employee - One Story, 0	148-5A185 274	108	Hollywood	No	VLI, LI, ABMI	HWD CPU , MURC, AHO
Los Angeles	1763 IVAR AVE	90028	5546005022	1.520	1.520	0.000	27.360	Shortfall of Sites	0.174	Regional Center Commercial	C4-2D-SN	Regional Center Commercial	C2-2D-SN-CPIO	20	218.530	30.400		Commercial - Parking Lot (Commercial Use Property) - Lots - Patron or Employee - One Story, 0	150A187 382	108	Hollywood	No	VLI, LI, ABMI	HWD CPU , MURC
Los Angeles	0	0	5546024804	15.200	15.200	0.000	0.000	Shortfall of Sites	0.174	Regional Center Commercial	C4-2D-SN	Regional Center Commercial	VARIOUS, WITH C2 and CPIO	20	218.725	30.400		Miscellaneous - Utility, 0	147A189 95	108	Hollywood	No	LI	HWD CPU , MURC
Los Angeles	6920 W SUNSET BLVD	90028	5548016043	15.200	15.200	0.000	0.000	Shortfall of Sites	0.172	Regional Center Commercial	RD1.5-1XL	Regional Center Commercial	VARIOUS, WITH C2 and CPIO	20	220.653	30.400		Commercial - Store - One Story, 0	147B181 731	108	Hollywood	No	LI	HWD CPU , MURC, OPP RC, AHO
Los Angeles	1212 VINE ST	90038	5534002023	15.200	15.200	0.000	0.000	Shortfall of Sites	0.239	Highway Oriented Commercial	C2-1D	Community Commercial	[Q]C2-2D-CPIO	20	158.893	30.400		Commercial - Store - One Story, 0	144B189 338	108	Hollywood	No	LI	HWD CPU
Los Angeles	5160 SANTA MONICA BLVD	90029	5537019004	15.200	15.200	0.000	0.000	Shortfall of Sites	0.235	Highway Oriented Commercial	C2-1D	Community Commercial	[Q]C2-2D-CPIO	20	161.851	30.400		Recreational - Club, Lodge Hall, Fraternal Organization - One Story, 0	144B193 727	54	Hollywood	No	LI	HWD CPU
Los Angeles	6226 COLFAX AVE	91606	2335032012	1.520	1.520	0.000	27.360	Shortfall of Sites	0.355	Medium Residential	[Q]R3-1	Community Center (Mixed-Use)	0	20	107.185	30.400		Institutional - Church - One Story, 0	177B169 247	145	North Hollywood - Valley Village	No	VLI, LI, ABMI	NH CPU, DB50, FBO
Los Angeles	11050 HARTSOOK ST	91601	2353007053	15.200	15.200	0.000	0.000	Shortfall of Sites	0.172	High Medium Residential	R4-1VL	0	0	20	220.709	30.400		Residential - Five or More Units or Apartments (Any Combination) · 4 Stories or Less, 0	171B173 784	217	North Hollywood - Valley Village	No	LI	Orange LineTNP , AHO
Los Angeles	5031 FAIR AVE	91601	2353011037	15.200	15.200	0.000	0.000	Shortfall of Sites	0.164	High Medium Residential	R4-1	0	0	20	231.514	30.400		Residential - Five or More Units or Apartments (Any Combination) · 5 Stories or More - Pool and Misc., 0	171B173 1096	217	North Hollywood - Valley Village	No	LI	Orange LineTNP , AHO
Los Angeles	5031 FAIR AVE	91601	2353011037	15.200	15.200	0.000	0.000	Shortfall of Sites	0.163	High Medium Residential	R4-1	0	0	20	233.679	30.400		Residential - Five or More Units or Apartments (Any Combination) · 5 Stories or More - Pool and Misc., 0	171B173 1178	217	North Hollywood - Valley Village	No	LI	Orange LineTNP , AHO
Los Angeles	11319 MORRISON ST	91601	2353014062	15.200	15.200	0.000	0.000	Shortfall of Sites	0.172	High Medium Residential	R4-1VL	0	0	20	221.447	30.400		Residential - Five or More Units or Apartments (Any Combination) · 4 Stories or Less, 0	171B173 1204	217	North Hollywood - Valley Village	No	LI	Orange LineTNP , AHO
Los Angeles	11264 CUMPSTON ST	91601	2350012936	1.520	1.520	0.000	27.360	Shortfall of Sites	0.163	Community Commercial	C2-2D-CA	Regional Mixed Commercial	0	20	233.285	30.400		Commercial - Parking Lot (Commercial Use Property) - Lots - Patron or Employee - One Story, 0	174B173 1292	No Max	North Hollywood - Valley Village	No	VLI, LI, ABMI	Orange LineTNP , AHO
Los Angeles	11260 CUMPSTON ST	91601	2350012935	1.520	1.520	0.000	27.360	Shortfall of Sites	0.163	Community Commercial	C2-2D-CA	Regional Mixed Commercial	0	20	233.286	30.400		Commercial - Parking Lot (Commercial Use Property) - Lots - Patron or Employee - One Story, 0	174B173 1293	No Max	North Hollywood - Valley Village	No	VLI, LI, ABMI	Orange LineTNP , AHO
Los Angeles	11254 CUMPSTON ST	91601	2350012934	1.520	1.520	0.000	27.360	Shortfall of Sites	0.163	Commercial Manufacturing	CM-1VL	Regional Mixed Commercial	0	20	233.285	30.400		Commercial - Parking Lot (Commercial Use Property) - Lots - Patron or Employee - One Story, 0	174B173 1294	No Max	North Hollywood - Valley Village	No	VLI, LI, ABMI	Orange LineTNP , AHO
Los Angeles	11250 CUMPSTON ST	91601	2350012933	1.520	1.520	0.000	27.360	Shortfall of Sites	0.163	Commercial Manufacturing	CM-1VL	Regional Mixed Commercial	0	20	233.281	30.400		Commercial - Parking Lot (Commercial Use Property) - Lots - Patron or Employee - One Story, 0	174B173 1295	No Max	North Hollywood - Valley Village	No	VLI, LI, ABMI	Orange LineTNP , AHO
Los Angeles	11244 CUMPSTON ST	91601	2350012932	1.520	1.520	0.000	27.360	Shortfall of Sites	0.163	Commercial Manufacturing	CM-1VL	Regional Mixed Commercial	0	20	233.283	30.400		Commercial - Parking Lot (Commercial Use Property) - Lots - Patron or Employee - One Story, 0	174B173 1296	No Max	North Hollywood - Valley Village	No	VLI, LI, ABMI	Orange LineTNP , AHO
Los Angeles	11238 CUMPSTON ST	91601	2350012931	1.520	1.520	0.000	27.360	Shortfall of Sites	0.163	Commercial Manufacturing	CM-1VL	Regional Mixed Commercial	0	20	233.318	30.400	Vacant	Residential - Single Family Residence - Vacant Land, 0	174B173 1297	No Max	North Hollywood - Valley Village	No	VLI, LI, ABMI	Orange LineTNP , AHO
Los Angeles	11234 CUMPSTON ST	91601	2350012930	1.520	1.520	0.000	27.360	Shortfall of Sites	0.163	Commercial Manufacturing	CM-1VL	Regional Mixed Commercial	0	20	233.247	30.400	Vacant	Residential - Single Family Residence - Vacant Land, 0	174B173 1298	No Max	North Hollywood - Valley Village	No	VLI, LI, ABMI	Orange LineTNP , AHO
Los Angeles	11228 CUMPSTON ST	91601	2350012929	1.520	1.520	0.000	27.360	Shortfall of Sites	0.163	Commercial Manufacturing	CM-1VL	Regional Mixed Commercial	0	20	233.282	30.400		Commercial - Parking Lot (Commercial Use Property) - Lots - Patron or Employee - One Story, 0	174B173 1299	No Max	North Hollywood - Valley Village	No	VLI, LI, ABMI	Orange LineTNP , AHO
Los Angeles	11220 CUMPSTON ST	91601	2350012928	1.520	1.520	0.000	27.360	Shortfall of Sites	0.163	Commercial Manufacturing	CM-1VL	Regional Mixed Commercial	0	20	233.279	30.400	Vacant	Commercial - Commercial - Vacant Land, 0	174B173 1300	No Max	North Hollywood - Valley Village	No	VLI, LI, ABMI	Orange LineTNP , AHO
Los Angeles	11216 CUMPSTON ST	91601	2350012927	1.520	1.520	0.000	27.360	Shortfall of Sites	0.163	Commercial Manufacturing	CM-1VL	Regional Mixed Commercial	0	20	233.282	30.400		Commercial - Parking Lot (Commercial Use Property) - Lots - Patron or Employee - One Story, 0	174B173 1301	No Max	North Hollywood - Valley Village	No	VLI, LI, ABMI	Orange LineTNP , AHO
Los Angeles	0	0	2350012926	1.520	1.520	0.000	27.360	Shortfall of Sites	0.163	Commercial Manufacturing	CM-1VL	Regional Mixed Commercial	0	20	233.282	30.400		Miscellaneous - Government Owned Property, 0	174B173 1302	No Max	North Hollywood - Valley Village	No	VLI, LI, ABMI	Orange LineTNP , AHO
Los Angeles	11204 CUMPSTON ST	91601	2350012925	1.520	1.520	0.000	27.360	Shortfall of Sites	0.163	Commercial Manufacturing	CM-1VL	Regional Mixed Commercial	0	20	233.280	30.400		Commercial - Auto, Recreation Equipment, Construction Equipment Sales and Service - Auto Body Repair Shop - One Story, 0	174B173 1303	No Max	North Hollywood - Valley Village	No	VLI, LI, ABMI	Orange LineTNP , AHO
Los Angeles	11204 CUMPSTON ST	91601	2350012925	1.520	1.520	0.000	27.360	Shortfall of Sites	0.163	Commercial Manufacturing	CM-1VL	Regional Mixed Commercial	0	20	233.347	30.400		Commercial - Auto, Recreation Equipment, Construction Equipment Sales and Service - Auto Body Repair Shop - One Story, 0	174B173 1304	No Max	North Hollywood - Valley Village	No	VLI, LI, ABMI	Orange LineTNP , AHO
Los Angeles	0	0	2242010023	15.200	15.200	0.000	0.000	Shortfall of Sites	0.245	General Commercial	P-1VL-RIO	Neighborhood Commercial	0	20	154.884	30.400	Vacant	Commercial - Commercial - Vacant Land, 0	177B145 205	No Max	Van Nuys - North Sherman Oaks	No	LI	Orange LineTNP , P
Los Angeles	14701 FRIAR ST	91411	2241002025	15.200	15.200	0.000	0.000	Shortfall of Sites	0.344	Medium Residential	[Q]R3-1	Medium	0	20	110.355	30.400		Institutional - Church - One Story, 0	180B149 963	108	Van Nuys - North Sherman Oaks	No	LI	Orange LineTNP, FBO

Jurisdiction Name	Site Address/Intersection	5 Digit ZIP Code	Assessor Parcel Number	Very Low-Income	Low-Income	Moderate-Income	Above Moderate-Income	Type of Shortfall	Parcel Size (Acres)	Current General Plan Designation	Current Zoning	Proposed General Plan (GP) Designation	Proposed Zoning	Minimum Density Allowed	Maximum Density Allowed	Total Capacity	Vacant/ Nonvacant	Description of Existing Uses	PIN	Base Density Per Acre	Community Plan Area	Rent Stabalization Ordinance	Income Category	Applicable Rezoning Program (Program informing values in Column Q listed first)
Los Angeles	6115 VAN NUYS BLVD	91401	2241021017	15.200	15.200	0.000	0.000	Shortfall of Sites	0.247	Commercial Manufacturing	CM-1VL	Community Commercial	0	20	153.771	30.400		Commercial - Auto, Recreation Equipment, Construction Equipment Sales and Service - New Car Sales and Service - One Story, 0	177A151 26	No Max	Van Nuys - North Sherman Oaks	No	LI	Orange LineTNP
Los Angeles	6115 VAN NUYS BLVD	91401	2241021017	15.200	15.200	0.000	0.000	Shortfall of Sites	0.247	Commercial Manufacturing	CM-1VL	Community Commercial	0	20	153.766	30.400		Commercial - Auto, Recreation Equipment, Construction Equipment Sales and Service - New Car Sales and Service - One Story, 0	177A151 41	No Max	Van Nuys - North Sherman Oaks	No	LI	Orange LineTNP
Los Angeles	6115 VAN NUYS BLVD	91401	2241021017	15.200	15.200	0.000	0.000	Shortfall of Sites	0.247	Commercial Manufacturing	CM-1VL	Community Commercial	0	20	153.763	30.400		Commercial - Auto, Recreation Equipment, Construction Equipment Sales and Service - New Car Sales and Service - One Story, 0	177A151 58	No Max	Van Nuys - North Sherman Oaks	No	LI	Orange LineTNP
Los Angeles	6472 VAN NUYS BLVD	91401	2237023001	15.200	15.200	0.000	0.000	Shortfall of Sites	0.251	Community Commercial	[Q]C2-1L-CDO	Community Commercial	0	20	151.668	30.400		Commercial - Auto, Recreation Equipment, Construction Equipment Sales and Service - Auto Body Repair Shop - One Story, 0	180B149 626	No Max	Van Nuys - North Sherman Oaks	No	LI	Orange LineTNP
Los Angeles	18905 SHERMAN WAY	91335	2104034003	15.200	15.200	0.000	0.000	Shortfall of Sites	0.268	Low Residential	[Q]R1-1-CDO, [Q]C2-1VL-CDO	Community Center	0	20	141.578	30.400		Commercial - Professional Building - One Story, 0	183B121 71	54	Reseda - West Van Nuys	No	LI	RES CPU , ARO, AHO
Los Angeles	19256 ROSCOE BLVD	91324	2104001036	15.200	15.200	0.000	0.000	Shortfall of Sites	0.356	General Commercial	C2-1VL	Neighborhood Center	0	20	106.671	30.400		Commercial - Store - One Story, 0	192B117 781	54	Reseda - West Van Nuys	No	LI	RES CPU
Los Angeles	14526 SHERMAN WAY	91405	2219008013	1.520	1.520	0.000	27.360	Shortfall of Sites	0.265	Community Commercial	C2-1L	Community Center	0	20	143.293	30.400		Commercial - Auto, Recreation Equipment, Construction Equipment Sales and Service - Auto Body Repair Shop - One Story, 0	183B149 64	108	Van Nuys - North Sherman Oaks	No	VLI, LI, ABMI	VNY CPU
Los Angeles	0	0	7418031910	15.200	15.200	0.000	0.000	Shortfall of Sites	0.344	Limited Industrial	[Q]CM-1VL-O	Villages	0	20	110.480	30.400		Industrial - Heavy Manufacturing - One Story, 0	027B205 261	43	Wilmington - Harbor City	No	LI	WHC CPU , DB50
Los Angeles	17001 GEORGETTE PL	91344	2608024008	15.197	15.197	0.000	0.000	Shortfall of Sites	0.290	Very Low II Residential	RE11-1	0	0	20	113.635	30.395		Residential - Single Family Residence - Pool, 1	219B133 431		Granada Hills - Knollwood	No	LI	OPP RC , ADU
Los Angeles	6245 BECK AVE	91606	2335029022	0.000	0.000	0.000	30.370	Shortfall of Sites	0.505	Neighborhood Office Commercial	R3-1	0	0	0	83.511	30.370		Residential - Five or More Units or Apartments (Any Combination) · 4 Stories or Less - Pool, 0	177B169 176		North Hollywood - Valley Village	Yes	ABMI	DB50
Los Angeles	835 W ROSECRANS AVE	90247	6119015016	0.000	0.000	0.000	30.370	Shortfall of Sites	0.510	Highway Oriented Commercial	[Q]C2-1-O	0	0	0	82.644	30.370		Residential - Five or More Units or Apartments (Any Combination) · 4 Stories or Less - Pool, 0	075B197 210		Harbor Gateway	Yes	ABMI	DB50
Los Angeles	14836 BURBANK BLVD	91411	2249028016	15.182	15.182	0.000	0.000	Shortfall of Sites	0.220	Neighborhood Office Commercial	[T][Q]C1.5-1VL	0	0	20	166.212	30.365		Commercial - Store - One Story, 4	174B149 868		Van Nuys - North Sherman Oaks	No	LI	DB50
Los Angeles	15806 VENTURA BLVD	91436	2283009014	15.181	15.181	0.000	0.000	Shortfall of Sites	2.386	Low II Residential	R1-1, C4-1L	0	0	20	66.287	30.361		Commercial - Auto, Recreation Equipment, Construction Equipment Sales and Service - New Car Sales and Service - One Story, 0	168B141 643		Encino - Tarzana	No	LI	AHO , ENC CPU, MURC
Los Angeles	5222 TOPANGA CANYON BLVD	91364	2169004008	0.000	0.000	0.000	30.360	Shortfall of Sites	0.154	Low Medium I Residential	R2-1	Low Medium Residential	[MB3-CDF1-5] [IX4-FA] [CPIO]	0	240.937	30.360		Residential - Double, Duplex, or Two Units - 4 Stories or Less, 2	171B101 641	10	Canoga Park - Winnetka - Woodland Hills - West Hills	Yes	ABMI	CPK CPU , R2RD, OPP RC, AHO
Los Angeles	17441 NORDHOFF ST	91325	2766011052	15.176	15.176	0.000	0.000	Shortfall of Sites	0.278	Very Low I Residential	RA-1	0	0	20	113.635	30.351		Residential - Single Family Residence - Pool, 0	198B129 437		Northridge	No	LI	OPP RC , ADU
Los Angeles	17000 JEANINE PL	91344	2608024019	15.153	15.153	0.000	0.000	Shortfall of Sites	0.289	Very Low II Residential	RE11-1	0	0	20	113.635	30.306		Residential - Single Family Residence, 1	219B133 391		Granada Hills - Knollwood	No	LI	OPP RC , ADU
Los Angeles	143 S ELLERY DR	90732	7559016025	15.150	15.150	0.000	0.000	Shortfall of Sites	0.289	Low II Residential	R1-1XL	0	0	20	113.635	30.301		Residential - Single Family Residence - Pool, 1	018B193 1148		San Pedro	No	LI	OPP RC , ADU
Los Angeles	19252 BALLINGER ST	91324	2762011005	15.149	15.149	0.000	0.000	Shortfall of Sites	0.289	Very Low I Residential	RA-1	0	0	20	113.635	30.297		Residential - Single Family Residence - Pool, 1	201B117 677		Northridge	No	LI	OPP RC , ADU
Los Angeles	14400 ADDISON ST	91423	2248007038	0.000	0.000	0.000	30.281	Shortfall of Sites	0.417	Medium Residential	R3-1-RIO	0	0	0	82.541	30.281		Residential - Five or More Units or Apartments (Any Combination) · 4 Stories or Less - Pool, 0	169-5A151 8		Van Nuys - North Sherman Oaks	Yes	ABMI	DB50
Los Angeles	4653 FULTON AVE	91423	2360021023	0.000	0.000	0.000	30.281	Shortfall of Sites	0.413	Medium Residential	R3-1-RIO	0	0	0	83.328	30.281		Residential - Five or More Units or Apartments (Any Combination) · 4 Stories or Less - Pool, 0	168B157 559		Sherman Oaks - Studio City - Toluca Lake - Cahuenga Pass	Yes	ABMI	DB50
Los Angeles	124 N SOTO ST	90033	5180002027	0.000	0.000	0.000	30.240	Shortfall of Sites	0.204	Medium Residential	[Q]R4-1-CUGU	Community Center	[LUM3 - SH3 - 4][XC1 - 4][CPIO]	0	205.392	30.240		Residential - Five or More Units or Apartments (Any Combination) · 4 Stories or Less, 0	127-5A223 130	108	Boyle Heights	Yes	ABMI	BH CPU
Los Angeles	2330 E 3RD ST	90033	5183013001	0.000	0.000	0.000	30.240	Shortfall of Sites	0.204	Low Medium II Residential	RD1.5-1-CUGU	Community Center	[LUM3 - SH3 - 4][XC1 - 4][CPIO]	0	205.617	30.240	Vacant	Residential - Single Family Residence - Vacant Land, 0	127-5A223 397	108	Boyle Heights	Yes	ABMI	BH CPU
Los Angeles	19301 NORDHOFF ST	91324	2761037023	15.120	15.120	0.000	0.000	Shortfall of Sites	0.481	Regional Center Commercial	C4-1	0	0	20	65.533	30.240		Commercial - Service Station - Full Service - No Additional Services, 0	198B117 217		Chatsworth - Porter Ranch	No	LI	MURC
Los Angeles	4735 SEPULVEDA BLVD	91403	2264001043	15.120	15.120	0.000	0.000	Shortfall of Sites	0.568	Regional Commercial	R4-2L	0	0	20	55.465	30.240		Residential - Five or More Units or Apartments (Any Combination) · 4 Stories or Less - Pool, 0	168B145 566		Sherman Oaks - Studio City - Toluca Lake - Cahuenga Pass	No	LI	MURC
Los Angeles	8300 WOODLAKE AVE	91304	2005009006	15.119	15.119	0.000	0.000	Shortfall of Sites	0.288	Very Low II Residential	RE11-1	0	0	20	113.635	30.239		Residential - Single Family Residence - Pool, 1	192B093 440		Chatsworth - Porter Ranch	No	LI	OPP RC , ADU
Los Angeles	8303 JOAN LN	91304	2005010022	15.118	15.118	0.000	0.000	Shortfall of Sites	0.288	Very Low II Residential	RE11-1	0	0	20	113.635	30.235		Residential - Single Family Residence - Pool, 1	192B093 446		Chatsworth - Porter Ranch	No	LI	OPP RC , ADU
Los Angeles	5428 RESEDA BLVD	91356	2160008025	15.115	15.115	0.000	0.000	Shortfall of Sites	0.226	Community Commercial	C2-1L	0	0	20	166.977	30.230		Commercial - Store - One Story, 5	174B125 561		Encino - Tarzana	No	LI	DB50 , ENC CPU, TOPP C, AHO
Los Angeles	5636 SUNNYSLOPE AVE	91401	2343015013	15.113	15.113	0.000	0.000	Shortfall of Sites	0.394	Low Residential	R1-1	0	0	20	99.000	30.226		Residential - Single Family Residence - Pool, 1	174B157 473		Van Nuys - North Sherman Oaks	No	LI	TOC EXP , ADU
Los Angeles	13619 HATTERAS ST	91401	2343004011	15.112	15.112	0.000	0.000	Shortfall of Sites	0.331	Very Low Residential	RE11-1	0	0	20	99.000	30.224		Residential - Single Family Residence, 1	174B157 157		Van Nuys - North Sherman Oaks	No	LI	TOC EXP , ADU
Los Angeles	20430 ARMINTA ST	91306	2107013079	1.510	1.510	0.000	27.180	Shortfall of Sites	0.846	Low Residential	R1-1	Low Residential	[MB3-CDF1-5] [IX4-FA] [CPIO]	20	46.088	30.200		Residential - Single Family Residence, 1	189B109 751	1 per lot	Canoga Park - Winnetka - Woodland Hills - West Hills	No	VLI, LI, ABMI	CPK CPU , AHO
Los Angeles	6918 OWENSMOUTH AVE	91303	2138007026	1.510	1.510	0.000	27.180	Shortfall of Sites	0.275	General Commercial	(Q)P-1VL-RIO, [Q]C1-1VL-RIO	Community Center	[DM1-MK1-5] [IX3-FA]	20	141.683	30.200		Commercial - Office Building - One Story, 1	183B105 781	54	Canoga Park - Winnetka - Woodland Hills - West Hills	No	VLI, LI, ABMI	CPK CPU , ARO, P
Los Angeles	580 S ALAMEDA ST	90013	5164009042	1.510	1.510	0.000	27.180	Shortfall of Sites	0.169	Heavy Manufacturing	M3-1-RIO	Hybrid Industrial	[MB3-CDF1-5] [IX4-FA] [CPIO]	20	230.659	30.200		Industrial - Warehousing, Distribution, Storage - Warehousing, Distribution, Under 10,000 SF - One Story, 1	126A215 246	No Max	Central City North	No	VLI, LI, ABMI	DT CPU
Los Angeles	11201 BURBANK BLVD	91601	2337032027	15.100	15.100	0.000	0.000	Shortfall of Sites	0.225	Community Commercial	C2-1	Community Commercial	0	20	173.578	30.200		Commercial - Auto, Recreation Equipment, Construction Equipment Sales and Service - Auto Body Repair Shop - One Story, 1	174B173 916	No Max	North Hollywood - Valley Village	No	LI	Orange LineTNP
Los Angeles	17424 SHERMAN WAY	91406	2228020015	15.100	15.100	0.000	0.000	Shortfall of Sites	0.918	Low Residential	R1-1	Low Medium Residential	0	20	42.479	30.200		Institutional - Church - One Story, 1	183B129 173	10	Reseda - West Van Nuys	No	LI	RES CPU, FBO
Los Angeles	15316 VANOWEN ST	91406	2234022010	15.100	15.100	0.000	0.000	Shortfall of Sites	0.358	General Commercial	C2-1VL-RIO	Village	0	20	108.839	30.200		Commercial - Auto, Recreation Equipment, Construction Equipment Sales and Service - Used Car Sales - One Story, 1	180B145 21	72	Van Nuys - North Sherman Oaks	No	LI	VNY CPU
Los Angeles	4605 LANKERSHIM BLVD	91602	2421028013	1.510	1.510	0.000	27.173	Shortfall of Sites	0.175	Community Commercial	C2-2	Community Center (Mixed-Use)	0	20	253.970	30.192		Commercial - Office Building - 6 to 13 Stories, 0	168B173 913	145	North Hollywood - Valley Village	No	VLI, LI, ABMI	DB50 , NH CPU, ARO, AHO
Los Angeles	11675 SAN VICENTE BLVD	90049	4401018020	15.096	15.096	0.000	0.000	Shortfall of Sites	0.271	Community Commercial	C1.5-1VL	0	0	20	163.729	30.192		Commercial - Shopping Center (Neighborhood, Community) - One Story, 0	132B145 498		Brentwood - Pacific Palisades	No	LI	DB50
Los Angeles	2900 S SEPULVEDA BLVD	90064	4251003039	15.096	15.096	0.000	0.000	Shortfall of Sites	0.228	Community Commercial	(T)(Q)RAS4-1	0	0	20	165.486	30.192		Commercial - Store Combination - Store and Residential Combination - Five Stories, 0	120B157 81		West Los Angeles	No	LI	DB50
Los Angeles	11771 MONTANA AVE	90049	4401015021	15.096	15.096	0.000	0.000	Shortfall of Sites	0.459	Medium Residential	R3-1-O	0	0	20	82.139	30.192		Residential - Five or More Units or Apartments (Any Combination) · 4 Stories or Less - Pool, 0	132B145 507		Brentwood - Pacific Palisades	No	LI	DB50
Los Angeles	10901 WHIPPLE ST	91602	2423019024	15.096	15.096	0.000	0.000	Shortfall of Sites	0.463	Medium Residential	R3-1-RIO	0	0	20	81.594	30.192		Residential - Five or More Units or Apartments (Any Combination) · 4 Stories or Less, 0	165B173 539		Sherman Oaks - Studio City - Toluca Lake - Cahuenga Pass	No	LI	DB50
Los Angeles	12919 VICTORY BLVD	91606	2326016018	15.096	15.096	0.000	0.000	Shortfall of Sites	0.451	Neighborhood Office Commercial	[Q]C1-1VL	Village	0	20	70.911	30.192		Commercial - Restaurant, Cocktail Lounge - Restaurant, Cocktail Lounge, Tavern - One Story, 0	180B161 1033	108	North Hollywood - Valley Village	No	LI	DB50 , NH CPU
Los Angeles	12740 SHERMAN WAY	91605	2324006009	1.510	1.510	0.000	27.173	Shortfall of Sites	0.231	Highway Oriented Commercial	C2-1VL	Community Center (Mixed-Use) *	0	20	108.428	30.192		Commercial - Auto, Recreation Equipment, Construction Equipment Sales and Service - Auto Body Repair Shop - One Story, 0	183B161 56	145	North Hollywood - Valley Village	No	VLI, LI, ABMI	DB50 , NH CPU
Los Angeles	13257 SATICOY ST	91605	2303007009	15.096	15.096	0.000	0.000	Shortfall of Sites	0.621	Commercial Manufacturing	[Q]P-1, CM-1	0	0	20	60.761	30.192		Industrial - Light Manufacturing - One Story, 0	186B157 156		Sun Valley - La Tuna Canyon	No	LI	DB50 , ARO, P
Los Angeles	11134 SEPULVEDA BLVD	91345	2664007018	15.096	15.096	0.000	0.000	Shortfall of Sites	0.597	Community Commercial	P-1VL, [Q]C2-1VL	0	0	20	63.262	30.192		Commercial - Professional Building - One Story, 0	210B145 89		Mission Hills - Panorama City - North Hills	No	LI	DB50 , ARO, P
Los Angeles	11115 S MAIN ST	90061	6074021011	1.510	1.510	0.000	27.173	Shortfall of Sites	0.149	Community Commercial	C2-2D-CPIO	0	0	20	252.802	30.192		Commercial - Store - One Story, 0	087A203 15		Southeast Los Angeles	No	VLI, LI, ABMI	DB50
Los Angeles	11115 S MAIN ST	90061	6074021011	1.510	1.510	0.000	27.173	Shortfall of Sites	0.149	Community Commercial	C2-2D-CPIO	0	0	20	253.571	30.192		Commercial - Store - One Story, 0	087A203 43		Southeast Los Angeles	No	VLI, LI, ABMI	DB50
Los Angeles	10505 VICTORY BLVD	91606	2412019004	15.096	15.096	0.000	0.000	Shortfall of Sites	0.226	Highway Oriented Commercial	C2-1VL	0	0	20	167.361	30.192		Commercial - Auto, Recreation Equipment, Construction Equipment Sales and Service - Car Wash Only - One Story, 0	177B177 51		North Hollywood - Valley Village	No	LI	DB50
Los Angeles	6621 FOOTHILL BLVD	91042	2570018005	15.096	15.096	0.000	0.000	Shortfall of Sites	0.226	General Commercial	C2-1VL	0	0	20	166.795	30.192		Commercial - Service Station - Full Service - No Additional Services, 0	201A203 58		Sunland - Tujunga - Lake View Terrace - Shadow Hills - East La Tuna Canyon	No	LI	DB50

Jurisdiction Name	Site Address/Intersection	5 Digit ZIP Code	Assessor Parcel Number	Very Low-Income	Low-Income	Moderate-Income	Above Moderate-Income	Type of Shortfall	Parcel Size (Acres)	Current General Plan Designation	Current Zoning	Proposed General Plan (GP) Designation	Proposed Zoning	Minimum Density Allowed	Maximum Density Allowed	Total Capacity	Vacant/ Nonvacant	Description of Existing Uses	PIN	Base Density Per Acre	Community Plan Area	Rent Stabalization Ordinance	Income Category	Applicable Rezoning Program (Program informing values in Column Q listed first)
Los Angeles	9057 WOODMAN AVE	91331	2639032014	15.096	15.096	0.000	0.000	Shortfall of Sites	0.593	Neighborhood Commercial	[Q]C2-1VL	0	0	20	63.631	30.192		Commercial - Shopping Center (Neighborhood, Community) - One Story, 0	195B153 107		Mission Hills - Panorama City - North Hills	No	LI	DB50
Los Angeles	14114 POLK ST	91342	2504019048	15.096	15.096	0.000	0.000	Shortfall of Sites	0.229	Community Commercial	C2-1VL-CPIO	0	0	20	164.626	30.192		Commercial - Professional Building - One Story, 0	225B153 221		Sylmar	No	LI	DB50 , ARO
Los Angeles	11407 SATICOY ST	91605	2316009048	15.096	15.096	0.000	0.000	Shortfall of Sites	0.227	Neighborhood Office Commercial	C2-1VL-CUGU	0	0	20	165.961	30.192		Commercial - Auto, Recreation Equipment, Construction Equipment Sales and Service - Auto Body Repair Shop - One Story, 0	186B173 272		Sun Valley - La Tuna Canyon	No	LI	DB50
Los Angeles	11348 SUNBURST ST	91342	2530020085	15.096	15.096	0.000	0.000	Shortfall of Sites	0.229	Neighborhood Commercial	P-1VL, C2-1VL	0	0	20	164.856	30.192		Commercial - Store - One Story, 0	213B173 367		Sunland - Tujunga - Lake View Terrace - Shadow Hills - East La Tuna Canyon	No	LI	DB50 , P
Los Angeles	12501 OXNARD ST	91606	2332020031	15.096	15.096	0.000	0.000	Shortfall of Sites	0.227	Highway Oriented Commercial	[Q]C2-1VL	0	0	20	166.235	30.192		Commercial - Store Combination - Store and Office Combination - One Story, 0	177B165 718		North Hollywood - Valley Village	No	LI	DB50 , ARO
Los Angeles	8641 LINDLEY AVE	91325	2786001031	15.096	15.096	0.000	0.000	Shortfall of Sites	0.225	General Commercial	C2-1VL	0	0	20	167.721	30.192		Commercial - Auto, Recreation Equipment, Construction Equipment Sales and Service - Auto Body Repair Shop - One Story, 0	195B125 912		Northridge	No	LI	DB50
Los Angeles	0	0	7422009804	15.096	15.096	0.000	0.000	Shortfall of Sites	0.595	General Commercial	[Q]C2-1VL-O-CUGU	0	0	20	63.402	30.192		Miscellaneous - Government Owned Property, 0	036B205 965		Wilmington - Harbor City	No	LI	DB50
Los Angeles	0	0	4007020900	15.096	15.096	0.000	0.000	Shortfall of Sites	0.612	Hybrid Industrial	CM-1LD-CPIO	0	0	20	61.688	30.192		Miscellaneous - Utility, 0	105B189 1942		West Adams - Baldwin Hills - Leimert	No	LI	DB50
Los Angeles	19254 SUPERIOR ST	91324	2762008001	15.091	15.091	0.000	0.000	Shortfall of Sites	0.288	Very Low I Residential	RA-1	0	0	20	113.635	30.181		Residential - Single Family Residence, 1	201B117 437		Northridge	No	LI	OPP RC , ADU
Los Angeles	5900 W 85TH PL	90045	4107018007	0.000	0.000	0.000	30.171	Shortfall of Sites	0.324	Low Medium II Residential	R2-1	0	0	0	113.635	30.171		Residential - Double, Duplex, or Two Units - 4 Stories or Less, 2	096B169 464	29	Westchester - Playa del Rey	Yes	ABMI	OPP RC , WPDR CPU, DB50, AHO
Los Angeles	21200 ERWIN ST	91367	2149005039	1.508	1.508	0.000	27.144	Shortfall of Sites	0.029	Regional Center Commercial	(WC)COLLEGE-SN	Regional Center	[HB2-G1-5] [CX2-FA] [CPIO-O]	20	2021.188	30.160		Industrial - Light Manufacturing - One Story, 0	177B105 39		Canoga Park - Winnetka - Woodland Hills - West Hills	No	VLI, LI, ABMI	CPK CPU , ARO
Los Angeles	704 S SPRING ST	90014	5144015044	1.508	1.508	0.000	27.144	Shortfall of Sites	0.178	Regional Center Commercial	C2-4D	Traditional Core	[DM4-CHC1-5] [CX2-FA] [CPIO]	20	325.829	30.160		Commercial - Office Building - 6 to 13 Stories, 0	127-5A211 100	No Max	Central City	No	VLI, LI, ABMI	DT CPU , ARO
Los Angeles	529 S BROADWAY	90013	5149033007	1.508	1.508	0.000	27.144	Shortfall of Sites	0.179	Regional Center Commercial	[Q]C5-4D-CDO-SN	Traditional Core	[DM4-CHC1-5] [CX4-FA] [SN-CPIO-CDO]	20	323.141	30.160		Commercial - Store - Four Stories, 0	129A211 103	No Max	Central City	No	VLI, LI, ABMI	DT CPU , ARO
Los Angeles	740 S BROADWAY	90014	5144015023	1.508	1.508	0.000	27.144	Shortfall of Sites	0.178	Regional Center Commercial	[Q]C5-4D-CDO-SN	Traditional Core	[DM4-CHC1-5] [CX4-FA] [SN-CPIO-CDO]	20	325.959	30.160		Commercial - Office Building - One Story, 0	127-5A209 107	No Max	Central City	No	VLI, LI, ABMI	DT CPU , ARO
Los Angeles	740 S BROADWAY	90014	5144015023	1.508	1.508	0.000	27.144	Shortfall of Sites	0.178	Regional Center Commercial	[Q]C5-4D-CDO-SN	Traditional Core	[DM4-CHC1-5] [CX4-FA] [SN-CPIO-CDO]	20	325.905	30.160		Commercial - Office Building - One Story, 0	127-5A209 114	No Max	Central City	No	VLI, LI, ABMI	DT CPU , ARO
Los Angeles	915 S SAN PEDRO ST	90015	5145018006	1.508	1.508	0.000	27.144	Shortfall of Sites	0.189	Regional Commercial	[T][Q]C2-2D-SN	Community Center	[DM1-SH1-5] [CX3-FA] [CPIO]	20	306.976	30.160		Commercial - Wholesale and Manufacturing Outlet - One Story, 0	124-5A211 127	No Max	Central City	No	VLI, LI, ABMI	DT CPU , ARO
Los Angeles	331 S LOS ANGELES ST	90013	5148001006	1.508	1.508	0.000	27.144	Shortfall of Sites	0.152	Community Commercial	[Q]C4-2D	Transit Core	[HB1-G1-5] [CX3-FA] [CPIO]	20	382.036	30.160		Commercial - Office Building - Three Stories, 0	129A213 149	No Max	Central City	No	VLI, LI, ABMI	DT CPU , ARO
Los Angeles	601 W 5TH ST	90071	5151017030	1.508	1.508	0.000	27.144	Shortfall of Sites	0.116	Regional Center Commercial	C2-4D	Transit Core	[HB5-G1-5] [CX3-FA] [CPIO]	20	500.519	30.160		Commercial - Office Building - Mills Act Property, 0	130-5A209 174	No Max	Central City	No	VLI, LI, ABMI	DT CPU , ARO
Los Angeles	888 W 6TH ST	90017	5144007401	1.508	1.508	0.000	27.144	Shortfall of Sites	0.116	Regional Center Commercial	C2-4D	Transit Core	[HB5-G1-5] [CX3-FA] [CPIO]	20	499.199	30.160		Commercial - Office Building - 14 to 20 Stories, 0	130-5A209 179	No Max	Central City	No	VLI, LI, ABMI	DT CPU , ARO
Los Angeles	622 E 1ST ST	90012	5163002030	1.508	1.508	0.000	27.144	Shortfall of Sites	0.178	Commercial Manufacturing	CM-1-RIO	Community Center	[DM2-G1-5] [CX2-FA] [CPIO]	20	326.515	30.160		Commercial - Store - One Story, 0	129A215 93	No Max	Central City North	No	VLI, LI, ABMI	DT CPU
Los Angeles	929 E 2ND ST	90012	5163004007	1.508	1.508	0.000	27.144	Shortfall of Sites	0.510	Regional Commercial	(T)(Q)C2-2-RIO	Hybrid Industrial	[LM1-CDF1-5] [IX4-FA] [CPIO]	20	113.705	30.160		Industrial - Industrial - Artist in Residence - One Story, 0	129A217 96	No Max	Central City North	No	VLI, LI, ABMI	DT CPU
Los Angeles	0	0	5149015036	1.508	1.508	0.000	27.144	Shortfall of Sites	0.118	Regional Center Commercial	C2-4D	Transit Core	[HB5-SH1-5] [CX3-FA] [CPIO]	20	493.378	30.160		Commercial - Parking Lot (Commercial Use Property) - Lots - Patron or Employee - One Story, 0	130-5A211 124	No Max	Central City	No	VLI, LI, ABMI	DT CPU
Los Angeles	410 S MAIN ST	90013	5148008002	1.508	1.508	0.000	27.144	Shortfall of Sites	0.179	Community Commercial	[Q]C4-2D	Traditional Core	[DM3-CHC1-5] [CX2-FA] [CPIO]	20	324.191	30.160		Commercial - Parking Lot (Commercial Use Property) - Lots - Patron or Employee - One Story, 0	129A213 182	No Max	Central City	No	VLI, LI, ABMI	DT CPU
Los Angeles	555 S MAIN ST	90013	5149037026	1.508	1.508	0.000	27.144	Shortfall of Sites	0.177	Regional Center Commercial	C2-4D	Traditional Core	[DM4-CHC1-5] [CX2-FA] [CPIO]	20	326.965	30.160		Commercial - Parking Lot (Commercial Use Property) - Lots - Commercial Parking - One Story, 0	129A211 205	No Max	Central City	No	VLI, LI, ABMI	DT CPU
Los Angeles	555 S MAIN ST	90013	5149037026	1.508	1.508	0.000	27.144	Shortfall of Sites	0.180	Regional Center Commercial	C2-4D	Traditional Core	[DM4-CHC1-5] [CX2-FA] [CPIO]	20	322.066	30.160		Commercial - Parking Lot (Commercial Use Property) - Lots - Commercial Parking - One Story, 0	129A211 214	No Max	Central City	No	VLI, LI, ABMI	DT CPU
Los Angeles	804 S MAIN ST	90014	5145015017	1.508	1.508	0.000	27.144	Shortfall of Sites	0.180	Light Manufacturing	[Q]C5-2D	Traditional Core	[DM3-CHC1-5] [CX2-FA] [CPIO]	20	322.160	30.160		Commercial - Store - One Story, 0	127-5A211 240	No Max	Central City	No	VLI, LI, ABMI	DT CPU
Los Angeles	412 WALL ST	90013	5148006030	1.508	1.508	0.000	27.144	Shortfall of Sites	0.252	Community Commercial	C2-2D	Village	[MN1-SH1-5] [CX1-FA] [CPIO]	20	230.021	30.160		Commercial - Store - One Story, 0	129A213 373	No Max	Central City	No	VLI, LI, ABMI	DT CPU
Los Angeles	1635 N HUDSON AVE	90028	5547015030	1.508	1.508	0.000	27.144	Shortfall of Sites	0.265	Regional Center Commercial	C4-2D	Regional Center Commercial	C2-2D-CPIO	20	218.816	30.160		Commercial - Parking Lot (Commercial Use Property) - Lots - Patron or Employee - One Story, 0	148-5A187 215	108	Hollywood	No	VLI, LI, ABMI	HWD CPU , MURC
Los Angeles	6615 W SUNSET BLVD	90028	5547019035	15.080	15.080	0.000	0.000	Shortfall of Sites	0.264	Regional Center Commercial	C4-2D	Regional Center Commercial	C2-2D-CPIO	20	220.033	30.160		Institutional - School (Private) - One Story, 0	148-5A185 304	108	Hollywood	No	LI	HWD CPU , MURC
Los Angeles	11027 BURBANK BLVD	91601	2337027017	15.080	15.080	0.000	0.000	Shortfall of Sites	0.381	Community Commercial	C2-1	Community Commercial	0	20	152.150	30.160		Institutional - Homes for Aged and Others - One Story, 0	174B173 863	No Max	North Hollywood - Valley Village	No	LI	Orange LineTNP
Los Angeles	11100 HARTSOOK ST	91601	2353007010	0.000	0.000	0.000	30.140	Shortfall of Sites	0.172	High Medium Residential	R4-1VL	0	0	0	220.710	30.140		Residential - Three Units (Any Combination) - 4 Stories or Less, 3	171B173 785	217	North Hollywood - Valley Village	Yes	ABMI	Orange LineTNP , AHO
Los Angeles	11007 HESBY ST	91601	2353008026	0.000	0.000	0.000	30.140	Shortfall of Sites	0.172	High Medium Residential	R4-1VL	0	0	0	220.602	30.140		Residential - Three Units (Any Combination) - 4 Stories or Less, 3	171B173 986	217	North Hollywood - Valley Village	Yes	ABMI	Orange LineTNP , DB50, AHO
Los Angeles	20101 DEVONSHIRE ST	91311	2707023021	15.065	15.065	0.000	0.000	Shortfall of Sites	5.444	Minimum Residential	A1-1	0	0	20	102.494	30.129		Institutional - Church - One Story, 0	204B113 51		Chatsworth - Porter Ranch	No	LI	FBO
Los Angeles	21733 TUBA ST	91311	2747015027	15.052	15.052	0.000	0.000	Shortfall of Sites	0.342	Community Commercial	R1-2	0	0	20	99.000	30.105		, 2	204B105 366		Chatsworth - Porter Ranch	No	LI	TOC EXP
Los Angeles	19301 STARE ST	91324	2726019005	15.051	15.051	0.000	0.000	Shortfall of Sites	0.298	Very Low I Residential	RA-1	0	0	20	113.635	30.102		, 2	204B117 493		Chatsworth - Porter Ranch	No	LI	OPP RC
Los Angeles	17612 VENTURA BLVD	91316	2290008019	15.048	15.048	0.000	0.000	Shortfall of Sites	0.235	Community Commercial	C4-1VL	0	0	20	165.458	30.096		Commercial - Store Combination - Store and Residential Combination - One Story, 6	171B129 417		Encino - Tarzana	No	LI	DB50 , ENC CPU, ARO, TOPP C, AHO
Los Angeles	11921 BALBOA BLVD	91344	2606024017	15.047	15.047	0.000	0.000	Shortfall of Sites	0.276	Low I Residential	[T]RS-1, RS-1	0	0	20	113.635	30.094		Residential - Single Family Residence, 0	216B133 366		Granada Hills - Knollwood	No	LI	OPP RC , ADU
Los Angeles	15414 CHATSWORTH ST	91345	2649012002	15.041	15.041	0.000	0.000	Shortfall of Sites	0.382	Neighborhood Office Commercial	[Q]C2-1VL	0	0	20	104.940	30.081		Commercial - Store - One Story, 7	207B145 323		Mission Hills - Panorama City - North Hills	No	LI	OPP C , DB50
Los Angeles	2701 E 1ST ST	90033	5180016040	15.040	15.040	0.000	0.000	Shortfall of Sites	0.232	Low Medium I Residential	[Q]R4-1-CUGU	Neighborhood Center	[LUM2 - G2 - 3][XC1 - 4][CPIO]	20	202.586	30.080		Institutional - Church - One Story, 0	127-5A225 303	108	Boyle Heights	No	LI	BH CPU, FBO
Los Angeles	2701 E 1ST ST	90033	5180016040	15.040	15.040	0.000	0.000	Shortfall of Sites	0.232	Low Medium I Residential	[Q]R4-1-CUGU	Neighborhood Center	[LUM2 - G2 - 3][XC1 - 4][CPIO]	20	202.586	30.080		Institutional - Church - One Story, 0	127-5A225 319	108	Boyle Heights	No	LI	BH CPU, FBO
Los Angeles	6416 WOODMAN AVE	91401	2329004011	15.040	15.040	0.000	0.000	Shortfall of Sites	0.231	Neighborhood Office Commercial	[Q]C1.5-1VL	Village	0	20	108.099	30.080		Commercial - Restaurant, Cocktail Lounge - Restaurant, Cocktail Lounge, Tavern - One Story, 1	180B157 905	72	Van Nuys - North Sherman Oaks	No	LI	DB50 , VNY CPU, AHO
Los Angeles	9138 TELFAIR AVE	91352	2631002013	15.040	15.040	0.000	0.000	Shortfall of Sites	0.463	Medium Residential	(T)R3-1-CUGU	0	0	20	83.935	30.080		Residential - Single Family Residence, 1	198B165 345		Sun Valley - La Tuna Canyon	No	LI	DB50
Los Angeles	1001 S OLIVE ST.	90015	5139009016	1.504	1.504	0.000	27.072	Shortfall of Sites	0.094	High Density Residential	[Q]R5-4D-O	Transit Core	[HB3-G1-5] [CX2-FA] [CPIO-O]	20	499.460	30.080		Commercial - Store Combination - Store and Residential Combination - 14 to 20 Stories, 0	127-5A209 239	No Max	Central City	No	VLI, LI, ABMI	DT CPU , AHO
Los Angeles	550 N FIGUEROA ST	90012	5407003036	1.504	1.504	0.000	27.072	Shortfall of Sites	0.152	Community Commercial	C2-2D	Community Center	[DM1-G1-5] [CX2-FA] [CPIO]	20	309.451	30.080		Residential - Five or More Units or Apartments (Any Combination) · 5 Stories or More, 0	133-5A213 80	No Max	Central City	No	VLI, LI, ABMI	DT CPU
Los Angeles	550 N FIGUEROA ST	90012	5407003036	1.504	1.504	0.000	27.072	Shortfall of Sites	0.152	Community Commercial	C2-2D	Community Center	[DM1-G1-5] [CX2-FA] [CPIO]	20	308.934	30.080		Residential - Five or More Units or Apartments (Any Combination) · 5 Stories or More, 0	133-5A213 89	No Max	Central City	No	VLI, LI, ABMI	DT CPU
Los Angeles	550 N FIGUEROA ST	90012	5407003036	1.504	1.504	0.000	27.072	Shortfall of Sites	0.152	Community Commercial	C2-2D	Community Center	[DM1-G1-5] [CX2-FA] [CPIO]	20	308.732	30.080		Residential - Five or More Units or Apartments (Any Combination) · 5 Stories or More, 0	133-5A213 102	No Max	Central City	No	VLI, LI, ABMI	DT CPU
Los Angeles	888 S OLIVE ST	90014	5144018051	1.504	1.504	0.000	27.072	Shortfall of Sites	0.094	High Density Residential	[Q]R5-4D	Transit Core	[HB3-G1-5] [CX3-FA] [CPIO]	20	497.387	30.080		Commercial - Store Combination - Store and Residential Combination - Over 20 Stories, 0	127-5A209 117	No Max	Central City	No	VLI, LI, ABMI	DT CPU
Los Angeles	717 E 10TH ST	90021	5132001032	1.504	1.504	0.000	27.072	Shortfall of Sites	0.153	Light Manufacturing	M2-2D	Markets	[DM1-MK1-5] [IX3-FA]	20	306.893	30.080		Commercial - Store - One Story, 0	124-5A211 135	No Max	Central City	No	VLI, LI, ABMI	DT CPU
Los Angeles	606 N FIGUEROA ST	90012	5407004040	1.504	1.504	0.000	27.072	Shortfall of Sites	0.152	Regional Commercial	C2-2D	Community Center	[DM1-G1-5] [CX2-FA] [CPIO]	20	308.993	30.080		Residential - Five or More Units or Apartments (Any Combination) · 5 Stories or More - Pool, 0	135A213 322	No Max	Central City North	No	VLI, LI, ABMI	DT CPU
Los Angeles	936 MAPLE AVE	90015	5145017050	1.504	1.504	0.000	27.072	Shortfall of Sites	0.154	Light Manufacturing	M2-2D	Markets	[DM1-AL1-5] [IX3-FA] [CPIO]	20	304.638	30.080		Commercial - Store Combination - Store and Office Combination - One Story, 0	126A211 351	No Max	Central City	No	VLI, LI, ABMI	DT CPU
Los Angeles	1168 5TH ST	90013	5163024013	1.504	1.504	0.000	27.072	Shortfall of Sites	0.207	Heavy Manufacturing	M3-1-RIO	Hybrid Industrial	[MB3-CDF1-5] [IX4-FA] [CPIO]	20	227.371	30.080		Industrial - Warehousing, Distribution, Storage - Warehousing, Distribution, 10,000 to 24,999 SF - One Story, 0	127-5A215 424	No Max	Central City North	No	VLI, LI, ABMI	DT CPU

Jurisdiction Name	Site Address/Intersection	5 Digit ZIP Code	Assessor Parcel Number	Very Low-Income	Low-Income	Moderate-Income	Above Moderate-Income	Type of Shortfall	Parcel Size (Acres)	Current General Plan Designation	Current Zoning	Proposed General Plan (GP) Designation	Proposed Zoning	Minimum Density Allowed	Maximum Density Allowed	Total Capacity	Vacant/ Nonvacant	Description of Existing Uses	PIN	Base Density Per Acre	Community Plan Area	Rent Stabalization Ordinance	Income Category	Applicable Rezoning Program (Program informing values in Column Q listed first)
Los Angeles	14850 VICTORY BLVD	91411	2241001029	15.040	15.040	0.000	0.000	Shortfall of Sites	0.426	Neighborhood Office Commercial	C1.5-1VL	Medium	0	20	110.256	30.080		Commercial - Restaurant, Cocktail Lounge - Fast Food - Auto Oriented - One Story, 0	180B149 867	108	Van Nuys - North Sherman Oaks	No	LI	Orange LineTNP
Los Angeles	8247 RESEDA BLVD	91335	2103005066	15.040	15.040	0.000	0.000	Shortfall of Sites	0.326	Community Commercial	C2-1L	Community Center	0	20	144.219	30.080		Commercial - Service Station - Full Service - No Additional Services, 0	192B125 689	54	Reseda - West Van Nuys	No	LI	RES CPU , AHO
Los Angeles	317 BROAD AVE	90744	7418024015	15.040	15.040	0.000	0.000	Shortfall of Sites	0.425	Limited Industrial	[Q]CM-1VL-O-CUGU	Villages	0	20	110.521	30.080		Commercial - Parking Lot (Commercial Use Property) - Lots - Patron or Employee - One Story, 0	027B205 42	43	Wilmington - Harbor City	No	LI	WHC CPU , DB50
Los Angeles	229 BROAD AVE	90744	7418031019	15.040	15.040	0.000	0.000	Shortfall of Sites	0.423	Limited Industrial	[Q]CM-1VL-O	Villages	0	20	111.053	30.080		Industrial - Light Manufacturing - One Story, 0	027B205 219	43	Wilmington - Harbor City	No	LI	WHC CPU , DB50
Los Angeles	7058 REMMET AVE	91303	2138009001	0.000	0.000	0.000	30.060	Shortfall of Sites	0.172	Medium Residential	R3-1-RIO	Medium Neighborhood Residential	[HB2-G1-5] [CX2-FA] [CPIO-O]	0	308.708	30.060		Residential - Five or More Units or Apartments (Any Combination) · 4 Stories or Less, 9	183B105 431	43	Canoga Park - Winnetka - Woodland Hills - West Hills	Yes	ABMI	CPK CPU ,
Los Angeles	13219 BARBARA ANN ST	91605	2327004029	0.000	0.000	0.000	10.765	Shortfall of Sites	0.311	Medium Residential	R3-1			0	82.143	10.765		Residential - Five or More Units or Apartments (Any Combination) · 4 Stories or Less - Pool, 13	183B157 104		North Hollywood - Valley Village	Yes	ABMI	DB50
Los Angeles	8609 DE SOTO AVE	91304	2779005043	0.000	0.000	0.000	30.030	Shortfall of Sites	2.715	Medium Residential	R3-1	0	0	0	81.755	30.030		Residential - Five or More Units or Apartments (Any Combination) · 4 Stories or Less - Pool, 123	195B109 324		Chatsworth - Porter Ranch	Yes	ABMI	DB50
Los Angeles	10100 VARIEL AVE	91311	2747022902	0.000	0.000	0.000	30.017	Shortfall of Sites	19.525	Public Facilities	[Q]PF-1XL	0	0	0	153.741	30.017		Miscellaneous - Government Owned Property, 0	204B105 499		Chatsworth - Porter Ranch	No	ABMI	PF
Los Angeles	6350 LAUREL CANYON BLVD	91606	2334003027	1.501	1.501	0.000	27.013	Shortfall of Sites	0.352	Community Commercial	C2-1L	Community Center (Mixed-Use)	0	20	108.092	30.014		Commercial - Office Building - One Story, 0	180B165 762	145	North Hollywood - Valley Village	No	VLI, LI, ABMI	DB50 , NH CPU, ARO, AHO
Los Angeles	10850 WILSHIRE BLVD	90024	4325005019	1.500	1.500	0.000	27.003	Shortfall of Sites	0.216	Regional Center Commercial	[Q]C4-2-O, PB-1-O	0	0	20	204.678	30.003		Commercial - Office Building - 6 to 13 Stories, 0	132B153 331		Westwood	No	VLI, LI, ABMI	ARO , P
Los Angeles	10850 WILSHIRE BLVD	90024	4325005019	1.500	1.500	0.000	27.003	Shortfall of Sites	1.246	Regional Center Commercial	[Q]C4-2-O, PB-1-O	0	0	20	35.399	30.003		Commercial - Office Building - 6 to 13 Stories, 0	132B153 338		Westwood	No	VLI, LI, ABMI	ARO , P
Los Angeles	10850 WILSHIRE BLVD	90024	4325005019	1.500	1.500	0.000	27.003	Shortfall of Sites	0.004	Regional Center Commercial	[Q]C4-2-O, PB-1-O	0	0	20	11058.999	30.003		Commercial - Office Building - 6 to 13 Stories, 0	132B153 360		Westwood	No	VLI, LI, ABMI	ARO , P
Los Angeles	6523 HOLLYWOOD BLVD	90028	5547007012	1.500	1.500	0.000	27.000	Shortfall of Sites	0.367	Regional Center Commercial	C4-2D-SN	Regional Center Commercial	VARIOUS, WITH C2 and CPIO	20	217.801	30.000		Commercial - Store - One Story, 4	148-5A187 109	108	Hollywood	No	VLI, LI, ABMI	HWD CPU , MURC
Los Angeles	9933 BALBOA BLVD	91325	2694008016	14.989	14.989	0.000	0.000	Shortfall of Sites	0.286	Very Low II Residential	RE11-1	0	0	20	113.635	29.978		Residential - Single Family Residence, 1	201B133 43		Northridge	No	LI	OPP RC , ADU
Los Angeles	20304 SATICOY ST	91306	2114007001	14.984	14.984	0.000	0.000	Shortfall of Sites	0.243	Neighborhood Office Commercial	P-1VL, C4-1VL	Neighborhood Center	0	20	106.786	29.968		Commercial - Store - One Story, 2	186B113 229	54	Canoga Park - Winnetka - Woodland Hills - West Hills	No	LI	DB50 , CPK CPU, P
Los Angeles	17001 PAULETTE PL	91344	2608023013	14.980	14.980	0.000	0.000	Shortfall of Sites	0.286	Very Low II Residential	RE11-1	0	0	20	113.635	29.960		Residential - Single Family Residence - Pool and Misc., 1	219B133 273		Granada Hills - Knollwood	No	LI	OPP RC , ADU
Los Angeles	5777 W CENTURY BLVD	90045	4125025030	1.498	1.498	0.000	26.962	Shortfall of Sites	0.005	Regional Commercial	C2-2	0	0	20	11915.591	29.958		Commercial - Office Building - 14 to 20 Stories, 0	093B169 296		Westchester - Playa del Rey	No	VLI, LI, ABMI	ARO
Los Angeles	5777 W CENTURY BLVD	90045	4125025030	1.498	1.498	0.000	26.962	Shortfall of Sites	1.200	Regional Commercial	C2-2	0	0	20	48.015	29.958		Commercial - Office Building - 14 to 20 Stories, 0	093B169 297		Westchester - Playa del Rey	No	VLI, LI, ABMI	ARO
Los Angeles	654 BYNNER DR	90732	7559025023	14.966	14.966	0.000	0.000	Shortfall of Sites	0.285	Low II Residential	R1-1XL	0	0	20	113.635	29.932		Residential - Single Family Residence - Pool, 1	015B189 118		San Pedro	No	LI	OPP RC , ADU
Los Angeles	1430 WRIGHT ST	90015	5134002001	0.000	0.000	0.000	29.920	Shortfall of Sites	0.138	Community Commercial	C2-2D-O	Transit Core	[HB5-G1-5] [CX3-FA] [CPIO-O]	0	492.452	29.920		Commercial - Hotel and Motel - Hotel - 50 Rooms and Over - Three Stories, 0	126A205 54	No Max	Central City	Yes	ABMI	DT CPU , ARO
Los Angeles	5915 CARLTON WAY	90028	5545005014	0.000	0.000	0.000	29.920	Shortfall of Sites	0.153	High Medium Residential	[Q]R4-1VL	Regional Center Commercial	[Q]C2-2D-SN-CPIO	0	222.382	29.920		Residential - Five or More Units or Apartments (Any Combination) · 4 Stories or Less, 0	148-5A191 212	108	Hollywood	Yes	ABMI	HWD CPU , AHO
Los Angeles	6087 W SUNSET BLVD	90028	5545008044	1.496	1.496	0.000	26.928	Shortfall of Sites	0.169	Highway Oriented Commercial	C4-1-SN	Regional Center Commercial	[Q]C2-2D-SN-CPIO	20	259.866	29.920		Industrial - Motion Picture, Radio and Television Industry - Studio - One Story, 0	147A189 44	108	Hollywood	No	VLI, LI, ABMI	HWD CPU , ADU, AHO
Los Angeles	6087 W SUNSET BLVD	90028	5545008044	1.496	1.496	0.000	26.928	Shortfall of Sites	0.169	Highway Oriented Commercial	C4-1-SN	Regional Center Commercial	[Q]C2-2D-SN-CPIO	20	259.861	29.920		Industrial - Motion Picture, Radio and Television Industry - Studio - One Story, 0	147A189 45	108	Hollywood	No	VLI, LI, ABMI	HWD CPU , ADU, AHO
Los Angeles	6087 W SUNSET BLVD	90028	5545008044	1.496	1.496	0.000	26.928	Shortfall of Sites	0.169	Highway Oriented Commercial	C4-1-SN	Regional Center Commercial	[Q]C2-2D-SN-CPIO	20	259.857	29.920		Industrial - Motion Picture, Radio and Television Industry - Studio - One Story, 0	147A189 46	108	Hollywood	No	VLI, LI, ABMI	HWD CPU , ADU, AHO
Los Angeles	6087 W SUNSET BLVD	90028	5545008044	1.496	1.496	0.000	26.928	Shortfall of Sites	0.169	Highway Oriented Commercial	C4-1-SN	Regional Center Commercial	[Q]C2-2D-SN-CPIO	20	259.854	29.920		Industrial - Motion Picture, Radio and Television Industry - Studio - One Story, 0	147A189 47	108	Hollywood	No	VLI, LI, ABMI	HWD CPU , ADU, AHO
Los Angeles	1746 N CHEROKEE AVE	90028	5547004012	0.000	0.000	0.000	29.920	Shortfall of Sites	0.212	High Density Residential	[Q]R5-2	High Residential	[Q]R5-2D-CPIO	0	160.169	29.920		Residential - Five or More Units or Apartments (Any Combination) · 4 Stories or Less, 0	148-5A185 31	108	Hollywood	Yes	ABMI	HWD CPU
Los Angeles	5019 KLUMP AVE	91601	2353013024	0.000	0.000	0.000	29.920	Shortfall of Sites	0.155	High Medium Residential	R4-1VL	0	0	0	219.420	29.920		Residential - Five or More Units or Apartments (Any Combination) · 4 Stories or Less, 0	171B173 1172	217	North Hollywood - Valley Village	Yes	ABMI	Orange LineTNP , AHO
Los Angeles	5161 LANKERSHIM BLVD	91601	2353004040	1.496	1.496	0.000	26.928	Shortfall of Sites	0.193	Community Commercial	C4-2D-CA	Regional Mixed Commercial	0	20	228.061	29.920		Commercial - Office Building - Four Stories, 0	171B173 770	No Max	North Hollywood - Valley Village	No	VLI, LI, ABMI	Orange LineTNP , ARO, AHO
Los Angeles	21300 VICTORY BLVD	91367	2149001031	14.957	14.957	0.000	0.000	Shortfall of Sites	2.186	Regional Center Commercial	(WC)DOWNTOWN-SN	Regional Center	0	20	26.316	29.914		Commercial - Office Building - 6 to 13 Stories, 0	180B105 55		Canoga Park - Winnetka - Woodland Hills - West Hills	No	LI	ARO , CPK CPU
Los Angeles	17121 RANCHO ST	91316	2289008025	14.946	14.946	0.000	0.000	Shortfall of Sites	2.349	Very Low I Residential	RA-1	Very Low Residential	0	20	66.287	29.891		Residential - Single Family Residence, 0	168B133 141	1 per lot	Encino - Tarzana	No	LI	AHO , ENC CPU
Los Angeles	10455 RESEDA BLVD	91326	2728025001	14.940	14.940	0.000	0.000	Shortfall of Sites	0.285	Very Low II Residential	RE11-1	0	0	20	113.635	29.881		Residential - Single Family Residence, 1	207B125 563		Northridge	No	LI	OPP RC , ADU
Los Angeles	20632 HARTLAND ST	91306	2137030017	0.000	0.000	0.000	29.880	Shortfall of Sites	0.155	Medium Residential	R3-1-RIO	Medium Residential	[DM2-G1-5] [CX1-FA] [CPIO]	0	315.141	29.880		Residential - Five or More Units or Apartments (Any Combination) · 4 Stories or Less, 6	183B109 859	43	Canoga Park - Winnetka - Woodland Hills - West Hills	Yes	ABMI	CPK CPU , AHO
Los Angeles	7418 VASSAR AVE	91303	2111010012	0.000	0.000	0.000	29.880	Shortfall of Sites	0.680	Low Residential	R1-1	Medium Residential	0	0	72.024	29.880		Residential - Five or More Units or Apartments (Any Combination) · 4 Stories or Less, 6	186B105 492	43	Canoga Park - Winnetka - Woodland Hills - West Hills	Yes	ABMI	CPK CPU ,
Los Angeles	5920 HOLLYWOOD BLVD	90028	5545005010	0.000	0.000	0.000	29.850	Shortfall of Sites	0.413	Highway Oriented Commercial	C4-1-SN	Regional Center Commercial	[Q]C2-2D-SN-CPIO	0	220.082	29.850		Residential - Five or More Units or Apartments (Any Combination) · 4 Stories or Less - Other Improvements Only, 33	148-5A191 173	108	Hollywood	Yes	ABMI	HWD CPU , AHO
Los Angeles	13647 VICTORY BLVD	91401	2329004021	14.918	14.918	0.000	0.000	Shortfall of Sites	0.282	Neighborhood Office Commercial	[Q]C1.5-1VL	Village	0	20	106.479	29.837		Commercial - Parking Lot (Commercial Use Property) - Lots - Patron or Employee - One Story, 0	180B157 944	72	Van Nuys - North Sherman Oaks	No	LI	DB50 , VNY CPU, AHO
Los Angeles	13767 FOOTHILL BLVD	91342	2509015040	14.918	14.918	0.000	0.000	Shortfall of Sites	0.281	Community Commercial	C2-1VL-CPIO	0	0	20	165.991	29.837		Commercial - Commercial - One Story, 0	225B153 444		Sylmar	No	LI	DB50
Los Angeles	14037 VANOWEN ST	91405	2216014020	14.918	14.918	0.000	0.000	Shortfall of Sites	0.283	Low Residential	R1-1, [Q]C2-1VL	0	0	20	164.555	29.837		Commercial - Store Combination - Store and Office Combination - One Story, 0	183B153 1081		Van Nuys - North Sherman Oaks	No	LI	DB50
Los Angeles	11273 NATIONAL BLVD	90064	4258017003	14.918	14.918	0.000	0.000	Shortfall of Sites	0.184	Community Commercial	C2-1VL	Neighborhood Center	0	20	146.522	29.837		Commercial - Restaurant, Cocktail Lounge - Restaurant, Cocktail Lounge, Tavern - One Story, 0	120B157 334	54	Palms - Mar Vista - Del Rey	No	LI	DB50 , PMVDR CPU, AHO
Los Angeles	10800 MAGNOLIA BLVD	91601	2419008038	1.492	1.492	0.000	26.853	Shortfall of Sites	0.123	Community Commercial	C4-2D-CA	Community Commercial	0	20	219.842	29.837		Commercial - Store - One Story, 0	171B177 705	108	North Hollywood - Valley Village	No	VLI, LI, ABMI	DB50 , Orange LineTNP, AHO
Los Angeles	6580 W MANCHESTER AVE	90045	4122005021	14.918	14.918	0.000	0.000	Shortfall of Sites	0.372	General Commercial	[Q]R3-1	0	0	20	53.705	29.837		Residential - Five or More Units or Apartments (Any Combination) · 4 Stories or Less, 0	096B165 630	29	Westchester - Playa del Rey	No	LI	DB50 , WPDR CPU, AHO
Los Angeles	4625 LANKERSHIM BLVD	91602	2421027012	1.492	1.492	0.000	26.853	Shortfall of Sites	0.188	Community Commercial	C2-1	Community Center (Mixed-Use)	0	20	106.594	29.837		Commercial - Auto, Recreation Equipment, Construction Equipment Sales and Service - Auto Body Repair Shop - One Story, 0	168B173 852	145	North Hollywood - Valley Village	No	VLI, LI, ABMI	DB50 , NH CPU, AHO
Los Angeles	12840 RIVERSIDE DR	91607	2357033012	14.918	14.918	0.000	0.000	Shortfall of Sites	0.189	General Commercial	C1.5-1VL-RIO, P-1VL-RIO	0	0	20	164.490	29.837		Commercial - Professional Building - One Story, 0	168B161 459		Van Nuys - North Sherman Oaks	No	LI	DB50 , ARO, P
Los Angeles	11811 SAN VICENTE BLVD	90049	4401017018	14.918	14.918	0.000	0.000	Shortfall of Sites	0.186	Community Commercial	C1.5-1VL	0	0	20	167.474	29.837		Commercial - Service Station - Full Service - No Additional Services, 0	129B145 52		Brentwood - Pacific Palisades	No	LI	DB50
Los Angeles	0	0	4103003007	14.918	14.918	0.000	0.000	Shortfall of Sites	0.189	Community Commercial	C2-1VL	0	0	20	164.177	29.837		Commercial - Parking Lot (Commercial Use Property) - Lots - Patron or Employee - One Story, 0	102B173 145		Westchester - Playa del Rey	No	LI	DB50
Los Angeles	16855 DEVONSHIRE ST	91344	2684007020	14.918	14.918	0.000	0.000	Shortfall of Sites	0.187	Community Commercial	QC4-1L, C4-1VL	0	0	20	165.923	29.837		Commercial - Auto, Recreation Equipment, Construction Equipment Sales and Service - Auto Body Repair Shop - One Story, 0	204B133 186		Granada Hills - Knollwood	No	LI	DB50
Los Angeles	16843 DEVONSHIRE ST	91344	2684007016	14.918	14.918	0.000	0.000	Shortfall of Sites	0.187	Community Commercial	C4-1VL	0	0	20	165.922	29.837		Commercial - Parking Lot (Commercial Use Property) - Lots - Patron or Employee - One Story, 0	204B133 187		Granada Hills - Knollwood	No	LI	DB50
Los Angeles	7610 DAY ST	91042	2558035037	14.918	14.918	0.000	0.000	Shortfall of Sites	0.184	General Commercial	C2-1VL	0	0	20	168.559	29.837		Commercial - Office Building - One Story, 0	204A197 231		Sunland - Tujunga - Lake View Terrace - Shadow Hills - East La Tuna Canyon	No	LI	DB50 , ARO
Los Angeles	16801 DEVONSHIRE ST	91344	2684007010	14.918	14.918	0.000	0.000	Shortfall of Sites	0.188	Neighborhood Commercial	CR-1VL	0	0	20	165.570	29.837		Commercial - Professional Building - One Story, 0	204B137 257		Granada Hills - Knollwood	No	LI	DB50
Los Angeles	19353 VENTURA BLVD	91356	2163001009	14.918	14.918	0.000	0.000	Shortfall of Sites	0.186	Community Commercial	C2-1VLD	0	0	20	166.698	29.837		Commercial - Auto, Recreation Equipment, Construction Equipment Sales and Service - Auto Body Repair Shop - One Story, 0	174B117 292		Encino - Tarzana	No	LI	DB50
Los Angeles	19225 VENTURA BLVD	91356	2163019012	14.918	14.918	0.000	0.000	Shortfall of Sites	0.186	Community Commercial	C2-1VLD	0	0	20	167.190	29.837		Commercial - Store Combination - Store and Office Combination - One Story, 0	174B117 309		Encino - Tarzana	No	LI	DB50 , ARO
Los Angeles	5570 THORNBURN ST	90045	4103005038	14.918	14.918	0.000	0.000	Shortfall of Sites	0.372	Medium Residential	R3-1	0	0	20	83.583	29.837		Institutional - Church - One Story, 0	102B173 343		Westchester - Playa del Rey	No	LI	DB50, FBO
Los Angeles	22044 CLARENDON ST	91367	2169025090	14.918	14.918	0.000	0.000	Shortfall of Sites	0.187	Community Commercial	CR-1VLD	0	0	20	166.014	29.837		Residential - Five or More Units or Apartments (Any Combination) · 4 Stories or Less - Pool, 0	174B101 486		Canoga Park - Winnetka - Woodland Hills - West Hills	No	LI	DB50

Jurisdiction Name	Site Address/Intersection	5 Digit ZIP Code	Assessor Parcel Number	Very Low-Income	Low-Income	Moderate-Income	Above Moderate-Income	Type of Shortfall	Parcel Size (Acres)	Current General Plan Designation	Current Zoning	Proposed General Plan (GP) Designation	Proposed Zoning	Minimum Density Allowed	Maximum Density Allowed	Total Capacity	Vacant/ Nonvacant	Description of Existing Uses	PIN	Base Density Per Acre	Community Plan Area	Rent Stabalization Ordinance	Income Category	Applicable Rezoning Program (Program informing values in Column Q listed first)
Los Angeles	22044 CLARENDON ST	91367	2169025090	14.918	14.918	0.000	0.000	Shortfall of Sites	0.189	Community Commercial	CR-1VLD	0	0	20	164.227	29.837		Residential - Five or More Units or Apartments (Any Combination) · 4 Stories or Less - Pool, 0	174B101 487		Canoga Park - Winnetka - Woodland Hills - West Hills	No	LI	DB50
Los Angeles	1545 AMHERST AVE	90025	4263039006	14.918	14.918	0.000	0.000	Shortfall of Sites	0.187	High Medium Residential	[Q]R4-1	0	0	20	166.004	29.837		Residential - Five or More Units or Apartments (Any Combination) · 4 Stories or Less, 0	126B145 974		West Los Angeles	No	LI	DB50
Los Angeles	3055 OVERLAND AVE	90034	4254001028	14.918	14.918	0.000	0.000	Shortfall of Sites	0.186	General Commercial	C2-1VL	0	0	20	167.261	29.837		Institutional - School (Private) - One Story, 0	123B161 801		Palms - Mar Vista - Del Rey	No	LI	DB50
Los Angeles	1055 WILSHIRE BLVD	90017	5143025028	1.491	1.491	0.000	26.830	Shortfall of Sites	0.202	Regional Center Commercial	CW	0	0	20	284.465	29.811		Commercial - Office Building - 6 to 13 Stories, 0	130-5A207 75		Westlake	No	VLI, LI, ABMI	ARO , MURC
Los Angeles	1055 WILSHIRE BLVD	90017	5143025028	1.491	1.491	0.000	26.830	Shortfall of Sites	0.204	Regional Center Commercial	CW	0	0	20	280.481	29.811		Commercial - Office Building - 6 to 13 Stories, 0	130-5A207 86		Westlake	No	VLI, LI, ABMI	ARO , MURC
Los Angeles	1055 WILSHIRE BLVD	90017	5143025028	1.491	1.491	0.000	26.830	Shortfall of Sites	0.159	Regional Center Commercial	CW	0	0	20	360.067	29.811		Commercial - Office Building - 6 to 13 Stories, 0	130-5A207 96		Westlake	No	VLI, LI, ABMI	ARO , MURC
Los Angeles	1055 WILSHIRE BLVD	90017	5143025028	1.491	1.491	0.000	26.830	Shortfall of Sites	0.165	Regional Center Commercial	CW	0	0	20	346.599	29.811		Commercial - Office Building - 6 to 13 Stories, 0	130-5A207 101		Westlake	No	VLI, LI, ABMI	ARO , MURC
Los Angeles	1055 WILSHIRE BLVD	90017	5143025028	1.491	1.491	0.000	26.830	Shortfall of Sites	0.006	Regional Center Commercial	CW	0	0	20	9121.894	29.811		Commercial - Office Building - 6 to 13 Stories, 0	130-5A207 105		Westlake	No	VLI, LI, ABMI	ARO , MURC
Los Angeles	1055 WILSHIRE BLVD	90017	5143025028	1.491	1.491	0.000	26.830	Shortfall of Sites	0.172	Regional Center Commercial	CW	0	0	20	333.913	29.811		Commercial - Office Building - 6 to 13 Stories, 0	130-5A207 106		Westlake	No	VLI, LI, ABMI	ARO , MURC
Los Angeles	13000 HART ST	91605	2327022900	0.000	0.000	0.000	29.780	Shortfall of Sites	19.370	Public Facilities	PF-1VL	0	0	0	153.741	29.780		Miscellaneous - Government Owned Property, 0	183B161 540		North Hollywood - Valley Village	No	ABMI	PF
Los Angeles	5919 CANOGA AVE	91367	2146006052	0.000	0.000	0.000	29.760	Shortfall of Sites	1.663	Regional Center Commercial	(WC)DOWNTOWN-SN	Regional Center	[DM1-G1-5] [CX2-FA] [CPIO]	0	18.644	29.760		Commercial - Office Building - One Story, 0	177B105 87		Canoga Park - Winnetka - Woodland Hills - West Hills	No	ABMI	CPK CPU , ARO
Los Angeles	21240 OXNARD ST	91367	2149002013	1.488	1.488	0.000	26.784	Shortfall of Sites	0.972	Regional Center Commercial	(WC)DOWNTOWN-SN	Regional Center	[MB4-SH1-5] [IX1-FA] [CPIO]	20	31.899	29.760		Commercial - Bank, Savings and Loan - One Story, 0	177B105 73		Canoga Park - Winnetka - Woodland Hills - West Hills	No	VLI, LI, ABMI	CPK CPU ,
Los Angeles	7110 HOLLYWOOD BLVD	90046	5548008053	14.880	14.880	0.000	0.000	Shortfall of Sites	0.194	Medium Residential	R3-1	Neighborhood Commercial	[Q]C4-2D-CPIO	20	159.417	29.760		Commercial - Hotel and Motel - Motel - Under 50 Rooms - Two Stories, 0	147B181 214	108	Hollywood	No	LI	HWD CPU , AHO
Los Angeles	1483 HAVENHURST DR	90046	5554018001	14.880	14.880	0.000	0.000	Shortfall of Sites	0.195	Neighborhood Office Commercial	C4-1D	Neighborhood Commercial	[Q]C4-1XLD-CPIO	20	159.143	29.760		Commercial - Restaurant, Cocktail Lounge - Restaurant, Cocktail Lounge, Tavern - One Story, 0	147B173 324	108	Hollywood	No	LI	HWD CPU , AHO
Los Angeles	7104 HAWTHORN AVE	90046	5548011015	14.880	14.880	0.000	0.000	Shortfall of Sites	0.195	Neighborhood Office Commercial	C4-1VL-SN	Neighborhood Commercial	[Q]C4-2D-SN-CPIO	20	158.865	29.760		Commercial - Parking Lot (Commercial Use Property) - Lots - Patron or Employee - One Story, 0	147B181 455	108	Hollywood	No	LI	HWD CPU , AHO
Los Angeles	7919 W SUNSET BLVD	90046	5551018008	14.880	14.880	0.000	0.000	Shortfall of Sites	0.192	Neighborhood Office Commercial	C4-1D	Neighborhood Commercial	[Q]C4-1VL-CPIO	20	161.717	29.760		Commercial - Restaurant, Cocktail Lounge - Fast Food - Walk Up - One Story, 0	147B177 994	108	Hollywood	No	LI	HWD CPU , AHO
Los Angeles	0	0	4314003042	14.880	14.880	0.000	0.000	Shortfall of Sites	0.207	General Commercial	C2-1	Mixed Residential	0	20	149.647	29.760		Commercial - Parking Lot (Commercial Use Property) - Lots - Patron or Employee - One Story, 0	117B165 311	54	Palms - Mar Vista - Del Rey	No	LI	PMVDR CPU , ADU, AHO
Los Angeles	1622 BUTLER AVE	90025	4261011024	14.880	14.880	0.000	0.000	Shortfall of Sites	0.208	Neighborhood Commercial	C2-1VL	Mixed Use Corridor	0	20	148.890	29.760		Commercial - Office Building - One Story, 0	126B149 47	54	West Los Angeles	No	LI	West WLA CPU , ARO, AHO
Los Angeles	1927 SAWTELLE BLVD	90025	4261030004	14.880	14.880	0.000	0.000	Shortfall of Sites	0.208	Neighborhood Commercial	C2-1VL	Mixed Use Corridor	0	20	148.877	29.760		Residential - Single Family Residence - Other Improvements Only, 0	126B153 596	54	West Los Angeles	No	LI	West WLA CPU , AHO
Los Angeles	2010 SAWTELLE BLVD	90025	4261032054	14.880	14.880	0.000	0.000	Shortfall of Sites	0.208	Neighborhood Commercial	C2-1VL	Mixed Use Corridor	0	20	148.860	29.760		Commercial - Store - One Story, 0	126B153 696	54	West Los Angeles	No	LI	West WLA CPU , AHO
Los Angeles	2014 SAWTELLE BLVD	90025	4261032026	14.880	14.880	0.000	0.000	Shortfall of Sites	0.205	Neighborhood Commercial	C2-1VL	Mixed Use Corridor	0	20	150.905	29.760		Commercial - Professional Building - One Story, 0	126B153 711	54	West Los Angeles	No	LI	West WLA CPU , ARO, AHO
Los Angeles	2030 SAWTELLE BLVD	90025	4261032056	14.880	14.880	0.000	0.000	Shortfall of Sites	0.205	Neighborhood Commercial	C2-1VL	Mixed Use Corridor	0	20	150.897	29.760		Commercial - Restaurant, Cocktail Lounge - Restaurant, Cocktail Lounge, Tavern - One Story, 0	126B153 773	54	West Los Angeles	No	LI	West WLA CPU , ADU, AHO
Los Angeles	9955 BALBOA BLVD	91325	2694008018	14.875	14.875	0.000	0.000	Shortfall of Sites	0.284	Very Low II Residential	RE11-1	0	0	20	113.635	29.751		Residential - Single Family Residence, 1	204B133 681		Northridge	No	LI	OPP RC , ADU
Los Angeles	14329 GREENLEAF ST	91423	2266005023	14.870	14.870	0.000	0.000	Shortfall of Sites	0.326	Low Residential	RE11-1	0	0	20	99.000	29.739		Residential - Single Family Residence - Pool, 1	165A151 36		Sherman Oaks - Studio City - Toluca Lake - Cahuenga Pass	No	LI	TOC EXP , ADU
Los Angeles	18600 LAHEY ST	91326	2717010015	14.860	14.860	0.000	0.000	Shortfall of Sites	0.283	Very Low II Residential	RE11-1	0	0	20	113.635	29.720		Residential - Single Family Residence, 1	210B125 326		Northridge	No	LI	OPP RC , ADU
Los Angeles	12001 SANTA MONICA BLVD	90025	4263029029	14.851	14.851	0.000	0.000	Shortfall of Sites	0.196	Neighborhood Commercial	C2-1VL	Mixed Use Corridor	0	20	148.146	29.702		Institutional - Homes for Aged and Others - One Story, 1	126B145 569	54	West Los Angeles	No	LI	DB50 , West WLA CPU, ADU, TOPP C, AHO
Los Angeles	11694 MAGNOLIA BLVD	91601	2354005025	0.000	0.000	0.000	29.702	Shortfall of Sites	0.197	Neighborhood Office Commercial	[Q]C2-1VL	Neighborhood Center	0	0	71.155	29.702		Commercial - Restaurant, Cocktail Lounge - Restaurant, Cocktail Lounge, Tavern - One Story, 1	171B169 454	108	North Hollywood - Valley Village	No	ABMI	DB50 , NH CPU, ADU, AHO
Los Angeles	16943 DEVONSHIRE ST	91344	2684012046	14.851	14.851	0.000	0.000	Shortfall of Sites	0.196	Community Commercial	C2-1VL	0	0	20	164.372	29.702		Commercial - Restaurant, Cocktail Lounge - Restaurant, Cocktail Lounge, Tavern - One Story, 1	204B133 182		Granada Hills - Knollwood	No	LI	DB50 , ADU
Los Angeles	15710 DEVONSHIRE ST	91344	2661016007	14.851	14.851	0.000	0.000	Shortfall of Sites	0.196	Neighborhood Commercial	[T][Q]CR-1	0	0	20	164.533	29.702		Residential - Single Family Residence - Pool, 1	204B141 377		Granada Hills - Knollwood	No	LI	DB50 , ADU
Los Angeles	22030 CLARENDON ST	91367	2169025073	14.851	14.851	0.000	0.000	Shortfall of Sites	0.195	Community Commercial	CR-1VLD	0	0	20	164.773	29.702		Commercial - Office Building - One Story, 1	174B101 490		Canoga Park - Winnetka - Woodland Hills - West Hills	No	LI	DB50 , ARO, ADU
Los Angeles	11906 KLING ST	91607	2355015014	14.851	14.851	0.000	0.000	Shortfall of Sites	0.388	Medium Residential	R3-1	0	0	20	82.927	29.702		Residential - Single Family Residence - Pool, 1	168B169 719		North Hollywood - Valley Village	No	LI	DB50 , ADU
Los Angeles	19640 NORDHOFF ST	91324	2783028061	14.850	14.850	0.000	0.000	Shortfall of Sites	0.568	Regional Center Commercial	P-1, C4-1	0	0	20	65.347	29.700		Commercial - Restaurant, Cocktail Lounge - Fast Food - Walk Up - One Story, 0	198B117 222		Chatsworth - Porter Ranch	No	LI	MURC , P
Los Angeles	9943 BALBOA BLVD	91325	2694008017	14.845	14.845	0.000	0.000	Shortfall of Sites	0.283	Very Low II Residential	RE11-1	0	0	20	113.635	29.690		Residential - Single Family Residence, 1	204B133 713		Northridge	No	LI	OPP RC , ADU
Los Angeles	22219 SUMMIT VUE DR	91367	2146003042	14.820	14.820	0.000	0.000	Shortfall of Sites	2.699	Low Medium I Residential	QRD2-1	Low Medium Residential	0	20	43.351	29.640		Residential - Five or More Units or Apartments (Any Combination) · 4 Stories or Less - Pool, 48	177B101 95	10	Canoga Park - Winnetka - Woodland Hills - West Hills	No	LI	CPK CPU , DB50, AHO
Los Angeles	630 S SPRING ST	90014	5144001016	1.482	1.482	0.000	26.676	Shortfall of Sites	0.174	Regional Center Commercial	C2-4D	Traditional Core	[DM4-CHC1-5] [CX2-FA] [CPIO]	20	326.724	29.640		Commercial - Office Building - Mills Act Property, 0	127-5A211 51	No Max	Central City	No	VLI, LI, ABMI	DT CPU , ARO
Los Angeles	1414 S GRAND AVE	90015	5134020024	1.482	1.482	0.000	26.676	Shortfall of Sites	0.149	Community Commercial	C2-2D	Transit Core	[HB2-G1-5] [CX2-FA] [CPIO]	20	382.742	29.640		Commercial - Professional Building - Medical Dental Building - Four Stories, 0	124-5A207 83	No Max	Central City	No	VLI, LI, ABMI	DT CPU , ARO
Los Angeles	1340 S HILL ST	90015	5133002011	1.482	1.482	0.000	26.676	Shortfall of Sites	0.149	Community Commercial	C2-2D-O	Transit Core	[HB2-G1-5] [CX2-FA] [CPIO-O]	20	382.179	29.640		Industrial - Light Manufacturing - One Story, 0	124-5A207 91	No Max	Central City	No	VLI, LI, ABMI	DT CPU , ARO
Los Angeles	1340 S HILL ST	90015	5133002011	1.482	1.482	0.000	26.676	Shortfall of Sites	0.149	Community Commercial	C2-2D-O	Transit Core	[HB2-G1-5] [CX2-FA] [CPIO-O]	20	381.809	29.640		Industrial - Light Manufacturing - One Story, 0	124-5A207 103	No Max	Central City	No	VLI, LI, ABMI	DT CPU , ARO
Los Angeles	801 S FIGUEROA ST	90017	5144022063	1.482	1.482	0.000	26.676	Shortfall of Sites	0.114	Regional Center Commercial	C2-4D	Transit Core	[HB5-SH1-5] [CX4-FA] [CPIO]	20	499.811	29.640		Commercial - Office Building - Over 20 Stories, 0	129A207 119	No Max	Central City	No	VLI, LI, ABMI	DT CPU , ARO
Los Angeles	627 S OLIVE ST	90014	5144004032	1.482	1.482	0.000	26.676	Shortfall of Sites	0.115	Regional Center Commercial	C2-4D	Transit Core	[HB5-SH1-5] [CX3-FA] [CPIO]	20	497.363	29.640		Commercial - Office Building - 6 to 13 Stories, 0	129A209 124	No Max	Central City	No	VLI, LI, ABMI	DT CPU , ARO
Los Angeles	627 S OLIVE ST	90014	5144004032	1.482	1.482	0.000	26.676	Shortfall of Sites	0.114	Regional Center Commercial	C2-4D	Transit Core	[HB5-SH1-5] [CX3-FA] [CPIO]	20	498.106	29.640		Commercial - Office Building - 6 to 13 Stories, 0	129A209 125	No Max	Central City	No	VLI, LI, ABMI	DT CPU , ARO
Los Angeles	396 S LOS ANGELES ST	90013	5148002028	1.482	1.482	0.000	26.676	Shortfall of Sites	0.247	Community Commercial	C2-2D-O	Village	[MN1-AL2-5] [CX1-FA] [CPIO-O]	20	230.636	29.640		Commercial - Store Combination - Store and Office Combination - One Story, 0	129A213 212	No Max	Central City	No	VLI, LI, ABMI	DT CPU , ARO
Los Angeles	821 N SPRING ST	90012	5408030034	1.482	1.482	0.000	26.676	Shortfall of Sites	0.250	Regional Commercial	C2-2	Village	[MN1-G1-5] [CX1-FA] [CPIO]	20	228.423	29.640		Commercial - Store Combination - Store and Office Combination - Two Stories, 0	135A215 316	No Max	Central City North	No	VLI, LI, ABMI	DT CPU , ARO
Los Angeles	821 N SPRING ST	90012	5408030034	1.482	1.482	0.000	26.676	Shortfall of Sites	0.247	Regional Commercial	C2-2	Village	[MN1-G1-5] [CX1-FA] [CPIO]	20	230.749	29.640		Commercial - Store Combination - Store and Office Combination - Two Stories, 0	135A215 329	No Max	Central City North	No	VLI, LI, ABMI	DT CPU , ARO
Los Angeles	978 N BROADWAY	90012	5414015008	1.482	1.482	0.000	26.676	Shortfall of Sites	0.176	Regional Commercial	C2-2	Community Center	[DM5-SH2-5] [CX1-FA] [CPIO]	20	324.618	29.640		Commercial - Shopping Center (Neighborhood, Community) - One Story, 0	135A215 40	No Max	Central City North	No	VLI, LI, ABMI	DT CPU
Los Angeles	230 E 6TH ST	90014	5148022011	1.482	1.482	0.000	26.676	Shortfall of Sites	0.114	Community Commercial	C2-2D	Traditional Core	[HM1-CHC1-5] [CX2-FA] [CPIO]	20	498.049	29.640		Commercial - Store - One Story, 0	127-5A211 147	No Max	Central City	No	VLI, LI, ABMI	DT CPU
Los Angeles	240 W VENICE BLVD	90015	5134022903	1.482	1.482	0.000	26.676	Shortfall of Sites	0.148	Community Commercial	C2-2D-O	Transit Core	[HB2-G1-5] [CX2-FA] [CPIO-O]	20	385.458	29.640		Commercial - Parking Lot (Commercial Use Property) - Parking Structures - Commercial Parking - One Story, 0	124-5A207 240	No Max	Central City	No	VLI, LI, ABMI	DT CPU
Los Angeles	6650 HOLLYWOOD BLVD	90028	5547014010	1.482	1.482	0.000	26.676	Shortfall of Sites	0.259	Regional Center Commercial	C4-2D-SN	Regional Center Commercial	C2-2D-CPIO	20	220.181	29.640		Commercial - Store Combination - Store and Office Combination - Four Stories, 0	148-5A185 137	108	Hollywood	No	VLI, LI, ABMI	HWD CPU , ARO, MURC
Los Angeles	6464 W SUNSET BLVD	90028	5547026001	1.482	1.482	0.000	26.676	Shortfall of Sites	0.260	Regional Center Commercial	C4-2D-SN	Regional Center Commercial	VARIOUS, WITH C2 and CPIO	20	219.331	29.640		Commercial - Office Building - 6 to 13 Stories, 0	147A187 158	108	Hollywood	No	VLI, LI, ABMI	HWD CPU , ARO, MURC
Los Angeles	1439 N CAHUENGA BLVD	90028	5546014048	1.482	1.482	0.000	26.676	Shortfall of Sites	0.223	Regional Center Commercial	C4-2D	Regional Center Commercial	[Q]C2-2D-CPIO	20	256.127	29.640		Commercial - Parking Lot (Commercial Use Property) - Parking Structures - Patron or Employee - Four Stories, 0	147A187 185	108	Hollywood	No	VLI, LI, ABMI	HWD CPU , MURC
Los Angeles	6201 SEPULVEDA BLVD	91411	2242009036	14.820	14.820	0.000	0.000	Shortfall of Sites	0.372	General Commercial	C2-1VL-RIO	Neighborhood Commercial	0	20	153.398	29.640		Commercial - Store - One Story, 0	177B145 297	No Max	Van Nuys - North Sherman Oaks	No	LI	Orange LineTNP
Los Angeles	22622 VANOWEN ST	91307	2038020063	1.481	1.481	0.000	26.660	Shortfall of Sites	2.327	Low Residential	A1-1	Very Low Residential	[HB5-G1-5] [CX3-FA] [CPIO-O]	20	66.287	29.622		Institutional - School (Private) - Two Stories, 0	180B097 33	1 per lot	Canoga Park - Winnetka - Woodland Hills - West Hills	No	VLI, LI, ABMI	AHO , CPK CPU, ADU
Los Angeles	22622 VANOWEN ST	91307	2038020063	14.810	14.810	0.000	0.000	Shortfall of Sites	2.327	Low Residential	A1-1	Very Low Residential	0	20	66.287	29.621		Institutional - School (Private) - Two Stories, 0	180B097 32	1 per lot	Canoga Park - Winnetka - Woodland Hills - West Hills	No	LI	AHO , CPK CPU, ADU
Los Angeles	17000 PAULETTE PL	91344	2608023012	14.809	14.809	0.000	0.000	Shortfall of Sites	0.282	Very Low II Residential	RE11-1	0	0	20	113.635	29.617		Residential - Single Family Residence - Pool, 1	219B133 316		Granada Hills - Knollwood	No	LI	OPP RC , ADU

Jurisdiction Name	Site Address/Intersection	5 Digit ZIP Code	Assessor Parcel Number	Very Low-Income	Low-Income	Moderate-Income	Above Moderate-Income	Type of Shortfall	Parcel Size (Acres)	Current General Plan Designation	Current Zoning	Proposed General Plan (GP) Designation	Proposed Zoning	Minimum Density Allowed	Maximum Density Allowed	Total Capacity	Vacant/ Nonvacant	Description of Existing Uses	PIN	Base Density Per Acre	Community Plan Area	Rent Stabalization Ordinance	Income Category	Applicable Rezoning Program (Program informing values in Column Q listed first)
Los Angeles	22041 GAULT ST	91303	2024001032	14.800	14.800	0.000	0.000	Shortfall of Sites	0.344	Low Medium II Residential	R1-1-RIO	Neighborhood Center	0	20	107.409	29.600		Institutional - School (Private) - One Story, 0	183B101 199	54	Canoga Park - Winnetka - Woodland Hills - West Hills	No	LI	CPK CPU , AHO
Los Angeles	21925 SHERMAN WAY	91303	2111022010	1.480	1.480	0.000	26.640	Shortfall of Sites	0.241	Community Commercial	[Q]C2-1VL-CDO	Community Center	[DM2-SH2-5] [CX2-FA] [CPIO-CDO]	20	153.504	29.600		Commercial - Store Combination - Store and Office Combination - One Story, 0	183B101 45	54	Canoga Park - Winnetka - Woodland Hills - West Hills	No	VLI, LI, ABMI	CPK CPU , ARO
Los Angeles	7246 REMMET AVE	91303	2111018033	14.800	14.800	0.000	0.000	Shortfall of Sites	0.258	Community Commercial	[Q]C2-1VL-CDO	Community Center	0	20	143.166	29.600		Commercial - Office Building - One Story, 0	186B105 921	54	Canoga Park - Winnetka - Woodland Hills - West Hills	No	LI	CPK CPU , ARO
Los Angeles	20840 ROSCOE BLVD	91306	2108031013	1.480	1.480	0.000	26.640	Shortfall of Sites	0.258	Neighborhood Office Commercial	P-1VL, [Q]C1-1VL, [Q]C1.5-1VL	Community Center	[MN1-AL2-5] [CX1-FA] [CPIO]	20	143.196	29.600		Commercial - Restaurant, Cocktail Lounge - Restaurant, Cocktail Lounge, Tavern - One Story, 0	192B109 778	54	Canoga Park - Winnetka - Woodland Hills - West Hills	No	VLI, LI, ABMI	CPK CPU , P, DB50
Los Angeles	21111 SHERMAN WAY	91303	2112022024	14.800	14.800	0.000	0.000	Shortfall of Sites	0.262	Community Commercial	[Q]C2-1VL-CDO	Community Center	[LM2-G1-5] [CX1-FA] [CPIO]	20	141.437	29.600		Commercial - Shopping Center (Neighborhood, Community) - One Story, 0	183B105 92	54	Canoga Park - Winnetka - Woodland Hills - West Hills	No	LI	CPK CPU ,
Los Angeles	0	0	2138012016	14.800	14.800	0.000	0.000	Shortfall of Sites	0.260	Limited Manufacturing	MR1-1VL-RIO	Community Center	0	20	142.244	29.600	Vacant	Institutional - Cemetery, Mausoleum, Mortuary - Cemetery, Mausoleum - Vacant Land, 0	183B105 790	54	Canoga Park - Winnetka - Woodland Hills - West Hills	No	LI	CPK CPU ,
Los Angeles	0	0	5138012016	1.480	1.480	0.000	26.640	Shortfall of Sites	0.075	High Density Residential	[Q]R5-4D-O	Transit Core	[HB5-SH1-5] [CX4-FA] [CPIO-O]	20	494.618	29.600		Commercial - Parking Lot (Commercial Use Property) - Lots - Patron or Employee - One Story, 0	127-5A207 127	No Max	Central City	No	VLI, LI, ABMI	DT CPU , AHO
Los Angeles	321 WINSTON ST	90013	5148006007	1.480	1.480	0.000	26.640	Shortfall of Sites	0.162	Community Commercial	C2-2D	Village	[MN1-SH1-5] [CX1-FA] [CPIO]	20	228.876	29.600		Industrial - Light Manufacturing - One Story, 0	127-5A213 10	No Max	Central City	No	VLI, LI, ABMI	DT CPU , ARO
Los Angeles	325 WINSTON ST	90013	5148006006	1.480	1.480	0.000	26.640	Shortfall of Sites	0.162	Community Commercial	C2-2D	Village	[MN1-SH1-5] [CX1-FA] [CPIO]	20	227.792	29.600		Industrial - Warehousing, Distribution, Storage - Warehousing, Distribution, Under 10,000 SF - One Story, 0	127-5A213 12	No Max	Central City	No	VLI, LI, ABMI	DT CPU , ARO
Los Angeles	701 S MAIN ST	90014	5144015040	1.480	1.480	0.000	26.640	Shortfall of Sites	0.114	Regional Center Commercial	C2-4D	Traditional Core	[DM4-CHC1-5] [CX2-FA] [CPIO]	20	324.160	29.600		Commercial - Commercial - Miscellaneous Commercial - One Story, 0	127-5A211 121	No Max	Central City	No	VLI, LI, ABMI	DT CPU , ARO
Los Angeles	711 N SPRING ST	90012	5408025003	1.480	1.480	0.000	26.640	Shortfall of Sites	0.113	Regional Commercial	C2-2	Community Center	[DM2-G1-5] [CX1-FA] [CPIO]	20	327.855	29.600		Industrial - Light Manufacturing - One Story, 0	133-5A215 135	No Max	Central City North	No	VLI, LI, ABMI	DT CPU , ARO
Los Angeles	316 E 3RD STREET	90013	5148004004	1.480	1.480	0.000	26.640	Shortfall of Sites	0.159	Community Commercial	C2-2D-O	Village	[MN1-AL2-5] [CX1-FA] [CPIO-O]	20	232.813	29.600		Industrial - Warehousing, Distribution, Storage - Warehousing, Distribution, 10,000 to 24,999 SF - Two Stories, 0	129A213 195	No Max	Central City	No	VLI, LI, ABMI	DT CPU , ARO
Los Angeles	995 N BROADWAY	90012	5414007016	1.480	1.480	0.000	26.640	Shortfall of Sites	0.162	Regional Commercial	C2-2	Village	[MN1-SH2-5] [CX1-FA] [CPIO]	20	228.822	29.600		Commercial - Office Building - One Story, 0	136-5A215 215	No Max	Central City North	No	VLI, LI, ABMI	DT CPU , ARO
Los Angeles	600 WALL ST	90014	5148024001	1.480	1.480	0.000	26.640	Shortfall of Sites	0.160	High Medium Residential	[Q]R5-2D	Community Center	[MB4-G1-5] [CX2-FA] [CPIO]	20	231.757	29.600		Industrial - Warehousing, Distribution, Storage - Warehousing, Distribution, Under 10,000 SF - One Story, 0	127-5A213 327	No Max	Central City	No	VLI, LI, ABMI	DT CPU , ARO
Los Angeles	0	0	5173011902	1.480	1.480	0.000	26.640	Shortfall of Sites	0.115	Regional Commercial	[T][Q]C2-2D-CDO-RIO	Community Center	[DM2-SH2-5] [CX2-FA] [CPIO-CDO]	20	322.339	29.600		Commercial - Restaurant, Cocktail Lounge - Restaurant, Cocktail Lounge, Tavern - One Story, 0	129A215 19	No Max	Central City North	No	VLI, LI, ABMI	DT CPU
Los Angeles	0	0	5173011902	1.480	1.480	0.000	26.640	Shortfall of Sites	0.115	Regional Commercial	[T][Q]C2-2D-CDO-RIO	Community Center	[DM2-SH2-5] [CX2-FA] [CPIO-CDO]	20	322.342	29.600		Commercial - Restaurant, Cocktail Lounge - Restaurant, Cocktail Lounge, Tavern - One Story, 0	129A215 20	No Max	Central City North	No	VLI, LI, ABMI	DT CPU
Los Angeles	0	0	5173011902	1.480	1.480	0.000	26.640	Shortfall of Sites	0.115	Regional Commercial	[T][Q]C2-2D-CDO-RIO	Community Center	[DM2-SH2-5] [CX2-FA] [CPIO-CDO]	20	322.343	29.600		Commercial - Restaurant, Cocktail Lounge - Restaurant, Cocktail Lounge, Tavern - One Story, 0	129A215 21	No Max	Central City North	No	VLI, LI, ABMI	DT CPU
Los Angeles	0	0	5173011902	1.480	1.480	0.000	26.640	Shortfall of Sites	0.115	Regional Commercial	[T][Q]C2-2D-CDO-RIO	Community Center	[DM2-G1-5] [CX2-FA] [CPIO-CDO]	20	322.343	29.600		Commercial - Restaurant, Cocktail Lounge - Restaurant, Cocktail Lounge, Tavern - One Story, 0	129A215 22	No Max	Central City North	No	VLI, LI, ABMI	DT CPU
Los Angeles	0	0	5173011902	1.480	1.480	0.000	26.640	Shortfall of Sites	0.115	Regional Commercial	[T][Q]C2-2D-CDO-RIO	Community Center	[DM2-G1-5] [CX2-FA] [CPIO-CDO]	20	322.341	29.600		Commercial - Restaurant, Cocktail Lounge - Restaurant, Cocktail Lounge, Tavern - One Story, 0	129A215 23	No Max	Central City North	No	VLI, LI, ABMI	DT CPU
Los Angeles	1354 WILLOW ST	90013	5164005004	1.480	1.480	0.000	26.640	Shortfall of Sites	0.161	Heavy Manufacturing	M3-1-RIO	Hybrid Industrial	[MB3-CDF1-5] [IX4-FA] [CPIO]	20	230.378	29.600		Commercial - Parking Lot (Commercial Use Property) - Lots - Patron or Employee - One Story, 0	126A217 46	No Max	Central City North	No	VLI, LI, ABMI	DT CPU
Los Angeles	1600 S LOS ANGELES ST	90015	5133015019	1.480	1.480	0.000	26.640	Shortfall of Sites	0.096	Light Manufacturing	M2-2D	Transit Core	[HB1-G1-5] [CX2-FA] [CPIO]	20	385.330	29.600		Commercial - Auto, Recreation Equipment, Construction Equipment Sales and Service - Auto Body Repair Shop - One Story, 0	123A207 47	No Max	Central City	No	VLI, LI, ABMI	DT CPU
Los Angeles	0	0	5173011902	1.480	1.480	0.000	26.640	Shortfall of Sites	0.113	Regional Commercial	[T][Q]C2-2D-CDO-RIO	Community Center	[DM2-G1-5] [CX2-FA] [CPIO-CDO]	20	326.421	29.600		Commercial - Restaurant, Cocktail Lounge - Restaurant, Cocktail Lounge, Tavern - One Story, 0	129A215 53	No Max	Central City North	No	VLI, LI, ABMI	DT CPU
Los Angeles	1600 S LOS ANGELES ST	90015	5133015019	1.480	1.480	0.000	26.640	Shortfall of Sites	0.096	Light Manufacturing	M2-2D	Transit Core	[HB1-G1-5] [CX2-FA] [CPIO]	20	385.665	29.600		Commercial - Auto, Recreation Equipment, Construction Equipment Sales and Service - Auto Body Repair Shop - One Story, 0	123A207 53	No Max	Central City	No	VLI, LI, ABMI	DT CPU
Los Angeles	826 MATEO ST	90021	5166014005	1.480	1.480	0.000	26.640	Shortfall of Sites	0.161	Heavy Manufacturing	M3-1-RIO	Hybrid Industrial	[MB3-CDF1-5] [IX4-FA] [CPIO]	20	230.147	29.600		Commercial - Auto, Recreation Equipment, Construction Equipment Sales and Service - Auto Body Repair Shop - One Story, 0	123A217 56	No Max	Central City North	No	VLI, LI, ABMI	DT CPU
Los Angeles	801 W CESAR E CHAVEZ AVE	90012	5407004006	1.480	1.480	0.000	26.640	Shortfall of Sites	0.120	Regional Commercial	C2-2D	Community Center	[DM1-G1-5] [CX2-FA] [CPIO]	20	308.179	29.600		Commercial - Store - One Story, 0	133-5A213 62	No Max	Central City North	No	VLI, LI, ABMI	DT CPU
Los Angeles	738 WALL ST	90014	5145005004	1.480	1.480	0.000	26.640	Shortfall of Sites	0.119	Light Manufacturing	M2-2D	Markets	[DM1-SH1-5] [IX3-FA] [CPIO]	20	311.163	29.600		Commercial - Wholesale and Manufacturing Outlet - One Story, 0	126A211 70	No Max	Central City	No	VLI, LI, ABMI	DT CPU
Los Angeles	1716 E 7TH ST	90021	5166034016	1.480	1.480	0.000	26.640	Shortfall of Sites	0.162	Heavy Manufacturing	M3-1-RIO	Hybrid Industrial	[MB3-CDF1-5] [IX4-FA] [CPIO]	20	228.732	29.600		Miscellaneous - Privately Owned - Misc. Privately Owned Properties That Do Not Fall Into Any Other Classification, 0	124-5A215 70	No Max	Central City North	No	VLI, LI, ABMI	DT CPU
Los Angeles	1716 E 7TH ST	90021	5166034016	1.480	1.480	0.000	26.640	Shortfall of Sites	0.162	Heavy Manufacturing	M3-1-RIO	Hybrid Industrial	[MB3-CDF1-5] [IX4-FA] [CPIO]	20	228.607	29.600		Miscellaneous - Privately Owned - Misc. Privately Owned Properties That Do Not Fall Into Any Other Classification, 0	124-5A215 71	No Max	Central City North	No	VLI, LI, ABMI	DT CPU
Los Angeles	417 E 15TH ST	90015	5133022008	1.480	1.480	0.000	26.640	Shortfall of Sites	0.119	Light Manufacturing	M2-2D	Markets	[DM1-G1-5] [IX3-FA] [CPIO]	20	310.386	29.600		Industrial - Light Manufacturing - One Story, 0	123A209 71	No Max	Central City	No	VLI, LI, ABMI	DT CPU
Los Angeles	1716 E 7TH ST	90021	5166034016	1.480	1.480	0.000	26.640	Shortfall of Sites	0.162	Heavy Manufacturing	M3-1-RIO	Hybrid Industrial	[MB3-CDF1-5] [IX4-FA] [CPIO]	20	228.700	29.600		Miscellaneous - Privately Owned - Misc. Privately Owned Properties That Do Not Fall Into Any Other Classification, 0	124-5A215 74	No Max	Central City North	No	VLI, LI, ABMI	DT CPU
Los Angeles	1716 E 7TH ST	90021	5166034016	1.480	1.480	0.000	26.640	Shortfall of Sites	0.162	Heavy Manufacturing	M3-1-RIO	Hybrid Industrial	[MB3-CDF1-5] [IX4-FA] [CPIO]	20	228.608	29.600		Miscellaneous - Privately Owned - Misc. Privately Owned Properties That Do Not Fall Into Any Other Classification, 0	124-5A215 75	No Max	Central City North	No	VLI, LI, ABMI	DT CPU
Los Angeles	1716 E 7TH ST	90021	5166034016	1.480	1.480	0.000	26.640	Shortfall of Sites	0.162	Heavy Manufacturing	M3-1-RIO	Hybrid Industrial	[MB3-CDF1-5] [IX4-FA] [CPIO]	20	228.669	29.600		Miscellaneous - Privately Owned - Misc. Privately Owned Properties That Do Not Fall Into Any Other Classification, 0	124-5A215 78	No Max	Central City North	No	VLI, LI, ABMI	DT CPU
Los Angeles	1716 E 7TH ST	90021	5166034016	1.480	1.480	0.000	26.640	Shortfall of Sites	0.162	Heavy Manufacturing	M3-1-RIO	Hybrid Industrial	[MB3-CDF1-5] [IX4-FA] [CPIO]	20	228.607	29.600		Miscellaneous - Privately Owned - Misc. Privately Owned Properties That Do Not Fall Into Any Other Classification, 0	124-5A215 79	No Max	Central City North	No	VLI, LI, ABMI	DT CPU
Los Angeles	860 S LOS ANGELES ST	90014	5145013021	1.480	1.480	0.000	26.640	Shortfall of Sites	0.074	Light Manufacturing	M2-2D	Traditional Core	[HM1-CHC1-5] [CX2-FA] [CPIO]	20	497.252	29.600		Industrial - Light Manufacturing - 6 to 13 Stories, 0	126A211 81	No Max	Central City	No	VLI, LI, ABMI	DT CPU
Los Angeles	1716 E 7TH ST	90021	5166034016	1.480	1.480	0.000	26.640	Shortfall of Sites	0.162	Heavy Manufacturing	M3-1-RIO	Hybrid Industrial	[MB3-CDF1-5] [IX4-FA] [CPIO]	20	228.636	29.600		Miscellaneous - Privately Owned - Misc. Privately Owned Properties That Do Not Fall Into Any Other Classification, 0	124-5A215 82	No Max	Central City North	No	VLI, LI, ABMI	DT CPU
Los Angeles	1716 E 7TH ST	90021	5166034016	1.480	1.480	0.000	26.640	Shortfall of Sites	0.162	Heavy Manufacturing	M3-1-RIO	Hybrid Industrial	[MB3-CDF1-5] [IX4-FA] [CPIO]	20	228.607	29.600		Miscellaneous - Privately Owned - Misc. Privately Owned Properties That Do Not Fall Into Any Other Classification, 0	124-5A215 83	No Max	Central City North	No	VLI, LI, ABMI	DT CPU
Los Angeles	1716 E 7TH ST	90021	5166034016	1.480	1.480	0.000	26.640	Shortfall of Sites	0.161	Heavy Manufacturing	M3-1-RIO	Hybrid Industrial	[MB3-CDF1-5] [IX4-FA] [CPIO]	20	229.642	29.600		Miscellaneous - Privately Owned - Misc. Privately Owned Properties That Do Not Fall Into Any Other Classification, 0	124-5A215 87	No Max	Central City North	No	VLI, LI, ABMI	DT CPU
Los Angeles	956 S SAN PEDRO ST	90015	5132001021	1.480	1.480	0.000	26.640	Shortfall of Sites	0.137	Light Manufacturing	M2-2D	Markets	[DM1-SH1-5] [IX3-FA] [CPIO]	20	305.547	29.600		Commercial - Store - One Story, 4	124-5A211 90	No Max	Central City	No	VLI, LI, ABMI	DT CPU
Los Angeles	1600 SANTEE ST	90015	5133020015	1.480	1.480	0.000	26.640	Shortfall of Sites	0.121	Light Manufacturing	M2-2D	Markets	[DM1-G1-5] [IX3-FA] [CPIO]	20	306.983	29.600		Industrial - Light Manufacturing - One Story, 0	123A209 96	No Max	Central City	No	VLI, LI, ABMI	DT CPU
Los Angeles	540 S ALAMEDA ST	90013	5163027009	1.480	1.480	0.000	26.640	Shortfall of Sites	0.159	Heavy Manufacturing	M3-1-RIO	Hybrid Industrial	[MB3-CDF1-5] [IX4-FA] [CPIO]	20	232.192	29.600	Vacant	Industrial - Industrial - Vacant Land, 0	126A215 104	No Max	Central City North	No	VLI, LI, ABMI	DT CPU
Los Angeles	582 MATEO ST	90013	5164007001	1.480	1.480	0.000	26.640	Shortfall of Sites	0.161	Heavy Manufacturing	M3-1-RIO	Hybrid Industrial	[MB3-CDF1-5] [IX4-FA] [CPIO]	20	229.180	29.600		Industrial - Warehousing, Distribution, Storage - Warehousing, Distribution, Under 10,000 SF - One Story, 0	126A217 105	No Max	Central City North	No	VLI, LI, ABMI	DT CPU
Los Angeles	767 WALL ST	90014	5145004029	1.480	1.480	0.000	26.640	Shortfall of Sites	0.121	Light Manufacturing	M2-2D	Markets	[DM1-SH1-5] [IX3-FA] [CPIO]	20	306.521	29.600		Industrial - Light Manufacturing - One Story, 0	126A211 110	No Max	Central City	No	VLI, LI, ABMI	DT CPU
Los Angeles	1229 SANTEE ST	90015	5145028018	1.480	1.480	0.000	26.640	Shortfall of Sites	0.095	Light Manufacturing	M2-2D	Transit Core	[HB1-G1-5] [CX2-FA] [CPIO]	20	389.302	29.600		Commercial - Store - One Story, 0	124-5A209 110	No Max	Central City	No	VLI, LI, ABMI	DT CPU
Los Angeles	771 WALL ST	90014	5145004038	1.480	1.480	0.000	26.640	Shortfall of Sites	0.121	Light Manufacturing	M2-2D	Markets	[DM1-SH1-5] [IX3-FA] [CPIO]	20	306.573	29.600		Industrial - Light Manufacturing - One Story, 0	126A211 120	No Max	Central City	No	VLI, LI, ABMI	DT CPU
Los Angeles	542 S ALAMEDA ST	90013	5163027011	1.480	1.480	0.000	26.640	Shortfall of Sites	0.159	Heavy Manufacturing	M3-1-RIO	Hybrid Industrial	[MB3-CDF1-5] [IX4-FA] [CPIO]	20	232.574	29.600		Industrial - Light Manufacturing - One Story, 0	126A215 141	No Max	Central City North	No	VLI, LI, ABMI	DT CPU
Los Angeles	528 E 15TH ST	90015	5133029904	1.480	1.480	0.000	26.640	Shortfall of Sites	0.122	Light Manufacturing	M2-2D	Markets	[DM1-SH1-5] [IX3-FA] [CPIO]	20	304.114	29.600		Miscellaneous - Government Owned Property, 0	123A209 151	No Max	Central City	No	VLI, LI, ABMI	DT CPU
Los Angeles	528 E 15TH ST	90015	5133029904	1.480	1.480	0.000	26.640	Shortfall of Sites	0.120	Light Manufacturing	M2-2D	Markets	[DM1-SH1-5] [IX3-FA] [CPIO]	20	308.564	29.600		Miscellaneous - Government Owned Property, 0	123A209 160	No Max	Central City	No	VLI, LI, ABMI	DT CPU
Los Angeles	753 SAN JULIAN ST	90014	5145005019	1.480	1.480	0.000	26.640	Shortfall of Sites	0.121	Light Manufacturing	M2-2D	Markets	[DM1-SH1-5] [IX3-FA] [CPIO]	20	305.781	29.600		Commercial - Wholesale and Manufacturing Outlet - One Story, 0	126A211 181	No Max	Central City	No	VLI, LI, ABMI	DT CPU
Los Angeles	430 E 12TH ST	90015	5145027031	1.480	1.480	0.000	26.640	Shortfall of Sites	0.120	Light Manufacturing	M2-2D	Markets	[DM1-AL1-5] [IX3-FA] [CPIO]	20	307.438	29.600		Industrial - Light Manufacturing - One Story, 0	124-5A209 188	No Max	Central City	No	VLI, LI, ABMI	DT CPU
Los Angeles	926 E 4TH ST	90013	5163022001	1.480	1.480	0.000	26.640	Shortfall of Sites	0.160	Heavy Manufacturing	M3-1-RIO	Hybrid Industrial	[MB3-CDF1-5] [IX4-FA] [CPIO]	20	231.117	29.600		Industrial - Parking Lot (Industrial Use Property) - One Story, 0	127-5A215 221	No Max	Central City North	No	VLI, LI, ABMI	DT CPU

Jurisdiction Name	Site Address/Intersection	5 Digit ZIP Code	Assessor Parcel Number	Very Low-Income	Low-Income	Moderate-Income	Above Moderate-Income	Type of Shortfall	Parcel Size (Acres)	Current General Plan Designation	Current Zoning	Proposed General Plan (GP) Designation	Proposed Zoning	Minimum Density Allowed	Maximum Density Allowed	Total Capacity	Vacant/ Nonvacant	Description of Existing Uses	PIN	Base Density Per Acre	Community Plan Area	Rent Stabalization Ordinance	Income Category	Applicable Rezoning Program (Program informing values in Column Q listed first)
Los Angeles	417 E PICO BLVD	90015	5145027020	1.480	1.480	0.000	26.640	Shortfall of Sites	0.120	Light Manufacturing	M2-2D	Markets	[DM1-G1-5] [IX3-FA] [CPIO]	20	307.298	29.600		Industrial - Light Manufacturing - One Story, 0	124-5A209 224	No Max	Central City	No	VLI, LI, ABMI	DT CPU
Los Angeles	649 N SPRING ST	90012	5408014015	1.480	1.480	0.000	26.640	Shortfall of Sites	0.114	Regional Commercial	C2-2	Community Center	[DM2-G1-5] [CX2-FA] [CPIO]	20	324.496	29.600		Recreational - Theater - Movie - Indoor - One Story, 0	133-5A215 229	No Max	Central City North	No	VLI, LI, ABMI	DT CPU
Los Angeles	774 SAN JULIAN ST	90014	5145008014	1.480	1.480	0.000	26.640	Shortfall of Sites	0.120	Light Manufacturing	M2-2D	Markets	[DM1-SH1-5] [IX3-FA] [CPIO]	20	308.670	29.600		Commercial - Parking Lot (Commercial Use Property) - Lots - Patron or Employee - One Story, 0	126A211 230	No Max	Central City	No	VLI, LI, ABMI	DT CPU
Los Angeles	767 S SAN PEDRO ST	90014	5145008007	1.480	1.480	0.000	26.640	Shortfall of Sites	0.119	Light Manufacturing	M2-2D	Markets	[DM1-SH1-5] [IX3-FA] [CPIO]	20	310.024	29.600		Industrial - Light Manufacturing - One Story, 0	126A211 233	No Max	Central City	No	VLI, LI, ABMI	DT CPU
Los Angeles	649 N SPRING ST	90012	5408014015	1.480	1.480	0.000	26.640	Shortfall of Sites	0.114	Regional Commercial	C2-2	Community Center	[DM2-G1-5] [CX2-FA] [CPIO]	20	323.450	29.600		Recreational - Theater - Movie - Indoor - One Story, 0	133-5A215 239	No Max	Central City North	No	VLI, LI, ABMI	DT CPU
Los Angeles	0	0	5163022022	1.480	1.480	0.000	26.640	Shortfall of Sites	0.158	Heavy Manufacturing	M3-1-RIO	Hybrid Industrial	[MB3-CDF1-5] [IX4-FA] [CPIO]	20	233.456	29.600	Vacant	Industrial - Industrial - Vacant Land, 0	127-5A215 240	No Max	Central City North	No	VLI, LI, ABMI	DT CPU
Los Angeles	601 E 8TH ST	90014	5145008013	1.480	1.480	0.000	26.640	Shortfall of Sites	0.122	Light Manufacturing	M2-2D	Markets	[DM1-SH1-5] [IX3-FA] [CPIO]	20	304.051	29.600		Commercial - Parking Lot (Commercial Use Property) - Lots - Patron or Employee - One Story, 0	126A211 240	No Max	Central City	No	VLI, LI, ABMI	DT CPU
Los Angeles	771 S SAN PEDRO ST	90014	5145008008	1.480	1.480	0.000	26.640	Shortfall of Sites	0.120	Light Manufacturing	M2-2D	Markets	[DM1-SH1-5] [IX3-FA] [CPIO]	20	307.778	29.600		Commercial - Auto, Recreation Equipment, Construction Equipment Sales and Service - Auto Body Repair Shop - One Story, 0	126A211 241	No Max	Central City	No	VLI, LI, ABMI	DT CPU
Los Angeles	916 SANTEE ST	90015	5145016049	1.480	1.480	0.000	26.640	Shortfall of Sites	0.119	Light Manufacturing	M2-2D	Markets	[DM1-MK1-5] [IX3-FA] [CPIO]	20	310.455	29.600		Commercial - Store - One Story, 0	126A211 243	No Max	Central City	No	VLI, LI, ABMI	DT CPU
Los Angeles	0	0	5145008009	1.480	1.480	0.000	26.640	Shortfall of Sites	0.121	Light Manufacturing	M2-2D	Markets	[DM1-SH1-5] [IX3-FA] [CPIO]	20	305.519	29.600		Commercial - Parking Lot (Commercial Use Property) - Lots - Patron or Employee - One Story, 0	126A211 247	No Max	Central City	No	VLI, LI, ABMI	DT CPU
Los Angeles	400 E PICO BLVD	90015	5133023002	1.480	1.480	0.000	26.640	Shortfall of Sites	0.120	Light Manufacturing	M2-2D	Markets	[DM1-G1-5] [IX3-FA] [CPIO]	20	308.365	29.600		Commercial - Store - One Story, 0	124-5A209 251	No Max	Central City	No	VLI, LI, ABMI	DT CPU
Los Angeles	0	0	5145008010	1.480	1.480	0.000	26.640	Shortfall of Sites	0.122	Light Manufacturing	M2-2D	Markets	[DM1-SH1-5] [IX3-FA] [CPIO]	20	303.332	29.600		Commercial - Parking Lot (Commercial Use Property) - Lots - Patron or Employee - One Story, 0	126A211 252	No Max	Central City	No	VLI, LI, ABMI	DT CPU
Los Angeles	940 E 4TH ST	90013	5163021001	1.480	1.480	0.000	26.640	Shortfall of Sites	0.163	Heavy Manufacturing	M3-1-RIO	Hybrid Industrial	[MB3-CDF1-5] [IX4-FA] [CPIO]	20	227.558	29.600		Industrial - Light Manufacturing - One Story, 0	127-5A215 255	No Max	Central City North	No	VLI, LI, ABMI	DT CPU
Los Angeles	400 E PICO BLVD	90015	5133023002	1.480	1.480	0.000	26.640	Shortfall of Sites	0.122	Light Manufacturing	M2-2D	Markets	[DM1-G1-5] [IX3-FA] [CPIO]	20	303.625	29.600		Commercial - Store - One Story, 0	124-5A209 258	No Max	Central City	No	VLI, LI, ABMI	DT CPU
Los Angeles	411 S HEWITT ST	90013	5163022023	1.480	1.480	0.000	26.640	Shortfall of Sites	0.158	Heavy Manufacturing	M3-1-RIO	Hybrid Industrial	[MB3-CDF1-5] [IX4-FA] [CPIO]	20	233.462	29.600		Commercial - Office Building - One Story, 0	127-5A215 259	No Max	Central City North	No	VLI, LI, ABMI	DT CPU
Los Angeles	777 S SANTA FE AVE	90021	5166013010	1.480	1.480	0.000	26.640	Shortfall of Sites	0.161	Heavy Manufacturing	M3-1-RIO	Hybrid Industrial	[MB3-CDF1-5] [IX4-FA] [CPIO]	20	229.696	29.600		Commercial - Store Combination - Store and Office Combination - One Story, 0	124-5A217 268	No Max	Central City North	No	VLI, LI, ABMI	DT CPU
Los Angeles	777 S SANTA FE AVE	90021	5166013010	1.480	1.480	0.000	26.640	Shortfall of Sites	0.161	Heavy Manufacturing	M3-1-RIO	Hybrid Industrial	[MB3-CDF1-5] [IX4-FA] [CPIO]	20	230.057	29.600		Commercial - Store Combination - Store and Office Combination - One Story, 0	124-5A217 269	No Max	Central City North	No	VLI, LI, ABMI	DT CPU
Los Angeles	777 S SANTA FE AVE	90021	5166013010	1.480	1.480	0.000	26.640	Shortfall of Sites	0.161	Heavy Manufacturing	M3-1-RIO	Hybrid Industrial	[MB3-CDF1-5] [IX4-FA] [CPIO]	20	230.103	29.600		Commercial - Store Combination - Store and Office Combination - One Story, 0	124-5A217 270	No Max	Central City North	No	VLI, LI, ABMI	DT CPU
Los Angeles	411 S HEWITT ST	90013	5163022023	1.480	1.480	0.000	26.640	Shortfall of Sites	0.158	Heavy Manufacturing	M3-1-RIO	Hybrid Industrial	[MB3-CDF1-5] [IX4-FA] [CPIO]	20	233.463	29.600		Commercial - Office Building - One Story, 0	127-5A215 273	No Max	Central City North	No	VLI, LI, ABMI	DT CPU
Los Angeles	411 S HEWITT ST	90013	5163022023	1.480	1.480	0.000	26.640	Shortfall of Sites	0.158	Heavy Manufacturing	M3-1-RIO	Hybrid Industrial	[MB3-CDF1-5] [IX4-FA] [CPIO]	20	233.469	29.600		Commercial - Office Building - One Story, 0	127-5A215 287	No Max	Central City North	No	VLI, LI, ABMI	DT CPU
Los Angeles	1335 MAPLE AVE	90015	5133018017	1.480	1.480	0.000	26.640	Shortfall of Sites	0.121	Light Manufacturing	M2-2D	Markets	[DM1-G1-5] [IX3-FA] [CPIO]	20	306.381	29.600		Commercial - Store - One Story, 0	124-5A209 293	No Max	Central City	No	VLI, LI, ABMI	DT CPU
Los Angeles	431 S HEWITT ST	90013	5163022024	1.480	1.480	0.000	26.640	Shortfall of Sites	0.161	Heavy Manufacturing	M3-1-RIO	Hybrid Industrial	[MB3-CDF1-5] [IX4-FA] [CPIO]	20	230.139	29.600		Commercial - Store - One Story, 0	127-5A215 300	No Max	Central City North	No	VLI, LI, ABMI	DT CPU
Los Angeles	431 S HEWITT ST	90013	5163022024	1.480	1.480	0.000	26.640	Shortfall of Sites	0.161	Heavy Manufacturing	M3-1-RIO	Hybrid Industrial	[MB3-CDF1-5] [IX4-FA] [CPIO]	20	230.142	29.600		Commercial - Store - One Story, 0	127-5A215 313	No Max	Central City North	No	VLI, LI, ABMI	DT CPU
Los Angeles	717 MATEO ST	90021	5166016015	1.480	1.480	0.000	26.640	Shortfall of Sites	0.161	Heavy Manufacturing	M3-1-RIO	Hybrid Industrial	[MB3-CDF1-5] [IX4-FA] [CPIO]	20	230.173	29.600		Industrial - Light Manufacturing - One Story, 0	124-5A217 313	No Max	Central City North	No	VLI, LI, ABMI	DT CPU
Los Angeles	1615 S BROADWAY	90015	5133005017	1.480	1.480	0.000	26.640	Shortfall of Sites	0.095	Community Commercial	C2-2D-O	Transit Core	[HB2-G1-5] [CX2-FA] [CPIO-O]	20	387.766	29.600		Commercial - Restaurant, Cocktail Lounge - Restaurant, Cocktail Lounge, Tavern - One Story, 0	124-5A207 316	No Max	Central City	No	VLI, LI, ABMI	DT CPU
Los Angeles	717 MATEO ST	90021	5166016015	1.480	1.480	0.000	26.640	Shortfall of Sites	0.161	Heavy Manufacturing	M3-1-RIO	Hybrid Industrial	[MB3-CDF1-5] [IX4-FA] [CPIO]	20	230.146	29.600		Industrial - Light Manufacturing - One Story, 0	124-5A217 318	No Max	Central City North	No	VLI, LI, ABMI	DT CPU
Los Angeles	726 S SANTA FE AVE	90021	5166002021	1.480	1.480	0.000	26.640	Shortfall of Sites	0.161	Heavy Manufacturing	M3-1-RIO	Hybrid Industrial	[MB3-CDF1-5] [IX4-FA] [CPIO]	20	230.267	29.600		Industrial - Light Manufacturing - One Story, 0	124-5A217 320	No Max	Central City North	No	VLI, LI, ABMI	DT CPU
Los Angeles	431 S HEWITT ST	90013	5163022024	1.480	1.480	0.000	26.640	Shortfall of Sites	0.161	Heavy Manufacturing	M3-1-RIO	Hybrid Industrial	[MB3-CDF1-5] [IX4-FA] [CPIO]	20	230.147	29.600		Commercial - Store - One Story, 0	127-5A215 326	No Max	Central City North	No	VLI, LI, ABMI	DT CPU
Los Angeles	801 MATEO ST	90021	5166017004	1.480	1.480	0.000	26.640	Shortfall of Sites	0.160	Heavy Manufacturing	M3-1-RIO	Hybrid Industrial	[MB3-CDF1-5] [IX4-FA] [CPIO]	20	231.797	29.600		Commercial - Restaurant, Cocktail Lounge - Restaurant, Cocktail Lounge, Tavern - One Story, 0	124-5A217 333	No Max	Central City North	No	VLI, LI, ABMI	DT CPU
Los Angeles	802 MATEO ST	90021	5166014011	1.480	1.480	0.000	26.640	Shortfall of Sites	0.160	Heavy Manufacturing	M3-1-RIO	Hybrid Industrial	[MB3-CDF1-5] [IX4-FA] [CPIO]	20	231.064	29.600		Industrial - Light Manufacturing - One Story, 0	124-5A217 334	No Max	Central City North	No	VLI, LI, ABMI	DT CPU
Los Angeles	440 COLYTON ST	90013	5163022020	1.480	1.480	0.000	26.640	Shortfall of Sites	0.161	Heavy Manufacturing	M3-1-RIO	Hybrid Industrial	[MB3-CDF1-5] [IX4-FA] [CPIO]	20	230.150	29.600		Industrial - Warehousing, Distribution, Storage - Warehousing, Distribution, Under 10,000 SF - One Story, 0	127-5A215 339	No Max	Central City North	No	VLI, LI, ABMI	DT CPU
Los Angeles	218 E 12TH ST	90015	5145028017	1.480	1.480	0.000	26.640	Shortfall of Sites	0.097	Light Manufacturing	M2-2D	Transit Core	[HB1-G1-5] [CX2-FA] [CPIO]	20	381.327	29.600		Institutional - Homes for Aged and Others - One Story, 0	124-5A209 339	No Max	Central City	No	VLI, LI, ABMI	DT CPU
Los Angeles	800 S SANTA FE AVE	90021	5166003001	1.480	1.480	0.000	26.640	Shortfall of Sites	0.159	Heavy Manufacturing	M3-1-RIO	Hybrid Industrial	[MB3-CDF1-5] [IX4-FA] [CPIO]	20	232.452	29.600		Commercial - Restaurant, Cocktail Lounge - Restaurant, Cocktail Lounge, Tavern - One Story, 0	124-5A217 343	No Max	Central City North	No	VLI, LI, ABMI	DT CPU
Los Angeles	420 BOYD ST	90013	5147006012	1.480	1.480	0.000	26.640	Shortfall of Sites	0.115	Light Manufacturing	M2-2D-O	Community Center	[DM2-G1-5] [CX2-FA] [CPIO-O]	20	322.338	29.600		Commercial - Office Building - Five Stories, 0	129A213 368	No Max	Central City	No	VLI, LI, ABMI	DT CPU
Los Angeles	451 S HEWITT ST	90013	5163022019	1.480	1.480	0.000	26.640	Shortfall of Sites	0.161	Heavy Manufacturing	M3-1-RIO	Hybrid Industrial	[MB3-CDF1-5] [IX4-FA] [CPIO]	20	230.161	29.600		Industrial - Food Processing Plant - Other - One Story, 0	127-5A215 370	No Max	Central City North	No	VLI, LI, ABMI	DT CPU
Los Angeles	451 S HEWITT ST	90013	5163022019	1.480	1.480	0.000	26.640	Shortfall of Sites	0.161	Heavy Manufacturing	M3-1-RIO	Hybrid Industrial	[MB3-CDF1-5] [IX4-FA] [CPIO]	20	230.161	29.600		Industrial - Food Processing Plant - Other - One Story, 0	127-5A215 382	No Max	Central City North	No	VLI, LI, ABMI	DT CPU
Los Angeles	427 E 4TH ST	90013	5147006007	1.480	1.480	0.000	26.640	Shortfall of Sites	0.115	Light Manufacturing	M2-2D-O	Community Center	[DM2-SH1-5] [CX2-FA] [CPIO-O]	20	322.340	29.600		Industrial - Warehousing, Distribution, Storage - Warehousing, Distribution, Under 10,000 SF - One Story, 0	129A213 410	No Max	Central City	No	VLI, LI, ABMI	DT CPU
Los Angeles	524 COLYTON ST	90013	5163023905	1.480	1.480	0.000	26.640	Shortfall of Sites	0.161	Heavy Manufacturing	M3-1-RIO	Hybrid Industrial	[MB3-CDF1-5] [IX4-FA] [CPIO]	20	230.185	29.600		Miscellaneous - Government Owned Property - Government Services - General, 0	126A215 32	No Max	Central City North	No	VLI, LI, ABMI	DT CPU
Los Angeles	524 COLYTON ST	90013	5163023905	1.480	1.480	0.000	26.640	Shortfall of Sites	0.161	Heavy Manufacturing	M3-1-RIO	Hybrid Industrial	[MB3-CDF1-5] [IX4-FA] [CPIO]	20	230.185	29.600		Miscellaneous - Government Owned Property - Government Services - General, 0	126A215 47	No Max	Central City North	No	VLI, LI, ABMI	DT CPU
Los Angeles	524 COLYTON ST	90013	5163023905	1.480	1.480	0.000	26.640	Shortfall of Sites	0.161	Heavy Manufacturing	M3-1-RIO	Hybrid Industrial	[MB3-CDF1-5] [IX4-FA] [CPIO]	20	230.193	29.600		Miscellaneous - Government Owned Property - Government Services - General, 0	126A215 57	No Max	Central City North	No	VLI, LI, ABMI	DT CPU
Los Angeles	524 COLYTON ST	90013	5163023905	1.480	1.480	0.000	26.640	Shortfall of Sites	0.161	Heavy Manufacturing	M3-1-RIO	Hybrid Industrial	[MB3-CDF1-5] [IX4-FA] [CPIO]	20	230.195	29.600		Miscellaneous - Government Owned Property - Government Services - General, 0	126A215 69	No Max	Central City North	No	VLI, LI, ABMI	DT CPU
Los Angeles	524 COLYTON ST	90013	5163023905	1.480	1.480	0.000	26.640	Shortfall of Sites	0.161	Heavy Manufacturing	M3-1-RIO	Hybrid Industrial	[MB3-CDF1-5] [IX4-FA] [CPIO]	20	230.199	29.600		Miscellaneous - Government Owned Property - Government Services - General, 0	126A215 85	No Max	Central City North	No	VLI, LI, ABMI	DT CPU
Los Angeles	524 COLYTON ST	90013	5163023905	1.480	1.480	0.000	26.640	Shortfall of Sites	0.161	Heavy Manufacturing	M3-1-RIO	Hybrid Industrial	[MB3-CDF1-5] [IX4-FA] [CPIO]	20	230.203	29.600		Miscellaneous - Government Owned Property - Government Services - General, 0	126A215 98	No Max	Central City North	No	VLI, LI, ABMI	DT CPU
Los Angeles	918 N WESTERN AVE	90029	5535020008	14.800	14.800	0.000	0.000	Shortfall of Sites	0.233	Neighborhood Office Commercial	C4-1D	Neighborhood Commercial	[Q]C4-2D-CPIO	20	158.549	29.600		Industrial - Light Manufacturing - One Story, 0	144B193 1374	54	Hollywood	No	LI	HWD CPU , ARO, AHO
Los Angeles	6418 HOLLYWOOD BLVD	90028	5546007003	1.480	1.480	0.000	26.640	Shortfall of Sites	0.165	Regional Center Commercial	C4-2D-SN	Regional Center Commercial	C2-2D-CPIO	20	223.790	29.600		Commercial - Store - One Story, 0	148-5A187 193	108	Hollywood	No	VLI, LI, ABMI	HWD CPU , MURC
Los Angeles	1400 N CAHUENGA BLVD	90028	5546014052	1.480	1.480	0.000	26.640	Shortfall of Sites	0.142	Regional Center Commercial	C4-2D	Regional Center Commercial	[Q]C2-2D-CPIO	20	260.418	29.600		Commercial - Hotel and Motel - Hotel - 50 Rooms and Over - One Story, 0	147A187 244	108	Hollywood	No	VLI, LI, ABMI	HWD CPU , MURC
Los Angeles	6115 LANKERSHIM BLVD	91606	2338006026	1.480	1.480	0.000	26.640	Shortfall of Sites	0.340	Medium Residential	[Q]R3-1, [Q]C2-1VL	Community Center (Mixed-Use)	0	20	108.756	29.600		Industrial - Light Manufacturing - One Story, 0	177B169 555	145	North Hollywood - Valley Village	No	VLI, LI, ABMI	NH CPU , ARO, DB50
Los Angeles	6109 LANKERSHIM BLVD	91606	2338007019	1.480	1.480	0.000	26.640	Shortfall of Sites	0.340	Medium Residential	[Q]R3-1, [Q]C2-1VL	Community Center (Mixed-Use)	0	20	108.760	29.600		Commercial - Auto, Recreation Equipment, Construction Equipment Sales and Service - Auto Service Centers (No Gasoline) - One Story, 0	177B169 584	145	North Hollywood - Valley Village	No	VLI, LI, ABMI	NH CPU , DB50
Los Angeles	5077 LANKERSHIM BLVD	91601	2353010033	14.800	14.800	0.000	0.000	Shortfall of Sites	0.169	High Medium Residential	R4-1-CA	0	0	20	219.344	29.600		Commercial - Store Combination - Store and Residential Combination - Five Stories, 0	171B173 982	217	North Hollywood - Valley Village	No	LI	Orange LineTNP , AHO

Jurisdiction Name	Site Address/Intersection	5 Digit ZIP Code	Assessor Parcel Number	Very Low-Income	Low-Income	Moderate-Income	Above Moderate-Income	Type of Shortfall	Parcel Size (Acres)	Current General Plan Designation	Current Zoning	Proposed General Plan (GP) Designation	Proposed Zoning	Minimum Density Allowed	Maximum Density Allowed	Total Capacity	Vacant/ Nonvacant	Description of Existing Uses	PIN	Base Density Per Acre	Community Plan Area	Rent Stabalization Ordinance	Income Category	Applicable Rezoning Program (Program informing values in Column Q listed first)
Los Angeles	14747 BURBANK BLVD	91411	2244018020	14.800	14.800	0.000	0.000	Shortfall of Sites	0.215	Medium Residential	[Q]R3-1	0	0	20	172.020	29.600		Residential - Five or More Units or Apartments (Any Combination) · 4 Stories or Less, 0	174B149 826	No Max	Van Nuys - North Sherman Oaks	No	LI	Orange LineTNP , DB50, AHO
Los Angeles	14747 BURBANK BLVD	91411	2244018020	14.800	14.800	0.000	0.000	Shortfall of Sites	0.215	Medium Residential	[Q]R3-1	0	0	20	172.021	29.600		Residential - Five or More Units or Apartments (Any Combination) · 4 Stories or Less, 0	174B149 829	No Max	Van Nuys - North Sherman Oaks	No	LI	Orange LineTNP , DB50, AHO
Los Angeles	6100 SEPULVEDA BLVD	90230	2242025025	14.800	14.800	0.000	0.000	Shortfall of Sites	0.244	Light Manufacturing	M2-1-RIO	Community Commercial	0	20	151.676	29.600		Commercial - Department Store - Warehouse Store (Costco, etc.) - One Story, 0	177B145 389	No Max	Van Nuys - North Sherman Oaks	No	LI	Orange LineTNP
Los Angeles	6100 SEPULVEDA BLVD	90230	2242025025	14.800	14.800	0.000	0.000	Shortfall of Sites	0.243	Light Manufacturing	M2-1-RIO	Community Commercial	0	20	152.412	29.600		Commercial - Department Store - Warehouse Store (Costco, etc.) - One Story, 0	177B145 603	No Max	Van Nuys - North Sherman Oaks	No	LI	Orange LineTNP
Los Angeles	5633 ELMER AVE	91601	2337035900	14.800	14.800	0.000	0.000	Shortfall of Sites	0.333	Low Medium II Residential	RD1.5-1VL	Medium	0	20	111.156	29.600	Vacant	Residential - Single Family Residence - Vacant Land, 0	174B173 773	54	North Hollywood - Valley Village	No	LI	Orange LineTNP
Los Angeles	7028 VAN NUYS BLVD	91405	2217007051	1.480	1.480	0.000	26.640	Shortfall of Sites	0.257	Community Commercial	C2-1L	Community Center	0	20	144.026	29.600		Commercial - Store Combination - Store and Office Combination - One Story, 0	183B149 328	108	Van Nuys - North Sherman Oaks	No	VLI, LI, ABMI	VNY CPU , ARO
Los Angeles	15339 SHERMAN WAY	91406	2222027008	14.800	14.800	0.000	0.000	Shortfall of Sites	0.340	General Commercial	C2-1VL	Village	0	20	108.823	29.600	Vacant	Commercial - Commercial - Vacant Land, 0	183B145 37	72	Van Nuys - North Sherman Oaks	No	LI	VNY CPU
Los Angeles	7601 SEPULVEDA BLVD	91405	2222013043	14.800	14.800	0.000	0.000	Shortfall of Sites	0.491	General Commercial	C2-1VL	Neighborhood Center	0	20	75.315	29.600		Commercial - Auto, Recreation Equipment, Construction Equipment Sales and Service - Car Wash Only, Self-service Type - One Story, 0	186B145 135	72	Van Nuys - North Sherman Oaks	No	LI	VNY CPU
Los Angeles	0	0	2217002036	1.480	1.480	0.000	26.640	Shortfall of Sites	0.262	General Commercial	C1-1VL	Community Center	0	20	141.400	29.600		Commercial - Store Combination - Store and Office Combination - One Story, 0	186B149 589	108	Van Nuys - North Sherman Oaks	No	VLI, LI, ABMI	VNY CPU
Los Angeles	25824 BELLE PORTE AVE	90710	7411007024	14.800	14.800	0.000	0.000	Shortfall of Sites	0.506	Limited Manufacturing	[Q]MR1-1VL	Community Center	0	20	73.097	29.600		Commercial - Auto, Recreation Equipment, Construction Equipment Sales and Service - Auto Body Repair Shop - One Story, 0	033B193 131	54	Wilmington - Harbor City	No	LI	WHC CPU
Los Angeles	3580 WILSHIRE BLVD	90010	5093026033	1.479	1.479	0.000	26.615	Shortfall of Sites	0.100	Regional Center Commercial	C4-2	0	0	20	569.484	29.572		Commercial - Office Building - 14 to 20 Stories, 0	132B193 53		Wilshire	No	VLI, LI, ABMI	ARO , MURC
Los Angeles	3580 WILSHIRE BLVD	90010	5093026033	1.479	1.479	0.000	26.615	Shortfall of Sites	0.067	Regional Center Commercial	C4-2	0	0	20	854.226	29.572		Commercial - Office Building - 14 to 20 Stories, 0	132B193 54		Wilshire	No	VLI, LI, ABMI	ARO , MURC
Los Angeles	3580 WILSHIRE BLVD	90010	5093026033	1.479	1.479	0.000	26.615	Shortfall of Sites	0.197	Regional Center Commercial	C4-2	0	0	20	288.449	29.572		Commercial - Office Building - 14 to 20 Stories, 0	132B193 55		Wilshire	No	VLI, LI, ABMI	ARO , MURC
Los Angeles	3580 WILSHIRE BLVD	90010	5093026033	1.479	1.479	0.000	26.615	Shortfall of Sites	0.126	Regional Center Commercial	C4-2	0	0	20	449.626	29.572		Commercial - Office Building - 14 to 20 Stories, 0	132B193 107		Wilshire	No	VLI, LI, ABMI	ARO , MURC
Los Angeles	3580 WILSHIRE BLVD	90010	5093026033	1.479	1.479	0.000	26.615	Shortfall of Sites	0.126	Regional Center Commercial	C4-2	0	0	20	450.411	29.572		Commercial - Office Building - 14 to 20 Stories, 0	132B193 143		Wilshire	No	VLI, LI, ABMI	ARO , MURC
Los Angeles	3580 WILSHIRE BLVD	90010	5093026033	1.479	1.479	0.000	26.615	Shortfall of Sites	0.020	Regional Center Commercial	C4-2	0	0	20	2814.951	29.572		Commercial - Office Building - 14 to 20 Stories, 0	132B193 154		Wilshire	No	VLI, LI, ABMI	ARO , MURC
Los Angeles	13019 OXNARD ST	91401	2331023049	0.000	0.000	0.000	29.570	Shortfall of Sites	0.492	Medium Residential	R3-1	0	0	0	83.398	29.570		Residential - Five or More Units or Apartments (Any Combination) · 4 Stories or Less - Pool, 0	177B161 854		Van Nuys - North Sherman Oaks	Yes	ABMI	DB50
Los Angeles	12227 MCLENNAN AVE	91344	2609027035	14.773	14.773	0.000	0.000	Shortfall of Sites	0.282	Very Low II Residential	RE11-1	0	0	20	113.635	29.545		Residential - Single Family Residence - Pool, 1	216B133 49		Granada Hills - Knollwood	No	LI	OPP RC , ADU
Los Angeles	11050 MOORPARK ST	91602	2423013005	0.000	0.000	0.000	29.532	Shortfall of Sites	1.037	Medium Residential	R3-1-RIO	0	0	0	82.440	29.532		Residential - Five or More Units or Apartments (Any Combination) · 4 Stories or Less - Pool, 29	165B173 339		Sherman Oaks - Studio City - Toluca Lake - Cahuenga Pass	Yes	ABMI	DB50
Los Angeles	0	0	4314027900	14.762	14.762	0.000	0.000	Shortfall of Sites	0.311	Medium Residential	R1-1	0	0	20	99.000	29.523		Miscellaneous - Utility, 0	123B161 1311		West Los Angeles	No	LI	TOC EXP , OPP RC2
Los Angeles	607 E 9TH ST	90015	5145009009	0.000	0.000	0.000	29.520	Shortfall of Sites	0.135	Light Manufacturing	M2-2D	Markets	[DM1-SH1-5] [IX3-FA] [CPIO]	0	303.899	29.520		Commercial - Store Combination - Store and Residential Combination - One Story, 0	126A211 379	No Max	Central City	Yes	ABMI	DT CPU
Los Angeles	6266 W SUNSET BLVD	90028	5546025031	0.000	0.000	0.000	29.520	Shortfall of Sites	0.156	Regional Center Commercial	C4-2D-SN	Regional Center Commercial	[Q]C2-2D-SN-CPIO	0	262.014	29.520		Commercial - Store Combination - Store and Residential Combination - One Story, 0	147A189 71	108	Hollywood	Yes	ABMI	HWD CPU , ARO, MURC
Los Angeles	6266 W SUNSET BLVD	90028	5546025031	0.000	0.000	0.000	29.520	Shortfall of Sites	0.156	Regional Center Commercial	R4-2D	Regional Center Commercial	[Q]C2-2D-SN-CPIO	0	262.005	29.520		Commercial - Store Combination - Store and Residential Combination - One Story, 0	147A189 84	108	Hollywood	Yes	ABMI	HWD CPU , MURC
Los Angeles	6266 W SUNSET BLVD	90028	5546025031	0.000	0.000	0.000	29.520	Shortfall of Sites	0.156	Regional Center Commercial	R4-2D	Regional Center Commercial	[Q]C2-2D-SN-CPIO	0	262.011	29.520		Commercial - Store Combination - Store and Residential Combination - One Story, 0	147A189 85	108	Hollywood	Yes	ABMI	HWD CPU , MURC
Los Angeles	7201 LENNOX AVE	91405	2217001028	0.000	0.000	0.000	29.520	Shortfall of Sites	0.284	Medium Residential	R3-1	Community Center	0	0	144.113	29.520		Residential - Five or More Units or Apartments (Any Combination) · 4 Stories or Less - Pool, 0	183B149 50	108	Van Nuys - North Sherman Oaks	Yes	ABMI	VNY CPU
Los Angeles	6087 W SUNSET BLVD	90028	5545008044	1.476	1.476	0.000	26.568	Shortfall of Sites	0.124	High Medium Residential	[Q]R4-1VL	Regional Center Commercial	[Q]C2-2D-SN-CPIO	20	257.983	29.520		Industrial - Motion Picture, Radio and Television Industry - Studio - One Story, 1	147A189 29	108	Hollywood	No	VLI, LI, ABMI	HWD CPU , AHO
Los Angeles	6066 HAROLD WAY	90028	5545008012	1.476	1.476	0.000	26.568	Shortfall of Sites	0.124	High Medium Residential	[Q]R4-1VL	Regional Center Commercial	[Q]C2-2D-SN-CPIO	20	257.980	29.520		Residential - Single Family Residence, 1	147A189 31	108	Hollywood	No	VLI, LI, ABMI	HWD CPU , AHO
Los Angeles	6121 WILSHIRE BLVD	90048	5510027040	1.476	1.476	0.000	26.568	Shortfall of Sites	0.414	Regional Center Commercial	[Q]C4-2D-O	0	0	20	74.263	29.520		Commercial - Store - One Story, 0	135B177 496		Wilshire	No	VLI, LI, ABMI	MURC
Los Angeles	5113 BAKMAN AVE	91601	2353002029	14.760	14.760	0.000	0.000	Shortfall of Sites	0.147	High Medium Residential	R4-1VL	0	0	20	217.903	29.520		Residential - Single Family Residence, 1	171B173 859	217	North Hollywood - Valley Village	No	LI	Orange LineTNP , AHO
Los Angeles	0	0	4323001093	14.760	14.760	0.000	0.000	Shortfall of Sites	0.215	General Commercial	C4-1VL-O	Mixed Use Corridor	0	20	148.919	29.520		Commercial - Store - One Story, 1	129B153 611	54	West Los Angeles	No	LI	West WLA CPU , ADU, AHO
Los Angeles	7240 LANKERSHIM BLVD	91605	2316031023	0.000	0.000	0.000	29.515	Shortfall of Sites	3.439	Medium Residential	R3-1	0	0	0	81.668	29.515		Residential - Five or More Units or Apartments (Any Combination) · 4 Stories or Less, 171	186B169 916		Sun Valley - La Tuna Canyon	Yes	ABMI	DB50
Los Angeles	16830 KINGSBURY ST.	91344	2684018036	0.000	0.000	0.000	29.514	Shortfall of Sites	3.115	Medium Residential	R3-1	0	0	0	81.601	29.514		Residential - Five or More Units or Apartments (Any Combination) · 4 Stories or Less - Pool, 164	207B133 675		Granada Hills - Knollwood	Yes	ABMI	DB50
Los Angeles	9142 ZELZAH AVE	91325	2766004006	14.756	14.756	0.000	0.000	Shortfall of Sites	0.282	Very Low I Residential	RA-1	0	0	20	113.635	29.512		Residential - Single Family Residence - Pool, 1	198B129 375		Northridge	No	LI	OPP RC , ADU
Los Angeles	20059 TUBA ST	91311	2726025013	14.727	14.727	0.000	0.000	Shortfall of Sites	0.281	Very Low II Residential	RE11-1	0	0	20	113.635	29.454		Residential - Single Family Residence - Pool, 1	204B113 265		Chatsworth - Porter Ranch	No	LI	OPP RC , ADU
Los Angeles	12300 JOLETTE AVE	91344	2608025015	14.720	14.720	0.000	0.000	Shortfall of Sites	0.281	Very Low II Residential	RE11-1	0	0	20	113.635	29.440		Residential - Single Family Residence, 1	219B133 603		Granada Hills - Knollwood	No	LI	OPP RC , ADU
Los Angeles	1050 S FLOWER ST	90015	5138013073	1.472	1.472	0.000	26.496	Shortfall of Sites	0.093	High Density Residential	[Q]R5-4D-O	Transit Core	[HB3-G1-5] [CX3-FA] [CPIO-O]	20	496.242	29.440		Residential - Five or More Units or Apartments (Any Combination) · 5 Stories or More - Pool and Misc., 0	127-5A207 201	No Max	Central City	No	VLI, LI, ABMI	DT CPU , AHO
Los Angeles	550 N FIGUEROA ST	90012	5407003036	1.472	1.472	0.000	26.496	Shortfall of Sites	0.150	Community Commercial	C2-2D	Community Center	[DM1-G1-5] [CX2-FA] [CPIO]	20	305.702	29.440		Residential - Five or More Units or Apartments (Any Combination) · 5 Stories or More, 0	133-5A213 17	No Max	Central City	No	VLI, LI, ABMI	DT CPU
Los Angeles	550 N FIGUEROA ST	90012	5407003036	1.472	1.472	0.000	26.496	Shortfall of Sites	0.151	Community Commercial	C2-2D	Community Center	[DM1-G1-5] [CX2-FA] [CPIO]	20	305.186	29.440		Residential - Five or More Units or Apartments (Any Combination) · 5 Stories or More, 0	133-5A213 27	No Max	Central City	No	VLI, LI, ABMI	DT CPU
Los Angeles	249 S LOS ANGELES ST	90012	5161026910	1.472	1.472	0.000	26.496	Shortfall of Sites	0.092	Regional Center Commercial	[Q]C2-4D-CDO	Transit Core	[HB5-G1-5] [CX3-FA] [CPIO-CDO]	20	498.284	29.440		Recreational - Athletic and Amusement Facility - Gymnasium, Health Spa - One Story, 0	129A213 39	No Max	Central City	No	VLI, LI, ABMI	DT CPU
Los Angeles	1300 S FIGUEROA ST	90015	5134010023	1.472	1.472	0.000	26.496	Shortfall of Sites	0.092	Community Commercial	C2-2D-O-SN	Transit Core	[HB5-SH1-5] [CX4-FA] [CPIO-O]	20	500.916	29.440		Residential - Five or More Units or Apartments (Any Combination) · 4 Stories or Less - Pool, 0	126A205 39	No Max	Central City	No	VLI, LI, ABMI	DT CPU
Los Angeles	550 N FIGUEROA ST	90012	5407003036	1.472	1.472	0.000	26.496	Shortfall of Sites	0.151	Community Commercial	C2-2D	Community Center	[DM1-G1-5] [CX2-FA] [CPIO]	20	304.673	29.440		Residential - Five or More Units or Apartments (Any Combination) · 5 Stories or More, 0	133-5A213 41	No Max	Central City	No	VLI, LI, ABMI	DT CPU
Los Angeles	550 N FIGUEROA ST	90012	5407003036	1.472	1.472	0.000	26.496	Shortfall of Sites	0.151	Community Commercial	C2-2D	Community Center	[DM1-G1-5] [CX2-FA] [CPIO]	20	304.159	29.440		Residential - Five or More Units or Apartments (Any Combination) · 5 Stories or More, 0	133-5A213 53	No Max	Central City	No	VLI, LI, ABMI	DT CPU
Los Angeles	550 N FIGUEROA ST	90012	5407003036	1.472	1.472	0.000	26.496	Shortfall of Sites	0.151	Community Commercial	C2-2D	Community Center	[DM1-G1-5] [CX2-FA] [CPIO]	20	304.462	29.440		Residential - Five or More Units or Apartments (Any Combination) · 5 Stories or More, 0	133-5A213 63	No Max	Central City	No	VLI, LI, ABMI	DT CPU
Los Angeles	550 N FIGUEROA ST	90012	5407003036	1.472	1.472	0.000	26.496	Shortfall of Sites	0.152	Community Commercial	C2-2D	Community Center	[DM1-G1-5] [CX2-FA] [CPIO]	20	303.142	29.440		Residential - Five or More Units or Apartments (Any Combination) · 5 Stories or More, 0	133-5A213 71	No Max	Central City	No	VLI, LI, ABMI	DT CPU
Los Angeles	1500 S GRAND AVE	90015	5134021016	1.472	1.472	0.000	26.496	Shortfall of Sites	0.121	Community Commercial	C2-2D	Transit Core	[HB2-G1-5] [CX2-FA] [CPIO]	20	381.584	29.440		Residential - Five or More Units or Apartments (Any Combination) · 4 Stories or Less, 0	124-5A207 161	No Max	Central City	No	VLI, LI, ABMI	DT CPU
Los Angeles	1500 S GRAND AVE	90015	5134021016	1.472	1.472	0.000	26.496	Shortfall of Sites	0.121	Community Commercial	C2-2D	Transit Core	[HB2-G1-5] [CX2-FA] [CPIO]	20	381.520	29.440		Residential - Five or More Units or Apartments (Any Combination) · 4 Stories or Less, 0	124-5A207 170	No Max	Central City	No	VLI, LI, ABMI	DT CPU
Los Angeles	928 S BROADWAY	90015	5139002047	1.472	1.472	0.000	26.496	Shortfall of Sites	0.092	Regional Center Commercial	C2-4D, [Q]C2-4D-CDO-SN	Traditional Core	[HM2-CHC1-5] [CX4-FA] [SN-CPIO-CDO]	20	499.284	29.440		Residential - Five or More Units or Apartments (Any Combination) · 5 Stories or More - Pool and Misc., 0	126A209 610	No Max	Central City	No	VLI, LI, ABMI	DT CPU
Los Angeles	8025 SEPULVEDA BLVD	91402	2654037009	14.720	14.720	0.000	0.000	Shortfall of Sites	0.643	High Medium Residential	R4-1	Medium Neighborhood Residential	0	20	71.569	29.440		Institutional - Homes for Aged and Others - One Story, 0	189B145 299	43	Reseda - West Van Nuys	No	LI	RES CPU
Los Angeles	11812 SAN VICENTE BLVD	90049	4265018016	14.719	14.719	0.000	0.000	Shortfall of Sites	0.261	Community Commercial	C1.5-1VL	0	0	20	165.773	29.437		Commercial - Office Building - 6 to 13 Stories, 0	129B145 113		Brentwood - Pacific Palisades	No	LI	DB50 , ARO
Los Angeles	16150 SHERMAN WAY	91406	2224009035	14.719	14.719	0.000	0.000	Shortfall of Sites	0.344	Community Commercial	C2-1VL	0	0	20	164.401	29.437		Commercial - Office Building - One Story, 0	183B141 121		Van Nuys - North Sherman Oaks	No	LI	DB50 , ARO
Los Angeles	13820 FOOTHILL BLVD	91342	2509003028	14.719	14.719	0.000	0.000	Shortfall of Sites	0.345	Community Commercial	C2-1VL-CPIO	0	0	20	164.233	29.437		Commercial - Supermarket - Supermarket - 12,000 SF or More - One Story, 0	225B153 416		Sylmar	No	LI	DB50

Jurisdiction Name	Site Address/Intersection	5 Digit ZIP Code	Assessor Parcel Number	Very Low-Income	Low-Income	Moderate-Income	Above Moderate-Income	Type of Shortfall	Parcel Size (Acres)	Current General Plan Designation	Current Zoning	Proposed General Plan (GP) Designation	Proposed Zoning	Minimum Density Allowed	Maximum Density Allowed	Total Capacity	Vacant/ Nonvacant	Description of Existing Uses	PIN	Base Density Per Acre	Community Plan Area	Rent Stabalization Ordinance	Income Category	Applicable Rezoning Program (Program informing values in Column Q listed first)
Los Angeles	2833 E 1ST ST	90033	5180015030	14.700	14.700	0.000	0.000	Shortfall of Sites	0.190	Low Medium II Residential	[Q]C2-1-CUGU	Neighborhood Center	[LUM2 - G2 - 3][XC1 - 4][CPIO]	20	200.447	29.400		Commercial - Non-Auto Service and Repair Shop, Paint Shop, or Laundry - One Story, 1	126A225 13	108	Boyle Heights	No	LI	BH CPU
Los Angeles	835 N SOTO ST	90033	5175004001	14.700	14.700	0.000	0.000	Shortfall of Sites	0.189	Medium Residential	R3-1-CUGU	Community Center	[LUM2 - G2 - 3][XC1 - 4][CPIO]	20	200.639	29.400		Residential - Single Family Residence, 1	130-5A225 151	108	Boyle Heights	No	LI	BH CPU
Los Angeles	3442 WHITTIER BLVD	90023	5188017031	14.700	14.700	0.000	0.000	Shortfall of Sites	0.193	Highway Oriented and Limited Commercial	C1.5-1-CUGU	Community Center	[LUM2 - G2 - 3][XC1 - 4][CPIO]	20	197.177	29.400		Commercial - Auto, Recreation Equipment, Construction Equipment Sales and Service - Auto Service Centers (No Gasoline) - One Story, 1	121-5A227 167	108	Boyle Heights	No	LI	BH CPU
Los Angeles	22375 SHERMAN WAY	91303	2023028028	14.700	14.700	0.000	0.000	Shortfall of Sites	0.356	Neighborhood Office Commercial	C1.5-1VL	Neighborhood Center	0	20	106.698	29.400		Commercial - Service Station - Full Service - No Additional Services, 1	183B101 56	54	Canoga Park - Winnetka - Woodland Hills - West Hills	No	LI	CPK CPU , AHO
Los Angeles	7055 SHOUP AVE	91307	2024016102	14.700	14.700	0.000	0.000	Shortfall of Sites	0.892	Low Medium I Residential	A1-1	Low Medium Residential	0	20	42.596	29.400		Institutional - Homes for Aged and Others - One Story, 1	183B101 212	10	Canoga Park - Winnetka - Woodland Hills - West Hills	No	LI	CPK CPU , AHO
Los Angeles	6925 CANOGA AVE	91303	2138012012	14.700	14.700	0.000	0.000	Shortfall of Sites	0.266	Limited Manufacturing	MR1-1VL-RIO	Community Center	[LN1-MU1-5] [RG1-FA] [CPIO]	20	142.874	29.400		Commercial - Store - One Story, 1	183B105 760	54	Canoga Park - Winnetka - Woodland Hills - West Hills	No	LI	CPK CPU ,
Los Angeles	335 WINSTON ST	90013	5148006004	1.470	1.470	0.000	26.460	Shortfall of Sites	0.164	Community Commercial	C2-2D	Village	[MN1-SH1-5] [CX1-FA] [CPIO]	20	231.759	29.400		Industrial - Light Manufacturing - One Story, 1	127-5A213 25	No Max	Central City	No	VLI, LI, ABMI	DT CPU , ARO
Los Angeles	11105 BURBANK BLVD	91601	2337029029	14.700	14.700	0.000	0.000	Shortfall of Sites	0.247	Community Commercial	C2-1	Community Commercial	0	20	153.903	29.400		Commercial - Store - One Story, 1	174B173 943	No Max	North Hollywood - Valley Village	No	LI	Orange LineTNP
Los Angeles	17300 VANOWEN ST	91406	2229008005	14.700	14.700	0.000	0.000	Shortfall of Sites	0.269	General Commercial	C2-1VL-RIO, RA-1-RIO	Community Center	0	20	141.482	29.400		Commercial - Service Station - Full Service - No Additional Services, 1	180B133 27	54	Reseda - West Van Nuys	No	LI	RES CPU
Los Angeles	9119 RESEDA BLVD	91324	2763034002	14.697	14.697	0.000	0.000	Shortfall of Sites	3.104	Community Commercial	P-1VL, C2-1VL	0	0	20	94.696	29.393		Commercial - Shopping Center (Neighborhood, Community) - One Story, 0	198B125 261		Northridge	No	LI	P
Los Angeles	9046 BERTRAND AVE	91325	2768002004	14.666	14.666	0.000	0.000	Shortfall of Sites	0.280	Very Low I Residential	RA-1	0	0	20	113.635	29.332		Residential - Single Family Residence - Pool, 1	198B129 479		Northridge	No	LI	OPP RC , ADU
Los Angeles	20111 TUBA ST	91311	2741009031	14.660	14.660	0.000	0.000	Shortfall of Sites	0.280	Very Low II Residential	RE11-1	0	0	20	113.635	29.319		Residential - Single Family Residence - Pool, 1	204B113 239		Chatsworth - Porter Ranch	No	LI	OPP RC , ADU
Los Angeles	10635 RIVERSIDE DR	91602	2423002013	1.465	1.465	0.000	26.374	Shortfall of Sites	0.223	General Commercial	C2-1VL	Community Center	0	20	143.485	29.304		Commercial - Office Building - One Story, 0	165B177 40	108	Sherman Oaks - Studio City - Toluca Lake - Cahuenga Pass	No	VLI, LI, ABMI	DB50 , SHR CPU, ARO, AHO
Los Angeles	0	0	2423003043	1.465	1.465	0.000	26.374	Shortfall of Sites	0.218	General Commercial	C2-1VL-RIO	Community Center	0	20	142.328	29.304	Vacant	Commercial - Service Station - Full Service - Vacant Land, 0	165B177 111	108	Sherman Oaks - Studio City - Toluca Lake - Cahuenga Pass	No	VLI, LI, ABMI	DB50 , SHR CPU, AHO
Los Angeles	17240 SATICOY ST	91406	2203017044	14.652	14.652	0.000	0.000	Shortfall of Sites	0.218	Neighborhood Office Commercial	(Q)C2-1VL	Community Center	0	20	141.996	29.304		Commercial - Restaurant, Cocktail Lounge - Fast Food - Walk Up - One Story, 0	186B133 239	54	Reseda - West Van Nuys	No	LI	DB50 , RES CPU, AHO
Los Angeles	12766 SHERMAN WAY	91605	2324006062	1.465	1.465	0.000	26.374	Shortfall of Sites	0.224	Highway Oriented Commercial	C2-1VL	Community Center (Mixed-Use) *	0	20	107.165	29.304		Commercial - Auto, Recreation Equipment, Construction Equipment Sales and Service - Auto Body Repair Shop - One Story, 0	183B161 55	145	North Hollywood - Valley Village	No	VLI, LI, ABMI	DB50 , NH CPU
Los Angeles	12734 SHERMAN WAY	91605	2324006059	1.465	1.465	0.000	26.374	Shortfall of Sites	0.224	Highway Oriented Commercial	C2-1VL	Community Center (Mixed-Use) *	0	20	107.174	29.304		Commercial - Store - One Story, 0	183B161 57	145	North Hollywood - Valley Village	No	VLI, LI, ABMI	DB50 , NH CPU
Los Angeles	16934 SATICOY ST	91406	2203014001	14.652	14.652	0.000	0.000	Shortfall of Sites	0.223	Neighborhood Office Commercial	C2-1VL	Neighborhood Center	0	20	107.429	29.304		Commercial - Store - One Story, 0	186B133 262	54	Reseda - West Van Nuys	No	LI	DB50 , RES CPU, AHO
Los Angeles	20111 SATICOY ST	91306	2114004045	14.652	14.652	0.000	0.000	Shortfall of Sites	0.220	Neighborhood Office Commercial	(Q)P-1VL, (Q)C1.5-1VL	Neighborhood Center	0	20	104.419	29.304		Commercial - Shopping Center (Neighborhood, Community) - One Story, 0	186B113 117	54	Canoga Park - Winnetka - Woodland Hills - West Hills	No	LI	DB50 , CPK CPU, P
Los Angeles	6631 LAUREL CANYON BLVD	91606	2322004072	14.652	14.652	0.000	0.000	Shortfall of Sites	0.222	Community Commercial	C2-1L, P-1L, P-1	Neighborhood Center	0	20	72.156	29.304		Commercial - Shopping Center (Regional) - One Story, 0	180B165 316	108	North Hollywood - Valley Village	No	LI	DB50 , NH CPU, P
Los Angeles	7657 WINNETKA AVE	91306	2114003172	0.000	0.000	0.000	29.304	Shortfall of Sites	0.436	Neighborhood Office Commercial	P-1VL, C1-1VL	Neighborhood Center	0	0	27.513	29.304		Commercial - Store Combination - Store and Office Combination - One Story, 0	186B113 851	54	Canoga Park - Winnetka - Woodland Hills - West Hills	No	ABMI	DB50 , CPK CPU, ARO, P
Los Angeles	14034 VANOWEN ST	91405	2238006039	14.652	14.652	0.000	0.000	Shortfall of Sites	0.218	Neighborhood Office Commercial	[Q]C2-1VL	0	0	20	168.093	29.304		Commercial - Store - One Story, 0	180B153 42		Van Nuys - North Sherman Oaks	No	LI	DB50
Los Angeles	11125 S MAIN ST	90061	6074021012	1.465	1.465	0.000	26.374	Shortfall of Sites	0.144	Community Commercial	C2-2D-CPIO	0	0	20	254.264	29.304		Commercial - Restaurant, Cocktail Lounge - Restaurant, Cocktail Lounge, Tavern - One Story, 0	087A203 47		Southeast Los Angeles	No	VLI, LI, ABMI	DB50
Los Angeles	11112 S MAIN ST	90061	6073017016	1.465	1.465	0.000	26.374	Shortfall of Sites	0.144	Community Commercial	C2-2D-CPIO	0	0	20	253.913	29.304		Commercial - Store - One Story, 0	087A205 49		Southeast Los Angeles	No	VLI, LI, ABMI	DB50
Los Angeles	13618 HUBBARD ST	91342	2513009054	14.652	14.652	0.000	0.000	Shortfall of Sites	0.224	Community Commercial	C2-1VL-CPIO	0	0	20	163.350	29.304		Commercial - Service Station - Full Service - No Additional Services, 0	222B157 126		Sylmar	No	LI	DB50
Los Angeles	0	0	5442009029	14.652	14.652	0.000	0.000	Shortfall of Sites	0.476	Commercial Manufacturing	[Q]CM-1VL-RIO	0	0	20	76.973	29.304		Residential - Single Family Residence - Small Lot, 0	147A213 157		Silver Lake - Echo Park - Elysian Valley	No	LI	DB50
Los Angeles	16025 S FIGUEROA ST	90248	6120024001	14.652	14.652	0.000	0.000	Shortfall of Sites	0.446	Highway Oriented Commercial	[Q]C2-1	0	0	20	82.071	29.304		Commercial - Restaurant, Cocktail Lounge - Restaurant, Cocktail Lounge, Tavern - One Story, 0	069B201 207		Harbor Gateway	No	LI	DB50
Los Angeles	16101 S FIGUEROA ST	90248	6120023033	14.652	14.652	0.000	0.000	Shortfall of Sites	0.446	Highway Oriented Commercial	[Q]C2-1	0	0	20	82.173	29.304	Vacant	Industrial - Industrial - Vacant Land, 0	069B201 229		Harbor Gateway	No	LI	DB50
Los Angeles	8700 DE SOTO AVE	91304	2780002017	14.652	14.652	0.000	0.000	Shortfall of Sites	0.438	Medium Residential	QR3-1	0	0	20	83.635	29.304		Residential - Five or More Units or Apartments (Any Combination) - 4 Stories or Less - Pool, 0	195B109 252		Chatsworth - Porter Ranch	No	LI	DB50
Los Angeles	11777 FOOTHILL BLVD	91342	2530007011	14.652	14.652	0.000	0.000	Shortfall of Sites	1.090	Low Medium II Residential	RD2-1-CUGU	0	0	20	33.607	29.304		Residential - Five or More Units or Apartments (Any Combination) - 4 Stories or Less - Pool, 0	210B169 253		Sunland - Tujunga - Lake View Terrace - Shadow Hills - East La Tuna Canyon	No	LI	DB50
Los Angeles	11110 S MAIN ST	90061	6073017015	1.465	1.465	0.000	26.374	Shortfall of Sites	0.144	Community Commercial	C2-2D-CPIO	0	0	20	253.950	29.304		Commercial - Store - One Story, 0	088-5A205 326		Southeast Los Angeles	No	VLI, LI, ABMI	DB50
Los Angeles	11055 ARMINTA ST	91352	2314007087	14.652	14.652	0.000	0.000	Shortfall of Sites	0.448	Medium Residential	(T)(Q)R3-1-CUGU	0	0	20	81.829	29.304		Residential - Five or More Units or Apartments (Any Combination) - 4 Stories or Less, 0	189B173 337		Sun Valley - La Tuna Canyon	No	LI	DB50
Los Angeles	0	0	7440010819	14.652	14.652	0.000	0.000	Shortfall of Sites	0.577	Community Commercial	[Q]C2-1VL	0	0	20	63.533	29.304		Industrial - Light Manufacturing - Lift, 0	027B209 359		Wilmington - Harbor City	No	LI	DB50
Los Angeles	0	0	2664012022	14.652	14.652	0.000	0.000	Shortfall of Sites	0.222	Community Commercial	C2-1	0	0	20	164.812	29.304	Vacant	Commercial - Commercial - Vacant Land, 0	210B145 371		Mission Hills - Panorama City - North Hills	No	LI	DB50
Los Angeles	8644 BALBOA BLVD	91325	2689018029	14.652	14.652	0.000	0.000	Shortfall of Sites	0.218	General Commercial	P-1VL, C2-1VL	0	0	20	167.786	29.304		Commercial - Restaurant, Cocktail Lounge - Restaurant, Cocktail Lounge, Tavern - One Story, 0	195B133 480		Northridge	No	LI	DB50 , P
Los Angeles	6839 HASKELL AVE	91406	2224034005	14.652	14.652	0.000	0.000	Shortfall of Sites	0.658	Low Residential	[Q]R3-1, R1-1	0	0	20	55.635	29.304	Vacant	Residential - Single Family Residence - Vacant Land, 0	183B141 697		Van Nuys - North Sherman Oaks	No	LI	DB50
Los Angeles	727 W 80TH ST	90044	6032027004	14.652	14.652	0.000	0.000	Shortfall of Sites	0.224	Medium Residential	[Q]R4-1	0	0	20	163.594	29.304		Commercial - Parking Lot (Commercial Use Property) - Lots - Patron or Employee - One Story, 0	099B201 714		South Los Angeles	No	LI	DB50
Los Angeles	6100 VINELAND AVE	91606	2414003020	14.652	14.652	0.000	0.000	Shortfall of Sites	0.223	Highway Oriented Commercial	C2-1VL	0	0	20	164.261	29.304		Commercial - Store - One Story, 0	177B173 761		North Hollywood - Valley Village	No	LI	DB50
Los Angeles	8479 GLENOAKS BLVD	91352	2404019031	14.652	14.652	0.000	0.000	Shortfall of Sites	0.221	Neighborhood Office Commercial	C2-1VL-CUGU	0	0	20	166.083	29.304		Commercial - Supermarket - Small Food Store - Less than 6,000 SF - One Story, 0	192B177 1006		Sun Valley - La Tuna Canyon	No	LI	DB50 , ARO
Los Angeles	19303 ITASCA ST	91324	2761004018	14.652	14.652	0.000	0.000	Shortfall of Sites	0.280	Very Low I Residential	RA-1	0	0	20	113.635	29.304		Residential - Single Family Residence - Pool, 1	201B117 551		Chatsworth - Porter Ranch	No	LI	OPP RC , ADU
Los Angeles	19302 ITASCA ST	91324	2761004019	14.651	14.651	0.000	0.000	Shortfall of Sites	0.280	Very Low I Residential	RA-1	0	0	20	113.635	29.302		Residential - Single Family Residence - Pool, 1	201B117 591		Chatsworth - Porter Ranch	No	LI	OPP RC , ADU
Los Angeles	5015 LANKERSHIM BLVD	91601	2353011001	14.640	14.640	0.000	0.000	Shortfall of Sites	0.150	Community Commercial	C4-1-CA	Community Commercial	0	20	219.701	29.280		Commercial - Store - One Story, 2	171B173 1206	108	North Hollywood - Valley Village	No	LI	Orange LineTNP , DB50, AHO
Los Angeles	18014 SHERMAN WAY	91335	2121023039	0.000	0.000	0.000	29.273	Shortfall of Sites	3.363	Medium Residential	R3-1	0	0	0	81.856	29.273		Residential - Five or More Units or Apartments (Any Combination) - 4 Stories or Less - Pool, 167	183B125 229		Reseda - West Van Nuys	Yes	ABMI	DB50
Los Angeles	9901 ETIWANDA AVE	91325	2731024031	14.631	14.631	0.000	0.000	Shortfall of Sites	0.279	Very Low I Residential	RA-1	0	0	20	113.635	29.262		Residential - Single Family Residence, 1	201B125 87		Northridge	No	LI	OPP RC , ADU
Los Angeles	4864 TOPANGA CANYON BLVD	91364	2171016076	1.462	1.462	0.000	26.316	Shortfall of Sites	0.092	Neighborhood Commercial	[Q]C1-1VL	Neighborhood Center	[HB2-G1-5] [CX2-FA] [CPIO-O]	20	468.628	29.240		Commercial - Store - One Story, 0	168B101 517	54	Canoga Park - Winnetka - Woodland Hills - West Hills	No	VLI, LI, ABMI	CPK CPU , OPP C, AHO
Los Angeles	5858 HOLLYWOOD BLVD	90028	5545004005	14.620	14.620	0.000	0.000	Shortfall of Sites	0.195	Highway Oriented Commercial	C2-1-SN	Regional Center Commercial	[Q]C2-2D-SN-CPIO	20	220.323	29.240		Commercial - Office Building - One Story, 0	148-5A191 177	108	Hollywood	No	LI	HWD CPU , ARO, AHO
Los Angeles	7101 W SUNSET BLVD	90046	5548011400	14.620	14.620	0.000	0.000	Shortfall of Sites	0.270	Neighborhood Office Commercial	C4-1VL-SN	Neighborhood Commercial	[Q]C4-2D-SN-CPIO	20	159.378	29.240		Commercial - Store - One Story, 0	147B181 587	108	Hollywood	No	LI	HWD CPU , AHO
Los Angeles	7101 W SUNSET BLVD	90046	5548011400	14.620	14.620	0.000	0.000	Shortfall of Sites	0.270	Neighborhood Office Commercial	C4-1VL-SN	Neighborhood Commercial	[Q]C4-2D-SN-CPIO	20	159.375	29.240		Commercial - Store - One Story, 0	147B181 588	108	Hollywood	No	LI	HWD CPU , AHO
Los Angeles	7038 W SUNSET BLVD	90028	5548017052	1.462	1.462	0.000	26.316	Shortfall of Sites	0.193	Regional Center Commercial	C4-2D-SN	Regional Center Commercial	VARIOUS, WITH C2 and CPIO	20	222.284	29.240		Commercial - Restaurant, Cocktail Lounge - Restaurant, Cocktail Lounge, Tavern - One Story, 0	147B181 698	108	Hollywood	No	VLI, LI, ABMI	HWD CPU , MURC
Los Angeles	13202 CHANDLER BLVD	91401	2345022020	14.607	14.607	0.000	0.000	Shortfall of Sites	0.320	Very Low Residential	RE11-1	0	0	20	99.000	29.214		Residential - Single Family Residence - Pool, 1	171B157 126		Van Nuys - North Sherman Oaks	No	LI	TOC EXP , ADU

Jurisdiction Name	Site Address/Intersection	5 Digit ZIP Code	Assessor Parcel Number	Very Low-Income	Low-Income	Moderate-Income	Above Moderate-Income	Type of Shortfall	Parcel Size (Acres)	Current General Plan Designation	Current Zoning	Proposed General Plan (GP) Designation	Proposed Zoning	Minimum Density Allowed	Maximum Density Allowed	Total Capacity	Vacant/ Nonvacant	Description of Existing Uses	PIN	Base Density Per Acre	Community Plan Area	Rent Stabalization Ordinance	Income Category	Applicable Rezoning Program (Program informing values in Column Q listed first)
Los Angeles	6038 W 85TH PL	90045	4107022001	0.000	0.000	0.000	29.206	Shortfall of Sites	0.314	Low Medium II Residential	R2-1	0	0	0	113.635	29.206		Residential - Double, Duplex, or Two Units - 4 Stories or Less, 2	096B169 462	29	Westchester - Playa del Rey	Yes	ABMI	OPP RC , WPDR CPU, DB50, AHO
Los Angeles	8303 STEPHEN LN	91304	2005017024	14.599	14.599	0.000	0.000	Shortfall of Sites	0.279	Very Low II Residential	RE11-1	0	0	20	113.635	29.197		Residential - Single Family Residence, 1	192B093 454		Chatsworth - Porter Ranch	No	LI	OPP RC , ADU
Los Angeles	9900 BALBOA BLVD	91325	2685009027	14.596	14.596	0.000	0.000	Shortfall of Sites	0.230	Community Commercial	C2-1VL	0	0	20	164.407	29.192		Commercial - Restaurant, Cocktail Lounge - Restaurant, Cocktail Lounge, Tavern, 1	201B133 120		Granada Hills - Knollwood	No	LI	DB50 , ADU
Los Angeles	14523 POLK ST	91342	2505024017	14.596	14.596	0.000	0.000	Shortfall of Sites	0.457	Neighborhood Commercial	C1-1XL-K-CPIO	0	0	20	82.511	29.192		Residential - Single Family Residence, 1	222B149 66		Sylmar	No	LI	DB50
Los Angeles	1715 EL REY RD	90732	7559024008	14.591	14.591	0.000	0.000	Shortfall of Sites	0.279	Low II Residential	R1-1XL	0	0	20	113.635	29.182		Residential - Single Family Residence, 1	015B193 144		San Pedro	No	LI	OPP RC , ADU
Los Angeles	6907 ALABAMA AVE	91303	2138010019	0.000	0.000	0.000	29.160	Shortfall of Sites	0.184	Low Medium II Residential	R2-1-RIO	Medium Neighborhood Residential	[DM1-MK1-5] [IX3-FA]	0	234.130	29.160		Residential - Double, Duplex, or Two Units - 4 Stories or Less, 2	183B105 818	43	Canoga Park - Winnetka - Woodland Hills - West Hills	Yes	ABMI	CPK CPU , R2RD
Los Angeles	5525 SEPULVEDA BLVD	91411	2250001035	14.579	14.579	0.000	0.000	Shortfall of Sites	1.073	Community Commercial	C2-1L-RIO	0	0	20	163.397	29.158		Commercial - Hotel and Motel - Motel - 50 Rooms and Over - One Story, 106	174B145 525		Van Nuys - North Sherman Oaks	No	LI	DB50 , ARO, TOPP C
Los Angeles	12540 PIERCE ST	91331	2536011900	0.000	0.000	0.000	29.144	Shortfall of Sites	18.957	Public Facilities	PF-1VL-CUGU	0	0	0	153.741	29.144		Miscellaneous - Government Owned Property, 0	210B161 341		Arleta - Pacoima	No	ABMI	PF
Los Angeles	13715 VANOWEN ST	91405	2216025059	14.563	14.563	0.000	0.000	Shortfall of Sites	0.276	Neighborhood Office Commercial	[Q]C2-1VL	0	0	20	164.878	29.126		Commercial - Supermarket - Supermarket - 6,000 SF through 11,999 SF - One Story, 0	183B157 940		Van Nuys - North Sherman Oaks	No	LI	DB50
Los Angeles	9900 RATHBURN AVE	91325	2731024030	14.563	14.563	0.000	0.000	Shortfall of Sites	0.278	Very Low I Residential	RA-1	0	0	20	113.635	29.125		Residential - Single Family Residence, 1	201B125 86		Northridge	No	LI	OPP RC , ADU
Los Angeles	1737 W CHANDELEUR DR	90732	7559024005	14.561	14.561	0.000	0.000	Shortfall of Sites	0.278	Low II Residential	R1-1XL	0	0	20	113.635	29.122		Residential - Single Family Residence, 1	015B189 84		San Pedro	No	LI	OPP RC , ADU
Los Angeles	137 W 12TH ST	90015	5139025028	1.456	1.456	0.000	26.208	Shortfall of Sites	0.112	Regional Center Commercial	C2-4D-O	Transit Core	[HB3-G1-5] [CX2-FA] [CPIO-O]	20	498.444	29.120		Commercial - Parking Lot (Commercial Use Property) - Parking Structures - Patron or Employee - One Story, 0	126A207 252	No Max	Central City	No	VLI, LI, ABMI	DT CPU , AHO
Los Angeles	915 S SAN PEDRO ST	90015	5145018006	1.456	1.456	0.000	26.208	Shortfall of Sites	0.183	Regional Commercial	[T][Q]C2-2D-SN	Community Center	[DM1-SH1-5] [CX3-FA] [CPIO]	20	306.260	29.120		Commercial - Wholesale and Manufacturing Outlet - One Story, 0	124-5A211 99	No Max	Central City	No	VLI, LI, ABMI	DT CPU , ARO
Los Angeles	500 W 7TH ST	90014	5144012055	1.456	1.456	0.000	26.208	Shortfall of Sites	0.113	Regional Center Commercial	C2-4D	Transit Core	[HB5-SH1-5] [CX4-FA] [CPIO]	20	495.244	29.120		Commercial - Store Combination - Store and Residential Combination - One Story, 0	129A209 176	No Max	Central City	No	VLI, LI, ABMI	DT CPU , ARO
Los Angeles	978 N BROADWAY	90012	5414015008	1.456	1.456	0.000	26.208	Shortfall of Sites	0.173	Regional Commercial	C2-2	Community Center	[DM5-SH2-5] [CX1-FA] [CPIO]	20	324.154	29.120		Commercial - Shopping Center (Neighborhood, Community) - One Story, 0	135A215 83	No Max	Central City North	No	VLI, LI, ABMI	DT CPU
Los Angeles	730 S BROADWAY	90014	5144015024	1.456	1.456	0.000	26.208	Shortfall of Sites	0.172	Regional Center Commercial	[Q]C5-4D-CDO-SN	Traditional Core	[DM4-CHC1-5] [CX4-FA] [SN-CPIO-CDO]	20	325.324	29.120		Commercial - Parking Lot (Commercial Use Property) - Parking Structures - Patron or Employee - Four Stories, 0	127-5A211 103	No Max	Central City	No	VLI, LI, ABMI	DT CPU
Los Angeles	0	0	5149015036	1.456	1.456	0.000	26.208	Shortfall of Sites	0.112	Regional Center Commercial	C2-4D	Transit Core	[HB5-SH1-5] [CX3-FA] [CPIO]	20	500.780	29.120		Commercial - Parking Lot (Commercial Use Property) - Lots - Patron or Employee - One Story, 0	130-5A211 133	No Max	Central City	No	VLI, LI, ABMI	DT CPU
Los Angeles	0	0	5149015036	1.456	1.456	0.000	26.208	Shortfall of Sites	0.113	Regional Center Commercial	C2-4D	Traditional Core	[HM2-CHC1-5] [CX3-FA] [SN-CPIO-CDO]	20	494.219	29.120		Commercial - Parking Lot (Commercial Use Property) - Lots - Patron or Employee - One Story, 0	130-5A211 215	No Max	Central City	No	VLI, LI, ABMI	DT CPU
Los Angeles	240 W VENICE BLVD	90015	5134022903	1.456	1.456	0.000	26.208	Shortfall of Sites	0.148	Community Commercial	C2-2D-O	Transit Core	[HB2-G1-5] [CX2-FA] [CPIO-O]	20	378.941	29.120		Commercial - Parking Lot (Commercial Use Property) - Parking Structures - Commercial Parking - One Story, 0	124-5A207 248	No Max	Central City	No	VLI, LI, ABMI	DT CPU
Los Angeles	320 W 15TH ST	90015	5134015025	1.456	1.456	0.000	26.208	Shortfall of Sites	0.113	Community Commercial	C2-2D-O	Transit Core	[HB3-G1-5] [CX3-FA] [CPIO-O]	20	495.817	29.120		Institutional - Hospital - One Story, 0	124-5A205 49	No Max	Central City	No	VLI, LI, ABMI	DT CPU
Los Angeles	1754 IVAR AVE	90028	5546004006	1.456	1.456	0.000	26.208	Shortfall of Sites	0.218	Regional Center Commercial	(T)(Q)C2-2-SN	Regional Center Commercial	[Q]C2-2D-SN-CPIO	20	257.011	29.120		Commercial - Parking Lot (Commercial Use Property) - Lots - Patron or Employee - One Story, 0	148-5A187 14	108	Hollywood	No	VLI, LI, ABMI	HWD CPU , MURC
Los Angeles	1741 IVAR AVE	90028	5546005019	1.456	1.456	0.000	26.208	Shortfall of Sites	0.255	Regional Center Commercial	C4-2D-SN	Regional Center Commercial	C2-2D-SN-CPIO	20	219.260	29.120		Commercial - Store Combination - Store and Office Combination - One Story, 0	148-5A187 44	108	Hollywood	No	VLI, LI, ABMI	HWD CPU , ARO, MURC, AHO
Los Angeles	6565 W SUNSET BLVD	90028	5547018028	1.456	1.456	0.000	26.208	Shortfall of Sites	0.257	Regional Center Commercial	C4-2D	Regional Center Commercial	C2-2D-CPIO	20	218.228	29.120		Commercial - Office Building - One Story, 0	147A187 56	108	Hollywood	No	VLI, LI, ABMI	HWD CPU , ARO, MURC, AHO
Los Angeles	1741 IVAR AVE	90028	5546005019	1.456	1.456	0.000	26.208	Shortfall of Sites	0.256	Regional Center Commercial	C4-2D-SN	Regional Center Commercial	C2-2D-SN-CPIO	20	219.103	29.120		Commercial - Store Combination - Store and Office Combination - One Story, 0	148-5A187 57	108	Hollywood	No	VLI, LI, ABMI	HWD CPU , ARO, MURC, AHO
Los Angeles	5259 LANKERSHIM BLVD	91601	2350017032	1.456	1.456	0.000	26.208	Shortfall of Sites	0.245	Community Commercial	C4-2D-CA	Regional Mixed Commercial	0	20	228.555	29.120		Commercial - Store - One Story, 0	171B173 371	No Max	North Hollywood - Valley Village	No	VLI, LI, ABMI	Orange LineTNP , AHO
Los Angeles	17002 DEARBORN ST	91325	2692019010	14.542	14.542	0.000	0.000	Shortfall of Sites	0.278	Low I Residential	RE9-1	0	0	20	113.635	29.084		Residential - Single Family Residence - Pool, 1	198B133 503		Northridge	No	LI	OPP RC , ADU
Los Angeles	17720 VENTURA BLVD	91316	2182003038	14.528	14.528	0.000	0.000	Shortfall of Sites	5.250	Low II Residential	RA-1, C4-1VL	0	0	20	102.494	29.056		Institutional - Church - One Story, 0	171B129 361		Encino - Tarzana	No	LI	FBO, ENC CPU
Los Angeles	22927 VANOWEN ST	91307	2026008032	0.000	0.000	0.000	29.040	Shortfall of Sites	0.187	Low Medium I Residential	RD2-1	Low Medium Residential	[DM2-SH2-5] [CX2-FA] [CPIO]	0	202.871	29.040		Residential - Four Units (Any Combination) - 4 Stories or Less, 4	183B097 830	10	Canoga Park - Winnetka - Woodland Hills - West Hills	Yes	ABMI	CPK CPU , DB50, OPP RC2, AHO
Los Angeles	11033 HARTSOOK ST	91601	2353006017	0.000	0.000	0.000	29.040	Shortfall of Sites	0.173	High Medium Residential	R4-1VL	0	0	0	220.114	29.040		Residential - Four Units (Any Combination) - 4 Stories or Less, 4	171B173 702	217	North Hollywood - Valley Village	Yes	ABMI	Orange LineTNP , AHO
Los Angeles	11022 OTSEGO ST	91601	2353008005	0.000	0.000	0.000	29.040	Shortfall of Sites	0.172	High Medium Residential	R4-1VL	0	0	0	220.709	29.040		Residential - Four Units (Any Combination) - 4 Stories or Less, 4	171B173 909	217	North Hollywood - Valley Village	Yes	ABMI	Orange LineTNP , AHO
Los Angeles	11032 OTSEGO ST	91601	2353008007	0.000	0.000	0.000	29.040	Shortfall of Sites	0.172	High Medium Residential	R4-1VL	0	0	0	220.710	29.040		Residential - Four Units (Any Combination) - 4 Stories or Less, 4	171B173 912	217	North Hollywood - Valley Village	Yes	ABMI	Orange LineTNP , AHO
Los Angeles	11036 OTSEGO ST	91601	2353008008	0.000	0.000	0.000	29.040	Shortfall of Sites	0.172	High Medium Residential	R4-1VL	0	0	0	220.710	29.040		Residential - Four Units (Any Combination) - 4 Stories or Less, 4	171B173 914	217	North Hollywood - Valley Village	Yes	ABMI	Orange LineTNP , AHO
Los Angeles	11042 OTSEGO ST	91601	2353008009	0.000	0.000	0.000	29.040	Shortfall of Sites	0.172	High Medium Residential	R4-1VL	0	0	0	220.712	29.040		Residential - Four Units (Any Combination) - 4 Stories or Less, 4	171B173 916	217	North Hollywood - Valley Village	Yes	ABMI	Orange LineTNP , AHO
Los Angeles	11048 OTSEGO ST	91601	2353008010	0.000	0.000	0.000	29.040	Shortfall of Sites	0.172	High Medium Residential	R4-1VL	0	0	0	220.710	29.040		Residential - Four Units (Any Combination) - 4 Stories or Less, 4	171B173 918	217	North Hollywood - Valley Village	Yes	ABMI	Orange LineTNP , AHO
Los Angeles	11029 HESBY ST	91601	2353008022	0.000	0.000	0.000	29.040	Shortfall of Sites	0.172	High Medium Residential	R4-1VL	0	0	0	220.585	29.040		Residential - Four Units (Any Combination) - 4 Stories or Less, 4	171B173 992	217	North Hollywood - Valley Village	Yes	ABMI	Orange LineTNP , AHO
Los Angeles	5017 BAKMAN AVE	91601	2353014035	0.000	0.000	0.000	29.040	Shortfall of Sites	0.151	High Medium Residential	R4-1VL	0	0	0	219.091	29.040		Residential - Five or More Units or Apartments (Any Combination) - 4 Stories or Less - Pool, 0	171B173 1173	217	North Hollywood - Valley Village	Yes	ABMI	Orange LineTNP , AHO
Los Angeles	4917 LANKERSHIM BLVD	91601	2353017003	14.520	14.520	0.000	0.000	Shortfall of Sites	0.155	Community Commercial	C4-1-CA	Community Commercial	0	20	219.368	29.040		Commercial - Store - One Story, 3	168B173 125	108	North Hollywood - Valley Village	No	LI	Orange LineTNP , DB50, AHO
Los Angeles	13335 MAGNOLIA BLVD	91423	2344021046	14.514	14.514	0.000	0.000	Shortfall of Sites	0.305	Low Residential	R1-1	0	0	20	99.000	29.028		Residential - Single Family Residence - Pool, 0	171B157 588		Van Nuys - North Sherman Oaks	No	LI	TOC EXP , ADU, OPP RC2
Los Angeles	2522 E 1ST ST	90033	5180006005	14.500	14.500	0.000	0.000	Shortfall of Sites	0.198	Highway Oriented and Limited Commercial	C2-1-CUGU	Community Center	[LUM3 - SH3 - 4][XC1 - 4][CPIO]	20	201.566	29.000		Commercial - Store Combination - Store and Residential Combination - One Story, 3	127-5A223 283	108	Boyle Heights	No	LI	BH CPU
Los Angeles	6314 SEPULVEDA BLVD	91411	2242010015	14.500	14.500	0.000	0.000	Shortfall of Sites	0.579	General Commercial	C2-1VL-RIO, P-1VL-RIO	Neighborhood Commercial	0	20	69.059	29.000		Commercial - Store - One Story, 3	177B145 68	No Max	Van Nuys - North Sherman Oaks	No	LI	Orange LineTNP , P
Los Angeles	0	0	5046013905	0.000	0.000	0.000	28.973	Shortfall of Sites	18.845	Public Facilities	PF-1	0	0	0	153.741	28.973		Miscellaneous - Government Owned Property, 0	120B181 1001		West Adams - Baldwin Hills - Leimert	No	ABMI	PF
Los Angeles	801 S TREMAINE AVE	90005	5090001001	14.447	14.447	0.000	0.000	Shortfall of Sites	0.317	Low II Residential	R1V3-RG	0	0	20	99.000	28.895		Residential - Single Family Residence, 1	132B185 140		Wilshire	No	LI	TOC EXP , ADU
Los Angeles	222 HILGARD AVE	90024	4359002002	14.446	14.446	0.000	0.000	Shortfall of Sites	0.276	Low Residential	R1-1	0	0	20	113.635	28.891		Residential - Single Family Residence - Pool, 1	138B153 83		Westwood	No	LI	OPP RC , ADU, TOC EXP
Los Angeles	16150 SHERMAN WAY	91406	2224009035	14.430	14.430	0.000	0.000	Shortfall of Sites	0.335	Community Commercial	C2-1VL	0	0	20	165.567	28.860		Commercial - Office Building - One Story, 0	183B137 524		Van Nuys - North Sherman Oaks	No	LI	DB50 , ARO
Los Angeles	16451 VANOWEN ST	91406	2224019020	14.428	14.428	0.000	0.000	Shortfall of Sites	0.251	Neighborhood Office Commercial	C2-1VL	Community Center	0	20	143.337	28.856		Commercial - Store - One Story, 4	183B137 464	54	Reseda - West Van Nuys	No	LI	DB50 , RES CPU
Los Angeles	6405 W 86TH PL	90045	4122003015	0.000	0.000	0.000	28.838	Shortfall of Sites	0.288	Low Medium II Residential	R2-1	0	0	0	113.635	28.838		Residential - Double, Duplex, or Two Units - 4 Stories or Less, 0	096B165 603	43	Westchester - Playa del Rey	Yes	ABMI	OPP RC , WPDR CPU, DB50, AHO
Los Angeles	0	0	2606001013	14.401	14.401	0.000	0.000	Shortfall of Sites	0.264	Low I Residential	[T]RS-1	0	0	20	113.635	28.802	Vacant	Residential - Single Family Residence - Vacant Land, 0	216B133 1332		Granada Hills - Knollwood	No	LI	OPP RC
Los Angeles	2516 E 1ST ST	90033	5180006004	0.000	0.000	0.000	28.800	Shortfall of Sites	0.198	Highway Oriented and Limited Commercial	C2-1-CUGU	Community Center	[LUM3 - SH3 - 4][XC1 - 4][CPIO]	0	201.576	28.800		Commercial - Store Combination - Store and Residential Combination - One Story, 0	127-5A223 275	108	Boyle Heights	Yes	ABMI	BH CPU , ARO
Los Angeles	2001 E 1ST ST	90033	5183007004	0.000	0.000	0.000	28.800	Shortfall of Sites	0.193	Highway Oriented and Limited Commercial	C2-1-CUGU	Neighborhood Center	[LUM2 - G2 - 3][XC1 - 4][CPIO]	0	206.773	28.800		Commercial - Store Combination - Store and Residential Combination - One Story, 0	129A221 321	108	Boyle Heights	Yes	ABMI	BH CPU , ARO
Los Angeles	0	0	5183007900	1.440	1.440	0.000	25.920	Shortfall of Sites	0.177	Highway Oriented and Limited Commercial	C2-2D-CUGU	Neighborhood Center	[LUM2 - G2 - 3][XC1 - 4][CPIO]	20	203.448	28.800		Miscellaneous - Government Owned Property, 0	127-5A223 9	108	Boyle Heights	No	VLI, LI, ABMI	BH CPU
Los Angeles	1401 E 3RD ST	90033	5172010002	14.400	14.400	0.000	0.000	Shortfall of Sites	0.178	Light Manufacturing	M2-1-RIO-CUGU	Community Center	[LUM3 - SH3 - 4][XC1 - 4][CPIO]	20	201.801	28.800		Industrial - Light Manufacturing - One Story, 0	127-5A219 23	108	Boyle Heights	No	LI	BH CPU
Los Angeles	2619 E 8TH ST	90023	5170006007	14.400	14.400	0.000	0.000	Shortfall of Sites	0.182	Light Manufacturing	MR2-1-CUGU	Community Center	[LUM2 - G2 - 3][XG2 - 4][CPIO]	20	198.003	28.800		Industrial - Light Manufacturing - One Story, 0	121-5A221 25	108	Boyle Heights	No	LI	BH CPU

Jurisdiction Name	Site Address/Intersection	5 Digit ZIP Code	Assessor Parcel Number	Very Low-Income	Low-Income	Moderate-Income	Above Moderate-Income	Type of Shortfall	Parcel Size (Acres)	Current General Plan Designation	Current Zoning	Proposed General Plan (GP) Designation	Proposed Zoning	Minimum Density Allowed	Maximum Density Allowed	Total Capacity	Vacant/ Nonvacant	Description of Existing Uses	PIN	Base Density Per Acre	Community Plan Area	Rent Stabalization Ordinance	Income Category	Applicable Rezoning Program (Program informing values in Column Q listed first)
Los Angeles	3300 BROOKLYN PL	90063	5179020023	14.400	14.400	0.000	0.000	Shortfall of Sites	0.182	Highway Oriented and Limited Commercial	C2-1-CUGU	Community Center	[LUM2 - G2 - 4][XC1 - 4][CPIO]	20	198.166	28.800		Commercial - Restaurant, Cocktail Lounge - Restaurant, Cocktail Lounge, Tavern - One Story, 0	126A229 58	108	Boyle Heights	No	LI	BH CPU
Los Angeles	1830 PENNSYLVANIA AVE	90033	5174014039	0.000	0.000	0.000	28.800	Shortfall of Sites	0.193	Low Medium II Residential	RD1.5-1-RIO-CUGU	Community Center	[LUM3 - SH3 - 3][XC1 - 4][CPIO]	0	207.408	28.800		Residential - Double, Duplex, or Two Units - 4 Stories or Less, 0	129A221 192	108	Boyle Heights	Yes	ABMI	BH CPU
Los Angeles	3476 WHITTIER BLVD	90023	5188017001	14.400	14.400	0.000	0.000	Shortfall of Sites	0.225	Highway Oriented and Limited Commercial	C1.5-1-CUGU	Community Center	[LUM2 - G2 - 3][XC1 - 4][CPIO]	20	199.557	28.800		Commercial - Store - One Story, 0	121-5A227 196	108	Boyle Heights	No	LI	BH CPU
Los Angeles	20055 VANOWEN ST	91306	2135030021	1.440	1.440	0.000	25.920	Shortfall of Sites	0.138	General Commercial	[Q]C2-1VL-RIO	Community Center	[MB3-CDF1-5] [IX4-FA] [CPIO]	20	261.370	28.800		Commercial - Service Station - Full Service - No Additional Services, 0	183B113 894	54	Canoga Park - Winnetka - Woodland Hills - West Hills	No	VLI, LI, ABMI	CPK CPU , AHO
Los Angeles	8239 TOPANGA CANYON BLVD	91311	2012031015	14.400	14.400	0.000	0.000	Shortfall of Sites	0.338	Neighborhood Commercial	P-1VL, [Q]C1-1VL	Neighborhood Center	0	20	106.445	28.800		Commercial - Restaurant, Cocktail Lounge - Fast Food - Walk Up - One Story, 0	192B101 626	54	Canoga Park - Winnetka - Woodland Hills - West Hills	No	LI	CPK CPU , P
Los Angeles	0	0	2111020900	14.400	14.400	0.000	0.000	Shortfall of Sites	0.252	Community Commercial	[Q]P-1VL-CDO	Community Center	0	20	142.650	28.800		Miscellaneous - Government Owned Property, 0	183B105 51	54	Canoga Park - Winnetka - Woodland Hills - West Hills	No	LI	CPK CPU , P
Los Angeles	7560 TOPANGA CANYON BLVD	91303	2111001028	1.440	1.440	0.000	25.920	Shortfall of Sites	0.163	General Commercial	P-1VL, C2-1VL	Neighborhood Center	[DM3-CHC1-5] [CX2-FA] [CPIO]	20	275.962	28.800		Commercial - Store - One Story, 0	186B101 1008	54	Canoga Park - Winnetka - Woodland Hills - West Hills	No	VLI, LI, ABMI	CPK CPU , P
Los Angeles	7105 TOPANGA CANYON BLVD	91303	2024001033	14.400	14.400	0.000	0.000	Shortfall of Sites	0.334	Low Medium II Residential	R1-1-RIO, R2-1VL-RIO	Neighborhood Center	0	20	107.693	28.800		Institutional - Church - One Story, 0	183B101 201	54	Canoga Park - Winnetka - Woodland Hills - West Hills	No	LI	CPK CPU, FBO, R2RD
Los Angeles	6733 CANOGA AVE	91303	2139001004	0.000	0.000	0.000	28.800	Shortfall of Sites	6.783	Regional Center Commercial	(WC)UPTOWN-SN-RIO	Regional Center	[DM4-CHC1-5] [CX2-FA] [CPIO]	0	5.307	28.800	Vacant	Industrial - Industrial - Vacant Land, 0	180B105 16	54	Canoga Park - Winnetka - Woodland Hills - West Hills	No	ABMI	CPK CPU ,
Los Angeles	21724 SHERMAN WAY	91303	2111025025	14.400	14.400	0.000	0.000	Shortfall of Sites	0.252	Community Commercial	[Q]R3-1-CDO-RIO	Community Center	0	20	142.648	28.800		Commercial - Parking Lot (Commercial Use Property) - Lots - Patron or Employee - One Story, 0	183B105 235	54	Canoga Park - Winnetka - Woodland Hills - West Hills	No	LI	CPK CPU ,
Los Angeles	6940 OWENSMOUTH AVE	91303	2138007029	14.400	14.400	0.000	0.000	Shortfall of Sites	0.254	General Commercial	(T)(Q)RAS4-1VL-RIO	Community Center	0	20	141.846	28.800	Vacant	Residential - Single Family Residence - Vacant Land, 0	183B105 680	54	Canoga Park - Winnetka - Woodland Hills - West Hills	No	LI	CPK CPU ,
Los Angeles	0	0	5138013063	1.440	1.440	0.000	25.920	Shortfall of Sites	0.073	High Density Residential	[Q]R5-4D-O	Transit Core	[HB3-G1-5] [CX3-FA] [CPIO-O]	20	493.213	28.800		Residential - Five or More Units or Apartments (Any Combination) · 5 Stories or More, 0	127-5A207 150	No Max	Central City	No	VLI, LI, ABMI	DT CPU , AHO
Los Angeles	1114 S MAIN ST	90015	5139016023	1.440	1.440	0.000	25.920	Shortfall of Sites	0.093	Regional Center Commercial	[T][Q]C2-4D	Transit Core	[HB1-G1-5] [CX2-FA] [CPIO]	20	385.652	28.800		Commercial - Store - One Story, 0	126A209 225	No Max	Central City	No	VLI, LI, ABMI	DT CPU , AHO
Los Angeles	0	0	5138013066	1.440	1.440	0.000	25.920	Shortfall of Sites	0.073	High Density Residential	[Q]R5-4D-O	Transit Core	[HB3-G1-5] [CX3-FA] [CPIO-O]	20	492.460	28.800		Commercial - Office Building - One Story, 0	127-5A207 102	No Max	Central City	No	VLI, LI, ABMI	DT CPU , ARO, AHO
Los Angeles	0	0	5138013066	1.440	1.440	0.000	25.920	Shortfall of Sites	0.073	High Density Residential	[Q]R5-4D-O	Transit Core	[HB3-G1-5] [CX3-FA] [CPIO-O]	20	492.807	28.800		Commercial - Office Building - One Story, 0	127-5A207 107	No Max	Central City	No	VLI, LI, ABMI	DT CPU , ARO, AHO
Los Angeles	0	0	5138013066	1.440	1.440	0.000	25.920	Shortfall of Sites	0.073	High Density Residential	[Q]R5-4D-O	Transit Core	[HB3-G1-5] [CX3-FA] [CPIO-O]	20	492.819	28.800		Commercial - Office Building - One Story, 0	127-5A207 114	No Max	Central City	No	VLI, LI, ABMI	DT CPU , ARO, AHO
Los Angeles	0	0	5138013066	1.440	1.440	0.000	25.920	Shortfall of Sites	0.073	High Density Residential	[Q]R5-4D-O	Transit Core	[HB3-G1-5] [CX3-FA] [CPIO-O]	20	492.836	28.800		Commercial - Office Building - One Story, 0	127-5A207 124	No Max	Central City	No	VLI, LI, ABMI	DT CPU , ARO, AHO
Los Angeles	0	0	5138013066	1.440	1.440	0.000	25.920	Shortfall of Sites	0.073	High Density Residential	[Q]R5-4D-O	Transit Core	[HB3-G1-5] [CX3-FA] [CPIO-O]	20	494.793	28.800		Commercial - Office Building - One Story, 0	127-5A207 130	No Max	Central City	No	VLI, LI, ABMI	DT CPU , ARO, AHO
Los Angeles	1011 N BROADWAY	90012	5414017024	1.440	1.440	0.000	25.920	Shortfall of Sites	0.310	Regional Commercial	C2-2D	Village	[LM2-SH2-5] [CX1-FA] [CPIO]	20	116.058	28.800		Commercial - Store Combination - Store and Office Combination - Three Stories, 0	136-5A215 135	No Max	Central City North	No	VLI, LI, ABMI	DT CPU , ARO
Los Angeles	400 S LOS ANGELES ST	90013	5148007001	1.440	1.440	0.000	25.920	Shortfall of Sites	0.157	Community Commercial	C2-2D	Village	[MN1-AL2-5] [CX1-FA] [CPIO]	20	229.276	28.800		Commercial - Store - Two Stories, 0	129A213 236	No Max	Central City	No	VLI, LI, ABMI	DT CPU , ARO
Los Angeles	1326 S GRAND AVE	90015	5134025044	1.440	1.440	0.000	25.920	Shortfall of Sites	0.094	Community Commercial	C2-2D-O	Transit Core	[HB2-G1-5] [CX2-FA] [CPIO-O]	20	384.229	28.800		Commercial - Wholesale and Manufacturing Outlet - One Story, 0	126A207 263	No Max	Central City	No	VLI, LI, ABMI	DT CPU , ARO
Los Angeles	831 N BROADWAY	90012	5408032010	1.440	1.440	0.000	25.920	Shortfall of Sites	0.155	Regional Commercial	C2-2	Village	[MN1-MK1-5] [CX1-FA] [CPIO]	20	232.647	28.800		Commercial - Store Combination - Store and Office Combination - One Story, 0	135A215 284	No Max	Central City North	No	VLI, LI, ABMI	DT CPU , ARO
Los Angeles	415 ALPINE ST	90012	5408032024	1.440	1.440	0.000	25.920	Shortfall of Sites	0.156	Regional Commercial	C2-2	Village	[MN1-MK1-5] [CX1-FA] [CPIO]	20	230.708	28.800		Commercial - Commercial - Miscellaneous Commercial - One Story, 0	135A215 325	No Max	Central City North	No	VLI, LI, ABMI	DT CPU , ARO
Los Angeles	824 S LOS ANGELES ST	90014	5145013012	1.440	1.440	0.000	25.920	Shortfall of Sites	0.072	Light Manufacturing	M2-2D	Traditional Core	[HM1-CHC1-5] [CX2-FA] [CPIO]	20	501.204	28.800		Industrial - Heavy Manufacturing - Mills Act Property, 0	126A211 31	No Max	Central City	No	VLI, LI, ABMI	DT CPU
Los Angeles	0	0	5164011003	1.440	1.440	0.000	25.920	Shortfall of Sites	0.155	Heavy Manufacturing	M3-1-RIO	Hybrid Industrial	[MB3-CDF1-5] [IX4-FA] [CPIO]	20	231.540	28.800	Vacant	Industrial - Light Manufacturing - Vacant Land, 0	124-5A217 48	No Max	Central City North	No	VLI, LI, ABMI	DT CPU
Los Angeles	823 MATEO ST	90021	5166017012	1.440	1.440	0.000	25.920	Shortfall of Sites	0.157	Heavy Manufacturing	M3-1-RIO	Hybrid Industrial	[MB3-CDF1-5] [IX4-FA] [CPIO]	20	228.651	28.800		Industrial - Light Manufacturing - One Story, 0	123A217 55	No Max	Central City North	No	VLI, LI, ABMI	DT CPU
Los Angeles	826 S SANTA FE AVE	90021	5166003005	1.440	1.440	0.000	25.920	Shortfall of Sites	0.158	Heavy Manufacturing	M3-1-RIO	Hybrid Industrial	[MB3-CDF1-5] [IX4-FA] [CPIO]	20	227.372	28.800		Industrial - Light Manufacturing - One Story, 0	123A217 57	No Max	Central City North	No	VLI, LI, ABMI	DT CPU
Los Angeles	417 E 15TH ST	90015	5133022008	1.440	1.440	0.000	25.920	Shortfall of Sites	0.118	Light Manufacturing	M2-2D	Markets	[DM1-G1-5] [IX3-FA] [CPIO]	20	306.212	28.800		Industrial - Light Manufacturing - One Story, 0	123A209 68	No Max	Central City	No	VLI, LI, ABMI	DT CPU
Los Angeles	416 E 11TH ST	90015	5145023038	1.440	1.440	0.000	25.920	Shortfall of Sites	0.119	Light Manufacturing	M2-2D	Markets	[DM1-AL1-5] [IX3-FA] [CPIO]	20	303.226	28.800		Commercial - Store - Three Stories, 0	124-5A209 81	No Max	Central City	No	VLI, LI, ABMI	DT CPU
Los Angeles	401 E 8TH ST	90014	5145004037	1.440	1.440	0.000	25.920	Shortfall of Sites	0.118	Light Manufacturing	M2-2D	Markets	[DM1-SH1-5] [IX3-FA] [CPIO]	20	304.020	28.800		Commercial - Store - One Story, 0	126A211 95	No Max	Central City	No	VLI, LI, ABMI	DT CPU
Los Angeles	1229 SANTEE ST	90015	5145028018	1.440	1.440	0.000	25.920	Shortfall of Sites	0.094	Light Manufacturing	M2-2D	Transit Core	[HB1-G1-5] [CX2-FA] [CPIO]	20	384.125	28.800		Commercial - Store - One Story, 0	124-5A209 99	No Max	Central City	No	VLI, LI, ABMI	DT CPU
Los Angeles	1307 S LOS ANGELES ST	90015	5133011019	1.440	1.440	0.000	25.920	Shortfall of Sites	0.094	Light Manufacturing	M2-2D	Transit Core	[HB1-G1-5] [CX2-FA] [CPIO]	20	382.979	28.800		Commercial - Store - One Story, 0	124-5A209 128	No Max	Central City	No	VLI, LI, ABMI	DT CPU
Los Angeles	0	0	5163011001	1.440	1.440	0.000	25.920	Shortfall of Sites	0.158	Heavy Manufacturing	M3-1-RIO	Hybrid Industrial	[MB3-CDF1-5] [IX4-FA] [CPIO]	20	227.703	28.800		Commercial - Parking Lot (Commercial Use Property) - Lots - Patron or Employee - One Story, 0	127-5A215 133	No Max	Central City North	No	VLI, LI, ABMI	DT CPU
Los Angeles	860 S LOS ANGELES ST	90014	5145013021	1.440	1.440	0.000	25.920	Shortfall of Sites	0.073	Light Manufacturing	M2-2D	Traditional Core	[HM1-CHC1-5] [CX2-FA] [CPIO]	20	493.616	28.800		Industrial - Light Manufacturing - 6 to 13 Stories, 0	126A211 133	No Max	Central City	No	VLI, LI, ABMI	DT CPU
Los Angeles	717 SAN JULIAN ST	90014	5145006019	1.440	1.440	0.000	25.920	Shortfall of Sites	0.117	Light Manufacturing	M2-2D	Markets	[DM1-SH1-5] [IX3-FA] [CPIO]	20	308.938	28.800		Commercial - Wholesale and Manufacturing Outlet - One Story, 0	126A211 135	No Max	Central City	No	VLI, LI, ABMI	DT CPU
Los Angeles	542 S ALAMEDA ST	90013	5163027011	1.440	1.440	0.000	25.920	Shortfall of Sites	0.156	Heavy Manufacturing	M3-1-RIO	Hybrid Industrial	[MB3-CDF1-5] [IX4-FA] [CPIO]	20	230.137	28.800		Industrial - Light Manufacturing - One Story, 0	126A215 153	No Max	Central City North	No	VLI, LI, ABMI	DT CPU
Los Angeles	0	0	5147007007	1.440	1.440	0.000	25.920	Shortfall of Sites	0.156	Light Manufacturing	M2-2D	Community Center	[MB4-G1-5] [CX2-FA] [CPIO]	20	231.469	28.800		Commercial - Parking Lot (Commercial Use Property) - Lots - Patron or Employee - One Story, 0	127-5A213 154	No Max	Central City	No	VLI, LI, ABMI	DT CPU
Los Angeles	528 E 15TH ST	90015	5133029904	1.440	1.440	0.000	25.920	Shortfall of Sites	0.118	Light Manufacturing	M2-2D	Markets	[DM1-SH1-5] [IX3-FA] [CPIO]	20	304.683	28.800		Miscellaneous - Government Owned Property, 0	123A209 165	No Max	Central City	No	VLI, LI, ABMI	DT CPU
Los Angeles	528 E 15TH ST	90015	5133029904	1.440	1.440	0.000	25.920	Shortfall of Sites	0.116	Light Manufacturing	M2-2D	Markets	[DM1-SH1-5] [IX3-FA] [CPIO]	20	309.273	28.800		Miscellaneous - Government Owned Property, 0	123A209 172	No Max	Central City	No	VLI, LI, ABMI	DT CPU
Los Angeles	0	0	5145007008	1.440	1.440	0.000	25.920	Shortfall of Sites	0.116	Light Manufacturing	M2-2D	Markets	[DM1-SH1-5] [IX3-FA] [CPIO]	20	310.917	28.800		Commercial - Parking Lot (Commercial Use Property) - Lots - Patron or Employee - One Story, 0	126A211 174	No Max	Central City	No	VLI, LI, ABMI	DT CPU
Los Angeles	737 S SAN PEDRO ST	90014	5145007007	1.440	1.440	0.000	25.920	Shortfall of Sites	0.116	Light Manufacturing	M2-2D	Markets	[DM1-SH1-5] [IX3-FA] [CPIO]	20	311.089	28.800		Commercial - Store - One Story, 0	126A211 182	No Max	Central City	No	VLI, LI, ABMI	DT CPU
Los Angeles	749 S SAN PEDRO ST	90014	5145008004	1.440	1.440	0.000	25.920	Shortfall of Sites	0.116	Light Manufacturing	M2-2D	Markets	[DM1-SH1-5] [IX3-FA] [CPIO]	20	311.112	28.800		Commercial - Store - One Story, 0	126A211 207	No Max	Central City	No	VLI, LI, ABMI	DT CPU
Los Angeles	775 SAN JULIAN ST	90014	5145005022	1.440	1.440	0.000	25.920	Shortfall of Sites	0.118	Light Manufacturing	M2-2D	Markets	[DM1-SH1-5] [IX3-FA] [CPIO]	20	303.883	28.800		Commercial - Parking Lot (Commercial Use Property) - Lots - Patron or Employee - One Story, 0	126A211 209	No Max	Central City	No	VLI, LI, ABMI	DT CPU
Los Angeles	744 SAN JULIAN ST	90014	5145008018	1.440	1.440	0.000	25.920	Shortfall of Sites	0.117	Light Manufacturing	M2-2D	Markets	[DM1-SH1-5] [IX3-FA] [CPIO]	20	308.473	28.800		Commercial - Store - One Story, 0	126A211 213	No Max	Central City	No	VLI, LI, ABMI	DT CPU
Los Angeles	0	0	5145008019	1.440	1.440	0.000	25.920	Shortfall of Sites	0.116	Light Manufacturing	M2-2D	Markets	[DM1-SH1-5] [IX3-FA] [CPIO]	20	309.610	28.800		Industrial - Light Manufacturing - One Story, 0	126A211 215	No Max	Central City	No	VLI, LI, ABMI	DT CPU
Los Angeles	757 S SAN PEDRO ST	90014	5145008005	1.440	1.440	0.000	25.920	Shortfall of Sites	0.118	Light Manufacturing	M2-2D	Markets	[DM1-SH1-5] [IX3-FA] [CPIO]	20	306.048	28.800		Commercial - Parking Lot (Commercial Use Property) - Lots - Patron or Employee - One Story, 0	126A211 219	No Max	Central City	No	VLI, LI, ABMI	DT CPU
Los Angeles	772 SAN JULIAN ST	90014	5145008015	1.440	1.440	0.000	25.920	Shortfall of Sites	0.118	Light Manufacturing	M2-2D	Markets	[DM1-SH1-5] [IX3-FA] [CPIO]	20	304.839	28.800		Commercial - Parking Lot (Commercial Use Property) - Lots - Patron or Employee - One Story, 0	126A211 222	No Max	Central City	No	VLI, LI, ABMI	DT CPU
Los Angeles	761 S SAN PEDRO ST	90014	5145008006	1.440	1.440	0.000	25.920	Shortfall of Sites	0.119	Light Manufacturing	M2-2D	Markets	[DM1-SH1-5] [IX3-FA] [CPIO]	20	303.263	28.800		Industrial - Light Manufacturing - One Story, 0	126A211 224	No Max	Central City	No	VLI, LI, ABMI	DT CPU
Los Angeles	1308 FACTORY PL	90013	5164008032	1.440	1.440	0.000	25.920	Shortfall of Sites	0.155	Heavy Manufacturing	M3-1-RIO	Hybrid Industrial	[MB3-CDF1-5] [IX4-FA] [CPIO]	20	232.751	28.800		Industrial - Industrial - Artist in Residence - One Story, 0	126A215 230	No Max	Central City North	No	VLI, LI, ABMI	DT CPU
Los Angeles	1308 FACTORY PL	90013	5164008032	1.440	1.440	0.000	25.920	Shortfall of Sites	0.155	Heavy Manufacturing	M3-1-RIO	Hybrid Industrial	[MB3-CDF1-5] [IX4-FA] [CPIO]	20	232.756	28.800		Industrial - Industrial - Artist in Residence - One Story, 0	126A215 231	No Max	Central City North	No	VLI, LI, ABMI	DT CPU
Los Angeles	1308 FACTORY PL	90013	5164008032	1.440	1.440	0.000	25.920	Shortfall of Sites	0.155	Heavy Manufacturing	M3-1-RIO	Hybrid Industrial	[MB3-CDF1-5] [IX4-FA] [CPIO]	20	232.757	28.800		Industrial - Industrial - Artist in Residence - One Story, 0	126A215 232	No Max	Central City North	No	VLI, LI, ABMI	DT CPU
Los Angeles	1308 FACTORY PL	90013	5164008032	1.440	1.440	0.000	25.920	Shortfall of Sites	0.155	Heavy Manufacturing	M3-1-RIO	Hybrid Industrial	[MB3-CDF1-5] [IX4-FA] [CPIO]	20	232.755	28.800		Industrial - Industrial - Artist in Residence - One Story, 0	126A215 233	No Max	Central City North	No	VLI, LI, ABMI	DT CPU
Los Angeles	1308 FACTORY PL	90013	5164008032	1.440	1.440	0.000	25.920	Shortfall of Sites	0.155	Heavy Manufacturing	M3-1-RIO	Hybrid Industrial	[MB3-CDF1-5] [IX4-FA] [CPIO]	20	232.756	28.800		Industrial - Industrial - Artist in Residence - One Story, 0	126A215 234	No Max	Central City North	No	VLI, LI, ABMI	DT CPU

Jurisdiction Name	Site Address/Intersection	5 Digit ZIP Code	Assessor Parcel Number	Very Low-Income	Low-Income	Moderate-Income	Above Moderate-Income	Type of Shortfall	Parcel Size (Acres)	Current General Plan Designation	Current Zoning	Proposed General Plan (GP) Designation	Proposed Zoning	Minimum Density Allowed	Maximum Density Allowed	Total Capacity	Vacant/ Nonvacant	Description of Existing Uses	PIN	Base Density Per Acre	Community Plan Area	Rent Stabalization Ordinance	Income Category	Applicable Rezoning Program (Program informing values in Column Q listed first)
Los Angeles	1300 FACTORY PL	90013	5164008031	1.440	1.440	0.000	25.920	Shortfall of Sites	0.155	Heavy Manufacturing	M3-1-RIO	Hybrid Industrial	[MB3-CDF1-5] [IX4-FA] [CPIO]	20	232.760	28.800		Industrial - Warehousing, Distribution, Storage - Warehousing, Distribution, 25,000 to 50,000 SF - Three Stories, 0	126A215 235	No Max	Central City North	No	VLI, LI, ABMI	DT CPU
Los Angeles	1300 FACTORY PL	90013	5164008031	1.440	1.440	0.000	25.920	Shortfall of Sites	0.155	Heavy Manufacturing	M3-1-RIO	Hybrid Industrial	[MB3-CDF1-5] [IX4-FA] [CPIO]	20	232.759	28.800		Industrial - Warehousing, Distribution, Storage - Warehousing, Distribution, 25,000 to 50,000 SF - Three Stories, 0	126A215 236	No Max	Central City North	No	VLI, LI, ABMI	DT CPU
Los Angeles	1300 FACTORY PL	90013	5164008031	1.440	1.440	0.000	25.920	Shortfall of Sites	0.155	Heavy Manufacturing	M3-1-RIO	Hybrid Industrial	[MB3-CDF1-5] [IX4-FA] [CPIO]	20	232.761	28.800		Industrial - Warehousing, Distribution, Storage - Warehousing, Distribution, 25,000 to 50,000 SF - Three Stories, 0	126A215 237	No Max	Central City North	No	VLI, LI, ABMI	DT CPU
Los Angeles	1282 FACTORY PL	90013	5164009037	1.440	1.440	0.000	25.920	Shortfall of Sites	0.155	Heavy Manufacturing	M3-1-RIO	Hybrid Industrial	[MB3-CDF1-5] [IX4-FA] [CPIO]	20	232.760	28.800		Industrial - Warehousing, Distribution, Storage - Warehousing, Distribution, Under 10,000 SF - One Story, 0	126A215 238	No Max	Central City North	No	VLI, LI, ABMI	DT CPU
Los Angeles	0	0	5164009036	1.440	1.440	0.000	25.920	Shortfall of Sites	0.155	Heavy Manufacturing	M3-1-RIO	Hybrid Industrial	[MB3-CDF1-5] [IX4-FA] [CPIO]	20	232.764	28.800	Vacant	Industrial - Industrial - Vacant Land, 0	126A215 239	No Max	Central City North	No	VLI, LI, ABMI	DT CPU
Los Angeles	1246 FACTORY PL	90013	5164009040	1.440	1.440	0.000	25.920	Shortfall of Sites	0.155	Heavy Manufacturing	M3-1-RIO	Hybrid Industrial	[MB3-CDF1-5] [IX4-FA] [CPIO]	20	232.762	28.800	Vacant	Industrial - Industrial - Vacant Land, 0	126A215 240	No Max	Central City North	No	VLI, LI, ABMI	DT CPU
Los Angeles	1246 FACTORY PL	90013	5164009040	1.440	1.440	0.000	25.920	Shortfall of Sites	0.155	Heavy Manufacturing	M3-1-RIO	Hybrid Industrial	[MB3-CDF1-5] [IX4-FA] [CPIO]	20	232.765	28.800	Vacant	Industrial - Industrial - Vacant Land, 0	126A215 241	No Max	Central City North	No	VLI, LI, ABMI	DT CPU
Los Angeles	0	0	5164009900	1.440	1.440	0.000	25.920	Shortfall of Sites	0.155	Heavy Manufacturing	M3-1-RIO	Hybrid Industrial	[MB3-CDF1-5] [IX4-FA] [CPIO]	20	232.384	28.800		Miscellaneous - Government Owned Property, 0	126A215 243	No Max	Central City North	No	VLI, LI, ABMI	DT CPU
Los Angeles	0	0	5164009900	1.440	1.440	0.000	25.920	Shortfall of Sites	0.155	Heavy Manufacturing	M3-1-RIO	Hybrid Industrial	[MB3-CDF1-5] [IX4-FA] [CPIO]	20	232.386	28.800		Miscellaneous - Government Owned Property, 0	126A215 244	No Max	Central City North	No	VLI, LI, ABMI	DT CPU
Los Angeles	0	0	5164009900	1.440	1.440	0.000	25.920	Shortfall of Sites	0.155	Heavy Manufacturing	M3-1-RIO	Hybrid Industrial	[MB3-CDF1-5] [IX4-FA] [CPIO]	20	232.387	28.800		Miscellaneous - Government Owned Property, 0	126A215 245	No Max	Central City North	No	VLI, LI, ABMI	DT CPU
Los Angeles	940 E 4TH ST	90013	5163021001	1.440	1.440	0.000	25.920	Shortfall of Sites	0.154	Heavy Manufacturing	M3-1-RIO	Hybrid Industrial	[MB3-CDF1-5] [IX4-FA] [CPIO]	20	233.619	28.800		Industrial - Light Manufacturing - One Story, 0	127-5A215 247	No Max	Central City North	No	VLI, LI, ABMI	DT CPU
Los Angeles	600 N BROADWAY	90012	5408015011	1.440	1.440	0.000	25.920	Shortfall of Sites	0.109	Regional Commercial	(Q)R5-2	Community Center	[DM2-SH2-5] [CX2-FA] [CPIO]	20	329.848	28.800		Residential - Five or More Units or Apartments (Any Combination) · 5 Stories or More, 0	133-5A215 249	No Max	Central City North	No	VLI, LI, ABMI	DT CPU
Los Angeles	301 S CENTRAL AVE	90013	5147003038	1.440	1.440	0.000	25.920	Shortfall of Sites	0.110	Light Manufacturing	M2-2D-O	Community Center	[DM2-G1-5] [CX2-FA] [CPIO-O]	20	327.243	28.800		Commercial - Store - One Story, 0	129A215 283	No Max	Central City	No	VLI, LI, ABMI	DT CPU
Los Angeles	0	0	5163025003	1.440	1.440	0.000	25.920	Shortfall of Sites	0.155	Heavy Manufacturing	M3-1-RIO	Hybrid Industrial	[MB3-CDF1-5] [IX4-FA] [CPIO]	20	232.318	28.800		Commercial - Parking Lot (Commercial Use Property) - Lots - Patron or Employee - One Story, 0	127-5A215 296	No Max	Central City North	No	VLI, LI, ABMI	DT CPU
Los Angeles	1281 E 6TH ST	90021	5164009023	1.440	1.440	0.000	25.920	Shortfall of Sites	0.154	Heavy Manufacturing	M3-1-RIO	Hybrid Industrial	[MB3-CDF1-5] [IX4-FA] [CPIO]	20	233.065	28.800		Industrial - Light Manufacturing - One Story, 0	126A215 316	No Max	Central City North	No	VLI, LI, ABMI	DT CPU
Los Angeles	1281 E 6TH ST	90021	5164009023	1.440	1.440	0.000	25.920	Shortfall of Sites	0.154	Heavy Manufacturing	M3-1-RIO	Hybrid Industrial	[MB3-CDF1-5] [IX4-FA] [CPIO]	20	233.067	28.800		Industrial - Light Manufacturing - One Story, 0	126A215 318	No Max	Central City North	No	VLI, LI, ABMI	DT CPU
Los Angeles	1275 E 6TH ST	90021	5164009022	1.440	1.440	0.000	25.920	Shortfall of Sites	0.154	Heavy Manufacturing	M3-1-RIO	Hybrid Industrial	[MB3-CDF1-5] [IX4-FA] [CPIO]	20	233.063	28.800		Industrial - Light Manufacturing - Two Stories, 0	126A215 319	No Max	Central City North	No	VLI, LI, ABMI	DT CPU
Los Angeles	1271 E 6TH ST	90021	5164009025	1.440	1.440	0.000	25.920	Shortfall of Sites	0.154	Heavy Manufacturing	M3-1-RIO	Hybrid Industrial	[MB3-CDF1-5] [IX4-FA] [CPIO]	20	233.065	28.800	Vacant	Industrial - Industrial - Vacant Land, 0	126A215 320	No Max	Central City North	No	VLI, LI, ABMI	DT CPU
Los Angeles	1239 E 6TH ST	90021	5164009024	1.440	1.440	0.000	25.920	Shortfall of Sites	0.154	Heavy Manufacturing	M3-1-RIO	Hybrid Industrial	[MB3-CDF1-5] [IX4-FA] [CPIO]	20	233.065	28.800		Industrial - Warehousing, Distribution, Storage - Warehousing, Distribution, 10,000 to 24,999 SF - Two Stories, 0	126A215 326	No Max	Central City North	No	VLI, LI, ABMI	DT CPU
Los Angeles	1235 E 6TH ST	90021	5164009015	1.440	1.440	0.000	25.920	Shortfall of Sites	0.154	Heavy Manufacturing	M3-1-RIO	Hybrid Industrial	[MB3-CDF1-5] [IX4-FA] [CPIO]	20	233.065	28.800		Industrial - Warehousing, Distribution, Storage - Warehousing, Distribution, Under 10,000 SF - One Story, 0	126A215 329	No Max	Central City North	No	VLI, LI, ABMI	DT CPU
Los Angeles	1225 E 6TH ST	90021	5164009014	1.440	1.440	0.000	25.920	Shortfall of Sites	0.154	Heavy Manufacturing	M3-1-RIO	Hybrid Industrial	[MB3-CDF1-5] [IX4-FA] [CPIO]	20	233.067	28.800		Commercial - Parking Lot (Commercial Use Property) - Lots - Patron or Employee - One Story, 0	126A215 330	No Max	Central City North	No	VLI, LI, ABMI	DT CPU
Los Angeles	1217 E 6TH ST	90021	5164009013	1.440	1.440	0.000	25.920	Shortfall of Sites	0.154	Heavy Manufacturing	M3-1-RIO	Hybrid Industrial	[MB3-CDF1-5] [IX4-FA] [CPIO]	20	233.065	28.800		Industrial - Warehousing, Distribution, Storage - Warehousing, Distribution, Under 10,000 SF - One Story, 0	126A215 331	No Max	Central City North	No	VLI, LI, ABMI	DT CPU
Los Angeles	436 S ALAMEDA ST	90013	5163026005	1.440	1.440	0.000	25.920	Shortfall of Sites	0.156	Heavy Manufacturing	M3-1-RIO	Hybrid Industrial	[MB3-CDF1-5] [IX4-FA] [CPIO]	20	230.965	28.800		Industrial - Warehousing, Distribution, Storage - Warehousing, Distribution, Under 10,000 SF - One Story, 0	127-5A215 358	No Max	Central City North	No	VLI, LI, ABMI	DT CPU
Los Angeles	1525 S LOS ANGELES ST	90015	5133013011	1.440	1.440	0.000	25.920	Shortfall of Sites	0.093	Light Manufacturing	M2-2D	Transit Core	[HB1-G1-5] [CX2-FA] [CPIO]	20	388.501	28.800		Commercial - Store Combination - Store and Office Combination - One Story, 0	124-5A207 374	No Max	Central City	No	VLI, LI, ABMI	DT CPU
Los Angeles	1525 S LOS ANGELES ST	90015	5133013011	1.440	1.440	0.000	25.920	Shortfall of Sites	0.093	Light Manufacturing	M2-2D	Transit Core	[HB1-G1-5] [CX2-FA] [CPIO]	20	388.035	28.800		Commercial - Store Combination - Store and Office Combination - One Story, 0	124-5A207 381	No Max	Central City	No	VLI, LI, ABMI	DT CPU
Los Angeles	509 E OLYMPIC BLVD	90015	5145017032	1.440	1.440	0.000	25.920	Shortfall of Sites	0.118	Light Manufacturing	M2-2D	Markets	[DM1-MK1-5] [IX3-FA] [CPIO]	20	304.487	28.800		Commercial - Store - One Story, 0	126A211 422	No Max	Central City	No	VLI, LI, ABMI	DT CPU
Los Angeles	550 N FIGUEROA ST	90012	5407003039	1.440	1.440	0.000	25.920	Shortfall of Sites	0.145	Community Commercial	(T)(Q)C2-2D	Community Center	[DM1-G1-5] [CX2-FA] [CPIO]	20	309.457	28.800		Residential - Five or More Units or Apartments (Any Combination) · 5 Stories or More - Pool and Misc., 0	133-5A213 136	No Max	Central City	No	VLI, LI, ABMI	DT CPU
Los Angeles	1500 S GRAND AVE	90015	5134021016	1.440	1.440	0.000	25.920	Shortfall of Sites	0.116	Community Commercial	C2-2D	Transit Core	[HB2-G1-5] [CX2-FA] [CPIO]	20	386.350	28.800		Residential - Five or More Units or Apartments (Any Combination) · 4 Stories or Less, 0	124-5A207 139	No Max	Central City	No	VLI, LI, ABMI	DT CPU
Los Angeles	1015 WALL ST	90015	5145019027	1.440	1.440	0.000	25.920	Shortfall of Sites	0.146	Light Manufacturing	M2-2D	Markets	[DM1-AL1-5] [IX3-FA] [CPIO]	20	308.242	28.800		Commercial - Store - One Story, 0	126A211 421	No Max	Central City	No	VLI, LI, ABMI	DT CPU
Los Angeles	18367 HATTERAS ST	91356	2157002126	14.400	14.400	0.000	0.000	Shortfall of Sites	0.501	Low Medium II Residential	(T)(Q)RD1.5-1	Medium Neighborhood Residential	0	20	71.861	28.800	Vacant	Residential - Single Family Residence - Vacant Land, 0	177B125 780	43	Encino - Tarzana	No	LI	ENC CPU , AHO
Los Angeles	515 W 130TH ST	90061	6132003024	14.400	14.400	0.000	0.000	Shortfall of Sites	0.671	Light Manufacturing	M2-1VL-O	Hybrid Industrial	0	20	53.647	28.800		Industrial - Warehousing, Distribution, Storage - Warehousing, Distribution, Under 10,000 SF - One Story, 0	081B201 310	54	Harbor Gateway	No	LI	HG CPU
Los Angeles	1538 N CASSIL PL	90028	5547018035	1.440	1.440	0.000	25.920	Shortfall of Sites	0.165	Regional Center Commercial	C4-2D	Regional Center Commercial	C2-2D-CPIO	20	218.509	28.800		Commercial - Store Combination - Store and Residential Combination - 6 to 13 Stories, 0	147A185 13	108	Hollywood	No	VLI, LI, ABMI	HWD CPU , MURC, AHO
Los Angeles	1538 N CASSIL PL	90028	5547018035	1.440	1.440	0.000	25.920	Shortfall of Sites	0.165	Regional Center Commercial	C4-2D	Regional Center Commercial	C2-2D-CPIO	20	218.601	28.800		Commercial - Store Combination - Store and Residential Combination - 6 to 13 Stories, 0	147A185 21	108	Hollywood	No	VLI, LI, ABMI	HWD CPU , MURC, AHO
Los Angeles	1724 N HIGHLAND AVE	90028	5547011035	1.440	1.440	0.000	25.920	Shortfall of Sites	0.162	Regional Center Commercial	C4-2D-SN	Regional Center Commercial	VARIOUS, WITH C2 and CPIO	20	222.830	28.800		Residential - Five or More Units or Apartments (Any Combination) · 5 Stories or More - Pool and Misc., 0	148-5A185 22	108	Hollywood	No	VLI, LI, ABMI	HWD CPU , MURC, AHO
Los Angeles	1724 N HIGHLAND AVE	90028	5547011035	1.440	1.440	0.000	25.920	Shortfall of Sites	0.164	Regional Center Commercial	C4-2D-SN	Regional Center Commercial	VARIOUS, WITH C2 and CPIO	20	219.328	28.800		Residential - Five or More Units or Apartments (Any Combination) · 5 Stories or More - Pool and Misc., 0	148-5A185 28	108	Hollywood	No	VLI, LI, ABMI	HWD CPU , MURC, AHO
Los Angeles	1538 N CASSIL PL	90028	5547018035	1.440	1.440	0.000	25.920	Shortfall of Sites	0.165	Regional Center Commercial	C4-2D	Regional Center Commercial	C2-2D-CPIO	20	218.706	28.800		Commercial - Store Combination - Store and Residential Combination - 6 to 13 Stories, 0	147A185 28	108	Hollywood	No	VLI, LI, ABMI	HWD CPU , MURC, AHO
Los Angeles	1538 N CASSIL PL	90028	5547018035	1.440	1.440	0.000	25.920	Shortfall of Sites	0.165	Regional Center Commercial	C4-2D	Regional Center Commercial	C2-2D-CPIO	20	218.819	28.800		Commercial - Store Combination - Store and Residential Combination - 6 to 13 Stories, 0	147A185 34	108	Hollywood	No	VLI, LI, ABMI	HWD CPU , MURC, AHO
Los Angeles	1724 N HIGHLAND AVE	90028	5547011035	1.440	1.440	0.000	25.920	Shortfall of Sites	0.164	Regional Center Commercial	C4-2D-SN	Regional Center Commercial	VARIOUS, WITH C2 and CPIO	20	219.322	28.800		Residential - Five or More Units or Apartments (Any Combination) · 5 Stories or More - Pool and Misc., 0	148-5A185 38	108	Hollywood	No	VLI, LI, ABMI	HWD CPU , MURC, AHO
Los Angeles	1746 IVAR AVE	90028	5546004030	1.440	1.440	0.000	25.920	Shortfall of Sites	0.139	Regional Center Commercial	C4-2D-SN	Regional Center Commercial	[Q]C2-2D-SN-CPIO	20	259.713	28.800		Commercial - Parking Lot (Commercial Use Property) - Lots - Patron or Employee - One Story, 0	148-5A187 43	108	Hollywood	No	VLI, LI, ABMI	HWD CPU , MURC
Los Angeles	1724 N HIGHLAND AVE	90028	5547011035	1.440	1.440	0.000	25.920	Shortfall of Sites	0.164	Regional Center Commercial	C4-2D-SN	Regional Center Commercial	VARIOUS, WITH C2 and CPIO	20	219.328	28.800		Residential - Five or More Units or Apartments (Any Combination) · 5 Stories or More - Pool and Misc., 0	148-5A185 47	108	Hollywood	No	VLI, LI, ABMI	HWD CPU , MURC, AHO
Los Angeles	1541 WILCOX AVE	90028	5547017003	1.440	1.440	0.000	25.920	Shortfall of Sites	0.164	Regional Center Commercial	(Q)C2-2D	Regional Center Commercial	C2-2D-CPIO	20	219.306	28.800		Commercial - Hotel and Motel - Motel - 50 Rooms and Over - 6 to 13 Stories, 0	147A187 48	108	Hollywood	No	VLI, LI, ABMI	HWD CPU , MURC
Los Angeles	1512 CASSIL PL	90028	5547018010	1.440	1.440	0.000	25.920	Shortfall of Sites	0.164	Regional Center Commercial	C4-2D	Regional Center Commercial	C2-2D-CPIO	20	219.024	28.800		Commercial - Store Combination - Store and Residential Combination - One Story, 0	147A185 50	108	Hollywood	No	VLI, LI, ABMI	HWD CPU , ARO, MURC, AHO
Los Angeles	1506 CASSIL PL	90028	5547018011	1.440	1.440	0.000	25.920	Shortfall of Sites	0.164	Regional Center Commercial	C4-2D	Regional Center Commercial	VARIOUS, WITH C2 and CPIO	20	219.130	28.800		Commercial - Parking Lot (Commercial Use Property) - Lots - Patron or Employee - One Story, 0	147A185 60	108	Hollywood	No	VLI, LI, ABMI	HWD CPU , MURC, AHO
Los Angeles	6220 W SUNSET BLVD	90028	5546025034	1.440	1.440	0.000	25.920	Shortfall of Sites	0.138	Regional Center Commercial	(T)(Q)C4-2D-SN	Regional Center Commercial	[Q]C2-2D-SN-CPIO	20	261.421	28.800		Recreational - Theater - Legitimate (Stage) Theater - One Story, 0	147A189 61	108	Hollywood	No	VLI, LI, ABMI	HWD CPU , MURC
Los Angeles	6220 W SUNSET BLVD	90028	5546025034	1.440	1.440	0.000	25.920	Shortfall of Sites	0.138	Regional Center Commercial	(T)(Q)C4-2D-SN	Regional Center Commercial	VARIOUS, WITH C2 and CPIO	20	261.422	28.800		Recreational - Theater - Legitimate (Stage) Theater - One Story, 0	147A189 62	108	Hollywood	No	VLI, LI, ABMI	HWD CPU , MURC
Los Angeles	1724 N HIGHLAND AVE	90028	5547011035	1.440	1.440	0.000	25.920	Shortfall of Sites	0.161	Regional Center Commercial	C4-2D-SN	Regional Center Commercial	C2-2D-SN-CPIO	20	223.216	28.800		Residential - Five or More Units or Apartments (Any Combination) · 5 Stories or More - Pool and Misc., 0	148-5A185 65	108	Hollywood	No	VLI, LI, ABMI	HWD CPU , MURC, AHO
Los Angeles	6220 W SUNSET BLVD	90028	5546025034	1.440	1.440	0.000	25.920	Shortfall of Sites	0.138	Regional Center Commercial	(T)(Q)C4-2D	Regional Center Commercial	[Q]C2-2D-SN-CPIO	20	261.409	28.800		Recreational - Theater - Legitimate (Stage) Theater - One Story, 0	147A189 76	108	Hollywood	No	VLI, LI, ABMI	HWD CPU , MURC

Jurisdiction Name	Site Address/Intersection	5 Digit ZIP Code	Assessor Parcel Number	Very Low-Income	Low-Income	Moderate-Income	Above Moderate-Income	Type of Shortfall	Parcel Size (Acres)	Current General Plan Designation	Current Zoning	Proposed General Plan (GP) Designation	Proposed Zoning	Minimum Density Allowed	Maximum Density Allowed	Total Capacity	Vacant/ Nonvacant	Description of Existing Uses	PIN	Base Density Per Acre	Community Plan Area	Rent Stabalization Ordinance	Income Category	Applicable Rezoning Program (Program informing values in Column Q listed first)
Los Angeles	6626 HOLLYWOOD BLVD	90028	5547015001	1.440	1.440	0.000	25.920	Shortfall of Sites	0.164	Regional Center Commercial	C4-2D-SN	Regional Center Commercial	C2-2D-SN-CPIO	20	219.219	28.800		Commercial - Store - One Story, 0	148-5A185 133	108	Hollywood	No	VLI, LI, ABMI	HWD CPU , MURC
Los Angeles	6767 HAWTHORN AVE	90028	5547012019	1.440	1.440	0.000	25.920	Shortfall of Sites	0.163	Regional Center Commercial	C2-2D	Regional Center Commercial	VARIOUS, WITH C2 and CPIO	20	220.959	28.800		Industrial - Motion Picture, Radio and Television Industry - Studio - One Story, 0	148-5A185 178	108	Hollywood	No	VLI, LI, ABMI	HWD CPU , MURC, AHO
Los Angeles	1625 N LAS PALMAS AVE	90028	5547014042	1.440	1.440	0.000	25.920	Shortfall of Sites	0.161	Regional Center Commercial	C4-2D	Regional Center Commercial	C2-2D-SN-CPIO	20	223.600	28.800		Commercial - Store - One Story, 0	148-5A185 183	108	Hollywood	No	VLI, LI, ABMI	HWD CPU , MURC
Los Angeles	1553 N CAHUENGA BLVD	90028	5546013028	1.440	1.440	0.000	25.920	Shortfall of Sites	0.138	Regional Center Commercial	C4-2D-SN	Regional Center Commercial	[Q]C2-2D-SN-CPIO	20	260.806	28.800		Commercial - Store - One Story, 0	148-5A187 323	108	Hollywood	No	VLI, LI, ABMI	HWD CPU , MURC, AHO
Los Angeles	6320 HOLLYWOOD BLVD	90028	5546009005	1.440	1.440	0.000	25.920	Shortfall of Sites	0.176	Regional Center Commercial	C4-2D-SN	Regional Center Commercial	[Q]C2-2D-SN-CPIO	20	256.236	28.800		Commercial - Store Combination - Store and Office Combination - One Story, 0	148-5A187 163	108	Hollywood	No	VLI, LI, ABMI	HWD CPU , MURC
Los Angeles	10936 VANOWEN ST	91605	2414022004	1.288	1.288	0.000	23.177	Shortfall of Sites	0.194	Highway Oriented Commercial	C2-1			20	166.092	25.752		Commercial - Store - One Story, 0	180B173 18		North Hollywood - Valley Village	No	VLI, LI, ABMI	DB50
Los Angeles	6108 HAZELHURST PL	91606	2338007042	0.000	0.000	0.000	28.800	Shortfall of Sites	0.375	Medium Residential	[Q]R3-1	Community Center (Mixed-Use)	0	0	106.791	28.800		Residential - Five or More Units or Apartments (Any Combination) · 4 Stories or Less, 0	177B169 598	145	North Hollywood - Valley Village	Yes	ABMI	NH CPU , DB50
Los Angeles	6048 HAZELHURST PL	91606	2338007037	0.000	0.000	0.000	28.800	Shortfall of Sites	0.375	Medium Residential	R3-1	Community Center (Mixed-Use)	0	0	106.790	28.800		Residential - Five or More Units or Apartments (Any Combination) · 4 Stories or Less, 0	177B169 659	145	North Hollywood - Valley Village	Yes	ABMI	NH CPU , DB50
Los Angeles	13054 SHERMAN WAY	91605	2327017042	1.440	1.440	0.000	25.920	Shortfall of Sites	0.340	Medium Residential	C2-1VL, R3-1	Community Center (Mixed-Use) *	C2-1VL	20	105.993	28.800		Commercial - Store - One Story, 0	183B161 37	145	North Hollywood - Valley Village	No	VLI, LI, ABMI	NH CPU
Los Angeles	5640 FARMDALE AVE	91601	2338027032	14.400	14.400	0.000	0.000	Shortfall of Sites	0.206	Medium Residential	R3-1	High Medium	0	20	174.362	28.800		Residential - Five or More Units or Apartments (Any Combination) · 4 Stories or Less, 0	174B169 723	No Max	North Hollywood - Valley Village	No	LI	Orange LineTNP , AHO
Los Angeles	5031 FAIR AVE	91601	2353011037	14.400	14.400	0.000	0.000	Shortfall of Sites	0.158	High Medium Residential	R4-1	0	0	20	227.855	28.800		Residential - Five or More Units or Apartments (Any Combination) · 5 Stories or More - Pool and Misc., 0	171B173 1179	217	North Hollywood - Valley Village	No	LI	Orange LineTNP , AHO
Los Angeles	0	0	2228021014	14.400	14.400	0.000	0.000	Shortfall of Sites	0.253	Neighborhood Office Commercial	P-1VL	Community Center	0	20	142.484	28.800		Commercial - Parking Lot (Commercial Use Property) - Lots - Patron or Employee - One Story, 0	183B129 192	54	Reseda - West Van Nuys	No	LI	RES CPU , P
Los Angeles	0	0	2224019005	14.400	14.400	0.000	0.000	Shortfall of Sites	0.251	Limited Manufacturing	[T][Q]MR1-1VL	Community Center	0	20	143.163	28.800		Commercial - Parking Lot (Commercial Use Property) - Lots - Patron or Employee - One Story, 0	183B137 442	54	Reseda - West Van Nuys	No	LI	RES CPU
Los Angeles	6741 VAN NUYS BLVD	91405	2236009003	1.440	1.440	0.000	25.920	Shortfall of Sites	0.253	Community Commercial	[Q]C2-1L-CDO	Community Center	0	20	142.563	28.800		Commercial - Office Building - One Story, 0	180B149 91	108	Van Nuys - North Sherman Oaks	No	VLI, LI, ABMI	VNY CPU , ARO
Los Angeles	6511 VAN NUYS BLVD	91401	2236015003	1.440	1.440	0.000	25.920	Shortfall of Sites	0.253	Community Commercial	[Q]C2-1L-CDO	Community Center	0	20	142.563	28.800		Commercial - Professional Building - One Story, 0	180B149 580	108	Van Nuys - North Sherman Oaks	No	VLI, LI, ABMI	VNY CPU , ARO
Los Angeles	6501 VAN NUYS BLVD	91401	2236015004	1.440	1.440	0.000	25.920	Shortfall of Sites	0.253	Community Commercial	[Q]C2-1L-CDO	Community Center	0	20	142.565	28.800		Commercial - Store Combination - Store and Office Combination - One Story, 0	180B149 594	108	Van Nuys - North Sherman Oaks	No	VLI, LI, ABMI	VNY CPU , ARO
Los Angeles	6501 VAN NUYS BLVD	91401	2236015004	1.440	1.440	0.000	25.920	Shortfall of Sites	0.253	Community Commercial	[Q]C2-1L-CDO	Community Center	0	20	142.258	28.800		Commercial - Store Combination - Store and Office Combination - One Story, 0	180B149 596	108	Van Nuys - North Sherman Oaks	No	VLI, LI, ABMI	VNY CPU , ARO
Los Angeles	0	0	2220022017	14.400	14.400	0.000	0.000	Shortfall of Sites	0.333	General Commercial	P-1VL, C1.5-1VL	Village	0	20	108.240	28.800		Commercial - Shopping Center (Neighborhood, Community) - One Story, 0	183B145 171	72	Van Nuys - North Sherman Oaks	No	LI	VNY CPU , P
Los Angeles	15337 SHERMAN WAY	91406	2222027007	14.400	14.400	0.000	0.000	Shortfall of Sites	0.339	General Commercial	C2-1VL	Village	0	20	106.040	28.800	Vacant	Commercial - Commercial - Vacant Land, 0	183B145 38	72	Van Nuys - North Sherman Oaks	No	LI	VNY CPU
Los Angeles	6745 VAN NUYS BLVD	91405	2236009002	1.440	1.440	0.000	25.920	Shortfall of Sites	0.253	Community Commercial	[Q]C2-1L-CDO	Community Center	0	20	142.563	28.800		Commercial - Store - One Story, 0	180B149 58	108	Van Nuys - North Sherman Oaks	No	VLI, LI, ABMI	VNY CPU
Los Angeles	0	0	2218003907	1.440	1.440	0.000	25.920	Shortfall of Sites	0.253	Medium Residential	R3-1	Community Center	0	20	142.564	28.800		Commercial - Parking Lot (Commercial Use Property) - Lots - Patron or Employee - One Story, 0	186B149 279	108	Van Nuys - North Sherman Oaks	No	VLI, LI, ABMI	VNY CPU
Los Angeles	6558 VAN NUYS BLVD	91401	2237013017	1.440	1.440	0.000	25.920	Shortfall of Sites	0.253	Community Commercial	[Q]C2-1L-CDO	Community Center	0	20	142.564	28.800		Commercial - Store - One Story, 0	180B149 468	108	Van Nuys - North Sherman Oaks	No	VLI, LI, ABMI	VNY CPU
Los Angeles	6558 VAN NUYS BLVD	91401	2237013017	1.440	1.440	0.000	25.920	Shortfall of Sites	0.253	Community Commercial	[Q]C2-1L-CDO	Community Center	0	20	142.564	28.800		Commercial - Store - One Story, 0	180B149 470	108	Van Nuys - North Sherman Oaks	No	VLI, LI, ABMI	VNY CPU
Los Angeles	0	0	2236011004	1.440	1.440	0.000	25.920	Shortfall of Sites	0.253	Community Commercial	[Q]C2-1L-CDO	Community Center	0	20	142.564	28.800		Commercial - Parking Lot (Commercial Use Property) - Lots - Patron or Employee - One Story, 0	180B149 496	108	Van Nuys - North Sherman Oaks	No	VLI, LI, ABMI	VNY CPU
Los Angeles	6558 VAN NUYS BLVD	91401	2237013017	1.440	1.440	0.000	25.920	Shortfall of Sites	0.253	Community Commercial	[Q]C2-1L-CDO	Community Center	0	20	142.564	28.800		Commercial - Store - One Story, 0	180B149 497	108	Van Nuys - North Sherman Oaks	No	VLI, LI, ABMI	VNY CPU
Los Angeles	0	0	2237013906	1.440	1.440	0.000	25.920	Shortfall of Sites	0.253	Community Commercial	[Q]C2-1L-CDO	Community Center	0	20	142.563	28.800		Miscellaneous - Government Owned Property, 0	180B149 511	108	Van Nuys - North Sherman Oaks	No	VLI, LI, ABMI	VNY CPU
Los Angeles	0	0	2237013906	1.440	1.440	0.000	25.920	Shortfall of Sites	0.251	Community Commercial	[Q]C2-1L-CDO	Community Center	0	20	143.595	28.800		Miscellaneous - Government Owned Property, 0	180B149 515	108	Van Nuys - North Sherman Oaks	No	VLI, LI, ABMI	VNY CPU
Los Angeles	6530 VAN NUYS BLVD	91401	2237014001	1.440	1.440	0.000	25.920	Shortfall of Sites	0.253	Community Commercial	[Q]C2-1L-CDO	Community Center	0	20	142.564	28.800		Commercial - Auto, Recreation Equipment, Construction Equipment Sales and Service - Auto Body Repair Shop - One Story, 0	180B149 539	108	Van Nuys - North Sherman Oaks	No	VLI, LI, ABMI	VNY CPU
Los Angeles	6517 VAN NUYS BLVD	91401	2236015020	1.440	1.440	0.000	25.920	Shortfall of Sites	0.253	Community Commercial	[Q]C2-1L-CDO	Community Center	0	20	142.564	28.800		Commercial - Store - One Story, 0	180B149 558	108	Van Nuys - North Sherman Oaks	No	VLI, LI, ABMI	VNY CPU
Los Angeles	6518 VAN NUYS BLVD	91401	2237014003	1.440	1.440	0.000	25.920	Shortfall of Sites	0.253	Community Commercial	[Q]C2-1L-CDO	Community Center	0	20	142.563	28.800		Commercial - Store - One Story, 0	180B149 559	108	Van Nuys - North Sherman Oaks	No	VLI, LI, ABMI	VNY CPU
Los Angeles	6510 VAN NUYS BLVD	91401	2237014005	1.440	1.440	0.000	25.920	Shortfall of Sites	0.253	Community Commercial	[Q]C2-1L-CDO	Community Center	0	20	142.565	28.800		Commercial - Store - One Story, 0	180B149 581	108	Van Nuys - North Sherman Oaks	No	VLI, LI, ABMI	VNY CPU
Los Angeles	6500 VAN NUYS BLVD	91401	2237014006	1.440	1.440	0.000	25.920	Shortfall of Sites	0.253	Community Commercial	[Q]C2-1L-CDO	Community Center	0	20	142.563	28.800		Commercial - Store - One Story, 0	180B149 595	108	Van Nuys - North Sherman Oaks	No	VLI, LI, ABMI	VNY CPU
Los Angeles	6500 VAN NUYS BLVD	91401	2237014006	1.440	1.440	0.000	25.920	Shortfall of Sites	0.253	Community Commercial	[Q]C2-1L-CDO	Community Center	0	20	142.565	28.800		Commercial - Store - One Story, 0	180B149 597	108	Van Nuys - North Sherman Oaks	No	VLI, LI, ABMI	VNY CPU
Los Angeles	6512 PLATT AVE	91307	2036024002	1.440	1.440	0.000	25.920	Shortfall of Sites	0.193	Community Commercial	C1-1VL	Community Center	[MB3-CDF1-5] [IX4-FA] [CPIO]	20	155.571	28.800		Commercial - Shopping Center (Neighborhood, Community) - One Story, 0	180B093 979	54	Canoga Park - Winnetka - Woodland Hills - West Hills	No	VLI, LI, ABMI	CPK CPU , DB50, OPP C, AHO
Los Angeles	1525 N BRONSON AVE	90028	5545009037	1.440	1.440	0.000	25.920	Shortfall of Sites	0.274	Regional Center Commercial	(Q)C4-2D	High Medium Residential	[Q]R4-1VL-CPIO	20	109.564	28.800		Commercial - Store Combination - Store and Office Combination - 6 to 13 Stories, 0	147A191 42	72	Hollywood	No	VLI, LI, ABMI	HWD CPU , AHO
Los Angeles	7102 HOLLYWOOD BLVD	90046	5548008042	14.400	14.400	0.000	0.000	Shortfall of Sites	0.184	Medium Residential	R3-1	Neighborhood Commercial	[Q]C4-2D-CPIO	20	163.001	28.800		Commercial - Shopping Center (Neighborhood, Community) - One Story, 0	147B181 188	108	Hollywood	No	LI	HWD CPU , AHO
Los Angeles	7305 W SUNSET BLVD	90046	5550017021	14.400	14.400	0.000	0.000	Shortfall of Sites	0.184	Neighborhood Office Commercial	C4-1D	Neighborhood Commercial	[Q]C4-1VLD-CPIO	20	163.351	28.800		Commercial - Store Combination - Store and Office Combination - One Story, 0	147B181 598	108	Hollywood	No	LI	HWD CPU , ARO, AHO
Los Angeles	0	0	5550017804	14.400	14.400	0.000	0.000	Shortfall of Sites	0.184	Neighborhood Office Commercial	C4-1D	Neighborhood Commercial	[Q]C4-1VLD-CPIO	20	163.351	28.800		Miscellaneous - Utility, 0	147B181 597	108	Hollywood	No	LI	HWD CPU , AHO
Los Angeles	1625 N GOWER ST	90028	5546027020	1.440	1.440	0.000	25.920	Shortfall of Sites	0.114	Regional Center Commercial	C4-2D	Regional Center Commercial	[Q]C2-2D-CPIO	20	262.249	28.800		Commercial - Store - One Story, 0	148-5A189 199	108	Hollywood	No	VLI, LI, ABMI	HWD CPU , MURC, AHO
Los Angeles	7024 HOLLYWOOD BLVD	90028	5548007007	1.440	1.440	0.000	25.920	Shortfall of Sites	0.137	Regional Center Commercial	C4-2D-SN	Regional Center Commercial	VARIOUS, WITH C2 and CPIO	20	218.223	28.800		Commercial - Store Combination - Store and Office Combination - One Story, 0	147B181 200	108	Hollywood	No	VLI, LI, ABMI	HWD CPU , ARO, MURC
Los Angeles	1607 N GOWER ST	90028	5546027011	1.440	1.440	0.000	25.920	Shortfall of Sites	0.114	Regional Center Commercial	C4-2D	Regional Center Commercial	[Q]C2-2D-CPIO	20	262.238	28.800	Vacant	Commercial - Commercial - Vacant Land, 0	148-5A189 267	108	Hollywood	No	VLI, LI, ABMI	HWD CPU , MURC, AHO
Los Angeles	7800 W SUNSET BLVD	90046	5551025025	14.400	14.400	0.000	0.000	Shortfall of Sites	0.183	Neighborhood Office Commercial	C1-1VL	Neighborhood Commercial	[Q]C1-1XLD-CPIO	20	163.846	28.800		Commercial - Bank, Savings and Loan - One Story, 0	147B177 1001	54	Hollywood	No	LI	HWD CPU , OPP C
Los Angeles	15700 VENTURA BLVD	91436	2283006082	14.400	14.400	0.000	0.000	Shortfall of Sites	0.543	Regional Center Commercial	C4-1L	0	0	20	55.214	28.800		Commercial - Restaurant, Cocktail Lounge - Restaurant, Cocktail Lounge, Tavern - One Story, 0	168B141 677		Encino - Tarzana	No	LI	MURC , ENC CPU, AHO
Los Angeles	4832 LANKERSHIM BLVD	91601	2353019015	14.400	14.400	0.000	0.000	Shortfall of Sites	0.136	Community Commercial	C4-1-CA	Community Commercial	0	20	220.483	28.800		Commercial - Store - One Story, 0	168B173 298	108	North Hollywood - Valley Village	No	LI	Orange LineTNP , DB50, AHO
Los Angeles	2015 SAWTELLE BLVD	90025	4261033012	14.400	14.400	0.000	0.000	Shortfall of Sites	0.203	Neighborhood Commercial	C2-1VL	Mixed Use Corridor	0	20	147.755	28.800		Commercial - Store Combination - Store and Residential Combination - One Story, 0	126B153 763	54	West Los Angeles	No	LI	West WLA CPU , ARO, AHO
Los Angeles	21255 CALIFA ST	91367	2149002009	0.000	0.000	0.000	28.791	Shortfall of Sites	5.271	Regional Center Commercial	(WC)COMMERCE-SN	Regional Center	0	0	5.690	28.791		Commercial - Office Building - Two Stories, 0	177B105 99		Canoga Park - Winnetka - Woodland Hills - West Hills	No	ABMI	ARO , CPK CPU

Jurisdiction Name	Site Address/Intersection	5 Digit ZIP Code	Assessor Parcel Number	Very Low-Income	Low-Income	Moderate-Income	Above Moderate-Income	Type of Shortfall	Parcel Size (Acres)	Current General Plan Designation	Current Zoning	Proposed General Plan (GP) Designation	Proposed Zoning	Minimum Density Allowed	Maximum Density Allowed	Total Capacity	Vacant/ Nonvacant	Description of Existing Uses	PIN	Base Density Per Acre	Community Plan Area	Rent Stabalization Ordinance	Income Category	Applicable Rezoning Program (Program informing values in Column Q listed first)
Los Angeles	1007 S TROTWOOD AVE	90732	7560010005	14.387	14.387	0.000	0.000	Shortfall of Sites	0.275	Low II Residential	R1-1XL	0	0	20	113.635	28.773		Residential - Single Family Residence, 1	015B189 336		San Pedro	No	LI	OPP RC , ADU
Los Angeles	11127 VENICE BLVD	90034	4252007036	14.386	14.386	0.000	0.000	Shortfall of Sites	0.180	General Commercial	C2-1	Neighborhood Center	0	20	149.676	28.771		Commercial - Store - One Story, 0	117B161 1099	54	Palms - Mar Vista - Del Rey	No	LI	DB50 , PMVDR CPU, TOPP C, AHO
Los Angeles	5101 BALBOA BLVD	91316	2258021077	14.386	14.386	0.000	0.000	Shortfall of Sites	0.362	Medium Residential	R3-1	Medium Residential	0	20	71.915	28.771		Residential - Five or More Units or Apartments (Any Combination) - 4 Stories or Less - Pool, 0	171B133 509	43	Encino - Tarzana	No	LI	DB50 , ENC CPU, AHO
Los Angeles	4377 VINELAND AVE	91602	2423013022	1.439	1.439	0.000	25.894	Shortfall of Sites	0.180	General Commercial	C2-1VL-RIO	Community Center	0	20	144.385	28.771		Commercial - Service Station - Full Service - No Additional Services, 0	165B173 381	108	Sherman Oaks - Studio City - Toluca Lake - Cahuenga Pass	No	VLI, LI, ABMI	DB50 , SHR CPU, AHO
Los Angeles	4400 COLDWATER CANYON AVE	91604	2362014132	14.386	14.386	0.000	0.000	Shortfall of Sites	0.356	General Commercial	[Q]C2-1VL-RIO	Neighborhood District/Villages	0	20	73.042	28.771		Commercial - Office Building - One Story, 0	165B161 268	72	Sherman Oaks - Studio City - Toluca Lake - Cahuenga Pass	No	LI	DB50 , SHR CPU, ARO, OPP C, AHO
Los Angeles	6600 W MANCHESTER AVE	90045	4122014001	14.386	14.386	0.000	0.000	Shortfall of Sites	0.366	General Commercial	[Q]C2-1VL	0	0	20	81.956	28.771		Commercial - Service Station - Full Service - No Additional Services, 0	096B165 597		Westchester - Playa del Rey	No	LI	DB50 , OPP C
Los Angeles	16205 DEVONSHIRE ST	91344	2679007026	14.386	14.386	0.000	0.000	Shortfall of Sites	0.358	Neighborhood Commercial	C1-1VL	0	0	20	83.789	28.771		Commercial - Shopping Center (Neighborhood, Community) - One Story, 0	204B141 281		Granada Hills - Knollwood	No	LI	DB50 , OPP C
Los Angeles	14140 MAGNOLIA BLVD	91423	2248022004	14.386	14.386	0.000	0.000	Shortfall of Sites	0.355	General Commercial	C1-1VL-RIO	0	0	20	84.366	28.771		Commercial - Professional Building - Medical Dental Building - One Story, 0	171B153 453		Van Nuys - North Sherman Oaks	No	LI	DB50 , ARO, OPP C
Los Angeles	13330 RIVERSIDE DR	91423	2359023023	14.386	14.386	0.000	0.000	Shortfall of Sites	0.355	Neighborhood Commercial	C1-1VL-RIO	0	0	20	84.450	28.771		Institutional - Church - One Story, 0	168B157 333		Van Nuys - North Sherman Oaks	No	LI	DB50, OPP C, FBO
Los Angeles	7615 LOUISE AVE	91325	2202009007	14.386	14.386	0.000	0.000	Shortfall of Sites	0.177	Neighborhood Office Commercial	C2-1VL	Neighborhood Center	0	20	107.297	28.771		Commercial - Store - One Story, 0	186B133 179	54	Reseda - West Van Nuys	No	LI	DB50 , RES CPU, AHO
Los Angeles	15903 VENTURA BLVD	91436	2261021103	14.386	14.386	0.000	0.000	Shortfall of Sites	0.181	Regional Center Commercial	C4-1L	0	0	20	165.481	28.771		Commercial - Bank, Savings and Loan - One Story, 0	168B141 590		Encino - Tarzana	No	LI	DB50 , ENC CPU, MURC, TOPP C, AHO
Los Angeles	5319 VAN NUYS BLVD	91401	2249005001	14.386	14.386	0.000	0.000	Shortfall of Sites	0.177	General Commercial	C2-1VL	0	0	20	168.903	28.771		Commercial - Auto, Recreation Equipment, Construction Equipment Sales and Service - Auto Body Repair Shop - One Story, 0	172-5A151 89		Van Nuys - North Sherman Oaks	No	LI	DB50 , TOPP C
Los Angeles	16952 VENTURA BLVD	91316	2289002001	14.386	14.386	0.000	0.000	Shortfall of Sites	0.180	Neighborhood Office Commercial	C4-1VL	0	0	20	166.305	28.771		Commercial - Store Combination - Store and Office Combination - One Story, 0	168B133 121		Encino - Tarzana	No	LI	DB50 , ENC CPU, ARO, TOPP C, AHO
Los Angeles	8138 FOOTHILL BLVD	91040	2559001027	14.386	14.386	0.000	0.000	Shortfall of Sites	0.182	General Commercial	C2-1VL	0	0	20	164.644	28.771		Commercial - Office Building - One Story, 0	204B193 161		Sunland - Tujunga - Lake View Terrace - Shadow Hills - East La Tuna Canyon	No	LI	DB50 , ARO
Los Angeles	12000 SAN VICENTE BLVD	90049	4265007051	14.386	14.386	0.000	0.000	Shortfall of Sites	0.367	Medium Residential	R3-1	0	0	20	81.710	28.771		Institutional - Church - One Story, 0	129B141 266		Brentwood - Pacific Palisades	No	LI	DB50, FBO, ADU
Los Angeles	0	0	4307006010	14.386	14.386	0.000	0.000	Shortfall of Sites	0.181	Neighborhood Commercial	C4-1VL-O	0	0	20	165.697	28.771	Vacant	Commercial - Commercial - Vacant Land, 0	132A167 283		West Los Angeles	No	LI	DB50
Los Angeles	19301 VENTURA BLVD	91356	2163001001	14.386	14.386	0.000	0.000	Shortfall of Sites	0.184	Community Commercial	C2-1VLD	0	0	20	163.195	28.771		Commercial - Office Building - One Story, 0	174B117 305		Encino - Tarzana	No	LI	DB50 , ARO
Los Angeles	19348 VENTURA BLVD	91356	2163002045	14.386	14.386	0.000	0.000	Shortfall of Sites	0.179	Community Commercial	C2-1VLD	0	0	20	167.517	28.771		Commercial - Auto, Recreation Equipment, Construction Equipment Sales and Service - Car Wash Only - One Story, 0	174B117 343		Encino - Tarzana	No	LI	DB50 , ENC CPU, AHO
Los Angeles	15600 DEVONSHIRE ST	91344	2661015020	14.386	14.386	0.000	0.000	Shortfall of Sites	0.182	Community Commercial	C2-1VL	0	0	20	164.772	28.771		Commercial - Office Building - One Story, 0	204B141 381		Granada Hills - Knollwood	No	LI	DB50 , ARO
Los Angeles	13632 MOORPARK ST	91423	2360006002	14.386	14.386	0.000	0.000	Shortfall of Sites	0.181	General Commercial	C2-1VL-RIO	0	0	20	165.934	28.771		Commercial - Non-Auto Service and Repair Shop, Paint Shop, or Laundry - One Story, 0	165B157 388		Sherman Oaks - Studio City - Toluca Lake - Cahuenga Pass	No	LI	DB50
Los Angeles	18909 VENTURA BLVD	91356	2161001030	14.386	14.386	0.000	0.000	Shortfall of Sites	0.179	Community Commercial	C2-1VLD	0	0	20	167.451	28.771		Commercial - Restaurant, Cocktail Lounge - Restaurant, Cocktail Lounge, Tavern - Two Stories, 0	174B121 415		Encino - Tarzana	No	LI	DB50
Los Angeles	10108 BALBOA BLVD	91344	2685020010	14.386	14.386	0.000	0.000	Shortfall of Sites	0.179	Community Commercial	C2-1VL	0	0	20	167.383	28.771		Commercial - Shopping Center (Neighborhood, Community) - One Story, 0	204B133 443		Granada Hills - Knollwood	No	LI	DB50
Los Angeles	10108 BALBOA BLVD	91344	2685020010	14.386	14.386	0.000	0.000	Shortfall of Sites	0.179	Community Commercial	C2-1VL	0	0	20	167.383	28.771		Commercial - Shopping Center (Neighborhood, Community) - One Story, 0	204B133 445		Granada Hills - Knollwood	No	LI	DB50
Los Angeles	4801 WHITSETT AVE	91607	2357031014	14.386	14.386	0.000	0.000	Shortfall of Sites	0.181	Highway Oriented Commercial	P-1VL, C4-1VL	0	0	20	165.713	28.771		Commercial - Store - One Story, 0	168B165 449		North Hollywood - Valley Village	No	LI	DB50 , P
Los Angeles	9233 AIRDROME ST	90035	4305003900	14.386	14.386	0.000	0.000	Shortfall of Sites	0.181	Public Facilities	R4-1	0	0	20	165.149	28.771		Miscellaneous - Government Owned Property, 0	129B169 470		West Los Angeles	No	LI	DB50
Los Angeles	17009 RINALDI ST	91344	2607019036	14.386	14.386	0.000	0.000	Shortfall of Sites	0.177	Community Commercial	C2-1VL	0	0	20	169.240	28.771		Commercial - Service Station - Full Service - No Additional Services, 0	213B133 664		Granada Hills - Knollwood	No	LI	DB50
Los Angeles	560 HILGARD AVE	90024	4360021052	14.386	14.386	0.000	0.000	Shortfall of Sites	0.179	Low Residential	[Q]R4-1VL	0	0	20	167.527	28.771		Institutional - Church - One Story, 0	138B153 687		Westwood	No	LI	DB50, FBO, ADU
Los Angeles	3061 OVERLAND AVE	90034	4254001022	14.386	14.386	0.000	0.000	Shortfall of Sites	0.177	General Commercial	C2-1VL	0	0	20	168.948	28.771		Commercial - Auto, Recreation Equipment, Construction Equipment Sales and Service - Auto Service Centers (No Gasoline) - Two Stories, 0	123B161 816		Palms - Mar Vista - Del Rey	No	LI	DB50
Los Angeles	11130 ROSE AVE	90034	4251028902	14.386	14.386	0.000	0.000	Shortfall of Sites	0.177	High Medium Residential	R4-1	0	0	20	168.926	28.771		Residential - Four Units (Any Combination) - 4 Stories or Less, 0	120B157 955		Palms - Mar Vista - Del Rey	No	LI	DB50
Los Angeles	11134 ROSE AVE	90034	4251028903	14.386	14.386	0.000	0.000	Shortfall of Sites	0.177	High Medium Residential	R4-1	0	0	20	168.926	28.771		Miscellaneous - Government Owned Property - Miscellaneous - Public Housing, 0	120B157 968		Palms - Mar Vista - Del Rey	No	LI	DB50
Los Angeles	11140 ROSE AVE	90034	4251028904	14.386	14.386	0.000	0.000	Shortfall of Sites	0.177	High Medium Residential	R4-1	0	0	20	168.927	28.771		Miscellaneous - Government Owned Property - Miscellaneous - Public Housing, 0	120B157 982		Palms - Mar Vista - Del Rey	No	LI	DB50
Los Angeles	4533 LAUREL CYN BLVD	91607	2364005021	14.386	14.386	0.000	0.000	Shortfall of Sites	0.181	High Medium Residential	R4-1-RIO	0	0	20	165.182	28.771		Institutional - School (Private) - One Story, 0	168B165 992		Sherman Oaks - Studio City - Toluca Lake - Cahuenga Pass	No	LI	DB50 , ADU
Los Angeles	7817 RESEDA BLVD	91335	2103024016	0.000	0.000	0.000	28.771	Shortfall of Sites	0.241	High Medium Residential	R4-1	Medium Residential	0	0	70.529	28.771		Residential - Five or More Units or Apartments (Any Combination) - 4 Stories or Less - Pool, 0	189B125 669	43	Reseda - West Van Nuys	Yes	ABMI	DB50 , RES CPU, AHO
Los Angeles	7820 BAIRD AVE	91335	2103024017	0.000	0.000	0.000	28.771	Shortfall of Sites	0.240	High Medium Residential	R4-1	Medium Residential	0	0	70.894	28.771		Residential - Five or More Units or Apartments (Any Combination) - 4 Stories or Less - Pool, 0	189B125 672	43	Reseda - West Van Nuys	Yes	ABMI	DB50 , RES CPU, AHO
Los Angeles	7805 RESEDA BLVD	91335	2103024019	0.000	0.000	0.000	28.771	Shortfall of Sites	0.239	High Medium Residential	R4-1	Medium Residential	0	0	71.110	28.771		Residential - Five or More Units or Apartments (Any Combination) - 4 Stories or Less - Pool, 0	189B125 716	43	Reseda - West Van Nuys	Yes	ABMI	DB50 , RES CPU, AHO
Los Angeles	8545 BALBOA BLVD	91325	2690021049	0.000	0.000	0.000	28.771	Shortfall of Sites	0.479	Medium Residential	R3-1	0	0	0	83.472	28.771		Residential - Five or More Units or Apartments (Any Combination) - 4 Stories or Less - Pool, 0	192B133 77		Northridge	Yes	ABMI	DB50
Los Angeles	10023 SAMOA AVE	91042	2568007005	0.000	0.000	0.000	28.771	Shortfall of Sites	0.479	Medium Residential	R3-2	0	0	0	83.356	28.771		Residential - Five or More Units or Apartments (Any Combination) - 4 Stories or Less - Pool, 0	202-5A199 85		Sunland - Tujunga - Lake View Terrace - Shadow Hills - East La Tuna Canyon	Yes	ABMI	DB50
Los Angeles	12625 SAN FERNANDO RD	91342	2604029023	0.000	0.000	0.000	28.771	Shortfall of Sites	0.242	Community Commercial	C2-1VL-CPIO	0	0	0	165.170	28.771		Residential - Five or More Units or Apartments (Any Combination) - 4 Stories or Less - Pool, 0	219B145 258		Sylmar	Yes	ABMI	DB50
Los Angeles	11728 COHASSET ST	91605	2317010001	0.000	0.000	0.000	28.771	Shortfall of Sites	0.484	Medium Residential	R3-1	0	0	0	82.581	28.771		Residential - Five or More Units or Apartments (Any Combination) - 4 Stories or Less, 0	186B169 490		Sun Valley - La Tuna Canyon	Yes	ABMI	DB50
Los Angeles	8304 NATALIE LN	91304	2005010010	14.367	14.367	0.000	0.000	Shortfall of Sites	0.274	Very Low II Residential	RE11-1	0	0	20	113.635	28.735		Residential - Single Family Residence, 1	192B093 443		Chatsworth - Porter Ranch	No	LI	OPP RC , ADU
Los Angeles	13457 CHANDLER BLVD	91401	2344010031	14.347	14.347	0.000	0.000	Shortfall of Sites	0.315	Very Low Residential	R1-1	0	0	20	99.000	28.693		Residential - Single Family Residence - Pool, 1	171B157 70		Van Nuys - North Sherman Oaks	No	LI	TOC EXP , ADU
Los Angeles	5161 LANKERSHIM BLVD	91601	2353004040	1.435	1.435	0.000	25.822	Shortfall of Sites	0.131	Community Commercial	C4-2D-CA	Regional Mixed Commercial	0	20	322.230	28.691		Commercial - Office Building - Four Stories, 0	171B173 678	No Max	North Hollywood - Valley Village	No	VLI, LI, ABMI	ARO , Orange LineTNP, AHO
Los Angeles	5161 LANKERSHIM BLVD	91601	2353004040	1.435	1.435	0.000	25.822	Shortfall of Sites	0.112	Community Commercial	C4-2D-CA	Regional Mixed Commercial	0	20	375.926	28.691		Commercial - Office Building - Four Stories, 0	171B173 679	No Max	North Hollywood - Valley Village	No	VLI, LI, ABMI	ARO , Orange LineTNP, AHO
Los Angeles	5161 LANKERSHIM BLVD	91601	2353004040	1.435	1.435	0.000	25.822	Shortfall of Sites	0.156	Community Commercial	C4-2D-CA	Regional Mixed Commercial	0	20	269.961	28.691		Commercial - Office Building - Four Stories, 0	171B173 680	No Max	North Hollywood - Valley Village	No	VLI, LI, ABMI	ARO , Orange LineTNP, AHO
Los Angeles	5161 LANKERSHIM BLVD	91601	2353004040	1.435	1.435	0.000	25.822	Shortfall of Sites	0.276	Community Commercial	C4-2D-CA, [Q]C2-2D-CA	Regional Mixed Commercial	0	20	152.853	28.691		Commercial - Office Building - Four Stories, 0	171B173 685	No Max	North Hollywood - Valley Village	No	VLI, LI, ABMI	ARO , Orange LineTNP
Los Angeles	5161 LANKERSHIM BLVD	91601	2353004040	1.435	1.435	0.000	25.822	Shortfall of Sites	0.005	Community Commercial	C4-2D-CA	Regional Mixed Commercial	0	20	8416.913	28.691		Commercial - Office Building - Four Stories, 0	171B173 687	No Max	North Hollywood - Valley Village	No	VLI, LI, ABMI	ARO , Orange LineTNP, AHO, TOC EXP
Los Angeles	5161 LANKERSHIM BLVD	91601	2353004040	1.435	1.435	0.000	25.822	Shortfall of Sites	0.077	Community Commercial	C4-2D-CA	Regional Mixed Commercial	0	20	551.523	28.691		Commercial - Office Building - Four Stories, 0	171B173 688	No Max	North Hollywood - Valley Village	No	VLI, LI, ABMI	ARO , Orange LineTNP, AHO
Los Angeles	5161 LANKERSHIM BLVD	91601	2353004040	1.435	1.435	0.000	25.822	Shortfall of Sites	0.117	Community Commercial	C4-2D-CA	Regional Mixed Commercial	0	20	359.888	28.691		Commercial - Office Building - Four Stories, 0	171B173 727	No Max	North Hollywood - Valley Village	No	VLI, LI, ABMI	ARO , Orange LineTNP, AHO
Los Angeles	5161 LANKERSHIM BLVD	91601	2353004040	1.435	1.435	0.000	25.822	Shortfall of Sites	0.004	Community Commercial	C4-2D-CA	Regional Mixed Commercial	0	20	11946.617	28.691		Commercial - Office Building - Four Stories, 0	171B173 728	No Max	North Hollywood - Valley Village	No	VLI, LI, ABMI	ARO , Orange LineTNP, AHO, TOC EXP

Jurisdiction Name	Site Address/Intersection	5 Digit ZIP Code	Assessor Parcel Number	Very Low-Income	Low-Income	Moderate-Income	Above Moderate-Income	Type of Shortfall	Parcel Size (Acres)	Current General Plan Designation	Current Zoning	Proposed General Plan (GP) Designation	Proposed Zoning	Minimum Density Allowed	Maximum Density Allowed	Total Capacity	Vacant/ Nonvacant	Description of Existing Uses	PIN	Base Density Per Acre	Community Plan Area	Rent Stabalization Ordinance	Income Category	Applicable Rezoning Program (Program informing values in Column Q listed first)
Los Angeles	5161 LANKERSHIM BLVD	91601	2353004040	1.435	1.435	0.000	25.822	Shortfall of Sites	0.091	Community Commercial	C4-2D-CA	Regional Mixed Commercial	0	20	464.131	28.691		Commercial - Office Building - Four Stories, 0	171B173 736	No Max	North Hollywood - Valley Village	No	VLI, LI, ABMI	ARO , Orange LineTNP, AHO
Los Angeles	5161 LANKERSHIM BLVD	91601	2353004040	1.435	1.435	0.000	25.822	Shortfall of Sites	0.130	Community Commercial	C4-2D-CA	Regional Mixed Commercial	0	20	325.589	28.691		Commercial - Office Building - Four Stories, 0	171B173 741	No Max	North Hollywood - Valley Village	No	VLI, LI, ABMI	ARO , Orange LineTNP, AHO
Los Angeles	5161 LANKERSHIM BLVD	91601	2353004040	1.435	1.435	0.000	25.822	Shortfall of Sites	0.002	Community Commercial	C4-2D-CA	Regional Mixed Commercial	0	20	26611.680	28.691		Commercial - Office Building - Four Stories, 0	171B173 742	No Max	North Hollywood - Valley Village	No	VLI, LI, ABMI	ARO , Orange LineTNP, AHO, TOC EXP
Los Angeles	5161 LANKERSHIM BLVD	91601	2353004040	1.435	1.435	0.000	25.822	Shortfall of Sites	0.003	Community Commercial	C4-2D-CA	Regional Mixed Commercial	0	20	14354.222	28.691		Commercial - Office Building - Four Stories, 0	171B173 744	No Max	North Hollywood - Valley Village	No	VLI, LI, ABMI	ARO , Orange LineTNP, AHO, TOC EXP
Los Angeles	5161 LANKERSHIM BLVD	91601	2353004040	1.435	1.435	0.000	25.822	Shortfall of Sites	0.016	Community Commercial	C4-2D-CA	Regional Mixed Commercial	0	20	2569.828	28.691		Commercial - Office Building - Four Stories, 0	171B173 745	No Max	North Hollywood - Valley Village	No	VLI, LI, ABMI	ARO , Orange LineTNP, AHO, TOC EXP
Los Angeles	16525 VANOWEN ST	91406	2225001032	14.344	14.344	0.000	0.000	Shortfall of Sites	0.659	Medium Residential	R3-1, [Q]C2-1VL	Community Center	0	20	144.206	28.688		Residential - Five or More Units or Apartments (Any Combination) · 4 Stories or Less, 42	183B137 439	54	Reseda - West Van Nuys	No	LI	DB50 , RES CPU, AHO
Los Angeles	12660 RIVERSIDE DR	91607	2357033017	14.341	14.341	0.000	0.000	Shortfall of Sites	0.512	General Commercial	(Q)C1-1VL-RIO	0	0	20	82.438	28.682		Commercial - Office Building - One Story, 0	168B161 466		Van Nuys - North Sherman Oaks	No	LI	DB50 , ARO, OPP C
Los Angeles	11313 VENTURA BLVD	91604	2366036021	14.341	14.341	0.000	0.000	Shortfall of Sites	0.253	General Commercial	C2-1VL-RIO	0	0	20	166.681	28.682		Commercial - Store - One Story, 0	162B173 442		Sherman Oaks - Studio City - Toluca Lake - Cahuenga Pass	No	LI	DB50 , TOPP C
Los Angeles	13016 CHANDLER BLVD	91401	2345019010	14.339	14.339	0.000	0.000	Shortfall of Sites	0.314	Very Low Residential	RE11-1	0	0	20	99.000	28.679		Residential - Single Family Residence, 1	171B161 114		Van Nuys - North Sherman Oaks	No	LI	TOC EXP , ADU
Los Angeles	5804 MATILIJA AVE	91401	2246010020	14.335	14.335	0.000	0.000	Shortfall of Sites	0.314	Low Residential	R1-1	0	0	20	99.000	28.671		Residential - Single Family Residence - Pool, 1	174B153 273		Van Nuys - North Sherman Oaks	No	LI	TOC EXP , ADU
Los Angeles	3303 WILSHIRE BLVD	90010	5502027017	1.433	1.433	0.000	25.799	Shortfall of Sites	0.646	Regional Center Commercial	C4-2	0	0	20	85.364	28.665		Commercial - Office Building - 14 to 20 Stories, 0	135B197 1122		Wilshire	No	VLI, LI, ABMI	MURC , ARO
Los Angeles	6850 TOPANGA CANYON BLVD	91303	2138001900	0.000	0.000	0.000	28.657	Shortfall of Sites	18.640	Public Facilities	[Q]PF-1XL-RIO	0	0	0	153.741	28.657		Miscellaneous - Government Owned Property, 0	183B101 445		Canoga Park - Winnetka - Woodland Hills - West Hills	No	ABMI	PF , MURC
Los Angeles	3072 MCCONNELL DR	90064	4316028011	14.328	14.328	0.000	0.000	Shortfall of Sites	0.314	Low Residential	R1V2	0	0	20	99.000	28.656		Residential - Single Family Residence - Pool, 1	123B165 287		West Los Angeles	No	LI	TOC EXP , ADU
Los Angeles	11261 NATIONAL BLVD	90064	4258017001	14.318	14.318	0.000	0.000	Shortfall of Sites	0.187	Community Commercial	C2-1VL	Neighborhood Center	0	20	149.859	28.637		Commercial - Office Building - One Story, 1	120B157 308	54	Palms - Mar Vista - Del Rey	No	LI	DB50 , PMVDR CPU, ARO, ADU, AHO
Los Angeles	9828 TUJUNGA CANYON BLVD	91042	2570019027	14.318	14.318	0.000	0.000	Shortfall of Sites	0.187	General Commercial	C2-1VL	0	0	20	166.343	28.637		Residential - Single Family Residence, 1	201A203 63		Sunland - Tujunga - Lake View Terrace - Shadow Hills - East La Tuna Canyon	No	LI	DB50 , ADU
Los Angeles	17029 CHATSWORTH ST	91344	2696030007	14.318	14.318	0.000	0.000	Shortfall of Sites	0.189	Neighborhood Commercial	CR-1VL	0	0	20	164.714	28.637		Commercial - Professional Building - One Story, 1	207B133 450		Granada Hills - Knollwood	No	LI	DB50 , ARO, ADU
Los Angeles	10500 RESEDA BLVD	91326	2731004025	14.317	14.317	0.000	0.000	Shortfall of Sites	0.273	Very Low II Residential	RE11-1	0	0	20	113.635	28.635		Residential - Single Family Residence - Pool, 1	207B125 542		Northridge	No	LI	OPP RC , ADU
Los Angeles	20058 ROMAR ST	91311	2726024012	14.313	14.313	0.000	0.000	Shortfall of Sites	0.273	Very Low II Residential	RE11-1	0	0	20	113.635	28.626		Residential - Single Family Residence, 1	204B113 429		Chatsworth - Porter Ranch	No	LI	OPP RC , ADU
Los Angeles	21316 SHERMAN WAY	91303	2112027002	1.430	1.430	0.000	25.740	Shortfall of Sites	0.258	Community Commercial	MR1-1VL-RIO	Community Center	[DM1-G1-5] [IX3-FA] [CPIO]	20	143.135	28.600		Industrial - Light Manufacturing - One Story, 1	183B105 207	54	Canoga Park - Winnetka - Woodland Hills - West Hills	No	VLI, LI, ABMI	CPK CPU ,
Los Angeles	7910 TOPANGA CANYON BLVD	91304	2110011014	14.300	14.300	0.000	0.000	Shortfall of Sites	0.852	Low Medium II Residential	RA-1	Low Medium Residential	0	20	43.425	28.600		Residential - Single Family Residence - Pool, 1	189B101 417	10	Canoga Park - Winnetka - Woodland Hills - West Hills	No	LI	CPK CPU ,
Los Angeles	21421 VALERIO ST	91303	2111006017	14.300	14.300	0.000	0.000	Shortfall of Sites	0.344	Limited Manufacturing	R3-1, MR1-1VL	Neighborhood Center	0	20	107.452	28.600		Residential - Single Family Residence, 1	186B105 566	54	Canoga Park - Winnetka - Woodland Hills - West Hills	No	LI	CPK CPU ,
Los Angeles	20138 CANTARA ST	91306	2107002268	1.430	1.430	0.000	25.740	Shortfall of Sites	0.362	Low Medium II Residential	(Q)RD1.5-1	Low Medium Residential	[HB2-G1-5] [CX2-FA] [CPIO]	20	143.737	28.600		Residential - Five or More Units or Apartments (Any Combination) · 4 Stories or Less, 13	192B113 678	10	Canoga Park - Winnetka - Woodland Hills - West Hills	No	VLI, LI, ABMI	CPK CPU ,
Los Angeles	1400 S GRAND AVE	90015	5134020023	1.430	1.430	0.000	25.740	Shortfall of Sites	0.145	Community Commercial	C2-2D	Transit Core	[HB2-G1-5] [CX2-FA] [CPIO]	20	379.769	28.600		Commercial - Professional Building - Medical Dental Building - One Story, 0	124-5A207 58	No Max	Central City	No	VLI, LI, ABMI	DT CPU , ARO
Los Angeles	601 W 5TH ST	90071	5151017030	1.430	1.430	0.000	25.740	Shortfall of Sites	0.111	Regional Center Commercial	C2-4D	Transit Core	[HB5-G1-5] [CX3-FA] [CPIO]	20	495.435	28.600		Commercial - Office Building - Mills Act Property, 0	130-5A211 96	No Max	Central City	No	VLI, LI, ABMI	DT CPU , ARO
Los Angeles	800 W 6TH ST	90017	5144007400	1.430	1.430	0.000	25.740	Shortfall of Sites	0.110	Regional Center Commercial	C2-4D	Transit Core	[HB5-G1-5] [CX3-FA] [CPIO]	20	498.471	28.600		Commercial - Office Building - 14 to 20 Stories, 0	130-5A209 195	No Max	Central City	No	VLI, LI, ABMI	DT CPU , ARO
Los Angeles	1519 S HILL ST	90015	5134023010	1.430	1.430	0.000	25.740	Shortfall of Sites	0.144	Community Commercial	C2-2D-O	Transit Core	[HB2-G1-5] [CX2-FA] [CPIO-O]	20	382.223	28.600		Industrial - Light Manufacturing - One Story, 0	124-5A207 196	No Max	Central City	No	VLI, LI, ABMI	DT CPU , ARO
Los Angeles	229 E 7TH ST	90014	5148022010	1.430	1.430	0.000	25.740	Shortfall of Sites	0.111	Community Commercial	C2-2D	Traditional Core	[HM1-CHC1-5] [CX2-FA] [CPIO]	20	495.014	28.600		Industrial - Warehousing, Distribution, Storage - Warehousing, Distribution, Under 10,000 SF - Two Stories, 0	127-5A211 208	No Max	Central City	No	VLI, LI, ABMI	DT CPU , ARO
Los Angeles	1519 S HILL ST	90015	5134023010	1.430	1.430	0.000	25.740	Shortfall of Sites	0.144	Community Commercial	C2-2D-O	Transit Core	[HB2-G1-5] [CX2-FA] [CPIO-O]	20	382.779	28.600		Industrial - Light Manufacturing - One Story, 0	124-5A207 210	No Max	Central City	No	VLI, LI, ABMI	DT CPU , ARO
Los Angeles	1519 S HILL ST	90015	5134023010	1.430	1.430	0.000	25.740	Shortfall of Sites	0.143	Community Commercial	C2-2D-O	Transit Core	[HB2-G1-5] [CX2-FA] [CPIO-O]	20	383.482	28.600		Industrial - Light Manufacturing - One Story, 0	124-5A207 224	No Max	Central City	No	VLI, LI, ABMI	DT CPU , ARO
Los Angeles	431 E 16TH ST	90015	5133021006	1.430	1.430	0.000	25.740	Shortfall of Sites	0.121	Light Manufacturing	M2-2D	Markets	[DM1-G1-5] [IX3-FA] [CPIO]	20	306.889	28.600		Industrial - Light Manufacturing - One Story, 1	123A209 135	No Max	Central City	No	VLI, LI, ABMI	DT CPU
Los Angeles	213 S SPRING ST	90012	5149008029	1.430	1.430	0.000	25.740	Shortfall of Sites	0.110	Regional Center Commercial	[Q]C2-4D-CDO-SN	Transit Core	[HB5-SH1-5] [CX3-FA] [SN-CPIO-CDO]	20	499.488	28.600		Commercial - Parking Lot (Commercial Use Property) - Lots - Patron or Employee - One Story, 0	130-5A213 59	No Max	Central City	No	VLI, LI, ABMI	DT CPU
Los Angeles	5327 SANTA MONICA BLVD	90029	5537008015	14.300	14.300	0.000	0.000	Shortfall of Sites	0.229	Highway Oriented Commercial	C2-1D	Community Commercial	[Q]C2-2D-CPIO	20	161.335	28.600		Commercial - Office Building - One Story, 1	144B193 632	54	Hollywood	No	LI	HWD CPU , ARO, AHO
Los Angeles	6363 W SUNSET BLVD	90028	5546011017	1.430	1.430	0.000	25.740	Shortfall of Sites	0.213	Regional Center Commercial	C4-2D-SN	Regional Center Commercial	[Q]C2-2D-CPIO	20	257.647	28.600		Commercial - Office Building - 6 to 13 Stories, 0	147A187 111	108	Hollywood	No	VLI, LI, ABMI	HWD CPU , ARO, MURC, AHO
Los Angeles	6363 W SUNSET BLVD	90028	5546011017	1.430	1.430	0.000	25.740	Shortfall of Sites	0.213	Regional Center Commercial	C4-2D-SN	Regional Center Commercial	[Q]C2-2D-CPIO	20	258.501	28.600		Commercial - Office Building - 6 to 13 Stories, 0	147A187 112	108	Hollywood	No	VLI, LI, ABMI	HWD CPU , ARO, MURC, AHO
Los Angeles	14536 VANOWEN ST	91405	2236009016	1.430	1.430	0.000	25.740	Shortfall of Sites	0.255	Community Commercial	[Q]C2-1L-CDO	Community Center	0	20	144.818	28.600		Commercial - Restaurant, Cocktail Lounge - Restaurant, Cocktail Lounge, Tavern - One Story, 1	180B149 12	108	Van Nuys - North Sherman Oaks	No	VLI, LI, ABMI	VNY CPU
Los Angeles	7104 VAN NUYS BLVD	91405	2217007052	1.430	1.430	0.000	25.740	Shortfall of Sites	0.381	Community Commercial	C2-1L	Community Center	0	20	144.357	28.600		Commercial - Shopping Center (Neighborhood, Community) - One Story, 0	183B149 161	108	Van Nuys - North Sherman Oaks	No	VLI, LI, ABMI	VNY CPU
Los Angeles	5856 W MANCHESTER AVE	90045	4125009012	14.300	14.300	0.000	0.000	Shortfall of Sites	0.345	General Commercial	[Q]C2-1VL	0	0	20	107.118	28.600		Commercial - Restaurant, Cocktail Lounge - Restaurant, Cocktail Lounge, Tavern - One Story, 1	096B169 560	29	Westchester - Playa del Rey	No	LI	WPDR CPU , DB50, AHO
Los Angeles	14600 TYLER ST	91342	2505025900	0.000	0.000	0.000	28.586	Shortfall of Sites	18.593	Public Facilities	PF-1VL-K	0	0	0	153.741	28.586		Miscellaneous - Government Owned Property - Public School - Elementary School, 0	225B149 310		Sylmar	No	ABMI	PF
Los Angeles	6060 HOLLYWOOD BLVD	90028	5545006030	14.280	14.280	0.000	0.000	Shortfall of Sites	0.191	Highway Oriented Commercial	C4-1-SN	Regional Center Commercial	[Q]C2-2D-SN-CPIO	20	220.165	28.560		Commercial - Store - One Story, 0	148-5A189 121	108	Hollywood	No	LI	HWD CPU , AHO
Los Angeles	11137 HUSTON ST	91601	2353017007	14.280	14.280	0.000	0.000	Shortfall of Sites	0.285	Medium Residential	R3-1	Medium	0	20	108.903	28.560		Residential - Single Family Residence, 1	168B173 132	54	North Hollywood - Valley Village	No	LI	Orange LineTNP , ADU, DB50, AHO
Los Angeles	11131 HUSTON ST	91601	2353017006	14.280	14.280	0.000	0.000	Shortfall of Sites	0.285	Medium Residential	R3-1	Medium	0	20	108.903	28.560		Residential - Single Family Residence, 1	168B173 133	54	North Hollywood - Valley Village	No	LI	Orange LineTNP , ADU, DB50, AHO
Los Angeles	17003 KNAPP ST	91325	2692021013	14.277	14.277	0.000	0.000	Shortfall of Sites	0.273	Low I Residential	RE9-1	0	0	20	113.635	28.554		Residential - Single Family Residence - Pool, 1	198B133 370		Northridge	No	LI	OPP RC , ADU
Los Angeles	7905 VAN NUYS BLVD	91402	2210022059	14.274	14.274	0.000	0.000	Shortfall of Sites	0.314	Regional Commercial	[Q]M1-1-CDO	0	0	20	113.635	28.549		Commercial - Auto, Recreation Equipment, Construction Equipment Sales and Service - Used Car Sales - One Story, 0	189B149 462		Mission Hills - Panorama City - North Hills	No	LI	OPP RC
Los Angeles	9914 STELLBAR PL	90064	4316028013	14.272	14.272	0.000	0.000	Shortfall of Sites	0.313	Low Residential	R1V2	0	0	20	99.000	28.544		Residential - Single Family Residence - Pool, 1	123B165 233		West Los Angeles	No	LI	TOC EXP , ADU
Los Angeles	12324 JOLETTE AVE	91344	2608025018	14.271	14.271	0.000	0.000	Shortfall of Sites	0.273	Very Low II Residential	RE11-1	0	0	20	113.635	28.541		Residential - Single Family Residence, 1	219B133 560		Granada Hills - Knollwood	No	LI	OPP RC , ADU
Los Angeles	17003 DEARBORN ST	91325	2692021027	14.270	14.270	0.000	0.000	Shortfall of Sites	0.273	Low I Residential	RE9-1	0	0	20	113.635	28.540		Residential - Single Family Residence - Pool, 1	198B133 463		Northridge	No	LI	OPP RC , ADU
Los Angeles	1761 W CHANDELEUR DR	90732	7559024001	14.269	14.269	0.000	0.000	Shortfall of Sites	0.273	Low II Residential	R1-1XL	0	0	20	113.635	28.539		Residential - Single Family Residence, 1	015B189 97		San Pedro	No	LI	OPP RC , ADU
Los Angeles	17002 KNAPP ST	91325	2692021014	14.269	14.269	0.000	0.000	Shortfall of Sites	0.273	Low I Residential	RE9-1	0	0	20	113.635	28.539		Residential - Single Family Residence, 1	198B133 403		Northridge	No	LI	OPP RC , ADU
Los Angeles	17000 GEORGETTE PL	91344	2608025030	14.268	14.268	0.000	0.000	Shortfall of Sites	0.273	Very Low II Residential	RE11-1	0	0	20	113.635	28.535		Residential - Single Family Residence - Pool, 1	219B133 468		Granada Hills - Knollwood	No	LI	OPP RC , ADU
Los Angeles	5510 FULTON AVE	91401	2345001030	14.263	14.263	0.000	0.000	Shortfall of Sites	0.313	Very Low Residential	RE11-1	0	0	20	99.000	28.526		Residential - Single Family Residence, 1	174B157 816		Van Nuys - North Sherman Oaks	No	LI	TOC EXP , ADU, OPP RC2
Los Angeles	8302 DENISE LN	91304	2005009017	14.242	14.242	0.000	0.000	Shortfall of Sites	0.272	Very Low II Residential	RE11-1	0	0	20	113.635	28.484		Residential - Single Family Residence - Planned Unit Development (PUD), 1	192B097 448		Chatsworth - Porter Ranch	No	LI	OPP RC , ADU
Los Angeles	23011 ENADIA WAY	91307	2026026005	14.242	14.242	0.000	0.000	Shortfall of Sites	0.272	Low Residential	RS-1	Very Low Residential	0	20	113.635	28.483		Residential - Single Family Residence, 1	183B097 128	1 per lot	Canoga Park - Winnetka - Woodland Hills - West Hills	No	LI	OPP RC , CPK CPU, ADU, AHO
Los Angeles	1127 WILSHIRE BLVD	90017	5143023019	1.424	1.424	0.000	25.623	Shortfall of Sites	0.642	Regional Center Commercial	CW	0	0	20	85.325	28.470		Commercial - Professional Building - Medical Dental Building - 6 to 13 Stories, 0	130-5A207 29		Westlake	No	VLI, LI, ABMI	MURC , ARO

Jurisdiction Name	Site Address/Intersection	5 Digit ZIP Code	Assessor Parcel Number	Very Low-Income	Low-Income	Moderate-Income	Above Moderate-Income	Type of Shortfall	Parcel Size (Acres)	Current General Plan Designation	Current Zoning	Proposed General Plan (GP) Designation	Proposed Zoning	Minimum Density Allowed	Maximum Density Allowed	Total Capacity	Vacant/ Nonvacant	Description of Existing Uses	PIN	Base Density Per Acre	Community Plan Area	Rent Stabalization Ordinance	Income Category	Applicable Rezoning Program (Program informing values in Column Q listed first)
Los Angeles	14968 PADDOCK ST	91342	2604033016	0.000	0.000	0.000	28.469	Shortfall of Sites	0.260	Community Commercial	C2-1VL-CPIO	0	0	0	166.428	28.469		Residential - Three Units (Any Combination) - 4 Stories or Less, 3	219B149 411		Sylmar	Yes	ABMI	DB50
Los Angeles	129 S SOTO ST	90033	5183009032	0.000	0.000	0.000	28.440	Shortfall of Sites	0.207	Low Medium II Residential	RD1.5-1-CUGU	Community Center	[LUM3 - SH3 - 4][XC1 - 4][CPIO]	0	203.255	28.440		Residential - Double, Duplex, or Two Units - 4 Stories or Less, 2	127-5A223 242	108	Boyle Heights	Yes	ABMI	BH CPU
Los Angeles	6311 HAZELTINE AVE	91401	2240015014	0.000	0.000	0.000	28.440	Shortfall of Sites	0.244	Low Medium II Residential	[Q]RD1.5-1	0	0	0	172.256	28.440		Residential - Double, Duplex, or Two Units - 4 Stories or Less, 2	177B153 136	No Max	Van Nuys - North Sherman Oaks	Yes	ABMI	Orange LineTNP
Los Angeles	1026 S BROADWAY	90015	5139014017	1.422	1.422	0.000	25.596	Shortfall of Sites	0.159	Regional Center Commercial	C2-4D-O-SN	Traditional Core	[HM2-CHC1-5] [CX4-FA] [SN-CPIO-O]	20	498.320	28.440		Commercial - Store Combination - Store and Residential Combination - 6 to 13 Stories, 0	126A209 133	No Max	Central City	No	VLI, LI, ABMI	DT CPU , AHO
Los Angeles	14623 GREENLEAF ST	91403	2276013007	14.210	14.210	0.000	0.000	Shortfall of Sites	0.312	Low Residential	RE11-1	Low Residential	0	20	99.000	28.420		Residential - Single Family Residence - Pool, 1	166-5A149 163	1 per lot	Sherman Oaks - Studio City - Toluca Lake - Cahuenga Pass	No	LI	TOC EXP , SHR CPU, ADU, AHO
Los Angeles	12629 MCLENNAN AVE	91344	2609024032	14.208	14.208	0.000	0.000	Shortfall of Sites	0.271	Very Low II Residential	RE11-1	0	0	20	113.635	28.417		Residential - Single Family Residence, 1	219B133 195		Granada Hills - Knollwood	No	LI	OPP RC , ADU
Los Angeles	17720 MAGNOLIA BLVD	91316	2162013005	14.208	14.208	0.000	0.000	Shortfall of Sites	0.432	Medium Residential	(T)(Q)R3-1	Medium Residential	0	20	71.807	28.416		Residential - Five or More Units or Apartments (Any Combination) · 4 Stories or Less, 0	171B129 198	43	Encino - Tarzana	No	LI	DB50 , ENC CPU, AHO
Los Angeles	11674 SANTA MONICA BLVD	90025	4262008022	14.208	14.208	0.000	0.000	Shortfall of Sites	0.216	Neighborhood Commercial	(T)(Q)C2-1VL	Mixed Use Corridor	0	20	106.451	28.416		Commercial - Parking Lot (Commercial Use Property) - Lots - Patron or Employee - One Story, 0	126B149 262	43	West Los Angeles	No	LI	DB50 , West WLA CPU, TOPP C, AHO
Los Angeles	16930 SHERMAN WAY	91406	2227026018	14.208	14.208	0.000	0.000	Shortfall of Sites	0.214	Neighborhood Office Commercial	C2-1VL	Community Center	0	20	144.621	28.416		Commercial - Office Building - One Story, 0	183B133 164	54	Reseda - West Van Nuys	No	LI	DB50 , RES CPU, ARO, AHO
Los Angeles	18567 SATICOY ST	91335	2103026206	14.208	14.208	0.000	0.000	Shortfall of Sites	0.424	Medium Residential	(Q)R3-1	Medium Residential	0	20	70.823	28.416		Residential - Five or More Units or Apartments (Any Combination) · 4 Stories or Less - Pool, 0	186B121 108	43	Reseda - West Van Nuys	No	LI	DB50 , RES CPU, AHO
Los Angeles	6233 LAUREL CANYON BLVD	91606	2334002028	1.421	1.421	0.000	25.574	Shortfall of Sites	0.215	Community Commercial	C2-1L	Regional Center	0	20	106.871	28.416		Commercial - Store - One Story, 0	177B165 219	145	North Hollywood - Valley Village	No	VLI, LI, ABMI	DB50 , NH CPU, AHO
Los Angeles	20304 SATICOY ST	91306	2114007001	14.208	14.208	0.000	0.000	Shortfall of Sites	0.217	Neighborhood Office Commercial	P-1VL, C4-1VL	Neighborhood Center	0	20	106.023	28.416		Commercial - Store - One Story, 0	186B113 253	54	Canoga Park - Winnetka - Woodland Hills - West Hills	No	LI	DB50 , CPK CPU, P
Los Angeles	7624 VARNA AVE	91605	2303006014	14.208	14.208	0.000	0.000	Shortfall of Sites	0.577	Commercial Manufacturing	CM-1, P-1	0	0	20	61.596	28.416		Commercial - Office Building - One Story, 0	186B157 106		Sun Valley - La Tuna Canyon	No	LI	DB50 , ARO, P
Los Angeles	12732 OSBORNE ST	91331	2624001021	14.208	14.208	0.000	0.000	Shortfall of Sites	0.547	Neighborhood Office Commercial	P-1-CUGU, [Q]C2-1VL-CUGU	0	0	20	64.938	28.416		Commercial - Parking Lot (Commercial Use Property) - Lots - Patron or Employee - One Story, 0	204B161 607		Arleta - Pacoima	No	LI	DB50 , P
Los Angeles	13060 GLENOAKS BLVD	91342	2505024048	14.208	14.208	0.000	0.000	Shortfall of Sites	0.424	Neighborhood Commercial	C1-1XL-K-CPIO	0	0	20	83.679	28.416		Commercial - Store - One Story, 0	222B149 96		Sylmar	No	LI	DB50
Los Angeles	14164 FOOTHILL BLVD	91342	2504011027	14.208	14.208	0.000	0.000	Shortfall of Sites	1.617	Low Medium I Residential	QRD3-1	0	0	20	21.964	28.416		Residential - Five or More Units or Apartments (Any Combination) · 4 Stories or Less - Pool, 0	225B153 109		Sylmar	No	LI	DB50
Los Angeles	11675 SATICOY ST	91605	2316002008	14.208	14.208	0.000	0.000	Shortfall of Sites	0.212	Neighborhood Office Commercial	C2-1VL-CUGU	0	0	20	167.817	28.416		Residential - Single Family Residence, 0	186B169 208		Sun Valley - La Tuna Canyon	No	LI	DB50
Los Angeles	0	0	7442001036	0.000	0.000	0.000	28.416	Shortfall of Sites	3.247	Low Residential	RD6-1XL	0	0	0	10.938	28.416		Miscellaneous - Government Owned Property, 0	030B193 251		Wilmington - Harbor City	No	ABMI	DB50
Los Angeles	11102 S MAIN ST	90061	6073017035	1.421	1.421	0.000	25.574	Shortfall of Sites	0.139	Community Commercial	C2-2D-CPIO	0	0	20	255.699	28.416		Institutional - Church - One Story, 0	088-5A205 323		Southeast Los Angeles	No	VLI, LI, ABMI	DB50, FBO
Los Angeles	10260 SEPULVEDA BLVD	91345	2660016003	14.208	14.208	0.000	0.000	Shortfall of Sites	0.217	Community Commercial	C2-1	0	0	20	163.585	28.416		Commercial - Service Station - Full Service - No Additional Services, 0	204B145 327		Mission Hills - Panorama City - North Hills	No	LI	DB50
Los Angeles	22820 S WESTERN AVE	90501	7347017002	14.208	14.208	0.000	0.000	Shortfall of Sites	0.423	Highway Oriented Commercial	C1-1	0	0	20	83.935	28.416		Commercial - Store - One Story, 0	045B193 426		Harbor Gateway	No	LI	DB50
Los Angeles	13810 FOOTHILL BLVD	91342	2509003014	14.208	14.208	0.000	0.000	Shortfall of Sites	0.216	Community Commercial	C2-1VL-CPIO	0	0	20	164.636	28.416		Commercial - Restaurant, Cocktail Lounge - Fast Food - Auto Oriented - One Story, 0	225B153 443		Sylmar	No	LI	DB50
Los Angeles	10751 BURBANK BLVD	91601	2415018011	14.208	14.208	0.000	0.000	Shortfall of Sites	0.217	Community Commercial	C2-1	0	0	20	163.736	28.416		Institutional - Church - One Story, 0	174B177 577		North Hollywood - Valley Village	No	LI	DB50, FBO
Los Angeles	14300 FOOTHILL BLVD	91342	2504006032	14.208	14.208	0.000	0.000	Shortfall of Sites	1.613	Low Medium I Residential	QRD3-1	0	0	20	22.019	28.416		Residential - Five or More Units or Apartments (Any Combination) · 4 Stories or Less, 0	228B149 590		Sylmar	No	LI	DB50
Los Angeles	8325 LAUREL CANYON BLVD	91352	2633006019	14.208	14.208	0.000	0.000	Shortfall of Sites	0.215	Neighborhood Office Commercial	P-1VL, C2-1VL	0	0	20	165.062	28.416		Commercial - Shopping Center (Neighborhood, Community) - One Story, 0	192B165 891		Sun Valley - La Tuna Canyon	No	LI	DB50 , P
Los Angeles	0	0	7417015048	14.208	14.208	0.000	0.000	Shortfall of Sites	0.425	Medium Residential	[Q]R3-1VL-O-CUGU	0	0	20	83.628	28.416		Commercial - Parking Lot (Commercial Use Property) - Lots - Patron or Employee - One Story, 0	030B205 1247		Wilmington - Harbor City	No	LI	DB50
Los Angeles	0	0	7417015050	14.208	14.208	0.000	0.000	Shortfall of Sites	0.425	Medium Residential	[Q]R3-1VL-O-CUGU	0	0	20	83.628	28.416		Commercial - Parking Lot (Commercial Use Property) - Lots - Patron or Employee - One Story, 0	030B205 1304		Wilmington - Harbor City	No	LI	DB50
Los Angeles	13115 BROMONT AVE	91342	2509020209	14.208	14.208	0.000	0.000	Shortfall of Sites	0.539	Medium Residential	R3-1-CPIO	0	0	20	82.437	28.416		Residential - Five or More Units or Apartments (Any Combination) · 4 Stories or Less, 0	222B153 20		Sylmar	No	LI	DB50
Los Angeles	13919 FOOTHILL BLVD	91342	2509002041	14.208	14.208	0.000	0.000	Shortfall of Sites	0.266	Community Commercial	C2-1VL-CPIO	0	0	20	167.213	28.416		Commercial - Auto, Recreation Equipment, Construction Equipment Sales and Service - Car Wash Only, Self-service Type - One Story, 0	225B153 321		Sylmar	No	LI	DB50
Los Angeles	706 BAY VIEW AVE	90744	7416020037	14.208	14.208	0.000	0.000	Shortfall of Sites	0.816	Low Medium II Residential	[Q]RD1.5-1XL-O-CUGU	0	0	20	43.528	28.416		Institutional - School (Private) - One Story, 0	030B205 559		Wilmington - Harbor City	No	LI	DB50
Los Angeles	14259 CALVERT ST	91401	2240021023	14.200	14.200	0.000	0.000	Shortfall of Sites	0.344	Medium Residential	[Q]R3-1	Medium	0	20	110.350	28.400		Institutional - Church - One Story, 2	177B153 554	108	Van Nuys - North Sherman Oaks	No	LI	Orange LineTNP, FBO
Los Angeles	14325 GREENLEAF ST	91423	2266005024	14.196	14.196	0.000	0.000	Shortfall of Sites	0.311	Very Low Residential	RE11-1	0	0	20	99.000	28.393		Residential - Single Family Residence, 1	165B153 583		Sherman Oaks - Studio City - Toluca Lake - Cahuenga Pass	No	LI	TOC EXP , ADU
Los Angeles	13129 CHANDLER BLVD	91401	2345004004	14.185	14.185	0.000	0.000	Shortfall of Sites	0.311	Very Low Residential	RE11-1	0	0	20	99.000	28.370		Residential - Single Family Residence, 1	171B157 1209		Van Nuys - North Sherman Oaks	No	LI	TOC EXP , ADU
Los Angeles	3306 CLUB DR	90064	4316030007	14.176	14.176	0.000	0.000	Shortfall of Sites	0.311	Low Residential	R1V2	0	0	20	99.000	28.352		Residential - Single Family Residence, 1	123B165 731		West Los Angeles	No	LI	TOC EXP , ADU
Los Angeles	3314 CLUB DR	90064	4316030009	14.176	14.176	0.000	0.000	Shortfall of Sites	0.311	Low Residential	R1V2	0	0	20	99.000	28.352		Residential - Single Family Residence - Pool, 1	123B165 765		West Los Angeles	No	LI	TOC EXP , ADU
Los Angeles	3318 CLUB DR	90064	4316030012	14.175	14.175	0.000	0.000	Shortfall of Sites	0.311	Low Residential	R1V2	0	0	20	99.000	28.351		Residential - Single Family Residence - Pool, 1	123B165 797		West Los Angeles	No	LI	TOC EXP , ADU
Los Angeles	3330 CLUB DR	90064	4316031016	14.175	14.175	0.000	0.000	Shortfall of Sites	0.311	Low Residential	R1V2	0	0	20	99.000	28.350		Residential - Single Family Residence - Pool, 1	123B165 832		West Los Angeles	No	LI	TOC EXP , ADU
Los Angeles	3334 CLUB DR	90064	4316031005	14.175	14.175	0.000	0.000	Shortfall of Sites	0.311	Low Residential	R1V2	0	0	20	99.000	28.349		Residential - Single Family Residence - Pool, 1	123B165 866		West Los Angeles	No	LI	TOC EXP , ADU
Los Angeles	3346 CLUB DR	90064	4316031006	14.174	14.174	0.000	0.000	Shortfall of Sites	0.311	Low Residential	R1V2	0	0	20	99.000	28.348		Residential - Single Family Residence, 1	123B165 903		West Los Angeles	No	LI	TOC EXP , ADU
Los Angeles	3350 CLUB DR	90064	4316031008	14.174	14.174	0.000	0.000	Shortfall of Sites	0.311	Low Residential	R1V2	0	0	20	99.000	28.347		Residential - Single Family Residence - Pool, 1	123B165 941		West Los Angeles	No	LI	TOC EXP , ADU
Los Angeles	7140 BELLAIRE AVE	91605	2324020033	1.417	1.417	0.000	25.506	Shortfall of Sites	0.854	Low Medium II Residential	[Q]RD1.5-1	Community Center (Mixed-Use) *	0	20	107.759	28.340		Residential - Five or More Units or Apartments (Any Combination) · 4 Stories or Less, 30	183B161 73	145	North Hollywood - Valley Village	No	VLI, LI, ABMI	NH CPU , DB50
Los Angeles	3303 SHELBY DR	90034	4316030008	14.169	14.169	0.000	0.000	Shortfall of Sites	0.311	Low Residential	R1V2	0	0	20	99.000	28.337		Residential - Single Family Residence, 1	123B165 754		West Los Angeles	No	LI	TOC EXP , ADU
Los Angeles	3333 SHELBY DR	90034	4316031004	14.169	14.169	0.000	0.000	Shortfall of Sites	0.311	Low Residential	R1V2	0	0	20	99.000	28.337		Residential - Single Family Residence - Pool, 1	123B165 883		West Los Angeles	No	LI	TOC EXP , ADU
Los Angeles	3343 SHELBY DR	90034	4316031007	14.169	14.169	0.000	0.000	Shortfall of Sites	0.311	Low Residential	R1V2	0	0	20	99.000	28.337		Residential - Single Family Residence, 1	123B165 937		West Los Angeles	No	LI	TOC EXP , ADU
Los Angeles	3317 SHELBY DR	90034	4316030011	14.169	14.169	0.000	0.000	Shortfall of Sites	0.311	Low Residential	R1V2	0	0	20	99.000	28.337		Residential - Single Family Residence, 1	123B165 1467		West Los Angeles	No	LI	TOC EXP , ADU
Los Angeles	3311 SHELBY DR	90034	4316030010	14.169	14.169	0.000	0.000	Shortfall of Sites	0.311	Low Residential	R1V2	0	0	20	99.000	28.337		Residential - Single Family Residence, 1	123B165 789		West Los Angeles	No	LI	TOC EXP , ADU
Los Angeles	3325 SHELBY DR	90034	4316031003	14.169	14.169	0.000	0.000	Shortfall of Sites	0.311	Low Residential	R1V2	0	0	20	99.000	28.337		Residential - Single Family Residence - Pool, 1	123B165 854		West Los Angeles	No	LI	TOC EXP , ADU
Los Angeles	5400 YARMOUTH AVE	91316	2162016002	0.000	0.000	0.000	28.327	Shortfall of Sites	0.389	Medium Residential	R3-1	Medium Residential	0	0	71.988	28.327		Residential - Five or More Units or Apartments (Any Combination) · 4 Stories or Less - Pool, 0	171B129 20	43	Encino - Tarzana	Yes	ABMI	DB50 , ENC CPU, AHO
Los Angeles	10139 WOODLEY AVE	91343	2678001031	0.000	0.000	0.000	28.327	Shortfall of Sites	0.383	Medium Residential	R3-1	0	0	0	84.051	28.327		Residential - Five or More Units or Apartments (Any Combination) · 4 Stories or Less - Pool, 0	204B141 542		Granada Hills - Knollwood	Yes	ABMI	DB50
Los Angeles	10139 WOODLEY AVE	91343	2678001031	0.000	0.000	0.000	28.327	Shortfall of Sites	0.383	Medium Residential	R3-1	0	0	0	84.051	28.327		Residential - Five or More Units or Apartments (Any Combination) · 4 Stories or Less - Pool, 0	204B141 563		Granada Hills - Knollwood	Yes	ABMI	DB50
Los Angeles	10139 WOODLEY AVE	91343	2678001031	0.000	0.000	0.000	28.327	Shortfall of Sites	0.383	Medium Residential	R3-1	0	0	0	84.051	28.327		Residential - Five or More Units or Apartments (Any Combination) · 4 Stories or Less - Pool, 0	204B141 619		Granada Hills - Knollwood	Yes	ABMI	DB50
Los Angeles	10139 WOODLEY AVE	91343	2678001031	0.000	0.000	0.000	28.327	Shortfall of Sites	0.383	Medium Residential	R3-1	0	0	0	84.051	28.327		Residential - Five or More Units or Apartments (Any Combination) · 4 Stories or Less - Pool, 0	204B141 670		Granada Hills - Knollwood	Yes	ABMI	DB50
Los Angeles	10139 WOODLEY AVE	91343	2678001031	0.000	0.000	0.000	28.327	Shortfall of Sites	0.383	Medium Residential	R3-1	0	0	0	84.051	28.327		Residential - Five or More Units or Apartments (Any Combination) · 4 Stories or Less - Pool, 0	204B141 705		Granada Hills - Knollwood	Yes	ABMI	DB50
Los Angeles	10139 WOODLEY AVE	91343	2678001031	0.000	0.000	0.000	28.327	Shortfall of Sites	0.382	Medium Residential	R3-1	0	0	0	84.309	28.327		Residential - Five or More Units or Apartments (Any Combination) · 4 Stories or Less - Pool, 0	204B141 755		Granada Hills - Knollwood	Yes	ABMI	DB50
Los Angeles	4500 WOODMAN AVE	91423	2360002030	0.000	0.000	0.000	28.327	Shortfall of Sites	0.385	Medium Residential	R3-1-RIO	0	0	0	83.652	28.327		Residential - Five or More Units or Apartments (Any Combination) · 4 Stories or Less - Pool, 0	168B157 873		Sherman Oaks - Studio City - Toluca Lake - Cahuenga Pass	Yes	ABMI	DB50
Los Angeles	5000 WOODMAN AVE	91423	2359006034	0.000	0.000	0.000	28.327	Shortfall of Sites	0.388	Medium Residential	R3-1-RIO	0	0	0	83.043	28.327		Residential - Five or More Units or Apartments (Any Combination) · 4 Stories or Less - Pool, 0	171B157 1040		Van Nuys - North Sherman Oaks	Yes	ABMI	DB50

Jurisdiction Name	Site Address/Intersection	5 Digit ZIP Code	Assessor Parcel Number	Very Low-Income	Low-Income	Moderate-Income	Above Moderate-Income	Type of Shortfall	Parcel Size (Acres)	Current General Plan Designation	Current Zoning	Proposed General Plan (GP) Designation	Proposed Zoning	Minimum Density Allowed	Maximum Density Allowed	Total Capacity	Vacant/ Nonvacant	Description of Existing Uses	PIN	Base Density Per Acre	Community Plan Area	Rent Stabalization Ordinance	Income Category	Applicable Rezoning Program (Program informing values in Column Q listed first)
Los Angeles	14950 OLIVE VIEW DRIVE	91342	2582002019	14.163	14.163	0.000	0.000	Shortfall of Sites	0.274	Community Commercial	(Q)C2-1-CPIO	0	0	20	166.050	28.326		Commercial - Auto, Recreation Equipment, Construction Equipment Sales and Service - Auto Service Centers (No Gasoline) - One Story, 1	2288149 740		Sylmar	No	LI	DB50
Los Angeles	3216 CLUB DR	90064	4316030015	14.163	14.163	0.000	0.000	Shortfall of Sites	0.311	Low Residential	R1V2	0	0	20	99.000	28.326		Residential - Single Family Residence - Pool, 1	1238165 541		West Los Angeles	No	LI	TOC EXP , ADU
Los Angeles	3224 CLUB DR	90064	4316030016	14.160	14.160	0.000	0.000	Shortfall of Sites	0.311	Low Residential	R1V2	0	0	20	99.000	28.320		Residential - Single Family Residence - Pool, 1	1238165 576		West Los Angeles	No	LI	TOC EXP , ADU
Los Angeles	13892 FOOTHILL BLVD	91342	2509003003	14.152	14.152	0.000	0.000	Shortfall of Sites	0.224	Community Commercial	C2-1VL-CPIO	0	0	20	163.722	28.304		Commercial - Store - One Story, 1	2258153 364		Sylmar	No	LI	DB50
Los Angeles	13600 GLENOAKS BLVD	91342	2502027013	14.152	14.152	0.000	0.000	Shortfall of Sites	0.438	Neighborhood Commercial	C1-1XL-CPIO	0	0	20	83.628	28.304		Residential - Single Family Residence, 1	2288145 790		Sylmar	No	LI	DB50
Los Angeles	13474 HUBBARD ST	91342	2512010019	14.152	14.152	0.000	0.000	Shortfall of Sites	0.440	Neighborhood Commercial	C1-1VL-CPIO	0	0	20	83.270	28.304		Residential - Single Family Residence, 1	2258157 884		Sylmar	No	LI	DB50
Los Angeles	10338 GARDEN GROVE AVE	91326	2731027023	14.150	14.150	0.000	0.000	Shortfall of Sites	0.270	Very Low II Residential	RE11-1	0	0	20	113.635	28.299		Residential - Single Family Residence - Pool, 1	2048125 159		Northridge	No	LI	OPP RC , ADU
Los Angeles	10520 RESEDA BLVD	91326	2731004027	14.150	14.150	0.000	0.000	Shortfall of Sites	0.270	Very Low II Residential	RE11-1	0	0	20	113.635	28.299		Residential - Single Family Residence - Pool, 1	2078125 492		Northridge	No	LI	OPP RC , ADU
Los Angeles	8304 GUSTAV LN	91304	2005017007	14.141	14.141	0.000	0.000	Shortfall of Sites	0.270	Very Low II Residential	RE11-1	0	0	20	113.635	28.281		Residential - Single Family Residence, 1	1928093 451		Chatsworth - Porter Ranch	No	LI	OPP RC , ADU
Los Angeles	10765 BROOKVIEW DR	91602	2423029035	14.138	14.138	0.000	0.000	Shortfall of Sites	0.310	Low Residential	R1-1-RIO	Low Residential	0	20	99.000	28.276		Residential - Single Family Residence - Pool, 1	165B177 1008	1 per lot	Sherman Oaks - Studio City - Toluca Lake - Cahuenga Pass	No	LI	TOC EXP , SHR CPU, ADU, AHO
Los Angeles	10122 ROSSBURY PL	90064	4316017002	14.137	14.137	0.000	0.000	Shortfall of Sites	0.310	Low Residential	R1V2	0	0	20	99.000	28.274		Residential - Single Family Residence - Pool, 1	1238165 486		West Los Angeles	No	LI	TOC EXP , ADU
Los Angeles	5754 FALLBROOK AVE	91367	2040005022	14.133	14.133	0.000	0.000	Shortfall of Sites	0.270	Low Residential	R1-1	Very Low Residential	0	20	113.635	28.267		Residential - Single Family Residence, 1	174B097 208	1 per lot	Canoga Park - Winnetka - Woodland Hills - West Hills	No	LI	OPP RC , CPK CPU, ADU, AHO
Los Angeles	5758 FALLBROOK AVE	91367	2040005023	14.129	14.129	0.000	0.000	Shortfall of Sites	0.270	Low Residential	R1-1	Very Low Residential	0	20	113.635	28.258		Residential - Single Family Residence, 1	174B097 181	1 per lot	Canoga Park - Winnetka - Woodland Hills - West Hills	No	LI	OPP RC , CPK CPU, ADU, AHO
Los Angeles	8303 LESTER LN	91304	2005017037	14.117	14.117	0.000	0.000	Shortfall of Sites	0.270	Very Low II Residential	RE11-1	0	0	20	113.635	28.233		Residential - Single Family Residence - Pool, 1	1928093 457		Chatsworth - Porter Ranch	No	LI	OPP RC , ADU
Los Angeles	6304 W 79TH PL	90045	4109001022	14.108	14.108	0.000	0.000	Shortfall of Sites	0.270	Low Residential	R1V2	0	0	20	113.635	28.217		Residential - Single Family Residence - Pool, 1	0998165 439		Westchester - Playa del Rey	No	LI	OPP RC , ADU
Los Angeles	16721 VENTURA BLVD	91436	2259011036	14.105	14.105	0.000	0.000	Shortfall of Sites	0.335	Regional Center Commercial	C4-1L	0	0	20	165.604	28.210		Commercial - Parking Lot (Commercial Use Property) - Lots - Patron or Employee - One Story, 1	1688137 217		Encino - Tarzana	No	LI	DB50 , ENC CPU, ADU, MURC, TOPP C, AHO
Los Angeles	10488 CHARING CROSS RD	90024	4359002030	14.102	14.102	0.000	0.000	Shortfall of Sites	0.309	Low Residential	R1-1	0	0	20	99.000	28.203		Residential - Single Family Residence - Pool, 1	1388153 72		Westwood	No	LI	TOC EXP , ADU
Los Angeles	0	0	5077009914	1.410	1.410	0.000	25.380	Shortfall of Sites	0.412	Regional Center Commercial	C2-2	0	0	20	85.502	28.200		Residential - Five or More Units or Apartments (Any Combination) - 5 Stories or More, 0	1358197 1165		Wilshire	No	VLI, LI, ABMI	MURC
Los Angeles	7911 VENTURA CANYON AVE	91402	2214026015	14.096	14.096	0.000	0.000	Shortfall of Sites	0.455	Medium Residential	R3-1	0	0	20	83.031	28.192		Residential - Double, Duplex, or Two Units - 4 Stories or Less, 2	1898157 544		Mission Hills - Panorama City - North Hills	No	LI	DB50
Los Angeles	10510 RESEDA BLVD	91326	2731004026	14.092	14.092	0.000	0.000	Shortfall of Sites	0.269	Very Low II Residential	RE11-1	0	0	20	113.635	28.184		Residential - Single Family Residence - Pool, 1	2078125 515		Northridge	No	LI	OPP RC , ADU
Los Angeles	19330 SATICOY ST	91335	2116015039	0.000	0.000	0.000	28.169	Shortfall of Sites	1.783	Medium Residential	R3-1	0	0	0	82.178	28.169		Residential - Five or More Units or Apartments (Any Combination) - 4 Stories or Less - Pool, 66	1868117 222		Reseda - West Van Nuys	Yes	ABMI	DB50
Los Angeles	12332 JOLETTE AVE	91344	2608025019	14.083	14.083	0.000	0.000	Shortfall of Sites	0.269	Very Low II Residential	RE11-1	0	0	20	113.635	28.166		Residential - Single Family Residence, 1	2198133 550		Granada Hills - Knollwood	No	LI	OPP RC , ADU
Los Angeles	3296 WOODBINE ST	90064	4316021010	14.083	14.083	0.000	0.000	Shortfall of Sites	0.309	Low Residential	R1V2	0	0	20	99.000	28.166		Residential - Single Family Residence - Pool, 1	1238161 781		West Los Angeles	No	LI	TOC EXP , ADU, OPP RC2
Los Angeles	10800 RESEDA BLVD	91326	2715007026	14.081	14.081	0.000	0.000	Shortfall of Sites	0.269	Very Low II Residential	RE11-1	0	0	20	113.635	28.161		Residential - Single Family Residence, 1	2078125 211		Northridge	No	LI	OPP RC , ADU
Los Angeles	7560 TOPANGA CANYON BLVD	91303	2111001028	14.080	14.080	0.000	0.000	Shortfall of Sites	0.408	General Commercial	P-1VL, C2-1VL	Neighborhood Center	0	20	107.958	28.160		Commercial - Store - One Story, 0	1868101 269	54	Canoga Park - Winnetka - Woodland Hills - West Hills	No	LI	CPK CPU , P
Los Angeles	815 E 1ST ST	90012	5173012031	1.408	1.408	0.000	25.344	Shortfall of Sites	0.136	Community Commercial	C2-1-CDO-RIO	Community Center	[DM2-G1-5] [CX2-FA] [CPIO-CDO]	20	324.243	28.160		Institutional - Church - One Story, 0	129A215 64	No Max	Central City North	No	VLI, LI, ABMI	DT CPU, FBO
Los Angeles	815 E 1ST ST	90012	5173012031	1.408	1.408	0.000	25.344	Shortfall of Sites	0.136	Community Commercial	C2-1-CDO-RIO	Community Center	[DM2-G1-5] [CX2-FA] [CPIO-CDO]	20	324.136	28.160		Institutional - Church - One Story, 0	129A215 66	No Max	Central City North	No	VLI, LI, ABMI	DT CPU, FBO
Los Angeles	815 E 1ST ST	90012	5173012031	1.408	1.408	0.000	25.344	Shortfall of Sites	0.136	Community Commercial	C2-1-CDO-RIO	Community Center	[DM2-G1-5] [CX2-FA] [CPIO-CDO]	20	324.023	28.160		Institutional - Church - One Story, 0	129A215 68	No Max	Central City North	No	VLI, LI, ABMI	DT CPU, FBO
Los Angeles	550 N FIGUEROA ST	90012	5407003039	1.408	1.408	0.000	25.344	Shortfall of Sites	0.143	Community Commercial	(T)(Q)C2-2D	Community Center	[DM1-G1-5] [CX2-FA] [CPIO]	20	307.960	28.160		Residential - Five or More Units or Apartments (Any Combination) - 5 Stories or More - Pool and Misc., 0	133-5A213 122	No Max	Central City	No	VLI, LI, ABMI	DT CPU
Los Angeles	1420 S FIGUEROA ST	90015	5134009021	1.408	1.408	0.000	25.344	Shortfall of Sites	0.089	Community Commercial	C2-2D-O	Transit Core	[HB5-SH1-5] [CX4-FA] [CPIO-O]	20	494.756	28.160		Residential - Five or More Units or Apartments (Any Combination) - 5 Stories or More - Pool and Misc., 0	126A205 141	No Max	Central City	No	VLI, LI, ABMI	DT CPU
Los Angeles	1420 S FIGUEROA ST	90015	5134009021	1.408	1.408	0.000	25.344	Shortfall of Sites	0.089	Community Commercial	C2-2D-O	Transit Core	[HB5-SH1-5] [CX4-FA] [CPIO-O]	20	494.402	28.160		Residential - Five or More Units or Apartments (Any Combination) - 5 Stories or More - Pool and Misc., 0	126A205 144	No Max	Central City	No	VLI, LI, ABMI	DT CPU
Los Angeles	1420 S FIGUEROA ST	90015	5134009021	1.408	1.408	0.000	25.344	Shortfall of Sites	0.089	Community Commercial	C2-2D-O	Transit Core	[HB5-SH1-5] [CX4-FA] [CPIO-O]	20	494.900	28.160		Residential - Five or More Units or Apartments (Any Combination) - 5 Stories or More - Pool and Misc., 0	126A205 176	No Max	Central City	No	VLI, LI, ABMI	DT CPU
Los Angeles	1420 S FIGUEROA ST	90015	5134009021	1.408	1.408	0.000	25.344	Shortfall of Sites	0.089	Community Commercial	C2-2D-O	Transit Core	[HB5-SH1-5] [CX4-FA] [CPIO-O]	20	494.531	28.160		Residential - Five or More Units or Apartments (Any Combination) - 5 Stories or More - Pool and Misc., 0	126A205 179	No Max	Central City	No	VLI, LI, ABMI	DT CPU
Los Angeles	928 S BROADWAY	90015	5139002047	1.408	1.408	0.000	25.344	Shortfall of Sites	0.089	Regional Center Commercial	[Q]C2-4D-CDO-SN	Traditional Core	[HM2-CHC1-5] [CX4-FA] [SN-CPIO-CDO]	20	495.898	28.160		Residential - Five or More Units or Apartments (Any Combination) - 5 Stories or More - Pool and Misc., 0	127-5A209 277	No Max	Central City	No	VLI, LI, ABMI	DT CPU
Los Angeles	5044 FAIR AVE	91601	2353010001	0.000	0.000	0.000	28.160	Shortfall of Sites	0.165	High Medium Residential	R4-1	0	0	0	223.788	28.160		Residential - Four Units (Any Combination) - 4 Stories or Less, 4	171B173 1027	217	North Hollywood - Valley Village	Yes	ABMI	Orange LineTNP , AHO
Los Angeles	4908 TUJUNGA AVE	91601	2353015010	0.000	0.000	0.000	28.160	Shortfall of Sites	0.143	Medium Residential	R3-1VL	0	0	0	223.230	28.160		Residential - Three Units (Any Combination) - 4 Stories or Less, 0	168B173 136	217	North Hollywood - Valley Village	Yes	ABMI	Orange LineTNP , DB50, AHO
Los Angeles	4860 TUJUNGA AVE	91601	2353023016	0.000	0.000	0.000	28.160	Shortfall of Sites	0.143	Medium Residential	R3-1VL	0	0	0	223.206	28.160		Residential - Five or More Units or Apartments (Any Combination) - 4 Stories or Less, 0	168B173 198	217	North Hollywood - Valley Village	Yes	ABMI	Orange LineTNP , DB50, AHO
Los Angeles	4868 TUJUNGA AVE	91601	2353023017	0.000	0.000	0.000	28.160	Shortfall of Sites	0.143	Medium Residential	R3-1VL	0	0	0	224.152	28.160		Residential - Five or More Units or Apartments (Any Combination) - 4 Stories or Less, 0	168B173 213	217	North Hollywood - Valley Village	Yes	ABMI	Orange LineTNP , DB50, AHO
Los Angeles	15300 VICTORY BLVD	91406	2242009022	14.080	14.080	0.000	0.000	Shortfall of Sites	0.285	General Commercial	C2-1VL-RIO	Neighborhood Commercial	0	20	154.399	28.160		Commercial - Service Station - Full Service - No Additional Services, 0	180B145 800	No Max	Van Nuys - North Sherman Oaks	No	LI	Orange LineTNP
Los Angeles	14643 GAULT ST	91405	2219007035	1.408	1.408	0.000	25.344	Shortfall of Sites	0.308	Community Commercial	(T)(Q)RAS3-1L	Community Center	0	20	142.792	28.160		Residential - Five or More Units or Apartments (Any Combination) - 5 Stories or More - Pool, 0	183B149 139	108	Van Nuys - North Sherman Oaks	No	VLI, LI, ABMI	VNY CPU
Los Angeles	120 W C ST	90744	7418032903	14.080	14.080	0.000	0.000	Shortfall of Sites	0.399	Limited Industrial	[Q]CM-1VL-O	Villages	0	20	110.248	28.160		Miscellaneous - Government Owned Property, 0	027B205 230	43	Wilmington - Harbor City	No	LI	WHC CPU , DB50
Los Angeles	10910 RESEDA BLVD	91326	2715002036	14.073	14.073	0.000	0.000	Shortfall of Sites	0.269	Very Low II Residential	RE11-1	0	0	20	113.635	28.145		Residential - Single Family Residence - Pool, 1	2108125 654		Northridge	No	LI	OPP RC , ADU
Los Angeles	19232 ITASCA ST	91324	2762027001	14.068	14.068	0.000	0.000	Shortfall of Sites	0.269	Very Low I Residential	RA-1	0	0	20	113.635	28.137		Residential - Single Family Residence - Pool, 1	2018117 519		Northridge	No	LI	OPP RC , ADU
Los Angeles	13205 CHANDLER BLVD	91401	2345003041	14.065	14.065	0.000	0.000	Shortfall of Sites	0.309	Very Low Residential	RE11-1	0	0	20	99.000	28.129		Residential - Single Family Residence - Pool, 1	171B157 65		Van Nuys - North Sherman Oaks	No	LI	TOC EXP , ADU
Los Angeles	20059 LEMARSH ST	91311	2726025001	14.062	14.062	0.000	0.000	Shortfall of Sites	0.269	Very Low II Residential	RE11-1	0	0	20	113.635	28.123		Residential - Single Family Residence - Pool, 1	204B113 330		Chatsworth - Porter Ranch	No	LI	OPP RC , ADU
Los Angeles	1743 W CHANDELEUR DR	90732	7559024004	14.059	14.059	0.000	0.000	Shortfall of Sites	0.269	Low II Residential	R1-1XL	0	0	20	113.635	28.118		Residential - Single Family Residence, 1	015B189 85		San Pedro	No	LI	OPP RC , ADU
Los Angeles	10918 RESEDA BLVD	91326	2715002037	14.054	14.054	0.000	0.000	Shortfall of Sites	0.269	Very Low II Residential	RE11-1	0	0	20	113.635	28.109		Residential - Single Family Residence - Pool, 1	2108125 631		Northridge	No	LI	OPP RC , ADU
Los Angeles	11000 RESEDA BLVD	91326	2715002039	14.054	14.054	0.000	0.000	Shortfall of Sites	0.269	Very Low II Residential	RE11-1	0	0	20	113.635	28.109		Residential - Single Family Residence - Pool, 1	2108125 578		Northridge	No	LI	OPP RC , ADU
Los Angeles	11008 RESEDA BLVD	91326	2715002040	14.054	14.054	0.000	0.000	Shortfall of Sites	0.269	Very Low II Residential	RE11-1	0	0	20	113.635	28.109		Residential - Single Family Residence - Pool, 1	2108125 551		Northridge	No	LI	OPP RC , ADU
Los Angeles	10926 RESEDA BLVD	91326	2715002038	14.054	14.054	0.000	0.000	Shortfall of Sites	0.269	Very Low II Residential	RE11-1	0	0	20	113.635	28.108		Residential - Single Family Residence - Pool, 1	2108125 603		Northridge	No	LI	OPP RC , ADU
Los Angeles	18601 LAHEY ST	91326	2717010014	14.050	14.050	0.000	0.000	Shortfall of Sites	0.269	Very Low II Residential	RE11-1	0	0	20	113.635	28.100		Residential - Single Family Residence - Pool, 1	2108125 281		Northridge	No	LI	OPP RC , ADU
Los Angeles	16137 DEVONSHIRE ST	91344	2668022027	14.050	14.050	0.000	0.000	Shortfall of Sites	0.423	Neighborhood Commercial	C1-1VL	0	0	20	83.883	28.099		Commercial - Store - One Story, 5	204B141 279		Granada Hills - Knollwood	No	LI	DB50 , OPP C
Los Angeles	21101 OXNARD ST	91367	2149005044	1.404	1.404	0.000	25.272	Shortfall of Sites	0.476	Regional Center Commercial	(WC)COLLEGE-SN	Regional Center	[HB2-G1-5] [CX2-FA] [CPIO-O]	20	113.367	28.080		Industrial - Warehousing, Distribution, Storage - Warehousing, Distribution, 25,000 to 50,000 SF - One Story, 0	177B105 117		Canoga Park - Winnetka - Woodland Hills - West Hills	No	VLI, LI, ABMI	CPK CPU , ARO
Los Angeles	111 W 7TH ST	90014	5144001011	1.404	1.404	0.000	25.272	Shortfall of Sites	0.166	Regional Center Commercial	C2-4D	Traditional Core	[DM4-CHC1-5] [CX2-FA] [CPIO]	20	325.740	28.080		Commercial - Office Building - 6 to 13 Stories, 0	127-5A211 86	No Max	Central City	No	VLI, LI, ABMI	DT CPU , ARO
Los Angeles	519 S BROADWAY	90013	5149033009	1.404	1.404	0.000	25.272	Shortfall of Sites	0.166	Regional Center Commercial	[Q]C5-4D-CDO-SN	Traditional Core	[DM4-CHC1-5] [CX4-FA] [SN-CPIO-CDO]	20	326.026	28.080		Commercial - Store - 6 to 13 Stories, 0	129A211 91	No Max	Central City	No	VLI, LI, ABMI	DT CPU , ARO
Los Angeles	327 S BROADWAY	90013	5149015017	1.404	1.404	0.000	25.272	Shortfall of Sites	0.108	Regional Center Commercial	[Q]C2-4D-CDO-SN	Traditional Core	[HM2-CHC1-5] [CX3-FA] [SN-CPIO-CDO]	20	500.348	28.080		Commercial - Store - Three Stories, 0	130-5A211 107	No Max	Central City	No	VLI, LI, ABMI	DT CPU , ARO
Los Angeles	312 E 1ST ST	90012	5161017035	1.404	1.404	0.000	25.272	Shortfall of Sites	0.167	Regional Center Commercial	[Q]C2-4D-O-CDO	Community Center	[DM2-SH2-5] [CX1-FA] [CPIO-O-CDO]	20	322.580	28.080		Commercial - Store Combination - Store and Office Combination - Five Stories, 0	130-5A213 169	No Max	Central City	No	VLI, LI, ABMI	DT CPU , ARO
Los Angeles	900 W 9TH ST	90015	5138005033	1.404	1.404	0.000	25.272	Shortfall of Sites	0.108	Regional Center Commercial	C2-4D	Transit Core	[HB5-G1-5] [CX4-FA] [CPIO]	20	498.764	28.080		Commercial - Office Building - Four Stories, 0	129A207 211	No Max	Central City	No	VLI, LI, ABMI	DT CPU , ARO

Jurisdiction Name	Site Address/Intersection	5 Digit ZIP Code	Assessor Parcel Number	Very Low-Income	Low-Income	Moderate-Income	Above Moderate-Income	Type of Shortfall	Parcel Size (Acres)	Current General Plan Designation	Current Zoning	Proposed General Plan (GP) Designation	Proposed Zoning	Minimum Density Allowed	Maximum Density Allowed	Total Capacity	Vacant/ Nonvacant	Description of Existing Uses	PIN	Base Density Per Acre	Community Plan Area	Rent Stabalization Ordinance	Income Category	Applicable Rezoning Program (Program informing values in Column Q listed first)
Los Angeles	1525 S BROADWAY	90015	5133004001	1.404	1.404	0.000	25.272	Shortfall of Sites	0.141	Public Facilities	C2-2D-O	Transit Core	[HB2-G1-5] [CX2-FA] [CPIO-O]	20	384.007	28.080		Industrial - Warehousing, Distribution, Storage - Warehousing, Distribution, Over 50,000 SF - One Story, 0	124-5A207 233	No Max	Central City	No	VLI, LI, ABMI	DT CPU , ARO
Los Angeles	1525 S BROADWAY	90015	5133004001	1.404	1.404	0.000	25.272	Shortfall of Sites	0.141	Public Facilities	C2-2D-O	Transit Core	[HB2-G1-5] [CX2-FA] [CPIO-O]	20	384.135	28.080		Industrial - Warehousing, Distribution, Storage - Warehousing, Distribution, Over 50,000 SF - One Story, 0	124-5A207 238	No Max	Central City	No	VLI, LI, ABMI	DT CPU , ARO
Los Angeles	1525 S BROADWAY	90015	5133004001	1.404	1.404	0.000	25.272	Shortfall of Sites	0.141	Public Facilities	C2-2D-O	Transit Core	[HB2-G1-5] [CX2-FA] [CPIO-O]	20	384.259	28.080		Industrial - Warehousing, Distribution, Storage - Warehousing, Distribution, Over 50,000 SF - One Story, 0	124-5A207 246	No Max	Central City	No	VLI, LI, ABMI	DT CPU , ARO
Los Angeles	1525 S BROADWAY	90015	5133004001	1.404	1.404	0.000	25.272	Shortfall of Sites	0.140	Public Facilities	C2-2D-O	Transit Core	[HB2-G1-5] [CX2-FA] [CPIO-O]	20	384.388	28.080		Industrial - Warehousing, Distribution, Storage - Warehousing, Distribution, Over 50,000 SF - One Story, 0	124-5A207 253	No Max	Central City	No	VLI, LI, ABMI	DT CPU , ARO
Los Angeles	1525 S BROADWAY	90015	5133004001	1.404	1.404	0.000	25.272	Shortfall of Sites	0.141	Public Facilities	C2-2D-O	Transit Core	[HB2-G1-5] [CX2-FA] [CPIO-O]	20	384.007	28.080		Industrial - Warehousing, Distribution, Storage - Warehousing, Distribution, Over 50,000 SF - One Story, 0	124-5A207 257	No Max	Central City	No	VLI, LI, ABMI	DT CPU , ARO
Los Angeles	1525 S BROADWAY	90015	5133004001	1.404	1.404	0.000	25.272	Shortfall of Sites	0.141	Public Facilities	C2-2D-O	Transit Core	[HB2-G1-5] [CX2-FA] [CPIO-O]	20	384.135	28.080		Industrial - Warehousing, Distribution, Storage - Warehousing, Distribution, Over 50,000 SF - One Story, 0	124-5A207 262	No Max	Central City	No	VLI, LI, ABMI	DT CPU , ARO
Los Angeles	1525 S BROADWAY	90015	5133004001	1.404	1.404	0.000	25.272	Shortfall of Sites	0.141	Public Facilities	C2-2D-O	Transit Core	[HB2-G1-5] [CX2-FA] [CPIO-O]	20	384.258	28.080		Industrial - Warehousing, Distribution, Storage - Warehousing, Distribution, Over 50,000 SF - One Story, 0	124-5A207 267	No Max	Central City	No	VLI, LI, ABMI	DT CPU , ARO
Los Angeles	1320 MARGO ST	90015	5134025029	1.404	1.404	0.000	25.272	Shortfall of Sites	0.141	Community Commercial	C2-2D-O	Transit Core	[HB2-G1-5] [CX2-FA] [CPIO-O]	20	383.546	28.080		Industrial - Warehousing, Distribution, Storage - Warehousing, Distribution, 10,000 to 24,999 SF - Four Stories, 0	126A207 270	No Max	Central City	No	VLI, LI, ABMI	DT CPU , ARO
Los Angeles	1525 S BROADWAY	90015	5133004001	1.404	1.404	0.000	25.272	Shortfall of Sites	0.140	Public Facilities	C2-2D-O	Transit Core	[HB2-G1-5] [CX2-FA] [CPIO-O]	20	384.389	28.080		Industrial - Warehousing, Distribution, Storage - Warehousing, Distribution, Over 50,000 SF - One Story, 0	124-5A207 275	No Max	Central City	No	VLI, LI, ABMI	DT CPU , ARO
Los Angeles	1800 E 7TH ST	90021	5166033004	1.404	1.404	0.000	25.272	Shortfall of Sites	0.235	Regional Commercial	[T][Q]C2-2D-RIO	Hybrid Industrial	[MB3-CDF1-5] [IX4-FA] [CPIO]	20	229.796	28.080		Commercial - Parking Lot (Commercial Use Property) - Lots - Patron or Employee - One Story, 0	124-5A215 69	No Max	Central City North	No	VLI, LI, ABMI	DT CPU
Los Angeles	637 WILSHIRE BLVD	90017	5144005031	1.404	1.404	0.000	25.272	Shortfall of Sites	0.108	Regional Center Commercial	C2-4D	Transit Core	[HB5-SH1-5] [CX3-FA] [CPIO]	20	498.550	28.080		Commercial - Parking Lot (Commercial Use Property) - Lots - Commercial Parking - One Story, 0	129A209 71	No Max	Central City	No	VLI, LI, ABMI	DT CPU
Los Angeles	5001 MELROSE AVE	90038	5535017007	0.000	0.000	0.000	28.080	Shortfall of Sites	0.245	Neighborhood Office Commercial	C4-1D	Neighborhood Commercial	[Q]C4-2D-CPIO	0	159.423	28.080		Commercial - Store Combination - Store and Residential Combination - One Story, 0	141B193 569	54	Hollywood	Yes	ABMI	HWD CPU , ARO
Los Angeles	1754 N CAHUENGA BLVD	90028	5546005002	1.404	1.404	0.000	25.272	Shortfall of Sites	0.248	Regional Center Commercial	C4-2D-SN	Regional Center Commercial	C2-2D-SN-CPIO	20	217.846	28.080		Commercial - Parking Lot (Commercial Use Property) - Lots - Patron or Employee - One Story, 0	148-5A187 17	108	Hollywood	No	VLI, LI, ABMI	HWD CPU , MURC
Los Angeles	6257 LANKERSHIM BLVD	91606	2335032006	0.000	0.000	0.000	28.080	Shortfall of Sites	0.363	Medium Residential	[Q]R3-1, [Q]C2-1VL	Community Center (Mixed-Use)	0	0	107.399	28.080		Commercial - Store Combination - Store and Residential Combination - One Story, 0	177B169 135	145	North Hollywood - Valley Village	Yes	ABMI	NH CPU , ARO, DB50
Los Angeles	6700 TOPANGA CANYON BLVD	91303	2139004043	1.404	1.404	0.000	25.272	Shortfall of Sites	0.090	Regional Center Commercial	(WC)UPTOWN-SN-RIO	Regional Center	[HB3-G1-5] [CX3-FA] [CPIO]	20	868.734	28.080		Commercial - Shopping Center (Regional) - One Story, 0	180B105 94		Canoga Park - Winnetka - Woodland Hills - West Hills	No	VLI, LI, ABMI	CPK CPU ,
Los Angeles	10470 CHARING CROSS RD	90024	4359002028	14.029	14.029	0.000	0.000	Shortfall of Sites	0.308	Low Residential	R1-1	0	0	20	99.000	28.059		Residential - Single Family Residence - Pool, 1	138B153 77		Westwood	No	LI	TOC EXP , ADU
Los Angeles	5762 FALLBROOK AVE	91367	2040005024	14.027	14.027	0.000	0.000	Shortfall of Sites	0.268	Low Residential	R1-1	Very Low Residential	0	20	113.635	28.054		Residential - Single Family Residence, 1	174B097 157	1 per lot	Canoga Park - Winnetka - Woodland Hills - West Hills	No	LI	OPP RC , CPK CPU, ADU, AHO
Los Angeles	20058 LEMARSH ST	91311	2726024024	14.026	14.026	0.000	0.000	Shortfall of Sites	0.268	Very Low II Residential	RE11-1	0	0	20	113.635	28.052		Residential - Single Family Residence - Pool, 1	204B113 369		Chatsworth - Porter Ranch	No	LI	OPP RC , ADU
Los Angeles	20058 TUBA ST	91311	2726025012	14.020	14.020	0.000	0.000	Shortfall of Sites	0.268	Very Low II Residential	RE11-1	0	0	20	113.635	28.040		Residential - Single Family Residence - Pool, 1	204B113 299		Chatsworth - Porter Ranch	No	LI	OPP RC , ADU
Los Angeles	10016 BALBOA BLVD	91325	2685006025	14.017	14.017	0.000	0.000	Shortfall of Sites	0.257	Low I Residential	RS-1	0	0	20	113.635	28.034		Residential - Single Family Residence - Pool, 0	204B133 617		Granada Hills - Knollwood	No	LI	OPP RC , ADU
Los Angeles	20059 ROMAR ST	91311	2726024013	14.015	14.015	0.000	0.000	Shortfall of Sites	0.268	Very Low II Residential	RE11-1	0	0	20	113.635	28.030		Residential - Single Family Residence, 1	204B113 404		Chatsworth - Porter Ranch	No	LI	OPP RC , ADU
Los Angeles	20051 VINTAGE ST	91311	2726022029	14.009	14.009	0.000	0.000	Shortfall of Sites	0.268	Very Low II Residential	RE11-1	0	0	20	113.635	28.018		Residential - Single Family Residence, 1	204B113 649		Chatsworth - Porter Ranch	No	LI	OPP RC , ADU
Los Angeles	109 VELASCO ST	90063	5179017001	14.000	14.000	0.000	0.000	Shortfall of Sites	0.167	Community Commercial	C2-1-CUGU	Community Center	[LUM3 - SH3 - 4][XC1 - 4][CPIO]	20	209.887	28.000		Commercial - Commercial - Miscellaneous Commercial - One Story, 0	124-5A229 62	108	Boyle Heights	No	LI	BH CPU , ARO
Los Angeles	3506 WHITTIER BLVD	90023	5188016033	14.000	14.000	0.000	0.000	Shortfall of Sites	0.166	Highway Oriented and Limited Commercial	C1.5-1-CUGU	Community Center	[LUM2 - G2 - 3][XC1 - 4][CPIO]	20	210.918	28.000		Commercial - Office Building - One Story, 0	121-5A227 206	108	Boyle Heights	No	LI	BH CPU , ARO
Los Angeles	3506 WHITTIER BLVD	90023	5188016033	14.000	14.000	0.000	0.000	Shortfall of Sites	0.170	Highway Oriented and Limited Commercial	C1.5-1-CUGU	Community Center	[LUM2 - G2 - 3][XC1 - 4][CPIO]	20	205.370	28.000		Commercial - Office Building - One Story, 0	121-5A227 209	108	Boyle Heights	No	LI	BH CPU , ARO
Los Angeles	2504 E 1ST ST	90033	5180006002	14.000	14.000	0.000	0.000	Shortfall of Sites	0.198	Highway Oriented and Limited Commercial	C2-1-CUGU	Community Center	[LUM3 - SH3 - 4][XC1 - 4][CPIO]	20	201.591	28.000		Commercial - Store Combination - Store and Residential Combination - One Story, 4	127-5A223 265	108	Boyle Heights	No	LI	BH CPU , ARO
Los Angeles	3459 E 4TH ST	90063	5179013036	14.000	14.000	0.000	0.000	Shortfall of Sites	0.168	Low Medium I Residential	[Q]C2-1-CUGU	Community Center	[LUM3 - SH3 - 4][XC1 - 4][CPIO]	20	208.825	28.000		Commercial - Store Combination - Store and Residential Combination - One Story, 0	124-5A227 429	108	Boyle Heights	No	LI	BH CPU , ARO
Los Angeles	1330 S BOYLE AVE	90023	5170016041	14.000	14.000	0.000	0.000	Shortfall of Sites	0.172	Regional Center Commercial	C2-1-CUGU	Community Center	[LUM3 - SH3 - 3][XC1 - 4][CPIO]	20	203.815	28.000		Industrial - Warehousing, Distribution, Storage - Warehousing, Distribution, Under 10,000 SF - One Story, 0	121-5A221 211	108	Boyle Heights	No	LI	BH CPU , ARO, MURC
Los Angeles	0	0	5172011030	14.000	14.000	0.000	0.000	Shortfall of Sites	0.173	Light Manufacturing	M2-1-RIO-CUGU	Community Center	[LUM3 - SH3 - 4][XC1 - 4][CPIO]	20	201.779	28.000		Industrial - Food Processing Plant - Meat - One Story, 0	127-5A217 17	108	Boyle Heights	No	LI	BH CPU
Los Angeles	1201 S BOYLE AVE	90023	5170013010	14.000	14.000	0.000	0.000	Shortfall of Sites	0.169	Light Manufacturing	M2-1-RIO-CUGU	Community Center	[LUM3 - SH3 - 3][XC1 - 4][CPIO]	20	207.155	28.000		Industrial - Light Manufacturing - One Story, 0	121-5A221 27	108	Boyle Heights	No	LI	BH CPU
Los Angeles	1007 N SOTO ST	90033	5175002015	14.000	14.000	0.000	0.000	Shortfall of Sites	0.166	Highway Oriented and Limited Commercial	C2-1-CUGU	Community Center	[LUM2 - G2 - 3][XG2 - 4][CPIO]	20	210.917	28.000	Vacant	Commercial - Commercial - Vacant Land, 0	130-5A225 34	108	Boyle Heights	No	LI	BH CPU
Los Angeles	2600 WHITTIER BLVD	90023	5189012036	14.000	14.000	0.000	0.000	Shortfall of Sites	0.172	Highway Oriented and Limited Commercial	C1.5-1-CUGU	Community Center	[LUM2 - G2 - 3][XC1 - 4][CPIO]	20	203.880	28.000		Commercial - Auto, Recreation Equipment, Construction Equipment Sales and Service - Auto Body Repair Shop - One Story, 0	123A223 42	108	Boyle Heights	No	LI	BH CPU
Los Angeles	1243 S BOYLE AVE	90023	5170014030	14.000	14.000	0.000	0.000	Shortfall of Sites	0.172	Light Manufacturing	M2-1-RIO-CUGU	Community Center	[LUM3 - SH3 - 3][XC1 - 4][CPIO]	20	203.121	28.000		Industrial - Light Manufacturing - One Story, 0	121-5A219 74	108	Boyle Heights	No	LI	BH CPU
Los Angeles	1245 S BOYLE AVE	90023	5170014031	14.000	14.000	0.000	0.000	Shortfall of Sites	0.172	Light Manufacturing	M2-1-RIO-CUGU	Community Center	[LUM3 - SH3 - 3][XC1 - 4][CPIO]	20	203.130	28.000		Industrial - Light Manufacturing - One Story, 0	121-5A219 82	108	Boyle Heights	No	LI	BH CPU
Los Angeles	1200 S SOTO ST	90023	5170018018	14.000	14.000	0.000	0.000	Shortfall of Sites	0.172	Highway Oriented and Limited Commercial	C2-1-CUGU	Community Center	[LUM3 - SH3 - 3][XC1 - 4][CPIO]	20	203.276	28.000		Commercial - Restaurant, Cocktail Lounge - Fast Food - Walk Up - One Story, 0	121-5A221 102	108	Boyle Heights	No	LI	BH CPU
Los Angeles	2301 E 1ST ST	90033	5183005008	14.000	14.000	0.000	0.000	Shortfall of Sites	0.173	Highway Oriented and Limited Commercial	C2-1-CUGU	Community Center	[LUM3 - SH3 - 4][XC1 - 4][CPIO]	20	202.784	28.000		Commercial - Bank, Savings and Loan - One Story, 0	127-5A223 111	108	Boyle Heights	No	LI	BH CPU
Los Angeles	1200 S SOTO ST	90023	5170018018	14.000	14.000	0.000	0.000	Shortfall of Sites	0.172	Highway Oriented and Limited Commercial	C2-1-CUGU	Community Center	[LUM3 - SH3 - 3][XC1 - 4][CPIO]	20	203.278	28.000		Commercial - Restaurant, Cocktail Lounge - Fast Food - Walk Up - One Story, 0	121-5A221 116	108	Boyle Heights	No	LI	BH CPU
Los Angeles	1719 MARIACHI PLAZA DE LOS ANGELES	90033	5174014903	14.000	14.000	0.000	0.000	Shortfall of Sites	0.170	Neighborhood Office Commercial	C2-1-RIO-CUGU	Community Center	[LUM3 - SH3 - 3][XC1 - 4][CPIO]	20	205.615	28.000		Miscellaneous - Government Owned Property, 0	129A221 156	108	Boyle Heights	No	LI	BH CPU
Los Angeles	1817 E 1ST ST	90033	5174014910	14.000	14.000	0.000	0.000	Shortfall of Sites	0.170	Neighborhood Office Commercial	C2-1-RIO-CUGU	Community Center	[LUM3 - SH3 - 3][XC1 - 4][CPIO]	20	205.614	28.000	Vacant	Commercial - Commercial - Vacant Land, 0	129A221 162	108	Boyle Heights	No	LI	BH CPU
Los Angeles	1817 E 1ST ST	90033	5174014910	14.000	14.000	0.000	0.000	Shortfall of Sites	0.170	Neighborhood Office Commercial	C2-1-RIO-CUGU	Community Center	[LUM3 - SH3 - 3][XC1 - 4][CPIO]	20	205.613	28.000	Vacant	Commercial - Commercial - Vacant Land, 0	129A221 167	108	Boyle Heights	No	LI	BH CPU
Los Angeles	1825 E 1ST ST	90033	5174014909	14.000	14.000	0.000	0.000	Shortfall of Sites	0.170	Neighborhood Office Commercial	C2-1-RIO-CUGU	Community Center	[LUM3 - SH3 - 3][XC1 - 4][CPIO]	20	205.616	28.000	Vacant	Commercial - Commercial - Vacant Land, 0	129A221 179	108	Boyle Heights	No	LI	BH CPU
Los Angeles	3516 WHITTIER BLVD	90023	5188016010	14.000	14.000	0.000	0.000	Shortfall of Sites	0.173	Highway Oriented and Limited Commercial	C1.5-1-CUGU	Community Center	[LUM2 - G2 - 3][XC1 - 4][CPIO]	20	202.859	28.000		Commercial - Store - One Story, 0	121-5A227 213	108	Boyle Heights	No	LI	BH CPU
Los Angeles	1827 E CESAR E CHAVEZ AVE	90033	5174007036	14.000	14.000	0.000	0.000	Shortfall of Sites	0.171	Highway Oriented and Limited Commercial	C2-1-RIO-CUGU	Community Center	[LUM3 - SH3 - 3][XC1 - 4][CPIO]	20	204.107	28.000		Commercial - Store - One Story, 0	130-5A221 268	108	Boyle Heights	No	LI	BH CPU
Los Angeles	1827 E CESAR E CHAVEZ AVE	90033	5174007036	14.000	14.000	0.000	0.000	Shortfall of Sites	0.171	Highway Oriented and Limited Commercial	C2-1-RIO-CUGU	Community Center	[LUM3 - SH3 - 3][XC1 - 4][CPIO]	20	204.117	28.000		Commercial - Store - One Story, 0	130-5A221 273	108	Boyle Heights	No	LI	BH CPU
Los Angeles	1827 E CESAR E CHAVEZ AVE	90033	5174007036	14.000	14.000	0.000	0.000	Shortfall of Sites	0.171	Highway Oriented and Limited Commercial	C2-1-RIO-CUGU	Community Center	[LUM3 - SH3 - 3][XC1 - 4][CPIO]	20	204.125	28.000		Commercial - Store - One Story, 0	130-5A221 277	108	Boyle Heights	No	LI	BH CPU
Los Angeles	210 S ANDERSON ST	90033	5172010001	14.000	14.000	0.000	0.000	Shortfall of Sites	0.174	Light Manufacturing	M2-1-RIO-CUGU	Community Center	[LUM3 - SH3 - 4][XC1 - 4][CPIO]	20	201.162	28.000		Industrial - Warehousing, Distribution, Storage - Warehousing, Distribution, Over 50,000 SF - One Story, 0	129A219 288	108	Boyle Heights	No	LI	BH CPU
Los Angeles	1904 E CESAR E CHAVEZ AVE	90033	5174006060	14.000	14.000	0.000	0.000	Shortfall of Sites	0.168	Highway Oriented and Limited Commercial	C2-1-RIO-CUGU	Neighborhood Center	[LUM2 - G2 - 3][XG2 - 4][CPIO]	20	208.952	28.000		Commercial - Service Station - Full Service - No Additional Services, 0	130-5A221 344	108	Boyle Heights	No	LI	BH CPU
Los Angeles	310 N AVENUE 21	90031	5447009003	14.000	14.000	0.000	0.000	Shortfall of Sites	0.251	Hybrid Industrial	UI(CA)	Hybrid Industrial	UV(CA)	20	139.526	28.000		Industrial - Light Manufacturing - Two Stories, 0	139-5A219 33	No Max	Northeast Los Angeles	No	LI	CASP , ARO
Los Angeles	21822 SHERMAN WAY	91303	2111024003	14.000	14.000	0.000	0.000	Shortfall of Sites	0.241	Community Commercial	[Q]C2-1VL-CDO-RIO	Community Center	[MM1-CDF1-5] [IX4-FA] [CPIO]	20	145.088	28.000		Commercial - Professional Building - One Story, 0	183B105 156	54	Canoga Park - Winnetka - Woodland Hills - West Hills	No	LI	CPK CPU , ARO

Jurisdiction Name	Site Address/Intersection	5 Digit ZIP Code	Assessor Parcel Number	Very Low-Income	Low-Income	Moderate-Income	Above Moderate-Income	Type of Shortfall	Parcel Size (Acres)	Current General Plan Designation	Current Zoning	Proposed General Plan (GP) Designation	Proposed Zoning	Minimum Density Allowed	Maximum Density Allowed	Total Capacity	Vacant/ Nonvacant	Description of Existing Uses	PIN	Base Density Per Acre	Community Plan Area	Rent Stabalization Ordinance	Income Category	Applicable Rezoning Program (Program informing values in Column Q listed first)
Los Angeles	6415 INDEPENDENCE AVE	91367	2149003032	14.000	14.000	0.000	0.000	Shortfall of Sites	1.246	Regional Center Commercial	(WC)COLLEGE-SN	Regional Center	0	20	28.100	28.000		Industrial - Light Manufacturing - One Story, 0	180B109 596		Canoga Park - Winnetka - Woodland Hills - West Hills	No	LI	CPK CPU , ARO
Los Angeles	7655 WINNETKA AVE	91306	2114003173	14.000	14.000	0.000	0.000	Shortfall of Sites	0.326	Neighborhood Office Commercial	P-1VL, C1-1VL	Neighborhood Center	0	20	107.359	28.000		Miscellaneous - Privately Owned, 0	186B113 66	54	Canoga Park - Winnetka - Woodland Hills - West Hills	No	LI	CPK CPU , ARO, P, DB50
Los Angeles	0	0	2115019025	14.000	14.000	0.000	0.000	Shortfall of Sites	0.244	Neighborhood Office Commercial	P-1VL	Community Center	0	20	143.517	28.000		Commercial - Parking Lot (Commercial Use Property) - Lots - Patron or Employee - One Story, 0	183B117 24	54	Canoga Park - Winnetka - Woodland Hills - West Hills	No	LI	CPK CPU , P
Los Angeles	20830 ROSCOE BLVD	91306	2108031019	14.000	14.000	0.000	0.000	Shortfall of Sites	0.247	Neighborhood Office Commercial	P-1VL	Community Center	0	20	141.889	28.000		Commercial - Parking Lot (Commercial Use Property) - Lots - Patron or Employee - One Story, 0	192B109 903	54	Canoga Park - Winnetka - Woodland Hills - West Hills	No	LI	CPK CPU , P
Los Angeles	7226 VASSAR AVE	91303	2111021023	14.000	14.000	0.000	0.000	Shortfall of Sites	0.248	Community Commercial	R3-1-CDO	Community Center	0	20	141.171	28.000		Commercial - Parking Lot (Commercial Use Property) - Lots - Patron or Employee - One Story, 0	183B105 27	54	Canoga Park - Winnetka - Woodland Hills - West Hills	No	LI	CPK CPU ,
Los Angeles	0	0	2112026900	14.000	14.000	0.000	0.000	Shortfall of Sites	0.247	Community Commercial	MR1-1VL	Community Center	0	20	141.774	28.000		Miscellaneous - Government Owned Property, 0	183B105 60	54	Canoga Park - Winnetka - Woodland Hills - West Hills	No	LI	CPK CPU ,
Los Angeles	21229 SHERMAN WAY	91303	2112023021	14.000	14.000	0.000	0.000	Shortfall of Sites	0.247	Community Commercial	[Q]C2-1VL-CDO	Community Center	0	20	141.833	28.000		Commercial - Restaurant, Cocktail Lounge - Fast Food - Walk Up - One Story, 0	183B105 65	54	Canoga Park - Winnetka - Woodland Hills - West Hills	No	LI	CPK CPU ,
Los Angeles	21219 SHERMAN WAY	91303	2112023010	14.000	14.000	0.000	0.000	Shortfall of Sites	0.247	Community Commercial	[Q]C2-1VL-CDO	Community Center	0	20	141.834	28.000		Commercial - Store - One Story, 0	183B105 66	54	Canoga Park - Winnetka - Woodland Hills - West Hills	No	LI	CPK CPU ,
Los Angeles	21211 SHERMAN WAY	91303	2112023011	14.000	14.000	0.000	0.000	Shortfall of Sites	0.247	Community Commercial	[Q]C2-1VL-CDO	Community Center	0	20	141.834	28.000		Commercial - Store - One Story, 0	183B105 67	54	Canoga Park - Winnetka - Woodland Hills - West Hills	No	LI	CPK CPU ,
Los Angeles	21201 SHERMAN WAY	91303	2112023012	14.000	14.000	0.000	0.000	Shortfall of Sites	0.247	Community Commercial	[Q]C2-1VL-CDO	Community Center	[MM1-CDR1-5] [IX4-FA] [CPIO]	20	141.835	28.000		Commercial - Restaurant, Cocktail Lounge - Restaurant, Cocktail Lounge, Tavern - One Story, 0	183B105 68	54	Canoga Park - Winnetka - Woodland Hills - West Hills	No	LI	CPK CPU ,
Los Angeles	21812 SHERMAN WAY	91303	2111024005	14.000	14.000	0.000	0.000	Shortfall of Sites	0.241	Community Commercial	[Q]C2-1VL-CDO-RIO	Community Center	0	20	145.087	28.000		Commercial - Store - One Story, 0	183B105 158	54	Canoga Park - Winnetka - Woodland Hills - West Hills	No	LI	CPK CPU ,
Los Angeles	21208 SHERMAN WAY	91303	2112028019	14.000	14.000	0.000	0.000	Shortfall of Sites	0.247	Community Commercial	[Q]C2-1VL-CDO-RIO	Community Center	0	20	141.828	28.000		Commercial - Supermarket - Supermarket - 12,000 SF or More - One Story, 0	183B105 213	54	Canoga Park - Winnetka - Woodland Hills - West Hills	No	LI	CPK CPU ,
Los Angeles	21208 SHERMAN WAY	91303	2112028019	14.000	14.000	0.000	0.000	Shortfall of Sites	0.247	Community Commercial	[Q]C2-1VL-CDO-RIO	Community Center	0	20	141.829	28.000		Commercial - Supermarket - Supermarket - 12,000 SF or More - One Story, 0	183B105 214	54	Canoga Park - Winnetka - Woodland Hills - West Hills	No	LI	CPK CPU ,
Los Angeles	21208 SHERMAN WAY	91303	2112028019	14.000	14.000	0.000	0.000	Shortfall of Sites	0.247	Community Commercial	[Q]C2-1VL-CDO-RIO	Community Center	0	20	141.828	28.000		Commercial - Supermarket - Supermarket - 12,000 SF or More - One Story, 0	183B105 215	54	Canoga Park - Winnetka - Woodland Hills - West Hills	No	LI	CPK CPU ,
Los Angeles	21208 SHERMAN WAY	91303	2112028019	14.000	14.000	0.000	0.000	Shortfall of Sites	0.247	Community Commercial	[Q]C2-1VL-CDO-RIO	Community Center	0	20	141.828	28.000		Commercial - Supermarket - Supermarket - 12,000 SF or More - One Story, 0	183B105 216	54	Canoga Park - Winnetka - Woodland Hills - West Hills	No	LI	CPK CPU ,
Los Angeles	21208 SHERMAN WAY	91303	2112028019	14.000	14.000	0.000	0.000	Shortfall of Sites	0.245	Community Commercial	[Q]C2-1VL-CDO-RIO	Community Center	0	20	142.870	28.000		Commercial - Supermarket - Supermarket - 12,000 SF or More - One Story, 0	183B105 217	54	Canoga Park - Winnetka - Woodland Hills - West Hills	No	LI	CPK CPU ,
Los Angeles	21100 SHERMAN WAY	91303	2112029001	14.000	14.000	0.000	0.000	Shortfall of Sites	0.245	Community Commercial	[Q]C2-1VL-CDO-RIO	Community Center	0	20	142.972	28.000		Commercial - Auto, Recreation Equipment, Construction Equipment Sales and Service - Auto Body Repair Shop - One Story, 0	183B105 218	54	Canoga Park - Winnetka - Woodland Hills - West Hills	No	LI	CPK CPU ,
Los Angeles	21100 SHERMAN WAY	91303	2112029001	14.000	14.000	0.000	0.000	Shortfall of Sites	0.247	Community Commercial	[Q]C2-1VL-CDO-RIO	Community Center	0	20	141.829	28.000		Commercial - Auto, Recreation Equipment, Construction Equipment Sales and Service - Auto Body Repair Shop - One Story, 0	183B105 219	54	Canoga Park - Winnetka - Woodland Hills - West Hills	No	LI	CPK CPU ,
Los Angeles	21100 SHERMAN WAY	91303	2112029001	14.000	14.000	0.000	0.000	Shortfall of Sites	0.247	Community Commercial	[Q]C2-1VL-CDO-RIO	Community Center	0	20	141.828	28.000		Commercial - Auto, Recreation Equipment, Construction Equipment Sales and Service - Auto Body Repair Shop - One Story, 0	183B105 220	54	Canoga Park - Winnetka - Woodland Hills - West Hills	No	LI	CPK CPU ,
Los Angeles	21100 SHERMAN WAY	91303	2112029001	14.000	14.000	0.000	0.000	Shortfall of Sites	0.247	Community Commercial	[Q]C2-1VL-CDO-RIO	Community Center	0	20	141.828	28.000		Commercial - Auto, Recreation Equipment, Construction Equipment Sales and Service - Auto Body Repair Shop - One Story, 0	183B105 223	54	Canoga Park - Winnetka - Woodland Hills - West Hills	No	LI	CPK CPU ,
Los Angeles	21100 SHERMAN WAY	91303	2112029001	14.000	14.000	0.000	0.000	Shortfall of Sites	0.247	Community Commercial	[Q]C2-1VL-CDO-RIO	Community Center	0	20	141.828	28.000		Commercial - Auto, Recreation Equipment, Construction Equipment Sales and Service - Auto Body Repair Shop - One Story, 0	183B105 224	54	Canoga Park - Winnetka - Woodland Hills - West Hills	No	LI	CPK CPU ,
Los Angeles	6941 CANOGA AVE	91303	2138012028	14.000	14.000	0.000	0.000	Shortfall of Sites	0.248	Limited Manufacturing	MR1-1VL-RIO	Community Center	0	20	141.337	28.000		Industrial - Light Manufacturing - One Story, 0	183B105 722	54	Canoga Park - Winnetka - Woodland Hills - West Hills	No	LI	CPK CPU ,
Los Angeles	20913 VANOWEN ST	91303	2138029023	1.400	1.400	0.000	25.200	Shortfall of Sites	0.114	Regional Center Commercial	(WC)RIVER-SN-RIO	Regional Center	[HB3-G1-5] [CX3-FA] [CPIO-O]	20	306.961	28.000		Commercial - Store - One Story, 0	183B109 906		Canoga Park - Winnetka - Woodland Hills - West Hills	No	VLI, LI, ABMI	CPK CPU ,
Los Angeles	1155 S OLIVE ST	90015	5139020022	1.400	1.400	0.000	25.200	Shortfall of Sites	0.070	Regional Center Commercial	C2-4D-O	Transit Core	[HB3-G1-5] [CX2-FA] [CPIO-O]	20	500.199	28.000		Commercial - Parking Lot (Commercial Use Property) - Lots - Patron or Employee - One Story, 0	126A207 123	No Max	Central City	No	VLI, LI, ABMI	DT CPU , AHO
Los Angeles	1023 S GRAND AVE	90015	5139008008	1.400	1.400	0.000	25.200	Shortfall of Sites	0.071	High Density Residential	[Q]R5-4D-O	Transit Core	[HB3-G1-5] [CX2-FA] [CPIO-O]	20	493.217	28.000	Vacant	Industrial - Industrial - Vacant Land, 0	127-5A207 227	No Max	Central City	No	VLI, LI, ABMI	DT CPU , AHO
Los Angeles	1040 S GRAND AVE	90015	5139010005	1.400	1.400	0.000	25.200	Shortfall of Sites	0.070	High Density Residential	[Q]R5-4D-O	Transit Core	[HB3-G1-5] [CX2-FA] [CPIO-O]	20	499.963	28.000		Recreational - Club, Lodge Hall, Fraternal Organization - One Story, 0	127-5A207 276	No Max	Central City	No	VLI, LI, ABMI	DT CPU , AHO
Los Angeles	1250 S FLOWER ST	90015	5138026028	1.400	1.400	0.000	25.200	Shortfall of Sites	0.071	High Density Residential	[Q]R5-4D-O-SN	Transit Core	[HB3-G1-5] [CX3-FA] [CPIO-O]	20	495.042	28.000		Commercial - Wholesale and Manufacturing Outlet - One Story, 0	126A207 120	No Max	Central City	No	VLI, LI, ABMI	DT CPU , ARO, AHO
Los Angeles	676 N SPRING ST	90012	5408013025	1.400	1.400	0.000	25.200	Shortfall of Sites	0.109	Regional Commercial	C2-2	Community Center	[DM2-G1-5] [CX2-FA] [CPIO]	20	322.514	28.000		Industrial - Warehousing, Distribution, Storage - Warehousing, Distribution, Under 10,000 SF - One Story, 0	133-5A215 212	No Max	Central City North	No	VLI, LI, ABMI	DT CPU , ARO
Los Angeles	823 N HILL ST	90012	5408033017	1.400	1.400	0.000	25.200	Shortfall of Sites	0.150	Regional Commercial	C2-2D	Village	[MN1-SH2-5] [CX2-FA] [CPIO]	20	233.129	28.000		Commercial - Office Building - One Story, 0	135A215 271	No Max	Central City North	No	VLI, LI, ABMI	DT CPU , ARO
Los Angeles	821 N HILL ST	90012	5408033003	1.400	1.400	0.000	25.200	Shortfall of Sites	0.150	Regional Commercial	C2-2D	Village	[MN1-SH2-5] [CX2-FA] [CPIO]	20	233.127	28.000		Commercial - Store Combination - Store and Residential Combination - One Story, 0	135A215 281	No Max	Central City North	No	VLI, LI, ABMI	DT CPU , ARO
Los Angeles	256 WINSTON ST	90013	5148010031	1.400	1.400	0.000	25.200	Shortfall of Sites	0.154	High Medium Residential	[Q]R5-2D	Village	[MN1-SH1-5] [CX1-FA] [CPIO]	20	227.888	28.000		Commercial - Store - One Story, 0	127-5A213 24	No Max	Central City	No	VLI, LI, ABMI	DT CPU
Los Angeles	717 E 9TH ST	90021	5146025034	1.400	1.400	0.000	25.200	Shortfall of Sites	0.115	Light Manufacturing	M2-2D	Markets	[DM1-MK1-5] [IX3-FA]	20	304.499	28.000		Commercial - Non-Auto Service and Repair Shop, Paint Shop, or Laundry - Two Stories, 0	124-5A211 32	No Max	Central City	No	VLI, LI, ABMI	DT CPU
Los Angeles	0	0	5173011902	1.400	1.400	0.000	25.200	Shortfall of Sites	0.109	Regional Commercial	[T][Q]C2-2D-CDO-RIO	Community Center	[DM2-SH2-5] [CX2-FA] [CPIO-CDO]	20	322.326	28.000		Commercial - Restaurant, Cocktail Lounge - Restaurant, Cocktail Lounge, Tavern - One Story, 0	129A215 48	No Max	Central City North	No	VLI, LI, ABMI	DT CPU
Los Angeles	841 S LOS ANGELES ST	90014	5145014002	1.400	1.400	0.000	25.200	Shortfall of Sites	0.069	Light Manufacturing	M2-2D	Traditional Core	[HM1-CHC1-5] [CX2-FA] [CPIO]	20	503.700	28.000		Commercial - Office Building - Loft-type Buildings - One Story, 0	126A209 48	No Max	Central City	No	VLI, LI, ABMI	DT CPU
Los Angeles	1100 MAPLE AVE	90015	5145023029	1.400	1.400	0.000	25.200	Shortfall of Sites	0.112	Light Manufacturing	M2-2D	Markets	[DM1-AL1-5] [IX3-FA] [CPIO]	20	311.373	28.000		Commercial - Store Combination - Store and Office Combination - One Story, 0	124-5A209 52	No Max	Central City	No	VLI, LI, ABMI	DT CPU
Los Angeles	836 S LOS ANGELES ST	90014	5145013015	1.400	1.400	0.000	25.200	Shortfall of Sites	0.070	Light Manufacturing	M2-2D	Traditional Core	[HM1-CHC1-5] [CX2-FA] [CPIO]	20	501.200	28.000		Commercial - Store - One Story, 0	126A211 60	No Max	Central City	No	VLI, LI, ABMI	DT CPU
Los Angeles	825 SANTEE ST	90014	5145013007	1.400	1.400	0.000	25.200	Shortfall of Sites	0.070	Light Manufacturing	M2-2D	Traditional Core	[HM1-CHC1-5] [CX2-FA] [CPIO]	20	500.913	28.000		Commercial - Restaurant, Cocktail Lounge - Restaurant, Cocktail Lounge, Tavern - One Story, 0	126A211 66	No Max	Central City	No	VLI, LI, ABMI	DT CPU
Los Angeles	729 E 9TH PL	90021	5132001047	1.400	1.400	0.000	25.200	Shortfall of Sites	0.115	Light Manufacturing	M2-2D	Markets	[DM1-MK1-5] [IX3-FA]	20	304.074	28.000		Commercial - Store - One Story, 0	124-5A211 93	No Max	Central City	No	VLI, LI, ABMI	DT CPU
Los Angeles	729 E 9TH PL	90021	5132001047	1.400	1.400	0.000	25.200	Shortfall of Sites	0.115	Light Manufacturing	M2-2D	Markets	[DM1-MK1-5] [IX3-FA]	20	304.269	28.000		Commercial - Store - One Story, 0	124-5A211 97	No Max	Central City	No	VLI, LI, ABMI	DT CPU
Los Angeles	739 DECATUR ST	90021	5166032049	1.400	1.400	0.000	25.200	Shortfall of Sites	0.150	Heavy Manufacturing	M3-1-RIO	Hybrid Industrial	[MB3-CDF1-5] [IX4-FA] [CPIO]	20	233.845	28.000		Industrial - Warehousing, Distribution, Storage - Warehousing, Distribution, Under 10,000 SF - One Story, 0	124-5A215 97	No Max	Central City North	No	VLI, LI, ABMI	DT CPU
Los Angeles	739 DECATUR ST	90021	5166032049	1.400	1.400	0.000	25.200	Shortfall of Sites	0.152	Heavy Manufacturing	M3-1-RIO	Hybrid Industrial	[MB3-CDF1-5] [IX4-FA] [CPIO]	20	230.143	28.000		Industrial - Warehousing, Distribution, Storage - Warehousing, Distribution, Under 10,000 SF - One Story, 0	124-5A215 98	No Max	Central City North	No	VLI, LI, ABMI	DT CPU
Los Angeles	739 DECATUR ST	90021	5166032049	1.400	1.400	0.000	25.200	Shortfall of Sites	0.154	Heavy Manufacturing	M3-1-RIO	Hybrid Industrial	[MB3-CDF1-5] [IX4-FA] [CPIO]	20	227.352	28.000		Industrial - Warehousing, Distribution, Storage - Warehousing, Distribution, Under 10,000 SF - One Story, 0	124-5A215 99	No Max	Central City North	No	VLI, LI, ABMI	DT CPU
Los Angeles	722 E 9TH PL	90021	5132001026	1.400	1.400	0.000	25.200	Shortfall of Sites	0.115	Light Manufacturing	M2-2D	Markets	[DM1-MK1-5] [IX3-FA]	20	304.676	28.000		Industrial - Warehousing, Distribution, Storage - Warehousing, Distribution, Under 10,000 SF - One Story, 0	124-5A211 116	No Max	Central City	No	VLI, LI, ABMI	DT CPU
Los Angeles	728 E 9TH PL	90021	5132001027	1.400	1.400	0.000	25.200	Shortfall of Sites	0.113	Light Manufacturing	M2-2D	Markets	[DM1-MK1-5] [IX3-FA]	20	308.466	28.000		Industrial - Warehousing, Distribution, Storage - Warehousing, Distribution, Under 10,000 SF - One Story, 0	124-5A211 122	No Max	Central City	No	VLI, LI, ABMI	DT CPU
Los Angeles	719 SAN JULIAN ST	90014	5145006015	1.400	1.400	0.000	25.200	Shortfall of Sites	0.113	Light Manufacturing	M2-2D	Markets	[DM1-SH1-5] [IX3-FA] [CPIO]	20	309.485	28.000		Commercial - Wholesale and Manufacturing Outlet - One Story, 0	126A211 124	No Max	Central City	No	VLI, LI, ABMI	DT CPU

Jurisdiction Name	Site Address/Intersection	5 Digit ZIP Code	Assessor Parcel Number	Very Low-Income	Low-Income	Moderate-Income	Above Moderate-Income	Type of Shortfall	Parcel Size (Acres)	Current General Plan Designation	Current Zoning	Proposed General Plan (GP) Designation	Proposed Zoning	Minimum Density Allowed	Maximum Density Allowed	Total Capacity	Vacant/ Nonvacant	Description of Existing Uses	PIN	Base Density Per Acre	Community Plan Area	Rent Stabalization Ordinance	Income Category	Applicable Rezoning Program (Program informing values in Column Q listed first)
Los Angeles	423 E 16TH ST	90015	5133021028	1.400	1.400	0.000	25.200	Shortfall of Sites	0.114	Light Manufacturing	M2-2D	Markets	[DM1-G1-5] [IX3-FA] [CPIO]	20	307.899	28.000		Industrial - Warehousing, Distribution, Storage - Warehousing, Distribution, Under 10,000 SF - One Story, 0	123A209 125	No Max	Central City	No	VLI, LI, ABMI	DT CPU
Los Angeles	771 WALL ST	90014	5145004038	1.400	1.400	0.000	25.200	Shortfall of Sites	0.115	Light Manufacturing	M2-2D	Markets	[DM1-SH1-5] [IX3-FA] [CPIO]	20	304.504	28.000		Industrial - Light Manufacturing - One Story, 0	126A211 131	No Max	Central City	No	VLI, LI, ABMI	DT CPU
Los Angeles	1000 S SAN PEDRO ST	90015	5132011022	1.400	1.400	0.000	25.200	Shortfall of Sites	0.115	Light Manufacturing	M2-2D	Markets	[DM1-SH1-5] [IX3-FA] [CPIO]	20	303.933	28.000		Commercial - Store - One Story, 0	124-5A211 149	No Max	Central City	No	VLI, LI, ABMI	DT CPU
Los Angeles	753 SAN JULIAN ST	90014	5145005019	1.400	1.400	0.000	25.200	Shortfall of Sites	0.114	Light Manufacturing	M2-2D	Markets	[DM1-SH1-5] [IX3-FA] [CPIO]	20	306.948	28.000		Commercial - Wholesale and Manufacturing Outlet - One Story, 0	126A211 160	No Max	Central City	No	VLI, LI, ABMI	DT CPU
Los Angeles	753 SAN JULIAN ST	90014	5145005019	1.400	1.400	0.000	25.200	Shortfall of Sites	0.114	Light Manufacturing	M2-2D	Markets	[DM1-SH1-5] [IX3-FA] [CPIO]	20	305.949	28.000		Commercial - Wholesale and Manufacturing Outlet - One Story, 0	126A211 173	No Max	Central City	No	VLI, LI, ABMI	DT CPU
Los Angeles	742 SAN JULIAN ST	90014	5145007014	1.400	1.400	0.000	25.200	Shortfall of Sites	0.114	Light Manufacturing	M2-2D	Markets	[DM1-SH1-5] [IX3-FA] [CPIO]	20	307.367	28.000		Industrial - Light Manufacturing - One Story, 0	126A211 178	No Max	Central City	No	VLI, LI, ABMI	DT CPU
Los Angeles	528 E 15TH ST	90015	5133029904	1.400	1.400	0.000	25.200	Shortfall of Sites	0.115	Light Manufacturing	M2-2D	Markets	[DM1-SH1-5] [IX3-FA] [CPIO]	20	305.281	28.000		Miscellaneous - Government Owned Property, 0	123A209 179	No Max	Central City	No	VLI, LI, ABMI	DT CPU
Los Angeles	210 E OLYMPIC BLVD	90015	5145020052	1.400	1.400	0.000	25.200	Shortfall of Sites	0.071	Light Manufacturing	M2-2D	Traditional Core	[HM1-CHC1-5] [CX2-FA] [CPIO]	20	494.376	28.000		Commercial - Wholesale and Manufacturing Outlet - One Story, 0	126A209 193	No Max	Central City	No	VLI, LI, ABMI	DT CPU
Los Angeles	0	0	5145008020	1.400	1.400	0.000	25.200	Shortfall of Sites	0.113	Light Manufacturing	M2-2D	Markets	[DM1-SH1-5] [IX3-FA] [CPIO]	20	308.690	28.000	Vacant	Industrial - Industrial - Vacant Land, 0	126A211 206	No Max	Central City	No	VLI, LI, ABMI	DT CPU
Los Angeles	2101 E 7TH ST	90021	5164018008	1.400	1.400	0.000	25.200	Shortfall of Sites	0.151	Heavy Manufacturing	M3-1-RIO	Hybrid Industrial	[MB3-CDF1-5] [IX4-FA] [CPIO]	20	231.954	28.000		Industrial - Industrial - Artist in Residence - Three Stories, 0	124-5A217 214	No Max	Central City North	No	VLI, LI, ABMI	DT CPU
Los Angeles	1375 E 6TH ST	90021	5164008021	1.400	1.400	0.000	25.200	Shortfall of Sites	0.152	Heavy Manufacturing	M3-1-RIO	Hybrid Industrial	[MB3-CDF1-5] [IX4-FA] [CPIO]	20	229.765	28.000		Industrial - Warehousing, Distribution, Storage - Warehousing, Distribution, Over 50,000 SF - One Story, 0	126A215 225	No Max	Central City North	No	VLI, LI, ABMI	DT CPU
Los Angeles	1375 E 6TH ST	90021	5164008021	1.400	1.400	0.000	25.200	Shortfall of Sites	0.152	Heavy Manufacturing	M3-1-RIO	Hybrid Industrial	[MB3-CDF1-5] [IX4-FA] [CPIO]	20	229.762	28.000		Industrial - Warehousing, Distribution, Storage - Warehousing, Distribution, Over 50,000 SF - One Story, 0	126A215 227	No Max	Central City North	No	VLI, LI, ABMI	DT CPU
Los Angeles	1308 FACTORY PL	90013	5164008032	1.400	1.400	0.000	25.200	Shortfall of Sites	0.153	Heavy Manufacturing	M3-1-RIO	Hybrid Industrial	[MB3-CDF1-5] [IX4-FA] [CPIO]	20	228.839	28.000		Industrial - Industrial - Artist in Residence - One Story, 0	126A215 228	No Max	Central City North	No	VLI, LI, ABMI	DT CPU
Los Angeles	916 SANTEE ST	90015	5145016049	1.400	1.400	0.000	25.200	Shortfall of Sites	0.115	Light Manufacturing	M2-2D	Markets	[DM1-MK1-5] [IX3-FA] [CPIO]	20	303.968	28.000		Commercial - Store - One Story, 0	126A211 235	No Max	Central City	No	VLI, LI, ABMI	DT CPU
Los Angeles	120 S SAN PEDRO ST	90012	5161012909	1.400	1.400	0.000	25.200	Shortfall of Sites	0.106	Other Public Open Space	[Q]C4-2D-CDO	Community Center	[DM2-G1-5] [CX1-FA] [CPIO-CDO]	20	329.902	28.000		, 0	130-5A215 243	No Max	Central City	No	VLI, LI, ABMI	DT CPU
Los Angeles	120 S SAN PEDRO ST	90012	5161012909	1.400	1.400	0.000	25.200	Shortfall of Sites	0.107	Other Public Open Space	[Q]C4-2D-CDO	Community Center	[DM2-G1-5] [CX1-FA] [CPIO-CDO]	20	326.375	28.000		, 0	130-5A215 256	No Max	Central City	No	VLI, LI, ABMI	DT CPU
Los Angeles	1226 WALL ST	90015	5145026037	1.400	1.400	0.000	25.200	Shortfall of Sites	0.115	Light Manufacturing	M2-2D	Markets	[DM1-G1-5] [IX3-FA] [CPIO]	20	304.930	28.000		Commercial - Store - One Story, 0	124-5A209 272	No Max	Central City	No	VLI, LI, ABMI	DT CPU
Los Angeles	835 N BROADWAY	90012	5408032011	1.400	1.400	0.000	25.200	Shortfall of Sites	0.153	Regional Commercial	C2-2	Village	[MN1-MK1-5] [CX1-FA] [CPIO]	20	228.136	28.000		Commercial - Store - One Story, 0	135A215 275	No Max	Central City North	No	VLI, LI, ABMI	DT CPU
Los Angeles	615 N SPRING ST	90012	5408014001	1.400	1.400	0.000	25.200	Shortfall of Sites	0.107	Regional Commercial	C2-2	Community Center	[DM2-G1-5] [CX2-FA] [CPIO]	20	325.697	28.000		Commercial - Parking Lot (Commercial Use Property) - Lots - Commercial Parking - One Story, 0	133-5A215 278	No Max	Central City North	No	VLI, LI, ABMI	DT CPU
Los Angeles	1004 E 4TH ST	90013	5163021005	1.400	1.400	0.000	25.200	Shortfall of Sites	0.151	Heavy Manufacturing	M3-1-RIO	Hybrid Industrial	[MB3-CDF1-5] [IX4-FA] [CPIO]	20	232.465	28.000	Vacant	Industrial - Industrial - Vacant Land, 0	127-5A215 283	No Max	Central City North	No	VLI, LI, ABMI	DT CPU
Los Angeles	612 E 12TH ST	90015	5145026013	1.400	1.400	0.000	25.200	Shortfall of Sites	0.115	Light Manufacturing	M2-2D	Community Center	[DM1-AL1-5] [CX3-FA] [CPIO]	20	304.919	28.000		Industrial - Light Manufacturing - One Story, 0	124-5A209 283	No Max	Central City	No	VLI, LI, ABMI	DT CPU
Los Angeles	1325 S OLIVE ST	90015	5134025030	1.400	1.400	0.000	25.200	Shortfall of Sites	0.092	Community Commercial	C2-2D-O	Transit Core	[HB2-G1-5] [CX2-FA] [CPIO-O]	20	379.564	28.000		Commercial - Parking Lot (Commercial Use Property) - Lots - Patron or Employee - One Story, 0	126A207 286	No Max	Central City	No	VLI, LI, ABMI	DT CPU
Los Angeles	511 E 9TH ST	90015	5145010002	1.400	1.400	0.000	25.200	Shortfall of Sites	0.114	Light Manufacturing	M2-2D	Markets	[DM1-MK1-5] [IX3-FA] [CPIO]	20	306.690	28.000		Commercial - Store - One Story, 0	126A211 307	No Max	Central City	No	VLI, LI, ABMI	DT CPU
Los Angeles	580 S ALAMEDA ST	90013	5164009042	1.400	1.400	0.000	25.200	Shortfall of Sites	0.152	Heavy Manufacturing	M3-1-RIO	Hybrid Industrial	[MB3-CDF1-5] [IX4-FA] [CPIO]	20	230.431	28.000		Industrial - Warehousing, Distribution, Storage - Warehousing, Distribution, Under 10,000 SF - One Story, 0	126A215 317	No Max	Central City North	No	VLI, LI, ABMI	DT CPU
Los Angeles	1239 E 6TH ST	90021	5164009024	1.400	1.400	0.000	25.200	Shortfall of Sites	0.150	Heavy Manufacturing	M3-1-RIO	Hybrid Industrial	[MB3-CDF1-5] [IX4-FA] [CPIO]	20	233.619	28.000		Industrial - Warehousing, Distribution, Storage - Warehousing, Distribution, 10,000 to 24,999 SF - Two Stories, 0	126A215 327	No Max	Central City North	No	VLI, LI, ABMI	DT CPU
Los Angeles	444 S LOS ANGELES ST	90013	5148010028	1.400	1.400	0.000	25.200	Shortfall of Sites	0.154	High Medium Residential	[Q]R5-2D	Village	[MN1-CHC1-5] [CX1-FA] [CPIO]	20	227.295	28.000		Commercial - Store - One Story, 0	129A213 332	No Max	Central City	No	VLI, LI, ABMI	DT CPU
Los Angeles	1516 S MAIN ST	90015	5133013012	1.400	1.400	0.000	25.200	Shortfall of Sites	0.090	Light Manufacturing	M2-2D	Transit Core	[HB1-G1-5] [CX2-FA] [CPIO]	20	388.927	28.000		Commercial - Service Station - Self Service - No Additional Services, 0	124-5A207 351	No Max	Central City	No	VLI, LI, ABMI	DT CPU
Los Angeles	1201 E 5TH ST	90013	5163022018	1.400	1.400	0.000	25.200	Shortfall of Sites	0.172	Heavy Manufacturing	M3-1-RIO	Hybrid Industrial	[MB3-CDF1-5] [IX4-FA] [CPIO]	20	232.319	28.000		Industrial - Light Manufacturing - One Story, 4	127-5A215 376	No Max	Central City North	No	VLI, LI, ABMI	DT CPU
Los Angeles	0	0	5173008908	1.400	1.400	0.000	25.200	Shortfall of Sites	0.106	Heavy Manufacturing	M3-1-CDO-RIO	Community Center	[DM2-SH2-5] [CX2-FA] [CPIO-CDO]	20	329.839	28.000		Commercial - Parking Lot (Commercial Use Property) - Lots - Patron or Employee - One Story, 0	130-5A215 394	No Max	Central City North	No	VLI, LI, ABMI	DT CPU
Los Angeles	0	0	5173008908	1.400	1.400	0.000	25.200	Shortfall of Sites	0.106	Heavy Manufacturing	M3-1-CDO-RIO	Community Center	[DM2-SH2-5] [CX2-FA] [CPIO-CDO]	20	329.523	28.000		Commercial - Parking Lot (Commercial Use Property) - Lots - Patron or Employee - One Story, 0	130-5A215 395	No Max	Central City North	No	VLI, LI, ABMI	DT CPU
Los Angeles	0	0	5173008908	1.400	1.400	0.000	25.200	Shortfall of Sites	0.106	Heavy Manufacturing	M3-1-CDO-RIO	Community Center	[DM2-SH2-5] [CX2-FA] [CPIO-CDO]	20	331.431	28.000		Commercial - Parking Lot (Commercial Use Property) - Lots - Patron or Employee - One Story, 0	130-5A215 396	No Max	Central City North	No	VLI, LI, ABMI	DT CPU
Los Angeles	722 E 8TH ST	90021	5146025042	1.400	1.400	0.000	25.200	Shortfall of Sites	0.114	Light Manufacturing	M2-2D	Markets	[DM1-MK1-5] [IX3-FA]	20	308.072	28.000		Industrial - Warehousing, Distribution, Storage - Warehousing, Distribution, Under 10,000 SF - One Story, 0	126A211 402	No Max	Central City	No	VLI, LI, ABMI	DT CPU
Los Angeles	6550 YUCCA ST	90028	5547008408	1.400	1.400	0.000	25.200	Shortfall of Sites	0.217	High Density Residential	[Q]R5-2	High Residential	[Q]R5-2D-CPIO	20	161.024	28.000		Residential - Five or More Units or Apartments (Any Combination) - 4 Stories or Less, 0	148-5A187 22	108	Hollywood	No	VLI, LI, ABMI	HWD CPU , AHO
Los Angeles	7373 W SUNSET BLVD	90046	5550014008	14.000	14.000	0.000	0.000	Shortfall of Sites	0.220	Neighborhood Office Commercial	C4-1D	Neighborhood Commercial	[Q]C4-1VLD-CPIO	20	158.814	28.000		Commercial - Restaurant, Cocktail Lounge - Restaurant, Cocktail Lounge, Tavern - One Story, 0	147B181 591	108	Hollywood	No	LI	HWD CPU , AHO
Los Angeles	1145 VINE ST	90038	5533007002	14.000	14.000	0.000	0.000	Shortfall of Sites	0.217	Highway Oriented Commercial	C2-1D	Community Commercial	[Q]C2-2D-CPIO	20	161.176	28.000		Commercial - Office Building - One Story, 0	144B185 522	108	Hollywood	No	LI	HWD CPU , ARO
Los Angeles	5628 SANTA MONICA BLVD	90038	5536018021	14.000	14.000	0.000	0.000	Shortfall of Sites	0.217	Highway Oriented Commercial	C2-1D	Community Commercial	[Q]C2-2D-CPIO	20	161.551	28.000		Commercial - Store Combination - Store and Residential Combination - One Story, 0	144B193 768	54	Hollywood	No	LI	HWD CPU , ARO
Los Angeles	1755 VINE ST	90028	5546004021	1.400	1.400	0.000	25.200	Shortfall of Sites	0.133	Regional Center Commercial	(T)(Q)C2-2-SN	Regional Center Commercial	[Q]C2-2D-SN-CPIO	20	262.407	28.000		Commercial - Parking Lot (Commercial Use Property) - Lots - Patron or Employee - One Story, 0	148-5A187 13	108	Hollywood	No	VLI, LI, ABMI	HWD CPU , MURC
Los Angeles	1524 N LAS PALMAS AVE	90028	5547019019	1.400	1.400	0.000	25.200	Shortfall of Sites	0.160	Regional Center Commercial	C4-2D	Regional Center Commercial	C2-2D-CPIO	20	219.210	28.000		Commercial - Parking Lot (Commercial Use Property) - Lots - Patron or Employee - One Story, 0	147A185 27	108	Hollywood	No	VLI, LI, ABMI	HWD CPU , MURC
Los Angeles	1541 WILCOX AVE	90028	5547017003	1.400	1.400	0.000	25.200	Shortfall of Sites	0.158	Regional Center Commercial	(Q)C2-2D	Regional Center Commercial	C2-2D-CPIO	20	220.960	28.000		Commercial - Hotel and Motel - Motel - 50 Rooms and Over - 6 to 13 Stories, 0	147A187 33	108	Hollywood	No	VLI, LI, ABMI	HWD CPU , MURC
Los Angeles	0	0	5547019020	1.400	1.400	0.000	25.200	Shortfall of Sites	0.160	Regional Center Commercial	C4-2D	Regional Center Commercial	C2-2D-CPIO	20	219.210	28.000		Commercial - Parking Lot (Commercial Use Property) - Lots - Patron or Employee - One Story, 0	147A185 33	108	Hollywood	No	VLI, LI, ABMI	HWD CPU , MURC
Los Angeles	1510 N LAS PALMAS AVE	90028	5547019022	1.400	1.400	0.000	25.200	Shortfall of Sites	0.158	Regional Center Commercial	C4-2D	Regional Center Commercial	C2-2D-CPIO	20	221.924	28.000		Commercial - Office Building - One Story, 0	147A185 49	108	Hollywood	No	VLI, LI, ABMI	HWD CPU , ARO, MURC, AHO
Los Angeles	6240 LELAND WAY	90028	5546023016	1.400	1.400	0.000	25.200	Shortfall of Sites	0.156	Regional Center Commercial	R4-2D	Regional Center Commercial	VARIOUS, WITH C2 and CPIO	20	223.798	28.000		Commercial - Parking Lot (Commercial Use Property) - Lots - Patron or Employee - One Story, 0	147A189 101	108	Hollywood	No	VLI, LI, ABMI	HWD CPU , MURC
Los Angeles	1330 VINE ST	90028	5546022030	1.400	1.400	0.000	25.200	Shortfall of Sites	0.161	Regional Center Commercial	R4-2D	Regional Center Commercial	C2-2D-SN-CPIO	20	217.907	28.000		Industrial - Motion Picture, Radio and Television Industry - Studio - Two Stories, 0	147A189 193	108	Hollywood	No	VLI, LI, ABMI	HWD CPU , MURC
Los Angeles	1641 N CAHUENGA BLVD	90028	5546007027	1.400	1.400	0.000	25.200	Shortfall of Sites	0.157	Regional Center Commercial	C4-2D-SN	Regional Center Commercial	C2-2D-CPIO	20	222.313	28.000		Commercial - Store - One Story, 0	148-5A187 201	108	Hollywood	No	VLI, LI, ABMI	HWD CPU , MURC
Los Angeles	6750 SELMA AVE	90028	5547020036	1.400	1.400	0.000	25.200	Shortfall of Sites	0.158	Regional Center Commercial	C4-2D	Regional Center Commercial	C2-2D-CPIO	20	221.759	28.000		Commercial - Store Combination - Store and Residential Combination - Two Stories, 0	148-5A185 286	108	Hollywood	No	VLI, LI, ABMI	HWD CPU , ARO, MURC, AHO
Los Angeles	1604 WILCOX AVE	90028	5546007017	1.400	1.400	0.000	25.200	Shortfall of Sites	0.161	Regional Center Commercial	C4-2D	Regional Center Commercial	C2-2D-CPIO	20	217.888	28.000		Commercial - Parking Lot (Commercial Use Property) - Lots - Patron or Employee - One Story, 0	148-5A187 288	108	Hollywood	No	VLI, LI, ABMI	HWD CPU , MURC, AHO
Los Angeles	1547 N MCCADDEN PL	90028	5547020025	1.400	1.400	0.000	25.200	Shortfall of Sites	0.158	Regional Center Commercial	C4-2D	Regional Center Commercial	C2-2D-CPIO	20	221.762	28.000		Residential - Single Family Residence, 0	148-5A185 301	108	Hollywood	No	VLI, LI, ABMI	HWD CPU , MURC, AHO
Los Angeles	1540 N HIGHLAND AVE	90028	5547020045	1.400	1.400	0.000	25.200	Shortfall of Sites	0.158	Regional Center Commercial	C4-2D	Regional Center Commercial	C2-2D-CPIO	20	221.761	28.000		Commercial - Office Building - One Story, 0	148-5A185 306	108	Hollywood	No	VLI, LI, ABMI	HWD CPU , ARO, MURC, AHO
Los Angeles	6526 SELMA AVE	90028	5547017044	1.400	1.400	0.000	25.200	Shortfall of Sites	0.159	Regional Center Commercial	(Q)C2-2D	Regional Center Commercial	C2-2D-CPIO	20	220.576	28.000		Commercial - Hotel and Motel - Hotel - 50 Rooms and Over - 6 to 13 Stories, 0	148-5A187 329	108	Hollywood	No	VLI, LI, ABMI	HWD CPU , MURC
Los Angeles	6526 SELMA AVE	90028	5547017044	1.400	1.400	0.000	25.200	Shortfall of Sites	0.159	Regional Center Commercial	(Q)C2-2D	Regional Center Commercial	C2-2D-CPIO	20	220.574	28.000		Commercial - Hotel and Motel - Hotel - 50 Rooms and Over - 6 to 13 Stories, 0	148-5A187 330	108	Hollywood	No	VLI, LI, ABMI	HWD CPU , MURC

Jurisdiction Name	Site Address/Intersection	5 Digit ZIP Code	Assessor Parcel Number	Very Low-Income	Low-Income	Moderate-Income	Above Moderate-Income	Type of Shortfall	Parcel Size (Acres)	Current General Plan Designation	Current Zoning	Proposed General Plan (GP) Designation	Proposed Zoning	Minimum Density Allowed	Maximum Density Allowed	Total Capacity	Vacant/ Nonvacant	Description of Existing Uses	PIN	Base Density Per Acre	Community Plan Area	Rent Stabalization Ordinance	Income Category	Applicable Rezoning Program (Program informing values in Column Q listed first)
Los Angeles	6526 SELMA AVE	90028	5547017044	1.400	1.400	0.000	25.200	Shortfall of Sites	0.159	Regional Center Commercial	(Q)C2-2D	Regional Center Commercial	C2-2D-CPIO	20	220.576	28.000		Commercial - Hotel and Motel - Hotel - 50 Rooms and Over - 6 to 13 Stories, 0	148-5A187 331	108	Hollywood	No	VLI, LI, ABMI	HWD CPU , MURC
Los Angeles	6344 HOMEWOOD AVE	90028	5546019004	1.400	1.400	0.000	25.200	Shortfall of Sites	0.161	Regional Center Commercial	C4-2D-SN	Regional Center Commercial	C2-2D-SN-CPIO	20	217.855	28.000		Commercial - Parking Lot (Commercial Use Property) - Lots - Patron or Employee - One Story, 0	147A187 364	108	Hollywood	No	VLI, LI, ABMI	HWD CPU , MURC
Los Angeles	6350 HOMEWOOD AVE	90028	5546019003	1.400	1.400	0.000	25.200	Shortfall of Sites	0.161	Regional Center Commercial	C4-2D-SN	Regional Center Commercial	C2-2D-SN-CPIO	20	217.905	28.000		Commercial - Parking Lot (Commercial Use Property) - Lots - Patron or Employee - One Story, 0	147A187 365	108	Hollywood	No	VLI, LI, ABMI	HWD CPU , MURC
Los Angeles	1536 N HIGHLAND AVE	90028	5547020046	14.000	14.000	0.000	0.000	Shortfall of Sites	0.158	Regional Center Commercial	C4-2D	Regional Center Commercial	C2-2D-CPIO	20	221.761	28.000		Institutional - School (Private) - One Story, 0	147A185 16	108	Hollywood	No	LI	HWD CPU , MURC, AHO
Los Angeles	1161 VINE ST	90038	5533007001	14.000	14.000	0.000	0.000	Shortfall of Sites	0.217	Highway Oriented Commercial	C2-1D	Community Commercial	[Q]C2-2D-CPIO	20	161.290	28.000		Industrial - Motion Picture, Radio and Television Industry - Studio - One Story, 0	144B185 481	108	Hollywood	No	LI	HWD CPU
Los Angeles	5536 SANTA MONICA BLVD	90038	5536019005	14.000	14.000	0.000	0.000	Shortfall of Sites	0.217	Highway Oriented Commercial	C2-1D	Community Commercial	[Q]C2-2D-CPIO	20	160.942	28.000		Commercial - Store - One Story, 0	144B193 759	54	Hollywood	No	LI	HWD CPU
Los Angeles	5536 SANTA MONICA BLVD	90038	5536019005	14.000	14.000	0.000	0.000	Shortfall of Sites	0.217	Highway Oriented Commercial	C2-1D	Community Commercial	[Q]C2-2D-CPIO	20	160.992	28.000		Commercial - Store - One Story, 0	144B193 760	54	Hollywood	No	LI	HWD CPU
Los Angeles	5546 SANTA MONICA BLVD	90038	5536019006	14.000	14.000	0.000	0.000	Shortfall of Sites	0.217	Highway Oriented Commercial	C2-1D	Community Commercial	[Q]C2-2D-CPIO	20	161.039	28.000		Commercial - Store - One Story, 0	144B193 761	54	Hollywood	No	LI	HWD CPU
Los Angeles	5660 SANTA MONICA BLVD	90038	5536018023	14.000	14.000	0.000	0.000	Shortfall of Sites	0.216	Highway Oriented Commercial	C2-1D	Community Commercial	[Q]C2-2D-CPIO	20	161.704	28.000		Commercial - Parking Lot (Commercial Use Property) - Lots - Patron or Employee - One Story, 0	144B193 771	54	Hollywood	No	LI	HWD CPU
Los Angeles	1011 N WESTERN AVE	90029	5536021024	14.000	14.000	0.000	0.000	Shortfall of Sites	0.218	Neighborhood Office Commercial	C4-1D	Neighborhood Commercial	[Q]C4-2D-CPIO	20	160.821	28.000		Commercial - Restaurant, Cocktail Lounge - Fast Food - Auto Oriented - One Story, 0	144B193 926	54	Hollywood	No	LI	HWD CPU
Los Angeles	1011 N WESTERN AVE	90029	5536021024	14.000	14.000	0.000	0.000	Shortfall of Sites	0.218	Neighborhood Office Commercial	C4-1D	Neighborhood Commercial	[Q]C4-2D-CPIO	20	160.899	28.000		Commercial - Restaurant, Cocktail Lounge - Fast Food - Auto Oriented - One Story, 0	144B193 927	54	Hollywood	No	LI	HWD CPU
Los Angeles	5308 BAKMAN AVE	91601	2350016907	1.400	1.400	0.000	25.200	Shortfall of Sites	0.153	Community Commercial	C4-2D-CA	Regional Mixed Commercial	0	20	228.806	28.000		Commercial - Parking Lot (Commercial Use Property) - Lots - Patron or Employee - One Story, 0	171B173 264	No Max	North Hollywood - Valley Village	No	VLI, LI, ABMI	Orange LineTNP , AHO
Los Angeles	5308 BAKMAN AVE	91601	2350016907	1.400	1.400	0.000	25.200	Shortfall of Sites	0.153	Community Commercial	C4-2D-CA	Regional Mixed Commercial	0	20	228.727	28.000		Commercial - Parking Lot (Commercial Use Property) - Lots - Patron or Employee - One Story, 0	171B173 278	No Max	North Hollywood - Valley Village	No	VLI, LI, ABMI	Orange LineTNP , AHO
Los Angeles	5300 BAKMAN AVE	91601	2350016905	1.400	1.400	0.000	25.200	Shortfall of Sites	0.153	Community Commercial	C4-2D-CA	Regional Mixed Commercial	0	20	229.078	28.000		Commercial - Parking Lot (Commercial Use Property) - Lots - Patron or Employee - One Story, 0	171B173 292	No Max	North Hollywood - Valley Village	No	VLI, LI, ABMI	Orange LineTNP , AHO
Los Angeles	5031 FAIR AVE	91601	2353011037	14.000	14.000	0.000	0.000	Shortfall of Sites	0.149	High Medium Residential	R4-1	0	0	20	234.559	28.000		Residential - Five or More Units or Apartments (Any Combination) · 5 Stories or More - Pool and Misc., 0	171B173 1077	217	North Hollywood - Valley Village	No	LI	Orange LineTNP , AHO
Los Angeles	5031 FAIR AVE	91601	2353011037	14.000	14.000	0.000	0.000	Shortfall of Sites	0.149	High Medium Residential	R4-1	0	0	20	234.561	28.000		Residential - Five or More Units or Apartments (Any Combination) · 5 Stories or More - Pool and Misc., 0	171B173 1115	217	North Hollywood - Valley Village	No	LI	Orange LineTNP , AHO
Los Angeles	5531 CASE AVE	91601	2350003059	14.000	14.000	0.000	0.000	Shortfall of Sites	0.200	High Medium Residential	R4-1L	High Medium	0	20	175.187	28.000	Vacant	Residential - Single Family Residence - Vacant Land, 0	174B173 1166	No Max	North Hollywood - Valley Village	No	LI	Orange LineTNP , AHO
Los Angeles	5517 LANKERSHIM BLVD	91601	2350008059	1.400	1.400	0.000	25.200	Shortfall of Sites	0.152	Community Commercial	C2-2D	Regional Mixed Commercial	0	20	230.962	28.000		Commercial - Auto, Recreation Equipment, Construction Equipment Sales and Service - Used Car Sales - One Story, 0	174B173 1236	No Max	North Hollywood - Valley Village	No	VLI, LI, ABMI	Orange LineTNP , AHO
Los Angeles	4824 TUJUNGA AVE	91601	2353023007	14.000	14.000	0.000	0.000	Shortfall of Sites	0.160	Medium Residential	R3-1VL	0	0	20	218.186	28.000		Residential - Five or More Units or Apartments (Any Combination) · 4 Stories or Less, 0	168B173 368	217	North Hollywood - Valley Village	No	LI	Orange LineTNP , DB50, AHO
Los Angeles	4824 TUJUNGA AVE	91601	2353023007	14.000	14.000	0.000	0.000	Shortfall of Sites	0.160	Medium Residential	R3-1VL	0	0	20	218.180	28.000		Residential - Five or More Units or Apartments (Any Combination) · 4 Stories or Less, 0	168B173 393	217	North Hollywood - Valley Village	No	LI	Orange LineTNP , DB50, AHO
Los Angeles	14747 BURBANK BLVD	91411	2244018020	14.000	14.000	0.000	0.000	Shortfall of Sites	0.201	Medium Residential	[Q]R3-1	0	0	20	173.747	28.000		Residential - Five or More Units or Apartments (Any Combination) · 4 Stories or Less, 0	174B149 827	No Max	Van Nuys - North Sherman Oaks	No	LI	Orange LineTNP , DB50, AHO
Los Angeles	14747 BURBANK BLVD	91411	2244018020	14.000	14.000	0.000	0.000	Shortfall of Sites	0.201	Medium Residential	[Q]R3-1	0	0	20	173.805	28.000		Residential - Five or More Units or Apartments (Any Combination) · 4 Stories or Less, 0	174B149 828	No Max	Van Nuys - North Sherman Oaks	No	LI	Orange LineTNP , DB50, AHO
Los Angeles	6429 VAN NUYS BLVD	91401	2236023001	14.000	14.000	0.000	0.000	Shortfall of Sites	0.228	Regional Center Commercial	[Q]C2-1L-CDO	Community Commercial	0	20	153.631	28.000		Commercial - Restaurant, Cocktail Lounge - Restaurant, Cocktail Lounge, Tavern - One Story, 0	180B149 747	No Max	Van Nuys - North Sherman Oaks	No	LI	Orange LineTNP , MURC
Los Angeles	6415 VAN NUYS BLVD	91401	2236023003	14.000	14.000	0.000	0.000	Shortfall of Sites	0.230	Regional Center Commercial	[Q]C2-1L-CDO	Community Commercial	0	20	152.331	28.000		Commercial - Store - One Story, 0	180B149 777	No Max	Van Nuys - North Sherman Oaks	No	LI	Orange LineTNP , MURC
Los Angeles	6424 VAN NUYS BLVD	91401	2237024001	14.000	14.000	0.000	0.000	Shortfall of Sites	0.230	Regional Commercial	[Q]C2-1L-CDO	Community Commercial	0	20	152.387	28.000		Commercial - Store - One Story, 0	180B149 748	No Max	Van Nuys - North Sherman Oaks	No	LI	Orange LineTNP
Los Angeles	6416 VAN NUYS BLVD	91401	2237024003	14.000	14.000	0.000	0.000	Shortfall of Sites	0.230	Regional Commercial	[Q]C2-1L-CDO	Community Commercial	0	20	152.388	28.000		Commercial - Store - One Story, 0	180B149 778	No Max	Van Nuys - North Sherman Oaks	No	LI	Orange LineTNP
Los Angeles	18905 SHERMAN WAY	91335	2104034003	14.000	14.000	0.000	0.000	Shortfall of Sites	0.247	General Commercial	[Q]C2-1VL-CDO	Community Center	0	20	141.958	28.000		Commercial - Professional Building - One Story, 0	183B121 114	54	Reseda - West Van Nuys	No	LI	RES CPU , ARO
Los Angeles	6735 SEPULVEDA BLVD	91411	2234022013	14.000	14.000	0.000	0.000	Shortfall of Sites	0.329	General Commercial	C2-1VL-RIO	Village	0	20	106.343	28.000		Commercial - Auto, Recreation Equipment, Construction Equipment Sales and Service - Used Car Sales - One Story, 0	180B145 903	72	Van Nuys - North Sherman Oaks	No	LI	VNY CPU
Los Angeles	6627 TOBIAS AVE	91405	2236007002	14.000	14.000	0.000	0.000	Shortfall of Sites	0.326	Low Residential	R1-1	Village	0	20	107.424	28.000		Institutional - School (Private) - One Story, 0	180B149 348	72	Van Nuys - North Sherman Oaks	No	LI	VNY CPU
Los Angeles	0	0	7418023025	14.000	14.000	0.000	0.000	Shortfall of Sites	0.319	Limited Industrial	[Q]CM-1VL-O-CUGU	Villages	0	20	109.630	28.000	Vacant	Commercial - Commercial - Vacant Land, 0	030B205 1386	43	Wilmington - Harbor City	No	LI	WHC CPU , DB50
Los Angeles	1423 259TH ST	90710	7411007065	14.000	14.000	0.000	0.000	Shortfall of Sites	0.475	Limited Manufacturing	[Q]MR1-1VL	Community Center	0	20	73.697	28.000		Industrial - Warehousing, Distribution, Storage - Warehousing, Distribution, 10,000 to 24,999 SF - One Story, 0	033B193 128	54	Wilmington - Harbor City	No	LI	WHC CPU
Los Angeles	25889 BELLE PORTE AVE	90710	7411007062	14.000	14.000	0.000	0.000	Shortfall of Sites	0.471	Limited Manufacturing	[Q]MR1-1VL	Community Center	0	20	74.318	28.000		Industrial - Light Manufacturing - One Story, 0	033B193 130	54	Wilmington - Harbor City	No	LI	WHC CPU
Los Angeles	8303 GUSTAV LN	91304	2005017008	13.995	13.995	0.000	0.000	Shortfall of Sites	0.268	Very Low II Residential	RE11-1	0	0	20	113.635	27.990		Residential - Single Family Residence, 1	192B093 447		Chatsworth - Porter Ranch	No	LI	OPP RC , ADU
Los Angeles	7943 LAUREL CANYON BLVD	91605	2309026017	13.984	13.984	0.000	0.000	Shortfall of Sites	0.241	Neighborhood Office Commercial	C2-1VL	0	0	20	165.775	27.968		Commercial - Store - One Story, 4	189B165 494		Sun Valley - La Tuna Canyon	No	LI	DB50
Los Angeles	8247 LAUREL CANYON BLVD	91605	2309029030	13.984	13.984	0.000	0.000	Shortfall of Sites	0.241	Neighborhood Office Commercial	C2-1VL	0	0	20	165.502	27.968		Commercial - Store - One Story, 4	192B165 898		Sun Valley - La Tuna Canyon	No	LI	DB50
Los Angeles	7540 BALBOA BLVD	91406	2226025009	13.984	13.984	0.000	0.000	Shortfall of Sites	0.243	Neighborhood Office Commercial	C2-1VL	Neighborhood Center	0	20	106.839	27.968		Commercial - Professional Building - One Story, 4	186B133 290	54	Reseda - West Van Nuys	No	LI	DB50 , RES CPU, ARO, AHO
Los Angeles	8939 WOODMAN AVE	91331	2639039015	13.980	13.980	0.000	0.000	Shortfall of Sites	0.300	Neighborhood Commercial	P-1VL, [Q]C2-1VL	0	0	20	166.356	27.960		Commercial - Office Building - One Story, 12	195B153 446		Mission Hills - Panorama City - North Hills	No	LI	DB50 , ARO, P
Los Angeles	8304 LESTER LN	91304	2005017025	13.972	13.972	0.000	0.000	Shortfall of Sites	0.267	Very Low II Residential	RE11-1	0	0	20	113.635	27.944		Residential - Single Family Residence, 1	192B093 455		Chatsworth - Porter Ranch	No	LI	OPP RC , ADU
Los Angeles	17833 PRAIRIE ST	91325	2766003016	13.972	13.972	0.000	0.000	Shortfall of Sites	0.267	Very Low I Residential	RA-1	0	0	20	113.635	27.943		Residential - Single Family Residence - Pool and Misc., 1	198B129 230		Northridge	No	LI	OPP RC , ADU
Los Angeles	11016 OTSEGO ST	91601	2353008004	0.000	0.000	0.000	27.940	Shortfall of Sites	0.172	High Medium Residential	R4-1VL	0	0	0	220.709	27.940		Residential - Five or More Units or Apartments (Any Combination) · 4 Stories or Less, 5	171B173 908	217	North Hollywood - Valley Village	Yes	ABMI	Orange LineTNP , AHO
Los Angeles	11006 HESBY ST	91601	2353009002	0.000	0.000	0.000	27.940	Shortfall of Sites	0.172	High Medium Residential	R4-1VL	0	0	0	220.709	27.940		Residential - Five or More Units or Apartments (Any Combination) · 4 Stories or Less, 5	171B173 1079	217	North Hollywood - Valley Village	Yes	ABMI	Orange LineTNP , DB50, AHO
Los Angeles	4640 LANKERSHIM BLVD	91602	2421025021	1.396	1.396	0.000	25.135	Shortfall of Sites	0.246	Community Commercial	C2-1VL	Community Center (Mixed-Use)	0	20	105.826	27.928		Commercial - Office Building - 6 to 13 Stories, 0	168B173 846	145	North Hollywood - Valley Village	No	VLI, LI, ABMI	DB50 , NH CPU, ARO, AHO
Los Angeles	11661 SAN VICENTE BLVD	90049	4401018019	13.964	13.964	0.000	0.000	Shortfall of Sites	0.245	Community Commercial	C1.5-1VL	0	0	20	167.326	27.928		Commercial - Office Building - 6 to 13 Stories, 0	132B145 485		Brentwood - Pacific Palisades	No	LI	DB50 , ARO
Los Angeles	10310 S SEPULVEDA BLVD	90045	2649019032	13.964	13.964	0.000	0.000	Shortfall of Sites	0.248	Community Commercial	(T)(Q)C2-1	0	0	20	165.575	27.928		Commercial - Shopping Center (Neighborhood, Community) - One Story, 0	207B145 770		Mission Hills - Panorama City - North Hills	No	LI	DB50 , TOPP C
Los Angeles	6150 HAZELTINE AVE	91401	2239013006	0.000	0.000	0.000	27.900	Shortfall of Sites	0.361	Low Residential	[Q]R3-1, R1-1	0	0	0	138.397	27.900		Residential - Five or More Units or Apartments (Any Combination) · 4 Stories or Less - Pool, 9	177B153 526	No Max	Van Nuys - North Sherman Oaks	Yes	ABMI	Orange LineTNP
Los Angeles	17001 BLANCHE PL	91344	2608025022	13.944	13.944	0.000	0.000	Shortfall of Sites	0.267	Very Low II Residential	RE11-1	0	0	20	113.635	27.889		Residential - Single Family Residence, 1	219B133 495		Granada Hills - Knollwood	No	LI	OPP RC , ADU
Los Angeles	8300 HILLARY DR	91304	2005017038	13.942	13.942	0.000	0.000	Shortfall of Sites	0.267	Very Low II Residential	RE11-1	0	0	20	113.635	27.884		Residential - Single Family Residence, 1	192B093 456		Chatsworth - Porter Ranch	No	LI	OPP RC , ADU
Los Angeles	0	0	2146006048	0.000	0.000	0.000	27.880	Shortfall of Sites	2.735	Regional Center Commercial	(WC)DOWNTOWN-SN	Regional Center	0	0	14.993	27.880		Commercial - Restaurant, Cocktail Lounge - Restaurant, Cocktail Lounge, Tavern - One Story, 0	177B105 98		Canoga Park - Winnetka - Woodland Hills - West Hills	No	ABMI	CPK CPU ,
Los Angeles	7021 HOLLYWOOD BLVD	90028	5548003020	1.394	1.394	0.000	25.092	Shortfall of Sites	0.188	Regional Center Commercial	C4-2D-SN	Regional Center Commercial	VARIOUS, WITH C2 and CPIO	20	217.802	27.880		Commercial - Shopping Center (Neighborhood, Community) - One Story, 0	147B181 132	108	Hollywood	No	VLI, LI, ABMI	HWD CPU
Los Angeles	13070 GLENOAKS BLVD	91342	2505024029	0.000	0.000	0.000	27.871	Shortfall of Sites	0.488	Neighborhood Commercial	C1-1XL-K-CPIO	0	0	0	81.857	27.871		Commercial - Store Combination - Store and Residential Combination - One Story, 1	222B149 80		Sylmar	Yes	ABMI	DB50 , ARO
Los Angeles	17841 LEMARSH ST	91325	2734001006	13.935	13.935	0.000	0.000	Shortfall of Sites	0.266	Very Low II Residential	RE11-1	0	0	20	113.635	27.869		Residential - Single Family Residence - Pool, 1	204B129 223		Northridge	No	LI	OPP RC , ADU

Jurisdiction Name	Site Address/Intersection	5 Digit ZIP Code	Assessor Parcel Number	Very Low-Income	Low-Income	Moderate-Income	Above Moderate-Income	Type of Shortfall	Parcel Size (Acres)	Current General Plan Designation	Current Zoning	Proposed General Plan (GP) Designation	Proposed Zoning	Minimum Density Allowed	Maximum Density Allowed	Total Capacity	Vacant/ Nonvacant	Description of Existing Uses	PIN	Base Density Per Acre	Community Plan Area	Rent Stabalization Ordinance	Income Category	Applicable Rezoning Program (Program informing values in Column Q listed first)
Los Angeles	6743 HOLLYWOOD BLVD	90028	5547010012	1.392	1.392	0.000	25.056	Shortfall of Sites	0.129	Regional Center Commercial	C4-2D-SN	Regional Center Commercial	VARIOUS, WITH C2 and CPIO	20	225.223	27.840		Commercial - Store Combination - Store and Office Combination - Two Stories, 0	148-5A185 110	108	Hollywood	No	VLI, LI, ABMI	HWD CPU , ARO, MURC
Los Angeles	7038 W SUNSET BLVD	90028	5548017052	13.920	13.920	0.000	0.000	Shortfall of Sites	0.133	Regional Center Commercial	P-2D	Regional Center Commercial	VARIOUS, WITH C2 and CPIO	20	218.027	27.840		Commercial - Restaurant, Cocktail Lounge - Restaurant, Cocktail Lounge, Tavern - One Story, 0	147B181 726	108	Hollywood	No	LI	HWD CPU , P, MURC
Los Angeles	7038 W SUNSET BLVD	90028	5548017052	13.920	13.920	0.000	0.000	Shortfall of Sites	0.133	Regional Center Commercial	P-2D	Regional Center Commercial	VARIOUS, WITH C2 and CPIO	20	218.027	27.840		Commercial - Restaurant, Cocktail Lounge - Restaurant, Cocktail Lounge, Tavern - One Story, 0	147B181 747	108	Hollywood	No	LI	HWD CPU , P, MURC
Los Angeles	7677 W SUNSET BLVD	90046	5550005021	13.920	13.920	0.000	0.000	Shortfall of Sites	0.182	Neighborhood Office Commercial	C1-1VL	Neighborhood Commercial	[Q]C1-1XLD-CPIO	20	159.500	27.840		Commercial - Store Combination - Store and Office Combination - Two Stories, 0	147B177 957	54	Hollywood	No	LI	HWD CPU , ARO, OPP C
Los Angeles	7677 W SUNSET BLVD	90046	5550005021	13.920	13.920	0.000	0.000	Shortfall of Sites	0.182	Neighborhood Office Commercial	C1-1VL	Neighborhood Commercial	[Q]C1-1XLD-CPIO	20	159.503	27.840		Commercial - Store Combination - Store and Office Combination - Two Stories, 0	147B177 990	54	Hollywood	No	LI	HWD CPU , ARO, OPP C
Los Angeles	11136 MAGNOLIA BLVD	91601	2353005013	1.392	1.392	0.000	25.056	Shortfall of Sites	0.130	Community Commercial	C4-2D-CA	Community Commercial	0	20	223.661	27.840		Recreational - Theater - Legitimate (Stage) Theater - One Story, 0	171B173 628	108	North Hollywood - Valley Village	No	VLI, LI, ABMI	Orange LineTNP , AHO
Los Angeles	11416 ALBERS ST	91601	2350009061	13.920	13.920	0.000	0.000	Shortfall of Sites	0.169	High Medium Residential	R4-1VL	High Medium	0	20	172.106	27.840		Residential - Five or More Units or Apartments (Any Combination) · 4 Stories or Less, 0	174B169 1112	No Max	North Hollywood - Valley Village	No	LI	Orange LineTNP , AHO
Los Angeles	4810 VINELAND AVE	91601	2421014003	13.920	13.920	0.000	0.000	Shortfall of Sites	0.132	Community Commercial	C4-1-CA	Community Commercial	0	20	219.608	27.840		Commercial - Store - One Story, 0	168B173 466	108	North Hollywood - Valley Village	No	LI	Orange LineTNP , DB50, AHO
Los Angeles	4806 VINELAND AVE	91601	2421014004	13.920	13.920	0.000	0.000	Shortfall of Sites	0.130	Community Commercial	C4-1-CA	Community Commercial	0	20	222.925	27.840		Commercial - Restaurant, Cocktail Lounge - Restaurant, Cocktail Lounge, Tavern - One Story, 0	168B173 470	108	North Hollywood - Valley Village	No	LI	Orange LineTNP , DB50, AHO
Los Angeles	11120 PALMS BLVD	90034	4252005013	13.920	13.920	0.000	0.000	Shortfall of Sites	0.198	Neighborhood Commercial	P-1	Neighborhood Center	0	20	146.584	27.840		Commercial - Parking Lot (Commercial Use Property) - Lots - Patron or Employee - One Story, 0	117B157 179	54	Palms - Mar Vista - Del Rey	No	LI	PMVDR CPU , P
Los Angeles	4441 VINELAND AVE	91602	2423010015	1.392	1.392	0.000	25.056	Shortfall of Sites	0.200	Medium Residential	R3-1-RIO	Community Center	0	20	145.129	27.840		Residential - Five or More Units or Apartments (Any Combination) · 4 Stories or Less - Pool, 0	165B173 197	108	Sherman Oaks - Studio City - Toluca Lake - Cahuenga Pass	No	VLI, LI, ABMI	SHR CPU , DB50, AHO
Los Angeles	4441 VINELAND AVE	91602	2423010015	1.392	1.392	0.000	25.056	Shortfall of Sites	0.200	Medium Residential	R3-1-RIO	Community Center	0	20	145.180	27.840		Residential - Five or More Units or Apartments (Any Combination) · 4 Stories or Less - Pool, 0	165B173 210	108	Sherman Oaks - Studio City - Toluca Lake - Cahuenga Pass	No	VLI, LI, ABMI	SHR CPU , DB50, AHO
Los Angeles	11261 SANTA MONICA BLVD	90025	4261007030	13.920	13.920	0.000	0.000	Shortfall of Sites	0.195	Neighborhood Commercial	C2-1VL	Mixed Use Corridor	0	20	148.842	27.840		Commercial - Service Station - Self Service - Convenience Store, 0	129B149 361	54	West Los Angeles	No	LI	West WLA CPU , AHO
Los Angeles	11301 SANTA MONICA BLVD	90025	4261007027	13.920	13.920	0.000	0.000	Shortfall of Sites	0.194	Neighborhood Commercial	C2-1VL	Mixed Use Corridor	0	20	149.307	27.840		Commercial - Service Station - Full Service - No Additional Services, 0	129B149 420	54	West Los Angeles	No	LI	West WLA CPU , AHO
Los Angeles	1811 SAWTELLE BLVD	90025	4261021030	13.920	13.920	0.000	0.000	Shortfall of Sites	0.195	Neighborhood Commercial	C2-1VL	Mixed Use Corridor	0	20	148.840	27.840		Institutional - School (Private) - One Story, 0	126B149 334	54	West Los Angeles	No	LI	West WLA CPU , AHO
Los Angeles	1819 SAWTELLE BLVD	90025	4261021031	13.920	13.920	0.000	0.000	Shortfall of Sites	0.195	Neighborhood Commercial	C2-1VL	Mixed Use Corridor	0	20	148.842	27.840		Institutional - School (Private) - One Story, 0	126B149 350	54	West Los Angeles	No	LI	West WLA CPU , AHO
Los Angeles	7385 LA TIJERA BLVD	90045	4104005901	13.920	13.920	0.000	0.000	Shortfall of Sites	0.275	Public Facilities	PF-1	0	0	20	105.286	27.840	Vacant	Residential - Single Family Residence - Vacant Land, 0	099B169 80	43	Westchester - Playa del Rey	No	LI	WPDR CPU
Los Angeles	1624 W 7TH ST	90732	7559033015	13.918	13.918	0.000	0.000	Shortfall of Sites	0.266	Low II Residential	R1-1XL	0	0	20	113.635	27.835		Residential - Single Family Residence, 1	015B193 172		San Pedro	No	LI	OPP RC , ADU
Los Angeles	1319 E 41ST ST	90011	5114036900	0.000	0.000	0.000	27.835	Shortfall of Sites	18.105	Public Facilities	PF-1	0	0	0	153.741	27.835		Miscellaneous - Government Owned Property, 0	115-5A211 9		Southeast Los Angeles	No	ABMI	PF
Los Angeles	22548 VICTORY BLVD	91367	2039023010	1.392	1.392	0.000	25.050	Shortfall of Sites	0.266	Very Low Residential	RA-1	Very Low Residential	[MB3-CDF1-5] [IX4-FA] [CPIO]	20	113.635	27.834		Residential - Single Family Residence, 1	180B097 646	1 per lot	Canoga Park - Winnetka - Woodland Hills - West Hills	No	VLI, LI, ABMI	OPP RC , CPK CPU, ADU, AHO
Los Angeles	6747 COLGATE AVE	90048	5511044011	13.906	13.906	0.000	0.000	Shortfall of Sites	0.293	Low II Residential	R1-1-O-RFA	0	0	20	99.000	27.811		Commercial - Parking Lot (Commercial Use Property) - Lots - Patron or Employee - One Story, 0	138B173 1133		Wilshire	No	LI	TOC EXP
Los Angeles	7905 VAN NUYS BLVD	91402	2210022059	13.906	13.906	0.000	0.000	Shortfall of Sites	0.306	Regional Commercial	[Q]M1-1-CDO	0	0	20	113.635	27.811		Commercial - Auto, Recreation Equipment, Construction Equipment Sales and Service - Used Car Sales - One Story, 0	189B149 668		Mission Hills - Panorama City - North Hills	No	LI	OPP RC
Los Angeles	400 HILGARD AVE	90024	4360023001	13.903	13.903	0.000	0.000	Shortfall of Sites	0.266	Low Residential	R1-1	0	0	20	113.635	27.806		Residential - Single Family Residence, 1	138B153 227		Westwood	No	LI	OPP RC , ADU
Los Angeles	12308 JOLETTE AVE	91344	2608025016	13.901	13.901	0.000	0.000	Shortfall of Sites	0.266	Very Low II Residential	RE11-1	0	0	20	113.635	27.803		Residential - Single Family Residence, 1	219B133 586		Granada Hills - Knollwood	No	LI	OPP RC , ADU
Los Angeles	3506 E 3RD ST	90063	5179014057	13.900	13.900	0.000	0.000	Shortfall of Sites	0.179	Low Medium I Residential	R2-1-CUGU	Community Center	[LUM3 - SH3 - 4][XC1 - 4][CPIO]	20	201.047	27.800		Residential - Single Family Residence, 1	124-5A229 197	108	Boyle Heights	No	LI	BH CPU , R2RD
Los Angeles	3512 E 3RD ST	90063	5179014058	13.900	13.900	0.000	0.000	Shortfall of Sites	0.179	Low Medium I Residential	R2-1-CUGU	Community Center	[LUM3 - SH3 - 4][XC1 - 4][CPIO]	20	201.046	27.800		Residential - Single Family Residence, 1	124-5A229 201	108	Boyle Heights	No	LI	BH CPU , R2RD
Los Angeles	3516 E 3RD ST	90063	5179014047	13.900	13.900	0.000	0.000	Shortfall of Sites	0.178	Low Medium I Residential	R2-1-CUGU	Community Center	[LUM3 - SH3 - 4][XC1 - 4][CPIO]	20	202.492	27.800		Residential - Single Family Residence, 1	124-5A229 212	108	Boyle Heights	No	LI	BH CPU , R2RD
Los Angeles	3403 E 4TH ST	90063	5179013042	13.900	13.900	0.000	0.000	Shortfall of Sites	0.178	Low Medium I Residential	[Q]C2-1-CUGU	Community Center	[LUM3 - SH3 - 4][XC1 - 4][CPIO]	20	201.755	27.800		Commercial - Store - One Story, 1	124-5A227 335	108	Boyle Heights	No	LI	BH CPU
Los Angeles	3407 E 4TH ST	90063	5179013041	13.900	13.900	0.000	0.000	Shortfall of Sites	0.178	Low Medium I Residential	[Q]C2-1-CUGU	Community Center	[LUM3 - SH3 - 4][XC1 - 4][CPIO]	20	201.720	27.800		Residential - Single Family Residence, 1	124-5A227 346	108	Boyle Heights	No	LI	BH CPU
Los Angeles	720 E 10TH ST	90021	5132011027	1.390	1.390	0.000	25.020	Shortfall of Sites	0.118	Light Manufacturing	M2-2D	Markets	[DM1-G1-5] [IX3-FA] [CPIO]	20	304.545	27.800		Industrial - Warehousing, Distribution, Storage - Warehousing, Distribution, Under 10,000 SF - One Story, 1	124-5A211 177	No Max	Central City	No	VLI, LI, ABMI	DT CPU
Los Angeles	1908 E 7TH ST	90021	5166016019	1.390	1.390	0.000	25.020	Shortfall of Sites	0.157	Heavy Manufacturing	M3-1-RIO	Hybrid Industrial	[MB3-CDF1-5] [IX4-FA] [CPIO]	20	229.690	27.800		Industrial - Warehousing, Distribution, Storage - Warehousing, Distribution, 25,000 to 50,000 SF - One Story, 1	124-5A217 246	No Max	Central City North	No	VLI, LI, ABMI	DT CPU
Los Angeles	1516 CASSIL PL	90028	5547018009	1.390	1.390	0.000	25.020	Shortfall of Sites	0.164	Regional Center Commercial	C4-2D	Regional Center Commercial	C2-2D-CPIO	20	218.922	27.800		Residential - Single Family Residence, 1	147A185 41	108	Hollywood	No	VLI, LI, ABMI	HWD CPU , MURC, AHO
Los Angeles	1542 CASSIL PL	90028	5547018004	1.390	1.390	0.000	25.020	Shortfall of Sites	0.165	Regional Center Commercial	C4-2D	Regional Center Commercial	C2-2D-CPIO	20	218.405	27.800		Commercial - Office Building - One Story, 1	148-5A185 303	108	Hollywood	No	VLI, LI, ABMI	HWD CPU , ARO, MURC, AHO
Los Angeles	11245 BURBANK BLVD	91601	2337034013	13.900	13.900	0.000	0.000	Shortfall of Sites	0.236	Community Commercial	C2-1	Community Commercial	0	20	152.790	27.800		Commercial - Store - One Story, 1	174B173 879	No Max	North Hollywood - Valley Village	No	LI	Orange LineTNP
Los Angeles	6859 VAN NUYS BLVD	91405	2219026025	1.390	1.390	0.000	25.020	Shortfall of Sites	0.251	Medium Residential	[Q]R3-1, C2-1L	Community Center	0	20	143.609	27.800		Industrial - Light Manufacturing - One Story, 1	183B149 591	108	Van Nuys - North Sherman Oaks	No	VLI, LI, ABMI	VNY CPU , ARO
Los Angeles	4454 VAN NUYS BLVD	91403	2265014010	13.900	13.900	0.000	0.000	Shortfall of Sites	2.446	General Commercial	QPB-1-RIO, C4-1VL-RIO	0	0	20	94.696	27.800		Commercial - Shopping Center (Neighborhood, Community) - One Story, 0	168A151 295		Sherman Oaks - Studio City - Toluca Lake - Cahuenga Pass	No	LI	P
Los Angeles	20050 VINTAGE ST	91311	2726003058	13.890	13.890	0.000	0.000	Shortfall of Sites	0.266	Very Low II Residential	RE11-1	0	0	20	113.635	27.779		Residential - Single Family Residence - Pool, 1	204B113 708		Chatsworth - Porter Ranch	No	LI	OPP RC , ADU
Los Angeles	11028 RESEDA BLVD	91326	2715002042	13.888	13.888	0.000	0.000	Shortfall of Sites	0.266	Very Low II Residential	RE11-1	0	0	20	113.635	27.776		Residential - Single Family Residence - Pool, 1	210B125 508		Northridge	No	LI	OPP RC , ADU
Los Angeles	11018 RESEDA BLVD	91326	2715002041	13.888	13.888	0.000	0.000	Shortfall of Sites	0.266	Very Low II Residential	RE11-1	0	0	20	113.635	27.775		Residential - Single Family Residence - Pool, 1	210B125 529		Northridge	No	LI	OPP RC , ADU
Los Angeles	20105 LEMARSH ST	91311	2741011033	13.887	13.887	0.000	0.000	Shortfall of Sites	0.266	Very Low II Residential	RE11-1	0	0	20	113.635	27.773		Residential - Single Family Residence - Pool, 1	204B113 313		Chatsworth - Porter Ranch	No	LI	OPP RC , ADU
Los Angeles	5726 CAHUENGA BLVD	91601	2415028002	0.000	0.000	0.000	27.770	Shortfall of Sites	0.246	Highway Oriented Commercial	C2-1VL, [Q]C2-1XL	0	0	0	167.197	27.770		Commercial - Store Combination - Store and Residential Combination - One Story, 2	174B177 241		North Hollywood - Valley Village	Yes	ABMI	DB50 , ARO
Los Angeles	14008 FOOTHILL BLVD	91342	2504022003	0.000	0.000	0.000	27.770	Shortfall of Sites	0.495	Medium Residential	R3-1-CPIO	0	0	0	83.034	27.770		Residential - Double, Duplex, or Two Units - 4 Stories or Less, 2	225B153 275		Sylmar	Yes	ABMI	DB50
Los Angeles	8304 JOAN LN	91304	2005010021	13.876	13.876	0.000	0.000	Shortfall of Sites	0.265	Very Low II Residential	RE11-1	0	0	20	113.635	27.752		Residential - Single Family Residence, 1	192B093 445		Chatsworth - Porter Ranch	No	LI	OPP RC , ADU
Los Angeles	8240 BOBBYBOYAR AVE	91304	2020019009	13.872	13.872	0.000	0.000	Shortfall of Sites	0.265	Very Low Residential	RE11-1	Very Low Residential	0	20	113.635	27.743		Residential - Single Family Residence - Pool, 1	192B093 464	1 per lot	Canoga Park - Winnetka - Woodland Hills - West Hills	No	LI	OPP RC , CPK CPU, ADU, AHO
Los Angeles	900 N ORLANDO AVE	90069	5529005007	13.869	13.869	0.000	0.000	Shortfall of Sites	0.304	Low II Residential	R1-1	0	0	20	99.000	27.738		Residential - Single Family Residence, 1	144B173 369		Hollywood	No	LI	TOC EXP , ADU
Los Angeles	6755 RHODES AVE	91605	2333001033	13.865	13.865	0.000	0.000	Shortfall of Sites	2.020	Highway Oriented Commercial	C2-1VL	0	0	20	163.718	27.731		Residential - Five or More Units or Apartments (Any Combination) · 4 Stories or Less - Pool, 203	180B165 878		North Hollywood - Valley Village	No	LI	DB50
Los Angeles	6266 W SUNSET BLVD	90028	5546025031	0.000	0.000	0.000	27.720	Shortfall of Sites	0.156	Regional Center Commercial	C4-2D-SN	Regional Center Commercial	[Q]C2-2D-SN-CPIO	0	262.014	27.720		Commercial - Store Combination - Store and Residential Combination - One Story, 2	147A189 70	108	Hollywood	Yes	ABMI	HWD CPU , ARO, MURC
Los Angeles	11273 NATIONAL BLVD	90064	4258017003	13.853	13.853	0.000	0.000	Shortfall of Sites	0.175	Community Commercial	C2-1VL	Neighborhood Center	0	20	148.187	27.706		Commercial - Restaurant, Cocktail Lounge - Restaurant, Cocktail Lounge, Tavern - One Story, 0	120B157 345	54	Palms - Mar Vista - Del Rey	No	LI	DB50 , PMVDR CPU, AHO
Los Angeles	11800 TEXAS AVE	90025	4262004900	13.853	13.853	0.000	0.000	Shortfall of Sites	0.175	General Commercial	C2-1VL	Mixed Use Corridor	0	20	148.826	27.706		Miscellaneous - Government Owned Property, 0	126B149 321	54	West Los Angeles	No	LI	DB50 , West WLA CPU, TOPP C, AHO
Los Angeles	10940 RIVERSIDE DR	91602	2423009023	1.385	1.385	0.000	24.935	Shortfall of Sites	0.172	General Commercial	C2-1VL-RIO	Community Center	0	20	139.657	27.706		Commercial - Parking Lot (Commercial Use Property) - Lots - Patron or Employee - One Story, 0	165B173 104	108	Sherman Oaks - Studio City - Toluca Lake - Cahuenga Pass	No	VLI, LI, ABMI	DB50 , SHR CPU, AHO
Los Angeles	225 26TH ST	90402	4264001008	13.853	13.853	0.000	0.000	Shortfall of Sites	0.349	Neighborhood Commercial	C1-1XLD	0	0	20	82.651	27.706		Commercial - Shopping Center (Neighborhood, Community) - One Story, 0	129B137 528		Brentwood - Pacific Palisades	No	LI	DB50 , OPP C
Los Angeles	12115 RIVERSIDE DR	91607	2356008015	0.000	0.000	0.000	27.706	Shortfall of Sites	0.172	Neighborhood Office Commercial	[Q]C2-1VL	Neighborhood Center	0	0	69.647	27.706		Commercial - Store - One Story, 0	168B165 502	108	North Hollywood - Valley Village	No	ABMI	DB50 , NH CPU, AHO
Los Angeles	10947 BLOOMFIELD ST	91602	2423014052	0.000	0.000	0.000	27.706	Shortfall of Sites	0.172	High Medium Residential	[Q]R4-1-RIO	Medium Residential	0	0	52.418	27.706		Residential - Five or More Units or Apartments (Any Combination) · 4 Stories or Less - Pool, 0	165B173 424	43	Sherman Oaks - Studio City - Toluca Lake - Cahuenga Pass	No	ABMI	DB50 , SHR CPU, AHO

Jurisdiction Name	Site Address/Intersection	5 Digit ZIP Code	Assessor Parcel Number	Very Low-Income	Low-Income	Moderate-Income	Above Moderate-Income	Type of Shortfall	Parcel Size (Acres)	Current General Plan Designation	Current Zoning	Proposed General Plan (GP) Designation	Proposed Zoning	Minimum Density Allowed	Maximum Density Allowed	Total Capacity	Vacant/ Nonvacant	Description of Existing Uses	PIN	Base Density Per Acre	Community Plan Area	Rent Stabalization Ordinance	Income Category	Applicable Rezoning Program (Program informing values in Column Q listed first)
Los Angeles	18481 VENTURA BLVD	91356	2160008041	13.853	13.853	0.000	0.000	Shortfall of Sites	0.175	Community Commercial	C2-1L	0	0	20	164.505	27.706		Commercial - Restaurant, Cocktail Lounge - Restaurant, Cocktail Lounge, Tavern - One Story, 0	171B125 26		Encino - Tarzana	No	LI	DB50 , TOPP C
Los Angeles	17920 VENTURA BLVD	91316	2182001001	13.853	13.853	0.000	0.000	Shortfall of Sites	0.174	Community Commercial	C4-1VL	0	0	20	165.948	27.706		Commercial - Store - One Story, 0	171B129 283		Encino - Tarzana	No	LI	DB50 , TOPP C
Los Angeles	11071 VENTURA BLVD	91604	2366024027	13.853	13.853	0.000	0.000	Shortfall of Sites	0.177	General Commercial	C2-1VL-RIO	0	0	20	163.268	27.706		Commercial - Office Building - One Story, 0	162B173 367		Sherman Oaks - Studio City - Toluca Lake - Cahuenga Pass	No	LI	DB50 , ARO, TOPP C
Los Angeles	18525 BURBANK BLVD	91356	2160003024	13.853	13.853	0.000	0.000	Shortfall of Sites	0.176	Community Commercial	C2-1	0	0	20	163.887	27.706		Commercial - Store - One Story, 0	174B125 368		Encino - Tarzana	No	LI	DB50 , TOPP C
Los Angeles	5554 RESEDA BLVD	91356	2160010020	13.853	13.853	0.000	0.000	Shortfall of Sites	0.172	Community Commercial	C2-1L	0	0	20	167.623	27.706		Commercial - Store Combination - Store and Office Combination - One Story, 0	174B125 463		Encino - Tarzana	No	LI	DB50 , ARO, TOPP C
Los Angeles	5548 RESEDA BLVD	91356	2160010019	13.853	13.853	0.000	0.000	Shortfall of Sites	0.172	Community Commercial	C2-1L	0	0	20	167.794	27.706		Commercial - Office Building - One Story, 0	174B125 474		Encino - Tarzana	No	LI	DB50 , ARO, TOPP C
Los Angeles	12431 ROCHESTER AVE	90025	4267034020	13.853	13.853	0.000	0.000	Shortfall of Sites	0.171	Neighborhood Commercial	C2-1VL	0	0	20	169.039	27.706		Residential - Five or More Units or Apartments (Any Combination) · 5 Stories or More, 0	126B145 898		West Los Angeles	No	LI	DB50 , TOPP C
Los Angeles	580 HILGARD AVE	90024	4360021051	13.853	13.853	0.000	0.000	Shortfall of Sites	0.176	High Density Residential	[Q]R4-1VL	0	0	20	163.821	27.706		Institutional - Church - One Story, 0	135B153 38		Westwood	No	LI	DB50, FBO, ADU
Los Angeles	14514 WEDDINGTON ST	91411	2249006002	13.853	13.853	0.000	0.000	Shortfall of Sites	0.170	General Commercial	C2-1VL	0	0	20	169.405	27.706		Commercial - Parking Lot (Commercial Use Property) - Lots - Patron or Employee - One Story, 0	172-5A151 147		Van Nuys - North Sherman Oaks	No	LI	DB50
Los Angeles	16855 DEVONSHIRE ST	91344	2684007020	13.853	13.853	0.000	0.000	Shortfall of Sites	0.176	Community Commercial	QC4-1L, C4-1VL	0	0	20	163.745	27.706		Commercial - Auto, Recreation Equipment, Construction Equipment Sales and Service - Auto Body Repair Shop - One Story, 0	204B133 185		Granada Hills - Knollwood	No	LI	DB50
Los Angeles	0	0	4307006009	13.853	13.853	0.000	0.000	Shortfall of Sites	0.177	Neighborhood Commercial	C4-1VL-O	0	0	20	163.489	27.706	Vacant	Commercial - Commercial - Vacant Land, 0	132A165 293		West Los Angeles	No	LI	DB50
Los Angeles	0	0	4307006008	13.853	13.853	0.000	0.000	Shortfall of Sites	0.171	Neighborhood Commercial	C4-1VL-O	0	0	20	168.636	27.706	Vacant	Commercial - Commercial - Vacant Land, 0	132A165 299		West Los Angeles	No	LI	DB50
Los Angeles	16156 DEVONSHIRE ST	91344	2669006001	13.853	13.853	0.000	0.000	Shortfall of Sites	0.173	Community Commercial	C2-1VL	0	0	20	167.112	27.706		Commercial - Service Station - Full Service - No Additional Services, 0	204B141 335		Granada Hills - Knollwood	No	LI	DB50
Los Angeles	0	0	2669006002	13.853	13.853	0.000	0.000	Shortfall of Sites	0.176	Community Commercial	C2-1VL	0	0	20	163.661	27.706		Commercial - Parking Lot (Commercial Use Property) - Lots - Patron or Employee - One Story, 0	204B141 336		Granada Hills - Knollwood	No	LI	DB50
Los Angeles	10950 MOORPARK ST	91602	2423014009	13.853	13.853	0.000	0.000	Shortfall of Sites	0.176	General Commercial	C2-1VL-RIO	0	0	20	164.143	27.706		Commercial - Store Combination - Store and Residential Combination - One Story, 0	165B173 346		Sherman Oaks - Studio City - Toluca Lake - Cahuenga Pass	No	LI	DB50 , ARO
Los Angeles	20001 VENTURA BLVD	91364	2164001002	13.853	13.853	0.000	0.000	Shortfall of Sites	0.174	Neighborhood Office Commercial	C4-1VLD	0	0	20	165.807	27.706	Vacant	Commercial - Vacant Land, 0	174B113 395		Canoga Park - Winnetka - Woodland Hills - West Hills	No	LI	DB50
Los Angeles	20011 VENTURA BLVD	91364	2164001022	13.853	13.853	0.000	0.000	Shortfall of Sites	0.172	Neighborhood Office Commercial	C4-1VLD	0	0	20	167.501	27.706		Commercial - Store - One Story, 0	174B113 397		Canoga Park - Winnetka - Woodland Hills - West Hills	No	LI	DB50
Los Angeles	22041 CLARENDON ST	91367	2169025094	13.853	13.853	0.000	0.000	Shortfall of Sites	0.172	Community Commercial	CR-1VLD	0	0	20	167.616	27.706		Commercial - Office Building - One Story, 0	174B101 407		Canoga Park - Winnetka - Woodland Hills - West Hills	No	LI	DB50 , ARO
Los Angeles	22041 CLARENDON ST	91367	2169025094	13.853	13.853	0.000	0.000	Shortfall of Sites	0.172	Community Commercial	CR-1VLD	0	0	20	167.616	27.706		Commercial - Office Building - One Story, 0	174B101 408		Canoga Park - Winnetka - Woodland Hills - West Hills	No	LI	DB50 , ARO
Los Angeles	18927 VENTURA BLVD	91356	2161001042	13.853	13.853	0.000	0.000	Shortfall of Sites	0.172	Community Commercial	C2-1VLD	0	0	20	167.634	27.706		Commercial - Auto, Recreation Equipment, Construction Equipment Sales and Service - Auto Body Repair Shop - One Story, 0	174B121 409		Encino - Tarzana	No	LI	DB50 , ENC CPU, ADU, AHO
Los Angeles	22033 CLARENDON ST	91367	2169025092	13.853	13.853	0.000	0.000	Shortfall of Sites	0.172	Community Commercial	CR-1VLD	0	0	20	167.617	27.706		Commercial - Office Building - One Story, 0	174B101 409		Canoga Park - Winnetka - Woodland Hills - West Hills	No	LI	DB50 , ARO
Los Angeles	18919 VENTURA BLVD	91356	2161001041	13.853	13.853	0.000	0.000	Shortfall of Sites	0.172	Community Commercial	C2-1VLD	0	0	20	167.629	27.706		Commercial - Store - One Story, 0	174B121 412		Encino - Tarzana	No	LI	DB50 , ADU
Los Angeles	18909 VENTURA BLVD	91356	2161001030	13.853	13.853	0.000	0.000	Shortfall of Sites	0.172	Community Commercial	C2-1VLD	0	0	20	167.626	27.706		Commercial - Restaurant, Cocktail Lounge - Restaurant, Cocktail Lounge, Tavern - Two Stories, 0	174B121 413		Encino - Tarzana	No	LI	DB50
Los Angeles	18909 VENTURA BLVD	91356	2161001030	13.853	13.853	0.000	0.000	Shortfall of Sites	0.172	Community Commercial	C2-1VLD	0	0	20	167.621	27.706		Commercial - Restaurant, Cocktail Lounge - Restaurant, Cocktail Lounge, Tavern - Two Stories, 0	174B121 414		Encino - Tarzana	No	LI	DB50
Los Angeles	22110 CLARENDON ST	91367	2169026103	13.853	13.853	0.000	0.000	Shortfall of Sites	0.177	Community Commercial	(Q)CR-1VLD	0	0	20	163.405	27.706		Commercial - Office Building - One Story, 0	174B101 482		Canoga Park - Winnetka - Woodland Hills - West Hills	No	LI	DB50 , ARO, ADU
Los Angeles	11332 CAMARILLO ST	91602	2353028013	13.853	13.853	0.000	0.000	Shortfall of Sites	0.172	Highway Oriented Commercial	C2-1VL	0	0	20	167.497	27.706		Commercial - Store Combination - Store and Residential Combination - One Story, 0	168B173 509		North Hollywood - Valley Village	No	LI	DB50 , ARO
Los Angeles	0	0	4365001903	13.853	13.853	0.000	0.000	Shortfall of Sites	0.347	Medium Residential	[Q]R3-1	0	0	20	83.192	27.706		Miscellaneous - Government Owned Property, 0	138B145 519		Brentwood - Pacific Palisades	No	LI	DB50
Los Angeles	3400 S SEPULVEDA BLVD	90034	4251028905	13.853	13.853	0.000	0.000	Shortfall of Sites	0.176	High Medium Residential	R4-1	0	0	20	163.730	27.706		Miscellaneous - Government Owned Property - Miscellaneous - Public Housing, 0	120B157 994		Palms - Mar Vista - Del Rey	No	LI	DB50
Los Angeles	8567 FOOTHILL BLVD	91040	2555033029	13.853	13.853	0.000	0.000	Shortfall of Sites	0.177	General Commercial	C2-1VL	0	0	20	163.344	27.706		Residential - Five or More Units or Apartments (Any Combination) · 4 Stories or Less - Pool, 0	207B189 1113		Sunland - Tujunga - Lake View Terrace - Shadow Hills - East La Tuna Canyon	No	LI	DB50
Los Angeles	3818 DUNN DR	90232	4207004037	13.853	13.853	0.000	0.000	Shortfall of Sites	0.117	General Commercial	R5P-1	0	0	20	246.166	27.706		Residential - Single Family Residence, 0	120B165 1217		Palms - Mar Vista - Del Rey	No	LI	DB50 , P
Los Angeles	13647 VICTORY BLVD	91401	2329004021	13.853	13.853	0.000	0.000	Shortfall of Sites	0.263	Neighborhood Office Commercial	[Q]C1.5-1VL	Village	0	20	106.534	27.706		Commercial - Parking Lot (Commercial Use Property) - Lots - Patron or Employee - One Story, 0	180B157 906	72	Van Nuys - North Sherman Oaks	No	LI	DB50 , VNY CPU, AHO
Los Angeles	22930 S WESTERN AVE	90501	7347017082	13.853	13.853	0.000	0.000	Shortfall of Sites	0.530	Highway Oriented Commercial	C1-1	0	0	20	81.694	27.706		Commercial - Store - One Story, 0	045B193 475		Harbor Gateway	No	LI	DB50
Los Angeles	16721 VENTURA BLVD	91436	2259011036	13.853	13.853	0.000	0.000	Shortfall of Sites	0.325	Regional Center Commercial	C4-1L	0	0	20	164.089	27.706		Commercial - Parking Lot (Commercial Use Property) - Lots - Patron or Employee - One Story, 0	168B137 223		Encino - Tarzana	No	LI	DB50 , ENC CPU, ADU, MURC, TOPP C, AHO
Los Angeles	20100 TUBA ST	91311	2741009032	13.852	13.852	0.000	0.000	Shortfall of Sites	0.265	Very Low II Residential	RE11-1	0	0	20	113.635	27.704		Residential - Single Family Residence - Pool, 1	204B113 261		Chatsworth - Porter Ranch	No	LI	OPP RC , ADU
Los Angeles	11576 CUMPSTON ST	91601	2350002035	13.842	13.842	0.000	0.000	Shortfall of Sites	0.304	Low Residential	R1-1	0	0	20	99.000	27.683		Residential - Single Family Residence - Pool, 1	174B169 1110		North Hollywood - Valley Village	No	LI	TOC EXP , ADU
Los Angeles	20061 MERRIDY ST	91311	2726022014	13.835	13.835	0.000	0.000	Shortfall of Sites	0.265	Very Low II Residential	RE11-1	0	0	20	113.635	27.671		Residential - Single Family Residence, 1	204B113 540		Chatsworth - Porter Ranch	No	LI	OPP RC , ADU
Los Angeles	10480 CHARING CROSS RD	90024	4359002029	13.829	13.829	0.000	0.000	Shortfall of Sites	0.304	Low Residential	R1-1	0	0	20	99.000	27.658		Residential - Single Family Residence, 1	138B153 74		Westwood	No	LI	TOC EXP , ADU
Los Angeles	17000 WESTBURY DR	91344	2608023029	13.820	13.820	0.000	0.000	Shortfall of Sites	0.264	Very Low II Residential	RE11-1	0	0	20	113.635	27.640		Residential - Single Family Residence - Pool, 1	219B133 235		Granada Hills - Knollwood	No	LI	OPP RC , ADU
Los Angeles	19300 SUPERIOR ST	91324	2761004001	13.815	13.815	0.000	0.000	Shortfall of Sites	0.264	Very Low I Residential	RA-1	0	0	20	113.635	27.630		Residential - Single Family Residence - Pool, 1	201B117 460		Chatsworth - Porter Ranch	No	LI	OPP RC , ADU
Los Angeles	668 S ALAMEDA ST	90021	5164023019	1.382	1.382	0.000	24.867	Shortfall of Sites	0.339	Regional Center Commercial	[Q]C2-2D-RIO	Hybrid Industrial	[MB3-CDF1-5] [IX4-FA] [CPIO]	20	229.869	27.630		Industrial - Warehousing, Distribution, Storage - Warehousing, Distribution, Over 50,000 SF - One Story, 1	124-5A215 43	No Max	Central City North	No	VLI, LI, ABMI	DT CPU
Los Angeles	22219 SUMMIT VUE DR	91367	2146003045	13.811	13.811	0.000	0.000	Shortfall of Sites	6.509	Low Medium I Residential	QRD2-1	Low Medium Residential	0	20	28.268	27.622		Residential - Five or More Units or Apartments (Any Combination) · 4 Stories or Less - Pool, 128	177B101 106	10	Canoga Park - Winnetka - Woodland Hills - West Hills	No	LI	DB50 , CPK CPU, AHO
Los Angeles	2040 WESTWOOD BLVD	90025	4321014032	13.800	13.800	0.000	0.000	Shortfall of Sites	0.248	Neighborhood Commercial	C4-1VL-POD	Mixed Use Corridor	0	20	148.981	27.600		Commercial - Store - One Story, 2	129B153 1022	54	West Los Angeles	No	LI	West WLA CPU , AHO
Los Angeles	11170 HUSTON ST	91601	2353020025	13.800	13.800	0.000	0.000	Shortfall of Sites	0.267	Medium Residential	R3-1	Medium	0	20	112.388	27.600		Residential - Single Family Residence, 1	168B173 202	54	North Hollywood - Valley Village	No	LI	Orange LineTNP , ADU, DB50, AHO
Los Angeles	9410 BRIGHTWOOD CT	91325	2692022010	13.795	13.795	0.000	0.000	Shortfall of Sites	0.264	Low I Residential	RE9-1	0	0	20	113.635	27.590		Residential - Single Family Residence - Pool, 1	198B133 165		Northridge	No	LI	OPP RC , ADU
Los Angeles	20105 SEPTO ST	91311	2741012031	13.793	13.793	0.000	0.000	Shortfall of Sites	0.264	Low I Residential	RS-1	0	0	20	113.635	27.587		Residential - Single Family Residence - Pool, 1	201B113 27		Chatsworth - Porter Ranch	No	LI	OPP RC , ADU
Los Angeles	14184 VAN NUYS BLVD	91331	2644001900	13.792	13.792	0.000	0.000	Shortfall of Sites	2.913	Neighborhood Office Commercial	P-1VL, [Q]C2-1VL	0	0	20	94.696	27.584	Vacant	Commercial - Department Store - Vacant Land, 0	201B153 211		Arleta - Pacoima	No	LI	P
Los Angeles	10116 CHEVIOT DR	90064	4316016028	13.790	13.790	0.000	0.000	Shortfall of Sites	0.303	Low Residential	R1V2	0	0	20	99.000	27.581		Residential - Single Family Residence - Pool, 1	123B165 308		West Los Angeles	No	LI	TOC EXP , ADU
Los Angeles	8241 MELBA AVE	91304	2020021008	13.788	13.788	0.000	0.000	Shortfall of Sites	0.264	Very Low Residential	RE11-1	Very Low Residential	0	20	113.635	27.575		Residential - Single Family Residence - Pool, 1	192B093 469	1 per lot	Canoga Park - Winnetka - Woodland Hills - West Hills	No	LI	OPP RC , CPK CPU, ADU, AHO
Los Angeles	16151 DEVONSHIRE ST	91344	2668022025	13.786	13.786	0.000	0.000	Shortfall of Sites	0.365	Neighborhood Commercial	C1-1VL	0	0	20	82.088	27.571		Commercial - Store - One Story, 1	204B141 280		Granada Hills - Knollwood	No	LI	DB50 , ADU, OPP C
Los Angeles	10830 MOORPARK ST	91602	2423015002	13.786	13.786	0.000	0.000	Shortfall of Sites	0.356	Medium Residential	R3-1-RIO	Medium Residential	0	20	53.330	27.571		Institutional - Church - One Story, 1	165B173 362	43	Sherman Oaks - Studio City - Toluca Lake - Cahuenga Pass	No	LI	DB50, FBO, ADU, SHR CPU
Los Angeles	22102 CLARENDON ST	91367	2169026084	13.786	13.786	0.000	0.000	Shortfall of Sites	0.182	Community Commercial	CR-1VLD	0	0	20	165.074	27.571		Commercial - Office Building - One Story, 1	174B101 484		Canoga Park - Winnetka - Woodland Hills - West Hills	No	LI	DB50 , ARO, ADU
Los Angeles	1400 S GRAND AVE	90015	5134020023	1.378	1.378	0.000	24.804	Shortfall of Sites	0.139	Community Commercial	C2-2D	Transit Core	[HB2-G1-5] [CX2-FA] [CPIO]	20	380.763	27.560		Commercial - Professional Building - Medical Dental Building - One Story, 0	124-5A207 70	No Max	Central City	No	VLI, LI, ABMI	DT CPU , ARO
Los Angeles	1400 S GRAND AVE	90015	5134020023	1.378	1.378	0.000	24.804	Shortfall of Sites	0.138	Community Commercial	C2-2D	Transit Core	[HB2-G1-5] [CX2-FA] [CPIO]	20	384.216	27.560		Commercial - Professional Building - Medical Dental Building - One Story, 0	124-5A207 71	No Max	Central City	No	VLI, LI, ABMI	DT CPU , ARO
Los Angeles	1400 S GRAND AVE	90015	5134020023	1.378	1.378	0.000	24.804	Shortfall of Sites	0.138	Community Commercial	C2-2D	Transit Core	[HB2-G1-5] [CX2-FA] [CPIO]	20	384.252	27.560		Commercial - Professional Building - Medical Dental Building - One Story, 0	124-5A207 80	No Max	Central City	No	VLI, LI, ABMI	DT CPU , ARO
Los Angeles	510 W 6TH ST	90014	5144004037	1.378	1.378	0.000	24.804	Shortfall of Sites	0.106	Regional Center Commercial	C2-4D	Transit Core	[HB5-SH1-5] [CX3-FA] [CPIO]	20	499.199	27.560		Commercial - Office Building - 6 to 13 Stories, 0	129A209 92	No Max	Central City	No	VLI, LI, ABMI	DT CPU , ARO

Jurisdiction Name	Site Address/Intersection	5 Digit ZIP Code	Assessor Parcel Number	Very Low-Income	Low-Income	Moderate-Income	Above Moderate-Income	Type of Shortfall	Parcel Size (Acres)	Current General Plan Designation	Current Zoning	Proposed General Plan (GP) Designation	Proposed Zoning	Minimum Density Allowed	Maximum Density Allowed	Total Capacity	Vacant/ Nonvacant	Description of Existing Uses	PIN	Base Density Per Acre	Community Plan Area	Rent Stabalization Ordinance	Income Category	Applicable Rezoning Program (Program informing values in Column Q listed first)
Los Angeles	1414 S GRAND AVE	90015	5134020024	1.378	1.378	0.000	24.804	Shortfall of Sites	0.140	Community Commercial	C2-2D	Transit Core	[HB2-G1-5] [CX2-FA] [CPIO]	20	379.217	27.560		Commercial - Professional Building - Medical Dental Building - Four Stories, 0	124-5A207 97	No Max	Central City	No	VLI, LI, ABMI	DT CPU , ARO
Los Angeles	1414 S GRAND AVE	90015	5134020024	1.378	1.378	0.000	24.804	Shortfall of Sites	0.137	Community Commercial	C2-2D	Transit Core	[HB2-G1-5] [CX2-FA] [CPIO]	20	385.775	27.560		Commercial - Professional Building - Medical Dental Building - Four Stories, 0	124-5A207 100	No Max	Central City	No	VLI, LI, ABMI	DT CPU , ARO
Los Angeles	301 W 8TH ST	90014	5144014027	1.378	1.378	0.000	24.804	Shortfall of Sites	0.164	Regional Center Commercial	[Q]C5-4D-CDO-SN	Traditional Core	[DM4-CHC1-5] [CX4-FA] [SN-CPIO-CDO]	20	323.073	27.560		Commercial - Store Combination - Store and Office Combination - 6 to 13 Stories, 0	127-5A209 103	No Max	Central City	No	VLI, LI, ABMI	DT CPU , ARO
Los Angeles	1414 S GRAND AVE	90015	5134020024	1.378	1.378	0.000	24.804	Shortfall of Sites	0.137	Community Commercial	C2-2D	Transit Core	[HB2-G1-5] [CX2-FA] [CPIO]	20	385.655	27.560		Commercial - Professional Building - Medical Dental Building - Four Stories, 0	124-5A207 106	No Max	Central City	No	VLI, LI, ABMI	DT CPU , ARO
Los Angeles	1340 S HILL ST	90015	5133002011	1.378	1.378	0.000	24.804	Shortfall of Sites	0.140	Community Commercial	C2-2D-O	Transit Core	[HB2-G1-5] [CX2-FA] [CPIO-O]	20	379.225	27.560		Industrial - Light Manufacturing - One Story, 0	124-5A207 135	No Max	Central City	No	VLI, LI, ABMI	DT CPU , ARO
Los Angeles	1122 SAN JULIAN ST	90015	5145025002	1.378	1.378	0.000	24.804	Shortfall of Sites	0.172	Regional Commercial	[T][Q]C2-2D-SN	Community Center	[DM1-G1-5] [CX3-FA] [CPIO]	20	307.961	27.560		Commercial - Wholesale and Manufacturing Outlet - One Story, 0	124-5A211 188	No Max	Central City	No	VLI, LI, ABMI	DT CPU , ARO
Los Angeles	1519 S HILL ST	90015	5134023010	1.378	1.378	0.000	24.804	Shortfall of Sites	0.139	Community Commercial	C2-2D-O	Transit Core	[HB2-G1-5] [CX2-FA] [CPIO-O]	20	381.294	27.560		Industrial - Light Manufacturing - One Story, 0	124-5A207 191	No Max	Central City	No	VLI, LI, ABMI	DT CPU , ARO
Los Angeles	1122 SAN JULIAN ST	90015	5145025002	1.378	1.378	0.000	24.804	Shortfall of Sites	0.172	Regional Commercial	[T][Q]C2-2D-SN	Community Center	[DM1-G1-5] [CX3-FA] [CPIO]	20	307.957	27.560		Commercial - Wholesale and Manufacturing Outlet - One Story, 0	124-5A211 197	No Max	Central City	No	VLI, LI, ABMI	DT CPU , ARO
Los Angeles	1122 SAN JULIAN ST	90015	5145025002	1.378	1.378	0.000	24.804	Shortfall of Sites	0.172	Regional Commercial	[T][Q]C2-2D-SN	Community Center	[DM1-G1-5] [CX3-FA] [CPIO]	20	307.951	27.560		Commercial - Wholesale and Manufacturing Outlet - One Story, 0	124-5A211 205	No Max	Central City	No	VLI, LI, ABMI	DT CPU , ARO
Los Angeles	701 N MAIN ST	90012	5408013033	1.378	1.378	0.000	24.804	Shortfall of Sites	0.163	Regional Commercial	C2-2	Community Center	[DM2-G1-5] [CX2-FA] [CPIO]	20	325.265	27.560		Commercial - Hotel and Motel - Hotel - 50 Rooms and Over - One Story, 0	133-5A215 268	No Max	Central City North	No	VLI, LI, ABMI	DT CPU , ARO
Los Angeles	1500 S BROADWAY	90015	5133007008	1.378	1.378	0.000	24.804	Shortfall of Sites	0.138	Community Commercial	C2-2D-O	Transit Core	[HB2-G1-5] [CX2-FA] [CPIO-O]	20	383.759	27.560		Industrial - Light Manufacturing - One Story, 0	124-5A207 279	No Max	Central City	No	VLI, LI, ABMI	DT CPU , ARO
Los Angeles	1500 S BROADWAY	90015	5133007008	1.378	1.378	0.000	24.804	Shortfall of Sites	0.139	Community Commercial	C2-2D-O	Transit Core	[HB2-G1-5] [CX2-FA] [CPIO-O]	20	380.805	27.560		Industrial - Light Manufacturing - One Story, 0	124-5A207 287	No Max	Central City	No	VLI, LI, ABMI	DT CPU , ARO
Los Angeles	1318 S OLIVE ST	90015	5134025025	1.378	1.378	0.000	24.804	Shortfall of Sites	0.139	Community Commercial	C2-2D-O	Transit Core	[HB2-G1-5] [CX2-FA] [CPIO-O]	20	382.454	27.560		Industrial - Light Manufacturing - One Story, 0	126A207 301	No Max	Central City	No	VLI, LI, ABMI	DT CPU , ARO
Los Angeles	1516 S BROADWAY	90015	5133007007	1.378	1.378	0.000	24.804	Shortfall of Sites	0.138	Community Commercial	C2-2D-O	Transit Core	[HB2-G1-5] [CX2-FA] [CPIO-O]	20	383.765	27.560		Industrial - Light Manufacturing - One Story, 0	124-5A207 307	No Max	Central City	No	VLI, LI, ABMI	DT CPU , ARO
Los Angeles	1318 S OLIVE ST	90015	5134025025	1.378	1.378	0.000	24.804	Shortfall of Sites	0.139	Community Commercial	C2-2D-O	Transit Core	[HB2-G1-5] [CX2-FA] [CPIO-O]	20	381.642	27.560		Industrial - Light Manufacturing - One Story, 0	126A207 309	No Max	Central City	No	VLI, LI, ABMI	DT CPU , ARO
Los Angeles	622 E 1ST ST	90012	5163002030	1.378	1.378	0.000	24.804	Shortfall of Sites	0.163	Commercial Manufacturing	CM-1-RIO	Community Center	[DM2-G1-5] [CX2-FA] [CPIO]	20	325.515	27.560		Commercial - Store - One Story, 0	129A215 95	No Max	Central City North	No	VLI, LI, ABMI	DT CPU
Los Angeles	700 S MAIN ST	90014	5145001016	1.378	1.378	0.000	24.804	Shortfall of Sites	0.162	Light Manufacturing	[Q]C5-2D	Traditional Core	[DM3-CHC1-5] [CX2-FA] [CPIO]	20	327.360	27.560		Commercial - Department Store - Retail-Warehouse Combo (Levitz, etc.) - One Story, 0	127-5A211 159	No Max	Central City	No	VLI, LI, ABMI	DT CPU
Los Angeles	646 S OLIVE ST	90014	5144003035	1.378	1.378	0.000	24.804	Shortfall of Sites	0.107	Regional Center Commercial	C5-4D	Transit Core	[HB5-SH1-5] [CX3-FA] [CPIO]	20	494.659	27.560		Commercial - Parking Lot (Commercial Use Property) - Lots - Commercial Parking - One Story, 0	129A209 162	No Max	Central City	No	VLI, LI, ABMI	DT CPU
Los Angeles	1754 N CAHUENGA BLVD	90028	5546005002	1.378	1.378	0.000	24.804	Shortfall of Sites	0.242	Regional Center Commercial	C4-2D-SN	Regional Center Commercial	C2-2D-SN-CPIO	20	218.689	27.560		Commercial - Parking Lot (Commercial Use Property) - Lots - Patron or Employee - One Story, 0	150A187 384	108	Hollywood	No	VLI, LI, ABMI	HWD CPU , MURC
Los Angeles	6615 W SUNSET BLVD	90028	5547019035	13.780	13.780	0.000	0.000	Shortfall of Sites	0.242	Regional Center Commercial	C4-2D	Regional Center Commercial	VARIOUS, WITH C2 and CPIO	20	218.565	27.560		Institutional - School (Private) - One Story, 0	147A185 61	108	Hollywood	No	LI	HWD CPU , MURC
Los Angeles	142 N SOTO ST	90033	5180002022	0.000	0.000	0.000	27.540	Shortfall of Sites	0.205	Medium Residential	[Q]R4-1-CUGU	Community Center	[LUM3 - SH3 - 4][XC1 - 4][CPIO]	0	205.301	27.540		Residential - Three Units (Any Combination) - 4 Stories or Less, 3	127-5A223 91	108	Boyle Heights	Yes	ABMI	BH CPU
Los Angeles	4727 SEPULVEDA BLVD	91403	2264001040	1.377	1.377	0.000	24.786	Shortfall of Sites	0.474	Regional Center Commercial	[Q]C2-2	0	0	20	85.404	27.540		Commercial - Office Building - 14 to 20 Stories, 0	168B145 682		Sherman Oaks - Studio City - Toluca Lake - Cahuenga Pass	No	VLI, LI, ABMI	MURC , ARO
Los Angeles	11561 VENTURA BLVD	91604	2368007031	13.764	13.764	0.000	0.000	Shortfall of Sites	0.210	General Commercial	C2-1VL-RIO	0	0	20	164.176	27.528		Commercial - Store - One Story, 0	162B169 516		Sherman Oaks - Studio City - Toluca Lake - Cahuenga Pass	No	LI	DB50 , TOPP C
Los Angeles	11668 SAN VICENTE BLVD	90049	4265006008	13.764	13.764	0.000	0.000	Shortfall of Sites	0.211	Community Commercial	C1.5-1VL	0	0	20	163.218	27.528		Commercial - Parking Lot (Commercial Use Property) - Lots - Patron or Employee - One Story, 0	129B145 32		Brentwood - Pacific Palisades	No	LI	DB50
Los Angeles	20968 VENTURA BLVD	91364	2167024023	13.764	13.764	0.000	0.000	Shortfall of Sites	0.211	General Commercial	C4-1VLD	0	0	20	163.231	27.528		Commercial - Store - One Story, 0	171B109 83		Canoga Park - Winnetka - Woodland Hills - West Hills	No	LI	DB50
Los Angeles	17635 SHERMAN WAY	91406	2228004004	13.764	13.764	0.000	0.000	Shortfall of Sites	0.209	Neighborhood Office Commercial	C2-1VL	Community Center	0	20	143.357	27.528		Commercial - Store - One Story, 0	183B129 93	54	Reseda - West Van Nuys	No	LI	DB50 , RES CPU, AHO
Los Angeles	12901 VICTORY BLVD	91606	2326016019	13.764	13.764	0.000	0.000	Shortfall of Sites	0.420	Neighborhood Office Commercial	[Q]C1-1VL	Village	0	20	71.454	27.528		Commercial - Store - One Story, 0	180B161 1036	108	North Hollywood - Valley Village	No	LI	DB50 , NH CPU
Los Angeles	12201 VICTORY BLVD	91606	2322006027	1.376	1.376	0.000	24.775	Shortfall of Sites	0.204	Community Commercial	C2-1L	Community Center (Mixed-Use)	0	20	107.615	27.528		Commercial - Shopping Center (Regional) - One Story, 0	180B165 587	145	North Hollywood - Valley Village	No	VLI, LI, ABMI	DB50 , NH CPU, AHO
Los Angeles	12201 VICTORY BLVD	91606	2322006026	1.376	1.376	0.000	24.775	Shortfall of Sites	0.206	Community Commercial	C2-1L	Community Center (Mixed-Use)	0	20	106.574	27.528		Commercial - Shopping Center (Regional) - One Story, 0	180B165 613	145	North Hollywood - Valley Village	No	VLI, LI, ABMI	DB50 , NH CPU, AHO
Los Angeles	12157 VICTORY BLVD	91606	2322006032	1.376	1.376	0.000	24.775	Shortfall of Sites	0.205	Community Commercial	C2-1L	Community Center (Mixed-Use)	0	20	107.509	27.528		Commercial - Professional Building - Medical Dental Building - One Story, 0	180B165 694	145	North Hollywood - Valley Village	No	VLI, LI, ABMI	DB50 , NH CPU, ARO, AHO
Los Angeles	12208 VICTORY BLVD	91606	2334001055	1.376	1.376	0.000	24.775	Shortfall of Sites	0.207	Community Commercial	C2-1L	Regional Center	0	20	106.483	27.528		Commercial - Store - One Story, 0	180B165 751	145	North Hollywood - Valley Village	No	VLI, LI, ABMI	DB50 , NH CPU, AHO
Los Angeles	8235 TAMPA AVE	91335	2105019016	13.764	13.764	0.000	0.000	Shortfall of Sites	0.207	General Commercial	C2-1VL	Neighborhood Center	0	20	106.481	27.528		Commercial - Store - One Story, 0	192B117 783	54	Reseda - West Van Nuys	No	LI	DB50 , RES CPU
Los Angeles	15725 SATICOY ST	91406	2206011040	13.764	13.764	0.000	0.000	Shortfall of Sites	0.563	Commercial Manufacturing	QCM-1, QP-1	0	0	20	61.122	27.528		Industrial - Light Manufacturing - One Story, 0	186B141 44		Van Nuys - North Sherman Oaks	No	LI	DB50 , ARO, P
Los Angeles	8856 WOODMAN AVE	91331	2640016011	13.764	13.764	0.000	0.000	Shortfall of Sites	0.538	Neighborhood Office Commercial	P-1VL, [Q]C2-1VL	0	0	20	63.922	27.528		Commercial - Auto, Recreation Equipment, Construction Equipment Sales and Service - Auto Body Repair Shop - One Story, 0	195B153 507		Arleta - Pacoima	No	LI	DB50 , P
Los Angeles	16701 S FIGUEROA ST	90248	6121004028	13.764	13.764	0.000	0.000	Shortfall of Sites	0.210	Highway Oriented Commercial	C2-1	0	0	20	163.720	27.528	Vacant	Residential - Single Family Residence - Vacant Land, 0	066B201 26		Harbor Gateway	No	LI	DB50
Los Angeles	15935 SHERMAN WAY	91406	2206036034	13.764	13.764	0.000	0.000	Shortfall of Sites	0.517	Low Residential	R1-1, [Q]R3-1	0	0	20	66.582	27.528	Vacant	Residential - Single Family Residence - Vacant Land, 0	183B141 34		Van Nuys - North Sherman Oaks	No	LI	DB50
Los Angeles	7224 ATOLL AVE	91605	2327003004	13.764	13.764	0.000	0.000	Shortfall of Sites	0.553	Commercial Manufacturing	CM-1	0	0	20	62.194	27.528		Industrial - Light Manufacturing - One Story, 0	183B157 41		Sun Valley - La Tuna Canyon	No	LI	DB50 , ARO
Los Angeles	15701 SATICOY ST	91406	2206011045	13.764	13.764	0.000	0.000	Shortfall of Sites	0.562	Commercial Manufacturing	QCM-1	0	0	20	61.198	27.528		Commercial - Auto, Recreation Equipment, Construction Equipment Sales and Service - Auto Body Repair Shop - One Story, 0	186B141 45		Van Nuys - North Sherman Oaks	No	LI	DB50
Los Angeles	14053 SHERMAN WAY	91405	2216002036	13.764	13.764	0.000	0.000	Shortfall of Sites	0.210	Neighborhood Office Commercial	C1.5-1VL	0	0	20	164.191	27.528		Commercial - Service Station - Self Service - Convenience Store, 0	183B153 127		Van Nuys - North Sherman Oaks	No	LI	DB50
Los Angeles	15555 SAN FERNANDO MISSION BLVD	91345	2664010021	13.764	13.764	0.000	0.000	Shortfall of Sites	0.208	General Commercial	[T][Q]C2-1VL	0	0	20	165.326	27.528	Vacant	Commercial - Commercial - Vacant Land, 0	210B145 132		Mission Hills - Panorama City - North Hills	No	LI	DB50
Los Angeles	1767 BLAKE AVE	90031	5442009002	13.764	13.764	0.000	0.000	Shortfall of Sites	0.853	Commercial Manufacturing	[Q]CM-1XL-RIO	0	0	20	40.346	27.528		Industrial - Light Manufacturing - One Story, 0	147A213 170		Silver Lake - Echo Park - Elysian Valley	No	LI	DB50 , ARO
Los Angeles	22620 S WESTERN AVE	90501	7347010031	13.764	13.764	0.000	0.000	Shortfall of Sites	0.207	Highway Oriented Commercial	[Q]C2-1	0	0	20	166.580	27.528		Commercial - Service Station - Full Service - No Additional Services, 0	045B193 195		Harbor Gateway	No	LI	DB50
Los Angeles	8969 LAUREL CANYON BLVD	91352	2629019010	13.764	13.764	0.000	0.000	Shortfall of Sites	0.208	Neighborhood Office Commercial	P-1VL, C2-1VL	0	0	20	165.129	27.528		Commercial - Auto, Recreation Equipment, Construction Equipment Sales and Service - Auto Service Centers (No Gasoline) - One Story, 0	195B165 259		Sun Valley - La Tuna Canyon	No	LI	DB50 , P
Los Angeles	0	0	2501004019	13.764	13.764	0.000	0.000	Shortfall of Sites	0.196	Limited Industrial	RMP-1	0	0	20	175.333	27.528		Residential - Manufactured Home Park, 0	225B145 314		Sylmar	No	LI	DB50
Los Angeles	0	0	2509003020	13.764	13.764	0.000	0.000	Shortfall of Sites	0.206	Community Commercial	C2-1VL-CPIO	0	0	20	167.157	27.528	Vacant	Commercial - Commercial - Vacant Land, 0	225B153 359		Sylmar	No	LI	DB50
Los Angeles	0	0	2317013901	13.764	13.764	0.000	0.000	Shortfall of Sites	0.206	Neighborhood Office Commercial	C2-1VL	0	0	20	167.333	27.528		Miscellaneous - Government Owned Property, 0	186B165 454		Sun Valley - La Tuna Canyon	No	LI	DB50
Los Angeles	12020 RUNNYMEDE ST	91605	2317014005	13.764	13.764	0.000	0.000	Shortfall of Sites	0.209	Neighborhood Commercial	QC2-1	0	0	20	164.575	27.528	Vacant	Commercial - Commercial - Vacant Land, 0	186B165 479		Sun Valley - La Tuna Canyon	No	LI	DB50
Los Angeles	10022 SAN FERNANDO RD	91331	2537012025	13.764	13.764	0.000	0.000	Shortfall of Sites	0.207	Limited Manufacturing	[Q]C2-1VL-CUGU	0	0	20	166.526	27.528		Institutional - Church - One Story, 0	204B161 681		Arleta - Pacoima	No	LI	DB50, FBO
Los Angeles	10016 SAN FERNANDO RD	91331	2537012026	13.764	13.764	0.000	0.000	Shortfall of Sites	0.207	Limited Manufacturing	[Q]C2-1VL-CUGU	0	0	20	166.526	27.528		Commercial - Non-Auto Service and Repair Shop, Paint Shop, or Laundry - One Story, 0	204B161 695		Arleta - Pacoima	No	LI	DB50

Jurisdiction Name	Site Address/Intersection	5 Digit ZIP Code	Assessor Parcel Number	Very Low-Income	Low-Income	Moderate-Income	Above Moderate-Income	Type of Shortfall	Parcel Size (Acres)	Current General Plan Designation	Current Zoning	Proposed General Plan (GP) Designation	Proposed Zoning	Minimum Density Allowed	Maximum Density Allowed	Total Capacity	Vacant/ Nonvacant	Description of Existing Uses	PIN	Base Density Per Acre	Community Plan Area	Rent Stabalization Ordinance	Income Category	Applicable Rezoning Program (Program informing values in Column Q listed first)
Los Angeles	12439 OXNARD ST	91606	2333010072	13.764	13.764	0.000	0.000	Shortfall of Sites	0.205	Highway Oriented Commercial	[Q]C2-1VL	0	0	20	168.070	27.528		Commercial - Shopping Center (Neighborhood, Community) - One Story, 0	177B165 713		North Hollywood - Valley Village	No	LI	DB50
Los Angeles	10016 SAN FERNANDO RD	91331	2537012026	13.764	13.764	0.000	0.000	Shortfall of Sites	0.207	Limited Manufacturing	[Q]C2-1VL-CUGU	0	0	20	166.526	27.528		Commercial - Non-Auto Service and Repair Shop, Paint Shop, or Laundry - One Story, 0	204B161 715		Arleta - Pacoima	No	LI	DB50
Los Angeles	12521 OXNARD ST	91606	2332020017	13.764	13.764	0.000	0.000	Shortfall of Sites	0.210	Highway Oriented Commercial	[Q]C2-1VL	0	0	20	163.815	27.528		Commercial - Store Combination - Store and Office Combination - One Story, 0	177B161 881		North Hollywood - Valley Village	No	LI	DB50 , ARO
Los Angeles	0	0	7413012922	13.764	13.764	0.000	0.000	Shortfall of Sites	0.522	Medium Residential	[Q]R3-1VL	0	0	20	65.897	27.528		Residential - Single Family Residence - Condominium, 0	036B197 1083		Wilmington - Harbor City	No	LI	DB50
Los Angeles	0	0	2616010021	13.764	13.764	0.000	0.000	Shortfall of Sites	1.043	Low Medium II Residential	(T)(Q)RD2-1-O-CUGU	0	0	20	32.993	27.528	Vacant	Industrial - Industrial - Vacant Land, 0	210B153 1098		Arleta - Pacoima	No	LI	DB50
Los Angeles	939 S HILL ST	90015	5139004026	1.376	1.376	0.000	24.768	Shortfall of Sites	0.086	High Density Residential	[Q]R5-4D	Transit Core	[HB3-G1-5] [CX2-FA] [CPIO]	20	501.192	27.520		Residential - Five or More Units or Apartments (Any Combination) · 5 Stories or More - Pool, 0	127-5A209 234	No Max	Central City	No	VLI, LI, ABMI	DT CPU , AHO
Los Angeles	939 S HILL ST	90015	5139004026	1.376	1.376	0.000	24.768	Shortfall of Sites	0.086	High Density Residential	[Q]R5-4D	Transit Core	[HB3-G1-5] [CX2-FA] [CPIO]	20	501.876	27.520		Residential - Five or More Units or Apartments (Any Combination) · 5 Stories or More - Pool, 0	127-5A209 241	No Max	Central City	No	VLI, LI, ABMI	DT CPU , AHO
Los Angeles	939 S HILL ST	90015	5139004026	1.376	1.376	0.000	24.768	Shortfall of Sites	0.086	High Density Residential	[Q]R5-4D	Transit Core	[HB3-G1-5] [CX2-FA] [CPIO]	20	501.487	27.520		Residential - Five or More Units or Apartments (Any Combination) · 5 Stories or More - Pool, 0	127-5A209 246	No Max	Central City	No	VLI, LI, ABMI	DT CPU , AHO
Los Angeles	625 N HILL ST	90012	5408017023	1.376	1.376	0.000	24.768	Shortfall of Sites	0.133	Regional Commercial	C2-2D	Community Center	[DM2-SH2-5] [CX2-FA] [CPIO]	20	324.210	27.520		Residential - Five or More Units or Apartments (Any Combination) · 4 Stories or Less, 0	133-5A213 200	No Max	Central City North	No	VLI, LI, ABMI	DT CPU
Los Angeles	7555 VAN NUYS BLVD	91405	2218003902	1.376	1.376	0.000	24.768	Shortfall of Sites	0.299	General Commercial	P-1	Community Center	0	20	144.007	27.520		Commercial - Professional Building - One Story, 0	186B149 223	108	Van Nuys - North Sherman Oaks	No	VLI, LI, ABMI	VNY CPU , P
Los Angeles	1041 N BROADWAY	90012	5414018025	13.750	13.750	0.000	0.000	Shortfall of Sites	0.614	Medium Residential	[Q]R3-1	Medium Neighborhood Residential	[LN1-SH2-5] [RX1-FA] [CPIO]	20	113.947	27.500		Institutional - Church - One Story, 1	136-5A215 43	No Max	Central City North	No	LI	DT CPU, FBO
Los Angeles	20054 SEPTO ST	91311	2726003052	13.749	13.749	0.000	0.000	Shortfall of Sites	0.263	Very Low II Residential	RE11-1	0	0	20	113.635	27.498		Residential - Single Family Residence - Pool, 1	201B113 75		Chatsworth - Porter Ranch	No	LI	OPP RC , ADU
Los Angeles	738 S LONGWOOD AVE	90005	5507030014	13.745	13.745	0.000	0.000	Shortfall of Sites	0.302	Low II Residential	RS-1	0	0	20	99.000	27.489		Residential - Single Family Residence - Pool, 1	132B185 103		Wilshire	No	LI	TOC EXP , ADU
Los Angeles	5334 ALHAMA DR	91364	2167024022	13.718	13.718	0.000	0.000	Shortfall of Sites	0.188	General Commercial	C4-1VLD	0	0	20	165.282	27.437		Commercial - Store Combination - Store and Residential Combination - One Story, 2	171B105 311		Canoga Park - Winnetka - Woodland Hills - West Hills	No	LI	DB50 , ARO
Los Angeles	17655 NORDHOFF ST	91325	2766008013	13.715	13.715	0.000	0.000	Shortfall of Sites	0.262	Very Low I Residential	RA-1	0	0	20	113.635	27.430		Residential - Single Family Residence, 1	198B129 434		Northridge	No	LI	OPP RC , ADU
Los Angeles	16950 SHERMAN WAY	91406	2227025023	13.708	13.708	0.000	0.000	Shortfall of Sites	0.216	Neighborhood Office Commercial	(Q)P-1VL, (Q)CR-1VL	Community Center	0	20	143.368	27.416		Commercial - Office Building - One Story, 1	183B133 157	54	Reseda - West Van Nuys	No	LI	DB50 , RES CPU, ARO, P
Los Angeles	16940 SHERMAN WAY	91406	2227026019	13.708	13.708	0.000	0.000	Shortfall of Sites	0.216	Neighborhood Office Commercial	P-1VL, C2-1VL	Community Center	0	20	143.370	27.416		Commercial - Auto, Recreation Equipment, Construction Equipment Sales and Service - Auto Body Repair Shop - One Story, 1	183B133 161	54	Reseda - West Van Nuys	No	LI	DB50 , RES CPU, P
Los Angeles	12612 SHERMAN WAY	91605	2324020027	1.371	1.371	0.000	24.674	Shortfall of Sites	0.216	Highway Oriented Commercial	C2-1VL	Community Center (Mixed-Use) *	0	20	106.718	27.416		Commercial - Auto, Recreation Equipment, Construction Equipment Sales and Service - Auto Body Repair Shop - One Story, 1	183B161 63	145	North Hollywood - Valley Village	No	VLI, LI, ABMI	DB50 , NH CPU
Los Angeles	16613 S FIGUEROA ST	90248	6121004027	13.708	13.708	0.000	0.000	Shortfall of Sites	0.211	Highway Oriented Commercial	C2-1	0	0	20	168.173	27.416		Residential - Single Family Residence, 1	066B201 408		Harbor Gateway	No	LI	DB50
Los Angeles	19252 HARLISS ST	91324	2762005009	13.700	13.700	0.000	0.000	Shortfall of Sites	0.262	Very Low I Residential	RA-1	0	0	20	113.635	27.401		Residential - Single Family Residence, 1	201B117 365		Northridge	No	LI	OPP RC , ADU
Los Angeles	10344 GARDEN GROVE AVE	91326	2731027024	13.699	13.699	0.000	0.000	Shortfall of Sites	0.262	Very Low II Residential	RE11-1	0	0	20	113.635	27.397		Residential - Single Family Residence, 1	204B125 155		Northridge	No	LI	OPP RC , ADU
Los Angeles	12645 MCLENNAN AVE	91344	2609024030	13.695	13.695	0.000	0.000	Shortfall of Sites	0.262	Very Low II Residential	RE11-1	0	0	20	113.635	27.390		Residential - Single Family Residence, 1	219B133 146		Granada Hills - Knollwood	No	LI	OPP RC , ADU
Los Angeles	934 N ORLANDO AVE	90069	5529005011	13.694	13.694	0.000	0.000	Shortfall of Sites	0.301	Low II Residential	R1-1	0	0	20	99.000	27.387		Residential - Single Family Residence, 1	144B173 265		Hollywood	No	LI	TOC EXP , ADU
Los Angeles	942 N ORLANDO AVE	90069	5529005012	13.692	13.692	0.000	0.000	Shortfall of Sites	0.301	Low II Residential	R1-1	0	0	20	99.000	27.383		Residential - Single Family Residence, 1	144B173 241		Hollywood	No	LI	TOC EXP , ADU
Los Angeles	12637 MCLENNAN AVE	91344	2609024031	13.686	13.686	0.000	0.000	Shortfall of Sites	0.262	Very Low II Residential	RE11-1	0	0	20	113.635	27.373		Residential - Single Family Residence - Pool, 1	219B133 170		Granada Hills - Knollwood	No	LI	OPP RC , ADU
Los Angeles	429 BAUCHET ST	90012	5409014902	0.000	0.000	0.000	27.360	Shortfall of Sites	17.796	Public Facilities	PF-1XL-RIO	0	0	0	153.741	27.360		Miscellaneous - Government Owned Property - Government Services - Court Building, Jail, 0	133-5A217 17		Central City North	No	ABMI	PF
Los Angeles	125 N SOTO ST	90033	5183005014	0.000	0.000	0.000	27.360	Shortfall of Sites	0.190	Medium Residential	[Q]R4-1-CUGU	Community Center	[LUM3 - SH3 - 4][XC1 - 4][CPIO]	0	200.323	27.360	Vacant	Residential - Single Family Residence - Vacant Land, 0	127-5A223 99	108	Boyle Heights	Yes	ABMI	BH CPU
Los Angeles	15611 VENTURA BLVD	91436	2261029040	13.680	13.680	0.000	0.000	Shortfall of Sites	0.514	Regional Center Commercial	C4-1L	0	0	20	55.465	27.360		Commercial - Store Combination - Store and Office Combination - One Story, 0	168B141 632		Encino - Tarzana	No	LI	MURC , ENC CPU, ARO, AHO
Los Angeles	11115 HARTSOOK ST	91601	2353005027	0.000	0.000	0.000	27.360	Shortfall of Sites	0.173	High Medium Residential	R4-1VL	0	0	0	219.629	27.360		Residential - Five or More Units or Apartments (Any Combination) · 4 Stories or Less, 0	171B173 709	217	North Hollywood - Valley Village	Yes	ABMI	Orange LineTNP , AHO
Los Angeles	17817 MAGNOLIA BLVD	91316	2162011122	0.000	0.000	0.000	27.350	Shortfall of Sites	0.369	Medium Residential	R3-1	0	0	0	84.257	27.350		Residential - Five or More Units or Apartments (Any Combination) · 4 Stories or Less, 0	171B129 155		Encino - Tarzana	Yes	ABMI	DB50
Los Angeles	5168 YARMOUTH AVE	91316	2162013001	0.000	0.000	0.000	27.350	Shortfall of Sites	0.378	Medium Residential	R3-1	0	0	0	82.206	27.350		Residential - Five or More Units or Apartments (Any Combination) · 4 Stories or Less - Pool, 0	171B129 220		Encino - Tarzana	Yes	ABMI	DB50
Los Angeles	2040 RODNEY DR	90027	5590007009	0.000	0.000	0.000	27.350	Shortfall of Sites	0.379	Medium Residential	R3-1XL	0	0	0	82.046	27.350		Residential - Five or More Units or Apartments (Any Combination) · 4 Stories or Less - Pool, 0	150B197 363		Hollywood	Yes	ABMI	DB50
Los Angeles	5451 SEPULVEDA BLVD	91411	2250001013	0.000	0.000	0.000	27.350	Shortfall of Sites	0.379	Medium Residential	R3-1-RIO	0	0	0	82.053	27.350		Residential - Five or More Units or Apartments (Any Combination) · 4 Stories or Less - Pool, 0	174B145 732		Van Nuys - North Sherman Oaks	Yes	ABMI	DB50
Los Angeles	5433 SEPULVEDA BLVD	91411	2250001012	0.000	0.000	0.000	27.350	Shortfall of Sites	0.379	Medium Residential	R3-1-RIO	0	0	0	82.052	27.350		Residential - Five or More Units or Apartments (Any Combination) · 4 Stories or Less - Pool, 0	174B145 772		Van Nuys - North Sherman Oaks	Yes	ABMI	DB50
Los Angeles	17938 BURBANK BLVD	91316	2159005026	0.000	0.000	0.000	27.350	Shortfall of Sites	0.376	Medium Residential	R3-1-RIO	0	0	0	82.584	27.350		Residential - Five or More Units or Apartments (Any Combination) · 4 Stories or Less - Pool, 0	174B129 883		Encino - Tarzana	Yes	ABMI	DB50
Los Angeles	4222 ETHEL AVE	91604	2375020024	0.000	0.000	0.000	27.350	Shortfall of Sites	0.368	Medium Residential	R3-1-RIO	0	0	0	84.508	27.350		Residential - Five or More Units or Apartments (Any Combination) · 4 Stories or Less - Pool, 0	165B161 892		Sherman Oaks - Studio City - Toluca Lake - Cahuenga Pass	Yes	ABMI	DB50
Los Angeles	12260 JOLETTE AVE	91344	2608025014	13.667	13.667	0.000	0.000	Shortfall of Sites	0.262	Very Low II Residential	RE11-1	0	0	20	113.635	27.335		Residential - Single Family Residence, 1	219B133 616		Granada Hills - Knollwood	No	LI	OPP RC , ADU
Los Angeles	7831 S SEPULVEDA BLVD	90045	4109001034	13.661	13.661	0.000	0.000	Shortfall of Sites	0.250	Low Residential	R1-1	0	0	20	113.635	27.322		Institutional - School (Private) - One Story, 0	099B165 308	43	Westchester - Playa del Rey	No	LI	OPP RC , WPDR CPU, AHO
Los Angeles	13758 VICTORY BLVD	91401	2239006001	13.652	13.652	0.000	0.000	Shortfall of Sites	0.218	Neighborhood Office Commercial	[Q]C1.5-1VL	0	0	20	168.185	27.304		Commercial - Store Combination - Store and Office Combination - One Story, 2	180B153 1128		Van Nuys - North Sherman Oaks	No	LI	DB50 , ARO
Los Angeles	1661 N BRONSON AVE	90028	5545005012	0.000	0.000	0.000	27.300	Shortfall of Sites	0.311	High Medium Residential	[Q]R4-1VL	Regional Center Commercial	[Q]C2-2D-SN-CPIO	0	218.423	27.300		Residential - Five or More Units or Apartments (Any Combination) · 4 Stories or Less, 18	148-5A191 209	108	Hollywood	Yes	ABMI	HWD CPU , AHO
Los Angeles	0	0	5077009913	1.365	1.365	0.000	24.570	Shortfall of Sites	0.399	Regional Center Commercial	C2-2	0	0	20	85.607	27.300		Commercial - Office Building - Three Stories, 0	135B197 1046		Wilshire	No	VLI, LI, ABMI	MURC
Los Angeles	0	0	5077009913	1.365	1.365	0.000	24.570	Shortfall of Sites	0.399	Regional Center Commercial	C2-2	0	0	20	85.608	27.300		Commercial - Office Building - Three Stories, 0	135B197 1095		Wilshire	No	VLI, LI, ABMI	MURC
Los Angeles	7650 W SUNSET BLVD	90046	5550030022	0.000	0.000	0.000	27.280	Shortfall of Sites	0.191	Neighborhood Office Commercial	C4-1VL	Neighborhood Commercial	[Q]C1-1XLD-CPIO	0	162.549	27.280		Commercial - Store Combination - Store and Residential Combination - One Story, 0	147B177 1010	54	Hollywood	Yes	ABMI	HWD CPU , ARO
Los Angeles	12301 MAGNOLIA BLVD	91607	2347026001	0.000	0.000	0.000	27.280	Shortfall of Sites	0.734	Medium Residential	[Q]R3-1	Medium Neighborhood Residential	0	0	42.263	27.280		Residential - Five or More Units or Apartments (Any Combination) · 4 Stories or Less, 0	171B165 522	72	North Hollywood - Valley Village	Yes	ABMI	NH CPU , AHO
Los Angeles	5050 TUJUNGA AVE	91601	2353014034	0.000	0.000	0.000	27.280	Shortfall of Sites	0.140	High Medium Residential	R4-1VL	0	0	0	220.721	27.280		Residential - Five or More Units or Apartments (Any Combination) · 4 Stories or Less, 0	171B173 1016	217	North Hollywood - Valley Village	Yes	ABMI	Orange LineTNP , AHO
Los Angeles	5020 TUJUNGA AVE	91601	2353014036	0.000	0.000	0.000	27.280	Shortfall of Sites	0.138	High Medium Residential	R4-1VL	0	0	0	224.790	27.280		Residential - Five or More Units or Apartments (Any Combination) · 4 Stories or Less, 0	171B173 1174	217	North Hollywood - Valley Village	Yes	ABMI	Orange LineTNP , AHO
Los Angeles	10726 MAGNOLIA BLVD	91601	2419012001	0.000	0.000	0.000	27.280	Shortfall of Sites	0.141	Community Commercial	C4-1-CA	Community Commercial	0	0	219.366	27.280		Residential - Five or More Units or Apartments (Any Combination) · 4 Stories or Less - Pool, 0	171B177 691	108	North Hollywood - Valley Village	Yes	ABMI	Orange LineTNP , DB50, AHO
Los Angeles	1692 OAKHORNE DR	90710	7438001015	13.636	13.636	0.000	0.000	Shortfall of Sites	0.261	Low Residential	R1-1XL-O	0	0	20	113.635	27.272		Residential - Single Family Residence, 1	045B193 502		Wilmington - Harbor City	No	LI	OPP RC , ADU
Los Angeles	4430 VICTORIA PARK PL	90019	5082013006	13.628	13.628	0.000	0.000	Shortfall of Sites	0.272	Low Medium I Residential	R2-1-O	0	0	20	113.635	27.256		Residential - Double, Duplex, or Two Units - 4 Stories or Less, 2	129B185 1245		West Adams - Baldwin Hills - Leimert	No	LI	OPP RC , R2RD
Los Angeles	5416 CHANDLER DR	91401	2345003040	13.628	13.628	0.000	0.000	Shortfall of Sites	0.299	Very Low Residential	RE11-1	0	0	20	99.000	27.255		Residential - Single Family Residence - Pool, 1	174B157 1017		Van Nuys - North Sherman Oaks	No	LI	TOC EXP , ADU
Los Angeles	905 S GOODHOPE PL	90732	7560009003	13.626	13.626	0.000	0.000	Shortfall of Sites	0.261	Low II Residential	R1-1XL	0	0	20	113.635	27.252		Residential - Single Family Residence, 1	015B189 276		San Pedro	No	LI	OPP RC , ADU
Los Angeles	13135 CHANDLER BLVD	91401	2345004003	13.619	13.619	0.000	0.000	Shortfall of Sites	0.357	Very Low Residential	RE11-1	0	0	20	99.000	27.238		Residential - Single Family Residence - Pool and Misc., 1	171B157 23		Van Nuys - North Sherman Oaks	No	LI	TOC EXP , ADU
Los Angeles	20100 ROMAR ST	91311	2741011049	13.610	13.610	0.000	0.000	Shortfall of Sites	0.261	Very Low II Residential	RE11-1	0	0	20	113.635	27.221		Residential - Single Family Residence - Pool, 1	204B113 414		Chatsworth - Porter Ranch	No	LI	OPP RC , ADU
Los Angeles	9127 RESEDA BLVD	91324	2763034001	13.605	13.605	0.000	0.000	Shortfall of Sites	2.873	Community Commercial	P-1VL, C2-1VL	0	0	20	94.696	27.210		Commercial - Shopping Center (Neighborhood, Community) - One Story, 0	198B125 245		Northridge	No	LI	P

Jurisdiction Name	Site Address/Intersection	5 Digit ZIP Code	Assessor Parcel Number	Very Low-Income	Low-Income	Moderate-Income	Above Moderate-Income	Type of Shortfall	Parcel Size (Acres)	Current General Plan Designation	Current Zoning	Proposed General Plan (GP) Designation	Proposed Zoning	Minimum Density Allowed	Maximum Density Allowed	Total Capacity	Vacant/ Nonvacant	Description of Existing Uses	PIN	Base Density Per Acre	Community Plan Area	Rent Stabalization Ordinance	Income Category	Applicable Rezoning Program (Program informing values in Column Q listed first)
Los Angeles	0	0	2024013026	13.600	13.600	0.000	0.000	Shortfall of Sites	0.791	Low Medium II Residential	RD2-1-RIO	Low Medium Residential	0	20	42.996	27.200	Vacant	Residential - Single Family Residence - Vacant Land, 0	183B101 143	10	Canoga Park - Winnetka - Woodland Hills - West Hills	No	LI	CPK CPU , AHO
Los Angeles	0	0	2024002015	13.600	13.600	0.000	0.000	Shortfall of Sites	0.321	General Commercial	[Q]C1-1VL-RIO, P-1VL-RIO	Neighborhood Center	0	20	105.859	27.200		Commercial - Store - One Story, 0	183B101 350	54	Canoga Park - Winnetka - Woodland Hills - West Hills	No	LI	CPK CPU , P
Los Angeles	7151 VASSAR AVE	91303	2111023004	13.600	13.600	0.000	0.000	Shortfall of Sites	0.241	Community Commercial	[Q]P-1VL-CDO-RIO, [Q]C2-1VL-CDO-RIO	Community Center	0	20	141.058	27.200		Commercial - Parking Lot (Commercial Use Property) - Lots - Patron or Employee - One Story, 0	183B101 124	54	Canoga Park - Winnetka - Woodland Hills - West Hills	No	LI	CPK CPU , P
Los Angeles	7151 VASSAR AVE	91303	2111023004	13.600	13.600	0.000	0.000	Shortfall of Sites	0.241	Community Commercial	[Q]P-1VL-CDO-RIO, [Q]C2-1VL-CDO-RIO	Community Center	0	20	141.056	27.200		Commercial - Parking Lot (Commercial Use Property) - Lots - Patron or Employee - One Story, 0	183B101 125	54	Canoga Park - Winnetka - Woodland Hills - West Hills	No	LI	CPK CPU , P
Los Angeles	7151 VASSAR AVE	91303	2111023004	13.600	13.600	0.000	0.000	Shortfall of Sites	0.241	Community Commercial	[Q]P-1VL-CDO-RIO	Community Center	0	20	141.056	27.200		Commercial - Parking Lot (Commercial Use Property) - Lots - Patron or Employee - One Story, 0	183B101 126	54	Canoga Park - Winnetka - Woodland Hills - West Hills	No	LI	CPK CPU , P
Los Angeles	7105 JORDAN AVE	91303	2111024020	13.600	13.600	0.000	0.000	Shortfall of Sites	0.236	Community Commercial	[Q]C2-1VL-CDO-RIO	Community Center	0	20	144.298	27.200		Institutional - Church - One Story, 0	183B105 393	54	Canoga Park - Winnetka - Woodland Hills - West Hills	No	LI	CPK CPU, FBO
Los Angeles	21825 SHERMAN WAY	91303	2111021010	13.600	13.600	0.000	0.000	Shortfall of Sites	0.241	Community Commercial	[Q]C2-1VL-CDO	Community Center	0	20	141.057	27.200		Commercial - Store - One Story, 0	183B105 79	54	Canoga Park - Winnetka - Woodland Hills - West Hills	No	LI	CPK CPU ,
Los Angeles	0	0	2111021011	13.600	13.600	0.000	0.000	Shortfall of Sites	0.241	Community Commercial	[Q]C2-1VL-CDO	Community Center	0	20	141.056	27.200		Commercial - Parking Lot (Commercial Use Property) - Lots - Patron or Employee - One Story, 0	183B105 80	54	Canoga Park - Winnetka - Woodland Hills - West Hills	No	LI	CPK CPU ,
Los Angeles	21815 SHERMAN WAY	91303	2111021012	13.600	13.600	0.000	0.000	Shortfall of Sites	0.241	Community Commercial	[Q]C2-1VL-CDO	Community Center	0	20	141.056	27.200		Commercial - Store - One Story, 0	183B105 81	54	Canoga Park - Winnetka - Woodland Hills - West Hills	No	LI	CPK CPU ,
Los Angeles	20060 SATICOY ST	91306	2115003036	13.600	13.600	0.000	0.000	Shortfall of Sites	0.320	General Commercial	C2-1VL	Neighborhood Center	0	20	106.139	27.200		Commercial - Shopping Center (Neighborhood, Community) - One Story, 0	186B113 246	54	Canoga Park - Winnetka - Woodland Hills - West Hills	No	LI	CPK CPU ,
Los Angeles	7132 REMMET AVE	91303	2111027033	1.360	1.360	0.000	24.480	Shortfall of Sites	0.086	Community Commercial	[Q]C2-1VL-CDO-RIO	Community Center	[DM1-SH1-5] [IX3-FA] [CPIO]	20	394.953	27.200		Commercial - Parking Lot (Commercial Use Property) - Lots - Patron or Employee - One Story, 0	183B105 299	54	Canoga Park - Winnetka - Woodland Hills - West Hills	No	VLI, LI, ABMI	CPK CPU ,
Los Angeles	6543 TOPANGA CANYON BLVD	91303	2139023028	1.360	1.360	0.000	24.480	Shortfall of Sites	0.165	Regional Center Commercial	(WC)TOPANGA-SN-RIO	Regional Center	[MB3-CDF1-5] [IX4-FA] [CPIO]	20	205.783	27.200		Commercial - Store - One Story, 0	180B101 504		Canoga Park - Winnetka - Woodland Hills - West Hills	No	VLI, LI, ABMI	CPK CPU ,
Los Angeles	7307 CANOGA AVE	91303	2111016037	1.360	1.360	0.000	24.480	Shortfall of Sites	0.205	Limited Manufacturing	MR1-1VL	Neighborhood Center	[DM4-CHC1-5] [CX2-FA] [CPIO]	20	166.203	27.200		Commercial - Store - One Story, 0	186B105 835	54	Canoga Park - Winnetka - Woodland Hills - West Hills	No	VLI, LI, ABMI	CPK CPU ,
Los Angeles	1615 S GRAND AVE	90015	5134014008	1.360	1.360	0.000	24.480	Shortfall of Sites	0.069	Community Commercial	C2-2D-O	Transit Core	[HB3-G1-5] [CX3-FA] [CPIO-O]	20	493.674	27.200		Industrial - Light Manufacturing - One Story, 0	124-5A207 204	No Max	Central City	No	VLI, LI, ABMI	DT CPU , ARO
Los Angeles	1901 VIOLET ST	90021	5166017010	1.360	1.360	0.000	24.480	Shortfall of Sites	0.146	Heavy Manufacturing	M3-1-RIO	Hybrid Industrial	[MB3-CDF1-5] [IX4-FA] [CPIO]	20	232.790	27.200		Industrial - Warehousing, Distribution, Storage - Warehousing, Distribution, 10,000 to 24,999 SF - One Story, 0	123A217 18	No Max	Central City North	No	VLI, LI, ABMI	DT CPU
Los Angeles	0	0	5161017021	1.360	1.360	0.000	24.480	Shortfall of Sites	0.146	Regional Center Commercial	[Q]C2-4D-O-CDO	Village	[MN1-SH2-5] [CX1-FA] [CPIO-O-CDO]	20	233.461	27.200		Commercial - Shopping Center (Neighborhood, Community) - One Story, 0	129A215 30	No Max	Central City	No	VLI, LI, ABMI	DT CPU
Los Angeles	719 E 9TH ST	90021	5146025035	1.360	1.360	0.000	24.480	Shortfall of Sites	0.112	Light Manufacturing	M2-2D	Markets	[DM1-MK1-5] [IX3-FA]	20	303.915	27.200		Commercial - Non-Auto Service and Repair Shop, Paint Shop, or Laundry - One Story, 0	124-5A211 36	No Max	Central City	No	VLI, LI, ABMI	DT CPU
Los Angeles	739 N SPRING ST	90012	5408026903	1.360	1.360	0.000	24.480	Shortfall of Sites	0.103	Regional Commercial	C2-2	Community Center	[DM2-G1-5] [CX1-FA] [CPIO]	20	328.979	27.200		Miscellaneous - Government Owned Property, 0	133-5A215 76	No Max	Central City North	No	VLI, LI, ABMI	DT CPU
Los Angeles	739 DECATUR ST	90021	5166032049	1.360	1.360	0.000	24.480	Shortfall of Sites	0.147	Heavy Manufacturing	M3-1-RIO	Hybrid Industrial	[MB3-CDF1-5] [IX4-FA] [CPIO]	20	230.873	27.200		Industrial - Warehousing, Distribution, Storage - Warehousing, Distribution, Under 10,000 SF - One Story, 0	124-5A215 96	No Max	Central City North	No	VLI, LI, ABMI	DT CPU
Los Angeles	1600 SANTEE ST	90015	5133020015	1.360	1.360	0.000	24.480	Shortfall of Sites	0.109	Light Manufacturing	M2-2D	Markets	[DM1-G1-5] [IX3-FA] [CPIO]	20	311.943	27.200		Industrial - Light Manufacturing - One Story, 0	123A209 105	No Max	Central City	No	VLI, LI, ABMI	DT CPU
Los Angeles	735 SAN JULIAN ST	90014	5145006016	1.360	1.360	0.000	24.480	Shortfall of Sites	0.110	Light Manufacturing	M2-2D	Markets	[DM1-SH1-5] [IX3-FA] [CPIO]	20	307.819	27.200	Vacant	Commercial - Commercial - Vacant Land, 0	126A211 117	No Max	Central City	No	VLI, LI, ABMI	DT CPU
Los Angeles	0	0	5132001028	1.360	1.360	0.000	24.480	Shortfall of Sites	0.112	Light Manufacturing	M2-2D	Markets	[DM1-MK1-5] [IX3-FA]	20	303.419	27.200	Vacant	Industrial - Industrial - Vacant Land, 0	124-5A211 134	No Max	Central City	No	VLI, LI, ABMI	DT CPU
Los Angeles	951 MEI LING WAY	90012	5414011008	1.360	1.360	0.000	24.480	Shortfall of Sites	0.147	Regional Commercial	C2-2	Village	[MN1-SH2-5] [CX1-FA] [CPIO]	20	231.123	27.200	Vacant	Commercial - Commercial - Vacant Parcel with Existing Non-structural Other Imps., 0	135A215 137	No Max	Central City North	No	VLI, LI, ABMI	DT CPU
Los Angeles	800 E 4TH PL	90013	5163011002	1.360	1.360	0.000	24.480	Shortfall of Sites	0.148	Heavy Manufacturing	M3-1-RIO	Hybrid Industrial	[MB3-CDF1-5] [IX4-FA] [CPIO]	20	229.531	27.200		Recreational - Club, Lodge Hall, Fraternal Organization - One Story, 0	127-5A215 140	No Max	Central City North	No	VLI, LI, ABMI	DT CPU
Los Angeles	734 E 9TH PL	90021	5132001030	1.360	1.360	0.000	24.480	Shortfall of Sites	0.109	Light Manufacturing	M2-2D	Markets	[DM1-MK1-5] [IX3-FA]	20	311.253	27.200		Commercial - Store - One Story, 0	124-5A211 146	No Max	Central City	No	VLI, LI, ABMI	DT CPU
Los Angeles	431 CROCKER ST	90013	5147008024	1.360	1.360	0.000	24.480	Shortfall of Sites	0.147	Light Manufacturing	M2-2D	Community Center	[MB4-G1-5] [CX2-FA] [CPIO]	20	231.345	27.200		Industrial - Light Manufacturing - One Story, 0	127-5A213 160	No Max	Central City	No	VLI, LI, ABMI	DT CPU
Los Angeles	0	0	5164001904	1.360	1.360	0.000	24.480	Shortfall of Sites	0.149	Heavy Manufacturing	M3-1-RIO	Hybrid Industrial	[MB3-CDF1-5] [IX4-FA] [CPIO]	20	227.961	27.200		Commercial - Auto, Recreation Equipment, Construction Equipment Sales and Service - Auto Body Repair Shop - One Story, 0	126A215 161	No Max	Central City North	No	VLI, LI, ABMI	DT CPU
Los Angeles	717 SAN JULIAN ST	90014	5145006019	1.360	1.360	0.000	24.480	Shortfall of Sites	0.111	Light Manufacturing	M2-2D	Markets	[DM1-SH1-5] [IX3-FA] [CPIO]	20	306.398	27.200		Commercial - Wholesale and Manufacturing Outlet - One Story, 0	126A211 165	No Max	Central City	No	VLI, LI, ABMI	DT CPU
Los Angeles	734 SAN JULIAN ST	90014	5145007015	1.360	1.360	0.000	24.480	Shortfall of Sites	0.112	Light Manufacturing	M2-2D	Markets	[DM1-SH1-5] [IX3-FA] [CPIO]	20	304.231	27.200		Industrial - Warehousing, Distribution, Storage - Warehousing, Distribution, Under 10,000 SF - One Story, 0	126A211 170	No Max	Central City	No	VLI, LI, ABMI	DT CPU
Los Angeles	744 SAN JULIAN ST	90014	5145008018	1.360	1.360	0.000	24.480	Shortfall of Sites	0.109	Light Manufacturing	M2-2D	Markets	[DM1-SH1-5] [IX3-FA] [CPIO]	20	311.650	27.200		Commercial - Store - One Story, 0	126A211 194	No Max	Central City	No	VLI, LI, ABMI	DT CPU
Los Angeles	756 SAN JULIAN ST	90014	5145008017	1.360	1.360	0.000	24.480	Shortfall of Sites	0.111	Light Manufacturing	M2-2D	Markets	[DM1-SH1-5] [IX3-FA] [CPIO]	20	306.245	27.200		Industrial - Warehousing, Distribution, Storage - Warehousing, Distribution, Under 10,000 SF - One Story, 0	126A211 200	No Max	Central City	No	VLI, LI, ABMI	DT CPU
Los Angeles	2101 E 7TH ST	90021	5164018008	1.360	1.360	0.000	24.480	Shortfall of Sites	0.147	Heavy Manufacturing	M3-1-RIO	Hybrid Industrial	[MB3-CDF1-5] [IX4-FA] [CPIO]	20	231.076	27.200		Industrial - Industrial - Artist in Residence - Three Stories, 0	124-5A217 216	No Max	Central City North	No	VLI, LI, ABMI	DT CPU
Los Angeles	122 S SAN PEDRO ST	90012	5161012906	1.360	1.360	0.000	24.480	Shortfall of Sites	0.104	Other Public Open Space	[Q]C4-2D-CDO	Community Center	[DM2-G1-5] [CX1-FA] [CPIO-CDO]	20	327.574	27.200		Commercial - Auto, Recreation Equipment, Construction Equipment Sales and Service - Auto Body Repair Shop - One Story, 0	130-5A215 233	No Max	Central City	No	VLI, LI, ABMI	DT CPU
Los Angeles	122 S SAN PEDRO ST	90012	5161012906	1.360	1.360	0.000	24.480	Shortfall of Sites	0.105	Other Public Open Space	[Q]C4-2D-CDO	Community Center	[DM2-G1-5] [CX1-FA] [CPIO-CDO]	20	323.995	27.200		Commercial - Auto, Recreation Equipment, Construction Equipment Sales and Service - Auto Body Repair Shop - One Story, 0	130-5A215 239	No Max	Central City	No	VLI, LI, ABMI	DT CPU
Los Angeles	1908 E 7TH ST	90021	5166016019	1.360	1.360	0.000	24.480	Shortfall of Sites	0.147	Heavy Manufacturing	M3-1-RIO	Hybrid Industrial	[MB3-CDF1-5] [IX4-FA] [CPIO]	20	230.614	27.200		Industrial - Warehousing, Distribution, Storage - Warehousing, Distribution, 25,000 to 50,000 SF - One Story, 0	124-5A217 247	No Max	Central City North	No	VLI, LI, ABMI	DT CPU
Los Angeles	0	0	5148007013	1.360	1.360	0.000	24.480	Shortfall of Sites	0.147	Community Commercial	C2-2D	Village	[MN1-AL2-5] [CX1-FA] [CPIO]	20	230.723	27.200		Commercial - Parking Lot (Commercial Use Property) - Lots - Patron or Employee - One Story, 0	129A213 283	No Max	Central City	No	VLI, LI, ABMI	DT CPU
Los Angeles	850 WALL ST	90014	5145010034	1.360	1.360	0.000	24.480	Shortfall of Sites	0.111	Light Manufacturing	M2-2D	Markets	[DM1-MK1-5] [IX3-FA] [CPIO]	20	305.366	27.200		Commercial - Wholesale and Manufacturing Outlet - One Story, 0	126A211 299	No Max	Central City	No	VLI, LI, ABMI	DT CPU
Los Angeles	726 MATEO ST	90021	5166015019	1.360	1.360	0.000	24.480	Shortfall of Sites	0.146	Heavy Manufacturing	M3-1-RIO	Hybrid Industrial	[MB3-CDF1-5] [IX4-FA] [CPIO]	20	233.076	27.200		Industrial - Light Manufacturing - One Story, 0	124-5A217 303	No Max	Central City North	No	VLI, LI, ABMI	DT CPU
Los Angeles	334 E 4TH ST	90013	5148006020	1.360	1.360	0.000	24.480	Shortfall of Sites	0.149	Community Commercial	C2-2D	Village	[MN1-SH1-5] [CX1-FA] [CPIO]	20	227.505	27.200		Commercial - Store - One Story, 0	129A213 389	No Max	Central City	No	VLI, LI, ABMI	DT CPU
Los Angeles	0	0	5173008901	1.360	1.360	0.000	24.480	Shortfall of Sites	0.104	Regional Commercial	[T][Q]C2-2D-CDO-RIO	Community Center	[DM2-SH2-5] [CX2-FA] [CPIO-CDO]	20	326.831	27.200		Commercial - Parking Lot (Commercial Use Property) - Lots - Patron or Employee - One Story, 0	130-5A215 391	No Max	Central City North	No	VLI, LI, ABMI	DT CPU
Los Angeles	0	0	5173008901	1.360	1.360	0.000	24.480	Shortfall of Sites	0.104	Regional Commercial	[T][Q]C2-2D-CDO-RIO	Community Center	[DM2-SH2-5] [CX2-FA] [CPIO-CDO]	20	325.652	27.200		Commercial - Parking Lot (Commercial Use Property) - Lots - Patron or Employee - One Story, 0	130-5A215 392	No Max	Central City North	No	VLI, LI, ABMI	DT CPU
Los Angeles	0	0	5173008901	1.360	1.360	0.000	24.480	Shortfall of Sites	0.104	Regional Commercial	[T][Q]C2-2D-CDO-RIO	Community Center	[DM2-SH2-5] [CX2-FA] [CPIO-CDO]	20	325.652	27.200		Commercial - Parking Lot (Commercial Use Property) - Lots - Patron or Employee - One Story, 0	130-5A215 393	No Max	Central City North	No	VLI, LI, ABMI	DT CPU
Los Angeles	0	0	5166001903	13.600	13.600	0.000	0.000	Shortfall of Sites	0.197	Heavy Manufacturing	M3-1-RIO	Hybrid Industrial	[MM1-CDR1-5] [IX4-FA] [CPIO]	20	172.282	27.200	Vacant	Industrial - Industrial - Vacant Land, 0	123A217 423	No Max	Central City North	No	LI	DT CPU
Los Angeles	510 E OLYMPIC BLVD	90015	5145019026	1.360	1.360	0.000	24.480	Shortfall of Sites	0.110	Light Manufacturing	M2-2D	Markets	[DM1-MK1-5] [IX3-FA] [CPIO]	20	309.523	27.200		Commercial - Store - One Story, 0	126A211 437	No Max	Central City	No	VLI, LI, ABMI	DT CPU
Los Angeles	1001 E 7TH ST	90021	5147030063	1.360	1.360	0.000	24.480	Shortfall of Sites	0.149	Light Manufacturing	M2-2D	Markets	[MB4-SH1-5] [IX1-FA] [CPIO]	20	228.420	27.200		Industrial - Food Processing Plant - Meat - Two Stories, 0	126A213 504	No Max	Central City	No	VLI, LI, ABMI	DT CPU
Los Angeles	552 W REDONDO BEACH BLVD	90248	6120027011	13.600	13.600	0.000	0.000	Shortfall of Sites	0.627	Limited Manufacturing	P-1VL, M1-1VL	Hybrid Industrial	0	20	54.200	27.200		Institutional - Church - One Story, 0	072B201 146	54	Harbor Gateway	No	LI	HG CPU, FBO
Los Angeles	555 W 130TH ST	90247	6132003018	13.600	13.600	0.000	0.000	Shortfall of Sites	0.625	Light Manufacturing	M2-1VL-O	Hybrid Industrial	0	20	54.380	27.200		Industrial - Light Manufacturing - One Story, 0	081B201 305	54	Harbor Gateway	No	LI	HG CPU
Los Angeles	6087 W SUNSET BLVD	90028	5545008044	1.360	1.360	0.000	24.480	Shortfall of Sites	0.154	Highway Oriented Commercial	C4-1-SN	Regional Center Commercial	[Q]C2-2D-SN-CPIO	20	259.834	27.200		Industrial - Motion Picture, Radio and Television Industry - Studio - One Story, 0	147A189 48	108	Hollywood	No	VLI, LI, ABMI	HWD CPU , ADU, AHO
Los Angeles	6087 W SUNSET BLVD	90028	5545008044	1.360	1.360	0.000	24.480	Shortfall of Sites	0.154	Highway Oriented Commercial	C4-1-SN	Regional Center Commercial	[Q]C2-2D-SN-CPIO	20	259.838	27.200		Industrial - Motion Picture, Radio and Television Industry - Studio - One Story, 0	147A189 49	108	Hollywood	No	VLI, LI, ABMI	HWD CPU , ADU, AHO

Jurisdiction Name	Site Address/Intersection	5 Digit ZIP Code	Assessor Parcel Number	Very Low-Income	Low-Income	Moderate-Income	Above Moderate-Income	Type of Shortfall	Parcel Size (Acres)	Current General Plan Designation	Current Zoning	Proposed General Plan (GP) Designation	Proposed Zoning	Minimum Density Allowed	Maximum Density Allowed	Total Capacity	Vacant/ Nonvacant	Description of Existing Uses	PIN	Base Density Per Acre	Community Plan Area	Rent Stabalization Ordinance	Income Category	Applicable Rezoning Program (Program informing values in Column Q listed first)
Los Angeles	1541 WILCOX AVE	90028	5547017003	1.360	1.360	0.000	24.480	Shortfall of Sites	0.152	Regional Center Commercial	(Q)C2-2D	Regional Center Commercial	C2-2D-CPIO	20	223.590	27.200		Commercial - Hotel and Motel - Motel - 50 Rooms and Over - 6 to 13 Stories, 0	147A187 22	108	Hollywood	No	VLI, LI, ABMI	HWD CPU , MURC
Los Angeles	6272 DE LONGPRE AVE	90028	5546022015	1.360	1.360	0.000	24.480	Shortfall of Sites	0.155	Regional Center Commercial	C4-2D-SN	Regional Center Commercial	C2-2D-SN-CPIO	20	219.139	27.200		Commercial - Office Building - One Story, 0	147A189 170	108	Hollywood	No	VLI, LI, ABMI	HWD CPU , ARO, MURC
Los Angeles	6422 SELMA AVE	90028	5546013003	1.360	1.360	0.000	24.480	Shortfall of Sites	0.152	Regional Center Commercial	C4-2D	Regional Center Commercial	C2-2D-CPIO	20	223.657	27.200		Commercial - Auto, Recreation Equipment, Construction Equipment Sales and Service - Auto Body Repair Shop - One Story, 0	148-5A187 326	108	Hollywood	No	VLI, LI, ABMI	HWD CPU , MURC, AHO
Los Angeles	1763 N HIGHLAND AVE	90028	5548004034	1.360	1.360	0.000	24.480	Shortfall of Sites	0.156	Regional Center Commercial	C4-2D-SN	Regional Center Commercial	VARIOUS, WITH C2 and CPIO	20	256.478	27.200		Commercial - Store - One Story, 0	150A185 369	108	Hollywood	No	VLI, LI, ABMI	HWD CPU , MURC, AHO
Los Angeles	5130 SANTA MONICA BLVD	90029	5537018001	13.600	13.600	0.000	0.000	Shortfall of Sites	0.209	Highway Oriented Commercial	C2-1D	Community Commercial	[Q]C2-2D-CPIO	20	162.942	27.200		Commercial - Store - One Story, 0	144B193 726	54	Hollywood	No	LI	HWD CPU
Los Angeles	13228 SHERMAN WAY	91605	2327004033	1.199	1.199	0.000	21.578	Shortfall of Sites	0.182	Highway Oriented Commercial	C2-1VL			20	164.477	23.976		Industrial - Light Manufacturing - One Story, 0	183B157 96		North Hollywood - Valley Village	No	VLI, LI, ABMI	DB50, ARO
Los Angeles	13228 SHERMAN WAY	91605	2327004033	1.199	1.199	0.000	21.578	Shortfall of Sites	0.182	Highway Oriented Commercial	C2-1VL			20	164.477	23.976		Industrial - Light Manufacturing - One Story, 0	183B157 97		North Hollywood - Valley Village	No	VLI, LI, ABMI	DB50, ARO
Los Angeles	11354 BURBANK BLVD	91601	2350008060	1.360	1.360	0.000	24.480	Shortfall of Sites	0.134	Community Commercial	C2-2D	Regional Mixed Commercial	0	20	253.074	27.200		Commercial - Professional Building - One Story, 0	174B173 948	No Max	North Hollywood - Valley Village	No	VLI, LI, ABMI	Orange LineTNP , ARO, AHO
Los Angeles	15007 BURBANK BLVD	91411	2243009031	13.600	13.600	0.000	0.000	Shortfall of Sites	0.195	Medium Residential	[Q]R3-1	0	0	20	174.311	27.200		Residential - Five or More Units or Apartments (Any Combination) · 4 Stories or Less, 0	174B145 478	No Max	Van Nuys - North Sherman Oaks	No	LI	Orange LineTNP , DB50, AHO
Los Angeles	10701 MAGNOLIA BLVD	91601	2416025029	13.600	13.600	0.000	0.000	Shortfall of Sites	0.153	Community Commercial	C4-1-CA	Community Commercial	0	20	221.860	27.200		Recreational - Club, Lodge Hall, Fraternal Organization - One Story, 0	171B177 592	108	North Hollywood - Valley Village	No	LI	Orange LineTNP , DB50, AHO
Los Angeles	10705 MAGNOLIA BLVD	91601	2416025012	13.600	13.600	0.000	0.000	Shortfall of Sites	0.152	Community Commercial	C4-1-CA	Community Commercial	0	20	224.152	27.200		Industrial - Motion Picture, Radio and Television Industry - Studio - One Story, 0	171B177 593	108	North Hollywood - Valley Village	No	LI	Orange LineTNP , DB50, AHO
Los Angeles	10723 MAGNOLIA BLVD	91601	2416024013	13.600	13.600	0.000	0.000	Shortfall of Sites	0.155	Community Commercial	C4-1-CA	Community Commercial	0	20	219.141	27.200		Commercial - Professional Building - One Story, 0	171B177 596	108	North Hollywood - Valley Village	No	LI	Orange LineTNP , ARO, DB50, AHO
Los Angeles	10733 MAGNOLIA BLVD	91601	2416024012	13.600	13.600	0.000	0.000	Shortfall of Sites	0.155	Community Commercial	C4-1-CA	Community Commercial	0	20	219.132	27.200		Commercial - Professional Building - One Story, 0	171B177 597	108	North Hollywood - Valley Village	No	LI	Orange LineTNP , ARO, DB50, AHO
Los Angeles	11157 BURBANK BLVD	91601	2337031033	13.600	13.600	0.000	0.000	Shortfall of Sites	0.219	Community Commercial	C2-1	Community Commercial	0	20	155.030	27.200		Commercial - Auto, Recreation Equipment, Construction Equipment Sales and Service - Auto Body Repair Shop - One Story, 0	174B173 912	No Max	North Hollywood - Valley Village	No	LI	Orange LineTNP
Los Angeles	0	0	4126001029	13.600	13.600	0.000	0.000	Shortfall of Sites	0.316	Light Manufacturing	M2-1	0	0	20	107.513	27.200		, 0	096B173 122	29	Westchester - Playa del Rey	No	LI	WPDR CPU
Los Angeles	13055 MAGNOLIA BLVD	91423	2345018070	13.590	13.590	0.000	0.000	Shortfall of Sites	0.299	Low Residential	R1-1	0	0	20	99.000	27.180		Residential - Single Family Residence - Pool and Misc., 1	171B161 1217		Van Nuys - North Sherman Oaks	No	LI	TOC EXP , ADU, OPP RC2
Los Angeles	16325 VENTURA BLVD	91436	2260009045	13.586	13.586	0.000	0.000	Shortfall of Sites	0.241	Regional Center Commercial	C4-1L	0	0	20	165.515	27.173		Commercial - Supermarket - Supermarket - 12,000 SF or More - One Story, 0	168B137 351		Encino - Tarzana	No	LI	DB50 , ENC CPU, MURC, TOPP C, AHO
Los Angeles	16500 VENTURA BLVD	91436	2284005036	13.586	13.586	0.000	0.000	Shortfall of Sites	0.238	Regional Center Commercial	C4-1L	0	0	20	167.751	27.173		Commercial - Office Building - One Story, 0	168B137 382		Encino - Tarzana	No	LI	DB50 , ENC CPU, ARO, MURC, TOPP C, AHO
Los Angeles	0	0	2366035036	13.586	13.586	0.000	0.000	Shortfall of Sites	0.244	General Commercial	C2-1VL-RIO	0	0	20	164.023	27.173		Commercial - Shopping Center (Neighborhood, Community) - One Story, 0	162B173 1242		Sherman Oaks - Studio City - Toluca Lake - Cahuenga Pass	No	LI	DB50 , TOPP C
Los Angeles	7521 SIMPSON AVE	91605	2317009025	0.000	0.000	0.000	27.173	Shortfall of Sites	0.454	Medium Residential	R3-1	0	0	0	83.094	27.173		Residential - Five or More Units or Apartments (Any Combination) · 4 Stories or Less, 0	186B169 405		Sun Valley - La Tuna Canyon	Yes	ABMI	DB50
Los Angeles	10110 SEPULVEDA BLVD	91345	2660014031	0.000	0.000	0.000	27.173	Shortfall of Sites	0.450	Medium Residential	R3-1	0	0	0	83.951	27.173		Residential - Five or More Units or Apartments (Any Combination) · 4 Stories or Less - Pool, 0	204B145 755		Mission Hills - Panorama City - North Hills	Yes	ABMI	DB50
Los Angeles	11046 SEPULVEDA BLVD	91345	2664005026	13.586	13.586	0.000	0.000	Shortfall of Sites	0.462	Community Commercial	C2-1	0	0	20	163.203	27.173		Commercial - Parking Lot (Commercial Use Property) - Parking Structures - Patron or Employee - One Story, 0	210B145 197		Mission Hills - Panorama City - North Hills	No	LI	DB50
Los Angeles	6727 SYLMAR AVE	91405	2237002017	0.000	0.000	0.000	27.170	Shortfall of Sites	0.819	Medium Residential	[Q]R3-1	Community Center	0	0	144.106	27.170		Residential - Five or More Units or Apartments (Any Combination) · 4 Stories or Less - Pool, 45	180B149 128	108	Van Nuys - North Sherman Oaks	Yes	ABMI	VNY CPU
Los Angeles	15355 SHERMAN WAY	91406	2222027039	13.585	13.585	0.000	0.000	Shortfall of Sites	0.744	General Commercial	C2-1VL	Village	0	20	108.879	27.170		Commercial - Shopping Center (Neighborhood, Community) - One Story, 23	183B145 36	72	Van Nuys - North Sherman Oaks	No	LI	VNY CPU
Los Angeles	10862 RESEDA BLVD	91326	2715002025	13.585	13.585	0.000	0.000	Shortfall of Sites	0.260	Very Low II Residential	RE11-1	0	0	20	113.635	27.169		Residential - Single Family Residence - Pool, 1	210B125 747		Northridge	No	LI	OPP RC , ADU
Los Angeles	5757 W CENTURY BLVD	90045	4125025036	1.358	1.358	0.000	24.446	Shortfall of Sites	1.963	Regional Commercial	C2-2	0	0	20	26.610	27.163		Commercial - Office Building - 6 to 13 Stories, 0	090B169 24		Westchester - Playa del Rey	No	VLI, LI, ABMI	ARO
Los Angeles	5757 W CENTURY BLVD	90045	4125025036	1.358	1.358	0.000	24.446	Shortfall of Sites	0.002	Regional Commercial	C2-2	0	0	20	23761.620	27.163		Commercial - Office Building - 6 to 13 Stories, 0	093B169 314		Westchester - Playa del Rey	No	VLI, LI, ABMI	ARO
Los Angeles	5757 W CENTURY BLVD	90045	4125025036	1.358	1.358	0.000	24.446	Shortfall of Sites	0.761	Regional Commercial	C2-2	0	0	20	68.660	27.163		Commercial - Office Building - 6 to 13 Stories, 0	093B169 315		Westchester - Playa del Rey	No	VLI, LI, ABMI	ARO
Los Angeles	5757 W CENTURY BLVD	90045	4125025036	1.358	1.358	0.000	24.446	Shortfall of Sites	0.140	Regional Commercial	C2-2	0	0	20	372.114	27.163		Commercial - Office Building - 6 to 13 Stories, 0	093B169 325		Westchester - Playa del Rey	No	VLI, LI, ABMI	ARO
Los Angeles	5102 BALBOA BLVD	91316	2259001011	13.580	13.580	0.000	0.000	Shortfall of Sites	0.260	Low II Residential	R1-1	Low Residential	0	20	113.635	27.159		Residential - Single Family Residence, 1	171B133 525	1 per lot	Encino - Tarzana	No	LI	OPP RC , ENC CPU, ADU, AHO
Los Angeles	300 N LUCERNE BLVD	90004	5523020018	13.567	13.567	0.000	0.000	Shortfall of Sites	0.260	Low II Residential	R1R3-RG	0	0	20	113.635	27.134		Residential - Single Family Residence, 1	138B189 421		Wilshire	No	LI	OPP RC , ADU
Los Angeles	12157 MCLENNAN AVE	91344	2609027039	13.565	13.565	0.000	0.000	Shortfall of Sites	0.260	Very Low II Residential	RE11-1	0	0	20	113.635	27.130		Residential - Single Family Residence - Pool, 1	216B133 109		Granada Hills - Knollwood	No	LI	OPP RC , ADU
Los Angeles	10900 RESEDA BLVD	91326	2715002028	13.565	13.565	0.000	0.000	Shortfall of Sites	0.260	Very Low II Residential	RE11-1	0	0	20	113.635	27.130		Residential - Single Family Residence, 1	210B125 676		Northridge	No	LI	OPP RC , ADU
Los Angeles	16721 VENTURA BLVD	91436	2259011036	13.564	13.564	0.000	0.000	Shortfall of Sites	0.314	Regional Center Commercial	C4-1L	0	0	20	166.005	27.128		Commercial - Parking Lot (Commercial Use Property) - Lots - Patron or Employee - One Story, 0	168B137 227		Encino - Tarzana	No	LI	DB50 , ENC CPU, ADU, MURC, TOPP C, AHO
Los Angeles	10589 WYTON DR	90024	4359003011	13.561	13.561	0.000	0.000	Shortfall of Sites	0.260	Low Residential	R1-1	0	0	20	113.635	27.122		Residential - Single Family Residence, 1	138B153 205		Westwood	No	LI	OPP RC , ADU
Los Angeles	10846 RESEDA BLVD	91326	2715002023	13.555	13.555	0.000	0.000	Shortfall of Sites	0.260	Very Low II Residential	RE11-1	0	0	20	113.635	27.110		Residential - Single Family Residence, 1	207B125 50		Northridge	No	LI	OPP RC , ADU
Los Angeles	10854 RESEDA BLVD	91326	2715002024	13.555	13.555	0.000	0.000	Shortfall of Sites	0.260	Very Low II Residential	RE11-1	0	0	20	113.635	27.109		Residential - Single Family Residence, 1	207B125 29		Northridge	No	LI	OPP RC , ADU
Los Angeles	10870 RESEDA BLVD	91326	2715002026	13.555	13.555	0.000	0.000	Shortfall of Sites	0.260	Very Low II Residential	RE11-1	0	0	20	113.635	27.109		Residential - Single Family Residence, 1	210B125 724		Northridge	No	LI	OPP RC , ADU
Los Angeles	10878 RESEDA BLVD	91326	2715002027	13.555	13.555	0.000	0.000	Shortfall of Sites	0.260	Very Low II Residential	RE11-1	0	0	20	113.635	27.109		Residential - Single Family Residence, 1	210B125 697		Northridge	No	LI	OPP RC , ADU
Los Angeles	301 N BEACHWOOD DR	90004	5523032037	13.546	13.546	0.000	0.000	Shortfall of Sites	0.248	Low II Residential	R1R3-RG	0	0	20	113.635	27.091		Residential - Single Family Residence, 0	138B189 416		Wilshire	No	LI	OPP RC , ADU
Los Angeles	20115 ROMAR ST	91311	2741011048	13.536	13.536	0.000	0.000	Shortfall of Sites	0.259	Very Low II Residential	RE11-1	0	0	20	113.635	27.072		Residential - Single Family Residence - Pool, 1	204B113 397		Chatsworth - Porter Ranch	No	LI	OPP RC , ADU
Los Angeles	9300 BRIGHTWOOD CT	91325	2692022001	13.534	13.534	0.000	0.000	Shortfall of Sites	0.259	Low I Residential	RE9-1	0	0	20	113.635	27.068		Residential - Single Family Residence - Pool, 1	198B133 300		Northridge	No	LI	OPP RC , ADU
Los Angeles	11036 RESEDA BLVD	91326	2715002043	13.532	13.532	0.000	0.000	Shortfall of Sites	0.259	Very Low II Residential	RE11-1	0	0	20	113.635	27.064		Residential - Single Family Residence - Pool, 1	210B125 485		Northridge	No	LI	OPP RC , ADU
Los Angeles	530 HILGARD AVE	90024	4360022002	13.530	13.530	0.000	0.000	Shortfall of Sites	0.259	Low Residential	R1-1	0	0	20	113.635	27.059		Residential - Single Family Residence - Pool, 1	138B153 332		Westwood	No	LI	OPP RC , ADU
Los Angeles	7854 FLIGHT AVE	90045	4105016009	0.000	0.000	0.000	27.058	Shortfall of Sites	0.337	Low Medium II Residential	RD1.5-1	0	0	0	113.635	27.058		Residential - Five or More Units or Apartments (Any Combination) · 4 Stories or Less, 6	099B169 794		Westchester - Playa del Rey	Yes	ABMI	OPP RC , DB50
Los Angeles	1625 N VERMONT AVE	90027	5543009025	13.529	13.529	0.000	0.000	Shortfall of Sites	2.857	Highway Oriented Commercial	P-1, C2-1D, (Q)C2-1	0	0	20	94.696	27.058		Commercial - Shopping Center (Neighborhood, Community) - One Story, 0	147B197 272		Hollywood	No	LI	P
Los Angeles	22219 SUMMIT VUE DR	91367	2146003040	1.352	1.352	0.000	24.336	Shortfall of Sites	3.261	Low Medium I Residential	QRD2-1	Low Medium Residential	[MB4-G1-5] [IX4-FA] [CPIO]	20	43.546	27.040		Residential - Five or More Units or Apartments (Any Combination) · 4 Stories or Less - Pool, 72	177B101 97	10	Canoga Park - Winnetka - Woodland Hills - West Hills	No	VLI, LI, ABMI	CPK CPU , DB50, AHO
Los Angeles	22048 SHERMAN WAY	91303	2024001048	13.520	13.520	0.000	0.000	Shortfall of Sites	0.362	General Commercial	C2-1VL-RIO, QC1.5-1VL-RIO	Community Center	0	20	143.765	27.040		Commercial - Office Building - One Story, 0	183B101 116	54	Canoga Park - Winnetka - Woodland Hills - West Hills	No	LI	CPK CPU , ARO
Los Angeles	915 S SAN PEDRO ST	90015	5145018006	1.352	1.352	0.000	24.336	Shortfall of Sites	0.171	Regional Commercial	[T][Q]C2-2D-SN	Community Center	[DM1-SH1-5] [CX3-FA] [CPIO]	20	303.342	27.040		Commercial - Wholesale and Manufacturing Outlet - One Story, 0	124-5A211 113	No Max	Central City	No	VLI, LI, ABMI	DT CPU , ARO
Los Angeles	531 W COLLEGE ST	90012	5414004008	1.352	1.352	0.000	24.336	Shortfall of Sites	0.227	Regional Commercial	C2-2	Village	[MN1-SH2-5] [CX1-FA] [CPIO]	20	228.796	27.040		Commercial - Professional Building - Medical Dental Building - Two Stories, 0	135A215 145	No Max	Central City North	No	VLI, LI, ABMI	DT CPU , ARO
Los Angeles	312 W PICO BLVD	90015	5134025027	1.352	1.352	0.000	24.336	Shortfall of Sites	0.137	Community Commercial	C2-2D-O	Transit Core	[HB2-G1-5] [CX2-FA] [CPIO-O]	20	380.313	27.040		Industrial - Light Manufacturing - One Story, 0	126A207 232	No Max	Central City	No	VLI, LI, ABMI	DT CPU , ARO
Los Angeles	815 E 1ST ST	90012	5173012033	1.352	1.352	0.000	24.336	Shortfall of Sites	0.159	Community Commercial	C2-1-CDO-RIO	Community Center	[DM2-G1-5] [CX2-FA] [CPIO-CDO]	20	327.471	27.040		Institutional - Church - One Story, 0	129A215 38	No Max	Central City North	No	VLI, LI, ABMI	DT CPU, FBO
Los Angeles	815 E 1ST ST	90012	5173012033	1.352	1.352	0.000	24.336	Shortfall of Sites	0.159	Community Commercial	C2-1-CDO-RIO	Community Center	[DM2-G1-5] [CX2-FA] [CPIO-CDO]	20	327.371	27.040		Institutional - Church - One Story, 0	129A215 39	No Max	Central City North	No	VLI, LI, ABMI	DT CPU, FBO
Los Angeles	815 E 1ST ST	90012	5173012033	1.352	1.352	0.000	24.336	Shortfall of Sites	0.159	Community Commercial	C2-1-CDO-RIO	Community Center	[DM2-G1-5] [CX2-FA] [CPIO-CDO]	20	327.336	27.040		Institutional - Church - One Story, 0	129A215 40	No Max	Central City North	No	VLI, LI, ABMI	DT CPU, FBO
Los Angeles	757 S FLOWER ST	90017	5144010009	1.352	1.352	0.000	24.336	Shortfall of Sites	0.105	Regional Center Commercial	C2-4D	Transit Core	[HB5-SH1-5] [CX4-FA] [CPIO]	20	496.010	27.040		Commercial - Parking Lot (Commercial Use Property) - Lots - Commercial Parking - One Story, 0	129A209 112	No Max	Central City	No	VLI, LI, ABMI	DT CPU

Jurisdiction Name	Site Address/Intersection	5 Digit ZIP Code	Assessor Parcel Number	Very Low-Income	Low-Income	Moderate-Income	Above Moderate-Income	Type of Shortfall	Parcel Size (Acres)	Current General Plan Designation	Current Zoning	Proposed General Plan (GP) Designation	Proposed Zoning	Minimum Density Allowed	Maximum Density Allowed	Total Capacity	Vacant/ Nonvacant	Description of Existing Uses	PIN	Base Density Per Acre	Community Plan Area	Rent Stabalization Ordinance	Income Category	Applicable Rezoning Program (Program informing values in Column Q listed first)
Los Angeles	6430 W SUNSET BLVD	90028	5546014047	1.352	1.352	0.000	24.336	Shortfall of Sites	0.201	Regional Center Commercial	C4-2D-SN	Regional Center Commercial	[Q]C2-2D-SN-CPIO	20	258.496	27.040		Commercial - Office Building - 14 to 20 Stories, 0	147A187 153	108	Hollywood	No	VLI, LI, ABMI	HWD CPU , ARO, MURC
Los Angeles	1754 IVAR AVE	90028	5546004006	1.352	1.352	0.000	24.336	Shortfall of Sites	0.201	Regional Center Commercial	(T)(Q)C2-2-SN	Regional Center Commercial	[Q]C2-2D-SN-CPIO	20	258.399	27.040		Commercial - Parking Lot (Commercial Use Property) - Lots - Patron or Employee - One Story, 0	148-5A187 28	108	Hollywood	No	VLI, LI, ABMI	HWD CPU , MURC
Los Angeles	1750 N CAHUENGA BLVD	90028	5546005028	1.352	1.352	0.000	24.336	Shortfall of Sites	0.236	Regional Center Commercial	C4-2D-SN	Regional Center Commercial	C2-2D-SN-CPIO	20	220.131	27.040		Commercial - Parking Lot (Commercial Use Property) - Lots - Patron or Employee - One Story, 0	148-5A187 34	108	Hollywood	No	VLI, LI, ABMI	HWD CPU , MURC, AHO
Los Angeles	1750 N CAHUENGA BLVD	90028	5546005028	1.352	1.352	0.000	24.336	Shortfall of Sites	0.236	Regional Center Commercial	C4-2D-SN	Regional Center Commercial	C2-2D-SN-CPIO	20	220.129	27.040		Commercial - Parking Lot (Commercial Use Property) - Lots - Patron or Employee - One Story, 0	148-5A187 45	108	Hollywood	No	VLI, LI, ABMI	HWD CPU , MURC, AHO
Los Angeles	1771 VINE ST	90028	5546004027	1.352	1.352	0.000	24.336	Shortfall of Sites	0.200	Regional Center Commercial	C4-2D-SN	Regional Center Commercial	[Q]C2-2D-SN-CPIO	20	259.723	27.040		Commercial - Office Building - One Story, 0	150A187 380	108	Hollywood	No	VLI, LI, ABMI	HWD CPU , ARO, MURC
Los Angeles	0	0	2220022016	13.520	13.520	0.000	0.000	Shortfall of Sites	0.478	Neighborhood Office Commercial	C1.5-1VL	Village	0	20	108.842	27.040		Commercial - Shopping Center (Neighborhood, Community) - One Story, 0	183B145 1116	72	Van Nuys - North Sherman Oaks	No	LI	VNY CPU
Los Angeles	737 S LONGWOOD AVE	90005	5507029007	13.520	13.520	0.000	0.000	Shortfall of Sites	0.354	Low II Residential	RS-1	0	0	20	99.000	27.040		Residential - Single Family Residence - Pool and Misc., 1	132B185 95		Wilshire	No	LI	TOC EXP , ADU
Los Angeles	10501 RESEDA BLVD	91326	2728024002	13.512	13.512	0.000	0.000	Shortfall of Sites	0.259	Very Low II Residential	RE11-1	0	0	20	113.635	27.024		Residential - Single Family Residence, 1	207B125 541		Northridge	No	LI	OPP RC , ADU
Los Angeles	20110 TUBA ST	91311	2741011022	13.511	13.511	0.000	0.000	Shortfall of Sites	0.259	Very Low II Residential	RE11-1	0	0	20	113.635	27.021		Residential - Single Family Residence - Pool, 1	204B113 281		Chatsworth - Porter Ranch	No	LI	OPP RC , ADU
Los Angeles	1940 CENTURY PARK E	90067	4319001905	13.507	13.507	0.000	0.000	Shortfall of Sites	0.689	Regional Center Commercial	C2-2-O	0	0	20	163.350	27.013		Commercial - Office Building - Four Stories, 0	132B161 17		West Los Angeles	No	LI	MURC
Los Angeles	12211 MCLENNAN AVE	91344	2609027037	13.504	13.504	0.000	0.000	Shortfall of Sites	0.259	Very Low II Residential	RE11-1	0	0	20	113.635	27.007		Residential - Single Family Residence - Pool, 1	216B133 75		Granada Hills - Knollwood	No	LI	OPP RC , ADU
Los Angeles	114 S BREED ST	90033	5183009021	13.500	13.500	0.000	0.000	Shortfall of Sites	0.170	Low Medium II Residential	RD1.5-1-CUGU	Community Center	[LUM3 - SH3 - 4][XC1 - 4][CPIO]	20	205.769	27.000		Residential - Single Family Residence, 1	127-5A223 178	108	Boyle Heights	No	LI	BH CPU
Los Angeles	120 S BREED ST	90033	5183009020	13.500	13.500	0.000	0.000	Shortfall of Sites	0.170	Low Medium II Residential	RD1.5-1-CUGU	Community Center	[LUM3 - SH3 - 4][XC1 - 4][CPIO]	20	205.800	27.000		Residential - Single Family Residence, 1	127-5A223 192	108	Boyle Heights	No	LI	BH CPU
Los Angeles	130 S BREED ST	90033	5183009018	13.500	13.500	0.000	0.000	Shortfall of Sites	0.170	Low Medium II Residential	RD1.5-1-CUGU	Community Center	[LUM3 - SH3 - 4][XC1 - 4][CPIO]	20	205.929	27.000		Residential - Single Family Residence, 1	127-5A223 217	108	Boyle Heights	No	LI	BH CPU
Los Angeles	124 S SOTO ST	90033	5180003005	13.500	13.500	0.000	0.000	Shortfall of Sites	0.172	Low Medium II Residential	RD1.5-1-CUGU	Community Center	[LUM3 - SH3 - 4][XC1 - 4][CPIO]	20	203.279	27.000		Residential - Single Family Residence, 1	127-5A223 263	108	Boyle Heights	No	LI	BH CPU
Los Angeles	140 S SOTO ST	90033	5180003008	13.500	13.500	0.000	0.000	Shortfall of Sites	0.172	Low Medium II Residential	RD1.5-1-CUGU	Community Center	[LUM3 - SH3 - 4][XC1 - 4][CPIO]	20	203.279	27.000		Residential - Single Family Residence, 1	127-5A223 301	108	Boyle Heights	No	LI	BH CPU
Los Angeles	213 S SOTO ST	90033	5183010004	13.500	13.500	0.000	0.000	Shortfall of Sites	0.171	Low Medium II Residential	RD1.5-1-CUGU	Community Center	[LUM3 - SH3 - 4][XC1 - 4][CPIO]	20	204.677	27.000		Residential - Single Family Residence - Pool, 1	127-5A223 329	108	Boyle Heights	No	LI	BH CPU
Los Angeles	1814 PENNSYLVANIA AVE	90033	5174014042	0.000	0.000	0.000	27.000	Shortfall of Sites	0.193	Low Medium II Residential	RD1.5-1-RIO-CUGU	Community Center	[LUM3 - SH3 - 3][XC1 - 4][CPIO]	0	206.851	27.000		Residential - Double, Duplex, or Two Units - 4 Stories or Less, 2	129A221 168	108	Boyle Heights	Yes	ABMI	BH CPU
Los Angeles	2612 E 1ST ST	90033	5180011028	0.000	0.000	0.000	27.000	Shortfall of Sites	0.199	Low Medium II Residential	[Q]C2-1-CUGU	Community Center	[LUM3 - SH3 - 4][XC1 - 4][CPIO]	0	201.418	27.000		Residential - Double, Duplex, or Two Units - 4 Stories or Less, 2	127-5A225 345	108	Boyle Heights	Yes	ABMI	BH CPU
Los Angeles	2616 E 1ST ST	90033	5180011029	0.000	0.000	0.000	27.000	Shortfall of Sites	0.195	Low Medium II Residential	[Q]C2-1-CUGU	Community Center	[LUM3 - SH3 - 4][XC1 - 4][CPIO]	0	204.980	27.000		Residential - Double, Duplex, or Two Units - 4 Stories or Less, 2	127-5A225 350	108	Boyle Heights	Yes	ABMI	BH CPU
Los Angeles	7039 TOPANGA CANYON BLVD	91303	2024002025	13.500	13.500	0.000	0.000	Shortfall of Sites	0.322	General Commercial	[Q]C1-1VL-RIO, [Q]C1.5-1VL-RIO, P-1VL-RIO	Neighborhood Center	0	20	108.734	27.000		Commercial - Auto, Recreation Equipment, Construction Equipment Sales and Service - Auto Body Repair Shop - One Story, 1	183B101 268	54	Canoga Park - Winnetka - Woodland Hills - West Hills	No	LI	CPK CPU , P
Los Angeles	7033 TOPANGA CANYON BLVD	91303	2024002038	13.500	13.500	0.000	0.000	Shortfall of Sites	0.321	General Commercial	[Q]C1-1VL-RIO, [Q]C1.5-1VL-RIO, P-1VL-RIO	Neighborhood Center	0	20	108.868	27.000		Commercial - Store - One Story, 1	183B101 271	54	Canoga Park - Winnetka - Woodland Hills - West Hills	No	LI	CPK CPU , P
Los Angeles	7011 TOPANGA CANYON BLVD	91303	2024002044	13.500	13.500	0.000	0.000	Shortfall of Sites	0.321	General Commercial	[Q]C1-1VL-RIO, P-1VL-RIO	Neighborhood Center	0	20	108.880	27.000		Commercial - Restaurant, Cocktail Lounge - Restaurant, Cocktail Lounge, Tavern - One Story, 1	183B101 314	54	Canoga Park - Winnetka - Woodland Hills - West Hills	No	LI	CPK CPU , P
Los Angeles	21229 SHERMAN WAY	91303	2112023021	13.500	13.500	0.000	0.000	Shortfall of Sites	0.245	Community Commercial	[Q]C2-1VL-CDO	Community Center	[LM2-MU2-5] [RX1-FA] [CPIO]	20	142.974	27.000		Commercial - Restaurant, Cocktail Lounge - Fast Food - Walk Up - One Story, 1	183B105 64	54	Canoga Park - Winnetka - Woodland Hills - West Hills	No	LI	CPK CPU ,
Los Angeles	21816 SHERMAN WAY	91303	2111024004	13.500	13.500	0.000	0.000	Shortfall of Sites	0.241	Community Commercial	[Q]C2-1VL-CDO-RIO	Community Center	0	20	145.087	27.000		Commercial - Store - One Story, 1	183B105 157	54	Canoga Park - Winnetka - Woodland Hills - West Hills	No	LI	CPK CPU ,
Los Angeles	21011 COHASSET ST	91303	2112001091	1.350	1.350	0.000	24.300	Shortfall of Sites	0.143	Low Residential	R1-1	Low Medium Residential	[DM1-MK1-5] [IX3-FA]	20	243.945	27.000		Residential - Single Family Residence, 1	186B109 433	10	Canoga Park - Winnetka - Woodland Hills - West Hills	No	VLI, LI, ABMI	CPK CPU ,
Los Angeles	825 N HILL ST	90012	5408033005	1.350	1.350	0.000	24.300	Shortfall of Sites	0.150	Public Facilities	C2-2D	Village	[MN1-SH2-5] [RX1-FA] [CPIO]	20	233.129	27.000		Institutional - Church - One Story, 1	135A215 267	No Max	Central City North	No	VLI, LI, ABMI	DT CPU, FBO
Los Angeles	617 N BUNKER HILL AVE	90012	5407004004	1.350	1.350	0.000	24.300	Shortfall of Sites	0.129	Regional Commercial	C2-2D	Community Center	[DM1-G1-5] [CX2-FA] [CPIO]	20	309.757	27.000		Residential - Five or More Units or Apartments (Any Combination) - 4 Stories or Less, 5	133-5A213 24	No Max	Central City North	No	VLI, LI, ABMI	DT CPU
Los Angeles	721 E 10TH ST	90021	5132001033	1.350	1.350	0.000	24.300	Shortfall of Sites	0.112	Light Manufacturing	M2-2D	Markets	[DM1-MK1-5] [IX3-FA]	20	311.417	27.000		Industrial - Warehousing, Distribution, Storage - Warehousing, Distribution, Under 10,000 SF - One Story, 1	124-5A211 144	No Max	Central City	No	VLI, LI, ABMI	DT CPU
Los Angeles	732 E 8TH ST	90021	5146025027	1.350	1.350	0.000	24.300	Shortfall of Sites	0.114	Light Manufacturing	M2-2D	Markets	[DM1-MK1-5] [IX3-FA]	20	308.004	27.000		Industrial - Light Manufacturing - One Story, 1	126A211 412	No Max	Central City	No	VLI, LI, ABMI	DT CPU
Los Angeles	6255 AFTON PL	90028	5546022019	1.350	1.350	0.000	24.300	Shortfall of Sites	0.161	Regional Center Commercial	R4-2D	Regional Center Commercial	VARIOUS, WITH C2 and CPIO	20	217.906	27.000		Commercial - Office Building - One Story, 1	147A189 192	108	Hollywood	No	VLI, LI, ABMI	HWD CPU
Los Angeles	6250 AFTON PL	90028	5546020009	13.500	13.500	0.000	0.000	Shortfall of Sites	0.161	Medium Residential	R3-1XL	Regional Center Commercial	C2-2D-CPIO	20	217.801	27.000		Residential - Single Family Residence, 1	147A189 216	108	Hollywood	No	LI	HWD CPU
Los Angeles	6254 AFTON PL	90028	5546020010	1.350	1.350	0.000	24.300	Shortfall of Sites	0.161	Regional Center Commercial	R4-2D	Regional Center Commercial	C2-2D-CPIO	20	217.802	27.000		Residential - Single Family Residence, 1	147A189 217	108	Hollywood	No	VLI, LI, ABMI	HWD CPU
Los Angeles	15700 VENTURA BLVD	91436	2283006082	13.500	13.500	0.000	0.000	Shortfall of Sites	0.504	Regional Center Commercial	C4-1L	0	0	20	55.749	27.000		Commercial - Restaurant, Cocktail Lounge - Restaurant, Cocktail Lounge, Tavern - One Story, 0	168B141 682		Encino - Tarzana	No	LI	MURC , ENC CPU, AHO
Los Angeles	4546 HASKELL AVE	91436	2283001021	13.500	13.500	0.000	0.000	Shortfall of Sites	0.505	Regional Center Commercial	C4-1L	0	0	20	55.670	27.000		Institutional - School (Private) - One Story, 0	168B141 697		Encino - Tarzana	No	LI	MURC , ENC CPU, AHO
Los Angeles	6142 HAZELHURST PL	91606	2338006014	0.000	0.000	0.000	27.000	Shortfall of Sites	0.375	Medium Residential	[Q]R3-1	Community Center (Mixed-Use)	0	0	106.790	27.000		Residential - Double, Duplex, or Two Units - 4 Stories or Less, 2	177B169 1093	145	North Hollywood - Valley Village	Yes	ABMI	NH CPU , DB50
Los Angeles	5633 FARMDALE AVE	91601	2338028003	0.000	0.000	0.000	27.000	Shortfall of Sites	0.258	Medium Residential	R3-1	High Medium	0	0	174.245	27.000		Residential - Five or More Units or Apartments (Any Combination) - 4 Stories or Less, 6	174B169 704	No Max	North Hollywood - Valley Village	Yes	ABMI	Orange LineTNP , AHO
Los Angeles	14107 SYLVAN ST	91401	2240015015	13.500	13.500	0.000	0.000	Shortfall of Sites	0.201	Low Medium II Residential	[Q]RD1.5-1	0	0	20	174.244	27.000		Residential - Single Family Residence, 1	177B153 135	No Max	Van Nuys - North Sherman Oaks	No	LI	Orange LineTNP
Los Angeles	0	0	7418023024	13.500	13.500	0.000	0.000	Shortfall of Sites	0.316	Limited Industrial	[Q]MR1-1VL-O-CUGU	Villages	0	20	110.922	27.000		Commercial - Commercial - Vacant Land, 1	027B205 60	43	Wilmington - Harbor City	No	LI	WHC CPU
Los Angeles	950 E 3RD ST	90013	5163016017	13.500	13.500	0.000	0.000	Shortfall of Sites	5.849	Heavy Manufacturing	M3-1-RIO	Hybrid Industrial	[LM1-CDF1-5] [IX4-FA] [CPIO]	20	113.697	27.000		Commercial - Store Combination - Store and Residential Combination - One Story, 472	127-5A217 112	No Max	Central City North	No	LI	DT CPU
Los Angeles	1747 N CAHUENGA BLVD	90028	5546006025	1.350	1.350	0.000	24.300	Shortfall of Sites	0.341	Regional Center Commercial	C4-2D-SN	Regional Center Commercial	C2-2D-SN-CPIO	20	219.766	27.000		Commercial - Store - One Story, 0	148-5A187 11	108	Hollywood	No	VLI, LI, ABMI	HWD CPU , MURC
Los Angeles	12850 WOODLEY AVE	91344	2605003020	13.496	13.496	0.000	0.000	Shortfall of Sites	0.258	Very Low I Residential	RA-1	0	0	20	113.635	26.992		Residential - Single Family Residence, 1	222B133 408		Granada Hills - Knollwood	No	LI	OPP RC , ADU
Los Angeles	5010 BALBOA BLVD	91316	2259004004	13.487	13.487	0.000	0.000	Shortfall of Sites	0.258	Low II Residential	R1-1	Low Residential	0	20	113.635	26.973		Residential - Single Family Residence, 1	171B133 624	1 per lot	Encino - Tarzana	No	LI	OPP RC , ENC CPU, ADU, AHO
Los Angeles	5018 BALBOA BLVD	91316	2259004003	13.487	13.487	0.000	0.000	Shortfall of Sites	0.258	Low II Residential	R1-1	Low Residential	0	20	113.635	26.973		Residential - Single Family Residence, 1	171B133 606	1 per lot	Encino - Tarzana	No	LI	OPP RC , ENC CPU, ADU, AHO
Los Angeles	5024 BALBOA BLVD	91316	2259004002	13.486	13.486	0.000	0.000	Shortfall of Sites	0.258	Low II Residential	R1-1	Low Residential	0	20	113.635	26.973		Residential - Single Family Residence, 1	171B133 588	1 per lot	Encino - Tarzana	No	LI	OPP RC , ENC CPU, ADU, AHO
Los Angeles	3540 WILSHIRE BLVD	90010	5094001002	1.349	1.349	0.000	24.275	Shortfall of Sites	0.155	Regional Center Commercial	R5-2	0	0	20	217.365	26.972		Commercial - Office Building - 14 to 20 Stories, 0	132B193 101		Wilshire	No	VLI, LI, ABMI	ARO , MURC
Los Angeles	3540 WILSHIRE BLVD	90010	5094001002	1.349	1.349	0.000	24.275	Shortfall of Sites	0.155	Regional Center Commercial	R5-2	0	0	20	217.579	26.972		Commercial - Office Building - 14 to 20 Stories, 0	132B193 139		Wilshire	No	VLI, LI, ABMI	ARO , MURC
Los Angeles	3540 WILSHIRE BLVD	90010	5094001002	1.349	1.349	0.000	24.275	Shortfall of Sites	0.155	Regional Center Commercial	R5-2	0	0	20	217.577	26.972		Commercial - Office Building - 14 to 20 Stories, 0	132B193 150		Wilshire	No	VLI, LI, ABMI	ARO , MURC
Los Angeles	3540 WILSHIRE BLVD	90010	5094001002	1.349	1.349	0.000	24.275	Shortfall of Sites	0.155	Regional Center Commercial	R5-2	0	0	20	217.576	26.972		Commercial - Office Building - 14 to 20 Stories, 0	132B193 166		Wilshire	No	VLI, LI, ABMI	ARO , MURC
Los Angeles	3540 WILSHIRE BLVD	90010	5094001002	1.349	1.349	0.000	24.275	Shortfall of Sites	0.155	Regional Center Commercial	R5-2	0	0	20	217.579	26.972		Commercial - Office Building - 14 to 20 Stories, 0	132B193 179		Wilshire	No	VLI, LI, ABMI	ARO , MURC
Los Angeles	3540 WILSHIRE BLVD	90010	5094001002	1.349	1.349	0.000	24.275	Shortfall of Sites	0.155	Regional Center Commercial	R5-2	0	0	20	217.576	26.972		Commercial - Office Building - 14 to 20 Stories, 0	132B193 214		Wilshire	No	VLI, LI, ABMI	ARO , MURC
Los Angeles	5841 CANTALOUPE AVE	91401	2246012029	13.481	13.481	0.000	0.000	Shortfall of Sites	0.284	Low Residential	R1-1	0	0	20	99.000	26.962		Residential - Single Family Residence, 0	174B153 135		Van Nuys - North Sherman Oaks	No	LI	TOC EXP , ADU
Los Angeles	11247 SHERMAN WAY	91352	2315023902	0.000	0.000	0.000	26.962	Shortfall of Sites	17.537	Public Facilities	[Q]PF-1XL	0	0	0	153.741	26.962		Miscellaneous - Government Owned Property, 0	186B173 788		Sun Valley - La Tuna Canyon	No	ABMI	PF

Jurisdiction Name	Site Address/Intersection	5 Digit ZIP Code	Assessor Parcel Number	Very Low-Income	Low-Income	Moderate-Income	Above Moderate-Income	Type of Shortfall	Parcel Size (Acres)	Current General Plan Designation	Current Zoning	Proposed General Plan (GP) Designation	Proposed Zoning	Minimum Density Allowed	Maximum Density Allowed	Total Capacity	Vacant/ Nonvacant	Description of Existing Uses	PIN	Base Density Per Acre	Community Plan Area	Rent Stabalization Ordinance	Income Category	Applicable Rezoning Program (Program informing values in Column Q listed first)
Los Angeles	10836 RESEDA BLVD	91326	2715002022	13.472	13.472	0.000	0.000	Shortfall of Sites	0.258	Very Low II Residential	RE11-1	0	0	20	113.635	26.944		Residential - Single Family Residence - Pool, 1	207B125 75		Northridge	No	LI	OPP RC , ADU
Los Angeles	11355 W OLYMPIC BLVD	90064	4260003008	0.000	0.000	0.000	26.930	Shortfall of Sites	2.034	General Commercial	(T)(Q)C2-2D	0	0	0	19.472	26.930		Commercial - Office Building - 6 to 13 Stories, 0	126B153 997		West Los Angeles	No	ABMI	ARO
Los Angeles	11355 W OLYMPIC BLVD	90064	4260003008	1.347	1.347	0.000	24.237	Shortfall of Sites	1.554	General Commercial	(T)(Q)C2-2D	0	0	20	25.484	26.930		Commercial - Office Building - 6 to 13 Stories, 0	126B153 1080		West Los Angeles	No	VLI, LI, ABMI	ARO
Los Angeles	17841 FULLERFARM ST	91325	2734003007	13.463	13.463	0.000	0.000	Shortfall of Sites	0.258	Very Low II Residential	RE11-1	0	0	20	113.635	26.926		Residential - Single Family Residence - Pool, 1	204B129 356		Northridge	No	LI	OPP RC , ADU
Los Angeles	17842 ROMAR ST	91325	2734003006	13.457	13.457	0.000	0.000	Shortfall of Sites	0.258	Very Low II Residential	RE11-1	0	0	20	113.635	26.914		Residential - Single Family Residence, 1	204B129 336		Northridge	No	LI	OPP RC , ADU
Los Angeles	0	0	2044020022	1.345	1.345	0.000	24.216	Shortfall of Sites	2.537	Very Low Residential	A1-1	Very Low Residential	[MB3-CDF1-5] [IX4-FA] [CPIO]	20	66.287	26.907		Commercial - Nursery or Greenhouse - One Story, 0	171B093 491	1 per lot	Canoga Park - Winnetka - Woodland Hills - West Hills	No	VLI, LI, ABMI	AHO , CPK CPU
Los Angeles	3467 WHITTIER BLVD	90023	5188004055	13.440	13.440	0.000	0.000	Shortfall of Sites	0.202	Highway Oriented and Limited Commercial	C1.5-1-CUGU	Community Center	[LUM2 - G2 - 3][XC1 - 4][CPIO]	20	207.888	26.880		Commercial - Office Building - Two Stories, 0	121-5A227 147	108	Boyle Heights	No	LI	BH CPU
Los Angeles	1312 E 2ND ST	90033	5172009001	13.440	13.440	0.000	0.000	Shortfall of Sites	0.204	Limited Manufacturing	[Q]MR2-1-RIO-CUGU	Community Center	[LUM3 - SH3 - 4][XC1 - 4][CPIO]	20	206.173	26.880		Commercial - Parking Lot (Commercial Use Property) - Lots - Patron or Employee - One Story, 0	129A219 185	108	Boyle Heights	No	LI	BH CPU
Los Angeles	23100 AVENUE SAN LUIS	91364	2074020035	1.344	1.344	0.000	24.192	Shortfall of Sites	0.181	Medium Residential	RS-1	Medium Residential	[MB3-CDF1-5] [IX4-FA] [CPIO]	20	154.303	26.880		Residential - Five or More Units or Apartments (Any Combination) · 4 Stories or Less - Pool, 0	171B097 923	43	Canoga Park - Winnetka - Woodland Hills - West Hills	No	VLI, LI, ABMI	CPK CPU , AHO
Los Angeles	23100 AVENUE SAN LUIS	91364	2074020035	1.344	1.344	0.000	24.192	Shortfall of Sites	0.182	Medium Residential	R3-1	Medium Residential	[MB3-CDF1-5] [IX4-FA] [CPIO]	20	154.262	26.880		Residential - Five or More Units or Apartments (Any Combination) · 4 Stories or Less - Pool, 0	171B097 961	43	Canoga Park - Winnetka - Woodland Hills - West Hills	No	VLI, LI, ABMI	CPK CPU , DB50, AHO
Los Angeles	550 N FIGUEROA ST	90012	5407003039	1.344	1.344	0.000	24.192	Shortfall of Sites	0.137	Community Commercial	(T)(Q)C2-2D	Community Center	[DM1-G1-5] [CX2-FA] [CPIO]	20	307.439	26.880		Residential - Five or More Units or Apartments (Any Combination) · 5 Stories or More - Pool and Misc., 0	133-5A213 147	No Max	Central City	No	VLI, LI, ABMI	DT CPU
Los Angeles	456 S MAIN ST	90013	5148009015	1.344	1.344	0.000	24.192	Shortfall of Sites	0.129	Community Commercial	[Q]C4-2D	Traditional Core	[DM3-CHC1-5] [CX2-FA] [CPIO]	20	325.289	26.880		Residential - Five or More Units or Apartments (Any Combination) · 5 Stories or More, 0	129A211 164	No Max	Central City	No	VLI, LI, ABMI	DT CPU
Los Angeles	625 N HILL ST	90012	5408017023	1.344	1.344	0.000	24.192	Shortfall of Sites	0.130	Regional Commercial	C2-2D	Community Center	[DM2-SH2-5] [CX2-FA] [CPIO]	20	322.458	26.880		Residential - Five or More Units or Apartments (Any Combination) · 4 Stories or Less, 0	133-5A213 196	No Max	Central City North	No	VLI, LI, ABMI	DT CPU
Los Angeles	625 N HILL ST	90012	5408017023	1.344	1.344	0.000	24.192	Shortfall of Sites	0.128	Regional Commercial	C2-2D	Community Center	[DM2-SH2-5] [CX2-FA] [CPIO]	20	328.953	26.880		Residential - Five or More Units or Apartments (Any Combination) · 4 Stories or Less, 0	133-5A213 204	No Max	Central City North	No	VLI, LI, ABMI	DT CPU
Los Angeles	5657 LINDLEY AVE	91356	2157008073	13.440	13.440	0.000	0.000	Shortfall of Sites	0.391	Low II Residential	RA-1	Medium Neighborhood Residential	0	20	71.645	26.880		Institutional - Church - One Story, 0	174B125 288	43	Encino - Tarzana	No	LI	ENC CPU, OPP RC2, AHO, FBO
Los Angeles	7855 W SUNSET BLVD	90046	5551019022	13.440	13.440	0.000	0.000	Shortfall of Sites	0.174	Neighborhood Office Commercial	C4-1VL	Neighborhood Commercial	[Q]C1-1XLD-CPIO	20	160.791	26.880		Commercial - Restaurant, Cocktail Lounge - Restaurant, Cocktail Lounge, Tavern - One Story, 0	147B177 972	54	Hollywood	No	LI	HWD CPU , ADU
Los Angeles	8101 W SUNSET BLVD	90046	5555031001	13.440	13.440	0.000	0.000	Shortfall of Sites	0.174	Neighborhood Office Commercial	C4-1D	Neighborhood Commercial	[Q]C4-1XLD-CPIO	20	160.617	26.880		Commercial - Service Station - Self Service - Convenience Store, 0	147B177 952	108	Hollywood	No	LI	HWD CPU , AHO
Los Angeles	1716 N LAS PALMAS AVE	90028	5547009020	1.344	1.344	0.000	24.192	Shortfall of Sites	0.128	Regional Center Commercial	C4-2D-SN	Regional Center Commercial	VARIOUS, WITH C2 and CPIO	20	217.907	26.880		Commercial - Restaurant, Cocktail Lounge - Restaurant, Cocktail Lounge, Tavern - One Story, 0	148-5A185 91	108	Hollywood	No	VLI, LI, ABMI	HWD CPU , MURC
Los Angeles	6735 HOLLYWOOD BLVD	90028	5547010014	1.344	1.344	0.000	24.192	Shortfall of Sites	0.128	Regional Center Commercial	C4-2D-SN	Regional Center Commercial	VARIOUS, WITH C2 and CPIO	20	218.624	26.880		Commercial - Store - One Story, 0	148-5A185 108	108	Hollywood	No	VLI, LI, ABMI	HWD CPU , MURC
Los Angeles	1721 N SYCAMORE AVE	90028	5548002003	1.344	1.344	0.000	24.192	Shortfall of Sites	0.253	Regional Center Commercial	C4-2D-SN	High Medium Residential	[Q]R4-1VL-CPIO	20	110.495	26.880		Residential - Five or More Units or Apartments (Any Combination) · 4 Stories or Less, 0	147B181 117	72	Hollywood	No	VLI, LI, ABMI	HWD CPU
Los Angeles	11329 MORRISON ST	91601	2353014042	13.440	13.440	0.000	0.000	Shortfall of Sites	0.126	High Medium Residential	R4-1VL	0	0	20	221.766	26.880		Residential - Five or More Units or Apartments (Any Combination) · 4 Stories or Less, 0	171B173 1207	217	North Hollywood - Valley Village	No	LI	Orange LineTNP , AHO
Los Angeles	5905 N VAN NUYS BLVD	91401	2244001033	13.440	13.440	0.000	0.000	Shortfall of Sites	0.736	General Commercial	C2-1VL, R4P-1VL, (T)(Q)PB-1VL	Community Commercial	0	20	57.033	26.880		Commercial - Auto, Recreation Equipment, Construction Equipment Sales and Service - New Car Sales and Service - One Story, 0	177A151 208	No Max	Van Nuys - North Sherman Oaks	No	LI	Orange LineTNP
Los Angeles	3701 OVERLAND AVE	90034	4252031028	13.440	13.440	0.000	0.000	Shortfall of Sites	0.186	General Commercial	C2-1	Mixed Residential	0	20	150.273	26.880		Residential - Five or More Units or Apartments (Any Combination) · 4 Stories or Less - Pool, 0	117B161 26	54	Palms - Mar Vista - Del Rey	No	LI	PMVDR CPU , AHO
Los Angeles	3701 OVERLAND AVE	90034	4252031028	13.440	13.440	0.000	0.000	Shortfall of Sites	0.187	General Commercial	C2-1	Mixed Residential	0	20	149.997	26.880		Residential - Five or More Units or Apartments (Any Combination) · 4 Stories or Less - Pool, 0	117B161 42	54	Palms - Mar Vista - Del Rey	No	LI	PMVDR CPU , AHO
Los Angeles	3701 OVERLAND AVE	90034	4252031028	13.440	13.440	0.000	0.000	Shortfall of Sites	0.187	General Commercial	C2-1	Mixed Residential	0	20	149.745	26.880		Residential - Five or More Units or Apartments (Any Combination) · 4 Stories or Less - Pool, 0	117B161 65	54	Palms - Mar Vista - Del Rey	No	LI	PMVDR CPU , AHO
Los Angeles	4426 ENSIGN AVE	91602	2423010016	1.344	1.344	0.000	24.192	Shortfall of Sites	0.200	Medium Residential	R3-1-RIO	Community Center	0	20	140.321	26.880		Residential - Five or More Units or Apartments (Any Combination) · 4 Stories or Less - Pool, 0	165B173 267	108	Sherman Oaks - Studio City - Toluca Lake - Cahuenga Pass	No	VLI, LI, ABMI	SHR CPU , DB50, AHO
Los Angeles	6333 WOODMAN AVE	91401	2239006044	13.440	13.440	0.000	0.000	Shortfall of Sites	0.386	General Commercial	[Q]C1.5-1VL	Village	0	20	108.875	26.880		Residential - Five or More Units or Apartments (Any Combination) · 4 Stories or Less, 0	180B157 953	72	Van Nuys - North Sherman Oaks	No	LI	VNY CPU
Los Angeles	11276 SANTA MONICA BLVD	90025	4261008006	13.440	13.440	0.000	0.000	Shortfall of Sites	0.186	Neighborhood Commercial	C2-1VL	Mixed Use Corridor	0	20	150.505	26.880		Commercial - Store - One Story, 0	129B149 480	54	West Los Angeles	No	LI	West WLA CPU , AHO
Los Angeles	10050 BALBOA BLVD	91325	2685006021	13.438	13.438	0.000	0.000	Shortfall of Sites	0.257	Low I Residential	RS-1	0	0	20	113.635	26.877		Residential - Single Family Residence - Pool, 1	204B133 512		Granada Hills - Knollwood	No	LI	OPP RC , ADU
Los Angeles	1950 CENTURY PARK E	90067	4319001008	13.437	13.437	0.000	0.000	Shortfall of Sites	0.686	Regional Center Commercial	C2-2-O	0	0	20	163.350	26.875		Recreational - Athletic and Amusement Facility - Gymnasium, Health Spa - One Story, 0	132B161 21		West Los Angeles	No	LI	MURC
Los Angeles	22010 GLEDHILL ST	91311	2727016014	13.437	13.437	0.000	0.000	Shortfall of Sites	0.257	Low I Residential	RS-1	0	0	20	113.635	26.874		Residential - Single Family Residence, 1	198B101 141		Chatsworth - Porter Ranch	No	LI	OPP RC , ADU
Los Angeles	14708 VENTURA BLVD	91403	2276002030	13.437	13.437	0.000	0.000	Shortfall of Sites	0.246	Low Medium Residential	RD1.5-1	Medium Residential	0	20	113.635	26.873		Commercial - Restaurant, Cocktail Lounge - Restaurant, Cocktail Lounge, Tavern - One Story, 0	166-5A149 86	43	Sherman Oaks - Studio City - Toluca Lake - Cahuenga Pass	No	LI	OPP RC , SHR CPU, AHO
Los Angeles	11164 AMIGO AVE	91326	2717010009	13.434	13.434	0.000	0.000	Shortfall of Sites	0.257	Very Low II Residential	RE11-1	0	0	20	113.635	26.868		Residential - Single Family Residence - Pool, 1	210B125 196		Northridge	No	LI	OPP RC , ADU
Los Angeles	12131 MCLENNAN AVE	91344	2609027042	13.430	13.430	0.000	0.000	Shortfall of Sites	0.257	Very Low II Residential	RE11-1	0	0	20	113.635	26.860		Residential - Single Family Residence - Pool, 1	216B133 161		Granada Hills - Knollwood	No	LI	OPP RC , ADU
Los Angeles	360 HILGARD AVE	90024	4359003009	13.429	13.429	0.000	0.000	Shortfall of Sites	0.257	Low Residential	R1-1	0	0	20	113.635	26.857		Residential - Single Family Residence - Pool, 1	138B153 192		Westwood	No	LI	OPP RC , ADU
Los Angeles	332 HILGARD AVE	90024	4359003005	13.429	13.429	0.000	0.000	Shortfall of Sites	0.257	Low Residential	R1-1	0	0	20	113.635	26.857		Residential - Single Family Residence - Pool, 1	138B153 154		Westwood	No	LI	OPP RC , ADU
Los Angeles	340 HILGARD AVE	90024	4359003006	13.429	13.429	0.000	0.000	Shortfall of Sites	0.257	Low Residential	R1-1	0	0	20	113.635	26.857		Residential - Single Family Residence - Pool, 1	138B153 161		Westwood	No	LI	OPP RC , ADU
Los Angeles	348 HILGARD AVE	90024	4359003007	13.429	13.429	0.000	0.000	Shortfall of Sites	0.257	Low Residential	R1-1	0	0	20	113.635	26.857		Residential - Single Family Residence, 1	138B153 172		Westwood	No	LI	OPP RC , ADU
Los Angeles	354 HILGARD AVE	90024	4359003008	13.428	13.428	0.000	0.000	Shortfall of Sites	0.257	Low Residential	R1-1	0	0	20	113.635	26.857		Residential - Single Family Residence - Pool, 1	138B153 184		Westwood	No	LI	OPP RC , ADU
Los Angeles	10032 BALBOA BLVD	91325	2685006005	13.428	13.428	0.000	0.000	Shortfall of Sites	0.257	Low I Residential	RS-1	0	0	20	113.635	26.855		Residential - Single Family Residence, 1	204B133 563		Granada Hills - Knollwood	No	LI	OPP RC , ADU
Los Angeles	10056 BALBOA BLVD	91325	2685006008	13.426	13.426	0.000	0.000	Shortfall of Sites	0.257	Low I Residential	RS-1	0	0	20	113.635	26.853		Residential - Single Family Residence - Pool, 1	204B133 489		Granada Hills - Knollwood	No	LI	OPP RC , ADU
Los Angeles	5836 MATILIJA AVE	91401	2246010021	13.423	13.423	0.000	0.000	Shortfall of Sites	0.295	Low Residential	R1-1	0	0	20	99.000	26.846		Residential - Single Family Residence - Pool, 1	174B153 136		Van Nuys - North Sherman Oaks	No	LI	TOC EXP , ADU
Los Angeles	11017 HARTSOOK ST	91601	2353006020	0.000	0.000	0.000	26.840	Shortfall of Sites	0.172	High Medium Residential	R4-1VL	0	0	0	220.321	26.840		Residential - Five or More Units or Apartments (Any Combination) · 4 Stories or Less, 6	171B173 699	217	North Hollywood - Valley Village	Yes	ABMI	Orange LineTNP , AHO
Los Angeles	11028 OTSEGO ST	91601	2353008006	0.000	0.000	0.000	26.840	Shortfall of Sites	0.172	High Medium Residential	R4-1VL	0	0	0	220.710	26.840		Residential - Five or More Units or Apartments (Any Combination) · 4 Stories or Less, 6	171B173 911	217	North Hollywood - Valley Village	Yes	ABMI	Orange LineTNP , AHO
Los Angeles	10008 BALBOA BLVD	91325	2685006002	13.411	13.411	0.000	0.000	Shortfall of Sites	0.257	Low I Residential	RS-1	0	0	20	113.635	26.823		Residential - Single Family Residence - Pool, 1	204B133 646		Granada Hills - Knollwood	No	LI	OPP RC , ADU
Los Angeles	12219 MCLENNAN AVE	91344	2609027036	13.403	13.403	0.000	0.000	Shortfall of Sites	0.257	Very Low II Residential	RE11-1	0	0	20	113.635	26.807		Residential - Single Family Residence - Pool, 1	216B133 60		Granada Hills - Knollwood	No	LI	OPP RC , ADU
Los Angeles	20650 ROSCOE BLVD	91306	2108001094	1.340	1.340	0.000	24.120	Shortfall of Sites	0.248	Low Residential	RS-1	Low Medium Residential	[DM1-SH1-5] [IX3-FA] [CPIO]	20	145.024	26.800		Residential - Double, Duplex, or Two Units - 4 Stories or Less - Pool, 2	192B109 762	10	Canoga Park - Winnetka - Woodland Hills - West Hills	No	VLI, LI, ABMI	CPK CPU ,
Los Angeles	1330 W PACIFIC COAST HWY	90744	7415001027	13.400	13.400	0.000	0.000	Shortfall of Sites	0.487	General Commercial	[Q]C2-1VL-O-CUGU	Community Center	0	20	73.989	26.800		Commercial - Store - One Story, 2	036B201 795	54	Wilmington - Harbor City	No	LI	WHC CPU , DB50
Los Angeles	16550 VENTURA BLVD	91436	2284005025	13.386	13.386	0.000	0.000	Shortfall of Sites	2.104	Regional Center Commercial	C4-1L, RE9-1	0	0	20	66.287	26.772		Commercial - Professional Building - One Story, 0	168B137 369		Encino - Tarzana	No	LI	AHO , ENC CPU, ARO, MURC
Los Angeles	10647 RESEDA BLVD	91326	2728022022	13.382	13.382	0.000	0.000	Shortfall of Sites	0.256	Very Low II Residential	RE11-1	0	0	20	113.635	26.764		Residential - Single Family Residence - Pool, 1	207B125 311		Northridge	No	LI	OPP RC , ADU
Los Angeles	7566 WOODLAKE AVE	91304	2021002013	13.380	13.380	0.000	0.000	Shortfall of Sites	2.197	Low Residential	A2-1	Very Low Residential	0	20	66.287	26.761		Residential - Single Family Residence, 1	186B093 144	1 per lot	Canoga Park - Winnetka - Woodland Hills - West Hills	No	LI	AHO , CPK CPU, ADU
Los Angeles	1749 W CHANDELEUR DR	90732	7559024003	13.379	13.379	0.000	0.000	Shortfall of Sites	0.256	Low II Residential	R1-1XL	0	0	20	113.635	26.758		Residential - Single Family Residence, 1	015B189 86		San Pedro	No	LI	OPP RC , ADU
Los Angeles	13603 HATTERAS ST	91401	2343004009	13.378	13.378	0.000	0.000	Shortfall of Sites	0.294	Very Low Residential	RE11-1	0	0	20	99.000	26.756		Residential - Single Family Residence - Pool, 1	174B157 156		Van Nuys - North Sherman Oaks	No	LI	TOC EXP , ADU
Los Angeles	8221 CLEMENS AVE	91304	2020002011	13.375	13.375	0.000	0.000	Shortfall of Sites	0.256	Very Low Residential	RE11-1	Very Low Residential	0	20	113.635	26.750		Residential - Single Family Residence - Pool, 1	192B093 476	1 per lot	Canoga Park - Winnetka - Woodland Hills - West Hills	No	LI	OPP RC , CPK CPU, ADU, AHO
Los Angeles	12115 MCLENNAN AVE	91344	2609027044	13.375	13.375	0.000	0.000	Shortfall of Sites	0.256	Very Low II Residential	RE11-1	0	0	20	113.635	26.750		Residential - Single Family Residence - Pool, 1	216B133 188		Granada Hills - Knollwood	No	LI	OPP RC , ADU
Los Angeles	5835 W 88TH STREET	90045	4125009196	0.000	0.000	0.000	26.748	Shortfall of Sites	2.220	Medium Residential	R3-1	0	0	0	82.002	26.748		Residential - Five or More Units or Apartments (Any Combination) · 4 Stories or Less, 97	096B169 870		Westchester - Playa del Rey	Yes	ABMI	DB50

Jurisdiction Name	Site Address/Intersection	5 Digit ZIP Code	Assessor Parcel Number	Very Low-Income	Low-Income	Moderate-Income	Above Moderate-Income	Type of Shortfall	Parcel Size (Acres)	Current General Plan Designation	Current Zoning	Proposed General Plan (GP) Designation	Proposed Zoning	Minimum Density Allowed	Maximum Density Allowed	Total Capacity	Vacant/ Nonvacant	Description of Existing Uses	PIN	Base Density Per Acre	Community Plan Area	Rent Stabalization Ordinance	Income Category	Applicable Rezoning Program (Program informing values in Column Q listed first)
Los Angeles	10641 RESEDA BLVD	91326	2728022023	13.352	13.352	0.000	0.000	Shortfall of Sites	0.256	Very Low II Residential	RE11-1	0	0	20	113.635	26.703		Residential - Single Family Residence, 1	207B125 314		Northridge	No	LI	OPP RC , ADU
Los Angeles	7915 VAN NUYS BLVD	91402	2210022014	13.339	13.339	0.000	0.000	Shortfall of Sites	0.293	Regional Commercial	[Q]M1-1-CDO	0	0	20	113.635	26.679		Commercial - Office Building - One Story, 0	189B149 431		Mission Hills - Panorama City - North Hills	No	LI	OPP RC
Los Angeles	20102 LEMARSH ST	91311	2741011034	13.334	13.334	0.000	0.000	Shortfall of Sites	0.255	Very Low II Residential	RE11-1	0	0	20	113.635	26.668		Residential - Single Family Residence - Pool, 1	204B113 344		Chatsworth - Porter Ranch	No	LI	OPP RC , ADU
Los Angeles	20059 MAYALL ST	91311	2726024001	13.327	13.327	0.000	0.000	Shortfall of Sites	0.255	Very Low II Residential	RE11-1	0	0	20	113.635	26.654		Residential - Single Family Residence - Pool, 1	204B113 465		Chatsworth - Porter Ranch	No	LI	OPP RC , ADU
Los Angeles	7300 MELROSE AVE	90046	5526021001	13.320	13.320	0.000	0.000	Shortfall of Sites	0.170	Neighborhood Office Commercial	C4-1XL	Neighborhood Commercial	[Q]C2-1XL-CPIO	20	158.968	26.640		Commercial - Store Combination - Store and Office Combination - One Story, 0	141B181 1700	108	Hollywood	No	LI	DB50 , HWD CPU, ARO, AHO
Los Angeles	2029 SAWTELLE BLVD	90025	4261033014	13.320	13.320	0.000	0.000	Shortfall of Sites	0.169	Neighborhood Commercial	C2-1VL	Mixed Use Corridor	0	20	147.660	26.640		Commercial - Restaurant, Cocktail Lounge - Restaurant, Cocktail Lounge, Tavern - One Story, 0	126B153 804	54	West Los Angeles	No	LI	DB50 , West WLA CPU, AHO
Los Angeles	11800 TEXAS AVE	90025	4262004900	13.320	13.320	0.000	0.000	Shortfall of Sites	0.167	General Commercial	C2-1VL	Mixed Use Corridor	0	20	149.274	26.640		Miscellaneous - Government Owned Property, 0	126B149 331	54	West Los Angeles	No	LI	DB50 , West WLA CPU, TOPP C, AHO
Los Angeles	11851 SANTA MONICA BLVD	90025	4263032034	13.320	13.320	0.000	0.000	Shortfall of Sites	0.169	General Commercial	C2-1VL	Mixed Use Corridor	0	20	148.216	26.640		Commercial - Store Combination - Store and Office Combination - One Story, 0	126B145 373	54	West Los Angeles	No	LI	DB50 , West WLA CPU, ARO, TOPP C, AHO
Los Angeles	11957 SANTA MONICA BLVD	90025	4263029053	13.320	13.320	0.000	0.000	Shortfall of Sites	0.169	General Commercial	C2-1VL	Mixed Use Corridor	0	20	147.967	26.640		Commercial - Store Combination - Store and Office Combination - One Story, 0	126B145 505	54	West Los Angeles	No	LI	DB50 , West WLA CPU, ARO, TOPP C, AHO
Los Angeles	11959 SANTA MONICA BLVD	90025	4263029052	13.320	13.320	0.000	0.000	Shortfall of Sites	0.169	General Commercial	C2-1VL	Mixed Use Corridor	0	20	147.953	26.640		Commercial - Store - One Story, 0	126B145 518	54	West Los Angeles	No	LI	DB50 , West WLA CPU, TOPP C, AHO
Los Angeles	11975 SANTA MONICA BLVD	90025	4263029127	13.320	13.320	0.000	0.000	Shortfall of Sites	0.167	General Commercial	C2-1VL	Mixed Use Corridor	0	20	149.957	26.640		Commercial - Bank, Savings and Loan - One Story, 0	126B145 527	54	West Los Angeles	No	LI	DB50 , West WLA CPU, TOPP C, AHO
Los Angeles	11975 SANTA MONICA BLVD	90025	4263029127	13.320	13.320	0.000	0.000	Shortfall of Sites	0.167	General Commercial	C2-1VL	Mixed Use Corridor	0	20	149.941	26.640		Commercial - Bank, Savings and Loan - One Story, 0	126B145 539	54	West Los Angeles	No	LI	DB50 , West WLA CPU, TOPP C, AHO
Los Angeles	11970 SANTA MONICA BLVD	90025	4263035030	13.320	13.320	0.000	0.000	Shortfall of Sites	0.166	General Commercial	C2-1VL	Mixed Use Corridor	0	20	150.921	26.640		Commercial - Restaurant, Cocktail Lounge - Restaurant, Cocktail Lounge, Tavern - One Story, 0	126B145 640	54	West Los Angeles	No	LI	DB50 , West WLA CPU, TOPP C, AHO
Los Angeles	0	0	4251028029	13.320	13.320	0.000	0.000	Shortfall of Sites	0.164	Neighborhood Commercial	C2-1VL	Neighborhood Center	0	20	146.210	26.640		Commercial - Parking Lot (Commercial Use Property) - Lots - Patron or Employee - One Story, 0	117B157 1178	54	Palms - Mar Vista - Del Rey	No	LI	DB50 , PMVDR CPU, AHO
Los Angeles	10934 RIVERSIDE DR	91602	2423009022	1.332	1.332	0.000	23.976	Shortfall of Sites	0.164	General Commercial	C2-1VL-RIO	Community Center	0	20	140.624	26.640		Commercial - Parking Lot (Commercial Use Property) - Lots - Patron or Employee - One Story, 0	165B173 105	108	Sherman Oaks - Studio City - Toluca Lake - Cahuenga Pass	No	VLI, LI, ABMI	DB50 , SHR CPU, AHO
Los Angeles	19923 VENTURA BLVD	91364	2164001015	13.320	13.320	0.000	0.000	Shortfall of Sites	0.333	Neighborhood Office Commercial	C1-1VLD	0	0	20	83.452	26.640		Commercial - Restaurant, Cocktail Lounge - Fast Food - Auto Oriented - One Story, 0	174B113 372		Canoga Park - Winnetka - Woodland Hills - West Hills	No	LI	DB50 , OPP C
Los Angeles	4744 WOODMAN AVE	91423	2359020036	13.320	13.320	0.000	0.000	Shortfall of Sites	0.167	Neighborhood Office Commercial	[Q]C2-1VL-RIO	Village	0	20	107.718	26.640		Commercial - Auto, Recreation Equipment, Construction Equipment Sales and Service - Auto Body Repair Shop - One Story, 0	168B157 371	72	Van Nuys - North Sherman Oaks	No	LI	DB50 , VNY CPU, AHO
Los Angeles	4742 WOODMAN AVE	91423	2359020005	13.320	13.320	0.000	0.000	Shortfall of Sites	0.167	Neighborhood Office Commercial	[Q]C2-1VL-RIO	Village	0	20	107.720	26.640		Commercial - Store Combination - Store and Office Combination - One Story, 0	168B157 385	72	Van Nuys - North Sherman Oaks	No	LI	DB50 , VNY CPU, ARO, AHO
Los Angeles	11861 SANTA MONICA BLVD	90025	4263032032	13.320	13.320	0.000	0.000	Shortfall of Sites	0.169	General Commercial	(T)(Q)RAS4-1VL	Mixed Use Corridor	0	20	106.692	26.640		Commercial - Parking Lot (Commercial Use Property) - Lots - Patron or Employee - One Story, 0	126B145 392	43	West Los Angeles	No	LI	DB50 , West WLA CPU, AHO
Los Angeles	4716 WOODMAN AVE	91423	2359020009	13.320	13.320	0.000	0.000	Shortfall of Sites	0.167	Neighborhood Office Commercial	[Q]C2-1VL-RIO	Village	0	20	107.725	26.640		Commercial - Store - One Story, 0	168B157 462	72	Van Nuys - North Sherman Oaks	No	LI	DB50 , VNY CPU, AHO
Los Angeles	4710 WOODMAN AVE	91423	2359020010	13.320	13.320	0.000	0.000	Shortfall of Sites	0.167	Neighborhood Office Commercial	[Q]C2-1VL-RIO	Village	0	20	107.726	26.640		Commercial - Store Combination - Store and Office Combination - One Story, 0	168B157 486	72	Van Nuys - North Sherman Oaks	No	LI	DB50 , VNY CPU, ARO, AHO
Los Angeles	22440 CLARENDON ST	91367	2040024014	13.320	13.320	0.000	0.000	Shortfall of Sites	0.327	General Commercial	QC1-1VLD	0	0	20	84.982	26.640		Commercial - Office Building - One Story, 0	171B101 30		Canoga Park - Winnetka - Woodland Hills - West Hills	No	LI	DB50 , ARO, OPP C
Los Angeles	4741 LAUREL CANYON BLVD	91607	2356037036	0.000	0.000	0.000	26.640	Shortfall of Sites	0.165	Neighborhood Office Commercial	[Q]C2-1VL-RIO	Neighborhood Center	0	0	66.713	26.640		Commercial - Office Building - One Story, 0	168B165 593	108	North Hollywood - Valley Village	No	ABMI	DB50 , NH CPU, ARO, AHO
Los Angeles	4741 LAUREL CANYON BLVD	91607	2356037036	0.000	0.000	0.000	26.640	Shortfall of Sites	0.165	Neighborhood Office Commercial	[Q]C2-1VL-RIO	Neighborhood Center	0	0	66.696	26.640		Commercial - Office Building - One Story, 0	168B165 601	108	North Hollywood - Valley Village	No	ABMI	DB50 , NH CPU, ARO, AHO
Los Angeles	4969 VAN NUYS BLVD	91403	2263026001	13.320	13.320	0.000	0.000	Shortfall of Sites	0.168	Community Commercial	C1.5-1VL-RIO	0	0	20	165.069	26.640		Commercial - Auto, Recreation Equipment, Construction Equipment Sales and Service - Auto Body Repair Shop - One Story, 0	171A151 240		Van Nuys - North Sherman Oaks	No	LI	DB50 , TOPP C
Los Angeles	5554 RESEDA BLVD	91356	2160010020	13.320	13.320	0.000	0.000	Shortfall of Sites	0.164	Community Commercial	C2-1L	0	0	20	169.660	26.640		Commercial - Store Combination - Store and Office Combination - One Story, 0	174B125 462		Encino - Tarzana	No	LI	DB50 , ARO, TOPP C
Los Angeles	5521 VAN NUYS BLVD	91401	2249002018	13.320	13.320	0.000	0.000	Shortfall of Sites	0.166	General Commercial	C2-1VL	0	0	20	166.733	26.640		Commercial - Parking Lot (Commercial Use Property) - Lots - Patron or Employee - One Story, 0	174B149 1025		Van Nuys - North Sherman Oaks	No	LI	DB50 , TOPP C
Los Angeles	5511 VAN NUYS BLVD	91401	2249002019	13.320	13.320	0.000	0.000	Shortfall of Sites	0.166	General Commercial	C2-1VL	0	0	20	166.735	26.640		Commercial - Parking Lot (Commercial Use Property) - Lots - Patron or Employee - One Story, 0	174B149 1032		Van Nuys - North Sherman Oaks	No	LI	DB50 , TOPP C
Los Angeles	5557 VAN NUYS BLVD	91401	2249002020	13.320	13.320	0.000	0.000	Shortfall of Sites	0.166	General Commercial	C2-1VL	0	0	20	166.733	26.640		Commercial - Auto, Recreation Equipment, Construction Equipment Sales and Service - Auto Body Repair Shop - One Story, 0	174B149 1076		Van Nuys - North Sherman Oaks	No	LI	DB50 , TOPP C
Los Angeles	1560 YOSEMITE DR	90041	5689028905	13.320	13.320	0.000	0.000	Shortfall of Sites	0.637	Low Medium II Residential	RD1.5-1	0	0	20	43.585	26.640		Residential - Five or More Units or Apartments (Any Combination) · 4 Stories or Less, 0	159A227 6		Northeast Los Angeles	No	LI	DB50
Los Angeles	15540 RINALDI ST	91344	2662001030	13.320	13.320	0.000	0.000	Shortfall of Sites	0.164	Community Commercial	C4-1	0	0	20	169.139	26.640		Commercial - Service Station - Full Service - No Additional Services, 0	213B145 92		Granada Hills - Knollwood	No	LI	DB50
Los Angeles	11860 SAN VICENTE BLVD	90049	4265018003	13.320	13.320	0.000	0.000	Shortfall of Sites	0.166	Community Commercial	C1.5-1VL	0	0	20	167.356	26.640		Commercial - Parking Lot (Commercial Use Property) - Lots - Patron or Employee - One Story, 0	129B145 149		Brentwood - Pacific Palisades	No	LI	DB50
Los Angeles	22212 VENTURA BLVD	91364	2075001031	13.320	13.320	0.000	0.000	Shortfall of Sites	0.164	Limited Commercial	QCR-1VLD	0	0	20	169.684	26.640		Commercial - Office Building - One Story, 0	171B101 184		Canoga Park - Winnetka - Woodland Hills - West Hills	No	LI	DB50 , ARO
Los Angeles	6922 LA TIJERA BLVD	90045	4103010004	13.320	13.320	0.000	0.000	Shortfall of Sites	0.167	Community Commercial	C2-1VL	0	0	20	165.782	26.640		Commercial - Parking Lot (Commercial Use Property) - Lots - Patron or Employee - One Story, 0	102B173 202		Westchester - Playa del Rey	No	LI	DB50
Los Angeles	6225 FOOTHILL BLVD	91042	2571006025	13.320	13.320	0.000	0.000	Shortfall of Sites	0.167	General Commercial	C2-1VL	0	0	20	165.691	26.640		Commercial - Restaurant, Cocktail Lounge - Restaurant, Cocktail Lounge, Tavern - One Story, 0	198B205 208		Sunland - Tujunga - Lake View Terrace - Shadow Hills - East La Tuna Canyon	No	LI	DB50
Los Angeles	4005 FOOTHILL BLVD	91214	2571006021	13.320	13.320	0.000	0.000	Shortfall of Sites	0.167	General Commercial	C2-1VL	0	0	20	165.785	26.640		Commercial - Office Building - One Story, 0	198B205 222		Sunland - Tujunga - Lake View Terrace - Shadow Hills - East La Tuna Canyon	No	LI	DB50 , ARO
Los Angeles	4770 KESTER AVE	91403	2264006187	13.320	13.320	0.000	0.000	Shortfall of Sites	0.331	Medium Residential	R3-1	0	0	20	83.928	26.640		Residential - Five or More Units or Apartments (Any Combination) · 4 Stories or Less - Pool, 0	169-5A149 229		Sherman Oaks - Studio City - Toluca Lake - Cahuenga Pass	No	LI	DB50
Los Angeles	7780 FOOTHILL BLVD	91042	2558004015	13.320	13.320	0.000	0.000	Shortfall of Sites	0.170	Community Commercial	C2-1VL	0	0	20	163.617	26.640		Commercial - Store - One Story, 0	204B193 285		Sunland - Tujunga - Lake View Terrace - Shadow Hills - East La Tuna Canyon	No	LI	DB50
Los Angeles	0	0	4307006007	13.320	13.320	0.000	0.000	Shortfall of Sites	0.165	Neighborhood Commercial	C4-1VL-O	0	0	20	168.480	26.640	Vacant	Commercial - Commercial - Vacant Land, 0	132A165 303		West Los Angeles	No	LI	DB50
Los Angeles	5303 COMERCIO WAY	91364	2167003013	13.320	13.320	0.000	0.000	Shortfall of Sites	0.169	General Commercial	C4-1VLD	0	0	20	164.000	26.640		Commercial - Office Building - One Story, 0	171B105 375		Canoga Park - Winnetka - Woodland Hills - West Hills	No	LI	DB50 , ARO
Los Angeles	19963 VENTURA BLVD	91364	2164001017	13.320	13.320	0.000	0.000	Shortfall of Sites	0.169	Neighborhood Office Commercial	C4-1VLD	0	0	20	164.035	26.640		Commercial - Professional Building - Medical Dental Building - One Story, 0	174B113 385		Canoga Park - Winnetka - Woodland Hills - West Hills	No	LI	DB50 , ARO
Los Angeles	20011 VENTURA BLVD	91364	2164001022	13.320	13.320	0.000	0.000	Shortfall of Sites	0.170	Neighborhood Office Commercial	C4-1VLD	0	0	20	163.481	26.640		Commercial - Store - One Story, 0	174B113 402		Canoga Park - Winnetka - Woodland Hills - West Hills	No	LI	DB50
Los Angeles	22136 CLARENDON ST	91367	2169026077	13.320	13.320	0.000	0.000	Shortfall of Sites	0.166	Community Commercial	(Q)CR-1VLD	0	0	20	166.733	26.640		Commercial - Office Building - One Story, 0	174B101 477		Canoga Park - Winnetka - Woodland Hills - West Hills	No	LI	DB50 , ARO
Los Angeles	22130 CLARENDON ST	91367	2169026078	13.320	13.320	0.000	0.000	Shortfall of Sites	0.168	Community Commercial	(Q)CR-1VLD	0	0	20	164.717	26.640		Commercial - Office Building - One Story, 0	174B101 478		Canoga Park - Winnetka - Woodland Hills - West Hills	No	LI	DB50 , ARO
Los Angeles	11336 CAMARILLO ST	91602	2353028072	13.320	13.320	0.000	0.000	Shortfall of Sites	0.167	Highway Oriented Commercial	C2-1VL	0	0	20	166.657	26.640		Commercial - Office Building - Wireless Communication Tower - One Story, 0	168B173 524		North Hollywood - Valley Village	No	LI	DB50 , ARO

Jurisdiction Name	Site Address/Intersection	5 Digit ZIP Code	Assessor Parcel Number	Very Low-Income	Low-Income	Moderate-Income	Above Moderate-Income	Type of Shortfall	Parcel Size (Acres)	Current General Plan Designation	Current Zoning	Proposed General Plan (GP) Designation	Proposed Zoning	Minimum Density Allowed	Maximum Density Allowed	Total Capacity	Vacant/ Nonvacant	Description of Existing Uses	PIN	Base Density Per Acre	Community Plan Area	Rent Stabalization Ordinance	Income Category	Applicable Rezoning Program (Program informing values in Column Q listed first)
Los Angeles	17009 RINALDI ST	91344	2607019036	13.320	13.320	0.000	0.000	Shortfall of Sites	0.169	Community Commercial	C2-1VL	0	0	20	163.823	26.640		Commercial - Service Station - Full Service - No Additional Services, 0	213B133 662		Granada Hills - Knollwood	No	LI	DB50
Los Angeles	17009 RINALDI ST	91344	2607019036	13.320	13.320	0.000	0.000	Shortfall of Sites	0.169	Community Commercial	C2-1VL	0	0	20	163.822	26.640		Commercial - Service Station - Full Service - No Additional Services, 0	213B133 663		Granada Hills - Knollwood	No	LI	DB50
Los Angeles	11500 BALBOA BLVD	91344	2610004008	13.320	13.320	0.000	0.000	Shortfall of Sites	0.167	Community Commercial	C2-1VL	0	0	20	166.513	26.640	Vacant	Commercial - Commercial - Vacant Land, 0	213B133 666		Granada Hills - Knollwood	No	LI	DB50
Los Angeles	0	0	4251014905	13.320	13.320	0.000	0.000	Shortfall of Sites	0.166	High Medium Residential	R4-1	0	0	20	167.524	26.640		Miscellaneous - Government Owned Property, 0	120B157 681		Palms - Mar Vista - Del Rey	No	LI	DB50
Los Angeles	0	0	4251014905	13.320	13.320	0.000	0.000	Shortfall of Sites	0.164	High Medium Residential	R4-1	0	0	20	168.750	26.640		Miscellaneous - Government Owned Property, 0	120B157 705		Palms - Mar Vista - Del Rey	No	LI	DB50
Los Angeles	10359 S SEPULVEDA BLVD	90045	2649018021	13.320	13.320	0.000	0.000	Shortfall of Sites	0.165	Community Commercial	C2-1	0	0	20	167.887	26.640		Commercial - Auto, Recreation Equipment, Construction Equipment Sales and Service - Auto Body Repair Shop - One Story, 0	204B145 1033		Mission Hills - Panorama City - North Hills	No	LI	DB50
Los Angeles	14520 ALBERS ST	91411	2249003018	13.320	13.320	0.000	0.000	Shortfall of Sites	0.169	General Commercial	C2-1VL	0	0	20	163.948	26.640		Commercial - Auto, Recreation Equipment, Construction Equipment Sales and Service - New Car Sales and Service - One Story, 0	174B149 1248		Van Nuys - North Sherman Oaks	No	LI	DB50
Los Angeles	18568 VENTURA BLVD	91356	2161016052	13.320	13.320	0.000	0.000	Shortfall of Sites	0.202	Community Commercial	C2-1VL	0	0	20	165.226	26.640		Commercial - Store - One Story, 0	174B125 598		Encino - Tarzana	No	LI	DB50 , ENC CPU, AHO
Los Angeles	16935 VANOWEN ST	91406	2230009032	13.320	13.320	0.000	0.000	Shortfall of Sites	0.204	Neighborhood Office Commercial	C2-1VL	Community Center	0	20	142.458	26.640		Commercial - Store Combination - Store and Office Combination - One Story, 0	183B133 958	54	Reseda - West Van Nuys	No	LI	DB50 , RES CPU, ARO, AHO
Los Angeles	16935 VANOWEN ST	91406	2230009032	13.320	13.320	0.000	0.000	Shortfall of Sites	0.204	Neighborhood Office Commercial	C2-1VL	Community Center	0	20	142.459	26.640		Commercial - Store Combination - Store and Office Combination - One Story, 0	183B133 959	54	Reseda - West Van Nuys	No	LI	DB50 , RES CPU, ARO, AHO
Los Angeles	16935 VANOWEN ST	91406	2230009032	13.320	13.320	0.000	0.000	Shortfall of Sites	0.202	Neighborhood Office Commercial	C2-1VL	Community Center	0	20	143.267	26.640		Commercial - Store Combination - Store and Office Combination - One Story, 0	183B133 960	54	Reseda - West Van Nuys	No	LI	DB50 , RES CPU, ARO, AHO
Los Angeles	12930 HAMLIN STREET	91606	2326016016	13.320	13.320	0.000	0.000	Shortfall of Sites	0.405	Medium Residential	R3-1	Village	0	20	71.548	26.640		Institutional - Church - One Story, 0	180B161 1271	108	North Hollywood - Valley Village	No	LI	DB50, FBO, NH CPU
Los Angeles	16917 ENADIA WAY	91406	2227026023	13.320	13.320	0.000	0.000	Shortfall of Sites	0.199	Neighborhood Office Commercial	C2-1VL	Community Center	0	20	140.351	26.640		Commercial - Office Building - One Story, 0	183B133 223	54	Reseda - West Van Nuys	No	LI	DB50 , RES CPU, ARO, AHO
Los Angeles	6810 HAYVENHURST AVE	91406	2224019021	13.320	13.320	0.000	0.000	Shortfall of Sites	0.197	Neighborhood Office Commercial	C2-1VL	Community Center	0	20	141.890	26.640		Commercial - Auto, Recreation Equipment, Construction Equipment Sales and Service - Auto Body Repair Shop - One Story, 0	183B137 457	54	Reseda - West Van Nuys	No	LI	DB50 , RES CPU
Los Angeles	16924 SATICOY ST	91406	2203014002	13.320	13.320	0.000	0.000	Shortfall of Sites	0.202	Neighborhood Office Commercial	C2-1VL	Neighborhood Center	0	20	104.148	26.640		Commercial - Office Building - One Story, 0	186B133 266	54	Reseda - West Van Nuys	No	LI	DB50 , RES CPU, ARO, AHO
Los Angeles	12135 VICTORY BLVD	91606	2322006035	1.332	1.332	0.000	23.976	Shortfall of Sites	0.200	Community Commercial	C2-1L	Community Center (Mixed-Use)	0	20	105.147	26.640		Commercial - Shopping Center (Regional) - One Story, 0	180B165 697	145	North Hollywood - Valley Village	No	VLI, LI, ABMI	DB50 , NH CPU, AHO
Los Angeles	1242 PACIFIC COAST HWY	90710	7411019023	13.320	13.320	0.000	0.000	Shortfall of Sites	0.521	Community Commercial	[Q]C2-1VL	Community Center	0	20	34.542	26.640		Commercial - Auto, Recreation Equipment, Construction Equipment Sales and Service - Auto Body Repair Shop - One Story, 0	033B197 17	36	Wilmington - Harbor City	No	LI	DB50 , WHC CPU
Los Angeles	12955 SHERMAN WAY	91605	2327016016	13.320	13.320	0.000	0.000	Shortfall of Sites	0.546	Commercial Manufacturing	CM-1	0	0	20	60.980	26.640		Industrial - Light Manufacturing - One Story, 0	183B161 5		Sun Valley - La Tuna Canyon	No	LI	DB50 , ARO
Los Angeles	2431 EADS ST	90031	5445002029	13.320	13.320	0.000	0.000	Shortfall of Sites	0.824	Commercial Manufacturing	[Q]CM-1XL-RIO	0	0	20	40.411	26.640		Industrial - Light Manufacturing - One Story, 0	147A215 17		Silver Lake - Echo Park - Elysian Valley	No	LI	DB50 , ARO
Los Angeles	13052 DRONFIELD AVE	91342	2509020212	13.320	13.320	0.000	0.000	Shortfall of Sites	0.408	Medium Residential	R3-1-CPIO	0	0	20	81.629	26.640		Residential - Five or More Units or Apartments (Any Combination) · 4 Stories or Less, 0	222B153 31		Sylmar	No	LI	DB50
Los Angeles	14034 VANOWEN ST	91405	2238006039	13.320	13.320	0.000	0.000	Shortfall of Sites	0.201	Neighborhood Office Commercial	[Q]C2-1VL	0	0	20	165.344	26.640		Commercial - Store - One Story, 0	180B153 43		Van Nuys - North Sherman Oaks	No	LI	DB50
Los Angeles	10715 S WESTERN AVE	90047	6058024009	13.320	13.320	0.000	0.000	Shortfall of Sites	0.203	Neighborhood Commercial	C2-1VL-CPIO	0	0	20	164.100	26.640		Commercial - Store - One Story, 0	088-5A193 84		South Los Angeles	No	LI	DB50
Los Angeles	0	0	5442009021	13.320	13.320	0.000	0.000	Shortfall of Sites	0.815	Commercial Manufacturing	[Q]CM-1VL-RIO	0	0	20	40.862	26.640		Residential - Single Family Residence - Small Lot, 0	147A213 102		Silver Lake - Echo Park - Elysian Valley	No	LI	DB50
Los Angeles	0	0	2110017061	13.320	13.320	0.000	0.000	Shortfall of Sites	0.199	Limited Manufacturing	P-1VL, (Q)C2-1VL	0	0	20	167.700	26.640	Vacant	Residential - Single Family Residence - Vacant Land, 0	186B105 145		Canoga Park - Winnetka - Woodland Hills - West Hills	No	LI	DB50 , P
Los Angeles	5754 WILLOWCREST AVE	91601	2415024001	13.320	13.320	0.000	0.000	Shortfall of Sites	0.201	Neighborhood Office Commercial	CR-1VL	0	0	20	165.364	26.640		Commercial - Store - One Story, 0	174B177 159		North Hollywood - Valley Village	No	LI	DB50
Los Angeles	10240 DE SOTO AVE	91311	2741001031	13.320	13.320	0.000	0.000	Shortfall of Sites	0.201	Community Commercial	[Q]C2-2D	0	0	20	165.312	26.640		Commercial - Auto, Recreation Equipment, Construction Equipment Sales and Service - Auto Body Repair Shop - One Story, 0	204B109 213		Chatsworth - Porter Ranch	No	LI	DB50
Los Angeles	12001 ALLEGHENY ST	91352	2631002037	13.320	13.320	0.000	0.000	Shortfall of Sites	0.402	Medium Residential	R3-1-CUGU	0	0	20	82.829	26.640		Residential - Five or More Units or Apartments (Any Combination) · 4 Stories or Less, 0	198B165 290		Sun Valley - La Tuna Canyon	No	LI	DB50
Los Angeles	12021 ALLEGHENY ST	91352	2631002039	13.320	13.320	0.000	0.000	Shortfall of Sites	0.402	Medium Residential	R3-1-CUGU	0	0	20	82.828	26.640		Residential - Five or More Units or Apartments (Any Combination) · 4 Stories or Less, 0	198B165 315		Sun Valley - La Tuna Canyon	No	LI	DB50
Los Angeles	0	0	2537011001	13.320	13.320	0.000	0.000	Shortfall of Sites	0.200	Limited Manufacturing	[Q]C2-1VL-CUGU	0	0	20	166.720	26.640	Vacant	Commercial - Commercial - Vacant Land, 0	204B161 564		Arleta - Pacoima	No	LI	DB50
Los Angeles	10078 SAN FERNANDO RD	91331	2537011002	13.320	13.320	0.000	0.000	Shortfall of Sites	0.200	Limited Manufacturing	[Q]C2-1VL-CUGU	0	0	20	166.723	26.640		Commercial - Commercial - Miscellaneous Commercial - One Story, 0	204B161 581		Arleta - Pacoima	No	LI	DB50
Los Angeles	0	0	2537011003	13.320	13.320	0.000	0.000	Shortfall of Sites	0.200	Limited Manufacturing	[Q]C2-1VL-CUGU	0	0	20	166.721	26.640	Vacant	Commercial - Commercial - Vacant Land, 0	204B161 595		Arleta - Pacoima	No	LI	DB50
Los Angeles	8853 WOODMAN AVE	91331	2639039009	13.320	13.320	0.000	0.000	Shortfall of Sites	0.200	Neighborhood Commercial	P-1VL, [Q]C2-1VL	0	0	20	166.191	26.640		Commercial - Store - One Story, 0	195B153 607		Mission Hills - Panorama City - North Hills	No	LI	DB50 , P
Los Angeles	13150 OSBORNE ST	91331	2626005029	13.320	13.320	0.000	0.000	Shortfall of Sites	0.515	Limited Commercial	[Q]C1.5-1VL-CUGU	0	0	20	64.719	26.640		Commercial - Service Station - With Car Wash - No Additional Services, 0	201B161 648		Arleta - Pacoima	No	LI	DB50
Los Angeles	11401 VICTORY BLVD	91606	2335017012	13.320	13.320	0.000	0.000	Shortfall of Sites	0.198	Highway Oriented Commercial	C2-1VL	0	0	20	168.116	26.640		Commercial - Store - One Story, 0	180B173 844		North Hollywood - Valley Village	No	LI	DB50
Los Angeles	0	0	2616011020	13.320	13.320	0.000	0.000	Shortfall of Sites	1.010	Low Medium II Residential	(T)(Q)RD2-1-O-CUGU	0	0	20	32.956	26.640	Vacant	Industrial - Industrial - Vacant Land, 0	210B153 858		Arleta - Pacoima	No	LI	DB50
Los Angeles	0	0	2327007909	13.320	13.320	0.000	0.000	Shortfall of Sites	0.399	Medium Residential	R3-1	0	0	20	83.491	26.640		Residential - Single Family Residence, 0	183B157 929		North Hollywood - Valley Village	No	LI	DB50
Los Angeles	12521 VANOWEN ST	91605	2324029025	13.320	13.320	0.000	0.000	Shortfall of Sites	0.198	Highway Oriented Commercial	C2-1VL	0	0	20	168.110	26.640		Commercial - Store - One Story, 0	183B161 991		North Hollywood - Valley Village	No	LI	DB50
Los Angeles	13747 VICTORY BLVD	91401	2238013042	13.320	13.320	0.000	0.000	Shortfall of Sites	0.202	Neighborhood Office Commercial	[Q]C1.5-1VL	0	0	20	164.914	26.640		Commercial - Professional Building - Medical Dental Building - One Story, 0	180B153 1019		Van Nuys - North Sherman Oaks	No	LI	DB50 , ARO
Los Angeles	450 N WILMINGTON BLVD	90744	7417015053	13.320	13.320	0.000	0.000	Shortfall of Sites	0.398	Medium Residential	[Q]R3-1VL-O-CUGU	0	0	20	83.623	26.640		Residential - Five or More Units or Apartments (Any Combination) · 4 Stories or Less, 0	030B205 1255		Wilmington - Harbor City	No	LI	DB50
Los Angeles	450 N WILMINGTON BLVD	90744	7417015053	13.320	13.320	0.000	0.000	Shortfall of Sites	0.398	Medium Residential	[Q]R3-1VL-O-CUGU	0	0	20	83.622	26.640		Residential - Five or More Units or Apartments (Any Combination) · 4 Stories or Less, 0	030B205 1310		Wilmington - Harbor City	No	LI	DB50
Los Angeles	15462 CAMARILLO ST	91403	2261038011	13.320	13.320	0.000	0.000	Shortfall of Sites	0.411	Low II Residential	R1-1	Medium Residential	0	20	70.613	26.640		Residential - Single Family Residence, 1	168B145 456	43	Encino - Tarzana	No	LI	ENC CPU , ADU, AHO
Los Angeles	11442 ALBERS ST	91601	2350009024	13.320	13.320	0.000	0.000	Shortfall of Sites	0.168	High Medium Residential	R4-1VL	High Medium	0	20	172.133	26.640		Residential - Single Family Residence, 1	174B169 1116	No Max	North Hollywood - Valley Village	No	LI	Orange LineTNP , ADU, AHO
Los Angeles	132 N SOTO ST	90033	5180002020	0.000	0.000	0.000	26.640	Shortfall of Sites	0.205	Medium Residential	[Q]R4-1-CUGU	Community Center	[LUM3 - SH3 - 4][XC1 - 4][CPIO]	0	205.345	26.640		Residential - Four Units (Any Combination) - 4 Stories or Less, 4	127-5A223 110	108	Boyle Heights	Yes	ABMI	BH CPU
Los Angeles	116 N SOTO ST	90033	5180002018	0.000	0.000	0.000	26.640	Shortfall of Sites	0.204	Medium Residential	[Q]R4-1-CUGU	Community Center	[LUM3 - SH3 - 4][XC1 - 4][CPIO]	0	205.414	26.640		Residential - Four Units (Any Combination) - 4 Stories or Less, 4	127-5A223 148	108	Boyle Heights	Yes	ABMI	BH CPU
Los Angeles	129 S BREED ST	90033	5183009017	0.000	0.000	0.000	26.640	Shortfall of Sites	0.207	Low Medium II Residential	RD1.5-1-CUGU	Community Center	[LUM3 - SH3 - 4][XC1 - 4][CPIO]	0	202.841	26.640		Residential - Four Units (Any Combination) - 4 Stories or Less, 4	127-5A223 185	108	Boyle Heights	Yes	ABMI	BH CPU
Los Angeles	2326 E 3RD ST	90033	5183013004	0.000	0.000	0.000	26.640	Shortfall of Sites	0.204	Low Medium II Residential	RD1.5-1-CUGU	Community Center	[LUM3 - SH3 - 4][XC1 - 4][CPIO]	0	205.793	26.640		Residential - Four Units (Any Combination) - 4 Stories or Less, 4	127-5A223 391	108	Boyle Heights	Yes	ABMI	BH CPU
Los Angeles	7253 JORDAN AVE	91303	2111021019	0.000	0.000	0.000	26.640	Shortfall of Sites	0.258	Community Commercial	[Q]C2-1VL-CDO	Community Center	[MB3-CDF1-5] [IX4-FA] [CPIO]	0	143.268	26.640		Residential - Five or More Units or Apartments (Any Combination) · 4 Stories or Less, 0	186B105 917	54	Canoga Park - Winnetka - Woodland Hills - West Hills	Yes	ABMI	CPK CPU ,
Los Angeles	813 N BROADWAY	90012	5408032007	0.000	0.000	0.000	26.640	Shortfall of Sites	0.159	Regional Commercial	C2-2	Village	[MN1-MK1-5] [CX1-FA] [CPIO]	0	232.935	26.640		Commercial - Store Combination - Store and Residential Combination - Two Stories, 0	135A215 317	No Max	Central City North	Yes	ABMI	DT CPU , ARO
Los Angeles	990 W 8TH ST	90017	5144022066	1.332	1.332	0.000	23.976	Shortfall of Sites	0.149	Regional Center Commercial	C2-4D	Transit Core	[HB5-SH1-5] [CX4-FA] [CPIO]	20	495.708	26.640		Commercial - Parking Lot (Commercial Use Property) - Parking Structures - Commercial Parking - 6 to 13 Stories, 0	129A207 85	No Max	Central City	No	VLI, LI, ABMI	DT CPU

Jurisdiction Name	Site Address/Intersection	5 Digit ZIP Code	Assessor Parcel Number	Very Low-Income	Low-Income	Moderate-Income	Above Moderate-Income	Type of Shortfall	Parcel Size (Acres)	Current General Plan Designation	Current Zoning	Proposed General Plan (GP) Designation	Proposed Zoning	Minimum Density Allowed	Maximum Density Allowed	Total Capacity	Vacant/ Nonvacant	Description of Existing Uses	PIN	Base Density Per Acre	Community Plan Area	Rent Stabalization Ordinance	Income Category	Applicable Rezoning Program (Program informing values in Column Q listed first)
Los Angeles	990 W 8TH ST	90017	5144022066	1.332	1.332	0.000	23.976	Shortfall of Sites	0.150	Regional Center Commercial	C2-4D	Transit Core	[HB5-SH1-5] [CX4-FA] [CPIO]	20	492.576	26.640		Commercial - Parking Lot (Commercial Use Property) - Parking Structures - Commercial Parking - 6 to 13 Stories, 0	129A207 91	No Max	Central City	No	VLI, LI, ABMI	DT CPU
Los Angeles	990 W 8TH ST	90017	5144022066	1.332	1.332	0.000	23.976	Shortfall of Sites	0.149	Regional Center Commercial	C2-4D	Transit Core	[HB5-SH1-5] [CX4-FA] [CPIO]	20	497.239	26.640		Commercial - Parking Lot (Commercial Use Property) - Parking Structures - Commercial Parking - 6 to 13 Stories, 0	129A207 94	No Max	Central City	No	VLI, LI, ABMI	DT CPU
Los Angeles	990 W 8TH ST	90017	5144022066	1.332	1.332	0.000	23.976	Shortfall of Sites	0.149	Regional Center Commercial	C2-4D	Transit Core	[HB5-SH1-5] [CX4-FA] [CPIO]	20	497.010	26.640		Commercial - Parking Lot (Commercial Use Property) - Parking Structures - Commercial Parking - 6 to 13 Stories, 0	129A207 99	No Max	Central City	No	VLI, LI, ABMI	DT CPU
Los Angeles	990 W 8TH ST	90017	5144022066	1.332	1.332	0.000	23.976	Shortfall of Sites	0.149	Regional Center Commercial	C2-4D	Transit Core	[HB5-SH1-5] [CX4-FA] [CPIO]	20	496.773	26.640		Commercial - Parking Lot (Commercial Use Property) - Parking Structures - Commercial Parking - 6 to 13 Stories, 0	129A207 102	No Max	Central City	No	VLI, LI, ABMI	DT CPU
Los Angeles	1747 N CAHUENGA BLVD	90028	5546006025	1.332	1.332	0.000	23.976	Shortfall of Sites	0.336	Regional Center Commercial	C4-2D-SN	Regional Center Commercial	C2-2D-SN-CPIO	20	220.003	26.640		Commercial - Store - One Story, 0	148-5A187 32	108	Hollywood	No	VLI, LI, ABMI	HWD CPU , MURC
Los Angeles	1747 N CAHUENGA BLVD	90028	5546006025	1.332	1.332	0.000	23.976	Shortfall of Sites	0.337	Regional Center Commercial	C4-2D-SN	Regional Center Commercial	C2-2D-SN-CPIO	20	219.530	26.640		Commercial - Store - One Story, 0	150A187 374	108	Hollywood	No	VLI, LI, ABMI	HWD CPU , MURC
Los Angeles	5053 FAIR AVE	91601	2353012037	0.000	0.000	0.000	26.640	Shortfall of Sites	0.166	High Medium Residential	R4-1	0	0	0	223.150	26.640		Residential - Five or More Units or Apartments (Any Combination) · 4 Stories or Less, 0	171B173 1028	217	North Hollywood - Valley Village	Yes	ABMI	Orange LineTNP , AHO
Los Angeles	225 LORING AVE	90024	4359001026	13.318	13.318	0.000	0.000	Shortfall of Sites	0.293	Low Residential	R1-1	0	0	20	99.000	26.636		Residential - Single Family Residence - Pool, 1	138B153 38		Westwood	No	LI	TOC EXP , ADU
Los Angeles	8215 JASON AVE	91304	2020021044	13.316	13.316	0.000	0.000	Shortfall of Sites	0.255	Very Low Residential	RE11-1	Very Low Residential	0	20	113.635	26.632		Residential - Single Family Residence - Pool, 1	192B093 472	1 per lot	Canoga Park - Winnetka - Woodland Hills - West Hills	No	LI	OPP RC , CPK CPU, ADU, AHO
Los Angeles	1501 12TH AVE	90019	5072007023	0.000	0.000	0.000	26.624	Shortfall of Sites	0.632	Low Medium II Residential	RD2-1-O-CPIO	0	0	0	113.635	26.624		Residential - Five or More Units or Apartments (Any Combination) · 4 Stories or Less, 22	126B189 78		West Adams - Baldwin Hills - Leimert	Yes	ABMI	OPP RC
Los Angeles	13014 SHERMAN WAY	91605	2327018070	0.000	0.000	0.000	26.620	Shortfall of Sites	1.273	Medium Residential	C2-1VL, R3-1	Community Center (Mixed-Use) *	C2-1VL	0	108.394	26.620		Residential - Five or More Units or Apartments (Any Combination) · 4 Stories or Less, 62	183B161 41	145	North Hollywood - Valley Village	Yes	ABMI	NH CPU
Los Angeles	4419 FULTON AVE	91423	2360013004	0.000	0.000	0.000	26.616	Shortfall of Sites	1.033	Medium Residential	R3-1-RIO	0	0	0	81.662	26.616		Residential - Five or More Units or Apartments (Any Combination) · 4 Stories or Less - Pool, 32	165B157 237		Sherman Oaks - Studio City - Toluca Lake - Cahuenga Pass	Yes	ABMI	DB50
Los Angeles	12147 MCLENNAN AVE	91344	2609027040	13.307	13.307	0.000	0.000	Shortfall of Sites	0.255	Very Low II Residential	RE11-1	0	0	20	113.635	26.615		Residential - Single Family Residence - Pool, 1	216B133 125		Granada Hills - Knollwood	No	LI	OPP RC , ADU
Los Angeles	600 W 7TH ST	90017	5144011019	1.330	1.330	0.000	23.944	Shortfall of Sites	0.059	Regional Center Commercial	C2-4D	Transit Core	[HB5-SH1-5] [CX4-FA] [CPIO]	20	861.688	26.605		Commercial - Department Store - 6 to 13 Stories, 0	129A209 132	No Max	Central City	No	VLI, LI, ABMI	ARO , DT CPU
Los Angeles	20058 TIPICO ST	91311	2726025024	13.297	13.297	0.000	0.000	Shortfall of Sites	0.255	Very Low II Residential	RE11-1	0	0	20	113.635	26.594		Residential - Single Family Residence, 1	204B113 240		Chatsworth - Porter Ranch	No	LI	OPP RC , ADU
Los Angeles	11152 AMIGO AVE	91326	2717010011	13.288	13.288	0.000	0.000	Shortfall of Sites	0.255	Very Low II Residential	RE11-1	0	0	20	113.635	26.576		Residential - Single Family Residence, 1	210B125 255		Northridge	No	LI	OPP RC , ADU
Los Angeles	5226 FULTON AVE	91401	2345025006	13.287	13.287	0.000	0.000	Shortfall of Sites	0.292	Low Residential	R1-1	0	0	20	99.000	26.574		Residential - Single Family Residence - Pool, 1	171B157 504		Van Nuys - North Sherman Oaks	No	LI	TOC EXP , ADU, OPP RC2
Los Angeles	20114 ROMAR ST	91311	2741011050	13.285	13.285	0.000	0.000	Shortfall of Sites	0.255	Very Low II Residential	RE11-1	0	0	20	113.635	26.570		Residential - Single Family Residence - Pool, 1	204B113 428		Chatsworth - Porter Ranch	No	LI	OPP RC , ADU
Los Angeles	23376 BURTON ST	91304	2020021039	13.281	13.281	0.000	0.000	Shortfall of Sites	0.254	Very Low Residential	RE11-1	Very Low Residential	0	20	113.635	26.562		Residential - Single Family Residence - Pool, 1	192B093 474	1 per lot	Canoga Park - Winnetka - Woodland Hills - West Hills	No	LI	OPP RC , CPK CPU, ADU, AHO
Los Angeles	0	0	6065017907	0.000	0.000	0.000	0.000	Shortfall of Sites	17.266	Low Medium I Residential	R2-1, PF-1	0	0	0	153.741	0.000		Miscellaneous - Government Owned Property, 0	090B209 66		Southeast Los Angeles	No		PF
Los Angeles	20900 GERMAIN ST	91311	2706017031	13.264	13.264	0.000	0.000	Shortfall of Sites	0.254	Very Low II Residential	RE11-1	0	0	20	113.635	26.528		Residential - Single Family Residence - Pool, 1	207B109 452		Chatsworth - Porter Ranch	No	LI	OPP RC , ADU
Los Angeles	11346 FOOTHILL BLVD	91342	2530022184	13.264	13.264	0.000	0.000	Shortfall of Sites	0.418	Limited Commercial	(Q)C1-1VL-K	0	0	20	82.246	26.528		Commercial - Store - One Story, 1	210B173 20		Sunland - Tujunga - Lake View Terrace - Shadow Hills - East La Tuna Canyon	No	LI	DB50
Los Angeles	14469 POLK ST	91342	2505024014	13.264	13.264	0.000	0.000	Shortfall of Sites	0.412	Neighborhood Commercial	C1-1XL-K-CPIO	0	0	20	83.576	26.528		Residential - Single Family Residence, 1	222B149 23		Sylmar	No	LI	DB50
Los Angeles	14487 POLK ST	91342	2505024015	13.264	13.264	0.000	0.000	Shortfall of Sites	0.412	Neighborhood Commercial	C1-1XL-K-CPIO	0	0	20	83.563	26.528		Residential - Single Family Residence, 1	222B149 34		Sylmar	No	LI	DB50
Los Angeles	9052 SUNLAND BLVD	91352	2544026031	13.264	13.264	0.000	0.000	Shortfall of Sites	0.207	Neighborhood Office Commercial	(Q)C2-1VL	0	0	20	166.369	26.528		Commercial - Office Building - Office and Residential - One Story, 1	195B173 88		Sun Valley - La Tuna Canyon	No	LI	DB50
Los Angeles	850 W ALONDRA BLVD	90247	6120017012	13.264	13.264	0.000	0.000	Shortfall of Sites	0.210	Neighborhood Office Commercial	C2-1	0	0	20	163.800	26.528		Commercial - Store Combination - Store and Residential Combination - One Story, 1	069B197 237		Harbor Gateway	No	LI	DB50 , ARO
Los Angeles	22788 S WESTERN AVE	90501	7347016029	13.264	13.264	0.000	0.000	Shortfall of Sites	0.205	Highway Oriented Commercial	C2-1	0	0	20	167.498	26.528		Commercial - Auto, Recreation Equipment, Construction Equipment Sales and Service - Auto Body Repair Shop - One Story, 1	045B193 325		Harbor Gateway	No	LI	DB50
Los Angeles	1640 N GOWER ST	90028	5545006024	13.260	13.260	0.000	0.000	Shortfall of Sites	0.176	Highway Oriented Commercial	C4-1-SN	Regional Center Commercial	[Q]C2-2D-SN-CPIO	20	222.164	26.520		Industrial - Motion Picture, Radio and Television Industry - Studio - One Story, 0	148-5A189 155	108	Hollywood	No	LI	HWD CPU , AHO
Los Angeles	6669 HOLLYWOOD BLVD	90028	5547009006	1.326	1.326	0.000	23.868	Shortfall of Sites	0.176	Regional Center Commercial	C4-2D-SN	Regional Center Commercial	VARIOUS, WITH C2 and CPIO	20	222.070	26.520		Industrial - Warehousing, Distribution, Storage - Warehousing, Distribution, 10,000 to 24,999 SF - One Story, 0	148-5A185 90	108	Hollywood	No	VLI, LI, ABMI	HWD CPU , ARO, MURC
Los Angeles	7038 W SUNSET BLVD	90028	5548017052	1.326	1.326	0.000	23.868	Shortfall of Sites	0.177	Regional Center Commercial	C4-2D-SN	Regional Center Commercial	VARIOUS, WITH C2 and CPIO	20	220.302	26.520		Commercial - Restaurant, Cocktail Lounge - Restaurant, Cocktail Lounge, Tavern - One Story, 0	147B181 697	108	Hollywood	No	VLI, LI, ABMI	HWD CPU , MURC
Los Angeles	4926 VINELAND AVE	91601	2421010011	13.260	13.260	0.000	0.000	Shortfall of Sites	0.177	Community Commercial	C4-1-CA	Community Commercial	0	20	220.682	26.520		Commercial - Office Building - One Story, 0	168B173 123	108	North Hollywood - Valley Village	No	LI	Orange LineTNP , ARO, DB50, AHO
Los Angeles	4926 VINELAND AVE	91601	2421010011	13.260	13.260	0.000	0.000	Shortfall of Sites	0.177	Community Commercial	C4-1-CA	Community Commercial	0	20	220.681	26.520		Commercial - Office Building - One Story, 0	168B173 140	108	North Hollywood - Valley Village	No	LI	Orange LineTNP , ARO, DB50, AHO
Los Angeles	950 S BROADWAY	90015	5139002022	1.326	1.326	0.000	23.868	Shortfall of Sites	0.103	Regional Center Commercial	[Q]C2-4D-CDO-SN	Traditional Core	[HM2-CHC1-5] [CX4-FA] [SN-CPIO-CDO]	20	494.099	26.520		Commercial - Office Building - Loft-type Buildings - 6 to 13 Stories, 0	126A209 41	No Max	Central City	No	VLI, LI, ABMI	DT CPU , ARO
Los Angeles	1340 S HILL ST	90015	5133002011	1.326	1.326	0.000	23.868	Shortfall of Sites	0.133	Community Commercial	C2-2D-O	Transit Core	[HB2-G1-5] [CX2-FA] [CPIO-O]	20	382.051	26.520		Industrial - Light Manufacturing - One Story, 0	124-5A207 117	No Max	Central City	No	VLI, LI, ABMI	DT CPU , ARO
Los Angeles	1340 S HILL ST	90015	5133002011	1.326	1.326	0.000	23.868	Shortfall of Sites	0.134	Community Commercial	C2-2D-O	Transit Core	[HB2-G1-5] [CX2-FA] [CPIO-O]	20	381.966	26.520		Industrial - Light Manufacturing - One Story, 0	124-5A207 130	No Max	Central City	No	VLI, LI, ABMI	DT CPU , ARO
Los Angeles	656 S LOS ANGELES ST	90014	5148022002	1.326	1.326	0.000	23.868	Shortfall of Sites	0.103	Community Commercial	C2-2D	Traditional Core	[HM1-CHC1-5] [CX2-FA] [CPIO]	20	494.262	26.520		Industrial - Light Manufacturing - 6 to 13 Stories, 0	127-5A211 172	No Max	Central City	No	VLI, LI, ABMI	DT CPU , ARO
Los Angeles	888 W 6TH ST	90017	5144007401	1.326	1.326	0.000	23.868	Shortfall of Sites	0.103	Regional Center Commercial	C2-4D	Transit Core	[HB5-G1-5] [CX3-FA] [CPIO]	20	495.881	26.520		Commercial - Office Building - 14 to 20 Stories, 0	130-5A209 180	No Max	Central City	No	VLI, LI, ABMI	DT CPU , ARO
Los Angeles	240 W VENICE BLVD	90015	5134022903	1.326	1.326	0.000	23.868	Shortfall of Sites	0.133	Community Commercial	C2-2D-O	Transit Core	[HB2-G1-5] [CX2-FA] [CPIO-O]	20	383.598	26.520		Commercial - Parking Lot (Commercial Use Property) - Parking Structures - Commercial Parking - One Story, 0	124-5A207 216	No Max	Central City	No	VLI, LI, ABMI	DT CPU
Los Angeles	240 W VENICE BLVD	90015	5134022903	1.326	1.326	0.000	23.868	Shortfall of Sites	0.133	Community Commercial	C2-2D-O	Transit Core	[HB2-G1-5] [CX2-FA] [CPIO-O]	20	383.871	26.520		Commercial - Parking Lot (Commercial Use Property) - Parking Structures - Commercial Parking - One Story, 0	124-5A207 222	No Max	Central City	No	VLI, LI, ABMI	DT CPU
Los Angeles	6430 W SUNSET BLVD	90028	5546014047	1.326	1.326	0.000	23.868	Shortfall of Sites	0.199	Regional Center Commercial	C4-2D-SN	Regional Center Commercial	[Q]C2-2D-SN-CPIO	20	256.097	26.520		Commercial - Office Building - 14 to 20 Stories, 0	147A187 154	108	Hollywood	No	VLI, LI, ABMI	HWD CPU , ARO, MURC
Los Angeles	11035 MAGNOLIA BLVD	91601	2350018059	1.326	1.326	0.000	23.868	Shortfall of Sites	0.331	Community Commercial	C4-2D-CA	Community Commercial	0	20	154.163	26.520		Institutional - Homes for Aged and Others - One Story, 0	171B173 542	No Max	North Hollywood - Valley Village	No	VLI, LI, ABMI	Orange LineTNP , AHO
Los Angeles	1800 ARGYLE AVE	90028	5546033015	1.326	1.326	0.000	23.868	Shortfall of Sites	0.198	Regional Center Commercial	(T)(Q)C4-2-SN	Regional Center Commercial	VARIOUS, WITH C2 and CPIO	20	257.749	26.520		, 0	150A189 301	108	Hollywood	No	VLI, LI, ABMI	HWD CPU , AHO
Los Angeles	20062 MERRIDY ST	91311	2726022015	13.259	13.259	0.000	0.000	Shortfall of Sites	0.254	Very Low II Residential	RE11-1	0	0	20	113.635	26.519		Residential - Single Family Residence - Pool, 1	204B113 594		Chatsworth - Porter Ranch	No	LI	OPP RC , ADU
Los Angeles	5535 FULTON AVE	91401	2344014005	0.000	0.000	0.000	26.510	Shortfall of Sites	0.330	Low Residential	R1-1	0	0	0	99.000	26.510		Residential - Double, Duplex, or Two Units - 4 Stories or Less, 2	174B157 710		Van Nuys - North Sherman Oaks	Yes	ABMI	TOC EXP , OPP RC2
Los Angeles	22705 VENTURA BLVD	91364	2040030001	13.253	13.253	0.000	0.000	Shortfall of Sites	0.176	General Commercial	C4-1VLD	0	0	20	164.122	26.506		Commercial - Store - One Story, 1	171B097 256		Canoga Park - Winnetka - Woodland Hills - West Hills	No	LI	DB50 , ADU
Los Angeles	18927 VENTURA BLVD	91356	2161001042	13.253	13.253	0.000	0.000	Shortfall of Sites	0.171	Community Commercial	C2-1VLD	0	0	20	168.448	26.506		Commercial - Auto, Recreation Equipment, Construction Equipment Sales and Service - Auto Body Repair Shop - One Story, 1	174B121 408		Encino - Tarzana	No	LI	DB50 , ADU
Los Angeles	22110 CLARENDON ST	91367	2169026103	13.253	13.253	0.000	0.000	Shortfall of Sites	0.175	Community Commercial	(Q)CR-1VLD	0	0	20	165.312	26.506		Commercial - Office Building - One Story, 1	174B101 481		Canoga Park - Winnetka - Woodland Hills - West Hills	No	LI	DB50 , ARO, ADU
Los Angeles	14041 BURBANK BLVD	91401	2246032011	13.253	13.253	0.000	0.000	Shortfall of Sites	0.172	Neighborhood Office Commercial	[Q]C1.5-1VL	0	0	20	167.852	26.506		Commercial - Store - One Story, 1	174B153 743		Van Nuys - North Sherman Oaks	No	LI	DB50 , ADU
Los Angeles	3245 PROVON LN	90034	4311004028	13.249	13.249	0.000	0.000	Shortfall of Sites	0.291	Low Residential	R1V2	0	0	20	99.000	26.498		Residential - Single Family Residence - Pool, 1	123B165 725		West Los Angeles	No	LI	TOC EXP , ADU
Los Angeles	11144 AMIGO AVE	91326	2717010012	13.235	13.235	0.000	0.000	Shortfall of Sites	0.254	Very Low II Residential	RE11-1	0	0	20	113.635	26.471		Residential - Single Family Residence, 1	210B125 266		Northridge	No	LI	OPP RC , ADU
Los Angeles	949 S LONGWOOD AVE	90019	5084007007	13.232	13.232	0.000	0.000	Shortfall of Sites	0.291	Low II Residential	R1V3-RG	0	0	20	99.000	26.463		Residential - Single Family Residence - Pool, 1	132B185 503		Wilshire	No	LI	TOC EXP , ADU
Los Angeles	10302 ETIWANDA AVE	91326	2731027001	13.231	13.231	0.000	0.000	Shortfall of Sites	0.254	Very Low II Residential	RE11-1	0	0	20	113.635	26.463		Residential - Single Family Residence - Pool, 1	204B125 169		Northridge	No	LI	OPP RC , ADU
Los Angeles	12139 MCLENNAN AVE	91344	2609027041	13.231	13.231	0.000	0.000	Shortfall of Sites	0.254	Very Low II Residential	RE11-1	0	0	20	113.635	26.461		Residential - Single Family Residence, 1	216B133 143		Granada Hills - Knollwood	No	LI	OPP RC , ADU
Los Angeles	10877 WILSHIRE BLVD	90024	4360003029	13.225	13.225	0.000	0.000	Shortfall of Sites	0.078	Regional Center Commercial	[Q]C4-3-O	0	0	20	497.852	26.450		Commercial - Office Building - Over 20 Stories, 0	132B153 263		Westwood	No	LI	ARO , TOC EXP

Jurisdiction Name	Site Address/Intersection	5 Digit ZIP Code	Assessor Parcel Number	Very Low-Income	Low-Income	Moderate-Income	Above Moderate-Income	Type of Shortfall	Parcel Size (Acres)	Current General Plan Designation	Current Zoning	Proposed General Plan (GP) Designation	Proposed Zoning	Minimum Density Allowed	Maximum Density Allowed	Total Capacity	Vacant/ Nonvacant	Description of Existing Uses	PIN	Base Density Per Acre	Community Plan Area	Rent Stabalization Ordinance	Income Category	Applicable Rezoning Program (Program informing values in Column Q listed first)
Los Angeles	10877 WILSHIRE BLVD	90024	4360003029	13.225	13.225	0.000	0.000	Shortfall of Sites	0.078	Regional Center Commercial	[Q]C4-3-O	0	0	20	497.863	26.450		Commercial - Office Building - Over 20 Stories, 0	132B153 268		Westwood	No	LI	ARO , TOC EXP
Los Angeles	10877 WILSHIRE BLVD	90024	4360003029	13.225	13.225	0.000	0.000	Shortfall of Sites	0.078	Regional Center Commercial	[Q]C4-3-O	0	0	20	497.867	26.450		Commercial - Office Building - Over 20 Stories, 0	132B153 273		Westwood	No	LI	ARO , TOC EXP
Los Angeles	10877 WILSHIRE BLVD	90024	4360003029	13.225	13.225	0.000	0.000	Shortfall of Sites	0.091	Regional Center Commercial	[Q]C4-3-O	0	0	20	426.463	26.450		Commercial - Office Building - Over 20 Stories, 0	132B153 277		Westwood	No	LI	ARO , TOC EXP
Los Angeles	10877 WILSHIRE BLVD	90024	4360003029	13.225	13.225	0.000	0.000	Shortfall of Sites	0.182	Regional Center Commercial	[Q]C4-3-O	0	0	20	214.196	26.450		Commercial - Office Building - Over 20 Stories, 0	132B153 281		Westwood	No	LI	ARO , TOC EXP
Los Angeles	10877 WILSHIRE BLVD	90024	4360003029	13.225	13.225	0.000	0.000	Shortfall of Sites	0.207	Regional Center Commercial	[Q]C4-3-O	0	0	20	188.110	26.450		Commercial - Office Building - Over 20 Stories, 0	132B153 286		Westwood	No	LI	ARO , TOC EXP
Los Angeles	10877 WILSHIRE BLVD	90024	4360003029	13.225	13.225	0.000	0.000	Shortfall of Sites	0.066	Regional Center Commercial	[Q]C4-3-O	0	0	20	586.547	26.450		Commercial - Office Building - Over 20 Stories, 0	132B153 288		Westwood	No	LI	ARO , TOC EXP
Los Angeles	10877 WILSHIRE BLVD	90024	4360003029	1.323	1.323	0.000	23.805	Shortfall of Sites	0.207	Regional Center Commercial	[Q]C4-3-O	0	0	20	188.111	26.450		Commercial - Office Building - Over 20 Stories, 0	132B153 293		Westwood	No	VLI, LI, ABMI	ARO
Los Angeles	10877 WILSHIRE BLVD	90024	4360003029	1.323	1.323	0.000	23.805	Shortfall of Sites	0.224	Regional Center Commercial	[Q]C4-3-O	0	0	20	173.903	26.450		Commercial - Office Building - Over 20 Stories, 0	132B153 297		Westwood	No	VLI, LI, ABMI	ARO
Los Angeles	10437 RESEDA BLVD	91326	2728025003	13.223	13.223	0.000	0.000	Shortfall of Sites	0.253	Very Low II Residential	RE11-1	0	0	20	113.635	26.446		Residential - Single Family Residence, 1	207B125 609		Northridge	No	LI	OPP RC , ADU
Los Angeles	10447 RESEDA BLVD	91326	2728025002	13.223	13.223	0.000	0.000	Shortfall of Sites	0.253	Very Low II Residential	RE11-1	0	0	20	113.635	26.446		Residential - Single Family Residence - Pool, 1	207B125 583		Northridge	No	LI	OPP RC , ADU
Los Angeles	10429 RESEDA BLVD	91326	2728025004	13.223	13.223	0.000	0.000	Shortfall of Sites	0.253	Very Low II Residential	RE11-1	0	0	20	113.635	26.446		Residential - Single Family Residence - Pool, 1	207B125 620		Northridge	No	LI	OPP RC , ADU
Los Angeles	20101 MAYALL ST	91311	2741011062	13.219	13.219	0.000	0.000	Shortfall of Sites	0.253	Very Low II Residential	RE11-1	0	0	20	113.635	26.439		Residential - Single Family Residence - Pool, 1	204B113 464		Chatsworth - Porter Ranch	No	LI	OPP RC , ADU
Los Angeles	20060 MAYALL ST	91311	2726022001	13.214	13.214	0.000	0.000	Shortfall of Sites	0.253	Very Low II Residential	RE11-1	0	0	20	113.635	26.427		Residential - Single Family Residence - Pool, 1	204B113 494		Chatsworth - Porter Ranch	No	LI	OPP RC , ADU
Los Angeles	8230 CLEMENS AVE	91304	2020021017	13.213	13.213	0.000	0.000	Shortfall of Sites	0.253	Very Low Residential	RE11-1	Very Low Residential	0	20	113.635	26.427		Residential - Single Family Residence - Pool, 1	192B093 475	1 per lot	Canoga Park - Winnetka - Woodland Hills - West Hills	No	LI	OPP RC , CPK CPU, ADU, AHO
Los Angeles	3250 CLUB DR	90064	4316030024	13.212	13.212	0.000	0.000	Shortfall of Sites	0.346	Low Residential	R1V2	0	0	20	99.000	26.424		Residential - Single Family Residence, 1	123B165 666		West Los Angeles	No	LI	TOC EXP , ADU
Los Angeles	3260 CLUB DR	90064	4316030025	13.212	13.212	0.000	0.000	Shortfall of Sites	0.346	Low Residential	R1V2	0	0	20	99.000	26.423		Residential - Single Family Residence - Therapy Pool (Spa), 1	123B165 698		West Los Angeles	No	LI	TOC EXP , ADU
Los Angeles	2035 HILLHURST AVE	90027	5590007036	13.209	13.209	0.000	0.000	Shortfall of Sites	0.236	Neighborhood Office Commercial	C4-1D	Neighborhood Commercial	[Q]C4-1	20	105.857	26.418		Commercial - Supermarket - Supermarket - 12,000 SF or More - One Story, 0	150B197 242	108	Hollywood	No	LI	DB50 , HWD CPU, AHO
Los Angeles	1124 S BEVERLY DR	90035	4330031040	13.209	13.209	0.000	0.000	Shortfall of Sites	0.235	Neighborhood Commercial	C2-1VL-O	0	0	20	165.187	26.418		Commercial - Hotel and Motel - Hotel - 50 Rooms and Over - One Story, 0	132A167 101		West Los Angeles	No	LI	DB50 , ARO
Los Angeles	15739 VENTURA BLVD	91436	2261009030	13.209	13.209	0.000	0.000	Shortfall of Sites	0.237	Regional Center Commercial	C4-1L	0	0	20	163.709	26.418		Institutional - Church - One Story, 0	168B141 612		Encino - Tarzana	No	LI	DB50, TOPP C, AHO, FBO, MURC, ENC CPU
Los Angeles	10605 BALBOA BLVD	91344	2695008026	13.209	13.209	0.000	0.000	Shortfall of Sites	0.237	Neighborhood Commercial	CR-1VL	0	0	20	164.130	26.418		Commercial - Office Building - Three Stories, 0	207B133 738		Granada Hills - Knollwood	No	LI	DB50 , ARO
Los Angeles	11999 SAN VICENTE BLVD	90049	4404025029	13.209	13.209	0.000	0.000	Shortfall of Sites	0.235	Neighborhood Office Commercial	C4-1VL	0	0	20	165.651	26.418		Commercial - Office Building - Four Stories, 0	129B141 139		Brentwood - Pacific Palisades	No	LI	DB50 , ARO
Los Angeles	11740 SAN VICENTE BLVD	90049	4265006074	13.209	13.209	0.000	0.000	Shortfall of Sites	0.232	Community Commercial	C1.5-1VL	0	0	20	167.711	26.418		Commercial - Shopping Center (Neighborhood, Community) - One Story, 0	129B145 90		Brentwood - Pacific Palisades	No	LI	DB50
Los Angeles	6227 FOOTHILL BLVD	91042	2571006024	13.209	13.209	0.000	0.000	Shortfall of Sites	0.234	General Commercial	C2-1VL	0	0	20	165.922	26.418		Commercial - Shopping Center (Neighborhood, Community) - One Story, 0	198B205 175		Sunland - Tujunga - Lake View Terrace - Shadow Hills - East La Tuna Canyon	No	LI	DB50
Los Angeles	6227 FOOTHILL BLVD	91042	2571006024	13.209	13.209	0.000	0.000	Shortfall of Sites	0.234	General Commercial	C2-1VL	0	0	20	165.922	26.418		Commercial - Shopping Center (Neighborhood, Community) - One Story, 0	198B205 178		Sunland - Tujunga - Lake View Terrace - Shadow Hills - East La Tuna Canyon	No	LI	DB50
Los Angeles	6227 FOOTHILL BLVD	91042	2571006024	13.209	13.209	0.000	0.000	Shortfall of Sites	0.234	General Commercial	C2-1VL	0	0	20	165.921	26.418		Commercial - Shopping Center (Neighborhood, Community) - One Story, 0	198B205 184		Sunland - Tujunga - Lake View Terrace - Shadow Hills - East La Tuna Canyon	No	LI	DB50
Los Angeles	10605 BALBOA BLVD	91344	2695008019	13.209	13.209	0.000	0.000	Shortfall of Sites	0.237	Neighborhood Commercial	CR-1VL	0	0	20	164.089	26.418		Commercial - Parking Lot (Commercial Use Property) - Parking Structures - Commercial Parking - One Story, 0	207B133 647		Granada Hills - Knollwood	No	LI	DB50
Los Angeles	20847 KINGSBURY ST	91311	2706011049	13.206	13.206	0.000	0.000	Shortfall of Sites	0.253	Very Low II Residential	RE11-1	0	0	20	113.635	26.413		Residential - Single Family Residence, 1	207B109 404		Chatsworth - Porter Ranch	No	LI	OPP RC , ADU
Los Angeles	2000 MARENGO ST	90033	5201014021	13.200	13.200	0.000	0.000	Shortfall of Sites	0.163	Highway Oriented and Limited Commercial	C2-1-CUGU	Community Center	[LUM3 - SH3 - 3][XC1 - 4][CPIO]	20	202.318	26.400		Commercial - Store Combination - Store and Office Combination - One Story, 0	132A223 114	108	Boyle Heights	No	LI	BH CPU , ARO
Los Angeles	2064 MARENGO ST	90033	5201013007	13.200	13.200	0.000	0.000	Shortfall of Sites	0.160	Highway Oriented and Limited Commercial	C2-1-CUGU	Community Center	[LUM3 - SH3 - 3][XC1 - 4][CPIO]	20	206.449	26.400		Commercial - Office Building - One Story, 0	132A225 203	108	Boyle Heights	No	LI	BH CPU , ARO
Los Angeles	2064 MARENGO ST	90033	5201013007	13.200	13.200	0.000	0.000	Shortfall of Sites	0.163	Highway Oriented and Limited Commercial	C2-1-CUGU	Community Center	[LUM3 - SH3 - 3][XC1 - 4][CPIO]	20	202.427	26.400		Commercial - Office Building - One Story, 0	132A225 211	108	Boyle Heights	No	LI	BH CPU , ARO
Los Angeles	1301 S BOYLE AVE	90023	5170015032	13.200	13.200	0.000	0.000	Shortfall of Sites	0.162	Regional Center Commercial	C2-1-RIO-CUGU	Community Center	[LUM3 - SH3 - 3][XC1 - 4][CPIO]	20	203.270	26.400		Residential - Five or More Units or Apartments (Any Combination) - 4 Stories or Less, 0	121-5A219 135	108	Boyle Heights	No	LI	BH CPU , MURC
Los Angeles	313 N SOTO ST	90033	5175010022	13.200	13.200	0.000	0.000	Shortfall of Sites	0.160	Regional Center Commercial	C1-1-CUGU	Community Center	[LUM2 - G2 - 3][XC1 - 4][CPIO]	20	205.707	26.400		Commercial - Parking Lot (Commercial Use Property) - Lots - Patron or Employee - One Story, 0	129A225 220	108	Boyle Heights	No	LI	BH CPU , MURC
Los Angeles	420 N SOTO ST	90033	5177028012	13.200	13.200	0.000	0.000	Shortfall of Sites	0.160	Regional Center Commercial	C1-1-CUGU	Community Center	[LUM2 - G2 - 3][XC1 - 4][CPIO]	20	206.756	26.400		Institutional - School (Private) - One Story, 0	129A225 159	108	Boyle Heights	No	LI	BH CPU , MURC
Los Angeles	3401 E 1ST ST	90063	5179019900	13.200	13.200	0.000	0.000	Shortfall of Sites	0.160	Community Commercial	C2-1-CUGU	Community Center	[LUM3 - SH3 - 4][XC1 - 4][CPIO]	20	205.939	26.400	Vacant	Industrial - Industrial - Vacant Land, 0	124-5A229 7	108	Boyle Heights	No	LI	BH CPU
Los Angeles	3401 E 1ST ST	90063	5179019900	13.200	13.200	0.000	0.000	Shortfall of Sites	0.160	Community Commercial	C2-1-CUGU	Community Center	[LUM3 - SH3 - 4][XC1 - 4][CPIO]	20	205.922	26.400	Vacant	Industrial - Industrial - Vacant Land, 0	124-5A229 9	108	Boyle Heights	No	LI	BH CPU
Los Angeles	0	0	5175002016	13.200	13.200	0.000	0.000	Shortfall of Sites	0.163	Highway Oriented and Limited Commercial	C2-1-CUGU	Community Center	[LUM2 - G2 - 3][XG2 - 4][CPIO]	20	202.405	26.400	Vacant	Commercial - Commercial - Vacant Land, 0	130-5A225 30	108	Boyle Heights	No	LI	BH CPU
Los Angeles	3351 WHITTIER BLVD	90023	5188004054	13.200	13.200	0.000	0.000	Shortfall of Sites	0.157	Highway Oriented and Limited Commercial	C1.5-1-CUGU	Community Center	[LUM2 - G2 - 3][XG2 - 4][CPIO]	20	209.756	26.400		Commercial - Shopping Center (Neighborhood, Community) - One Story, 0	121-5A225 48	108	Boyle Heights	No	LI	BH CPU
Los Angeles	967 S SOTO ST	90023	5189006037	13.200	13.200	0.000	0.000	Shortfall of Sites	0.160	Highway Oriented and Limited Commercial	C1-1-CUGU	Community Center	[LUM2 - G2 - 3][XC1 - 4][CPIO]	20	206.426	26.400		Commercial - Auto, Recreation Equipment, Construction Equipment Sales and Service - Car Wash Only, Self-service Type - One Story, 0	123A221 54	108	Boyle Heights	No	LI	BH CPU
Los Angeles	3406 E 1ST ST	90063	5179017028	13.200	13.200	0.000	0.000	Shortfall of Sites	0.165	Community Commercial	C2-1-CUGU	Community Center	[LUM3 - SH3 - 4][XC1 - 4][CPIO]	20	200.501	26.400	Vacant	Commercial - Commercial - Vacant Land, 0	124-5A227 65	108	Boyle Heights	No	LI	BH CPU
Los Angeles	312 S SOTO ST	90033	5180004019	13.200	13.200	0.000	0.000	Shortfall of Sites	0.160	Neighborhood Office Commercial	C2-1-CUGU	Community Center	[LUM3 - SH3 - 4][XC1 - 4][CPIO]	20	205.741	26.400		Commercial - Store - One Story, 0	126A223 69	108	Boyle Heights	No	LI	BH CPU
Los Angeles	3410 E 1ST ST	90063	5179017030	13.200	13.200	0.000	0.000	Shortfall of Sites	0.163	Community Commercial	C2-1-CUGU	Community Center	[LUM3 - SH3 - 4][XC1 - 4][CPIO]	20	202.460	26.400	Vacant	Commercial - Commercial - Vacant Land, 0	124-5A227 70	108	Boyle Heights	No	LI	BH CPU
Los Angeles	320 S SOTO ST	90033	5180004030	13.200	13.200	0.000	0.000	Shortfall of Sites	0.157	Neighborhood Office Commercial	C2-1-CUGU	Community Center	[LUM3 - SH3 - 4][XC1 - 4][CPIO]	20	210.242	26.400		Commercial - Restaurant, Cocktail Lounge - Restaurant, Cocktail Lounge, Tavern - One Story, 0	126A223 80	108	Boyle Heights	No	LI	BH CPU
Los Angeles	2189 WHITTIER BLVD	90023	5183021013	13.200	13.200	0.000	0.000	Shortfall of Sites	0.162	Medium Residential	R3-1-RIO-CUGU	Community Center	[LUM2 - G2 - 3][XC1 - 4][CPIO]	20	204.291	26.400		Commercial - Store - One Story, 0	124-5A221 115	108	Boyle Heights	No	LI	BH CPU
Los Angeles	1724 PENNSYLVANIA AVE	90033	5174014906	13.200	13.200	0.000	0.000	Shortfall of Sites	0.162	Low Medium II Residential	RD1.5-1-RIO-CUGU	Community Center	[LUM3 - SH3 - 3][XC1 - 4][CPIO]	20	203.244	26.400	Vacant	Residential - Single Family Residence - Vacant Land, 0	129A221 127	108	Boyle Heights	No	LI	BH CPU
Los Angeles	418 S SOTO ST	90033	5185001022	13.200	13.200	0.000	0.000	Shortfall of Sites	0.159	Neighborhood Office Commercial	C2-1-CUGU	Community Center	[LUM3 - SH3 - 3][XC1 - 4][CPIO]	20	207.559	26.400		Commercial - Store - One Story, 0	126A223 128	108	Boyle Heights	No	LI	BH CPU
Los Angeles	2189 WHITTIER BLVD	90023	5183021023	13.200	13.200	0.000	0.000	Shortfall of Sites	0.156	Medium Residential	R3-1-RIO-CUGU	Community Center	[LUM2 - G2 - 3][XC1 - 4][CPIO]	20	211.221	26.400		Commercial - Store - One Story, 0	124-5A221 129	108	Boyle Heights	No	LI	BH CPU
Los Angeles	2310 E 1ST ST	90033	5183009908	13.200	13.200	0.000	0.000	Shortfall of Sites	0.156	Highway Oriented and Limited Commercial	C2-1-CUGU	Community Center	[LUM3 - SH3 - 4][XC1 - 4][CPIO]	20	211.055	26.400	Vacant	Commercial - Commercial - Vacant Land, 0	127-5A223 165	108	Boyle Heights	No	LI	BH CPU
Los Angeles	457 S SOTO ST	90033	5183015029	13.200	13.200	0.000	0.000	Shortfall of Sites	0.162	Low Medium II Residential	RD1.5-1-CUGU	Community Center	[LUM2 - G2 - 3][XC1 - 4][CPIO]	20	203.592	26.400	Vacant	Residential - Single Family Residence - Vacant Land, 0	126A223 180	108	Boyle Heights	No	LI	BH CPU
Los Angeles	2060 MARENGO ST	90033	5201013027	13.200	13.200	0.000	0.000	Shortfall of Sites	0.164	Highway Oriented and Limited Commercial	C2-1-CUGU	Community Center	[LUM3 - SH3 - 3][XC1 - 4][CPIO]	20	201.020	26.400		Commercial - Auto, Recreation Equipment, Construction Equipment Sales and Service - Auto Body Repair Shop - One Story, 0	132A225 190	108	Boyle Heights	No	LI	BH CPU
Los Angeles	2060 MARENGO ST	90033	5201013027	13.200	13.200	0.000	0.000	Shortfall of Sites	0.162	Highway Oriented and Limited Commercial	C2-1-CUGU	Community Center	[LUM3 - SH3 - 3][XC1 - 4][CPIO]	20	204.106	26.400		Commercial - Auto, Recreation Equipment, Construction Equipment Sales and Service - Auto Body Repair Shop - One Story, 0	132A225 197	108	Boyle Heights	No	LI	BH CPU
Los Angeles	1853 E 1ST ST	90033	5174014048	13.200	13.200	0.000	0.000	Shortfall of Sites	0.157	Neighborhood Office Commercial	C2-1-RIO-CUGU	Community Center	[LUM3 - SH3 - 3][XC1 - 4][CPIO]	20	209.849	26.400		Commercial - Restaurant, Cocktail Lounge - Restaurant, Cocktail Lounge, Tavern - One Story, 0	129A221 205	108	Boyle Heights	No	LI	BH CPU

Jurisdiction Name	Site Address/Intersection	5 Digit ZIP Code	Assessor Parcel Number	Very Low-Income	Low-Income	Moderate-Income	Above Moderate-Income	Type of Shortfall	Parcel Size (Acres)	Current General Plan Designation	Current Zoning	Proposed General Plan (GP) Designation	Proposed Zoning	Minimum Density Allowed	Maximum Density Allowed	Total Capacity	Vacant/ Nonvacant	Description of Existing Uses	PIN	Base Density Per Acre	Community Plan Area	Rent Stabalization Ordinance	Income Category	Applicable Rezoning Program (Program informing values in Column Q listed first)
Los Angeles	1869 E 1ST ST	90033	5174014010	13.200	13.200	0.000	0.000	Shortfall of Sites	0.161	Neighborhood Office Commercial	C2-1-RIO-CUGU	Community Center	[LUM3 - SH3 - 3][XC1 - 4][CPIO]	20	205.353	26.400		Commercial - Auto, Recreation Equipment, Construction Equipment Sales and Service - Auto Body Repair Shop - One Story, 0	129A221 217	108	Boyle Heights	No	LI	BH CPU
Los Angeles	1869 E 1ST ST	90033	5174014010	13.200	13.200	0.000	0.000	Shortfall of Sites	0.161	Neighborhood Office Commercial	C2-1-RIO-CUGU	Community Center	[LUM3 - SH3 - 3][XC1 - 4][CPIO]	20	205.353	26.400		Commercial - Auto, Recreation Equipment, Construction Equipment Sales and Service - Auto Body Repair Shop - One Story, 0	129A221 224	108	Boyle Heights	No	LI	BH CPU
Los Angeles	154 S MISSION RD	90033	5172011023	13.200	13.200	0.000	0.000	Shortfall of Sites	0.160	Light Manufacturing	M2-1-RIO-CUGU	Community Center	[LUM3 - SH3 - 4][XC1 - 4][CPIO]	20	206.106	26.400		Industrial - Heavy Manufacturing - One Story, 0	129A219 260	108	Boyle Heights	No	LI	BH CPU
Los Angeles	210 S ANDERSON ST	90033	5172010001	13.200	13.200	0.000	0.000	Shortfall of Sites	0.158	Light Manufacturing	M2-1-RIO-CUGU	Community Center	[LUM3 - SH3 - 4][XC1 - 4][CPIO]	20	208.713	26.400		Industrial - Warehousing, Distribution, Storage - Warehousing, Distribution, Over 50,000 SF - One Story, 0	129A219 287	108	Boyle Heights	No	LI	BH CPU
Los Angeles	1904 E CESAR E CHAVEZ AVE	90033	5174006060	13.200	13.200	0.000	0.000	Shortfall of Sites	0.159	Highway Oriented and Limited Commercial	C2-1-RIO-CUGU	Neighborhood Center	[LUM2 - G2 - 3][XG2 - 4][CPIO]	20	207.793	26.400		Commercial - Service Station - Full Service - No Additional Services, 0	130-5A221 342	108	Boyle Heights	No	LI	BH CPU
Los Angeles	1904 E CESAR E CHAVEZ AVE	90033	5174006060	13.200	13.200	0.000	0.000	Shortfall of Sites	0.165	Highway Oriented and Limited Commercial	C2-1-RIO-CUGU	Neighborhood Center	[LUM2 - G2 - 3][XG2 - 4][CPIO]	20	199.730	26.400		Commercial - Service Station - Full Service - No Additional Services, 0	130-5A221 346	108	Boyle Heights	No	LI	BH CPU
Los Angeles	2316 E 1ST ST	90033	5183009905	13.200	13.200	0.000	0.000	Shortfall of Sites	0.156	Highway Oriented and Limited Commercial	(T)(Q)C2-1-CUGU	Community Center	[LUM3 - SH3 - 4][XC1 - 4][CPIO]	20	211.165	26.400		Miscellaneous - Government Owned Property - Transportation - Rapid Transit, Bus, etc., 0	127-5A223 169	108	Boyle Heights	No	LI	BH CPU
Los Angeles	1457 N MAIN ST	90012	5409005030	13.200	13.200	0.000	0.000	Shortfall of Sites	0.238	Hybrid Industrial	UI(CA)	Hybrid Industrial	UV(CA)	20	138.415	26.400		Industrial - Food Processing Plant - Other - One Story, 0	135A217 15	No Max	Central City North	No	LI	CASP
Los Angeles	1450 NAUD ST	90012	5409005024	13.200	13.200	0.000	0.000	Shortfall of Sites	0.239	Hybrid Industrial	UI(CA)	Hybrid Industrial	UV(CA)	20	137.847	26.400		Industrial - Heavy Manufacturing - One Story, 0	135A217 17	No Max	Central City North	No	LI	CASP
Los Angeles	19725 SHERMAN WAY	91306	2115019033	13.200	13.200	0.000	0.000	Shortfall of Sites	0.232	Neighborhood Office Commercial	P-1VL	Community Center	0	20	142.408	26.400		Commercial - Parking Lot (Commercial Use Property) - Lots - Patron or Employee - One Story, 0	183B117 19	54	Canoga Park - Winnetka - Woodland Hills - West Hills	No	LI	CPK CPU , P
Los Angeles	19733 SHERMAN WAY	91306	2115019027	13.200	13.200	0.000	0.000	Shortfall of Sites	0.231	Neighborhood Office Commercial	P-1VL	Community Center	0	20	142.583	26.400		Commercial - Parking Lot (Commercial Use Property) - Lots - Patron or Employee - One Story, 0	183B117 21	54	Canoga Park - Winnetka - Woodland Hills - West Hills	No	LI	CPK CPU , P
Los Angeles	7230 TOPANGA CANYON BLVD	91303	2111022022	1.320	1.320	0.000	23.760	Shortfall of Sites	0.231	Community Commercial	[Q]P-1VL-CDO, [Q]C2-1VL-CDO	Community Center	[HM1-CHC1-5] [CX2-FA] [CPIO]	20	142.720	26.400		Commercial - Wholesale and Manufacturing Outlet - One Story, 0	186B101 988	54	Canoga Park - Winnetka - Woodland Hills - West Hills	No	VLI, LI, ABMI	CPK CPU , ARO, P
Los Angeles	6625 VARIEL AVE	91303	2148030026	0.000	0.000	0.000	26.400	Shortfall of Sites	1.754	Regional Center Commercial	(WC)NORTHVILLAGE-SN-RIO	Regional Center	[MB3-CDF1-5] [IX4-FA] [CPIO]	0	18.810	26.400		Residential - Five or More Units or Apartments (Any Combination) · 4 Stories or Less, 0	180B105 36		Canoga Park - Winnetka - Woodland Hills - West Hills	No	ABMI	CPK CPU ,
Los Angeles	6941 CANOGA AVE	91303	2138012028	13.200	13.200	0.000	0.000	Shortfall of Sites	0.230	Limited Manufacturing	MR1-1VL-RIO	Community Center	0	20	143.726	26.400		Industrial - Light Manufacturing - One Story, 0	183B105 710	54	Canoga Park - Winnetka - Woodland Hills - West Hills	No	LI	CPK CPU ,
Los Angeles	6851 TOPANGA CANYON BLVD	91303	2024005023	13.200	13.200	0.000	0.000	Shortfall of Sites	0.597	Regional Center Commercial	(WC)TOPANGA-SN-RIO	Regional Center	0	20	75.424	26.400		Commercial - Store - One Story, 3	183B101 647		Canoga Park - Winnetka - Woodland Hills - West Hills	No	LI	CPK CPU ,
Los Angeles	1148 S BROADWAY	90015	5139017011	1.320	1.320	0.000	23.760	Shortfall of Sites	0.067	Regional Center Commercial	C2-4D-O-SN	Transit Core	[HB3-G1-5] [CX2-FA] [SN-CPIO-O]	20	494.507	26.400		Commercial - Restaurant, Cocktail Lounge - Restaurant, Cocktail Lounge, Tavern - One Story, 0	126A209 228	No Max	Central City	No	VLI, LI, ABMI	DT CPU , AHO
Los Angeles	224 E 4TH ST	90013	5148007012	1.320	1.320	0.000	23.760	Shortfall of Sites	0.144	Community Commercial	C2-2D	Village	[MN1-AL2-5] [CX1-FA] [CPIO]	20	228.519	26.400		Industrial - Light Manufacturing - Two Stories, 0	129A213 273	No Max	Central City	No	VLI, LI, ABMI	DT CPU , ARO
Los Angeles	256 WINSTON ST	90013	5148010031	1.320	1.320	0.000	23.760	Shortfall of Sites	0.143	High Medium Residential	[Q]R5-2D	Village	[MN1-SH1-5] [CX1-FA] [CPIO]	20	229.995	26.400		Commercial - Store - One Story, 0	127-5A213 31	No Max	Central City	No	VLI, LI, ABMI	DT CPU
Los Angeles	333 S CENTRAL AVE	90013	5147002007	1.320	1.320	0.000	23.760	Shortfall of Sites	0.101	Light Manufacturing	M2-2D-O	Community Center	[DM2-G1-5] [CX2-FA] [CPIO-O]	20	325.957	26.400		Commercial - Office Building - One Story, 0	127-5A215 50	No Max	Central City	No	VLI, LI, ABMI	DT CPU
Los Angeles	646 S SAN PEDRO ST	90014	5147026032	1.320	1.320	0.000	23.760	Shortfall of Sites	0.145	Light Manufacturing	M2-2D	Markets	[MB4-SH1-5] [IX1-FA] [CPIO]	20	227.616	26.400		Commercial - Auto, Recreation Equipment, Construction Equipment Sales and Service - Auto Body Repair Shop - One Story, 0	126A213 85	No Max	Central City	No	VLI, LI, ABMI	DT CPU
Los Angeles	739 DECATUR ST	90021	5166032049	1.320	1.320	0.000	23.760	Shortfall of Sites	0.144	Heavy Manufacturing	M3-1-RIO	Hybrid Industrial	[MB3-CDF1-5] [IX4-FA] [CPIO]	20	229.481	26.400		Industrial - Warehousing, Distribution, Storage - Warehousing, Distribution, Under 10,000 SF - One Story, 0	124-5A215 94	No Max	Central City North	No	VLI, LI, ABMI	DT CPU
Los Angeles	739 DECATUR ST	90021	5166032049	1.320	1.320	0.000	23.760	Shortfall of Sites	0.145	Heavy Manufacturing	M3-1-RIO	Hybrid Industrial	[MB3-CDF1-5] [IX4-FA] [CPIO]	20	227.804	26.400		Industrial - Warehousing, Distribution, Storage - Warehousing, Distribution, Under 10,000 SF - One Story, 0	124-5A215 95	No Max	Central City North	No	VLI, LI, ABMI	DT CPU
Los Angeles	717 SAN JULIAN ST	90014	5145006019	1.320	1.320	0.000	23.760	Shortfall of Sites	0.108	Light Manufacturing	M2-2D	Markets	[DM1-SH1-5] [IX3-FA] [CPIO]	20	306.074	26.400		Commercial - Wholesale and Manufacturing Outlet - One Story, 0	126A211 104	No Max	Central City	No	VLI, LI, ABMI	DT CPU
Los Angeles	860 S LOS ANGELES ST	90014	5145013021	1.320	1.320	0.000	23.760	Shortfall of Sites	0.066	Light Manufacturing	M2-2D	Traditional Core	[HM1-CHC1-5] [CX2-FA] [CPIO]	20	499.134	26.400		Industrial - Light Manufacturing - 6 to 13 Stories, 0	126A211 106	No Max	Central City	No	VLI, LI, ABMI	DT CPU
Los Angeles	860 S LOS ANGELES ST	90014	5145013021	1.320	1.320	0.000	23.760	Shortfall of Sites	0.066	Light Manufacturing	M2-2D	Traditional Core	[HM1-CHC1-5] [CX2-FA] [CPIO]	20	499.139	26.400		Industrial - Light Manufacturing - 6 to 13 Stories, 0	126A211 113	No Max	Central City	No	VLI, LI, ABMI	DT CPU
Los Angeles	860 S LOS ANGELES ST	90014	5145013021	1.320	1.320	0.000	23.760	Shortfall of Sites	0.066	Light Manufacturing	M2-2D	Traditional Core	[HM1-CHC1-5] [CX2-FA] [CPIO]	20	499.142	26.400		Industrial - Light Manufacturing - 6 to 13 Stories, 0	126A211 119	No Max	Central City	No	VLI, LI, ABMI	DT CPU
Los Angeles	860 S LOS ANGELES ST	90014	5145013021	1.320	1.320	0.000	23.760	Shortfall of Sites	0.066	Light Manufacturing	M2-2D	Traditional Core	[HM1-CHC1-5] [CX2-FA] [CPIO]	20	499.134	26.400		Industrial - Light Manufacturing - 6 to 13 Stories, 0	126A211 127	No Max	Central City	No	VLI, LI, ABMI	DT CPU
Los Angeles	510 E 7TH ST	90014	5145007018	1.320	1.320	0.000	23.760	Shortfall of Sites	0.106	Light Manufacturing	M2-2D	Markets	[DM1-SH1-5] [IX3-FA] [CPIO]	20	311.055	26.400		Industrial - Food Processing Plant - Other - One Story, 0	126A213 128	No Max	Central City	No	VLI, LI, ABMI	DT CPU
Los Angeles	1029 W SUNSET BLVD	90012	5406030036	1.320	1.320	0.000	23.760	Shortfall of Sites	0.106	General Commercial	C2-2D	Community Center	[DM1-G1-5] [CX2-FA] [CPIO]	20	311.800	26.400	Vacant	Commercial - Commercial - Vacant Land, 0	135A211 135	No Max	Central City North	No	VLI, LI, ABMI	DT CPU
Los Angeles	726 SAN JULIAN ST	90014	5145007011	1.320	1.320	0.000	23.760	Shortfall of Sites	0.106	Light Manufacturing	M2-2D	Markets	[DM1-SH1-5] [IX3-FA] [CPIO]	20	312.223	26.400		Commercial - Parking Lot (Commercial Use Property) - Lots - Patron or Employee - One Story, 0	126A211 147	No Max	Central City	No	VLI, LI, ABMI	DT CPU
Los Angeles	717 SAN JULIAN ST	90014	5145006019	1.320	1.320	0.000	23.760	Shortfall of Sites	0.108	Light Manufacturing	M2-2D	Markets	[DM1-SH1-5] [IX3-FA] [CPIO]	20	306.875	26.400		Commercial - Wholesale and Manufacturing Outlet - One Story, 0	126A211 154	No Max	Central City	No	VLI, LI, ABMI	DT CPU
Los Angeles	734 SAN JULIAN ST	90014	5145007015	1.320	1.320	0.000	23.760	Shortfall of Sites	0.109	Light Manufacturing	M2-2D	Markets	[DM1-SH1-5] [IX3-FA] [CPIO]	20	303.519	26.400		Industrial - Warehousing, Distribution, Storage - Warehousing, Distribution, Under 10,000 SF - One Story, 0	126A211 159	No Max	Central City	No	VLI, LI, ABMI	DT CPU
Los Angeles	0	0	5164001904	1.320	1.320	0.000	23.760	Shortfall of Sites	0.143	Heavy Manufacturing	M3-1-RIO	Hybrid Industrial	[MB3-CDF1-5] [IX4-FA] [CPIO]	20	230.169	26.400		Commercial - Auto, Recreation Equipment, Construction Equipment Sales and Service - Auto Body Repair Shop - One Story, 0	126A215 164	No Max	Central City North	No	VLI, LI, ABMI	DT CPU
Los Angeles	707 E 4TH ST	90013	5147001007	1.320	1.320	0.000	23.760	Shortfall of Sites	0.101	Light Manufacturing	M2-2D-O	Community Center	[DM2-G1-5] [CX2-FA] [CPIO-O]	20	328.215	26.400		Industrial - Warehousing, Distribution, Storage - Warehousing, Distribution, Under 10,000 SF - 6 to 13 Stories, 0	127-5A215 165	No Max	Central City	No	VLI, LI, ABMI	DT CPU
Los Angeles	350 S LOS ANGELES ST	90013	5148002001	1.320	1.320	0.000	23.760	Shortfall of Sites	0.142	Community Commercial	C2-2D-O	Village	[MN1-AL2-5] [CX1-FA] [CPIO-O]	20	232.050	26.400		Commercial - Store - One Story, 0	129A213 187	No Max	Central City	No	VLI, LI, ABMI	DT CPU
Los Angeles	0	0	5408016900	1.320	1.320	0.000	23.760	Shortfall of Sites	0.100	Regional Commercial	C2-2	Community Center	[DM2-SH2-5] [CX2-FA] [CPIO]	20	330.579	26.400		Miscellaneous - Government Owned Property, 0	133-5A215 193	No Max	Central City North	No	VLI, LI, ABMI	DT CPU
Los Angeles	508 E 8TH ST	90014	5145010027	1.320	1.320	0.000	23.760	Shortfall of Sites	0.107	Light Manufacturing	M2-2D	Markets	[DM1-MK1-5] [IX3-FA] [CPIO]	20	308.012	26.400		Industrial - Light Manufacturing - One Story, 0	126A211 205	No Max	Central City	No	VLI, LI, ABMI	DT CPU
Los Angeles	2101 E 7TH ST	90021	5164018008	1.320	1.320	0.000	23.760	Shortfall of Sites	0.143	Heavy Manufacturing	M3-1-RIO	Hybrid Industrial	[MB3-CDF1-5] [IX4-FA] [CPIO]	20	230.150	26.400		Industrial - Industrial - Artist in Residence - Three Stories, 0	124-5A217 217	No Max	Central City North	No	VLI, LI, ABMI	DT CPU
Los Angeles	1308 FACTORY PL	90013	5164008032	1.320	1.320	0.000	23.760	Shortfall of Sites	0.142	Heavy Manufacturing	M3-1-RIO	Hybrid Industrial	[MB3-CDF1-5] [IX4-FA] [CPIO]	20	232.261	26.400		Industrial - Industrial - Artist in Residence - One Story, 0	126A215 226	No Max	Central City North	No	VLI, LI, ABMI	DT CPU
Los Angeles	1908 E 7TH ST	90021	5166016019	1.320	1.320	0.000	23.760	Shortfall of Sites	0.145	Heavy Manufacturing	M3-1-RIO	Hybrid Industrial	[MB3-CDF1-5] [IX4-FA] [CPIO]	20	227.522	26.400		Industrial - Warehousing, Distribution, Storage - Warehousing, Distribution, 25,000 to 50,000 SF - One Story, 0	124-5A217 248	No Max	Central City North	No	VLI, LI, ABMI	DT CPU
Los Angeles	1908 E 7TH ST	90021	5166016019	1.320	1.320	0.000	23.760	Shortfall of Sites	0.143	Heavy Manufacturing	M3-1-RIO	Hybrid Industrial	[MB3-CDF1-5] [IX4-FA] [CPIO]	20	231.334	26.400		Industrial - Warehousing, Distribution, Storage - Warehousing, Distribution, 25,000 to 50,000 SF - One Story, 0	124-5A217 249	No Max	Central City North	No	VLI, LI, ABMI	DT CPU
Los Angeles	2000 E 7TH ST	90021	5166015020	1.320	1.320	0.000	23.760	Shortfall of Sites	0.145	Heavy Manufacturing	M3-1-RIO	Hybrid Industrial	[MB3-CDF1-5] [IX4-FA] [CPIO]	20	227.635	26.400		Commercial - Store - One Story, 0	124-5A217 257	No Max	Central City North	No	VLI, LI, ABMI	DT CPU
Los Angeles	600 E 8TH ST	90014	5145009019	1.320	1.320	0.000	23.760	Shortfall of Sites	0.108	Light Manufacturing	M2-2D	Markets	[DM1-SH1-5] [IX3-FA] [CPIO]	20	304.536	26.400		Commercial - Office Building - One Story, 0	126A211 261	No Max	Central City	No	VLI, LI, ABMI	DT CPU
Los Angeles	962 E 4TH ST	90013	5163021002	1.320	1.320	0.000	23.760	Shortfall of Sites	0.142	Heavy Manufacturing	M3-1-RIO	Hybrid Industrial	[MB3-CDF1-5] [IX4-FA] [CPIO]	20	232.994	26.400		Industrial - Warehousing, Distribution, Storage - Warehousing, Distribution, Under 10,000 SF - Two Stories, 0	127-5A215 263	No Max	Central City North	No	VLI, LI, ABMI	DT CPU
Los Angeles	904 MAPLE AVE	90015	5145017044	1.320	1.320	0.000	23.760	Shortfall of Sites	0.109	Light Manufacturing	M2-2D	Markets	[DM1-MK1-5] [IX3-FA] [CPIO]	20	303.634	26.400		Commercial - Store - One Story, 0	126A211 265	No Max	Central City	No	VLI, LI, ABMI	DT CPU
Los Angeles	2152 SACRAMENTO ST	90021	5166006001	13.200	13.200	0.000	0.000	Shortfall of Sites	0.189	Heavy Manufacturing	M3-1-RIO	Hybrid Industrial	[MM1-CDF1-5] [IX4-FA] [CPIO]	20	174.191	26.400		Industrial - Light Manufacturing - One Story, 0	123A217 268	No Max	Central City North	No	LI	DT CPU
Los Angeles	1337 E 6TH ST	90021	5164008006	1.320	1.320	0.000	23.760	Shortfall of Sites	0.143	Heavy Manufacturing	M3-1-RIO	Hybrid Industrial	[MB3-CDF1-5] [IX4-FA] [CPIO]	20	230.661	26.400		Commercial - Parking Lot (Commercial Use Property) - Lots - Patron or Employee - One Story, 0	126A215 297	No Max	Central City North	No	VLI, LI, ABMI	DT CPU

Jurisdiction Name	Site Address/Intersection	5 Digit ZIP Code	Assessor Parcel Number	Very Low-Income	Low-Income	Moderate-Income	Above Moderate-Income	Type of Shortfall	Parcel Size (Acres)	Current General Plan Designation	Current Zoning	Proposed General Plan (GP) Designation	Proposed Zoning	Minimum Density Allowed	Maximum Density Allowed	Total Capacity	Vacant/ Nonvacant	Description of Existing Uses	PIN	Base Density Per Acre	Community Plan Area	Rent Stabalization Ordinance	Income Category	Applicable Rezoning Program (Program informing values in Column Q listed first)
Los Angeles	315 E 1ST ST	90012	5161012008	1.320	1.320	0.000	23.760	Shortfall of Sites	0.143	Community Commercial	[Q]C4-2D-CDO	Village	[MN1-SH2-5] [CX1-FA] [CPIO-CDO]	20	230.644	26.400		Commercial - Store - One Story, 0	130-5A215 300	No Max	Central City	No	VLI, LI, ABMI	DT CPU
Los Angeles	0	0	5166015009	1.320	1.320	0.000	23.760	Shortfall of Sites	0.145	Heavy Manufacturing	M3-1-RIO	Hybrid Industrial	[MB3-CDF1-5] [IX4-FA] [CPIO]	20	227.694	26.400		Commercial - Parking Lot (Commercial Use Property) - Lots - Patron or Employee - One Story, 0	124-5A217 304	No Max	Central City North	No	VLI, LI, ABMI	DT CPU
Los Angeles	720 S SANTA FE AVE	90021	5166002020	1.320	1.320	0.000	23.760	Shortfall of Sites	0.145	Heavy Manufacturing	M3-1-RIO	Hybrid Industrial	[MB3-CDF1-5] [IX4-FA] [CPIO]	20	228.194	26.400		Industrial - Light Manufacturing - One Story, 0	124-5A217 315	No Max	Central City North	No	VLI, LI, ABMI	DT CPU
Los Angeles	430 S ALAMEDA ST	90013	5163026004	1.320	1.320	0.000	23.760	Shortfall of Sites	0.145	Heavy Manufacturing	M3-1-RIO	Hybrid Industrial	[MB3-CDF1-5] [IX4-FA] [CPIO]	20	228.347	26.400		Industrial - Warehousing, Distribution, Storage - Warehousing, Distribution, Under 10,000 SF - One Story, 0	127-5A215 342	No Max	Central City North	No	VLI, LI, ABMI	DT CPU
Los Angeles	5337 SANTA MONICA BLVD	90029	5537008024	13.200	13.200	0.000	0.000	Shortfall of Sites	0.207	Highway Oriented Commercial	C2-1	Community Commercial	[Q]C2-2D-CPIO	20	159.324	26.400		Commercial - Store - One Story, 0	144B193 634	54	Hollywood	No	LI	HWD CPU , AHO
Los Angeles	0	0	5534032001	13.200	13.200	0.000	0.000	Shortfall of Sites	0.207	Highway Oriented Commercial	C2-1D	Community Commercial	[Q]C2-2D-CPIO	20	159.515	26.400	Vacant	Residential - Single Family Residence - Vacant Land, 0	141B189 1221	108	Hollywood	No	LI	HWD CPU , AHO
Los Angeles	1300 VINE ST	90028	5546020013	1.320	1.320	0.000	23.760	Shortfall of Sites	0.150	Regional Center Commercial	C4-2D-SN	Regional Center Commercial	C2-2D-SN-CPIO	20	220.381	26.400		Commercial - Non-Auto Service and Repair Shop, Paint Shop, or Laundry - One Story, 0	144B189 61	108	Hollywood	No	VLI, LI, ABMI	HWD CPU , MURC
Los Angeles	6220 W SUNSET BLVD	90028	5546025034	1.320	1.320	0.000	23.760	Shortfall of Sites	0.128	Regional Center Commercial	(T)(Q)C4-2D	Regional Center Commercial	VARIOUS, WITH C2 and CPIO	20	258.111	26.400		Recreational - Theater - Legitimate (Stage) Theater - One Story, 0	147A189 77	108	Hollywood	No	VLI, LI, ABMI	HWD CPU , MURC
Los Angeles	6642 W SUNSET BLVD	90028	5547024003	1.320	1.320	0.000	23.760	Shortfall of Sites	0.150	Regional Center Commercial	C4-2D-SN	Regional Center Commercial	VARIOUS, WITH C2 and CPIO	20	220.306	26.400		Commercial - Parking Lot (Commercial Use Property) - Lots - Patron or Employee - One Story, 0	147A185 80	108	Hollywood	No	VLI, LI, ABMI	HWD CPU , MURC, AHO
Los Angeles	6411 HOLLYWOOD BLVD	90028	5546006002	1.320	1.320	0.000	23.760	Shortfall of Sites	0.149	Regional Center Commercial	C4-2D-SN	Regional Center Commercial	C2-2D-SN-CPIO	20	221.151	26.400		Commercial - Store Combination - Store and Office Combination - Two Stories, 0	148-5A187 140	108	Hollywood	No	VLI, LI, ABMI	HWD CPU , ARO, MURC
Los Angeles	6413 HOLLYWOOD BLVD	90028	5546006001	1.320	1.320	0.000	23.760	Shortfall of Sites	0.149	Regional Center Commercial	C4-2D-SN	Regional Center Commercial	C2-2D-SN-CPIO	20	221.152	26.400	Vacant	Commercial - Commercial - Vacant Land, 0	148-5A187 141	108	Hollywood	No	VLI, LI, ABMI	HWD CPU , MURC
Los Angeles	6561 HOLLYWOOD BLVD	90028	5547008008	1.320	1.320	0.000	23.760	Shortfall of Sites	0.150	Regional Center Commercial	C4-2D-SN	Regional Center Commercial	VARIOUS, WITH C2 and CPIO	20	219.296	26.400		Commercial - Restaurant, Cocktail Lounge - Restaurant, Cocktail Lounge, Tavern - One Story, 0	148-5A187 142	108	Hollywood	No	VLI, LI, ABMI	HWD CPU , MURC
Los Angeles	0	0	5547016904	1.320	1.320	0.000	23.760	Shortfall of Sites	0.151	Regional Center Commercial	C4-2D	Regional Center Commercial	C2-2D-CPIO	20	218.321	26.400		Miscellaneous - Government Owned Property, 0	148-5A187 290	108	Hollywood	No	VLI, LI, ABMI	HWD CPU , MURC
Los Angeles	6228 LELAND WAY	90028	5546023048	13.200	13.200	0.000	0.000	Shortfall of Sites	0.151	Regional Center Commercial	R4-2D	Regional Center Commercial	VARIOUS, WITH C2 and CPIO	20	217.979	26.400		Institutional - Hospital - One Story, 0	147A189 137	108	Hollywood	No	LI	HWD CPU , MURC
Los Angeles	6233 FOUNTAIN AVE	90028	5546020024	13.200	13.200	0.000	0.000	Shortfall of Sites	0.150	Medium Residential	R3-1XL	Regional Center Commercial	C2-2D-CPIO	20	220.034	26.400		Residential - Five or More Units or Apartments (Any Combination) · 4 Stories or Less, 0	144B189 58	108	Hollywood	No	LI	HWD CPU
Los Angeles	6233 FOUNTAIN AVE	90028	5546020024	1.320	1.320	0.000	23.760	Shortfall of Sites	0.150	Regional Center Commercial	C4-2D	Regional Center Commercial	C2-2D-CPIO	20	220.151	26.400		Residential - Five or More Units or Apartments (Any Combination) · 4 Stories or Less, 0	144B189 59	108	Hollywood	No	VLI, LI, ABMI	HWD CPU
Los Angeles	6233 FOUNTAIN AVE	90028	5546020024	1.320	1.320	0.000	23.760	Shortfall of Sites	0.150	Regional Center Commercial	C4-2D	Regional Center Commercial	C2-2D-SN-CPIO	20	220.267	26.400		Residential - Five or More Units or Apartments (Any Combination) · 4 Stories or Less, 0	144B189 60	108	Hollywood	No	VLI, LI, ABMI	HWD CPU
Los Angeles	5122 SANTA MONICA BLVD	90029	5537018002	13.200	13.200	0.000	0.000	Shortfall of Sites	0.207	Highway Oriented Commercial	C2-1D	Community Commercial	[Q]C2-2D-CPIO	20	159.721	26.400		Commercial - Store - One Story, 0	144B193 725	54	Hollywood	No	LI	HWD CPU
Los Angeles	13238 SHERMAN WAY	91605	2327004015	1.154	1.154	0.000	20.779	Shortfall of Sites	0.175	Highway Oriented Commercial	C2-1VL			20	164.975	23.088		Commercial - Auto, Recreation Equipment, Construction Equipment Sales and Service - Auto Body Repair Shop - One Story, 0	183B157 95		North Hollywood - Valley Village	No	VLI, LI, ABMI	DB50
Los Angeles	5249 LANKERSHIM BLVD	91601	2350017033	1.320	1.320	0.000	23.760	Shortfall of Sites	0.145	Community Commercial	C4-2D-CA	Regional Mixed Commercial	0	20	227.980	26.400		Commercial - Store - One Story, 0	171B173 417	No Max	North Hollywood - Valley Village	No	VLI, LI, ABMI	Orange LineTNP , AHO
Los Angeles	11503 BURBANK BLVD	91601	2338029001	13.200	13.200	0.000	0.000	Shortfall of Sites	0.148	Neighborhood Office Commercial	[Q]C2-1VL	Community Commercial	0	20	223.097	26.400		Commercial - Store - One Story, 0	174B169 788	108	North Hollywood - Valley Village	No	LI	Orange LineTNP , AHO
Los Angeles	11523 BURBANK BLVD	91601	2338029006	13.200	13.200	0.000	0.000	Shortfall of Sites	0.148	Neighborhood Office Commercial	[Q]C2-1VL	Community Commercial	0	20	222.655	26.400		Commercial - Office Building - One Story, 0	174B169 794	108	North Hollywood - Valley Village	No	LI	Orange LineTNP , ARO, AHO
Los Angeles	5031 FAIR AVE	91601	2353011037	13.200	13.200	0.000	0.000	Shortfall of Sites	0.145	High Medium Residential	R4-1	0	0	20	227.569	26.400		Residential - Five or More Units or Apartments (Any Combination) · 5 Stories or More - Pool and Misc., 0	171B173 1095	217	North Hollywood - Valley Village	No	LI	Orange LineTNP , AHO
Los Angeles	5031 FAIR AVE	91601	2353011037	13.200	13.200	0.000	0.000	Shortfall of Sites	0.150	High Medium Residential	R4-1	0	0	20	220.082	26.400		Residential - Five or More Units or Apartments (Any Combination) · 5 Stories or More - Pool and Misc., 0	171B173 1112	217	North Hollywood - Valley Village	No	LI	Orange LineTNP , AHO
Los Angeles	5031 FAIR AVE	91601	2353011037	13.200	13.200	0.000	0.000	Shortfall of Sites	0.150	High Medium Residential	R4-1	0	0	20	219.834	26.400		Residential - Five or More Units or Apartments (Any Combination) · 5 Stories or More - Pool and Misc., 0	171B173 1147	217	North Hollywood - Valley Village	No	LI	Orange LineTNP , AHO
Los Angeles	5517 LANKERSHIM BLVD	91601	2350008059	1.320	1.320	0.000	23.760	Shortfall of Sites	0.143	Community Commercial	C2-2D	Regional Mixed Commercial	0	20	229.999	26.400		Commercial - Auto, Recreation Equipment, Construction Equipment Sales and Service - Used Car Sales - One Story, 0	174B173 1233	No Max	North Hollywood - Valley Village	No	VLI, LI, ABMI	Orange LineTNP , AHO
Los Angeles	5517 LANKERSHIM BLVD	91601	2350008059	1.320	1.320	0.000	23.760	Shortfall of Sites	0.143	Community Commercial	C2-2D	Regional Mixed Commercial	0	20	229.996	26.400		Commercial - Auto, Recreation Equipment, Construction Equipment Sales and Service - Used Car Sales - One Story, 0	174B173 1234	No Max	North Hollywood - Valley Village	No	VLI, LI, ABMI	Orange LineTNP , AHO
Los Angeles	5517 LANKERSHIM BLVD	91601	2350008059	1.320	1.320	0.000	23.760	Shortfall of Sites	0.143	Community Commercial	C2-2D	Regional Mixed Commercial	0	20	229.989	26.400		Commercial - Auto, Recreation Equipment, Construction Equipment Sales and Service - Used Car Sales - One Story, 0	174B173 1235	No Max	North Hollywood - Valley Village	No	VLI, LI, ABMI	Orange LineTNP , AHO
Los Angeles	11175 HUSTON ST	91601	2353017011	0.000	0.000	0.000	26.400	Shortfall of Sites	0.267	Medium Residential	R3-1	Medium	0	0	112.416	26.400		Residential - Five or More Units or Apartments (Any Combination) · 4 Stories or Less - Pool, 0	168B173 128	54	North Hollywood - Valley Village	Yes	ABMI	Orange LineTNP , DB50, AHO
Los Angeles	10736 MAGNOLIA BLVD	91601	2419009020	0.000	0.000	0.000	26.400	Shortfall of Sites	0.138	Community Commercial	C4-1-CA	Community Commercial	0	0	217.806	26.400		Residential - Five or More Units or Apartments (Any Combination) · 4 Stories or Less - Pool, 0	171B177 693	108	North Hollywood - Valley Village	Yes	ABMI	Orange LineTNP , DB50, AHO
Los Angeles	10843 MAGNOLIA BLVD	91601	2416009028	13.200	13.200	0.000	0.000	Shortfall of Sites	0.150	Community Commercial	C4-1-CA	Community Commercial	0	20	220.675	26.400		Commercial - Professional Building - One Story, 0	171B173 568	108	North Hollywood - Valley Village	No	LI	Orange LineTNP , ARO, DB50, AHO
Los Angeles	6100 SEPULVEDA BLVD	90230	2242025025	0.000	0.000	0.000	26.400	Shortfall of Sites	3.495	Heavy Manufacturing	M3-1-RIO, M2-1-RIO	Community Commercial	0	0	9.441	26.400		Commercial - Department Store - Warehouse Store (Costco, etc.) - One Story, 0	177B145 400	No Max	Van Nuys - North Sherman Oaks	No	ABMI	Orange LineTNP
Los Angeles	14702 SYLVAN ST	91411	2241010021	13.200	13.200	0.000	0.000	Shortfall of Sites	0.193	Medium Residential	[Q]R3-1	0	0	20	171.083	26.400		Institutional - School (Private) - One Story, 0	178-5A149 112	No Max	Van Nuys - North Sherman Oaks	No	LI	Orange LineTNP
Los Angeles	6742 VAN NUYS BLVD	91405	2237001002	1.320	1.320	0.000	23.760	Shortfall of Sites	0.230	Community Commercial	[Q]C2-1L-CDO	Community Center	0	20	143.749	26.400		Commercial - Office Building - Two Stories, 0	180B149 59	108	Van Nuys - North Sherman Oaks	No	VLI, LI, ABMI	VNY CPU , ARO
Los Angeles	6728 VAN NUYS BLVD	91405	2237001005	1.320	1.320	0.000	23.760	Shortfall of Sites	0.230	Community Commercial	[Q]C2-1L-CDO	Community Center	0	20	143.751	26.400		Commercial - Store Combination - Store and Residential Combination - One Story, 0	180B149 123	108	Van Nuys - North Sherman Oaks	No	VLI, LI, ABMI	VNY CPU , ARO
Los Angeles	6648 VAN NUYS BLVD	91405	2237001011	1.320	1.320	0.000	23.760	Shortfall of Sites	0.230	Community Commercial	[Q]C2-1L-CDO	Community Center	0	20	143.751	26.400		Commercial - Office Building - One Story, 0	180B149 255	108	Van Nuys - North Sherman Oaks	No	VLI, LI, ABMI	VNY CPU , ARO
Los Angeles	6628 VAN NUYS BLVD	91405	2237001012	1.320	1.320	0.000	23.760	Shortfall of Sites	0.230	Community Commercial	[Q]C2-1L-CDO	Community Center	0	20	143.752	26.400		Commercial - Office Building - Loft-type Buildings - One Story, 0	180B149 336	108	Van Nuys - North Sherman Oaks	No	VLI, LI, ABMI	VNY CPU , ARO
Los Angeles	6618 VAN NUYS BLVD	91405	2237001015	1.320	1.320	0.000	23.760	Shortfall of Sites	0.230	Community Commercial	[Q]C2-1L-CDO	Community Center	0	20	143.751	26.400		Commercial - Professional Building - One Story, 0	180B149 378	108	Van Nuys - North Sherman Oaks	No	VLI, LI, ABMI	VNY CPU , ARO
Los Angeles	14435 SHERMAN WAY	91405	2217003046	1.320	1.320	0.000	23.760	Shortfall of Sites	0.230	Neighborhood Office Commercial	QP-1VL, [Q]C1.5-1VL	Community Center	0	20	143.397	26.400		Commercial - Shopping Center (Neighborhood, Community) - One Story, 0	183B149 38	108	Van Nuys - North Sherman Oaks	No	VLI, LI, ABMI	VNY CPU , P
Los Angeles	14300 SHERMAN WAY	91405	2217006061	13.200	13.200	0.000	0.000	Shortfall of Sites	0.766	Low Residential	R1-1	Low Medium	0	20	43.104	26.400		Institutional - Church - One Story, 0	183B153 300	29	Van Nuys - North Sherman Oaks	No	LI	VNY CPU, FBO
Los Angeles	6750 VAN NUYS BLVD	91405	2237001019	1.320	1.320	0.000	23.760	Shortfall of Sites	0.230	Community Commercial	[Q]C2-1L-CDO	Community Center	0	20	143.750	26.400		Commercial - Bank, Savings and Loan - One Story, 0	180B149 53	108	Van Nuys - North Sherman Oaks	No	VLI, LI, ABMI	VNY CPU
Los Angeles	6736 VAN NUYS BLVD	91405	2237001003	1.320	1.320	0.000	23.760	Shortfall of Sites	0.230	Community Commercial	[Q]C2-1L-CDO	Community Center	0	20	143.751	26.400		Commercial - Store - One Story, 0	180B149 93	108	Van Nuys - North Sherman Oaks	No	VLI, LI, ABMI	VNY CPU
Los Angeles	6732 VAN NUYS BLVD	91405	2237001004	1.320	1.320	0.000	23.760	Shortfall of Sites	0.230	Community Commercial	[Q]C2-1L-CDO	Community Center	0	20	143.751	26.400		Commercial - Store - One Story, 0	180B149 106	108	Van Nuys - North Sherman Oaks	No	VLI, LI, ABMI	VNY CPU
Los Angeles	6722 VAN NUYS BLVD	91405	2237001006	1.320	1.320	0.000	23.760	Shortfall of Sites	0.230	Community Commercial	[Q]C2-1L-CDO	Community Center	0	20	143.750	26.400		Commercial - Store - One Story, 0	180B149 134	108	Van Nuys - North Sherman Oaks	No	VLI, LI, ABMI	VNY CPU
Los Angeles	6716 VAN NUYS BLVD	91405	2237001007	1.320	1.320	0.000	23.760	Shortfall of Sites	0.230	Community Commercial	[Q]C2-1L-CDO	Community Center	0	20	143.752	26.400		Commercial - Store - One Story, 0	180B149 173	108	Van Nuys - North Sherman Oaks	No	VLI, LI, ABMI	VNY CPU
Los Angeles	6710 VAN NUYS BLVD	91405	2237001008	1.320	1.320	0.000	23.760	Shortfall of Sites	0.230	Community Commercial	[Q]C2-1L-CDO	Community Center	0	20	143.750	26.400		Commercial - Auto, Recreation Equipment, Construction Equipment Sales and Service - Auto Body Repair Shop - One Story, 0	180B149 181	108	Van Nuys - North Sherman Oaks	No	VLI, LI, ABMI	VNY CPU

Jurisdiction Name	Site Address/Intersection	5 Digit ZIP Code	Assessor Parcel Number	Very Low-Income	Low-Income	Moderate-Income	Above Moderate-Income	Type of Shortfall	Parcel Size (Acres)	Current General Plan Designation	Current Zoning	Proposed General Plan (GP) Designation	Proposed Zoning	Minimum Density Allowed	Maximum Density Allowed	Total Capacity	Vacant/ Nonvacant	Description of Existing Uses	PIN	Base Density Per Acre	Community Plan Area	Rent Stabalization Ordinance	Income Category	Applicable Rezoning Program (Program informing values in Column Q listed first)
Los Angeles	6710 VAN NUYS BLVD	91405	2237001008	1.320	1.320	0.000	23.760	Shortfall of Sites	0.230	Community Commercial	[Q]C2-1L-CDO	Community Center	0	20	143.752	26.400		Commercial - Auto, Recreation Equipment, Construction Equipment Sales and Service - Auto Body Repair Shop - One Story, 0	180B149 191	108	Van Nuys - North Sherman Oaks	No	VLI, LI, ABMI	VNY CPU
Los Angeles	6700 VAN NUYS BLVD	91405	2237001009	1.320	1.320	0.000	23.760	Shortfall of Sites	0.230	Community Commercial	[Q]C2-1L-CDO	Community Center	0	20	143.750	26.400		Commercial - Store - One Story, 0	180B149 229	108	Van Nuys - North Sherman Oaks	No	VLI, LI, ABMI	VNY CPU
Los Angeles	19662 NORDHOFF ST	91324	2783028058	13.200	13.200	0.000	0.000	Shortfall of Sites	0.501	Regional Center Commercial	P-1, C4-1	0	0	20	65.897	26.400		Commercial - Restaurant, Cocktail Lounge - Fast Food - Walk Up - One Story, 0	198B117 221		Chatsworth - Porter Ranch	No	LI	MURC , P
Los Angeles	5332 LEGHORN AVE	91401	2345016021	13.200	13.200	0.000	0.000	Shortfall of Sites	0.290	Very Low Residential	RE11-1	0	0	20	99.000	26.400		Residential - Single Family Residence, 1	171B161 157		Van Nuys - North Sherman Oaks	No	LI	TOC EXP , ADU
Los Angeles	10419 RESEDA BLVD	91326	2728025005	13.196	13.196	0.000	0.000	Shortfall of Sites	0.253	Very Low II Residential	RE11-1	0	0	20	113.635	26.393		Residential - Single Family Residence - Pool, 1	204B125 636		Northridge	No	LI	OPP RC , ADU
Los Angeles	10144 ZELZAH AVE	91325	2734002007	13.195	13.195	0.000	0.000	Shortfall of Sites	0.253	Very Low II Residential	RE11-1	0	0	20	113.635	26.391		Residential - Single Family Residence - Pool, 1	204B129 290		Northridge	No	LI	OPP RC , ADU
Los Angeles	10215 CANOGA AVE	91311	2747010021	13.194	13.194	0.000	0.000	Shortfall of Sites	0.505	Limited Manufacturing	[T][Q]CM-1	0	0	20	54.450	26.387		Industrial - Warehousing, Distribution, Storage - Warehousing, Distribution, Under 10,000 SF - One Story, 0	204B105 421		Chatsworth - Porter Ranch	No	LI	OPP C , ARO
Los Angeles	4875 LOUISE AVE	91316	2290002016	13.191	13.191	0.000	0.000	Shortfall of Sites	2.167	Very Low I Residential	RA-1	Very Low Residential	0	20	66.287	26.382		Residential - Single Family Residence - Pool and Misc., 1	168B133 188	1 per lot	Encino - Tarzana	No	LI	AHO , ENC CPU, ADU
Los Angeles	10530 RESEDA BLVD	91326	2731004046	13.189	13.189	0.000	0.000	Shortfall of Sites	0.253	Very Low II Residential	RE11-1	0	0	20	113.635	26.379		Residential - Single Family Residence, 1	207B125 481		Northridge	No	LI	OPP RC , ADU
Los Angeles	10540 RESEDA BLVD	91326	2731004045	13.189	13.189	0.000	0.000	Shortfall of Sites	0.253	Very Low II Residential	RE11-1	0	0	20	113.635	26.378		Residential - Single Family Residence, 1	207B125 470		Northridge	No	LI	OPP RC , ADU
Los Angeles	20850 KINGSBURY ST	91311	2706011050	13.189	13.189	0.000	0.000	Shortfall of Sites	0.253	Very Low II Residential	RE11-1	0	0	20	113.635	26.377		Residential - Single Family Residence, 1	207B109 420		Chatsworth - Porter Ranch	No	LI	OPP RC , ADU
Los Angeles	23375 BURTON ST	91304	2020021040	13.189	13.189	0.000	0.000	Shortfall of Sites	0.253	Very Low Residential	RE11-1	Very Low Residential	0	20	113.635	26.377		Residential - Single Family Residence, 1	192B093 473	1 per lot	Canoga Park - Winnetka - Woodland Hills - West Hills	No	LI	OPP RC , CPK CPU, ADU, AHO
Los Angeles	16915 BLACKHAWK ST	91344	2684012033	0.000	0.000	0.000	26.374	Shortfall of Sites	0.357	Medium Residential	R3-1	0	0	0	83.928	26.374		Residential - Five or More Units or Apartments (Any Combination) · 4 Stories or Less - Pool, 0	204B133 61		Granada Hills - Knollwood	Yes	ABMI	DB50
Los Angeles	16914 BLACKHAWK ST	91344	2684012034	0.000	0.000	0.000	26.374	Shortfall of Sites	0.357	Medium Residential	R3-1	0	0	0	83.873	26.374		Residential - Five or More Units or Apartments (Any Combination) · 4 Stories or Less - Pool, 0	204B133 108		Granada Hills - Knollwood	Yes	ABMI	DB50
Los Angeles	10557 LINDLEY AVE	91326	2731008015	0.000	0.000	0.000	26.374	Shortfall of Sites	0.367	Medium Residential	R3-1	0	0	0	81.665	26.374		Residential - Five or More Units or Apartments (Any Combination) · 4 Stories or Less - Pool, 0	207B125 448		Granada Hills - Knollwood	Yes	ABMI	DB50
Los Angeles	10834 BLOOMFIELD ST	91602	2423019008	0.000	0.000	0.000	26.374	Shortfall of Sites	0.359	Medium Residential	R3-1-RIO	0	0	0	83.420	26.374		Residential - Five or More Units or Apartments (Any Combination) · 4 Stories or Less, 0	165B173 490		Sherman Oaks - Studio City - Toluca Lake - Cahuenga Pass	Yes	ABMI	DB50
Los Angeles	1525 AMHERST AVE	90025	4263039025	0.000	0.000	0.000	26.374	Shortfall of Sites	0.178	High Medium Residential	[Q]R4-1	0	0	0	168.107	26.374		Residential - Five or More Units or Apartments (Any Combination) · 4 Stories or Less, 0	126B145 933		West Los Angeles	Yes	ABMI	DB50
Los Angeles	13450 VANOWEN ST	91405	2329012020	0.000	0.000	0.000	26.374	Shortfall of Sites	0.214	Low Medium II Residential	R3-1, [Q]RD1.5-1	0	0	0	171.023	26.374		Residential - Five or More Units or Apartments (Any Combination) · 4 Stories or Less - Pool, 0	180B157 43		Van Nuys - North Sherman Oaks	Yes	ABMI	DB50
Los Angeles	22106 CLARENDON ST	91367	2169026083	13.186	13.186	0.000	0.000	Shortfall of Sites	0.179	Community Commercial	CR-1VLD	0	0	20	167.756	26.371		Industrial - Light Manufacturing - One Story, 2	174B101 483		Canoga Park - Winnetka - Woodland Hills - West Hills	No	LI	DB50 , ARO
Los Angeles	18448 KINGSBURY ST	91326	2731004041	13.185	13.185	0.000	0.000	Shortfall of Sites	0.253	Very Low II Residential	RE11-1	0	0	20	113.635	26.370		Residential - Single Family Residence, 1	207B125 420		Northridge	No	LI	OPP RC , ADU
Los Angeles	8303 AMOND LN	91304	2005017014	13.185	13.185	0.000	0.000	Shortfall of Sites	0.253	Very Low II Residential	RE11-1	0	0	20	113.635	26.370		Residential - Single Family Residence, 1	192B093 452		Chatsworth - Porter Ranch	No	LI	OPP RC , ADU
Los Angeles	20051 SEPTO ST	91311	2726003053	13.185	13.185	0.000	0.000	Shortfall of Sites	0.253	Very Low II Residential	RE11-1	0	0	20	113.635	26.370		Residential - Single Family Residence - Pool, 1	201B113 36		Chatsworth - Porter Ranch	No	LI	OPP RC , ADU
Los Angeles	8241 BOBBYBOYAR AVE	91304	2020019023	13.183	13.183	0.000	0.000	Shortfall of Sites	0.253	Very Low Residential	RE11-1	Very Low Residential	0	20	113.635	26.365		Residential - Single Family Residence - Pool, 1	192B093 465	1 per lot	Canoga Park - Winnetka - Woodland Hills - West Hills	No	LI	OPP RC , CPK CPU, ADU, AHO
Los Angeles	20901 GERMAIN ST	91311	2706017030	13.182	13.182	0.000	0.000	Shortfall of Sites	0.253	Very Low II Residential	RE11-1	0	0	20	113.635	26.365		Residential - Single Family Residence - Pool, 1	207B109 419		Chatsworth - Porter Ranch	No	LI	OPP RC , ADU
Los Angeles	18500 CELTIC ST	91326	2717015001	13.180	13.180	0.000	0.000	Shortfall of Sites	0.253	Very Low II Residential	RE11-1	0	0	20	113.635	26.361		Residential - Single Family Residence, 1	210B125 714		Northridge	No	LI	OPP RC , ADU
Los Angeles	21600 OXNARD ST	91367	2146006043	13.180	13.180	0.000	0.000	Shortfall of Sites	1.767	Regional Center Commercial	(WC)DOWNTOWN-SN	Regional Center	0	20	21.937	26.360		Commercial - Office Building - 14 to 20 Stories, 0	177B105 84		Canoga Park - Winnetka - Woodland Hills - West Hills	No	LI	ARO , CPK CPU
Los Angeles	8304 STEPHEN LN	91304	2005017019	13.179	13.179	0.000	0.000	Shortfall of Sites	0.253	Very Low II Residential	RE11-1	0	0	20	113.635	26.358		Residential - Single Family Residence, 1	192B093 453		Chatsworth - Porter Ranch	No	LI	OPP RC , ADU
Los Angeles	9901 RATHBURN AVE	91325	2731024029	13.171	13.171	0.000	0.000	Shortfall of Sites	0.252	Very Low I Residential	RA-1	0	0	20	113.635	26.342		Residential - Single Family Residence, 1	201B125 85		Northridge	No	LI	OPP RC , ADU
Los Angeles	11580 CUMPSTON ST	91601	2350002036	13.171	13.171	0.000	0.000	Shortfall of Sites	0.290	Low Residential	R1-1	0	0	20	99.000	26.342		Residential - Single Family Residence, 1	174B169 1104		North Hollywood - Valley Village	No	LI	TOC EXP , ADU
Los Angeles	17014 CALAHAN ST	91325	2692019001	13.169	13.169	0.000	0.000	Shortfall of Sites	0.252	Low I Residential	RE9-1	0	0	20	113.635	26.338		Residential - Single Family Residence - Pool, 1	198B133 604		Northridge	No	LI	OPP RC , ADU
Los Angeles	4426 VICTORIA PARK PL	90019	5082013005	13.163	13.163	0.000	0.000	Shortfall of Sites	0.252	Low Medium I Residential	R2-1-O	0	0	20	113.635	26.327		Residential - Single Family Residence, 1	129B185 1266		West Adams - Baldwin Hills - Leimert	No	LI	OPP RC , ADU, R2RD
Los Angeles	301 N LUCERNE BLVD	90004	5523019019	13.161	13.161	0.000	0.000	Shortfall of Sites	0.252	Low II Residential	R1R3-RG	0	0	20	113.635	26.322		Residential - Single Family Residence, 1	138B189 422		Wilshire	No	LI	OPP RC , ADU
Los Angeles	801 S FIGUEROA ST	90017	5144022063	1.316	1.316	0.000	23.683	Shortfall of Sites	0.065	Regional Center Commercial	C2-4D	Transit Core	[HB5-SH1-5] [CX4-FA] [CPIO]	20	779.559	26.314		Commercial - Office Building - Over 20 Stories, 0	129A207 115	No Max	Central City	No	VLI, LI, ABMI	ARO , DT CPU
Los Angeles	801 S FIGUEROA ST	90017	5144022063	1.316	1.316	0.000	23.683	Shortfall of Sites	0.005	Regional Center Commercial	C2-4D	Transit Core	[HB5-SH1-5] [CX4-FA] [CPIO]	20	10127.613	26.314		Commercial - Office Building - Over 20 Stories, 0	129A207 140	No Max	Central City	No	VLI, LI, ABMI	ARO , DT CPU
Los Angeles	801 S FIGUEROA ST	90017	5144022063	1.316	1.316	0.000	23.683	Shortfall of Sites	0.007	Regional Center Commercial	C2-4D	Transit Core	[HB5-SH1-5] [CX4-FA] [CPIO]	20	7295.607	26.314		Commercial - Office Building - Over 20 Stories, 0	129A207 152	No Max	Central City	No	VLI, LI, ABMI	ARO , DT CPU
Los Angeles	17070 ROSCOE BLVD	91325	2204033024	13.157	13.157	0.000	0.000	Shortfall of Sites	0.252	Low Residential	R1-1	Low Medium Residential	0	20	113.635	26.313		Residential - Single Family Residence - Pool, 1	192B133 272	10	Reseda - West Van Nuys	No	LI	OPP RC , RES CPU, ADU, AHO
Los Angeles	12123 MCLENNAN AVE	91344	2609027043	13.153	13.153	0.000	0.000	Shortfall of Sites	0.252	Very Low II Residential	RE11-1	0	0	20	113.635	26.306		Residential - Single Family Residence, 1	216B133 176		Granada Hills - Knollwood	No	LI	OPP RC , ADU
Los Angeles	19278 KNAPP ST	91324	2762036042	13.149	13.149	0.000	0.000	Shortfall of Sites	0.252	Very Low II Residential	RE11-1	0	0	20	113.635	26.298		Residential - Single Family Residence, 1	198B117 168		Northridge	No	LI	OPP RC , ADU
Los Angeles	12100 WILSHIRE BLVD	90025	4263002046	13.148	13.148	0.000	0.000	Shortfall of Sites	0.161	General Commercial	[Q]C2-1VL-CDO	0	0	20	240.517	26.296		Commercial - Office Building - 14 to 20 Stories, 0	126B145 209		West Los Angeles	No	LI	ARO , TOPP C
Los Angeles	12100 WILSHIRE BLVD	90025	4263002046	13.148	13.148	0.000	0.000	Shortfall of Sites	0.206	General Commercial	[Q]C2-1VL-CDO	0	0	20	187.318	26.296		Commercial - Office Building - 14 to 20 Stories, 0	126B145 216		West Los Angeles	No	LI	ARO , TOPP C
Los Angeles	12100 WILSHIRE BLVD	90025	4263002046	13.148	13.148	0.000	0.000	Shortfall of Sites	0.138	General Commercial	[Q]C2-1VL-CDO	0	0	20	281.077	26.296		Commercial - Office Building - 14 to 20 Stories, 0	126B145 233		West Los Angeles	No	LI	ARO , TOPP C
Los Angeles	12100 WILSHIRE BLVD	90025	4263002046	13.148	13.148	0.000	0.000	Shortfall of Sites	0.069	General Commercial	[Q]C2-1VL-CDO	0	0	20	560.893	26.296		Commercial - Office Building - 14 to 20 Stories, 0	126B145 245		West Los Angeles	No	LI	ARO , TOPP C
Los Angeles	12100 WILSHIRE BLVD	90025	4263002046	13.148	13.148	0.000	0.000	Shortfall of Sites	0.205	General Commercial	[Q]C2-1VL-CDO	0	0	20	188.257	26.296		Commercial - Office Building - 14 to 20 Stories, 0	126B145 253		West Los Angeles	No	LI	ARO , TOPP C
Los Angeles	10154 ZELZAH AVE	91325	2734002006	13.145	13.145	0.000	0.000	Shortfall of Sites	0.252	Very Low II Residential	RE11-1	0	0	20	113.635	26.290		Residential - Single Family Residence, 1	204B129 266		Northridge	No	LI	OPP RC , ADU
Los Angeles	13703 VICTORY BLVD	91401	2238013059	13.142	13.142	0.000	0.000	Shortfall of Sites	0.249	Neighborhood Office Commercial	[Q]C1.5-1VL	Village	0	20	108.279	26.285		Commercial - Service Station - Self Service - Convenience Store, 0	180B157 930	72	Van Nuys - North Sherman Oaks	No	LI	DB50 , VNY CPU, AHO
Los Angeles	13904 SAYRE ST	91342	2509013199	13.142	13.142	0.000	0.000	Shortfall of Sites	0.499	Medium Residential	R3-1-CPIO	0	0	20	82.278	26.285		Residential - Five or More Units or Apartments (Any Combination) · 4 Stories or Less, 0	222B153 40		Sylmar	No	LI	DB50
Los Angeles	11050 ARMINTA ST	91352	2314008094	13.142	13.142	0.000	0.000	Shortfall of Sites	0.499	Medium Residential	(T)(Q)R3-1-CUGU	0	0	20	82.257	26.285		Residential - Five or More Units or Apartments (Any Combination), 0	189B173 477		Sun Valley - La Tuna Canyon	No	LI	DB50
Los Angeles	10046 N SAMOA AVE	91042	2568006050	1.314	1.314	0.000	23.656	Shortfall of Sites	0.500	Medium Residential	R3-2	0	0	20	82.187	26.285		Residential - Five or More Units or Apartments (Any Combination) · 4 Stories or Less, 0	204B197 1131		Sunland - Tujunga - Lake View Terrace - Shadow Hills - East La Tuna Canyon	No	VLI, LI, ABMI	DB50
Los Angeles	641 S LOS ANGELES ST	90014	5148021019	1.314	1.314	0.000	23.652	Shortfall of Sites	0.147	Community Commercial	C2-2D	Traditional Core	[HM1-CHC1-5] [CX2-FA] [CPIO]	20	496.827	26.280		Commercial - Store, 0	127-5A211 115	No Max	Central City	No	VLI, LI, ABMI	DT CPU
Los Angeles	17839 ROMAR ST	91325	2734002008	13.137	13.137	0.000	0.000	Shortfall of Sites	0.252	Very Low II Residential	RE11-1	0	0	20	113.635	26.274		Residential - Single Family Residence, 1	204B129 316		Northridge	No	LI	OPP RC , ADU
Los Angeles	12250 JOLETTE AVE	91344	2608025013	13.137	13.137	0.000	0.000	Shortfall of Sites	0.252	Very Low II Residential	RE11-1	0	0	20	113.635	26.273		Residential - Single Family Residence, 1	219B133 634		Granada Hills - Knollwood	No	LI	OPP RC , ADU
Los Angeles	5320 WORTSER AVE	91401	2345019013	13.135	13.135	0.000	0.000	Shortfall of Sites	0.289	Low Residential	R1-1	0	0	20	99.000	26.270		Residential - Single Family Residence - Pool, 1	171B161 210		Van Nuys - North Sherman Oaks	No	LI	TOC EXP , ADU
Los Angeles	5218 ATOLL AVE	91401	2345028019	13.127	13.127	0.000	0.000	Shortfall of Sites	0.344	Low Residential	R1-1	0	0	20	99.000	26.253		Residential - Single Family Residence - Pool, 1	171B157 559		Van Nuys - North Sherman Oaks	No	LI	TOC EXP , ADU
Los Angeles	12240 JOLETTE AVE	91344	2608025012	13.123	13.123	0.000	0.000	Shortfall of Sites	0.252	Very Low II Residential	RE11-1	0	0	20	113.635	26.246		Residential - Single Family Residence - Pool, 1	219B133 652		Granada Hills - Knollwood	No	LI	OPP RC , ADU
Los Angeles	7452 FALLBROOK AVE	91307	2022001006	13.121	13.121	0.000	0.000	Shortfall of Sites	0.252	Low Residential	RS-1	Very Low Residential	0	20	113.635	26.242		Residential - Single Family Residence, 1	186B097 500	1 per lot	Canoga Park - Winnetka - Woodland Hills - West Hills	No	LI	OPP RC , CPK CPU, ADU, AHO
Los Angeles	550 N FIGUEROA ST	90012	5407003036	1.312	1.312	0.000	23.616	Shortfall of Sites	0.134	Community Commercial	C2-2D	Community Center	[DM1-G1-5] [CX2-FA] [CPIO]	20	306.310	26.240		Residential - Five or More Units or Apartments (Any Combination) · 5 Stories or More, 0	133-5A213 18	No Max	Central City	No	VLI, LI, ABMI	DT CPU
Los Angeles	314 E 8TH ST	90014	5145012027	1.312	1.312	0.000	23.616	Shortfall of Sites	0.083	Light Manufacturing	M2-2D	Traditional Core	[HM1-CHC1-5] [CX2-FA] [CPIO]	20	494.048	26.240		Commercial - Store - One Story, 0	126A211 101	No Max	Central City	No	VLI, LI, ABMI	DT CPU
Los Angeles	314 E 8TH ST	90014	5145012027	1.312	1.312	0.000	23.616	Shortfall of Sites	0.082	Light Manufacturing	M2-2D	Traditional Core	[HM1-CHC1-5] [CX2-FA] [CPIO]	20	498.392	26.240		Commercial - Store - One Story, 0	126A211 114	No Max	Central City	No	VLI, LI, ABMI	DT CPU
Los Angeles	1400 S BROADWAY	90015	5133008007	1.312	1.312	0.000	23.616	Shortfall of Sites	0.108	Community Commercial	C2-2D-O	Transit Core	[HB2-G1-5] [CX2-FA] [CPIO-O]	20	379.795	26.240		Institutional - School (Private), 0	124-5A207 215	No Max	Central City	No	VLI, LI, ABMI	DT CPU
Los Angeles	15232 SHERMAN WAY	91405	2220022015	13.120	13.120	0.000	0.000	Shortfall of Sites	0.381	Neighborhood Office Commercial	C1.5-1VL	Village	0	20	107.716	26.240		Commercial - Store - One Story, 0	183B145 1117	72	Van Nuys - North Sherman Oaks	No	LI	VNY CPU

Jurisdiction Name	Site Address/Intersection	5 Digit ZIP Code	Assessor Parcel Number	Very Low-Income	Low-Income	Moderate-Income	Above Moderate-Income	Type of Shortfall	Parcel Size (Acres)	Current General Plan Designation	Current Zoning	Proposed General Plan (GP) Designation	Proposed Zoning	Minimum Density Allowed	Maximum Density Allowed	Total Capacity	Vacant/ Nonvacant	Description of Existing Uses	PIN	Base Density Per Acre	Community Plan Area	Rent Stabalization Ordinance	Income Category	Applicable Rezoning Program (Program informing values in Column Q listed first)
Los Angeles	16829 DEVONSHIRE ST	91344	2684007014	13.118	13.118	0.000	0.000	Shortfall of Sites	0.188	Neighborhood Commercial	CR-1VL	0	0	20	165.538	26.237		Commercial - Office Building - One Story, 3	204B133 189		Granada Hills - Knollwood	No	LI	DB50 , ARO
Los Angeles	8300 JASON AVE	91304	2005010032	13.114	13.114	0.000	0.000	Shortfall of Sites	0.251	Very Low II Residential	RE11-1	0	0	20	113.635	26.228		Residential - Single Family Residence, 1	192B093 448		Chatsworth - Porter Ranch	No	LI	OPP RC , ADU
Los Angeles	8301 JASON AVE	91304	2005017001	13.113	13.113	0.000	0.000	Shortfall of Sites	0.251	Very Low II Residential	RE11-1	0	0	20	113.635	26.226		Residential - Single Family Residence, 1	192B093 449		Chatsworth - Porter Ranch	No	LI	OPP RC , ADU
Los Angeles	10650 RESEDA BLVD	91326	2731001003	13.110	13.110	0.000	0.000	Shortfall of Sites	4.738	Very Low II Residential	(T)RE11-1	0	0	20	102.494	26.221		Institutional - Church - One Story, 0	207B125 292		Northridge	No	LI	FBO, OPP RC2
Los Angeles	20334 SHERMAN WAY	91306	2136001001	1.310	1.310	0.000	23.580	Shortfall of Sites	0.154	Low Medium II Residential	RS-1-RIO	Low Medium Residential	[HM1-CHC1-5] [CX2-FA] [CPIO]	20	220.592	26.200		Residential - Single Family Residence, 1	183B113 54	10	Canoga Park - Winnetka - Woodland Hills - West Hills	No	VLI, LI, ABMI	CPK CPU , AHO
Los Angeles	6701 GLADE AVE	91303	2139007012	1.310	1.310	0.000	23.580	Shortfall of Sites	0.207	Low Medium I Residential	RS-1-RIO	Low Medium Residential	[HB3-G1-5] [CX2-FA] [CPIO-O]	20	164.621	26.200		Residential - Single Family Residence, 1	180B101 181	10	Canoga Park - Winnetka - Woodland Hills - West Hills	No	VLI, LI, ABMI	CPK CPU , AHO
Los Angeles	21919 SHERMAN WAY	91303	2111022023	13.100	13.100	0.000	0.000	Shortfall of Sites	0.241	Community Commercial	[Q]C2-1VL-CDO	Community Center	0	20	141.056	26.200		Commercial - Office Building - One Story, 1	183B101 46	54	Canoga Park - Winnetka - Woodland Hills - West Hills	No	LI	CPK CPU , ARO
Los Angeles	7415 CANOGA AVE	91303	2111006023	13.100	13.100	0.000	0.000	Shortfall of Sites	0.314	Limited Manufacturing	MR1-1VL	Neighborhood Center	0	20	108.419	26.200		Commercial - Auto, Recreation Equipment, Construction Equipment Sales and Service - Auto Body Repair Shop - One Story, 1	186B105 568	54	Canoga Park - Winnetka - Woodland Hills - West Hills	No	LI	CPK CPU ,
Los Angeles	724 E 10TH ST	90021	5132011028	1.310	1.310	0.000	23.580	Shortfall of Sites	0.110	Light Manufacturing	M2-2D	Markets	[DM1-G1-5] [IX3-FA] [CPIO]	20	308.325	26.200		Commercial - Store - One Story, 1	124-5A211 184	No Max	Central City	No	VLI, LI, ABMI	DT CPU
Los Angeles	516 E 9TH ST	90015	5145017046	1.310	1.310	0.000	23.580	Shortfall of Sites	0.128	Light Manufacturing	M2-2D	Markets	[DM1-MK1-5] [IX3-FA] [CPIO]	20	305.484	26.200		Commercial - Store - One Story, 5	126A211 365	No Max	Central City	No	VLI, LI, ABMI	DT CPU
Los Angeles	1330 VINE ST	90028	5546022030	1.310	1.310	0.000	23.580	Shortfall of Sites	0.155	Regional Center Commercial	R4-2D	Regional Center Commercial	C2-2D-SN-CPIO	20	219.139	26.200		Industrial - Motion Picture, Radio and Television Industry - Studio - Two Stories, 1	147A189 169	108	Hollywood	No	VLI, LI, ABMI	HWD CPU , MURC
Los Angeles	10631 MAGNOLIA BLVD	91601	2416028012	13.100	13.100	0.000	0.000	Shortfall of Sites	0.152	Community Commercial	C4-1-CA	Community Commercial	0	20	224.232	26.200		Commercial - Store - One Story, 1	171B177 585	108	North Hollywood - Valley Village	No	LI	Orange LineTNP , DB50, AHO
Los Angeles	10637 MAGNOLIA BLVD	91601	2416028011	13.100	13.100	0.000	0.000	Shortfall of Sites	0.155	Community Commercial	C4-1-CA	Community Commercial	0	20	219.243	26.200		Commercial - Auto, Recreation Equipment, Construction Equipment Sales and Service - Auto Body Repair Shop - One Story, 1	171B177 586	108	North Hollywood - Valley Village	No	LI	Orange LineTNP , DB50, AHO
Los Angeles	10655 MAGNOLIA BLVD	91601	2416025016	13.100	13.100	0.000	0.000	Shortfall of Sites	0.152	Community Commercial	C4-1-CA	Community Commercial	0	20	224.185	26.200		Commercial - Office Building - One Story, 1	171B177 589	108	North Hollywood - Valley Village	No	LI	Orange LineTNP , ARO, DB50, AHO
Los Angeles	22930 S WESTERN AVE	90501	7347017082	13.098	13.098	0.000	0.000	Shortfall of Sites	0.516	Highway Oriented Commercial	C1-1	0	0	20	81.774	26.195		Commercial - Store - One Story, 1	045B193 464		Harbor Gateway	No	LI	DB50
Los Angeles	5432 FULTON AVE	91401	2345003029	13.097	13.097	0.000	0.000	Shortfall of Sites	0.288	Low Residential	R1-1	0	0	20	99.000	26.194		Residential - Single Family Residence, 1	174B157 986		Van Nuys - North Sherman Oaks	No	LI	TOC EXP , ADU, OPP RC2
Los Angeles	926 N ORLANDO AVE	90069	5529005010	13.096	13.096	0.000	0.000	Shortfall of Sites	0.301	Low II Residential	R1-1	0	0	20	99.000	26.191		Residential - Single Family Residence - Vacant Land, 2	144B173 288		Hollywood	No	LI	TOC EXP
Los Angeles	1731 W CHANDELEUR DR	90732	7559024006	13.094	13.094	0.000	0.000	Shortfall of Sites	0.251	Low II Residential	R1-1XL	0	0	20	113.635	26.188		Residential - Single Family Residence, 1	015B189 83		San Pedro	No	LI	OPP RC , ADU
Los Angeles	12316 JOLETTE AVE	91344	2608025017	13.094	13.094	0.000	0.000	Shortfall of Sites	0.251	Very Low II Residential	RE11-1	0	0	20	113.635	26.188		Residential - Single Family Residence, 1	219B133 576		Granada Hills - Knollwood	No	LI	OPP RC , ADU
Los Angeles	8303 NATALIE LN	91304	2005010011	13.091	13.091	0.000	0.000	Shortfall of Sites	0.262	Very Low II Residential	RE11-1	0	0	20	113.635	26.181		, 2	192B093 444		Chatsworth - Porter Ranch	No	LI	OPP RC
Los Angeles	20211 SHERMAN WAY	91306	2114019015	0.000	0.000	0.000	26.180	Shortfall of Sites	2.578	Medium Residential	R3-1	Medium Residential	0	0	72.530	26.180		Residential - Five or More Units or Apartments (Any Combination) - 4 Stories or Less - Pool, 102	183B113 20	43	Canoga Park - Winnetka - Woodland Hills - West Hills	Yes	ABMI	CPK CPU ,
Los Angeles	1021 MANNING AVE	90024	4360009025	13.084	13.084	0.000	0.000	Shortfall of Sites	0.275	Low Residential	R1-1	0	0	20	99.000	26.168		Residential - Single Family Residence - Pool and Misc., 0	135B153 603		Westwood	No	LI	TOC EXP , ADU
Los Angeles	17022 CALAHAN ST	91325	2692019002	13.077	13.077	0.000	0.000	Shortfall of Sites	0.251	Low I Residential	RE9-1	0	0	20	113.635	26.154		Residential - Single Family Residence - Pool, 1	198B133 603		Northridge	No	LI	OPP RC , ADU
Los Angeles	17028 CALAHAN ST	91325	2692019003	13.077	13.077	0.000	0.000	Shortfall of Sites	0.251	Low I Residential	RE9-1	0	0	20	113.635	26.153		Residential - Single Family Residence - Pool, 1	198B133 601		Northridge	No	LI	OPP RC , ADU
Los Angeles	17036 CALAHAN ST	91325	2692019004	13.076	13.076	0.000	0.000	Shortfall of Sites	0.251	Low I Residential	RE9-1	0	0	20	113.635	26.153		Residential - Single Family Residence - Pool, 1	198B133 598		Northridge	No	LI	OPP RC , ADU
Los Angeles	21600 BLACKHAWK ST	91311	2722009012	13.076	13.076	0.000	0.000	Shortfall of Sites	0.288	Low II Residential	R1-1	0	0	20	99.000	26.152		Residential - Single Family Residence, 1	204B105 186		Chatsworth - Porter Ranch	No	LI	TOC EXP , ADU
Los Angeles	17042 CALAHAN ST	91325	2692019005	13.076	13.076	0.000	0.000	Shortfall of Sites	0.251	Low I Residential	RE9-1	0	0	20	113.635	26.152		Residential - Single Family Residence - Pool, 1	198B133 596		Northridge	No	LI	OPP RC , ADU
Los Angeles	19279 KNAPP ST	91324	2762036043	13.073	13.073	0.000	0.000	Shortfall of Sites	0.251	Very Low II Residential	RE11-1	0	0	20	113.635	26.146		Residential - Single Family Residence - Pool, 1	198B117 158		Northridge	No	LI	OPP RC , ADU
Los Angeles	17054 ROSCOE BLVD	91325	2204033022	13.066	13.066	0.000	0.000	Shortfall of Sites	0.251	Low Residential	R1-1	Low Medium Residential	0	20	113.635	26.133		Residential - Single Family Residence, 1	192B133 270	10	Reseda - West Van Nuys	No	LI	OPP RC , RES CPU, ADU, AHO
Los Angeles	17024 ROSCOE BLVD	91325	2204033018	13.066	13.066	0.000	0.000	Shortfall of Sites	0.251	Low Residential	R1-1	Low Medium Residential	0	20	113.635	26.133		Residential - Single Family Residence - Guesthouse, 1	192B133 266	10	Reseda - West Van Nuys	No	LI	OPP RC , RES CPU, ADU, AHO
Los Angeles	17030 ROSCOE BLVD	91325	2204033019	13.066	13.066	0.000	0.000	Shortfall of Sites	0.251	Low Residential	R1-1	Low Medium Residential	0	20	113.635	26.133		Residential - Single Family Residence - Pool, 1	192B133 267	10	Reseda - West Van Nuys	No	LI	OPP RC , RES CPU, ADU, AHO
Los Angeles	17062 ROSCOE BLVD	91325	2204033023	13.066	13.066	0.000	0.000	Shortfall of Sites	0.251	Low Residential	R1-1	Low Medium Residential	0	20	113.635	26.133		Residential - Single Family Residence, 1	192B133 271	10	Reseda - West Van Nuys	No	LI	OPP RC , RES CPU, ADU, AHO
Los Angeles	17016 ROSCOE BLVD	91325	2204033017	13.066	13.066	0.000	0.000	Shortfall of Sites	0.251	Low Residential	R1-1	Low Medium Residential	0	20	113.635	26.133		Residential - Single Family Residence - Pool, 1	192B133 265	10	Reseda - West Van Nuys	No	LI	OPP RC , RES CPU, ADU, AHO
Los Angeles	17046 ROSCOE BLVD	91325	2204033021	13.066	13.066	0.000	0.000	Shortfall of Sites	0.251	Low Residential	R1-1	Low Medium Residential	0	20	113.635	26.133		Residential - Single Family Residence, 1	192B133 269	10	Reseda - West Van Nuys	No	LI	OPP RC , RES CPU, ADU, AHO
Los Angeles	17038 ROSCOE BLVD	91325	2204033020	13.066	13.066	0.000	0.000	Shortfall of Sites	0.251	Low Residential	R1-1	Low Medium Residential	0	20	113.635	26.132		Residential - Single Family Residence - Guesthouse, 1	192B133 268	10	Reseda - West Van Nuys	No	LI	OPP RC , RES CPU, ADU, AHO
Los Angeles	15716 DEVONSHIRE ST	91344	2661016006	0.000	0.000	0.000	26.127	Shortfall of Sites	0.196	Neighborhood Commercial	[T][Q]CR-1	0	0	0	164.528	26.127		Residential - Double, Duplex, or Two Units - 4 Stories or Less, 2	204B141 376		Granada Hills - Knollwood	Yes	ABMI	DB50
Los Angeles	9827 SYLVIA AVE	91324	2762003014	13.052	13.052	0.000	0.000	Shortfall of Sites	0.250	Very Low I Residential	RA-1	0	0	20	113.635	26.103		Residential - Single Family Residence, 1	201B117 208		Northridge	No	LI	OPP RC , ADU
Los Angeles	22034 CLARENDON ST	91367	2169025072	13.051	13.051	0.000	0.000	Shortfall of Sites	0.193	Community Commercial	CR-1VLD	0	0	20	166.509	26.102		Commercial - Office Building - One Story, 4	174B101 489		Canoga Park - Winnetka - Woodland Hills - West Hills	No	LI	DB50 , ARO
Los Angeles	2510 E 1ST ST	90033	5180006003	0.000	0.000	0.000	26.100	Shortfall of Sites	0.198	Highway Oriented and Limited Commercial	C2-1-CUGU	Community Center	[LUM3 - SH3 - 4][XC1 - 4][CPIO]	0	201.585	26.100		Commercial - Store Combination - Store and Residential Combination - One Story, 3	127-5A223 269	108	Boyle Heights	Yes	ABMI	BH CPU , ARO
Los Angeles	953 S SOTO ST	90023	5189006013	0.000	0.000	0.000	26.100	Shortfall of Sites	0.197	Highway Oriented and Limited Commercial	C1-1-CUGU	Community Center	[LUM2 - G2 - 3][XC1 - 4][CPIO]	0	203.358	26.100		Residential - Three Units (Any Combination) - 4 Stories or Less, 3	123A221 24	108	Boyle Heights	Yes	ABMI	BH CPU
Los Angeles	1806 PENNSYLVANIA AVE	90033	5174014043	0.000	0.000	0.000	26.100	Shortfall of Sites	0.194	Low Medium II Residential	RD1.5-1-RIO-CUGU	Community Center	[LUM3 - SH3 - 3][XC1 - 4][CPIO]	0	206.665	26.100		Residential - Three Units (Any Combination) - 4 Stories or Less, 3	129A221 160	108	Boyle Heights	Yes	ABMI	BH CPU
Los Angeles	2620 E 1ST ST	90033	5180011030	0.000	0.000	0.000	26.100	Shortfall of Sites	0.199	Low Medium II Residential	[Q]C2-1-CUGU	Community Center	[LUM3 - SH3 - 4][XC1 - 4][CPIO]	0	201.434	26.100		Residential - Three Units (Any Combination) - 4 Stories or Less, 3	127-5A225 355	108	Boyle Heights	Yes	ABMI	BH CPU
Los Angeles	3700 W MARTIN LUTHER KING JR BLVD	90008	5032003900	13.050	13.050	0.000	0.000	Shortfall of Sites	0.443	Regional Center Commercial	C2-2D-SP	0	0	20	73.688	26.100	Vacant	Commercial - Commercial - Vacant Land, 0	114B185 51		West Adams - Baldwin Hills - Leimert	No	LI	MURC
Los Angeles	11501 SHERMAN WAY	91605	2316026001	13.040	13.040	0.000	0.000	Shortfall of Sites	0.233	Neighborhood Office Commercial	C2-1VL	0	0	20	166.648	26.080		Commercial - Store - One Story, 5	183B169 79		Sun Valley - La Tuna Canyon	No	LI	DB50
Los Angeles	241 S COMSTOCK AVE	90024	4359003001	13.029	13.029	0.000	0.000	Shortfall of Sites	0.250	Low Residential	R1-1	0	0	20	113.635	26.058		Residential - Single Family Residence - Pool, 1	138B153 123		Westwood	No	LI	OPP RC , ADU
Los Angeles	936 HILGARD AVE	90024	4360006029	13.028	13.028	0.000	0.000	Shortfall of Sites	0.271	Very High Residential	[Q]R5-1-O	0	0	20	100.055	26.056		Commercial - Hotel and Motel - Hotel - 50 Rooms and Over - One Story, 0	135B153 517		Westwood	No	LI	ARO
Los Angeles	936 HILGARD AVE	90024	4360006029	13.028	13.028	0.000	0.000	Shortfall of Sites	0.242	Very High Residential	[Q]R5-1-O	0	0	20	111.972	26.056		Commercial - Hotel and Motel - Hotel - 50 Rooms and Over - One Story, 0	135B153 541		Westwood	No	LI	ARO
Los Angeles	936 HILGARD AVE	90024	4360006029	13.028	13.028	0.000	0.000	Shortfall of Sites	0.241	Very High Residential	[Q]R5-1-O	0	0	20	112.661	26.056		Commercial - Hotel and Motel - Hotel - 50 Rooms and Over - One Story, 0	135B153 559		Westwood	No	LI	ARO
Los Angeles	936 HILGARD AVE	90024	4360006029	13.028	13.028	0.000	0.000	Shortfall of Sites	0.235	Very High Residential	[Q]R5-1-O	0	0	20	115.520	26.056		Commercial - Hotel and Motel - Hotel - 50 Rooms and Over - One Story, 0	135B153 583		Westwood	No	LI	ARO
Los Angeles	936 HILGARD AVE	90024	4360006029	13.028	13.028	0.000	0.000	Shortfall of Sites	0.225	Very High Residential	[Q]R5-1-O	0	0	20	120.890	26.056		Commercial - Hotel and Motel - Hotel - 50 Rooms and Over - One Story, 0	135B153 601		Westwood	No	LI	ARO
Los Angeles	5015 W 8TH ST	90005	5507029021	13.023	13.023	0.000	0.000	Shortfall of Sites	0.274	Low II Residential	R5-1	0	0	20	99.000	26.047		Residential - Single Family Residence, 0	132B185 122		Wilshire	No	LI	TOC EXP , ADU
Los Angeles	17046 CALAHAN ST	91325	2692019006	13.015	13.015	0.000	0.000	Shortfall of Sites	0.250	Low I Residential	RE9-1	0	0	20	113.635	26.030		Residential - Single Family Residence - Pool, 1	198B133 595		Northridge	No	LI	OPP RC , ADU
Los Angeles	417 N SOTO ST	90033	5175010014	13.000	13.000	0.000	0.000	Shortfall of Sites	0.199	Regional Center Commercial	C1-1-CUGU	Community Center	[LUM2 - G2 - 3][XC1 - 4][CPIO]	20	200.794	26.000		Residential - Five or More Units or Apartments (Any Combination) - 4 Stories or Less, 6	129A225 132	108	Boyle Heights	No	LI	BH CPU , MURC
Los Angeles	251 S OLIVE ST	90012	5149010035	1.300	1.300	0.000	23.400	Shortfall of Sites	0.101	Regional Center Commercial	C2-4D	Transit Core	[HB5-SH1-5] [CX3-FA] [CPIO]	20	495.705	26.000		Commercial - Hotel and Motel - Hotel - 50 Rooms and Over - 14 to 20 Stories, 0	130-5A211 21	No Max	Central City	No	VLI, LI, ABMI	DT CPU , ARO
Los Angeles	251 S OLIVE ST	90012	5149010035	1.300	1.300	0.000	23.400	Shortfall of Sites	0.101	Regional Center Commercial	C2-4D	Transit Core	[HB5-SH1-5] [CX3-FA] [CPIO]	20	495.682	26.000		Commercial - Hotel and Motel - Hotel - 50 Rooms and Over - 14 to 20 Stories, 0	130-5A211 25	No Max	Central City	No	VLI, LI, ABMI	DT CPU , ARO
Los Angeles	725 VENICE BLVD	90015	5134002005	1.300	1.300	0.000	23.400	Shortfall of Sites	0.101	Community Commercial	C2-2D-O	Transit Core	[HB5-G1-5] [CX3-FA] [CPIO-O]	20	495.146	26.000		Industrial - Light Manufacturing - One Story, 0	126A205 91	No Max	Central City	No	VLI, LI, ABMI	DT CPU , ARO

Jurisdiction Name	Site Address/Intersection	5 Digit ZIP Code	Assessor Parcel Number	Very Low-Income	Low-Income	Moderate-Income	Above Moderate-Income	Type of Shortfall	Parcel Size (Acres)	Current General Plan Designation	Current Zoning	Proposed General Plan (GP) Designation	Proposed Zoning	Minimum Density Allowed	Maximum Density Allowed	Total Capacity	Vacant/ Nonvacant	Description of Existing Uses	PIN	Base Density Per Acre	Community Plan Area	Rent Stabalization Ordinance	Income Category	Applicable Rezoning Program (Program informing values in Column Q listed first)
Los Angeles	978 N BROADWAY	90012	5414015008	1.300	1.300	0.000	23.400	Shortfall of Sites	0.154	Regional Commercial	C2-2	Community Center	[DM5-SH2-5] [CX1-FA] [CPIO]	20	324.619	26.000		Commercial - Shopping Center (Neighborhood, Community) - One Story, 0	135A215 14	No Max	Central City North	No	VLI, LI, ABMI	DT CPU
Los Angeles	513 W 7TH ST	90014	5144004025	1.300	1.300	0.000	23.400	Shortfall of Sites	0.100	Regional Center Commercial	C2-4D	Transit Core	[HB5-SH1-5] [CX4-FA] [CPIO]	20	500.008	26.000		Commercial - Restaurant, Cocktail Lounge - Restaurant, Cocktail Lounge, Tavern - One Story, 0	129A209 147	No Max	Central City	No	VLI, LI, ABMI	DT CPU
Los Angeles	230 E 6TH ST	90014	5148022011	1.300	1.300	0.000	23.400	Shortfall of Sites	0.102	Community Commercial	C2-2D	Traditional Core	[HM1-CHC1-5] [CX2-FA] [CPIO]	20	492.535	26.000		Commercial - Store - One Story, 0	127-5A211 198	No Max	Central City	No	VLI, LI, ABMI	DT CPU
Los Angeles	240 W VENICE BLVD	90015	5134022903	1.300	1.300	0.000	23.400	Shortfall of Sites	0.130	Community Commercial	C2-2D-O	Transit Core	[HB2-G1-5] [CX2-FA] [CPIO-O]	20	383.624	26.000		Commercial - Parking Lot (Commercial Use Property) - Parking Structures - Commercial Parking - One Story, 0	124-5A207 254	No Max	Central City	No	VLI, LI, ABMI	DT CPU
Los Angeles	6725 W SUNSET BLVD	90028	5547020044	1.300	1.300	0.000	23.400	Shortfall of Sites	0.229	Regional Center Commercial	C4-2D-SN	Regional Center Commercial	C2-2D-SN-CPIO	20	218.094	26.000		Commercial - Office Building - One Story, 0	147A185 46	108	Hollywood	No	VLI, LI, ABMI	HWD CPU , ARO, MURC
Los Angeles	6349 HOLLYWOOD BLVD	90028	5546005014	1.300	1.300	0.000	23.400	Shortfall of Sites	0.228	Regional Center Commercial	C4-2D-SN	Regional Center Commercial	VARIOUS, WITH C2 and CPIO	20	219.376	26.000		Commercial - Store Combination - Store and Office Combination - One Story, 0	148-5A187 129	108	Hollywood	No	VLI, LI, ABMI	HWD CPU , ARO, MURC
Los Angeles	6630 HOLLYWOOD BLVD	90028	5547015026	1.300	1.300	0.000	23.400	Shortfall of Sites	0.228	Regional Center Commercial	C4-2D-SN	Regional Center Commercial	C2-2D-SN-CPIO	20	219.159	26.000		Commercial - Store Combination - Store and Office Combination - Two Stories, 0	148-5A185 134	108	Hollywood	No	VLI, LI, ABMI	HWD CPU , ARO, MURC
Los Angeles	14702 SYLVAN ST	91411	2241010021	13.000	13.000	0.000	0.000	Shortfall of Sites	0.201	Medium Residential	[Q]R3-1	0	0	20	174.243	26.000		Institutional - School (Private) - One Story, 2	178-5A149 111	No Max	Van Nuys - North Sherman Oaks	No	LI	Orange LineTNP
Los Angeles	19251 HARLISS ST	91324	2762005008	12.988	12.988	0.000	0.000	Shortfall of Sites	0.249	Very Low I Residential	RA-1	0	0	20	113.635	25.977		Residential - Single Family Residence, 1	201B117 330		Northridge	No	LI	OPP RC , ADU
Los Angeles	1723 W CHANDELEUR DR	90732	7559024007	12.988	12.988	0.000	0.000	Shortfall of Sites	0.249	Low II Residential	R1-1XL	0	0	20	113.635	25.976		Residential - Single Family Residence, 1	015B193 143		San Pedro	No	LI	OPP RC , ADU
Los Angeles	16721 VENTURA BLVD	91436	2259011036	12.987	12.987	0.000	0.000	Shortfall of Sites	0.304	Regional Center Commercial	C4-1L	0	0	20	164.399	25.974		Commercial - Parking Lot (Commercial Use Property) - Lots - Patron or Employee - One Story, 0	168B137 237		Encino - Tarzana	No	LI	DB50 , ENC CPU, ADU, MURC, TOPP C, AHO
Los Angeles	16300 VENTURA BLVD	91436	2284001062	12.987	12.987	0.000	0.000	Shortfall of Sites	0.304	Regional Center Commercial	C2-1L	0	0	20	164.521	25.974		Commercial - Store Combination - Store and Residential Combination - Four Stories, 0	168B137 424		Encino - Tarzana	No	LI	DB50 , ENC CPU, MURC, TOPP C, AHO
Los Angeles	14411 VOSE ST	91405	2217007022	0.000	0.000	0.000	25.960	Shortfall of Sites	0.689	Medium Residential	R3-1	Community Center	0	0	143.753	25.960		Residential - Five or More Units or Apartments (Any Combination) · 4 Stories or Less, 32	183B149 178	108	Van Nuys - North Sherman Oaks	Yes	ABMI	VNY CPU
Los Angeles	10720 RESEDA BLVD	91326	2715008010	12.974	12.974	0.000	0.000	Shortfall of Sites	0.260	Very Low II Residential	RE11-1	0	0	20	113.635	25.948		, 2	207B125 220		Northridge	No	LI	OPP RC
Los Angeles	2720 DUNLEER PL	90064	4255007001	0.000	0.000	0.000	25.940	Shortfall of Sites	0.281	Low Residential	R1-1	0	0	0	113.635	25.940		Residential - Double, Duplex, or Two Units - 4 Stories or Less, 2	123B157 78		West Los Angeles	Yes	ABMI	OPP RC , TOC EXP
Los Angeles	359 VETERAN AVE	90024	4366025013	12.968	12.968	0.000	0.000	Shortfall of Sites	0.249	Low Residential	R1-1	0	0	20	113.635	25.936		Residential - Single Family Residence - Pool, 1	138B149 271		Westwood	No	LI	OPP RC , ADU
Los Angeles	4334 VICTORIA PARK PL	90019	5082014018	12.968	12.968	0.000	0.000	Shortfall of Sites	0.249	Low Medium I Residential	R2-1-O	0	0	20	113.635	25.936		Residential - Single Family Residence, 1	129B185 1339		West Adams - Baldwin Hills - Leimert	No	LI	OPP RC , ADU, R2RD
Los Angeles	2934 WHITTIER BLVD	90023	5189004043	0.000	0.000	0.000	25.920	Shortfall of Sites	0.175	Highway Oriented and Limited Commercial	C1-1-CUGU	Community Center	[LUM2 - G2 - 3][XC1 - 4][CPIO]	0	206.048	25.920		Commercial - Store Combination - Store and Residential Combination - One Story, 0	123A225 297	108	Boyle Heights	Yes	ABMI	BH CPU , ARO
Los Angeles	2934 WHITTIER BLVD	90023	5189004043	0.000	0.000	0.000	25.920	Shortfall of Sites	0.178	Highway Oriented and Limited Commercial	C1-1-CUGU	Community Center	[LUM2 - G2 - 3][XC1 - 4][CPIO]	0	202.295	25.920		Commercial - Store Combination - Store and Residential Combination - One Story, 0	123A225 306	108	Boyle Heights	Yes	ABMI	BH CPU , ARO
Los Angeles	3427 E 4TH ST	90063	5179013037	0.000	0.000	0.000	25.920	Shortfall of Sites	0.179	Low Medium I Residential	[Q]C2-1-CUGU	Community Center	[LUM3 - SH3 - 4][XC1 - 4][CPIO]	0	201.533	25.920		Residential - Five or More Units or Apartments (Any Combination) · 4 Stories or Less, 0	124-5A227 390	108	Boyle Heights	Yes	ABMI	BH CPU
Los Angeles	23150 AVENUE SAN LUIS	91364	2074021035	1.296	1.296	0.000	23.328	Shortfall of Sites	0.136	Medium Residential	R3-1	Medium Residential	[DM1-MK1-5] [IX3-FA]	20	198.874	25.920		Residential - Five or More Units or Apartments (Any Combination) · 4 Stories or Less - Pool, 0	171B097 996	43	Canoga Park - Winnetka - Woodland Hills - West Hills	No	VLI, LI, ABMI	CPK CPU , DB50, AHO
Los Angeles	6448 PLATT AVE	91307	2036024004	1.296	1.296	0.000	23.328	Shortfall of Sites	0.188	Community Commercial	C1-1VL	Community Center	[DM1-G1-5] [IX3-FA] [CPIO]	20	143.869	25.920		Commercial - Shopping Center (Neighborhood, Community) - One Story, 0	180B093 981	54	Canoga Park - Winnetka - Woodland Hills - West Hills	No	VLI, LI, ABMI	CPK CPU , DB50, OPP C, AHO
Los Angeles	7236 REMMET AVE	91303	2111018031	0.000	0.000	0.000	25.920	Shortfall of Sites	0.086	Community Commercial	[Q]C2-1VL-CDO	Community Center	[HM1-CHC1-5] [CX2-FA] [CPIO]	0	417.845	25.920		Residential - Five or More Units or Apartments (Any Combination) · 4 Stories or Less, 0	186B105 991	54	Canoga Park - Winnetka - Woodland Hills - West Hills	Yes	ABMI	CPK CPU ,
Los Angeles	1309 E 6TH ST	90021	5164008005	0.000	0.000	0.000	25.920	Shortfall of Sites	0.154	Heavy Manufacturing	M3-1-RIO	Hybrid Industrial	[MB3-CDF1-5] [IX4-FA] [CPIO]	0	233.065	25.920		Commercial - Store Combination - Store and Residential Combination - One Story, 0	126A215 299	No Max	Central City North	Yes	ABMI	DT CPU
Los Angeles	1309 E 6TH ST	90021	5164008005	0.000	0.000	0.000	25.920	Shortfall of Sites	0.154	Heavy Manufacturing	M3-1-RIO	Hybrid Industrial	[MB3-CDF1-5] [IX4-FA] [CPIO]	0	233.066	25.920		Commercial - Store Combination - Store and Residential Combination - One Story, 0	126A215 303	No Max	Central City North	Yes	ABMI	DT CPU
Los Angeles	1309 E 6TH ST	90021	5164008005	0.000	0.000	0.000	25.920	Shortfall of Sites	0.154	Heavy Manufacturing	M3-1-RIO	Hybrid Industrial	[MB3-CDF1-5] [IX4-FA] [CPIO]	0	233.067	25.920		Commercial - Store Combination - Store and Residential Combination - One Story, 0	126A215 305	No Max	Central City North	Yes	ABMI	DT CPU
Los Angeles	1309 E 6TH ST	90021	5164008005	0.000	0.000	0.000	25.920	Shortfall of Sites	0.154	Heavy Manufacturing	M3-1-RIO	Hybrid Industrial	[MB3-CDF1-5] [IX4-FA] [CPIO]	0	233.063	25.920		Commercial - Store Combination - Store and Residential Combination - One Story, 0	126A215 307	No Max	Central City North	Yes	ABMI	DT CPU
Los Angeles	5900 RESEDA BLVD	91356	2157001157	0.000	0.000	0.000	25.920	Shortfall of Sites	0.500	Medium Residential	R3-1	Medium Neighborhood Residential	0	0	71.928	25.920		Residential - Five or More Units or Apartments (Any Combination) · 4 Stories or Less - Pool, 0	177B125 826	43	Encino - Tarzana	Yes	ABMI	ENC CPU , AHO
Los Angeles	1324 N LA BREA AVE	90028	5548022034	12.960	12.960	0.000	0.000	Shortfall of Sites	0.167	Highway Oriented Commercial	C2-1-SN	Community Commercial	[Q]C2-2D-SN-CPIO	20	161.280	25.920		Commercial - Parking Lot (Commercial Use Property) - Lots - Patron or Employee - One Story, 0	144B181 35	108	Hollywood	No	LI	HWD CPU , AHO
Los Angeles	1312 N LA BREA AVE	90028	5548022059	12.960	12.960	0.000	0.000	Shortfall of Sites	0.170	Highway Oriented Commercial	C2-1-SN	Community Commercial	[Q]C2-2D-SN-CPIO	20	158.725	25.920		Commercial - Office Building - One Story, 0	144B181 61	108	Hollywood	No	LI	HWD CPU , ARO, AHO
Los Angeles	1312 N LA BREA AVE	90028	5548022059	12.960	12.960	0.000	0.000	Shortfall of Sites	0.170	Highway Oriented Commercial	C2-1-SN	Community Commercial	[Q]C2-2D-SN-CPIO	20	158.599	25.920		Commercial - Office Building - One Story, 0	144B181 85	108	Hollywood	No	LI	HWD CPU , ARO, AHO
Los Angeles	1306 N LA BREA AVE	90028	5548022037	12.960	12.960	0.000	0.000	Shortfall of Sites	0.170	Highway Oriented Commercial	C2-1-SN	Community Commercial	[Q]C2-2D-SN-CPIO	20	158.469	25.920		Commercial - Parking Lot (Commercial Use Property) - Lots - Patron or Employee - One Story, 0	144B181 111	108	Hollywood	No	LI	HWD CPU , AHO
Los Angeles	1300 N LA BREA AVE	90028	5548022038	12.960	12.960	0.000	0.000	Shortfall of Sites	0.168	Highway Oriented Commercial	C2-1-SN	Community Commercial	[Q]C2-2D-SN-CPIO	20	160.290	25.920		Commercial - Professional Building - One Story, 0	144B181 139	108	Hollywood	No	LI	HWD CPU , ARO, AHO
Los Angeles	0	0	5545004016	12.960	12.960	0.000	0.000	Shortfall of Sites	0.123	Highway Oriented Commercial	C2-1-SN	Regional Center Commercial	[Q]C2-2D-SN-CPIO	20	220.006	25.920		Commercial - Parking Lot (Commercial Use Property) - Lots - Patron or Employee - One Story, 0	148-5A191 183	108	Hollywood	No	LI	HWD CPU , AHO
Los Angeles	746 N LA CIENEGA BLVD	90069	5528001062	12.960	12.960	0.000	0.000	Shortfall of Sites	0.166	Neighborhood Office Commercial	C4-1VL	Neighborhood Commercial	[Q]C4-2D-CPIO	20	162.804	25.920		Commercial - Store Combination - Store and Residential Combination - One Story, 0	141B173 270	108	Hollywood	No	LI	HWD CPU , ARO, AHO
Los Angeles	740 N LA CIENEGA BLVD	90069	5528001063	12.960	12.960	0.000	0.000	Shortfall of Sites	0.167	Neighborhood Office Commercial	C4-1VL	Neighborhood Commercial	[Q]C4-2D-CPIO	20	162.081	25.920		Commercial - Store Combination - Store and Residential Combination - One Story, 0	141B173 286	108	Hollywood	No	LI	HWD CPU , ARO, AHO
Los Angeles	730 N LA CIENEGA BLVD	90069	5528001065	12.960	12.960	0.000	0.000	Shortfall of Sites	0.168	Neighborhood Office Commercial	C4-1VL	Neighborhood Commercial	[Q]C4-2D-CPIO	20	160.609	25.920		Commercial - Store - One Story, 0	141B173 325	108	Hollywood	No	LI	HWD CPU , AHO
Los Angeles	722 N LA CIENEGA BLVD	90069	5528001066	12.960	12.960	0.000	0.000	Shortfall of Sites	0.169	Neighborhood Office Commercial	C4-1VL	Neighborhood Commercial	[Q]C4-2D-CPIO	20	159.908	25.920		Commercial - Store - One Story, 0	141B173 345	108	Hollywood	No	LI	HWD CPU , AHO
Los Angeles	714 N LA CIENEGA BLVD	90069	5528001067	12.960	12.960	0.000	0.000	Shortfall of Sites	0.170	Neighborhood Office Commercial	C4-1VL	Neighborhood Commercial	[Q]C4-2D-CPIO	20	159.179	25.920		Commercial - Store Combination - Store and Office Combination - One Story, 0	141B173 363	108	Hollywood	No	LI	HWD CPU , ARO, AHO
Los Angeles	7769 MELROSE AVE	90046	5527009024	12.960	12.960	0.000	0.000	Shortfall of Sites	0.165	Neighborhood Office Commercial	C4-1XL-O	Neighborhood Commercial	[Q]C2-1XL-CPIO	20	163.874	25.920		Commercial - Store Combination - Store and Office Combination - One Story, 0	141B177 533	108	Hollywood	No	LI	HWD CPU , ARO, AHO
Los Angeles	7201 W SUNSET BLVD	90046	5548010008	12.960	12.960	0.000	0.000	Shortfall of Sites	0.165	Neighborhood Office Commercial	C4-1D	Neighborhood Commercial	[Q]C4-1VLD-CPIO	20	163.352	25.920		Commercial - Office Building - One Story, 0	147B181 630	108	Hollywood	No	LI	HWD CPU , ARO, AHO
Los Angeles	7318 W SUNSET BLVD	90046	5550018019	12.960	12.960	0.000	0.000	Shortfall of Sites	0.165	Neighborhood Office Commercial	C4-1D	Neighborhood Commercial	[Q]C4-1VLD-CPIO	20	163.685	25.920		Commercial - Auto, Recreation Equipment, Construction Equipment Sales and Service - Auto Service Centers (No Gasoline) - One Story, 0	147B181 660	108	Hollywood	No	LI	HWD CPU , AHO
Los Angeles	7318 W SUNSET BLVD	90046	5550018019	12.960	12.960	0.000	0.000	Shortfall of Sites	0.165	Neighborhood Office Commercial	C4-1D	Neighborhood Commercial	[Q]C4-1VLD-CPIO	20	163.898	25.920		Commercial - Auto, Recreation Equipment, Construction Equipment Sales and Service - Auto Service Centers (No Gasoline) - One Story, 0	147B181 661	108	Hollywood	No	LI	HWD CPU , AHO
Los Angeles	1358 N LA BREA AVE	90028	5548022054	12.960	12.960	0.000	0.000	Shortfall of Sites	0.168	Highway Oriented Commercial	C2-1-SN	Community Commercial	[Q]C2-2D-SN-CPIO	20	160.888	25.920		Commercial - Office Building - One Story, 0	147B181 960	108	Hollywood	No	LI	HWD CPU , ARO, AHO
Los Angeles	1346 N LA BREA AVE	90028	5548022056	12.960	12.960	0.000	0.000	Shortfall of Sites	0.165	Highway Oriented Commercial	C2-1-SN	Community Commercial	[Q]C2-2D-SN-CPIO	20	163.899	25.920		Industrial - Motion Picture, Radio and Television Industry - Studio - One Story, 0	147B181 1012	108	Hollywood	No	LI	HWD CPU , AHO
Los Angeles	4510 FINLEY AVE	90027	5590012042	12.960	12.960	0.000	0.000	Shortfall of Sites	0.257	Neighborhood Office Commercial	C4-1D	Neighborhood Commercial	[Q]C4-1	20	105.012	25.920		Institutional - Church - One Story, 0	150B197 515	108	Hollywood	No	LI	HWD CPU, FBO
Los Angeles	7980 W SUNSET BLVD	90046	5554003012	12.960	12.960	0.000	0.000	Shortfall of Sites	0.166	Neighborhood Office Commercial	[T][Q]C2-1, C4-1D	Neighborhood Commercial	[Q]C4-1VL-CPIO	20	162.742	25.920		Commercial - Store - One Story, 0	147B177 1062	108	Hollywood	No	LI	HWD CPU
Los Angeles	1811 WHITLEY AVE	90028	5547004033	1.296	1.296	0.000	23.328	Shortfall of Sites	0.240	High Density Residential	[Q]R4-2	High Medium Residential	[Q]R4-2-CPIO	20	112.414	25.920		Residential - Five or More Units or Apartments (Any Combination) · 4 Stories or Less - Other Improvements Only, 0	150A185 371	72	Hollywood	No	VLI, LI, ABMI	HWD CPU

Jurisdiction Name	Site Address/Intersection	5 Digit ZIP Code	Assessor Parcel Number	Very Low-Income	Low-Income	Moderate-Income	Above Moderate-Income	Type of Shortfall	Parcel Size (Acres)	Current General Plan Designation	Current Zoning	Proposed General Plan (GP) Designation	Proposed Zoning	Minimum Density Allowed	Maximum Density Allowed	Total Capacity	Vacant/ Nonvacant	Description of Existing Uses	PIN	Base Density Per Acre	Community Plan Area	Rent Stabalization Ordinance	Income Category	Applicable Rezoning Program (Program informing values in Column Q listed first)
Los Angeles	4832 TUJUNGA AVE	91601	2353023019	12.960	12.960	0.000	0.000	Shortfall of Sites	0.245	Medium Residential	R3-1VL	Medium	0	20	110.196	25.920		Institutional - Church - One Story, 0	168B173 358	54	North Hollywood - Valley Village	No	LI	Orange LineTNP, DB50, FBO
Los Angeles	10451 WASHINGTON BLVD	90232	4208007014	12.960	12.960	0.000	0.000	Shortfall of Sites	0.178	General Commercial	C2-1	Mixed Residential	0	20	151.390	25.920		Commercial - Parking Lot (Commercial Use Property) - Lots - Patron or Employee - One Story, 0	117B165 238	54	Palms - Mar Vista - Del Rey	No	LI	PMVDR CPU , AHO
Los Angeles	3835 CLARINGTON AVE	90232	4208002018	12.960	12.960	0.000	0.000	Shortfall of Sites	0.180	General Commercial	C2-1	Neighborhood Center	0	20	149.803	25.920		Institutional - School (Private) - One Story, 0	120B165 1375	54	Palms - Mar Vista - Del Rey	No	LI	PMVDR CPU , AHO
Los Angeles	10836 LANDALE ST	91602	2423007007	1.296	1.296	0.000	23.328	Shortfall of Sites	0.188	Low Medium Residential	RD1.5-1-RIO	Community Center	0	20	143.621	25.920	Vacant	Institutional - Homes for Aged and Others - Vacant Land, 0	165B173 241	108	Sherman Oaks - Studio City - Toluca Lake - Cahuenga Pass	No	VLI, LI, ABMI	SHR CPU , DB50, AHO
Los Angeles	13310 BURBANK BLVD	91401	2344014008	12.960	12.960	0.000	0.000	Shortfall of Sites	0.359	General Commercial	R3-1, [Q]C2-1VL	Neighborhood Center	0	20	75.228	25.920		Commercial - Store - One Story, 0	174B157 643	72	Van Nuys - North Sherman Oaks	No	LI	VNY CPU , AHO
Los Angeles	1513 S GRAND AVE	90015	5134015027	1.296	1.296	0.000	23.328	Shortfall of Sites	0.145	Community Commercial	C2-2D-O	Transit Core	[HB3-G1-5] [CX3-FA] [CPIO-O]	20	495.209	25.920		Commercial - Professional Building - One Story, 0	124-5A207 123	No Max	Central City	No	VLI, LI, ABMI	DT CPU
Los Angeles	1513 S GRAND AVE	90015	5134015027	1.296	1.296	0.000	23.328	Shortfall of Sites	0.145	Community Commercial	C2-2D-O	Transit Core	[HB3-G1-5] [CX3-FA] [CPIO-O]	20	495.200	25.920		Commercial - Professional Building - One Story, 0	124-5A207 133	No Max	Central City	No	VLI, LI, ABMI	DT CPU
Los Angeles	23350 WELBY WAY	91307	2036019021	12.952	12.952	0.000	0.000	Shortfall of Sites	2.130	Low Residential	RS-1	Very Low Residential	0	20	66.287	25.904		Institutional - School (Private) - One Story, 1	180B093 166	1 per lot	Canoga Park - Winnetka - Woodland Hills - West Hills	No	LI	AHO , CPK CPU, ADU
Los Angeles	10710 RESEDA BLVD	91326	2715008042	12.948	12.948	0.000	0.000	Shortfall of Sites	0.259	Very Low II Residential	RE11-1	0	0	20	113.635	25.896		, 2	207B125 250		Northridge	No	LI	OPP RC
Los Angeles	2016 N HOBART BLVD	90027	5589004010	12.939	12.939	0.000	0.000	Shortfall of Sites	0.285	Very Low II Residential	RE11-1	0	0	20	99.000	25.878		Residential - Single Family Residence - Pool, 1	150A195 34		Hollywood	No	LI	TOC EXP , ADU
Los Angeles	14520 BLYTHE ST	91402	2210022041	12.939	12.939	0.000	0.000	Shortfall of Sites	0.285	Regional Commercial	[Q]M1-1-CDO	0	0	20	113.635	25.878		Commercial - Parking Lot (Commercial Use Property) - Lots - Patron or Employee - One Story, 0	189B149 394		Mission Hills - Panorama City - North Hills	No	LI	OPP RC
Los Angeles	5015 W 8TH ST	90005	5507029021	12.934	12.934	0.000	0.000	Shortfall of Sites	0.272	Low II Residential	RS-1	0	0	20	99.000	25.869		Residential - Single Family Residence, 0	132B185 114		Wilshire	No	LI	TOC EXP , ADU
Los Angeles	13340 MARTHA ST	91401	2343017009	12.927	12.927	0.000	0.000	Shortfall of Sites	0.285	Low Residential	R1-1	0	0	20	99.000	25.855		Residential - Single Family Residence, 1	174B157 514		Van Nuys - North Sherman Oaks	No	LI	TOC EXP , ADU
Los Angeles	10511 RESEDA BLVD	91326	2728024001	12.926	12.926	0.000	0.000	Shortfall of Sites	0.248	Very Low II Residential	RE11-1	0	0	20	113.635	25.851		Residential - Single Family Residence, 1	207B125 522		Northridge	No	LI	OPP RC , ADU
Los Angeles	10029 BALBOA BLVD	91325	2694010003	12.923	12.923	0.000	0.000	Shortfall of Sites	0.248	Very Low II Residential	RE11-1	0	0	20	113.635	25.845		Residential - Single Family Residence, 1	204B133 547		Northridge	No	LI	OPP RC , ADU
Los Angeles	10019 BALBOA BLVD	91325	2694010004	12.923	12.923	0.000	0.000	Shortfall of Sites	0.248	Very Low II Residential	RE11-1	0	0	20	113.635	25.845		Residential - Single Family Residence, 1	204B133 569		Northridge	No	LI	OPP RC , ADU
Los Angeles	10037 BALBOA BLVD	91325	2694010002	12.923	12.923	0.000	0.000	Shortfall of Sites	0.248	Very Low II Residential	RE11-1	0	0	20	113.635	25.845		Residential - Single Family Residence - Pool, 1	204B133 511		Northridge	No	LI	OPP RC , ADU
Los Angeles	10011 BALBOA BLVD	91325	2694010005	12.923	12.923	0.000	0.000	Shortfall of Sites	0.248	Very Low II Residential	RE11-1	0	0	20	113.635	25.845		Residential - Single Family Residence, 1	204B133 597		Northridge	No	LI	OPP RC , ADU
Los Angeles	10001 BALBOA BLVD	91325	2694010006	12.923	12.923	0.000	0.000	Shortfall of Sites	0.248	Very Low II Residential	RE11-1	0	0	20	113.635	25.845		Residential - Single Family Residence, 1	204B133 628		Northridge	No	LI	OPP RC , ADU
Los Angeles	1500 VINE ST	90028	5546026034	1.292	1.292	0.000	23.256	Shortfall of Sites	0.147	Regional Center Commercial	C4-2D-SN	Regional Center Commercial	[Q]C2-2D-SN-CPIO	20	258.335	25.840		Commercial - Bank, Savings and Loan - One Story, 0	147A189 221	108	Hollywood	No	VLI, LI, ABMI	HWD CPU , MURC
Los Angeles	0	0	5548006018	1.292	1.292	0.000	23.256	Shortfall of Sites	0.171	Regional Center Commercial	CR-2D	Regional Center Commercial	VARIOUS, WITH C2 and CPIO	20	222.504	25.840		Commercial - Parking Lot (Commercial Use Property) - Lots - Patron or Employee - One Story, 0	147B181 261	108	Hollywood	No	VLI, LI, ABMI	HWD CPU , MURC, AHO
Los Angeles	17124 CALAHAN ST	91325	2692019027	12.916	12.916	0.000	0.000	Shortfall of Sites	0.248	Low I Residential	RE9-1	0	0	20	113.635	25.833		Residential - Single Family Residence - Pool, 1	198B133 587		Northridge	No	LI	OPP RC , ADU
Los Angeles	8240 MELBA AVE	91304	2020019024	12.914	12.914	0.000	0.000	Shortfall of Sites	0.248	Very Low Residential	RE11-1	Very Low Residential	0	20	113.635	25.828		Residential - Single Family Residence - Pool, 1	192B093 467	1 per lot	Canoga Park - Winnetka - Woodland Hills - West Hills	No	LI	OPP RC , CPK CPU, ADU, AHO
Los Angeles	1915 MAPLE AVE	90011	5127029900	0.000	0.000	0.000	25.795	Shortfall of Sites	16.778	Public Facilities	PF-1-O	0	0	0	153.741	25.795	Vacant	Industrial - Industrial - Vacant Land, 0	121-5A207 5		Southeast Los Angeles	No	ABMI	PF
Los Angeles	17046 BURBANK BLVD	91316	2255026008	0.000	0.000	0.000	25.794	Shortfall of Sites	0.801	Medium Residential	R3-1-RIO	Medium Neighborhood Residential	0	0	72.379	25.794		Residential - Five or More Units or Apartments (Any Combination) · 4 Stories or Less - Pool, 18	174B133 642	43	Encino - Tarzana	Yes	ABMI	DB50 , ENC CPU, AHO
Los Angeles	1755 W CHANDELEUR DR	90732	7559024002	12.897	12.897	0.000	0.000	Shortfall of Sites	0.247	Low II Residential	R1-1XL	0	0	20	113.635	25.794		Residential - Single Family Residence - Pool, 1	015B189 87		San Pedro	No	LI	OPP RC , ADU
Los Angeles	18501 SAN FERNANDO MISSION BLVD	91326	2717010022	12.886	12.886	0.000	0.000	Shortfall of Sites	0.247	Very Low II Residential	RE11-1	0	0	20	113.635	25.771		Residential - Single Family Residence, 1	210B125 357		Northridge	No	LI	OPP RC , ADU
Los Angeles	5700 SEPULVEDA BLVD	91411	2243004021	0.000	0.000	0.000	25.760	Shortfall of Sites	0.299	General Commercial	(Q)RAS4-1-RIO	Neighborhood Commercial	0	0	154.068	25.760		Residential - Five or More Units or Apartments (Any Combination) · 5 Stories or More - Pool and Misc., 0	174B145 295	No Max	Van Nuys - North Sherman Oaks	Yes	ABMI	Orange LineTNP , AHO
Los Angeles	6949 LAUREL CANYON BLVD	91605	2321009060	12.876	12.876	0.000	0.000	Shortfall of Sites	0.388	Highway Oriented Commercial	R3-1VL	Neighborhood Center	0	20	72.181	25.752		Residential - Five or More Units or Apartments (Any Combination) · 4 Stories or Less - Pool, 0	183B165 324	108	North Hollywood - Valley Village	No	LI	DB50 , NH CPU
Los Angeles	10640 RIVERSIDE DR	91602	2423003034	1.288	1.288	0.000	23.177	Shortfall of Sites	0.193	General Commercial	C2-1VL-RIO	Community Center	0	20	140.043	25.752		Commercial - Professional Building - One Story, 0	165B177 105	108	Sherman Oaks - Studio City - Toluca Lake - Cahuenga Pass	No	VLI, LI, ABMI	DB50 , SHR CPU, ARO, AHO
Los Angeles	10628 RIVERSIDE DR	91602	2423003003	1.288	1.288	0.000	23.177	Shortfall of Sites	0.193	General Commercial	C2-1VL-RIO	Community Center	0	20	140.044	25.752		Commercial - Professional Building - One Story, 0	165B177 106	108	Sherman Oaks - Studio City - Toluca Lake - Cahuenga Pass	No	VLI, LI, ABMI	DB50 , SHR CPU, ARO, AHO
Los Angeles	10614 RIVERSIDE DR	91602	2423003029	1.288	1.288	0.000	23.177	Shortfall of Sites	0.193	General Commercial	C2-1VL-RIO	Community Center	0	20	140.043	25.752		Commercial - Professional Building - One Story, 0	165B177 108	108	Sherman Oaks - Studio City - Toluca Lake - Cahuenga Pass	No	VLI, LI, ABMI	DB50 , SHR CPU, ARO, AHO
Los Angeles	10600 RIVERSIDE DR	91602	2423003008	1.288	1.288	0.000	23.177	Shortfall of Sites	0.193	General Commercial	C2-1VL-RIO	Community Center	0	20	140.043	25.752		Commercial - Supermarket - Supermarket - 6,000 SF through 11,999 SF - One Story, 0	165B177 109	108	Sherman Oaks - Studio City - Toluca Lake - Cahuenga Pass	No	VLI, LI, ABMI	DB50 , SHR CPU, AHO
Los Angeles	20203 SATICOY ST	91306	2114004043	12.876	12.876	0.000	0.000	Shortfall of Sites	0.196	Neighborhood Office Commercial	P-1VL, C1.5-1VL	Neighborhood Center	0	20	107.370	25.752		Commercial - Professional Building - Veterinary Hospital, Clinic - One Story, 0	186B113 168	54	Canoga Park - Winnetka - Woodland Hills - West Hills	No	LI	DB50 , CPK CPU, ARO, P
Los Angeles	13325 VICTORY BLVD	91401	2329024014	0.000	0.000	0.000	25.752	Shortfall of Sites	0.195	Neighborhood Office Commercial	[Q]C1.5-1VL	Neighborhood Center	0	0	71.873	25.752		Commercial - Store Combination - Store and Residential Combination - One Story, 0	180B157 947	72	Van Nuys - North Sherman Oaks	No	ABMI	DB50 , VNY CPU, ARO, AHO
Los Angeles	7255 WOODMAN AVE	91405	2216034052	12.876	12.876	0.000	0.000	Shortfall of Sites	0.384	Neighborhood Office Commercial	P-1VL, C1-1VL	0	0	20	83.895	25.752		Commercial - Bank, Savings and Loan - One Story, 0	186B157 555		Van Nuys - North Sherman Oaks	No	LI	DB50 , P
Los Angeles	7633 HASKELL AVE	91406	2206011038	12.876	12.876	0.000	0.000	Shortfall of Sites	0.527	Commercial Manufacturing	CM-1	0	0	20	61.064	25.752		Industrial - Light Manufacturing - One Story, 0	186B141 36		Van Nuys - North Sherman Oaks	No	LI	DB50 , ARO
Los Angeles	15928 VANOWEN ST	91406	2233019054	12.876	12.876	0.000	0.000	Shortfall of Sites	0.383	Medium Residential	[Q]R3-1-RIO	0	0	20	83.966	25.752		Residential - Five or More Units or Apartments (Any Combination) · 4 Stories or Less - Pool, 0	180B141 58		Van Nuys - North Sherman Oaks	No	LI	DB50
Los Angeles	1849 BLAKE AVE	90039	5442009015	12.876	12.876	0.000	0.000	Shortfall of Sites	0.781	Commercial Manufacturing	[Q]CM-1XL-RIO	0	0	20	41.198	25.752		Industrial - Light Manufacturing - One Story, 0	147A213 73		Silver Lake - Echo Park - Elysian Valley	No	LI	DB50 , ARO
Los Angeles	11523 SHERMAN WAY	91605	2316026023	12.876	12.876	0.000	0.000	Shortfall of Sites	0.196	Neighborhood Office Commercial	C2-1VL	0	0	20	164.142	25.752		Commercial - Store - One Story, 0	183B169 76		Sun Valley - La Tuna Canyon	No	LI	DB50
Los Angeles	0	0	2316026900	12.876	12.876	0.000	0.000	Shortfall of Sites	0.196	Neighborhood Office Commercial	C2-1VL	0	0	20	164.196	25.752		Miscellaneous - Government Owned Property, 0	183B169 77		Sun Valley - La Tuna Canyon	No	LI	DB50
Los Angeles	1839 BLAKE AVE	90039	5442009014	12.876	12.876	0.000	0.000	Shortfall of Sites	0.795	Commercial Manufacturing	[Q]CM-1XL-RIO	0	0	20	40.467	25.752		Industrial - Light Manufacturing - One Story, 0	147A213 90		Silver Lake - Echo Park - Elysian Valley	No	LI	DB50 , ARO
Los Angeles	11100 SEPULVEDA BLVD	91345	2664007023	12.876	12.876	0.000	0.000	Shortfall of Sites	0.508	Community Commercial	[Q]C2-1VL	0	0	20	63.304	25.752		Commercial - Shopping Center (Neighborhood, Community) - One Story, 0	210B145 113		Mission Hills - Panorama City - North Hills	No	LI	DB50
Los Angeles	15334 SAN FERNANDO MISSION BLVD	91345	2664005015	12.876	12.876	0.000	0.000	Shortfall of Sites	0.192	Community Commercial	C2-1	0	0	20	167.531	25.752		Commercial - Store - One Story, 0	210B145 137		Mission Hills - Panorama City - North Hills	No	LI	DB50
Los Angeles	0	0	5442009029	12.876	12.876	0.000	0.000	Shortfall of Sites	0.785	Commercial Manufacturing	[Q]CM-1VL-RIO	0	0	20	41.013	25.752		Residential - Single Family Residence - Small Lot, 0	147A213 141		Silver Lake - Echo Park - Elysian Valley	No	LI	DB50
Los Angeles	9035 WOODMAN AVE	91331	2639033004	12.876	12.876	0.000	0.000	Shortfall of Sites	0.502	Neighborhood Commercial	[Q]C2-1VL	0	0	20	64.099	25.752		Commercial - Shopping Center (Neighborhood, Community) - One Story, 0	195B153 194		Mission Hills - Panorama City - North Hills	No	LI	DB50
Los Angeles	0	0	2513028026	12.876	12.876	0.000	0.000	Shortfall of Sites	0.193	Community Commercial	C2-1VL-CPIO	0	0	20	166.375	25.752		Commercial - Service Station - Full Service - Lift, 0	219B157 231		Sylmar	No	LI	DB50
Los Angeles	2515 W MARTIN LUTHER KING JR BLVD	90008	5034015019	12.876	12.876	0.000	0.000	Shortfall of Sites	0.387	Neighborhood Commercial	C2-1VL-CPIO	0	0	20	83.284	25.752		Institutional - Church - One Story, 0	114B189 247		West Adams - Baldwin Hills - Leimert	No	LI	DB50, FBO
Los Angeles	8888 SUNLAND BLVD	91352	2404008032	12.876	12.876	0.000	0.000	Shortfall of Sites	0.196	Neighborhood Office Commercial	C2-1VL	0	0	20	163.906	25.752		Commercial - Bank, Savings and Loan - One Story, 0	195B177 321		Sun Valley - La Tuna Canyon	No	LI	DB50
Los Angeles	16138 SAN FERNANDO MISSION BLVD	91344	2667001017	12.876	12.876	0.000	0.000	Shortfall of Sites	0.390	Neighborhood Commercial	C1-1VL	0	0	20	82.553	25.752		Commercial - Store - One Story, 0	210B141 558		Granada Hills - Knollwood	No	LI	DB50
Los Angeles	16101 VANOWEN ST	91406	2224025031	12.876	12.876	0.000	0.000	Shortfall of Sites	0.191	Neighborhood Office Commercial	C2-1VL	0	0	20	168.407	25.752		Commercial - Store - One Story, 0	183B141 799		Van Nuys - North Sherman Oaks	No	LI	DB50
Los Angeles	11401 VICTORY BLVD	91606	2335017012	12.876	12.876	0.000	0.000	Shortfall of Sites	0.196	Highway Oriented Commercial	C2-1VL	0	0	20	163.918	25.752		Commercial - Store - One Story, 0	180B173 843		North Hollywood - Valley Village	No	LI	DB50
Los Angeles	5953 LAUREL CANYON BLVD	91607	2340004030	12.876	12.876	0.000	0.000	Shortfall of Sites	0.191	Highway Oriented Commercial	C2-1VL	0	0	20	168.492	25.752		Commercial - Professional Building - Medical Dental Building - One Story, 0	177B165 850		North Hollywood - Valley Village	No	LI	DB50 , ARO
Los Angeles	6533 LAUREL CANYON BLVD	91606	2322005912	12.876	12.876	0.000	0.000	Shortfall of Sites	0.196	Community Commercial	C2-1L, P-1L	0	0	20	164.014	25.752		Commercial - Shopping Center (Regional) - One Story, 0	180B165 888		North Hollywood - Valley Village	No	LI	DB50 , P

Jurisdiction Name	Site Address/Intersection	5 Digit ZIP Code	Assessor Parcel Number	Very Low-Income	Low-Income	Moderate-Income	Above Moderate-Income	Type of Shortfall	Parcel Size (Acres)	Current General Plan Designation	Current Zoning	Proposed General Plan (GP) Designation	Proposed Zoning	Minimum Density Allowed	Maximum Density Allowed	Total Capacity	Vacant/ Nonvacant	Description of Existing Uses	PIN	Base Density Per Acre	Community Plan Area	Rent Stabalization Ordinance	Income Category	Applicable Rezoning Program (Program informing values in Column Q listed first)
Los Angeles	6533 LAUREL CANYON BLVD	91606	2322005912	12.876	12.876	0.000	0.000	Shortfall of Sites	0.196	Community Commercial	C2-1L, P-1L	0	0	20	164.014	25.752		Commercial - Shopping Center (Regional) - One Story, 0	180B165 889		North Hollywood - Valley Village	No	LI	DB50 , P
Los Angeles	6533 LAUREL CANYON BLVD	91606	2322005912	12.876	12.876	0.000	0.000	Shortfall of Sites	0.196	Community Commercial	C2-1L, P-1L	0	0	20	163.818	25.752		Commercial - Shopping Center (Regional) - One Story, 0	180B165 890		North Hollywood - Valley Village	No	LI	DB50 , P
Los Angeles	7836 RESEDA BLVD	91335	2102016044	12.876	12.876	0.000	0.000	Shortfall of Sites	0.384	Medium Residential	R3-1	Medium Residential	0	20	70.355	25.752		Institutional - Hospital - One Story, 0	189B125 665	43	Reseda - West Van Nuys	No	LI	DB50 , RES CPU, AHO
Los Angeles	1933 HILLHURST AVE	90027	5590012007	0.000	0.000	0.000	25.740	Shortfall of Sites	0.311	Neighborhood Office Commercial	C4-1D	Neighborhood Commercial	[Q]C4-1	0	106.262	25.740		Commercial - Store Combination - Store and Residential Combination - One Story, 3	150B197 688	108	Hollywood	Yes	ABMI	HWD CPU , ARO, AHO
Los Angeles	7236 MILWOOD AVE	91303	2112022005	0.000	0.000	0.000	25.740	Shortfall of Sites	0.210	Medium Residential	R3-1	Medium Neighborhood Residential	[HM1-CHC1-5] [CX2-FA] [CPIO]	0	224.002	25.740		Residential - Five or More Units or Apartments (Any Combination) - 4 Stories or Less, 9	186B105 977	43	Canoga Park - Winnetka - Woodland Hills - West Hills	Yes	ABMI	CPK CPU ,
Los Angeles	17000 MAYALL ST	91325	2694010001	12.866	12.866	0.000	0.000	Shortfall of Sites	0.247	Very Low II Residential	RE11-1	0	0	20	113.635	25.732		Residential - Single Family Residence, 1	204B133 488		Northridge	No	LI	OPP RC , ADU
Los Angeles	5260 W CENTURY BLVD	90045	4129030042	1.286	1.286	0.000	23.157	Shortfall of Sites	1.833	Regional Commercial	C2-2	0	0	20	26.997	25.730		Commercial - Office Building - 6 to 13 Stories, 0	090B173 117		Westchester - Playa del Rey	No	VLI, LI, ABMI	ARO
Los Angeles	1880 CENTURY PARK E	90067	4319001005	12.859	12.859	0.000	0.000	Shortfall of Sites	0.926	Regional Center Commercial	C2-2-O	0	0	20	163.350	25.718		Commercial - Office Building - 14 to 20 Stories, 0	132B161 8		West Los Angeles	No	LI	MURC , ARO
Los Angeles	1957 LAUGHLIN PARK DR	90027	5589004014	12.857	12.857	0.000	0.000	Shortfall of Sites	0.283	Very Low II Residential	RE11-1	0	0	20	99.000	25.713		Residential - Single Family Residence - Pool, 1	150A195 70		Hollywood	No	LI	TOC EXP , ADU
Los Angeles	11592 CUMPSTON ST	91601	2350002038	12.849	12.849	0.000	0.000	Shortfall of Sites	0.283	Low Residential	R1-1	0	0	20	99.000	25.698		Residential - Single Family Residence, 1	174B169 1052		North Hollywood - Valley Village	No	LI	TOC EXP , ADU
Los Angeles	6115 FALLBROOK AVE	91367	2039014040	12.847	12.847	0.000	0.000	Shortfall of Sites	0.247	Very Low Residential	RA-1	Very Low Residential	0	20	113.635	25.693		Institutional - Church - One Story, 1	177B097 353	1 per lot	Canoga Park - Winnetka - Woodland Hills - West Hills	No	LI	OPP RC, AHO, FBO, ADU, CPK CPU
Los Angeles	19251 KINZIE ST	91324	2762003018	12.847	12.847	0.000	0.000	Shortfall of Sites	0.258	Very Low I Residential	RA-1	0	0	20	113.635	25.693		, 2	201B117 240		Northridge	No	LI	OPP RC
Los Angeles	6225 W CENTURY BOULEVARD	90045	4124026011	12.842	12.842	0.000	0.000	Shortfall of Sites	0.007	Regional Commercial	[Q]C2-2	0	0	20	6930.356	25.683		Commercial - Hotel and Motel - Hotel - 50 Rooms and Over - One Story, 0	093B165 196		Westchester - Playa del Rey	No	LI	ARO
Los Angeles	6225 W CENTURY BOULEVARD	90045	4124026011	12.842	12.842	0.000	0.000	Shortfall of Sites	0.093	Regional Commercial	[Q]C2-2	0	0	20	530.463	25.683		Commercial - Hotel and Motel - Hotel - 50 Rooms and Over - One Story, 0	093B165 197		Westchester - Playa del Rey	No	LI	ARO
Los Angeles	4475 VINELAND AVE	91602	2423010002	1.284	1.284	0.000	23.112	Shortfall of Sites	0.195	Medium Residential	C1-1-RIO	Community Center	0	20	143.499	25.680		Commercial - Professional Building - One Story, 1	165B173 80	108	Sherman Oaks - Studio City - Toluca Lake - Cahuenga Pass	No	VLI, LI, ABMI	SHR CPU , ARO, ADU, DB50, OPP C, AHO
Los Angeles	2044 SAWTELLE BLVD	90025	4261032025	12.840	12.840	0.000	0.000	Shortfall of Sites	0.188	Neighborhood Commercial	C2-1VL	Mixed Use Corridor	0	20	148.617	25.680		Commercial - Store Combination - Store and Office Combination - One Story, 1	126B153 794	54	West Los Angeles	No	LI	West WLA CPU , ARO, ADU, AHO
Los Angeles	17050 CALAHAN ST	91325	2692019007	12.840	12.840	0.000	0.000	Shortfall of Sites	0.246	Low I Residential	RE9-1	0	0	20	113.635	25.680		Residential - Single Family Residence - Pool, 1	198B133 600		Northridge	No	LI	OPP RC , ADU
Los Angeles	4640 LANKERSHIM BLVD	91602	2421025021	1.283	1.283	0.000	23.097	Shortfall of Sites	0.227	Community Commercial	C2-1VL	Community Center (Mixed-Use)	0	20	105.594	25.663		Commercial - Office Building - 6 to 13 Stories, 0	168B173 810	145	North Hollywood - Valley Village	No	VLI, LI, ABMI	DB50 , NH CPU, ARO, AHO
Los Angeles	11911 SAN VICENTE BLVD	90049	4404025031	12.832	12.832	0.000	0.000	Shortfall of Sites	0.230	Neighborhood Office Commercial	C4-1VL	0	0	20	164.393	25.663		Commercial - Store Combination - Store and Office Combination - Three Stories, 0	129B145 51		Brentwood - Pacific Palisades	No	LI	DB50 , ARO
Los Angeles	0	0	2366035036	12.832	12.832	0.000	0.000	Shortfall of Sites	0.228	General Commercial	C2-1VL-RIO	0	0	20	165.222	25.663		Commercial - Shopping Center (Neighborhood, Community) - One Story, 0	162B173 357		Sherman Oaks - Studio City - Toluca Lake - Cahuenga Pass	No	LI	DB50 , TOPP C
Los Angeles	17451 VENTURA BLVD	91316	2257016054	12.832	12.832	0.000	0.000	Shortfall of Sites	0.230	Community Commercial	C4-1VL	0	0	20	163.811	25.663		Commercial - Department Store - Retail-Warehouse Combo (Levitz, etc.) - One Story, 0	171B129 410		Encino - Tarzana	No	LI	DB50 , ENC CPU, TOPP C, AHO
Los Angeles	11999 SAN VICENTE BLVD	90049	4404025029	12.832	12.832	0.000	0.000	Shortfall of Sites	0.226	Neighborhood Office Commercial	C4-1VL	0	0	20	167.205	25.663		Commercial - Office Building - Four Stories, 0	129B141 174		Brentwood - Pacific Palisades	No	LI	DB50 , ARO
Los Angeles	6227 FOOTHILL BLVD	91042	2571006024	12.832	12.832	0.000	0.000	Shortfall of Sites	0.228	General Commercial	C2-1VL	0	0	20	165.248	25.663		Commercial - Shopping Center (Neighborhood, Community) - One Story, 0	198B205 194		Sunland - Tujunga - Lake View Terrace - Shadow Hills - East La Tuna Canyon	No	LI	DB50
Los Angeles	12626 RIVERSIDE DR	91607	2357032009	12.832	12.832	0.000	0.000	Shortfall of Sites	0.226	General Commercial	PB-1-RIO, QC2-1-RIO	0	0	20	167.194	25.663		Commercial - Professional Building - One Story, 0	168B161 470		Van Nuys - North Sherman Oaks	No	LI	DB50 , ARO, P
Los Angeles	0	0	2160006039	12.832	12.832	0.000	0.000	Shortfall of Sites	0.228	Community Commercial	(Q)PB-1L, C2-1VL	0	0	20	165.599	25.663		Commercial - Parking Lot (Commercial Use Property) - Parking Structures - Patron or Employee - One Story, 0	174B121 534		Encino - Tarzana	No	LI	DB50 , ENC CPU, P, ADU
Los Angeles	11044 RESEDA BLVD	91326	2715001013	12.822	12.822	0.000	0.000	Shortfall of Sites	0.246	Very Low II Residential	RE11-1	0	0	20	113.635	25.644		Residential - Single Family Residence, 1	210B125 464		Northridge	No	LI	OPP RC , ADU
Los Angeles	12853 VICTORY BLVD	91606	2325032008	12.820	12.820	0.000	0.000	Shortfall of Sites	0.400	Neighborhood Office Commercial	[Q]C1-1VL	Village	0	20	72.445	25.640		Commercial - Restaurant, Cocktail Lounge - Fast Food - Walk Up - One Story, 1	180B161 1037	108	North Hollywood - Valley Village	No	LI	DB50 , NH CPU, AHO
Los Angeles	7616 WINNETKA AVE	91306	2106006037	12.820	12.820	0.000	0.000	Shortfall of Sites	0.201	General Commercial	C2-1VL	Neighborhood Center	0	20	104.548	25.640		Commercial - Store - One Story, 1	186B113 171	54	Canoga Park - Winnetka - Woodland Hills - West Hills	No	LI	DB50 , CPK CPU, AHO
Los Angeles	15125 BLEDSOE ST	91342	2501008012	12.820	12.820	0.000	0.000	Shortfall of Sites	0.192	Neighborhood Commercial	RMP-1	0	0	20	173.730	25.640		Commercial - Store - One Story, 1	222B145 69		Sylmar	No	LI	DB50
Los Angeles	13466 HUBBARD ST	91342	2512010018	12.820	12.820	0.000	0.000	Shortfall of Sites	0.406	Neighborhood Commercial	C1-1VL-CPIO	0	0	20	81.937	25.640		Residential - Single Family Residence, 1	225B157 758		Sylmar	No	LI	DB50
Los Angeles	9310 BRIGHTWOOD CT	91325	2692022002	12.817	12.817	0.000	0.000	Shortfall of Sites	0.246	Low I Residential	RE9-1	0	0	20	113.635	25.634		Residential - Single Family Residence - Pool, 1	198B133 279		Northridge	No	LI	OPP RC , ADU
Los Angeles	9318 BRIGHTWOOD CT	91325	2692022003	12.817	12.817	0.000	0.000	Shortfall of Sites	0.246	Low I Residential	RE9-1	0	0	20	113.635	25.633		Residential - Single Family Residence, 1	198B133 256		Northridge	No	LI	OPP RC , ADU
Los Angeles	9324 BRIGHTWOOD CT	91325	2692022004	12.816	12.816	0.000	0.000	Shortfall of Sites	0.246	Low I Residential	RE9-1	0	0	20	113.635	25.632		Residential - Single Family Residence - Pool, 1	198B133 248		Northridge	No	LI	OPP RC , ADU
Los Angeles	0	0	2074039029	12.816	12.816	0.000	0.000	Shortfall of Sites	2.014	Very Low Residential	RA-1VL	Very Low Residential	0	20	66.287	25.632	Vacant	Residential - Single Family Residence - Vacant Land, 0	168B093 230	1 per lot	Canoga Park - Winnetka - Woodland Hills - West Hills	No	LI	AHO , CPK CPU
Los Angeles	9332 BRIGHTWOOD CT	91325	2692022005	12.816	12.816	0.000	0.000	Shortfall of Sites	0.246	Low I Residential	RE9-1	0	0	20	113.635	25.632		Residential - Single Family Residence - Pool, 1	198B133 227		Northridge	No	LI	OPP RC , ADU
Los Angeles	9340 BRIGHTWOOD CT	91325	2692022006	12.816	12.816	0.000	0.000	Shortfall of Sites	0.246	Low I Residential	RE9-1	0	0	20	113.635	25.631		Residential - Single Family Residence - Pool, 1	198B133 219		Northridge	No	LI	OPP RC , ADU
Los Angeles	9346 BRIGHTWOOD CT	91325	2692022007	12.815	12.815	0.000	0.000	Shortfall of Sites	0.246	Low I Residential	RE9-1	0	0	20	113.635	25.631		Residential - Single Family Residence - Pool, 1	198B133 207		Northridge	No	LI	OPP RC , ADU
Los Angeles	9354 BRIGHTWOOD CT	91325	2692022008	12.815	12.815	0.000	0.000	Shortfall of Sites	0.246	Low I Residential	RE9-1	0	0	20	113.635	25.630		Residential - Single Family Residence - Pool, 1	198B133 188		Northridge	No	LI	OPP RC , ADU
Los Angeles	9400 BRIGHTWOOD CT	91325	2692022009	12.815	12.815	0.000	0.000	Shortfall of Sites	0.246	Low I Residential	RE9-1	0	0	20	113.635	25.629		Residential - Single Family Residence - Pool, 1	198B133 179		Northridge	No	LI	OPP RC , ADU
Los Angeles	17054 CALAHAN ST	91325	2692019008	12.812	12.812	0.000	0.000	Shortfall of Sites	0.246	Low I Residential	RE9-1	0	0	20	113.635	25.625		Residential - Single Family Residence - Pool, 1	198B133 599		Northridge	No	LI	OPP RC , ADU
Los Angeles	17062 CALAHAN ST	91325	2692019009	12.812	12.812	0.000	0.000	Shortfall of Sites	0.246	Low I Residential	RE9-1	0	0	20	113.635	25.624		Residential - Single Family Residence, 1	198B133 597		Northridge	No	LI	OPP RC , ADU
Los Angeles	17068 CALAHAN ST	91325	2692019033	12.812	12.812	0.000	0.000	Shortfall of Sites	0.246	Low I Residential	RE9-1	0	0	20	113.635	25.624		Residential - Single Family Residence - Pool, 1	198B133 594		Northridge	No	LI	OPP RC , ADU
Los Angeles	17074 CALAHAN ST	91325	2692019032	12.812	12.812	0.000	0.000	Shortfall of Sites	0.246	Low I Residential	RE9-1	0	0	20	113.635	25.623		Residential - Single Family Residence, 1	198B133 593		Northridge	No	LI	OPP RC , ADU
Los Angeles	17082 CALAHAN ST	91325	2692019031	12.811	12.811	0.000	0.000	Shortfall of Sites	0.246	Low I Residential	RE9-1	0	0	20	113.635	25.623		Residential - Single Family Residence - Pool, 1	198B133 592		Northridge	No	LI	OPP RC , ADU
Los Angeles	17100 CALAHAN ST	91325	2692019030	12.811	12.811	0.000	0.000	Shortfall of Sites	0.246	Low I Residential	RE9-1	0	0	20	113.635	25.622		Residential - Single Family Residence, 1	198B133 591		Northridge	No	LI	OPP RC , ADU
Los Angeles	17110 CALAHAN ST	91325	2692019029	12.811	12.811	0.000	0.000	Shortfall of Sites	0.246	Low I Residential	RE9-1	0	0	20	113.635	25.622		Residential - Single Family Residence - Pool, 1	198B133 590		Northridge	No	LI	OPP RC , ADU
Los Angeles	17116 CALAHAN ST	91325	2692019028	12.811	12.811	0.000	0.000	Shortfall of Sites	0.246	Low I Residential	RE9-1	0	0	20	113.635	25.621		Residential - Single Family Residence - Therapy Pool (Spa), 1	198B133 589		Northridge	No	LI	OPP RC , ADU
Los Angeles	3476 WHITTIER BLVD	90023	5188017001	12.800	12.800	0.000	0.000	Shortfall of Sites	0.195	Highway Oriented and Limited Commercial	C1.5-1-CUGU	Community Center	[LUM2 - G2 - 3][XC1 - 4][CPIO]	20	205.490	25.600		Commercial - Store - One Story, 0	121-5A227 192	108	Boyle Heights	No	LI	BH CPU
Los Angeles	21228 ERWIN ST	91367	2149005042	12.800	12.800	0.000	0.000	Shortfall of Sites	1.146	Regional Center Commercial	(WC)COLLEGE-SN	Regional Center	0	20	27.931	25.600		Commercial - Office Building - One Story, 0	177B105 37		Canoga Park - Winnetka - Woodland Hills - West Hills	No	LI	CPK CPU , ARO
Los Angeles	7059 TOPANGA CANYON BLVD	91303	2024002041	12.800	12.800	0.000	0.000	Shortfall of Sites	0.296	General Commercial	[Q]C1-1VL-RIO, P-1VL-RIO	Neighborhood Center	0	20	108.010	25.600		Commercial - Auto, Recreation Equipment, Construction Equipment Sales and Service - Auto Body Repair Shop - One Story, 0	183B101 233	54	Canoga Park - Winnetka - Woodland Hills - West Hills	No	LI	CPK CPU , P
Los Angeles	7043 TOPANGA CANYON BLVD	91303	2024002042	12.800	12.800	0.000	0.000	Shortfall of Sites	0.299	General Commercial	[Q]C1-1VL-RIO, P-1VL-RIO	Neighborhood Center	0	20	107.044	25.600		Commercial - Store - One Story, 0	183B101 257	54	Canoga Park - Winnetka - Woodland Hills - West Hills	No	LI	CPK CPU , P
Los Angeles	22110 ROSCOE BLVD	91304	2012002019	12.800	12.800	0.000	0.000	Shortfall of Sites	0.296	Limited Commercial	P-1VL, CR-1VL	Neighborhood Center	0	20	107.940	25.600		Commercial - Professional Building - Medical Dental Building - Three Stories, 0	192B101 629	54	Canoga Park - Winnetka - Woodland Hills - West Hills	No	LI	CPK CPU , ARO, P
Los Angeles	19855 SHERMAN WAY	91306	2115008012	12.800	12.800	0.000	0.000	Shortfall of Sites	0.749	Low Residential	R1-1	Low Medium Residential	CM-1-CPIO	20	42.751	25.600		Institutional - Church - Wireless Communication Tower - One Story, 0	183B113 34	10	Canoga Park - Winnetka - Woodland Hills - West Hills	No	LI	CPK CPU, FBO
Los Angeles	6537 TOPANGA CANYON BLVD	91303	2139023029	1.280	1.280	0.000	23.040	Shortfall of Sites	0.165	Regional Center Commercial	(WC)TOPANGA-SN-RIO	Regional Center	[HB5-SH1-5] [CX3-FA] [CPIO]	20	193.671	25.600		Commercial - Bank, Savings and Loan - One Story, 0	180B101 536		Canoga Park - Winnetka - Woodland Hills - West Hills	No	VLI, LI, ABMI	CPK CPU ,
Los Angeles	7401 JORDAN AVE	91303	2111010021	12.800	12.800	0.000	0.000	Shortfall of Sites	0.453	Low Residential	R1-1	Medium Residential	0	20	70.581	25.600		Recreational - Club, Lodge Hall, Fraternal Organization - One Story, 0	186B105 589	43	Canoga Park - Winnetka - Woodland Hills - West Hills	No	LI	CPK CPU ,
Los Angeles	6830 JORDAN AVE	91303	2138006113	1.280	1.280	0.000	23.040	Shortfall of Sites	0.033	Regional Center Commercial	[Q]PF-1XL-RIO, (WC)RIVER-SN-RIO	Regional Center	[DM1-SH1-5] [IX3-FA] [CPIO]	20	1219.462	25.600		Residential - Five or More Units or Apartments (Any Combination) - 4 Stories or Less, 0	183B105 981		Canoga Park - Winnetka - Woodland Hills - West Hills	No	VLI, LI, ABMI	CPK CPU ,
Los Angeles	500 S LOS ANGELES ST	90013	5148018026	1.280	1.280	0.000	23.040	Shortfall of Sites	0.064	High Medium Residential	[Q]R5-2D	Traditional Core	[HM1-CHC1-5] [CX2-FA] [CPIO]	20	502.014	25.600		Commercial - Store Combination - Store and Office Combination - One Story, 0	127-5A213 39	No Max	Central City	No	VLI, LI, ABMI	DT CPU , ARO
Los Angeles	827 N BROADWAY	90012	5408032009	1.280	1.280	0.000	23.040	Shortfall of Sites	0.138	Regional Commercial	C2-2	Village	[MN1-MK1-5] [CX1-FA] [CPIO]	20	232.162	25.600		Commercial - Store Combination - Store and Residential Combination - Two Stories, 0	135A215 296	No Max	Central City North	No	VLI, LI, ABMI	DT CPU , ARO

Jurisdiction Name	Site Address/Intersection	5 Digit ZIP Code	Assessor Parcel Number	Very Low-Income	Low-Income	Moderate-Income	Above Moderate-Income	Type of Shortfall	Parcel Size (Acres)	Current General Plan Designation	Current Zoning	Proposed General Plan (GP) Designation	Proposed Zoning	Minimum Density Allowed	Maximum Density Allowed	Total Capacity	Vacant/ Nonvacant	Description of Existing Uses	PIN	Base Density Per Acre	Community Plan Area	Rent Stabalization Ordinance	Income Category	Applicable Rezoning Program (Program informing values in Column Q listed first)
Los Angeles	500 S ALAMEDA ST	90013	5163027012	1.280	1.280	0.000	23.040	Shortfall of Sites	0.138	Heavy Manufacturing	M3-1-RIO	Hybrid Industrial	[MB3-CDF1-5] [IX4-FA] [CPIO]	20	232.318	25.600		Commercial - Service Station - Full Service - No Additional Services, 0	126A215 18	No Max	Central City North	No	VLI, LI, ABMI	DT CPU
Los Angeles	2143 VIOLET ST	90021	5166003010	1.280	1.280	0.000	23.040	Shortfall of Sites	0.138	Heavy Manufacturing	M3-1-RIO	Hybrid Industrial	[MB3-CDF1-5] [IX4-FA] [CPIO]	20	232.127	25.600	Vacant	Industrial - Industrial - Vacant Land, 0	123A217 29	No Max	Central City North	No	VLI, LI, ABMI	DT CPU
Los Angeles	2143 VIOLET ST	90021	5166003010	1.280	1.280	0.000	23.040	Shortfall of Sites	0.138	Heavy Manufacturing	M3-1-RIO	Hybrid Industrial	[MB3-CDF1-5] [IX4-FA] [CPIO]	20	232.117	25.600	Vacant	Industrial - Industrial - Vacant Land, 0	123A217 30	No Max	Central City North	No	VLI, LI, ABMI	DT CPU
Los Angeles	2143 VIOLET ST	90021	5166003010	1.280	1.280	0.000	23.040	Shortfall of Sites	0.138	Heavy Manufacturing	M3-1-RIO	Hybrid Industrial	[MB3-CDF1-5] [IX4-FA] [CPIO]	20	232.111	25.600	Vacant	Industrial - Industrial - Vacant Land, 0	123A217 31	No Max	Central City North	No	VLI, LI, ABMI	DT CPU
Los Angeles	2143 VIOLET ST	90021	5166003010	1.280	1.280	0.000	23.040	Shortfall of Sites	0.138	Heavy Manufacturing	M3-1-RIO	Hybrid Industrial	[MB3-CDF1-5] [IX4-FA] [CPIO]	20	232.101	25.600	Vacant	Industrial - Industrial - Vacant Land, 0	123A217 32	No Max	Central City North	No	VLI, LI, ABMI	DT CPU
Los Angeles	2143 VIOLET ST	90021	5166003010	1.280	1.280	0.000	23.040	Shortfall of Sites	0.138	Heavy Manufacturing	M3-1-RIO	Hybrid Industrial	[MB3-CDF1-5] [IX4-FA] [CPIO]	20	232.090	25.600	Vacant	Industrial - Industrial - Vacant Land, 0	123A217 33	No Max	Central City North	No	VLI, LI, ABMI	DT CPU
Los Angeles	841 S LOS ANGELES ST	90014	5145014002	1.280	1.280	0.000	23.040	Shortfall of Sites	0.063	Light Manufacturing	M2-2D	Traditional Core	[HM1-CHC1-5] [CX2-FA] [CPIO]	20	506.616	25.600		Commercial - Office Building - Loft-type Buildings - One Story, 0	126A209 35	No Max	Central City	No	VLI, LI, ABMI	DT CPU
Los Angeles	841 S LOS ANGELES ST	90014	5145014002	1.280	1.280	0.000	23.040	Shortfall of Sites	0.063	Light Manufacturing	M2-2D	Traditional Core	[HM1-CHC1-5] [CX2-FA] [CPIO]	20	506.547	25.600		Commercial - Office Building - Loft-type Buildings - One Story, 0	126A209 39	No Max	Central City	No	VLI, LI, ABMI	DT CPU
Los Angeles	721 E 9TH ST	90021	5146025046	1.280	1.280	0.000	23.040	Shortfall of Sites	0.104	Light Manufacturing	M2-2D	Markets	[DM1-MK1-5] [IX3-FA]	20	308.055	25.600		Commercial - Store - One Story, 0	124-5A211 40	No Max	Central City North	No	VLI, LI, ABMI	DT CPU
Los Angeles	2045 VIOLET ST	90021	5166014003	1.280	1.280	0.000	23.040	Shortfall of Sites	0.138	Heavy Manufacturing	M3-1-RIO	Hybrid Industrial	[MB3-CDF1-5] [IX4-FA] [CPIO]	20	231.522	25.600		Industrial - Light Manufacturing - One Story, 0	123A217 42	No Max	Central City North	No	VLI, LI, ABMI	DT CPU
Los Angeles	841 S LOS ANGELES ST	90014	5145014002	1.280	1.280	0.000	23.040	Shortfall of Sites	0.063	Light Manufacturing	M2-2D	Traditional Core	[HM1-CHC1-5] [CX2-FA] [CPIO]	20	506.480	25.600		Commercial - Office Building - Loft-type Buildings - One Story, 0	126A209 45	No Max	Central City	No	VLI, LI, ABMI	DT CPU
Los Angeles	118 E 12TH ST	90015	5139027015	1.280	1.280	0.000	23.040	Shortfall of Sites	0.083	Light Manufacturing	M2-2D	Transit Core	[HB1-G1-5] [CX2-FA] [CPIO]	20	387.189	25.600		Commercial - Wholesale and Manufacturing Outlet - One Story, 0	124-5A209 45	No Max	Central City	No	VLI, LI, ABMI	DT CPU
Los Angeles	721 E 9TH ST	90021	5146025046	1.280	1.280	0.000	23.040	Shortfall of Sites	0.105	Light Manufacturing	M2-2D	Markets	[DM1-MK1-5] [IX3-FA]	20	306.004	25.600		Commercial - Store - One Story, 0	124-5A211 46	No Max	Central City	No	VLI, LI, ABMI	DT CPU
Los Angeles	510 E 7TH ST	90014	5145007018	1.280	1.280	0.000	23.040	Shortfall of Sites	0.104	Light Manufacturing	M2-2D	Markets	[DM1-SH1-5] [IX3-FA] [CPIO]	20	306.312	25.600		Industrial - Food Processing Plant - Other - One Story, 0	126A211 80	No Max	Central City	No	VLI, LI, ABMI	DT CPU
Los Angeles	526 S ALAMEDA ST	90013	5163027017	1.280	1.280	0.000	23.040	Shortfall of Sites	0.138	Heavy Manufacturing	M3-1-RIO	Hybrid Industrial	[MB3-CDF1-5] [IX4-FA] [CPIO]	20	232.294	25.600		Industrial - Warehousing, Distribution, Storage - Warehousing, Distribution, Under 10,000 SF - One Story, 0	126A215 87	No Max	Central City North	No	VLI, LI, ABMI	DT CPU
Los Angeles	717 SAN JULIAN ST	90014	5145006019	1.280	1.280	0.000	23.040	Shortfall of Sites	0.105	Light Manufacturing	M2-2D	Markets	[DM1-SH1-5] [IX3-FA] [CPIO]	20	304.248	25.600		Commercial - Wholesale and Manufacturing Outlet - One Story, 0	126A211 91	No Max	Central City	No	VLI, LI, ABMI	DT CPU
Los Angeles	1753 E OLYMPIC BLVD	90021	5146010012	1.280	1.280	0.000	23.040	Shortfall of Sites	0.137	Heavy Manufacturing	M3-2D	Hybrid Industrial	[MB4-SH1-5] [IX4-FA]	20	232.811	25.600		Industrial - Warehousing, Distribution, Storage - Warehousing, Distribution, Over 50,000 SF - Five Stories, 0	123A215 97	No Max	Central City	No	VLI, LI, ABMI	DT CPU
Los Angeles	540 S ALAMEDA ST	90013	5163027009	1.280	1.280	0.000	23.040	Shortfall of Sites	0.138	Heavy Manufacturing	M3-1-RIO	Hybrid Industrial	[MB3-CDF1-5] [IX4-FA] [CPIO]	20	232.296	25.600	Vacant	Industrial - Industrial - Vacant Land, 0	126A215 100	No Max	Central City North	No	VLI, LI, ABMI	DT CPU
Los Angeles	540 S ALAMEDA ST	90013	5163027009	1.280	1.280	0.000	23.040	Shortfall of Sites	0.138	Heavy Manufacturing	M3-1-RIO	Hybrid Industrial	[MB3-CDF1-5] [IX4-FA] [CPIO]	20	232.299	25.600	Vacant	Industrial - Industrial - Vacant Land, 0	126A215 117	No Max	Central City North	No	VLI, LI, ABMI	DT CPU
Los Angeles	510 E 7TH ST	90014	5145007018	1.280	1.280	0.000	23.040	Shortfall of Sites	0.105	Light Manufacturing	M2-2D	Markets	[DM1-SH1-5] [IX3-FA] [CPIO]	20	304.554	25.600		Industrial - Food Processing Plant - Other - One Story, 0	126A213 119	No Max	Central City	No	VLI, LI, ABMI	DT CPU
Los Angeles	0	0	5406030035	1.280	1.280	0.000	23.040	Shortfall of Sites	0.105	General Commercial	C2-2D	Community Center	[DM1-G1-5] [CX2-FA] [CPIO]	20	304.618	25.600		Commercial - Parking Lot (Commercial Use Property) - Lots - Patron or Employee - One Story, 0	135A211 131	No Max	Central City North	No	VLI, LI, ABMI	DT CPU
Los Angeles	547 SEATON ST	90013	5163027010	1.280	1.280	0.000	23.040	Shortfall of Sites	0.138	Heavy Manufacturing	M3-1-RIO	Hybrid Industrial	[MB3-CDF1-5] [IX4-FA] [CPIO]	20	232.302	25.600		Industrial - Light Manufacturing - One Story, 0	126A215 132	No Max	Central City North	No	VLI, LI, ABMI	DT CPU
Los Angeles	754 WALL ST	90014	5145005008	1.280	1.280	0.000	23.040	Shortfall of Sites	0.104	Light Manufacturing	M2-2D	Markets	[DM1-SH1-5] [IX3-FA] [CPIO]	20	308.155	25.600		Industrial - Light Manufacturing - One Story, 0	126A211 138	No Max	Central City	No	VLI, LI, ABMI	DT CPU
Los Angeles	2019 BAY ST	90021	5166012009	12.800	12.800	0.000	0.000	Shortfall of Sites	0.184	Heavy Manufacturing	M3-1-RIO	Hybrid Industrial	[MM1-CDF1-5] [IX4-FA] [CPIO]	20	174.161	25.600		Industrial - Light Manufacturing - One Story, 0	123A217 140	No Max	Central City North	No	LI	DT CPU
Los Angeles	0	0	5164001904	1.280	1.280	0.000	23.040	Shortfall of Sites	0.138	Heavy Manufacturing	M3-1-RIO	Hybrid Industrial	[MB3-CDF1-5] [IX4-FA] [CPIO]	20	232.562	25.600		Commercial - Auto, Recreation Equipment, Construction Equipment Sales and Service - Auto Body Repair Shop - One Story, 0	126A215 166	No Max	Central City North	No	VLI, LI, ABMI	DT CPU
Los Angeles	0	0	5408016008	1.280	1.280	0.000	23.040	Shortfall of Sites	0.098	Regional Commercial	C2-2	Community Center	[DM2-SH2-5] [CX2-FA] [CPIO]	20	327.346	25.600		Residential - Five or More Units or Apartments (Any Combination) · 5 Stories or More, 0	133-5A215 167	No Max	Central City North	No	VLI, LI, ABMI	DT CPU
Los Angeles	210 E OLYMPIC BLVD	90015	5145020052	1.280	1.280	0.000	23.040	Shortfall of Sites	0.064	Light Manufacturing	M2-2D	Traditional Core	[HM1-CHC1-5] [CX2-FA] [CPIO]	20	500.229	25.600		Commercial - Wholesale and Manufacturing Outlet - One Story, 0	126A209 178	No Max	Central City	No	VLI, LI, ABMI	DT CPU
Los Angeles	0	0	5148023025	1.280	1.280	0.000	23.040	Shortfall of Sites	0.139	High Medium Residential	[Q]R5-2D	Community Center	[MB4-G1-5] [CX2-FA] [CPIO]	20	229.934	25.600		Commercial - Parking Lot (Commercial Use Property) - Lots - Patron or Employee - One Story, 0	127-5A211 181	No Max	Central City	No	VLI, LI, ABMI	DT CPU
Los Angeles	1012 S LOS ANGELES ST	90015	5145020029	1.280	1.280	0.000	23.040	Shortfall of Sites	0.064	Light Manufacturing	M2-2D	Traditional Core	[HM1-CHC1-5] [CX2-FA] [CPIO]	20	499.260	25.600		Commercial - Parking Lot (Commercial Use Property) - Lots - Patron or Employee - One Story, 0	126A209 184	No Max	Central City	No	VLI, LI, ABMI	DT CPU
Los Angeles	530 RAMIREZ ST	90012	5409022905	1.280	1.280	0.000	23.040	Shortfall of Sites	0.138	Heavy Manufacturing	[Q]M3-1-RIO	Community Center	[MB4-G1-5] [CX3-FA]	20	231.106	25.600		Commercial - Restaurant, Cocktail Lounge - Restaurant, Cocktail Lounge, Tavern - One Story, 0	132A217 204	No Max	Central City North	No	VLI, LI, ABMI	DT CPU
Los Angeles	2027 E 7TH ST	90021	5164020017	1.280	1.280	0.000	23.040	Shortfall of Sites	0.137	Heavy Manufacturing	M3-1-RIO	Hybrid Industrial	[MB3-CDF1-5] [IX4-FA] [CPIO]	20	233.718	25.600		Industrial - Light Manufacturing - One Story, 0	124-5A217 219	No Max	Central City North	No	VLI, LI, ABMI	DT CPU
Los Angeles	2101 E 7TH ST	90021	5164018008	1.280	1.280	0.000	23.040	Shortfall of Sites	0.140	Heavy Manufacturing	M3-1-RIO	Hybrid Industrial	[MB3-CDF1-5] [IX4-FA] [CPIO]	20	229.176	25.600		Industrial - Industrial - Artist in Residence - Three Stories, 0	124-5A217 220	No Max	Central City North	No	VLI, LI, ABMI	DT CPU
Los Angeles	1908 E 7TH ST	90021	5166016019	1.280	1.280	0.000	23.040	Shortfall of Sites	0.140	Heavy Manufacturing	M3-1-RIO	Hybrid Industrial	[MB3-CDF1-5] [IX4-FA] [CPIO]	20	228.149	25.600		Industrial - Warehousing, Distribution, Storage - Warehousing, Distribution, 25,000 to 50,000 SF - One Story, 0	124-5A217 250	No Max	Central City North	No	VLI, LI, ABMI	DT CPU
Los Angeles	1908 E 7TH ST	90021	5166016019	1.280	1.280	0.000	23.040	Shortfall of Sites	0.138	Heavy Manufacturing	M3-1-RIO	Hybrid Industrial	[MB3-CDF1-5] [IX4-FA] [CPIO]	20	232.103	25.600		Industrial - Warehousing, Distribution, Storage - Warehousing, Distribution, 25,000 to 50,000 SF - One Story, 0	124-5A217 251	No Max	Central City North	No	VLI, LI, ABMI	DT CPU
Los Angeles	606 E 8TH ST	90014	5145009020	1.280	1.280	0.000	23.040	Shortfall of Sites	0.106	Light Manufacturing	M2-2D	Markets	[DM1-SH1-5] [IX3-FA] [CPIO]	20	303.034	25.600		Industrial - Light Manufacturing - One Story, 0	126A211 269	No Max	Central City	No	VLI, LI, ABMI	DT CPU
Los Angeles	846 WALL ST	90014	5145010003	1.280	1.280	0.000	23.040	Shortfall of Sites	0.105	Light Manufacturing	M2-2D	Markets	[DM1-MK1-5] [IX3-FA] [CPIO]	20	304.570	25.600		Commercial - Wholesale and Manufacturing Outlet - One Story, 0	126A211 280	No Max	Central City	No	VLI, LI, ABMI	DT CPU
Los Angeles	1331 MAPLE AVE	90015	5133018019	1.280	1.280	0.000	23.040	Shortfall of Sites	0.105	Light Manufacturing	M2-2D	Markets	[DM1-G1-5] [IX3-FA] [CPIO]	20	303.468	25.600		Commercial - Store - One Story, 0	124-5A209 282	No Max	Central City	No	VLI, LI, ABMI	DT CPU
Los Angeles	777 S SANTA FE AVE	90021	5166013010	1.280	1.280	0.000	23.040	Shortfall of Sites	0.138	Heavy Manufacturing	M3-1-RIO	Hybrid Industrial	[MB3-CDF1-5] [IX4-FA] [CPIO]	20	232.259	25.600		Commercial - Store Combination - Store and Office Combination - One Story, 0	124-5A217 286	No Max	Central City North	No	VLI, LI, ABMI	DT CPU
Los Angeles	2121 E 7TH PL	90021	5166002046	1.280	1.280	0.000	23.040	Shortfall of Sites	0.137	Heavy Manufacturing	M3-1-RIO	Hybrid Industrial	[MB3-CDF1-5] [IX4-FA] [CPIO]	20	232.728	25.600		Commercial - Store Combination - Store and Residential Combination - One Story, 0	124-5A217 295	No Max	Central City North	No	VLI, LI, ABMI	DT CPU
Los Angeles	2121 E 7TH PL	90021	5166002046	1.280	1.280	0.000	23.040	Shortfall of Sites	0.137	Heavy Manufacturing	M3-1-RIO	Hybrid Industrial	[MB3-CDF1-5] [IX4-FA] [CPIO]	20	232.784	25.600		Commercial - Store Combination - Store and Residential Combination - One Story, 0	124-5A217 297	No Max	Central City North	No	VLI, LI, ABMI	DT CPU
Los Angeles	777 S SANTA FE AVE	90021	5166013010	1.280	1.280	0.000	23.040	Shortfall of Sites	0.138	Heavy Manufacturing	M3-1-RIO	Hybrid Industrial	[MB3-CDF1-5] [IX4-FA] [CPIO]	20	232.259	25.600		Commercial - Store Combination - Store and Office Combination - One Story, 0	124-5A217 312	No Max	Central City North	No	VLI, LI, ABMI	DT CPU
Los Angeles	777 S SANTA FE AVE	90021	5166013010	1.280	1.280	0.000	23.040	Shortfall of Sites	0.138	Heavy Manufacturing	M3-1-RIO	Hybrid Industrial	[MB3-CDF1-5] [IX4-FA] [CPIO]	20	232.258	25.600		Commercial - Store Combination - Store and Office Combination - One Story, 0	124-5A217 316	No Max	Central City North	No	VLI, LI, ABMI	DT CPU
Los Angeles	777 S SANTA FE AVE	90021	5166013010	1.280	1.280	0.000	23.040	Shortfall of Sites	0.137	Heavy Manufacturing	M3-1-RIO	Hybrid Industrial	[MB3-CDF1-5] [IX4-FA] [CPIO]	20	232.862	25.600		Commercial - Store Combination - Store and Office Combination - One Story, 0	124-5A217 321	No Max	Central City North	No	VLI, LI, ABMI	DT CPU
Los Angeles	1202 MATEO ST	90021	5166009001	12.800	12.800	0.000	0.000	Shortfall of Sites	0.183	Heavy Manufacturing	M3-1-RIO	Hybrid Industrial	[MM1-CDF1-5] [IX4-FA] [CPIO]	20	174.910	25.600		Industrial - Light Manufacturing - One Story, 0	123A217 339	No Max	Central City North	No	LI	DT CPU
Los Angeles	2140 E 7TH PL	90021	5166003006	1.280	1.280	0.000	23.040	Shortfall of Sites	0.138	Heavy Manufacturing	M3-1-RIO	Hybrid Industrial	[MB3-CDF1-5] [IX4-FA] [CPIO]	20	232.125	25.600		Industrial - Light Manufacturing - One Story, 0	124-5A217 346	No Max	Central City North	No	VLI, LI, ABMI	DT CPU
Los Angeles	110 E 15TH ST	90015	5133013007	1.280	1.280	0.000	23.040	Shortfall of Sites	0.083	Light Manufacturing	M2-2D	Transit Core	[HB1-G1-5] [CX2-FA] [CPIO]	20	383.686	25.600		Industrial - Light Manufacturing - One Story, 0	124-5A207 347	No Max	Central City	No	VLI, LI, ABMI	DT CPU
Los Angeles	2140 E 7TH PL	90021	5166003006	1.280	1.280	0.000	23.040	Shortfall of Sites	0.138	Heavy Manufacturing	M3-1-RIO	Hybrid Industrial	[MB3-CDF1-5] [IX4-FA] [CPIO]	20	232.114	25.600		Industrial - Light Manufacturing - One Story, 0	124-5A217 347	No Max	Central City North	No	VLI, LI, ABMI	DT CPU
Los Angeles	2140 E 7TH PL	90021	5166003006	1.280	1.280	0.000	23.040	Shortfall of Sites	0.138	Heavy Manufacturing	M3-1-RIO	Hybrid Industrial	[MB3-CDF1-5] [IX4-FA] [CPIO]	20	232.100	25.600		Industrial - Light Manufacturing - One Story, 0	124-5A217 348	No Max	Central City North	No	VLI, LI, ABMI	DT CPU
Los Angeles	2140 E 7TH PL	90021	5166003006	1.280	1.280	0.000	23.040	Shortfall of Sites	0.138	Heavy Manufacturing	M3-1-RIO	Hybrid Industrial	[MB3-CDF1-5] [IX4-FA] [CPIO]	20	232.093	25.600		Industrial - Light Manufacturing - One Story, 0	124-5A217 349	No Max	Central City North	No	VLI, LI, ABMI	DT CPU
Los Angeles	2140 E 7TH PL	90021	5166003006	1.280	1.280	0.000	23.040	Shortfall of Sites	0.138	Heavy Manufacturing	M3-1-RIO	Hybrid Industrial	[MB3-CDF1-5] [IX4-FA] [CPIO]	20	232.078	25.600		Industrial - Light Manufacturing - One Story, 0	124-5A217 350	No Max	Central City North	No	VLI, LI, ABMI	DT CPU

Jurisdiction Name	Site Address/Intersection	5 Digit ZIP Code	Assessor Parcel Number	Very Low-Income	Low-Income	Moderate-Income	Above Moderate-Income	Type of Shortfall	Parcel Size (Acres)	Current General Plan Designation	Current Zoning	Proposed General Plan (GP) Designation	Proposed Zoning	Minimum Density Allowed	Maximum Density Allowed	Total Capacity	Vacant/ Nonvacant	Description of Existing Uses	PIN	Base Density Per Acre	Community Plan Area	Rent Stabalization Ordinance	Income Category	Applicable Rezoning Program (Program informing values in Column Q listed first)
Los Angeles	908 E 7TH ST	90021	5146030059	1.280	1.280	0.000	23.040	Shortfall of Sites	0.139	Light Manufacturing	M2-2D	Markets	[MB4-SH1-5] [IX1-FA] [CPIO]	20	230.330	25.600		Industrial - Food Processing Plant - Other - One Story, 0	126A213 478	No Max	Central City	No	VLI, LI, ABMI	DT CPU
Los Angeles	1168 5TH ST	90013	5163024013	1.280	1.280	0.000	23.040	Shortfall of Sites	0.172	Heavy Manufacturing	M3-1-RIO	Hybrid Industrial	[MB3-CDF1-5] [IX4-FA] [CPIO]	20	232.201	25.600		Industrial - Warehousing, Distribution, Storage - Warehousing, Distribution, 10,000 to 24,999 SF - One Story, 0	126A215 34	No Max	Central City North	No	VLI, LI, ABMI	DT CPU
Los Angeles	1168 5TH ST	90013	5163024013	1.280	1.280	0.000	23.040	Shortfall of Sites	0.172	Heavy Manufacturing	M3-1-RIO	Hybrid Industrial	[MB3-CDF1-5] [IX4-FA] [CPIO]	20	232.197	25.600		Industrial - Warehousing, Distribution, Storage - Warehousing, Distribution, 10,000 to 24,999 SF - One Story, 0	126A215 48	No Max	Central City North	No	VLI, LI, ABMI	DT CPU
Los Angeles	1168 5TH ST	90013	5163024013	1.280	1.280	0.000	23.040	Shortfall of Sites	0.172	Heavy Manufacturing	M3-1-RIO	Hybrid Industrial	[MB3-CDF1-5] [IX4-FA] [CPIO]	20	232.197	25.600		Industrial - Warehousing, Distribution, Storage - Warehousing, Distribution, 10,000 to 24,999 SF - One Story, 0	126A215 58	No Max	Central City North	No	VLI, LI, ABMI	DT CPU
Los Angeles	314 E 8TH ST	90014	5145012027	1.280	1.280	0.000	23.040	Shortfall of Sites	0.081	Light Manufacturing	M2-2D	Traditional Core	[HM1-CHC1-5] [CX2-FA] [CPIO]	20	493.577	25.600		Commercial - Store - One Story, 0	126A211 89	No Max	Central City	No	VLI, LI, ABMI	DT CPU
Los Angeles	951 CROCKER ST	90021	5132001100	1.280	1.280	0.000	23.040	Shortfall of Sites	0.130	Light Manufacturing	M2-2D	Markets	[DM1-MK1-5] [IX3-FA]	20	307.149	25.600		Commercial - Store Combination - Store and Office Combination - One Story, 0	124-5A211 161	No Max	Central City	No	VLI, LI, ABMI	DT CPU
Los Angeles	419 E 9TH ST	90015	5145011015	1.280	1.280	0.000	23.040	Shortfall of Sites	0.130	Light Manufacturing	M2-2D	Markets	[DM1-MK1-5] [IX3-FA] [CPIO]	20	308.152	25.600		Commercial - Store Combination - Store and Office Combination - Two Stories, 0	126A211 180	No Max	Central City	No	VLI, LI, ABMI	DT CPU
Los Angeles	1600 S HILL ST	90015	5133005010	1.280	1.280	0.000	23.040	Shortfall of Sites	0.103	Community Commercial	C2-2D-O	Transit Core	[HB2-G1-5] [CX2-FA] [CPIO-O]	20	387.067	25.600		Commercial - Store - One Story, 0	124-5A207 288	No Max	Central City	No	VLI, LI, ABMI	DT CPU
Los Angeles	1331 S BROADWAY	90015	5133001009	1.280	1.280	0.000	23.040	Shortfall of Sites	0.082	Community Commercial	C2-2D-O	Transit Core	[HB2-G1-5] [CX2-FA] [CPIO-O]	20	389.939	25.600	Vacant	Miscellaneous - Petroleum and Gas - Vacant Land, 0	124-5A207 93	No Max	Central City	No	VLI, LI, ABMI	DT CPU
Los Angeles	1724 N HIGHLAND AVE	90028	5547011035	1.280	1.280	0.000	23.040	Shortfall of Sites	0.144	Regional Center Commercial	C4-2D-SN	Regional Center Commercial	VARIOUS, WITH C2 and CPIO	20	221.543	25.600		Residential - Five or More Units or Apartments (Any Combination) · 5 Stories or More - Pool and Misc., 0	148-5A185 63	108	Hollywood	No	VLI, LI, ABMI	HWD CPU , MURC, AHO
Los Angeles	1641 N CAHUENGA BLVD	90028	5546007027	1.280	1.280	0.000	23.040	Shortfall of Sites	0.146	Regional Center Commercial	C4-2D-SN	Regional Center Commercial	C2-2D-CPIO	20	219.099	25.600		Commercial - Store - One Story, 0	148-5A187 196	108	Hollywood	No	VLI, LI, ABMI	HWD CPU , MURC
Los Angeles	0	0	5547013900	1.280	1.280	0.000	23.040	Shortfall of Sites	0.143	Regional Center Commercial	C4-2D	Regional Center Commercial	C2-2D-CPIO	20	223.028	25.600		Miscellaneous - Government Owned Property, 0	148-5A185 217	108	Hollywood	No	VLI, LI, ABMI	HWD CPU , MURC, AHO
Los Angeles	0	0	5547016904	1.280	1.280	0.000	23.040	Shortfall of Sites	0.143	Regional Center Commercial	C4-2D	Regional Center Commercial	C2-2D-CPIO	20	224.289	25.600		Miscellaneous - Government Owned Property, 0	148-5A187 232	108	Hollywood	No	VLI, LI, ABMI	HWD CPU , MURC
Los Angeles	6228 LELAND WAY	90028	5546023048	12.800	12.800	0.000	0.000	Shortfall of Sites	0.145	Regional Center Commercial	R4-2D	Regional Center Commercial	VARIOUS, WITH C2 and CPIO	20	220.821	25.600		Institutional - Hospital - One Story, 0	147A189 108	108	Hollywood	No	LI	HWD CPU , MURC
Los Angeles	4368 W SUNSET BLVD	90029	5542010034	12.800	12.800	0.000	0.000	Shortfall of Sites	0.301	Highway Oriented Commercial	C2-1D	General Commercial	C2-1	20	106.486	25.600		Commercial - Nursery or Greenhouse - One Story, 0	147A201 217	108	Hollywood	No	LI	HWD CPU
Los Angeles	6218 SANTA MONICA BLVD	90038	5534022028	12.800	12.800	0.000	0.000	Shortfall of Sites	0.201	Highway Oriented Commercial	C2-1D	Community Commercial	[Q]C2-2D-CPIO	20	159.137	25.600		Commercial - Auto, Recreation Equipment, Construction Equipment Sales and Service - Auto Body Repair Shop - One Story, 0	144B189 694	108	Hollywood	No	LI	HWD CPU
Los Angeles	0	0	2328025013	1.154	1.154	0.000	20.779	Shortfall of Sites	0.172	Highway Oriented Commercial	C2-1VL			20	167.638	23.088	Vacant	Industrial - Light Manufacturing - Vacant Land, 0	183B157 88		North Hollywood - Valley Village	No	VLI, LI, ABMI	DB50
Los Angeles	11476 MIRANDA ST	91601	2338022015	12.800	12.800	0.000	0.000	Shortfall of Sites	0.183	Medium Residential	R3-1	High Medium	0	20	175.166	25.600		Residential - Five or More Units or Apartments (Any Combination) · 4 Stories or Less, 0	174B169 462	No Max	North Hollywood - Valley Village	No	LI	Orange LineTNP , AHO
Los Angeles	11100 BURBANK BLVD	91601	2350003054	12.800	12.800	0.000	0.000	Shortfall of Sites	0.208	Community Commercial	C2-1	Community Commercial	0	20	153.922	25.600		Commercial - Auto, Recreation Equipment, Construction Equipment Sales and Service - Auto Body Repair Shop - One Story, 0	174B173 992	No Max	North Hollywood - Valley Village	No	LI	Orange LineTNP , AHO
Los Angeles	5551 LANKERSHIM BLVD	91601	2350008027	1.280	1.280	0.000	23.040	Shortfall of Sites	0.138	Community Commercial	C2-2D	Regional Mixed Commercial	0	20	231.645	25.600		Commercial - Auto, Recreation Equipment, Construction Equipment Sales and Service - Auto Body Repair Shop - One Story, 0	174B173 1053	No Max	North Hollywood - Valley Village	No	VLI, LI, ABMI	Orange LineTNP , AHO
Los Angeles	5517 LANKERSHIM BLVD	91601	2350008059	1.280	1.280	0.000	23.040	Shortfall of Sites	0.137	Community Commercial	C2-2D	Regional Mixed Commercial	0	20	233.539	25.600		Commercial - Auto, Recreation Equipment, Construction Equipment Sales and Service - Used Car Sales - One Story, 0	174B173 1269	No Max	North Hollywood - Valley Village	No	VLI, LI, ABMI	Orange LineTNP , AHO
Los Angeles	4900 VINELAND AVE	91601	2421011046	12.800	12.800	0.000	0.000	Shortfall of Sites	0.145	Community Commercial	C4-1-CA	Community Commercial	0	20	221.031	25.600		Residential - Five or More Units or Apartments (Any Combination) · 4 Stories or Less, 0	168B173 211	108	North Hollywood - Valley Village	No	LI	Orange LineTNP , DB50, AHO
Los Angeles	4900 VINELAND AVE	91601	2421011046	12.800	12.800	0.000	0.000	Shortfall of Sites	0.145	Community Commercial	C4-1-CA	Community Commercial	0	20	221.193	25.600		Residential - Five or More Units or Apartments (Any Combination) · 4 Stories or Less, 0	168B173 253	108	North Hollywood - Valley Village	No	LI	Orange LineTNP , DB50, AHO
Los Angeles	6230 SEPULVEDA BLVD	91411	2242010024	12.800	12.800	0.000	0.000	Shortfall of Sites	0.580	General Commercial	C2-1VL-RIO, P-1VL-RIO	Neighborhood Commercial	0	20	68.999	25.600		Commercial - Office Building - One Story, 0	177B145 241	No Max	Van Nuys - North Sherman Oaks	No	LI	Orange LineTNP , P
Los Angeles	14242 SYLVAN ST	91401	2240017020	12.800	12.800	0.000	0.000	Shortfall of Sites	0.287	Low Medium II Residential	[Q]RD1.5-1	Medium	0	20	111.401	25.600		Institutional - Church - One Story, 0	177B153 268	108	Van Nuys - North Sherman Oaks	No	LI	Orange LineTNP, FBO
Los Angeles	6114 VAN NUYS BLVD	91401	2240006001	12.800	12.800	0.000	0.000	Shortfall of Sites	0.205	Commercial Manufacturing	CM-1VL	0	0	20	156.094	25.600		Commercial - Parking Lot (Commercial Use Property) - Lots - Patron or Employee - One Story, 0	177A151 27	No Max	Van Nuys - North Sherman Oaks	No	LI	Orange LineTNP
Los Angeles	6306 CEDROS AVE	91411	2241006025	12.800	12.800	0.000	0.000	Shortfall of Sites	0.184	Medium Residential	[Q]R3-1	0	0	20	174.093	25.600		Residential - Five or More Units or Apartments (Any Combination) · 4 Stories or Less, 0	178-5A149 77	No Max	Van Nuys - North Sherman Oaks	No	LI	Orange LineTNP
Los Angeles	14607 SYLVAN ST	91411	2241006900	12.800	12.800	0.000	0.000	Shortfall of Sites	0.184	Medium Residential	R3-1	0	0	20	174.083	25.600		Miscellaneous - Government Owned Property, 0	178-5A151 81	No Max	Van Nuys - North Sherman Oaks	No	LI	Orange LineTNP
Los Angeles	14607 SYLVAN ST	91411	2241006900	12.800	12.800	0.000	0.000	Shortfall of Sites	0.185	Medium Residential	R3-1	0	0	20	173.016	25.600		Miscellaneous - Government Owned Property, 0	178-5A151 82	No Max	Van Nuys - North Sherman Oaks	No	LI	Orange LineTNP
Los Angeles	14606 SYLVAN ST	91411	2241011027	12.800	12.800	0.000	0.000	Shortfall of Sites	0.184	Medium Residential	R3-1	0	0	20	174.243	25.600		Commercial - Parking Lot (Commercial Use Property) - Lots - Patron or Employee - One Story, 0	178-5A151 142	No Max	Van Nuys - North Sherman Oaks	No	LI	Orange LineTNP
Los Angeles	6161 SEPULVEDA BLVD	91411	2242001027	12.800	12.800	0.000	0.000	Shortfall of Sites	0.312	Limited Manufacturing	P-1-RIO, M1-1L-RIO	Community Commercial	0	20	102.541	25.600		Commercial - Restaurant, Cocktail Lounge - Fast Food - Auto Oriented - One Story, 0	177B145 356	No Max	Van Nuys - North Sherman Oaks	No	LI	Orange LineTNP
Los Angeles	6455 VAN NUYS BLVD	91401	2236016004	12.800	12.800	0.000	0.000	Shortfall of Sites	0.206	Community Commercial	[Q]C2-1L-CDO	Community Commercial	0	20	155.632	25.600		Commercial - Store - One Story, 0	180B149 695	No Max	Van Nuys - North Sherman Oaks	No	LI	Orange LineTNP
Los Angeles	5880 W MANCHESTER AVE	90045	4125009017	12.800	12.800	0.000	0.000	Shortfall of Sites	0.302	General Commercial	[Q]C2-1VL	0	0	20	106.024	25.600		Commercial - Store - One Story, 0	096B169 562	29	Westchester - Playa del Rey	No	LI	WPDR CPU , DB50, AHO
Los Angeles	5921 CHIMINEAS AVE	91356	2157012013	12.798	12.798	0.000	0.000	Shortfall of Sites	0.282	Low Medium I Residential	R1-1	0	0	20	99.000	25.597		Residential - Single Family Residence - Pool, 1	177B125 842		Encino - Tarzana	No	LI	TOC EXP , ADU
Los Angeles	2026 N HOBART BLVD	90027	5589002001	12.788	12.788	0.000	0.000	Shortfall of Sites	0.282	Very Low II Residential	RE11-1	0	0	20	99.000	25.575		Residential - Single Family Residence, 1	151-5A195 236		Hollywood	No	LI	TOC EXP , ADU
Los Angeles	8545 BALBOA BLVD	91325	2690021049	0.000	0.000	0.000	25.574	Shortfall of Sites	0.431	Medium Residential	R3-1	0	0	0	82.496	25.574		Residential - Five or More Units or Apartments (Any Combination) · 4 Stories or Less - Pool, 0	192B133 62		Northridge	Yes	ABMI	DB50
Los Angeles	16141 VANOWEN ST	91406	2224025026	0.000	0.000	0.000	25.574	Shortfall of Sites	0.432	Medium Residential	R3-1	0	0	0	82.255	25.574		Residential - Five or More Units or Apartments (Any Combination) · 4 Stories or Less - Pool, 0	183B141 755		Van Nuys - North Sherman Oaks	Yes	ABMI	DB50
Los Angeles	1545 S BARRINGTON AVE	90025	4262007007	12.787	12.787	0.000	0.000	Shortfall of Sites	0.161	General Commercial	C2-1VL	Mixed Use Corridor	0	20	149.430	25.574		Commercial - Parking Lot (Commercial Use Property) - Lots - Patron or Employee - One Story, 0	126B149 348	54	West Los Angeles	No	LI	DB50 , West WLA CPU, AHO
Los Angeles	11800 TEXAS AVE	90025	4262004900	12.787	12.787	0.000	0.000	Shortfall of Sites	0.160	General Commercial	C2-1VL	Mixed Use Corridor	0	20	149.761	25.574		Miscellaneous - Government Owned Property, 0	126B149 339	54	West Los Angeles	No	LI	DB50 , West WLA CPU, TOPP C, AHO
Los Angeles	11975 SANTA MONICA BLVD	90025	4263029127	12.787	12.787	0.000	0.000	Shortfall of Sites	0.162	General Commercial	C2-1VL	Mixed Use Corridor	0	20	148.293	25.574		Commercial - Bank, Savings and Loan - One Story, 0	126B145 549	54	West Los Angeles	No	LI	DB50 , West WLA CPU, TOPP C, AHO
Los Angeles	10866 RIVERSIDE DR	91602	2423009033	1.279	1.279	0.000	23.017	Shortfall of Sites	0.161	General Commercial	C2-1VL-RIO	Community Center	0	20	143.246	25.574		Commercial - Professional Building - One Story, 0	165B173 112	108	Sherman Oaks - Studio City - Toluca Lake - Cahuenga Pass	No	VLI, LI, ABMI	DB50 , SHR CPU, ARO, AHO
Los Angeles	10902 RIVERSIDE DR	91602	2423009015	1.279	1.279	0.000	23.017	Shortfall of Sites	0.161	General Commercial	C2-1VL-RIO	Community Center	0	20	143.253	25.574		Commercial - Professional Building - One Story, 0	165B173 113	108	Sherman Oaks - Studio City - Toluca Lake - Cahuenga Pass	No	VLI, LI, ABMI	DB50 , SHR CPU, ARO, AHO
Los Angeles	10906 RIVERSIDE DR	91602	2423009016	1.279	1.279	0.000	23.017	Shortfall of Sites	0.161	General Commercial	C2-1VL-RIO	Community Center	0	20	143.263	25.574		Commercial - Professional Building - One Story, 0	165B173 114	108	Sherman Oaks - Studio City - Toluca Lake - Cahuenga Pass	No	VLI, LI, ABMI	DB50 , SHR CPU, ARO, AHO
Los Angeles	10910 RIVERSIDE DR	91602	2423009017	1.279	1.279	0.000	23.017	Shortfall of Sites	0.161	General Commercial	C2-1VL-RIO	Community Center	0	20	143.269	25.574		Commercial - Professional Building - One Story, 0	165B173 115	108	Sherman Oaks - Studio City - Toluca Lake - Cahuenga Pass	No	VLI, LI, ABMI	DB50 , SHR CPU, ARO, AHO
Los Angeles	10918 RIVERSIDE DR	91602	2423009018	1.279	1.279	0.000	23.017	Shortfall of Sites	0.161	General Commercial	C2-1VL-RIO	Community Center	0	20	143.280	25.574		Commercial - Professional Building - One Story, 0	165B173 116	108	Sherman Oaks - Studio City - Toluca Lake - Cahuenga Pass	No	VLI, LI, ABMI	DB50 , SHR CPU, ARO, AHO
Los Angeles	0	0	2423009020	1.279	1.279	0.000	23.017	Shortfall of Sites	0.161	General Commercial	C2-1VL-RIO	Community Center	0	20	143.297	25.574		Commercial - Parking Lot (Commercial Use Property) - Lots - Patron or Employee - One Story, 0	165B173 118	108	Sherman Oaks - Studio City - Toluca Lake - Cahuenga Pass	No	VLI, LI, ABMI	DB50 , SHR CPU, AHO
Los Angeles	0	0	2423009021	1.279	1.279	0.000	23.017	Shortfall of Sites	0.160	General Commercial	C2-1VL-RIO	Community Center	0	20	143.304	25.574		Commercial - Parking Lot (Commercial Use Property) - Lots - Patron or Employee - One Story, 0	165B173 119	108	Sherman Oaks - Studio City - Toluca Lake - Cahuenga Pass	No	VLI, LI, ABMI	DB50 , SHR CPU, AHO

Jurisdiction Name	Site Address/Intersection	5 Digit ZIP Code	Assessor Parcel Number	Very Low-Income	Low-Income	Moderate-Income	Above Moderate-Income	Type of Shortfall	Parcel Size (Acres)	Current General Plan Designation	Current Zoning	Proposed General Plan (GP) Designation	Proposed Zoning	Minimum Density Allowed	Maximum Density Allowed	Total Capacity	Vacant/ Nonvacant	Description of Existing Uses	PIN	Base Density Per Acre	Community Plan Area	Rent Stabalization Ordinance	Income Category	Applicable Rezoning Program (Program informing values in Column Q listed first)
Los Angeles	0	0	2423009045	1.279	1.279	0.000	23.017	Shortfall of Sites	0.160	General Commercial	(T)(Q)RAS4-1VL-RIO	Community Center	0	20	143.335	25.574		Commercial - Parking Lot (Commercial Use Property) - Lots - Patron or Employee - One Story, 0	165B173 170	108	Sherman Oaks - Studio City - Toluca Lake - Cahuenga Pass	No	VLI, LI, ABMI	DB50 , SHR CPU, AHO
Los Angeles	0	0	2423009045	1.279	1.279	0.000	23.017	Shortfall of Sites	0.160	General Commercial	(T)(Q)RAS4-1VL-RIO	Community Center	0	20	143.333	25.574		Commercial - Parking Lot (Commercial Use Property) - Lots - Patron or Employee - One Story, 0	165B173 171	108	Sherman Oaks - Studio City - Toluca Lake - Cahuenga Pass	No	VLI, LI, ABMI	DB50 , SHR CPU, AHO
Los Angeles	0	0	2423009045	1.279	1.279	0.000	23.017	Shortfall of Sites	0.160	General Commercial	(T)(Q)RAS4-1VL-RIO	Community Center	0	20	143.333	25.574		Commercial - Parking Lot (Commercial Use Property) - Lots - Patron or Employee - One Story, 0	165B173 172	108	Sherman Oaks - Studio City - Toluca Lake - Cahuenga Pass	No	VLI, LI, ABMI	DB50 , SHR CPU, AHO
Los Angeles	10859 LANDALE ST	91602	2423009041	1.279	1.279	0.000	23.017	Shortfall of Sites	0.160	General Commercial	(T)(Q)RAS4-1VL-RIO	Community Center	0	20	143.333	25.574		Commercial - Parking Lot (Commercial Use Property) - Lots - Patron or Employee - One Story, 0	165B173 173	108	Sherman Oaks - Studio City - Toluca Lake - Cahuenga Pass	No	VLI, LI, ABMI	DB50 , SHR CPU, AHO
Los Angeles	4437 LANKERSHIM BLVD	91602	2423009037	1.279	1.279	0.000	23.017	Shortfall of Sites	0.157	General Commercial	C2-1VL-RIO, P-1VL-RIO	Community Center	0	20	139.772	25.574		Commercial - Auto, Recreation Equipment, Construction Equipment Sales and Service - Auto Body Repair Shop - One Story, 0	165B173 169	108	Sherman Oaks - Studio City - Toluca Lake - Cahuenga Pass	No	VLI, LI, ABMI	DB50 , SHR CPU, P
Los Angeles	19710 VENTURA BLVD	91364	2164011025	12.787	12.787	0.000	0.000	Shortfall of Sites	0.326	Neighborhood Office Commercial	P-1VLD, C1-1VLD	0	0	20	81.607	25.574		Commercial - Shopping Center (Neighborhood, Community) - One Story, 0	174B117 679		Canoga Park - Winnetka - Woodland Hills - West Hills	No	LI	DB50 , P, OPP C
Los Angeles	13330 RIVERSIDE DR	91423	2359023023	12.787	12.787	0.000	0.000	Shortfall of Sites	0.315	Neighborhood Commercial	C1-1VL-RIO	0	0	20	84.515	25.574		Institutional - Church - One Story, 0	168B157 384		Van Nuys - North Sherman Oaks	No	LI	DB50, OPP C, FBO
Los Angeles	7618 LOUISE AVE	91406	2203005026	12.787	12.787	0.000	0.000	Shortfall of Sites	0.162	Neighborhood Office Commercial	C2-1VL	Neighborhood Center	0	20	104.657	25.574		Commercial - Store - One Story, 0	186B133 169	54	Reseda - West Van Nuys	No	LI	DB50 , RES CPU, AHO
Los Angeles	4730 LANKERSHIM BLVD	91602	2421023009	1.279	1.279	0.000	23.017	Shortfall of Sites	0.160	Community Commercial	C2-1VL	Community Center (Mixed-Use)	0	20	106.253	25.574		Commercial - Auto, Recreation Equipment, Construction Equipment Sales and Service - Auto Body Repair Shop - One Story, 0	168B173 617	145	North Hollywood - Valley Village	No	VLI, LI, ABMI	DB50 , NH CPU, AHO
Los Angeles	4702 VINELAND AVE	91602	2421027004	1.279	1.279	0.000	23.017	Shortfall of Sites	0.158	Community Commercial	C2-1	Community Center (Mixed-Use)	0	20	107.715	25.574		Commercial - Parking Lot (Commercial Use Property) - Lots - Patron or Employee - One Story, 0	168B173 762	145	North Hollywood - Valley Village	No	VLI, LI, ABMI	DB50 , NH CPU, AHO
Los Angeles	4721 LAUREL CANYON BLVD	91607	2356037037	0.000	0.000	0.000	25.574	Shortfall of Sites	0.163	Neighborhood Office Commercial	[Q]C2-1VL-RIO	Neighborhood Center	0	0	67.489	25.574		Commercial - Office Building - One Story, 0	168B165 656	108	North Hollywood - Valley Village	No	ABMI	DB50 , NH CPU, ARO, AHO
Los Angeles	4717 LAUREL CANYON BLVD	91607	2356037038	0.000	0.000	0.000	25.574	Shortfall of Sites	0.163	Neighborhood Office Commercial	[Q]C2-1VL-RIO	Neighborhood Center	0	0	67.489	25.574		Commercial - Professional Building - Medical Dental Building - One Story, 0	168B165 673	108	North Hollywood - Valley Village	No	ABMI	DB50 , NH CPU, ARO, AHO
Los Angeles	4904 VAN NUYS BLVD	91403	2248007032	12.787	12.787	0.000	0.000	Shortfall of Sites	0.162	Community Commercial	C1.5-1VL-RIO	0	0	20	164.436	25.574		Commercial - Auto, Recreation Equipment, Construction Equipment Sales and Service - Auto Body Repair Shop - One Story, 0	169-5A151 84		Van Nuys - North Sherman Oaks	No	LI	DB50 , TOPP C
Los Angeles	1789 S LA CIENEGA BLVD	90035	4303027040	12.787	12.787	0.000	0.000	Shortfall of Sites	0.157	General Commercial	C2-1	0	0	20	169.909	25.574		Commercial - Auto, Recreation Equipment, Construction Equipment Sales and Service - Auto Body Repair Shop - One Story, 0	126B173 151		Wilshire	No	LI	DB50 , TOPP C
Los Angeles	17701 VENTURA BLVD	91316	2162013007	12.787	12.787	0.000	0.000	Shortfall of Sites	0.160	Community Commercial	C4-1VL	0	0	20	166.659	25.574		Commercial - Store - One Story, 0	171B129 350		Encino - Tarzana	No	LI	DB50 , TOPP C
Los Angeles	17406 VENTURA BLVD	91316	2290004001	12.787	12.787	0.000	0.000	Shortfall of Sites	0.160	Community Commercial	C4-1VL	0	0	20	166.536	25.574		Commercial - Store - One Story, 0	171B129 462		Encino - Tarzana	No	LI	DB50 , ENC CPU, TOPP C, AHO
Los Angeles	12431 ROCHESTER AVE	90025	4267034020	12.787	12.787	0.000	0.000	Shortfall of Sites	0.163	Neighborhood Commercial	C2-1VL	0	0	20	163.888	25.574		Residential - Five or More Units or Apartments (Any Combination) · 5 Stories or More, 0	126B145 888		West Los Angeles	No	LI	DB50 , TOPP C
Los Angeles	11850 WILSHIRE BLVD	90025	4263007076	12.787	12.787	0.000	0.000	Shortfall of Sites	0.162	Community Commercial	[Q]C2-1L-CDO	0	0	20	164.662	25.574		Commercial - Office Building - Two Stories, 0	129B145 890		West Los Angeles	No	LI	DB50 , ARO, TOPP C
Los Angeles	1749 S LA CIENEGA BLVD	90035	4303027030	12.787	12.787	0.000	0.000	Shortfall of Sites	0.158	General Commercial	C2-1	0	0	20	168.229	25.574		Commercial - Office Building - One Story, 0	129B173 1493		Wilshire	No	LI	DB50 , ARO, TOPP C
Los Angeles	1755 S LA CIENEGA BLVD	90035	4303027029	12.787	12.787	0.000	0.000	Shortfall of Sites	0.158	General Commercial	C2-1	0	0	20	168.968	25.574		Commercial - Hotel and Motel - Motel - Under 50 Rooms - One Story, 0	129B173 1519		Wilshire	No	LI	DB50 , ARO, TOPP C
Los Angeles	15540 RINALDI ST	91344	2662001030	12.787	12.787	0.000	0.000	Shortfall of Sites	0.163	Community Commercial	C4-1	0	0	20	163.588	25.574		Commercial - Service Station - Full Service - No Additional Services, 0	213B145 93		Granada Hills - Knollwood	No	LI	DB50
Los Angeles	1327 S WESTGATE AVE	90025	4263023063	12.787	12.787	0.000	0.000	Shortfall of Sites	0.316	Medium Residential	[Q]R3-1	0	0	20	84.177	25.574		Residential - Five or More Units or Apartments (Any Combination) · 4 Stories or Less, 0	126B145 112		West Los Angeles	No	LI	DB50
Los Angeles	22503 VENTURA BLVD	91364	2040025029	12.787	12.787	0.000	0.000	Shortfall of Sites	0.158	General Commercial	C4-1VLD	0	0	20	168.404	25.574		Commercial - Auto, Recreation Equipment, Construction Equipment Sales and Service - Car Wash Only - One Story, 0	171B101 115		Canoga Park - Winnetka - Woodland Hills - West Hills	No	LI	DB50
Los Angeles	22503 VENTURA BLVD	91364	2040025029	12.787	12.787	0.000	0.000	Shortfall of Sites	0.158	General Commercial	C4-1VLD	0	0	20	168.404	25.574		Commercial - Auto, Recreation Equipment, Construction Equipment Sales and Service - Car Wash Only - One Story, 0	171B101 117		Canoga Park - Winnetka - Woodland Hills - West Hills	No	LI	DB50
Los Angeles	22503 VENTURA BLVD	91364	2040025029	12.787	12.787	0.000	0.000	Shortfall of Sites	0.158	General Commercial	C4-1VLD	0	0	20	168.425	25.574		Commercial - Auto, Recreation Equipment, Construction Equipment Sales and Service - Car Wash Only - One Story, 0	171B097 118		Canoga Park - Winnetka - Woodland Hills - West Hills	No	LI	DB50
Los Angeles	22503 VENTURA BLVD	91364	2040025029	12.787	12.787	0.000	0.000	Shortfall of Sites	0.159	General Commercial	C4-1VLD	0	0	20	167.956	25.574		Commercial - Auto, Recreation Equipment, Construction Equipment Sales and Service - Car Wash Only - One Story, 0	171B101 119		Canoga Park - Winnetka - Woodland Hills - West Hills	No	LI	DB50
Los Angeles	22503 VENTURA BLVD	91364	2040025029	12.787	12.787	0.000	0.000	Shortfall of Sites	0.158	General Commercial	C4-1VLD	0	0	20	168.425	25.574		Commercial - Auto, Recreation Equipment, Construction Equipment Sales and Service - Car Wash Only - One Story, 0	171B097 119		Canoga Park - Winnetka - Woodland Hills - West Hills	No	LI	DB50
Los Angeles	1516 BARRY AVE	90025	4262001900	12.787	12.787	0.000	0.000	Shortfall of Sites	0.161	Neighborhood Commercial	C2-1VL	0	0	20	165.775	25.574		Miscellaneous - Government Owned Property, 0	126B149 143		West Los Angeles	No	LI	DB50
Los Angeles	22547 VENTURA BLVD	91364	2040025018	12.787	12.787	0.000	0.000	Shortfall of Sites	0.158	General Commercial	C4-1VLD	0	0	20	168.425	25.574		Commercial - Store Combination - Store and Office Combination - One Story, 0	171B097 171		Canoga Park - Winnetka - Woodland Hills - West Hills	No	LI	DB50 , ARO
Los Angeles	22553 VENTURA BLVD	91364	2040025017	12.787	12.787	0.000	0.000	Shortfall of Sites	0.158	General Commercial	C4-1VLD	0	0	20	168.425	25.574		Commercial - Store Combination - Store and Office Combination - One Story, 0	171B097 172		Canoga Park - Winnetka - Woodland Hills - West Hills	No	LI	DB50 , ARO
Los Angeles	22557 VENTURA BLVD	91364	2040025028	12.787	12.787	0.000	0.000	Shortfall of Sites	0.158	General Commercial	C4-1VLD	0	0	20	168.425	25.574		Commercial - Store - One Story, 0	171B097 173		Canoga Park - Winnetka - Woodland Hills - West Hills	No	LI	DB50
Los Angeles	22557 VENTURA BLVD	91364	2040025028	12.787	12.787	0.000	0.000	Shortfall of Sites	0.162	General Commercial	C4-1VLD	0	0	20	164.838	25.574		Commercial - Store - One Story, 0	171B097 175		Canoga Park - Winnetka - Woodland Hills - West Hills	No	LI	DB50
Los Angeles	9553 W PICO BLVD	90035	4330025009	12.787	12.787	0.000	0.000	Shortfall of Sites	0.161	Neighborhood Commercial	C4-1VL-O	0	0	20	165.637	25.574		Commercial - Office Building - One Story, 0	132A167 209		West Los Angeles	No	LI	DB50 , ARO
Los Angeles	0	0	4307006006	12.787	12.787	0.000	0.000	Shortfall of Sites	0.158	Neighborhood Commercial	C4-1VL-O	0	0	20	168.142	25.574	Vacant	Commercial - Commercial - Vacant Land, 0	132A165 308		West Los Angeles	No	LI	DB50
Los Angeles	9779 W PICO BLVD	90035	4330013001	12.787	12.787	0.000	0.000	Shortfall of Sites	0.159	Neighborhood Commercial	C4-1VL-O	0	0	20	167.747	25.574		Commercial - Service Station - Full Service - Lift, 0	132A165 316		West Los Angeles	No	LI	DB50
Los Angeles	8040 FOOTHILL BLVD	91040	2559005020	12.787	12.787	0.000	0.000	Shortfall of Sites	0.156	Community Commercial	RMP-1VL	0	0	20	170.837	25.574		Commercial - Shopping Center (Neighborhood, Community) - One Story, 0	204B193 350		Sunland - Tujunga - Lake View Terrace - Shadow Hills - East La Tuna Canyon	No	LI	DB50
Los Angeles	14101 RIVERSIDE DR	91423	2248024015	12.787	12.787	0.000	0.000	Shortfall of Sites	0.203	Low Residential	[Q]C1.5-1VL-RIO, R3-1-RIO	0	0	20	131.274	25.574		Commercial - Shopping Center (Neighborhood, Community) - One Story, 0	168B153 378		Van Nuys - North Sherman Oaks	No	LI	DB50
Los Angeles	5529 RESEDA BLVD	91356	2160004075	12.787	12.787	0.000	0.000	Shortfall of Sites	0.320	Medium Residential	(T)(Q)R3-1	0	0	20	83.320	25.574		Commercial - Professional Building - One Story, 0	174B125 502		Encino - Tarzana	No	LI	DB50
Los Angeles	18555 VENTURA BLVD	91356	2160007037	12.787	12.787	0.000	0.000	Shortfall of Sites	0.161	Community Commercial	C2-1L	0	0	20	165.187	25.574		Commercial - Professional Building - One Story, 0	174B125 543		Encino - Tarzana	No	LI	DB50 , ARO
Los Angeles	18635 VENTURA BLVD	91356	2160006010	12.787	12.787	0.000	0.000	Shortfall of Sites	0.162	Community Commercial	C2-1L	0	0	20	164.814	25.574		Commercial - Store - One Story, 0	174B121 588		Encino - Tarzana	No	LI	DB50
Los Angeles	18627 VENTURA BLVD	91356	2160006009	12.787	12.787	0.000	0.000	Shortfall of Sites	0.162	Community Commercial	C2-1L	0	0	20	164.809	25.574		Commercial - Professional Building - One Story, 0	174B121 591		Encino - Tarzana	No	LI	DB50 , ARO
Los Angeles	18625 VENTURA BLVD	91356	2160006028	12.787	12.787	0.000	0.000	Shortfall of Sites	0.162	Community Commercial	C2-1L	0	0	20	164.803	25.574		Commercial - Store Combination - Store and Office Combination - One Story, 0	174B121 598		Encino - Tarzana	No	LI	DB50 , ENC CPU, ARO, AHO
Los Angeles	18625 VENTURA BLVD	91356	2160006028	12.787	12.787	0.000	0.000	Shortfall of Sites	0.162	Community Commercial	C2-1L	0	0	20	164.799	25.574		Commercial - Store Combination - Store and Office Combination - One Story, 0	174B121 603		Encino - Tarzana	No	LI	DB50 , ENC CPU, ARO, AHO
Los Angeles	10636 ZELZAH AVE	91344	2733003032	12.787	12.787	0.000	0.000	Shortfall of Sites	0.162	Community Commercial	C2-1L, P-1L	0	0	20	164.046	25.574		Commercial - Store Combination - Store and Office Combination - One Story, 0	207B129 675		Granada Hills - Knollwood	No	LI	DB50 , ARO, P
Los Angeles	7674 FOOTHILL BLVD	91042	2558006007	12.787	12.787	0.000	0.000	Shortfall of Sites	0.157	General Commercial	C2-1VL	0	0	20	169.628	25.574		Commercial - Parking Lot (Commercial Use Property) - Lots - Patron or Employee - One Story, 0	204B197 808		Sunland - Tujunga - Lake View Terrace - Shadow Hills - East La Tuna Canyon	No	LI	DB50
Los Angeles	10538 SHERMAN GROVE AVE	91040	2555033017	12.787	12.787	0.000	0.000	Shortfall of Sites	0.325	Medium Residential	R3-1	0	0	20	81.932	25.574		Institutional - Homes for Aged and Others - One Story, 0	207B189 1020		Sunland - Tujunga - Lake View Terrace - Shadow Hills - East La Tuna Canyon	No	LI	DB50
Los Angeles	10528 SHERMAN GROVE AVE	91040	2555033018	12.787	12.787	0.000	0.000	Shortfall of Sites	0.324	Medium Residential	R3-1	0	0	20	82.258	25.574		Residential - Single Family Residence - Other Improvements Only, 0	207B189 1032		Sunland - Tujunga - Lake View Terrace - Shadow Hills - East La Tuna Canyon	No	LI	DB50
Los Angeles	0	0	2385026026	12.787	12.787	0.000	0.000	Shortfall of Sites	0.159	Neighborhood Office Commercial	C1.5-1VL-RIO, P-1VL-RIO	0	0	20	167.115	25.574		Commercial - Parking Lot (Commercial Use Property) - Lots - Patron or Employee - One Story, 0	165B161 1099		Sherman Oaks - Studio City - Toluca Lake - Cahuenga Pass	No	LI	DB50 , P
Los Angeles	3818 DUNN DR	90232	4207004037	12.787	12.787	0.000	0.000	Shortfall of Sites	0.110	General Commercial	R5P-1	0	0	20	241.830	25.574		Residential - Single Family Residence, 0	120B165 1227		Palms - Mar Vista - Del Rey	No	LI	DB50 , P

Jurisdiction Name	Site Address/Intersection	5 Digit ZIP Code	Assessor Parcel Number	Very Low-Income	Low-Income	Moderate-Income	Above Moderate-Income	Type of Shortfall	Parcel Size (Acres)	Current General Plan Designation	Current Zoning	Proposed General Plan (GP) Designation	Proposed Zoning	Minimum Density Allowed	Maximum Density Allowed	Total Capacity	Vacant/ Nonvacant	Description of Existing Uses	PIN	Base Density Per Acre	Community Plan Area	Rent Stabalization Ordinance	Income Category	Applicable Rezoning Program (Program informing values in Column Q listed first)
Los Angeles	3818 DUNN DR	90232	4207004037	12.787	12.787	0.000	0.000	Shortfall of Sites	0.110	General Commercial	R5P-1	0	0	20	241.828	25.574		Residential - Single Family Residence, 0	120B165 1245		Palms - Mar Vista - Del Rey	No	LI	DB50 , P
Los Angeles	3818 DUNN DR	90232	4207004037	12.787	12.787	0.000	0.000	Shortfall of Sites	0.110	General Commercial	R5P-1	0	0	20	241.831	25.574		Residential - Single Family Residence, 0	120B165 1263		Palms - Mar Vista - Del Rey	No	LI	DB50 , P
Los Angeles	3818 DUNN DR	90232	4207004037	12.787	12.787	0.000	0.000	Shortfall of Sites	0.110	General Commercial	R5P-1	0	0	20	241.830	25.574		Residential - Single Family Residence, 0	120B165 1279		Palms - Mar Vista - Del Rey	No	LI	DB50 , P
Los Angeles	3818 DUNN DR	90232	4207004037	12.787	12.787	0.000	0.000	Shortfall of Sites	0.110	General Commercial	R5P-1	0	0	20	241.832	25.574		Residential - Single Family Residence, 0	120B165 1293		Palms - Mar Vista - Del Rey	No	LI	DB50 , P
Los Angeles	5460 SEPULVEDA BLVD	91411	2250008015	12.787	12.787	0.000	0.000	Shortfall of Sites	0.322	Medium Residential	[Q]R3-1-RIO	0	0	20	82.860	25.574		Institutional - School (Private) - One Story, 0	174B145 713		Van Nuys - North Sherman Oaks	No	LI	DB50 , ADU
Los Angeles	129 N SOTO ST	90033	5183005016	0.000	0.000	0.000	25.560	Shortfall of Sites	0.190	Medium Residential	[Q]R4-1-CUGU	Community Center	[LUM3 - SH3 - 4][XC1 - 4][CPIO]	0	200.283	25.560		Residential - Double, Duplex, or Two Units - 4 Stories or Less, 2	127-5A223 90	108	Boyle Heights	Yes	ABMI	BH CPU
Los Angeles	819 N SOTO ST	90033	5175004004	0.000	0.000	0.000	25.560	Shortfall of Sites	0.189	Medium Residential	R3-1-CUGU	Community Center	[LUM2 - G2 - 3][XC1 - 4][CPIO]	0	200.639	25.560		Residential - Double, Duplex, or Two Units - 4 Stories or Less, 2	130-5A225 184	108	Boyle Heights	Yes	ABMI	BH CPU
Los Angeles	10000 BALBOA BLVD	91325	2685006001	12.780	12.780	0.000	0.000	Shortfall of Sites	0.245	Low I Residential	RS-1	0	0	20	113.635	25.559		Residential - Single Family Residence - Pool, 1	204B133 673		Granada Hills - Knollwood	No	LI	OPP RC , ADU
Los Angeles	15245 BURBANK BLVD	91411	2243003011	12.764	12.764	0.000	0.000	Shortfall of Sites	0.207	General Commercial	C2-1VL-RIO	0	0	20	166.547	25.528		Commercial - Auto, Recreation Equipment, Construction Equipment Sales and Service - Auto Body Repair Shop - One Story, 2	174B145 443		Van Nuys - North Sherman Oaks	No	LI	DB50
Los Angeles	1756 N LAS PALMAS AVE	90028	5547003002	0.000	0.000	0.000	25.520	Shortfall of Sites	0.260	High Density Residential	[Q]R4-2	High Medium Residential	[Q]R4-2-CPIO	0	111.410	25.520		Residential - Five or More Units or Apartments (Any Combination) · 4 Stories or Less, 0	150A185 361	72	Hollywood	Yes	ABMI	HWD CPU , AHO
Los Angeles	11159 MORRISON ST	91601	2353011007	0.000	0.000	0.000	25.520	Shortfall of Sites	0.178	High Medium Residential	R4-1	0	0	0	218.711	25.520		Residential - Five or More Units or Apartments (Any Combination) · 4 Stories or Less, 8	171B173 1185	217	North Hollywood - Valley Village	Yes	ABMI	Orange LineTNP , AHO
Los Angeles	0	0	5142002018	1.275	1.275	0.000	22.950	Shortfall of Sites	0.172	Regional Center Commercial	C2-4	0	0	20	184.915	25.500	Vacant	Residential - Single Family Residence - Vacant Land, 0	132A203 90		Westlake	No	VLI, LI, ABMI	MURC
Los Angeles	0	0	5142002018	1.275	1.275	0.000	22.950	Shortfall of Sites	0.172	Regional Center Commercial	C2-4	0	0	20	184.895	25.500	Vacant	Residential - Single Family Residence - Vacant Land, 0	132A203 103		Westlake	No	VLI, LI, ABMI	MURC
Los Angeles	8510 TOBIAS AVE	91402	2638039021	1.275	1.275	0.000	22.943	Shortfall of Sites	2.692	Regional Commercial	[Q]P-2D-CDO, [Q]C2-2D-CDO	0	0	20	94.696	25.492		Commercial - Supermarket - Supermarket - 12,000 SF or More - One Story, 0	192B149 115		Mission Hills - Panorama City - North Hills	No	VLI, LI, ABMI	P
Los Angeles	7311 ETON AVE	91303	2112025033	1.274	1.274	0.000	22.932	Shortfall of Sites	0.086	Medium Residential	(Q)R3-1	Medium Residential	[HB3-SH1-5] [CX2-FA] [CPIO-O]	20	1033.862	25.480		Residential - Five or More Units or Apartments (Any Combination) · 4 Stories or Less - Pool, 32	186B105 808	43	Canoga Park - Winnetka - Woodland Hills - West Hills	No	VLI, LI, ABMI	CPK CPU ,
Los Angeles	401 S MAIN ST	90013	5149022014	1.274	1.274	0.000	22.932	Shortfall of Sites	0.152	Regional Center Commercial	[Q]C4-4D	Traditional Core	[DM4-CHC1-5] [CX2-FA] [CPIO]	20	323.390	25.480		Commercial - Office Building - Mills Act Property, 0	129A211 74	No Max	Central City	No	VLI, LI, ABMI	DT CPU , ARO
Los Angeles	510 W 6TH ST	90014	5144004037	1.274	1.274	0.000	22.932	Shortfall of Sites	0.099	Regional Center Commercial	C2-4D	Transit Core	[HB5-SH1-5] [CX3-FA] [CPIO]	20	493.506	25.480		Commercial - Office Building - 6 to 13 Stories, 0	129A209 105	No Max	Central City	No	VLI, LI, ABMI	DT CPU , ARO
Los Angeles	1127 S SAN PEDRO ST	90015	5145025015	1.274	1.274	0.000	22.932	Shortfall of Sites	0.159	Regional Commercial	[T][Q]C2-2D-SN	Community Center	[DM1-SH1-5] [CX3-FA] [CPIO]	20	307.540	25.480		Commercial - Wholesale and Manufacturing Outlet - One Story, 0	124-5A211 249	No Max	Central City	No	VLI, LI, ABMI	DT CPU , ARO
Los Angeles	500 W 7TH ST	90014	5144012055	1.274	1.274	0.000	22.932	Shortfall of Sites	0.099	Regional Center Commercial	C2-4D	Transit Core	[HB5-SH1-5] [CX4-FA] [CPIO]	20	496.247	25.480		Commercial - Store Combination - Store and Residential Combination - One Story, 0	129A209 251	No Max	Central City	No	VLI, LI, ABMI	DT CPU , ARO
Los Angeles	1127 S SAN PEDRO ST	90015	5145025015	1.274	1.274	0.000	22.932	Shortfall of Sites	0.162	Regional Commercial	[T][Q]C2-2D-SN	Community Center	[DM1-SH1-5] [CX3-FA] [CPIO]	20	303.036	25.480		Commercial - Wholesale and Manufacturing Outlet - One Story, 0	124-5A211 260	No Max	Central City	No	VLI, LI, ABMI	DT CPU , ARO
Los Angeles	723 S FLOWER ST	90017	5144010017	1.274	1.274	0.000	22.932	Shortfall of Sites	0.098	Regional Center Commercial	C2-4D	Transit Core	[HB5-SH1-5] [CX4-FA] [CPIO]	20	499.945	25.480		Commercial - Parking Lot (Commercial Use Property) - Lots - Commercial Parking - One Story, 0	129A209 80	No Max	Central City	No	VLI, LI, ABMI	DT CPU
Los Angeles	419 W COLLEGE ST	90012	5414012013	1.274	1.274	0.000	22.932	Shortfall of Sites	0.212	Regional Commercial	C2-2	Village	[MN1-SH2-5] [CX1-FA] [CPIO]	20	230.827	25.480		Commercial - Bank, Savings and Loan - One Story, 0	135A215 205	No Max	Central City North	No	VLI, LI, ABMI	DT CPU
Los Angeles	1520 WILCOX AVE	90028	5546013030	1.274	1.274	0.000	22.932	Shortfall of Sites	0.224	Regional Center Commercial	C4-2D	Regional Center Commercial	C2-2D-CPIO	20	218.348	25.480		Commercial - Auto, Recreation Equipment, Construction Equipment Sales and Service - Auto Body Repair Shop - One Story, 0	147A187 42	108	Hollywood	No	VLI, LI, ABMI	HWD CPU , MURC, AHO
Los Angeles	15243 VANOWEN ST	91405	2220020019	12.740	12.740	0.000	0.000	Shortfall of Sites	0.453	Community Commercial	C1-1L	Village	0	20	108.207	25.480		Commercial - Professional Building - One Story, 0	183B145 700	72	Van Nuys - North Sherman Oaks	No	LI	VNY CPU , ARO
Los Angeles	10633 RESEDA BLVD	91326	2728022024	12.736	12.736	0.000	0.000	Shortfall of Sites	0.245	Very Low II Residential	RE11-1	0	0	20	113.635	25.472		Residential - Single Family Residence, 1	207B125 336		Northridge	No	LI	OPP RC , ADU
Los Angeles	1002 N ORLANDO AVE	90069	5529001021	12.733	12.733	0.000	0.000	Shortfall of Sites	0.281	Low II Residential	R1-1	0	0	20	99.000	25.465		Residential - Single Family Residence, 1	144B173 178		Hollywood	No	LI	TOC EXP , ADU
Los Angeles	1010 N ORLANDO AVE	90069	5529001022	12.731	12.731	0.000	0.000	Shortfall of Sites	0.281	Low II Residential	R1-1	0	0	20	99.000	25.462		Residential - Single Family Residence - Pool and Misc., 1	144B173 163		Hollywood	No	LI	TOC EXP , ADU
Los Angeles	19252 KINZIE ST	91324	2762005014	12.731	12.731	0.000	0.000	Shortfall of Sites	0.244	Very Low I Residential	RA-1	0	0	20	113.635	25.461		Residential - Single Family Residence, 1	201B117 290		Northridge	No	LI	OPP RC , ADU
Los Angeles	10332 GARDEN GROVE AVE	91326	2731027022	12.730	12.730	0.000	0.000	Shortfall of Sites	0.244	Very Low II Residential	RE11-1	0	0	20	113.635	25.459		Residential - Single Family Residence - Pool, 1	204B125 157		Northridge	No	LI	OPP RC , ADU
Los Angeles	1016 N ORLANDO AVE	90069	5529001023	12.729	12.729	0.000	0.000	Shortfall of Sites	0.280	Low II Residential	R1-1	0	0	20	99.000	25.459		Residential - Single Family Residence - Pool, 1	144B173 147		Hollywood	No	LI	TOC EXP , ADU
Los Angeles	1024 N ORLANDO AVE	90069	5529001024	12.728	12.728	0.000	0.000	Shortfall of Sites	0.280	Low II Residential	R1-1	0	0	20	99.000	25.455		Residential - Single Family Residence, 1	144B173 135		Hollywood	No	LI	TOC EXP , ADU
Los Angeles	5550 HOLLYWOOD BLVD	90028	5544025035	12.727	12.727	0.000	0.000	Shortfall of Sites	0.237	High Density Residential	[Q]R5-2	0	0	20	134.294	25.453		Commercial - Store Combination - Store and Residential Combination - 14 to 20 Stories, 0	148-5A193 146		Hollywood	No	LI	ARO
Los Angeles	5550 HOLLYWOOD BLVD	90028	5544025035	12.727	12.727	0.000	0.000	Shortfall of Sites	0.138	High Density Residential	[Q]R5-2	0	0	20	230.432	25.453		Commercial - Store Combination - Store and Residential Combination - 14 to 20 Stories, 0	148-5A193 147		Hollywood	No	LI	ARO
Los Angeles	5550 HOLLYWOOD BLVD	90028	5544025035	12.727	12.727	0.000	0.000	Shortfall of Sites	0.083	High Density Residential	[Q]R5-2	0	0	20	383.606	25.453		Commercial - Store Combination - Store and Residential Combination - 14 to 20 Stories, 0	148-5A193 148		Hollywood	No	LI	ARO
Los Angeles	5550 HOLLYWOOD BLVD	90028	5544025035	12.727	12.727	0.000	0.000	Shortfall of Sites	0.087	High Density Residential	[Q]R5-2	0	0	20	364.569	25.453		Commercial - Store Combination - Store and Residential Combination - 14 to 20 Stories, 0	148-5A193 149		Hollywood	No	LI	ARO
Los Angeles	5550 HOLLYWOOD BLVD	90028	5544025035	12.727	12.727	0.000	0.000	Shortfall of Sites	0.175	High Density Residential	[Q]R5-2	0	0	20	181.888	25.453		Commercial - Store Combination - Store and Residential Combination - 14 to 20 Stories, 0	148-5A193 150		Hollywood	No	LI	ARO
Los Angeles	5550 HOLLYWOOD BLVD	90028	5544025035	12.727	12.727	0.000	0.000	Shortfall of Sites	0.092	High Density Residential	[Q]R5-2	0	0	20	345.454	25.453		Commercial - Store Combination - Store and Residential Combination - 14 to 20 Stories, 0	148-5A193 152		Hollywood	No	LI	ARO
Los Angeles	5550 HOLLYWOOD BLVD	90028	5544025035	12.727	12.727	0.000	0.000	Shortfall of Sites	0.042	High Density Residential	[Q]R5-2	0	0	20	748.816	25.453		Commercial - Store Combination - Store and Residential Combination - 14 to 20 Stories, 0	148-5A193 166		Hollywood	No	LI	ARO
Los Angeles	5550 HOLLYWOOD BLVD	90028	5544025035	12.727	12.727	0.000	0.000	Shortfall of Sites	0.213	High Density Residential	[Q]R5-2	0	0	20	149.506	25.453		Commercial - Store Combination - Store and Residential Combination - 14 to 20 Stories, 0	148-5A193 167		Hollywood	No	LI	ARO
Los Angeles	5550 HOLLYWOOD BLVD	90028	5544025035	12.727	12.727	0.000	0.000	Shortfall of Sites	0.018	High Density Residential	[Q]R5-2	0	0	20	1728.677	25.453		Commercial - Store Combination - Store and Residential Combination - 14 to 20 Stories, 0	148-5A193 174		Hollywood	No	LI	ARO
Los Angeles	5550 HOLLYWOOD BLVD	90028	5544025035	12.727	12.727	0.000	0.000	Shortfall of Sites	0.005	High Density Residential	[Q]R5-2	0	0	20	6929.875	25.453		Commercial - Store Combination - Store and Residential Combination - 14 to 20 Stories, 0	148-5A193 175		Hollywood	No	LI	ARO
Los Angeles	5550 HOLLYWOOD BLVD	90028	5544025035	12.727	12.727	0.000	0.000	Shortfall of Sites	0.024	High Density Residential	[Q]R5-2	0	0	20	1315.901	25.453		Commercial - Store Combination - Store and Residential Combination - 14 to 20 Stories, 0	148-5A193 176		Hollywood	No	LI	ARO
Los Angeles	5550 HOLLYWOOD BLVD	90028	5544025035	12.727	12.727	0.000	0.000	Shortfall of Sites	0.080	High Density Residential	[Q]R5-2	0	0	20	395.292	25.453		Commercial - Store Combination - Store and Residential Combination - 14 to 20 Stories, 0	148-5A193 181		Hollywood	No	LI	ARO
Los Angeles	5550 HOLLYWOOD BLVD	90028	5544025035	12.727	12.727	0.000	0.000	Shortfall of Sites	0.048	High Density Residential	[Q]R5-2	0	0	20	658.050	25.453		Commercial - Store Combination - Store and Residential Combination - 14 to 20 Stories, 0	148-5A193 182		Hollywood	No	LI	ARO
Los Angeles	5550 HOLLYWOOD BLVD	90028	5544025035	12.727	12.727	0.000	0.000	Shortfall of Sites	0.061	High Density Residential	[Q]R5-2	0	0	20	517.362	25.453		Commercial - Store Combination - Store and Residential Combination - 14 to 20 Stories, 0	148-5A193 183		Hollywood	No	LI	ARO
Los Angeles	5550 HOLLYWOOD BLVD	90028	5544025035	12.727	12.727	0.000	0.000	Shortfall of Sites	0.019	High Density Residential	[Q]R5-2	0	0	20	1675.306	25.453		Commercial - Store Combination - Store and Residential Combination - 14 to 20 Stories, 0	148-5A193 184		Hollywood	No	LI	ARO
Los Angeles	5550 HOLLYWOOD BLVD	90028	5544025035	12.727	12.727	0.000	0.000	Shortfall of Sites	0.034	High Density Residential	[Q]R5-2	0	0	20	940.207	25.453		Commercial - Store Combination - Store and Residential Combination - 14 to 20 Stories, 0	148-5A193 185		Hollywood	No	LI	ARO
Los Angeles	5550 HOLLYWOOD BLVD	90028	5544025035	12.727	12.727	0.000	0.000	Shortfall of Sites	0.051	High Density Residential	[Q]R5-2	0	0	20	627.116	25.453		Commercial - Store Combination - Store and Residential Combination - 14 to 20 Stories, 0	148-5A193 187		Hollywood	No	LI	ARO
Los Angeles	1042 N ORLANDO AVE	90069	5529001026	12.724	12.724	0.000	0.000	Shortfall of Sites	0.280	Low II Residential	R1-1	0	0	20	99.000	25.449		Residential - Single Family Residence, 1	144B173 111		Hollywood	No	LI	TOC EXP , ADU
Los Angeles	1046 S ORLANDO AVE	90035	5529001027	12.723	12.723	0.000	0.000	Shortfall of Sites	0.280	Low II Residential	R1-1	0	0	20	99.000	25.445		Residential - Single Family Residence - Therapy Pool (Spa), 1	144B173 103		Hollywood	No	LI	TOC EXP , ADU
Los Angeles	5345 LAUREL CANYON BLVD	91607	2347017017	1.272	1.272	0.000	22.896	Shortfall of Sites	0.272	Neighborhood Office Commercial	[Q]C2-1VL	Community Center (Mixed-Use)	0	20	106.609	25.440		Commercial - Supermarket - Small Food Store - Less than 6,000 SF · One Story, 2	171B165 121	145	North Hollywood - Valley Village	No	VLI, LI, ABMI	NH CPU , ARO, AHO
Los Angeles	9555 RESEDA BLVD	91324	2763036007	12.719	12.719	0.000	0.000	Shortfall of Sites	3.013	Medium Residential	R3-1	0	0	20	81.790	25.438		Residential - Five or More Units or Apartments (Any Combination) · 4 Stories or Less - Pool, 158	201B125 403		Northridge	No	LI	DB50
Los Angeles	5415 CHANDLER DR	91401	2345003039	12.713	12.713	0.000	0.000	Shortfall of Sites	0.280	Very Low Residential	RE11-1	0	0	20	99.000	25.425		Residential - Single Family Residence - Pool, 1	174B157 1016		Van Nuys - North Sherman Oaks	No	LI	TOC EXP , ADU

Jurisdiction Name	Site Address/Intersection	5 Digit ZIP Code	Assessor Parcel Number	Very Low-Income	Low-Income	Moderate-Income	Above Moderate-Income	Type of Shortfall	Parcel Size (Acres)	Current General Plan Designation	Current Zoning	Proposed General Plan (GP) Designation	Proposed Zoning	Minimum Density Allowed	Maximum Density Allowed	Total Capacity	Vacant/ Nonvacant	Description of Existing Uses	PIN	Base Density Per Acre	Community Plan Area	Rent Stabalization Ordinance	Income Category	Applicable Rezoning Program (Program informing values in Column Q listed first)
Los Angeles	23007 ENADIA WAY	91307	2026026004	12.712	12.712	0.000	0.000	Shortfall of Sites	0.244	Low Residential	RS-1	Very Low Residential	0	20	113.635	25.423		Residential - Single Family Residence, 1	183B097 129	1 per lot	Canoga Park - Winnetka - Woodland Hills - West Hills	No	LI	OPP RC , CPK CPU, ADU, AHO
Los Angeles	15721 VANOWEN ST	91406	2224034079	12.708	12.708	0.000	0.000	Shortfall of Sites	0.214	Neighborhood Office Commercial	C2-1VL	0	0	20	166.061	25.416		Recreational - Club, Lodge Hall, Fraternal Organization - One Story, 3	183B141 794		Van Nuys - North Sherman Oaks	No	LI	DB50
Los Angeles	1880 CENTURY PARK E	90067	4319001005	0.000	0.000	0.000	25.405	Shortfall of Sites	0.450	Regional Center Commercial	C2-2-O	0	0	0	0.000	25.405		Commercial - Office Building - 14 to 20 Stories, 0	132B161 10		West Los Angeles	No	ABMI	ARO , MURC
Los Angeles	9608 PASO ROBLES AVE	91325	2692024017	12.702	12.702	0.000	0.000	Shortfall of Sites	0.290	Very Low II Residential	RE11-1-H	0	0	20	113.635	25.404		Residential - Single Family Residence - Therapy Pool (Spa), 1	201B133 693		Northridge	No	LI	OPP RC , ADU
Los Angeles	20100 DEVONSHIRE ST	91311	2741009023	12.702	12.702	0.000	0.000	Shortfall of Sites	0.244	Very Low II Residential	RE11-1	0	0	20	113.635	25.404		Residential - Single Family Residence, 1	204B113 201		Chatsworth - Porter Ranch	No	LI	OPP RC , ADU
Los Angeles	2000 MARENGO ST	90033	5201014021	12.700	12.700	0.000	0.000	Shortfall of Sites	0.161	Highway Oriented and Limited Commercial	C2-1-CUGU	Community Center	[LUM3 - SH3 - 3][XC1 - 4][CPIO]	20	204.789	25.400		Commercial - Store Combination - Store and Office Combination - One Story, 1	132A223 107	108	Boyle Heights	No	LI	BH CPU , ARO
Los Angeles	3507 GLEASON AVE	90063	5179015033	12.700	12.700	0.000	0.000	Shortfall of Sites	0.164	Low Medium I Residential	R2-1-CUGU	Community Center	[LUM3 - SH3 - 4][XC1 - 4][CPIO]	20	201.270	25.400		Residential - Single Family Residence, 1	124-5A229 85	108	Boyle Heights	No	LI	BH CPU , R2RD
Los Angeles	3501 GLEASON AVE	90063	5179015006	12.700	12.700	0.000	0.000	Shortfall of Sites	0.164	Low Medium I Residential	R2-1-CUGU	Community Center	[LUM3 - SH3 - 4][XC1 - 4][CPIO]	20	201.266	25.400		Institutional - Church - One Story, 1	124-5A229 84	108	Boyle Heights	No	LI	BH CPU, FBO, R2RD
Los Angeles	3426 W 1ST ST	90004	5179017007	12.700	12.700	0.000	0.000	Shortfall of Sites	0.164	Community Commercial	C2-1-CUGU	Community Center	[LUM3 - SH3 - 4][XC1 - 4][CPIO]	20	201.212	25.400		Residential - Single Family Residence, 1	124-5A229 45	108	Boyle Heights	No	LI	BH CPU
Los Angeles	3434 E 1ST ST	90063	5179017006	12.700	12.700	0.000	0.000	Shortfall of Sites	0.164	Community Commercial	C2-1-CUGU	Community Center	[LUM3 - SH3 - 4][XC1 - 4][CPIO]	20	201.219	25.400		Residential - Single Family Residence, 1	124-5A229 47	108	Boyle Heights	No	LI	BH CPU
Los Angeles	308 S SOTO ST	90033	5180004017	12.700	12.700	0.000	0.000	Shortfall of Sites	0.160	Low Medium II Residential	RD1.5-1-CUGU	Community Center	[LUM3 - SH3 - 4][XC1 - 4][CPIO]	20	205.704	25.400		Residential - Single Family Residence, 1	126A223 49	108	Boyle Heights	No	LI	BH CPU
Los Angeles	3448 E 1ST ST	90063	5179017002	12.700	12.700	0.000	0.000	Shortfall of Sites	0.164	Community Commercial	C2-1-CUGU	Community Center	[LUM3 - SH3 - 4][XC1 - 4][CPIO]	20	201.250	25.400		Commercial - Restaurant, Cocktail Lounge - Restaurant, Cocktail Lounge, Tavern - One Story, 1	124-5A229 60	108	Boyle Heights	No	LI	BH CPU
Los Angeles	505 N SOTO ST	90033	5175009024	12.700	12.700	0.000	0.000	Shortfall of Sites	0.161	Medium Residential	R3-1-CUGU	Community Center	[LUM2 - G2 - 3][XC1 - 4][CPIO]	20	205.259	25.400		Residential - Single Family Residence, 1	129A225 72	108	Boyle Heights	No	LI	BH CPU
Los Angeles	816 N SOTO ST	90033	5177016012	12.700	12.700	0.000	0.000	Shortfall of Sites	0.162	Medium Residential	R3-1-CUGU	Community Center	[LUM2 - G2 - 3][XC1 - 4][CPIO]	20	203.827	25.400		Residential - Single Family Residence, 1	130-5A225 217	108	Boyle Heights	No	LI	BH CPU
Los Angeles	802 N SOTO ST	90033	5177016015	12.700	12.700	0.000	0.000	Shortfall of Sites	0.161	Medium Residential	R3-1-CUGU	Community Center	[LUM2 - G2 - 3][XC1 - 4][CPIO]	20	204.685	25.400		Residential - Single Family Residence, 1	130-5A225 244	108	Boyle Heights	No	LI	BH CPU
Los Angeles	712 N SOTO ST	90033	5177021015	12.700	12.700	0.000	0.000	Shortfall of Sites	0.161	Medium Residential	R3-1-CUGU	Community Center	[LUM2 - G2 - 3][XC1 - 4][CPIO]	20	204.860	25.400		Residential - Single Family Residence, 1	130-5A225 300	108	Boyle Heights	No	LI	BH CPU
Los Angeles	21629 SHERMAN WAY	91303	2111019001	1.270	1.270	0.000	22.860	Shortfall of Sites	0.111	Community Commercial	[Q]C2-1VL-CDO	Community Center	[MB3-CDF1-5] [IX4-FA] [CPIO]	20	298.468	25.400		Commercial - Auto, Recreation Equipment, Construction Equipment Sales and Service - Auto Service Centers (No Gasoline) - One Story, 1	183B105 107	54	Canoga Park - Winnetka - Woodland Hills - West Hills	No	VLI, LI, ABMI	CPK CPU ,
Los Angeles	20945 VOSE ST	91303	2138026004	1.270	1.270	0.000	22.860	Shortfall of Sites	0.155	Low Residential	R1-1-RIO	Low Medium Residential	[DM1-MK1-5] [IX3-FA] [CPIO]	20	212.906	25.400		Residential - Single Family Residence, 1	183B109 332	10	Canoga Park - Winnetka - Woodland Hills - West Hills	No	VLI, LI, ABMI	CPK CPU ,
Los Angeles	1021 W SUNSET BLVD	90012	5406030038	1.270	1.270	0.000	22.860	Shortfall of Sites	0.107	General Commercial	C2-2D	Community Center	[DM1-G1-5] [CX2-FA] [CPIO]	20	307.229	25.400		Industrial - Light Manufacturing - One Story, 1	135A211 152	No Max	Central City North	No	VLI, LI, ABMI	DT CPU , ARO
Los Angeles	1015 W SUNSET BLVD	90012	5406030039	1.270	1.270	0.000	22.860	Shortfall of Sites	0.108	General Commercial	C2-2D	Community Center	[DM1-G1-5] [CX2-FA] [CPIO]	20	304.993	25.400		Industrial - Open Storage - One Story, 1	135A211 156	No Max	Central City North	No	VLI, LI, ABMI	DT CPU
Los Angeles	6331 SANTA MONICA BLVD	90038	5533008012	12.700	12.700	0.000	0.000	Shortfall of Sites	0.207	Highway Oriented Commercial	C2-1D-SN	Community Commercial	[Q]C2-2D-SN-CPIO	20	159.720	25.400		Industrial - Light Manufacturing - One Story, 1	144B185 687	108	Hollywood	No	LI	HWD CPU , ARO
Los Angeles	6259 DE LONGPRE AVE	90028	5546023030	1.270	1.270	0.000	22.860	Shortfall of Sites	0.151	Regional Center Commercial	(T)(Q)C2-2D	Regional Center Commercial	VARIOUS, WITH C2 and CPIO	20	218.023	25.400		Residential - Double, Duplex, or Two Units - 4 Stories or Less, 1	147A189 138	108	Hollywood	No	VLI, LI, ABMI	HWD CPU , MURC
Los Angeles	5831 LANKERSHIM BLVD	91601	2338015001	1.270	1.270	0.000	22.860	Shortfall of Sites	0.311	Medium Residential	[T][Q]C2-1VL	Community Center (Mixed-Use)	0	20	106.232	25.400		Commercial - Auto, Recreation Equipment, Construction Equipment Sales and Service - Auto Body Repair Shop - One Story, 1	174B169 196	145	North Hollywood - Valley Village	No	VLI, LI, ABMI	NH CPU
Los Angeles	11509 BURBANK BLVD	91601	2338029002	12.700	12.700	0.000	0.000	Shortfall of Sites	0.150	Neighborhood Office Commercial	[Q]C2-1VL	Community Commercial	0	20	220.137	25.400		Commercial - Professional Building - One Story, 1	174B169 789	108	North Hollywood - Valley Village	No	LI	Orange LineTNP , ARO, AHO
Los Angeles	5614 FULCHER AVE	91601	2337029005	12.700	12.700	0.000	0.000	Shortfall of Sites	0.212	Community Commercial	C2-1	Community Commercial	0	20	155.768	25.400		Commercial - Office Building - Office and Residential - One Story, 1	174B173 889	No Max	North Hollywood - Valley Village	No	LI	Orange LineTNP , ARO
Los Angeles	10853 MAGNOLIA BLVD	91601	2416005020	12.700	12.700	0.000	0.000	Shortfall of Sites	0.150	Community Commercial	C4-1-CA	Community Commercial	0	20	220.715	25.400		Commercial - Store - One Story, 1	171B173 569	108	North Hollywood - Valley Village	No	LI	Orange LineTNP , DB50, AHO
Los Angeles	16631 ARCHWOOD ST	91406	2231007008	12.700	12.700	0.000	0.000	Shortfall of Sites	0.772	Low Residential	R1-1-RIO	Low Medium Residential	0	20	42.770	25.400		Commercial - Office Building - Office and Residential - One Story, 1	180B137 20	10	Reseda - West Van Nuys	No	LI	RES CPU
Los Angeles	6614 VAN NUYS BLVD	91405	2237001016	1.270	1.270	0.000	22.860	Shortfall of Sites	0.230	Community Commercial	[Q]C2-1L-CDO	Community Center	0	20	143.751	25.400		Industrial - Warehousing, Distribution, Storage - Warehousing, Distribution, Under 10,000 SF - One Story, 1	180B149 395	108	Van Nuys - North Sherman Oaks	No	VLI, LI, ABMI	VNY CPU , ARO
Los Angeles	11586 CUMPSTON ST	91601	2350002037	12.699	12.699	0.000	0.000	Shortfall of Sites	0.280	Low Residential	R1-1	0	0	20	99.000	25.397		Residential - Single Family Residence, 1	174B169 1091		North Hollywood - Valley Village	No	LI	TOC EXP , ADU
Los Angeles	10926 HORTENSE ST	91602	2421028004	0.000	0.000	0.000	25.397	Shortfall of Sites	0.176	Community Commercial	C2-1	Community Center (Mixed-Use)	0	0	107.839	25.397		Residential - Five or More Units or Apartments (Any Combination) - 4 Stories or Less - Pool, 0	168B173 874	145	North Hollywood - Valley Village	Yes	ABMI	DB50 , NH CPU, AHO
Los Angeles	2100 FAIR PARK AVE	90041	5686019026	0.000	0.000	0.000	25.397	Shortfall of Sites	0.344	Medium Residential	R3-1	0	0	0	83.839	25.397		Residential - Five or More Units or Apartments (Any Combination) - 4 Stories or Less - Pool, 0	160-5A223 80		Northeast Los Angeles	Yes	ABMI	DB50
Los Angeles	14403 ADDISON ST	91423	2248008019	0.000	0.000	0.000	25.397	Shortfall of Sites	0.344	Medium Residential	R3-1-RIO	0	0	0	83.812	25.397		Residential - Five or More Units or Apartments (Any Combination) - 4 Stories or Less - Pool, 0	171A151 167		Van Nuys - North Sherman Oaks	Yes	ABMI	DB50
Los Angeles	14359 ADDISON ST	91423	2248008036	0.000	0.000	0.000	25.397	Shortfall of Sites	0.344	Medium Residential	R3-1-RIO	0	0	0	83.810	25.397		Residential - Five or More Units or Apartments (Any Combination) - 4 Stories or Less - Pool, 0	171A151 169		Van Nuys - North Sherman Oaks	Yes	ABMI	DB50
Los Angeles	14343 ADDISON ST	91423	2248008034	0.000	0.000	0.000	25.397	Shortfall of Sites	0.344	Medium Residential	R3-1-RIO	0	0	0	83.811	25.397		Residential - Five or More Units or Apartments (Any Combination) - 4 Stories or Less - Pool, 0	171A151 171		Van Nuys - North Sherman Oaks	Yes	ABMI	DB50
Los Angeles	14343 ADDISON ST	91423	2248008034	0.000	0.000	0.000	25.397	Shortfall of Sites	0.344	Medium Residential	R3-1-RIO	0	0	0	83.811	25.397		Residential - Five or More Units or Apartments (Any Combination) - 4 Stories or Less - Pool, 0	171A151 172		Van Nuys - North Sherman Oaks	Yes	ABMI	DB50
Los Angeles	14343 ADDISON ST	91423	2248008034	0.000	0.000	0.000	25.397	Shortfall of Sites	0.344	Medium Residential	R3-1-RIO	0	0	0	83.820	25.397		Residential - Five or More Units or Apartments (Any Combination) - 4 Stories or Less - Pool, 0	171A151 173		Van Nuys - North Sherman Oaks	Yes	ABMI	DB50
Los Angeles	14333 ADDISON ST	91423	2248008039	0.000	0.000	0.000	25.397	Shortfall of Sites	0.344	Medium Residential	R3-1-RIO	0	0	0	83.811	25.397		Residential - Five or More Units or Apartments (Any Combination) - 4 Stories or Less - Pool, 0	171B153 728		Van Nuys - North Sherman Oaks	Yes	ABMI	DB50
Los Angeles	14311 ADDISON ST	91423	2248008035	0.000	0.000	0.000	25.397	Shortfall of Sites	0.344	Medium Residential	R3-1-RIO	0	0	0	83.811	25.397		Residential - Five or More Units or Apartments (Any Combination) - 4 Stories or Less - Pool, 0	171B153 731		Van Nuys - North Sherman Oaks	Yes	ABMI	DB50
Los Angeles	14311 ADDISON ST	91423	2248008035	0.000	0.000	0.000	25.397	Shortfall of Sites	0.344	Medium Residential	R3-1-RIO	0	0	0	83.811	25.397		Residential - Five or More Units or Apartments (Any Combination) - 4 Stories or Less - Pool, 0	171B153 732		Van Nuys - North Sherman Oaks	Yes	ABMI	DB50
Los Angeles	1792 S ROBERTSON BLVD	90035	4303005017	0.000	0.000	0.000	25.397	Shortfall of Sites	0.176	General Commercial	C2-1	0	0	0	164.090	25.397		Residential - Five or More Units or Apartments (Any Combination) - 4 Stories or Less, 0	129B169 1261		Wilshire	Yes	ABMI	DB50
Los Angeles	12444 VICTORY BLVD	91606	2333007042	12.698	12.698	0.000	0.000	Shortfall of Sites	0.293	Highway Oriented Commercial	[Q]PB-1, [Q]C2-1	0	0	20	166.512	25.397		Commercial - Hotel and Motel - Hotel - Under 50 Rooms - One Story, 0	180B165 776		North Hollywood - Valley Village	No	LI	DB50 , ARO, P
Los Angeles	16721 VENTURA BLVD	91436	2259011036	12.698	12.698	0.000	0.000	Shortfall of Sites	0.299	Regional Center Commercial	C4-1L	0	0	20	163.543	25.397		Commercial - Parking Lot (Commercial Use Property) - Lots - Patron or Employee - One Story, 0	168B137 245		Encino - Tarzana	No	LI	DB50 , ENC CPU, ADU, MURC, TOPP C, AHO
Los Angeles	16721 VENTURA BLVD	91436	2259011036	12.698	12.698	0.000	0.000	Shortfall of Sites	0.298	Regional Center Commercial	C4-1L	0	0	20	163.761	25.397		Commercial - Parking Lot (Commercial Use Property) - Lots - Patron or Employee - One Story, 0	168B137 247		Encino - Tarzana	No	LI	DB50 , ENC CPU, ADU, MURC, TOPP C, AHO
Los Angeles	1630 W 7TH ST	90732	7559033014	12.691	12.691	0.000	0.000	Shortfall of Sites	0.244	Low II Residential	R1-1XL	0	0	20	113.635	25.383		Residential - Single Family Residence, 1	015B193 223		San Pedro	No	LI	OPP RC , ADU
Los Angeles	0	0	2634016905	0.000	0.000	0.000	25.381	Shortfall of Sites	16.509	Public Facilities	PF-1XL	0	0	0	153.741	25.381		Miscellaneous - Government Owned Property, 0	192B161 18		Sun Valley - La Tuna Canyon	No	ABMI	PF
Los Angeles	7367 FALLBROOK AVE	91307	2021018011	12.690	12.690	0.000	0.000	Shortfall of Sites	0.244	Low Residential	RS-1	Very Low Residential	0	20	113.635	25.379		Residential - Single Family Residence - Pool, 1	186B097 721	1 per lot	Canoga Park - Winnetka - Woodland Hills - West Hills	No	LI	OPP RC , CPK CPU, ADU, AHO
Los Angeles	929 S LONGWOOD AVE	90019	5084007005	12.689	12.689	0.000	0.000	Shortfall of Sites	0.280	Low II Residential	R1V3-RG	0	0	20	99.000	25.379		Residential - Single Family Residence - Pool, 1	132B185 452		Wilshire	No	LI	TOC EXP , ADU
Los Angeles	11911 BALBOA BLVD	91344	2606024008	12.688	12.688	0.000	0.000	Shortfall of Sites	0.244	Low I Residential	RS-1	0	0	20	113.635	25.376		Residential - Single Family Residence - Pool, 1	216B133 383		Granada Hills - Knollwood	No	LI	OPP RC , ADU
Los Angeles	13950 FOOTHILL BLVD	91342	2504022021	12.683	12.683	0.000	0.000	Shortfall of Sites	0.663	Community Commercial	C2-1VL-CPIO	0	0	20	164.008	25.366		Residential - Five or More Units or Apartments (Any Combination) - 4 Stories or Less, 48	225B153 317		Sylmar	No	LI	DB50
Los Angeles	10229 HILLVIEW AVE	91311	2747015028	12.680	12.680	0.000	0.000	Shortfall of Sites	0.279	Community Commercial	R1-2	0	0	20	99.000	25.360		Residential - Single Family Residence, 1	204B105 377		Chatsworth - Porter Ranch	No	LI	TOC EXP , ADU
Los Angeles	18065 VENTURA BLVD	91316	2162005067	12.653	12.653	0.000	0.000	Shortfall of Sites	0.173	Community Commercial	C4-1VL	0	0	20	167.075	25.306		Commercial - Store - One Story, 2	171B125 344		Encino - Tarzana	No	LI	DB50 , TOPP C

Jurisdiction Name	Site Address/Intersection	5 Digit ZIP Code	Assessor Parcel Number	Very Low-Income	Low-Income	Moderate-Income	Above Moderate-Income	Type of Shortfall	Parcel Size (Acres)	Current General Plan Designation	Current Zoning	Proposed General Plan (GP) Designation	Proposed Zoning	Minimum Density Allowed	Maximum Density Allowed	Total Capacity	Vacant/ Nonvacant	Description of Existing Uses	PIN	Base Density Per Acre	Community Plan Area	Rent Stabalization Ordinance	Income Category	Applicable Rezoning Program (Program informing values in Column Q listed first)
Los Angeles	22802 S WESTERN AVE	90501	7347017001	12.652	12.652	0.000	0.000	Shortfall of Sites	0.438	Highway Oriented Commercial	C1-1	0	0	20	83.572	25.304		Commercial - Store - One Story, 4	045B193 400		Harbor Gateway	No	LI	DB50
Los Angeles	2011 SAWTELLE BLVD	90025	4261033011	0.000	0.000	0.000	25.300	Shortfall of Sites	0.199	Neighborhood Commercial	C2-1VL	Mixed Use Corridor	0	0	150.950	25.300		Commercial - Store Combination - Store and Residential Combination - One Story, 1	126B153 742	54	West Los Angeles	Yes	ABMI	West WLA CPU , ARO, ADU, AHO
Los Angeles	11254 GOTHIC AVE	91344	2681010909	0.000	0.000	0.000	25.298	Shortfall of Sites	13.713	Public Facilities	PF-1	0	0	0	153.741	25.298		Miscellaneous - Government Owned Property - Public School - High School, 0	210B137 15		Granada Hills - Knollwood	No	ABMI	PF
Los Angeles	11685 MAGNOLIA BLVD	91601	2348015046	0.000	0.000	0.000	25.274	Shortfall of Sites	0.180	Neighborhood Office Commercial	[Q]C2-1VL	Neighborhood Center	0	0	72.116	25.274		Commercial - Store Combination - Store and Residential Combination - One Story, 1	171B169 363	108	North Hollywood - Valley Village	Yes	ABMI	DB50 , NH CPU, ARO, ADU, AHO
Los Angeles	10866 WILSHIRE BLVD	90024	4325005074	1.264	1.264	0.000	22.744	Shortfall of Sites	0.412	Regional Center Commercial	[Q]C4-2-O	0	0	20	90.259	25.271		Commercial - Office Building - 14 to 20 Stories, 0	132B153 359		Westwood	No	VLI, LI, ABMI	ARO , MURC
Los Angeles	10866 WILSHIRE BLVD	90024	4325005074	12.636	12.636	0.000	0.000	Shortfall of Sites	0.054	Neighborhood Office Commercial	[Q]C2-1LD	0	0	20	682.890	25.271		Commercial - Office Building - 14 to 20 Stories, 0	132B153 402		Westwood	No	LI	ARO , MURC, TOC EXP
Los Angeles	10866 WILSHIRE BLVD	90024	4325005074	12.636	12.636	0.000	0.000	Shortfall of Sites	0.135	Neighborhood Office Commercial	[Q]C2-1LD	0	0	20	274.410	25.271		Commercial - Office Building - 14 to 20 Stories, 0	132B153 409		Westwood	No	LI	ARO , MURC
Los Angeles	10866 WILSHIRE BLVD	90024	4325005074	12.636	12.636	0.000	0.000	Shortfall of Sites	0.135	Neighborhood Office Commercial	[Q]C2-1LD	0	0	20	276.215	25.271		Commercial - Office Building - 14 to 20 Stories, 0	132B153 428		Westwood	No	LI	ARO , MURC
Los Angeles	10866 WILSHIRE BLVD	90024	4325005074	12.636	12.636	0.000	0.000	Shortfall of Sites	0.134	Neighborhood Office Commercial	[Q]C2-1LD	0	0	20	278.050	25.271		Commercial - Office Building - 14 to 20 Stories, 0	132B153 442		Westwood	No	LI	ARO , MURC
Los Angeles	10866 WILSHIRE BLVD	90024	4325005074	12.636	12.636	0.000	0.000	Shortfall of Sites	0.139	Neighborhood Office Commercial	[Q]C2-1LD	0	0	20	268.308	25.271		Commercial - Office Building - 14 to 20 Stories, 0	132B153 457		Westwood	No	LI	ARO , MURC
Los Angeles	12227 BALBOA BLVD	91344	2606001020	12.612	12.612	0.000	0.000	Shortfall of Sites	0.231	Very Low II Residential	RE11-1	0	0	20	113.635	25.223		Institutional - Church - Wireless Communication Tower - One Story, 0	216B133 1318		Granada Hills - Knollwood	No	LI	OPP RC, FBO
Los Angeles	9540 VAN NUYS BLVD	91402	2644025901	12.608	12.608	0.000	0.000	Shortfall of Sites	2.663	General Commercial	P-1VL, [Q]C2-1VL, RD2-1	0	0	20	94.696	25.216	Vacant	Miscellaneous - Government Owned Property - Vacant Land, 0	201B149 735		Mission Hills - Panorama City - North Hills	No	LI	P
Los Angeles	4131 S VERMONT AVE	90037	5020029902	0.000	0.000	0.000	25.206	Shortfall of Sites	16.395	Public Facilities	PF-1	0	0	0	153.741	25.206		Miscellaneous - Government Owned Property, 0	114B197 348		South Los Angeles	No	ABMI	PF
Los Angeles	6825 VESPER AVE	91405	2219023006	1.260	1.260	0.000	22.680	Shortfall of Sites	0.239	Low Residential	R1-1	Community Center	0	20	142.339	25.200		Residential - Single Family Residence - Pool, 2	183B149 707	108	Van Nuys - North Sherman Oaks	No	VLI, LI, ABMI	VNY CPU
Los Angeles	2327 E 1ST ST	90033	5183005001	0.000	0.000	0.000	25.200	Shortfall of Sites	0.170	Highway Oriented and Limited Commercial	C2-1-CUGU	Community Center	[LUM3 - SH3 - 4][XC1 - 4][CPIO]	0	206.436	25.200		Commercial - Store Combination - Store and Residential Combination - One Story, 0	127-5A223 145	108	Boyle Heights	Yes	ABMI	BH CPU , ARO
Los Angeles	3751 E OLYMPIC BLVD	90023	5191003001	0.000	0.000	0.000	25.200	Shortfall of Sites	0.171	Highway Oriented and Limited Commercial	C2-1-CUGU	Neighborhood Center	[LUM1 - G2 - 3][XC1 - 4][CPIO]	0	204.108	25.200		Commercial - Store Combination - Store and Residential Combination - One Story, 0	118-5A229 71	108	Boyle Heights	Yes	ABMI	BH CPU , ARO, DB50
Los Angeles	210 N SOTO ST	90033	5180001003	0.000	0.000	0.000	25.200	Shortfall of Sites	0.173	Medium Residential	[Q]R4-1-CUGU	Community Center	[LUM3 - SH3 - 4][XC1 - 4][CPIO]	0	201.823	25.200		Residential - Three Units (Any Combination) - 4 Stories or Less, 0	127-5A223 20	108	Boyle Heights	Yes	ABMI	BH CPU
Los Angeles	526 S SOTO ST	90033	5185002005	0.000	0.000	0.000	25.200	Shortfall of Sites	0.169	Low Medium II Residential	RD1.5-1-CUGU	Community Center	[LUM2 - G2 - 3][XC1 - 4][CPIO]	0	207.170	25.200		Residential - Five or More Units or Apartments (Any Combination) - 4 Stories or Less, 0	126A223 236	108	Boyle Heights	Yes	ABMI	BH CPU
Los Angeles	6240 HAZELTINE AVE	91401	2239013001	0.000	0.000	0.000	25.200	Shortfall of Sites	0.232	Medium Residential	[Q]R3-1	0	0	0	172.515	25.200		Residential - Four Units (Any Combination) - 4 Stories or Less, 4	177B153 292	No Max	Van Nuys - North Sherman Oaks	Yes	ABMI	Orange LineTNP , DB50
Los Angeles	6600 HAYVENHURST AVE	91406	2231006037	0.000	0.000	0.000	25.200	Shortfall of Sites	0.490	Medium Residential	R3-1-RIO	Medium Residential	0	0	71.414	25.200		Residential - Five or More Units or Apartments (Any Combination) - 4 Stories or Less - Pool, 0	180B137 285	43	Reseda - West Van Nuys	Yes	ABMI	RES CPU
Los Angeles	13110 CHANDLER BLVD	91401	2345021034	12.590	12.590	0.000	0.000	Shortfall of Sites	0.265	Very Low Residential	RE11-1	0	0	20	99.000	25.180		Residential - Single Family Residence - Pool, 0	171B161 92		Van Nuys - North Sherman Oaks	No	LI	TOC EXP , ADU
Los Angeles	13858 SHERMAN WAY	91405	2216032020	0.000	0.000	0.000	25.171	Shortfall of Sites	0.232	Medium Residential	[Q]RD1.5-1, (T)(Q)R3-1	0	0	0	172.342	25.171		Residential - Four Units (Any Combination) - 4 Stories or Less, 4	183B153 160		Van Nuys - North Sherman Oaks	Yes	ABMI	DB50
Los Angeles	3363 BARBYDELL DR	90064	4316023018	12.583	12.583	0.000	0.000	Shortfall of Sites	0.277	Low Residential	R1V2	0	0	20	99.000	25.166		Residential - Single Family Residence, 1	123B165 946		West Los Angeles	No	LI	TOC EXP , ADU
Los Angeles	6355 TOPANGA CANYON BLVD	91367	2146001018	0.000	0.000	0.000	25.165	Shortfall of Sites	4.693	Regional Center Commercial	(WC)TOPANGA-SN	Regional Center	0	0	6.703	25.165		Commercial - Professional Building - Medical Dental Building - Five Stories, 0	180B101 799		Canoga Park - Winnetka - Woodland Hills - West Hills	No	ABMI	ARO , CPK CPU
Los Angeles	4601 FIRMAMENT AVE	91436	2283001025	12.576	12.576	0.000	0.000	Shortfall of Sites	0.642	Medium Residential	C4-1L, R3-1	0	0	20	163.350	25.153		Institutional - Church - One Story, 0	168B141 713		Encino - Tarzana	No	LI	MURC, FBO, ADU, ENC CPU
Los Angeles	10501 CHARING CROSS RD	90024	4359001031	12.562	12.562	0.000	0.000	Shortfall of Sites	0.287	Low Residential	R1-1	0	0	20	113.635	25.124		Residential - Single Family Residence, 1	138B153 696		Westwood	No	LI	OPP RC , ADU, TOC EXP
Los Angeles	10838 MAGNOLIA BLVD	91601	2419008012	0.000	0.000	0.000	25.116	Shortfall of Sites	0.332	Community Commercial	C4-2D-CA	Community Commercial	0	0	219.604	25.116		Residential - Five or More Units or Apartments (Any Combination) - 4 Stories or Less, 34	171B173 640	108	North Hollywood - Valley Village	Yes	ABMI	DB50 , Orange LineTNP, AHO
Los Angeles	5824 MATILIJA AVE	91401	2246010011	12.537	12.537	0.000	0.000	Shortfall of Sites	0.276	Low Residential	R1-1	0	0	20	99.000	25.074		Residential - Single Family Residence - Pool, 1	174B153 169		Van Nuys - North Sherman Oaks	No	LI	TOC EXP , ADU
Los Angeles	14333 GREENLEAF ST	91423	2266005022	12.534	12.534	0.000	0.000	Shortfall of Sites	0.329	Low Residential	RE11-1	0	0	20	99.000	25.068		Residential - Single Family Residence - Pool, 1	165A151 33		Sherman Oaks - Studio City - Toluca Lake - Cahuenga Pass	No	LI	TOC EXP , ADU
Los Angeles	959 S LONGWOOD AVE	90019	5084007010	12.534	12.534	0.000	0.000	Shortfall of Sites	0.241	Low II Residential	R1V3-RG	0	0	20	113.635	25.067		Residential - Single Family Residence - Pool, 1	132B185 588		Wilshire	No	LI	OPP RC , ADU, TOC EXP
Los Angeles	372 HILGARD AVE	90024	4359003900	12.527	12.527	0.000	0.000	Shortfall of Sites	0.241	Low Residential	R1-1	0	0	20	113.635	25.054		Residential - Single Family Residence - Pool, 1	138B153 199		Westwood	No	LI	OPP RC , ADU
Los Angeles	11755 WILSHIRE BLVD	90049	4265010192	12.527	12.527	0.000	0.000	Shortfall of Sites	0.168	General Commercial	[Q]C4-2-CDO	0	0	20	218.688	25.054		Commercial - Office Building - Over 20 Stories, 0	129B145 619		Brentwood - Pacific Palisades	No	LI	ARO , TOPP C
Los Angeles	11755 WILSHIRE BLVD	90049	4265010192	12.527	12.527	0.000	0.000	Shortfall of Sites	0.168	General Commercial	[Q]C4-2-CDO	0	0	20	218.687	25.054		Commercial - Office Building - Over 20 Stories, 0	129B145 631		Brentwood - Pacific Palisades	No	LI	ARO , TOPP C
Los Angeles	11755 WILSHIRE BLVD	90049	4265010192	12.527	12.527	0.000	0.000	Shortfall of Sites	0.168	General Commercial	[Q]C4-2-CDO	0	0	20	218.689	25.054		Commercial - Office Building - Over 20 Stories, 0	129B145 645		Brentwood - Pacific Palisades	No	LI	ARO , TOPP C
Los Angeles	11755 WILSHIRE BLVD	90049	4265010192	12.527	12.527	0.000	0.000	Shortfall of Sites	0.168	General Commercial	[Q]C4-2-CDO	0	0	20	218.686	25.054		Commercial - Office Building - Over 20 Stories, 0	129B145 659		Brentwood - Pacific Palisades	No	LI	ARO , TOPP C
Los Angeles	11755 WILSHIRE BLVD	90049	4265010192	12.527	12.527	0.000	0.000	Shortfall of Sites	0.168	General Commercial	[Q]C4-2-CDO	0	0	20	218.689	25.054		Commercial - Office Building - Over 20 Stories, 0	129B145 671		Brentwood - Pacific Palisades	No	LI	ARO , TOPP C
Los Angeles	11755 WILSHIRE BLVD	90049	4265010192	12.527	12.527	0.000	0.000	Shortfall of Sites	0.168	General Commercial	[Q]C4-2-CDO	0	0	20	218.687	25.054		Commercial - Office Building - Over 20 Stories, 0	129B145 683		Brentwood - Pacific Palisades	No	LI	ARO , TOPP C
Los Angeles	11755 WILSHIRE BLVD	90049	4265010192	12.527	12.527	0.000	0.000	Shortfall of Sites	0.166	General Commercial	[Q]C4-2-CDO	0	0	20	222.090	25.054		Commercial - Office Building - Over 20 Stories, 0	129B145 697		Brentwood - Pacific Palisades	No	LI	ARO , TOPP C
Los Angeles	7390 W MANCHESTER AVE	90045	4119002022	12.523	12.523	0.000	0.000	Shortfall of Sites	0.230	Low Residential	R1-1	0	0	20	113.635	25.045		Institutional - Church - One Story, 0	096B157 647	43	Westchester - Playa del Rey	No	LI	OPP RC, AHO, FBO, WPDR CPU
Los Angeles	8910 SEPULVEDA EASTWAY	90045	4123006012	0.000	0.000	0.000	25.038	Shortfall of Sites	0.457	General Commercial	R4-1	0	0	0	165.276	25.038		Residential - Five or More Units or Apartments (Any Combination) - 4 Stories or Less - Pool, 27	096B165 1032		Westchester - Playa del Rey	Yes	ABMI	DB50
Los Angeles	10731 RESEDA BLVD	91326	2717018001	12.518	12.518	0.000	0.000	Shortfall of Sites	0.241	Very Low II Residential	RE11-1	0	0	20	113.635	25.037		Residential - Single Family Residence - Pool, 1	207B125 214		Northridge	No	LI	OPP RC , ADU
Los Angeles	7815 VAN NUYS BLVD	91402	2210023018	12.495	12.495	0.000	0.000	Shortfall of Sites	0.423	Light Manufacturing	[Q]M1-1-CDO	0	0	20	113.635	24.990		Industrial - Warehousing, Distribution, Storage - Warehousing, Distribution, Under 10,000 SF - One Story, 0	189B149 529		Mission Hills - Panorama City - North Hills	No	LI	OPP RC
Los Angeles	5045 BEVERLY BLVD	90004	5523034019	12.493	12.493	0.000	0.000	Shortfall of Sites	0.240	Low II Residential	R1R3-RG	0	0	20	113.635	24.985		Residential - Single Family Residence - Pool, 1	138B189 413		Wilshire	No	LI	OPP RC , ADU
Los Angeles	3245 SHELBY DR	90034	4316030004	12.491	12.491	0.000	0.000	Shortfall of Sites	0.275	Low Residential	R1V2	0	0	20	99.000	24.982		Residential - Single Family Residence - Pool and Misc., 1	123B165 689		West Los Angeles	No	LI	TOC EXP , ADU
Los Angeles	229 E 7TH ST	90014	5148022010	1.248	1.248	0.000	22.464	Shortfall of Sites	0.097	Community Commercial	C2-2D	Traditional Core	[HM1-CHC1-5] [CX2-FA] [CPIO]	20	494.244	24.960		Industrial - Warehousing, Distribution, Storage - Warehousing, Distribution, Under 10,000 SF - Two Stories, 0	127-5A211 214	No Max	Central City	No	VLI, LI, ABMI	DT CPU , ARO
Los Angeles	1127 S SAN PEDRO ST	90015	5145025015	1.248	1.248	0.000	22.464	Shortfall of Sites	0.157	Regional Commercial	[T][Q]C2-2D-SN	Community Center	[DM1-SH1-5] [CX3-FA] [CPIO]	20	305.807	24.960		Commercial - Wholesale and Manufacturing Outlet - One Story, 0	124-5A211 239	No Max	Central City	No	VLI, LI, ABMI	DT CPU , ARO
Los Angeles	610 E TEMPLE ST	90012	5173010908	1.248	1.248	0.000	22.464	Shortfall of Sites	0.148	Community Commercial	C2-1-RIO	Community Center	[DM2-G1-5] [CX2-FA] [CPIO]	20	323.915	24.960		Industrial - Light Manufacturing - One Story, 0	130-5A215 317	No Max	Central City North	No	VLI, LI, ABMI	DT CPU , ARO
Los Angeles	610 E TEMPLE ST	90012	5173010908	1.248	1.248	0.000	22.464	Shortfall of Sites	0.148	Community Commercial	C2-1-RIO	Community Center	[DM2-G1-5] [CX2-FA] [CPIO]	20	324.672	24.960		Industrial - Light Manufacturing - One Story, 0	130-5A215 318	No Max	Central City North	No	VLI, LI, ABMI	DT CPU , ARO
Los Angeles	240 E 6TH ST	90014	5148023027	1.248	1.248	0.000	22.464	Shortfall of Sites	0.168	High Medium Residential	[Q]R5-2D	Community Center	[MB4-G1-5] [CX2-FA] [CPIO]	20	232.359	24.960		Residential - Five or More Units or Apartments (Any Combination) - 5 Stories or More, 0	127-5A211 145	No Max	Central City	No	VLI, LI, ABMI	DT CPU
Los Angeles	240 E 6TH ST	90014	5148023027	1.248	1.248	0.000	22.464	Shortfall of Sites	0.168	High Medium Residential	[Q]R5-2D	Community Center	[MB4-G1-5] [CX2-FA] [CPIO]	20	232.233	24.960		Residential - Five or More Units or Apartments (Any Combination) - 5 Stories or More, 0	127-5A211 152	No Max	Central City	No	VLI, LI, ABMI	DT CPU
Los Angeles	240 E 6TH ST	90014	5148023027	1.248	1.248	0.000	22.464	Shortfall of Sites	0.167	High Medium Residential	[Q]R5-2D	Community Center	[MB4-G1-5] [CX2-FA] [CPIO]	20	233.049	24.960		Residential - Five or More Units or Apartments (Any Combination) - 5 Stories or More, 0	127-5A211 160	No Max	Central City	No	VLI, LI, ABMI	DT CPU
Los Angeles	624 E 12TH ST	90015	5145026039	1.248	1.248	0.000	22.464	Shortfall of Sites	0.127	Light Manufacturing	M2-2D	Community Center	[DM1-AL1-5] [CX3-FA] [CPIO]	20	308.102	24.960		Commercial - Store - One Story, 0	124-5A211 309	No Max	Central City	No	VLI, LI, ABMI	DT CPU
Los Angeles	415 S MAIN ST	90013	5149022010	1.248	1.248	0.000	22.464	Shortfall of Sites	0.146	Regional Center Commercial	[Q]C4-4D	Traditional Core	[DM4-CHC1-5] [CX2-FA] [CPIO]	20	328.684	24.960		Commercial - Parking Lot (Commercial Use Property) - Parking Structures - Commercial Parking - One Story, 0	129A211 92	No Max	Central City	No	VLI, LI, ABMI	DT CPU
Los Angeles	555 S MAIN ST	90013	5149037026	1.248	1.248	0.000	22.464	Shortfall of Sites	0.147	Regional Center Commercial	C2-4D	Traditional Core	[DM4-CHC1-5] [CX2-FA] [CPIO]	20	326.792	24.960		Commercial - Parking Lot (Commercial Use Property) - Lots - Commercial Parking - One Story, 0	129A211 188	No Max	Central City	No	VLI, LI, ABMI	DT CPU
Los Angeles	1750 N CAHUENGA BLVD	90028	5546005028	1.248	1.248	0.000	22.464	Shortfall of Sites	0.217	Regional Center Commercial	C4-2D-SN	Regional Center Commercial	C2-2D-SN-CPIO	20	221.670	24.960		Commercial - Parking Lot (Commercial Use Property) - Lots - Patron or Employee - One Story, 0	148-5A187 58	108	Hollywood	No	VLI, LI, ABMI	HWD CPU , MURC, AHO
Los Angeles	1439 N CAHUENGA BLVD	90028	5546014048	1.248	1.248	0.000	22.464	Shortfall of Sites	0.186	Regional Center Commercial	C4-2D	Regional Center Commercial	[Q]C2-2D-CPIO	20	258.213	24.960		Commercial - Parking Lot (Commercial Use Property) - Parking Structures - Patron or Employee - Four Stories, 0	147A187 196	108	Hollywood	No	VLI, LI, ABMI	HWD CPU , MURC
Los Angeles	1439 N CAHUENGA BLVD	90028	5546014048	1.248	1.248	0.000	22.464	Shortfall of Sites	0.186	Regional Center Commercial	C4-2D	Regional Center Commercial	[Q]C2-2D-CPIO	20	258.002	24.960		Commercial - Parking Lot (Commercial Use Property) - Parking Structures - Patron or Employee - Four Stories, 0	147A187 206	108	Hollywood	No	VLI, LI, ABMI	HWD CPU , MURC
Los Angeles	5955 VAN NUYS BLVD	91401	2244001034	12.480	12.480	0.000	0.000	Shortfall of Sites	0.713	General Commercial	C2-1VL, R4P-1VL	Community Commercial	0	20	54.664	24.960		Commercial - Auto, Recreation Equipment, Construction Equipment Sales and Service - New Car Sales and Service - One Story, 0	177A151 184	No Max	Van Nuys - North Sherman Oaks	No	LI	Orange LineTNP

Jurisdiction Name	Site Address/Intersection	5 Digit ZIP Code	Assessor Parcel Number	Very Low-Income	Low-Income	Moderate-Income	Above Moderate-Income	Type of Shortfall	Parcel Size (Acres)	Current General Plan Designation	Current Zoning	Proposed General Plan (GP) Designation	Proposed Zoning	Minimum Density Allowed	Maximum Density Allowed	Total Capacity	Vacant/ Nonvacant	Description of Existing Uses	PIN	Base Density Per Acre	Community Plan Area	Rent Stabalization Ordinance	Income Category	Applicable Rezoning Program (Program informing values in Column Q listed first)
Los Angeles	5901 CANOGA AVE	91367	2146006019	12.480	12.480	0.000	0.000	Shortfall of Sites	0.919	Regional Center Commercial	(WC)DOWNTOWN-SN	Regional Center	0	20	28.291	24.960		Commercial - Bank, Savings and Loan - One Story, 0	177B105 103		Canoga Park - Winnetka - Woodland Hills - West Hills	No	LI	CPK CPU ,
Los Angeles	1543 N LA BREA AVE	90028	5548011059	12.480	12.480	0.000	0.000	Shortfall of Sites	0.159	Neighborhood Office Commercial	C4-1VL-SN	Neighborhood Commercial	[Q]C4-2D-SN-CPIO	20	163.209	24.960		Commercial - Restaurant, Cocktail Lounge - Restaurant, Cocktail Lounge, Tavern - One Story, 0	147B181 496	108	Hollywood	No	LI	HWD CPU , AHO
Los Angeles	1352 N LA BREA AVE	90028	5548022055	12.480	12.480	0.000	0.000	Shortfall of Sites	0.163	Highway Oriented Commercial	C2-1-SN	Community Commercial	[Q]C2-2D-SN-CPIO	20	159.083	24.960		Commercial - Office Building - One Story, 0	147B181 986	108	Hollywood	No	LI	HWD CPU , ARO, AHO
Los Angeles	1342 N LA BREA AVE	90028	5548022057	12.480	12.480	0.000	0.000	Shortfall of Sites	0.164	Highway Oriented Commercial	C2-1-SN	Community Commercial	[Q]C2-2D-SN-CPIO	20	158.792	24.960		Residential - Single Family Residence, 0	147B181 1039	108	Hollywood	No	LI	HWD CPU , AHO
Los Angeles	1719 N MCCADDEN PL	90028	5547011026	1.248	1.248	0.000	22.464	Shortfall of Sites	0.115	Regional Center Commercial	C4-2D-SN	Regional Center Commercial	C2-2D-SN-CPIO	20	225.505	24.960		Commercial - Parking Lot (Commercial Use Property) - Lots - Patron or Employee - One Story, 0	148-5A185 83	108	Hollywood	No	VLI, LI, ABMI	HWD CPU , MURC
Los Angeles	3333 WILSHIRE BLVD	90010	5502028019	1.248	1.248	0.000	22.464	Shortfall of Sites	0.560	Regional Center Commercial	C4-2	0	0	20	85.745	24.960		Commercial - Office Building - 6 to 13 Stories, 0	135B197 1213		Wilshire	No	VLI, LI, ABMI	MURC , ARO
Los Angeles	5700 VAN NUYS BLVD	91401	2245006043	12.480	12.480	0.000	0.000	Shortfall of Sites	0.166	General Commercial	C2-1VL	Community Commercial	0	20	156.239	24.960		Commercial - Auto, Recreation Equipment, Construction Equipment Sales and Service - Auto Body Repair Shop - One Story, 0	174B149 563	No Max	Van Nuys - North Sherman Oaks	No	LI	Orange LineTNP , AHO
Los Angeles	5700 VAN NUYS BLVD	91401	2245006031	12.480	12.480	0.000	0.000	Shortfall of Sites	0.166	General Commercial	C2-1VL	Community Commercial	0	20	156.235	24.960		Commercial - Auto, Recreation Equipment, Construction Equipment Sales and Service - Used Car Sales - One Story, 0	174B149 584	No Max	Van Nuys - North Sherman Oaks	No	LI	Orange LineTNP , AHO
Los Angeles	5700 VAN NUYS BLVD	91401	2245006031	12.480	12.480	0.000	0.000	Shortfall of Sites	0.166	General Commercial	C2-1VL	Community Commercial	0	20	156.233	24.960		Commercial - Auto, Recreation Equipment, Construction Equipment Sales and Service - Used Car Sales - One Story, 0	174B149 598	No Max	Van Nuys - North Sherman Oaks	No	LI	Orange LineTNP , AHO
Los Angeles	5700 VAN NUYS BLVD	91401	2245006032	12.480	12.480	0.000	0.000	Shortfall of Sites	0.166	General Commercial	C2-1VL	Community Commercial	0	20	156.229	24.960		Commercial - Auto, Recreation Equipment, Construction Equipment Sales and Service - Auto Body Repair Shop - One Story, 0	174B149 613	No Max	Van Nuys - North Sherman Oaks	No	LI	Orange LineTNP , AHO
Los Angeles	5654 VAN NUYS BLVD	91401	2245006049	12.480	12.480	0.000	0.000	Shortfall of Sites	0.166	General Commercial	C2-1VL	Community Commercial	0	20	156.228	24.960		Commercial - Parking Lot (Commercial Use Property) - Lots - Patron or Employee - One Story, 0	174B149 645	No Max	Van Nuys - North Sherman Oaks	No	LI	Orange LineTNP , AHO
Los Angeles	5654 VAN NUYS BLVD	91401	2245006049	12.480	12.480	0.000	0.000	Shortfall of Sites	0.166	General Commercial	C2-1VL	Community Commercial	0	20	156.223	24.960		Commercial - Parking Lot (Commercial Use Property) - Lots - Patron or Employee - One Story, 0	174B149 664	No Max	Van Nuys - North Sherman Oaks	No	LI	Orange LineTNP , AHO
Los Angeles	5654 VAN NUYS BLVD	91401	2245006049	12.480	12.480	0.000	0.000	Shortfall of Sites	0.166	General Commercial	C2-1VL	Community Commercial	0	20	156.220	24.960		Commercial - Parking Lot (Commercial Use Property) - Lots - Patron or Employee - One Story, 0	174B149 694	No Max	Van Nuys - North Sherman Oaks	No	LI	Orange LineTNP , AHO
Los Angeles	5638 VAN NUYS BLVD	91401	2245006037	12.480	12.480	0.000	0.000	Shortfall of Sites	0.166	General Commercial	C2-1VL	Community Commercial	0	20	156.217	24.960		Commercial - Store - One Story, 0	174B149 715	No Max	Van Nuys - North Sherman Oaks	No	LI	Orange LineTNP , AHO
Los Angeles	5636 VAN NUYS BLVD	91401	2245006038	12.480	12.480	0.000	0.000	Shortfall of Sites	0.166	General Commercial	C2-1VL	Community Commercial	0	20	156.214	24.960		Commercial - Office Building - One Story, 0	174B149 736	No Max	Van Nuys - North Sherman Oaks	No	LI	Orange LineTNP , ARO, AHO
Los Angeles	11429 ALBERS ST	91601	2350007050	12.480	12.480	0.000	0.000	Shortfall of Sites	0.148	High Medium Residential	R4-1VL	High Medium	0	20	175.980	24.960	Vacant	Residential - Five or More Units or Apartments (Any Combination) · 4 Stories or Less - Vacant Land, 0	174B169 1077	No Max	North Hollywood - Valley Village	No	LI	Orange LineTNP , AHO
Los Angeles	11040 HESBY ST	91601	2353009007	12.480	12.480	0.000	0.000	Shortfall of Sites	0.116	High Medium Residential	R4-1VL	0	0	20	223.596	24.960		Residential - Five or More Units or Apartments (Any Combination) · 4 Stories or Less, 0	171B173 1089	217	North Hollywood - Valley Village	No	LI	Orange LineTNP , AHO
Los Angeles	5445 TUJUNGA AVE	91601	2350009060	12.480	12.480	0.000	0.000	Shortfall of Sites	0.170	Community Commercial	C2-1	Community Commercial	0	20	152.936	24.960		Commercial - Auto, Recreation Equipment, Construction Equipment Sales and Service - Auto Body Repair Shop - One Story, 0	174B173 1279	No Max	North Hollywood - Valley Village	No	LI	Orange LineTNP , AHO
Los Angeles	4829 BAKMAN AVE	91601	2353023009	12.480	12.480	0.000	0.000	Shortfall of Sites	0.232	Medium Residential	R3-1VL	Medium	0	20	111.861	24.960		Commercial - Parking Lot (Commercial Use Property) - Lots - Patron or Employee - One Story, 0	168B173 357	54	North Hollywood - Valley Village	No	LI	Orange LineTNP , DB50, AHO
Los Angeles	10716 MAGNOLIA BLVD	91601	2419012004	12.480	12.480	0.000	0.000	Shortfall of Sites	0.116	Community Commercial	C4-1-CA	Community Commercial	0	20	224.305	24.960		Commercial - Auto, Recreation Equipment, Construction Equipment Sales and Service - Auto Service Centers (No Gasoline) - One Story, 0	171B177 689	108	North Hollywood - Valley Village	No	LI	Orange LineTNP , DB50, AHO
Los Angeles	10533 WASHINGTON BLVD	90232	4208008031	12.480	12.480	0.000	0.000	Shortfall of Sites	0.173	General Commercial	C2-1	Mixed Residential	0	20	149.977	24.960		Commercial - Store - One Story, 0	117B165 259	54	Palms - Mar Vista - Del Rey	No	LI	PMVDR CPU , AHO
Los Angeles	10601 WASHINGTON BLVD	90232	4208009049	12.480	12.480	0.000	0.000	Shortfall of Sites	0.176	General Commercial	(Q)RAS4-1	Mixed Residential	0	20	147.705	24.960		Residential - Five or More Units or Apartments (Any Combination) · Pool, 0	117B165 262	54	Palms - Mar Vista - Del Rey	No	LI	PMVDR CPU , AHO
Los Angeles	1920 SAWTELLE BLVD	90025	4261031035	12.480	12.480	0.000	0.000	Shortfall of Sites	0.177	Neighborhood Commercial	C2-1VL	Mixed Use Corridor	0	20	146.532	24.960		Residential - Five or More Units or Apartments (Any Combination) · 4 Stories or Less, 0	126B153 516	54	West Los Angeles	No	LI	West WLA CPU , AHO
Los Angeles	11285 SANTA MONICA BLVD	90025	4261007031	12.480	12.480	0.000	0.000	Shortfall of Sites	0.172	Neighborhood Commercial	C2-1VL	Mixed Use Corridor	0	20	151.393	24.960		Commercial - Shopping Center (Neighborhood, Community) - One Story, 0	129B149 809	54	West Los Angeles	No	LI	West WLA CPU , AHO
Los Angeles	0	0	4263037010	12.480	12.480	0.000	0.000	Shortfall of Sites	0.173	Neighborhood Commercial	R3-1	Mixed Use Corridor	0	20	150.581	24.960		Commercial - Parking Lot (Commercial Use Property) - Lots - Patron or Employee - One Story, 0	126B145 887	54	West Los Angeles	No	LI	West WLA CPU , DB50, AHO
Los Angeles	0	0	4104005908	12.480	12.480	0.000	0.000	Shortfall of Sites	0.248	Public Facilities	PF-1	0	0	20	105.027	24.960	Vacant	Residential - Single Family Residence - Vacant Land, 0	102B173 835	43	Westchester - Playa del Rey	No	LI	WPDR CPU
Los Angeles	7111 WOODLEY AVE	91406	2224009034	0.000	0.000	0.000	24.952	Shortfall of Sites	0.579	Community Commercial	C2-1VL	0	0	0	165.002	24.952		Residential - Five or More Units or Apartments (Any Combination) · 4 Stories or Less, 31	183B141 243		Van Nuys - North Sherman Oaks	Yes	ABMI	DB50
Los Angeles	11047 RESEDA BLVD	91326	2717014019	12.472	12.472	0.000	0.000	Shortfall of Sites	0.240	Very Low II Residential	RE11-1	0	0	20	113.635	24.945		Residential - Single Family Residence, 1	210B125 463		Northridge	No	LI	OPP RC , ADU
Los Angeles	12330 SANTA MONICA BLVD	90025	4267031032	12.454	12.454	0.000	0.000	Shortfall of Sites	0.221	Neighborhood Commercial	C2-1VL	Mixed Use Corridor	0	20	149.583	24.908		Commercial - Office Building - Three Stories, 0	126B145 903	54	West Los Angeles	No	LI	DB50 , West WLA CPU, ARO, TOPP C, AHO
Los Angeles	6848 LA TIJERA BLVD	90045	4103002030	12.454	12.454	0.000	0.000	Shortfall of Sites	0.223	Community Commercial	C2-1VL	0	0	20	107.534	24.908		Commercial - Store - One Story, 0	102B173 149	29	Westchester - Playa del Rey	No	LI	DB50 , WPDR CPU, AHO
Los Angeles	6848 LA TIJERA BLVD	90045	4103002030	12.454	12.454	0.000	0.000	Shortfall of Sites	0.223	Community Commercial	C2-1VL	0	0	20	107.533	24.908		Commercial - Store - One Story, 0	102B173 153	29	Westchester - Playa del Rey	No	LI	DB50 , WPDR CPU, AHO
Los Angeles	6848 LA TIJERA BLVD	90045	4103002030	12.454	12.454	0.000	0.000	Shortfall of Sites	0.223	Community Commercial	C2-1VL	0	0	20	107.535	24.908		Commercial - Store - One Story, 0	102B173 157	29	Westchester - Playa del Rey	No	LI	DB50 , WPDR CPU, AHO
Los Angeles	16625 VENTURA BLVD	91436	2259012017	12.454	12.454	0.000	0.000	Shortfall of Sites	0.222	Regional Center Commercial	C4-1L	0	0	20	164.776	24.908		Commercial - Office Building - 14 to 20 Stories, 0	168B137 286		Encino - Tarzana	No	LI	DB50 , ENC CPU, ARO, MURC, TOPP C, AHO
Los Angeles	22554 VENTURA BLVD	91364	2040033039	12.454	12.454	0.000	0.000	Shortfall of Sites	0.223	General Commercial	C4-1VLD	0	0	20	164.033	24.908		Commercial - Professional Building - One Story, 0	171B097 246		Canoga Park - Winnetka - Woodland Hills - West Hills	No	LI	DB50 , ARO
Los Angeles	6622 HOLLYWOOD BLVD	90028	5547015028	1.245	1.245	0.000	22.410	Shortfall of Sites	0.302	Regional Center Commercial	C4-2D-SN	Regional Center Commercial	C2-2D-CPIO	20	218.540	24.900		Commercial - Store Combination - Store and Office Combination - Two Stories, 3	148-5A185 132	108	Hollywood	No	VLI, LI, ABMI	HWD CPU , ARO, MURC
Los Angeles	650 S ALVARADO ST	90057	5141002001	1.245	1.245	0.000	22.410	Shortfall of Sites	0.365	Regional Center Commercial	C4-2	0	0	20	85.239	24.900		Commercial - Store - One Story, 0	132A203 22		Westlake	No	VLI, LI, ABMI	MURC
Los Angeles	3331 PATRICIA AVE	90064	4316020009	12.442	12.442	0.000	0.000	Shortfall of Sites	0.274	Low Residential	R1V2	0	0	20	99.000	24.884		Residential - Single Family Residence - Pool, 1	123B165 788		West Los Angeles	No	LI	TOC EXP , ADU
Los Angeles	11561 VENTURA BLVD	91604	2368007031	12.432	12.432	0.000	0.000	Shortfall of Sites	0.186	General Commercial	C2-1VL-RIO	0	0	20	167.491	24.864		Commercial - Store - One Story, 0	162B169 507		Sherman Oaks - Studio City - Toluca Lake - Cahuenga Pass	No	LI	DB50 , TOPP C
Los Angeles	4236 ARCH DR	91604	2366025018	12.432	12.432	0.000	0.000	Shortfall of Sites	0.190	Medium Residential	[Q]R4-1-RIO	0	0	20	163.443	24.864		Residential - Five or More Units or Apartments (Any Combination) · 4 Stories or Less, 0	162B173 211		Sherman Oaks - Studio City - Toluca Lake - Cahuenga Pass	No	LI	DB50
Los Angeles	10714 RIVERSIDE DR	91602	2423005020	1.243	1.243	0.000	22.378	Shortfall of Sites	0.187	General Commercial	C2-1VL-RIO	Community Center	0	20	144.548	24.864		Commercial - Store Combination - Store and Residential Combination - One Story, 0	165B177 99	108	Sherman Oaks - Studio City - Toluca Lake - Cahuenga Pass	No	VLI, LI, ABMI	DB50 , SHR CPU, ARO, AHO
Los Angeles	16450 VANOWEN ST	91406	2231006051	12.432	12.432	0.000	0.000	Shortfall of Sites	0.185	Neighborhood Office Commercial	C2-1VL-RIO	Community Center	0	20	140.844	24.864		Commercial - Store - One Story, 0	180B137 26	54	Reseda - West Van Nuys	No	LI	DB50 , RES CPU
Los Angeles	1401 W PACIFIC COAST HWY	90744	7413023240	12.432	12.432	0.000	0.000	Shortfall of Sites	0.493	General Commercial	[Q]C2-1VL-O-CUGU	Community Center	0	20	52.767	24.864		Commercial - Service Station - Self Service - No Additional Services, 0	036B201 726	54	Wilmington - Harbor City	No	LI	DB50 , WHC CPU
Los Angeles	11541 LAUREL CANYON BLVD	91340	2613027021	12.432	12.432	0.000	0.000	Shortfall of Sites	0.489	General Commercial	P-1VL, [Q]C2-1VL	0	0	20	63.568	24.864		Commercial - Store - One Story, 0	213B149 341		Mission Hills - Panorama City - North Hills	No	LI	DB50 , P
Los Angeles	23210 VENTURA BLVD	91364	2044026045	12.432	12.432	0.000	0.000	Shortfall of Sites	0.372	Limited Commercial	(Q)C1-1VLD, (Q)P-1VLD	0	0	20	83.528	24.864		Commercial - Professional Building - Veterinary Hospital, Clinic - One Story, 0	171B093 722		Canoga Park - Winnetka - Woodland Hills - West Hills	No	LI	DB50 , ARO, P
Los Angeles	10566 VICTORY BLVD	91606	2414019019	12.432	12.432	0.000	0.000	Shortfall of Sites	0.186	Neighborhood Office Commercial	[Q]C2-1VL	0	0	20	167.128	24.864		Commercial - Auto, Recreation Equipment, Construction Equipment Sales and Service - Auto Body Repair Shop - One Story, 0	177B177 29		North Hollywood - Valley Village	No	LI	DB50
Los Angeles	13316 VANOWEN ST	91405	2329027025	12.432	12.432	0.000	0.000	Shortfall of Sites	0.187	Neighborhood Office Commercial	[Q]P-1VL, [Q]C1.5-1VL	0	0	20	165.990	24.864		Commercial - Shopping Center (Neighborhood, Community) - One Story, 0	180B157 60		Van Nuys - North Sherman Oaks	No	LI	DB50 , P
Los Angeles	18325 SATICOY ST	91335	2119001222	12.432	12.432	0.000	0.000	Shortfall of Sites	0.380	Medium Residential	QR3-1	0	0	20	81.851	24.864		Residential - Five or More Units or Apartments (Any Combination) · 4 Stories or Less - Pool, 0	186B125 127		Reseda - West Van Nuys	No	LI	DB50
Los Angeles	13618 HUBBARD ST	91342	2513009054	12.432	12.432	0.000	0.000	Shortfall of Sites	0.184	Community Commercial	C2-1VL-CPIO	0	0	20	168.906	24.864		Commercial - Service Station - Full Service - No Additional Services, 0	222B157 140		Sylmar	No	LI	DB50
Los Angeles	13201 MACLAY ST	91340	2513025009	12.432	12.432	0.000	0.000	Shortfall of Sites	0.185	Community Commercial	C2-1VL-CPIO	0	0	20	167.639	24.864		Commercial - Auto, Recreation Equipment, Construction Equipment Sales and Service - Auto Body Repair Shop - One Story, 0	219B157 229		Sylmar	No	LI	DB50

Jurisdiction Name	Site Address/Intersection	5 Digit ZIP Code	Assessor Parcel Number	Very Low-Income	Low-Income	Moderate-Income	Above Moderate-Income	Type of Shortfall	Parcel Size (Acres)	Current General Plan Designation	Current Zoning	Proposed General Plan (GP) Designation	Proposed Zoning	Minimum Density Allowed	Maximum Density Allowed	Total Capacity	Vacant/ Nonvacant	Description of Existing Uses	PIN	Base Density Per Acre	Community Plan Area	Rent Stabalization Ordinance	Income Category	Applicable Rezoning Program (Program informing values in Column Q listed first)
Los Angeles	15508 DEVONSHIRE ST	91345	2660001031	12.432	12.432	0.000	0.000	Shortfall of Sites	0.188	Community Commercial	C2-1	0	0	20	164.977	24.864		Commercial - Service Station - Full Service - No Additional Services, 0	204B145 313		Mission Hills - Panorama City - North Hills	No	LI	DB50
Los Angeles	15456 DEVONSHIRE ST	91345	2660001001	12.432	12.432	0.000	0.000	Shortfall of Sites	0.185	Community Commercial	C2-1	0	0	20	168.257	24.864		Commercial - Store - One Story, 0	204B145 314		Mission Hills - Panorama City - North Hills	No	LI	DB50
Los Angeles	12511 SHELDON ST	91352	2634006908	12.432	12.432	0.000	0.000	Shortfall of Sites	0.711	Low Medium II Residential	(T)(Q)RD1.5-1	0	0	20	43.728	24.864	Vacant	Residential - Single Family Residence - Vacant Land, 0	195B165 325		Sun Valley - La Tuna Canyon	No	LI	DB50
Los Angeles	13273 MACLAY ST	91340	2513021023	12.432	12.432	0.000	0.000	Shortfall of Sites	0.186	Community Commercial	C2-1VL-CPIO	0	0	20	167.439	24.864		Residential - Single Family Residence, 0	219B157 357		Sylmar	No	LI	DB50
Los Angeles	13283 MACLAY ST	91340	2513021026	12.432	12.432	0.000	0.000	Shortfall of Sites	0.186	Community Commercial	C2-1VL-CPIO	0	0	20	167.535	24.864		Commercial - Store - One Story, 0	219B157 373		Sylmar	No	LI	DB50
Los Angeles	12925 SATICOY ST	91605	2303021048	12.432	12.432	0.000	0.000	Shortfall of Sites	0.501	Commercial Manufacturing	CM-1	0	0	20	62.057	24.864		Commercial - Store - One Story, 0	186B161 421		Sun Valley - La Tuna Canyon	No	LI	DB50
Los Angeles	7833 VENTURA CANYON AVE	91402	2214026151	12.432	12.432	0.000	0.000	Shortfall of Sites	0.379	Medium Residential	R3-1	0	0	20	82.013	24.864		Residential - Five or More Units or Apartments (Any Combination) - 4 Stories or Less - Pool, 0	189B157 710		Mission Hills - Panorama City - North Hills	No	LI	DB50
Los Angeles	11657 OXNARD ST	91606	2334014075	12.432	12.432	0.000	0.000	Shortfall of Sites	0.368	Medium Residential	R3-1	0	0	20	84.383	24.864		Residential - Five or More Units or Apartments (Any Combination) - 4 Stories or Less - Pool, 0	177B169 759		North Hollywood - Valley Village	No	LI	DB50
Los Angeles	16041 VANOWEN ST	91406	2224028051	12.432	12.432	0.000	0.000	Shortfall of Sites	0.189	Neighborhood Office Commercial	C2-1VL	0	0	20	164.107	24.864		Commercial - Store - One Story, 0	183B141 761		Van Nuys - North Sherman Oaks	No	LI	DB50
Los Angeles	16041 VANOWEN ST	91406	2224028051	12.432	12.432	0.000	0.000	Shortfall of Sites	0.189	Neighborhood Office Commercial	C2-1VL	0	0	20	164.107	24.864		Commercial - Store - One Story, 0	183B141 762		Van Nuys - North Sherman Oaks	No	LI	DB50
Los Angeles	16041 VANOWEN ST	91406	2224028051	12.432	12.432	0.000	0.000	Shortfall of Sites	0.189	Neighborhood Office Commercial	C2-1VL	0	0	20	164.109	24.864		Commercial - Store - One Story, 0	183B141 763		Van Nuys - North Sherman Oaks	No	LI	DB50
Los Angeles	16041 VANOWEN ST	91406	2224028051	12.432	12.432	0.000	0.000	Shortfall of Sites	0.189	Neighborhood Office Commercial	C2-1VL	0	0	20	164.051	24.864		Commercial - Store - One Story, 0	183B141 764		Van Nuys - North Sherman Oaks	No	LI	DB50
Los Angeles	5957 LAUREL CANYON BLVD	91607	2340004049	12.432	12.432	0.000	0.000	Shortfall of Sites	0.189	Highway Oriented Commercial	C2-1VL	0	0	20	164.670	24.864		Commercial - Service Station - Full Service - No Additional Services, 0	177B165 793		North Hollywood - Valley Village	No	LI	DB50
Los Angeles	6549 LAUREL CANYON BLVD	91606	2322005915	12.432	12.432	0.000	0.000	Shortfall of Sites	0.190	Community Commercial	C2-1L, P-1L	0	0	20	163.257	24.864		Commercial - Shopping Center (Regional) - One Story, 0	180B165 894		North Hollywood - Valley Village	No	LI	DB50 , P
Los Angeles	10815 BURBANK BLVD	91601	2415008021	12.432	12.432	0.000	0.000	Shortfall of Sites	0.184	Community Commercial	C2-1	0	0	20	168.967	24.864		Industrial - Light Manufacturing - One Story, 0	174B173 938		North Hollywood - Valley Village	No	LI	DB50 , ARO
Los Angeles	13715 VANOWEN ST	91405	2216025060	12.432	12.432	0.000	0.000	Shortfall of Sites	0.232	Neighborhood Office Commercial	[Q]C2-1VL	0	0	20	167.766	24.864		Commercial - Parking Lot (Commercial Use Property) - Lots - Patron or Employee - One Story, 0	183B157 939		Van Nuys - North Sherman Oaks	No	LI	DB50
Los Angeles	6100 COLDWATER CANYON AVE	91606	2332032014	12.432	12.432	0.000	0.000	Shortfall of Sites	0.703	Low Medium II Residential	RD1.5-1	0	0	20	44.211	24.864		Institutional - School (Private) - One Story, 0	177B161 624		North Hollywood - Valley Village	No	LI	DB50
Los Angeles	12140 VICTORY BLVD	91606	2334001061	1.243	1.243	0.000	22.378	Shortfall of Sites	0.189	Community Commercial	C2-1L, P-1L	Regional Center	0	20	105.603	24.864		Institutional - School (Private) - Two Stories, 0	180B165 757	145	North Hollywood - Valley Village	No	VLI, LI, ABMI	DB50 , NH CPU, P
Los Angeles	4965 W 9TH ST	90019	5090001023	12.428	12.428	0.000	0.000	Shortfall of Sites	0.274	Low II Residential	R1V3-RG	0	0	20	99.000	24.856		Residential - Single Family Residence - Pool and Misc., 1	132B185 340		Wilshire	No	LI	TOC EXP , ADU
Los Angeles	1536 W 5TH ST	90732	7559035032	12.424	12.424	0.000	0.000	Shortfall of Sites	0.239	Low II Residential	R1-1XL	0	0	20	113.635	24.848		Residential - Single Family Residence, 1	015B193 92		San Pedro	No	LI	OPP RC , ADU
Los Angeles	14821 BURBANK BLVD	91411	2244015020	0.000	0.000	0.000	24.840	Shortfall of Sites	0.245	Medium Residential	[Q]R3-1	0	0	0	171.549	24.840		Residential - Five or More Units or Apartments (Any Combination) - 4 Stories or Less, 6	174B149 822	No Max	Van Nuys - North Sherman Oaks	Yes	ABMI	Orange LineTNP , DB50, AHO
Los Angeles	923 S LONGWOOD AVE	90019	5084007004	12.418	12.418	0.000	0.000	Shortfall of Sites	0.274	Low II Residential	R1V3-RG	0	0	20	99.000	24.837		Residential - Single Family Residence, 1	132B185 425		Wilshire	No	LI	TOC EXP , ADU
Los Angeles	8351 NAYLOR AVE	90045	4107034025	12.414	12.414	0.000	0.000	Shortfall of Sites	0.228	Low Residential	R1-1	0	0	20	113.635	24.827		Residential - Single Family Residence, 0	096B165 51		Westchester - Playa del Rey	No	LI	OPP RC , ADU
Los Angeles	9922 STELLBAR PL	90064	4316028012	12.412	12.412	0.000	0.000	Shortfall of Sites	0.274	Low Residential	R1V2	0	0	20	99.000	24.825		Residential - Single Family Residence, 1	123B165 243		West Los Angeles	No	LI	TOC EXP , ADU
Los Angeles	12215 VICTORY BLVD	91606	2322006024	1.241	1.241	0.000	22.338	Shortfall of Sites	0.292	Community Commercial	C2-1L	Community Center (Mixed-Use)	0	20	106.213	24.820		Institutional - College, University (Private) - One Story, 0	180B165 716	145	North Hollywood - Valley Village	No	VLI, LI, ABMI	DB50 , NH CPU, AHO
Los Angeles	16350 W VENTURA BLVD	91436	2284001055	12.410	12.410	0.000	0.000	Shortfall of Sites	0.291	Regional Center Commercial	C4-1L	0	0	20	164.247	24.820		Commercial - Store Combination - Store and Residential Combination - Four Stories, 0	168B137 414		Encino - Tarzana	No	LI	DB50 , ENC CPU, MURC, TOPP C, AHO
Los Angeles	16350 W VENTURA BLVD	91436	2284001055	12.410	12.410	0.000	0.000	Shortfall of Sites	0.291	Regional Center Commercial	C4-1L	0	0	20	164.229	24.820		Commercial - Store Combination - Store and Residential Combination - Four Stories, 0	168B137 415		Encino - Tarzana	No	LI	DB50 , ENC CPU, MURC, TOPP C, AHO
Los Angeles	16300 VENTURA BLVD	91436	2284001062	12.410	12.410	0.000	0.000	Shortfall of Sites	0.291	Regional Center Commercial	C2-1L	0	0	20	164.188	24.820		Commercial - Store Combination - Store and Residential Combination - Four Stories, 0	168B137 421		Encino - Tarzana	No	LI	DB50 , ENC CPU, MURC, TOPP C, AHO
Los Angeles	17825 DEVONSHIRE ST.	91325	2733001012	12.402	12.402	0.000	0.000	Shortfall of Sites	0.473	Community Commercial	C2-1VL	0	0	20	164.112	24.804		Residential - Five or More Units or Apartments (Any Combination) - 4 Stories or Less, 24	204B129 154		Granada Hills - Knollwood	No	LI	DB50
Los Angeles	11052 RESEDA BLVD	91326	2715001014	12.401	12.401	0.000	0.000	Shortfall of Sites	0.238	Very Low II Residential	RE11-1	0	0	20	113.635	24.802		Residential - Single Family Residence, 1	210B125 439		Northridge	No	LI	OPP RC , ADU
Los Angeles	2839 WHITTIER BLVD	90023	5185038023	12.400	12.400	0.000	0.000	Shortfall of Sites	0.150	Highway Oriented and Limited Commercial	C1-1-CUGU	Community Center	[LUM2 - G2 - 3][XC1 - 4][CPIO]	20	207.229	24.800		Industrial - Light Manufacturing - One Story, 0	123A223 160	108	Boyle Heights	No	LI	BH CPU , ARO
Los Angeles	2600 E 8TH ST	90023	5170017014	12.400	12.400	0.000	0.000	Shortfall of Sites	0.155	Regional Center Commercial	C2-1-CUGU	Community Center	[LUM3 - SH3 - 3][XC1 - 4][CPIO]	20	200.538	24.800		Industrial - Light Manufacturing - One Story, 0	121-5A221 36	108	Boyle Heights	No	LI	BH CPU , ARO, MURC
Los Angeles	1201 S SOTO ST	90023	5170017025	12.400	12.400	0.000	0.000	Shortfall of Sites	0.149	Regional Center Commercial	C2-1-CUGU	Community Center	[LUM3 - SH3 - 3][XC1 - 4][CPIO]	20	208.035	24.800		Commercial - Shopping Center (Neighborhood, Community) - One Story, 0	121-5A221 73	108	Boyle Heights	No	LI	BH CPU , MURC
Los Angeles	0	0	5170015030	12.400	12.400	0.000	0.000	Shortfall of Sites	0.155	Regional Center Commercial	C2-1-RIO-CUGU	Community Center	[LUM3 - SH3 - 3][XC1 - 4][CPIO]	20	199.729	24.800		Commercial - Parking Lot (Commercial Use Property) - Lots - Patron or Employee - One Story, 0	121-5A219 120	108	Boyle Heights	No	LI	BH CPU , MURC
Los Angeles	1335 S SOTO ST	90023	5170016038	12.400	12.400	0.000	0.000	Shortfall of Sites	0.149	Regional Center Commercial	C2-1-CUGU	Community Center	[LUM3 - SH3 - 3][XC1 - 4][CPIO]	20	207.806	24.800		Commercial - Restaurant, Cocktail Lounge - Fast Food - Walk Up - One Story, 0	121-5A221 206	108	Boyle Heights	No	LI	BH CPU , MURC
Los Angeles	1335 S SOTO ST	90023	5170016038	12.400	12.400	0.000	0.000	Shortfall of Sites	0.149	Regional Center Commercial	C2-1-CUGU	Community Center	[LUM3 - SH3 - 3][XC1 - 4][CPIO]	20	207.794	24.800		Commercial - Restaurant, Cocktail Lounge - Fast Food - Walk Up - One Story, 0	121-5A221 210	108	Boyle Heights	No	LI	BH CPU , MURC
Los Angeles	1335 S SOTO ST	90023	5170016038	12.400	12.400	0.000	0.000	Shortfall of Sites	0.149	Regional Center Commercial	C2-1-CUGU	Community Center	[LUM3 - SH3 - 3][XC1 - 4][CPIO]	20	207.781	24.800		Commercial - Restaurant, Cocktail Lounge - Fast Food - Walk Up - One Story, 0	121-5A221 213	108	Boyle Heights	No	LI	BH CPU , MURC
Los Angeles	326 N SOTO ST	90033	5177034011	12.400	12.400	0.000	0.000	Shortfall of Sites	0.147	Regional Center Commercial	C1-1-CUGU	Community Center	[LUM2 - G2 - 3][XC1 - 4][CPIO]	20	210.590	24.800		Commercial - Professional Building - One Story, 0	129A225 216	108	Boyle Heights	No	LI	BH CPU , ARO, MURC
Los Angeles	320 N SOTO ST	90033	5177034028	12.400	12.400	0.000	0.000	Shortfall of Sites	0.149	Regional Center Commercial	C1-1-CUGU	Community Center	[LUM2 - G2 - 3][XC1 - 4][CPIO]	20	207.856	24.800		Commercial - Restaurant, Cocktail Lounge - Restaurant, Cocktail Lounge, Tavern - One Story, 0	129A225 246	108	Boyle Heights	No	LI	BH CPU , MURC
Los Angeles	3700 WHITTIER BLVD	90023	5188012028	12.400	12.400	0.000	0.000	Shortfall of Sites	0.152	Highway Oriented and Limited Commercial	C1.5-1-CUGU	Community Center	[LUM2 - G2 - 3][XC1 - 4][CPIO]	20	203.408	24.800		Commercial - Parking Lot (Commercial Use Property) - Lots - Patron or Employee - One Story, 0	120A229 23	108	Boyle Heights	No	LI	BH CPU
Los Angeles	2763 E OLYMPIC BLVD	90023	5170019003	12.400	12.400	0.000	0.000	Shortfall of Sites	0.149	Highway Oriented and Limited Commercial	C2-1-CUGU	Community Center	[LUM3 - SH3 - 3][XC1 - 4][CPIO]	20	207.743	24.800		Commercial - Supermarket - Supermarket - 12,000 SF or More - One Story, 0	120A221 43	108	Boyle Heights	No	LI	BH CPU
Los Angeles	2763 E OLYMPIC BLVD	90023	5170019003	12.400	12.400	0.000	0.000	Shortfall of Sites	0.149	Highway Oriented and Limited Commercial	C2-1-CUGU	Community Center	[LUM3 - SH3 - 3][XC1 - 4][CPIO]	20	207.743	24.800		Commercial - Supermarket - Supermarket - 12,000 SF or More - One Story, 0	120A221 44	108	Boyle Heights	No	LI	BH CPU
Los Angeles	2811 E OLYMPIC BLVD	90023	5170020004	12.400	12.400	0.000	0.000	Shortfall of Sites	0.149	Highway Oriented and Limited Commercial	C2-1-CUGU	Community Center	[LUM2 - G2 - 3][XC1 - 4][CPIO]	20	207.745	24.800		Recreational - Athletic and Amusement Facility - Dance Hall, 0	120A221 60	108	Boyle Heights	No	LI	BH CPU
Los Angeles	0	0	5170020006	12.400	12.400	0.000	0.000	Shortfall of Sites	0.149	Highway Oriented and Limited Commercial	C2-1-CUGU	Community Center	[LUM2 - G2 - 3][XC1 - 4][CPIO]	20	207.743	24.800		Commercial - Parking Lot (Commercial Use Property) - Lots - Patron or Employee - One Story, 0	120A221 69	108	Boyle Heights	No	LI	BH CPU
Los Angeles	238 S MISSION RD	90033	5172011029	12.400	12.400	0.000	0.000	Shortfall of Sites	0.154	Light Manufacturing	M2-1-RIO-CUGU	Community Center	[LUM3 - SH3 - 4][XC1 - 4][CPIO]	20	201.671	24.800		Industrial - Warehousing, Distribution, Storage - Warehousing, Distribution, 10,000 to 24,999 SF - One Story, 0	127-5A219 105	108	Boyle Heights	No	LI	BH CPU
Los Angeles	1200 E 1ST ST	90033	5172011005	12.400	12.400	0.000	0.000	Shortfall of Sites	0.149	Highway Oriented and Limited Commercial	C1-1-RIO-CUGU	Community Center	[LUM3 - SH3 - 4][XC1 - 4][CPIO]	20	207.747	24.800		Commercial - Store - One Story, 0	129A217 113	108	Boyle Heights	No	LI	BH CPU
Los Angeles	918 N SOTO ST	90033	5177015027	12.400	12.400	0.000	0.000	Shortfall of Sites	0.152	Highway Oriented and Limited Commercial	C2-1-CUGU	Community Center	[LUM2 - G2 - 3][XG2 - 4][CPIO]	20	204.438	24.800		Commercial - Service Station - Full Service - No Additional Services, 0	130-5A225 126	108	Boyle Heights	No	LI	BH CPU
Los Angeles	3401 E 1ST ST	90063	5179019900	12.400	12.400	0.000	0.000	Shortfall of Sites	0.148	Community Commercial	C2-1-CUGU	Community Center	[LUM3 - SH3 - 4][XC1 - 4][CPIO]	20	209.116	24.800	Vacant	Industrial - Industrial - Vacant Land, 0	126A227 128	108	Boyle Heights	No	LI	BH CPU
Los Angeles	3401 E 1ST ST	90063	5179019900	12.400	12.400	0.000	0.000	Shortfall of Sites	0.155	Community Commercial	C2-1-CUGU	Community Center	[LUM3 - SH3 - 4][XC1 - 4][CPIO]	20	199.810	24.800	Vacant	Industrial - Industrial - Vacant Land, 0	126A227 133	108	Boyle Heights	No	LI	BH CPU
Los Angeles	3605 E 8TH ST	90023	5191010024	12.400	12.400	0.000	0.000	Shortfall of Sites	0.149	Limited Manufacturing	M1-1-CUGU	Neighborhood Center	[LUM1 - G2 - 3][XC1 - 4][CPIO]	20	207.590	24.800		Industrial - Warehousing, Distribution, Storage - Warehousing, Distribution, Under 10,000 SF - One Story, 0	118-5A227 133	108	Boyle Heights	No	LI	BH CPU
Los Angeles	918 N SOTO ST	90033	5177015027	12.400	12.400	0.000	0.000	Shortfall of Sites	0.152	Highway Oriented and Limited Commercial	C2-1-CUGU	Community Center	[LUM2 - G2 - 3][XG2 - 4][CPIO]	20	204.294	24.800		Commercial - Service Station - Full Service - No Additional Services, 0	130-5A225 137	108	Boyle Heights	No	LI	BH CPU

Jurisdiction Name	Site Address/Intersection	5 Digit ZIP Code	Assessor Parcel Number	Very Low-Income	Low-Income	Moderate-Income	Above Moderate-Income	Type of Shortfall	Parcel Size (Acres)	Current General Plan Designation	Current Zoning	Proposed General Plan (GP) Designation	Proposed Zoning	Minimum Density Allowed	Maximum Density Allowed	Total Capacity	Vacant/ Nonvacant	Description of Existing Uses	PIN	Base Density Per Acre	Community Plan Area	Rent Stabalization Ordinance	Income Category	Applicable Rezoning Program (Program informing values in Column Q listed first)
Los Angeles	2228 E 1ST ST	90033	5183009013	12.400	12.400	0.000	0.000	Shortfall of Sites	0.150	Highway Oriented and Limited Commercial	C2-1-CUGU	Community Center	[LUM3 - SH3 - 4][XC1 - 4][CPIO]	20	206.757	24.800		Commercial - Store - One Story, 0	127-5A223 143	108	Boyle Heights	No	LI	BH CPU
Los Angeles	3627 E 8TH ST	90023	5191010023	12.400	12.400	0.000	0.000	Shortfall of Sites	0.149	Limited Manufacturing	M1-1-CUGU	Neighborhood Center	[LUM1 - G2 - 3][XC1 - 4][CPIO]	20	208.526	24.800		Industrial - Light Manufacturing - One Story, 0	118-5A227 157	108	Boyle Heights	No	LI	BH CPU
Los Angeles	906 N SOTO ST	90033	5177015013	12.400	12.400	0.000	0.000	Shortfall of Sites	0.152	Highway Oriented and Limited Commercial	C2-1-CUGU	Community Center	[LUM2 - G2 - 3][XG2 - 4][CPIO]	20	204.002	24.800		Commercial - Parking Lot (Commercial Use Property) - Lots - Patron or Employee - One Story, 0	130-5A225 160	108	Boyle Heights	No	LI	BH CPU
Los Angeles	1853 E 1ST ST	90033	5174014048	12.400	12.400	0.000	0.000	Shortfall of Sites	0.155	Neighborhood Office Commercial	C2-1-RIO-CUGU	Community Center	[LUM3 - SH3 - 3][XC1 - 4][CPIO]	20	200.051	24.800		Commercial - Restaurant, Cocktail Lounge - Restaurant, Cocktail Lounge, Tavern - One Story, 0	129A221 200	108	Boyle Heights	No	LI	BH CPU
Los Angeles	560 S SOTO ST	90033	5185002021	12.400	12.400	0.000	0.000	Shortfall of Sites	0.153	Low Medium II Residential	RD1.5-1-CUGU	Community Center	[LUM2 - G2 - 3][XC1 - 4][CPIO]	20	202.935	24.800		Miscellaneous - Privately Owned, 0	126A223 285	108	Boyle Heights	No	LI	BH CPU
Los Angeles	201 S ANDERSON ST	90033	5172011026	12.400	12.400	0.000	0.000	Shortfall of Sites	0.148	Light Manufacturing	M2-1-RIO-CUGU	Community Center	[LUM3 - SH3 - 4][XC1 - 4][CPIO]	20	208.764	24.800		Industrial - Warehousing, Distribution, Storage - Warehousing, Distribution, 25,000 to 50,000 SF - One Story, 0	129A219 298	108	Boyle Heights	No	LI	BH CPU
Los Angeles	0	0	5189010924	12.400	12.400	0.000	0.000	Shortfall of Sites	0.420	Low Medium II Residential	OS-1XL-CUGU, R2-1-CUGU, C1.5-1-CUGU	Community Center	[LUM2 - G2 - 3][XC1 - 4][CPIO]	20	73.763	24.800		Institutional - School (Private) - One Story, 0	123A221 273	108	Boyle Heights	No	LI	BH CPU
Los Angeles	301 N AVENUE 19	90031	5447007005	12.400	12.400	0.000	0.000	Shortfall of Sites	0.227	Hybrid Industrial	UI(CA)	Hybrid Industrial	UV(CA)	20	136.444	24.800		Industrial - Light Manufacturing - One Story, 0	139-5A219 89	No Max	Northeast Los Angeles	No	LI	CASP , ARO
Los Angeles	7318 TOPANGA CANYON BLVD	91303	2111011031	12.400	12.400	0.000	0.000	Shortfall of Sites	0.285	General Commercial	[Q]CR-1VL	Neighborhood Center	0	20	108.752	24.800		Commercial - Professional Building - Medical Dental Building - One Story, 0	186B101 815	54	Canoga Park - Winnetka - Woodland Hills - West Hills	No	LI	CPK CPU , ARO
Los Angeles	19752 SHERMAN WAY	91306	2135016011	12.400	12.400	0.000	0.000	Shortfall of Sites	0.217	Neighborhood Office Commercial	P-1VL-RIO, C4-1VL-RIO	Community Center	0	20	142.737	24.800		Commercial - Store - One Story, 0	183B117 64	54	Canoga Park - Winnetka - Woodland Hills - West Hills	No	LI	CPK CPU , P
Los Angeles	19718 SHERMAN WAY	91306	2135016020	12.400	12.400	0.000	0.000	Shortfall of Sites	0.216	Neighborhood Office Commercial	P-1VL-RIO, C4-1VL-RIO	Community Center	0	20	143.470	24.800		Commercial - Shopping Center (Neighborhood, Community) - One Story, 0	183B117 70	54	Canoga Park - Winnetka - Woodland Hills - West Hills	No	LI	CPK CPU , P
Los Angeles	19718 SHERMAN WAY	91306	2135016020	12.400	12.400	0.000	0.000	Shortfall of Sites	0.216	Neighborhood Office Commercial	P-1VL-RIO, C4-1VL-RIO	Community Center	0	20	143.464	24.800		Commercial - Shopping Center (Neighborhood, Community) - One Story, 0	183B117 71	54	Canoga Park - Winnetka - Woodland Hills - West Hills	No	LI	CPK CPU , P
Los Angeles	19718 SHERMAN WAY	91306	2135016020	1.240	1.240	0.000	22.320	Shortfall of Sites	0.216	Neighborhood Office Commercial	P-1VL-RIO, C4-1VL-RIO	Community Center	[MN1-AL2-5] [CX1-FA] [CPIO]	20	143.466	24.800		Commercial - Shopping Center (Neighborhood, Community) - One Story, 0	183B117 72	54	Canoga Park - Winnetka - Woodland Hills - West Hills	No	VLI, LI, ABMI	CPK CPU , P
Los Angeles	19718 SHERMAN WAY	91306	2135016020	12.400	12.400	0.000	0.000	Shortfall of Sites	0.216	Neighborhood Office Commercial	P-1VL-RIO, C4-1VL-RIO	Community Center	0	20	143.465	24.800		Commercial - Shopping Center (Neighborhood, Community) - One Story, 0	183B117 73	54	Canoga Park - Winnetka - Woodland Hills - West Hills	No	LI	CPK CPU , P
Los Angeles	20035 VANOWEN ST	91306	2135030003	12.400	12.400	0.000	0.000	Shortfall of Sites	0.216	General Commercial	[Q]C2-1VL-RIO, P-1VL-RIO	Community Center	[LM2-G1-5] [CX1-FA] [CPIO]	20	143.354	24.800		Commercial - Store - One Story, 0	183B113 873	54	Canoga Park - Winnetka - Woodland Hills - West Hills	No	LI	CPK CPU , P
Los Angeles	0	0	2138002044	12.400	12.400	0.000	0.000	Shortfall of Sites	0.366	General Commercial	(Q)C2-1VL-RIO	Neighborhood Center	0	20	109.300	24.800		Commercial - Restaurant, Cocktail Lounge - Fast Food - Auto Oriented - One Story, 1	183B101 258	54	Canoga Park - Winnetka - Woodland Hills - West Hills	No	LI	CPK CPU ,
Los Angeles	8217 WINNETKA AVE	91306	2107001067	12.400	12.400	0.000	0.000	Shortfall of Sites	0.731	Low Medium II Residential	RD2-1	Low Medium Residential	0	20	42.386	24.800		Institutional - School (Private) - One Story, 0	192B113 650	10	Canoga Park - Winnetka - Woodland Hills - West Hills	No	LI	CPK CPU ,
Los Angeles	960 S BROADWAY	90015	5139002007	1.240	1.240	0.000	22.320	Shortfall of Sites	0.062	Regional Center Commercial	[Q]C2-4D-CDO-SN	Traditional Core	[HM2-CHC1-5] [CX4-FA] [SN-CPIO-CDO]	20	500.847	24.800		Commercial - Store - One Story, 0	126A209 60	No Max	Central City	No	VLI, LI, ABMI	DT CPU , AHO
Los Angeles	0	0	5139007045	1.240	1.240	0.000	22.320	Shortfall of Sites	0.062	High Density Residential	[Q]R5-4D	Transit Core	[HB3-G1-5] [CX2-FA] [CPIO]	20	503.612	24.800	Vacant	Commercial - Commercial - Vacant Land, 0	127-5A207 320	No Max	Central City	No	VLI, LI, ABMI	DT CPU , AHO
Los Angeles	935 N MAIN ST	90012	5409008026	1.240	1.240	0.000	22.320	Shortfall of Sites	0.094	Regional Commercial	[Q]C2-2-RIO	Community Center	[DM2-G1-5] [CX2-FA] [CPIO]	20	330.330	24.800		Industrial - Light Manufacturing - Two Stories, 0	133-5A215 6	No Max	Central City North	No	VLI, LI, ABMI	DT CPU , ARO
Los Angeles	1335 S HILL ST	90015	5134025014	1.240	1.240	0.000	22.320	Shortfall of Sites	0.080	Community Commercial	C2-2D-O	Transit Core	[HB2-G1-5] [CX2-FA] [CPIO-O]	20	386.076	24.800		Commercial - Store Combination - Store and Office Combination - One Story, 0	124-5A207 56	No Max	Central City	No	VLI, LI, ABMI	DT CPU , ARO
Los Angeles	252 S LOS ANGELES ST	90012	5161025002	1.240	1.240	0.000	22.320	Shortfall of Sites	0.133	Regional Center Commercial	[Q]C2-4D-O-CDO	Village	[MN1-SH2-5] [CX1-FA] [CPIO-O-CDO]	20	232.466	24.800		Commercial - Office Building - One Story, 0	129A213 101	No Max	Central City	No	VLI, LI, ABMI	DT CPU , ARO
Los Angeles	420 ORD ST	90012	5408016013	1.240	1.240	0.000	22.320	Shortfall of Sites	0.095	Regional Commercial	C2-2	Community Center	[DM2-SH2-5] [CX2-FA] [CPIO]	20	326.963	24.800		Commercial - Office Building - Two Stories, 0	133-5A215 121	No Max	Central City North	No	VLI, LI, ABMI	DT CPU , ARO
Los Angeles	999 N BROADWAY	90012	5414007015	1.240	1.240	0.000	22.320	Shortfall of Sites	0.134	Regional Commercial	C2-2	Village	[MN1-SH2-5] [CX1-FA] [CPIO]	20	230.691	24.800		Commercial - Hotel and Motel - Motel - Under 50 Rooms - One Story, 0	136-5A215 186	No Max	Central City North	No	VLI, LI, ABMI	DT CPU , ARO
Los Angeles	500 S LOS ANGELES ST	90013	5148018026	1.240	1.240	0.000	22.320	Shortfall of Sites	0.061	High Medium Residential	[Q]R5-2D	Traditional Core	[HM1-CHC1-5] [CX2-FA] [CPIO]	20	507.924	24.800		Commercial - Store Combination - Store and Office Combination - One Story, 0	129A211 256	No Max	Central City	No	VLI, LI, ABMI	DT CPU , ARO
Los Angeles	309 E 1ST ST	90012	5161012006	1.240	1.240	0.000	22.320	Shortfall of Sites	0.132	Community Commercial	[Q]C4-2D-CDO	Village	[MN1-SH2-5] [CX1-FA] [CPIO-CDO]	20	234.697	24.800		Commercial - Store Combination - Store and Office Combination - One Story, 0	130-5A215 289	No Max	Central City	No	VLI, LI, ABMI	DT CPU , ARO
Los Angeles	331 E 1ST ST	90012	5161012012	1.240	1.240	0.000	22.320	Shortfall of Sites	0.132	Community Commercial	[Q]C4-2D-CDO	Village	[MN1-SH2-5] [CX1-FA] [CPIO-CDO]	20	234.844	24.800		Commercial - Store Combination - Store and Residential Combination - Three Stories, 0	130-5A215 321	No Max	Central City	No	VLI, LI, ABMI	DT CPU , ARO
Los Angeles	401 E 6TH ST	90014	5148013004	1.240	1.240	0.000	22.320	Shortfall of Sites	0.133	High Medium Residential	[Q]R5-2D	Community Center	[MB4-G1-5] [CX2-FA] [CPIO]	20	232.856	24.800		Industrial - Light Manufacturing - One Story, 0	127-5A213 366	No Max	Central City	No	VLI, LI, ABMI	DT CPU , ARO
Los Angeles	500 S LOS ANGELES ST	90013	5148018026	1.240	1.240	0.000	22.320	Shortfall of Sites	0.062	High Medium Residential	[Q]R5-2D	Traditional Core	[HM1-CHC1-5] [CX2-FA] [CPIO]	20	501.128	24.800		Commercial - Store Combination - Store and Office Combination - One Story, 0	129A213 425	No Max	Central City	No	VLI, LI, ABMI	DT CPU , ARO
Los Angeles	500 S LOS ANGELES ST	90013	5148018026	1.240	1.240	0.000	22.320	Shortfall of Sites	0.062	High Medium Residential	[Q]R5-2D	Traditional Core	[HM1-CHC1-5] [CX2-FA] [CPIO]	20	497.462	24.800		Commercial - Store Combination - Store and Office Combination - One Story, 0	129A213 430	No Max	Central City	No	VLI, LI, ABMI	DT CPU , ARO
Los Angeles	0	0	5161012903	1.240	1.240	0.000	22.320	Shortfall of Sites	0.094	Other Public Open Space	[Q]C4-2D-CDO	Community Center	[DM2-G1-5] [CX1-FA] [CPIO-CDO]	20	328.073	24.800		Institutional - Church - One Story, 0	130-5A215 381	No Max	Central City	No	VLI, LI, ABMI	DT CPU, FBO
Los Angeles	777 S SANTA FE AVE	90021	5166013010	1.240	1.240	0.000	22.320	Shortfall of Sites	0.135	Heavy Manufacturing	M3-1-RIO	Hybrid Industrial	[MB3-CDF1-5] [IX4-FA] [CPIO]	20	228.857	24.800		Commercial - Store Combination - Store and Office Combination - One Story, 0	123A217 16	No Max	Central City North	No	VLI, LI, ABMI	DT CPU
Los Angeles	1038 MAPLE AVE	90015	5145019024	1.240	1.240	0.000	22.320	Shortfall of Sites	0.099	Light Manufacturing	M2-2D	Markets	[DM1-AL1-5] [IX3-FA] [CPIO]	20	311.897	24.800		Commercial - Store - Four Stories, 0	124-5A209 20	No Max	Central City	No	VLI, LI, ABMI	DT CPU
Los Angeles	1038 MAPLE AVE	90015	5145019024	1.240	1.240	0.000	22.320	Shortfall of Sites	0.101	Light Manufacturing	M2-2D	Markets	[DM1-AL1-5] [IX3-FA] [CPIO]	20	306.008	24.800		Commercial - Store - Four Stories, 0	124-5A209 27	No Max	Central City	No	VLI, LI, ABMI	DT CPU
Los Angeles	118 E 12TH ST	90015	5139027015	1.240	1.240	0.000	22.320	Shortfall of Sites	0.082	Light Manufacturing	M2-2D	Transit Core	[HB1-G1-5] [CX2-FA] [CPIO]	20	380.139	24.800		Commercial - Wholesale and Manufacturing Outlet - One Story, 0	124-5A209 33	No Max	Central City	No	VLI, LI, ABMI	DT CPU
Los Angeles	830 S LOS ANGELES ST	90014	5145013014	1.240	1.240	0.000	22.320	Shortfall of Sites	0.062	Light Manufacturing	M2-2D	Traditional Core	[HM1-CHC1-5] [CX2-FA] [CPIO]	20	496.509	24.800		Commercial - Store - One Story, 0	126A211 41	No Max	Central City	No	VLI, LI, ABMI	DT CPU
Los Angeles	315 W 14TH ST	90015	5134025041	1.240	1.240	0.000	22.320	Shortfall of Sites	0.081	Community Commercial	C2-2D-O	Transit Core	[HB2-G1-5] [CX2-FA] [CPIO-O]	20	383.452	24.800	Vacant	Industrial - Industrial - Vacant Land, 0	124-5A207 49	No Max	Central City	No	VLI, LI, ABMI	DT CPU
Los Angeles	718 E 9TH ST	90021	5132001005	1.240	1.240	0.000	22.320	Shortfall of Sites	0.099	Light Manufacturing	M2-2D	Markets	[DM1-MK1-5] [IX3-FA]	20	311.742	24.800		Industrial - Warehousing, Distribution, Storage - Warehousing, Distribution, Under 10,000 SF - One Story, 0	124-5A211 53	No Max	Central City	No	VLI, LI, ABMI	DT CPU
Los Angeles	417 E 15TH ST	90015	5133022008	1.240	1.240	0.000	22.320	Shortfall of Sites	0.102	Light Manufacturing	M2-2D	Markets	[DM1-G1-5] [IX3-FA] [CPIO]	20	305.145	24.800		Industrial - Light Manufacturing - One Story, 0	123A209 60	No Max	Central City	No	VLI, LI, ABMI	DT CPU
Los Angeles	450 S BROADWAY	90013	5149024006	1.240	1.240	0.000	22.320	Shortfall of Sites	0.094	Regional Center Commercial	[Q]C4-4D-CDO-SN	Traditional Core	[DM4-CHC1-5] [CX4-FA] [SN-CPIO-CDO]	20	330.254	24.800		Commercial - Store - One Story, 0	129A211 73	No Max	Central City	No	VLI, LI, ABMI	DT CPU
Los Angeles	564 MATEO ST	90013	5164006015	1.240	1.240	0.000	22.320	Shortfall of Sites	0.135	Heavy Manufacturing	M3-1-RIO	Hybrid Industrial	[MB3-CDF1-5] [IX4-FA] [CPIO]	20	229.653	24.800		Industrial - Warehousing, Distribution, Storage - Warehousing, Distribution, Under 10,000 SF - One Story, 0	126A217 77	No Max	Central City North	No	VLI, LI, ABMI	DT CPU
Los Angeles	580 MATEO ST	90013	5164006004	1.240	1.240	0.000	22.320	Shortfall of Sites	0.135	Heavy Manufacturing	M3-1-RIO	Hybrid Industrial	[MB3-CDF1-5] [IX4-FA] [CPIO]	20	229.651	24.800		Commercial - Restaurant, Cocktail Lounge - Restaurant, Cocktail Lounge, Tavern - One Story, 0	126A217 78	No Max	Central City North	No	VLI, LI, ABMI	DT CPU
Los Angeles	580 MATEO ST	90013	5164006004	1.240	1.240	0.000	22.320	Shortfall of Sites	0.135	Heavy Manufacturing	M3-1-RIO	Hybrid Industrial	[MB3-CDF1-5] [IX4-FA] [CPIO]	20	229.651	24.800		Commercial - Restaurant, Cocktail Lounge - Restaurant, Cocktail Lounge, Tavern - One Story, 0	126A217 82	No Max	Central City North	No	VLI, LI, ABMI	DT CPU
Los Angeles	1515 MAPLE AVE	90015	5133020017	1.240	1.240	0.000	22.320	Shortfall of Sites	0.100	Light Manufacturing	M2-2D	Markets	[DM1-G1-5] [IX3-FA] [CPIO]	20	310.780	24.800		Commercial - Store - One Story, 0	123A209 85	No Max	Central City	No	VLI, LI, ABMI	DT CPU
Los Angeles	1100 WALL ST	90015	5145024026	1.240	1.240	0.000	22.320	Shortfall of Sites	0.099	Light Manufacturing	M2-2D	Markets	[DM1-G1-5] [IX3-FA] [CPIO]	20	311.684	24.800		Commercial - Store - Three Stories, 0	124-5A211 88	No Max	Central City	No	VLI, LI, ABMI	DT CPU
Los Angeles	526 S ALAMEDA ST	90013	5163027017	1.240	1.240	0.000	22.320	Shortfall of Sites	0.136	Heavy Manufacturing	M3-1-RIO	Hybrid Industrial	[MB3-CDF1-5] [IX4-FA] [CPIO]	20	227.428	24.800		Industrial - Warehousing, Distribution, Storage - Warehousing, Distribution, Under 10,000 SF - One Story, 0	126A215 90	No Max	Central City North	No	VLI, LI, ABMI	DT CPU
Los Angeles	721 S SAN PEDRO ST	90014	5145007016	1.240	1.240	0.000	22.320	Shortfall of Sites	0.100	Light Manufacturing	M2-2D	Markets	[DM1-SH1-5] [IX3-FA] [CPIO]	20	311.305	24.800		Commercial - Store - One Story, 0	126A211 103	No Max	Central City	No	VLI, LI, ABMI	DT CPU
Los Angeles	721 S SAN PEDRO ST	90014	5145007016	1.240	1.240	0.000	22.320	Shortfall of Sites	0.101	Light Manufacturing	M2-2D	Markets	[DM1-SH1-5] [IX3-FA] [CPIO]	20	308.440	24.800		Commercial - Store - One Story, 0	126A211 116	No Max	Central City	No	VLI, LI, ABMI	DT CPU
Los Angeles	1022 BARTLETT ST	90012	5406030020	1.240	1.240	0.000	22.320	Shortfall of Sites	0.101	General Commercial	R4P-1	Community Center	[DM1-G1-5] [CX2-FA] [CPIO]	20	308.072	24.800	Vacant	Residential - Single Family Residence - Vacant Land, 0	135A211 127	No Max	Central City North	No	VLI, LI, ABMI	DT CPU
Los Angeles	721 S SAN PEDRO ST	90014	5145007016	1.240	1.240	0.000	22.320	Shortfall of Sites	0.101	Light Manufacturing	M2-2D	Markets	[DM1-SH1-5] [IX3-FA] [CPIO]	20	308.113	24.800		Commercial - Store - One Story, 0	126A211 128	No Max	Central City	No	VLI, LI, ABMI	DT CPU
Los Angeles	721 S SAN PEDRO ST	90014	5145007016	1.240	1.240	0.000	22.320	Shortfall of Sites	0.101	Light Manufacturing	M2-2D	Markets	[DM1-SH1-5] [IX3-FA] [CPIO]	20	308.115	24.800		Commercial - Store - One Story, 0	126A211 141	No Max	Central City	No	VLI, LI, ABMI	DT CPU
Los Angeles	547 SEATON ST	90013	5163027010	1.240	1.240	0.000	22.320	Shortfall of Sites	0.135	Heavy Manufacturing	M3-1-RIO	Hybrid Industrial	[MB3-CDF1-5] [IX4-FA] [CPIO]	20	229.558	24.800		Industrial - Light Manufacturing - One Story, 0	126A215 150	No Max	Central City North	No	VLI, LI, ABMI	DT CPU
Los Angeles	935 FIGUEROA TER	90012	5406024001	12.400	12.400	0.000	0.000	Shortfall of Sites	0.273	Low Medium II Residential	RD2-1-O	Community Center	[LM2-MU1-5] [CX2-FA] [CPIO-O]	20	113.656	24.800		Commercial - Parking Lot (Commercial Use Property) - Lots - Patron or Employee - One Story, 0	136-5A213 156	No Max	Central City North	No	LI	DT CPU

Jurisdiction Name	Site Address/Intersection	5 Digit ZIP Code	Assessor Parcel Number	Very Low-Income	Low-Income	Moderate-Income	Above Moderate-Income	Type of Shortfall	Parcel Size (Acres)	Current General Plan Designation	Current Zoning	Proposed General Plan (GP) Designation	Proposed Zoning	Minimum Density Allowed	Maximum Density Allowed	Total Capacity	Vacant/ Nonvacant	Description of Existing Uses	PIN	Base Density Per Acre	Community Plan Area	Rent Stabalization Ordinance	Income Category	Applicable Rezoning Program (Program informing values in Column Q listed first)
Los Angeles	122 E 7TH ST	90014	5145001006	1.240	1.240	0.000	22.320	Shortfall of Sites	0.062	Light Manufacturing	M2-2D	Traditional Core	[HM1-CHC1-5] [CX2-FA] [CPIO]	20	496.406	24.800		Industrial - Light Manufacturing - 6 to 13 Stories, 0	127-5A211 170	No Max	Central City	No	VLI, LI, ABMI	DT CPU
Los Angeles	983 N HILL ST	90012	5414006019	1.240	1.240	0.000	22.320	Shortfall of Sites	0.133	Regional Commercial	C2-2	Village	[MN1-SH2-5] [CX1-FA] [CPIO]	20	233.124	24.800		Commercial - Parking Lot (Commercial Use Property) - Lots - Commercial Parking - One Story, 0	136-5A215 184	No Max	Central City North	No	VLI, LI, ABMI	DT CPU
Los Angeles	1018 S LOS ANGELES ST	90015	5145020038	1.240	1.240	0.000	22.320	Shortfall of Sites	0.062	Light Manufacturing	M2-2D	Traditional Core	[HM1-CHC1-5] [CX2-FA] [CPIO]	20	500.655	24.800		Industrial - Warehousing, Distribution, Storage - Warehousing, Distribution, Under 10,000 SF - One Story, 0	126A209 191	No Max	Central City	No	VLI, LI, ABMI	DT CPU
Los Angeles	0	0	5414012002	1.240	1.240	0.000	22.320	Shortfall of Sites	0.136	Regional Commercial	C2-2	Village	[MN1-SH2-5] [CX1-FA] [CPIO]	20	228.576	24.800		Commercial - Parking Lot (Commercial Use Property) - Lots - Commercial Parking - One Story, 0	135A215 218	No Max	Central City North	No	VLI, LI, ABMI	DT CPU
Los Angeles	0	0	5164020016	1.240	1.240	0.000	22.320	Shortfall of Sites	0.133	Heavy Manufacturing	M3-1-RIO	Hybrid Industrial	[MB3-CDF1-5] [IX4-FA] [CPIO]	20	232.756	24.800		Commercial - Parking Lot (Commercial Use Property) - Lots - Patron or Employee - One Story, 0	124-5A217 222	No Max	Central City North	No	VLI, LI, ABMI	DT CPU
Los Angeles	620 E 7TH ST	90021	5146033055	1.240	1.240	0.000	22.320	Shortfall of Sites	0.136	Light Manufacturing	M2-2D	Markets	[MB4-SH1-5] [IX1-FA] [CPIO]	20	227.749	24.800		Industrial - Light Manufacturing - One Story, 0	126A213 240	No Max	Central City	No	VLI, LI, ABMI	DT CPU
Los Angeles	1932 E 7TH ST	90021	5166016020	1.240	1.240	0.000	22.320	Shortfall of Sites	0.135	Heavy Manufacturing	M3-1-RIO	Hybrid Industrial	[MB3-CDF1-5] [IX4-FA] [CPIO]	20	228.819	24.800		Industrial - Light Manufacturing - One Story, 0	124-5A217 252	No Max	Central City North	No	VLI, LI, ABMI	DT CPU
Los Angeles	1932 E 7TH ST	90021	5166016020	1.240	1.240	0.000	22.320	Shortfall of Sites	0.133	Heavy Manufacturing	M3-1-RIO	Hybrid Industrial	[MB3-CDF1-5] [IX4-FA] [CPIO]	20	232.929	24.800		Industrial - Light Manufacturing - One Story, 0	124-5A217 253	No Max	Central City North	No	VLI, LI, ABMI	DT CPU
Los Angeles	844 WALL ST	90014	5145010004	1.240	1.240	0.000	22.320	Shortfall of Sites	0.101	Light Manufacturing	M2-2D	Markets	[DM1-MK1-5] [IX3-FA] [CPIO]	20	306.672	24.800		Commercial - Store - One Story, 0	126A211 272	No Max	Central City	No	VLI, LI, ABMI	DT CPU
Los Angeles	2121 E 7TH PL	90021	5166002046	1.240	1.240	0.000	22.320	Shortfall of Sites	0.134	Heavy Manufacturing	M3-1-RIO	Hybrid Industrial	[MB3-CDF1-5] [IX4-FA] [CPIO]	20	231.415	24.800		Commercial - Store Combination - Store and Residential Combination - One Story, 0	124-5A217 294	No Max	Central City North	No	VLI, LI, ABMI	DT CPU
Los Angeles	225 WINSTON ST	90013	5148007007	1.240	1.240	0.000	22.320	Shortfall of Sites	0.136	Community Commercial	C2-2D	Village	[MN1-AL2-5] [CX1-FA] [CPIO]	20	227.296	24.800		Commercial - Parking Lot (Commercial Use Property) - Lots - Commercial Parking - One Story, 0	129A213 313	No Max	Central City	No	VLI, LI, ABMI	DT CPU
Los Angeles	800 N HILL ST	90012	5408032025	1.240	1.240	0.000	22.320	Shortfall of Sites	0.133	Regional Commercial	C2-2	Village	[MN1-SH2-5] [CX1-FA] [CPIO]	20	232.771	24.800		Commercial - Store - One Story, 0	135A215 319	No Max	Central City North	No	VLI, LI, ABMI	DT CPU
Los Angeles	1615 S BROADWAY	90015	5133005017	1.240	1.240	0.000	22.320	Shortfall of Sites	0.082	Community Commercial	C2-2D-O	Transit Core	[HB2-G1-5] [CX2-FA] [CPIO-O]	20	379.306	24.800		Commercial - Restaurant, Cocktail Lounge - Restaurant, Cocktail Lounge, Tavern - One Story, 0	124-5A207 323	No Max	Central City	No	VLI, LI, ABMI	DT CPU
Los Angeles	114 W COLLEGE ST	90012	5409008002	1.240	1.240	0.000	22.320	Shortfall of Sites	0.094	Regional Commercial	[T][Q]C2-2-RIO	Community Center	[DM2-G1-5] [CX2-FA] [CPIO]	20	329.663	24.800	Vacant	Industrial - Industrial - Vacant Land, 0	135A215 324	No Max	Central City North	No	VLI, LI, ABMI	DT CPU
Los Angeles	337 E 1ST ST	90012	5161012011	1.240	1.240	0.000	22.320	Shortfall of Sites	0.132	Community Commercial	[Q]C4-2D-CDO	Village	[MN1-SH2-5] [CX1-FA] [CPIO-CDO]	20	234.844	24.800		Commercial - Restaurant, Cocktail Lounge - Restaurant, Cocktail Lounge, Tavern - Two Stories, 0	130-5A215 329	No Max	Central City	No	VLI, LI, ABMI	DT CPU
Los Angeles	426 S ALAMEDA ST	90013	5163026003	1.240	1.240	0.000	22.320	Shortfall of Sites	0.133	Heavy Manufacturing	M3-1-RIO	Hybrid Industrial	[MB3-CDF1-5] [IX4-FA] [CPIO]	20	232.787	24.800		Industrial - Warehousing, Distribution, Storage - Warehousing, Distribution, Under 10,000 SF - One Story, 0	127-5A215 329	No Max	Central City North	No	VLI, LI, ABMI	DT CPU
Los Angeles	910 WALL ST	90015	5145017034	1.240	1.240	0.000	22.320	Shortfall of Sites	0.100	Light Manufacturing	M2-2D	Markets	[DM1-MK1-5] [IX3-FA] [CPIO]	20	308.869	24.800		Industrial - Light Manufacturing - Two Stories, 0	126A211 349	No Max	Central City	No	VLI, LI, ABMI	DT CPU
Los Angeles	441 S CENTRAL AVE	90013	5147011025	1.240	1.240	0.000	22.320	Shortfall of Sites	0.134	Light Manufacturing	M2-2D	Markets	[MB4-SH1-5] [IX1-FA] [CPIO]	20	230.487	24.800		Commercial - Restaurant, Cocktail Lounge - Restaurant, Cocktail Lounge, Tavern - One Story, 0	127-5A215 353	No Max	Central City	No	VLI, LI, ABMI	DT CPU
Los Angeles	716 E 8TH ST	90021	5146025025	1.240	1.240	0.000	22.320	Shortfall of Sites	0.101	Light Manufacturing	M2-2D	Markets	[DM1-MK1-5] [IX3-FA]	20	307.600	24.800		Industrial - Warehousing, Distribution, Storage - Warehousing, Distribution, Under 10,000 SF - One Story, 0	126A211 395	No Max	Central City	No	VLI, LI, ABMI	DT CPU
Los Angeles	1107 E 7TH ST	90021	5147032038	1.240	1.240	0.000	22.320	Shortfall of Sites	0.134	Light Manufacturing	M2-2D	Markets	[MB4-SH1-5] [IX1-FA] [CPIO]	20	231.766	24.800		Industrial - Light Manufacturing - One Story, 0	126A213 588	No Max	Central City	No	VLI, LI, ABMI	DT CPU
Los Angeles	1168 5TH ST	90013	5163024013	1.240	1.240	0.000	22.320	Shortfall of Sites	0.172	Heavy Manufacturing	M3-1-RIO	Hybrid Industrial	[MB3-CDF1-5] [IX4-FA] [CPIO]	20	232.204	24.800		Industrial - Warehousing, Distribution, Storage - Warehousing, Distribution, 10,000 to 24,999 SF - One Story, 1	126A215 22	No Max	Central City North	No	VLI, LI, ABMI	DT CPU
Los Angeles	0	0	6132002006	12.400	12.400	0.000	0.000	Shortfall of Sites	0.286	Highway Oriented Commercial	[Q]C2-1-O	Villages	0	20	108.523	24.800	Vacant	Residential - Single Family Residence - Vacant Land, 0	081B201 228	108	Harbor Gateway	No	LI	HG CPU , DB50
Los Angeles	1800 N CAHUENGA BLVD	90028	5546002016	1.240	1.240	0.000	22.320	Shortfall of Sites	0.139	Regional Center Commercial	C4-2D-SN	Regional Center Commercial	C2-2D-SN-CPIO	20	222.515	24.800		Commercial - Store - One Story, 0	150A187 294	108	Hollywood	No	VLI, LI, ABMI	HWD CPU , AHO
Los Angeles	1724 N HIGHLAND AVE	90028	5547011035	1.240	1.240	0.000	22.320	Shortfall of Sites	0.140	Regional Center Commercial	C4-2D-SN	Regional Center Commercial	C2-2D-SN-CPIO	20	221.451	24.800		Residential - Five or More Units or Apartments (Any Combination) · 5 Stories or More - Pool and Misc., 0	148-5A185 56	108	Hollywood	No	VLI, LI, ABMI	HWD CPU , MURC, AHO
Los Angeles	6683 W SUNSET BLVD	90028	5547019023	1.240	1.240	0.000	22.320	Shortfall of Sites	0.142	Regional Center Commercial	C4-2D	Regional Center Commercial	VARIOUS, WITH C2 and CPIO	20	218.930	24.800		Commercial - Store Combination - Store and Office Combination - Two Stories, 0	147A185 62	108	Hollywood	No	VLI, LI, ABMI	HWD CPU , ARO, MURC, AHO
Los Angeles	6700 W SUNSET BLVD	90028	5547022013	1.240	1.240	0.000	22.320	Shortfall of Sites	0.138	Regional Center Commercial	C4-2D-SN	Regional Center Commercial	VARIOUS, WITH C2 and CPIO	20	224.419	24.800		Commercial - Hotel and Motel - Motel - Under 50 Rooms - Two Stories, 0	147A185 86	108	Hollywood	No	VLI, LI, ABMI	HWD CPU , ARO, MURC, AHO
Los Angeles	1550 N HIGHLAND AVE	90028	5547020007	1.240	1.240	0.000	22.320	Shortfall of Sites	0.139	Regional Center Commercial	C4-2D-SN	Regional Center Commercial	C2-2D-CPIO	20	222.302	24.800		Commercial - Office Building - One Story, 0	148-5A185 285	108	Hollywood	No	VLI, LI, ABMI	HWD CPU , ARO, MURC, AHO
Los Angeles	1546 N HIGHLAND AVE	90028	5547020008	1.240	1.240	0.000	22.320	Shortfall of Sites	0.141	Regional Center Commercial	C4-2D-SN	Regional Center Commercial	C2-2D-CPIO	20	220.463	24.800		Commercial - Office Building - One Story, 0	148-5A185 300	108	Hollywood	No	VLI, LI, ABMI	HWD CPU , ARO, MURC, AHO
Los Angeles	1540 N HIGHLAND AVE	90028	5547020045	1.240	1.240	0.000	22.320	Shortfall of Sites	0.141	Regional Center Commercial	C4-2D-SN	Regional Center Commercial	C2-2D-CPIO	20	220.436	24.800		Commercial - Office Building - One Story, 0	148-5A185 305	108	Hollywood	No	VLI, LI, ABMI	HWD CPU , ARO, MURC, AHO
Los Angeles	1536 N HIGHLAND AVE	90028	5547020046	12.400	12.400	0.000	0.000	Shortfall of Sites	0.141	Regional Center Commercial	C4-2D-SN	Regional Center Commercial	C2-2D-CPIO	20	220.407	24.800		Institutional - School (Private) - One Story, 0	147A185 15	108	Hollywood	No	LI	HWD CPU , MURC, AHO
Los Angeles	6228 LELAND WAY	90028	5546023048	12.400	12.400	0.000	0.000	Shortfall of Sites	0.140	Regional Center Commercial	R4-2D	Regional Center Commercial	VARIOUS, WITH C2 and CPIO	20	221.264	24.800		Institutional - Hospital - One Story, 0	147A189 109	108	Hollywood	No	LI	HWD CPU , MURC
Los Angeles	6228 LELAND WAY	90028	5546023048	12.400	12.400	0.000	0.000	Shortfall of Sites	0.140	Regional Center Commercial	R4-2D	Regional Center Commercial	VARIOUS, WITH C2 and CPIO	20	221.266	24.800		Institutional - Hospital - One Story, 0	147A189 110	108	Hollywood	No	LI	HWD CPU , MURC
Los Angeles	1638 N LAS PALMAS AVE	90028	5547014044	12.400	12.400	0.000	0.000	Shortfall of Sites	0.141	Regional Center Commercial	P-1	Regional Center Commercial	C2-2D-SN-CPIO	20	219.777	24.800		Commercial - Restaurant, Cocktail Lounge - Restaurant, Cocktail Lounge, Tavern - One Story, 0	148-5A185 179	108	Hollywood	No	LI	HWD CPU , P, MURC
Los Angeles	1638 N LAS PALMAS AVE	90028	5547014044	12.400	12.400	0.000	0.000	Shortfall of Sites	0.139	Regional Center Commercial	P-1	Regional Center Commercial	C2-2D-SN-CPIO	20	223.332	24.800		Commercial - Restaurant, Cocktail Lounge - Restaurant, Cocktail Lounge, Tavern - One Story, 0	148-5A185 195	108	Hollywood	No	LI	HWD CPU , P, MURC
Los Angeles	0	0	5547014006	12.400	12.400	0.000	0.000	Shortfall of Sites	0.141	Regional Center Commercial	P-1	Regional Center Commercial	C2-2D-CPIO	20	219.804	24.800		Commercial - Parking Lot (Commercial Use Property) - Lots - Patron or Employee - One Story, 0	148-5A185 204	108	Hollywood	No	LI	HWD CPU , P, MURC
Los Angeles	0	0	5547014005	12.400	12.400	0.000	0.000	Shortfall of Sites	0.139	Regional Center Commercial	P-1	Regional Center Commercial	C2-2D-CPIO	20	223.361	24.800		Commercial - Parking Lot (Commercial Use Property) - Lots - Patron or Employee - One Story, 0	148-5A185 214	108	Hollywood	No	LI	HWD CPU , P, MURC
Los Angeles	5430 LANKERSHIM BLVD	91601	2350012923	1.240	1.240	0.000	22.320	Shortfall of Sites	0.133	Community Commercial	C2-2D-CA	Regional Mixed Commercial	0	20	232.358	24.800		Commercial - Auto, Recreation Equipment, Construction Equipment Sales and Service - Auto Body Repair Shop - One Story, 0	171B173 32	No Max	North Hollywood - Valley Village	No	VLI, LI, ABMI	Orange LineTNP , AHO
Los Angeles	11105 WEDDINGTON ST	91601	2350015037	1.240	1.240	0.000	22.320	Shortfall of Sites	0.201	Community Commercial	C4-2D-CA	Community Commercial	0	20	154.330	24.800		Industrial - Light Manufacturing - One Story, 0	171B173 259	No Max	North Hollywood - Valley Village	No	VLI, LI, ABMI	Orange LineTNP , ARO, AHO
Los Angeles	5531 CASE AVE	91601	2350003059	12.400	12.400	0.000	0.000	Shortfall of Sites	0.180	High Medium Residential	R4-1L	High Medium	0	20	172.419	24.800	Vacant	Residential - Single Family Residence - Vacant Land, 0	174B173 1140	No Max	North Hollywood - Valley Village	No	LI	Orange LineTNP , AHO
Los Angeles	5031 FAIR AVE	91601	2353011037	12.400	12.400	0.000	0.000	Shortfall of Sites	0.139	High Medium Residential	R4-1	0	0	20	222.881	24.800		Residential - Five or More Units or Apartments (Any Combination) · 5 Stories or More - Pool and Misc., 0	171B173 1165	217	North Hollywood - Valley Village	No	LI	Orange LineTNP , AHO
Los Angeles	19367 VICTORY BLVD	91335	2131010012	12.400	12.400	0.000	0.000	Shortfall of Sites	0.214	Neighborhood Office Commercial	C2-1VL-RIO	Community Center	0	20	145.133	24.800		Commercial - Shopping Center (Neighborhood, Community) - One Story, 0	180B117 1013	54	Reseda - West Van Nuys	No	LI	RES CPU , AHO
Los Angeles	10619 LANDALE ST	91602	2423003012	1.240	1.240	0.000	22.320	Shortfall of Sites	0.219	Medium Residential	R3-1-RIO	Community Center	0	20	141.753	24.800		Residential - Five or More Units or Apartments (Any Combination) · 4 Stories or Less - Pool, 0	165B177 180	108	Sherman Oaks - Studio City - Toluca Lake - Cahuenga Pass	No	VLI, LI, ABMI	SHR CPU , DB50, AHO
Los Angeles	13218 BURBANK BLVD	91401	2345005025	12.400	12.400	0.000	0.000	Shortfall of Sites	0.410	General Commercial	R3-1, [Q]C2-1VL	Neighborhood Center	0	20	75.549	24.800		Commercial - Auto, Recreation Equipment, Construction Equipment Sales and Service - Auto Body Repair Shop - One Story, 0	174B157 654	72	Van Nuys - North Sherman Oaks	No	LI	VNY CPU , AHO
Los Angeles	7541 SEPULVEDA BLVD	91405	2222014067	12.400	12.400	0.000	0.000	Shortfall of Sites	0.417	General Commercial	C2-1VL	Neighborhood Center	0	20	74.379	24.800		Commercial - Professional Building - Medical Dental Building - One Story, 0	186B145 223	72	Van Nuys - North Sherman Oaks	No	LI	VNY CPU , ARO
Los Angeles	6853 VAN NUYS BLVD	91405	2219026027	1.240	1.240	0.000	22.320	Shortfall of Sites	0.220	Medium Residential	[Q]R3-1, C2-1L	Community Center	0	20	140.667	24.800		Commercial - Store Combination - Store and Residential Combination - One Story, 0	183B149 625	108	Van Nuys - North Sherman Oaks	No	VLI, LI, ABMI	VNY CPU , ARO
Los Angeles	14523 VANOWEN ST	91405	2219025021	1.240	1.240	0.000	22.320	Shortfall of Sites	0.216	Community Commercial	C2-1L	Community Center	0	20	143.659	24.800		Commercial - Store Combination - Store and Office Combination - One Story, 0	183B149 744	108	Van Nuys - North Sherman Oaks	No	VLI, LI, ABMI	VNY CPU , ARO
Los Angeles	14545 VANOWEN ST	91405	2219025032	1.240	1.240	0.000	22.320	Shortfall of Sites	0.216	Community Commercial	C2-1L	Community Center	0	20	143.661	24.800		Commercial - Store - One Story, 0	183B149 739	108	Van Nuys - North Sherman Oaks	No	VLI, LI, ABMI	VNY CPU

Jurisdiction Name	Site Address/Intersection	5 Digit ZIP Code	Assessor Parcel Number	Very Low-Income	Low-Income	Moderate-Income	Above Moderate-Income	Type of Shortfall	Parcel Size (Acres)	Current General Plan Designation	Current Zoning	Proposed General Plan (GP) Designation	Proposed Zoning	Minimum Density Allowed	Maximum Density Allowed	Total Capacity	Vacant/ Nonvacant	Description of Existing Uses	PIN	Base Density Per Acre	Community Plan Area	Rent Stabalization Ordinance	Income Category	Applicable Rezoning Program (Program informing values in Column Q listed first)
Los Angeles	10729 NEW HAVEN ST	91352	2404025180	0.000	0.000	0.000	24.775	Shortfall of Sites	0.415	Medium Residential	R3-1-CUGU	0	0	0	82.856	24.775		Residential - Five or More Units or Apartments (Any Combination) - 4 Stories or Less, 0	192B177 32		Sun Valley - La Tuna Canyon	Yes	ABMI	DB50
Los Angeles	15810 VANOWEN ST	91406	2233010026	0.000	0.000	0.000	24.775	Shortfall of Sites	0.411	Medium Residential	R3-1-RIO	0	0	0	83.753	24.775		Residential - Five or More Units or Apartments (Any Combination) - 4 Stories or Less - Pool, 0	180B141 51		Van Nuys - North Sherman Oaks	Yes	ABMI	DB50
Los Angeles	11744 RUNNYMEDE ST	91605	2317017020	0.000	0.000	0.000	24.775	Shortfall of Sites	0.412	Medium Residential	R3-1	0	0	0	83.420	24.775		Residential - Five or More Units or Apartments (Any Combination) - 4 Stories or Less, 0	186B169 609		Sun Valley - La Tuna Canyon	Yes	ABMI	DB50
Los Angeles	10520 BALBOA BLVD	91344	2684019013	0.000	0.000	0.000	24.762	Shortfall of Sites	1.453	Medium Residential	R3-1	0	0	0	81.768	24.762		Residential - Five or More Units or Apartments (Any Combination) - 4 Stories or Less - Pool, 62	207B133 795		Granada Hills - Knollwood	Yes	ABMI	DB50
Los Angeles	10620 RIVERSIDE DR	91602	2423003004	1.238	1.238	0.000	22.277	Shortfall of Sites	0.193	General Commercial	C2-1VL-RIO	Community Center	0	20	140.043	24.752		Commercial - Store Combination - Store and Office Combination - One Story, 1	165B177 107	108	Sherman Oaks - Studio City - Toluca Lake - Cahuenga Pass	No	VLI, LI, ABMI	DB50 , SHR CPU, ARO, AHO
Los Angeles	11511 SHERMAN WAY	91605	2316026002	12.376	12.376	0.000	0.000	Shortfall of Sites	0.196	Neighborhood Office Commercial	C2-1VL	0	0	20	164.246	24.752		Commercial - Restaurant, Cocktail Lounge - Restaurant, Cocktail Lounge, Tavern - One Story, 1	183B169 78		Sun Valley - La Tuna Canyon	No	LI	DB50
Los Angeles	13964 FOOTHILL BLVD	91342	2504022018	12.376	12.376	0.000	0.000	Shortfall of Sites	0.383	Medium Residential	R3-1-CPIO	0	0	20	83.975	24.752		Residential - Single Family Residence, 1	225B153 312		Sylmar	No	LI	DB50
Los Angeles	20525 ROSCOE BLVD	91306	2780028074	12.376	12.376	0.000	0.000	Shortfall of Sites	0.192	Highway Oriented Commercial	(Q)C4-1, (Q)P-1	0	0	20	167.304	24.752		Commercial - Restaurant, Cocktail Lounge - Fast Food - Walk Up - One Story, 1	192B109 739		Chatsworth - Porter Ranch	No	LI	DB50 , P
Los Angeles	11801 BALBOA BLVD	91344	2607001037	12.369	12.369	0.000	0.000	Shortfall of Sites	0.238	Low I Residential	RS-1	0	0	20	113.635	24.738		Residential - Single Family Residence - Pool, 1	213B133 48		Granada Hills - Knollwood	No	LI	OPP RC , ADU
Los Angeles	23711 MIRANDA ST	91367	2045024035	1.236	1.236	0.000	22.248	Shortfall of Sites	0.142	Low Medium I Residential	R1-1	Low Medium Residential	[DM2-SH2-5] [CX2-FA] [CPIO-CDO]	20	190.530	24.720		Residential - Single Family Residence, 1	174B093 170	10	Canoga Park - Winnetka - Woodland Hills - West Hills	No	VLI, LI, ABMI	CPK CPU , AHO
Los Angeles	17635 WEDDINGTON ST	91316	2257005030	12.360	12.360	0.000	0.000	Shortfall of Sites	0.378	Low Medium II Residential	RA-1	Medium Residential	0	20	71.401	24.720		Residential - Single Family Residence, 1	171B129 96	43	Encino - Tarzana	No	LI	ENC CPU , ADU, AHO
Los Angeles	17623 WEDDINGTON ST	91316	2257005031	12.360	12.360	0.000	0.000	Shortfall of Sites	0.378	Low Medium II Residential	RA-1	Medium Residential	0	20	71.401	24.720		Residential - Single Family Residence - Pool, 1	171B129 97	43	Encino - Tarzana	No	LI	ENC CPU , ADU, AHO
Los Angeles	17634 WEDDINGTON ST	91316	2257005037	12.360	12.360	0.000	0.000	Shortfall of Sites	0.378	Low Medium II Residential	(T)(Q)R1-1	Medium Residential	0	20	71.401	24.720		Residential - Single Family Residence - Pool, 1	171B129 121	43	Encino - Tarzana	No	LI	ENC CPU , ADU, AHO
Los Angeles	17622 WEDDINGTON ST	91316	2257005036	12.360	12.360	0.000	0.000	Shortfall of Sites	0.378	Low Medium II Residential	RA-1	Medium Residential	0	20	71.401	24.720		Residential - Single Family Residence - Pool, 1	171B129 122	43	Encino - Tarzana	No	LI	ENC CPU , ADU, AHO
Los Angeles	734 N LA CIENEGA BLVD	90069	5528001064	12.360	12.360	0.000	0.000	Shortfall of Sites	0.167	Neighborhood Office Commercial	C4-1VL	Neighborhood Commercial	[Q]C4-2D-CPIO	20	161.336	24.720		Commercial - Store Combination - Store and Office Combination - One Story, 1	141B173 308	108	Hollywood	No	LI	HWD CPU , ARO, ADU, AHO
Los Angeles	11446 ALBERS ST	91601	2350009027	12.360	12.360	0.000	0.000	Shortfall of Sites	0.158	High Medium Residential	R4-1VL	High Medium	0	20	170.520	24.720		Residential - Single Family Residence, 1	174B169 1117	No Max	North Hollywood - Valley Village	No	LI	Orange LineTNP , ADU, AHO
Los Angeles	11450 ALBERS ST	91601	2350009030	12.360	12.360	0.000	0.000	Shortfall of Sites	0.158	High Medium Residential	R4-1VL	High Medium	0	20	171.144	24.720		Residential - Single Family Residence, 1	174B169 1118	No Max	North Hollywood - Valley Village	No	LI	Orange LineTNP , ADU, AHO
Los Angeles	11462 ALBERS ST	91601	2350009034	12.360	12.360	0.000	0.000	Shortfall of Sites	0.155	High Medium Residential	R4-1VL	High Medium	0	20	174.051	24.720		Residential - Single Family Residence, 1	174B169 1121	No Max	North Hollywood - Valley Village	No	LI	Orange LineTNP , ADU, AHO
Los Angeles	5161 CARTWRIGHT AVE	91601	2419012032	12.360	12.360	0.000	0.000	Shortfall of Sites	0.146	Medium Residential	C4-1-CA	Community Commercial	0	20	218.904	24.720		Commercial - Office Building - Wireless Communication Tower - One Story, 5	171B177 749	108	North Hollywood - Valley Village	No	LI	Orange LineTNP , ARO, DB50, AHO
Los Angeles	2035 HILLHURST AVE	90027	5590007036	12.359	12.359	0.000	0.000	Shortfall of Sites	0.234	Neighborhood Office Commercial	C4-1D	Neighborhood Commercial	[Q]C4-1	20	107.030	24.718		Commercial - Supermarket - Supermarket - 12,000 SF or More - One Story, 2	150B197 206	108	Hollywood	No	LI	DB50 , HWD CPU, AHO
Los Angeles	11035 RESEDA BLVD	91326	2717014001	12.359	12.359	0.000	0.000	Shortfall of Sites	0.238	Very Low II Residential	RE11-1	0	0	20	113.635	24.718		Residential - Single Family Residence, 1	210B125 484		Northridge	No	LI	OPP RC , ADU
Los Angeles	3036 MCCONNELL DR	90064	4316028018	12.356	12.356	0.000	0.000	Shortfall of Sites	0.273	Low Residential	R1V2	0	0	20	99.000	24.713		Residential - Single Family Residence - Pool, 1	123B165 162		West Los Angeles	No	LI	TOC EXP , ADU
Los Angeles	4822 W OLYMPIC BLVD	90019	5083004010	12.351	12.351	0.000	0.000	Shortfall of Sites	0.237	Low II Residential	R1-1-O	0	0	20	113.635	24.703		Residential - Single Family Residence - Pool and Misc., 1	132B185 629		Wilshire	No	LI	OPP RC , ADU
Los Angeles	937 S LONGWOOD AVE	90019	5084007006	12.351	12.351	0.000	0.000	Shortfall of Sites	0.285	Low II Residential	R1V3-RG	0	0	20	99.000	24.703		, 2	132B185 478		Wilshire	No	LI	TOC EXP
Los Angeles	21850 OXNARD ST	91367	2146006045	12.350	12.350	0.000	0.000	Shortfall of Sites	0.006	Regional Center Commercial	(WC)DOWNTOWN-SN	Regional Center	0	20	6487.665	24.700		Commercial - Hotel and Motel - Hotel - 50 Rooms and Over - 14 to 20 Stories, 0	177B105 107		Canoga Park - Winnetka - Woodland Hills - West Hills	No	LI	ARO , CPK CPU
Los Angeles	21850 OXNARD ST	91367	2146006045	12.350	12.350	0.000	0.000	Shortfall of Sites	0.103	Regional Center Commercial	(WC)DOWNTOWN-SN	Regional Center	[LM2-G1-5] [CX2-FA] [CPIO-O]	20	353.535	24.700		Commercial - Hotel and Motel - Hotel - 50 Rooms and Over - 14 to 20 Stories, 0	177B105 110		Canoga Park - Winnetka - Woodland Hills - West Hills	No	LI	ARO , CPK CPU
Los Angeles	10401 RESEDA BLVD	91326	2728025007	12.345	12.345	0.000	0.000	Shortfall of Sites	0.237	Very Low II Residential	RE11-1	0	0	20	113.635	24.690		Residential - Single Family Residence, 1	204B125 67		Northridge	No	LI	OPP RC , ADU
Los Angeles	13237 WEDDINGTON ST	91401	2345023002	12.339	12.339	0.000	0.000	Shortfall of Sites	0.272	Low Residential	R1-1	0	0	20	99.000	24.678		Residential - Single Family Residence - Pool, 1	171B157 289		Van Nuys - North Sherman Oaks	No	LI	TOC EXP , ADU
Los Angeles	1965 DE MILLE DR	90027	5589007010	12.336	12.336	0.000	0.000	Shortfall of Sites	0.272	Low I Residential	RE11-1	0	0	20	99.000	24.673		Residential - Single Family Residence - Pool, 1	150A195 120		Hollywood	No	LI	TOC EXP , ADU
Los Angeles	415 S MATHEWS ST	90033	5185001010	0.000	0.000	0.000	24.660	Shortfall of Sites	0.187	Neighborhood Office Commercial	C2-1-CUGU	Community Center	[LUM3 - SH3 - 3][XC1 - 4][CPIO]	0	203.575	24.660		Residential - Three Units (Any Combination) - 4 Stories or Less, 3	126A223 142	108	Boyle Heights	Yes	ABMI	BH CPU
Los Angeles	13126 MAGNOLIA BLVD	91423	2358001009	12.330	12.330	0.000	0.000	Shortfall of Sites	0.272	Very Low Residential	RE11-1	0	0	20	99.000	24.660		Residential - Single Family Residence - Pool, 1	171B161 564		Van Nuys - North Sherman Oaks	No	LI	TOC EXP , ADU, OPP RC2
Los Angeles	13741 VICTORY BLVD	91401	2238013043	12.320	12.320	0.000	0.000	Shortfall of Sites	0.200	Neighborhood Office Commercial	[Q]C1.5-1VL	0	0	20	166.541	24.640		Commercial - Store Combination - Store and Office Combination - One Story, 2	180B153 1020		Van Nuys - North Sherman Oaks	No	LI	DB50 , ARO
Los Angeles	11054 OTSEGO ST	91601	2353008011	0.000	0.000	0.000	24.640	Shortfall of Sites	0.172	High Medium Residential	R4-1VL	0	0	0	220.709	24.640		Residential - Five or More Units or Apartments (Any Combination) - 4 Stories or Less, 8	171B173 920	217	North Hollywood - Valley Village	Yes	ABMI	Orange LineTNP , AHO
Los Angeles	11021 HESBY ST	91601	2353008024	0.000	0.000	0.000	24.640	Shortfall of Sites	0.172	High Medium Residential	R4-1VL	0	0	0	220.592	24.640		Residential - Five or More Units or Apartments (Any Combination) - 4 Stories or Less, 8	171B173 989	217	North Hollywood - Valley Village	Yes	ABMI	Orange LineTNP , AHO
Los Angeles	11255 MORRISON ST	91601	2353013033	0.000	0.000	0.000	24.640	Shortfall of Sites	0.172	High Medium Residential	R4-1VL	0	0	0	221.449	24.640		Residential - Five or More Units or Apartments (Any Combination) - 4 Stories or Less, 8	171B173 1191	217	North Hollywood - Valley Village	Yes	ABMI	Orange LineTNP , AHO
Los Angeles	11259 MORRISON ST	91601	2353013032	0.000	0.000	0.000	24.640	Shortfall of Sites	0.172	High Medium Residential	R4-1VL	0	0	0	221.447	24.640		Residential - Five or More Units or Apartments (Any Combination) - 4 Stories or Less, 8	171B173 1193	217	North Hollywood - Valley Village	Yes	ABMI	Orange LineTNP , AHO
Los Angeles	3516 SAWTELLE BLVD	90066	4249032045	0.000	0.000	0.000	24.640	Shortfall of Sites	0.258	Medium Residential	R3-1	High Residential	0	0	108.501	24.640		Residential - Five or More Units or Apartments (Any Combination) - 4 Stories or Less - Pool, 0	117B157 423	54	Palms - Mar Vista - Del Rey	Yes	ABMI	PMVDR CPU , DB50, AHO
Los Angeles	734 YALE ST	90012	5408018028	0.000	0.000	0.000	24.640	Shortfall of Sites	0.384	High Medium Residential	R4-1	Medium Neighborhood Residential	[LM2-MU2-5] [RX1-FA] [CPIO]	0	114.552	24.640		Residential - Five or More Units or Apartments (Any Combination) - 4 Stories or Less, 0	133-5A213 52	No Max	Central City North	Yes	ABMI	DT CPU
Los Angeles	3210 CLUB DR	90064	4316029007	12.320	12.320	0.000	0.000	Shortfall of Sites	0.272	Low Residential	R1V2	0	0	20	99.000	24.640		Residential - Single Family Residence - Pool, 1	123B165 516		West Los Angeles	No	LI	TOC EXP , ADU
Los Angeles	3084 MOTOR AVE	90064	4316007009	12.319	12.319	0.000	0.000	Shortfall of Sites	0.259	Low Residential	R1V2	0	0	20	99.000	24.639		Recreational - Club, Lodge Hall, Fraternal Organization - One Story, 0	123B161 606		West Los Angeles	No	LI	TOC EXP , OPP RC2
Los Angeles	9965 BALBOA BLVD	91325	2694010007	12.315	12.315	0.000	0.000	Shortfall of Sites	0.237	Very Low II Residential	RE11-1	0	0	20	113.635	24.629		Residential - Single Family Residence - Pool, 1	204B133 656		Northridge	No	LI	OPP RC , ADU
Los Angeles	143 S ELLERY DR	90732	7559016025	12.311	12.311	0.000	0.000	Shortfall of Sites	0.226	Low II Residential	R1-1XL	0	0	20	113.635	24.622		Residential - Single Family Residence - Pool, 0	018B193 1159		San Pedro	No	LI	OPP RC , ADU
Los Angeles	10219 HILLVIEW AVE	91311	2747015029	12.302	12.302	0.000	0.000	Shortfall of Sites	0.272	Low II Residential	R1-2	0	0	20	99.000	24.604		Residential - Single Family Residence, 1	204B105 401		Chatsworth - Porter Ranch	No	LI	TOC EXP , ADU
Los Angeles	18225 SHERMAN WAY	91335	2119028005	12.301	12.301	0.000	0.000	Shortfall of Sites	2.598	Community Commercial	[Q]C2-1L-CDO, [Q]P-1L-CDO	0	0	20	94.696	24.603		Commercial - Shopping Center (Neighborhood, Community) - One Story, 0	183B125 12		Reseda - West Van Nuys	No	LI	P
Los Angeles	20414 ROSCOE BLVD	91306	2107006012	1.230	1.230	0.000	22.140	Shortfall of Sites	0.203	Low Residential	RS-1	Low Medium Residential	[MB3-CDF1-5] [IX4-FA] [CPIO]	20	157.980	24.600		Residential - Single Family Residence - Pool, 1	192B109 750	10	Canoga Park - Winnetka - Woodland Hills - West Hills	No	VLI, LI, ABMI	CPK CPU ,
Los Angeles	7325 CORBIN AVE	91306	2115018011	1.230	1.230	0.000	22.140	Shortfall of Sites	0.246	Low Medium II Residential	RD2-1	Low Medium Residential	[DM1-G1-5] [CX2-FA] [CPIO]	20	129.992	24.600		Residential - Single Family Residence, 1	186B117 781	10	Canoga Park - Winnetka - Woodland Hills - West Hills	No	VLI, LI, ABMI	CPK CPU ,
Los Angeles	6915 VARIEL AVE	91303	2138021008	1.230	1.230	0.000	22.140	Shortfall of Sites	0.210	Low Residential	R1-1-RIO	Medium Residential	[DM2-SH2-5] [CX2-FA] [CPIO]	20	152.441	24.600		Residential - Single Family Residence, 1	183B105 795	43	Canoga Park - Winnetka - Woodland Hills - West Hills	No	VLI, LI, ABMI	CPK CPU ,
Los Angeles	7326 INDEPENDENCE AVE	91303	2112016006	1.230	1.230	0.000	22.140	Shortfall of Sites	0.147	Medium Residential	R3-1	Medium Residential	[HM1-CHC1-5] [CX2-FA] [CPIO]	20	218.394	24.600		Residential - Single Family Residence, 1	186B109 855	43	Canoga Park - Winnetka - Woodland Hills - West Hills	No	VLI, LI, ABMI	CPK CPU ,
Los Angeles	301 S LOS ANGELES ST	90013	5148001009	1.230	1.230	0.000	22.140	Shortfall of Sites	0.111	Community Commercial	[Q]C4-2D	Transit Core	[HB1-G1-5] [CX3-FA] [CPIO]	20	379.897	24.600		Commercial - Store - One Story, 9	129A213 118	No Max	Central City	No	VLI, LI, ABMI	DT CPU
Los Angeles	2019 BAY ST	90021	5166012009	12.300	12.300	0.000	0.000	Shortfall of Sites	0.182	Heavy Manufacturing	M3-1-RIO	Hybrid Industrial	[MM1-CDF1-5] [IX4-FA] [CPIO]	20	175.898	24.600		Industrial - Light Manufacturing - One Story, 1	123A217 139	No Max	Central City North	No	LI	DT CPU
Los Angeles	1014 BARTLETT ST	90012	5406030018	1.230	1.230	0.000	22.140	Shortfall of Sites	0.105	General Commercial	R4P-1	Community Center	[DM1-G1-5] [CX2-FA] [CPIO]	20	306.003	24.600		Residential - Single Family Residence, 1	135A211 140	No Max	Central City North	No	VLI, LI, ABMI	DT CPU
Los Angeles	525 W 130TH ST	90061	6132003025	12.300	12.300	0.000	0.000	Shortfall of Sites	0.603	Light Manufacturing	M2-1VL-O	Hybrid Industrial	0	20	53.057	24.600		Industrial - Warehousing, Distribution, Storage - Warehousing, Distribution, Under 10,000 SF - One Story, 1	081B201 309	54	Harbor Gateway	No	LI	HG CPU
Los Angeles	1917 HILLHURST AVE	90027	5590012048	12.300	12.300	0.000	0.000	Shortfall of Sites	0.302	Neighborhood Office Commercial	C4-1D	Neighborhood Commercial	[Q]C4-1	20	105.957	24.600		Commercial - Office Building - One Story, 1	150B197 755	108	Hollywood	No	LI	HWD CPU , ADU, AHO
Los Angeles	5600 LANKERSHIM BLVD	91601	2338026001	12.300	12.300	0.000	0.000	Shortfall of Sites	0.207	Community Commercial	C2-1	Community Commercial	0	20	154.569	24.600		Commercial - Auto, Recreation Equipment, Construction Equipment Sales and Service - Auto Body Repair Shop - One Story, 1	174B173 778	No Max	North Hollywood - Valley Village	No	LI	Orange LineTNP , AHO
Los Angeles	14038 OXNARD ST	91401	2246001017	12.300	12.300	0.000	0.000	Shortfall of Sites	0.425	Low Medium II Residential	[Q]RD1.5-1, [Q]C1.5-1VL	Neighborhood Center	0	20	75.376	24.600		Commercial - Store - One Story, 1	177B153 913	72	Van Nuys - North Sherman Oaks	No	LI	VNY CPU , AHO

Jurisdiction Name	Site Address/Intersection	5 Digit ZIP Code	Assessor Parcel Number	Very Low-Income	Low-Income	Moderate-Income	Above Moderate-Income	Type of Shortfall	Parcel Size (Acres)	Current General Plan Designation	Current Zoning	Proposed General Plan (GP) Designation	Proposed Zoning	Minimum Density Allowed	Maximum Density Allowed	Total Capacity	Vacant/ Nonvacant	Description of Existing Uses	PIN	Base Density Per Acre	Community Plan Area	Rent Stabalization Ordinance	Income Category	Applicable Rezoning Program (Program informing values in Column Q listed first)
Los Angeles	6635 TOBIAS AVE	91405	2236007008	12.300	12.300	0.000	0.000	Shortfall of Sites	0.296	Low Residential	R1-1	Village	0	20	108.129	24.600		Institutional - Church - One Story, 1	180B149 295	72	Van Nuys - North Sherman Oaks	No	LI	VNY CPU, FBO
Los Angeles	5832 FALLBROOK AVE	91367	2040004037	12.297	12.297	0.000	0.000	Shortfall of Sites	0.236	Very Low Residential	RE11-1	Very Low Residential	[LN1-MU1-5] [RG1-FA] [CPIO]	20	113.635	24.594		Residential - Single Family Residence, 1	174B097 70	1 per lot	Canoga Park - Winnetka - Woodland Hills - West Hills	No	LI	OPP RC , CPK CPU, ADU, AHO
Los Angeles	10830 RESEDA BLVD	91326	2715007033	12.297	12.297	0.000	0.000	Shortfall of Sites	0.236	Very Low II Residential	RE11-1	0	0	20	113.635	24.593		Residential - Single Family Residence, 1	207B125 101		Northridge	No	LI	OPP RC , ADU
Los Angeles	8723 SEPULVEDA BLVD	91343	2654013043	12.290	12.290	0.000	0.000	Shortfall of Sites	2.596	General Commercial	C2-1, QP-1VL, [Q]C1-1VL, QP-1	0	0	20	94.696	24.580		Commercial - Store - One Story, 0	195B145 461		Mission Hills - Panorama City - North Hills	No	LI	P
Los Angeles	6725 KESTER AVE	91405	2235007037	12.282	12.282	0.000	0.000	Shortfall of Sites	2.594	General Commercial	[Q]P-1VL, [Q]CR-1VL	0	0	20	94.696	24.564		Institutional - College, University (Private) - One Story, 0	180B149 1059		Van Nuys - North Sherman Oaks	No	LI	P
Los Angeles	5815 MATILIJA AVE	91401	2246011006	12.281	12.281	0.000	0.000	Shortfall of Sites	0.258	Low Residential	R1-1	0	0	20	99.000	24.562		Residential - Single Family Residence - Pool, 0	174B153 210		Van Nuys - North Sherman Oaks	No	LI	TOC EXP , ADU
Los Angeles	3011 CLUB DR	90064	4316028007	12.271	12.271	0.000	0.000	Shortfall of Sites	0.271	Low Residential	R1V2	0	0	20	99.000	24.542		Residential - Single Family Residence - Pool, 1	123B165 212		West Los Angeles	No	LI	TOC EXP , ADU
Los Angeles	10411 RESEDA BLVD	91326	2728025006	12.270	12.270	0.000	0.000	Shortfall of Sites	0.236	Very Low II Residential	RE11-1	0	0	20	113.635	24.541		Residential - Single Family Residence, 1	204B125 42		Northridge	No	LI	OPP RC , ADU
Los Angeles	10901 RESEDA BLVD	91326	2717014009	12.265	12.265	0.000	0.000	Shortfall of Sites	0.236	Very Low II Residential	RE11-1	0	0	20	113.635	24.531		Residential - Single Family Residence, 1	210B125 668		Northridge	No	LI	OPP RC , ADU
Los Angeles	11531 CALIFA ST	91601	2338009017	0.000	0.000	0.000	24.530	Shortfall of Sites	0.755	Low Medium II Residential	RD2-1	Community Center (Mixed-Use)	0	0	108.565	24.530		Residential - Five or More Units or Apartments (Any Combination) - 4 Stories or Less, 21	177B169 999	145	North Hollywood - Valley Village	Yes	ABMI	NH CPU , DB50, AHO
Los Angeles	7711 OSAGE AVE	90045	4104021012	12.256	12.256	0.000	0.000	Shortfall of Sites	0.271	Low Residential	R1-1	0	0	20	99.000	24.512		Residential - Single Family Residence, 1	099B173 313		Westchester - Playa del Rey	No	LI	TOC EXP , ADU
Los Angeles	4330 FULTON AVE	91423	2375001034	12.254	12.254	0.000	0.000	Shortfall of Sites	0.312	General Commercial	[Q]C2-1VL-RIO	Neighborhood District/Villages	0	20	73.683	24.509		Commercial - Professional Building - One Story, 0	165B157 444	72	Sherman Oaks - Studio City - Toluca Lake - Cahuenga Pass	No	LI	DB50 , SHR CPU, ARO, OPP C, AHO
Los Angeles	11570 SANTA MONICA BLVD	90025	4261013037	12.254	12.254	0.000	0.000	Shortfall of Sites	0.152	Neighborhood Commercial	C2-1VL	Mixed Use Corridor	0	20	151.368	24.509		Commercial - Service Station - Full Service - No Additional Services, 0	126B149 188	54	West Los Angeles	No	LI	DB50 , West WLA CPU, TOPP C, AHO
Los Angeles	11779 SANTA MONICA BLVD	90025	4262004006	12.254	12.254	0.000	0.000	Shortfall of Sites	0.155	General Commercial	C2-1VL	Mixed Use Corridor	0	20	148.291	24.509		Commercial - Store - One Story, 0	126B149 357	54	West Los Angeles	No	LI	DB50 , West WLA CPU, TOPP C, AHO
Los Angeles	11970 SANTA MONICA BLVD	90025	4263035030	12.254	12.254	0.000	0.000	Shortfall of Sites	0.154	General Commercial	C2-1VL	Mixed Use Corridor	0	20	149.701	24.509		Commercial - Restaurant, Cocktail Lounge - Restaurant, Cocktail Lounge, Tavern - One Story, 0	126B145 620	54	West Los Angeles	No	LI	DB50 , West WLA CPU, TOPP C, AHO
Los Angeles	11143 VENICE BLVD	90034	4252007037	12.254	12.254	0.000	0.000	Shortfall of Sites	0.153	General Commercial	C2-1	Neighborhood Center	0	20	150.307	24.509		Commercial - Store - One Story, 0	117B161 1107	54	Palms - Mar Vista - Del Rey	No	LI	DB50 , PMVDR CPU, TOPP C, AHO
Los Angeles	22825 SATICOY ST	91304	2014017018	12.254	12.254	0.000	0.000	Shortfall of Sites	0.154	General Commercial	P-1VL, C2-1VL	Villages	0	20	142.758	24.509		Commercial - Store - One Story, 0	186B097 231	54	Canoga Park - Winnetka - Woodland Hills - West Hills	No	LI	DB50 , CPK CPU, P
Los Angeles	4377 VINELAND AVE	91602	2423013022	1.225	1.225	0.000	22.058	Shortfall of Sites	0.151	General Commercial	C2-1VL-RIO	Community Center	0	20	138.865	24.509		Commercial - Service Station - Full Service - No Additional Services, 0	165B173 396	108	Sherman Oaks - Studio City - Toluca Lake - Cahuenga Pass	No	VLI, LI, ABMI	DB50 , SHR CPU, AHO
Los Angeles	17646 LASSEN ST	91325	2755010048	12.254	12.254	0.000	0.000	Shortfall of Sites	0.311	Limited Commercial	C1-1VL	0	0	20	82.108	24.509		Commercial - Store - One Story, 0	201B129 78		Northridge	No	LI	DB50 , OPP C
Los Angeles	5120 ZELZAH AVE	91316	2162012010	12.254	12.254	0.000	0.000	Shortfall of Sites	0.306	Community Commercial	QC1-1VL, QP-1	0	0	20	83.561	24.509		Commercial - Store - One Story, 0	171B129 238		Encino - Tarzana	No	LI	DB50 , ENC CPU, P, OPP C
Los Angeles	225 26TH ST	90402	4264001008	12.254	12.254	0.000	0.000	Shortfall of Sites	0.300	Neighborhood Commercial	C1-1XLD	0	0	20	85.094	24.509		Commercial - Shopping Center (Neighborhood, Community) - One Story, 0	129B137 541		Brentwood - Pacific Palisades	No	LI	DB50 , OPP C
Los Angeles	2060 HILLHURST AVE	90027	5590008004	12.254	12.254	0.000	0.000	Shortfall of Sites	0.155	Neighborhood Office Commercial	C4-1D	Neighborhood Commercial	[Q]C4-1	20	103.253	24.509		Commercial - Store - One Story, 0	150B201 382	108	Hollywood	No	LI	DB50 , HWD CPU, ADU, AHO
Los Angeles	12868 MAGNOLIA BLVD	91607	2357013015	12.254	12.254	0.000	0.000	Shortfall of Sites	0.155	Neighborhood Office Commercial	C2-1VL	Village	0	20	103.200	24.509		Commercial - Store - One Story, 0	171B161 583	72	Van Nuys - North Sherman Oaks	No	LI	DB50 , VNY CPU, AHO
Los Angeles	4637 LANKERSHIM BLVD	91602	2421027011	1.225	1.225	0.000	22.058	Shortfall of Sites	0.153	Community Commercial	C2-1	Community Center (Mixed-Use)	0	20	104.616	24.509		Commercial - Auto, Recreation Equipment, Construction Equipment Sales and Service - Auto Body Repair Shop - One Story, 0	168B173 813	145	North Hollywood - Valley Village	No	VLI, LI, ABMI	DB50 , NH CPU, AHO
Los Angeles	4801 LAUREL CANYON BLVD	91607	2356008021	0.000	0.000	0.000	24.509	Shortfall of Sites	0.153	Neighborhood Office Commercial	[Q]C2-1VL	Neighborhood Center	0	0	72.034	24.509		Commercial - Service Station - Full Service - No Additional Services, 0	168B165 506	108	North Hollywood - Valley Village	No	ABMI	DB50 , NH CPU, AHO
Los Angeles	18471 VENTURA BLVD	91356	2160008001	12.254	12.254	0.000	0.000	Shortfall of Sites	0.150	Community Commercial	C2-1L	0	0	20	170.504	24.509		Commercial - Store - One Story, 0	171B125 25		Encino - Tarzana	No	LI	DB50 , TOPP C
Los Angeles	1765 S LA CIENEGA BLVD	90035	4303027028	12.254	12.254	0.000	0.000	Shortfall of Sites	0.156	General Commercial	C2-1	0	0	20	163.893	24.509		Institutional - Homes for Aged and Others - One Story, 0	126B173 43		Wilshire	No	LI	DB50 , TOPP C
Los Angeles	1765 S LA CIENEGA BLVD	90035	4303027028	12.254	12.254	0.000	0.000	Shortfall of Sites	0.155	General Commercial	C2-1	0	0	20	164.802	24.509		Institutional - Homes for Aged and Others - One Story, 0	126B173 62		Wilshire	No	LI	DB50 , TOPP C
Los Angeles	1777 S LA CIENEGA BLVD	90035	4303027027	12.254	12.254	0.000	0.000	Shortfall of Sites	0.153	General Commercial	C2-1	0	0	20	166.636	24.509		Commercial - Hotel and Motel - Motel - Under 50 Rooms - One Story, 0	126B173 107		Wilshire	No	LI	DB50 , ARO, TOPP C
Los Angeles	1789 S LA CIENEGA BLVD	90035	4303027040	12.254	12.254	0.000	0.000	Shortfall of Sites	0.152	General Commercial	C2-1	0	0	20	167.522	24.509		Commercial - Auto, Recreation Equipment, Construction Equipment Sales and Service - Auto Body Repair Shop - One Story, 0	126B173 131		Wilshire	No	LI	DB50 , TOPP C
Los Angeles	13263 VENTURA BLVD	91604	2375017207	12.254	12.254	0.000	0.000	Shortfall of Sites	0.152	General Commercial	C2-1VL-RIO	0	0	20	168.018	24.509		Commercial - Office Building - One Story, 0	165B157 828		Sherman Oaks - Studio City - Toluca Lake - Cahuenga Pass	No	LI	DB50 , ARO, ADU, TOPP C
Los Angeles	13207 VENTURA BLVD	91604	2375017016	12.254	12.254	0.000	0.000	Shortfall of Sites	0.152	General Commercial	C2-1VL-RIO	0	0	20	168.017	24.509		Commercial - Store - One Story, 0	165B157 874		Sherman Oaks - Studio City - Toluca Lake - Cahuenga Pass	No	LI	DB50 , TOPP C
Los Angeles	13123 VENTURA BLVD	91604	2375016024	12.254	12.254	0.000	0.000	Shortfall of Sites	0.152	General Commercial	C2-1VL-RIO	0	0	20	168.028	24.509		Commercial - Store Combination - Store and Office Combination - One Story, 0	165B157 894		Sherman Oaks - Studio City - Toluca Lake - Cahuenga Pass	No	LI	DB50 , ARO, TOPP C
Los Angeles	13123 VENTURA BLVD	91604	2375016024	12.254	12.254	0.000	0.000	Shortfall of Sites	0.152	General Commercial	C2-1VL-RIO	0	0	20	168.029	24.509		Commercial - Store Combination - Store and Office Combination - One Story, 0	165B157 900		Sherman Oaks - Studio City - Toluca Lake - Cahuenga Pass	No	LI	DB50 , ARO, TOPP C
Los Angeles	13119 VENTURA BLVD	91604	2375016025	12.254	12.254	0.000	0.000	Shortfall of Sites	0.152	General Commercial	C2-1VL-RIO	0	0	20	168.307	24.509		Commercial - Auto, Recreation Equipment, Construction Equipment Sales and Service - Auto Body Repair Shop - One Story, 0	165B161 923		Sherman Oaks - Studio City - Toluca Lake - Cahuenga Pass	No	LI	DB50 , TOPP C
Los Angeles	13111 VENTURA BLVD	91604	2375016026	12.254	12.254	0.000	0.000	Shortfall of Sites	0.152	General Commercial	C2-1VL-RIO	0	0	20	168.015	24.509		Commercial - Office Building - One Story, 0	165B161 925		Sherman Oaks - Studio City - Toluca Lake - Cahuenga Pass	No	LI	DB50 , ARO, TOPP C
Los Angeles	13107 VENTURA BLVD	91604	2375016027	12.254	12.254	0.000	0.000	Shortfall of Sites	0.152	General Commercial	C2-1VL-RIO	0	0	20	168.017	24.509		Commercial - Office Building - One Story, 0	165B161 926		Sherman Oaks - Studio City - Toluca Lake - Cahuenga Pass	No	LI	DB50 , ARO, TOPP C
Los Angeles	13107 VENTURA BLVD	91604	2375016027	12.254	12.254	0.000	0.000	Shortfall of Sites	0.152	General Commercial	C2-1VL-RIO	0	0	20	168.015	24.509		Commercial - Office Building - One Story, 0	165B161 927		Sherman Oaks - Studio City - Toluca Lake - Cahuenga Pass	No	LI	DB50 , ARO, TOPP C
Los Angeles	13063 VENTURA BLVD	91604	2375020012	12.254	12.254	0.000	0.000	Shortfall of Sites	0.152	General Commercial	C2-1VL-RIO	0	0	20	168.050	24.509		Industrial - Motion Picture, Radio and Television Industry - Studio - One Story, 0	165B161 932		Sherman Oaks - Studio City - Toluca Lake - Cahuenga Pass	No	LI	DB50 , TOPP C
Los Angeles	13055 VENTURA BLVD	91604	2375020014	12.254	12.254	0.000	0.000	Shortfall of Sites	0.152	General Commercial	C2-1VL-RIO	0	0	20	168.051	24.509		Commercial - Office Building - One Story, 0	165B161 935		Sherman Oaks - Studio City - Toluca Lake - Cahuenga Pass	No	LI	DB50 , ARO, TOPP C
Los Angeles	13019 VENTURA BLVD	91604	2375020153	12.254	12.254	0.000	0.000	Shortfall of Sites	0.152	General Commercial	C2-1VL-RIO	0	0	20	168.054	24.509		Commercial - Store - One Story, 0	165B161 947		Sherman Oaks - Studio City - Toluca Lake - Cahuenga Pass	No	LI	DB50 , ADU, TOPP C
Los Angeles	13019 VENTURA BLVD	91604	2375020153	12.254	12.254	0.000	0.000	Shortfall of Sites	0.152	General Commercial	C2-1VL-RIO	0	0	20	168.051	24.509		Commercial - Store - One Story, 0	165B161 952		Sherman Oaks - Studio City - Toluca Lake - Cahuenga Pass	No	LI	DB50 , ADU, TOPP C
Los Angeles	13019 VENTURA BLVD	91604	2375020153	12.254	12.254	0.000	0.000	Shortfall of Sites	0.152	General Commercial	C2-1VL-RIO	0	0	20	168.014	24.509		Commercial - Store - One Story, 0	165B161 958		Sherman Oaks - Studio City - Toluca Lake - Cahuenga Pass	No	LI	DB50 , ADU, TOPP C
Los Angeles	13003 W VENTURA BLVD	91604	2375022104	12.254	12.254	0.000	0.000	Shortfall of Sites	0.152	General Commercial	C2-1VL-RIO	0	0	20	168.016	24.509		Commercial - Restaurant, Cocktail Lounge - Restaurant, Cocktail Lounge, Tavern - One Story, 0	165B161 962		Sherman Oaks - Studio City - Toluca Lake - Cahuenga Pass	No	LI	DB50 , TOPP C
Los Angeles	12967 VENTURA BLVD	91604	2375022058	12.254	12.254	0.000	0.000	Shortfall of Sites	0.152	General Commercial	C2-1VL-RIO	0	0	20	168.019	24.509		Commercial - Restaurant, Cocktail Lounge - Restaurant, Cocktail Lounge, Tavern - One Story, 0	165B161 968		Sherman Oaks - Studio City - Toluca Lake - Cahuenga Pass	No	LI	DB50 , ADU, TOPP C
Los Angeles	12953 VENTURA BLVD	91604	2375022055	12.254	12.254	0.000	0.000	Shortfall of Sites	0.152	General Commercial	C2-1VL-RIO	0	0	20	168.018	24.509		Commercial - Store Combination - Store and Office Combination - One Story, 0	165B161 978		Sherman Oaks - Studio City - Toluca Lake - Cahuenga Pass	No	LI	DB50 , ARO, TOPP C
Los Angeles	12933 VENTURA BLVD	91604	2375022054	12.254	12.254	0.000	0.000	Shortfall of Sites	0.152	General Commercial	C2-1VL-RIO	0	0	20	168.020	24.509		Commercial - Hotel and Motel - Motel/Hotel and Apartment Combinations - Under 50 Units - One Story, 0	165B161 979		Sherman Oaks - Studio City - Toluca Lake - Cahuenga Pass	No	LI	DB50 , ARO, TOPP C
Los Angeles	11902 WILSHIRE BLVD	90025	4263005099	12.254	12.254	0.000	0.000	Shortfall of Sites	0.155	Community Commercial	[Q]C2-1L-CDO	0	0	20	164.560	24.509		Commercial - Restaurant, Cocktail Lounge - Fast Food - Auto Oriented - One Story, 0	129B145 979		West Los Angeles	No	LI	DB50 , TOPP C
Los Angeles	12933 VENTURA BLVD	91604	2375022054	12.254	12.254	0.000	0.000	Shortfall of Sites	0.152	General Commercial	C2-1VL-RIO	0	0	20	168.020	24.509		Commercial - Hotel and Motel - Motel/Hotel and Apartment Combinations - Under 50 Units - One Story, 0	165B161 980		Sherman Oaks - Studio City - Toluca Lake - Cahuenga Pass	No	LI	DB50 , ARO, TOPP C
Los Angeles	12919 VENTURA BLVD	91604	2375022052	12.254	12.254	0.000	0.000	Shortfall of Sites	0.152	Neighborhood Office Commercial	C1.5-1VL-RIO	0	0	20	168.020	24.509		Commercial - Parking Lot (Commercial Use Property) - Lots - Patron or Employee - One Story, 0	165B161 991		Sherman Oaks - Studio City - Toluca Lake - Cahuenga Pass	No	LI	DB50 , TOPP C

Jurisdiction Name	Site Address/Intersection	5 Digit ZIP Code	Assessor Parcel Number	Very Low-Income	Low-Income	Moderate-Income	Above Moderate-Income	Type of Shortfall	Parcel Size (Acres)	Current General Plan Designation	Current Zoning	Proposed General Plan (GP) Designation	Proposed Zoning	Minimum Density Allowed	Maximum Density Allowed	Total Capacity	Vacant/ Nonvacant	Description of Existing Uses	PIN	Base Density Per Acre	Community Plan Area	Rent Stabalization Ordinance	Income Category	Applicable Rezoning Program (Program informing values in Column Q listed first)
Los Angeles	12915 VENTURA BLVD	91604	2375022051	12.254	12.254	0.000	0.000	Shortfall of Sites	0.152	Neighborhood Office Commercial	C1.5-1VL-RIO	0	0	20	168.022	24.509		Commercial - Store - One Story, 0	165B161 993		Sherman Oaks - Studio City - Toluca Lake - Cahuenga Pass	No	LI	DB50 , TOPP C
Los Angeles	12905 VENTURA BLVD	91604	2375022050	12.254	12.254	0.000	0.000	Shortfall of Sites	0.152	Neighborhood Office Commercial	C1.5-1VL-RIO	0	0	20	168.022	24.509		Commercial - Restaurant, Cocktail Lounge - Restaurant, Cocktail Lounge, Tavern - One Story, 0	165B161 995		Sherman Oaks - Studio City - Toluca Lake - Cahuenga Pass	No	LI	DB50 , TOPP C
Los Angeles	22419 VENTURA BLVD	91364	2040024022	12.254	12.254	0.000	0.000	Shortfall of Sites	0.151	General Commercial	C4-1VLD	0	0	20	169.037	24.509		Commercial - Store - One Story, 0	171B101 31		Canoga Park - Winnetka - Woodland Hills - West Hills	No	LI	DB50
Los Angeles	22419 VENTURA BLVD	91364	2040024022	12.254	12.254	0.000	0.000	Shortfall of Sites	0.151	General Commercial	C4-1VLD	0	0	20	168.713	24.509		Commercial - Store - One Story, 0	171B101 39		Canoga Park - Winnetka - Woodland Hills - West Hills	No	LI	DB50
Los Angeles	22419 VENTURA BLVD	91364	2040024022	12.254	12.254	0.000	0.000	Shortfall of Sites	0.151	General Commercial	C4-1VLD	0	0	20	168.715	24.509		Commercial - Store - One Story, 0	171B101 58		Canoga Park - Winnetka - Woodland Hills - West Hills	No	LI	DB50
Los Angeles	22419 VENTURA BLVD	91364	2040024022	12.254	12.254	0.000	0.000	Shortfall of Sites	0.151	General Commercial	C4-1VLD	0	0	20	168.718	24.509		Commercial - Store - One Story, 0	171B101 75		Canoga Park - Winnetka - Woodland Hills - West Hills	No	LI	DB50
Los Angeles	22435 VENTURA BLVD	91364	2040024021	12.254	12.254	0.000	0.000	Shortfall of Sites	0.151	General Commercial	C4-1VLD	0	0	20	168.718	24.509		Commercial - Store - One Story, 0	171B101 83		Canoga Park - Winnetka - Woodland Hills - West Hills	No	LI	DB50
Los Angeles	22435 VENTURA BLVD	91364	2040024021	12.254	12.254	0.000	0.000	Shortfall of Sites	0.151	General Commercial	C4-1VLD	0	0	20	168.721	24.509		Commercial - Store - One Story, 0	171B101 84		Canoga Park - Winnetka - Woodland Hills - West Hills	No	LI	DB50
Los Angeles	0	0	2040024004	12.254	12.254	0.000	0.000	Shortfall of Sites	0.151	General Commercial	C4-1VLD	0	0	20	168.724	24.509	Vacant	Commercial - Commercial - Vacant Parcel with Existing Non-structural Other Imps., 0	171B101 85		Canoga Park - Winnetka - Woodland Hills - West Hills	No	LI	DB50
Los Angeles	1100 S BEVERLY DR	90035	4330031036	12.254	12.254	0.000	0.000	Shortfall of Sites	0.150	Neighborhood Commercial	C2-1VL-O	0	0	20	170.473	24.509		Commercial - Office Building - One Story, 0	132A167 90		West Los Angeles	No	LI	DB50 , ARO
Los Angeles	0	0	4404023022	12.254	12.254	0.000	0.000	Shortfall of Sites	0.152	Neighborhood Office Commercial	C4-1VL	0	0	20	167.942	24.509		Commercial - Parking Lot (Commercial Use Property) - Lots - Patron or Employee - One Story, 0	129B141 195		Brentwood - Pacific Palisades	No	LI	DB50
Los Angeles	9425 W PICO BLVD	90035	4330032016	12.254	12.254	0.000	0.000	Shortfall of Sites	0.155	Neighborhood Commercial	C4-1VL-O	0	0	20	165.007	24.509		Commercial - Store - One Story, 0	132A167 197		West Los Angeles	No	LI	DB50
Los Angeles	9401 W PICO BLVD	90035	4330032012	12.254	12.254	0.000	0.000	Shortfall of Sites	0.154	Neighborhood Commercial	C4-1VL-O	0	0	20	165.970	24.509		Commercial - Restaurant, Cocktail Lounge - Restaurant, Cocktail Lounge, Tavern - One Story, 0	132A167 201		West Los Angeles	No	LI	DB50
Los Angeles	9301 W PICO BLVD	90035	4330035025	12.254	12.254	0.000	0.000	Shortfall of Sites	0.151	Neighborhood Commercial	C4-1VL-O	0	0	20	169.314	24.509		Commercial - Store - One Story, 0	132A167 205		West Los Angeles	No	LI	DB50
Los Angeles	9340 W PICO BLVD	90035	4306003015	12.254	12.254	0.000	0.000	Shortfall of Sites	0.151	Neighborhood Commercial	C4-1VL-O	0	0	20	168.597	24.509		Commercial - Store Combination - Store and Office Combination - One Story, 0	132A167 227		West Los Angeles	No	LI	DB50 , ARO
Los Angeles	21108 VENTURA BLVD	91364	2167002017	12.254	12.254	0.000	0.000	Shortfall of Sites	0.153	General Commercial	C4-1VLD	0	0	20	166.845	24.509		Commercial - Store, 0	171B105 235		Canoga Park - Winnetka - Woodland Hills - West Hills	No	LI	DB50 , ARO
Los Angeles	5360 TOPANGA CANYON BLVD	91364	2169003003	12.254	12.254	0.000	0.000	Shortfall of Sites	0.151	Community Commercial	C4-1VLD	0	0	20	169.038	24.509		Commercial - Store - One Story, 0	171B101 256		Canoga Park - Winnetka - Woodland Hills - West Hills	No	LI	DB50
Los Angeles	12000 SAN VICENTE BLVD	90049	4265007051	12.254	12.254	0.000	0.000	Shortfall of Sites	0.301	Medium Residential	R3-1	0	0	20	84.743	24.509		Institutional - Church - One Story, 0	129B141 259		Brentwood - Pacific Palisades	No	LI	DB50, FBO, ADU
Los Angeles	12000 SAN VICENTE BLVD	90049	4265007051	12.254	12.254	0.000	0.000	Shortfall of Sites	0.301	Medium Residential	R3-1	0	0	20	84.742	24.509		Institutional - Church - One Story, 0	129B141 262		Brentwood - Pacific Palisades	No	LI	DB50, FBO, ADU
Los Angeles	22524 VENTURA BLVD	91364	2040033012	12.254	12.254	0.000	0.000	Shortfall of Sites	0.153	General Commercial	C4-1VLD	0	0	20	166.867	24.509		Commercial - Store - One Story, 0	171B101 268		Canoga Park - Winnetka - Woodland Hills - West Hills	No	LI	DB50
Los Angeles	630 ROBINSON ST	90026	5401014022	12.254	12.254	0.000	0.000	Shortfall of Sites	0.151	Neighborhood Commercial	R4-1VL	0	0	20	168.733	24.509		Residential - Five or More Units or Apartments (Any Combination) - 4 Stories or Less, 0	141A203 334		Silver Lake - Echo Park - Elysian Valley	No	LI	DB50
Los Angeles	627 N DILLON ST	90026	5401014027	12.254	12.254	0.000	0.000	Shortfall of Sites	0.151	Neighborhood Commercial	R4-1VL	0	0	20	168.820	24.509	Vacant	Residential - Single Family Residence - Vacant Land, 0	141A203 340		Silver Lake - Echo Park - Elysian Valley	No	LI	DB50
Los Angeles	5309 COMERCIO WAY	91364	2167003012	12.254	12.254	0.000	0.000	Shortfall of Sites	0.152	General Commercial	C4-1VLD	0	0	20	168.348	24.509		Commercial - Store Combination - Store and Residential Combination - One Story, 0	171B105 349		Canoga Park - Winnetka - Woodland Hills - West Hills	No	LI	DB50 , ARO
Los Angeles	627 N DILLON ST	90026	5401014027	12.254	12.254	0.000	0.000	Shortfall of Sites	0.151	Neighborhood Commercial	R4-1VL	0	0	20	168.838	24.509	Vacant	Residential - Single Family Residence - Vacant Land, 0	141A203 351		Silver Lake - Echo Park - Elysian Valley	No	LI	DB50
Los Angeles	19216 VENTURA BLVD	91356	2163017022	12.254	12.254	0.000	0.000	Shortfall of Sites	0.152	Community Commercial	C2-1VLD	0	0	20	168.033	24.509		Commercial - Store - One Story, 0	174B117 358		Encino - Tarzana	No	LI	DB50 , ENC CPU, AHO
Los Angeles	19200 VENTURA BLVD	91356	2163017009	12.254	12.254	0.000	0.000	Shortfall of Sites	0.152	Community Commercial	C2-1VLD	0	0	20	168.266	24.509		Commercial - Store Combination - Store and Office Combination - One Story, 0	174B117 362		Encino - Tarzana	No	LI	DB50 , ARO
Los Angeles	9401 ALCOTT ST	90035	4306003030	12.254	12.254	0.000	0.000	Shortfall of Sites	0.308	Medium Residential	[Q]R3-1-O	0	0	20	82.849	24.509		Residential - Single Family Residence - Condominium, 0	132A167 369		West Los Angeles	No	LI	DB50
Los Angeles	22776 VENTURA BLVD	91364	2040031040	12.254	12.254	0.000	0.000	Shortfall of Sites	0.152	General Commercial	C4-1VLD	0	0	20	168.280	24.509		Commercial - Store - One Story, 0	171B097 454		Canoga Park - Winnetka - Woodland Hills - West Hills	No	LI	DB50
Los Angeles	18934 VENTURA BLVD	91356	2161001037	12.254	12.254	0.000	0.000	Shortfall of Sites	0.156	Community Commercial	C2-1VLD	0	0	20	163.435	24.509		Commercial - Store - One Story, 0	174B121 464		Encino - Tarzana	No	LI	DB50
Los Angeles	716 N HIGHLAND AVE	90038	5524011025	12.254	12.254	0.000	0.000	Shortfall of Sites	0.156	Commercial Manufacturing	[Q]C2-1VL-SN	0	0	20	163.670	24.509		Commercial - Parking Lot (Commercial Use Property) - Lots - Patron or Employee - One Story, 0	141B185 495		Hollywood	No	LI	DB50
Los Angeles	18585 VENTURA BLVD	91356	2160007036	12.254	12.254	0.000	0.000	Shortfall of Sites	0.155	Community Commercial	C2-1L	0	0	20	164.521	24.509		Commercial - Bank, Savings and Loan - One Story, 0	174B125 531		Encino - Tarzana	No	LI	DB50 , ADU
Los Angeles	14710 BURBANK BLVD	91411	2249013023	12.254	12.254	0.000	0.000	Shortfall of Sites	0.378	Medium Residential	[Q]R3-1	0	0	20	67.519	24.509		Residential - Five or More Units or Apartments (Any Combination) - 4 Stories or Less, 0	174B149 886		Van Nuys - North Sherman Oaks	No	LI	DB50
Los Angeles	9188 W PICO BLVD	90035	4306004004	12.254	12.254	0.000	0.000	Shortfall of Sites	0.152	Neighborhood Commercial	C4-1VL-O	0	0	20	168.495	24.509		Commercial - Store - One Story, 0	132B169 894		West Los Angeles	No	LI	DB50
Los Angeles	9200 W PICO BLVD	90035	4306004005	12.254	12.254	0.000	0.000	Shortfall of Sites	0.152	Neighborhood Commercial	C4-1VL-O	0	0	20	168.501	24.509		Commercial - Professional Building - One Story, 0	132B169 895		West Los Angeles	No	LI	DB50 , ARO
Los Angeles	12946 VALLEYHEART DR	91604	2375022043	12.254	12.254	0.000	0.000	Shortfall of Sites	0.310	Medium Residential	R3-1-RIO	0	0	20	82.372	24.509		Residential - Five or More Units or Apartments (Any Combination) - 4 Stories or Less - Pool, 0	165B161 907		Sherman Oaks - Studio City - Toluca Lake - Cahuenga Pass	No	LI	DB50
Los Angeles	4533 LAUREL CYN BLVD	91607	2364005021	12.254	12.254	0.000	0.000	Shortfall of Sites	0.583	High Medium Residential	[Q]R4-1-RIO	0	0	20	43.794	24.509		Institutional - School (Private) - One Story, 0	168B165 877		Sherman Oaks - Studio City - Toluca Lake - Cahuenga Pass	No	LI	DB50 , ADU
Los Angeles	3393 MANNING CT	90064	4316022001	12.254	12.254	0.000	0.000	Shortfall of Sites	0.270	Low Residential	R1V2	0	0	20	99.000	24.508		Residential - Single Family Residence, 1	123B165 1061		West Los Angeles	No	LI	TOC EXP , ADU, OPP RC2
Los Angeles	7458 FALLBROOK AVE	91307	2022001005	12.254	12.254	0.000	0.000	Shortfall of Sites	0.236	Low Residential	RS-1	Very Low Residential	0	20	113.635	24.508		Residential - Single Family Residence, 1	186B097 486	1 per lot	Canoga Park - Winnetka - Woodland Hills - West Hills	No	LI	OPP RC , CPK CPU, ADU, AHO
Los Angeles	6118 CARLOS AVE	90028	5546032004	1.225	1.225	0.000	22.050	Shortfall of Sites	0.175	Medium Residential	[Q]R3-1XL	Regional Center Commercial	[Q]C2-2D-SN-CPIO	20	257.440	24.500		Residential - Single Family Residence, 1	148-5A189 57	108	Hollywood	No	VLI, LI, ABMI	HWD CPU , ADU
Los Angeles	13458 CUMPSTON ST	91401	2344010032	12.245	12.245	0.000	0.000	Shortfall of Sites	0.270	Low Residential	R1-1	0	0	20	99.000	24.490		Residential - Single Family Residence, 1	174B157 1020		Van Nuys - North Sherman Oaks	No	LI	TOC EXP , ADU
Los Angeles	4525 IRVINE AVE	91602	2365001900	0.000	0.000	0.000	24.483	Shortfall of Sites	13.271	Public Facilities	[Q]PF-1XL-RIO	0	0	0	153.741	24.483		Miscellaneous - Government Owned Property, 0	165B169 1233		Sherman Oaks - Studio City - Toluca Lake - Cahuenga Pass	No	ABMI	PF
Los Angeles	7080 HOLLYWOOD BLVD	90028	5548007014	1.224	1.224	0.000	22.032	Shortfall of Sites	0.164	Regional Center Commercial	C4-2D-SN	Regional Center Commercial	VARIOUS, WITH C2 and CPIO	20	219.797	24.480		Commercial - Office Building - One Story, 0	147B181 207	108	Hollywood	No	VLI, LI, ABMI	HWD CPU , ARO, MURC
Los Angeles	7429 W SUNSET BLVD	90046	5550013030	12.240	12.240	0.000	0.000	Shortfall of Sites	0.225	Neighborhood Office Commercial	C4-1D	Neighborhood Commercial	[Q]C4-1XLD-CPIO	20	160.343	24.480		Commercial - Store Combination - Store and Office Combination - One Story, 0	147B181 1131	108	Hollywood	No	LI	HWD CPU , ARO, ADU, AHO
Los Angeles	10990 WILSHIRE BLVD	90024	4324002027	1.224	1.224	0.000	22.032	Shortfall of Sites	0.421	Regional Center Commercial	[Q]C4-2-O	0	0	20	85.538	24.480		Commercial - Office Building - 14 to 20 Stories, 0	132B149 138		Westwood	No	VLI, LI, ABMI	MURC , ARO
Los Angeles	10753 LANDALE ST	91602	2423005003	0.000	0.000	0.000	24.480	Shortfall of Sites	0.310	Low Medium Residential	RD1.5-1-RIO	Community Center	0	0	142.120	24.480		Residential - Five or More Units or Apartments (Any Combination) - 4 Stories or Less, 8	165B177 191	108	Sherman Oaks - Studio City - Toluca Lake - Cahuenga Pass	Yes	ABMI	SHR CPU , DB50, AHO
Los Angeles	12458 MAGNOLIA BLVD	91607	2356020024	12.240	12.240	0.000	0.000	Shortfall of Sites	0.458	Low Medium II Residential	[Q]C2-1VL, RD1.5-1	Neighborhood Center *	0	20	72.013	24.480		Commercial - Store - One Story, 6	171B165 1235	108	North Hollywood - Valley Village	No	LI	NH CPU , AHO
Los Angeles	15603 VENTURA BLVD	91436	2261029008	12.240	12.240	0.000	0.000	Shortfall of Sites	0.459	Regional Center Commercial	C4-1L	0	0	20	55.538	24.480		Commercial - Store - One Story, 0	168B141 629		Encino - Tarzana	No	LI	MURC , ENC CPU, AHO
Los Angeles	320 HILGARD AVE	90024	4359003003	12.230	12.230	0.000	0.000	Shortfall of Sites	0.235	Low Residential	R1-1	0	0	20	113.635	24.460		Residential - Single Family Residence - Pool, 1	138B153 142		Westwood	No	LI	OPP RC , ADU
Los Angeles	5344 LEGHORN AVE	91401	2345016001	12.229	12.229	0.000	0.000	Shortfall of Sites	0.321	Very Low Residential	RE11-1	0	0	20	99.000	24.458		Residential - Single Family Residence - Pool, 1	171B161 113		Van Nuys - North Sherman Oaks	No	LI	TOC EXP , ADU
Los Angeles	20121 HALSTED ST	91311	2748025035	12.226	12.226	0.000	0.000	Shortfall of Sites	0.235	Low I Residential	RS-1	0	0	20	113.635	24.452		Residential - Single Family Residence - Pool, 1	201B113 942		Chatsworth - Porter Ranch	No	LI	OPP RC , ADU
Los Angeles	10826 RESEDA BLVD	91326	2715007032	12.223	12.223	0.000	0.000	Shortfall of Sites	0.235	Very Low II Residential	RE11-1	0	0	20	113.635	24.445		Residential - Single Family Residence, 1	207B125 130		Northridge	No	LI	OPP RC , ADU
Los Angeles	10814 RESEDA BLVD	91326	2715007029	12.223	12.223	0.000	0.000	Shortfall of Sites	0.235	Very Low II Residential	RE11-1	0	0	20	113.635	24.445		Residential - Single Family Residence - Pool, 1	207B125 161		Northridge	No	LI	OPP RC , ADU
Los Angeles	10810 RESEDA BLVD	91326	2715007028	12.223	12.223	0.000	0.000	Shortfall of Sites	0.235	Very Low II Residential	RE11-1	0	0	20	113.635	24.445		Residential - Single Family Residence - Pool, 1	207B125 184		Northridge	No	LI	OPP RC , ADU
Los Angeles	10806 RESEDA BLVD	91326	2715007027	12.223	12.223	0.000	0.000	Shortfall of Sites	0.235	Very Low II Residential	RE11-1	0	0	20	113.635	24.445		Residential - Single Family Residence, 1	207B125 192		Northridge	No	LI	OPP RC , ADU
Los Angeles	10822 RESEDA BLVD	91326	2715007031	12.223	12.223	0.000	0.000	Shortfall of Sites	0.235	Very Low II Residential	RE11-1	0	0	20	113.635	24.445		Residential - Single Family Residence, 1	207B125 150		Northridge	No	LI	OPP RC , ADU
Los Angeles	10857 RESEDA BLVD	91326	2717015005	12.223	12.223	0.000	0.000	Shortfall of Sites	0.235	Very Low II Residential	RE11-1	0	0	20	113.635	24.445		Residential - Single Family Residence - Pool, 1	207B125 23		Northridge	No	LI	OPP RC , ADU
Los Angeles	10818 RESEDA BLVD	91326	2715007030	12.222	12.222	0.000	0.000	Shortfall of Sites	0.235	Very Low II Residential	RE11-1	0	0	20	113.635	24.445		Residential - Single Family Residence, 1	207B125 154		Northridge	No	LI	OPP RC , ADU

Jurisdiction Name	Site Address/Intersection	5 Digit ZIP Code	Assessor Parcel Number	Very Low-Income	Low-Income	Moderate-Income	Above Moderate-Income	Type of Shortfall	Parcel Size (Acres)	Current General Plan Designation	Current Zoning	Proposed General Plan (GP) Designation	Proposed Zoning	Minimum Density Allowed	Maximum Density Allowed	Total Capacity	Vacant/ Nonvacant	Description of Existing Uses	PIN	Base Density Per Acre	Community Plan Area	Rent Stabalization Ordinance	Income Category	Applicable Rezoning Program (Program informing values in Column Q listed first)
Los Angeles	10849 RESEDA BLVD	91326	2717015006	12.222	12.222	0.000	0.000	Shortfall of Sites	0.235	Very Low II Residential	RE11-1	0	0	20	113.635	24.445		Residential - Single Family Residence, 1	207B125 45		Northridge	No	LI	OPP RC , ADU
Los Angeles	1059 S MAIN ST	90015	5139014004	1.222	1.222	0.000	21.996	Shortfall of Sites	0.095	Regional Center Commercial	C2-4D-O-SN	Traditional Core	[HM2-CHC1-5] [CX4-FA] [SN-CPIO-O]	20	493.940	24.440		Commercial - Store - One Story, 0	126A209 154	No Max	Central City	No	VLI, LI, ABMI	DT CPU , AHO
Los Angeles	749 S BROADWAY	90014	5144014028	1.222	1.222	0.000	21.996	Shortfall of Sites	0.145	Regional Center Commercial	[Q]C5-4D-CDO-SN	Traditional Core	[DM4-CHC1-5] [CX4-FA] [SN-CPIO-CDO]	20	323.564	24.440		Commercial - Store - Four Stories, 0	127-5A209 96	No Max	Central City	No	VLI, LI, ABMI	DT CPU , ARO
Los Angeles	717 W TEMPLE ST	90012	5161001049	1.222	1.222	0.000	21.996	Shortfall of Sites	0.154	Regional Center Commercial	C4-2D	Community Center	[DM1-G1-5] [CX2-FA] [CPIO]	20	304.830	24.440		Commercial - Office Building - Four Stories, 0	133-5A211 145	No Max	Central City	No	VLI, LI, ABMI	DT CPU , ARO
Los Angeles	717 W TEMPLE ST	90012	5161001049	1.222	1.222	0.000	21.996	Shortfall of Sites	0.154	Regional Center Commercial	C4-2D	Community Center	[DM1-G1-5] [CX2-FA] [CPIO]	20	304.830	24.440		Commercial - Office Building - Four Stories, 0	133-5A211 153	No Max	Central City	No	VLI, LI, ABMI	DT CPU , ARO
Los Angeles	1530 S OLIVE ST	90015	5134023006	1.222	1.222	0.000	21.996	Shortfall of Sites	0.122	Community Commercial	C2-2D-O	Transit Core	[HB2-G1-5] [CX2-FA] [CPIO-O]	20	386.431	24.440		Commercial - Professional Building - Medical Dental Building - One Story, 0	124-5A207 209	No Max	Central City	No	VLI, LI, ABMI	DT CPU , ARO
Los Angeles	1530 S OLIVE ST	90015	5134023006	1.222	1.222	0.000	21.996	Shortfall of Sites	0.122	Community Commercial	C2-2D-O	Transit Core	[HB2-G1-5] [CX2-FA] [CPIO-O]	20	386.368	24.440		Commercial - Professional Building - Medical Dental Building - One Story, 0	124-5A207 218	No Max	Central City	No	VLI, LI, ABMI	DT CPU , ARO
Los Angeles	1127 S SAN PEDRO ST	90015	5145025015	1.222	1.222	0.000	21.996	Shortfall of Sites	0.155	Regional Commercial	[T][Q]C2-2D-SN	Community Center	[DM1-SH1-5] [CX3-FA] [CPIO]	20	304.020	24.440		Commercial - Wholesale and Manufacturing Outlet - One Story, 0	124-5A211 227	No Max	Central City	No	VLI, LI, ABMI	DT CPU , ARO
Los Angeles	515 S LOS ANGELES ST	90013	5148019002	1.222	1.222	0.000	21.996	Shortfall of Sites	0.094	Community Commercial	C2-2D	Traditional Core	[HM1-CHC1-5] [CX2-FA] [CPIO]	20	498.138	24.440		Industrial - Warehousing, Distribution, Storage - Warehousing, Distribution, 10,000 to 24,999 SF - Three Stories, 0	129A211 237	No Max	Central City	No	VLI, LI, ABMI	DT CPU , ARO
Los Angeles	818 S MAIN ST	90014	5145015013	1.222	1.222	0.000	21.996	Shortfall of Sites	0.145	Light Manufacturing	[Q]C5-2D	Traditional Core	[DM3-CHC1-5] [CX2-FA] [CPIO]	20	323.366	24.440		Industrial - Light Manufacturing - One Story, 0	127-5A211 261	No Max	Central City	No	VLI, LI, ABMI	DT CPU , ARO
Los Angeles	1525 S MAIN ST	90015	5133007004	1.222	1.222	0.000	21.996	Shortfall of Sites	0.122	Community Commercial	C2-2D-O	Transit Core	[HB2-G1-5] [CX2-FA] [CPIO-O]	20	386.434	24.440		Commercial - Office Building - Three Stories, 0	124-5A207 337	No Max	Central City	No	VLI, LI, ABMI	DT CPU , ARO
Los Angeles	815 E 1ST ST	90012	5173012033	1.222	1.222	0.000	21.996	Shortfall of Sites	0.143	Community Commercial	C2-1-CDO-RIO	Community Center	[DM2-G1-5] [CX2-FA] [CPIO-CDO]	20	328.483	24.440		Institutional - Church - One Story, 0	129A217 41	No Max	Central City North	No	VLI, LI, ABMI	DT CPU, FBO
Los Angeles	213 S MAIN ST	90012	5149006008	1.222	1.222	0.000	21.996	Shortfall of Sites	0.093	Regional Center Commercial	C4-4D	Transit Core	[HB5-G1-5] [CX3-FA] [CPIO]	20	502.720	24.440		Commercial - Parking Lot (Commercial Use Property) - Lots - Patron or Employee - One Story, 0	130-5A213 104	No Max	Central City	No	VLI, LI, ABMI	DT CPU
Los Angeles	240 W VENICE BLVD	90015	5134022903	1.222	1.222	0.000	21.996	Shortfall of Sites	0.123	Community Commercial	C2-2D-O	Transit Core	[HB2-G1-5] [CX2-FA] [CPIO-O]	20	383.224	24.440		Commercial - Parking Lot (Commercial Use Property) - Parking Structures - Commercial Parking - One Story, 0	124-5A207 207	No Max	Central City	No	VLI, LI, ABMI	DT CPU
Los Angeles	22746 COLLINS ST	91367	2040010001	12.217	12.217	0.000	0.000	Shortfall of Sites	0.235	Low Residential	R1-1	Very Low Residential	0	20	113.635	24.435		Residential - Single Family Residence, 1	174B097 367	1 per lot	Canoga Park - Winnetka - Woodland Hills - West Hills	No	LI	OPP RC , CPK CPU, ADU, AHO
Los Angeles	0	0	2344018039	12.216	12.216	0.000	0.000	Shortfall of Sites	0.257	Very Low Residential	RE11-1	0	0	20	99.000	24.433	Vacant	Residential - Single Family Residence - Vacant Land, 0	171B157 150		Van Nuys - North Sherman Oaks	No	LI	TOC EXP
Los Angeles	18135 SHERMAN WAY	91335	2119028001	12.215	12.215	0.000	0.000	Shortfall of Sites	2.580	Community Commercial	[Q]C2-1L-CDO, [Q]P-1L-CDO	0	0	20	94.696	24.429		Commercial - Shopping Center (Neighborhood, Community) - One Story, 0	186B125 886		Reseda - West Van Nuys	No	LI	P
Los Angeles	0	0	2747016043	12.215	12.215	0.000	0.000	Shortfall of Sites	0.257	Community Commercial	R1-2	0	0	20	99.000	24.429	Vacant	Commercial - Commercial - Wireless Communication Tower - Vacant Land, 0	204B101 212		Chatsworth - Porter Ranch	No	LI	TOC EXP
Los Angeles	3231 PHILO ST	90064	4316019007	12.212	12.212	0.000	0.000	Shortfall of Sites	0.270	Low Residential	R1V2	0	0	20	99.000	24.424		Residential - Single Family Residence - Pool, 1	123B161 698		West Los Angeles	No	LI	TOC EXP , ADU, OPP RC2
Los Angeles	17400 BURBANK BLVD	91316	2254036026	0.000	0.000	0.000	24.420	Shortfall of Sites	0.327	Medium Residential	R3-1-RIO	Medium Neighborhood Residential	0	0	70.388	24.420		Residential - Five or More Units or Apartments (Any Combination) · 4 Stories or Less - Pool, 0	174B129 864	43	Encino - Tarzana	Yes	ABMI	DB50 , ENC CPU, AHO
Los Angeles	1353 S CARMELINA AVE	90025	4267034030	0.000	0.000	0.000	24.420	Shortfall of Sites	0.165	Neighborhood Commercial	C2-1VL	0	0	0	167.926	24.420		Residential - Five or More Units or Apartments (Any Combination) · 4 Stories or Less, 0	126B145 860		West Los Angeles	Yes	ABMI	DB50 , TOPP C
Los Angeles	1353 S CARMELINA AVE	90025	4267034030	0.000	0.000	0.000	24.420	Shortfall of Sites	0.166	Neighborhood Commercial	C2-1VL	0	0	0	166.805	24.420		Residential - Five or More Units or Apartments (Any Combination) · 4 Stories or Less, 0	126B145 876		West Los Angeles	Yes	ABMI	DB50 , TOPP C
Los Angeles	4660 KESTER AVE	91403	2264006026	0.000	0.000	0.000	24.420	Shortfall of Sites	0.331	Medium Residential	R3-1	0	0	0	83.928	24.420		Residential - Five or More Units or Apartments (Any Combination) · 4 Stories or Less - Pool, 0	168A149 83		Sherman Oaks - Studio City - Toluca Lake - Cahuenga Pass	Yes	ABMI	DB50
Los Angeles	5302 COMERCIO LN	91364	2167003019	0.000	0.000	0.000	24.420	Shortfall of Sites	0.169	General Commercial	C4-1VLD	0	0	0	164.026	24.420		Residential - Five or More Units or Apartments (Any Combination) · 4 Stories or Less - Pool, 0	171B105 416		Canoga Park - Winnetka - Woodland Hills - West Hills	Yes	ABMI	DB50
Los Angeles	18543 CLARK ST	91356	2160004029	0.000	0.000	0.000	24.420	Shortfall of Sites	0.330	Medium Residential	R3-1	0	0	0	84.063	24.420		Residential - Five or More Units or Apartments (Any Combination) · 4 Stories or Less - Pool, 0	174B125 481		Encino - Tarzana	Yes	ABMI	DB50
Los Angeles	5146 COLDWATER CANYON AVE	91423	2357013016	0.000	0.000	0.000	24.420	Shortfall of Sites	0.338	Medium Residential	R3-1	0	0	0	82.163	24.420		Residential - Five or More Units or Apartments (Any Combination) · 4 Stories or Less - Pool, 0	171B161 610		Van Nuys - North Sherman Oaks	Yes	ABMI	DB50
Los Angeles	4225 ETHEL AVE	91604	2375016030	0.000	0.000	0.000	24.420	Shortfall of Sites	0.338	Medium Residential	R3-1-RIO	0	0	0	82.126	24.420		Residential - Five or More Units or Apartments (Any Combination) · 4 Stories or Less - Pool, 0	165B161 875		Sherman Oaks - Studio City - Toluca Lake - Cahuenga Pass	Yes	ABMI	DB50
Los Angeles	14934 DICKENS ST	91403	2276011079	0.000	0.000	0.000	24.420	Shortfall of Sites	0.530	Low Residential	RE11-1, RD1.5-1	Medium Residential	0	0	54.735	24.420		Residential - Single Family Residence - Condo Conversion, 1	166-5A147 95	43	Sherman Oaks - Studio City - Toluca Lake - Cahuenga Pass	Yes	ABMI	SHR CPU , ADU, AHO
Los Angeles	14934 DICKENS ST	91403	2276011080	0.000	0.000	0.000	24.420	Shortfall of Sites	0.530	Low Residential	RE11-1, RD1.5-1	Medium Residential	0	0	54.735	24.420		Residential - Single Family Residence - Condo Conversion, 1	166-5A147 95	43	Sherman Oaks - Studio City - Toluca Lake - Cahuenga Pass	Yes	ABMI	SHR CPU , ADU, AHO
Los Angeles	14934 DICKENS ST	91403	2276011081	0.000	0.000	0.000	24.420	Shortfall of Sites	0.530	Low Residential	RE11-1, RD1.5-1	Medium Residential	0	0	54.735	24.420		Residential - Single Family Residence - Condo Conversion, 1	166-5A147 95	43	Sherman Oaks - Studio City - Toluca Lake - Cahuenga Pass	Yes	ABMI	SHR CPU , ADU, AHO
Los Angeles	14934 DICKENS ST	91403	2276011082	0.000	0.000	0.000	24.420	Shortfall of Sites	0.530	Low Residential	RE11-1, RD1.5-1	Medium Residential	0	0	54.735	24.420		Residential - Single Family Residence - Condo Conversion, 1	166-5A147 95	43	Sherman Oaks - Studio City - Toluca Lake - Cahuenga Pass	Yes	ABMI	SHR CPU , ADU, AHO
Los Angeles	14934 DICKENS ST	91403	2276011083	0.000	0.000	0.000	24.420	Shortfall of Sites	0.530	Low Residential	RE11-1, RD1.5-1	Medium Residential	0	0	54.735	24.420		Residential - Single Family Residence - Condo Conversion, 1	166-5A147 95	43	Sherman Oaks - Studio City - Toluca Lake - Cahuenga Pass	Yes	ABMI	SHR CPU , ADU, AHO
Los Angeles	14934 DICKENS ST	91403	2276011084	0.000	0.000	0.000	24.420	Shortfall of Sites	0.530	Low Residential	RE11-1, RD1.5-1	Medium Residential	0	0	54.735	24.420		Residential - Single Family Residence - Condo Conversion, 1	166-5A147 95	43	Sherman Oaks - Studio City - Toluca Lake - Cahuenga Pass	Yes	ABMI	SHR CPU , ADU, AHO
Los Angeles	14934 DICKENS ST	91403	2276011085	0.000	0.000	0.000	24.420	Shortfall of Sites	0.530	Low Residential	RE11-1, RD1.5-1	Medium Residential	0	0	54.735	24.420		Residential - Single Family Residence - Condo Conversion, 1	166-5A147 95	43	Sherman Oaks - Studio City - Toluca Lake - Cahuenga Pass	Yes	ABMI	SHR CPU , ADU, AHO
Los Angeles	14934 DICKENS ST	91403	2276011086	0.000	0.000	0.000	24.420	Shortfall of Sites	0.530	Low Residential	RE11-1, RD1.5-1	Medium Residential	0	0	54.735	24.420		Residential - Single Family Residence - Condo Conversion, 1	166-5A147 95	43	Sherman Oaks - Studio City - Toluca Lake - Cahuenga Pass	Yes	ABMI	SHR CPU , ADU, AHO
Los Angeles	14934 DICKENS ST	91403	2276011087	0.000	0.000	0.000	24.420	Shortfall of Sites	0.530	Low Residential	RE11-1, RD1.5-1	Medium Residential	0	0	54.735	24.420		Residential - Single Family Residence - Condo Conversion, 1	166-5A147 95	43	Sherman Oaks - Studio City - Toluca Lake - Cahuenga Pass	Yes	ABMI	SHR CPU , ADU, AHO
Los Angeles	14934 DICKENS ST	91403	2276011088	0.000	0.000	0.000	24.420	Shortfall of Sites	0.530	Low Residential	RE11-1, RD1.5-1	Medium Residential	0	0	54.735	24.420		Residential - Single Family Residence - Condo Conversion, 1	166-5A147 95	43	Sherman Oaks - Studio City - Toluca Lake - Cahuenga Pass	Yes	ABMI	SHR CPU , ADU, AHO
Los Angeles	14934 DICKENS ST	91403	2276011089	0.000	0.000	0.000	24.420	Shortfall of Sites	0.530	Low Residential	RE11-1, RD1.5-1	Medium Residential	0	0	54.735	24.420		Residential - Single Family Residence - Condo Conversion, 1	166-5A147 95	43	Sherman Oaks - Studio City - Toluca Lake - Cahuenga Pass	Yes	ABMI	SHR CPU , ADU, AHO
Los Angeles	14934 DICKENS ST	91403	2276011090	0.000	0.000	0.000	24.420	Shortfall of Sites	0.530	Low Residential	RE11-1, RD1.5-1	Medium Residential	0	0	54.735	24.420		Residential - Single Family Residence - Condo Conversion, 1	166-5A147 95	43	Sherman Oaks - Studio City - Toluca Lake - Cahuenga Pass	Yes	ABMI	SHR CPU , ADU, AHO
Los Angeles	14934 DICKENS ST	91403	2276011091	0.000	0.000	0.000	24.420	Shortfall of Sites	0.530	Low Residential	RE11-1, RD1.5-1	Medium Residential	0	0	54.735	24.420		Residential - Single Family Residence - Condo Conversion, 1	166-5A147 95	43	Sherman Oaks - Studio City - Toluca Lake - Cahuenga Pass	Yes	ABMI	SHR CPU , ADU, AHO
Los Angeles	14934 DICKENS ST	91403	2276011092	0.000	0.000	0.000	24.420	Shortfall of Sites	0.530	Low Residential	RE11-1, RD1.5-1	Medium Residential	0	0	54.735	24.420		Residential - Single Family Residence - Condo Conversion, 1	166-5A147 95	43	Sherman Oaks - Studio City - Toluca Lake - Cahuenga Pass	Yes	ABMI	SHR CPU , ADU, AHO
Los Angeles	14934 DICKENS ST	91403	2276011093	0.000	0.000	0.000	24.420	Shortfall of Sites	0.530	Low Residential	RE11-1, RD1.5-1	Medium Residential	0	0	54.735	24.420		Residential - Single Family Residence - Condo Conversion, 1	166-5A147 95	43	Sherman Oaks - Studio City - Toluca Lake - Cahuenga Pass	Yes	ABMI	SHR CPU , ADU, AHO
Los Angeles	14934 DICKENS ST	91403	2276011094	0.000	0.000	0.000	24.420	Shortfall of Sites	0.530	Low Residential	RE11-1, RD1.5-1	Medium Residential	0	0	54.735	24.420		Residential - Single Family Residence - Condo Conversion, 1	166-5A147 95	43	Sherman Oaks - Studio City - Toluca Lake - Cahuenga Pass	Yes	ABMI	SHR CPU , ADU, AHO
Los Angeles	14934 DICKENS ST	91403	2276011095	0.000	0.000	0.000	24.420	Shortfall of Sites	0.530	Low Residential	RE11-1, RD1.5-1	Medium Residential	0	0	54.735	24.420		Residential - Single Family Residence - Condo Conversion, 1	166-5A147 95	43	Sherman Oaks - Studio City - Toluca Lake - Cahuenga Pass	Yes	ABMI	SHR CPU , ADU, AHO
Los Angeles	14934 DICKENS ST	91403	2276011096	0.000	0.000	0.000	24.420	Shortfall of Sites	0.530	Low Residential	RE11-1, RD1.5-1	Medium Residential	0	0	54.735	24.420		Residential - Single Family Residence - Condo Conversion, 1	166-5A147 95	43	Sherman Oaks - Studio City - Toluca Lake - Cahuenga Pass	Yes	ABMI	SHR CPU , ADU, AHO
Los Angeles	14934 DICKENS ST	91403	2276011097	0.000	0.000	0.000	24.420	Shortfall of Sites	0.530	Low Residential	RE11-1, RD1.5-1	Medium Residential	0	0	54.735	24.420		Residential - Single Family Residence - Condo Conversion, 1	166-5A147 95	43	Sherman Oaks - Studio City - Toluca Lake - Cahuenga Pass	Yes	ABMI	SHR CPU , ADU, AHO
Los Angeles	14934 DICKENS ST	91403	2276011098	0.000	0.000	0.000	24.420	Shortfall of Sites	0.530	Low Residential	RE11-1, RD1.5-1	Medium Residential	0	0	54.735	24.420		Residential - Single Family Residence - Condo Conversion, 1	166-5A147 95	43	Sherman Oaks - Studio City - Toluca Lake - Cahuenga Pass	Yes	ABMI	SHR CPU , ADU, AHO
Los Angeles	2717 E 4TH ST	90033	5180013025	12.200	12.200	0.000	0.000	Shortfall of Sites	0.164	Highway Oriented and Limited Commercial	C1-1-CUGU	Neighborhood Center	[LUM2 - G2 - 3][XC1 - 4][CPIO]	20	201.231	24.400		Commercial - Store Combination - Store and Residential Combination - One Story, 2	126A225 195	108	Boyle Heights	No	LI	BH CPU , ARO

Jurisdiction Name	Site Address/Intersection	5 Digit ZIP Code	Assessor Parcel Number	Very Low-Income	Low-Income	Moderate-Income	Above Moderate-Income	Type of Shortfall	Parcel Size (Acres)	Current General Plan Designation	Current Zoning	Proposed General Plan (GP) Designation	Proposed Zoning	Minimum Density Allowed	Maximum Density Allowed	Total Capacity	Vacant/ Nonvacant	Description of Existing Uses	PIN	Base Density Per Acre	Community Plan Area	Rent Stabalization Ordinance	Income Category	Applicable Rezoning Program (Program informing values in Column Q listed first)
Los Angeles	310 S SOTO ST	90033	5180004018	12.200	12.200	0.000	0.000	Shortfall of Sites	0.160	Low Medium II Residential	RD1.5-1-CUGU	Community Center	[LUM3 - SH3 - 4][XC1 - 4][CPIO]	20	205.722	24.400		Residential - Double, Duplex, or Two Units - 4 Stories or Less, 2	126A223 58	108	Boyle Heights	No	LI	BH CPU
Los Angeles	2719 E 4TH ST	90033	5180013063	12.200	12.200	0.000	0.000	Shortfall of Sites	0.162	Highway Oriented and Limited Commercial	C1-1-CUGU	Neighborhood Center	[LUM2 - G2 - 3][XC1 - 4][CPIO]	20	203.941	24.400		Residential - Double, Duplex, or Two Units - 4 Stories or Less, 2	126A225 204	108	Boyle Heights	No	LI	BH CPU
Los Angeles	723 NEW HIGH ST	90012	5408023005	1.220	1.220	0.000	21.960	Shortfall of Sites	0.117	Regional Commercial	C2-2	Community Center	[DM2-MK1-5] [CX1-FA] [CPIO]	20	324.294	24.400		Residential - Five or More Units or Apartments (Any Combination) - 4 Stories or Less, 6	133-5A215 88	No Max	Central City North	No	VLI, LI, ABMI	DT CPU
Los Angeles	1025 W SUNSET BLVD	90012	5406030037	1.220	1.220	0.000	21.960	Shortfall of Sites	0.107	General Commercial	C2-2D	Community Center	[DM1-G1-5] [CX2-FA] [CPIO]	20	309.497	24.400		Commercial - Store - One Story, 2	135A211 142	No Max	Central City North	No	VLI, LI, ABMI	DT CPU
Los Angeles	6324 HOLLYWOOD BLVD	90028	5546009004	1.220	1.220	0.000	21.960	Shortfall of Sites	0.256	Regional Center Commercial	C4-2D-SN	Regional Center Commercial	[Q]C2-2D-SN-CPIO	20	257.810	24.400		Commercial - Store Combination - Store and Office Combination - Two Stories, 4	148-5A187 164	108	Hollywood	No	VLI, LI, ABMI	HWD CPU , ARO, MURC
Los Angeles	6650 VAN NUYS BLVD	91405	2237001010	1.220	1.220	0.000	21.960	Shortfall of Sites	0.230	Community Commercial	[Q]C2-1L-CDO	Community Center	0	20	143.751	24.400		Commercial - Store - One Story, 2	180B149 241	108	Van Nuys - North Sherman Oaks	No	VLI, LI, ABMI	VNY CPU
Los Angeles	11158 AMIGO AVE	91326	2717010010	12.199	12.199	0.000	0.000	Shortfall of Sites	0.235	Very Low II Residential	RE11-1	0	0	20	113.635	24.399		Residential - Single Family Residence, 1	210B125 221		Northridge	No	LI	OPP RC , ADU
Los Angeles	23309 VICTORY BLVD	91307	2036009013	12.197	12.197	0.000	0.000	Shortfall of Sites	0.235	Low Residential	RS-1	Very Low Residential	0	20	113.635	24.395		Residential - Single Family Residence - Pool, 1	180B093 835	1 per lot	Canoga Park - Winnetka - Woodland Hills - West Hills	No	LI	OPP RC , CPK CPU, ADU, AHO
Los Angeles	10226 JORDAN AVE	91311	2747015075	12.196	12.196	0.000	0.000	Shortfall of Sites	0.269	Low II Residential	R1-2	0	0	20	99.000	24.393		Residential - Single Family Residence, 1	204B105 394		Chatsworth - Porter Ranch	No	LI	TOC EXP , ADU
Los Angeles	5151 FRANKLIN AVE	90027	5589007001	12.194	12.194	0.000	0.000	Shortfall of Sites	0.269	Low I Residential	RE9-1	0	0	20	99.000	24.387		Residential - Single Family Residence, 1	150A195 123		Hollywood	No	LI	TOC EXP , ADU, OPP RC2
Los Angeles	10922 RIVERSIDE DR	91602	2423009019	1.219	1.219	0.000	21.937	Shortfall of Sites	0.161	General Commercial	C2-1VL-RIO	Community Center	0	20	143.288	24.374		Commercial - Office Building - One Story, 1	165B173 117	108	Sherman Oaks - Studio City - Toluca Lake - Cahuenga Pass	No	VLI, LI, ABMI	DB50 , SHR CPU, ARO, ADU, AHO
Los Angeles	2056 HILLHURST AVE	90027	5590008005	12.187	12.187	0.000	0.000	Shortfall of Sites	0.157	Neighborhood Office Commercial	C4-1D	Neighborhood Commercial	[Q]C4-1	20	108.341	24.374		Commercial - Restaurant, Cocktail Lounge - Restaurant, Cocktail Lounge, Tavern - One Story, 1	150B201 391	108	Hollywood	No	LI	DB50 , HWD CPU, ADU, AHO
Los Angeles	22151 CLARENDON ST	91367	2169026091	12.187	12.187	0.000	0.000	Shortfall of Sites	0.161	Community Commercial	QCR-1VLD	0	0	20	165.697	24.374		Commercial - Store Combination - Store and Office Combination - One Story, 1	174B101 393		Canoga Park - Winnetka - Woodland Hills - West Hills	No	LI	DB50 , ARO, ADU
Los Angeles	17437 CHATSWORTH ST	91344	2712026032	12.187	12.187	0.000	0.000	Shortfall of Sites	0.157	Neighborhood Commercial	(Q)CR-1VL	0	0	20	169.494	24.374		Commercial - Professional Building - Medical Dental Building - One Story, 1	207B129 420		Granada Hills - Knollwood	No	LI	DB50 , ARO, ADU
Los Angeles	17423 CHATSWORTH ST	91344	2712026022	12.187	12.187	0.000	0.000	Shortfall of Sites	0.157	Neighborhood Commercial	CR-1XL	0	0	20	169.494	24.374		Residential - Single Family Residence, 1	207B129 423		Granada Hills - Knollwood	No	LI	DB50 , ADU
Los Angeles	17417 CHATSWORTH ST	91344	2712026021	12.187	12.187	0.000	0.000	Shortfall of Sites	0.157	Neighborhood Commercial	CR-1XL	0	0	20	169.496	24.374		Residential - Single Family Residence, 1	207B129 424		Granada Hills - Knollwood	No	LI	DB50 , ADU
Los Angeles	10625 RESEDA BLVD	91326	2728022025	12.179	12.179	0.000	0.000	Shortfall of Sites	0.234	Very Low II Residential	RE11-1	0	0	20	113.635	24.358		Residential - Single Family Residence, 1	207B125 341		Northridge	No	LI	OPP RC , ADU
Los Angeles	10527 RESEDA BLVD	91326	2728024026	12.179	12.179	0.000	0.000	Shortfall of Sites	0.234	Very Low II Residential	RE11-1	0	0	20	113.635	24.357		Residential - Single Family Residence, 1	207B125 483		Northridge	No	LI	OPP RC , ADU
Los Angeles	10617 RESEDA BLVD	91326	2728022026	12.179	12.179	0.000	0.000	Shortfall of Sites	0.234	Very Low II Residential	RE11-1	0	0	20	113.635	24.357		Residential - Single Family Residence, 1	207B125 355		Northridge	No	LI	OPP RC , ADU
Los Angeles	10601 RESEDA BLVD	91326	2728022028	12.179	12.179	0.000	0.000	Shortfall of Sites	0.234	Very Low II Residential	RE11-1	0	0	20	113.635	24.357		Residential - Single Family Residence, 1	207B125 401		Northridge	No	LI	OPP RC , ADU
Los Angeles	10549 RESEDA BLVD	91326	2728024023	12.179	12.179	0.000	0.000	Shortfall of Sites	0.234	Very Low II Residential	RE11-1	0	0	20	113.635	24.357		Residential - Single Family Residence - Pool, 1	207B125 418		Northridge	No	LI	OPP RC , ADU
Los Angeles	10541 RESEDA BLVD	91326	2728024024	12.179	12.179	0.000	0.000	Shortfall of Sites	0.234	Very Low II Residential	RE11-1	0	0	20	113.635	24.357		Residential - Single Family Residence - Pool, 1	207B125 446		Northridge	No	LI	OPP RC , ADU
Los Angeles	10557 RESEDA BLVD	91326	2728022029	12.179	12.179	0.000	0.000	Shortfall of Sites	0.234	Very Low II Residential	RE11-1	0	0	20	113.635	24.357		Residential - Single Family Residence, 1	207B125 407		Northridge	No	LI	OPP RC , ADU
Los Angeles	10535 RESEDA BLVD	91326	2728024025	12.179	12.179	0.000	0.000	Shortfall of Sites	0.234	Very Low II Residential	RE11-1	0	0	20	113.635	24.357		Residential - Single Family Residence - Pool, 1	207B125 473		Northridge	No	LI	OPP RC , ADU
Los Angeles	10609 RESEDA BLVD	91326	2728022027	12.179	12.179	0.000	0.000	Shortfall of Sites	0.234	Very Low II Residential	RE11-1	0	0	20	113.635	24.357		Residential - Single Family Residence - Pool, 1	207B125 377		Northridge	No	LI	OPP RC , ADU
Los Angeles	5850 CANOGA AVE	91367	2149002016	0.000	0.000	0.000	24.355	Shortfall of Sites	3.631	Regional Center Commercial	(WC)COMMERCE-SN	Regional Center	0	0	6.986	24.355		Commercial - Office Building - 6 to 13 Stories, 0	174B105 9		Canoga Park - Winnetka - Woodland Hills - West Hills	No	ABMI	ARO , CPK CPU
Los Angeles	8527 KITTYHAWK AVE	90045	4107023006	0.000	0.000	0.000	24.354	Shortfall of Sites	0.277	Low Medium II Residential	R2-1	0	0	0	113.635	24.354		Residential - Three Units (Any Combination) - 4 Stories or Less, 3	096B169 444	21	Westchester - Playa del Rey	Yes	ABMI	OPP RC , WPDR CPU, DB50, R2RD, AHO
Los Angeles	10519 RESEDA BLVD	91326	2728024027	12.176	12.176	0.000	0.000	Shortfall of Sites	0.234	Very Low II Residential	RE11-1	0	0	20	113.635	24.352		Residential - Single Family Residence, 1	207B125 495		Northridge	No	LI	OPP RC , ADU
Los Angeles	11065 RESEDA BLVD	91326	2717014021	12.174	12.174	0.000	0.000	Shortfall of Sites	0.234	Very Low II Residential	RE11-1	0	0	20	113.635	24.348		Residential - Single Family Residence - Pool, 1	210B125 405		Northridge	No	LI	OPP RC , ADU
Los Angeles	10747 RESEDA BLVD	91326	2717015017	12.171	12.171	0.000	0.000	Shortfall of Sites	0.234	Very Low II Residential	RE11-1	0	0	20	113.635	24.342		Residential - Single Family Residence, 1	207B125 186		Northridge	No	LI	OPP RC , ADU
Los Angeles	10739 RESEDA BLVD	91326	2717015018	12.171	12.171	0.000	0.000	Shortfall of Sites	0.234	Very Low II Residential	RE11-1	0	0	20	113.635	24.342		Residential - Single Family Residence, 1	207B125 206		Northridge	No	LI	OPP RC , ADU
Los Angeles	10755 RESEDA BLVD	91326	2717015016	12.171	12.171	0.000	0.000	Shortfall of Sites	0.234	Very Low II Residential	RE11-1	0	0	20	113.635	24.342		Residential - Single Family Residence, 1	207B125 165		Northridge	No	LI	OPP RC , ADU
Los Angeles	10811 RESEDA BLVD	91326	2717015014	12.171	12.171	0.000	0.000	Shortfall of Sites	0.234	Very Low II Residential	RE11-1	0	0	20	113.635	24.342		Residential - Single Family Residence - Pool, 1	207B125 146		Northridge	No	LI	OPP RC , ADU
Los Angeles	10801 RESEDA BLVD	91326	2717015015	12.171	12.171	0.000	0.000	Shortfall of Sites	0.234	Very Low II Residential	RE11-1	0	0	20	113.635	24.342		Residential - Single Family Residence, 1	207B125 155		Northridge	No	LI	OPP RC , ADU
Los Angeles	10819 RESEDA BLVD	91326	2717015013	12.171	12.171	0.000	0.000	Shortfall of Sites	0.234	Very Low II Residential	RE11-1	0	0	20	113.635	24.342		Residential - Single Family Residence, 1	207B125 128		Northridge	No	LI	OPP RC , ADU
Los Angeles	11110 RESEDA BLVD	91326	2715027030	12.170	12.170	0.000	0.000	Shortfall of Sites	0.234	Very Low II Residential	RE11-1	0	0	20	113.635	24.340		Residential - Single Family Residence - Pool, 1	210B125 351		Northridge	No	LI	OPP RC , ADU
Los Angeles	11118 RESEDA BLVD	91326	2715027029	12.168	12.168	0.000	0.000	Shortfall of Sites	0.234	Very Low II Residential	RE11-1	0	0	20	113.635	24.336		Residential - Single Family Residence - Pool, 1	210B125 327		Northridge	No	LI	OPP RC , ADU
Los Angeles	11027 RESEDA BLVD	91326	2717014002	12.168	12.168	0.000	0.000	Shortfall of Sites	0.234	Very Low II Residential	RE11-1	0	0	20	113.635	24.335		Residential - Single Family Residence - Pool, 1	210B125 507		Northridge	No	LI	OPP RC , ADU
Los Angeles	11128 RESEDA BLVD	91326	2715027028	12.166	12.166	0.000	0.000	Shortfall of Sites	0.234	Very Low II Residential	RE11-1	0	0	20	113.635	24.332		Residential - Single Family Residence, 1	210B125 305		Northridge	No	LI	OPP RC , ADU
Los Angeles	11019 RESEDA BLVD	91326	2717014003	12.165	12.165	0.000	0.000	Shortfall of Sites	0.234	Very Low II Residential	RE11-1	0	0	20	113.635	24.330		Residential - Single Family Residence - Pool, 1	210B125 522		Northridge	No	LI	OPP RC , ADU
Los Angeles	11136 RESEDA BLVD	91326	2715027027	12.164	12.164	0.000	0.000	Shortfall of Sites	0.234	Very Low II Residential	RE11-1	0	0	20	113.635	24.327		Residential - Single Family Residence, 1	210B125 292		Northridge	No	LI	OPP RC , ADU
Los Angeles	5047 RADFORD AVE	91607	2355002014	12.163	12.163	0.000	0.000	Shortfall of Sites	0.269	Low Residential	R1-1	0	0	20	99.000	24.327		Residential - Single Family Residence - Pool, 1	171B169 677		North Hollywood - Valley Village	No	LI	TOC EXP , ADU
Los Angeles	11007 RESEDA BLVD	91326	2717014004	12.163	12.163	0.000	0.000	Shortfall of Sites	0.234	Very Low II Residential	RE11-1	0	0	20	113.635	24.326		Residential - Single Family Residence, 1	210B125 546		Northridge	No	LI	OPP RC , ADU
Los Angeles	966 MALCOLM AVE	90024	4360005011	12.163	12.163	0.000	0.000	Shortfall of Sites	0.269	Low Residential	R1-1-O	0	0	20	99.000	24.325		Residential - Single Family Residence - Pool, 1	132B153 17		Westwood	No	LI	TOC EXP , ADU
Los Angeles	4138 RIVERTON AVE	91602	2423029031	12.162	12.162	0.000	0.000	Shortfall of Sites	0.269	Low Residential	R1-1-RIO	Low Residential	0	20	99.000	24.323		Residential - Single Family Residence - Pool, 1	165B177 1000	1 per lot	Sherman Oaks - Studio City - Toluca Lake - Cahuenga Pass	No	LI	TOC EXP , SHR CPU, ADU, AHO
Los Angeles	11144 RESEDA BLVD	91326	2715027026	12.162	12.162	0.000	0.000	Shortfall of Sites	0.234	Very Low II Residential	RE11-1	0	0	20	113.635	24.323		, 1	210B125 268		Northridge	No	LI	OPP RC , ADU
Los Angeles	11001 RESEDA BLVD	91326	2717014005	12.160	12.160	0.000	0.000	Shortfall of Sites	0.234	Very Low II Residential	RE11-1	0	0	20	113.635	24.321		Residential - Single Family Residence, 1	210B125 571		Northridge	No	LI	OPP RC , ADU
Los Angeles	137 N SOTO ST	90033	5183005054	12.160	12.160	0.000	0.000	Shortfall of Sites	0.185	Medium Residential	[Q]R4-1-CUGU	Community Center	[LUM3 - SH3 - 4][XC1 - 4][CPIO]	20	204.898	24.320		Residential - Five or More Units or Apartments (Any Combination) - 4 Stories or Less, 0	127-5A223 76	108	Boyle Heights	No	LI	BH CPU
Los Angeles	1050 S FLOWER ST	90015	5138013073	1.216	1.216	0.000	21.888	Shortfall of Sites	0.077	High Density Residential	[Q]R5-4D-O	Transit Core	[HB3-G1-5] [CX3-FA] [CPIO-O]	20	495.931	24.320		Residential - Five or More Units or Apartments (Any Combination) - 5 Stories or More - Pool and Misc., 0	127-5A207 207	No Max	Central City	No	VLI, LI, ABMI	DT CPU , AHO
Los Angeles	505 N FIGUEROA ST	90012	5407002023	1.216	1.216	0.000	21.888	Shortfall of Sites	0.123	Community Commercial	C2-2D	Community Center	[DM1-G1-5] [CX2-FA] [CPIO]	20	310.148	24.320		Residential - Five or More Units or Apartments (Any Combination) - 5 Stories or More, 0	133-5A213 13	No Max	Central City	No	VLI, LI, ABMI	DT CPU
Los Angeles	770 S GRAND AVENUE	90017	5144012061	1.216	1.216	0.000	21.888	Shortfall of Sites	0.076	Regional Center Commercial	C2-4D	Transit Core	[HB5-G1-5] [CX3-FA] [CPIO]	20	502.129	24.320		Residential - Five or More Units or Apartments (Any Combination) - 5 Stories or More - Pool, 0	129A209 173	No Max	Central City	No	VLI, LI, ABMI	DT CPU
Los Angeles	770 S GRAND AVENUE	90017	5144012061	1.216	1.216	0.000	21.888	Shortfall of Sites	0.077	Regional Center Commercial	C2-4D	Transit Core	[HB5-G1-5] [CX3-FA] [CPIO]	20	496.638	24.320		Residential - Five or More Units or Apartments (Any Combination) - 5 Stories or More - Pool, 0	129A209 250	No Max	Central City	No	VLI, LI, ABMI	DT CPU
Los Angeles	624 E 12TH ST	90015	5145026039	1.216	1.216	0.000	21.888	Shortfall of Sites	0.123	Light Manufacturing	M2-2D	Community Center	[DM1-AL1-5] [CX3-FA] [CPIO]	20	307.970	24.320		Commercial - Store - One Story, 0	124-5A211 304	No Max	Central City	No	VLI, LI, ABMI	DT CPU
Los Angeles	505 N FIGUEROA ST	90012	5407002023	1.216	1.216	0.000	21.888	Shortfall of Sites	0.123	Community Commercial	C2-2D	Community Center	[DM1-G1-5] [CX2-FA] [CPIO]	20	310.018	24.320		Residential - Five or More Units or Apartments (Any Combination) - 5 Stories or More, 0	135A213 315	No Max	Central City	No	VLI, LI, ABMI	DT CPU
Los Angeles	505 N FIGUEROA ST	90012	5407002023	1.216	1.216	0.000	21.888	Shortfall of Sites	0.123	Community Commercial	C2-2D	Community Center	[DM1-G1-5] [CX2-FA] [CPIO]	20	309.152	24.320		Residential - Five or More Units or Apartments (Any Combination) - 5 Stories or More, 0	135A213 325	No Max	Central City	No	VLI, LI, ABMI	DT CPU
Los Angeles	505 N FIGUEROA ST	90012	5407002023	1.216	1.216	0.000	21.888	Shortfall of Sites	0.125	Community Commercial	C2-2D	Community Center	[DM1-G1-5] [CX2-FA] [CPIO]	20	303.962	24.320		Residential - Five or More Units or Apartments (Any Combination) - 5 Stories or More, 0	135A213 346	No Max	Central City	No	VLI, LI, ABMI	DT CPU
Los Angeles	1622 N MCCADDEN PL	90028	5547014045	1.216	1.216	0.000	21.888	Shortfall of Sites	0.170	Regional Center Commercial	C4-2	Regional Center Commercial	C2-2D-CPIO	20	223.281	24.320		Residential - Five or More Units or Apartments (Any Combination) - 5 Stories or More - Pool, 0	148-5A185 232	108	Hollywood	No	VLI, LI, ABMI	HWD CPU , MURC
Los Angeles	1622 N MCCADDEN PL	90028	5547014045	1.216	1.216	0.000	21.888	Shortfall of Sites	0.170	Regional Center Commercial	C4-2	Regional Center Commercial	C2-2D-CPIO	20	223.280	24.320		Residential - Five or More Units or Apartments (Any Combination) - 5 Stories or More - Pool, 0	148-5A185 249	108	Hollywood	No	VLI, LI, ABMI	HWD CPU , MURC
Los Angeles	1622 N MCCADDEN PL	90028	5547014045	1.216	1.216	0.000	21.888	Shortfall of Sites	0.170	Regional Center Commercial	C4-2	Regional Center Commercial	C2-2D-CPIO	20	223.280	24.320		Residential - Five or More Units or Apartments (Any Combination) - 5 Stories or More - Pool, 0	148-5A185 266	108	Hollywood	No	VLI, LI, ABMI	HWD CPU , MURC
Los Angeles	1622 N MCCADDEN PL	90028	5547014045	1.216	1.216	0.000	21.888	Shortfall of Sites	0.170	Regional Center Commercial	C4-2	Regional Center Commercial	C2-2D-CPIO	20	223.283	24.320		Residential - Five or More Units or Apartments (Any Combination) - 5 Stories or More - Pool, 0	148-5A185 275	108	Hollywood	No	VLI, LI, ABMI	HWD CPU , MURC
Los Angeles	11154 RESEDA BLVD	91326	2715027025	12.159	12.159	0.000	0.000	Shortfall of Sites	0.234	Very Low II Residential	RE11-1	0	0	20	113.635	24.319		Residential - Single Family Residence, 1	210B125 244		Northridge	No	LI	OPP RC , ADU
Los Angeles	10929 RESEDA BLVD	91326	2717014006	12.158	12.158	0.000	0.000	Shortfall of Sites	0.234	Very Low II Residential	RE11-1	0	0	20	113.635	24.316		Residential - Single Family Residence, 1	210B125 598		Northridge	No	LI	OPP RC , ADU
Los Angeles	11162 RESEDA BLVD	91326	2715027024	12.157	12.157	0.000	0.000	Shortfall of Sites	0.234	Very Low II Residential	RE11-1	0	0	20	113.635	24.315		Residential - Single Family Residence, 1	210B125 227		Northridge	No	LI	OPP RC , ADU
Los Angeles	10921 RESEDA BLVD	91326	2717014007	12.156	12.156	0.000	0.000	Shortfall of Sites	0.234	Very Low II Residential	RE11-1	0	0	20	113.635	24.311		Residential - Single Family Residence, 1	210B125 622		Northridge	No	LI	OPP RC , ADU
Los Angeles	11200 RESEDA BLVD	91326	2715027023	12.155	12.155	0.000	0.000	Shortfall of Sites	0.234	Very Low II Residential	RE11-1	0	0	20	113.635	24.310		Residential - Single Family Residence, 1	210B125 204		Northridge	No	LI	OPP RC , ADU
Los Angeles	10913 RESEDA BLVD	91326	2717014008	12.153	12.153	0.000	0.000	Shortfall of Sites	0.234	Very Low II Residential	RE11-1	0	0	20	113.635	24.306		Residential - Single Family Residence, 1	210B125 644		Northridge	No	LI	OPP RC , ADU

Jurisdiction Name	Site Address/Intersection	5 Digit ZIP Code	Assessor Parcel Number	Very Low-Income	Low-Income	Moderate-Income	Above Moderate-Income	Type of Shortfall	Parcel Size (Acres)	Current General Plan Designation	Current Zoning	Proposed General Plan (GP) Designation	Proposed Zoning	Minimum Density Allowed	Maximum Density Allowed	Total Capacity	Vacant/ Nonvacant	Description of Existing Uses	PIN	Base Density Per Acre	Community Plan Area	Rent Stabalization Ordinance	Income Category	Applicable Rezoning Program (Program informing values in Column Q listed first)
Los Angeles	933 S SOTO ST	90023	5189006021	0.000	0.000	0.000	24.300	Shortfall of Sites	0.197	Highway Oriented and Limited Commercial	C1-1-CUGU	Community Center	[LUM2 - G2 - 3][XC1 - 4][CPIO]	0	203.319	24.300		Residential - Five or More Units or Apartments (Any Combination) · 4 Stories or Less, 5	124-5A221 362	108	Boyle Heights	Yes	ABMI	BH CPU
Los Angeles	6130 HAZELHURST PL	91606	2338006016	0.000	0.000	0.000	24.300	Shortfall of Sites	0.375	Medium Residential	[Q]R3-1	Community Center (Mixed-Use)	0	0	106.790	24.300		Residential - Five or More Units or Apartments (Any Combination) · 4 Stories or Less, 5	177B169 485	145	North Hollywood - Valley Village	Yes	ABMI	NH CPU , DB50
Los Angeles	917 S LONGWOOD AVE	90019	5084007003	12.147	12.147	0.000	0.000	Shortfall of Sites	0.268	Low II Residential	R1V3-RG	0	0	20	99.000	24.295		Residential - Single Family Residence - Pool, 1	132B185 403		Wilshire	No	LI	TOC EXP , ADU
Los Angeles	17032 BURBANK BLVD	91316	2255026009	0.000	0.000	0.000	24.294	Shortfall of Sites	0.791	Medium Residential	R3-1-RIO	Medium Neighborhood Residential	0	0	72.090	24.294		Residential - Five or More Units or Apartments (Any Combination) · 4 Stories or Less - Pool, 20	174B133 643	43	Encino - Tarzana	Yes	ABMI	DB50 , ENC CPU, AHO
Los Angeles	9915 STELLBAR PL	90064	4316028017	12.146	12.146	0.000	0.000	Shortfall of Sites	0.268	Low Residential	R1V2	0	0	20	99.000	24.293		Residential - Single Family Residence - Pool, 1	123B165 133		West Los Angeles	No	LI	TOC EXP , ADU
Los Angeles	901 S LONGWOOD AVE	90019	5084007001	12.141	12.141	0.000	0.000	Shortfall of Sites	0.268	Low II Residential	R1V3-RG	0	0	20	99.000	24.281		Residential - Single Family Residence, 1	132B185 356		Wilshire	No	LI	TOC EXP , ADU
Los Angeles	11055 RESEDA BLVD	91326	2717014020	12.140	12.140	0.000	0.000	Shortfall of Sites	0.234	Very Low II Residential	RE11-1	0	0	20	113.635	24.280		Residential - Single Family Residence, 1	210B125 436		Northridge	No	LI	OPP RC , ADU
Los Angeles	1000 S CITRUS AVE	90019	5084009016	12.134	12.134	0.000	0.000	Shortfall of Sites	0.233	Low Medium I Residential	R2-1	0	0	20	113.635	24.269		Residential - Single Family Residence - Pool, 1	132B181 1284		Wilshire	No	LI	OPP RC , ADU, R2RD
Los Angeles	5148 LOUISE AVE	91316	2258005002	12.131	12.131	0.000	0.000	Shortfall of Sites	2.001	Very Low I Residential	RA-1	Very Low Residential	0	20	66.287	24.263		Residential - Single Family Residence - Pool, 1	171B133 344	1 per lot	Encino - Tarzana	No	LI	AHO , ENC CPU, ADU
Los Angeles	3415 S SEPULVEDA BLVD	90034	4251015008	12.129	12.129	0.000	0.000	Shortfall of Sites	0.012	Neighborhood Commercial	C2-1VL	Neighborhood Center	0	20	3094.100	24.258		Commercial - Office Building - 6 to 13 Stories, 0	117B157 105	54	Palms - Mar Vista - Del Rey	No	LI	ARO , PMVDR CPU, AHO
Los Angeles	10827 RESEDA BLVD	91326	2717015012	12.128	12.128	0.000	0.000	Shortfall of Sites	0.244	Very Low II Residential	RE11-1	0	0	20	113.635	24.256		, 2	207B125 99		Northridge	No	LI	OPP RC
Los Angeles	1032 N ORLANDO AVE	90069	5529001025	12.126	12.126	0.000	0.000	Shortfall of Sites	0.280	Low II Residential	R1-1	0	0	20	99.000	24.252		Residential - Single Family Residence, 2	144B173 123		Hollywood	No	LI	TOC EXP
Los Angeles	8250 FOOTHILL BLVD	91040	2560009049	12.121	12.121	0.000	0.000	Shortfall of Sites	0.282	General Commercial	C2-1VL	0	0	20	165.534	24.242		Industrial - Warehousing, Distribution, Storage - Public Storage - Mini Warehouse - Three Stories, 0	204B193 152		Sunland - Tujunga - Lake View Terrace - Shadow Hills - East La Tuna Canyon	No	LI	DB50
Los Angeles	5528 WHITE OAK AVE	91316	2254037002	12.120	12.120	0.000	0.000	Shortfall of Sites	0.163	General Commercial	C2-1VLD-RIO	Neighborhood Center	0	20	103.990	24.240		Commercial - Store - One Story, 2	174B129 880	54	Encino - Tarzana	No	LI	DB50 , ENC CPU, AHO
Los Angeles	5548 RESEDA BLVD	91356	2160010019	12.120	12.120	0.000	0.000	Shortfall of Sites	0.163	Community Commercial	C2-1L	0	0	20	169.851	24.240		Commercial - Office Building - One Story, 2	174B125 473		Encino - Tarzana	No	LI	DB50 , ENC CPU, ARO, TOPP C, AHO
Los Angeles	1502 N GARDNER ST	90046	5550013015	12.120	12.120	0.000	0.000	Shortfall of Sites	0.213	Neighborhood Office Commercial	C4-1D	Neighborhood Commercial	[Q]C4-1XLD-CPIO	20	159.612	24.240		Commercial - Store Combination - Store and Office Combination - One Story, 7	147B181 632	108	Hollywood	No	LI	HWD CPU , ARO, AHO
Los Angeles	10863 RESEDA BLVD	91326	2717015004	12.119	12.119	0.000	0.000	Shortfall of Sites	0.233	Very Low II Residential	RE11-1	0	0	20	113.635	24.238		Residential - Single Family Residence, 1	210B125 742		Northridge	No	LI	OPP RC , ADU
Los Angeles	301 N PLYMOUTH BLVD	90004	5523033036	12.107	12.107	0.000	0.000	Shortfall of Sites	0.233	Low II Residential	R1R3-RG	0	0	20	113.635	24.214		Residential - Single Family Residence - Pool and Misc., 1	138B189 414		Wilshire	No	LI	OPP RC , ADU
Los Angeles	8026 ALVERSTONE AVE	90045	4108027010	12.105	12.105	0.000	0.000	Shortfall of Sites	0.233	Low Residential	R1V2	0	0	20	113.635	24.211		Residential - Single Family Residence - Pool, 1	099B165 686		Westchester - Playa del Rey	No	LI	OPP RC , ADU
Los Angeles	22060 COSTANSO ST	91364	2169017016	0.000	0.000	0.000	24.200	Shortfall of Sites	0.142	Low Medium I Residential	R2-1	Low Medium Residential	[MB3-CDF1-5] [IX4-FA] [CPIO]	0	211.800	24.200		Residential - Double, Duplex, or Two Units - 4 Stories or Less, 2	171B101 297	10	Canoga Park - Winnetka - Woodland Hills - West Hills	Yes	ABMI	CPK CPU , R2RD, AHO
Los Angeles	4832 TOPANGA CANYON BLVD	91364	2171017053	0.000	0.000	0.000	24.200	Shortfall of Sites	0.143	Low Medium I Residential	R2-1	Low Medium Residential	0	0	209.091	24.200		Residential - Double, Duplex, or Two Units - 4 Stories or Less, 2	168B101 697	10	Canoga Park - Winnetka - Woodland Hills - West Hills	Yes	ABMI	CPK CPU , R2RD, OPP RC, AHO
Los Angeles	732 E 9TH PL	90021	5132001029	1.210	1.210	0.000	21.780	Shortfall of Sites	0.111	Light Manufacturing	M2-2D	Markets	[DM1-MK1-5] [IX3-FA]	20	307.286	24.200		Industrial - Warehousing, Distribution, Storage - Warehousing, Distribution, Under 10,000 SF - One Story, 3	124-5A211 140	No Max	Central City	No	VLI, LI, ABMI	DT CPU
Los Angeles	13244 CHANDLER BLVD	91401	2345022013	12.093	12.093	0.000	0.000	Shortfall of Sites	0.267	Very Low Residential	RE11-1	0	0	20	99.000	24.186		Residential - Single Family Residence - Pool, 1	171B157 120		Van Nuys - North Sherman Oaks	No	LI	TOC EXP , ADU
Los Angeles	5650 SUNNYSLOPE AVE	91401	2343015015	12.083	12.083	0.000	0.000	Shortfall of Sites	0.267	Low Residential	R1-1	0	0	20	99.000	24.165		Residential - Single Family Residence - Pool, 1	174B157 416		Van Nuys - North Sherman Oaks	No	LI	TOC EXP , ADU
Los Angeles	3660 WILSHIRE BLVD	90010	5093019020	1.208	1.208	0.000	21.747	Shortfall of Sites	0.258	Regional Center Commercial	C4-2	0	0	20	180.060	24.164		Commercial - Office Building - 6 to 13 Stories, 0	132B193 63		Wilshire	No	VLI, LI, ABMI	ARO , MURC
Los Angeles	3660 WILSHIRE BLVD	90010	5093019020	1.208	1.208	0.000	21.747	Shortfall of Sites	0.260	Regional Center Commercial	C4-2	0	0	20	178.579	24.164		Commercial - Office Building - 6 to 13 Stories, 0	132B193 93		Wilshire	No	VLI, LI, ABMI	ARO , MURC
Los Angeles	3660 WILSHIRE BLVD	90010	5093019020	1.208	1.208	0.000	21.747	Shortfall of Sites	0.330	Regional Center Commercial	C4-2	0	0	20	141.009	24.164		Commercial - Office Building - 6 to 13 Stories, 0	132B193 113		Wilshire	No	VLI, LI, ABMI	ARO , MURC
Los Angeles	3831 HUGHES AVE	90034	4207004024	12.077	12.077	0.000	0.000	Shortfall of Sites	0.212	General Commercial	CR-1	Neighborhood Center	0	20	150.914	24.154		Commercial - Professional Building - Three Stories, 0	120B165 1276	54	Palms - Mar Vista - Del Rey	No	LI	DB50 , PMVDR CPU, ARO, AHO
Los Angeles	16055 VENTURA BLVD	91436	2261022023	12.077	12.077	0.000	0.000	Shortfall of Sites	0.213	Regional Center Commercial	C4-1L	0	0	20	166.456	24.154		Commercial - Office Building - 6 to 13 Stories, 0	168B141 526		Encino - Tarzana	No	LI	DB50 , ENC CPU, ARO, MURC, TOPP C, AHO
Los Angeles	5225 SEPULVEDA BLVD	91411	2250002147	12.077	12.077	0.000	0.000	Shortfall of Sites	0.217	General Commercial	(Q)C2-1VL-RIO	0	0	20	163.968	24.154		Industrial - Warehousing, Distribution, Storage - Public Storage - Mini Warehouse - One Story, 0	172-5A145 96		Van Nuys - North Sherman Oaks	No	LI	DB50 , ARO, TOPP C
Los Angeles	15840 VENTURA BLVD	91436	2283009012	12.077	12.077	0.000	0.000	Shortfall of Sites	0.214	Regional Center Commercial	C4-1L	0	0	20	165.680	24.154		Commercial - Office Building - One Story, 0	168B141 640		Encino - Tarzana	No	LI	DB50 , ENC CPU, ARO, MURC, TOPP C, AHO
Los Angeles	5760 W 78TH ST	90045	4105015030	12.077	12.077	0.000	0.000	Shortfall of Sites	0.232	Low Medium I Residential	R2-1	0	0	20	113.635	24.153		Residential - Single Family Residence - Pool and Misc., 1	099B169 464		Westchester - Playa del Rey	No	LI	OPP RC , ADU, DB50, R2RD
Los Angeles	7155 ROYER AVE	91307	2026026001	12.068	12.068	0.000	0.000	Shortfall of Sites	0.232	Low Residential	RS-1	Very Low Residential	0	20	113.635	24.136		Residential - Single Family Residence - Pool, 1	183B097 126	1 per lot	Canoga Park - Winnetka - Woodland Hills - West Hills	No	LI	OPP RC , CPK CPU, ADU, AHO
Los Angeles	13624 EMELITA ST	91401	2343004001	12.066	12.066	0.000	0.000	Shortfall of Sites	0.267	Low Residential	R1-1, RE11-1	0	0	20	99.000	24.132		Residential - Single Family Residence, 1	174B157 120		Van Nuys - North Sherman Oaks	No	LI	TOC EXP , ADU
Los Angeles	5055 RADFORD AVE	91607	2355002012	12.060	12.060	0.000	0.000	Shortfall of Sites	0.266	Low Residential	R1-1	0	0	20	99.000	24.120		Residential - Single Family Residence - Pool, 1	171B169 660		North Hollywood - Valley Village	No	LI	TOC EXP , ADU
Los Angeles	312 VELASCO ST	90063	5179014044	0.000	0.000	0.000	24.120	Shortfall of Sites	0.179	Low Medium I Residential	R2-1-CUGU	Community Center	[LUM3 - SH3 - 4][XC1 - 4][CPIO]	0	201.160	24.120		Residential - Double, Duplex, or Two Units - 4 Stories or Less, 2	124-5A229 190	108	Boyle Heights	Yes	ABMI	BH CPU , R2RD
Los Angeles	1820 PENNSYLVANIA AVE	90033	5174014041	0.000	0.000	0.000	24.120	Shortfall of Sites	0.177	Low Medium II Residential	RD1.5-1-RIO-CUGU	Community Center	[LUM3 - SH3 - 3][XC1 - 4][CPIO]	0	203.264	24.120		Residential - Double, Duplex, or Two Units - 4 Stories or Less, 2	129A221 181	108	Boyle Heights	Yes	ABMI	BH CPU
Los Angeles	3411 E 4TH ST	90063	5179013040	0.000	0.000	0.000	24.120	Shortfall of Sites	0.179	Low Medium I Residential	[Q]C2-1-CUGU	Community Center	[LUM3 - SH3 - 4][XC1 - 4][CPIO]	0	201.680	24.120		Residential - Double, Duplex, or Two Units - 4 Stories or Less, 2	124-5A227 354	108	Boyle Heights	Yes	ABMI	BH CPU
Los Angeles	3417 E 4TH ST	90063	5179013039	0.000	0.000	0.000	24.120	Shortfall of Sites	0.179	Low Medium I Residential	[Q]C2-1-CUGU	Community Center	[LUM3 - SH3 - 4][XC1 - 4][CPIO]	0	201.644	24.120		Residential - Double, Duplex, or Two Units - 4 Stories or Less, 2	124-5A227 362	108	Boyle Heights	Yes	ABMI	BH CPU
Los Angeles	7358 ALABAMA AVE	91303	2111016001	0.000	0.000	0.000	24.120	Shortfall of Sites	0.172	Medium Residential	R1-1	Medium Residential	[MB3-CDF1-5] [IX4-FA] [CPIO]	0	209.096	24.120		Residential - Double, Duplex, or Two Units - 4 Stories or Less, 2	186B105 629	43	Canoga Park - Winnetka - Woodland Hills - West Hills	Yes	ABMI	CPK CPU ,
Los Angeles	437 S HILL ST	90013	5149028028	1.206	1.206	0.000	21.708	Shortfall of Sites	0.135	Regional Center Commercial	C2-4D	Transit Core	[HB5-SH1-5] [CX3-FA] [CPIO]	20	496.783	24.120		Commercial - Store Combination - Store and Residential Combination - 6 to 13 Stories, 0	130-5A211 169	No Max	Central City	No	VLI, LI, ABMI	DT CPU
Los Angeles	5312 NAGLE AVE	91401	2344017018	12.058	12.058	0.000	0.000	Shortfall of Sites	0.266	Very Low Residential	RE11-1	0	0	20	99.000	24.115		Residential - Single Family Residence - Pool, 1	171B157 284		Van Nuys - North Sherman Oaks	No	LI	TOC EXP , ADU
Los Angeles	3192 QUEENSBURY DR	90064	4316019026	0.000	0.000	0.000	24.113	Shortfall of Sites	0.277	Low Residential	R1V2	0	0	0	99.000	24.113		Residential - Five or More Units or Apartments (Any Combination) · 4 Stories or Less - Pool, 0	123B161 663		West Los Angeles	Yes	ABMI	TOC EXP
Los Angeles	13238 MCCORMICK ST	91401	2345025001	12.041	12.041	0.000	0.000	Shortfall of Sites	0.279	Low Residential	R1-1	0	0	20	99.000	24.081		Residential - Single Family Residence - Pool and Misc., 2	171B157 505		Van Nuys - North Sherman Oaks	No	LI	TOC EXP
Los Angeles	10123 OAKDALE AVE	91311	2726023001	12.041	12.041	0.000	0.000	Shortfall of Sites	4.351	Very Low II Residential	RE11-1	0	0	20	102.494	24.081		Institutional - Church - One Story, 0	204B113 390		Chatsworth - Porter Ranch	No	LI	FBO
Los Angeles	20112 VINTAGE ST	91311	2741012027	12.040	12.040	0.000	0.000	Shortfall of Sites	0.232	Low I Residential	RS-1	0	0	20	113.635	24.080		Residential - Single Family Residence, 1	204B113 707		Chatsworth - Porter Ranch	No	LI	OPP RC , ADU
Los Angeles	13026 CHANDLER BLVD	91401	2345019020	12.034	12.034	0.000	0.000	Shortfall of Sites	0.266	Very Low Residential	RE11-1	0	0	20	99.000	24.069		Residential - Single Family Residence, 1	171B161 102		Van Nuys - North Sherman Oaks	No	LI	TOC EXP , ADU
Los Angeles	13000 DRONFIELD AVE	91342	2509013030	0.000	0.000	0.000	24.042	Shortfall of Sites	0.998	Medium Residential	R3-1-CPIO	0	0	0	82.343	24.042		Residential - Five or More Units or Apartments (Any Combination) · 4 Stories or Less, 22	222B153 62		Sylmar	Yes	ABMI	DB50
Los Angeles	11891 BALBOA BLVD	91344	2607001012	12.019	12.019	0.000	0.000	Shortfall of Sites	0.231	Low I Residential	RS-1	0	0	20	113.635	24.038		Residential - Single Family Residence - Pool, 1	216B133 461		Granada Hills - Knollwood	No	LI	OPP RC , ADU
Los Angeles	11883 BALBOA BLVD	91344	2607001011	12.018	12.018	0.000	0.000	Shortfall of Sites	0.231	Low I Residential	RS-1	0	0	20	113.635	24.036		Residential - Single Family Residence - Pool, 1	216B133 479		Granada Hills - Knollwood	No	LI	OPP RC , ADU
Los Angeles	7547 TOPANGA CANYON BLVD	91303	2023001026	1.200	1.200	0.000	21.600	Shortfall of Sites	0.114	General Commercial	C2-1VL	Neighborhood Center	[MB3-CDF1-5] [IX4-FA] [CPIO]	20	263.957	24.000		Commercial - Store - One Story, 0	186B101 208	54	Canoga Park - Winnetka - Woodland Hills - West Hills	No	VLI, LI, ABMI	CPK CPU , AHO
Los Angeles	6421 INDEPENDENCE AVE	91367	2149003031	1.200	1.200	0.000	21.600	Shortfall of Sites	0.946	Regional Center Commercial	(WC)COLLEGE-SN	Regional Center	[MB3-CDF1-5] [IX4-FA] [CPIO]	20	31.705	24.000		Industrial - Light Manufacturing - One Story, 0	180B109 595		Canoga Park - Winnetka - Woodland Hills - West Hills	No	VLI, LI, ABMI	CPK CPU , ARO
Los Angeles	6310 FALLBROOK AVE	91367	2039020023	12.000	12.000	0.000	0.000	Shortfall of Sites	0.178	Community Commercial	P-1VL	Community Center	0	20	140.098	24.000		Commercial - Service Station - Full Service - No Additional Services, 0	177B097 127	54	Canoga Park - Winnetka - Woodland Hills - West Hills	No	LI	CPK CPU , P
Los Angeles	21817 WYANDOTTE ST	91303	2111012023	1.200	1.200	0.000	21.600	Shortfall of Sites	0.323	Low Residential	R1-1	Medium Residential	[MB3-CDF1-5] [IX4-FA] [CPIO]	20	92.931	24.000		Institutional - Church - One Story, 0	186B105 689	43	Canoga Park - Winnetka - Woodland Hills - West Hills	No	VLI, LI, ABMI	CPK CPU, FBO
Los Angeles	20943 SHERMAN WAY	91303	2112018901	1.200	1.200	0.000	21.600	Shortfall of Sites	0.172	Community Commercial	[Q]C2-1VL-CDO	Community Center	[MB3-CDF1-5] [IX4-FA] [CPIO]	20	174.246	24.000		Commercial - Parking Lot (Commercial Use Property) - Lots - Patron or Employee - One Story, 0	183B109 49	54	Canoga Park - Winnetka - Woodland Hills - West Hills	No	VLI, LI, ABMI	CPK CPU ,
Los Angeles	21627 SHERMAN WAY	91303	2111019002	1.200	1.200	0.000	21.600	Shortfall of Sites	0.080	Community Commercial	[Q]C2-1VL-CDO	Community Center	[MB3-CDF1-5] [IX4-FA] [CPIO]	20	373.357	24.000		Commercial - Store - One Story, 0	183B105 109	54	Canoga Park - Winnetka - Woodland Hills - West Hills	No	VLI, LI, ABMI	CPK CPU ,

Jurisdiction Name	Site Address/Intersection	5 Digit ZIP Code	Assessor Parcel Number	Very Low-Income	Low-Income	Moderate-Income	Above Moderate-Income	Type of Shortfall	Parcel Size (Acres)	Current General Plan Designation	Current Zoning	Proposed General Plan (GP) Designation	Proposed Zoning	Minimum Density Allowed	Maximum Density Allowed	Total Capacity	Vacant/ Nonvacant	Description of Existing Uses	PIN	Base Density Per Acre	Community Plan Area	Rent Stabalization Ordinance	Income Category	Applicable Rezoning Program (Program informing values in Column Q listed first)
Los Angeles	6953 CANOGA AVE	91303	2138012003	12.000	12.000	0.000	0.000	Shortfall of Sites	0.210	Limited Manufacturing	MR1-1VL-RIO	Community Center	0	20	143.147	24.000		Industrial - Light Manufacturing - One Story, 0	183B105 703	54	Canoga Park - Winnetka - Woodland Hills - West Hills	No	LI	CPK CPU ,
Los Angeles	6760 TOPANGA CANYON BLVD	91303	2139004020	0.000	0.000	0.000	24.000	Shortfall of Sites	1.764	Regional Center Commercial	(WC)UPTOWN-SN-RIO	Regional Center	[MB3-CDF1-5] [IX4-FA] [CPIO]	0	17.007	24.000		Commercial - Service Station - Self Service - Fast Food, 0	180B101 823		Canoga Park - Winnetka - Woodland Hills - West Hills	No	ABMI	CPK CPU ,
Los Angeles	0	0	5139007947	1.200	1.200	0.000	21.600	Shortfall of Sites	0.059	High Density Residential	[Q]R5-4D, OS-4D	Transit Core	[HB3-G1-5] [CX2-FA] [CPIO]	20	506.743	24.000	Vacant	Commercial - Commercial - Vacant Land, 0	127-5A209 302	No Max	Central City	No	VLI, LI, ABMI	DT CPU , AHO
Los Angeles	523 S BROADWAY	90013	5149033011	1.200	1.200	0.000	21.600	Shortfall of Sites	0.090	Regional Center Commercial	[Q]C5-4D-CDO-SN	Traditional Core	[DM4-CHC1-5] [CX4-FA] [SN-CPIO-CDO]	20	332.580	24.000		Commercial - Store - Four Stories, 0	129A211 96	No Max	Central City	No	VLI, LI, ABMI	DT CPU , ARO
Los Angeles	535 S BROADWAY	90013	5149033004	1.200	1.200	0.000	21.600	Shortfall of Sites	0.092	Regional Center Commercial	[Q]C5-4D-CDO-SN	Traditional Core	[DM4-CHC1-5] [CX4-FA] [SN-CPIO-CDO]	20	324.687	24.000		Commercial - Store Combination - Store and Office Combination - One Story, 0	129A211 114	No Max	Central City	No	VLI, LI, ABMI	DT CPU , ARO
Los Angeles	309 S SAN PEDRO ST	90013	5148004012	1.200	1.200	0.000	21.600	Shortfall of Sites	0.130	Community Commercial	C2-2D-O	Village	[MN1-AL2-5] [CX1-FA] [CPIO-O]	20	230.012	24.000		Industrial - Light Manufacturing - One Story, 0	129A213 231	No Max	Central City	No	VLI, LI, ABMI	DT CPU , ARO
Los Angeles	500 S LOS ANGELES ST	90013	5148018026	1.200	1.200	0.000	21.600	Shortfall of Sites	0.060	High Medium Residential	[Q]R5-2D	Traditional Core	[HM1-CHC1-5] [CX2-FA] [CPIO]	20	499.096	24.000		Commercial - Store Combination - Store and Office Combination - One Story, 0	129A211 247	No Max	Central City	No	VLI, LI, ABMI	DT CPU , ARO
Los Angeles	500 S LOS ANGELES ST	90013	5148018026	1.200	1.200	0.000	21.600	Shortfall of Sites	0.061	High Medium Residential	[Q]R5-2D	Traditional Core	[HM1-CHC1-5] [CX2-FA] [CPIO]	20	493.527	24.000		Commercial - Store Combination - Store and Office Combination - One Story, 0	129A211 251	No Max	Central City	No	VLI, LI, ABMI	DT CPU , ARO
Los Angeles	500 S LOS ANGELES ST	90013	5148018026	1.200	1.200	0.000	21.600	Shortfall of Sites	0.060	High Medium Residential	[Q]R5-2D	Traditional Core	[HM1-CHC1-5] [CX2-FA] [CPIO]	20	498.565	24.000		Commercial - Store Combination - Store and Office Combination - One Story, 0	129A213 421	No Max	Central City	No	VLI, LI, ABMI	DT CPU , ARO
Los Angeles	0	0	5161012903	1.200	1.200	0.000	21.600	Shortfall of Sites	0.130	Other Public Open Space	[Q]C4-2D-CDO	Village	[MN1-SH2-5] [CX1-FA] [CPIO-CDO]	20	231.407	24.000		Institutional - Church - One Story, 0	129A215 13	No Max	Central City	No	VLI, LI, ABMI	DT CPU, FBO
Los Angeles	812 MATEO ST	90021	5166014008	1.200	1.200	0.000	21.600	Shortfall of Sites	0.129	Heavy Manufacturing	M3-1-RIO	Hybrid Industrial	[MB3-CDF1-5] [IX4-FA] [CPIO]	20	233.217	24.000		Industrial - Light Manufacturing - One Story, 0	123A217 13	No Max	Central City North	No	VLI, LI, ABMI	DT CPU
Los Angeles	1901 VIOLET ST	90021	5166017010	1.200	1.200	0.000	21.600	Shortfall of Sites	0.128	Heavy Manufacturing	M3-1-RIO	Hybrid Industrial	[MB3-CDF1-5] [IX4-FA] [CPIO]	20	233.908	24.000		Industrial - Warehousing, Distribution, Storage - Warehousing, Distribution, 10,000 to 24,999 SF - One Story, 0	123A217 19	No Max	Central City North	No	VLI, LI, ABMI	DT CPU
Los Angeles	1901 VIOLET ST	90021	5166017010	1.200	1.200	0.000	21.600	Shortfall of Sites	0.128	Heavy Manufacturing	M3-1-RIO	Hybrid Industrial	[MB3-CDF1-5] [IX4-FA] [CPIO]	20	233.877	24.000		Industrial - Warehousing, Distribution, Storage - Warehousing, Distribution, 10,000 to 24,999 SF - One Story, 0	123A217 20	No Max	Central City North	No	VLI, LI, ABMI	DT CPU
Los Angeles	1901 VIOLET ST	90021	5166017010	1.200	1.200	0.000	21.600	Shortfall of Sites	0.128	Heavy Manufacturing	M3-1-RIO	Hybrid Industrial	[MB3-CDF1-5] [IX4-FA] [CPIO]	20	233.847	24.000		Industrial - Warehousing, Distribution, Storage - Warehousing, Distribution, 10,000 to 24,999 SF - One Story, 0	123A217 21	No Max	Central City North	No	VLI, LI, ABMI	DT CPU
Los Angeles	1901 VIOLET ST	90021	5166017010	1.200	1.200	0.000	21.600	Shortfall of Sites	0.128	Heavy Manufacturing	M3-1-RIO	Hybrid Industrial	[MB3-CDF1-5] [IX4-FA] [CPIO]	20	233.817	24.000		Industrial - Warehousing, Distribution, Storage - Warehousing, Distribution, 10,000 to 24,999 SF - One Story, 0	123A217 22	No Max	Central City North	No	VLI, LI, ABMI	DT CPU
Los Angeles	640 S SANTA FE AVE	90021	5164015022	1.200	1.200	0.000	21.600	Shortfall of Sites	0.129	Heavy Manufacturing	M3-1-RIO	Hybrid Industrial	[MB3-CDF1-5] [IX4-FA] [CPIO]	20	233.354	24.000		Industrial - Warehousing, Distribution, Storage - Warehousing, Distribution, 25,000 to 50,000 SF - One Story, 0	124-5A217 26	No Max	Central City North	No	VLI, LI, ABMI	DT CPU
Los Angeles	841 S LOS ANGELES ST	90014	5145014002	1.200	1.200	0.000	21.600	Shortfall of Sites	0.061	Light Manufacturing	M2-2D	Traditional Core	[HM1-CHC1-5] [CX2-FA] [CPIO]	20	492.740	24.000		Commercial - Office Building - Loft-type Buildings - One Story, 0	126A209 28	No Max	Central City	No	VLI, LI, ABMI	DT CPU
Los Angeles	640 S SANTA FE AVE	90021	5164015022	1.200	1.200	0.000	21.600	Shortfall of Sites	0.129	Heavy Manufacturing	M3-1-RIO	Hybrid Industrial	[MB3-CDF1-5] [IX4-FA] [CPIO]	20	233.256	24.000		Industrial - Warehousing, Distribution, Storage - Warehousing, Distribution, 25,000 to 50,000 SF - One Story, 0	124-5A217 30	No Max	Central City North	No	VLI, LI, ABMI	DT CPU
Los Angeles	640 S SANTA FE AVE	90021	5164015022	1.200	1.200	0.000	21.600	Shortfall of Sites	0.129	Heavy Manufacturing	M3-1-RIO	Hybrid Industrial	[MB3-CDF1-5] [IX4-FA] [CPIO]	20	233.353	24.000		Industrial - Warehousing, Distribution, Storage - Warehousing, Distribution, 25,000 to 50,000 SF - One Story, 0	124-5A217 35	No Max	Central City North	No	VLI, LI, ABMI	DT CPU
Los Angeles	640 S SANTA FE AVE	90021	5164015022	1.200	1.200	0.000	21.600	Shortfall of Sites	0.129	Heavy Manufacturing	M3-1-RIO	Hybrid Industrial	[MB3-CDF1-5] [IX4-FA] [CPIO]	20	233.256	24.000		Industrial - Warehousing, Distribution, Storage - Warehousing, Distribution, 25,000 to 50,000 SF - One Story, 0	124-5A217 40	No Max	Central City North	No	VLI, LI, ABMI	DT CPU
Los Angeles	2045 VIOLET ST	90021	5166014003	1.200	1.200	0.000	21.600	Shortfall of Sites	0.129	Heavy Manufacturing	M3-1-RIO	Hybrid Industrial	[MB3-CDF1-5] [IX4-FA] [CPIO]	20	233.432	24.000		Industrial - Light Manufacturing - One Story, 0	123A217 40	No Max	Central City North	No	VLI, LI, ABMI	DT CPU
Los Angeles	2045 VIOLET ST	90021	5166014003	1.200	1.200	0.000	21.600	Shortfall of Sites	0.129	Heavy Manufacturing	M3-1-RIO	Hybrid Industrial	[MB3-CDF1-5] [IX4-FA] [CPIO]	20	233.381	24.000		Industrial - Light Manufacturing - One Story, 0	123A217 41	No Max	Central City North	No	VLI, LI, ABMI	DT CPU
Los Angeles	0	0	5166014007	1.200	1.200	0.000	21.600	Shortfall of Sites	0.129	Heavy Manufacturing	M3-1-RIO	Hybrid Industrial	[MB3-CDF1-5] [IX4-FA] [CPIO]	20	233.226	24.000	Vacant	Industrial - Industrial - Vacant Land, 0	123A217 44	No Max	Central City North	No	VLI, LI, ABMI	DT CPU
Los Angeles	319 W 5TH ST	90013	5149026007	1.200	1.200	0.000	21.600	Shortfall of Sites	0.061	Regional Center Commercial	C2-4D	Transit Core	[HB5-SH1-5] [CX3-FA] [CPIO]	20	494.508	24.000	Vacant	Commercial - Commercial - Vacant Land, 0	129A211 48	No Max	Central City	No	VLI, LI, ABMI	DT CPU
Los Angeles	1356 PALMETTO ST	90013	5164006016	1.200	1.200	0.000	21.600	Shortfall of Sites	0.129	Heavy Manufacturing	M3-1-RIO	Hybrid Industrial	[MB3-CDF1-5] [IX4-FA] [CPIO]	20	233.356	24.000		Commercial - Restaurant, Cocktail Lounge - Restaurant, Cocktail Lounge, Tavern - One Story, 0	126A217 48	No Max	Central City North	No	VLI, LI, ABMI	DT CPU
Los Angeles	1350 PALMETTO ST	90013	5164006017	1.200	1.200	0.000	21.600	Shortfall of Sites	0.129	Heavy Manufacturing	M3-1-RIO	Hybrid Industrial	[MB3-CDF1-5] [IX4-FA] [CPIO]	20	233.355	24.000		Commercial - Parking Lot (Commercial Use Property) - Lots - Patron or Employee - One Story, 0	126A217 49	No Max	Central City North	No	VLI, LI, ABMI	DT CPU
Los Angeles	1350 PALMETTO ST	90013	5164006017	1.200	1.200	0.000	21.600	Shortfall of Sites	0.129	Heavy Manufacturing	M3-1-RIO	Hybrid Industrial	[MB3-CDF1-5] [IX4-FA] [CPIO]	20	233.355	24.000		Commercial - Parking Lot (Commercial Use Property) - Lots - Patron or Employee - One Story, 0	126A217 50	No Max	Central City North	No	VLI, LI, ABMI	DT CPU
Los Angeles	826 MATEO ST	90021	5166014006	1.200	1.200	0.000	21.600	Shortfall of Sites	0.129	Heavy Manufacturing	M3-1-RIO	Hybrid Industrial	[MB3-CDF1-5] [IX4-FA] [CPIO]	20	233.242	24.000		Commercial - Parking Lot (Commercial Use Property) - Lots - Patron or Employee - One Story, 0	123A217 50	No Max	Central City North	No	VLI, LI, ABMI	DT CPU
Los Angeles	0	0	5164006012	1.200	1.200	0.000	21.600	Shortfall of Sites	0.129	Heavy Manufacturing	M3-1-RIO	Hybrid Industrial	[MB3-CDF1-5] [IX4-FA] [CPIO]	20	233.354	24.000		Industrial - Parking Lot (Industrial Use Property) - One Story, 0	126A217 51	No Max	Central City North	No	VLI, LI, ABMI	DT CPU
Los Angeles	0	0	5164006012	1.200	1.200	0.000	21.600	Shortfall of Sites	0.129	Heavy Manufacturing	M3-1-RIO	Hybrid Industrial	[MB3-CDF1-5] [IX4-FA] [CPIO]	20	233.356	24.000		Industrial - Parking Lot (Industrial Use Property) - One Story, 0	126A217 52	No Max	Central City North	No	VLI, LI, ABMI	DT CPU
Los Angeles	0	0	5164006012	1.200	1.200	0.000	21.600	Shortfall of Sites	0.129	Heavy Manufacturing	M3-1-RIO	Hybrid Industrial	[MB3-CDF1-5] [IX4-FA] [CPIO]	20	233.356	24.000		Industrial - Parking Lot (Industrial Use Property) - One Story, 0	126A217 53	No Max	Central City North	No	VLI, LI, ABMI	DT CPU
Los Angeles	1316 PALMETTO ST	90013	5164006013	1.200	1.200	0.000	21.600	Shortfall of Sites	0.129	Heavy Manufacturing	M3-1-RIO	Hybrid Industrial	[MB3-CDF1-5] [IX4-FA] [CPIO]	20	233.357	24.000		Industrial - Light Manufacturing - One Story, 0	126A217 54	No Max	Central City North	No	VLI, LI, ABMI	DT CPU
Los Angeles	1316 PALMETTO ST	90013	5164006013	1.200	1.200	0.000	21.600	Shortfall of Sites	0.129	Heavy Manufacturing	M3-1-RIO	Hybrid Industrial	[MB3-CDF1-5] [IX4-FA] [CPIO]	20	233.354	24.000		Industrial - Light Manufacturing - One Story, 0	126A217 55	No Max	Central City North	No	VLI, LI, ABMI	DT CPU
Los Angeles	623 S SANTA FE AVE	90021	5164014026	1.200	1.200	0.000	21.600	Shortfall of Sites	0.130	Heavy Manufacturing	M3-1-RIO	Hybrid Industrial	[MB3-CDF1-5] [IX4-FA] [CPIO]	20	230.641	24.000		Commercial - Parking Lot (Commercial Use Property) - Lots - Patron or Employee - One Story, 0	124-5A217 55	No Max	Central City North	No	VLI, LI, ABMI	DT CPU
Los Angeles	1316 PALMETTO ST	90013	5164006013	1.200	1.200	0.000	21.600	Shortfall of Sites	0.129	Heavy Manufacturing	M3-1-RIO	Hybrid Industrial	[MB3-CDF1-5] [IX4-FA] [CPIO]	20	233.355	24.000		Industrial - Light Manufacturing - One Story, 0	126A217 56	No Max	Central City North	No	VLI, LI, ABMI	DT CPU
Los Angeles	1316 PALMETTO ST	90013	5164006013	1.200	1.200	0.000	21.600	Shortfall of Sites	0.129	Heavy Manufacturing	M3-1-RIO	Hybrid Industrial	[MB3-CDF1-5] [IX4-FA] [CPIO]	20	233.356	24.000		Industrial - Light Manufacturing - One Story, 0	126A217 57	No Max	Central City North	No	VLI, LI, ABMI	DT CPU
Los Angeles	0	0	5161026907	1.200	1.200	0.000	21.600	Shortfall of Sites	0.059	Regional Center Commercial	[Q]C2-4D-CDO	Transit Core	[HB5-G1-5] [CX3-FA] [CPIO-CDO]	20	508.019	24.000	Vacant	Industrial - Industrial - Vacant Land, 0	129A213 61	No Max	Central City	No	VLI, LI, ABMI	DT CPU
Los Angeles	1345 WILLOW ST	90013	5164006014	1.200	1.200	0.000	21.600	Shortfall of Sites	0.129	Heavy Manufacturing	M3-1-RIO	Hybrid Industrial	[MB3-CDF1-5] [IX4-FA] [CPIO]	20	233.077	24.000		Industrial - Light Manufacturing - One Story, 0	126A217 65	No Max	Central City North	No	VLI, LI, ABMI	DT CPU
Los Angeles	1345 WILLOW ST	90013	5164006014	1.200	1.200	0.000	21.600	Shortfall of Sites	0.129	Heavy Manufacturing	M3-1-RIO	Hybrid Industrial	[MB3-CDF1-5] [IX4-FA] [CPIO]	20	233.355	24.000		Industrial - Light Manufacturing - One Story, 0	126A217 66	No Max	Central City North	No	VLI, LI, ABMI	DT CPU
Los Angeles	1345 WILLOW ST	90013	5164006014	1.200	1.200	0.000	21.600	Shortfall of Sites	0.129	Heavy Manufacturing	M3-1-RIO	Hybrid Industrial	[MB3-CDF1-5] [IX4-FA] [CPIO]	20	233.356	24.000		Industrial - Light Manufacturing - One Story, 0	126A217 67	No Max	Central City North	No	VLI, LI, ABMI	DT CPU
Los Angeles	1345 WILLOW ST	90013	5164006014	1.200	1.200	0.000	21.600	Shortfall of Sites	0.129	Heavy Manufacturing	M3-1-RIO	Hybrid Industrial	[MB3-CDF1-5] [IX4-FA] [CPIO]	20	233.357	24.000		Industrial - Light Manufacturing - One Story, 0	126A217 68	No Max	Central City North	No	VLI, LI, ABMI	DT CPU
Los Angeles	1345 WILLOW ST	90013	5164006014	1.200	1.200	0.000	21.600	Shortfall of Sites	0.129	Heavy Manufacturing	M3-1-RIO	Hybrid Industrial	[MB3-CDF1-5] [IX4-FA] [CPIO]	20	233.356	24.000		Industrial - Light Manufacturing - One Story, 0	126A217 70	No Max	Central City North	No	VLI, LI, ABMI	DT CPU
Los Angeles	1345 WILLOW ST	90013	5164006014	1.200	1.200	0.000	21.600	Shortfall of Sites	0.129	Heavy Manufacturing	M3-1-RIO	Hybrid Industrial	[MB3-CDF1-5] [IX4-FA] [CPIO]	20	233.355	24.000		Industrial - Light Manufacturing - One Story, 0	126A217 71	No Max	Central City North	No	VLI, LI, ABMI	DT CPU
Los Angeles	1345 WILLOW ST	90013	5164006014	1.200	1.200	0.000	21.600	Shortfall of Sites	0.129	Heavy Manufacturing	M3-1-RIO	Hybrid Industrial	[MB3-CDF1-5] [IX4-FA] [CPIO]	20	233.355	24.000		Industrial - Light Manufacturing - One Story, 0	126A217 72	No Max	Central City North	No	VLI, LI, ABMI	DT CPU
Los Angeles	1327 WILLOW ST	90013	5164006007	1.200	1.200	0.000	21.600	Shortfall of Sites	0.129	Heavy Manufacturing	M3-1-RIO	Hybrid Industrial	[MB3-CDF1-5] [IX4-FA] [CPIO]	20	233.357	24.000		Industrial - Warehousing, Distribution, Storage - Warehousing, Distribution, 10,000 to 24,999 SF - Two Stories, 0	126A217 73	No Max	Central City North	No	VLI, LI, ABMI	DT CPU
Los Angeles	1323 WILLOW ST	90013	5164006006	1.200	1.200	0.000	21.600	Shortfall of Sites	0.129	Heavy Manufacturing	M3-1-RIO	Hybrid Industrial	[MB3-CDF1-5] [IX4-FA] [CPIO]	20	233.356	24.000		Industrial - Light Manufacturing - One Story, 0	126A217 74	No Max	Central City North	No	VLI, LI, ABMI	DT CPU
Los Angeles	1317 WILLOW ST	90013	5164006005	1.200	1.200	0.000	21.600	Shortfall of Sites	0.129	Heavy Manufacturing	M3-1-RIO	Hybrid Industrial	[MB3-CDF1-5] [IX4-FA] [CPIO]	20	233.356	24.000		Industrial - Light Manufacturing - Two Stories, 0	126A217 75	No Max	Central City North	No	VLI, LI, ABMI	DT CPU

Jurisdiction Name	Site Address/Intersection	5 Digit ZIP Code	Assessor Parcel Number	Very Low-Income	Low-Income	Moderate-Income	Above Moderate-Income	Type of Shortfall	Parcel Size (Acres)	Current General Plan Designation	Current Zoning	Proposed General Plan (GP) Designation	Proposed Zoning	Minimum Density Allowed	Maximum Density Allowed	Total Capacity	Vacant/ Nonvacant	Description of Existing Uses	PIN	Base Density Per Acre	Community Plan Area	Rent Stabalization Ordinance	Income Category	Applicable Rezoning Program (Program informing values in Column Q listed first)
Los Angeles	644 MATEO ST	90021	5164013021	1.200	1.200	0.000	21.600	Shortfall of Sites	0.129	Heavy Manufacturing	M3-1-RIO	Hybrid Industrial	[MB3-CDF1-5] [IX4-FA] [CPIO]	20	232.553	24.000		Industrial - Light Manufacturing - One Story, 0	124-5A217 75	No Max	Central City North	No	VLI, LI, ABMI	DT CPU
Los Angeles	1317 WILLOW ST	90013	5164006005	1.200	1.200	0.000	21.600	Shortfall of Sites	0.129	Heavy Manufacturing	M3-1-RIO	Hybrid Industrial	[MB3-CDF1-5] [IX4-FA] [CPIO]	20	233.357	24.000		Industrial - Light Manufacturing - Two Stories, 0	126A217 76	No Max	Central City North	No	VLI, LI, ABMI	DT CPU
Los Angeles	303 E 5TH ST	90013	5148011021	1.200	1.200	0.000	21.600	Shortfall of Sites	0.132	High Medium Residential	[Q]R5-2D	Village	[MN1-SH1-5] [CX1-FA] [CPIO]	20	227.368	24.000		Institutional - Homes for Aged and Others - One Story, 0	127-5A213 92	No Max	Central City	No	VLI, LI, ABMI	DT CPU
Los Angeles	585 S SANTA FE AVE	90013	5164007022	1.200	1.200	0.000	21.600	Shortfall of Sites	0.128	Heavy Manufacturing	M3-1-RIO	Hybrid Industrial	[MB3-CDF1-5] [IX4-FA] [CPIO]	20	233.647	24.000		Industrial - Warehousing, Distribution, Storage - Warehousing, Distribution, 10,000 to 24,999 SF - One Story, 0	126A217 92	No Max	Central City North	No	VLI, LI, ABMI	DT CPU
Los Angeles	585 S SANTA FE AVE	90013	5164007022	1.200	1.200	0.000	21.600	Shortfall of Sites	0.128	Heavy Manufacturing	M3-1-RIO	Hybrid Industrial	[MB3-CDF1-5] [IX4-FA] [CPIO]	20	233.542	24.000		Industrial - Warehousing, Distribution, Storage - Warehousing, Distribution, 10,000 to 24,999 SF - One Story, 0	126A217 93	No Max	Central City North	No	VLI, LI, ABMI	DT CPU
Los Angeles	585 S SANTA FE AVE	90013	5164007022	1.200	1.200	0.000	21.600	Shortfall of Sites	0.129	Heavy Manufacturing	M3-1-RIO	Hybrid Industrial	[MB3-CDF1-5] [IX4-FA] [CPIO]	20	233.437	24.000		Industrial - Warehousing, Distribution, Storage - Warehousing, Distribution, 10,000 to 24,999 SF - One Story, 0	126A217 94	No Max	Central City North	No	VLI, LI, ABMI	DT CPU
Los Angeles	649 IMPERIAL ST	90021	5164013024	1.200	1.200	0.000	21.600	Shortfall of Sites	0.129	Heavy Manufacturing	M3-1-RIO	Hybrid Industrial	[MB3-CDF1-5] [IX4-FA] [CPIO]	20	233.352	24.000		Industrial - Warehousing, Distribution, Storage - Warehousing, Distribution, Under 10,000 SF - One Story, 0	124-5A217 94	No Max	Central City North	No	VLI, LI, ABMI	DT CPU
Los Angeles	585 S SANTA FE AVE	90013	5164007022	1.200	1.200	0.000	21.600	Shortfall of Sites	0.129	Heavy Manufacturing	M3-1-RIO	Hybrid Industrial	[MB3-CDF1-5] [IX4-FA] [CPIO]	20	233.330	24.000		Industrial - Warehousing, Distribution, Storage - Warehousing, Distribution, 10,000 to 24,999 SF - One Story, 0	126A217 95	No Max	Central City North	No	VLI, LI, ABMI	DT CPU
Los Angeles	0	0	5145013008	1.200	1.200	0.000	21.600	Shortfall of Sites	0.060	Light Manufacturing	M2-2D	Traditional Core	[HM1-CHC1-5] [CX2-FA] [CPIO]	20	496.107	24.000		Commercial - Parking Lot (Commercial Use Property) - Lots - Patron or Employee - One Story, 0	126A211 96	No Max	Central City	No	VLI, LI, ABMI	DT CPU
Los Angeles	585 S SANTA FE AVE	90013	5164007022	1.200	1.200	0.000	21.600	Shortfall of Sites	0.129	Heavy Manufacturing	M3-1-RIO	Hybrid Industrial	[MB3-CDF1-5] [IX4-FA] [CPIO]	20	233.225	24.000		Industrial - Warehousing, Distribution, Storage - Warehousing, Distribution, 10,000 to 24,999 SF - One Story, 0	126A217 96	No Max	Central City North	No	VLI, LI, ABMI	DT CPU
Los Angeles	1332 WILLOW ST	90013	5164007006	1.200	1.200	0.000	21.600	Shortfall of Sites	0.129	Heavy Manufacturing	M3-1-RIO	Hybrid Industrial	[MB3-CDF1-5] [IX4-FA] [CPIO]	20	233.122	24.000		Industrial - Light Manufacturing - One Story, 0	126A217 97	No Max	Central City North	No	VLI, LI, ABMI	DT CPU
Los Angeles	1330 WILLOW ST	90013	5164007005	1.200	1.200	0.000	21.600	Shortfall of Sites	0.129	Heavy Manufacturing	M3-1-RIO	Hybrid Industrial	[MB3-CDF1-5] [IX4-FA] [CPIO]	20	233.016	24.000		Industrial - Light Manufacturing - One Story, 0	126A217 98	No Max	Central City North	No	VLI, LI, ABMI	DT CPU
Los Angeles	1328 WILLOW ST	90013	5164007004	1.200	1.200	0.000	21.600	Shortfall of Sites	0.129	Heavy Manufacturing	M3-1-RIO	Hybrid Industrial	[MB3-CDF1-5] [IX4-FA] [CPIO]	20	232.914	24.000		Industrial - Light Manufacturing - One Story, 0	126A217 99	No Max	Central City North	No	VLI, LI, ABMI	DT CPU
Los Angeles	644 MATEO ST	90021	5164013021	1.200	1.200	0.000	21.600	Shortfall of Sites	0.129	Heavy Manufacturing	M3-1-RIO	Hybrid Industrial	[MB3-CDF1-5] [IX4-FA] [CPIO]	20	232.603	24.000		Industrial - Light Manufacturing - One Story, 0	124-5A217 99	No Max	Central City North	No	VLI, LI, ABMI	DT CPU
Los Angeles	1328 WILLOW ST	90013	5164007004	1.200	1.200	0.000	21.600	Shortfall of Sites	0.129	Heavy Manufacturing	M3-1-RIO	Hybrid Industrial	[MB3-CDF1-5] [IX4-FA] [CPIO]	20	232.807	24.000		Industrial - Light Manufacturing - One Story, 0	126A217 100	No Max	Central City North	No	VLI, LI, ABMI	DT CPU
Los Angeles	1318 WILLOW ST	90013	5164007003	1.200	1.200	0.000	21.600	Shortfall of Sites	0.129	Heavy Manufacturing	M3-1-RIO	Hybrid Industrial	[MB3-CDF1-5] [IX4-FA] [CPIO]	20	232.706	24.000		Industrial - Warehousing, Distribution, Storage - Warehousing, Distribution, Under 10,000 SF - One Story, 0	126A217 101	No Max	Central City North	No	VLI, LI, ABMI	DT CPU
Los Angeles	0	0	5164007002	1.200	1.200	0.000	21.600	Shortfall of Sites	0.129	Heavy Manufacturing	M3-1-RIO	Hybrid Industrial	[MB3-CDF1-5] [IX4-FA] [CPIO]	20	232.602	24.000		Commercial - Parking Lot (Commercial Use Property) - Lots - Commercial Parking - One Story, 0	126A217 102	No Max	Central City North	No	VLI, LI, ABMI	DT CPU
Los Angeles	582 MATEO ST	90013	5164007001	1.200	1.200	0.000	21.600	Shortfall of Sites	0.129	Heavy Manufacturing	M3-1-RIO	Hybrid Industrial	[MB3-CDF1-5] [IX4-FA] [CPIO]	20	232.495	24.000		Industrial - Warehousing, Distribution, Storage - Warehousing, Distribution, Under 10,000 SF - One Story, 0	126A217 103	No Max	Central City North	No	VLI, LI, ABMI	DT CPU
Los Angeles	582 MATEO ST	90013	5164007001	1.200	1.200	0.000	21.600	Shortfall of Sites	0.129	Heavy Manufacturing	M3-1-RIO	Hybrid Industrial	[MB3-CDF1-5] [IX4-FA] [CPIO]	20	232.392	24.000		Industrial - Warehousing, Distribution, Storage - Warehousing, Distribution, Under 10,000 SF - One Story, 0	126A217 104	No Max	Central City North	No	VLI, LI, ABMI	DT CPU
Los Angeles	0	0	5166032011	1.200	1.200	0.000	21.600	Shortfall of Sites	0.131	Heavy Manufacturing	M3-1-RIO	Hybrid Industrial	[MB3-CDF1-5] [IX4-FA] [CPIO]	20	228.432	24.000		Industrial - Parking Lot (Industrial Use Property) - One Story, 0	124-5A215 105	No Max	Central City North	No	VLI, LI, ABMI	DT CPU
Los Angeles	649 IMPERIAL ST	90021	5164013024	1.200	1.200	0.000	21.600	Shortfall of Sites	0.129	Heavy Manufacturing	M3-1-RIO	Hybrid Industrial	[MB3-CDF1-5] [IX4-FA] [CPIO]	20	233.352	24.000		Industrial - Warehousing, Distribution, Storage - Warehousing, Distribution, Under 10,000 SF - One Story, 0	124-5A217 109	No Max	Central City North	No	VLI, LI, ABMI	DT CPU
Los Angeles	1034 BARTLETT ST	90012	5406030023	1.200	1.200	0.000	21.600	Shortfall of Sites	0.097	General Commercial	R4P-1	Community Center	[DM1-G1-5] [CX2-FA] [CPIO]	20	310.309	24.000		Commercial - Parking Lot (Commercial Use Property) - Lots - Patron or Employee - One Story, 0	135A211 113	No Max	Central City North	No	VLI, LI, ABMI	DT CPU
Los Angeles	651 IMPERIAL ST	90021	5164013023	1.200	1.200	0.000	21.600	Shortfall of Sites	0.129	Heavy Manufacturing	M3-1-RIO	Hybrid Industrial	[MB3-CDF1-5] [IX4-FA] [CPIO]	20	233.356	24.000		Industrial - Warehousing, Distribution, Storage - Warehousing, Distribution, Under 10,000 SF - One Story, 0	124-5A217 116	No Max	Central City North	No	VLI, LI, ABMI	DT CPU
Los Angeles	652 MATEO ST	90021	5164013022	1.200	1.200	0.000	21.600	Shortfall of Sites	0.129	Heavy Manufacturing	M3-1-RIO	Hybrid Industrial	[MB3-CDF1-5] [IX4-FA] [CPIO]	20	232.700	24.000		Residential - Five or More Units or Apartments (Any Combination) - 4 Stories or Less, 0	124-5A217 117	No Max	Central City North	No	VLI, LI, ABMI	DT CPU
Los Angeles	1580 JESSE ST	90021	5164018010	1.200	1.200	0.000	21.600	Shortfall of Sites	0.129	Heavy Manufacturing	M3-1-RIO	Hybrid Industrial	[MB3-CDF1-5] [IX4-FA] [CPIO]	20	233.356	24.000		Industrial - Warehousing, Distribution, Storage - Warehousing, Distribution, 10,000 to 24,999 SF - One Story, 0	124-5A217 119	No Max	Central City North	No	VLI, LI, ABMI	DT CPU
Los Angeles	662 S SANTA FE AVE	90021	5164018011	1.200	1.200	0.000	21.600	Shortfall of Sites	0.129	Heavy Manufacturing	M3-1-RIO	Hybrid Industrial	[MB3-CDF1-5] [IX4-FA] [CPIO]	20	233.257	24.000		Commercial - Office Building - One Story, 0	124-5A217 121	No Max	Central City North	No	VLI, LI, ABMI	DT CPU
Los Angeles	1580 JESSE ST	90021	5164018010	1.200	1.200	0.000	21.600	Shortfall of Sites	0.129	Heavy Manufacturing	M3-1-RIO	Hybrid Industrial	[MB3-CDF1-5] [IX4-FA] [CPIO]	20	233.354	24.000		Industrial - Warehousing, Distribution, Storage - Warehousing, Distribution, 10,000 to 24,999 SF - One Story, 0	124-5A217 125	No Max	Central City North	No	VLI, LI, ABMI	DT CPU
Los Angeles	662 S SANTA FE AVE	90021	5164018011	1.200	1.200	0.000	21.600	Shortfall of Sites	0.129	Heavy Manufacturing	M3-1-RIO	Hybrid Industrial	[MB3-CDF1-5] [IX4-FA] [CPIO]	20	233.254	24.000		Commercial - Office Building - One Story, 0	124-5A217 128	No Max	Central City North	No	VLI, LI, ABMI	DT CPU
Los Angeles	661 S IMPERIAL ST	90021	5164020023	1.200	1.200	0.000	21.600	Shortfall of Sites	0.129	Heavy Manufacturing	M3-1-RIO	Hybrid Industrial	[MB3-CDF1-5] [IX4-FA] [CPIO]	20	233.356	24.000		Commercial - Store - One Story, 0	124-5A217 129	No Max	Central City North	No	VLI, LI, ABMI	DT CPU
Los Angeles	0	0	5164020001	1.200	1.200	0.000	21.600	Shortfall of Sites	0.129	Heavy Manufacturing	M3-1-RIO	Hybrid Industrial	[MB3-CDF1-5] [IX4-FA] [CPIO]	20	232.811	24.000		Commercial - Parking Lot (Commercial Use Property) - Lots - Patron or Employee - One Story, 0	124-5A217 132	No Max	Central City North	No	VLI, LI, ABMI	DT CPU
Los Angeles	1580 JESSE ST	90021	5164018010	1.200	1.200	0.000	21.600	Shortfall of Sites	0.129	Heavy Manufacturing	M3-1-RIO	Hybrid Industrial	[MB3-CDF1-5] [IX4-FA] [CPIO]	20	233.354	24.000		Industrial - Warehousing, Distribution, Storage - Warehousing, Distribution, 10,000 to 24,999 SF - One Story, 0	124-5A217 133	No Max	Central City North	No	VLI, LI, ABMI	DT CPU
Los Angeles	1919 BAY ST	90021	5166018017	12.000	12.000	0.000	0.000	Shortfall of Sites	0.174	Heavy Manufacturing	M3-1-RIO	Hybrid Industrial	[MM1-CDF1-5] [IX4-FA] [CPIO]	20	172.875	24.000		Industrial - Light Manufacturing - One Story, 0	123A217 133	No Max	Central City North	No	LI	DT CPU
Los Angeles	662 S SANTA FE AVE	90021	5164018011	1.200	1.200	0.000	21.600	Shortfall of Sites	0.129	Heavy Manufacturing	M3-1-RIO	Hybrid Industrial	[MB3-CDF1-5] [IX4-FA] [CPIO]	20	233.254	24.000		Commercial - Office Building - One Story, 0	124-5A217 135	No Max	Central City North	No	VLI, LI, ABMI	DT CPU
Los Angeles	661 S IMPERIAL ST	90021	5164020023	1.200	1.200	0.000	21.600	Shortfall of Sites	0.129	Heavy Manufacturing	M3-1-RIO	Hybrid Industrial	[MB3-CDF1-5] [IX4-FA] [CPIO]	20	233.354	24.000		Commercial - Store - One Story, 0	124-5A217 136	No Max	Central City North	No	VLI, LI, ABMI	DT CPU
Los Angeles	1931 BAY ST	90021	5166018016	12.000	12.000	0.000	0.000	Shortfall of Sites	0.172	Heavy Manufacturing	M3-1-RIO	Hybrid Industrial	[MM1-CDF1-5] [IX4-FA] [CPIO]	20	174.278	24.000		Commercial - Office Building - Two Stories, 0	123A217 136	No Max	Central City North	No	LI	DT CPU
Los Angeles	660 MATEO ST	90021	5164020002	1.200	1.200	0.000	21.600	Shortfall of Sites	0.129	Heavy Manufacturing	M3-1-RIO	Hybrid Industrial	[MB3-CDF1-5] [IX4-FA] [CPIO]	20	232.858	24.000		Commercial - Parking Lot (Commercial Use Property) - Lots - Patron or Employee - One Story, 0	124-5A217 139	No Max	Central City North	No	VLI, LI, ABMI	DT CPU
Los Angeles	1580 JESSE ST	90021	5164018010	1.200	1.200	0.000	21.600	Shortfall of Sites	0.129	Heavy Manufacturing	M3-1-RIO	Hybrid Industrial	[MB3-CDF1-5] [IX4-FA] [CPIO]	20	233.356	24.000		Industrial - Warehousing, Distribution, Storage - Warehousing, Distribution, 10,000 to 24,999 SF - One Story, 0	124-5A217 140	No Max	Central City North	No	VLI, LI, ABMI	DT CPU
Los Angeles	662 S SANTA FE AVE	90021	5164018011	1.200	1.200	0.000	21.600	Shortfall of Sites	0.129	Heavy Manufacturing	M3-1-RIO	Hybrid Industrial	[MB3-CDF1-5] [IX4-FA] [CPIO]	20	233.256	24.000		Commercial - Office Building - One Story, 0	124-5A217 142	No Max	Central City North	No	VLI, LI, ABMI	DT CPU
Los Angeles	661 S IMPERIAL ST	90021	5164020023	1.200	1.200	0.000	21.600	Shortfall of Sites	0.129	Heavy Manufacturing	M3-1-RIO	Hybrid Industrial	[MB3-CDF1-5] [IX4-FA] [CPIO]	20	233.353	24.000		Commercial - Store - One Story, 0	124-5A217 143	No Max	Central City North	No	VLI, LI, ABMI	DT CPU
Los Angeles	2035 BAY ST	90021	5166012006	12.000	12.000	0.000	0.000	Shortfall of Sites	0.172	Heavy Manufacturing	M3-1-RIO	Hybrid Industrial	[MM1-CDF1-5] [IX4-FA] [CPIO]	20	174.707	24.000		Industrial - Light Manufacturing - One Story, 0	123A217 145	No Max	Central City North	No	LI	DT CPU
Los Angeles	0	0	5164020003	1.200	1.200	0.000	21.600	Shortfall of Sites	0.129	Heavy Manufacturing	M3-1-RIO	Hybrid Industrial	[MB3-CDF1-5] [IX4-FA] [CPIO]	20	232.905	24.000		Commercial - Parking Lot (Commercial Use Property) - Lots - Patron or Employee - One Story, 0	124-5A217 146	No Max	Central City North	No	VLI, LI, ABMI	DT CPU
Los Angeles	1580 JESSE ST	90021	5164018010	1.200	1.200	0.000	21.600	Shortfall of Sites	0.129	Heavy Manufacturing	M3-1-RIO	Hybrid Industrial	[MB3-CDF1-5] [IX4-FA] [CPIO]	20	233.354	24.000		Industrial - Warehousing, Distribution, Storage - Warehousing, Distribution, 10,000 to 24,999 SF - One Story, 0	124-5A217 147	No Max	Central City North	No	VLI, LI, ABMI	DT CPU
Los Angeles	662 S SANTA FE AVE	90021	5164018011	1.200	1.200	0.000	21.600	Shortfall of Sites	0.129	Heavy Manufacturing	M3-1-RIO	Hybrid Industrial	[MB3-CDF1-5] [IX4-FA] [CPIO]	20	233.254	24.000		Commercial - Office Building - One Story, 0	124-5A217 149	No Max	Central City North	No	VLI, LI, ABMI	DT CPU
Los Angeles	1580 JESSE ST	90021	5164018010	1.200	1.200	0.000	21.600	Shortfall of Sites	0.129	Heavy Manufacturing	M3-1-RIO	Hybrid Industrial	[MB3-CDF1-5] [IX4-FA] [CPIO]	20	233.354	24.000		Industrial - Warehousing, Distribution, Storage - Warehousing, Distribution, 10,000 to 24,999 SF - One Story, 0	124-5A217 154	No Max	Central City North	No	VLI, LI, ABMI	DT CPU
Los Angeles	721 S SAN PEDRO ST	90014	5145007016	1.200	1.200	0.000	21.600	Shortfall of Sites	0.098	Light Manufacturing	M2-2D	Markets	[DM1-SH1-5] [IX3-FA] [CPIO]	20	307.452	24.000		Commercial - Store - One Story, 0	126A211 155	No Max	Central City	No	VLI, LI, ABMI	DT CPU
Los Angeles	680 S SANTA FE AVE	90021	5164018004	1.200	1.200	0.000	21.600	Shortfall of Sites	0.129	Heavy Manufacturing	M3-1-RIO	Hybrid Industrial	[MB3-CDF1-5] [IX4-FA] [CPIO]	20	233.254	24.000		Industrial - Warehousing, Distribution, Storage - Warehousing, Distribution, 10,000 to 24,999 SF - One Story, 0	124-5A217 157	No Max	Central City North	No	VLI, LI, ABMI	DT CPU
Los Angeles	1580 JESSE ST	90021	5164018010	1.200	1.200	0.000	21.600	Shortfall of Sites	0.129	Heavy Manufacturing	M3-1-RIO	Hybrid Industrial	[MB3-CDF1-5] [IX4-FA] [CPIO]	20	233.356	24.000		Industrial - Warehousing, Distribution, Storage - Warehousing, Distribution, 10,000 to 24,999 SF - One Story, 0	124-5A217 166	No Max	Central City North	No	VLI, LI, ABMI	DT CPU

Jurisdiction Name	Site Address/Intersection	5 Digit ZIP Code	Assessor Parcel Number	Very Low-Income	Low-Income	Moderate-Income	Above Moderate-Income	Type of Shortfall	Parcel Size (Acres)	Current General Plan Designation	Current Zoning	Proposed General Plan (GP) Designation	Proposed Zoning	Minimum Density Allowed	Maximum Density Allowed	Total Capacity	Vacant/ Nonvacant	Description of Existing Uses	PIN	Base Density Per Acre	Community Plan Area	Rent Stabalization Ordinance	Income Category	Applicable Rezoning Program (Program informing values in Column Q listed first)
Los Angeles	0	0	5164001904	1.200	1.200	0.000	21.600	Shortfall of Sites	0.132	Heavy Manufacturing	M3-1-RIO	Hybrid Industrial	[MB3-CDF1-5] [IX4-FA] [CPIO]	20	227.578	24.000		Commercial - Auto, Recreation Equipment, Construction Equipment Sales and Service - Auto Body Repair Shop - One Story, 0	126A215 168	No Max	Central City North	No	VLI, LI, ABMI	DT CPU
Los Angeles	680 S SANTA FE AVE	90021	5164018004	1.200	1.200	0.000	21.600	Shortfall of Sites	0.129	Heavy Manufacturing	M3-1-RIO	Hybrid Industrial	[MB3-CDF1-5] [IX4-FA] [CPIO]	20	233.257	24.000		Industrial - Warehousing, Distribution, Storage - Warehousing, Distribution, 10,000 to 24,999 SF - One Story, 0	124-5A217 169	No Max	Central City North	No	VLI, LI, ABMI	DT CPU
Los Angeles	605 S SANTA FE AVE	90021	5164014011	1.200	1.200	0.000	21.600	Shortfall of Sites	0.129	Heavy Manufacturing	M3-1-RIO	Hybrid Industrial	[MB3-CDF1-5] [IX4-FA] [CPIO]	20	233.159	24.000		Industrial - Warehousing, Distribution, Storage - Warehousing, Distribution, Under 10,000 SF - One Story, 0	126A217 171	No Max	Central City North	No	VLI, LI, ABMI	DT CPU
Los Angeles	606 IMPERIAL ST	90021	5164014012	1.200	1.200	0.000	21.600	Shortfall of Sites	0.129	Heavy Manufacturing	M3-1-RIO	Hybrid Industrial	[MB3-CDF1-5] [IX4-FA] [CPIO]	20	233.354	24.000		Industrial - Warehousing, Distribution, Storage - Warehousing, Distribution, Under 10,000 SF - One Story, 0	126A217 174	No Max	Central City North	No	VLI, LI, ABMI	DT CPU
Los Angeles	1580 JESSE ST	90021	5164018010	1.200	1.200	0.000	21.600	Shortfall of Sites	0.129	Heavy Manufacturing	M3-1-RIO	Hybrid Industrial	[MB3-CDF1-5] [IX4-FA] [CPIO]	20	233.354	24.000		Industrial - Warehousing, Distribution, Storage - Warehousing, Distribution, 10,000 to 24,999 SF - One Story, 0	124-5A217 174	No Max	Central City North	No	VLI, LI, ABMI	DT CPU
Los Angeles	680 S SANTA FE AVE	90021	5164018004	1.200	1.200	0.000	21.600	Shortfall of Sites	0.129	Heavy Manufacturing	M3-1-RIO	Hybrid Industrial	[MB3-CDF1-5] [IX4-FA] [CPIO]	20	233.254	24.000		Industrial - Warehousing, Distribution, Storage - Warehousing, Distribution, 10,000 to 24,999 SF - One Story, 0	124-5A217 176	No Max	Central City North	No	VLI, LI, ABMI	DT CPU
Los Angeles	605 IMPERIAL ST	90021	5164013012	1.200	1.200	0.000	21.600	Shortfall of Sites	0.129	Heavy Manufacturing	M3-1-RIO	Hybrid Industrial	[MB3-CDF1-5] [IX4-FA] [CPIO]	20	232.068	24.000		Industrial - Warehousing, Distribution, Storage - Warehousing, Distribution, Under 10,000 SF - One Story, 0	126A217 177	No Max	Central City North	No	VLI, LI, ABMI	DT CPU
Los Angeles	609 S SANTA FE AVE	90021	5164014010	1.200	1.200	0.000	21.600	Shortfall of Sites	0.129	Heavy Manufacturing	M3-1-RIO	Hybrid Industrial	[MB3-CDF1-5] [IX4-FA] [CPIO]	20	233.158	24.000		Industrial - Warehousing, Distribution, Storage - Warehousing, Distribution, Under 10,000 SF - One Story, 0	126A217 178	No Max	Central City North	No	VLI, LI, ABMI	DT CPU
Los Angeles	608 MATEO ST	90021	5164013013	1.200	1.200	0.000	21.600	Shortfall of Sites	0.129	Heavy Manufacturing	M3-1-RIO	Hybrid Industrial	[MB3-CDF1-5] [IX4-FA] [CPIO]	20	233.355	24.000		Industrial - Light Manufacturing - One Story, 0	126A217 179	No Max	Central City North	No	VLI, LI, ABMI	DT CPU
Los Angeles	689 MESQUIT ST	90021	5164018009	1.200	1.200	0.000	21.600	Shortfall of Sites	0.129	Heavy Manufacturing	M3-1-RIO	Hybrid Industrial	[MB3-CDF1-5] [IX4-FA] [CPIO]	20	233.354	24.000		Industrial - Light Manufacturing - One Story, 0	124-5A217 181	No Max	Central City North	No	VLI, LI, ABMI	DT CPU
Los Angeles	608 IMPERIAL ST	90021	5164014027	1.200	1.200	0.000	21.600	Shortfall of Sites	0.129	Heavy Manufacturing	M3-1-RIO	Hybrid Industrial	[MB3-CDF1-5] [IX4-FA] [CPIO]	20	233.356	24.000		Industrial - Light Manufacturing - One Story, 0	126A217 182	No Max	Central City North	No	VLI, LI, ABMI	DT CPU
Los Angeles	0	0	5164018005	1.200	1.200	0.000	21.600	Shortfall of Sites	0.129	Heavy Manufacturing	M3-1-RIO	Hybrid Industrial	[MB3-CDF1-5] [IX4-FA] [CPIO]	20	233.254	24.000		Commercial - Parking Lot (Commercial Use Property) - Lots - Patron or Employee - One Story, 0	124-5A217 183	No Max	Central City North	No	VLI, LI, ABMI	DT CPU
Los Angeles	609 IMPERIAL ST	90021	5164013011	1.200	1.200	0.000	21.600	Shortfall of Sites	0.129	Heavy Manufacturing	M3-1-RIO	Hybrid Industrial	[MB3-CDF1-5] [IX4-FA] [CPIO]	20	232.105	24.000		Commercial - Parking Lot (Commercial Use Property) - Lots - Patron or Employee - One Story, 0	126A217 185	No Max	Central City North	No	VLI, LI, ABMI	DT CPU
Los Angeles	609 S SANTA FE AVE	90021	5164014010	1.200	1.200	0.000	21.600	Shortfall of Sites	0.129	Heavy Manufacturing	M3-1-RIO	Hybrid Industrial	[MB3-CDF1-5] [IX4-FA] [CPIO]	20	233.161	24.000		Industrial - Warehousing, Distribution, Storage - Warehousing, Distribution, Under 10,000 SF - One Story, 0	126A217 186	No Max	Central City North	No	VLI, LI, ABMI	DT CPU
Los Angeles	608 MATEO ST	90021	5164013013	1.200	1.200	0.000	21.600	Shortfall of Sites	0.129	Heavy Manufacturing	M3-1-RIO	Hybrid Industrial	[MB3-CDF1-5] [IX4-FA] [CPIO]	20	233.352	24.000		Industrial - Light Manufacturing - One Story, 0	126A217 187	No Max	Central City North	No	VLI, LI, ABMI	DT CPU
Los Angeles	689 MESQUIT ST	90021	5164018009	1.200	1.200	0.000	21.600	Shortfall of Sites	0.129	Heavy Manufacturing	M3-1-RIO	Hybrid Industrial	[MB3-CDF1-5] [IX4-FA] [CPIO]	20	233.356	24.000		Industrial - Light Manufacturing - One Story, 0	124-5A217 188	No Max	Central City North	No	VLI, LI, ABMI	DT CPU
Los Angeles	608 IMPERIAL ST	90021	5164014027	1.200	1.200	0.000	21.600	Shortfall of Sites	0.129	Heavy Manufacturing	M3-1-RIO	Hybrid Industrial	[MB3-CDF1-5] [IX4-FA] [CPIO]	20	233.353	24.000		Industrial - Light Manufacturing - One Story, 0	126A217 190	No Max	Central City North	No	VLI, LI, ABMI	DT CPU
Los Angeles	0	0	5164018006	1.200	1.200	0.000	21.600	Shortfall of Sites	0.129	Heavy Manufacturing	M3-1-RIO	Hybrid Industrial	[MB3-CDF1-5] [IX4-FA] [CPIO]	20	233.255	24.000		Commercial - Parking Lot (Commercial Use Property) - Lots - Patron or Employee - One Story, 0	124-5A217 190	No Max	Central City North	No	VLI, LI, ABMI	DT CPU
Los Angeles	613 IMPERIAL ST	90021	5164013010	1.200	1.200	0.000	21.600	Shortfall of Sites	0.129	Heavy Manufacturing	M3-1-RIO	Hybrid Industrial	[MB3-CDF1-5] [IX4-FA] [CPIO]	20	232.148	24.000		Recreational - Club, Lodge Hall, Fraternal Organization - One Story, 0	126A217 193	No Max	Central City North	No	VLI, LI, ABMI	DT CPU
Los Angeles	615 S SANTA FE AVE	90021	5164014009	1.200	1.200	0.000	21.600	Shortfall of Sites	0.129	Heavy Manufacturing	M3-1-RIO	Hybrid Industrial	[MB3-CDF1-5] [IX4-FA] [CPIO]	20	233.166	24.000		Industrial - Parking Lot (Industrial Use Property) - One Story, 0	126A217 194	No Max	Central City North	No	VLI, LI, ABMI	DT CPU
Los Angeles	608 MATEO ST	90021	5164013013	1.200	1.200	0.000	21.600	Shortfall of Sites	0.129	Heavy Manufacturing	M3-1-RIO	Hybrid Industrial	[MB3-CDF1-5] [IX4-FA] [CPIO]	20	233.356	24.000		Industrial - Light Manufacturing - One Story, 0	126A217 195	No Max	Central City North	No	VLI, LI, ABMI	DT CPU
Los Angeles	689 MESQUIT ST	90021	5164018009	1.200	1.200	0.000	21.600	Shortfall of Sites	0.129	Heavy Manufacturing	M3-1-RIO	Hybrid Industrial	[MB3-CDF1-5] [IX4-FA] [CPIO]	20	233.354	24.000		Industrial - Light Manufacturing - One Story, 0	124-5A217 196	No Max	Central City North	No	VLI, LI, ABMI	DT CPU
Los Angeles	608 IMPERIAL ST	90021	5164014027	1.200	1.200	0.000	21.600	Shortfall of Sites	0.129	Heavy Manufacturing	M3-1-RIO	Hybrid Industrial	[MB3-CDF1-5] [IX4-FA] [CPIO]	20	233.356	24.000		Industrial - Light Manufacturing - One Story, 0	126A217 198	No Max	Central City North	No	VLI, LI, ABMI	DT CPU
Los Angeles	0	0	5164018007	1.200	1.200	0.000	21.600	Shortfall of Sites	0.129	Heavy Manufacturing	M3-1-RIO	Hybrid Industrial	[MB3-CDF1-5] [IX4-FA] [CPIO]	20	233.252	24.000		Commercial - Parking Lot (Commercial Use Property) - Lots - Patron or Employee - One Story, 0	124-5A217 198	No Max	Central City North	No	VLI, LI, ABMI	DT CPU
Los Angeles	617 IMPERIAL ST	90021	5164013009	1.200	1.200	0.000	21.600	Shortfall of Sites	0.129	Heavy Manufacturing	M3-1-RIO	Hybrid Industrial	[MB3-CDF1-5] [IX4-FA] [CPIO]	20	232.186	24.000		Commercial - Parking Lot (Commercial Use Property) - Lots - Patron or Employee - One Story, 0	126A217 201	No Max	Central City North	No	VLI, LI, ABMI	DT CPU
Los Angeles	614 MATEO ST	90021	5164013015	1.200	1.200	0.000	21.600	Shortfall of Sites	0.129	Heavy Manufacturing	M3-1-RIO	Hybrid Industrial	[MB3-CDF1-5] [IX4-FA] [CPIO]	20	233.357	24.000		Industrial - Warehousing, Distribution, Storage - Warehousing, Distribution, Under 10,000 SF - One Story, 0	126A217 204	No Max	Central City North	No	VLI, LI, ABMI	DT CPU
Los Angeles	620 IMPERIAL ST	90021	5164014015	1.200	1.200	0.000	21.600	Shortfall of Sites	0.129	Heavy Manufacturing	M3-1-RIO	Hybrid Industrial	[MB3-CDF1-5] [IX4-FA] [CPIO]	20	233.332	24.000		Commercial - Non-Auto Service and Repair Shop, Paint Shop, or Laundry - One Story, 0	126A217 207	No Max	Central City North	No	VLI, LI, ABMI	DT CPU
Los Angeles	690 MESQUIT ST	90021	5164017008	12.000	12.000	0.000	0.000	Shortfall of Sites	0.172	Heavy Manufacturing	M3-1-RIO	Hybrid Industrial	[MM1-CDR1-5] [IX4-FA] [CPIO]	20	174.648	24.000		Industrial - Warehousing, Distribution, Storage - Warehousing, Distribution, 10,000 to 24,999 SF - One Story, 0	124-5A217 226	No Max	Central City North	No	LI	DT CPU
Los Angeles	500 S SAN PEDRO ST	90013	5147025022	1.200	1.200	0.000	21.600	Shortfall of Sites	0.130	Light Manufacturing	M2-2D	Markets	[MB4-SH1-5] [IX1-FA] [CPIO]	20	230.481	24.000		Commercial - Store - One Story, 0	127-5A213 248	No Max	Central City	No	VLI, LI, ABMI	DT CPU
Los Angeles	0	0	5166016003	1.200	1.200	0.000	21.600	Shortfall of Sites	0.131	Heavy Manufacturing	M3-1-RIO	Hybrid Industrial	[MB3-CDF1-5] [IX4-FA] [CPIO]	20	229.539	24.000		Commercial - Parking Lot (Commercial Use Property) - Lots - Patron or Employee - One Story, 0	124-5A217 254	No Max	Central City North	No	VLI, LI, ABMI	DT CPU
Los Angeles	1936 E 7TH ST	90021	5166016002	1.200	1.200	0.000	21.600	Shortfall of Sites	0.129	Heavy Manufacturing	M3-1-RIO	Hybrid Industrial	[MB3-CDF1-5] [IX4-FA] [CPIO]	20	232.371	24.000		Commercial - Store - One Story, 0	124-5A217 255	No Max	Central City North	No	VLI, LI, ABMI	DT CPU
Los Angeles	1948 E 7TH ST	90021	5166016001	1.200	1.200	0.000	21.600	Shortfall of Sites	0.129	Heavy Manufacturing	M3-1-RIO	Hybrid Industrial	[MB3-CDF1-5] [IX4-FA] [CPIO]	20	232.541	24.000		Commercial - Store - One Story, 0	124-5A217 256	No Max	Central City North	No	VLI, LI, ABMI	DT CPU
Los Angeles	2000 E 7TH ST	90021	5166015020	1.200	1.200	0.000	21.600	Shortfall of Sites	0.129	Heavy Manufacturing	M3-1-RIO	Hybrid Industrial	[MB3-CDF1-5] [IX4-FA] [CPIO]	20	232.922	24.000		Commercial - Store - One Story, 0	124-5A217 258	No Max	Central City North	No	VLI, LI, ABMI	DT CPU
Los Angeles	2010 E 7TH ST	90021	5166015004	1.200	1.200	0.000	21.600	Shortfall of Sites	0.129	Heavy Manufacturing	M3-1-RIO	Hybrid Industrial	[MB3-CDF1-5] [IX4-FA] [CPIO]	20	233.028	24.000		Commercial - Store - One Story, 0	124-5A217 259	No Max	Central City North	No	VLI, LI, ABMI	DT CPU
Los Angeles	2014 E 7TH ST	90021	5166015003	1.200	1.200	0.000	21.600	Shortfall of Sites	0.129	Heavy Manufacturing	M3-1-RIO	Hybrid Industrial	[MB3-CDF1-5] [IX4-FA] [CPIO]	20	233.131	24.000		Industrial - Light Manufacturing - One Story, 0	124-5A217 260	No Max	Central City North	No	VLI, LI, ABMI	DT CPU
Los Angeles	2014 E 7TH ST	90021	5166015003	1.200	1.200	0.000	21.600	Shortfall of Sites	0.129	Heavy Manufacturing	M3-1-RIO	Hybrid Industrial	[MB3-CDF1-5] [IX4-FA] [CPIO]	20	233.236	24.000		Industrial - Light Manufacturing - One Story, 0	124-5A217 261	No Max	Central City North	No	VLI, LI, ABMI	DT CPU
Los Angeles	2022 E 7TH ST	90021	5166015002	1.200	1.200	0.000	21.600	Shortfall of Sites	0.129	Heavy Manufacturing	M3-1-RIO	Hybrid Industrial	[MB3-CDF1-5] [IX4-FA] [CPIO]	20	233.343	24.000		Industrial - Light Manufacturing - One Story, 0	124-5A217 262	No Max	Central City North	No	VLI, LI, ABMI	DT CPU
Los Angeles	2022 E 7TH ST	90021	5166015002	1.200	1.200	0.000	21.600	Shortfall of Sites	0.129	Heavy Manufacturing	M3-1-RIO	Hybrid Industrial	[MB3-CDF1-5] [IX4-FA] [CPIO]	20	233.449	24.000		Industrial - Light Manufacturing - One Story, 0	124-5A217 263	No Max	Central City North	No	VLI, LI, ABMI	DT CPU
Los Angeles	700 E 7TH ST	90021	5146032052	1.200	1.200	0.000	21.600	Shortfall of Sites	0.130	Light Manufacturing	M2-2D	Markets	[MB4-SH1-5] [IX1-FA] [CPIO]	20	231.165	24.000		Industrial - Light Manufacturing - One Story, 0	126A213 276	No Max	Central City	No	VLI, LI, ABMI	DT CPU
Los Angeles	1901 E 7TH PL	90021	5166016016	1.200	1.200	0.000	21.600	Shortfall of Sites	0.129	Heavy Manufacturing	M3-1-RIO	Hybrid Industrial	[MB3-CDF1-5] [IX4-FA] [CPIO]	20	233.072	24.000		Industrial - Light Manufacturing - One Story, 0	124-5A217 288	No Max	Central City North	No	VLI, LI, ABMI	DT CPU
Los Angeles	1919 E 7TH PL	90021	5166016017	1.200	1.200	0.000	21.600	Shortfall of Sites	0.129	Heavy Manufacturing	M3-1-RIO	Hybrid Industrial	[MB3-CDF1-5] [IX4-FA] [CPIO]	20	233.035	24.000		Industrial - Light Manufacturing - One Story, 0	124-5A217 291	No Max	Central City North	No	VLI, LI, ABMI	DT CPU
Los Angeles	1919 E 7TH PL	90021	5166016017	1.200	1.200	0.000	21.600	Shortfall of Sites	0.129	Heavy Manufacturing	M3-1-RIO	Hybrid Industrial	[MB3-CDF1-5] [IX4-FA] [CPIO]	20	233.018	24.000		Industrial - Light Manufacturing - One Story, 0	124-5A217 292	No Max	Central City North	No	VLI, LI, ABMI	DT CPU
Los Angeles	0	0	5134025047	1.200	1.200	0.000	21.600	Shortfall of Sites	0.077	Community Commercial	C2-2D-O	Transit Core	[HB2-G1-5] [CX2-FA] [CPIO-O]	20	389.934	24.000		Commercial - Parking Lot (Commercial Use Property) - Lots - Patron or Employee - One Story, 0	126A207 293	No Max	Central City	No	VLI, LI, ABMI	DT CPU
Los Angeles	1923 E 7TH PL	90021	5166016013	1.200	1.200	0.000	21.600	Shortfall of Sites	0.129	Heavy Manufacturing	M3-1-RIO	Hybrid Industrial	[MB3-CDF1-5] [IX4-FA] [CPIO]	20	232.996	24.000	Vacant	Industrial - Industrial - Vacant Land, 0	124-5A217 293	No Max	Central City North	No	VLI, LI, ABMI	DT CPU
Los Angeles	1927 E 7TH PL	90021	5166016014	1.200	1.200	0.000	21.600	Shortfall of Sites	0.129	Heavy Manufacturing	M3-1-RIO	Hybrid Industrial	[MB3-CDF1-5] [IX4-FA] [CPIO]	20	232.982	24.000		Commercial - Parking Lot (Commercial Use Property) - Lots - Commercial Parking - One Story, 0	124-5A217 296	No Max	Central City North	No	VLI, LI, ABMI	DT CPU
Los Angeles	717 MATEO ST	90021	5166016015	1.200	1.200	0.000	21.600	Shortfall of Sites	0.130	Heavy Manufacturing	M3-1-RIO	Hybrid Industrial	[MB3-CDF1-5] [IX4-FA] [CPIO]	20	231.659	24.000		Industrial - Light Manufacturing - One Story, 0	124-5A217 298	No Max	Central City North	No	VLI, LI, ABMI	DT CPU
Los Angeles	777 S SANTA FE AVE	90021	5166013010	1.200	1.200	0.000	21.600	Shortfall of Sites	0.131	Heavy Manufacturing	M3-1-RIO	Hybrid Industrial	[MB3-CDF1-5] [IX4-FA] [CPIO]	20	229.198	24.000		Commercial - Store Combination - Store and Office Combination - One Story, 0	124-5A217 323	No Max	Central City North	No	VLI, LI, ABMI	DT CPU

Jurisdiction Name	Site Address/Intersection	5 Digit ZIP Code	Assessor Parcel Number	Very Low-Income	Low-Income	Moderate-Income	Above Moderate-Income	Type of Shortfall	Parcel Size (Acres)	Current General Plan Designation	Current Zoning	Proposed General Plan (GP) Designation	Proposed Zoning	Minimum Density Allowed	Maximum Density Allowed	Total Capacity	Vacant/ Nonvacant	Description of Existing Uses	PIN	Base Density Per Acre	Community Plan Area	Rent Stabalization Ordinance	Income Category	Applicable Rezoning Program (Program informing values in Column Q listed first)
Los Angeles	777 S SANTA FE AVE	90021	5166013010	1.200	1.200	0.000	21.600	Shortfall of Sites	0.131	Heavy Manufacturing	M3-1-RIO	Hybrid Industrial	[MB3-CDF1-5] [IX4-FA] [CPIO]	20	229.197	24.000		Commercial - Store Combination - Store and Office Combination - One Story, 0	124-5A217 324	No Max	Central City North	No	VLI, LI, ABMI	DT CPU
Los Angeles	1900 E 7TH PL	90021	5166017009	1.200	1.200	0.000	21.600	Shortfall of Sites	0.128	Heavy Manufacturing	M3-1-RIO	Hybrid Industrial	[MB3-CDF1-5] [IX4-FA] [CPIO]	20	233.956	24.000		Industrial - Light Manufacturing - One Story, 0	124-5A217 326	No Max	Central City North	No	VLI, LI, ABMI	DT CPU
Los Angeles	1908 E 7TH PL	90021	5166017008	1.200	1.200	0.000	21.600	Shortfall of Sites	0.128	Heavy Manufacturing	M3-1-RIO	Hybrid Industrial	[MB3-CDF1-5] [IX4-FA] [CPIO]	20	233.937	24.000		Industrial - Light Manufacturing - One Story, 0	124-5A217 327	No Max	Central City North	No	VLI, LI, ABMI	DT CPU
Los Angeles	766 SANTEE ST	90014	5145003007	1.200	1.200	0.000	21.600	Shortfall of Sites	0.059	Light Manufacturing	M2-2D	Traditional Core	[HM1-CHC1-5] [CX2-FA] [CPIO]	20	507.734	24.000		Commercial - Restaurant, Cocktail Lounge - Restaurant, Cocktail Lounge, Tavern - One Story, 0	127-5A211 329	No Max	Central City	No	VLI, LI, ABMI	DT CPU
Los Angeles	1912 E 7TH PL	90021	5166017007	1.200	1.200	0.000	21.600	Shortfall of Sites	0.128	Heavy Manufacturing	M3-1-RIO	Hybrid Industrial	[MB3-CDF1-5] [IX4-FA] [CPIO]	20	233.896	24.000		Industrial - Light Manufacturing - One Story, 0	124-5A217 329	No Max	Central City North	No	VLI, LI, ABMI	DT CPU
Los Angeles	1922 E 7TH PL	90021	5166017006	1.200	1.200	0.000	21.600	Shortfall of Sites	0.128	Heavy Manufacturing	M3-1-RIO	Hybrid Industrial	[MB3-CDF1-5] [IX4-FA] [CPIO]	20	233.876	24.000		Industrial - Light Manufacturing - One Story, 0	124-5A217 330	No Max	Central City North	No	VLI, LI, ABMI	DT CPU
Los Angeles	1922 E 7TH PL	90021	5166017006	1.200	1.200	0.000	21.600	Shortfall of Sites	0.128	Heavy Manufacturing	M3-1-RIO	Hybrid Industrial	[MB3-CDF1-5] [IX4-FA] [CPIO]	20	233.858	24.000		Industrial - Light Manufacturing - One Story, 0	124-5A217 331	No Max	Central City North	No	VLI, LI, ABMI	DT CPU
Los Angeles	1926 E 7TH PL	90021	5166017005	1.200	1.200	0.000	21.600	Shortfall of Sites	0.128	Heavy Manufacturing	M3-1-RIO	Hybrid Industrial	[MB3-CDF1-5] [IX4-FA] [CPIO]	20	233.837	24.000		Industrial - Light Manufacturing - One Story, 0	124-5A217 332	No Max	Central City North	No	VLI, LI, ABMI	DT CPU
Los Angeles	943 N MAIN ST	90012	5409008001	1.200	1.200	0.000	21.600	Shortfall of Sites	0.093	Regional Commercial	[T][Q]C2-2-RIO	Community Center	[DM2-G1-5] [CX2-FA] [CPIO]	20	321.969	24.000	Vacant	Industrial - Industrial - Vacant Land, 0	135A215 345	No Max	Central City North	No	VLI, LI, ABMI	DT CPU
Los Angeles	777 S SANTA FE AVE	90021	5166013010	1.200	1.200	0.000	21.600	Shortfall of Sites	0.131	Heavy Manufacturing	M3-1-RIO	Hybrid Industrial	[MB3-CDF1-5] [IX4-FA] [CPIO]	20	229.197	24.000		Commercial - Store Combination - Store and Office Combination - One Story, 0	124-5A217 353	No Max	Central City North	No	VLI, LI, ABMI	DT CPU
Los Angeles	777 S SANTA FE AVE	90021	5166013010	1.200	1.200	0.000	21.600	Shortfall of Sites	0.131	Heavy Manufacturing	M3-1-RIO	Hybrid Industrial	[MB3-CDF1-5] [IX4-FA] [CPIO]	20	229.196	24.000		Commercial - Store Combination - Store and Office Combination - One Story, 0	124-5A217 357	No Max	Central City North	No	VLI, LI, ABMI	DT CPU
Los Angeles	810 MATEO ST	90021	5166014009	1.200	1.200	0.000	21.600	Shortfall of Sites	0.129	Heavy Manufacturing	M3-1-RIO	Hybrid Industrial	[MB3-CDF1-5] [IX4-FA] [CPIO]	20	233.202	24.000		Industrial - Light Manufacturing - One Story, 0	124-5A217 359	No Max	Central City North	No	VLI, LI, ABMI	DT CPU
Los Angeles	777 S SANTA FE AVE	90021	5166013010	1.200	1.200	0.000	21.600	Shortfall of Sites	0.131	Heavy Manufacturing	M3-1-RIO	Hybrid Industrial	[MB3-CDF1-5] [IX4-FA] [CPIO]	20	229.195	24.000		Commercial - Store Combination - Store and Office Combination - One Story, 0	124-5A217 361	No Max	Central City North	No	VLI, LI, ABMI	DT CPU
Los Angeles	234 WINSTON ST	90013	5148010034	1.200	1.200	0.000	21.600	Shortfall of Sites	0.130	High Medium Residential	[Q]R5-2D	Village	[MN1-SH1-5] [CX1-FA] [CPIO]	20	230.065	24.000		Commercial - Store - One Story, 0	129A213 402	No Max	Central City	No	VLI, LI, ABMI	DT CPU
Los Angeles	1112 E 7TH ST	90021	5146004001	1.200	1.200	0.000	21.600	Shortfall of Sites	0.130	Light Manufacturing	M2-2D	Markets	[MB4-SH1-5] [IX1-FA] [CPIO]	20	230.648	24.000		Commercial - Parking Lot (Commercial Use Property) - Lots - Patron or Employee - One Story, 0	126A213 656	No Max	Central City	No	VLI, LI, ABMI	DT CPU
Los Angeles	0	0	2289003002	12.000	12.000	0.000	0.000	Shortfall of Sites	0.577	Low II Residential	R1-1	Low Medium Residential	0	20	43.359	24.000		Commercial - Parking Lot (Commercial Use Property) - Lots - Patron or Employee - One Story, 0	168B133 144	10	Encino - Tarzana	No	LI	ENC CPU , AHO
Los Angeles	0	0	6132002007	12.000	12.000	0.000	0.000	Shortfall of Sites	0.283	Highway Oriented Commercial	[Q]C2-1-O	Villages	0	20	106.119	24.000	Vacant	Residential - Single Family Residence - Vacant Land, 0	081B201 237	108	Harbor Gateway	No	LI	HG CPU , DB50
Los Angeles	0	0	6132002008	12.000	12.000	0.000	0.000	Shortfall of Sites	0.283	Highway Oriented Commercial	[Q]C2-1-O	Villages	0	20	106.128	24.000	Vacant	Residential - Single Family Residence - Vacant Land, 0	081B201 241	108	Harbor Gateway	No	LI	HG CPU , DB50
Los Angeles	535 W 130TH ST	90247	6132003026	12.000	12.000	0.000	0.000	Shortfall of Sites	0.555	Light Manufacturing	M2-1VL-O	Hybrid Industrial	0	20	54.024	24.000		Industrial - Warehousing, Distribution, Storage - Warehousing, Distribution, 10,000 to 24,999 SF - One Story, 0	081B201 308	54	Harbor Gateway	No	LI	HG CPU
Los Angeles	1525 N BRONSON AVE	90028	5545009037	1.200	1.200	0.000	21.600	Shortfall of Sites	0.095	Regional Center Commercial	(Q)C4-2D, (Q)C4-2D-SN	Regional Center Commercial	[Q]C2-2D-SN-CPIO	20	263.242	24.000		Commercial - Store Combination - Store and Office Combination - 6 to 13 Stories, 0	147A191 61	108	Hollywood	No	VLI, LI, ABMI	HWD CPU , AHO
Los Angeles	1720 N GOWER ST	90028	5545002903	12.000	12.000	0.000	0.000	Shortfall of Sites	0.111	Highway Oriented Commercial	C4-1-SN	Regional Center Commercial	[Q]C2-2D-SN-CPIO	20	224.534	24.000		Commercial - Office Building - Office and Residential - One Story, 0	148-5A189 86	108	Hollywood	No	LI	HWD CPU , ARO, AHO
Los Angeles	1820 WHITLEY AVE	90028	5547005022	1.200	1.200	0.000	21.600	Shortfall of Sites	0.224	High Density Residential	[Q]R4-2	High Medium Residential	[Q]R4-2-CPIO	20	111.693	24.000		Residential - Five or More Units or Apartments (Any Combination) · 4 Stories or Less - Pool, 0	150A187 318	72	Hollywood	No	VLI, LI, ABMI	HWD CPU , AHO
Los Angeles	7980 W SUNSET BLVD	90046	5554003012	12.000	12.000	0.000	0.000	Shortfall of Sites	0.219	Neighborhood Office Commercial	C4-1D	Neighborhood Commercial	[Q]C4-1VL-CPIO	20	159.914	24.000		Commercial - Store - One Story, 8	147B177 1031	108	Hollywood	No	LI	HWD CPU , AHO
Los Angeles	1607 N GOWER ST	90028	5546027403	1.200	1.200	0.000	21.600	Shortfall of Sites	0.098	Regional Center Commercial	C4-2D	Regional Center Commercial	[Q]C2-2D-CPIO	20	256.202	24.000		Commercial - Parking Lot (Commercial Use Property) - Lots - Patron or Employee - One Story, 0	148-5A189 260	108	Hollywood	No	VLI, LI, ABMI	HWD CPU , MURC, AHO
Los Angeles	0	0	5547002036	1.200	1.200	0.000	21.600	Shortfall of Sites	0.113	Regional Center Commercial	C4-2D-SN	Regional Center Commercial	VARIOUS, WITH C2 and CPIO	20	222.047	24.000		Commercial - Parking Lot (Commercial Use Property) - Wireless Communication Tower - One Story, 0	150A185 358	108	Hollywood	No	VLI, LI, ABMI	HWD CPU , MURC, AHO
Los Angeles	1553 N SCHRADER BLVD	90028	5547018034	1.200	1.200	0.000	21.600	Shortfall of Sites	0.135	Regional Center Commercial	C4-2D	Regional Center Commercial	C2-2D-CPIO	20	222.739	24.000		Recreational - Club, Lodge Hall, Fraternal Organization - Four Stories, 0	147A187 18	108	Hollywood	No	VLI, LI, ABMI	HWD CPU , ARO, MURC, AHO
Los Angeles	1724 N HIGHLAND AVE	90028	5547011035	1.200	1.200	0.000	21.600	Shortfall of Sites	0.135	Regional Center Commercial	C4-2D-SN	Regional Center Commercial	C2-2D-SN-CPIO	20	222.847	24.000		Residential - Five or More Units or Apartments (Any Combination) · 5 Stories or More - Pool and Misc., 0	148-5A185 37	108	Hollywood	No	VLI, LI, ABMI	HWD CPU , MURC, AHO
Los Angeles	1724 N HIGHLAND AVE	90028	5547011035	1.200	1.200	0.000	21.600	Shortfall of Sites	0.135	Regional Center Commercial	C4-2D-SN	Regional Center Commercial	C2-2D-SN-CPIO	20	222.864	24.000		Residential - Five or More Units or Apartments (Any Combination) · 5 Stories or More - Pool and Misc., 0	148-5A185 46	108	Hollywood	No	VLI, LI, ABMI	HWD CPU , MURC, AHO
Los Angeles	1400 N CAHUENGA BLVD	90028	5546014052	1.200	1.200	0.000	21.600	Shortfall of Sites	0.114	Regional Center Commercial	C4-2D	Regional Center Commercial	[Q]C2-2D-CPIO	20	263.254	24.000		Commercial - Hotel and Motel - Hotel - 50 Rooms and Over - One Story, 0	147A187 242	108	Hollywood	No	VLI, LI, ABMI	HWD CPU , MURC
Los Angeles	7880 W SUNSET BLVD	90046	5551026027	12.000	12.000	0.000	0.000	Shortfall of Sites	0.153	Low Medium II Residential	C4-1VL	Neighborhood Commercial	[Q]C1-1XLD-CPIO	20	163.492	24.000		Commercial - Store - One Story, 0	147B177 1048	54	Hollywood	No	LI	HWD CPU
Los Angeles	6379 SANTA MONICA BLVD	90038	5533008024	12.000	12.000	0.000	0.000	Shortfall of Sites	0.189	Highway Oriented Commercial	C2-1D-SN	Community Commercial	[Q]C2-2D-SN-CPIO	20	158.978	24.000		Commercial - Auto, Recreation Equipment, Construction Equipment Sales and Service - Auto Body Repair Shop - One Story, 0	144B185 711	108	Hollywood	No	LI	HWD CPU
Los Angeles	682 SHATTO PL	90005	5077011008	1.200	1.200	0.000	21.600	Shortfall of Sites	0.203	Regional Center Commercial	R5-2	0	0	20	147.581	24.000	Vacant	Residential - Five or More Units or Apartments (Any Combination) · 4 Stories or Less - Vacant Land, 0	132B197 134		Wilshire	No	VLI, LI, ABMI	MURC
Los Angeles	616 SHATTO PL	90005	5077009009	1.200	1.200	0.000	21.600	Shortfall of Sites	0.349	Regional Center Commercial	C2-2	0	0	20	86.027	24.000		Commercial - Office Building - One Story, 0	135B197 1094		Wilshire	No	VLI, LI, ABMI	MURC , ARO
Los Angeles	3785 WILSHIRE BLVD	90010	5503030908	1.200	1.200	0.000	21.600	Shortfall of Sites	0.436	Regional Center Commercial	C4-2	0	0	20	86.061	24.000		Miscellaneous - Government Owned Property - Transportation - Rapid Transit, Bus, etc., 0	132B193 1214		Wilshire	No	VLI, LI, ABMI	MURC
Los Angeles	12501 CHANDLER BLVD	91607	2346011054	12.000	12.000	0.000	0.000	Shortfall of Sites	0.349	Neighborhood Office Commercial	[Q]C2-1VL	Neighborhood Center	0	20	71.725	24.000		Commercial - Office Building - Two Stories, 0	171B165 55	108	North Hollywood - Valley Village	No	LI	NH CPU , ARO, AHO
Los Angeles	13340 SHERMAN WAY	91605	2328025029	1.066	1.066	0.000	19.181	Shortfall of Sites	0.161	Highway Oriented Commercial	C2-1VL			20	165.800	21.312		Commercial - Auto, Recreation Equipment, Construction Equipment Sales and Service - Auto Body Repair Shop - One Story, 0	183B157 89		North Hollywood - Valley Village	No	VLI, LI, ABMI	DB50
Los Angeles	13324 SHERMAN WAY	91605	2328025025	1.066	1.066	0.000	19.181	Shortfall of Sites	0.161	Highway Oriented Commercial	C2-1VL			20	165.809	21.312		Commercial - Restaurant, Cocktail Lounge - Restaurant, Cocktail Lounge, Tavern - One Story, 0	183B157 91		North Hollywood - Valley Village	No	VLI, LI, ABMI	DB50
Los Angeles	0	0	2334002029	1.200	1.200	0.000	21.600	Shortfall of Sites	0.284	Community Commercial	P-1L	Regional Center	0	20	105.817	24.000		Commercial - Parking Lot (Commercial Use Property) - Lots - Patron or Employee - One Story, 0	177B165 217	145	North Hollywood - Valley Village	No	VLI, LI, ABMI	NH CPU , P
Los Angeles	11330 OTSEGO ST	91601	2353014060	12.000	12.000	0.000	0.000	Shortfall of Sites	0.113	High Medium Residential	R4-1VL	0	0	20	220.371	24.000		Residential - Five or More Units or Apartments (Any Combination) · 4 Stories or Less, 0	171B173 941	217	North Hollywood - Valley Village	No	LI	Orange LineTNP , AHO
Los Angeles	11411 CUMPSTON ST	91601	2350009014	12.000	12.000	0.000	0.000	Shortfall of Sites	0.147	High Medium Residential	R4-1VL	High Medium	0	20	170.507	24.000		Commercial - Office Building - One Story, 0	174B169 1172	No Max	North Hollywood - Valley Village	No	LI	Orange LineTNP , AHO
Los Angeles	5225 BLAKESLEE AVE	91601	2350018084	1.200	1.200	0.000	21.600	Shortfall of Sites	0.195	Community Commercial	C4-2D-CA	Community Commercial	0	20	154.131	24.000		Residential - Five or More Units or Apartments (Any Combination) · 4 Stories or Less - Pool, 0	171B173 530	No Max	North Hollywood - Valley Village	No	VLI, LI, ABMI	Orange LineTNP , AHO
Los Angeles	11459 COLLINS ST	91601	2338022025	12.000	12.000	0.000	0.000	Shortfall of Sites	0.172	Medium Residential	R3-1	High Medium	0	20	174.245	24.000		Residential - Five or More Units or Apartments (Any Combination) · 4 Stories or Less, 0	174B169 534	No Max	North Hollywood - Valley Village	No	LI	Orange LineTNP , AHO
Los Angeles	5645 FARMDALE AVE	91601	2338028005	12.000	12.000	0.000	0.000	Shortfall of Sites	0.172	Medium Residential	R3-1	High Medium	0	20	174.244	24.000	Vacant	Residential - Five or More Units or Apartments (Any Combination) · 4 Stories or Less - Vacant Land, 0	174B169 653	No Max	North Hollywood - Valley Village	No	LI	Orange LineTNP , AHO
Los Angeles	11517 BURBANK BLVD	91601	2338029004	12.000	12.000	0.000	0.000	Shortfall of Sites	0.135	Neighborhood Office Commercial	[Q]C2-1VL	Community Commercial	0	20	222.308	24.000		Commercial - Professional Building, 0	174B169 791	108	North Hollywood - Valley Village	No	LI	Orange LineTNP , ARO, AHO
Los Angeles	10751 MAGNOLIA BLVD	91601	2416010002	12.000	12.000	0.000	0.000	Shortfall of Sites	0.138	Community Commercial	C4-1-CA	Community Commercial	0	20	217.805	24.000		Commercial - Store - One Story, 0	171B177 627	108	North Hollywood - Valley Village	No	LI	Orange LineTNP , DB50, AHO
Los Angeles	10853 VENICE BLVD	90034	4252026017	12.000	12.000	0.000	0.000	Shortfall of Sites	0.166	General Commercial	C2-1	Mixed Residential	0	20	150.729	24.000		Commercial - Store Combination - Store and Residential Combination - One Story, 0	117B161 661	54	Palms - Mar Vista - Del Rey	No	LI	PMVDR CPU , ARO, AHO
Los Angeles	10885 VENICE BLVD	90034	4252025002	12.000	12.000	0.000	0.000	Shortfall of Sites	0.166	General Commercial	C2-1	Mixed Residential	0	20	150.911	24.000		Commercial - Auto, Recreation Equipment, Construction Equipment Sales and Service - Auto Body Repair Shop - One Story, 0	117B161 731	54	Palms - Mar Vista - Del Rey	No	LI	PMVDR CPU , AHO

Jurisdiction Name	Site Address/Intersection	5 Digit ZIP Code	Assessor Parcel Number	Very Low-Income	Low-Income	Moderate-Income	Above Moderate-Income	Type of Shortfall	Parcel Size (Acres)	Current General Plan Designation	Current Zoning	Proposed General Plan (GP) Designation	Proposed Zoning	Minimum Density Allowed	Maximum Density Allowed	Total Capacity	Vacant/ Nonvacant	Description of Existing Uses	PIN	Base Density Per Acre	Community Plan Area	Rent Stabalization Ordinance	Income Category	Applicable Rezoning Program (Program informing values in Column Q listed first)
Los Angeles	10885 VENICE BLVD	90034	4252025002	12.000	12.000	0.000	0.000	Shortfall of Sites	0.166	General Commercial	C2-1	Mixed Residential	0	20	150.840	24.000		Commercial - Auto, Recreation Equipment, Construction Equipment Sales and Service - Auto Body Repair Shop - One Story, 0	117B161 743	54	Palms - Mar Vista - Del Rey	No	LI	PMVDR CPU , AHO
Los Angeles	3568 OVERLAND AVE	90034	4314011014	12.000	12.000	0.000	0.000	Shortfall of Sites	0.168	General Commercial	C2-1	Mixed Residential	0	20	148.666	24.000		Residential - Five or More Units or Apartments (Any Combination) - 4 Stories or Less, 0	120B161 913	54	Palms - Mar Vista - Del Rey	No	LI	PMVDR CPU , AHO
Los Angeles	3568 OVERLAND AVE	90034	4314011014	12.000	12.000	0.000	0.000	Shortfall of Sites	0.168	General Commercial	C2-1	Mixed Residential	0	20	148.666	24.000		Residential - Five or More Units or Apartments (Any Combination) - 4 Stories or Less, 0	120B161 930	54	Palms - Mar Vista - Del Rey	No	LI	PMVDR CPU , AHO
Los Angeles	3620 OVERLAND AVE	90034	4314010086	12.000	12.000	0.000	0.000	Shortfall of Sites	0.168	General Commercial	C2-1	Mixed Residential	0	20	148.666	24.000		Commercial - Office Building - One Story, 0	120B161 1023	54	Palms - Mar Vista - Del Rey	No	LI	PMVDR CPU , ARO, AHO
Los Angeles	19343 VICTORY BLVD	91335	2131010014	12.000	12.000	0.000	0.000	Shortfall of Sites	0.211	Neighborhood Office Commercial	C2-1VL-RIO	Community Center	0	20	141.921	24.000		Commercial - Shopping Center (Neighborhood, Community) - One Story, 0	180B117 1012	54	Reseda - West Van Nuys	No	LI	RES CPU , AHO
Los Angeles	0	0	2423025016	1.200	1.200	0.000	21.600	Shortfall of Sites	0.209	General Commercial	C2-1VL-CDO-RIO	Community Center	0	20	143.219	24.000		Commercial - Parking Lot (Commercial Use Property) - Lots - Patron or Employee - One Story, 0	162B177 610	108	Sherman Oaks - Studio City - Toluca Lake - Cahuenga Pass	No	VLI, LI, ABMI	SHR CPU , AHO
Los Angeles	7357 VAN NUYS BLVD	91405	2218017001	1.200	1.200	0.000	21.600	Shortfall of Sites	0.211	General Commercial	C2-1VL	Community Center	0	20	142.463	24.000		Commercial - Store Combination - Store and Office Combination - One Story, 0	186B149 577	108	Van Nuys - North Sherman Oaks	No	VLI, LI, ABMI	VNY CPU , ARO
Los Angeles	14531 VANOWEN ST	91405	2219025022	1.200	1.200	0.000	21.600	Shortfall of Sites	0.212	Community Commercial	C2-1L	Community Center	0	20	141.816	24.000		Commercial - Store Combination - Store and Office Combination - One Story, 0	183B149 742	108	Van Nuys - North Sherman Oaks	No	VLI, LI, ABMI	VNY CPU , ARO
Los Angeles	14530 VANOWEN ST	91405	2236009023	1.200	1.200	0.000	21.600	Shortfall of Sites	0.210	Community Commercial	[Q]C2-1L-CDO	Community Center	0	20	142.840	24.000		Commercial - Store - One Story, 0	180B149 44	108	Van Nuys - North Sherman Oaks	No	VLI, LI, ABMI	VNY CPU
Los Angeles	7305 VAN NUYS BLVD	91405	2218017020	1.200	1.200	0.000	21.600	Shortfall of Sites	0.210	General Commercial	C2-1VL	Community Center	0	20	142.765	24.000		Commercial - Store - One Story, 0	186B149 757	108	Van Nuys - North Sherman Oaks	No	VLI, LI, ABMI	VNY CPU
Los Angeles	6847 VAN NUYS BLVD	91405	2219026045	1.200	1.200	0.000	21.600	Shortfall of Sites	0.213	Medium Residential	[Q]R3-1, C2-1L	Community Center	0	20	140.985	24.000		Commercial - Restaurant, Cocktail Lounge - Fast Food - Auto Oriented - One Story, 0	183B149 811	108	Van Nuys - North Sherman Oaks	No	VLI, LI, ABMI	VNY CPU
Los Angeles	11270 SANTA MONICA BLVD	90025	4261008005	12.000	12.000	0.000	0.000	Shortfall of Sites	0.168	Neighborhood Commercial	C2-1VL	Mixed Use Corridor	0	20	148.617	24.000		Recreational - Theater - Movie - Indoor - One Story, 0	129B149 471	54	West Los Angeles	No	LI	West WLA CPU , AHO
Los Angeles	1935 SAWTELLE BLVD	90025	4261030005	12.000	12.000	0.000	0.000	Shortfall of Sites	0.169	Neighborhood Commercial	C2-1VL	Mixed Use Corridor	0	20	147.684	24.000	Vacant	Commercial - Commercial - Vacant Land, 0	126B153 612	54	West Los Angeles	No	LI	West WLA CPU , AHO
Los Angeles	1894 WESTWOOD BLVD	90025	4321001014	12.000	12.000	0.000	0.000	Shortfall of Sites	0.170	Neighborhood Commercial	C4-1VL-O	Mixed Use Corridor	0	20	146.666	24.000		Commercial - Store - One Story, 0	129B153 697	54	West Los Angeles	No	LI	West WLA CPU , AHO
Los Angeles	1900 WESTWOOD BLVD	90025	4321011027	12.000	12.000	0.000	0.000	Shortfall of Sites	0.171	Neighborhood Commercial	C4-1VL-O	Mixed Use Corridor	0	20	146.408	24.000		Commercial - Store Combination - Store and Office Combination - One Story, 0	129B153 740	54	West Los Angeles	No	LI	West WLA CPU , ARO, AHO
Los Angeles	1901 WESTWOOD BLVD	90025	4323002024	12.000	12.000	0.000	0.000	Shortfall of Sites	0.166	Neighborhood Commercial	C4-1VL-O	Mixed Use Corridor	0	20	150.743	24.000		Commercial - Store - One Story, 0	129B153 785	54	West Los Angeles	No	LI	West WLA CPU , AHO
Los Angeles	0	0	4261010908	12.000	12.000	0.000	0.000	Shortfall of Sites	0.167	Public Facilities	PF-1XL	Mixed Use Corridor	0	20	149.548	24.000		Miscellaneous - Government Owned Property, 0	129B149 559	54	West Los Angeles	No	LI	West WLA CPU , PF
Los Angeles	1959 WESTWOOD BLVD	90025	4323002023	12.000	12.000	0.000	0.000	Shortfall of Sites	0.171	Neighborhood Commercial	C4-1VL-POD	Mixed Use Corridor	0	20	146.605	24.000		Institutional - Church - One Story, 0	129B153 961	54	West Los Angeles	No	LI	West WLA CPU, FBO
Los Angeles	528 N MARINE AVE	90744	7418005012	12.000	12.000	0.000	0.000	Shortfall of Sites	0.406	Community Commercial	[Q]C2-1VL-CUGU	Villages	0	20	73.874	24.000		Industrial - Light Manufacturing - One Story, 0	030B205 925	43	Wilmington - Harbor City	No	LI	WHC CPU , ARO
Los Angeles	1356 PACIFIC COAST HWY	90710	7411007066	12.000	12.000	0.000	0.000	Shortfall of Sites	0.406	General Commercial	[Q]C2-1VL	Community Center	0	20	73.952	24.000		Commercial - Auto, Recreation Equipment, Construction Equipment Sales and Service - Auto Body Repair Shop - One Story, 0	033B193 83	54	Wilmington - Harbor City	No	LI	WHC CPU , DB50
Los Angeles	628 N MARINE AVE	90744	7423001012	12.000	12.000	0.000	0.000	Shortfall of Sites	0.406	Community Commercial	[Q]C2-1VL-CUGU	Villages	0	20	73.881	24.000		Industrial - Open Storage - One Story, 0	030B205 740	43	Wilmington - Harbor City	No	LI	WHC CPU
Los Angeles	3373 PATRICIA AVE	90064	4316021018	11.992	11.992	0.000	0.000	Shortfall of Sites	0.265	Low Residential	R1V2	0	0	20	99.000	23.984		Residential - Single Family Residence - Pool, 1	123B165 908		West Los Angeles	No	LI	TOC EXP , ADU
Los Angeles	6013 CARLTON WAY	90028	5545006015	0.000	0.000	0.000	23.980	Shortfall of Sites	0.162	High Medium Residential	[Q]R4-1VL	Regional Center Commercial	[Q]C2-2D-SN-CPIO	0	222.184	23.980		Residential - Five or More Units or Apartments (Any Combination) - 4 Stories or Less, 7	148-5A189 189	108	Hollywood	Yes	ABMI	HWD CPU , AHO
Los Angeles	20914 VENTURA BLVD	91364	2167024047	11.988	11.988	0.000	0.000	Shortfall of Sites	0.181	General Commercial	C4-1VLD	0	0	20	165.658	23.976		Commercial - Bank, Savings and Loan - One Story, 0	171B109 98		Canoga Park - Winnetka - Woodland Hills - West Hills	No	LI	DB50 , ADU
Los Angeles	20901 DEVONSHIRE ST	91311	2706016040	11.988	11.988	0.000	0.000	Shortfall of Sites	0.179	Community Commercial	CR-1, P-1	0	0	20	167.245	23.976		Commercial - Shopping Center (Neighborhood, Community) - One Story, 0	204B109 148		Chatsworth - Porter Ranch	No	LI	DB50 , P
Los Angeles	20353 SATICOY ST	91306	2114002019	0.000	0.000	0.000	23.976	Shortfall of Sites	0.405	Medium Residential	R3-1	Medium Residential	0	0	71.675	23.976		Residential - Five or More Units or Apartments (Any Combination) - 4 Stories or Less - Pool, 0	186B113 133	43	Canoga Park - Winnetka - Woodland Hills - West Hills	Yes	ABMI	DB50 , CPK CPU, AHO
Los Angeles	18535 SATICOY ST	91335	2103026195	11.988	11.988	0.000	0.000	Shortfall of Sites	0.367	Medium Residential	(Q)R3-1	Medium Residential	0	20	70.921	23.976		Residential - Five or More Units or Apartments (Any Combination) - 4 Stories or Less, 0	186B125 133	43	Reseda - West Van Nuys	No	LI	DB50 , RES CPU, AHO
Los Angeles	10738 RIVERSIDE DR	91602	2423005015	1.199	1.199	0.000	21.578	Shortfall of Sites	0.180	General Commercial	C2-1VL-RIO	Community Center	0	20	144.683	23.976		Commercial - Professional Building - One Story, 0	165B177 94	108	Sherman Oaks - Studio City - Toluca Lake - Cahuenga Pass	No	VLI, LI, ABMI	DB50 , SHR CPU, ARO, AHO
Los Angeles	10732 RIVERSIDE DR	91602	2423005016	1.199	1.199	0.000	21.578	Shortfall of Sites	0.179	General Commercial	C2-1VL-RIO	Community Center	0	20	139.850	23.976		Commercial - Office Building - One Story, 0	165B177 95	108	Sherman Oaks - Studio City - Toluca Lake - Cahuenga Pass	No	VLI, LI, ABMI	DB50 , SHR CPU, ARO, AHO
Los Angeles	10730 RIVERSIDE DR	91602	2423005017	1.199	1.199	0.000	21.578	Shortfall of Sites	0.178	General Commercial	C2-1VL-RIO	Community Center	0	20	140.588	23.976		Commercial - Office Building - One Story, 0	165B177 96	108	Sherman Oaks - Studio City - Toluca Lake - Cahuenga Pass	No	VLI, LI, ABMI	DB50 , SHR CPU, ARO, AHO
Los Angeles	10724 RIVERSIDE DR	91602	2423005018	1.199	1.199	0.000	21.578	Shortfall of Sites	0.177	General Commercial	C2-1VL-RIO	Community Center	0	20	141.335	23.976		Commercial - Professional Building - One Story, 0	165B177 97	108	Sherman Oaks - Studio City - Toluca Lake - Cahuenga Pass	No	VLI, LI, ABMI	DB50 , SHR CPU, ARO, AHO
Los Angeles	7539 BALBOA BLVD	91406	2203014017	11.988	11.988	0.000	0.000	Shortfall of Sites	0.180	Neighborhood Office Commercial	C2-1VL	Neighborhood Center	0	20	105.378	23.976		Commercial - Auto, Recreation Equipment, Construction Equipment Sales and Service - Auto Body Repair Shop - One Story, 0	186B133 326	54	Reseda - West Van Nuys	No	LI	DB50 , RES CPU, AHO
Los Angeles	11126 SEPULVEDA BLVD	91345	2664007015	11.988	11.988	0.000	0.000	Shortfall of Sites	0.472	Community Commercial	P-1VL, [Q]C2-1VL	0	0	20	63.453	23.976		Commercial - Office Building - One Story, 0	210B145 482		Mission Hills - Panorama City - North Hills	No	LI	DB50 , ARO, P
Los Angeles	16145 PARTHENIA ST	91343	2672013026	11.988	11.988	0.000	0.000	Shortfall of Sites	0.467	Neighborhood Office Commercial	P-1VL, [Q]C2-1VL	0	0	20	64.151	23.976		Commercial - Store - One Story, 0	195B141 713		Mission Hills - Panorama City - North Hills	No	LI	DB50 , P
Los Angeles	9100 WOODMAN AVE	91331	2642030018	11.988	11.988	0.000	0.000	Shortfall of Sites	0.459	Neighborhood Office Commercial	P-1VL, [Q]C2-1VL	0	0	20	65.276	23.976		Commercial - Bank, Savings and Loan - One Story, 0	198B153 923		Arleta - Pacoima	No	LI	DB50 , P
Los Angeles	0	0	5458011017	11.988	11.988	0.000	0.000	Shortfall of Sites	0.360	Limited Manufacturing	R3-1, [Q]MR1-1VL-CDO	0	0	20	83.297	23.976	Vacant	Industrial - Industrial - Vacant Land, 0	153A213 5		Northeast Los Angeles	No	LI	DB50
Los Angeles	1901 BLAKE AVE	90039	5442010027	11.988	11.988	0.000	0.000	Shortfall of Sites	0.732	Commercial Manufacturing	[Q]CM-1XL-RIO	0	0	20	40.921	23.976		Residential - Five or More Units or Apartments (Any Combination) - 4 Stories or Less, 0	147A213 23		Silver Lake - Echo Park - Elysian Valley	No	LI	DB50
Los Angeles	10505 VICTORY BLVD	91606	2412019004	11.988	11.988	0.000	0.000	Shortfall of Sites	0.179	Highway Oriented Commercial	C2-1VL	0	0	20	167.698	23.976		Commercial - Auto, Recreation Equipment, Construction Equipment Sales and Service - Car Wash Only - One Story, 0	177B177 38		North Hollywood - Valley Village	No	LI	DB50
Los Angeles	13145 SHERMAN WAY	91605	2327003036	11.988	11.988	0.000	0.000	Shortfall of Sites	0.492	Commercial Manufacturing	CM-1	0	0	20	60.953	23.976		Commercial - Auto, Recreation Equipment, Construction Equipment Sales and Service - Auto Body Repair Shop - One Story, 0	183B157 51		Sun Valley - La Tuna Canyon	No	LI	DB50
Los Angeles	13316 VANOWEN ST	91405	2329027025	11.988	11.988	0.000	0.000	Shortfall of Sites	0.179	Neighborhood Office Commercial	[Q]P-1VL, [Q]C1.5-1VL	0	0	20	167.126	23.976		Commercial - Shopping Center (Neighborhood, Community) - One Story, 0	180B157 57		Van Nuys - North Sherman Oaks	No	LI	DB50 , P
Los Angeles	13316 VANOWEN ST	91405	2329027025	11.988	11.988	0.000	0.000	Shortfall of Sites	0.180	Neighborhood Office Commercial	[Q]P-1VL, [Q]C1.5-1VL	0	0	20	166.862	23.976		Commercial - Shopping Center (Neighborhood, Community) - One Story, 0	180B157 58		Van Nuys - North Sherman Oaks	No	LI	DB50 , P
Los Angeles	14029 FOOTHILL BLVD	91342	2504020038	11.988	11.988	0.000	0.000	Shortfall of Sites	0.356	Medium Residential	R3-1	0	0	20	84.127	23.976		Residential - Five or More Units or Apartments (Any Combination) - 4 Stories or Less, 0	225B153 239		Sylmar	No	LI	DB50
Los Angeles	10559 VICTORY BLVD	91606	2412019013	11.988	11.988	0.000	0.000	Shortfall of Sites	0.181	Highway Oriented Commercial	C2-1VL	0	0	20	165.936	23.976		Commercial - Parking Lot (Commercial Use Property) - Lots - Patron or Employee - One Story, 0	180B177 294		North Hollywood - Valley Village	No	LI	DB50
Los Angeles	15434 DEVONSHIRE ST	91345	2660001032	11.988	11.988	0.000	0.000	Shortfall of Sites	0.181	Community Commercial	C2-1	0	0	20	165.712	23.976		Commercial - Store - One Story, 0	204B145 318		Mission Hills - Panorama City - North Hills	No	LI	DB50
Los Angeles	7945 LANKERSHIM BLVD	91605	2310024049	11.988	11.988	0.000	0.000	Shortfall of Sites	0.178	Neighborhood Office Commercial	C2-1VL-CUGU	0	0	20	168.659	23.976		Industrial - Warehousing, Distribution, Storage - Warehousing, Distribution, Under 10,000 SF - One Story, 0	189B169 329		Sun Valley - La Tuna Canyon	No	LI	DB50 , ARO
Los Angeles	10951 WILMINGTON AVE	90059	6069007001	11.988	11.988	0.000	0.000	Shortfall of Sites	0.183	Neighborhood Commercial	C2-1VL-CPIO	0	0	20	164.200	23.976		Institutional - Church - One Story, 0	088-5A215 333		Southeast Los Angeles	No	LI	DB50, FBO
Los Angeles	9400 S WESTERN AVE	90047	6055025027	11.988	11.988	0.000	0.000	Shortfall of Sites	0.178	Neighborhood Commercial	C2-1VL-CPIO	0	0	20	168.384	23.976		Institutional - Church - One Story, 0	094-5A193 374		South Los Angeles	No	LI	DB50, FBO
Los Angeles	9966 SAN FERNANDO RD	91331	2537013003	11.988	11.988	0.000	0.000	Shortfall of Sites	0.182	Limited Manufacturing	[Q]C2-1VL-CUGU	0	0	20	164.845	23.976		Commercial - Non-Auto Service and Repair Shop, Paint Shop, or Laundry - One Story, 0	204B165 376		Arleta - Pacoima	No	LI	DB50
Los Angeles	9960 SAN FERNANDO RD	91331	2537013004	11.988	11.988	0.000	0.000	Shortfall of Sites	0.182	Limited Manufacturing	[Q]C2-1VL-CUGU	0	0	20	164.845	23.976		Commercial - Non-Auto Service and Repair Shop, Paint Shop, or Laundry - One Story, 0	204B165 380		Arleta - Pacoima	No	LI	DB50

Jurisdiction Name	Site Address/Intersection	5 Digit ZIP Code	Assessor Parcel Number	Very Low-Income	Low-Income	Moderate-Income	Above Moderate-Income	Type of Shortfall	Parcel Size (Acres)	Current General Plan Designation	Current Zoning	Proposed General Plan (GP) Designation	Proposed Zoning	Minimum Density Allowed	Maximum Density Allowed	Total Capacity	Vacant/ Nonvacant	Description of Existing Uses	PIN	Base Density Per Acre	Community Plan Area	Rent Stabalization Ordinance	Income Category	Applicable Rezoning Program (Program informing values in Column Q listed first)
Los Angeles	9954 SAN FERNANDO RD	91331	2537013005	11.988	11.988	0.000	0.000	Shortfall of Sites	0.182	Limited Manufacturing	[Q]C2-1VL-CUGU	0	0	20	164.844	23.976		Commercial - Auto, Recreation Equipment, Construction Equipment Sales and Service - Auto Body Repair Shop - One Story, 0	204B165 384		Arleta - Pacoima	No	LI	DB50
Los Angeles	22821 VENTURA BLVD	91364	2042017019	11.988	11.988	0.000	0.000	Shortfall of Sites	0.181	General Commercial	C4-1VLD	0	0	20	165.862	23.976		Commercial - Restaurant, Cocktail Lounge - Restaurant, Cocktail Lounge, Tavern - One Story, 0	171B097 407		Canoga Park - Winnetka - Woodland Hills - West Hills	No	LI	DB50
Los Angeles	8701 SUNLAND BLVD	91352	2408010007	11.988	11.988	0.000	0.000	Shortfall of Sites	0.180	Neighborhood Office Commercial	C2-1VL-CUGU	0	0	20	166.483	23.976		Commercial - Office Building - One Story, 0	195B173 556		Sun Valley - La Tuna Canyon	No	LI	DB50 , ARO
Los Angeles	20341 HARVARD BLVD	90501	7351005040	11.988	11.988	0.000	0.000	Shortfall of Sites	0.674	Low Medium II Residential	RD1.5-1	0	0	20	44.449	23.976		Residential - Five or More Units or Apartments (Any Combination) - 4 Stories or Less, 0	054B193 706		Harbor Gateway	No	LI	DB50
Los Angeles	20511 ROSCOE BLVD	91306	2780028019	11.988	11.988	0.000	0.000	Shortfall of Sites	0.179	Highway Oriented Commercial	C4-1	0	0	20	167.349	23.976		Commercial - Supermarket - Small Food Store - Less than 6,000 SF - One Story, 0	192B109 744		Chatsworth - Porter Ranch	No	LI	DB50 , ARO
Los Angeles	9980 SAN FERNANDO RD	91331	2537013001	11.988	11.988	0.000	0.000	Shortfall of Sites	0.181	Limited Manufacturing	[Q]C2-1VL-CUGU	0	0	20	165.372	23.976		Residential - Single Family Residence, 0	204B161 762		Arleta - Pacoima	No	LI	DB50
Los Angeles	9974 SAN FERNANDO RD	91331	2537013002	11.988	11.988	0.000	0.000	Shortfall of Sites	0.180	Limited Manufacturing	[Q]C2-1VL-CUGU	0	0	20	166.300	23.976		Commercial - Non-Auto Service and Repair Shop, Paint Shop, or Laundry - One Story, 0	204B161 777		Arleta - Pacoima	No	LI	DB50
Los Angeles	13501 HUBBARD ST	91342	2509016017	11.988	11.988	0.000	0.000	Shortfall of Sites	0.177	Community Commercial	C2-1-CPIO	0	0	20	169.242	23.976		Commercial - Store - One Story, 0	225B157 797		Sylmar	No	LI	DB50
Los Angeles	22404 S WESTERN AVE	90501	7347008028	11.988	11.988	0.000	0.000	Shortfall of Sites	0.182	Highway Oriented Commercial	C2-1	0	0	20	164.496	23.976		Commercial - Auto, Recreation Equipment, Construction Equipment Sales and Service - Auto Body Repair Shop - One Story, 0	048B193 850		Harbor Gateway	No	LI	DB50
Los Angeles	9966 SAN FERNANDO RD	91331	2537013003	11.988	11.988	0.000	0.000	Shortfall of Sites	0.181	Limited Manufacturing	[Q]C2-1VL-CUGU	0	0	20	165.410	23.976		Commercial - Non-Auto Service and Repair Shop, Paint Shop, or Laundry - One Story, 0	204B161 891		Arleta - Pacoima	No	LI	DB50
Los Angeles	1907 ARLINGTON AVE	90018	5060031025	11.988	11.988	0.000	0.000	Shortfall of Sites	0.230	Community Commercial	C2-2D-O-CPIO	0	0	20	130.547	23.976		Commercial - Service Station - Self Service - Convenience Store, 0	126B189 942		West Adams - Baldwin Hills - Leimert	No	LI	DB50
Los Angeles	201 E PACIFIC COAST HWY	90744	7422009023	11.988	11.988	0.000	0.000	Shortfall of Sites	0.469	General Commercial	[Q]C2-1VL-O-CUGU	0	0	20	63.902	23.976		Commercial - Store - One Story, 0	036B205 1019		Wilmington - Harbor City	No	LI	DB50
Los Angeles	6301 ARLINGTON AVE	90043	4007025011	11.988	11.988	0.000	0.000	Shortfall of Sites	0.180	Neighborhood Commercial	C2-1VL-CPIO	0	0	20	166.748	23.976		Commercial - Office Building - One Story, 0	105B189 1154		West Adams - Baldwin Hills - Leimert	No	LI	DB50
Los Angeles	7720 WOODMAN AVE	91402	2214025030	0.000	0.000	0.000	23.976	Shortfall of Sites	0.406	Medium Residential	R3-1	0	0	0	81.992	23.976		Institutional - Homes for Aged and Others - One Story, 0	189B157 967		Mission Hills - Panorama City - North Hills	Yes	ABMI	DB50
Los Angeles	11010 SEPULVEDA BLVD	91345	2664005027	11.988	11.988	0.000	0.000	Shortfall of Sites	0.403	Community Commercial	C2-1	0	0	20	165.141	23.976		Commercial - Auto, Recreation Equipment, Construction Equipment Sales and Service - New Car Sales and Service - One Story, 0	210B145 285		Mission Hills - Panorama City - North Hills	No	LI	DB50
Los Angeles	0	0	7423016009	11.988	11.988	0.000	0.000	Shortfall of Sites	0.448	Low Medium I Residential	[Q]R3-1VL-O-CUGU, [Q]RD3-1XL-O-CUGU	0	0	20	66.870	23.976	Vacant	Miscellaneous - Petroleum and Gas - Vacant Land, 0	030B209 1193		Wilmington - Harbor City	No	LI	DB50
Los Angeles	11706 SAN VICENTE BLVD	90049	4265006025	11.986	11.986	0.000	0.000	Shortfall of Sites	0.181	Community Commercial	C1.5-1VL	0	0	20	165.774	23.971		Commercial - Store - One Story, 4	129B145 60		Brentwood - Pacific Palisades	No	LI	DB50
Los Angeles	5904 W 85TH PL	90045	4107018006	0.000	0.000	0.000	23.969	Shortfall of Sites	0.262	Low Medium II Residential	R2-1	0	0	0	113.635	23.969		Residential - Double, Duplex, or Two Units - 4 Stories or Less, 2	096B169 467	29	Westchester - Playa del Rey	Yes	ABMI	OPP RC , WPDR CPU, DB50, R2RD, AHO
Los Angeles	1502 W WEYMOUTH PL	90732	7559038001	11.984	11.984	0.000	0.000	Shortfall of Sites	0.231	Low II Residential	R1-1XL	0	0	20	113.635	23.968		Residential - Single Family Residence, 1	018B193 1258		San Pedro	No	LI	OPP RC , ADU
Los Angeles	1516 W 1ST ST	90732	7559015018	0.000	0.000	0.000	23.946	Shortfall of Sites	1.093	Medium Residential	R3-1XL	0	0	0	82.227	23.946		Residential - Five or More Units or Apartments (Any Combination) - 4 Stories or Less - Pool, 40	018B193 837		San Pedro	Yes	ABMI	DB50
Los Angeles	965 S RIMPAU BLVD	90019	5090007013	11.968	11.968	0.000	0.000	Shortfall of Sites	0.230	Low II Residential	R1V3-RG	0	0	20	113.635	23.936		Residential - Single Family Residence, 1	132B185 601		Wilshire	No	LI	OPP RC , ADU
Los Angeles	18615 BURBANK BLVD	91356	2160003026	11.965	11.965	0.000	0.000	Shortfall of Sites	1.066	Medium Residential	R3-1, (Q)R3-1	Medium Neighborhood Residential	0	20	72.245	23.929		Residential - Five or More Units or Apartments (Any Combination) - 4 Stories or Less - Pool, 42	174B121 399	43	Encino - Tarzana	No	LI	DB50 , ENC CPU, AHO
Los Angeles	7729 APPERSON ST	91042	2558006005	0.000	0.000	0.000	23.927	Shortfall of Sites	0.390	Medium Residential	R3-1	0	0	0	82.491	23.927		Residential - Four Units (Any Combination) - 4 Stories or Less, 4	204B193 595		Sunland - Tujunga - Lake View Terrace - Shadow Hills - East La Tuna Canyon	Yes	ABMI	DB50
Los Angeles	7151 VASSAR AVE	91303	2111023005	11.960	11.960	0.000	0.000	Shortfall of Sites	0.323	Community Commercial	[Q]C2-1VL-CDO-RIO	Community Center	0	20	142.282	23.920		Commercial - Supermarket - Supermarket - 12,000 SF or More - One Story, 0	183B101 171	54	Canoga Park - Winnetka - Woodland Hills - West Hills	No	LI	CPK CPU ,
Los Angeles	1318 S OLIVE ST	90015	5134025025	1.196	1.196	0.000	21.528	Shortfall of Sites	0.120	Community Commercial	C2-2D-O	Transit Core	[HB2-G1-5] [CX2-FA] [CPIO-O]	20	382.587	23.920		Industrial - Light Manufacturing - One Story, 0	124-5A207 15	No Max	Central City	No	VLI, LI, ABMI	DT CPU , ARO
Los Angeles	900 S BROADWAY	90015	5139002018	1.196	1.196	0.000	21.528	Shortfall of Sites	0.093	Regional Center Commercial	[Q]C2-4D-CDO-SN	Traditional Core	[HM2-CHC1-5] [CX4-FA] [SN-CPIO-CDO]	20	496.631	23.920		Commercial - Store Combination - Store and Office Combination - One Story, 0	127-5A209 247	No Max	Central City	No	VLI, LI, ABMI	DT CPU , ARO
Los Angeles	727 N BROADWAY	90012	5408021015	1.196	1.196	0.000	21.528	Shortfall of Sites	0.141	Regional Commercial	C2-2	Community Center	[DM2-SH2-5] [CX1-FA] [CPIO]	20	326.323	23.920		Commercial - Store - One Story, 0	133-5A215 50	No Max	Central City North	No	VLI, LI, ABMI	DT CPU
Los Angeles	213 S MAIN ST	90012	5149006008	1.196	1.196	0.000	21.528	Shortfall of Sites	0.093	Regional Center Commercial	C4-4D	Transit Core	[HB5-G1-5] [CX3-FA] [CPIO]	20	497.150	23.920		Commercial - Parking Lot (Commercial Use Property) - Lots - Patron or Employee - One Story, 0	130-5A213 113	No Max	Central City	No	VLI, LI, ABMI	DT CPU
Los Angeles	330 W PICO BLVD	90015	5134025042	1.196	1.196	0.000	21.528	Shortfall of Sites	0.119	Community Commercial	C2-2D-O	Transit Core	[HB2-G1-5] [CX2-FA] [CPIO-O]	20	386.111	23.920		Commercial - Store - One Story, 0	126A207 204	No Max	Central City	No	VLI, LI, ABMI	DT CPU
Los Angeles	640 S HILL ST	90014	5144003042	1.196	1.196	0.000	21.528	Shortfall of Sites	0.092	Regional Center Commercial	C5-4D	Transit Core	[HB5-SH1-5] [CX4-FA] [CPIO]	20	502.638	23.920		Commercial - Department Store - One Story, 0	129A211 234	No Max	Central City	No	VLI, LI, ABMI	DT CPU
Los Angeles	6381 HOLLYWOOD BLVD	90028	5546005029	11.960	11.960	0.000	0.000	Shortfall of Sites	0.210	Regional Center Commercial	[Q]C4-2D-SN	Regional Center Commercial	VARIOUS, WITH C2 and CPIO	20	218.686	23.920		Commercial - Office Building - Mills Act Property, 0	148-5A187 111	108	Hollywood	No	LI	HWD CPU , ARO, MURC
Los Angeles	6349 HOLLYWOOD BLVD	90028	5546005014	1.196	1.196	0.000	21.528	Shortfall of Sites	0.211	Regional Center Commercial	C4-2D-SN	Regional Center Commercial	VARIOUS, WITH C2 and CPIO	20	218.053	23.920		Commercial - Store Combination - Store and Office Combination - One Story, 0	148-5A187 153	108	Hollywood	No	VLI, LI, ABMI	HWD CPU , ARO, MURC
Los Angeles	6727 DREXEL AVE	90048	5510005006	11.956	11.956	0.000	0.000	Shortfall of Sites	0.264	Low II Residential	R1-1-O-RFA	0	0	20	99.000	23.913		Residential - Single Family Residence, 1	135B173 73		Wilshire	No	LI	TOC EXP , ADU
Los Angeles	21727 TUBA ST	91311	2747015026	11.947	11.947	0.000	0.000	Shortfall of Sites	0.264	Community Commercial	R1-2	0	0	20	99.000	23.893		Residential - Single Family Residence, 1	204B105 367		Chatsworth - Porter Ranch	No	LI	TOC EXP , ADU
Los Angeles	10350 W OLYMPIC BLVD	90064	4315018001	11.932	11.932	0.000	0.000	Shortfall of Sites	0.187	Neighborhood Commercial	C2-1VL-O	0	0	20	166.236	23.864		Commercial - Office Building - One Story, 1	129B161 148		West Los Angeles	No	LI	DB50 , ADU
Los Angeles	11906 SAN VICENTE BLVD	90049	4265007035	11.932	11.932	0.000	0.000	Shortfall of Sites	0.187	Community Commercial	C1.5-1VL	0	0	20	166.060	23.864		Commercial - Store - One Story, 1	129B145 158		Brentwood - Pacific Palisades	No	LI	DB50 , ADU
Los Angeles	15545 SAN FERNANDO MISSION BLVD	91345	2664010041	11.932	11.932	0.000	0.000	Shortfall of Sites	0.186	General Commercial	(Q)C2-1VL	0	0	20	166.864	23.864		Commercial - Professional Building - Medical Dental Building - One Story, 1	210B145 133		Mission Hills - Panorama City - North Hills	No	LI	DB50 , ARO
Los Angeles	10942 KESWICK ST	91352	2409015051	11.932	11.932	0.000	0.000	Shortfall of Sites	0.187	Neighborhood Commercial	(Q)C2-1	0	0	20	165.842	23.864		Residential - Single Family Residence - Townhouse Format - Condominium, 1	186B173 138		Sun Valley - La Tuna Canyon	No	LI	DB50
Los Angeles	13253 SATICOY ST	91605	2303007010	11.932	11.932	0.000	0.000	Shortfall of Sites	0.513	Commercial Manufacturing	CM-1	0	0	20	60.571	23.864		Industrial - Light Manufacturing - One Story, 1	186B157 181		Sun Valley - La Tuna Canyon	No	LI	DB50 , ARO
Los Angeles	13273 MACLAY ST	91340	2513021023	11.932	11.932	0.000	0.000	Shortfall of Sites	0.186	Community Commercial	C2-1VL-CPIO	0	0	20	167.415	23.864		Residential - Single Family Residence, 1	219B157 350		Sylmar	No	LI	DB50
Los Angeles	13750 VICTORY BLVD	91401	2239006002	11.932	11.932	0.000	0.000	Shortfall of Sites	0.185	Neighborhood Office Commercial	[Q]C1.5-1VL	0	0	20	168.184	23.864		Commercial - Office Building - One Story, 1	180B153 1129		Van Nuys - North Sherman Oaks	No	LI	DB50 , ARO
Los Angeles	5341 ALHAMA DR	91364	2167002018	11.918	11.918	0.000	0.000	Shortfall of Sites	0.189	General Commercial	CR-1VLD	0	0	20	164.724	23.837		Commercial - Office Building - One Story, 5	171B105 281		Canoga Park - Winnetka - Woodland Hills - West Hills	No	LI	DB50 , ARO
Los Angeles	0	0	7560028901	11.908	11.908	0.000	0.000	Shortfall of Sites	0.218	Low II Residential	R1-1XL	0	0	20	113.635	23.816		Miscellaneous - Government Owned Property, 0	015B189 379		San Pedro	No	LI	OPP RC
Los Angeles	7101 W SUNSET BLVD	90046	5548011400	11.900	11.900	0.000	0.000	Shortfall of Sites	0.218	Neighborhood Office Commercial	C4-1VL-SN	Neighborhood Commercial	[Q]C4-2D-SN-CPIO	20	160.203	23.800		Commercial - Store - One Story, 0	147B181 638	108	Hollywood	No	LI	HWD CPU , AHO
Los Angeles	7080 HOLLYWOOD BLVD	90028	5548007014	1.190	1.190	0.000	21.420	Shortfall of Sites	0.158	Regional Center Commercial	C4-2D-SN	Regional Center Commercial	VARIOUS, WITH C2 and CPIO	20	221.950	23.800		Commercial - Office Building - One Story, 0	147B181 209	108	Hollywood	No	VLI, LI, ABMI	HWD CPU , ARO, MURC
Los Angeles	319 N SOTO ST	90033	5175010021	11.900	11.900	0.000	0.000	Shortfall of Sites	0.150	Regional Center Commercial	C1-1-CUGU	Community Center	[LUM2 - G2 - 3][XC1 - 4][CPIO]	20	206.085	23.800		Commercial - Store - One Story, 1	129A225 208	108	Boyle Heights	No	LI	BH CPU , MURC
Los Angeles	320 N SOTO ST	90033	5177034028	11.900	11.900	0.000	0.000	Shortfall of Sites	0.149	Regional Center Commercial	C1-1-CUGU	Community Center	[LUM2 - G2 - 3][XC1 - 4][CPIO]	20	207.773	23.800		Commercial - Restaurant, Cocktail Lounge - Restaurant, Cocktail Lounge, Tavern - One Story, 1	129A225 229	108	Boyle Heights	No	LI	BH CPU , MURC
Los Angeles	3400 E 1ST ST	90063	5179017029	11.900	11.900	0.000	0.000	Shortfall of Sites	0.151	Community Commercial	C2-1-CUGU	Community Center	[LUM3 - SH3 - 4][XC1 - 4][CPIO]	20	205.671	23.800		Commercial - Restaurant, Cocktail Lounge - Restaurant, Cocktail Lounge, Tavern - One Story, 1	124-5A227 59	108	Boyle Heights	No	LI	BH CPU
Los Angeles	2421 E 4TH ST	90033	5180004024	11.900	11.900	0.000	0.000	Shortfall of Sites	0.154	Neighborhood Office Commercial	C2-1-CUGU	Community Center	[LUM3 - SH3 - 4][XC1 - 4][CPIO]	20	201.448	23.800		Residential - Single Family Residence, 1	126A223 83	108	Boyle Heights	No	LI	BH CPU

Jurisdiction Name	Site Address/Intersection	5 Digit ZIP Code	Assessor Parcel Number	Very Low-Income	Low-Income	Moderate-Income	Above Moderate-Income	Type of Shortfall	Parcel Size (Acres)	Current General Plan Designation	Current Zoning	Proposed General Plan (GP) Designation	Proposed Zoning	Minimum Density Allowed	Maximum Density Allowed	Total Capacity	Vacant/ Nonvacant	Description of Existing Uses	PIN	Base Density Per Acre	Community Plan Area	Rent Stabalization Ordinance	Income Category	Applicable Rezoning Program (Program informing values in Column Q listed first)
Los Angeles	2425 E 4TH ST	90033	5180004026	11.900	11.900	0.000	0.000	Shortfall of Sites	0.154	Neighborhood Office Commercial	C2-1-CUGU	Community Center	[LUM3 - SH3 - 4][XC1 - 4][CPIO]	20	201.358	23.800		Commercial - Auto, Recreation Equipment, Construction Equipment Sales and Service - Auto Body Repair Shop - One Story, 1	126A223 87	108	Boyle Heights	No	LI	BH CPU
Los Angeles	1220 E 1ST ST	90033	5172011032	11.900	11.900	0.000	0.000	Shortfall of Sites	0.150	Highway Oriented and Limited Commercial	C1-1-RIO-CUGU	Community Center	[LUM3 - SH3 - 4][XC1 - 4][CPIO]	20	207.181	23.800		Commercial - Restaurant, Cocktail Lounge - Restaurant, Cocktail Lounge, Tavern - One Story, 1	129A219 93	108	Boyle Heights	No	LI	BH CPU
Los Angeles	2228 E 1ST ST	90033	5183009013	11.900	11.900	0.000	0.000	Shortfall of Sites	0.156	Highway Oriented and Limited Commercial	C2-1-CUGU	Community Center	[LUM3 - SH3 - 4][XC1 - 4][CPIO]	20	198.765	23.800		Commercial - Store - One Story, 1	127-5A223 132	108	Boyle Heights	No	LI	BH CPU
Los Angeles	912 N SOTO ST	90033	5177015012	11.900	11.900	0.000	0.000	Shortfall of Sites	0.152	Highway Oriented and Limited Commercial	C2-1-CUGU	Community Center	[LUM2 - G2 - 3][XG2 - 4][CPIO]	20	204.147	23.800		Commercial - Store - One Story, 1	130-5A225 150	108	Boyle Heights	No	LI	BH CPU
Los Angeles	2826 E 4TH ST	90033	5185011006	11.900	11.900	0.000	0.000	Shortfall of Sites	0.149	Low Medium I Residential	[Q]C2-1-CUGU	Neighborhood Center	[LUM2 - G2 - 3][XC1 - 4][CPIO]	20	207.745	23.800		Residential - Single Family Residence, 1	126A225 333	108	Boyle Heights	No	LI	BH CPU
Los Angeles	23143 KENS WAY	91304	2014033038	1.190	1.190	0.000	21.420	Shortfall of Sites	0.120	Low Medium I Residential	(Q)RD5-1	Low Medium Residential	[DM1-G1-5] [IX3-FA] [CPIO]	20	259.216	23.800		Residential - Single Family Residence, 1	186B093 711	10	Canoga Park - Winnetka - Woodland Hills - West Hills	No	VLI, LI, ABMI	CPK CPU , R2RD, AHO
Los Angeles	21046 COVELLO ST	91303	2112001079	11.900	11.900	0.000	0.000	Shortfall of Sites	0.143	Low Residential	R1-1	Low Medium Residential	[LM2-MU1-5] [CX2-FA] [CPIO-O]	20	216.270	23.800		Residential - Single Family Residence, 1	186B105 289	10	Canoga Park - Winnetka - Woodland Hills - West Hills	No	LI	CPK CPU ,
Los Angeles	21041 BASSETT ST	91303	2138024002	1.190	1.190	0.000	21.420	Shortfall of Sites	0.115	Low Residential	R1-1-RIO	Low Medium Residential	[MB3-CDF1-5] [IX4-FA] [CPIO]	20	269.237	23.800		Residential - Single Family Residence, 1	183B105 825	10	Canoga Park - Winnetka - Woodland Hills - West Hills	No	VLI, LI, ABMI	CPK CPU ,
Los Angeles	638 NEW HIGH ST	90012	5408014009	1.190	1.190	0.000	21.420	Shortfall of Sites	0.096	Regional Commercial	C2-2	Community Center	[DM2-G1-5] [CX2-FA] [CPIO]	20	323.497	23.800		Industrial - Light Manufacturing - One Story, 1	133-5A215 200	No Max	Central City North	No	VLI, LI, ABMI	DT CPU , ARO
Los Angeles	1547 CASSIL PL	90028	5547019014	1.190	1.190	0.000	21.420	Shortfall of Sites	0.165	Regional Center Commercial	C4-2D	Regional Center Commercial	C2-2D-CPIO	20	218.396	23.800		Residential - Five or More Units or Apartments (Any Combination) · 4 Stories or Less, 5	148-5A185 296	108	Hollywood	No	VLI, LI, ABMI	HWD CPU , MURC, AHO
Los Angeles	6229 LANKERSHIM BLVD	91606	2335032004	1.190	1.190	0.000	21.420	Shortfall of Sites	0.339	Medium Residential	[Q]R3-1, [Q]C2-1VL	Community Center (Mixed-Use)	0	20	106.303	23.800		Commercial - Hotel and Motel - Motel - Under 50 Rooms - One Story, 5	177B169 248	145	North Hollywood - Valley Village	No	VLI, LI, ABMI	NH CPU , ARO, DB50
Los Angeles	11631 VICTORY BLVD	91606	2335012019	11.900	11.900	0.000	0.000	Shortfall of Sites	0.430	Low Medium II Residential	RD1.5-1	Neighborhood Center	0	20	72.042	23.800		Commercial - Office Building - One Story, 1	180B169 1017	108	North Hollywood - Valley Village	No	LI	NH CPU
Los Angeles	11163 CHANDLER BLVD	91601	2350013906	1.190	1.190	0.000	21.420	Shortfall of Sites	0.136	Community Commercial	C4-2D	Regional Mixed Commercial	0	20	227.604	23.800		Industrial - Light Manufacturing - One Story, 1	171B173 104	No Max	North Hollywood - Valley Village	No	VLI, LI, ABMI	Orange LineTNP , ARO, AHO
Los Angeles	11126 CHANDLER BLVD	91601	2350015043	1.190	1.190	0.000	21.420	Shortfall of Sites	0.202	Community Commercial	C4-2D-CA	Community Commercial	0	20	153.276	23.800		Commercial - Professional Building - Medical Dental Building - One Story, 1	171B173 166	No Max	North Hollywood - Valley Village	No	VLI, LI, ABMI	Orange LineTNP , ARO, AHO
Los Angeles	14533 SATICOY ST	91405	2210031005	1.190	1.190	0.000	21.420	Shortfall of Sites	0.217	General Commercial	(T)(Q)C2-1	Community Center	0	20	142.852	23.800		Residential - Single Family Residence, 1	186B149 106	108	Van Nuys - North Sherman Oaks	No	VLI, LI, ABMI	VNY CPU
Los Angeles	14557 VANOWEN ST	91405	2219025033	1.190	1.190	0.000	21.420	Shortfall of Sites	0.214	Community Commercial	C2-1L	Community Center	0	20	144.582	23.800		Commercial - Restaurant, Cocktail Lounge - Fast Food - Walk Up - One Story, 1	183B149 737	108	Van Nuys - North Sherman Oaks	No	VLI, LI, ABMI	VNY CPU
Los Angeles	14535 VANOWEN ST	91405	2219025011	1.190	1.190	0.000	21.420	Shortfall of Sites	0.218	Community Commercial	C2-1L	Community Center	0	20	142.148	23.800		Commercial - Non-Auto Service and Repair Shop, Paint Shop, or Laundry - One Story, 1	183B149 740	108	Van Nuys - North Sherman Oaks	No	VLI, LI, ABMI	VNY CPU
Los Angeles	14535 VANOWEN ST	91405	2219025010	1.190	1.190	0.000	21.420	Shortfall of Sites	0.215	Community Commercial	C2-1L	Community Center	0	20	144.428	23.800		Commercial - Auto, Recreation Equipment, Construction Equipment Sales and Service - Auto Body Repair Shop - One Story, 1	183B149 741	108	Van Nuys - North Sherman Oaks	No	VLI, LI, ABMI	VNY CPU
Los Angeles	732 N FRIES AVE	90744	7416033022	11.900	11.900	0.000	0.000	Shortfall of Sites	0.425	Community Commercial	[Q]C2-1VL-O-CUGU	Villages	0	20	73.006	23.800		Commercial - Auto, Recreation Equipment, Construction Equipment Sales and Service - Auto Body Repair Shop - One Story, 1	030B205 467	43	Wilmington - Harbor City	No	LI	WHC CPU
Los Angeles	691 S MILL ST	90021	5164022012	1.190	1.190	0.000	21.411	Shortfall of Sites	0.513	Heavy Manufacturing	M3-1-RIO	Hybrid Industrial	[MB3-CDF1-5] [IX4-FA] [CPIO]	20	228.143	23.790		Residential - Five or More Units or Apartments (Any Combination) · 5 Stories or More, 57	124-5A215 58	No Max	Central City North	No	VLI, LI, ABMI	DT CPU
Los Angeles	3200 WILSHIRE BLVD	90010	5094008026	1.189	1.189	0.000	21.409	Shortfall of Sites	0.197	Regional Center Commercial	C4-2	0	0	20	232.559	23.787		Commercial - Office Building - 14 to 20 Stories, 0	132B197 41		Wilshire	No	VLI, LI, ABMI	ARO , MURC
Los Angeles	3200 WILSHIRE BLVD	90010	5094008026	1.189	1.189	0.000	21.409	Shortfall of Sites	0.180	Regional Center Commercial	C4-2	0	0	20	253.704	23.787		Commercial - Office Building - 14 to 20 Stories, 0	132B197 54		Wilshire	No	VLI, LI, ABMI	ARO , MURC
Los Angeles	3200 WILSHIRE BLVD	90010	5094008026	1.189	1.189	0.000	21.409	Shortfall of Sites	0.197	Regional Center Commercial	C2-2	0	0	20	232.564	23.787		Commercial - Office Building - 14 to 20 Stories, 0	132B197 80		Wilshire	No	VLI, LI, ABMI	ARO , MURC
Los Angeles	3200 WILSHIRE BLVD	90010	5094008026	1.189	1.189	0.000	21.409	Shortfall of Sites	0.197	Regional Center Commercial	C2-2	0	0	20	232.569	23.787		Commercial - Office Building - 14 to 20 Stories, 0	132B197 95		Wilshire	No	VLI, LI, ABMI	ARO , MURC
Los Angeles	3200 WILSHIRE BLVD	90010	5094008026	1.189	1.189	0.000	21.409	Shortfall of Sites	0.197	Regional Center Commercial	C2-2	0	0	20	232.571	23.787		Commercial - Office Building - 14 to 20 Stories, 0	132B197 109		Wilshire	No	VLI, LI, ABMI	ARO , MURC
Los Angeles	3200 WILSHIRE BLVD	90010	5094008026	1.189	1.189	0.000	21.409	Shortfall of Sites	0.197	Regional Center Commercial	C2-2	0	0	20	232.570	23.787		Commercial - Office Building - 14 to 20 Stories, 0	132B197 127		Wilshire	No	VLI, LI, ABMI	ARO , MURC
Los Angeles	3200 WILSHIRE BLVD	90010	5094008026	1.189	1.189	0.000	21.409	Shortfall of Sites	0.186	Regional Center Commercial	C2-2	0	0	20	246.377	23.787		Commercial - Office Building - 14 to 20 Stories, 0	132B197 141		Wilshire	No	VLI, LI, ABMI	ARO , MURC
Los Angeles	3200 WILSHIRE BLVD	90010	5094008026	1.189	1.189	0.000	21.409	Shortfall of Sites	0.186	Regional Center Commercial	C2-2	0	0	20	246.377	23.787		Commercial - Office Building - 14 to 20 Stories, 0	132B197 159		Wilshire	No	VLI, LI, ABMI	ARO , MURC
Los Angeles	3200 WILSHIRE BLVD	90010	5094008026	1.189	1.189	0.000	21.409	Shortfall of Sites	0.155	Regional Center Commercial	C2-2	0	0	20	295.659	23.787		Commercial - Office Building - 14 to 20 Stories, 0	132B197 178		Wilshire	No	VLI, LI, ABMI	ARO , MURC
Los Angeles	3200 WILSHIRE BLVD	90010	5094008026	1.189	1.189	0.000	21.409	Shortfall of Sites	0.181	Regional Center Commercial	C2-2	0	0	20	252.756	23.787		Commercial - Office Building - 14 to 20 Stories, 0	132B197 200		Wilshire	No	VLI, LI, ABMI	ARO , MURC
Los Angeles	11733 BALBOA BLVD	91344	2607013029	11.893	11.893	0.000	0.000	Shortfall of Sites	0.229	Low I Residential	RS-1	0	0	20	113.635	23.786		Residential - Single Family Residence, 1	213B133 87		Granada Hills - Knollwood	No	LI	OPP RC , ADU
Los Angeles	13625 CALIFA ST	91401	2343001025	11.891	11.891	0.000	0.000	Shortfall of Sites	0.250	Low Residential	R1-1	0	0	20	99.000	23.783		Residential - Single Family Residence - Pool, 0	177B157 1004		Van Nuys - North Sherman Oaks	No	LI	TOC EXP , ADU
Los Angeles	5292 NEWCASTLE AVE	91316	2162007043	0.000	0.000	0.000	23.772	Shortfall of Sites	1.248	Medium Residential	R3-1	Medium Residential	0	0	72.099	23.772		Residential - Five or More Units or Apartments (Any Combination) · 4 Stories or Less - Pool, 50	171B129 119	43	Encino - Tarzana	Yes	ABMI	DB50 , ENC CPU, AHO
Los Angeles	1776 N SYCAMORE AVE	90028	5548003009	0.000	0.000	0.000	23.760	Shortfall of Sites	0.241	High Medium Residential	[Q]R4-1VL	High Medium Residential	[Q]R4-1VL-CPIO	0	112.011	23.760		Residential - Five or More Units or Apartments (Any Combination) · 4 Stories or Less - Pool, 0	150B181 710	72	Hollywood	Yes	ABMI	HWD CPU
Los Angeles	1776 N SYCAMORE AVE	90028	5548003009	0.000	0.000	0.000	23.760	Shortfall of Sites	0.241	High Medium Residential	[Q]R4-1VL	High Medium Residential	[Q]R4-1VL-CPIO	0	111.977	23.760		Residential - Five or More Units or Apartments (Any Combination) · 4 Stories or Less - Pool, 0	150B181 723	72	Hollywood	Yes	ABMI	HWD CPU
Los Angeles	6136 CARLOS AVE	90028	5546032007	0.000	0.000	0.000	23.760	Shortfall of Sites	0.201	Medium Residential	[Q]R3-1XL	Regional Center Commercial	VARIOUS, WITH C2 and CPIO	0	258.889	23.760		Residential - Double, Duplex, or Two Units - 4 Stories or Less, 2	148-5A189 63	108	Hollywood	Yes	ABMI	HWD CPU
Los Angeles	11456 ALBERS ST	91601	2350009031	0.000	0.000	0.000	23.760	Shortfall of Sites	0.157	High Medium Residential	R4-1VL	High Medium	0	0	171.761	23.760		Residential - Three Units (Any Combination) - 4 Stories or Less, 0	174B169 1120	No Max	North Hollywood - Valley Village	Yes	ABMI	Orange LineTNP , AHO
Los Angeles	4918 TUJUNGA AVE	91601	2353015008	0.000	0.000	0.000	23.760	Shortfall of Sites	0.143	Medium Residential	R3-1VL	0	0	0	223.241	23.760		Residential - Four Units (Any Combination) - 4 Stories or Less, 4	168B173 77	217	North Hollywood - Valley Village	Yes	ABMI	Orange LineTNP , DB50, AHO
Los Angeles	2306 WHITTIER BLVD	90023	5189006029	0.000	0.000	0.000	23.760	Shortfall of Sites	0.161	Highway Oriented and Limited Commercial	C1.5-1-CUGU	Community Center	[LUM2 - G2 - 3][XC1 - 4][CPIO]	0	205.320	23.760		Commercial - Store Combination - Store and Residential Combination - One Story, 0	124-5A221 263	108	Boyle Heights	Yes	ABMI	BH CPU , ARO
Los Angeles	3527 E 2ND ST	90063	5179015023	0.000	0.000	0.000	23.760	Shortfall of Sites	0.163	Low Medium I Residential	R2-1-CUGU	Community Center	[LUM3 - SH3 - 4][XC1 - 4][CPIO]	0	202.655	23.760		Residential - Four Units (Any Combination) - 4 Stories or Less, 0	124-5A229 140	108	Boyle Heights	Yes	ABMI	BH CPU , R2RD
Los Angeles	1824 PENNSYLVANIA AVE	90033	5174014040	0.000	0.000	0.000	23.760	Shortfall of Sites	0.161	Low Medium II Residential	RD1.5-1-RIO-CUGU	Community Center	[LUM3 - SH3 - 3][XC1 - 4][CPIO]	0	205.133	23.760		Residential - Double, Duplex, or Two Units - 4 Stories or Less, 0	129A221 186	108	Boyle Heights	Yes	ABMI	BH CPU
Los Angeles	541 S SOTO ST	90033	5183015015	0.000	0.000	0.000	23.760	Shortfall of Sites	0.157	Low Medium II Residential	RD1.5-1-CUGU	Community Center	[LUM2 - G2 - 3][XC1 - 4][CPIO]	0	209.801	23.760		Residential - Three Units (Any Combination) - 4 Stories or Less, 0	126A223 235	108	Boyle Heights	Yes	ABMI	BH CPU
Los Angeles	2321 E 3RD ST	90033	5183010006	0.000	0.000	0.000	23.760	Shortfall of Sites	0.165	Low Medium II Residential	RD1.5-1-CUGU	Community Center	[LUM3 - SH3 - 4][XC1 - 4][CPIO]	0	200.489	23.760		Residential - Five or More Units or Apartments (Any Combination) · 4 Stories or Less, 0	127-5A223 361	108	Boyle Heights	Yes	ABMI	BH CPU
Los Angeles	946 YALE ST	90012	5414006027	0.000	0.000	0.000	23.760	Shortfall of Sites	0.285	Regional Commercial	C2-2D	Village	[LM2-G1-5] [CX2-FA] [CPIO]	0	115.845	23.760		Commercial - Hotel and Motel - Motel - Under 50 Rooms - One Story, 0	136-5A215 203	No Max	Central City North	Yes	ABMI	DT CPU , ARO
Los Angeles	5651 WILSHIRE BLVD	90036	5508014001	1.188	1.188	0.000	21.384	Shortfall of Sites	0.289	Regional Center Commercial	[Q]C4-2-CDO	0	0	20	85.495	23.760		Commercial - Store Combination - Store and Office Combination - One Story, 0	135B181 887		Wilshire	No	VLI, LI, ABMI	MURC , ARO
Los Angeles	5575 WILSHIRE BLVD	90036	5508012025	1.188	1.188	0.000	21.384	Shortfall of Sites	0.289	Regional Center Commercial	[Q]C4-2-CDO	0	0	20	85.766	23.760		Commercial - Store - One Story, 0	135B181 892		Wilshire	No	VLI, LI, ABMI	MURC
Los Angeles	5505 WILSHIRE BLVD	90036	5508011001	1.188	1.188	0.000	21.384	Shortfall of Sites	0.289	Regional Center Commercial	[Q]C4-2-CDO	0	0	20	85.546	23.760		Commercial - Office Building - One Story, 0	135B181 899		Wilshire	No	VLI, LI, ABMI	MURC , ARO
Los Angeles	5467 WILSHIRE BLVD	90036	5508010024	1.188	1.188	0.000	21.384	Shortfall of Sites	0.289	Regional Center Commercial	[Q]C4-2-CDO	0	0	20	85.571	23.760		Commercial - Store - One Story, 0	135B181 900		Wilshire	No	VLI, LI, ABMI	MURC
Los Angeles	5363 WILSHIRE BLVD	90036	5508008027	1.188	1.188	0.000	21.384	Shortfall of Sites	0.289	Regional Center Commercial	[Q]C4-2-CDO	0	0	20	85.549	23.760		Commercial - Store Combination - Store and Office Combination - One Story, 0	135B181 908		Wilshire	No	VLI, LI, ABMI	MURC , ARO
Los Angeles	11442 CUMPSTON ST	91601	2350010038	11.880	11.880	0.000	0.000	Shortfall of Sites	0.151	High Medium Residential	R4-1VL	High Medium	0	20	171.887	23.760		Residential - Single Family Residence, 1	174B169 1247	No Max	North Hollywood - Valley Village	No	LI	Orange LineTNP , ADU, AHO
Los Angeles	14350 VANOWEN ST	91405	2237003034	0.000	0.000	0.000	23.760	Shortfall of Sites	0.231	Medium Residential	[Q]R3-1	Community Center	0	0	142.617	23.760		Residential - Five or More Units or Apartments (Any Combination) · 4 Stories or Less - Pool, 0	180B149 55	108	Van Nuys - North Sherman Oaks	Yes	ABMI	VNY CPU
Los Angeles	7125 LENNOX AVE	91405	2217006015	0.000	0.000	0.000	23.760	Shortfall of Sites	0.230	Medium Residential	R3-1	Community Center	0	0	143.609	23.760		Residential - Five or More Units or Apartments (Any Combination) · 4 Stories or Less - Pool, 0	183B149 107	108	Van Nuys - North Sherman Oaks	Yes	ABMI	VNY CPU

Jurisdiction Name	Site Address/Intersection	5 Digit ZIP Code	Assessor Parcel Number	Very Low-Income	Low-Income	Moderate-Income	Above Moderate-Income	Type of Shortfall	Parcel Size (Acres)	Current General Plan Designation	Current Zoning	Proposed General Plan (GP) Designation	Proposed Zoning	Minimum Density Allowed	Maximum Density Allowed	Total Capacity	Vacant/ Nonvacant	Description of Existing Uses	PIN	Base Density Per Acre	Community Plan Area	Rent Stabalization Ordinance	Income Category	Applicable Rezoning Program (Program informing values in Column Q listed first)
Los Angeles	10614 RESEDA BLVD	91326	2731002002	11.880	11.880	0.000	0.000	Shortfall of Sites	0.229	Very Low II Residential	RE11-1	0	0	20	113.635	23.760		Residential - Single Family Residence, 1	207B125 374		Northridge	No	LI	OPP RC , ADU
Los Angeles	3278 WOODBINE ST	90064	4316021014	11.879	11.879	0.000	0.000	Shortfall of Sites	0.263	Low Residential	R1V2	0	0	20	99.000	23.758		Residential - Single Family Residence - Pool, 1	123B165 856		West Los Angeles	No	LI	TOC EXP , ADU
Los Angeles	0	0	2722011015	11.879	11.879	0.000	0.000	Shortfall of Sites	0.218	Very Low I Residential	RA-1	0	0	20	113.635	23.757		Commercial - Nursery or Greenhouse - One Story, 0	207B101 100		Chatsworth - Porter Ranch	No	LI	OPP RC
Los Angeles	10754 WEYBURN AVE	90024	4360004016	11.877	11.877	0.000	0.000	Shortfall of Sites	0.263	Low Residential	R1-1-O	0	0	20	99.000	23.753		Residential - Single Family Residence - Pool, 1	135B153 564		Westwood	No	LI	TOC EXP , ADU
Los Angeles	7004 LAUREL CANYON BLVD	91605	2321008031	11.876	11.876	0.000	0.000	Shortfall of Sites	0.193	Highway Oriented Commercial	C2-1VL	Light Industrial	0	20	166.629	23.752		Commercial - Service Station - Self Service - Convenience Store, 2	183B165 236		North Hollywood - Valley Village	No	LI	DB50 , NH CPU
Los Angeles	5617 WHITNALL HWY	91601	2415027018	11.876	11.876	0.000	0.000	Shortfall of Sites	0.194	Neighborhood Office Commercial	[Q]C2-1XL	0	0	20	165.635	23.752		Industrial - Warehousing, Distribution, Storage - Warehousing, Distribution, Under 10,000 SF - One Story, 2	174B177 495		North Hollywood - Valley Village	No	LI	DB50 , ARO
Los Angeles	8320 DE SOTO AVE	91304	2780005022	11.876	11.876	0.000	0.000	Shortfall of Sites	0.196	Neighborhood Office Commercial	C2-1L, P-1L	0	0	20	164.512	23.752		Commercial - Shopping Center (Neighborhood, Community) - One Story, 2	192B109 947		Chatsworth - Porter Ranch	No	LI	DB50 , P
Los Angeles	969 S HUDSON AVE	90019	5090006014	11.870	11.870	0.000	0.000	Shortfall of Sites	0.229	Low II Residential	R1V3-RG	0	0	20	113.635	23.741		Residential - Single Family Residence - Guesthouse, 1	132B185 597		Wilshire	No	LI	OPP RC , ADU
Los Angeles	580 HILGARD AVE	90024	4360021051	11.867	11.867	0.000	0.000	Shortfall of Sites	0.218	Low Residential	R1-1	0	0	20	113.635	23.734		Institutional - Church - One Story, 0	135B153 37		Westwood	No	LI	OPP RC, FBO, ADU
Los Angeles	4825 LOUISE AVE	91316	2290002017	11.864	11.864	0.000	0.000	Shortfall of Sites	1.959	Very Low I Residential	RA-1	Very Low Residential	0	20	66.287	23.728		Residential - Single Family Residence - Pool and Misc., 1	168B133 272	1 per lot	Encino - Tarzana	No	LI	AHO , ENC CPU, ADU
Los Angeles	11863 BALBOA BLVD	91344	2607001030	11.864	11.864	0.000	0.000	Shortfall of Sites	0.229	Low I Residential	RS-1	0	0	20	113.635	23.727		Residential - Single Family Residence, 1	216B133 534		Granada Hills - Knollwood	No	LI	OPP RC , ADU
Los Angeles	11271 OTSEGO ST	91601	2353003016	0.000	0.000	0.000	23.700	Shortfall of Sites	0.284	High Medium Residential	R4-1VL	0	0	0	218.273	23.700		Residential - Five or More Units or Apartments (Any Combination) · 4 Stories or Less, 18	171B173 876	217	North Hollywood - Valley Village	Yes	ABMI	Orange LineTNP , AHO
Los Angeles	0	0	5094008029	1.185	1.185	0.000	21.330	Shortfall of Sites	0.200	Regional Center Commercial	R5-2	0	0	20	148.129	23.700		Residential - Five or More Units or Apartments (Any Combination) · 5 Stories or More - Pool and Misc., 0	132B197 83		Wilshire	No	VLI, LI, ABMI	MURC
Los Angeles	670 S BERENDO ST	90005	5094008019	1.185	1.185	0.000	21.330	Shortfall of Sites	0.200	Regional Center Commercial	R5-2	0	0	20	148.132	23.700		Residential - Five or More Units or Apartments (Any Combination) · 5 Stories or More - Pool and Misc., 0	132B197 98		Wilshire	No	VLI, LI, ABMI	MURC
Los Angeles	670 S BERENDO ST	90005	5094008019	1.185	1.185	0.000	21.330	Shortfall of Sites	0.200	Regional Center Commercial	R5-2	0	0	20	148.134	23.700		Residential - Five or More Units or Apartments (Any Combination) · 5 Stories or More - Pool and Misc., 0	132B197 113		Wilshire	No	VLI, LI, ABMI	MURC
Los Angeles	0	0	5094008046	1.185	1.185	0.000	21.330	Shortfall of Sites	0.200	Regional Center Commercial	R5-2	0	0	20	148.329	23.700		Commercial - Hotel and Motel - Hotel - 50 Rooms and Over - One Story, 0	132B197 128		Wilshire	No	VLI, LI, ABMI	MURC
Los Angeles	0	0	5094008046	1.185	1.185	0.000	21.330	Shortfall of Sites	0.200	Regional Center Commercial	R5-2	0	0	20	148.329	23.700		Commercial - Hotel and Motel - Hotel - 50 Rooms and Over - One Story, 0	132B197 142		Wilshire	No	VLI, LI, ABMI	MURC
Los Angeles	694 S HOBART BLVD	90005	5093019017	1.185	1.185	0.000	21.330	Shortfall of Sites	0.347	Regional Center Commercial	(T)(Q)C2-2	0	0	20	85.467	23.700	Vacant	Residential - Single Family Residence - Vacant Land, 0	132B193 293		Wilshire	No	VLI, LI, ABMI	MURC
Los Angeles	11600 BALBOA BLVD	91344	2610003010	11.848	11.848	0.000	0.000	Shortfall of Sites	0.228	Low I Residential	RS-1	0	0	20	113.635	23.696		Residential - Single Family Residence, 1	213B133 433		Granada Hills - Knollwood	No	LI	OPP RC , ADU
Los Angeles	1050 S FLOWER ST	90015	5138013073	1.184	1.184	0.000	21.312	Shortfall of Sites	0.074	High Density Residential	[Q]R5-4D-O	Transit Core	[HB3-G1-5] [CX3-FA] [CPIO-O]	20	502.799	23.680		Residential - Five or More Units or Apartments (Any Combination) · 5 Stories or More - Pool and Misc., 0	127-5A207 179	No Max	Central City	No	VLI, LI, ABMI	DT CPU , AHO
Los Angeles	756 YALE ST	90012	5408019007	11.840	11.840	0.000	0.000	Shortfall of Sites	0.318	High Medium Residential	R4-1	Medium Neighborhood Residential	[LM2-MU2-5] [RX1-FA] [CPIO]	20	116.319	23.680		Institutional - Church - One Story, 0	135A215 336	No Max	Central City North	No	LI	DT CPU, FBO
Los Angeles	0	0	5148001031	1.184	1.184	0.000	21.312	Shortfall of Sites	0.097	Community Commercial	[Q]C4-2D	Transit Core	[HB1-G1-5] [CX3-FA] [CPIO]	20	383.017	23.680		Residential - Five or More Units or Apartments (Any Combination) · 5 Stories or More - Pool and Misc., 0	129A213 190	No Max	Central City	No	VLI, LI, ABMI	DT CPU
Los Angeles	928 S BROADWAY	90015	5139002047	1.184	1.184	0.000	21.312	Shortfall of Sites	0.075	Regional Center Commercial	C2-4D	Traditional Core	[HM2-CHC1-5] [CX4-FA] [CPIO]	20	493.659	23.680		Residential - Five or More Units or Apartments (Any Combination) · 5 Stories or More - Pool and Misc., 0	127-5A209 270	No Max	Central City	No	VLI, LI, ABMI	DT CPU
Los Angeles	721 E 12TH ST	90021	5132012106	1.184	1.184	0.000	21.312	Shortfall of Sites	0.120	Light Manufacturing	M2-2D	Markets	[DM1-MK1-5] [IX3-FA]	20	309.321	23.680		Commercial - Store - Three Stories, 0	124-5A211 312	No Max	Central City	No	VLI, LI, ABMI	DT CPU
Los Angeles	747 E 12TH ST	90021	5132012107	1.184	1.184	0.000	21.312	Shortfall of Sites	0.121	Light Manufacturing	M2-2D	Markets	[DM1-MK1-5] [IX3-FA]	20	305.997	23.680		Commercial - Store - One Story, 0	124-5A211 329	No Max	Central City	No	VLI, LI, ABMI	DT CPU
Los Angeles	1000 MAPLE AVE	90015	5145019028	1.184	1.184	0.000	21.312	Shortfall of Sites	0.120	Light Manufacturing	M2-2D	Markets	[DM1-AL1-5] [IX3-FA] [CPIO]	20	309.518	23.680		Commercial - Store - One Story, 0	126A211 382	No Max	Central City	No	VLI, LI, ABMI	DT CPU
Los Angeles	505 N FIGUEROA ST	90012	5407002023	1.184	1.184	0.000	21.312	Shortfall of Sites	0.122	Community Commercial	C2-2D, R4-1	Community Center	[DM1-G1-5] [CX2-FA] [CPIO]	20	304.215	23.680		Residential - Five or More Units or Apartments (Any Combination) · 5 Stories or More, 0	135A213 600	No Max	Central City	No	VLI, LI, ABMI	DT CPU
Los Angeles	7045 VAN NUYS BLVD	91405	2219009025	1.184	1.184	0.000	21.312	Shortfall of Sites	0.261	Community Commercial	C2-1L	Community Center	0	20	141.977	23.680		Commercial - Restaurant, Cocktail Lounge - Fast Food - Auto Oriented - One Story, 0	183B149 206	108	Van Nuys - North Sherman Oaks	No	VLI, LI, ABMI	VNY CPU
Los Angeles	3239 SHELBY DR	90034	4316030003	11.826	11.826	0.000	0.000	Shortfall of Sites	0.311	Low Residential	R1V2	0	0	20	99.000	23.653		Residential - Single Family Residence - Pool and Misc., 1	123B165 658		West Los Angeles	No	LI	TOC EXP , ADU
Los Angeles	8519 BARNSLEY AVE	90045	4125008018	0.000	0.000	0.000	23.652	Shortfall of Sites	0.259	Low Medium II Residential	R2-1	0	0	0	113.635	23.652		Residential - Double, Duplex, or Two Units - 4 Stories or Less, 2	096B169 454	21	Westchester - Playa del Rey	Yes	ABMI	OPP RC , WPDR CPU, DB50, R2RD, AHO
Los Angeles	15910 VENTURA BLVD	91436	2283010029	11.823	11.823	0.000	0.000	Shortfall of Sites	0.042	Regional Center Commercial	C4-1L	0	0	20	832.872	23.646		Commercial - Office Building - 14 to 20 Stories, 0	168B141 673		Encino - Tarzana	No	LI	ARO , ENC CPU, MURC, TOPP C, AHO
Los Angeles	15910 VENTURA BLVD	91436	2283010029	11.823	11.823	0.000	0.000	Shortfall of Sites	0.148	Regional Center Commercial	C4-1L	0	0	20	234.252	23.646		Commercial - Office Building - 14 to 20 Stories, 0	168B141 675		Encino - Tarzana	No	LI	ARO , ENC CPU, DB50, MURC, TOPP C, AHO
Los Angeles	9750 WOODMAN AVE	91331	2647028103	11.821	11.821	0.000	0.000	Shortfall of Sites	3.121	Neighborhood Office Commercial	P-1VL, [Q]C2-1VL	0	0	20	94.696	23.641		Commercial - Shopping Center (Neighborhood, Community) - One Story, 0	201B149 304		Arleta - Pacoima	No	LI	P
Los Angeles	7043 ALABAMA AVE	91303	2138009021	1.180	1.180	0.000	21.240	Shortfall of Sites	0.172	Medium Residential	R3-1-RIO	Medium Neighborhood Residential	[DM1-G1-5] [CX2-FA] [CPIO]	20	243.945	23.600		Residential - Five or More Units or Apartments (Any Combination) · 4 Stories or Less, 10	183B105 501	43	Canoga Park - Winnetka - Woodland Hills - West Hills	No	VLI, LI, ABMI	CPK CPU ,
Los Angeles	15557 SATICOY ST	91406	2222005001	11.794	11.794	0.000	0.000	Shortfall of Sites	5.114	Low Residential	RA-1	0	0	20	102.494	23.588		Institutional - Church - One Story, 0	189B141 255		Van Nuys - North Sherman Oaks	No	LI	FBO
Los Angeles	5240 THORNBURN ST	90045	4103024017	11.790	11.790	0.000	0.000	Shortfall of Sites	0.261	Low Residential	R1-1	0	0	20	99.000	23.580		Residential - Single Family Residence, 1	099B173 184		Westchester - Playa del Rey	No	LI	TOC EXP , ADU
Los Angeles	13307 CHANDLER BLVD	91401	2344015024	11.790	11.790	0.000	0.000	Shortfall of Sites	0.261	Low Residential	R1-1	0	0	20	99.000	23.580		Residential - Single Family Residence - Pool, 1	171B157 76		Van Nuys - North Sherman Oaks	No	LI	TOC EXP , ADU, OPP RC2
Los Angeles	2006 N HOBART BLVD	90027	5589004009	11.782	11.782	0.000	0.000	Shortfall of Sites	0.248	Very Low II Residential	RE11-1	0	0	20	99.000	23.563		Residential - Single Family Residence - Pool, 0	150A195 50		Hollywood	No	LI	TOC EXP , ADU
Los Angeles	2737 DUNLEER PL	90064	4255007002	11.780	11.780	0.000	0.000	Shortfall of Sites	0.227	Low Residential	R1-1	0	0	20	113.635	23.560		Residential - Single Family Residence - Pool, 1	123B157 166		West Los Angeles	No	LI	OPP RC , ADU, TOC EXP
Los Angeles	155 W 69TH ST	90003	6012003916	0.000	0.000	0.000	23.555	Shortfall of Sites	15.321	Public Facilities	PF-1	0	0	0	153.741	23.555		Miscellaneous - Government Owned Property - Public School - General, 0	102B201 151		Southeast Los Angeles	No	ABMI	PF
Los Angeles	713 LEGARY PL	90732	7559032015	11.776	11.776	0.000	0.000	Shortfall of Sites	0.227	Low II Residential	R1-1XL	0	0	20	113.635	23.552		Residential - Single Family Residence, 1	015B189 171		San Pedro	No	LI	OPP RC , ADU
Los Angeles	11855 BALBOA BLVD	91344	2607001031	11.774	11.774	0.000	0.000	Shortfall of Sites	0.227	Low I Residential	RS-1	0	0	20	113.635	23.548		Residential - Single Family Residence, 1	216B133 550		Granada Hills - Knollwood	No	LI	OPP RC , ADU
Los Angeles	11847 BALBOA BLVD	91344	2607001032	11.773	11.773	0.000	0.000	Shortfall of Sites	0.227	Low I Residential	RS-1	0	0	20	113.635	23.546		Residential - Single Family Residence, 1	216B133 573		Granada Hills - Knollwood	No	LI	OPP RC , ADU
Los Angeles	11839 BALBOA BLVD	91344	2607001033	11.772	11.772	0.000	0.000	Shortfall of Sites	0.227	Low I Residential	RS-1	0	0	20	113.635	23.545		Residential - Single Family Residence, 1	216B133 589		Granada Hills - Knollwood	No	LI	OPP RC , ADU
Los Angeles	11829 BALBOA BLVD	91344	2607001034	11.771	11.771	0.000	0.000	Shortfall of Sites	0.227	Low I Residential	RS-1	0	0	20	113.635	23.543		Residential - Single Family Residence, 1	216B133 611		Granada Hills - Knollwood	No	LI	OPP RC , ADU
Los Angeles	11811 BALBOA BLVD	91344	2607001036	11.771	11.771	0.000	0.000	Shortfall of Sites	0.227	Low I Residential	RS-1	0	0	20	113.635	23.542		Residential - Single Family Residence - Pool, 1	213B133 33		Granada Hills - Knollwood	No	LI	OPP RC , ADU
Los Angeles	11004 OTSEGO ST	91601	2353008001	0.000	0.000	0.000	23.540	Shortfall of Sites	0.172	High Medium Residential	R4-1VL	0	0	0	220.709	23.540		Residential - Five or More Units or Apartments (Any Combination) · 4 Stories or Less - Pool, 9	171B173 907	217	North Hollywood - Valley Village	Yes	ABMI	Orange LineTNP , AHO
Los Angeles	11005 HESBY ST	91601	2353008027	0.000	0.000	0.000	23.540	Shortfall of Sites	0.172	High Medium Residential	R4-1VL	0	0	0	220.605	23.540		Residential - Five or More Units or Apartments (Any Combination) · 4 Stories or Less - Pool, 9	171B173 985	217	North Hollywood - Valley Village	Yes	ABMI	Orange LineTNP , DB50, AHO
Los Angeles	11002 HESBY ST	91601	2353009001	0.000	0.000	0.000	23.540	Shortfall of Sites	0.172	High Medium Residential	R4-1VL	0	0	0	220.711	23.540		Residential - Five or More Units or Apartments (Any Combination) · 4 Stories or Less - Pool, 9	171B173 1078	217	North Hollywood - Valley Village	Yes	ABMI	Orange LineTNP , DB50, AHO
Los Angeles	752 N LA CIENEGA BLVD	90069	5528001061	11.760	11.760	0.000	0.000	Shortfall of Sites	0.165	Neighborhood Office Commercial	C4-1VL	Neighborhood Commercial	[Q]C4-2D-CPIO	20	163.551	23.520		Commercial - Store - One Story, 2	141B173 248	108	Hollywood	No	LI	HWD CPU , AHO
Los Angeles	5718 RUDNICK AVE	91367	2146010015	11.755	11.755	0.000	0.000	Shortfall of Sites	4.248	Low Residential	A1-1	Very Low Residential	0	20	102.494	23.509		Institutional - Church - One Story, 0	174B101 158	1 per lot	Canoga Park - Winnetka - Woodland Hills - West Hills	No	LI	FBO, CPK CPU
Los Angeles	18449 KINGSBURY ST	91326	2731002003	11.753	11.753	0.000	0.000	Shortfall of Sites	0.226	Very Low II Residential	RE11-1	0	0	20	113.635	23.507		Residential - Single Family Residence - Pool, 1	207B125 399		Northridge	No	LI	OPP RC , ADU
Los Angeles	7631 KITTYHAWK AVE	90045	4104018001	11.752	11.752	0.000	0.000	Shortfall of Sites	0.226	Low Residential	R1-1	0	0	20	113.635	23.504		Residential - Single Family Residence, 1	099B169 285		Westchester - Playa del Rey	No	LI	OPP RC , ADU
Los Angeles	1046 SELBY AVE	90024	4360009015	11.748	11.748	0.000	0.000	Shortfall of Sites	0.260	Low Residential	R1-1	0	0	20	99.000	23.496		Residential - Single Family Residence - Pool, 1	135B153 639		Westwood	No	LI	TOC EXP , ADU
Los Angeles	3292 WOODBINE ST	90064	4316021011	11.744	11.744	0.000	0.000	Shortfall of Sites	0.260	Low Residential	R1V2	0	0	20	99.000	23.487		Residential - Single Family Residence, 1	123B161 770		West Los Angeles	No	LI	TOC EXP , ADU
Los Angeles	5726 FALLBROOK AVE	91367	2040006034	11.732	11.732	0.000	0.000	Shortfall of Sites	0.226	Low Residential	R1-1	Very Low Residential	0	20	113.635	23.464		Institutional - Church - One Story, 1	174B097 279	1 per lot	Canoga Park - Winnetka - Woodland Hills - West Hills	No	LI	OPP RC, AHO, FBO, ADU, CPK CPU
Los Angeles	15531 VENTURA BLVD	91436	2261029009	11.730	11.730	0.000	0.000	Shortfall of Sites	0.620	Regional Center Commercial	C4-1L	0	0	20	55.610	23.460		Commercial - Office Building - One Story, 0	168B141 639		Encino - Tarzana	No	LI	MURC , ENC CPU, ARO, AHO
Los Angeles	13607 HATTERAS ST	91401	2343004010	11.727	11.727	0.000	0.000	Shortfall of Sites	0.259	Very Low Residential	RE11-1	0	0	20	99.000	23.453		Residential - Single Family Residence - Pool, 1	174B157 154		Van Nuys - North Sherman Oaks	No	LI	TOC EXP , ADU
Los Angeles	23511 VICTORY BLVD	91307	2036023002	11.722	11.722	0.000	0.000	Shortfall of Sites	0.226	Low Residential	RS-1	Very Low Residential	[LM1-CDF1-5] [IX4-FA] [CPIO]	20	113.635	23.444		Residential - Single Family Residence - Pool, 1	180B093 811	1 per lot	Canoga Park - Winnetka - Woodland Hills - West Hills	No	LI	OPP RC , CPK CPU, ADU, AHO
Los Angeles	17340 BURBANK BLVD	91316	2254036023	0.000	0.000	0.000	23.443	Shortfall of Sites	0.326	Medium Residential	R3-1-RIO	Medium Neighborhood Residential	0	0	70.618	23.443		Residential - Five or More Units or Apartments (Any Combination) · 4 Stories or Less - Pool, 0	174B133 629	43	Encino - Tarzana	Yes	ABMI	DB50 , ENC CPU, AHO

Jurisdiction Name	Site Address/Intersection	5 Digit ZIP Code	Assessor Parcel Number	Very Low-Income	Low-Income	Moderate-Income	Above Moderate-Income	Type of Shortfall	Parcel Size (Acres)	Current General Plan Designation	Current Zoning	Proposed General Plan (GP) Designation	Proposed Zoning	Minimum Density Allowed	Maximum Density Allowed	Total Capacity	Vacant/ Nonvacant	Description of Existing Uses	PIN	Base Density Per Acre	Community Plan Area	Rent Stabalization Ordinance	Income Category	Applicable Rezoning Program (Program informing values in Column Q listed first)
Los Angeles	17320 BURBANK BLVD	91316	2254036024	0.000	0.000	0.000	23.443	Shortfall of Sites	0.324	Medium Residential	R3-1-RIO	Medium Neighborhood Residential	0	0	70.892	23.443		Residential - Five or More Units or Apartments (Any Combination) · 4 Stories or Less - Pool, 0	174B133 632	43	Encino - Tarzana	Yes	ABMI	DB50 , ENC CPU, AHO
Los Angeles	17320 BURBANK BLVD	91316	2254036024	0.000	0.000	0.000	23.443	Shortfall of Sites	0.324	Medium Residential	R3-1-RIO	Medium Neighborhood Residential	0	0	70.983	23.443		Residential - Five or More Units or Apartments (Any Combination) · 4 Stories or Less - Pool, 0	174B133 633	43	Encino - Tarzana	Yes	ABMI	DB50 , ENC CPU, AHO
Los Angeles	17320 BURBANK BLVD	91316	2254036024	0.000	0.000	0.000	23.443	Shortfall of Sites	0.325	Medium Residential	R3-1-RIO	Medium Neighborhood Residential	0	0	70.816	23.443		Residential - Five or More Units or Apartments (Any Combination) · 4 Stories or Less - Pool, 0	174B133 634	43	Encino - Tarzana	Yes	ABMI	DB50 , ENC CPU, AHO
Los Angeles	17400 BURBANK BLVD	91316	2254036026	0.000	0.000	0.000	23.443	Shortfall of Sites	0.326	Medium Residential	R3-1-RIO	Medium Neighborhood Residential	0	0	70.597	23.443		Residential - Five or More Units or Apartments (Any Combination) · 4 Stories or Less - Pool, 0	174B129 863	43	Encino - Tarzana	Yes	ABMI	DB50 , ENC CPU, AHO
Los Angeles	17400 BURBANK BLVD	91316	2254036026	0.000	0.000	0.000	23.443	Shortfall of Sites	0.317	Medium Residential	R3-1-RIO	Medium Neighborhood Residential	0	0	69.504	23.443		Residential - Five or More Units or Apartments (Any Combination) · 4 Stories or Less - Pool, 0	174B129 862	43	Encino - Tarzana	Yes	ABMI	DB50 , ENC CPU, AHO
Los Angeles	21054 VENTURA BLVD	91364	2167024001	0.000	0.000	0.000	23.443	Shortfall of Sites	0.158	General Commercial	C4-1VLD	0	0	0	168.606	23.443		Commercial - Store Combination - Store and Residential Combination - One Story, 0	171B105 249		Canoga Park - Winnetka - Woodland Hills - West Hills	Yes	ABMI	DB50 , ARO
Los Angeles	3369 OVERLAND AVE	90034	4254024034	0.000	0.000	0.000	23.443	Shortfall of Sites	0.322	Medium Residential	R3-1	0	0	0	82.834	23.443		Residential - Five or More Units or Apartments (Any Combination) · 4 Stories or Less, 0	120B161 510		Palms - Mar Vista - Del Rey	Yes	ABMI	DB50
Los Angeles	4222 LONGRIDGE AVE	91604	2375017027	0.000	0.000	0.000	23.443	Shortfall of Sites	0.315	Medium Residential	R3-1-RIO	0	0	0	84.533	23.443		Residential - Five or More Units or Apartments (Any Combination) · 4 Stories or Less, 0	165B157 782		Sherman Oaks - Studio City - Toluca Lake - Cahuenga Pass	Yes	ABMI	DB50
Los Angeles	3367 VERDUGO RD	90065	5457022001	11.722	11.722	0.000	0.000	Shortfall of Sites	0.391	Limited Manufacturing	[Q]CM-1-CDO	0	0	20	62.475	23.443		Industrial - Light Manufacturing - One Story, 0	153A215 206		Northeast Los Angeles	No	LI	DB50 , ARO, OPP C
Los Angeles	22800 VICTORY BLVD	91367	2039007026	11.722	11.722	0.000	0.000	Shortfall of Sites	0.144	Community Commercial	C2-1VL	Community Center	0	20	138.948	23.443		Commercial - Bank, Savings and Loan - One Story, 0	180B097 723	54	Canoga Park - Winnetka - Woodland Hills - West Hills	No	LI	DB50 , CPK CPU, AHO
Los Angeles	6806 LA TIJERA BLVD	90045	4103002025	11.722	11.722	0.000	0.000	Shortfall of Sites	0.148	Community Commercial	C2-1VL	0	0	20	108.324	23.443		Commercial - Store Combination - Store and Office Combination - One Story, 0	102B173 108	29	Westchester - Playa del Rey	No	LI	DB50 , WPDR CPU, ARO, AHO
Los Angeles	4700 LANKERSHIM BLVD	91602	2421023022	1.172	1.172	0.000	21.099	Shortfall of Sites	0.147	Community Commercial	C2-1VL	Community Center (Mixed-Use)	0	20	108.858	23.443		Commercial - Auto, Recreation Equipment, Construction Equipment Sales and Service - Auto Body Repair Shop - One Story, 0	168B173 729	145	North Hollywood - Valley Village	No	VLI, LI, ABMI	DB50 , NH CPU, AHO
Los Angeles	4701 LANKERSHIM BLVD	91602	2421026012	1.172	1.172	0.000	21.099	Shortfall of Sites	0.147	Community Commercial	C2-1	Community Center (Mixed-Use)	0	20	108.851	23.443		Commercial - Auto, Recreation Equipment, Construction Equipment Sales and Service - Auto Body Repair Shop - One Story, 0	168B173 732	145	North Hollywood - Valley Village	No	VLI, LI, ABMI	DB50 , NH CPU, AHO
Los Angeles	14100 MAGNOLIA BLVD	91423	2248022038	11.722	11.722	0.000	0.000	Shortfall of Sites	0.288	General Commercial	C1-1VL-RIO	0	0	20	84.935	23.443		Commercial - Restaurant, Cocktail Lounge - Fast Food - Walk Up - One Story, 0	171B153 487		Van Nuys - North Sherman Oaks	No	LI	DB50 , OPP C
Los Angeles	12849 MAGNOLIA BLVD	91607	2346023066	0.000	0.000	0.000	23.443	Shortfall of Sites	0.143	Neighborhood Office Commercial	C2-1VL	Village	0	0	104.992	23.443		Commercial - Office Building - One Story, 0	171B161 508	72	Van Nuys - North Sherman Oaks	No	ABMI	DB50 , VNY CPU, ARO, AHO
Los Angeles	12868 MAGNOLIA BLVD	91607	2357013015	0.000	0.000	0.000	23.443	Shortfall of Sites	0.145	Neighborhood Office Commercial	C2-1VL	Village	0	0	103.127	23.443		Commercial - Store - One Story, 0	171B161 597	72	Van Nuys - North Sherman Oaks	No	ABMI	DB50 , VNY CPU, AHO
Los Angeles	14522 BURBANK BLVD	91411	2249001007	0.000	0.000	0.000	23.443	Shortfall of Sites	0.145	General Commercial	P-1VL, C2-1VL	Village	0	0	103.750	23.443		Commercial - Restaurant, Cocktail Lounge - Fast Food - Walk Up - One Story, 0	174B149 906	72	Van Nuys - North Sherman Oaks	No	ABMI	DB50 , VNY CPU, P
Los Angeles	13256 RIVERSIDE DR	91423	2358032057	0.000	0.000	0.000	23.443	Shortfall of Sites	0.146	Neighborhood Office Commercial	C1.5-1VL-RIO	Neighborhood Center	0	0	75.233	23.443		Commercial - Auto, Recreation Equipment, Construction Equipment Sales and Service - Auto Body Repair Shop - One Story, 0	168B157 337	72	Van Nuys - North Sherman Oaks	No	ABMI	DB50 , VNY CPU, AHO
Los Angeles	12519 BURBANK BLVD	91607	2341017029	0.000	0.000	0.000	23.443	Shortfall of Sites	0.143	Neighborhood Office Commercial	[Q]C2-1VL	Neighborhood Center	0	0	69.700	23.443		Commercial - Store - One Story, 0	174B161 393	108	North Hollywood - Valley Village	No	ABMI	DB50 , NH CPU, AHO
Los Angeles	12155 RIVERSIDE DR	91607	2356008009	0.000	0.000	0.000	23.443	Shortfall of Sites	0.143	Neighborhood Office Commercial	[Q]C2-1VL	Neighborhood Center	0	0	69.721	23.443		Commercial - Office Building - One Story, 0	168B165 494	108	North Hollywood - Valley Village	No	ABMI	DB50 , NH CPU, ARO, AHO
Los Angeles	12147 RIVERSIDE DR	91607	2356008020	0.000	0.000	0.000	23.443	Shortfall of Sites	0.143	Neighborhood Office Commercial	[Q]C2-1VL	Neighborhood Center	0	0	69.722	23.443		Commercial - Office Building - One Story, 0	168B165 495	108	North Hollywood - Valley Village	No	ABMI	DB50 , NH CPU, ARO, AHO
Los Angeles	12135 RIVERSIDE DR	91607	2356008011	0.000	0.000	0.000	23.443	Shortfall of Sites	0.143	Neighborhood Office Commercial	[Q]C2-1VL	Neighborhood Center	0	0	69.723	23.443		Commercial - Store - One Story, 0	168B165 498	108	North Hollywood - Valley Village	No	ABMI	DB50 , NH CPU, AHO
Los Angeles	12131 RIVERSIDE DR	91607	2356008012	0.000	0.000	0.000	23.443	Shortfall of Sites	0.143	Neighborhood Office Commercial	[Q]C2-1VL	Neighborhood Center	0	0	69.722	23.443		Commercial - Office Building - Office and Residential - One Story, 0	168B165 499	108	North Hollywood - Valley Village	No	ABMI	DB50 , NH CPU, AHO
Los Angeles	12127 RIVERSIDE DR	91607	2356008013	0.000	0.000	0.000	23.443	Shortfall of Sites	0.143	Neighborhood Office Commercial	[Q]C2-1VL	Neighborhood Center	0	0	69.723	23.443		Commercial - Office Building - One Story, 0	168B165 500	108	North Hollywood - Valley Village	No	ABMI	DB50 , NH CPU, ARO, AHO
Los Angeles	12119 RIVERSIDE DR	91607	2356008014	0.000	0.000	0.000	23.443	Shortfall of Sites	0.143	Neighborhood Office Commercial	[Q]C2-1VL	Neighborhood Center	0	0	69.724	23.443		Commercial - Store Combination - Store and Office Combination - One Story, 0	168B165 501	108	North Hollywood - Valley Village	No	ABMI	DB50 , NH CPU, ARO, AHO
Los Angeles	4801 LAUREL CANYON BLVD	91607	2356008021	0.000	0.000	0.000	23.443	Shortfall of Sites	0.148	Neighborhood Office Commercial	[Q]C2-1VL	Neighborhood Center	0	0	67.420	23.443		Commercial - Service Station - Full Service - No Additional Services, 0	168B165 507	108	North Hollywood - Valley Village	No	ABMI	DB50 , NH CPU, AHO
Los Angeles	4654 LAUREL CANYON BLVD	91607	2355015001	0.000	0.000	0.000	23.443	Shortfall of Sites	0.149	Neighborhood Office Commercial	[Q]C2-1VL	Neighborhood Center	0	0	67.017	23.443		Commercial - Service Station - Full Service - No Additional Services, 0	168B165 764	108	North Hollywood - Valley Village	No	ABMI	DB50 , NH CPU, AHO
Los Angeles	4654 LAUREL CANYON BLVD	91607	2355015001	0.000	0.000	0.000	23.443	Shortfall of Sites	0.149	Neighborhood Office Commercial	[Q]C2-1VL	Neighborhood Center	0	0	67.017	23.443		Commercial - Service Station - Full Service - No Additional Services, 0	168B165 774	108	North Hollywood - Valley Village	No	ABMI	DB50 , NH CPU, AHO
Los Angeles	4654 LAUREL CANYON BLVD	91607	2355015001	0.000	0.000	0.000	23.443	Shortfall of Sites	0.149	Neighborhood Office Commercial	[Q]C2-1VL	Neighborhood Center	0	0	67.017	23.443		Commercial - Service Station - Full Service - No Additional Services, 0	168B165 798	108	North Hollywood - Valley Village	No	ABMI	DB50 , NH CPU, AHO
Los Angeles	18607 VENTURA BLVD	91356	2160006037	11.722	11.722	0.000	0.000	Shortfall of Sites	0.458	Medium Residential	C2-1L, R3-1	0	0	20	53.272	23.443		Commercial - Store Combination - Store and Office Combination - One Story, 0	174B121 555		Encino - Tarzana	No	LI	DB50 , ENC CPU, ARO, AHO
Los Angeles	18607 VENTURA BLVD	91356	2160006037	11.722	11.722	0.000	0.000	Shortfall of Sites	0.458	Medium Residential	C2-1L, R3-1	0	0	20	53.337	23.443		Commercial - Store Combination - Store and Office Combination - One Story, 0	174B121 559		Encino - Tarzana	No	LI	DB50 , ENC CPU, ARO, AHO
Los Angeles	14856 MAGNOLIA BLVD	91403	2263038001	11.722	11.722	0.000	0.000	Shortfall of Sites	0.143	Neighborhood Office Commercial	C1.5-1VL-RIO	0	0	20	170.191	23.443		Commercial - Service Station - Full Service - No Additional Services, 0	171A149 16		Van Nuys - North Sherman Oaks	No	LI	DB50 , TOPP C
Los Angeles	5319 VAN NUYS BLVD	91401	2249005001	11.722	11.722	0.000	0.000	Shortfall of Sites	0.149	General Commercial	C2-1VL	0	0	20	163.585	23.443		Commercial - Auto, Recreation Equipment, Construction Equipment Sales and Service - Auto Body Repair Shop - One Story, 0	172-5A151 95		Van Nuys - North Sherman Oaks	No	LI	DB50 , TOPP C
Los Angeles	5206 BEVERLY BLVD	90004	5515018021	11.722	11.722	0.000	0.000	Shortfall of Sites	0.143	Neighborhood Office Commercial	[Q]C2-1D	0	0	20	170.183	23.443		Commercial - Store Combination - Store and Residential Combination - One Story, 0	138B189 450		Wilshire	No	LI	DB50 , ARO, TOPP C
Los Angeles	13251 VENTURA BLVD	91604	2375017007	11.722	11.722	0.000	0.000	Shortfall of Sites	0.149	General Commercial	C2-1VL-RIO	0	0	20	164.342	23.443		Commercial - Store Combination - Store and Office Combination - One Story, 0	165B157 839		Sherman Oaks - Studio City - Toluca Lake - Cahuenga Pass	No	LI	DB50 , ARO, TOPP C
Los Angeles	11906 WILSHIRE BLVD	90025	4263005031	11.722	11.722	0.000	0.000	Shortfall of Sites	0.149	Community Commercial	[Q]C2-1L-CDO	0	0	20	163.571	23.443		Commercial - Store Combination - Store and Office Combination - One Story, 0	129B145 991		West Los Angeles	No	LI	DB50 , ARO, TOPP C
Los Angeles	14424 MAGNOLIA BLVD	91423	2248009049	11.722	11.722	0.000	0.000	Shortfall of Sites	0.295	Medium Residential	R3-1-RIO, (T)(Q)R3-1-RIO	0	0	20	82.767	23.443		Residential - Five or More Units or Apartments (Any Combination) · 4 Stories or Less - Pool, 0	171A151 44		Van Nuys - North Sherman Oaks	No	LI	DB50
Los Angeles	21326 VENTURA BLVD	91364	2167002003	11.722	11.722	0.000	0.000	Shortfall of Sites	0.146	General Commercial	C4-1VLD	0	0	20	166.732	23.443		Commercial - Auto, Recreation Equipment, Construction Equipment Sales and Service - New Car Sales and Service - One Story, 0	171B105 117		Canoga Park - Winnetka - Woodland Hills - West Hills	No	LI	DB50
Los Angeles	21308 VENTURA BLVD	91364	2167002004	11.722	11.722	0.000	0.000	Shortfall of Sites	0.149	General Commercial	C4-1VLD	0	0	20	163.641	23.443		Commercial - Store - One Story, 0	171B105 123		Canoga Park - Winnetka - Woodland Hills - West Hills	No	LI	DB50
Los Angeles	21308 VENTURA BLVD	91364	2167002004	11.722	11.722	0.000	0.000	Shortfall of Sites	0.149	General Commercial	C4-1VLD	0	0	20	163.637	23.443		Commercial - Store - One Story, 0	171B105 126		Canoga Park - Winnetka - Woodland Hills - West Hills	No	LI	DB50
Los Angeles	21308 VENTURA BLVD	91364	2167002004	11.722	11.722	0.000	0.000	Shortfall of Sites	0.149	General Commercial	C4-1VLD	0	0	20	163.638	23.443		Commercial - Store - One Story, 0	171B105 129		Canoga Park - Winnetka - Woodland Hills - West Hills	No	LI	DB50
Los Angeles	11852 SAN VICENTE BLVD	90049	4265018015	11.722	11.722	0.000	0.000	Shortfall of Sites	0.149	Community Commercial	C1.5-1VL	0	0	20	163.648	23.443		Commercial - Service Station - Full Service - No Additional Services, 0	129B145 142		Brentwood - Pacific Palisades	No	LI	DB50
Los Angeles	22104 VENTURA BLVD	91364	2169001035	11.722	11.722	0.000	0.000	Shortfall of Sites	0.149	Community Commercial	C4-1VLD	0	0	20	163.370	23.443		Commercial - Store - One Story, 0	171B101 146		Canoga Park - Winnetka - Woodland Hills - West Hills	No	LI	DB50
Los Angeles	22040 VENTURA BLVD	91364	2169002032	11.722	11.722	0.000	0.000	Shortfall of Sites	0.149	Community Commercial	C4-1VLD	0	0	20	163.373	23.443		Commercial - Store - One Story, 0	171B101 150		Canoga Park - Winnetka - Woodland Hills - West Hills	No	LI	DB50 , ADU

Jurisdiction Name	Site Address/Intersection	5 Digit ZIP Code	Assessor Parcel Number	Very Low-Income	Low-Income	Moderate-Income	Above Moderate-Income	Type of Shortfall	Parcel Size (Acres)	Current General Plan Designation	Current Zoning	Proposed General Plan (GP) Designation	Proposed Zoning	Minimum Density Allowed	Maximum Density Allowed	Total Capacity	Vacant/ Nonvacant	Description of Existing Uses	PIN	Base Density Per Acre	Community Plan Area	Rent Stabalization Ordinance	Income Category	Applicable Rezoning Program (Program informing values in Column Q listed first)
Los Angeles	22040 VENTURA BLVD	91364	2169002032	11.722	11.722	0.000	0.000	Shortfall of Sites	0.149	Community Commercial	C4-1VLD	0	0	20	163.373	23.443		Commercial - Store - One Story, 0	171B101 154		Canoga Park - Winnetka - Woodland Hills - West Hills	No	LI	DB50 , ADU
Los Angeles	22040 VENTURA BLVD	91364	2169002032	11.722	11.722	0.000	0.000	Shortfall of Sites	0.149	Community Commercial	C4-1VLD	0	0	20	163.372	23.443		Commercial - Store - One Story, 0	171B101 155		Canoga Park - Winnetka - Woodland Hills - West Hills	No	LI	DB50 , ADU
Los Angeles	0	0	2169002021	11.722	11.722	0.000	0.000	Shortfall of Sites	0.149	Community Commercial	C4-1VLD	0	0	20	163.373	23.443		Commercial - Parking Lot (Commercial Use Property) - Lots - Patron or Employee - One Story, 0	171B101 157		Canoga Park - Winnetka - Woodland Hills - West Hills	No	LI	DB50
Los Angeles	22000 VENTURA BLVD	91364	2169002035	11.722	11.722	0.000	0.000	Shortfall of Sites	0.148	Community Commercial	C4-1VLD	0	0	20	164.935	23.443		Commercial - Bank, Savings and Loan - One Story, 0	171B101 167		Canoga Park - Winnetka - Woodland Hills - West Hills	No	LI	DB50
Los Angeles	21926 VENTURA BLVD	91364	2169003019	11.722	11.722	0.000	0.000	Shortfall of Sites	0.149	Community Commercial	C4-1VLD	0	0	20	163.465	23.443		Commercial - Store - One Story, 0	171B101 175		Canoga Park - Winnetka - Woodland Hills - West Hills	No	LI	DB50
Los Angeles	1180 S BEVERLY DR	90035	4330031026	11.722	11.722	0.000	0.000	Shortfall of Sites	0.148	High Medium Residential	R4-1-O	0	0	20	165.201	23.443		Commercial - Office Building - 6 to 13 Stories, 0	132A167 184		West Los Angeles	No	LI	DB50
Los Angeles	22000 VENTURA BLVD	91364	2169002035	11.722	11.722	0.000	0.000	Shortfall of Sites	0.143	Community Commercial	C4-1VLD	0	0	20	170.609	23.443		Commercial - Bank, Savings and Loan - One Story, 0	171B101 186		Canoga Park - Winnetka - Woodland Hills - West Hills	No	LI	DB50
Los Angeles	21940 VENTURA BLVD	91364	2169003001	11.722	11.722	0.000	0.000	Shortfall of Sites	0.143	Community Commercial	C4-1VLD	0	0	20	170.568	23.443		Commercial - Service Station - Full Service - No Additional Services, 0	171B101 187		Canoga Park - Winnetka - Woodland Hills - West Hills	No	LI	DB50
Los Angeles	22452 VENTURA BLVD	91364	2040034008	11.722	11.722	0.000	0.000	Shortfall of Sites	0.149	General Commercial	C4-1VLD	0	0	20	163.469	23.443		Commercial - Store - One Story, 0	171B101 194		Canoga Park - Winnetka - Woodland Hills - West Hills	No	LI	DB50
Los Angeles	0	0	4330032014	11.722	11.722	0.000	0.000	Shortfall of Sites	0.143	Neighborhood Commercial	C4-1VL-O	0	0	20	170.481	23.443		Commercial - Parking Lot (Commercial Use Property) - Lots - Patron or Employee - One Story, 0	132A167 199		West Los Angeles	No	LI	DB50
Los Angeles	9409 W PICO BLVD	90035	4330032013	11.722	11.722	0.000	0.000	Shortfall of Sites	0.143	Neighborhood Commercial	C4-1VL-O	0	0	20	170.817	23.443		Commercial - Office Building - One Story, 0	132A167 200		West Los Angeles	No	LI	DB50 , ARO
Los Angeles	9325 W PICO BLVD	90035	4330035014	11.722	11.722	0.000	0.000	Shortfall of Sites	0.147	Neighborhood Commercial	C4-1VL-O	0	0	20	166.173	23.443		Commercial - Store - One Story, 0	132A167 206		West Los Angeles	No	LI	DB50
Los Angeles	21130 VENTURA BLVD	91364	2167002012	11.722	11.722	0.000	0.000	Shortfall of Sites	0.149	General Commercial	C4-1VLD	0	0	20	163.614	23.443		Commercial - Store - One Story, 0	171B105 207		Canoga Park - Winnetka - Woodland Hills - West Hills	No	LI	DB50
Los Angeles	0	0	2167002013	11.722	11.722	0.000	0.000	Shortfall of Sites	0.149	General Commercial	C4-1VLD	0	0	20	163.614	23.443		Commercial - Parking Lot (Commercial Use Property) - Lots - Patron or Employee - One Story, 0	171B105 213		Canoga Park - Winnetka - Woodland Hills - West Hills	No	LI	DB50
Los Angeles	9581 W PICO BLVD	90035	4330025005	11.722	11.722	0.000	0.000	Shortfall of Sites	0.145	Neighborhood Commercial	C4-1VL-O	0	0	20	167.925	23.443		Commercial - Office Building - One Story, 0	132A167 214		West Los Angeles	No	LI	DB50 , ARO
Los Angeles	21118 VENTURA BLVD	91364	2167002014	11.722	11.722	0.000	0.000	Shortfall of Sites	0.149	General Commercial	C4-1VLD	0	0	20	163.614	23.443		Commercial - Parking Lot (Commercial Use Property) - Lots - Patron or Employee - One Story, 0	171B105 219		Canoga Park - Winnetka - Woodland Hills - West Hills	No	LI	DB50
Los Angeles	21108 VENTURA BLVD	91364	2167002017	11.722	11.722	0.000	0.000	Shortfall of Sites	0.149	General Commercial	C4-1VLD	0	0	20	163.614	23.443		Commercial - Store, 0	171B105 229		Canoga Park - Winnetka - Woodland Hills - West Hills	No	LI	DB50 , ARO
Los Angeles	22504 VENTURA BLVD	91364	2040033037	11.722	11.722	0.000	0.000	Shortfall of Sites	0.149	General Commercial	C4-1VLD	0	0	20	163.482	23.443		Commercial - Store - One Story, 0	171B101 235		Canoga Park - Winnetka - Woodland Hills - West Hills	No	LI	DB50
Los Angeles	19553 VENTURA BLVD	91356	2164013010	11.722	11.722	0.000	0.000	Shortfall of Sites	0.145	Community Commercial	C2-1VLD	0	0	20	168.100	23.443		Commercial - Store - One Story, 0	174B117 252		Encino - Tarzana	No	LI	DB50
Los Angeles	21044 VENTURA BLVD	91364	2167024004	11.722	11.722	0.000	0.000	Shortfall of Sites	0.149	General Commercial	C4-1VLD	0	0	20	163.471	23.443		Commercial - Office Building - One Story, 0	171B105 252		Canoga Park - Winnetka - Woodland Hills - West Hills	No	LI	DB50 , ARO
Los Angeles	19545 VENTURA BLVD	91356	2164013029	11.722	11.722	0.000	0.000	Shortfall of Sites	0.143	Community Commercial	C2-1VLD	0	0	20	170.324	23.443		Commercial - Store Combination - Store and Office Combination - One Story, 0	174B117 253		Encino - Tarzana	No	LI	DB50 , ENC CPU, ARO, AHO
Los Angeles	19545 VENTURA BLVD	91356	2164013029	11.722	11.722	0.000	0.000	Shortfall of Sites	0.143	Community Commercial	C2-1VLD	0	0	20	170.323	23.443		Commercial - Store Combination - Store and Office Combination - One Story, 0	174B117 255		Encino - Tarzana	No	LI	DB50 , ARO
Los Angeles	19531 VENTURA BLVD	91356	2164013007	11.722	11.722	0.000	0.000	Shortfall of Sites	0.143	Community Commercial	C2-1VLD	0	0	20	170.319	23.443		Commercial - Store - One Story, 0	174B117 256		Encino - Tarzana	No	LI	DB50
Los Angeles	19531 VENTURA BLVD	91356	2164013007	11.722	11.722	0.000	0.000	Shortfall of Sites	0.143	Community Commercial	C2-1VLD	0	0	20	170.317	23.443		Commercial - Store - One Story, 0	174B117 257		Encino - Tarzana	No	LI	DB50
Los Angeles	19525 VENTURA BLVD	91356	2164013031	11.722	11.722	0.000	0.000	Shortfall of Sites	0.143	Community Commercial	C2-1VLD	0	0	20	170.315	23.443		Commercial - Professional Building - One Story, 0	174B117 258		Encino - Tarzana	No	LI	DB50 , ARO
Los Angeles	22512 VENTURA BLVD	91364	2040033038	11.722	11.722	0.000	0.000	Shortfall of Sites	0.149	General Commercial	C4-1VLD	0	0	20	163.492	23.443		Commercial - Store - One Story, 0	171B101 258		Canoga Park - Winnetka - Woodland Hills - West Hills	No	LI	DB50
Los Angeles	19515 VENTURA BLVD	91356	2164013030	11.722	11.722	0.000	0.000	Shortfall of Sites	0.143	Community Commercial	C2-1VLD	0	0	20	170.313	23.443		Commercial - Auto, Recreation Equipment, Construction Equipment Sales and Service - Auto Body Repair Shop - One Story, 0	174B117 261		Encino - Tarzana	No	LI	DB50
Los Angeles	19511 VENTURA BLVD	91356	2164013003	11.722	11.722	0.000	0.000	Shortfall of Sites	0.143	Community Commercial	C2-1VLD	0	0	20	170.308	23.443		Commercial - Restaurant, Cocktail Lounge - Restaurant, Cocktail Lounge, Tavern - One Story, 0	174B117 262		Encino - Tarzana	No	LI	DB50
Los Angeles	19501 VENTURA BLVD	91356	2164013001	11.722	11.722	0.000	0.000	Shortfall of Sites	0.143	Community Commercial	C2-1VLD	0	0	20	170.304	23.443		Commercial - Store Combination - Store and Office Combination - One Story, 0	174B117 266		Encino - Tarzana	No	LI	DB50 , ARO
Los Angeles	19451 VENTURA BLVD	91356	2163001016	11.722	11.722	0.000	0.000	Shortfall of Sites	0.143	Community Commercial	C2-1VLD	0	0	20	170.298	23.443		Commercial - Store - One Story, 0	174B117 272		Encino - Tarzana	No	LI	DB50
Los Angeles	19449 VENTURA BLVD	91356	2163001015	11.722	11.722	0.000	0.000	Shortfall of Sites	0.143	Community Commercial	C2-1VLD	0	0	20	170.294	23.443		Commercial - Bank, Savings and Loan - One Story, 0	174B117 273		Encino - Tarzana	No	LI	DB50
Los Angeles	22717 VENTURA BLVD	91364	2040030004	11.722	11.722	0.000	0.000	Shortfall of Sites	0.143	General Commercial	C4-1VLD	0	0	20	170.458	23.443		Commercial - Store - One Story, 0	171B097 273		Canoga Park - Winnetka - Woodland Hills - West Hills	No	LI	DB50
Los Angeles	19439 VENTURA BLVD	91356	2163001014	11.722	11.722	0.000	0.000	Shortfall of Sites	0.143	Community Commercial	C2-1VLD	0	0	20	170.291	23.443		Commercial - Restaurant, Cocktail Lounge - Fast Food - Auto Oriented - One Story, 0	174B117 278		Encino - Tarzana	No	LI	DB50
Los Angeles	19433 VENTURA BLVD	91356	2163001013	11.722	11.722	0.000	0.000	Shortfall of Sites	0.143	Community Commercial	C2-1VLD	0	0	20	170.287	23.443		Commercial - Store - One Story, 0	174B117 281		Encino - Tarzana	No	LI	DB50
Los Angeles	22616 VENTURA BLVD	91364	2040032005	11.722	11.722	0.000	0.000	Shortfall of Sites	0.149	General Commercial	C4-1VLD	0	0	20	163.976	23.443		Commercial - Restaurant, Cocktail Lounge - Restaurant, Cocktail Lounge, Tavern - One Story, 0	171B097 281		Canoga Park - Winnetka - Woodland Hills - West Hills	No	LI	DB50
Los Angeles	19401 VENTURA BLVD	91356	2163001019	11.722	11.722	0.000	0.000	Shortfall of Sites	0.143	Community Commercial	C2-1VLD	0	0	20	170.281	23.443		Commercial - Auto, Recreation Equipment, Construction Equipment Sales and Service - Auto Body Repair Shop - One Story, 0	174B117 283		Encino - Tarzana	No	LI	DB50
Los Angeles	19401 VENTURA BLVD	91356	2163001019	11.722	11.722	0.000	0.000	Shortfall of Sites	0.143	Community Commercial	C2-1VLD	0	0	20	170.279	23.443		Commercial - Auto, Recreation Equipment, Construction Equipment Sales and Service - Auto Body Repair Shop - One Story, 0	174B117 285		Encino - Tarzana	No	LI	DB50
Los Angeles	19401 VENTURA BLVD	91356	2163001019	11.722	11.722	0.000	0.000	Shortfall of Sites	0.143	Community Commercial	C2-1VLD	0	0	20	170.277	23.443		Commercial - Auto, Recreation Equipment, Construction Equipment Sales and Service - Auto Body Repair Shop - One Story, 0	174B117 287		Encino - Tarzana	No	LI	DB50
Los Angeles	19401 VENTURA BLVD	91356	2163001019	11.722	11.722	0.000	0.000	Shortfall of Sites	0.144	Community Commercial	C2-1VLD	0	0	20	169.490	23.443		Commercial - Auto, Recreation Equipment, Construction Equipment Sales and Service - Auto Body Repair Shop - One Story, 0	174B117 288		Encino - Tarzana	No	LI	DB50
Los Angeles	22622 VENTURA BLVD	91364	2040032036	11.722	11.722	0.000	0.000	Shortfall of Sites	0.149	General Commercial	C4-1VLD	0	0	20	163.964	23.443		Commercial - Store - One Story, 0	171B097 288		Canoga Park - Winnetka - Woodland Hills - West Hills	No	LI	DB50
Los Angeles	19347 VENTURA BLVD	91356	2163001008	11.722	11.722	0.000	0.000	Shortfall of Sites	0.143	Community Commercial	C2-1VLD	0	0	20	170.267	23.443		Commercial - Office Building - One Story, 0	174B117 294		Encino - Tarzana	No	LI	DB50 , ARO
Los Angeles	22622 VENTURA BLVD	91364	2040032036	11.722	11.722	0.000	0.000	Shortfall of Sites	0.149	General Commercial	C4-1VLD	0	0	20	163.953	23.443		Commercial - Store - One Story, 0	171B097 294		Canoga Park - Winnetka - Woodland Hills - West Hills	No	LI	DB50
Los Angeles	19337 VENTURA BLVD	91356	2163001007	11.722	11.722	0.000	0.000	Shortfall of Sites	0.143	Community Commercial	C2-1VLD	0	0	20	170.263	23.443		Commercial - Restaurant, Cocktail Lounge - Restaurant, Cocktail Lounge, Tavern - One Story, 0	174B117 296		Encino - Tarzana	No	LI	DB50
Los Angeles	19335 VENTURA BLVD	91356	2163001006	11.722	11.722	0.000	0.000	Shortfall of Sites	0.143	Community Commercial	C2-1VLD	0	0	20	170.259	23.443		Commercial - Hotel and Motel - Motel - Under 50 Rooms - One Story, 0	174B117 298		Encino - Tarzana	No	LI	DB50
Los Angeles	19335 VENTURA BLVD	91356	2163001006	11.722	11.722	0.000	0.000	Shortfall of Sites	0.143	Community Commercial	C2-1VLD	0	0	20	170.259	23.443		Commercial - Hotel and Motel - Motel - Under 50 Rooms - One Story, 0	174B117 299		Encino - Tarzana	No	LI	DB50
Los Angeles	22636 VENTURA BLVD	91364	2040032033	11.722	11.722	0.000	0.000	Shortfall of Sites	0.149	General Commercial	C4-1VLD	0	0	20	163.932	23.443		Commercial - Professional Building - One Story, 0	171B097 307		Canoga Park - Winnetka - Woodland Hills - West Hills	No	LI	DB50 , ARO
Los Angeles	5348 TOPANGA CANYON BLVD	91364	2169003051	11.722	11.722	0.000	0.000	Shortfall of Sites	0.144	Community Commercial	P-1VLD, C2-1VLD	0	0	20	169.017	23.443		Commercial - Office Building - One Story, 0	171B101 312		Canoga Park - Winnetka - Woodland Hills - West Hills	No	LI	DB50 , ARO, P
Los Angeles	21926 COSTANSO ST	91364	2169003042	11.722	11.722	0.000	0.000	Shortfall of Sites	0.143	Community Commercial	P-1VLD, C2-1VLD	0	0	20	170.606	23.443		Commercial - Store Combination - Store and Office Combination - One Story, 0	171B101 313		Canoga Park - Winnetka - Woodland Hills - West Hills	No	LI	DB50 , ARO, P
Los Angeles	0	0	4307006005	11.722	11.722	0.000	0.000	Shortfall of Sites	0.149	Neighborhood Commercial	C4-1VL-O	0	0	20	163.358	23.443	Vacant	Commercial - Commercial - Vacant Land, 0	132A165 314		West Los Angeles	No	LI	DB50
Los Angeles	22644 VENTURA BLVD	91364	2040032015	11.722	11.722	0.000	0.000	Shortfall of Sites	0.149	General Commercial	C4-1VLD	0	0	20	163.909	23.443		Commercial - Store - One Story, 0	171B097 322		Canoga Park - Winnetka - Woodland Hills - West Hills	No	LI	DB50

Jurisdiction Name	Site Address/Intersection	5 Digit ZIP Code	Assessor Parcel Number	Very Low-Income	Low-Income	Moderate-Income	Above Moderate-Income	Type of Shortfall	Parcel Size (Acres)	Current General Plan Designation	Current Zoning	Proposed General Plan (GP) Designation	Proposed Zoning	Minimum Density Allowed	Maximum Density Allowed	Total Capacity	Vacant/ Nonvacant	Description of Existing Uses	PIN	Base Density Per Acre	Community Plan Area	Rent Stabalization Ordinance	Income Category	Applicable Rezoning Program (Program informing values in Column Q listed first)
Los Angeles	5312 COMERCIO WAY	91364	2167003017	11.722	11.722	0.000	0.000	Shortfall of Sites	0.144	General Commercial	C4-1VLD	0	0	20	170.146	23.443		Institutional - Church - One Story, 0	171B105 326		Canoga Park - Winnetka - Woodland Hills - West Hills	No	LI	DB50, FBO
Los Angeles	5313 COMERCIO WAY	91364	2167003011	11.722	11.722	0.000	0.000	Shortfall of Sites	0.144	General Commercial	C4-1VLD	0	0	20	169.837	23.443		Institutional - Homes for Aged and Others - One Story, 0	171B105 327		Canoga Park - Winnetka - Woodland Hills - West Hills	No	LI	DB50
Los Angeles	22664 VENTURA BLVD	91364	2040032037	11.722	11.722	0.000	0.000	Shortfall of Sites	0.149	General Commercial	C4-1VLD	0	0	20	163.901	23.443		Commercial - Restaurant, Cocktail Lounge - Restaurant, Cocktail Lounge, Tavern - One Story, 0	171B097 329		Canoga Park - Winnetka - Woodland Hills - West Hills	No	LI	DB50
Los Angeles	22664 VENTURA BLVD	91364	2040032037	11.722	11.722	0.000	0.000	Shortfall of Sites	0.144	General Commercial	C4-1VLD	0	0	20	169.067	23.443		Commercial - Restaurant, Cocktail Lounge - Restaurant, Cocktail Lounge, Tavern - One Story, 0	171B097 337		Canoga Park - Winnetka - Woodland Hills - West Hills	No	LI	DB50
Los Angeles	19348 VENTURA BLVD	91356	2163002045	11.722	11.722	0.000	0.000	Shortfall of Sites	0.149	Community Commercial	C2-1VLD	0	0	20	163.637	23.443		Commercial - Auto, Recreation Equipment, Construction Equipment Sales and Service - Car Wash Only - One Story, 0	174B117 339		Encino - Tarzana	No	LI	DB50
Los Angeles	5312 COMERCIO WAY	91364	2167003017	11.722	11.722	0.000	0.000	Shortfall of Sites	0.143	General Commercial	C4-1VLD	0	0	20	170.721	23.443		Institutional - Church - One Story, 0	171B105 346		Canoga Park - Winnetka - Woodland Hills - West Hills	No	LI	DB50, FBO
Los Angeles	22700 VENTURA BLVD	91364	2040031001	11.722	11.722	0.000	0.000	Shortfall of Sites	0.149	General Commercial	C4-1VLD	0	0	20	163.869	23.443		Commercial - Store - One Story, 0	171B097 348		Canoga Park - Winnetka - Woodland Hills - West Hills	No	LI	DB50
Los Angeles	0	0	2163016900	11.722	11.722	0.000	0.000	Shortfall of Sites	0.148	Community Commercial	C2-1VLD	0	0	20	165.002	23.443		Miscellaneous - Government Owned Property, 0	174B117 357		Encino - Tarzana	No	LI	DB50 , ENC CPU, AHO
Los Angeles	22710 VENTURA BLVD	91364	2040031004	11.722	11.722	0.000	0.000	Shortfall of Sites	0.149	General Commercial	C4-1VLD	0	0	20	163.846	23.443		Commercial - Store - One Story, 0	171B097 361		Canoga Park - Winnetka - Woodland Hills - West Hills	No	LI	DB50
Los Angeles	0	0	2167003021	11.722	11.722	0.000	0.000	Shortfall of Sites	0.143	General Commercial	C4-1VLD	0	0	20	170.306	23.443		Commercial - Parking Lot (Commercial Use Property) - Lots - Patron or Employee - One Story, 0	171B105 365		Canoga Park - Winnetka - Woodland Hills - West Hills	No	LI	DB50
Los Angeles	22718 VENTURA BLVD	91364	2040031039	11.722	11.722	0.000	0.000	Shortfall of Sites	0.149	General Commercial	C4-1VLD	0	0	20	163.837	23.443		Commercial - Store Combination - Store and Office Combination - One Story, 0	171B097 367		Canoga Park - Winnetka - Woodland Hills - West Hills	No	LI	DB50 , ARO
Los Angeles	5312 COMERCIO WAY	91364	2167003017	11.722	11.722	0.000	0.000	Shortfall of Sites	0.143	General Commercial	C4-1VLD	0	0	20	170.723	23.443		Institutional - Church - One Story, 0	171B105 367		Canoga Park - Winnetka - Woodland Hills - West Hills	No	LI	DB50, FBO
Los Angeles	0	0	2169003028	11.722	11.722	0.000	0.000	Shortfall of Sites	0.144	Community Commercial	C2-1VLD	0	0	20	170.108	23.443		Commercial - Auto, Recreation Equipment, Construction Equipment Sales and Service - Used Car Sales - One Story, 0	171B101 378		Canoga Park - Winnetka - Woodland Hills - West Hills	No	LI	DB50
Los Angeles	5312 COMERCIO LN	91364	2167003020	11.722	11.722	0.000	0.000	Shortfall of Sites	0.144	General Commercial	C4-1VLD	0	0	20	169.960	23.443		Commercial - Professional Building - Medical Dental Building - One Story, 0	171B105 380		Canoga Park - Winnetka - Woodland Hills - West Hills	No	LI	DB50 , ARO
Los Angeles	22734 VENTURA BLVD	91364	2040031008	11.722	11.722	0.000	0.000	Shortfall of Sites	0.149	General Commercial	C4-1VLD	0	0	20	163.801	23.443		Commercial - Auto, Recreation Equipment, Construction Equipment Sales and Service - Auto Body Repair Shop - One Story, 0	171B097 398		Canoga Park - Winnetka - Woodland Hills - West Hills	No	LI	DB50
Los Angeles	22736 VENTURA BLVD	91364	2040031045	11.722	11.722	0.000	0.000	Shortfall of Sites	0.149	General Commercial	C4-1VLD	0	0	20	163.792	23.443		Commercial - Store - One Story, 0	171B097 405		Canoga Park - Winnetka - Woodland Hills - West Hills	No	LI	DB50
Los Angeles	11651 RIVERSIDE DR	91602	2354010037	11.722	11.722	0.000	0.000	Shortfall of Sites	0.149	Neighborhood Office Commercial	[Q]C2-1VL	0	0	20	163.654	23.443		Commercial - Store Combination - Store and Office Combination - One Story, 0	168B169 407		North Hollywood - Valley Village	No	LI	DB50 , ARO
Los Angeles	11655 RIVERSIDE DR	91602	2354010036	11.722	11.722	0.000	0.000	Shortfall of Sites	0.149	Neighborhood Office Commercial	[Q]C2-1VL	0	0	20	163.656	23.443		Commercial - Store - One Story, 0	168B169 408		North Hollywood - Valley Village	No	LI	DB50
Los Angeles	11659 RIVERSIDE DR	91602	2354010035	11.722	11.722	0.000	0.000	Shortfall of Sites	0.149	Neighborhood Office Commercial	[Q]C2-1VL	0	0	20	163.656	23.443		Commercial - Office Building - One Story, 0	168B169 409		North Hollywood - Valley Village	No	LI	DB50 , ARO
Los Angeles	11701 RIVERSIDE DR	91607	2355017020	11.722	11.722	0.000	0.000	Shortfall of Sites	0.149	Neighborhood Office Commercial	[Q]C2-1VL	0	0	20	163.656	23.443		Commercial - Auto, Recreation Equipment, Construction Equipment Sales and Service - Used Car Sales - One Story, 0	168B169 411		North Hollywood - Valley Village	No	LI	DB50
Los Angeles	22742 VENTURA BLVD	91364	2040031036	11.722	11.722	0.000	0.000	Shortfall of Sites	0.149	General Commercial	C4-1VLD	0	0	20	163.768	23.443		Commercial - Store - One Story, 0	171B097 418		Canoga Park - Winnetka - Woodland Hills - West Hills	No	LI	DB50
Los Angeles	5328 TOPANGA CANYON BLVD	91364	2169003029	11.722	11.722	0.000	0.000	Shortfall of Sites	0.144	Community Commercial	C2-1VLD	0	0	20	170.108	23.443		Commercial - Parking Lot (Commercial Use Property) - Lots - Patron or Employee - One Story, 0	171B101 420		Canoga Park - Winnetka - Woodland Hills - West Hills	No	LI	DB50
Los Angeles	22750 VENTURA BLVD	91364	2040031014	11.722	11.722	0.000	0.000	Shortfall of Sites	0.149	General Commercial	C4-1VLD	0	0	20	163.759	23.443		Commercial - Store - One Story, 0	171B097 427		Canoga Park - Winnetka - Woodland Hills - West Hills	No	LI	DB50
Los Angeles	5314 TOPANGA CANYON BLVD	91364	2169003045	11.722	11.722	0.000	0.000	Shortfall of Sites	0.144	Community Commercial	C2-1VLD	0	0	20	170.110	23.443		Commercial - Service Station - Full Service - No Additional Services, 0	171B101 430		Canoga Park - Winnetka - Woodland Hills - West Hills	No	LI	DB50
Los Angeles	22766 VENTURA BLVD	91364	2040031037	11.722	11.722	0.000	0.000	Shortfall of Sites	0.149	General Commercial	C4-1VLD	0	0	20	163.747	23.443		Commercial - Store - One Story, 0	171B097 436		Canoga Park - Winnetka - Woodland Hills - West Hills	No	LI	DB50
Los Angeles	5314 TOPANGA CANYON BLVD	91364	2169003045	11.722	11.722	0.000	0.000	Shortfall of Sites	0.144	Community Commercial	C2-1VLD	0	0	20	170.108	23.443		Commercial - Service Station - Full Service - No Additional Services, 0	171B101 441		Canoga Park - Winnetka - Woodland Hills - West Hills	No	LI	DB50
Los Angeles	22766 VENTURA BLVD	91364	2040031037	11.722	11.722	0.000	0.000	Shortfall of Sites	0.149	General Commercial	C4-1VLD	0	0	20	163.739	23.443		Commercial - Store - One Story, 0	171B097 441		Canoga Park - Winnetka - Woodland Hills - West Hills	No	LI	DB50
Los Angeles	22766 VENTURA BLVD	91364	2040031037	11.722	11.722	0.000	0.000	Shortfall of Sites	0.149	General Commercial	C4-1VLD	0	0	20	163.725	23.443		Commercial - Store - One Story, 0	171B097 448		Canoga Park - Winnetka - Woodland Hills - West Hills	No	LI	DB50
Los Angeles	12441 RIVERSIDE DR	91607	2356032006	11.722	11.722	0.000	0.000	Shortfall of Sites	0.143	Highway Oriented Commercial	C2-1VL	0	0	20	170.203	23.443		Commercial - Store - One Story, 0	168B165 462		North Hollywood - Valley Village	No	LI	DB50
Los Angeles	12435 RIVERSIDE DR	91607	2356032007	11.722	11.722	0.000	0.000	Shortfall of Sites	0.143	Medium Residential	QCR-1VL	0	0	20	170.202	23.443		Commercial - Professional Building - One Story, 0	168B165 463		North Hollywood - Valley Village	No	LI	DB50 , ARO
Los Angeles	5314 TOPANGA CANYON BLVD	91364	2169003045	11.722	11.722	0.000	0.000	Shortfall of Sites	0.144	Community Commercial	C2-1VLD	0	0	20	170.109	23.443		Commercial - Service Station - Full Service - No Additional Services, 0	171B101 476		Canoga Park - Winnetka - Woodland Hills - West Hills	No	LI	DB50
Los Angeles	241 N LARCHMONT BLVD	90004	5515018022	11.722	11.722	0.000	0.000	Shortfall of Sites	0.143	Neighborhood Office Commercial	[Q]C2-1D	0	0	20	170.184	23.443		Commercial - Bank, Savings and Loan - One Story, 0	138B189 498		Wilshire	No	LI	DB50
Los Angeles	17418 CHATSWORTH ST	91344	2733019032	11.722	11.722	0.000	0.000	Shortfall of Sites	0.149	Neighborhood Commercial	CR-1XL	0	0	20	163.669	23.443		Commercial - Professional Building - One Story, 0	207B129 502		Granada Hills - Knollwood	No	LI	DB50 , ARO
Los Angeles	17402 CHATSWORTH ST	91344	2733019024	11.722	11.722	0.000	0.000	Shortfall of Sites	0.148	Neighborhood Commercial	CR-1XL	0	0	20	165.465	23.443		Commercial - Office Building - Two Stories, 0	207B129 507		Granada Hills - Knollwood	No	LI	DB50 , ARO
Los Angeles	241 N LARCHMONT BLVD	90004	5515018022	11.722	11.722	0.000	0.000	Shortfall of Sites	0.143	Neighborhood Office Commercial	[Q]C2-1D	0	0	20	170.184	23.443		Commercial - Bank, Savings and Loan - One Story, 0	138B189 525		Wilshire	No	LI	DB50
Los Angeles	227 N LARCHMONT BLVD	90004	5515018017	11.722	11.722	0.000	0.000	Shortfall of Sites	0.143	Neighborhood Office Commercial	[Q]C2-1D	0	0	20	170.185	23.443		Commercial - Store Combination - Store and Office Combination - One Story, 0	138B189 553		Wilshire	No	LI	DB50 , ARO
Los Angeles	0	0	5581003008	11.722	11.722	0.000	0.000	Shortfall of Sites	0.288	Open Space	R3-1	0	0	20	84.741	23.443		Commercial - Parking Lot (Commercial Use Property) - Lots - Patron or Employee - One Story, 0	165B181 606		Sherman Oaks - Studio City - Toluca Lake - Cahuenga Pass	No	LI	DB50
Los Angeles	18585 VENTURA BLVD	91356	2160007036	11.722	11.722	0.000	0.000	Shortfall of Sites	0.145	Community Commercial	C2-1L	0	0	20	168.604	23.443		Commercial - Bank, Savings and Loan - One Story, 0	174B121 623		Encino - Tarzana	No	LI	DB50
Los Angeles	9233 W PICO BLVD	90035	4332002050	11.722	11.722	0.000	0.000	Shortfall of Sites	0.143	Neighborhood Commercial	C4-1VL-O	0	0	20	170.688	23.443		Commercial - Store Combination - Wireless Communication Tower - One Story, 0	132B169 743		West Los Angeles	No	LI	DB50 , ARO
Los Angeles	9201 W PICO BLVD	90035	4332002033	11.722	11.722	0.000	0.000	Shortfall of Sites	0.144	Neighborhood Commercial	C4-1VL-O	0	0	20	169.887	23.443		Commercial - Auto, Recreation Equipment, Construction Equipment Sales and Service - Auto Body Repair Shop - One Story, 0	132B169 747		West Los Angeles	No	LI	DB50
Los Angeles	3101 OVERLAND AVE	90034	4254011039	11.722	11.722	0.000	0.000	Shortfall of Sites	0.143	General Commercial	C2-1VL	0	0	20	170.191	23.443		Commercial - Store - One Story, 0	123B161 888		Palms - Mar Vista - Del Rey	No	LI	DB50
Los Angeles	9150 W PICO BLVD	90035	4306004036	11.722	11.722	0.000	0.000	Shortfall of Sites	0.149	Neighborhood Commercial	C4-1VL-O	0	0	20	163.953	23.443		Commercial - Store Combination - Store and Office Combination - One Story, 0	132B169 890		West Los Angeles	No	LI	DB50 , ARO
Los Angeles	8912 W PICO BLVD	90035	4305014012	11.722	11.722	0.000	0.000	Shortfall of Sites	0.149	Neighborhood Office Commercial	C4-1VL-O	0	0	20	164.200	23.443		Commercial - Store - One Story, 0	132B169 900		Wilshire	No	LI	DB50
Los Angeles	2071 DRACENA DR	90027	5590005038	11.722	11.722	0.000	0.000	Shortfall of Sites	0.290	Medium Residential	R3-1XL	0	0	20	84.317	23.443		Institutional - School (Private) - One Story, 0	150B197 260		Hollywood	No	LI	DB50
Los Angeles	5319 COMERCIO WAY	91364	2167003010	11.722	11.722	0.000	0.000	Shortfall of Sites	0.143	General Commercial	C4-1VLD	0	0	20	170.206	23.443		Institutional - School (Private) - One Story, 0	171B105 307		Canoga Park - Winnetka - Woodland Hills - West Hills	No	LI	DB50
Los Angeles	1000 S HIGHLAND AVE	90019	5084008014	11.719	11.719	0.000	0.000	Shortfall of Sites	0.226	Low II Residential	R1-1-O	0	0	20	113.635	23.438		Residential - Single Family Residence - Pool, 1	132B185 623		Wilshire	No	LI	OPP RC , ADU, TOC EXP
Los Angeles	15237 SUTTON ST	91403	2276022016	11.718	11.718	0.000	0.000	Shortfall of Sites	0.259	Low Residential	RE11-1	Low Residential	0	20	99.000	23.436		Residential - Single Family Residence - Pool, 1	166-5A147 148	1 per lot	Sherman Oaks - Studio City - Toluca Lake - Cahuenga Pass	No	LI	TOC EXP , SHR CPU, ADU, AHO
Los Angeles	4185 ARCH DR	91604	2366024029	0.000	0.000	0.000	23.436	Shortfall of Sites	0.647	Medium Residential	[Q]R4-1-RIO	0	0	0	164.693	23.436		Residential - Five or More Units or Apartments (Any Combination) · 4 Stories or Less - Pool, 54	162B173 240		Sherman Oaks - Studio City - Toluca Lake - Cahuenga Pass	Yes	ABMI	DB50
Los Angeles	23015 ENADIA WAY	91307	2026026006	11.714	11.714	0.000	0.000	Shortfall of Sites	0.226	Low Residential	RS-1	Very Low Residential	0	20	113.635	23.429		Residential - Single Family Residence, 1	183B097 132	1 per lot	Canoga Park - Winnetka - Woodland Hills - West Hills	No	LI	OPP RC , CPK CPU, ADU, AHO

Jurisdiction Name	Site Address/Intersection	5 Digit ZIP Code	Assessor Parcel Number	Very Low-Income	Low-Income	Moderate-Income	Above Moderate-Income	Type of Shortfall	Parcel Size (Acres)	Current General Plan Designation	Current Zoning	Proposed General Plan (GP) Designation	Proposed Zoning	Minimum Density Allowed	Maximum Density Allowed	Total Capacity	Vacant/ Nonvacant	Description of Existing Uses	PIN	Base Density Per Acre	Community Plan Area	Rent Stabalization Ordinance	Income Category	Applicable Rezoning Program (Program informing values in Column Q listed first)
Los Angeles	5815 MATILIJA AVE	91401	2246011006	11.714	11.714	0.000	0.000	Shortfall of Sites	0.259	Low Residential	R1-1	0	0	20	99.000	23.428		Residential - Single Family Residence - Pool, 1	174B153 168		Van Nuys - North Sherman Oaks	No	LI	TOC EXP , ADU
Los Angeles	10774 WEYBURN AVE	90024	4360004020	11.711	11.711	0.000	0.000	Shortfall of Sites	0.259	Low Residential	R1-1-O	0	0	20	99.000	23.422		Residential - Single Family Residence - Pool, 1	132B153 22		Westwood	No	LI	TOC EXP , ADU
Los Angeles	11821 BALBOA BLVD	91344	2607001035	11.709	11.709	0.000	0.000	Shortfall of Sites	0.226	Low I Residential	RS-1	0	0	20	113.635	23.419		Residential - Single Family Residence, 1	216B133 640		Granada Hills - Knollwood	No	LI	OPP RC , ADU
Los Angeles	1056 N CUMMINGS ST	90033	5201013001	0.000	0.000	0.000	23.400	Shortfall of Sites	0.169	Highway Oriented and Limited Commercial	C2-1-CUGU	Community Center	[LUM3 - SH3 - 3][XC1 - 4][CPIO]	0	207.495	23.400		Commercial - Store Combination - Store and Residential Combination - One Story, 2	132A225 170	108	Boyle Heights	Yes	ABMI	BH CPU , ARO
Los Angeles	2815 E 1ST ST	90033	5180015004	0.000	0.000	0.000	23.400	Shortfall of Sites	0.197	Low Medium II Residential	[Q]C2-1-CUGU	Neighborhood Center	[LUM2 - G2 - 3][XC1 - 4][CPIO]	0	203.323	23.400		Commercial - Store Combination - Store and Residential Combination - One Story, 6	127-5A225 395	108	Boyle Heights	Yes	ABMI	BH CPU , ARO
Los Angeles	2322 E 1ST ST	90033	5183009906	11.700	11.700	0.000	0.000	Shortfall of Sites	0.156	Highway Oriented and Limited Commercial	(T)(Q)C2-1-CUGU	Community Center	[LUM3 - SH3 - 4][XC1 - 4][CPIO]	20	211.206	23.400		Residential - Three Units (Any Combination) - 4 Stories or Less, 3	127-5A223 173	108	Boyle Heights	No	LI	BH CPU
Los Angeles	2821 E 1ST ST	90033	5180015003	0.000	0.000	0.000	23.400	Shortfall of Sites	0.197	Low Medium II Residential	[Q]C2-1-CUGU	Neighborhood Center	[LUM2 - G2 - 3][XC1 - 4][CPIO]	0	203.324	23.400		Residential - Five or More Units or Apartments (Any Combination) · 4 Stories or Less, 6	126A225 9	108	Boyle Heights	Yes	ABMI	BH CPU
Los Angeles	126 S BREED ST	90033	5183009019	0.000	0.000	0.000	23.400	Shortfall of Sites	0.170	Low Medium II Residential	RD1.5-1-CUGU	Community Center	[LUM3 - SH3 - 4][XC1 - 4][CPIO]	0	205.832	23.400		Residential - Double, Duplex, or Two Units - 4 Stories or Less, 2	127-5A223 201	108	Boyle Heights	Yes	ABMI	BH CPU
Los Angeles	114 S SOTO ST	90033	5180003003	0.000	0.000	0.000	23.400	Shortfall of Sites	0.172	Low Medium II Residential	RD1.5-1-CUGU	Community Center	[LUM3 - SH3 - 4][XC1 - 4][CPIO]	0	203.278	23.400		Residential - Double, Duplex, or Two Units - 4 Stories or Less, 2	127-5A223 238	108	Boyle Heights	Yes	ABMI	BH CPU
Los Angeles	118 S SOTO ST	90033	5180003004	0.000	0.000	0.000	23.400	Shortfall of Sites	0.172	Low Medium II Residential	RD1.5-1-CUGU	Community Center	[LUM3 - SH3 - 4][XC1 - 4][CPIO]	0	203.281	23.400		Residential - Double, Duplex, or Two Units - 4 Stories or Less, 2	127-5A223 252	108	Boyle Heights	Yes	ABMI	BH CPU
Los Angeles	3423 E 4TH ST	90063	5179013038	0.000	0.000	0.000	23.400	Shortfall of Sites	0.172	Low Medium I Residential	[Q]C2-1-CUGU	Community Center	[LUM3 - SH3 - 4][XC1 - 4][CPIO]	0	203.847	23.400		Residential - Double, Duplex, or Two Units - 4 Stories or Less, 2	124-5A227 374	108	Boyle Heights	Yes	ABMI	BH CPU
Los Angeles	644 S FIGUEROA ST	90017	5144008019	1.170	1.170	0.000	21.060	Shortfall of Sites	0.090	Regional Center Commercial	C2-4D	Transit Core	[HB5-SH1-5] [CX4-FA] [CPIO]	20	499.765	23.400		Commercial - Office Building - Mills Act Property, 0	129A209 14	No Max	Central City	No	VLI, LI, ABMI	DT CPU , ARO
Los Angeles	1519 S HILL ST	90015	5134023010	1.170	1.170	0.000	21.060	Shortfall of Sites	0.117	Community Commercial	C2-2D-O	Transit Core	[HB2-G1-5] [CX2-FA] [CPIO-O]	20	385.494	23.400		Industrial - Light Manufacturing - One Story, 0	124-5A207 237	No Max	Central City	No	VLI, LI, ABMI	DT CPU , ARO
Los Angeles	818 S MAIN ST	90014	5145015013	1.170	1.170	0.000	21.060	Shortfall of Sites	0.139	Light Manufacturing	[Q]C5-2D	Traditional Core	[DM3-CHC1-5] [CX2-FA] [CPIO]	20	322.824	23.400		Industrial - Light Manufacturing - One Story, 0	127-5A211 266	No Max	Central City	No	VLI, LI, ABMI	DT CPU , ARO
Los Angeles	213 S MAIN ST	90012	5149006008	1.170	1.170	0.000	21.060	Shortfall of Sites	0.091	Regional Center Commercial	C4-4D	Transit Core	[HB5-G1-5] [CX3-FA] [CPIO]	20	495.163	23.400		Commercial - Parking Lot (Commercial Use Property) - Lots - Patron or Employee - One Story, 0	130-5A213 107	No Max	Central City	No	VLI, LI, ABMI	DT CPU
Los Angeles	240 W VENICE BLVD	90015	5134022903	1.170	1.170	0.000	21.060	Shortfall of Sites	0.117	Community Commercial	C2-2D-O	Transit Core	[HB2-G1-5] [CX2-FA] [CPIO-O]	20	384.927	23.400		Commercial - Parking Lot (Commercial Use Property) - Parking Structures - Commercial Parking - One Story, 0	124-5A207 230	No Max	Central City	No	VLI, LI, ABMI	DT CPU
Los Angeles	834 S MAIN ST	90014	5145015007	1.170	1.170	0.000	21.060	Shortfall of Sites	0.139	Light Manufacturing	[Q]C5-2D	Traditional Core	[DM3-CHC1-5] [CX2-FA] [CPIO]	20	323.008	23.400		Commercial - Parking Lot (Commercial Use Property) - Lots - Patron or Employee - One Story, 0	127-5A209 258	No Max	Central City	No	VLI, LI, ABMI	DT CPU
Los Angeles	834 S MAIN ST	90014	5145015007	1.170	1.170	0.000	21.060	Shortfall of Sites	0.139	Light Manufacturing	[Q]C5-2D	Traditional Core	[DM3-CHC1-5] [CX2-FA] [CPIO]	20	323.057	23.400		Commercial - Parking Lot (Commercial Use Property) - Lots - Patron or Employee - One Story, 0	127-5A209 265	No Max	Central City	No	VLI, LI, ABMI	DT CPU
Los Angeles	121 S HEWITT ST	90012	5163002026	1.170	1.170	0.000	21.060	Shortfall of Sites	0.139	Commercial Manufacturing	CM-1-RIO	Community Center	[DM2-G1-5] [CX2-FA] [CPIO]	20	322.707	23.400		Institutional - School (Private) - One Story, 0	129A215 123	No Max	Central City North	No	VLI, LI, ABMI	DT CPU
Los Angeles	121 S HEWITT ST	90012	5163002026	1.170	1.170	0.000	21.060	Shortfall of Sites	0.139	Commercial Manufacturing	CM-1-RIO	Community Center	[DM2-G1-5] [CX2-FA] [CPIO]	20	322.705	23.400		Institutional - School (Private) - One Story, 0	129A215 131	No Max	Central City North	No	VLI, LI, ABMI	DT CPU
Los Angeles	121 S HEWITT ST	90012	5163002026	1.170	1.170	0.000	21.060	Shortfall of Sites	0.139	Commercial Manufacturing	CM-1-RIO	Community Center	[DM2-G1-5] [CX2-FA] [CPIO]	20	322.707	23.400		Institutional - School (Private) - One Story, 0	129A215 139	No Max	Central City North	No	VLI, LI, ABMI	DT CPU
Los Angeles	121 S HEWITT ST	90012	5163002026	1.170	1.170	0.000	21.060	Shortfall of Sites	0.139	Commercial Manufacturing	CM-1-RIO	Community Center	[DM2-G1-5] [CX2-FA] [CPIO]	20	322.707	23.400		Institutional - School (Private) - One Story, 0	129A215 152	No Max	Central City North	No	VLI, LI, ABMI	DT CPU
Los Angeles	6260 AFTON PL	90028	5546020011	0.000	0.000	0.000	23.400	Shortfall of Sites	0.161	Regional Center Commercial	R4-2D	Regional Center Commercial	C2-2D-SN-CPIO	0	217.802	23.400		Residential - Double, Duplex, or Two Units - 4 Stories or Less - Pool, 2	147A189 218	108	Hollywood	Yes	ABMI	HWD CPU , MURC
Los Angeles	1548 SCHRADER BLVD	90028	5547018901	1.170	1.170	0.000	21.060	Shortfall of Sites	0.203	Regional Center Commercial	C4-2D	Regional Center Commercial	C2-2D-CPIO	20	222.131	23.400		Commercial - Parking Lot (Commercial Use Property) - Lots - Commercial Parking - One Story, 0	147A187 46	108	Hollywood	No	VLI, LI, ABMI	HWD CPU , MURC, AHO
Los Angeles	1720 WILCOX AVE	90028	5546006018	1.170	1.170	0.000	21.060	Shortfall of Sites	0.203	Regional Center Commercial	C4-2D-SN	Regional Center Commercial	C2-2D-SN-CPIO	20	222.077	23.400		Commercial - Parking Lot (Commercial Use Property) - Lots - Patron or Employee - One Story, 0	148-5A187 64	108	Hollywood	No	VLI, LI, ABMI	HWD CPU , MURC
Los Angeles	5105 BAKMAN AVE	91601	2353002028	0.000	0.000	0.000	23.400	Shortfall of Sites	0.294	High Medium Residential	R4-1VL	0	0	0	217.950	23.400		Residential - Five or More Units or Apartments (Any Combination) · 4 Stories or Less - Pool, 20	171B173 869	217	North Hollywood - Valley Village	Yes	ABMI	Orange LineTNP , AHO
Los Angeles	3563 WILSHIRE BLVD	90010	5503025013	1.170	1.170	0.000	21.060	Shortfall of Sites	0.343	Regional Center Commercial	C4-2	0	0	20	85.393	23.400		Commercial - Restaurant, Cocktail Lounge - Restaurant, Cocktail Lounge, Tavern - One Story, 0	132B193 19		Wilshire	No	VLI, LI, ABMI	MURC
Los Angeles	2820 W SUNSET PLACE	90005	5077014059	1.170	1.170	0.000	21.060	Shortfall of Sites	0.209	Regional Center Commercial	R5-2	0	0	20	139.713	23.400		Commercial - Parking Lot (Commercial Use Property) - Lots - Patron or Employee - One Story, 0	133-5A201 105		Wilshire	No	VLI, LI, ABMI	MURC
Los Angeles	601 S KINGSLEY DR	90005	5503026006	1.170	1.170	0.000	21.060	Shortfall of Sites	0.339	Regional Center Commercial	C2-2	0	0	20	86.239	23.400		Commercial - Office Building - One Story, 0	135B193 876		Wilshire	No	VLI, LI, ABMI	MURC , ARO
Los Angeles	19836 VENTURA BLVD	91364	2164011023	11.699	11.699	0.000	0.000	Shortfall of Sites	0.410	Neighborhood Office Commercial	(T)(Q)C1-1VLD	0	0	20	83.956	23.399		Commercial - Shopping Center (Neighborhood, Community) - One Story, 0	174B113 411		Canoga Park - Winnetka - Woodland Hills - West Hills	No	LI	DB50 , OPP C
Los Angeles	6848 LA TIJERA BLVD	90045	4103002030	11.699	11.699	0.000	0.000	Shortfall of Sites	0.205	Community Commercial	C2-1VL	0	0	20	107.485	23.399		Commercial - Store - One Story, 0	102B173 161	29	Westchester - Playa del Rey	No	LI	DB50 , WPDR CPU, AHO
Los Angeles	5435 VESPER AVE	91411	2249010900	0.000	0.000	0.000	23.383	Shortfall of Sites	12.674	Public Facilities	[Q]PF-1XL	0	0	0	153.741	23.383		Miscellaneous - Government Owned Property, 0	174B149 1117		Van Nuys - North Sherman Oaks	No	ABMI	PF
Los Angeles	5811 MATILIJA AVE	91401	2246011005	11.682	11.682	0.000	0.000	Shortfall of Sites	0.258	Low Residential	R1-1	0	0	20	99.000	23.363		Residential - Single Family Residence - Pool, 1	174B153 230		Van Nuys - North Sherman Oaks	No	LI	TOC EXP , ADU
Los Angeles	6450 SEPULVEDA BLVD	91411	2235001022	11.680	11.680	0.000	0.000	Shortfall of Sites	2.467	General Commercial	C2-1VL-RIO, P-1VL-RIO	Neighborhood Commercial	0	20	94.696	23.361		Commercial - Supermarket - Supermarket - 12,000 SF or More - One Story, 0	180B145 596	No Max	Van Nuys - North Sherman Oaks	No	LI	P , Orange LineTNP
Los Angeles	1002 KENISTON AVE	90019	5083003024	11.680	11.680	0.000	0.000	Shortfall of Sites	0.225	Low Medium I Residential	R2-1-O	0	0	20	113.635	23.360		Residential - Single Family Residence, 1	132B185 633		Wilshire	No	LI	OPP RC , ADU, R2RD
Los Angeles	10504 ZELZAH AVE	91344	2733003014	11.675	11.675	0.000	0.000	Shortfall of Sites	0.236	Low II Residential	R1-1XL-RFA	0	0	20	113.635	23.350		, 2	207B129 883		Granada Hills - Knollwood	No	LI	OPP RC
Los Angeles	10920 WILSHIRE BLVD	90024	4324001900	1.167	1.167	0.000	21.006	Shortfall of Sites	0.224	Regional Center Commercial	[Q]C4-2-O	0	0	20	153.492	23.340		Commercial - Office Building - One Story, 0	132B153 436		Westwood	No	VLI, LI, ABMI	ARO , MURC
Los Angeles	10920 WILSHIRE BLVD	90024	4324001900	1.167	1.167	0.000	21.006	Shortfall of Sites	0.224	Regional Center Commercial	[Q]C4-2-O	0	0	20	153.491	23.340		Commercial - Office Building - One Story, 0	132B153 441		Westwood	No	VLI, LI, ABMI	ARO , MURC
Los Angeles	10920 WILSHIRE BLVD	90024	4324001900	1.167	1.167	0.000	21.006	Shortfall of Sites	0.224	Regional Center Commercial	[Q]C4-2-O	0	0	20	153.490	23.340		Commercial - Office Building - One Story, 0	132B153 447		Westwood	No	VLI, LI, ABMI	ARO , MURC
Los Angeles	5818 MATILIJA AVE	91401	2246010012	11.669	11.669	0.000	0.000	Shortfall of Sites	0.258	Low Residential	R1-1	0	0	20	99.000	23.339		Residential - Single Family Residence, 1	174B153 211		Van Nuys - North Sherman Oaks	No	LI	TOC EXP , ADU
Los Angeles	5589 W 79TH ST	90045	4127016005	11.661	11.661	0.000	0.000	Shortfall of Sites	0.271	Low Residential	R1-1	0	0	20	99.000	23.323		Residential - Double, Duplex, or Two Units - 4 Stories or Less, 2	099B173 459		Westchester - Playa del Rey	No	LI	TOC EXP
Los Angeles	21921 LANARK ST	91304	2110001052	0.000	0.000	0.000	23.320	Shortfall of Sites	0.779	Medium Residential	R3-1	Medium Residential	[HM1-CHC1-5] [CX2-FA] [CPIO-O]	0	125.829	23.320		Residential - Five or More Units or Apartments (Any Combination) · 4 Stories or Less - Pool, 36	189B101 10	43	Canoga Park - Winnetka - Woodland Hills - West Hills	Yes	ABMI	CPK CPU ,
Los Angeles	11436 ALBERS ST	91601	2350009023	0.000	0.000	0.000	23.320	Shortfall of Sites	0.168	High Medium Residential	R4-1VL	High Medium	0	0	172.132	23.320		Residential - Double, Duplex, or Two Units - 4 Stories or Less, 2	174B169 1115	No Max	North Hollywood - Valley Village	Yes	ABMI	Orange LineTNP , AHO
Los Angeles	11427 CUMPSTON ST	91601	2350009021	0.000	0.000	0.000	23.320	Shortfall of Sites	0.168	High Medium Residential	R4-1VL	High Medium	0	0	172.175	23.320		Residential - Three Units (Any Combination) - 4 Stories or Less, 2	174B169 1159	No Max	North Hollywood - Valley Village	Yes	ABMI	Orange LineTNP , AHO
Los Angeles	14120 MAGNOLIA BLVD	91423	2248022039	11.654	11.654	0.000	0.000	Shortfall of Sites	0.301	General Commercial	C1-1VL-RIO	0	0	20	84.905	23.309		Commercial - Store - One Story, 1	171B153 454		Van Nuys - North Sherman Oaks	No	LI	DB50 , ADU, OPP C
Los Angeles	2060 HILLHURST AVE	90027	5590008004	11.654	11.654	0.000	0.000	Shortfall of Sites	0.155	Neighborhood Office Commercial	C4-1D	Neighborhood Commercial	[Q]C4-1	20	103.252	23.309		Commercial - Store - One Story, 1	150B201 357	108	Hollywood	No	LI	DB50 , HWD CPU, ADU, AHO
Los Angeles	2000 HILLHURST AVE	90027	5590009025	11.654	11.654	0.000	0.000	Shortfall of Sites	0.150	Neighborhood Office Commercial	C4-1D	Neighborhood Commercial	[Q]C4-1	20	106.401	23.309		Commercial - Auto, Recreation Equipment, Construction Equipment Sales and Service - Auto Body Repair Shop - One Story, 1	150B201 552	108	Hollywood	No	LI	DB50 , HWD CPU, ADU, AHO
Los Angeles	12500 BURBANK BLVD	91607	2346007009	0.000	0.000	0.000	23.309	Shortfall of Sites	0.152	Neighborhood Office Commercial	[Q]C2-1VL	Neighborhood Center	0	0	72.513	23.309		Commercial - Store - One Story, 1	174B165 778	108	North Hollywood - Valley Village	No	ABMI	DB50 , NH CPU, ADU, AHO
Los Angeles	13019 VENTURA BLVD	91604	2375020153	11.654	11.654	0.000	0.000	Shortfall of Sites	0.152	General Commercial	C2-1VL-RIO	0	0	20	168.051	23.309		Commercial - Store - One Story, 1	165B161 940		Sherman Oaks - Studio City - Toluca Lake - Cahuenga Pass	No	LI	DB50 , ADU, TOPP C
Los Angeles	17057 CHATSWORTH ST	91344	2696030001	11.654	11.654	0.000	0.000	Shortfall of Sites	0.156	Neighborhood Commercial	CR-1VL	0	0	20	163.957	23.309		Commercial - Office Building - One Story, 1	207B133 441		Granada Hills - Knollwood	No	LI	DB50 , ARO, ADU
Los Angeles	11699 SAN VICENTE BLVD	90049	4401018016	11.654	11.654	0.000	0.000	Shortfall of Sites	0.156	Community Commercial	C1.5-1VL	0	0	20	163.663	23.309		Commercial - Service Station - Full Service - No Additional Services, 1	132B145 511		Brentwood - Pacific Palisades	No	LI	DB50 , ADU
Los Angeles	5008 TUJUNGA AVE	91601	2353014047	11.640	11.640	0.000	0.000	Shortfall of Sites	0.148	High Medium Residential	R4-1VL	0	0	20	223.007	23.280		Residential - Five or More Units or Apartments (Any Combination) · 4 Stories or Less, 7	171B173 1231	217	North Hollywood - Valley Village	No	LI	Orange LineTNP , AHO
Los Angeles	3361 PATRICIA AVE	90064	4316021016	11.636	11.636	0.000	0.000	Shortfall of Sites	0.257	Low Residential	R1V2	0	0	20	99.000	23.272		Residential - Single Family Residence - Pool, 1	123B165 872		West Los Angeles	No	LI	TOC EXP , ADU
Los Angeles	3133 BARBYDELL DR	90064	4316016011	11.635	11.635	0.000	0.000	Shortfall of Sites	0.257	Low Residential	R1V2	0	0	20	99.000	23.270		Residential - Single Family Residence - Pool, 1	123B165 362		West Los Angeles	No	LI	TOC EXP , ADU
Los Angeles	12100 SATICOY ST	91605	2307020028	11.632	11.632	0.000	0.000	Shortfall of Sites	0.236	Low Medium I Residential	[Q]C2-1	0	0	20	164.582	23.264		Commercial - Store Combination - Store and Office Combination - One Story, 2	186B165 278		North Hollywood - Valley Village	No	LI	DB50

Jurisdiction Name	Site Address/Intersection	5 Digit ZIP Code	Assessor Parcel Number	Very Low-Income	Low-Income	Moderate-Income	Above Moderate-Income	Type of Shortfall	Parcel Size (Acres)	Current General Plan Designation	Current Zoning	Proposed General Plan (GP) Designation	Proposed Zoning	Minimum Density Allowed	Maximum Density Allowed	Total Capacity	Vacant/ Nonvacant	Description of Existing Uses	PIN	Base Density Per Acre	Community Plan Area	Rent Stabalization Ordinance	Income Category	Applicable Rezoning Program (Program informing values in Column Q listed first)
Los Angeles	234 E 112TH ST	90061	6073025900	0.000	0.000	0.000	23.262	Shortfall of Sites	15.131	Public Facilities	PF-1	0	0	0	153.741	23.262		Miscellaneous - Government Owned Property, 0	087A205 169		Southeast Los Angeles	No	ABMI	PF
Los Angeles	11901 BALBOA BLVD	91344	2606024007	11.628	11.628	0.000	0.000	Shortfall of Sites	0.235	Low I Residential	RS-1	0	0	20	113.635	23.256		, 2	216B133 409		Granada Hills - Knollwood	No	LI	OPP RC
Los Angeles	703 S MALGREN AVE	90732	7559032017	11.624	11.624	0.000	0.000	Shortfall of Sites	0.224	Low II Residential	R1-1XL	0	0	20	113.635	23.248		Residential - Single Family Residence, 1	015B189 155		San Pedro	No	LI	OPP RC , ADU
Los Angeles	10231 CANBY AVE	91325	2731018044	11.622	11.622	0.000	0.000	Shortfall of Sites	0.224	Low Medium I Residential	R1-1	0	0	20	113.635	23.244		Residential - Single Family Residence - Pool, 1	204B125 176		Northridge	No	LI	OPP RC , ADU
Los Angeles	10835 RESEDA BLVD	91326	2717015008	11.621	11.621	0.000	0.000	Shortfall of Sites	0.224	Very Low II Residential	RE11-1	0	0	20	113.635	23.242		Residential - Single Family Residence - Pool, 1	207B125 93		Northridge	No	LI	OPP RC , ADU
Los Angeles	2507 GRANVILLE AVE	90064	4257004041	11.615	11.615	0.000	0.000	Shortfall of Sites	0.257	Low Residential	R1V2	0	0	20	99.000	23.229		Residential - Single Family Residence - Pool, 1	120B149 134		Palms - Mar Vista - Del Rey	No	LI	TOC EXP , ADU
Los Angeles	14102 ERWIN ST	91401	2240019013	0.000	0.000	0.000	23.220	Shortfall of Sites	0.207	Low Medium II Residential	[Q]RD1.5-1	0	0	0	174.245	23.220		Residential - Three Units (Any Combination) - 4 Stories or Less, 3	177B153 364	No Max	Van Nuys - North Sherman Oaks	Yes	ABMI	Orange LineTNP
Los Angeles	3241 WOODBINE ST	90064	4316017018	11.607	11.607	0.000	0.000	Shortfall of Sites	0.257	Low Residential	R1V2	0	0	20	99.000	23.215		Residential - Single Family Residence, 1	123B165 554		West Los Angeles	No	LI	TOC EXP , ADU
Los Angeles	10242 JORDAN AVE	91311	2747015077	11.607	11.607	0.000	0.000	Shortfall of Sites	0.257	Community Commercial	R1-2	0	0	20	99.000	23.214		Residential - Single Family Residence, 1	204B105 365		Chatsworth - Porter Ranch	No	LI	TOC EXP , ADU
Los Angeles	3057 MCCONNELL DR	90064	4316027008	11.603	11.603	0.000	0.000	Shortfall of Sites	0.257	Low Residential	R1V2	0	0	20	99.000	23.206		Residential - Single Family Residence, 1	123B165 262		West Los Angeles	No	LI	TOC EXP , ADU
Los Angeles	15503 VENTURA BLVD	91436	2261039022	11.603	11.603	0.000	0.000	Shortfall of Sites	0.614	Regional Center Commercial	C4-1L	0	0	20	55.558	23.205		Commercial - Office Building - Three Stories, 0	168B141 642		Encino - Tarzana	No	LI	MURC , ENC CPU, ARO, AHO
Los Angeles	2801 WHITTIER BLVD	90023	5185037008	11.600	11.600	0.000	0.000	Shortfall of Sites	0.140	Highway Oriented and Limited Commercial	C1-1-CUGU	Community Center	[LUM2 - G2 - 3][XC1 - 4][CPIO]	20	207.684	23.200		Commercial - Store Combination - Store and Residential Combination - One Story, 0	123A223 111	108	Boyle Heights	No	LI	BH CPU , ARO
Los Angeles	2400 E 1ST ST	90033	5180003900	11.600	11.600	0.000	0.000	Shortfall of Sites	0.147	Highway Oriented and Limited Commercial	C2-1-CUGU	Community Center	[LUM3 - SH3 - 4][XC1 - 4][CPIO]	20	197.429	23.200		Commercial - Office Building - Office and Residential - One Story, 0	127-5A223 215	108	Boyle Heights	No	LI	BH CPU , ARO
Los Angeles	3000 WHITTIER BLVD	90023	5189003031	11.600	11.600	0.000	0.000	Shortfall of Sites	0.141	Highway Oriented and Limited Commercial	C1-1-CUGU	Community Center	[LUM2 - G2 - 3][XC1 - 4][CPIO]	20	205.409	23.200		Commercial - Store Combination - Store and Office Combination - One Story, 0	123A225 324	108	Boyle Heights	No	LI	BH CPU , ARO
Los Angeles	3020 WHITTIER BLVD	90023	5189003035	11.600	11.600	0.000	0.000	Shortfall of Sites	0.141	Highway Oriented and Limited Commercial	C1-1-CUGU	Community Center	[LUM2 - G2 - 3][XC1 - 4][CPIO]	20	205.829	23.200		Commercial - Store Combination - Store and Residential Combination - One Story, 0	123A225 362	108	Boyle Heights	No	LI	BH CPU , ARO
Los Angeles	2611 E OLYMPIC BLVD	90023	5170015024	1.160	1.160	0.000	20.880	Shortfall of Sites	0.140	Regional Center Commercial	C2-2D-RIO-CUGU	Community Center	[LUM3 - SH3 - 3][XC1 - 4][CPIO]	20	207.232	23.200	Vacant	Residential - Single Family Residence - Vacant Land, 0	121-5A219 141	108	Boyle Heights	No	VLI, LI, ABMI	BH CPU , MURC
Los Angeles	112 N CHICAGO ST	90033	5183005038	11.600	11.600	0.000	0.000	Shortfall of Sites	0.138	Highway Oriented and Limited Commercial	P-1-CUGU	Community Center	[LUM3 - SH3 - 4][XC1 - 4][CPIO]	20	210.307	23.200		Commercial - Parking Lot (Commercial Use Property) - Lots - Patron or Employee - One Story, 0	127-5A223 47	108	Boyle Heights	No	LI	BH CPU , P
Los Angeles	2801 E 4TH ST	90033	5180013061	11.600	11.600	0.000	0.000	Shortfall of Sites	0.140	Low Medium I Residential	R2-1-CUGU	Neighborhood Center	[LUM2 - G2 - 3][XC1 - 4][CPIO]	20	207.257	23.200		Institutional - Church - One Story, 0	126A225 200	108	Boyle Heights	No	LI	BH CPU, FBO, R2RD
Los Angeles	2801 E 4TH ST	90033	5180013061	11.600	11.600	0.000	0.000	Shortfall of Sites	0.140	Low Medium I Residential	R2-1-CUGU	Neighborhood Center	[LUM2 - G2 - 3][XC1 - 4][CPIO]	20	207.256	23.200		Institutional - Church - One Story, 0	126A225 208	108	Boyle Heights	No	LI	BH CPU, FBO, R2RD
Los Angeles	2801 E 4TH ST	90033	5180013061	11.600	11.600	0.000	0.000	Shortfall of Sites	0.138	Low Medium I Residential	R2-1-CUGU	Neighborhood Center	[LUM2 - G2 - 3][XC1 - 4][CPIO]	20	209.791	23.200		Institutional - Church - One Story, 0	126A225 235	108	Boyle Heights	No	LI	BH CPU, FBO, R2RD
Los Angeles	2801 E 4TH ST	90033	5180013061	11.600	11.600	0.000	0.000	Shortfall of Sites	0.141	Low Medium I Residential	R2-1-CUGU	Neighborhood Center	[LUM2 - G2 - 3][XC1 - 4][CPIO]	20	206.057	23.200		Institutional - Church - One Story, 0	126A225 244	108	Boyle Heights	No	LI	BH CPU, FBO, R2RD
Los Angeles	2611 E 4TH ST	90033	5180012032	11.600	11.600	0.000	0.000	Shortfall of Sites	0.143	Highway Oriented and Limited Commercial	C1-1-CUGU	Neighborhood Center	[LUM2 - G2 - 4][XC1 - 4][CPIO]	20	202.308	23.200		Residential - Five or More Units or Apartments (Any Combination) - 4 Stories or Less, 0	126A223 157	108	Boyle Heights	No	LI	BH CPU
Los Angeles	210 S ANDERSON ST	90033	5172010001	11.600	11.600	0.000	0.000	Shortfall of Sites	0.139	Light Manufacturing	M2-1-RIO-CUGU	Community Center	[LUM3 - SH3 - 4][XC1 - 4][CPIO]	20	208.782	23.200		Industrial - Warehousing, Distribution, Storage - Warehousing, Distribution, Over 50,000 SF - One Story, 0	129A219 283	108	Boyle Heights	No	LI	BH CPU
Los Angeles	210 S ANDERSON ST	90033	5172010001	11.600	11.600	0.000	0.000	Shortfall of Sites	0.142	Light Manufacturing	M2-1-RIO-CUGU	Community Center	[LUM3 - SH3 - 4][XC1 - 4][CPIO]	20	203.886	23.200		Industrial - Warehousing, Distribution, Storage - Warehousing, Distribution, Over 50,000 SF - One Story, 0	129A219 286	108	Boyle Heights	No	LI	BH CPU
Los Angeles	3006 WHITTIER BLVD	90023	5189003032	11.600	11.600	0.000	0.000	Shortfall of Sites	0.141	Highway Oriented and Limited Commercial	C1-1-CUGU	Community Center	[LUM2 - G2 - 3][XC1 - 4][CPIO]	20	205.407	23.200		Commercial - Store - One Story, 0	123A225 331	108	Boyle Heights	No	LI	BH CPU
Los Angeles	3016 WHITTIER BLVD	90023	5189003034	11.600	11.600	0.000	0.000	Shortfall of Sites	0.141	Highway Oriented and Limited Commercial	C1-1-CUGU	Community Center	[LUM2 - G2 - 3][XC1 - 4][CPIO]	20	205.408	23.200		Commercial - Store - One Story, 0	123A225 353	108	Boyle Heights	No	LI	BH CPU
Los Angeles	0	0	5409005035	11.600	11.600	0.000	0.000	Shortfall of Sites	0.211	Hybrid Industrial	UI(CA)	Hybrid Industrial	UV(CA)	20	137.446	23.200	Vacant	Industrial - Industrial - Vacant Land, 0	135A217 25	No Max	Central City North	No	LI	CASP
Los Angeles	21015 OXNARD ST	91367	2149005033	11.600	11.600	0.000	0.000	Shortfall of Sites	1.021	Regional Center Commercial	(WC)COLLEGE-SN	Regional Center	0	20	28.395	23.200		Commercial - Office Building - One Story, 0	177B105 72		Canoga Park - Winnetka - Woodland Hills - West Hills	No	LI	CPK CPU , ARO
Los Angeles	935 N MAIN ST	90012	5409008026	1.160	1.160	0.000	20.880	Shortfall of Sites	0.088	Regional Commercial	[Q]C2-2-RIO	Community Center	[DM2-G1-5] [CX2-FA] [CPIO]	20	327.871	23.200		Industrial - Light Manufacturing - Two Stories, 0	133-5A215 35	No Max	Central City North	No	VLI, LI, ABMI	DT CPU , ARO
Los Angeles	300 E 5TH ST	90013	5148015001	1.160	1.160	0.000	20.880	Shortfall of Sites	0.126	High Medium Residential	[Q]R5-2D	Community Center	[MB4-G1-5] [CX2-FA] [CPIO]	20	229.676	23.200		Commercial - Store Combination - Store and Office Combination - One Story, 0	127-5A213 155	No Max	Central City	No	VLI, LI, ABMI	DT CPU , ARO
Los Angeles	401 E 6TH ST	90014	5148013004	1.160	1.160	0.000	20.880	Shortfall of Sites	0.123	High Medium Residential	[Q]R5-2D	Community Center	[MB4-G1-5] [CX2-FA] [CPIO]	20	234.852	23.200		Industrial - Light Manufacturing - One Story, 0	127-5A213 348	No Max	Central City	No	VLI, LI, ABMI	DT CPU , ARO
Los Angeles	401 E 6TH ST	90014	5148013004	1.160	1.160	0.000	20.880	Shortfall of Sites	0.124	High Medium Residential	[Q]R5-2D	Community Center	[MB4-G1-5] [CX2-FA] [CPIO]	20	234.122	23.200		Industrial - Light Manufacturing - One Story, 0	127-5A213 358	No Max	Central City	No	VLI, LI, ABMI	DT CPU , ARO
Los Angeles	1615 S MAIN ST	90015	5133006002	1.160	1.160	0.000	20.880	Shortfall of Sites	0.076	Community Commercial	C2-2D-O	Transit Core	[HB2-G1-5] [CX2-FA] [CPIO-O]	20	382.765	23.200		Industrial - Light Manufacturing - One Story, 0	124-5A207 379	No Max	Central City	No	VLI, LI, ABMI	DT CPU , ARO
Los Angeles	0	0	5161012903	1.160	1.160	0.000	20.880	Shortfall of Sites	0.126	Other Public Open Space	[Q]C4-2D-CDO	Village	[MN1-G1-5] [CX1-FA] [CPIO-CDO]	20	230.828	23.200		Institutional - Church - One Story, 0	130-5A215 332	No Max	Central City	No	VLI, LI, ABMI	DT CPU, FBO
Los Angeles	114 ASTRONAUT E S ONIZUKA ST	90012	5161016009	1.160	1.160	0.000	20.880	Shortfall of Sites	0.087	Regional Center Commercial	[Q]C2-4D-CDO	Community Center	[DM2-SH2-5] [CX1-FA] [CPIO-CDO]	20	333.326	23.200		Commercial - Store - One Story, 0	130-5A213 126	No Max	Central City	No	VLI, LI, ABMI	DT CPU
Los Angeles	816 S SANTA FE AVE	90021	5166003013	1.160	1.160	0.000	20.880	Shortfall of Sites	0.124	Heavy Manufacturing	M3-1-RIO	Hybrid Industrial	[MB3-CDF1-5] [IX4-FA] [CPIO]	20	234.003	23.200		Industrial - Light Manufacturing - One Story, 0	123A217 14	No Max	Central City North	No	VLI, LI, ABMI	DT CPU
Los Angeles	817 MATEO ST	90021	5166017015	1.160	1.160	0.000	20.880	Shortfall of Sites	0.126	Heavy Manufacturing	M3-1-RIO	Hybrid Industrial	[MB3-CDF1-5] [IX4-FA] [CPIO]	20	230.280	23.200		Industrial - Light Manufacturing - One Story, 0	123A217 43	No Max	Central City North	No	VLI, LI, ABMI	DT CPU
Los Angeles	816 S SANTA FE AVE	90021	5166003013	1.160	1.160	0.000	20.880	Shortfall of Sites	0.124	Heavy Manufacturing	M3-1-RIO	Hybrid Industrial	[MB3-CDF1-5] [IX4-FA] [CPIO]	20	234.015	23.200		Industrial - Light Manufacturing - One Story, 0	123A217 45	No Max	Central City North	No	VLI, LI, ABMI	DT CPU
Los Angeles	1356 PALMETTO ST	90013	5164006016	1.160	1.160	0.000	20.880	Shortfall of Sites	0.128	Heavy Manufacturing	M3-1-RIO	Hybrid Industrial	[MB3-CDF1-5] [IX4-FA] [CPIO]	20	227.328	23.200		Commercial - Restaurant, Cocktail Lounge - Restaurant, Cocktail Lounge, Tavern - One Story, 0	126A217 47	No Max	Central City North	No	VLI, LI, ABMI	DT CPU
Los Angeles	821 MATEO ST	90021	5166017013	1.160	1.160	0.000	20.880	Shortfall of Sites	0.126	Heavy Manufacturing	M3-1-RIO	Hybrid Industrial	[MB3-CDF1-5] [IX4-FA] [CPIO]	20	230.262	23.200		Industrial - Industrial - Two Stories, 0	123A217 49	No Max	Central City North	No	VLI, LI, ABMI	DT CPU
Los Angeles	0	0	5161026002	1.160	1.160	0.000	20.880	Shortfall of Sites	0.057	Regional Center Commercial	[Q]C4-4D	Transit Core	[HB5-G1-5] [CX3-FA] [CPIO]	20	507.613	23.200		Commercial - Parking Lot (Commercial Use Property) - Lots - Patron or Employee - One Story, 0	129A213 50	No Max	Central City	No	VLI, LI, ABMI	DT CPU
Los Angeles	0	0	5163027013	1.160	1.160	0.000	20.880	Shortfall of Sites	0.125	Heavy Manufacturing	M3-1-RIO	Hybrid Industrial	[MB3-CDF1-5] [IX4-FA] [CPIO]	20	231.575	23.200		Commercial - Parking Lot (Commercial Use Property) - Lots - Patron or Employee - One Story, 0	126A215 51	No Max	Central City North	No	VLI, LI, ABMI	DT CPU
Los Angeles	816 S SANTA FE AVE	90021	5166003013	1.160	1.160	0.000	20.880	Shortfall of Sites	0.124	Heavy Manufacturing	M3-1-RIO	Hybrid Industrial	[MB3-CDF1-5] [IX4-FA] [CPIO]	20	234.029	23.200		Industrial - Light Manufacturing - One Story, 0	123A217 51	No Max	Central City North	No	VLI, LI, ABMI	DT CPU
Los Angeles	1100 MAPLE AVE	90015	5145023029	1.160	1.160	0.000	20.880	Shortfall of Sites	0.092	Light Manufacturing	M2-2D	Markets	[DM1-AL1-5] [IX3-FA] [CPIO]	20	313.773	23.200		Commercial - Store Combination - Store and Office Combination - One Story, 0	124-5A209 59	No Max	Central City	No	VLI, LI, ABMI	DT CPU
Los Angeles	508 S HILL ST	90013	5149032005	1.160	1.160	0.000	20.880	Shortfall of Sites	0.058	Regional Center Commercial	C5-4D	Transit Core	[HB5-SH1-5] [CX3-FA] [CPIO]	20	501.047	23.200		Commercial - Parking Lot (Commercial Use Property) - Lots - Patron or Employee, 0	129A211 65	No Max	Central City	No	VLI, LI, ABMI	DT CPU
Los Angeles	717 SAN JULIAN ST	90014	5145006019	1.160	1.160	0.000	20.880	Shortfall of Sites	0.095	Light Manufacturing	M2-2D	Markets	[DM1-SH1-5] [IX3-FA] [CPIO]	20	303.687	23.200		Commercial - Wholesale and Manufacturing Outlet - One Story, 0	126A211 67	No Max	Central City	No	VLI, LI, ABMI	DT CPU
Los Angeles	2130 VIOLET ST	90021	5166004027	11.600	11.600	0.000	0.000	Shortfall of Sites	0.165	Heavy Manufacturing	(T)(Q)M3-2D-RIO	Hybrid Industrial	[MM1-CDF1-5] [IX4-FA] [CPIO]	20	175.993	23.200		Commercial - Parking Lot (Commercial Use Property) - Lots - Patron or Employee - One Story, 0	123A217 90	No Max	Central City North	No	LI	DT CPU
Los Angeles	1053 W SUNSET BLVD	90012	5406030040	1.160	1.160	0.000	20.880	Shortfall of Sites	0.093	General Commercial	R4P-1	Community Center	[DM1-G1-5] [CX2-FA] [CPIO]	20	312.739	23.200		Commercial - Office Building - One Story, 0	135A211 96	No Max	Central City North	No	VLI, LI, ABMI	DT CPU
Los Angeles	860 S LOS ANGELES ST	90014	5145013021	1.160	1.160	0.000	20.880	Shortfall of Sites	0.058	Light Manufacturing	M2-2D	Traditional Core	[HM1-CHC1-5] [CX2-FA] [CPIO]	20	503.407	23.200		Industrial - Light Manufacturing - 6 to 13 Stories, 0	126A211 98	No Max	Central City	No	VLI, LI, ABMI	DT CPU
Los Angeles	1038 BARTLETT ST	90012	5406030024	1.160	1.160	0.000	20.880	Shortfall of Sites	0.095	General Commercial	R4P-1	Community Center	[DM1-G1-5] [CX2-FA] [CPIO]	20	306.216	23.200		Commercial - Parking Lot (Commercial Use Property) - Lots - Patron or Employee - One Story, 0	135A211 104	No Max	Central City North	No	VLI, LI, ABMI	DT CPU
Los Angeles	1753 E OLYMPIC BLVD	90021	5146010012	1.160	1.160	0.000	20.880	Shortfall of Sites	0.124	Heavy Manufacturing	M3-2D	Hybrid Industrial	[MB4-SH1-5] [IX4-FA]	20	233.765	23.200		Industrial - Warehousing, Distribution, Storage - Warehousing, Distribution, Over 50,000 SF - Five Stories, 0	123A215 104	No Max	Central City	No	VLI, LI, ABMI	DT CPU
Los Angeles	721 S SAN PEDRO ST	90014	5145007016	1.160	1.160	0.000	20.880	Shortfall of Sites	0.095	Light Manufacturing	M2-2D	Markets	[DM1-SH1-5] [IX3-FA] [CPIO]	20	306.641	23.200		Commercial - Store - One Story, 0	126A211 126	No Max	Central City	No	VLI, LI, ABMI	DT CPU
Los Angeles	1753 E OLYMPIC BLVD	90021	5146010012	1.160	1.160	0.000	20.880	Shortfall of Sites	0.126	Heavy Manufacturing	M3-2D	Hybrid Industrial	[MB4-SH1-5] [IX4-FA]	20	230.478	23.200		Industrial - Warehousing, Distribution, Storage - Warehousing, Distribution, Over 50,000 SF - Five Stories, 0	123A215 134	No Max	Central City	No	VLI, LI, ABMI	DT CPU
Los Angeles	1935 BAY ST	90021	5166018015	11.600	11.600	0.000	0.000	Shortfall of Sites	0.165	Heavy Manufacturing	M3-1-RIO	Hybrid Industrial	[MM1-CDF1-5] [IX4-FA] [CPIO]	20	175.756	23.200		Industrial - Light Manufacturing - One Story, 0	123A217 138	No Max	Central City North	No	LI	DT CPU

Jurisdiction Name	Site Address/Intersection	5 Digit ZIP Code	Assessor Parcel Number	Very Low-Income	Low-Income	Moderate-Income	Above Moderate-Income	Type of Shortfall	Parcel Size (Acres)	Current General Plan Designation	Current Zoning	Proposed General Plan (GP) Designation	Proposed Zoning	Minimum Density Allowed	Maximum Density Allowed	Total Capacity	Vacant/ Nonvacant	Description of Existing Uses	PIN	Base Density Per Acre	Community Plan Area	Rent Stabalization Ordinance	Income Category	Applicable Rezoning Program (Program informing values in Column Q listed first)
Los Angeles	525 S SPRING ST	90013	5149035012	1.160	1.160	0.000	20.880	Shortfall of Sites	0.088	Regional Center Commercial	C5-4D	Traditional Core	[DM4-CHC1-5] [CX2-FA] [CPIO]	20	331.034	23.200		Commercial - Parking Lot (Commercial Use Property) - Lots - Patron or Employee - One Story, 0	129A211 139	No Max	Central City	No	VLI, LI, ABMI	DT CPU
Los Angeles	1753 E OLYMPIC BLVD	90021	5146010012	1.160	1.160	0.000	20.880	Shortfall of Sites	0.126	Heavy Manufacturing	M3-2D	Hybrid Industrial	[MB4-SH1-5] [IX4-FA]	20	230.476	23.200		Industrial - Warehousing, Distribution, Storage - Warehousing, Distribution, Over 50,000 SF - Five Stories, 0	123A215 144	No Max	Central City	No	VLI, LI, ABMI	DT CPU
Los Angeles	1753 E OLYMPIC BLVD	90021	5146010012	1.160	1.160	0.000	20.880	Shortfall of Sites	0.126	Heavy Manufacturing	M3-2D	Hybrid Industrial	[MB4-SH1-5] [IX4-FA]	20	230.469	23.200		Industrial - Warehousing, Distribution, Storage - Warehousing, Distribution, Over 50,000 SF - Five Stories, 0	123A215 151	No Max	Central City	No	VLI, LI, ABMI	DT CPU
Los Angeles	843 E 4TH ST	90013	5163011027	1.160	1.160	0.000	20.880	Shortfall of Sites	0.127	Heavy Manufacturing	M3-1-RIO	Hybrid Industrial	[MB3-CDF1-5] [IX4-FA] [CPIO]	20	228.400	23.200		Industrial - Food Processing Plant - Other - One Story, 0	127-5A215 152	No Max	Central City North	No	VLI, LI, ABMI	DT CPU
Los Angeles	934 S LOS ANGELES ST	90015	5145016034	1.160	1.160	0.000	20.880	Shortfall of Sites	0.057	Light Manufacturing	M2-2D	Traditional Core	[HM1-CHC1-5] [CX2-FA] [CPIO]	20	509.576	23.200		Commercial - Store - One Story, 0	126A209 152	No Max	Central City	No	VLI, LI, ABMI	DT CPU
Los Angeles	762 WALL ST	90014	5145005009	1.160	1.160	0.000	20.880	Shortfall of Sites	0.094	Light Manufacturing	M2-2D	Markets	[DM1-SH1-5] [IX3-FA] [CPIO]	20	308.916	23.200		Commercial - Wholesale and Manufacturing Outlet - One Story, 0	126A211 156	No Max	Central City	No	VLI, LI, ABMI	DT CPU
Los Angeles	1753 E OLYMPIC BLVD	90021	5146010012	1.160	1.160	0.000	20.880	Shortfall of Sites	0.126	Heavy Manufacturing	M3-2D	Hybrid Industrial	[MB4-SH1-5] [IX4-FA]	20	230.464	23.200		Industrial - Warehousing, Distribution, Storage - Warehousing, Distribution, Over 50,000 SF - Five Stories, 0	123A215 157	No Max	Central City	No	VLI, LI, ABMI	DT CPU
Los Angeles	260 E 6TH ST	90014	5148023017	1.160	1.160	0.000	20.880	Shortfall of Sites	0.125	High Medium Residential	[Q]R5-2D	Community Center	[MB4-G1-5] [CX2-FA] [CPIO]	20	231.371	23.200		Commercial - Auto, Recreation Equipment, Construction Equipment Sales and Service - Auto Body Repair Shop - One Story, 0	127-5A211 162	No Max	Central City	No	VLI, LI, ABMI	DT CPU
Los Angeles	1753 E OLYMPIC BLVD	90021	5146010012	1.160	1.160	0.000	20.880	Shortfall of Sites	0.126	Heavy Manufacturing	M3-2D	Hybrid Industrial	[MB4-SH1-5] [IX4-FA]	20	230.463	23.200		Industrial - Warehousing, Distribution, Storage - Warehousing, Distribution, Over 50,000 SF - Five Stories, 0	123A215 163	No Max	Central City	No	VLI, LI, ABMI	DT CPU
Los Angeles	1753 E OLYMPIC BLVD	90021	5146010012	1.160	1.160	0.000	20.880	Shortfall of Sites	0.126	Heavy Manufacturing	M3-2D	Hybrid Industrial	[MB4-SH1-5] [IX4-FA]	20	230.456	23.200		Industrial - Warehousing, Distribution, Storage - Warehousing, Distribution, Over 50,000 SF - Five Stories, 0	123A215 170	No Max	Central City	No	VLI, LI, ABMI	DT CPU
Los Angeles	0	0	5164001904	1.160	1.160	0.000	20.880	Shortfall of Sites	0.126	Heavy Manufacturing	M3-1-RIO	Hybrid Industrial	[MB3-CDF1-5] [IX4-FA] [CPIO]	20	230.071	23.200		Commercial - Auto, Recreation Equipment, Construction Equipment Sales and Service - Auto Body Repair Shop - One Story, 0	126A215 171	No Max	Central City North	No	VLI, LI, ABMI	DT CPU
Los Angeles	770 WALL ST	90014	5145005011	1.160	1.160	0.000	20.880	Shortfall of Sites	0.093	Light Manufacturing	M2-2D	Markets	[DM1-SH1-5] [IX3-FA] [CPIO]	20	311.844	23.200		Commercial - Wholesale and Manufacturing Outlet - One Story, 0	126A211 176	No Max	Central City	No	VLI, LI, ABMI	DT CPU
Los Angeles	1753 E OLYMPIC BLVD	90021	5146010012	1.160	1.160	0.000	20.880	Shortfall of Sites	0.126	Heavy Manufacturing	M3-2D	Hybrid Industrial	[MB4-SH1-5] [IX4-FA]	20	230.452	23.200		Industrial - Warehousing, Distribution, Storage - Warehousing, Distribution, Over 50,000 SF - Five Stories, 0	123A215 176	No Max	Central City	No	VLI, LI, ABMI	DT CPU
Los Angeles	0	0	5149015901	1.160	1.160	0.000	20.880	Shortfall of Sites	0.058	Regional Center Commercial	C2-4D	Transit Core	[HB5-SH1-5] [CX3-FA] [CPIO]	20	499.296	23.200		Commercial - Parking Lot (Commercial Use Property) - Lots - Patron or Employee - One Story, 0	130-5A211 199	No Max	Central City	No	VLI, LI, ABMI	DT CPU
Los Angeles	508 E 8TH ST	90014	5145010027	1.160	1.160	0.000	20.880	Shortfall of Sites	0.093	Light Manufacturing	M2-2D	Markets	[DM1-MK1-5] [IX3-FA] [CPIO]	20	311.331	23.200		Industrial - Light Manufacturing - One Story, 0	126A211 212	No Max	Central City	No	VLI, LI, ABMI	DT CPU
Los Angeles	520 E 8TH ST	90014	5145010014	1.160	1.160	0.000	20.880	Shortfall of Sites	0.093	Light Manufacturing	M2-2D	Markets	[DM1-MK1-5] [IX3-FA] [CPIO]	20	311.303	23.200		Industrial - Light Manufacturing - One Story, 0	126A211 225	No Max	Central City	No	VLI, LI, ABMI	DT CPU
Los Angeles	0	0	5164020014	1.160	1.160	0.000	20.880	Shortfall of Sites	0.126	Heavy Manufacturing	M3-1-RIO	Hybrid Industrial	[MB3-CDF1-5] [IX4-FA] [CPIO]	20	230.745	23.200		Commercial - Parking Lot (Commercial Use Property) - Lots - Patron or Employee - One Story, 0	124-5A217 228	No Max	Central City North	No	VLI, LI, ABMI	DT CPU
Los Angeles	689 MESQUIT ST	90021	5164018009	1.160	1.160	0.000	20.880	Shortfall of Sites	0.126	Heavy Manufacturing	M3-1-RIO	Hybrid Industrial	[MB3-CDF1-5] [IX4-FA] [CPIO]	20	230.867	23.200		Industrial - Light Manufacturing - One Story, 0	124-5A217 235	No Max	Central City North	No	VLI, LI, ABMI	DT CPU
Los Angeles	947 YALE ST	90012	5414003012	1.160	1.160	0.000	20.880	Shortfall of Sites	0.249	Regional Commercial	C2-2D-O	Village	[LM2-G1-5] [CX2-FA] [CPIO-O]	20	116.309	23.200		Commercial - Parking Lot (Commercial Use Property) - Lots - Patron or Employee - One Story, 0	136-5A215 239	No Max	Central City North	No	VLI, LI, ABMI	DT CPU
Los Angeles	832 WALL ST	90014	5145010006	1.160	1.160	0.000	20.880	Shortfall of Sites	0.093	Light Manufacturing	M2-2D	Markets	[DM1-MK1-5] [IX3-FA] [CPIO]	20	311.414	23.200		Commercial - Store - One Story, 0	126A211 259	No Max	Central City	No	VLI, LI, ABMI	DT CPU
Los Angeles	530 RAMIREZ ST	90012	5409022905	1.160	1.160	0.000	20.880	Shortfall of Sites	0.125	Heavy Manufacturing	[Q]M3-1-RIO	Community Center	[MB4-G1-5] [CX3-FA]	20	232.582	23.200		Commercial - Restaurant, Cocktail Lounge - Restaurant, Cocktail Lounge, Tavern - One Story, 0	132A217 271	No Max	Central City North	No	VLI, LI, ABMI	DT CPU
Los Angeles	610 E 8TH ST	90013	5147025013	1.160	1.160	0.000	20.880	Shortfall of Sites	0.123	Light Manufacturing	M2-2D	Markets	[MB4-SH1-5] [IX1-FA] [CPIO]	20	235.195	23.200		Commercial - Store - One Story, 0	127-5A213 277	No Max	Central City	No	VLI, LI, ABMI	DT CPU
Los Angeles	303 E 1ST ST	90012	5161012908	1.160	1.160	0.000	20.880	Shortfall of Sites	0.095	Light Manufacturing	M2-2D	Markets	[DM1-SH1-5] [IX3-FA] [CPIO]	20	304.036	23.200		Commercial - Parking Lot (Commercial Use Property) - Lots - Patron or Employee - One Story, 0	126A211 279	No Max	Central City	No	VLI, LI, ABMI	DT CPU
Los Angeles	441 S CENTRAL AVE	90013	5147011025	1.160	1.160	0.000	20.880	Shortfall of Sites	0.125	Community Commercial	[Q]C4-2D-CDO	Village	[MN1-SH2-5] [CX1-FA] [CPIO-CDO]	20	231.858	23.200		Commercial - Store - One Story, 0	130-5A215 287	No Max	Central City	No	VLI, LI, ABMI	DT CPU
Los Angeles	318 E 1ST ST	90012	5161017004	1.160	1.160	0.000	20.880	Shortfall of Sites	0.125	Light Manufacturing	M2-2D	Markets	[MB4-SH1-5] [IX1-FA] [CPIO]	20	232.309	23.200		Commercial - Restaurant, Cocktail Lounge - Restaurant, Cocktail Lounge, Tavern - One Story, 0	127-5A215 331	No Max	Central City	No	VLI, LI, ABMI	DT CPU
Los Angeles	2040 E 7TH PL	90021	5166014001	1.160	1.160	0.000	20.880	Shortfall of Sites	0.090	Regional Center Commercial	[Q]C2-4D-O-CDO	Community Center	[DM2-SH2-5] [CX1-FA] [CPIO-O-CDO]	20	323.824	23.200	Vacant	Residential - Single Family Residence - Vacant Land, 0	130-5A215 334	No Max	Central City	No	VLI, LI, ABMI	DT CPU
Los Angeles	800 S SANTA FE AVE	90021	5166003001	1.160	1.160	0.000	20.880	Shortfall of Sites	0.123	Heavy Manufacturing	M3-1-RIO	Hybrid Industrial	[MB3-CDF1-5] [IX4-FA] [CPIO]	20	234.981	23.200		Commercial - Parking Lot (Commercial Use Property) - Lots - Patron or Employee - One Story, 0	124-5A217 342	No Max	Central City North	No	VLI, LI, ABMI	DT CPU
Los Angeles	810 S SANTA FE AVE	90021	5166003002	1.160	1.160	0.000	20.880	Shortfall of Sites	0.127	Heavy Manufacturing	M3-1-RIO	Hybrid Industrial	[MB3-CDF1-5] [IX4-FA] [CPIO]	20	228.893	23.200		Commercial - Restaurant, Cocktail Lounge - Restaurant, Cocktail Lounge, Tavern - One Story, 0	124-5A217 356	No Max	Central City North	No	VLI, LI, ABMI	DT CPU
Los Angeles	826 E 7TH ST	90021	5146031048	1.160	1.160	0.000	20.880	Shortfall of Sites	0.124	Light Manufacturing	M2-2D	Markets	[MB4-SH1-5] [IX1-FA] [CPIO]	20	234.130	23.200		Industrial - Warehousing, Distribution, Storage - Warehousing, Distribution, Under 10,000 SF - One Story, 0	126A213 439	No Max	Central City	No	VLI, LI, ABMI	DT CPU
Los Angeles	718 GLADYS AVE	90021	5146001030	1.160	1.160	0.000	20.880	Shortfall of Sites	0.124	Light Manufacturing	M2-2D	Markets	[MB4-G1-5] [IX1-FA] [CPIO]	20	233.192	23.200		Industrial - Light Manufacturing - Three Stories, 0	126A213 601	No Max	Central City	No	VLI, LI, ABMI	DT CPU
Los Angeles	719 CERES AVE	90021	5146001028	1.160	1.160	0.000	20.880	Shortfall of Sites	0.125	Light Manufacturing	M2-2D	Markets	[MB4-G1-5] [IX1-FA] [CPIO]	20	231.643	23.200		Industrial - Warehousing, Distribution, Storage - Warehousing, Distribution, Under 10,000 SF - One Story, 0	126A213 638	No Max	Central City	No	VLI, LI, ABMI	DT CPU
Los Angeles	926 N HILL ST	90012	5414012010	1.160	1.160	0.000	20.880	Shortfall of Sites	0.125	Regional Commercial	C2-2	Village	[MN1-SH2-5] [CX1-FA] [CPIO]	20	232.856	23.200		Miscellaneous - Rights of Way, 0	135A215 173	No Max	Central City North	No	VLI, LI, ABMI	DT CPU
Los Angeles	0	0	5164002900	1.160	1.160	0.000	20.880	Shortfall of Sites	0.127	Heavy Manufacturing	M3-1-RIO	Hybrid Industrial	[MB3-CDF1-5] [IX4-FA] [CPIO]	20	228.221	23.200		Miscellaneous - Utility, 0	126A215 368	No Max	Central City North	No	VLI, LI, ABMI	DT CPU
Los Angeles	1534 N MCCADDEN PL	90028	5547020031	1.160	1.160	0.000	20.880	Shortfall of Sites	0.131	Regional Center Commercial	C4-2D	Regional Center Commercial	C2-2D-CPIO	20	222.032	23.200		Commercial - Restaurant, Cocktail Lounge - Restaurant, Cocktail Lounge, Tavern - One Story, 0	147A185 20	108	Hollywood	No	VLI, LI, ABMI	HWD CPU , MURC, AHO
Los Angeles	1724 N HIGHLAND AVE	90028	5547011035	1.160	1.160	0.000	20.880	Shortfall of Sites	0.131	Regional Center Commercial	C4-2D-SN	Regional Center Commercial	VARIOUS, WITH C2 and CPIO	20	220.848	23.200		Residential - Five or More Units or Apartments (Any Combination) - 5 Stories or More - Pool and Misc., 0	148-5A185 57	108	Hollywood	No	VLI, LI, ABMI	HWD CPU , MURC, AHO
Los Angeles	1304 N CAHUENGA BLVD	90028	5546019014	1.160	1.160	0.000	20.880	Shortfall of Sites	0.132	Regional Center Commercial	C4-2D-SN	Regional Center Commercial	C2-2D-SN-CPIO	20	219.911	23.200		Commercial - Office Building - Office and Residential - One Story, 0	144B185 60	108	Hollywood	No	VLI, LI, ABMI	HWD CPU , ARO, MURC
Los Angeles	1714 MCCADDEN PL	90028	5547010019	1.160	1.160	0.000	20.880	Shortfall of Sites	0.129	Regional Center Commercial	(Q)C4-2-SN	Regional Center Commercial	VARIOUS, WITH C2 and CPIO	20	224.618	23.200		Residential - Five or More Units or Apartments (Any Combination) - 5 Stories or More - Pool, 0	148-5A185 86	108	Hollywood	No	VLI, LI, ABMI	HWD CPU , MURC
Los Angeles	6401 HOLLYWOOD BLVD	90028	5546006003	1.160	1.160	0.000	20.880	Shortfall of Sites	0.129	Regional Center Commercial	C4-2D-SN	Regional Center Commercial	C2-2D-SN-CPIO	20	224.974	23.200		Commercial - Store - One Story, 0	148-5A187 139	108	Hollywood	No	VLI, LI, ABMI	HWD CPU , MURC
Los Angeles	6768 HOLLYWOOD BLVD	90028	5547012002	1.160	1.160	0.000	20.880	Shortfall of Sites	0.131	Regional Center Commercial	C4-2D-SN	Regional Center Commercial	VARIOUS, WITH C2 and CPIO	20	221.609	23.200		Commercial - Restaurant, Cocktail Lounge - Restaurant, Cocktail Lounge, Tavern - One Story, 0	148-5A185 156	108	Hollywood	No	VLI, LI, ABMI	HWD CPU , MURC
Los Angeles	1625 N LAS PALMAS AVE	90028	5547014042	1.160	1.160	0.000	20.880	Shortfall of Sites	0.130	Regional Center Commercial	C4-2D	Regional Center Commercial	C2-2D-CPIO	20	223.137	23.200		Commercial - Store - One Story, 0	148-5A185 208	108	Hollywood	No	VLI, LI, ABMI	HWD CPU , MURC
Los Angeles	1615 VINE ST	90028	5546009400	1.160	1.160	0.000	20.880	Shortfall of Sites	0.112	Regional Center Commercial	C4-2D-SN	Regional Center Commercial	[Q]C2-2D-SN-CPIO	20	258.008	23.200		Recreational - Theater - Movie - Indoor - One Story, 0	148-5A187 278	108	Hollywood	No	VLI, LI, ABMI	HWD CPU , MURC
Los Angeles	6223 SELMA AVE	90028	5546028033	1.160	1.160	0.000	20.880	Shortfall of Sites	0.111	Regional Center Commercial	C4-2D	Regional Center Commercial	[Q]C2-2D-CPIO	20	260.681	23.200		Commercial - Parking Lot (Commercial Use Property) - Lots - Patron or Employee - One Story, 0	148-5A189 286	108	Hollywood	No	VLI, LI, ABMI	HWD CPU , MURC, AHO
Los Angeles	0	0	5546019002	1.160	1.160	0.000	20.880	Shortfall of Sites	0.129	Regional Center Commercial	C4-2D-SN	Regional Center Commercial	C2-2D-SN-CPIO	20	225.300	23.200		Commercial - Parking Lot (Commercial Use Property) - Lots - Patron or Employee - One Story, 0	147A187 366	108	Hollywood	No	VLI, LI, ABMI	HWD CPU , MURC
Los Angeles	1525 N CAHUENGA BLVD	90028	5546013039	1.160	1.160	0.000	20.880	Shortfall of Sites	0.129	Regional Center Commercial	C4-2D-SN	Regional Center Commercial	C2-2D-CPIO	20	224.382	23.200		Commercial - Hotel and Motel - Hotel - 50 Rooms and Over - 6 to 13 Stories, 0	147A187 609	108	Hollywood	No	VLI, LI, ABMI	HWD CPU , ARO, MURC, AHO
Los Angeles	7660 W SUNSET BLVD	90046	5550030001	11.600	11.600	0.000	0.000	Shortfall of Sites	0.182	Neighborhood Office Commercial	C1-1VL	Neighborhood Commercial	[Q]C1-1XLD-CPIO	20	159.004	23.200		Commercial - Restaurant, Cocktail Lounge - Restaurant, Cocktail Lounge, Tavern - One Story, 0	147B177 1009	54	Hollywood	No	LI	HWD CPU , OPP C
Los Angeles	1218 VINE ST	90038	5534002018	11.600	11.600	0.000	0.000	Shortfall of Sites	0.182	Highway Oriented Commercial	C2-1D	Community Commercial	[Q]C2-2D-CPIO	20	159.219	23.200		Commercial - Store - One Story, 0	144B189 297	108	Hollywood	No	LI	HWD CPU

Jurisdiction Name	Site Address/Intersection	5 Digit ZIP Code	Assessor Parcel Number	Very Low-Income	Low-Income	Moderate-Income	Above Moderate-Income	Type of Shortfall	Parcel Size (Acres)	Current General Plan Designation	Current Zoning	Proposed General Plan (GP) Designation	Proposed Zoning	Minimum Density Allowed	Maximum Density Allowed	Total Capacity	Vacant/ Nonvacant	Description of Existing Uses	PIN	Base Density Per Acre	Community Plan Area	Rent Stabalization Ordinance	Income Category	Applicable Rezoning Program (Program informing values in Column Q listed first)
Los Angeles	11614 SYLVAN ST	91606	2335029023	1.160	1.160	0.000	20.880	Shortfall of Sites	0.273	Neighborhood Office Commercial	R3-1	Community Center (Mixed-Use)	0	20	106.284	23.200		Residential - Five or More Units or Apartments (Any Combination) · 4 Stories or Less, 0	177B169 158	145	North Hollywood - Valley Village	No	VLI, LI, ABMI	NH CPU , DB50
Los Angeles	7004 LAUREL CANYON BLVD	91605	2321008031	1.021	1.021	0.000	18.382	Shortfall of Sites	0.156	Highway Oriented Commercial	C2-1VL			20	163.689	20.424		Commercial - Service Station - Self Service - Convenience Store, 0	183B165 257		North Hollywood - Valley Village	No	VLI, LI, ABMI	DB50
Los Angeles	12113 BURBANK BLVD	91607	2340026076	11.600	11.600	0.000	0.000	Shortfall of Sites	0.410	Neighborhood Office Commercial	P-1VL, [Q]C1-1VL	Neighborhood Center	0	20	70.772	23.200		Commercial - Auto, Recreation Equipment, Construction Equipment Sales and Service - Auto Body Repair Shop - 14 to 20 Stories, 0	174B165 707	108	North Hollywood - Valley Village	No	LI	NH CPU , P
Los Angeles	11432 VANOWEN ST	91605	2320018022	0.000	0.000	0.350	0.000	Shortfall of Sites	0.154	Low Medium I Residential	RD3-1	0	0	0	25.910	0.350		Commercial - Professional Building - Medical Dental Building - One Story, 0	180B169 89		North Hollywood - Valley Village	No	MI	R2RD , R2RD
Los Angeles	5301 LANKERSHIM BLVD	91601	2350016006	1.160	1.160	0.000	20.880	Shortfall of Sites	0.124	Community Commercial	C4-2D-CA	Regional Mixed Commercial	0	20	234.115	23.200		Commercial - Store Combination - Store and Office Combination - One Story, 0	171B173 291	No Max	North Hollywood - Valley Village	No	VLI, LI, ABMI	Orange LineTNP , ARO, AHO
Los Angeles	11116 WEDDINGTON ST	91601	2350018030	1.160	1.160	0.000	20.880	Shortfall of Sites	0.189	Community Commercial	C4-2D-CA	Community Commercial	0	20	153.125	23.200	Vacant	Commercial - Commercial - Vacant Land, 0	171B173 321	No Max	North Hollywood - Valley Village	No	VLI, LI, ABMI	Orange LineTNP , AHO
Los Angeles	11044 WEDDINGTON ST	91601	2350014018	1.160	1.160	0.000	20.880	Shortfall of Sites	0.189	Community Commercial	C4-2D-CA	Community Commercial	0	20	153.125	23.200		Industrial - Warehousing, Distribution, Storage - Warehousing, Distribution, 10,000 to 24,999 SF - One Story, 0	171B173 322	No Max	North Hollywood - Valley Village	No	VLI, LI, ABMI	Orange LineTNP , ARO, AHO
Los Angeles	11044 WEDDINGTON ST	91601	2350014018	1.160	1.160	0.000	20.880	Shortfall of Sites	0.189	Community Commercial	C4-2D-CA	Community Commercial	0	20	153.125	23.200		Industrial - Warehousing, Distribution, Storage - Warehousing, Distribution, 10,000 to 24,999 SF - One Story, 0	171B173 324	No Max	North Hollywood - Valley Village	No	VLI, LI, ABMI	Orange LineTNP , ARO, AHO
Los Angeles	11036 WEDDINGTON ST	91601	2350014019	1.160	1.160	0.000	20.880	Shortfall of Sites	0.189	Community Commercial	C4-2D-CA	Community Commercial	0	20	153.123	23.200		Commercial - Office Building - One Story, 0	171B173 325	No Max	North Hollywood - Valley Village	No	VLI, LI, ABMI	Orange LineTNP , AHO
Los Angeles	11032 WEDDINGTON ST	91601	2350014020	1.160	1.160	0.000	20.880	Shortfall of Sites	0.189	Community Commercial	C4-2D-CA	Community Commercial	0	20	153.127	23.200		Industrial - Warehousing, Distribution, Storage - Warehousing, Distribution, Under 10,000 SF - One Story, 0	171B173 326	No Max	North Hollywood - Valley Village	No	VLI, LI, ABMI	Orange LineTNP , AHO
Los Angeles	11030 WEDDINGTON ST	91601	2350014021	1.160	1.160	0.000	20.880	Shortfall of Sites	0.189	Community Commercial	C4-2D-CA	Community Commercial	0	20	153.123	23.200		Industrial - Light Manufacturing - One Story, 0	171B173 327	No Max	North Hollywood - Valley Village	No	VLI, LI, ABMI	Orange LineTNP , AHO
Los Angeles	11026 WEDDINGTON ST	91601	2350014022	1.160	1.160	0.000	20.880	Shortfall of Sites	0.189	Community Commercial	C4-2D-CA	Community Commercial	0	20	153.125	23.200		Commercial - Store Combination - Store and Residential Combination - One Story, 0	171B173 328	No Max	North Hollywood - Valley Village	No	VLI, LI, ABMI	Orange LineTNP , AHO
Los Angeles	11115 MCCORMICK ST	91601	2350018094	1.160	1.160	0.000	20.880	Shortfall of Sites	0.190	Community Commercial	C4-2D-CA	Community Commercial	0	20	153.020	23.200	Vacant	Commercial - Commercial - Vacant Land, 0	171B173 389	No Max	North Hollywood - Valley Village	No	VLI, LI, ABMI	Orange LineTNP , AHO
Los Angeles	5225 BLAKESLEE AVE	91601	2350018084	1.160	1.160	0.000	20.880	Shortfall of Sites	0.186	Community Commercial	C4-2D-CA	Community Commercial	0	20	155.958	23.200		Residential - Five or More Units or Apartments (Any Combination) · 4 Stories or Less - Pool, 0	171B173 459	No Max	North Hollywood - Valley Village	No	VLI, LI, ABMI	Orange LineTNP , AHO
Los Angeles	5545 KLUMP AVE	91601	2350006041	11.600	11.600	0.000	0.000	Shortfall of Sites	0.166	High Medium Residential	R4-1L	High Medium	0	20	174.179	23.200		Residential - Five or More Units or Apartments (Any Combination) · 4 Stories or Less, 0	174B173 1117	No Max	North Hollywood - Valley Village	No	LI	Orange LineTNP , AHO
Los Angeles	5520 FULCHER AVE	91601	2350003057	11.600	11.600	0.000	0.000	Shortfall of Sites	0.166	High Medium Residential	R4-1L	High Medium	0	20	174.199	23.200		Residential - Five or More Units or Apartments (Any Combination) · 4 Stories or Less, 0	174B173 1184	No Max	North Hollywood - Valley Village	No	LI	Orange LineTNP , AHO
Los Angeles	5531 CASE AVE	91601	2350003059	11.600	11.600	0.000	0.000	Shortfall of Sites	0.167	High Medium Residential	R4-1L	High Medium	0	20	174.170	23.200	Vacant	Residential - Single Family Residence - Vacant Land, 0	174B173 1185	No Max	North Hollywood - Valley Village	No	LI	Orange LineTNP , AHO
Los Angeles	5518 ELMER AVE	91601	2350006043	11.600	11.600	0.000	0.000	Shortfall of Sites	0.167	High Medium Residential	R4-1L	High Medium	0	20	174.168	23.200		Commercial - Parking Lot (Commercial Use Property) - Lots - Commercial Parking - One Story, 0	174B173 1198	No Max	North Hollywood - Valley Village	No	LI	Orange LineTNP , AHO
Los Angeles	5519 ELMER AVE	91601	2350008047	11.600	11.600	0.000	0.000	Shortfall of Sites	0.167	High Medium Residential	R4-1L	High Medium	0	20	174.149	23.200		Institutional - Homes for Aged and Others - One Story, 0	174B173 1199	No Max	North Hollywood - Valley Village	No	LI	Orange LineTNP , AHO
Los Angeles	5523 FULCHER AVE	91601	2350005063	11.600	11.600	0.000	0.000	Shortfall of Sites	0.166	High Medium Residential	R4-1L	High Medium	0	20	174.579	23.200		Residential - Five or More Units or Apartments (Any Combination) · 4 Stories or Less, 0	174B173 1203	No Max	North Hollywood - Valley Village	No	LI	Orange LineTNP , AHO
Los Angeles	5531 CASE AVE	91601	2350003059	11.600	11.600	0.000	0.000	Shortfall of Sites	0.167	High Medium Residential	R4-1L	High Medium	0	20	174.157	23.200	Vacant	Residential - Single Family Residence - Vacant Land, 0	174B173 1206	No Max	North Hollywood - Valley Village	No	LI	Orange LineTNP , AHO
Los Angeles	5518 ELMER AVE	91601	2350006043	11.600	11.600	0.000	0.000	Shortfall of Sites	0.167	High Medium Residential	R4-1L	High Medium	0	20	174.131	23.200		Commercial - Parking Lot (Commercial Use Property) - Lots - Commercial Parking - One Story, 0	174B173 1217	No Max	North Hollywood - Valley Village	No	LI	Orange LineTNP , AHO
Los Angeles	5518 ELMER AVE	91601	2350006043	11.600	11.600	0.000	0.000	Shortfall of Sites	0.167	High Medium Residential	R4P-1L	High Medium	0	20	174.166	23.200		Commercial - Parking Lot (Commercial Use Property) - Lots - Commercial Parking - One Story, 0	174B173 1255	No Max	North Hollywood - Valley Village	No	LI	Orange LineTNP , AHO
Los Angeles	5518 ELMER AVE	91601	2350006043	11.600	11.600	0.000	0.000	Shortfall of Sites	0.167	High Medium Residential	R4P-1L	High Medium	0	20	173.830	23.200		Commercial - Parking Lot (Commercial Use Property) - Lots - Commercial Parking - One Story, 0	174B173 1270	No Max	North Hollywood - Valley Village	No	LI	Orange LineTNP , AHO
Los Angeles	14434 HAMLIN ST	91401	2237023004	11.600	11.600	0.000	0.000	Shortfall of Sites	0.189	General Commercial	[Q]C1-1VL-CDO	Neighborhood Commercial	0	20	153.124	23.200		Commercial - Professional Building - One Story, 0	180B149 627	No Max	Van Nuys - North Sherman Oaks	No	LI	Orange LineTNP , ARO
Los Angeles	14434 GILMORE ST	91401	2237024007	11.600	11.600	0.000	0.000	Shortfall of Sites	0.189	Regional Commercial	[Q]C2-1L-CDO	Community Commercial	0	20	153.124	23.200		Commercial - Professional Building - One Story, 0	180B149 749	No Max	Van Nuys - North Sherman Oaks	No	LI	Orange LineTNP , ARO
Los Angeles	0	0	2236023900	11.600	11.600	0.000	0.000	Shortfall of Sites	0.189	Regional Center Commercial	[Q]C2-1L-CDO	Community Commercial	0	20	153.119	23.200		Miscellaneous - Government Owned Property, 0	180B149 746	No Max	Van Nuys - North Sherman Oaks	No	LI	Orange LineTNP , MURC
Los Angeles	14610 DELANO ST	91411	2241019027	11.600	11.600	0.000	0.000	Shortfall of Sites	0.170	Medium Residential	R3-1	0	0	20	170.660	23.200		Residential - Five or More Units or Apartments (Any Combination) · 4 Stories or Less, 0	178-5A151 385	No Max	Van Nuys - North Sherman Oaks	No	LI	Orange LineTNP
Los Angeles	0	0	2236016019	11.600	11.600	0.000	0.000	Shortfall of Sites	0.189	General Commercial	[Q]CR-1VL-CDO	Neighborhood Commercial	0	20	153.099	23.200		Commercial - Parking Lot (Commercial Use Property) - Lots - Patron or Employee - One Story, 0	180B149 674	No Max	Van Nuys - North Sherman Oaks	No	LI	Orange LineTNP
Los Angeles	11327 BURBANK BLVD	91601	2337038026	11.600	11.600	0.000	0.000	Shortfall of Sites	0.185	Community Commercial	C2-1	Community Commercial	0	20	156.711	23.200		Commercial - Auto, Recreation Equipment, Construction Equipment Sales and Service - Auto Body Repair Shop - One Story, 0	174B173 899	No Max	North Hollywood - Valley Village	No	LI	Orange LineTNP
Los Angeles	3500 S CENTINELA AVE	90066	4248025080	11.600	11.600	0.000	0.000	Shortfall of Sites	0.272	Neighborhood Commercial	[Q]C2-1VL	Mixed Residential	0	20	106.516	23.200		Commercial - Service Station - Full Service - No Additional Services, 0	114B153 361	54	Palms - Mar Vista - Del Rey	No	LI	PMVDR CPU
Los Angeles	18460 CANTARA ST	91335	2102002039	11.600	11.600	0.000	0.000	Shortfall of Sites	0.201	Community Commercial	R4-1L	Community Center	0	20	144.377	23.200		Institutional - School (Private) - One Story, 0	189B125 131	54	Reseda - West Van Nuys	No	LI	RES CPU , AHO
Los Angeles	18460 CANTARA ST	91335	2102002039	11.600	11.600	0.000	0.000	Shortfall of Sites	0.200	Community Commercial	R4-1L	Community Center	0	20	144.810	23.200		Institutional - School (Private) - One Story, 0	192B125 828	54	Reseda - West Van Nuys	No	LI	RES CPU , AHO
Los Angeles	17400 VANOWEN ST	91406	2229010019	11.600	11.600	0.000	0.000	Shortfall of Sites	0.687	Low Medium I Residential	RA-1-RIO	Low Medium Residential	0	20	42.225	23.200		Institutional - Church - One Story, 0	180B129 23	10	Reseda - West Van Nuys	No	LI	RES CPU, FBO
Los Angeles	8000 RESEDA BLVD	91335	2102002037	11.600	11.600	0.000	0.000	Shortfall of Sites	0.200	Neighborhood Commercial	[Q]C2-1	Community Center	0	20	145.084	23.200		Commercial - Service Station - Full Service - No Additional Services, 0	189B125 361	54	Reseda - West Van Nuys	No	LI	RES CPU
Los Angeles	10621 VALLEY SPRING LN	91602	2423023031	1.160	1.160	0.000	20.880	Shortfall of Sites	0.202	Medium Residential	[Q]R3-1-RIO	Community Center	0	20	143.228	23.200		Residential - Five or More Units or Apartments (Any Combination) · 4 Stories or Less, 0	165B177 817	108	Sherman Oaks - Studio City - Toluca Lake - Cahuenga Pass	No	VLI, LI, ABMI	SHR CPU , DB50, AHO
Los Angeles	10631 VALLEY SPRING LN	91602	2423023011	1.160	1.160	0.000	20.880	Shortfall of Sites	0.202	Medium Residential	[Q]R3-1-RIO	Community Center	0	20	143.228	23.200	Vacant	Residential - Single Family Residence - Vacant Land, 0	165B177 819	108	Sherman Oaks - Studio City - Toluca Lake - Cahuenga Pass	No	VLI, LI, ABMI	SHR CPU , DB50, AHO
Los Angeles	6740 VESPER AVE	91405	2236009017	1.160	1.160	0.000	20.880	Shortfall of Sites	0.206	Community Commercial	[Q]C2-1L-CDO	Community Center	0	20	140.780	23.200		Commercial - Office Building - One Story, 0	180B149 66	108	Van Nuys - North Sherman Oaks	No	VLI, LI, ABMI	VNY CPU , ARO
Los Angeles	14549 ARCHWOOD ST	91405	2236009009	1.160	1.160	0.000	20.880	Shortfall of Sites	0.204	Community Commercial	[Q]C2-1L-CDO	Community Center	0	20	142.380	23.200		Commercial - Office Building - One Story, 0	180B149 114	108	Van Nuys - North Sherman Oaks	No	VLI, LI, ABMI	VNY CPU , ARO
Los Angeles	7218 VAN NUYS BLVD	91405	2217003045	1.160	1.160	0.000	20.880	Shortfall of Sites	0.205	General Commercial	P-1VL, C2-1VL, QP-1VL	Community Center	0	20	141.147	23.200		Commercial - Store Combination - Store and Office Combination - One Story, 0	183B149 46	108	Van Nuys - North Sherman Oaks	No	VLI, LI, ABMI	VNY CPU , ARO, P
Los Angeles	0	0	2237002031	11.600	11.600	0.000	0.000	Shortfall of Sites	0.275	Community Commercial	[Q]P-1L-CDO	Village	0	20	105.447	23.200		Commercial - Parking Lot (Commercial Use Property) - Lots - Patron or Employee - One Story, 0	180B149 273	72	Van Nuys - North Sherman Oaks	No	LI	VNY CPU , P
Los Angeles	0	0	2236009005	1.160	1.160	0.000	20.880	Shortfall of Sites	0.202	Community Commercial	[Q]C2-1L-CDO	Community Center	0	20	143.554	23.200		Commercial - Parking Lot (Commercial Use Property) - Lots - Patron or Employee - One Story, 0	180B149 133	108	Van Nuys - North Sherman Oaks	No	VLI, LI, ABMI	VNY CPU
Los Angeles	535 N AVALON BLVD	90744	7418005013	11.600	11.600	0.000	0.000	Shortfall of Sites	0.265	Community Commercial	[Q]C2-1VL-O-CUGU	Villages	0	20	109.246	23.200		Commercial - Professional Building - One Story, 0	030B205 921	43	Wilmington - Harbor City	No	LI	WHC CPU , ARO
Los Angeles	0	0	7418031908	11.600	11.600	0.000	0.000	Shortfall of Sites	0.266	Limited Industrial	[Q]CM-1VL-O	Villages	0	20	109.071	23.200		Industrial - Heavy Manufacturing - One Story, 0	027B205 235	43	Wilmington - Harbor City	No	LI	WHC CPU , DB50
Los Angeles	1205 PACIFIC COAST HWY	90710	7413003009	11.600	11.600	0.000	0.000	Shortfall of Sites	0.392	Community Commercial	[Q]C2-1VL	Community Center	0	20	74.012	23.200		Commercial - Parking Lot (Commercial Use Property) - Lots - Patron or Employee - One Story, 0	036B197 1074	43	Wilmington - Harbor City	No	LI	WHC CPU , DB50
Los Angeles	5836 W MANCHESTER AVE	90045	4125009013	11.600	11.600	0.000	0.000	Shortfall of Sites	0.267	General Commercial	[Q]C2-1VL	0	0	20	108.779	23.200		Commercial - Store - One Story, 0	096B169 559	29	Westchester - Playa del Rey	No	LI	WPDR CPU , DB50, AHO
Los Angeles	0	0	4126001029	11.600	11.600	0.000	0.000	Shortfall of Sites	0.275	Light Manufacturing	M2-1	0	0	20	105.452	23.200		, 0	096B173 137	29	Westchester - Playa del Rey	No	LI	WPDR CPU
Los Angeles	13250 CHANDLER BLVD	91401	2345022015	11.600	11.600	0.000	0.000	Shortfall of Sites	0.257	Very Low Residential	RE11-1	0	0	20	99.000	23.199		Residential - Single Family Residence - Pool, 1	171B157 117		Van Nuys - North Sherman Oaks	No	LI	TOC EXP , ADU, OPP RC2

Jurisdiction Name	Site Address/Intersection	5 Digit ZIP Code	Assessor Parcel Number	Very Low-Income	Low-Income	Moderate-Income	Above Moderate-Income	Type of Shortfall	Parcel Size (Acres)	Current General Plan Designation	Current Zoning	Proposed General Plan (GP) Designation	Proposed Zoning	Minimum Density Allowed	Maximum Density Allowed	Total Capacity	Vacant/ Nonvacant	Description of Existing Uses	PIN	Base Density Per Acre	Community Plan Area	Rent Stabalization Ordinance	Income Category	Applicable Rezoning Program (Program informing values in Column Q listed first)
Los Angeles	1110 W ANAHEIM ST	90744	7416012040	11.596	11.596	0.000	0.000	Shortfall of Sites	0.861	Low Medium II Residential	[Q]RD1.5-1XL-O-CUGU, [Q]C2-1VL-O-CUGU	0	0	20	43.834	23.192		Commercial - Store - One Story, 7	030B201 233		Wilmington - Harbor City	No	LI	DB50
Los Angeles	17000 TENNYSON PL	91344	2602022042	11.592	11.592	0.000	0.000	Shortfall of Sites	0.224	Low I Residential	RS-1	0	0	20	113.635	23.184		Residential - Single Family Residence - Pool, 1	222B133 230		Granada Hills - Knollwood	No	LI	OPP RC , ADU
Los Angeles	10311 RIVERSIDE DR	91602	2424007013	0.000	0.000	0.000	23.177	Shortfall of Sites	0.385	Medium Residential	R3-1	0	0	0	83.718	23.177		Residential - Five or More Units or Apartments (Any Combination) - 4 Stories or Less - Pool, 0	165B177 57		Sherman Oaks - Studio City - Toluca Lake - Cahuenga Pass	Yes	ABMI	DB50
Los Angeles	6257 FALLBROOK AVE	91367	2039013057	11.588	11.588	0.000	0.000	Shortfall of Sites	0.223	Low Residential	RS-1	Very Low Residential	0	20	113.635	23.176		Residential - Single Family Residence, 1	177B097 167	1 per lot	Canoga Park - Winnetka - Woodland Hills - West Hills	No	LI	OPP RC , CPK CPU, ADU, AHO
Los Angeles	6251 FALLBROOK AVE	91367	2039013056	11.588	11.588	0.000	0.000	Shortfall of Sites	0.223	Low Residential	RS-1	Very Low Residential	0	20	113.635	23.175		Residential - Single Family Residence, 1	177B097 179	1 per lot	Canoga Park - Winnetka - Woodland Hills - West Hills	No	LI	OPP RC , CPK CPU, ADU, AHO
Los Angeles	6243 FALLBROOK AVE	91367	2039013055	11.587	11.587	0.000	0.000	Shortfall of Sites	0.223	Low Residential	RS-1	Very Low Residential	0	20	113.635	23.175		Residential - Single Family Residence, 1	177B097 192	1 per lot	Canoga Park - Winnetka - Woodland Hills - West Hills	No	LI	OPP RC , CPK CPU, ADU, AHO
Los Angeles	4729 LANKERSHIM BLVD	91602	2421026004	1.159	1.159	0.000	20.857	Shortfall of Sites	0.158	Community Commercial	C2-1	Community Center (Mixed-Use)	0	20	107.666	23.174		Commercial - Office Building - One Story, 2	168B173 658	145	North Hollywood - Valley Village	No	VLI, LI, ABMI	DB50 , NH CPU, ARO, AHO
Los Angeles	4653 LANKERSHIM BLVD	91602	2421027001	1.159	1.159	0.000	20.857	Shortfall of Sites	0.163	Community Commercial	C2-1	Community Center (Mixed-Use)	0	20	104.612	23.174		Commercial - Store - One Story, 2	168B173 755	145	North Hollywood - Valley Village	No	VLI, LI, ABMI	DB50 , NH CPU, AHO
Los Angeles	3128 W SUNSET BLVD	90026	5426016033	11.587	11.587	0.000	0.000	Shortfall of Sites	0.160	General Commercial	[Q]C2-1VL	0	0	20	166.607	23.174		Commercial - Auto, Recreation Equipment, Construction Equipment Sales and Service - Auto Body Repair Shop - One Story, 2	142-5A203 205		Silver Lake - Echo Park - Elysian Valley	No	LI	DB50 , TOPP C
Los Angeles	6233 FALLBROOK AVE	91367	2039013054	11.587	11.587	0.000	0.000	Shortfall of Sites	0.223	Low Residential	RS-1	Very Low Residential	0	20	113.635	23.174		Residential - Single Family Residence, 1	177B097 203	1 per lot	Canoga Park - Winnetka - Woodland Hills - West Hills	No	LI	OPP RC , CPK CPU, ADU, AHO
Los Angeles	1943 LAUGHLIN PARK DR	90027	5589004016	11.586	11.586	0.000	0.000	Shortfall of Sites	0.256	Very Low II Residential	RE11-1	0	0	20	99.000	23.172		Residential - Single Family Residence, 1	150A195 92		Hollywood	No	LI	TOC EXP , ADU
Los Angeles	3051 MCCONNELL DR	90064	4316027007	11.578	11.578	0.000	0.000	Shortfall of Sites	0.256	Low Residential	R1V2	0	0	20	99.000	23.157		Residential - Single Family Residence - Therapy Pool (Spa), 1	123B165 229		West Los Angeles	No	LI	TOC EXP , ADU
Los Angeles	13421 CHANDLER BLVD	91401	2344011013	11.576	11.576	0.000	0.000	Shortfall of Sites	0.256	Very Low Residential	RE11-1	0	0	20	99.000	23.152		Residential - Single Family Residence, 1	171B157 67		Van Nuys - North Sherman Oaks	No	LI	TOC EXP , ADU
Los Angeles	1124 S BEVERLY DR	90035	4330031040	0.000	0.000	0.000	23.141	Shortfall of Sites	1.284	High Medium Residential	R4-1-O, C2-1VL-O	0	0	0	18.775	23.141		Commercial - Hotel and Motel - Hotel - 50 Rooms and Over - One Story, 0	132A167 103		West Los Angeles	No	ABMI	ARO
Los Angeles	11717 BALBOA BLVD	91344	2607013031	11.569	11.569	0.000	0.000	Shortfall of Sites	0.223	Low I Residential	RS-1	0	0	20	113.635	23.137		Residential - Single Family Residence - Pool, 1	213B133 136		Granada Hills - Knollwood	No	LI	OPP RC , ADU
Los Angeles	11709 BALBOA BLVD	91344	2607013032	11.568	11.568	0.000	0.000	Shortfall of Sites	0.223	Low I Residential	RS-1	0	0	20	113.635	23.136		Residential - Single Family Residence - Pool, 1	213B133 159		Granada Hills - Knollwood	No	LI	OPP RC , ADU
Los Angeles	15718 VENTURA BLVD	91436	2283025017	11.563	11.563	0.000	0.000	Shortfall of Sites	1.817	Medium Residential	C4-1L, R3-1, R3P-1	0	0	20	66.287	23.126		Commercial - Office Building - 6 to 13 Stories, 0	168B141 670		Encino - Tarzana	No	LI	AHO , ENC CPU, ARO, MURC
Los Angeles	300 N GOWER ST	90006	5523032018	11.561	11.561	0.000	0.000	Shortfall of Sites	0.223	Low II Residential	R1R3-RG	0	0	20	113.635	23.123		Residential - Single Family Residence, 1	138B189 417		Wilshire	No	LI	OPP RC , ADU
Los Angeles	23500 VICTORY BLVD	91367	2035008011	11.553	11.553	0.000	0.000	Shortfall of Sites	0.223	Low Residential	RS-1	Very Low Residential	0	20	113.635	23.105		Residential - Single Family Residence - Pool, 1	180B093 861	1 per lot	Canoga Park - Winnetka - Woodland Hills - West Hills	No	LI	OPP RC , CPK CPU, ADU, AHO
Los Angeles	601 S ARDMORE AVE	90005	5503025014	1.155	1.155	0.000	20.790	Shortfall of Sites	0.339	Regional Center Commercial	(T)(Q)C4-2	0	0	20	85.290	23.100		Commercial - Office Building - One Story, 0	135B193 875		Wilshire	No	VLI, LI, ABMI	MURC , ARO
Los Angeles	7431 FALLBROOK AVE	91307	2021016019	1.154	1.154	0.000	20.781	Shortfall of Sites	0.223	Low Residential	RS-1	Very Low Residential	[HB5-SH1-5] [CX3-FA] [CPIO]	20	113.635	23.090		Residential - Single Family Residence, 1	186B097 629	1 per lot	Canoga Park - Winnetka - Woodland Hills - West Hills	No	VLI, LI, ABMI	OPP RC , CPK CPU, ADU, AHO
Los Angeles	2001 DE MILLE DR	90027	5589003035	11.545	11.545	0.000	0.000	Shortfall of Sites	0.243	Very Low II Residential	RE11-1	0	0	20	99.000	23.089		Residential - Single Family Residence - Therapy Pool (Spa), 0	150A195 524		Hollywood	No	LI	TOC EXP , ADU
Los Angeles	4355 LANKERSHIM BLVD	91602	2423015018	1.154	1.154	0.000	20.779	Shortfall of Sites	0.171	General Commercial	C2-1VL-CDO-RIO	Community Center	0	20	140.244	23.088		Commercial - Parking Lot (Commercial Use Property) - Lots - Patron or Employee - One Story, 0	165B177 510	108	Sherman Oaks - Studio City - Toluca Lake - Cahuenga Pass	No	VLI, LI, ABMI	DB50 , SHR CPU, AHO
Los Angeles	11674 SANTA MONICA BLVD	90025	4262008022	11.544	11.544	0.000	0.000	Shortfall of Sites	0.171	Neighborhood Commercial	(T)(Q)C2-1VL	Mixed Use Corridor	0	20	105.116	23.088		Commercial - Parking Lot (Commercial Use Property) - Lots - Patron or Employee - One Story, 0	126B149 302	43	West Los Angeles	No	LI	DB50 , West WLA CPU, TOPP C, AHO
Los Angeles	10432 SEPULVEDA BLVD	91345	2649019033	11.544	11.544	0.000	0.000	Shortfall of Sites	0.172	Community Commercial	(T)(Q)C2-1	0	0	20	167.393	23.088		Commercial - Shopping Center (Neighborhood, Community) - One Story, 0	207B145 699		Mission Hills - Panorama City - North Hills	No	LI	DB50
Los Angeles	10432 SEPULVEDA BLVD	91345	2649019033	11.544	11.544	0.000	0.000	Shortfall of Sites	0.172	Community Commercial	(T)(Q)C2-1	0	0	20	167.380	23.088		Commercial - Shopping Center (Neighborhood, Community) - One Story, 0	207B145 700		Mission Hills - Panorama City - North Hills	No	LI	DB50
Los Angeles	10718 RIVERSIDE DR	91602	2423005019	1.154	1.154	0.000	20.779	Shortfall of Sites	0.176	General Commercial	C2-1VL-RIO	Community Center	0	20	142.089	23.088		Commercial - Store Combination - Store and Residential Combination - One Story, 0	165B177 98	108	Sherman Oaks - Studio City - Toluca Lake - Cahuenga Pass	No	VLI, LI, ABMI	DB50 , SHR CPU, ARO, AHO
Los Angeles	7133 BALBOA BLVD	91406	2227026002	11.544	11.544	0.000	0.000	Shortfall of Sites	0.172	Neighborhood Office Commercial	C2-1VL	Community Center	0	20	145.183	23.088		Commercial - Restaurant, Cocktail Lounge - Restaurant, Cocktail Lounge, Tavern - One Story, 0	183B133 216	54	Reseda - West Van Nuys	No	LI	DB50 , RES CPU, AHO
Los Angeles	17246 VANOWEN ST	91406	2230013019	11.544	11.544	0.000	0.000	Shortfall of Sites	0.172	General Commercial	C2-1VL-RIO	Community Center	0	20	139.713	23.088		Commercial - Store - One Story, 0	180B133 31	54	Reseda - West Van Nuys	No	LI	DB50 , RES CPU, AHO
Los Angeles	10721 RIVERSIDE DR	91602	2423002001	1.154	1.154	0.000	20.779	Shortfall of Sites	0.172	General Commercial	C2-1VL	Community Center	0	20	139.874	23.088		Commercial - Professional Building - One Story, 0	165B177 31	108	Sherman Oaks - Studio City - Toluca Lake - Cahuenga Pass	No	VLI, LI, ABMI	DB50 , SHR CPU, ARO, AHO
Los Angeles	7127 BALBOA BLVD	91406	2227026001	11.544	11.544	0.000	0.000	Shortfall of Sites	0.170	Neighborhood Office Commercial	C2-1VL	Community Center	0	20	140.932	23.088		Commercial - Store - One Story, 0	183B133 225	54	Reseda - West Van Nuys	No	LI	DB50 , RES CPU, AHO
Los Angeles	13006 SHERMAN WAY	91605	2327018069	1.154	1.154	0.000	20.779	Shortfall of Sites	0.171	Highway Oriented Commercial	C2-1VL	Community Center (Mixed-Use) *	0	20	105.426	23.088		Commercial - Wholesale and Manufacturing Outlet - One Story, 0	183B161 43	145	North Hollywood - Valley Village	No	VLI, LI, ABMI	DB50 , NH CPU, ARO
Los Angeles	13006 SHERMAN WAY	91605	2327018069	1.154	1.154	0.000	20.779	Shortfall of Sites	0.171	Highway Oriented Commercial	C2-1VL	Community Center (Mixed-Use) *	0	20	105.426	23.088		Commercial - Wholesale and Manufacturing Outlet - One Story, 0	183B161 44	145	North Hollywood - Valley Village	No	VLI, LI, ABMI	DB50 , NH CPU, ARO
Los Angeles	12117 VANOWEN ST	91605	2321026033	0.000	0.000	0.000	23.088	Shortfall of Sites	0.177	Highway Oriented Commercial	C2-1VL	Neighborhood Center	0	0	67.956	23.088		Commercial - Store - One Story, 0	183B165 643	108	North Hollywood - Valley Village	No	ABMI	DB50 , NH CPU
Los Angeles	12675 ENCINITAS AVE	91342	2604035014	0.000	0.000	0.000	23.088	Shortfall of Sites	2.337	Limited Industrial	[Q]CM-1VL	0	0	0	12.351	23.088		Industrial - Warehousing, Distribution, Storage - Warehousing, Distribution, Under 10,000 SF - One Story, 0	219B141 68		Sylmar	No	ABMI	DB50 , ARO
Los Angeles	1683 BLAKE AVE	90031	5442009026	11.544	11.544	0.000	0.000	Shortfall of Sites	0.715	Commercial Manufacturing	[Q]CM-1XL-RIO	0	0	20	40.365	23.088		Industrial - Light Manufacturing - One Story, 0	147A213 210		Silver Lake - Echo Park - Elysian Valley	No	LI	DB50 , ARO
Los Angeles	6750 HAZELTINE AVE	91405	2238006054	11.544	11.544	0.000	0.000	Shortfall of Sites	0.172	Neighborhood Office Commercial	[Q]C2-1VL	0	0	20	167.627	23.088		Commercial - Store - One Story, 0	180B153 92		Van Nuys - North Sherman Oaks	No	LI	DB50
Los Angeles	0	0	2517013006	11.544	11.544	0.000	0.000	Shortfall of Sites	0.344	Neighborhood Commercial	C1-1XL-CPIO	0	0	20	83.816	23.088	Vacant	Residential - Single Family Residence - Vacant Land, 0	219B153 111		Sylmar	No	LI	DB50
Los Angeles	8083 SAN FERNANDO RD	91352	2409004005	11.544	11.544	0.000	0.000	Shortfall of Sites	0.172	General Commercial	C2-1VL	0	0	20	167.626	23.088		Commercial - Non-Auto Service and Repair Shop, Paint Shop, or Laundry - One Story, 0	189B173 138		Sun Valley - La Tuna Canyon	No	LI	DB50
Los Angeles	8077 SAN FERNANDO RD	91352	2409004017	11.544	11.544	0.000	0.000	Shortfall of Sites	0.172	General Commercial	C2-1VL	0	0	20	167.626	23.088		Industrial - Warehousing, Distribution, Storage - Warehousing, Distribution, Under 10,000 SF - One Story, 0	189B173 146		Sun Valley - La Tuna Canyon	No	LI	DB50 , ARO
Los Angeles	8077 SAN FERNANDO RD	91352	2409004017	11.544	11.544	0.000	0.000	Shortfall of Sites	0.172	General Commercial	C2-1VL	0	0	20	167.627	23.088		Industrial - Warehousing, Distribution, Storage - Warehousing, Distribution, Under 10,000 SF - One Story, 0	189B173 151		Sun Valley - La Tuna Canyon	No	LI	DB50 , ARO
Los Angeles	8063 SAN FERNANDO RD	91352	2409004008	11.544	11.544	0.000	0.000	Shortfall of Sites	0.172	General Commercial	C2-1VL	0	0	20	167.626	23.088		Commercial - Hotel and Motel - Hotel - Under 50 Rooms - One Story, 0	189B177 202		Sun Valley - La Tuna Canyon	No	LI	DB50 , ARO
Los Angeles	14800 DEVONSHIRE ST	91345	2647001039	11.544	11.544	0.000	0.000	Shortfall of Sites	0.457	General Commercial	[Q]C2-1VL-O	0	0	20	63.191	23.088		Recreational - Club, Lodge Hall, Fraternal Organization - One Story, 0	204B149 235		Mission Hills - Panorama City - North Hills	No	LI	DB50
Los Angeles	0	0	2513025010	11.544	11.544	0.000	0.000	Shortfall of Sites	0.173	Community Commercial	C2-1VL-CPIO	0	0	20	166.417	23.088		Commercial - Parking Lot (Commercial Use Property) - Lots - Patron or Employee - One Story, 0	219B157 237		Sylmar	No	LI	DB50
Los Angeles	16207 ROSCOE BLVD	91343	2689004023	11.544	11.544	0.000	0.000	Shortfall of Sites	0.454	General Commercial	[Q]C2-1VL	0	0	20	63.553	23.088		Commercial - Store - One Story, 0	192B137 287		Mission Hills - Panorama City - North Hills	No	LI	DB50
Los Angeles	131 W ANAHEIM ST	90744	7423003037	11.544	11.544	0.000	0.000	Shortfall of Sites	0.176	Community Commercial	[Q]C2-2D-O-CUGU	0	0	20	164.161	23.088		Commercial - Professional Building - One Story, 0	030B205 300		Wilmington - Harbor City	No	LI	DB50 , ARO
Los Angeles	313 W ANAHEIM ST	90744	7416031002	11.544	11.544	0.000	0.000	Shortfall of Sites	0.173	General Commercial	[Q]C2-1VL-O-CUGU	0	0	20	167.296	23.088		Commercial - Store - One Story, 0	030B205 323		Wilmington - Harbor City	No	LI	DB50
Los Angeles	0	0	6117022025	11.544	11.544	0.000	0.000	Shortfall of Sites	0.172	Highway Oriented Commercial	C2-1-O	0	0	20	167.607	23.088		Commercial - Service Station - Full Service - Lift, 0	081B197 343		Harbor Gateway	No	LI	DB50
Los Angeles	8903 LAUREL CANYON BLVD	91352	2634007027	11.544	11.544	0.000	0.000	Shortfall of Sites	0.172	Neighborhood Office Commercial	C2-1VL	0	0	20	167.585	23.088		Commercial - Store Combination - Store and Residential Combination - One Story, 0	195B165 363		Sun Valley - La Tuna Canyon	No	LI	DB50 , ARO
Los Angeles	8879 LAUREL CANYON BLVD	91352	2634007026	11.544	11.544	0.000	0.000	Shortfall of Sites	0.172	Neighborhood Office Commercial	C2-1VL	0	0	20	167.583	23.088		Commercial - Store - One Story, 0	195B165 400		Sun Valley - La Tuna Canyon	No	LI	DB50
Los Angeles	8879 LAUREL CANYON BLVD	91352	2634007026	11.544	11.544	0.000	0.000	Shortfall of Sites	0.173	Neighborhood Office Commercial	C2-1VL	0	0	20	167.003	23.088		Commercial - Store - One Story, 0	195B165 411		Sun Valley - La Tuna Canyon	No	LI	DB50
Los Angeles	7901 LANKERSHIM BLVD	91605	2310024045	11.544	11.544	0.000	0.000	Shortfall of Sites	0.176	Neighborhood Office Commercial	C2-1VL-CUGU	0	0	20	164.002	23.088		Commercial - Supermarket - Supermarket - 6,000 SF through 11,999 SF - One Story, 0	189B169 449		Sun Valley - La Tuna Canyon	No	LI	DB50

Jurisdiction Name	Site Address/Intersection	5 Digit ZIP Code	Assessor Parcel Number	Very Low-Income	Low-Income	Moderate-Income	Above Moderate-Income	Type of Shortfall	Parcel Size (Acres)	Current General Plan Designation	Current Zoning	Proposed General Plan (GP) Designation	Proposed Zoning	Minimum Density Allowed	Maximum Density Allowed	Total Capacity	Vacant/ Nonvacant	Description of Existing Uses	PIN	Base Density Per Acre	Community Plan Area	Rent Stabalization Ordinance	Income Category	Applicable Rezoning Program (Program informing values in Column Q listed first)
Los Angeles	16151 SAN FERNANDO MISSION BLVD	91344	2666019018	11.544	11.544	0.000	0.000	Shortfall of Sites	0.351	Neighborhood Commercial	C1-1VL	0	0	20	82.311	23.088		Commercial - Store - One Story, 0	210B141 499		Granada Hills - Knollwood	No	LI	DB50
Los Angeles	10115 SAN FERNANDO RD	91331	2624001022	11.544	11.544	0.000	0.000	Shortfall of Sites	0.444	Neighborhood Office Commercial	[Q]C2-1VL-CUGU	0	0	20	65.049	23.088	Vacant	Commercial - Auto, Recreation Equipment, Construction Equipment Sales and Service - Auto Body Repair Shop - Vacant Land, 0	204B161 569		Arleta - Pacoima	No	LI	DB50
Los Angeles	6051 MELROSE AVE	90038	5533036012	11.544	11.544	0.000	0.000	Shortfall of Sites	0.177	Neighborhood Office Commercial	C4-1XL	0	0	20	163.413	23.088		Commercial - Store Combination - Store and Office Combination - One Story, 0	141B185 584		Hollywood	No	LI	DB50 , ARO
Los Angeles	6063 MELROSE AVE	90038	5533036013	11.544	11.544	0.000	0.000	Shortfall of Sites	0.176	Commercial Manufacturing	C4-1XL	0	0	20	163.861	23.088		Commercial - Auto, Recreation Equipment, Construction Equipment Sales and Service - Auto Body Repair Shop - One Story, 0	141B185 585		Hollywood	No	LI	DB50
Los Angeles	6559 LAUREL CANYON BLVD	91606	2322005917	11.544	11.544	0.000	0.000	Shortfall of Sites	0.172	Community Commercial	C2-1L, P-1L	0	0	20	167.518	23.088		Miscellaneous - Government Owned Property - Public School - General, 0	180B165 880		North Hollywood - Valley Village	No	LI	DB50 , P
Los Angeles	10103 SAN FERNANDO RD	91331	2624001023	11.544	11.544	0.000	0.000	Shortfall of Sites	0.449	Neighborhood Office Commercial	C2-1-CUGU, [Q]C2-1VL-CUGU	0	0	20	64.317	23.088		Commercial - Auto, Recreation Equipment, Construction Equipment Sales and Service - Used Car Sales - One Story, 0	204B161 895		Arleta - Pacoima	No	LI	DB50
Los Angeles	6354 TUJUNGA AVE	91606	2336015017	11.544	11.544	0.000	0.000	Shortfall of Sites	0.176	Highway Oriented Commercial	C2-1VL	0	0	20	163.833	23.088		Commercial - Supermarket - Supermarket - 6,000 SF through 11,999 SF - One Story, 0	180B173 924		North Hollywood - Valley Village	No	LI	DB50
Los Angeles	13000 VICTORY BLVD	91606	2331032197	11.544	11.544	0.000	0.000	Shortfall of Sites	0.342	General Commercial	[Q]C1-1VL	0	0	20	84.372	23.088		Institutional - Hospital - One Story, 0	180B161 1106		Van Nuys - North Sherman Oaks	No	LI	DB50
Los Angeles	1514 W 5TH ST	90732	7559035024	11.539	11.539	0.000	0.000	Shortfall of Sites	0.223	Low II Residential	R1-1XL	0	0	20	113.635	23.077		Residential - Single Family Residence, 1	018B193 1531		San Pedro	No	LI	OPP RC , ADU
Los Angeles	4206 ARCH DR	91604	2366025004	0.000	0.000	0.000	23.074	Shortfall of Sites	0.180	Medium Residential	[Q]R4-1-RIO	0	0	0	166.313	23.074		Residential - Three Units (Any Combination) - 4 Stories or Less, 3	162B173 199		Sherman Oaks - Studio City - Toluca Lake - Cahuenga Pass	Yes	ABMI	DB50
Los Angeles	6261 FALLBROOK AVE	91367	2039013058	1.153	1.153	0.000	20.751	Shortfall of Sites	0.222	Low Residential	RS-1	Very Low Residential	[MB4-SH1-5] [IX1-FA] [CPIO]	20	113.635	23.057		Residential - Single Family Residence, 1	177B097 131	1 per lot	Canoga Park - Winnetka - Woodland Hills - West Hills	No	VLI, LI, ABMI	OPP RC , CPK CPU, ADU, AHO
Los Angeles	10743 LINDBROOK DR	90024	4360009017	11.525	11.525	0.000	0.000	Shortfall of Sites	0.255	Low Residential	R1-1	0	0	20	99.000	23.050		Residential - Single Family Residence, 1	132B153 49		Westwood	No	LI	TOC EXP , ADU
Los Angeles	10101 CHEVIOT DR	90064	4316015018	11.522	11.522	0.000	0.000	Shortfall of Sites	0.255	Low Residential	R1V2	0	0	20	99.000	23.045		Residential - Single Family Residence, 1	123B165 236		West Los Angeles	No	LI	TOC EXP , ADU
Los Angeles	5039 RADFORD AVE	91607	2355002016	11.522	11.522	0.000	0.000	Shortfall of Sites	0.255	Low Residential	R1-1	0	0	20	99.000	23.043		Residential - Single Family Residence, 1	171B169 720		North Hollywood - Valley Village	No	LI	TOC EXP , ADU
Los Angeles	7341 VARIEL AVE	91303	2112021015	0.000	0.000	0.000	23.040	Shortfall of Sites	0.198	Medium Residential	R3-1	Medium Residential	[MB3-CDF1-5] [IX4-FA] [CPIO]	0	211.725	23.040		Residential - Five or More Units or Apartments (Any Combination) · 4 Stories or Less, 8	186B105 703	43	Canoga Park - Winnetka - Woodland Hills - West Hills	Yes	ABMI	CPK CPU ,
Los Angeles	11951 SANTA MONICA BLVD	90025	4263029054	11.520	11.520	0.000	0.000	Shortfall of Sites	0.169	General Commercial	C2-1VL	Mixed Use Corridor	0	20	147.985	23.040		Commercial - Store - One Story, 3	126B145 497	54	West Los Angeles	No	LI	DB50 , West WLA CPU, TOPP C, AHO
Los Angeles	236 S LOS ANGELES ST	90012	5161024040	1.152	1.152	0.000	20.736	Shortfall of Sites	0.156	Regional Center Commercial	[Q]C2-4D-O-CDO	Village	[MN1-SH2-5] [CX1-FA] [CPIO-O-CDO]	20	230.606	23.040		Residential - Five or More Units or Apartments (Any Combination) · 5 Stories or More - Pool, 0	129A213 83	No Max	Central City	No	VLI, LI, ABMI	DT CPU
Los Angeles	1500 S GRAND AVE	90015	5134021016	1.152	1.152	0.000	20.736	Shortfall of Sites	0.095	Community Commercial	C2-2D	Transit Core	[HB2-G1-5] [CX2-FA] [CPIO]	20	379.888	23.040		Residential - Five or More Units or Apartments (Any Combination) · 4 Stories or Less, 0	124-5A207 154	No Max	Central City	No	VLI, LI, ABMI	DT CPU
Los Angeles	928 S BROADWAY	90015	5139002047	1.152	1.152	0.000	20.736	Shortfall of Sites	0.072	Regional Center Commercial	[Q]C2-4D-CDO-SN	Traditional Core	[HM2-CHC1-5] [CX4-FA] [SN-CPIO-CDO]	20	497.912	23.040		Residential - Five or More Units or Apartments (Any Combination) · 5 Stories or More - Pool and Misc., 0	127-5A209 268	No Max	Central City	No	VLI, LI, ABMI	DT CPU
Los Angeles	1301 E 6TH ST	90021	5164008004	1.152	1.152	0.000	20.736	Shortfall of Sites	0.154	Heavy Manufacturing	M3-1-RIO	Hybrid Industrial	[MB3-CDF1-5] [IX4-FA] [CPIO]	20	233.063	23.040		Commercial - Store - One Story, 0	126A215 312	No Max	Central City North	No	VLI, LI, ABMI	DT CPU
Los Angeles	505 N FIGUEROA ST	90012	5407002023	1.152	1.152	0.000	20.736	Shortfall of Sites	0.117	Community Commercial	C2-2D	Community Center	[DM1-G1-5] [CX2-FA] [CPIO]	20	307.332	23.040		Residential - Five or More Units or Apartments (Any Combination) · 5 Stories or More, 0	135A213 369	No Max	Central City	No	VLI, LI, ABMI	DT CPU
Los Angeles	505 N FIGUEROA ST	90012	5407002023	1.152	1.152	0.000	20.736	Shortfall of Sites	0.117	Community Commercial	C2-2D	Community Center	[DM1-G1-5] [CX2-FA] [CPIO]	20	307.334	23.040		Residential - Five or More Units or Apartments (Any Combination) · 5 Stories or More, 0	135A213 380	No Max	Central City	No	VLI, LI, ABMI	DT CPU
Los Angeles	550 N FIGUEROA ST	90012	5407003036	1.152	1.152	0.000	20.736	Shortfall of Sites	0.116	Community Commercial	C2-2D	Community Center	[DM1-G1-5] [CX2-FA] [CPIO]	20	311.017	23.040		Residential - Five or More Units or Apartments (Any Combination) · 5 Stories or More, 0	135A213 382	No Max	Central City	No	VLI, LI, ABMI	DT CPU
Los Angeles	1615 N EL CENTRO AVE	90028	5546028025	1.152	1.152	0.000	20.736	Shortfall of Sites	0.090	Regional Center Commercial	C4-2D	Regional Center Commercial	[Q]C2-2D-CPIO	20	266.601	23.040		Commercial - Office Building - One Story, 0	148-5A189 225	108	Hollywood	No	VLI, LI, ABMI	HWD CPU , ARO, MURC, AHO
Los Angeles	1607 N EL CENTRO AVE	90028	5546028027	1.152	1.152	0.000	20.736	Shortfall of Sites	0.090	Regional Center Commercial	C4-2D	Regional Center Commercial	[Q]C2-2D-CPIO	20	266.677	23.040		Commercial - Office Building - One Story, 0	148-5A189 265	108	Hollywood	No	VLI, LI, ABMI	HWD CPU , ARO, MURC, AHO
Los Angeles	1606 ARGYLE AVE	90028	5546028013	1.152	1.152	0.000	20.736	Shortfall of Sites	0.093	Regional Center Commercial	C4-2D	Regional Center Commercial	[Q]C2-2D-CPIO	20	258.136	23.040		Commercial - Office Building - One Story, 0	148-5A189 269	108	Hollywood	No	VLI, LI, ABMI	HWD CPU , ARO, MURC, AHO
Los Angeles	1601 N EL CENTRO AVE	90028	5546028028	1.152	1.152	0.000	20.736	Shortfall of Sites	0.090	Regional Center Commercial	C4-2D	Regional Center Commercial	[Q]C2-2D-CPIO	20	266.676	23.040		Commercial - Office Building - One Story, 0	148-5A189 284	108	Hollywood	No	VLI, LI, ABMI	HWD CPU , ARO, MURC, AHO
Los Angeles	7083 HOLLYWOOD BLVD	90028	5548002046	11.520	11.520	0.000	0.000	Shortfall of Sites	0.214	Regional Center Commercial	PB-2D	High Medium Residential	[Q]R4-1VL-CPIO	20	112.278	23.040		Commercial - Office Building - 6 to 13 Stories, 0	147B181 105	72	Hollywood	No	LI	HWD CPU , P
Los Angeles	7517 W SUNSET BLVD	90046	5550010020	11.520	11.520	0.000	0.000	Shortfall of Sites	0.146	Neighborhood Office Commercial	C4-1D	Neighborhood Commercial	[Q]C4-1XLD-CPIO	20	164.566	23.040		Commercial - Store - One Story, 0	147B177 953	108	Hollywood	No	LI	HWD CPU
Los Angeles	1853 WHITLEY AVE	90028	5547004041	1.152	1.152	0.000	20.736	Shortfall of Sites	0.212	High Density Residential	[Q]R4-2	High Medium Residential	[Q]R4-2-CPIO	20	113.114	23.040		Residential - Five or More Units or Apartments (Any Combination) · 4 Stories or Less, 0	150A185 282	72	Hollywood	No	VLI, LI, ABMI	HWD CPU
Los Angeles	6147 LANKERSHIM BLVD	91606	2338006041	1.152	1.152	0.000	20.736	Shortfall of Sites	0.337	Medium Residential	[Q]R3-1, [Q]C2-1VL	Community Center (Mixed-Use)	0	20	106.675	23.040		Commercial - Hotel and Motel - Hotel - 50 Rooms and Over - Three Stories, 0	177B169 455	145	North Hollywood - Valley Village	No	VLI, LI, ABMI	NH CPU , DB50
Los Angeles	11330 OTSEGO ST	91601	2353014060	11.520	11.520	0.000	0.000	Shortfall of Sites	0.107	High Medium Residential	R4-1VL	0	0	20	224.827	23.040		Residential - Five or More Units or Apartments (Any Combination) · 4 Stories or Less, 0	171B173 926	217	North Hollywood - Valley Village	No	LI	Orange LineTNP , AHO
Los Angeles	11330 OTSEGO ST	91601	2353014060	11.520	11.520	0.000	0.000	Shortfall of Sites	0.107	High Medium Residential	R4-1VL	0	0	20	224.831	23.040		Residential - Five or More Units or Apartments (Any Combination) · 4 Stories or Less, 0	171B173 928	217	North Hollywood - Valley Village	No	LI	Orange LineTNP , AHO
Los Angeles	5505 TUJUNGA AVE	91601	2350007059	11.520	11.520	0.000	0.000	Shortfall of Sites	0.153	Community Commercial	C2-1	Community Commercial	0	20	156.887	23.040		Commercial - Store Combination - Store and Residential Combination - One Story, 0	174B173 1163	No Max	North Hollywood - Valley Village	No	LI	Orange LineTNP , ARO, AHO
Los Angeles	0	0	2245006048	11.520	11.520	0.000	0.000	Shortfall of Sites	0.155	General Commercial	P-1	Community Commercial	0	20	154.820	23.040		Commercial - Parking Lot (Commercial Use Property) - Lots - Patron or Employee - One Story, 0	174B149 716	No Max	Van Nuys - North Sherman Oaks	No	LI	Orange LineTNP , P
Los Angeles	0	0	2245006048	11.520	11.520	0.000	0.000	Shortfall of Sites	0.155	General Commercial	P-1	Community Commercial	0	20	154.815	23.040		Commercial - Parking Lot (Commercial Use Property) - Lots - Patron or Employee - One Story, 0	174B149 737	No Max	Van Nuys - North Sherman Oaks	No	LI	Orange LineTNP , P
Los Angeles	0	0	2245006048	11.520	11.520	0.000	0.000	Shortfall of Sites	0.155	General Commercial	P-1	Community Commercial	0	20	154.807	23.040		Commercial - Parking Lot (Commercial Use Property) - Lots - Patron or Employee - One Story, 0	174B149 751	No Max	Van Nuys - North Sherman Oaks	No	LI	Orange LineTNP , P
Los Angeles	0	0	2245006048	11.520	11.520	0.000	0.000	Shortfall of Sites	0.155	General Commercial	P-1	Community Commercial	0	20	154.801	23.040		Commercial - Parking Lot (Commercial Use Property) - Lots - Patron or Employee - One Story, 0	174B149 794	No Max	Van Nuys - North Sherman Oaks	No	LI	Orange LineTNP , P
Los Angeles	10429 WASHINGTON BLVD	90232	4208007013	11.520	11.520	0.000	0.000	Shortfall of Sites	0.162	General Commercial	C2-1	Mixed Residential	0	20	148.150	23.040		Commercial - Auto, Recreation Equipment, Construction Equipment Sales and Service - Auto Body Repair Shop - One Story, 0	117B165 236	54	Palms - Mar Vista - Del Rey	No	LI	PMVDR CPU , AHO
Los Angeles	10601 WASHINGTON BLVD	90232	4208009049	11.520	11.520	0.000	0.000	Shortfall of Sites	0.160	General Commercial	(Q)RAS4-1	Mixed Residential	0	20	149.618	23.040		Residential - Five or More Units or Apartments (Any Combination) · Pool, 0	117B165 266	54	Palms - Mar Vista - Del Rey	No	LI	PMVDR CPU , AHO

Jurisdiction Name	Site Address/Intersection	5 Digit ZIP Code	Assessor Parcel Number	Very Low-Income	Low-Income	Moderate-Income	Above Moderate-Income	Type of Shortfall	Parcel Size (Acres)	Current General Plan Designation	Current Zoning	Proposed General Plan (GP) Designation	Proposed Zoning	Minimum Density Allowed	Maximum Density Allowed	Total Capacity	Vacant/ Nonvacant	Description of Existing Uses	PIN	Base Density Per Acre	Community Plan Area	Rent Stabalization Ordinance	Income Category	Applicable Rezoning Program (Program informing values in Column Q listed first)
Los Angeles	10011 WASHINGTON BLVD	90232	4207005033	11.520	11.520	0.000	0.000	Shortfall of Sites	0.161	General Commercial	C2-1	Neighborhood Center	0	20	148.756	23.040		Commercial - Bank, Savings and Loan - One Story, 0	120B165 1381	54	Palms - Mar Vista - Del Rey	No	LI	PMVDR CPU , ADU, AHO
Los Angeles	10011 WASHINGTON BLVD	90232	4207005033	11.520	11.520	0.000	0.000	Shortfall of Sites	0.159	General Commercial	C2-1	Neighborhood Center	0	20	150.746	23.040		Commercial - Bank, Savings and Loan - One Story, 0	120B165 1393	54	Palms - Mar Vista - Del Rey	No	LI	PMVDR CPU , ADU, AHO
Los Angeles	10741 MOORPARK ST	91602	2423006020	0.000	0.000	0.000	23.040	Shortfall of Sites	0.223	Medium Residential	R3-1-RIO	Community Center	0	0	143.531	23.040		Residential - Five or More Units or Apartments (Any Combination) - 4 Stories or Less - Pool, 0	165B177 322	108	Sherman Oaks - Studio City - Toluca Lake - Cahuenga Pass	Yes	ABMI	SHR CPU , DB50, AHO
Los Angeles	14847 DICKENS ST	91403	2276004023	11.520	11.520	0.000	0.000	Shortfall of Sites	0.437	Low Medium Residential	RD1.5-1	Medium Residential	0	20	54.965	23.040		Institutional - Church - One Story, 0	166-5A149 58	43	Sherman Oaks - Studio City - Toluca Lake - Cahuenga Pass	No	LI	SHR CPU, FBO
Los Angeles	14847 DICKENS ST	91403	2276004023	11.520	11.520	0.000	0.000	Shortfall of Sites	0.437	Low Medium Residential	RD1.5-1	Medium Residential	0	20	54.966	23.040		Institutional - Church - One Story, 0	166-5A149 62	43	Sherman Oaks - Studio City - Toluca Lake - Cahuenga Pass	No	LI	SHR CPU, FBO
Los Angeles	7040 SEPULVEDA BLVD	91405	2220022010	11.520	11.520	0.000	0.000	Shortfall of Sites	0.331	General Commercial	P-1VL, C1.5-1VL	Village	0	20	108.620	23.040		Commercial - Shopping Center (Neighborhood, Community) - One Story, 0	183B145 172	72	Van Nuys - North Sherman Oaks	No	LI	VNY CPU , P
Los Angeles	6529 VAN NUYS BLVD	91401	2236015021	1.152	1.152	0.000	20.736	Shortfall of Sites	0.253	Community Commercial	[Q]C2-1L-CDO	Community Center	0	20	142.564	23.040		Commercial - Store - One Story, 0	180B149 554	108	Van Nuys - North Sherman Oaks	No	VLI, LI, ABMI	VNY CPU
Los Angeles	1608 SAWTELLE BLVD	90025	4261007022	11.520	11.520	0.000	0.000	Shortfall of Sites	0.161	Neighborhood Commercial	C2-1VL	Mixed Use Corridor	0	20	149.346	23.040		Industrial - Warehousing, Distribution, Storage - Warehousing, Distribution, Under 10,000 SF - One Story, 0	129B149 347	54	West Los Angeles	No	LI	West WLA CPU , ARO, AHO
Los Angeles	1601 SAWTELLE BLVD	90025	4261007007	11.520	11.520	0.000	0.000	Shortfall of Sites	0.160	Neighborhood Commercial	C2-1VL	Mixed Use Corridor	0	20	149.634	23.040		Commercial - Restaurant, Cocktail Lounge - Restaurant, Cocktail Lounge, Tavern - One Story, 0	129B149 382	54	West Los Angeles	No	LI	West WLA CPU , AHO
Los Angeles	1607 SAWTELLE BLVD	90025	4261007008	11.520	11.520	0.000	0.000	Shortfall of Sites	0.160	Neighborhood Commercial	C2-1VL	Mixed Use Corridor	0	20	149.633	23.040		Commercial - Parking Lot (Commercial Use Property) - Lots - Patron or Employee - One Story, 0	129B149 400	54	West Los Angeles	No	LI	West WLA CPU , AHO
Los Angeles	11351 SANTA MONICA BLVD	90025	4261004014	11.520	11.520	0.000	0.000	Shortfall of Sites	0.161	Neighborhood Commercial	C2-1VL	Mixed Use Corridor	0	20	149.346	23.040		Commercial - Store - One Story, 0	129B149 482	54	West Los Angeles	No	LI	West WLA CPU , AHO
Los Angeles	11501 SANTA MONICA BLVD	90025	4261002021	11.520	11.520	0.000	0.000	Shortfall of Sites	0.161	Neighborhood Commercial	C2-1VL	Mixed Use Corridor	0	20	149.367	23.040		Commercial - Bank, Savings and Loan - One Story, 0	129B149 561	54	West Los Angeles	No	LI	West WLA CPU , ADU, AHO
Los Angeles	1662 SAWTELLE BLVD	90025	4261008018	11.520	11.520	0.000	0.000	Shortfall of Sites	0.161	Neighborhood Commercial	C2-1VL	Mixed Use Corridor	0	20	149.286	23.040		Commercial - Auto, Recreation Equipment, Construction Equipment Sales and Service - Auto Body Repair Shop - One Story, 0	129B149 574	54	West Los Angeles	No	LI	West WLA CPU , AHO
Los Angeles	1668 SAWTELLE BLVD	90025	4261008017	11.520	11.520	0.000	0.000	Shortfall of Sites	0.161	Neighborhood Commercial	C2-1VL	Mixed Use Corridor	0	20	149.315	23.040		Commercial - Store - One Story, 0	129B149 585	54	West Los Angeles	No	LI	West WLA CPU , AHO
Los Angeles	1870 WESTWOOD BLVD	90025	4321001012	11.520	11.520	0.000	0.000	Shortfall of Sites	0.164	Neighborhood Commercial	C4-1VL-O	Mixed Use Corridor	0	20	146.110	23.040		Commercial - Store - One Story, 0	129B153 662	54	West Los Angeles	No	LI	West WLA CPU , AHO
Los Angeles	1880 WESTWOOD BLVD	90025	4321001013	11.520	11.520	0.000	0.000	Shortfall of Sites	0.161	Neighborhood Commercial	C4-1VL-O	Mixed Use Corridor	0	20	149.266	23.040		Commercial - Restaurant, Cocktail Lounge - Restaurant, Cocktail Lounge, Tavern - One Story, 0	129B153 682	54	West Los Angeles	No	LI	West WLA CPU , AHO
Los Angeles	2005 SAWTELLE BLVD	90025	4261033006	11.520	11.520	0.000	0.000	Shortfall of Sites	0.163	Neighborhood Commercial	C2-1VL	Mixed Use Corridor	0	20	147.436	23.040		Commercial - Store Combination - Store and Residential Combination - One Story, 0	126B153 723	54	West Los Angeles	No	LI	West WLA CPU , ARO, AHO
Los Angeles	0	0	4263037011	11.520	11.520	0.000	0.000	Shortfall of Sites	0.164	Neighborhood Commercial	R3-1	Mixed Use Corridor	0	20	145.992	23.040		Commercial - Parking Lot (Commercial Use Property) - Lots - Patron or Employee - One Story, 0	126B145 878	54	West Los Angeles	No	LI	West WLA CPU , DB50, AHO
Los Angeles	1730 CORINTH AVE	90025	4261018900	11.520	11.520	0.000	0.000	Shortfall of Sites	0.161	Public Facilities	PF-1XL	Mixed Use Corridor	0	20	149.095	23.040		Miscellaneous - Government Owned Property, 0	126B149 119	54	West Los Angeles	No	LI	West WLA CPU , PF
Los Angeles	0	0	4261010908	11.520	11.520	0.000	0.000	Shortfall of Sites	0.164	Public Facilities	PF-1XL	Mixed Use Corridor	0	20	146.517	23.040		Miscellaneous - Government Owned Property, 0	129B149 564	54	West Los Angeles	No	LI	West WLA CPU , PF
Los Angeles	7371 LA TIJERA BLVD	90045	4104005900	11.520	11.520	0.000	0.000	Shortfall of Sites	0.222	Public Facilities	PF-1	0	0	20	108.064	23.040	Vacant	Commercial - Commercial - Vacant Land, 0	099B169 199	43	Westchester - Playa del Rey	No	LI	WPDR CPU
Los Angeles	1600 S HOPE ST	90015	5134014024	1.152	1.152	0.000	20.736	Shortfall of Sites	0.129	Community Commercial	C2-2D-O	Transit Core	[HB3-G1-5] [CX3-FA] [CPIO-O]	20	498.024	23.040		Institutional - School (Private) - One Story, 0	124-5A205 111	No Max	Central City	No	VLI, LI, ABMI	DT CPU
Los Angeles	1600 S HOPE ST	90015	5134014024	1.152	1.152	0.000	20.736	Shortfall of Sites	0.129	Community Commercial	C2-2D-O	Transit Core	[HB3-G1-5] [CX3-FA] [CPIO-O]	20	498.009	23.040		Institutional - School (Private) - One Story, 0	124-5A205 118	No Max	Central City	No	VLI, LI, ABMI	DT CPU
Los Angeles	1747 N CAHUENGA BLVD	90028	5546006025	1.152	1.152	0.000	20.736	Shortfall of Sites	0.292	Regional Center Commercial	C4-2D-SN	Regional Center Commercial	C2-2D-SN-CPIO	20	219.218	23.040		Commercial - Store - One Story, 0	150A187 357	108	Hollywood	No	VLI, LI, ABMI	HWD CPU , MURC
Los Angeles	10234 JORDAN AVE	91311	2747015076	11.512	11.512	0.000	0.000	Shortfall of Sites	0.255	Community Commercial	R1-2	0	0	20	99.000	23.023		Residential - Single Family Residence, 1	204B105 381	54	Chatsworth - Porter Ranch	No	LI	TOC EXP , ADU
Los Angeles	5301 NEWCASTLE AVE	91316	2162004091	0.000	0.000	0.000	23.022	Shortfall of Sites	1.238	Medium Residential	R3-1	Medium Residential	0	0	71.864	23.022		Residential - Five or More Units or Apartments (Any Combination) - 4 Stories or Less - Pool, 51	171B125 235	43	Encino - Tarzana	Yes	ABMI	DB50 , ENC CPU, AHO
Los Angeles	5253 LEGHORN AVE	91401	2345018036	11.503	11.503	0.000	0.000	Shortfall of Sites	0.255	Low Residential	R1-1	0	0	20	99.000	23.006		Residential - Single Family Residence - Pool, 1	171B161 343		Van Nuys - North Sherman Oaks	No	LI	TOC EXP , ADU
Los Angeles	21110 GAULT ST	91303	2138020033	1.150	1.150	0.000	20.700	Shortfall of Sites	0.230	Low Residential	R1-1-RIO	Medium Residential	[MB3-CDF1-5] [IX4-FA] [CPIO]	20	130.701	23.000		Residential - Single Family Residence, 1	183B105 441	43	Canoga Park - Winnetka - Woodland Hills - West Hills	No	VLI, LI, ABMI	CPK CPU ,
Los Angeles	21044 GAULT ST	91303	2138025005	11.500	11.500	0.000	0.000	Shortfall of Sites	0.689	Low Residential	R1-1-RIO	Low Medium Residential	0	20	43.534	23.000		Residential - Single Family Residence, 1	183B105 445	10	Canoga Park - Winnetka - Woodland Hills - West Hills	No	LI	CPK CPU ,
Los Angeles	7422 LOMA VERDE AVE	91303	2112014005	1.150	1.150	0.000	20.700	Shortfall of Sites	0.145	Low Residential	R1-1	Low Medium Residential	[MB3-CDF1-5] [IX4-FA] [CPIO]	20	206.558	23.000		Residential - Single Family Residence, 1	186B109 631	10	Canoga Park - Winnetka - Woodland Hills - West Hills	No	VLI, LI, ABMI	CPK CPU ,
Los Angeles	7332 LOMA VERDE AVE	91303	2112015007	11.500	11.500	0.000	0.000	Shortfall of Sites	0.132	Low Residential	R1-1	Medium Residential	0	20	226.570	23.000		Residential - Single Family Residence, 1	186B109 835	43	Canoga Park - Winnetka - Woodland Hills - West Hills	No	LI	CPK CPU ,
Los Angeles	2017 E 7TH ST	90021	5164020015	1.150	1.150	0.000	20.700	Shortfall of Sites	0.129	Heavy Manufacturing	M3-1-RIO	Hybrid Industrial	[MB3-CDF1-5] [IX4-FA] [CPIO]	20	231.776	23.000		Commercial - Restaurant, Cocktail Lounge - Restaurant, Cocktail Lounge, Tavern - One Story, 1	124-5A217 224	No Max	Central City North	No	VLI, LI, ABMI	DT CPU
Los Angeles	1912 E 7TH PL	90021	5166017007	1.150	1.150	0.000	20.700	Shortfall of Sites	0.128	Heavy Manufacturing	M3-1-RIO	Hybrid Industrial	[MB3-CDF1-5] [IX4-FA] [CPIO]	20	233.919	23.000		Industrial - Light Manufacturing - One Story, 1	124-5A217 328	No Max	Central City North	No	VLI, LI, ABMI	DT CPU
Los Angeles	806 MATEO ST	90021	5166014010	1.150	1.150	0.000	20.700	Shortfall of Sites	0.129	Heavy Manufacturing	M3-1-RIO	Hybrid Industrial	[MB3-CDF1-5] [IX4-FA] [CPIO]	20	233.188	23.000		Industrial - Light Manufacturing - One Story, 1	124-5A217 355	No Max	Central City North	No	VLI, LI, ABMI	DT CPU
Los Angeles	1122 E 7TH ST	90021	5146004002	1.150	1.150	0.000	20.700	Shortfall of Sites	0.129	Light Manufacturing	M2-2D	Markets	[MB4-SH1-5] [IX1-FA] [CPIO]	20	233.090	23.000		Commercial - Office Building - One Story, 1	126A213 670	No Max	Central City	No	VLI, LI, ABMI	DT CPU
Los Angeles	18832 CALIFA ST	91356	2156020025	11.500	11.500	0.000	0.000	Shortfall of Sites	0.417	Low Medium I Residential	RA-1	Medium Neighborhood Residential	0	20	71.902	23.000		Residential - Single Family Residence, 1	177B121 719	43	Encino - Tarzana	No	LI	ENC CPU , AHO
Los Angeles	4921 SANTA MONICA BLVD	90029	5540028009	11.500	11.500	0.000	0.000	Shortfall of Sites	0.219	Highway Oriented Commercial	C2-1D	Community Commercial	[Q]C2-2D-CPIO	20	160.140	23.000		Commercial - Store - One Story, 5	144B197 727	54	Hollywood	No	LI	HWD CPU , AHO
Los Angeles	11513 BURBANK BLVD	91601	2338029003	11.500	11.500	0.000	0.000	Shortfall of Sites	0.135	Neighborhood Office Commercial	[Q]C2-1VL	Community Commercial	0	20	222.331	23.000		Commercial - Store Combination - Store and Office Combination - One Story, 1	174B169 790	108	North Hollywood - Valley Village	No	LI	Orange LineTNP , ARO, AHO
Los Angeles	6330 HAZELTINE AVE	91401	2239001004	11.500	11.500	0.000	0.000	Shortfall of Sites	0.172	Low Medium II Residential	[Q]RD1.5-1	0	0	20	174.181	23.000		Residential - Single Family Residence, 1	177B153 15	No Max	Van Nuys - North Sherman Oaks	No	LI	Orange LineTNP , DB50
Los Angeles	14104 FRIAR ST	91401	2240015013	11.500	11.500	0.000	0.000	Shortfall of Sites	0.172	Low Medium II Residential	[Q]RD1.5-1	0	0	20	173.968	23.000		Residential - Single Family Residence, 1	177B153 68	No Max	Van Nuys - North Sherman Oaks	No	LI	Orange LineTNP
Los Angeles	14108 ERWIN ST	91401	2240019012	11.500	11.500	0.000	0.000	Shortfall of Sites	0.172	Low Medium II Residential	[Q]RD1.5-1	0	0	20	174.244	23.000		Residential - Single Family Residence, 1	177B153 363	No Max	Van Nuys - North Sherman Oaks	No	LI	Orange LineTNP
Los Angeles	15237 SATICOY ST	91405	2209034025	11.500	11.500	0.000	0.000	Shortfall of Sites	0.408	General Commercial	C2-1VL	Neighborhood Center	0	20	73.563	23.000		Commercial - Store - One Story, 1	186B145 119	72	Van Nuys - North Sherman Oaks	No	LI	VNY CPU
Los Angeles	516 N MARINE AVE	90744	7418005015	11.500	11.500	0.000	0.000	Shortfall of Sites	0.406	Community Commercial	[Q]C2-1VL-CUGU	Villages	0	20	73.872	23.000		Industrial - Light Manufacturing - One Story, 1	030B205 976	43	Wilmington - Harbor City	No	LI	WHC CPU , ARO
Los Angeles	5461 YARMOUTH AVE	91316	2162010006	0.000	0.000	0.000	22.998	Shortfall of Sites	1.730	Medium Residential	R3-1	0	0	0	82.147	22.998		Residential - Five or More Units or Apartments (Any Combination) - 4 Stories or Less - Pool, 83	174B129 960		Encino - Tarzana	Yes	ABMI	DB50
Los Angeles	4669 W OLYMPIC BLVD	90019	5090011031	11.491	11.491	0.000	0.000	Shortfall of Sites	0.222	Low II Residential	R1V3-RG	0	0	20	113.635	22.981		Residential - Single Family Residence, 1	132B185 611		Wilshire	No	LI	OPP RC , ADU
Los Angeles	955 S HIGHLAND AVE	90036	5084006031	11.489	11.489	0.000	0.000	Shortfall of Sites	0.222	Low II Residential	R1V3-RG	0	0	20	113.635	22.978		Residential - Single Family Residence, 1	132B181 674		Wilshire	No	LI	OPP RC , ADU, TOC EXP
Los Angeles	21028 VENTURA BLVD	91364	2167024007	11.488	11.488	0.000	0.000	Shortfall of Sites	0.179	General Commercial	C4-1VLD	Low Residential	0	20	167.154	22.976		Commercial - Restaurant, Cocktail Lounge - Restaurant, Cocktail Lounge, Tavern - One Story, 1	171B105 277	1 per lot	Canoga Park - Winnetka - Woodland Hills - West Hills	No	LI	DB50 , CPK CPU, ADU, AHO
Los Angeles	16922 SHERMAN WAY	91406	2227026024	11.488	11.488	0.000	0.000	Shortfall of Sites	0.184	Neighborhood Office Commercial	C2-1VL	Community Center	0	20	141.576	22.976		Recreational - Club, Lodge Hall, Fraternal Organization - One Story, 1	183B133 165	54	Reseda - West Van Nuys	No	LI	DB50 , RES CPU, AHO
Los Angeles	725 W GARDENA BLVD	90247	6120022004	11.488	11.488	0.000	0.000	Shortfall of Sites	0.179	Neighborhood Office Commercial	C2-1	Villages	0	20	106.199	22.976		Commercial - Auto, Recreation Equipment, Construction Equipment Sales and Service - Auto Body Repair Shop - One Story, 1	069B197 413	108	Harbor Gateway	No	LI	DB50 , HG CPU
Los Angeles	12125 VANOWEN ST	91605	2321026029	0.000	0.000	0.000	22.976	Shortfall of Sites	0.178	Highway Oriented Commercial	C2-1VL	Neighborhood Center	0	0	67.309	22.976		Commercial - Professional Building - One Story, 1	183B165 642	108	North Hollywood - Valley Village	No	ABMI	DB50 , NH CPU, ARO
Los Angeles	14955 FOOTHILL BLVD	91342	2502002004	11.488	11.488	0.000	0.000	Shortfall of Sites	0.180	Community Commercial	C2-1VL	0	0	20	166.915	22.976		Residential - Single Family Residence, 1	228B145 74		Sylmar	No	LI	DB50

Jurisdiction Name	Site Address/Intersection	5 Digit ZIP Code	Assessor Parcel Number	Very Low-Income	Low-Income	Moderate-Income	Above Moderate-Income	Type of Shortfall	Parcel Size (Acres)	Current General Plan Designation	Current Zoning	Proposed General Plan (GP) Designation	Proposed Zoning	Minimum Density Allowed	Maximum Density Allowed	Total Capacity	Vacant/ Nonvacant	Description of Existing Uses	PIN	Base Density Per Acre	Community Plan Area	Rent Stabalization Ordinance	Income Category	Applicable Rezoning Program (Program informing values in Column Q listed first)
Los Angeles	7923 LANKERSHIM BLVD	91605	2310024050	11.488	11.488	0.000	0.000	Shortfall of Sites	0.178	Neighborhood Office Commercial	C2-1VL-CUGU	0	0	20	168.750	22.976		Commercial - Auto, Recreation Equipment, Construction Equipment Sales and Service - Auto Body Repair Shop - One Story, 1	189B169 374		Sun Valley - La Tuna Canyon	No	LI	DB50
Los Angeles	6948 WOODMAN AVE	91405	2328010025	11.488	11.488	0.000	0.000	Shortfall of Sites	0.458	Medium Residential	R1-1, [Q]R3-1	0	0	20	65.402	22.976		Residential - Single Family Residence - Pool, 1	183B157 603		Van Nuys - North Sherman Oaks	No	LI	DB50
Los Angeles	6354 TUJUNGA AVE	91606	2336015017	11.488	11.488	0.000	0.000	Shortfall of Sites	0.182	Highway Oriented Commercial	C2-1VL	0	0	20	164.721	22.976		Commercial - Supermarket - Supermarket - 6,000 SF through 11,999 SF - One Story, 1	180B173 917		North Hollywood - Valley Village	No	LI	DB50
Los Angeles	16705 S FIGUEROA ST	90248	6121004029	0.000	0.000	0.000	22.975	Shortfall of Sites	0.210	Highway Oriented Commercial	C2-1	0	0	0	163.730	22.975		Residential - Double, Duplex, or Two Units - 4 Stories or Less, 2	066B201 38		Harbor Gateway	Yes	ABMI	DB50
Los Angeles	13987 FOOTHILL BLVD	91342	2504020018	0.000	0.000	0.000	22.968	Shortfall of Sites	0.535	Medium Residential	R3-1	0	0	0	82.945	22.968		Residential - Five or More Units or Apartments (Any Combination) · 4 Stories or Less - Pool, 10	225B153 262		Sylmar	Yes	ABMI	DB50
Los Angeles	5023 RADFORD AVE	91607	2355002019	11.481	11.481	0.000	0.000	Shortfall of Sites	0.254	Low Residential	R1-1	0	0	20	99.000	22.961		Residential - Single Family Residence, 1	171B169 764		North Hollywood - Valley Village	No	LI	TOC EXP , ADU
Los Angeles	21713 TUBA ST	91311	2747015024	11.467	11.467	0.000	0.000	Shortfall of Sites	0.254	Community Commercial	R1-2	0	0	20	99.000	22.934		Residential - Single Family Residence, 1	204B105 369		Chatsworth - Porter Ranch	No	LI	TOC EXP , ADU
Los Angeles	21721 TUBA ST	91311	2747015025	11.454	11.454	0.000	0.000	Shortfall of Sites	0.254	Community Commercial	R1-2	0	0	20	99.000	22.907		Residential - Single Family Residence, 1	204B105 368		Chatsworth - Porter Ranch	No	LI	TOC EXP , ADU
Los Angeles	5837 MATILIJA AVE	91401	2246011011	11.452	11.452	0.000	0.000	Shortfall of Sites	0.254	Low Residential	R1-1	0	0	20	99.000	22.905		Residential - Single Family Residence, 1	174B153 154		Van Nuys - North Sherman Oaks	No	LI	TOC EXP , ADU
Los Angeles	23219 VICTORY BLVD	91307	2036009005	11.450	11.450	0.000	0.000	Shortfall of Sites	0.221	Low Residential	RS-1	Very Low Residential	0	20	113.635	22.899		Residential - Single Family Residence - Pool, 1	180B093 843	1 per lot	Canoga Park - Winnetka - Woodland Hills - West Hills	No	LI	OPP RC , CPK CPU, ADU, AHO
Los Angeles	1240 S HILL ST	90015	5139025002	1.144	1.144	0.000	20.592	Shortfall of Sites	0.088	Regional Center Commercial	C2-4D-O	Transit Core	[HB3-G1-5] [CX2-FA] [CPIO-O]	20	501.361	22.880		Commercial - Wholesale and Manufacturing Outlet - One Story, 0	126A207 287	No Max	Central City	No	VLI, LI, ABMI	DT CPU , ARO, AHO
Los Angeles	644 S FIGUEROA ST	90017	5144008019	1.144	1.144	0.000	20.592	Shortfall of Sites	0.089	Regional Center Commercial	C2-4D	Transit Core	[HB5-SH1-5] [CX4-FA] [CPIO]	20	494.615	22.880		Commercial - Office Building - Mills Act Property, 0	129A209 22	No Max	Central City	No	VLI, LI, ABMI	DT CPU , ARO
Los Angeles	250 E 1ST ST	90012	5161016014	1.144	1.144	0.000	20.592	Shortfall of Sites	0.135	Regional Center Commercial	[Q]C2-4D-CDO	Community Center	[DM2-SH2-5] [CX1-FA] [CPIO-CDO]	20	326.833	22.880		Commercial - Office Building - 14 to 20 Stories, 0	130-5A213 165	No Max	Central City	No	VLI, LI, ABMI	DT CPU , ARO
Los Angeles	500 W 7TH ST	90014	5144012055	1.144	1.144	0.000	20.592	Shortfall of Sites	0.088	Regional Center Commercial	C2-4D	Transit Core	[HB5-SH1-5] [CX4-FA] [CPIO]	20	497.186	22.880		Commercial - Store Combination - Store and Residential Combination - One Story, 0	129A209 172	No Max	Central City	No	VLI, LI, ABMI	DT CPU , ARO
Los Angeles	818 WILSHIRE BLVD	90017	5144008011	1.144	1.144	0.000	20.592	Shortfall of Sites	0.089	Regional Center Commercial	C2-4D	Transit Core	[HB5-SH1-5] [CX4-FA] [CPIO]	20	494.615	22.880		Commercial - Office Building - Four Stories, 0	130-5A209 217	No Max	Central City	No	VLI, LI, ABMI	DT CPU , ARO
Los Angeles	313 S SAN PEDRO ST	90013	5148004015	1.144	1.144	0.000	20.592	Shortfall of Sites	0.190	Community Commercial	C2-2D-O	Village	[MN1-AL2-5] [CX1-FA] [CPIO-O]	20	231.151	22.880		Commercial - Store Combination - Store and Office Combination - One Story, 0	129A213 229	No Max	Central City	No	VLI, LI, ABMI	DT CPU , ARO
Los Angeles	815 E 1ST ST	90012	5173012033	1.144	1.144	0.000	20.592	Shortfall of Sites	0.136	Community Commercial	C2-1-CDO-RIO	Community Center	[DM2-G1-5] [CX2-FA] [CPIO-CDO]	20	322.591	22.880		Institutional - Church - One Story, 0	129A217 59	No Max	Central City North	No	VLI, LI, ABMI	DT CPU, FBO
Los Angeles	815 E 1ST ST	90012	5173012033	1.144	1.144	0.000	20.592	Shortfall of Sites	0.136	Community Commercial	C2-1-CDO-RIO	Community Center	[DM2-G1-5] [CX2-FA] [CPIO-CDO]	20	323.914	22.880		Institutional - Church - One Story, 0	129A215 73	No Max	Central City North	No	VLI, LI, ABMI	DT CPU, FBO
Los Angeles	815 E 1ST ST	90012	5173012033	1.144	1.144	0.000	20.592	Shortfall of Sites	0.136	Community Commercial	C2-1-CDO-RIO	Community Center	[DM2-G1-5] [CX2-FA] [CPIO-CDO]	20	323.623	22.880		Institutional - Church - One Story, 0	129A215 77	No Max	Central City North	No	VLI, LI, ABMI	DT CPU, FBO
Los Angeles	424 S MAIN ST	90013	5148009013	1.144	1.144	0.000	20.592	Shortfall of Sites	0.134	Community Commercial	[Q]C4-2D	Traditional Core	[DM3-CHC1-5] [CX2-FA] [CPIO]	20	328.630	22.880		Commercial - Store - One Story, 0	129A211 124	No Max	Central City	No	VLI, LI, ABMI	DT CPU
Los Angeles	330 W PICO BLVD	90015	5134025042	1.144	1.144	0.000	20.592	Shortfall of Sites	0.116	Community Commercial	C2-2D-O	Transit Core	[HB2-G1-5] [CX2-FA] [CPIO-O]	20	379.183	22.880		Commercial - Store - One Story, 0	126A207 211	No Max	Central City	No	VLI, LI, ABMI	DT CPU
Los Angeles	240 W VENICE BLVD	90015	5134022903	1.144	1.144	0.000	20.592	Shortfall of Sites	0.116	Community Commercial	C2-2D-O	Transit Core	[HB2-G1-5] [CX2-FA] [CPIO-O]	20	379.048	22.880		Commercial - Parking Lot (Commercial Use Property) - Parking Structures - Commercial Parking - One Story, 0	124-5A207 220	No Max	Central City	No	VLI, LI, ABMI	DT CPU
Los Angeles	1764 N LAS PALMAS AVE	90028	5547003003	0.000	0.000	0.000	22.880	Shortfall of Sites	0.233	High Density Residential	[Q]R4-2	High Medium Residential	[Q]R4-2-CPIO	0	111.559	22.880		Residential - Five or More Units or Apartments (Any Combination) · 4 Stories or Less, 0	150A185 334	72	Hollywood	Yes	ABMI	HWD CPU , AHO
Los Angeles	23235 VICTORY BLVD	91307	2036009007	11.432	11.432	0.000	0.000	Shortfall of Sites	0.221	Low Residential	RS-1	Very Low Residential	0	20	113.635	22.863		Residential - Single Family Residence - Pool, 1	180B093 841	1 per lot	Canoga Park - Winnetka - Woodland Hills - West Hills	No	LI	OPP RC , CPK CPU, ADU, AHO
Los Angeles	2701 E 4TH ST	90033	5180013027	0.000	0.000	0.000	22.860	Shortfall of Sites	0.163	Highway Oriented and Limited Commercial	C1-1-CUGU	Neighborhood Center	[LUM2 - G2 - 3][XC1 - 4][CPIO]	0	202.564	22.860		Commercial - Store Combination - Store and Residential Combination - One Story, 1	126A223 186	108	Boyle Heights	Yes	ABMI	BH CPU , ARO
Los Angeles	811 N SOTO ST	90033	5175004006	0.000	0.000	0.000	22.860	Shortfall of Sites	0.189	Medium Residential	R3-1-CUGU	Community Center	[LUM2 - G2 - 3][XC1 - 4][CPIO]	0	200.639	22.860		Residential - Five or More Units or Apartments (Any Combination) · 4 Stories or Less, 5	130-5A225 205	108	Boyle Heights	Yes	ABMI	BH CPU
Los Angeles	1439 N HUDSON AVE	90028	5547026004	0.000	0.000	0.000	22.860	Shortfall of Sites	0.193	Low Medium II Residential	RD1.5-1XL	Regional Center Commercial	VARIOUS, WITH C2 and CPIO	0	222.829	22.860		Residential - Five or More Units or Apartments (Any Combination) · 4 Stories or Less, 9	147A187 189	108	Hollywood	Yes	ABMI	HWD CPU , MURC
Los Angeles	800 S HIGHLAND AVE	90036	5084001009	11.427	11.427	0.000	0.000	Shortfall of Sites	0.253	Low II Residential	R1V3-RG	0	0	20	99.000	22.854		Residential - Single Family Residence - Pool, 1	132B185 183		Wilshire	No	LI	TOC EXP , ADU
Los Angeles	328 HILGARD AVE	90024	4359003004	11.425	11.425	0.000	0.000	Shortfall of Sites	0.220	Low Residential	R1-1	0	0	20	113.635	22.850		Residential - Single Family Residence - Pool, 1	138B153 147		Westwood	No	LI	OPP RC , ADU
Los Angeles	23243 VICTORY BLVD	91307	2036009008	11.423	11.423	0.000	0.000	Shortfall of Sites	0.220	Low Residential	RS-1	Very Low Residential	0	20	113.635	22.846		Residential - Single Family Residence, 1	180B093 840	1 per lot	Canoga Park - Winnetka - Woodland Hills - West Hills	No	LI	OPP RC , CPK CPU, ADU, AHO
Los Angeles	11220 MOORPARK ST	91602	2366008002	0.000	0.000	0.000	22.836	Shortfall of Sites	1.643	Medium Residential	R3-1-RIO	0	0	0	81.750	22.836		Residential - Five or More Units or Apartments (Any Combination) · 4 Stories or Less - Pool, 77	165B173 353		Sherman Oaks - Studio City - Toluca Lake - Cahuenga Pass	Yes	ABMI	DB50
Los Angeles	925 S GOODHOPE AVE	90732	7560010009	11.417	11.417	0.000	0.000	Shortfall of Sites	0.220	Low II Residential	R1-1XL	0	0	20	113.635	22.834		Residential - Single Family Residence, 1	015B189 315		San Pedro	No	LI	OPP RC , ADU
Los Angeles	11875 BALBOA BLVD	91344	2607001010	11.416	11.416	0.000	0.000	Shortfall of Sites	0.220	Low I Residential	RS-1	0	0	20	113.635	22.833		Residential - Single Family Residence, 1	216B133 498		Granada Hills - Knollwood	No	LI	OPP RC , ADU
Los Angeles	910 N ORLANDO AVE	90069	5529005008	11.416	11.416	0.000	0.000	Shortfall of Sites	0.301	Low II Residential	R1-1	0	0	20	99.000	22.832		Residential - Single Family Residence - Pool and Misc., 1	144B173 342		Hollywood	No	LI	TOC EXP , ADU
Los Angeles	918 N ORLANDO AVE	90069	5529005009	11.414	11.414	0.000	0.000	Shortfall of Sites	0.301	Low II Residential	R1-1	0	0	20	99.000	22.829		Residential - Single Family Residence - Pool and Misc., 1	144B173 314		Hollywood	No	LI	TOC EXP , ADU
Los Angeles	23251 VICTORY BLVD	91307	2036009009	11.414	11.414	0.000	0.000	Shortfall of Sites	0.220	Low Residential	RS-1	Very Low Residential	0	20	113.635	22.828		Residential - Single Family Residence, 1	180B093 839	1 per lot	Canoga Park - Winnetka - Woodland Hills - West Hills	No	LI	OPP RC , CPK CPU, ADU, AHO
Los Angeles	301 N GOWER ST	90004	5523021019	11.412	11.412	0.000	0.000	Shortfall of Sites	0.220	Low II Residential	R1R3-RG	0	0	20	113.635	22.824		Residential - Single Family Residence, 1	138B189 418		Wilshire	No	LI	OPP RC , ADU
Los Angeles	5730 W 98TH ST	90045	4125025028	1.141	1.141	0.000	20.533	Shortfall of Sites	0.172	Regional Commercial	C2-2	0	0	20	254.747	22.815		Commercial - Office Building - 6 to 13 Stories, 0	093B169 294		Westchester - Playa del Rey	No	VLI, LI, ABMI	ARO
Los Angeles	5730 W 98TH ST	90045	4125025028	1.141	1.141	0.000	20.533	Shortfall of Sites	1.372	Regional Commercial	C2-2	0	0	20	31.971	22.815		Commercial - Office Building - 6 to 13 Stories, 0	093B169 295		Westchester - Playa del Rey	No	VLI, LI, ABMI	ARO
Los Angeles	23259 VICTORY BLVD	91307	2036009010	1.141	1.141	0.000	20.529	Shortfall of Sites	0.220	Low Residential	RS-1	Very Low Residential	[HB5-SH1-5] [CX3-FA] [CPIO]	20	113.635	22.810		Residential - Single Family Residence, 1	180B093 838	1 per lot	Canoga Park - Winnetka - Woodland Hills - West Hills	No	VLI, LI, ABMI	OPP RC , CPK CPU, ADU, AHO
Los Angeles	1749 N LAS PALMAS AVE	90028	5547010005	0.000	0.000	0.000	22.800	Shortfall of Sites	0.262	Regional Center Commercial	C4-2D-SN	Regional Center Commercial	C2-2D-SN-CPIO	0	221.200	22.800		Residential - Five or More Units or Apartments (Any Combination) · 4 Stories or Less, 16	148-5A185 17	108	Hollywood	Yes	ABMI	HWD CPU , MURC, AHO
Los Angeles	2519 E 4TH ST	90033	5180005030	11.400	11.400	0.000	0.000	Shortfall of Sites	0.155	Neighborhood Office Commercial	C2-1-CUGU	Community Center	[LUM3 - SH3 - 4][XC1 - 4][CPIO]	20	200.538	22.800		Commercial - Store - One Story, 2	126A223 115	108	Boyle Heights	No	LI	BH CPU
Los Angeles	7100 W SUNSET BLVD	90046	5548017401	11.400	11.400	0.000	0.000	Shortfall of Sites	0.153	Neighborhood Office Commercial	C4-1VL-SN	Neighborhood Commercial	[Q]C4-2D-SN-CPIO	20	163.756	22.800		Commercial - Service Station - Self Service - Convenience Store, Service Bay, 1	147B181 693	108	Hollywood	No	LI	HWD CPU , ADU, AHO
Los Angeles	6846 W SUNSET BLVD	90028	5548015003	1.140	1.140	0.000	20.520	Shortfall of Sites	0.115	Regional Center Commercial	C4-2D-SN	Regional Center Commercial	VARIOUS, WITH C2 and CPIO	20	217.800	22.800		Commercial - Restaurant, Cocktail Lounge - Fast Food - Walk Up - One Story, 1	147B181 686	108	Hollywood	No	VLI, LI, ABMI	HWD CPU , MURC, AHO
Los Angeles	0	0	5077009916	1.140	1.140	0.000	20.520	Shortfall of Sites	0.333	Regional Center Commercial	C2-2	0	0	20	85.598	22.800		Residential - Five or More Units or Apartments (Any Combination) · 5 Stories or More, 0	135B197 1175		Wilshire	No	VLI, LI, ABMI	MURC
Los Angeles	5132 WHITSETT AVE	91607	2356020003	11.400	11.400	0.000	0.000	Shortfall of Sites	0.359	Low Residential	R1-1, RD1.5-1	Neighborhood Center *	0	20	69.691	22.800		Residential - Single Family Residence, 1	171B165 662	108	North Hollywood - Valley Village	No	LI	NH CPU , ADU, R2RD, OPP RC2, AHO
Los Angeles	4940 VINELAND AVE	91601	2421010010	11.400	11.400	0.000	0.000	Shortfall of Sites	0.114	Community Commercial	C4-1-CA	Community Commercial	0	20	220.054	22.800		Commercial - Office Building - One Story, 1	168B173 78	108	North Hollywood - Valley Village	No	LI	Orange LineTNP , ARO, DB50, AHO
Los Angeles	2030 SAWTELLE BLVD	90025	4261032056	11.400	11.400	0.000	0.000	Shortfall of Sites	0.167	Neighborhood Commercial	C2-1VL	Mixed Use Corridor	0	20	149.688	22.800		Commercial - Restaurant, Cocktail Lounge - Restaurant, Cocktail Lounge, Tavern - One Story, 1	126B153 753	54	West Los Angeles	No	LI	West WLA CPU , ADU, AHO
Los Angeles	10855 DE SOTO AVE	91311	2706005001	11.397	11.397	0.000	0.000	Shortfall of Sites	0.251	Very Low I Residential	RA-1	0	0	20	113.635	22.793		Residential - Single Family Residence - Pool, 0	210B109 370		Chatsworth - Porter Ranch	No	LI	OPP RC , ADU
Los Angeles	23301 VICTORY BLVD	91307	2036009011	11.396	11.396	0.000	0.000	Shortfall of Sites	0.220	Low Residential	RS-1	Very Low Residential	0	20	113.635	22.792		Residential - Single Family Residence, 1	180B093 837	1 per lot	Canoga Park - Winnetka - Woodland Hills - West Hills	No	LI	OPP RC , CPK CPU, ADU, AHO
Los Angeles	23305 VICTORY BLVD	91307	2036009012	1.139	1.139	0.000	20.497	Shortfall of Sites	0.220	Low Residential	RS-1	Very Low Residential	[DM4-CHC1-5] [CX4-FA] [SN-CPIO-CDO]	20	113.635	22.775		Residential - Single Family Residence, 1	180B093 836	1 per lot	Canoga Park - Winnetka - Woodland Hills - West Hills	No	VLI, LI, ABMI	OPP RC , CPK CPU, ADU, AHO
Los Angeles	5738 FAIR AVE	91601	2337030020	0.000	0.000	0.000	22.770	Shortfall of Sites	0.712	Low Medium II Residential	RD1.5-1VL	Medium	0	0	109.480	22.770		Residential - Five or More Units or Apartments (Any Combination) · 4 Stories or Less - Pool, 21	174B173 446	54	North Hollywood - Valley Village	Yes	ABMI	Orange LineTNP
Los Angeles	17100 ROSCOE BLVD	91325	2204002002	11.383	11.383	0.000	0.000	Shortfall of Sites	0.220	Low Medium I Residential	R1-1	Low Medium Residential	0	20	113.635	22.766		Residential - Single Family Residence, 1	192B133 274	10	Reseda - West Van Nuys	No	LI	OPP RC , RES CPU, ADU, AHO

Jurisdiction Name	Site Address/Intersection	5 Digit ZIP Code	Assessor Parcel Number	Very Low-Income	Low-Income	Moderate-Income	Above Moderate-Income	Type of Shortfall	Parcel Size (Acres)	Current General Plan Designation	Current Zoning	Proposed General Plan (GP) Designation	Proposed Zoning	Minimum Density Allowed	Maximum Density Allowed	Total Capacity	Vacant/ Nonvacant	Description of Existing Uses	PIN	Base Density Per Acre	Community Plan Area	Rent Stabalization Ordinance	Income Category	Applicable Rezoning Program (Program informing values in Column Q listed first)
Los Angeles	13214 CHANDLER BLVD	91401	2345022021	11.382	11.382	0.000	0.000	Shortfall of Sites	0.252	Very Low Residential	RE11-1	0	0	20	99.000	22.764		Residential - Single Family Residence - Pool, 1	171B157 124		Van Nuys - North Sherman Oaks	No	LI	TOC EXP , ADU
Los Angeles	3065 DANALDA DR	90064	4316015017	11.380	11.380	0.000	0.000	Shortfall of Sites	0.252	Low Residential	R1V2	0	0	20	99.000	22.761		Residential - Single Family Residence - Pool, 1	123B165 200		West Los Angeles	No	LI	TOC EXP , ADU
Los Angeles	2847 DUNLEER PL	90064	4255008025	11.369	11.369	0.000	0.000	Shortfall of Sites	0.252	Low Residential	R1-1	0	0	20	99.000	22.738		Residential - Single Family Residence, 1	123B161 374		West Los Angeles	No	LI	TOC EXP , ADU
Los Angeles	12100 SHELDON ST	91352	2631002042	11.366	11.366	0.000	0.000	Shortfall of Sites	0.428	Medium Residential	(Q)R3-1-CUGU	0	0	20	83.079	22.733		Residential - Five or More Units or Apartments (Any Combination) - 4 Stories or Less, 0	198B165 234		Sun Valley - La Tuna Canyon	No	LI	DB50
Los Angeles	11050 ARMINTA ST	91352	2314008094	11.366	11.366	0.000	0.000	Shortfall of Sites	0.430	Medium Residential	(T)(Q)R3-1-CUGU	0	0	20	82.523	22.733		Residential - Five or More Units or Apartments (Any Combination), 0	189B173 476		Sun Valley - La Tuna Canyon	No	LI	DB50
Los Angeles	7627 KITTYHAWK AVE	90045	4104019008	11.359	11.359	0.000	0.000	Shortfall of Sites	0.219	Low Residential	R1-1	0	0	20	113.635	22.718		Residential - Single Family Residence - Pool, 1	099B169 279		Westchester - Playa del Rey	No	LI	OPP RC , ADU
Los Angeles	5322 LEGHORN AVE	91401	2345016023	11.357	11.357	0.000	0.000	Shortfall of Sites	0.252	Very Low Residential	RE11-1	0	0	20	99.000	22.713		Residential - Single Family Residence - Pool, 1	171B161 224		Van Nuys - North Sherman Oaks	No	LI	TOC EXP , ADU
Los Angeles	5324 NAGLE AVE	91401	2344017017	11.354	11.354	0.000	0.000	Shortfall of Sites	0.252	Very Low Residential	RE11-1	0	0	20	99.000	22.708		Residential - Single Family Residence - Pool, 1	171B157 226		Van Nuys - North Sherman Oaks	No	LI	TOC EXP , ADU
Los Angeles	737 S TREMAINE AVE	90005	5507030008	11.350	11.350	0.000	0.000	Shortfall of Sites	0.251	Low II Residential	RS-1	0	0	20	99.000	22.700		Residential - Single Family Residence - Pool, 1	132B185 102		Wilshire	No	LI	TOC EXP , ADU
Los Angeles	7762 FOOTHILL BLVD	91042	2558004017	11.349	11.349	0.000	0.000	Shortfall of Sites	0.564	Community Commercial	C2-1VL	0	0	20	163.352	22.698		Residential - Five or More Units or Apartments (Any Combination) - 4 Stories or Less - Pool, 47	204B193 326		Sunland - Tujunga - Lake View Terrace - Shadow Hills - East La Tuna Canyon	No	LI	DB50
Los Angeles	13170 CUMPSTON ST	91401	2345004010	11.344	11.344	0.000	0.000	Shortfall of Sites	0.251	Very Low Residential	RE11-1	0	0	20	99.000	22.688		Residential - Single Family Residence - Pool, 1	174B157 1136		Van Nuys - North Sherman Oaks	No	LI	TOC EXP , ADU
Los Angeles	6357 HAZELTINE AVE	91401	2240014013	0.000	0.000	0.000	22.680	Shortfall of Sites	0.229	Low Medium II Residential	[Q]RD1.5-1	0	0	0	170.573	22.680		Residential - Five or More Units or Apartments (Any Combination) - 4 Stories or Less, 6	180B153 1169	No Max	Van Nuys - North Sherman Oaks	Yes	ABMI	Orange LineTNP
Los Angeles	4142 CAHUENGA BLVD	91602	2424040007	0.000	0.000	0.000	22.680	Shortfall of Sites	0.304	Low Medium Residential	RD1.5-1XL-RIO	Community Center	0	0	144.902	22.680		Residential - Five or More Units or Apartments (Any Combination) - 4 Stories or Less - Pool, 10	165B177 970	108	Sherman Oaks - Studio City - Toluca Lake - Cahuenga Pass	Yes	ABMI	SHR CPU , AHO
Los Angeles	10750 LANDALE ST	91602	2423006006	0.000	0.000	0.000	22.680	Shortfall of Sites	0.236	Low Medium Residential	RD1.5-1-RIO	Community Center	0	0	143.809	22.680		Residential - Double, Duplex, or Two Units - 4 Stories or Less, 2	165B177 258	108	Sherman Oaks - Studio City - Toluca Lake - Cahuenga Pass	Yes	ABMI	SHR CPU , DB50, AHO
Los Angeles	812 S GRAND AVE	90014	5144019027	1.134	1.134	0.000	20.412	Shortfall of Sites	0.126	Regional Center Commercial	C2-4D	Transit Core	[HB3-G1-5] [CX3-FA] [CPIO]	20	499.206	22.680		Commercial - Parking Lot (Commercial Use Property) - Parking Structures - Commercial Parking - One Story, 0	127-5A209 24	No Max	Central City	No	VLI, LI, ABMI	DT CPU
Los Angeles	1301 S MAIN ST	90015	5133010016	1.134	1.134	0.000	20.412	Shortfall of Sites	0.164	Community Commercial	C2-2D-O	Transit Core	[HB2-G1-5] [CX2-FA] [CPIO-O]	20	383.383	22.680		Commercial - Store - One Story, 0	124-5A207 105	No Max	Central City	No	VLI, LI, ABMI	DT CPU
Los Angeles	23104 VICTORY BLVD	91367	2039012055	11.333	11.333	0.000	0.000	Shortfall of Sites	0.208	Very Low Residential	RA-1	Very Low Residential	0	20	113.635	22.666		Residential - Single Family Residence, 0	180B097 612	1 per lot	Canoga Park - Winnetka - Woodland Hills - West Hills	No	LI	OPP RC , CPK CPU, ADU, AHO
Los Angeles	11141 HESBY ST	91601	2353010003	0.000	0.000	0.000	22.660	Shortfall of Sites	0.145	High Medium Residential	R4-1	0	0	0	220.009	22.660		Residential - Five or More Units or Apartments (Any Combination) - 4 Stories or Less, 5	171B173 1023	217	North Hollywood - Valley Village	Yes	ABMI	Orange LineTNP , AHO
Los Angeles	10021 CHEVIOT DR	90064	4316015007	11.325	11.325	0.000	0.000	Shortfall of Sites	0.251	Low Residential	R1V2	0	0	20	99.000	22.651		Residential - Single Family Residence, 1	123B165 247		West Los Angeles	No	LI	TOC EXP , ADU
Los Angeles	11911 SAN VICENTE BLVD	90049	4404025031	11.322	11.322	0.000	0.000	Shortfall of Sites	0.200	Neighborhood Office Commercial	C4-1VL	0	0	20	166.234	22.644		Commercial - Store Combination - Store and Office Combination - Three Stories, 0	129B145 48		Brentwood - Pacific Palisades	No	LI	DB50 , ARO
Los Angeles	15545 DEVONSHIRE ST	91345	2649015046	11.322	11.322	0.000	0.000	Shortfall of Sites	0.198	Low Residential	(Q)CR-1	0	0	20	168.544	22.644		Commercial - Office Building - One Story, 0	204B145 220		Mission Hills - Panorama City - North Hills	No	LI	DB50 , ARO
Los Angeles	22311 VENTURA BLVD	91364	2146012025	11.322	11.322	0.000	0.000	Shortfall of Sites	0.200	General Commercial	C4-1VL	0	0	20	166.456	22.644		Commercial - Store - One Story, 0	174B101 451		Canoga Park - Winnetka - Woodland Hills - West Hills	No	LI	DB50
Los Angeles	22020 CLARENDON ST	91367	2169025091	11.322	11.322	0.000	0.000	Shortfall of Sites	0.197	Community Commercial	CR-1VLD	0	0	20	168.698	22.644		Commercial - Office Building - One Story, 0	174B101 491		Canoga Park - Winnetka - Woodland Hills - West Hills	No	LI	DB50 , ARO
Los Angeles	22020 CLARENDON ST	91367	2169025091	11.322	11.322	0.000	0.000	Shortfall of Sites	0.199	Community Commercial	CR-1VLD	0	0	20	166.974	22.644		Commercial - Office Building - One Story, 0	174B101 492		Canoga Park - Winnetka - Woodland Hills - West Hills	No	LI	DB50 , ARO
Los Angeles	22020 CLARENDON ST	91367	2169025091	11.322	11.322	0.000	0.000	Shortfall of Sites	0.201	Community Commercial	CR-1VLD	0	0	20	165.597	22.644		Commercial - Office Building - One Story, 0	174B101 493		Canoga Park - Winnetka - Woodland Hills - West Hills	No	LI	DB50 , ARO
Los Angeles	24930 WESTERN AVE	90710	7439025018	11.322	11.322	0.000	0.000	Shortfall of Sites	0.573	Neighborhood Commercial	(T)(Q)C2-1VL, [Q]C2-1VL, (T)[Q]P-1VL	0	0	20	63.940	22.643		Commercial - Store - One Story, 1	036B193 10		Wilmington - Harbor City	No	LI	DB50 , P
Los Angeles	20110 SEPTO ST	91311	2741012032	11.319	11.319	0.000	0.000	Shortfall of Sites	0.219	Low I Residential	RS-1	0	0	20	113.635	22.637		Residential - Single Family Residence, 1	201B113 97		Chatsworth - Porter Ranch	No	LI	OPP RC , ADU
Los Angeles	12335 SUNSET PARK WAY	0	4272030050	11.315	11.315	0.000	0.000	Shortfall of Sites	0.218	Low Residential	R1-1	0	0	20	113.635	22.629		Residential - Single Family Residence - Pool, 1	120B149 540		Palms - Mar Vista - Del Rey	No	LI	OPP RC , ADU
Los Angeles	10731 DE SOTO AVE	91311	2706005020	11.308	11.308	0.000	0.000	Shortfall of Sites	0.207	Very Low I Residential	RA-1	0	0	20	113.635	22.616		Residential - Single Family Residence - Pool, 0	207B109 254		Chatsworth - Porter Ranch	No	LI	OPP RC , ADU
Los Angeles	10024 BALBOA BLVD	91325	2685006023	11.298	11.298	0.000	0.000	Shortfall of Sites	0.218	Low I Residential	RS-1	0	0	20	113.635	22.596		Residential - Single Family Residence - Pool, 1	204B133 595		Granada Hills - Knollwood	No	LI	OPP RC , ADU
Los Angeles	8521 KITTYHAWK AVE	90045	4107023017	0.000	0.000	0.000	22.585	Shortfall of Sites	0.226	Low Medium II Residential	R2-1	0	0	0	113.635	22.585		Residential - Double, Duplex, or Two Units - 4 Stories or Less, 0	096B169 406	21	Westchester - Playa del Rey	Yes	ABMI	OPP RC , WPDR CPU, R2RD, AHO
Los Angeles	18045 BULLOCK ST	91316	2159010020	11.292	11.292	0.000	0.000	Shortfall of Sites	0.250	Low II Residential	R1-1-RIO	Low Residential	0	20	99.000	22.584		Residential - Single Family Residence - Guesthouse, 1	177B125 682	1 per lot	Encino - Tarzana	No	LI	TOC EXP , ENC CPU, ADU, OPP RC2, AHO
Los Angeles	1100 GLENDON AVE	90024	4363021018	1.128	1.128	0.000	20.306	Shortfall of Sites	0.344	Community Commercial	C4-2D-O	0	0	20	96.450	22.563		Commercial - Office Building - 14 to 20 Stories, 0	132B153 143		Westwood	No	VLI, LI, ABMI	ARO
Los Angeles	1100 GLENDON AVE	90024	4363021018	1.128	1.128	0.000	20.306	Shortfall of Sites	0.209	Community Commercial	C4-2D-O	0	0	20	159.136	22.563		Commercial - Office Building - 14 to 20 Stories, 0	132B153 161		Westwood	No	VLI, LI, ABMI	ARO
Los Angeles	1100 GLENDON AVE	90024	4363021018	1.128	1.128	0.000	20.306	Shortfall of Sites	0.197	Community Commercial	C4-2D-O	0	0	20	168.167	22.563		Commercial - Office Building - 14 to 20 Stories, 0	132B153 179		Westwood	No	VLI, LI, ABMI	ARO
Los Angeles	1100 GLENDON AVE	90024	4363021018	1.128	1.128	0.000	20.306	Shortfall of Sites	0.158	Community Commercial	C4-2D-O	0	0	20	209.718	22.563		Commercial - Office Building - 14 to 20 Stories, 0	132B153 215		Westwood	No	VLI, LI, ABMI	ARO
Los Angeles	1901 W 7TH ST	90057	5142002904	1.128	1.128	0.000	20.304	Shortfall of Sites	0.190	Community Commercial	C2-4	0	0	20	185.827	22.560		Residential - Five or More Units or Apartments (Any Combination) - 5 Stories or More, 0	132A203 131		Westlake	No	VLI, LI, ABMI	MURC
Los Angeles	4747 HAYVENHURST AVE	91436	2284005032	11.280	11.280	0.000	0.000	Shortfall of Sites	0.598	Low I Residential	RE9-1	Low Medium Residential	0	20	43.508	22.560		, 2	168B137 402	10	Encino - Tarzana	No	LI	ENC CPU , OPP RC2, AHO
Los Angeles	5700 VAN NUYS BLVD	91401	2245006043	11.280	11.280	0.000	0.000	Shortfall of Sites	0.166	General Commercial	C2-1VL	Community Commercial	0	20	156.241	22.560		Commercial - Auto, Recreation Equipment, Construction Equipment Sales and Service - Auto Body Repair Shop - One Story, 2	174B149 532	No Max	Van Nuys - North Sherman Oaks	No	LI	Orange LineTNP , AHO
Los Angeles	939 MANNING AVE	90024	4360009032	11.279	11.279	0.000	0.000	Shortfall of Sites	0.250	Low Residential	R1-1	0	0	20	99.000	22.558		Residential - Single Family Residence, 1	135B153 503		Westwood	No	LI	TOC EXP , ADU
Los Angeles	10770 WEYBURN AVE	90024	4360004019	11.278	11.278	0.000	0.000	Shortfall of Sites	0.250	Low Residential	R1-1-O	0	0	20	99.000	22.557		Residential - Single Family Residence, 1	135B153 641		Westwood	No	LI	TOC EXP , ADU
Los Angeles	7238 FALLBROOK AVE	91307	2022003002	11.271	11.271	0.000	0.000	Shortfall of Sites	0.218	Low Residential	RS-1	Very Low Residential	0	20	113.635	22.542		Residential - Single Family Residence, 1	186B097 963	1 per lot	Canoga Park - Winnetka - Woodland Hills - West Hills	No	LI	OPP RC , CPK CPU, ADU, AHO
Los Angeles	13122 MARGATE ST	91401	2345026001	11.264	11.264	0.000	0.000	Shortfall of Sites	0.250	Low Residential	R1-1	0	0	20	99.000	22.528		Residential - Single Family Residence - Pool, 1	171B161 250		Van Nuys - North Sherman Oaks	No	LI	TOC EXP , ADU
Los Angeles	6025 VALLEY CIRCLE BLVD	91367	2032013031	11.257	11.257	0.000	0.000	Shortfall of Sites	4.718	Very Low Residential	(T)RE11-1-H	Very Low Residential	0	20	102.494	22.515		Institutional - Church - One Story, 3	177B085 272	1 per lot	Canoga Park - Winnetka - Woodland Hills - West Hills	No	LI	FBO, CPK CPU
Los Angeles	7446 FALLBROOK AVE	91307	2022001007	11.252	11.252	0.000	0.000	Shortfall of Sites	0.217	Low Residential	RS-1	Very Low Residential	0	20	113.635	22.503		Residential - Single Family Residence, 1	186B097 531	1 per lot	Canoga Park - Winnetka - Woodland Hills - West Hills	No	LI	OPP RC , CPK CPU, ADU, AHO
Los Angeles	11895 BALBOA BLVD	91344	2607001013	11.251	11.251	0.000	0.000	Shortfall of Sites	0.217	Low I Residential	RS-1	0	0	20	113.635	22.502		Residential - Single Family Residence, 1	216B133 447		Granada Hills - Knollwood	No	LI	OPP RC , ADU
Los Angeles	519 S SOTO ST	90033	5183015030	0.000	0.000	0.000	22.500	Shortfall of Sites	0.171	Low Medium II Residential	RD1.5-1-CUGU	Community Center	[LUM2 - G2 - 3][XC1 - 4][CPIO]	0	204.464	22.500		Residential - Three Units (Any Combination) - 4 Stories or Less, 3	126A223 200	108	Boyle Heights	Yes	ABMI	BH CPU
Los Angeles	717 N SOTO ST	90033	5175004012	0.000	0.000	0.000	22.500	Shortfall of Sites	0.169	Medium Residential	R3-1-CUGU	Community Center	[LUM2 - G2 - 3][XC1 - 4][CPIO]	0	207.641	22.500		Residential - Three Units (Any Combination) - 4 Stories or Less, 3	130-5A225 264	108	Boyle Heights	Yes	ABMI	BH CPU
Los Angeles	134 S SOTO ST	90033	5180003007	0.000	0.000	0.000	22.500	Shortfall of Sites	0.172	Low Medium II Residential	RD1.5-1-CUGU	Community Center	[LUM3 - SH3 - 4][XC1 - 4][CPIO]	0	203.278	22.500		Residential - Three Units (Any Combination) - 4 Stories or Less, 3	127-5A223 286	108	Boyle Heights	Yes	ABMI	BH CPU
Los Angeles	2807 E 1ST ST	90033	5180015005	0.000	0.000	0.000	22.500	Shortfall of Sites	0.197	Low Medium II Residential	[Q]C2-1-CUGU	Neighborhood Center	[LUM2 - G2 - 3][XC1 - 4][CPIO]	0	203.324	22.500		Residential - Five or More Units or Apartments (Any Combination) - 4 Stories or Less, 7	127-5A225 386	108	Boyle Heights	Yes	ABMI	BH CPU
Los Angeles	6249 AFTON PL	90028	5546022020	0.000	0.000	0.000	22.500	Shortfall of Sites	0.161	Medium Residential	R3-1XL	Regional Center Commercial	VARIOUS, WITH C2 and CPIO	0	217.905	22.500		Commercial - Office Building - One Story, 3	147A189 191	108	Hollywood	Yes	ABMI	HWD CPU
Los Angeles	0	0	5503025004	1.125	1.125	0.000	20.250	Shortfall of Sites	0.327	Regional Center Commercial	(T)(Q)C4-2	0	0	20	85.916	22.500		Commercial - Parking Lot (Commercial Use Property) - Lots - Patron or Employee - One Story, 0	135B193 913		Wilshire	No	VLI, LI, ABMI	MURC
Los Angeles	610 S KINGSLEY DR	90005	5503025007	1.125	1.125	0.000	20.250	Shortfall of Sites	0.327	Regional Center Commercial	CR-2	0	0	20	85.917	22.500		Commercial - Office Building - One Story, 0	135B193 914		Wilshire	No	VLI, LI, ABMI	MURC , ARO
Los Angeles	611 S KINGSLEY DR	90005	5503026005	1.125	1.125	0.000	20.250	Shortfall of Sites	0.327	Regional Center Commercial	CR-2	0	0	20	85.886	22.500		Commercial - Office Building - One Story, 0	135B193 915		Wilshire	No	VLI, LI, ABMI	MURC , ARO

Jurisdiction Name	Site Address/Intersection	5 Digit ZIP Code	Assessor Parcel Number	Very Low-Income	Low-Income	Moderate-Income	Above Moderate-Income	Type of Shortfall	Parcel Size (Acres)	Current General Plan Designation	Current Zoning	Proposed General Plan (GP) Designation	Proposed Zoning	Minimum Density Allowed	Maximum Density Allowed	Total Capacity	Vacant/ Nonvacant	Description of Existing Uses	PIN	Base Density Per Acre	Community Plan Area	Rent Stabalization Ordinance	Income Category	Applicable Rezoning Program (Program informing values in Column Q listed first)
Los Angeles	600 S HARVARD BLVD	90005	5503026007	1.125	1.125	0.000	20.250	Shortfall of Sites	0.327	Regional Center Commercial	CR-2	0	0	20	85.886	22.500		Commercial - Store Combination - Store and Office Combination, 0	135B193 916		Wilshire	No	VLI, LI, ABMI	MURC , ARO
Los Angeles	626 S KINGSLEY DR	90005	5503025008	1.125	1.125	0.000	20.250	Shortfall of Sites	0.327	Regional Center Commercial	CR-2	0	0	20	85.916	22.500		Commercial - Office Building - One Story, 0	135B193 940		Wilshire	No	VLI, LI, ABMI	MURC , ARO
Los Angeles	625 S KINGSLEY DR	90005	5503026004	1.125	1.125	0.000	20.250	Shortfall of Sites	0.327	Regional Center Commercial	CR-2	0	0	20	85.886	22.500		Commercial - Office Building - Four Stories, 0	135B193 943		Wilshire	No	VLI, LI, ABMI	MURC , ARO
Los Angeles	3563 WILSHIRE BLVD	90010	5503025013	1.125	1.125	0.000	20.250	Shortfall of Sites	0.328	Regional Center Commercial	C4-2	0	0	20	85.832	22.500		Commercial - Restaurant, Cocktail Lounge - Restaurant, Cocktail Lounge, Tavern - One Story, 0	135B193 1001		Wilshire	No	VLI, LI, ABMI	MURC
Los Angeles	15011 BURBANK BLVD	91411	2243009015	0.000	0.000	0.000	22.500	Shortfall of Sites	0.209	Low Residential	[Q]R3-1	0	0	0	167.581	22.500		Residential - Three Units (Any Combination) - 4 Stories or Less, 3	174B145 458	No Max	Van Nuys - North Sherman Oaks	Yes	ABMI	Orange LineTNP , DB50, AHO
Los Angeles	14801 BURBANK BLVD	91411	2244015010	0.000	0.000	0.000	22.500	Shortfall of Sites	0.203	Medium Residential	[Q]R3-1	0	0	0	172.780	22.500		Residential - Three Units (Any Combination) - 4 Stories or Less, 3	174B149 825	No Max	Van Nuys - North Sherman Oaks	Yes	ABMI	Orange LineTNP , DB50, AHO
Los Angeles	4600 BURNET AVE	91403	2264009001	11.246	11.246	0.000	0.000	Shortfall of Sites	0.249	Low Residential	R1-1	Low Medium	0	20	99.000	22.492		Residential - Single Family Residence, 1	168B145 841	29	Sherman Oaks - Studio City - Toluca Lake - Cahuenga Pass	No	LI	TOC EXP , SHR CPU, ADU, AHO
Los Angeles	17101 PLUMMER ST	91325	2692008007	11.244	11.244	0.000	0.000	Shortfall of Sites	4.063	Very Low I Residential	(T)RA-1-H	0	0	20	102.494	22.489		Institutional - Church - One Story, 0	201B133 6		Northridge	No	LI	FBO, OPP RC2
Los Angeles	1717 COMSTOCK AVE	90024	4327008010	11.241	11.241	0.000	0.000	Shortfall of Sites	0.249	Low Residential	R1V3-O	0	0	20	99.000	22.481		Residential - Single Family Residence, 1	132B157 371		Westwood	No	LI	TOC EXP , ADU
Los Angeles	20111 STARE ST	91311	2741012018	11.237	11.237	0.000	0.000	Shortfall of Sites	0.217	Low I Residential	RS-1	0	0	20	113.635	22.474		Residential - Single Family Residence - Therapy Pool (Spa), 1	204B113 538		Chatsworth - Porter Ranch	No	LI	OPP RC , ADU
Los Angeles	4733 HASKELL AVE	91436	2261009007	0.000	0.000	0.000	22.466	Shortfall of Sites	0.299	Medium Residential	R3-1	Medium Residential	0	0	66.822	22.466		Residential - Five or More Units or Apartments (Any Combination) · 4 Stories or Less, 0	168B141 569	43	Encino - Tarzana	Yes	ABMI	DB50 , ENC CPU, MURC, AHO
Los Angeles	1353 S CARMELINA AVE	90025	4267034030	0.000	0.000	0.000	22.466	Shortfall of Sites	0.155	Neighborhood Commercial	C2-1VL	0	0	0	165.116	22.466		Residential - Five or More Units or Apartments (Any Combination) · 4 Stories or Less, 0	126B145 850		West Los Angeles	Yes	ABMI	DB50 , TOPP C
Los Angeles	3144 S BARRINGTON AVE	90066	4250009020	0.000	0.000	0.000	22.466	Shortfall of Sites	0.304	Medium Residential	R3-1	0	0	0	84.101	22.466		Residential - Five or More Units or Apartments (Any Combination) · 4 Stories or Less - Pool, 0	117B153 36		Palms - Mar Vista - Del Rey	Yes	ABMI	DB50
Los Angeles	4930 COLDWATER CANYON AVE	91423	2357015036	0.000	0.000	0.000	22.466	Shortfall of Sites	0.379	Medium Residential	[Q]R3-1	0	0	0	67.396	22.466		Residential - Five or More Units or Apartments (Any Combination) · 4 Stories or Less - Pool, 0	168B161 166		Van Nuys - North Sherman Oaks	Yes	ABMI	DB50
Los Angeles	14426 ADDISON ST	91423	2248007036	0.000	0.000	0.000	22.466	Shortfall of Sites	0.307	Medium Residential	R3-1-RIO	0	0	0	83.242	22.466		Residential - Five or More Units or Apartments (Any Combination) · 4 Stories or Less - Pool, 0	171A151 244		Van Nuys - North Sherman Oaks	Yes	ABMI	DB50
Los Angeles	4425 VENTURA CANYON AVE	91423	2360005029	0.000	0.000	0.000	22.466	Shortfall of Sites	0.310	Medium Residential	R3-1-RIO	0	0	0	82.470	22.466		Residential - Five or More Units or Apartments (Any Combination) · 4 Stories or Less - Pool, 0	165B157 269		Sherman Oaks - Studio City - Toluca Lake - Cahuenga Pass	Yes	ABMI	DB50
Los Angeles	501 AVONDALE AVE	90049	4264001020	0.000	0.000	0.000	22.466	Shortfall of Sites	0.310	Medium Residential	R3-1	0	0	0	82.382	22.466		Residential - Five or More Units or Apartments (Any Combination) · 4 Stories or Less, 0	129B137 499		Brentwood - Pacific Palisades	Yes	ABMI	DB50
Los Angeles	4312 COLFAX AVE	91604	2365023015	0.000	0.000	0.000	22.466	Shortfall of Sites	0.312	Medium Residential	R3-1-RIO	0	0	0	81.893	22.466		Residential - Five or More Units or Apartments (Any Combination) · 4 Stories or Less - Pool, 0	165B169 547		Sherman Oaks - Studio City - Toluca Lake - Cahuenga Pass	Yes	ABMI	DB50
Los Angeles	4500 WOODMAN AVE	91423	2360002030	0.000	0.000	0.000	22.466	Shortfall of Sites	0.305	Medium Residential	R3-1-RIO	0	0	0	83.671	22.466		Residential - Five or More Units or Apartments (Any Combination) · 4 Stories or Less - Pool, 0	168B157 929		Sherman Oaks - Studio City - Toluca Lake - Cahuenga Pass	Yes	ABMI	DB50
Los Angeles	3365 BARBYDELL DR	90064	4316023019	11.228	11.228	0.000	0.000	Shortfall of Sites	0.236	Low Residential	R1V2	0	0	20	99.000	22.456		Residential - Single Family Residence, 0	123B165 955		West Los Angeles	No	LI	TOC EXP , ADU
Los Angeles	10801 BROOKFIELD RD	91311	2706009001	11.228	11.228	0.000	0.000	Shortfall of Sites	0.217	Low I Residential	RE9-1	0	0	20	113.635	22.455		Residential - Single Family Residence, 1	207B109 152		Chatsworth - Porter Ranch	No	LI	OPP RC , ADU
Los Angeles	7552 MIDFIELD AVE	90045	4127002016	11.220	11.220	0.000	0.000	Shortfall of Sites	0.249	Low Residential	R1-1	0	0	20	99.000	22.440		Residential - Single Family Residence, 1	099B173 210		Westchester - Playa del Rey	No	LI	TOC EXP , ADU
Los Angeles	7046 HOLLYWOOD BLVD	90028	5548007010	1.122	1.122	0.000	20.196	Shortfall of Sites	0.149	Regional Center Commercial	C4-2D-SN	Regional Center Commercial	VARIOUS, WITH C2 and CPIO	20	221.856	22.440		Commercial - Store Combination - Store and Residential Combination - Mills Act Property, 0	147B181 203	108	Hollywood	No	VLI, LI, ABMI	HWD CPU , ARO, MURC
Los Angeles	4500 W FINLEY AVE	90027	5590012049	11.220	11.220	0.000	0.000	Shortfall of Sites	0.305	Neighborhood Office Commercial	C4-1D	Neighborhood Commercial	[Q]C4-1	20	108.092	22.440		Commercial - Parking Lot (Commercial Use Property) - Lots - Patron or Employee - One Story, 0	150B197 584	108	Hollywood	No	LI	HWD CPU
Los Angeles	5410 WILSHIRE BLVD	90036	5089003008	1.122	1.122	0.000	20.196	Shortfall of Sites	0.384	Regional Center Commercial	[Q]C4-2-CDO	0	0	20	85.915	22.440		Commercial - Office Building - 6 to 13 Stories, 0	132B181 15		Wilshire	No	VLI, LI, ABMI	MURC , ARO
Los Angeles	5410 WILSHIRE BLVD	90036	5089003008	1.122	1.122	0.000	20.196	Shortfall of Sites	0.384	Regional Center Commercial	[Q]C4-2-CDO	0	0	20	85.967	22.440		Commercial - Office Building - 6 to 13 Stories, 0	132B181 16		Wilshire	No	VLI, LI, ABMI	MURC , ARO
Los Angeles	3073 DANNYHILL DR	90064	4316015005	11.214	11.214	0.000	0.000	Shortfall of Sites	0.236	Low Residential	R1V2	0	0	20	99.000	22.429		Residential - Single Family Residence - Pool, 0	123B165 232		West Los Angeles	No	LI	TOC EXP
Los Angeles	5531 FULTON AVE	91401	2344014082	11.208	11.208	0.000	0.000	Shortfall of Sites	0.248	Low Residential	R1-1	0	0	20	99.000	22.416		Residential - Single Family Residence, 1	174B157 727		Van Nuys - North Sherman Oaks	No	LI	TOC EXP , ADU, OPP RC2
Los Angeles	13025 WEDDINGTON ST	91401	2345019016	11.205	11.205	0.000	0.000	Shortfall of Sites	0.248	Low Residential	R1-1	0	0	20	99.000	22.409		Residential - Single Family Residence - Pool, 1	171B161 289		Van Nuys - North Sherman Oaks	No	LI	TOC EXP , ADU
Los Angeles	310 HILGARD AVE	90024	4359003002	11.203	11.203	0.000	0.000	Shortfall of Sites	0.216	Low Residential	R1-1	0	0	20	113.635	22.407		Residential - Single Family Residence - Pool, 1	138B153 135		Westwood	No	LI	OPP RC , ADU
Los Angeles	132 N CHICAGO ST	90033	5183005042	11.200	11.200	0.000	0.000	Shortfall of Sites	0.207	Low Medium II Residential	RD1.5-1-CUGU	Medium Neighborhood Residential	[LLN2 - MU3 - 4][RN3 - 6][CPIO]	20	135.276	22.400		Institutional - Church - One Story, 0	127-5A223 13	72	Boyle Heights	No	LI	BH CPU, FBO
Los Angeles	132 N CHICAGO ST	90033	5183005042	11.200	11.200	0.000	0.000	Shortfall of Sites	0.207	Low Medium II Residential	RD1.5-1-CUGU	Medium Neighborhood Residential	[LLN2 - MU3 - 4][RN3 - 6][CPIO]	20	135.437	22.400		Institutional - Church - One Story, 0	129A223 446	72	Boyle Heights	No	LI	BH CPU, FBO
Los Angeles	2400 E 3RD ST	90033	5180004031	11.200	11.200	0.000	0.000	Shortfall of Sites	0.154	Low Medium II Residential	RD1.5-1-CUGU	Community Center	[LUM3 - SH3 - 4][XC1 - 4][CPIO]	20	214.195	22.400		Residential - Four Units (Any Combination) - 4 Stories or Less, 4	126A223 37	108	Boyle Heights	No	LI	BH CPU
Los Angeles	1114 S LORENA ST	90023	5190001904	11.200	11.200	0.000	0.000	Shortfall of Sites	0.279	Highway Oriented and Limited Commercial	C1-1-CUGU	Neighborhood Center	[LUM1 - G2 - 3][XN2 - 8][CPIO]	20	100.382	22.400	Vacant	Residential - Single Family Residence - Vacant Land, 0	120A225 142	54	Boyle Heights	No	LI	BH CPU
Los Angeles	1841 E 1ST ST	90033	5174014014	11.200	11.200	0.000	0.000	Shortfall of Sites	0.161	Neighborhood Office Commercial	C2-1-RIO-CUGU	Community Center	[LUM3 - SH3 - 3][XC1 - 4][CPIO]	20	205.353	22.400		Commercial - Store - One Story, 4	129A221 196	108	Boyle Heights	No	LI	BH CPU
Los Angeles	1300 PLAZA DEL SOL	90033	5173029947	11.200	11.200	0.000	0.000	Shortfall of Sites	0.558	Low Medium II Residential	RD2-1-RIO-CUGU	Low Neighborhood Residential	[VLN2 - MU4 - 3][RN2 - 15][CPIO]	20	50.137	22.400		Miscellaneous - Government Owned Property, 0	129A219 343	29	Boyle Heights	No	LI	BH CPU
Los Angeles	123 W ANN ST	90012	5409005034	11.200	11.200	0.000	0.000	Shortfall of Sites	0.199	Hybrid Industrial	UI(CA)	Hybrid Industrial	UV(CA)	20	140.435	22.400		Industrial - Warehousing, Distribution, Storage - Warehousing, Distribution, 25,000 to 50,000 SF - One Story, 0	135A217 28	No Max	Central City North	No	LI	CASP , ARO
Los Angeles	1457 N MAIN ST	90012	5409005030	11.200	11.200	0.000	0.000	Shortfall of Sites	0.203	Hybrid Industrial	UI(CA)	Hybrid Industrial	UV(CA)	20	137.688	22.400		Industrial - Food Processing Plant - Other - One Story, 0	135A217 21	No Max	Central City North	No	LI	CASP
Los Angeles	21010 VANOWEN ST	91303	2148029033	0.000	0.000	0.000	22.400	Shortfall of Sites	2.140	Regional Center Commercial	(WC)NORTHVILLAGE-SN-RIO	Regional Center	[DM2-G1-5] [CX2-FA] [CPIO]	0	13.086	22.400		Commercial - Office Building - One Story, 0	180B109 12		Canoga Park - Winnetka - Woodland Hills - West Hills	No	ABMI	CPK CPU , ARO
Los Angeles	19757 SHERMAN WAY	91306	2115019002	11.200	11.200	0.000	0.000	Shortfall of Sites	0.198	Neighborhood Office Commercial	P-1VL	Community Center	0	20	141.421	22.400		Commercial - Parking Lot (Commercial Use Property) - Lots - Patron or Employee - One Story, 0	183B117 25	54	Canoga Park - Winnetka - Woodland Hills - West Hills	No	LI	CPK CPU , P
Los Angeles	7500 DE SOTO AVE	91303	2113012006	0.000	0.000	0.000	22.400	Shortfall of Sites	4.409	Low Residential	RA-1, RS-1	Low Residential	0	0	8.619	22.400		Institutional - Church - One Story, 8	186B109 380	1 per lot	Canoga Park - Winnetka - Woodland Hills - West Hills	No	ABMI	CPK CPU, FBO
Los Angeles	21813 SHERMAN WAY	91303	2111021013	11.200	11.200	0.000	0.000	Shortfall of Sites	0.195	Community Commercial	[Q]C2-1VL-CDO	Community Center	0	20	143.675	22.400		Commercial - Store - One Story, 0	183B105 82	54	Canoga Park - Winnetka - Woodland Hills - West Hills	No	LI	CPK CPU ,
Los Angeles	0	0	2111024017	11.200	11.200	0.000	0.000	Shortfall of Sites	0.195	Community Commercial	[Q]C2-1VL-CDO-RIO	Community Center	0	20	143.633	22.400	Vacant	Commercial - Commercial - Vacant Land, 0	183B105 303	54	Canoga Park - Winnetka - Woodland Hills - West Hills	No	LI	CPK CPU ,
Los Angeles	21135 SHERMAN WAY	91303	2112022008	11.200	11.200	0.000	0.000	Shortfall of Sites	0.245	Community Commercial	[Q]C2-1VL-CDO	Community Center	0	20	142.979	22.400		Commercial - Parking Lot (Commercial Use Property) - Lots - Patron or Employee - One Story, 0	183B105 70	54	Canoga Park - Winnetka - Woodland Hills - West Hills	No	LI	CPK CPU ,
Los Angeles	21129 SHERMAN WAY	91303	2112022025	1.120	1.120	0.000	20.160	Shortfall of Sites	0.247	Community Commercial	[Q]C2-1VL-CDO	Community Center	[MN1-AL2-5] [CX1-FA] [CPIO]	20	141.838	22.400		Commercial - Store - One Story, 0	183B105 72	54	Canoga Park - Winnetka - Woodland Hills - West Hills	No	VLI, LI, ABMI	CPK CPU ,
Los Angeles	21300 SHERMAN WAY	91303	2112027013	11.200	11.200	0.000	0.000	Shortfall of Sites	0.246	Community Commercial	MR1-1VL-RIO	Community Center	0	20	142.441	22.400		Commercial - Store - One Story, 0	183B105 210	54	Canoga Park - Winnetka - Woodland Hills - West Hills	No	LI	CPK CPU ,
Los Angeles	21300 SHERMAN WAY	91303	2112027013	11.200	11.200	0.000	0.000	Shortfall of Sites	0.244	Community Commercial	MR1-1VL-RIO	Community Center	0	20	143.600	22.400		Commercial - Store - One Story, 0	183B105 211	54	Canoga Park - Winnetka - Woodland Hills - West Hills	No	LI	CPK CPU ,
Los Angeles	122 WINSTON ST	90013	5148009014	1.120	1.120	0.000	20.160	Shortfall of Sites	0.084	Community Commercial	[Q]C4-2D	Traditional Core	[DM3-CHC1-5] [CX2-FA] [CPIO]	20	333.253	22.400		Industrial - Light Manufacturing - One Story, 0	129A211 154	No Max	Central City	No	VLI, LI, ABMI	DT CPU , ARO
Los Angeles	300 E 3RD ST	90013	5148004001	1.120	1.120	0.000	20.160	Shortfall of Sites	0.122	Community Commercial	C2-2D-O	Village	[MN1-AL2-5] [CX1-FA] [CPIO-O]	20	228.654	22.400		Industrial - Warehousing, Distribution, Storage - Warehousing, Distribution, 10,000 to 24,999 SF - Two Stories, 0	129A213 178	No Max	Central City	No	VLI, LI, ABMI	DT CPU , ARO
Los Angeles	824 N HILL ST	90012	5408032019	1.120	1.120	0.000	20.160	Shortfall of Sites	0.120	Regional Commercial	C2-2	Village	[MN1-SH2-5] [CX1-FA] [CPIO]	20	232.876	22.400		Commercial - Hotel and Motel - Motel - Under 50 Rooms - One Story, 0	135A215 277	No Max	Central City North	No	VLI, LI, ABMI	DT CPU , ARO
Los Angeles	234 E 4TH ST	90013	5148007015	1.120	1.120	0.000	20.160	Shortfall of Sites	0.123	Community Commercial	C2-2D	Village	[MN1-AL2-5] [CX1-FA] [CPIO]	20	228.243	22.400		Industrial - Light Manufacturing - One Story, 0	129A213 295	No Max	Central City	No	VLI, LI, ABMI	DT CPU , ARO
Los Angeles	417 E 7TH ST	90014	5148024028	1.120	1.120	0.000	20.160	Shortfall of Sites	0.122	High Medium Residential	[Q]R5-2D	Community Center	[MB4-SH1-5] [CX2-FA] [CPIO]	20	229.420	22.400		Industrial - Warehousing, Distribution, Storage - Warehousing, Distribution, Over 50,000 SF - One Story, 0	127-5A211 297	No Max	Central City	No	VLI, LI, ABMI	DT CPU , ARO

Jurisdiction Name	Site Address/Intersection	5 Digit ZIP Code	Assessor Parcel Number	Very Low-Income	Low-Income	Moderate-Income	Above Moderate-Income	Type of Shortfall	Parcel Size (Acres)	Current General Plan Designation	Current Zoning	Proposed General Plan (GP) Designation	Proposed Zoning	Minimum Density Allowed	Maximum Density Allowed	Total Capacity	Vacant/ Nonvacant	Description of Existing Uses	PIN	Base Density Per Acre	Community Plan Area	Rent Stabalization Ordinance	Income Category	Applicable Rezoning Program (Program informing values in Column Q listed first)
Los Angeles	623 S SANTA FE AVE	90021	5164014026	1.120	1.120	0.000	20.160	Shortfall of Sites	0.123	Heavy Manufacturing	M3-1-RIO	Hybrid Industrial	[MB3-CDF1-5] [IX4-FA] [CPIO]	20	227.854	22.400		Commercial - Parking Lot (Commercial Use Property) - Lots - Patron or Employee - One Story, 0	124-5A217 20	No Max	Central City North	No	VLI, LI, ABMI	DT CPU
Los Angeles	500 S ALAMEDA ST	90013	5163027012	1.120	1.120	0.000	20.160	Shortfall of Sites	0.120	Heavy Manufacturing	M3-1-RIO	Hybrid Industrial	[MB3-CDF1-5] [IX4-FA] [CPIO]	20	234.133	22.400		Commercial - Service Station - Full Service - No Additional Services, 0	126A215 23	No Max	Central City North	No	VLI, LI, ABMI	DT CPU
Los Angeles	623 S SANTA FE AVE	90021	5164014026	1.120	1.120	0.000	20.160	Shortfall of Sites	0.122	Heavy Manufacturing	M3-1-RIO	Hybrid Industrial	[MB3-CDF1-5] [IX4-FA] [CPIO]	20	229.047	22.400		Commercial - Parking Lot (Commercial Use Property) - Lots - Patron or Employee - One Story, 0	124-5A217 28	No Max	Central City North	No	VLI, LI, ABMI	DT CPU
Los Angeles	623 S SANTA FE AVE	90021	5164014026	1.120	1.120	0.000	20.160	Shortfall of Sites	0.122	Heavy Manufacturing	M3-1-RIO	Hybrid Industrial	[MB3-CDF1-5] [IX4-FA] [CPIO]	20	229.045	22.400		Commercial - Parking Lot (Commercial Use Property) - Lots - Patron or Employee - One Story, 0	124-5A217 37	No Max	Central City North	No	VLI, LI, ABMI	DT CPU
Los Angeles	623 S SANTA FE AVE	90021	5164014026	1.120	1.120	0.000	20.160	Shortfall of Sites	0.122	Heavy Manufacturing	M3-1-RIO	Hybrid Industrial	[MB3-CDF1-5] [IX4-FA] [CPIO]	20	229.042	22.400		Commercial - Parking Lot (Commercial Use Property) - Lots - Patron or Employee - One Story, 0	124-5A217 47	No Max	Central City North	No	VLI, LI, ABMI	DT CPU
Los Angeles	564 MATEO ST	90013	5164006018	1.120	1.120	0.000	20.160	Shortfall of Sites	0.121	Heavy Manufacturing	M3-1-RIO	Hybrid Industrial	[MB3-CDF1-5] [IX4-FA] [CPIO]	20	232.318	22.400		Industrial - Warehousing, Distribution, Storage - Warehousing, Distribution, Under 10,000 SF - One Story, 0	126A217 59	No Max	Central City North	No	VLI, LI, ABMI	DT CPU
Los Angeles	564 MATEO ST	90013	5164006018	1.120	1.120	0.000	20.160	Shortfall of Sites	0.121	Heavy Manufacturing	M3-1-RIO	Hybrid Industrial	[MB3-CDF1-5] [IX4-FA] [CPIO]	20	232.318	22.400		Industrial - Warehousing, Distribution, Storage - Warehousing, Distribution, Under 10,000 SF - One Story, 0	126A217 63	No Max	Central City North	No	VLI, LI, ABMI	DT CPU
Los Angeles	0	0	5166018012	11.200	11.200	0.000	0.000	Shortfall of Sites	0.161	Heavy Manufacturing	M3-1-RIO	Hybrid Industrial	[MM1-CDF1-5] [IX4-FA] [CPIO]	20	173.994	22.400	Vacant	Industrial - Industrial - Vacant Parcel with Existing Non-structural Other Imps., 0	123A217 64	No Max	Central City North	No	LI	DT CPU
Los Angeles	564 MATEO ST	90013	5164006018	1.120	1.120	0.000	20.160	Shortfall of Sites	0.121	Heavy Manufacturing	M3-1-RIO	Hybrid Industrial	[MB3-CDF1-5] [IX4-FA] [CPIO]	20	232.318	22.400		Industrial - Warehousing, Distribution, Storage - Warehousing, Distribution, Under 10,000 SF - One Story, 0	126A217 69	No Max	Central City North	No	VLI, LI, ABMI	DT CPU
Los Angeles	623 S SANTA FE AVE	90021	5164014026	1.120	1.120	0.000	20.160	Shortfall of Sites	0.122	Heavy Manufacturing	M3-1-RIO	Hybrid Industrial	[MB3-CDF1-5] [IX4-FA] [CPIO]	20	229.035	22.400		Commercial - Parking Lot (Commercial Use Property) - Lots - Patron or Employee - One Story, 0	124-5A217 82	No Max	Central City North	No	VLI, LI, ABMI	DT CPU
Los Angeles	1053 W SUNSET BLVD	90012	5406030040	1.120	1.120	0.000	20.160	Shortfall of Sites	0.091	General Commercial	R4P-1	Community Center	[DM1-G1-5] [CX2-FA] [CPIO]	20	308.727	22.400		Commercial - Office Building - One Story, 0	135A211 87	No Max	Central City North	No	VLI, LI, ABMI	DT CPU
Los Angeles	111 S SANTA FE AVE	90012	5163005005	11.200	11.200	0.000	0.000	Shortfall of Sites	0.245	Heavy Manufacturing	M3-1-RIO	Hybrid Industrial	[LM1-CDF1-5] [IX4-FA] [CPIO]	20	114.232	22.400	Vacant	Industrial - Industrial - Vacant Land, 0	129A217 90	No Max	Central City North	No	LI	DT CPU
Los Angeles	623 S SANTA FE AVE	90021	5164014026	1.120	1.120	0.000	20.160	Shortfall of Sites	0.122	Heavy Manufacturing	M3-1-RIO	Hybrid Industrial	[MB3-CDF1-5] [IX4-FA] [CPIO]	20	229.030	22.400		Commercial - Parking Lot (Commercial Use Property) - Lots - Patron or Employee - One Story, 0	124-5A217 104	No Max	Central City North	No	VLI, LI, ABMI	DT CPU
Los Angeles	725 N SPRING ST	90012	5408025900	1.120	1.120	0.000	20.160	Shortfall of Sites	0.086	Regional Commercial	C2-2	Community Center	[DM2-G1-5] [CX1-FA] [CPIO]	20	326.711	22.400		Miscellaneous - Government Owned Property, 0	133-5A215 108	No Max	Central City North	No	VLI, LI, ABMI	DT CPU
Los Angeles	716 E 9TH PL	90021	5132001025	1.120	1.120	0.000	20.160	Shortfall of Sites	0.090	Light Manufacturing	M2-2D	Markets	[DM1-MK1-5] [IX3-FA]	20	309.968	22.400		Commercial - Restaurant, Cocktail Lounge - Restaurant, Cocktail Lounge, Tavern - One Story, 0	124-5A211 108	No Max	Central City	No	VLI, LI, ABMI	DT CPU
Los Angeles	860 S LOS ANGELES ST	90014	5145013021	1.120	1.120	0.000	20.160	Shortfall of Sites	0.055	Light Manufacturing	M2-2D	Traditional Core	[HM1-CHC1-5] [CX2-FA] [CPIO]	20	508.813	22.400		Industrial - Light Manufacturing - 6 to 13 Stories, 0	126A211 118	No Max	Central City	No	VLI, LI, ABMI	DT CPU
Los Angeles	0	0	5161024009	1.120	1.120	0.000	20.160	Shortfall of Sites	0.121	Regional Center Commercial	[Q]C2-4D-O-CDO	Village	[MN1-SH2-5] [CX1-FA] [CPIO-O-CDO]	20	231.768	22.400	Vacant	Residential - Single Family Residence - Vacant Land, 0	129A213 122	No Max	Central City	No	VLI, LI, ABMI	DT CPU
Los Angeles	592 MATEO ST	90013	5164007906	1.120	1.120	0.000	20.160	Shortfall of Sites	0.121	Heavy Manufacturing	M3-1-RIO	Hybrid Industrial	[MB3-CDF1-5] [IX4-FA] [CPIO]	20	231.165	22.400		Industrial - Warehousing, Distribution, Storage - Warehousing, Distribution, Under 10,000 SF - One Story, 0	126A217 124	No Max	Central City North	No	VLI, LI, ABMI	DT CPU
Los Angeles	422 ORD ST	90012	5408016017	1.120	1.120	0.000	20.160	Shortfall of Sites	0.085	Regional Commercial	C2-2	Community Center	[DM2-SH2-5] [CX2-FA] [CPIO]	20	331.236	22.400	Vacant	Residential - Single Family Residence - Vacant Land, 0	133-5A215 128	No Max	Central City North	No	VLI, LI, ABMI	DT CPU
Los Angeles	667 S SANTA FE AVE	90021	5164019029	1.120	1.120	0.000	20.160	Shortfall of Sites	0.122	Heavy Manufacturing	M3-1-RIO	Hybrid Industrial	[MB3-CDF1-5] [IX4-FA] [CPIO]	20	229.018	22.400		Industrial - Warehousing, Distribution, Storage - Warehousing, Distribution, 25,000 to 50,000 SF - One Story, 0	124-5A217 134	No Max	Central City North	No	VLI, LI, ABMI	DT CPU
Los Angeles	1919 BAY ST	90021	5166018017	11.200	11.200	0.000	0.000	Shortfall of Sites	0.164	Heavy Manufacturing	M3-1-RIO	Hybrid Industrial	[MM1-CDF1-5] [IX4-FA] [CPIO]	20	170.875	22.400		Industrial - Light Manufacturing - One Story, 0	123A217 134	No Max	Central City North	No	LI	DT CPU
Los Angeles	0	0	5163024011	1.120	1.120	0.000	20.160	Shortfall of Sites	0.122	Heavy Manufacturing	M3-1-RIO	Hybrid Industrial	[MB3-CDF1-5] [IX4-FA] [CPIO]	20	230.425	22.400		Commercial - Parking Lot (Commercial Use Property) - Lots - Patron or Employee - One Story, 0	126A215 140	No Max	Central City North	No	VLI, LI, ABMI	DT CPU
Los Angeles	667 S SANTA FE AVE	90021	5164019029	1.120	1.120	0.000	20.160	Shortfall of Sites	0.122	Heavy Manufacturing	M3-1-RIO	Hybrid Industrial	[MB3-CDF1-5] [IX4-FA] [CPIO]	20	229.019	22.400		Industrial - Warehousing, Distribution, Storage - Warehousing, Distribution, 25,000 to 50,000 SF - One Story, 0	124-5A217 141	No Max	Central City North	No	VLI, LI, ABMI	DT CPU
Los Angeles	2023 BAY ST	90021	5166012008	11.200	11.200	0.000	0.000	Shortfall of Sites	0.163	Heavy Manufacturing	M3-1-RIO	Hybrid Industrial	[MM1-CDF1-5] [IX4-FA] [CPIO]	20	172.228	22.400		Industrial - Light Manufacturing - One Story, 0	123A217 141	No Max	Central City North	No	LI	DT CPU
Los Angeles	510 E 7TH ST	90014	5145007018	1.120	1.120	0.000	20.160	Shortfall of Sites	0.090	Light Manufacturing	M2-2D	Markets	[DM1-SH1-5] [IX3-FA] [CPIO]	20	312.810	22.400		Industrial - Food Processing Plant - Other - One Story, 0	126A213 142	No Max	Central City	No	VLI, LI, ABMI	DT CPU
Los Angeles	2031 BAY ST	90021	5166012007	11.200	11.200	0.000	0.000	Shortfall of Sites	0.162	Heavy Manufacturing	M3-1-RIO	Hybrid Industrial	[MM1-CDF1-5] [IX4-FA] [CPIO]	20	172.976	22.400		Industrial - Light Manufacturing - One Story, 0	123A217 142	No Max	Central City North	No	LI	DT CPU
Los Angeles	2031 BAY ST	90021	5166012007	11.200	11.200	0.000	0.000	Shortfall of Sites	0.161	Heavy Manufacturing	M3-1-RIO	Hybrid Industrial	[MM1-CDF1-5] [IX4-FA] [CPIO]	20	173.732	22.400		Industrial - Light Manufacturing - One Story, 0	123A217 143	No Max	Central City North	No	LI	DT CPU
Los Angeles	2035 BAY ST	90021	5166012006	11.200	11.200	0.000	0.000	Shortfall of Sites	0.160	Heavy Manufacturing	M3-1-RIO	Hybrid Industrial	[MM1-CDF1-5] [IX4-FA] [CPIO]	20	174.495	22.400		Industrial - Light Manufacturing - One Story, 0	123A217 144	No Max	Central City North	No	LI	DT CPU
Los Angeles	667 S SANTA FE AVE	90021	5164019029	1.120	1.120	0.000	20.160	Shortfall of Sites	0.122	Heavy Manufacturing	M3-1-RIO	Hybrid Industrial	[MB3-CDF1-5] [IX4-FA] [CPIO]	20	229.015	22.400		Industrial - Warehousing, Distribution, Storage - Warehousing, Distribution, 25,000 to 50,000 SF - One Story, 0	124-5A217 148	No Max	Central City North	No	VLI, LI, ABMI	DT CPU
Los Angeles	210 E OLYMPIC BLVD	90015	5145020052	1.120	1.120	0.000	20.160	Shortfall of Sites	0.056	Light Manufacturing	M2-2D	Traditional Core	[HM1-CHC1-5] [CX2-FA] [CPIO]	20	496.894	22.400		Commercial - Wholesale and Manufacturing Outlet - One Story, 0	126A209 169	No Max	Central City	No	VLI, LI, ABMI	DT CPU
Los Angeles	1753 E OLYMPIC BLVD	90021	5146010012	1.120	1.120	0.000	20.160	Shortfall of Sites	0.122	Heavy Manufacturing	M3-2D	Hybrid Industrial	[MB4-SH1-5] [IX4-FA]	20	230.282	22.400		Industrial - Warehousing, Distribution, Storage - Warehousing, Distribution, Over 50,000 SF - Five Stories, 0	123A215 182	No Max	Central City	No	VLI, LI, ABMI	DT CPU
Los Angeles	684 MATEO ST	90021	5164020028	1.120	1.120	0.000	20.160	Shortfall of Sites	0.122	Heavy Manufacturing	M3-1-RIO	Hybrid Industrial	[MB3-CDF1-5] [IX4-FA] [CPIO]	20	229.259	22.400		Industrial - Warehousing, Distribution, Storage - Warehousing, Distribution, 10,000 to 24,999 SF - One Story, 0	124-5A217 185	No Max	Central City North	No	VLI, LI, ABMI	DT CPU
Los Angeles	931 MATEO ST	90021	5166018003	11.200	11.200	0.000	0.000	Shortfall of Sites	0.160	Heavy Manufacturing	M3-1-RIO	Hybrid Industrial	[MM1-CDF1-5] [IX4-FA] [CPIO]	20	174.997	22.400		Industrial - Light Manufacturing - One Story, 0	123A217 185	No Max	Central City North	No	LI	DT CPU
Los Angeles	621 E 7TH ST	90021	5147026002	1.120	1.120	0.000	20.160	Shortfall of Sites	0.121	Light Manufacturing	M2-2D	Markets	[MB4-SH1-5] [IX1-FA] [CPIO]	20	232.212	22.400		Industrial - Light Manufacturing - One Story, 0	126A213 186	No Max	Central City	No	VLI, LI, ABMI	DT CPU
Los Angeles	684 MATEO ST	90021	5164020028	1.120	1.120	0.000	20.160	Shortfall of Sites	0.122	Heavy Manufacturing	M3-1-RIO	Hybrid Industrial	[MB3-CDF1-5] [IX4-FA] [CPIO]	20	229.259	22.400		Industrial - Warehousing, Distribution, Storage - Warehousing, Distribution, 10,000 to 24,999 SF - One Story, 0	124-5A217 193	No Max	Central City North	No	VLI, LI, ABMI	DT CPU
Los Angeles	0	0	5408016014	1.120	1.120	0.000	20.160	Shortfall of Sites	0.084	Regional Commercial	C2-2	Community Center	[DM2-SH2-5] [CX2-FA] [CPIO]	20	333.428	22.400		Residential - Five or More Units or Apartments (Any Combination) · 5 Stories or More, 0	133-5A215 198	No Max	Central City North	No	VLI, LI, ABMI	DT CPU
Los Angeles	684 MATEO ST	90021	5164020028	1.120	1.120	0.000	20.160	Shortfall of Sites	0.122	Heavy Manufacturing	M3-1-RIO	Hybrid Industrial	[MB3-CDF1-5] [IX4-FA] [CPIO]	20	229.262	22.400		Industrial - Warehousing, Distribution, Storage - Warehousing, Distribution, 10,000 to 24,999 SF - One Story, 0	124-5A217 201	No Max	Central City North	No	VLI, LI, ABMI	DT CPU
Los Angeles	665 N SPRING ST	90012	5408014010	1.120	1.120	0.000	20.160	Shortfall of Sites	0.086	Regional Commercial	C2-2	Community Center	[DM2-G1-5] [CX2-FA] [CPIO]	20	326.255	22.400	Vacant	Commercial - Commercial - Vacant Land, 0	133-5A215 206	No Max	Central City North	No	VLI, LI, ABMI	DT CPU
Los Angeles	0	0	5145008020	1.120	1.120	0.000	20.160	Shortfall of Sites	0.091	Light Manufacturing	M2-2D	Markets	[DM1-SH1-5] [IX3-FA] [CPIO]	20	306.558	22.400	Vacant	Industrial - Industrial - Vacant Land, 0	126A211 211	No Max	Central City	No	VLI, LI, ABMI	DT CPU
Los Angeles	530 RAMIREZ ST	90012	5409022905	1.120	1.120	0.000	20.160	Shortfall of Sites	0.122	Heavy Manufacturing	[Q]M3-1-RIO	Community Center	[MB4-G1-5] [CX3-FA]	20	230.251	22.400		Commercial - Restaurant, Cocktail Lounge - Restaurant, Cocktail Lounge, Tavern - One Story, 0	132A217 230	No Max	Central City North	No	VLI, LI, ABMI	DT CPU
Los Angeles	2009 E 7TH ST	90021	5164020013	1.120	1.120	0.000	20.160	Shortfall of Sites	0.122	Heavy Manufacturing	M3-1-RIO	Hybrid Industrial	[MB3-CDF1-5] [IX4-FA] [CPIO]	20	229.647	22.400		Commercial - Parking Lot (Commercial Use Property) - Lots - Patron or Employee - One Story, 0	124-5A217 231	No Max	Central City North	No	VLI, LI, ABMI	DT CPU
Los Angeles	721 N MAIN ST	90012	5408013030	1.120	1.120	0.000	20.160	Shortfall of Sites	0.085	Regional Commercial	C2-2	Community Center	[DM2-G1-5] [CX2-FA] [CPIO]	20	328.382	22.400		Commercial - Parking Lot (Commercial Use Property) - Lots - Commercial Parking - One Story, 0	133-5A215 233	No Max	Central City North	No	VLI, LI, ABMI	DT CPU
Los Angeles	1023 S SANTA FE AVE	90021	5166011007	11.200	11.200	0.000	0.000	Shortfall of Sites	0.161	Heavy Manufacturing	M3-1-RIO	Hybrid Industrial	[MM1-CDF1-5] [IX4-FA] [CPIO]	20	173.832	22.400		Industrial - Light Manufacturing - One Story, 0	123A217 237	No Max	Central City North	No	LI	DT CPU
Los Angeles	600 N BROADWAY	90012	5408015011	1.120	1.120	0.000	20.160	Shortfall of Sites	0.085	Regional Commercial	(Q)R5-2	Community Center	[DM2-SH2-5] [CX2-FA] [CPIO]	20	328.737	22.400		Residential - Five or More Units or Apartments (Any Combination) · 5 Stories or More, 0	133-5A215 238	No Max	Central City North	No	VLI, LI, ABMI	DT CPU
Los Angeles	1024 S SANTA FE AVE	90021	5166005004	11.200	11.200	0.000	0.000	Shortfall of Sites	0.161	Heavy Manufacturing	M3-1-RIO	Hybrid Industrial	[MM1-CDF1-5] [IX4-FA] [CPIO]	20	174.236	22.400		Commercial - Office Building - One Story, 0	123A217 238	No Max	Central City North	No	LI	DT CPU
Los Angeles	689 MESQUIT ST	90021	5164018009	1.120	1.120	0.000	20.160	Shortfall of Sites	0.122	Heavy Manufacturing	M3-1-RIO	Hybrid Industrial	[MB3-CDF1-5] [IX4-FA] [CPIO]	20	230.135	22.400		Industrial - Light Manufacturing - One Story, 0	124-5A217 239	No Max	Central City North	No	VLI, LI, ABMI	DT CPU
Los Angeles	828 WALL ST	90014	5145010030	1.120	1.120	0.000	20.160	Shortfall of Sites	0.089	Light Manufacturing	M2-2D	Markets	[DM1-MK1-5] [IX3-FA] [CPIO]	20	314.104	22.400		Commercial - Wholesale and Manufacturing Outlet - One Story, 0	126A211 254	No Max	Central City	No	VLI, LI, ABMI	DT CPU
Los Angeles	800 E 4TH ST	90013	5163025001	1.120	1.120	0.000	20.160	Shortfall of Sites	0.119	Heavy Manufacturing	M3-1-RIO	Hybrid Industrial	[MB3-CDF1-5] [IX4-FA] [CPIO]	20	235.459	22.400		Industrial - Light Manufacturing - One Story, 0	127-5A215 265	No Max	Central City North	No	VLI, LI, ABMI	DT CPU
Los Angeles	970 E 4TH ST	90013	5163021167	1.120	1.120	0.000	20.160	Shortfall of Sites	0.121	Heavy Manufacturing	M3-1-RIO	Hybrid Industrial	[MB3-CDF1-5] [IX4-FA] [CPIO]	20	232.031	22.400		Industrial - Light Manufacturing - One Story, 0	127-5A215 269	No Max	Central City North	No	VLI, LI, ABMI	DT CPU

Jurisdiction Name	Site Address/Intersection	5 Digit ZIP Code	Assessor Parcel Number	Very Low-Income	Low-Income	Moderate-Income	Above Moderate-Income	Type of Shortfall	Parcel Size (Acres)	Current General Plan Designation	Current Zoning	Proposed General Plan (GP) Designation	Proposed Zoning	Minimum Density Allowed	Maximum Density Allowed	Total Capacity	Vacant/ Nonvacant	Description of Existing Uses	PIN	Base Density Per Acre	Community Plan Area	Rent Stabalization Ordinance	Income Category	Applicable Rezoning Program (Program informing values in Column Q listed first)
Los Angeles	2121 E 7TH PL	90021	5166002046	1.120	1.120	0.000	20.160	Shortfall of Sites	0.119	Heavy Manufacturing	M3-1-RIO	Hybrid Industrial	[MB3-CDF1-5] [IX4-FA] [CPIO]	20	234.551	22.400		Commercial - Store Combination - Store and Residential Combination - One Story, 0	124-5A217 276	No Max	Central City North	No	VLI, LI, ABMI	DT CPU
Los Angeles	2121 E 7TH PL	90021	5166002046	1.120	1.120	0.000	20.160	Shortfall of Sites	0.119	Heavy Manufacturing	M3-1-RIO	Hybrid Industrial	[MB3-CDF1-5] [IX4-FA] [CPIO]	20	234.551	22.400		Commercial - Store Combination - Store and Residential Combination - One Story, 0	124-5A217 279	No Max	Central City North	No	VLI, LI, ABMI	DT CPU
Los Angeles	0	0	5132028902	1.120	1.120	0.000	20.160	Shortfall of Sites	0.091	Light Industrial	M2-2D-O-SN	Markets	[DM1-SH1-5] [IX3-FA] [SN-CPIO-O]	20	309.178	22.400		Miscellaneous - Government Owned Property, 0	123A209 290	No Max	Central City	No	VLI, LI, ABMI	DT CPU
Los Angeles	2301 E 8TH ST	90021	5166010001	11.200	11.200	0.000	0.000	Shortfall of Sites	0.164	Heavy Manufacturing	M3-1-RIO	Hybrid Industrial	[MM1-CDF1-5] [IX4-FA] [CPIO]	20	171.246	22.400		Industrial - Light Manufacturing - One Story, 0	123A217 291	No Max	Central City North	No	LI	DT CPU
Los Angeles	1200 S SANTA FE AVE	90021	5166007029	11.200	11.200	0.000	0.000	Shortfall of Sites	0.160	Heavy Manufacturing	M3-1-RIO	Hybrid Industrial	[MM1-CDF1-5] [IX4-FA] [CPIO]	20	175.541	22.400		Commercial - Store Combination - Store and Residential Combination - Three Stories, 0	123A217 315	No Max	Central City North	No	LI	DT CPU
Los Angeles	422 S ALAMEDA ST	90013	5163026002	1.120	1.120	0.000	20.160	Shortfall of Sites	0.122	Heavy Manufacturing	M3-1-RIO	Hybrid Industrial	[MB3-CDF1-5] [IX4-FA] [CPIO]	20	229.850	22.400		Industrial - Warehousing, Distribution, Storage - Warehousing, Distribution, Under 10,000 SF - One Story, 0	127-5A215 316	No Max	Central City North	No	VLI, LI, ABMI	DT CPU
Los Angeles	407 MOLINO ST	90013	5163021008	1.120	1.120	0.000	20.160	Shortfall of Sites	0.119	Heavy Manufacturing	M3-1-RIO	Hybrid Industrial	[MB3-CDF1-5] [IX4-FA] [CPIO]	20	234.552	22.400		Industrial - Light Manufacturing - Two Stories, 0	127-5A215 317	No Max	Central City North	No	VLI, LI, ABMI	DT CPU
Los Angeles	0	0	5163021009	1.120	1.120	0.000	20.160	Shortfall of Sites	0.119	Heavy Manufacturing	M3-1-RIO	Hybrid Industrial	[MB3-CDF1-5] [IX4-FA] [CPIO]	20	234.662	22.400		Commercial - Parking Lot (Commercial Use Property) - Lots - Patron or Employee - One Story, 0	127-5A215 323	No Max	Central City North	No	VLI, LI, ABMI	DT CPU
Los Angeles	1337 E 6TH ST	90021	5164008006	1.120	1.120	0.000	20.160	Shortfall of Sites	0.120	Heavy Manufacturing	M3-1-RIO	Hybrid Industrial	[MB3-CDF1-5] [IX4-FA] [CPIO]	20	232.991	22.400		Commercial - Parking Lot (Commercial Use Property) - Lots - Patron or Employee - One Story, 0	126A215 323	No Max	Central City North	No	VLI, LI, ABMI	DT CPU
Los Angeles	413 MOLINO ST	90013	5163021011	1.120	1.120	0.000	20.160	Shortfall of Sites	0.119	Heavy Manufacturing	M3-1-RIO	Hybrid Industrial	[MB3-CDF1-5] [IX4-FA] [CPIO]	20	234.552	22.400		Industrial - Industrial - Artist in Residence - One Story, 0	127-5A215 325	No Max	Central City North	No	VLI, LI, ABMI	DT CPU
Los Angeles	440 S HEWITT ST	90013	5163021010	1.120	1.120	0.000	20.160	Shortfall of Sites	0.119	Heavy Manufacturing	M3-1-RIO	Hybrid Industrial	[MB3-CDF1-5] [IX4-FA] [CPIO]	20	234.674	22.400		Commercial - Parking Lot (Commercial Use Property) - Lots - Patron or Employee - One Story, 0	127-5A215 332	No Max	Central City North	No	VLI, LI, ABMI	DT CPU
Los Angeles	413 MOLINO ST	90013	5163021011	1.120	1.120	0.000	20.160	Shortfall of Sites	0.119	Heavy Manufacturing	M3-1-RIO	Hybrid Industrial	[MB3-CDF1-5] [IX4-FA] [CPIO]	20	234.551	22.400		Industrial - Industrial - Artist in Residence - One Story, 0	127-5A215 337	No Max	Central City North	No	VLI, LI, ABMI	DT CPU
Los Angeles	0	0	5163021012	1.120	1.120	0.000	20.160	Shortfall of Sites	0.119	Heavy Manufacturing	M3-1-RIO	Hybrid Industrial	[MB3-CDF1-5] [IX4-FA] [CPIO]	20	234.685	22.400		Commercial - Parking Lot (Commercial Use Property) - Lots - Patron or Employee - One Story, 0	127-5A215 344	No Max	Central City North	No	VLI, LI, ABMI	DT CPU
Los Angeles	423 MOLINO ST	90013	5163021021	1.120	1.120	0.000	20.160	Shortfall of Sites	0.119	Heavy Manufacturing	M3-1-RIO	Hybrid Industrial	[MB3-CDF1-5] [IX4-FA] [CPIO]	20	234.553	22.400		Industrial - Light Manufacturing - One Story, 0	127-5A215 348	No Max	Central City North	No	VLI, LI, ABMI	DT CPU
Los Angeles	0	0	5163021015	1.120	1.120	0.000	20.160	Shortfall of Sites	0.119	Heavy Manufacturing	M3-1-RIO	Hybrid Industrial	[MB3-CDF1-5] [IX4-FA] [CPIO]	20	234.551	22.400		Commercial - Parking Lot (Commercial Use Property) - Lots - Patron or Employee - One Story, 0	127-5A215 361	No Max	Central City North	No	VLI, LI, ABMI	DT CPU
Los Angeles	800 S SAN PEDRO ST	90014	5146025047	1.120	1.120	0.000	20.160	Shortfall of Sites	0.091	Light Manufacturing	M2-2D	Markets	[DM1-SH1-5] [IX3-FA] [CPIO]	20	306.264	22.400		Commercial - Store - One Story, 0	126A211 366	No Max	Central City	No	VLI, LI, ABMI	DT CPU
Los Angeles	1213 S SANTA FE AVE	90021	5166008001	11.200	11.200	0.000	0.000	Shortfall of Sites	0.162	Heavy Manufacturing	M3-1-RIO	Hybrid Industrial	[MM1-CDF1-5] [IX4-FA] [CPIO]	20	172.603	22.400		Industrial - Light Manufacturing - One Story, 0	123A217 368	No Max	Central City North	No	LI	DT CPU
Los Angeles	435 MOLINO ST	90013	5163021027	1.120	1.120	0.000	20.160	Shortfall of Sites	0.119	Heavy Manufacturing	M3-1-RIO	Hybrid Industrial	[MB3-CDF1-5] [IX4-FA] [CPIO]	20	234.553	22.400		Industrial - Light Manufacturing - One Story, 0	127-5A215 373	No Max	Central City North	No	VLI, LI, ABMI	DT CPU
Los Angeles	435 MOLINO ST	90013	5163021027	1.120	1.120	0.000	20.160	Shortfall of Sites	0.119	Heavy Manufacturing	M3-1-RIO	Hybrid Industrial	[MB3-CDF1-5] [IX4-FA] [CPIO]	20	234.553	22.400		Industrial - Light Manufacturing - One Story, 0	127-5A215 380	No Max	Central City North	No	VLI, LI, ABMI	DT CPU
Los Angeles	450 S CENTRAL AVE	90013	5147013014	1.120	1.120	0.000	20.160	Shortfall of Sites	0.119	Light Manufacturing	M2-2D	Hybrid Industrial	[MB4-G1-5] [IX4-FA] [CPIO]	20	235.158	22.400		Industrial - Food Processing Plant - Meat - One Story, 0	127-5A215 411	No Max	Central City	No	VLI, LI, ABMI	DT CPU
Los Angeles	1001 E 7TH ST	90021	5147030063	1.120	1.120	0.000	20.160	Shortfall of Sites	0.120	Light Manufacturing	M2-2D	Markets	[MB4-SH1-5] [IX1-FA] [CPIO]	20	233.791	22.400		Industrial - Food Processing Plant - Meat - Two Stories, 0	126A213 540	No Max	Central City	No	VLI, LI, ABMI	DT CPU
Los Angeles	627 S SAN PEDRO ST	90014	5148025005	1.120	1.120	0.000	20.160	Shortfall of Sites	0.119	High Medium Residential	[Q]R5-2D	Community Center	[MB4-SH1-5] [CX2-FA] [CPIO]	20	235.509	22.400		Residential - Five or More Units or Apartments (Any Combination) · 5 Stories or More, 0	127-5A213 544	No Max	Central City	No	VLI, LI, ABMI	DT CPU
Los Angeles	1107 E 7TH ST	90021	5147032038	1.120	1.120	0.000	20.160	Shortfall of Sites	0.123	Light Manufacturing	M2-2D	Markets	[MB4-SH1-5] [IX1-FA] [CPIO]	20	227.476	22.400		Industrial - Light Manufacturing - One Story, 0	126A213 573	No Max	Central City	No	VLI, LI, ABMI	DT CPU
Los Angeles	550 N FIGUEROA ST	90012	5407003036	1.120	1.120	0.000	20.160	Shortfall of Sites	0.114	Community Commercial	C2-2D	Community Center	[DM1-G1-5] [CX2-FA] [CPIO]	20	307.904	22.400		Residential - Five or More Units or Apartments (Any Combination) · 5 Stories or More, 0	133-5A213 33	No Max	Central City	No	VLI, LI, ABMI	DT CPU
Los Angeles	560 S LOS ANGELES ST	90013	5148017009	1.120	1.120	0.000	20.160	Shortfall of Sites	0.071	High Medium Residential	[Q]R5-2D	Traditional Core	[HM1-CHC1-5] [CX2-FA] [CPIO]	20	494.967	22.400		Commercial - Store Combination - Store and Office Combination - One Story, 0	127-5A211 54	No Max	Central City	No	VLI, LI, ABMI	DT CPU
Los Angeles	550 N FIGUEROA ST	90012	5407003039	1.120	1.120	0.000	20.160	Shortfall of Sites	0.115	Community Commercial	R5-2D	Community Center	[DM1-G1-5] [CX2-FA] [CPIO]	20	305.083	22.400		Residential - Five or More Units or Apartments (Any Combination) · 5 Stories or More - Pool and Misc., 0	133-5A213 110	No Max	Central City	No	VLI, LI, ABMI	DT CPU
Los Angeles	770 S GRAND AVENUE	90017	5144012061	1.120	1.120	0.000	20.160	Shortfall of Sites	0.070	Regional Center Commercial	C2-4D	Transit Core	[HB5-G1-5] [CX4-FA] [CPIO]	20	500.522	22.400		Residential - Five or More Units or Apartments (Any Combination) · 5 Stories or More - Pool, 0	129A209 181	No Max	Central City	No	VLI, LI, ABMI	DT CPU
Los Angeles	1245 FACTORY PL	90013	5164001007	1.120	1.120	0.000	20.160	Shortfall of Sites	0.150	Heavy Manufacturing	M3-1-RIO	Hybrid Industrial	[MB3-CDF1-5] [IX4-FA] [CPIO]	20	232.683	22.400		Commercial - Office Building - One Story, 0	126A215 197	No Max	Central City North	No	VLI, LI, ABMI	DT CPU
Los Angeles	1245 FACTORY PL	90013	5164001007	1.120	1.120	0.000	20.160	Shortfall of Sites	0.150	Heavy Manufacturing	M3-1-RIO	Hybrid Industrial	[MB3-CDF1-5] [IX4-FA] [CPIO]	20	232.685	22.400		Commercial - Office Building - One Story, 0	126A215 198	No Max	Central City North	No	VLI, LI, ABMI	DT CPU
Los Angeles	1245 FACTORY PL	90013	5164001007	1.120	1.120	0.000	20.160	Shortfall of Sites	0.150	Heavy Manufacturing	M3-1-RIO	Hybrid Industrial	[MB3-CDF1-5] [IX4-FA] [CPIO]	20	232.682	22.400		Commercial - Office Building - One Story, 0	126A215 199	No Max	Central City North	No	VLI, LI, ABMI	DT CPU
Los Angeles	1245 FACTORY PL	90013	5164001007	1.120	1.120	0.000	20.160	Shortfall of Sites	0.150	Heavy Manufacturing	M3-1-RIO	Hybrid Industrial	[MB3-CDF1-5] [IX4-FA] [CPIO]	20	232.685	22.400		Commercial - Office Building - One Story, 0	126A215 200	No Max	Central City North	No	VLI, LI, ABMI	DT CPU
Los Angeles	1245 FACTORY PL	90013	5164001007	1.120	1.120	0.000	20.160	Shortfall of Sites	0.150	Heavy Manufacturing	M3-1-RIO	Hybrid Industrial	[MB3-CDF1-5] [IX4-FA] [CPIO]	20	232.682	22.400		Commercial - Office Building - One Story, 0	126A215 201	No Max	Central City North	No	VLI, LI, ABMI	DT CPU
Los Angeles	1255 MAPLE AVE	90015	5145027044	1.120	1.120	0.000	20.160	Shortfall of Sites	0.113	Light Manufacturing	M2-2D	Markets	[DM1-G1-5] [IX3-FA] [CPIO]	20	310.456	22.400		Commercial - Store - One Story, 0	124-5A209 203	No Max	Central City	No	VLI, LI, ABMI	DT CPU
Los Angeles	222 S MAIN ST.	90012	5161026040	1.120	1.120	0.000	20.160	Shortfall of Sites	0.071	Regional Center Commercial	C2-4D-CDO, C2-4D	Transit Core	[HB5-G1-5] [CX3-FA] [CPIO]	20	492.828	22.400		Residential - Five or More Units or Apartments (Any Combination) · 5 Stories or More - Pool and Misc., 0	130-5A213 208	No Max	Central City	No	VLI, LI, ABMI	DT CPU
Los Angeles	557 E PICO BLVD	90015	5145026038	1.120	1.120	0.000	20.160	Shortfall of Sites	0.112	Light Manufacturing	M2-2D	Markets	[DM1-G1-5] [IX3-FA] [CPIO]	20	311.715	22.400		Commercial - Store - One Story, 0	124-5A209 295	No Max	Central City	No	VLI, LI, ABMI	DT CPU
Los Angeles	634 MATEO ST	90021	5164013037	1.120	1.120	0.000	20.160	Shortfall of Sites	0.122	Heavy Manufacturing	M3-1-RIO	Hybrid Industrial	[MB3-CDF1-5] [IX4-FA] [CPIO]	20	229.262	22.400		Recreational - Athletic and Amusement Facility - Amusement Facility - One Story, 0	124-5A217 23	No Max	Central City North	No	VLI, LI, ABMI	DT CPU
Los Angeles	634 MATEO ST	90021	5164013037	1.120	1.120	0.000	20.160	Shortfall of Sites	0.122	Heavy Manufacturing	M3-1-RIO	Hybrid Industrial	[MB3-CDF1-5] [IX4-FA] [CPIO]	20	229.261	22.400		Recreational - Athletic and Amusement Facility - Amusement Facility - One Story, 0	124-5A217 31	No Max	Central City North	No	VLI, LI, ABMI	DT CPU
Los Angeles	634 MATEO ST	90021	5164013037	1.120	1.120	0.000	20.160	Shortfall of Sites	0.122	Heavy Manufacturing	M3-1-RIO	Hybrid Industrial	[MB3-CDF1-5] [IX4-FA] [CPIO]	20	229.259	22.400		Recreational - Athletic and Amusement Facility - Amusement Facility - One Story, 0	124-5A217 41	No Max	Central City North	No	VLI, LI, ABMI	DT CPU
Los Angeles	634 MATEO ST	90021	5164013037	1.120	1.120	0.000	20.160	Shortfall of Sites	0.119	Heavy Manufacturing	M3-1-RIO	Hybrid Industrial	[MB3-CDF1-5] [IX4-FA] [CPIO]	20	234.890	22.400		Recreational - Athletic and Amusement Facility - Amusement Facility - One Story, 0	124-5A217 50	No Max	Central City North	No	VLI, LI, ABMI	DT CPU
Los Angeles	634 MATEO ST	90021	5164013037	1.120	1.120	0.000	20.160	Shortfall of Sites	0.123	Heavy Manufacturing	M3-1-RIO	Hybrid Industrial	[MB3-CDF1-5] [IX4-FA] [CPIO]	20	227.739	22.400		Recreational - Athletic and Amusement Facility - Amusement Facility - One Story, 0	126A217 210	No Max	Central City North	No	VLI, LI, ABMI	DT CPU
Los Angeles	1203 N WESTERN AVE	90029	5536003005	11.200	11.200	0.000	0.000	Shortfall of Sites	0.172	Neighborhood Office Commercial	C4-1VL	Neighborhood Commercial	[Q]C4-2D-CPIO	20	162.628	22.400		Industrial - Light Manufacturing - One Story, 0	144B193 388	54	Hollywood	No	LI	HWD CPU , ARO, AHO
Los Angeles	5544 VIRGINIA AVE	90038	5536011010	11.200	11.200	0.000	0.000	Shortfall of Sites	0.172	Neighborhood Office Commercial	R4-1VL	Neighborhood Commercial	[Q]C4-2D-CPIO	20	162.626	22.400		Commercial - Parking Lot (Commercial Use Property) - Lots - Patron or Employee - One Story, 0	144B193 591	54	Hollywood	No	LI	HWD CPU , AHO
Los Angeles	5544 VIRGINIA AVE	90038	5536011010	11.200	11.200	0.000	0.000	Shortfall of Sites	0.172	Neighborhood Office Commercial	R4-1VL	Neighborhood Commercial	[Q]C4-2D-CPIO	20	162.890	22.400		Commercial - Parking Lot (Commercial Use Property) - Lots - Patron or Employee - One Story, 0	144B193 592	54	Hollywood	No	LI	HWD CPU , AHO
Los Angeles	1109 N WESTERN AVE	90029	5536011004	11.200	11.200	0.000	0.000	Shortfall of Sites	0.172	Neighborhood Office Commercial	C4-1VL	Neighborhood Commercial	[Q]C4-2D-CPIO	20	162.627	22.400		Commercial - Store - One Story, 0	144B193 661	54	Hollywood	No	LI	HWD CPU , AHO
Los Angeles	5517 SANTA MONICA BLVD	90038	5536011016	11.200	11.200	0.000	0.000	Shortfall of Sites	0.176	Neighborhood Office Commercial	C4-1VL	Neighborhood Commercial	[Q]C4-2D-CPIO	20	159.507	22.400		Commercial - Store - One Story, 0	144B193 662	54	Hollywood	No	LI	HWD CPU , AHO
Los Angeles	5523 SANTA MONICA BLVD	90038	5536011015	11.200	11.200	0.000	0.000	Shortfall of Sites	0.176	Neighborhood Office Commercial	C4-1VL	Neighborhood Commercial	[Q]C4-2D-CPIO	20	159.496	22.400		Commercial - Commercial - Miscellaneous Commercial - One Story, 0	144B193 663	54	Hollywood	No	LI	HWD CPU , AHO
Los Angeles	5527 SANTA MONICA BLVD	90038	5536011014	11.200	11.200	0.000	0.000	Shortfall of Sites	0.176	Neighborhood Office Commercial	C4-1VL	Neighborhood Commercial	[Q]C4-2D-CPIO	20	159.482	22.400		Commercial - Store - One Story, 0	144B193 664	54	Hollywood	No	LI	HWD CPU , AHO
Los Angeles	5531 SANTA MONICA BLVD	90038	5536011013	11.200	11.200	0.000	0.000	Shortfall of Sites	0.176	Neighborhood Office Commercial	C4-1VL	Neighborhood Commercial	[Q]C4-2D-CPIO	20	159.468	22.400		Commercial - Store Combination - Store and Residential Combination - One Story, 0	144B193 665	54	Hollywood	No	LI	HWD CPU , ARO, AHO
Los Angeles	1735 VINE ST	90028	5546004403	1.120	1.120	0.000	20.160	Shortfall of Sites	0.107	Regional Center Commercial	C4-2D-SN	Regional Center Commercial	[Q]C2-2D-SN-CPIO	20	262.889	22.400		Recreational - Theater - Legitimate (Stage) Theater - One Story, 0	148-5A187 65	108	Hollywood	No	VLI, LI, ABMI	HWD CPU , MURC

Jurisdiction Name	Site Address/Intersection	5 Digit ZIP Code	Assessor Parcel Number	Very Low-Income	Low-Income	Moderate-Income	Above Moderate-Income	Type of Shortfall	Parcel Size (Acres)	Current General Plan Designation	Current Zoning	Proposed General Plan (GP) Designation	Proposed Zoning	Minimum Density Allowed	Maximum Density Allowed	Total Capacity	Vacant/ Nonvacant	Description of Existing Uses	PIN	Base Density Per Acre	Community Plan Area	Rent Stabalization Ordinance	Income Category	Applicable Rezoning Program (Program informing values in Column Q listed first)
Los Angeles	6374 HOLLYWOOD BLVD	90028	5546008002	1.120	1.120	0.000	20.160	Shortfall of Sites	0.126	Regional Center Commercial	C4-2D-SN	Regional Center Commercial	VARIOUS, WITH C2 and CPIO	20	221.762	22.400		Commercial - Store - One Story, 0	148-5A187 172	108	Hollywood	No	VLI, LI, ABMI	HWD CPU , MURC
Los Angeles	6663 SELMA AVE	90028	5547014026	1.120	1.120	0.000	20.160	Shortfall of Sites	0.128	Regional Center Commercial	C4-2D	Regional Center Commercial	C2-2D-CPIO	20	219.296	22.400	Vacant	Commercial - Commercial - Vacant Land, 0	148-5A185 256	108	Hollywood	No	VLI, LI, ABMI	HWD CPU , MURC, AHO
Los Angeles	4444 W SUNSET BLVD	90027	5542011014	11.200	11.200	0.000	0.000	Shortfall of Sites	0.266	Highway Oriented Commercial	C2-1D	General Commercial	C2-1	20	105.394	22.400		Commercial - Restaurant, Cocktail Lounge - Restaurant, Cocktail Lounge, Tavern - One Story, 0	147A201 132	108	Hollywood	No	LI	HWD CPU
Los Angeles	831 N WESTERN AVE	90029	5535012024	11.200	11.200	0.000	0.000	Shortfall of Sites	0.172	Neighborhood Office Commercial	C4-1D	Neighborhood Commercial	[Q]C4-2D-CPIO	20	162.622	22.400		Commercial - Auto, Recreation Equipment, Construction Equipment Sales and Service - Auto Body Repair Shop - One Story, 0	141B193 323	54	Hollywood	No	LI	HWD CPU
Los Angeles	5552 SANTA MONICA BLVD	90038	5536019007	11.200	11.200	0.000	0.000	Shortfall of Sites	0.171	Highway Oriented Commercial	C2-1D	Community Commercial	[Q]C2-2D-CPIO	20	163.399	22.400		Commercial - Store - One Story, 0	144B193 762	54	Hollywood	No	LI	HWD CPU
Los Angeles	1011 N WESTERN AVE	90029	5536021024	11.200	11.200	0.000	0.000	Shortfall of Sites	0.172	Neighborhood Office Commercial	C4-1D	Neighborhood Commercial	[Q]C4-2D-CPIO	20	163.178	22.400		Commercial - Restaurant, Cocktail Lounge - Fast Food - Auto Oriented - One Story, 0	144B193 925	54	Hollywood	No	LI	HWD CPU
Los Angeles	5225 BLAKESLEE AVE	91601	2350018084	1.120	1.120	0.000	20.160	Shortfall of Sites	0.180	Community Commercial	C4-2D-CA	Community Commercial	0	20	155.696	22.400		Residential - Five or More Units or Apartments (Any Combination) · 4 Stories or Less - Pool, 0	171B173 457	No Max	North Hollywood - Valley Village	No	VLI, LI, ABMI	Orange LineTNP , AHO
Los Angeles	5225 BLAKESLEE AVE	91601	2350018084	1.120	1.120	0.000	20.160	Shortfall of Sites	0.184	Community Commercial	C4-2D-CA	Community Commercial	0	20	152.457	22.400		Residential - Five or More Units or Apartments (Any Combination) · 4 Stories or Less - Pool, 0	171B173 458	No Max	North Hollywood - Valley Village	No	VLI, LI, ABMI	Orange LineTNP , AHO
Los Angeles	5225 BLAKESLEE AVE	91601	2350018084	1.120	1.120	0.000	20.160	Shortfall of Sites	0.184	Community Commercial	C4-2D-CA	Community Commercial	0	20	152.466	22.400		Residential - Five or More Units or Apartments (Any Combination) · 4 Stories or Less - Pool, 0	171B173 461	No Max	North Hollywood - Valley Village	No	VLI, LI, ABMI	Orange LineTNP , AHO
Los Angeles	14543 BURBANK BLVD	91411	2244027024	11.200	11.200	0.000	0.000	Shortfall of Sites	0.161	Medium Residential	[Q]R3-1	0	0	20	173.728	22.400		Residential - Five or More Units or Apartments (Any Combination) · 4 Stories or Less - Pool, 0	174B149 846	No Max	Van Nuys - North Sherman Oaks	No	LI	Orange LineTNP , AHO
Los Angeles	14531 BURBANK BLVD	91411	2244027023	11.200	11.200	0.000	0.000	Shortfall of Sites	0.163	Medium Residential	[Q]R3-1	0	0	20	172.130	22.400		Commercial - Parking Lot (Commercial Use Property) - Lots - Patron or Employee - One Story, 0	174B149 847	No Max	Van Nuys - North Sherman Oaks	No	LI	Orange LineTNP , AHO
Los Angeles	14543 BURBANK BLVD	91411	2244027024	11.200	11.200	0.000	0.000	Shortfall of Sites	0.161	Medium Residential	[Q]R3-1	0	0	20	173.727	22.400		Residential - Five or More Units or Apartments (Any Combination) · 4 Stories or Less - Pool, 0	174B149 848	No Max	Van Nuys - North Sherman Oaks	No	LI	Orange LineTNP , AHO
Los Angeles	14543 BURBANK BLVD	91411	2244027024	11.200	11.200	0.000	0.000	Shortfall of Sites	0.161	Medium Residential	[Q]R3-1	0	0	20	173.722	22.400		Residential - Five or More Units or Apartments (Any Combination) · 4 Stories or Less - Pool, 0	174B149 849	No Max	Van Nuys - North Sherman Oaks	No	LI	Orange LineTNP , AHO
Los Angeles	10821 MAGNOLIA BLVD	91601	2416009027	11.200	11.200	0.000	0.000	Shortfall of Sites	0.127	Community Commercial	C4-1-CA	Community Commercial	0	20	220.950	22.400	Vacant	Residential - Single Family Residence - Vacant Land, 0	171B173 562	108	North Hollywood - Valley Village	No	LI	Orange LineTNP , DB50, AHO
Los Angeles	10831 MAGNOLIA BLVD	91601	2416009025	11.200	11.200	0.000	0.000	Shortfall of Sites	0.127	Community Commercial	C4-1-CA	Community Commercial	0	20	221.223	22.400		Commercial - Store Combination - Store and Office Combination - One Story, 0	171B173 564	108	North Hollywood - Valley Village	No	LI	Orange LineTNP , ARO, DB50, AHO
Los Angeles	10853 MAGNOLIA BLVD	91601	2416005020	11.200	11.200	0.000	0.000	Shortfall of Sites	0.126	Community Commercial	C4-1-CA	Community Commercial	0	20	221.424	22.400		Commercial - Store - One Story, 0	171B173 570	108	North Hollywood - Valley Village	No	LI	Orange LineTNP , DB50, AHO
Los Angeles	6425 VAN NUYS BLVD	91401	2236023002	11.200	11.200	0.000	0.000	Shortfall of Sites	0.184	Regional Center Commercial	[Q]C2-1L-CDO	Community Commercial	0	20	152.322	22.400		Commercial - Store - One Story, 0	180B149 773	No Max	Van Nuys - North Sherman Oaks	No	LI	Orange LineTNP , MURC
Los Angeles	6200 SEPULVEDA BLVD	91411	2242010014	11.200	11.200	0.000	0.000	Shortfall of Sites	0.427	General Commercial	C2-1VL-RIO, P-1VL-RIO	Neighborhood Commercial	0	20	65.582	22.400		Commercial - Store - One Story, 0	177B145 332	No Max	Van Nuys - North Sherman Oaks	No	LI	Orange LineTNP , P
Los Angeles	6306 CEDROS AVE	91411	2241006025	11.200	11.200	0.000	0.000	Shortfall of Sites	0.184	Medium Residential	[Q]R3-1	High Medium	0	20	152.331	22.400		Residential - Five or More Units or Apartments (Any Combination) · 4 Stories or Less, 0	178-5A149 78	No Max	Van Nuys - North Sherman Oaks	No	LI	Orange LineTNP
Los Angeles	14623 SYLVAN ST	91411	2241006024	11.200	11.200	0.000	0.000	Shortfall of Sites	0.184	Medium Residential	[Q]R3-1	High Medium	0	20	152.324	22.400		Residential - Five or More Units or Apartments (Any Combination) · 4 Stories or Less - Pool, 0	178-5A151 78	No Max	Van Nuys - North Sherman Oaks	No	LI	Orange LineTNP
Los Angeles	14623 SYLVAN ST	91411	2241006024	11.200	11.200	0.000	0.000	Shortfall of Sites	0.184	Medium Residential	R3-1	High Medium	0	20	152.325	22.400		Residential - Five or More Units or Apartments (Any Combination) · 4 Stories or Less - Pool, 0	178-5A151 79	No Max	Van Nuys - North Sherman Oaks	No	LI	Orange LineTNP
Los Angeles	14607 SYLVAN ST	91411	2241006900	11.200	11.200	0.000	0.000	Shortfall of Sites	0.184	Medium Residential	R3-1	High Medium	0	20	152.322	22.400		Miscellaneous - Government Owned Property, 0	178-5A151 80	No Max	Van Nuys - North Sherman Oaks	No	LI	Orange LineTNP
Los Angeles	6310 SYLMAR AVE	91401	2240011028	11.200	11.200	0.000	0.000	Shortfall of Sites	0.183	Medium Residential	[Q]R3-1	High Medium	0	20	153.210	22.400		Residential - Five or More Units or Apartments (Any Combination) · 4 Stories or Less - Pool, 0	178-5A151 83	No Max	Van Nuys - North Sherman Oaks	No	LI	Orange LineTNP
Los Angeles	6310 SYLMAR AVE	91401	2240011028	11.200	11.200	0.000	0.000	Shortfall of Sites	0.184	Medium Residential	[Q]R3-1	High Medium	0	20	152.286	22.400		Residential - Five or More Units or Apartments (Any Combination) · 4 Stories or Less - Pool, 0	178-5A151 84	No Max	Van Nuys - North Sherman Oaks	No	LI	Orange LineTNP
Los Angeles	14642 SYLVAN ST	91411	2241011075	11.200	11.200	0.000	0.000	Shortfall of Sites	0.184	Medium Residential	[Q]R3-1	High Medium	0	20	152.464	22.400		Residential - Five or More Units or Apartments (Any Combination) · 4 Stories or Less - Pool, 0	178-5A149 116	No Max	Van Nuys - North Sherman Oaks	No	LI	Orange LineTNP
Los Angeles	14317 SYLVAN ST	91401	2240011026	11.200	11.200	0.000	0.000	Shortfall of Sites	0.184	Medium Residential	[Q]R3-1	High Medium	0	20	152.274	22.400		Residential - Five or More Units or Apartments (Any Combination) · 4 Stories or Less - Pool, 0	177B153 141	No Max	Van Nuys - North Sherman Oaks	No	LI	Orange LineTNP
Los Angeles	14606 SYLVAN ST	91411	2241011027	11.200	11.200	0.000	0.000	Shortfall of Sites	0.184	Medium Residential	R3-1	High Medium	0	20	152.464	22.400		Commercial - Parking Lot (Commercial Use Property) - Lots - Patron or Employee - One Story, 0	178-5A151 141	No Max	Van Nuys - North Sherman Oaks	No	LI	Orange LineTNP
Los Angeles	14317 SYLVAN ST	91401	2240011026	11.200	11.200	0.000	0.000	Shortfall of Sites	0.184	Medium Residential	[Q]R3-1	High Medium	0	20	152.274	22.400		Residential - Five or More Units or Apartments (Any Combination) · 4 Stories or Less - Pool, 0	177B153 142	No Max	Van Nuys - North Sherman Oaks	No	LI	Orange LineTNP
Los Angeles	14311 SYLVAN ST	91401	2240011029	11.200	11.200	0.000	0.000	Shortfall of Sites	0.184	Medium Residential	[Q]R3-1	High Medium	0	20	152.274	22.400		Residential - Three Units (Any Combination) - 4 Stories or Less, 0	177B153 144	No Max	Van Nuys - North Sherman Oaks	No	LI	Orange LineTNP
Los Angeles	14610 DELANO ST	91411	2241019027	11.200	11.200	0.000	0.000	Shortfall of Sites	0.163	Medium Residential	R3-1	0	0	20	171.492	22.400		Residential - Five or More Units or Apartments (Any Combination) · 4 Stories or Less, 0	178-5A151 386	No Max	Van Nuys - North Sherman Oaks	No	LI	Orange LineTNP
Los Angeles	17609 SHERMAN WAY	91406	2228004008	11.200	11.200	0.000	0.000	Shortfall of Sites	0.197	Neighborhood Office Commercial	C2-1VL, R1P-1VL	Community Center	0	20	142.291	22.400		Commercial - Parking Lot (Commercial Use Property) - Lots - Patron or Employee - One Story, 0	183B129 37	54	Reseda - West Van Nuys	No	LI	RES CPU , AHO
Los Angeles	0	0	2225014901	11.200	11.200	0.000	0.000	Shortfall of Sites	0.652	Low Residential	R1-1, RD2-1	Low Medium Residential	0	20	42.942	22.400		Miscellaneous - Government Owned Property, 0	183B137 428	10	Reseda - West Van Nuys	No	LI	RES CPU , R2RD, AHO
Los Angeles	4110 CAHUENGA BLVD	91602	2424040013	1.120	1.120	0.000	20.160	Shortfall of Sites	0.195	General Commercial	C2-1VL-RIO	Community Center	0	20	143.529	22.400		Commercial - Professional Building - One Story, 0	162B177 23	108	Sherman Oaks - Studio City - Toluca Lake - Cahuenga Pass	No	VLI, LI, ABMI	SHR CPU , ARO, AHO
Los Angeles	4301 CAHUENGA BLVD	91602	2423018019	1.120	1.120	0.000	20.160	Shortfall of Sites	0.198	Medium Residential	[Q]R3-1-RIO	Community Center	0	20	141.288	22.400		Institutional - Church - One Story, 0	165B177 691	108	Sherman Oaks - Studio City - Toluca Lake - Cahuenga Pass	No	VLI, LI, ABMI	SHR CPU, DB50, FBO
Los Angeles	7349 VAN NUYS BLVD	91405	2218017023	1.120	1.120	0.000	20.160	Shortfall of Sites	0.193	General Commercial	C2-1VL	Community Center	0	20	145.171	22.400		Commercial - Office Building - One Story, 0	186B149 630	108	Van Nuys - North Sherman Oaks	No	VLI, LI, ABMI	VNY CPU , ARO
Los Angeles	13545 SHERMAN WAY	91405	2328007004	11.200	11.200	0.000	0.000	Shortfall of Sites	0.257	Neighborhood Office Commercial	C1-1VL	Village	0	20	108.884	22.400		Commercial - Store - One Story, 0	183B157 60	72	Van Nuys - North Sherman Oaks	No	LI	VNY CPU , DB50
Los Angeles	7557 SEPULVEDA BLVD	91405	2222014066	11.200	11.200	0.000	0.000	Shortfall of Sites	0.373	General Commercial	C2-1VL	Neighborhood Center	0	20	75.064	22.400		Commercial - Store - One Story, 0	186B145 178	72	Van Nuys - North Sherman Oaks	No	LI	VNY CPU
Los Angeles	1414 PACIFIC COAST HWY	90710	7411007058	11.200	11.200	0.000	0.000	Shortfall of Sites	0.386	General Commercial	[Q]C2-1VL	Community Center	0	20	72.592	22.400		Commercial - Auto, Recreation Equipment, Construction Equipment Sales and Service - Auto Body Repair Shop - One Story, 0	033B193 82	54	Wilmington - Harbor City	No	LI	WHC CPU , DB50
Los Angeles	1229 PACIFIC COAST HWY	90710	7413003043	11.200	11.200	0.000	0.000	Shortfall of Sites	0.375	Community Commercial	[Q]C2-1VL	Community Center	0	20	74.601	22.400		Commercial - Restaurant, Cocktail Lounge - Restaurant, Cocktail Lounge, Tavern - One Story, 0	033B197 103	43	Wilmington - Harbor City	No	LI	WHC CPU , DB50
Los Angeles	2803 E 1ST ST	90033	5180015006	0.000	0.000	0.000	22.400	Shortfall of Sites	0.197	Low Medium II Residential	[Q]C2-1-CUGU	Neighborhood Center	[LUM2 - G2 - 3][XC1 - 4][CPIO]	0	203.324	22.400		Commercial - Office Building - Office and Residential - One Story, 0	127-5A225 379	108	Boyle Heights	Yes	ABMI	BH CPU
Los Angeles	800 S CITRUS AVE	90036	5084001031	11.191	11.191	0.000	0.000	Shortfall of Sites	0.248	Low II Residential	R1V3-RG	0	0	20	99.000	22.381		Residential - Single Family Residence, 1	132B185 178		Wilshire	No	LI	TOC EXP , ADU
Los Angeles	3340 OVERLAND AVE	90034	4314020032	11.189	11.189	0.000	0.000	Shortfall of Sites	0.140	General Commercial	C2-1	Mixed Residential	0	20	150.042	22.378	Vacant	Commercial - Commercial - Vacant Land, 0	120B161 317	54	Palms - Mar Vista - Del Rey	No	LI	DB50 , PMVDR CPU, AHO
Los Angeles	3348 OVERLAND AVE	90034	4314020019	11.189	11.189	0.000	0.000	Shortfall of Sites	0.141	General Commercial	R3-1, C2-1	Mixed Residential	0	20	149.110	22.378		Commercial - Office Building - Two Stories, 0	120B161 373	54	Palms - Mar Vista - Del Rey	No	LI	DB50 , PMVDR CPU, ARO, AHO
Los Angeles	3300 OVERLAND AVE	90034	4314020039	11.189	11.189	0.000	0.000	Shortfall of Sites	0.138	General Commercial	C2-1	Mixed Residential	0	20	145.195	22.378		Commercial - Shopping Center (Neighborhood, Community) - One Story, 0	120B161 276	54	Palms - Mar Vista - Del Rey	No	LI	DB50 , PMVDR CPU, AHO
Los Angeles	13016 SAN VICENTE BLVD	90049	4264001007	11.189	11.189	0.000	0.000	Shortfall of Sites	0.284	Neighborhood Commercial	C1-1XLD	0	0	20	82.021	22.378		Commercial - Store Combination - Store and Residential Combination - One Story, 0	129B137 491		Brentwood - Pacific Palisades	No	LI	DB50 , ARO, OPP C
Los Angeles	10540 SHERMAN GROVE AVE	91040	2555033004	11.189	11.189	0.000	0.000	Shortfall of Sites	0.283	Neighborhood Commercial	C1-1VL	0	0	20	82.346	22.378		Institutional - Homes for Aged and Others - One Story, 0	207B189 992		Sunland - Tujunga - Lake View Terrace - Shadow Hills - East La Tuna Canyon	No	LI	DB50 , OPP C

Jurisdiction Name	Site Address/Intersection	5 Digit ZIP Code	Assessor Parcel Number	Very Low-Income	Low-Income	Moderate-Income	Above Moderate-Income	Type of Shortfall	Parcel Size (Acres)	Current General Plan Designation	Current Zoning	Proposed General Plan (GP) Designation	Proposed Zoning	Minimum Density Allowed	Maximum Density Allowed	Total Capacity	Vacant/ Nonvacant	Description of Existing Uses	PIN	Base Density Per Acre	Community Plan Area	Rent Stabalization Ordinance	Income Category	Applicable Rezoning Program (Program informing values in Column Q listed first)
Los Angeles	19935 VENTURA BLVD	91364	2164001014	11.189	11.189	0.000	0.000	Shortfall of Sites	0.279	Neighborhood Office Commercial	C1-1VLD	0	0	20	83.440	22.378		Commercial - Office Building - One Story, 0	174B113 375		Canoga Park - Winnetka - Woodland Hills - West Hills	No	LI	DB50 , ARO, OPP C
Los Angeles	13256 RIVERSIDE DR	91423	2358032057	0.000	0.000	0.000	22.378	Shortfall of Sites	0.138	Neighborhood Office Commercial	C1.5-1VL-RIO	Neighborhood Center	0	0	72.601	22.378		Commercial - Auto, Recreation Equipment, Construction Equipment Sales and Service - Auto Body Repair Shop - One Story, 0	168B157 338	72	Van Nuys - North Sherman Oaks	No	ABMI	DB50 , VNY CPU, AHO
Los Angeles	4801 LAUREL CANYON BLVD	91607	2356008021	0.000	0.000	0.000	22.378	Shortfall of Sites	0.139	Neighborhood Office Commercial	[Q]C2-1VL	Neighborhood Center	0	0	71.984	22.378		Commercial - Service Station - Full Service - No Additional Services, 0	168B165 457	108	North Hollywood - Valley Village	No	ABMI	DB50 , NH CPU, AHO
Los Angeles	12155 RIVERSIDE DR	91607	2356008009	0.000	0.000	0.000	22.378	Shortfall of Sites	0.141	Neighborhood Office Commercial	[Q]C2-1VL	Neighborhood Center	0	0	70.686	22.378		Commercial - Office Building - One Story, 0	168B165 493	108	North Hollywood - Valley Village	No	ABMI	DB50 , NH CPU, ARO, AHO
Los Angeles	10941 CAMARILLO ST	91602	2421014005	0.000	0.000	0.000	22.378	Shortfall of Sites	0.136	Neighborhood Office Commercial	[Q]C2-1VL	Neighborhood Center	0	0	65.964	22.378		Commercial - Store - One Story, 0	168B173 450	108	North Hollywood - Valley Village	No	ABMI	DB50 , NH CPU, AHO
Los Angeles	11685 NATIONAL BLVD	90064	4258009010	0.000	0.000	0.000	22.378	Shortfall of Sites	0.138	Neighborhood Commercial	C2-1VL	Villages	0	0	50.819	22.378		Commercial - Store - One Story, 0	120B153 962	43	Palms - Mar Vista - Del Rey	No	ABMI	DB50 , PMVDR CPU, AHO
Los Angeles	0	0	2289003023	11.189	11.189	0.000	0.000	Shortfall of Sites	0.139	Neighborhood Office Commercial	C4-1VL	0	0	20	167.284	22.378	Vacant	Commercial - Commercial - Vacant Land, 0	168B133 115		Encino - Tarzana	No	LI	DB50 , ENC CPU, TOPP C, AHO
Los Angeles	17974 VENTURA BLVD	91316	2182001012	11.189	11.189	0.000	0.000	Shortfall of Sites	0.137	Community Commercial	C4-1VL	0	0	20	170.294	22.378		Commercial - Store - One Story, 0	171B129 243		Encino - Tarzana	No	LI	DB50 , TOPP C
Los Angeles	13440 VENTURA BLVD	91423	2373007001	11.189	11.189	0.000	0.000	Shortfall of Sites	0.140	General Commercial	C2-1VL	0	0	20	165.975	22.378		Commercial - Office Building - One Story, 0	165B157 815		Sherman Oaks - Studio City - Toluca Lake - Cahuenga Pass	No	LI	DB50 , ARO, TOPP C
Los Angeles	13460 VENTURA BLVD	91423	2373007008	11.189	11.189	0.000	0.000	Shortfall of Sites	0.141	General Commercial	C2-1VL	0	0	20	165.110	22.378		Commercial - Auto, Recreation Equipment, Construction Equipment Sales and Service - Used Car Sales - One Story, 0	165B157 1186		Sherman Oaks - Studio City - Toluca Lake - Cahuenga Pass	No	LI	DB50 , TOPP C
Los Angeles	21900 VENTURA BLVD	91364	2169003049	11.189	11.189	0.000	0.000	Shortfall of Sites	0.140	Community Commercial	C4-1VLD	0	0	20	166.249	22.378		Commercial - Store - One Story, 0	171B105 28		Canoga Park - Winnetka - Woodland Hills - West Hills	No	LI	DB50
Los Angeles	14832 MAGNOLIA BLVD	91403	2263038048	11.189	11.189	0.000	0.000	Shortfall of Sites	0.140	Neighborhood Office Commercial	C1.5-1VL-RIO	0	0	20	166.434	22.378		Commercial - Store - One Story, 0	171A149 32		Van Nuys - North Sherman Oaks	No	LI	DB50
Los Angeles	14832 MAGNOLIA BLVD	91403	2263038048	11.189	11.189	0.000	0.000	Shortfall of Sites	0.140	Neighborhood Office Commercial	C1.5-1VL-RIO	0	0	20	166.426	22.378		Commercial - Store - One Story, 0	171A149 33		Van Nuys - North Sherman Oaks	No	LI	DB50
Los Angeles	14832 MAGNOLIA BLVD	91403	2263038048	11.189	11.189	0.000	0.000	Shortfall of Sites	0.140	Neighborhood Office Commercial	C1.5-1VL-RIO	0	0	20	166.416	22.378		Commercial - Store - One Story, 0	171A149 34		Van Nuys - North Sherman Oaks	No	LI	DB50
Los Angeles	22503 VENTURA BLVD	91364	2040025029	11.189	11.189	0.000	0.000	Shortfall of Sites	0.142	General Commercial	C4-1VLD	0	0	20	163.809	22.378		Commercial - Auto, Recreation Equipment, Construction Equipment Sales and Service - Car Wash Only - One Story, 0	171B101 112		Canoga Park - Winnetka - Woodland Hills - West Hills	No	LI	DB50
Los Angeles	0	0	4254011038	11.189	11.189	0.000	0.000	Shortfall of Sites	0.284	Medium Residential	R3-1	0	0	20	82.042	22.378	Vacant	Residential - Single Family Residence - Vacant Land, 0	120B161 116		Palms - Mar Vista - Del Rey	No	LI	DB50
Los Angeles	10390 BELLWOOD AVE	90064	4315018028	11.189	11.189	0.000	0.000	Shortfall of Sites	0.139	Neighborhood Commercial	C2-1VL-O	0	0	20	167.863	22.378		Commercial - Store - One Story, 0	129B161 150		West Los Angeles	No	LI	DB50
Los Angeles	9321 W PICO BLVD	90035	4330035013	11.189	11.189	0.000	0.000	Shortfall of Sites	0.142	Neighborhood Commercial	C4-1VL-O	0	0	20	163.805	22.378		Commercial - Store - One Story, 0	132A167 202		West Los Angeles	No	LI	DB50
Los Angeles	21130 VENTURA BLVD	91364	2167002012	11.189	11.189	0.000	0.000	Shortfall of Sites	0.140	General Commercial	C4-1VLD	0	0	20	166.145	22.378		Commercial - Store - One Story, 0	171B105 203		Canoga Park - Winnetka - Woodland Hills - West Hills	No	LI	DB50
Los Angeles	9317 W PICO BLVD	90035	4330035012	11.189	11.189	0.000	0.000	Shortfall of Sites	0.141	Neighborhood Commercial	C4-1VL-O	0	0	20	164.753	22.378		Institutional - Church - One Story, 0	132A167 203		West Los Angeles	No	LI	DB50, FBO
Los Angeles	9311 W PICO BLVD	90035	4330035011	11.189	11.189	0.000	0.000	Shortfall of Sites	0.141	Neighborhood Commercial	C4-1VL-O	0	0	20	165.082	22.378		Commercial - Bank, Savings and Loan - One Story, 0	132A167 204		West Los Angeles	No	LI	DB50
Los Angeles	21940 VENTURA BLVD	91364	2169003001	11.189	11.189	0.000	0.000	Shortfall of Sites	0.138	Community Commercial	C4-1VLD	0	0	20	169.228	22.378		Commercial - Service Station - Full Service - No Additional Services, 0	171B101 209		Canoga Park - Winnetka - Woodland Hills - West Hills	No	LI	DB50
Los Angeles	20520 DEVONSHIRE ST	91311	2741025037	11.189	11.189	0.000	0.000	Shortfall of Sites	0.137	Neighborhood Office Commercial	C2-1L, P-1L	0	0	20	170.666	22.378		Commercial - Bank, Savings and Loan - One Story, 0	204B109 211		Chatsworth - Porter Ranch	No	LI	DB50 , P
Los Angeles	5371 TOPANGA CANYON BLVD	91364	2169002036	11.189	11.189	0.000	0.000	Shortfall of Sites	0.138	Community Commercial	C4-1VLD	0	0	20	169.228	22.378		Commercial - Restaurant, Cocktail Lounge - Restaurant, Cocktail Lounge, Tavern - One Story, 0	171B101 240		Canoga Park - Winnetka - Woodland Hills - West Hills	No	LI	DB50
Los Angeles	19563 VENTURA BLVD	91356	2164013011	11.189	11.189	0.000	0.000	Shortfall of Sites	0.143	Community Commercial	C2-1VLD	0	0	20	163.409	22.378		Commercial - Restaurant, Cocktail Lounge - Restaurant, Cocktail Lounge, Tavern - One Story, 0	174B117 254		Encino - Tarzana	No	LI	DB50
Los Angeles	5323 COMERCIO WAY	91364	2167003009	11.189	11.189	0.000	0.000	Shortfall of Sites	0.142	General Commercial	C4-1VLD	0	0	20	164.735	22.378		Commercial - Auto, Recreation Equipment, Construction Equipment Sales and Service - Auto Body Repair Shop - One Story, 0	171B105 275		Canoga Park - Winnetka - Woodland Hills - West Hills	No	LI	DB50
Los Angeles	19621 VENTURA BLVD	91356	2164013018	11.189	11.189	0.000	0.000	Shortfall of Sites	0.143	Community Commercial	C2-1VLD	0	0	20	163.335	22.378		Commercial - Store Combination - Store and Residential Combination - One Story, 0	174B117 284		Encino - Tarzana	No	LI	DB50 , ENC CPU, ARO, AHO
Los Angeles	19625 VENTURA BLVD	91356	2164013019	11.189	11.189	0.000	0.000	Shortfall of Sites	0.143	Community Commercial	C2-1VLD	0	0	20	163.326	22.378		Commercial - Office Building - One Story, 0	174B117 290		Encino - Tarzana	No	LI	DB50 , ARO
Los Angeles	19633 VENTURA BLVD	91356	2164013020	11.189	11.189	0.000	0.000	Shortfall of Sites	0.143	Community Commercial	C2-1VLD	0	0	20	163.312	22.378		Commercial - Store - One Story, 0	174B117 293		Encino - Tarzana	No	LI	DB50
Los Angeles	19637 VENTURA BLVD	91356	2164013032	11.189	11.189	0.000	0.000	Shortfall of Sites	0.143	Community Commercial	C2-1VLD	0	0	20	163.292	22.378		Commercial - Store - One Story, 0	174B117 301		Encino - Tarzana	No	LI	DB50
Los Angeles	19649 VENTURA BLVD	91356	2164013026	11.189	11.189	0.000	0.000	Shortfall of Sites	0.143	Community Commercial	C2-1VLD	0	0	20	163.270	22.378		Commercial - Store - One Story, 0	174B117 308		Encino - Tarzana	No	LI	DB50
Los Angeles	5353 TOPANGA CANYON BLVD	91364	2169017001	11.189	11.189	0.000	0.000	Shortfall of Sites	0.138	Community Commercial	C2-1VLD	0	0	20	169.311	22.378		Commercial - Office Building - Three Stories, 0	171B101 308		Canoga Park - Winnetka - Woodland Hills - West Hills	No	LI	DB50 , ARO
Los Angeles	5312 COMERCIO WAY	91364	2167003017	11.189	11.189	0.000	0.000	Shortfall of Sites	0.142	General Commercial	C4-1VLD	0	0	20	164.673	22.378		Institutional - Church - One Story, 0	171B105 308		Canoga Park - Winnetka - Woodland Hills - West Hills	No	LI	DB50, FBO
Los Angeles	19649 VENTURA BLVD	91356	2164013026	11.189	11.189	0.000	0.000	Shortfall of Sites	0.140	Community Commercial	C2-1VLD	0	0	20	166.165	22.378		Commercial - Store - One Story, 0	174B117 310		Encino - Tarzana	No	LI	DB50
Los Angeles	21202 COSTANSO ST	91364	2167003031	11.189	11.189	0.000	0.000	Shortfall of Sites	0.142	General Commercial	C4-1VLD	0	0	20	164.680	22.378		Commercial - Office Building - One Story, 0	171B105 317		Canoga Park - Winnetka - Woodland Hills - West Hills	No	LI	DB50 , ARO
Los Angeles	9740 W PICO BLVD	90035	4307006022	11.189	11.189	0.000	0.000	Shortfall of Sites	0.142	Neighborhood Commercial	C4-1VL-O	0	0	20	164.547	22.378		Commercial - Auto, Recreation Equipment, Construction Equipment Sales and Service - New Car Sales and Service - One Story, 0	132A165 317		West Los Angeles	No	LI	DB50
Los Angeles	19326 VENTURA BLVD	91356	2163015029	11.189	11.189	0.000	0.000	Shortfall of Sites	0.140	Community Commercial	C2-1VLD	0	0	20	166.910	22.378		Commercial - Office Building - One Story, 0	174B117 344		Encino - Tarzana	No	LI	DB50 , ARO
Los Angeles	19318 VENTURA BLVD	91356	2163015012	11.189	11.189	0.000	0.000	Shortfall of Sites	0.136	Community Commercial	C2-1VLD	0	0	20	171.040	22.378		Commercial - Store Combination - Store and Office Combination - One Story, 0	174B117 346		Encino - Tarzana	No	LI	DB50 , ARO
Los Angeles	19300 VENTURA BLVD	91356	2163015023	11.189	11.189	0.000	0.000	Shortfall of Sites	0.136	Community Commercial	C2-1VLD	0	0	20	171.035	22.378		Commercial - Office Building - One Story, 0	174B117 349		Encino - Tarzana	No	LI	DB50 , ARO
Los Angeles	19300 VENTURA BLVD	91356	2163015023	11.189	11.189	0.000	0.000	Shortfall of Sites	0.142	Community Commercial	C2-1VLD	0	0	20	164.723	22.378		Commercial - Office Building - One Story, 0	174B117 351		Encino - Tarzana	No	LI	DB50 , ENC CPU, ARO, AHO
Los Angeles	0	0	2163016900	11.189	11.189	0.000	0.000	Shortfall of Sites	0.136	Community Commercial	C2-1VLD	0	0	20	171.033	22.378		Miscellaneous - Government Owned Property, 0	174B117 354		Encino - Tarzana	No	LI	DB50
Los Angeles	0	0	2163016900	11.189	11.189	0.000	0.000	Shortfall of Sites	0.136	Community Commercial	C2-1VLD	0	0	20	171.032	22.378		Miscellaneous - Government Owned Property, 0	174B117 355		Encino - Tarzana	No	LI	DB50
Los Angeles	0	0	2163016900	11.189	11.189	0.000	0.000	Shortfall of Sites	0.136	Community Commercial	C2-1VLD	0	0	20	171.034	22.378		Miscellaneous - Government Owned Property, 0	174B117 356		Encino - Tarzana	No	LI	DB50
Los Angeles	19216 VENTURA BLVD	91356	2163017022	11.189	11.189	0.000	0.000	Shortfall of Sites	0.136	Community Commercial	C2-1VLD	0	0	20	171.037	22.378		Commercial - Store - One Story, 0	174B117 359		Encino - Tarzana	No	LI	DB50 , ENC CPU, AHO
Los Angeles	19210 VENTURA BLVD	91356	2163017010	11.189	11.189	0.000	0.000	Shortfall of Sites	0.136	Community Commercial	C2-1VLD	0	0	20	171.039	22.378		Commercial - Store - One Story, 0	174B117 360		Encino - Tarzana	No	LI	DB50 , ENC CPU, AHO
Los Angeles	19210 VENTURA BLVD	91356	2163017010	11.189	11.189	0.000	0.000	Shortfall of Sites	0.136	Community Commercial	C2-1VLD	0	0	20	171.038	22.378		Commercial - Store - One Story, 0	174B117 361		Encino - Tarzana	No	LI	DB50 , ENC CPU, AHO
Los Angeles	4810 WHITSETT AVE	91607	2356032001	11.189	11.189	0.000	0.000	Shortfall of Sites	0.139	Highway Oriented Commercial	C2-1VL	0	0	20	167.668	22.378		Recreational - Club, Lodge Hall, Fraternal Organization - One Story, 0	168B165 390		North Hollywood - Valley Village	No	LI	DB50
Los Angeles	13743 RIVERSIDE DR	91423	2269024026	11.189	11.189	0.000	0.000	Shortfall of Sites	0.142	Community Commercial	C2-1VL-RIO	0	0	20	163.725	22.378		Commercial - Office Building - One Story, 0	168B153 398		Van Nuys - North Sherman Oaks	No	LI	DB50 , ARO
Los Angeles	4810 WHITSETT AVE	91607	2356032001	11.189	11.189	0.000	0.000	Shortfall of Sites	0.139	Highway Oriented Commercial	C2-1VL	0	0	20	167.696	22.378		Recreational - Club, Lodge Hall, Fraternal Organization - One Story, 0	168B165 444		North Hollywood - Valley Village	No	LI	DB50
Los Angeles	12912 RIVERSIDE DR	91423	2358033003	11.189	11.189	0.000	0.000	Shortfall of Sites	0.138	Neighborhood Office Commercial	C1.5-1VL-RIO	0	0	20	169.174	22.378		Commercial - Store - One Story, 0	168B161 454		Van Nuys - North Sherman Oaks	No	LI	DB50
Los Angeles	12912 RIVERSIDE DR	91423	2358033003	11.189	11.189	0.000	0.000	Shortfall of Sites	0.138	Neighborhood Office Commercial	C1.5-1VL-RIO	0	0	20	169.174	22.378		Commercial - Store - One Story, 0	168B161 455		Van Nuys - North Sherman Oaks	No	LI	DB50
Los Angeles	18934 VENTURA BLVD	91356	2161001037	11.189	11.189	0.000	0.000	Shortfall of Sites	0.136	Community Commercial	C2-1VLD	0	0	20	170.958	22.378		Commercial - Store - One Story, 0	174B121 465		Encino - Tarzana	No	LI	DB50
Los Angeles	18934 VENTURA BLVD	91356	2161001037	11.189	11.189	0.000	0.000	Shortfall of Sites	0.136	Community Commercial	C2-1VLD	0	0	20	170.815	22.378		Commercial - Store - One Story, 0	174B121 466		Encino - Tarzana	No	LI	DB50
Los Angeles	18928 VENTURA BLVD	91356	2161001038	11.189	11.189	0.000	0.000	Shortfall of Sites	0.137	Community Commercial	C2-1VLD	0	0	20	169.824	22.378		Commercial - Store - One Story, 0	174B121 469		Encino - Tarzana	No	LI	DB50 , ENC CPU, AHO
Los Angeles	18928 VENTURA BLVD	91356	2161001038	11.189	11.189	0.000	0.000	Shortfall of Sites	0.138	Community Commercial	C2-1VLD	0	0	20	168.991	22.378		Commercial - Store - One Story, 0	174B121 470		Encino - Tarzana	No	LI	DB50 , ENC CPU, AHO
Los Angeles	18928 VENTURA BLVD	91356	2161001038	11.189	11.189	0.000	0.000	Shortfall of Sites	0.139	Community Commercial	C2-1VLD	0	0	20	167.940	22.378		Commercial - Store - One Story, 0	174B121 471		Encino - Tarzana	No	LI	DB50
Los Angeles	18900 VENTURA BLVD	91356	2161001039	11.189	11.189	0.000	0.000	Shortfall of Sites	0.141	Community Commercial	C2-1VLD	0	0	20	165.144	22.378		Commercial - Store - One Story, 0	174B121 489		Encino - Tarzana	No	LI	DB50
Los Angeles	18900 VENTURA BLVD	91356	2161001039	11.189	11.189	0.000	0.000	Shortfall of Sites	0.142	Community Commercial	C2-1VLD	0	0	20	164.426	22.378		Commercial - Store - One Story, 0	174B121 491		Encino - Tarzana	No	LI	DB50
Los Angeles	522 S SEPULVEDA BLVD	90049	4366033005	11.189	11.189	0.000	0.000	Shortfall of Sites	0.142	General Commercial	C4-1VL	0	0	20	164.080	22.378		Commercial - Office Building - One Story, 0	135B145 538		Westwood	No	LI	DB50 , ARO
Los Angeles	18641 VENTURA BLVD	91356	2160006011	11.189	11.189	0.000	0.000	Shortfall of Sites	0.141	Community Commercial	C2-1L	0	0	20	164.830	22.378		Commercial - Store - One Story, 0	174B121 583		Encino - Tarzana	No	LI	DB50

Jurisdiction Name	Site Address/Intersection	5 Digit ZIP Code	Assessor Parcel Number	Very Low-Income	Low-Income	Moderate-Income	Above Moderate-Income	Type of Shortfall	Parcel Size (Acres)	Current General Plan Designation	Current Zoning	Proposed General Plan (GP) Designation	Proposed Zoning	Minimum Density Allowed	Maximum Density Allowed	Total Capacity	Vacant/ Nonvacant	Description of Existing Uses	PIN	Base Density Per Acre	Community Plan Area	Rent Stabalization Ordinance	Income Category	Applicable Rezoning Program (Program informing values in Column Q listed first)
Los Angeles	14046 BURBANK BLVD	91401	2247008033	11.189	11.189	0.000	0.000	Shortfall of Sites	0.138	Neighborhood Office Commercial	[Q]C1.5-1VL	0	0	20	169.330	22.378		Commercial - Store - One Story, 0	174B153 822		Van Nuys - North Sherman Oaks	No	LI	DB50
Los Angeles	10820 ZELZAH AVE	91344	2712021026	11.189	11.189	0.000	0.000	Shortfall of Sites	0.138	Neighborhood Commercial	CR-1VL	0	0	20	169.245	22.378		Commercial - Bank, Savings and Loan - One Story, 0	207B129 1045		Granada Hills - Knollwood	No	LI	DB50
Los Angeles	9151 W PICO BLVD	90035	4332002049	11.189	11.189	0.000	0.000	Shortfall of Sites	0.138	Neighborhood Commercial	C4-1VL-O	0	0	20	168.551	22.378		Industrial - Mineral Processing - One Story, 0	132B169 741		West Los Angeles	No	LI	DB50
Los Angeles	9151 W PICO BLVD	90035	4332002049	11.189	11.189	0.000	0.000	Shortfall of Sites	0.138	Neighborhood Commercial	C4-1VL-O	0	0	20	168.880	22.378		Industrial - Mineral Processing - One Story, 0	132B169 742		West Los Angeles	No	LI	DB50
Los Angeles	9151 W PICO BLVD	90035	4332002049	11.189	11.189	0.000	0.000	Shortfall of Sites	0.139	Neighborhood Commercial	C4-1VL-O	0	0	20	167.279	22.378		Industrial - Mineral Processing - One Story, 0	132B169 750		West Los Angeles	No	LI	DB50
Los Angeles	13261 MACLAY ST	91340	2513021022	0.000	0.000	0.000	22.378	Shortfall of Sites	0.186	Community Commercial	C2-1VL-CPIO	0	0	0	167.392	22.378		Commercial - Store Combination - Store and Residential Combination - One Story, 0	219B157 340		Sylmar	Yes	ABMI	DB50 , ARO
Los Angeles	7350 HAZELTINE AVE	91405	2216001069	0.000	0.000	0.000	22.378	Shortfall of Sites	0.472	Medium Residential	[Q]R3-1	0	0	0	65.800	22.378		Residential - Five or More Units or Apartments (Any Combination) · 4 Stories or Less - Pool, 0	186B153 497		Van Nuys - North Sherman Oaks	Yes	ABMI	DB50
Los Angeles	6033 HAZELHURST PL	91606	2334014058	0.000	0.000	0.000	22.378	Shortfall of Sites	0.375	Medium Residential	R3-1	0	0	0	82.830	22.378		Residential - Five or More Units or Apartments (Any Combination) · 4 Stories or Less, 0	177B169 729		North Hollywood - Valley Village	Yes	ABMI	DB50
Los Angeles	6502 4TH AVE	90043	4007027001	0.000	0.000	0.000	22.378	Shortfall of Sites	0.184	Neighborhood Commercial	C2-1VL-CPIO	0	0	0	168.532	22.378		Institutional - Homes for Aged and Others - One Story, 0	105B189 1408		West Adams - Baldwin Hills - Leimert	Yes	ABMI	DB50
Los Angeles	755 S HIGHLAND AVE	90036	5507028011	11.189	11.189	0.000	0.000	Shortfall of Sites	0.248	Low II Residential	R1V3-RG	0	0	20	99.000	22.377		Residential - Single Family Residence, 1	132B185 138		Wilshire	No	LI	TOC EXP , ADU
Los Angeles	10622 RESEDA BLVD	91326	2731002001	11.188	11.188	0.000	0.000	Shortfall of Sites	0.216	Very Low II Residential	RE11-1	0	0	20	113.635	22.376		Residential - Single Family Residence, 1	207B125 345		Northridge	No	LI	OPP RC , ADU
Los Angeles	1700 GULF AVE	90744	7414009900	0.000	0.000	0.000	22.370	Shortfall of Sites	14.551	Public Facilities	[Q]PF-1XL-O-CUGU	0	0	0	153.741	22.370		Miscellaneous - Government Owned Property, 0	036B205 265		Wilmington - Harbor City	No	ABMI	PF
Los Angeles	1946 N HOBART BLVD	90027	5589004007	11.182	11.182	0.000	0.000	Shortfall of Sites	0.248	Very Low II Residential	RE11-1	0	0	20	99.000	22.364		Residential - Single Family Residence - Pool, 1	150A195 71		Hollywood	No	LI	TOC EXP , ADU
Los Angeles	13134 WEDDINGTON ST	91401	2345028002	11.182	11.182	0.000	0.000	Shortfall of Sites	0.248	Low Residential	R1-1	0	0	20	99.000	22.363		Residential - Single Family Residence - Pool, 1	171B157 469		Van Nuys - North Sherman Oaks	No	LI	TOC EXP , ADU
Los Angeles	13106 WEDDINGTON ST	91401	2345028006	11.182	11.182	0.000	0.000	Shortfall of Sites	0.248	Low Residential	R1-1	0	0	20	99.000	22.363		Residential - Single Family Residence - Pool, 1	171B161 394		Van Nuys - North Sherman Oaks	No	LI	TOC EXP , ADU
Los Angeles	601 W PICO BLVD	90015	5138025017	1.118	1.118	0.000	20.124	Shortfall of Sites	0.086	Regional Center Commercial	(T)(Q)C2-4D-O-SN	Transit Core	[HB5-G1-5] [CX4-FA] [CPIO-O]	20	499.134	22.360		Commercial - Parking Lot (Commercial Use Property) - Lots - Patron or Employee - One Story, 0	126A207 86	No Max	Central City	No	VLI, LI, ABMI	DT CPU , AHO
Los Angeles	1600 S BROADWAY	90015	5133006006	1.118	1.118	0.000	20.124	Shortfall of Sites	0.112	Community Commercial	C2-2D-O	Transit Core	[HB2-G1-5] [CX2-FA] [CPIO-O]	20	383.982	22.360		Industrial - Light Manufacturing - One Story, 0	124-5A207 335	No Max	Central City	No	VLI, LI, ABMI	DT CPU , ARO
Los Angeles	1616 S BROADWAY	90015	5133006005	1.118	1.118	0.000	20.124	Shortfall of Sites	0.113	Community Commercial	C2-2D-O	Transit Core	[HB2-G1-5] [CX2-FA] [CPIO-O]	20	382.044	22.360		Industrial - Light Manufacturing - One Story, 0	124-5A207 362	No Max	Central City	No	VLI, LI, ABMI	DT CPU , ARO
Los Angeles	253 S MAIN ST	90012	5149006002	1.118	1.118	0.000	20.124	Shortfall of Sites	0.087	Regional Center Commercial	[Q]C4-4D	Transit Core	[HB5-G1-5] [CX3-FA] [CPIO]	20	493.965	22.360		Commercial - Parking Lot (Commercial Use Property) - Lots - Patron or Employee - One Story, 0	130-5A213 162	No Max	Central City	No	VLI, LI, ABMI	DT CPU
Los Angeles	263 S MAIN ST	90012	5149006001	1.118	1.118	0.000	20.124	Shortfall of Sites	0.086	Regional Center Commercial	[Q]C4-4D	Transit Core	[HB5-G1-5] [CX3-FA] [CPIO]	20	502.797	22.360		Commercial - Store - One Story, 0	130-5A213 167	No Max	Central City	No	VLI, LI, ABMI	DT CPU
Los Angeles	6201 SEPULVEDA BLVD	91411	2242009036	11.180	11.180	0.000	0.000	Shortfall of Sites	0.283	General Commercial	C2-1VL-RIO	Neighborhood Commercial	0	20	152.170	22.360		Commercial - Store - One Story, 0	177B145 281	No Max	Van Nuys - North Sherman Oaks	No	LI	Orange LineTNP
Los Angeles	3297 WOODBINE ST	90064	4316020014	11.180	11.180	0.000	0.000	Shortfall of Sites	0.248	Low Residential	R1V2	0	0	20	99.000	22.359		Residential - Single Family Residence - Pool, 1	123B161 763		West Los Angeles	No	LI	TOC EXP , ADU, OPP RC2
Los Angeles	3367 PATRICIA AVE	90064	4316021017	11.179	11.179	0.000	0.000	Shortfall of Sites	0.248	Low Residential	R1V2	0	0	20	99.000	22.358		Residential - Single Family Residence - Pool, 1	123B165 887		West Los Angeles	No	LI	TOC EXP , ADU
Los Angeles	5843 COSTELLO AVE	91401	2246015015	11.177	11.177	0.000	0.000	Shortfall of Sites	0.248	Low Residential	R1-1	0	0	20	99.000	22.355		Residential - Single Family Residence, 1	174B153 121		Van Nuys - North Sherman Oaks	No	LI	TOC EXP , ADU
Los Angeles	10116 ROSSBURY PL	90064	4316017003	11.172	11.172	0.000	0.000	Shortfall of Sites	0.248	Low Residential	R1V2	0	0	20	99.000	22.345		Residential - Single Family Residence, 1	123B165 474		West Los Angeles	No	LI	TOC EXP , ADU
Los Angeles	15237 GREENLEAF ST	91403	2276008016	11.162	11.162	0.000	0.000	Shortfall of Sites	0.248	Low Residential	RE11-1	Low Residential	0	20	99.000	22.324		Residential - Single Family Residence, 1	166-5A147 239	1 per lot	Sherman Oaks - Studio City - Toluca Lake - Cahuenga Pass	No	LI	TOC EXP , SHR CPU, ADU, AHO
Los Angeles	815 S LORENA ST	90023	5188004051	0.000	0.000	0.000	22.320	Shortfall of Sites	0.150	Neighborhood Office Commercial	C2-1-CUGU	Community Center	[LUM2 - G2 - 3][XG2 - 4][CPIO]	0	207.017	22.320		Commercial - Store Combination - Store and Residential Combination - One Story, 0	121-5A227 42	108	Boyle Heights	Yes	ABMI	BH CPU , ARO
Los Angeles	409 S SAVANNAH ST	90033	5185011001	0.000	0.000	0.000	22.320	Shortfall of Sites	0.149	Low Medium I Residential	[Q]C2-1-CUGU	Neighborhood Center	[LUM2 - G2 - 3][XC1 - 4][CPIO]	0	207.790	22.320		Commercial - Store Combination - Store and Residential Combination - One Story, 0	126A225 356	108	Boyle Heights	Yes	ABMI	BH CPU , ARO
Los Angeles	440 S SOTO ST	90033	5185002023	0.000	0.000	0.000	22.320	Shortfall of Sites	0.150	Low Medium II Residential	RD1.5-1-CUGU	Community Center	[LUM2 - G2 - 3][XC1 - 4][CPIO]	0	207.125	22.320		Residential - Double, Duplex, or Two Units - 4 Stories or Less, 0	126A223 176	108	Boyle Heights	Yes	ABMI	BH CPU
Los Angeles	633 N SOTO ST	90033	5175007004	0.000	0.000	0.000	22.320	Shortfall of Sites	0.151	Medium Residential	R3-1-CUGU	Community Center	[LUM2 - G2 - 3][XC1 - 4][CPIO]	0	205.726	22.320		Residential - Five or More Units or Apartments (Any Combination) · 4 Stories or Less, 0	130-5A225 313	108	Boyle Heights	Yes	ABMI	BH CPU
Los Angeles	627 N SOTO ST	90033	5175007003	0.000	0.000	0.000	22.320	Shortfall of Sites	0.150	Medium Residential	R3-1-CUGU	Community Center	[LUM2 - G2 - 3][XC1 - 4][CPIO]	0	206.280	22.320		Residential - Five or More Units or Apartments (Any Combination) · 4 Stories or Less, 0	130-5A225 324	108	Boyle Heights	Yes	ABMI	BH CPU
Los Angeles	7240 VASSAR AVE	91303	2111021026	0.000	0.000	0.000	22.320	Shortfall of Sites	0.215	Community Commercial	R3-1-CDO	Community Center	0	0	144.043	22.320		Residential - Five or More Units or Apartments (Any Combination) · 4 Stories or Less, 0	183B105 25	54	Canoga Park - Winnetka - Woodland Hills - West Hills	Yes	ABMI	CPK CPU ,
Los Angeles	7240 VASSAR AVE	91303	2111021026	0.000	0.000	0.000	22.320	Shortfall of Sites	0.215	Community Commercial	R3-1-CDO	Community Center	0	0	144.024	22.320		Residential - Five or More Units or Apartments (Any Combination) · 4 Stories or Less, 0	186B105 964	54	Canoga Park - Winnetka - Woodland Hills - West Hills	Yes	ABMI	CPK CPU ,
Los Angeles	1519 N MCCADDEN PL	90028	5547020020	0.000	0.000	0.000	22.320	Shortfall of Sites	0.140	Regional Center Commercial	C4-2D	Regional Center Commercial	C2-2D-CPIO	0	221.239	22.320		Residential - Five or More Units or Apartments (Any Combination) · 5 Stories or More, 0	147A185 42	108	Hollywood	Yes	ABMI	HWD CPU , MURC, AHO
Los Angeles	6209 HAZELTINE AVE	91401	2240019014	0.000	0.000	0.000	22.320	Shortfall of Sites	0.207	Medium Residential	[Q]R3-1	0	0	0	174.129	22.320		Residential - Four Units (Any Combination) - 4 Stories or Less, 4	177B153 429	No Max	Van Nuys - North Sherman Oaks	Yes	ABMI	Orange LineTNP
Los Angeles	6141 HAZELTINE AVE	91401	2240022014	0.000	0.000	0.000	22.320	Shortfall of Sites	0.207	Medium Residential	[Q]R3-1	0	0	0	174.134	22.320		Residential - Four Units (Any Combination) - 4 Stories or Less, 4	177B153 577	No Max	Van Nuys - North Sherman Oaks	Yes	ABMI	Orange LineTNP
Los Angeles	6645 SYLMAR AVE	91405	2237002030	0.000	0.000	0.000	22.320	Shortfall of Sites	0.289	Medium Residential	[Q]R3-1	Village	0	0	107.228	22.320		Residential - Five or More Units or Apartments (Any Combination) · 4 Stories or Less - Pool, 0	180B149 254	72	Van Nuys - North Sherman Oaks	Yes	ABMI	VNY CPU
Los Angeles	1301 S MAIN ST	90015	5133010016	1.116	1.116	0.000	20.088	Shortfall of Sites	0.163	Community Commercial	C2-2D-O	Transit Core	[HB2-G1-5] [CX2-FA] [CPIO-O]	20	380.240	22.320		Commercial - Store - One Story, 0	124-5A207 94	No Max	Central City	No	VLI, LI, ABMI	DT CPU
Los Angeles	855 S HIGHLAND AVE	90036	5084001030	11.156	11.156	0.000	0.000	Shortfall of Sites	0.247	Low II Residential	R1V3-RG	0	0	20	99.000	22.312		Residential - Single Family Residence - Pool, 1	132B185 342		Wilshire	No	LI	TOC EXP , ADU
Los Angeles	0	0	7438007019	11.149	11.149	0.000	0.000	Shortfall of Sites	0.204	Low Residential	R1-1XL-O	0	0	20	113.635	22.298	Vacant	Residential - Single Family Residence - Vacant Land, 0	042B193 65		Wilmington - Harbor City	No	LI	OPP RC
Los Angeles	0	0	7438007020	11.149	11.149	0.000	0.000	Shortfall of Sites	0.204	Low Residential	R1-1XL-O	0	0	20	113.635	22.297	Vacant	Residential - Single Family Residence - Vacant Land, 0	042B193 72		Wilmington - Harbor City	No	LI	OPP RC
Los Angeles	16411 NORDHOFF ST	91343	2676019002	11.146	11.146	0.000	0.000	Shortfall of Sites	0.215	Low Residential	RS-1	0	0	20	113.635	22.291		Residential - Single Family Residence - Pool, 1	198B137 995		Mission Hills - Panorama City - North Hills	No	LI	OPP RC , ADU
Los Angeles	16419 NORDHOFF ST	91343	2676019003	11.145	11.145	0.000	0.000	Shortfall of Sites	0.215	Low Residential	RS-1	0	0	20	113.635	22.291		Residential - Single Family Residence - Pool, 1	198B137 993		Mission Hills - Panorama City - North Hills	No	LI	OPP RC , ADU
Los Angeles	16427 NORDHOFF ST	91343	2676019004	11.145	11.145	0.000	0.000	Shortfall of Sites	0.215	Low Residential	RS-1	0	0	20	113.635	22.290		Residential - Single Family Residence - Pool, 1	198B137 992		Mission Hills - Panorama City - North Hills	No	LI	OPP RC , ADU
Los Angeles	16435 NORDHOFF ST	91343	2676019005	11.145	11.145	0.000	0.000	Shortfall of Sites	0.215	Low Residential	RS-1	0	0	20	113.635	22.290		Residential - Single Family Residence - Pool, 1	198B137 991		Mission Hills - Panorama City - North Hills	No	LI	OPP RC , ADU
Los Angeles	16443 NORDHOFF ST	91343	2676019006	11.145	11.145	0.000	0.000	Shortfall of Sites	0.215	Low Residential	RS-1	0	0	20	113.635	22.289		Residential - Single Family Residence, 1	198B137 989		Mission Hills - Panorama City - North Hills	No	LI	OPP RC , ADU
Los Angeles	16451 NORDHOFF ST	91343	2676019007	11.144	11.144	0.000	0.000	Shortfall of Sites	0.215	Low Residential	RS-1	0	0	20	113.635	22.289		Residential - Single Family Residence - Pool, 1	198B137 985		Mission Hills - Panorama City - North Hills	No	LI	OPP RC , ADU
Los Angeles	15152 GREENLEAF ST	91403	2276021011	11.142	11.142	0.000	0.000	Shortfall of Sites	0.247	Low Residential	RE11-1	Low Residential	0	20	99.000	22.285		Residential - Single Family Residence - Pool, 1	166-5A147 129	1 per lot	Sherman Oaks - Studio City - Toluca Lake - Cahuenga Pass	No	LI	TOC EXP , SHR CPU, ADU, AHO
Los Angeles	17541 NORDHOFF ST	91325	2766009022	11.141	11.141	0.000	0.000	Shortfall of Sites	0.204	Very Low I Residential	RA-1	0	0	20	113.635	22.281		, 0	198B129 407		Northridge	No	LI	OPP RC
Los Angeles	0	0	7438007018	11.140	11.140	0.000	0.000	Shortfall of Sites	0.204	Low Residential	R1-1XL-O	0	0	20	113.635	22.281	Vacant	Residential - Single Family Residence - Vacant Land, 0	042B193 61		Wilmington - Harbor City	No	LI	OPP RC
Los Angeles	7013 FALLBROOK AVE	91307	2026007001	11.140	11.140	0.000	0.000	Shortfall of Sites	0.215	Low Residential	RS-1	Very Low Residential	0	20	113.635	22.280		Residential - Single Family Residence, 1	183B097 444	1 per lot	Canoga Park - Winnetka - Woodland Hills - West Hills	No	LI	OPP RC , CPK CPU, ADU, AHO
Los Angeles	3285 WOODBINE ST	90064	4316020011	11.137	11.137	0.000	0.000	Shortfall of Sites	0.247	Low Residential	R1V2	0	0	20	99.000	22.275		Residential - Single Family Residence, 1	123B161 729		West Los Angeles	No	LI	TOC EXP , ADU
Los Angeles	15206 GREENLEAF ST	91403	2276022002	11.137	11.137	0.000	0.000	Shortfall of Sites	0.247	Low Residential	RE11-1	Low Residential	0	20	99.000	22.274		Residential - Single Family Residence, 1	166-5A147 123	1 per lot	Sherman Oaks - Studio City - Toluca Lake - Cahuenga Pass	No	LI	TOC EXP , SHR CPU, ADU, AHO
Los Angeles	15158 GREENLEAF ST	91403	2276021012	11.129	11.129	0.000	0.000	Shortfall of Sites	0.247	Low Residential	RE11-1	Low Residential	0	20	99.000	22.258		Residential - Single Family Residence, 1	166-5A147 127	1 per lot	Sherman Oaks - Studio City - Toluca Lake - Cahuenga Pass	No	LI	TOC EXP , SHR CPU, ADU, AHO
Los Angeles	15135 GREENLEAF ST	91403	2276009007	11.127	11.127	0.000	0.000	Shortfall of Sites	0.247	Low Residential	RE11-1	Low Residential	0	20	99.000	22.254		Residential - Single Family Residence - Pool, 1	166-5A147 88	1 per lot	Sherman Oaks - Studio City - Toluca Lake - Cahuenga Pass	No	LI	TOC EXP , SHR CPU, ADU, AHO

Jurisdiction Name	Site Address/Intersection	5 Digit ZIP Code	Assessor Parcel Number	Very Low-Income	Low-Income	Moderate-Income	Above Moderate-Income	Type of Shortfall	Parcel Size (Acres)	Current General Plan Designation	Current Zoning	Proposed General Plan (GP) Designation	Proposed Zoning	Minimum Density Allowed	Maximum Density Allowed	Total Capacity	Vacant/ Nonvacant	Description of Existing Uses	PIN	Base Density Per Acre	Community Plan Area	Rent Stabalization Ordinance	Income Category	Applicable Rezoning Program (Program informing values in Column Q listed first)
Los Angeles	15213 GREENLEAF ST	91403	2276008007	11.127	11.127	0.000	0.000	Shortfall of Sites	0.247	Low Residential	RE11-1	Low Residential	0	20	99.000	22.254		Residential - Single Family Residence, 1	166-5A147 72	1 per lot	Sherman Oaks - Studio City - Toluca Lake - Cahuenga Pass	No	LI	TOC EXP , SHR CPU, ADU, AHO
Los Angeles	15127 GREENLEAF ST	91403	2276009008	11.127	11.127	0.000	0.000	Shortfall of Sites	0.247	Low Residential	RE11-1	Low Residential	0	20	99.000	22.254		Residential - Single Family Residence - Pool, 1	166-5A147 89	1 per lot	Sherman Oaks - Studio City - Toluca Lake - Cahuenga Pass	No	LI	TOC EXP , SHR CPU, ADU, AHO
Los Angeles	15143 GREENLEAF ST	91403	2276009005	11.127	11.127	0.000	0.000	Shortfall of Sites	0.247	Low Residential	RE11-1	Low Residential	0	20	99.000	22.254		Residential - Single Family Residence - Pool, 1	166-5A147 84	1 per lot	Sherman Oaks - Studio City - Toluca Lake - Cahuenga Pass	No	LI	TOC EXP , SHR CPU, ADU, AHO
Los Angeles	15200 GREENLEAF ST	91403	2276022001	11.127	11.127	0.000	0.000	Shortfall of Sites	0.247	Low Residential	RE11-1	Low Residential	0	20	99.000	22.254		Residential - Single Family Residence, 1	166-5A147 125	1 per lot	Sherman Oaks - Studio City - Toluca Lake - Cahuenga Pass	No	LI	TOC EXP , SHR CPU, ADU, AHO
Los Angeles	15201 GREENLEAF ST	91403	2276008001	11.127	11.127	0.000	0.000	Shortfall of Sites	0.247	Low Residential	RE11-1	Low Residential	0	20	99.000	22.254		Residential - Single Family Residence - Pool, 1	166-5A147 76	1 per lot	Sherman Oaks - Studio City - Toluca Lake - Cahuenga Pass	No	LI	TOC EXP , SHR CPU, ADU, AHO
Los Angeles	15137 GREENLEAF ST	91403	2276009006	11.127	11.127	0.000	0.000	Shortfall of Sites	0.247	Low Residential	RE11-1	Low Residential	0	20	99.000	22.254		Residential - Single Family Residence, 1	166-5A147 86	1 per lot	Sherman Oaks - Studio City - Toluca Lake - Cahuenga Pass	No	LI	TOC EXP , SHR CPU, ADU, AHO
Los Angeles	7222 FALLBROOK AVE	91307	2022003004	11.125	11.125	0.000	0.000	Shortfall of Sites	0.215	Low Residential	RS-1	Very Low Residential	0	20	113.635	22.249		Residential - Single Family Residence, 1	183B097 20	1 per lot	Canoga Park - Winnetka - Woodland Hills - West Hills	No	LI	OPP RC , CPK CPU, ADU, AHO
Los Angeles	10115 ROSSBURY PL	90064	4316016019	11.123	11.123	0.000	0.000	Shortfall of Sites	0.247	Low Residential	R1V2	0	0	20	99.000	22.246		Residential - Single Family Residence, 1	123B165 384		West Los Angeles	No	LI	TOC EXP , ADU
Los Angeles	4702 VINELAND AVE	91602	2421026011	1.112	1.112	0.000	20.019	Shortfall of Sites	0.149	Community Commercial	C2-1	Community Center (Mixed-Use)	0	20	107.087	22.243		Commercial - Auto, Recreation Equipment, Construction Equipment Sales and Service - Auto Body Repair Shop - One Story, 1	168B173 733	145	North Hollywood - Valley Village	No	VLI, LI, ABMI	DB50 , NH CPU, ADU, AHO
Los Angeles	4654 LAUREL CANYON BLVD	91607	2355015001	0.000	0.000	0.000	22.243	Shortfall of Sites	0.147	Neighborhood Office Commercial	[Q]C2-1VL	Neighborhood Center	0	0	67.915	22.243		Commercial - Service Station - Full Service - No Additional Services, 1	168B165 753	108	North Hollywood - Valley Village	No	ABMI	DB50 , NH CPU, AHO
Los Angeles	18079 VENTURA BLVD	91316	2162005065	11.122	11.122	0.000	0.000	Shortfall of Sites	0.146	Community Commercial	C4-1VL	0	0	20	167.163	22.243		Commercial - Service Station - Full Service - No Additional Services, 1	171B125 375		Encino - Tarzana	No	LI	DB50 , ENC CPU, TOPP C, AHO
Los Angeles	21936 VENTURA BLVD	91364	2169003021	11.122	11.122	0.000	0.000	Shortfall of Sites	0.149	Community Commercial	C4-1VLD	0	0	20	163.465	22.243		Commercial - Store - One Story, 1	171B101 171		Canoga Park - Winnetka - Woodland Hills - West Hills	No	LI	DB50 , ADU
Los Angeles	22454 VENTURA BLVD	91364	2040034009	11.122	11.122	0.000	0.000	Shortfall of Sites	0.149	General Commercial	C4-1VLD	0	0	20	163.473	22.243		Commercial - Restaurant, Cocktail Lounge - Restaurant, Cocktail Lounge, Tavern - One Story, 1	171B101 203		Canoga Park - Winnetka - Woodland Hills - West Hills	No	LI	DB50 , ADU
Los Angeles	19439 VENTURA BLVD	91356	2163001014	11.122	11.122	0.000	0.000	Shortfall of Sites	0.143	Community Commercial	C2-1VLD	0	0	20	170.292	22.243		Commercial - Restaurant, Cocktail Lounge - Fast Food - Auto Oriented - One Story, 1	174B117 275		Encino - Tarzana	No	LI	DB50
Los Angeles	19433 VENTURA BLVD	91356	2163001013	11.122	11.122	0.000	0.000	Shortfall of Sites	0.143	Community Commercial	C2-1VLD	0	0	20	170.288	22.243		Commercial - Store - One Story, 1	174B117 279		Encino - Tarzana	No	LI	DB50
Los Angeles	19337 VENTURA BLVD	91356	2163001007	11.122	11.122	0.000	0.000	Shortfall of Sites	0.143	Community Commercial	C2-1VLD	0	0	20	170.265	22.243		Commercial - Restaurant, Cocktail Lounge - Restaurant, Cocktail Lounge, Tavern - One Story, 1	174B117 295		Encino - Tarzana	No	LI	DB50
Los Angeles	12442 LA MAIDA ST	91607	2356032011	11.122	11.122	0.000	0.000	Shortfall of Sites	0.143	Low Residential	C2-1VL	0	0	20	170.410	22.243		Commercial - Store Combination - Store and Residential Combination - One Story, 1	168B165 391		North Hollywood - Valley Village	No	LI	DB50
Los Angeles	241 N LARCHMONT BLVD	90004	5515018022	11.122	11.122	0.000	0.000	Shortfall of Sites	0.143	Neighborhood Office Commercial	[Q]C2-1D	0	0	20	170.183	22.243		Commercial - Bank, Savings and Loan - One Story, 1	138B189 471		Wilshire	No	LI	DB50
Los Angeles	17430 CHATSWORTH ST	91344	2733019017	11.122	11.122	0.000	0.000	Shortfall of Sites	0.149	Neighborhood Commercial	CR-1XL	0	0	20	163.669	22.243		Commercial - Professional Building - Medical Dental Building - One Story, 1	207B129 498		Granada Hills - Knollwood	No	LI	DB50
Los Angeles	9151 W PICO BLVD	90035	4332002049	11.122	11.122	0.000	0.000	Shortfall of Sites	0.147	Neighborhood Commercial	C4-1VL-O	0	0	20	166.054	22.243		Industrial - Mineral Processing - One Story, 1	132B169 740		West Los Angeles	No	LI	DB50
Los Angeles	11728 MOORPARK ST	91604	2368001015	11.122	11.122	0.000	0.000	Shortfall of Sites	0.293	Limited Commercial	C1-1VL-RIO	Neighborhood District/Villages	0	20	75.064	22.243		Institutional - School (Private) - One Story, 1	165B169 324	72	Sherman Oaks - Studio City - Toluca Lake - Cahuenga Pass	No	LI	DB50 , SHR CPU, ADU, OPP C, AHO
Los Angeles	739 S SAN PEDRO ST	90014	5145007006	1.112	1.112	0.000	20.016	Shortfall of Sites	0.116	Light Manufacturing	M2-2D	Markets	[DM1-SH1-5] [IX3-FA] [CPIO]	20	311.255	22.240		Industrial - Warehousing, Distribution, Storage - Warehousing, Distribution, Under 10,000 SF - One Story, 1	126A211 190	No Max	Central City	No	VLI, LI, ABMI	DT CPU
Los Angeles	15224 GREENLEAF ST	91403	2276022022	11.120	11.120	0.000	0.000	Shortfall of Sites	0.247	Low Residential	RE11-1	Low Residential	0	20	99.000	22.239		Residential - Single Family Residence - Pool, 1	166-5A147 117	1 per lot	Sherman Oaks - Studio City - Toluca Lake - Cahuenga Pass	No	LI	TOC EXP , SHR CPU, ADU, AHO
Los Angeles	5933 CARLTON WAY	90028	5545005009	0.000	0.000	0.000	22.220	Shortfall of Sites	0.133	High Medium Residential	[Q]R4-1VL	Regional Center Commercial	[Q]C2-2D-SN-CPIO	0	218.118	22.220		Residential - Three Units (Any Combination) - 4 Stories or Less, 3	148-5A191 222	108	Hollywood	Yes	ABMI	HWD CPU , AHO
Los Angeles	2885 DUNLEER PL	90064	4255008020	11.105	11.105	0.000	0.000	Shortfall of Sites	0.246	Low Residential	R1-1	0	0	20	99.000	22.209		Residential - Single Family Residence - Pool, 1	123B161 433		West Los Angeles	No	LI	TOC EXP , ADU
Los Angeles	3333 BARBYDELL DR	90064	4316024019	11.102	11.102	0.000	0.000	Shortfall of Sites	0.246	Low Residential	R1V2	0	0	20	99.000	22.203		Residential - Single Family Residence - Pool and Misc., 1	123B165 782		West Los Angeles	No	LI	TOC EXP , ADU
Los Angeles	10127 LOVELANE PL	90064	4316017023	11.100	11.100	0.000	0.000	Shortfall of Sites	0.246	Low Residential	R1V2	0	0	20	99.000	22.201		Residential - Single Family Residence - Pool, 1	123B165 544		West Los Angeles	No	LI	TOC EXP , ADU
Los Angeles	2400 E 1ST ST	90033	5180003900	11.100	11.100	0.000	0.000	Shortfall of Sites	0.145	Highway Oriented and Limited Commercial	C2-1-CUGU	Community Center	[LUM3 - SH3 - 4][XC1 - 4][CPIO]	20	200.515	22.200		Commercial - Office Building - Office and Residential - One Story, 1	127-5A223 202	108	Boyle Heights	No	LI	BH CPU , ARO
Los Angeles	2822 E 3RD ST	90033	5180013046	11.100	11.100	0.000	0.000	Shortfall of Sites	0.140	Low Medium I Residential	R2-1-CUGU	Neighborhood Center	[LUM2 - G2 - 3][XC1 - 4][CPIO]	20	207.256	22.200		Residential - Single Family Residence, 1	126A225 229	108	Boyle Heights	No	LI	BH CPU , R2RD
Los Angeles	2810 E 3RD ST	90033	5180013044	11.100	11.100	0.000	0.000	Shortfall of Sites	0.140	Low Medium I Residential	R2-1-CUGU	Neighborhood Center	[LUM2 - G2 - 3][XC1 - 4][CPIO]	20	207.257	22.200		Institutional - Church - Church Parking Lot - One Story, 1	126A225 216	108	Boyle Heights	No	LI	BH CPU, FBO, R2RD
Los Angeles	2900 E 1ST ST	90033	5180021001	11.100	11.100	0.000	0.000	Shortfall of Sites	0.138	Highway Oriented and Limited Commercial	C2-1-CUGU	Neighborhood Center	[LUM2 - G2 - 3][XC1 - 4][CPIO]	20	209.694	22.200		Residential - Single Family Residence, 1	126A225 47	108	Boyle Heights	No	LI	BH CPU
Los Angeles	2617 E 4TH ST	90033	5180012031	11.100	11.100	0.000	0.000	Shortfall of Sites	0.143	Highway Oriented and Limited Commercial	C1-1-CUGU	Neighborhood Center	[LUM2 - G2 - 4][XC1 - 4][CPIO]	20	202.273	22.200		Residential - Single Family Residence, 1	126A223 158	108	Boyle Heights	No	LI	BH CPU
Los Angeles	20616 SHERMAN WAY	91306	2137009003	1.110	1.110	0.000	19.980	Shortfall of Sites	0.166	Low Medium II Residential	RS-1-RIO	Low Medium Residential	[MB3-CDF1-5] [IX4-FA] [CPIO]	20	175.151	22.200		Residential - Single Family Residence, 1	183B109 94	10	Canoga Park - Winnetka - Woodland Hills - West Hills	No	VLI, LI, ABMI	CPK CPU , AHO
Los Angeles	7134 WINNETKA AVE	91306	2135007022	1.110	1.110	0.000	19.980	Shortfall of Sites	0.800	Low Residential	RA-1-RIO	Low Medium Residential	[MB4-G1-5] [CX2-FA] [CPIO]	20	42.506	22.200		Institutional - Church - One Story, 5	183B113 68	10	Canoga Park - Winnetka - Woodland Hills - West Hills	No	VLI, LI, ABMI	CPK CPU, FBO
Los Angeles	6918 JORDAN AVE	91303	2138005014	1.110	1.110	0.000	19.980	Shortfall of Sites	0.184	Low Medium II Residential	R1-1-RIO	Medium Neighborhood Residential	[DM1-MK1-5] [IX3-FA] [CPIO]	20	157.841	22.200		Residential - Single Family Residence, 1	183B105 784	43	Canoga Park - Winnetka - Woodland Hills - West Hills	No	VLI, LI, ABMI	CPK CPU ,
Los Angeles	7233 MILWOOD AVE	91303	2112023015	1.110	1.110	0.000	19.980	Shortfall of Sites	0.172	Medium Residential	R3-1	Medium Neighborhood Residential	[DM2-SH2-5] [CX1-FA] [CPIO-O-CDO]	20	168.438	22.200		Residential - Single Family Residence, 1	186B105 999	43	Canoga Park - Winnetka - Woodland Hills - West Hills	No	VLI, LI, ABMI	CPK CPU ,
Los Angeles	9901 WASHINGTON BLVD	90232	4207004034	11.100	11.100	0.000	0.000	Shortfall of Sites	0.165	General Commercial	(Q)RAS4-1	Neighborhood Center	0	20	145.819	22.200		Residential - Five or More Units or Apartments (Any Combination) · 5 Stories or More, 0	120B165 1320	54	Palms - Mar Vista - Del Rey	No	LI	DB50 , PMVDR CPU, AHO
Los Angeles	20914 VENTURA BLVD	91364	2167024047	11.100	11.100	0.000	0.000	Shortfall of Sites	0.164	General Commercial	C4-1VLD	0	0	20	169.359	22.200		Commercial - Bank, Savings and Loan - One Story, 0	171B109 97		Canoga Park - Winnetka - Woodland Hills - West Hills	No	LI	DB50 , ADU
Los Angeles	11137 NATIONAL BLVD	90064	4251003900	11.100	11.100	0.000	0.000	Shortfall of Sites	0.167	Community Commercial	C2-1VL	0	0	20	166.460	22.200		Miscellaneous - Government Owned Property, 0	120B157 207		West Los Angeles	No	LI	DB50
Los Angeles	17809 SUPERIOR ST	91325	2755002123	11.100	11.100	0.000	0.000	Shortfall of Sites	0.330	Low Medium II Residential	(Q)R3-1	0	0	20	84.010	22.200		Residential - Five or More Units or Apartments (Any Combination) · 4 Stories or Less, 0	201B129 231		Northridge	No	LI	DB50
Los Angeles	16812 SHERMAN WAY	91406	2225018035	11.100	11.100	0.000	0.000	Shortfall of Sites	0.330	Medium Residential	R3-1, (Q)R3-1	Medium Residential	0	20	69.698	22.200		Residential - Five or More Units or Apartments (Any Combination) · 4 Stories or Less - Pool, 0	183B133 126	43	Reseda - West Van Nuys	No	LI	DB50 , RES CPU, AHO
Los Angeles	20851 SHERMAN WAY	91306	2113013039	11.100	11.100	0.000	0.000	Shortfall of Sites	0.165	Community Commercial	C2-1VL	Community Center	0	20	139.801	22.200		Commercial - Store - One Story, 0	183B109 61	54	Canoga Park - Winnetka - Woodland Hills - West Hills	No	LI	DB50 , CPK CPU
Los Angeles	6327 LAUREL CANYON BLVD	91606	2334001065	1.110	1.110	0.000	19.980	Shortfall of Sites	0.166	Community Commercial	C2-1L, P-1L	Regional Center	0	20	108.192	22.200		Commercial - Store Combination - Store and Office Combination - One Story, 0	177B165 42	145	North Hollywood - Valley Village	No	VLI, LI, ABMI	DB50 , NH CPU, ARO, P
Los Angeles	12840 SHERMAN WAY	91605	2324006056	1.110	1.110	0.000	19.980	Shortfall of Sites	0.166	Highway Oriented Commercial	C2-1VL	Community Center (Mixed-Use) *	0	20	108.152	22.200		Industrial - Light Manufacturing - One Story, 0	183B161 50	145	North Hollywood - Valley Village	No	VLI, LI, ABMI	DB50 , NH CPU, ARO
Los Angeles	19312 VANOWEN ST	91335	2131001003	11.100	11.100	0.000	0.000	Shortfall of Sites	0.168	Neighborhood Office Commercial	C2-1VL-RIO	Neighborhood Center	0	20	107.324	22.200		Commercial - Store - One Story, 0	180B117 50	54	Reseda - West Van Nuys	No	LI	DB50 , RES CPU, AHO
Los Angeles	6315 LAUREL CANYON BLVD	91606	2334001066	1.110	1.110	0.000	19.980	Shortfall of Sites	0.166	Community Commercial	C2-1L, P-1L	Regional Center	0	20	108.150	22.200		Commercial - Store - One Story, 0	177B165 50	145	North Hollywood - Valley Village	No	VLI, LI, ABMI	DB50 , NH CPU, P
Los Angeles	16934 SATICOY ST	91406	2203014001	11.100	11.100	0.000	0.000	Shortfall of Sites	0.168	Neighborhood Office Commercial	C2-1VL	Neighborhood Center	0	20	107.012	22.200		Commercial - Store - One Story, 0	186B133 263	54	Reseda - West Van Nuys	No	LI	DB50 , RES CPU, AHO
Los Angeles	12222 VICTORY BLVD	91606	2334001053	1.110	1.110	0.000	19.980	Shortfall of Sites	0.165	Community Commercial	C2-1L	Regional Center	0	20	108.767	22.200		Commercial - Store Combination - Store and Office Combination - One Story, 0	180B165 749	145	North Hollywood - Valley Village	No	VLI, LI, ABMI	DB50 , NH CPU, ARO, AHO
Los Angeles	1921 BLAKE AVE	90039	5442010025	11.100	11.100	0.000	0.000	Shortfall of Sites	0.685	Commercial Manufacturing	[Q]CM-1XL-RIO	0	0	20	40.484	22.200		Industrial - Light Manufacturing - One Story, 0	147A213 11		Silver Lake - Echo Park - Elysian Valley	No	LI	DB50 , ARO
Los Angeles	13127 SAN FERNANDO RD	91342	2604006026	11.100	11.100	0.000	0.000	Shortfall of Sites	0.170	Community Commercial	C2-1VL-CPIO	0	0	20	163.231	22.200		Commercial - Store - One Story, 0	222B141 30		Sylmar	No	LI	DB50

Jurisdiction Name	Site Address/Intersection	5 Digit ZIP Code	Assessor Parcel Number	Very Low-Income	Low-Income	Moderate-Income	Above Moderate-Income	Type of Shortfall	Parcel Size (Acres)	Current General Plan Designation	Current Zoning	Proposed General Plan (GP) Designation	Proposed Zoning	Minimum Density Allowed	Maximum Density Allowed	Total Capacity	Vacant/ Nonvacant	Description of Existing Uses	PIN	Base Density Per Acre	Community Plan Area	Rent Stabalization Ordinance	Income Category	Applicable Rezoning Program (Program informing values in Column Q listed first)
Los Angeles	13127 SAN FERNANDO RD	91342	2604006026	11.100	11.100	0.000	0.000	Shortfall of Sites	0.170	Community Commercial	C2-1VL-CPIO	0	0	20	163.493	22.200		Commercial - Store - One Story, 0	222B141 35		Sylmar	No	LI	DB50
Los Angeles	13113 SAN FERNANDO RD	91342	2604006004	11.100	11.100	0.000	0.000	Shortfall of Sites	0.170	Community Commercial	C2-1VL-CPIO	0	0	20	163.231	22.200		Commercial - Store Combination - Store and Residential Combination - One Story, 0	222B145 37		Sylmar	No	LI	DB50 , ARO
Los Angeles	0	0	2604006005	11.100	11.100	0.000	0.000	Shortfall of Sites	0.170	Community Commercial	C2-1VL-CPIO	0	0	20	163.231	22.200	Vacant	Commercial - Commercial - Vacant Land, 0	222B145 40		Sylmar	No	LI	DB50
Los Angeles	13103 SAN FERNANDO RD	91342	2604006025	11.100	11.100	0.000	0.000	Shortfall of Sites	0.168	Community Commercial	C2-1VL-CPIO	0	0	20	165.152	22.200		Commercial - Store - One Story, 0	222B145 45		Sylmar	No	LI	DB50
Los Angeles	7236 FULTON AVE	91605	2327002035	11.100	11.100	0.000	0.000	Shortfall of Sites	0.451	Commercial Manufacturing	CM-1	0	0	20	61.463	22.200		Industrial - Light Manufacturing - One Story, 0	183B157 48		Sun Valley - La Tuna Canyon	No	LI	DB50 , ARO
Los Angeles	9032 WOODMAN AVE	91331	2642031024	11.100	11.100	0.000	0.000	Shortfall of Sites	0.427	Neighborhood Office Commercial	[Q]C2-1VL	0	0	20	65.007	22.200		Commercial - Store - One Story, 0	195B153 113		Arleta - Pacoima	No	LI	DB50
Los Angeles	22610 S WESTERN AVE	90501	7347010001	11.100	11.100	0.000	0.000	Shortfall of Sites	0.166	Highway Oriented Commercial	[Q]C2-1	0	0	20	167.581	22.200		Residential - Five or More Units or Apartments (Any Combination) · 4 Stories or Less, 0	045B193 140		Harbor Gateway	No	LI	DB50
Los Angeles	22610 S WESTERN AVE	90501	7347010001	11.100	11.100	0.000	0.000	Shortfall of Sites	0.165	Highway Oriented Commercial	[Q]C2-1	0	0	20	167.830	22.200		Residential - Five or More Units or Apartments (Any Combination) · 4 Stories or Less, 0	045B193 141		Harbor Gateway	No	LI	DB50
Los Angeles	14071 POLK ST	91342	2504010139	11.100	11.100	0.000	0.000	Shortfall of Sites	0.167	Community Commercial	C2-1VL-CPIO	0	0	20	166.509	22.200		Recreational - Club, Lodge Hall, Fraternal Organization - Wireless Communication Tower - One Story, 0	225B153 156		Sylmar	No	LI	DB50
Los Angeles	22620 S WESTERN AVE	90501	7347010031	11.100	11.100	0.000	0.000	Shortfall of Sites	0.166	Highway Oriented Commercial	[Q]C2-1	0	0	20	167.587	22.200		Commercial - Service Station - Full Service - No Additional Services, 0	045B193 196		Harbor Gateway	No	LI	DB50
Los Angeles	14761 DEVONSHIRE ST	91345	2648010015	11.100	11.100	0.000	0.000	Shortfall of Sites	0.437	General Commercial	[Q]C2-1VL-O	0	0	20	63.527	22.200		Commercial - Service Station - Full Service - No Additional Services, 0	204B149 209		Mission Hills - Panorama City - North Hills	No	LI	DB50
Los Angeles	7755 HASKELL AVE	91406	2206011050	11.100	11.100	0.000	0.000	Shortfall of Sites	0.449	Commercial Manufacturing	CM-1	0	0	20	61.822	22.200		Industrial - Warehousing, Distribution, Storage - Warehousing, Distribution, Under 10,000 SF - One Story, 0	189B141 232		Van Nuys - North Sherman Oaks	No	LI	DB50 , ARO
Los Angeles	0	0	2407021901	11.100	11.100	0.000	0.000	Shortfall of Sites	0.335	Open Space	R3-1	0	0	20	82.939	22.200		Miscellaneous - Government Owned Property, 0	189B181 238		Sun Valley - La Tuna Canyon	No	LI	DB50
Los Angeles	22700 S WESTERN AVE	90501	7347016030	11.100	11.100	0.000	0.000	Shortfall of Sites	0.165	Highway Oriented Commercial	C2-1, P-1	0	0	20	167.827	22.200		Commercial - Store - One Story, 0	045B193 260		Harbor Gateway	No	LI	DB50 , P
Los Angeles	0	0	2558003902	11.100	11.100	0.000	0.000	Shortfall of Sites	0.335	Medium Residential	R3-1	0	0	20	82.937	22.200		Miscellaneous - Government Owned Property, 0	204B197 293		Sunland - Tujunga - Lake View Terrace - Shadow Hills - East La Tuna Canyon	No	LI	DB50
Los Angeles	13245 MACLAY ST	91340	2513024024	11.100	11.100	0.000	0.000	Shortfall of Sites	0.170	Community Commercial	C2-1VL-CPIO	0	0	20	163.297	22.200		Commercial - Store - One Story, 0	219B157 305		Sylmar	No	LI	DB50
Los Angeles	16220 S VERMONT AVE	90247	6120017009	11.100	11.100	0.000	0.000	Shortfall of Sites	0.166	Neighborhood Office Commercial	C2-1	0	0	20	166.831	22.200		Commercial - Auto, Recreation Equipment, Construction Equipment Sales and Service - Auto Body Repair Shop - One Story, 0	069B197 307		Harbor Gateway	No	LI	DB50
Los Angeles	0	0	2513024025	11.100	11.100	0.000	0.000	Shortfall of Sites	0.169	Community Commercial	C2-1VL-CPIO	0	0	20	164.463	22.200	Vacant	Commercial - Commercial - Vacant Land, 0	219B157 315		Sylmar	No	LI	DB50
Los Angeles	16220 S VERMONT AVE	90247	6120017009	11.100	11.100	0.000	0.000	Shortfall of Sites	0.166	Neighborhood Office Commercial	C2-1	0	0	20	166.829	22.200		Commercial - Auto, Recreation Equipment, Construction Equipment Sales and Service - Auto Body Repair Shop - One Story, 0	069B197 316		Harbor Gateway	No	LI	DB50
Los Angeles	22788 S WESTERN AVE	90501	7347016029	11.100	11.100	0.000	0.000	Shortfall of Sites	0.166	Highway Oriented Commercial	C2-1	0	0	20	167.547	22.200		Commercial - Auto, Recreation Equipment, Construction Equipment Sales and Service - Auto Body Repair Shop - One Story, 0	045B193 328		Harbor Gateway	No	LI	DB50
Los Angeles	8903 LAUREL CANYON BLVD	91352	2634007027	11.100	11.100	0.000	0.000	Shortfall of Sites	0.164	Neighborhood Office Commercial	C2-1VL	0	0	20	169.567	22.200		Commercial - Store Combination - Store and Residential Combination - One Story, 0	195B165 351		Sun Valley - La Tuna Canyon	No	LI	DB50 , ARO
Los Angeles	11221 LAUREL CANYON BLVD	91340	2613025022	11.100	11.100	0.000	0.000	Shortfall of Sites	0.429	Highway Oriented Commercial	[Q]C2-1VL	0	0	20	64.645	22.200		Commercial - Service Station - Full Service - No Additional Services, 0	210B149 431		Arleta - Pacoima	No	LI	DB50
Los Angeles	11101 WOODLEY AVE	91344	2681011042	11.100	11.100	0.000	0.000	Shortfall of Sites	0.331	Neighborhood Commercial	C1-1VL	0	0	20	83.735	22.200		Commercial - Restaurant, Cocktail Lounge - Restaurant, Cocktail Lounge, Tavern - One Story, 0	210B141 500		Granada Hills - Knollwood	No	LI	DB50
Los Angeles	10406 BURBANK BLVD	91601	2417010023	11.100	11.100	0.000	0.000	Shortfall of Sites	0.167	Highway Oriented Commercial	C2-1VL	0	0	20	165.970	22.200		Commercial - Auto, Recreation Equipment, Construction Equipment Sales and Service - Auto Body Repair Shop - One Story, 0	174B177 601		North Hollywood - Valley Village	No	LI	DB50
Los Angeles	10440 MAGNOLIA BLVD	91601	2419021002	11.100	11.100	0.000	0.000	Shortfall of Sites	0.163	Neighborhood Office Commercial	[Q]C2-1VL	0	0	20	169.792	22.200		Institutional - Children's Day Care Center - One Story, 0	171B177 659		North Hollywood - Valley Village	No	LI	DB50
Los Angeles	1025 MCFARLAND AVE	90744	7423028028	11.100	11.100	0.000	0.000	Shortfall of Sites	1.250	Low Medium I Residential	[Q]RD3-1XL-O-CUGU	0	0	20	22.197	22.200		Industrial - Open Storage - Contractor Storage Yard - One Story, 0	033B209 851		Wilmington - Harbor City	No	LI	DB50
Los Angeles	23164 VENTURA BLVD	91364	2042006078	11.100	11.100	0.000	0.000	Shortfall of Sites	0.166	Limited Commercial	QCR-1VLD	0	0	20	166.922	22.200		Commercial - Professional Building - One Story, 0	171B097 865		Canoga Park - Winnetka - Woodland Hills - West Hills	No	LI	DB50 , ARO
Los Angeles	12527 VANOWEN ST	91605	2324029021	11.100	11.100	0.000	0.000	Shortfall of Sites	0.168	Highway Oriented Commercial	C2-1VL	0	0	20	164.897	22.200		Commercial - Office Building - One Story, 0	183B161 927		North Hollywood - Valley Village	No	LI	DB50 , ARO
Los Angeles	1313 ARLINGTON AVE	90019	5072037001	11.100	11.100	0.000	0.000	Shortfall of Sites	0.218	Community Commercial	C4-2D-O-CPIO	0	0	20	127.241	22.200		Commercial - Auto, Recreation Equipment, Construction Equipment Sales and Service - Auto Body Repair Shop - One Story, 0	129B189 1036		West Adams - Baldwin Hills - Leimert	No	LI	DB50
Los Angeles	920 EUBANK AVE	90744	7423024026	11.100	11.100	0.000	0.000	Shortfall of Sites	1.235	Low Medium I Residential	[Q]RD3-1XL-O-CUGU	0	0	20	22.465	22.200		Commercial - Office Building - One Story, 0	033B209 1044		Wilmington - Harbor City	No	LI	DB50
Los Angeles	2400 SOUTHWEST DR	90043	4007026018	11.100	11.100	0.000	0.000	Shortfall of Sites	0.165	Neighborhood Commercial	C2-1VL-CPIO	0	0	20	168.453	22.200		Industrial - Light Manufacturing - One Story, 0	105B189 1263		West Adams - Baldwin Hills - Leimert	No	LI	DB50 , ARO
Los Angeles	10425 MAGNOLIA BLVD	91601	2417018001	11.100	11.100	0.000	0.000	Shortfall of Sites	0.165	Highway Oriented Commercial	[Q]C2-1VL	0	0	20	167.987	22.200		Institutional - Hospital - One Story, 0	171B177 623		North Hollywood - Valley Village	No	LI	DB50
Los Angeles	10425 MAGNOLIA BLVD	91601	2417018001	11.100	11.100	0.000	0.000	Shortfall of Sites	0.165	Highway Oriented Commercial	[Q]C2-1VL	0	0	20	167.992	22.200		Institutional - Hospital - One Story, 0	171B177 624		North Hollywood - Valley Village	No	LI	DB50
Los Angeles	1542 N MCCADDEN PL	90028	5547020029	1.110	1.110	0.000	19.980	Shortfall of Sites	0.131	Regional Center Commercial	C4-2D	Regional Center Commercial	C2-2D-CPIO	20	221.012	22.200		Residential - Single Family Residence, 1	148-5A185 302	108	Hollywood	No	VLI, LI, ABMI	HWD CPU , MURC, AHO
Los Angeles	5649 CAMELLIA AVE	91601	2338029011	11.100	11.100	0.000	0.000	Shortfall of Sites	0.258	Low Residential	R1-1	Medium	0	20	112.291	22.200		Residential - Single Family Residence, 1	174B169 647	54	North Hollywood - Valley Village	No	LI	Orange LineTNP , AHO
Los Angeles	5640 CAMELLIA AVE	91601	2338028010	11.100	11.100	0.000	0.000	Shortfall of Sites	0.258	Low Residential	R1-1	Medium	0	20	112.226	22.200		Residential - Single Family Residence - Pool, 1	174B169 671	54	North Hollywood - Valley Village	No	LI	Orange LineTNP , AHO
Los Angeles	5634 CAMELLIA AVE	91601	2338028011	11.100	11.100	0.000	0.000	Shortfall of Sites	0.258	Low Residential	R1-1	Medium	0	20	112.230	22.200		Residential - Single Family Residence - Guesthouse, 1	174B169 705	54	North Hollywood - Valley Village	No	LI	Orange LineTNP , AHO
Los Angeles	5626 CAMELLIA AVE	91601	2338028012	11.100	11.100	0.000	0.000	Shortfall of Sites	0.258	Low Residential	R1-1	Medium	0	20	112.233	22.200		Residential - Single Family Residence - Pool, 1	174B169 726	54	North Hollywood - Valley Village	No	LI	Orange LineTNP , AHO
Los Angeles	5618 CAMELLIA AVE	91601	2338028013	11.100	11.100	0.000	0.000	Shortfall of Sites	0.258	Low Residential	R1-1	Medium	0	20	112.237	22.200		Residential - Single Family Residence - Pool, 1	174B169 762	54	North Hollywood - Valley Village	No	LI	Orange LineTNP , AHO
Los Angeles	5619 CAMELLIA AVE	91601	2338029007	11.100	11.100	0.000	0.000	Shortfall of Sites	0.258	Low Residential	R1-1	Medium	0	20	112.291	22.200		Residential - Single Family Residence, 1	174B169 763	54	North Hollywood - Valley Village	No	LI	Orange LineTNP , AHO
Los Angeles	5554 KLUMP AVE	91601	2350005026	11.100	11.100	0.000	0.000	Shortfall of Sites	0.167	High Medium Residential	R4-1L	High Medium	0	20	174.148	22.200		Residential - Single Family Residence, 1	174B173 1057	No Max	North Hollywood - Valley Village	No	LI	Orange LineTNP , AHO
Los Angeles	5552 FULCHER AVE	91601	2350003021	11.100	11.100	0.000	0.000	Shortfall of Sites	0.167	High Medium Residential	R4-1L	High Medium	0	20	173.871	22.200		Residential - Single Family Residence, 1	174B173 1064	No Max	North Hollywood - Valley Village	No	LI	Orange LineTNP , AHO
Los Angeles	5539 CASE AVE	91601	2350003004	11.100	11.100	0.000	0.000	Shortfall of Sites	0.166	High Medium Residential	R4-1L	High Medium	0	20	174.457	22.200		Residential - Single Family Residence, 1	174B173 1123	No Max	North Hollywood - Valley Village	No	LI	Orange LineTNP , AHO
Los Angeles	5535 ELMER AVE	91601	2350008044	11.100	11.100	0.000	0.000	Shortfall of Sites	0.167	High Medium Residential	R4-1L	High Medium	0	20	174.151	22.200		Residential - Single Family Residence, 1	174B173 1136	No Max	North Hollywood - Valley Village	No	LI	Orange LineTNP , AHO
Los Angeles	5743 CAMELLIA AVE	91601	2338021006	11.100	11.100	0.000	0.000	Shortfall of Sites	0.257	Medium Residential	[Q]R3-1	Medium	0	20	112.663	22.200		Residential - Single Family Residence, 1	174B169 405	54	North Hollywood - Valley Village	No	LI	Orange LineTNP , DB50, AHO
Los Angeles	17400 VANOWEN ST	91406	2229010019	11.100	11.100	0.000	0.000	Shortfall of Sites	0.689	Low Medium I Residential	RA-1-RIO	Low Medium Residential	0	20	42.117	22.200		Institutional - Church - One Story, 1	180B129 21	10	Reseda - West Van Nuys	No	LI	RES CPU, FBO
Los Angeles	6736 VESPER AVE	91405	2236009010	1.110	1.110	0.000	19.980	Shortfall of Sites	0.204	Community Commercial	[Q]C2-1L-CDO	Community Center	0	20	142.157	22.200		Industrial - Warehousing, Distribution, Storage - Warehousing, Distribution, Under 10,000 SF - One Story, 1	180B149 102	108	Van Nuys - North Sherman Oaks	No	VLI, LI, ABMI	VNY CPU , ARO

Jurisdiction Name	Site Address/Intersection	5 Digit ZIP Code	Assessor Parcel Number	Very Low-Income	Low-Income	Moderate-Income	Above Moderate-Income	Type of Shortfall	Parcel Size (Acres)	Current General Plan Designation	Current Zoning	Proposed General Plan (GP) Designation	Proposed Zoning	Minimum Density Allowed	Maximum Density Allowed	Total Capacity	Vacant/ Nonvacant	Description of Existing Uses	PIN	Base Density Per Acre	Community Plan Area	Rent Stabalization Ordinance	Income Category	Applicable Rezoning Program (Program informing values in Column Q listed first)
Los Angeles	14329 KITTRIDGE ST	91405	2237004001	11.100	11.100	0.000	0.000	Shortfall of Sites	0.267	Low Residential	R1-1	Village	0	20	108.477	22.200		Residential - Single Family Residence, 1	180B153 420	72	Van Nuys - North Sherman Oaks	No	LI	VNY CPU
Los Angeles	420 N MARINE AVE	90744	7418014017	11.100	11.100	0.000	0.000	Shortfall of Sites	0.265	Limited Manufacturing	[Q]MR1-1VL-O-CUGU	Villages	0	20	109.232	22.200		Residential - Single Family Residence, 1	030B205 1215	43	Wilmington - Harbor City	No	LI	WHC CPU
Los Angeles	666 S CATALINA ST	90005	5094007016	1.110	1.110	0.000	19.980	Shortfall of Sites	0.200	Regional Center Commercial	R5-2	0	0	20	138.942	22.200		Institutional - Church - One Story, 0	132B197 85		Wilshire	No	VLI, LI, ABMI	MURC, FBO
Los Angeles	666 S CATALINA ST	90005	5094007016	1.110	1.110	0.000	19.980	Shortfall of Sites	0.200	Regional Center Commercial	R5-2	0	0	20	138.942	22.200		Institutional - Church - One Story, 0	132B197 100		Wilshire	No	VLI, LI, ABMI	MURC, FBO
Los Angeles	0	0	5094008043	1.110	1.110	0.000	19.980	Shortfall of Sites	0.186	Regional Center Commercial	R5-2	0	0	20	148.798	22.200		Commercial - Hotel and Motel - Hotel - 50 Rooms and Over - One Story, 0	132B197 105		Wilshire	No	VLI, LI, ABMI	MURC
Los Angeles	695 S CATALINA ST	90005	5094007900	1.110	1.110	0.000	19.980	Shortfall of Sites	0.199	Regional Center Commercial	R5-2	0	0	20	139.522	22.200	Vacant	Residential - Single Family Residence - Vacant Land, 0	132B197 206		Wilshire	No	VLI, LI, ABMI	MURC
Los Angeles	14800 SHERMAN WAY	91405	2219001015	11.099	11.099	0.000	0.000	Shortfall of Sites	5.897	Low Residential	R1-1, [Q]RD1.5-1	0	0	20	102.494	22.198		Institutional - Church - One Story, 5	183B149 89		Van Nuys - North Sherman Oaks	No	LI	FBO, R2RD
Los Angeles	1001 S LONGWOOD AVE	90019	5084008002	11.092	11.092	0.000	0.000	Shortfall of Sites	0.214	Low II Residential	R1-1-O	0	0	20	113.635	22.183		Residential - Single Family Residence, 1	132B185 625		Wilshire	No	LI	OPP RC , ADU
Los Angeles	5335 LEGHORN AVE	91401	2345019004	11.091	11.091	0.000	0.000	Shortfall of Sites	0.293	Low Residential	R1-1	0	0	20	99.000	22.181		Residential - Single Family Residence - Pool, 1	171B161 187		Van Nuys - North Sherman Oaks	No	LI	TOC EXP , ADU
Los Angeles	7450 VINELAND AVE	91352	2410002019	0.000	0.000	0.000	22.169	Shortfall of Sites	0.520	Medium Residential	R3-1	0	0	0	83.188	22.169		Residential - Five or More Units or Apartments (Any Combination) · 4 Stories or Less, 10	186B173 517		Sun Valley - La Tuna Canyon	Yes	ABMI	DB50
Los Angeles	13427 CHANDLER BLVD	91401	2344011012	11.081	11.081	0.000	0.000	Shortfall of Sites	0.246	Very Low Residential	RE11-1	0	0	20	99.000	22.162		Residential - Single Family Residence - Pool, 1	171B157 66		Van Nuys - North Sherman Oaks	No	LI	TOC EXP , ADU
Los Angeles	1521 N HIGHLAND AVE	90028	5548014900	0.000	0.000	0.000	22.152	Shortfall of Sites	12.007	Public Facilities	PF-1XL	0	0	0	153.741	22.152		Miscellaneous - Government Owned Property, 0	147B181 352		Hollywood	No	ABMI	PF
Los Angeles	12137 HART ST	91605	2321005038	0.000	0.000	0.000	22.140	Shortfall of Sites	0.517	Low Medium II Residential	RD2-1	Neighborhood Center	0	0	71.512	22.140		Residential - Five or More Units or Apartments (Any Combination) · 4 Stories or Less, 5	183B165 218	108	North Hollywood - Valley Village	Yes	ABMI	NH CPU , DB50
Los Angeles	14721 BURBANK BLVD	91411	2244019013	0.000	0.000	0.000	22.140	Shortfall of Sites	0.215	Medium Residential	[Q]R3-1	0	0	0	172.020	22.140		Residential - Five or More Units or Apartments (Any Combination) · 4 Stories or Less, 5	174B149 830	No Max	Van Nuys - North Sherman Oaks	Yes	ABMI	Orange LineTNP , DB50, AHO
Los Angeles	9171 TELFAIR AVE	91352	2631032903	0.000	0.000	0.000	22.131	Shortfall of Sites	14.395	Public Facilities	[Q]PF-1XL-CUGU	0	0	0	153.741	22.131		Miscellaneous - Government Owned Property, 0	195B165 852		Sun Valley - La Tuna Canyon	No	ABMI	PF
Los Angeles	1914 N HOBART BLVD	90027	5589004002	11.065	11.065	0.000	0.000	Shortfall of Sites	0.245	Low I Residential	RE9-1	0	0	20	99.000	22.131		Residential - Single Family Residence, 1	150A195 138		Hollywood	No	LI	TOC EXP , ADU
Los Angeles	13221 CHANDLER BLVD	91401	2345003018	11.058	11.058	0.000	0.000	Shortfall of Sites	0.245	Very Low Residential	RE11-1	0	0	20	99.000	22.116		Residential - Single Family Residence - Pool, 1	171B157 64		Van Nuys - North Sherman Oaks	No	LI	TOC EXP , ADU
Los Angeles	2135 CYPRESS AVE	90065	5456014035	11.054	11.054	0.000	0.000	Shortfall of Sites	0.152	General Commercial	[Q]C2-1VL-CDO	0	0	20	167.564	22.109		Commercial - Store Combination - Store and Office Combination - One Story, 2	150B213 988		Northeast Los Angeles	No	LI	DB50 , ARO
Los Angeles	11779 SANTA MONICA BLVD	90025	4262004006	11.054	11.054	0.000	0.000	Shortfall of Sites	0.153	General Commercial	C2-1VL	Mixed Use Corridor	0	20	150.295	22.109		Commercial - Store - One Story, 2	126B149 345	54	West Los Angeles	No	LI	DB50 , West WLA CPU, TOPP C, AHO
Los Angeles	2066 HILLHURST AVE	90027	5590008003	11.054	11.054	0.000	0.000	Shortfall of Sites	0.155	Neighborhood Office Commercial	C4-1D	Neighborhood Commercial	[Q]C4-1	20	103.251	22.109		Commercial - Store Combination - Store and Residential Combination - One Story, 2	150B201 343	108	Hollywood	No	LI	DB50 , HWD CPU, ARO, AHO
Los Angeles	13203 VENTURA BLVD	91604	2375017017	11.054	11.054	0.000	0.000	Shortfall of Sites	0.152	General Commercial	C2-1VL-RIO	0	0	20	167.667	22.109		Commercial - Store - One Story, 2	165B157 878		Sherman Oaks - Studio City - Toluca Lake - Cahuenga Pass	No	LI	DB50 , TOPP C
Los Angeles	7548 MIDFIELD AVE	90045	4127002015	11.052	11.052	0.000	0.000	Shortfall of Sites	0.245	Low Residential	R1-1	0	0	20	99.000	22.105		Residential - Single Family Residence, 1	099B173 206		Westchester - Playa del Rey	No	LI	TOC EXP , ADU
Los Angeles	300 N BEACHWOOD DR	90004	5523033018	11.052	11.052	0.000	0.000	Shortfall of Sites	0.225	Low II Residential	R1R3-RG	0	0	20	113.635	22.103		Residential - Double, Duplex, or Two Units - 4 Stories or Less, 2	138B189 415		Wilshire	No	LI	OPP RC
Los Angeles	255 S THURSTON AVE	90049	4366014018	11.048	11.048	0.000	0.000	Shortfall of Sites	0.214	Low Residential	R1-1	0	0	20	113.635	22.097		Residential - Single Family Residence - Pool, 1	135B145 25		Westwood	No	LI	OPP RC , ADU
Los Angeles	11943 HESBY ST	91607	2355002004	11.048	11.048	0.000	0.000	Shortfall of Sites	0.232	Low Residential	R1-1	0	0	20	99.000	22.096		Residential - Single Family Residence - Pool, 0	171B165 908		North Hollywood - Valley Village	No	LI	TOC EXP , ADU
Los Angeles	11937 HESBY ST	91607	2355002006	11.048	11.048	0.000	0.000	Shortfall of Sites	0.232	Low Residential	R1-1	0	0	20	99.000	22.095		Residential - Single Family Residence - Pool and Misc., 0	171B165 905		North Hollywood - Valley Village	No	LI	TOC EXP , ADU
Los Angeles	301 N CITRUS AVE	90036	5524039014	11.048	11.048	0.000	0.000	Shortfall of Sites	0.214	Low II Residential	R1-1	0	0	20	113.635	22.095		Residential - Single Family Residence - Pool, 1	138B181 415		Wilshire	No	LI	OPP RC , ADU
Los Angeles	5335 ALHAMA DR	91364	2167002019	11.044	11.044	0.000	0.000	Shortfall of Sites	0.174	General Commercial	CR-1VLD	0	0	20	166.287	22.088		Commercial - Office Building - One Story, 1	171B105 318		Canoga Park - Winnetka - Woodland Hills - West Hills	No	LI	DB50 , ADU
Los Angeles	10640 RIVERSIDE DR	91602	2423003034	1.104	1.104	0.000	19.879	Shortfall of Sites	0.175	General Commercial	C2-1VL-RIO	Community Center	0	20	143.130	22.088		Commercial - Professional Building - One Story, 1	165B177 104	108	Sherman Oaks - Studio City - Toluca Lake - Cahuenga Pass	No	VLI, LI, ABMI	DB50 , SHR CPU, ARO, AHO
Los Angeles	3006 E 1ST ST	90063	5179002002	11.044	11.044	0.000	0.000	Shortfall of Sites	0.172	Highway Oriented and Limited Commercial	C2-1-CUGU	Neighborhood Center	[LUM1 - G2 - 3][XN2 - 8][CPIO]	20	98.852	22.088		Commercial - Store - One Story, 1	126A225 72	54	Boyle Heights	No	LI	DB50 , BH CPU
Los Angeles	16216 NORDHOFF ST	91343	2688003039	11.044	11.044	0.000	0.000	Shortfall of Sites	0.451	Neighborhood Office Commercial	P-1VL, [Q]C2-1VL	0	0	20	63.981	22.088		Commercial - Store - One Story, 1	198B137 1053		Mission Hills - Panorama City - North Hills	No	LI	DB50 , P
Los Angeles	9026 WOODMAN AVE	91331	2642031003	11.044	11.044	0.000	0.000	Shortfall of Sites	0.447	Neighborhood Office Commercial	[Q]C2-1VL	0	0	20	64.632	22.088		Commercial - Store - One Story, 1	195B153 134		Arleta - Pacoima	No	LI	DB50
Los Angeles	1122 W ANAHEIM ST	90744	7416012025	11.044	11.044	0.000	0.000	Shortfall of Sites	0.659	Low Medium II Residential	[Q]RD1.5-1XL-O-CUGU, [Q]C2-1VL-O-CUGU	0	0	20	43.787	22.088		Commercial - Restaurant, Cocktail Lounge - Restaurant, Cocktail Lounge, Tavern - One Story, 1	030B201 230		Wilmington - Harbor City	No	LI	DB50
Los Angeles	710 LACONIA BLVD	90044	6117019013	11.044	11.044	0.000	0.000	Shortfall of Sites	0.353	Medium Residential	R3-1-O	0	0	20	81.737	22.088		Residential - Single Family Residence, 1	081B197 270		Harbor Gateway	No	LI	DB50
Los Angeles	13255 MACLAY ST	91340	2513024012	11.044	11.044	0.000	0.000	Shortfall of Sites	0.171	Community Commercial	C2-1VL-CPIO	0	0	20	168.362	22.088		Commercial - Professional Building - Medical Dental Building - One Story, 1	219B157 322		Sylmar	No	LI	DB50
Los Angeles	8897 LAUREL CANYON BLVD	91352	2634007015	11.044	11.044	0.000	0.000	Shortfall of Sites	0.172	Neighborhood Office Commercial	C2-1VL	0	0	20	167.584	22.088		Commercial - Store Combination - Store and Residential Combination - One Story, 1	195B165 379		Sun Valley - La Tuna Canyon	No	LI	DB50 , ARO
Los Angeles	8893 LAUREL CANYON BLVD	91352	2634007017	11.044	11.044	0.000	0.000	Shortfall of Sites	0.172	Neighborhood Office Commercial	C2-1VL	0	0	20	167.584	22.088		Commercial - Store - One Story, 1	195B165 389		Sun Valley - La Tuna Canyon	No	LI	DB50
Los Angeles	16908 PARTHENIA ST	91343	2689018021	11.044	11.044	0.000	0.000	Shortfall of Sites	0.176	General Commercial	P-1VL, C2-1VL	0	0	20	164.336	22.088		Commercial - Restaurant, Cocktail Lounge - Restaurant, Cocktail Lounge, Tavern - One Story, 1	195B133 473		Northridge	No	LI	DB50 , P
Los Angeles	8919 WOODMAN AVE	91331	2639039026	11.044	11.044	0.000	0.000	Shortfall of Sites	0.175	Neighborhood Commercial	P-1VL, [Q]C2-1VL	0	0	20	165.332	22.088		Commercial - Store Combination - Store and Office Combination - One Story, 1	195B153 520		Mission Hills - Panorama City - North Hills	No	LI	DB50 , ARO, P
Los Angeles	16403 NORDHOFF ST	91343	2676019001	11.041	11.041	0.000	0.000	Shortfall of Sites	0.213	Low Residential	RS-1	0	0	20	113.635	22.083		Residential - Single Family Residence, 1	198B137 996		Mission Hills - Panorama City - North Hills	No	LI	OPP RC , ADU
Los Angeles	6122 CARLOS AVE	90028	5546032005	0.000	0.000	0.000	22.080	Shortfall of Sites	0.199	Medium Residential	[Q]R3-1XL	Regional Center Commercial	[Q]C2-2D-SN-CPIO	0	256.423	22.080		Residential - Four Units (Any Combination) - 4 Stories or Less, 4	148-5A189 59	108	Hollywood	Yes	ABMI	HWD CPU
Los Angeles	4864 TOPANGA CANYON BLVD	91364	2171016076	11.040	11.040	0.000	0.000	Shortfall of Sites	0.213	Neighborhood Commercial	[Q]C1-1VL	Neighborhood Center	0	20	108.167	22.080		Commercial - Store - One Story, 0	168B101 580	54	Canoga Park - Winnetka - Woodland Hills - West Hills	No	LI	CPK CPU , ADU, DB50, OPP C, AHO
Los Angeles	5131 TOPANGA CANYON BLVD	91364	2169012005	1.104	1.104	0.000	19.872	Shortfall of Sites	0.143	Low Medium I Residential	R2-1	Low Medium Residential	[MB3-CDF1-5] [IX4-FA] [CPIO]	20	160.494	22.080		Residential - Single Family Residence, 0	171B101 925	10	Canoga Park - Winnetka - Woodland Hills - West Hills	No	VLI, LI, ABMI	CPK CPU , R2RD, OPP RC, AHO
Los Angeles	760 N LA CIENEGA BLVD	90069	5528001060	11.040	11.040	0.000	0.000	Shortfall of Sites	0.144	Neighborhood Office Commercial	C4-1VL	Neighborhood Commercial	[Q]C4-2D-CPIO	20	159.190	22.080		Commercial - Office Building - One Story, 0	141B173 232	108	Hollywood	No	LI	HWD CPU , ARO, AHO
Los Angeles	921 N LA CIENEGA BLVD	90069	4337001004	11.040	11.040	0.000	0.000	Shortfall of Sites	0.143	Neighborhood Office Commercial	C4-1VL	Neighborhood Commercial	[Q]C4-2D-CPIO	20	160.301	22.080		Commercial - Store Combination - Store and Residential Combination - Two Stories, 0	144B173 325	108	Hollywood	No	LI	HWD CPU , ARO, AHO
Los Angeles	714 N LA CIENEGA BLVD	90069	5528001067	11.040	11.040	0.000	0.000	Shortfall of Sites	0.141	Neighborhood Office Commercial	C4-1VL	Neighborhood Commercial	[Q]C4-2D-CPIO	20	162.639	22.080		Commercial - Store Combination - Store and Office Combination - One Story, 0	141B173 383	108	Hollywood	No	LI	HWD CPU , ARO, AHO
Los Angeles	7701 MELROSE AVE	90046	5527008025	11.040	11.040	0.000	0.000	Shortfall of Sites	0.140	Neighborhood Office Commercial	C4-1XL-O	Neighborhood Commercial	[Q]C2-1XL-CPIO	20	163.800	22.080		Commercial - Store - One Story, 0	141B177 551	108	Hollywood	No	LI	HWD CPU , AHO
Los Angeles	7420 W SUNSET BLVD	90046	5550022012	11.040	11.040	0.000	0.000	Shortfall of Sites	0.139	Neighborhood Office Commercial	C4-1D	Neighborhood Commercial	[Q]C4-1D-CPIO	20	164.921	22.080		Commercial - Store - One Story, 0	147B181 648	108	Hollywood	No	LI	HWD CPU , AHO
Los Angeles	7404 W SUNSET BLVD	90046	5550022011	11.040	11.040	0.000	0.000	Shortfall of Sites	0.139	Neighborhood Office Commercial	C4-1D	Neighborhood Commercial	[Q]C4-1D-CPIO	20	164.918	22.080		Commercial - Store - One Story, 0	147B181 649	108	Hollywood	No	LI	HWD CPU , AHO
Los Angeles	7404 W SUNSET BLVD	90046	5550022011	11.040	11.040	0.000	0.000	Shortfall of Sites	0.139	Neighborhood Office Commercial	C4-1D	Neighborhood Commercial	[Q]C4-1D-CPIO	20	164.921	22.080		Commercial - Store - One Story, 0	147B181 650	108	Hollywood	No	LI	HWD CPU , AHO
Los Angeles	7402 W SUNSET BLVD	90046	5550022010	11.040	11.040	0.000	0.000	Shortfall of Sites	0.143	Neighborhood Office Commercial	C4-1D	Neighborhood Commercial	[Q]C4-1D-CPIO	20	161.336	22.080		Commercial - Store - One Story, 0	147B181 653	108	Hollywood	No	LI	HWD CPU , AHO
Los Angeles	7107 DE LONGPRE AVE	90046	5548017010	11.040	11.040	0.000	0.000	Shortfall of Sites	0.139	Highway Oriented Commercial	C2-1-SN	Community Commercial	[Q]C2-2D-SN-CPIO	20	165.400	22.080		Commercial - Office Building - One Story, 0	147B181 905	108	Hollywood	No	LI	HWD CPU , ARO, AHO
Los Angeles	7600 W SUNSET BLVD	90046	5550029026	11.040	11.040	0.000	0.000	Shortfall of Sites	0.140	Neighborhood Office Commercial	C4-1D	Neighborhood Commercial	[Q]C4-1XLD-CPIO	20	164.430	22.080		Commercial - Store - One Story, 0	147B177 1016	108	Hollywood	No	LI	HWD CPU , AHO

Jurisdiction Name	Site Address/Intersection	5 Digit ZIP Code	Assessor Parcel Number	Very Low-Income	Low-Income	Moderate-Income	Above Moderate-Income	Type of Shortfall	Parcel Size (Acres)	Current General Plan Designation	Current Zoning	Proposed General Plan (GP) Designation	Proposed Zoning	Minimum Density Allowed	Maximum Density Allowed	Total Capacity	Vacant/ Nonvacant	Description of Existing Uses	PIN	Base Density Per Acre	Community Plan Area	Rent Stabalization Ordinance	Income Category	Applicable Rezoning Program (Program informing values in Column Q listed first)
Los Angeles	1327 N LA BREA AVE	90028	5548022007	11.040	11.040	0.000	0.000	Shortfall of Sites	0.140	Highway Oriented Commercial	C2-1-SN	Community Commercial	[Q]C2-2D-SN-CPIO	20	164.209	22.080	Vacant	Commercial - Commercial - Vacant Land, 0	147B181 1112	108	Hollywood	No	LI	HWD CPU , AHO
Los Angeles	1715 N CHEROKEE AVE	90028	5547009004	1.104	1.104	0.000	19.872	Shortfall of Sites	0.103	Regional Center Commercial	C4-2D-SN	Regional Center Commercial	VARIOUS, WITH C2 and CPIO	20	222.638	22.080		Commercial - Parking Lot (Commercial Use Property) - Lots - Patron or Employee - One Story, 0	148-5A185 87	108	Hollywood	No	VLI, LI, ABMI	HWD CPU , MURC
Los Angeles	1715 N CHEROKEE AVE	90028	5547009004	1.104	1.104	0.000	19.872	Shortfall of Sites	0.103	Regional Center Commercial	C4-2D-SN	Regional Center Commercial	VARIOUS, WITH C2 and CPIO	20	222.638	22.080		Commercial - Parking Lot (Commercial Use Property) - Lots - Patron or Employee - One Story, 0	148-5A185 88	108	Hollywood	No	VLI, LI, ABMI	HWD CPU , MURC
Los Angeles	1612 VISTA DEL MAR ST	90028	5546028031	1.104	1.104	0.000	19.872	Shortfall of Sites	0.088	Regional Center Commercial	C4-2D	Regional Center Commercial	[Q]C2-2D-CPIO	20	260.230	22.080		Commercial - Parking Lot (Commercial Use Property) - Lots - Patron or Employee - One Story, 0	148-5A189 252	108	Hollywood	No	VLI, LI, ABMI	HWD CPU , MURC, AHO
Los Angeles	1604 VISTA DEL MAR ST	90028	5546028030	1.104	1.104	0.000	19.872	Shortfall of Sites	0.088	Regional Center Commercial	C4-2D	Regional Center Commercial	[Q]C2-2D-CPIO	20	260.233	22.080		Commercial - Professional Building - Medical Dental Building - One Story, 0	148-5A189 266	108	Hollywood	No	VLI, LI, ABMI	HWD CPU , ARO, MURC, AHO
Los Angeles	1600 VISTA DEL MAR ST	90028	5546028029	1.104	1.104	0.000	19.872	Shortfall of Sites	0.088	Regional Center Commercial	C4-2D	Regional Center Commercial	[Q]C2-2D-CPIO	20	260.231	22.080		Commercial - Parking Lot (Commercial Use Property) - Lots - Patron or Employee - One Story, 0	148-5A189 285	108	Hollywood	No	VLI, LI, ABMI	HWD CPU , MURC, AHO
Los Angeles	5215 LAUREL CANYON BLVD	91607	2347018011	1.104	1.104	0.000	19.872	Shortfall of Sites	0.216	Neighborhood Office Commercial	[Q]C2-1VL	Community Center (Mixed-Use)	0	20	106.565	22.080		Commercial - Store - One Story, 0	171B165 1232	145	North Hollywood - Valley Village	No	VLI, LI, ABMI	NH CPU , AHO
Los Angeles	11250 MAGNOLIA BLVD	91601	2353003023	11.040	11.040	0.000	0.000	Shortfall of Sites	0.152	Community Commercial	C4-1-CA	Community Commercial	0	20	151.767	22.080		Commercial - Store Combination - Store and Residential Combination - One Story, 0	171B173 665	No Max	North Hollywood - Valley Village	No	LI	Orange LineTNP , ARO, ADU, AHO
Los Angeles	11316 MAGNOLIA BLVD	91601	2353002042	11.040	11.040	0.000	0.000	Shortfall of Sites	0.146	Community Commercial	C4-1-CA	Community Commercial	0	20	157.762	22.080		Commercial - Office Building - One Story, 0	171B173 671	No Max	North Hollywood - Valley Village	No	LI	Orange LineTNP , ARO, AHO
Los Angeles	5142 TUJUNGA AVE	91601	2353002030	11.040	11.040	0.000	0.000	Shortfall of Sites	0.104	High Medium Residential	R4-1VL	0	0	20	222.050	22.080		Recreational - Club, Lodge Hall, Fraternal Organization - One Story, 0	171B173 695	217	North Hollywood - Valley Village	No	LI	Orange LineTNP , AHO
Los Angeles	5058 KLUMP AVE	91601	2353012030	11.040	11.040	0.000	0.000	Shortfall of Sites	0.149	High Medium Residential	R4-1	0	0	20	221.156	22.080		Residential - Three Units (Any Combination) - 4 Stories or Less, 8	171B173 987	217	North Hollywood - Valley Village	No	LI	Orange LineTNP , AHO
Los Angeles	5519 TUJUNGA AVE	91601	2350007060	11.040	11.040	0.000	0.000	Shortfall of Sites	0.147	Community Commercial	C2-1	Community Commercial	0	20	156.939	22.080		Commercial - Parking Lot (Commercial Use Property) - Lots - Patron or Employee - One Story, 0	174B173 1121	No Max	North Hollywood - Valley Village	No	LI	Orange LineTNP , AHO
Los Angeles	0	0	2350010050	11.040	11.040	0.000	0.000	Shortfall of Sites	0.131	High Medium Residential	R4-1VL	High Medium	0	20	175.904	22.080	Vacant	Residential - Single Family Residence - Vacant Land, 0	174B169 1249	No Max	North Hollywood - Valley Village	No	LI	Orange LineTNP , AHO
Los Angeles	11031 CAMARILLO ST	91602	2353025003	11.040	11.040	0.000	0.000	Shortfall of Sites	0.209	Medium Residential	R3-1	Medium	0	20	109.861	22.080		Institutional - Church - One Story, 0	168B173 418	54	North Hollywood - Valley Village	No	LI	Orange LineTNP, DB50, FBO, ADU
Los Angeles	4872 LANKERSHIM BLVD	91601	2353019009	11.040	11.040	0.000	0.000	Shortfall of Sites	0.105	Community Commercial	C4-1-CA	Community Commercial	0	20	218.550	22.080		Commercial - Auto, Recreation Equipment, Construction Equipment Sales and Service - Auto Body Repair Shop - One Story, 0	168B173 212	108	North Hollywood - Valley Village	No	LI	Orange LineTNP , DB50, AHO
Los Angeles	4877 LANKERSHIM BLVD	91601	2353020002	11.040	11.040	0.000	0.000	Shortfall of Sites	0.103	Community Commercial	C4-1-CA	Community Commercial	0	20	222.641	22.080		Commercial - Store - One Story, 0	168B173 216	108	North Hollywood - Valley Village	No	LI	Orange LineTNP , DB50, AHO
Los Angeles	0	0	2245006048	11.040	11.040	0.000	0.000	Shortfall of Sites	0.151	General Commercial	P-1	Community Commercial	0	20	152.506	22.080		Commercial - Parking Lot (Commercial Use Property) - Lots - Patron or Employee - One Story, 0	174B149 808	No Max	Van Nuys - North Sherman Oaks	No	LI	Orange LineTNP , P
Los Angeles	11452 BURBANK BLVD	91601	2350004037	11.040	11.040	0.000	0.000	Shortfall of Sites	0.305	High Medium Residential	C4-1, R4-1VL	Community Commercial	0	20	75.342	22.080		Commercial - Parking Lot (Commercial Use Property) - Lots - Patron or Employee - One Story, 0	174B169 842	No Max	North Hollywood - Valley Village	No	LI	Orange LineTNP
Los Angeles	10417 WASHINGTON BLVD	90232	4208007012	11.040	11.040	0.000	0.000	Shortfall of Sites	0.155	General Commercial	C2-1	Mixed Residential	0	20	147.977	22.080		Commercial - Auto, Recreation Equipment, Construction Equipment Sales and Service - Auto Body Repair Shop - One Story, 0	117B165 233	54	Palms - Mar Vista - Del Rey	No	LI	PMVDR CPU , AHO
Los Angeles	10525 WASHINGTON BLVD	90232	4208008034	11.040	11.040	0.000	0.000	Shortfall of Sites	0.155	General Commercial	C2-1	Mixed Residential	0	20	148.198	22.080		Commercial - Office Building - One Story, 0	117B165 255	54	Palms - Mar Vista - Del Rey	No	LI	PMVDR CPU , ARO, AHO
Los Angeles	3835 CLARINGTON AVE	90232	4208002018	11.040	11.040	0.000	0.000	Shortfall of Sites	0.153	General Commercial	C2-1	Neighborhood Center	0	20	150.039	22.080		Institutional - School (Private) - One Story, 0	120B165 1350	54	Palms - Mar Vista - Del Rey	No	LI	PMVDR CPU , AHO
Los Angeles	14315 DICKENS ST	91423	2266002052	11.040	11.040	0.000	0.000	Shortfall of Sites	0.410	Low Medium Residential	RD1.5-1	Medium Residential	0	20	56.113	22.080		Residential - Five or More Units or Apartments (Any Combination) · 4 Stories or Less - Pool, 0	165B153 425	43	Sherman Oaks - Studio City - Toluca Lake - Cahuenga Pass	No	LI	SHR CPU , AHO
Los Angeles	10867 LANDALE ST	91602	2423009042	1.104	1.104	0.000	19.872	Shortfall of Sites	0.160	Low Medium Residential	(T)(Q)RD1.5-1VL-RIO	Community Center	0	20	143.335	22.080		Commercial - Parking Lot (Commercial Use Property) - Lots - Patron or Employee - One Story, 0	165B173 174	108	Sherman Oaks - Studio City - Toluca Lake - Cahuenga Pass	No	VLI, LI, ABMI	SHR CPU , DB50, AHO
Los Angeles	10943 LANDALE ST	91602	2423009024	1.104	1.104	0.000	19.872	Shortfall of Sites	0.160	Low Medium Residential	RD1.5-1-RIO	Community Center	0	20	143.334	22.080		Commercial - Parking Lot (Commercial Use Property) - Lots - Patron or Employee - One Story, 0	165B173 183	108	Sherman Oaks - Studio City - Toluca Lake - Cahuenga Pass	No	VLI, LI, ABMI	SHR CPU , DB50, AHO
Los Angeles	2079 WESTWOOD BLVD	90025	4323003021	11.040	11.040	0.000	0.000	Shortfall of Sites	0.155	Neighborhood Commercial	C4-1VL-POD	Mixed Use Corridor	0	20	148.111	22.080		Commercial - Store - One Story, 0	126B153 39	54	West Los Angeles	No	LI	West WLA CPU , AHO
Los Angeles	2085 WESTWOOD BLVD	90025	4323003022	11.040	11.040	0.000	0.000	Shortfall of Sites	0.155	Neighborhood Commercial	C4-1VL-POD	Mixed Use Corridor	0	20	148.323	22.080		Commercial - Store - One Story, 0	126B153 57	54	West Los Angeles	No	LI	West WLA CPU , AHO
Los Angeles	2091 WESTWOOD BLVD	90025	4323003023	11.040	11.040	0.000	0.000	Shortfall of Sites	0.155	Neighborhood Commercial	C4-1VL-POD	Mixed Use Corridor	0	20	148.325	22.080		Commercial - Store - One Story, 0	126B153 75	54	West Los Angeles	No	LI	West WLA CPU , AHO
Los Angeles	2101 WESTWOOD BLVD	90025	4322001012	11.040	11.040	0.000	0.000	Shortfall of Sites	0.155	Neighborhood Commercial	C4-1VL-POD	Mixed Use Corridor	0	20	148.323	22.080		Commercial - Store Combination - Store and Residential Combination - One Story, 0	126B153 117	54	West Los Angeles	No	LI	West WLA CPU , ARO, AHO
Los Angeles	2107 WESTWOOD BLVD	90025	4322001021	11.040	11.040	0.000	0.000	Shortfall of Sites	0.155	Neighborhood Commercial	C4-1VL-POD	Mixed Use Corridor	0	20	148.325	22.080		Commercial - Store - One Story, 0	126B153 133	54	West Los Angeles	No	LI	West WLA CPU , AHO
Los Angeles	2107 WESTWOOD BLVD	90025	4322001021	11.040	11.040	0.000	0.000	Shortfall of Sites	0.155	Neighborhood Commercial	C4-1VL-POD	Mixed Use Corridor	0	20	148.325	22.080		Commercial - Store - One Story, 0	126B153 149	54	West Los Angeles	No	LI	West WLA CPU , AHO
Los Angeles	2136 WESTWOOD BLVD	90025	4321012030	11.040	11.040	0.000	0.000	Shortfall of Sites	0.155	Neighborhood Commercial	C4-1VL-POD	Mixed Use Corridor	0	20	148.425	22.080		Commercial - Office Building - One Story, 0	126B157 153	54	West Los Angeles	No	LI	West WLA CPU , ARO, AHO
Los Angeles	2131 WESTWOOD BLVD	90025	4322001018	11.040	11.040	0.000	0.000	Shortfall of Sites	0.155	Neighborhood Commercial	C4-1VL-POD	Mixed Use Corridor	0	20	148.327	22.080		Commercial - Store - One Story, 0	126B153 219	54	West Los Angeles	No	LI	West WLA CPU , AHO
Los Angeles	2137 WESTWOOD BLVD	90025	4322001019	11.040	11.040	0.000	0.000	Shortfall of Sites	0.155	Neighborhood Commercial	C4-1VL-POD	Mixed Use Corridor	0	20	148.328	22.080		Commercial - Store Combination - Store and Residential Combination - One Story, 0	126B153 239	54	West Los Angeles	No	LI	West WLA CPU , ARO, AHO
Los Angeles	2211 WESTWOOD BLVD	90064	4322002024	11.040	11.040	0.000	0.000	Shortfall of Sites	0.155	Neighborhood Commercial	C4-1VL-POD	Mixed Use Corridor	0	20	148.867	22.080		Commercial - Parking Lot (Commercial Use Property) - Lots - Patron or Employee - One Story, 0	126B157 437	54	West Los Angeles	No	LI	West WLA CPU , AHO
Los Angeles	1950 SAWTELLE BLVD	90025	4261031030	11.040	11.040	0.000	0.000	Shortfall of Sites	0.154	Neighborhood Commercial	C2-1VL	Mixed Use Corridor	0	20	149.618	22.080	Vacant	Commercial - Commercial - Vacant Land, 0	126B153 595	54	West Los Angeles	No	LI	West WLA CPU , AHO
Los Angeles	0	0	4323001093	11.040	11.040	0.000	0.000	Shortfall of Sites	0.154	Neighborhood Commercial	C4-1VL-O	Mixed Use Corridor	0	20	149.807	22.080		Commercial - Store - One Story, 0	129B153 631	54	West Los Angeles	No	LI	West WLA CPU , ADU, AHO
Los Angeles	0	0	4323001093	11.040	11.040	0.000	0.000	Shortfall of Sites	0.154	Neighborhood Commercial	C4-1VL-O	Mixed Use Corridor	0	20	149.803	22.080		Commercial - Store - One Story, 0	129B153 648	54	West Los Angeles	No	LI	West WLA CPU , ADU, AHO
Los Angeles	0	0	4323001093	11.040	11.040	0.000	0.000	Shortfall of Sites	0.155	Neighborhood Commercial	C4-1VL-O	Mixed Use Corridor	0	20	148.671	22.080		Commercial - Store - One Story, 0	129B153 666	54	West Los Angeles	No	LI	West WLA CPU , ADU, AHO
Los Angeles	1855 WESTWOOD BLVD	90025	4323001098	11.040	11.040	0.000	0.000	Shortfall of Sites	0.158	Neighborhood Commercial	C4-1VL-O	Mixed Use Corridor	0	20	145.373	22.080	Vacant	Commercial - Commercial - Vacant Land, 0	129B153 685	54	West Los Angeles	No	LI	West WLA CPU , AHO
Los Angeles	1855 WESTWOOD BLVD	90025	4323001098	11.040	11.040	0.000	0.000	Shortfall of Sites	0.158	Neighborhood Commercial	C4-1VL-O	Mixed Use Corridor	0	20	145.375	22.080	Vacant	Commercial - Commercial - Vacant Land, 0	129B153 698	54	West Los Angeles	No	LI	West WLA CPU , AHO
Los Angeles	2001 SAWTELLE BLVD	90025	4261033005	11.040	11.040	0.000	0.000	Shortfall of Sites	0.157	Neighborhood Commercial	C2-1VL	Mixed Use Corridor	0	20	146.178	22.080		Commercial - Office Building - One Story, 0	126B153 707	54	West Los Angeles	No	LI	West WLA CPU , AHO
Los Angeles	1900 WESTWOOD BLVD	90025	4321011027	11.040	11.040	0.000	0.000	Shortfall of Sites	0.155	Neighborhood Commercial	C4-1VL-O	Mixed Use Corridor	0	20	148.372	22.080		Commercial - Store Combination - Store and Office Combination - One Story, 0	129B153 755	54	West Los Angeles	No	LI	West WLA CPU , ARO, AHO
Los Angeles	1914 WESTWOOD BLVD	90025	4321011028	11.040	11.040	0.000	0.000	Shortfall of Sites	0.155	Neighborhood Commercial	C4-1VL-O	Mixed Use Corridor	0	20	148.372	22.080		Commercial - Restaurant, Cocktail Lounge - Restaurant, Cocktail Lounge, Tavern - One Story, 0	129B153 772	54	West Los Angeles	No	LI	West WLA CPU , AHO
Los Angeles	1915 WESTWOOD BLVD	90025	4323002002	11.040	11.040	0.000	0.000	Shortfall of Sites	0.155	Neighborhood Commercial	C4-1VL-O	Mixed Use Corridor	0	20	148.357	22.080		Commercial - Office Building - One Story, 0	129B153 819	54	West Los Angeles	No	LI	West WLA CPU , ARO, AHO
Los Angeles	1917 WESTWOOD BLVD	90025	4323002003	11.040	11.040	0.000	0.000	Shortfall of Sites	0.155	Neighborhood Commercial	C4-1VL-O	Mixed Use Corridor	0	20	148.360	22.080		Commercial - Store Combination - Store and Residential Combination - One Story, 0	129B153 832	54	West Los Angeles	No	LI	West WLA CPU , ARO, AHO
Los Angeles	1927 WESTWOOD BLVD	90025	4323002005	11.040	11.040	0.000	0.000	Shortfall of Sites	0.155	Neighborhood Commercial	C4-1VL-POD	Mixed Use Corridor	0	20	148.360	22.080		Commercial - Store Combination - Store and Residential Combination - One Story, 0	129B153 868	54	West Los Angeles	No	LI	West WLA CPU , ARO, AHO
Los Angeles	1951 WESTWOOD BLVD	90025	4323002006	11.040	11.040	0.000	0.000	Shortfall of Sites	0.155	Neighborhood Commercial	C4-1VL-POD	Mixed Use Corridor	0	20	148.360	22.080		Commercial - Store Combination - Store and Residential Combination - One Story, 0	129B153 883	54	West Los Angeles	No	LI	West WLA CPU , ARO, AHO
Los Angeles	2000 WESTWOOD BLVD	90025	4321014028	11.040	11.040	0.000	0.000	Shortfall of Sites	0.155	Neighborhood Commercial	C4-1VL-POD	Mixed Use Corridor	0	20	148.358	22.080		Commercial - Restaurant, Cocktail Lounge - Restaurant, Cocktail Lounge, Tavern - One Story, 0	129B153 948	54	West Los Angeles	No	LI	West WLA CPU , AHO
Los Angeles	2018 WESTWOOD BLVD	90025	4321014029	11.040	11.040	0.000	0.000	Shortfall of Sites	0.155	Neighborhood Commercial	C4-1VL-POD	Mixed Use Corridor	0	20	148.358	22.080		Commercial - Store - One Story, 0	129B153 980	54	West Los Angeles	No	LI	West WLA CPU , AHO
Los Angeles	2028 WESTWOOD BLVD	90025	4321014030	11.040	11.040	0.000	0.000	Shortfall of Sites	0.155	Neighborhood Commercial	C4-1VL-POD	Mixed Use Corridor	0	20	148.357	22.080		Institutional - Children's Day Care Center - One Story, 0	129B153 992	54	West Los Angeles	No	LI	West WLA CPU , AHO
Los Angeles	2001 WESTWOOD BLVD	90025	4323003013	11.040	11.040	0.000	0.000	Shortfall of Sites	0.155	Neighborhood Commercial	C4-1VL-POD	Mixed Use Corridor	0	20	148.373	22.080		Commercial - Store Combination - Store and Office Combination - One Story, 0	129B153 995	54	West Los Angeles	No	LI	West WLA CPU , ARO, AHO
Los Angeles	0	0	4321014031	11.040	11.040	0.000	0.000	Shortfall of Sites	0.155	Neighborhood Commercial	C4-1VL-POD	Mixed Use Corridor	0	20	148.358	22.080		Commercial - Parking Lot (Commercial Use Property) - Lots - Patron or Employee - One Story, 0	129B153 1008	54	West Los Angeles	No	LI	West WLA CPU , AHO

Jurisdiction Name	Site Address/Intersection	5 Digit ZIP Code	Assessor Parcel Number	Very Low-Income	Low-Income	Moderate-Income	Above Moderate-Income	Type of Shortfall	Parcel Size (Acres)	Current General Plan Designation	Current Zoning	Proposed General Plan (GP) Designation	Proposed Zoning	Minimum Density Allowed	Maximum Density Allowed	Total Capacity	Vacant/ Nonvacant	Description of Existing Uses	PIN	Base Density Per Acre	Community Plan Area	Rent Stabalization Ordinance	Income Category	Applicable Rezoning Program (Program informing values in Column Q listed first)
Los Angeles	2007 WESTWOOD BLVD	90025	4323003014	11.040	11.040	0.000	0.000	Shortfall of Sites	0.155	Neighborhood Commercial	C4-1VL-POD	Mixed Use Corridor	0	20	148.373	22.080		Commercial - Restaurant, Cocktail Lounge - Restaurant, Cocktail Lounge, Tavern - One Story, 0	129B153 1009	54	West Los Angeles	No	LI	West WLA CPU , AHO
Los Angeles	2011 WESTWOOD BLVD	90025	4323003025	11.040	11.040	0.000	0.000	Shortfall of Sites	0.155	Neighborhood Commercial	C4-1VL-POD	Mixed Use Corridor	0	20	148.372	22.080		Commercial - Store - One Story, 0	129B153 1025	54	West Los Angeles	No	LI	West WLA CPU , AHO
Los Angeles	2011 WESTWOOD BLVD	90025	4323003025	11.040	11.040	0.000	0.000	Shortfall of Sites	0.155	Neighborhood Commercial	C4-1VL-POD	Mixed Use Corridor	0	20	148.374	22.080		Commercial - Store - One Story, 0	129B153 1039	54	West Los Angeles	No	LI	West WLA CPU , AHO
Los Angeles	2056 WESTWOOD BLVD	90025	4321014033	11.040	11.040	0.000	0.000	Shortfall of Sites	0.155	Neighborhood Commercial	C4-1VL-POD	Mixed Use Corridor	0	20	148.357	22.080		Commercial - Store - One Story, 0	129B153 1049	54	West Los Angeles	No	LI	West WLA CPU , AHO
Los Angeles	2056 WESTWOOD BLVD	90025	4321014033	11.040	11.040	0.000	0.000	Shortfall of Sites	0.155	Neighborhood Commercial	C4-1VL-POD	Mixed Use Corridor	0	20	148.357	22.080		Commercial - Store - One Story, 0	129B153 1068	54	West Los Angeles	No	LI	West WLA CPU , AHO
Los Angeles	2072 WESTWOOD BLVD	90025	4321014034	11.040	11.040	0.000	0.000	Shortfall of Sites	0.155	Neighborhood Commercial	C4-1VL-POD	Mixed Use Corridor	0	20	148.355	22.080		Commercial - Store - One Story, 0	129B153 1086	54	West Los Angeles	No	LI	West WLA CPU , AHO
Los Angeles	2090 WESTWOOD BLVD	90025	4321014035	11.040	11.040	0.000	0.000	Shortfall of Sites	0.155	Neighborhood Commercial	C4-1VL-POD	Mixed Use Corridor	0	20	148.358	22.080		Commercial - Store - One Story, 0	129B153 1103	54	West Los Angeles	No	LI	West WLA CPU , AHO
Los Angeles	2035 WESTWOOD BLVD	90025	4323003019	11.040	11.040	0.000	0.000	Shortfall of Sites	0.155	Neighborhood Commercial	C4-1VL-POD	Mixed Use Corridor	0	20	148.375	22.080		Commercial - Office Building - One Story, 0	129B153 1106	54	West Los Angeles	No	LI	West WLA CPU , ARO, AHO
Los Angeles	2090 WESTWOOD BLVD	90025	4321014035	11.040	11.040	0.000	0.000	Shortfall of Sites	0.155	Neighborhood Commercial	C4-1VL-POD	Mixed Use Corridor	0	20	148.357	22.080		Commercial - Store - One Story, 0	129B153 1124	54	West Los Angeles	No	LI	West WLA CPU , AHO
Los Angeles	2039 WESTWOOD BLVD	90025	4323003020	11.040	11.040	0.000	0.000	Shortfall of Sites	0.155	Neighborhood Commercial	C4-1VL-POD	Mixed Use Corridor	0	20	148.373	22.080		Commercial - Store - One Story, 0	129B153 1125	54	West Los Angeles	No	LI	West WLA CPU , AHO
Los Angeles	2116 WESTWOOD BLVD	90025	4321012029	11.040	11.040	0.000	0.000	Shortfall of Sites	0.155	Neighborhood Commercial	C4-1VL-POD	Mixed Use Corridor	0	20	148.311	22.080		Commercial - Restaurant, Cocktail Lounge - Restaurant, Cocktail Lounge, Tavern - One Story, 0	126B153 1410	54	West Los Angeles	No	LI	West WLA CPU , AHO
Los Angeles	2136 WESTWOOD BLVD	90025	4321012030	11.040	11.040	0.000	0.000	Shortfall of Sites	0.155	Neighborhood Commercial	C4-1VL-POD	Mixed Use Corridor	0	20	148.423	22.080		Commercial - Office Building - One Story, 0	126B157 1657	54	West Los Angeles	No	LI	West WLA CPU , ARO, AHO
Los Angeles	0	0	4263037012	11.040	11.040	0.000	0.000	Shortfall of Sites	0.154	Neighborhood Commercial	R3-1	Mixed Use Corridor	0	20	149.186	22.080		Commercial - Parking Lot (Commercial Use Property) - Lots - Patron or Employee - One Story, 0	126B145 867	54	West Los Angeles	No	LI	West WLA CPU , DB50, AHO
Los Angeles	1959 WESTWOOD BLVD	90025	4323002023	11.040	11.040	0.000	0.000	Shortfall of Sites	0.155	Neighborhood Commercial	C4-1VL-POD	Mixed Use Corridor	0	20	148.362	22.080		Institutional - Church - One Story, 0	129B153 899	54	West Los Angeles	No	LI	West WLA CPU, FBO
Los Angeles	1959 WESTWOOD BLVD	90025	4323002023	11.040	11.040	0.000	0.000	Shortfall of Sites	0.155	Neighborhood Commercial	C4-1VL-POD	Mixed Use Corridor	0	20	148.362	22.080		Institutional - Church - One Story, 0	129B153 914	54	West Los Angeles	No	LI	West WLA CPU, FBO
Los Angeles	1959 WESTWOOD BLVD	90025	4323002023	11.040	11.040	0.000	0.000	Shortfall of Sites	0.155	Neighborhood Commercial	C4-1VL-POD	Mixed Use Corridor	0	20	148.364	22.080		Institutional - Church - One Story, 0	129B153 929	54	West Los Angeles	No	LI	West WLA CPU, FBO
Los Angeles	1959 WESTWOOD BLVD	90025	4323002023	11.040	11.040	0.000	0.000	Shortfall of Sites	0.155	Neighborhood Commercial	C4-1VL-POD	Mixed Use Corridor	0	20	148.364	22.080		Institutional - Church - One Story, 0	129B153 944	54	West Los Angeles	No	LI	West WLA CPU, FBO
Los Angeles	10004 SAN FERNANDO RD	91331	2537012004	0.000	0.000	0.000	22.075	Shortfall of Sites	0.210	Limited Manufacturing	[Q]C2-1VL-CUGU	0	0	0	163.771	22.075		Residential - Three Units (Any Combination) - 4 Stories or Less, 3	204B161 730		Arleta - Pacoima	Yes	ABMI	DB50
Los Angeles	8211 SEDAN AVE	91304	2014038001	11.033	11.033	0.000	0.000	Shortfall of Sites	0.213	Low Residential	RS-1	Very Low Residential	0	20	113.635	22.066		Residential - Single Family Residence, 1	192B097 490	1 per lot	Canoga Park - Winnetka - Woodland Hills - West Hills	No	LI	OPP RC , CPK CPU, ADU, AHO
Los Angeles	17000 OROZCO ST	91344	2602006009	11.029	11.029	0.000	0.000	Shortfall of Sites	0.213	Low I Residential	RS-1	0	0	20	113.635	22.058		Residential - Single Family Residence - Pool, 1	222B133 112		Granada Hills - Knollwood	No	LI	OPP RC , ADU
Los Angeles	1730 COMSTOCK AVE	90024	4327017010	11.029	11.029	0.000	0.000	Shortfall of Sites	0.245	Low Residential	R1V3-O	0	0	20	99.000	22.057		Residential - Single Family Residence, 1	132B157 397		Westwood	No	LI	TOC EXP , ADU
Los Angeles	3366 MANNING CT	90064	4316021002	11.027	11.027	0.000	0.000	Shortfall of Sites	0.245	Low Residential	R1V2	0	0	20	99.000	22.054		Residential - Single Family Residence, 1	123B165 936		West Los Angeles	No	LI	TOC EXP , ADU
Los Angeles	19251 ITASCA ST	91324	2762008011	11.024	11.024	0.000	0.000	Shortfall of Sites	0.224	Very Low I Residential	RA-1	0	0	20	113.635	22.049		, 2	201B117 485		Northridge	No	LI	OPP RC
Los Angeles	11930 W OLYMPIC BLVD	90064	4259024002	11.020	11.020	0.000	0.000	Shortfall of Sites	0.905	Hybrid Industrial	NI(EC)	0	0	20	25.364	22.040		Commercial - Office Building - 6 to 13 Stories, 0	123B149 547		West Los Angeles	No	LI	ARO
Los Angeles	11867 BALBOA BLVD	91344	2607001009	0.000	0.000	0.000	22.028	Shortfall of Sites	0.242	Low I Residential	RS-1	0	0	0	113.635	22.028		, 2	216B133 514		Granada Hills - Knollwood	Yes	ABMI	OPP RC
Los Angeles	13216 CHANDLER BLVD	91401	2345022010	11.014	11.014	0.000	0.000	Shortfall of Sites	0.244	Very Low Residential	RE11-1	0	0	20	99.000	22.027		Residential - Single Family Residence - Pool, 1	171B157 123		Van Nuys - North Sherman Oaks	No	LI	TOC EXP , ADU
Los Angeles	15206 ROXFORD ST	91342	2501020036	11.011	11.011	0.000	0.000	Shortfall of Sites	0.417	Neighborhood Commercial	C1-1VL-K-CPIO	0	0	20	82.598	22.022		Commercial - Shopping Center (Neighborhood, Community) - One Story, 0	228B145 470		Sylmar	No	LI	DB50
Los Angeles	19253 SUPERIOR ST	91324	2762005013	11.011	11.011	0.000	0.000	Shortfall of Sites	0.213	Very Low I Residential	RA-1	0	0	20	113.635	22.022		Residential - Single Family Residence, 1	201B117 406		Northridge	No	LI	OPP RC , ADU
Los Angeles	12352 OTSEGO ST	91607	2356021002	11.009	11.009	0.000	0.000	Shortfall of Sites	0.244	Low Residential	R1-1	0	0	20	99.000	22.018		Residential - Single Family Residence - Pool, 1	171B165 813		North Hollywood - Valley Village	No	LI	TOC EXP , ADU
Los Angeles	1850 WHITLEY AVE	90028	5547005019	0.000	0.000	0.000	22.000	Shortfall of Sites	0.224	High Density Residential	[Q]R4-2	High Medium Residential	[Q]R4-2-CPIO	0	111.693	22.000		Residential - Five or More Units or Apartments (Any Combination) · 5 Stories or More - Cooperative, 0	150A187 224	72	Hollywood	Yes	ABMI	HWD CPU , AHO
Los Angeles	1850 WHITLEY AVE	90028	5547005019	0.000	0.000	0.000	22.000	Shortfall of Sites	0.224	High Density Residential	[Q]R4-2	High Medium Residential	[Q]R4-2-CPIO	0	111.693	22.000		Residential - Five or More Units or Apartments (Any Combination) · 5 Stories or More - Cooperative, 0	150A187 246	72	Hollywood	Yes	ABMI	HWD CPU , AHO
Los Angeles	1850 WHITLEY AVE	90028	5547005019	0.000	0.000	0.000	22.000	Shortfall of Sites	0.224	High Density Residential	[Q]R4-2	High Medium Residential	[Q]R4-2-CPIO	0	111.694	22.000		Residential - Five or More Units or Apartments (Any Combination) · 5 Stories or More - Cooperative, 0	150A187 270	72	Hollywood	Yes	ABMI	HWD CPU , AHO
Los Angeles	1850 WHITLEY AVE	90028	5547005019	0.000	0.000	0.000	22.000	Shortfall of Sites	0.224	High Density Residential	[Q]R4-2	High Medium Residential	[Q]R4-2-CPIO	0	111.694	22.000		Residential - Five or More Units or Apartments (Any Combination) · 5 Stories or More - Cooperative, 0	150A187 296	72	Hollywood	Yes	ABMI	HWD CPU , AHO
Los Angeles	6711 YUCCA ST	90028	5547002028	0.000	0.000	0.000	22.000	Shortfall of Sites	0.220	High Density Residential	[Q]R4-2	High Medium Residential	[Q]R4-2-CPIO	0	113.437	22.000		Residential - Five or More Units or Apartments (Any Combination) · 4 Stories or Less, 0	150A185 357	72	Hollywood	Yes	ABMI	HWD CPU , AHO
Los Angeles	6338 HOMEWOOD AVE	90028	5546019005	1.100	1.100	0.000	19.800	Shortfall of Sites	0.161	Regional Center Commercial	C4-2D-SN	Regional Center Commercial	C2-2D-SN-CPIO	20	217.831	22.000		Residential - Five or More Units or Apartments (Any Combination) · 4 Stories or Less, 6	147A187 363	108	Hollywood	No	VLI, LI, ABMI	HWD CPU , MURC
Los Angeles	6379 SANTA MONICA BLVD	90038	5533008024	11.000	11.000	0.000	0.000	Shortfall of Sites	0.189	Highway Oriented Commercial	C2-1D-SN	Community Commercial	[Q]C2-2D-SN-CPIO	20	158.981	22.000		Commercial - Auto, Recreation Equipment, Construction Equipment Sales and Service - Auto Body Repair Shop - One Story, 2	144B185 669	108	Hollywood	No	LI	HWD CPU
Los Angeles	11259 OTSEGO ST	91601	2353003018	0.000	0.000	0.000	22.000	Shortfall of Sites	0.158	High Medium Residential	R4-1VL	0	0	0	221.145	22.000		Residential - Five or More Units or Apartments (Any Combination) · 4 Stories or Less, 8	171B173 854	217	North Hollywood - Valley Village	Yes	ABMI	Orange LineTNP , AHO
Los Angeles	4904 TUJUNGA AVE	91601	2353015011	0.000	0.000	0.000	22.000	Shortfall of Sites	0.160	Medium Residential	R3-1VL	0	0	0	218.649	22.000		Residential - Five or More Units or Apartments (Any Combination) · 4 Stories or Less, 8	168B173 141	217	North Hollywood - Valley Village	Yes	ABMI	Orange LineTNP , DB50, AHO
Los Angeles	5160 DENNY AVE	91601	2419012025	0.000	0.000	0.000	22.000	Shortfall of Sites	0.114	Medium Residential	C4-1-CA	Community Commercial	0	0	219.332	22.000		Residential - Five or More Units or Apartments (Any Combination) · 4 Stories or Less - Pool, 0	171B177 747	108	North Hollywood - Valley Village	Yes	ABMI	Orange LineTNP , DB50, AHO
Los Angeles	13235 WEDDINGTON ST	91401	2345023001	10.997	10.997	0.000	0.000	Shortfall of Sites	0.244	Low Residential	R1-1	0	0	20	99.000	21.994		Residential - Single Family Residence, 1	171B157 290		Van Nuys - North Sherman Oaks	No	LI	TOC EXP , ADU
Los Angeles	2058 N VERMONT AVE	90027	5590005037	10.987	10.987	0.000	0.000	Shortfall of Sites	0.323	Medium Residential	R3-1XL	0	0	20	82.548	21.974		Institutional - Church - One Story, 3	150B197 223		Hollywood	No	LI	DB50, FBO
Los Angeles	3818 DUNN DR	90232	4207004037	10.987	10.987	0.000	0.000	Shortfall of Sites	0.110	General Commercial	R5P-1	0	0	20	242.295	21.974		Residential - Single Family Residence, 3	120B165 1202		Palms - Mar Vista - Del Rey	No	LI	DB50 , P
Los Angeles	10111 CHEVIOT DR	90064	4316015019	10.985	10.985	0.000	0.000	Shortfall of Sites	0.244	Low Residential	R1V2	0	0	20	99.000	21.970		Residential - Single Family Residence - Pool, 1	123B165 231		West Los Angeles	No	LI	TOC EXP , ADU
Los Angeles	0	0	7438007017	10.982	10.982	0.000	0.000	Shortfall of Sites	0.201	Low Residential	R1-1XL-O	0	0	20	113.635	21.964	Vacant	Residential - Single Family Residence - Vacant Land, 0	042B193 56		Wilmington - Harbor City	No	LI	OPP RC
Los Angeles	3031 CLUB DR	90064	4316028009	10.981	10.981	0.000	0.000	Shortfall of Sites	0.244	Low Residential	R1V2	0	0	20	99.000	21.961		Residential - Single Family Residence - Pool, 1	123B165 270		West Los Angeles	No	LI	TOC EXP , ADU
Los Angeles	3447 E 1ST ST	90063	5179018003	0.000	0.000	0.000	21.960	Shortfall of Sites	0.161	Community Commercial	C2-1-CUGU	Community Center	[LUM3 - SH3 - 4][XC1 - 4][CPIO]	0	205.302	21.960		Commercial - Store Combination - Store and Residential Combination - One Story, 2	124-5A229 30	108	Boyle Heights	Yes	ABMI	BH CPU , ARO
Los Angeles	102 N BOYLE AVE	90033	5174014021	0.000	0.000	0.000	21.960	Shortfall of Sites	0.161	Neighborhood Office Commercial	C2-1-RIO-CUGU	Community Center	[LUM3 - SH3 - 3][XC1 - 4][CPIO]	0	205.179	21.960		Commercial - Store Combination - Store and Residential Combination - One Story, 2	129A221 133	108	Boyle Heights	Yes	ABMI	BH CPU , ARO
Los Angeles	2639 E 4TH ST	90033	5180012027	0.000	0.000	0.000	21.960	Shortfall of Sites	0.157	Highway Oriented and Limited Commercial	C1-1-CUGU	Neighborhood Center	[LUM2 - G2 - 4][XC1 - 4][CPIO]	0	210.581	21.960		Commercial - Store Combination - Store and Residential Combination - One Story, 2	126A223 179	108	Boyle Heights	Yes	ABMI	BH CPU , ARO
Los Angeles	1835 E 1ST ST	90033	5174014015	0.000	0.000	0.000	21.960	Shortfall of Sites	0.193	Neighborhood Office Commercial	C2-1-RIO-CUGU	Community Center	[LUM3 - SH3 - 3][XC1 - 4][CPIO]	0	197.138	21.960		Commercial - Store Combination - Store and Residential Combination - One Story, 6	129A221 190	108	Boyle Heights	Yes	ABMI	BH CPU , ARO
Los Angeles	335 N SOTO ST	90033	5175010018	0.000	0.000	0.000	21.960	Shortfall of Sites	0.161	Regional Center Commercial	C1-1-CUGU	Community Center	[LUM2 - G2 - 3][XC1 - 4][CPIO]	0	205.551	21.960		Residential - Double, Duplex, or Two Units - 4 Stories or Less, 2	129A225 173	108	Boyle Heights	Yes	ABMI	BH CPU , MURC
Los Angeles	3511 GLEASON AVE	90063	5179015008	0.000	0.000	0.000	21.960	Shortfall of Sites	0.164	Low Medium I Residential	R2-1-CUGU	Community Center	[LUM3 - SH3 - 4][XC1 - 4][CPIO]	0	201.272	21.960		Residential - Double, Duplex, or Two Units - 4 Stories or Less, 2	124-5A229 89	108	Boyle Heights	Yes	ABMI	BH CPU , R2RD
Los Angeles	3500 GLEASON AVE	90063	5179015016	0.000	0.000	0.000	21.960	Shortfall of Sites	0.164	Low Medium I Residential	R2-1-CUGU	Community Center	[LUM3 - SH3 - 4][XC1 - 4][CPIO]	0	201.034	21.960		Residential - Double, Duplex, or Two Units - 4 Stories or Less, 2	124-5A229 100	108	Boyle Heights	Yes	ABMI	BH CPU , R2RD
Los Angeles	3512 GLEASON AVE	90063	5179015014	0.000	0.000	0.000	21.960	Shortfall of Sites	0.164	Low Medium I Residential	R2-1-CUGU	Community Center	[LUM3 - SH3 - 4][XC1 - 4][CPIO]	0	201.035	21.960		Residential - Double, Duplex, or Two Units - 4 Stories or Less, 2	124-5A229 108	108	Boyle Heights	Yes	ABMI	BH CPU , R2RD
Los Angeles	3516 GLEASON AVE	90063	5179015013	0.000	0.000	0.000	21.960	Shortfall of Sites	0.164	Low Medium I Residential	R2-1-CUGU	Community Center	[LUM3 - SH3 - 4][XC1 - 4][CPIO]	0	201.033	21.960		Residential - Double, Duplex, or Two Units - 4 Stories or Less, 2	124-5A229 114	108	Boyle Heights	Yes	ABMI	BH CPU , R2RD
Los Angeles	3520 GLEASON AVE	90063	5179015012	0.000	0.000	0.000	21.960	Shortfall of Sites	0.164	Low Medium I Residential	R2-1-CUGU	Community Center	[LUM3 - SH3 - 4][XC1 - 4][CPIO]	0	201.033	21.960		Residential - Double, Duplex, or Two Units - 4 Stories or Less, 2	124-5A229 115	108	Boyle Heights	Yes	ABMI	BH CPU , R2RD
Los Angeles	3526 GLEASON AVE	90063	5179015011	0.000	0.000	0.000	21.960	Shortfall of Sites	0.164	Low Medium I Residential	R2-1-CUGU	Community Center	[LUM3 - SH3 - 4][XC1 - 4][CPIO]	0	201.034	21.960		Residential - Double, Duplex, or Two Units - 4 Stories or Less, 2	124-5A229 121	108	Boyle Heights	Yes	ABMI	BH CPU , R2RD
Los Angeles	3507 E 2ND ST	90063	5179015018	0.000	0.000	0.000	21.960	Shortfall of Sites	0.163	Low Medium I Residential	R2-1-CUGU	Community Center	[LUM3 - SH3 - 4][XC1 - 4][CPIO]	0	201.877	21.960		Residential - Double, Duplex, or Two Units - 4 Stories or Less, 2	124-5A229 124	108	Boyle Heights	Yes	ABMI	BH CPU , R2RD
Los Angeles	3511 E 2ND ST	90063	5179015019	0.000	0.000	0.000	21.960	Shortfall of Sites	0.163	Low Medium I Residential	R2-1-CUGU	Community Center	[LUM3 - SH3 - 4][XC1 - 4][CPIO]	0	202.073	21.960		Residential - Double, Duplex, or Two Units - 4 Stories or Less, 2	124-5A229 130	108	Boyle Heights	Yes	ABMI	BH CPU , R2RD

Jurisdiction Name	Site Address/Intersection	5 Digit ZIP Code	Assessor Parcel Number	Very Low-Income	Low-Income	Moderate-Income	Above Moderate-Income	Type of Shortfall	Parcel Size (Acres)	Current General Plan Designation	Current Zoning	Proposed General Plan (GP) Designation	Proposed Zoning	Minimum Density Allowed	Maximum Density Allowed	Total Capacity	Vacant/ Nonvacant	Description of Existing Uses	PIN	Base Density Per Acre	Community Plan Area	Rent Stabalization Ordinance	Income Category	Applicable Rezoning Program (Program informing values in Column Q listed first)
Los Angeles	519 N SOTO ST	90033	5175009021	0.000	0.000	0.000	21.960	Shortfall of Sites	0.161	Medium Residential	R3-1-CUGU	Community Center	[LUM2 - G2 - 3][XC1 - 4][CPIO]	0	205.161	21.960		Residential - Double, Duplex, or Two Units - 4 Stories or Less, 2	129A225 41	108	Boyle Heights	Yes	ABMI	BH CPU
Los Angeles	3436 E 1ST ST	90063	5179017005	0.000	0.000	0.000	21.960	Shortfall of Sites	0.164	Community Commercial	C2-1-CUGU	Community Center	[LUM3 - SH3 - 4][XC1 - 4][CPIO]	0	201.226	21.960		Residential - Double, Duplex, or Two Units - 4 Stories or Less, 2	124-5A229 51	108	Boyle Heights	Yes	ABMI	BH CPU
Los Angeles	3446 E 1ST ST	90063	5179017003	0.000	0.000	0.000	21.960	Shortfall of Sites	0.164	Community Commercial	C2-1-CUGU	Community Center	[LUM3 - SH3 - 4][XC1 - 4][CPIO]	0	201.244	21.960		Residential - Double, Duplex, or Two Units - 4 Stories or Less, 2	124-5A229 58	108	Boyle Heights	Yes	ABMI	BH CPU
Los Angeles	511 N SOTO ST	90033	5175009023	0.000	0.000	0.000	21.960	Shortfall of Sites	0.161	Medium Residential	R3-1-CUGU	Community Center	[LUM2 - G2 - 3][XC1 - 4][CPIO]	0	205.229	21.960		Residential - Double, Duplex, or Two Units - 4 Stories or Less, 2	129A225 61	108	Boyle Heights	Yes	ABMI	BH CPU
Los Angeles	2412 FAIRMOUNT ST	90033	5177016010	0.000	0.000	0.000	21.960	Shortfall of Sites	0.162	Medium Residential	R3-1-CUGU	Community Center	[LUM2 - G2 - 3][XC1 - 4][CPIO]	0	203.869	21.960		Residential - Double, Duplex, or Two Units - 4 Stories or Less, 2	130-5A225 194	108	Boyle Heights	Yes	ABMI	BH CPU
Los Angeles	822 N SOTO ST	90033	5177016011	0.000	0.000	0.000	21.960	Shortfall of Sites	0.162	Medium Residential	R3-1-CUGU	Community Center	[LUM2 - G2 - 3][XC1 - 4][CPIO]	0	203.701	21.960		Residential - Double, Duplex, or Two Units - 4 Stories or Less, 2	130-5A225 204	108	Boyle Heights	Yes	ABMI	BH CPU
Los Angeles	810 N SOTO ST	90033	5177016013	0.000	0.000	0.000	21.960	Shortfall of Sites	0.162	Medium Residential	R3-1-CUGU	Community Center	[LUM2 - G2 - 3][XC1 - 4][CPIO]	0	203.951	21.960		Residential - Double, Duplex, or Two Units - 4 Stories or Less, 2	130-5A225 225	108	Boyle Heights	Yes	ABMI	BH CPU
Los Angeles	806 N SOTO ST	90033	5177016014	0.000	0.000	0.000	21.960	Shortfall of Sites	0.162	Medium Residential	R3-1-CUGU	Community Center	[LUM2 - G2 - 3][XC1 - 4][CPIO]	0	204.074	21.960		Residential - Double, Duplex, or Two Units - 4 Stories or Less, 2	130-5A225 235	108	Boyle Heights	Yes	ABMI	BH CPU
Los Angeles	733 N SOTO ST	90033	5175004009	0.000	0.000	0.000	21.960	Shortfall of Sites	0.189	Medium Residential	R3-1-CUGU	Community Center	[LUM2 - G2 - 3][XC1 - 4][CPIO]	0	200.639	21.960		Residential - Five or More Units or Apartments (Any Combination) · 4 Stories or Less, 6	130-5A225 236	108	Boyle Heights	Yes	ABMI	BH CPU
Los Angeles	716 N SOTO ST	90033	5177021014	0.000	0.000	0.000	21.960	Shortfall of Sites	0.161	Medium Residential	R3-1-CUGU	Community Center	[LUM2 - G2 - 3][XC1 - 4][CPIO]	0	204.734	21.960		Residential - Double, Duplex, or Two Units - 4 Stories or Less, 2	130-5A225 293	108	Boyle Heights	Yes	ABMI	BH CPU
Los Angeles	700 N SOTO ST	90033	5177021017	0.000	0.000	0.000	21.960	Shortfall of Sites	0.161	Medium Residential	R3-1-CUGU	Community Center	[LUM2 - G2 - 3][XC1 - 4][CPIO]	0	204.454	21.960		Residential - Double, Duplex, or Two Units - 4 Stories or Less, 2	130-5A225 322	108	Boyle Heights	Yes	ABMI	BH CPU
Los Angeles	616 N SOTO ST	90033	5177022013	0.000	0.000	0.000	21.960	Shortfall of Sites	0.160	Medium Residential	R3-1-CUGU	Community Center	[LUM2 - G2 - 3][XC1 - 4][CPIO]	0	205.665	21.960		Residential - Double, Duplex, or Two Units - 4 Stories or Less, 2	130-5A225 368	108	Boyle Heights	Yes	ABMI	BH CPU
Los Angeles	610 N SOTO ST	90033	5177022014	0.000	0.000	0.000	21.960	Shortfall of Sites	0.160	Medium Residential	R3-1-CUGU	Community Center	[LUM2 - G2 - 3][XC1 - 4][CPIO]	0	205.739	21.960		Residential - Double, Duplex, or Two Units - 4 Stories or Less, 2	130-5A225 377	108	Boyle Heights	Yes	ABMI	BH CPU
Los Angeles	1513 S GRAND AVE	90015	5134015027	1.098	1.098	0.000	19.764	Shortfall of Sites	0.123	Community Commercial	C2-2D-O	Transit Core	[HB3-G1-5] [CX3-FA] [CPIO-O]	20	497.953	21.960		Commercial - Professional Building - One Story, 0	124-5A207 115	No Max	Central City	No	VLI, LI, ABMI	DT CPU
Los Angeles	1513 S GRAND AVE	90015	5134015027	1.098	1.098	0.000	19.764	Shortfall of Sites	0.123	Community Commercial	C2-2D-O	Transit Core	[HB3-G1-5] [CX3-FA] [CPIO-O]	20	497.829	21.960		Commercial - Professional Building - One Story, 0	124-5A207 122	No Max	Central City	No	VLI, LI, ABMI	DT CPU
Los Angeles	9051 TAMPA AVE	91324	2783028008	10.980	10.980	0.000	0.000	Shortfall of Sites	0.345	Regional Center Commercial	P-1, C4-1	0	0	20	66.289	21.960		Commercial - Bank, Savings and Loan - One Story, 0	198B117 231		Chatsworth - Porter Ranch	No	LI	MURC , P
Los Angeles	6010 WILSHIRE BLVD	90036	5086010033	1.098	1.098	0.000	19.764	Shortfall of Sites	0.267	Regional Center Commercial	[Q]C4-2-CDO	0	0	20	85.714	21.960	Vacant	Commercial - Commercial - Vacant Land, 0	135B177 539		Wilshire	No	VLI, LI, ABMI	MURC
Los Angeles	10224 RATHBURN AVE	91325	2731018031	10.972	10.972	0.000	0.000	Shortfall of Sites	0.212	Low Medium I Residential	R1-1	0	0	20	113.635	21.944		Residential - Single Family Residence, 1	204B125 189		Northridge	No	LI	OPP RC , ADU
Los Angeles	17108 ROSCOE BLVD	91325	2204002001	10.969	10.969	0.000	0.000	Shortfall of Sites	0.212	Low Medium I Residential	R1-1	Low Medium Residential	0	20	113.635	21.937		Residential - Single Family Residence, 1	192B133 275	10	Reseda - West Van Nuys	No	LI	OPP RC , RES CPU, ADU, AHO
Los Angeles	11701 BALBOA BLVD	91344	2607013033	10.966	10.966	0.000	0.000	Shortfall of Sites	0.212	Low I Residential	RS-1	0	0	20	113.635	21.931		Residential - Single Family Residence, 1	213B133 188		Granada Hills - Knollwood	No	LI	OPP RC , ADU
Los Angeles	10455 LAUREL CANYON BLVD	91331	2618020010	10.961	10.961	0.000	0.000	Shortfall of Sites	2.315	Community Commercial	[Q]C2-1VL-O-CDO, [Q]P-1VL-O-CDO	0	0	20	94.696	21.922		Commercial - Supermarket - Supermarket - 12,000 SF or More - One Story, 0	204B153 24		Arleta - Pacoima	No	LI	P
Los Angeles	2701 OVERLAND AVE	90064	4255018010	10.960	10.960	0.000	0.000	Shortfall of Sites	0.201	Low Residential	R1-1	Low Medium Residential	0	20	113.635	21.919		Residential - Single Family Residence, 0	123B157 97	21	West Los Angeles	No	LI	OPP RC , West WLA CPU, ADU, AHO, TOC EXP
Los Angeles	4816 ENCINO AVE	91316	2290006019	10.958	10.958	0.000	0.000	Shortfall of Sites	1.816	Very Low I Residential	RA-1	Very Low Residential	0	20	66.287	21.916		Residential - Single Family Residence - Pool, 1	168B129 357	1 per lot	Encino - Tarzana	No	LI	AHO , ENC CPU, ADU
Los Angeles	11824 OCEAN PARK BLVD	90064	4257007048	0.000	0.000	0.000	21.905	Shortfall of Sites	0.296	Low Residential	R1V2	0	0	0	113.635	21.905		Residential - Five or More Units or Apartments (Any Combination) · 4 Stories or Less, 7	120B153 586		Palms - Mar Vista - Del Rey	Yes	ABMI	OPP RC
Los Angeles	15335 MORRISON ST	91403	2263039003	10.952	10.952	0.000	0.000	Shortfall of Sites	1.928	Neighborhood Office Commercial	(Q)P-1-RIO, (Q)CR-1-RIO	0	0	20	94.696	21.903		Commercial - Office Building - One Story, 0	171A145 182		Van Nuys - North Sherman Oaks	No	LI	P , ARO
Los Angeles	4387 LANKERSHIM BLVD	91602	2423015015	1.094	1.094	0.000	19.700	Shortfall of Sites	0.193	General Commercial	C2-1VL-CDO-RIO	Community Center	0	20	144.753	21.889		Institutional - Church - One Story, 0	165B177 397	108	Sherman Oaks - Studio City - Toluca Lake - Cahuenga Pass	No	VLI, LI, ABMI	DB50, AHO, FBO, SHR CPU
Los Angeles	11812 SAN VICENTE BLVD	90049	4265018016	10.945	10.945	0.000	0.000	Shortfall of Sites	0.194	Community Commercial	C1.5-1VL	0	0	20	166.027	21.889		Commercial - Office Building - 6 to 13 Stories, 0	129B145 109		Brentwood - Pacific Palisades	No	LI	DB50 , ARO
Los Angeles	12840 RIVERSIDE DR	91607	2357033012	10.945	10.945	0.000	0.000	Shortfall of Sites	0.197	Neighborhood Office Commercial	C1.5-1VL-RIO	0	0	20	163.580	21.889		Commercial - Professional Building - One Story, 0	168B161 458		Van Nuys - North Sherman Oaks	No	LI	DB50 , ARO
Los Angeles	620 RAPALLO AVE	90732	7559031005	10.944	10.944	0.000	0.000	Shortfall of Sites	0.212	Low II Residential	R1-1XL	0	0	20	113.635	21.888		Residential - Single Family Residence - Pool, 1	015B189 175		San Pedro	No	LI	OPP RC , ADU
Los Angeles	5240 ETHEL AVE	91401	2345018034	10.939	10.939	0.000	0.000	Shortfall of Sites	0.243	Low Residential	R1-1	0	0	20	99.000	21.879		Residential - Single Family Residence - Pool, 1	171B161 389		Van Nuys - North Sherman Oaks	No	LI	TOC EXP , ADU
Los Angeles	7516 FALLBROOK AVE	91307	2022001001	10.936	10.936	0.000	0.000	Shortfall of Sites	0.212	Low Residential	RS-1	Very Low Residential	0	20	113.635	21.873		Residential - Single Family Residence - Pool, 1	186B097 342	1 per lot	Canoga Park - Winnetka - Woodland Hills - West Hills	No	LI	OPP RC , CPK CPU, ADU, AHO
Los Angeles	707 S MALGREN AVE	90732	7559032016	10.933	10.933	0.000	0.000	Shortfall of Sites	0.211	Low II Residential	R1-1XL	0	0	20	113.635	21.866		Residential - Single Family Residence, 1	015B189 162		San Pedro	No	LI	OPP RC , ADU
Los Angeles	5527 HERMITAGE AVE	91607	2347008038	10.927	10.927	0.000	0.000	Shortfall of Sites	0.255	Low Residential	R1-1	Low Medium Residential	0	20	99.000	21.854		Residential - Single Family Residence - Pool and Misc., 2	174B165 806	43	North Hollywood - Valley Village	No	LI	TOC EXP , NH CPU, AHO
Los Angeles	3425 WHITTIER BLVD	90023	5188004042	10.920	10.920	0.000	0.000	Shortfall of Sites	0.205	Highway Oriented and Limited Commercial	C1.5-1-CUGU	Community Center	[LUM2 - G2 - 3][XC1 - 4][CPIO]	20	204.405	21.840		Commercial - Supermarket - Supermarket - 12,000 SF or More - One Story, 0	121-5A227 107	108	Boyle Heights	No	LI	BH CPU
Los Angeles	3425 WHITTIER BLVD	90023	5188004042	10.920	10.920	0.000	0.000	Shortfall of Sites	0.205	Highway Oriented and Limited Commercial	C1.5-1-CUGU	Community Center	[LUM2 - G2 - 3][XC1 - 4][CPIO]	20	204.574	21.840		Commercial - Supermarket - Supermarket - 12,000 SF or More - One Story, 0	121-5A227 112	108	Boyle Heights	No	LI	BH CPU
Los Angeles	3425 WHITTIER BLVD	90023	5188004042	10.920	10.920	0.000	0.000	Shortfall of Sites	0.205	Highway Oriented and Limited Commercial	C1.5-1-CUGU	Community Center	[LUM2 - G2 - 3][XC1 - 4][CPIO]	20	204.743	21.840		Commercial - Supermarket - Supermarket - 12,000 SF or More - One Story, 0	121-5A227 116	108	Boyle Heights	No	LI	BH CPU
Los Angeles	2124 E 1ST ST	90033	5183008901	10.920	10.920	0.000	0.000	Shortfall of Sites	0.205	Highway Oriented and Limited Commercial	C2-1-CUGU	Community Center	[LUM3 - SH3 - 4][XC1 - 4][CPIO]	20	205.351	21.840		Miscellaneous - Government Owned Property - Government Services - City Hall, Administration Center, 0	127-5A223 122	108	Boyle Heights	No	LI	BH CPU
Los Angeles	2124 E 1ST ST	90033	5183008901	10.920	10.920	0.000	0.000	Shortfall of Sites	0.205	Highway Oriented and Limited Commercial	C2-1-CUGU	Community Center	[LUM3 - SH3 - 4][XC1 - 4][CPIO]	20	205.306	21.840		Miscellaneous - Government Owned Property - Government Services - City Hall, Administration Center, 0	127-5A223 129	108	Boyle Heights	No	LI	BH CPU
Los Angeles	262 S LOS ANGELES ST	90012	5161025004	1.092	1.092	0.000	19.656	Shortfall of Sites	0.181	Regional Center Commercial	[Q]C2-4D-O-CDO	Village	[MN1-SH2-5] [CX1-FA] [CPIO-O-CDO]	20	231.605	21.840		Commercial - Store Combination - Store and Office Combination - One Story, 0	129A213 119	No Max	Central City	No	VLI, LI, ABMI	DT CPU , ARO
Los Angeles	1516 S BROADWAY	90015	5133007007	1.092	1.092	0.000	19.656	Shortfall of Sites	0.110	Community Commercial	C2-2D-O	Transit Core	[HB2-G1-5] [CX2-FA] [CPIO-O]	20	380.632	21.840		Industrial - Light Manufacturing - One Story, 0	124-5A207 300	No Max	Central City	No	VLI, LI, ABMI	DT CPU , ARO
Los Angeles	821 N SPRING ST	90012	5408030034	1.092	1.092	0.000	19.656	Shortfall of Sites	0.185	Regional Commercial	C2-2	Village	[MN1-G1-5] [CX1-FA] [CPIO]	20	227.412	21.840		Commercial - Store Combination - Store and Office Combination - Two Stories, 0	135A215 342	No Max	Central City North	No	VLI, LI, ABMI	DT CPU , ARO
Los Angeles	984 YALE ST	90012	5414006028	1.092	1.092	0.000	19.656	Shortfall of Sites	0.182	Regional Commercial	C2-2	Village	[MN1-SH2-5] [CX1-FA] [CPIO]	20	230.822	21.840		Institutional - Church - One Story, 0	136-5A215 165	No Max	Central City North	No	VLI, LI, ABMI	DT CPU, FBO
Los Angeles	424 S MAIN ST	90013	5148009013	1.092	1.092	0.000	19.656	Shortfall of Sites	0.129	Community Commercial	[Q]C4-2D	Traditional Core	[DM3-CHC1-5] [CX2-FA] [CPIO]	20	325.627	21.840		Commercial - Store - One Story, 0	129A211 131	No Max	Central City	No	VLI, LI, ABMI	DT CPU
Los Angeles	942 N BROADWAY	90012	5414013014	1.092	1.092	0.000	19.656	Shortfall of Sites	0.129	Regional Commercial	C2-2	Community Center	[DM5-SH2-5] [CX1-FA] [CPIO]	20	324.990	21.840		Commercial - Shopping Center (Neighborhood, Community) - One Story, 0	135A215 166	No Max	Central City North	No	VLI, LI, ABMI	DT CPU
Los Angeles	546 S SPRING ST	90013	5149036016	1.092	1.092	0.000	19.656	Shortfall of Sites	0.129	Regional Center Commercial	C2-4D	Traditional Core	[DM4-CHC1-5] [CX2-FA] [CPIO]	20	325.124	21.840		Commercial - Parking Lot (Commercial Use Property) - Lots - Patron or Employee - One Story, 0	129A211 213	No Max	Central City	No	VLI, LI, ABMI	DT CPU
Los Angeles	330 W PICO BLVD	90015	5134025042	1.092	1.092	0.000	19.656	Shortfall of Sites	0.110	Community Commercial	C2-2D-O	Transit Core	[HB2-G1-5] [CX2-FA] [CPIO-O]	20	380.257	21.840		Commercial - Store - One Story, 0	126A207 221	No Max	Central City	No	VLI, LI, ABMI	DT CPU
Los Angeles	240 W VENICE BLVD	90015	5134022903	1.092	1.092	0.000	19.656	Shortfall of Sites	0.110	Community Commercial	C2-2D-O	Transit Core	[HB2-G1-5] [CX2-FA] [CPIO-O]	20	383.501	21.840		Commercial - Parking Lot (Commercial Use Property) - Parking Structures - Commercial Parking - One Story, 0	124-5A207 232	No Max	Central City	No	VLI, LI, ABMI	DT CPU
Los Angeles	530 S MAIN ST	90013	5148020003	1.092	1.092	0.000	19.656	Shortfall of Sites	0.129	Community Commercial	C2-2D	Traditional Core	[DM3-CHC1-5] [CX2-FA] [CPIO]	20	326.308	21.840		Commercial - Store - One Story, 0	129A211 244	No Max	Central City	No	VLI, LI, ABMI	DT CPU
Los Angeles	6767 W SUNSET BLVD	90028	5547020041	1.092	1.092	0.000	19.656	Shortfall of Sites	0.189	Regional Center Commercial	C4-2D-SN	Regional Center Commercial	VARIOUS, WITH C2 and CPIO	20	221.761	21.840		Commercial - Shopping Center (Regional) - One Story, 0	147A185 56	108	Hollywood	No	VLI, LI, ABMI	HWD CPU , MURC, AHO
Los Angeles	6767 W SUNSET BLVD	90028	5547020041	1.092	1.092	0.000	19.656	Shortfall of Sites	0.189	Regional Center Commercial	C4-2D-SN	Regional Center Commercial	VARIOUS, WITH C2 and CPIO	20	221.761	21.840		Commercial - Shopping Center (Regional) - One Story, 0	147A185 57	108	Hollywood	No	VLI, LI, ABMI	HWD CPU , MURC, AHO

Jurisdiction Name	Site Address/Intersection	5 Digit ZIP Code	Assessor Parcel Number	Very Low-Income	Low-Income	Moderate-Income	Above Moderate-Income	Type of Shortfall	Parcel Size (Acres)	Current General Plan Designation	Current Zoning	Proposed General Plan (GP) Designation	Proposed Zoning	Minimum Density Allowed	Maximum Density Allowed	Total Capacity	Vacant/ Nonvacant	Description of Existing Uses	PIN	Base Density Per Acre	Community Plan Area	Rent Stabalization Ordinance	Income Category	Applicable Rezoning Program (Program informing values in Column Q listed first)
Los Angeles	6320 W SUNSET BLVD	90028	5546015029	1.092	1.092	0.000	19.656	Shortfall of Sites	0.162	Regional Center Commercial	C4-2D-SN	Regional Center Commercial	[Q]C2-2D-SN-CPIO	20	259.471	21.840		Commercial - Bank, Savings and Loan - One Story, 0	147A187 141	108	Hollywood	No	VLI, LI, ABMI	HWD CPU , MURC
Los Angeles	6320 W SUNSET BLVD	90028	5546015029	1.092	1.092	0.000	19.656	Shortfall of Sites	0.161	Regional Center Commercial	C4-2D-SN	Regional Center Commercial	[Q]C2-2D-SN-CPIO	20	260.425	21.840		Commercial - Bank, Savings and Loan - One Story, 0	147A187 144	108	Hollywood	No	VLI, LI, ABMI	HWD CPU , MURC
Los Angeles	6544 HOLLYWOOD BLVD	90028	5547015018	1.092	1.092	0.000	19.656	Shortfall of Sites	0.189	Regional Center Commercial	C4-2D-SN	Regional Center Commercial	C2-2D-CPIO	20	222.020	21.840		Commercial - Store Combination - Store and Office Combination - One Story, 0	148-5A187 185	108	Hollywood	No	VLI, LI, ABMI	HWD CPU , ARO, MURC
Los Angeles	5115 KLUMP AVE	91601	2353003021	10.920	10.920	0.000	0.000	Shortfall of Sites	0.109	High Medium Residential	R4-1VL	0	0	20	220.098	21.840		Residential - Single Family Residence, 1	171B173 849	217	North Hollywood - Valley Village	No	LI	Orange LineTNP , AHO
Los Angeles	4050 WILLOWCREST AVE	91604	2423035008	1.092	1.092	0.000	19.656	Shortfall of Sites	0.170	Medium Residential	R1-1-RIO	Community Center	0	20	141.001	21.840		Residential - Single Family Residence - Pool, 1	162B177 173	108	Sherman Oaks - Studio City - Toluca Lake - Cahuenga Pass	No	VLI, LI, ABMI	SHR CPU , ADU, AHO, TOC EXP
Los Angeles	12121 WILSHIRE BLVD	90025	4264026055	10.914	10.914	0.000	0.000	Shortfall of Sites	0.121	General Commercial	[Q]C4-1VL-CDO	0	0	20	266.291	21.828		Commercial - Office Building - 6 to 13 Stories, 0	126B145 161		Brentwood - Pacific Palisades	No	LI	ARO , TOPP C
Los Angeles	12121 WILSHIRE BLVD	90025	4264026055	10.914	10.914	0.000	0.000	Shortfall of Sites	0.058	General Commercial	[Q]C4-1VL-CDO	0	0	20	552.291	21.828		Commercial - Office Building - 6 to 13 Stories, 0	126B145 173		Brentwood - Pacific Palisades	No	LI	ARO , TOPP C
Los Angeles	12121 WILSHIRE BLVD	90025	4264026055	10.914	10.914	0.000	0.000	Shortfall of Sites	0.172	General Commercial	[Q]C4-1VL-CDO	0	0	20	187.089	21.828		Commercial - Office Building - 6 to 13 Stories, 0	126B145 179		Brentwood - Pacific Palisades	No	LI	ARO , TOPP C
Los Angeles	12121 WILSHIRE BLVD	90025	4264026055	10.914	10.914	0.000	0.000	Shortfall of Sites	0.100	General Commercial	[Q]C4-1VL-CDO	0	0	20	320.166	21.828		Commercial - Office Building - 6 to 13 Stories, 0	126B145 181		Brentwood - Pacific Palisades	No	LI	ARO , TOPP C
Los Angeles	12121 WILSHIRE BLVD	90025	4264026055	10.914	10.914	0.000	0.000	Shortfall of Sites	0.030	General Commercial	[Q]C4-1VL-CDO	0	0	20	1071.912	21.828		Commercial - Office Building - 6 to 13 Stories, 0	126B145 187		Brentwood - Pacific Palisades	No	LI	ARO , TOPP C
Los Angeles	12121 WILSHIRE BLVD	90025	4264026055	10.914	10.914	0.000	0.000	Shortfall of Sites	0.133	General Commercial	[Q]C4-1VL-CDO	0	0	20	240.868	21.828		Commercial - Office Building - 6 to 13 Stories, 0	126B145 192		Brentwood - Pacific Palisades	No	LI	ARO , TOPP C
Los Angeles	12121 WILSHIRE BLVD	90025	4264026055	10.914	10.914	0.000	0.000	Shortfall of Sites	0.100	General Commercial	[Q]C4-1VL-CDO	0	0	20	320.168	21.828		Commercial - Office Building - 6 to 13 Stories, 0	126B145 194		Brentwood - Pacific Palisades	No	LI	ARO , TOPP C
Los Angeles	12121 WILSHIRE BLVD	90025	4264026055	10.914	10.914	0.000	0.000	Shortfall of Sites	0.133	General Commercial	[Q]C4-1VL-CDO	0	0	20	240.868	21.828		Commercial - Office Building - 6 to 13 Stories, 0	126B145 199		Brentwood - Pacific Palisades	No	LI	ARO , TOPP C
Los Angeles	12121 WILSHIRE BLVD	90025	4264026055	10.914	10.914	0.000	0.000	Shortfall of Sites	0.138	General Commercial	[Q]C4-1VL-CDO	0	0	20	233.065	21.828		Commercial - Office Building - 6 to 13 Stories, 0	126B145 208		Brentwood - Pacific Palisades	No	LI	ARO , TOPP C
Los Angeles	6816 W 85TH PL	90045	4112029001	10.913	10.913	0.000	0.000	Shortfall of Sites	0.211	Low Residential	R1V2	0	0	20	113.635	21.825		Residential - Single Family Residence, 1	096B161 608	43	Westchester - Playa del Rey	No	LI	OPP RC , WPDR CPU, ADU, AHO
Los Angeles	7464 FALLBROOK AVE	91307	2022001004	10.911	10.911	0.000	0.000	Shortfall of Sites	0.211	Low Residential	RS-1	Very Low Residential	0	20	113.635	21.821		Residential - Single Family Residence, 1	186B097 455	1 per lot	Canoga Park - Winnetka - Woodland Hills - West Hills	No	LI	OPP RC , CPK CPU, ADU, AHO
Los Angeles	10538 TOPANGA CANYON BLVD	91311	2722011014	10.905	10.905	0.000	0.000	Shortfall of Sites	0.211	Very Low I Residential	RA-1	0	0	20	113.635	21.810		Commercial - Nursery or Greenhouse - One Story, 1	207B101 98		Chatsworth - Porter Ranch	No	LI	OPP RC , ADU
Los Angeles	5530 NAGLE AVE	91401	2344014083	10.900	10.900	0.000	0.000	Shortfall of Sites	0.242	Low Residential	R1-1	0	0	20	99.000	21.801		Residential - Single Family Residence - Pool, 1	174B157 726		Van Nuys - North Sherman Oaks	No	LI	TOC EXP , ADU
Los Angeles	7049 OWENSMOUTH AVE	91303	2138004021	1.090	1.090	0.000	19.620	Shortfall of Sites	0.172	General Commercial	P-1VL-RIO, [Q]C1-1VL-RIO	Community Center	[MB4-G1-5] [CX2-FA] [CPIO]	20	180.054	21.800		Commercial - Office Building - One Story, 3	183B105 476	54	Canoga Park - Winnetka - Woodland Hills - West Hills	No	VLI, LI, ABMI	CPK CPU , ARO, P
Los Angeles	720 E 7TH ST	90021	5146032027	1.090	1.090	0.000	19.620	Shortfall of Sites	0.136	Light Manufacturing	M2-2D	Markets	[MB4-SH1-5] [IX1-FA] [CPIO]	20	228.703	21.800		Commercial - Store - One Story, 3	126A213 331	No Max	Central City	No	VLI, LI, ABMI	DT CPU
Los Angeles	7558 MIDFIELD AVE	90045	4127002017	10.898	10.898	0.000	0.000	Shortfall of Sites	0.242	Low Residential	R1-1	0	0	20	99.000	21.796		Residential - Single Family Residence, 1	099B173 233		Westchester - Playa del Rey	No	LI	TOC EXP , ADU
Los Angeles	12401 WILSHIRE BLVD	90025	4264019036	10.894	10.894	0.000	0.000	Shortfall of Sites	0.200	Low Residential	RE9-1	0	0	20	113.635	21.788		Commercial - Office Building - One Story, 0	126B145 435		Brentwood - Pacific Palisades	No	LI	OPP RC
Los Angeles	12401 WILSHIRE BLVD	90025	4264019036	10.894	10.894	0.000	0.000	Shortfall of Sites	0.200	Low Residential	RE9-1	0	0	20	113.635	21.788		Commercial - Office Building - One Story, 0	126B145 449		Brentwood - Pacific Palisades	No	LI	OPP RC
Los Angeles	10112 CHEVIOT DR	90064	4316016001	10.890	10.890	0.000	0.000	Shortfall of Sites	0.242	Low Residential	R1V2	0	0	20	99.000	21.781		Residential - Single Family Residence - Pool, 1	123B165 315		West Los Angeles	No	LI	TOC EXP , ADU
Los Angeles	7438 VASSAR AVE	91303	2111010025	0.000	0.000	0.000	21.780	Shortfall of Sites	0.474	Low Residential	R1-1	Medium Residential	[MN1-SH2-5] [CX1-FA] [CPIO]	0	71.690	21.780		Residential - Three Units (Any Combination) - 4 Stories or Less, 3	186B105 441	43	Canoga Park - Winnetka - Woodland Hills - West Hills	Yes	ABMI	CPK CPU ,
Los Angeles	6262 DE LONGPRE AVE	90028	5546022013	0.000	0.000	0.000	21.780	Shortfall of Sites	0.155	Regional Center Commercial	(T)(Q)C2-2D	Regional Center Commercial	VARIOUS, WITH C2 and CPIO	0	219.139	21.780		Residential - Three Units (Any Combination) - 4 Stories or Less, 3	147A189 168	108	Hollywood	Yes	ABMI	HWD CPU
Los Angeles	10658 WHIPPLE ST	91602	2423023022	0.000	0.000	0.000	21.780	Shortfall of Sites	0.236	Medium Residential	[Q]R3-1-RIO	Community Center	0	0	144.049	21.780		Residential - Three Units (Any Combination) - 4 Stories or Less, 3	165B177 710	108	Sherman Oaks - Studio City - Toluca Lake - Cahuenga Pass	Yes	ABMI	SHR CPU , DB50, AHO
Los Angeles	13018 WEDDINGTON ST	91401	2345018024	10.887	10.887	0.000	0.000	Shortfall of Sites	0.242	Low Residential	R1-1	0	0	20	99.000	21.773		Residential - Single Family Residence - Pool, 1	171B161 311		Van Nuys - North Sherman Oaks	No	LI	TOC EXP , ADU
Los Angeles	10855 DE SOTO AVE	91311	2706005001	10.884	10.884	0.000	0.000	Shortfall of Sites	0.250	Very Low I Residential	RA-1	0	0	20	113.635	21.768		Residential - Single Family Residence - Pool, 1	207B109 18		Chatsworth - Porter Ranch	No	LI	OPP RC , ADU
Los Angeles	1638 W 7TH ST	90732	7559033013	10.883	10.883	0.000	0.000	Shortfall of Sites	0.211	Low II Residential	R1-1XL	0	0	20	113.635	21.766		Residential - Single Family Residence, 1	015B193 236		San Pedro	No	LI	OPP RC , ADU
Los Angeles	23800 VICTORY BLVD	91367	2033017019	10.880	10.880	0.000	0.000	Shortfall of Sites	0.210	Low Residential	RS-1	Very Low Residential	0	20	113.635	21.760		Residential - Single Family Residence, 1	180B089 935	1 per lot	Canoga Park - Winnetka - Woodland Hills - West Hills	No	LI	OPP RC , CPK CPU, ADU, AHO
Los Angeles	1001 S OLIVE ST.	90015	5139009016	1.088	1.088	0.000	19.584	Shortfall of Sites	0.069	High Density Residential	[Q]R5-4D-O	Transit Core	[HB3-G1-5] [CX2-FA] [CPIO-O]	20	494.199	21.760		Commercial - Store Combination - Store and Residential Combination - 14 to 20 Stories, 0	127-5A209 250	No Max	Central City	No	VLI, LI, ABMI	DT CPU , AHO
Los Angeles	1144 S FLOWER ST	90015	5138014012	1.088	1.088	0.000	19.584	Shortfall of Sites	0.069	High Density Residential	[Q]R5-4D-O	Transit Core	[HB3-G1-5] [CX3-FA] [CPIO-O]	20	493.045	21.760		Commercial - Parking Lot (Commercial Use Property) - Lots - Commercial Parking - One Story, 0	127-5A207 322	No Max	Central City	No	VLI, LI, ABMI	DT CPU , AHO
Los Angeles	550 N FIGUEROA ST	90012	5407003039	1.088	1.088	0.000	19.584	Shortfall of Sites	0.110	Community Commercial	(T)(Q)C2-2D	Community Center	[DM1-G1-5] [CX2-FA] [CPIO]	20	309.792	21.760		Residential - Five or More Units or Apartments (Any Combination) · 5 Stories or More - Pool and Misc., 0	133-5A213 154	No Max	Central City	No	VLI, LI, ABMI	DT CPU
Los Angeles	606 N FIGUEROA ST	90012	5407004040	1.088	1.088	0.000	19.584	Shortfall of Sites	0.110	Regional Commercial	C2-2D	Community Center	[DM1-G1-5] [CX2-FA] [CPIO]	20	309.725	21.760		Residential - Five or More Units or Apartments (Any Combination) · 5 Stories or More - Pool, 0	135A213 309	No Max	Central City North	No	VLI, LI, ABMI	DT CPU
Los Angeles	7257 W SUNSET BLVD	90046	5548010022	10.880	10.880	0.000	0.000	Shortfall of Sites	0.201	Neighborhood Office Commercial	C4-1D	Neighborhood Commercial	[Q]C4-1VLD-CPIO	20	159.272	21.760		Commercial - Supermarket - Supermarket - 12,000 SF or More - One Story, 0	147B181 600	108	Hollywood	No	LI	HWD CPU , AHO
Los Angeles	7257 W SUNSET BLVD	90046	5548010022	10.880	10.880	0.000	0.000	Shortfall of Sites	0.202	Neighborhood Office Commercial	C4-1D	Neighborhood Commercial	[Q]C4-1VLD-CPIO	20	158.402	21.760		Commercial - Supermarket - Supermarket - 12,000 SF or More - One Story, 0	147B181 604	108	Hollywood	No	LI	HWD CPU , AHO
Los Angeles	7257 W SUNSET BLVD	90046	5548010022	10.880	10.880	0.000	0.000	Shortfall of Sites	0.200	Neighborhood Office Commercial	C4-1D	Neighborhood Commercial	[Q]C4-1VLD-CPIO	20	159.989	21.760		Commercial - Supermarket - Supermarket - 12,000 SF or More - One Story, 0	147B181 610	108	Hollywood	No	LI	HWD CPU , AHO
Los Angeles	7101 W SUNSET BLVD	90046	5548011400	10.880	10.880	0.000	0.000	Shortfall of Sites	0.201	Neighborhood Office Commercial	C4-1VL-SN	Neighborhood Commercial	[Q]C4-2D-SN-CPIO	20	159.034	21.760		Commercial - Store - One Story, 0	147B181 635	108	Hollywood	No	LI	HWD CPU , AHO
Los Angeles	7101 W SUNSET BLVD	90046	5548011400	10.880	10.880	0.000	0.000	Shortfall of Sites	0.199	Neighborhood Office Commercial	C4-1VL-SN	Neighborhood Commercial	[Q]C4-2D-SN-CPIO	20	161.071	21.760		Commercial - Store - One Story, 0	147B181 636	108	Hollywood	No	LI	HWD CPU , AHO
Los Angeles	7212 W SUNSET BLVD	90046	5548019047	10.880	10.880	0.000	0.000	Shortfall of Sites	0.198	Neighborhood Office Commercial	C4-1D	Neighborhood Commercial	[Q]C4-1VLD-CPIO	20	161.992	21.760		Commercial - Hotel and Motel - Motel - Under 50 Rooms - One Story, 0	147B181 673	108	Hollywood	No	LI	HWD CPU , ARO, AHO
Los Angeles	7212 W SUNSET BLVD	90046	5548019047	10.880	10.880	0.000	0.000	Shortfall of Sites	0.198	Neighborhood Office Commercial	C4-1D	Neighborhood Commercial	[Q]C4-1VLD-CPIO	20	161.978	21.760		Commercial - Hotel and Motel - Motel - Under 50 Rooms - One Story, 0	147B181 703	108	Hollywood	No	LI	HWD CPU , ARO, AHO
Los Angeles	7212 W SUNSET BLVD	90046	5548019047	10.880	10.880	0.000	0.000	Shortfall of Sites	0.198	Neighborhood Office Commercial	C4-1D	Neighborhood Commercial	[Q]C4-1VLD-CPIO	20	161.966	21.760		Commercial - Hotel and Motel - Motel - Under 50 Rooms - One Story, 0	147B181 708	108	Hollywood	No	LI	HWD CPU , ARO, AHO
Los Angeles	6753 HOLLYWOOD BLVD	90028	5547011015	1.088	1.088	0.000	19.584	Shortfall of Sites	0.146	Regional Center Commercial	C4-2D-SN	Regional Center Commercial	VARIOUS, WITH C2 and CPIO	20	218.891	21.760		Commercial - Professional Building - Four Stories, 0	148-5A185 98	108	Hollywood	No	VLI, LI, ABMI	HWD CPU , ARO, MURC
Los Angeles	6800 HOLLYWOOD BLVD	90028	5548006017	1.088	1.088	0.000	19.584	Shortfall of Sites	0.144	Regional Center Commercial	C4-2D-SN	Regional Center Commercial	VARIOUS, WITH C2 and CPIO	20	221.490	21.760		Commercial - Store - One Story, 0	148-5A185 163	108	Hollywood	No	VLI, LI, ABMI	HWD CPU , MURC
Los Angeles	6800 HOLLYWOOD BLVD	90028	5548006017	1.088	1.088	0.000	19.584	Shortfall of Sites	0.144	Regional Center Commercial	C4-2D-SN	Regional Center Commercial	VARIOUS, WITH C2 and CPIO	20	221.599	21.760		Commercial - Store - One Story, 0	148-5A185 171	108	Hollywood	No	VLI, LI, ABMI	HWD CPU , MURC
Los Angeles	7083 HAWTHORN AVE	90028	5548007006	1.088	1.088	0.000	19.584	Shortfall of Sites	0.145	Regional Center Commercial	C4-2D	Regional Center Commercial	VARIOUS, WITH C2 and CPIO	20	220.968	21.760		Commercial - Parking Lot (Commercial Use Property) - Parking Structures - Patron or Employee - Five Stories, 0	147B181 278	108	Hollywood	No	VLI, LI, ABMI	HWD CPU , MURC, AHO
Los Angeles	1341 N CAHUENGA BLVD	90028	5546017031	1.088	1.088	0.000	19.584	Shortfall of Sites	0.154	Regional Center Commercial	(T)(Q)C4-2D	Regional Center Commercial	VARIOUS, WITH C2 and CPIO	20	220.866	21.760		Residential - Five or More Units or Apartments (Any Combination) · 5 Stories or More - Pool, 0	147A187 324	108	Hollywood	No	VLI, LI, ABMI	HWD CPU , MURC
Los Angeles	10747 MAGNOLIA BLVD	91601	2416024900	10.880	10.880	0.000	0.000	Shortfall of Sites	0.155	Community Commercial	C4-1-CA	Community Commercial	0	20	219.117	21.760		Residential - Five or More Units or Apartments (Any Combination) · 4 Stories or Less - Pool and Misc., 0	171B177 598	108	North Hollywood - Valley Village	No	LI	Orange LineTNP , DB50, AHO
Los Angeles	10747 MAGNOLIA BLVD	91601	2416024900	10.880	10.880	0.000	0.000	Shortfall of Sites	0.155	Community Commercial	C4-1-CA	Community Commercial	0	20	219.110	21.760		Residential - Five or More Units or Apartments (Any Combination) · 4 Stories or Less - Pool and Misc., 0	171B177 599	108	North Hollywood - Valley Village	No	LI	Orange LineTNP , DB50, AHO
Los Angeles	10680 W PICO BLVD	90064	4255001028	10.880	10.880	0.000	0.000	Shortfall of Sites	0.216	Neighborhood Commercial	C2-1VL-O-POD	Mixed Use Corridor	0	20	148.017	21.760		Commercial - Bank, Savings and Loan - Four Stories, 0	126B157 709	54	West Los Angeles	No	LI	West WLA CPU , ARO, AHO
Los Angeles	1709 EL REY RD	90732	7559024009	10.866	10.866	0.000	0.000	Shortfall of Sites	0.210	Low II Residential	R1-1XL	0	0	20	113.635	21.732		Residential - Single Family Residence - Therapy Pool (Spa), 1	015B193 148		San Pedro	No	LI	OPP RC , ADU
Los Angeles	3065 MCCONNELL DR	90064	4316027009	10.860	10.860	0.000	0.000	Shortfall of Sites	0.241	Low Residential	R1V2	0	0	20	99.000	21.719		Residential - Single Family Residence - Pool, 1	123B165 283		West Los Angeles	No	LI	TOC EXP , ADU
Los Angeles	3288 WOODBINE ST	90064	4316021012	10.855	10.855	0.000	0.000	Shortfall of Sites	0.241	Low Residential	R1V2	0	0	20	99.000	21.711		Residential - Single Family Residence - Pool, 1	123B165 757		West Los Angeles	No	LI	TOC EXP , ADU
Los Angeles	5170 LINWOOD DR	90027	5589006005	10.852	10.852	0.000	0.000	Shortfall of Sites	0.228	Very Low II Residential	RE11-1	0	0	20	99.000	21.705		Residential - Single Family Residence - Pool, 0	150A195 83		Hollywood	No	LI	TOC EXP , ADU
Los Angeles	5810 MATILIJA AVE	91401	2246010013	10.852	10.852	0.000	0.000	Shortfall of Sites	0.241	Low Residential	R1-1	0	0	20	99.000	21.703		Residential - Single Family Residence - Pool, 1	174B153 232		Van Nuys - North Sherman Oaks	No	LI	TOC EXP , ADU

Jurisdiction Name	Site Address/Intersection	5 Digit ZIP Code	Assessor Parcel Number	Very Low-Income	Low-Income	Moderate-Income	Above Moderate-Income	Type of Shortfall	Parcel Size (Acres)	Current General Plan Designation	Current Zoning	Proposed General Plan (GP) Designation	Proposed Zoning	Minimum Density Allowed	Maximum Density Allowed	Total Capacity	Vacant/ Nonvacant	Description of Existing Uses	PIN	Base Density Per Acre	Community Plan Area	Rent Stabalization Ordinance	Income Category	Applicable Rezoning Program (Program informing values in Column Q listed first)
Los Angeles	23227 VICTORY BLVD	91307	2036009006	10.841	10.841	0.000	0.000	Shortfall of Sites	0.221	Low Residential	RS-1	Very Low Residential	CM-2D-CPIO	20	113.635	21.681		, 2	180B093 842	1 per lot	Canoga Park - Winnetka - Woodland Hills - West Hills	No	LI	OPP RC , CPK CPU, AHO
Los Angeles	6707 W 5TH ST	90048	5510005032	10.839	10.839	0.000	0.000	Shortfall of Sites	0.241	Low II Residential	R1-1-O-RFA	0	0	20	99.000	21.678		Residential - Single Family Residence - Pool, 1	135B173 224		Wilshire	No	LI	TOC EXP , ADU
Los Angeles	1696 OAKHORNE DR	90710	7438001014	10.838	10.838	0.000	0.000	Shortfall of Sites	0.210	Low Residential	R1-1XL-O	0	0	20	113.635	21.676		Residential - Single Family Residence, 1	045B193 503		Wilmington - Harbor City	No	LI	OPP RC , ADU
Los Angeles	14020 FOOTHILL BLVD	91342	2504022002	0.000	0.000	0.000	21.672	Shortfall of Sites	0.474	Medium Residential	R3-1-CPIO	0	0	0	81.947	21.672		Residential - Five or More Units or Apartments (Any Combination) - 4 Stories or Less, 7	225B153 264		Sylmar	Yes	ABMI	DB50
Los Angeles	1480 VINE ST	90028	5546025029	1.083	1.083	0.000	19.494	Shortfall of Sites	0.660	Regional Center Commercial	(Q)C4-2D-SN	Regional Center Commercial	[Q]C2-2D-SN-CPIO	20	255.873	21.660		Commercial - Store Combination - Store and Residential Combination - 14 to 20 Stories, 63	147A189 227	108	Hollywood	No	VLI, LI, ABMI	HWD CPU , ARO, MURC
Los Angeles	6034 W 85TH PL	90045	4107022002	0.000	0.000	0.000	21.656	Shortfall of Sites	0.239	Low Medium II Residential	R2-1	0	0	0	113.635	21.656		Residential - Double, Duplex, or Two Units - 4 Stories or Less, 2	096B169 480	29	Westchester - Playa del Rey	Yes	ABMI	OPP RC , WPDR CPU, DB50, R2RD, AHO
Los Angeles	13114 MARGATE ST	91401	2345026012	10.827	10.827	0.000	0.000	Shortfall of Sites	0.240	Low Residential	R1-1	0	0	20	99.000	21.655		Residential - Single Family Residence - Pool, 1	171B161 251		Van Nuys - North Sherman Oaks	No	LI	TOC EXP , ADU
Los Angeles	17011 GOYA ST	91344	2602022016	10.826	10.826	0.000	0.000	Shortfall of Sites	0.209	Low I Residential	RS-1	0	0	20	113.635	21.652		Residential - Single Family Residence - Pool, 1	222B133 288		Granada Hills - Knollwood	No	LI	OPP RC , ADU
Los Angeles	23133 VICTORY BLVD	91307	2038010014	10.825	10.825	0.000	0.000	Shortfall of Sites	0.209	Low Residential	RS-1	Very Low Residential	0	20	113.635	21.650		Residential - Single Family Residence - Pool, 1	180B093 846	1 per lot	Canoga Park - Winnetka - Woodland Hills - West Hills	No	LI	OPP RC , CPK CPU, ADU, AHO
Los Angeles	3045 MCCONNELL DR	90064	4316027006	10.824	10.824	0.000	0.000	Shortfall of Sites	0.240	Low Residential	R1V2	0	0	20	99.000	21.649		Residential - Single Family Residence - Pool, 1	123B165 194		West Los Angeles	No	LI	TOC EXP , ADU
Los Angeles	0	0	5066013900	0.000	0.000	0.000	21.645	Shortfall of Sites	14.079	Public Facilities	[Q]PF-1XL	0	0	0	153.741	21.645		Miscellaneous - Government Owned Property, 0	126B173 1237		Wilshire	No	ABMI	PF
Los Angeles	7542 MIDFIELD AVE	90045	4127002014	10.815	10.815	0.000	0.000	Shortfall of Sites	0.240	Low Residential	R1-1	0	0	20	99.000	21.630		Residential - Single Family Residence, 1	099B173 200		Westchester - Playa del Rey	No	LI	TOC EXP , ADU
Los Angeles	13551 CHANDLER BLVD	91401	2344006022	10.809	10.809	0.000	0.000	Shortfall of Sites	0.286	Low Residential	R1-1	0	0	20	99.000	21.619		Residential - Single Family Residence - Pool, 1	171B157 1144		Van Nuys - North Sherman Oaks	No	LI	TOC EXP , ADU
Los Angeles	12314 HESBY ST	91607	2356024002	10.807	10.807	0.000	0.000	Shortfall of Sites	0.240	Low Residential	R1-1	0	0	20	99.000	21.614		Residential - Single Family Residence - Pool, 1	171B165 967		North Hollywood - Valley Village	No	LI	TOC EXP , ADU
Los Angeles	1900 N SERRANO AVE	90027	5589001016	10.800	10.800	0.000	0.000	Shortfall of Sites	0.240	Low I Residential	RE9-1-1	0	0	20	99.000	21.600		Residential - Single Family Residence - Pool, 1	150A193 157		Hollywood	No	LI	TOC EXP , ADU, OPP RC2
Los Angeles	2805 WHITTIER BLVD	90023	5185037009	10.800	10.800	0.000	0.000	Shortfall of Sites	0.137	Highway Oriented and Limited Commercial	C1-1-CUGU	Community Center	[LUM2 - G2 - 3][XC1 - 4][CPIO]	20	197.610	21.600		Commercial - Store Combination - Store and Residential Combination - One Story, 0	123A223 116	108	Boyle Heights	No	LI	BH CPU , ARO
Los Angeles	2120 E 1ST ST	90033	5183008018	10.800	10.800	0.000	0.000	Shortfall of Sites	0.137	Highway Oriented and Limited Commercial	C2-1-CUGU	Community Center	[LUM3 - SH3 - 4][XC1 - 4][CPIO]	20	197.709	21.600		Commercial - Store Combination - Store and Residential Combination - One Story, 0	127-5A223 117	108	Boyle Heights	No	LI	BH CPU , ARO
Los Angeles	2500 E 1ST ST	90033	5180006001	0.000	0.000	0.000	21.600	Shortfall of Sites	0.198	Highway Oriented and Limited Commercial	C2-1-CUGU	Community Center	[LUM3 - SH3 - 4][XC1 - 4][CPIO]	0	201.601	21.600		Commercial - Office Building - Office and Residential - One Story, 8	127-5A223 258	108	Boyle Heights	Yes	ABMI	BH CPU , ARO
Los Angeles	3742 WHITTIER BLVD	90023	5188009001	10.800	10.800	0.000	0.000	Shortfall of Sites	0.137	Highway Oriented and Limited Commercial	C1.5-1-CUGU	Community Center	[LUM2 - G2 - 3][XC1 - 4][CPIO]	20	196.896	21.600		Commercial - Store Combination - Store and Office Combination - One Story, 0	120A229 44	108	Boyle Heights	No	LI	BH CPU , ARO, DB50
Los Angeles	815 S INDIANA ST	90023	5188008020	10.800	10.800	0.000	0.000	Shortfall of Sites	0.137	Highway Oriented and Limited Commercial	C2-1-CUGU	Community Center	[LUM2 - G2 - 3][XC1 - 4][CPIO]	20	197.529	21.600		Commercial - Store - One Story, 0	121-5A229 76	108	Boyle Heights	No	LI	BH CPU , DB50
Los Angeles	216 S SOTO ST	90033	5180004005	10.800	10.800	0.000	0.000	Shortfall of Sites	0.133	Low Medium II Residential	RD1.5-1-CUGU	Community Center	[LUM3 - SH3 - 4][XC1 - 4][CPIO]	20	202.539	21.600		Residential - Single Family Residence, 0	127-5A223 387	108	Boyle Heights	No	LI	BH CPU , R2RD
Los Angeles	1044 N SOTO ST	90033	5177006036	10.800	10.800	0.000	0.000	Shortfall of Sites	0.136	Highway Oriented and Limited Commercial	C2-1-CUGU	Community Center	[LUM2 - G2 - 3][XG2 - 4][CPIO]	20	198.295	21.600		Commercial - Hotel and Motel - Hotel - 50 Rooms and Over - One Story, 0	130-5A225 11	108	Boyle Heights	No	LI	BH CPU
Los Angeles	1044 N SOTO ST	90033	5177006036	10.800	10.800	0.000	0.000	Shortfall of Sites	0.134	Highway Oriented and Limited Commercial	C2-1-CUGU	Community Center	[LUM2 - G2 - 3][XG2 - 4][CPIO]	20	201.110	21.600		Commercial - Hotel and Motel - Hotel - 50 Rooms and Over - One Story, 0	130-5A225 15	108	Boyle Heights	No	LI	BH CPU
Los Angeles	0	0	5188022005	10.800	10.800	0.000	0.000	Shortfall of Sites	0.134	Highway Oriented and Limited Commercial	C1.5-1-CUGU	Community Center	[LUM2 - G2 - 3][XG2 - 4][CPIO]	20	201.131	21.600		Commercial - Parking Lot (Commercial Use Property) - Lots - Patron or Employee - One Story, 0	121-5A225 80	108	Boyle Heights	No	LI	BH CPU
Los Angeles	2416 E 4TH ST	90033	5185001023	10.800	10.800	0.000	0.000	Shortfall of Sites	0.134	Neighborhood Office Commercial	C2-1-CUGU	Community Center	[LUM3 - SH3 - 3][XC1 - 4][CPIO]	20	201.025	21.600		Commercial - Auto, Recreation Equipment, Construction Equipment Sales and Service - Car Wash Only - One Story, 0	126A223 114	108	Boyle Heights	No	LI	BH CPU
Los Angeles	2811 WHITTIER BLVD	90023	5185037010	10.800	10.800	0.000	0.000	Shortfall of Sites	0.137	Highway Oriented and Limited Commercial	C1-1-CUGU	Community Center	[LUM2 - G2 - 3][XC1 - 4][CPIO]	20	197.644	21.600		Commercial - Store - One Story, 0	123A223 121	108	Boyle Heights	No	LI	BH CPU
Los Angeles	2811 WHITTIER BLVD	90023	5185037010	10.800	10.800	0.000	0.000	Shortfall of Sites	0.137	Highway Oriented and Limited Commercial	C1-1-CUGU	Community Center	[LUM2 - G2 - 3][XC1 - 4][CPIO]	20	197.678	21.600		Commercial - Store - One Story, 0	123A223 128	108	Boyle Heights	No	LI	BH CPU
Los Angeles	2821 WHITTIER BLVD	90023	5185037011	10.800	10.800	0.000	0.000	Shortfall of Sites	0.137	Highway Oriented and Limited Commercial	C1-1-CUGU	Community Center	[LUM2 - G2 - 3][XC1 - 4][CPIO]	20	197.714	21.600		Commercial - Store - One Story, 0	123A223 133	108	Boyle Heights	No	LI	BH CPU
Los Angeles	2821 WHITTIER BLVD	90023	5185037011	10.800	10.800	0.000	0.000	Shortfall of Sites	0.137	Highway Oriented and Limited Commercial	C1-1-CUGU	Community Center	[LUM2 - G2 - 3][XC1 - 4][CPIO]	20	197.747	21.600		Commercial - Store - One Story, 0	123A223 137	108	Boyle Heights	No	LI	BH CPU
Los Angeles	2835 WHITTIER BLVD	90023	5185037013	10.800	10.800	0.000	0.000	Shortfall of Sites	0.136	Highway Oriented and Limited Commercial	C1-1-CUGU	Community Center	[LUM2 - G2 - 3][XC1 - 4][CPIO]	20	197.817	21.600		Residential - Single Family Residence, 0	123A223 149	108	Boyle Heights	No	LI	BH CPU
Los Angeles	201 S ANDERSON ST	90033	5172011026	10.800	10.800	0.000	0.000	Shortfall of Sites	0.133	Light Manufacturing	M2-1-RIO-CUGU	Community Center	[LUM3 - SH3 - 4][XC1 - 4][CPIO]	20	203.766	21.600		Industrial - Warehousing, Distribution, Storage - Warehousing, Distribution, 25,000 to 50,000 SF - One Story, 0	129A219 297	108	Boyle Heights	No	LI	BH CPU
Los Angeles	0	0	5189009044	10.800	10.800	0.000	0.000	Shortfall of Sites	0.129	Highway Oriented and Limited Commercial	C1.5-1-CUGU	Community Center	[LUM2 - G2 - 3][XG2 - 4][CPIO]	20	209.890	21.600		Commercial - Parking Lot (Commercial Use Property) - Lots - Patron or Employee - One Story, 0	124-5A221 356	108	Boyle Heights	No	LI	BH CPU
Los Angeles	1044 N SOTO ST	90033	5177006036	10.800	10.800	0.000	0.000	Shortfall of Sites	0.129	Highway Oriented and Limited Commercial	C2-1-CUGU	Community Center	[LUM2 - G2 - 3][XG2 - 4][CPIO]	20	208.705	21.600		Commercial - Hotel and Motel - Hotel - 50 Rooms and Over - One Story, 0	132A225 550	108	Boyle Heights	No	LI	BH CPU
Los Angeles	1044 N SOTO ST	90033	5177006036	10.800	10.800	0.000	0.000	Shortfall of Sites	0.136	Highway Oriented and Limited Commercial	C2-1-CUGU	Community Center	[LUM2 - G2 - 3][XG2 - 4][CPIO]	20	198.209	21.600		Commercial - Hotel and Motel - Hotel - 50 Rooms and Over - One Story, 0	132A225 557	108	Boyle Heights	No	LI	BH CPU
Los Angeles	937 S SOTO ST	90023	5189006062	10.800	10.800	0.000	0.000	Shortfall of Sites	0.193	Highway Oriented and Limited Commercial	C1-1-CUGU	Community Center	[LUM2 - G2 - 3][XC1 - 4][CPIO]	20	206.928	21.600		Residential - Five or More Units or Apartments (Any Combination) - 4 Stories or Less, 5	124-5A221 375	108	Boyle Heights	No	LI	BH CPU
Los Angeles	7212 DE SOTO AVE	91303	2113013002	10.800	10.800	0.000	0.000	Shortfall of Sites	0.190	Community Commercial	C1-1VL	Community Center	0	20	141.782	21.600	Vacant	Commercial - Commercial - Vacant Land, 0	183B109 42	54	Canoga Park - Winnetka - Woodland Hills - West Hills	No	LI	CPK CPU , DB50
Los Angeles	7226 TOPANGA CANYON BLVD	91303	2111022017	10.800	10.800	0.000	0.000	Shortfall of Sites	0.191	Community Commercial	[Q]P-1VL-CDO, [Q]C2-1VL-CDO	Community Center	0	20	141.164	21.600		Commercial - Restaurant, Cocktail Lounge - Restaurant, Cocktail Lounge, Tavern - One Story, 0	183B101 835	54	Canoga Park - Winnetka - Woodland Hills - West Hills	No	LI	CPK CPU , P
Los Angeles	7115 SHOUP AVE	91307	2024016104	1.080	1.080	0.000	19.440	Shortfall of Sites	0.622	Low Medium I Residential	A1-1	Low Medium Residential	[MB4-G1-5] [IX1-FA] [CPIO]	20	43.401	21.600		Institutional - Church - One Story, 0	183B101 203	10	Canoga Park - Winnetka - Woodland Hills - West Hills	No	VLI, LI, ABMI	CPK CPU, FBO
Los Angeles	20901 SHERMAN WAY	91303	2112017001	10.800	10.800	0.000	0.000	Shortfall of Sites	0.187	Community Commercial	[Q]C2-1VL-CDO	Community Center	0	20	144.065	21.600		Commercial - Store - One Story, 0	183B109 58	54	Canoga Park - Winnetka - Woodland Hills - West Hills	No	LI	CPK CPU ,
Los Angeles	7110 TOPANGA CANYON BLVD	91303	2111023019	10.800	10.800	0.000	0.000	Shortfall of Sites	0.192	Community Commercial	[Q]C2-1VL-CDO-RIO	Community Center	0	20	140.436	21.600		Commercial - Auto, Recreation Equipment, Construction Equipment Sales and Service - Auto Body Repair Shop - One Story, 0	183B101 188	54	Canoga Park - Winnetka - Woodland Hills - West Hills	No	LI	CPK CPU ,
Los Angeles	20215 COHASSET ST	91306	2114005038	10.800	10.800	0.000	0.000	Shortfall of Sites	0.380	Medium Residential	RA-1, RA-1VL	Medium Residential	0	20	71.061	21.600	Vacant	Residential - Single Family Residence - Vacant Land, 0	186B113 287	43	Canoga Park - Winnetka - Woodland Hills - West Hills	No	LI	CPK CPU ,
Los Angeles	21420 VALERIO ST	91303	2111016023	10.800	10.800	0.000	0.000	Shortfall of Sites	0.253	Limited Manufacturing	MR1-1VL	Neighborhood Center	0	20	106.680	21.600		Commercial - Auto, Recreation Equipment, Construction Equipment Sales and Service - Auto Body Repair Shop - One Story, 0	186B105 630	54	Canoga Park - Winnetka - Woodland Hills - West Hills	No	LI	CPK CPU ,
Los Angeles	7349 CANOGA AVE	91303	2111016033	10.800	10.800	0.000	0.000	Shortfall of Sites	0.254	Limited Manufacturing	MR1-1VL	Neighborhood Center	0	20	106.240	21.600		Industrial - Light Manufacturing - One Story, 0	186B105 678	54	Canoga Park - Winnetka - Woodland Hills - West Hills	No	LI	CPK CPU ,
Los Angeles	7339 CANOGA AVE	91303	2111016019	10.800	10.800	0.000	0.000	Shortfall of Sites	0.254	Limited Manufacturing	MR1-1VL	Neighborhood Center	0	20	106.282	21.600		Industrial - Light Manufacturing - One Story, 0	186B105 714	54	Canoga Park - Winnetka - Woodland Hills - West Hills	No	LI	CPK CPU ,
Los Angeles	7329 CANOGA AVE	91303	2111016035	10.800	10.800	0.000	0.000	Shortfall of Sites	0.254	Limited Manufacturing	MR1-1VL	Neighborhood Center	0	20	106.323	21.600		Commercial - Store - One Story, 0	186B105 755	54	Canoga Park - Winnetka - Woodland Hills - West Hills	No	LI	CPK CPU ,
Los Angeles	7323 CANOGA AVE	91303	2111016031	10.800	10.800	0.000	0.000	Shortfall of Sites	0.248	Limited Manufacturing	MR1-1VL	Neighborhood Center	0	20	108.750	21.600		Industrial - Light Manufacturing - One Story, 0	186B105 774	54	Canoga Park - Winnetka - Woodland Hills - West Hills	No	LI	CPK CPU ,
Los Angeles	7245 REMMET AVE	91303	2111019027	1.080	1.080	0.000	19.440	Shortfall of Sites	0.086	Community Commercial	[Q]C2-1VL-CDO	Community Center	[HB5-G1-5] [CX3-FA] [CPIO]	20	313.648	21.600		Recreational - Club, Lodge Hall, Fraternal Organization - One Story, 0	186B105 942	54	Canoga Park - Winnetka - Woodland Hills - West Hills	No	VLI, LI, ABMI	CPK CPU ,
Los Angeles	501 W OLYMPIC BLVD	90015	5139007047	1.080	1.080	0.000	19.440	Shortfall of Sites	0.054	High Density Residential	[Q]R5-4D	Transit Core	[HB3-G1-5] [CX2-FA] [CPIO]	20	499.100	21.600		Residential - Five or More Units or Apartments (Any Combination) - 5 Stories or More - Pool, 0	127-5A207 317	No Max	Central City	No	VLI, LI, ABMI	DT CPU , AHO
Los Angeles	417 S SAN PEDRO ST	90013	5148006038	1.080	1.080	0.000	19.440	Shortfall of Sites	0.116	Community Commercial	C2-2D	Village	[MN1-SH1-5] [CX1-FA] [CPIO]	20	232.907	21.600		Industrial - Light Manufacturing - One Story, 0	127-5A213 49	No Max	Central City	No	VLI, LI, ABMI	DT CPU , ARO

Jurisdiction Name	Site Address/Intersection	5 Digit ZIP Code	Assessor Parcel Number	Very Low-Income	Low-Income	Moderate-Income	Above Moderate-Income	Type of Shortfall	Parcel Size (Acres)	Current General Plan Designation	Current Zoning	Proposed General Plan (GP) Designation	Proposed Zoning	Minimum Density Allowed	Maximum Density Allowed	Total Capacity	Vacant/ Nonvacant	Description of Existing Uses	PIN	Base Density Per Acre	Community Plan Area	Rent Stabalization Ordinance	Income Category	Applicable Rezoning Program (Program informing values in Column Q listed first)
Los Angeles	318 WINSTON ST	90013	5148011013	1.080	1.080	0.000	19.440	Shortfall of Sites	0.116	High Medium Residential	[Q]R5-2D	Village	[MN1-SH1-5] [CX1-FA] [CPIO]	20	233.666	21.600		Industrial - Light Manufacturing - One Story, 0	127-5A213 73	No Max	Central City	No	VLI, LI, ABMI	DT CPU , ARO
Los Angeles	308 E 3RD ST	90013	5148004002	1.080	1.080	0.000	19.440	Shortfall of Sites	0.115	Community Commercial	C2-2D-O	Village	[MN1-AL2-5] [CX1-FA] [CPIO-O]	20	234.530	21.600		Industrial - Warehousing, Distribution, Storage - Warehousing, Distribution, 10,000 to 24,999 SF - One Story, 0	129A213 183	No Max	Central City	No	VLI, LI, ABMI	DT CPU , ARO
Los Angeles	407 W COLLEGE ST	90012	5414012001	1.080	1.080	0.000	19.440	Shortfall of Sites	0.115	Regional Commercial	C2-2	Village	[MN1-SH2-5] [CX1-FA] [CPIO]	20	235.218	21.600		Commercial - Professional Building - One Story, 0	135A215 226	No Max	Central City North	No	VLI, LI, ABMI	DT CPU , ARO
Los Angeles	511 MOLINO ST	90013	5163021034	1.080	1.080	0.000	19.440	Shortfall of Sites	0.118	Heavy Manufacturing	M3-1-RIO	Hybrid Industrial	[MB3-CDF1-5] [IX4-FA] [CPIO]	20	229.695	21.600		Commercial - Auto, Recreation Equipment, Construction Equipment Sales and Service - Auto Body Repair Shop - One Story, 0	126A217 1	No Max	Central City North	No	VLI, LI, ABMI	DT CPU
Los Angeles	500 S ALAMEDA ST	90013	5163027012	1.080	1.080	0.000	19.440	Shortfall of Sites	0.115	Heavy Manufacturing	M3-1-RIO	Hybrid Industrial	[MB3-CDF1-5] [IX4-FA] [CPIO]	20	235.200	21.600		Commercial - Service Station - Full Service - No Additional Services, 0	126A215 35	No Max	Central City North	No	VLI, LI, ABMI	DT CPU
Los Angeles	0	0	5163027003	1.080	1.080	0.000	19.440	Shortfall of Sites	0.115	Heavy Manufacturing	M3-1-RIO	Hybrid Industrial	[MB3-CDF1-5] [IX4-FA] [CPIO]	20	235.201	21.600		Commercial - Parking Lot (Commercial Use Property) - Lots - Patron or Employee - One Story, 0	126A215 49	No Max	Central City North	No	VLI, LI, ABMI	DT CPU
Los Angeles	564 MATEO ST	90013	5164006018	1.080	1.080	0.000	19.440	Shortfall of Sites	0.115	Heavy Manufacturing	M3-1-RIO	Hybrid Industrial	[MB3-CDF1-5] [IX4-FA] [CPIO]	20	235.122	21.600		Industrial - Warehousing, Distribution, Storage - Warehousing, Distribution, Under 10,000 SF - One Story, 0	126A217 58	No Max	Central City North	No	VLI, LI, ABMI	DT CPU
Los Angeles	644 MATEO ST	90021	5164013021	1.080	1.080	0.000	19.440	Shortfall of Sites	0.117	Heavy Manufacturing	M3-1-RIO	Hybrid Industrial	[MB3-CDF1-5] [IX4-FA] [CPIO]	20	231.665	21.600		Industrial - Light Manufacturing - One Story, 0	124-5A217 62	No Max	Central City North	No	VLI, LI, ABMI	DT CPU
Los Angeles	303 E 5TH ST	90013	5148011021	1.080	1.080	0.000	19.440	Shortfall of Sites	0.115	High Medium Residential	[Q]R5-2D	Village	[MN1-SH1-5] [CX1-FA] [CPIO]	20	234.037	21.600		Institutional - Homes for Aged and Others - One Story, 0	127-5A213 65	No Max	Central City	No	VLI, LI, ABMI	DT CPU
Los Angeles	734 N BROADWAY	90012	5408023006	1.080	1.080	0.000	19.440	Shortfall of Sites	0.083	Regional Commercial	C2-2	Community Center	[DM2-MK1-5] [CX1-FA] [CPIO]	20	324.211	21.600		Commercial - Store - One Story, 0	133-5A215 68	No Max	Central City North	No	VLI, LI, ABMI	DT CPU
Los Angeles	0	0	5173011901	1.080	1.080	0.000	19.440	Shortfall of Sites	0.084	Regional Commercial	[T][Q]C2-2D-CDO-RIO	Community Center	[DM2-SH2-5] [CX2-FA] [CPIO-CDO]	20	322.597	21.600		Commercial - Restaurant, Cocktail Lounge - Restaurant, Cocktail Lounge, Tavern - One Story, 0	129A215 71	No Max	Central City North	No	VLI, LI, ABMI	DT CPU
Los Angeles	439 MOLINO ST	90013	5163021033	1.080	1.080	0.000	19.440	Shortfall of Sites	0.118	Heavy Manufacturing	M3-1-RIO	Hybrid Industrial	[MB3-CDF1-5] [IX4-FA] [CPIO]	20	229.709	21.600		Commercial - Parking Lot (Commercial Use Property) - Parking Structures - Patron or Employee - One Story, 0	127-5A217 71	No Max	Central City North	No	VLI, LI, ABMI	DT CPU
Los Angeles	0	0	5173012906	1.080	1.080	0.000	19.440	Shortfall of Sites	0.082	Regional Commercial	[T][Q]C2-2D-CDO-RIO	Community Center	[DM2-G1-5] [CX2-FA] [CPIO-CDO]	20	329.204	21.600	Vacant	Industrial - Heavy Manufacturing - Vacant Land, 0	129A215 72	No Max	Central City North	No	VLI, LI, ABMI	DT CPU
Los Angeles	510 E 7TH ST	90014	5145007018	1.080	1.080	0.000	19.440	Shortfall of Sites	0.088	Light Manufacturing	M2-2D	Markets	[DM1-SH1-5] [IX3-FA] [CPIO]	20	305.345	21.600		Industrial - Food Processing Plant - Other - One Story, 0	126A211 74	No Max	Central City	No	VLI, LI, ABMI	DT CPU
Los Angeles	0	0	5132001013	1.080	1.080	0.000	19.440	Shortfall of Sites	0.086	Light Manufacturing	M2-2D	Markets	[DM1-MK1-5] [IX3-FA]	20	312.383	21.600		Commercial - Parking Lot (Commercial Use Property) - Lots - Patron or Employee - One Story, 0	124-5A211 79	No Max	Central City	No	VLI, LI, ABMI	DT CPU
Los Angeles	900 S SANTA FE AVE	90021	5166004006	10.800	10.800	0.000	0.000	Shortfall of Sites	0.156	Heavy Manufacturing	M3-1-RIO	Hybrid Industrial	[MM1-CDF1-5] [IX4-FA] [CPIO]	20	173.612	21.600		Commercial - Office Building - One Story, 0	123A217 79	No Max	Central City North	No	LI	DT CPU
Los Angeles	717 SAN JULIAN ST	90014	5145006019	1.080	1.080	0.000	19.440	Shortfall of Sites	0.087	Light Manufacturing	M2-2D	Markets	[DM1-SH1-5] [IX3-FA] [CPIO]	20	309.185	21.600		Commercial - Wholesale and Manufacturing Outlet - One Story, 0	126A211 82	No Max	Central City	No	VLI, LI, ABMI	DT CPU
Los Angeles	1340 S OLIVE ST	90015	5134025054	1.080	1.080	0.000	19.440	Shortfall of Sites	0.070	Community Commercial	C2-2D-O	Transit Core	[HB2-G1-5] [CX2-FA] [CPIO-O]	20	385.115	21.600		Commercial - Auto, Recreation Equipment, Construction Equipment Sales and Service - Auto Body Repair Shop - One Story, 0	124-5A207 84	No Max	Central City	No	VLI, LI, ABMI	DT CPU
Los Angeles	1340 S OLIVE ST	90015	5134025054	1.080	1.080	0.000	19.440	Shortfall of Sites	0.069	Community Commercial	C2-2D-O	Transit Core	[HB2-G1-5] [CX2-FA] [CPIO-O]	20	392.035	21.600		Commercial - Auto, Recreation Equipment, Construction Equipment Sales and Service - Auto Body Repair Shop - One Story, 0	124-5A207 92	No Max	Central City	No	VLI, LI, ABMI	DT CPU
Los Angeles	328 S HILL ST	90013	5149015034	1.080	1.080	0.000	19.440	Shortfall of Sites	0.054	Regional Center Commercial	C2-4D	Transit Core	[HB5-SH1-5] [CX3-FA] [CPIO]	20	502.555	21.600		Commercial - Parking Lot (Commercial Use Property) - Lots - Patron or Employee - One Story, 0	130-5A211 94	No Max	Central City	No	VLI, LI, ABMI	DT CPU
Los Angeles	545 S FIGUEROA ST	90071	5151022001	1.080	1.080	0.000	19.440	Shortfall of Sites	0.055	Regional Center Commercial	C2-4D	Transit Core	[HB5-G1-5] [CX3-FA] [CPIO]	20	493.130	21.600		Recreational - Club, Lodge Hall, Fraternal Organization - One Story, 0	130-5A209 109	No Max	Central City	No	VLI, LI, ABMI	DT CPU
Los Angeles	516 E 15TH ST	90015	5133021022	1.080	1.080	0.000	19.440	Shortfall of Sites	0.086	Light Manufacturing	M2-2D	Markets	[DM1-G1-5] [IX3-FA] [CPIO]	20	314.003	21.600		Industrial - Light Manufacturing - One Story, 0	123A209 122	No Max	Central City	No	VLI, LI, ABMI	DT CPU
Los Angeles	0	0	5163024011	1.080	1.080	0.000	19.440	Shortfall of Sites	0.116	Heavy Manufacturing	M3-1-RIO	Hybrid Industrial	[MB3-CDF1-5] [IX4-FA] [CPIO]	20	233.492	21.600		Commercial - Parking Lot (Commercial Use Property) - Lots - Patron or Employee - One Story, 0	126A215 124	No Max	Central City North	No	VLI, LI, ABMI	DT CPU
Los Angeles	1917 BAY ST	90021	5166018018	10.800	10.800	0.000	0.000	Shortfall of Sites	0.158	Heavy Manufacturing	M3-1-RIO	Hybrid Industrial	[MM1-CDF1-5] [IX4-FA] [CPIO]	20	171.185	21.600		Industrial - Light Manufacturing - One Story, 0	123A217 131	No Max	Central City North	No	LI	DT CPU
Los Angeles	934 S LOS ANGELES ST	90015	5145016034	1.080	1.080	0.000	19.440	Shortfall of Sites	0.053	Light Manufacturing	M2-2D	Traditional Core	[HM1-CHC1-5] [CX2-FA] [CPIO]	20	505.854	21.600		Commercial - Store - One Story, 0	126A209 148	No Max	Central City	No	VLI, LI, ABMI	DT CPU
Los Angeles	810 MAPLE AVE	90014	5145011001	1.080	1.080	0.000	19.440	Shortfall of Sites	0.087	Light Manufacturing	M2-2D	Markets	[DM1-MK1-5] [IX3-FA] [CPIO]	20	310.618	21.600		Industrial - Light Manufacturing - One Story, 0	126A211 151	No Max	Central City	No	VLI, LI, ABMI	DT CPU
Los Angeles	843 E 4TH ST	90013	5163011027	1.080	1.080	0.000	19.440	Shortfall of Sites	0.119	Heavy Manufacturing	M3-1-RIO	Hybrid Industrial	[MB3-CDF1-5] [IX4-FA] [CPIO]	20	227.659	21.600		Industrial - Food Processing Plant - Other - One Story, 0	127-5A215 158	No Max	Central City North	No	VLI, LI, ABMI	DT CPU
Los Angeles	816 E 4TH PL	90013	5163011022	1.080	1.080	0.000	19.440	Shortfall of Sites	0.115	Heavy Manufacturing	M3-1-RIO	Hybrid Industrial	[MB3-CDF1-5] [IX4-FA] [CPIO]	20	235.159	21.600		Industrial - Light Manufacturing - One Story, 0	127-5A215 161	No Max	Central City North	No	VLI, LI, ABMI	DT CPU
Los Angeles	414 E 12TH ST	90015	5145027012	1.080	1.080	0.000	19.440	Shortfall of Sites	0.086	Light Manufacturing	M2-2D	Markets	[DM1-AL1-5] [IX3-FA] [CPIO]	20	314.138	21.600		Commercial - Restaurant, Cocktail Lounge - Restaurant, Cocktail Lounge, Tavern - One Story, 0	124-5A209 177	No Max	Central City	No	VLI, LI, ABMI	DT CPU
Los Angeles	418 E 12TH ST	90015	5145027013	1.080	1.080	0.000	19.440	Shortfall of Sites	0.086	Light Manufacturing	M2-2D	Markets	[DM1-AL1-5] [IX3-FA] [CPIO]	20	312.876	21.600		Commercial - Parking Lot (Commercial Use Property) - Lots - Patron or Employee - One Story, 0	124-5A209 181	No Max	Central City	No	VLI, LI, ABMI	DT CPU
Los Angeles	684 MATEO ST	90021	5164020028	1.080	1.080	0.000	19.440	Shortfall of Sites	0.115	Heavy Manufacturing	M3-1-RIO	Hybrid Industrial	[MB3-CDF1-5] [IX4-FA] [CPIO]	20	234.990	21.600		Industrial - Warehousing, Distribution, Storage - Warehousing, Distribution, 10,000 to 24,999 SF - One Story, 0	124-5A217 187	No Max	Central City North	No	VLI, LI, ABMI	DT CPU
Los Angeles	684 MATEO ST	90021	5164020028	1.080	1.080	0.000	19.440	Shortfall of Sites	0.115	Heavy Manufacturing	M3-1-RIO	Hybrid Industrial	[MB3-CDF1-5] [IX4-FA] [CPIO]	20	235.047	21.600		Industrial - Warehousing, Distribution, Storage - Warehousing, Distribution, 10,000 to 24,999 SF - One Story, 0	124-5A217 195	No Max	Central City North	No	VLI, LI, ABMI	DT CPU
Los Angeles	684 MATEO ST	90021	5164020028	1.080	1.080	0.000	19.440	Shortfall of Sites	0.115	Heavy Manufacturing	M3-1-RIO	Hybrid Industrial	[MB3-CDF1-5] [IX4-FA] [CPIO]	20	235.104	21.600		Industrial - Warehousing, Distribution, Storage - Warehousing, Distribution, 10,000 to 24,999 SF - One Story, 0	124-5A217 205	No Max	Central City North	No	VLI, LI, ABMI	DT CPU
Los Angeles	590 S CENTRAL AVE	90013	5147014001	1.080	1.080	0.000	19.440	Shortfall of Sites	0.116	Light Manufacturing	M2-2D	Hybrid Industrial	[MB4-SH1-5] [IX4-FA] [CPIO]	20	233.058	21.600		Commercial - Bank, Savings and Loan - One Story, 0	126A215 229	No Max	Central City	No	VLI, LI, ABMI	DT CPU
Los Angeles	520 E 8TH ST	90014	5145010014	1.080	1.080	0.000	19.440	Shortfall of Sites	0.089	Light Manufacturing	M2-2D	Markets	[DM1-MK1-5] [IX3-FA] [CPIO]	20	303.437	21.600		Industrial - Light Manufacturing - One Story, 0	126A211 234	No Max	Central City	No	VLI, LI, ABMI	DT CPU
Los Angeles	2007 E 7TH ST	90021	5164020012	1.080	1.080	0.000	19.440	Shortfall of Sites	0.118	Heavy Manufacturing	M3-1-RIO	Hybrid Industrial	[MB3-CDF1-5] [IX4-FA] [CPIO]	20	228.479	21.600		Commercial - Parking Lot (Commercial Use Property) - Lots - Patron or Employee - One Story, 0	124-5A217 234	No Max	Central City North	No	VLI, LI, ABMI	DT CPU
Los Angeles	940 E 4TH ST	90013	5163021001	1.080	1.080	0.000	19.440	Shortfall of Sites	0.116	Heavy Manufacturing	M3-1-RIO	Hybrid Industrial	[MB3-CDF1-5] [IX4-FA] [CPIO]	20	232.479	21.600		Industrial - Light Manufacturing - One Story, 0	127-5A215 237	No Max	Central City North	No	VLI, LI, ABMI	DT CPU
Los Angeles	2001 E 7TH ST	90021	5164020011	1.080	1.080	0.000	19.440	Shortfall of Sites	0.114	Heavy Manufacturing	M3-1-RIO	Hybrid Industrial	[MB3-CDF1-5] [IX4-FA] [CPIO]	20	235.975	21.600		Commercial - Professional Building - Medical Dental Building - One Story, 0	124-5A217 238	No Max	Central City North	No	VLI, LI, ABMI	DT CPU
Los Angeles	689 MESQUIT ST	90021	5164018009	1.080	1.080	0.000	19.440	Shortfall of Sites	0.118	Heavy Manufacturing	M3-1-RIO	Hybrid Industrial	[MB3-CDF1-5] [IX4-FA] [CPIO]	20	228.981	21.600		Industrial - Light Manufacturing - One Story, 0	124-5A217 240	No Max	Central City North	No	VLI, LI, ABMI	DT CPU
Los Angeles	425 E PICO BLVD	90015	5145027019	1.080	1.080	0.000	19.440	Shortfall of Sites	0.086	Light Manufacturing	M2-2D	Markets	[DM1-G1-5] [IX3-FA] [CPIO]	20	314.538	21.600		Industrial - Light Manufacturing - One Story, 0	124-5A209 240	No Max	Central City	No	VLI, LI, ABMI	DT CPU
Los Angeles	530 E 8TH ST	90014	5145010015	1.080	1.080	0.000	19.440	Shortfall of Sites	0.089	Light Manufacturing	M2-2D	Markets	[DM1-MK1-5] [IX3-FA] [CPIO]	20	303.437	21.600		Industrial - Light Manufacturing - 6 to 13 Stories, 0	126A211 242	No Max	Central City	No	VLI, LI, ABMI	DT CPU
Los Angeles	530 E 8TH ST	90014	5145010015	1.080	1.080	0.000	19.440	Shortfall of Sites	0.089	Light Manufacturing	M2-2D	Markets	[DM1-MK1-5] [IX3-FA] [CPIO]	20	303.440	21.600		Industrial - Light Manufacturing - 6 to 13 Stories, 0	126A211 248	No Max	Central City	No	VLI, LI, ABMI	DT CPU
Los Angeles	800 E 4TH ST	90013	5163025001	1.080	1.080	0.000	19.440	Shortfall of Sites	0.117	Heavy Manufacturing	M3-1-RIO	Hybrid Industrial	[MB3-CDF1-5] [IX4-FA] [CPIO]	20	231.207	21.600		Industrial - Light Manufacturing - One Story, 0	127-5A215 253	No Max	Central City North	No	VLI, LI, ABMI	DT CPU
Los Angeles	637 N HILL ST	90012	5408017905	1.080	1.080	0.000	19.440	Shortfall of Sites	0.083	Regional Commercial	C2-2D	Community Center	[DM2-SH2-5] [CX2-FA] [CPIO]	20	326.692	21.600		Residential - Four Units (Any Combination) - 4 Stories or Less, 0	133-5A213 272	No Max	Central City North	No	VLI, LI, ABMI	DT CPU
Los Angeles	657 N HILL ST	90012	5408017904	1.080	1.080	0.000	19.440	Shortfall of Sites	0.083	Regional Commercial	C2-2D	Community Center	[DM2-SH2-5] [CX2-FA] [CPIO]	20	326.693	21.600		Commercial - Parking Lot (Commercial Use Property) - Lots - Patron or Employee - One Story, 0	133-5A213 276	No Max	Central City North	No	VLI, LI, ABMI	DT CPU
Los Angeles	970 E 4TH ST	90013	5163021167	1.080	1.080	0.000	19.440	Shortfall of Sites	0.119	Heavy Manufacturing	M3-1-RIO	Hybrid Industrial	[MB3-CDF1-5] [IX4-FA] [CPIO]	20	227.784	21.600		Industrial - Light Manufacturing - One Story, 0	127-5A215 277	No Max	Central City North	No	VLI, LI, ABMI	DT CPU
Los Angeles	725 N SPRING ST	90012	5408025900	1.080	1.080	0.000	19.440	Shortfall of Sites	0.084	Regional Commercial	C2-2	Community Center	[DM2-G1-5] [CX1-FA] [CPIO]	20	323.116	21.600		Miscellaneous - Government Owned Property, 0	133-5A215 111	No Max	Central City North	No	VLI, LI, ABMI	DT CPU

Jurisdiction Name	Site Address/Intersection	5 Digit ZIP Code	Assessor Parcel Number	Very Low-Income	Low-Income	Moderate-Income	Above Moderate-Income	Type of Shortfall	Parcel Size (Acres)	Current General Plan Designation	Current Zoning	Proposed General Plan (GP) Designation	Proposed Zoning	Minimum Density Allowed	Maximum Density Allowed	Total Capacity	Vacant/ Nonvacant	Description of Existing Uses	PIN	Base Density Per Acre	Community Plan Area	Rent Stabalization Ordinance	Income Category	Applicable Rezoning Program (Program informing values in Column Q listed first)
Los Angeles	0	0	5132028902	1.080	1.080	0.000	19.440	Shortfall of Sites	0.087	Light Industrial	M2-2D-O-SN	Markets	[DM1-SH1-5] [IX3-FA] [SN-CPIO-O]	20	309.273	21.600		Miscellaneous - Government Owned Property, 0	123A209 277	No Max	Central City	No	VLI, LI, ABMI	DT CPU
Los Angeles	757 CROCKER ST	90021	5146026032	1.080	1.080	0.000	19.440	Shortfall of Sites	0.088	Light Manufacturing	M2-2D	Markets	[DM1-MK1-5] [IX3-FA]	20	308.219	21.600		Industrial - Warehousing, Distribution, Storage - Warehousing, Distribution, 10,000 to 24,999 SF - One Story, 0	126A211 308	No Max	Central City	No	VLI, LI, ABMI	DT CPU
Los Angeles	428 S HEWITT ST	90013	5163021030	1.080	1.080	0.000	19.440	Shortfall of Sites	0.115	Heavy Manufacturing	M3-1-RIO	Hybrid Industrial	[MB3-CDF1-5] [IX4-FA] [CPIO]	20	233.948	21.600		Commercial - Store Combination - Store and Residential Combination - One Story, 0	127-5A215 311	No Max	Central City North	No	VLI, LI, ABMI	DT CPU
Los Angeles	1126 S SANTA FE AVE	90021	5166006007	10.800	10.800	0.000	0.000	Shortfall of Sites	0.157	Heavy Manufacturing	M3-1-RIO	Hybrid Industrial	[MM1-CDF1-5] [IX4-FA] [CPIO]	20	171.728	21.600		Industrial - Light Manufacturing - One Story, 0	123A217 311	No Max	Central City North	No	LI	DT CPU
Los Angeles	1201 S SANTA FE AVE	90021	5166008002	10.800	10.800	0.000	0.000	Shortfall of Sites	0.158	Heavy Manufacturing	M3-1-RIO	Hybrid Industrial	[MM1-CDF1-5] [IX4-FA] [CPIO]	20	171.403	21.600		Industrial - Light Manufacturing - One Story, 0	123A217 314	No Max	Central City North	No	LI	DT CPU
Los Angeles	2040 E 7TH PL	90021	5166014001	1.080	1.080	0.000	19.440	Shortfall of Sites	0.115	Heavy Manufacturing	M3-1-RIO	Hybrid Industrial	[MB3-CDF1-5] [IX4-FA] [CPIO]	20	235.297	21.600		Commercial - Parking Lot (Commercial Use Property) - Lots - Patron or Employee - One Story, 0	124-5A217 340	No Max	Central City North	No	VLI, LI, ABMI	DT CPU
Los Angeles	2040 E 7TH PL	90021	5166014001	1.080	1.080	0.000	19.440	Shortfall of Sites	0.115	Heavy Manufacturing	M3-1-RIO	Hybrid Industrial	[MB3-CDF1-5] [IX4-FA] [CPIO]	20	235.241	21.600		Commercial - Parking Lot (Commercial Use Property) - Lots - Patron or Employee - One Story, 0	124-5A217 341	No Max	Central City North	No	VLI, LI, ABMI	DT CPU
Los Angeles	1201 MATEO ST	90021	5166021019	10.800	10.800	0.000	0.000	Shortfall of Sites	0.158	Heavy Manufacturing	M3-1-RIO	Hybrid Industrial	[MM1-CDF1-5] [IX4-FA] [CPIO]	20	171.004	21.600		Industrial - Warehousing, Distribution, Storage - Warehousing, Distribution, 25,000 to 50,000 SF - One Story, 0	123A217 351	No Max	Central City North	No	LI	DT CPU
Los Angeles	0	0	5173011902	1.080	1.080	0.000	19.440	Shortfall of Sites	0.082	Regional Commercial	[T][Q]C2-2D-CDO-RIO	Community Center	[DM2-SH2-5] [CX2-FA] [CPIO-CDO]	20	330.762	21.600		Commercial - Restaurant, Cocktail Lounge - Restaurant, Cocktail Lounge, Tavern - One Story, 0	129A215 363	No Max	Central City North	No	VLI, LI, ABMI	DT CPU
Los Angeles	634 MATEO ST	90021	5164013037	1.080	1.080	0.000	19.440	Shortfall of Sites	0.115	Heavy Manufacturing	M3-1-RIO	Hybrid Industrial	[MB3-CDF1-5] [IX4-FA] [CPIO]	20	234.281	21.600		Recreational - Athletic and Amusement Facility - Amusement Facility - One Story, 0	124-5A217 17	No Max	Central City North	No	VLI, LI, ABMI	DT CPU
Los Angeles	634 MATEO ST	90021	5164013037	1.080	1.080	0.000	19.440	Shortfall of Sites	0.115	Heavy Manufacturing	M3-1-RIO	Hybrid Industrial	[MB3-CDF1-5] [IX4-FA] [CPIO]	20	234.047	21.600		Recreational - Athletic and Amusement Facility - Amusement Facility - One Story, 0	124-5A217 25	No Max	Central City North	No	VLI, LI, ABMI	DT CPU
Los Angeles	634 MATEO ST	90021	5164013037	1.080	1.080	0.000	19.440	Shortfall of Sites	0.115	Heavy Manufacturing	M3-1-RIO	Hybrid Industrial	[MB3-CDF1-5] [IX4-FA] [CPIO]	20	234.096	21.600		Recreational - Athletic and Amusement Facility - Amusement Facility - One Story, 0	124-5A217 34	No Max	Central City North	No	VLI, LI, ABMI	DT CPU
Los Angeles	634 MATEO ST	90021	5164013037	1.080	1.080	0.000	19.440	Shortfall of Sites	0.115	Heavy Manufacturing	M3-1-RIO	Hybrid Industrial	[MB3-CDF1-5] [IX4-FA] [CPIO]	20	234.153	21.600		Recreational - Athletic and Amusement Facility - Amusement Facility - One Story, 0	124-5A217 44	No Max	Central City North	No	VLI, LI, ABMI	DT CPU
Los Angeles	15134 S VERMONT AVE	90247	6120002002	10.800	10.800	0.000	0.000	Shortfall of Sites	0.514	Light Manufacturing	M2-1VL-O	Hybrid Industrial	0	20	52.506	21.600	Vacant	Industrial - Industrial - Vacant Land, 0	072B197 95	54	Harbor Gateway	No	LI	HG CPU
Los Angeles	800 N WESTERN AVE	90029	5535018003	10.800	10.800	0.000	0.000	Shortfall of Sites	0.167	Neighborhood Office Commercial	C4-1D	Neighborhood Commercial	[Q]C4-2D-CPIO	20	162.132	21.600		Commercial - Service Station - With Car Wash - No Additional Services, 0	141B193 360	54	Hollywood	No	LI	HWD CPU , AHO
Los Angeles	5101 SANTA MONICA BLVD	90029	5537017026	10.800	10.800	0.000	0.000	Shortfall of Sites	0.166	Highway Oriented Commercial	C2-1D	Community Commercial	[Q]C2-2D-CPIO	20	162.503	21.600		Commercial - Shopping Center (Neighborhood, Community) - One Story, 0	144B193 648	54	Hollywood	No	LI	HWD CPU , AHO
Los Angeles	1825 N CAHUENGA BLVD	90028	5546001014	0.000	0.000	0.000	21.600	Shortfall of Sites	0.137	Regional Center Commercial	C4-2D-SN	Regional Center Commercial	C2-2D-SN-CPIO	0	218.757	21.600		Residential - Five or More Units or Apartments (Any Combination) · Wireless Communication Tower, 0	150A187 273	108	Hollywood	Yes	ABMI	HWD CPU , AHO
Los Angeles	6373 YUCCA ST	90028	5546002018	0.000	0.000	0.000	21.600	Shortfall of Sites	0.135	Regional Center Commercial	C4-2D-SN	Regional Center Commercial	C2-2D-SN-CPIO	0	222.873	21.600		Residential - Five or More Units or Apartments (Any Combination) · 4 Stories or Less, 0	150A187 313	108	Hollywood	Yes	ABMI	HWD CPU , AHO
Los Angeles	1525 N CAHUENGA BLVD	90028	5546013039	1.080	1.080	0.000	19.440	Shortfall of Sites	0.122	Regional Center Commercial	C4-2D-SN	Regional Center Commercial	C2-2D-CPIO	20	221.645	21.600		Commercial - Hotel and Motel - Hotel - 50 Rooms and Over - 6 to 13 Stories, 0	147A187 45	108	Hollywood	No	VLI, LI, ABMI	HWD CPU , ARO, MURC, AHO
Los Angeles	6220 W SUNSET BLVD	90028	5546025034	1.080	1.080	0.000	19.440	Shortfall of Sites	0.103	Regional Center Commercial	(T)(Q)C4-2D-SN	Regional Center Commercial	[Q]C2-2D-SN-CPIO	20	263.194	21.600		Recreational - Theater - Legitimate (Stage) Theater - One Story, 0	147A189 63	108	Hollywood	No	VLI, LI, ABMI	HWD CPU , MURC
Los Angeles	6350 HOLLYWOOD BLVD	90028	5546008021	1.080	1.080	0.000	19.440	Shortfall of Sites	0.120	Regional Center Commercial	C4-2D-SN	Regional Center Commercial	VARIOUS, WITH C2 and CPIO	20	225.453	21.600		Commercial - Store - One Story, 0	148-5A187 167	108	Hollywood	No	VLI, LI, ABMI	HWD CPU , MURC
Los Angeles	1728 WILCOX AVE	90028	5546006401	0.000	0.000	0.000	21.600	Shortfall of Sites	0.135	Regional Center Commercial	C4-2D-SN	Regional Center Commercial	C2-2D-SN-CPIO	0	222.076	21.600		Residential - Five or More Units or Apartments (Any Combination) · 4 Stories or Less, 0	148-5A187 61	108	Hollywood	Yes	ABMI	HWD CPU , MURC, AHO
Los Angeles	6228 LELAND WAY	90028	5546023048	10.800	10.800	0.000	0.000	Shortfall of Sites	0.168	Regional Center Commercial	R4-2D	High Medium Residential	R4-1D-CPIO	20	160.990	21.600		Institutional - Hospital - One Story, 0	147A189 126	108	Hollywood	No	LI	HWD CPU , MURC
Los Angeles	6228 LELAND WAY	90028	5546023048	10.800	10.800	0.000	0.000	Shortfall of Sites	0.122	Regional Center Commercial	R4-2D	Regional Center Commercial	VARIOUS, WITH C2 and CPIO	20	221.018	21.600		Institutional - Hospital - One Story, 0	147A189 136	108	Hollywood	No	LI	HWD CPU , MURC
Los Angeles	6778 HOLLYWOOD BLVD	90028	5547012001	10.800	10.800	0.000	0.000	Shortfall of Sites	0.124	Regional Center Commercial	C4-2D-SN	Regional Center Commercial	VARIOUS, WITH C2 and CPIO	20	218.483	21.600		Recreational - Athletic and Amusement Facility - Auditorium, Stadium, Amphitheater - One Story, 0	148-5A185 157	108	Hollywood	No	LI	HWD CPU , MURC
Los Angeles	6315 SANTA MONICA BLVD	90038	5533007035	10.800	10.800	0.000	0.000	Shortfall of Sites	0.169	Highway Oriented Commercial	C2-1D-SN	Community Commercial	[Q]C2-2D-CPIO	20	159.540	21.600		Commercial - Parking Lot (Commercial Use Property) - Lots - Patron or Employee - One Story, 0	144B185 697	108	Hollywood	No	LI	HWD CPU
Los Angeles	6226 COLFAX AVE	91606	2335032012	1.080	1.080	0.000	19.440	Shortfall of Sites	0.249	Medium Residential	[Q]R3-1	Community Center (Mixed-Use)	0	20	108.575	21.600		Institutional - Church - One Story, 0	177B169 306	145	North Hollywood - Valley Village	No	VLI, LI, ABMI	NH CPU, DB50, FBO
Los Angeles	5300 TUJUNGA AVE	91601	2350016902	10.800	10.800	0.000	0.000	Shortfall of Sites	0.172	Community Commercial	C4-1-CA	Community Commercial	0	20	156.902	21.600		Miscellaneous - Government Owned Property, 0	171B173 262	No Max	North Hollywood - Valley Village	No	LI	Orange LineTNP , AHO
Los Angeles	5300 TUJUNGA AVE	91601	2350016902	10.800	10.800	0.000	0.000	Shortfall of Sites	0.172	Community Commercial	C4-1-CA	Community Commercial	0	20	156.819	21.600		Miscellaneous - Government Owned Property, 0	171B173 263	No Max	North Hollywood - Valley Village	No	LI	Orange LineTNP , AHO
Los Angeles	5300 TUJUNGA AVE	91601	2350016902	10.800	10.800	0.000	0.000	Shortfall of Sites	0.172	Community Commercial	C4-1-CA	Community Commercial	0	20	156.821	21.600		Miscellaneous - Government Owned Property, 0	171B173 265	No Max	North Hollywood - Valley Village	No	LI	Orange LineTNP , AHO
Los Angeles	14639 BURBANK BLVD	91411	2244022033	10.800	10.800	0.000	0.000	Shortfall of Sites	0.158	Medium Residential	[Q]R3-1	0	0	20	170.704	21.600		Residential - Five or More Units or Apartments (Any Combination) · 4 Stories or Less - Pool, 0	174B149 835	No Max	Van Nuys - North Sherman Oaks	No	LI	Orange LineTNP , AHO
Los Angeles	14639 BURBANK BLVD	91411	2244022033	10.800	10.800	0.000	0.000	Shortfall of Sites	0.158	Medium Residential	[Q]R3-1	0	0	20	170.704	21.600		Residential - Five or More Units or Apartments (Any Combination) · 4 Stories or Less - Pool, 0	174B149 836	No Max	Van Nuys - North Sherman Oaks	No	LI	Orange LineTNP , AHO
Los Angeles	14639 BURBANK BLVD	91411	2244022033	10.800	10.800	0.000	0.000	Shortfall of Sites	0.158	Medium Residential	[Q]R3-1	0	0	20	170.703	21.600		Residential - Five or More Units or Apartments (Any Combination) · 4 Stories or Less - Pool, 0	174B149 837	No Max	Van Nuys - North Sherman Oaks	No	LI	Orange LineTNP , AHO
Los Angeles	14639 BURBANK BLVD	91411	2244022033	10.800	10.800	0.000	0.000	Shortfall of Sites	0.158	Medium Residential	[Q]R3-1	0	0	20	170.705	21.600		Residential - Five or More Units or Apartments (Any Combination) · 4 Stories or Less - Pool, 0	174B149 838	No Max	Van Nuys - North Sherman Oaks	No	LI	Orange LineTNP , AHO
Los Angeles	14639 BURBANK BLVD	91411	2244022033	10.800	10.800	0.000	0.000	Shortfall of Sites	0.158	Medium Residential	[Q]R3-1	0	0	20	170.703	21.600		Residential - Five or More Units or Apartments (Any Combination) · 4 Stories or Less - Pool, 0	174B149 839	No Max	Van Nuys - North Sherman Oaks	No	LI	Orange LineTNP , AHO
Los Angeles	14639 BURBANK BLVD	91411	2244022033	10.800	10.800	0.000	0.000	Shortfall of Sites	0.158	Medium Residential	[Q]R3-1	0	0	20	170.703	21.600		Residential - Five or More Units or Apartments (Any Combination) · 4 Stories or Less - Pool, 0	174B149 840	No Max	Van Nuys - North Sherman Oaks	No	LI	Orange LineTNP , AHO
Los Angeles	14619 BURBANK BLVD	91411	2244022026	10.800	10.800	0.000	0.000	Shortfall of Sites	0.158	Medium Residential	[Q]R3-1	0	0	20	170.704	21.600	Vacant	Residential - Single Family Residence - Vacant Land, 0	174B149 841	No Max	Van Nuys - North Sherman Oaks	No	LI	Orange LineTNP , AHO
Los Angeles	14609 BURBANK BLVD	91411	2244022024	10.800	10.800	0.000	0.000	Shortfall of Sites	0.158	Medium Residential	[Q]R3-1	0	0	20	170.704	21.600	Vacant	Residential - Single Family Residence - Vacant Land, 0	174B149 843	No Max	Van Nuys - North Sherman Oaks	No	LI	Orange LineTNP , AHO
Los Angeles	5560 LANKERSHIM BLVD	91601	2350008022	1.080	1.080	0.000	19.440	Shortfall of Sites	0.118	Community Commercial	C2-2D	Regional Mixed Commercial	0	20	229.314	21.600		Commercial - Store - One Story, 0	174B173 1030	No Max	North Hollywood - Valley Village	No	VLI, LI, ABMI	Orange LineTNP , AHO
Los Angeles	0	0	2350005059	10.800	10.800	0.000	0.000	Shortfall of Sites	0.153	High Medium Residential	R4-1L	High Medium	0	20	176.759	21.600	Vacant	Residential - Single Family Residence - Vacant Land, 0	174B173 1161	No Max	North Hollywood - Valley Village	No	LI	Orange LineTNP , AHO
Los Angeles	11103 CUMPSTON ST	91601	2350003011	0.000	0.000	0.000	21.600	Shortfall of Sites	0.201	High Medium Residential	R4-1L	High Medium	0	0	174.544	21.600		Residential - Four Units (Any Combination) - 4 Stories or Less, 4	174B173 1205	No Max	North Hollywood - Valley Village	Yes	ABMI	Orange LineTNP , AHO
Los Angeles	14543 DELANO ST	91411	2241013024	10.800	10.800	0.000	0.000	Shortfall of Sites	0.172	Community Commercial	[Q]C2-1VL-CDO	Neighborhood Commercial	0	20	156.774	21.600		Industrial - Light Manufacturing - One Story, 0	178-5A151 331	No Max	Van Nuys - North Sherman Oaks	No	LI	Orange LineTNP , ARO
Los Angeles	14540 HAMLIN ST	91411	2236016010	10.800	10.800	0.000	0.000	Shortfall of Sites	0.172	General Commercial	[Q]CR-1VL-CDO	Neighborhood Commercial	0	20	156.820	21.600		Commercial - Professional Building - Medical Dental Building - One Story, 0	180B149 618	No Max	Van Nuys - North Sherman Oaks	No	LI	Orange LineTNP , ARO
Los Angeles	14416 HAMLIN ST	91401	2237023007	10.800	10.800	0.000	0.000	Shortfall of Sites	0.172	General Commercial	[Q]C1-1VL-CDO	Neighborhood Commercial	0	20	156.822	21.600		Commercial - Office Building - One Story, 0	180B149 630	No Max	Van Nuys - North Sherman Oaks	No	LI	Orange LineTNP , ARO
Los Angeles	14412 HAMLIN ST	91401	2237023008	10.800	10.800	0.000	0.000	Shortfall of Sites	0.172	General Commercial	[Q]C1-1VL-CDO	Neighborhood Commercial	0	20	156.820	21.600		Commercial - Store Combination - Store and Residential Combination - One Story, 0	180B149 631	No Max	Van Nuys - North Sherman Oaks	No	LI	Orange LineTNP , ARO
Los Angeles	6470 VAN NUYS BLVD	91401	2237023018	10.800	10.800	0.000	0.000	Shortfall of Sites	0.172	Community Commercial	[Q]C2-1L-CDO	Community Commercial	0	20	156.820	21.600		Commercial - Store Combination - Store and Office Combination - One Story, 0	180B149 643	No Max	Van Nuys - North Sherman Oaks	No	LI	Orange LineTNP , ARO
Los Angeles	14411 GILMORE ST	91401	2237023013	10.800	10.800	0.000	0.000	Shortfall of Sites	0.172	General Commercial	[Q]C1-1VL-CDO	Neighborhood Commercial	0	20	156.821	21.600		Commercial - Professional Building - One Story, 0	180B149 681	No Max	Van Nuys - North Sherman Oaks	No	LI	Orange LineTNP , ARO

Jurisdiction Name	Site Address/Intersection	5 Digit ZIP Code	Assessor Parcel Number	Very Low-Income	Low-Income	Moderate-Income	Above Moderate-Income	Type of Shortfall	Parcel Size (Acres)	Current General Plan Designation	Current Zoning	Proposed General Plan (GP) Designation	Proposed Zoning	Minimum Density Allowed	Maximum Density Allowed	Total Capacity	Vacant/ Nonvacant	Description of Existing Uses	PIN	Base Density Per Acre	Community Plan Area	Rent Stabalization Ordinance	Income Category	Applicable Rezoning Program (Program informing values in Column Q listed first)
Los Angeles	14407 GILMORE ST	91401	2237023012	10.800	10.800	0.000	0.000	Shortfall of Sites	0.172	General Commercial	[Q]C1-1VL-CDO	Neighborhood Commercial	0	20	156.825	21.600		Commercial - Office Building - One Story, 0	180B149 682	No Max	Van Nuys - North Sherman Oaks	No	LI	Orange LineTNP , ARO
Los Angeles	14401 GILMORE ST	91401	2237023011	10.800	10.800	0.000	0.000	Shortfall of Sites	0.172	General Commercial	[Q]C1-1VL-CDO	Neighborhood Commercial	0	20	156.826	21.600		Commercial - Office Building - One Story, 0	180B149 683	No Max	Van Nuys - North Sherman Oaks	No	LI	Orange LineTNP , ARO
Los Angeles	14426 GILMORE ST	91401	2237024008	10.800	10.800	0.000	0.000	Shortfall of Sites	0.172	Regional Commercial	[Q]C2-1L-CDO	Community Commercial	0	20	156.820	21.600		Commercial - Professional Building - One Story, 0	180B149 750	No Max	Van Nuys - North Sherman Oaks	No	LI	Orange LineTNP , ARO
Los Angeles	14426 GILMORE ST	91401	2237024008	10.800	10.800	0.000	0.000	Shortfall of Sites	0.172	Regional Commercial	[Q]C2-1L-CDO	Community Commercial	0	20	156.820	21.600		Commercial - Professional Building - One Story, 0	180B149 751	No Max	Van Nuys - North Sherman Oaks	No	LI	Orange LineTNP , ARO
Los Angeles	11482 HATTERAS ST	91601	2338023015	10.800	10.800	0.000	0.000	Shortfall of Sites	0.242	Medium Residential	R3-1	Medium	0	20	111.623	21.600		Residential - Five or More Units or Apartments (Any Combination) · 4 Stories or Less, 0	174B169 317	54	North Hollywood - Valley Village	No	LI	Orange LineTNP , DB50, AHO
Los Angeles	5220 HARMONY AVE	91601	2416010066	10.800	10.800	0.000	0.000	Shortfall of Sites	0.123	Community Commercial	C4-1-CA	Community Commercial	0	20	219.841	21.600		Residential - Five or More Units or Apartments (Any Combination) · 4 Stories or Less, 0	171B177 629	108	North Hollywood - Valley Village	No	LI	Orange LineTNP , DB50, AHO
Los Angeles	14715 BURBANK BLVD	91411	2244019012	0.000	0.000	0.000	21.600	Shortfall of Sites	0.201	Medium Residential	[Q]R3-1	0	0	0	173.748	21.600		Residential - Four Units (Any Combination) - 4 Stories or Less, 4	174B149 831	No Max	Van Nuys - North Sherman Oaks	Yes	ABMI	Orange LineTNP , DB50, AHO
Los Angeles	14557 GILMORE ST	91411	2236016014	10.800	10.800	0.000	0.000	Shortfall of Sites	0.173	General Commercial	[Q]CR-1VL-CDO	Neighborhood Commercial	0	20	155.988	21.600		Institutional - Church - Church Parking Lot - One Story, 0	180B149 668	No Max	Van Nuys - North Sherman Oaks	No	LI	Orange LineTNP, FBO
Los Angeles	14557 GILMORE ST	91411	2236016014	10.800	10.800	0.000	0.000	Shortfall of Sites	0.172	General Commercial	[Q]CR-1VL-CDO	Neighborhood Commercial	0	20	156.785	21.600		Institutional - Church - Church Parking Lot - One Story, 0	180B149 669	No Max	Van Nuys - North Sherman Oaks	No	LI	Orange LineTNP, FBO
Los Angeles	14525 DELANO ST	91411	2241013028	10.800	10.800	0.000	0.000	Shortfall of Sites	0.172	Community Commercial	[Q]C2-1VL-CDO	Neighborhood Commercial	0	20	156.776	21.600		Commercial - Store - One Story, 0	178-5A151 336	No Max	Van Nuys - North Sherman Oaks	No	LI	Orange LineTNP
Los Angeles	14525 DELANO ST	91411	2241013028	10.800	10.800	0.000	0.000	Shortfall of Sites	0.172	Community Commercial	[Q]C2-1VL-CDO	Neighborhood Commercial	0	20	156.777	21.600		Commercial - Store - One Story, 0	178-5A151 337	No Max	Van Nuys - North Sherman Oaks	No	LI	Orange LineTNP
Los Angeles	5760 TUJUNGA AVE	91601	2337036021	10.800	10.800	0.000	0.000	Shortfall of Sites	0.176	Community Commercial	C2-1	Community Commercial	0	20	153.051	21.600		Industrial - Industrial - One Story, 0	174B173 361	No Max	North Hollywood - Valley Village	No	LI	Orange LineTNP
Los Angeles	14550 DELANO ST	91411	2241020029	10.800	10.800	0.000	0.000	Shortfall of Sites	0.172	Community Commercial	[Q]C2-1VL-CDO	Neighborhood Commercial	0	20	156.763	21.600		Commercial - Auto, Recreation Equipment, Construction Equipment Sales and Service - Auto Body Repair Shop - One Story, 0	178-5A151 367	No Max	Van Nuys - North Sherman Oaks	No	LI	Orange LineTNP
Los Angeles	14550 DELANO ST	91411	2241020029	10.800	10.800	0.000	0.000	Shortfall of Sites	0.172	Community Commercial	[Q]C2-1VL-CDO	Neighborhood Commercial	0	20	156.761	21.600		Commercial - Auto, Recreation Equipment, Construction Equipment Sales and Service - Auto Body Repair Shop - One Story, 0	178-5A151 368	No Max	Van Nuys - North Sherman Oaks	No	LI	Orange LineTNP
Los Angeles	14540 DELANO ST	91411	2241020013	10.800	10.800	0.000	0.000	Shortfall of Sites	0.172	Community Commercial	[Q]C2-1VL-CDO	Neighborhood Commercial	0	20	156.760	21.600		Commercial - Auto, Recreation Equipment, Construction Equipment Sales and Service - Auto Body Repair Shop - One Story, 0	178-5A151 369	No Max	Van Nuys - North Sherman Oaks	No	LI	Orange LineTNP
Los Angeles	14536 DELANO ST	91411	2241020012	10.800	10.800	0.000	0.000	Shortfall of Sites	0.172	Community Commercial	[Q]C2-1VL-CDO	Neighborhood Commercial	0	20	156.758	21.600		Commercial - Auto, Recreation Equipment, Construction Equipment Sales and Service - Auto Body Repair Shop - One Story, 0	178-5A151 370	No Max	Van Nuys - North Sherman Oaks	No	LI	Orange LineTNP
Los Angeles	0	0	2241020022	10.800	10.800	0.000	0.000	Shortfall of Sites	0.172	Community Commercial	[Q]C2-1VL-CDO	Neighborhood Commercial	0	20	156.760	21.600		Commercial - Parking Lot (Commercial Use Property) - Lots - Patron or Employee - One Story, 0	178-5A151 418	No Max	Van Nuys - North Sherman Oaks	No	LI	Orange LineTNP
Los Angeles	14535 CALVERT ST	91411	2241020023	10.800	10.800	0.000	0.000	Shortfall of Sites	0.172	Community Commercial	[Q]C2-1VL-CDO	Neighborhood Commercial	0	20	156.758	21.600		Commercial - Auto, Recreation Equipment, Construction Equipment Sales and Service - Auto Body Repair Shop - One Story, 0	178-5A151 419	No Max	Van Nuys - North Sherman Oaks	No	LI	Orange LineTNP
Los Angeles	14531 CALVERT ST	91411	2241020024	10.800	10.800	0.000	0.000	Shortfall of Sites	0.172	Community Commercial	[Q]C2-1VL-CDO	Neighborhood Commercial	0	20	156.756	21.600		Commercial - Non-Auto Service and Repair Shop, Paint Shop, or Laundry - One Story, 0	178-5A151 420	No Max	Van Nuys - North Sherman Oaks	No	LI	Orange LineTNP
Los Angeles	14525 CALVERT ST	91411	2241020025	10.800	10.800	0.000	0.000	Shortfall of Sites	0.172	Community Commercial	[Q]C2-1VL-CDO	Neighborhood Commercial	0	20	156.754	21.600		Commercial - Parking Lot (Commercial Use Property) - Lots - Patron or Employee - One Story, 0	178-5A151 422	No Max	Van Nuys - North Sherman Oaks	No	LI	Orange LineTNP
Los Angeles	14521 CALVERT ST	91411	2241020026	10.800	10.800	0.000	0.000	Shortfall of Sites	0.173	Community Commercial	[Q]C2-1VL-CDO	Neighborhood Commercial	0	20	155.881	21.600		Commercial - Auto, Recreation Equipment, Construction Equipment Sales and Service - Auto Body Repair Shop - One Story, 0	178-5A151 423	No Max	Van Nuys - North Sherman Oaks	No	LI	Orange LineTNP
Los Angeles	14546 HAMLIN ST	91411	2236016011	10.800	10.800	0.000	0.000	Shortfall of Sites	0.172	General Commercial	[Q]CR-1VL-CDO	Neighborhood Commercial	0	20	156.820	21.600	Vacant	Industrial - Industrial - Vacant Land, 0	180B149 617	No Max	Van Nuys - North Sherman Oaks	No	LI	Orange LineTNP
Los Angeles	0	0	2237023006	10.800	10.800	0.000	0.000	Shortfall of Sites	0.172	General Commercial	[Q]C1-1VL-CDO	Neighborhood Commercial	0	20	156.818	21.600		Commercial - Parking Lot (Commercial Use Property) - Lots - Patron or Employee - One Story, 0	180B149 629	No Max	Van Nuys - North Sherman Oaks	No	LI	Orange LineTNP
Los Angeles	14547 GILMORE ST	91411	2236016015	10.800	10.800	0.000	0.000	Shortfall of Sites	0.172	General Commercial	[Q]CR-1VL-CDO	Neighborhood Commercial	0	20	156.787	21.600	Vacant	Commercial - Commercial - Vacant Land, 0	180B149 670	No Max	Van Nuys - North Sherman Oaks	No	LI	Orange LineTNP
Los Angeles	14535 GILMORE ST	91411	2236016020	10.800	10.800	0.000	0.000	Shortfall of Sites	0.172	General Commercial	[Q]CR-1VL-CDO	Neighborhood Commercial	0	20	156.790	21.600		Commercial - Store - One Story, 0	180B149 672	No Max	Van Nuys - North Sherman Oaks	No	LI	Orange LineTNP
Los Angeles	14533 GILMORE ST	91411	2236016018	10.800	10.800	0.000	0.000	Shortfall of Sites	0.172	General Commercial	[Q]CR-1VL-CDO	Neighborhood Commercial	0	20	156.792	21.600		Commercial - Store - One Story, 0	180B149 673	No Max	Van Nuys - North Sherman Oaks	No	LI	Orange LineTNP
Los Angeles	14423 GILMORE ST	91401	2237023016	10.800	10.800	0.000	0.000	Shortfall of Sites	0.172	General Commercial	[Q]C1-1VL-CDO	Neighborhood Commercial	0	20	156.817	21.600		Commercial - Store - One Story, 0	180B149 679	No Max	Van Nuys - North Sherman Oaks	No	LI	Orange LineTNP
Los Angeles	6451 VAN NUYS BLVD	91401	2236016005	10.800	10.800	0.000	0.000	Shortfall of Sites	0.175	Community Commercial	[Q]C2-1L-CDO	Community Commercial	0	20	154.696	21.600		Commercial - Store - One Story, 0	180B149 701	No Max	Van Nuys - North Sherman Oaks	No	LI	Orange LineTNP
Los Angeles	14402 GILMORE ST	91401	2237024900	10.800	10.800	0.000	0.000	Shortfall of Sites	0.172	Regional Commercial	[Q]C2-1L-CDO	Community Commercial	0	20	156.821	21.600		Miscellaneous - Government Owned Property, 0	180B149 752	No Max	Van Nuys - North Sherman Oaks	No	LI	Orange LineTNP
Los Angeles	14402 GILMORE ST	91401	2237024900	10.800	10.800	0.000	0.000	Shortfall of Sites	0.172	Regional Commercial	[Q]C2-1L-CDO	Community Commercial	0	20	156.821	21.600		Miscellaneous - Government Owned Property, 0	180B149 753	No Max	Van Nuys - North Sherman Oaks	No	LI	Orange LineTNP
Los Angeles	14402 GILMORE ST	91401	2237024900	10.800	10.800	0.000	0.000	Shortfall of Sites	0.172	Regional Commercial	[Q]C2-1L-CDO	Community Commercial	0	20	156.819	21.600		Miscellaneous - Government Owned Property, 0	180B149 754	No Max	Van Nuys - North Sherman Oaks	No	LI	Orange LineTNP
Los Angeles	14402 GILMORE ST	91401	2237024900	10.800	10.800	0.000	0.000	Shortfall of Sites	0.172	Regional Commercial	[Q]C2-1L-CDO	Community Commercial	0	20	156.821	21.600		Miscellaneous - Government Owned Property, 0	180B149 755	No Max	Van Nuys - North Sherman Oaks	No	LI	Orange LineTNP
Los Angeles	11247 BURBANK BLVD	91601	2337034012	10.800	10.800	0.000	0.000	Shortfall of Sites	0.173	Community Commercial	C2-1	Community Commercial	0	20	156.052	21.600		Commercial - Auto, Recreation Equipment, Construction Equipment Sales and Service - Auto Body Repair Shop - One Story, 0	174B173 890	No Max	North Hollywood - Valley Village	No	LI	Orange LineTNP
Los Angeles	14660 DELANO ST	91411	2241019024	0.000	0.000	0.000	21.600	Shortfall of Sites	0.172	Medium Residential	[Q]R3-1	0	0	0	174.211	21.600		Residential - Five or More Units or Apartments (Any Combination) · 4 Stories or Less - Pool, 0	178-5A149 268	No Max	Van Nuys - North Sherman Oaks	Yes	ABMI	Orange LineTNP
Los Angeles	14603 DELANO ST	91411	2241014024	0.000	0.000	0.000	21.600	Shortfall of Sites	0.173	Medium Residential	R3-1	0	0	0	173.262	21.600		Residential - Five or More Units or Apartments (Any Combination) · 4 Stories or Less, 0	178-5A151 328	No Max	Van Nuys - North Sherman Oaks	Yes	ABMI	Orange LineTNP
Los Angeles	5617 KLUMP AVE	91601	2337034016	0.000	0.000	0.000	21.600	Shortfall of Sites	0.196	Community Commercial	C2-1	Community Commercial	0	0	152.672	21.600	Vacant	Residential - Five or More Units or Apartments (Any Combination) · 4 Stories or Less - Vacant Land, 0	174B173 878	No Max	North Hollywood - Valley Village	Yes	ABMI	Orange LineTNP
Los Angeles	16505 VICTORY BLVD	91406	2231009026	10.800	10.800	0.000	0.000	Shortfall of Sites	0.191	Neighborhood Office Commercial	C2-1VL-RIO	Community Center	0	20	141.577	21.600		Commercial - Service Station - Full Service - Lift, 0	180B137 734	54	Reseda - West Van Nuys	No	LI	RES CPU
Los Angeles	14435 HAMLIN ST	91401	2237014020	1.080	1.080	0.000	19.440	Shortfall of Sites	0.189	General Commercial	[Q]C1-1VL-CDO	Community Center	0	20	142.509	21.600		Commercial - Professional Building - One Story, 0	180B149 582	108	Van Nuys - North Sherman Oaks	No	VLI, LI, ABMI	VNY CPU , ARO
Los Angeles	6551 VAN NUYS BLVD	91401	2236011023	1.080	1.080	0.000	19.440	Shortfall of Sites	0.189	General Commercial	[Q]P-1VL-CDO	Community Center	0	20	142.553	21.600		Commercial - Bank, Savings and Loan - One Story, 0	180B149 495	108	Van Nuys - North Sherman Oaks	No	VLI, LI, ABMI	VNY CPU , P
Los Angeles	6517 VAN NUYS BLVD	91401	2236015020	1.080	1.080	0.000	19.440	Shortfall of Sites	0.189	General Commercial	[Q]P-1VL-CDO	Community Center	0	20	142.559	21.600		Commercial - Store - One Story, 0	180B149 537	108	Van Nuys - North Sherman Oaks	No	VLI, LI, ABMI	VNY CPU , P
Los Angeles	14432 HAYNES ST	91401	2237014007	1.080	1.080	0.000	19.440	Shortfall of Sites	0.189	General Commercial	[Q]P-1VL-CDO	Community Center	0	20	142.564	21.600		Commercial - Parking Lot (Commercial Use Property) - Lots - Patron or Employee - One Story, 0	180B149 540	108	Van Nuys - North Sherman Oaks	No	VLI, LI, ABMI	VNY CPU , P
Los Angeles	7223 TYRONE AVE	91405	2217003039	1.080	1.080	0.000	19.440	Shortfall of Sites	0.192	Medium Residential	(Q)R3-1	Community Center	0	20	140.642	21.600	Vacant	Residential - Single Family Residence - Vacant Land, 0	183B153 75	108	Van Nuys - North Sherman Oaks	No	VLI, LI, ABMI	VNY CPU
Los Angeles	7616 VAN NUYS BLVD	91405	2215028014	1.080	1.080	0.000	19.440	Shortfall of Sites	0.190	General Commercial	C2-1VL	Community Center	0	20	142.350	21.600		Commercial - Auto, Recreation Equipment, Construction Equipment Sales and Service - Auto Body Repair Shop - One Story, 0	186B149 156	108	Van Nuys - North Sherman Oaks	No	VLI, LI, ABMI	VNY CPU

Jurisdiction Name	Site Address/Intersection	5 Digit ZIP Code	Assessor Parcel Number	Very Low-Income	Low-Income	Moderate-Income	Above Moderate-Income	Type of Shortfall	Parcel Size (Acres)	Current General Plan Designation	Current Zoning	Proposed General Plan (GP) Designation	Proposed Zoning	Minimum Density Allowed	Maximum Density Allowed	Total Capacity	Vacant/ Nonvacant	Description of Existing Uses	PIN	Base Density Per Acre	Community Plan Area	Rent Stabalization Ordinance	Income Category	Applicable Rezoning Program (Program informing values in Column Q listed first)
Los Angeles	0	0	2237013906	1.080	1.080	0.000	19.440	Shortfall of Sites	0.189	Community Commercial	[Q]CR-1VL-CDO	Community Center	0	20	142.528	21.600		Miscellaneous - Government Owned Property, 0	180B149 498	108	Van Nuys - North Sherman Oaks	No	VLI, LI, ABMI	VNY CPU
Los Angeles	0	0	2236015017	1.080	1.080	0.000	19.440	Shortfall of Sites	0.190	General Commercial	[Q]CR-1VL-CDO	Community Center	0	20	142.464	21.600		Commercial - Parking Lot (Commercial Use Property) - Lots - Patron or Employee - One Story, 0	180B149 579	108	Van Nuys - North Sherman Oaks	No	VLI, LI, ABMI	VNY CPU
Los Angeles	6645 SYLMAR AVE	91405	2237002030	0.000	0.000	0.000	21.600	Shortfall of Sites	0.283	Medium Residential	[Q]R3-1	Village	0	0	106.104	21.600		Residential - Five or More Units or Apartments (Any Combination) · 4 Stories or Less - Pool, 0	180B149 238	72	Van Nuys - North Sherman Oaks	Yes	ABMI	VNY CPU
Los Angeles	1300 PACIFIC COAST HWY	90710	7411007021	10.800	10.800	0.000	0.000	Shortfall of Sites	0.367	General Commercial	[Q]C2-1VL	Community Center	0	20	73.505	21.600		Commercial - Office Building - Office and Residential - One Story, 0	033B197 21	54	Wilmington - Harbor City	No	LI	WHC CPU , ARO, DB50
Los Angeles	1522 PACIFIC COAST HWY	90710	7411007039	10.800	10.800	0.000	0.000	Shortfall of Sites	0.367	General Commercial	[Q]C2-1VL	Community Center	0	20	73.499	21.600		Commercial - Auto, Recreation Equipment, Construction Equipment Sales and Service - Auto Body Repair Shop - One Story, 0	033B193 74	54	Wilmington - Harbor City	No	LI	WHC CPU , DB50
Los Angeles	1356 PACIFIC COAST HWY	90710	7411007066	10.800	10.800	0.000	0.000	Shortfall of Sites	0.366	General Commercial	[Q]C2-1VL	Community Center	0	20	73.730	21.600		Commercial - Auto, Recreation Equipment, Construction Equipment Sales and Service - Auto Body Repair Shop - One Story, 0	033B193 81	54	Wilmington - Harbor City	No	LI	WHC CPU , DB50
Los Angeles	6030 WILSHIRE BLVD	90036	5086010902	1.080	1.080	0.000	19.440	Shortfall of Sites	0.262	Regional Center Commercial	[Q]C4-2-CDO	0	0	20	85.973	21.600	Vacant	Commercial - Commercial - Vacant Land, 0	135B177 533		Wilshire	No	VLI, LI, ABMI	MURC
Los Angeles	6018 WILSHIRE BLVD	90036	5086010900	1.080	1.080	0.000	19.440	Shortfall of Sites	0.262	Regional Center Commercial	[Q]C4-2-CDO	0	0	20	85.973	21.600	Vacant	Commercial - Commercial - Vacant Land, 0	135B177 537		Wilshire	No	VLI, LI, ABMI	MURC
Los Angeles	15500 ROSCOE BLVD	91406	2654038047	10.800	10.800	0.000	0.000	Shortfall of Sites	0.417	Commercial Manufacturing	[T][Q]CM-1VL	Community Center	0	20	144.006	21.600		Commercial - Auto, Recreation Equipment, Construction Equipment Sales and Service - New Car Sales and Service - One Story, 0	192B145 451	54	Reseda - West Van Nuys	No	LI	RES CPU
Los Angeles	9911 W PICO BLVD	90035	4330005043	10.799	10.799	0.000	0.000	Shortfall of Sites	0.119	Neighborhood Commercial	C4-1VL-O	0	0	20	267.816	21.599		Commercial - Office Building - 6 to 13 Stories, 0	129B165 26		West Los Angeles	No	LI	ARO , DB50
Los Angeles	9911 W PICO BLVD	90035	4330005043	10.799	10.799	0.000	0.000	Shortfall of Sites	0.119	Neighborhood Commercial	C4-1VL-O	0	0	20	267.591	21.599		Commercial - Office Building - 6 to 13 Stories, 0	129B165 28		West Los Angeles	No	LI	ARO , DB50
Los Angeles	9911 W PICO BLVD	90035	4330005043	10.799	10.799	0.000	0.000	Shortfall of Sites	0.119	Neighborhood Commercial	C4-1VL-O	0	0	20	267.360	21.599		Commercial - Office Building - 6 to 13 Stories, 0	129B165 33		West Los Angeles	No	LI	ARO , DB50
Los Angeles	9911 W PICO BLVD	90035	4330005043	10.799	10.799	0.000	0.000	Shortfall of Sites	0.119	Neighborhood Commercial	C4-1VL-O	0	0	20	267.131	21.599		Commercial - Office Building - 6 to 13 Stories, 0	129B165 50		West Los Angeles	No	LI	ARO , DB50
Los Angeles	9911 W PICO BLVD	90035	4330005043	10.799	10.799	0.000	0.000	Shortfall of Sites	0.119	Neighborhood Commercial	C4-1VL-O	0	0	20	266.903	21.599		Commercial - Office Building - 6 to 13 Stories, 0	129B165 57		West Los Angeles	No	LI	ARO , DB50
Los Angeles	9911 W PICO BLVD	90035	4330005043	10.799	10.799	0.000	0.000	Shortfall of Sites	0.119	Neighborhood Commercial	C4-1VL-O	0	0	20	266.678	21.599		Commercial - Office Building - 6 to 13 Stories, 0	129B165 65		West Los Angeles	No	LI	ARO , DB50
Los Angeles	9911 W PICO BLVD	90035	4330005043	10.799	10.799	0.000	0.000	Shortfall of Sites	0.119	Neighborhood Commercial	C4-1VL-O	0	0	20	266.450	21.599		Commercial - Office Building - 6 to 13 Stories, 0	129B165 78		West Los Angeles	No	LI	ARO , DB50
Los Angeles	9911 W PICO BLVD	90035	4330005043	10.799	10.799	0.000	0.000	Shortfall of Sites	0.119	Neighborhood Commercial	C4-1VL-O	0	0	20	266.224	21.599		Commercial - Office Building - 6 to 13 Stories, 0	129B165 80		West Los Angeles	No	LI	ARO , DB50
Los Angeles	9911 W PICO BLVD	90035	4330005043	10.799	10.799	0.000	0.000	Shortfall of Sites	0.118	Neighborhood Commercial	C4-1VL-O	0	0	20	269.596	21.599		Commercial - Office Building - 6 to 13 Stories, 0	129B165 94		West Los Angeles	No	LI	ARO , DB50
Los Angeles	9911 W PICO BLVD	90035	4330005043	10.799	10.799	0.000	0.000	Shortfall of Sites	0.095	Neighborhood Commercial	C4-1VL-O	0	0	20	333.913	21.599		Commercial - Office Building - 6 to 13 Stories, 0	132A165 355		West Los Angeles	No	LI	ARO , DB50
Los Angeles	9911 W PICO BLVD	90035	4330005043	10.799	10.799	0.000	0.000	Shortfall of Sites	0.118	Neighborhood Commercial	C4-1VL-O	0	0	20	268.239	21.599		Commercial - Office Building - 6 to 13 Stories, 0	129B165 1198		West Los Angeles	No	LI	ARO , DB50
Los Angeles	8368 ROMAINE ST	90069	5529005198	10.799	10.799	0.000	0.000	Shortfall of Sites	0.285	Low II Residential	R1-1	0	0	20	99.000	21.598		Residential - Single Family Residence, 1	144B173 202		Hollywood	No	LI	TOC EXP , ADU
Los Angeles	10755 BROOKFIELD RD	91311	2706010005	10.799	10.799	0.000	0.000	Shortfall of Sites	0.209	Low I Residential	RE9-1	0	0	20	113.635	21.597		Residential - Single Family Residence - Pool and Misc., 1	207B109 161		Chatsworth - Porter Ranch	No	LI	OPP RC , ADU
Los Angeles	16931 WILLARD ST	91406	2204031019	10.798	10.798	0.000	0.000	Shortfall of Sites	0.209	Low Residential	R1-1	Low Residential	0	20	113.635	21.597		Residential - Single Family Residence, 1	192B133 443	1 per lot	Reseda - West Van Nuys	No	LI	OPP RC , RES CPU, ADU, AHO
Los Angeles	17351 VANOWEN ST	91406	2229007064	0.000	0.000	0.000	21.578	Shortfall of Sites	0.363	Medium Residential	R3-1	Medium Residential	0	0	71.594	21.578		Residential - Five or More Units or Apartments (Any Combination) · 4 Stories or Less - Pool, 0	183B133 939	43	Reseda - West Van Nuys	Yes	ABMI	DB50 , RES CPU, AHO
Los Angeles	16600 SAN FERNANDO MISSION BLVD	91344	2683001028	0.000	0.000	0.000	21.578	Shortfall of Sites	0.364	Medium Residential	R3-1	0	0	0	82.246	21.578		Residential - Five or More Units or Apartments (Any Combination) · 4 Stories or Less - Pool, 0	210B137 464		Granada Hills - Knollwood	Yes	ABMI	DB50
Los Angeles	16843 MOORPARK ST	91436	2259005904	10.786	10.786	0.000	0.000	Shortfall of Sites	0.198	Low II Residential	R1-1	0	0	20	113.635	21.571	Vacant	Residential - Single Family Residence - Vacant Land, 0	171B133 723		Encino - Tarzana	No	LI	OPP RC
Los Angeles	11414 CALVERT ST	91606	2338001008	0.000	0.000	0.000	21.571	Shortfall of Sites	0.728	Medium Residential	[Q]R3-1	0	0	0	54.858	21.571		Residential - Five or More Units or Apartments (Any Combination) · 4 Stories or Less, 8	177B169 605		North Hollywood - Valley Village	Yes	ABMI	DB50
Los Angeles	255 S HILL ST	90012	5149010264	1.079	1.079	0.000	19.413	Shortfall of Sites	2.296	Regional Center Commercial	R5-4D	Transit Core	[HB5-G1-5] [CX3-FA] [CPIO]	20	492.555	21.570		Residential - Five or More Units or Apartments (Any Combination) · 5 Stories or More, 761	130-5A211 15	No Max	Central City	No	VLI, LI, ABMI	DT CPU
Los Angeles	5220 LEMP AVE	91601	2348006066	10.783	10.783	0.000	0.000	Shortfall of Sites	0.227	Low Residential	R1-1	0	0	20	99.000	21.565		Residential - Single Family Residence, 0	171B169 357		North Hollywood - Valley Village	No	LI	TOC EXP , ADU
Los Angeles	3059 DANALDA DR	90064	4316015016	10.765	10.765	0.000	0.000	Shortfall of Sites	0.239	Low Residential	R1V2	0	0	20	99.000	21.531		Residential - Single Family Residence - Pool, 1	123B165 171		West Los Angeles	No	LI	TOC EXP , ADU
Los Angeles	1000 S HUDSON AVE	90019	5083002017	10.761	10.761	0.000	0.000	Shortfall of Sites	0.208	Low Medium I Residential	R2-1-O	0	0	20	113.635	21.522		Residential - Single Family Residence - Pool, 1	132B185 635		Wilshire	No	LI	OPP RC , ADU, R2RD
Los Angeles	15217 GREENLEAF ST	91403	2276008006	0.000	0.000	0.000	21.500	Shortfall of Sites	0.247	Low Residential	RE11-1	Low Residential	0	0	99.000	21.500		Residential - Double, Duplex, or Two Units - 4 Stories or Less, 0	166-5A147 71	1 per lot	Sherman Oaks - Studio City - Toluca Lake - Cahuenga Pass	Yes	ABMI	TOC EXP , SHR CPU, AHO
Los Angeles	13348 CHANDLER BLVD	91401	2344018034	10.746	10.746	0.000	0.000	Shortfall of Sites	0.239	Very Low Residential	RE11-1	0	0	20	99.000	21.491		Residential - Single Family Residence - Pool, 1	171B157 149		Van Nuys - North Sherman Oaks	No	LI	TOC EXP , ADU
Los Angeles	17424 BURBANK BLVD	91316	2254036022	0.000	0.000	0.000	21.490	Shortfall of Sites	0.296	Medium Residential	R3-1-RIO	Medium Neighborhood Residential	0	0	71.017	21.490		Residential - Five or More Units or Apartments (Any Combination) · 4 Stories or Less - Pool, 0	174B129 860	43	Encino - Tarzana	Yes	ABMI	DB50 , ENC CPU, AHO
Los Angeles	14360 MAGNOLIA BLVD	91423	2248009025	0.000	0.000	0.000	21.490	Shortfall of Sites	0.295	Medium Residential	R3-1-RIO	0	0	0	82.761	21.490		Residential - Five or More Units or Apartments (Any Combination) · 4 Stories or Less - Pool, 0	171A151 50		Van Nuys - North Sherman Oaks	Yes	ABMI	DB50
Los Angeles	16950 BLACKHAWK ST	91344	2684012037	0.000	0.000	0.000	21.490	Shortfall of Sites	0.298	Medium Residential	R3-1	0	0	0	81.914	21.490		Residential - Five or More Units or Apartments (Any Combination) · 4 Stories or Less - Pool, 0	204B133 105		Granada Hills - Knollwood	Yes	ABMI	DB50
Los Angeles	16930 BLACKHAWK ST	91344	2684012035	0.000	0.000	0.000	21.490	Shortfall of Sites	0.298	Medium Residential	R3-1	0	0	0	81.932	21.490		Residential - Five or More Units or Apartments (Any Combination) · 4 Stories or Less - Pool, 0	204B133 107		Granada Hills - Knollwood	Yes	ABMI	DB50
Los Angeles	4176 ARCH DR	91604	2366023008	0.000	0.000	0.000	21.490	Shortfall of Sites	0.149	Medium Residential	[Q]R4-1-RIO	0	0	0	163.851	21.490		Residential - Five or More Units or Apartments (Any Combination) · 4 Stories or Less - Pool, 0	162B173 171		Sherman Oaks - Studio City - Toluca Lake - Cahuenga Pass	Yes	ABMI	DB50
Los Angeles	9417 W PICO BLVD	90035	4330032015	0.000	0.000	0.000	21.490	Shortfall of Sites	0.144	Neighborhood Commercial	C4-1VL-O	0	0	0	170.148	21.490		Commercial - Store Combination - Store and Residential Combination - One Story, 0	132A167 198		West Los Angeles	Yes	ABMI	DB50 , ARO
Los Angeles	22536 VENTURA BLVD	91364	2040033034	0.000	0.000	0.000	21.490	Shortfall of Sites	0.149	General Commercial	C4-1VLD	0	0	0	164.077	21.490		Commercial - Store Combination - Store and Residential Combination - One Story, 0	171B097 212		Canoga Park - Winnetka - Woodland Hills - West Hills	Yes	ABMI	DB50 , ARO
Los Angeles	19459 VENTURA BLVD	91356	2163001017	0.000	0.000	0.000	21.490	Shortfall of Sites	0.144	Community Commercial	C2-1VLD	0	0	0	169.451	21.490		Commercial - Store Combination - Store and Residential Combination - One Story, 0	174B117 271		Encino - Tarzana	Yes	ABMI	DB50 , ARO
Los Angeles	19421 VENTURA BLVD	91356	2163001012	0.000	0.000	0.000	21.490	Shortfall of Sites	0.143	Community Commercial	C2-1VLD	0	0	0	170.284	21.490		Commercial - Store Combination - Store and Residential Combination - One Story, 0	174B117 282		Encino - Tarzana	Yes	ABMI	DB50 , ARO
Los Angeles	5301 TOPANGA CANYON BLVD	91364	2169016008	0.000	0.000	0.000	21.490	Shortfall of Sites	0.144	Community Commercial	C2-1VLD	0	0	0	170.136	21.490		Commercial - Store Combination - Store and Residential Combination - One Story, 0	171B101 482		Canoga Park - Winnetka - Woodland Hills - West Hills	Yes	ABMI	DB50 , ARO
Los Angeles	18605 CLARK ST	91356	2160005018	0.000	0.000	0.000	21.490	Shortfall of Sites	0.292	Medium Residential	R3-1	0	0	0	83.678	21.490		Residential - Five or More Units or Apartments (Any Combination) · 4 Stories or Less - Pool, 0	174B121 522		Encino - Tarzana	Yes	ABMI	DB50
Los Angeles	10855 WHIPPLE ST	91602	2423019023	0.000	0.000	0.000	21.490	Shortfall of Sites	0.299	Medium Residential	R3-1-RIO	0	0	0	81.702	21.490		Residential - Five or More Units or Apartments (Any Combination) · 4 Stories or Less - Pool, 0	165B173 543		Sherman Oaks - Studio City - Toluca Lake - Cahuenga Pass	Yes	ABMI	DB50
Los Angeles	11724 W SUNSET BLVD	90049	4401007013	0.000	0.000	0.000	21.490	Shortfall of Sites	0.294	Medium Residential	R3-1	0	0	0	83.114	21.490		Residential - Five or More Units or Apartments (Any Combination) · 4 Stories or Less - Pool, 0	135B145 651		Brentwood - Pacific Palisades	Yes	ABMI	DB50
Los Angeles	4500 WOODMAN AVE	91423	2360002030	0.000	0.000	0.000	21.490	Shortfall of Sites	0.298	Medium Residential	R3-1-RIO	0	0	0	81.997	21.490		Residential - Five or More Units or Apartments (Any Combination) · 4 Stories or Less - Pool, 0	168B157 842		Sherman Oaks - Studio City - Toluca Lake - Cahuenga Pass	Yes	ABMI	DB50
Los Angeles	5020 WOODMAN AVE	91423	2359024031	0.000	0.000	0.000	21.490	Shortfall of Sites	0.289	Medium Residential	R3-1-RIO	0	0	0	84.592	21.490		Residential - Five or More Units or Apartments (Any Combination) · 4 Stories or Less, 0	171B157 977		Van Nuys - North Sherman Oaks	Yes	ABMI	DB50
Los Angeles	10634 VALPARAISO ST	90034	4314025038	0.000	0.000	0.000	21.490	Shortfall of Sites	0.149	High Medium Residential	R4-1	0	0	0	163.647	21.490		Residential - Five or More Units or Apartments (Any Combination) · 4 Stories or Less - Pool, 0	123B161 983		Palms - Mar Vista - Del Rey	Yes	ABMI	DB50
Los Angeles	855 S CITRUS AVE	90036	5084002043	10.742	10.742	0.000	0.000	Shortfall of Sites	0.239	Low II Residential	R1V3-RG	0	0	20	99.000	21.485		Residential - Single Family Residence - Pool and Misc., 1	132B181 466		Wilshire	No	LI	TOC EXP , ADU
Los Angeles	23050 VICTORY BLVD	91367	2039012035	10.732	10.732	0.000	0.000	Shortfall of Sites	0.208	Very Low Residential	RA-1	Very Low Residential	0	20	113.635	21.463		Residential - Single Family Residence, 1	180B097 613	1 per lot	Canoga Park - Winnetka - Woodland Hills - West Hills	No	LI	OPP RC , CPK CPU, ADU, AHO
Los Angeles	1311 N SAN FERNANDO RD	90065	5445031903	10.730	10.730	0.000	0.000	Shortfall of Sites	1.847	Limited Industrial	[Q]CM-1-CDO-RIO	0	0	20	60.686	21.460		Residential - Five or More Units or Apartments (Any Combination) · 4 Stories or Less, 42	147A217 368		Northeast Los Angeles	No	LI	DB50
Los Angeles	10348 EASTBORNE AVE	90024	4327017006	10.728	10.728	0.000	0.000	Shortfall of Sites	0.238	Low Residential	R1V3-O	0	0	20	99.000	21.456		Residential - Single Family Residence, 1	132B157 347		Westwood	No	LI	TOC EXP , ADU
Los Angeles	10859 BROOKFIELD RD	91311	2706008004	10.722	10.722	0.000	0.000	Shortfall of Sites	0.208	Low I Residential	RE9-1	0	0	20	113.635	21.444		Residential - Single Family Residence, 1	210B109 350		Chatsworth - Porter Ranch	No	LI	OPP RC , ADU
Los Angeles	22658 VICTORY BLVD	91367	2039021014	1.072	1.072	0.000	19.297	Shortfall of Sites	0.208	Very Low Residential	RA-1	Very Low Residential	[MB4-G1-5] [IX1-FA] [CPIO]	20	113.635	21.441		Residential - Single Family Residence, 1	180B097 635	1 per lot	Canoga Park - Winnetka - Woodland Hills - West Hills	No	VLI, LI, ABMI	OPP RC , CPK CPU, ADU, AHO
Los Angeles	10809 BROOKFIELD RD	91311	2706009002	10.719	10.719	0.000	0.000	Shortfall of Sites	0.208	Low I Residential	RE9-1	0	0	20	113.635	21.438		Residential - Single Family Residence, 1	207B109 143		Chatsworth - Porter Ranch	No	LI	OPP RC , ADU

Jurisdiction Name	Site Address/Intersection	5 Digit ZIP Code	Assessor Parcel Number	Very Low-Income	Low-Income	Moderate-Income	Above Moderate-Income	Type of Shortfall	Parcel Size (Acres)	Current General Plan Designation	Current Zoning	Proposed General Plan (GP) Designation	Proposed Zoning	Minimum Density Allowed	Maximum Density Allowed	Total Capacity	Vacant/ Nonvacant	Description of Existing Uses	PIN	Base Density Per Acre	Community Plan Area	Rent Stabalization Ordinance	Income Category	Applicable Rezoning Program (Program informing values in Column Q listed first)
Los Angeles	10817 BROOKFIELD RD	91311	2706009003	10.719	10.719	0.000	0.000	Shortfall of Sites	0.208	Low I Residential	RE9-1	0	0	20	113.635	21.437		Residential - Single Family Residence, 1	207B109 108		Chatsworth - Porter Ranch	No	LI	OPP RC , ADU
Los Angeles	1040 SELBY AVE	90024	4360009014	10.718	10.718	0.000	0.000	Shortfall of Sites	0.238	Low Residential	R1-1	0	0	20	99.000	21.436		Residential - Single Family Residence, 1	135B153 614		Westwood	No	LI	TOC EXP , ADU
Los Angeles	10823 BROOKFIELD RD	91311	2706009004	10.718	10.718	0.000	0.000	Shortfall of Sites	0.207	Low I Residential	RE9-1	0	0	20	113.635	21.436		Residential - Single Family Residence - Pool, 1	207B109 99		Chatsworth - Porter Ranch	No	LI	OPP RC , ADU
Los Angeles	10831 BROOKFIELD RD	91311	2706009005	10.717	10.717	0.000	0.000	Shortfall of Sites	0.207	Low I Residential	RE9-1	0	0	20	113.635	21.434		Residential - Single Family Residence - Pool, 1	207B109 70		Chatsworth - Porter Ranch	No	LI	OPP RC , ADU
Los Angeles	920 S GOODHOPE AVE	90732	7560009001	10.717	10.717	0.000	0.000	Shortfall of Sites	0.207	Low II Residential	R1-1XL	0	0	20	113.635	21.434		Residential - Single Family Residence, 1	015B189 292		San Pedro	No	LI	OPP RC , ADU
Los Angeles	10837 BROOKFIELD RD	91311	2706008001	10.716	10.716	0.000	0.000	Shortfall of Sites	0.207	Low I Residential	RE9-1	0	0	20	113.635	21.433		Residential - Single Family Residence - Pool, 1	207B109 58		Chatsworth - Porter Ranch	No	LI	OPP RC , ADU
Los Angeles	10845 BROOKFIELD RD	91311	2706008002	10.716	10.716	0.000	0.000	Shortfall of Sites	0.207	Low I Residential	RE9-1	0	0	20	113.635	21.431		Residential - Single Family Residence, 1	207B109 50		Chatsworth - Porter Ranch	No	LI	OPP RC , ADU
Los Angeles	5310 FULTON AVE	91401	2345023018	10.715	10.715	0.000	0.000	Shortfall of Sites	0.238	Low Residential	R1-1	0	0	20	99.000	21.431		Residential - Single Family Residence, 1	171B157 302		Van Nuys - North Sherman Oaks	No	LI	TOC EXP , ADU, OPP RC2
Los Angeles	2800 E 4TH ST	90033	5185011007	0.000	0.000	0.000	21.420	Shortfall of Sites	0.149	Low Medium I Residential	[Q]C2-1-CUGU	Neighborhood Center	[LUM2 - G2 - 3][XC1 - 4][CPIO]	0	207.746	21.420		Commercial - Store Combination - Store and Residential Combination - One Story, 1	126A225 326	108	Boyle Heights	Yes	ABMI	BH CPU , ARO
Los Angeles	3427 E 4TH ST	90063	5179013037	0.000	0.000	0.000	21.420	Shortfall of Sites	0.179	Low Medium I Residential	[Q]C2-1-CUGU	Community Center	[LUM3 - SH3 - 4][XC1 - 4][CPIO]	0	201.568	21.420		Residential - Five or More Units or Apartments (Any Combination) · 4 Stories or Less, 5	124-5A227 383	108	Boyle Heights	Yes	ABMI	BH CPU
Los Angeles	1513 CASSIL PL	90028	5547019008	0.000	0.000	0.000	21.420	Shortfall of Sites	0.164	Regional Center Commercial	C4-2D	Regional Center Commercial	C2-2D-CPIO	0	219.015	21.420		Residential - Five or More Units or Apartments (Any Combination) · 4 Stories or Less, 5	147A185 47	108	Hollywood	Yes	ABMI	HWD CPU , MURC, AHO
Los Angeles	22958 SHERMAN WAY	91307	2026002015	10.709	10.709	0.000	0.000	Shortfall of Sites	0.207	Low Residential	RS-1	Very Low Residential	0	20	113.635	21.419		Residential - Single Family Residence - Pool, 1	183B097 93	1 per lot	Canoga Park - Winnetka - Woodland Hills - West Hills	No	LI	OPP RC , CPK CPU, ADU, AHO
Los Angeles	10040 BALBOA BLVD	91325	2685006022	10.706	10.706	0.000	0.000	Shortfall of Sites	0.218	Low I Residential	RS-1	0	0	20	113.635	21.413		, 2	204B133 549		Granada Hills - Knollwood	No	LI	OPP RC
Los Angeles	7659 TOPANGA CANYON BLVD	91304	2012022012	1.070	1.070	0.000	19.260	Shortfall of Sites	0.645	Low Residential	RA-1	Low Medium Residential	[MN1-SH2-5] [CX1-FA] [CPIO-O-CDO]	20	43.421	21.400		Residential - Single Family Residence, 1	186B101 36	10	Canoga Park - Winnetka - Woodland Hills - West Hills	No	VLI, LI, ABMI	CPK CPU , AHO
Los Angeles	7248 LOMA VERDE AVE	91303	2112017009	1.070	1.070	0.000	19.260	Shortfall of Sites	0.132	Medium Residential	R1-1	Medium Neighborhood Residential	[HM1-CHC1-5] [CX2-FA] [CPIO]	20	211.440	21.400		Residential - Single Family Residence, 1	186B109 986	43	Canoga Park - Winnetka - Woodland Hills - West Hills	No	VLI, LI, ABMI	CPK CPU ,
Los Angeles	1053 W SUNSET BLVD	90012	5406030040	1.070	1.070	0.000	19.260	Shortfall of Sites	0.090	General Commercial	R4P-1	Community Center	[DM1-G1-5] [CX2-FA] [CPIO]	20	310.508	21.400		Commercial - Office Building - One Story, 1	135A211 86	No Max	Central City North	No	VLI, LI, ABMI	DT CPU
Los Angeles	916 N WESTERN AVE	90029	5535020009	10.700	10.700	0.000	0.000	Shortfall of Sites	0.177	Neighborhood Office Commercial	C4-1D	Neighborhood Commercial	[Q]C4-2D-CPIO	20	158.540	21.400		Commercial - Store - One Story, 1	141B193 34	54	Hollywood	No	LI	HWD CPU , AHO
Los Angeles	1211 N WESTERN AVE	90029	5536003006	10.700	10.700	0.000	0.000	Shortfall of Sites	0.172	Neighborhood Office Commercial	C4-1VL	Neighborhood Commercial	[Q]C4-2D-CPIO	20	162.628	21.400		Commercial - Auto, Recreation Equipment, Construction Equipment Sales and Service - Auto Body Repair Shop - One Story, 1	144B193 350	54	Hollywood	No	LI	HWD CPU , AHO
Los Angeles	6525 SANTA MONICA BLVD	90038	5533010044	10.700	10.700	0.000	0.000	Shortfall of Sites	0.174	Highway Oriented Commercial	C2-1D-SN	Community Commercial	[Q]C2-2D-SN-CPIO	20	160.926	21.400		Commercial - Auto, Recreation Equipment, Construction Equipment Sales and Service - Auto Body Repair Shop - One Story, 1	144B185 694	108	Hollywood	No	LI	HWD CPU
Los Angeles	14654 FRIAR ST	91411	2241006011	10.700	10.700	0.000	0.000	Shortfall of Sites	0.161	Medium Residential	[Q]R3-1	0	0	20	174.244	21.400		Residential - Single Family Residence, 1	178-5A149 39	No Max	Van Nuys - North Sherman Oaks	No	LI	Orange LineTNP
Los Angeles	14643 SYLVAN ST	91411	2241006017	10.700	10.700	0.000	0.000	Shortfall of Sites	0.184	Medium Residential	[Q]R3-1	High Medium	0	20	152.329	21.400		Residential - Single Family Residence, 1	178-5A149 79	No Max	Van Nuys - North Sherman Oaks	No	LI	Orange LineTNP
Los Angeles	14655 ERWIN ST	91411	2241011016	10.700	10.700	0.000	0.000	Shortfall of Sites	0.161	Medium Residential	[Q]R3-1	0	0	20	174.120	21.400		Residential - Single Family Residence - Guesthouse, 1	178-5A149 134	No Max	Van Nuys - North Sherman Oaks	No	LI	Orange LineTNP
Los Angeles	14333 SYLVAN ST	91401	2240011020	10.700	10.700	0.000	0.000	Shortfall of Sites	0.184	Medium Residential	[Q]R3-1	High Medium	0	20	151.901	21.400		Residential - Single Family Residence, 1	177B153 139	No Max	Van Nuys - North Sherman Oaks	No	LI	Orange LineTNP
Los Angeles	6130 HAZELTINE AVE	91401	2239014003	10.700	10.700	0.000	0.000	Shortfall of Sites	0.161	Low Medium II Residential	[Q]RD1.5-1	0	0	20	174.243	21.400		Residential - Single Family Residence, 1	177B153 619	No Max	Van Nuys - North Sherman Oaks	No	LI	Orange LineTNP
Los Angeles	18646 KESWICK ST	91335	2103026001	10.700	10.700	0.000	0.000	Shortfall of Sites	0.654	Low Residential	RA-1	Low Medium Residential	0	20	42.826	21.400		Residential - Single Family Residence, 1	186B121 53	10	Reseda - West Van Nuys	No	LI	RES CPU , AHO
Los Angeles	18600 KESWICK ST	91335	2103026007	10.700	10.700	0.000	0.000	Shortfall of Sites	0.654	Low Residential	RA-1	Low Medium Residential	0	20	42.840	21.400		Residential - Single Family Residence - Pool, 1	186B121 59	10	Reseda - West Van Nuys	No	LI	RES CPU , AHO
Los Angeles	10851 BROOKFIELD RD	91311	2706008003	10.690	10.690	0.000	0.000	Shortfall of Sites	0.207	Low I Residential	RE9-1	0	0	20	113.635	21.380		Residential - Single Family Residence - Pool, 1	207B109 14		Chatsworth - Porter Ranch	No	LI	OPP RC , ADU
Los Angeles	22816 SHERMAN WAY	91307	2026002001	1.069	1.069	0.000	19.236	Shortfall of Sites	0.207	Low Residential	RS-1	Very Low Residential	[MB3-CDF1-5] [IX4-FA] [CPIO]	20	113.635	21.373		Residential - Single Family Residence, 1	183B097 107	1 per lot	Canoga Park - Winnetka - Woodland Hills - West Hills	No	VLI, LI, ABMI	OPP RC , CPK CPU, ADU, AHO
Los Angeles	10400 ZELZAH AVE	91326	2733001017	10.685	10.685	0.000	0.000	Shortfall of Sites	3.861	Low I Residential	A2-1	0	0	20	102.494	21.369		Institutional - Church - One Story, 0	204B129 55		Granada Hills - Knollwood	No	LI	FBO
Los Angeles	915 S GOODHOPE PL	90732	7560009002	10.681	10.681	0.000	0.000	Shortfall of Sites	0.207	Low II Residential	R1-1XL	0	0	20	113.635	21.361		Residential - Single Family Residence, 1	015B189 285		San Pedro	No	LI	OPP RC , ADU
Los Angeles	7706 MIDFIELD AVE	90045	4127004002	10.679	10.679	0.000	0.000	Shortfall of Sites	0.237	Low Residential	R1-1	0	0	20	99.000	21.358		Residential - Single Family Residence - Therapy Pool (Spa), 1	099B173 394		Westchester - Playa del Rey	No	LI	TOC EXP , ADU
Los Angeles	9659 BALBOA BLVD	91325	2692002008	10.677	10.677	0.000	0.000	Shortfall of Sites	3.858	Very Low II Residential	A2-1	0	0	20	102.494	21.354		Institutional - Church - One Story, 0	201B133 458		Northridge	No	LI	FBO
Los Angeles	1722 COMSTOCK AVE	90024	4327017009	10.676	10.676	0.000	0.000	Shortfall of Sites	0.237	Low Residential	R1V3-O	0	0	20	99.000	21.353		Residential - Single Family Residence, 1	132B157 386		Westwood	No	LI	TOC EXP , ADU
Los Angeles	10709 BROOKFIELD RD	91311	2706010012	10.675	10.675	0.000	0.000	Shortfall of Sites	0.207	Low I Residential	RE9-1	0	0	20	113.635	21.350		Residential - Single Family Residence - Pool, 1	207B109 301		Chatsworth - Porter Ranch	No	LI	OPP RC , ADU
Los Angeles	13156 MAGNOLIA BLVD	91423	2358001006	10.674	10.674	0.000	0.000	Shortfall of Sites	0.237	Very Low Residential	RE11-1	0	0	20	99.000	21.349		Residential - Single Family Residence, 1	171B157 657		Van Nuys - North Sherman Oaks	No	LI	TOC EXP , ADU, OPP RC2
Los Angeles	10715 BROOKFIELD RD	91311	2706010011	10.674	10.674	0.000	0.000	Shortfall of Sites	0.207	Low I Residential	RE9-1	0	0	20	113.635	21.348		Residential - Single Family Residence - Pool, 1	207B109 291		Chatsworth - Porter Ranch	No	LI	OPP RC , ADU
Los Angeles	10729 BROOKFIELD RD	91311	2706010009	10.672	10.672	0.000	0.000	Shortfall of Sites	0.207	Low I Residential	RE9-1	0	0	20	113.635	21.345		Residential - Single Family Residence, 1	207B109 243		Chatsworth - Porter Ranch	No	LI	OPP RC , ADU
Los Angeles	929 S GOODHOPE AVE	90732	7560010008	10.672	10.672	0.000	0.000	Shortfall of Sites	0.207	Low II Residential	R1-1XL	0	0	20	113.635	21.343		Residential - Single Family Residence, 1	015B189 322		San Pedro	No	LI	OPP RC , ADU
Los Angeles	10735 BROOKFIELD RD	91311	2706010008	10.672	10.672	0.000	0.000	Shortfall of Sites	0.207	Low I Residential	RE9-1	0	0	20	113.635	21.343		Residential - Single Family Residence, 1	207B109 234		Chatsworth - Porter Ranch	No	LI	OPP RC , ADU
Los Angeles	10741 BROOKFIELD RD	91311	2706010007	10.671	10.671	0.000	0.000	Shortfall of Sites	0.207	Low I Residential	RE9-1	0	0	20	113.635	21.342		Residential - Single Family Residence, 1	207B109 204		Chatsworth - Porter Ranch	No	LI	OPP RC , ADU
Los Angeles	10749 BROOKFIELD RD	91311	2706010006	10.670	10.670	0.000	0.000	Shortfall of Sites	0.207	Low I Residential	RE9-1	0	0	20	113.635	21.340		Residential - Single Family Residence - Pool, 1	207B109 190		Chatsworth - Porter Ranch	No	LI	OPP RC , ADU
Los Angeles	11459 CUMPSTON ST	91601	2350009033	0.000	0.000	0.000	21.340	Shortfall of Sites	0.160	High Medium Residential	R4-1VL	High Medium	0	0	175.153	21.340		Residential - Three Units (Any Combination) - 4 Stories or Less, 3	174B169 1175	No Max	North Hollywood - Valley Village	Yes	ABMI	Orange LineTNP , AHO
Los Angeles	3771 TILDEN AVE	90034	4252008003	0.000	0.000	0.000	21.340	Shortfall of Sites	0.187	Medium Residential	R3-1	Neighborhood Center	0	0	149.915	21.340		Residential - Three Units (Any Combination) - 4 Stories or Less, 3	117B161 1010	54	Palms - Mar Vista - Del Rey	Yes	ABMI	PMVDR CPU , DB50, AHO
Los Angeles	22607 VICTORY BLVD	91307	2038036007	10.670	10.670	0.000	0.000	Shortfall of Sites	0.207	Low Residential	RS-1	Very Low Residential	0	20	113.635	21.340		Residential - Single Family Residence, 1	180B097 605	1 per lot	Canoga Park - Winnetka - Woodland Hills - West Hills	No	LI	OPP RC , CPK CPU, ADU, AHO
Los Angeles	22615 VICTORY BLVD	91307	2038036006	10.670	10.670	0.000	0.000	Shortfall of Sites	0.207	Low Residential	RS-1	Very Low Residential	0	20	113.635	21.339		Residential - Single Family Residence, 1	180B097 604	1 per lot	Canoga Park - Winnetka - Woodland Hills - West Hills	No	LI	OPP RC , CPK CPU, ADU, AHO
Los Angeles	22623 VICTORY BLVD	91307	2038036005	10.669	10.669	0.000	0.000	Shortfall of Sites	0.207	Low Residential	RS-1	Very Low Residential	0	20	113.635	21.339		Residential - Single Family Residence, 1	180B097 603	1 per lot	Canoga Park - Winnetka - Woodland Hills - West Hills	No	LI	OPP RC , CPK CPU, ADU, AHO
Los Angeles	22629 VICTORY BLVD	91307	2038036004	10.669	10.669	0.000	0.000	Shortfall of Sites	0.207	Low Residential	RS-1	Very Low Residential	[MM1-CDF1-5] [IX4-FA] [CPIO]	20	113.635	21.339		Residential - Single Family Residence, 1	180B097 602	1 per lot	Canoga Park - Winnetka - Woodland Hills - West Hills	No	LI	OPP RC , CPK CPU, ADU, AHO
Los Angeles	22637 VICTORY BLVD	91307	2038036003	10.669	10.669	0.000	0.000	Shortfall of Sites	0.207	Low Residential	RS-1	Very Low Residential	0	20	113.635	21.338		Residential - Single Family Residence, 1	180B097 601	1 per lot	Canoga Park - Winnetka - Woodland Hills - West Hills	No	LI	OPP RC , CPK CPU, ADU, AHO
Los Angeles	22645 VICTORY BLVD	91307	2038036002	10.669	10.669	0.000	0.000	Shortfall of Sites	0.207	Low Residential	RS-1	Very Low Residential	0	20	113.635	21.338		Residential - Single Family Residence, 1	180B097 600	1 per lot	Canoga Park - Winnetka - Woodland Hills - West Hills	No	LI	OPP RC , CPK CPU, ADU, AHO
Los Angeles	23119 VICTORY BLVD	91307	2038010012	10.666	10.666	0.000	0.000	Shortfall of Sites	0.207	Low Residential	RS-1	Very Low Residential	0	20	113.635	21.333		Residential - Single Family Residence, 1	180B097 584	1 per lot	Canoga Park - Winnetka - Woodland Hills - West Hills	No	LI	OPP RC , CPK CPU, ADU, AHO
Los Angeles	23105 VICTORY BLVD	91307	2038010010	10.666	10.666	0.000	0.000	Shortfall of Sites	0.207	Low Residential	RS-1	Very Low Residential	0	20	113.635	21.333		Residential - Single Family Residence, 1	180B097 586	1 per lot	Canoga Park - Winnetka - Woodland Hills - West Hills	No	LI	OPP RC , CPK CPU, ADU, AHO
Los Angeles	23111 VICTORY BLVD	91307	2038010011	10.666	10.666	0.000	0.000	Shortfall of Sites	0.207	Low Residential	RS-1	Very Low Residential	0	20	113.635	21.333		Residential - Single Family Residence, 1	180B097 585	1 per lot	Canoga Park - Winnetka - Woodland Hills - West Hills	No	LI	OPP RC , CPK CPU, ADU, AHO
Los Angeles	23101 VICTORY BLVD	91307	2038010009	10.666	10.666	0.000	0.000	Shortfall of Sites	0.207	Low Residential	RS-1	Very Low Residential	0	20	113.635	21.332		Residential - Single Family Residence, 1	180B097 587	1 per lot	Canoga Park - Winnetka - Woodland Hills - West Hills	No	LI	OPP RC , CPK CPU, ADU, AHO
Los Angeles	23055 VICTORY BLVD	91307	2038010008	10.666	10.666	0.000	0.000	Shortfall of Sites	0.207	Low Residential	RS-1	Very Low Residential	0	20	113.635	21.332		Residential - Single Family Residence, 1	180B097 588	1 per lot	Canoga Park - Winnetka - Woodland Hills - West Hills	No	LI	OPP RC , CPK CPU, ADU, AHO
Los Angeles	23049 VICTORY BLVD	91307	2038010007	10.666	10.666	0.000	0.000	Shortfall of Sites	0.207	Low Residential	RS-1	Very Low Residential	0	20	113.635	21.332		Residential - Single Family Residence - Therapy Pool (Spa), 1	180B097 589	1 per lot	Canoga Park - Winnetka - Woodland Hills - West Hills	No	LI	OPP RC , CPK CPU, ADU, AHO
Los Angeles	23041 VICTORY BLVD	91307	2038010006	1.067	1.067	0.000	19.199	Shortfall of Sites	0.207	Low Residential	RS-1	Very Low Residential	[HB3-G1-5] [CX2-FA] [CPIO-O]	20	113.635	21.332		Residential - Single Family Residence - Pool, 1	180B097 590	1 per lot	Canoga Park - Winnetka - Woodland Hills - West Hills	No	VLI, LI, ABMI	OPP RC , CPK CPU, ADU, AHO

Jurisdiction Name	Site Address/Intersection	5 Digit ZIP Code	Assessor Parcel Number	Very Low-Income	Low-Income	Moderate-Income	Above Moderate-Income	Type of Shortfall	Parcel Size (Acres)	Current General Plan Designation	Current Zoning	Proposed General Plan (GP) Designation	Proposed Zoning	Minimum Density Allowed	Maximum Density Allowed	Total Capacity	Vacant/ Nonvacant	Description of Existing Uses	PIN	Base Density Per Acre	Community Plan Area	Rent Stabalization Ordinance	Income Category	Applicable Rezoning Program (Program informing values in Column Q listed first)
Los Angeles	23033 VICTORY BLVD	91307	2038010005	10.666	10.666	0.000	0.000	Shortfall of Sites	0.207	Low Residential	RS-1	Very Low Residential	0	20	113.635	21.332		Residential - Single Family Residence - Pool, 1	180B097 591	1 per lot	Canoga Park - Winnetka - Woodland Hills - West Hills	No	LI	OPP RC , CPK CPU, ADU, AHO
Los Angeles	23025 VICTORY BLVD	91307	2038010004	10.666	10.666	0.000	0.000	Shortfall of Sites	0.207	Low Residential	RS-1	Very Low Residential	0	20	113.635	21.332		Residential - Single Family Residence - Pool, 1	180B097 592	1 per lot	Canoga Park - Winnetka - Woodland Hills - West Hills	No	LI	OPP RC , CPK CPU, ADU, AHO
Los Angeles	23017 VICTORY BLVD	91307	2038010003	10.666	10.666	0.000	0.000	Shortfall of Sites	0.207	Low Residential	RS-1	Very Low Residential	0	20	113.635	21.332		Residential - Single Family Residence - Guesthouse, 1	180B097 593	1 per lot	Canoga Park - Winnetka - Woodland Hills - West Hills	No	LI	OPP RC , CPK CPU, ADU, AHO
Los Angeles	23011 VICTORY BLVD	91307	2038010002	10.666	10.666	0.000	0.000	Shortfall of Sites	0.207	Low Residential	RS-1	Very Low Residential	0	20	113.635	21.332		Residential - Single Family Residence - Pool, 1	180B097 594	1 per lot	Canoga Park - Winnetka - Woodland Hills - West Hills	No	LI	OPP RC , CPK CPU, ADU, AHO
Los Angeles	1015 MANNING AVE	90024	4360009026	10.665	10.665	0.000	0.000	Shortfall of Sites	0.237	Low Residential	R1-1	0	0	20	99.000	21.331		Residential - Single Family Residence - Pool, 1	135B153 589		Westwood	No	LI	TOC EXP , ADU
Los Angeles	137 W 12TH ST	90015	5139025028	1.066	1.066	0.000	19.188	Shortfall of Sites	0.082	Regional Center Commercial	C2-4D-O	Transit Core	[HB3-G1-5] [CX2-FA] [CPIO-O]	20	501.469	21.320		Commercial - Parking Lot (Commercial Use Property) - Parking Structures - Patron or Employee - One Story, 0	126A207 241	No Max	Central City	No	VLI, LI, ABMI	DT CPU , AHO
Los Angeles	915 WILSHIRE BLVD	90017	5144007040	1.066	1.066	0.000	19.188	Shortfall of Sites	0.082	Regional Center Commercial	C2-4D	Transit Core	[HB5-G1-5] [CX3-FA] [CPIO]	20	498.382	21.320		Commercial - Office Building - Over 20 Stories, 0	130-5A209 131	No Max	Central City	No	VLI, LI, ABMI	DT CPU , ARO
Los Angeles	250 E 1ST ST	90012	5161016014	1.066	1.066	0.000	19.188	Shortfall of Sites	0.127	Regional Center Commercial	[Q]C2-4D-CDO	Community Center	[DM2-SH2-5] [CX1-FA] [CPIO-CDO]	20	322.966	21.320		Commercial - Office Building - 14 to 20 Stories, 0	130-5A213 177	No Max	Central City	No	VLI, LI, ABMI	DT CPU , ARO
Los Angeles	1500 S BROADWAY	90015	5133007008	1.066	1.066	0.000	19.188	Shortfall of Sites	0.108	Community Commercial	C2-2D-O	Transit Core	[HB2-G1-5] [CX2-FA] [CPIO-O]	20	379.130	21.320		Industrial - Light Manufacturing - One Story, 0	124-5A207 273	No Max	Central City	No	VLI, LI, ABMI	DT CPU , ARO
Los Angeles	232 E 4TH ST	90013	5148007014	1.066	1.066	0.000	19.188	Shortfall of Sites	0.178	Community Commercial	C2-2D	Village	[MN1-AL2-5] [CX1-FA] [CPIO]	20	230.959	21.320		Industrial - Light Manufacturing - Three Stories, 0	129A213 288	No Max	Central City	No	VLI, LI, ABMI	DT CPU , ARO
Los Angeles	402 E 1ST ST	90012	5161018903	1.066	1.066	0.000	19.188	Shortfall of Sites	0.125	Regional Center Commercial	[Q]C2-3D-O-CDO	Community Center	[DM2-SH2-5] [CX2-FA] [CPIO-O-CDO]	20	328.231	21.320		Commercial - Parking Lot (Commercial Use Property) - Lots - Patron or Employee - One Story, 0	129A215 74	No Max	Central City	No	VLI, LI, ABMI	DT CPU
Los Angeles	713 S MAIN ST	90014	5144015241	1.066	1.066	0.000	19.188	Shortfall of Sites	0.124	Regional Center Commercial	C2-4D	Traditional Core	[DM4-CHC1-5] [CX2-FA] [CPIO]	20	329.503	21.320		Commercial - Parking Lot (Commercial Use Property) - Parking Structures - Commercial Parking - Two Stories, 0	127-5A211 117	No Max	Central City	No	VLI, LI, ABMI	DT CPU
Los Angeles	6690 W SUNSET BLVD	90028	5547023027	1.066	1.066	0.000	19.188	Shortfall of Sites	0.188	Regional Center Commercial	C4-2D-SN	Regional Center Commercial	VARIOUS, WITH C2 and CPIO	20	218.095	21.320		Industrial - Motion Picture, Radio and Television Industry - Studio - One Story, 0	147A185 85	108	Hollywood	No	VLI, LI, ABMI	HWD CPU , MURC, AHO
Los Angeles	1450 SEWARD ST	90028	5547026048	1.066	1.066	0.000	19.188	Shortfall of Sites	0.184	Regional Center Commercial	C4-2D-SN	Regional Center Commercial	VARIOUS, WITH C2 and CPIO	20	223.244	21.320		Commercial - Office Building - One Story, 0	147A187 164	108	Hollywood	No	VLI, LI, ABMI	HWD CPU , ARO, MURC
Los Angeles	1430 N CAHUENGA BLVD	90028	5546014044	1.066	1.066	0.000	19.188	Shortfall of Sites	0.159	Regional Center Commercial	C4-2D	Regional Center Commercial	[Q]C2-2D-CPIO	20	257.700	21.320		Commercial - Restaurant, Cocktail Lounge - Restaurant, Cocktail Lounge, Tavern - One Story, 0	147A187 195	108	Hollywood	No	VLI, LI, ABMI	HWD CPU , MURC
Los Angeles	1430 N CAHUENGA BLVD	90028	5546014044	1.066	1.066	0.000	19.188	Shortfall of Sites	0.159	Regional Center Commercial	C4-2D	Regional Center Commercial	[Q]C2-2D-CPIO	20	257.933	21.320		Commercial - Restaurant, Cocktail Lounge - Restaurant, Cocktail Lounge, Tavern - One Story, 0	147A187 205	108	Hollywood	No	VLI, LI, ABMI	HWD CPU , MURC
Los Angeles	1430 N CAHUENGA BLVD	90028	5546014044	1.066	1.066	0.000	19.188	Shortfall of Sites	0.159	Regional Center Commercial	C4-2D	Regional Center Commercial	[Q]C2-2D-CPIO	20	258.168	21.320		Commercial - Restaurant, Cocktail Lounge - Restaurant, Cocktail Lounge, Tavern - One Story, 0	147A187 217	108	Hollywood	No	VLI, LI, ABMI	HWD CPU , MURC
Los Angeles	1201 VINE ST	90038	5533006036	10.660	10.660	0.000	0.000	Shortfall of Sites	0.253	Highway Oriented Commercial	C2-1D	Community Commercial	[Q]C2-2D-CPIO	20	161.969	21.320		Institutional - Church - One Story, 0	144B185 391	108	Hollywood	No	LI	HWD CPU, FBO
Los Angeles	1200 S BROADWAY	90015	5139026012	1.066	1.066	0.000	19.188	Shortfall of Sites	1.083	Regional Center Commercial	C2-4D-O	Transit Core	[HB3-G1-5] [CX2-FA] [CPIO-O]	20	492.886	21.320		Commercial - Store Combination - Store and Residential Combination - 6 to 13 Stories, 214	126A209 273	No Max	Central City	No	VLI, LI, ABMI	DT CPU , AHO
Los Angeles	2867 MALCOLM AVE	90064	4255013014	10.657	10.657	0.000	0.000	Shortfall of Sites	0.237	Low Residential	R1-1	0	0	20	99.000	21.314		Residential - Single Family Residence, 1	123B157 738		West Los Angeles	No	LI	TOC EXP , ADU
Los Angeles	7250 MELROSE AVE	90046	5525013028	10.656	10.656	0.000	0.000	Shortfall of Sites	0.131	Neighborhood Office Commercial	C4-1XL	Neighborhood Commercial	[Q]C2-1XL-CPIO	20	160.128	21.312		Commercial - Store Combination - Store and Office Combination - One Story, 0	141B181 627	108	Hollywood	No	LI	DB50 , HWD CPU, ARO, AHO
Los Angeles	0	0	4314020036	10.656	10.656	0.000	0.000	Shortfall of Sites	0.135	General Commercial	C2-1	Mixed Residential	0	20	147.730	21.312	Vacant	Commercial - Commercial - Vacant Land, 0	120B161 394	54	Palms - Mar Vista - Del Rey	No	LI	DB50 , PMVDR CPU, AHO
Los Angeles	0	0	4314020037	10.656	10.656	0.000	0.000	Shortfall of Sites	0.135	General Commercial	C2-1	Mixed Residential	0	20	147.736	21.312	Vacant	Commercial - Commercial - Vacant Land, 0	120B161 408	54	Palms - Mar Vista - Del Rey	No	LI	DB50 , PMVDR CPU, AHO
Los Angeles	3355 S OVERLAND AVE	90034	4254024079	10.656	10.656	0.000	0.000	Shortfall of Sites	0.132	General Commercial	C2-1	Neighborhood Center	0	20	151.509	21.312		Residential - Five or More Units or Apartments (Any Combination) · 4 Stories or Less, 0	120B161 439	54	Palms - Mar Vista - Del Rey	No	LI	DB50 , PMVDR CPU, AHO
Los Angeles	11712 MOORPARK ST	91604	2368001263	10.656	10.656	0.000	0.000	Shortfall of Sites	0.269	Limited Commercial	C1-1VL-RIO	Neighborhood District/Villages	0	20	74.463	21.312		Commercial - Office Building - One Story, 0	165B169 323	72	Sherman Oaks - Studio City - Toluca Lake - Cahuenga Pass	No	LI	DB50 , SHR CPU, ARO, OPP C, AHO
Los Angeles	12505 MOORPARK ST	91604	2362028901	10.656	10.656	0.000	0.000	Shortfall of Sites	0.265	General Commercial	[Q]C2-1VL-RIO	Neighborhood District/Villages	0	20	75.479	21.312	Vacant	Commercial - Commercial - Vacant Land, 0	165B165 1281	72	Sherman Oaks - Studio City - Toluca Lake - Cahuenga Pass	No	LI	DB50 , SHR CPU, OPP C, AHO
Los Angeles	11570 SANTA MONICA BLVD	90025	4261013037	10.656	10.656	0.000	0.000	Shortfall of Sites	0.134	Neighborhood Commercial	C2-1VL	Mixed Use Corridor	0	20	149.152	21.312		Commercial - Service Station - Full Service - No Additional Services, 0	126B149 157	54	West Los Angeles	No	LI	DB50 , West WLA CPU, TOPP C, AHO
Los Angeles	11801 SANTA MONICA BLVD	90025	4262004007	10.656	10.656	0.000	0.000	Shortfall of Sites	0.136	General Commercial	C2-1VL	Mixed Use Corridor	0	20	147.574	21.312		Commercial - Auto, Recreation Equipment, Construction Equipment Sales and Service - New Car Sales and Service - One Story, 0	126B149 378	54	West Los Angeles	No	LI	DB50 , West WLA CPU, TOPP C, AHO
Los Angeles	23150 AVENUE SAN LUIS	91364	2074021035	10.656	10.656	0.000	0.000	Shortfall of Sites	0.272	Medium Residential	R3-1	Medium Residential	[LM2-G1-5] [CX2-FA] [CPIO]	20	69.977	21.312		Residential - Five or More Units or Apartments (Any Combination) · 4 Stories or Less - Pool, 0	171B093 787	43	Canoga Park - Winnetka - Woodland Hills - West Hills	No	LI	DB50 , CPK CPU, AHO
Los Angeles	4419 LANKERSHIM BLVD	91602	2423007009	1.066	1.066	0.000	19.181	Shortfall of Sites	0.132	General Commercial	C2-1VL-RIO	Community Center	0	20	143.469	21.312		Commercial - Store Combination - Store and Office Combination - One Story, 0	165B173 269	108	Sherman Oaks - Studio City - Toluca Lake - Cahuenga Pass	No	VLI, LI, ABMI	DB50 , SHR CPU, ARO, AHO
Los Angeles	11570 SANTA MONICA BLVD	90025	4261013037	10.656	10.656	0.000	0.000	Shortfall of Sites	0.132	Neighborhood Commercial	C2-1VL	Mixed Use Corridor	0	20	144.457	21.312		Commercial - Service Station - Full Service - No Additional Services, 0	126B149 176	54	West Los Angeles	No	LI	DB50 , West WLA CPU, TOPP C, AHO
Los Angeles	22800 VANOWEN ST	91307	2038040029	10.656	10.656	0.000	0.000	Shortfall of Sites	0.131	Community Commercial	QC2-1VL	Community Center	0	20	137.862	21.312		Commercial - Restaurant, Cocktail Lounge - Restaurant, Cocktail Lounge, Tavern - One Story, 0	180B097 720	54	Canoga Park - Winnetka - Woodland Hills - West Hills	No	LI	DB50 , CPK CPU, AHO
Los Angeles	14512 BURBANK BLVD	91411	2249001018	10.656	10.656	0.000	0.000	Shortfall of Sites	0.158	General Commercial	C2-1VL	Village	0	20	107.519	21.312		Commercial - Bank, Savings and Loan - One Story, 0	174B149 917	72	Van Nuys - North Sherman Oaks	No	LI	DB50 , VNY CPU, TOPP C, AHO
Los Angeles	10861 BLOOMFIELD ST	91602	2423015006	0.000	0.000	0.000	21.312	Shortfall of Sites	0.265	Medium Residential	R3-1-RIO	Medium Residential	0	0	52.890	21.312		Commercial - Parking Lot (Commercial Use Property) - Lots - Patron or Employee - One Story, 0	165B173 412	43	Sherman Oaks - Studio City - Toluca Lake - Cahuenga Pass	No	ABMI	DB50 , SHR CPU, AHO
Los Angeles	13650 RIVERSIDE DR	91423	2359020002	0.000	0.000	0.000	21.312	Shortfall of Sites	0.136	Neighborhood Office Commercial	[Q]C2-1VL-RIO	Village	0	0	103.118	21.312		Commercial - Service Station - Self Service - No Additional Services, 0	168B157 319	72	Van Nuys - North Sherman Oaks	No	ABMI	DB50 , VNY CPU, AHO
Los Angeles	4707 LANKERSHIM BLVD	91602	2421026009	0.000	0.000	0.000	21.312	Shortfall of Sites	0.135	Community Commercial	C2-1	Community Center (Mixed-Use)	0	0	103.870	21.312		Commercial - Auto, Recreation Equipment, Construction Equipment Sales and Service - Auto Body Repair Shop - One Story, 0	168B173 725	145	North Hollywood - Valley Village	No	ABMI	DB50 , NH CPU, AHO
Los Angeles	0	0	2421026010	0.000	0.000	0.000	21.312	Shortfall of Sites	0.132	Community Commercial	C2-1	Community Center (Mixed-Use)	0	0	106.062	21.312	Vacant	Commercial - Commercial - Vacant Land, 0	168B173 726	145	North Hollywood - Valley Village	No	ABMI	DB50 , NH CPU, AHO
Los Angeles	5262 VAN NUYS BLVD	91401	2248013001	0.000	0.000	0.000	21.312	Shortfall of Sites	0.131	General Commercial	C2-1VL	Village	0	0	106.582	21.312		Commercial - Auto, Recreation Equipment, Construction Equipment Sales and Service - Auto Body Repair Shop - One Story, 0	172-5A151 149	72	Van Nuys - North Sherman Oaks	No	ABMI	DB50 , VNY CPU, TOPP C, AHO
Los Angeles	5134 COLFAX AVE	91601	2354005068	0.000	0.000	0.000	21.312	Shortfall of Sites	0.130	Neighborhood Office Commercial	[Q]C2-1VL	Neighborhood Center	0	0	69.285	21.312	Vacant	Commercial - Commercial - Vacant Parcel with Existing Non-structural Other Imps., 0	171B169 513	108	North Hollywood - Valley Village	No	ABMI	DB50 , NH CPU, AHO
Los Angeles	11685 NATIONAL BLVD	90064	4258009010	0.000	0.000	0.000	21.312	Shortfall of Sites	0.134	Neighborhood Commercial	C2-1VL	Villages	0	0	52.237	21.312		Commercial - Store - One Story, 0	120B153 978	43	Palms - Mar Vista - Del Rey	No	ABMI	DB50 , PMVDR CPU, AHO
Los Angeles	11705 NATIONAL BLVD	90064	4257011025	0.000	0.000	0.000	21.312	Shortfall of Sites	0.133	Neighborhood Commercial	C2-1VL	Villages	0	0	52.611	21.312		Commercial - Restaurant, Cocktail Lounge - Restaurant, Cocktail Lounge, Tavern - One Story, 0	120B153 1011	43	Palms - Mar Vista - Del Rey	No	ABMI	DB50 , PMVDR CPU, AHO
Los Angeles	11705 NATIONAL BLVD	90064	4257011025	0.000	0.000	0.000	21.312	Shortfall of Sites	0.132	Neighborhood Commercial	C2-1VL	Villages	0	0	52.853	21.312		Commercial - Restaurant, Cocktail Lounge - Restaurant, Cocktail Lounge, Tavern - One Story, 0	120B153 1026	43	Palms - Mar Vista - Del Rey	No	ABMI	DB50 , PMVDR CPU, AHO
Los Angeles	18000 VENTURA BLVD	91316	2181001032	10.656	10.656	0.000	0.000	Shortfall of Sites	0.135	Community Commercial	C2-1VL	0	0	20	164.189	21.312		Commercial - Store - One Story, 0	171B129 233		Encino - Tarzana	No	LI	DB50 , ENC CPU, TOPP C, AHO
Los Angeles	1511 S BARRINGTON AVE	90025	4262003007	10.656	10.656	0.000	0.000	Shortfall of Sites	0.134	General Commercial	C2-1VL	0	0	20	165.761	21.312		Commercial - Auto, Recreation Equipment, Construction Equipment Sales and Service - Auto Body Repair Shop - One Story, 0	126B149 255		West Los Angeles	No	LI	DB50 , TOPP C
Los Angeles	17523 VENTURA BLVD	91316	2257008005	10.656	10.656	0.000	0.000	Shortfall of Sites	0.129	Community Commercial	C4-1VL	0	0	20	171.732	21.312		Commercial - Store Combination - Store and Office Combination - One Story, 0	171B129 399		Encino - Tarzana	No	LI	DB50 , ENC CPU, ARO, TOPP C, AHO
Los Angeles	5511 RESEDA BLVD	91356	2160007025	10.656	10.656	0.000	0.000	Shortfall of Sites	0.132	Community Commercial	C2-1L	0	0	20	167.982	21.312		Commercial - Restaurant, Cocktail Lounge - Fast Food - Walk Up - One Story, 0	174B125 529		Encino - Tarzana	No	LI	DB50 , ENC CPU, TOPP C, AHO
Los Angeles	5431 RESEDA BLVD	91356	2160007022	10.656	10.656	0.000	0.000	Shortfall of Sites	0.134	Community Commercial	C2-1L	0	0	20	165.552	21.312		Commercial - Store - One Story, 0	174B125 551		Encino - Tarzana	No	LI	DB50 , ENC CPU, TOPP C, AHO

Jurisdiction Name	Site Address/Intersection	5 Digit ZIP Code	Assessor Parcel Number	Very Low-Income	Low-Income	Moderate-Income	Above Moderate-Income	Type of Shortfall	Parcel Size (Acres)	Current General Plan Designation	Current Zoning	Proposed General Plan (GP) Designation	Proposed Zoning	Minimum Density Allowed	Maximum Density Allowed	Total Capacity	Vacant/ Nonvacant	Description of Existing Uses	PIN	Base Density Per Acre	Community Plan Area	Rent Stabalization Ordinance	Income Category	Applicable Rezoning Program (Program informing values in Column Q listed first)
Los Angeles	5425 RESEDA BLVD	91356	2160007021	10.656	10.656	0.000	0.000	Shortfall of Sites	0.134	Community Commercial	C2-1L	0	0	20	166.160	21.312		Commercial - Auto, Recreation Equipment, Construction Equipment Sales and Service - Auto Body Repair Shop - One Story, 0	174B125 558		Encino - Tarzana	No	LI	DB50 , TOPP C
Los Angeles	13501 W VENTURA BLVD	91423	2360008039	10.656	10.656	0.000	0.000	Shortfall of Sites	0.136	General Commercial	C2-1VL	0	0	20	163.326	21.312		Commercial - Office Building - One Story, 0	165B157 694		Sherman Oaks - Studio City - Toluca Lake - Cahuenga Pass	No	LI	DB50 , ARO, TOPP C
Los Angeles	13251 VENTURA BLVD	91604	2375017007	10.656	10.656	0.000	0.000	Shortfall of Sites	0.130	General Commercial	C2-1VL-RIO	0	0	20	170.882	21.312		Commercial - Store Combination - Store and Office Combination - One Story, 0	165B157 836		Sherman Oaks - Studio City - Toluca Lake - Cahuenga Pass	No	LI	DB50 , ARO, TOPP C
Los Angeles	0	0	2167024041	10.656	10.656	0.000	0.000	Shortfall of Sites	0.134	General Commercial	C4-1VLD	0	0	20	165.346	21.312		Commercial - Parking Lot (Commercial Use Property) - Lots - Patron or Employee - One Story, 0	171B109 92		Canoga Park - Winnetka - Woodland Hills - West Hills	No	LI	DB50
Los Angeles	22330 VENTURA BLVD	91364	2146012018	10.656	10.656	0.000	0.000	Shortfall of Sites	0.135	General Commercial	C4-1VLD	0	0	20	164.314	21.312		Commercial - Service Station - Full Service - No Additional Services, 0	171B101 105		Canoga Park - Winnetka - Woodland Hills - West Hills	No	LI	DB50
Los Angeles	22100 VENTURA BLVD	91364	2169001036	10.656	10.656	0.000	0.000	Shortfall of Sites	0.134	Community Commercial	C4-1VLD	0	0	20	165.109	21.312		Commercial - Store - One Story, 0	171B101 147		Canoga Park - Winnetka - Woodland Hills - West Hills	No	LI	DB50
Los Angeles	9563 W PICO BLVD	90035	4330025008	10.656	10.656	0.000	0.000	Shortfall of Sites	0.130	Neighborhood Commercial	C4-1VL-O	0	0	20	171.179	21.312		Commercial - Store - One Story, 0	132A167 210		West Los Angeles	No	LI	DB50
Los Angeles	9571 W PICO BLVD	90035	4330025007	10.656	10.656	0.000	0.000	Shortfall of Sites	0.129	Neighborhood Commercial	C4-1VL-O	0	0	20	171.470	21.312		Commercial - Store - One Story, 0	132A167 212		West Los Angeles	No	LI	DB50
Los Angeles	9575 W PICO BLVD	90035	4330025006	10.656	10.656	0.000	0.000	Shortfall of Sites	0.129	Neighborhood Commercial	C4-1VL-O	0	0	20	171.723	21.312		Commercial - Restaurant, Cocktail Lounge - Restaurant, Cocktail Lounge, Tavern - One Story, 0	132A167 213		West Los Angeles	No	LI	DB50
Los Angeles	9701 W PICO BLVD	90035	4330018022	10.656	10.656	0.000	0.000	Shortfall of Sites	0.131	Neighborhood Commercial	C4-1VL-O	0	0	20	169.784	21.312		Commercial - Office Building - One Story, 0	132A165 250		West Los Angeles	No	LI	DB50 , ARO
Los Angeles	5371 TOPANGA CANYON BLVD	91364	2169002036	10.656	10.656	0.000	0.000	Shortfall of Sites	0.133	Community Commercial	C4-1VLD	0	0	20	166.304	21.312		Commercial - Restaurant, Cocktail Lounge - Restaurant, Cocktail Lounge, Tavern - One Story, 0	171B101 255		Canoga Park - Winnetka - Woodland Hills - West Hills	No	LI	DB50
Los Angeles	7794 FOOTHILL BLVD	91042	2558004002	10.656	10.656	0.000	0.000	Shortfall of Sites	0.132	Community Commercial	C2-1VL	0	0	20	168.330	21.312		Commercial - Auto, Recreation Equipment, Construction Equipment Sales and Service - Auto Body Repair Shop - One Story, 0	204B193 266		Sunland - Tujunga - Lake View Terrace - Shadow Hills - East La Tuna Canyon	No	LI	DB50
Los Angeles	7568 FOOTHILL BLVD	91042	2558028055	10.656	10.656	0.000	0.000	Shortfall of Sites	0.134	General Commercial	C2-1VL	0	0	20	165.401	21.312		Commercial - Non-Auto Service and Repair Shop, Paint Shop, or Laundry - One Story, 0	204A197 290		Sunland - Tujunga - Lake View Terrace - Shadow Hills - East La Tuna Canyon	No	LI	DB50
Los Angeles	19649 VENTURA BLVD	91356	2164013026	10.656	10.656	0.000	0.000	Shortfall of Sites	0.130	Community Commercial	C2-1VLD	0	0	20	170.583	21.312		Commercial - Store - One Story, 0	174B117 306		Encino - Tarzana	No	LI	DB50
Los Angeles	9769 W PICO BLVD	90035	4330013024	10.656	10.656	0.000	0.000	Shortfall of Sites	0.130	Neighborhood Commercial	C4-1VL-O	0	0	20	171.002	21.312		Commercial - Store - One Story, 0	132A165 307		West Los Angeles	No	LI	DB50
Los Angeles	9740 W PICO BLVD	90035	4307006022	10.656	10.656	0.000	0.000	Shortfall of Sites	0.134	Neighborhood Commercial	C4-1VL-O	0	0	20	165.874	21.312		Commercial - Auto, Recreation Equipment, Construction Equipment Sales and Service - New Car Sales and Service - One Story, 0	132A165 320		West Los Angeles	No	LI	DB50
Los Angeles	5349 TOPANGA CANYON BLVD	91364	2169017002	10.656	10.656	0.000	0.000	Shortfall of Sites	0.133	Community Commercial	C2-1VLD	0	0	20	166.303	21.312		Commercial - Office Building - One Story, 0	171B101 321		Canoga Park - Winnetka - Woodland Hills - West Hills	No	LI	DB50 , ARO
Los Angeles	5333 TOPANGA CANYON BLVD	91364	2169017027	10.656	10.656	0.000	0.000	Shortfall of Sites	0.133	Community Commercial	C2-1VLD	0	0	20	166.301	21.312		Commercial - Auto, Recreation Equipment, Construction Equipment Sales and Service - Auto Body Repair Shop - One Story, 0	171B101 326		Canoga Park - Winnetka - Woodland Hills - West Hills	No	LI	DB50
Los Angeles	5333 TOPANGA CANYON BLVD	91364	2169017027	10.656	10.656	0.000	0.000	Shortfall of Sites	0.133	Community Commercial	C2-1VLD	0	0	20	166.301	21.312		Commercial - Auto, Recreation Equipment, Construction Equipment Sales and Service - Auto Body Repair Shop - One Story, 0	171B101 362		Canoga Park - Winnetka - Woodland Hills - West Hills	No	LI	DB50
Los Angeles	5338 TOPANGA CANYON BLVD	91364	2169003025	10.656	10.656	0.000	0.000	Shortfall of Sites	0.132	Community Commercial	C2-1VLD	0	0	20	168.564	21.312		Commercial - Office Building - One Story, 0	171B101 363		Canoga Park - Winnetka - Woodland Hills - West Hills	No	LI	DB50 , ARO
Los Angeles	5332 TOPANGA CANYON BLVD	91364	2169003026	10.656	10.656	0.000	0.000	Shortfall of Sites	0.132	Community Commercial	C2-1VLD	0	0	20	168.567	21.312		Commercial - Auto, Recreation Equipment, Construction Equipment Sales and Service - Auto Body Repair Shop - One Story, 0	171B101 372		Canoga Park - Winnetka - Woodland Hills - West Hills	No	LI	DB50
Los Angeles	728 N HIGHLAND AVE	90038	5524011018	10.656	10.656	0.000	0.000	Shortfall of Sites	0.130	Commercial Manufacturing	[Q]C2-1VL-SN	0	0	20	171.324	21.312		Commercial - Auto, Recreation Equipment, Construction Equipment Sales and Service - Auto Body Repair Shop - One Story, 0	141B185 444		Hollywood	No	LI	DB50
Los Angeles	18537 VENTURA BLVD	91356	2160007029	10.656	10.656	0.000	0.000	Shortfall of Sites	0.132	Community Commercial	C2-1L	0	0	20	168.121	21.312		Commercial - Store - One Story, 0	174B125 556		Encino - Tarzana	No	LI	DB50
Los Angeles	9221 W PICO BLVD	90035	4332002036	10.656	10.656	0.000	0.000	Shortfall of Sites	0.134	Neighborhood Commercial	C4-1VL-O	0	0	20	165.333	21.312		Commercial - Store - One Story, 0	132B169 744		West Los Angeles	No	LI	DB50
Los Angeles	9215 W PICO BLVD	90035	4332002035	10.656	10.656	0.000	0.000	Shortfall of Sites	0.134	Neighborhood Commercial	C4-1VL-O	0	0	20	165.681	21.312		Commercial - Store - One Story, 0	132B169 745		West Los Angeles	No	LI	DB50
Los Angeles	9209 W PICO BLVD	90035	4332002034	10.656	10.656	0.000	0.000	Shortfall of Sites	0.134	Neighborhood Commercial	C4-1VL-O	0	0	20	166.030	21.312		Commercial - Store - One Story, 0	132B169 746		West Los Angeles	No	LI	DB50
Los Angeles	14111 BURBANK BLVD	91401	2245027040	10.656	10.656	0.000	0.000	Shortfall of Sites	0.131	Neighborhood Office Commercial	[Q]C1.5-1VL	0	0	20	169.203	21.312		Commercial - Store - One Story, 0	174B153 779		Van Nuys - North Sherman Oaks	No	LI	DB50
Los Angeles	3061 OVERLAND AVE	90034	4254001022	10.656	10.656	0.000	0.000	Shortfall of Sites	0.132	General Commercial	C2-1VL	0	0	20	168.609	21.312		Commercial - Auto, Recreation Equipment, Construction Equipment Sales and Service - Auto Service Centers (No Gasoline) - Two Stories, 0	123B161 807		Palms - Mar Vista - Del Rey	No	LI	DB50
Los Angeles	2071 DRACENA DR	90027	5590005038	10.656	10.656	0.000	0.000	Shortfall of Sites	0.271	Medium Residential	R3-1XL	0	0	20	82.066	21.312		Institutional - School (Private) - One Story, 0	150B197 323		Hollywood	No	LI	DB50
Los Angeles	9151 W PICO BLVD	90035	4332002049	10.656	10.656	0.000	0.000	Shortfall of Sites	0.132	Neighborhood Commercial	C4-1VL-O	0	0	20	168.245	21.312		Industrial - Mineral Processing - One Story, 0	132B169 748		West Los Angeles	No	LI	DB50
Los Angeles	9100 W PICO BLVD	90035	4305001001	10.656	10.656	0.000	0.000	Shortfall of Sites	0.161	Neighborhood Commercial	C4-1VL-O	0	0	20	165.822	21.312		Institutional - School (Private) - One Story, 0	132B169 885		West Los Angeles	No	LI	DB50
Los Angeles	7141 BALBOA BLVD	91406	2227026003	10.656	10.656	0.000	0.000	Shortfall of Sites	0.162	Neighborhood Office Commercial	C2-1VL	Community Center	0	20	142.112	21.312		Commercial - Store - One Story, 0	183B133 170	54	Reseda - West Van Nuys	No	LI	DB50 , RES CPU, AHO
Los Angeles	717 E GARDENA BLVD	90248	6120022006	10.656	10.656	0.000	0.000	Shortfall of Sites	0.163	Neighborhood Office Commercial	C2-1	Villages	0	20	104.545	21.312		Residential - Single Family Residence, 0	069B197 410	108	Harbor Gateway	No	LI	DB50 , HG CPU
Los Angeles	6007 LANKERSHIM BL	90068	2338007045	1.066	1.066	0.000	19.181	Shortfall of Sites	0.159	Neighborhood Office Commercial	[Q]C2-1VL	Community Center (Mixed-Use)	0	20	106.877	21.312		Commercial - Shopping Center (Neighborhood, Community) - One Story, 0	177B169 761	145	North Hollywood - Valley Village	No	VLI, LI, ABMI	DB50 , NH CPU
Los Angeles	11561 OXNARD ST	91606	2338007032	1.066	1.066	0.000	19.181	Shortfall of Sites	0.158	Neighborhood Office Commercial	[Q]C2-1VL	Community Center (Mixed-Use)	0	20	107.619	21.312		Commercial - Professional Building - One Story, 0	177B169 762	145	North Hollywood - Valley Village	No	VLI, LI, ABMI	DB50 , NH CPU, ARO
Los Angeles	11567 OXNARD ST	91606	2338007031	1.066	1.066	0.000	19.181	Shortfall of Sites	0.158	Neighborhood Office Commercial	[Q]C2-1VL	Community Center (Mixed-Use)	0	20	107.620	21.312		Commercial - Parking Lot (Commercial Use Property) - Lots - Patron or Employee - One Story, 0	177B169 763	145	North Hollywood - Valley Village	No	VLI, LI, ABMI	DB50 , NH CPU
Los Angeles	6335 LANKERSHIM BLVD	91606	2335031016	1.066	1.066	0.000	19.181	Shortfall of Sites	0.162	Neighborhood Office Commercial	[Q]C2-1VL	Community Center (Mixed-Use)	0	20	105.208	21.312		Commercial - Auto, Recreation Equipment, Construction Equipment Sales and Service - Auto Service Centers (No Gasoline) - One Story, 0	180B169 1253	145	North Hollywood - Valley Village	No	VLI, LI, ABMI	DB50 , NH CPU
Los Angeles	7025 LAUREL CANYON BLVD	91605	2321005042	10.656	10.656	0.000	0.000	Shortfall of Sites	0.423	Parking Buffer	[Q]CM-1VL, [Q]P-1VL	Light Industrial	0	20	63.023	21.312		Commercial - Parking Lot (Commercial Use Property) - Lots - Patron or Employee - One Story, 0	183B165 190		North Hollywood - Valley Village	No	LI	DB50 , NH CPU, P
Los Angeles	8902 WOODMAN AVE	91331	2640016010	10.656	10.656	0.000	0.000	Shortfall of Sites	0.412	Neighborhood Office Commercial	P-1VL, [Q]C2-1VL	0	0	20	64.675	21.312		Commercial - Store Combination - Store and Office Combination - One Story, 0	195B153 475		Arleta - Pacoima	No	LI	DB50 , ARO, P
Los Angeles	15421 PLUMMER ST	91343	2656011028	10.656	10.656	0.000	0.000	Shortfall of Sites	0.410	General Commercial	P-1VL, [Q]C2-1VL	0	0	20	65.013	21.312		Commercial - Auto, Recreation Equipment, Construction Equipment Sales and Service - Auto Body Repair Shop - One Story, 0	198B145 470		Mission Hills - Panorama City - North Hills	No	LI	DB50 , P
Los Angeles	11489 OXNARD ST	91606	2338002012	0.000	0.000	0.000	21.312	Shortfall of Sites	0.162	Highway Oriented Commercial	[Q]C2-1VL	Low Residential	0	0	24.710	21.312		Commercial - Auto, Recreation Equipment, Construction Equipment Sales and Service - Auto Body Repair Shop - One Story, 0	177B169 775	2 per lot	North Hollywood - Valley Village	No	ABMI	DB50 , NH CPU
Los Angeles	1206 LOMITA BLVD	90710	7413007035	10.656	10.656	0.000	0.000	Shortfall of Sites	0.158	General Commercial	[Q]C2-1VL	0	0	20	168.329	21.312		Commercial - Store - One Story, 0	036B197 27		Wilmington - Harbor City	No	LI	DB50
Los Angeles	10800 S BROADWAY	90061	6074011016	10.656	10.656	0.000	0.000	Shortfall of Sites	0.162	Neighborhood Commercial	C2-1VL-CPIO	0	0	20	164.556	21.312		Commercial - Wholesale and Manufacturing Outlet - One Story, 0	088-5A203 35		Southeast Los Angeles	No	LI	DB50 , ARO
Los Angeles	13354 VANOWEN ST	91405	2329020030	10.656	10.656	0.000	0.000	Shortfall of Sites	0.324	Medium Residential	[Q]R3-1, R3-1	0	0	20	82.106	21.312		Residential - Five or More Units or Apartments (Any Combination) - 4 Stories or Less, 0	180B157 50		Van Nuys - North Sherman Oaks	No	LI	DB50
Los Angeles	13311 SHERMAN WAY	91605	2328028037	10.656	10.656	0.000	0.000	Shortfall of Sites	0.433	Commercial Manufacturing	CM-1	0	0	20	61.455	21.312		Commercial - Restaurant, Cocktail Lounge - Restaurant, Cocktail Lounge, Tavern - One Story, 0	183B157 54		Sun Valley - La Tuna Canyon	No	LI	DB50
Los Angeles	1202 ANAHEIM ST	90710	7411016026	10.656	10.656	0.000	0.000	Shortfall of Sites	0.406	General Commercial	[Q]C1.5-1VL	0	0	20	65.604	21.312		Commercial - Shopping Center (Neighborhood, Community) - One Story, 0	033B197 85		Wilmington - Harbor City	No	LI	DB50
Los Angeles	10530 VICTORY BLVD	91606	2414019012	10.656	10.656	0.000	0.000	Shortfall of Sites	0.158	Neighborhood Office Commercial	[Q]C2-1VL	0	0	20	168.577	21.312		Commercial - Office Building - One Story, 0	177B177 90		North Hollywood - Valley Village	No	LI	DB50 , ARO
Los Angeles	9032 WOODMAN AVE	91331	2642031024	10.656	10.656	0.000	0.000	Shortfall of Sites	0.407	Neighborhood Office Commercial	[Q]C2-1VL	0	0	20	65.414	21.312		Commercial - Store - One Story, 0	195B153 94		Arleta - Pacoima	No	LI	DB50

Jurisdiction Name	Site Address/Intersection	5 Digit ZIP Code	Assessor Parcel Number	Very Low-Income	Low-Income	Moderate-Income	Above Moderate-Income	Type of Shortfall	Parcel Size (Acres)	Current General Plan Designation	Current Zoning	Proposed General Plan (GP) Designation	Proposed Zoning	Minimum Density Allowed	Maximum Density Allowed	Total Capacity	Vacant/ Nonvacant	Description of Existing Uses	PIN	Base Density Per Acre	Community Plan Area	Rent Stabalization Ordinance	Income Category	Applicable Rezoning Program (Program informing values in Column Q listed first)
Los Angeles	17707 SHERMAN WAY	91335	2121016020	10.656	10.656	0.000	0.000	Shortfall of Sites	0.159	Neighborhood Office Commercial	C2-1VL	0	0	20	167.843	21.312		Commercial - Service Station - Self Service - No Additional Services, 0	183B129 107		Reseda - West Van Nuys	No	LI	DB50
Los Angeles	10337 SAN FERNANDO RD	91331	2623016005	10.656	10.656	0.000	0.000	Shortfall of Sites	0.161	Commercial Manufacturing	C2-1-CUGU	0	0	20	165.785	21.312		Commercial - Restaurant, Cocktail Lounge - Restaurant, Cocktail Lounge, Tavern - One Story, 0	204B161 127		Arleta - Pacoima	No	LI	DB50
Los Angeles	11535 SHERMAN WAY	91605	2316030021	10.656	10.656	0.000	0.000	Shortfall of Sites	0.157	Commercial Manufacturing	C2-1	0	0	20	170.059	21.312		Commercial - Store - One Story, 0	183B169 134		Sun Valley - La Tuna Canyon	No	LI	DB50
Los Angeles	10333 SAN FERNANDO RD	91331	2623016025	10.656	10.656	0.000	0.000	Shortfall of Sites	0.161	Commercial Manufacturing	C2-1-CUGU	0	0	20	165.785	21.312		Industrial - Light Manufacturing - One Story, 0	204B161 135		Arleta - Pacoima	No	LI	DB50 , ARO
Los Angeles	11705 PEORIA ST	91352	2631028019	10.656	10.656	0.000	0.000	Shortfall of Sites	0.159	Commercial Manufacturing	C2-1-CUGU	0	0	20	167.632	21.312		Commercial - Parking Lot (Commercial Use Property) - Lots - Patron or Employee - One Story, 0	195B169 139		Sun Valley - La Tuna Canyon	No	LI	DB50
Los Angeles	10333 SAN FERNANDO RD	91331	2623016025	10.656	10.656	0.000	0.000	Shortfall of Sites	0.161	Commercial Manufacturing	C2-1-CUGU	0	0	20	165.787	21.312		Industrial - Light Manufacturing - One Story, 0	204B161 143		Arleta - Pacoima	No	LI	DB50 , ARO
Los Angeles	10317 SAN FERNANDO RD	91331	2623016002	10.656	10.656	0.000	0.000	Shortfall of Sites	0.161	Commercial Manufacturing	C2-1-CUGU	0	0	20	165.786	21.312		Commercial - Hotel and Motel - Hotel - Under 50 Rooms - One Story, 0	204B161 160		Arleta - Pacoima	No	LI	DB50 , ARO
Los Angeles	7627 LAUREL CANYON BLVD	91605	2307013015	10.656	10.656	0.000	0.000	Shortfall of Sites	0.319	Medium Residential	R3-1	0	0	20	83.529	21.312		Residential - Five or More Units or Apartments (Any Combination) · 4 Stories or Less, 0	186B165 191		Sun Valley - La Tuna Canyon	No	LI	DB50
Los Angeles	1945 BLAKE AVE	90039	5442010028	10.656	10.656	0.000	0.000	Shortfall of Sites	0.655	Commercial Manufacturing	[Q]CM-1XL-RIO	0	0	20	40.683	21.312		Industrial - Light Manufacturing - One Story, 0	148-5A213 317		Silver Lake - Echo Park - Elysian Valley	No	LI	DB50 , ARO
Los Angeles	12511 SHELDON ST	91352	2634006908	10.656	10.656	0.000	0.000	Shortfall of Sites	0.607	Low Medium II Residential	(T)(Q)RD1.5-1	0	0	20	43.904	21.312	Vacant	Residential - Single Family Residence - Vacant Land, 0	195B165 332		Sun Valley - La Tuna Canyon	No	LI	DB50
Los Angeles	1925 BLAKE AVE	90039	5442010026	10.656	10.656	0.000	0.000	Shortfall of Sites	0.659	Commercial Manufacturing	[Q]CM-1XL-RIO	0	0	20	40.422	21.312		Industrial - Light Manufacturing - One Story, 0	148-5A213 334		Silver Lake - Echo Park - Elysian Valley	No	LI	DB50 , ARO
Los Angeles	14941 DELANO ST	91411	2242023008	10.656	10.656	0.000	0.000	Shortfall of Sites	0.157	Limited Manufacturing	C2-1	0	0	20	169.981	21.312	Vacant	Commercial - Commercial - Vacant Land, 0	177B145 352		Van Nuys - North Sherman Oaks	No	LI	DB50
Los Angeles	7926 LANKERSHIM BLVD	91605	2311007003	10.656	10.656	0.000	0.000	Shortfall of Sites	0.161	Neighborhood Commercial	(T)(Q)RAS4-1-CUGU	0	0	20	165.784	21.312	Vacant	Commercial - Commercial - Vacant Land, 0	189B169 375		Sun Valley - La Tuna Canyon	No	LI	DB50
Los Angeles	131 N AVALON BLVD	90744	7440006939	10.656	10.656	0.000	0.000	Shortfall of Sites	0.405	Community Commercial	[Q]C2-1VL	0	0	20	65.775	21.312		Industrial - Light Manufacturing - One Story, 0	027B205 443		Wilmington - Harbor City	No	LI	DB50 , ARO
Los Angeles	131 N AVALON BLVD	90744	7440006939	10.656	10.656	0.000	0.000	Shortfall of Sites	0.405	Community Commercial	[Q]C2-1VL	0	0	20	65.775	21.312		Industrial - Light Manufacturing - One Story, 0	027B205 443		Wilmington - Harbor City	No	LI	DB50 , ARO
Los Angeles	16141 ROSCOE BLVD	91343	2673020042	10.656	10.656	0.000	0.000	Shortfall of Sites	0.417	General Commercial	[Q]C2-1VL	0	0	20	63.810	21.312		Commercial - Shopping Center (Neighborhood, Community) - One Story, 0	192B141 456		Mission Hills - Panorama City - North Hills	No	LI	DB50
Los Angeles	12801 SATICOY ST	91605	2305026022	10.656	10.656	0.000	0.000	Shortfall of Sites	0.159	Commercial Manufacturing	C2-1, P-1	0	0	20	167.684	21.312		Commercial - Auto, Recreation Equipment, Construction Equipment Sales and Service - Auto Body Repair Shop - One Story, 0	186B161 460		Sun Valley - La Tuna Canyon	No	LI	DB50 , P
Los Angeles	22822 VENTURA BLVD	91364	2042005059	10.656	10.656	0.000	0.000	Shortfall of Sites	0.158	General Commercial	C4-1VLD	0	0	20	168.412	21.312		Commercial - Bank, Savings and Loan - One Story, 0	171B097 502		Canoga Park - Winnetka - Woodland Hills - West Hills	No	LI	DB50
Los Angeles	22949 VENTURA BLVD	91364	2042018009	10.656	10.656	0.000	0.000	Shortfall of Sites	0.160	General Commercial	C4-1VLD	0	0	20	166.440	21.312		Commercial - Professional Building - One Story, 0	171B097 527		Canoga Park - Winnetka - Woodland Hills - West Hills	No	LI	DB50 , ARO
Los Angeles	10335 MAGNOLIA BLVD	91601	2417018005	10.656	10.656	0.000	0.000	Shortfall of Sites	0.157	Neighborhood Office Commercial	[Q]C2-1VL	0	0	20	169.872	21.312		Industrial - Motion Picture, Radio and Television Industry - Studio - One Story, 0	171B177 576		North Hollywood - Valley Village	No	LI	DB50
Los Angeles	731 W 80TH ST	90044	6032027003	10.656	10.656	0.000	0.000	Shortfall of Sites	0.161	Medium Residential	[Q]R4-1	0	0	20	165.768	21.312		Institutional - Church - One Story, 0	099B201 733		South Los Angeles	No	LI	DB50, FBO
Los Angeles	12737 GLENOAKS BLVD	91342	2508027025	10.656	10.656	0.000	0.000	Shortfall of Sites	0.322	Neighborhood Commercial	C1-1XL-CPIO	0	0	20	82.664	21.312		Commercial - Shopping Center (Neighborhood, Community) - One Story, 0	222B153 830		Sylmar	No	LI	DB50
Los Angeles	12737 GLENOAKS BLVD	91342	2508027025	10.656	10.656	0.000	0.000	Shortfall of Sites	0.322	Neighborhood Commercial	C1-1XL-CPIO	0	0	20	82.664	21.312		Commercial - Shopping Center (Neighborhood, Community) - One Story, 0	222B153 847		Sylmar	No	LI	DB50
Los Angeles	11681 SATICOY ST	91605	2316002007	10.656	10.656	0.000	0.000	Shortfall of Sites	0.161	Neighborhood Office Commercial	C2-1VL-CUGU	0	0	20	165.961	21.312		Commercial - Auto, Recreation Equipment, Construction Equipment Sales and Service - Auto Body Repair Shop - One Story, 0	186B169 1000		Sun Valley - La Tuna Canyon	No	LI	DB50
Los Angeles	10137 COMMERCE AVE	91042	2565013051	10.656	10.656	0.000	0.000	Shortfall of Sites	0.313	Medium Residential	R3-1	0	0	20	85.105	21.312		Recreational - Club, Lodge Hall, Fraternal Organization - One Story, 0	204B197 1007		Sunland - Tujunga - Lake View Terrace - Shadow Hills - East La Tuna Canyon	No	LI	DB50
Los Angeles	11135 WOODLEY AVE	91344	2681011043	10.656	10.656	0.000	0.000	Shortfall of Sites	0.317	Neighborhood Commercial	C1-1VL	0	0	20	83.960	21.312		Commercial - Shopping Center (Neighborhood, Community) - One Story, 0	210B141 1092		Granada Hills - Knollwood	No	LI	DB50
Los Angeles	6349 COLDWATER CANYON AVE	91606	2331012005	10.656	10.656	0.000	0.000	Shortfall of Sites	0.160	Neighborhood Office Commercial	[Q]C1.5-1VL	0	0	20	166.882	21.312		Commercial - Restaurant, Cocktail Lounge - Restaurant, Cocktail Lounge, Tavern - One Story, 0	180B161 1160		Van Nuys - North Sherman Oaks	No	LI	DB50
Los Angeles	10425 MAGNOLIA BLVD	91601	2417018001	10.656	10.656	0.000	0.000	Shortfall of Sites	0.163	Highway Oriented Commercial	[Q]C2-1VL	0	0	20	163.219	21.312		Institutional - Hospital - One Story, 0	171B177 625		North Hollywood - Valley Village	No	LI	DB50
Los Angeles	0	0	7425011803	10.656	10.656	0.000	0.000	Shortfall of Sites	1.007	Low Medium I Residential	R2-1XL-O-CUGU	0	0	20	26.454	21.312		Miscellaneous - Utility, 0	033B209 1057		Wilmington - Harbor City	No	LI	DB50
Los Angeles	13154 MARGATE ST	91401	2345026007	10.655	10.655	0.000	0.000	Shortfall of Sites	0.237	Low Residential	R1-1	0	0	20	99.000	21.311		Residential - Single Family Residence, 1	171B157 333		Van Nuys - North Sherman Oaks	No	LI	TOC EXP , ADU
Los Angeles	600 S COMMONWEALTH AVE	90005	5077006011	1.065	1.065	0.000	19.178	Shortfall of Sites	0.181	Regional Center Commercial	C4-2	0	0	20	226.578	21.309		Commercial - Office Building - 14 to 20 Stories, 0	135A201 142		Wilshire	No	VLI, LI, ABMI	ARO , MURC
Los Angeles	600 S COMMONWEALTH AVE	90005	5077006011	1.065	1.065	0.000	19.178	Shortfall of Sites	0.201	Regional Center Commercial	C4-2	0	0	20	203.907	21.309		Commercial - Office Building - 14 to 20 Stories, 0	135A201 145		Wilshire	No	VLI, LI, ABMI	ARO , MURC
Los Angeles	600 S COMMONWEALTH AVE	90005	5077006011	1.065	1.065	0.000	19.178	Shortfall of Sites	0.148	Regional Center Commercial	C4-2	0	0	20	277.694	21.309		Commercial - Office Building - 14 to 20 Stories, 0	135A201 149		Wilshire	No	VLI, LI, ABMI	ARO , MURC
Los Angeles	600 S COMMONWEALTH AVE	90005	5077006011	1.065	1.065	0.000	19.178	Shortfall of Sites	0.214	Regional Center Commercial	C4-2	0	0	20	191.141	21.309		Commercial - Office Building - 14 to 20 Stories, 0	135A201 150		Wilshire	No	VLI, LI, ABMI	ARO , MURC
Los Angeles	600 S COMMONWEALTH AVE	90005	5077006011	1.065	1.065	0.000	19.178	Shortfall of Sites	0.103	Regional Center Commercial	C4-2	0	0	20	397.484	21.309		Commercial - Office Building - 14 to 20 Stories, 0	135A201 159		Wilshire	No	VLI, LI, ABMI	ARO , MURC
Los Angeles	600 S COMMONWEALTH AVE	90005	5077006011	1.065	1.065	0.000	19.178	Shortfall of Sites	0.214	Regional Center Commercial	C4-2	0	0	20	191.140	21.309		Commercial - Office Building - 14 to 20 Stories, 0	135A201 160		Wilshire	No	VLI, LI, ABMI	ARO , MURC
Los Angeles	600 S COMMONWEALTH AVE	90005	5077006011	1.065	1.065	0.000	19.178	Shortfall of Sites	0.055	Regional Center Commercial	C4-2	0	0	20	743.292	21.309		Commercial - Office Building - 14 to 20 Stories, 0	135A201 168		Wilshire	No	VLI, LI, ABMI	ARO , MURC
Los Angeles	600 S COMMONWEALTH AVE	90005	5077006011	1.065	1.065	0.000	19.178	Shortfall of Sites	0.195	Regional Center Commercial	C4-2	0	0	20	210.256	21.309		Commercial - Office Building - 14 to 20 Stories, 0	135A201 169		Wilshire	No	VLI, LI, ABMI	ARO , MURC
Los Angeles	600 S COMMONWEALTH AVE	90005	5077006011	1.065	1.065	0.000	19.178	Shortfall of Sites	0.018	Regional Center Commercial	C4-2	0	0	20	2229.876	21.309		Commercial - Office Building - 14 to 20 Stories, 0	135A201 175		Wilshire	No	VLI, LI, ABMI	ARO , MURC
Los Angeles	600 S COMMONWEALTH AVE	90005	5077006011	1.065	1.065	0.000	19.178	Shortfall of Sites	0.195	Regional Center Commercial	C4-2	0	0	20	210.254	21.309		Commercial - Office Building - 14 to 20 Stories, 0	135A201 176		Wilshire	No	VLI, LI, ABMI	ARO , MURC
Los Angeles	1901 N SERRANO AVE	90027	5587024015	10.653	10.653	0.000	0.000	Shortfall of Sites	0.237	Low I Residential	RE9-1	0	0	20	99.000	21.305		Residential - Single Family Residence, 1	150A193 158		Hollywood	No	LI	TOC EXP , ADU, OPP RC2
Los Angeles	2700 WILSHIRE BLVD	90057	5141011020	1.065	1.065	0.000	19.170	Shortfall of Sites	0.310	Regional Center Commercial	C4-2	0	0	20	85.910	21.300		Recreational - Athletic and Amusement Facility - Gymnasium, Health Spa - One Story, 0	133-5A201 97		Westlake	No	VLI, LI, ABMI	MURC
Los Angeles	0	0	5077009916	1.065	1.065	0.000	19.170	Shortfall of Sites	0.309	Regional Center Commercial	C2-2	0	0	20	86.262	21.300		Residential - Five or More Units or Apartments (Any Combination) · 5 Stories or More, 0	135B197 1147		Wilshire	No	VLI, LI, ABMI	MURC
Los Angeles	7854 MIDFIELD AVE	90045	4127005006	10.646	10.646	0.000	0.000	Shortfall of Sites	0.237	Low Residential	R1-1	0	0	20	99.000	21.293		Residential - Single Family Residence, 1	099B173 745		Westchester - Playa del Rey	No	LI	TOC EXP , ADU
Los Angeles	3215 PATRICIA AVE	90064	4316019016	10.643	10.643	0.000	0.000	Shortfall of Sites	0.237	Low Residential	R1V2	0	0	20	99.000	21.287		Residential - Single Family Residence - Pool and Misc., 1	123B161 664		West Los Angeles	No	LI	TOC EXP , ADU
Los Angeles	0	0	4272028270	10.640	10.640	0.000	0.000	Shortfall of Sites	1.672	Low Residential	R1-1	Villages	0	20	66.287	21.280		Miscellaneous - Government Owned Property - Transportation - Airport, General, 0	117B149 194		Palms - Mar Vista - Del Rey	No	LI	AHO , PMVDR CPU, OPP RC2
Los Angeles	11923 HESBY ST	91607	2355002010	10.633	10.633	0.000	0.000	Shortfall of Sites	0.236	Low Residential	R1-1	0	0	20	99.000	21.266		Residential - Single Family Residence - Pool, 1	171B165 900		North Hollywood - Valley Village	No	LI	TOC EXP , ADU
Los Angeles	5451 RADFORD AVE	91607	2348011015	10.631	10.631	0.000	0.000	Shortfall of Sites	0.236	Low Residential	R1-1	Low Medium Residential	0	20	99.000	21.263		Residential - Single Family Residence, 1	174B169 1152	43	North Hollywood - Valley Village	No	LI	TOC EXP , NH CPU, ADU, AHO
Los Angeles	9844 BURGEN AVE	90034	4311002020	10.631	10.631	0.000	0.000	Shortfall of Sites	0.236	Low Residential	R1V2	0	0	20	99.000	21.261		Residential - Single Family Residence, 1	123B165 412		West Los Angeles	No	LI	TOC EXP , ADU
Los Angeles	10778 WEYBURN AVE	90024	4360004021	10.625	10.625	0.000	0.000	Shortfall of Sites	0.236	Low Residential	R1-1-O	0	0	20	99.000	21.250		Residential - Single Family Residence - Pool, 1	132B153 32		Westwood	No	LI	TOC EXP , ADU
Los Angeles	3443 WHITTIER BLVD	90023	5188004040	0.000	0.000	0.000	21.240	Shortfall of Sites	0.205	Highway Oriented and Limited Commercial	C1.5-1-CUGU	Community Center	[LUM2 - G2 - 3][XC1 - 4][CPIO]	0	205.109	21.240		Residential - Five or More Units or Apartments (Any Combination) · 4 Stories or Less, 10	121-5A227 124	108	Boyle Heights	Yes	ABMI	BH CPU

Jurisdiction Name	Site Address/Intersection	5 Digit ZIP Code	Assessor Parcel Number	Very Low-Income	Low-Income	Moderate-Income	Above Moderate-Income	Type of Shortfall	Parcel Size (Acres)	Current General Plan Designation	Current Zoning	Proposed General Plan (GP) Designation	Proposed Zoning	Minimum Density Allowed	Maximum Density Allowed	Total Capacity	Vacant/ Nonvacant	Description of Existing Uses	PIN	Base Density Per Acre	Community Plan Area	Rent Stabalization Ordinance	Income Category	Applicable Rezoning Program (Program informing values in Column Q listed first)
Los Angeles	20547 VANOWEN ST	91306	2137030026	0.000	0.000	0.000	21.240	Shortfall of Sites	0.171	Medium Residential	R3-1-RIO	Medium Residential	[HB2-G1-5] [CX2-FA] [CPIO-O]	0	216.637	21.240		Residential - Five or More Units or Apartments (Any Combination) - 4 Stories or Less, 6	183B109 893	43	Canoga Park - Winnetka - Woodland Hills - West Hills	Yes	ABMI	CPK CPU , DB50, AHO
Los Angeles	1018 BARTLETT ST	90012	5406030019	0.000	0.000	0.000	21.240	Shortfall of Sites	0.103	General Commercial	R4P-1	Community Center	[DM1-G1-5] [CX2-FA] [CPIO]	0	311.890	21.240		Residential - Double, Duplex, or Two Units - 4 Stories or Less, 2	135A211 134	No Max	Central City North	Yes	ABMI	DT CPU
Los Angeles	6257 HAZELTINE AVE	91401	2240018013	0.000	0.000	0.000	21.240	Shortfall of Sites	0.244	Low Medium II Residential	[Q]RD1.5-1	0	0	0	172.233	21.240		Residential - Five or More Units or Apartments (Any Combination) - 4 Stories or Less, 10	177B153 227	No Max	Van Nuys - North Sherman Oaks	Yes	ABMI	Orange LineTNP
Los Angeles	3839 WILSHIRE BLVD	90010	5503031018	1.062	1.062	0.000	19.116	Shortfall of Sites	0.257	Regional Center Commercial	C4-2	0	0	20	86.036	21.240	Vacant	Commercial - Commercial - Vacant Land, 0	132B193 36		Wilshire	No	VLI, LI, ABMI	MURC
Los Angeles	3839 WILSHIRE BLVD	90010	5503031018	1.062	1.062	0.000	19.116	Shortfall of Sites	0.258	Regional Center Commercial	C4-2	0	0	20	85.615	21.240	Vacant	Commercial - Commercial - Vacant Land, 0	135B193 1015		Wilshire	No	VLI, LI, ABMI	MURC
Los Angeles	22111 ERWIN ST	91367	2146001024	0.000	0.000	0.000	21.230	Shortfall of Sites	7.741	Medium Residential	R4-1	Medium Residential	[DM2-G1-5] [CX2-FA] [CPIO]	0	72.596	21.230		Residential - Five or More Units or Apartments (Any Combination) - 4 Stories or Less - Pool, 411	177B101 17	43	Canoga Park - Winnetka - Woodland Hills - West Hills	Yes	ABMI	CPK CPU ,
Los Angeles	16203 PARTHENIA ST	91343	2689024021	10.611	10.611	0.000	0.000	Shortfall of Sites	0.540	Neighborhood Office Commercial	P-1VL, [Q]C2-1VL	0	0	20	63.729	21.222		Commercial - Service Station - Self Service - No Additional Services, 1	195B137 955		Mission Hills - Panorama City - North Hills	No	LI	DB50 , P
Los Angeles	14961 FOOTHILL BLVD	91342	2502002005	10.611	10.611	0.000	0.000	Shortfall of Sites	0.208	Community Commercial	C2-1VL	0	0	20	165.544	21.222		Residential - Single Family Residence, 1	228B145 82		Sylmar	No	LI	DB50
Los Angeles	10201 CANOGA AVE	91311	2747010027	10.610	10.610	0.000	0.000	Shortfall of Sites	0.406	Limited Manufacturing	[T][Q]CM-1	0	0	20	54.450	21.220		Commercial - Auto, Recreation Equipment, Construction Equipment Sales and Service - Auto Body Repair Shop - One Story, 0	204B105 451		Chatsworth - Porter Ranch	No	LI	OPP C
Los Angeles	10625 VASSAR AVE	91311	2722011031	10.600	10.600	0.000	0.000	Shortfall of Sites	0.205	Low I Residential	RS-1	0	0	20	113.635	21.200		Residential - Single Family Residence, 1	207B101 105		Chatsworth - Porter Ranch	No	LI	OPP RC , ADU
Los Angeles	2220 E 1ST ST	90033	5183009012	10.600	10.600	0.000	0.000	Shortfall of Sites	0.138	Highway Oriented and Limited Commercial	C2-1-CUGU	Community Center	[LUM3 - SH3 - 4][XC1 - 4][CPIO]	20	210.262	21.200		Commercial - Store - One Story, 2	127-5A223 131	108	Boyle Heights	No	LI	BH CPU
Los Angeles	7328 REMMET AVE	91303	2111015007	1.060	1.060	0.000	19.080	Shortfall of Sites	0.172	Low Residential	R1-1	Medium Residential	[MB4-G1-5] [CX2-FA] [CPIO]	20	168.378	21.200		, 2	186B105 752	43	Canoga Park - Winnetka - Woodland Hills - West Hills	No	VLI, LI, ABMI	CPK CPU ,
Los Angeles	3000 E 1ST ST	90063	5179002001	10.600	10.600	0.000	0.000	Shortfall of Sites	0.166	Highway Oriented and Limited Commercial	C2-1-CUGU	Neighborhood Center	[LUM1 - G2 - 3][XN2 - 8][CPIO]	20	102.200	21.200		Commercial - Professional Building - One Story, 1	126A225 69	54	Boyle Heights	No	LI	DB50 , BH CPU, ARO
Los Angeles	743 W GARDENA BLVD	90247	6120019033	10.600	10.600	0.000	0.000	Shortfall of Sites	0.164	Neighborhood Office Commercial	C2-1	Villages	0	20	103.414	21.200		Commercial - Store Combination - Store and Residential Combination - One Story, 1	069B197 418	108	Harbor Gateway	No	LI	DB50 , HG CPU, ARO
Los Angeles	13117 SAN FERNANDO RD	91342	2604006003	10.600	10.600	0.000	0.000	Shortfall of Sites	0.170	Community Commercial	C2-1VL-CPIO	0	0	20	163.229	21.200		Industrial - Light Manufacturing - One Story, 1	222B145 32		Sylmar	No	LI	DB50
Los Angeles	9955 SAN FERNANDO RD	91331	2624003001	10.600	10.600	0.000	0.000	Shortfall of Sites	0.169	Commercial Manufacturing	C2-1-CUGU	0	0	20	164.569	21.200		Residential - Single Family Residence, 1	201B161 92		Arleta - Pacoima	No	LI	DB50
Los Angeles	11121 SHERMAN WAY	91605	2315028012	10.600	10.600	0.000	0.000	Shortfall of Sites	0.328	Medium Residential	R3-1	0	0	20	84.534	21.200		Commercial - Store - One Story, 1	183B173 92		Sun Valley - La Tuna Canyon	No	LI	DB50
Los Angeles	14043 HUBBARD ST	91342	2508009028	10.600	10.600	0.000	0.000	Shortfall of Sites	0.170	Community Commercial	C2-1VL-CPIO	0	0	20	163.363	21.200		Residential - Single Family Residence, 1	219B153 105		Sylmar	No	LI	DB50
Los Angeles	14167 POLK ST	91342	2504012014	10.600	10.600	0.000	0.000	Shortfall of Sites	1.251	Low Medium I Residential	(T)(Q)RD3-1XL-K	0	0	20	22.180	21.200		Residential - Single Family Residence, 1	225B153 232		Sylmar	No	LI	DB50
Los Angeles	10426 MAGNOLIA BLVD	91601	2419024008	10.600	10.600	0.000	0.000	Shortfall of Sites	0.163	Neighborhood Office Commercial	[Q]C2-1VL	0	0	20	169.806	21.200		Commercial - Store Combination - Store and Residential Combination - One Story, 1	171B177 658		North Hollywood - Valley Village	No	LI	DB50 , ARO
Los Angeles	6920 WOODMAN AVE	91405	2328010028	10.600	10.600	0.000	0.000	Shortfall of Sites	0.425	Low Residential	R1-1, [Q]R3-1	0	0	20	65.338	21.200		Residential - Single Family Residence - Pool, 1	183B157 671		Van Nuys - North Sherman Oaks	No	LI	DB50
Los Angeles	11118 WEDDINGTON ST	91601	2350018029	1.060	1.060	0.000	19.080	Shortfall of Sites	0.189	Community Commercial	C4-2D-CA	Community Commercial	0	20	153.125	21.200		Industrial - Motion Picture, Radio and Television Industry - Studio - One Story, 2	171B173 320	No Max	North Hollywood - Valley Village	No	VLI, LI, ABMI	Orange LineTNP , AHO
Los Angeles	5650 CAMELLIA AVE	91601	2338028009	10.600	10.600	0.000	0.000	Shortfall of Sites	0.258	Low Residential	R1-1	Medium	0	20	112.223	21.200		Residential - Single Family Residence - Pool and Misc., 2	174B169 646	54	North Hollywood - Valley Village	No	LI	Orange LineTNP , AHO
Los Angeles	5641 CAMELLIA AVE	91601	2338029010	10.600	10.600	0.000	0.000	Shortfall of Sites	0.258	Low Residential	R1-1	Medium	0	20	112.291	21.200		Residential - Single Family Residence - Pool and Misc., 2	174B169 672	54	North Hollywood - Valley Village	No	LI	Orange LineTNP , AHO
Los Angeles	4616 COLUMBUS AVE	91403	2264008001	10.597	10.597	0.000	0.000	Shortfall of Sites	0.236	Low Residential	R1-1	Low Medium	0	20	99.000	21.193		Residential - Single Family Residence - Pool, 1	168B145 815	29	Sherman Oaks - Studio City - Toluca Lake - Cahuenga Pass	No	LI	TOC EXP , SHR CPU, ADU, AHO
Los Angeles	13329 MAGNOLIA BLVD	91423	2344021024	10.596	10.596	0.000	0.000	Shortfall of Sites	0.236	Low Residential	R1-1	0	0	20	99.000	21.191		Residential - Single Family Residence, 1	171B157 560		Van Nuys - North Sherman Oaks	No	LI	TOC EXP , ADU, OPP RC2
Los Angeles	11247 PICKFORD ST	90064	4256012048	10.593	10.593	0.000	0.000	Shortfall of Sites	0.236	Low Residential	R1-1	Low Medium Residential	0	20	99.000	21.187		Residential - Single Family Residence, 1	123B153 484	21	West Los Angeles	No	LI	TOC EXP , West WLA CPU, ADU, AHO
Los Angeles	23317 CLEARPOOL PL	90710	7438008014	10.593	10.593	0.000	0.000	Shortfall of Sites	0.205	Low Residential	R1-1XL-O	0	0	20	113.635	21.186		Residential - Single Family Residence - Pool, 1	042B197 15		Wilmington - Harbor City	No	LI	OPP RC , ADU
Los Angeles	15236 GREENLEAF ST	91403	2276022026	10.593	10.593	0.000	0.000	Shortfall of Sites	0.236	Low Residential	RE11-1	Low Residential	0	20	99.000	21.185		Residential - Single Family Residence - Pool, 1	166-5A147 106	1 per lot	Sherman Oaks - Studio City - Toluca Lake - Cahuenga Pass	No	LI	TOC EXP , SHR CPU, ADU, AHO
Los Angeles	6131 LANKERSHIM BLVD	91606	2338006040	1.059	1.059	0.000	19.061	Shortfall of Sites	0.354	Neighborhood Office Commercial	[Q]C2-1VL	Community Center (Mixed-Use)	0	20	107.348	21.179		Industrial - Warehousing, Distribution, Storage - Public Storage - Mini Warehouse - One Story, 0	177B169 527	145	North Hollywood - Valley Village	No	VLI, LI, ABMI	DB50 , NH CPU
Los Angeles	3422 OVERLAND AVE	90034	4314019018	10.589	10.589	0.000	0.000	Shortfall of Sites	0.139	General Commercial	C2-1	Mixed Residential	0	20	151.292	21.178		Commercial - Parking Lot (Commercial Use Property) - Lots - Patron or Employee - One Story, 1	120B161 558	54	Palms - Mar Vista - Del Rey	No	LI	DB50 , PMVDR CPU, AHO
Los Angeles	11554 SANTA MONICA BLVD	90025	4261013002	10.589	10.589	0.000	0.000	Shortfall of Sites	0.139	Neighborhood Commercial	C2-1VL	Mixed Use Corridor	0	20	151.393	21.178		Commercial - Store - One Story, 1	126B149 137	54	West Los Angeles	No	LI	DB50 , West WLA CPU, TOPP C, AHO
Los Angeles	13246 RIVERSIDE DR	91423	2358032042	0.000	0.000	0.000	21.178	Shortfall of Sites	0.138	Neighborhood Office Commercial	C1.5-1VL-RIO	Neighborhood Center	0	0	72.601	21.178		Commercial - Store - One Story, 1	168B157 339	72	Van Nuys - North Sherman Oaks	No	ABMI	DB50 , VNY CPU, AHO
Los Angeles	13369 VENTURA BLVD	91423	2360011027	10.589	10.589	0.000	0.000	Shortfall of Sites	0.138	General Commercial	C2-1VL	0	0	20	168.312	21.178		Commercial - Office Building - One Story, 1	165B157 759		Sherman Oaks - Studio City - Toluca Lake - Cahuenga Pass	No	LI	DB50 , ARO, TOPP C
Los Angeles	22440 VENTURA BLVD	91364	2040034006	10.589	10.589	0.000	0.000	Shortfall of Sites	0.139	General Commercial	C4-1VLD	0	0	20	167.827	21.178		Commercial - Auto, Recreation Equipment, Construction Equipment Sales and Service - Auto Body Repair Shop - One Story, 1	171B101 185		Canoga Park - Winnetka - Woodland Hills - West Hills	No	LI	DB50
Los Angeles	5371 TOPANGA CANYON BLVD	91364	2169002036	10.589	10.589	0.000	0.000	Shortfall of Sites	0.138	Community Commercial	C4-1VLD	0	0	20	169.227	21.178		Commercial - Restaurant, Cocktail Lounge - Restaurant, Cocktail Lounge, Tavern - One Story, 1	171B101 208		Canoga Park - Winnetka - Woodland Hills - West Hills	No	LI	DB50
Los Angeles	5366 TOPANGA CANYON BLVD	91364	2169003002	10.589	10.589	0.000	0.000	Shortfall of Sites	0.138	Community Commercial	C4-1VLD	0	0	20	169.228	21.178		Commercial - Store - One Story, 1	171B101 241		Canoga Park - Winnetka - Woodland Hills - West Hills	No	LI	DB50
Los Angeles	19601 VENTURA BLVD	91356	2164013012	10.589	10.589	0.000	0.000	Shortfall of Sites	0.141	Community Commercial	C2-1VLD	0	0	20	165.401	21.178		Commercial - Restaurant, Cocktail Lounge - Restaurant, Cocktail Lounge, Tavern - One Story, 1	174B117 263		Encino - Tarzana	No	LI	DB50
Los Angeles	19637 VENTURA BLVD	91356	2164013032	10.589	10.589	0.000	0.000	Shortfall of Sites	0.143	Community Commercial	C2-1VLD	0	0	20	163.303	21.178		Commercial - Store - One Story, 1	174B117 297		Encino - Tarzana	No	LI	DB50
Los Angeles	5304 TOPANGA CANYON BLVD	91364	2169003050	10.589	10.589	0.000	0.000	Shortfall of Sites	0.142	Community Commercial	C2-1VLD	0	0	20	164.621	21.178		Commercial - Professional Building - Medical Dental Building - One Story, 1	171B101 483		Canoga Park - Winnetka - Woodland Hills - West Hills	No	LI	DB50 , ARO
Los Angeles	5460 SEPULVEDA BLVD	91411	2250008015	10.589	10.589	0.000	0.000	Shortfall of Sites	0.284	Medium Residential	[Q]R3-1-RIO	0	0	20	81.963	21.178		Institutional - School (Private) - One Story, 1	174B145 669		Van Nuys - North Sherman Oaks	No	LI	DB50 , ADU
Los Angeles	14125 BURBANK BLVD	91401	2245027034	10.589	10.589	0.000	0.000	Shortfall of Sites	0.137	Neighborhood Office Commercial	[Q]C1.5-1VL	0	0	20	170.243	21.178		Institutional - School (Private) - One Story, 1	174B153 775		Van Nuys - North Sherman Oaks	No	LI	DB50
Los Angeles	22651 VICTORY BLVD	91307	2038036001	10.588	10.588	0.000	0.000	Shortfall of Sites	0.205	Low Residential	RS-1	Very Low Residential	0	20	113.635	21.176		Residential - Single Family Residence, 1	180B097 599	1 per lot	Canoga Park - Winnetka - Woodland Hills - West Hills	No	LI	OPP RC , CPK CPU, ADU, AHO
Los Angeles	9301 TAMPA AVE	91324	2761037014	10.583	10.583	0.000	0.000	Shortfall of Sites	0.504	Regional Center Commercial	C4-1	0	0	20	61.763	21.165		Commercial - Shopping Center (Regional) - One Story, 0	198B117 241		Chatsworth - Porter Ranch	No	LI	MURC
Los Angeles	13325 MAGNOLIA BLVD	91423	2344021023	10.581	10.581	0.000	0.000	Shortfall of Sites	0.235	Low Residential	R1-1	0	0	20	99.000	21.163		Residential - Single Family Residence, 1	171B157 561		Van Nuys - North Sherman Oaks	No	LI	TOC EXP , ADU, OPP RC2
Los Angeles	13319 MAGNOLIA BLVD	91423	2344021022	10.581	10.581	0.000	0.000	Shortfall of Sites	0.235	Low Residential	R1-1	0	0	20	99.000	21.162		Residential - Single Family Residence - Pool, 1	171B157 562		Van Nuys - North Sherman Oaks	No	LI	TOC EXP , ADU, OPP RC2
Los Angeles	23321 VICTORY BLVD	91307	2036010012	10.581	10.581	0.000	0.000	Shortfall of Sites	0.205	Low Residential	RS-1	Very Low Residential	0	20	113.635	21.162		Residential - Single Family Residence - Pool, 1	180B093 834	1 per lot	Canoga Park - Winnetka - Woodland Hills - West Hills	No	LI	OPP RC , CPK CPU, ADU, AHO
Los Angeles	11923 ADDISON ST	91607	2355002022	10.580	10.580	0.000	0.000	Shortfall of Sites	0.235	Low Residential	R1-1	0	0	20	99.000	21.161		Residential - Single Family Residence, 1	171B165 1043		North Hollywood - Valley Village	No	LI	TOC EXP , ADU
Los Angeles	7538 MIDFIELD AVE	90045	4127002013	10.578	10.578	0.000	0.000	Shortfall of Sites	0.235	Low Residential	R1-1	0	0	20	99.000	21.155		Residential - Single Family Residence, 1	099B173 195		Westchester - Playa del Rey	No	LI	TOC EXP , ADU
Los Angeles	12330 SANTA MONICA BLVD	90025	4267031032	10.567	10.567	0.000	0.000	Shortfall of Sites	0.190	Neighborhood Commercial	C2-1VL	Mixed Use Corridor	0	20	147.064	21.134		Commercial - Office Building - Three Stories, 0	126B145 889	54	West Los Angeles	No	LI	DB50 , West WLA CPU, ARO, TOPP C, AHO
Los Angeles	12330 SANTA MONICA BLVD	90025	4267031032	10.567	10.567	0.000	0.000	Shortfall of Sites	0.190	Neighborhood Commercial	C2-1VL	Mixed Use Corridor	0	20	147.342	21.134		Commercial - Office Building - Three Stories, 0	126B145 897	54	West Los Angeles	No	LI	DB50 , West WLA CPU, ARO, TOPP C, AHO
Los Angeles	11900 SANTA MONICA BLVD	90025	4263034031	10.567	10.567	0.000	0.000	Shortfall of Sites	0.184	General Commercial	C2-1VL	Mixed Use Corridor	0	20	146.365	21.134		Industrial - Warehousing, Distribution, Storage - Warehousing, Distribution, Under 10,000 SF - One Story, 0	126B145 513	54	West Los Angeles	No	LI	DB50 , West WLA CPU, ARO, TOPP C, AHO

Jurisdiction Name	Site Address/Intersection	5 Digit ZIP Code	Assessor Parcel Number	Very Low-Income	Low-Income	Moderate-Income	Above Moderate-Income	Type of Shortfall	Parcel Size (Acres)	Current General Plan Designation	Current Zoning	Proposed General Plan (GP) Designation	Proposed Zoning	Minimum Density Allowed	Maximum Density Allowed	Total Capacity	Vacant/ Nonvacant	Description of Existing Uses	PIN	Base Density Per Acre	Community Plan Area	Rent Stabalization Ordinance	Income Category	Applicable Rezoning Program (Program informing values in Column Q listed first)
Los Angeles	4387 LANKERSHIM BLVD	91602	2423015015	1.057	1.057	0.000	19.021	Shortfall of Sites	0.185	General Commercial	C2-1VL-CDO-RIO	Community Center	0	20	140.761	21.134		Institutional - Church - One Story, 0	165B177 465	108	Sherman Oaks - Studio City - Toluca Lake - Cahuenga Pass	No	VLI, LI, ABMI	DB50, AHO, FBO, SHR CPU
Los Angeles	11481 VENTURA BLVD	91604	2368023055	10.567	10.567	0.000	0.000	Shortfall of Sites	0.190	General Commercial	C2-1VL-RIO	0	0	20	163.612	21.134		Commercial - Auto, Recreation Equipment, Construction Equipment Sales and Service - Auto Body Repair Shop - One Story, 0	162B169 536		Sherman Oaks - Studio City - Toluca Lake - Cahuenga Pass	No	LI	DB50 , TOPP C
Los Angeles	10310 S SEPULVEDA BLVD	90045	2649019032	10.567	10.567	0.000	0.000	Shortfall of Sites	0.186	Community Commercial	(T)(Q)C2-1	0	0	20	167.151	21.134		Commercial - Shopping Center (Neighborhood, Community) - One Story, 0	207B145 734		Mission Hills - Panorama City - North Hills	No	LI	DB50 , TOPP C
Los Angeles	15545 DEVONSHIRE ST	91345	2649015046	10.567	10.567	0.000	0.000	Shortfall of Sites	0.187	Community Commercial	(Q)CR-1	0	0	20	166.578	21.134		Commercial - Office Building - One Story, 0	204B145 290		Mission Hills - Panorama City - North Hills	No	LI	DB50 , ARO
Los Angeles	2324 WHITTIER BLVD	90023	5189006061	10.560	10.560	0.000	0.000	Shortfall of Sites	0.159	Highway Oriented and Limited Commercial	C1.5-1-CUGU	Community Center	[LUM2 - G2 - 3][XC1 - 4][CPIO]	20	207.868	21.120		Commercial - Store - One Story, 0	124-5A221 290	108	Boyle Heights	No	LI	BH CPU
Los Angeles	2324 WHITTIER BLVD	90023	5189006061	10.560	10.560	0.000	0.000	Shortfall of Sites	0.159	Highway Oriented and Limited Commercial	C1.5-1-CUGU	Community Center	[LUM2 - G2 - 3][XC1 - 4][CPIO]	20	207.852	21.120		Commercial - Store - One Story, 0	124-5A221 298	108	Boyle Heights	No	LI	BH CPU
Los Angeles	21400 SATICOY AVE	91303	2111005036	1.056	1.056	0.000	19.008	Shortfall of Sites	0.307	General Commercial	[T][Q]C2-1VL	Neighborhood Center	[MB3-CDF1-5] [IX4-FA] [CPIO]	20	107.580	21.120		Commercial - Office Building - One Story, 0	186B105 186	54	Canoga Park - Winnetka - Woodland Hills - West Hills	No	VLI, LI, ABMI	CPK CPU ,
Los Angeles	529 S LOS ANGELES ST	90013	5148019018	1.056	1.056	0.000	19.008	Shortfall of Sites	0.066	Community Commercial	C2-2D	Traditional Core	[HM1-CHC1-5] [CX2-FA] [CPIO]	20	497.813	21.120		Commercial - Store - One Story, 0	127-5A211 16	No Max	Central City	No	VLI, LI, ABMI	DT CPU
Los Angeles	2020 E 7TH PL	90021	5166014012	1.056	1.056	0.000	19.008	Shortfall of Sites	0.144	Heavy Manufacturing	M3-1-RIO	Hybrid Industrial	[MB3-CDF1-5] [IX4-FA] [CPIO]	20	229.951	21.120		Industrial - Warehousing, Distribution, Storage - Warehousing, Distribution, Under 10,000 SF - One Story, 0	123A217 35	No Max	Central City North	No	VLI, LI, ABMI	DT CPU
Los Angeles	2020 E 7TH PL	90021	5166014012	1.056	1.056	0.000	19.008	Shortfall of Sites	0.144	Heavy Manufacturing	M3-1-RIO	Hybrid Industrial	[MB3-CDF1-5] [IX4-FA] [CPIO]	20	228.392	21.120		Industrial - Warehousing, Distribution, Storage - Warehousing, Distribution, Under 10,000 SF - One Story, 0	123A217 36	No Max	Central City North	No	VLI, LI, ABMI	DT CPU
Los Angeles	733 NEW HIGH ST	90012	5408023004	1.056	1.056	0.000	19.008	Shortfall of Sites	0.101	Regional Commercial	C2-2	Community Center	[DM2-MK1-5] [CX1-FA] [CPIO]	20	326.546	21.120		Commercial - Professional Building - Medical Dental Building - One Story, 0	133-5A215 77	No Max	Central City North	No	VLI, LI, ABMI	DT CPU
Los Angeles	951 CROCKER ST	90021	5132001100	1.056	1.056	0.000	19.008	Shortfall of Sites	0.108	Light Manufacturing	M2-2D	Markets	[DM1-MK1-5] [IX3-FA]	20	306.052	21.120		Commercial - Store Combination - Store and Office Combination - One Story, 0	124-5A211 154	No Max	Central City	No	VLI, LI, ABMI	DT CPU
Los Angeles	505 S SAN PEDRO ST	90013	5148012022	1.056	1.056	0.000	19.008	Shortfall of Sites	0.144	High Medium Residential	[Q]R5-2D	Community Center	[MB4-SH1-5] [CX2-FA] [CPIO]	20	228.645	21.120		Residential - Five or More Units or Apartments (Any Combination) · 5 Stories or More, 0	127-5A213 217	No Max	Central City	No	VLI, LI, ABMI	DT CPU
Los Angeles	5916 CARLTON WAY	90028	5545009021	0.000	0.000	0.000	21.120	Shortfall of Sites	0.213	High Medium Residential	[Q]R4-1VL	High Medium Residential	[Q]R4-1VL-CPIO	0	112.713	21.120		Residential - Five or More Units or Apartments (Any Combination) · 4 Stories or Less - Pool, 0	148-5A191 244	72	Hollywood	Yes	ABMI	HWD CPU , AHO
Los Angeles	1831 WHITLEY AVE	90028	5547004037	0.000	0.000	0.000	21.120	Shortfall of Sites	0.212	High Density Residential	[Q]R4-2	High Medium Residential	[Q]R4-2-CPIO	0	113.101	21.120		Residential - Five or More Units or Apartments (Any Combination) · 4 Stories or Less - Pool, 0	150A185 312	72	Hollywood	Yes	ABMI	HWD CPU
Los Angeles	1810 N CHEROKEE AVE	90028	5547004038	0.000	0.000	0.000	21.120	Shortfall of Sites	0.212	High Density Residential	[Q]R4-2	High Medium Residential	[Q]R4-2-CPIO	0	113.088	21.120		Residential - Five or More Units or Apartments (Any Combination) · 4 Stories or Less - Pool, 0	150A185 366	72	Hollywood	Yes	ABMI	HWD CPU
Los Angeles	11415 ALBERS ST	91601	2350007057	0.000	0.000	0.000	21.120	Shortfall of Sites	0.169	High Medium Residential	R4-1VL	High Medium	0	0	172.093	21.120		Residential - Four Units (Any Combination) - 4 Stories or Less, 4	174B169 1046	No Max	North Hollywood - Valley Village	Yes	ABMI	Orange LineTNP , AHO
Los Angeles	11419 ALBERS ST	91601	2350007054	0.000	0.000	0.000	21.120	Shortfall of Sites	0.169	High Medium Residential	R4-1VL	High Medium	0	0	172.090	21.120		Residential - Four Units (Any Combination) - 4 Stories or Less, 4	174B169 1047	No Max	North Hollywood - Valley Village	Yes	ABMI	Orange LineTNP , AHO
Los Angeles	14525 HATTERAS ST	91411	2244003023	10.560	10.560	0.000	0.000	Shortfall of Sites	0.214	General Commercial	C2-1VL	Community Commercial	0	20	154.037	21.120		Commercial - Auto, Recreation Equipment, Construction Equipment Sales and Service - Used Car Sales - One Story, 0	174B149 280	No Max	Van Nuys - North Sherman Oaks	No	LI	Orange LineTNP , AHO
Los Angeles	5500 BONNER AVE	91601	2350005104	10.560	10.560	0.000	0.000	Shortfall of Sites	0.189	High Medium Residential	R4-1L	High Medium	0	20	174.809	21.120		Residential - Five or More Units or Apartments (Any Combination) · 4 Stories or Less, 0	174B173 1266	No Max	North Hollywood - Valley Village	No	LI	Orange LineTNP , AHO
Los Angeles	15127 DICKENS ST	91403	2276006004	0.000	0.000	0.000	21.120	Shortfall of Sites	0.437	Low Medium Residential	RD1.5-1	Medium Residential	0	0	54.872	21.120		Residential - Five or More Units or Apartments (Any Combination) · 4 Stories or Less, 0	166-5A147 18	43	Sherman Oaks - Studio City - Toluca Lake - Cahuenga Pass	Yes	ABMI	SHR CPU , AHO
Los Angeles	4460 ENSIGN AVE	91602	2423010003	0.000	0.000	0.000	21.120	Shortfall of Sites	0.241	Medium Residential	R3-1-RIO	Community Center	0	0	141.276	21.120		Residential - Five or More Units or Apartments (Any Combination) · 4 Stories or Less - Pool, 8	165B173 102	108	Sherman Oaks - Studio City - Toluca Lake - Cahuenga Pass	Yes	ABMI	SHR CPU , DB50, AHO
Los Angeles	14411 KITTRIDGE ST	91405	2237002036	0.000	0.000	0.000	21.120	Shortfall of Sites	1.503	Medium Residential	[Q]R3-1, [Q]PB-1L-CDO	Village	0	0	108.479	21.120		Residential - Five or More Units or Apartments (Any Combination) · 4 Stories or Less - Pool, 92	180B149 310	72	Van Nuys - North Sherman Oaks	Yes	ABMI	VNY CPU , P
Los Angeles	0	0	2028011900	10.560	10.560	0.000	0.000	Shortfall of Sites	0.505	Low Medium I Residential	A1-1	Low Medium Residential	0	20	43.558	21.120		Miscellaneous - Government Owned Property, 0	183B093 362	10	Canoga Park - Winnetka - Woodland Hills - West Hills	No	LI	CPK CPU , AHO
Los Angeles	6009 FALLBROOK AVE	91367	2039016024	10.560	10.560	0.000	0.000	Shortfall of Sites	0.210	General Commercial	[Q]C2-1VL	Neighborhood Center	[LM2-G1-5] [CX2-FA] [CPIO-O]	20	104.774	21.120		Commercial - Store - One Story, 0	177B097 497	54	Canoga Park - Winnetka - Woodland Hills - West Hills	No	LI	CPK CPU , AHO
Los Angeles	21040 CALIFA ST	91367	2149002021	0.000	0.000	0.000	21.120	Shortfall of Sites	2.231	Regional Center Commercial	(WC)COMMERCE-SN	Regional Center	[DM1-MK1-5] [IX3-FA]	0	9.862	21.120		Commercial - Office Building - One Story, 0	174B105 8		Canoga Park - Winnetka - Woodland Hills - West Hills	No	ABMI	CPK CPU , ARO
Los Angeles	857 N LA CIENEGA BLVD	90069	4337002047	10.560	10.560	0.000	0.000	Shortfall of Sites	0.138	Neighborhood Office Commercial	C4-1VL	Neighborhood Commercial	[Q]C4-2D-CPIO	20	159.831	21.120		Commercial - Store Combination - Store and Residential Combination - Two Stories, 0	141B173 21	108	Hollywood	No	LI	HWD CPU , ARO, AHO
Los Angeles	1323 N LA BREA AVE	90028	5548022006	10.560	10.560	0.000	0.000	Shortfall of Sites	0.134	Highway Oriented Commercial	C2-1-SN	Community Commercial	[Q]C2-2D-SN-CPIO	20	164.218	21.120	Vacant	Commercial - Commercial - Vacant Land, 0	144B181 30	108	Hollywood	No	LI	HWD CPU , AHO
Los Angeles	847 N LA CIENEGA BLVD	90069	4337002046	10.560	10.560	0.000	0.000	Shortfall of Sites	0.138	Neighborhood Office Commercial	C4-1VL	Neighborhood Commercial	[Q]C4-2D-CPIO	20	159.949	21.120		Commercial - Store Combination - Store and Residential Combination - Two Stories, 0	141B173 38	108	Hollywood	No	LI	HWD CPU , ARO, AHO
Los Angeles	1319 N LA BREA AVE	90028	5548022005	10.560	10.560	0.000	0.000	Shortfall of Sites	0.137	Highway Oriented Commercial	C2-1-SN	Community Commercial	[Q]C2-2D-SN-CPIO	20	160.416	21.120		Commercial - Commercial - Miscellaneous Commercial - One Story, 0	144B181 56	108	Hollywood	No	LI	HWD CPU , ARO, AHO
Los Angeles	815 N LA CIENEGA BLVD	90069	4337002039	10.560	10.560	0.000	0.000	Shortfall of Sites	0.138	Neighborhood Office Commercial	C4-1VL	Neighborhood Commercial	[Q]C4-2D-CPIO	20	159.913	21.120		Commercial - Store - One Story, 0	141B173 154	108	Hollywood	No	LI	HWD CPU , AHO
Los Angeles	5850 HOLLYWOOD BLVD	90028	5545004006	10.560	10.560	0.000	0.000	Shortfall of Sites	0.099	Highway Oriented Commercial	C2-1-SN	Regional Center Commercial	[Q]C2-2D-SN-CPIO	20	222.818	21.120		Commercial - Store Combination - Store and Office Combination - One Story, 0	148-5A191 169	108	Hollywood	No	LI	HWD CPU , ARO, AHO
Los Angeles	765 N LA CIENEGA BLVD	90069	4337002036	10.560	10.560	0.000	0.000	Shortfall of Sites	0.137	Neighborhood Office Commercial	C4-1VL	Neighborhood Commercial	[Q]C4-2D-CPIO	20	160.891	21.120		Commercial - Store Combination - Store and Residential Combination - One Story, 0	141B173 204	108	Hollywood	No	LI	HWD CPU , ARO, AHO
Los Angeles	941 N LA CIENEGA BLVD	90069	4337001008	10.560	10.560	0.000	0.000	Shortfall of Sites	0.138	Neighborhood Office Commercial	C4-1VL	Neighborhood Commercial	[Q]C4-2D-CPIO	20	159.722	21.120		Commercial - Office Building - Two Stories, 0	144B173 259	108	Hollywood	No	LI	HWD CPU , ARO, AHO
Los Angeles	937 N LA CIENEGA BLVD	90069	4337001007	10.560	10.560	0.000	0.000	Shortfall of Sites	0.138	Neighborhood Office Commercial	C4-1VL	Neighborhood Commercial	[Q]C4-2D-CPIO	20	159.720	21.120		Commercial - Commercial - Miscellaneous Commercial - One Story, 0	144B173 270	108	Hollywood	No	LI	HWD CPU , ARO, AHO
Los Angeles	931 N LA CIENEGA BLVD	90069	4337001006	10.560	10.560	0.000	0.000	Shortfall of Sites	0.138	Neighborhood Office Commercial	C4-1VL	Neighborhood Commercial	[Q]C4-2D-CPIO	20	159.720	21.120		Commercial - Commercial - Miscellaneous Commercial - One Story, 0	144B173 290	108	Hollywood	No	LI	HWD CPU , ARO, AHO
Los Angeles	927 N LA CIENEGA BLVD	90069	4337001005	10.560	10.560	0.000	0.000	Shortfall of Sites	0.138	Neighborhood Office Commercial	C4-1VL	Neighborhood Commercial	[Q]C4-2D-CPIO	20	159.721	21.120		Commercial - Store Combination - Store and Office Combination - One Story, 0	144B173 306	108	Hollywood	No	LI	HWD CPU , ARO, AHO
Los Angeles	1776 N LAS PALMAS AVE	90028	5547003904	1.056	1.056	0.000	19.008	Shortfall of Sites	0.198	High Density Residential	[Q]R4-2	High Medium Residential	[Q]R4-2-CPIO	20	111.042	21.120		Miscellaneous - Government Owned Property - Miscellaneous - Public Housing, 0	150A185 314	72	Hollywood	No	VLI, LI, ABMI	HWD CPU , AHO
Los Angeles	919 N LA CIENEGA BLVD	90069	4337001038	10.560	10.560	0.000	0.000	Shortfall of Sites	0.138	Neighborhood Office Commercial	C4-1VL	Neighborhood Commercial	[Q]C4-2D-CPIO	20	159.720	21.120		Commercial - Store - One Story, 0	144B173 341	108	Hollywood	No	LI	HWD CPU , AHO
Los Angeles	911 N LA CIENEGA BLVD	90069	4337001002	10.560	10.560	0.000	0.000	Shortfall of Sites	0.138	Neighborhood Office Commercial	C4-1VL	Neighborhood Commercial	[Q]C4-2D-CPIO	20	159.720	21.120		Commercial - Store - One Story, 0	144B173 361	108	Hollywood	No	LI	HWD CPU , AHO
Los Angeles	7801 MELROSE AVE	90046	5527010013	10.560	10.560	0.000	0.000	Shortfall of Sites	0.135	Neighborhood Office Commercial	C4-1XL	Neighborhood Commercial	[Q]C2-1XL-CPIO	20	162.367	21.120		Commercial - Store Combination - Store and Office Combination - One Story, 0	141B177 529	108	Hollywood	No	LI	HWD CPU , ARO, AHO
Los Angeles	7201 MELROSE AVE	90046	5525011012	10.560	10.560	0.000	0.000	Shortfall of Sites	0.137	Neighborhood Office Commercial	C4-1XL	Neighborhood Commercial	[Q]C2-1XL-CPIO	20	161.087	21.120		Commercial - Office Building - Office and Residential - One Story, 0	141B181 552	108	Hollywood	No	LI	HWD CPU , ARO, AHO
Los Angeles	7200 MELROSE AVE	90046	5525014027	10.560	10.560	0.000	0.000	Shortfall of Sites	0.134	Neighborhood Office Commercial	C4-1XL	Neighborhood Commercial	[Q]C2-1XL-CPIO	20	164.162	21.120		Commercial - Store Combination - Store and Office Combination - One Story, 0	141B181 634	108	Hollywood	No	LI	HWD CPU , ARO, AHO
Los Angeles	7120 MELROSE AVE	90046	5525016010	10.560	10.560	0.000	0.000	Shortfall of Sites	0.133	Neighborhood Office Commercial	C2-1XL	Neighborhood Commercial	[Q]C2-1XL-CPIO	20	165.817	21.120		Commercial - Store - One Story, 0	141B181 641	108	Hollywood	No	LI	HWD CPU , AHO
Los Angeles	1433 N LA BREA AVE	90028	5548017004	10.560	10.560	0.000	0.000	Shortfall of Sites	0.137	Highway Oriented Commercial	C2-1-SN	Neighborhood Commercial	[Q]C4-2D-SN-CPIO	20	161.048	21.120		Commercial - Restaurant, Cocktail Lounge - Restaurant, Cocktail Lounge, Tavern - One Story, 0	147B181 767	108	Hollywood	No	LI	HWD CPU , AHO
Los Angeles	1427 N LA BREA AVE	90028	5548017005	10.560	10.560	0.000	0.000	Shortfall of Sites	0.137	Highway Oriented Commercial	C2-1-SN	Community Commercial	[Q]C2-2D-SN-CPIO	20	161.155	21.120		Commercial - Office Building - One Story, 0	147B181 789	108	Hollywood	No	LI	HWD CPU , ARO, AHO
Los Angeles	1423 N LA BREA AVE	90028	5548017006	10.560	10.560	0.000	0.000	Shortfall of Sites	0.136	Highway Oriented Commercial	C2-1-SN	Community Commercial	[Q]C2-2D-SN-CPIO	20	161.260	21.120	Vacant	Residential - Single Family Residence - Vacant Land, 0	147B181 811	108	Hollywood	No	LI	HWD CPU , AHO
Los Angeles	1415 N LA BREA AVE	90028	5548017008	10.560	10.560	0.000	0.000	Shortfall of Sites	0.136	Highway Oriented Commercial	C2-1-SN	Community Commercial	[Q]C2-2D-SN-CPIO	20	161.474	21.120		Commercial - Office Building - One Story, 0	147B181 856	108	Hollywood	No	LI	HWD CPU , AHO

Jurisdiction Name	Site Address/Intersection	5 Digit ZIP Code	Assessor Parcel Number	Very Low-Income	Low-Income	Moderate-Income	Above Moderate-Income	Type of Shortfall	Parcel Size (Acres)	Current General Plan Designation	Current Zoning	Proposed General Plan (GP) Designation	Proposed Zoning	Minimum Density Allowed	Maximum Density Allowed	Total Capacity	Vacant/ Nonvacant	Description of Existing Uses	PIN	Base Density Per Acre	Community Plan Area	Rent Stabalization Ordinance	Income Category	Applicable Rezoning Program (Program informing values in Column Q listed first)
Los Angeles	7509 W SUNSET BLVD	90046	5550010021	10.560	10.560	0.000	0.000	Shortfall of Sites	0.135	Neighborhood Office Commercial	C4-1D	Neighborhood Commercial	[Q]C4-1XLD-CPIO	20	163.346	21.120		Commercial - Store Combination - Store and Residential Combination - One Story, 0	147B177 984	108	Hollywood	No	LI	HWD CPU , ARO, AHO
Los Angeles	7951 W SUNSET BLVD	90046	5551017032	10.560	10.560	0.000	0.000	Shortfall of Sites	0.135	Neighborhood Office Commercial	C4-1D	Neighborhood Commercial	[Q]C4-1VL-CPIO	20	162.912	21.120		Commercial - Auto, Recreation Equipment, Construction Equipment Sales and Service - Car Wash Only - One Story, 0	147B177 995	108	Hollywood	No	LI	HWD CPU , AHO
Los Angeles	6763 HOLLYWOOD BLVD	90028	5547011001	1.056	1.056	0.000	19.008	Shortfall of Sites	0.100	Regional Center Commercial	C4-2D-SN	Regional Center Commercial	VARIOUS, WITH C2 and CPIO	20	219.893	21.120		Recreational - Theater - Legitimate (Stage) Theater - One Story, 0	148-5A185 100	108	Hollywood	No	VLI, LI, ABMI	HWD CPU , MURC
Los Angeles	6233 HOLLYWOOD BLVD	90028	5546030001	1.056	1.056	0.000	19.008	Shortfall of Sites	0.083	Regional Center Commercial	C4-2D-SN	Regional Center Commercial	[Q]C2-2D-SN-CPIO	20	266.202	21.120		Recreational - Theater - Legitimate (Stage) Theater - One Story, 0	148-5A189 111	108	Hollywood	No	VLI, LI, ABMI	HWD CPU , MURC
Los Angeles	1616 VISTA DEL MAR ST	90028	5546028032	1.056	1.056	0.000	19.008	Shortfall of Sites	0.085	Regional Center Commercial	C4-2D	Regional Center Commercial	[Q]C2-2D-CPIO	20	257.635	21.120		Commercial - Store Combination - Store and Office Combination - One Story, 0	148-5A189 226	108	Hollywood	No	VLI, LI, ABMI	HWD CPU , ARO, MURC, AHO
Los Angeles	7038 W SUNSET BLVD	90028	5548017052	10.560	10.560	0.000	0.000	Shortfall of Sites	0.133	Regional Center Commercial	P-2D	Community Commercial	[Q]C2-2D-SN-CPIO	20	165.399	21.120		Commercial - Restaurant, Cocktail Lounge - Restaurant, Cocktail Lounge, Tavern - One Story, 0	147B181 770	108	Hollywood	No	LI	HWD CPU , P, MURC
Los Angeles	1427 N SYCAMORE AVE	90028	5548017027	10.560	10.560	0.000	0.000	Shortfall of Sites	0.138	Highway Oriented Commercial	P-1	Community Commercial	[Q]C2-2D-SN-CPIO	20	159.218	21.120		Commercial - Parking Lot (Commercial Use Property) - Lots - Patron or Employee - One Story, 0	147B181 793	108	Hollywood	No	LI	HWD CPU , P, MURC
Los Angeles	1423 N SYCAMORE AVE	90028	5548017028	10.560	10.560	0.000	0.000	Shortfall of Sites	0.138	Highway Oriented Commercial	P-1	Community Commercial	[Q]C2-2D-SN-CPIO	20	159.217	21.120		Commercial - Parking Lot (Commercial Use Property) - Lots - Patron or Employee - One Story, 0	147B181 814	108	Hollywood	No	LI	HWD CPU , P
Los Angeles	1417 N SYCAMORE AVE	90028	5548017029	10.560	10.560	0.000	0.000	Shortfall of Sites	0.138	Highway Oriented Commercial	P-1	Community Commercial	[Q]C2-2D-SN-CPIO	20	159.217	21.120		Commercial - Parking Lot (Commercial Use Property) - Lots - Patron or Employee - One Story, 0	147B181 837	108	Hollywood	No	LI	HWD CPU , P
Los Angeles	1411 N SYCAMORE AVE	90028	5548017030	10.560	10.560	0.000	0.000	Shortfall of Sites	0.138	Highway Oriented Commercial	P-1	Community Commercial	[Q]C2-2D-SN-CPIO	20	159.219	21.120		Commercial - Parking Lot (Commercial Use Property) - Lots - Patron or Employee - One Story, 0	147B181 858	108	Hollywood	No	LI	HWD CPU , P
Los Angeles	1407 N SYCAMORE AVE	90028	5548017031	10.560	10.560	0.000	0.000	Shortfall of Sites	0.138	Highway Oriented Commercial	P-1	Community Commercial	[Q]C2-2D-SN-CPIO	20	159.217	21.120		Commercial - Parking Lot (Commercial Use Property) - Lots - Patron or Employee - One Story, 0	147B181 881	108	Hollywood	No	LI	HWD CPU , P
Los Angeles	4437 W SUNSET BLVD	90027	5542009028	10.560	10.560	0.000	0.000	Shortfall of Sites	0.207	Highway Oriented Commercial	C2-1D	General Commercial	C2-1	20	106.154	21.120		Commercial - Store Combination - Store and Residential Combination - One Story, 0	147A201 110	108	Hollywood	No	LI	HWD CPU , ARO, TOC EXP
Los Angeles	4437 W SUNSET BLVD	90027	5542009028	10.560	10.560	0.000	0.000	Shortfall of Sites	0.205	Highway Oriented Commercial	C2-1D	General Commercial	C2-1	20	107.341	21.120		Commercial - Store Combination - Store and Residential Combination - One Story, 0	147A201 114	108	Hollywood	No	LI	HWD CPU , ARO, TOC EXP
Los Angeles	4427 W SUNSET BLVD	90027	5542009018	10.560	10.560	0.000	0.000	Shortfall of Sites	0.206	Highway Oriented Commercial	C2-1D	General Commercial	C2-1	20	106.937	21.120		Commercial - Store Combination - Store and Residential Combination - One Story, 0	147A201 120	108	Hollywood	No	LI	HWD CPU , ARO, TOC EXP
Los Angeles	15630 VENTURA BLVD	91436	2283006001	10.560	10.560	0.000	0.000	Shortfall of Sites	0.422	Regional Center Commercial	C4-1L	0	0	20	55.134	21.120		Commercial - Store - One Story, 1	168B141 685		Encino - Tarzana	No	LI	MURC , ENC CPU, ADU, AHO
Los Angeles	0	0	2348014058	1.056	1.056	0.000	19.008	Shortfall of Sites	0.208	Neighborhood Office Commercial	[Q]C2-1VL	Community Center (Mixed-Use)	0	20	105.944	21.120		Commercial - Parking Lot (Commercial Use Property) - Lots - Patron or Employee - One Story, 0	171B165 94	145	North Hollywood - Valley Village	No	VLI, LI, ABMI	NH CPU , AHO
Los Angeles	0	0	2348014059	1.056	1.056	0.000	19.008	Shortfall of Sites	0.208	Neighborhood Office Commercial	[Q]C2-1VL	Community Center (Mixed-Use)	0	20	105.962	21.120		Commercial - Parking Lot (Commercial Use Property) - Lots - Patron or Employee - One Story, 0	171B165 95	145	North Hollywood - Valley Village	No	VLI, LI, ABMI	NH CPU , AHO
Los Angeles	5259 LAUREL CANYON BLVD	91607	2347018001	1.056	1.056	0.000	19.008	Shortfall of Sites	0.209	Neighborhood Office Commercial	[Q]C2-1VL	Community Center (Mixed-Use)	0	20	105.165	21.120		Commercial - Office Building - One Story, 0	171B165 340	145	North Hollywood - Valley Village	No	VLI, LI, ABMI	NH CPU , ARO, AHO
Los Angeles	5434 LAUREL CANYON BLVD	91607	2348014039	1.056	1.056	0.000	19.008	Shortfall of Sites	0.209	Neighborhood Office Commercial	[Q]C2-1VL	Community Center (Mixed-Use)	0	20	105.312	21.120		Commercial - Auto, Recreation Equipment, Construction Equipment Sales and Service - Auto Body Repair Shop - One Story, 0	174B165 966	145	North Hollywood - Valley Village	No	VLI, LI, ABMI	NH CPU , AHO
Los Angeles	5434 LAUREL CANYON BLVD	91607	2348014039	1.056	1.056	0.000	19.008	Shortfall of Sites	0.209	Neighborhood Office Commercial	[Q]C2-1VL	Community Center (Mixed-Use)	0	20	105.313	21.120		Commercial - Auto, Recreation Equipment, Construction Equipment Sales and Service - Auto Body Repair Shop - One Story, 0	174B165 987	145	North Hollywood - Valley Village	No	VLI, LI, ABMI	NH CPU , AHO
Los Angeles	5424 LAUREL CANYON BLVD	91607	2348014055	1.056	1.056	0.000	19.008	Shortfall of Sites	0.209	Neighborhood Office Commercial	[Q]C2-1VL	Community Center (Mixed-Use)	0	20	105.296	21.120		Commercial - Shopping Center (Neighborhood, Community) - One Story, 0	174B165 1012	145	North Hollywood - Valley Village	No	VLI, LI, ABMI	NH CPU , AHO
Los Angeles	5411 BEN AVE	91607	2348014048	1.056	1.056	0.000	19.008	Shortfall of Sites	0.209	Neighborhood Office Commercial	[Q]C2-1VL	Community Center (Mixed-Use)	0	20	105.313	21.120		Institutional - Church - One Story, 0	171B165 59	145	North Hollywood - Valley Village	No	VLI, LI, ABMI	NH CPU, FBO
Los Angeles	11410 BURBANK BLVD	91601	2350004070	10.560	10.560	0.000	0.000	Shortfall of Sites	0.140	High Medium Residential	R4-1VL	Community Commercial	0	20	156.851	21.120		Commercial - Store - One Story, 0	174B169 948	No Max	North Hollywood - Valley Village	No	LI	Orange LineTNP , AHO
Los Angeles	11266 OTSEGO ST	91601	2353013043	10.560	10.560	0.000	0.000	Shortfall of Sites	0.098	High Medium Residential	R4-1VL	0	0	20	225.449	21.120		Residential - Five or More Units or Apartments (Any Combination) · 4 Stories or Less - Pool, 0	171B173 950	217	North Hollywood - Valley Village	No	LI	Orange LineTNP , AHO
Los Angeles	10501 WASHINGTON BLVD	90232	4208008036	10.560	10.560	0.000	0.000	Shortfall of Sites	0.151	General Commercial	C2-1	Mixed Residential	0	20	145.351	21.120		Industrial - Motion Picture, Radio and Television Industry - Transmission Facility - One Story, 0	117B165 245	54	Palms - Mar Vista - Del Rey	No	LI	PMVDR CPU , AHO
Los Angeles	10601 WASHINGTON BLVD	90232	4208009049	10.560	10.560	0.000	0.000	Shortfall of Sites	0.150	General Commercial	(Q)RAS4-1	Mixed Residential	0	20	146.551	21.120		Residential - Five or More Units or Apartments (Any Combination) · Pool, 0	117B165 264	54	Palms - Mar Vista - Del Rey	No	LI	PMVDR CPU , AHO
Los Angeles	2100 WESTWOOD BLVD	90025	4321012069	10.560	10.560	0.000	0.000	Shortfall of Sites	0.150	Neighborhood Commercial	C4-1VL-POD	Mixed Use Corridor	0	20	147.114	21.120		Commercial - Auto, Recreation Equipment, Construction Equipment Sales and Service - Auto Body Repair Shop - One Story, 0	126B153 61	54	West Los Angeles	No	LI	West WLA CPU , AHO
Los Angeles	2100 WESTWOOD BLVD	90025	4321012069	10.560	10.560	0.000	0.000	Shortfall of Sites	0.152	Neighborhood Commercial	C4-1VL-POD	Mixed Use Corridor	0	20	145.193	21.120		Commercial - Auto, Recreation Equipment, Construction Equipment Sales and Service - Auto Body Repair Shop - One Story, 0	126B153 80	54	West Los Angeles	No	LI	West WLA CPU , AHO
Los Angeles	10863 W OLYMPIC BLVD	90064	4322001020	10.560	10.560	0.000	0.000	Shortfall of Sites	0.152	Neighborhood Commercial	C4-1VL-POD	Mixed Use Corridor	0	20	145.182	21.120		Commercial - Service Station - Full Service - No Additional Services, 0	126B157 310	54	West Los Angeles	No	LI	West WLA CPU , AHO
Los Angeles	10863 W OLYMPIC BLVD	90064	4322001020	10.560	10.560	0.000	0.000	Shortfall of Sites	0.151	Neighborhood Commercial	C4-1VL-POD	Mixed Use Corridor	0	20	145.422	21.120		Commercial - Service Station - Full Service - No Additional Services, 0	126B157 332	54	West Los Angeles	No	LI	West WLA CPU , AHO
Los Angeles	10850 W OLYMPIC BLVD	90064	4320001055	10.560	10.560	0.000	0.000	Shortfall of Sites	0.149	Neighborhood Commercial	C4-1VL-POD	Mixed Use Corridor	0	20	147.431	21.120		Commercial - Shopping Center (Neighborhood, Community) - One Story, 0	126B157 355	54	West Los Angeles	No	LI	West WLA CPU , ADU, AHO
Los Angeles	1840 SAWTELLE BLVD	90025	4261020022	10.560	10.560	0.000	0.000	Shortfall of Sites	0.146	Neighborhood Commercial	C2-1VL	Mixed Use Corridor	0	20	150.842	21.120		Residential - Single Family Residence, 0	126B153 393	54	West Los Angeles	No	LI	West WLA CPU , AHO
Los Angeles	1922 WESTWOOD BLVD	90025	4321011124	10.560	10.560	0.000	0.000	Shortfall of Sites	0.152	Neighborhood Commercial	C4-1VL-O	Mixed Use Corridor	0	20	145.144	21.120		Commercial - Professional Building - Medical Dental Building - One Story, 0	129B153 783	54	West Los Angeles	No	LI	West WLA CPU , ARO, AHO
Los Angeles	1901 WESTWOOD BLVD	90025	4323002024	10.560	10.560	0.000	0.000	Shortfall of Sites	0.152	Neighborhood Commercial	C4-1VL-O	Mixed Use Corridor	0	20	145.131	21.120		Commercial - Store - One Story, 0	129B153 801	54	West Los Angeles	No	LI	West WLA CPU , AHO
Los Angeles	0	0	4323002004	10.560	10.560	0.000	0.000	Shortfall of Sites	0.150	Neighborhood Commercial	C4-1VL-O	Mixed Use Corridor	0	20	146.298	21.120		Commercial - Parking Lot (Commercial Use Property) - Lots - Patron or Employee - One Story, 0	129B153 851	54	West Los Angeles	No	LI	West WLA CPU , AHO
Los Angeles	0	0	4323003024	10.560	10.560	0.000	0.000	Shortfall of Sites	0.152	Neighborhood Commercial	C4-1VL-POD	Mixed Use Corridor	0	20	145.139	21.120		Commercial - Office Building - One Story, 0	129B153 1058	54	West Los Angeles	No	LI	West WLA CPU , AHO
Los Angeles	10651 AYRES AVE	90064	4255001020	10.560	10.560	0.000	0.000	Shortfall of Sites	0.149	Low Medium II Residential	RD2-1	Mixed Use Corridor	0	20	147.743	21.120		Commercial - Parking Lot (Commercial Use Property) - Lots - Patron or Employee - One Story, 0	126B157 740	54	West Los Angeles	No	LI	West WLA CPU , R2RD, AHO, TOC EXP
Los Angeles	22601 VICTORY BLVD	91307	2038036008	10.559	10.559	0.000	0.000	Shortfall of Sites	0.205	Low Residential	RS-1	Very Low Residential	0	20	113.635	21.118		Residential - Single Family Residence, 1	180B097 606	1 per lot	Canoga Park - Winnetka - Woodland Hills - West Hills	No	LI	OPP RC , CPK CPU, ADU, AHO
Los Angeles	725 S INDIANA ST	90023	5188007900	0.000	0.000	0.000	21.109	Shortfall of Sites	13.730	Public Facilities	PF-1XL-CUGU	0	0	0	153.741	21.109		Miscellaneous - Government Owned Property, 0	121-5A229 86		Boyle Heights	No	ABMI	PF
Los Angeles	3220 SHELBY DR	90034	4311004031	10.553	10.553	0.000	0.000	Shortfall of Sites	0.235	Low Residential	R1V2	0	0	20	99.000	21.106		Residential - Single Family Residence - Pool, 1	123B165 620		West Los Angeles	No	LI	TOC EXP , ADU
Los Angeles	1009 S TROTWOOD AVE	90732	7560010004	10.552	10.552	0.000	0.000	Shortfall of Sites	0.204	Low II Residential	R1-1XL	0	0	20	113.635	21.104		Residential - Single Family Residence, 1	015B189 348		San Pedro	No	LI	OPP RC , ADU
Los Angeles	1645 WILCOX AVE	90028	5547016001	1.055	1.055	0.000	18.990	Shortfall of Sites	0.244	Regional Center Commercial	C4-2D-SN	Regional Center Commercial	C2-2D-CPIO	20	221.509	21.100		Commercial - Store - One Story, 1	148-5A187 179	108	Hollywood	No	VLI, LI, ABMI	HWD CPU , MURC
Los Angeles	0	0	7438007016	10.549	10.549	0.000	0.000	Shortfall of Sites	0.193	Low Residential	R1-1XL-O	0	0	20	113.635	21.097	Vacant	Residential - Single Family Residence - Vacant Land, 0	042B193 49		Wilmington - Harbor City	No	LI	OPP RC
Los Angeles	5841 MATILIJA AVE	91401	2246011012	10.548	10.548	0.000	0.000	Shortfall of Sites	0.235	Low Residential	R1-1	0	0	20	99.000	21.095		Residential - Single Family Residence, 1	174B153 139		Van Nuys - North Sherman Oaks	No	LI	TOC EXP , ADU
Los Angeles	3156 CLUB DR	90064	4316029005	10.547	10.547	0.000	0.000	Shortfall of Sites	0.235	Low Residential	R1V2	0	0	20	99.000	21.095		Residential - Single Family Residence, 1	123B165 466		West Los Angeles	No	LI	TOC EXP , ADU
Los Angeles	17000 BURTON ST	91406	2204031022	10.547	10.547	0.000	0.000	Shortfall of Sites	0.204	Low Residential	R1-1	Low Residential	0	20	113.635	21.094		Residential - Single Family Residence - Pool, 1	192B133 324	1 per lot	Reseda - West Van Nuys	No	LI	OPP RC , RES CPU, ADU, AHO
Los Angeles	13220 MACLAY ST	91340	2513029028	10.544	10.544	0.000	0.000	Shortfall of Sites	0.170	Community Commercial	C2-1VL-CPIO	0	0	20	169.703	21.088		Commercial - Auto, Recreation Equipment, Construction Equipment Sales and Service - Auto Body Repair Shop - One Story, 2	219B157 296		Sylmar	No	LI	DB50
Los Angeles	1977 DE MILLE DR	90027	5589005012	10.541	10.541	0.000	0.000	Shortfall of Sites	0.234	Very Low II Residential	RE11-1	0	0	20	99.000	21.083		Residential - Single Family Residence, 1	150A195 66		Hollywood	No	LI	TOC EXP , ADU

Jurisdiction Name	Site Address/Intersection	5 Digit ZIP Code	Assessor Parcel Number	Very Low-Income	Low-Income	Moderate-Income	Above Moderate-Income	Type of Shortfall	Parcel Size (Acres)	Current General Plan Designation	Current Zoning	Proposed General Plan (GP) Designation	Proposed Zoning	Minimum Density Allowed	Maximum Density Allowed	Total Capacity	Vacant/ Nonvacant	Description of Existing Uses	PIN	Base Density Per Acre	Community Plan Area	Rent Stabalization Ordinance	Income Category	Applicable Rezoning Program (Program informing values in Column Q listed first)
Los Angeles	6401 PONCE AVE	91307	2038038020	10.540	10.540	0.000	0.000	Shortfall of Sites	0.204	Community Commercial	RS-1VL	Community Center	0	20	113.635	21.080		Residential - Single Family Residence, 1	180B097 598	54	Canoga Park - Winnetka - Woodland Hills - West Hills	No	LI	OPP RC , CPK CPU, ADU, AHO
Los Angeles	7077 W SUNSET BLVD	90028	5548013405	1.054	1.054	0.000	18.972	Shortfall of Sites	0.138	Regional Center Commercial	C4-2D-SN	Regional Center Commercial	VARIOUS, WITH C2 and CPIO	20	225.054	21.080		Commercial - Store - One Story, 0	147B181 581	108	Hollywood	No	VLI, LI, ABMI	HWD CPU , AHO
Los Angeles	7165 W SUNSET BLVD	90046	5548011034	10.540	10.540	0.000	0.000	Shortfall of Sites	0.191	Neighborhood Office Commercial	C4-1VL-SN	Neighborhood Commercial	[Q]C4-2D-SN-CPIO	20	162.626	21.080		Commercial - Office Building - One Story, 0	147B181 612	108	Hollywood	No	LI	HWD CPU , ARO, AHO
Los Angeles	7083 HOLLYWOOD BLVD	90028	5548002046	1.054	1.054	0.000	18.972	Shortfall of Sites	0.138	Regional Center Commercial	C4-2D-SN	Regional Center Commercial	VARIOUS, WITH C2 and CPIO	20	225.047	21.080		Commercial - Office Building - 6 to 13 Stories, 0	147B181 146	108	Hollywood	No	VLI, LI, ABMI	HWD CPU , ARO
Los Angeles	16459 NORDHOFF ST	91343	2676019008	10.536	10.536	0.000	0.000	Shortfall of Sites	0.204	Low Residential	RS-1	0	0	20	113.635	21.072		Residential - Single Family Residence, 1	198B137 984		Mission Hills - Panorama City - North Hills	No	LI	OPP RC , ADU
Los Angeles	13000 CHANDLER BLVD	91401	2345019001	10.534	10.534	0.000	0.000	Shortfall of Sites	0.234	Very Low Residential	RE11-1	0	0	20	99.000	21.067		Residential - Single Family Residence - Pool, 1	171B161 101		Van Nuys - North Sherman Oaks	No	LI	TOC EXP , ADU
Los Angeles	7230 FALLBROOK AVE	91307	2022003003	10.530	10.530	0.000	0.000	Shortfall of Sites	0.204	Low Residential	RS-1	Very Low Residential	0	20	113.635	21.061		Residential - Single Family Residence - Pool, 1	186B097 991	1 per lot	Canoga Park - Winnetka - Woodland Hills - West Hills	No	LI	OPP RC , CPK CPU, ADU, AHO
Los Angeles	1857 E 1ST ST	90033	5174014011	0.000	0.000	0.000	21.060	Shortfall of Sites	0.161	Neighborhood Office Commercial	C2-1-RIO-CUGU	Community Center	[LUM3 - SH3 - 3][XC1 - 4][CPIO]	0	205.353	21.060		Commercial - Store Combination - Store and Residential Combination - One Story, 3	129A221 211	108	Boyle Heights	Yes	ABMI	BH CPU , ARO
Los Angeles	409 N SOTO ST	90033	5175010016	0.000	0.000	0.000	21.060	Shortfall of Sites	0.161	Regional Center Commercial	C1-1-CUGU	Community Center	[LUM2 - G2 - 3][XC1 - 4][CPIO]	0	205.483	21.060		Commercial - Store Combination - Store and Office Combination - One Story, 3	129A225 153	108	Boyle Heights	Yes	ABMI	BH CPU , ARO, MURC
Los Angeles	3506 GLEASON AVE	90063	5179015015	0.000	0.000	0.000	21.060	Shortfall of Sites	0.164	Low Medium I Residential	R2-1-CUGU	Community Center	[LUM3 - SH3 - 4][XC1 - 4][CPIO]	0	201.032	21.060		Residential - Three Units (Any Combination) - 4 Stories or Less, 3	124-5A229 106	108	Boyle Heights	Yes	ABMI	BH CPU , R2RD
Los Angeles	3517 E 2ND ST	90063	5179015034	0.000	0.000	0.000	21.060	Shortfall of Sites	0.163	Low Medium I Residential	R2-1-CUGU	Community Center	[LUM3 - SH3 - 4][XC1 - 4][CPIO]	0	202.264	21.060		Residential - Three Units (Any Combination) - 4 Stories or Less, 3	124-5A229 131	108	Boyle Heights	Yes	ABMI	BH CPU , R2RD
Los Angeles	535 N SOTO ST	90033	5175009018	0.000	0.000	0.000	21.060	Shortfall of Sites	0.161	Medium Residential	R3-1-CUGU	Community Center	[LUM2 - G2 - 3][XC1 - 4][CPIO]	0	205.062	21.060		Residential - Three Units (Any Combination) - 4 Stories or Less, 3	129A225 8	108	Boyle Heights	Yes	ABMI	BH CPU
Los Angeles	3442 E 1ST ST	90063	5179017004	0.000	0.000	0.000	21.060	Shortfall of Sites	0.164	Community Commercial	C2-1-CUGU	Community Center	[LUM3 - SH3 - 4][XC1 - 4][CPIO]	0	201.234	21.060		Residential - Three Units (Any Combination) - 4 Stories or Less, 3	124-5A229 52	108	Boyle Heights	Yes	ABMI	BH CPU
Los Angeles	533 S SOTO ST	90033	5183015017	0.000	0.000	0.000	21.060	Shortfall of Sites	0.160	Low Medium II Residential	RD1.5-1-CUGU	Community Center	[LUM2 - G2 - 3][XC1 - 4][CPIO]	0	206.445	21.060		Residential - Three Units (Any Combination) - 4 Stories or Less, 3	126A223 224	108	Boyle Heights	Yes	ABMI	BH CPU
Los Angeles	2322 CITY VIEW AVE	90033	5175007006	0.000	0.000	0.000	21.060	Shortfall of Sites	0.160	Medium Residential	R3-1-CUGU	Community Center	[LUM2 - G2 - 3][XC1 - 4][CPIO]	0	205.903	21.060		Residential - Three Units (Any Combination) - 4 Stories or Less, 3	130-5A225 294	108	Boyle Heights	Yes	ABMI	BH CPU
Los Angeles	14807 BURBANK BLVD	91411	2244015009	0.000	0.000	0.000	21.060	Shortfall of Sites	0.192	Medium Residential	[Q]R3-1	0	0	0	171.746	21.060		Residential - Three Units (Any Combination) - 4 Stories or Less, 3	174B149 824	No Max	Van Nuys - North Sherman Oaks	Yes	ABMI	Orange LineTNP , DB50, AHO
Los Angeles	7710 MIDFIELD AVE	90045	4127004003	10.525	10.525	0.000	0.000	Shortfall of Sites	0.234	Low Residential	R1-1	0	0	20	99.000	21.049		Residential - Single Family Residence, 1	099B173 408		Westchester - Playa del Rey	No	LI	TOC EXP , ADU
Los Angeles	5353 FULTON AVE	91401	2344017011	10.522	10.522	0.000	0.000	Shortfall of Sites	0.234	Very Low Residential	RE11-1	0	0	20	99.000	21.045		Residential - Single Family Residence, 1	171B157 116		Van Nuys - North Sherman Oaks	No	LI	TOC EXP , ADU, OPP RC2
Los Angeles	21930 VENTURA BLVD	91364	2169003020	10.522	10.522	0.000	0.000	Shortfall of Sites	0.149	Community Commercial	C4-1VLD	0	0	20	163.463	21.043		Commercial - Store - One Story, 2	171B101 173		Canoga Park - Winnetka - Woodland Hills - West Hills	No	LI	DB50
Los Angeles	19509 VENTURA BLVD	91356	2164013002	10.522	10.522	0.000	0.000	Shortfall of Sites	0.143	Community Commercial	C2-1VLD	0	0	20	170.306	21.043		Commercial - Store Combination - Store and Office Combination - One Story, 2	174B117 264		Encino - Tarzana	No	LI	DB50 , ENC CPU, ARO, AHO
Los Angeles	22628 VENTURA BLVD	91364	2040032031	10.522	10.522	0.000	0.000	Shortfall of Sites	0.149	General Commercial	C4-1VLD	0	0	20	163.944	21.043		Commercial - Store - One Story, 2	171B097 300		Canoga Park - Winnetka - Woodland Hills - West Hills	No	LI	DB50
Los Angeles	22638 VENTURA BLVD	91364	2040032014	10.522	10.522	0.000	0.000	Shortfall of Sites	0.149	General Commercial	C4-1VLD	0	0	20	163.922	21.043		Commercial - Store - One Story, 2	171B097 313		Canoga Park - Winnetka - Woodland Hills - West Hills	No	LI	DB50
Los Angeles	13236 RIVERSIDE DR	91423	2358032039	0.000	0.000	0.000	21.043	Shortfall of Sites	0.150	Neighborhood Office Commercial	C1.5-1VL-RIO	Neighborhood Center	0	0	73.572	21.043		Commercial - Store - One Story, 2	168B157 342	72	Van Nuys - North Sherman Oaks	No	ABMI	DB50 , VNY CPU, AHO
Los Angeles	3055 WILSHIRE BLVD	90010	5077008016	1.052	1.052	0.000	18.935	Shortfall of Sites	0.195	Regional Center Commercial	C1-2	0	0	20	207.394	21.039		Commercial - Office Building - 6 to 13 Stories, 0	135B197 1130		Wilshire	No	VLI, LI, ABMI	ARO , MURC
Los Angeles	3055 WILSHIRE BLVD	90010	5077008016	1.052	1.052	0.000	18.935	Shortfall of Sites	0.195	Regional Center Commercial	C1-2	0	0	20	207.412	21.039		Commercial - Office Building - 6 to 13 Stories, 0	135B197 1174		Wilshire	No	VLI, LI, ABMI	ARO , MURC
Los Angeles	3055 WILSHIRE BLVD	90010	5077008016	1.052	1.052	0.000	18.935	Shortfall of Sites	0.201	Regional Center Commercial	C4-2	0	0	20	201.654	21.039		Commercial - Office Building - 6 to 13 Stories, 0	135B197 1197		Wilshire	No	VLI, LI, ABMI	ARO , MURC
Los Angeles	3055 WILSHIRE BLVD	90010	5077008016	1.052	1.052	0.000	18.935	Shortfall of Sites	0.195	Regional Center Commercial	C4-2	0	0	20	207.430	21.039		Commercial - Office Building - 6 to 13 Stories, 0	135B197 1217		Wilshire	No	VLI, LI, ABMI	ARO , MURC
Los Angeles	3055 WILSHIRE BLVD	90010	5077008016	1.052	1.052	0.000	18.935	Shortfall of Sites	0.195	Regional Center Commercial	C4-2	0	0	20	207.728	21.039		Commercial - Office Building - 6 to 13 Stories, 0	135B197 1236		Wilshire	No	VLI, LI, ABMI	ARO , MURC
Los Angeles	3055 WILSHIRE BLVD	90010	5077008016	1.052	1.052	0.000	18.935	Shortfall of Sites	0.112	Regional Center Commercial	C4-2	0	0	20	360.291	21.039		Commercial - Office Building - 6 to 13 Stories, 0	135B197 1241		Wilshire	No	VLI, LI, ABMI	ARO , MURC
Los Angeles	10951 BALBOA BLVD	91344	2696018002	10.519	10.519	0.000	0.000	Shortfall of Sites	0.204	Low II Residential	R1-1	0	0	20	113.635	21.037		Residential - Single Family Residence, 1	210B133 691		Granada Hills - Knollwood	No	LI	OPP RC , ADU
Los Angeles	1069 SELBY AVE	90024	4360004036	10.518	10.518	0.000	0.000	Shortfall of Sites	0.234	Low Residential	R1-1-O	0	0	20	99.000	21.036		Residential - Single Family Residence - Pool, 1	132B153 46		Westwood	No	LI	TOC EXP , ADU
Los Angeles	6229 FALLBROOK AVE	91367	2039013053	10.503	10.503	0.000	0.000	Shortfall of Sites	0.215	Low Residential	RS-1	Very Low Residential	0	20	113.635	21.006		, 2	177B097 210	1 per lot	Canoga Park - Winnetka - Woodland Hills - West Hills	No	LI	OPP RC , CPK CPU, AHO
Los Angeles	966 S HUDSON AVE	90019	5090007026	10.502	10.502	0.000	0.000	Shortfall of Sites	0.204	Low II Residential	R1V3-RG	0	0	20	113.635	21.003		Residential - Single Family Residence, 1	132B185 602		Wilshire	No	LI	OPP RC , ADU
Los Angeles	840 WALL ST	90014	5145010005	1.050	1.050	0.000	18.900	Shortfall of Sites	0.097	Light Manufacturing	M2-2D	Markets	[DM1-MK1-5] [IX3-FA] [CPIO]	20	308.943	21.000		Commercial - Store - Two Stories, 3	126A211 264	No Max	Central City	No	VLI, LI, ABMI	DT CPU
Los Angeles	503 W ATHENS BLVD	90044	6117005012	10.500	10.500	0.000	0.000	Shortfall of Sites	0.326	Medium Residential	R3-1	Villages	0	20	107.336	21.000		Commercial - Hotel and Motel - Hotel - Under 50 Rooms - One Story, 7	081B201 37	108	Harbor Gateway	No	LI	HG CPU , DB50
Los Angeles	7045 HAWTHORN AVE	90028	5548007013	0.000	0.000	0.000	21.000	Shortfall of Sites	0.342	Regional Center Commercial	R4-2D	Regional Center Commercial	VARIOUS, WITH C2 and CPIO	0	218.989	21.000		Residential - Five or More Units or Apartments (Any Combination) · 4 Stories or Less, 32	147B181 270	108	Hollywood	Yes	ABMI	HWD CPU , MURC, AHO
Los Angeles	14707 SYLVAN ST	91411	2241007024	10.500	10.500	0.000	0.000	Shortfall of Sites	0.201	Medium Residential	[Q]R3-1	0	0	20	174.111	21.000		Residential - Five or More Units or Apartments (Any Combination) · 4 Stories or Less, 7	178-5A149 73	No Max	Van Nuys - North Sherman Oaks	No	LI	Orange LineTNP
Los Angeles	11260 WESTMINSTER AVE	90066	4249032044	0.000	0.000	0.000	21.000	Shortfall of Sites	0.830	Medium Residential	R3-1	High Residential	0	0	108.385	21.000		Residential - Five or More Units or Apartments (Any Combination) · 4 Stories or Less, 44	117B157 391	54	Palms - Mar Vista - Del Rey	Yes	ABMI	PMVDR CPU , DB50, AHO
Los Angeles	10942 HORTENSE ST	91602	2421028006	0.000	0.000	0.000	20.997	Shortfall of Sites	0.176	Community Commercial	C2-1	Community Center (Mixed-Use)	0	0	107.838	20.997		Residential - Four Units (Any Combination) - 4 Stories or Less, 4	168B173 876	145	North Hollywood - Valley Village	Yes	ABMI	DB50 , NH CPU, AHO
Los Angeles	10946 HORTENSE ST	91602	2421028007	0.000	0.000	0.000	20.997	Shortfall of Sites	0.176	Community Commercial	C2-1	Community Center (Mixed-Use)	0	0	107.838	20.997		Residential - Four Units (Any Combination) - 4 Stories or Less, 4	168B173 877	145	North Hollywood - Valley Village	Yes	ABMI	DB50 , NH CPU, AHO
Los Angeles	10013 ROSSBURY PL	90064	4316016013	10.493	10.493	0.000	0.000	Shortfall of Sites	0.233	Low Residential	R1V2	0	0	20	99.000	20.987		Residential - Single Family Residence - Pool, 1	123B165 365		West Los Angeles	No	LI	TOC EXP , ADU
Los Angeles	10121 LOVELANE PL	90064	4316017022	10.493	10.493	0.000	0.000	Shortfall of Sites	0.233	Low Residential	R1V2	0	0	20	99.000	20.987		Residential - Single Family Residence - Pool, 1	123B165 552		West Los Angeles	No	LI	TOC EXP , ADU
Los Angeles	3227 SHELBY DR	90034	4316030023	10.492	10.492	0.000	0.000	Shortfall of Sites	0.233	Low Residential	R1V2	0	0	20	99.000	20.984		Residential - Single Family Residence - Pool, 1	123B165 634		West Los Angeles	No	LI	TOC EXP , ADU
Los Angeles	13260 MAGNOLIA BLVD	91423	2358002019	10.490	10.490	0.000	0.000	Shortfall of Sites	0.233	Very Low Residential	RE11-1	0	0	20	99.000	20.981		Residential - Single Family Residence, 1	171B157 648		Van Nuys - North Sherman Oaks	No	LI	TOC EXP , ADU, OPP RC2
Los Angeles	3211 SHELBY DR	90034	4316030020	10.488	10.488	0.000	0.000	Shortfall of Sites	0.233	Low Residential	R1V2	0	0	20	99.000	20.976		Residential - Single Family Residence, 1	123B165 566		West Los Angeles	No	LI	TOC EXP , ADU
Los Angeles	3205 SHELBY DR	90034	4316029008	10.487	10.487	0.000	0.000	Shortfall of Sites	0.233	Low Residential	R1V2	0	0	20	99.000	20.973		Residential - Single Family Residence - Pool, 1	123B165 539		West Los Angeles	No	LI	TOC EXP , ADU
Los Angeles	3155 SHELBY DR	90034	4316029009	10.485	10.485	0.000	0.000	Shortfall of Sites	0.233	Low Residential	R1V2	0	0	20	99.000	20.969		Residential - Single Family Residence - Pool, 1	123B165 520		West Los Angeles	No	LI	TOC EXP , ADU
Los Angeles	7562 MIDFIELD AVE	90045	4127003001	10.481	10.481	0.000	0.000	Shortfall of Sites	0.233	Low Residential	R1-1	0	0	20	99.000	20.962		Residential - Single Family Residence, 1	099B173 240		Westchester - Playa del Rey	No	LI	TOC EXP , ADU
Los Angeles	636 RAPALLO AVE	90732	7559031007	10.479	10.479	0.000	0.000	Shortfall of Sites	0.203	Low II Residential	R1-1XL	0	0	20	113.635	20.959		Residential - Single Family Residence, 1	015B189 199		San Pedro	No	LI	OPP RC , ADU
Los Angeles	4346 VICTORIA PARK PL	90019	5082014023	10.475	10.475	0.000	0.000	Shortfall of Sites	0.203	Low Medium I Residential	R2-1-O	0	0	20	113.635	20.950		Residential - Single Family Residence, 1	129B185 1336		West Adams - Baldwin Hills - Leimert	No	LI	OPP RC , ADU, R2RD, TOC EXP
Los Angeles	3230 EARLMAR DR	90064	4316018003	10.475	10.475	0.000	0.000	Shortfall of Sites	0.233	Low Residential	R1V2	0	0	20	99.000	20.949		Residential - Single Family Residence, 1	123B161 573		West Los Angeles	No	LI	TOC EXP , ADU
Los Angeles	3202 CLUB DR	90064	4316029006	10.472	10.472	0.000	0.000	Shortfall of Sites	0.233	Low Residential	R1V2	0	0	20	99.000	20.945		Residential - Single Family Residence - Pool, 1	123B165 490		West Los Angeles	No	LI	TOC EXP , ADU
Los Angeles	10132 LOVELANE PL	90064	4316018005	10.465	10.465	0.000	0.000	Shortfall of Sites	0.277	Low Residential	R1V2	0	0	20	99.000	20.931		Residential - Single Family Residence - Pool and Misc., 1	123B165 608		West Los Angeles	No	LI	TOC EXP , ADU
Los Angeles	11937 ADDISON ST	91607	2355002026	10.464	10.464	0.000	0.000	Shortfall of Sites	0.233	Low Residential	R1-1	0	0	20	99.000	20.928		Residential - Single Family Residence, 1	171B165 1047		North Hollywood - Valley Village	No	LI	TOC EXP , ADU
Los Angeles	11945 ADDISON ST	91607	2355002028	10.463	10.463	0.000	0.000	Shortfall of Sites	0.233	Low Residential	R1-1	0	0	20	99.000	20.925		Residential - Single Family Residence - Pool, 1	171B165 1050		North Hollywood - Valley Village	No	LI	TOC EXP , ADU
Los Angeles	970 KENISTON AVE	90019	5090006028	10.461	10.461	0.000	0.000	Shortfall of Sites	0.203	Low II Residential	R1V3-RG	0	0	20	113.635	20.923		Residential - Single Family Residence, 1	132B185 600		Wilshire	No	LI	OPP RC , ADU
Los Angeles	7214 FALLBROOK AVE	91307	2022003005	10.459	10.459	0.000	0.000	Shortfall of Sites	0.203	Low Residential	RS-1	Very Low Residential	0	20	113.635	20.918		Residential - Single Family Residence, 1	183B097 52	1 per lot	Canoga Park - Winnetka - Woodland Hills - West Hills	No	LI	OPP RC , CPK CPU, ADU, AHO

Jurisdiction Name	Site Address/Intersection	5 Digit ZIP Code	Assessor Parcel Number	Very Low-Income	Low-Income	Moderate-Income	Above Moderate-Income	Type of Shortfall	Parcel Size (Acres)	Current General Plan Designation	Current Zoning	Proposed General Plan (GP) Designation	Proposed Zoning	Minimum Density Allowed	Maximum Density Allowed	Total Capacity	Vacant/ Nonvacant	Description of Existing Uses	PIN	Base Density Per Acre	Community Plan Area	Rent Stabalization Ordinance	Income Category	Applicable Rezoning Program (Program informing values in Column Q listed first)
Los Angeles	20112 STARE ST	91311	2741012021	10.459	10.459	0.000	0.000	Shortfall of Sites	0.203	Low I Residential	RS-1	0	0	20	113.635	20.917		Residential - Single Family Residence, 1	204B113 606		Chatsworth - Porter Ranch	No	LI	OPP RC , ADU
Los Angeles	6221 WILSHIRE BLVD	90048	5510027037	1.046	1.046	0.000	18.819	Shortfall of Sites	0.414	Regional Center Commercial	[Q]C4-2D-O	0	0	20	74.250	20.910		Commercial - Professional Building - One Story, 0	135B177 485		Wilshire	No	VLI, LI, ABMI	MURC , ARO
Los Angeles	13211 VENTURA BLVD	91604	2375017015	10.454	10.454	0.000	0.000	Shortfall of Sites	0.152	General Commercial	C2-1VL-RIO	0	0	20	168.017	20.909		Commercial - Store - One Story, 3	165B157 868		Sherman Oaks - Studio City - Toluca Lake - Cahuenga Pass	No	LI	DB50 , TOPP C
Los Angeles	13050 CHANDLER BLVD	91401	2345020019	10.452	10.452	0.000	0.000	Shortfall of Sites	0.233	Very Low Residential	RE11-1	0	0	20	99.000	20.905		Residential - Single Family Residence - Pool, 1	171B161 98		Van Nuys - North Sherman Oaks	No	LI	TOC EXP , ADU
Los Angeles	13232 MCCORMICK ST	91401	2345025002	10.452	10.452	0.000	0.000	Shortfall of Sites	0.233	Low Residential	R1-1	0	0	20	99.000	20.904		Residential - Single Family Residence, 1	171B157 541		Van Nuys - North Sherman Oaks	No	LI	TOC EXP , ADU
Los Angeles	2757 DUNLEER PL	90064	4255007006	10.452	10.452	0.000	0.000	Shortfall of Sites	0.233	Low Residential	R1-1	0	0	20	99.000	20.903		Residential - Single Family Residence, 1	123B157 167		West Los Angeles	No	LI	TOC EXP , ADU
Los Angeles	1027 MANNING AVE	90024	4360009024	10.451	10.451	0.000	0.000	Shortfall of Sites	0.233	Low Residential	R1-1	0	0	20	99.000	20.903		Residential - Single Family Residence - Therapy Pool (Spa), 1	135B153 616		Westwood	No	LI	TOC EXP , ADU
Los Angeles	11931 HESBY ST	91607	2355002008	10.447	10.447	0.000	0.000	Shortfall of Sites	0.232	Low Residential	R1-1	0	0	20	99.000	20.894		Residential - Single Family Residence - Pool, 1	171B165 902		North Hollywood - Valley Village	No	LI	TOC EXP , ADU
Los Angeles	13173 CUMPSTON ST	91401	2345004009	10.447	10.447	0.000	0.000	Shortfall of Sites	0.232	Low Residential	R1-1	0	0	20	99.000	20.894		Residential - Single Family Residence, 1	174B157 928		Van Nuys - North Sherman Oaks	No	LI	TOC EXP , ADU
Los Angeles	11936 HESBY ST	91607	2355002025	10.445	10.445	0.000	0.000	Shortfall of Sites	0.232	Low Residential	R1-1	0	0	20	99.000	20.889		Residential - Single Family Residence - Pool, 1	171B165 983		North Hollywood - Valley Village	No	LI	TOC EXP , ADU
Los Angeles	11932 HESBY ST	91607	2355002023	10.445	10.445	0.000	0.000	Shortfall of Sites	0.232	Low Residential	R1-1	0	0	20	99.000	20.889		Residential - Single Family Residence - Pool, 1	171B165 980		North Hollywood - Valley Village	No	LI	TOC EXP , ADU
Los Angeles	11944 HESBY ST	91607	2355002027	10.445	10.445	0.000	0.000	Shortfall of Sites	0.232	Low Residential	R1-1	0	0	20	99.000	20.889		Residential - Single Family Residence - Pool, 1	171B165 986		North Hollywood - Valley Village	No	LI	TOC EXP , ADU
Los Angeles	11930 OTSEGO ST	91607	2355002009	10.445	10.445	0.000	0.000	Shortfall of Sites	0.232	Low Residential	R1-1	0	0	20	99.000	20.889		Residential - Single Family Residence - Pool, 1	171B165 826		North Hollywood - Valley Village	No	LI	TOC EXP , ADU
Los Angeles	2935 WHITTIER BLVD	90023	5185038013	0.000	0.000	0.000	20.880	Shortfall of Sites	0.147	Highway Oriented and Limited Commercial	C1-1-CUGU	Community Center	[LUM2 - G2 - 3][XC1 - 4][CPIO]	0	197.573	20.880		Commercial - Professional Building - One Story, 0	123A225 240	108	Boyle Heights	Yes	ABMI	BH CPU , ARO
Los Angeles	3012 WHITTIER BLVD	90023	5189003033	0.000	0.000	0.000	20.880	Shortfall of Sites	0.141	Highway Oriented and Limited Commercial	C1-1-CUGU	Community Center	[LUM2 - G2 - 3][XC1 - 4][CPIO]	0	205.410	20.880		Commercial - Store Combination - Store and Residential Combination - One Story, 0	123A225 343	108	Boyle Heights	Yes	ABMI	BH CPU , ARO
Los Angeles	21503 VALERIO ST	91303	2111007017	0.000	0.000	0.000	20.880	Shortfall of Sites	0.551	Low Medium I Residential	R1-1	Medium Residential	0	0	70.788	20.880		Residential - Five or More Units or Apartments (Any Combination) · 4 Stories or Less, 8	186B105 564	43	Canoga Park - Winnetka - Woodland Hills - West Hills	Yes	ABMI	CPK CPU ,
Los Angeles	646 N SPRING ST	90012	5408013004	0.000	0.000	0.000	20.880	Shortfall of Sites	0.089	Regional Commercial	C2-2	Community Center	[DM2-G1-5] [CX2-FA] [CPIO]	0	325.989	20.880		Commercial - Store Combination - Store and Residential Combination - One Story, 0	133-5A215 270	No Max	Central City North	Yes	ABMI	DT CPU , ARO
Los Angeles	6256 DE LONGPRE AVE	90028	5546022012	0.000	0.000	0.000	20.880	Shortfall of Sites	0.155	Medium Residential	R3-1XL	Regional Center Commercial	VARIOUS, WITH C2 and CPIO	0	219.139	20.880		Residential - Four Units (Any Combination) - 4 Stories or Less, 4	147A189 167	108	Hollywood	Yes	ABMI	HWD CPU
Los Angeles	7148 COLDWATER CANYON AVE	91605	2324006052	0.000	0.000	0.000	20.880	Shortfall of Sites	0.272	Medium Residential	RD1.5-1	Community Center (Mixed-Use) *	R3-1	0	106.755	20.880		Residential - Five or More Units or Apartments (Any Combination) · 4 Stories or Less - Pool, 0	183B161 74	145	North Hollywood - Valley Village	Yes	ABMI	NH CPU , DB50
Los Angeles	6260 COLFAX AVE	91606	2335032007	0.000	0.000	0.000	20.880	Shortfall of Sites	0.367	Medium Residential	[Q]R3-1, [Q]C2-1VL	Community Center (Mixed-Use)	0	0	106.212	20.880		Residential - Five or More Units or Apartments (Any Combination) · 4 Stories or Less, 8	177B169 134	145	North Hollywood - Valley Village	Yes	ABMI	NH CPU , DB50
Los Angeles	11426 ALBERS ST	91601	2350009019	10.440	10.440	0.000	0.000	Shortfall of Sites	0.132	High Medium Residential	R4-1VL	High Medium	0	20	174.378	20.880		Residential - Single Family Residence, 1	174B169 1113	No Max	North Hollywood - Valley Village	No	LI	Orange LineTNP , AHO
Los Angeles	11435 CUMPSTON ST	91601	2350009022	10.440	10.440	0.000	0.000	Shortfall of Sites	0.130	High Medium Residential	R4-1VL	High Medium	0	20	176.779	20.880		Residential - Single Family Residence, 1	174B169 1189	No Max	North Hollywood - Valley Village	No	LI	Orange LineTNP , AHO
Los Angeles	11439 CUMPSTON ST	91601	2350009025	10.440	10.440	0.000	0.000	Shortfall of Sites	0.134	High Medium Residential	R4-1VL	High Medium	0	20	172.209	20.880		Residential - Single Family Residence, 1	174B169 1190	No Max	North Hollywood - Valley Village	No	LI	Orange LineTNP , AHO
Los Angeles	11447 CUMPSTON ST	91601	2350009026	10.440	10.440	0.000	0.000	Shortfall of Sites	0.132	High Medium Residential	R4-1VL	High Medium	0	20	174.499	20.880		Residential - Single Family Residence - Pool, 1	174B169 1191	No Max	North Hollywood - Valley Village	No	LI	Orange LineTNP , AHO
Los Angeles	11453 CUMPSTON ST	91601	2350009028	10.440	10.440	0.000	0.000	Shortfall of Sites	0.132	High Medium Residential	R4-1VL	High Medium	0	20	174.520	20.880		Residential - Single Family Residence, 1	174B169 1192	No Max	North Hollywood - Valley Village	No	LI	Orange LineTNP , AHO
Los Angeles	5560 KLUMP AVE	91601	2350005066	0.000	0.000	0.000	20.880	Shortfall of Sites	0.167	High Medium Residential	R4-1L	High Medium	0	0	174.148	20.880		Residential - Five or More Units or Apartments (Any Combination) · 4 Stories or Less, 0	174B173 1041	No Max	North Hollywood - Valley Village	Yes	ABMI	Orange LineTNP , AHO
Los Angeles	5555 KLUMP AVE	91601	2350006021	0.000	0.000	0.000	20.880	Shortfall of Sites	0.166	High Medium Residential	R4-1L	High Medium	0	0	174.206	20.880		Residential - Five or More Units or Apartments (Any Combination) · 4 Stories or Less - Pool, 0	174B173 1078	No Max	North Hollywood - Valley Village	Yes	ABMI	Orange LineTNP , AHO
Los Angeles	5531 FULCHER AVE	91601	2350005036	0.000	0.000	0.000	20.880	Shortfall of Sites	0.167	High Medium Residential	R4-1L	High Medium	0	0	174.024	20.880		Residential - Five or More Units or Apartments (Any Combination) · 4 Stories or Less, 0	174B173 1147	No Max	North Hollywood - Valley Village	Yes	ABMI	Orange LineTNP , AHO
Los Angeles	11250 MAGNOLIA BLVD	91601	2353003023	10.440	10.440	0.000	0.000	Shortfall of Sites	0.152	Community Commercial	R4-1VL, C4-1-CA	Community Commercial	0	20	151.765	20.880		Commercial - Store Combination - Store and Residential Combination - One Story, 1	171B173 664	No Max	North Hollywood - Valley Village	No	LI	Orange LineTNP , ARO, ADU
Los Angeles	11125 HUSTON ST	91601	2353017005	10.440	10.440	0.000	0.000	Shortfall of Sites	0.209	Medium Residential	R3-1	Medium	0	20	109.900	20.880		Residential - Single Family Residence, 1	168B173 134	54	North Hollywood - Valley Village	No	LI	Orange LineTNP , ADU, DB50, AHO
Los Angeles	11031 CAMARILLO ST	91602	2353025003	10.440	10.440	0.000	0.000	Shortfall of Sites	0.208	Medium Residential	R3-1	Medium	0	20	110.635	20.880		Institutional - Church - One Story, 1	168B173 417	54	North Hollywood - Valley Village	No	LI	Orange LineTNP, DB50, FBO, ADU
Los Angeles	5759 CAMELLIA AVE	91601	2338021021	0.000	0.000	0.000	20.880	Shortfall of Sites	0.258	Medium Residential	[Q]R3-1	Medium	0	0	112.291	20.880		Residential - Five or More Units or Apartments (Any Combination) · 4 Stories or Less - Pool, 0	174B169 359	54	North Hollywood - Valley Village	Yes	ABMI	Orange LineTNP , DB50, AHO
Los Angeles	14941 BURBANK BLVD	91411	2243010026	0.000	0.000	0.000	20.880	Shortfall of Sites	0.167	Medium Residential	[Q]R3-1	0	0	0	174.045	20.880		Residential - Five or More Units or Apartments (Any Combination) · 4 Stories or Less - Pool, 0	174B149 816	No Max	Van Nuys - North Sherman Oaks	Yes	ABMI	Orange LineTNP , DB50, AHO
Los Angeles	3738 OVERLAND AVE	90034	4314001049	10.440	10.440	0.000	0.000	Shortfall of Sites	0.155	Community Commercial	C2-1	Mixed Residential	0	20	148.424	20.880		Residential - Single Family Residence, 1	117B161 91	54	Palms - Mar Vista - Del Rey	No	LI	PMVDR CPU , ADU, AHO
Los Angeles	10909 LANDALE ST	91602	2423009031	1.044	1.044	0.000	18.792	Shortfall of Sites	0.160	Low Medium Residential	RD1.5-1-RIO	Community Center	0	20	143.334	20.880		Residential - Single Family Residence, 1	165B173 176	108	Sherman Oaks - Studio City - Toluca Lake - Cahuenga Pass	No	VLI, LI, ABMI	SHR CPU , ADU, DB50, AHO
Los Angeles	10913 LANDALE ST	91602	2423009030	1.044	1.044	0.000	18.792	Shortfall of Sites	0.160	Low Medium Residential	RD1.5-1-RIO	Community Center	0	20	143.332	20.880		Residential - Single Family Residence, 1	165B173 177	108	Sherman Oaks - Studio City - Toluca Lake - Cahuenga Pass	No	VLI, LI, ABMI	SHR CPU , ADU, DB50, AHO
Los Angeles	10917 LANDALE ST	91602	2423009029	1.044	1.044	0.000	18.792	Shortfall of Sites	0.160	Low Medium Residential	RD1.5-1-RIO	Community Center	0	20	143.335	20.880		Residential - Single Family Residence, 1	165B173 178	108	Sherman Oaks - Studio City - Toluca Lake - Cahuenga Pass	No	VLI, LI, ABMI	SHR CPU , ADU, DB50, AHO
Los Angeles	10846 LANDALE ST	91602	2423007005	1.044	1.044	0.000	18.792	Shortfall of Sites	0.160	Low Medium Residential	RD1.5-1-RIO	Community Center	0	20	143.333	20.880		Residential - Single Family Residence, 1	165B173 243	108	Sherman Oaks - Studio City - Toluca Lake - Cahuenga Pass	No	VLI, LI, ABMI	SHR CPU , ADU, DB50, AHO
Los Angeles	10930 LANDALE ST	91602	2423008012	1.044	1.044	0.000	18.792	Shortfall of Sites	0.160	Low Medium Residential	RD1.5-1-RIO	Community Center	0	20	143.334	20.880		Residential - Single Family Residence, 1	165B173 250	108	Sherman Oaks - Studio City - Toluca Lake - Cahuenga Pass	No	VLI, LI, ABMI	SHR CPU , ADU, DB50, AHO
Los Angeles	10929 MOORPARK ST	91602	2423008018	1.044	1.044	0.000	18.792	Shortfall of Sites	0.161	Low Medium Residential	RD1.5-1-RIO	Community Center	0	20	143.219	20.880		Residential - Single Family Residence - Pool, 1	165B173 304	108	Sherman Oaks - Studio City - Toluca Lake - Cahuenga Pass	No	VLI, LI, ABMI	SHR CPU , ADU, DB50, OPP RC2, AHO
Los Angeles	10945 MOORPARK ST	91602	2423008015	1.044	1.044	0.000	18.792	Shortfall of Sites	0.161	Low Medium Residential	RD1.5-1-RIO	Community Center	0	20	143.208	20.880		Residential - Single Family Residence, 1	165B173 307	108	Sherman Oaks - Studio City - Toluca Lake - Cahuenga Pass	No	VLI, LI, ABMI	SHR CPU , ADU, DB50, OPP RC2, AHO
Los Angeles	5500 LANKERSHIM BLVD	91601	2350008061	1.044	1.044	0.000	18.792	Shortfall of Sites	0.248	Community Commercial	C2-2D	Regional Mixed Commercial	0	20	233.559	20.880		Commercial - Auto, Recreation Equipment, Construction Equipment Sales and Service - New Car Sales and Service - One Story, 0	174B173 1259	No Max	North Hollywood - Valley Village	No	VLI, LI, ABMI	Orange LineTNP , AHO
Los Angeles	1831 SAWTELLE BLVD	90025	4261021024	0.000	0.000	0.000	20.880	Shortfall of Sites	0.198	Neighborhood Commercial	C2-1VL	Mixed Use Corridor	0	0	146.714	20.880		Residential - Five or More Units or Apartments (Any Combination) · 4 Stories or Less, 0	126B149 385	54	West Los Angeles	Yes	ABMI	West WLA CPU , AHO
Los Angeles	5726 SUNNYSLOPE AVE	91401	2343014012	10.434	10.434	0.000	0.000	Shortfall of Sites	0.276	Low Residential	R1-1	0	0	20	99.000	20.868		Residential - Single Family Residence, 1	174B157 281		Van Nuys - North Sherman Oaks	No	LI	TOC EXP , ADU
Los Angeles	7600 LINDLEY AVE	91335	2120018030	10.432	10.432	0.000	0.000	Shortfall of Sites	0.232	Neighborhood Office Commercial	C2-1VL	0	0	20	167.379	20.864		Commercial - Store - One Story, 5	186B125 197		Reseda - West Van Nuys	No	LI	DB50
Los Angeles	7915 ABIGAIL PL	90045	4127022009	10.418	10.418	0.000	0.000	Shortfall of Sites	0.232	Low Residential	R1-1	0	0	20	99.000	20.835		Residential - Single Family Residence - Pool, 1	099B173 687		Westchester - Playa del Rey	No	LI	TOC EXP , ADU
Los Angeles	11922 OTSEGO ST	91607	2355002011	10.413	10.413	0.000	0.000	Shortfall of Sites	0.232	Low Residential	R1-1	0	0	20	99.000	20.826		Residential - Single Family Residence - Pool, 1	171B165 824		North Hollywood - Valley Village	No	LI	TOC EXP , ADU
Los Angeles	7246 FALLBROOK AVE	91307	2022003001	1.041	1.041	0.000	18.736	Shortfall of Sites	0.202	Low Residential	RS-1	Very Low Residential	[MB4-SH1-5] [IX1-FA] [CPIO]	20	113.635	20.818		Residential - Single Family Residence, 1	186B097 946	1 per lot	Canoga Park - Winnetka - Woodland Hills - West Hills	No	VLI, LI, ABMI	OPP RC , CPK CPU, ADU, AHO
Los Angeles	5446 FULTON AVE	91401	2345001028	10.402	10.402	0.000	0.000	Shortfall of Sites	0.232	Low Residential	R1-1	0	0	20	99.000	20.804		Residential - Single Family Residence - Pool, 1	174B157 869		Van Nuys - North Sherman Oaks	No	LI	TOC EXP , ADU, OPP RC2
Los Angeles	0	0	2606001013	10.401	10.401	0.000	0.000	Shortfall of Sites	0.191	Low I Residential	[T]RS-1	0	0	20	113.635	20.802	Vacant	Residential - Single Family Residence - Vacant Land, 0	216B133 1320		Granada Hills - Knollwood	No	LI	OPP RC

Jurisdiction Name	Site Address/Intersection	5 Digit ZIP Code	Assessor Parcel Number	Very Low-Income	Low-Income	Moderate-Income	Above Moderate-Income	Type of Shortfall	Parcel Size (Acres)	Current General Plan Designation	Current Zoning	Proposed General Plan (GP) Designation	Proposed Zoning	Minimum Density Allowed	Maximum Density Allowed	Total Capacity	Vacant/ Nonvacant	Description of Existing Uses	PIN	Base Density Per Acre	Community Plan Area	Rent Stabalization Ordinance	Income Category	Applicable Rezoning Program (Program informing values in Column Q listed first)
Los Angeles	3710 WHITTIER BLVD	90023	5188012030	10.400	10.400	0.000	0.000	Shortfall of Sites	0.125	Highway Oriented and Limited Commercial	C1.5-1-CUGU	Community Center	[LUM2 - G2 - 3][XC1 - 4][CPIO]	20	207.286	20.800		Commercial - Store Combination - Store and Office Combination - One Story, 0	120A229 31	108	Boyle Heights	No	LI	BH CPU , ARO
Los Angeles	2219 E 1ST ST	90033	5183005050	10.400	10.400	0.000	0.000	Shortfall of Sites	0.121	Highway Oriented and Limited Commercial	C2-1-CUGU	Community Center	[LUM3 - SH3 - 4][XC1 - 4][CPIO]	20	214.029	20.800		Commercial - Professional Building - One Story, 0	127-5A223 87	108	Boyle Heights	No	LI	BH CPU , ARO
Los Angeles	2839 WHITTIER BLVD	90023	5185038023	10.400	10.400	0.000	0.000	Shortfall of Sites	0.124	Highway Oriented and Limited Commercial	C1-1-CUGU	Community Center	[LUM2 - G2 - 3][XC1 - 4][CPIO]	20	208.860	20.800		Industrial - Light Manufacturing - One Story, 0	123A223 156	108	Boyle Heights	No	LI	BH CPU , ARO
Los Angeles	2420 E 1ST ST	90033	5180003029	10.400	10.400	0.000	0.000	Shortfall of Sites	0.125	Highway Oriented and Limited Commercial	C2-1-CUGU	Community Center	[LUM3 - SH3 - 4][XC1 - 4][CPIO]	20	207.331	20.800		Commercial - Office Building - One Story, 0	127-5A223 232	108	Boyle Heights	No	LI	BH CPU , ARO
Los Angeles	2531 E 1ST ST	90033	5180007008	10.400	10.400	0.000	0.000	Shortfall of Sites	0.124	Highway Oriented and Limited Commercial	C2-1-CUGU	Community Center	[LUM3 - SH3 - 4][XC1 - 4][CPIO]	20	209.037	20.800		Commercial - Store Combination - Store and Residential Combination - One Story, 0	127-5A225 257	108	Boyle Heights	No	LI	BH CPU , ARO
Los Angeles	2537 E 1ST ST	90033	5180007009	10.400	10.400	0.000	0.000	Shortfall of Sites	0.124	Highway Oriented and Limited Commercial	C2-1-CUGU	Community Center	[LUM3 - SH3 - 4][XC1 - 4][CPIO]	20	209.034	20.800		Commercial - Store Combination - Store and Residential Combination - One Story, 0	127-5A225 264	108	Boyle Heights	No	LI	BH CPU , ARO
Los Angeles	2615 E 1ST ST	90033	5180010004	10.400	10.400	0.000	0.000	Shortfall of Sites	0.121	Highway Oriented and Limited Commercial	C2-1-CUGU	Community Center	[LUM3 - SH3 - 4][XC1 - 4][CPIO]	20	214.379	20.800		Commercial - Professional Building - One Story, 0	127-5A225 301	108	Boyle Heights	No	LI	BH CPU , ARO
Los Angeles	2621 E 1ST ST	90033	5180010005	10.400	10.400	0.000	0.000	Shortfall of Sites	0.121	Highway Oriented and Limited Commercial	C2-1-CUGU	Community Center	[LUM3 - SH3 - 4][XC1 - 4][CPIO]	20	214.378	20.800		Commercial - Professional Building - One Story, 0	127-5A225 305	108	Boyle Heights	No	LI	BH CPU , ARO
Los Angeles	2655 E OLYMPIC BLVD	90023	5170016040	10.400	10.400	0.000	0.000	Shortfall of Sites	0.121	Regional Center Commercial	C2-1-CUGU	Community Center	[LUM3 - SH3 - 4][XC1 - 4][CPIO]	20	214.086	20.800		Commercial - Service Station - Self Service - No Additional Services, 0	121-5A221 214	108	Boyle Heights	No	LI	BH CPU , MURC
Los Angeles	1335 S SOTO ST	90023	5170016038	10.400	10.400	0.000	0.000	Shortfall of Sites	0.129	Regional Center Commercial	C2-1-CUGU	Community Center	[LUM3 - SH3 - 4][XC1 - 4][CPIO]	20	202.320	20.800		Commercial - Restaurant, Cocktail Lounge - Fast Food - Walk Up - One Story, 0	121-5A221 217	108	Boyle Heights	No	LI	BH CPU , MURC
Los Angeles	2914 E 4TH ST	90033	5185013016	10.400	10.400	0.000	0.000	Shortfall of Sites	0.193	Low Medium II Residential	[Q]C2-1-CUGU	Neighborhood Center	[LUM2 - G2 - 3][XC1 - 4][CPIO]	20	207.005	20.800		Institutional - Church - One Story, 0	124-5A225 13	108	Boyle Heights	No	LI	BH CPU, FBO
Los Angeles	334 N MATHEWS ST	90033	5180008903	10.400	10.400	0.000	0.000	Shortfall of Sites	0.197	Medium Residential	R3-1-CUGU	Medium Neighborhood Residential	[LLN2 - MU3 - 4][RN3 - 6][CPIO]	20	132.007	20.800	Vacant	Residential - Single Family Residence - Vacant Land, 0	127-5A225 13	72	Boyle Heights	No	LI	BH CPU
Los Angeles	2301 E 4TH ST	90033	5183013013	10.400	10.400	0.000	0.000	Shortfall of Sites	0.121	Neighborhood Office Commercial	C2-1-CUGU	Community Center	[LUM3 - SH3 - 4][XC1 - 4][CPIO]	20	214.218	20.800		Commercial - Store - One Story, 0	126A223 18	108	Boyle Heights	No	LI	BH CPU
Los Angeles	339 N FICKETT ST	90033	5180008907	10.400	10.400	0.000	0.000	Shortfall of Sites	0.195	Medium Residential	R3-1-CUGU	Medium Neighborhood Residential	[LLN2 - MU3 - 4][RN3 - 6][CPIO]	20	133.242	20.800	Vacant	Residential - Single Family Residence - Vacant Land, 0	127-5A225 27	72	Boyle Heights	No	LI	BH CPU
Los Angeles	1017 N SOTO ST	90033	5175002002	10.400	10.400	0.000	0.000	Shortfall of Sites	0.121	Highway Oriented and Limited Commercial	C2-1-CUGU	Community Center	[LUM2 - G2 - 3][XG2 - 4][CPIO]	20	215.723	20.800	Vacant	Commercial - Commercial - Vacant Land, 0	130-5A225 28	108	Boyle Heights	No	LI	BH CPU
Los Angeles	1401 E 3RD ST	90033	5172010002	10.400	10.400	0.000	0.000	Shortfall of Sites	0.125	Light Manufacturing	M2-1-RIO-CUGU	Community Center	[LUM3 - SH3 - 4][XC1 - 4][CPIO]	20	207.917	20.800		Industrial - Light Manufacturing - One Story, 0	127-5A219 29	108	Boyle Heights	No	LI	BH CPU
Los Angeles	3479 E 1ST ST	90063	5179018028	10.400	10.400	0.000	0.000	Shortfall of Sites	0.120	Community Commercial	C2-1-CUGU	Community Center	[LUM3 - SH3 - 4][XC1 - 4][CPIO]	20	217.485	20.800		Commercial - Bank, Savings and Loan - One Story, 0	124-5A229 46	108	Boyle Heights	No	LI	BH CPU
Los Angeles	318 N MATHEWS ST	90033	5180008908	10.400	10.400	0.000	0.000	Shortfall of Sites	0.196	Medium Residential	R3-1-CUGU	Medium Neighborhood Residential	[LLN2 - MU3 - 4][RN3 - 6][CPIO]	20	132.517	20.800	Vacant	Residential - Single Family Residence - Vacant Land, 0	127-5A225 49	72	Boyle Heights	No	LI	BH CPU
Los Angeles	1800 MARENGO ST	90033	5201017053	10.400	10.400	0.000	0.000	Shortfall of Sites	0.124	Highway Oriented and Limited Commercial	C2-1-CUGU	Community Center	[LUM2 - G2 - 3][XC1 - 4][CPIO]	20	209.414	20.800		Commercial - Restaurant, Cocktail Lounge - Restaurant, Cocktail Lounge, Tavern - One Story, 0	133-5A223 50	108	Boyle Heights	No	LI	BH CPU
Los Angeles	1051 KINGSTON AVE	90033	5201016026	10.400	10.400	0.000	0.000	Shortfall of Sites	0.120	Highway Oriented and Limited Commercial	R3-1-CUGU	Community Center	[LUM2 - G2 - 3][XG1 - 4][CPIO]	20	216.627	20.800		Commercial - Professional Building - One Story, 0	132A223 80	108	Boyle Heights	No	LI	BH CPU
Los Angeles	1038 N STATE ST	90033	5201016007	10.400	10.400	0.000	0.000	Shortfall of Sites	0.120	Highway Oriented and Limited Commercial	C2-1-CUGU	Community Center	[LUM2 - G2 - 3][XG1 - 4][CPIO]	20	216.633	20.800	Vacant	Commercial - Commercial - Vacant Land, 0	132A223 84	108	Boyle Heights	No	LI	BH CPU
Los Angeles	1051 KINGSTON AVE	90033	5201016026	10.400	10.400	0.000	0.000	Shortfall of Sites	0.120	Highway Oriented and Limited Commercial	R3-1-CUGU	Community Center	[LUM2 - G2 - 3][XG1 - 4][CPIO]	20	216.630	20.800		Commercial - Professional Building - One Story, 0	132A223 88	108	Boyle Heights	No	LI	BH CPU
Los Angeles	1200 E 1ST ST	90033	5172011005	10.400	10.400	0.000	0.000	Shortfall of Sites	0.119	Highway Oriented and Limited Commercial	C1-1-RIO-CUGU	Community Center	[LUM3 - SH3 - 4][XC1 - 4][CPIO]	20	217.797	20.800		Commercial - Store - One Story, 0	129A219 89	108	Boyle Heights	No	LI	BH CPU
Los Angeles	1218 E 1ST ST	90033	5172011002	10.400	10.400	0.000	0.000	Shortfall of Sites	0.119	Highway Oriented and Limited Commercial	C1-1-RIO-CUGU	Community Center	[LUM3 - SH3 - 4][XC1 - 4][CPIO]	20	217.797	20.800		Commercial - Parking Lot (Commercial Use Property) - Lots - Patron or Employee - One Story, 0	129A219 92	108	Boyle Heights	No	LI	BH CPU
Los Angeles	1316 E 1ST ST	90033	5172008001	10.400	10.400	0.000	0.000	Shortfall of Sites	0.126	Highway Oriented and Limited Commercial	C1-1-RIO-CUGU	Community Center	[LUM3 - SH3 - 4][XC1 - 4][CPIO]	20	207.136	20.800		Commercial - Store - One Story, 0	129A219 97	108	Boyle Heights	No	LI	BH CPU
Los Angeles	1030 N STATE ST	90033	5201016009	10.400	10.400	0.000	0.000	Shortfall of Sites	0.120	Highway Oriented and Limited Commercial	C2-1-CUGU	Community Center	[LUM2 - G2 - 3][XG1 - 4][CPIO]	20	216.635	20.800	Vacant	Residential - Single Family Residence - Vacant Land, 0	132A223 106	108	Boyle Heights	No	LI	BH CPU
Los Angeles	2309 E 1ST ST	90033	5183005007	10.400	10.400	0.000	0.000	Shortfall of Sites	0.123	Highway Oriented and Limited Commercial	C2-1-CUGU	Community Center	[LUM3 - SH3 - 4][XC1 - 4][CPIO]	20	210.906	20.800		Commercial - Parking Lot (Commercial Use Property) - Lots - Patron or Employee - One Story, 0	127-5A223 114	108	Boyle Heights	No	LI	BH CPU
Los Angeles	1026 N STATE ST	90033	5201016010	10.400	10.400	0.000	0.000	Shortfall of Sites	0.120	Highway Oriented and Limited Commercial	C2-1-CUGU	Community Center	[LUM2 - G2 - 3][XG1 - 4][CPIO]	20	216.634	20.800	Vacant	Commercial - Commercial - Vacant Land, 0	132A223 121	108	Boyle Heights	No	LI	BH CPU
Los Angeles	0	0	5172011007	10.400	10.400	0.000	0.000	Shortfall of Sites	0.119	Light Manufacturing	M2-1-RIO-CUGU	Community Center	[LUM3 - SH3 - 4][XC1 - 4][CPIO]	20	217.763	20.800	Vacant	Industrial - Industrial - Vacant Land, 0	129A219 141	108	Boyle Heights	No	LI	BH CPU
Los Angeles	1022 N STATE ST	90033	5201016011	10.400	10.400	0.000	0.000	Shortfall of Sites	0.120	Highway Oriented and Limited Commercial	C2-1-CUGU	Community Center	[LUM2 - G2 - 3][XG1 - 4][CPIO]	20	216.635	20.800	Vacant	Commercial - Commercial - Vacant Land, 0	132A223 142	108	Boyle Heights	No	LI	BH CPU
Los Angeles	121 S ANDERSON ST	90033	5172011011	10.400	10.400	0.000	0.000	Shortfall of Sites	0.119	Light Manufacturing	M2-1-RIO-CUGU	Community Center	[LUM3 - SH3 - 4][XC1 - 4][CPIO]	20	217.763	20.800		Commercial - Parking Lot (Commercial Use Property) - Lots - Patron or Employee - One Story, 0	129A219 154	108	Boyle Heights	No	LI	BH CPU
Los Angeles	129 S ANDERSON ST	90033	5172011015	10.400	10.400	0.000	0.000	Shortfall of Sites	0.119	Light Manufacturing	M2-1-RIO-CUGU	Community Center	[LUM3 - SH3 - 4][XC1 - 4][CPIO]	20	217.731	20.800	Vacant	Industrial - Industrial - Vacant Land, 0	129A219 171	108	Boyle Heights	No	LI	BH CPU
Los Angeles	144 S MISSION RD	90033	5172011019	10.400	10.400	0.000	0.000	Shortfall of Sites	0.119	Light Manufacturing	M2-1-RIO-CUGU	Community Center	[LUM3 - SH3 - 4][XC1 - 4][CPIO]	20	217.769	20.800		Industrial - Light Manufacturing - One Story, 0	129A217 172	108	Boyle Heights	No	LI	BH CPU
Los Angeles	144 S MISSION RD	90033	5172011019	10.400	10.400	0.000	0.000	Shortfall of Sites	0.119	Light Manufacturing	M2-1-RIO-CUGU	Community Center	[LUM3 - SH3 - 4][XC1 - 4][CPIO]	20	217.684	20.800		Industrial - Light Manufacturing - One Story, 0	129A217 173	108	Boyle Heights	No	LI	BH CPU
Los Angeles	152 S MISSION RD	90033	5172011021	10.400	10.400	0.000	0.000	Shortfall of Sites	0.119	Light Manufacturing	M2-1-RIO-CUGU	Community Center	[LUM3 - SH3 - 4][XC1 - 4][CPIO]	20	217.599	20.800		Industrial - Light Manufacturing - One Story, 0	129A217 174	108	Boyle Heights	No	LI	BH CPU
Los Angeles	154 S MISSION RD	90033	5172011023	10.400	10.400	0.000	0.000	Shortfall of Sites	0.120	Light Manufacturing	M2-1-RIO-CUGU	Community Center	[LUM3 - SH3 - 4][XC1 - 4][CPIO]	20	217.514	20.800		Industrial - Heavy Manufacturing - One Story, 0	129A217 175	108	Boyle Heights	No	LI	BH CPU
Los Angeles	154 S MISSION RD	90033	5172011023	10.400	10.400	0.000	0.000	Shortfall of Sites	0.120	Light Manufacturing	M2-1-RIO-CUGU	Community Center	[LUM3 - SH3 - 4][XC1 - 4][CPIO]	20	217.429	20.800		Industrial - Heavy Manufacturing - One Story, 0	129A217 177	108	Boyle Heights	No	LI	BH CPU
Los Angeles	3671 E OLYMPIC BLVD	90023	5191006008	10.400	10.400	0.000	0.000	Shortfall of Sites	0.123	Limited Manufacturing	M1-1-CUGU	Neighborhood Center	[LUM1 - G2 - 3][XC1 - 4][CPIO]	20	210.665	20.800		Industrial - Warehousing, Distribution, Storage - Warehousing, Distribution, 10,000 to 24,999 SF - One Story, 0	118-5A227 182	108	Boyle Heights	No	LI	BH CPU
Los Angeles	137 S ANDERSON ST	90033	5172011017	10.400	10.400	0.000	0.000	Shortfall of Sites	0.119	Light Manufacturing	M2-1-RIO-CUGU	Community Center	[LUM3 - SH3 - 4][XC1 - 4][CPIO]	20	217.764	20.800		Industrial - Light Manufacturing - One Story, 0	129A219 186	108	Boyle Heights	No	LI	BH CPU
Los Angeles	3671 E OLYMPIC BLVD	90023	5191006008	10.400	10.400	0.000	0.000	Shortfall of Sites	0.123	Limited Manufacturing	M1-1-CUGU	Neighborhood Center	[LUM1 - G2 - 3][XC1 - 4][CPIO]	20	211.293	20.800		Industrial - Warehousing, Distribution, Storage - Warehousing, Distribution, 10,000 to 24,999 SF - One Story, 0	118-5A227 189	108	Boyle Heights	No	LI	BH CPU
Los Angeles	145 S ANDERSON ST	90033	5172011020	10.400	10.400	0.000	0.000	Shortfall of Sites	0.119	Light Manufacturing	M2-1-RIO-CUGU	Community Center	[LUM3 - SH3 - 4][XC1 - 4][CPIO]	20	217.766	20.800		Industrial - Light Manufacturing - One Story, 0	129A219 199	108	Boyle Heights	No	LI	BH CPU
Los Angeles	0	0	5201020905	10.400	10.400	0.000	0.000	Shortfall of Sites	0.119	Highway Oriented and Limited Commercial	C2-1-CUGU	Community Center	[LUM2 - G2 - 3][XG1 - 4][CPIO]	20	217.670	20.800		, 0	132A223 206	108	Boyle Heights	No	LI	BH CPU
Los Angeles	145 S ANDERSON ST	90033	5172011020	10.400	10.400	0.000	0.000	Shortfall of Sites	0.119	Light Manufacturing	M2-1-RIO-CUGU	Community Center	[LUM3 - SH3 - 4][XC1 - 4][CPIO]	20	217.766	20.800		Industrial - Light Manufacturing - One Story, 0	129A219 210	108	Boyle Heights	No	LI	BH CPU
Los Angeles	3671 E OLYMPIC BLVD	90023	5191006008	10.400	10.400	0.000	0.000	Shortfall of Sites	0.120	Limited Manufacturing	M1-1-CUGU	Neighborhood Center	[LUM1 - G2 - 3][XC1 - 4][CPIO]	20	217.151	20.800		Industrial - Warehousing, Distribution, Storage - Warehousing, Distribution, 10,000 to 24,999 SF - One Story, 0	118-5A227 210	108	Boyle Heights	No	LI	BH CPU
Los Angeles	914 S BOYLE AVE	90023	5189001020	10.400	10.400	0.000	0.000	Shortfall of Sites	0.126	Light Manufacturing	C2-1-CUGU	Community Center	[LUM2 - G2 - 3][XC1 - 4][CPIO]	20	206.068	20.800		Industrial - Parking Lot (Industrial Use Property) - One Story, 0	124-5A221 211	108	Boyle Heights	No	LI	BH CPU
Los Angeles	3695 E OLYMPIC BLVD	90023	5191006015	10.400	10.400	0.000	0.000	Shortfall of Sites	0.120	Limited Manufacturing	M1-1-CUGU	Neighborhood Center	[LUM1 - G2 - 3][XC1 - 4][CPIO]	20	215.780	20.800		Industrial - Warehousing, Distribution, Storage - Warehousing, Distribution, 10,000 to 24,999 SF - One Story, 0	118-5A227 211	108	Boyle Heights	No	LI	BH CPU

Jurisdiction Name	Site Address/Intersection	5 Digit ZIP Code	Assessor Parcel Number	Very Low-Income	Low-Income	Moderate-Income	Above Moderate-Income	Type of Shortfall	Parcel Size (Acres)	Current General Plan Designation	Current Zoning	Proposed General Plan (GP) Designation	Proposed Zoning	Minimum Density Allowed	Maximum Density Allowed	Total Capacity	Vacant/ Nonvacant	Description of Existing Uses	PIN	Base Density Per Acre	Community Plan Area	Rent Stabalization Ordinance	Income Category	Applicable Rezoning Program (Program informing values in Column Q listed first)
Los Angeles	3610 E 8TH ST	90023	5191018006	10.400	10.400	0.000	0.000	Shortfall of Sites	0.127	Limited Manufacturing	M1-1-CUGU	Neighborhood Center	[LUM2 - G2 - 3][XC1 - 4][CPIO]	20	204.171	20.800		Commercial - Auto, Recreation Equipment, Construction Equipment Sales and Service - Auto Body Repair Shop - One Story, 0	118-5A227 214	108	Boyle Heights	No	LI	BH CPU
Los Angeles	918 S BOYLE AVE	90023	5189001004	10.400	10.400	0.000	0.000	Shortfall of Sites	0.128	Light Manufacturing	C2-1-CUGU	Community Center	[LUM2 - G2 - 3][XC1 - 4][CPIO]	20	202.787	20.800		Commercial - Auto, Recreation Equipment, Construction Equipment Sales and Service - Auto Body Repair Shop - One Story, 0	124-5A221 220	108	Boyle Heights	No	LI	BH CPU
Los Angeles	145 S ANDERSON ST	90033	5172011020	10.400	10.400	0.000	0.000	Shortfall of Sites	0.119	Light Manufacturing	M2-1-RIO-CUGU	Community Center	[LUM3 - SH3 - 4][XC1 - 4][CPIO]	20	217.764	20.800		Industrial - Light Manufacturing - One Story, 0	129A219 222	108	Boyle Heights	No	LI	BH CPU
Los Angeles	1319 MONO ST	90033	5172009028	10.400	10.400	0.000	0.000	Shortfall of Sites	0.122	Limited Manufacturing	[Q]MR2-1-RIO-CUGU	Community Center	[LUM3 - SH3 - 4][XC1 - 4][CPIO]	20	213.326	20.800		Industrial - Food Processing Plant - Meat - One Story, 0	129A219 224	108	Boyle Heights	No	LI	BH CPU
Los Angeles	0	0	5189001005	10.400	10.400	0.000	0.000	Shortfall of Sites	0.126	Light Manufacturing	C2-1-CUGU	Community Center	[LUM2 - G2 - 3][XC1 - 4][CPIO]	20	206.188	20.800	Vacant	Commercial - Commercial - Vacant Land, 0	124-5A221 231	108	Boyle Heights	No	LI	BH CPU
Los Angeles	0	0	5189001006	10.400	10.400	0.000	0.000	Shortfall of Sites	0.124	Light Manufacturing	C2-1-CUGU	Community Center	[LUM2 - G2 - 3][XC1 - 4][CPIO]	20	209.710	20.800	Vacant	Commercial - Commercial - Vacant Land, 0	124-5A221 241	108	Boyle Heights	No	LI	BH CPU
Los Angeles	0	0	5189001006	10.400	10.400	0.000	0.000	Shortfall of Sites	0.122	Light Manufacturing	C2-1-CUGU	Community Center	[LUM2 - G2 - 3][XC1 - 4][CPIO]	20	213.350	20.800	Vacant	Commercial - Commercial - Vacant Land, 0	124-5A221 251	108	Boyle Heights	No	LI	BH CPU
Los Angeles	0	0	5189001019	10.400	10.400	0.000	0.000	Shortfall of Sites	0.120	Light Manufacturing	C2-1-CUGU	Community Center	[LUM2 - G2 - 3][XC1 - 4][CPIO]	20	217.121	20.800	Vacant	Commercial - Commercial - Vacant Land, 0	124-5A221 257	108	Boyle Heights	No	LI	BH CPU
Los Angeles	210 S ANDERSON ST	90033	5172010001	10.400	10.400	0.000	0.000	Shortfall of Sites	0.126	Light Manufacturing	M2-1-RIO-CUGU	Community Center	[LUM3 - SH3 - 4][XC1 - 4][CPIO]	20	205.757	20.800		Industrial - Warehousing, Distribution, Storage - Warehousing, Distribution, Over 50,000 SF - One Story, 0	129A219 285	108	Boyle Heights	No	LI	BH CPU
Los Angeles	0	0	5186021007	10.400	10.400	0.000	0.000	Shortfall of Sites	0.126	Highway Oriented and Limited Commercial	C1-1-CUGU	Community Center	[LUM2 - G2 - 3][XC1 - 4][CPIO]	20	206.929	20.800	Vacant	Industrial - Industrial - Vacant Land, 0	123A225 380	108	Boyle Heights	No	LI	BH CPU
Los Angeles	3147 WHITTIER BLVD	90023	5186021024	10.400	10.400	0.000	0.000	Shortfall of Sites	0.124	Highway Oriented and Limited Commercial	C1-1-CUGU	Community Center	[LUM2 - G2 - 3][XC1 - 4][CPIO]	20	210.049	20.800		Industrial - Food Processing Plant - Meat - One Story, 0	123A225 392	108	Boyle Heights	No	LI	BH CPU
Los Angeles	338 N MATHEWS ST	90033	5180008900	10.400	10.400	0.000	0.000	Shortfall of Sites	0.197	Medium Residential	R3-1-CUGU	Medium Neighborhood Residential	[LLN2 - MU3 - 4][RN3 - 6][CPIO]	20	132.230	20.800	Vacant	Residential - Single Family Residence - Vacant Land, 0	129A225 406	72	Boyle Heights	No	LI	BH CPU
Los Angeles	2605 ARTESIAN ST	90031	5205010002	10.400	10.400	0.000	0.000	Shortfall of Sites	0.187	Limited Manufacturing	UI(CA)	Limited Manufacturing	UV(CA)	20	138.742	20.800		Industrial - Light Manufacturing - One Story, 0	141A221 146	No Max	Northeast Los Angeles	No	LI	CASP , ARO
Los Angeles	163 N AVENUE 21	90031	5447014041	10.400	10.400	0.000	0.000	Shortfall of Sites	0.188	Hybrid Industrial	UI(CA)	Hybrid Industrial	UV(CA)	20	138.165	20.800	Vacant	Residential - Single Family Residence - Vacant Land, 0	139-5A219 66	No Max	Northeast Los Angeles	No	LI	CASP
Los Angeles	163 N AVENUE 21	90031	5447014041	10.400	10.400	0.000	0.000	Shortfall of Sites	0.188	Hybrid Industrial	UI(CA)	Hybrid Industrial	UV(CA)	20	138.148	20.800	Vacant	Residential - Single Family Residence - Vacant Land, 0	139-5A219 69	No Max	Northeast Los Angeles	No	LI	CASP
Los Angeles	163 N AVENUE 21	90031	5447014041	10.400	10.400	0.000	0.000	Shortfall of Sites	0.188	Hybrid Industrial	UI(CA)	Hybrid Industrial	UV(CA)	20	138.130	20.800	Vacant	Residential - Single Family Residence - Vacant Land, 0	139-5A219 75	No Max	Northeast Los Angeles	No	LI	CASP
Los Angeles	154 N AVENUE 21	90031	5447012900	10.400	10.400	0.000	0.000	Shortfall of Sites	0.190	Hybrid Industrial	UI(CA)	Hybrid Industrial	UV(CA)	20	136.888	20.800		Miscellaneous - Government Owned Property, 0	139-5A221 173	No Max	Northeast Los Angeles	No	LI	CASP
Los Angeles	154 N AVENUE 21	90031	5447012900	10.400	10.400	0.000	0.000	Shortfall of Sites	0.190	Hybrid Industrial	UI(CA)	Hybrid Industrial	UV(CA)	20	136.870	20.800		Miscellaneous - Government Owned Property, 0	139-5A221 181	No Max	Northeast Los Angeles	No	LI	CASP
Los Angeles	20129 VANOWEN ST	91306	2135032012	1.040	1.040	0.000	18.720	Shortfall of Sites	0.058	General Commercial	RSP-1-RIO	Neighborhood Center	[MB3-CDF1-5] [IX4-FA] [CPIO]	20	450.113	20.800		Commercial - Store - One Story, 0	183B113 867	54	Canoga Park - Winnetka - Woodland Hills - West Hills	No	VLI, LI, ABMI	CPK CPU , AHO
Los Angeles	19752 SHERMAN WAY	91306	2135016011	10.400	10.400	0.000	0.000	Shortfall of Sites	0.186	Neighborhood Office Commercial	P-1VL-RIO, C4-1VL-RIO	Community Center	0	20	139.826	20.800		Commercial - Store - One Story, 0	183B117 65	54	Canoga Park - Winnetka - Woodland Hills - West Hills	No	LI	CPK CPU , P
Los Angeles	19748 SHERMAN WAY	91306	2135016009	10.400	10.400	0.000	0.000	Shortfall of Sites	0.186	Neighborhood Office Commercial	P-1VL-RIO, C4-1VL-RIO	Community Center	0	20	139.828	20.800		Commercial - Store Combination - Store and Office Combination - One Story, 0	183B117 66	54	Canoga Park - Winnetka - Woodland Hills - West Hills	No	LI	CPK CPU , ARO, P
Los Angeles	6930 OWENSMOUTH AVE	91303	2138007007	10.400	10.400	0.000	0.000	Shortfall of Sites	0.184	General Commercial	(Q)P-1VL-RIO, [Q]C1-1VL-RIO	Community Center	0	20	141.552	20.800		Commercial - Office Building - One Story, 0	183B105 749	54	Canoga Park - Winnetka - Woodland Hills - West Hills	No	LI	CPK CPU , ARO, P
Los Angeles	7105 TOPANGA CANYON BLVD	91303	2024001033	10.400	10.400	0.000	0.000	Shortfall of Sites	0.244	Community Commercial	R2-1VL-RIO	Neighborhood Center	0	20	106.725	20.800		Institutional - Church - One Story, 0	183B101 183	54	Canoga Park - Winnetka - Woodland Hills - West Hills	No	LI	CPK CPU, FBO, R2RD
Los Angeles	6940 OWENSMOUTH AVE	91303	2138007029	10.400	10.400	0.000	0.000	Shortfall of Sites	0.184	General Commercial	(T)(Q)RAS4-1VL-RIO	Community Center	0	20	141.547	20.800	Vacant	Residential - Single Family Residence - Vacant Land, 0	183B105 718	54	Canoga Park - Winnetka - Woodland Hills - West Hills	No	LI	CPK CPU ,
Los Angeles	21911 SHERMAN WAY	91303	2111022011	1.040	1.040	0.000	18.720	Shortfall of Sites	0.070	Community Commercial	[Q]C2-1VL-CDO	Community Center	[MB3-CDF1-5] [IX4-FA] [CPIO]	20	572.245	20.800		Commercial - Store - One Story, 0	183B101 48	54	Canoga Park - Winnetka - Woodland Hills - West Hills	No	VLI, LI, ABMI	CPK CPU ,
Los Angeles	7151 VASSAR AVE	91303	2111023005	1.040	1.040	0.000	18.720	Shortfall of Sites	0.277	Community Commercial	[Q]C2-1VL-CDO-RIO	Community Center	[DM4-CHC1-5] [CX2-FA] [CPIO]	20	144.657	20.800		Commercial - Supermarket - Supermarket - 12,000 SF or More - One Story, 0	183B101 161	54	Canoga Park - Winnetka - Woodland Hills - West Hills	No	VLI, LI, ABMI	CPK CPU ,
Los Angeles	6949 TOPANGA CANYON BLVD	91303	2024003001	1.040	1.040	0.000	18.720	Shortfall of Sites	0.049	Regional Center Commercial	(WC)TOPANGA-SN-RIO	Regional Center	[HB2-G1-5] [CX2-FA] [CPIO-O]	20	814.999	20.800		Commercial - Store - One Story, 0	183B101 441	54	Canoga Park - Winnetka - Woodland Hills - West Hills	No	VLI, LI, ABMI	CPK CPU ,
Los Angeles	0	0	5139007045	1.040	1.040	0.000	18.720	Shortfall of Sites	0.052	High Density Residential	[Q]R5-4D	Transit Core	[HB3-G1-5] [CX2-FA] [CPIO]	20	501.595	20.800	Vacant	Commercial - Commercial - Vacant Land, 0	127-5A209 309	No Max	Central City	No	VLI, LI, ABMI	DT CPU , AHO
Los Angeles	1361 S OLIVE ST	90015	5134025040	1.040	1.040	0.000	18.720	Shortfall of Sites	0.066	Community Commercial	C2-2D-O	Transit Core	[HB2-G1-5] [CX2-FA] [CPIO-O]	20	392.611	20.800		Commercial - Wholesale and Manufacturing Outlet - One Story, 0	124-5A207 66	No Max	Central City	No	VLI, LI, ABMI	DT CPU , ARO
Los Angeles	310 E 3RD ST	90013	5148004003	1.040	1.040	0.000	18.720	Shortfall of Sites	0.110	Community Commercial	C2-2D-O	Village	[MN1-AL2-5] [CX1-FA] [CPIO-O]	20	236.087	20.800		Industrial - Warehousing, Distribution, Storage - Warehousing, Distribution, Under 10,000 SF - Two Stories, 0	129A213 188	No Max	Central City	No	VLI, LI, ABMI	DT CPU , ARO
Los Angeles	817 N BROADWAY	90012	5408032008	1.040	1.040	0.000	18.720	Shortfall of Sites	0.111	Regional Commercial	C2-2	Village	[MN1-MK1-5] [CX1-FA] [CPIO]	20	233.640	20.800		Commercial - Commercial - Miscellaneous Commercial - One Story, 0	135A215 303	No Max	Central City North	No	VLI, LI, ABMI	DT CPU , ARO
Los Angeles	316 E 6TH ST	90014	5148024021	1.040	1.040	0.000	18.720	Shortfall of Sites	0.114	High Medium Residential	[Q]R5-2D	Community Center	[MB4-G1-5] [CX2-FA] [CPIO]	20	227.337	20.800		Industrial - Warehousing, Distribution, Storage - Warehousing, Distribution, Under 10,000 SF - Two Stories, 0	127-5A213 368	No Max	Central City	No	VLI, LI, ABMI	DT CPU , ARO
Los Angeles	628 SAN JULIAN ST	90014	5148025901	1.040	1.040	0.000	18.720	Shortfall of Sites	0.112	High Medium Residential	[Q]R5-2D	Community Center	[MB4-SH1-5] [CX2-FA] [CPIO]	20	231.254	20.800		Industrial - Light Manufacturing - Three Stories, 0	127-5A213 507	No Max	Central City	No	VLI, LI, ABMI	DT CPU , ARO
Los Angeles	628 SAN JULIAN ST	90014	5148025901	1.040	1.040	0.000	18.720	Shortfall of Sites	0.113	High Medium Residential	[Q]R5-2D	Community Center	[MB4-SH1-5] [CX2-FA] [CPIO]	20	230.454	20.800		Industrial - Light Manufacturing - Three Stories, 0	127-5A213 523	No Max	Central City	No	VLI, LI, ABMI	DT CPU , ARO
Los Angeles	900 W 9TH ST	90015	5138005033	1.040	1.040	0.000	18.720	Shortfall of Sites	0.080	Regional Center Commercial	C2-4D	Transit Core	[HB5-G1-5] [CX4-FA] [CPIO]	20	497.819	20.800		Commercial - Office Building - Four Stories, 0	129A207 206	No Max	Central City	No	VLI, LI, ABMI	DT CPU , ARO
Los Angeles	621 S BROADWAY	90014	5144003014	1.040	1.040	0.000	18.720	Shortfall of Sites	0.122	Regional Center Commercial	[Q]C5-4D-CDO-SN	Traditional Core	[DM4-CHC1-5] [CX4-FA] [SN-CPIO-CDO]	20	328.878	20.800		Commercial - Store - Five Stories, 0	129A211 206	No Max	Central City	No	VLI, LI, ABMI	DT CPU , ARO
Los Angeles	635 S BROADWAY	90014	5144003012	1.040	1.040	0.000	18.720	Shortfall of Sites	0.122	Regional Center Commercial	[Q]C5-4D-CDO-SN	Traditional Core	[DM4-CHC1-5] [CX4-FA] [SN-CPIO-CDO]	20	328.847	20.800		Commercial - Store - Four Stories, 0	129A211 227	No Max	Central City	No	VLI, LI, ABMI	DT CPU , ARO
Los Angeles	1731 E OLYMPIC BLVD	90021	5146010015	1.040	1.040	0.000	18.720	Shortfall of Sites	0.110	Heavy Manufacturing	M3-2D	Hybrid Industrial	[MB4-SH1-5] [IX4-FA]	20	236.041	20.800		Commercial - Parking Lot (Commercial Use Property) - Lots - Patron or Employee - One Story, 0	121-5A215 21	No Max	Central City	No	VLI, LI, ABMI	DT CPU
Los Angeles	1731 E OLYMPIC BLVD	90021	5146010015	1.040	1.040	0.000	18.720	Shortfall of Sites	0.110	Heavy Manufacturing	M3-2D	Hybrid Industrial	[MB4-SH1-5] [IX4-FA]	20	235.853	20.800		Commercial - Parking Lot (Commercial Use Property) - Lots - Patron or Employee - One Story, 0	121-5A215 22	No Max	Central City	No	VLI, LI, ABMI	DT CPU
Los Angeles	623 S SANTA FE AVE	90021	5164014026	1.040	1.040	0.000	18.720	Shortfall of Sites	0.112	Heavy Manufacturing	M3-1-RIO	Hybrid Industrial	[MB3-CDF1-5] [IX4-FA] [CPIO]	20	232.254	20.800		Commercial - Parking Lot (Commercial Use Property) - Lots - Patron or Employee - One Story, 0	124-5A217 24	No Max	Central City North	No	VLI, LI, ABMI	DT CPU
Los Angeles	1731 E OLYMPIC BLVD	90021	5146010015	1.040	1.040	0.000	18.720	Shortfall of Sites	0.110	Heavy Manufacturing	M3-2D	Hybrid Industrial	[MB4-SH1-5] [IX4-FA]	20	235.943	20.800		Commercial - Parking Lot (Commercial Use Property) - Lots - Patron or Employee - One Story, 0	121-5A215 24	No Max	Central City	No	VLI, LI, ABMI	DT CPU
Los Angeles	1753 E OLYMPIC BLVD	90021	5146010012	1.040	1.040	0.000	18.720	Shortfall of Sites	0.110	Heavy Manufacturing	M3-2D	Hybrid Industrial	[MB4-SH1-5] [IX4-FA]	20	235.948	20.800		Industrial - Warehousing, Distribution, Storage - Warehousing, Distribution, Over 50,000 SF - Five Stories, 0	121-5A215 25	No Max	Central City	No	VLI, LI, ABMI	DT CPU
Los Angeles	1753 E OLYMPIC BLVD	90021	5146010012	1.040	1.040	0.000	18.720	Shortfall of Sites	0.110	Heavy Manufacturing	M3-2D	Hybrid Industrial	[MB4-SH1-5] [IX4-FA]	20	235.948	20.800		Industrial - Warehousing, Distribution, Storage - Warehousing, Distribution, Over 50,000 SF - Five Stories, 0	121-5A215 27	No Max	Central City	No	VLI, LI, ABMI	DT CPU
Los Angeles	1219 S SANTA FE AVE	90021	5166008011	10.400	10.400	0.000	0.000	Shortfall of Sites	0.152	Heavy Manufacturing	M3-1-RIO	Hybrid Industrial	[MM1-CDF1-5] [IX4-FA] [CPIO]	20	170.650	20.800		Industrial - Light Manufacturing - One Story, 0	121-5A217 30	No Max	Central City North	No	LI	DT CPU
Los Angeles	623 S SANTA FE AVE	90021	5164014026	1.040	1.040	0.000	18.720	Shortfall of Sites	0.112	Heavy Manufacturing	M3-1-RIO	Hybrid Industrial	[MB3-CDF1-5] [IX4-FA] [CPIO]	20	232.077	20.800		Commercial - Parking Lot (Commercial Use Property) - Lots - Patron or Employee - One Story, 0	124-5A217 33	No Max	Central City North	No	VLI, LI, ABMI	DT CPU
Los Angeles	500 S ALAMEDA ST	90013	5163027012	1.040	1.040	0.000	18.720	Shortfall of Sites	0.114	Heavy Manufacturing	M3-1-RIO	Hybrid Industrial	[MB3-CDF1-5] [IX4-FA] [CPIO]	20	228.313	20.800		Commercial - Service Station - Full Service - No Additional Services, 0	126A215 39	No Max	Central City North	No	VLI, LI, ABMI	DT CPU
Los Angeles	623 S SANTA FE AVE	90021	5164014026	1.040	1.040	0.000	18.720	Shortfall of Sites	0.112	Heavy Manufacturing	M3-1-RIO	Hybrid Industrial	[MB3-CDF1-5] [IX4-FA] [CPIO]	20	232.080	20.800		Commercial - Parking Lot (Commercial Use Property) - Lots - Patron or Employee - One Story, 0	124-5A217 43	No Max	Central City North	No	VLI, LI, ABMI	DT CPU
Los Angeles	830 S LOS ANGELES ST	90014	5145013014	1.040	1.040	0.000	18.720	Shortfall of Sites	0.051	Light Manufacturing	M2-2D	Traditional Core	[HM1-CHC1-5] [CX2-FA] [CPIO]	20	509.699	20.800		Commercial - Store - One Story, 0	126A211 47	No Max	Central City	No	VLI, LI, ABMI	DT CPU
Los Angeles	623 S SANTA FE AVE	90021	5164014026	1.040	1.040	0.000	18.720	Shortfall of Sites	0.112	Heavy Manufacturing	M3-1-RIO	Hybrid Industrial	[MB3-CDF1-5] [IX4-FA] [CPIO]	20	232.079	20.800		Commercial - Parking Lot (Commercial Use Property) - Lots - Patron or Employee - One Story, 0	124-5A217 51	No Max	Central City North	No	VLI, LI, ABMI	DT CPU
Los Angeles	1426 MAPLE AVE	90015	5133022009	1.040	1.040	0.000	18.720	Shortfall of Sites	0.083	Light Manufacturing	M2-2D	Markets	[DM1-G1-5] [IX3-FA] [CPIO]	20	315.123	20.800		Industrial - Light Manufacturing - One Story, 0	123A209 52	No Max	Central City	No	VLI, LI, ABMI	DT CPU
Los Angeles	1219 S SANTA FE AVE	90021	5166008011	10.400	10.400	0.000	0.000	Shortfall of Sites	0.149	Heavy Manufacturing	M3-1-RIO	Hybrid Industrial	[MM1-CDF1-5] [IX4-FA] [CPIO]	20	173.934	20.800		Industrial - Light Manufacturing - One Story, 0	121-5A217 55	No Max	Central City North	No	LI	DT CPU

Jurisdiction Name	Site Address/Intersection	5 Digit ZIP Code	Assessor Parcel Number	Very Low-Income	Low-Income	Moderate-Income	Above Moderate-Income	Type of Shortfall	Parcel Size (Acres)	Current General Plan Designation	Current Zoning	Proposed General Plan (GP) Designation	Proposed Zoning	Minimum Density Allowed	Maximum Density Allowed	Total Capacity	Vacant/ Nonvacant	Description of Existing Uses	PIN	Base Density Per Acre	Community Plan Area	Rent Stabalization Ordinance	Income Category	Applicable Rezoning Program (Program informing values in Column Q listed first)
Los Angeles	1019 E 4TH PL	90013	5163018006	1.040	1.040	0.000	18.720	Shortfall of Sites	0.111	Heavy Manufacturing	M3-1-RIO	Hybrid Industrial	[MB3-CDF1-5] [IX4-FA] [CPIO]	20	233.308	20.800		Commercial - Office Building - One Story, 0	127-5A217 60	No Max	Central City North	No	VLI, LI, ABMI	DT CPU
Los Angeles	1920 VIOLET ST	90021	5166018014	10.400	10.400	0.000	0.000	Shortfall of Sites	0.152	Heavy Manufacturing	M3-1-RIO	Hybrid Industrial	[MM1-CDF1-5] [IX4-FA] [CPIO]	20	171.530	20.800		Industrial - Warehousing, Distribution, Storage - Warehousing, Distribution, Over 50,000 SF - One Story, 0	123A217 61	No Max	Central City North	No	LI	DT CPU
Los Angeles	623 S SANTA FE AVE	90021	5164014026	1.040	1.040	0.000	18.720	Shortfall of Sites	0.112	Heavy Manufacturing	M3-1-RIO	Hybrid Industrial	[MB3-CDF1-5] [IX4-FA] [CPIO]	20	232.079	20.800		Commercial - Parking Lot (Commercial Use Property) - Lots - Patron or Employee - One Story, 0	124-5A217 74	No Max	Central City North	No	VLI, LI, ABMI	DT CPU
Los Angeles	717 E 9TH PL	90021	5132001012	1.040	1.040	0.000	18.720	Shortfall of Sites	0.084	Light Manufacturing	M2-2D	Markets	[DM1-MK1-5] [IX3-FA]	20	308.862	20.800		Commercial - Parking Lot (Commercial Use Property) - Lots - Patron or Employee - One Story, 0	124-5A211 74	No Max	Central City	No	VLI, LI, ABMI	DT CPU
Los Angeles	739 N SPRING ST	90012	5408026903	1.040	1.040	0.000	18.720	Shortfall of Sites	0.078	Regional Commercial	C2-2	Community Center	[DM2-G1-5] [CX1-FA] [CPIO]	20	331.537	20.800		Miscellaneous - Government Owned Property, 0	133-5A215 90	No Max	Central City North	No	VLI, LI, ABMI	DT CPU
Los Angeles	623 S SANTA FE AVE	90021	5164014026	1.040	1.040	0.000	18.720	Shortfall of Sites	0.112	Heavy Manufacturing	M3-1-RIO	Hybrid Industrial	[MB3-CDF1-5] [IX4-FA] [CPIO]	20	232.079	20.800		Commercial - Parking Lot (Commercial Use Property) - Lots - Patron or Employee - One Story, 0	124-5A217 97	No Max	Central City North	No	VLI, LI, ABMI	DT CPU
Los Angeles	0	0	5163024011	1.040	1.040	0.000	18.720	Shortfall of Sites	0.114	Heavy Manufacturing	M3-1-RIO	Hybrid Industrial	[MB3-CDF1-5] [IX4-FA] [CPIO]	20	227.836	20.800		Commercial - Parking Lot (Commercial Use Property) - Lots - Patron or Employee - One Story, 0	126A215 107	No Max	Central City North	No	VLI, LI, ABMI	DT CPU
Los Angeles	1340 S OLIVE ST	90015	5134025054	1.040	1.040	0.000	18.720	Shortfall of Sites	0.067	Community Commercial	C2-2D-O	Transit Core	[HB2-G1-5] [CX2-FA] [CPIO-O]	20	387.812	20.800		Commercial - Auto, Recreation Equipment, Construction Equipment Sales and Service - Auto Body Repair Shop - One Story, 0	124-5A207 114	No Max	Central City	No	VLI, LI, ABMI	DT CPU
Los Angeles	1753 E OLYMPIC BLVD	90021	5146010012	1.040	1.040	0.000	18.720	Shortfall of Sites	0.111	Heavy Manufacturing	M3-2D	Hybrid Industrial	[MB4-SH1-5] [IX4-FA]	20	235.234	20.800		Industrial - Warehousing, Distribution, Storage - Warehousing, Distribution, Over 50,000 SF - Five Stories, 0	123A215 114	No Max	Central City	No	VLI, LI, ABMI	DT CPU
Los Angeles	667 S SANTA FE AVE	90021	5164019029	1.040	1.040	0.000	18.720	Shortfall of Sites	0.112	Heavy Manufacturing	M3-1-RIO	Hybrid Industrial	[MB3-CDF1-5] [IX4-FA] [CPIO]	20	232.078	20.800		Industrial - Warehousing, Distribution, Storage - Warehousing, Distribution, 25,000 to 50,000 SF - One Story, 0	124-5A217 131	No Max	Central City North	No	VLI, LI, ABMI	DT CPU
Los Angeles	802 MAPLE AVE	90014	5145011014	1.040	1.040	0.000	18.720	Shortfall of Sites	0.085	Light Manufacturing	M2-2D	Markets	[DM1-MK1-5] [IX3-FA] [CPIO]	20	305.874	20.800		Commercial - Store - One Story, 0	126A211 136	No Max	Central City	No	VLI, LI, ABMI	DT CPU
Los Angeles	520 E 15TH ST	90015	5133021011	1.040	1.040	0.000	18.720	Shortfall of Sites	0.084	Light Manufacturing	M2-2D	Markets	[DM1-G1-5] [IX3-FA] [CPIO]	20	307.958	20.800	Vacant	Industrial - Industrial - Vacant Parcel with Existing Non-structural Other Imps., 0	123A209 136	No Max	Central City	No	VLI, LI, ABMI	DT CPU
Los Angeles	667 S SANTA FE AVE	90021	5164019029	1.040	1.040	0.000	18.720	Shortfall of Sites	0.112	Heavy Manufacturing	M3-1-RIO	Hybrid Industrial	[MB3-CDF1-5] [IX4-FA] [CPIO]	20	232.080	20.800		Industrial - Warehousing, Distribution, Storage - Warehousing, Distribution, 25,000 to 50,000 SF - One Story, 0	124-5A217 138	No Max	Central City North	No	VLI, LI, ABMI	DT CPU
Los Angeles	0	0	5406024002	10.400	10.400	0.000	0.000	Shortfall of Sites	0.226	Low Medium II Residential	RD2-1-O	Community Center	[LM2-MU1-5] [CX2-FA] [CPIO-O]	20	115.018	20.800		Commercial - Parking Lot (Commercial Use Property) - Lots - Patron or Employee - One Story, 0	136-5A213 143	No Max	Central City North	No	LI	DT CPU
Los Angeles	806 E 4TH PL	90013	5163011003	1.040	1.040	0.000	18.720	Shortfall of Sites	0.113	Heavy Manufacturing	M3-1-RIO	Hybrid Industrial	[MB3-CDF1-5] [IX4-FA] [CPIO]	20	230.870	20.800	Vacant	Industrial - Industrial - Vacant Land, 0	127-5A215 144	No Max	Central City North	No	VLI, LI, ABMI	DT CPU
Los Angeles	667 S SANTA FE AVE	90021	5164019029	1.040	1.040	0.000	18.720	Shortfall of Sites	0.112	Heavy Manufacturing	M3-1-RIO	Hybrid Industrial	[MB3-CDF1-5] [IX4-FA] [CPIO]	20	232.079	20.800		Industrial - Warehousing, Distribution, Storage - Warehousing, Distribution, 25,000 to 50,000 SF - One Story, 0	124-5A217 145	No Max	Central City North	No	VLI, LI, ABMI	DT CPU
Los Angeles	700 N SPRING ST	90012	5408028012	1.040	1.040	0.000	18.720	Shortfall of Sites	0.079	Regional Commercial	C2-2	Community Center	[DM2-G1-5] [CX2-FA] [CPIO]	20	327.534	20.800		Commercial - Store - One Story, 0	133-5A215 153	No Max	Central City North	No	VLI, LI, ABMI	DT CPU
Los Angeles	764 WALL ST	90014	5145005010	1.040	1.040	0.000	18.720	Shortfall of Sites	0.083	Light Manufacturing	M2-2D	Markets	[DM1-SH1-5] [IX3-FA] [CPIO]	20	311.522	20.800		Industrial - Light Manufacturing - One Story, 0	126A211 167	No Max	Central City	No	VLI, LI, ABMI	DT CPU
Los Angeles	930 MATEO ST	90021	5166012018	10.400	10.400	0.000	0.000	Shortfall of Sites	0.147	Heavy Manufacturing	M3-1-RIO	Hybrid Industrial	[MM1-CDF1-5] [IX4-FA] [CPIO]	20	176.632	20.800		Industrial - Light Manufacturing - One Story, 0	123A217 186	No Max	Central City North	No	LI	DT CPU
Los Angeles	670 MESQUIT ST	90021	5164017003	10.400	10.400	0.000	0.000	Shortfall of Sites	0.148	Heavy Manufacturing	M3-1-RIO	Hybrid Industrial	[MM1-CDR1-5] [IX4-FA] [CPIO]	20	176.224	20.800		Industrial - Food Processing Plant - Meat - One Story, 0	124-5A217 200	No Max	Central City North	No	LI	DT CPU
Los Angeles	421 W COLLEGE ST	90012	5414012016	1.040	1.040	0.000	18.720	Shortfall of Sites	0.110	Regional Commercial	C2-2	Village	[MN1-SH2-5] [CX1-FA] [CPIO]	20	235.952	20.800		Commercial - Store - One Story, 0	135A215 203	No Max	Central City North	No	VLI, LI, ABMI	DT CPU
Los Angeles	623 S SANTA FE AVE	90021	5164014026	1.040	1.040	0.000	18.720	Shortfall of Sites	0.111	Heavy Manufacturing	M3-1-RIO	Hybrid Industrial	[MB3-CDF1-5] [IX4-FA] [CPIO]	20	234.004	20.800		Commercial - Parking Lot (Commercial Use Property) - Lots - Patron or Employee - One Story, 0	126A217 203	No Max	Central City North	No	VLI, LI, ABMI	DT CPU
Los Angeles	689 MESQUIT ST	90021	5164018009	1.040	1.040	0.000	18.720	Shortfall of Sites	0.110	Heavy Manufacturing	M3-1-RIO	Hybrid Industrial	[MB3-CDF1-5] [IX4-FA] [CPIO]	20	235.829	20.800		Industrial - Light Manufacturing - One Story, 0	124-5A217 207	No Max	Central City North	No	VLI, LI, ABMI	DT CPU
Los Angeles	623 S SANTA FE AVE	90021	5164014026	1.040	1.040	0.000	18.720	Shortfall of Sites	0.112	Heavy Manufacturing	M3-1-RIO	Hybrid Industrial	[MB3-CDF1-5] [IX4-FA] [CPIO]	20	231.926	20.800		Commercial - Parking Lot (Commercial Use Property) - Lots - Patron or Employee - One Story, 0	126A217 211	No Max	Central City North	No	VLI, LI, ABMI	DT CPU
Los Angeles	117 WINSTON ST	90013	5148008010	1.040	1.040	0.000	18.720	Shortfall of Sites	0.079	Community Commercial	[Q]C4-2D	Traditional Core	[DM3-CHC1-5] [CX2-FA] [CPIO]	20	331.019	20.800		Residential - Five or More Units or Apartments (Any Combination) · 5 Stories or More, 0	129A213 226	No Max	Central City	No	VLI, LI, ABMI	DT CPU
Los Angeles	418 W COLLEGE ST	90012	5408032001	1.040	1.040	0.000	18.720	Shortfall of Sites	0.110	Regional Commercial	C2-2	Village	[MN1-SH2-5] [CX1-FA] [CPIO]	20	236.203	20.800		Residential - Rooming/Boarding House, 0	135A215 240	No Max	Central City North	No	VLI, LI, ABMI	DT CPU
Los Angeles	1109 S SANTA FE AVE	90021	5166010026	10.400	10.400	0.000	0.000	Shortfall of Sites	0.150	Heavy Manufacturing	M3-1-RIO	Hybrid Industrial	[MM1-CDF1-5] [IX4-FA] [CPIO]	20	172.868	20.800		Industrial - Light Manufacturing - One Story, 0	123A217 244	No Max	Central City North	No	LI	DT CPU
Los Angeles	904 MAPLE AVE	90015	5145017044	1.040	1.040	0.000	18.720	Shortfall of Sites	0.084	Light Manufacturing	M2-2D	Markets	[DM1-MK1-5] [IX3-FA] [CPIO]	20	308.251	20.800		Commercial - Store - One Story, 0	126A211 256	No Max	Central City	No	VLI, LI, ABMI	DT CPU
Los Angeles	411 S MAIN ST	90013	5149022013	1.040	1.040	0.000	18.720	Shortfall of Sites	0.079	Regional Center Commercial	[Q]C4-4D	Traditional Core	[DM4-CHC1-5] [CX2-FA] [CPIO]	20	327.217	20.800		Residential - Five or More Units or Apartments (Any Combination) · 5 Stories or More - Mills Act Property, 0	129A211 268	No Max	Central City	No	VLI, LI, ABMI	DT CPU
Los Angeles	526 SAN JULIAN ST	90013	5148012012	1.040	1.040	0.000	18.720	Shortfall of Sites	0.113	High Medium Residential	[Q]R5-2D	Community Center	[MB4-G1-5] [CX2-FA] [CPIO]	20	229.843	20.800	Vacant	Residential - Single Family Residence - Vacant Land, 0	127-5A213 271	No Max	Central City	No	VLI, LI, ABMI	DT CPU
Los Angeles	0	0	5132028902	1.040	1.040	0.000	18.720	Shortfall of Sites	0.084	Light Industrial	M2-2D-O-SN	Markets	[DM1-SH1-5] [IX3-FA] [SN-CPIO-O]	20	307.850	20.800		Miscellaneous - Government Owned Property, 0	123A209 272	No Max	Central City	No	VLI, LI, ABMI	DT CPU
Los Angeles	2121 E 7TH PL	90021	5166002046	1.040	1.040	0.000	18.720	Shortfall of Sites	0.114	Heavy Manufacturing	M3-1-RIO	Hybrid Industrial	[MB3-CDF1-5] [IX4-FA] [CPIO]	20	228.271	20.800		Commercial - Store Combination - Store and Residential Combination - One Story, 0	124-5A217 280	No Max	Central City North	No	VLI, LI, ABMI	DT CPU
Los Angeles	0	0	5148014011	1.040	1.040	0.000	18.720	Shortfall of Sites	0.111	High Medium Residential	[Q]R5-2D	Community Center	[MB4-G1-5] [CX2-FA] [CPIO]	20	233.942	20.800		Commercial - Parking Lot (Commercial Use Property) - Lots - Patron or Employee - One Story, 0	127-5A213 282	No Max	Central City	No	VLI, LI, ABMI	DT CPU
Los Angeles	528 SAN JULIAN ST	90013	5148012011	1.040	1.040	0.000	18.720	Shortfall of Sites	0.113	High Medium Residential	[Q]R5-2D	Community Center	[MB4-G1-5] [CX2-FA] [CPIO]	20	229.828	20.800	Vacant	Residential - Single Family Residence - Vacant Land, 0	127-5A213 283	No Max	Central City	No	VLI, LI, ABMI	DT CPU
Los Angeles	522 E 5TH ST	90013	5147025014	1.040	1.040	0.000	18.720	Shortfall of Sites	0.111	Light Manufacturing	M2-2D	Markets	[MB4-SH1-5] [IX1-FA] [CPIO]	20	234.132	20.800		Commercial - Parking Lot (Commercial Use Property) - Lots - Patron or Employee - One Story, 0	127-5A213 290	No Max	Central City	No	VLI, LI, ABMI	DT CPU
Los Angeles	850 WALL ST	90014	5145010034	1.040	1.040	0.000	18.720	Shortfall of Sites	0.084	Light Manufacturing	M2-2D	Markets	[DM1-MK1-5] [IX3-FA] [CPIO]	20	308.520	20.800		Commercial - Wholesale and Manufacturing Outlet - One Story, 0	126A211 290	No Max	Central City	No	VLI, LI, ABMI	DT CPU
Los Angeles	211 E 8TH ST	90014	5145003004	1.040	1.040	0.000	18.720	Shortfall of Sites	0.051	Light Manufacturing	M2-2D	Traditional Core	[HM1-CHC1-5] [CX2-FA] [CPIO]	20	505.068	20.800		Industrial - Light Manufacturing - One Story, 0	127-5A211 310	No Max	Central City	No	VLI, LI, ABMI	DT CPU
Los Angeles	1127 S SANTA FE AVE	90021	5166010009	10.400	10.400	0.000	0.000	Shortfall of Sites	0.152	Heavy Manufacturing	M3-1-RIO	Hybrid Industrial	[MM1-CDF1-5] [IX4-FA] [CPIO]	20	170.656	20.800		Industrial - Light Manufacturing - One Story, 0	123A217 310	No Max	Central City North	No	LI	DT CPU
Los Angeles	726 MATEO ST	90021	5166015019	1.040	1.040	0.000	18.720	Shortfall of Sites	0.113	Heavy Manufacturing	M3-1-RIO	Hybrid Industrial	[MB3-CDF1-5] [IX4-FA] [CPIO]	20	230.921	20.800		Industrial - Light Manufacturing - One Story, 0	124-5A217 322	No Max	Central City North	No	VLI, LI, ABMI	DT CPU
Los Angeles	959 N MAIN ST	90012	5409008003	1.040	1.040	0.000	18.720	Shortfall of Sites	0.080	Regional Commercial	[T][Q]C2-2-RIO	Community Center	[DM2-G1-5] [CX2-FA] [CPIO]	20	327.043	20.800	Vacant	Industrial - Industrial - Vacant Land, 0	135A215 328	No Max	Central City North	No	VLI, LI, ABMI	DT CPU
Los Angeles	1504 S MAIN ST	90015	5133013002	1.040	1.040	0.000	18.720	Shortfall of Sites	0.066	Light Manufacturing	M2-2D	Transit Core	[HB1-G1-5] [CX2-FA] [CPIO]	20	391.184	20.800		Industrial - Warehousing, Distribution, Storage - Warehousing, Distribution, Under 10,000 SF - One Story, 0	124-5A207 340	No Max	Central City	No	VLI, LI, ABMI	DT CPU
Los Angeles	945 N MAIN ST	90012	5409008005	1.040	1.040	0.000	18.720	Shortfall of Sites	0.079	Regional Commercial	[T][Q]C2-2-RIO	Community Center	[DM2-G1-5] [CX2-FA] [CPIO]	20	327.227	20.800	Vacant	Industrial - Industrial - Vacant Land, 0	135A215 365	No Max	Central City North	No	VLI, LI, ABMI	DT CPU
Los Angeles	943 N MAIN ST	90012	5409008006	1.040	1.040	0.000	18.720	Shortfall of Sites	0.079	Regional Commercial	[T][Q]C2-2-RIO	Community Center	[DM2-G1-5] [CX2-FA] [CPIO]	20	327.467	20.800	Vacant	Industrial - Industrial - Vacant Land, 0	135A215 369	No Max	Central City North	No	VLI, LI, ABMI	DT CPU
Los Angeles	0	0	5148025026	1.040	1.040	0.000	18.720	Shortfall of Sites	0.112	High Medium Residential	[Q]R5-2D	Community Center	[MB4-SH1-5] [CX2-FA] [CPIO]	20	231.547	20.800		Commercial - Parking Lot (Commercial Use Property) - Lots - Commercial Parking - One Story, 0	127-5A213 457	No Max	Central City	No	VLI, LI, ABMI	DT CPU
Los Angeles	1800 E 7TH ST	90021	5166033004	1.040	1.040	0.000	18.720	Shortfall of Sites	0.172	Regional Commercial	[T][Q]C2-2D-RIO	Hybrid Industrial	[MB3-CDF1-5] [IX4-FA] [CPIO]	20	232.230	20.800		Commercial - Parking Lot (Commercial Use Property) - Lots - Patron or Employee - One Story, 0	124-5A215 67	No Max	Central City North	No	VLI, LI, ABMI	DT CPU
Los Angeles	546 S BROADWAY	90013	5149035007	1.040	1.040	0.000	18.720	Shortfall of Sites	0.124	Regional Center Commercial	[Q]C5-4D-CDO-SN	Traditional Core	[DM4-CHC1-5] [CX4-FA] [SN-CPIO-CDO]	20	322.533	20.800		Commercial - Store - One Story, 0	129A211 162	No Max	Central City	No	VLI, LI, ABMI	DT CPU
Los Angeles	742 S HOPE ST	90017	5144011010	1.040	1.040	0.000	18.720	Shortfall of Sites	0.079	Regional Center Commercial	C2-4D	Transit Core	[HB5-SH1-5] [CX3-FA] [CPIO]	20	503.895	20.800		Commercial - Parking Lot (Commercial Use Property) - Parking Structures - Commercial Parking - Over 20 Stories, 0	129A209 163	No Max	Central City	No	VLI, LI, ABMI	DT CPU
Los Angeles	1001 N ALAMEDA ST	90012	5408028004	1.040	1.040	0.000	18.720	Shortfall of Sites	0.124	Regional Commercial	C2-2	Community Center	[DM2-G1-5] [CX2-FA] [CPIO]	20	322.918	20.800		Commercial - Restaurant, Cocktail Lounge - Restaurant, Cocktail Lounge, Tavern - One Story, 0	133-5A215 174	No Max	Central City North	No	VLI, LI, ABMI	DT CPU
Los Angeles	629 S BROADWAY	90014	5144003013	1.040	1.040	0.000	18.720	Shortfall of Sites	0.122	Regional Center Commercial	[Q]C5-4D-CDO-SN	Traditional Core	[DM4-CHC1-5] [CX4-FA] [SN-CPIO-CDO]	20	328.866	20.800		Commercial - Store - One Story, 0	129A211 210	No Max	Central City	No	VLI, LI, ABMI	DT CPU
Los Angeles	629 S BROADWAY	90014	5144003013	1.040	1.040	0.000	18.720	Shortfall of Sites	0.122	Regional Center Commercial	[Q]C5-4D-CDO-SN	Traditional Core	[DM4-CHC1-5] [CX4-FA] [SN-CPIO-CDO]	20	328.851	20.800		Commercial - Store - One Story, 0	129A211 219	No Max	Central City	No	VLI, LI, ABMI	DT CPU

Jurisdiction Name	Site Address/Intersection	5 Digit ZIP Code	Assessor Parcel Number	Very Low-Income	Low-Income	Moderate-Income	Above Moderate-Income	Type of Shortfall	Parcel Size (Acres)	Current General Plan Designation	Current Zoning	Proposed General Plan (GP) Designation	Proposed Zoning	Minimum Density Allowed	Maximum Density Allowed	Total Capacity	Vacant/ Nonvacant	Description of Existing Uses	PIN	Base Density Per Acre	Community Plan Area	Rent Stabalization Ordinance	Income Category	Applicable Rezoning Program (Program informing values in Column Q listed first)
Los Angeles	641 S BROADWAY	90014	5144003040	1.040	1.040	0.000	18.720	Shortfall of Sites	0.122	Regional Center Commercial	[Q]C5-4D-CDO-SN	Traditional Core	[DM4-CHC1-5] [CX4-FA] [SN-CPIO-CDO]	20	328.829	20.800		Commercial - Department Store - One Story, 0	129A211 230	No Max	Central City	No	VLI, LI, ABMI	DT CPU
Los Angeles	641 S BROADWAY	90014	5144003040	1.040	1.040	0.000	18.720	Shortfall of Sites	0.122	Regional Center Commercial	[Q]C5-4D-CDO-SN	Traditional Core	[DM4-CHC1-5] [CX4-FA] [SN-CPIO-CDO]	20	328.817	20.800		Commercial - Department Store - One Story, 0	129A211 235	No Max	Central City	No	VLI, LI, ABMI	DT CPU
Los Angeles	641 S BROADWAY	90014	5144003040	1.040	1.040	0.000	18.720	Shortfall of Sites	0.122	Regional Center Commercial	[Q]C5-4D-CDO-SN	Traditional Core	[DM4-CHC1-5] [CX4-FA] [SN-CPIO-CDO]	20	328.805	20.800		Commercial - Department Store - One Story, 0	129A211 241	No Max	Central City	No	VLI, LI, ABMI	DT CPU
Los Angeles	641 S BROADWAY	90014	5144003040	1.040	1.040	0.000	18.720	Shortfall of Sites	0.122	Regional Center Commercial	[Q]C5-4D-CDO-SN	Traditional Core	[DM4-CHC1-5] [CX4-FA] [SN-CPIO-CDO]	20	328.798	20.800		Commercial - Department Store - One Story, 0	129A211 250	No Max	Central City	No	VLI, LI, ABMI	DT CPU
Los Angeles	1618 S HILL ST	90015	5133005009	1.040	1.040	0.000	18.720	Shortfall of Sites	0.104	Community Commercial	C2-2D-O	Transit Core	[HB2-G1-5] [CX2-FA] [CPIO-O]	20	384.205	20.800		Commercial - Store - One Story, 0	124-5A207 317	No Max	Central City	No	VLI, LI, ABMI	DT CPU
Los Angeles	0	0	5133001015	1.040	1.040	0.000	18.720	Shortfall of Sites	0.067	Community Commercial	C2-2D-O	Transit Core	[HB2-G1-5] [CX2-FA] [CPIO-O]	20	385.905	20.800	Vacant	Miscellaneous - Petroleum and Gas - Vacant Land, 0	124-5A207 63	No Max	Central City	No	VLI, LI, ABMI	DT CPU
Los Angeles	0	0	5133001014	1.040	1.040	0.000	18.720	Shortfall of Sites	0.067	Community Commercial	C2-2D-O	Transit Core	[HB2-G1-5] [CX2-FA] [CPIO-O]	20	386.299	20.800	Vacant	Miscellaneous - Petroleum and Gas - Vacant Land, 0	124-5A207 74	No Max	Central City	No	VLI, LI, ABMI	DT CPU
Los Angeles	6550 YUCCA ST	90028	5547008408	1.040	1.040	0.000	18.720	Shortfall of Sites	0.163	High Density Residential	[Q]R5-2	High Residential	[Q]R5-2D-CPIO	20	159.927	20.800		Residential - Five or More Units or Apartments (Any Combination) - 4 Stories or Less, 0	148-5A187 37	108	Hollywood	No	VLI, LI, ABMI	HWD CPU , AHO
Los Angeles	7001 SANTA MONICA BLVD	90038	5532016027	10.400	10.400	0.000	0.000	Shortfall of Sites	0.161	General Commercial	C2-1D	Community Commercial	[Q]C2-2D-CPIO	20	161.332	20.800		Commercial - Restaurant, Cocktail Lounge - Restaurant, Cocktail Lounge, Tavern - One Story, 0	144B181 440	108	Hollywood	No	LI	HWD CPU , AHO
Los Angeles	1170 N WESTERN AVE	90029	5536009004	10.400	10.400	0.000	0.000	Shortfall of Sites	0.161	Neighborhood Office Commercial	C4-1VL	Neighborhood Commercial	[Q]C4-2D-CPIO	20	161.796	20.800		Commercial - Store - One Story, 0	144B193 466	54	Hollywood	No	LI	HWD CPU , AHO
Los Angeles	1156 N WESTERN AVE	90029	5536009002	10.400	10.400	0.000	0.000	Shortfall of Sites	0.161	Neighborhood Office Commercial	C4-1VL	Neighborhood Commercial	[Q]C4-2D-CPIO	20	161.796	20.800		Commercial - Store - One Story, 0	144B193 521	54	Hollywood	No	LI	HWD CPU , AHO
Los Angeles	5453 VIRGINIA AVE	90029	5536009001	10.400	10.400	0.000	0.000	Shortfall of Sites	0.161	Neighborhood Office Commercial	C4-1VL	Neighborhood Commercial	[Q]C4-2D-CPIO	20	161.796	20.800		Commercial - Store Combination - Store and Office Combination - One Story, 0	144B193 540	54	Hollywood	No	LI	HWD CPU , ARO, AHO
Los Angeles	1119 N WESTERN AVE	90029	5536011019	10.400	10.400	0.000	0.000	Shortfall of Sites	0.161	Neighborhood Office Commercial	C4-1VL	Neighborhood Commercial	[Q]C4-2D-CPIO	20	161.797	20.800		Commercial - Shopping Center (Neighborhood, Community) - One Story, 0	144B193 615	54	Hollywood	No	LI	HWD CPU , AHO
Los Angeles	1116 N WESTERN AVE	90029	5536010004	10.400	10.400	0.000	0.000	Shortfall of Sites	0.161	Neighborhood Office Commercial	C4-1VL	Neighborhood Commercial	[Q]C4-2D-CPIO	20	161.795	20.800		Commercial - Store - One Story, 0	144B193 616	54	Hollywood	No	LI	HWD CPU , AHO
Los Angeles	7120 W SUNSET BLVD	90046	5548017050	10.400	10.400	0.000	0.000	Shortfall of Sites	0.161	Neighborhood Office Commercial	C4-1VL-SN	Neighborhood Commercial	[Q]C4-2D-SN-CPIO	20	161.800	20.800		Residential - Five or More Units or Apartments (Any Combination) - 5 Stories or More, 0	147B181 690	108	Hollywood	No	LI	HWD CPU , AHO
Los Angeles	5420 SANTA MONICA BLVD	90029	5536024011	10.400	10.400	0.000	0.000	Shortfall of Sites	0.160	Highway Oriented Commercial	C2-1D	Community Commercial	[Q]C2-2D-CPIO	20	162.083	20.800		Commercial - Parking Lot (Commercial Use Property) - Lots - Patron or Employee - One Story, 0	144B193 777	54	Hollywood	No	LI	HWD CPU , AHO
Los Angeles	881 N WESTERN AVE	90029	5535010024	10.400	10.400	0.000	0.000	Shortfall of Sites	0.161	Neighborhood Office Commercial	C4-1D	Neighborhood Commercial	[Q]C4-2D-CPIO	20	161.773	20.800		Commercial - Store Combination - Store and Office Combination - One Story, 0	141B193 91	54	Hollywood	No	LI	HWD CPU , ARO
Los Angeles	881 N WESTERN AVE	90029	5535010024	10.400	10.400	0.000	0.000	Shortfall of Sites	0.161	Neighborhood Office Commercial	C4-1D	Neighborhood Commercial	[Q]C4-2D-CPIO	20	161.773	20.800		Commercial - Store Combination - Store and Office Combination - One Story, 0	141B193 92	54	Hollywood	No	LI	HWD CPU , ARO
Los Angeles	1132 VINE ST	90038	5534006024	10.400	10.400	0.000	0.000	Shortfall of Sites	0.158	Highway Oriented Commercial	C2-1D	Community Commercial	[Q]C2-2D-CPIO	20	164.489	20.800		Commercial - Office Building - One Story, 0	144B189 468	108	Hollywood	No	LI	HWD CPU , ARO
Los Angeles	1132 VINE ST	90038	5534006024	10.400	10.400	0.000	0.000	Shortfall of Sites	0.158	Highway Oriented Commercial	C2-1D	Community Commercial	[Q]C2-2D-CPIO	20	164.467	20.800		Commercial - Office Building - One Story, 0	144B189 469	108	Hollywood	No	LI	HWD CPU , ARO
Los Angeles	1143 VINE ST	90038	5533007033	10.400	10.400	0.000	0.000	Shortfall of Sites	0.158	Highway Oriented Commercial	C2-1D	Community Commercial	[Q]C2-2D-CPIO	20	164.700	20.800		Commercial - Office Building - Two Stories, 0	144B185 551	108	Hollywood	No	LI	HWD CPU , ARO
Los Angeles	6233 SANTA MONICA BLVD	90038	5534005005	10.400	10.400	0.000	0.000	Shortfall of Sites	0.161	Highway Oriented Commercial	C2-1D	Community Commercial	[Q]C2-2D-CPIO	20	161.796	20.800		Industrial - Light Manufacturing - One Story, 0	144B189 621	108	Hollywood	No	LI	HWD CPU , ARO
Los Angeles	6315 SANTA MONICA BLVD	90038	5533007036	10.400	10.400	0.000	0.000	Shortfall of Sites	0.161	Highway Oriented Commercial	C2-1D-SN	Community Commercial	[Q]C2-2D-CPIO	20	161.795	20.800		Industrial - Light Manufacturing - One Story, 0	144B185 700	108	Hollywood	No	LI	HWD CPU , ARO
Los Angeles	1723 IVAR AVE	90028	5546005016	1.040	1.040	0.000	18.720	Shortfall of Sites	0.118	Regional Center Commercial	C4-2D-SN	Regional Center Commercial	C2-2D-SN-CPIO	20	220.207	20.800		Commercial - Store Combination - Store and Office Combination - One Story, 0	148-5A187 77	108	Hollywood	No	VLI, LI, ABMI	HWD CPU , ARO, MURC, AHO
Los Angeles	6626 HOLLYWOOD BLVD	90028	5547015004	1.040	1.040	0.000	18.720	Shortfall of Sites	0.115	Regional Center Commercial	C4-2D-SN	Regional Center Commercial	C2-2D-SN-CPIO	20	225.781	20.800		Commercial - Store - One Story, 0	148-5A185 181	108	Hollywood	No	VLI, LI, ABMI	HWD CPU , MURC
Los Angeles	1624 N CAHUENGA BLVD	90028	5546008006	1.040	1.040	0.000	18.720	Shortfall of Sites	0.101	Regional Center Commercial	C4-2D-SN	Regional Center Commercial	[Q]C2-2D-SN-CPIO	20	257.403	20.800		Commercial - Store - One Story, 0	148-5A187 217	108	Hollywood	No	VLI, LI, ABMI	HWD CPU , MURC, AHO
Los Angeles	6223 SELMA AVE	90028	5546028033	1.040	1.040	0.000	18.720	Shortfall of Sites	0.100	Regional Center Commercial	C4-2D	Regional Center Commercial	[Q]C2-2D-CPIO	20	260.785	20.800		Commercial - Parking Lot (Commercial Use Property) - Lots - Patron or Employee - One Story, 0	148-5A189 268	108	Hollywood	No	VLI, LI, ABMI	HWD CPU , MURC, AHO
Los Angeles	6612 W SUNSET BLVD	90028	5547024033	1.040	1.040	0.000	18.720	Shortfall of Sites	0.182	Regional Center Commercial	C4-2D-SN	Regional Center Commercial	VARIOUS, WITH C2 and CPIO	20	220.098	20.800		Commercial - Store Combination - Store and Office Combination - One Story, 0	147A185 65	108	Hollywood	No	VLI, LI, ABMI	HWD CPU , ARO, MURC, AHO
Los Angeles	1450 SEWARD ST	90028	5547026048	1.040	1.040	0.000	18.720	Shortfall of Sites	0.184	Regional Center Commercial	C4-2D-SN	Regional Center Commercial	VARIOUS, WITH C2 and CPIO	20	217.803	20.800		Commercial - Office Building - One Story, 0	147A187 163	108	Hollywood	No	VLI, LI, ABMI	HWD CPU , ARO, MURC
Los Angeles	1450 SEWARD ST	90028	5547026048	1.040	1.040	0.000	18.720	Shortfall of Sites	0.184	Regional Center Commercial	C4-2D-SN	Regional Center Commercial	VARIOUS, WITH C2 and CPIO	20	217.803	20.800		Commercial - Office Building - One Story, 0	147A187 165	108	Hollywood	No	VLI, LI, ABMI	HWD CPU , ARO, MURC
Los Angeles	1450 SEWARD ST	90028	5547026048	1.040	1.040	0.000	18.720	Shortfall of Sites	0.184	Regional Center Commercial	C4-2D-SN	Regional Center Commercial	VARIOUS, WITH C2 and CPIO	20	217.801	20.800		Commercial - Office Building - One Story, 0	147A187 166	108	Hollywood	No	VLI, LI, ABMI	HWD CPU , ARO, MURC
Los Angeles	6554 HOLLYWOOD BLVD	90028	5547015017	1.040	1.040	0.000	18.720	Shortfall of Sites	0.182	Regional Center Commercial	C4-2D-SN	Regional Center Commercial	C2-2D-CPIO	20	219.842	20.800		Commercial - Store Combination - Store and Office Combination - One Story, 0	148-5A187 189	108	Hollywood	No	VLI, LI, ABMI	HWD CPU , ARO, MURC
Los Angeles	6228 LELAND WAY	90028	5546023048	10.400	10.400	0.000	0.000	Shortfall of Sites	0.161	Regional Center Commercial	R4-2D	High Medium Residential	R4-1D-CPIO	20	161.549	20.800		Institutional - Hospital - One Story, 0	147A189 105	108	Hollywood	No	LI	HWD CPU , MURC
Los Angeles	1639 N CHEROKEE AVE	90028	5547014009	10.400	10.400	0.000	0.000	Shortfall of Sites	0.118	Regional Center Commercial	P-1	Regional Center Commercial	C2-2D-SN-CPIO	20	221.171	20.800		Commercial - Store - One Story, 0	148-5A185 172	108	Hollywood	No	LI	HWD CPU , P, MURC
Los Angeles	4444 W SUNSET BLVD	90027	5542011014	10.400	10.400	0.000	0.000	Shortfall of Sites	0.244	Highway Oriented Commercial	C2-1D	General Commercial	C2-1	20	106.396	20.800		Commercial - Restaurant, Cocktail Lounge - Restaurant, Cocktail Lounge, Tavern - One Story, 0	147A201 127	108	Hollywood	No	LI	HWD CPU
Los Angeles	5558 SANTA MONICA BLVD	90038	5536019008	10.400	10.400	0.000	0.000	Shortfall of Sites	0.158	Highway Oriented Commercial	C2-1D	Community Commercial	[Q]C2-2D-CPIO	20	164.232	20.800		Commercial - Store - One Story, 0	144B193 772	54	Hollywood	No	LI	HWD CPU
Los Angeles	5656 SANTA MONICA BLVD	90038	5536018027	10.400	10.400	0.000	0.000	Shortfall of Sites	0.159	Highway Oriented Commercial	C2-1D	Community Commercial	[Q]C2-2D-CPIO	20	163.539	20.800		Commercial - Store - One Story, 0	144B193 788	54	Hollywood	No	LI	HWD CPU
Los Angeles	1051 N WESTERN AVE	90029	5536019031	10.400	10.400	0.000	0.000	Shortfall of Sites	0.158	Neighborhood Office Commercial	C4-1D	Neighborhood Commercial	[Q]C4-2D-CPIO	20	164.435	20.800		Commercial - Store - One Story, 0	144B193 881	54	Hollywood	No	LI	HWD CPU
Los Angeles	13244 SHERMAN WAY	91605	2327004036	0.932	0.932	0.000	16.783	Shortfall of Sites	0.141	Highway Oriented Commercial	C2-1VL			20	165.783	18.648		Commercial - Auto, Recreation Equipment, Construction Equipment Sales and Service - Auto Body Repair Shop - One Story, 0	183B157 94		North Hollywood - Valley Village	No	VLI, LI, ABMI	DB50
Los Angeles	5720 VAN NUYS BLVD	91401	2245006027	10.400	10.400	0.000	0.000	Shortfall of Sites	0.166	General Commercial	C2-1VL	Community Commercial	0	20	156.251	20.800		Commercial - Parking Lot (Commercial Use Property) - Lots - Patron or Employee - One Story, 0	174B149 460	No Max	Van Nuys - North Sherman Oaks	No	LI	Orange LineTNP , AHO
Los Angeles	5720 VAN NUYS BLVD	91401	2245006028	10.400	10.400	0.000	0.000	Shortfall of Sites	0.166	General Commercial	C2-1VL	Community Commercial	0	20	156.244	20.800		Commercial - Parking Lot (Commercial Use Property) - Lots - Patron or Employee - One Story, 0	174B149 511	No Max	Van Nuys - North Sherman Oaks	No	LI	Orange LineTNP , AHO
Los Angeles	11319 MAGNOLIA BLVD	91601	2350017054	10.400	10.400	0.000	0.000	Shortfall of Sites	0.165	Community Commercial	C4-1-CA	Community Commercial	0	20	157.439	20.800	Vacant	Commercial - Commercial - Vacant Land, 0	171B173 546	No Max	North Hollywood - Valley Village	No	LI	Orange LineTNP , AHO
Los Angeles	11329 MAGNOLIA BLVD	91601	2350017048	10.400	10.400	0.000	0.000	Shortfall of Sites	0.170	Community Commercial	C4-1-CA	Community Commercial	0	20	153.181	20.800		Commercial - Restaurant, Cocktail Lounge - Restaurant, Cocktail Lounge, Tavern - One Story, 0	171B173 547	No Max	North Hollywood - Valley Village	No	LI	Orange LineTNP , AHO
Los Angeles	11329 MAGNOLIA BLVD	91601	2350017048	10.400	10.400	0.000	0.000	Shortfall of Sites	0.166	Community Commercial	C4-1-CA	Community Commercial	0	20	156.210	20.800		Commercial - Restaurant, Cocktail Lounge - Restaurant, Cocktail Lounge, Tavern - One Story, 0	171B173 548	No Max	North Hollywood - Valley Village	No	LI	Orange LineTNP , AHO
Los Angeles	11112 BURBANK BLVD	91601	2350003064	10.400	10.400	0.000	0.000	Shortfall of Sites	0.163	Community Commercial	C2-1	Community Commercial	0	20	159.553	20.800	Vacant	Commercial - Commercial - Vacant Land, 0	174B173 990	No Max	North Hollywood - Valley Village	No	LI	Orange LineTNP , AHO
Los Angeles	11100 BURBANK BLVD	91601	2350003054	10.400	10.400	0.000	0.000	Shortfall of Sites	0.170	Community Commercial	C2-1	Community Commercial	0	20	152.953	20.800		Commercial - Auto, Recreation Equipment, Construction Equipment Sales and Service - Auto Body Repair Shop - One Story, 0	174B173 991	No Max	North Hollywood - Valley Village	No	LI	Orange LineTNP , AHO
Los Angeles	5554 CASE AVE	91601	2350003037	10.400	10.400	0.000	0.000	Shortfall of Sites	0.166	Community Commercial	C2-1	Community Commercial	0	20	156.186	20.800		Commercial - Store Combination - Store and Residential Combination - One Story, 0	174B173 1042	No Max	North Hollywood - Valley Village	No	LI	Orange LineTNP , AHO

Jurisdiction Name	Site Address/Intersection	5 Digit ZIP Code	Assessor Parcel Number	Very Low-Income	Low-Income	Moderate-Income	Above Moderate-Income	Type of Shortfall	Parcel Size (Acres)	Current General Plan Designation	Current Zoning	Proposed General Plan (GP) Designation	Proposed Zoning	Minimum Density Allowed	Maximum Density Allowed	Total Capacity	Vacant/ Nonvacant	Description of Existing Uses	PIN	Base Density Per Acre	Community Plan Area	Rent Stabalization Ordinance	Income Category	Applicable Rezoning Program (Program informing values in Column Q listed first)
Los Angeles	14541 DELANO ST	91411	2241013039	10.400	10.400	0.000	0.000	Shortfall of Sites	0.170	Community Commercial	[Q]C2-1VL-CDO	Neighborhood Commercial	0	20	153.007	20.800		Commercial - Office Building - One Story, 0	178-5A151 332	No Max	Van Nuys - North Sherman Oaks	No	LI	Orange LineTNP , ARO
Los Angeles	14530 DELANO ST	91411	2241020031	10.400	10.400	0.000	0.000	Shortfall of Sites	0.170	Community Commercial	[Q]C2-1VL-CDO	Neighborhood Commercial	0	20	152.989	20.800		Commercial - Office Building - One Story, 0	178-5A151 388	No Max	Van Nuys - North Sherman Oaks	No	LI	Orange LineTNP , ARO
Los Angeles	6100 HAZELTINE AVE	91401	2239015033	10.400	10.400	0.000	0.000	Shortfall of Sites	0.148	Neighborhood Office Commercial	[Q]C1.5-1VL	0	0	20	175.867	20.800		Commercial - Office Building - One Story, 0	177B153 763	No Max	Van Nuys - North Sherman Oaks	No	LI	Orange LineTNP , ARO
Los Angeles	6100 HAZELTINE AVE	91401	2239015033	10.400	10.400	0.000	0.000	Shortfall of Sites	0.148	Neighborhood Office Commercial	[Q]C1.5-1VL	0	0	20	175.479	20.800		Commercial - Office Building - One Story, 0	177B153 767	No Max	Van Nuys - North Sherman Oaks	No	LI	Orange LineTNP , ARO
Los Angeles	14654 VICTORY BLVD	91411	2241003021	10.400	10.400	0.000	0.000	Shortfall of Sites	0.149	Community Commercial	[Q]C2-1VL-CDO	0	0	20	174.189	20.800		Commercial - Office Building - One Story, 0	180B149 892	No Max	Van Nuys - North Sherman Oaks	No	LI	Orange LineTNP , ARO
Los Angeles	15147 BURBANK BLVD	91411	2243008059	10.400	10.400	0.000	0.000	Shortfall of Sites	0.148	Medium Residential	[Q]R3-1-RIO	0	0	20	175.955	20.800		Residential - Five or More Units or Apartments (Any Combination) · 4 Stories or Less, 0	174B145 465	No Max	Van Nuys - North Sherman Oaks	No	LI	Orange LineTNP , DB50, AHO
Los Angeles	15131 BURBANK BLVD	91411	2243008040	10.400	10.400	0.000	0.000	Shortfall of Sites	0.148	Medium Residential	[Q]R3-1-RIO	0	0	20	175.972	20.800		Residential - Five or More Units or Apartments (Any Combination) · 4 Stories or Less, 0	174B145 467	No Max	Van Nuys - North Sherman Oaks	No	LI	Orange LineTNP , DB50, AHO
Los Angeles	15125 BURBANK BLVD	91411	2243008017	10.400	10.400	0.000	0.000	Shortfall of Sites	0.148	Medium Residential	[Q]R3-1-RIO	0	0	20	175.981	20.800	Vacant	Residential - Single Family Residence - Vacant Land, 0	174B145 468	No Max	Van Nuys - North Sherman Oaks	No	LI	Orange LineTNP , DB50, AHO
Los Angeles	15111 BURBANK BLVD	91411	2243008039	10.400	10.400	0.000	0.000	Shortfall of Sites	0.148	Medium Residential	[Q]R3-1-RIO	0	0	20	176.018	20.800		Residential - Five or More Units or Apartments (Any Combination) · 4 Stories or Less, 0	174B145 472	No Max	Van Nuys - North Sherman Oaks	No	LI	Orange LineTNP , DB50, AHO
Los Angeles	5220 HARMONY AVE	91601	2416010066	10.400	10.400	0.000	0.000	Shortfall of Sites	0.116	Community Commercial	C4-1-CA	Community Commercial	0	20	223.458	20.800		Residential - Five or More Units or Apartments (Any Combination) · 4 Stories or Less, 0	171B177 577	108	North Hollywood - Valley Village	No	LI	Orange LineTNP , DB50, AHO
Los Angeles	5732 TUJUNGA AVE	91601	2337037007	10.400	10.400	0.000	0.000	Shortfall of Sites	0.166	Community Commercial	C2-1	Community Commercial	0	20	156.219	20.800		Institutional - Church - One Story, 0	174B173 501	No Max	North Hollywood - Valley Village	No	LI	Orange LineTNP, FBO
Los Angeles	5961 VAN NUYS BLVD	91401	2244001007	10.400	10.400	0.000	0.000	Shortfall of Sites	0.170	Limited Manufacturing	M1-1	Community Commercial	0	20	152.766	20.800	Vacant	Commercial - Commercial - Vacant Land, 0	177A151 99	No Max	Van Nuys - North Sherman Oaks	No	LI	Orange LineTNP
Los Angeles	14610 DELANO ST	91411	2241019027	10.400	10.400	0.000	0.000	Shortfall of Sites	0.170	Medium Residential	R3-1	High Medium	0	20	153.008	20.800		Residential - Five or More Units or Apartments (Any Combination) · 4 Stories or Less, 0	178-5A151 384	No Max	Van Nuys - North Sherman Oaks	No	LI	Orange LineTNP
Los Angeles	0	0	2243019024	10.400	10.400	0.000	0.000	Shortfall of Sites	0.171	Light Manufacturing	M2-1-RIO	Community Commercial	0	20	151.810	20.800		Commercial - Parking Lot (Commercial Use Property) - Lots - Patron or Employee - One Story, 0	177B145 496	No Max	Van Nuys - North Sherman Oaks	No	LI	Orange LineTNP
Los Angeles	14821 VICTORY BLVD	91411	2236020028	10.400	10.400	0.000	0.000	Shortfall of Sites	0.149	Medium Residential	[Q]R3-1	0	0	20	174.312	20.800		Residential - Five or More Units or Apartments (Any Combination) · 4 Stories or Less - Pool, 0	180B149 788	No Max	Van Nuys - North Sherman Oaks	No	LI	Orange LineTNP
Los Angeles	14755 VICTORY BLVD	91411	2236021041	10.400	10.400	0.000	0.000	Shortfall of Sites	0.149	Medium Residential	[Q]R3-1	0	0	20	174.295	20.800		Residential - Five or More Units or Apartments (Any Combination) · 4 Stories or Less, 0	180B149 793	No Max	Van Nuys - North Sherman Oaks	No	LI	Orange LineTNP
Los Angeles	14707 VICTORY BLVD	91411	2236021039	10.400	10.400	0.000	0.000	Shortfall of Sites	0.149	Medium Residential	[Q]R3-1	0	0	20	174.268	20.800		Residential - Five or More Units or Apartments (Any Combination) · 4 Stories or Less - Pool, 0	180B149 801	No Max	Van Nuys - North Sherman Oaks	No	LI	Orange LineTNP
Los Angeles	5626 TUJUNGA AVE	91601	2337039010	10.400	10.400	0.000	0.000	Shortfall of Sites	0.167	Community Commercial	C2-1	Community Commercial	0	20	155.902	20.800		Commercial - Auto, Recreation Equipment, Construction Equipment Sales and Service - Auto Body Repair Shop - One Story, 0	174B173 815	No Max	North Hollywood - Valley Village	No	LI	Orange LineTNP
Los Angeles	5626 TUJUNGA AVE	91601	2337039010	10.400	10.400	0.000	0.000	Shortfall of Sites	0.166	Community Commercial	C2-1	Community Commercial	0	20	156.221	20.800		Commercial - Auto, Recreation Equipment, Construction Equipment Sales and Service - Auto Body Repair Shop - One Story, 0	174B173 816	No Max	North Hollywood - Valley Village	No	LI	Orange LineTNP
Los Angeles	14800 VICTORY BLVD	91411	2241001025	10.400	10.400	0.000	0.000	Shortfall of Sites	0.149	Medium Residential	[Q]R3-1	0	0	20	174.076	20.800		Residential - Five or More Units or Apartments (Any Combination) · 4 Stories or Less, 0	180B149 878	No Max	Van Nuys - North Sherman Oaks	No	LI	Orange LineTNP
Los Angeles	14732 VICTORY BLVD	91411	2241002026	10.400	10.400	0.000	0.000	Shortfall of Sites	0.149	Medium Residential	[Q]R3-1	0	0	20	174.085	20.800		Residential - Five or More Units or Apartments (Any Combination) · 4 Stories or Less - Pool, 0	180B149 884	No Max	Van Nuys - North Sherman Oaks	No	LI	Orange LineTNP
Los Angeles	14724 VICTORY BLVD	91411	2241002027	10.400	10.400	0.000	0.000	Shortfall of Sites	0.149	Medium Residential	[Q]R3-1	0	0	20	174.088	20.800		Residential - Five or More Units or Apartments (Any Combination) · 4 Stories or Less, 0	180B149 886	No Max	Van Nuys - North Sherman Oaks	No	LI	Orange LineTNP
Los Angeles	11323 BURBANK BLVD	91601	2337038024	10.400	10.400	0.000	0.000	Shortfall of Sites	0.165	Community Commercial	C2-1	Community Commercial	0	20	157.467	20.800		Commercial - Auto, Recreation Equipment, Construction Equipment Sales and Service - Auto Body Repair Shop - One Story, 0	174B173 900	No Max	North Hollywood - Valley Village	No	LI	Orange LineTNP
Los Angeles	0	0	2241003020	10.400	10.400	0.000	0.000	Shortfall of Sites	0.149	Community Commercial	[Q]R3-1-CDO	0	0	20	174.155	20.800		Commercial - Parking Lot (Commercial Use Property) - Lots - Patron or Employee - One Story, 0	180B149 1019	No Max	Van Nuys - North Sherman Oaks	No	LI	Orange LineTNP
Los Angeles	0	0	2241003020	10.400	10.400	0.000	0.000	Shortfall of Sites	0.149	Community Commercial	[Q]R3-1-CDO	0	0	20	174.154	20.800		Commercial - Parking Lot (Commercial Use Property) - Lots - Patron or Employee - One Story, 0	180B149 1020	No Max	Van Nuys - North Sherman Oaks	No	LI	Orange LineTNP
Los Angeles	0	0	2237020027	10.400	10.400	0.000	0.000	Shortfall of Sites	0.149	Low Medium II Residential	[Q]RD1.5-1	0	0	20	174.424	20.800		Commercial - Parking Lot (Commercial Use Property) - Lots - Patron or Employee - One Story, 0	180B153 1029	No Max	Van Nuys - North Sherman Oaks	No	LI	Orange LineTNP
Los Angeles	0	0	2237020027	10.400	10.400	0.000	0.000	Shortfall of Sites	0.149	Low Medium II Residential	[Q]RD1.5-1	0	0	20	174.297	20.800		Commercial - Parking Lot (Commercial Use Property) - Lots - Patron or Employee - One Story, 0	180B153 1030	No Max	Van Nuys - North Sherman Oaks	No	LI	Orange LineTNP
Los Angeles	6110 VAN NUYS BLVD	91401	2240006010	10.400	10.400	0.000	0.000	Shortfall of Sites	0.259	Commercial Manufacturing	CM-1VL	Community Commercial	0	20	154.147	20.800		Commercial - Auto, Recreation Equipment, Construction Equipment Sales and Service - Auto Body Repair Shop - One Story, 0	177A151 66	No Max	Van Nuys - North Sherman Oaks	No	LI	Orange LineTNP
Los Angeles	6110 VAN NUYS BLVD	91401	2240006010	10.400	10.400	0.000	0.000	Shortfall of Sites	0.258	Commercial Manufacturing	CM-1VL	Community Commercial	0	20	154.885	20.800		Commercial - Auto, Recreation Equipment, Construction Equipment Sales and Service - Auto Body Repair Shop - One Story, 0	177A151 70	No Max	Van Nuys - North Sherman Oaks	No	LI	Orange LineTNP
Los Angeles	19327 VICTORY BLVD	91335	2131010016	10.400	10.400	0.000	0.000	Shortfall of Sites	0.183	Neighborhood Office Commercial	C2-1VL-RIO	Community Center	0	20	142.299	20.800		Commercial - Shopping Center (Regional) - One Story, 0	180B117 1010	54	Reseda - West Van Nuys	No	LI	RES CPU , AHO
Los Angeles	18460 CANTARA ST	91335	2102002039	10.400	10.400	0.000	0.000	Shortfall of Sites	0.184	Community Commercial	R4-1L	Community Center	0	20	141.477	20.800		Institutional - School (Private) - One Story, 0	189B125 16	54	Reseda - West Van Nuys	No	LI	RES CPU , AHO
Los Angeles	18460 CANTARA ST	91335	2102002039	10.400	10.400	0.000	0.000	Shortfall of Sites	0.184	Community Commercial	R4-1L	Community Center	0	20	141.576	20.800		Institutional - School (Private) - One Story, 0	189B125 35	54	Reseda - West Van Nuys	No	LI	RES CPU , AHO
Los Angeles	18460 CANTARA ST	91335	2102002039	10.400	10.400	0.000	0.000	Shortfall of Sites	0.184	Community Commercial	R4-1L	Community Center	0	20	141.576	20.800		Institutional - School (Private) - One Story, 0	189B125 54	54	Reseda - West Van Nuys	No	LI	RES CPU , AHO
Los Angeles	18460 CANTARA ST	91335	2102002039	10.400	10.400	0.000	0.000	Shortfall of Sites	0.184	Community Commercial	R4-1L	Community Center	0	20	141.576	20.800		Institutional - School (Private) - One Story, 0	189B125 66	54	Reseda - West Van Nuys	No	LI	RES CPU , AHO
Los Angeles	18460 CANTARA ST	91335	2102002039	10.400	10.400	0.000	0.000	Shortfall of Sites	0.184	Community Commercial	R4-1L	Community Center	0	20	141.577	20.800		Institutional - School (Private) - One Story, 0	189B125 82	54	Reseda - West Van Nuys	No	LI	RES CPU , AHO
Los Angeles	18460 CANTARA ST	91335	2102002039	10.400	10.400	0.000	0.000	Shortfall of Sites	0.184	Community Commercial	R4-1L	Community Center	0	20	141.577	20.800		Institutional - School (Private) - One Story, 0	189B125 103	54	Reseda - West Van Nuys	No	LI	RES CPU , AHO
Los Angeles	18460 CANTARA ST	91335	2102002039	10.400	10.400	0.000	0.000	Shortfall of Sites	0.184	Community Commercial	R4-1L	Community Center	0	20	141.577	20.800		Institutional - School (Private) - One Story, 0	189B125 121	54	Reseda - West Van Nuys	No	LI	RES CPU , AHO
Los Angeles	18460 CANTARA ST	91335	2102002039	10.400	10.400	0.000	0.000	Shortfall of Sites	0.184	Community Commercial	R4-1L	Community Center	0	20	141.578	20.800		Institutional - School (Private) - One Story, 0	192B125 847	54	Reseda - West Van Nuys	No	LI	RES CPU , AHO
Los Angeles	18460 CANTARA ST	91335	2102002039	10.400	10.400	0.000	0.000	Shortfall of Sites	0.184	Community Commercial	R4-1L	Community Center	0	20	141.576	20.800		Institutional - School (Private) - One Story, 0	192B125 854	54	Reseda - West Van Nuys	No	LI	RES CPU , AHO
Los Angeles	18460 CANTARA ST	91335	2102002039	10.400	10.400	0.000	0.000	Shortfall of Sites	0.184	Community Commercial	R4-1L	Community Center	0	20	141.576	20.800		Institutional - School (Private) - One Story, 0	192B125 875	54	Reseda - West Van Nuys	No	LI	RES CPU , AHO
Los Angeles	8000 RESEDA BLVD	91335	2102002037	10.400	10.400	0.000	0.000	Shortfall of Sites	0.184	Neighborhood Commercial	[Q]C2-1	Community Center	0	20	141.576	20.800		Commercial - Service Station - Full Service - No Additional Services, 0	189B125 323	54	Reseda - West Van Nuys	No	LI	RES CPU
Los Angeles	8000 RESEDA BLVD	91335	2102002037	10.400	10.400	0.000	0.000	Shortfall of Sites	0.184	Neighborhood Commercial	[Q]C2-1	Community Center	0	20	141.575	20.800		Commercial - Service Station - Full Service - No Additional Services, 0	189B125 345	54	Reseda - West Van Nuys	No	LI	RES CPU
Los Angeles	13654 VICTORY BLVD	91401	2330012021	10.400	10.400	0.000	0.000	Shortfall of Sites	0.240	Neighborhood Office Commercial	[Q]C1.5-1VL	Village	0	20	108.156	20.800		Commercial - Store - One Story, 0	180B157 956	72	Van Nuys - North Sherman Oaks	No	LI	VNY CPU , AHO
Los Angeles	6801 SEPULVEDA BLVD	91405	2234024044	10.400	10.400	0.000	0.000	Shortfall of Sites	0.246	General Commercial	C2-1VL	Village	0	20	105.639	20.800		Commercial - Store Combination - Store and Office Combination - One Story, 0	183B145 749	72	Van Nuys - North Sherman Oaks	No	LI	VNY CPU , ARO
Los Angeles	14300 SHERMAN WAY	91405	2217006061	10.400	10.400	0.000	0.000	Shortfall of Sites	0.487	Low Medium II Residential	R1-1, [Q]RD1.5-1	Medium Residential	0	20	53.430	20.800		Institutional - Church - One Story, 0	183B153 131	43	Van Nuys - North Sherman Oaks	No	LI	VNY CPU, FBO, R2RD
Los Angeles	6811 VAN NUYS BLVD	91405	2219025025	1.040	1.040	0.000	18.720	Shortfall of Sites	0.180	Community Commercial	C2-1L	Community Center	0	20	144.279	20.800		Commercial - Auto, Recreation Equipment, Construction Equipment Sales and Service - Auto Body Repair Shop - One Story, 0	183B149 747	108	Van Nuys - North Sherman Oaks	No	VLI, LI, ABMI	VNY CPU
Los Angeles	6811 VAN NUYS BLVD	91405	2219025025	1.040	1.040	0.000	18.720	Shortfall of Sites	0.180	Community Commercial	C2-1L	Community Center	0	20	144.279	20.800		Commercial - Auto, Recreation Equipment, Construction Equipment Sales and Service - Auto Body Repair Shop - One Story, 0	183B149 767	108	Van Nuys - North Sherman Oaks	No	VLI, LI, ABMI	VNY CPU
Los Angeles	14623 KITTRIDGE ST	91405	2236008035	10.400	10.400	0.000	0.000	Shortfall of Sites	0.326	Low Residential	R1-1	Village	0	20	107.399	20.800		, 2	180B149 349	72	Van Nuys - North Sherman Oaks	No	LI	VNY CPU

Jurisdiction Name	Site Address/Intersection	5 Digit ZIP Code	Assessor Parcel Number	Very Low-Income	Low-Income	Moderate-Income	Above Moderate-Income	Type of Shortfall	Parcel Size (Acres)	Current General Plan Designation	Current Zoning	Proposed General Plan (GP) Designation	Proposed Zoning	Minimum Density Allowed	Maximum Density Allowed	Total Capacity	Vacant/ Nonvacant	Description of Existing Uses	PIN	Base Density Per Acre	Community Plan Area	Rent Stabalization Ordinance	Income Category	Applicable Rezoning Program (Program informing values in Column Q listed first)
Los Angeles	1615 PACIFIC COAST HWY	90710	7410025045	10.400	10.400	0.000	0.000	Shortfall of Sites	0.358	General Commercial	[Q]C2-1VL	Community Center	0	20	72.592	20.800		Commercial - Shopping Center (Neighborhood, Community) - One Story, 0	033B193 23	54	Wilmington - Harbor City	No	LI	WHC CPU , DB50, AHO
Los Angeles	1515 PACIFIC COAST HWY	90710	7410009055	10.400	10.400	0.000	0.000	Shortfall of Sites	0.358	General Commercial	[Q]C2-1VL	Community Center	0	20	72.592	20.800		Commercial - Auto, Recreation Equipment, Construction Equipment Sales and Service - Recreation Equipment Sales and Service (Campers, Motor Homes and Boats) - One Story, 0	033B193 32	54	Wilmington - Harbor City	No	LI	WHC CPU , DB50, AHO
Los Angeles	5550 W MANCHESTER AVE	90045	4126001010	10.400	10.400	0.000	0.000	Shortfall of Sites	0.239	Light Manufacturing	M2-1	0	0	20	108.824	20.800		Commercial - Store Combination - Store and Office Combination - One Story, 0	096B173 121	29	Westchester - Playa del Rey	No	LI	WPDR CPU
Los Angeles	1901 N HOBART BLVD	90027	5589001017	10.395	10.395	0.000	0.000	Shortfall of Sites	0.231	Low I Residential	RE9-1	0	0	20	99.000	20.790		Residential - Single Family Residence, 1	150A195 154		Hollywood	No	LI	TOC EXP , ADU, OPP RC2
Los Angeles	4641 SANTA MONICA BLVD	90029	5542029039	10.390	10.390	0.000	0.000	Shortfall of Sites	2.300	Highway Oriented Commercial	C2-2, C2-1D, P-1	0	0	20	94.696	20.779		Commercial - Store Combination - Store and Office Combination - One Story, 1	144B197 506		Hollywood	No	LI	P , ARO
Los Angeles	12158 VICTORY BLVD	91606	2334001070	0.000	0.000	0.000	20.779	Shortfall of Sites	0.173	Community Commercial	C2-1L, P-1L	Regional Center	0	0	104.040	20.779		Commercial - Store Combination - Store and Residential Combination - One Story, 0	180B165 773	145	North Hollywood - Valley Village	Yes	ABMI	DB50 , NH CPU, ARO, P
Los Angeles	6201 COLDWATER CANYON AVE	91606	2331011111	0.000	0.000	0.000	20.779	Shortfall of Sites	0.340	Medium Residential	R3-1	0	0	0	84.862	20.779		Residential - Five or More Units or Apartments (Any Combination) · 4 Stories or Less - Pool, 0	177B161 414		Van Nuys - North Sherman Oaks	Yes	ABMI	DB50
Los Angeles	8405 GLENOAKS BLVD	91352	2404019047	0.000	0.000	0.000	20.779	Shortfall of Sites	0.351	Medium Residential	(Q)R3-1-CUGU, R3-1-CUGU	0	0	0	82.295	20.779	Vacant	Residential - Five or More Units or Apartments (Any Combination) · 4 Stories or Less - Vacant Land, 0	192B177 484		Sun Valley - La Tuna Canyon	Yes	ABMI	DB50
Los Angeles	17015 DEVONSHIRE ST	91325	2695020033	10.390	10.390	0.000	0.000	Shortfall of Sites	0.241	Community Commercial	C2-1VL	0	0	20	165.788	20.779		Institutional - Church - One Story, 0	204B133 170		Granada Hills - Knollwood	No	LI	DB50, FBO
Los Angeles	12912 RIVERSIDE DR	91423	2358033003	10.387	10.387	0.000	0.000	Shortfall of Sites	0.157	Neighborhood Office Commercial	C1.5-1VL-RIO	0	0	20	170.057	20.774		Commercial - Store - One Story, 4	168B161 453		Van Nuys - North Sherman Oaks	No	LI	DB50
Los Angeles	14830 BURBANK BLVD	91411	2249028015	10.387	10.387	0.000	0.000	Shortfall of Sites	0.160	Neighborhood Office Commercial	[T][Q]C1.5-1VL	0	0	20	166.284	20.774		Commercial - Store - One Story, 4	174B149 869		Van Nuys - North Sherman Oaks	No	LI	DB50
Los Angeles	10943 BALBOA BLVD	91344	2696018003	10.376	10.376	0.000	0.000	Shortfall of Sites	0.201	Low II Residential	R1-1	0	0	20	113.635	20.751		Residential - Single Family Residence, 1	210B133 735		Granada Hills - Knollwood	No	LI	OPP RC , ADU
Los Angeles	22940 SHERMAN WAY	91307	2026002013	10.375	10.375	0.000	0.000	Shortfall of Sites	0.201	Low Residential	RS-1	Very Low Residential	0	20	113.635	20.749		Residential - Single Family Residence, 1	183B097 95	1 per lot	Canoga Park - Winnetka - Woodland Hills - West Hills	No	LI	OPP RC , CPK CPU, ADU, AHO
Los Angeles	22932 SHERMAN WAY	91307	2026002012	1.037	1.037	0.000	18.674	Shortfall of Sites	0.201	Low Residential	RS-1	Very Low Residential	[MB4-G1-5] [CX2-FA] [CPIO]	20	113.635	20.749		Residential - Single Family Residence, 1	183B097 96	1 per lot	Canoga Park - Winnetka - Woodland Hills - West Hills	No	VLI, LI, ABMI	OPP RC , CPK CPU, ADU, AHO
Los Angeles	22924 SHERMAN WAY	91307	2026002011	10.374	10.374	0.000	0.000	Shortfall of Sites	0.201	Low Residential	RS-1	Very Low Residential	0	20	113.635	20.749		Residential - Single Family Residence, 1	183B097 97	1 per lot	Canoga Park - Winnetka - Woodland Hills - West Hills	No	LI	OPP RC , CPK CPU, ADU, AHO
Los Angeles	22910 SHERMAN WAY	91307	2026002009	10.374	10.374	0.000	0.000	Shortfall of Sites	0.201	Low Residential	RS-1	Very Low Residential	0	20	113.635	20.749		Residential - Single Family Residence, 1	183B097 99	1 per lot	Canoga Park - Winnetka - Woodland Hills - West Hills	No	LI	OPP RC , CPK CPU, ADU, AHO
Los Angeles	22918 SHERMAN WAY	91307	2026002010	10.374	10.374	0.000	0.000	Shortfall of Sites	0.201	Low Residential	RS-1	Very Low Residential	0	20	113.635	20.749		Residential - Single Family Residence, 1	183B097 98	1 per lot	Canoga Park - Winnetka - Woodland Hills - West Hills	No	LI	OPP RC , CPK CPU, ADU, AHO
Los Angeles	22900 SHERMAN WAY	91307	2026002007	10.374	10.374	0.000	0.000	Shortfall of Sites	0.201	Low Residential	RS-1	Very Low Residential	0	20	113.635	20.748		Residential - Single Family Residence - Pool, 1	183B097 101	1 per lot	Canoga Park - Winnetka - Woodland Hills - West Hills	No	LI	OPP RC , CPK CPU, ADU, AHO
Los Angeles	22902 SHERMAN WAY	91307	2026002008	1.037	1.037	0.000	18.673	Shortfall of Sites	0.201	Low Residential	RS-1	Very Low Residential	[DM2-G1-5] [CX2-FA] [CPIO]	20	113.635	20.748		Residential - Single Family Residence, 1	183B097 100	1 per lot	Canoga Park - Winnetka - Woodland Hills - West Hills	No	VLI, LI, ABMI	OPP RC , CPK CPU, ADU, AHO
Los Angeles	22854 SHERMAN WAY	91307	2026002006	10.374	10.374	0.000	0.000	Shortfall of Sites	0.201	Low Residential	RS-1	Very Low Residential	0	20	113.635	20.748		Residential - Single Family Residence, 1	183B097 102	1 per lot	Canoga Park - Winnetka - Woodland Hills - West Hills	No	LI	OPP RC , CPK CPU, ADU, AHO
Los Angeles	22842 SHERMAN WAY	91307	2026002004	10.374	10.374	0.000	0.000	Shortfall of Sites	0.201	Low Residential	RS-1	Very Low Residential	0	20	113.635	20.747		Residential - Single Family Residence, 1	183B097 104	1 per lot	Canoga Park - Winnetka - Woodland Hills - West Hills	No	LI	OPP RC , CPK CPU, ADU, AHO
Los Angeles	22834 SHERMAN WAY	91307	2026002003	1.037	1.037	0.000	18.672	Shortfall of Sites	0.201	Low Residential	RS-1	Very Low Residential	[DM2-SH2-5] [CX2-FA] [CPIO-O-CDO]	20	113.635	20.747		Residential - Single Family Residence, 1	183B097 105	1 per lot	Canoga Park - Winnetka - Woodland Hills - West Hills	No	VLI, LI, ABMI	OPP RC , CPK CPU, ADU, AHO
Los Angeles	22826 SHERMAN WAY	91307	2026002002	10.373	10.373	0.000	0.000	Shortfall of Sites	0.201	Low Residential	RS-1	Very Low Residential	0	20	113.635	20.747		Residential - Single Family Residence, 1	183B097 106	1 per lot	Canoga Park - Winnetka - Woodland Hills - West Hills	No	LI	OPP RC , CPK CPU, ADU, AHO
Los Angeles	5455 LONGRIDGE AVE	91401	2345001029	10.370	10.370	0.000	0.000	Shortfall of Sites	0.231	Low Residential	R1-1	0	0	20	99.000	20.740		Residential - Single Family Residence - Pool, 1	174B157 868		Van Nuys - North Sherman Oaks	No	LI	TOC EXP , ADU
Los Angeles	915 WILSHIRE BLVD	90017	5144007040	1.036	1.036	0.000	18.645	Shortfall of Sites	0.074	Regional Center Commercial	C2-4D	Transit Core	[HB5-G1-5] [CX3-FA] [CPIO]	20	536.823	20.716		Commercial - Office Building - Over 20 Stories, 0	130-5A209 147	No Max	Central City	No	VLI, LI, ABMI	ARO , DT CPU
Los Angeles	1002 S LONGWOOD AVE	90019	5083005010	10.356	10.356	0.000	0.000	Shortfall of Sites	0.201	Low II Residential	R1-1-O	0	0	20	113.635	20.712		Residential - Single Family Residence, 1	132B185 627		Wilshire	No	LI	OPP RC , ADU
Los Angeles	3282 WOODBINE ST	90064	4316021013	10.355	10.355	0.000	0.000	Shortfall of Sites	0.231	Low Residential	R1V2	0	0	20	99.000	20.710		Residential - Single Family Residence - Pool, 1	123B165 865		West Los Angeles	No	LI	TOC EXP , ADU
Los Angeles	21415 ROSCOE BLVD	91304	2779036014	10.353	10.353	0.000	0.000	Shortfall of Sites	2.292	Highway Oriented Commercial	C2-1, P-1	0	0	20	94.696	20.706		Commercial - Auto, Recreation Equipment, Construction Equipment Sales and Service - New Car Sales and Service - One Story, 1	192B105 593		Chatsworth - Porter Ranch	No	LI	P
Los Angeles	719 N SOTO ST	90033	5175004011	0.000	0.000	0.000	20.700	Shortfall of Sites	0.169	Medium Residential	R3-1-CUGU	Community Center	[LUM2 - G2 - 3][XC1 - 4][CPIO]	0	207.640	20.700		Residential - Five or More Units or Apartments (Any Combination) · 4 Stories or Less, 5	130-5A225 257	108	Boyle Heights	Yes	ABMI	BH CPU
Los Angeles	1813 E CESAR E CHAVEZ AVE	90033	5174007007	0.000	0.000	0.000	20.700	Shortfall of Sites	0.173	Highway Oriented and Limited Commercial	C2-1-RIO-CUGU	Community Center	[LUM3 - SH3 - 3][XC1 - 4][CPIO]	0	201.738	20.700		Residential - Five or More Units or Apartments (Any Combination) · 4 Stories or Less, 5	130-5A221 263	108	Boyle Heights	Yes	ABMI	BH CPU
Los Angeles	2321 E 3RD ST	90033	5183010006	0.000	0.000	0.000	20.700	Shortfall of Sites	0.171	Low Medium II Residential	RD1.5-1-CUGU	Community Center	[LUM3 - SH3 - 4][XC1 - 4][CPIO]	0	204.314	20.700		Residential - Five or More Units or Apartments (Any Combination) · 4 Stories or Less, 5	127-5A223 354	108	Boyle Heights	Yes	ABMI	BH CPU
Los Angeles	7409 ETON AVE	91303	2112008020	0.000	0.000	0.000	20.700	Shortfall of Sites	0.138	Low Medium I Residential	RD3-1	Medium Residential	[MB3-CDF1-5] [IX4-FA] [CPIO]	0	217.604	20.700		Residential - Single Family Residence, 1	186B105 600	43	Canoga Park - Winnetka - Woodland Hills - West Hills	Yes	ABMI	CPK CPU , R2RD
Los Angeles	0	0	5094006004	1.035	1.035	0.000	18.630	Shortfall of Sites	0.186	Regional Center Commercial	R5-2	0	0	20	139.408	20.700		Commercial - Parking Lot (Commercial Use Property) - Lots - Patron or Employee - One Story, 0	132B197 381		Wilshire	No	VLI, LI, ABMI	MURC
Los Angeles	0	0	5077009916	1.035	1.035	0.000	18.630	Shortfall of Sites	0.303	Regional Center Commercial	C4-2	0	0	20	85.398	20.700		Residential - Five or More Units or Apartments (Any Combination) · 5 Stories or More, 0	135B197 1211		Wilshire	No	VLI, LI, ABMI	MURC
Los Angeles	6236 HAZELTINE AVE	91401	2239013023	0.000	0.000	0.000	20.700	Shortfall of Sites	0.232	Medium Residential	[Q]R3-1	0	0	0	172.519	20.700		Residential - Five or More Units or Apartments (Any Combination) · 4 Stories or Less - Pool, 9	177B153 309	No Max	Van Nuys - North Sherman Oaks	Yes	ABMI	Orange LineTNP , DB50
Los Angeles	6232 HAZELTINE AVE	91401	2239013024	0.000	0.000	0.000	20.700	Shortfall of Sites	0.232	Medium Residential	[Q]R3-1	0	0	0	172.518	20.700		Residential - Five or More Units or Apartments (Any Combination) · 4 Stories or Less - Pool, 9	177B153 322	No Max	Van Nuys - North Sherman Oaks	Yes	ABMI	Orange LineTNP , DB50
Los Angeles	14703 SYLVAN ST	91411	2241007025	0.000	0.000	0.000	20.700	Shortfall of Sites	0.201	Medium Residential	[Q]R3-1	0	0	0	174.110	20.700		Residential - Five or More Units or Apartments (Any Combination) · 4 Stories or Less, 5	178-5A149 74	No Max	Van Nuys - North Sherman Oaks	Yes	ABMI	Orange LineTNP
Los Angeles	3270 WOODBINE ST	90064	4316024001	10.350	10.350	0.000	0.000	Shortfall of Sites	0.230	Low Residential	R1V2	0	0	20	99.000	20.700		Residential - Single Family Residence - Pool, 1	123B165 802		West Los Angeles	No	LI	TOC EXP , ADU
Los Angeles	628 RAPALLO AVE	90732	7559031006	10.348	10.348	0.000	0.000	Shortfall of Sites	0.201	Low II Residential	R1-1XL	0	0	20	113.635	20.697		Residential - Single Family Residence, 1	015B189 187		San Pedro	No	LI	OPP RC , ADU
Los Angeles	11922 HESBY ST	91607	2355002021	10.348	10.348	0.000	0.000	Shortfall of Sites	0.230	Low Residential	R1-1	0	0	20	99.000	20.697		Residential - Single Family Residence - Pool, 1	171B165 979		North Hollywood - Valley Village	No	LI	TOC EXP , ADU
Los Angeles	9301 S HOOVER ST	90044	6039013900	0.000	0.000	0.000	20.695	Shortfall of Sites	13.461	Open Space	PF-1	0	0	0	153.741	20.695		Miscellaneous - Government Owned Property, 0	094-5A199 193		South Los Angeles	No	ABMI	PF
Los Angeles	3217 WOODBINE ST	90064	4316017013	10.346	10.346	0.000	0.000	Shortfall of Sites	0.230	Low Residential	R1V2	0	0	20	99.000	20.691		Residential - Single Family Residence - Pool, 1	123B165 500		West Los Angeles	No	LI	TOC EXP , ADU
Los Angeles	7532 MIDFIELD AVE	90045	4127002012	10.340	10.340	0.000	0.000	Shortfall of Sites	0.230	Low Residential	R1-1	0	0	20	99.000	20.681		Residential - Single Family Residence, 1	099B173 190		Westchester - Playa del Rey	No	LI	TOC EXP , ADU
Los Angeles	11120 HARTSOOK ST	91601	2353007014	0.000	0.000	0.000	20.680	Shortfall of Sites	0.119	High Medium Residential	R4-1VL	0	0	0	219.293	20.680		Residential - Double, Duplex, or Two Units - 4 Stories or Less, 2	171B173 790	217	North Hollywood - Valley Village	Yes	ABMI	Orange LineTNP , AHO
Los Angeles	3101 QUEENSBURY DR	90064	4316005001	10.338	10.338	0.000	0.000	Shortfall of Sites	0.230	Low Residential	R1V2	0	0	20	99.000	20.676		Residential - Single Family Residence - Pool, 1	123B161 308		West Los Angeles	No	LI	TOC EXP , ADU
Los Angeles	5030 BAKMAN AVE	91601	2353013025	10.335	10.335	0.000	0.000	Shortfall of Sites	0.323	High Medium Residential	R4-1VL	0	0	20	219.706	20.670		Residential - Five or More Units or Apartments (Any Combination) · 4 Stories or Less, 25	171B173 1098	217	North Hollywood - Valley Village	No	LI	Orange LineTNP , AHO
Los Angeles	7522 FLIGHT AVE	90045	4104017009	10.332	10.332	0.000	0.000	Shortfall of Sites	0.200	Low Residential	R1-1	0	0	20	113.635	20.664		Residential - Single Family Residence - Pool, 1	099B169 246		Westchester - Playa del Rey	No	LI	OPP RC , ADU
Los Angeles	12003 RIVERSIDE DR	91607	2355010050	10.332	10.332	0.000	0.000	Shortfall of Sites	0.270	Neighborhood Office Commercial	[Q]C2-1VL	Neighborhood Center	0	20	79.860	20.664		Institutional - School (Private) - One Story, 0	168B165 503	108	North Hollywood - Valley Village	No	LI	OPP C , NH CPU, DB50, AHO
Los Angeles	22250 ELKWOOD ST	91304	2012017900	0.000	0.000	0.000	20.662	Shortfall of Sites	13.440	Public Facilities	[Q]PF-1XL	0	0	0	153.741	20.662		Miscellaneous - Government Owned Property, 0	189B101 678		Canoga Park - Winnetka - Woodland Hills - West Hills	No	ABMI	PF
Los Angeles	8540 CEDROS AVE	91402	2653017060	1.033	1.033	0.000	18.596	Shortfall of Sites	2.182	Regional Commercial	[Q]P-1-CDO, [Q]C2-2-CDO	0	0	20	94.696	20.662		Industrial - Warehousing, Distribution, Storage - Public Storage - Mini Warehouse - One Story, 0	192B149 7		Mission Hills - Panorama City - North Hills	No	VLI, LI, ABMI	P , ARO
Los Angeles	11830 OCEAN PARK BLVD	90064	4257007047	10.326	10.326	0.000	0.000	Shortfall of Sites	0.200	Low Residential	R1V2	0	0	20	113.635	20.651		Residential - Single Family Residence, 1	120B153 601		Palms - Mar Vista - Del Rey	No	LI	OPP RC , ADU
Los Angeles	7568 MIDFIELD AVE	90045	4127003002	10.325	10.325	0.000	0.000	Shortfall of Sites	0.230	Low Residential	R1-1	0	0	20	99.000	20.650		Residential - Single Family Residence, 1	099B173 246		Westchester - Playa del Rey	No	LI	TOC EXP , ADU

Jurisdiction Name	Site Address/Intersection	5 Digit ZIP Code	Assessor Parcel Number	Very Low-Income	Low-Income	Moderate-Income	Above Moderate-Income	Type of Shortfall	Parcel Size (Acres)	Current General Plan Designation	Current Zoning	Proposed General Plan (GP) Designation	Proposed Zoning	Minimum Density Allowed	Maximum Density Allowed	Total Capacity	Vacant/ Nonvacant	Description of Existing Uses	PIN	Base Density Per Acre	Community Plan Area	Rent Stabalization Ordinance	Income Category	Applicable Rezoning Program (Program informing values in Column Q listed first)
Los Angeles	13246 CHANDLER BLVD	91401	2345022014	10.320	10.320	0.000	0.000	Shortfall of Sites	0.230	Very Low Residential	RE11-1	0	0	20	99.000	20.640		Residential - Single Family Residence - Pool, 1	171B157 118		Van Nuys - North Sherman Oaks	No	LI	TOC EXP , ADU
Los Angeles	1359 N LA BREA AVE	90028	5548022013	10.320	10.320	0.000	0.000	Shortfall of Sites	0.148	Highway Oriented Commercial	C2-1-SN	Community Commercial	[Q]C2-2D-SN-CPIO	20	162.680	20.640		Residential - Double, Duplex, or Two Units - 4 Stories or Less, 2	147B181 954	108	Hollywood	No	LI	HWD CPU , AHO
Los Angeles	23001 VICTORY BLVD	91307	2038010001	1.032	1.032	0.000	18.574	Shortfall of Sites	0.200	Low Residential	RS-1	Very Low Residential	[HB5-SH1-5] [CX3-FA] [CPIO]	20	113.635	20.637		Residential - Single Family Residence - Pool, 1	180B097 595	1 per lot	Canoga Park - Winnetka - Woodland Hills - West Hills	No	VLI, LI, ABMI	OPP RC , CPK CPU, ADU, AHO
Los Angeles	8300 DUCOR AVE	91304	2005003001	10.318	10.318	0.000	0.000	Shortfall of Sites	0.200	Low I Residential	RS-1	0	0	20	113.635	20.635		Residential - Single Family Residence - Planned Unit Development (PUD), 1	192B097 449		Chatsworth - Porter Ranch	No	LI	OPP RC , ADU
Los Angeles	887 MALCOLM AVE	90024	4360007015	10.317	10.317	0.000	0.000	Shortfall of Sites	0.230	Low Residential	R1-1	0	0	20	99.000	20.634		Residential - Single Family Residence - Pool, 1	135B153 430		Westwood	No	LI	TOC EXP , ADU
Los Angeles	13408 CHANDLER BLVD	91401	2344018031	10.315	10.315	0.000	0.000	Shortfall of Sites	0.230	Very Low Residential	RE11-1	0	0	20	99.000	20.631		Residential - Single Family Residence - Pool, 1	171B157 146		Van Nuys - North Sherman Oaks	No	LI	TOC EXP , ADU
Los Angeles	16915 LANARK ST	91406	2204031017	10.315	10.315	0.000	0.000	Shortfall of Sites	0.200	Low Residential	R1-1	Low Residential	0	20	113.635	20.630		Residential - Single Family Residence, 1	189B133 49	1 per lot	Reseda - West Van Nuys	No	LI	OPP RC , RES CPU, ADU, AHO
Los Angeles	11601 BALBOA BLVD	91344	2607013014	10.312	10.312	0.000	0.000	Shortfall of Sites	0.200	Low I Residential	RS-1	0	0	20	113.635	20.624		Residential - Single Family Residence - Pool, 1	213B133 437		Granada Hills - Knollwood	No	LI	OPP RC , ADU
Los Angeles	13561 HATTERAS ST	91401	2343004016	10.312	10.312	0.000	0.000	Shortfall of Sites	0.230	Very Low Residential	RE11-1	0	0	20	99.000	20.623		Residential - Single Family Residence, 1	174B157 144		Van Nuys - North Sherman Oaks	No	LI	TOC EXP , ADU
Los Angeles	605 S BARRINGTON AVE	90049	4401011013	0.000	0.000	0.000	20.616	Shortfall of Sites	1.033	Medium Residential	R3-1	0	0	0	81.659	20.616		Residential - Five or More Units or Apartments (Any Combination) · 4 Stories or Less - Pool, 40	132B145 229		Brentwood - Pacific Palisades	Yes	ABMI	DB50
Los Angeles	2564 COTNER AVE	90064	4256012028	10.306	10.306	0.000	0.000	Shortfall of Sites	0.230	Low Residential	R1-1	Low Medium Residential	0	20	99.000	20.613		Residential - Single Family Residence, 1	123B153 476	21	West Los Angeles	No	LI	TOC EXP , West WLA CPU, ADU, AHO
Los Angeles	10506 ROUNTREE RD	90064	4318011001	10.305	10.305	0.000	0.000	Shortfall of Sites	0.229	Low Residential	R1V2-O	0	0	20	99.000	20.609		Residential - Single Family Residence, 1	126B161 237		West Los Angeles	No	LI	TOC EXP , ADU
Los Angeles	6149 WHITSETT AVE	91606	2332018016	10.301	10.301	0.000	0.000	Shortfall of Sites	0.387	Medium Residential	R3-1, PB-1	0	0	20	83.115	20.602		Commercial - Parking Lot (Commercial Use Property) - Lots - Patron or Employee - One Story, 0	177B161 1103		North Hollywood - Valley Village	No	LI	DB50 , P
Los Angeles	12100 SHELDON ST	91352	2631002042	10.301	10.301	0.000	0.000	Shortfall of Sites	0.393	Medium Residential	(Q)R3-1-CUGU	0	0	20	81.837	20.602		Residential - Five or More Units or Apartments (Any Combination) · 4 Stories or Less, 0	198B165 220		Sun Valley - La Tuna Canyon	No	LI	DB50
Los Angeles	12100 SHELDON ST	91352	2631002042	10.301	10.301	0.000	0.000	Shortfall of Sites	0.394	Medium Residential	(Q)R3-1-CUGU	0	0	20	81.775	20.602		Residential - Five or More Units or Apartments (Any Combination) · 4 Stories or Less, 0	198B165 250		Sun Valley - La Tuna Canyon	No	LI	DB50
Los Angeles	3342 WHITTIER BLVD	90023	5188022004	10.300	10.300	0.000	0.000	Shortfall of Sites	0.134	Highway Oriented and Limited Commercial	C1.5-1-CUGU	Community Center	[LUM2 - G2 - 3][XG2 - 4][CPIO]	20	201.137	20.600		Commercial - Professional Building - One Story, 1	121-5A225 76	108	Boyle Heights	No	LI	BH CPU , ARO
Los Angeles	415 N SOTO ST	90033	5175010015	10.300	10.300	0.000	0.000	Shortfall of Sites	0.135	Regional Center Commercial	C1-1-CUGU	Community Center	[LUM2 - G2 - 3][XC1 - 4][CPIO]	20	200.116	20.600		Residential - Single Family Residence, 1	129A225 145	108	Boyle Heights	No	LI	BH CPU , MURC
Los Angeles	134 N BOYLE AVE	90033	5174014023	10.300	10.300	0.000	0.000	Shortfall of Sites	0.132	Low Medium II Residential	RD1.5-1-RIO-CUGU	Community Center	[LUM3 - SH3 - 3][XC1 - 4][CPIO]	20	205.255	20.600		Residential - Single Family Residence, 1	129A221 113	108	Boyle Heights	No	LI	BH CPU , R2RD
Los Angeles	130 N BOYLE AVE	90033	5174014022	10.300	10.300	0.000	0.000	Shortfall of Sites	0.132	Low Medium II Residential	RD1.5-1-RIO-CUGU	Community Center	[LUM3 - SH3 - 3][XC1 - 4][CPIO]	20	205.266	20.600		Residential - Single Family Residence, 1	129A221 122	108	Boyle Heights	No	LI	BH CPU , R2RD
Los Angeles	3439 E 4TH ST	90063	5179013043	10.300	10.300	0.000	0.000	Shortfall of Sites	0.137	Low Medium I Residential	[Q]C2-1-CUGU	Community Center	[LUM3 - SH3 - 4][XC1 - 4][CPIO]	20	196.462	20.600		Residential - Single Family Residence, 1	124-5A227 397	108	Boyle Heights	No	LI	BH CPU
Los Angeles	3441 E 4TH ST	90063	5179013044	10.300	10.300	0.000	0.000	Shortfall of Sites	0.137	Low Medium I Residential	[Q]C2-1-CUGU	Community Center	[LUM3 - SH3 - 4][XC1 - 4][CPIO]	20	196.432	20.600		Residential - Single Family Residence, 1	124-5A227 404	108	Boyle Heights	No	LI	BH CPU
Los Angeles	3455 E 4TH ST	90063	5179013047	10.300	10.300	0.000	0.000	Shortfall of Sites	0.138	Low Medium I Residential	[Q]C2-1-CUGU	Community Center	[LUM3 - SH3 - 4][XC1 - 4][CPIO]	20	196.350	20.600		Residential - Single Family Residence, 1	124-5A227 421	108	Boyle Heights	No	LI	BH CPU
Los Angeles	6946 ETON AVE	91303	2138018004	10.300	10.300	0.000	0.000	Shortfall of Sites	0.172	Medium Residential	R2-1-RIO	Medium Neighborhood Residential	0	20	156.821	20.600		Residential - Single Family Residence, 1	183B105 711	43	Canoga Park - Winnetka - Woodland Hills - West Hills	No	LI	CPK CPU , R2RD
Los Angeles	7057 VARIEL AVE	91303	2138020032	1.030	1.030	0.000	18.540	Shortfall of Sites	0.210	Low Residential	R1-1-RIO	Medium Residential	[HB3-G1-5] [CX2-FA] [CPIO]	20	128.659	20.600		Residential - Single Family Residence, 1	183B105 442	43	Canoga Park - Winnetka - Woodland Hills - West Hills	No	VLI, LI, ABMI	CPK CPU ,
Los Angeles	7407 VARIEL AVE	91303	2112010025	10.300	10.300	0.000	0.000	Shortfall of Sites	0.104	Low Residential	R1-1	Low Medium Residential	[MM1-CDF1-5] [IX4-FA] [CPIO]	20	258.498	20.600		Residential - Single Family Residence, 1	186B105 597	10	Canoga Park - Winnetka - Woodland Hills - West Hills	No	LI	CPK CPU ,
Los Angeles	1117 WILCOX PL	90038	5533010017	10.300	10.300	0.000	0.000	Shortfall of Sites	0.168	Highway Oriented Commercial	C2-1D-SN	Community Commercial	[Q]C2-2D-SN-CPIO	20	161.169	20.600		Commercial - Auto, Recreation Equipment, Construction Equipment Sales and Service - Auto Service Centers (No Gasoline) - One Story, 1	144B185 660	108	Hollywood	No	LI	HWD CPU
Los Angeles	5733 LANKERSHIM BLVD	91601	2338022010	10.300	10.300	0.000	0.000	Shortfall of Sites	0.173	Community Commercial	C2-1	Community Commercial	0	20	155.643	20.600		Commercial - Office Building - One Story, 1	174B169 464	No Max	North Hollywood - Valley Village	No	LI	Orange LineTNP , ARO, AHO
Los Angeles	14531 DELANO ST	91411	2241013035	10.300	10.300	0.000	0.000	Shortfall of Sites	0.172	Community Commercial	[Q]C2-1VL-CDO	Neighborhood Commercial	0	20	156.775	20.600		Industrial - Light Manufacturing - One Story, 1	178-5A151 334	No Max	Van Nuys - North Sherman Oaks	No	LI	Orange LineTNP , ARO
Los Angeles	14520 DELANO ST	91411	2241020009	10.300	10.300	0.000	0.000	Shortfall of Sites	0.173	Community Commercial	[Q]C2-1VL-CDO	Neighborhood Commercial	0	20	155.908	20.600		Industrial - Light Manufacturing - One Story, 1	178-5A151 371	No Max	Van Nuys - North Sherman Oaks	No	LI	Orange LineTNP , ARO
Los Angeles	14556 HAMLIN ST	91411	2236016013	10.300	10.300	0.000	0.000	Shortfall of Sites	0.173	General Commercial	[Q]CR-1VL-CDO	Neighborhood Commercial	0	20	156.032	20.600		Commercial - Office Building - Office and Residential - One Story, 1	180B149 615	No Max	Van Nuys - North Sherman Oaks	No	LI	Orange LineTNP , ARO
Los Angeles	14428 HAMLIN ST	91401	2237023005	10.300	10.300	0.000	0.000	Shortfall of Sites	0.172	General Commercial	[Q]C1-1VL-CDO	Neighborhood Commercial	0	20	156.822	20.600		Commercial - Office Building - Two Stories, 1	180B149 628	No Max	Van Nuys - North Sherman Oaks	No	LI	Orange LineTNP , ARO
Los Angeles	14417 GILMORE ST	91401	2237023014	10.300	10.300	0.000	0.000	Shortfall of Sites	0.172	General Commercial	[Q]C1-1VL-CDO	Neighborhood Commercial	0	20	156.823	20.600		Commercial - Store Combination - Store and Residential Combination - One Story, 1	180B149 680	No Max	Van Nuys - North Sherman Oaks	No	LI	Orange LineTNP , ARO
Los Angeles	14537 DELANO ST	91411	2241013034	10.300	10.300	0.000	0.000	Shortfall of Sites	0.172	Community Commercial	[Q]C2-1VL-CDO	Neighborhood Commercial	0	20	156.774	20.600		Commercial - Auto, Recreation Equipment, Construction Equipment Sales and Service - Auto Body Repair Shop - One Story, 1	178-5A151 333	No Max	Van Nuys - North Sherman Oaks	No	LI	Orange LineTNP
Los Angeles	14638 DELANO ST	91411	2241019008	10.300	10.300	0.000	0.000	Shortfall of Sites	0.172	Medium Residential	[Q]R3-1	High Medium	0	20	156.784	20.600		Residential - Single Family Residence, 1	178-5A151 364	No Max	Van Nuys - North Sherman Oaks	No	LI	Orange LineTNP
Los Angeles	14659 FRIAR ST	91411	2241003009	10.300	10.300	0.000	0.000	Shortfall of Sites	0.155	Community Commercial	[Q]R3-1-CDO	0	0	20	174.155	20.600		Residential - Single Family Residence, 1	180B149 969	No Max	Van Nuys - North Sherman Oaks	No	LI	Orange LineTNP
Los Angeles	18355 KESWICK ST	91335	2102021076	10.300	10.300	0.000	0.000	Shortfall of Sites	0.628	Low Medium I Residential	(Q)RD3-1	Low Medium Residential	0	20	42.977	20.600		Residential - Single Family Residence, 1	189B125 853	10	Reseda - West Van Nuys	No	LI	RES CPU , DB50, AHO
Los Angeles	13666 VICTORY BLVD	91401	2330012020	10.300	10.300	0.000	0.000	Shortfall of Sites	0.251	Neighborhood Office Commercial	[Q]C1.5-1VL	Village	0	20	107.619	20.600		Commercial - Service Station - Full Service - No Additional Services, 1	180B157 954	72	Van Nuys - North Sherman Oaks	No	LI	VNY CPU , AHO
Los Angeles	6826 TOBIAS AVE	91405	2219023022	1.030	1.030	0.000	18.540	Shortfall of Sites	0.193	Low Residential	R1-1	Community Center	0	20	140.019	20.600		Residential - Single Family Residence, 1	183B149 706	108	Van Nuys - North Sherman Oaks	No	VLI, LI, ABMI	VNY CPU
Los Angeles	1333 PACIFIC COAST HWY	90710	7410028060	10.300	10.300	0.000	0.000	Shortfall of Sites	0.360	General Commercial	[Q]C2-1VL	Community Center	0	20	75.059	20.600		Commercial - Commercial - Miscellaneous Commercial - One Story, 1	033B197 15	54	Wilmington - Harbor City	No	LI	WHC CPU , ARO, DB50, AHO
Los Angeles	12359 OTSEGO ST	91607	2356018004	10.299	10.299	0.000	0.000	Shortfall of Sites	0.229	Low Residential	R1-1	0	0	20	99.000	20.597		Residential - Single Family Residence - Pool, 1	171B165 745		North Hollywood - Valley Village	No	LI	TOC EXP , ADU
Los Angeles	22745 SHERMAN WAY	91307	2022003030	10.293	10.293	0.000	0.000	Shortfall of Sites	0.200	Low Residential	RS-1	Very Low Residential	0	20	113.635	20.587		Residential - Single Family Residence, 1	183B097 77	1 per lot	Canoga Park - Winnetka - Woodland Hills - West Hills	No	LI	OPP RC , CPK CPU, ADU, AHO
Los Angeles	22737 SHERMAN WAY	91307	2022003029	10.293	10.293	0.000	0.000	Shortfall of Sites	0.200	Low Residential	RS-1	Very Low Residential	0	20	113.635	20.587		Residential - Single Family Residence, 1	183B097 78	1 per lot	Canoga Park - Winnetka - Woodland Hills - West Hills	No	LI	OPP RC , CPK CPU, ADU, AHO
Los Angeles	22729 SHERMAN WAY	91307	2022003028	10.293	10.293	0.000	0.000	Shortfall of Sites	0.200	Low Residential	RS-1	Very Low Residential	0	20	113.635	20.587		Residential - Single Family Residence - Pool, 1	183B097 79	1 per lot	Canoga Park - Winnetka - Woodland Hills - West Hills	No	LI	OPP RC , CPK CPU, ADU, AHO
Los Angeles	22715 SHERMAN WAY	91307	2022003026	10.293	10.293	0.000	0.000	Shortfall of Sites	0.200	Low Residential	RS-1	Very Low Residential	0	20	113.635	20.586		Residential - Single Family Residence, 1	183B097 81	1 per lot	Canoga Park - Winnetka - Woodland Hills - West Hills	No	LI	OPP RC , CPK CPU, ADU, AHO
Los Angeles	22723 SHERMAN WAY	91307	2022003027	10.293	10.293	0.000	0.000	Shortfall of Sites	0.200	Low Residential	RS-1	Very Low Residential	0	20	113.635	20.586		Residential - Single Family Residence, 1	183B097 80	1 per lot	Canoga Park - Winnetka - Woodland Hills - West Hills	No	LI	OPP RC , CPK CPU, ADU, AHO
Los Angeles	22709 SHERMAN WAY	91307	2022003025	10.293	10.293	0.000	0.000	Shortfall of Sites	0.200	Low Residential	RS-1	Very Low Residential	0	20	113.635	20.586		Residential - Single Family Residence, 1	183B097 82	1 per lot	Canoga Park - Winnetka - Woodland Hills - West Hills	No	LI	OPP RC , CPK CPU, ADU, AHO
Los Angeles	3076 EARLMAR DR	90064	4316015022	10.291	10.291	0.000	0.000	Shortfall of Sites	0.229	Low Residential	R1V2	0	0	20	99.000	20.582		Residential - Single Family Residence - Pool, 1	123B165 188		West Los Angeles	No	LI	TOC EXP , ADU
Los Angeles	11571 CUMPSTON ST	91601	2350002026	10.291	10.291	0.000	0.000	Shortfall of Sites	0.229	Low Residential	R1-1	0	0	20	99.000	20.582		Residential - Single Family Residence - Pool, 1	174B169 1109		North Hollywood - Valley Village	No	LI	TOC EXP , ADU

Jurisdiction Name	Site Address/Intersection	5 Digit ZIP Code	Assessor Parcel Number	Very Low-Income	Low-Income	Moderate-Income	Above Moderate-Income	Type of Shortfall	Parcel Size (Acres)	Current General Plan Designation	Current Zoning	Proposed General Plan (GP) Designation	Proposed Zoning	Minimum Density Allowed	Maximum Density Allowed	Total Capacity	Vacant/ Nonvacant	Description of Existing Uses	PIN	Base Density Per Acre	Community Plan Area	Rent Stabalization Ordinance	Income Category	Applicable Rezoning Program (Program informing values in Column Q listed first)
Los Angeles	1028 SELBY AVE	90024	4360009012	10.291	10.291	0.000	0.000	Shortfall of Sites	0.229	Low Residential	R1-1	0	0	20	99.000	20.581		Residential - Single Family Residence, 1	135B153 574		Westwood	No	LI	TOC EXP , ADU
Los Angeles	12358 HARTSOOK ST	91607	2356018001	10.290	10.290	0.000	0.000	Shortfall of Sites	0.229	Low Residential	R1-1	0	0	20	99.000	20.581		Residential - Single Family Residence, 1	171B165 677		North Hollywood - Valley Village	No	LI	TOC EXP , ADU
Los Angeles	3288 EDITH ST	90064	4316020001	10.290	10.290	0.000	0.000	Shortfall of Sites	0.229	Low Residential	R1V2	0	0	20	99.000	20.580		Residential - Single Family Residence - Pool, 1	123B161 756		West Los Angeles	No	LI	TOC EXP , ADU, OPP RC2
Los Angeles	0	0	2634018901	0.000	0.000	0.000	20.562	Shortfall of Sites	13.374	Public Facilities	PF-1XL-G	0	0	0	153.741	20.562		Miscellaneous - Government Owned Property, 0	192B161 520		Sun Valley - La Tuna Canyon	No	ABMI	PF
Los Angeles	8218 SEDAN AVE	91304	2014039020	10.279	10.279	0.000	0.000	Shortfall of Sites	0.199	Low Residential	RS-1	Very Low Residential	0	20	113.635	20.558		Residential - Single Family Residence, 1	192B097 489	1 per lot	Canoga Park - Winnetka - Woodland Hills - West Hills	No	LI	OPP RC , CPK CPU, ADU, AHO
Los Angeles	20111 VINTAGE ST	91311	2741012024	10.279	10.279	0.000	0.000	Shortfall of Sites	0.199	Low I Residential	RS-1	0	0	20	113.635	20.558		Residential - Single Family Residence, 1	204B113 646		Chatsworth - Porter Ranch	No	LI	OPP RC , ADU
Los Angeles	5170 W OLYMPIC BLVD	90036	5084010018	0.000	0.000	0.000	20.544	Shortfall of Sites	0.227	Low Medium I Residential	R2-1	0	0	0	113.635	20.544		Residential - Double, Duplex, or Two Units - 4 Stories or Less - Pool, 2	132B181 706		Wilshire	Yes	ABMI	OPP RC , R2RD, TOC EXP
Los Angeles	1471 MALCOLM AVE	90024	4325019040	10.271	10.271	0.000	0.000	Shortfall of Sites	0.229	Low Residential	R1-1	0	0	20	99.000	20.543		Residential - Single Family Residence, 1	132B153 849		Westwood	No	LI	TOC EXP , ADU
Los Angeles	6733 BAKMAN AVE	91606	2319007015	1.692	1.692	0.000	30.453	Shortfall of Sites	0.359	Highway Oriented Commercial	C2-1VL			20	163.903	33.836		Residential - Five or More Units or Apartments (Any Combination) · 4 Stories or Less, 22	180B173 65		North Hollywood - Valley Village	No	VLI, LI, ABMI	DB50
Los Angeles	5243 LEGHORN AVE	91401	2345018032	10.265	10.265	0.000	0.000	Shortfall of Sites	0.229	Low Residential	R1-1	0	0	20	99.000	20.530		Residential - Single Family Residence - Pool, 1	171B161 378		Van Nuys - North Sherman Oaks	No	LI	TOC EXP , ADU
Los Angeles	3051 DANALDA DR	90064	4316015015	10.262	10.262	0.000	0.000	Shortfall of Sites	0.229	Low Residential	R1V2	0	0	20	99.000	20.524		Residential - Single Family Residence - Pool, 1	123B165 139		West Los Angeles	No	LI	TOC EXP , ADU
Los Angeles	1061 N NORMANDIE AVE	90029	5537018005	0.000	0.000	0.000	20.520	Shortfall of Sites	0.257	Highway Oriented Commercial	C2-1D	Community Commercial	[Q]C2-2D-CPIO	0	159.471	20.520		Residential - Five or More Units or Apartments (Any Combination) · 4 Stories or Less, 10	144B193 802	54	Hollywood	Yes	ABMI	HWD CPU
Los Angeles	2811 E 4TH ST	90033	5180013054	0.000	0.000	0.000	20.520	Shortfall of Sites	0.150	Low Medium I Residential	R2-1-CUGU	Neighborhood Center	[LUM2 - G2 - 3][XC1 - 4][CPIO]	0	206.046	20.520		Residential - Double, Duplex, or Two Units - 4 Stories or Less, 2	126A225 252	108	Boyle Heights	Yes	ABMI	BH CPU , R2RD
Los Angeles	619 S SOTO ST	90023	5183024034	0.000	0.000	0.000	20.520	Shortfall of Sites	0.179	Low Medium II Residential	RD1.5-1-CUGU	Community Center	[LUM2 - G2 - 3][XC1 - 4][CPIO]	0	201.591	20.520		Residential - Five or More Units or Apartments (Any Combination) · 4 Stories or Less, 6	124-5A221 30	108	Boyle Heights	Yes	ABMI	BH CPU
Los Angeles	623 S SOTO ST	90023	5183024033	0.000	0.000	0.000	20.520	Shortfall of Sites	0.179	Low Medium II Residential	RD1.5-1-CUGU	Community Center	[LUM2 - G2 - 3][XC1 - 4][CPIO]	0	201.541	20.520		Residential - Five or More Units or Apartments (Any Combination) · 4 Stories or Less, 6	124-5A221 41	108	Boyle Heights	Yes	ABMI	BH CPU
Los Angeles	2515 E 4TH ST	90033	5180005031	0.000	0.000	0.000	20.520	Shortfall of Sites	0.155	Neighborhood Office Commercial	C2-1-CUGU	Community Center	[LUM3 - SH3 - 4][XC1 - 4][CPIO]	0	200.574	20.520		Residential - Double, Duplex, or Two Units - 4 Stories or Less, 2	126A223 113	108	Boyle Heights	Yes	ABMI	BH CPU
Los Angeles	3522 E 3RD ST	90063	5179014048	0.000	0.000	0.000	20.520	Shortfall of Sites	0.151	Highway Oriented and Limited Commercial	C2-1-CUGU	Community Center	[LUM3 - SH3 - 4][XC1 - 4][CPIO]	0	205.093	20.520		Residential - Double, Duplex, or Two Units - 4 Stories or Less, 2	124-5A229 216	108	Boyle Heights	Yes	ABMI	BH CPU
Los Angeles	537 S SOTO ST	90033	5183015016	0.000	0.000	0.000	20.520	Shortfall of Sites	0.149	Low Medium II Residential	RD1.5-1-CUGU	Community Center	[LUM2 - G2 - 3][XC1 - 4][CPIO]	0	207.727	20.520		Residential - Double, Duplex, or Two Units - 4 Stories or Less, 2	126A223 229	108	Boyle Heights	Yes	ABMI	BH CPU
Los Angeles	2821 E 4TH ST	90033	5180013053	0.000	0.000	0.000	20.520	Shortfall of Sites	0.150	Low Medium I Residential	[Q]C2-1-CUGU	Neighborhood Center	[LUM2 - G2 - 3][XC1 - 4][CPIO]	0	206.151	20.520		Residential - Double, Duplex, or Two Units - 4 Stories or Less, 2	126A225 260	108	Boyle Heights	Yes	ABMI	BH CPU
Los Angeles	2833 E 4TH ST	90033	5180013049	0.000	0.000	0.000	20.520	Shortfall of Sites	0.151	Low Medium I Residential	[Q]C2-1-CUGU	Neighborhood Center	[LUM2 - G2 - 3][XC1 - 4][CPIO]	0	205.623	20.520		Residential - Double, Duplex, or Two Units - 4 Stories or Less, 2	126A225 282	108	Boyle Heights	Yes	ABMI	BH CPU
Los Angeles	2836 E 4TH ST	90033	5185011003	0.000	0.000	0.000	20.520	Shortfall of Sites	0.149	Low Medium I Residential	[Q]C2-1-CUGU	Neighborhood Center	[LUM2 - G2 - 3][XC1 - 4][CPIO]	0	207.745	20.520		Residential - Double, Duplex, or Two Units - 4 Stories or Less, 2	126A225 349	108	Boyle Heights	Yes	ABMI	BH CPU
Los Angeles	2840 E 4TH ST	90033	5185011002	0.000	0.000	0.000	20.520	Shortfall of Sites	0.149	Low Medium I Residential	[Q]C2-1-CUGU	Neighborhood Center	[LUM2 - G2 - 3][XC1 - 4][CPIO]	0	207.745	20.520		Residential - Double, Duplex, or Two Units - 4 Stories or Less, 2	126A225 353	108	Boyle Heights	Yes	ABMI	BH CPU
Los Angeles	206 S SOTO ST	90033	5180004003	0.000	0.000	0.000	20.520	Shortfall of Sites	0.155	Low Medium II Residential	RD1.5-1-CUGU	Community Center	[LUM3 - SH3 - 4][XC1 - 4][CPIO]	0	200.005	20.520		Residential - Double, Duplex, or Two Units - 4 Stories or Less, 2	127-5A223 363	108	Boyle Heights	Yes	ABMI	BH CPU
Los Angeles	555 W TEMPLE ST	90012	5161004002	1.026	1.026	0.000	18.468	Shortfall of Sites	0.250	Regional Commercial	C4-2D	Community Center	[MB4-G1-5] [CX3-FA] [CPIO]	20	228.033	20.520		Institutional - Church - One Story, 0	132A213 21	No Max	Central City	No	VLI, LI, ABMI	DT CPU, FBO
Los Angeles	5575 WILSHIRE BLVD	90036	5508012025	1.026	1.026	0.000	18.468	Shortfall of Sites	0.249	Regional Center Commercial	[Q]C4-2-CDO	0	0	20	85.848	20.520		Commercial - Store - One Story, 0	135B181 893		Wilshire	No	VLI, LI, ABMI	MURC
Los Angeles	5467 WILSHIRE BLVD	90036	5508010024	1.026	1.026	0.000	18.468	Shortfall of Sites	0.248	Regional Center Commercial	[Q]C4-2-CDO	0	0	20	86.221	20.520		Commercial - Store - One Story, 0	135B181 901		Wilshire	No	VLI, LI, ABMI	MURC
Los Angeles	15500 ROSCOE BLVD	91406	2654038047	10.260	10.260	0.000	0.000	Shortfall of Sites	0.394	Commercial Manufacturing	[T][Q]CM-1VL	Community Center	0	20	144.765	20.520		Commercial - Auto, Recreation Equipment, Construction Equipment Sales and Service - New Car Sales and Service - One Story, 0	192B145 438	54	Reseda - West Van Nuys	No	LI	RES CPU
Los Angeles	7719 OSAGE AVE	90045	4104021013	10.258	10.258	0.000	0.000	Shortfall of Sites	0.228	Low Residential	R1-1	0	0	20	99.000	20.516		Residential - Single Family Residence, 1	099B173 325		Westchester - Playa del Rey	No	LI	TOC EXP , ADU
Los Angeles	3369 OVERLAND AVE	90034	4254024034	0.000	0.000	0.000	20.513	Shortfall of Sites	0.141	General Commercial	C2-1	Neighborhood Center	0	0	148.738	20.513		Residential - Five or More Units or Apartments (Any Combination) · 4 Stories or Less, 0	120B161 494	54	Palms - Mar Vista - Del Rey	Yes	ABMI	DB50 , PMVDR CPU, AHO
Los Angeles	5305 LINDLEY AVE	91356	2160017014	0.000	0.000	0.000	20.513	Shortfall of Sites	0.281	Medium Residential	R3-1	Medium Residential	0	0	71.144	20.513		Residential - Five or More Units or Apartments (Any Combination) · 4 Stories or Less - Pool, 0	171B125 243	43	Encino - Tarzana	Yes	ABMI	DB50 , ENC CPU, AHO
Los Angeles	17440 BURBANK BLVD	91316	2254036027	0.000	0.000	0.000	20.513	Shortfall of Sites	0.275	Medium Residential	R3-1-RIO	Medium Neighborhood Residential	0	0	69.119	20.513		Residential - Five or More Units or Apartments (Any Combination) · 4 Stories or Less - Pool, 0	174B129 858	43	Encino - Tarzana	Yes	ABMI	DB50 , ENC CPU, AHO
Los Angeles	13502 VENTURA BLVD	91423	2373009001	0.000	0.000	0.000	20.513	Shortfall of Sites	0.141	General Commercial	C2-1VL	0	0	0	165.879	20.513		Commercial - Store Combination - Store and Residential Combination - One Story, 0	165B157 783		Sherman Oaks - Studio City - Toluca Lake - Cahuenga Pass	Yes	ABMI	DB50 , ARO, TOPP C
Los Angeles	4500 WOODMAN AVE	91423	2360002030	0.000	0.000	0.000	20.513	Shortfall of Sites	0.275	Medium Residential	R3-1-RIO	0	0	0	84.893	20.513		Residential - Five or More Units or Apartments (Any Combination) · 4 Stories or Less - Pool, 0	165B157 107		Sherman Oaks - Studio City - Toluca Lake - Cahuenga Pass	Yes	ABMI	DB50
Los Angeles	4455 VENTURA CANYON AVE	91423	2360005032	0.000	0.000	0.000	20.513	Shortfall of Sites	0.274	Medium Residential	R3-1-RIO	0	0	0	84.936	20.513		Residential - Five or More Units or Apartments (Any Combination) · 4 Stories or Less - Pool, 0	165B157 174		Sherman Oaks - Studio City - Toluca Lake - Cahuenga Pass	Yes	ABMI	DB50
Los Angeles	11620 CHENAULT ST	90049	4401024026	0.000	0.000	0.000	20.513	Shortfall of Sites	0.283	Medium Residential	R3-1	0	0	0	82.512	20.513		Residential - Five or More Units or Apartments (Any Combination) · 5 Stories or More, 0	132B145 223		Brentwood - Pacific Palisades	Yes	ABMI	DB50
Los Angeles	11660 CHENAULT ST	90049	4401024031	0.000	0.000	0.000	20.513	Shortfall of Sites	0.283	Medium Residential	R3-1	0	0	0	82.513	20.513		Residential - Five or More Units or Apartments (Any Combination) · 4 Stories or Less - Pool, 0	132B145 258		Brentwood - Pacific Palisades	Yes	ABMI	DB50
Los Angeles	4424 WOODMAN AVE	91423	2360005035	0.000	0.000	0.000	20.513	Shortfall of Sites	0.282	Medium Residential	R3-1-RIO	0	0	0	82.800	20.513		Residential - Five or More Units or Apartments (Any Combination) · 4 Stories or Less - Pool, 0	165B157 268		Sherman Oaks - Studio City - Toluca Lake - Cahuenga Pass	Yes	ABMI	DB50
Los Angeles	9741 W PICO BLVD	90035	4330013028	0.000	0.000	0.000	20.513	Shortfall of Sites	0.142	Neighborhood Commercial	C4-1VL-O	0	0	0	163.691	20.513		Residential - Five or More Units or Apartments (Any Combination) · 4 Stories or Less - Pool, 0	132A165 289		West Los Angeles	Yes	ABMI	DB50
Los Angeles	825 S GRETNA GREEN WAY	90049	4264011013	0.000	0.000	0.000	20.513	Shortfall of Sites	0.283	Medium Residential	[Q]R3-1	0	0	0	82.370	20.513		Residential - Five or More Units or Apartments (Any Combination) · 4 Stories or Less, 0	129B141 426		Brentwood - Pacific Palisades	Yes	ABMI	DB50
Los Angeles	5151 BUFFALO AVE	91423	2359024025	0.000	0.000	0.000	20.513	Shortfall of Sites	0.277	Medium Residential	R3-1-RIO	0	0	0	84.190	20.513		Residential - Five or More Units or Apartments (Any Combination) · 4 Stories or Less - Pool, 0	171B157 663		Van Nuys - North Sherman Oaks	Yes	ABMI	DB50
Los Angeles	5150 WOODMAN AVE	91423	2359024026	0.000	0.000	0.000	20.513	Shortfall of Sites	0.275	Medium Residential	R3-1-RIO	0	0	0	84.615	20.513		Residential - Five or More Units or Apartments (Any Combination) · 4 Stories or Less - Pool, 0	171B157 664		Van Nuys - North Sherman Oaks	Yes	ABMI	DB50
Los Angeles	5131 BUFFALO AVE	91423	2359024028	0.000	0.000	0.000	20.513	Shortfall of Sites	0.277	Medium Residential	R3-1-RIO	0	0	0	84.189	20.513		Residential - Five or More Units or Apartments (Any Combination) · 4 Stories or Less - Pool, 0	171B157 725		Van Nuys - North Sherman Oaks	Yes	ABMI	DB50
Los Angeles	5130 WOODMAN AVE	91423	2359024027	0.000	0.000	0.000	20.513	Shortfall of Sites	0.275	Medium Residential	R3-1-RIO	0	0	0	84.625	20.513		Residential - Five or More Units or Apartments (Any Combination) · 4 Stories or Less - Pool, 0	171B157 727		Van Nuys - North Sherman Oaks	Yes	ABMI	DB50
Los Angeles	5050 WOODMAN AVE	91423	2359024030	0.000	0.000	0.000	20.513	Shortfall of Sites	0.275	Medium Residential	R3-1-RIO	0	0	0	84.647	20.513		Residential - Five or More Units or Apartments (Any Combination) · 4 Stories or Less - Pool, 0	171B157 854		Van Nuys - North Sherman Oaks	Yes	ABMI	DB50
Los Angeles	5020 WOODMAN AVE	91423	2359024031	0.000	0.000	0.000	20.513	Shortfall of Sites	0.275	Medium Residential	R3-1-RIO	0	0	0	84.651	20.513		Residential - Five or More Units or Apartments (Any Combination) · 4 Stories or Less, 0	171B157 898		Van Nuys - North Sherman Oaks	Yes	ABMI	DB50
Los Angeles	12958 VALLEYHEART DR	91604	2375022044	0.000	0.000	0.000	20.513	Shortfall of Sites	0.272	Medium Residential	R3-1-RIO	0	0	0	85.578	20.513		Residential - Five or More Units or Apartments (Any Combination) · 4 Stories or Less - Pool, 0	165B161 900		Sherman Oaks - Studio City - Toluca Lake - Cahuenga Pass	Yes	ABMI	DB50
Los Angeles	4500 WOODMAN AVE	91423	2360002030	0.000	0.000	0.000	20.513	Shortfall of Sites	0.279	Medium Residential	R3-1-RIO	0	0	0	83.548	20.513		Residential - Five or More Units or Apartments (Any Combination) · 4 Stories or Less - Pool, 0	168B157 913		Sherman Oaks - Studio City - Toluca Lake - Cahuenga Pass	Yes	ABMI	DB50
Los Angeles	4500 WOODMAN AVE	91423	2360002030	0.000	0.000	0.000	20.513	Shortfall of Sites	0.276	Medium Residential	R3-1-RIO	0	0	0	84.419	20.513		Residential - Five or More Units or Apartments (Any Combination) · 4 Stories or Less - Pool, 0	168B157 1188		Sherman Oaks - Studio City - Toluca Lake - Cahuenga Pass	Yes	ABMI	DB50
Los Angeles	3237 WOODBINE ST	90064	4316017017	10.255	10.255	0.000	0.000	Shortfall of Sites	0.228	Low Residential	R1V2	0	0	20	99.000	20.511		Residential - Single Family Residence, 1	123B165 534		West Los Angeles	No	LI	TOC EXP , ADU
Los Angeles	462 WARNER AVE	90024	4360023009	10.247	10.247	0.000	0.000	Shortfall of Sites	0.199	Low Residential	R1-1	0	0	20	113.635	20.495		Residential - Single Family Residence - Pool, 1	138B153 290		Westwood	No	LI	OPP RC , ADU
Los Angeles	10044 HANNA AVE	91311	2745004029	10.246	10.246	0.000	0.000	Shortfall of Sites	0.228	Low II Residential	RS-1	0	0	20	99.000	20.492		Residential - Single Family Residence - Pool, 1	204B101 520		Chatsworth - Porter Ranch	No	LI	TOC EXP , ADU
Los Angeles	14608 PARTHENIA ST	91402	2638039020	1.025	1.025	0.000	18.443	Shortfall of Sites	2.164	Regional Commercial	[Q]P-2D-CDO, [Q]C2-2D-CDO	0	0	20	94.696	20.492		Commercial - Parking Lot (Commercial Use Property) - Lots - Patron or Employee - One Story, 0	192B149 9		Mission Hills - Panorama City - North Hills	No	VLI, LI, ABMI	P
Los Angeles	747 E 12TH ST	90021	5132012107	1.024	1.024	0.000	18.432	Shortfall of Sites	0.104	Light Manufacturing	M2-2D	Markets	[DM1-MK1-5] [IX3-FA]	20	308.337	20.480		Commercial - Store - One Story, 0	123A211 16	No Max	Central City	No	VLI, LI, ABMI	DT CPU

Jurisdiction Name	Site Address/Intersection	5 Digit ZIP Code	Assessor Parcel Number	Very Low-Income	Low-Income	Moderate-Income	Above Moderate-Income	Type of Shortfall	Parcel Size (Acres)	Current General Plan Designation	Current Zoning	Proposed General Plan (GP) Designation	Proposed Zoning	Minimum Density Allowed	Maximum Density Allowed	Total Capacity	Vacant/ Nonvacant	Description of Existing Uses	PIN	Base Density Per Acre	Community Plan Area	Rent Stabalization Ordinance	Income Category	Applicable Rezoning Program (Program informing values in Column Q listed first)
Los Angeles	516 S ALAMEDA ST	90013	5163027018	1.024	1.024	0.000	18.432	Shortfall of Sites	0.137	Heavy Manufacturing	M3-1-RIO	Hybrid Industrial	[MB3-CDF1-5] [IX4-FA] [CPIO]	20	234.295	20.480		Industrial - Warehousing, Distribution, Storage - Warehousing, Distribution, 10,000 to 24,999 SF - One Story, 0	126A215 62	No Max	Central City North	No	VLI, LI, ABMI	DT CPU
Los Angeles	516 S ALAMEDA ST	90013	5163027018	1.024	1.024	0.000	18.432	Shortfall of Sites	0.138	Heavy Manufacturing	M3-1-RIO	Hybrid Industrial	[MB3-CDF1-5] [IX4-FA] [CPIO]	20	232.396	20.480		Industrial - Warehousing, Distribution, Storage - Warehousing, Distribution, 10,000 to 24,999 SF - One Story, 0	126A215 71	No Max	Central City North	No	VLI, LI, ABMI	DT CPU
Los Angeles	456 S MAIN ST	90013	5148009015	1.024	1.024	0.000	18.432	Shortfall of Sites	0.097	Community Commercial	[Q]C4-2D	Traditional Core	[DM3-CHC1-5] [CX2-FA] [CPIO]	20	330.510	20.480		Residential - Five or More Units or Apartments (Any Combination) - 5 Stories or More, 0	129A211 157	No Max	Central City	No	VLI, LI, ABMI	DT CPU
Los Angeles	555 W CESAR E CHAVEZ AVE	90012	5407025018	1.024	1.024	0.000	18.432	Shortfall of Sites	0.104	High Medium Residential	R4-1	Community Center	[DM1-G1-5] [CX2-FA] [CPIO]	20	307.164	20.480		Residential - Five or More Units or Apartments (Any Combination) - 4 Stories or Less, 0	133-5A213 273	No Max	Central City North	No	VLI, LI, ABMI	DT CPU
Los Angeles	401 E 7TH ST	90014	5148024026	1.024	1.024	0.000	18.432	Shortfall of Sites	0.137	High Medium Residential	[Q]R5-2D	Community Center	[MB4-SH1-5] [CX2-FA] [CPIO]	20	233.008	20.480		Residential - Five or More Units or Apartments (Any Combination) - 5 Stories or More, 0	127-5A211 284	No Max	Central City	No	VLI, LI, ABMI	DT CPU
Los Angeles	6350 SEPULVEDA BLVD	91411	2242010002	10.240	10.240	0.000	0.000	Shortfall of Sites	0.205	General Commercial	C2-1VL-RIO	Neighborhood Commercial	0	20	156.145	20.480		Commercial - Bank, Savings and Loan - One Story, 0	180B145 801	No Max	Van Nuys - North Sherman Oaks	No	LI	Orange LineTNP
Los Angeles	4205 CAHUENGA BLVD	91602	2423024118	1.024	1.024	0.000	18.432	Shortfall of Sites	0.224	Medium Residential	[Q]R3-1-RIO	Community Center	0	20	142.968	20.480		Residential - Five or More Units or Apartments (Any Combination) - 4 Stories or Less, 0	165B177 930	108	Sherman Oaks - Studio City - Toluca Lake - Cahuenga Pass	No	VLI, LI, ABMI	SHR CPU , AHO
Los Angeles	4205 CAHUENGA BLVD	91602	2423024118	1.024	1.024	0.000	18.432	Shortfall of Sites	0.224	Medium Residential	[Q]R3-1-RIO	Community Center	0	20	142.970	20.480		Residential - Five or More Units or Apartments (Any Combination) - 4 Stories or Less, 0	165B177 937	108	Sherman Oaks - Studio City - Toluca Lake - Cahuenga Pass	No	VLI, LI, ABMI	SHR CPU , AHO
Los Angeles	4205 CAHUENGA BLVD	91602	2423024118	1.024	1.024	0.000	18.432	Shortfall of Sites	0.224	Medium Residential	[Q]R3-1-RIO	Community Center	0	20	142.968	20.480		Residential - Five or More Units or Apartments (Any Combination) - 4 Stories or Less, 0	165B177 961	108	Sherman Oaks - Studio City - Toluca Lake - Cahuenga Pass	No	VLI, LI, ABMI	SHR CPU , AHO
Los Angeles	2418 SOUTHWEST DR	90043	4007026001	0.000	0.000	0.000	20.477	Shortfall of Sites	0.191	Neighborhood Commercial	C2-1VL-CPIO	0	0	0	168.624	20.477		Residential - Three Units (Any Combination) - 4 Stories or Less, 3	105B189 1312		West Adams - Baldwin Hills - Leimert	Yes	ABMI	DB50
Los Angeles	6227 FOOTHILL BLVD	91042	2571006024	10.234	10.234	0.000	0.000	Shortfall of Sites	0.234	General Commercial	C2-1VL	0	0	20	165.922	20.468		Commercial - Shopping Center (Neighborhood, Community) - One Story, 7	198B205 168		Sunland - Tujunga - Lake View Terrace - Shadow Hills - East La Tuna Canyon	No	LI	DB50
Los Angeles	4434 VICTORIA PARK PL	90019	5082013007	0.000	0.000	0.000	20.466	Shortfall of Sites	0.227	Low Medium I Residential	R2-1-O	0	0	0	113.635	20.466		Residential - Double, Duplex, or Two Units - 4 Stories or Less, 2	129B185 1210		West Adams - Baldwin Hills - Leimert	Yes	ABMI	OPP RC , R2RD, TOC EXP
Los Angeles	17020 BURBANK BLVD	91316	2255026010	0.000	0.000	0.000	20.460	Shortfall of Sites	0.804	Medium Residential	R3-1-RIO	Medium Neighborhood Residential	0	0	72.116	20.460		Residential - Five or More Units or Apartments (Any Combination) - 4 Stories or Less - Pool, 26	174B133 644	43	Encino - Tarzana	Yes	ABMI	DB50 , ENC CPU, AHO
Los Angeles	5601 W 78TH ST	90045	4104021001	10.224	10.224	0.000	0.000	Shortfall of Sites	0.271	Low Residential	R1-1	0	0	20	99.000	20.448		Residential - Single Family Residence, 1	099B173 377		Westchester - Playa del Rey	No	LI	TOC EXP , ADU
Los Angeles	7147 FALLBROOK AVE	91307	2026003007	10.217	10.217	0.000	0.000	Shortfall of Sites	0.198	Low Residential	RS-1	Very Low Residential	0	20	113.635	20.433		Residential - Single Family Residence, 1	183B097 130	1 per lot	Canoga Park - Winnetka - Woodland Hills - West Hills	No	LI	OPP RC , CPK CPU, ADU, AHO
Los Angeles	7139 FALLBROOK AVE	91307	2026003006	10.216	10.216	0.000	0.000	Shortfall of Sites	0.198	Low Residential	RS-1	Very Low Residential	0	20	113.635	20.433		Residential - Single Family Residence, 1	183B097 157	1 per lot	Canoga Park - Winnetka - Woodland Hills - West Hills	No	LI	OPP RC , CPK CPU, ADU, AHO
Los Angeles	7131 FALLBROOK AVE	91307	2026003005	10.216	10.216	0.000	0.000	Shortfall of Sites	0.198	Low Residential	RS-1	Very Low Residential	0	20	113.635	20.433		Residential - Single Family Residence, 1	183B097 167	1 per lot	Canoga Park - Winnetka - Woodland Hills - West Hills	No	LI	OPP RC , CPK CPU, ADU, AHO
Los Angeles	7123 FALLBROOK AVE	91307	2026003004	10.216	10.216	0.000	0.000	Shortfall of Sites	0.198	Low Residential	RS-1	Very Low Residential	0	20	113.635	20.432		Residential - Single Family Residence - Pool, 1	183B097 176	1 per lot	Canoga Park - Winnetka - Woodland Hills - West Hills	No	LI	OPP RC , CPK CPU, ADU, AHO
Los Angeles	7109 FALLBROOK AVE	91307	2026003002	10.216	10.216	0.000	0.000	Shortfall of Sites	0.198	Low Residential	RS-1	Very Low Residential	0	20	113.635	20.432		Residential - Single Family Residence, 1	183B097 211	1 per lot	Canoga Park - Winnetka - Woodland Hills - West Hills	No	LI	OPP RC , CPK CPU, ADU, AHO
Los Angeles	5600 W 78TH ST	90045	4104022013	10.214	10.214	0.000	0.000	Shortfall of Sites	0.228	Low Residential	R1-1	0	0	20	99.000	20.429		Residential - Single Family Residence, 1	099B173 414		Westchester - Playa del Rey	No	LI	TOC EXP , ADU
Los Angeles	5216 FULTON AVE	91401	2345025007	10.213	10.213	0.000	0.000	Shortfall of Sites	0.228	Low Residential	R1-1	0	0	20	99.000	20.426		Residential - Single Family Residence, 1	171B157 555		Van Nuys - North Sherman Oaks	No	LI	TOC EXP , ADU, OPP RC2
Los Angeles	1001 S HIGHLAND AVE	90019	5084009029	10.212	10.212	0.000	0.000	Shortfall of Sites	0.198	Low Medium I Residential	R2-1	0	0	20	113.635	20.425		Residential - Single Family Residence, 1	132B181 712		Wilshire	No	LI	OPP RC , ADU, R2RD, TOC EXP
Los Angeles	13131 VENTURA BLVD	91604	2375016023	10.212	10.212	0.000	0.000	Shortfall of Sites	0.152	General Commercial	C2-1VL-RIO	0	0	20	167.472	20.424		Commercial - Store - One Story, 0	165B157 886		Sherman Oaks - Studio City - Toluca Lake - Cahuenga Pass	No	LI	DB50 , TOPP C
Los Angeles	13059 VENTURA BLVD	91604	2375020013	10.212	10.212	0.000	0.000	Shortfall of Sites	0.152	General Commercial	C2-1VL-RIO	0	0	20	168.052	20.424		Commercial - Office Building - One Story, 0	165B161 933		Sherman Oaks - Studio City - Toluca Lake - Cahuenga Pass	No	LI	DB50 , TOPP C
Los Angeles	12629 RIVERSIDE DR	91607	2357028025	10.212	10.212	0.000	0.000	Shortfall of Sites	0.156	Neighborhood Office Commercial	(Q)RAS4-1VL	0	0	20	163.335	20.424		Residential - Five or More Units or Apartments (Any Combination) - 4 Stories or Less - Pool, 0	168B161 420		Van Nuys - North Sherman Oaks	No	LI	DB50
Los Angeles	10747 RIVERSIDE DR	91602	2423001008	1.021	1.021	0.000	18.382	Shortfall of Sites	0.155	General Commercial	C2-1VL	Community Center	0	20	141.946	20.424		Commercial - Professional Building - One Story, 0	165B177 47	108	Sherman Oaks - Studio City - Toluca Lake - Cahuenga Pass	No	VLI, LI, ABMI	DB50 , SHR CPU, ARO, AHO
Los Angeles	10745 RIVERSIDE DR	91602	2423001009	1.021	1.021	0.000	18.382	Shortfall of Sites	0.155	General Commercial	C2-1VL	Community Center	0	20	141.945	20.424		Commercial - Professional Building - One Story, 0	165B177 48	108	Sherman Oaks - Studio City - Toluca Lake - Cahuenga Pass	No	VLI, LI, ABMI	DB50 , SHR CPU, ARO, AHO
Los Angeles	6650 HAYVENHURST AVE	91406	2231006048	10.212	10.212	0.000	0.000	Shortfall of Sites	0.307	Medium Residential	R3-1-RIO	Medium Residential	0	20	71.718	20.424		Residential - Five or More Units or Apartments (Any Combination) - 4 Stories or Less - Pool, 0	180B137 163	43	Reseda - West Van Nuys	No	LI	DB50 , RES CPU
Los Angeles	7140 WHITE OAK AVE	91406	2228022014	10.212	10.212	0.000	0.000	Shortfall of Sites	0.155	Neighborhood Office Commercial	C2-1VL	Community Center	0	20	142.044	20.424		Commercial - Auto, Recreation Equipment, Construction Equipment Sales and Service - Auto Body Repair Shop - One Story, 0	183B129 188	54	Reseda - West Van Nuys	No	LI	DB50 , RES CPU, AHO
Los Angeles	19244 SATICOY ST	91335	2104018020	10.212	10.212	0.000	0.000	Shortfall of Sites	0.156	Neighborhood Office Commercial	C2-1VL	Community Center	0	20	140.905	20.424		Commercial - Shopping Center (Neighborhood, Community) - One Story, 0	186B117 201	54	Reseda - West Van Nuys	No	LI	DB50 , RES CPU, AHO
Los Angeles	6251 LAUREL CANYON BLVD	91606	2334002026	1.021	1.021	0.000	18.382	Shortfall of Sites	0.155	Community Commercial	C2-1L	Regional Center	0	20	103.254	20.424		Commercial - Store - One Story, 0	177B165 1093	145	North Hollywood - Valley Village	No	VLI, LI, ABMI	DB50 , NH CPU, AHO
Los Angeles	6552 LAUREL CANYON BLVD	91606	2322008029	0.000	0.000	0.000	20.424	Shortfall of Sites	0.154	Community Commercial	C2-1L, P-1L	Neighborhood Center	0	0	71.286	20.424		Commercial - Auto, Recreation Equipment, Construction Equipment Sales and Service - Auto Body Repair Shop - One Story, 0	180B165 413	108	North Hollywood - Valley Village	No	ABMI	DB50 , NH CPU, P
Los Angeles	6552 LAUREL CANYON BLVD	91606	2322008029	0.000	0.000	0.000	20.424	Shortfall of Sites	0.156	Community Commercial	C2-1L, P-1L	Neighborhood Center	0	0	70.682	20.424		Commercial - Auto, Recreation Equipment, Construction Equipment Sales and Service - Auto Body Repair Shop - One Story, 0	180B165 446	108	North Hollywood - Valley Village	No	ABMI	DB50 , NH CPU, P
Los Angeles	6534 LAUREL CANYON BLVD	91606	2322008031	0.000	0.000	0.000	20.424	Shortfall of Sites	0.156	Community Commercial	C2-1L, P-1L	Neighborhood Center	0	0	70.683	20.424		Commercial - Parking Lot (Commercial Use Property) - Lots - Patron or Employee - One Story, 0	180B165 484	108	North Hollywood - Valley Village	No	ABMI	DB50 , NH CPU, P
Los Angeles	6528 LAUREL CANYON BLVD	91606	2322008032	0.000	0.000	0.000	20.424	Shortfall of Sites	0.156	Community Commercial	R4-1L	Neighborhood Center	0	0	70.684	20.424	Vacant	Commercial - Commercial - Vacant Parcel with Existing Non-structural Other Imps., 0	180B165 502	108	North Hollywood - Valley Village	No	ABMI	DB50 , NH CPU, AHO
Los Angeles	10906 VICTORY BLVD	91606	2414002040	0.000	0.000	0.000	20.424	Shortfall of Sites	0.152	Highway Oriented Commercial	[Q]C2-1VL	Neighborhood Center	0	0	72.284	20.424		Residential - Five or More Units or Apartments (Any Combination) - 4 Stories or Less, 0	180B173 881	108	North Hollywood - Valley Village	No	ABMI	DB50 , NH CPU
Los Angeles	0	0	2239001025	0.000	0.000	0.000	20.424	Shortfall of Sites	0.153	Neighborhood Office Commercial	[Q]P-1VL, [Q]C1.5-1VL	Neighborhood Center	0	0	71.948	20.424	Vacant	Commercial - Commercial - Vacant Land, 0	180B153 1287	72	Van Nuys - North Sherman Oaks	No	ABMI	DB50 , VNY CPU, P
Los Angeles	6552 LAUREL CANYON BLVD	91606	2322008029	0.000	0.000	0.000	20.424	Shortfall of Sites	0.150	Community Commercial	C2-1L, P-1L	Neighborhood Center	0	0	66.614	20.424		Commercial - Auto, Recreation Equipment, Construction Equipment Sales and Service - Auto Body Repair Shop - One Story, 0	180B165 426	108	North Hollywood - Valley Village	No	ABMI	DB50 , NH CPU, P
Los Angeles	11754 VICTORY BLVD	91606	2334006030	0.000	0.000	0.000	20.424	Shortfall of Sites	0.150	Community Commercial	C2-1VL	Neighborhood Center	0	0	66.572	20.424		Commercial - Store Combination - Store and Office Combination - One Story, 0	180B169 1189	108	North Hollywood - Valley Village	No	ABMI	DB50 , NH CPU, AHO
Los Angeles	13261 SATICOY ST	91605	2303007008	10.212	10.212	0.000	0.000	Shortfall of Sites	0.422	Commercial Manufacturing	[Q]P-1, CM-1	0	0	20	60.464	20.424		Industrial - Light Manufacturing - One Story, 0	186B157 150		Sun Valley - La Tuna Canyon	No	LI	DB50 , ARO, P
Los Angeles	11485 OXNARD ST	91606	2338002014	0.000	0.000	0.000	20.424	Shortfall of Sites	0.150	Highway Oriented Commercial	[Q]C2-1VL	Low Residential	0	0	26.680	20.424		Commercial - Auto, Recreation Equipment, Construction Equipment Sales and Service - Auto Body Repair Shop - One Story, 0	177B169 773	2 per lot	North Hollywood - Valley Village	No	ABMI	DB50 , NH CPU
Los Angeles	11485 OXNARD ST	91606	2338002014	0.000	0.000	0.000	20.424	Shortfall of Sites	0.153	Highway Oriented Commercial	[Q]C2-1VL	Low Residential	0	0	26.081	20.424		Commercial - Auto, Recreation Equipment, Construction Equipment Sales and Service - Auto Body Repair Shop - One Story, 0	177B169 774	2 per lot	North Hollywood - Valley Village	No	ABMI	DB50 , NH CPU
Los Angeles	9080 WOODMAN AVE	91331	2642031023	10.212	10.212	0.000	0.000	Shortfall of Sites	0.391	Neighborhood Office Commercial	[Q]C2-1VL	0	0	20	65.227	20.424		Commercial - Restaurant, Cocktail Lounge - Restaurant, Cocktail Lounge, Tavern - One Story, 0	195B153 22		Arleta - Pacoima	No	LI	DB50

Jurisdiction Name	Site Address/Intersection	5 Digit ZIP Code	Assessor Parcel Number	Very Low-Income	Low-Income	Moderate-Income	Above Moderate-Income	Type of Shortfall	Parcel Size (Acres)	Current General Plan Designation	Current Zoning	Proposed General Plan (GP) Designation	Proposed Zoning	Minimum Density Allowed	Maximum Density Allowed	Total Capacity	Vacant/ Nonvacant	Description of Existing Uses	PIN	Base Density Per Acre	Community Plan Area	Rent Stabalization Ordinance	Income Category	Applicable Rezoning Program (Program informing values in Column Q listed first)
Los Angeles	14175 FOOTHILL BLVD	91342	2504010136	10.212	10.212	0.000	0.000	Shortfall of Sites	0.585	Low Medium II Residential	QRD1.5-1	0	0	20	43.669	20.424		Residential - Five or More Units or Apartments (Any Combination) · 4 Stories or Less, 0	225B153 84		Sylmar	No	LI	DB50
Los Angeles	17751 SHERMAN WAY	91335	2121014009	10.212	10.212	0.000	0.000	Shortfall of Sites	0.150	Neighborhood Office Commercial	C2-1VL	0	0	20	170.380	20.424		Commercial - Store - One Story, 0	183B129 109		Reseda - West Van Nuys	No	LI	DB50
Los Angeles	11559 SHERMAN WAY	91605	2316030050	10.212	10.212	0.000	0.000	Shortfall of Sites	0.156	Commercial Manufacturing	C2-1	0	0	20	163.229	20.424		Commercial - Office Building - One Story, 0	183B169 127		Sun Valley - La Tuna Canyon	No	LI	DB50 , ARO
Los Angeles	9055 WOODMAN AVE	91331	2639033003	10.212	10.212	0.000	0.000	Shortfall of Sites	0.393	Neighborhood Commercial	[Q]C2-1VL	0	0	20	65.031	20.424		Commercial - Shopping Center (Neighborhood, Community) - One Story, 0	195B153 129		Mission Hills - Panorama City - North Hills	No	LI	DB50
Los Angeles	8232 COLDWATER CANYON AVE	91605	2305001032	10.212	10.212	0.000	0.000	Shortfall of Sites	0.151	Neighborhood Office Commercial	P-1VL, C2-1VL	0	0	20	169.374	20.424		Commercial - Store - One Story, 0	192B161 183		Sun Valley - La Tuna Canyon	No	LI	DB50 , P
Los Angeles	13237 SATICOY ST	91605	2303007011	10.212	10.212	0.000	0.000	Shortfall of Sites	0.412	Commercial Manufacturing	CM-1	0	0	20	61.943	20.424		Industrial - Light Manufacturing - One Story, 0	186B157 185		Sun Valley - La Tuna Canyon	No	LI	DB50 , ARO
Los Angeles	1564 S BURNSIDE AVE	90019	5069034001	10.212	10.212	0.000	0.000	Shortfall of Sites	0.155	General Commercial	C2-1-O	0	0	20	165.023	20.424		Institutional - Children's Day Care Center - One Story, 0	126B177 187		Wilshire	No	LI	DB50
Los Angeles	8232 COLDWATER CANYON AVE	91605	2305001032	10.212	10.212	0.000	0.000	Shortfall of Sites	0.151	Neighborhood Office Commercial	P-1VL, C2-1VL	0	0	20	169.363	20.424		Commercial - Store - One Story, 0	192B161 205		Sun Valley - La Tuna Canyon	No	LI	DB50 , P
Los Angeles	14927 DELANO ST	91411	2242023032	10.212	10.212	0.000	0.000	Shortfall of Sites	0.153	Limited Manufacturing	C2-1	0	0	20	167.198	20.424		Commercial - Auto, Recreation Equipment, Construction Equipment Sales and Service - Auto Body Repair Shop - One Story, 0	178-5A149 230		Van Nuys - North Sherman Oaks	No	LI	DB50
Los Angeles	14927 DELANO ST	91411	2242023032	10.212	10.212	0.000	0.000	Shortfall of Sites	0.153	Limited Manufacturing	C2-1	0	0	20	167.197	20.424		Commercial - Auto, Recreation Equipment, Construction Equipment Sales and Service - Auto Body Repair Shop - One Story, 0	178-5A149 231		Van Nuys - North Sherman Oaks	No	LI	DB50
Los Angeles	9011 WOODMAN AVE	91331	2639033005	10.212	10.212	0.000	0.000	Shortfall of Sites	0.401	Neighborhood Commercial	[Q]C2-1VL	0	0	20	63.718	20.424		Commercial - Shopping Center (Neighborhood, Community) - One Story, 0	195B153 232		Mission Hills - Panorama City - North Hills	No	LI	DB50
Los Angeles	11024 SEPULVEDA BLVD	91345	2664005001	10.212	10.212	0.000	0.000	Shortfall of Sites	0.155	Community Commercial	C2-1	0	0	20	164.543	20.424		Commercial - Restaurant, Cocktail Lounge - Restaurant, Cocktail Lounge, Tavern - One Story, 0	210B145 236		Mission Hills - Panorama City - North Hills	No	LI	DB50
Los Angeles	9011 WOODMAN AVE	91331	2639033005	10.212	10.212	0.000	0.000	Shortfall of Sites	0.401	Neighborhood Commercial	[Q]C2-1VL	0	0	20	63.655	20.424		Commercial - Shopping Center (Neighborhood, Community) - One Story, 0	195B153 277		Mission Hills - Panorama City - North Hills	No	LI	DB50
Los Angeles	11565 ERWIN ST	91606	2335030023	10.212	10.212	0.000	0.000	Shortfall of Sites	0.309	Neighborhood Office Commercial	R3-1	0	0	20	82.593	20.424		Residential - Five or More Units or Apartments (Any Combination) · 4 Stories or Less - Pool, 0	177B169 303		North Hollywood - Valley Village	No	LI	DB50
Los Angeles	7945 LANKERSHIM BLVD	91605	2310024049	10.212	10.212	0.000	0.000	Shortfall of Sites	0.150	Neighborhood Office Commercial	C2-1VL-CUGU	0	0	20	170.503	20.424		Industrial - Warehousing, Distribution, Storage - Warehousing, Distribution, Under 10,000 SF - One Story, 0	189B169 321		Sun Valley - La Tuna Canyon	No	LI	DB50 , ARO
Los Angeles	10260 SEPULVEDA BLVD	91345	2660016003	10.212	10.212	0.000	0.000	Shortfall of Sites	0.150	Community Commercial	C2-1	0	0	20	170.445	20.424		Commercial - Service Station - Full Service - No Additional Services, 0	204B145 328		Mission Hills - Panorama City - North Hills	No	LI	DB50
Los Angeles	11220 LAUREL CANYON BLVD	91340	2613023062	10.212	10.212	0.000	0.000	Shortfall of Sites	0.399	Highway Oriented Commercial	[Q]C2-1VL	0	0	20	64.044	20.424		Commercial - Store - One Story, 0	210B149 347		Arleta - Pacoima	No	LI	DB50
Los Angeles	9326 S WESTERN AVE	90047	6055026040	10.212	10.212	0.000	0.000	Shortfall of Sites	0.150	Neighborhood Commercial	C2-1VL-CPIO	0	0	20	169.727	20.424		Commercial - Store - One Story, 0	094-5A193 347		South Los Angeles	No	LI	DB50
Los Angeles	14959 DELANO ST	91411	2242023030	10.212	10.212	0.000	0.000	Shortfall of Sites	0.153	Limited Manufacturing	C2-1	0	0	20	167.198	20.424		Industrial - Light Manufacturing - One Story, 0	177B145 350		Van Nuys - North Sherman Oaks	No	LI	DB50 , ARO
Los Angeles	14947 DELANO ST	91411	2242023007	10.212	10.212	0.000	0.000	Shortfall of Sites	0.155	Limited Manufacturing	C2-1	0	0	20	164.721	20.424	Vacant	Commercial - Commercial - Vacant Land, 0	177B145 351		Van Nuys - North Sherman Oaks	No	LI	DB50
Los Angeles	13125 SATICOY ST	91605	2303017015	10.212	10.212	0.000	0.000	Shortfall of Sites	0.418	Commercial Manufacturing	CM-1	0	0	20	61.107	20.424		Industrial - Light Manufacturing - One Story, 0	186B161 369		Sun Valley - La Tuna Canyon	No	LI	DB50 , ARO
Los Angeles	13115 SATICOY ST	91605	2303017014	10.212	10.212	0.000	0.000	Shortfall of Sites	0.418	Commercial Manufacturing	CM-1	0	0	20	61.106	20.424		Industrial - Warehousing, Distribution, Storage - Warehousing, Distribution, Under 10,000 SF - One Story, 0	186B161 378		Sun Valley - La Tuna Canyon	No	LI	DB50 , ARO
Los Angeles	8951 WOODMAN AVE	91331	2639039027	10.212	10.212	0.000	0.000	Shortfall of Sites	0.154	Neighborhood Commercial	[Q]C2-1VL	0	0	20	165.530	20.424		Commercial - Commercial - One Story, 0	195B153 417		Mission Hills - Panorama City - North Hills	No	LI	DB50 , ARO
Los Angeles	0	0	2664005002	10.212	10.212	0.000	0.000	Shortfall of Sites	0.155	Community Commercial	C2-1	0	0	20	164.293	20.424	Vacant	Commercial - Commercial - Vacant Land, 0	210B145 500		Mission Hills - Panorama City - North Hills	No	LI	DB50
Los Angeles	20904 DEVONSHIRE ST	91311	2747001042	10.212	10.212	0.000	0.000	Shortfall of Sites	0.155	Community Commercial	[Q]C2-2D	0	0	20	164.703	20.424		Commercial - Service Station - Full Service - Lift, 0	204B109 518		Chatsworth - Porter Ranch	No	LI	DB50
Los Angeles	708 SEWARD ST	90038	5533036025	10.212	10.212	0.000	0.000	Shortfall of Sites	0.156	Neighborhood Office Commercial	C4-1XL	0	0	20	163.477	20.424		Commercial - Office Building - One Story, 0	141B185 545		Hollywood	No	LI	DB50 , ARO
Los Angeles	708 SEWARD ST	90038	5533036025	10.212	10.212	0.000	0.000	Shortfall of Sites	0.154	Commercial Manufacturing	C4-1XL	0	0	20	165.647	20.424		Commercial - Office Building - One Story, 0	141B185 546		Hollywood	No	LI	DB50 , ARO
Los Angeles	6130 COLDWATER CANYON AVE	91606	2332032015	10.212	10.212	0.000	0.000	Shortfall of Sites	0.306	Medium Residential	R3-1	0	0	20	83.419	20.424		Residential - Five or More Units or Apartments (Any Combination) · 4 Stories or Less - Cooperative, 0	177B161 579		North Hollywood - Valley Village	No	LI	DB50
Los Angeles	0	0	2533002024	10.212	10.212	0.000	0.000	Shortfall of Sites	0.152	Highway Oriented Commercial	C2-1VL-CUGU	0	0	20	167.490	20.424	Vacant	Commercial - Commercial - Vacant Land, 0	213B161 658		Arleta - Pacoima	No	LI	DB50
Los Angeles	16141 NORDHOFF ST	91343	2671023001	10.212	10.212	0.000	0.000	Shortfall of Sites	0.388	Neighborhood Office Commercial	[Q]C2-1VL	0	0	20	65.785	20.424		Commercial - Shopping Center (Regional) - One Story, 0	198B141 663		Mission Hills - Panorama City - North Hills	No	LI	DB50
Los Angeles	12409 VICTORY BLVD	91606	2333003023	10.212	10.212	0.000	0.000	Shortfall of Sites	0.150	Highway Oriented Commercial	[T]RAS4-1	0	0	20	169.865	20.424	Vacant	Commercial - Commercial - Vacant Land, 0	180B165 712		North Hollywood - Valley Village	No	LI	DB50
Los Angeles	8660 WOODLEY AVE	91343	2673001053	10.212	10.212	0.000	0.000	Shortfall of Sites	0.396	Neighborhood Office Commercial	[Q]C2-1VL	0	0	20	64.445	20.424		Commercial - Office Building - One Story, 0	195B141 737		Mission Hills - Panorama City - North Hills	No	LI	DB50 , ARO
Los Angeles	906 S GAFFEY ST	90731	7454010001	10.212	10.212	0.000	0.000	Shortfall of Sites	0.155	Neighborhood Commercial	C2-1VL-CPIO	0	0	20	164.613	20.424		Commercial - Bank, Savings and Loan - One Story, 0	015B197 862		San Pedro	No	LI	DB50
Los Angeles	14916 VICTORY BLVD	91411	2242017032	10.212	10.212	0.000	0.000	Shortfall of Sites	0.155	Neighborhood Office Commercial	C1.5-1VL	0	0	20	164.758	20.424		Commercial - Store - One Story, 0	180B149 865		Van Nuys - North Sherman Oaks	No	LI	DB50
Los Angeles	683 W 9TH ST	90731	7454010002	10.212	10.212	0.000	0.000	Shortfall of Sites	0.155	Neighborhood Commercial	C2-1VL-CPIO	0	0	20	164.611	20.424		Commercial - Store - One Story, 0	015B197 865		San Pedro	No	LI	DB50
Los Angeles	639 W 9TH ST	90731	7454010007	10.212	10.212	0.000	0.000	Shortfall of Sites	0.155	Neighborhood Commercial	C2-1VL-CPIO	0	0	20	164.606	20.424		Commercial - Professional Building - One Story, 0	015B197 875		San Pedro	No	LI	DB50 , ARO
Los Angeles	631 W 9TH ST	90731	7454010008	10.212	10.212	0.000	0.000	Shortfall of Sites	0.156	Neighborhood Commercial	C2-1VL-CPIO	0	0	20	164.146	20.424		Recreational - Club, Lodge Hall, Fraternal Organization - One Story, 0	015B197 877		San Pedro	No	LI	DB50
Los Angeles	924 S GAFFEY ST	90731	7454010010	10.212	10.212	0.000	0.000	Shortfall of Sites	0.155	Neighborhood Commercial	C2-1VL-CPIO	0	0	20	164.734	20.424		Commercial - Supermarket - Supermarket - 12,000 SF or More - One Story, 0	015B197 958		San Pedro	No	LI	DB50
Los Angeles	7614 LANKERSHIM BLVD	91605	2316002005	10.212	10.212	0.000	0.000	Shortfall of Sites	0.153	Neighborhood Office Commercial	C2-1VL-CUGU	0	0	20	167.398	20.424		Commercial - Store - One Story, 0	186B169 1001		Sun Valley - La Tuna Canyon	No	LI	DB50
Los Angeles	10040 LAUREL CANYON BLVD	91331	2622003020	10.212	10.212	0.000	0.000	Shortfall of Sites	0.391	Highway Oriented Commercial	[Q]C2-1VL-CUGU	0	0	20	65.306	20.424		Commercial - Supermarket - Supermarket - 12,000 SF or More - One Story, 0	204B157 1088		Arleta - Pacoima	No	LI	DB50
Los Angeles	1408 W 35TH PL	90018	5041011021	10.212	10.212	0.000	0.000	Shortfall of Sites	0.156	Neighborhood Commercial	C2-1VL-CPIO	0	0	20	163.540	20.424		Commercial - Store Combination - Store and Office Combination - One Story, 0	120B193 1108		South Los Angeles	No	LI	DB50 , ARO
Los Angeles	1044 S GAFFEY ST	90731	7454013025	10.212	10.212	0.000	0.000	Shortfall of Sites	0.155	Neighborhood Commercial	C2-1VL-CPIO	0	0	20	164.733	20.424		Commercial - Office Building - One Story, 0	015B197 1147		San Pedro	No	LI	DB50 , ARO
Los Angeles	1409 W 36TH ST	90018	5041011002	10.212	10.212	0.000	0.000	Shortfall of Sites	0.156	Neighborhood Commercial	C2-1VL-CPIO	0	0	20	163.414	20.424		Institutional - Church - Church Parking Lot - One Story, 0	120B193 1190		South Los Angeles	No	LI	DB50, FBO
Los Angeles	1106 S GAFFEY ST	90731	7454018027	10.212	10.212	0.000	0.000	Shortfall of Sites	0.152	Neighborhood Commercial	C2-1VL-CPIO	0	0	20	167.506	20.424		Commercial - Auto, Recreation Equipment, Construction Equipment Sales and Service - Auto Body Repair Shop - One Story, 0	015B197 1244		San Pedro	No	LI	DB50
Los Angeles	9600 S WESTERN AVE	90047	6055022028	10.212	10.212	0.000	0.000	Shortfall of Sites	0.150	Neighborhood Commercial	C2-1VL-CPIO	0	0	20	169.688	20.424		Institutional - School (Private) - One Story, 0	093A193 200		South Los Angeles	No	LI	DB50
Los Angeles	10133 LOVELANE PL	90064	4316017024	10.211	10.211	0.000	0.000	Shortfall of Sites	0.227	Low Residential	R1V2	0	0	20	99.000	20.422		Residential - Single Family Residence - Pool, 1	123B165 553		West Los Angeles	No	LI	TOC EXP , ADU
Los Angeles	13253 MAGNOLIA BLVD	91423	2345025009	10.209	10.209	0.000	0.000	Shortfall of Sites	0.227	Low Residential	R1-1	0	0	20	99.000	20.417		Residential - Single Family Residence, 1	171B157 590		Van Nuys - North Sherman Oaks	No	LI	TOC EXP , ADU, OPP RC2
Los Angeles	5340 FULTON AVE	91401	2345022016	10.206	10.206	0.000	0.000	Shortfall of Sites	0.227	Low Residential	RE11-1	0	0	20	99.000	20.412		Residential - Single Family Residence - Pool, 1	171B157 204		Van Nuys - North Sherman Oaks	No	LI	TOC EXP , ADU, OPP RC2
Los Angeles	902 S HIGHLAND AVE	90036	5084007011	10.205	10.205	0.000	0.000	Shortfall of Sites	0.227	Low II Residential	R1V3-RG	0	0	20	99.000	20.409		Residential - Single Family Residence - Pool, 1	132B185 386		Wilshire	No	LI	TOC EXP , ADU
Los Angeles	1961 DE MILLE DR	90027	5589007012	10.203	10.203	0.000	0.000	Shortfall of Sites	0.227	Low I Residential	RE11-1	0	0	20	99.000	20.406		Residential - Single Family Residence - Pool, 1	150A195 104		Hollywood	No	LI	TOC EXP , ADU
Los Angeles	3037 MCCONNELL DR	90064	4316027005	10.202	10.202	0.000	0.000	Shortfall of Sites	0.227	Low Residential	R1V2	0	0	20	99.000	20.404		Residential - Single Family Residence, 1	123B165 155		West Los Angeles	No	LI	TOC EXP , ADU
Los Angeles	20036 VANOWEN ST	91306	2134013019	10.200	10.200	0.000	0.000	Shortfall of Sites	0.194	General Commercial	[Q]C2-1VL-RIO	Community Center	0	20	144.182	20.400		Commercial - Auto, Recreation Equipment, Construction Equipment Sales and Service - Auto Body Repair Shop - One Story, 2	180B113 27	54	Canoga Park - Winnetka - Woodland Hills - West Hills	No	LI	CPK CPU , AHO
Los Angeles	7051 W SUNSET BLVD	90028	5548013004	1.020	1.020	0.000	18.360	Shortfall of Sites	0.138	Regional Center Commercial	C4-2D-SN	Regional Center Commercial	VARIOUS, WITH C2 and CPIO	20	217.807	20.400		Commercial - Hotel and Motel - Motel - Under 50 Rooms - One Story, 0	147B181 580	108	Hollywood	No	VLI, LI, ABMI	HWD CPU , ARO, AHO
Los Angeles	7165 W SUNSET BLVD	90046	5548011034	10.200	10.200	0.000	0.000	Shortfall of Sites	0.189	Neighborhood Office Commercial	C4-1VL-SN	Neighborhood Commercial	[Q]C4-2D-SN-CPIO	20	158.948	20.400		Commercial - Office Building - One Story, 0	147B181 616	108	Hollywood	No	LI	HWD CPU , ARO, AHO
Los Angeles	7700 W SUNSET BLVD	90046	5551023023	10.200	10.200	0.000	0.000	Shortfall of Sites	0.184	Neighborhood Office Commercial	C1-1VL	Neighborhood Commercial	[Q]C1-1XLD-CPIO	20	163.449	20.400		Commercial - Bank, Savings and Loan - One Story, 0	147B177 1007	54	Hollywood	No	LI	HWD CPU , OPP C

Jurisdiction Name	Site Address/Intersection	5 Digit ZIP Code	Assessor Parcel Number	Very Low-Income	Low-Income	Moderate-Income	Above Moderate-Income	Type of Shortfall	Parcel Size (Acres)	Current General Plan Designation	Current Zoning	Proposed General Plan (GP) Designation	Proposed Zoning	Minimum Density Allowed	Maximum Density Allowed	Total Capacity	Vacant/ Nonvacant	Description of Existing Uses	PIN	Base Density Per Acre	Community Plan Area	Rent Stabalization Ordinance	Income Category	Applicable Rezoning Program (Program informing values in Column Q listed first)
Los Angeles	1901 W 7TH ST	90057	5142002904	1.020	1.020	0.000	18.360	Shortfall of Sites	0.172	Community Commercial	C2-4	0	0	20	184.875	20.400		Residential - Five or More Units or Apartments (Any Combination) - 5 Stories or More, 0	132A203 114		Westlake	No	VLI, LI, ABMI	MURC
Los Angeles	1901 W 7TH ST	90057	5142002904	1.020	1.020	0.000	18.360	Shortfall of Sites	0.173	Community Commercial	C2-4	0	0	20	184.659	20.400		Residential - Five or More Units or Apartments (Any Combination) - 5 Stories or More, 0	132A203 124		Westlake	No	VLI, LI, ABMI	MURC
Los Angeles	1610 BUTLER AVE	90025	4261011023	10.200	10.200	0.000	0.000	Shortfall of Sites	0.205	Neighborhood Commercial	C2-1VL	Mixed Use Corridor	0	20	146.662	20.400		Commercial - Office Building - One Story, 0	126B149 56	54	West Los Angeles	No	LI	West WLA CPU , ARO, AHO
Los Angeles	600 S HARVARD BLVD	90005	5503026007	1.020	1.020	0.000	18.360	Shortfall of Sites	0.339	Regional Center Commercial	C2-2	0	0	20	86.234	20.400		Commercial - Store Combination - Store and Office Combination, 3	135B193 877		Wilshire	No	VLI, LI, ABMI	MURC , ARO
Los Angeles	4912 TUJUNGA AVE	91601	2353015020	10.200	10.200	0.000	0.000	Shortfall of Sites	0.135	Medium Residential	R3-1VL	0	0	20	222.254	20.400		Residential - Five or More Units or Apartments (Any Combination) - 4 Stories or Less, 7	168B173 112	217	North Hollywood - Valley Village	No	LI	Orange LineTNP , DB50, AHO
Los Angeles	5546 FULTON AVE	91401	2345001903	10.200	10.200	0.000	0.000	Shortfall of Sites	0.405	General Commercial	[Q]C2-1VL, R3-1VL	Neighborhood Center	0	20	74.102	20.400		Commercial - Store Combination - Store and Residential Combination - One Story, 7	174B157 661	72	Van Nuys - North Sherman Oaks	No	LI	VNY CPU , ARO, AHO
Los Angeles	0	0	2041018033	10.198	10.198	0.000	0.000	Shortfall of Sites	0.187	Very Low Residential	RA-1	Very Low Residential	0	20	113.635	20.396	Vacant	Residential - Single Family Residence - Vacant Land, 0	174B097 125	1 per lot	Canoga Park - Winnetka - Woodland Hills - West Hills	No	LI	OPP RC , CPK CPU, AHO
Los Angeles	22446 VENTURA BLVD	91364	2040034007	0.000	0.000	0.000	20.390	Shortfall of Sites	0.149	General Commercial	C4-1VLD	0	0	0	163.468	20.390		Commercial - Store Combination - Store and Residential Combination - One Story, 1	171B101 188		Canoga Park - Winnetka - Woodland Hills - West Hills	Yes	ABMI	DB50 , ARO, ADU
Los Angeles	22728 VENTURA BLVD	91364	2040031007	0.000	0.000	0.000	20.390	Shortfall of Sites	0.149	General Commercial	C4-1VLD	0	0	0	163.813	20.390		Commercial - Store Combination - Store and Residential Combination - One Story, 1	171B097 392		Canoga Park - Winnetka - Woodland Hills - West Hills	Yes	ABMI	DB50 , ARO
Los Angeles	7518 FLIGHT AVE	90045	4104017010	10.194	10.194	0.000	0.000	Shortfall of Sites	0.198	Low Residential	R1-1	0	0	20	113.635	20.387		Residential - Single Family Residence - Pool and Misc., 1	099B169 221		Westchester - Playa del Rey	No	LI	OPP RC , ADU
Los Angeles	5300 FULTON AVE	91401	2345023015	10.193	10.193	0.000	0.000	Shortfall of Sites	0.227	Low Residential	R1-1	0	0	20	99.000	20.387		Residential - Single Family Residence - Pool and Misc., 1	171B157 346		Van Nuys - North Sherman Oaks	No	LI	TOC EXP , ADU, OPP RC2
Los Angeles	5526 FULTON AVE	91401	2345001035	10.193	10.193	0.000	0.000	Shortfall of Sites	0.227	Very Low Residential	RE11-1	0	0	20	99.000	20.385		Residential - Single Family Residence - Pool, 1	174B157 1158		Van Nuys - North Sherman Oaks	No	LI	TOC EXP , ADU, OPP RC2
Los Angeles	7203 FALLBROOK AVE	91307	2021017009	1.019	1.019	0.000	18.346	Shortfall of Sites	0.198	Low Residential	RS-1	Very Low Residential	[MB4-SH1-5] [IX1-FA] [CPIO]	20	113.635	20.385		Residential - Single Family Residence - Pool, 1	183B097 75	1 per lot	Canoga Park - Winnetka - Woodland Hills - West Hills	No	VLI, LI, ABMI	OPP RC , CPK CPU, ADU, AHO
Los Angeles	6900 LA TIJERA BLVD	90045	4103010002	10.190	10.190	0.000	0.000	Shortfall of Sites	0.183	Community Commercial	C2-1VL	0	0	20	103.896	20.380		Commercial - Parking Lot (Commercial Use Property) - Lots - Patron or Employee - One Story, 0	102B173 184	29	Westchester - Playa del Rey	No	LI	DB50 , WPDR CPU, AHO
Los Angeles	12930 MAGNOLIA BLVD	91423	2358030033	10.190	10.190	0.000	0.000	Shortfall of Sites	0.180	Neighborhood Office Commercial	C2-1VL	Village	0	20	105.679	20.380		Commercial - Parking Lot (Commercial Use Property) - Lots - Patron or Employee - One Story, 0	171B161 590	72	Van Nuys - North Sherman Oaks	No	LI	DB50 , VNY CPU, AHO
Los Angeles	16661 VENTURA BLVD	91436	2259011034	10.190	10.190	0.000	0.000	Shortfall of Sites	0.179	Regional Center Commercial	C4-1L	0	0	20	167.868	20.380		Commercial - Office Building - 6 to 13 Stories, 0	168B137 263		Encino - Tarzana	No	LI	DB50 , ENC CPU, ARO, MURC, TOPP C, AHO
Los Angeles	10605 BALBOA BLVD	91344	2695008026	10.190	10.190	0.000	0.000	Shortfall of Sites	0.184	Neighborhood Commercial	CR-1VL	0	0	20	163.198	20.380		Commercial - Office Building - Three Stories, 0	207B133 653		Granada Hills - Knollwood	No	LI	DB50 , ARO
Los Angeles	10605 BALBOA BLVD	91344	2695008026	10.190	10.190	0.000	0.000	Shortfall of Sites	0.184	Neighborhood Commercial	CR-1VL	0	0	20	163.198	20.380		Commercial - Office Building - Three Stories, 0	207B133 658		Granada Hills - Knollwood	No	LI	DB50 , ARO
Los Angeles	10605 BALBOA BLVD	91344	2695008026	10.190	10.190	0.000	0.000	Shortfall of Sites	0.184	Neighborhood Commercial	CR-1VL	0	0	20	163.199	20.380		Commercial - Office Building - Three Stories, 0	207B133 678		Granada Hills - Knollwood	No	LI	DB50 , ARO
Los Angeles	10605 BALBOA BLVD	91344	2695008026	10.190	10.190	0.000	0.000	Shortfall of Sites	0.184	Neighborhood Commercial	CR-1VL	0	0	20	163.197	20.380		Commercial - Office Building - Three Stories, 0	207B133 715		Granada Hills - Knollwood	No	LI	DB50 , ARO
Los Angeles	10605 BALBOA BLVD	91344	2695008026	10.190	10.190	0.000	0.000	Shortfall of Sites	0.184	Neighborhood Commercial	CR-1VL	0	0	20	163.198	20.380		Commercial - Office Building - Three Stories, 0	207B133 733		Granada Hills - Knollwood	No	LI	DB50 , ARO
Los Angeles	5303 VAN NUYS BLVD	91401	2249005024	10.190	10.190	0.000	0.000	Shortfall of Sites	0.177	General Commercial	C2-1VL	0	0	20	169.180	20.380		Commercial - Auto, Recreation Equipment, Construction Equipment Sales and Service - Auto Body Repair Shop - One Story, 0	172-5A151 131		Van Nuys - North Sherman Oaks	No	LI	DB50 , TOPP C
Los Angeles	0	0	2366035036	10.190	10.190	0.000	0.000	Shortfall of Sites	0.182	General Commercial	C2-1VL-RIO	0	0	20	164.336	20.380		Commercial - Shopping Center (Neighborhood, Community) - One Story, 0	162B173 325		Sherman Oaks - Studio City - Toluca Lake - Cahuenga Pass	No	LI	DB50 , TOPP C
Los Angeles	11740 SAN VICENTE BLVD	90049	4265006074	10.190	10.190	0.000	0.000	Shortfall of Sites	0.178	Community Commercial	C1.5-1VL	0	0	20	168.733	20.380		Commercial - Shopping Center (Neighborhood, Community) - One Story, 0	129B145 104		Brentwood - Pacific Palisades	No	LI	DB50
Los Angeles	16913 DEVONSHIRE ST	91344	2684012044	10.190	10.190	0.000	0.000	Shortfall of Sites	0.183	Community Commercial	C2-1VL	0	0	20	163.961	20.380		Commercial - Shopping Center (Neighborhood, Community) - One Story, 0	204B133 146		Granada Hills - Knollwood	No	LI	DB50
Los Angeles	9618 W PICO BLVD	90035	4306001037	10.190	10.190	0.000	0.000	Shortfall of Sites	0.183	Neighborhood Commercial	C4-1VL-O	0	0	20	163.497	20.380		Commercial - Shopping Center (Neighborhood, Community) - One Story, 0	132A167 264		West Los Angeles	No	LI	DB50
Los Angeles	13701 RIVERSIDE DR	91423	2269024027	10.190	10.190	0.000	0.000	Shortfall of Sites	0.183	Community Commercial	C2-1VL-RIO	0	0	20	163.428	20.380		Commercial - Bank, Savings and Loan - One Story, 0	168B157 308		Van Nuys - North Sherman Oaks	No	LI	DB50
Los Angeles	18955 VENTURA BLVD	91356	2163020019	10.190	10.190	0.000	0.000	Shortfall of Sites	0.183	Community Commercial	C2-1VLD	0	0	20	163.456	20.380		Commercial - Store - One Story, 0	174B121 407		Encino - Tarzana	No	LI	DB50
Los Angeles	6131 LANKERSHIM BLVD	91606	2338006040	1.019	1.019	0.000	18.342	Shortfall of Sites	0.340	Neighborhood Office Commercial	[Q]C2-1VL	Community Center (Mixed-Use)	0	20	108.743	20.380		Industrial - Warehousing, Distribution, Storage - Public Storage - Mini Warehouse - One Story, 0	177B169 484	145	North Hollywood - Valley Village	No	VLI, LI, ABMI	DB50 , NH CPU
Los Angeles	6131 LANKERSHIM BLVD	91606	2338006040	1.019	1.019	0.000	18.342	Shortfall of Sites	0.340	Neighborhood Office Commercial	[Q]C2-1VL	Community Center (Mixed-Use)	0	20	108.752	20.380		Industrial - Warehousing, Distribution, Storage - Public Storage - Mini Warehouse - One Story, 0	177B169 538	145	North Hollywood - Valley Village	No	VLI, LI, ABMI	DB50 , NH CPU
Los Angeles	17001 CANTARA ST	91406	2204031021	10.188	10.188	0.000	0.000	Shortfall of Sites	0.198	Low Residential	R1-1	Low Residential	0	20	113.635	20.376		Residential - Single Family Residence, 1	192B133 363	1 per lot	Reseda - West Van Nuys	No	LI	OPP RC , RES CPU, ADU, AHO
Los Angeles	16856 ADDISON ST	91436	2259005901	10.188	10.188	0.000	0.000	Shortfall of Sites	0.198	Low II Residential	R1-1	0	0	20	113.635	20.375		Residential - Single Family Residence - Pool, 1	171B133 686		Encino - Tarzana	No	LI	OPP RC , ADU
Los Angeles	12406 HARTSOOK ST	91607	2356019010	10.188	10.188	0.000	0.000	Shortfall of Sites	0.227	Low Residential	R1-1	0	0	20	99.000	20.375		Residential - Single Family Residence, 1	171B165 673		North Hollywood - Valley Village	No	LI	TOC EXP , ADU
Los Angeles	22701 SHERMAN WAY	91307	2022003024	10.185	10.185	0.000	0.000	Shortfall of Sites	0.198	Low Residential	RS-1	Very Low Residential	0	20	113.635	20.371		Residential - Single Family Residence, 1	183B097 83	1 per lot	Canoga Park - Winnetka - Woodland Hills - West Hills	No	LI	OPP RC , CPK CPU, ADU, AHO
Los Angeles	3071 MCCONNELL DR	90064	4316027010	10.185	10.185	0.000	0.000	Shortfall of Sites	0.227	Low Residential	R1V2	0	0	20	99.000	20.371		Residential - Single Family Residence, 1	123B165 313		West Los Angeles	No	LI	TOC EXP , ADU
Los Angeles	5228 LEMP AVE	91601	2348006064	10.185	10.185	0.000	0.000	Shortfall of Sites	0.227	Low Residential	R1-1	0	0	20	99.000	20.370		Residential - Single Family Residence, 1	171B169 327		North Hollywood - Valley Village	No	LI	TOC EXP , ADU
Los Angeles	5320 FALLBROOK AVE	91367	2040030014	1.017	1.017	0.000	18.303	Shortfall of Sites	0.186	Low Residential	R1-1	Very Low Residential	[DM3-CHC1-5] [CX2-FA] [CPIO]	20	113.635	20.337		Recreational - Club, Lodge Hall, Fraternal Organization - One Story, 0	171B097 298	1 per lot	Canoga Park - Winnetka - Woodland Hills - West Hills	No	VLI, LI, ABMI	OPP RC , CPK CPU, ADU, AHO
Los Angeles	973 MALCOLM AVE	90024	4360006013	10.163	10.163	0.000	0.000	Shortfall of Sites	0.226	Low Residential	R1-1-O	0	0	20	99.000	20.326		Residential - Single Family Residence, 1	132B153 40		Westwood	No	LI	TOC EXP , ADU
Los Angeles	3062 EARLMAR DR	90064	4316015024	10.161	10.161	0.000	0.000	Shortfall of Sites	0.214	Low Residential	R1V2	0	0	20	99.000	20.322		Residential - Single Family Residence - Pool and Misc., 0	123B165 132		West Los Angeles	No	LI	TOC EXP
Los Angeles	8530 INDEPENDENCE AVE	91304	2779005047	10.161	10.161	0.000	0.000	Shortfall of Sites	1.052	Medium Residential	R3-1	0	0	20	82.274	20.322		Residential - Five or More Units or Apartments (Any Combination) - 4 Stories or Less - Pool, 38	192B109 106		Chatsworth - Porter Ranch	No	LI	DB50
Los Angeles	17650 SATICOY ST	91406	2202025024	10.156	10.156	0.000	0.000	Shortfall of Sites	0.159	Neighborhood Office Commercial	P-1VL, C4-1VL	Neighborhood Center	0	20	106.797	20.312		Commercial - Bank, Savings and Loan - One Story, 1	186B129 314	54	Reseda - West Van Nuys	No	LI	DB50 , RES CPU, P
Los Angeles	3039 E 4TH ST	90063	5179005012	10.156	10.156	0.000	0.000	Shortfall of Sites	0.158	Highway Oriented and Limited Commercial	C2-1-CUGU	Neighborhood Center	[LUM1 - G2 - 3][XN2 - 8][CPIO]	20	101.010	20.312		Residential - Single Family Residence, 1	124-5A225 63	54	Boyle Heights	No	LI	DB50 , BH CPU
Los Angeles	402 EUCLID AVE	90063	5186001012	10.156	10.156	0.000	0.000	Shortfall of Sites	0.161	Highway Oriented and Limited Commercial	C2-1-CUGU	Neighborhood Center	[LUM1 - G2 - 3][XN2 - 8][CPIO]	20	99.566	20.312		Residential - Single Family Residence, 1	124-5A225 64	54	Boyle Heights	No	LI	DB50 , BH CPU
Los Angeles	328 FIGUEROA ST.	90744	7417002026	10.156	10.156	0.000	0.000	Shortfall of Sites	0.157	Neighborhood Commercial	[Q]C2-1VL-O-CUGU	0	0	20	170.122	20.312		Commercial - Non-Auto Service and Repair Shop, Paint Shop, or Laundry - One Story, 1	027B201 48		Wilmington - Harbor City	No	LI	DB50
Los Angeles	406 EUCLID AVE	90063	5186001013	10.156	10.156	0.000	0.000	Shortfall of Sites	0.161	Highway Oriented and Limited Commercial	C2-1-CUGU	0	0	20	165.778	20.312		Residential - Single Family Residence, 1	124-5A225 76		Boyle Heights	No	LI	DB50
Los Angeles	10101 CAMARILLO ST	91602	2420016032	10.156	10.156	0.000	0.000	Shortfall of Sites	0.157	Neighborhood Office Commercial	[Q]C2-1XL	0	0	20	169.292	20.312		Commercial - Store - One Story, 1	168B181 77		North Hollywood - Valley Village	No	LI	DB50
Los Angeles	17707 SHERMAN WAY	91335	2121016020	10.156	10.156	0.000	0.000	Shortfall of Sites	0.161	Neighborhood Office Commercial	C2-1VL	0	0	20	165.772	20.312		Commercial - Service Station - Self Service - No Additional Services, 1	183B129 106		Reseda - West Van Nuys	No	LI	DB50
Los Angeles	7634 MORELLA AVE	91605	2317007036	10.156	10.156	0.000	0.000	Shortfall of Sites	0.321	Low Residential	R3-1-CUGU	0	0	20	82.892	20.312		Residential - Single Family Residence, 1	186B169 129		Sun Valley - La Tuna Canyon	No	LI	DB50
Los Angeles	8900 GLENOAKS BLVD	91352	2408005013	10.156	10.156	0.000	0.000	Shortfall of Sites	0.161	Neighborhood Office Commercial	C2-1VL-CUGU	0	0	20	165.710	20.312		Commercial - Auto, Recreation Equipment, Construction Equipment Sales and Service - Used Car Sales - One Story, 1	195B173 265		Sun Valley - La Tuna Canyon	No	LI	DB50
Los Angeles	7906 LANKERSHIM BLVD	91605	2311007027	10.156	10.156	0.000	0.000	Shortfall of Sites	0.161	Neighborhood Office Commercial	C2-1VL-CUGU	0	0	20	165.783	20.312		Commercial - Auto, Recreation Equipment, Construction Equipment Sales and Service - Auto Body Repair Shop - One Story, 1	189B169 399		Sun Valley - La Tuna Canyon	No	LI	DB50
Los Angeles	13255 OSBORNE ST	91331	2622014040	10.156	10.156	0.000	0.000	Shortfall of Sites	0.408	Neighborhood Office Commercial	[Q]C4-1VL	0	0	20	65.307	20.312		Commercial - Service Station - Full Service - No Additional Services, 1	201B157 641		Arleta - Pacoima	No	LI	DB50
Los Angeles	13148 GLADSTONE AVE	91342	2512010017	10.156	10.156	0.000	0.000	Shortfall of Sites	0.313	Neighborhood Commercial	C1-1VL-CPIO	0	0	20	84.979	20.312		Residential - Single Family Residence - Other Improvements Only, 1	225B157 777		Sylmar	No	LI	DB50

Jurisdiction Name	Site Address/Intersection	5 Digit ZIP Code	Assessor Parcel Number	Very Low-Income	Low-Income	Moderate-Income	Above Moderate-Income	Type of Shortfall	Parcel Size (Acres)	Current General Plan Designation	Current Zoning	Proposed General Plan (GP) Designation	Proposed Zoning	Minimum Density Allowed	Maximum Density Allowed	Total Capacity	Vacant/ Nonvacant	Description of Existing Uses	PIN	Base Density Per Acre	Community Plan Area	Rent Stabalization Ordinance	Income Category	Applicable Rezoning Program (Program informing values in Column Q listed first)
Los Angeles	12906 CHANDLER BLVD	91401	2345016009	10.154	10.154	0.000	0.000	Shortfall of Sites	0.197	Very Low Residential	RE11-1	0	0	20	113.635	20.308		Residential - Single Family Residence - Pool, 1	171B161 105		Van Nuys - North Sherman Oaks	No	LI	OPP RC , ADU, TOC EXP
Los Angeles	3126 CASTLE HEIGHTS AVE	90034	4311008032	10.152	10.152	0.000	0.000	Shortfall of Sites	0.226	Low Residential	R1V2	0	0	20	99.000	20.303		Residential - Single Family Residence, 1	123B165 568		West Los Angeles	No	LI	TOC EXP , ADU
Los Angeles	5827 ALLOTT AVE	91401	2343004020	10.152	10.152	0.000	0.000	Shortfall of Sites	0.226	Low Residential	R1-1	0	0	20	99.000	20.303		Residential - Single Family Residence, 1	174B157 118		Van Nuys - North Sherman Oaks	No	LI	TOC EXP , ADU
Los Angeles	12347 OTSEGO ST	91607	2356018006	10.151	10.151	0.000	0.000	Shortfall of Sites	0.226	Low Residential	R1-1	0	0	20	99.000	20.301		Residential - Single Family Residence - Pool, 1	171B165 747		North Hollywood - Valley Village	No	LI	TOC EXP , ADU
Los Angeles	12352 HARTSOOK ST	91607	2356018002	10.143	10.143	0.000	0.000	Shortfall of Sites	0.226	Low Residential	R1-1	0	0	20	99.000	20.286		Residential - Single Family Residence - Pool, 1	171B165 678		North Hollywood - Valley Village	No	LI	TOC EXP , ADU
Los Angeles	12346 HARTSOOK ST	91607	2356018003	10.142	10.142	0.000	0.000	Shortfall of Sites	0.226	Low Residential	R1-1	0	0	20	99.000	20.284		Residential - Single Family Residence - Pool, 1	171B165 679		North Hollywood - Valley Village	No	LI	TOC EXP , ADU
Los Angeles	152 W PICO BLVD	90015	5133001003	1.014	1.014	0.000	18.252	Shortfall of Sites	0.101	Community Commercial	C2-2D-O	Transit Core	[HB2-G1-5] [CX2-FA] [CPIO-O]	20	386.480	20.280		Industrial - Light Manufacturing - One Story, 0	124-5A207 22	No Max	Central City	No	VLI, LI, ABMI	DT CPU , ARO
Los Angeles	623 S LOS ANGELES ST	90014	5148021016	1.014	1.014	0.000	18.252	Shortfall of Sites	0.120	Community Commercial	C2-2D	Traditional Core	[DM3-CHC1-5] [CX2-FA] [CPIO]	20	324.369	20.280		Commercial - Store - 6 to 13 Stories, 0	127-5A211 95	No Max	Central City	No	VLI, LI, ABMI	DT CPU , ARO
Los Angeles	627 S OLIVE ST	90014	5144004032	1.014	1.014	0.000	18.252	Shortfall of Sites	0.079	Regional Center Commercial	C2-4D	Transit Core	[HB5-SH1-5] [CX3-FA] [CPIO]	20	493.723	20.280		Commercial - Office Building - 6 to 13 Stories, 0	129A209 121	No Max	Central City	No	VLI, LI, ABMI	DT CPU , ARO
Los Angeles	229 E 7TH ST	90014	5148022010	1.014	1.014	0.000	18.252	Shortfall of Sites	0.078	Community Commercial	C2-2D	Traditional Core	[HM1-CHC1-5] [CX2-FA] [CPIO]	20	500.713	20.280		Industrial - Warehousing, Distribution, Storage - Warehousing, Distribution, Under 10,000 SF - Two Stories, 0	127-5A211 200	No Max	Central City	No	VLI, LI, ABMI	DT CPU , ARO
Los Angeles	0	0	5149015036	1.014	1.014	0.000	18.252	Shortfall of Sites	0.078	Regional Center Commercial	C2-4D	Transit Core	[HB5-SH1-5] [CX3-FA] [CPIO]	20	498.735	20.280		Commercial - Parking Lot (Commercial Use Property) - Lots - Patron or Employee - One Story, 0	130-5A211 116	No Max	Central City	No	VLI, LI, ABMI	DT CPU
Los Angeles	888 WILSHIRE BLVD	90017	5144008017	1.014	1.014	0.000	18.252	Shortfall of Sites	0.078	Regional Center Commercial	C2-4D	Transit Core	[HB5-SH1-5] [CX4-FA] [CPIO]	20	498.031	20.280		Commercial - Restaurant, Cocktail Lounge - Restaurant, Cocktail Lounge, Tavern - One Story, 0	130-5A209 211	No Max	Central City	No	VLI, LI, ABMI	DT CPU
Los Angeles	1313 VINE ST	90028	5546019013	1.014	1.014	0.000	18.252	Shortfall of Sites	0.177	Regional Center Commercial	C4-2D-SN	Regional Center Commercial	C2-2D-SN-CPIO	20	219.881	20.280		Industrial - Motion Picture, Radio and Television Industry - Studio - One Story, 0	144B185 57	108	Hollywood	No	VLI, LI, ABMI	HWD CPU , MURC
Los Angeles	6525 W SUNSET BLVD	90028	5547017038	1.014	1.014	0.000	18.252	Shortfall of Sites	0.176	Regional Center Commercial	C4-2D-SN	Regional Center Commercial	C2-2D-CPIO	20	221.822	20.280		Commercial - Store Combination - Store and Office Combination - 6 to 13 Stories, 0	147A187 109	108	Hollywood	No	VLI, LI, ABMI	HWD CPU , ARO, MURC, AHO
Los Angeles	6565 W SUNSET BLVD	90028	5547018028	1.014	1.014	0.000	18.252	Shortfall of Sites	0.175	Regional Center Commercial	C4-2D-SN	Regional Center Commercial	C2-2D-CPIO	20	223.067	20.280		Commercial - Office Building - One Story, 0	147A187 126	108	Hollywood	No	VLI, LI, ABMI	HWD CPU , ARO, MURC, AHO
Los Angeles	6565 W SUNSET BLVD	90028	5547018028	1.014	1.014	0.000	18.252	Shortfall of Sites	0.175	Regional Center Commercial	C4-2D-SN	Regional Center Commercial	C2-2D-CPIO	20	222.582	20.280		Commercial - Office Building - One Story, 0	147A187 127	108	Hollywood	No	VLI, LI, ABMI	HWD CPU , ARO, MURC, AHO
Los Angeles	1313 VINE ST	90028	5546019013	1.014	1.014	0.000	18.252	Shortfall of Sites	0.175	Regional Center Commercial	C4-2D-SN	Regional Center Commercial	C2-2D-SN-CPIO	20	222.948	20.280		Industrial - Motion Picture, Radio and Television Industry - Studio - One Story, 0	147A187 359	108	Hollywood	No	VLI, LI, ABMI	HWD CPU , MURC
Los Angeles	1313 VINE ST	90028	5546019013	1.014	1.014	0.000	18.252	Shortfall of Sites	0.177	Regional Center Commercial	C4-2D-SN	Regional Center Commercial	C2-2D-SN-CPIO	20	220.263	20.280		Industrial - Motion Picture, Radio and Television Industry - Studio - One Story, 0	147A187 361	108	Hollywood	No	VLI, LI, ABMI	HWD CPU , MURC
Los Angeles	6454 VAN NUYS BLVD	91401	2237023019	10.140	10.140	0.000	0.000	Shortfall of Sites	0.253	Community Commercial	[Q]C2-1L-CDO	Community Commercial	0	20	154.444	20.280		Commercial - Office Building - Two Stories, 0	180B149 676	No Max	Van Nuys - North Sherman Oaks	No	LI	Orange LineTNP , ARO
Los Angeles	6454 VAN NUYS BLVD	91401	2237023019	10.140	10.140	0.000	0.000	Shortfall of Sites	0.253	Community Commercial	[Q]C2-1L-CDO	Community Commercial	0	20	154.444	20.280		Commercial - Office Building - Two Stories, 0	180B149 696	No Max	Van Nuys - North Sherman Oaks	No	LI	Orange LineTNP , ARO
Los Angeles	6454 VAN NUYS BLVD	91401	2237023019	10.140	10.140	0.000	0.000	Shortfall of Sites	0.253	Community Commercial	[Q]C2-1L-CDO	Community Commercial	0	20	154.416	20.280		Commercial - Office Building - Two Stories, 0	180B149 702	No Max	Van Nuys - North Sherman Oaks	No	LI	Orange LineTNP , ARO
Los Angeles	10127 CHEVIOT DR	90064	4316015020	10.138	10.138	0.000	0.000	Shortfall of Sites	0.226	Low Residential	R1V2	0	0	20	99.000	20.276		Residential - Single Family Residence - Pool, 1	123B165 216		West Los Angeles	No	LI	TOC EXP , ADU
Los Angeles	3120 CASTLE HEIGHTS AVE	90034	4311008031	10.132	10.132	0.000	0.000	Shortfall of Sites	0.226	Low Residential	R1V2	0	0	20	99.000	20.263		Residential - Single Family Residence - Pool and Misc., 1	123B165 540		West Los Angeles	No	LI	TOC EXP , ADU
Los Angeles	219 S THURSTON AVE	90049	4366014024	10.131	10.131	0.000	0.000	Shortfall of Sites	0.197	Low Residential	R1-1	0	0	20	113.635	20.262		Residential - Single Family Residence, 1	138B145 580		Westwood	No	LI	OPP RC , ADU
Los Angeles	7100 WOODMAN AVE	91405	2328008014	0.000	0.000	0.000	20.258	Shortfall of Sites	0.415	Low Medium II Residential	[Q]R3-1, [Q]RD1.5-1	0	0	0	171.379	20.258		Residential - Five or More Units or Apartments (Any Combination) - 4 Stories or Less - Pool, 20	183B157 226		Van Nuys - North Sherman Oaks	Yes	ABMI	DB50
Los Angeles	7320 MELROSE AVE	90046	5526021026	10.123	10.123	0.000	0.000	Shortfall of Sites	0.126	Neighborhood Office Commercial	C4-1XL	Neighborhood Commercial	[Q]C2-1XL-CPIO	20	166.319	20.246		Commercial - Store - One Story, 0	141B181 616	108	Hollywood	No	LI	DB50 , HWD CPU, AHO
Los Angeles	7325 MELROSE AVE	90046	5526008012	10.123	10.123	0.000	0.000	Shortfall of Sites	0.126	Neighborhood Office Commercial	C4-1XL	Neighborhood Commercial	[Q]C2-1XL-CPIO	20	158.415	20.246		Commercial - Service Station - Full Service - No Additional Services, 0	141B181 523	108	Hollywood	No	LI	DB50 , HWD CPU, AHO
Los Angeles	7325 MELROSE AVE	90046	5526008012	10.123	10.123	0.000	0.000	Shortfall of Sites	0.126	Neighborhood Office Commercial	C4-1XL	Neighborhood Commercial	[Q]C2-1XL-CPIO	20	158.489	20.246		Commercial - Service Station - Full Service - No Additional Services, 0	141B181 528	108	Hollywood	No	LI	DB50 , HWD CPU, AHO
Los Angeles	7307 MELROSE AVE	90046	5526008026	10.123	10.123	0.000	0.000	Shortfall of Sites	0.123	Neighborhood Office Commercial	C4-1XL	Neighborhood Commercial	[Q]C2-1XL-CPIO	20	161.944	20.246		Recreational - Theater - Legitimate (Stage) Theater - One Story, 0	141B181 536	108	Hollywood	No	LI	DB50 , HWD CPU, AHO
Los Angeles	7428 MELROSE AVE	90046	5526019032	10.123	10.123	0.000	0.000	Shortfall of Sites	0.123	Neighborhood Office Commercial	C4-1XL	Neighborhood Commercial	[Q]C2-1XL-CPIO	20	162.454	20.246		Commercial - Shopping Center (Neighborhood, Community) - One Story, 0	141B181 601	108	Hollywood	No	LI	DB50 , HWD CPU, AHO
Los Angeles	7320 MELROSE AVE	90046	5526021026	10.123	10.123	0.000	0.000	Shortfall of Sites	0.126	Neighborhood Office Commercial	C4-1XL	Neighborhood Commercial	[Q]C2-1XL-CPIO	20	158.401	20.246		Commercial - Store - One Story, 0	141B181 615	108	Hollywood	No	LI	DB50 , HWD CPU, AHO
Los Angeles	7280 MELROSE AVE	90046	5525013027	10.123	10.123	0.000	0.000	Shortfall of Sites	0.126	Neighborhood Office Commercial	C4-1XL	Neighborhood Commercial	[Q]C2-1XL-CPIO	20	158.537	20.246		Commercial - Store Combination - Store and Office Combination - One Story, 0	141B181 623	108	Hollywood	No	LI	DB50 , HWD CPU, ARO, AHO
Los Angeles	10561 W PICO BLVD	90064	4315005003	10.123	10.123	0.000	0.000	Shortfall of Sites	0.126	Neighborhood Commercial	C2-1VL-O-POD	Mixed Use Corridor	0	20	150.447	20.246		Commercial - Store - One Story, 0	126B157 261	54	West Los Angeles	No	LI	DB50 , West WLA CPU, AHO
Los Angeles	3022 SAWTELLE BLVD	90066	4250027008	10.123	10.123	0.000	0.000	Shortfall of Sites	0.126	Community Commercial	C2-1VL	Neighborhood Center	0	20	150.447	20.246		Institutional - Church - One Story, 0	120B157 435	54	Palms - Mar Vista - Del Rey	No	LI	DB50, AHO, FBO, PMVDR CPU
Los Angeles	12475 MOORPARK ST	91604	2364016034	10.123	10.123	0.000	0.000	Shortfall of Sites	0.254	General Commercial	[Q]C2-1VL-RIO	Neighborhood District/Villages	0	20	74.813	20.246		Commercial - Auto, Recreation Equipment, Construction Equipment Sales and Service - Auto Body Repair Shop - One Story, 0	165B165 384	72	Sherman Oaks - Studio City - Toluca Lake - Cahuenga Pass	No	LI	DB50 , SHR CPU, OPP C, AHO
Los Angeles	11954 SANTA MONICA BLVD	90025	4263035031	10.123	10.123	0.000	0.000	Shortfall of Sites	0.126	General Commercial	C2-1VL	Mixed Use Corridor	0	20	150.697	20.246		Commercial - Service Station - Full Service - Convenience Store, Service Bay, 0	126B145 587	54	West Los Angeles	No	LI	DB50 , West WLA CPU, TOPP C, AHO
Los Angeles	11954 SANTA MONICA BLVD	90025	4263035031	10.123	10.123	0.000	0.000	Shortfall of Sites	0.126	General Commercial	C2-1VL	Mixed Use Corridor	0	20	150.250	20.246		Commercial - Service Station - Full Service - Convenience Store, Service Bay, 0	126B145 605	54	West Los Angeles	No	LI	DB50 , West WLA CPU, TOPP C, AHO
Los Angeles	10501 W PICO BLVD	90064	4315005013	10.123	10.123	0.000	0.000	Shortfall of Sites	0.124	Neighborhood Commercial	C2-1VL-O-POD	Mixed Use Corridor	0	20	144.886	20.246		Commercial - Restaurant, Cocktail Lounge - Restaurant, Cocktail Lounge, Tavern - One Story, 0	126B157 56	54	West Los Angeles	No	LI	DB50 , West WLA CPU, AHO
Los Angeles	3505 S SEPULVEDA BLVD	90034	4252004001	10.123	10.123	0.000	0.000	Shortfall of Sites	0.125	Low Medium Residential	C2-1VL	Neighborhood Center	0	20	143.840	20.246		Commercial - Commercial - Miscellaneous Commercial - One Story, 0	117B157 251	54	Palms - Mar Vista - Del Rey	No	LI	DB50 , PMVDR CPU, AHO
Los Angeles	3030 SAWTELLE BLVD	90066	4250027009	10.123	10.123	0.000	0.000	Shortfall of Sites	0.125	Community Commercial	C2-1VL	Neighborhood Center	0	20	143.838	20.246		Commercial - Professional Building - One Story, 0	120B157 450	54	Palms - Mar Vista - Del Rey	No	LI	DB50 , PMVDR CPU, ARO, AHO
Los Angeles	10842 MAGNOLIA BLVD	91601	2419008056	1.012	1.012	0.000	18.222	Shortfall of Sites	0.080	Community Commercial	C4-2D-CA	Community Commercial	0	20	224.772	20.246		Commercial - Restaurant, Cocktail Lounge - Restaurant, Cocktail Lounge, Tavern - One Story, 0	171B173 642	108	North Hollywood - Valley Village	No	VLI, LI, ABMI	DB50 , Orange LineTNP, AHO
Los Angeles	4418 COLDWATER CANYON AVE	91604	2362014045	10.123	10.123	0.000	0.000	Shortfall of Sites	0.246	General Commercial	[Q]C2-1VL-RIO	Neighborhood District/Villages	0	20	73.292	20.246		Institutional - Church - One Story, 0	165B161 247	72	Sherman Oaks - Studio City - Toluca Lake - Cahuenga Pass	No	LI	DB50, OPP C, AHO, FBO, SHR CPU
Los Angeles	4733 LANKERSHIM BLVD	91602	2421026003	0.000	0.000	0.000	20.246	Shortfall of Sites	0.129	Community Commercial	C2-1	Community Center (Mixed-Use)	0	0	108.327	20.246		Commercial - Store Combination - Store and Office Combination - One Story, 0	168B173 618	145	North Hollywood - Valley Village	No	ABMI	DB50 , NH CPU, ARO, AHO
Los Angeles	17106 DEVONSHIRE ST	91325	2694001046	10.123	10.123	0.000	0.000	Shortfall of Sites	0.253	Very Low II Residential	P-1VL, QC1-1VL	0	0	20	83.462	20.246		Commercial - Store - One Story, 0	204B133 210		Northridge	No	LI	DB50 , P, OPP C
Los Angeles	14120 MAGNOLIA BLVD	91423	2248022039	10.123	10.123	0.000	0.000	Shortfall of Sites	0.252	General Commercial	C1-1VL-RIO	0	0	20	83.723	20.246		Commercial - Store - One Story, 0	171B153 455		Van Nuys - North Sherman Oaks	No	LI	DB50 , ADU, OPP C
Los Angeles	10316 WOODLEY AVE	91344	2668022023	10.123	10.123	0.000	0.000	Shortfall of Sites	0.247	Neighborhood Commercial	C1-1VL	0	0	20	85.393	20.246		Commercial - Professional Building - Medical Dental Building - One Story, 0	204B141 248		Granada Hills - Knollwood	No	LI	DB50 , ARO, OPP C
Los Angeles	4726 LANKERSHIM BLVD	91602	2421023010	0.000	0.000	0.000	20.246	Shortfall of Sites	0.126	Community Commercial	C2-1VL	Community Center (Mixed-Use)	0	0	102.941	20.246		Commercial - Auto, Recreation Equipment, Construction Equipment Sales and Service - Auto Body Repair Shop - One Story, 0	168B173 659	145	North Hollywood - Valley Village	No	ABMI	DB50 , NH CPU, AHO

Jurisdiction Name	Site Address/Intersection	5 Digit ZIP Code	Assessor Parcel Number	Very Low-Income	Low-Income	Moderate-Income	Above Moderate-Income	Type of Shortfall	Parcel Size (Acres)	Current General Plan Designation	Current Zoning	Proposed General Plan (GP) Designation	Proposed Zoning	Minimum Density Allowed	Maximum Density Allowed	Total Capacity	Vacant/ Nonvacant	Description of Existing Uses	PIN	Base Density Per Acre	Community Plan Area	Rent Stabalization Ordinance	Income Category	Applicable Rezoning Program (Program informing values in Column Q listed first)
Los Angeles	4821 LAUREL CANYON BLVD	91607	2356008022	0.000	0.000	0.000	20.246	Shortfall of Sites	0.125	Neighborhood Office Commercial	[Q]C2-1VL	Neighborhood Center	0	0	71.984	20.246		Commercial - Bank, Savings and Loan, 0	168B165 443	108	North Hollywood - Valley Village	No	ABMI	DB50 , NH CPU, ARO, AHO
Los Angeles	12139 RIVERSIDE DR	91607	2356008010	0.000	0.000	0.000	20.246	Shortfall of Sites	0.129	Neighborhood Office Commercial	[Q]C2-1VL	Neighborhood Center	0	0	69.722	20.246		Commercial - Professional Building - One Story, 0	168B165 496	108	North Hollywood - Valley Village	No	ABMI	DB50 , NH CPU, ARO, AHO
Los Angeles	0	0	5689028903	10.123	10.123	0.000	0.000	Shortfall of Sites	0.484	Low Medium II Residential	RD1.5-1	0	0	20	43.552	20.246		Miscellaneous - Government Owned Property, 0	160-5A227 373		Northeast Los Angeles	No	LI	DB50 , OPP RC2
Los Angeles	14856 MAGNOLIA BLVD	91403	2263038001	10.123	10.123	0.000	0.000	Shortfall of Sites	0.127	Neighborhood Office Commercial	C1.5-1VL-RIO	0	0	20	166.656	20.246		Commercial - Service Station - Full Service - No Additional Services, 0	171A149 15		Van Nuys - North Sherman Oaks	No	LI	DB50 , TOPP C
Los Angeles	18471 VENTURA BLVD	91356	2160008001	10.123	10.123	0.000	0.000	Shortfall of Sites	0.123	Community Commercial	C2-1L	0	0	20	170.909	20.246		Commercial - Store - One Story, 0	171B125 24		Encino - Tarzana	No	LI	DB50 , TOPP C
Los Angeles	18079 VENTURA BLVD	91316	2162005080	10.123	10.123	0.000	0.000	Shortfall of Sites	0.129	Community Commercial	C2-1VL	0	0	20	163.467	20.246		Commercial - Service Station - Full Service - No Additional Services, 0	171B125 374		Encino - Tarzana	No	LI	DB50 , TOPP C
Los Angeles	13401 VENTURA BLVD	91423	2360010055	10.123	10.123	0.000	0.000	Shortfall of Sites	0.127	General Commercial	C2-1VL	0	0	20	165.864	20.246		Commercial - Store - One Story, 0	165B157 750		Sherman Oaks - Studio City - Toluca Lake - Cahuenga Pass	No	LI	DB50 , TOPP C
Los Angeles	0	0	2375017002	10.123	10.123	0.000	0.000	Shortfall of Sites	0.128	General Commercial	C2-1VL-RIO	0	0	20	164.850	20.246		Commercial - Parking Lot (Commercial Use Property) - Lots - Patron or Employee - One Story, 0	165B157 818		Sherman Oaks - Studio City - Toluca Lake - Cahuenga Pass	No	LI	DB50 , TOPP C
Los Angeles	13259 VENTURA BLVD	91604	2375017006	10.123	10.123	0.000	0.000	Shortfall of Sites	0.125	General Commercial	C2-1VL-RIO	0	0	20	168.567	20.246		Commercial - Store - One Story, 0	165B157 831		Sherman Oaks - Studio City - Toluca Lake - Cahuenga Pass	No	LI	DB50 , TOPP C
Los Angeles	11870 WILSHIRE BLVD	90025	4263007073	10.123	10.123	0.000	0.000	Shortfall of Sites	0.128	Community Commercial	[Q]C2-1L-CDO	0	0	20	164.466	20.246		Commercial - Store - One Story, 0	129B145 940		West Los Angeles	No	LI	DB50 , TOPP C
Los Angeles	18025 VENTURA BLVD	91356	2162005086	10.123	10.123	0.000	0.000	Shortfall of Sites	0.124	Community Commercial	(Q)C2-1VL	0	0	20	169.523	20.246		Commercial - Restaurant, Cocktail Lounge - Fast Food - Auto Oriented - One Story, 0	171B125 975		Encino - Tarzana	No	LI	DB50 , ENC CPU, TOPP C, AHO
Los Angeles	11920 WILSHIRE BLVD	90025	4263005035	10.123	10.123	0.000	0.000	Shortfall of Sites	0.124	Community Commercial	[Q]C2-1L-CDO	0	0	20	169.860	20.246		Commercial - Restaurant, Cocktail Lounge - Restaurant, Cocktail Lounge, Tavern - One Story, 0	129B145 1027		West Los Angeles	No	LI	DB50 , TOPP C
Los Angeles	4343 TOLAND WAY	90041	5474023016	10.123	10.123	0.000	0.000	Shortfall of Sites	0.478	Low Medium II Residential	RD1.5-1	0	0	20	44.078	20.246		Residential - Five or More Units or Apartments (Any Combination) · 4 Stories or Less, 0	156A219 111		Northeast Los Angeles	No	LI	DB50
Los Angeles	8150 FOOTHILL BLVD	91040	2559001019	10.123	10.123	0.000	0.000	Shortfall of Sites	0.126	General Commercial	C2-1VL	0	0	20	167.630	20.246	Vacant	Commercial - Commercial - Vacant Land, 0	204B193 155		Sunland - Tujunga - Lake View Terrace - Shadow Hills - East La Tuna Canyon	No	LI	DB50
Los Angeles	654 S BUNDY DR	90049	4404023023	10.123	10.123	0.000	0.000	Shortfall of Sites	0.129	Neighborhood Office Commercial	C4-1VL	0	0	20	163.648	20.246		Commercial - Parking Lot (Commercial Use Property) - Lots - Patron or Employee - One Story, 0	129B141 177		Brentwood - Pacific Palisades	No	LI	DB50
Los Angeles	0	0	4306003013	10.123	10.123	0.000	0.000	Shortfall of Sites	0.126	Neighborhood Commercial	C4-1VL-O	0	0	20	166.976	20.246		Commercial - Parking Lot (Commercial Use Property) - Lots - Patron or Employee - One Story, 0	132A167 225		West Los Angeles	No	LI	DB50
Los Angeles	9330 W PICO BLVD	90035	4306003014	10.123	10.123	0.000	0.000	Shortfall of Sites	0.126	Neighborhood Commercial	C4-1VL-O	0	0	20	166.742	20.246		Commercial - Store - One Story, 0	132A167 226		West Los Angeles	No	LI	DB50
Los Angeles	12711 MOORPARK ST	91604	2362014133	10.123	10.123	0.000	0.000	Shortfall of Sites	0.253	Medium Residential	R3-1-RIO	0	0	20	83.423	20.246		Residential - Five or More Units or Apartments (Any Combination) · 4 Stories or Less - Pool, 0	165B161 233		Sherman Oaks - Studio City - Toluca Lake - Cahuenga Pass	No	LI	DB50
Los Angeles	12711 MOORPARK ST	91604	2362014133	10.123	10.123	0.000	0.000	Shortfall of Sites	0.253	Medium Residential	R3-1-RIO	0	0	20	83.434	20.246		Residential - Five or More Units or Apartments (Any Combination) · 4 Stories or Less - Pool, 0	165B161 234		Sherman Oaks - Studio City - Toluca Lake - Cahuenga Pass	No	LI	DB50
Los Angeles	10820 ZELZAH AVE	91344	2712021026	10.123	10.123	0.000	0.000	Shortfall of Sites	0.124	Neighborhood Commercial	CR-1VL	0	0	20	170.381	20.246		Commercial - Bank, Savings and Loan - One Story, 0	207B129 256		Granada Hills - Knollwood	No	LI	DB50
Los Angeles	21000 VENTURA BLVD	91364	2167024012	10.123	10.123	0.000	0.000	Shortfall of Sites	0.124	General Commercial	C4-1VLD	0	0	20	169.825	20.246		Commercial - Auto, Recreation Equipment, Construction Equipment Sales and Service - Auto Body Repair Shop - One Story, 0	171B105 298		Canoga Park - Winnetka - Woodland Hills - West Hills	No	LI	DB50
Los Angeles	5350 TOPANGA CANYON BLVD	91364	2169003022	10.123	10.123	0.000	0.000	Shortfall of Sites	0.127	Community Commercial	C2-1VLD	0	0	20	165.431	20.246		Commercial - Office Building - One Story, 0	171B101 311		Canoga Park - Winnetka - Woodland Hills - West Hills	No	LI	DB50 , ARO
Los Angeles	9779 W PICO BLVD	90035	4330013001	10.123	10.123	0.000	0.000	Shortfall of Sites	0.126	Neighborhood Commercial	C4-1VL-O	0	0	20	167.109	20.246		Commercial - Service Station - Full Service - Lift, 0	132A165 313		West Los Angeles	No	LI	DB50
Los Angeles	9740 W PICO BLVD	90035	4307006022	10.123	10.123	0.000	0.000	Shortfall of Sites	0.126	Neighborhood Commercial	C4-1VL-O	0	0	20	167.365	20.246		Commercial - Auto, Recreation Equipment, Construction Equipment Sales and Service - New Car Sales and Service - One Story, 0	132A165 324		West Los Angeles	No	LI	DB50
Los Angeles	750 N HIGHLAND AVE	90038	5524011023	10.123	10.123	0.000	0.000	Shortfall of Sites	0.129	Commercial Manufacturing	[Q]C2-1VL-SN	0	0	20	163.748	20.246		Commercial - Office Building - One Story, 0	141B185 338		Hollywood	No	LI	DB50 , ARO
Los Angeles	19314 VENTURA BLVD	91356	2163015011	10.123	10.123	0.000	0.000	Shortfall of Sites	0.126	Community Commercial	C2-1VLD	0	0	20	167.135	20.246		Commercial - Office Building - One Story, 0	174B117 348		Encino - Tarzana	No	LI	DB50 , ARO
Los Angeles	19256 VENTURA BLVD	91356	2163016009	10.123	10.123	0.000	0.000	Shortfall of Sites	0.124	Community Commercial	C2-1VLD	0	0	20	170.628	20.246		Commercial - Restaurant, Cocktail Lounge - Restaurant, Cocktail Lounge, Tavern - One Story, 0	174B117 353		Encino - Tarzana	No	LI	DB50
Los Angeles	10399 W PICO BLVD	90064	4315013004	10.123	10.123	0.000	0.000	Shortfall of Sites	0.124	Neighborhood Commercial	C2-1VL-O	0	0	20	169.547	20.246		Commercial - Auto, Recreation Equipment, Construction Equipment Sales and Service - Auto Body Repair Shop - One Story, 0	129B161 433		West Los Angeles	No	LI	DB50
Los Angeles	713 N HIGHLAND AVE	90038	5524012028	10.123	10.123	0.000	0.000	Shortfall of Sites	0.128	Commercial Manufacturing	[Q]C2-1VL-SN	0	0	20	165.321	20.246	Vacant	Commercial - Office Building - Vacant Land, 0	141B185 516		Hollywood	No	LI	DB50
Los Angeles	11605 CHAYOTE ST	90049	4402008014	10.123	10.123	0.000	0.000	Shortfall of Sites	0.126	Neighborhood Commercial	C2-1XLD	0	0	20	167.539	20.246		Commercial - Bank, Savings and Loan - One Story, 0	135B145 524		Brentwood - Pacific Palisades	No	LI	DB50
Los Angeles	6601 MELROSE AVE	90038	5524012027	10.123	10.123	0.000	0.000	Shortfall of Sites	0.126	Commercial Manufacturing	[Q]C2-1VL-SN	0	0	20	167.851	20.246		Commercial - Service Station - Full Service - Lift, 0	141B185 548		Hollywood	No	LI	DB50
Los Angeles	18543 VENTURA BLVD	91356	2160007028	10.123	10.123	0.000	0.000	Shortfall of Sites	0.128	Community Commercial	C2-1L	0	0	20	165.091	20.246		Commercial - Store Combination - Store and Residential Combination - One Story, 0	174B125 553		Encino - Tarzana	No	LI	DB50 , ENC CPU, ARO, AHO
Los Angeles	20040 VENTURA BLVD	91364	2166043006	10.123	10.123	0.000	0.000	Shortfall of Sites	0.129	Neighborhood Office Commercial	P-1VLD, C4-1VLD	0	0	20	163.949	20.246		Commercial - Shopping Center (Neighborhood, Community) - One Story, 0	174B113 598		Canoga Park - Winnetka - Woodland Hills - West Hills	No	LI	DB50 , P
Los Angeles	11454 BALBOA BLVD	91344	2682028035	10.123	10.123	0.000	0.000	Shortfall of Sites	0.128	Community Commercial	C2-1VL	0	0	20	165.146	20.246		Commercial - Service Station - Full Service - No Additional Services, 0	213B133 762		Granada Hills - Knollwood	No	LI	DB50
Los Angeles	14111 BURBANK BLVD	91401	2245027040	10.123	10.123	0.000	0.000	Shortfall of Sites	0.126	Neighborhood Office Commercial	[Q]C1.5-1VL	0	0	20	167.038	20.246		Commercial - Store - One Story, 0	174B153 778		Van Nuys - North Sherman Oaks	No	LI	DB50
Los Angeles	9081 W PICO BLVD	90035	4332005013	10.123	10.123	0.000	0.000	Shortfall of Sites	0.126	Neighborhood Commercial	C4-1VL-O	0	0	20	167.103	20.246		Commercial - Service Station - Full Service - No Additional Services, 0	132B169 787		West Los Angeles	No	LI	DB50
Los Angeles	14106 BURBANK BLVD	91401	2245026065	10.123	10.123	0.000	0.000	Shortfall of Sites	0.126	Neighborhood Office Commercial	[Q]C1.5-1VL	0	0	20	166.829	20.246		Commercial - Service Station - Full Service - No Additional Services, 0	174B153 814		Van Nuys - North Sherman Oaks	No	LI	DB50
Los Angeles	14106 BURBANK BLVD	91401	2245026065	10.123	10.123	0.000	0.000	Shortfall of Sites	0.126	Neighborhood Office Commercial	[Q]C1.5-1VL	0	0	20	166.847	20.246		Commercial - Service Station - Full Service - No Additional Services, 0	174B153 815		Van Nuys - North Sherman Oaks	No	LI	DB50
Los Angeles	14058 BURBANK BLVD	91401	2247008031	10.123	10.123	0.000	0.000	Shortfall of Sites	0.126	Neighborhood Office Commercial	[Q]C1.5-1VL	0	0	20	167.162	20.246		Commercial - Store - One Story, 0	174B153 818		Van Nuys - North Sherman Oaks	No	LI	DB50
Los Angeles	14046 BURBANK BLVD	91401	2247008033	10.123	10.123	0.000	0.000	Shortfall of Sites	0.126	Neighborhood Office Commercial	[Q]C1.5-1VL	0	0	20	166.740	20.246		Commercial - Store - One Story, 0	174B153 821		Van Nuys - North Sherman Oaks	No	LI	DB50
Los Angeles	1665 S ROBERTSON BLVD	90035	4305020019	10.123	10.123	0.000	0.000	Shortfall of Sites	0.127	General Commercial	C2-1	0	0	20	165.964	20.246		Commercial - Store - One Story, 0	129B169 858		Wilshire	No	LI	DB50
Los Angeles	9106 W PICO BLVD	90035	4305001002	10.123	10.123	0.000	0.000	Shortfall of Sites	0.127	Neighborhood Commercial	C4-1VL-O	0	0	20	166.328	20.246		Commercial - Restaurant, Cocktail Lounge - Restaurant, Cocktail Lounge, Tavern - One Story, 0	132B169 886		West Los Angeles	No	LI	DB50
Los Angeles	9112 W PICO BLVD	90035	4305001003	10.123	10.123	0.000	0.000	Shortfall of Sites	0.126	Neighborhood Commercial	C4-1VL-O	0	0	20	167.034	20.246		Commercial - Store Combination - Store and Office Combination - One Story, 0	132B169 887		West Los Angeles	No	LI	DB50 , ARO
Los Angeles	9118 W PICO BLVD	90035	4305001004	10.123	10.123	0.000	0.000	Shortfall of Sites	0.126	Neighborhood Commercial	C4-1VL-O	0	0	20	167.031	20.246		Commercial - Store - One Story, 0	132B169 888		West Los Angeles	No	LI	DB50
Los Angeles	9118 W PICO BLVD	90035	4305001004	10.123	10.123	0.000	0.000	Shortfall of Sites	0.126	Neighborhood Commercial	C4-1VL-O	0	0	20	167.032	20.246		Commercial - Store - One Story, 0	132B169 889		West Los Angeles	No	LI	DB50
Los Angeles	9164 W PICO BLVD	90035	4306004002	10.123	10.123	0.000	0.000	Shortfall of Sites	0.126	Neighborhood Commercial	C4-1VL-O	0	0	20	166.887	20.246		Commercial - Store - One Story, 0	132B169 891		West Los Angeles	No	LI	DB50
Los Angeles	9176 W PICO BLVD	90035	4306004003	10.123	10.123	0.000	0.000	Shortfall of Sites	0.126	Neighborhood Commercial	C4-1VL-O	0	0	20	166.890	20.246		Commercial - Parking Lot (Commercial Use Property) - Lots - Patron or Employee - One Story, 0	132B169 892		West Los Angeles	No	LI	DB50
Los Angeles	9188 W PICO BLVD	90035	4306004004	10.123	10.123	0.000	0.000	Shortfall of Sites	0.126	Neighborhood Commercial	C4-1VL-O	0	0	20	167.108	20.246		Commercial - Store - One Story, 0	132B169 893		West Los Angeles	No	LI	DB50
Los Angeles	9218 W PICO BLVD	90035	4306004006	10.123	10.123	0.000	0.000	Shortfall of Sites	0.126	Neighborhood Commercial	C4-1VL-O	0	0	20	166.923	20.246		Commercial - Store - One Story, 0	132B169 896		West Los Angeles	No	LI	DB50
Los Angeles	10400 WILSHIRE BLVD	90024	4327001004	10.123	10.123	0.000	0.000	Shortfall of Sites	0.253	Medium Residential	[Q]R3-1	0	0	20	83.218	20.246		Institutional - School (Private) - One Story, 0	135B157 237		Westwood	No	LI	DB50
Los Angeles	10850 MOORPARK ST	91602	2423015019	0.000	0.000	0.000	20.246	Shortfall of Sites	0.253	Medium Residential	R3-1-RIO	Medium Residential	0	0	51.327	20.246		Institutional - School (Private) - One Story, 0	165B173 351	43	Sherman Oaks - Studio City - Toluca Lake - Cahuenga Pass	No	ABMI	DB50 , SHR CPU, AHO
Los Angeles	15651 DICKENS ST	91436	2283006054	0.000	0.000	0.000	20.240	Shortfall of Sites	0.320	Medium Residential	R3-1	Medium Residential	0	0	71.782	20.240		Residential - Five or More Units or Apartments (Any Combination) · 4 Stories or Less - Pool, 0	168B141 739	43	Encino - Tarzana	Yes	ABMI	ENC CPU , MURC, AHO
Los Angeles	1737 N LAS PALMAS AVE	90028	5547010004	0.000	0.000	0.000	20.240	Shortfall of Sites	0.208	Regional Center Commercial	C4-2D-SN	Regional Center Commercial	C2-2D-SN-CPIO	0	221.065	20.240		Commercial - Store Combination - Store and Residential Combination - 6 to 13 Stories, 0	148-5A185 34	108	Hollywood	Yes	ABMI	HWD CPU , MURC, AHO

Jurisdiction Name	Site Address/Intersection	5 Digit ZIP Code	Assessor Parcel Number	Very Low-Income	Low-Income	Moderate-Income	Above Moderate-Income	Type of Shortfall	Parcel Size (Acres)	Current General Plan Designation	Current Zoning	Proposed General Plan (GP) Designation	Proposed Zoning	Minimum Density Allowed	Maximum Density Allowed	Total Capacity	Vacant/ Nonvacant	Description of Existing Uses	PIN	Base Density Per Acre	Community Plan Area	Rent Stabalization Ordinance	Income Category	Applicable Rezoning Program (Program informing values in Column Q listed first)
Los Angeles	1737 N LAS PALMAS AVE	90028	5547010004	0.000	0.000	0.000	20.240	Shortfall of Sites	0.208	Regional Center Commercial	C4-2D-SN	Regional Center Commercial	C2-2D-SN-CPIO	0	221.075	20.240		Commercial - Store Combination - Store and Residential Combination - 6 to 13 Stories, 0	148-5A185 43	108	Hollywood	Yes	ABMI	HWD CPU , MURC, AHO
Los Angeles	6043 SELMA AVE	90028	5545007040	0.000	0.000	0.000	20.240	Shortfall of Sites	0.229	High Medium Residential	[Q]R4-1VL	High Medium Residential	[Q]R4-1VL-CPIO	0	100.272	20.240		Residential - Five or More Units or Apartments (Any Combination) · 4 Stories or Less, 0	148-5A189 290	72	Hollywood	Yes	ABMI	HWD CPU
Los Angeles	5160 DENNY AVE	91601	2419012025	0.000	0.000	0.000	20.240	Shortfall of Sites	0.104	Medium Residential	C4-1-CA	Community Commercial	0	0	221.433	20.240		Residential - Five or More Units or Apartments (Any Combination) · 4 Stories or Less - Pool, 0	171B177 748	108	North Hollywood - Valley Village	Yes	ABMI	Orange LineTNP , DB50, AHO
Los Angeles	14856 DICKENS ST	91403	2276011003	0.000	0.000	0.000	20.240	Shortfall of Sites	0.421	Low Medium Residential	RD1.5-1	Medium Residential	0	0	54.672	20.240		Residential - Five or More Units or Apartments (Any Combination) · 4 Stories or Less - Pool, 0	166-5A149 94	43	Sherman Oaks - Studio City - Toluca Lake - Cahuenga Pass	Yes	ABMI	SHR CPU , AHO
Los Angeles	1659 SAWTELLE BLVD	90025	4261009022	0.000	0.000	0.000	20.240	Shortfall of Sites	0.186	Neighborhood Commercial	C2-1VL	Mixed Use Corridor	0	0	150.554	20.240		Commercial - Store Combination - Store and Residential Combination - One Story, 4	126B149 33	54	West Los Angeles	Yes	ABMI	West WLA CPU , ARO, AHO
Los Angeles	2115 WESTWOOD BLVD	90025	4322001015	0.000	0.000	0.000	20.240	Shortfall of Sites	0.155	Neighborhood Commercial	C4-1VL-POD	Mixed Use Corridor	0	0	148.328	20.240		Commercial - Store Combination - Store and Residential Combination - One Story, 0	126B153 165	54	West Los Angeles	Yes	ABMI	West WLA CPU , ARO, AHO
Los Angeles	7572 MIDFIELD AVE	90045	4127003003	10.117	10.117	0.000	0.000	Shortfall of Sites	0.226	Low Residential	R1-1	0	0	20	99.000	20.235		Residential - Single Family Residence, 1	099B173 266		Westchester - Playa del Rey	No	LI	TOC EXP , ADU
Los Angeles	973 KENISTON AVE	90019	5090003012	10.113	10.113	0.000	0.000	Shortfall of Sites	0.196	Low II Residential	R1V3-RG	0	0	20	113.635	20.227		Residential - Single Family Residence, 1	132B185 599		Wilshire	No	LI	OPP RC , ADU
Los Angeles	11686 CHANDLER BLVD	91601	2348004021	0.000	0.000	0.000	20.208	Shortfall of Sites	0.202	Low Medium II Residential	RD1.5-1	0	0	0	113.635	20.208		Residential - Five or More Units or Apartments (Any Combination) · 4 Stories or Less, 0	171B169 144		North Hollywood - Valley Village	Yes	ABMI	OPP RC
Los Angeles	7528 MIDFIELD AVE	90045	4127002011	10.103	10.103	0.000	0.000	Shortfall of Sites	0.225	Low Residential	R1-1	0	0	20	99.000	20.206		Residential - Single Family Residence, 1	099B173 182		Westchester - Playa del Rey	No	LI	TOC EXP , ADU
Los Angeles	5323 LEGHORN AVE	91401	2345019019	10.099	10.099	0.000	0.000	Shortfall of Sites	0.225	Low Residential	R1-1	0	0	20	99.000	20.199		Residential - Single Family Residence - Pool, 1	171B161 227		Van Nuys - North Sherman Oaks	No	LI	TOC EXP , ADU
Los Angeles	10011 CHEVIOT DR	90064	4316015006	10.099	10.099	0.000	0.000	Shortfall of Sites	0.225	Low Residential	R1V2	0	0	20	99.000	20.197		Residential - Single Family Residence - Pool, 1	123B165 225		West Los Angeles	No	LI	TOC EXP , ADU
Los Angeles	3120 DANNYHILL DR	90064	4316027016	10.093	10.093	0.000	0.000	Shortfall of Sites	0.225	Low Residential	R1V2	0	0	20	99.000	20.186		Residential - Single Family Residence - Pool, 1	123B165 329		West Los Angeles	No	LI	TOC EXP , ADU
Los Angeles	10107 ROSSBURY PL	90064	4316016018	10.089	10.089	0.000	0.000	Shortfall of Sites	0.225	Low Residential	R1V2	0	0	20	99.000	20.178		Residential - Single Family Residence - Pool, 1	123B165 383		West Los Angeles	No	LI	TOC EXP , ADU
Los Angeles	635 BYNNER DR	90732	7559031001	10.087	10.087	0.000	0.000	Shortfall of Sites	0.196	Low II Residential	R1-1XL	0	0	20	113.635	20.174		Residential - Single Family Residence - Pool, 1	015B189 147		San Pedro	No	LI	OPP RC , ADU
Los Angeles	5235 LEGHORN AVE	91401	2345018055	10.082	10.082	0.000	0.000	Shortfall of Sites	0.212	Low Residential	R1-1	0	0	20	99.000	20.165		Residential - Single Family Residence - Pool, 0	171B161 415		Van Nuys - North Sherman Oaks	No	LI	TOC EXP , ADU
Los Angeles	11655 BALBOA BLVD	91344	2607013007	10.080	10.080	0.000	0.000	Shortfall of Sites	0.196	Low I Residential	RS-1	0	0	20	113.635	20.160		Residential - Single Family Residence, 1	213B133 250		Granada Hills - Knollwood	No	LI	OPP RC , ADU
Los Angeles	2707 E 4TH ST	90033	5180013026	0.000	0.000	0.000	20.160	Shortfall of Sites	0.164	Highway Oriented and Limited Commercial	C1-1-CUGU	Neighborhood Center	[LUM2 - G2 - 3][XC1 - 4][CPIO]	0	201.171	20.160		Commercial - Store Combination - Store and Residential Combination - One Story, 4	126A225 189	108	Boyle Heights	Yes	ABMI	BH CPU , ARO
Los Angeles	329 N SOTO ST	90033	5175010019	0.000	0.000	0.000	20.160	Shortfall of Sites	0.161	Regional Center Commercial	C1-1-CUGU	Community Center	[LUM2 - G2 - 3][XC1 - 4][CPIO]	0	205.582	20.160		Residential - Four Units (Any Combination) - 4 Stories or Less, 4	129A225 184	108	Boyle Heights	Yes	ABMI	BH CPU , MURC
Los Angeles	3503 E 2ND ST	90063	5179015017	0.000	0.000	0.000	20.160	Shortfall of Sites	0.164	Low Medium I Residential	R2-1-CUGU	Community Center	[LUM3 - SH3 - 4][XC1 - 4][CPIO]	0	201.687	20.160		Residential - Four Units (Any Combination) - 4 Stories or Less, 4	124-5A229 122	108	Boyle Heights	Yes	ABMI	BH CPU , R2RD
Los Angeles	214 N SOTO ST	90033	5180001004	0.000	0.000	0.000	20.160	Shortfall of Sites	0.163	Medium Residential	[Q]R4-1-CUGU	Community Center	[LUM3 - SH3 - 4][XC1 - 4][CPIO]	0	202.143	20.160		Residential - Four Units (Any Combination) - 4 Stories or Less, 4	127-5A223 11	108	Boyle Heights	Yes	ABMI	BH CPU
Los Angeles	515 N SOTO ST	90033	5175009022	0.000	0.000	0.000	20.160	Shortfall of Sites	0.161	Medium Residential	R3-1-CUGU	Community Center	[LUM2 - G2 - 3][XC1 - 4][CPIO]	0	205.195	20.160		Residential - Four Units (Any Combination) - 4 Stories or Less, 4	129A225 51	108	Boyle Heights	Yes	ABMI	BH CPU
Los Angeles	510 N SOTO ST	90033	5177027014	0.000	0.000	0.000	20.160	Shortfall of Sites	0.160	Medium Residential	R3-1-CUGU	Community Center	[LUM2 - G2 - 3][XC1 - 4][CPIO]	0	206.283	20.160		Residential - Four Units (Any Combination) - 4 Stories or Less, 4	129A225 84	108	Boyle Heights	Yes	ABMI	BH CPU
Los Angeles	144 S SOTO ST	90033	5180003009	0.000	0.000	0.000	20.160	Shortfall of Sites	0.162	Low Medium II Residential	RD1.5-1-CUGU	Community Center	[LUM3 - SH3 - 4][XC1 - 4][CPIO]	0	203.536	20.160		Residential - Four Units (Any Combination) - 4 Stories or Less, 4	127-5A223 311	108	Boyle Heights	Yes	ABMI	BH CPU
Los Angeles	8220 OWENSMOUTH AVE	91304	2110019014	0.000	0.000	0.000	20.160	Shortfall of Sites	0.224	Medium Residential	R3-1	Medium Residential	[MB3-CDF1-5] [IX4-FA] [CPIO]	0	125.101	20.160		Residential - Five or More Units or Apartments (Any Combination) · 4 Stories or Less - Pool, 0	189B105 45	43	Canoga Park - Winnetka - Woodland Hills - West Hills	Yes	ABMI	CPK CPU ,
Los Angeles	5503 VIRGINIA AVE	90038	5536008001	0.000	0.000	0.000	20.160	Shortfall of Sites	0.172	Neighborhood Office Commercial	C4-1VL	Neighborhood Commercial	[Q]C4-2D-CPIO	0	162.628	20.160		Commercial - Store Combination - Store and Residential Combination - One Story, 0	144B193 549	54	Hollywood	Yes	ABMI	HWD CPU , ARO, AHO
Los Angeles	6224 LELAND WAY	90028	5546023052	0.000	0.000	0.000	20.160	Shortfall of Sites	0.173	Regional Center Commercial	R4-2D	High Medium Residential	R4-1D-CPIO	0	162.206	20.160		Residential - Five or More Units or Apartments (Any Combination) · 4 Stories or Less, 0	147A189 120	108	Hollywood	Yes	ABMI	HWD CPU , MURC
Los Angeles	6224 LELAND WAY	90028	5546023052	0.000	0.000	0.000	20.160	Shortfall of Sites	0.173	Regional Center Commercial	R4-2D	High Medium Residential	R4-1D-CPIO	0	162.280	20.160		Residential - Five or More Units or Apartments (Any Combination) · 4 Stories or Less, 0	147A189 122	108	Hollywood	Yes	ABMI	HWD CPU , MURC
Los Angeles	6224 LELAND WAY	90028	5546023052	0.000	0.000	0.000	20.160	Shortfall of Sites	0.173	Regional Center Commercial	R4-2D	High Medium Residential	R4-1D-CPIO	0	162.316	20.160		Residential - Five or More Units or Apartments (Any Combination) · 4 Stories or Less, 0	147A189 123	108	Hollywood	Yes	ABMI	HWD CPU , MURC
Los Angeles	6224 LELAND WAY	90028	5546023052	0.000	0.000	0.000	20.160	Shortfall of Sites	0.172	Regional Center Commercial	R4-2D	High Medium Residential	R4-1D-CPIO	0	162.352	20.160		Residential - Five or More Units or Apartments (Any Combination) · 4 Stories or Less, 0	147A189 124	108	Hollywood	Yes	ABMI	HWD CPU , MURC
Los Angeles	6128 CARLOS AVE	90028	5546032006	0.000	0.000	0.000	20.160	Shortfall of Sites	0.201	Medium Residential	[Q]R3-1XL	Regional Center Commercial	[Q]C2-2D-SN-CPIO	0	258.865	20.160		Residential - Five or More Units or Apartments (Any Combination) · 4 Stories or Less, 8	148-5A189 61	108	Hollywood	Yes	ABMI	HWD CPU
Los Angeles	6340 LANKERSHIM BLVD	91606	2335027013	0.000	0.000	0.000	20.160	Shortfall of Sites	0.264	Medium Residential	R3-1VL	Community Center (Mixed-Use)	0	0	106.091	20.160		Residential - Five or More Units or Apartments (Any Combination) · 4 Stories or Less - Pool, 0	180B169 1235	145	North Hollywood - Valley Village	Yes	ABMI	NH CPU , DB50
Los Angeles	1424 PACIFIC COAST HWY	90710	7411007028	0.000	0.000	0.000	20.160	Shortfall of Sites	0.386	General Commercial	[Q]C2-1VL	Community Center	0	0	72.591	20.160		Commercial - Store Combination - Store and Residential Combination - One Story, 0	033B193 80	54	Wilmington - Harbor City	Yes	ABMI	WHC CPU , ARO, DB50
Los Angeles	23335 MULHOLLAND DR	91364	2074001042	10.080	10.080	0.000	0.000	Shortfall of Sites	0.145	Community Commercial	R1-1	Community Center	0	20	144.466	20.160		Commercial - Shopping Center (Neighborhood, Community) - One Story, 0	168B093 227	54	Canoga Park - Winnetka - Woodland Hills - West Hills	No	LI	CPK CPU , AHO
Los Angeles	4900 TOPANGA CANYON BLVD	91364	2171016044	1.008	1.008	0.000	18.144	Shortfall of Sites	0.092	Neighborhood Commercial	[Q]C1-1VL	Neighborhood Center	[MN1-SH2-5] [CX1-FA] [CPIO]	20	228.801	20.160		Commercial - Store - One Story, 0	168B101 469	54	Canoga Park - Winnetka - Woodland Hills - West Hills	No	VLI, LI, ABMI	CPK CPU , OPP C, AHO
Los Angeles	427 W 5TH ST	90013	5149028026	1.008	1.008	0.000	18.144	Shortfall of Sites	0.113	Regional Center Commercial	C2-4D	Transit Core	[HB5-SH1-5] [CX3-FA] [CPIO]	20	495.733	20.160		Commercial - Store Combination - Store and Residential Combination - Over 20 Stories, 0	129A211 21	No Max	Central City	No	VLI, LI, ABMI	DT CPU
Los Angeles	437 E 2ND ST	90012	5161018011	1.008	1.008	0.000	18.144	Shortfall of Sites	0.172	Regional Center Commercial	[Q]C2-3D-O-CDO	Community Center	[DM2-SH2-5] [CX2-FA] [CPIO-O-CDO]	20	325.046	20.160		Commercial - Parking Lot (Commercial Use Property) - Lots - Patron or Employee - One Story, 0	129A215 346	No Max	Central City	No	VLI, LI, ABMI	DT CPU
Los Angeles	1309 N LA BREA AVE	90028	5548022097	10.080	10.080	0.000	0.000	Shortfall of Sites	0.131	Highway Oriented Commercial	C2-1-SN	Community Commercial	[Q]C2-2D-SN-CPIO	20	159.809	20.160		Commercial - Service Station - Full Service - No Additional Services, 0	144B181 80	108	Hollywood	No	LI	HWD CPU , AHO
Los Angeles	1309 N LA BREA AVE	90028	5548022097	10.080	10.080	0.000	0.000	Shortfall of Sites	0.131	Highway Oriented Commercial	C2-1-SN	Community Commercial	[Q]C2-2D-SN-CPIO	20	159.806	20.160		Commercial - Service Station - Full Service - No Additional Services, 0	144B181 105	108	Hollywood	No	LI	HWD CPU , AHO
Los Angeles	729 N LA CIENEGA BLVD	90069	4337003061	10.080	10.080	0.000	0.000	Shortfall of Sites	0.129	Neighborhood Office Commercial	C4-1VL	Neighborhood Commercial	[Q]C4-2D-CPIO	20	162.880	20.160		Commercial - Store - One Story, 0	141B173 334	108	Hollywood	No	LI	HWD CPU , AHO
Los Angeles	723 N LA CIENEGA BLVD	90069	4337003060	10.080	10.080	0.000	0.000	Shortfall of Sites	0.129	Neighborhood Office Commercial	C4-1VL	Neighborhood Commercial	[Q]C4-2D-CPIO	20	162.855	20.160		Commercial - Store Combination - Store and Residential Combination - Two Stories, 0	141B173 353	108	Hollywood	No	LI	HWD CPU , ARO, AHO
Los Angeles	717 N LA CIENEGA BLVD	90069	4337003059	10.080	10.080	0.000	0.000	Shortfall of Sites	0.129	Neighborhood Office Commercial	C4-1VL	Neighborhood Commercial	[Q]C4-2D-CPIO	20	162.830	20.160		Commercial - Store Combination - Store and Residential Combination - Two Stories, 0	141B173 371	108	Hollywood	No	LI	HWD CPU , ARO, AHO
Los Angeles	715 N LA CIENEGA BLVD	90069	4337003058	10.080	10.080	0.000	0.000	Shortfall of Sites	0.129	Neighborhood Office Commercial	C4-1VL	Neighborhood Commercial	[Q]C4-2D-CPIO	20	162.806	20.160		Commercial - Parking Lot (Commercial Use Property) - Lots - Patron or Employee - One Story, 0	141B173 386	108	Hollywood	No	LI	HWD CPU , AHO
Los Angeles	707 N LA CIENEGA BLVD	90069	4337003057	10.080	10.080	0.000	0.000	Shortfall of Sites	0.129	Neighborhood Office Commercial	C4-1VL	Neighborhood Commercial	[Q]C4-2D-CPIO	20	162.782	20.160		Commercial - Store - One Story, 0	141B173 418	108	Hollywood	No	LI	HWD CPU , AHO
Los Angeles	701 N LA CIENEGA BLVD	90069	4337003056	10.080	10.080	0.000	0.000	Shortfall of Sites	0.129	Neighborhood Office Commercial	C4-1VL	Neighborhood Commercial	[Q]C4-2D-CPIO	20	162.758	20.160		Commercial - Store - One Story, 0	141B173 444	108	Hollywood	No	LI	HWD CPU , AHO
Los Angeles	663 N LA CIENEGA BLVD	90069	4337003055	10.080	10.080	0.000	0.000	Shortfall of Sites	0.129	Neighborhood Office Commercial	C4-1VL	Neighborhood Commercial	[Q]C4-2D-CPIO	20	162.733	20.160		Commercial - Store Combination - Store and Residential Combination - One Story, 0	141B173 450	108	Hollywood	No	LI	HWD CPU , ARO, AHO
Los Angeles	7575 MELROSE AVE	90046	5526013025	10.080	10.080	0.000	0.000	Shortfall of Sites	0.126	Neighborhood Office Commercial	C4-1XL-O	Neighborhood Commercial	[Q]C2-1XL-CPIO	20	166.162	20.160		Commercial - Store Combination - Store and Residential Combination - One Story, 0	141B177 579	108	Hollywood	No	LI	HWD CPU , ARO, AHO
Los Angeles	7223 W SUNSET BLVD	90046	5548010011	10.080	10.080	0.000	0.000	Shortfall of Sites	0.126	Neighborhood Office Commercial	C4-1D	Neighborhood Commercial	[Q]C4-1VLD-CPIO	20	166.319	20.160		Commercial - Store Combination - Store and Office Combination - One Story, 0	147B181 640	108	Hollywood	No	LI	HWD CPU , ARO, AHO
Los Angeles	7150 MELROSE AVE	90046	5525015001	10.080	10.080	0.000	0.000	Shortfall of Sites	0.131	Neighborhood Office Commercial	C2-1XL	Neighborhood Commercial	[Q]C2-1XL-CPIO	20	159.790	20.160		Commercial - Store - One Story, 0	141B181 640	108	Hollywood	No	LI	HWD CPU , AHO
Los Angeles	7580 MELROSE AVE	90046	5526016028	10.080	10.080	0.000	0.000	Shortfall of Sites	0.126	Neighborhood Office Commercial	C4-1XL-O	Neighborhood Commercial	[Q]C2-1XL-O-CPIO	20	166.172	20.160		Commercial - Store - One Story, 0	141B177 648	108	Hollywood	No	LI	HWD CPU , AHO

Jurisdiction Name	Site Address/Intersection	5 Digit ZIP Code	Assessor Parcel Number	Very Low-Income	Low-Income	Moderate-Income	Above Moderate-Income	Type of Shortfall	Parcel Size (Acres)	Current General Plan Designation	Current Zoning	Proposed General Plan (GP) Designation	Proposed Zoning	Minimum Density Allowed	Maximum Density Allowed	Total Capacity	Vacant/ Nonvacant	Description of Existing Uses	PIN	Base Density Per Acre	Community Plan Area	Rent Stabalization Ordinance	Income Category	Applicable Rezoning Program (Program informing values in Column Q listed first)
Los Angeles	7404 W SUNSET BLVD	90046	5550022011	10.080	10.080	0.000	0.000	Shortfall of Sites	0.127	Neighborhood Office Commercial	C4-1D	Neighborhood Commercial	[Q]C4-1D-CPIO	20	165.259	20.160		Commercial - Store - One Story, 0	147B181 651	108	Hollywood	No	LI	HWD CPU , AHO
Los Angeles	7550 MELROSE AVE	90046	5526016001	10.080	10.080	0.000	0.000	Shortfall of Sites	0.126	Neighborhood Office Commercial	C4-1XL-O	Neighborhood Commercial	[Q]C2-1XL-O-CPIO	20	166.254	20.160		Commercial - Store - One Story, 0	141B177 654	108	Hollywood	No	LI	HWD CPU , AHO
Los Angeles	7518 MELROSE AVE	90046	5526017026	10.080	10.080	0.000	0.000	Shortfall of Sites	0.126	Neighborhood Office Commercial	C4-1XL-O	Neighborhood Commercial	[Q]C2-1XL-O-CPIO	20	166.255	20.160		Commercial - Store - One Story, 0	141B177 655	108	Hollywood	No	LI	HWD CPU , AHO
Los Angeles	1437 N LA BREA AVE	90028	5548017033	10.080	10.080	0.000	0.000	Shortfall of Sites	0.131	Neighborhood Office Commercial	C4-1VL-SN	Neighborhood Commercial	[Q]C4-2D-SN-CPIO	20	160.360	20.160		Commercial - Restaurant, Cocktail Lounge - Fast Food - Walk Up - One Story, 0	147B181 744	108	Hollywood	No	LI	HWD CPU , AHO
Los Angeles	1419 N LA BREA AVE	90028	5548017007	10.080	10.080	0.000	0.000	Shortfall of Sites	0.131	Highway Oriented Commercial	C2-1-SN	Community Commercial	[Q]C2-2D-SN-CPIO	20	160.803	20.160		Commercial - Store - One Story, 0	147B181 835	108	Hollywood	No	LI	HWD CPU , AHO
Los Angeles	0	0	5550017804	10.080	10.080	0.000	0.000	Shortfall of Sites	0.132	Neighborhood Office Commercial	C4-1D	Neighborhood Commercial	[Q]C4-1VLD-CPIO	20	158.815	20.160		Miscellaneous - Utility, 0	147B181 595	108	Hollywood	No	LI	HWD CPU , AHO
Los Angeles	6800 W SUNSET BLVD	90028	5548015036	1.008	1.008	0.000	18.144	Shortfall of Sites	0.096	Regional Center Commercial	C4-2D-SN	Regional Center Commercial	VARIOUS, WITH C2 and CPIO	20	218.270	20.160		Commercial - Store - One Story, 0	147A185 93	108	Hollywood	No	VLI, LI, ABMI	HWD CPU , MURC, AHO
Los Angeles	7627 W SUNSET BLVD	90046	5550006023	10.080	10.080	0.000	0.000	Shortfall of Sites	0.132	Neighborhood Office Commercial	C4-1D	Neighborhood Commercial	[Q]C4-1XLD-CPIO	20	159.247	20.160		Commercial - Restaurant, Cocktail Lounge - Restaurant, Cocktail Lounge, Tavern - One Story, 0	147B177 938	108	Hollywood	No	LI	HWD CPU
Los Angeles	5452 LAUREL CANYON BLVD	91607	2348014031	1.008	1.008	0.000	18.144	Shortfall of Sites	0.194	Neighborhood Office Commercial	[Q]C2-1VL	Community Center (Mixed-Use)	0	20	108.220	20.160		Commercial - Auto, Recreation Equipment, Construction Equipment Sales and Service - Auto Body Repair Shop - One Story, 0	174B165 916	145	North Hollywood - Valley Village	No	VLI, LI, ABMI	NH CPU , AHO
Los Angeles	5452 LAUREL CANYON BLVD	91607	2348014031	1.008	1.008	0.000	18.144	Shortfall of Sites	0.194	Neighborhood Office Commercial	[Q]C2-1VL	Community Center (Mixed-Use)	0	20	108.258	20.160		Commercial - Auto, Recreation Equipment, Construction Equipment Sales and Service - Auto Body Repair Shop - One Story, 0	174B165 939	145	North Hollywood - Valley Village	No	VLI, LI, ABMI	NH CPU , AHO
Los Angeles	0	0	2357006019	10.080	10.080	0.000	0.000	Shortfall of Sites	0.298	Low Medium II Residential	RD1.5-1	Neighborhood Center *	0	20	70.484	20.160		Commercial - Parking Lot (Commercial Use Property) - Lots - Patron or Employee - One Story, 0	171B165 639	108	North Hollywood - Valley Village	No	LI	NH CPU , DB50, OPP RC2, AHO
Los Angeles	11324 MAGNOLIA BLVD	91601	2353002136	10.080	10.080	0.000	0.000	Shortfall of Sites	0.134	Community Commercial	C4-1-CA	Community Commercial	0	20	156.357	20.160		Commercial - Professional Building - One Story, 0	171B173 672	No Max	North Hollywood - Valley Village	No	LI	Orange LineTNP , ARO, AHO
Los Angeles	11409 ALBERS ST	91601	2350007058	10.080	10.080	0.000	0.000	Shortfall of Sites	0.136	Community Commercial	C2-1	Community Commercial	0	20	154.500	20.160		Commercial - Store Combination - Store and Residential Combination - One Story, 0	174B173 1164	No Max	North Hollywood - Valley Village	No	LI	Orange LineTNP , ARO, AHO
Los Angeles	5451 TUJUNGA AVE	91601	2350009059	10.080	10.080	0.000	0.000	Shortfall of Sites	0.136	Community Commercial	C2-1	Community Commercial	0	20	154.555	20.160		Commercial - Auto, Recreation Equipment, Construction Equipment Sales and Service - Auto Body Repair Shop - One Story, 0	174B173 1267	No Max	North Hollywood - Valley Village	No	LI	Orange LineTNP , AHO
Los Angeles	3701 OVERLAND AVE	90034	4252031028	10.080	10.080	0.000	0.000	Shortfall of Sites	0.140	General Commercial	C2-1	Mixed Residential	0	20	149.531	20.160		Residential - Five or More Units or Apartments (Any Combination) · 4 Stories or Less - Pool, 0	117B161 86	54	Palms - Mar Vista - Del Rey	No	LI	PMVDR CPU , AHO
Los Angeles	3701 OVERLAND AVE	90034	4252031028	10.080	10.080	0.000	0.000	Shortfall of Sites	0.141	General Commercial	C2-1	Mixed Residential	0	20	149.344	20.160		Residential - Five or More Units or Apartments (Any Combination) · 4 Stories or Less - Pool, 0	117B161 101	54	Palms - Mar Vista - Del Rey	No	LI	PMVDR CPU , AHO
Los Angeles	10623 VENICE BLVD	90034	4314001054	10.080	10.080	0.000	0.000	Shortfall of Sites	0.144	Community Commercial	C2-1	Mixed Residential	0	20	145.778	20.160		Commercial - Restaurant, Cocktail Lounge - Restaurant, Cocktail Lounge, Tavern - One Story, 0	117B161 221	54	Palms - Mar Vista - Del Rey	No	LI	PMVDR CPU , AHO
Los Angeles	3855 MOTOR AVE	90232	4208007037	10.080	10.080	0.000	0.000	Shortfall of Sites	0.142	General Commercial	C2-1	Mixed Residential	0	20	148.020	20.160		Residential - Five or More Units or Apartments (Any Combination) · 4 Stories or Less, 0	117B165 224	54	Palms - Mar Vista - Del Rey	No	LI	PMVDR CPU , AHO
Los Angeles	10623 VENICE BLVD	90034	4314001054	10.080	10.080	0.000	0.000	Shortfall of Sites	0.144	Community Commercial	C2-1	Mixed Residential	0	20	145.370	20.160		Commercial - Restaurant, Cocktail Lounge - Restaurant, Cocktail Lounge, Tavern - One Story, 0	117B161 234	54	Palms - Mar Vista - Del Rey	No	LI	PMVDR CPU , AHO
Los Angeles	10509 WASHINGTON BLVD	90232	4208008037	10.080	10.080	0.000	0.000	Shortfall of Sites	0.141	General Commercial	C2-1	Mixed Residential	0	20	148.575	20.160		Industrial - Motion Picture, Radio and Television Industry - Microwave Relay Tower - One Story, 0	117B165 249	54	Palms - Mar Vista - Del Rey	No	LI	PMVDR CPU , AHO
Los Angeles	10623 VENICE BLVD	90034	4314001054	10.080	10.080	0.000	0.000	Shortfall of Sites	0.145	Community Commercial	C2-1	Mixed Residential	0	20	144.965	20.160		Commercial - Restaurant, Cocktail Lounge - Restaurant, Cocktail Lounge, Tavern - One Story, 0	117B161 250	54	Palms - Mar Vista - Del Rey	No	LI	PMVDR CPU , AHO
Los Angeles	10527 WASHINGTON BLVD	90232	4208008035	10.080	10.080	0.000	0.000	Shortfall of Sites	0.145	General Commercial	C2-1	Mixed Residential	0	20	144.950	20.160		Commercial - Parking Lot (Commercial Use Property) - Lots - Patron or Employee - One Story, 0	117B165 257	54	Palms - Mar Vista - Del Rey	No	LI	PMVDR CPU , AHO
Los Angeles	3608 OVERLAND AVE	90034	4314010088	10.080	10.080	0.000	0.000	Shortfall of Sites	0.144	General Commercial	C2-1	Mixed Residential	0	20	145.776	20.160		Commercial - Parking Lot (Commercial Use Property) - Lots - Patron or Employee - One Story, 0	120B161 990	54	Palms - Mar Vista - Del Rey	No	LI	PMVDR CPU , AHO
Los Angeles	3630 OVERLAND AVE	90034	4314010093	10.080	10.080	0.000	0.000	Shortfall of Sites	0.144	General Commercial	C2-1	Mixed Residential	0	20	145.775	20.160	Vacant	Commercial - Commercial - Vacant Land, 0	120B161 1077	54	Palms - Mar Vista - Del Rey	No	LI	PMVDR CPU , AHO
Los Angeles	3630 OVERLAND AVE	90034	4314010093	10.080	10.080	0.000	0.000	Shortfall of Sites	0.144	General Commercial	C2-1	Mixed Residential	0	20	145.776	20.160	Vacant	Commercial - Commercial - Vacant Land, 0	120B161 1094	54	Palms - Mar Vista - Del Rey	No	LI	PMVDR CPU , AHO
Los Angeles	3678 OVERLAND AVE	90034	4314010079	10.080	10.080	0.000	0.000	Shortfall of Sites	0.144	General Commercial	C2-1	Mixed Residential	0	20	145.777	20.160		Commercial - Auto, Recreation Equipment, Construction Equipment Sales and Service - Auto Body Repair Shop - One Story, 0	120B161 1239	54	Palms - Mar Vista - Del Rey	No	LI	PMVDR CPU , AHO
Los Angeles	3845 JEAN PL	90232	4208003019	10.080	10.080	0.000	0.000	Shortfall of Sites	0.140	General Commercial	R4-1	Neighborhood Center	0	20	149.608	20.160		Institutional - Church - Church Parking Lot - One Story, 0	120B165 1387	54	Palms - Mar Vista - Del Rey	No	LI	PMVDR CPU, FBO
Los Angeles	4101 LANKERSHIM BLVD	91602	2423030006	1.008	1.008	0.000	18.144	Shortfall of Sites	0.151	General Commercial	C2-1VL-CDO-RIO	Community Center	0	20	139.214	20.160		Commercial - Office Building - One Story, 0	162B177 35	108	Sherman Oaks - Studio City - Toluca Lake - Cahuenga Pass	No	VLI, LI, ABMI	SHR CPU , ARO, AHO
Los Angeles	14557 MAGNOLIA BLVD	91403	2249006021	10.080	10.080	0.000	0.000	Shortfall of Sites	0.202	Low Medium II Residential	[Q]RD1.5-1	Village	0	20	104.193	20.160		Commercial - Parking Lot (Commercial Use Property) - Lots - Patron or Employee - One Story, 0	172-5A151 243	72	Van Nuys - North Sherman Oaks	No	LI	VNY CPU , DB50, OPP RC2, AHO
Los Angeles	1615 COLBY AVE	90025	4261013900	10.080	10.080	0.000	0.000	Shortfall of Sites	0.141	Medium Residential	[Q]R3-1	Mixed Use Corridor	0	20	149.005	20.160		Miscellaneous - Government Owned Property, 0	126B149 171	54	West Los Angeles	No	LI	West WLA CPU , DB50, AHO
Los Angeles	12111 OHIO AVE	90025	4263037013	10.080	10.080	0.000	0.000	Shortfall of Sites	0.144	Neighborhood Commercial	R3-1	Mixed Use Corridor	0	20	145.885	20.160		Commercial - Parking Lot (Commercial Use Property) - Lots - Patron or Employee - One Story, 0	126B145 855	54	West Los Angeles	No	LI	West WLA CPU , DB50, AHO
Los Angeles	10643 AYRES AVE	90064	4255001019	10.080	10.080	0.000	0.000	Shortfall of Sites	0.145	Low Medium II Residential	RD2-1	Mixed Use Corridor	0	20	145.198	20.160		Commercial - Parking Lot (Commercial Use Property) - Lots - Patron or Employee - One Story, 0	126B157 727	54	West Los Angeles	No	LI	West WLA CPU , R2RD, AHO, TOC EXP
Los Angeles	11641 BALBOA BLVD	91344	2607013009	10.078	10.078	0.000	0.000	Shortfall of Sites	0.196	Low I Residential	RS-1	0	0	20	113.635	20.156		Residential - Single Family Residence, 1	213B133 317		Granada Hills - Knollwood	No	LI	OPP RC , ADU
Los Angeles	11633 BALBOA BLVD	91344	2607013010	10.077	10.077	0.000	0.000	Shortfall of Sites	0.196	Low I Residential	RS-1	0	0	20	113.635	20.154		Residential - Single Family Residence, 1	213B133 327		Granada Hills - Knollwood	No	LI	OPP RC , ADU
Los Angeles	11625 BALBOA BLVD	91344	2607013011	10.076	10.076	0.000	0.000	Shortfall of Sites	0.196	Low I Residential	RS-1	0	0	20	113.635	20.152		Residential - Single Family Residence, 1	213B133 363		Granada Hills - Knollwood	No	LI	OPP RC , ADU
Los Angeles	11619 BALBOA BLVD	91344	2607013012	10.075	10.075	0.000	0.000	Shortfall of Sites	0.196	Low I Residential	RS-1	0	0	20	113.635	20.150		Residential - Single Family Residence, 1	213B133 381		Granada Hills - Knollwood	No	LI	OPP RC , ADU
Los Angeles	11611 BALBOA BLVD	91344	2607013013	10.074	10.074	0.000	0.000	Shortfall of Sites	0.196	Low I Residential	RS-1	0	0	20	113.635	20.148		Residential - Single Family Residence, 1	213B133 420		Granada Hills - Knollwood	No	LI	OPP RC , ADU
Los Angeles	225 S THURSTON AVE	90049	4366014023	10.074	10.074	0.000	0.000	Shortfall of Sites	0.196	Low Residential	R1-1	0	0	20	113.635	20.148		Residential - Single Family Residence, 1	138B145 607		Westwood	No	LI	OPP RC , ADU
Los Angeles	10721 BROOKFIELD RD	91311	2706010010	10.073	10.073	0.000	0.000	Shortfall of Sites	0.207	Low I Residential	RE9-1	0	0	20	113.635	20.146		, 2	207B109 255		Chatsworth - Porter Ranch	No	LI	OPP RC
Los Angeles	6315 W 83RD ST	90045	4108028027	10.071	10.071	0.000	0.000	Shortfall of Sites	0.196	Low Residential	R1V2	0	0	20	113.635	20.143		Residential - Single Family Residence - Pool, 1	099B165 1142		Westchester - Playa del Rey	No	LI	OPP RC , ADU
Los Angeles	6115 FALLBROOK AVE	91367	2039014040	10.071	10.071	0.000	0.000	Shortfall of Sites	0.185	Very Low Residential	RA-1	Very Low Residential	0	20	113.635	20.143		Institutional - Church - One Story, 0	177B097 372	1 per lot	Canoga Park - Winnetka - Woodland Hills - West Hills	No	LI	OPP RC, AHO, FBO, ADU, CPK CPU
Los Angeles	3054 DANNYHILL DR	90064	4316027022	10.069	10.069	0.000	0.000	Shortfall of Sites	0.225	Low Residential	R1V2	0	0	20	99.000	20.137		Residential - Single Family Residence, 1	123B165 164		West Los Angeles	No	LI	TOC EXP , ADU
Los Angeles	20100 ITASCA ST	91311	2748025026	10.057	10.057	0.000	0.000	Shortfall of Sites	0.195	Low I Residential	RS-1	0	0	20	113.635	20.115		Residential - Single Family Residence, 1	201B113 885		Chatsworth - Porter Ranch	No	LI	OPP RC , ADU
Los Angeles	11700 SANTA MONICA BLVD	90025	4262007006	10.056	10.056	0.000	0.000	Shortfall of Sites	0.135	General Commercial	C2-1VL	Mixed Use Corridor	0	20	147.783	20.112		Commercial - Store - One Story, 1	126B149 327	54	West Los Angeles	No	LI	DB50 , West WLA CPU, TOPP C, AHO
Los Angeles	11550 SANTA MONICA BLVD	90025	4261013001	10.056	10.056	0.000	0.000	Shortfall of Sites	0.130	Neighborhood Commercial	C2-1VL	Mixed Use Corridor	0	20	146.634	20.112		Commercial - Store - One Story, 1	126B149 128	54	West Los Angeles	No	LI	DB50 , West WLA CPU, TOPP C, AHO
Los Angeles	4550 VINELAND AVE	91602	2421028011	0.000	0.000	0.000	20.112	Shortfall of Sites	0.134	Community Commercial	C2-1	Community Center (Mixed-Use)	0	0	104.621	20.112		Residential - Single Family Residence, 1	168B173 933	145	North Hollywood - Valley Village	No	ABMI	DB50 , NH CPU, AHO
Los Angeles	5507 RESEDA BLVD	91356	2160007024	10.056	10.056	0.000	0.000	Shortfall of Sites	0.134	Community Commercial	C2-1L	0	0	20	165.514	20.112		Commercial - Store - One Story, 1	174B125 532		Encino - Tarzana	No	LI	DB50 , TOPP C
Los Angeles	22160 VENTURA BLVD	91364	2169001044	10.056	10.056	0.000	0.000	Shortfall of Sites	0.134	Community Commercial	C4-1VLD	0	0	20	165.110	20.112		Commercial - Restaurant, Cocktail Lounge - Restaurant, Cocktail Lounge, Tavern - One Story, 1	171B101 122		Canoga Park - Winnetka - Woodland Hills - West Hills	No	LI	DB50
Los Angeles	6901 KNOWLTON PL	90045	4103012026	10.056	10.056	0.000	0.000	Shortfall of Sites	0.266	Medium Residential	R3-1	0	0	20	83.519	20.112		Residential - Single Family Residence, 1	102B173 247		Westchester - Playa del Rey	No	LI	DB50 , ADU
Los Angeles	742 N HIGHLAND AVE	90038	5524011022	10.056	10.056	0.000	0.000	Shortfall of Sites	0.135	Commercial Manufacturing	[Q]C2-1VL-SN	0	0	20	164.784	20.112		Commercial - Restaurant, Cocktail Lounge - Restaurant, Cocktail Lounge, Tavern - One Story, 1	141B185 365		Hollywood	No	LI	DB50
Los Angeles	732 N HIGHLAND AVE	90038	5524011019	10.056	10.056	0.000	0.000	Shortfall of Sites	0.135	Commercial Manufacturing	[Q]C2-1VL-SN	0	0	20	164.295	20.112		Recreational - Theater - Movie - Indoor - One Story, 1	141B185 417		Hollywood	No	LI	DB50
Los Angeles	18547 VENTURA BLVD	91356	2160007010	10.056	10.056	0.000	0.000	Shortfall of Sites	0.135	Community Commercial	C2-1L	0	0	20	164.174	20.112		Commercial - Store - One Story, 1	174B125 550		Encino - Tarzana	No	LI	DB50
Los Angeles	18594 VENTURA BLVD	91356	2161016007	10.056	10.056	0.000	0.000	Shortfall of Sites	0.130	Community Commercial	C2-1VL	0	0	20	170.918	20.112		Commercial - Store - One Story, 1	174B121 674		Encino - Tarzana	No	LI	DB50
Los Angeles	1034 SELBY AVE	90024	4360009013	10.056	10.056	0.000	0.000	Shortfall of Sites	0.224	Low Residential	R1-1	0	0	20	99.000	20.112		Residential - Single Family Residence - Pool, 1	135B153 594		Westwood	No	LI	TOC EXP , ADU

Jurisdiction Name	Site Address/Intersection	5 Digit ZIP Code	Assessor Parcel Number	Very Low-Income	Low-Income	Moderate-Income	Above Moderate-Income	Type of Shortfall	Parcel Size (Acres)	Current General Plan Designation	Current Zoning	Proposed General Plan (GP) Designation	Proposed Zoning	Minimum Density Allowed	Maximum Density Allowed	Total Capacity	Vacant/ Nonvacant	Description of Existing Uses	PIN	Base Density Per Acre	Community Plan Area	Rent Stabalization Ordinance	Income Category	Applicable Rezoning Program (Program informing values in Column Q listed first)
Los Angeles	0	0	5152012916	1.005	1.005	0.000	18.090	Shortfall of Sites	0.179	Regional Center Commercial	CW	0	0	20	140.345	20.100	Vacant	Residential - Four Units (Any Combination) - 4 Stories or Less - Vacant Land, 0	132A209 36		Westlake	No	VLI, LI, ABMI	MURC
Los Angeles	4013 MARLTON AVE	90008	5032003901	10.050	10.050	0.000	0.000	Shortfall of Sites	0.358	Regional Center Commercial	C2-2D-SP	0	0	20	70.155	20.100		Commercial - Shopping Center (Regional) - One Story, 0	114B185 101		West Adams - Baldwin Hills - Leimert	No	LI	MURC
Los Angeles	2839 DUNLEER PL	90064	4255008027	10.047	10.047	0.000	0.000	Shortfall of Sites	0.224	Low Residential	R1-1	0	0	20	99.000	20.094		Residential - Single Family Residence - Pool, 1	123B161 319		West Los Angeles	No	LI	TOC EXP , ADU
Los Angeles	13130 MARGATE ST	91401	2345026002	10.047	10.047	0.000	0.000	Shortfall of Sites	0.224	Low Residential	R1-1	0	0	20	99.000	20.094		Residential - Single Family Residence - Pool, 1	171B157 300		Van Nuys - North Sherman Oaks	No	LI	TOC EXP , ADU
Los Angeles	8300 ALVERSTONE AVE	90045	4108029005	10.046	10.046	0.000	0.000	Shortfall of Sites	0.195	Low Residential	R1V2	0	0	20	113.635	20.093		Residential - Single Family Residence - Therapy Pool (Spa), 1	099B165 1203		Westchester - Playa del Rey	No	LI	OPP RC , ADU
Los Angeles	6115 FALLBROOK AVE	91367	2039014040	10.045	10.045	0.000	0.000	Shortfall of Sites	0.184	Very Low Residential	RA-1	Very Low Residential	0	20	113.635	20.091		Institutional - Church - One Story, 0	177B097 383	1 per lot	Canoga Park - Winnetka - Woodland Hills - West Hills	No	LI	OPP RC, AHO, FBO, ADU, CPK CPU
Los Angeles	5326 LEGHORN AVE	91401	2345016020	10.044	10.044	0.000	0.000	Shortfall of Sites	0.224	Very Low Residential	RE11-1	0	0	20	99.000	20.089		Residential - Single Family Residence - Pool, 1	171B161 196		Van Nuys - North Sherman Oaks	No	LI	TOC EXP , ADU
Los Angeles	10957 WILMINGTON AVE	90059	6069007002	10.044	10.044	0.000	0.000	Shortfall of Sites	0.172	Neighborhood Commercial	C2-1VL-CPIO	0	0	20	167.607	20.088		Commercial - Office Building - One Story, 3	088-5A215 355		Southeast Los Angeles	No	LI	DB50 , ARO
Los Angeles	13115 MARGATE ST	91401	2345021004	10.042	10.042	0.000	0.000	Shortfall of Sites	0.224	Low Residential	R1-1	0	0	20	99.000	20.084		Residential - Single Family Residence - Pool, 1	171B161 167		Van Nuys - North Sherman Oaks	No	LI	TOC EXP , ADU
Los Angeles	4622 HALBRENT AVE	91403	2264005001	10.039	10.039	0.000	0.000	Shortfall of Sites	0.224	Low Residential	R1-1	Low Medium	0	20	99.000	20.077		Residential - Single Family Residence, 1	168B145 803	29	Sherman Oaks - Studio City - Toluca Lake - Cahuenga Pass	No	LI	TOC EXP , SHR CPU, ADU, AHO
Los Angeles	3132 CASTLE HEIGHTS AVE	90034	4311008033	10.037	10.037	0.000	0.000	Shortfall of Sites	0.224	Low Residential	R1V2	0	0	20	99.000	20.075		Residential - Single Family Residence, 1	123B165 1336		West Los Angeles	No	LI	TOC EXP , ADU
Los Angeles	9821 VICAR ST	90034	4311002006	10.037	10.037	0.000	0.000	Shortfall of Sites	0.224	Low Residential	R1V2	0	0	20	99.000	20.073		Residential - Single Family Residence - Pool, 1	123B165 517		West Los Angeles	No	LI	TOC EXP , ADU
Los Angeles	9827 VICAR ST	90034	4311002005	10.037	10.037	0.000	0.000	Shortfall of Sites	0.224	Low Residential	R1V2	0	0	20	99.000	20.073		Residential - Single Family Residence, 1	123B165 508		West Los Angeles	No	LI	TOC EXP , ADU
Los Angeles	9833 VICAR ST	90034	4311002004	10.037	10.037	0.000	0.000	Shortfall of Sites	0.224	Low Residential	R1V2	0	0	20	99.000	20.073		Residential - Single Family Residence - Pool, 1	123B165 498		West Los Angeles	No	LI	TOC EXP , ADU
Los Angeles	9839 VICAR ST	90034	4311002003	10.037	10.037	0.000	0.000	Shortfall of Sites	0.224	Low Residential	R1V2	0	0	20	99.000	20.073		Residential - Single Family Residence, 1	123B165 489		West Los Angeles	No	LI	TOC EXP , ADU
Los Angeles	9838 BURGEN AVE	90034	4311002019	10.036	10.036	0.000	0.000	Shortfall of Sites	0.224	Low Residential	R1V2	0	0	20	99.000	20.073		Residential - Single Family Residence, 1	123B165 423		West Los Angeles	No	LI	TOC EXP , ADU
Los Angeles	9832 BURGEN AVE	90034	4311002018	10.036	10.036	0.000	0.000	Shortfall of Sites	0.224	Low Residential	R1V2	0	0	20	99.000	20.073		Residential - Single Family Residence, 1	123B165 428		West Los Angeles	No	LI	TOC EXP , ADU
Los Angeles	9826 BURGEN AVE	90034	4311002017	10.036	10.036	0.000	0.000	Shortfall of Sites	0.224	Low Residential	R1V2	0	0	20	99.000	20.073		Residential - Single Family Residence - Pool, 1	123B165 435		West Los Angeles	No	LI	TOC EXP , ADU
Los Angeles	9820 BURGEN AVE	90034	4311002016	10.036	10.036	0.000	0.000	Shortfall of Sites	0.224	Low Residential	R1V2	0	0	20	99.000	20.073		Residential - Single Family Residence, 1	123B165 442		West Los Angeles	No	LI	TOC EXP , ADU
Los Angeles	3209 PATRICIA AVE	90064	4316019015	10.036	10.036	0.000	0.000	Shortfall of Sites	0.224	Low Residential	R1V2	0	0	20	99.000	20.072		Residential - Single Family Residence - Pool, 1	123B161 639		West Los Angeles	No	LI	TOC EXP , ADU
Los Angeles	8030 ALVERSTONE AVE	90045	4108027004	10.035	10.035	0.000	0.000	Shortfall of Sites	0.195	Low Residential	R1V2	0	0	20	113.635	20.070		Residential - Single Family Residence, 1	099B165 737		Westchester - Playa del Rey	No	LI	OPP RC , ADU
Los Angeles	23022 VICTORY BLVD	91367	2039012004	10.031	10.031	0.000	0.000	Shortfall of Sites	0.195	Very Low Residential	RA-1	Very Low Residential	0	20	113.635	20.063		Institutional - School (Private) - One Story, 1	180B097 622	1 per lot	Canoga Park - Winnetka - Woodland Hills - West Hills	No	LI	OPP RC , CPK CPU, ADU, AHO
Los Angeles	3142 QUEENSBURY DR	90064	4316008001	10.031	10.031	0.000	0.000	Shortfall of Sites	0.224	Low Residential	R1V2	0	0	20	99.000	20.061		Residential - Single Family Residence, 1	123B161 514		West Los Angeles	No	LI	TOC EXP , ADU
Los Angeles	23322 ERWIN ST	91367	2035014012	10.030	10.030	0.000	0.000	Shortfall of Sites	1.670	Very Low Residential	RA-1	Very Low Residential	0	20	66.287	20.059		Residential - Single Family Residence - Pool, 1	177B093 331	1 per lot	Canoga Park - Winnetka - Woodland Hills - West Hills	No	LI	AHO , CPK CPU, ADU
Los Angeles	10365 HOLMAN AVE	90024	4327009020	10.027	10.027	0.000	0.000	Shortfall of Sites	0.224	Low Residential	R1V3-O	0	0	20	99.000	20.055		Residential - Single Family Residence, 1	132B157 300		Westwood	No	LI	TOC EXP , ADU
Los Angeles	23019 ENADIA WAY	91307	2026026007	10.025	10.025	0.000	0.000	Shortfall of Sites	0.195	Low Residential	RS-1	Very Low Residential	0	20	113.635	20.050		Residential - Single Family Residence, 1	183B097 136	1 per lot	Canoga Park - Winnetka - Woodland Hills - West Hills	No	LI	OPP RC , CPK CPU, ADU, AHO
Los Angeles	10338 ALABAMA AVE	91311	2722024014	10.019	10.019	0.000	0.000	Shortfall of Sites	0.223	Low II Residential	R1-1	0	0	20	99.000	20.038		Residential - Single Family Residence, 1	204B105 173		Chatsworth - Porter Ranch	No	LI	TOC EXP , ADU
Los Angeles	10121 ROSSBURY PL	90064	4316016020	10.017	10.017	0.000	0.000	Shortfall of Sites	0.223	Low Residential	R1V2	0	0	20	99.000	20.035		Residential - Single Family Residence, 1	123B165 387		West Los Angeles	No	LI	TOC EXP , ADU
Los Angeles	15247 SUTTON ST	91403	2276022012	10.015	10.015	0.000	0.000	Shortfall of Sites	0.223	Low Residential	RE11-1	Low Residential	0	20	99.000	20.030		Residential - Single Family Residence - Pool, 1	166-5A145 141	1 per lot	Sherman Oaks - Studio City - Toluca Lake - Cahuenga Pass	No	LI	TOC EXP , SHR CPU, ADU, AHO
Los Angeles	5236 NAGLE AVE	91401	2344021013	10.014	10.014	0.000	0.000	Shortfall of Sites	0.223	Low Residential	R1-1	0	0	20	99.000	20.028		Residential - Single Family Residence - Pool, 1	171B157 456		Van Nuys - North Sherman Oaks	No	LI	TOC EXP , ADU
Los Angeles	8205 KITTYHAWK AVE	90045	4107016002	0.000	0.000	0.000	20.026	Shortfall of Sites	0.222	Low Medium II Residential	R2-1	0	0	0	113.635	20.026		Residential - Double, Duplex, or Two Units - 4 Stories or Less, 2	099B169 1189	21	Westchester - Playa del Rey	Yes	ABMI	OPP RC , WPDR CPU, R2RD, AHO
Los Angeles	13527 HATTERAS ST	91401	2343002018	10.012	10.012	0.000	0.000	Shortfall of Sites	0.211	Low Residential	R1-1	0	0	20	99.000	20.024		Residential - Single Family Residence, 0	174B157 165		Van Nuys - North Sherman Oaks	No	LI	TOC EXP , ADU
Los Angeles	13209 MARGATE ST	91401	2345022006	10.012	10.012	0.000	0.000	Shortfall of Sites	0.223	Low Residential	R1-1	0	0	20	99.000	20.023		Residential - Single Family Residence, 1	171B157 196		Van Nuys - North Sherman Oaks	No	LI	TOC EXP , ADU
Los Angeles	6902 FALLBROOK AVE	91307	2024038009	1.001	1.001	0.000	18.019	Shortfall of Sites	0.195	Low Residential	RS-1	Very Low Residential	[DM4-CHC1-5] [CX4-FA] [SN-CPIO-CDO]	20	113.635	20.021		Residential - Single Family Residence, 1	183B097 680	1 per lot	Canoga Park - Winnetka - Woodland Hills - West Hills	No	VLI, LI, ABMI	OPP RC , CPK CPU, ADU, AHO
Los Angeles	7940 RESEDA BLVD	91335	2102015045	10.010	10.010	0.000	0.000	Shortfall of Sites	1.531	Medium Residential	R3-1	Medium Residential	0	20	72.522	20.020		Residential - Five or More Units or Apartments (Any Combination) - 4 Stories or Less - Pool, 58	189B125 367	43	Reseda - West Van Nuys	No	LI	RES CPU , AHO
Los Angeles	7541 LAUREL CANYON BLVD	91605	2307020032	10.006	10.006	0.000	0.000	Shortfall of Sites	0.636	Highway Oriented Commercial	C2-1VL, P-1	0	0	20	163.999	20.012		Commercial - Hotel and Motel - Motel - Under 50 Rooms - One Story, 39	186B165 312		North Hollywood - Valley Village	No	LI	DB50 , P
Los Angeles	353 DALKEITH AVE	90049	4366015028	10.002	10.002	0.000	0.000	Shortfall of Sites	0.194	Low Residential	R1-1	0	0	20	113.635	20.005		Residential - Single Family Residence, 1	135B145 172		Westwood	No	LI	OPP RC , ADU
Los Angeles	3148 PATRICIA AVE	90064	4316006024	10.001	10.001	0.000	0.000	Shortfall of Sites	0.210	Low Residential	R1V2	0	0	20	99.000	20.002		Residential - Single Family Residence, 0	123B161 501		West Los Angeles	No	LI	TOC EXP , ADU
Los Angeles	330 N AVENUE 21	90031	5447009006	10.000	10.000	0.000	0.000	Shortfall of Sites	0.178	Hybrid Industrial	UI(CA)	Hybrid Industrial	UV(CA)	20	140.473	20.000		Industrial - Light Manufacturing - One Story, 0	139-5A219 12	No Max	Northeast Los Angeles	No	LI	CASP , ARO
Los Angeles	326 N AVENUE 21	90031	5447009005	10.000	10.000	0.000	0.000	Shortfall of Sites	0.178	Hybrid Industrial	UI(CA)	Hybrid Industrial	UV(CA)	20	140.473	20.000		Industrial - Light Manufacturing - One Story, 0	139-5A219 16	No Max	Northeast Los Angeles	No	LI	CASP , ARO
Los Angeles	318 N AVENUE 21	90031	5447009004	10.000	10.000	0.000	0.000	Shortfall of Sites	0.178	Hybrid Industrial	UI(CA)	Hybrid Industrial	UV(CA)	20	140.472	20.000		Industrial - Light Manufacturing - One Story, 0	139-5A219 22	No Max	Northeast Los Angeles	No	LI	CASP , ARO
Los Angeles	310 N AVENUE 21	90031	5447009003	10.000	10.000	0.000	0.000	Shortfall of Sites	0.178	Hybrid Industrial	UI(CA)	Hybrid Industrial	UV(CA)	20	140.472	20.000		Industrial - Light Manufacturing - Two Stories, 0	139-5A219 24	No Max	Northeast Los Angeles	No	LI	CASP , ARO
Los Angeles	310 N AVENUE 21	90031	5447009003	10.000	10.000	0.000	0.000	Shortfall of Sites	0.178	Hybrid Industrial	UI(CA)	Hybrid Industrial	UV(CA)	20	140.473	20.000		Industrial - Light Manufacturing - Two Stories, 0	139-5A219 31	No Max	Northeast Los Angeles	No	LI	CASP , ARO
Los Angeles	153 N AVENUE 21	90031	5447014017	10.000	10.000	0.000	0.000	Shortfall of Sites	0.177	Hybrid Industrial	UI(CA)	Hybrid Industrial	UV(CA)	20	141.258	20.000		Industrial - Light Manufacturing - One Story, 0	139-5A219 88	No Max	Northeast Los Angeles	No	LI	CASP , ARO
Los Angeles	141 N AVENUE 21	90031	5447014038	10.000	10.000	0.000	0.000	Shortfall of Sites	0.177	Hybrid Industrial	UI(CA)	Hybrid Industrial	UV(CA)	20	141.223	20.000		Industrial - Warehousing, Distribution, Storage - Warehousing, Distribution, 10,000 to 24,999 SF - One Story, 0	139-5A219 103	No Max	Northeast Los Angeles	No	LI	CASP , ARO
Los Angeles	2605 ARTESIAN ST	90031	5205010002	10.000	10.000	0.000	0.000	Shortfall of Sites	0.179	Limited Manufacturing	UI(CA)	Limited Manufacturing	UV(CA)	20	139.991	20.000		Industrial - Light Manufacturing - One Story, 0	141A221 128	No Max	Northeast Los Angeles	No	LI	CASP , ARO
Los Angeles	2605 ARTESIAN ST	90031	5205010002	10.000	10.000	0.000	0.000	Shortfall of Sites	0.183	Limited Manufacturing	UI(CA)	Limited Manufacturing	UV(CA)	20	136.654	20.000		Industrial - Light Manufacturing - One Story, 0	141A221 136	No Max	Northeast Los Angeles	No	LI	CASP , ARO
Los Angeles	137 N AVENUE 21	90031	5447014013	10.000	10.000	0.000	0.000	Shortfall of Sites	0.177	Hybrid Industrial	UI(CA)	Hybrid Industrial	UV(CA)	20	140.905	20.000		Industrial - Warehousing, Distribution, Storage - Warehousing, Distribution, 10,000 to 24,999 SF - One Story, 0	139-5A221 227	No Max	Northeast Los Angeles	No	LI	CASP , ARO
Los Angeles	131 N AVENUE 21	90031	5447014012	10.000	10.000	0.000	0.000	Shortfall of Sites	0.177	Hybrid Industrial	UI(CA)	Hybrid Industrial	UV(CA)	20	140.883	20.000		Industrial - Light Manufacturing - One Story, 0	139-5A221 231	No Max	Northeast Los Angeles	No	LI	CASP , ARO
Los Angeles	352 N AVENUE 21	90031	5447009020	10.000	10.000	0.000	0.000	Shortfall of Sites	0.180	Hybrid Industrial	UI(CA)	Hybrid Industrial	UV(CA)	20	139.096	20.000		Industrial - Warehousing, Distribution, Storage - Warehousing, Distribution, 10,000 to 24,999 SF - One Story, 0	141A219 243	No Max	Northeast Los Angeles	No	LI	CASP , ARO
Los Angeles	121 N AVENUE 21	90031	5447014010	10.000	10.000	0.000	0.000	Shortfall of Sites	0.178	Hybrid Industrial	UI(CA)	Hybrid Industrial	UV(CA)	20	140.675	20.000		Industrial - Light Manufacturing - One Story, 0	139-5A221 243	No Max	Northeast Los Angeles	No	LI	CASP , ARO
Los Angeles	352 N AVENUE 21	90031	5447009020	10.000	10.000	0.000	0.000	Shortfall of Sites	0.180	Hybrid Industrial	UI(CA)	Hybrid Industrial	UV(CA)	20	139.194	20.000		Industrial - Warehousing, Distribution, Storage - Warehousing, Distribution, 10,000 to 24,999 SF - One Story, 0	141A219 250	No Max	Northeast Los Angeles	No	LI	CASP , ARO
Los Angeles	352 N AVENUE 21	90031	5447009020	10.000	10.000	0.000	0.000	Shortfall of Sites	0.180	Hybrid Industrial	UI(CA)	Hybrid Industrial	UV(CA)	20	139.199	20.000		Industrial - Warehousing, Distribution, Storage - Warehousing, Distribution, 10,000 to 24,999 SF - One Story, 0	141A219 255	No Max	Northeast Los Angeles	No	LI	CASP , ARO
Los Angeles	346 N AVENUE 21	90031	5447009009	10.000	10.000	0.000	0.000	Shortfall of Sites	0.180	Hybrid Industrial	UI(CA)	Hybrid Industrial	UV(CA)	20	139.203	20.000		Industrial - Light Manufacturing - One Story, 0	141A219 259	No Max	Northeast Los Angeles	No	LI	CASP , ARO
Los Angeles	340 N AVENUE 21	90031	5447009008	10.000	10.000	0.000	0.000	Shortfall of Sites	0.180	Hybrid Industrial	UI(CA)	Hybrid Industrial	UV(CA)	20	139.209	20.000		Industrial - Light Manufacturing - One Story, 0	141A219 266	No Max	Northeast Los Angeles	No	LI	CASP , ARO
Los Angeles	147 N AVENUE 21	90031	5447014016	10.000	10.000	0.000	0.000	Shortfall of Sites	0.177	Hybrid Industrial	UI(CA)	Hybrid Industrial	UV(CA)	20	141.239	20.000	Vacant	Industrial - Industrial - Vacant Land, 0	139-5A219 94	No Max	Northeast Los Angeles	No	LI	CASP
Los Angeles	127 N AVENUE 21	90031	5447014011	10.000	10.000	0.000	0.000	Shortfall of Sites	0.178	Hybrid Industrial	UI(CA)	Hybrid Industrial	UV(CA)	20	140.839	20.000	Vacant	Industrial - Industrial - Vacant Land, 0	139-5A221 235	No Max	Northeast Los Angeles	No	LI	CASP
Los Angeles	336 N AVENUE 21	90031	5447009007	10.000	10.000	0.000	0.000	Shortfall of Sites	0.180	Hybrid Industrial	UI(CA)	Hybrid Industrial	UV(CA)	20	139.215	20.000	Vacant	Commercial - Commercial - Vacant Land, 0	141A219 269	No Max	Northeast Los Angeles	No	LI	CASP
Los Angeles	22009 SHERMAN WAY	91303	2023008026	1.000	1.000	0.000	18.000	Shortfall of Sites	0.057	General Commercial	C2-1VL	Community Center	[DM1-G1-5] [CX2-FA] [CPIO]	20	436.594	20.000		Commercial - Store - One Story, 0	183B101 87	54	Canoga Park - Winnetka - Woodland Hills - West Hills	No	VLI, LI, ABMI	CPK CPU , AHO
Los Angeles	20141 SHERMAN WAY	91306	2114019010	10.000	10.000	0.000	0.000	Shortfall of Sites	0.179	Community Commercial	P-1VL, C4-1VL	Community Center	0	20	139.740	20.000		Commercial - Store - One Story, 0	183B113 23	54	Canoga Park - Winnetka - Woodland Hills - West Hills	No	LI	CPK CPU , P
Los Angeles	20111 SATICOY ST	91306	2114004045	10.000	10.000	0.000	0.000	Shortfall of Sites	0.230	Neighborhood Office Commercial	(Q)P-1VL	Neighborhood Center	0	20	108.687	20.000		Commercial - Shopping Center (Neighborhood, Community) - One Story, 0	186B113 173	54	Canoga Park - Winnetka - Woodland Hills - West Hills	No	LI	CPK CPU , P
Los Angeles	7060 OWENSMOUTH AVE	91303	2138008001	1.000	1.000	0.000	18.000	Shortfall of Sites	0.173	General Commercial	P-1VL-RIO, [Q]C1-1VL-RIO	Community Center	[DM4-CHC1-5] [CX4-FA] [SN-CPIO-CDO]	20	144.691	20.000		Commercial - Office Building - One Story, 0	183B105 429	54	Canoga Park - Winnetka - Woodland Hills - West Hills	No	VLI, LI, ABMI	CPK CPU , ARO, P
Los Angeles	20922 ROSCOE BLVD	91304	2109004021	10.000	10.000	0.000	0.000	Shortfall of Sites	0.175	Neighborhood Office Commercial	[Q]C1-1VL	Community Center	0	20	143.017	20.000		Commercial - Shopping Center (Neighborhood, Community) - One Story, 0	192B109 905	54	Canoga Park - Winnetka - Woodland Hills - West Hills	No	LI	CPK CPU ,

Jurisdiction Name	Site Address/Intersection	5 Digit ZIP Code	Assessor Parcel Number	Very Low-Income	Low-Income	Moderate-Income	Above Moderate-Income	Type of Shortfall	Parcel Size (Acres)	Current General Plan Designation	Current Zoning	Proposed General Plan (GP) Designation	Proposed Zoning	Minimum Density Allowed	Maximum Density Allowed	Total Capacity	Vacant/ Nonvacant	Description of Existing Uses	PIN	Base Density Per Acre	Community Plan Area	Rent Stabalization Ordinance	Income Category	Applicable Rezoning Program (Program informing values in Column Q listed first)
Los Angeles	1069 W SUNSET BLVD	90012	5406030028	1.000	1.000	0.000	18.000	Shortfall of Sites	0.081	General Commercial	C2-2D	Community Center	[DM1-G1-5] [CX2-FA] [CPIO]	20	310.318	20.000		Commercial - Office Building - One Story, 0	135A211 77	No Max	Central City North	No	VLI, LI, ABMI	DT CPU , ARO
Los Angeles	525 S BROADWAY	90013	5149033008	1.000	1.000	0.000	18.000	Shortfall of Sites	0.075	Regional Center Commercial	[Q]C5-4D-CDO-SN	Traditional Core	[DM4-CHC1-5] [CX4-FA] [SN-CPIO-CDO]	20	334.028	20.000		Commercial - Store - Five Stories, 0	129A211 102	No Max	Central City	No	VLI, LI, ABMI	DT CPU , ARO
Los Angeles	330 E 2ND ST	90012	5161022022	1.000	1.000	0.000	18.000	Shortfall of Sites	0.109	Regional Center Commercial	[Q]C2-4D-O-CDO	Village	[MN1-SH2-5] [CX1-FA] [CPIO-O-CDO]	20	230.310	20.000		Commercial - Store Combination - Store and Office Combination - Two Stories, 0	129A213 113	No Max	Central City	No	VLI, LI, ABMI	DT CPU , ARO
Los Angeles	420 ORD ST	90012	5408016013	1.000	1.000	0.000	18.000	Shortfall of Sites	0.076	Regional Commercial	C2-2	Community Center	[DM2-SH2-5] [CX2-FA] [CPIO]	20	330.779	20.000		Commercial - Office Building - Two Stories, 0	133-5A215 119	No Max	Central City North	No	VLI, LI, ABMI	DT CPU , ARO
Los Angeles	300 E 5TH ST	90013	5148015001	1.000	1.000	0.000	18.000	Shortfall of Sites	0.109	High Medium Residential	[Q]R5-2D	Community Center	[MB4-G1-5] [CX2-FA] [CPIO]	20	230.087	20.000		Commercial - Store Combination - Store and Office Combination - One Story, 0	127-5A213 139	No Max	Central City	No	VLI, LI, ABMI	DT CPU , ARO
Los Angeles	1009 N MAIN ST	90012	5409007002	1.000	1.000	0.000	18.000	Shortfall of Sites	0.076	Hybrid Industrial	UC(CA)	Community Center	[DM2-G1-5] [CX2-FA] [CPIO]	20	328.108	20.000		Industrial - Light Manufacturing - One Story, 0	135A217 155	No Max	Central City North	No	VLI, LI, ABMI	DT CPU , ARO
Los Angeles	229 BOYD ST	90013	5148003010	1.000	1.000	0.000	18.000	Shortfall of Sites	0.110	Community Commercial	C2-2D-O	Village	[MN1-AL2-5] [CX1-FA] [CPIO-O]	20	228.168	20.000		Industrial - Warehousing, Distribution, Storage - Warehousing, Distribution, Under 10,000 SF - One Story, 0	129A213 191	No Max	Central City	No	VLI, LI, ABMI	DT CPU , ARO
Los Angeles	1338 S GRAND AVE	90015	5134025046	1.000	1.000	0.000	18.000	Shortfall of Sites	0.065	Community Commercial	C2-2D-O	Transit Core	[HB2-G1-5] [CX2-FA] [CPIO-O]	20	382.358	20.000		Commercial - Office Building - One Story, 0	126A207 284	No Max	Central City	No	VLI, LI, ABMI	DT CPU , ARO
Los Angeles	405 WALL ST	90013	5148007016	1.000	1.000	0.000	18.000	Shortfall of Sites	0.108	Community Commercial	C2-2D	Village	[MN1-AL2-5] [CX1-FA] [CPIO]	20	230.580	20.000		Industrial - Light Manufacturing - One Story, 0	129A213 320	No Max	Central City	No	VLI, LI, ABMI	DT CPU , ARO
Los Angeles	228 E 1ST ST	90012	5161016008	1.000	1.000	0.000	18.000	Shortfall of Sites	0.077	Regional Center Commercial	[Q]C2-4D-CDO	Community Center	[DM2-SH2-5] [CX1-FA] [CPIO-CDO]	20	325.509	20.000		Commercial - Store - One Story, 0	130-5A213 117	No Max	Central City	No	VLI, LI, ABMI	DT CPU
Los Angeles	1426 MAPLE AVE	90015	5133022009	1.000	1.000	0.000	18.000	Shortfall of Sites	0.082	Light Manufacturing	M2-2D	Markets	[DM1-G1-5] [IX3-FA] [CPIO]	20	303.879	20.000		Industrial - Light Manufacturing - One Story, 0	123A209 46	No Max	Central City	No	VLI, LI, ABMI	DT CPU
Los Angeles	777 S SANTA FE AVE	90021	5166013010	1.000	1.000	0.000	18.000	Shortfall of Sites	0.109	Heavy Manufacturing	M3-1-RIO	Hybrid Industrial	[MB3-CDF1-5] [IX4-FA] [CPIO]	20	229.010	20.000		Commercial - Store Combination - Store and Office Combination - One Story, 0	123A217 48	No Max	Central City North	No	VLI, LI, ABMI	DT CPU
Los Angeles	836 S LOS ANGELES ST	90014	5145013015	1.000	1.000	0.000	18.000	Shortfall of Sites	0.050	Light Manufacturing	M2-2D	Traditional Core	[HM1-CHC1-5] [CX2-FA] [CPIO]	20	502.651	20.000		Commercial - Store - One Story, 0	126A211 51	No Max	Central City	No	VLI, LI, ABMI	DT CPU
Los Angeles	721 E 9TH ST	90021	5146025046	1.000	1.000	0.000	18.000	Shortfall of Sites	0.079	Light Manufacturing	M2-2D	Markets	[DM1-MK1-5] [IX3-FA]	20	315.608	20.000		Commercial - Store - One Story, 0	124-5A211 52	No Max	Central City	No	VLI, LI, ABMI	DT CPU
Los Angeles	0	0	5134025053	1.000	1.000	0.000	18.000	Shortfall of Sites	0.064	Community Commercial	C2-2D-O	Transit Core	[HB2-G1-5] [CX2-FA] [CPIO-O]	20	389.774	20.000		Commercial - Parking Lot (Commercial Use Property) - Lots - Patron or Employee - One Story, 0	124-5A207 55	No Max	Central City	No	VLI, LI, ABMI	DT CPU
Los Angeles	1019 E 4TH PL	90013	5163018006	1.000	1.000	0.000	18.000	Shortfall of Sites	0.110	Heavy Manufacturing	M3-1-RIO	Hybrid Industrial	[MB3-CDF1-5] [IX4-FA] [CPIO]	20	228.104	20.000		Commercial - Office Building - One Story, 0	127-5A217 59	No Max	Central City North	No	VLI, LI, ABMI	DT CPU
Los Angeles	623 S SANTA FE AVE	90021	5164014026	1.000	1.000	0.000	18.000	Shortfall of Sites	0.108	Heavy Manufacturing	M3-1-RIO	Hybrid Industrial	[MB3-CDF1-5] [IX4-FA] [CPIO]	20	230.647	20.000		Commercial - Parking Lot (Commercial Use Property) - Lots - Patron or Employee - One Story, 0	124-5A217 69	No Max	Central City North	No	VLI, LI, ABMI	DT CPU
Los Angeles	1616 S LOS ANGELES ST	90015	5133015018	1.000	1.000	0.000	18.000	Shortfall of Sites	0.064	Light Manufacturing	M2-2D	Transit Core	[HB1-G1-5] [CX2-FA] [CPIO]	20	389.693	20.000		Industrial - Warehousing, Distribution, Storage - Warehousing, Distribution, Under 10,000 SF - One Story, 0	123A207 71	No Max	Central City	No	VLI, LI, ABMI	DT CPU
Los Angeles	726 N BROADWAY	90012	5408023003	1.000	1.000	0.000	18.000	Shortfall of Sites	0.077	Regional Commercial	C2-2	Community Center	[DM2-MK1-5] [CX1-FA] [CPIO]	20	322.676	20.000		Commercial - Parking Lot (Commercial Use Property) - Lots - Commercial Parking - One Story, 0	133-5A215 78	No Max	Central City North	No	VLI, LI, ABMI	DT CPU
Los Angeles	401 E 8TH ST	90014	5145004037	1.000	1.000	0.000	18.000	Shortfall of Sites	0.082	Light Manufacturing	M2-2D	Markets	[DM1-SH1-5] [IX3-FA] [CPIO]	20	306.617	20.000		Commercial - Store - One Story, 0	126A211 78	No Max	Central City	No	VLI, LI, ABMI	DT CPU
Los Angeles	1600 SANTEE ST	90015	5133020015	1.000	1.000	0.000	18.000	Shortfall of Sites	0.079	Light Manufacturing	M2-2D	Markets	[DM1-G1-5] [IX3-FA] [CPIO]	20	315.355	20.000		Industrial - Light Manufacturing - One Story, 0	123A209 98	No Max	Central City	No	VLI, LI, ABMI	DT CPU
Los Angeles	349 S CENTRAL AVE	90013	5147002004	1.000	1.000	0.000	18.000	Shortfall of Sites	0.076	Light Manufacturing	M2-2D-O	Community Center	[DM2-G1-5] [CX2-FA] [CPIO-O]	20	327.922	20.000		Industrial - Warehousing, Distribution, Storage - Warehousing, Distribution, 10,000 to 24,999 SF - One Story, 0	127-5A215 100	No Max	Central City	No	VLI, LI, ABMI	DT CPU
Los Angeles	700 N SPRING ST	90012	5408028012	1.000	1.000	0.000	18.000	Shortfall of Sites	0.077	Regional Commercial	C2-2	Community Center	[DM2-G1-5] [CX2-FA] [CPIO]	20	324.480	20.000		Commercial - Store - One Story, 0	133-5A215 134	No Max	Central City North	No	VLI, LI, ABMI	DT CPU
Los Angeles	700 N SPRING ST	90012	5408028012	1.000	1.000	0.000	18.000	Shortfall of Sites	0.076	Regional Commercial	C2-2	Community Center	[DM2-G1-5] [CX2-FA] [CPIO]	20	326.846	20.000		Commercial - Store - One Story, 0	133-5A215 138	No Max	Central City North	No	VLI, LI, ABMI	DT CPU
Los Angeles	700 N SPRING ST	90012	5408028012	1.000	1.000	0.000	18.000	Shortfall of Sites	0.076	Regional Commercial	C2-2	Community Center	[DM2-G1-5] [CX2-FA] [CPIO]	20	328.391	20.000		Commercial - Store - One Story, 0	133-5A215 146	No Max	Central City North	No	VLI, LI, ABMI	DT CPU
Los Angeles	510 BERNARD ST	90012	5414006013	1.000	1.000	0.000	18.000	Shortfall of Sites	0.106	Regional Commercial	C2-2	Village	[MN1-G1-5] [CX1-FA] [CPIO]	20	236.097	20.000		Recreational - Club, Lodge Hall, Fraternal Organization - One Story, 0	136-5A215 148	No Max	Central City North	No	VLI, LI, ABMI	DT CPU
Los Angeles	717 SAN JULIAN ST	90014	5145006019	1.000	1.000	0.000	18.000	Shortfall of Sites	0.080	Light Manufacturing	M2-2D	Markets	[DM1-SH1-5] [IX3-FA] [CPIO]	20	313.527	20.000		Commercial - Wholesale and Manufacturing Outlet - One Story, 0	126A211 148	No Max	Central City	No	VLI, LI, ABMI	DT CPU
Los Angeles	915 MATEO ST	90021	5166018002	10.000	10.000	0.000	0.000	Shortfall of Sites	0.145	Heavy Manufacturing	M3-1-RIO	Hybrid Industrial	[MM1-CDF1-5] [IX4-FA] [CPIO]	20	172.551	20.000		Industrial - Industrial - Artist in Residence - One Story, 0	123A217 149	No Max	Central City North	No	LI	DT CPU
Los Angeles	762 WALL ST	90014	5145005009	1.000	1.000	0.000	18.000	Shortfall of Sites	0.079	Light Manufacturing	M2-2D	Markets	[DM1-SH1-5] [IX3-FA] [CPIO]	20	315.084	20.000		Commercial - Wholesale and Manufacturing Outlet - One Story, 0	126A211 152	No Max	Central City	No	VLI, LI, ABMI	DT CPU
Los Angeles	920 MATEO ST	90021	5166012017	10.000	10.000	0.000	0.000	Shortfall of Sites	0.145	Heavy Manufacturing	M3-1-RIO	Hybrid Industrial	[MM1-CDF1-5] [IX4-FA] [CPIO]	20	172.851	20.000		Industrial - Light Manufacturing - One Story, 0	123A217 156	No Max	Central City North	No	LI	DT CPU
Los Angeles	953 E 3RD ST	90013	5163006020	10.000	10.000	0.000	0.000	Shortfall of Sites	0.220	Heavy Manufacturing	M3-1-RIO	Hybrid Industrial	[LM1-CDF1-5] [IX4-FA] [CPIO]	20	113.865	20.000		Industrial - Light Manufacturing - One Story, 0	129A217 161	No Max	Central City North	No	LI	DT CPU
Los Angeles	810 MAPLE AVE	90014	5145011001	1.000	1.000	0.000	18.000	Shortfall of Sites	0.082	Light Manufacturing	M2-2D	Markets	[DM1-MK1-5] [IX3-FA] [CPIO]	20	305.638	20.000		Industrial - Light Manufacturing - One Story, 0	126A211 162	No Max	Central City	No	VLI, LI, ABMI	DT CPU
Los Angeles	953 SANTEE ST	90015	5145016052	1.000	1.000	0.000	18.000	Shortfall of Sites	0.051	Light Manufacturing	M2-2D	Traditional Core	[HM1-CHC1-5] [CX2-FA] [CPIO]	20	494.289	20.000		Commercial - Store, 0	126A209 174	No Max	Central City	No	VLI, LI, ABMI	DT CPU
Los Angeles	670 MESQUIT ST	90021	5164017003	10.000	10.000	0.000	0.000	Shortfall of Sites	0.144	Heavy Manufacturing	M3-1-RIO	Hybrid Industrial	[MM1-CDR1-5] [IX4-FA] [CPIO]	20	173.483	20.000		Industrial - Food Processing Plant - Meat - One Story, 0	124-5A217 192	No Max	Central City North	No	LI	DT CPU
Los Angeles	425 S LOS ANGELES ST	90013	5148008012	1.000	1.000	0.000	18.000	Shortfall of Sites	0.075	Community Commercial	[Q]C4-2D	Traditional Core	[DM3-CHC1-5] [CX2-FA] [CPIO]	20	331.999	20.000		Commercial - Store - One Story, 0	129A213 233	No Max	Central City	No	VLI, LI, ABMI	DT CPU
Los Angeles	1100 S SANTA FE AVE	90021	5166006025	10.000	10.000	0.000	0.000	Shortfall of Sites	0.145	Heavy Manufacturing	M3-1-RIO	Hybrid Industrial	[MM1-CDF1-5] [IX4-FA] [CPIO]	20	171.905	20.000		Industrial - Food Processing Plant - Meat - One Story, 0	123A217 243	No Max	Central City North	No	LI	DT CPU
Los Angeles	822 WALL ST	90014	5145010009	1.000	1.000	0.000	18.000	Shortfall of Sites	0.081	Light Manufacturing	M2-2D	Markets	[DM1-MK1-5] [IX3-FA] [CPIO]	20	307.953	20.000		Commercial - Store - Two Stories, 0	126A211 244	No Max	Central City	No	VLI, LI, ABMI	DT CPU
Los Angeles	541 SAN JULIAN ST	90013	5148014010	1.000	1.000	0.000	18.000	Shortfall of Sites	0.107	High Medium Residential	[Q]R5-2D	Community Center	[MB4-G1-5] [CX2-FA] [CPIO]	20	234.415	20.000		Commercial - Parking Lot (Commercial Use Property) - Lots - Patron or Employee - One Story, 0	127-5A213 273	No Max	Central City	No	VLI, LI, ABMI	DT CPU
Los Angeles	1109 S SANTA FE AVE	90021	5166010026	10.000	10.000	0.000	0.000	Shortfall of Sites	0.144	Heavy Manufacturing	M3-1-RIO	Hybrid Industrial	[MM1-CDF1-5] [IX4-FA] [CPIO]	20	173.544	20.000		Industrial - Light Manufacturing - One Story, 0	123A217 274	No Max	Central City North	No	LI	DT CPU
Los Angeles	1115 S SANTA FE AVE	90021	5166010010	10.000	10.000	0.000	0.000	Shortfall of Sites	0.144	Heavy Manufacturing	M3-1-RIO	Hybrid Industrial	[MM1-CDF1-5] [IX4-FA] [CPIO]	20	173.186	20.000		Industrial - Light Manufacturing - One Story, 0	123A217 277	No Max	Central City North	No	LI	DT CPU
Los Angeles	432 E TEMPLE ST	90012	5173008909	1.000	1.000	0.000	18.000	Shortfall of Sites	0.078	Heavy Manufacturing	M3-1-CDO-RIO	Community Center	[DM2-SH2-5] [CX2-FA] [CPIO-CDO]	20	322.438	20.000		Commercial - Professional Building - Medical Dental Building - One Story, 0	130-5A215 296	No Max	Central City North	No	VLI, LI, ABMI	DT CPU
Los Angeles	432 E TEMPLE ST	90012	5173008909	1.000	1.000	0.000	18.000	Shortfall of Sites	0.076	Heavy Manufacturing	M3-1-CDO-RIO	Community Center	[DM2-SH2-5] [CX2-FA] [CPIO-CDO]	20	326.951	20.000		Commercial - Professional Building - Medical Dental Building - One Story, 0	130-5A215 297	No Max	Central City North	No	VLI, LI, ABMI	DT CPU
Los Angeles	211 E 8TH ST	90014	5145003004	1.000	1.000	0.000	18.000	Shortfall of Sites	0.050	Light Manufacturing	M2-2D	Traditional Core	[HM1-CHC1-5] [CX2-FA] [CPIO]	20	503.605	20.000		Industrial - Light Manufacturing - One Story, 0	127-5A211 300	No Max	Central City	No	VLI, LI, ABMI	DT CPU
Los Angeles	1348 S GRAND AVE	90015	5134025052	1.000	1.000	0.000	18.000	Shortfall of Sites	0.064	Community Commercial	C2-2D-O	Transit Core	[HB2-G1-5] [CX2-FA] [CPIO-O]	20	392.064	20.000		Commercial - Auto, Recreation Equipment, Construction Equipment Sales and Service - Auto Body Repair Shop - One Story, 0	126A207 303	No Max	Central City	No	VLI, LI, ABMI	DT CPU
Los Angeles	545 S SAN PEDRO ST	90013	5148013006	1.000	1.000	0.000	18.000	Shortfall of Sites	0.107	High Medium Residential	[Q]R5-2D	Community Center	[MB4-SH1-5] [CX2-FA] [CPIO]	20	233.676	20.000		Institutional - Homes for Aged and Others - One Story, 0	127-5A213 311	No Max	Central City	No	VLI, LI, ABMI	DT CPU
Los Angeles	2348 E 8TH ST	90021	5166008003	10.000	10.000	0.000	0.000	Shortfall of Sites	0.146	Heavy Manufacturing	M3-1-RIO	Hybrid Industrial	[MM1-CDF1-5] [IX4-FA] [CPIO]	20	170.812	20.000		Industrial - Light Manufacturing - One Story, 0	123A217 316	No Max	Central City North	No	LI	DT CPU
Los Angeles	211 E 8TH ST	90014	5145003004	1.000	1.000	0.000	18.000	Shortfall of Sites	0.051	Light Manufacturing	M2-2D	Traditional Core	[HM1-CHC1-5] [CX2-FA] [CPIO]	20	492.699	20.000		Industrial - Light Manufacturing - One Story, 0	127-5A211 317	No Max	Central City	No	VLI, LI, ABMI	DT CPU
Los Angeles	2344 E 8TH ST	90021	5166008015	10.000	10.000	0.000	0.000	Shortfall of Sites	0.146	Heavy Manufacturing	M3-1-RIO	Hybrid Industrial	[MM1-CDF1-5] [IX4-FA] [CPIO]	20	170.811	20.000		Commercial - Parking Lot (Commercial Use Property) - Lots - Patron or Employee - One Story, 0	123A217 317	No Max	Central City North	No	LI	DT CPU
Los Angeles	2344 E 8TH ST	90021	5166008015	10.000	10.000	0.000	0.000	Shortfall of Sites	0.146	Heavy Manufacturing	M3-1-RIO	Hybrid Industrial	[MM1-CDF1-5] [IX4-FA] [CPIO]	20	170.814	20.000		Commercial - Parking Lot (Commercial Use Property) - Lots - Patron or Employee - One Story, 0	123A217 319	No Max	Central City North	No	LI	DT CPU
Los Angeles	2334 E 8TH ST	90021	5166008006	10.000	10.000	0.000	0.000	Shortfall of Sites	0.146	Heavy Manufacturing	M3-1-RIO	Hybrid Industrial	[MM1-CDF1-5] [IX4-FA] [CPIO]	20	170.813	20.000		Industrial - Light Manufacturing - One Story, 0	123A217 321	No Max	Central City North	No	LI	DT CPU
Los Angeles	2328 E 8TH ST	90021	5166008014	10.000	10.000	0.000	0.000	Shortfall of Sites	0.146	Heavy Manufacturing	M3-1-RIO	Hybrid Industrial	[MM1-CDF1-5] [IX4-FA] [CPIO]	20	170.810	20.000		Industrial - Light Manufacturing - One Story, 0	123A217 323	No Max	Central City North	No	LI	DT CPU

Jurisdiction Name	Site Address/Intersection	5 Digit ZIP Code	Assessor Parcel Number	Very Low-Income	Low-Income	Moderate-Income	Above Moderate-Income	Type of Shortfall	Parcel Size (Acres)	Current General Plan Designation	Current Zoning	Proposed General Plan (GP) Designation	Proposed Zoning	Minimum Density Allowed	Maximum Density Allowed	Total Capacity	Vacant/ Nonvacant	Description of Existing Uses	PIN	Base Density Per Acre	Community Plan Area	Rent Stabalization Ordinance	Income Category	Applicable Rezoning Program (Program informing values in Column Q listed first)
Los Angeles	1900 E 7TH PL	90021	5166017009	1.000	1.000	0.000	18.000	Shortfall of Sites	0.109	Heavy Manufacturing	M3-1-RIO	Hybrid Industrial	[MB3-CDF1-5] [IX4-FA] [CPIO]	20	229.912	20.000		Industrial - Light Manufacturing - One Story, 0	124-5A217 325	No Max	Central City North	No	VLI, LI, ABMI	DT CPU
Los Angeles	515 CROCKER ST	90013	5147025017	1.000	1.000	0.000	18.000	Shortfall of Sites	0.107	Light Manufacturing	M2-2D	Markets	[MB4-G1-5] [IX1-FA] [CPIO]	20	234.687	20.000		Industrial - Light Manufacturing - One Story, 0	127-5A213 329	No Max	Central City	No	VLI, LI, ABMI	DT CPU
Los Angeles	1202 MATEO ST	90021	5166009001	10.000	10.000	0.000	0.000	Shortfall of Sites	0.146	Heavy Manufacturing	M3-1-RIO	Hybrid Industrial	[MM1-CDF1-5] [IX4-FA] [CPIO]	20	170.810	20.000		Industrial - Light Manufacturing - One Story, 0	123A217 335	No Max	Central City North	No	LI	DT CPU
Los Angeles	1202 MATEO ST	90021	5166009001	10.000	10.000	0.000	0.000	Shortfall of Sites	0.146	Heavy Manufacturing	M3-1-RIO	Hybrid Industrial	[MM1-CDF1-5] [IX4-FA] [CPIO]	20	170.812	20.000		Industrial - Light Manufacturing - One Story, 0	123A217 337	No Max	Central City North	No	LI	DT CPU
Los Angeles	1201 MATEO ST	90021	5166021019	10.000	10.000	0.000	0.000	Shortfall of Sites	0.146	Heavy Manufacturing	M3-1-RIO	Hybrid Industrial	[MM1-CDF1-5] [IX4-FA] [CPIO]	20	171.147	20.000		Industrial - Warehousing, Distribution, Storage - Warehousing, Distribution, 25,000 to 50,000 SF - One Story, 0	123A217 344	No Max	Central City North	No	LI	DT CPU
Los Angeles	1201 MATEO ST	90021	5166021019	10.000	10.000	0.000	0.000	Shortfall of Sites	0.146	Heavy Manufacturing	M3-1-RIO	Hybrid Industrial	[MM1-CDF1-5] [IX4-FA] [CPIO]	20	171.418	20.000		Industrial - Warehousing, Distribution, Storage - Warehousing, Distribution, 25,000 to 50,000 SF - One Story, 0	123A217 346	No Max	Central City North	No	LI	DT CPU
Los Angeles	1201 MATEO ST	90021	5166021019	10.000	10.000	0.000	0.000	Shortfall of Sites	0.146	Heavy Manufacturing	M3-1-RIO	Hybrid Industrial	[MM1-CDF1-5] [IX4-FA] [CPIO]	20	171.690	20.000		Industrial - Warehousing, Distribution, Storage - Warehousing, Distribution, 25,000 to 50,000 SF - One Story, 0	123A217 348	No Max	Central City North	No	LI	DT CPU
Los Angeles	1201 MATEO ST	90021	5166021019	10.000	10.000	0.000	0.000	Shortfall of Sites	0.145	Heavy Manufacturing	M3-1-RIO	Hybrid Industrial	[MM1-CDF1-5] [IX4-FA] [CPIO]	20	171.959	20.000		Industrial - Warehousing, Distribution, Storage - Warehousing, Distribution, 25,000 to 50,000 SF - One Story, 0	123A217 349	No Max	Central City North	No	LI	DT CPU
Los Angeles	1201 MATEO ST	90021	5166021019	10.000	10.000	0.000	0.000	Shortfall of Sites	0.145	Heavy Manufacturing	M3-1-RIO	Hybrid Industrial	[MM1-CDF1-5] [IX4-FA] [CPIO]	20	172.233	20.000		Industrial - Warehousing, Distribution, Storage - Warehousing, Distribution, 25,000 to 50,000 SF - One Story, 0	123A217 350	No Max	Central City North	No	LI	DT CPU
Los Angeles	910 WALL ST	90015	5145017034	1.000	1.000	0.000	18.000	Shortfall of Sites	0.082	Light Manufacturing	M2-2D	Markets	[DM1-MK1-5] [IX3-FA] [CPIO]	20	304.681	20.000		Industrial - Light Manufacturing - Two Stories, 0	126A211 361	No Max	Central City	No	VLI, LI, ABMI	DT CPU
Los Angeles	936 WALL ST	90015	5145017045	1.000	1.000	0.000	18.000	Shortfall of Sites	0.079	Light Manufacturing	M2-2D	Markets	[DM1-MK1-5] [IX3-FA] [CPIO]	20	315.321	20.000		Commercial - Store - One Story, 0	126A211 418	No Max	Central City	No	VLI, LI, ABMI	DT CPU
Los Angeles	638 SAN JULIAN ST	90014	5148025900	1.000	1.000	0.000	18.000	Shortfall of Sites	0.109	High Medium Residential	[Q]R5-2D	Community Center	[MB4-SH1-5] [CX2-FA] [CPIO]	20	229.600	20.000		Commercial - Parking Lot (Commercial Use Property) - Lots - Commercial Parking - One Story, 0	127-5A213 540	No Max	Central City	No	VLI, LI, ABMI	DT CPU
Los Angeles	718 GLADYS AVE	90021	5146001030	1.000	1.000	0.000	18.000	Shortfall of Sites	0.110	Light Manufacturing	M2-2D	Markets	[MB4-G1-5] [IX1-FA] [CPIO]	20	228.208	20.000		Industrial - Light Manufacturing - Three Stories, 0	126A213 587	No Max	Central City	No	VLI, LI, ABMI	DT CPU
Los Angeles	611 W CESAR E CHAVEZ AVE	90012	5407016011	1.000	1.000	0.000	18.000	Shortfall of Sites	0.081	Regional Commercial	C2-2D	Community Center	[DM1-G1-5] [CX2-FA] [CPIO]	20	309.362	20.000		Institutional - Cemetery, Mausoleum, Mortuary - Cemetery, Mausoleum - One Story, 0	133-5A213 181	No Max	Central City North	No	VLI, LI, ABMI	DT CPU
Los Angeles	0	0	5144006901	1.000	1.000	0.000	18.000	Shortfall of Sites	0.049	Regional Center Commercial	C2-4D	Transit Core	[HB5-SH1-5] [CX4-FA] [CPIO]	20	505.375	20.000		Miscellaneous - Government Owned Property - Transportation - Rapid Transit, Bus, etc., 0	129A209 296	No Max	Central City	No	VLI, LI, ABMI	DT CPU
Los Angeles	900 N WESTERN AVE	90029	5535020011	10.000	10.000	0.000	0.000	Shortfall of Sites	0.155	Neighborhood Office Commercial	C4-1D	Neighborhood Commercial	[Q]C4-2D-CPIO	20	161.478	20.000		Commercial - Office Building - Two Stories, 0	141B193 110	54	Hollywood	No	LI	HWD CPU , ARO, AHO
Los Angeles	1825 N LAS PALMAS AVE	90028	5547001026	1.000	1.000	0.000	18.000	Shortfall of Sites	0.226	High Density Residential	[Q]R4-2	High Medium Residential	[Q]R4-2-CPIO	20	110.588	20.000		Residential - Five or More Units or Apartments (Any Combination) - 5 Stories or More - Pool, 0	150A185 293	72	Hollywood	No	VLI, LI, ABMI	HWD CPU , AHO
Los Angeles	6423 YUCCA ST	90028	5546001016	1.000	1.000	0.000	18.000	Shortfall of Sites	0.115	High Density Residential	[Q]R4-2	Regional Center Commercial	C2-2D-SN-CPIO	20	218.294	20.000		Commercial - Shopping Center (Neighborhood, Community) - One Story, 0	150A187 320	108	Hollywood	No	VLI, LI, ABMI	HWD CPU , AHO
Los Angeles	1178 N WESTERN AVE	90029	5536009005	10.000	10.000	0.000	0.000	Shortfall of Sites	0.156	Neighborhood Office Commercial	C4-1VL	Neighborhood Commercial	[Q]C4-2D-CPIO	20	160.484	20.000		Commercial - Auto, Recreation Equipment, Construction Equipment Sales and Service - Auto Body Repair Shop - One Story, 0	144B193 446	54	Hollywood	No	LI	HWD CPU , AHO
Los Angeles	6011 SANTA MONICA BLVD	90038	5534014011	10.000	10.000	0.000	0.000	Shortfall of Sites	0.155	Commercial Manufacturing	CM-1VL	Community Commercial	[Q]C2-2D-CPIO	20	161.274	20.000		Commercial - Office Building - One Story, 0	144B189 661	108	Hollywood	No	LI	HWD CPU , ARO
Los Angeles	1445 N LAS PALMAS AVE	90028	5547022014	1.000	1.000	0.000	18.000	Shortfall of Sites	0.115	Regional Center Commercial	C4-2D-SN	Regional Center Commercial	VARIOUS, WITH C2 and CPIO	20	217.801	20.000		Recreational - Theater - Legitimate (Stage) Theater - Two Stories, 0	147A185 109	108	Hollywood	No	VLI, LI, ABMI	HWD CPU , MURC, AHO
Los Angeles	1445 N LAS PALMAS AVE	90028	5547022014	1.000	1.000	0.000	18.000	Shortfall of Sites	0.111	Regional Center Commercial	C4-2D-SN	Regional Center Commercial	VARIOUS, WITH C2 and CPIO	20	224.538	20.000		Recreational - Theater - Legitimate (Stage) Theater - Two Stories, 0	147A185 135	108	Hollywood	No	VLI, LI, ABMI	HWD CPU , MURC, AHO
Los Angeles	6658 HOLLYWOOD BLVD	90028	5547014011	10.000	10.000	0.000	0.000	Shortfall of Sites	0.110	Regional Center Commercial	C4-2D-SN	Regional Center Commercial	C2-2D-SN-CPIO	20	226.468	20.000		Commercial - Store - One Story, 0	148-5A185 138	108	Hollywood	No	VLI, LI, ABMI	HWD CPU , MURC
Los Angeles	1607 N LAS PALMAS AVE	90028	5547014040	1.000	1.000	0.000	18.000	Shortfall of Sites	0.111	Regional Center Commercial	C4-2D	Regional Center Commercial	C2-2D-CPIO	20	224.386	20.000		Commercial - Parking Lot (Commercial Use Property) - Lots - Patron or Employee - One Story, 0	148-5A185 245	108	Hollywood	No	VLI, LI, ABMI	HWD CPU , MURC, AHO
Los Angeles	6228 LELAND WAY	90028	5546023048	10.000	10.000	0.000	0.000	Shortfall of Sites	0.115	Regional Center Commercial	R4-2D	Regional Center Commercial	VARIOUS, WITH C2 and CPIO	20	217.913	20.000		Institutional - Hospital - One Story, 0	147A189 130	108	Hollywood	No	LI	HWD CPU , MURC
Los Angeles	6228 LELAND WAY	90028	5546023048	10.000	10.000	0.000	0.000	Shortfall of Sites	0.111	Regional Center Commercial	R4-2D	Regional Center Commercial	VARIOUS, WITH C2 and CPIO	20	225.426	20.000		Institutional - Hospital - One Story, 0	147A189 132	108	Hollywood	No	LI	HWD CPU , MURC
Los Angeles	939 N WESTERN AVE	90029	5535006027	10.000	10.000	0.000	0.000	Shortfall of Sites	0.152	Neighborhood Office Commercial	P-1	Neighborhood Commercial	[Q]C4-2D-CPIO	20	164.083	20.000		Commercial - Supermarket - Supermarket - 12,000 SF or More - One Story, 0	144B193 1120	54	Hollywood	No	LI	HWD CPU , P
Los Angeles	6254 LEXINGTON AVE	90038	5534006025	10.000	10.000	0.000	0.000	Shortfall of Sites	0.156	Highway Oriented Commercial	C2-1D	Community Commercial	[Q]C2-2D-CPIO	20	160.685	20.000		Commercial - Restaurant, Cocktail Lounge - Fast Food - Walk Up - One Story, 0	144B189 404	108	Hollywood	No	LI	HWD CPU
Los Angeles	6254 LEXINGTON AVE	90038	5534006025	10.000	10.000	0.000	0.000	Shortfall of Sites	0.156	Highway Oriented Commercial	C2-1D	Community Commercial	[Q]C2-2D-CPIO	20	160.684	20.000		Commercial - Restaurant, Cocktail Lounge - Fast Food - Walk Up - One Story, 0	144B189 405	108	Hollywood	No	LI	HWD CPU
Los Angeles	6001 SANTA MONICA BLVD	90038	5534014010	10.000	10.000	0.000	0.000	Shortfall of Sites	0.155	Commercial Manufacturing	R3-1	Community Commercial	[Q]C2-2D-CPIO	20	161.274	20.000		Industrial - Light Manufacturing - One Story, 0	144B189 569	108	Hollywood	No	LI	HWD CPU
Los Angeles	1117 N BEACHWOOD DR	90038	5534016009	10.000	10.000	0.000	0.000	Shortfall of Sites	0.155	Commercial Manufacturing	R3-1	Community Commercial	[Q]C2-2D-CPIO	20	161.336	20.000		Commercial - Parking Lot (Commercial Use Property) - Lots - Patron or Employee - One Story, 0	144B189 571	108	Hollywood	No	LI	HWD CPU
Los Angeles	1112 N BEACHWOOD DR	90038	5534014013	10.000	10.000	0.000	0.000	Shortfall of Sites	0.155	Commercial Manufacturing	CM-1VL	Community Commercial	[Q]C2-2D-CPIO	20	161.274	20.000		Commercial - Store - One Story, 0	144B189 608	108	Hollywood	No	LI	HWD CPU
Los Angeles	1111 N BEACHWOOD DR	90038	5534016010	10.000	10.000	0.000	0.000	Shortfall of Sites	0.155	Commercial Manufacturing	CM-1VL	Community Commercial	[Q]C2-2D-CPIO	20	161.334	20.000		Industrial - Motion Picture, Radio and Television Industry - Studio - One Story, 0	144B189 609	108	Hollywood	No	LI	HWD CPU
Los Angeles	0	0	5534005007	10.000	10.000	0.000	0.000	Shortfall of Sites	0.157	Highway Oriented Commercial	C2-1D	Community Commercial	[Q]C2-2D-CPIO	20	158.978	20.000		Commercial - Parking Lot (Commercial Use Property) - Lots - Patron or Employee - One Story, 0	144B189 618	108	Hollywood	No	LI	HWD CPU
Los Angeles	6223 SANTA MONICA BLVD	90038	5534005006	10.000	10.000	0.000	0.000	Shortfall of Sites	0.157	Highway Oriented Commercial	C2-1D	Community Commercial	[Q]C2-2D-CPIO	20	158.980	20.000		Commercial - Store - One Story, 0	144B189 619	108	Hollywood	No	LI	HWD CPU
Los Angeles	6223 SANTA MONICA BLVD	90038	5534005006	10.000	10.000	0.000	0.000	Shortfall of Sites	0.157	Highway Oriented Commercial	C2-1D	Community Commercial	[Q]C2-2D-CPIO	20	158.978	20.000		Commercial - Store - One Story, 0	144B189 620	108	Hollywood	No	LI	HWD CPU
Los Angeles	6061 SANTA MONICA BLVD	90038	5534016025	10.000	10.000	0.000	0.000	Shortfall of Sites	0.155	Commercial Manufacturing	CM-1VL	Community Commercial	[Q]C2-2D-CPIO	20	161.334	20.000		Commercial - Auto, Recreation Equipment, Construction Equipment Sales and Service - Auto Body Repair Shop - One Story, 0	144B189 652	108	Hollywood	No	LI	HWD CPU
Los Angeles	6061 SANTA MONICA BLVD	90038	5534016025	10.000	10.000	0.000	0.000	Shortfall of Sites	0.152	Commercial Manufacturing	CM-1VL	Community Commercial	[Q]C2-2D-CPIO	20	164.065	20.000		Commercial - Auto, Recreation Equipment, Construction Equipment Sales and Service - Auto Body Repair Shop - One Story, 0	144B189 662	108	Hollywood	No	LI	HWD CPU
Los Angeles	6379 SANTA MONICA BLVD	90038	5533008024	10.000	10.000	0.000	0.000	Shortfall of Sites	0.157	Highway Oriented Commercial	C2-1D-SN	Community Commercial	[Q]C2-2D-SN-CPIO	20	158.982	20.000		Commercial - Auto, Recreation Equipment, Construction Equipment Sales and Service - Auto Body Repair Shop - One Story, 0	144B185 724	108	Hollywood	No	LI	HWD CPU
Los Angeles	901 VINE ST	90038	5533018001	10.000	10.000	0.000	0.000	Shortfall of Sites	0.152	Highway Oriented Commercial	C2-1D	Community Commercial	[Q]C2-2D-CPIO	20	164.378	20.000		Commercial - Auto, Recreation Equipment, Construction Equipment Sales and Service - Auto Body Repair Shop - One Story, 0	144B185 1153	108	Hollywood	No	LI	HWD CPU
Los Angeles	925 N WESTERN AVE	90029	5535007026	10.000	10.000	0.000	0.000	Shortfall of Sites	0.155	Neighborhood Office Commercial	C4-1D	Neighborhood Commercial	[Q]C4-2D-CPIO	20	160.780	20.000		Commercial - Store - One Story, 0	144B193 1270	54	Hollywood	No	LI	HWD CPU
Los Angeles	925 N WESTERN AVE	90029	5535007026	10.000	10.000	0.000	0.000	Shortfall of Sites	0.153	Neighborhood Office Commercial	C4-1D	Neighborhood Commercial	[Q]C4-2D-CPIO	20	163.540	20.000		Commercial - Store - One Story, 0	144B193 1271	54	Hollywood	No	LI	HWD CPU
Los Angeles	901 N WESTERN AVE	90029	5535007027	10.000	10.000	0.000	0.000	Shortfall of Sites	0.155	Neighborhood Office Commercial	C4-1D	Neighborhood Commercial	[Q]C4-2D-CPIO	20	161.335	20.000		Commercial - Shopping Center (Neighborhood, Community) - One Story, 0	144B193 1339	54	Hollywood	No	LI	HWD CPU
Los Angeles	901 N WESTERN AVE	90029	5535007027	10.000	10.000	0.000	0.000	Shortfall of Sites	0.155	Neighborhood Office Commercial	C4-1D	Neighborhood Commercial	[Q]C4-2D-CPIO	20	161.334	20.000		Commercial - Shopping Center (Neighborhood, Community) - One Story, 0	144B193 1340	54	Hollywood	No	LI	HWD CPU
Los Angeles	6551 LANKERSHIM BLVD	91606	2322020061	10.000	10.000	0.000	0.000	Shortfall of Sites	0.357	Highway Oriented Commercial	C2-1VL	Neighborhood Center	0	20	70.059	20.000		Commercial - Restaurant, Cocktail Lounge - Restaurant, Cocktail Lounge, Tavern - One Story, 0	180B169 639	108	North Hollywood - Valley Village	No	LI	NH CPU , AHO

Jurisdiction Name	Site Address/Intersection	5 Digit ZIP Code	Assessor Parcel Number	Very Low-Income	Low-Income	Moderate-Income	Above Moderate-Income	Type of Shortfall	Parcel Size (Acres)	Current General Plan Designation	Current Zoning	Proposed General Plan (GP) Designation	Proposed Zoning	Minimum Density Allowed	Maximum Density Allowed	Total Capacity	Vacant/ Nonvacant	Description of Existing Uses	PIN	Base Density Per Acre	Community Plan Area	Rent Stabalization Ordinance	Income Category	Applicable Rezoning Program (Program informing values in Column Q listed first)
Los Angeles	5601 LAUREL CANYON BLVD	91607	2340026075	10.000	10.000	0.000	0.000	Shortfall of Sites	0.347	Neighborhood Office Commercial	[Q]C1-1VL	Neighborhood Center	0	20	72.040	20.000		Commercial - Store - One Story, 0	174B165 704	108	North Hollywood - Valley Village	No	LI	NH CPU , AHO
Los Angeles	12041 BURBANK BLVD	91607	2340028067	10.000	10.000	0.000	0.000	Shortfall of Sites	0.356	Neighborhood Office Commercial	C1-1VL	Neighborhood Center	0	20	70.148	20.000		Institutional - Children's Day Care Center - One Story, 0	174B165 720	108	North Hollywood - Valley Village	No	LI	NH CPU , AHO
Los Angeles	0	0	2319007900	0.888	0.888	0.000	15.984	Shortfall of Sites	0.135	Highway Oriented Commercial	C2-1VL			20	163.909	17.760		Miscellaneous - Government Owned Property, 0	180B173 10		North Hollywood - Valley Village	No	VLI, LI, ABMI	DB50
Los Angeles	0	0	2324005012	0.888	0.888	0.000	15.984	Shortfall of Sites	0.132	Highway Oriented Commercial	C2-1VL			20	167.888	17.760	Vacant	Industrial - Industrial - Vacant Land, 0	183B161 992		North Hollywood - Valley Village	No	VLI, LI, ABMI	DB50
Los Angeles	6610 LAUREL CANYON BLVD	91606	2322009023	10.000	10.000	0.000	0.000	Shortfall of Sites	0.346	Highway Oriented Commercial	P-1VL, [Q]P-1VL	Neighborhood Center	0	20	72.258	20.000		Commercial - Parking Lot (Commercial Use Property) - Lots - Patron or Employee - One Story, 0	180B165 367	108	North Hollywood - Valley Village	No	LI	NH CPU , P
Los Angeles	11316 WEDDINGTON ST	91601	2350017005	10.000	10.000	0.000	0.000	Shortfall of Sites	0.161	Community Commercial	C4-1-CA	Community Commercial	0	20	155.734	20.000		Commercial - Parking Lot (Commercial Use Property) - Lots - Patron or Employee - One Story, 0	171B173 335	No Max	North Hollywood - Valley Village	No	LI	Orange LineTNP , AHO
Los Angeles	5225 BLAKESLEE AVE	91601	2350018084	1.000	1.000	0.000	18.000	Shortfall of Sites	0.163	Community Commercial	C4-2D-CA	Community Commercial	0	20	153.778	20.000		Residential - Five or More Units or Apartments (Any Combination) · 4 Stories or Less - Pool, 0	171B173 531	No Max	North Hollywood - Valley Village	No	VLI, LI, ABMI	Orange LineTNP , AHO
Los Angeles	5225 BLAKESLEE AVE	91601	2350018084	1.000	1.000	0.000	18.000	Shortfall of Sites	0.163	Community Commercial	C4-2D-CA	Community Commercial	0	20	153.601	20.000		Residential - Five or More Units or Apartments (Any Combination) · 4 Stories or Less - Pool, 0	171B173 532	No Max	North Hollywood - Valley Village	No	VLI, LI, ABMI	Orange LineTNP , AHO
Los Angeles	5225 BLAKESLEE AVE	91601	2350018084	1.000	1.000	0.000	18.000	Shortfall of Sites	0.163	Community Commercial	C4-2D-CA	Community Commercial	0	20	152.953	20.000		Residential - Five or More Units or Apartments (Any Combination) · 4 Stories or Less - Pool, 0	171B173 533	No Max	North Hollywood - Valley Village	No	VLI, LI, ABMI	Orange LineTNP , AHO
Los Angeles	11115 MAGNOLIA BLVD	91601	2350018077	1.000	1.000	0.000	18.000	Shortfall of Sites	0.164	Community Commercial	C4-2D-CA	Community Commercial	0	20	152.296	20.000		Commercial - Office Building - One Story, 0	171B173 534	No Max	North Hollywood - Valley Village	No	VLI, LI, ABMI	Orange LineTNP , ARO, AHO
Los Angeles	14654 VICTORY BLVD	91411	2241003021	10.000	10.000	0.000	0.000	Shortfall of Sites	0.141	Community Commercial	[Q]C2-1VL-CDO	0	0	20	176.901	20.000		Commercial - Office Building - One Story, 0	180B149 891	No Max	Van Nuys - North Sherman Oaks	No	LI	Orange LineTNP , ARO
Los Angeles	15007 BURBANK BLVD	91411	2243009031	10.000	10.000	0.000	0.000	Shortfall of Sites	0.143	Medium Residential	[Q]R3-1	0	0	20	174.304	20.000		Residential - Five or More Units or Apartments (Any Combination) · 4 Stories or Less, 0	174B145 477	No Max	Van Nuys - North Sherman Oaks	No	LI	Orange LineTNP , DB50, AHO
Los Angeles	0	0	2236023900	10.000	10.000	0.000	0.000	Shortfall of Sites	0.161	Regional Center Commercial	[Q]C2-1L-CDO	Community Commercial	0	20	155.576	20.000		Miscellaneous - Government Owned Property, 0	180B149 741	No Max	Van Nuys - North Sherman Oaks	No	LI	Orange LineTNP , MURC
Los Angeles	0	0	2236023900	10.000	10.000	0.000	0.000	Shortfall of Sites	0.161	Regional Center Commercial	[Q]C2-1L-CDO	Community Commercial	0	20	155.576	20.000		Miscellaneous - Government Owned Property, 0	180B149 742	No Max	Van Nuys - North Sherman Oaks	No	LI	Orange LineTNP , MURC
Los Angeles	0	0	2236023900	10.000	10.000	0.000	0.000	Shortfall of Sites	0.161	Regional Center Commercial	[Q]C2-1L-CDO	Community Commercial	0	20	155.576	20.000		Miscellaneous - Government Owned Property, 0	180B149 743	No Max	Van Nuys - North Sherman Oaks	No	LI	Orange LineTNP , MURC
Los Angeles	0	0	2236023900	10.000	10.000	0.000	0.000	Shortfall of Sites	0.161	Regional Center Commercial	[Q]C2-1L-CDO	Community Commercial	0	20	155.576	20.000		Miscellaneous - Government Owned Property, 0	180B149 744	No Max	Van Nuys - North Sherman Oaks	No	LI	Orange LineTNP , MURC
Los Angeles	0	0	2236023900	10.000	10.000	0.000	0.000	Shortfall of Sites	0.161	Regional Center Commercial	[Q]C2-1L-CDO	Community Commercial	0	20	155.576	20.000		Miscellaneous - Government Owned Property, 0	180B149 745	No Max	Van Nuys - North Sherman Oaks	No	LI	Orange LineTNP , MURC
Los Angeles	14624 FRIAR ST	91411	2241006023	10.000	10.000	0.000	0.000	Shortfall of Sites	0.161	Medium Residential	[Q]R3-1	High Medium	0	20	155.577	20.000		Residential - Five or More Units or Apartments (Any Combination) · 4 Stories or Less - Pool, 0	178-5A151 11	No Max	Van Nuys - North Sherman Oaks	No	LI	Orange LineTNP
Los Angeles	14624 FRIAR ST	91411	2241006023	10.000	10.000	0.000	0.000	Shortfall of Sites	0.161	Medium Residential	[Q]R3-1	High Medium	0	20	155.574	20.000		Residential - Five or More Units or Apartments (Any Combination) · 4 Stories or Less - Pool, 0	178-5A151 12	No Max	Van Nuys - North Sherman Oaks	No	LI	Orange LineTNP
Los Angeles	14624 FRIAR ST	91411	2241006023	10.000	10.000	0.000	0.000	Shortfall of Sites	0.161	Medium Residential	R3-1	High Medium	0	20	155.576	20.000		Residential - Five or More Units or Apartments (Any Combination) · 4 Stories or Less - Pool, 0	178-5A151 13	No Max	Van Nuys - North Sherman Oaks	No	LI	Orange LineTNP
Los Angeles	14642 FRIAR ST	91411	2241006026	10.000	10.000	0.000	0.000	Shortfall of Sites	0.161	Medium Residential	[Q]R3-1	High Medium	0	20	155.575	20.000		Residential - Five or More Units or Apartments (Any Combination) · 4 Stories or Less, 0	178-5A149 41	No Max	Van Nuys - North Sherman Oaks	No	LI	Orange LineTNP
Los Angeles	14306 FRIAR ST	91401	2240011011	10.000	10.000	0.000	0.000	Shortfall of Sites	0.161	Medium Residential	[Q]R3-1	High Medium	0	20	155.576	20.000		Residential - Single Family Residence - Other Improvements Only, 0	177B153 41	No Max	Van Nuys - North Sherman Oaks	No	LI	Orange LineTNP
Los Angeles	6310 SYLMAR AVE	91401	2240011028	10.000	10.000	0.000	0.000	Shortfall of Sites	0.161	Medium Residential	[Q]R3-1	High Medium	0	20	155.575	20.000		Residential - Five or More Units or Apartments (Any Combination) · 4 Stories or Less - Pool, 0	178-5A151 55	No Max	Van Nuys - North Sherman Oaks	No	LI	Orange LineTNP
Los Angeles	14342 FRIAR ST	91401	2240011030	10.000	10.000	0.000	0.000	Shortfall of Sites	0.161	Medium Residential	[Q]R3-1	High Medium	0	20	155.575	20.000		Residential - Five or More Units or Apartments (Any Combination) · 4 Stories or Less, 0	178-5A151 58	No Max	Van Nuys - North Sherman Oaks	No	LI	Orange LineTNP
Los Angeles	6255 CEDROS AVE	91411	2241010019	10.000	10.000	0.000	0.000	Shortfall of Sites	0.144	Medium Residential	[Q]R3-1	0	0	20	173.371	20.000	Vacant	Residential - Single Family Residence - Vacant Land, 0	178-5A149 163	No Max	Van Nuys - North Sherman Oaks	No	LI	Orange LineTNP
Los Angeles	6111 HAZELTINE AVE	91401	2240023046	10.000	10.000	0.000	0.000	Shortfall of Sites	0.143	Light Manufacturing	M2-2	0	0	20	174.939	20.000		Industrial - Light Manufacturing - One Story, 0	177B153 704	No Max	Van Nuys - North Sherman Oaks	No	LI	Orange LineTNP
Los Angeles	14435 VICTORY BLVD	91401	2237024012	10.000	10.000	0.000	0.000	Shortfall of Sites	0.164	Regional Commercial	[Q]C2-1L-CDO	Community Commercial	0	20	152.346	20.000		Recreational - Athletic and Amusement Facility - Gymnasium, Health Spa - One Story, 0	180B149 819	No Max	Van Nuys - North Sherman Oaks	No	LI	Orange LineTNP
Los Angeles	11231 BURBANK BLVD	91601	2337034029	10.000	10.000	0.000	0.000	Shortfall of Sites	0.162	Community Commercial	C2-1	Community Commercial	0	20	154.738	20.000		Commercial - Nursery or Greenhouse - One Story, 0	174B173 891	No Max	North Hollywood - Valley Village	No	LI	Orange LineTNP
Los Angeles	14702 SYLVAN ST	91411	2241010021	10.000	10.000	0.000	0.000	Shortfall of Sites	0.142	Medium Residential	[Q]R3-1	0	0	20	176.606	20.000		Institutional - School (Private) - One Story, 0	178-5A149 156	No Max	Van Nuys - North Sherman Oaks	No	LI	Orange LineTNP
Los Angeles	10887 VENICE BLVD	90034	4252025001	10.000	10.000	0.000	0.000	Shortfall of Sites	0.166	General Commercial	C2-1	Mixed Residential	0	20	150.790	20.000		Commercial - Store Combination - Store and Office Combination - One Story, 0	117B161 754	54	Palms - Mar Vista - Del Rey	No	LI	PMVDR CPU , AHO
Los Angeles	19349 VICTORY BLVD	91335	2131010023	10.000	10.000	0.000	0.000	Shortfall of Sites	0.179	Neighborhood Office Commercial	C2-1VL-RIO	Community Center	0	20	139.649	20.000		Commercial - Shopping Center (Neighborhood, Community) - One Story, 0	180B117 1008	54	Reseda - West Van Nuys	No	LI	RES CPU , AHO
Los Angeles	7307 VAN NUYS BLVD	91405	2218017019	1.000	1.000	0.000	18.000	Shortfall of Sites	0.177	General Commercial	C2-1VL	Community Center	0	20	141.439	20.000		Commercial - Store Combination - Store and Office Combination - One Story, 0	186B149 751	108	Van Nuys - North Sherman Oaks	No	VLI, LI, ABMI	VNY CPU , ARO
Los Angeles	7650 VAN NUYS BLVD	91405	2215028018	1.000	1.000	0.000	18.000	Shortfall of Sites	0.174	General Commercial	C2-1VL	Community Center	0	20	143.670	20.000		Commercial - Store - One Story, 0	186B149 17	108	Van Nuys - North Sherman Oaks	No	VLI, LI, ABMI	VNY CPU
Los Angeles	14530 VANOWEN ST	91405	2236009023	1.000	1.000	0.000	18.000	Shortfall of Sites	0.174	Community Commercial	[Q]C2-1L-CDO	Community Center	0	20	143.484	20.000		Commercial - Store - One Story, 0	180B149 45	108	Van Nuys - North Sherman Oaks	No	VLI, LI, ABMI	VNY CPU
Los Angeles	7650 VAN NUYS BLVD	91405	2215028018	1.000	1.000	0.000	18.000	Shortfall of Sites	0.174	General Commercial	C2-1VL	Community Center	0	20	143.669	20.000		Commercial - Store - One Story, 0	186B149 55	108	Van Nuys - North Sherman Oaks	No	VLI, LI, ABMI	VNY CPU
Los Angeles	7650 VAN NUYS BLVD	91405	2215028018	1.000	1.000	0.000	18.000	Shortfall of Sites	0.174	General Commercial	C2-1VL	Community Center	0	20	143.668	20.000		Commercial - Store - One Story, 0	186B149 60	108	Van Nuys - North Sherman Oaks	No	VLI, LI, ABMI	VNY CPU
Los Angeles	14340 SHERMAN WAY	91405	2217006012	1.000	1.000	0.000	18.000	Shortfall of Sites	0.175	Medium Residential	R3-1	Community Center	0	20	143.024	20.000	Vacant	Residential - Single Family Residence - Vacant Land, 0	183B149 72	108	Van Nuys - North Sherman Oaks	No	VLI, LI, ABMI	VNY CPU
Los Angeles	6735 SYLMAR AVE	91405	2237002018	1.000	1.000	0.000	18.000	Shortfall of Sites	0.176	Medium Residential	R1-4	Community Center	0	20	142.358	20.000		Residential - Single Family Residence - Guesthouse, 0	180B149 121	108	Van Nuys - North Sherman Oaks	No	VLI, LI, ABMI	VNY CPU
Los Angeles	1873 WESTWOOD BLVD	90025	4323001097	10.000	10.000	0.000	0.000	Shortfall of Sites	0.171	Neighborhood Commercial	C4-1VL-O	Mixed Use Corridor	0	20	146.528	20.000		Commercial - Store - One Story, 0	129B153 749	54	West Los Angeles	No	LI	West WLA CPU , AHO
Los Angeles	5730 W MANCHESTER AVE	90045	4125016020	10.000	10.000	0.000	0.000	Shortfall of Sites	0.230	General Commercial	[Q]C2-1VL	0	0	20	108.888	20.000		Commercial - Office Building - One Story, 0	096B169 554	29	Westchester - Playa del Rey	No	LI	WPDR CPU , ARO, AHO
Los Angeles	8940 LILIENTHAL AVE	90045	4123015001	9.999	9.999	0.000	0.000	Shortfall of Sites	0.183	Low Residential	R1-1	0	0	20	113.635	19.998		Residential - Single Family Residence, 0	096B169 1046	21	Westchester - Playa del Rey	No	LI	OPP RC , WPDR CPU, ADU, AHO, TOC EXP
Los Angeles	21820 CRAGGY VIEW ST	91311	2747017038	9.995	9.995	0.000	0.000	Shortfall of Sites	1.759	Community Commercial	[Q]C2-2D, P-1	0	0	20	94.696	19.990		Institutional - Hospital - One Story, 0	204B101 348		Chatsworth - Porter Ranch	No	LI	P
Los Angeles	7700 MIDFIELD AVE	90045	4127004001	9.993	9.993	0.000	0.000	Shortfall of Sites	0.223	Low Residential	R1-1	0	0	20	99.000	19.985		Residential - Single Family Residence - Pool, 1	099B173 384		Westchester - Playa del Rey	No	LI	TOC EXP , ADU
Los Angeles	608 RAPALLO AVE	90732	7559031003	9.992	9.992	0.000	0.000	Shortfall of Sites	0.194	Low II Residential	R1-1XL	0	0	20	113.635	19.984		Residential - Single Family Residence, 1	015B189 157		San Pedro	No	LI	OPP RC , ADU
Los Angeles	2503 E 4TH ST	90033	5180005034	0.000	0.000	0.000	19.980	Shortfall of Sites	0.138	Neighborhood Office Commercial	C2-1-CUGU	Community Center	[LUM3 - SH3 - 4][XC1 - 4][CPIO]	0	209.763	19.980		Commercial - Store Combination - Store and Residential Combination - One Story, 1	126A223 99	108	Boyle Heights	Yes	ABMI	BH CPU , ARO
Los Angeles	15912 S VERMONT AVE	90247	6120016020	0.000	0.000	0.000	19.980	Shortfall of Sites	0.331	Medium Residential	R3-1	0	0	0	83.912	19.980		Residential - Five or More Units or Apartments (Any Combination) · 4 Stories or Less, 0	069B197 132		Harbor Gateway	Yes	ABMI	DB50
Los Angeles	14924 ROSCOE BLVD	91402	2210003060	0.000	0.000	0.000	19.980	Shortfall of Sites	0.328	Medium Residential	R3-1	0	0	0	84.709	19.980		Residential - Five or More Units or Apartments (Any Combination) · 4 Stories or Less, 0	192B149 426		Mission Hills - Panorama City - North Hills	Yes	ABMI	DB50
Los Angeles	6114 WHITSETT AVE	91606	2333010070	0.000	0.000	0.000	19.980	Shortfall of Sites	0.334	Medium Residential	R3-1	0	0	0	83.093	19.980		Residential - Five or More Units or Apartments (Any Combination) · 4 Stories or Less - Pool, 0	177B165 484		North Hollywood - Valley Village	Yes	ABMI	DB50

Jurisdiction Name	Site Address/Intersection	5 Digit ZIP Code	Assessor Parcel Number	Very Low-Income	Low-Income	Moderate-Income	Above Moderate-Income	Type of Shortfall	Parcel Size (Acres)	Current General Plan Designation	Current Zoning	Proposed General Plan (GP) Designation	Proposed Zoning	Minimum Density Allowed	Maximum Density Allowed	Total Capacity	Vacant/ Nonvacant	Description of Existing Uses	PIN	Base Density Per Acre	Community Plan Area	Rent Stabalization Ordinance	Income Category	Applicable Rezoning Program (Program informing values in Column Q listed first)
Los Angeles	5146 STROHM AVE	91601	2419021010	0.000	0.000	0.000	19.980	Shortfall of Sites	0.166	Neighborhood Office Commercial	[Q]C2-1VL	0	0	0	166.918	19.980		Commercial - Store Combination - Store and Residential Combination - One Story, 0	171B177 664		North Hollywood - Valley Village	Yes	ABMI	DB50 , ARO
Los Angeles	25711 FRAMPTON AVE	90710	7410028090	0.000	0.000	0.000	19.980	Shortfall of Sites	0.414	Medium Residential	[Q]R3-1VL	0	0	0	67.067	19.980		Residential - Five or More Units or Apartments (Any Combination) · 4 Stories or Less - Pool, 0	036B197 1072		Wilmington - Harbor City	Yes	ABMI	DB50
Los Angeles	10632 LANDALE ST	91602	2423003016	0.000	0.000	0.000	19.980	Shortfall of Sites	0.236	Medium Residential	R3-1-RIO	Community Center	0	0	144.178	19.980		Residential - Five or More Units or Apartments (Any Combination) · 4 Stories or Less, 5	165B177 229	108	Sherman Oaks - Studio City - Toluca Lake - Cahuenga Pass	Yes	ABMI	SHR CPU , DB50, AHO
Los Angeles	2900 SUNSET PL	90005	5077014038	0.000	0.000	0.000	19.980	Shortfall of Sites	0.197	Regional Center Commercial	R5-2	0	0	0	140.681	19.980		Residential - Five or More Units or Apartments (Any Combination) · 4 Stories or Less - Pool, 0	133-5A201 117		Wilshire	Yes	ABMI	MURC
Los Angeles	7224 MELROSE AVE	90046	5525014006	9.989	9.989	0.000	0.000	Shortfall of Sites	0.137	Neighborhood Office Commercial	C4-1XL	Neighborhood Commercial	[Q]C2-1XL-CPIO	20	161.156	19.978		Commercial - Store - One Story, 2	141B181 628	108	Hollywood	No	LI	DB50 , HWD CPU, AHO
Los Angeles	13526 VENTURA BLVD	91423	2373009007	9.989	9.989	0.000	0.000	Shortfall of Sites	0.139	General Commercial	C2-1VL	0	0	20	168.136	19.978		Commercial - Store - One Story, 2	165B157 762		Sherman Oaks - Studio City - Toluca Lake - Cahuenga Pass	No	LI	DB50 , TOPP C
Los Angeles	301 S THURSTON AVE	90049	4366015020	9.983	9.983	0.000	0.000	Shortfall of Sites	0.194	Low Residential	R1-1	0	0	20	113.635	19.966		Residential - Single Family Residence, 1	135B145 40		Westwood	No	LI	OPP RC , ADU
Los Angeles	1572 KELTON AVE	90024	4324025012	9.983	9.983	0.000	0.000	Shortfall of Sites	0.223	Low Residential	R1-1	0	0	20	99.000	19.965		Residential - Single Family Residence, 1	129B153 256		Westwood	No	LI	TOC EXP , ADU
Los Angeles	13231 CUMPSTON ST	91401	2345002011	9.976	9.976	0.000	0.000	Shortfall of Sites	0.223	Low Residential	R1-1	0	0	20	99.000	19.952		Residential - Single Family Residence, 1	174B157 847		Van Nuys - North Sherman Oaks	No	LI	TOC EXP , ADU
Los Angeles	10620 ESTHER AVE	90064	4255005007	9.975	9.975	0.000	0.000	Shortfall of Sites	0.223	Low Residential	R1-1-O	0	0	20	99.000	19.951		Residential - Single Family Residence - Pool, 1	126B157 1011		West Los Angeles	No	LI	TOC EXP , ADU
Los Angeles	11301 BALBOA BLVD	91344	2697020014	9.969	9.969	0.000	0.000	Shortfall of Sites	0.194	Low I Residential	RS-1	0	0	20	113.635	19.938		Residential - Single Family Residence, 1	210B133 97		Granada Hills - Knollwood	No	LI	OPP RC , ADU
Los Angeles	5811 RANCHITO AVE	91401	2246013017	9.967	9.967	0.000	0.000	Shortfall of Sites	0.210	Low Residential	R1-1	0	0	20	99.000	19.934		Residential - Single Family Residence - Pool, 0	174B153 268		Van Nuys - North Sherman Oaks	No	LI	TOC EXP , ADU
Los Angeles	11254 GOTHIC AVE	91344	2681010911	0.000	0.000	0.000	19.930	Shortfall of Sites	10.803	Public Facilities	PF-1	0	0	0	153.741	19.930		Miscellaneous - Government Owned Property - Public School - High School, 0	210B137 32		Granada Hills - Knollwood	No	ABMI	PF
Los Angeles	7615 W SUNSET BLVD	90046	5550006028	9.960	9.960	0.000	0.000	Shortfall of Sites	0.134	Neighborhood Office Commercial	C4-1D	Neighborhood Commercial	[Q]C4-1XLD-CPIO	20	164.450	19.920		Commercial - Store - One Story, 1	147B177 940	108	Hollywood	No	LI	HWD CPU
Los Angeles	12362 BURBANK BLVD	91607	2347007005	9.960	9.960	0.000	0.000	Shortfall of Sites	0.312	Medium Residential	[Q]R3-1	Neighborhood Center	0	20	70.485	19.920		Residential - Single Family Residence, 1	174B165 746	108	North Hollywood - Valley Village	No	LI	NH CPU , ADU, AHO
Los Angeles	5410 AGNES AVE	91607	2348014046	0.996	0.996	0.000	17.928	Shortfall of Sites	0.209	Neighborhood Office Commercial	[Q]C2-1VL	Community Center (Mixed-Use)	0	20	105.330	19.920		Institutional - School (Private) - One Story, 1	171B165 60	145	North Hollywood - Valley Village	No	VLI, LI, ABMI	NH CPU , ADU, AHO
Los Angeles	5419 BEN AVE	91607	2348014049	0.996	0.996	0.000	17.928	Shortfall of Sites	0.209	Low Residential	R1-1	Community Center (Mixed-Use)	0	20	105.313	19.920		Residential - Single Family Residence, 1	171B165 24	145	North Hollywood - Valley Village	No	VLI, LI, ABMI	NH CPU , ADU, AHO, TOC EXP
Los Angeles	5418 AGNES AVE	91607	2348014045	0.996	0.996	0.000	17.928	Shortfall of Sites	0.209	Low Residential	R1-1	Community Center (Mixed-Use)	0	20	105.349	19.920		Residential - Single Family Residence, 1	171B165 25	145	North Hollywood - Valley Village	No	VLI, LI, ABMI	NH CPU , ADU, AHO, TOC EXP
Los Angeles	5419 AGNES AVE	91607	2348014020	0.996	0.996	0.000	17.928	Shortfall of Sites	0.210	Low Residential	R1-1	Community Center (Mixed-Use)	0	20	104.987	19.920		Residential - Single Family Residence - Pool, 1	171B165 26	145	North Hollywood - Valley Village	No	VLI, LI, ABMI	NH CPU , ADU, AHO, TOC EXP
Los Angeles	5439 AGNES AVE	91607	2348014023	0.996	0.996	0.000	17.928	Shortfall of Sites	0.209	Low Residential	R1-1	Community Center (Mixed-Use)	0	20	105.312	19.920		Residential - Single Family Residence, 1	174B165 965	145	North Hollywood - Valley Village	No	VLI, LI, ABMI	NH CPU , ADU, AHO, TOC EXP
Los Angeles	5425 AGNES AVE	91607	2348014021	0.996	0.996	0.000	17.928	Shortfall of Sites	0.209	Low Residential	R1-1	Community Center (Mixed-Use)	0	20	105.313	19.920		Residential - Single Family Residence, 1	174B165 1011	145	North Hollywood - Valley Village	No	VLI, LI, ABMI	NH CPU , ADU, AHO, TOC EXP
Los Angeles	5109 KLUMP AVE	91601	2353003020	9.960	9.960	0.000	0.000	Shortfall of Sites	0.098	High Medium Residential	R4-1VL	0	0	20	224.174	19.920		Residential - Single Family Residence, 1	171B173 868	217	North Hollywood - Valley Village	No	LI	Orange LineTNP , AHO
Los Angeles	11030 LA MAIDA ST	91601	2353025035	9.960	9.960	0.000	0.000	Shortfall of Sites	0.197	Medium Residential	R3-1	Medium	0	20	111.504	19.920		Institutional - Church - One Story, 1	168B173 355	54	North Hollywood - Valley Village	No	LI	Orange LineTNP, DB50, FBO, ADU
Los Angeles	3516 S CENTINELA AVE	90066	4248025040	9.960	9.960	0.000	0.000	Shortfall of Sites	0.205	Neighborhood Commercial	[Q]C1-1VL	Mixed Residential	0	20	107.370	19.920		Commercial - Store - One Story, 1	114B153 390	54	Palms - Mar Vista - Del Rey	No	LI	PMVDR CPU , ADU
Los Angeles	10850 W OLYMPIC BLVD	90064	4320001055	9.960	9.960	0.000	0.000	Shortfall of Sites	0.147	Neighborhood Commercial	C4-1VL-POD	Mixed Use Corridor	0	20	149.481	19.920		Commercial - Shopping Center (Neighborhood, Community) - One Story, 1	126B157 334	54	West Los Angeles	No	LI	West WLA CPU , AHO
Los Angeles	1900 N OXFORD AVE	90027	5587024014	9.959	9.959	0.000	0.000	Shortfall of Sites	0.222	Low I Residential	RE9-1	0	0	20	99.000	19.918		Residential - Single Family Residence, 1	150A193 159		Hollywood	No	LI	TOC EXP , ADU, OPP RC2
Los Angeles	3020 CLUB DR	90064	4311002036	9.956	9.956	0.000	0.000	Shortfall of Sites	0.222	Low Residential	R1V2	0	0	20	99.000	19.912		Residential - Single Family Residence, 1	123B165 278		West Los Angeles	No	LI	TOC EXP , ADU
Los Angeles	5861 W 83RD ST	90045	4105017010	9.954	9.954	0.000	0.000	Shortfall of Sites	0.182	Low Residential	R1-1	0	0	20	113.635	19.909		Residential - Single Family Residence, 0	099B169 1312	29	Westchester - Playa del Rey	No	LI	OPP RC , WPDR CPU, ADU, AHO
Los Angeles	7148 FALLBROOK AVE	91307	2024019026	9.954	9.954	0.000	0.000	Shortfall of Sites	0.193	Low Medium I Residential	RS-1	Very Low Residential	0	20	113.635	19.907		Residential - Single Family Residence, 1	183B097 127	1 per lot	Canoga Park - Winnetka - Woodland Hills - West Hills	No	LI	OPP RC , CPK CPU, ADU, AHO
Los Angeles	7142 FALLBROOK AVE	91307	2024019027	9.953	9.953	0.000	0.000	Shortfall of Sites	0.193	Low Medium I Residential	RS-1	Very Low Residential	0	20	113.635	19.906		Residential - Single Family Residence, 1	183B097 135	1 per lot	Canoga Park - Winnetka - Woodland Hills - West Hills	No	LI	OPP RC , CPK CPU, ADU, AHO
Los Angeles	3040 SHELBY DR	90034	4311002021	9.953	9.953	0.000	0.000	Shortfall of Sites	0.222	Low Residential	R1V2	0	0	20	99.000	19.905		Residential - Single Family Residence, 1	123B165 339		West Los Angeles	No	LI	TOC EXP , ADU
Los Angeles	7136 FALLBROOK AVE	91307	2024019028	9.953	9.953	0.000	0.000	Shortfall of Sites	0.193	Low Medium I Residential	RS-1	Very Low Residential	0	20	113.635	19.905		Residential - Single Family Residence, 1	183B097 161	1 per lot	Canoga Park - Winnetka - Woodland Hills - West Hills	No	LI	OPP RC , CPK CPU, ADU, AHO
Los Angeles	7130 FALLBROOK AVE	91307	2024019029	9.952	9.952	0.000	0.000	Shortfall of Sites	0.193	Low Medium I Residential	RS-1	Very Low Residential	0	20	113.635	19.904		Residential - Single Family Residence, 1	183B097 169	1 per lot	Canoga Park - Winnetka - Woodland Hills - West Hills	No	LI	OPP RC , CPK CPU, ADU, AHO
Los Angeles	7124 FALLBROOK AVE	91307	2024019030	9.951	9.951	0.000	0.000	Shortfall of Sites	0.193	Low Medium I Residential	RS-1	Very Low Residential	0	20	113.635	19.903		Residential - Single Family Residence, 1	183B097 179	1 per lot	Canoga Park - Winnetka - Woodland Hills - West Hills	No	LI	OPP RC , CPK CPU, ADU, AHO
Los Angeles	7118 FALLBROOK AVE	91307	2024019031	9.951	9.951	0.000	0.000	Shortfall of Sites	0.193	Low Medium I Residential	RS-1	Very Low Residential	0	20	113.635	19.902		Residential - Single Family Residence, 1	183B097 195	1 per lot	Canoga Park - Winnetka - Woodland Hills - West Hills	No	LI	OPP RC , CPK CPU, ADU, AHO
Los Angeles	7112 FALLBROOK AVE	91307	2024019032	0.995	0.995	0.000	17.911	Shortfall of Sites	0.193	Low Medium I Residential	RS-1	Very Low Residential	[DM4-CHC1-5] [CX2-FA] [CPIO]	20	113.635	19.901		Residential - Single Family Residence, 1	183B097 208	1 per lot	Canoga Park - Winnetka - Woodland Hills - West Hills	No	VLI, LI, ABMI	OPP RC , CPK CPU, ADU, AHO
Los Angeles	1201 W OLYMPIC BLVD	90015	5137008032	0.995	0.995	0.000	17.908	Shortfall of Sites	0.167	Community Commercial	CW	0	0	20	229.584	19.897		Industrial - Warehousing, Distribution, Storage - Warehousing, Distribution, Over 50,000 SF - One Story, 0	129A205 113		Westlake	No	VLI, LI, ABMI	ARO
Los Angeles	1201 W OLYMPIC BLVD	90015	5137008032	0.995	0.995	0.000	17.908	Shortfall of Sites	0.284	Community Commercial	CW	0	0	20	134.688	19.897		Industrial - Warehousing, Distribution, Storage - Warehousing, Distribution, Over 50,000 SF - One Story, 0	129A205 120		Westlake	No	VLI, LI, ABMI	ARO
Los Angeles	1201 W OLYMPIC BLVD	90015	5137008032	0.995	0.995	0.000	17.908	Shortfall of Sites	0.011	Community Commercial	CW	0	0	20	3367.240	19.897		Industrial - Warehousing, Distribution, Storage - Warehousing, Distribution, Over 50,000 SF - One Story, 0	129A205 134		Westlake	No	VLI, LI, ABMI	ARO
Los Angeles	1201 W OLYMPIC BLVD	90015	5137008032	0.995	0.995	0.000	17.908	Shortfall of Sites	0.215	Community Commercial	CW	0	0	20	177.658	19.897		Industrial - Warehousing, Distribution, Storage - Warehousing, Distribution, Over 50,000 SF - One Story, 0	129A205 135		Westlake	No	VLI, LI, ABMI	ARO
Los Angeles	1201 W OLYMPIC BLVD	90015	5137008032	0.995	0.995	0.000	17.908	Shortfall of Sites	1.764	Community Commercial	CW	0	0	20	21.687	19.897		Industrial - Warehousing, Distribution, Storage - Warehousing, Distribution, Over 50,000 SF - One Story, 0	129A205 141		Westlake	No	VLI, LI, ABMI	ARO
Los Angeles	1201 W OLYMPIC BLVD	90015	5137008032	0.995	0.995	0.000	17.908	Shortfall of Sites	0.010	Community Commercial	CW	0	0	20	3788.089	19.897		Industrial - Warehousing, Distribution, Storage - Warehousing, Distribution, Over 50,000 SF - One Story, 0	129A205 161		Westlake	No	VLI, LI, ABMI	ARO
Los Angeles	1201 W OLYMPIC BLVD	90015	5137008032	0.995	0.995	0.000	17.908	Shortfall of Sites	0.044	Commercial Manufacturing	CW	0	0	20	873.554	19.897		Industrial - Warehousing, Distribution, Storage - Warehousing, Distribution, Over 50,000 SF - One Story, 0	129A205 163		Westlake	No	VLI, LI, ABMI	ARO
Los Angeles	1201 W OLYMPIC BLVD	90015	5137008032	0.995	0.995	0.000	17.908	Shortfall of Sites	0.052	Community Commercial	CW	0	0	20	740.790	19.897		Industrial - Warehousing, Distribution, Storage - Warehousing, Distribution, Over 50,000 SF - One Story, 0	129A205 166		Westlake	No	VLI, LI, ABMI	ARO
Los Angeles	1201 W OLYMPIC BLVD	90015	5137008032	0.995	0.995	0.000	17.908	Shortfall of Sites	0.021	Commercial Manufacturing	CW	0	0	20	1851.502	19.897		Industrial - Warehousing, Distribution, Storage - Warehousing, Distribution, Over 50,000 SF - One Story, 0	129A205 169		Westlake	No	VLI, LI, ABMI	ARO
Los Angeles	1201 W OLYMPIC BLVD	90015	5137008032	0.995	0.995	0.000	17.908	Shortfall of Sites	0.128	Commercial Manufacturing	CW	0	0	20	299.147	19.897		Industrial - Warehousing, Distribution, Storage - Warehousing, Distribution, Over 50,000 SF - One Story, 0	129A205 171		Westlake	No	VLI, LI, ABMI	ARO
Los Angeles	1201 W OLYMPIC BLVD	90015	5137008032	0.995	0.995	0.000	17.908	Shortfall of Sites	0.002	Community Commercial	CW	0	0	20	18518.218	19.897		Industrial - Warehousing, Distribution, Storage - Warehousing, Distribution, Over 50,000 SF - One Story, 0	129A205 174		Westlake	No	VLI, LI, ABMI	ARO
Los Angeles	1201 W OLYMPIC BLVD	90015	5137008032	0.995	0.995	0.000	17.908	Shortfall of Sites	0.030	Community Commercial	CW	0	0	20	1264.812	19.897		Industrial - Warehousing, Distribution, Storage - Warehousing, Distribution, Over 50,000 SF - One Story, 0	129A205 176		Westlake	No	VLI, LI, ABMI	ARO
Los Angeles	1201 W OLYMPIC BLVD	90015	5137008032	0.995	0.995	0.000	17.908	Shortfall of Sites	0.172	Commercial Manufacturing	CW	0	0	20	222.235	19.897		Industrial - Warehousing, Distribution, Storage - Warehousing, Distribution, Over 50,000 SF - One Story, 0	129A205 178		Westlake	No	VLI, LI, ABMI	ARO
Los Angeles	1201 W OLYMPIC BLVD	90015	5137008032	0.995	0.995	0.000	17.908	Shortfall of Sites	0.072	Community Commercial	CW	0	0	20	531.359	19.897		Industrial - Warehousing, Distribution, Storage - Warehousing, Distribution, Over 50,000 SF - One Story, 0	129A205 184		Westlake	No	VLI, LI, ABMI	ARO

Jurisdiction Name	Site Address/Intersection	5 Digit ZIP Code	Assessor Parcel Number	Very Low-Income	Low-Income	Moderate-Income	Above Moderate-Income	Type of Shortfall	Parcel Size (Acres)	Current General Plan Designation	Current Zoning	Proposed General Plan (GP) Designation	Proposed Zoning	Minimum Density Allowed	Maximum Density Allowed	Total Capacity	Vacant/ Nonvacant	Description of Existing Uses	PIN	Base Density Per Acre	Community Plan Area	Rent Stabalization Ordinance	Income Category	Applicable Rezoning Program (Program informing values in Column Q listed first)
Los Angeles	1201 W OLYMPIC BLVD	90015	5137008032	0.995	0.995	0.000	17.908	Shortfall of Sites	0.577	Commercial Manufacturing	CW	0	0	20	66.313	19.897		Industrial - Warehousing, Distribution, Storage - Warehousing, Distribution, Over 50,000 SF - One Story, 0	129A205 188		Westlake	No	VLI, LI, ABMI	ARO
Los Angeles	1201 W OLYMPIC BLVD	90015	5137008032	0.995	0.995	0.000	17.908	Shortfall of Sites	0.762	Commercial Manufacturing	CW	0	0	20	50.220	19.897		Industrial - Warehousing, Distribution, Storage - Warehousing, Distribution, Over 50,000 SF - One Story, 0	129A205 245		Westlake	No	VLI, LI, ABMI	ARO
Los Angeles	1201 W OLYMPIC BLVD	90015	5137008032	0.995	0.995	0.000	17.908	Shortfall of Sites	0.030	Commercial Manufacturing	CW	0	0	20	1259.556	19.897		Industrial - Warehousing, Distribution, Storage - Warehousing, Distribution, Over 50,000 SF - One Story, 0	129A205 256		Westlake	No	VLI, LI, ABMI	ARO
Los Angeles	4187 ARCH DR	91604	2366024014	0.000	0.000	0.000	19.897	Shortfall of Sites	0.176	Medium Residential	[Q]R4-1-RIO	0	0	0	163.765	19.897		Residential - Five or More Units or Apartments (Any Combination) · 4 Stories or Less, 5	162B173 241		Sherman Oaks - Studio City - Toluca Lake - Cahuenga Pass	Yes	ABMI	DB50
Los Angeles	375 DALKEITH AVE	90049	4366015033	9.948	9.948	0.000	0.000	Shortfall of Sites	0.193	Low Residential	R1-1	0	0	20	113.635	19.896		Residential - Single Family Residence, 1	135B145 251		Westwood	No	LI	OPP RC , ADU
Los Angeles	3131 SHELBY DR	90034	4316029013	9.948	9.948	0.000	0.000	Shortfall of Sites	0.222	Low Residential	R1V2	0	0	20	99.000	19.896		Residential - Single Family Residence - Therapy Pool (Spa), 1	123B165 408		West Los Angeles	No	LI	TOC EXP , ADU
Los Angeles	305 W ANAHEIM ST	90744	7416031001	9.946	9.946	0.000	0.000	Shortfall of Sites	0.189	General Commercial	[Q]C2-1VL-O-CUGU	0	0	20	164.243	19.891		Commercial - Service Station - Full Service - No Additional Services, 0	030B205 316		Wilmington - Harbor City	No	LI	DB50
Los Angeles	339 W ANAHEIM ST	90744	7416031038	9.946	9.946	0.000	0.000	Shortfall of Sites	0.189	General Commercial	[Q]C2-1VL-O-CUGU	0	0	20	164.514	19.891		Commercial - Bank, Savings and Loan - One Story, 0	030B205 336		Wilmington - Harbor City	No	LI	DB50
Los Angeles	465 S LA CIENEGA BLVD	90048	4334019064	0.995	0.995	0.000	17.902	Shortfall of Sites	0.138	General Commercial	(Q)C2-2D-O	0	0	20	212.295	19.891		Commercial - Hotel and Motel - Hotel - 50 Rooms and Over - One Story, 0	135B173 43		Wilshire	No	VLI, LI, ABMI	ARO
Los Angeles	465 S LA CIENEGA BLVD	90048	4334019064	0.995	0.995	0.000	17.902	Shortfall of Sites	0.124	General Commercial	(Q)C2-2D-O	0	0	20	235.793	19.891		Commercial - Hotel and Motel - Hotel - 50 Rooms and Over - One Story, 0	135B173 64		Wilshire	No	VLI, LI, ABMI	ARO
Los Angeles	465 S LA CIENEGA BLVD	90048	4334019064	0.995	0.995	0.000	17.902	Shortfall of Sites	0.124	General Commercial	(Q)C2-2D-O	0	0	20	235.886	19.891		Commercial - Hotel and Motel - Hotel - 50 Rooms and Over - One Story, 0	135B173 66		Wilshire	No	VLI, LI, ABMI	ARO
Los Angeles	465 S LA CIENEGA BLVD	90048	4334019064	0.995	0.995	0.000	17.902	Shortfall of Sites	0.124	General Commercial	(Q)C2-2D-O	0	0	20	235.773	19.891		Commercial - Hotel and Motel - Hotel - 50 Rooms and Over - One Story, 0	135B173 88		Wilshire	No	VLI, LI, ABMI	ARO
Los Angeles	465 S LA CIENEGA BLVD	90048	4334019064	0.995	0.995	0.000	17.902	Shortfall of Sites	0.124	General Commercial	(Q)C2-2D-O	0	0	20	235.883	19.891		Commercial - Hotel and Motel - Hotel - 50 Rooms and Over - One Story, 0	135B173 90		Wilshire	No	VLI, LI, ABMI	ARO
Los Angeles	465 S LA CIENEGA BLVD	90048	4334019064	0.995	0.995	0.000	17.902	Shortfall of Sites	0.124	General Commercial	(Q)C2-2D-O	0	0	20	235.756	19.891		Commercial - Hotel and Motel - Hotel - 50 Rooms and Over - One Story, 0	135B173 109		Wilshire	No	VLI, LI, ABMI	ARO
Los Angeles	465 S LA CIENEGA BLVD	90048	4334019064	0.995	0.995	0.000	17.902	Shortfall of Sites	0.124	General Commercial	(Q)C2-2D-O	0	0	20	235.885	19.891		Commercial - Hotel and Motel - Hotel - 50 Rooms and Over - One Story, 0	135B173 111		Wilshire	No	VLI, LI, ABMI	ARO
Los Angeles	465 S LA CIENEGA BLVD	90048	4334019064	0.995	0.995	0.000	17.902	Shortfall of Sites	0.117	General Commercial	(Q)C2-2D-O	0	0	20	250.696	19.891		Commercial - Hotel and Motel - Hotel - 50 Rooms and Over - One Story, 0	135B173 130		Wilshire	No	VLI, LI, ABMI	ARO
Los Angeles	465 S LA CIENEGA BLVD	90048	4334019064	0.995	0.995	0.000	17.902	Shortfall of Sites	0.117	General Commercial	(Q)C2-2D-O	0	0	20	249.005	19.891		Commercial - Hotel and Motel - Hotel - 50 Rooms and Over - One Story, 0	135B173 132		Wilshire	No	VLI, LI, ABMI	ARO
Los Angeles	465 S LA CIENEGA BLVD	90048	4334019064	0.995	0.995	0.000	17.902	Shortfall of Sites	0.058	General Commercial	(Q)C2-2D-O	0	0	20	505.883	19.891		Commercial - Hotel and Motel - Hotel - 50 Rooms and Over - One Story, 0	135B173 154		Wilshire	No	VLI, LI, ABMI	ARO
Los Angeles	465 S LA CIENEGA BLVD	90048	4334019064	0.995	0.995	0.000	17.902	Shortfall of Sites	0.112	General Commercial	(Q)C2-2D-O	0	0	20	260.735	19.891		Commercial - Hotel and Motel - Hotel - 50 Rooms and Over - One Story, 0	135B173 155		Wilshire	No	VLI, LI, ABMI	ARO
Los Angeles	465 S LA CIENEGA BLVD	90048	4334019064	0.995	0.995	0.000	17.902	Shortfall of Sites	0.113	General Commercial	(Q)C2-2D-O	0	0	20	259.916	19.891		Commercial - Hotel and Motel - Hotel - 50 Rooms and Over - One Story, 0	135B173 156		Wilshire	No	VLI, LI, ABMI	ARO
Los Angeles	465 S LA CIENEGA BLVD	90048	4334019064	0.995	0.995	0.000	17.902	Shortfall of Sites	0.113	General Commercial	(Q)C2-2D-O	0	0	20	259.102	19.891		Commercial - Hotel and Motel - Hotel - 50 Rooms and Over - One Story, 0	135B173 157		Wilshire	No	VLI, LI, ABMI	ARO
Los Angeles	465 S LA CIENEGA BLVD	90048	4334019064	0.995	0.995	0.000	17.902	Shortfall of Sites	0.113	General Commercial	(Q)C2-2D-O	0	0	20	258.294	19.891		Commercial - Hotel and Motel - Hotel - 50 Rooms and Over - One Story, 0	135B173 158		Wilshire	No	VLI, LI, ABMI	ARO
Los Angeles	465 S LA CIENEGA BLVD	90048	4334019064	0.995	0.995	0.000	17.902	Shortfall of Sites	0.120	General Commercial	(Q)C2-2D-O	0	0	20	244.115	19.891		Commercial - Hotel and Motel - Hotel - 50 Rooms and Over - One Story, 0	135B173 159		Wilshire	No	VLI, LI, ABMI	ARO
Los Angeles	465 S LA CIENEGA BLVD	90048	4334019064	0.995	0.995	0.000	17.902	Shortfall of Sites	0.138	General Commercial	(Q)C2-2D-O	0	0	20	212.298	19.891		Commercial - Hotel and Motel - Hotel - 50 Rooms and Over - One Story, 0	138B173 1181		Wilshire	No	VLI, LI, ABMI	ARO
Los Angeles	465 S LA CIENEGA BLVD	90048	4334019064	0.995	0.995	0.000	17.902	Shortfall of Sites	0.138	General Commercial	(Q)C2-2D-O	0	0	20	212.300	19.891		Commercial - Hotel and Motel - Hotel - 50 Rooms and Over - One Story, 0	138B173 1205		Wilshire	No	VLI, LI, ABMI	ARO
Los Angeles	465 S LA CIENEGA BLVD	90048	4334019064	0.995	0.995	0.000	17.902	Shortfall of Sites	0.137	General Commercial	(Q)C2-2D-O	0	0	20	213.002	19.891		Commercial - Hotel and Motel - Hotel - 50 Rooms and Over - One Story, 0	138B173 1219		Wilshire	No	VLI, LI, ABMI	ARO
Los Angeles	465 S LA CIENEGA BLVD	90048	4334019064	0.995	0.995	0.000	17.902	Shortfall of Sites	0.137	General Commercial	(Q)C2-2D-O	0	0	20	213.531	19.891		Commercial - Hotel and Motel - Hotel - 50 Rooms and Over - One Story, 0	138B173 1220		Wilshire	No	VLI, LI, ABMI	ARO
Los Angeles	22761 VANOWEN ST	91307	2024023012	9.945	9.945	0.000	0.000	Shortfall of Sites	0.508	Neighborhood Office Commercial	C4-1VL	Community Center	0	20	163.989	19.890		Residential - Five or More Units or Apartments (Any Combination) · 4 Stories or Less, 36	183B097 810	54	Canoga Park - Winnetka - Woodland Hills - West Hills	No	LI	DB50 , CPK CPU, AHO
Los Angeles	1003 KENISTON AVE	90019	5083004001	9.943	9.943	0.000	0.000	Shortfall of Sites	0.193	Low II Residential	R1-1-O	0	0	20	113.635	19.885		Residential - Single Family Residence, 1	132B185 630		Wilshire	No	LI	OPP RC , ADU
Los Angeles	13937 HATTERAS ST	91401	2246013028	9.942	9.942	0.000	0.000	Shortfall of Sites	0.222	Low Residential	R1-1	0	0	20	99.000	19.885		Residential - Single Family Residence - Pool, 1	174B153 224		Van Nuys - North Sherman Oaks	No	LI	TOC EXP , ADU
Los Angeles	352 LOIS LN	90732	7559037012	9.938	9.938	0.000	0.000	Shortfall of Sites	0.193	Low II Residential	R1-1XL	0	0	20	113.635	19.877		Residential - Single Family Residence, 1	015B193 31		San Pedro	No	LI	OPP RC , ADU
Los Angeles	5985 W CENTURY BLVD	90045	4124030043	0.993	0.993	0.000	17.881	Shortfall of Sites	1.531	Regional Commercial	C2-2	0	0	20	24.953	19.868		Commercial - Hotel and Motel - Hotel - 50 Rooms and Over - One Story, 0	093B169 304		Westchester - Playa del Rey	No	VLI, LI, ABMI	ARO
Los Angeles	22754 KITTRIDGE ST	91307	2038021011	0.993	0.993	0.000	17.879	Shortfall of Sites	0.193	Low Residential	RS-1	Very Low Residential	[HB3-G1-5] [CX2-FA] [CPIO-O]	20	113.635	19.866		Residential - Single Family Residence, 1	180B097 189	1 per lot	Canoga Park - Winnetka - Woodland Hills - West Hills	No	VLI, LI, ABMI	OPP RC , CPK CPU, ADU, AHO
Los Angeles	3225 CLUB DR	90064	4316026015	9.933	9.933	0.000	0.000	Shortfall of Sites	0.209	Low Residential	R1V2	0	0	20	99.000	19.866		Residential - Single Family Residence - Pool, 0	123B165 537		West Los Angeles	No	LI	TOC EXP
Los Angeles	5833 CANTALOUPE AVE	91401	2246012001	9.932	9.932	0.000	0.000	Shortfall of Sites	0.222	Low Residential	R1-1	0	0	20	99.000	19.865		Residential - Single Family Residence, 1	174B153 152		Van Nuys - North Sherman Oaks	No	LI	TOC EXP , ADU
Los Angeles	11570 CUMPSTON ST	91601	2350002034	9.932	9.932	0.000	0.000	Shortfall of Sites	0.222	Low Residential	R1-1	0	0	20	99.000	19.863		Residential - Single Family Residence - Pool, 1	174B169 1138		North Hollywood - Valley Village	No	LI	TOC EXP , ADU
Los Angeles	8034 ALVERSTONE AVE	90045	4108027005	9.927	9.927	0.000	0.000	Shortfall of Sites	0.193	Low Residential	R1V2	0	0	20	113.635	19.854		Residential - Single Family Residence, 1	099B165 779		Westchester - Playa del Rey	No	LI	OPP RC , ADU
Los Angeles	7439 FALLBROOK AVE	91307	2021016020	9.926	9.926	0.000	0.000	Shortfall of Sites	0.193	Low Residential	RS-1	Very Low Residential	0	20	113.635	19.853		Residential - Single Family Residence - Pool, 1	186B097 593	1 per lot	Canoga Park - Winnetka - Woodland Hills - West Hills	No	LI	OPP RC , CPK CPU, ADU, AHO
Los Angeles	3070 EARLMAR DR	90064	4316015023	9.926	9.926	0.000	0.000	Shortfall of Sites	0.222	Low Residential	R1V2	0	0	20	99.000	19.852		Residential - Single Family Residence, 1	123B165 159		West Los Angeles	No	LI	TOC EXP , ADU
Los Angeles	5424 AGNES AVE	91607	2348014044	9.925	9.925	0.000	0.000	Shortfall of Sites	0.209	Low Residential	R1-1	Low Medium Residential	0	20	99.000	19.850		Residential - Single Family Residence - Pool, 0	174B165 1010	43	North Hollywood - Valley Village	No	LI	TOC EXP , NH CPU, ADU, AHO
Los Angeles	5211 FRANKLIN AVE	90027	5589005003	9.921	9.921	0.000	0.000	Shortfall of Sites	0.221	Low I Residential	RE9-1	0	0	20	99.000	19.843		Residential - Single Family Residence, 1	150A195 132		Hollywood	No	LI	TOC EXP , ADU, OPP RC2
Los Angeles	5191 FRANKLIN AVE	90027	5589005001	9.920	9.920	0.000	0.000	Shortfall of Sites	0.221	Low I Residential	RE9-1	0	0	20	99.000	19.841		Residential - Single Family Residence, 1	150A195 129		Hollywood	No	LI	TOC EXP , ADU, OPP RC2
Los Angeles	901 S CITRUS AVE	90036	5084006011	9.920	9.920	0.000	0.000	Shortfall of Sites	0.221	Low II Residential	R1V3-RG	0	0	20	99.000	19.841		Residential - Single Family Residence, 1	132B181 503		Wilshire	No	LI	TOC EXP , ADU
Los Angeles	550 N FIGUEROA ST	90012	5407003036	0.992	0.992	0.000	17.856	Shortfall of Sites	0.102	Community Commercial	R5-2D	Community Center	[DM1-G1-5] [CX2-FA] [CPIO]	20	304.763	19.840		Residential - Five or More Units or Apartments (Any Combination) · 5 Stories or More, 0	133-5A213 146	No Max	Central City	No	VLI, LI, ABMI	DT CPU
Los Angeles	550 N FIGUEROA ST	90012	5407003039	0.992	0.992	0.000	17.856	Shortfall of Sites	0.101	Community Commercial	(T)(Q)C2-2D	Community Center	[DM1-G1-5] [CX2-FA] [CPIO]	20	306.080	19.840		Residential - Five or More Units or Apartments (Any Combination) · 5 Stories or More - Pool and Misc., 0	133-5A213 164	No Max	Central City	No	VLI, LI, ABMI	DT CPU
Los Angeles	718 E 10TH ST	90021	5132011026	0.992	0.992	0.000	17.856	Shortfall of Sites	0.102	Light Manufacturing	M2-2D	Markets	[DM1-G1-5] [IX3-FA] [CPIO]	20	304.239	19.840		Commercial - Store - One Story, 0	124-5A211 169	No Max	Central City	No	VLI, LI, ABMI	DT CPU
Los Angeles	606 N FIGUEROA ST	90012	5407004040	0.992	0.992	0.000	17.856	Shortfall of Sites	0.099	Regional Commercial	C2-2D	Community Center	[DM1-G1-5] [CX2-FA] [CPIO]	20	311.559	19.840		Residential - Five or More Units or Apartments (Any Combination) · 5 Stories or More - Pool, 0	135A213 324	No Max	Central City North	No	VLI, LI, ABMI	DT CPU
Los Angeles	236 S LOS ANGELES ST	90012	5161024040	0.992	0.992	0.000	17.856	Shortfall of Sites	0.132	Regional Center Commercial	[Q]C2-4D-O-CDO	Village	[MN1-SH2-5] [CX1-FA] [CPIO-O-CDO]	20	234.762	19.840		Residential - Five or More Units or Apartments (Any Combination) · 5 Stories or More - Pool, 0	129A213 457	No Max	Central City	No	VLI, LI, ABMI	DT CPU
Los Angeles	625 S SAN PEDRO ST	90014	5148025017	0.992	0.992	0.000	17.856	Shortfall of Sites	0.136	High Medium Residential	[Q]R5-2D	Community Center	[MB4-SH1-5] [CX2-FA] [CPIO]	20	227.727	19.840		Residential - Five or More Units or Apartments (Any Combination) · 5 Stories or More, 0	127-5A213 521	No Max	Central City	No	VLI, LI, ABMI	DT CPU
Los Angeles	1253 BISHOPS RD	90012	5414019012	9.920	9.920	0.000	0.000	Shortfall of Sites	0.264	Medium Residential	[Q]R3-1	Medium Neighborhood Residential	[LN1-SH2-5] [RX1-FA] [CPIO]	20	117.375	19.840		Institutional - School (Private) - One Story, 0	136-5A217 51	No Max	Central City North	No	LI	DT CPU
Los Angeles	16651 NORDHOFF ST	91343	2687024001	9.920	9.920	0.000	0.000	Shortfall of Sites	0.193	Low Residential	RS-1	0	0	20	113.635	19.840		Residential - Single Family Residence, 1	198B137 968		Mission Hills - Panorama City - North Hills	No	LI	OPP RC , ADU
Los Angeles	22649 SHERMAN WAY	91307	2022004012	9.919	9.919	0.000	0.000	Shortfall of Sites	0.193	Low Residential	RS-1	Very Low Residential	0	20	113.635	19.838		Residential - Single Family Residence - Pool, 1	183B097 85	1 per lot	Canoga Park - Winnetka - Woodland Hills - West Hills	No	LI	OPP RC , CPK CPU, ADU, AHO
Los Angeles	11242 BALBOA BLVD	91344	2682022003	9.917	9.917	0.000	0.000	Shortfall of Sites	0.193	Low I Residential	RS-1	0	0	20	113.635	19.835		Residential - Single Family Residence, 1	210B133 166		Granada Hills - Knollwood	No	LI	OPP RC , ADU

Jurisdiction Name	Site Address/Intersection	5 Digit ZIP Code	Assessor Parcel Number	Very Low-Income	Low-Income	Moderate-Income	Above Moderate-Income	Type of Shortfall	Parcel Size (Acres)	Current General Plan Designation	Current Zoning	Proposed General Plan (GP) Designation	Proposed Zoning	Minimum Density Allowed	Maximum Density Allowed	Total Capacity	Vacant/ Nonvacant	Description of Existing Uses	PIN	Base Density Per Acre	Community Plan Area	Rent Stabalization Ordinance	Income Category	Applicable Rezoning Program (Program informing values in Column Q listed first)
Los Angeles	11228 BALBOA BLVD	91344	2682022005	9.917	9.917	0.000	0.000	Shortfall of Sites	0.193	Low I Residential	RS-1	0	0	20	113.635	19.835		Residential - Single Family Residence, 1	210B133 212		Granada Hills - Knollwood	No	LI	OPP RC , ADU
Los Angeles	11214 BALBOA BLVD	91344	2682022007	9.917	9.917	0.000	0.000	Shortfall of Sites	0.193	Low I Residential	RS-1	0	0	20	113.635	19.835		Residential - Single Family Residence - Pool, 1	210B133 261		Granada Hills - Knollwood	No	LI	OPP RC , ADU
Los Angeles	8950 KITTYHAWK AVE	90045	4123007037	9.917	9.917	0.000	0.000	Shortfall of Sites	0.193	Low Residential	R1-1	0	0	20	113.635	19.833		Residential - Single Family Residence, 1	093B165 14		Westchester - Playa del Rey	No	LI	OPP RC , ADU, TOC EXP
Los Angeles	22660 SHERMAN WAY	91307	2024017002	9.915	9.915	0.000	0.000	Shortfall of Sites	0.193	Low Residential	RS-1	Very Low Residential	0	20	113.635	19.830		Residential - Single Family Residence - Pool, 1	183B097 113	1 per lot	Canoga Park - Winnetka - Woodland Hills - West Hills	No	LI	OPP RC , CPK CPU, ADU, AHO
Los Angeles	13341 MARTHA ST	91401	2343017010	9.914	9.914	0.000	0.000	Shortfall of Sites	0.221	Low Residential	R1-1	0	0	20	99.000	19.828		Residential - Single Family Residence, 1	174B157 479		Van Nuys - North Sherman Oaks	No	LI	TOC EXP , ADU
Los Angeles	3251 SHELBY DR	90034	4316030006	9.909	9.909	0.000	0.000	Shortfall of Sites	0.275	Low Residential	R1V2	0	0	20	99.000	19.819		Residential - Single Family Residence, 2	123B165 724		West Los Angeles	No	LI	TOC EXP
Los Angeles	225 N WESTERN AVE	90732	7559003002	9.907	9.907	0.000	0.000	Shortfall of Sites	0.193	Low II Residential	R1-1XL	0	0	20	113.635	19.814		Residential - Single Family Residence, 1	018B193 458		San Pedro	No	LI	OPP RC , ADU
Los Angeles	231 N WESTERN AVE	90732	7559003001	9.906	9.906	0.000	0.000	Shortfall of Sites	0.193	Low II Residential	R1-1XL	0	0	20	113.635	19.812		Residential - Single Family Residence, 1	018B193 445		San Pedro	No	LI	OPP RC , ADU
Los Angeles	17648 SHERMAN WAY	91406	2228022013	9.901	9.901	0.000	0.000	Shortfall of Sites	0.194	Neighborhood Office Commercial	C2-1VL	Community Center	0	20	144.500	19.802		Commercial - Restaurant, Cocktail Lounge - Fast Food - Walk Up - One Story, 1	183B129 159	54	Reseda - West Van Nuys	No	LI	DB50 , RES CPU, AHO
Los Angeles	2909 E 1ST ST	90033	5180020032	9.900	9.900	0.000	0.000	Shortfall of Sites	0.125	Highway Oriented and Limited Commercial	C2-1-CUGU	Neighborhood Center	[LUM2 - G2 - 3][XC1 - 4][CPIO]	20	207.998	19.800		Commercial - Office Building - One Story, 1	126A225 29	108	Boyle Heights	No	LI	BH CPU , ARO
Los Angeles	510 S SOTO ST	90033	5185002014	9.900	9.900	0.000	0.000	Shortfall of Sites	0.123	Low Medium II Residential	RD1.5-1-CUGU	Community Center	[LUM2 - G2 - 3][XC1 - 4][CPIO]	20	211.037	19.800		Residential - Single Family Residence, 1	126A223 212	108	Boyle Heights	No	LI	BH CPU , R2RD
Los Angeles	525 S SOTO ST	90033	5183015025	9.900	9.900	0.000	0.000	Shortfall of Sites	0.120	Low Medium II Residential	RD1.5-1-CUGU	Community Center	[LUM2 - G2 - 3][XC1 - 4][CPIO]	20	216.826	19.800		Residential - Single Family Residence, 1	126A223 216	108	Boyle Heights	No	LI	BH CPU , R2RD
Los Angeles	549 S SOTO ST	90033	5183015013	9.900	9.900	0.000	0.000	Shortfall of Sites	0.121	Low Medium II Residential	RD1.5-1-CUGU	Community Center	[LUM2 - G2 - 3][XC1 - 4][CPIO]	20	214.939	19.800		Residential - Single Family Residence, 1	126A223 248	108	Boyle Heights	No	LI	BH CPU , R2RD
Los Angeles	546 S SOTO ST	90033	5185002018	9.900	9.900	0.000	0.000	Shortfall of Sites	0.120	Low Medium II Residential	RD1.5-1-CUGU	Community Center	[LUM2 - G2 - 3][XC1 - 4][CPIO]	20	215.861	19.800		Residential - Single Family Residence, 1	126A223 257	108	Boyle Heights	No	LI	BH CPU , R2RD
Los Angeles	2100 E 2ND ST	90033	5183011038	9.900	9.900	0.000	0.000	Shortfall of Sites	0.205	Low Medium II Residential	RD2-1-CUGU	Medium Neighborhood Residential	[LLN2 - MU3 - 4][RN3 - 6][CPIO]	20	126.838	19.800		Institutional - Church - One Story, 1	127-5A223 170	72	Boyle Heights	No	LI	BH CPU, FBO
Los Angeles	2907 E 1ST ST	90033	5180020033	9.900	9.900	0.000	0.000	Shortfall of Sites	0.125	Highway Oriented and Limited Commercial	C2-1-CUGU	Neighborhood Center	[LUM2 - G2 - 3][XC1 - 4][CPIO]	20	207.999	19.800		Recreational - Club, Lodge Hall, Fraternal Organization - One Story, 1	126A225 25	108	Boyle Heights	No	LI	BH CPU
Los Angeles	2826 E 1ST ST	90033	5180014003	9.900	9.900	0.000	0.000	Shortfall of Sites	0.120	Highway Oriented and Limited Commercial	C2-1-CUGU	Neighborhood Center	[LUM2 - G2 - 3][XC1 - 4][CPIO]	20	216.051	19.800		Commercial - Commercial - Artist in Residence - One Story, 1	126A225 37	108	Boyle Heights	No	LI	BH CPU
Los Angeles	1051 KINGSTON AVE	90033	5201016026	9.900	9.900	0.000	0.000	Shortfall of Sites	0.120	Highway Oriented and Limited Commercial	R3-1-CUGU	Community Center	[LUM2 - G2 - 3][XG1 - 4][CPIO]	20	216.610	19.800		Commercial - Professional Building - One Story, 1	132A223 71	108	Boyle Heights	No	LI	BH CPU
Los Angeles	333 N MOTT ST	90033	5180009012	9.900	9.900	0.000	0.000	Shortfall of Sites	0.195	Low Medium II Residential	RD1.5-1-CUGU	Medium Neighborhood Residential	[LLN2 - MU3 - 4][RN3 - 6][CPIO]	20	133.221	19.800		Residential - Single Family Residence, 1	127-5A225 88	72	Boyle Heights	No	LI	BH CPU
Los Angeles	319 N MOTT ST	90033	5180009018	9.900	9.900	0.000	0.000	Shortfall of Sites	0.195	Low Medium II Residential	RD1.5-1-CUGU	Medium Neighborhood Residential	[LLN2 - MU3 - 4][RN3 - 6][CPIO]	20	133.095	19.800		Residential - Single Family Residence, 1	127-5A225 118	72	Boyle Heights	No	LI	BH CPU
Los Angeles	905 N SOTO ST	90033	5175003002	9.900	9.900	0.000	0.000	Shortfall of Sites	0.121	Medium Residential	R3-1-CUGU	Community Center	[LUM2 - G2 - 3][XC1 - 4][CPIO]	20	214.043	19.800		Residential - Single Family Residence, 1	130-5A225 135	108	Boyle Heights	No	LI	BH CPU
Los Angeles	901 N SOTO ST	90033	5175003001	9.900	9.900	0.000	0.000	Shortfall of Sites	0.121	Medium Residential	R3-1-CUGU	Community Center	[LUM2 - G2 - 3][XC1 - 4][CPIO]	20	214.043	19.800		Residential - Single Family Residence, 1	130-5A225 145	108	Boyle Heights	No	LI	BH CPU
Los Angeles	119 S ANDERSON ST	90033	5172011009	9.900	9.900	0.000	0.000	Shortfall of Sites	0.119	Light Manufacturing	M2-1-RIO-CUGU	Community Center	[LUM3 - SH3 - 4][XC1 - 4][CPIO]	20	217.763	19.800		Residential - Single Family Residence, 1	129A219 149	108	Boyle Heights	No	LI	BH CPU
Los Angeles	2507 E 1ST ST	90033	5180007002	9.900	9.900	0.000	0.000	Shortfall of Sites	0.125	Highway Oriented and Limited Commercial	C2-1-CUGU	Community Center	[LUM3 - SH3 - 4][XC1 - 4][CPIO]	20	208.170	19.800		Residential - Single Family Residence, 1	127-5A223 216	108	Boyle Heights	No	LI	BH CPU
Los Angeles	2511 E 1ST ST	90033	5180007003	9.900	9.900	0.000	0.000	Shortfall of Sites	0.125	Highway Oriented and Limited Commercial	C2-1-CUGU	Community Center	[LUM3 - SH3 - 4][XC1 - 4][CPIO]	20	208.171	19.800		Residential - Single Family Residence, 1	127-5A223 219	108	Boyle Heights	No	LI	BH CPU
Los Angeles	2611 E 1ST ST	90033	5180010003	9.900	9.900	0.000	0.000	Shortfall of Sites	0.124	Highway Oriented and Limited Commercial	C2-1-CUGU	Community Center	[LUM3 - SH3 - 4][XC1 - 4][CPIO]	20	209.035	19.800		Residential - Single Family Residence, 1	127-5A225 296	108	Boyle Heights	No	LI	BH CPU
Los Angeles	2631 E 1ST ST	90033	5180010007	9.900	9.900	0.000	0.000	Shortfall of Sites	0.124	Highway Oriented and Limited Commercial	C2-1-CUGU	Community Center	[LUM3 - SH3 - 4][XC1 - 4][CPIO]	20	209.037	19.800		Residential - Single Family Residence, 1	127-5A225 320	108	Boyle Heights	No	LI	BH CPU
Los Angeles	127 S ANDERSON ST	90033	5172011013	9.900	9.900	0.000	0.000	Shortfall of Sites	0.119	Light Manufacturing	M2-1-RIO-CUGU	Community Center	[LUM3 - SH3 - 4][XC1 - 4][CPIO]	20	217.752	19.800		Industrial - Light Manufacturing - One Story, 1	129A219 332	108	Boyle Heights	No	LI	BH CPU
Los Angeles	3145 WHITTIER BLVD	90023	5186021008	9.900	9.900	0.000	0.000	Shortfall of Sites	0.126	Highway Oriented and Limited Commercial	C1-1-CUGU	Community Center	[LUM2 - G2 - 3][XC1 - 4][CPIO]	20	206.978	19.800		Residential - Single Family Residence, 1	123A225 385	108	Boyle Heights	No	LI	BH CPU
Los Angeles	911 S FRESNO ST	90023	5189002029	9.900	9.900	0.000	0.000	Shortfall of Sites	0.127	Highway Oriented and Limited Commercial	C1-1-CUGU	Community Center	[LUM2 - G2 - 3][XC1 - 4][CPIO]	20	204.622	19.800		Residential - Single Family Residence, 1	123A225 412	108	Boyle Heights	No	LI	BH CPU
Los Angeles	613 N SOTO ST	90033	5175009016	0.000	0.000	0.000	19.800	Shortfall of Sites	0.200	Medium Residential	R3-1-CUGU	Community Center	[LUM2 - G2 - 3][XC1 - 4][CPIO]	0	200.384	19.800		Residential - Five or More Units or Apartments (Any Combination) · 4 Stories or Less, 10	130-5A225 357	108	Boyle Heights	Yes	ABMI	BH CPU
Los Angeles	811 EUCLID AVE	90023	5185038902	9.900	9.900	0.000	0.000	Shortfall of Sites	0.123	Highway Oriented and Limited Commercial	C2-1-CUGU	Community Center	[LUM2 - G2 - 3][XC1 - 4][CPIO]	20	211.196	19.800		Institutional - School (Private) - One Story, 1	123A225 221	108	Boyle Heights	No	LI	BH CPU
Los Angeles	22030 ROSCOE BLVD	91304	2012031016	9.900	9.900	0.000	0.000	Shortfall of Sites	0.918	Neighborhood Commercial	[Q]C1-1VL	Neighborhood Center	0	20	28.315	19.800		Commercial - Restaurant, Cocktail Lounge - Fast Food - Walk Up - One Story, 1	192B101 628	54	Canoga Park - Winnetka - Woodland Hills - West Hills	No	LI	CPK CPU , AHO
Los Angeles	7433 ALABAMA AVE	91303	2111007007	0.990	0.990	0.000	17.820	Shortfall of Sites	0.184	Low Medium I Residential	R1-1	Medium Residential	[DM4-CHC1-5] [CX2-FA] [CPIO]	20	141.575	19.800		Residential - Single Family Residence, 1	186B105 483	43	Canoga Park - Winnetka - Woodland Hills - West Hills	No	VLI, LI, ABMI	CPK CPU ,
Los Angeles	6936 OWENSMOUTH AVE	91303	2138007006	9.900	9.900	0.000	0.000	Shortfall of Sites	0.184	General Commercial	(Q)RAS4-1VL-RIO	Community Center	0	20	141.549	19.800		Residential - Single Family Residence, 1	183B105 734	54	Canoga Park - Winnetka - Woodland Hills - West Hills	No	LI	CPK CPU ,
Los Angeles	6923 OWENSMOUTH AVE	91303	2138005016	9.900	9.900	0.000	0.000	Shortfall of Sites	0.184	General Commercial	(T)(Q)C2-1VL-RIO	Community Center	0	20	141.573	19.800		Residential - Single Family Residence, 1	183B105 770	54	Canoga Park - Winnetka - Woodland Hills - West Hills	No	LI	CPK CPU ,
Los Angeles	6913 OWENSMOUTH AVE	91303	2138005018	0.990	0.990	0.000	17.820	Shortfall of Sites	0.184	General Commercial	R1-1VL-RIO	Community Center	[MN1-G1-5] [CX1-FA] [CPIO]	20	141.575	19.800		Residential - Single Family Residence, 1	183B105 799	54	Canoga Park - Winnetka - Woodland Hills - West Hills	No	VLI, LI, ABMI	CPK CPU ,
Los Angeles	6907 OWENSMOUTH AVE	91303	2138005019	9.900	9.900	0.000	0.000	Shortfall of Sites	0.184	General Commercial	[Q]C1-1VL-RIO	Community Center	0	20	141.575	19.800		Residential - Single Family Residence, 1	183B105 817	54	Canoga Park - Winnetka - Woodland Hills - West Hills	No	LI	CPK CPU ,
Los Angeles	828 WALL ST	90014	5145010030	0.990	0.990	0.000	17.820	Shortfall of Sites	0.085	Light Manufacturing	M2-2D	Markets	[DM1-MK1-5] [IX3-FA] [CPIO]	20	305.300	19.800		Commercial - Wholesale and Manufacturing Outlet - One Story, 1	126A211 249	No Max	Central City	No	VLI, LI, ABMI	DT CPU
Los Angeles	18454 OXNARD ST	91356	2157001152	9.900	9.900	0.000	0.000	Shortfall of Sites	0.180	General Commercial	C2-1VL	Community Center	0	20	144.061	19.800		Industrial - Light Manufacturing - One Story, 1	177B125 704	54	Encino - Tarzana	No	LI	ENC CPU , ARO, AHO
Los Angeles	5416 SANTA MONICA BLVD	90029	5536024010	9.900	9.900	0.000	0.000	Shortfall of Sites	0.160	Highway Oriented Commercial	C2-1D	Community Commercial	[Q]C2-2D-CPIO	20	162.097	19.800		Commercial - Auto, Recreation Equipment, Construction Equipment Sales and Service - Auto Body Repair Shop - One Story, 1	144B193 775	54	Hollywood	No	LI	HWD CPU , AHO
Los Angeles	6842 W SUNSET BLVD	90028	5548015002	0.000	0.000	0.000	19.800	Shortfall of Sites	0.115	Regional Center Commercial	C4-2D-SN	Regional Center Commercial	VARIOUS, WITH C2 and CPIO	0	217.803	19.800		Residential - Double, Duplex, or Two Units - 4 Stories or Less, 2	147B181 684	108	Hollywood	Yes	ABMI	HWD CPU , MURC, AHO
Los Angeles	607 S WESTERN AVE	90005	5503031006	0.990	0.990	0.000	17.820	Shortfall of Sites	0.241	Regional Center Commercial	C2-2	0	0	20	85.502	19.800		Recreational - Club, Lodge Hall, Fraternal Organization - One Story, 0	135B193 910		Wilshire	No	VLI, LI, ABMI	MURC
Los Angeles	0	0	5503032010	0.990	0.990	0.000	17.820	Shortfall of Sites	0.241	Regional Center Commercial	(T)(Q)C4-2	0	0	20	85.484	19.800		Commercial - Parking Lot (Commercial Use Property) - Lots - Patron or Employee - One Story, 0	135B193 974		Wilshire	No	VLI, LI, ABMI	MURC
Los Angeles	15224 VENTURA BLVD	91403	2276007019	0.990	0.990	0.000	17.820	Shortfall of Sites	0.241	Regional Center Commercial	C2-2	0	0	20	85.565	19.800		Commercial - Store - One Story, 0	168B145 991		Sherman Oaks - Studio City - Toluca Lake - Cahuenga Pass	No	VLI, LI, ABMI	MURC
Los Angeles	15206 VENTURA BLVD	91403	2276007016	0.990	0.990	0.000	17.820	Shortfall of Sites	0.241	Regional Center Commercial	C2-2	0	0	20	85.566	19.800		Commercial - Office Building - One Story, 0	168B145 1007		Sherman Oaks - Studio City - Toluca Lake - Cahuenga Pass	No	VLI, LI, ABMI	MURC , ARO
Los Angeles	5665 WILSHIRE BLVD	90036	5508014033	0.990	0.990	0.000	17.820	Shortfall of Sites	0.287	Regional Center Commercial	[Q]C4-2-CDO	0	0	20	86.136	19.800		Commercial - Store - One Story, 0	135B181 881		Wilshire	No	VLI, LI, ABMI	MURC
Los Angeles	6146 HAZELHURST PL	91606	2338006013	0.000	0.000	0.000	19.800	Shortfall of Sites	0.375	Medium Residential	[Q]R3-1	Community Center (Mixed-Use)	0	0	106.808	19.800		Residential - Five or More Units or Apartments (Any Combination) · 4 Stories or Less, 10	177B169 456	145	North Hollywood - Valley Village	Yes	ABMI	NH CPU , DB50
Los Angeles	6024 HAZELHURST PL	91606	2338007010	0.000	0.000	0.000	19.800	Shortfall of Sites	0.375	Medium Residential	R3-1	Community Center (Mixed-Use)	0	0	106.790	19.800		Residential - Five or More Units or Apartments (Any Combination) · 4 Stories or Less, 10	177B169 733	145	North Hollywood - Valley Village	Yes	ABMI	NH CPU , DB50
Los Angeles	6014 HAZELHURST PL	91606	2338007012	0.000	0.000	0.000	19.800	Shortfall of Sites	0.375	Medium Residential	R3-1	Community Center (Mixed-Use)	0	0	106.790	19.800		Residential - Five or More Units or Apartments (Any Combination) · 4 Stories or Less, 10	177B169 764	145	North Hollywood - Valley Village	Yes	ABMI	NH CPU , DB50

Jurisdiction Name	Site Address/Intersection	5 Digit ZIP Code	Assessor Parcel Number	Very Low-Income	Low-Income	Moderate-Income	Above Moderate-Income	Type of Shortfall	Parcel Size (Acres)	Current General Plan Designation	Current Zoning	Proposed General Plan (GP) Designation	Proposed Zoning	Minimum Density Allowed	Maximum Density Allowed	Total Capacity	Vacant/ Nonvacant	Description of Existing Uses	PIN	Base Density Per Acre	Community Plan Area	Rent Stabalization Ordinance	Income Category	Applicable Rezoning Program (Program informing values in Column Q listed first)
Los Angeles	11471 MIRANDA ST	91601	2338023008	0.000	0.000	0.000	19.800	Shortfall of Sites	0.171	Medium Residential	R3-1	High Medium	0	0	175.458	19.800		Residential - Double, Duplex, or Two Units - 4 Stories or Less, 2	174B169 386	No Max	North Hollywood - Valley Village	Yes	ABMI	Orange LineTNP , AHO
Los Angeles	14524 DELANO ST	91411	2241020030	9.900	9.900	0.000	0.000	Shortfall of Sites	0.170	Community Commercial	[Q]C2-1VL-CDO	Neighborhood Commercial	0	20	152.987	19.800		Commercial - Office Building - One Story, 1	178-5A151 389	No Max	Van Nuys - North Sherman Oaks	No	LI	Orange LineTNP , ARO
Los Angeles	14707 BURBANK BLVD	91411	2244019011	0.000	0.000	0.000	19.800	Shortfall of Sites	0.202	Medium Residential	[Q]R3-1	0	0	0	173.672	19.800		Residential - Five or More Units or Apartments (Any Combination) - 4 Stories or Less, 6	174B149 832	No Max	Van Nuys - North Sherman Oaks	Yes	ABMI	Orange LineTNP , DB50, AHO
Los Angeles	14833 VICTORY BLVD	91411	2236020018	9.900	9.900	0.000	0.000	Shortfall of Sites	0.149	Medium Residential	[Q]R3-1	0	0	20	174.319	19.800		Residential - Single Family Residence, 1	180B149 785	No Max	Van Nuys - North Sherman Oaks	No	LI	Orange LineTNP
Los Angeles	14807 VICTORY BLVD	91411	2236020013	9.900	9.900	0.000	0.000	Shortfall of Sites	0.149	Medium Residential	[Q]R3-1	0	0	20	174.305	19.800		Residential - Single Family Residence, 1	180B149 790	No Max	Van Nuys - North Sherman Oaks	No	LI	Orange LineTNP
Los Angeles	14729 VICTORY BLVD	91411	2236021019	9.900	9.900	0.000	0.000	Shortfall of Sites	0.149	Medium Residential	[Q]R3-1	0	0	20	174.279	19.800		Residential - Single Family Residence - Pool, 1	180B149 797	No Max	Van Nuys - North Sherman Oaks	No	LI	Orange LineTNP
Los Angeles	14723 VICTORY BLVD	91411	2236021018	9.900	9.900	0.000	0.000	Shortfall of Sites	0.149	Medium Residential	[Q]R3-1	0	0	20	174.276	19.800		Residential - Single Family Residence, 1	180B149 798	No Max	Van Nuys - North Sherman Oaks	No	LI	Orange LineTNP
Los Angeles	14717 VICTORY BLVD	91411	2236021017	9.900	9.900	0.000	0.000	Shortfall of Sites	0.149	Medium Residential	[Q]R3-1	0	0	20	174.273	19.800		Residential - Single Family Residence, 1	180B149 799	No Max	Van Nuys - North Sherman Oaks	No	LI	Orange LineTNP
Los Angeles	14752 VICTORY BLVD	91411	2241002013	9.900	9.900	0.000	0.000	Shortfall of Sites	0.149	Medium Residential	[Q]R3-1	0	0	20	174.079	19.800		Residential - Single Family Residence, 1	180B149 880	No Max	Van Nuys - North Sherman Oaks	No	LI	Orange LineTNP
Los Angeles	11317 BURBANK BLVD	91601	2337038025	9.900	9.900	0.000	0.000	Shortfall of Sites	0.165	Community Commercial	C2-1	Community Commercial	0	20	157.486	19.800		Commercial - Auto, Recreation Equipment, Construction Equipment Sales and Service - Auto Body Repair Shop - One Story, 1	174B173 901	No Max	North Hollywood - Valley Village	No	LI	Orange LineTNP
Los Angeles	14246 VICTORY BLVD	91401	2240013002	9.900	9.900	0.000	0.000	Shortfall of Sites	0.149	Medium Residential	[Q]R3-1	0	0	20	174.191	19.800		Residential - Single Family Residence, 1	180B153 1093	No Max	Van Nuys - North Sherman Oaks	No	LI	Orange LineTNP
Los Angeles	6353 HAZELTINE AVE	91401	2240014014	9.900	9.900	0.000	0.000	Shortfall of Sites	0.152	Low Medium II Residential	[Q]RD1.5-1	0	0	20	170.567	19.800		Residential - Single Family Residence, 1	180B153 1198	No Max	Van Nuys - North Sherman Oaks	No	LI	Orange LineTNP
Los Angeles	14103 ERWIN ST	91401	2240018014	0.000	0.000	0.000	19.800	Shortfall of Sites	0.172	Low Medium II Residential	[Q]RD1.5-1	0	0	0	174.188	19.800		Residential - Double, Duplex, or Two Units - 4 Stories or Less, 2	177B153 291	No Max	Van Nuys - North Sherman Oaks	Yes	ABMI	Orange LineTNP
Los Angeles	6158 CEDROS AVE	91411	2241019013	0.000	0.000	0.000	19.800	Shortfall of Sites	0.172	Medium Residential	[Q]R3-1	0	0	0	174.212	19.800		Residential - Double, Duplex, or Two Units - 4 Stories or Less, 2	178-5A149 310	No Max	Van Nuys - North Sherman Oaks	Yes	ABMI	Orange LineTNP
Los Angeles	5749 FAIR AVE	91601	2337032003	0.000	0.000	0.000	19.800	Shortfall of Sites	0.317	Low Medium II Residential	RD1.5-1VL	Medium	0	0	110.432	19.800		Residential - Five or More Units or Apartments (Any Combination) - 4 Stories or Less, 6	174B173 392	54	North Hollywood - Valley Village	Yes	ABMI	Orange LineTNP
Los Angeles	10630 VALLEY SPRING LN	91602	2423024036	0.990	0.990	0.000	17.820	Shortfall of Sites	0.181	Medium Residential	[Q]R3-1-RIO	Community Center	0	20	143.910	19.800		Residential - Single Family Residence, 1	165B177 869	108	Sherman Oaks - Studio City - Toluca Lake - Cahuenga Pass	No	VLI, LI, ABMI	SHR CPU , AHO
Los Angeles	10657 MOORPARK ST	91602	2423004012	0.000	0.000	0.000	19.800	Shortfall of Sites	0.209	Medium Residential	R3-1-RIO	Community Center	0	0	143.606	19.800		Residential - Double, Duplex, or Two Units - 4 Stories or Less, 2	165B177 315	108	Sherman Oaks - Studio City - Toluca Lake - Cahuenga Pass	Yes	ABMI	SHR CPU , DB50, AHO
Los Angeles	1001 S HUDSON AVE	90019	5083003001	9.896	9.896	0.000	0.000	Shortfall of Sites	0.192	Low Medium I Residential	R2-1-O	0	0	20	113.635	19.793		Residential - Single Family Residence, 1	132B185 634		Wilshire	No	LI	OPP RC , ADU, R2RD
Los Angeles	20101 ITASCA ST	91311	2748026061	9.895	9.895	0.000	0.000	Shortfall of Sites	0.192	Low I Residential	RS-1	0	0	20	113.635	19.791		Residential - Single Family Residence, 1	201B113 836		Chatsworth - Porter Ranch	No	LI	OPP RC , ADU
Los Angeles	1611 WOODBURY DR	90710	7438001010	9.893	9.893	0.000	0.000	Shortfall of Sites	0.192	Low Residential	R1-1XL-O	0	0	20	113.635	19.787		Residential - Single Family Residence, 1	045B193 512		Wilmington - Harbor City	No	LI	OPP RC , ADU
Los Angeles	13935 ASTORIA ST	91342	2504020034	0.000	0.000	0.000	19.778	Shortfall of Sites	0.180	Community Commercial	C2-1VL-CPIO	0	0	0	166.707	19.778		Residential - Double, Duplex, or Two Units - 4 Stories or Less, 2	225B153 282		Sylmar	Yes	ABMI	DB50
Los Angeles	13254 MACLAY ST	91340	2513030014	0.000	0.000	0.000	19.778	Shortfall of Sites	0.180	Community Commercial	C2-1VL-CPIO	0	0	0	166.052	19.778		Commercial - Store Combination - Store and Residential Combination - One Story, 2	219B157 363		Sylmar	Yes	ABMI	DB50 , ARO
Los Angeles	3221 WOODBINE ST	90064	4316017014	9.887	9.887	0.000	0.000	Shortfall of Sites	0.221	Low Residential	R1V2	0	0	20	99.000	19.775		Residential - Single Family Residence - Pool, 1	123B165 501		West Los Angeles	No	LI	TOC EXP , ADU
Los Angeles	1011 S FLOWER ST	90015	5138012002	0.989	0.989	0.000	17.797	Shortfall of Sites	0.003	High Density Residential	[Q]R5-4D-O	Transit Core	[HB5-SH1-5] [CX4-FA] [CPIO-O]	20	9494.284	19.775		Commercial - Office Building - One Story, 0	127-5A207 81	No Max	Central City	No	VLI, LI, ABMI	ARO , DT CPU
Los Angeles	1003 S CITRUS AVE	90019	5084010001	9.882	9.882	0.000	0.000	Shortfall of Sites	0.192	Low Medium I Residential	R2-1	0	0	20	113.635	19.765		Residential - Single Family Residence, 1	132B181 708		Wilshire	No	LI	OPP RC , ADU, R2RD, TOC EXP
Los Angeles	1467 MALCOLM AVE	90024	4325019041	9.882	9.882	0.000	0.000	Shortfall of Sites	0.221	Low Residential	R1-1	0	0	20	99.000	19.764		Residential - Single Family Residence - Pool, 1	132B153 834		Westwood	No	LI	TOC EXP , ADU
Los Angeles	731 S BROADWAY	90014	5144014032	0.988	0.988	0.000	17.784	Shortfall of Sites	0.116	Regional Center Commercial	[Q]C5-4D-CDO-SN	Traditional Core	[DM4-CHC1-5] [CX4-FA] [SN-CPIO-CDO]	20	326.206	19.760		Commercial - Store - Four Stories, 0	127-5A209 68	No Max	Central City	No	VLI, LI, ABMI	DT CPU , ARO
Los Angeles	623 S LOS ANGELES ST	90014	5148021016	0.988	0.988	0.000	17.784	Shortfall of Sites	0.076	Community Commercial	C2-2D	Traditional Core	[HM1-CHC1-5] [CX2-FA] [CPIO]	20	497.483	19.760		Commercial - Store - 6 to 13 Stories, 0	127-5A211 101	No Max	Central City	No	VLI, LI, ABMI	DT CPU , ARO
Los Angeles	832 S HILL ST	90014	5144017028	0.988	0.988	0.000	17.784	Shortfall of Sites	0.115	Regional Center Commercial	[Q]C5-4D-CDO-SN	Traditional Core	[DM4-CHC1-5] [CX4-FA] [SN-CPIO-CDO]	20	329.334	19.760		, 0	127-5A209 154	No Max	Central City	No	VLI, LI, ABMI	DT CPU , ARO
Los Angeles	832 S HILL ST	90014	5144017028	0.988	0.988	0.000	17.784	Shortfall of Sites	0.116	Regional Center Commercial	[Q]C5-4D-CDO-SN	Traditional Core	[DM4-CHC1-5] [CX4-FA] [SN-CPIO-CDO]	20	328.465	19.760		, 0	127-5A209 159	No Max	Central City	No	VLI, LI, ABMI	DT CPU , ARO
Los Angeles	1525 S BROADWAY	90015	5133004001	0.988	0.988	0.000	17.784	Shortfall of Sites	0.099	Public Facilities	C2-2D-O	Transit Core	[HB2-G1-5] [CX2-FA] [CPIO-O]	20	385.718	19.760		Industrial - Warehousing, Distribution, Storage - Warehousing, Distribution, Over 50,000 SF - One Story, 0	124-5A207 229	No Max	Central City	No	VLI, LI, ABMI	DT CPU , ARO
Los Angeles	1525 S BROADWAY	90015	5133004001	0.988	0.988	0.000	17.784	Shortfall of Sites	0.098	Public Facilities	C2-2D-O	Transit Core	[HB2-G1-5] [CX2-FA] [CPIO-O]	20	386.453	19.760		Industrial - Warehousing, Distribution, Storage - Warehousing, Distribution, Over 50,000 SF - One Story, 0	124-5A207 252	No Max	Central City	No	VLI, LI, ABMI	DT CPU , ARO
Los Angeles	815 E 1ST ST	90012	5173012033	0.988	0.988	0.000	17.784	Shortfall of Sites	0.117	Community Commercial	C2-1-CDO-RIO	Community Center	[DM2-G1-5] [CX2-FA] [CPIO-CDO]	20	325.532	19.760		Institutional - Church - One Story, 0	129A217 40	No Max	Central City North	No	VLI, LI, ABMI	DT CPU, FBO
Los Angeles	319 E 2ND ST	90012	5161017034	0.988	0.988	0.000	17.784	Shortfall of Sites	0.163	Regional Center Commercial	[Q]C2-4D-O-CDO	Village	[MN1-SH2-5] [CX1-FA] [CPIO-O-CDO]	20	232.690	19.760		Commercial - Parking Lot (Commercial Use Property) - Lots - Commercial Parking - One Story, 0	129A213 10	No Max	Central City	No	VLI, LI, ABMI	DT CPU
Los Angeles	759 N SPRING ST	90012	5408027005	0.988	0.988	0.000	17.784	Shortfall of Sites	0.117	Regional Commercial	C2-2	Community Center	[DM2-G1-5] [CX1-FA] [CPIO]	20	325.419	19.760		Commercial - Supermarket - Supermarket - 12,000 SF or More - Three Stories, 0	133-5A215 41	No Max	Central City North	No	VLI, LI, ABMI	DT CPU
Los Angeles	245 S SPRING ST	90012	5149008001	0.988	0.988	0.000	17.784	Shortfall of Sites	0.076	Regional Center Commercial	[Q]C4-4D	Transit Core	[HB5-SH1-5] [CX3-FA] [CPIO]	20	503.201	19.760		Commercial - Parking Lot (Commercial Use Property) - Lots - Patron or Employee - One Story, 0	130-5A213 99	No Max	Central City	No	VLI, LI, ABMI	DT CPU
Los Angeles	978 N BROADWAY	90012	5414015008	0.988	0.988	0.000	17.784	Shortfall of Sites	0.118	Regional Commercial	C2-2	Community Center	[DM5-SH2-5] [CX1-FA] [CPIO]	20	322.951	19.760		Commercial - Shopping Center (Neighborhood, Community) - One Story, 0	135A215 107	No Max	Central City North	No	VLI, LI, ABMI	DT CPU
Los Angeles	524 S FLOWER ST	90071	5151025002	0.988	0.988	0.000	17.784	Shortfall of Sites	0.076	Regional Center Commercial	C2-4D	Transit Core	[HB5-SH1-5] [CX3-FA] [CPIO]	20	501.599	19.760	Vacant	Commercial - Commercial - Miscellaneous Commercial - Vacant Parcel with Existing Non-structural Other Imps., 0	130-5A209 133	No Max	Central City	No	VLI, LI, ABMI	DT CPU
Los Angeles	1320 S GRAND AVE	90015	5134025043	0.988	0.988	0.000	17.784	Shortfall of Sites	0.099	Community Commercial	C2-2D-O	Transit Core	[HB2-G1-5] [CX2-FA] [CPIO-O]	20	382.754	19.760		Commercial - Store - One Story, 0	126A207 248	No Max	Central City	No	VLI, LI, ABMI	DT CPU
Los Angeles	6353 W SUNSET BLVD	90028	5546011400	0.988	0.988	0.000	17.784	Shortfall of Sites	0.145	Regional Center Commercial	C4-2D	Regional Center Commercial	[Q]C2-2D-CPIO	20	262.353	19.760		Commercial - Office Building - 14 to 20 Stories, 0	148-5A187 320	108	Hollywood	No	VLI, LI, ABMI	HWD CPU , ARO, MURC, AHO
Los Angeles	6614 W SUNSET BLVD	90028	5547024030	0.988	0.988	0.000	17.784	Shortfall of Sites	0.170	Regional Center Commercial	C4-2D-SN	Regional Center Commercial	VARIOUS, WITH C2 and CPIO	20	223.488	19.760		Commercial - Store - One Story, 0	147A185 69	108	Hollywood	No	VLI, LI, ABMI	HWD CPU , MURC, AHO
Los Angeles	6360 HOLLYWOOD BLVD	90028	5546008019	0.988	0.988	0.000	17.784	Shortfall of Sites	0.172	Regional Center Commercial	C4-2D-SN	Regional Center Commercial	VARIOUS, WITH C2 and CPIO	20	220.709	19.760		Commercial - Office Building - One Story, 0	148-5A187 170	108	Hollywood	No	VLI, LI, ABMI	HWD CPU , ARO, MURC
Los Angeles	1655 N MCCADDEN PL	90028	5547012014	0.988	0.988	0.000	17.784	Shortfall of Sites	0.170	Regional Center Commercial	C2-2D	Regional Center Commercial	VARIOUS, WITH C2 and CPIO	20	223.148	19.760		Commercial - Office Building - One Story, 0	148-5A185 184	108	Hollywood	No	VLI, LI, ABMI	HWD CPU , ARO, MURC, AHO
Los Angeles	6920 W SUNSET BLVD	90028	5548016043	0.988	0.988	0.000	17.784	Shortfall of Sites	0.170	Regional Center Commercial	C4-2D-SN	Regional Center Commercial	VARIOUS, WITH C2 and CPIO	20	223.269	19.760		Commercial - Store - One Story, 0	147B181 687	108	Hollywood	No	VLI, LI, ABMI	HWD CPU , MURC, AHO
Los Angeles	6920 W SUNSET BLVD	90028	5548016043	0.988	0.988	0.000	17.784	Shortfall of Sites	0.173	Regional Center Commercial	C4-2D-SN	Regional Center Commercial	VARIOUS, WITH C2 and CPIO	20	220.218	19.760		Commercial - Store - One Story, 0	147B181 688	108	Hollywood	No	VLI, LI, ABMI	HWD CPU , MURC, AHO
Los Angeles	6920 W SUNSET BLVD	90028	5548016043	0.988	0.988	0.000	17.784	Shortfall of Sites	0.173	Regional Center Commercial	C4-2D-SN	Regional Center Commercial	VARIOUS, WITH C2 and CPIO	20	220.182	19.760		Commercial - Store - One Story, 0	147B181 689	108	Hollywood	No	VLI, LI, ABMI	HWD CPU , MURC, AHO
Los Angeles	13155 MAGNOLIA BLVD	91423	2345027015	9.873	9.873	0.000	0.000	Shortfall of Sites	0.220	Low Residential	R1-1	0	0	20	99.000	19.747		Residential - Single Family Residence - Pool, 1	171B157 606		Van Nuys - North Sherman Oaks	No	LI	TOC EXP , ADU, OPP RC2
Los Angeles	9456 MEGAN AVE	91311	2727016020	9.869	9.869	0.000	0.000	Shortfall of Sites	0.192	Low I Residential	RS-1	0	0	20	113.635	19.739		Residential - Single Family Residence - Pool, 1	198B101 74		Chatsworth - Porter Ranch	No	LI	OPP RC , ADU
Los Angeles	7522 MIDFIELD AVE	90045	4127002010	9.865	9.865	0.000	0.000	Shortfall of Sites	0.220	Low Residential	R1-1	0	0	20	99.000	19.731		Residential - Single Family Residence, 1	099B173 166		Westchester - Playa del Rey	No	LI	TOC EXP , ADU
Los Angeles	17111 BULLOCK ST	91316	2255002022	9.865	9.865	0.000	0.000	Shortfall of Sites	0.220	Low II Residential	R1-1-RIO	Low Residential	0	20	99.000	19.730		Residential - Single Family Residence, 1	177B133 11	1 per lot	Encino - Tarzana	No	LI	TOC EXP , ENC CPU, ADU, AHO

Jurisdiction Name	Site Address/Intersection	5 Digit ZIP Code	Assessor Parcel Number	Very Low-Income	Low-Income	Moderate-Income	Above Moderate-Income	Type of Shortfall	Parcel Size (Acres)	Current General Plan Designation	Current Zoning	Proposed General Plan (GP) Designation	Proposed Zoning	Minimum Density Allowed	Maximum Density Allowed	Total Capacity	Vacant/ Nonvacant	Description of Existing Uses	PIN	Base Density Per Acre	Community Plan Area	Rent Stabalization Ordinance	Income Category	Applicable Rezoning Program (Program informing values in Column Q listed first)
Los Angeles	648 BYNNER DR	90732	7559025022	9.862	9.862	0.000	0.000	Shortfall of Sites	0.181	Low II Residential	R1-1XL	0	0	20	113.635	19.725		Residential - Single Family Residence, 0	015B189 122		San Pedro	No	LI	OPP RC , ADU
Los Angeles	1523 N LA BREA AVE	90028	5548011039	9.860	9.860	0.000	0.000	Shortfall of Sites	0.177	Neighborhood Office Commercial	C4-1VL-SN	Neighborhood Commercial	[Q]C4-2D-SN-CPIO	20	163.439	19.720		Commercial - Store - One Story, 0	147B181 540	108	Hollywood	No	LI	HWD CPU , AHO
Los Angeles	1639 N HIGHLAND AVE	90028	5548006013	0.986	0.986	0.000	17.748	Shortfall of Sites	0.130	Regional Center Commercial	C4-2D	Regional Center Commercial	VARIOUS, WITH C2 and CPIO	20	223.368	19.720	Vacant	Commercial - Commercial - Vacant Parcel with Existing Non-structural Other Imps., 0	148-5A185 202	108	Hollywood	No	VLI, LI, ABMI	HWD CPU , MURC, AHO
Los Angeles	10525 VENICE BLVD	90034	4314002900	9.860	9.860	0.000	0.000	Shortfall of Sites	2.209	Community Commercial	C2-1, R4-1	Mixed Residential	0	20	151.207	19.720		Miscellaneous - Government Owned Property - Miscellaneous - Public Housing, 244	117B161 53	54	Palms - Mar Vista - Del Rey	No	LI	PMVDR CPU
Los Angeles	3149 SHELBY DR	90034	4316029010	9.859	9.859	0.000	0.000	Shortfall of Sites	0.220	Low Residential	R1V2	0	0	20	99.000	19.718		Residential - Single Family Residence, 1	123B165 495		West Los Angeles	No	LI	TOC EXP , ADU
Los Angeles	11708 RIVERSIDE DR	91607	2355019044	9.854	9.854	0.000	0.000	Shortfall of Sites	0.152	Neighborhood Office Commercial	[Q]C2-1VL	0	0	20	167.865	19.709		Commercial - Store Combination - Store and Office Combination - One Story, 4	168B169 493		North Hollywood - Valley Village	No	LI	DB50 , ARO
Los Angeles	23519 VICTORY BLVD	91307	2036023003	9.853	9.853	0.000	0.000	Shortfall of Sites	0.192	Low Residential	RS-1	Very Low Residential	0	20	113.635	19.705		Residential - Single Family Residence, 1	180B093 810	1 per lot	Canoga Park - Winnetka - Woodland Hills - West Hills	No	LI	OPP RC , CPK CPU, ADU, AHO
Los Angeles	11316 BALBOA BLVD	91344	2682026004	9.852	9.852	0.000	0.000	Shortfall of Sites	0.192	Low I Residential	RS-1	0	0	20	113.635	19.703		Residential - Single Family Residence, 1	210B133 48		Granada Hills - Knollwood	No	LI	OPP RC , ADU
Los Angeles	21550 OXNARD ST	91367	2146006030	0.000	0.000	0.000	19.703	Shortfall of Sites	1.560	Regional Center Commercial	(WC)DOWNTOWN-SN	Regional Center	0	0	18.570	19.703		Commercial - Office Building - 6 to 13 Stories, 0	177B105 85		Canoga Park - Winnetka - Woodland Hills - West Hills	No	ABMI	ARO , CPK CPU
Los Angeles	10648 ESTHER AVE	90064	4255005001	9.847	9.847	0.000	0.000	Shortfall of Sites	0.220	Low Residential	R1-1-O	0	0	20	99.000	19.694		Residential - Single Family Residence - Guesthouse, 1	126B157 1096		West Los Angeles	No	LI	TOC EXP , ADU
Los Angeles	6256 FALLBROOK AVE	91367	2039019020	9.844	9.844	0.000	0.000	Shortfall of Sites	0.180	Very Low Residential	RA-1	Very Low Residential	0	20	113.635	19.689		Residential - Double, Duplex, or Two Units - 4 Stories or Less, 0	177B097 175	1 per lot	Canoga Park - Winnetka - Woodland Hills - West Hills	No	LI	OPP RC , CPK CPU, AHO
Los Angeles	2765 WESTWOOD BLVD	90064	4256032014	9.843	9.843	0.000	0.000	Shortfall of Sites	0.220	Low Residential	R1-1	0	0	20	99.000	19.685		Residential - Single Family Residence, 1	123B157 651		West Los Angeles	No	LI	TOC EXP , ADU, OPP RC2
Los Angeles	11256 BALBOA BLVD	91344	2682022001	9.842	9.842	0.000	0.000	Shortfall of Sites	0.191	Low I Residential	RS-1	0	0	20	113.635	19.684		Residential - Single Family Residence - Pool, 1	210B133 122		Granada Hills - Knollwood	No	LI	OPP RC , ADU
Los Angeles	685 S NEW HAMPSHIRE AVE	90005	5094008041	0.984	0.984	0.000	17.712	Shortfall of Sites	0.207	Regional Center Commercial	R5-2	0	0	20	148.830	19.680		Residential - Five or More Units or Apartments (Any Combination) · 5 Stories or More - Pool and Misc., 0	132B197 161		Wilshire	No	VLI, LI, ABMI	MURC
Los Angeles	312 FIGUEROA ST	90744	7417002029	0.000	0.000	0.000	19.678	Shortfall of Sites	0.187	Neighborhood Commercial	[Q]C2-1VL-O-CUGU	0	0	0	165.947	19.678		Residential - Three Units (Any Combination) - 4 Stories or Less, 3	027B201 64		Wilmington - Harbor City	Yes	ABMI	DB50
Los Angeles	1971 DE MILLE DR	90027	5589007016	9.828	9.828	0.000	0.000	Shortfall of Sites	0.219	Low I Residential	RE11-1	0	0	20	99.000	19.656		Residential - Single Family Residence, 1	150A195 107		Hollywood	No	LI	TOC EXP , ADU
Los Angeles	10119 CHEVIOT DR	90064	4316015021	9.827	9.827	0.000	0.000	Shortfall of Sites	0.219	Low Residential	R1V2	0	0	20	99.000	19.655		Residential - Single Family Residence - Pool, 1	123B165 226		West Los Angeles	No	LI	TOC EXP , ADU
Los Angeles	8021 KITTYHAWK AVE	90045	4105019014	9.827	9.827	0.000	0.000	Shortfall of Sites	0.180	Low Residential	R1-1	0	0	20	113.635	19.654		Residential - Single Family Residence, 0	099B169 860		Westchester - Playa del Rey	No	LI	OPP RC , ADU
Los Angeles	7154 FALLBROOK AVE	91307	2024019025	0.982	0.982	0.000	17.684	Shortfall of Sites	0.191	Low Medium I Residential	RS-1	Very Low Residential	[MB4-SH1-5] [IX1-FA] [CPIO]	20	113.635	19.649		Residential - Single Family Residence, 1	183B097 109	1 per lot	Canoga Park - Winnetka - Woodland Hills - West Hills	No	VLI, LI, ABMI	OPP RC , CPK CPU, ADU, AHO
Los Angeles	16903 STRATHERN ST	91406	2204030022	9.824	9.824	0.000	0.000	Shortfall of Sites	0.191	Low Residential	R1-1	Low Residential	0	20	113.635	19.648		Residential - Single Family Residence, 1	189B133 365	1 per lot	Reseda - West Van Nuys	No	LI	OPP RC , RES CPU, ADU, AHO
Los Angeles	10115 LOVELANE PL	90064	4316017021	9.822	9.822	0.000	0.000	Shortfall of Sites	0.219	Low Residential	R1V2	0	0	20	99.000	19.644		Residential - Single Family Residence, 1	123B165 563		West Los Angeles	No	LI	TOC EXP , ADU
Los Angeles	1938 N HOBART BLVD	90027	5589004006	9.818	9.818	0.000	0.000	Shortfall of Sites	0.207	Very Low II Residential	RE11-1	0	0	20	99.000	19.636		Residential - Single Family Residence, 0	150A195 86		Hollywood	No	LI	TOC EXP , ADU
Los Angeles	22753 SHERMAN WAY	91307	2022003031	0.982	0.982	0.000	17.671	Shortfall of Sites	0.191	Low Residential	RS-1	Very Low Residential	[MN1-SH2-5] [CX1-FA] [CPIO]	20	113.635	19.634		Residential - Single Family Residence, 1	183B097 76	1 per lot	Canoga Park - Winnetka - Woodland Hills - West Hills	No	VLI, LI, ABMI	OPP RC , CPK CPU, ADU, AHO
Los Angeles	5650 VARNA AVE	91401	2343017015	9.816	9.816	0.000	0.000	Shortfall of Sites	0.219	Low Residential	R1-1	0	0	20	99.000	19.632		Residential - Single Family Residence, 1	174B157 394		Van Nuys - North Sherman Oaks	No	LI	TOC EXP , ADU
Los Angeles	22752 RUNNYMEDE ST	91307	2022002005	9.816	9.816	0.000	0.000	Shortfall of Sites	0.191	Low Residential	RS-1	Very Low Residential	0	20	113.635	19.631		Residential - Single Family Residence, 1	186B097 683	1 per lot	Canoga Park - Winnetka - Woodland Hills - West Hills	No	LI	OPP RC , CPK CPU, ADU, AHO
Los Angeles	11870 SANTA MONICA BLVD	90025	4263033055	9.812	9.812	0.000	0.000	Shortfall of Sites	0.173	General Commercial	C2-1VL	Mixed Use Corridor	0	20	150.628	19.625		Commercial - Shopping Center (Neighborhood, Community) - One Story, 0	126B145 490	54	West Los Angeles	No	LI	DB50 , West WLA CPU, TOPP C, AHO
Los Angeles	3831 HUGHES AVE	90034	4207004024	9.812	9.812	0.000	0.000	Shortfall of Sites	0.171	General Commercial	CR-1	Neighborhood Center	0	20	146.426	19.625		Commercial - Professional Building - Three Stories, 0	120B165 1216	54	Palms - Mar Vista - Del Rey	No	LI	DB50 , PMVDR CPU, ARO, AHO
Los Angeles	3831 HUGHES AVE	90034	4207004024	9.812	9.812	0.000	0.000	Shortfall of Sites	0.171	General Commercial	CR-1	Neighborhood Center	0	20	146.426	19.625		Commercial - Professional Building - Three Stories, 0	120B165 1229	54	Palms - Mar Vista - Del Rey	No	LI	DB50 , PMVDR CPU, ARO, AHO
Los Angeles	3831 HUGHES AVE	90034	4207004024	9.812	9.812	0.000	0.000	Shortfall of Sites	0.171	General Commercial	CR-1	Neighborhood Center	0	20	146.426	19.625		Commercial - Professional Building - Three Stories, 0	120B165 1254	54	Palms - Mar Vista - Del Rey	No	LI	DB50 , PMVDR CPU, ARO, AHO
Los Angeles	2035 HILLHURST AVE	90027	5590007036	9.812	9.812	0.000	0.000	Shortfall of Sites	0.173	Neighborhood Office Commercial	C4-1D	Neighborhood Commercial	[Q]C4-1	20	104.046	19.625		Commercial - Supermarket - Supermarket - 12,000 SF or More - One Story, 0	150B197 269	108	Hollywood	No	LI	DB50 , HWD CPU, AHO
Los Angeles	2035 HILLHURST AVE	90027	5590007036	9.812	9.812	0.000	0.000	Shortfall of Sites	0.173	Neighborhood Office Commercial	C4-1D	Neighborhood Commercial	[Q]C4-1	20	104.117	19.625		Commercial - Supermarket - Supermarket - 12,000 SF or More - One Story, 0	150B197 285	108	Hollywood	No	LI	DB50 , HWD CPU, AHO
Los Angeles	11911 SAN VICENTE BLVD	90049	4404025031	9.812	9.812	0.000	0.000	Shortfall of Sites	0.172	Neighborhood Office Commercial	C4-1VL	0	0	20	167.616	19.625		Commercial - Store Combination - Store and Office Combination - Three Stories, 0	129B145 82		Brentwood - Pacific Palisades	No	LI	DB50 , ARO
Los Angeles	5529 RESEDA BLVD	91356	2160004075	9.812	9.812	0.000	0.000	Shortfall of Sites	0.177	Community Commercial	C2-1L	0	0	20	163.218	19.625		Commercial - Professional Building - One Story, 0	174B125 503		Encino - Tarzana	No	LI	DB50 , ARO, TOPP C
Los Angeles	5529 RESEDA BLVD	91356	2160004075	9.812	9.812	0.000	0.000	Shortfall of Sites	0.177	Community Commercial	C2-1L	0	0	20	163.217	19.625		Commercial - Professional Building - One Story, 0	174B125 514		Encino - Tarzana	No	LI	DB50 , ENC CPU, ARO, TOPP C, AHO
Los Angeles	5529 RESEDA BLVD	91356	2160004075	9.812	9.812	0.000	0.000	Shortfall of Sites	0.175	Community Commercial	C2-1L	0	0	20	164.674	19.625		Commercial - Professional Building - One Story, 0	174B125 519		Encino - Tarzana	No	LI	DB50 , ARO, TOPP C
Los Angeles	15545 DEVONSHIRE ST	91345	2649015046	9.812	9.812	0.000	0.000	Shortfall of Sites	0.172	Community Commercial	(Q)CR-1	0	0	20	167.491	19.625		Commercial - Office Building - One Story, 0	204B145 257		Mission Hills - Panorama City - North Hills	No	LI	DB50 , ARO
Los Angeles	22120 CLARENDON ST	91367	2169026106	9.812	9.812	0.000	0.000	Shortfall of Sites	0.171	Community Commercial	(Q)CR-1VLD	0	0	20	169.260	19.625		Commercial - Office Building - One Story, 0	174B101 479		Canoga Park - Winnetka - Woodland Hills - West Hills	No	LI	DB50 , ARO
Los Angeles	22120 CLARENDON ST	91367	2169026106	9.812	9.812	0.000	0.000	Shortfall of Sites	0.173	Community Commercial	(Q)CR-1VLD	0	0	20	167.262	19.625		Commercial - Office Building - One Story, 0	174B101 480		Canoga Park - Winnetka - Woodland Hills - West Hills	No	LI	DB50 , ARO
Los Angeles	18981 VENTURA BLVD	91356	2163020020	9.812	9.812	0.000	0.000	Shortfall of Sites	0.172	Community Commercial	C2-1VLD	0	0	20	167.638	19.625		Commercial - Office Building - Three Stories, 0	174B121 400		Encino - Tarzana	No	LI	DB50 , ARO
Los Angeles	18981 VENTURA BLVD	91356	2163020020	9.812	9.812	0.000	0.000	Shortfall of Sites	0.172	Community Commercial	C2-1VLD	0	0	20	167.639	19.625		Commercial - Office Building - Three Stories, 0	174B121 401		Encino - Tarzana	No	LI	DB50 , ARO
Los Angeles	18955 VENTURA BLVD	91356	2163020019	9.812	9.812	0.000	0.000	Shortfall of Sites	0.172	Community Commercial	C2-1VLD	0	0	20	167.638	19.625		Commercial - Store - One Story, 0	174B121 403		Encino - Tarzana	No	LI	DB50
Los Angeles	18955 VENTURA BLVD	91356	2163020019	9.812	9.812	0.000	0.000	Shortfall of Sites	0.172	Community Commercial	C2-1VLD	0	0	20	167.638	19.625		Commercial - Store - One Story, 0	174B121 404		Encino - Tarzana	No	LI	DB50
Los Angeles	22311 VENTURA BLVD	91364	2146012025	9.812	9.812	0.000	0.000	Shortfall of Sites	0.172	General Commercial	C4-1VL	0	0	20	167.912	19.625		Commercial - Store - One Story, 0	174B101 449		Canoga Park - Winnetka - Woodland Hills - West Hills	No	LI	DB50
Los Angeles	18840 VENTURA BLVD	91356	2161003001	9.812	9.812	0.000	0.000	Shortfall of Sites	0.172	Community Commercial	C2-1VLD	0	0	20	167.914	19.625		Commercial - Office Building - Two Stories, 0	174B121 495		Encino - Tarzana	No	LI	DB50 , ARO
Los Angeles	7215 COLDWATER CANYON AVE	91605	2327016030	9.812	9.812	0.000	0.000	Shortfall of Sites	0.608	Commercial Manufacturing	CM-1	0	0	20	62.073	19.625		Industrial - Warehousing, Distribution, Storage - Public Storage - Mini Warehouse - One Story, 0	183B161 7		Sun Valley - La Tuna Canyon	No	LI	DB50 , ARO
Los Angeles	7215 COLDWATER CANYON AVE	91605	2327016030	9.812	9.812	0.000	0.000	Shortfall of Sites	0.608	Commercial Manufacturing	CM-1	0	0	20	62.101	19.625		Industrial - Warehousing, Distribution, Storage - Public Storage - Mini Warehouse - One Story, 0	183B161 28		Sun Valley - La Tuna Canyon	No	LI	DB50 , ARO
Los Angeles	13754 FOOTHILL BLVD	91342	2509019003	9.812	9.812	0.000	0.000	Shortfall of Sites	0.225	Community Commercial	C2-1VL-CPIO	0	0	20	167.494	19.625		Commercial - Shopping Center (Regional) - One Story, 0	222B153 42		Sylmar	No	LI	DB50
Los Angeles	15531 SAN FERNANDO MISSION BLVD	91345	2664010040	9.812	9.812	0.000	0.000	Shortfall of Sites	0.225	General Commercial	(Q)C2-1VL	0	0	20	167.818	19.625		Commercial - Office Building - One Story, 0	210B145 131		Mission Hills - Panorama City - North Hills	No	LI	DB50 , ARO
Los Angeles	14827 VENTURA BLVD	91403	2264017090	9.812	9.812	0.000	0.000	Shortfall of Sites	1.727	Medium Residential	C2-1L, R3-1, P-1L	0	0	20	94.696	19.624		Commercial - Office Building - One Story, 0	168A149 188		Sherman Oaks - Studio City - Toluca Lake - Cahuenga Pass	No	LI	P , ARO
Los Angeles	1565 CLUB VIEW DR	90024	4327020014	9.812	9.812	0.000	0.000	Shortfall of Sites	0.219	Low Residential	R1V3-O	0	0	20	99.000	19.624		Residential - Single Family Residence, 1	135B157 611		Westwood	No	LI	TOC EXP , ADU
Los Angeles	300 LOIS LN	90732	7559037001	9.812	9.812	0.000	0.000	Shortfall of Sites	0.191	Low II Residential	R1-1XL	0	0	20	113.635	19.624		Residential - Single Family Residence, 1	018B193 1351		San Pedro	No	LI	OPP RC , ADU
Los Angeles	22655 SHERMAN WAY	91307	2022004013	9.811	9.811	0.000	0.000	Shortfall of Sites	0.191	Low Residential	RS-1	Very Low Residential	0	20	113.635	19.622		Residential - Single Family Residence, 1	183B097 84	1 per lot	Canoga Park - Winnetka - Woodland Hills - West Hills	No	LI	OPP RC , CPK CPU, ADU, AHO
Los Angeles	3274 WOODBINE ST	90064	4316021015	9.811	9.811	0.000	0.000	Shortfall of Sites	0.219	Low Residential	R1V2	0	0	20	99.000	19.621		Residential - Single Family Residence - Pool, 1	123B165 845		West Los Angeles	No	LI	TOC EXP , ADU
Los Angeles	5370 FALLBROOK AVE	91367	2040029023	9.810	9.810	0.000	0.000	Shortfall of Sites	0.191	Low Residential	R1-1	Very Low Residential	0	20	113.635	19.621		Residential - Single Family Residence - Pool, 1	171B097 156	1 per lot	Canoga Park - Winnetka - Woodland Hills - West Hills	No	LI	OPP RC , CPK CPU, ADU, AHO
Los Angeles	3701 WILSHIRE BLVD	90010	5503029024	0.981	0.981	0.000	17.659	Shortfall of Sites	0.238	Regional Center Commercial	C4-2	0	0	20	158.538	19.621		Commercial - Office Building - 6 to 13 Stories, 0	132B193 27		Wilshire	No	VLI, LI, ABMI	ARO , MURC
Los Angeles	3731 WILSHIRE BLVD	90010	5503029017	0.981	0.981	0.000	17.659	Shortfall of Sites	0.238	Regional Center Commercial	C4-2	0	0	20	158.522	19.621		Commercial - Office Building - 6 to 13 Stories, 0	132B193 28		Wilshire	No	VLI, LI, ABMI	ARO , MURC
Los Angeles	3701 WILSHIRE BLVD	90010	5503029024	0.981	0.981	0.000	17.659	Shortfall of Sites	0.207	Regional Center Commercial	C4-2	0	0	20	182.454	19.621		Commercial - Office Building - 6 to 13 Stories, 0	135B193 941		Wilshire	No	VLI, LI, ABMI	ARO , MURC
Los Angeles	3731 WILSHIRE BLVD	90010	5503029017	0.981	0.981	0.000	17.659	Shortfall of Sites	0.207	Regional Center Commercial	C2-2	0	0	20	182.517	19.621		Commercial - Office Building - 6 to 13 Stories, 0	135B193 942		Wilshire	No	VLI, LI, ABMI	ARO , MURC
Los Angeles	3701 WILSHIRE BLVD	90010	5503029024	0.981	0.981	0.000	17.659	Shortfall of Sites	0.224	Regional Center Commercial	C4-2	0	0	20	168.454	19.621		Commercial - Office Building - 6 to 13 Stories, 0	135B193 959		Wilshire	No	VLI, LI, ABMI	ARO , MURC
Los Angeles	3731 WILSHIRE BLVD	90010	5503029017	0.981	0.981	0.000	17.659	Shortfall of Sites	0.224	Regional Center Commercial	C2-2	0	0	20	168.464	19.621		Commercial - Office Building - 6 to 13 Stories, 0	135B193 961		Wilshire	No	VLI, LI, ABMI	ARO , MURC
Los Angeles	3701 WILSHIRE BLVD	90010	5503029024	0.981	0.981	0.000	17.659	Shortfall of Sites	0.224	Regional Center Commercial	C4-2	0	0	20	168.480	19.621		Commercial - Office Building - 6 to 13 Stories, 0	135B193 982		Wilshire	No	VLI, LI, ABMI	ARO , MURC

Jurisdiction Name	Site Address/Intersection	5 Digit ZIP Code	Assessor Parcel Number	Very Low-Income	Low-Income	Moderate-Income	Above Moderate-Income	Type of Shortfall	Parcel Size (Acres)	Current General Plan Designation	Current Zoning	Proposed General Plan (GP) Designation	Proposed Zoning	Minimum Density Allowed	Maximum Density Allowed	Total Capacity	Vacant/ Nonvacant	Description of Existing Uses	PIN	Base Density Per Acre	Community Plan Area	Rent Stabalization Ordinance	Income Category	Applicable Rezoning Program (Program informing values in Column Q listed first)
Los Angeles	3731 WILSHIRE BLVD	90010	5503029017	0.981	0.981	0.000	17.659	Shortfall of Sites	0.224	Regional Center Commercial	C2-2	0	0	20	168.439	19.621		Commercial - Office Building - 6 to 13 Stories, 0	135B193 983		Wilshire	No	VLI, LI, ABMI	ARO , MURC
Los Angeles	3701 WILSHIRE BLVD	90010	5503029024	0.981	0.981	0.000	17.659	Shortfall of Sites	0.224	Regional Center Commercial	C4-2	0	0	20	168.508	19.621		Commercial - Office Building - 6 to 13 Stories, 0	135B193 1002		Wilshire	No	VLI, LI, ABMI	ARO , MURC
Los Angeles	3731 WILSHIRE BLVD	90010	5503029017	0.981	0.981	0.000	17.659	Shortfall of Sites	0.224	Regional Center Commercial	C4-2	0	0	20	168.417	19.621		Commercial - Office Building - 6 to 13 Stories, 0	135B193 1003		Wilshire	No	VLI, LI, ABMI	ARO , MURC
Los Angeles	3701 WILSHIRE BLVD	90010	5503029024	0.981	0.981	0.000	17.659	Shortfall of Sites	0.224	Regional Center Commercial	C4-2	0	0	20	168.414	19.621		Commercial - Office Building - 6 to 13 Stories, 0	135B193 1020		Wilshire	No	VLI, LI, ABMI	ARO , MURC
Los Angeles	3731 WILSHIRE BLVD	90010	5503029017	0.981	0.981	0.000	17.659	Shortfall of Sites	0.224	Regional Center Commercial	C4-2	0	0	20	168.314	19.621		Commercial - Office Building - 6 to 13 Stories, 0	135B193 1021		Wilshire	No	VLI, LI, ABMI	ARO , MURC
Los Angeles	2431 E 4TH ST	90033	5180004028	0.000	0.000	0.000	19.620	Shortfall of Sites	0.155	Neighborhood Office Commercial	C2-1-CUGU	Community Center	[LUM3 - SH3 - 4][XC1 - 4][CPIO]	0	200.317	19.620		Residential - Three Units (Any Combination) - 4 Stories or Less, 3	126A223 93	108	Boyle Heights	Yes	ABMI	BH CPU
Los Angeles	215 S SOTO ST	90033	5183010005	0.000	0.000	0.000	19.620	Shortfall of Sites	0.154	Low Medium II Residential	RD1.5-1-CUGU	Community Center	[LUM3 - SH3 - 4][XC1 - 4][CPIO]	0	201.197	19.620		Residential - Three Units (Any Combination) - 4 Stories or Less, 3	127-5A223 344	108	Boyle Heights	Yes	ABMI	BH CPU
Los Angeles	5617 FAIR AVE	91601	2337032019	0.000	0.000	0.000	19.620	Shortfall of Sites	0.203	Community Commercial	C2-1	Community Commercial	0	0	152.971	19.620		Residential - Three Units (Any Combination) - 4 Stories or Less, 3	174B173 885	No Max	North Hollywood - Valley Village	Yes	ABMI	Orange LineTNP
Los Angeles	7416 FALLBROOK AVE	91307	2022001011	0.981	0.981	0.000	17.654	Shortfall of Sites	0.191	Low Residential	RS-1	Very Low Residential	[MB3-CDF1-5] [IX4-FA] [CPIO]	20	113.635	19.616		Residential - Single Family Residence, 1	186B097 636	1 per lot	Canoga Park - Winnetka - Woodland Hills - West Hills	No	VLI, LI, ABMI	OPP RC , CPK CPU, ADU, AHO
Los Angeles	3170 CAVENDISH DR	90064	4316008004	9.807	9.807	0.000	0.000	Shortfall of Sites	0.219	Low Residential	R1V2	0	0	20	99.000	19.615		Residential - Single Family Residence, 1	123B161 507		West Los Angeles	No	LI	TOC EXP , ADU
Los Angeles	11300 BALBOA BLVD	91344	2682026006	9.800	9.800	0.000	0.000	Shortfall of Sites	0.191	Low I Residential	RS-1	0	0	20	113.635	19.599		Residential - Single Family Residence, 1	210B133 99		Granada Hills - Knollwood	No	LI	OPP RC , ADU
Los Angeles	5151 WOODMAN AVE	91423	2269001031	0.000	0.000	0.000	19.596	Shortfall of Sites	1.438	Medium Residential	R3-1-RIO	0	0	0	81.847	19.596		Residential - Five or More Units or Apartments (Any Combination) · 4 Stories or Less - Pool, 68	171B157 662		Van Nuys - North Sherman Oaks	Yes	ABMI	DB50
Los Angeles	442 HILGARD AVE	90024	4360023006	9.790	9.790	0.000	0.000	Shortfall of Sites	0.190	Low Residential	R1-1	0	0	20	113.635	19.580		Residential - Single Family Residence - Pool, 1	138B153 271		Westwood	No	LI	OPP RC , ADU
Los Angeles	11434 KILLION ST	91601	2350007064	0.000	0.000	0.000	19.580	Shortfall of Sites	0.150	High Medium Residential	R4-1VL	High Medium	0	0	173.042	19.580		Residential - Three Units (Any Combination) - 4 Stories or Less, 3	174B169 994	No Max	North Hollywood - Valley Village	Yes	ABMI	Orange LineTNP , AHO
Los Angeles	11434 CUMPSTON ST	91601	2350010039	0.000	0.000	0.000	19.580	Shortfall of Sites	0.178	High Medium Residential	C2-1, R4-1VL	High Medium	0	0	146.112	19.580		Residential - Three Units (Any Combination) - 4 Stories or Less, 3	174B169 1246	No Max	North Hollywood - Valley Village	Yes	ABMI	Orange LineTNP
Los Angeles	8302 S SEPULVEDA BLVD	90045	4107034024	9.790	9.790	0.000	0.000	Shortfall of Sites	0.190	Low Residential	R1-1	0	0	20	113.635	19.579		Residential - Single Family Residence, 1	099B165 1224		Westchester - Playa del Rey	No	LI	OPP RC , ADU
Los Angeles	6032 VINELAND AVE	91606	2414004005	0.000	0.000	0.000	19.577	Shortfall of Sites	0.192	Highway Oriented Commercial	C2-1VL	0	0	0	167.712	19.577		Commercial - Store Combination - Store and Residential Combination - One Story, 4	177B173 955		North Hollywood - Valley Village	Yes	ABMI	DB50 , ARO
Los Angeles	18505 VENTURA BLVD	91356	2160007034	9.787	9.787	0.000	0.000	Shortfall of Sites	0.161	Community Commercial	C2-1L	0	0	20	165.616	19.574		Commercial - Store - One Story, 5	174B125 577		Encino - Tarzana	No	LI	DB50 , ENC CPU, TOPP C, AHO
Los Angeles	448 HILGARD AVE	90024	4360023007	9.785	9.785	0.000	0.000	Shortfall of Sites	0.190	Low Residential	R1-1	0	0	20	113.635	19.570		Residential - Single Family Residence, 1	138B153 278		Westwood	No	LI	OPP RC , ADU
Los Angeles	11100 MONTANA AVE	90049	4366026006	0.000	0.000	0.000	19.568	Shortfall of Sites	0.240	Low Residential	R1-1	0	0	0	113.635	19.568		Residential - Four Units (Any Combination) - 4 Stories or Less, 4	135B149 22		Westwood	Yes	ABMI	OPP RC
Los Angeles	346 LOIS LN	90732	7559037011	9.784	9.784	0.000	0.000	Shortfall of Sites	0.190	Low II Residential	R1-1XL	0	0	20	113.635	19.567		Residential - Single Family Residence, 1	018B193 1597		San Pedro	No	LI	OPP RC , ADU
Los Angeles	7578 MIDFIELD AVE	90045	4127003004	9.783	9.783	0.000	0.000	Shortfall of Sites	0.218	Low Residential	R1-1	0	0	20	99.000	19.565		Residential - Single Family Residence, 1	099B173 272		Westchester - Playa del Rey	No	LI	TOC EXP , ADU
Los Angeles	10100 CHEVIOT DR	90064	4316016003	9.779	9.779	0.000	0.000	Shortfall of Sites	0.218	Low Residential	R1V2	0	0	20	99.000	19.557		Residential - Single Family Residence - Pool, 1	123B165 323		West Los Angeles	No	LI	TOC EXP , ADU
Los Angeles	7528 FLIGHT AVE	90045	4104017042	9.774	9.774	0.000	0.000	Shortfall of Sites	0.190	Low Residential	R1-1	0	0	20	113.635	19.548		Residential - Single Family Residence - Pool and Misc., 1	099B169 265		Westchester - Playa del Rey	No	LI	OPP RC , ADU
Los Angeles	22848 SHERMAN WAY	91307	2026002005	9.774	9.774	0.000	0.000	Shortfall of Sites	0.201	Low Residential	RS-1	Very Low Residential	0	20	113.635	19.548		, 2	183B097 103	1 per lot	Canoga Park - Winnetka - Woodland Hills - West Hills	No	LI	OPP RC , CPK CPU, AHO
Los Angeles	10729 LINDBROOK DR	90024	4360009019	9.772	9.772	0.000	0.000	Shortfall of Sites	0.218	Low Residential	R1-1	0	0	20	99.000	19.543		Residential - Single Family Residence - Pool, 1	132B153 20		Westwood	No	LI	TOC EXP , ADU
Los Angeles	22849 SHERMAN WAY	91307	2021017002	0.977	0.977	0.000	17.587	Shortfall of Sites	0.190	Low Residential	RS-1	Very Low Residential	[MB4-G1-5] [IX1-FA] [CPIO]	20	113.635	19.541		Residential - Single Family Residence - Pool, 1	183B097 68	1 per lot	Canoga Park - Winnetka - Woodland Hills - West Hills	No	VLI, LI, ABMI	OPP RC , CPK CPU, ADU, AHO
Los Angeles	22843 SHERMAN WAY	91307	2021017003	9.770	9.770	0.000	0.000	Shortfall of Sites	0.190	Low Residential	RS-1	Very Low Residential	[LN1-MU1-5] [RX1-FA] [CPIO]	20	113.635	19.540		Residential - Single Family Residence - Pool, 1	183B097 69	1 per lot	Canoga Park - Winnetka - Woodland Hills - West Hills	No	LI	OPP RC , CPK CPU, ADU, AHO
Los Angeles	22835 SHERMAN WAY	91307	2021017004	9.770	9.770	0.000	0.000	Shortfall of Sites	0.190	Low Residential	RS-1	Very Low Residential	0	20	113.635	19.539		Residential - Single Family Residence, 1	183B097 70	1 per lot	Canoga Park - Winnetka - Woodland Hills - West Hills	No	LI	OPP RC , CPK CPU, ADU, AHO
Los Angeles	3084 MOTOR AVE	90064	4316007009	9.769	9.769	0.000	0.000	Shortfall of Sites	0.206	Low Residential	R1V2	0	0	20	99.000	19.538		Recreational - Club, Lodge Hall, Fraternal Organization - One Story, 0	123B161 635		West Los Angeles	No	LI	TOC EXP , OPP RC2
Los Angeles	2563 MILITARY AVE	90064	4256022025	9.769	9.769	0.000	0.000	Shortfall of Sites	0.218	Low Residential	R1-1	0	0	20	99.000	19.538		Residential - Single Family Residence - Pool, 1	123B157 354		West Los Angeles	No	LI	TOC EXP , ADU
Los Angeles	22821 SHERMAN WAY	91307	2021017006	0.977	0.977	0.000	17.584	Shortfall of Sites	0.190	Low Residential	RS-1	Very Low Residential	[DM5-SH2-5] [CX1-FA] [CPIO]	20	113.635	19.538		Residential - Single Family Residence, 1	183B097 72	1 per lot	Canoga Park - Winnetka - Woodland Hills - West Hills	No	VLI, LI, ABMI	OPP RC , CPK CPU, ADU, AHO
Los Angeles	9844 VICAR ST	90034	4311004005	9.769	9.769	0.000	0.000	Shortfall of Sites	0.218	Low Residential	R1V2	0	0	20	99.000	19.538		Residential - Single Family Residence, 1	123B165 561		West Los Angeles	No	LI	TOC EXP , ADU
Los Angeles	22815 SHERMAN WAY	91307	2021017007	0.977	0.977	0.000	17.584	Shortfall of Sites	0.190	Low Residential	RS-1	Very Low Residential	[DM4-CHC1-5] [CX2-FA] [CPIO]	20	113.635	19.537		Residential - Single Family Residence - Pool, 1	183B097 73	1 per lot	Canoga Park - Winnetka - Woodland Hills - West Hills	No	VLI, LI, ABMI	OPP RC , CPK CPU, ADU, AHO
Los Angeles	22809 SHERMAN WAY	91307	2021017008	0.977	0.977	0.000	17.583	Shortfall of Sites	0.190	Low Residential	RS-1	Very Low Residential	[HM2-CHC1-5] [CX3-FA] [SN-CPIO-CDO]	20	113.635	19.537		Residential - Single Family Residence, 1	183B097 74	1 per lot	Canoga Park - Winnetka - Woodland Hills - West Hills	No	VLI, LI, ABMI	OPP RC , CPK CPU, ADU, AHO
Los Angeles	7424 FALLBROOK AVE	91307	2022001010	0.977	0.977	0.000	17.583	Shortfall of Sites	0.190	Low Residential	RS-1	Very Low Residential	[MB4-G1-5] [IX1-FA] [CPIO]	20	113.635	19.537		Residential - Single Family Residence - Pool, 1	186B097 603	1 per lot	Canoga Park - Winnetka - Woodland Hills - West Hills	No	VLI, LI, ABMI	OPP RC , CPK CPU, ADU, AHO
Los Angeles	7432 FALLBROOK AVE	91307	2022001009	9.768	9.768	0.000	0.000	Shortfall of Sites	0.190	Low Residential	RS-1	Very Low Residential	0	20	113.635	19.537		Residential - Single Family Residence, 1	186B097 582	1 per lot	Canoga Park - Winnetka - Woodland Hills - West Hills	No	LI	OPP RC , CPK CPU, ADU, AHO
Los Angeles	18634 CLARK ST	91356	2160006024	0.000	0.000	0.000	19.536	Shortfall of Sites	0.270	Medium Residential	R3-1	Medium Neighborhood Residential	0	0	70.259	19.536		Residential - Five or More Units or Apartments (Any Combination) · 4 Stories or Less - Pool, 0	174B121 542	43	Encino - Tarzana	Yes	ABMI	DB50 , ENC CPU, AHO
Los Angeles	3230 OVERLAND AVE	90034	4314025043	0.000	0.000	0.000	19.536	Shortfall of Sites	0.267	Medium Residential	R3-1	0	0	0	83.198	19.536		Residential - Five or More Units or Apartments (Any Combination) · 4 Stories or Less - Pool, 0	120B161 54		Palms - Mar Vista - Del Rey	Yes	ABMI	DB50
Los Angeles	14400 ADDISON ST	91423	2248007038	0.000	0.000	0.000	19.536	Shortfall of Sites	0.271	Medium Residential	R3-1-RIO	0	0	0	81.998	19.536		Residential - Five or More Units or Apartments (Any Combination) · 4 Stories or Less - Pool, 0	171A151 263		Van Nuys - North Sherman Oaks	Yes	ABMI	DB50
Los Angeles	11676 CHENAULT ST	90049	4401024033	0.000	0.000	0.000	19.536	Shortfall of Sites	0.267	Medium Residential	R3-1	0	0	0	83.262	19.536		Residential - Five or More Units or Apartments (Any Combination) · 4 Stories or Less - Pool, 0	132B145 281		Brentwood - Pacific Palisades	Yes	ABMI	DB50
Los Angeles	550 VETERAN AVE	90024	4363012020	0.000	0.000	0.000	19.536	Shortfall of Sites	0.267	High Medium Residential	[Q]R4-1VL	0	0	0	83.179	19.536		Residential - Five or More Units or Apartments (Any Combination) · 4 Stories or Less, 0	135B149 324		Westwood	Yes	ABMI	DB50
Los Angeles	11179 CHARNOCK RD	90034	4252003017	0.000	0.000	0.000	19.536	Shortfall of Sites	0.498	Low Medium Residential	RD1.5-1	0	0	0	44.591	19.536		Residential - Five or More Units or Apartments (Any Combination) · 4 Stories or Less, 0	117B157 409		Palms - Mar Vista - Del Rey	Yes	ABMI	DB50
Los Angeles	18614 BURBANK BLVD	91356	2160005020	0.000	0.000	0.000	19.536	Shortfall of Sites	0.265	Medium Residential	R3-1	0	0	0	83.659	19.536		Residential - Five or More Units or Apartments (Any Combination) · 4 Stories or Less - Pool, 0	174B121 485		Encino - Tarzana	Yes	ABMI	DB50
Los Angeles	18564 CLARK ST	91356	2160007016	0.000	0.000	0.000	19.536	Shortfall of Sites	0.272	Medium Residential	R3-1	0	0	0	81.615	19.536		Residential - Five or More Units or Apartments (Any Combination) · 4 Stories or Less - Pool, 0	174B125 505		Encino - Tarzana	Yes	ABMI	DB50
Los Angeles	18618 CLARK ST	91356	2160006027	0.000	0.000	0.000	19.536	Shortfall of Sites	0.270	Medium Residential	R3-1	0	0	0	82.095	19.536		Residential - Five or More Units or Apartments (Any Combination) · 4 Stories or Less, 0	174B121 551		Encino - Tarzana	Yes	ABMI	DB50
Los Angeles	10634 VALPARAISO ST	90034	4314025038	0.000	0.000	0.000	19.536	Shortfall of Sites	0.133	High Medium Residential	R4-1	0	0	0	167.540	19.536		Residential - Five or More Units or Apartments (Any Combination) · 4 Stories or Less - Pool, 0	123B161 994		Palms - Mar Vista - Del Rey	Yes	ABMI	DB50
Los Angeles	11331 CAMARILLO ST	91602	2353023023	9.768	9.768	0.000	0.000	Shortfall of Sites	0.150	Community Commercial	C4-1	Medium	0	20	113.617	19.536		Commercial - Bank, Savings and Loan - One Story, 0	168B173 426	54	North Hollywood - Valley Village	No	LI	DB50 , Orange LineTNP, AHO
Los Angeles	11331 CAMARILLO ST	91602	2353023022	9.768	9.768	0.000	0.000	Shortfall of Sites	0.148	Community Commercial	C4-1	Medium	0	20	114.703	19.536		Commercial - Restaurant, Cocktail Lounge - Fast Food - Auto Oriented - One Story, 0	168B173 428	54	North Hollywood - Valley Village	No	LI	DB50 , Orange LineTNP, AHO
Los Angeles	11561 VENTURA BLVD	91604	2368007031	9.768	9.768	0.000	0.000	Shortfall of Sites	0.147	General Commercial	C2-1VL-RIO	0	0	20	166.020	19.536		Commercial - Store - One Story, 0	162B169 493		Sherman Oaks - Studio City - Toluca Lake - Cahuenga Pass	No	LI	DB50 , TOPP C
Los Angeles	11170 AQUA VISTA ST	91602	2366027152	9.768	9.768	0.000	0.000	Shortfall of Sites	0.290	Medium Residential	R3-1-RIO	0	0	20	84.246	19.536		Residential - Five or More Units or Apartments (Any Combination) · 4 Stories or Less - Pool and Misc., 0	162B173 12		Sherman Oaks - Studio City - Toluca Lake - Cahuenga Pass	No	LI	DB50
Los Angeles	20956 VENTURA BLVD	91364	2167024046	9.768	9.768	0.000	0.000	Shortfall of Sites	0.149	General Commercial	C4-1VLD	0	0	20	163.655	19.536		Commercial - Store - One Story, 0	171B109 87		Canoga Park - Winnetka - Woodland Hills - West Hills	No	LI	DB50
Los Angeles	20956 VENTURA BLVD	91364	2167024046	9.768	9.768	0.000	0.000	Shortfall of Sites	0.149	General Commercial	C4-1VLD	0	0	20	163.655	19.536		Commercial - Store - One Story, 0	171B109 88		Canoga Park - Winnetka - Woodland Hills - West Hills	No	LI	DB50
Los Angeles	20956 VENTURA BLVD	91364	2167024046	9.768	9.768	0.000	0.000	Shortfall of Sites	0.149	General Commercial	C4-1VLD	0	0	20	163.674	19.536		Commercial - Store - One Story, 0	171B109 89		Canoga Park - Winnetka - Woodland Hills - West Hills	No	LI	DB50
Los Angeles	20914 VENTURA BLVD	91364	2167024047	9.768	9.768	0.000	0.000	Shortfall of Sites	0.149	General Commercial	C4-1VLD	0	0	20	163.655	19.536		Commercial - Bank, Savings and Loan - One Story, 0	171B109 95		Canoga Park - Winnetka - Woodland Hills - West Hills	No	LI	DB50

Jurisdiction Name	Site Address/Intersection	5 Digit ZIP Code	Assessor Parcel Number	Very Low-Income	Low-Income	Moderate-Income	Above Moderate-Income	Type of Shortfall	Parcel Size (Acres)	Current General Plan Designation	Current Zoning	Proposed General Plan (GP) Designation	Proposed Zoning	Minimum Density Allowed	Maximum Density Allowed	Total Capacity	Vacant/ Nonvacant	Description of Existing Uses	PIN	Base Density Per Acre	Community Plan Area	Rent Stabalization Ordinance	Income Category	Applicable Rezoning Program (Program informing values in Column Q listed first)
Los Angeles	11713 RIVERSIDE DR	91607	2355017041	9.768	9.768	0.000	0.000	Shortfall of Sites	0.147	Neighborhood Office Commercial	[Q]C2-1VL	0	0	20	166.212	19.536		Commercial - Office Building - One Story, 0	168B169 412		North Hollywood - Valley Village	No	LI	DB50
Los Angeles	130 S SEPULVEDA BLVD	90049	4366014036	9.768	9.768	0.000	0.000	Shortfall of Sites	0.288	Medium Residential	[Q]R3-1	0	0	20	84.830	19.536		Residential - Five or More Units or Apartments (Any Combination) - 4 Stories or Less, 0	138B145 508		Westwood	No	LI	DB50
Los Angeles	10659 RIVERSIDE DR	91602	2423002014	0.977	0.977	0.000	17.582	Shortfall of Sites	0.145	General Commercial	C2-1VL	Community Center	0	20	144.584	19.536		Commercial - Professional Building - One Story, 0	165B177 63	108	Sherman Oaks - Studio City - Toluca Lake - Cahuenga Pass	No	VLI, LI, ABMI	DB50 , SHR CPU, ARO, AHO
Los Angeles	10553 RIVERSIDE DR	91602	2424001003	0.977	0.977	0.000	17.582	Shortfall of Sites	0.145	General Commercial	C2-1VL	Community Center	0	20	145.153	19.536		Commercial - Store Combination - Store and Residential Combination - One Story, 0	165B177 82	108	Sherman Oaks - Studio City - Toluca Lake - Cahuenga Pass	No	VLI, LI, ABMI	DB50 , SHR CPU, AHO
Los Angeles	10807 RIVERSIDE DR	91602	2423001004	0.977	0.977	0.000	17.582	Shortfall of Sites	0.143	General Commercial	C2-1VL	Community Center	0	20	139.996	19.536		Commercial - Auto, Recreation Equipment, Construction Equipment Sales and Service - Auto Body Repair Shop - One Story, 0	165B177 54	108	Sherman Oaks - Studio City - Toluca Lake - Cahuenga Pass	No	VLI, LI, ABMI	DB50 , SHR CPU, AHO
Los Angeles	3010 WABASH AVE	90063	5178002003	9.768	9.768	0.000	0.000	Shortfall of Sites	0.149	Neighborhood Office Commercial	C2-1-CUGU	Neighborhood Center	[LUM1 - G2 - 3][XN2 - 8][CPIO]	20	107.224	19.536	Vacant	Commercial - Commercial - Vacant Land, 0	129A227 34	54	Boyle Heights	No	LI	DB50 , BH CPU
Los Angeles	3019 E 4TH ST	90063	5179004064	9.768	9.768	0.000	0.000	Shortfall of Sites	0.148	Highway Oriented and Limited Commercial	C2-1-CUGU	Neighborhood Center	[LUM1 - G2 - 3][XN2 - 8][CPIO]	20	108.108	19.536	Vacant	Commercial - Commercial - Vacant Land, 0	124-5A225 41	54	Boyle Heights	No	LI	DB50 , BH CPU
Los Angeles	3750 E OLYMPIC BLVD	90023	5191027001	9.768	9.768	0.000	0.000	Shortfall of Sites	0.149	Highway Oriented and Limited Commercial	C2-1-CUGU	Neighborhood Center	[LUM1 - G2 - 3][XN2 - 8][CPIO]	20	107.663	19.536		Commercial - Restaurant, Cocktail Lounge - Restaurant, Cocktail Lounge, Tavern - One Story, 0	118-5A229 85	54	Boyle Heights	No	LI	DB50 , BH CPU
Los Angeles	17650 SATICOY ST	91406	2202025024	9.768	9.768	0.000	0.000	Shortfall of Sites	0.148	Neighborhood Office Commercial	P-1VL, C4-1VL	Neighborhood Center	0	20	108.313	19.536		Commercial - Bank, Savings and Loan - One Story, 0	186B129 315	54	Reseda - West Van Nuys	No	LI	DB50 , RES CPU, P
Los Angeles	17650 SATICOY ST	91406	2202025024	9.768	9.768	0.000	0.000	Shortfall of Sites	0.148	Neighborhood Office Commercial	P-1VL, C4-1VL	Neighborhood Center	0	20	108.312	19.536		Commercial - Bank, Savings and Loan - One Story, 0	186B129 316	54	Reseda - West Van Nuys	No	LI	DB50 , RES CPU, P
Los Angeles	12020 VICTORY BLVD	91606	2334003026	0.977	0.977	0.000	17.582	Shortfall of Sites	0.150	Community Commercial	C2-1L	Community Center (Mixed-Use)	0	20	107.001	19.536		Commercial - Store - One Story, 0	180B165 766	145	North Hollywood - Valley Village	No	VLI, LI, ABMI	DB50 , NH CPU, AHO
Los Angeles	12000 VICTORY BLVD	91606	2334003024	0.977	0.977	0.000	17.582	Shortfall of Sites	0.150	Community Commercial	C2-1L	Community Center (Mixed-Use)	0	20	106.994	19.536		Commercial - Store - One Story, 0	180B165 770	145	North Hollywood - Valley Village	No	VLI, LI, ABMI	DB50 , NH CPU, AHO
Los Angeles	6227 LAUREL CANYON BLVD	91606	2334002031	0.000	0.000	0.000	19.536	Shortfall of Sites	0.143	Community Commercial	C2-1L	Regional Center	0	0	104.548	19.536		Commercial - Store - One Story, 0	177B165 254	145	North Hollywood - Valley Village	No	ABMI	DB50 , NH CPU, AHO
Los Angeles	16840 SATICOY ST	91406	2226025006	0.000	0.000	0.000	19.536	Shortfall of Sites	0.146	Neighborhood Office Commercial	C2-1VL	Neighborhood Center	0	0	102.739	19.536		Commercial - Store - One Story, 0	186B133 270	54	Reseda - West Van Nuys	No	ABMI	DB50 , RES CPU, AHO
Los Angeles	16830 SATICOY ST	91406	2226025020	0.000	0.000	0.000	19.536	Shortfall of Sites	0.146	Neighborhood Office Commercial	C2-1VL	Neighborhood Center	0	0	102.739	19.536		Commercial - Store - One Story, 0	186B133 272	54	Reseda - West Van Nuys	No	ABMI	DB50 , RES CPU, AHO
Los Angeles	16826 SATICOY ST	91406	2226025003	0.000	0.000	0.000	19.536	Shortfall of Sites	0.146	Neighborhood Office Commercial	C2-1VL	Neighborhood Center	0	0	102.739	19.536		Commercial - Store Combination - Store and Office Combination - One Story, 0	186B133 273	54	Reseda - West Van Nuys	No	ABMI	DB50 , RES CPU, ARO, AHO
Los Angeles	16816 SATICOY ST	91406	2226025001	0.000	0.000	0.000	19.536	Shortfall of Sites	0.144	Neighborhood Office Commercial	C2-1VL	Neighborhood Center	0	0	104.141	19.536		Commercial - Auto, Recreation Equipment, Construction Equipment Sales and Service - Auto Body Repair Shop - One Story, 0	186B133 275	54	Reseda - West Van Nuys	No	ABMI	DB50 , RES CPU, AHO
Los Angeles	6219 LAUREL CANYON BLVD	91606	2334002033	0.000	0.000	0.000	19.536	Shortfall of Sites	0.143	Community Commercial	C2-1L	Regional Center	0	0	104.548	19.536		Commercial - Store - One Story, 0	177B165 286	145	North Hollywood - Valley Village	No	ABMI	DB50 , NH CPU, AHO
Los Angeles	6205 LAUREL CANYON BLVD	91606	2334002034	0.000	0.000	0.000	19.536	Shortfall of Sites	0.143	Community Commercial	C2-1L	Regional Center	0	0	104.547	19.536		Commercial - Store - One Story, 0	177B165 307	145	North Hollywood - Valley Village	No	ABMI	DB50 , NH CPU, AHO
Los Angeles	3010 WABASH AVE	90063	5178002003	0.000	0.000	0.000	19.536	Shortfall of Sites	0.145	Neighborhood Office Commercial	C2-1-CUGU	Neighborhood Center	[LUM1 - G2 - 3][XN2 - 8][CPIO]	0	96.524	19.536	Vacant	Commercial - Commercial - Vacant Land, 0	129A227 41	54	Boyle Heights	No	ABMI	DB50 , BH CPU
Los Angeles	3046 E 4TH ST	90063	5186001005	0.000	0.000	0.000	19.536	Shortfall of Sites	0.144	Highway Oriented and Limited Commercial	C2-1-CUGU	Neighborhood Center	[LUM1 - G2 - 3][XN2 - 8][CPIO]	0	97.172	19.536		Commercial - Store Combination - Store and Residential Combination - One Story, 0	124-5A225 128	54	Boyle Heights	No	ABMI	DB50 , BH CPU, ARO
Los Angeles	3050 E 4TH ST	90063	5186001004	0.000	0.000	0.000	19.536	Shortfall of Sites	0.144	Highway Oriented and Limited Commercial	C2-1-CUGU	Neighborhood Center	[LUM1 - G2 - 3][XN2 - 8][CPIO]	0	97.151	19.536		Commercial - Store Combination - Store and Residential Combination - One Story, 0	124-5A225 136	54	Boyle Heights	No	ABMI	DB50 , BH CPU, ARO
Los Angeles	3064 E 4TH ST	90063	5186001001	0.000	0.000	0.000	19.536	Shortfall of Sites	0.145	Highway Oriented and Limited Commercial	C2-1-CUGU	Neighborhood Center	[LUM1 - G2 - 3][XN2 - 8][CPIO]	0	96.707	19.536	Vacant	Residential - Single Family Residence - Vacant Land, 0	124-5A225 155	54	Boyle Heights	No	ABMI	DB50 , BH CPU
Los Angeles	6522 LAUREL CANYON BLVD	91606	2322008051	0.000	0.000	0.000	19.536	Shortfall of Sites	0.143	Community Commercial	C2-1L	Neighborhood Center	0	0	69.820	19.536		Commercial - Store - One Story, 0	180B165 533	108	North Hollywood - Valley Village	No	ABMI	DB50 , NH CPU, AHO
Los Angeles	6512 LAUREL CANYON BLVD	91606	2322008052	0.000	0.000	0.000	19.536	Shortfall of Sites	0.143	Community Commercial	C2-1L, P-1L	Neighborhood Center	0	0	69.820	19.536		Commercial - Professional Building - One Story, 0	180B165 543	108	North Hollywood - Valley Village	No	ABMI	DB50 , NH CPU, ARO, P
Los Angeles	11718 VICTORY BLVD	91606	2334006035	0.000	0.000	0.000	19.536	Shortfall of Sites	0.150	Community Commercial	C2-1VL	Neighborhood Center	0	0	66.875	19.536		Commercial - Auto, Recreation Equipment, Construction Equipment Sales and Service - Auto Body Repair Shop - One Story, 0	180B169 1206	108	North Hollywood - Valley Village	No	ABMI	DB50 , NH CPU, AHO
Los Angeles	22900 VENTURA BLVD	91364	2042006102	0.000	0.000	0.000	19.536	Shortfall of Sites	0.299	Medium Residential	(T)R3-1	Medium Residential	0	0	26.789	19.536		Commercial - Office Building - One Story, 0	171B097 639	43	Canoga Park - Winnetka - Woodland Hills - West Hills	No	ABMI	DB50 , CPK CPU, AHO
Los Angeles	10519 VICTORY BLVD	91606	2412019005	9.768	9.768	0.000	0.000	Shortfall of Sites	0.145	Highway Oriented Commercial	C2-1VL	0	0	20	168.789	19.536		Recreational - Club, Lodge Hall, Fraternal Organization - One Story, 0	177B177 30		North Hollywood - Valley Village	No	LI	DB50
Los Angeles	14175 FOOTHILL BLVD	91342	2504010136	9.768	9.768	0.000	0.000	Shortfall of Sites	0.544	Low Medium II Residential	QRD1.5-1	0	0	20	44.874	19.536		Residential - Five or More Units or Apartments (Any Combination) - 4 Stories or Less, 0	225B153 56		Sylmar	No	LI	DB50
Los Angeles	16063 SHERMAN WAY	91406	2206035006	9.768	9.768	0.000	0.000	Shortfall of Sites	0.143	Community Commercial	C2-1VL	0	0	20	170.350	19.536		Commercial - Restaurant, Cocktail Lounge - Restaurant, Cocktail Lounge, Tavern - One Story, 0	183B141 73		Van Nuys - North Sherman Oaks	No	LI	DB50
Los Angeles	16047 SHERMAN WAY	91406	2206035032	9.768	9.768	0.000	0.000	Shortfall of Sites	0.143	Community Commercial	C2-1VL	0	0	20	170.408	19.536		Commercial - Shopping Center (Neighborhood, Community) - One Story, 0	183B141 76		Van Nuys - North Sherman Oaks	No	LI	DB50
Los Angeles	16103 SHERMAN WAY	91406	2205028001	9.768	9.768	0.000	0.000	Shortfall of Sites	0.143	Community Commercial	C2-1VL	0	0	20	170.718	19.536		Commercial - Service Station - Full Service - No Additional Services, 0	183B141 77		Van Nuys - North Sherman Oaks	No	LI	DB50
Los Angeles	16047 SHERMAN WAY	91406	2206035032	9.768	9.768	0.000	0.000	Shortfall of Sites	0.143	Community Commercial	C2-1VL	0	0	20	170.427	19.536		Commercial - Shopping Center (Neighborhood, Community) - One Story, 0	183B141 78		Van Nuys - North Sherman Oaks	No	LI	DB50
Los Angeles	10351 SAN FERNANDO RD	91331	2623009031	9.768	9.768	0.000	0.000	Shortfall of Sites	0.145	Commercial Manufacturing	C2-1-CUGU	0	0	20	168.735	19.536		Commercial - Auto, Recreation Equipment, Construction Equipment Sales and Service - Auto Body Repair Shop - One Story, 0	204B161 96		Arleta - Pacoima	No	LI	DB50
Los Angeles	11669 SHERMAN WAY	91605	2316030005	9.768	9.768	0.000	0.000	Shortfall of Sites	0.150	Commercial Manufacturing	C2-1	0	0	20	163.307	19.536		Commercial - Restaurant, Cocktail Lounge - Restaurant, Cocktail Lounge, Tavern - One Story, 0	183B169 109		Sun Valley - La Tuna Canyon	No	LI	DB50
Los Angeles	12626 GLENOAKS BLVD	91342	2508009029	9.768	9.768	0.000	0.000	Shortfall of Sites	0.143	Community Commercial	C2-1VL-CPIO	0	0	20	170.210	19.536		Commercial - Service Station - Full Service - No Additional Services, 0	219B153 112		Sylmar	No	LI	DB50
Los Angeles	0	0	2544026015	9.768	9.768	0.000	0.000	Shortfall of Sites	0.148	Neighborhood Office Commercial	(T)(Q)C2-1VL	0	0	20	164.940	19.536	Vacant	Residential - Single Family Residence - Vacant Land, 0	195B173 113		Sun Valley - La Tuna Canyon	No	LI	DB50
Los Angeles	10504 VICTORY BLVD	91606	2414020010	9.768	9.768	0.000	0.000	Shortfall of Sites	0.144	Neighborhood Office Commercial	[Q]C2-1VL	0	0	20	169.198	19.536		Commercial - Restaurant, Cocktail Lounge - Restaurant, Cocktail Lounge, Tavern - One Story, 0	177B177 113		North Hollywood - Valley Village	No	LI	DB50
Los Angeles	12858 ROSCOE BLVD	91352	2305001036	9.768	9.768	0.000	0.000	Shortfall of Sites	0.145	Neighborhood Office Commercial	(T)(Q)C2-1VL	0	0	20	168.285	19.536		Commercial - Service Station - Full Service - No Additional Services, 0	192B161 114		Sun Valley - La Tuna Canyon	No	LI	DB50
Los Angeles	0	0	5442009021	9.768	9.768	0.000	0.000	Shortfall of Sites	0.592	Commercial Manufacturing	[Q]CM-1VL-RIO	0	0	20	41.239	19.536		Residential - Single Family Residence - Small Lot, 0	147A213 114		Silver Lake - Echo Park - Elysian Valley	No	LI	DB50
Los Angeles	17735 SHERMAN WAY	91335	2121014019	9.768	9.768	0.000	0.000	Shortfall of Sites	0.149	Neighborhood Office Commercial	C2-1VL	0	0	20	163.996	19.536		Commercial - Store - One Story, 0	183B129 115		Reseda - West Van Nuys	No	LI	DB50
Los Angeles	12626 GLENOAKS BLVD	91342	2508009029	9.768	9.768	0.000	0.000	Shortfall of Sites	0.143	Community Commercial	C2-1VL-CPIO	0	0	20	170.213	19.536		Commercial - Service Station - Full Service - No Additional Services, 0	219B153 117		Sylmar	No	LI	DB50
Los Angeles	9007 LANKERSHIM BLVD	91352	2631028003	9.768	9.768	0.000	0.000	Shortfall of Sites	0.143	Commercial Manufacturing	C2-1-CUGU	0	0	20	170.306	19.536		Commercial - Store - One Story, 0	195B169 120		Sun Valley - La Tuna Canyon	No	LI	DB50
Los Angeles	0	0	2631028020	9.768	9.768	0.000	0.000	Shortfall of Sites	0.143	Commercial Manufacturing	C2-1-CUGU	0	0	20	170.293	19.536		Commercial - Parking Lot (Commercial Use Property) - Lots - Patron or Employee - One Story, 0	195B169 130		Sun Valley - La Tuna Canyon	No	LI	DB50
Los Angeles	9026 SUNLAND BLVD	91352	2544026017	9.768	9.768	0.000	0.000	Shortfall of Sites	0.148	Neighborhood Office Commercial	C2-1VL	0	0	20	165.108	19.536		Recreational - Club, Lodge Hall, Fraternal Organization - One Story, 0	195B173 135		Sun Valley - La Tuna Canyon	No	LI	DB50
Los Angeles	12858 ROSCOE BLVD	91352	2305001036	9.768	9.768	0.000	0.000	Shortfall of Sites	0.147	Neighborhood Office Commercial	(T)(Q)C2-1VL	0	0	20	166.184	19.536		Commercial - Service Station - Full Service - No Additional Services, 0	192B161 141		Sun Valley - La Tuna Canyon	No	LI	DB50
Los Angeles	12953 SAN FERNANDO RD	91342	2604017001	9.768	9.768	0.000	0.000	Shortfall of Sites	0.149	Community Commercial	C2-1VL-CPIO	0	0	20	164.380	19.536		Commercial - Restaurant, Cocktail Lounge - Restaurant, Cocktail Lounge, Tavern - One Story, 0	222B145 178		Sylmar	No	LI	DB50
Los Angeles	1753 BLAKE AVE	90039	5442009020	9.768	9.768	0.000	0.000	Shortfall of Sites	0.593	Commercial Manufacturing	[Q]CM-1XL-RIO	0	0	20	41.203	19.536		Industrial - Light Manufacturing - One Story, 0	147A213 185		Silver Lake - Echo Park - Elysian Valley	No	LI	DB50 , ARO

Jurisdiction Name	Site Address/Intersection	5 Digit ZIP Code	Assessor Parcel Number	Very Low-Income	Low-Income	Moderate-Income	Above Moderate-Income	Type of Shortfall	Parcel Size (Acres)	Current General Plan Designation	Current Zoning	Proposed General Plan (GP) Designation	Proposed Zoning	Minimum Density Allowed	Maximum Density Allowed	Total Capacity	Vacant/ Nonvacant	Description of Existing Uses	PIN	Base Density Per Acre	Community Plan Area	Rent Stabalization Ordinance	Income Category	Applicable Rezoning Program (Program informing values in Column Q listed first)
Los Angeles	15309 BLEDSOE ST	91342	2604017035	9.768	9.768	0.000	0.000	Shortfall of Sites	0.148	Community Commercial	C2-1VL-CPIO	0	0	20	164.581	19.536		Commercial - Store - One Story, 0	222B145 221		Sylmar	No	LI	DB50
Los Angeles	8950 LAUREL CANYON BLVD	91352	2629019016	9.768	9.768	0.000	0.000	Shortfall of Sites	0.149	Neighborhood Office Commercial	C2-1VL-CUGU	0	0	20	163.658	19.536		Commercial - Restaurant, Cocktail Lounge - Restaurant, Cocktail Lounge, Tavern - One Story, 0	195B165 230		Sun Valley - La Tuna Canyon	No	LI	DB50
Los Angeles	7007 LAUREL CANYON BLVD	91605	2321005034	9.768	9.768	0.000	0.000	Shortfall of Sites	0.143	Highway Oriented Commercial	C2-1VL	Light Industrial	0	20	170.204	19.536		Commercial - Store - One Story, 0	183B165 231		North Hollywood - Valley Village	No	LI	DB50 , NH CPU
Los Angeles	5401 VENICE BLVD	90019	5069027035	9.768	9.768	0.000	0.000	Shortfall of Sites	0.147	General Commercial	C2-1-O	0	0	20	166.304	19.536		Commercial - Store - One Story, 0	126B177 234		Wilshire	No	LI	DB50
Los Angeles	8220 COLDWATER CANYON AVE	91331	2305001035	9.768	9.768	0.000	0.000	Shortfall of Sites	0.148	Neighborhood Office Commercial	P-1VL, C2-1VL	0	0	20	164.901	19.536		Commercial - Store - One Story, 0	192B161 241		Sun Valley - La Tuna Canyon	No	LI	DB50 , P
Los Angeles	5723 AUCKLAND AVE	91601	2415025018	9.768	9.768	0.000	0.000	Shortfall of Sites	0.143	Neighborhood Office Commercial	[Q]C2-1XL	0	0	20	170.537	19.536		Industrial - Light Manufacturing - One Story, 0	174B177 258		North Hollywood - Valley Village	No	LI	DB50 , ARO
Los Angeles	17746 SATICOY ST	91335	2120031032	9.768	9.768	0.000	0.000	Shortfall of Sites	0.150	Neighborhood Office Commercial	C2-1VL	0	0	20	163.322	19.536		Commercial - Store - One Story, 0	186B129 262		Reseda - West Van Nuys	No	LI	DB50
Los Angeles	17734 SATICOY ST	91335	2120031035	9.768	9.768	0.000	0.000	Shortfall of Sites	0.146	Neighborhood Office Commercial	C2-1VL	0	0	20	167.540	19.536		Commercial - Store - One Story, 0	186B129 267		Reseda - West Van Nuys	No	LI	DB50
Los Angeles	11361 SATICOY ST	91352	2315011037	9.768	9.768	0.000	0.000	Shortfall of Sites	0.148	Neighborhood Office Commercial	C2-1VL-CUGU	0	0	20	165.212	19.536		Commercial - Auto, Recreation Equipment, Construction Equipment Sales and Service - Auto Body Repair Shop - One Story, 0	186B173 269		Sun Valley - La Tuna Canyon	No	LI	DB50
Los Angeles	0	0	5034009077	9.768	9.768	0.000	0.000	Shortfall of Sites	0.294	Neighborhood Commercial	C2-1VL-CPIO	0	0	20	83.072	19.536	Vacant	Commercial - Commercial - Vacant Land, 0	114B189 292		West Adams - Baldwin Hills - Leimert	No	LI	DB50
Los Angeles	7568 LANKERSHIM BLVD	91605	2316013001	9.768	9.768	0.000	0.000	Shortfall of Sites	0.149	Neighborhood Office Commercial	C2-1VL	0	0	20	164.125	19.536		Commercial - Store - One Story, 0	186B169 296		Sun Valley - La Tuna Canyon	No	LI	DB50
Los Angeles	7568 LANKERSHIM BLVD	91605	2316013001	9.768	9.768	0.000	0.000	Shortfall of Sites	0.149	Neighborhood Office Commercial	C2-1VL	0	0	20	164.115	19.536		Commercial - Store - One Story, 0	186B169 304		Sun Valley - La Tuna Canyon	No	LI	DB50
Los Angeles	10555 VICTORY BLVD	91606	2412019003	9.768	9.768	0.000	0.000	Shortfall of Sites	0.143	Highway Oriented Commercial	C2-1VL	0	0	20	170.326	19.536		Commercial - Store - One Story, 0	180B177 307		North Hollywood - Valley Village	No	LI	DB50
Los Angeles	15520 DEVONSHIRE ST	91345	2660001030	9.768	9.768	0.000	0.000	Shortfall of Sites	0.143	Community Commercial	C2-1, P-1	0	0	20	170.200	19.536		Commercial - Restaurant, Cocktail Lounge - Restaurant, Cocktail Lounge, Tavern - One Story, 0	204B145 309		Mission Hills - Panorama City - North Hills	No	LI	DB50 , P
Los Angeles	15508 DEVONSHIRE ST	91345	2660001031	9.768	9.768	0.000	0.000	Shortfall of Sites	0.143	Community Commercial	C2-1	0	0	20	170.188	19.536		Commercial - Service Station - Full Service - No Additional Services, 0	204B145 312		Mission Hills - Panorama City - North Hills	No	LI	DB50
Los Angeles	10543 VICTORY BLVD	91606	2412019010	9.768	9.768	0.000	0.000	Shortfall of Sites	0.143	Highway Oriented Commercial	C2-1VL	0	0	20	170.344	19.536		Commercial - Store Combination - Store and Residential Combination - One Story, 0	180B177 312		North Hollywood - Valley Village	No	LI	DB50 , ARO
Los Angeles	7538 LANKERSHIM BLVD	91605	2316013002	9.768	9.768	0.000	0.000	Shortfall of Sites	0.149	Neighborhood Office Commercial	C2-1VL	0	0	20	164.094	19.536		Commercial - Store - One Story, 0	186B169 345		Sun Valley - La Tuna Canyon	No	LI	DB50
Los Angeles	14511 CHATSWORTH DR	91340	2613022048	9.768	9.768	0.000	0.000	Shortfall of Sites	0.144	Highway Oriented Commercial	(Q)C2-1VL	0	0	20	170.013	19.536		Commercial - Restaurant, Cocktail Lounge - Fast Food - Auto Oriented - One Story, 0	210B149 376		Arleta - Pacoima	No	LI	DB50
Los Angeles	7919 LANKERSHIM BLVD	91605	2310024006	9.768	9.768	0.000	0.000	Shortfall of Sites	0.150	Neighborhood Office Commercial	C2-1VL-CUGU	0	0	20	163.194	19.536		Commercial - Auto, Recreation Equipment, Construction Equipment Sales and Service - Auto Body Repair Shop - One Story, 0	189B169 387		Sun Valley - La Tuna Canyon	No	LI	DB50
Los Angeles	13566 GLENOAKS BLVD	91342	2502027029	9.768	9.768	0.000	0.000	Shortfall of Sites	0.293	Neighborhood Commercial	C1-1VL-CPIO	0	0	20	83.487	19.536		Commercial - Store - One Story, 0	228B145 418		Sylmar	No	LI	DB50
Los Angeles	22808 VENTURA BLVD	91364	2042005088	9.768	9.768	0.000	0.000	Shortfall of Sites	0.144	General Commercial	C4-1VLD	0	0	20	170.142	19.536		Commercial - Store - One Story, 0	171B097 484		Canoga Park - Winnetka - Woodland Hills - West Hills	No	LI	DB50
Los Angeles	1512 E PACIFIC COAST HWY	90744	7425023014	9.768	9.768	0.000	0.000	Shortfall of Sites	0.370	General Commercial	[Q]MR2-1XL-CUGU, [Q]C1-1VL-CUGU	0	0	20	65.981	19.536		Industrial - Light Manufacturing - One Story, 0	036B213 506		Wilmington - Harbor City	No	LI	DB50 , ARO
Los Angeles	10515 MAGNOLIA BLVD	91601	2417005028	9.768	9.768	0.000	0.000	Shortfall of Sites	0.143	Neighborhood Office Commercial	[Q]C2-1VL	0	0	20	170.244	19.536		Commercial - Auto, Recreation Equipment, Construction Equipment Sales and Service - Car Wash Only - One Story, 0	171B177 604		North Hollywood - Valley Village	No	LI	DB50
Los Angeles	10515 MAGNOLIA BLVD	91601	2417005028	9.768	9.768	0.000	0.000	Shortfall of Sites	0.143	Neighborhood Office Commercial	[Q]C2-1VL	0	0	20	170.258	19.536		Commercial - Auto, Recreation Equipment, Construction Equipment Sales and Service - Car Wash Only - One Story, 0	171B177 605		North Hollywood - Valley Village	No	LI	DB50
Los Angeles	10515 MAGNOLIA BLVD	91601	2417005028	9.768	9.768	0.000	0.000	Shortfall of Sites	0.143	Neighborhood Office Commercial	[Q]C2-1VL	0	0	20	170.287	19.536		Commercial - Auto, Recreation Equipment, Construction Equipment Sales and Service - Car Wash Only - One Story, 0	171B177 608		North Hollywood - Valley Village	No	LI	DB50
Los Angeles	12425 VICTORY BLVD	91606	2333003008	9.768	9.768	0.000	0.000	Shortfall of Sites	0.150	Highway Oriented Commercial	[T]RAS4-1	0	0	20	163.301	19.536	Vacant	Commercial - Commercial - Vacant Land, 0	180B165 708		North Hollywood - Valley Village	No	LI	DB50
Los Angeles	19309 ROSCOE BLVD	91324	2783001027	9.768	9.768	0.000	0.000	Shortfall of Sites	0.148	Highway Oriented Commercial	C2-1	0	0	20	164.760	19.536		Commercial - Restaurant, Cocktail Lounge - Restaurant, Cocktail Lounge, Tavern - One Story, 0	192B117 731		Chatsworth - Porter Ranch	No	LI	DB50
Los Angeles	19309 ROSCOE BLVD	91324	2783001027	9.768	9.768	0.000	0.000	Shortfall of Sites	0.149	Highway Oriented Commercial	C2-1, P-1	0	0	20	163.824	19.536		Commercial - Restaurant, Cocktail Lounge - Restaurant, Cocktail Lounge, Tavern - One Story, 0	192B117 732		Chatsworth - Porter Ranch	No	LI	DB50 , P
Los Angeles	6817 WOODLEY AVE	91406	2224025030	9.768	9.768	0.000	0.000	Shortfall of Sites	0.148	Neighborhood Office Commercial	C2-1VL	0	0	20	164.833	19.536		Commercial - Office Building - One Story, 0	183B141 759		Van Nuys - North Sherman Oaks	No	LI	DB50 , ARO
Los Angeles	12438 OXNARD ST	91606	2340001069	9.768	9.768	0.000	0.000	Shortfall of Sites	0.144	Highway Oriented Commercial	[Q]C2-1VL	0	0	20	169.776	19.536		Commercial - Store - One Story, 0	177B165 762		North Hollywood - Valley Village	No	LI	DB50
Los Angeles	5501 W PICO BLVD	90019	5085030001	9.768	9.768	0.000	0.000	Shortfall of Sites	0.147	General Commercial	C4-1-O	0	0	20	166.003	19.536		Commercial - Store - One Story, 0	129B177 824		Wilshire	No	LI	DB50
Los Angeles	11110 VICTORY BLVD	91606	2336019020	9.768	9.768	0.000	0.000	Shortfall of Sites	0.541	Low Medium II Residential	RD1.5-1	0	0	20	45.127	19.536		Institutional - Church - One Story, 0	180B173 890		North Hollywood - Valley Village	No	LI	DB50, FBO
Los Angeles	6827 TAMPA AVE	91335	2130017001	9.768	9.768	0.000	0.000	Shortfall of Sites	0.143	Neighborhood Office Commercial	C2-1VL-RIO	0	0	20	170.190	19.536		Commercial - Store - One Story, 0	183B117 945		Reseda - West Van Nuys	No	LI	DB50
Los Angeles	6024 VINELAND AVE	91606	2414004007	9.768	9.768	0.000	0.000	Shortfall of Sites	0.148	Highway Oriented Commercial	C2-1VL	0	0	20	165.033	19.536		Commercial - Store - One Story, 0	177B173 1039		North Hollywood - Valley Village	No	LI	DB50
Los Angeles	10105 COMMERCE AVE	91042	2565013101	9.768	9.768	0.000	0.000	Shortfall of Sites	0.148	Neighborhood Office Commercial	C2-1L	0	0	20	165.243	19.536		Institutional - Church - Church Parking Lot - One Story, 0	204B197 1075		Sunland - Tujunga - Lake View Terrace - Shadow Hills - East La Tuna Canyon	No	LI	DB50, FBO
Los Angeles	8363 FOOTHILL BLVD	91040	2555024021	9.768	9.768	0.000	0.000	Shortfall of Sites	0.146	General Commercial	C2-1VL	0	0	20	166.871	19.536		Commercial - Store - One Story, 0	207B189 1079		Sunland - Tujunga - Lake View Terrace - Shadow Hills - East La Tuna Canyon	No	LI	DB50
Los Angeles	8353 FOOTHILL BLVD	91040	2555024002	9.768	9.768	0.000	0.000	Shortfall of Sites	0.146	General Commercial	C2-1VL	0	0	20	166.870	19.536		Commercial - Store - One Story, 0	207B189 1080		Sunland - Tujunga - Lake View Terrace - Shadow Hills - East La Tuna Canyon	No	LI	DB50
Los Angeles	2500 SOUTHWEST DR	90043	4007027014	9.768	9.768	0.000	0.000	Shortfall of Sites	0.150	Neighborhood Commercial	C2-1VL-CPIO	0	0	20	163.324	19.536	Vacant	Commercial - Parking Lot (Commercial Use Property) - Lots - Patron or Employee - Vacant Land, 0	105B189 1347		West Adams - Baldwin Hills - Leimert	No	LI	DB50
Los Angeles	945 MANNING AVE	90024	4360009031	9.764	9.764	0.000	0.000	Shortfall of Sites	0.218	Low Residential	R1-1	0	0	20	99.000	19.529		Residential - Single Family Residence, 1	135B153 512		Westwood	No	LI	TOC EXP , ADU
Los Angeles	948 S TREMAINE AVE	90019	5090003026	9.763	9.763	0.000	0.000	Shortfall of Sites	0.190	Low II Residential	R1V3-RG	0	0	20	113.635	19.525		Residential - Single Family Residence, 1	132B185 598		Wilshire	No	LI	OPP RC , ADU
Los Angeles	0	0	2146006049	9.762	9.762	0.000	0.000	Shortfall of Sites	0.091	Regional Center Commercial	(WC)DOWNTOWN-SN	Regional Center	0	20	315.675	19.525		Commercial - Office Building - One Story, 0	177B105 112		Canoga Park - Winnetka - Woodland Hills - West Hills	No	LI	ARO , CPK CPU
Los Angeles	7626 MIDFIELD AVE	90045	4127003010	9.758	9.758	0.000	0.000	Shortfall of Sites	0.218	Low Residential	R1-1	0	0	20	99.000	19.516		Residential - Single Family Residence, 1	099B173 321		Westchester - Playa del Rey	No	LI	TOC EXP , ADU
Los Angeles	17531 RINALDI ST	91344	2607011031	9.753	9.753	0.000	0.000	Shortfall of Sites	3.741	Very Low I Residential	A1-1	0	0	20	102.494	19.506		Institutional - Church - One Story, 1	213B129 170		Granada Hills - Knollwood	No	LI	FBO, ADU
Los Angeles	11241 OTSEGO ST	91601	2353003058	9.750	9.750	0.000	0.000	Shortfall of Sites	0.366	High Medium Residential	R4-1VL	0	0	20	245.635	19.500		Residential - Five or More Units or Apartments (Any Combination) - 4 Stories or Less, 42	171B173 852	217	North Hollywood - Valley Village	No	LI	Orange LineTNP , AHO
Los Angeles	1422 NADEAU DR	90019	5082013017	0.000	0.000	0.000	19.487	Shortfall of Sites	0.217	Low Medium I Residential	R2-1-O	0	0	0	113.635	19.487		Residential - Double, Duplex, or Two Units - 4 Stories or Less, 2	129B185 1231		West Adams - Baldwin Hills - Leimert	Yes	ABMI	OPP RC , R2RD, TOC EXP
Los Angeles	6037 FALLBROOK AVE	91367	2039015004	9.741	9.741	0.000	0.000	Shortfall of Sites	0.179	Very Low Residential	RA-1	Very Low Residential	0	20	113.635	19.482		Residential - Single Family Residence, 0	177B097 441	1 per lot	Canoga Park - Winnetka - Woodland Hills - West Hills	No	LI	OPP RC , CPK CPU, ADU, AHO
Los Angeles	6033 FALLBROOK AVE	91367	2039015007	9.741	9.741	0.000	0.000	Shortfall of Sites	0.179	Very Low Residential	RA-1	Very Low Residential	0	20	113.635	19.482		Residential - Single Family Residence, 0	177B097 443	1 per lot	Canoga Park - Winnetka - Woodland Hills - West Hills	No	LI	OPP RC , CPK CPU, ADU, AHO
Los Angeles	11553 BALBOA BLVD	91344	2607019043	9.736	9.736	0.000	0.000	Shortfall of Sites	0.190	Low I Residential	RS-1	0	0	20	113.635	19.473		Residential - Single Family Residence - Pool, 1	213B133 484		Granada Hills - Knollwood	No	LI	OPP RC , ADU
Los Angeles	10748 LINDBROOK DR	90024	4360011015	9.734	9.734	0.000	0.000	Shortfall of Sites	0.217	Low Residential	R1-1	0	0	20	99.000	19.468		Residential - Single Family Residence, 1	132B153 106		Westwood	No	LI	TOC EXP , ADU
Los Angeles	5108 BALBOA BLVD	91316	2259001010	9.730	9.730	0.000	0.000	Shortfall of Sites	0.189	Low II Residential	R1-1	Low Residential	0	20	113.635	19.461		Residential - Single Family Residence - Pool, 1	171B133 510	1 per lot	Encino - Tarzana	No	LI	OPP RC , ENC CPU, ADU, AHO
Los Angeles	5142 BALBOA BLVD	91316	2259001004	9.730	9.730	0.000	0.000	Shortfall of Sites	0.189	Low II Residential	R1-1	Low Residential	0	20	113.635	19.461		Residential - Single Family Residence, 1	171B133 419	1 per lot	Encino - Tarzana	No	LI	OPP RC , ENC CPU, ADU, AHO
Los Angeles	5136 BALBOA BLVD	91316	2259001005	9.730	9.730	0.000	0.000	Shortfall of Sites	0.189	Low II Residential	R1-1	Low Residential	0	20	113.635	19.461		Residential - Single Family Residence - Pool, 1	171B133 427	1 per lot	Encino - Tarzana	No	LI	OPP RC , ENC CPU, ADU, AHO

Jurisdiction Name	Site Address/Intersection	5 Digit ZIP Code	Assessor Parcel Number	Very Low-Income	Low-Income	Moderate-Income	Above Moderate-Income	Type of Shortfall	Parcel Size (Acres)	Current General Plan Designation	Current Zoning	Proposed General Plan (GP) Designation	Proposed Zoning	Minimum Density Allowed	Maximum Density Allowed	Total Capacity	Vacant/ Nonvacant	Description of Existing Uses	PIN	Base Density Per Acre	Community Plan Area	Rent Stabalization Ordinance	Income Category	Applicable Rezoning Program (Program informing values in Column Q listed first)
Los Angeles	5120 BALBOA BLVD	91316	2259001008	9.730	9.730	0.000	0.000	Shortfall of Sites	0.189	Low II Residential	R1-1	Low Residential	0	20	113.635	19.460		Residential - Single Family Residence, 1	171B133 478	1 per lot	Encino - Tarzana	No	LI	OPP RC , ENC CPU, ADU, AHO
Los Angeles	5130 BALBOA BLVD	91316	2259001006	9.730	9.730	0.000	0.000	Shortfall of Sites	0.189	Low II Residential	R1-1	Low Residential	0	20	113.635	19.460		Residential - Single Family Residence, 1	171B133 443	1 per lot	Encino - Tarzana	No	LI	OPP RC , ENC CPU, ADU, AHO
Los Angeles	5152 BALBOA BLVD	91316	2259001002	9.730	9.730	0.000	0.000	Shortfall of Sites	0.189	Low II Residential	R1-1	Low Residential	0	20	113.635	19.460		Residential - Single Family Residence - Pool, 1	171B133 384	1 per lot	Encino - Tarzana	No	LI	OPP RC , ENC CPU, ADU, AHO
Los Angeles	5126 BALBOA BLVD	91316	2259001007	9.730	9.730	0.000	0.000	Shortfall of Sites	0.189	Low II Residential	R1-1	Low Residential	0	20	113.635	19.460		Residential - Single Family Residence, 1	171B133 462	1 per lot	Encino - Tarzana	No	LI	OPP RC , ENC CPU, ADU, AHO
Los Angeles	5758 KATHERINE AVE	91401	2245021019	9.729	9.729	0.000	0.000	Shortfall of Sites	0.217	Low Residential	R1-1	0	0	20	99.000	19.458		Residential - Single Family Residence, 1	174B153 300		Van Nuys - North Sherman Oaks	No	LI	TOC EXP , ADU
Los Angeles	5639 W 78TH ST	90045	4104021005	9.728	9.728	0.000	0.000	Shortfall of Sites	0.217	Low Residential	R1-1	0	0	20	99.000	19.456		Residential - Single Family Residence, 1	099B169 575		Westchester - Playa del Rey	No	LI	TOC EXP , ADU
Los Angeles	7152 MAYNARD AVE	91307	2024017001	9.728	9.728	0.000	0.000	Shortfall of Sites	0.189	Low Residential	RS-1	Very Low Residential	0	20	113.635	19.455		Residential - Single Family Residence, 1	183B097 112	1 per lot	Canoga Park - Winnetka - Woodland Hills - West Hills	No	LI	OPP RC , CPK CPU, ADU, AHO
Los Angeles	6115 FALLBROOK AVE	91367	2039014040	9.727	9.727	0.000	0.000	Shortfall of Sites	0.178	Very Low Residential	RA-1	Very Low Residential	0	20	113.635	19.454		Institutional - Church - One Story, 0	177B097 373	1 per lot	Canoga Park - Winnetka - Woodland Hills - West Hills	No	LI	OPP RC, AHO, FBO, ADU, CPK CPU
Los Angeles	5757 KATHERINE AVE	91401	2245021010	9.725	9.725	0.000	0.000	Shortfall of Sites	0.217	Low Residential	R1-1	0	0	20	99.000	19.451		Residential - Single Family Residence, 1	174B153 299		Van Nuys - North Sherman Oaks	No	LI	TOC EXP , ADU
Los Angeles	22801 MARLIN PL	91307	2026025016	9.725	9.725	0.000	0.000	Shortfall of Sites	0.189	Low Residential	RS-1	Very Low Residential	0	20	113.635	19.450		Residential - Single Family Residence - Pool, 1	183B097 477	1 per lot	Canoga Park - Winnetka - Woodland Hills - West Hills	No	LI	OPP RC , CPK CPU, ADU, AHO
Los Angeles	5759 CALHOUN AVE	91401	2245021028	9.720	9.720	0.000	0.000	Shortfall of Sites	0.217	Low Residential	R1-1	0	0	20	99.000	19.440		Residential - Single Family Residence - Pool, 1	174B153 301		Van Nuys - North Sherman Oaks	No	LI	TOC EXP , ADU
Los Angeles	105 S INDIANA ST	90063	5179015001	0.000	0.000	0.000	19.440	Shortfall of Sites	0.134	Community Commercial	C2-1-CUGU	Community Center	[LUM3 - SH3 - 4][XC1 - 4][CPIO]	0	201.912	19.440		Commercial - Store Combination - Store and Residential Combination - One Story, 0	124-5A229 75	108	Boyle Heights	Yes	ABMI	BH CPU , ARO
Los Angeles	3350 WHITTIER BLVD	90023	5188022006	0.000	0.000	0.000	19.440	Shortfall of Sites	0.134	Highway Oriented and Limited Commercial	C1.5-1-CUGU	Community Center	[LUM2 - G2 - 3][XG2 - 4][CPIO]	0	201.125	19.440		Commercial - Store Combination - Store and Residential Combination - One Story, 0	121-5A225 83	108	Boyle Heights	Yes	ABMI	BH CPU , ARO
Los Angeles	529 S SOTO ST	90033	5183015018	0.000	0.000	0.000	19.440	Shortfall of Sites	0.132	Low Medium II Residential	RD1.5-1-CUGU	Community Center	[LUM2 - G2 - 3][XC1 - 4][CPIO]	0	204.630	19.440		Residential - Three Units (Any Combination) - 4 Stories or Less, 0	126A223 219	108	Boyle Heights	Yes	ABMI	BH CPU , R2RD
Los Angeles	1825 N CAHUENGA BLVD	90028	5546001014	0.000	0.000	0.000	19.440	Shortfall of Sites	0.123	Regional Center Commercial	C4-2D-SN	Regional Center Commercial	C2-2D-SN-CPIO	0	220.078	19.440		Residential - Five or More Units or Apartments (Any Combination) - Wireless Communication Tower, 0	150A187 251	108	Hollywood	Yes	ABMI	HWD CPU , AHO
Los Angeles	1812 WILCOX AVE	90028	5546001009	0.000	0.000	0.000	19.440	Shortfall of Sites	0.124	High Density Residential	[Q]R4-2	Regional Center Commercial	C2-2D-SN-CPIO	0	218.428	19.440		Residential - Five or More Units or Apartments (Any Combination) - 4 Stories or Less, 0	150A187 285	108	Hollywood	Yes	ABMI	HWD CPU , AHO
Los Angeles	6373 YUCCA ST	90028	5546002018	0.000	0.000	0.000	19.440	Shortfall of Sites	0.123	Regional Center Commercial	C4-2D-SN	Regional Center Commercial	C2-2D-SN-CPIO	0	219.554	19.440		Residential - Five or More Units or Apartments (Any Combination) - 4 Stories or Less, 0	150A187 300	108	Hollywood	Yes	ABMI	HWD CPU , AHO
Los Angeles	6424 YUCCA ST	90028	5546006012	0.000	0.000	0.000	19.440	Shortfall of Sites	0.120	Regional Center Commercial	C4-2D-SN	Regional Center Commercial	C2-2D-SN-CPIO	0	224.984	19.440		Residential - Five or More Units or Apartments (Any Combination) - 4 Stories or Less, 0	150A187 359	108	Hollywood	Yes	ABMI	HWD CPU , MURC
Los Angeles	14641 DELANO ST	91411	2241014016	0.000	0.000	0.000	19.440	Shortfall of Sites	0.172	Medium Residential	[Q]R3-1	High Medium	0	0	156.768	19.440		Residential - Five or More Units or Apartments (Any Combination) - 4 Stories or Less - Pool, 0	178-5A149 225	No Max	Van Nuys - North Sherman Oaks	Yes	ABMI	Orange LineTNP
Los Angeles	14641 DELANO ST	91411	2241014016	0.000	0.000	0.000	19.440	Shortfall of Sites	0.172	Medium Residential	[Q]R3-1	High Medium	0	0	156.768	19.440		Residential - Five or More Units or Apartments (Any Combination) - 4 Stories or Less - Pool, 0	178-5A151 456	No Max	Van Nuys - North Sherman Oaks	Yes	ABMI	Orange LineTNP
Los Angeles	10605 MOORPARK ST	91602	2423003020	0.000	0.000	0.000	19.440	Shortfall of Sites	0.188	Medium Residential	R3-1-RIO	Community Center	0	0	143.261	19.440		Residential - Five or More Units or Apartments (Any Combination) - 4 Stories or Less, 0	165B177 326	108	Sherman Oaks - Studio City - Toluca Lake - Cahuenga Pass	Yes	ABMI	SHR CPU , DB50, AHO
Los Angeles	14434 VOSE ST	91405	2217007043	0.000	0.000	0.000	19.440	Shortfall of Sites	0.220	Medium Residential	[Q]R3-1	Community Center	0	0	145.146	19.440		Residential - Four Units (Any Combination) - 4 Stories or Less, 4	183B149 304	108	Van Nuys - North Sherman Oaks	Yes	ABMI	VNY CPU
Los Angeles	7227 OWENSMOUTH AVE	91303	2111020035	0.972	0.972	0.000	17.496	Shortfall of Sites	0.086	Community Commercial	[Q]C2-1VL-CDO	Community Center	[HB1-G1-5] [CX2-FA] [CPIO]	20	626.995	19.440		Commercial - Store Combination - Store and Office Combination - Three Stories, 0	183B105 43	54	Canoga Park - Winnetka - Woodland Hills - West Hills	No	VLI, LI, ABMI	CPK CPU ,
Los Angeles	1600 S HOPE ST	90015	5134014024	0.972	0.972	0.000	17.496	Shortfall of Sites	0.109	Community Commercial	C2-2D-O	Transit Core	[HB3-G1-5] [CX3-FA] [CPIO-O]	20	493.335	19.440		Institutional - School (Private) - One Story, 0	124-5A205 107	No Max	Central City	No	VLI, LI, ABMI	DT CPU
Los Angeles	6000 WILSHIRE BLVD	90036	5086010032	0.972	0.972	0.000	17.496	Shortfall of Sites	0.235	Regional Center Commercial	[Q]C4-2-CDO	0	0	20	86.122	19.440		Commercial - Parking Lot (Commercial Use Property) - Lots - Patron or Employee - One Story, 0	135B177 541		Wilshire	No	VLI, LI, ABMI	MURC
Los Angeles	20105 LASSEN ST	91311	2741012035	9.717	9.717	0.000	0.000	Shortfall of Sites	0.189	Low I Residential	RS-1	0	0	20	113.635	19.433		Residential - Single Family Residence, 1	201B113 177		Chatsworth - Porter Ranch	No	LI	OPP RC , ADU
Los Angeles	5758 TYRONE AVE	91401	2245021001	9.715	9.715	0.000	0.000	Shortfall of Sites	0.217	Low Residential	R1-1	0	0	20	99.000	19.429		Residential - Single Family Residence - Pool, 1	174B153 298		Van Nuys - North Sherman Oaks	No	LI	TOC EXP , ADU
Los Angeles	6038 FALLBROOK AVE	91367	2039017006	9.714	9.714	0.000	0.000	Shortfall of Sites	0.189	Very Low Residential	RA-1	Very Low Residential	[LM2-SH2-5] [CX1-FA] [CPIO]	20	113.635	19.428		Residential - Single Family Residence, 1	177B097 439	1 per lot	Canoga Park - Winnetka - Woodland Hills - West Hills	No	LI	OPP RC , CPK CPU, ADU, AHO
Los Angeles	5419 GENTRY AVE	91607	2348011026	9.712	9.712	0.000	0.000	Shortfall of Sites	0.217	Low Residential	R1-1	Low Medium Residential	0	20	99.000	19.425		Residential - Single Family Residence, 1	171B165 22	43	North Hollywood - Valley Village	No	LI	TOC EXP , NH CPU, ADU, AHO
Los Angeles	18452 BURBANK BLVD	91356	2160010029	9.712	9.712	0.000	0.000	Shortfall of Sites	0.151	Community Commercial	C2-1L	0	0	20	168.894	19.424		Commercial - Professional Building - Veterinary Hospital, Clinic - One Story, 1	174B125 399		Encino - Tarzana	No	LI	DB50 , ADU
Los Angeles	10751 RIVERSIDE DR	91602	2423001007	0.971	0.971	0.000	17.482	Shortfall of Sites	0.155	General Commercial	C2-1VL	Community Center	0	20	141.944	19.424		Commercial - Office Building - One Story, 1	165B177 46	108	Sherman Oaks - Studio City - Toluca Lake - Cahuenga Pass	No	VLI, LI, ABMI	DB50 , SHR CPU, ARO, AHO
Los Angeles	6540 LAUREL CANYON BLVD	91606	2322008030	0.000	0.000	0.000	19.424	Shortfall of Sites	0.156	Community Commercial	C2-1L, P-1L	Neighborhood Center	0	0	70.683	19.424		Commercial - Restaurant, Cocktail Lounge - Restaurant, Cocktail Lounge, Tavern - One Story, 1	180B165 466	108	North Hollywood - Valley Village	No	ABMI	DB50 , NH CPU, P
Los Angeles	6305 COLFAX AVE	91606	2334006045	0.000	0.000	0.000	19.424	Shortfall of Sites	0.150	Highway Oriented Commercial	C2-1VL	Neighborhood Center	0	0	66.679	19.424		Commercial - Auto, Recreation Equipment, Construction Equipment Sales and Service - Auto Body Repair Shop - One Story, 1	177B169 124	108	North Hollywood - Valley Village	No	ABMI	DB50 , NH CPU, AHO
Los Angeles	14937 DELANO ST	91411	2242023033	9.712	9.712	0.000	0.000	Shortfall of Sites	0.155	Limited Manufacturing	C2-1	0	0	20	164.721	19.424		Industrial - Light Manufacturing - One Story, 1	178-5A149 228		Van Nuys - North Sherman Oaks	No	LI	DB50 , ARO
Los Angeles	11349 SATICOY ST	91352	2315011027	9.712	9.712	0.000	0.000	Shortfall of Sites	0.154	Neighborhood Office Commercial	C2-1VL-CUGU	0	0	20	165.529	19.424		Commercial - Professional Building - One Story, 1	186B173 270		Sun Valley - La Tuna Canyon	No	LI	DB50 , ARO
Los Angeles	724 LACONIA BLVD	90044	6117019011	9.712	9.712	0.000	0.000	Shortfall of Sites	0.307	Medium Residential	R3-1-O	0	0	20	83.250	19.424		Residential - Single Family Residence - Pool, 1	081B197 278		Harbor Gateway	No	LI	DB50
Los Angeles	8960 WOODMAN AVE	91331	2640016002	9.712	9.712	0.000	0.000	Shortfall of Sites	0.391	Neighborhood Office Commercial	[Q]C2-1VL	0	0	20	65.351	19.424		Commercial - Store - One Story, 1	195B153 297		Arleta - Pacoima	No	LI	DB50
Los Angeles	10545 COLLINS ST	91601	2415025022	9.712	9.712	0.000	0.000	Shortfall of Sites	0.155	Neighborhood Office Commercial	[Q]C2-1XL	0	0	20	164.813	19.424		Residential - Single Family Residence, 1	174B177 323		North Hollywood - Valley Village	No	LI	DB50
Los Angeles	9722 LAUREL CANYON BLVD	91331	2626005033	9.712	9.712	0.000	0.000	Shortfall of Sites	0.388	Limited Commercial	[Q]C1.5-1VL-CUGU	0	0	20	65.729	19.424		Commercial - Professional Building - Medical Dental Building - One Story, 1	201B161 667		Arleta - Pacoima	No	LI	DB50 , ARO
Los Angeles	673 W 9TH ST	90731	7454010003	9.712	9.712	0.000	0.000	Shortfall of Sites	0.155	Neighborhood Commercial	C2-1VL-CPIO	0	0	20	164.610	19.424		Commercial - Parking Lot (Commercial Use Property) - Lots - Patron or Employee - One Story, 1	015B197 867		San Pedro	No	LI	DB50
Los Angeles	1408 W 35TH ST	90018	5041010018	9.712	9.712	0.000	0.000	Shortfall of Sites	0.156	Neighborhood Commercial	C2-1VL-CPIO	0	0	20	163.704	19.424		Residential - Single Family Residence, 1	120B193 949		South Los Angeles	No	LI	DB50
Los Angeles	924 S GAFFEY ST	90731	7454010010	9.712	9.712	0.000	0.000	Shortfall of Sites	0.155	Neighborhood Commercial	C2-1VL-CPIO	0	0	20	164.732	19.424		Commercial - Supermarket - Supermarket - 12,000 SF or More - One Story, 1	015B197 957		San Pedro	No	LI	DB50
Los Angeles	696 W 12TH ST	90731	7454018026	9.712	9.712	0.000	0.000	Shortfall of Sites	0.155	Neighborhood Commercial	C2-1VL-CPIO	0	0	20	164.732	19.424		Residential - Single Family Residence, 1	015B197 1337		San Pedro	No	LI	DB50
Los Angeles	9040 SUNLAND BLVD	91352	2544026014	9.712	9.712	0.000	0.000	Shortfall of Sites	0.153	Neighborhood Office Commercial	(T)(Q)C2-1VL	0	0	20	166.864	19.424		Institutional - Hospital - One Story, 1	195B173 107		Sun Valley - La Tuna Canyon	No	LI	DB50
Los Angeles	5425 GENTRY AVE	91607	2348011027	9.711	9.711	0.000	0.000	Shortfall of Sites	0.217	Low Residential	R1-1	Low Medium Residential	0	20	99.000	19.422		Residential - Single Family Residence - Pool, 1	174B165 1007	43	North Hollywood - Valley Village	No	LI	TOC EXP , NH CPU, ADU, AHO
Los Angeles	5413 GENTRY AVE	91607	2348011025	9.710	9.710	0.000	0.000	Shortfall of Sites	0.217	Low Residential	R1-1	Low Medium Residential	0	20	99.000	19.421		Residential - Single Family Residence, 1	171B165 57	43	North Hollywood - Valley Village	No	LI	TOC EXP , NH CPU, ADU, AHO
Los Angeles	5645 VARNA AVE	91401	2343015042	9.710	9.710	0.000	0.000	Shortfall of Sites	0.217	Low Residential	R1-1	0	0	20	99.000	19.419		Residential - Single Family Residence, 1	174B157 434		Van Nuys - North Sherman Oaks	No	LI	TOC EXP , ADU
Los Angeles	5418 GENTRY AVE	91607	2348011006	9.710	9.710	0.000	0.000	Shortfall of Sites	0.217	Low Residential	R1-1	Low Medium Residential	0	20	99.000	19.419		Residential - Single Family Residence, 1	171B165 21	43	North Hollywood - Valley Village	No	LI	TOC EXP , NH CPU, ADU, AHO
Los Angeles	5424 BEN AVE	91607	2348011020	9.709	9.709	0.000	0.000	Shortfall of Sites	0.217	Low Residential	R1-1	Low Medium Residential	0	20	99.000	19.418		Residential - Single Family Residence - Pool, 1	174B165 1008	43	North Hollywood - Valley Village	No	LI	TOC EXP , NH CPU, ADU, AHO
Los Angeles	5418 BEN AVE	91607	2348011021	9.709	9.709	0.000	0.000	Shortfall of Sites	0.217	Low Residential	R1-1	Low Medium Residential	0	20	99.000	19.418		Residential - Single Family Residence, 1	171B165 23	43	North Hollywood - Valley Village	No	LI	TOC EXP , NH CPU, ADU, AHO

Jurisdiction Name	Site Address/Intersection	5 Digit ZIP Code	Assessor Parcel Number	Very Low-Income	Low-Income	Moderate-Income	Above Moderate-Income	Type of Shortfall	Parcel Size (Acres)	Current General Plan Designation	Current Zoning	Proposed General Plan (GP) Designation	Proposed Zoning	Minimum Density Allowed	Maximum Density Allowed	Total Capacity	Vacant/ Nonvacant	Description of Existing Uses	PIN	Base Density Per Acre	Community Plan Area	Rent Stabalization Ordinance	Income Category	Applicable Rezoning Program (Program informing values in Column Q listed first)
Los Angeles	5438 GENTRY AVE	91607	2348011003	9.709	9.709	0.000	0.000	Shortfall of Sites	0.217	Low Residential	R1-1	Low Medium Residential	0	20	99.000	19.418		Residential - Single Family Residence, 1	174B165 960	43	North Hollywood - Valley Village	No	LI	TOC EXP , NH CPU, ADU, AHO
Los Angeles	5439 GENTRY AVE	91607	2348011029	9.709	9.709	0.000	0.000	Shortfall of Sites	0.217	Low Residential	R1-1	Low Medium Residential	0	20	99.000	19.418		Residential - Single Family Residence - Pool, 1	174B165 961	43	North Hollywood - Valley Village	No	LI	TOC EXP , NH CPU, ADU, AHO
Los Angeles	5431 GENTRY AVE	91607	2348011028	9.709	9.709	0.000	0.000	Shortfall of Sites	0.217	Low Residential	R1-1	Low Medium Residential	0	20	99.000	19.418		Residential - Single Family Residence - Pool, 1	174B165 979	43	North Hollywood - Valley Village	No	LI	TOC EXP , NH CPU, ADU, AHO
Los Angeles	5440 BEN AVE	91607	2348011018	9.709	9.709	0.000	0.000	Shortfall of Sites	0.217	Low Residential	R1-1	Low Medium Residential	0	20	99.000	19.418		Residential - Single Family Residence, 1	174B165 962	43	North Hollywood - Valley Village	No	LI	TOC EXP , NH CPU, ADU, AHO
Los Angeles	5430 BEN AVE	91607	2348011019	9.709	9.709	0.000	0.000	Shortfall of Sites	0.217	Low Residential	R1-1	Low Medium Residential	0	20	99.000	19.418		Residential - Single Family Residence, 1	174B165 980	43	North Hollywood - Valley Village	No	LI	TOC EXP , NH CPU, ADU, AHO
Los Angeles	5430 GENTRY AVE	91607	2348011004	9.709	9.709	0.000	0.000	Shortfall of Sites	0.217	Low Residential	R1-1	Low Medium Residential	0	20	99.000	19.418		Residential - Single Family Residence, 1	174B165 978	43	North Hollywood - Valley Village	No	LI	TOC EXP , NH CPU, ADU, AHO
Los Angeles	5412 BEN AVE	91607	2348011022	9.709	9.709	0.000	0.000	Shortfall of Sites	0.217	Low Residential	R1-1	Low Medium Residential	0	20	99.000	19.417		Residential - Single Family Residence, 1	171B165 58	43	North Hollywood - Valley Village	No	LI	TOC EXP , NH CPU, ADU, AHO
Los Angeles	21616 HIAWATHA ST	91311	2722024009	9.708	9.708	0.000	0.000	Shortfall of Sites	0.217	Low II Residential	R1-1	0	0	20	99.000	19.416		Residential - Single Family Residence, 1	204B105 129		Chatsworth - Porter Ranch	No	LI	TOC EXP , ADU
Los Angeles	5424 GENTRY AVE	91607	2348011005	9.707	9.707	0.000	0.000	Shortfall of Sites	0.217	Low Residential	R1-1	Low Medium Residential	0	20	99.000	19.414		Residential - Single Family Residence, 1	174B165 1006	43	North Hollywood - Valley Village	No	LI	TOC EXP , NH CPU, ADU, AHO
Los Angeles	22157 CLARENDON ST	91367	2169026101	0.000	0.000	0.000	19.413	Shortfall of Sites	0.137	Community Commercial	QCR-1VLD	0	0	0	170.632	19.413		Commercial - Office Building - Office and Residential - One Story, 1	174B101 416		Canoga Park - Winnetka - Woodland Hills - West Hills	Yes	ABMI	DB50 , ARO
Los Angeles	5639 VARNA AVE	91401	2343015043	9.705	9.705	0.000	0.000	Shortfall of Sites	0.217	Low Residential	R1-1	0	0	20	99.000	19.410		Residential - Single Family Residence - Pool, 1	174B157 458		Van Nuys - North Sherman Oaks	No	LI	TOC EXP , ADU
Los Angeles	5335 SUNNYSLOPE AVE	91401	2344024016	9.704	9.704	0.000	0.000	Shortfall of Sites	0.217	Low Residential	R1-1	0	0	20	99.000	19.408		Residential - Single Family Residence, 1	171B157 203		Van Nuys - North Sherman Oaks	No	LI	TOC EXP , ADU
Los Angeles	12346 OTSEGO ST	91607	2356021005	9.701	9.701	0.000	0.000	Shortfall of Sites	0.217	Low Residential	R1-1	0	0	20	99.000	19.401		Residential - Single Family Residence - Pool, 1	171B165 814		North Hollywood - Valley Village	No	LI	TOC EXP , ADU
Los Angeles	5631 VARNA AVE	91401	2343015044	9.700	9.700	0.000	0.000	Shortfall of Sites	0.217	Low Residential	R1-1	0	0	20	99.000	19.400		Residential - Single Family Residence, 1	174B157 480		Van Nuys - North Sherman Oaks	No	LI	TOC EXP , ADU
Los Angeles	3351 CLUB DR	90064	4316025017	9.700	9.700	0.000	0.000	Shortfall of Sites	0.217	Low Residential	R1V2	0	0	20	99.000	19.400		Residential - Single Family Residence, 1	123B165 900		West Los Angeles	No	LI	TOC EXP , ADU
Los Angeles	10634 ESTHER AVE	90064	4255005004	9.699	9.699	0.000	0.000	Shortfall of Sites	0.217	Low Residential	R1-1-O	0	0	20	99.000	19.398		Residential - Single Family Residence, 1	126B157 1049		West Los Angeles	No	LI	TOC EXP , ADU
Los Angeles	13339 W MARGATE ST	91401	2344018040	9.698	9.698	0.000	0.000	Shortfall of Sites	0.217	Very Low Residential	RE11-1	0	0	20	99.000	19.396		Residential - Single Family Residence, 1	171B157 184		Van Nuys - North Sherman Oaks	No	LI	TOC EXP , ADU
Los Angeles	10217 CANOGA AVE	91311	2747010020	9.697	9.697	0.000	0.000	Shortfall of Sites	0.371	Limited Manufacturing	[T][Q]CM-1	0	0	20	54.450	19.395		Commercial - Auto, Recreation Equipment, Construction Equipment Sales and Service - Auto Body Repair Shop - One Story, 0	204B105 400		Chatsworth - Porter Ranch	No	LI	OPP C
Los Angeles	5625 VARNA AVE	91401	2343015045	9.696	9.696	0.000	0.000	Shortfall of Sites	0.217	Low Residential	R1-1	0	0	20	99.000	19.391		Residential - Single Family Residence - Pool, 1	174B157 500		Van Nuys - North Sherman Oaks	No	LI	TOC EXP , ADU
Los Angeles	5758 CALHOUN AVE	91401	2245028001	9.690	9.690	0.000	0.000	Shortfall of Sites	0.217	Low Residential	R1-1	0	0	20	99.000	19.381		Residential - Single Family Residence, 1	174B153 302		Van Nuys - North Sherman Oaks	No	LI	TOC EXP , ADU
Los Angeles	17001 BURTON ST	91406	2204033015	9.690	9.690	0.000	0.000	Shortfall of Sites	0.189	Low Residential	R1-1	Low Residential	0	20	113.635	19.380		Residential - Single Family Residence, 1	192B133 295	1 per lot	Reseda - West Van Nuys	No	LI	OPP RC , RES CPU, ADU, AHO
Los Angeles	11252 PEARL ST	90064	4256012047	9.688	9.688	0.000	0.000	Shortfall of Sites	0.217	Low Residential	R1-1	Low Medium Residential	0	20	99.000	19.377		Residential - Single Family Residence, 1	123B153 452	21	West Los Angeles	No	LI	TOC EXP , West WLA CPU, ADU, AHO
Los Angeles	13850 SHERMAN WAY	91405	2216032019	0.000	0.000	0.000	19.375	Shortfall of Sites	0.196	Medium Residential	[Q]RD1.5-1, (T)(Q)R3-1	0	0	0	175.214	19.375		Residential - Five or More Units or Apartments (Any Combination) · 4 Stories or Less, 6	183B153 161		Van Nuys - North Sherman Oaks	Yes	ABMI	DB50
Los Angeles	10255 BANNOCKBURN DR	90064	4316005005	9.686	9.686	0.000	0.000	Shortfall of Sites	0.216	Low Residential	R1V2	0	0	20	99.000	19.371		Residential - Single Family Residence, 1	123B161 408		West Los Angeles	No	LI	TOC EXP , ADU
Los Angeles	15651 DICKENS ST	91436	2283006054	0.000	0.000	0.000	19.360	Shortfall of Sites	0.316	Medium Residential	R3-1	Medium Residential	0	0	69.632	19.360		Residential - Five or More Units or Apartments (Any Combination) · 4 Stories or Less - Pool, 0	168B141 736	43	Encino - Tarzana	Yes	ABMI	ENC CPU , MURC, AHO
Los Angeles	7070 FRANKLIN AVE	90028	5548002011	0.000	0.000	0.000	19.360	Shortfall of Sites	0.196	High Medium Residential	[Q]R4-1VL	High Medium Residential	[Q]R4-1VL-CPIO	0	112.235	19.360		Residential - Five or More Units or Apartments (Any Combination) · 4 Stories or Less - Pool, 0	150B181 660	72	Hollywood	Yes	ABMI	HWD CPU , AHO
Los Angeles	7070 FRANKLIN AVE	90028	5548002011	0.000	0.000	0.000	19.360	Shortfall of Sites	0.199	High Medium Residential	[Q]R4-1VL	High Medium Residential	[Q]R4-1VL-CPIO	0	110.653	19.360		Residential - Five or More Units or Apartments (Any Combination) · 4 Stories or Less - Pool, 0	150B181 679	72	Hollywood	Yes	ABMI	HWD CPU , AHO
Los Angeles	5010 TUJUNGA AVE	91601	2353014024	0.000	0.000	0.000	19.360	Shortfall of Sites	0.147	High Medium Residential	R4-1VL	0	0	0	218.404	19.360		Residential - Five or More Units or Apartments (Any Combination) · 4 Stories or Less, 8	171B173 1208	217	North Hollywood - Valley Village	Yes	ABMI	Orange LineTNP , AHO
Los Angeles	10736 MAGNOLIA BLVD	91601	2419009020	0.000	0.000	0.000	19.360	Shortfall of Sites	0.101	Medium Residential	C4-1-CA	Community Commercial	0	0	218.491	19.360		Residential - Five or More Units or Apartments (Any Combination) · 4 Stories or Less - Pool, 0	171B177 751	108	North Hollywood - Valley Village	Yes	ABMI	Orange LineTNP , DB50, AHO
Los Angeles	933 MANNING AVE	90024	4360009033	9.677	9.677	0.000	0.000	Shortfall of Sites	0.216	Low Residential	R1-1	0	0	20	99.000	19.354		Residential - Single Family Residence - Pool, 1	135B153 483		Westwood	No	LI	TOC EXP , ADU
Los Angeles	1601 EASTLAKE AVE	90033	5201003906	0.000	0.000	0.000	19.351	Shortfall of Sites	12.587	Public Facilities	PF-1	0	0	0	153.741	19.351		Miscellaneous - Government Owned Property - Government Services - Court Building, Jail, 0	135A225 140		Northeast Los Angeles	No	ABMI	PF
Los Angeles	3480 SAWTELLE BLVD	90066	4249031005	0.000	0.000	0.000	19.350	Shortfall of Sites	0.798	Medium Residential	R3-1	High Residential	0	0	107.764	19.350		Residential - Five or More Units or Apartments (Any Combination) · 4 Stories or Less - Pool, 43	117B157 375	54	Palms - Mar Vista - Del Rey	Yes	ABMI	PMVDR CPU , DB50, AHO
Los Angeles	853 S LONGWOOD AVE	90005	5084001008	9.675	9.675	0.000	0.000	Shortfall of Sites	0.216	Low II Residential	R1V3-RG	0	0	20	99.000	19.349		Residential - Single Family Residence, 1	132B185 330		Wilshire	No	LI	TOC EXP , ADU
Los Angeles	668 RAPALLO AVE	90732	7559031012	9.675	9.675	0.000	0.000	Shortfall of Sites	0.188	Low II Residential	R1-1XL	0	0	20	113.635	19.349		Residential - Single Family Residence, 1	015B189 247		San Pedro	No	LI	OPP RC , ADU
Los Angeles	5655 VARNA AVE	91401	2343015041	9.669	9.669	0.000	0.000	Shortfall of Sites	0.216	Low Residential	R1-1	0	0	20	99.000	19.338		Residential - Single Family Residence - Pool, 1	174B157 412		Van Nuys - North Sherman Oaks	No	LI	TOC EXP , ADU
Los Angeles	817 S TREMAINE AVE	90005	5090001002	9.667	9.667	0.000	0.000	Shortfall of Sites	0.216	Low II Residential	R1V3-RG	0	0	20	99.000	19.334		Residential - Single Family Residence - Pool, 1	132B185 162		Wilshire	No	LI	TOC EXP , ADU
Los Angeles	14724 VENTURA BLVD	91403	2276003036	9.666	9.666	0.000	0.000	Shortfall of Sites	0.172	Community Commercial	C2-1L	0	0	20	165.112	19.331		Commercial - Office Building - 6 to 13 Stories, 0	166-5A149 57		Sherman Oaks - Studio City - Toluca Lake - Cahuenga Pass	No	LI	ARO
Los Angeles	14724 VENTURA BLVD	91403	2276003036	9.666	9.666	0.000	0.000	Shortfall of Sites	0.138	Community Commercial	C2-1L	0	0	20	206.391	19.331		Commercial - Office Building - 6 to 13 Stories, 0	166-5A149 59		Sherman Oaks - Studio City - Toluca Lake - Cahuenga Pass	No	LI	ARO
Los Angeles	14724 VENTURA BLVD	91403	2276003036	9.666	9.666	0.000	0.000	Shortfall of Sites	0.034	Community Commercial	C2-1L	0	0	20	825.560	19.331		Commercial - Office Building - 6 to 13 Stories, 0	166-5A149 60		Sherman Oaks - Studio City - Toluca Lake - Cahuenga Pass	No	LI	ARO
Los Angeles	14724 VENTURA BLVD	91403	2276003036	9.666	9.666	0.000	0.000	Shortfall of Sites	0.172	Community Commercial	C2-1L	0	0	20	165.114	19.331		Commercial - Office Building - 6 to 13 Stories, 0	166-5A149 61		Sherman Oaks - Studio City - Toluca Lake - Cahuenga Pass	No	LI	ARO
Los Angeles	14724 VENTURA BLVD	91403	2276003036	9.666	9.666	0.000	0.000	Shortfall of Sites	0.172	Community Commercial	C2-1L	0	0	20	165.110	19.331		Commercial - Office Building - 6 to 13 Stories, 0	166-5A149 63		Sherman Oaks - Studio City - Toluca Lake - Cahuenga Pass	No	LI	ARO
Los Angeles	14724 VENTURA BLVD	91403	2276003036	9.666	9.666	0.000	0.000	Shortfall of Sites	0.121	Community Commercial	C2-1L	0	0	20	235.879	19.331		Commercial - Office Building - 6 to 13 Stories, 0	166-5A149 64		Sherman Oaks - Studio City - Toluca Lake - Cahuenga Pass	No	LI	ARO
Los Angeles	5236 ETHEL AVE	91401	2345018047	9.660	9.660	0.000	0.000	Shortfall of Sites	0.216	Low Residential	R1-1	0	0	20	99.000	19.320		Residential - Single Family Residence, 1	171B161 411		Van Nuys - North Sherman Oaks	No	LI	TOC EXP , ADU
Los Angeles	3320 BARBYDELL DR	90064	4316025005	9.658	9.658	0.000	0.000	Shortfall of Sites	0.203	Low Residential	R1V2	0	0	20	99.000	19.316		Residential - Single Family Residence, 0	123B165 748		West Los Angeles	No	LI	TOC EXP
Los Angeles	18033 SATICOY ST	91335	2120018029	9.656	9.656	0.000	0.000	Shortfall of Sites	0.321	Neighborhood Office Commercial	C1-1VL	0	0	20	82.865	19.312		Commercial - Store - One Story, 2	186B125 198		Reseda - West Van Nuys	No	LI	DB50
Los Angeles	22836 VENTURA BLVD	91364	2042005047	9.656	9.656	0.000	0.000	Shortfall of Sites	0.157	General Commercial	C4-1VLD	0	0	20	169.600	19.312		Commercial - Auto, Recreation Equipment, Construction Equipment Sales and Service - Auto Body Repair Shop - One Story, 2	171B097 521		Canoga Park - Winnetka - Woodland Hills - West Hills	No	LI	DB50
Los Angeles	4120 11TH AVE	90008	5024029901	0.000	0.000	0.000	19.310	Shortfall of Sites	12.560	Public Facilities	PF-1	0	0	0	153.741	19.310		Miscellaneous - Government Owned Property, 0	114B185 248		West Adams - Baldwin Hills - Leimert	No	ABMI	PF
Los Angeles	5231 THORNBURN ST	90045	4103016011	9.653	9.653	0.000	0.000	Shortfall of Sites	0.216	Low Residential	R1-1	0	0	20	99.000	19.307		Residential - Single Family Residence, 1	099B173 192		Westchester - Playa del Rey	No	LI	TOC EXP , ADU
Los Angeles	6452 W 85TH PL	90045	4108018018	9.651	9.651	0.000	0.000	Shortfall of Sites	0.188	Low Residential	R1V2	0	0	20	113.635	19.303		Residential - Single Family Residence, 1	096B165 476	43	Westchester - Playa del Rey	No	LI	OPP RC , WPDR CPU, ADU, AHO
Los Angeles	6446 W 85TH PL	90045	4108018019	9.651	9.651	0.000	0.000	Shortfall of Sites	0.188	Low Residential	R1V2	0	0	20	113.635	19.301		Residential - Single Family Residence, 1	096B165 475	43	Westchester - Playa del Rey	No	LI	OPP RC , WPDR CPU, ADU, AHO

Jurisdiction Name	Site Address/Intersection	5 Digit ZIP Code	Assessor Parcel Number	Very Low-Income	Low-Income	Moderate-Income	Above Moderate-Income	Type of Shortfall	Parcel Size (Acres)	Current General Plan Designation	Current Zoning	Proposed General Plan (GP) Designation	Proposed Zoning	Minimum Density Allowed	Maximum Density Allowed	Total Capacity	Vacant/ Nonvacant	Description of Existing Uses	PIN	Base Density Per Acre	Community Plan Area	Rent Stabalization Ordinance	Income Category	Applicable Rezoning Program (Program informing values in Column Q listed first)
Los Angeles	15157 GREENLEAF ST	91403	2276009001	0.000	0.000	0.000	19.300	Shortfall of Sites	0.247	Low Residential	RE11-1	Low Residential	0	0	99.000	19.300		Residential - Double, Duplex, or Two Units - 4 Stories or Less, 2	166-5A147 80	1 per lot	Sherman Oaks - Studio City - Toluca Lake - Cahuenga Pass	Yes	ABMI	TOC EXP , SHR CPU, AHO
Los Angeles	15203 GREENLEAF ST	91403	2276008008	0.000	0.000	0.000	19.300	Shortfall of Sites	0.247	Low Residential	RE11-1	Low Residential	0	0	99.000	19.300		Residential - Double, Duplex, or Two Units - 4 Stories or Less, 2	166-5A147 74	1 per lot	Sherman Oaks - Studio City - Toluca Lake - Cahuenga Pass	Yes	ABMI	TOC EXP , SHR CPU, AHO
Los Angeles	11700 BALBOA BLVD	91344	2610002018	9.649	9.649	0.000	0.000	Shortfall of Sites	0.223	Low I Residential	RS-1	0	0	20	113.635	19.297		Residential - Single Family Residence, 1	213B133 192		Granada Hills - Knollwood	No	LI	OPP RC , ADU
Los Angeles	1001 S RIMPAU BLVD	90019	5083002001	9.647	9.647	0.000	0.000	Shortfall of Sites	0.188	Low Medium I Residential	R2-1-O	0	0	20	113.635	19.295		Residential - Single Family Residence, 1	132B185 636		Wilshire	No	LI	OPP RC , ADU, R2RD
Los Angeles	10957 BALBOA BLVD	91344	2696018019	9.647	9.647	0.000	0.000	Shortfall of Sites	0.188	Low II Residential	R1-1	0	0	20	113.635	19.294		Residential - Single Family Residence, 1	210B133 675		Granada Hills - Knollwood	No	LI	OPP RC , ADU
Los Angeles	20108 VINTAGE ST	91311	2741012026	9.641	9.641	0.000	0.000	Shortfall of Sites	0.199	Low I Residential	RS-1	0	0	20	113.635	19.282		, 2	204B113 695		Chatsworth - Porter Ranch	No	LI	OPP RC
Los Angeles	2893 DUNLEER PL	90064	4255008018	9.638	9.638	0.000	0.000	Shortfall of Sites	0.215	Low Residential	R1-1	0	0	20	99.000	19.277		Residential - Single Family Residence - Pool, 1	123B161 493		West Los Angeles	No	LI	TOC EXP , ADU
Los Angeles	13151 CHANDLER BLVD	91401	2345004011	9.635	9.635	0.000	0.000	Shortfall of Sites	0.215	Very Low Residential	RE11-1	0	0	20	99.000	19.270		Residential - Single Family Residence - Pool, 1	171B157 91		Van Nuys - North Sherman Oaks	No	LI	TOC EXP , ADU
Los Angeles	3079 MCCONNELL DR	90064	4316027011	9.633	9.633	0.000	0.000	Shortfall of Sites	0.215	Low Residential	R1V2	0	0	20	99.000	19.266		Residential - Single Family Residence, 1	123B165 335		West Los Angeles	No	LI	TOC EXP , ADU
Los Angeles	3451 E 1ST ST	90063	5179018002	0.000	0.000	0.000	19.260	Shortfall of Sites	0.161	Community Commercial	C2-1-CUGU	Community Center	[LUM3 - SH3 - 4][XC1 - 4][CPIO]	0	205.300	19.260		Commercial - Store Combination - Store and Residential Combination - One Story, 5	124-5A229 33	108	Boyle Heights	Yes	ABMI	BH CPU , ARO
Los Angeles	525 N SOTO ST	90033	5175009020	0.000	0.000	0.000	19.260	Shortfall of Sites	0.161	Medium Residential	R3-1-CUGU	Community Center	[LUM2 - G2 - 3][XC1 - 4][CPIO]	0	205.128	19.260		Residential - Five or More Units or Apartments (Any Combination) · 4 Stories or Less, 5	129A225 27	108	Boyle Heights	Yes	ABMI	BH CPU
Los Angeles	3337 WHITTIER BLVD	90023	5188004048	0.000	0.000	0.000	19.260	Shortfall of Sites	0.160	Highway Oriented and Limited Commercial	C1.5-1-CUGU	Community Center	[LUM2 - G2 - 3][XG2 - 4][CPIO]	0	205.769	19.260		Residential - Five or More Units or Apartments (Any Combination) · 4 Stories or Less, 5	121-5A225 38	108	Boyle Heights	Yes	ABMI	BH CPU
Los Angeles	3343 WHITTIER BLVD	90023	5188004046	0.000	0.000	0.000	19.260	Shortfall of Sites	0.161	Highway Oriented and Limited Commercial	C1.5-1-CUGU	Community Center	[LUM2 - G2 - 3][XG2 - 4][CPIO]	0	205.184	19.260		Residential - Five or More Units or Apartments (Any Combination) · 4 Stories or Less, 5	121-5A225 45	108	Boyle Heights	Yes	ABMI	BH CPU
Los Angeles	522 N SOTO ST	90033	5177027012	0.000	0.000	0.000	19.260	Shortfall of Sites	0.160	Medium Residential	R3-1-CUGU	Community Center	[LUM2 - G2 - 3][XC1 - 4][CPIO]	0	206.132	19.260		Residential - Five or More Units or Apartments (Any Combination) · 4 Stories or Less, 5	129A225 60	108	Boyle Heights	Yes	ABMI	BH CPU
Los Angeles	108 VELASCO ST	90063	5179015005	0.000	0.000	0.000	19.260	Shortfall of Sites	0.164	Community Commercial	C2-1-CUGU	Community Center	[LUM3 - SH3 - 4][XC1 - 4][CPIO]	0	201.267	19.260		Residential - Five or More Units or Apartments (Any Combination) · 4 Stories or Less, 5	124-5A229 67	108	Boyle Heights	Yes	ABMI	BH CPU
Los Angeles	720 N SOTO ST	90033	5177021013	0.000	0.000	0.000	19.260	Shortfall of Sites	0.161	Medium Residential	R3-1-CUGU	Community Center	[LUM2 - G2 - 3][XC1 - 4][CPIO]	0	204.608	19.260		Residential - Five or More Units or Apartments (Any Combination) · 4 Stories or Less, 5	130-5A225 276	108	Boyle Heights	Yes	ABMI	BH CPU
Los Angeles	1163 N WESTERN AVE	90029	5536008003	0.000	0.000	0.000	19.260	Shortfall of Sites	0.172	Neighborhood Office Commercial	C4-1VL	Neighborhood Commercial	[Q]C4-2D-CPIO	0	162.627	19.260		Commercial - Store Combination - Store and Residential Combination - One Story, 1	144B193 509	54	Hollywood	Yes	ABMI	HWD CPU , ARO, AHO
Los Angeles	11234 HATTERAS ST	91601	2337033001	0.000	0.000	0.000	19.260	Shortfall of Sites	0.300	Low Medium II Residential	RD1.5-1VL	Medium	0	0	109.911	19.260		Residential - Four Units (Any Combination) - 4 Stories or Less, 5	174B173 340	54	North Hollywood - Valley Village	Yes	ABMI	Orange LineTNP
Los Angeles	10611 LANDALE ST	91602	2423003011	0.000	0.000	0.000	19.260	Shortfall of Sites	0.228	Medium Residential	R3-1-RIO	Community Center	0	0	144.924	19.260		Residential - Five or More Units or Apartments (Any Combination) · 4 Stories or Less, 5	165B177 181	108	Sherman Oaks - Studio City - Toluca Lake - Cahuenga Pass	Yes	ABMI	SHR CPU , DB50, AHO
Los Angeles	6456 W 85TH PL	90045	4108018017	9.628	9.628	0.000	0.000	Shortfall of Sites	0.188	Low Residential	R1V2	0	0	20	113.635	19.257		Residential - Single Family Residence, 1	096B165 477	43	Westchester - Playa del Rey	No	LI	OPP RC , WPDR CPU, ADU, AHO
Los Angeles	7518 MIDFIELD AVE	90045	4127002009	9.628	9.628	0.000	0.000	Shortfall of Sites	0.215	Low Residential	R1-1	0	0	20	99.000	19.256		Residential - Single Family Residence, 1	099B173 157		Westchester - Playa del Rey	No	LI	TOC EXP , ADU
Los Angeles	12358 OTSEGO ST	91607	2356021018	9.625	9.625	0.000	0.000	Shortfall of Sites	0.215	Low Residential	R1-1	0	0	20	99.000	19.251		Residential - Single Family Residence - Pool, 1	171B165 812		North Hollywood - Valley Village	No	LI	TOC EXP , ADU
Los Angeles	7555 WINNETKA AVE	91306	2114005007	0.000	0.000	0.000	19.250	Shortfall of Sites	0.554	Community Commercial	C2-1VL	Community Center	0	0	144.304	19.250		Residential - Five or More Units or Apartments (Any Combination) · 4 Stories or Less - Pool, 29	186B113 283	54	Canoga Park - Winnetka - Woodland Hills - West Hills	Yes	ABMI	CPK CPU ,
Los Angeles	3208 PHILO ST	90064	4316019012	9.624	9.624	0.000	0.000	Shortfall of Sites	0.215	Low Residential	R1V2	0	0	20	99.000	19.249		Residential - Single Family Residence - Therapy Pool (Spa), 1	123B161 660		West Los Angeles	No	LI	TOC EXP , ADU
Los Angeles	8551 MCCONNELL AVE	90045	4112001020	0.000	0.000	0.000	19.248	Shortfall of Sites	0.214	Low Residential	R1V2	0	0	0	113.635	19.248		Residential - Double, Duplex, or Two Units - 4 Stories or Less, 2	096B161 609	43	Westchester - Playa del Rey	Yes	ABMI	OPP RC , WPDR CPU, AHO
Los Angeles	22957 SHERMAN WAY	91307	2021022001	9.621	9.621	0.000	0.000	Shortfall of Sites	0.187	Low Residential	RS-1	Very Low Residential	0	20	113.635	19.241		Residential - Single Family Residence - Pool, 1	183B097 57	1 per lot	Canoga Park - Winnetka - Woodland Hills - West Hills	No	LI	OPP RC , CPK CPU, ADU, AHO
Los Angeles	6415 INDEPENDENCE AVE	91367	2149003032	0.962	0.962	0.000	17.316	Shortfall of Sites	0.054	Regional Center Commercial	(WC)COLLEGE-SN	Regional Center	[DM1-MK1-5] [IX3-FA]	20	683.196	19.240		Industrial - Light Manufacturing - One Story, 0	180B109 605		Canoga Park - Winnetka - Woodland Hills - West Hills	No	VLI, LI, ABMI	CPK CPU , ARO
Los Angeles	1116 S MAIN ST	90015	5139016022	0.962	0.962	0.000	17.316	Shortfall of Sites	0.096	Regional Center Commercial	[T][Q]C2-4D	Transit Core	[HB1-G1-5] [CX2-FA] [CPIO]	20	385.422	19.240		Commercial - Store - One Story, 0	126A209 229	No Max	Central City	No	VLI, LI, ABMI	DT CPU , AHO
Los Angeles	205 S BROADWAY	90012	5149009067	0.962	0.962	0.000	17.316	Shortfall of Sites	0.074	Regional Center Commercial	C2-4D	Transit Core	[HB5-SH1-5] [CX3-FA] [CPIO]	20	501.443	19.240		Commercial - Office Building - 6 to 13 Stories, 0	130-5A213 19	No Max	Central City	No	VLI, LI, ABMI	DT CPU , ARO
Los Angeles	533 S LOS ANGELES ST	90013	5148020001	0.962	0.962	0.000	17.316	Shortfall of Sites	0.075	Community Commercial	C2-2D	Traditional Core	[HM1-CHC1-5] [CX2-FA] [CPIO]	20	494.148	19.240		Industrial - Light Manufacturing - 6 to 13 Stories, 0	127-5A211 22	No Max	Central City	No	VLI, LI, ABMI	DT CPU , ARO
Los Angeles	533 S LOS ANGELES ST	90013	5148020001	0.962	0.962	0.000	17.316	Shortfall of Sites	0.075	Community Commercial	C2-2D	Traditional Core	[HM1-CHC1-5] [CX2-FA] [CPIO]	20	494.209	19.240		Industrial - Light Manufacturing - 6 to 13 Stories, 0	127-5A211 26	No Max	Central City	No	VLI, LI, ABMI	DT CPU , ARO
Los Angeles	400 W PICO BLVD	90015	5134017006	0.962	0.962	0.000	17.316	Shortfall of Sites	0.074	Community Commercial	C2-2D-O	Transit Core	[HB3-G1-5] [CX2-FA] [CPIO-O]	20	497.627	19.240		Industrial - Light Manufacturing - One Story, 0	126A207 196	No Max	Central City	No	VLI, LI, ABMI	DT CPU , ARO
Los Angeles	977 N BROADWAY	90012	5414007900	0.962	0.962	0.000	17.316	Shortfall of Sites	0.162	Regional Commercial	C2-2	Village	[MN1-SH2-5] [CX1-FA] [CPIO]	20	228.822	19.240		Commercial - Office Building - One Story, 0	136-5A215 248	No Max	Central City North	No	VLI, LI, ABMI	DT CPU , ARO
Los Angeles	977 N BROADWAY	90012	5414007900	0.962	0.962	0.000	17.316	Shortfall of Sites	0.162	Regional Commercial	C2-2	Village	[MN1-SH2-5] [CX1-FA] [CPIO]	20	228.823	19.240		Commercial - Office Building - One Story, 0	136-5A215 263	No Max	Central City North	No	VLI, LI, ABMI	DT CPU , ARO
Los Angeles	815 E 1ST ST	90012	5173012033	0.962	0.962	0.000	17.316	Shortfall of Sites	0.114	Community Commercial	C2-1-CDO-RIO	Community Center	[DM2-G1-5] [CX2-FA] [CPIO-CDO]	20	323.181	19.240		Institutional - Church - One Story, 0	129A217 61	No Max	Central City North	No	VLI, LI, ABMI	DT CPU, FBO
Los Angeles	817 W 8TH ST	90017	5144010027	0.962	0.962	0.000	17.316	Shortfall of Sites	0.075	Regional Center Commercial	C2-4D	Transit Core	[HB5-SH1-5] [CX4-FA] [CPIO]	20	495.181	19.240		Commercial - Parking Lot (Commercial Use Property) - Lots - Patron or Employee - One Story, 0	129A209 90	No Max	Central City	No	VLI, LI, ABMI	DT CPU
Los Angeles	551 S BROADWAY	90013	5149033012	0.962	0.962	0.000	17.316	Shortfall of Sites	0.113	Regional Center Commercial	[Q]C5-4D-CDO-SN	Traditional Core	[DM4-CHC1-5] [CX4-FA] [SN-CPIO-CDO]	20	327.426	19.240		Commercial - Store - One Story, 0	129A211 136	No Max	Central City	No	VLI, LI, ABMI	DT CPU
Los Angeles	0	0	5144011020	0.962	0.962	0.000	17.316	Shortfall of Sites	0.074	Regional Center Commercial	C2-4D	Transit Core	[HB5-G1-5] [CX3-FA] [CPIO]	20	498.159	19.240		Commercial - Parking Lot (Commercial Use Property) - Parking Structures - Patron or Employee - Five Stories, 0	129A209 167	No Max	Central City	No	VLI, LI, ABMI	DT CPU
Los Angeles	240 W VENICE BLVD	90015	5134022903	0.962	0.962	0.000	17.316	Shortfall of Sites	0.097	Community Commercial	C2-2D-O	Transit Core	[HB2-G1-5] [CX2-FA] [CPIO-O]	20	382.142	19.240		Commercial - Parking Lot (Commercial Use Property) - Parking Structures - Commercial Parking - One Story, 0	124-5A207 242	No Max	Central City	No	VLI, LI, ABMI	DT CPU
Los Angeles	5311 SANTA MONICA BLVD	90029	5537008020	9.620	9.620	0.000	0.000	Shortfall of Sites	0.229	Highway Oriented Commercial	C2-1D	Community Commercial	[Q]C2-2D-CPIO	20	161.334	19.240		Commercial - Supermarket - Supermarket - 12,000 SF or More - One Story, 0	144B193 627	54	Hollywood	No	LI	HWD CPU , AHO
Los Angeles	5311 SANTA MONICA BLVD	90029	5537008020	9.620	9.620	0.000	0.000	Shortfall of Sites	0.229	Highway Oriented Commercial	C2-1D	Community Commercial	[Q]C2-2D-CPIO	20	161.336	19.240		Commercial - Supermarket - Supermarket - 12,000 SF or More - One Story, 0	144B193 628	54	Hollywood	No	LI	HWD CPU , AHO
Los Angeles	5311 SANTA MONICA BLVD	90029	5537008020	9.620	9.620	0.000	0.000	Shortfall of Sites	0.229	Highway Oriented Commercial	C2-1D	Community Commercial	[Q]C2-2D-CPIO	20	161.334	19.240		Commercial - Supermarket - Supermarket - 12,000 SF or More - One Story, 0	144B193 629	54	Hollywood	No	LI	HWD CPU , AHO
Los Angeles	5311 SANTA MONICA BLVD	90029	5537008020	9.620	9.620	0.000	0.000	Shortfall of Sites	0.229	Highway Oriented Commercial	C2-1D	Community Commercial	[Q]C2-2D-CPIO	20	161.335	19.240		Commercial - Supermarket - Supermarket - 12,000 SF or More - One Story, 0	144B193 630	54	Hollywood	No	LI	HWD CPU , AHO
Los Angeles	5311 SANTA MONICA BLVD	90029	5537008020	9.620	9.620	0.000	0.000	Shortfall of Sites	0.229	Highway Oriented Commercial	C2-1D	Community Commercial	[Q]C2-2D-CPIO	20	161.334	19.240		Commercial - Supermarket - Supermarket - 12,000 SF or More - One Story, 0	144B193 631	54	Hollywood	No	LI	HWD CPU , AHO
Los Angeles	6353 W SUNSET BLVD	90028	5546011400	0.962	0.962	0.000	17.316	Shortfall of Sites	0.143	Regional Center Commercial	C4-2D-SN	Regional Center Commercial	[Q]C2-2D-SN-CPIO	20	258.673	19.240		Commercial - Office Building - 14 to 20 Stories, 0	147A187 138	108	Hollywood	No	VLI, LI, ABMI	HWD CPU , ARO, MURC, AHO
Los Angeles	6612 W SUNSET BLVD	90028	5547024033	0.962	0.962	0.000	17.316	Shortfall of Sites	0.167	Regional Center Commercial	C4-2D-SN	Regional Center Commercial	VARIOUS, WITH C2 and CPIO	20	222.218	19.240		Commercial - Store Combination - Store and Office Combination - One Story, 0	147A185 67	108	Hollywood	No	VLI, LI, ABMI	HWD CPU , ARO, MURC, AHO
Los Angeles	6525 W SUNSET BLVD	90028	5547017038	0.962	0.962	0.000	17.316	Shortfall of Sites	0.168	Regional Center Commercial	C4-2D-SN	Regional Center Commercial	C2-2D-CPIO	20	219.799	19.240		Commercial - Store Combination - Store and Office Combination - 6 to 13 Stories, 0	147A187 106	108	Hollywood	No	VLI, LI, ABMI	HWD CPU , ARO, MURC, AHO
Los Angeles	6525 W SUNSET BLVD	90028	5547017038	0.962	0.962	0.000	17.316	Shortfall of Sites	0.169	Regional Center Commercial	C4-2D-SN	Regional Center Commercial	C2-2D-CPIO	20	218.472	19.240		Commercial - Store Combination - Store and Office Combination - 6 to 13 Stories, 0	147A187 107	108	Hollywood	No	VLI, LI, ABMI	HWD CPU , ARO, MURC, AHO
Los Angeles	6525 W SUNSET BLVD	90028	5547017038	0.962	0.962	0.000	17.316	Shortfall of Sites	0.169	Regional Center Commercial	C4-2D-SN	Regional Center Commercial	C2-2D-CPIO	20	218.682	19.240		Commercial - Store Combination - Store and Office Combination - 6 to 13 Stories, 0	147A187 108	108	Hollywood	No	VLI, LI, ABMI	HWD CPU , ARO, MURC, AHO
Los Angeles	16501 NORDHOFF ST	91343	2676023025	9.619	9.619	0.000	0.000	Shortfall of Sites	0.187	Low Residential	RS-1	0	0	20	113.635	19.238		Residential - Single Family Residence - Pool, 1	198B137 980		Mission Hills - Panorama City - North Hills	No	LI	OPP RC , ADU
Los Angeles	3313 PATRICIA AVE	90064	4316020007	9.619	9.619	0.000	0.000	Shortfall of Sites	0.215	Low Residential	R1V2	0	0	20	99.000	19.238		Residential - Single Family Residence - Pool, 1	123B161 706		West Los Angeles	No	LI	TOC EXP , ADU
Los Angeles	3165 QUEENSBURY DR	90064	4316006001	9.619	9.619	0.000	0.000	Shortfall of Sites	0.215	Low Residential	R1V2	0	0	20	99.000	19.237		Residential - Single Family Residence, 1	123B161 566		West Los Angeles	No	LI	TOC EXP , ADU
Los Angeles	7346 FALLBROOK AVE	91307	2022002008	9.619	9.619	0.000	0.000	Shortfall of Sites	0.187	Low Residential	RS-1	Very Low Residential	0	20	113.635	19.237		Residential - Single Family Residence, 1	186B097 759	1 per lot	Canoga Park - Winnetka - Woodland Hills - West Hills	No	LI	OPP RC , CPK CPU, ADU, AHO

Jurisdiction Name	Site Address/Intersection	5 Digit ZIP Code	Assessor Parcel Number	Very Low-Income	Low-Income	Moderate-Income	Above Moderate-Income	Type of Shortfall	Parcel Size (Acres)	Current General Plan Designation	Current Zoning	Proposed General Plan (GP) Designation	Proposed Zoning	Minimum Density Allowed	Maximum Density Allowed	Total Capacity	Vacant/ Nonvacant	Description of Existing Uses	PIN	Base Density Per Acre	Community Plan Area	Rent Stabalization Ordinance	Income Category	Applicable Rezoning Program (Program informing values in Column Q listed first)
Los Angeles	7332 FALLBROOK AVE	91307	2022002010	0.962	0.962	0.000	17.313	Shortfall of Sites	0.187	Low Residential	RS-1	Very Low Residential	[MB4-G1-5] [IX1-FA] [CPIO]	20	113.635	19.237		Residential - Single Family Residence - Pool, 1	186B097 813	1 per lot	Canoga Park - Winnetka - Woodland Hills - West Hills	No	VLI, LI, ABMI	OPP RC , CPK CPU, ADU, AHO
Los Angeles	7320 FALLBROOK AVE	91307	2022002012	9.618	9.618	0.000	0.000	Shortfall of Sites	0.187	Low Residential	RS-1	Very Low Residential	0	20	113.635	19.237		Residential - Single Family Residence, 1	186B097 845	1 per lot	Canoga Park - Winnetka - Woodland Hills - West Hills	No	LI	OPP RC , CPK CPU, ADU, AHO
Los Angeles	7306 FALLBROOK AVE	91307	2022002014	9.618	9.618	0.000	0.000	Shortfall of Sites	0.187	Low Residential	RS-1	Very Low Residential	0	20	113.635	19.236		Residential - Single Family Residence, 1	186B097 885	1 per lot	Canoga Park - Winnetka - Woodland Hills - West Hills	No	LI	OPP RC , CPK CPU, ADU, AHO
Los Angeles	7117 FALLBROOK AVE	91307	2026003003	9.616	9.616	0.000	0.000	Shortfall of Sites	0.198	Low Residential	RS-1	Very Low Residential	0	20	113.635	19.232		, 2	183B097 196	1 per lot	Canoga Park - Winnetka - Woodland Hills - West Hills	No	LI	OPP RC , CPK CPU, AHO
Los Angeles	6104 FALLBROOK AVE	91367	2039018010	9.615	9.615	0.000	0.000	Shortfall of Sites	0.176	Very Low Residential	RA-1	Very Low Residential	0	20	113.635	19.231		Institutional - School (Private) - One Story, 0	177B097 387	1 per lot	Canoga Park - Winnetka - Woodland Hills - West Hills	No	LI	OPP RC , CPK CPU, ADU, AHO
Los Angeles	23306 SIDLEE PL	90710	7438008025	9.612	9.612	0.000	0.000	Shortfall of Sites	0.187	Low Residential	R1-1XL-O	0	0	20	113.635	19.224		Residential - Single Family Residence, 1	042B193 127		Wilmington - Harbor City	No	LI	OPP RC , ADU
Los Angeles	7063 FALLBROOK AVE	91307	2026007008	9.609	9.609	0.000	0.000	Shortfall of Sites	0.187	Low Residential	RS-1	Very Low Residential	0	20	113.635	19.218		Residential - Single Family Residence - Pool, 1	183B097 265	1 per lot	Canoga Park - Winnetka - Woodland Hills - West Hills	No	LI	OPP RC , CPK CPU, ADU, AHO
Los Angeles	10642 ESTHER AVE	90064	4255005003	9.601	9.601	0.000	0.000	Shortfall of Sites	0.215	Low Residential	R1-1-O	0	0	20	99.000	19.203		Residential - Single Family Residence, 1	126B157 1064		West Los Angeles	No	LI	TOC EXP , ADU
Los Angeles	1214 E 1ST ST	90033	5172011003	9.600	9.600	0.000	0.000	Shortfall of Sites	0.119	Highway Oriented and Limited Commercial	C1-1-RIO-CUGU	Community Center	[LUM3 - SH3 - 4][XC1 - 4][CPIO]	20	201.045	19.200		Commercial - Store Combination - Store and Residential Combination - One Story, 0	129A219 91	108	Boyle Heights	No	LI	BH CPU , ARO
Los Angeles	2829 WHITTIER BLVD	90023	5185037012	9.600	9.600	0.000	0.000	Shortfall of Sites	0.119	Highway Oriented and Limited Commercial	C1-1-CUGU	Community Center	[LUM2 - G2 - 3][XC1 - 4][CPIO]	20	201.175	19.200		Commercial - Store Combination - Store and Residential Combination - One Story, 0	123A223 144	108	Boyle Heights	No	LI	BH CPU , ARO
Los Angeles	950 S BOYLE AVE	90023	5189001040	9.600	9.600	0.000	0.000	Shortfall of Sites	0.111	Light Manufacturing	C2-1-CUGU	Community Center	[LUM2 - G2 - 3][XC1 - 4][CPIO]	20	216.914	19.200		Commercial - Office Building - One Story, 0	124-5A221 301	108	Boyle Heights	No	LI	BH CPU , ARO
Los Angeles	3728 WHITTIER BLVD	90023	5188009005	9.600	9.600	0.000	0.000	Shortfall of Sites	0.119	Highway Oriented and Limited Commercial	C1.5-1-CUGU	Community Center	[LUM2 - G2 - 3][XC1 - 4][CPIO]	20	201.171	19.200		Commercial - Store - One Story, 0	120A229 35	108	Boyle Heights	No	LI	BH CPU , DB50
Los Angeles	3740 WHITTIER BLVD	90023	5188009002	9.600	9.600	0.000	0.000	Shortfall of Sites	0.119	Highway Oriented and Limited Commercial	C1.5-1-CUGU	Community Center	[LUM2 - G2 - 3][XC1 - 4][CPIO]	20	201.284	19.200		Commercial - Store Combination - Store and Residential Combination - One Story, 0	120A229 39	108	Boyle Heights	No	LI	BH CPU , ARO, DB50
Los Angeles	3742 WHITTIER BLVD	90023	5188009001	9.600	9.600	0.000	0.000	Shortfall of Sites	0.119	Highway Oriented and Limited Commercial	C1.5-1-CUGU	Community Center	[LUM2 - G2 - 3][XC1 - 4][CPIO]	20	201.338	19.200		Commercial - Store Combination - Store and Office Combination - One Story, 0	120A229 41	108	Boyle Heights	No	LI	BH CPU , ARO, DB50
Los Angeles	3731 E OLYMPIC BLVD	90023	5191003021	9.600	9.600	0.000	0.000	Shortfall of Sites	0.115	Highway Oriented and Limited Commercial	C2-1-CUGU	Neighborhood Center	[LUM1 - G2 - 3][XC1 - 4][CPIO]	20	209.077	19.200		Institutional - Church - One Story, 0	118-5A227 187	108	Boyle Heights	No	LI	BH CPU, DB50, FBO
Los Angeles	1426 S SOTO ST	90023	5170027012	9.600	9.600	0.000	0.000	Shortfall of Sites	0.115	Light Manufacturing	C2-1-CUGU	Industrial	[LUM2 - G2 - 3][XC1 - 4][CPIO]	20	209.027	19.200		Commercial - Restaurant, Cocktail Lounge - Restaurant, Cocktail Lounge, Tavern - One Story, 0	120A221 68	108	Boyle Heights	No	LI	BH CPU , MURC
Los Angeles	1301 S BOYLE AVE	90023	5170015032	9.600	9.600	0.000	0.000	Shortfall of Sites	0.115	Regional Center Commercial	C2-1-RIO-CUGU	Community Center	[LUM3 - SH3 - 3][XC1 - 4][CPIO]	20	209.122	19.200		Residential - Five or More Units or Apartments (Any Combination) · 4 Stories or Less, 0	121-5A219 125	108	Boyle Heights	No	LI	BH CPU , MURC
Los Angeles	1301 S BOYLE AVE	90023	5170015032	9.600	9.600	0.000	0.000	Shortfall of Sites	0.115	Regional Center Commercial	C2-1-RIO-CUGU	Community Center	[LUM3 - SH3 - 3][XC1 - 4][CPIO]	20	209.122	19.200		Residential - Five or More Units or Apartments (Any Combination) · 4 Stories or Less, 0	121-5A219 132	108	Boyle Heights	No	LI	BH CPU , MURC
Los Angeles	1301 S BOYLE AVE	90023	5170015032	9.600	9.600	0.000	0.000	Shortfall of Sites	0.112	Regional Center Commercial	C2-1-RIO-CUGU	Community Center	[LUM3 - SH3 - 3][XC1 - 4][CPIO]	20	215.241	19.200		Residential - Five or More Units or Apartments (Any Combination) · 4 Stories or Less, 0	121-5A219 143	108	Boyle Heights	No	LI	BH CPU , MURC
Los Angeles	960 S SOTO ST	90023	5189009049	9.600	9.600	0.000	0.000	Shortfall of Sites	0.111	Low Medium II Residential	R2-1-CUGU	Community Center	[LUM2 - G2 - 3][XC1 - 4][CPIO]	20	216.445	19.200		Miscellaneous - Government Owned Property, 0	123A221 21	108	Boyle Heights	No	LI	BH CPU , R2RD
Los Angeles	1722 PENNSYLVANIA AVE	90033	5174014907	9.600	9.600	0.000	0.000	Shortfall of Sites	0.113	Low Medium II Residential	RD1.5-1-RIO-CUGU	Community Center	[LUM3 - SH3 - 3][XC1 - 4][CPIO]	20	212.374	19.200	Vacant	Residential - Single Family Residence - Vacant Land, 0	129A221 123	108	Boyle Heights	No	LI	BH CPU , R2RD
Los Angeles	960 S SOTO ST	90023	5189009049	9.600	9.600	0.000	0.000	Shortfall of Sites	0.111	Low Medium II Residential	R2-1-CUGU	Community Center	[LUM2 - G2 - 3][XC1 - 4][CPIO]	20	216.444	19.200		Miscellaneous - Government Owned Property, 0	124-5A221 385	108	Boyle Heights	No	LI	BH CPU , R2RD
Los Angeles	960 S SOTO ST	90023	5189009049	9.600	9.600	0.000	0.000	Shortfall of Sites	0.111	Low Medium II Residential	R2-1-CUGU	Community Center	[LUM2 - G2 - 3][XC1 - 4][CPIO]	20	216.444	19.200		Miscellaneous - Government Owned Property, 0	124-5A221 394	108	Boyle Heights	No	LI	BH CPU , R2RD
Los Angeles	1171 S SOTO ST	90023	5170006010	9.600	9.600	0.000	0.000	Shortfall of Sites	0.113	Light Manufacturing	MR2-1-CUGU	Community Center	[LUM2 - G2 - 3][XG2 - 4][CPIO]	20	212.312	19.200		Commercial - Service Station - Full Service - No Additional Services, 0	121-5A221 28	108	Boyle Heights	No	LI	BH CPU
Los Angeles	1171 S SOTO ST	90023	5170006010	9.600	9.600	0.000	0.000	Shortfall of Sites	0.111	Light Manufacturing	MR2-1-CUGU	Community Center	[LUM2 - G2 - 3][XG2 - 4][CPIO]	20	217.033	19.200		Commercial - Service Station - Full Service - No Additional Services, 0	121-5A221 29	108	Boyle Heights	No	LI	BH CPU
Los Angeles	1401 E 3RD ST	90033	5172010002	9.600	9.600	0.000	0.000	Shortfall of Sites	0.115	Light Manufacturing	M2-1-RIO-CUGU	Community Center	[LUM3 - SH3 - 4][XC1 - 4][CPIO]	20	209.034	19.200		Industrial - Light Manufacturing - One Story, 0	127-5A219 35	108	Boyle Heights	No	LI	BH CPU
Los Angeles	1329 E 3RD ST	90033	5172010003	9.600	9.600	0.000	0.000	Shortfall of Sites	0.114	Light Manufacturing	M2-1-RIO-CUGU	Community Center	[LUM3 - SH3 - 4][XC1 - 4][CPIO]	20	211.197	19.200		Industrial - Heavy Manufacturing - One Story, 0	127-5A219 42	108	Boyle Heights	No	LI	BH CPU
Los Angeles	0	0	5188004045	9.600	9.600	0.000	0.000	Shortfall of Sites	0.113	Highway Oriented and Limited Commercial	C1.5-1-CUGU	Community Center	[LUM2 - G2 - 3][XG2 - 4][CPIO]	20	212.757	19.200	Vacant	Industrial - Industrial - Vacant Land, 0	121-5A225 44	108	Boyle Heights	No	LI	BH CPU
Los Angeles	1410 S SOTO ST	90023	5170027015	9.600	9.600	0.000	0.000	Shortfall of Sites	0.119	Highway Oriented and Limited Commercial	C2-1-CUGU	Light Industrial	[LUM2 - G2 - 3][XC1 - 4][CPIO]	20	201.349	19.200		Commercial - Service Station - Full Service - Lift, 0	120A221 45	108	Boyle Heights	No	LI	BH CPU
Los Angeles	1250 RIO VISTA AVE	90023	5170013026	9.600	9.600	0.000	0.000	Shortfall of Sites	0.115	Light Manufacturing	M2-1-RIO-CUGU	Community Center	[LUM3 - SH3 - 3][XC1 - 4][CPIO]	20	209.093	19.200		Industrial - Light Manufacturing - One Story, 0	121-5A219 51	108	Boyle Heights	No	LI	BH CPU
Los Angeles	242 S ANDERSON ST	90033	5172010004	9.600	9.600	0.000	0.000	Shortfall of Sites	0.114	Light Manufacturing	M2-1-RIO-CUGU	Community Center	[LUM3 - SH3 - 4][XC1 - 4][CPIO]	20	211.198	19.200		Industrial - Warehousing, Distribution, Storage - Warehousing, Distribution, 10,000 to 24,999 SF - One Story, 0	127-5A219 55	108	Boyle Heights	No	LI	BH CPU
Los Angeles	1250 RIO VISTA AVE	90023	5170013026	9.600	9.600	0.000	0.000	Shortfall of Sites	0.115	Light Manufacturing	M2-1-RIO-CUGU	Community Center	[LUM3 - SH3 - 3][XC1 - 4][CPIO]	20	209.095	19.200		Industrial - Light Manufacturing - One Story, 0	121-5A219 57	108	Boyle Heights	No	LI	BH CPU
Los Angeles	242 S ANDERSON ST	90033	5172010004	9.600	9.600	0.000	0.000	Shortfall of Sites	0.114	Light Manufacturing	M2-1-RIO-CUGU	Community Center	[LUM3 - SH3 - 4][XC1 - 4][CPIO]	20	211.199	19.200		Industrial - Warehousing, Distribution, Storage - Warehousing, Distribution, 10,000 to 24,999 SF - One Story, 0	127-5A219 59	108	Boyle Heights	No	LI	BH CPU
Los Angeles	1250 RIO VISTA AVE	90023	5170013026	9.600	9.600	0.000	0.000	Shortfall of Sites	0.115	Light Manufacturing	M2-1-RIO-CUGU	Community Center	[LUM3 - SH3 - 3][XC1 - 4][CPIO]	20	209.098	19.200		Industrial - Light Manufacturing - One Story, 0	121-5A219 61	108	Boyle Heights	No	LI	BH CPU
Los Angeles	242 S ANDERSON ST	90033	5172010004	9.600	9.600	0.000	0.000	Shortfall of Sites	0.114	Light Manufacturing	M2-1-RIO-CUGU	Community Center	[LUM3 - SH3 - 4][XC1 - 4][CPIO]	20	211.196	19.200		Industrial - Warehousing, Distribution, Storage - Warehousing, Distribution, 10,000 to 24,999 SF - One Story, 0	127-5A219 62	108	Boyle Heights	No	LI	BH CPU
Los Angeles	242 S ANDERSON ST	90033	5172010004	9.600	9.600	0.000	0.000	Shortfall of Sites	0.114	Light Manufacturing	M2-1-RIO-CUGU	Community Center	[LUM3 - SH3 - 4][XC1 - 4][CPIO]	20	211.199	19.200		Industrial - Warehousing, Distribution, Storage - Warehousing, Distribution, 10,000 to 24,999 SF - One Story, 0	127-5A219 64	108	Boyle Heights	No	LI	BH CPU
Los Angeles	1250 RIO VISTA AVE	90023	5170013026	9.600	9.600	0.000	0.000	Shortfall of Sites	0.115	Light Manufacturing	M2-1-RIO-CUGU	Community Center	[LUM3 - SH3 - 3][XC1 - 4][CPIO]	20	209.100	19.200		Industrial - Light Manufacturing - One Story, 0	121-5A219 66	108	Boyle Heights	No	LI	BH CPU
Los Angeles	242 S ANDERSON ST	90033	5172010004	9.600	9.600	0.000	0.000	Shortfall of Sites	0.114	Light Manufacturing	M2-1-RIO-CUGU	Community Center	[LUM3 - SH3 - 4][XC1 - 4][CPIO]	20	211.038	19.200		Industrial - Warehousing, Distribution, Storage - Warehousing, Distribution, 10,000 to 24,999 SF - One Story, 0	127-5A219 67	108	Boyle Heights	No	LI	BH CPU
Los Angeles	1250 RIO VISTA AVE	90023	5170013026	9.600	9.600	0.000	0.000	Shortfall of Sites	0.115	Light Manufacturing	M2-1-RIO-CUGU	Community Center	[LUM3 - SH3 - 3][XC1 - 4][CPIO]	20	209.102	19.200		Industrial - Light Manufacturing - One Story, 0	121-5A219 67	108	Boyle Heights	No	LI	BH CPU
Los Angeles	1250 RIO VISTA AVE	90023	5170013026	9.600	9.600	0.000	0.000	Shortfall of Sites	0.115	Light Manufacturing	M2-1-RIO-CUGU	Community Center	[LUM3 - SH3 - 3][XC1 - 4][CPIO]	20	209.104	19.200		Industrial - Light Manufacturing - One Story, 0	121-5A219 69	108	Boyle Heights	No	LI	BH CPU
Los Angeles	116 S MISSION RD	90033	5172011006	9.600	9.600	0.000	0.000	Shortfall of Sites	0.119	Light Manufacturing	M2-1-RIO-CUGU	Community Center	[LUM3 - SH3 - 4][XC1 - 4][CPIO]	20	201.064	19.200	Vacant	Industrial - Industrial - Vacant Land, 0	129A217 118	108	Boyle Heights	No	LI	BH CPU
Los Angeles	120 S MISSION RD	90033	5172011008	9.600	9.600	0.000	0.000	Shortfall of Sites	0.119	Light Manufacturing	M2-1-RIO-CUGU	Community Center	[LUM3 - SH3 - 4][XC1 - 4][CPIO]	20	201.147	19.200	Vacant	Industrial - Industrial - Vacant Land, 0	129A217 120	108	Boyle Heights	No	LI	BH CPU
Los Angeles	3605 E 8TH ST	90023	5191010024	9.600	9.600	0.000	0.000	Shortfall of Sites	0.115	Limited Manufacturing	M1-1-CUGU	Neighborhood Center	[LUM1 - G2 - 3][XC1 - 4][CPIO]	20	209.002	19.200		Industrial - Warehousing, Distribution, Storage - Warehousing, Distribution, Under 10,000 SF - One Story, 0	118-5A227 139	108	Boyle Heights	No	LI	BH CPU
Los Angeles	120 S ANDERSON ST	90033	5172008019	9.600	9.600	0.000	0.000	Shortfall of Sites	0.119	Limited Manufacturing	[Q]MR2-1-RIO-CUGU	Community Center	[LUM3 - SH3 - 4][XC1 - 4][CPIO]	20	201.045	19.200		Industrial - Light Manufacturing - One Story, 0	129A219 143	108	Boyle Heights	No	LI	BH CPU
Los Angeles	1315 E 2ND ST	90033	5172008020	9.600	9.600	0.000	0.000	Shortfall of Sites	0.110	Limited Manufacturing	[Q]MR2-1-RIO-CUGU	Community Center	[LUM3 - SH3 - 4][XC1 - 4][CPIO]	20	217.799	19.200		Industrial - Light Manufacturing - One Story, 0	129A219 144	108	Boyle Heights	No	LI	BH CPU
Los Angeles	3613 E 8TH ST	90023	5191010011	9.600	9.600	0.000	0.000	Shortfall of Sites	0.115	Limited Manufacturing	M1-1-CUGU	Neighborhood Center	[LUM1 - G2 - 3][XC1 - 4][CPIO]	20	209.128	19.200		Commercial - Store - One Story, 0	118-5A227 148	108	Boyle Heights	No	LI	BH CPU
Los Angeles	120 S ANDERSON ST	90033	5172008019	9.600	9.600	0.000	0.000	Shortfall of Sites	0.119	Limited Manufacturing	[Q]MR2-1-RIO-CUGU	Community Center	[LUM3 - SH3 - 4][XC1 - 4][CPIO]	20	201.045	19.200		Industrial - Light Manufacturing - One Story, 0	129A219 150	108	Boyle Heights	No	LI	BH CPU

Jurisdiction Name	Site Address/Intersection	5 Digit ZIP Code	Assessor Parcel Number	Very Low-Income	Low-Income	Moderate-Income	Above Moderate-Income	Type of Shortfall	Parcel Size (Acres)	Current General Plan Designation	Current Zoning	Proposed General Plan (GP) Designation	Proposed Zoning	Minimum Density Allowed	Maximum Density Allowed	Total Capacity	Vacant/ Nonvacant	Description of Existing Uses	PIN	Base Density Per Acre	Community Plan Area	Rent Stabalization Ordinance	Income Category	Applicable Rezoning Program (Program informing values in Column Q listed first)
Los Angeles	140 S MISSION RD	90033	5172011024	9.600	9.600	0.000	0.000	Shortfall of Sites	0.119	Light Manufacturing	M2-1-RIO-CUGU	Community Center	[LUM3 - SH3 - 4][XC1 - 4][CPIO]	20	201.176	19.200		Industrial - Light Manufacturing - One Story, 0	129A217 153	108	Boyle Heights	No	LI	BH CPU
Los Angeles	3627 E 8TH ST	90023	5191010023	9.600	9.600	0.000	0.000	Shortfall of Sites	0.115	Limited Manufacturing	M1-1-CUGU	Neighborhood Center	[LUM1 - G2 - 3][XC1 - 4][CPIO]	20	209.188	19.200		Industrial - Light Manufacturing - One Story, 0	118-5A227 153	108	Boyle Heights	No	LI	BH CPU
Los Angeles	120 S ANDERSON ST	90033	5172008019	9.600	9.600	0.000	0.000	Shortfall of Sites	0.119	Limited Manufacturing	[Q]MR2-1-RIO-CUGU	Community Center	[LUM3 - SH3 - 4][XC1 - 4][CPIO]	20	201.045	19.200		Industrial - Light Manufacturing - One Story, 0	129A219 158	108	Boyle Heights	No	LI	BH CPU
Los Angeles	140 S MISSION RD	90033	5172011024	9.600	9.600	0.000	0.000	Shortfall of Sites	0.119	Light Manufacturing	M2-1-RIO-CUGU	Community Center	[LUM3 - SH3 - 4][XC1 - 4][CPIO]	20	201.095	19.200		Industrial - Light Manufacturing - One Story, 0	129A217 158	108	Boyle Heights	No	LI	BH CPU
Los Angeles	1014 STATE ST	90033	5201016900	9.600	9.600	0.000	0.000	Shortfall of Sites	0.114	Highway Oriented and Limited Commercial	C2-1-CUGU	Community Center	[LUM2 - G2 - 3][XG1 - 4][CPIO]	20	209.968	19.200		Miscellaneous - Government Owned Property, 0	132A223 177	108	Boyle Heights	No	LI	BH CPU
Los Angeles	2328 E 1ST ST	90033	5183009909	9.600	9.600	0.000	0.000	Shortfall of Sites	0.115	Highway Oriented and Limited Commercial	(T)(Q)C2-1-CUGU	Community Center	[LUM3 - SH3 - 4][XC1 - 4][CPIO]	20	208.964	19.200	Vacant	Miscellaneous - Government Owned Property - Vacant Land, 0	127-5A223 180	108	Boyle Heights	No	LI	BH CPU
Los Angeles	3695 E OLYMPIC BLVD	90023	5191006015	9.600	9.600	0.000	0.000	Shortfall of Sites	0.115	Limited Manufacturing	M1-1-CUGU	Neighborhood Center	[LUM1 - G2 - 3][XC1 - 4][CPIO]	20	209.359	19.200		Industrial - Warehousing, Distribution, Storage - Warehousing, Distribution, 10,000 to 24,999 SF - One Story, 0	118-5A227 183	108	Boyle Heights	No	LI	BH CPU
Los Angeles	3641 E 8TH ST	90023	5191008013	9.600	9.600	0.000	0.000	Shortfall of Sites	0.115	Limited Manufacturing	M1-1-CUGU	Neighborhood Center	[LUM1 - G2 - 3][XC1 - 4][CPIO]	20	209.506	19.200		Commercial - Office Building - One Story, 0	118-5A227 184	108	Boyle Heights	No	LI	BH CPU
Los Angeles	2328 E 1ST ST	90033	5183009909	9.600	9.600	0.000	0.000	Shortfall of Sites	0.115	Highway Oriented and Limited Commercial	(T)(Q)C2-1-CUGU	Community Center	[LUM3 - SH3 - 4][XC1 - 4][CPIO]	20	208.706	19.200	Vacant	Miscellaneous - Government Owned Property - Vacant Land, 0	127-5A223 188	108	Boyle Heights	No	LI	BH CPU
Los Angeles	3655 E OLYMPIC BLVD	90023	5191008012	9.600	9.600	0.000	0.000	Shortfall of Sites	0.113	Limited Manufacturing	M1-1-CUGU	Neighborhood Center	[LUM1 - G2 - 3][XC1 - 4][CPIO]	20	212.440	19.200		Commercial - Restaurant, Cocktail Lounge - Restaurant, Cocktail Lounge, Tavern - One Story, 0	118-5A227 188	108	Boyle Heights	No	LI	BH CPU
Los Angeles	3695 E OLYMPIC BLVD	90023	5191006015	9.600	9.600	0.000	0.000	Shortfall of Sites	0.115	Limited Manufacturing	M1-1-CUGU	Neighborhood Center	[LUM1 - G2 - 3][XC1 - 4][CPIO]	20	209.361	19.200		Industrial - Warehousing, Distribution, Storage - Warehousing, Distribution, 10,000 to 24,999 SF - One Story, 0	118-5A227 190	108	Boyle Heights	No	LI	BH CPU
Los Angeles	0	0	5201020907	9.600	9.600	0.000	0.000	Shortfall of Sites	0.117	Highway Oriented and Limited Commercial	C2-1-CUGU	Community Center	[LUM2 - G2 - 3][XG1 - 4][CPIO]	20	204.850	19.200		, 0	132A223 200	108	Boyle Heights	No	LI	BH CPU
Los Angeles	140 S ANDERSON ST	90033	5172009027	9.600	9.600	0.000	0.000	Shortfall of Sites	0.118	Limited Manufacturing	[Q]MR2-1-RIO-CUGU	Community Center	[LUM3 - SH3 - 4][XC1 - 4][CPIO]	20	204.209	19.200		Industrial - Light Manufacturing - One Story, 0	129A219 204	108	Boyle Heights	No	LI	BH CPU
Los Angeles	140 S ANDERSON ST	90033	5172009027	9.600	9.600	0.000	0.000	Shortfall of Sites	0.118	Limited Manufacturing	[Q]MR2-1-RIO-CUGU	Community Center	[LUM3 - SH3 - 4][XC1 - 4][CPIO]	20	204.214	19.200		Industrial - Light Manufacturing - One Story, 0	129A219 217	108	Boyle Heights	No	LI	BH CPU
Los Angeles	1319 MONO ST	90033	5172009028	9.600	9.600	0.000	0.000	Shortfall of Sites	0.119	Limited Manufacturing	[Q]MR2-1-RIO-CUGU	Community Center	[LUM3 - SH3 - 4][XC1 - 4][CPIO]	20	202.121	19.200		Industrial - Food Processing Plant - Meat - One Story, 0	129A219 226	108	Boyle Heights	No	LI	BH CPU
Los Angeles	140 S ANDERSON ST	90033	5172009027	9.600	9.600	0.000	0.000	Shortfall of Sites	0.118	Limited Manufacturing	[Q]MR2-1-RIO-CUGU	Community Center	[LUM3 - SH3 - 4][XC1 - 4][CPIO]	20	204.224	19.200		Industrial - Light Manufacturing - One Story, 0	129A219 233	108	Boyle Heights	No	LI	BH CPU
Los Angeles	0	0	5189001019	9.600	9.600	0.000	0.000	Shortfall of Sites	0.118	Light Manufacturing	C2-1-CUGU	Community Center	[LUM2 - G2 - 3][XC1 - 4][CPIO]	20	204.026	19.200	Vacant	Commercial - Commercial - Vacant Land, 0	124-5A221 269	108	Boyle Heights	No	LI	BH CPU
Los Angeles	210 S ANDERSON ST	90033	5172010001	9.600	9.600	0.000	0.000	Shortfall of Sites	0.110	Light Manufacturing	M2-1-RIO-CUGU	Community Center	[LUM3 - SH3 - 4][XC1 - 4][CPIO]	20	217.225	19.200		Industrial - Warehousing, Distribution, Storage - Warehousing, Distribution, Over 50,000 SF - One Story, 0	129A219 284	108	Boyle Heights	No	LI	BH CPU
Los Angeles	201 S ANDERSON ST	90033	5172011026	9.600	9.600	0.000	0.000	Shortfall of Sites	0.115	Light Manufacturing	M2-1-RIO-CUGU	Community Center	[LUM3 - SH3 - 4][XC1 - 4][CPIO]	20	208.117	19.200		Industrial - Warehousing, Distribution, Storage - Warehousing, Distribution, 25,000 to 50,000 SF - One Story, 0	129A219 291	108	Boyle Heights	No	LI	BH CPU
Los Angeles	201 S ANDERSON ST	90033	5172011026	9.600	9.600	0.000	0.000	Shortfall of Sites	0.117	Light Manufacturing	M2-1-RIO-CUGU	Community Center	[LUM3 - SH3 - 4][XC1 - 4][CPIO]	20	205.414	19.200		Industrial - Warehousing, Distribution, Storage - Warehousing, Distribution, 25,000 to 50,000 SF - One Story, 0	129A219 294	108	Boyle Heights	No	LI	BH CPU
Los Angeles	1904 E CESAR E CHAVEZ AVE	90033	5174006060	9.600	9.600	0.000	0.000	Shortfall of Sites	0.113	Highway Oriented and Limited Commercial	C2-1-RIO-CUGU	Neighborhood Center	[LUM2 - G2 - 3][XG2 - 4][CPIO]	20	212.502	19.200		Commercial - Service Station - Full Service - No Additional Services, 0	130-5A221 349	108	Boyle Heights	No	LI	BH CPU
Los Angeles	3122 WHITTIER BLVD	90023	5189002042	9.600	9.600	0.000	0.000	Shortfall of Sites	0.113	Highway Oriented and Limited Commercial	C1-1-CUGU	Community Center	[LUM2 - G2 - 3][XC1 - 4][CPIO]	20	212.484	19.200		Commercial - Store - One Story, 0	123A225 456	108	Boyle Heights	No	LI	BH CPU
Los Angeles	1008 STATE ST	90033	5201016903	9.600	9.600	0.000	0.000	Shortfall of Sites	0.113	Highway Oriented and Limited Commercial	C2-1-CUGU	Community Center	[LUM2 - G2 - 3][XG1 - 4][CPIO]	20	212.626	19.200		Miscellaneous - Utility, 0	132A223 193	108	Boyle Heights	No	LI	BH CPU
Los Angeles	301 N AVENUE 19	90031	5447007005	9.600	9.600	0.000	0.000	Shortfall of Sites	0.169	Hybrid Industrial	UI(CA)	Hybrid Industrial	UV(CA)	20	142.067	19.200		Industrial - Light Manufacturing - One Story, 0	139-5A219 63	No Max	Northeast Los Angeles	No	LI	CASP , ARO
Los Angeles	141 N AVENUE 21	90031	5447014038	9.600	9.600	0.000	0.000	Shortfall of Sites	0.176	Hybrid Industrial	UI(CA)	Hybrid Industrial	UV(CA)	20	136.694	19.200		Industrial - Warehousing, Distribution, Storage - Warehousing, Distribution, 10,000 to 24,999 SF - One Story, 0	139-5A221 223	No Max	Northeast Los Angeles	No	LI	CASP , ARO
Los Angeles	0	0	5205010902	9.600	9.600	0.000	0.000	Shortfall of Sites	0.170	Hybrid Industrial	UI(CA)	Hybrid Industrial	UV(CA)	20	141.414	19.200	Vacant	Industrial - Industrial - Vacant Land, 0	141A221 105	No Max	Northeast Los Angeles	No	LI	CASP
Los Angeles	22063 SHERMAN WAY	91303	2023008031	0.960	0.960	0.000	17.280	Shortfall of Sites	0.104	General Commercial	C2-1VL	Community Center	[DM4-CHC1-5] [CX2-FA] [CPIO]	20	231.590	19.200		Commercial - Store Combination - Store and Office Combination - One Story, 0	183B101 75	54	Canoga Park - Winnetka - Woodland Hills - West Hills	No	VLI, LI, ABMI	CPK CPU , ARO, AHO
Los Angeles	7134 WINNETKA AVE	91306	2135007017	0.960	0.960	0.000	17.280	Shortfall of Sites	0.564	Low Residential	RA-1-RIO	Low Medium Residential	[HM2-CHC1-5] [CX3-FA] [CPIO]	20	42.590	19.200		Commercial - Parking Lot (Commercial Use Property) - Lots - Patron or Employee - One Story, 0	183B113 190	10	Canoga Park - Winnetka - Woodland Hills - West Hills	No	VLI, LI, ABMI	CPK CPU , AHO
Los Angeles	7219 OWENSMOUTH AVE	91303	2111020015	9.600	9.600	0.000	0.000	Shortfall of Sites	0.166	Community Commercial	[Q]C2-1VL-CDO	Community Center	0	20	144.265	19.200		Commercial - Store Combination - Store and Office Combination - One Story, 0	183B105 84	54	Canoga Park - Winnetka - Woodland Hills - West Hills	No	LI	CPK CPU , ARO
Los Angeles	7222 OWENSMOUTH AVE	91303	2111019009	9.600	9.600	0.000	0.000	Shortfall of Sites	0.166	Community Commercial	[Q]C2-1VL-CDO	Community Center	0	20	144.332	19.200		Commercial - Professional Building - One Story, 0	183B105 85	54	Canoga Park - Winnetka - Woodland Hills - West Hills	No	LI	CPK CPU , ARO
Los Angeles	7139 OWENSMOUTH AVE	91303	2111025008	9.600	9.600	0.000	0.000	Shortfall of Sites	0.166	Community Commercial	[Q]C2-1VL-CDO-RIO	Community Center	0	20	144.333	19.200		Commercial - Store, 0	183B105 236	54	Canoga Park - Winnetka - Woodland Hills - West Hills	No	LI	CPK CPU , ARO
Los Angeles	7033 CANOGA AVE	91303	2138013026	9.600	9.600	0.000	0.000	Shortfall of Sites	0.166	General Commercial	[Q]C2-1VL-RIO	Community Center	0	20	144.721	19.200		Commercial - Hotel and Motel - Hotel - Under 50 Rooms - One Story, 0	183B105 524	54	Canoga Park - Winnetka - Woodland Hills - West Hills	No	LI	CPK CPU , ARO
Los Angeles	7033 CANOGA AVE	91303	2138013026	9.600	9.600	0.000	0.000	Shortfall of Sites	0.166	General Commercial	[Q]C2-1VL-RIO	Community Center	0	20	144.771	19.200		Commercial - Hotel and Motel - Hotel - Under 50 Rooms - One Story, 0	183B105 546	54	Canoga Park - Winnetka - Woodland Hills - West Hills	No	LI	CPK CPU , ARO
Los Angeles	7053 OWENSMOUTH AVE	91303	2138004022	9.600	9.600	0.000	0.000	Shortfall of Sites	0.172	General Commercial	P-1VL-RIO, [Q]C1-1VL-RIO	Community Center	0	20	139.397	19.200		Commercial - Commercial - Miscellaneous Commercial - One Story, 0	183B105 455	54	Canoga Park - Winnetka - Woodland Hills - West Hills	No	LI	CPK CPU , P
Los Angeles	7041 OWENSMOUTH AVE	91303	2138004026	9.600	9.600	0.000	0.000	Shortfall of Sites	0.172	General Commercial	P-1VL-RIO, [Q]C1-1VL-RIO	Community Center	[LM1-CDF1-5] [IX4-FA] [CPIO]	20	139.396	19.200		Commercial - Office Building - One Story, 0	183B105 497	54	Canoga Park - Winnetka - Woodland Hills - West Hills	No	LI	CPK CPU , ARO, P
Los Angeles	7044 OWENSMOUTH AVE	91303	2138008026	0.960	0.960	0.000	17.280	Shortfall of Sites	0.172	General Commercial	P-1VL-RIO, [Q]C1-1VL-RIO	Community Center	[MB4-G1-5] [IX1-FA] [CPIO]	20	139.396	19.200		Commercial - Office Building - One Story, 0	183B105 498	54	Canoga Park - Winnetka - Woodland Hills - West Hills	No	VLI, LI, ABMI	CPK CPU , ARO, P
Los Angeles	7041 OWENSMOUTH AVE	91303	2138004026	9.600	9.600	0.000	0.000	Shortfall of Sites	0.172	General Commercial	P-1VL-RIO, [Q]C1-1VL-RIO	Community Center	0	20	139.397	19.200		Commercial - Office Building - One Story, 0	183B105 518	54	Canoga Park - Winnetka - Woodland Hills - West Hills	No	LI	CPK CPU , ARO, P
Los Angeles	7002 OWENSMOUTH AVE	91303	2138008012	9.600	9.600	0.000	0.000	Shortfall of Sites	0.171	General Commercial	P-1VL-RIO, [Q]C1-1VL-RIO	Community Center	0	20	140.300	19.200		Commercial - Store Combination - Store and Residential Combination - One Story, 0	183B105 664	54	Canoga Park - Winnetka - Woodland Hills - West Hills	No	LI	CPK CPU , ARO, P
Los Angeles	6912 OWENSMOUTH AVE	91303	2138007022	9.600	9.600	0.000	0.000	Shortfall of Sites	0.166	General Commercial	P-1VL-RIO, [Q]C1-1VL-RIO	Community Center	0	20	144.973	19.200		Commercial - Office Building - Two Stories, 0	183B105 800	54	Canoga Park - Winnetka - Woodland Hills - West Hills	No	LI	CPK CPU , ARO, P
Los Angeles	7134 WINNETKA AVE	91306	2135007022	9.600	9.600	0.000	0.000	Shortfall of Sites	0.558	Low Residential	RA-1-RIO	Low Medium Residential	0	20	42.975	19.200		Institutional - Church - One Story, 0	183B113 156	10	Canoga Park - Winnetka - Woodland Hills - West Hills	No	LI	CPK CPU, FBO
Los Angeles	7400 JORDAN AVE	91303	2111009018	9.600	9.600	0.000	0.000	Shortfall of Sites	0.344	Low Residential	R1-1	Medium Residential	0	20	69.699	19.200		Institutional - Church - One Story, 0	186B105 560	43	Canoga Park - Winnetka - Woodland Hills - West Hills	No	LI	CPK CPU, FBO
Los Angeles	19729 SHERMAN WAY	91306	2115019013	9.600	9.600	0.000	0.000	Shortfall of Sites	0.172	Neighborhood Office Commercial	C1-1VL	Community Center	0	20	139.397	19.200		Commercial - Auto, Recreation Equipment, Construction Equipment Sales and Service - Auto Body Repair Shop - One Story, 0	183B117 44	54	Canoga Park - Winnetka - Woodland Hills - West Hills	No	LI	CPK CPU ,
Los Angeles	20937 SHERMAN WAY	91303	2112018900	9.600	9.600	0.000	0.000	Shortfall of Sites	0.172	Community Commercial	[Q]C2-1VL-CDO	Community Center	0	20	139.396	19.200	Vacant	Commercial - Commercial - Vacant Land, 0	183B109 50	54	Canoga Park - Winnetka - Woodland Hills - West Hills	No	LI	CPK CPU ,
Los Angeles	20937 SHERMAN WAY	91303	2112018900	9.600	9.600	0.000	0.000	Shortfall of Sites	0.171	Community Commercial	[Q]C2-1VL-CDO	Community Center	0	20	140.100	19.200	Vacant	Commercial - Commercial - Vacant Land, 0	183B109 51	54	Canoga Park - Winnetka - Woodland Hills - West Hills	No	LI	CPK CPU ,
Los Angeles	20901 SHERMAN WAY	91303	2112017001	9.600	9.600	0.000	0.000	Shortfall of Sites	0.172	Community Commercial	[Q]C2-1VL-CDO	Community Center	0	20	139.397	19.200		Commercial - Store - One Story, 0	183B109 55	54	Canoga Park - Winnetka - Woodland Hills - West Hills	No	LI	CPK CPU ,
Los Angeles	0	0	2111019902	9.600	9.600	0.000	0.000	Shortfall of Sites	0.166	Community Commercial	[Q]C2-1VL-CDO	Community Center	0	20	144.239	19.200		Miscellaneous - Government Owned Property, 0	183B105 86	54	Canoga Park - Winnetka - Woodland Hills - West Hills	No	LI	CPK CPU ,

Jurisdiction Name	Site Address/Intersection	5 Digit ZIP Code	Assessor Parcel Number	Very Low-Income	Low-Income	Moderate-Income	Above Moderate-Income	Type of Shortfall	Parcel Size (Acres)	Current General Plan Designation	Current Zoning	Proposed General Plan (GP) Designation	Proposed Zoning	Minimum Density Allowed	Maximum Density Allowed	Total Capacity	Vacant/ Nonvacant	Description of Existing Uses	PIN	Base Density Per Acre	Community Plan Area	Rent Stabalization Ordinance	Income Category	Applicable Rezoning Program (Program informing values in Column Q listed first)
Los Angeles	7220 ALABAMA AVE	91303	2111017008	9.600	9.600	0.000	0.000	Shortfall of Sites	0.166	Community Commercial	[Q]C2-1VL-CDO	Community Center	0	20	144.333	19.200		Commercial - Auto, Recreation Equipment, Construction Equipment Sales and Service - Auto Body Repair Shop - One Story, 0	183B105 89	54	Canoga Park - Winnetka - Woodland Hills - West Hills	No	LI	CPK CPU ,
Los Angeles	7221 CANOGA AVE	91303	2111017031	9.600	9.600	0.000	0.000	Shortfall of Sites	0.171	Limited Manufacturing	MR1-1VL	Community Center	0	20	140.008	19.200		Commercial - Store - One Story, 0	183B105 90	54	Canoga Park - Winnetka - Woodland Hills - West Hills	No	LI	CPK CPU ,
Los Angeles	0	0	2111026900	9.600	9.600	0.000	0.000	Shortfall of Sites	0.166	Community Commercial	[Q]C2-1VL-CDO-RIO	Community Center	0	20	144.331	19.200		Miscellaneous - Government Owned Property, 0	183B105 238	54	Canoga Park - Winnetka - Woodland Hills - West Hills	No	LI	CPK CPU ,
Los Angeles	7140 REMMET AVE	91303	2111027035	9.600	9.600	0.000	0.000	Shortfall of Sites	0.166	Community Commercial	[Q]C2-1VL-CDO-RIO	Community Center	0	20	144.333	19.200		Commercial - Auto, Recreation Equipment, Construction Equipment Sales and Service - Auto Body Repair Shop - One Story, 0	183B105 239	54	Canoga Park - Winnetka - Woodland Hills - West Hills	No	LI	CPK CPU ,
Los Angeles	7141 ALABAMA AVE	91303	2111027015	9.600	9.600	0.000	0.000	Shortfall of Sites	0.166	Community Commercial	[Q]C2-1VL-CDO-RIO	Community Center	0	20	144.220	19.200		Commercial - Store - One Story, 0	183B105 240	54	Canoga Park - Winnetka - Woodland Hills - West Hills	No	LI	CPK CPU ,
Los Angeles	7140 ALABAMA AVE	91303	2111028029	9.600	9.600	0.000	0.000	Shortfall of Sites	0.166	Community Commercial	[Q]C2-1VL-CDO-RIO	Community Center	0	20	144.331	19.200		Commercial - Auto, Recreation Equipment, Construction Equipment Sales and Service - Auto Body Repair Shop - One Story, 0	183B105 241	54	Canoga Park - Winnetka - Woodland Hills - West Hills	No	LI	CPK CPU ,
Los Angeles	7139 CANOGA AVE	91303	2111028041	9.600	9.600	0.000	0.000	Shortfall of Sites	0.171	General Commercial	[Q]C2-1VL-CDO-RIO	Community Center	0	20	140.426	19.200		Commercial - Non-Auto Service and Repair Shop, Paint Shop, or Laundry - One Story, 0	183B105 242	54	Canoga Park - Winnetka - Woodland Hills - West Hills	No	LI	CPK CPU ,
Los Angeles	0	0	2111025901	9.600	9.600	0.000	0.000	Shortfall of Sites	0.172	Community Commercial	[Q]R3-1-CDO-RIO	Community Center	0	20	139.397	19.200		Miscellaneous - Government Owned Property, 0	183B105 256	54	Canoga Park - Winnetka - Woodland Hills - West Hills	No	LI	CPK CPU ,
Los Angeles	0	0	2111025900	9.600	9.600	0.000	0.000	Shortfall of Sites	0.172	Community Commercial	[Q]R3-1-CDO-RIO	Community Center	0	20	139.397	19.200		Miscellaneous - Government Owned Property, 0	183B105 276	54	Canoga Park - Winnetka - Woodland Hills - West Hills	No	LI	CPK CPU ,
Los Angeles	7110 JORDAN AVE	91303	2111025029	9.600	9.600	0.000	0.000	Shortfall of Sites	0.172	Community Commercial	[Q]R3-1-CDO-RIO	Community Center	0	20	139.397	19.200		Residential - Five or More Units or Apartments (Any Combination) · 4 Stories or Less, 0	183B105 375	54	Canoga Park - Winnetka - Woodland Hills - West Hills	No	LI	CPK CPU ,
Los Angeles	7247 CANOGA AVE	91303	2111017036	0.960	0.960	0.000	17.280	Shortfall of Sites	0.049	Limited Manufacturing	MR1-1VL	Community Center	[DM2-SH2-5] [CX2-FA] [CPIO]	20	492.398	19.200		Commercial - Store - One Story, 0	186B105 945	54	Canoga Park - Winnetka - Woodland Hills - West Hills	No	VLI, LI, ABMI	CPK CPU ,
Los Angeles	7240 JORDAN AVE	91303	2111020034	9.600	9.600	0.000	0.000	Shortfall of Sites	0.172	Community Commercial	[Q]C2-1VL-CDO	Community Center	0	20	139.397	19.200		Residential - Five or More Units or Apartments (Any Combination) · 4 Stories or Less, 0	186B105 979	54	Canoga Park - Winnetka - Woodland Hills - West Hills	No	LI	CPK CPU ,
Los Angeles	1001 S OLIVE ST.	90015	5139009016	0.960	0.960	0.000	17.280	Shortfall of Sites	0.061	High Density Residential	[Q]R5-4D-O	Transit Core	[HB3-G1-5] [CX2-FA] [CPIO-O]	20	494.117	19.200		Commercial - Store Combination - Store and Residential Combination - 14 to 20 Stories, 0	127-5A209 236	No Max	Central City	No	VLI, LI, ABMI	DT CPU , AHO
Los Angeles	517 E OLYMPIC BLVD	90015	5145017031	0.960	0.960	0.000	17.280	Shortfall of Sites	0.079	Light Manufacturing	M2-2D	Markets	[DM1-MK1-5] [IX3-FA] [CPIO]	20	303.402	19.200		Commercial - Store - One Story, 0	124-5A211 14	No Max	Central City	No	VLI, LI, ABMI	DT CPU
Los Angeles	316 11TH ST	90015	5145022037	0.960	0.960	0.000	17.280	Shortfall of Sites	0.079	Light Manufacturing	M2-2D	Markets	[DM1-G1-5] [IX3-FA] [CPIO]	20	303.290	19.200		Commercial - Store - One Story, 0	124-5A209 23	No Max	Central City	No	VLI, LI, ABMI	DT CPU
Los Angeles	653 S SAN PEDRO ST	90014	5148025010	0.960	0.960	0.000	17.280	Shortfall of Sites	0.104	High Medium Residential	[Q]R5-2D	Community Center	[MB4-SH1-5] [CX2-FA] [CPIO]	20	230.603	19.200		Commercial - Store - One Story, 0	126A213 40	No Max	Central City	No	VLI, LI, ABMI	DT CPU
Los Angeles	0	0	5173011902	0.960	0.960	0.000	17.280	Shortfall of Sites	0.074	Regional Commercial	[T][Q]C2-2D-CDO-RIO	Community Center	[DM2-G1-5] [CX2-FA] [CPIO-CDO]	20	322.673	19.200		Commercial - Restaurant, Cocktail Lounge - Restaurant, Cocktail Lounge, Tavern - One Story, 0	129A215 52	No Max	Central City North	No	VLI, LI, ABMI	DT CPU
Los Angeles	418 BAMBOO LN	90012	5414008012	0.960	0.960	0.000	17.280	Shortfall of Sites	0.105	Regional Commercial	C2-2	Village	[MN1-SH2-5] [CX1-FA] [CPIO]	20	228.601	19.200		Commercial - Restaurant, Cocktail Lounge - Restaurant, Cocktail Lounge, Tavern - Two Stories, 0	135A215 55	No Max	Central City North	No	VLI, LI, ABMI	DT CPU
Los Angeles	0	0	5173011901	0.960	0.960	0.000	17.280	Shortfall of Sites	0.072	Regional Commercial	[T][Q]C2-2D-CDO-RIO	Community Center	[DM2-SH2-5] [CX2-FA] [CPIO-CDO]	20	331.203	19.200		Commercial - Restaurant, Cocktail Lounge - Restaurant, Cocktail Lounge, Tavern - One Story, 0	129A215 56	No Max	Central City North	No	VLI, LI, ABMI	DT CPU
Los Angeles	445 S SPRING ST	90013	5149024018	0.960	0.960	0.000	17.280	Shortfall of Sites	0.072	Regional Center Commercial	[Q]C4-4D	Traditional Core	[DM4-CHC1-5] [CX2-FA] [CPIO]	20	333.641	19.200		Commercial - Parking Lot (Commercial Use Property) - Lots - Patron or Employee - One Story, 0	129A211 79	No Max	Central City	No	VLI, LI, ABMI	DT CPU
Los Angeles	1061 W SUNSET BLVD	90012	5406030030	0.960	0.960	0.000	17.280	Shortfall of Sites	0.078	General Commercial	C2-2D	Community Center	[DM1-G1-5] [CX2-FA] [CPIO]	20	307.392	19.200		Commercial - Store - One Story, 0	135A211 88	No Max	Central City North	No	VLI, LI, ABMI	DT CPU
Los Angeles	0	0	5166012019	9.600	9.600	0.000	0.000	Shortfall of Sites	0.138	Heavy Manufacturing	M3-1-RIO	Hybrid Industrial	[MM1-CDF1-5] [IX4-FA] [CPIO]	20	174.189	19.200	Vacant	Industrial - Industrial - Vacant Land, 0	123A217 91	No Max	Central City North	No	LI	DT CPU
Los Angeles	521 E 4TH ST	90013	5147003031	0.960	0.960	0.000	17.280	Shortfall of Sites	0.072	Light Manufacturing	M2-2D-O	Community Center	[DM2-SH1-5] [CX2-FA] [CPIO-O]	20	335.459	19.200		Commercial - Parking Lot (Commercial Use Property) - Lots - Patron or Employee - One Story, 0	127-5A215 93	No Max	Central City	No	VLI, LI, ABMI	DT CPU
Los Angeles	739 DECATUR ST	90021	5166032049	0.960	0.960	0.000	17.280	Shortfall of Sites	0.103	Heavy Manufacturing	M3-1-RIO	Hybrid Industrial	[MB3-CDF1-5] [IX4-FA] [CPIO]	20	232.087	19.200		Industrial - Warehousing, Distribution, Storage - Warehousing, Distribution, Under 10,000 SF - One Story, 0	124-5A215 106	No Max	Central City North	No	VLI, LI, ABMI	DT CPU
Los Angeles	909 S SANTA FE AVE	90021	5166012010	9.600	9.600	0.000	0.000	Shortfall of Sites	0.138	Heavy Manufacturing	M3-1-RIO	Hybrid Industrial	[MM1-CDF1-5] [IX4-FA] [CPIO]	20	174.186	19.200		Commercial - Restaurant, Cocktail Lounge - Restaurant, Cocktail Lounge, Tavern - One Story, 0	123A217 108	No Max	Central City North	No	LI	DT CPU
Los Angeles	913 S SANTA FE AVE	90021	5166012011	9.600	9.600	0.000	0.000	Shortfall of Sites	0.138	Heavy Manufacturing	M3-1-RIO	Hybrid Industrial	[MM1-CDF1-5] [IX4-FA] [CPIO]	20	174.187	19.200		Industrial - Light Manufacturing - One Story, 0	123A217 117	No Max	Central City North	No	LI	DT CPU
Los Angeles	636 N HILL PL	90012	5407025019	9.600	9.600	0.000	0.000	Shortfall of Sites	0.203	High Medium Residential	R4-1	Medium Neighborhood Residential	[LM2-MU2-5] [RX1-FA] [CPIO]	20	118.320	19.200		Residential - Five or More Units or Apartments (Any Combination) · 4 Stories or Less, 0	133-5A213 155	No Max	Central City North	No	LI	DT CPU
Los Angeles	0	0	5145007008	0.960	0.960	0.000	17.280	Shortfall of Sites	0.077	Light Manufacturing	M2-2D	Markets	[DM1-SH1-5] [IX3-FA] [CPIO]	20	310.602	19.200		Commercial - Parking Lot (Commercial Use Property) - Lots - Patron or Employee - One Story, 0	126A211 166	No Max	Central City	No	VLI, LI, ABMI	DT CPU
Los Angeles	923 S SANTA FE AVE	90021	5166012013	9.600	9.600	0.000	0.000	Shortfall of Sites	0.138	Heavy Manufacturing	M3-1-RIO	Hybrid Industrial	[MM1-CDF1-5] [IX4-FA] [CPIO]	20	174.186	19.200		Industrial - Light Manufacturing - One Story, 0	123A217 166	No Max	Central City North	No	LI	DT CPU
Los Angeles	636 N HILL PL	90012	5407025019	9.600	9.600	0.000	0.000	Shortfall of Sites	0.204	High Medium Residential	R4-1	Medium Neighborhood Residential	[LM2-MU2-5] [RX1-FA] [CPIO]	20	117.932	19.200		Residential - Five or More Units or Apartments (Any Combination) · 4 Stories or Less, 0	133-5A213 170	No Max	Central City North	No	LI	DT CPU
Los Angeles	927 S SANTA FE AVE	90021	5166012014	9.600	9.600	0.000	0.000	Shortfall of Sites	0.138	Heavy Manufacturing	M3-1-RIO	Hybrid Industrial	[MM1-CDF1-5] [IX4-FA] [CPIO]	20	174.184	19.200		Industrial - Light Manufacturing - One Story, 0	123A217 175	No Max	Central City North	No	LI	DT CPU
Los Angeles	670 MESQUIT ST	90021	5164017003	9.600	9.600	0.000	0.000	Shortfall of Sites	0.137	Heavy Manufacturing	M3-1-RIO	Hybrid Industrial	[MM1-CDR1-5] [IX4-FA] [CPIO]	20	174.887	19.200		Industrial - Food Processing Plant - Meat - One Story, 0	124-5A217 178	No Max	Central City North	No	LI	DT CPU
Los Angeles	636 N HILL PL	90012	5407025019	9.600	9.600	0.000	0.000	Shortfall of Sites	0.204	High Medium Residential	R4-1	Medium Neighborhood Residential	[LM2-MU2-5] [RX1-FA] [CPIO]	20	117.538	19.200		Residential - Five or More Units or Apartments (Any Combination) · 4 Stories or Less, 0	133-5A213 179	No Max	Central City North	No	LI	DT CPU
Los Angeles	843 E 4TH ST	90013	5163011027	0.960	0.960	0.000	17.280	Shortfall of Sites	0.103	Heavy Manufacturing	M3-1-RIO	Hybrid Industrial	[MB3-CDF1-5] [IX4-FA] [CPIO]	20	232.223	19.200		Industrial - Food Processing Plant - Other - One Story, 0	127-5A215 182	No Max	Central City North	No	VLI, LI, ABMI	DT CPU
Los Angeles	0	0	5148023016	0.960	0.960	0.000	17.280	Shortfall of Sites	0.101	High Medium Residential	[Q]R5-2D	Community Center	[MB4-G1-5] [CX2-FA] [CPIO]	20	236.497	19.200		Commercial - Parking Lot (Commercial Use Property) - Lots - Patron or Employee - One Story, 0	127-5A211 184	No Max	Central City	No	VLI, LI, ABMI	DT CPU
Los Angeles	670 MESQUIT ST	90021	5164017003	9.600	9.600	0.000	0.000	Shortfall of Sites	0.141	Heavy Manufacturing	M3-1-RIO	Hybrid Industrial	[MM1-CDR1-5] [IX4-FA] [CPIO]	20	170.613	19.200		Industrial - Food Processing Plant - Meat - One Story, 0	124-5A217 184	No Max	Central City North	No	LI	DT CPU
Los Angeles	931 S SANTA FE AVE	90021	5166012015	9.600	9.600	0.000	0.000	Shortfall of Sites	0.138	Heavy Manufacturing	M3-1-RIO	Hybrid Industrial	[MM1-CDF1-5] [IX4-FA] [CPIO]	20	174.184	19.200		Industrial - Light Manufacturing - One Story, 0	123A217 184	No Max	Central City North	No	LI	DT CPU
Los Angeles	782 WALL ST	90014	5145005020	0.960	0.960	0.000	17.280	Shortfall of Sites	0.079	Light Manufacturing	M2-2D	Markets	[DM1-SH1-5] [IX3-FA] [CPIO]	20	304.472	19.200		Industrial - Light Manufacturing - One Story, 0	126A211 185	No Max	Central City	No	VLI, LI, ABMI	DT CPU
Los Angeles	935 S SANTA FE AVE	90021	5166012016	9.600	9.600	0.000	0.000	Shortfall of Sites	0.138	Heavy Manufacturing	M3-1-RIO	Hybrid Industrial	[MM1-CDF1-5] [IX4-FA] [CPIO]	20	174.186	19.200		Commercial - Store - One Story, 0	123A217 187	No Max	Central City North	No	LI	DT CPU
Los Angeles	939 S SANTA FE AVE	90021	5166011001	9.600	9.600	0.000	0.000	Shortfall of Sites	0.138	Heavy Manufacturing	M3-1-RIO	Hybrid Industrial	[MM1-CDF1-5] [IX4-FA] [CPIO]	20	174.183	19.200		Industrial - Light Manufacturing - One Story, 0	123A217 188	No Max	Central City North	No	LI	DT CPU
Los Angeles	1001 S SANTA FE AVE	90021	5166011002	9.600	9.600	0.000	0.000	Shortfall of Sites	0.138	Heavy Manufacturing	M3-1-RIO	Hybrid Industrial	[MM1-CDF1-5] [IX4-FA] [CPIO]	20	174.184	19.200		Industrial - Light Manufacturing - One Story, 0	123A217 192	No Max	Central City North	No	LI	DT CPU
Los Angeles	925 N BROADWAY	90012	5414012011	0.960	0.960	0.000	17.280	Shortfall of Sites	0.104	Regional Commercial	C2-2	Village	[MN1-SH2-5] [CX1-FA] [CPIO]	20	231.199	19.200		Recreational - Club, Lodge Hall, Fraternal Organization - One Story, 0	135A215 201	No Max	Central City North	No	VLI, LI, ABMI	DT CPU
Los Angeles	1007 S SANTA FE AVE	90021	5166011003	9.600	9.600	0.000	0.000	Shortfall of Sites	0.138	Heavy Manufacturing	M3-1-RIO	Hybrid Industrial	[MM1-CDF1-5] [IX4-FA] [CPIO]	20	174.184	19.200		Industrial - Light Manufacturing - One Story, 0	123A217 207	No Max	Central City North	No	LI	DT CPU
Los Angeles	1011 S SANTA FE AVE	90021	5166011004	9.600	9.600	0.000	0.000	Shortfall of Sites	0.138	Heavy Manufacturing	M3-1-RIO	Hybrid Industrial	[MM1-CDF1-5] [IX4-FA] [CPIO]	20	174.183	19.200		Industrial - Light Manufacturing - One Story, 0	123A217 209	No Max	Central City North	No	LI	DT CPU
Los Angeles	1017 S SANTA FE AVE	90021	5166011005	9.600	9.600	0.000	0.000	Shortfall of Sites	0.138	Heavy Manufacturing	M3-1-RIO	Hybrid Industrial	[MM1-CDF1-5] [IX4-FA] [CPIO]	20	174.182	19.200		Industrial - Light Manufacturing - One Story, 0	123A217 214	No Max	Central City North	No	LI	DT CPU
Los Angeles	665 N SPRING ST	90012	5408014010	0.960	0.960	0.000	17.280	Shortfall of Sites	0.074	Regional Commercial	C2-2	Community Center	[DM2-G1-5] [CX2-FA] [CPIO]	20	325.844	19.200	Vacant	Commercial - Commercial - Vacant Land, 0	133-5A215 218	No Max	Central City North	No	VLI, LI, ABMI	DT CPU
Los Angeles	600 N BROADWAY	90012	5408015011	0.960	0.960	0.000	17.280	Shortfall of Sites	0.074	Regional Commercial	(Q)R5-2	Community Center	[DM2-SH2-5] [CX2-FA] [CPIO]	20	323.792	19.200		Residential - Five or More Units or Apartments (Any Combination) · 5 Stories or More, 0	133-5A215 228	No Max	Central City North	No	VLI, LI, ABMI	DT CPU

Jurisdiction Name	Site Address/Intersection	5 Digit ZIP Code	Assessor Parcel Number	Very Low-Income	Low-Income	Moderate-Income	Above Moderate-Income	Type of Shortfall	Parcel Size (Acres)	Current General Plan Designation	Current Zoning	Proposed General Plan (GP) Designation	Proposed Zoning	Minimum Density Allowed	Maximum Density Allowed	Total Capacity	Vacant/ Nonvacant	Description of Existing Uses	PIN	Base Density Per Acre	Community Plan Area	Rent Stabalization Ordinance	Income Category	Applicable Rezoning Program (Program informing values in Column Q listed first)
Los Angeles	0	0	5164008012	0.960	0.960	0.000	17.280	Shortfall of Sites	0.102	Heavy Manufacturing	M3-1-RIO	Hybrid Industrial	[MB3-CDF1-5] [IX4-FA] [CPIO]	20	236.273	19.200		Commercial - Parking Lot (Commercial Use Property) - Lots - Patron or Employee - One Story, 0	126A217 228	No Max	Central City North	No	VLI, LI, ABMI	DT CPU
Los Angeles	670 N SPRING ST	90012	5408013010	0.960	0.960	0.000	17.280	Shortfall of Sites	0.073	Regional Commercial	C2-2	Community Center	[DM2-G1-5] [CX2-FA] [CPIO]	20	326.686	19.200		Commercial - Store - One Story, 0	133-5A215 231	No Max	Central City North	No	VLI, LI, ABMI	DT CPU
Los Angeles	1019 S SANTA FE AVE	90021	5166011006	9.600	9.600	0.000	0.000	Shortfall of Sites	0.138	Heavy Manufacturing	M3-1-RIO	Hybrid Industrial	[MM1-CDF1-5] [IX4-FA] [CPIO]	20	174.182	19.200		Industrial - Light Manufacturing - One Story, 0	123A217 235	No Max	Central City North	No	LI	DT CPU
Los Angeles	818 WALL ST	90014	5145010033	0.960	0.960	0.000	17.280	Shortfall of Sites	0.078	Light Manufacturing	M2-2D	Markets	[DM1-MK1-5] [IX3-FA] [CPIO]	20	306.517	19.200		Industrial - Light Manufacturing - One Story, 0	126A211 238	No Max	Central City	No	VLI, LI, ABMI	DT CPU
Los Angeles	470 E 3RD ST	90013	5147004017	0.960	0.960	0.000	17.280	Shortfall of Sites	0.074	Light Manufacturing	M2-2D-O	Community Center	[DM2-G1-5] [CX2-FA] [CPIO-O]	20	324.700	19.200		Industrial - Light Manufacturing - Three Stories, 0	129A215 263	No Max	Central City	No	VLI, LI, ABMI	DT CPU
Los Angeles	0	0	5145002014	0.960	0.960	0.000	17.280	Shortfall of Sites	0.047	Community Commercial	(T)(Q)C2-2	Traditional Core	[HM1-CHC1-5] [CX2-FA] [CPIO]	20	513.812	19.200	Vacant	Industrial - Industrial - Vacant Land, 0	127-5A211 288	No Max	Central City	No	VLI, LI, ABMI	DT CPU
Los Angeles	406 WALL ST	90013	5148006012	0.960	0.960	0.000	17.280	Shortfall of Sites	0.102	Community Commercial	C2-2D	Village	[MN1-SH1-5] [CX1-FA] [CPIO]	20	235.016	19.200		Commercial - Store - One Story, 0	129A213 328	No Max	Central City	No	VLI, LI, ABMI	DT CPU
Los Angeles	540 S SAN PEDRO STREET	90013	5147024029	0.960	0.960	0.000	17.280	Shortfall of Sites	0.104	Light Manufacturing	M2-2D	Markets	[MB4-G1-5] [IX1-FA] [CPIO]	20	229.669	19.200		Industrial - Light Manufacturing - One Story, 0	127-5A213 344	No Max	Central City	No	VLI, LI, ABMI	DT CPU
Los Angeles	2140 E 7TH PL	90021	5166003006	0.960	0.960	0.000	17.280	Shortfall of Sites	0.103	Heavy Manufacturing	M3-1-RIO	Hybrid Industrial	[MB3-CDF1-5] [IX4-FA] [CPIO]	20	232.136	19.200		Industrial - Light Manufacturing - One Story, 0	124-5A217 345	No Max	Central City North	No	VLI, LI, ABMI	DT CPU
Los Angeles	540 S SAN PEDRO STREET	90013	5147024029	0.960	0.960	0.000	17.280	Shortfall of Sites	0.103	Light Manufacturing	M2-2D	Markets	[MB4-G1-5] [IX1-FA] [CPIO]	20	232.671	19.200		Industrial - Light Manufacturing - One Story, 0	127-5A213 352	No Max	Central City	No	VLI, LI, ABMI	DT CPU
Los Angeles	540 S SAN PEDRO STREET	90013	5147024029	0.960	0.960	0.000	17.280	Shortfall of Sites	0.102	Light Manufacturing	M2-2D	Markets	[MB4-G1-5] [IX1-FA] [CPIO]	20	235.758	19.200		Industrial - Light Manufacturing - One Story, 0	127-5A213 362	No Max	Central City	No	VLI, LI, ABMI	DT CPU
Los Angeles	541 CROCKER ST	90013	5147025021	0.960	0.960	0.000	17.280	Shortfall of Sites	0.103	Light Manufacturing	M2-2D	Markets	[MB4-G1-5] [IX1-FA] [CPIO]	20	233.299	19.200		Industrial - Warehousing, Distribution, Storage - Warehousing, Distribution, Under 10,000 SF - One Story, 0	127-5A213 373	No Max	Central City	No	VLI, LI, ABMI	DT CPU
Los Angeles	455 SEATON ST	90013	5163026008	0.960	0.960	0.000	17.280	Shortfall of Sites	0.103	Heavy Manufacturing	M3-1-RIO	Hybrid Industrial	[MB3-CDF1-5] [IX4-FA] [CPIO]	20	233.865	19.200		Industrial - Light Manufacturing - One Story, 0	127-5A215 407	No Max	Central City North	No	VLI, LI, ABMI	DT CPU
Los Angeles	0	0	5148025026	0.960	0.960	0.000	17.280	Shortfall of Sites	0.102	High Medium Residential	[Q]R5-2D	Community Center	[MB4-SH1-5] [CX2-FA] [CPIO]	20	235.949	19.200		Commercial - Parking Lot (Commercial Use Property) - Lots - Commercial Parking - One Story, 0	127-5A213 422	No Max	Central City	No	VLI, LI, ABMI	DT CPU
Los Angeles	0	0	5148025026	0.960	0.960	0.000	17.280	Shortfall of Sites	0.103	High Medium Residential	[Q]R5-2D	Community Center	[MB4-SH1-5] [CX2-FA] [CPIO]	20	232.430	19.200		Commercial - Parking Lot (Commercial Use Property) - Lots - Commercial Parking - One Story, 0	127-5A213 432	No Max	Central City	No	VLI, LI, ABMI	DT CPU
Los Angeles	1915 VIOLET ST	90021	5166017011	0.960	0.960	0.000	17.280	Shortfall of Sites	0.128	Heavy Manufacturing	M3-1-RIO	Hybrid Industrial	[MB3-CDF1-5] [IX4-FA] [CPIO]	20	233.757	19.200		Industrial - Warehousing, Distribution, Storage - Warehousing, Distribution, Under 10,000 SF - One Story, 0	123A217 26	No Max	Central City North	No	VLI, LI, ABMI	DT CPU
Los Angeles	1915 VIOLET ST	90021	5166017011	0.960	0.960	0.000	17.280	Shortfall of Sites	0.128	Heavy Manufacturing	M3-1-RIO	Hybrid Industrial	[MB3-CDF1-5] [IX4-FA] [CPIO]	20	233.726	19.200		Industrial - Warehousing, Distribution, Storage - Warehousing, Distribution, Under 10,000 SF - One Story, 0	123A217 28	No Max	Central City North	No	VLI, LI, ABMI	DT CPU
Los Angeles	2020 E 7TH PL	90021	5166014012	0.960	0.960	0.000	17.280	Shortfall of Sites	0.128	Heavy Manufacturing	M3-1-RIO	Hybrid Industrial	[MB3-CDF1-5] [IX4-FA] [CPIO]	20	233.531	19.200		Industrial - Warehousing, Distribution, Storage - Warehousing, Distribution, Under 10,000 SF - One Story, 0	123A217 37	No Max	Central City North	No	VLI, LI, ABMI	DT CPU
Los Angeles	2020 E 7TH PL	90021	5166014012	0.960	0.960	0.000	17.280	Shortfall of Sites	0.128	Heavy Manufacturing	M3-1-RIO	Hybrid Industrial	[MB3-CDF1-5] [IX4-FA] [CPIO]	20	233.488	19.200		Industrial - Warehousing, Distribution, Storage - Warehousing, Distribution, Under 10,000 SF - One Story, 0	124-5A217 335	No Max	Central City North	No	VLI, LI, ABMI	DT CPU
Los Angeles	2020 E 7TH PL	90021	5166014012	0.960	0.960	0.000	17.280	Shortfall of Sites	0.129	Heavy Manufacturing	M3-1-RIO	Hybrid Industrial	[MB3-CDF1-5] [IX4-FA] [CPIO]	20	232.563	19.200		Industrial - Warehousing, Distribution, Storage - Warehousing, Distribution, Under 10,000 SF - One Story, 0	124-5A217 336	No Max	Central City North	No	VLI, LI, ABMI	DT CPU
Los Angeles	807 MATEO ST	90021	5166017016	0.960	0.960	0.000	17.280	Shortfall of Sites	0.129	Heavy Manufacturing	M3-1-RIO	Hybrid Industrial	[MB3-CDF1-5] [IX4-FA] [CPIO]	20	233.183	19.200		Industrial - Warehousing, Distribution, Storage - Warehousing, Distribution, 10,000 to 24,999 SF - One Story, 0	124-5A217 354	No Max	Central City North	No	VLI, LI, ABMI	DT CPU
Los Angeles	807 MATEO ST	90021	5166017016	0.960	0.960	0.000	17.280	Shortfall of Sites	0.129	Heavy Manufacturing	M3-1-RIO	Hybrid Industrial	[MB3-CDF1-5] [IX4-FA] [CPIO]	20	233.161	19.200		Industrial - Warehousing, Distribution, Storage - Warehousing, Distribution, 10,000 to 24,999 SF - One Story, 0	124-5A217 358	No Max	Central City North	No	VLI, LI, ABMI	DT CPU
Los Angeles	524 COLYTON ST	90013	5163023905	0.960	0.960	0.000	17.280	Shortfall of Sites	0.103	Heavy Manufacturing	M3-1-RIO	Hybrid Industrial	[MB3-CDF1-5] [IX4-FA] [CPIO]	20	232.315	19.200		Miscellaneous - Government Owned Property - Government Services - General, 0	126A215 27	No Max	Central City North	No	VLI, LI, ABMI	DT CPU
Los Angeles	501 W EL SEGUNDO BLVD	90061	6132002024	9.600	9.600	0.000	0.000	Shortfall of Sites	0.279	Highway Oriented Commercial	[Q]C2-1-O	Villages	0	20	107.444	19.200		Commercial - Store - One Story, 0	081B201 255	108	Harbor Gateway	No	LI	HG CPU , DB50
Los Angeles	12015 S FIGUEROA ST	90061	6117003018	9.600	9.600	0.000	0.000	Shortfall of Sites	0.278	Medium Residential	R3-1	Villages	0	20	108.034	19.200		Residential - Five or More Units or Apartments (Any Combination) · 4 Stories or Less, 0	084B201 1260	108	Harbor Gateway	No	LI	HG CPU
Los Angeles	5945 GREGORY AVE	90038	5534030024	9.600	9.600	0.000	0.000	Shortfall of Sites	0.149	Highway Oriented Commercial	C2-1D	Community Commercial	[Q]C2-2D-CPIO	20	160.839	19.200		Commercial - Store - One Story, 0	141B189 37	108	Hollywood	No	LI	HWD CPU , AHO
Los Angeles	5945 GREGORY AVE	90038	5534030024	9.600	9.600	0.000	0.000	Shortfall of Sites	0.149	Highway Oriented Commercial	C2-1D	Community Commercial	[Q]C2-2D-CPIO	20	160.837	19.200		Commercial - Store - One Story, 0	141B189 38	108	Hollywood	No	LI	HWD CPU , AHO
Los Angeles	5846 WARING AVE	90038	5534034010	9.600	9.600	0.000	0.000	Shortfall of Sites	0.149	Highway Oriented Commercial	C2-1D	Community Commercial	[Q]C2-2D-CPIO	20	160.821	19.200		Commercial - Parking Lot (Commercial Use Property) - Lots - Patron or Employee - One Story, 0	141B189 140	108	Hollywood	No	LI	HWD CPU , AHO
Los Angeles	1825 N LAS PALMAS AVE	90028	5547001026	0.960	0.960	0.000	17.280	Shortfall of Sites	0.211	High Density Residential	[Q]R4-2-CPIO	High Medium Residential	[Q]R4-2-CPIO	20	113.486	19.200		Residential - Five or More Units or Apartments (Any Combination) · 5 Stories or More - Pool, 0	150A185 283	72	Hollywood	No	VLI, LI, ABMI	HWD CPU , AHO
Los Angeles	5747 MELROSE AVE	90038	5534036023	9.600	9.600	0.000	0.000	Shortfall of Sites	0.148	Highway Oriented Commercial	C2-1D	Community Commercial	[Q]C2-2D-CPIO	20	162.706	19.200		Commercial - Office Building - One Story, 0	141B189 284	108	Hollywood	No	LI	HWD CPU , ARO, AHO
Los Angeles	4975 MELROSE AVE	90029	5535018033	9.600	9.600	0.000	0.000	Shortfall of Sites	0.149	Neighborhood Office Commercial	C4-1D	Neighborhood Commercial	[Q]C4-2D-CPIO	20	160.739	19.200		Commercial - Bank, Savings and Loan, 0	141B193 527	54	Hollywood	No	LI	HWD CPU , ARO, AHO
Los Angeles	5255 SANTA MONICA BLVD	90029	5537009033	9.600	9.600	0.000	0.000	Shortfall of Sites	0.149	Highway Oriented Commercial	C2-1D	Community Commercial	[Q]C2-2D-CPIO	20	160.839	19.200		Industrial - Light Manufacturing - One Story, 0	144B193 626	54	Hollywood	No	LI	HWD CPU , ARO, AHO
Los Angeles	1110 N WESTERN AVE	90029	5536010036	9.600	9.600	0.000	0.000	Shortfall of Sites	0.149	Neighborhood Office Commercial	C4-1VL	Neighborhood Commercial	[Q]C4-2D-CPIO	20	160.839	19.200		Commercial - Store Combination - Store and Office Combination - One Story, 0	144B193 645	54	Hollywood	No	LI	HWD CPU , ARO, AHO
Los Angeles	1111 N ALEXANDRIA AVE	90029	5540006014	9.600	9.600	0.000	0.000	Shortfall of Sites	0.150	Highway Oriented Commercial	R4-1D	Community Commercial	[Q]C2-2D-CPIO	20	159.769	19.200		Commercial - Parking Lot (Commercial Use Property) - Lots - Patron or Employee - One Story, 0	144B197 667	54	Hollywood	No	LI	HWD CPU , AHO
Los Angeles	1110 N WESTERN AVE	90029	5536010036	9.600	9.600	0.000	0.000	Shortfall of Sites	0.149	Neighborhood Office Commercial	C4-1VL	Neighborhood Commercial	[Q]C4-2D-CPIO	20	160.839	19.200		Commercial - Store Combination - Store and Office Combination - One Story, 0	144B193 668	54	Hollywood	No	LI	HWD CPU , ARO, AHO
Los Angeles	1107 N ALEXANDRIA AVE	90029	5540006013	9.600	9.600	0.000	0.000	Shortfall of Sites	0.150	Highway Oriented Commercial	C2-1D	Community Commercial	[Q]C2-2D-CPIO	20	159.719	19.200		Commercial - Parking Lot (Commercial Use Property) - Lots - Patron or Employee - One Story, 0	144B197 701	54	Hollywood	No	LI	HWD CPU , AHO
Los Angeles	1106 N MARIPOSA AVE	90029	5540006010	9.600	9.600	0.000	0.000	Shortfall of Sites	0.149	Highway Oriented Commercial	C2-1D	Community Commercial	[Q]C2-2D-CPIO	20	160.838	19.200		Commercial - Parking Lot (Commercial Use Property) - Lots - Patron or Employee - One Story, 0	144B197 702	54	Hollywood	No	LI	HWD CPU , AHO
Los Angeles	5015 SANTA MONICA BLVD	90029	5540006012	9.600	9.600	0.000	0.000	Shortfall of Sites	0.150	Highway Oriented Commercial	C2-1D	Community Commercial	[Q]C2-2D-CPIO	20	159.668	19.200		Commercial - Store Combination - Store and Residential Combination - One Story, 0	144B197 729	54	Hollywood	No	LI	HWD CPU , AHO
Los Angeles	1104 N MARIPOSA AVE	90029	5540006011	9.600	9.600	0.000	0.000	Shortfall of Sites	0.149	Highway Oriented Commercial	C2-1D	Community Commercial	[Q]C2-2D-CPIO	20	160.838	19.200		Commercial - Store Combination - Store and Residential Combination - One Story, 0	144B197 731	54	Hollywood	No	LI	HWD CPU , ARO, AHO
Los Angeles	1068 N WESTERN AVE	90029	5536023025	9.600	9.600	0.000	0.000	Shortfall of Sites	0.145	Neighborhood Office Commercial	C4-1D	Neighborhood Commercial	[Q]C4-2D-CPIO	20	165.169	19.200		Commercial - Store - One Story, 0	144B193 864	54	Hollywood	No	LI	HWD CPU , AHO
Los Angeles	1068 N WESTERN AVE	90029	5536023025	9.600	9.600	0.000	0.000	Shortfall of Sites	0.145	Neighborhood Office Commercial	C4-1D	Neighborhood Commercial	[Q]C4-2D-CPIO	20	165.169	19.200		Commercial - Store - One Story, 0	144B193 870	54	Hollywood	No	LI	HWD CPU , AHO
Los Angeles	1056 N WESTERN AVE	90029	5536023018	9.600	9.600	0.000	0.000	Shortfall of Sites	0.145	Neighborhood Office Commercial	C4-1D	Neighborhood Commercial	[Q]C4-2D-CPIO	20	165.168	19.200		Commercial - Store Combination - Store and Office Combination - One Story, 0	144B193 884	54	Hollywood	No	LI	HWD CPU , ARO, AHO
Los Angeles	1050 N WESTERN AVE	90029	5536023019	9.600	9.600	0.000	0.000	Shortfall of Sites	0.145	Neighborhood Office Commercial	C4-1D	Neighborhood Commercial	[Q]C4-2D-CPIO	20	165.169	19.200		Commercial - Store - One Story, 0	144B193 896	54	Hollywood	No	LI	HWD CPU , AHO
Los Angeles	1040 N WESTERN AVE	90029	5536023020	9.600	9.600	0.000	0.000	Shortfall of Sites	0.145	Neighborhood Office Commercial	C4-1D	Neighborhood Commercial	[Q]C4-2D-CPIO	20	165.168	19.200		Commercial - Store - One Story, 0	144B193 918	54	Hollywood	No	LI	HWD CPU , AHO
Los Angeles	1024 N WESTERN AVE	90029	5536022009	9.600	9.600	0.000	0.000	Shortfall of Sites	0.145	Neighborhood Office Commercial	C4-1D	Neighborhood Commercial	[Q]C4-2D-CPIO	20	165.168	19.200		Commercial - Store Combination - Store and Office Combination - One Story, 0	144B193 952	54	Hollywood	No	LI	HWD CPU , ARO, AHO
Los Angeles	1024 N WESTERN AVE	90029	5536022009	9.600	9.600	0.000	0.000	Shortfall of Sites	0.145	Neighborhood Office Commercial	C4-1D	Neighborhood Commercial	[Q]C4-2D-CPIO	20	165.167	19.200		Commercial - Store Combination - Store and Office Combination - One Story, 0	144B193 959	54	Hollywood	No	LI	HWD CPU , ARO, AHO
Los Angeles	1020 N WESTERN AVE	90029	5536022010	9.600	9.600	0.000	0.000	Shortfall of Sites	0.145	Neighborhood Office Commercial	C4-1D	Neighborhood Commercial	[Q]C4-2D-CPIO	20	165.169	19.200		Commercial - Store - One Story, 0	144B193 967	54	Hollywood	No	LI	HWD CPU , AHO
Los Angeles	1018 N WESTERN AVE	90029	5536022011	9.600	9.600	0.000	0.000	Shortfall of Sites	0.145	Neighborhood Office Commercial	C4-1D	Neighborhood Commercial	[Q]C4-2D-CPIO	20	165.169	19.200		Commercial - Store - One Story, 0	144B193 979	54	Hollywood	No	LI	HWD CPU , AHO

Jurisdiction Name	Site Address/Intersection	5 Digit ZIP Code	Assessor Parcel Number	Very Low-Income	Low-Income	Moderate-Income	Above Moderate-Income	Type of Shortfall	Parcel Size (Acres)	Current General Plan Designation	Current Zoning	Proposed General Plan (GP) Designation	Proposed Zoning	Minimum Density Allowed	Maximum Density Allowed	Total Capacity	Vacant/ Nonvacant	Description of Existing Uses	PIN	Base Density Per Acre	Community Plan Area	Rent Stabalization Ordinance	Income Category	Applicable Rezoning Program (Program informing values in Column Q listed first)
Los Angeles	1014 N WESTERN AVE	90029	5536022012	9.600	9.600	0.000	0.000	Shortfall of Sites	0.145	Neighborhood Office Commercial	C4-1D	Neighborhood Commercial	[Q]C4-2D-CPIO	20	165.167	19.200		Commercial - Store - One Story, 0	144B193 993	54	Hollywood	No	LI	HWD CPU , AHO
Los Angeles	1000 N WESTERN AVE	90029	5536022014	9.600	9.600	0.000	0.000	Shortfall of Sites	0.145	Neighborhood Office Commercial	C4-1D	Neighborhood Commercial	[Q]C4-2D-CPIO	20	165.169	19.200		Commercial - Supermarket - Supermarket - 12,000 SF or More - One Story, 0	144B193 1028	54	Hollywood	No	LI	HWD CPU , AHO
Los Angeles	1000 N WESTERN AVE	90029	5536022014	9.600	9.600	0.000	0.000	Shortfall of Sites	0.145	Neighborhood Office Commercial	C4-1D	Neighborhood Commercial	[Q]C4-2D-CPIO	20	165.169	19.200		Commercial - Supermarket - Supermarket - 12,000 SF or More - One Story, 0	144B193 1050	54	Hollywood	No	LI	HWD CPU , AHO
Los Angeles	1000 N WESTERN AVE	90029	5536022014	9.600	9.600	0.000	0.000	Shortfall of Sites	0.147	Neighborhood Office Commercial	C4-1D	Neighborhood Commercial	[Q]C4-2D-CPIO	20	163.088	19.200		Commercial - Supermarket - Supermarket - 12,000 SF or More - One Story, 0	144B193 1076	54	Hollywood	No	LI	HWD CPU , AHO
Los Angeles	976 N WESTERN AVE	90029	5535021021	9.600	9.600	0.000	0.000	Shortfall of Sites	0.150	Neighborhood Office Commercial	C4-1D	Neighborhood Commercial	[Q]C4-2D-CPIO	20	160.500	19.200		Commercial - Shopping Center (Neighborhood, Community) - One Story, 0	144B193 1152	54	Hollywood	No	LI	HWD CPU , AHO
Los Angeles	976 N WESTERN AVE	90029	5535021021	9.600	9.600	0.000	0.000	Shortfall of Sites	0.150	Neighborhood Office Commercial	C4-1D	Neighborhood Commercial	[Q]C4-2D-CPIO	20	160.502	19.200		Commercial - Shopping Center (Neighborhood, Community) - One Story, 0	144B193 1187	54	Hollywood	No	LI	HWD CPU , AHO
Los Angeles	881 N WESTERN AVE	90029	5535010024	9.600	9.600	0.000	0.000	Shortfall of Sites	0.145	Neighborhood Office Commercial	C4-1D	Neighborhood Commercial	[Q]C4-2D-CPIO	20	165.205	19.200		Commercial - Store Combination - Store and Office Combination - One Story, 0	141B193 93	54	Hollywood	No	LI	HWD CPU , ARO
Los Angeles	1110 N GOWER ST	90038	5534016014	9.600	9.600	0.000	0.000	Shortfall of Sites	0.149	Commercial Manufacturing	CM-1VL	Community Commercial	[Q]C2-2D-CPIO	20	160.755	19.200		Commercial - Store Combination - Store and Residential Combination - One Story, 0	144B189 610	108	Hollywood	No	LI	HWD CPU , ARO
Los Angeles	6549 HOLLYWOOD BLVD	90028	5547008407	0.960	0.960	0.000	17.280	Shortfall of Sites	0.109	Regional Center Commercial	C4-2D-SN	Regional Center Commercial	VARIOUS, WITH C2 and CPIO	20	220.099	19.200	Vacant	Commercial - Commercial - Vacant Land, 0	148-5A187 119	108	Hollywood	No	VLI, LI, ABMI	HWD CPU , MURC
Los Angeles	6501 HOLLYWOOD BLVD	90028	5547007010	0.960	0.960	0.000	17.280	Shortfall of Sites	0.110	Regional Center Commercial	C4-2D-SN	Regional Center Commercial	VARIOUS, WITH C2 and CPIO	20	217.802	19.200		Commercial - Store Combination - Store and Office Combination - Two Stories, 0	148-5A187 136	108	Hollywood	No	VLI, LI, ABMI	HWD CPU , ARO, MURC
Los Angeles	6670 HOLLYWOOD BLVD	90028	5547014014	0.960	0.960	0.000	17.280	Shortfall of Sites	0.107	Regional Center Commercial	C4-2D-SN	Regional Center Commercial	C2-2D-SN-CPIO	20	224.443	19.200		Commercial - Store - One Story, 0	148-5A185 141	108	Hollywood	No	VLI, LI, ABMI	HWD CPU , MURC
Los Angeles	0	0	5546007007	0.960	0.960	0.000	17.280	Shortfall of Sites	0.107	Regional Center Commercial	(T)(Q)C4-2D	Regional Center Commercial	C2-2D-CPIO	20	225.270	19.200		Commercial - Parking Lot (Commercial Use Property) - Lots - Patron or Employee - One Story, 0	148-5A187 202	108	Hollywood	No	VLI, LI, ABMI	HWD CPU , MURC
Los Angeles	1634 N CAHUENGA BLVD	90028	5546008005	0.960	0.960	0.000	17.280	Shortfall of Sites	0.092	Regional Center Commercial	C4-2D-SN	Regional Center Commercial	[Q]C2-2D-SN-CPIO	20	261.360	19.200		Commercial - Store Combination - Store and Office Combination - Two Stories, 0	148-5A187 208	108	Hollywood	No	VLI, LI, ABMI	HWD CPU , ARO, MURC, AHO
Los Angeles	1620 N CAHUENGA BLVD	90028	5546008007	0.960	0.960	0.000	17.280	Shortfall of Sites	0.092	Regional Center Commercial	C4-2D-SN	Regional Center Commercial	[Q]C2-2D-SN-CPIO	20	261.363	19.200		Commercial - Restaurant, Cocktail Lounge - Restaurant, Cocktail Lounge, Tavern - One Story, 0	148-5A187 244	108	Hollywood	No	VLI, LI, ABMI	HWD CPU , MURC, AHO
Los Angeles	1612 N CAHUENGA BLVD	90028	5546008008	0.960	0.960	0.000	17.280	Shortfall of Sites	0.092	Regional Center Commercial	C4-2D-SN	Regional Center Commercial	[Q]C2-2D-SN-CPIO	20	261.360	19.200		Commercial - Store - One Story, 0	148-5A187 256	108	Hollywood	No	VLI, LI, ABMI	HWD CPU , MURC, AHO
Los Angeles	6750 W SUNSET BLVD	90028	5547021021	0.960	0.960	0.000	17.280	Shortfall of Sites	0.135	Regional Center Commercial	C4-2D-SN	Regional Center Commercial	VARIOUS, WITH C2 and CPIO	20	222.197	19.200		Commercial - Restaurant, Cocktail Lounge - Fast Food - Auto Oriented - One Story, 0	147A185 106	108	Hollywood	No	VLI, LI, ABMI	HWD CPU , MURC, AHO
Los Angeles	6750 W SUNSET BLVD	90028	5547021021	0.960	0.960	0.000	17.280	Shortfall of Sites	0.135	Regional Center Commercial	C4-2D-SN	Regional Center Commercial	VARIOUS, WITH C2 and CPIO	20	222.364	19.200		Commercial - Restaurant, Cocktail Lounge - Fast Food - Auto Oriented - One Story, 0	147A185 113	108	Hollywood	No	VLI, LI, ABMI	HWD CPU , MURC, AHO
Los Angeles	1621 N MCCADDEN PL	90028	5547013006	9.600	9.600	0.000	0.000	Shortfall of Sites	0.109	Regional Center Commercial	C4-2D	Regional Center Commercial	C2-2D-CPIO	20	220.096	19.200		Institutional - School (Private) - One Story, 0	148-5A185 221	108	Hollywood	No	LI	HWD CPU , MURC, AHO
Los Angeles	4952 SANTA MONICA BLVD	90029	5538011013	9.600	9.600	0.000	0.000	Shortfall of Sites	0.146	Highway Oriented Commercial	C2-1D	Community Commercial	[Q]C2-2D-CPIO	20	164.725	19.200		Institutional - Church - One Story, 0	144B197 1399	54	Hollywood	No	LI	HWD CPU, FBO
Los Angeles	0	0	5535017002	9.600	9.600	0.000	0.000	Shortfall of Sites	0.149	Neighborhood Office Commercial	C4-1D	Neighborhood Commercial	[Q]C4-2D-CPIO	20	161.275	19.200		Commercial - Parking Lot (Commercial Use Property) - Lots - Patron or Employee - One Story, 0	141B193 417	54	Hollywood	No	LI	HWD CPU
Los Angeles	737 N WESTERN AVE	90029	5535017003	9.600	9.600	0.000	0.000	Shortfall of Sites	0.149	Neighborhood Office Commercial	C4-1D	Neighborhood Commercial	[Q]C4-2D-CPIO	20	161.215	19.200		Commercial - Store - One Story, 0	141B193 434	54	Hollywood	No	LI	HWD CPU
Los Angeles	711 N WESTERN AVE	90029	5535017006	9.600	9.600	0.000	0.000	Shortfall of Sites	0.149	Neighborhood Office Commercial	C4-1D	Neighborhood Commercial	[Q]C4-2D-CPIO	20	160.974	19.200		Commercial - Store - One Story, 0	141B193 529	54	Hollywood	No	LI	HWD CPU
Los Angeles	1050 VINE ST	90038	5534022032	9.600	9.600	0.000	0.000	Shortfall of Sites	0.149	Highway Oriented Commercial	C2-1D	Community Commercial	[Q]C2-2D-CPIO	20	160.839	19.200		Commercial - Shopping Center (Neighborhood, Community) - One Story, 0	144B189 741	108	Hollywood	No	LI	HWD CPU
Los Angeles	1050 VINE ST	90038	5534022032	9.600	9.600	0.000	0.000	Shortfall of Sites	0.149	Highway Oriented Commercial	C2-1D	Community Commercial	[Q]C2-2D-CPIO	20	160.837	19.200		Commercial - Shopping Center (Neighborhood, Community) - One Story, 0	144B189 742	108	Hollywood	No	LI	HWD CPU
Los Angeles	0	0	5534024024	9.600	9.600	0.000	0.000	Shortfall of Sites	0.149	Highway Oriented Commercial	C2-1D	Community Commercial	[Q]C2-2D-CPIO	20	160.766	19.200	Vacant	Commercial - Commercial - Vacant Land, 0	144B189 831	108	Hollywood	No	LI	HWD CPU
Los Angeles	6140 ROMAINE ST	90038	5534026009	9.600	9.600	0.000	0.000	Shortfall of Sites	0.149	Medium Residential	R3-1XL	Community Commercial	[Q]C2-2D-CPIO	20	160.544	19.200	Vacant	Residential - Three Units (Any Combination) - 4 Stories or Less - Vacant Land, 0	144B189 880	108	Hollywood	No	LI	HWD CPU
Los Angeles	990 VINE ST	90038	5534026026	9.600	9.600	0.000	0.000	Shortfall of Sites	0.150	Highway Oriented Commercial	C2-1D	Community Commercial	[Q]C2-2D-CPIO	20	160.505	19.200		Commercial - Auto, Recreation Equipment, Construction Equipment Sales and Service - Auto Body Repair Shop - One Story, 0	144B189 882	108	Hollywood	No	LI	HWD CPU
Los Angeles	950 VINE ST	90038	5534026025	9.600	9.600	0.000	0.000	Shortfall of Sites	0.149	Highway Oriented Commercial	C2-1D	Community Commercial	[Q]C2-2D-CPIO	20	160.837	19.200		Commercial - Store - One Story, 0	144B189 921	108	Hollywood	No	LI	HWD CPU
Los Angeles	904 VINE ST	90038	5534028030	9.600	9.600	0.000	0.000	Shortfall of Sites	0.147	Highway Oriented Commercial	C2-1D	Community Commercial	[Q]C2-2D-CPIO	20	163.380	19.200		Commercial - Store - One Story, 0	144B189 1004	108	Hollywood	No	LI	HWD CPU
Los Angeles	904 VINE ST	90038	5534028030	9.600	9.600	0.000	0.000	Shortfall of Sites	0.147	Highway Oriented Commercial	C2-1D	Community Commercial	[Q]C2-2D-CPIO	20	163.378	19.200		Commercial - Store - One Story, 0	144B189 1005	108	Hollywood	No	LI	HWD CPU
Los Angeles	901 VINE ST	90038	5533018001	9.600	9.600	0.000	0.000	Shortfall of Sites	0.151	Highway Oriented Commercial	C2-1D	Community Commercial	[Q]C2-2D-CPIO	20	159.003	19.200		Commercial - Auto, Recreation Equipment, Construction Equipment Sales and Service - Auto Body Repair Shop - One Story, 0	144B185 1188	108	Hollywood	No	LI	HWD CPU
Los Angeles	6222 SANTA MONICA BLVD	90038	5534022034	9.600	9.600	0.000	0.000	Shortfall of Sites	0.186	Highway Oriented Commercial	C2-1D	Community Commercial	[Q]C2-2D-CPIO	20	161.628	19.200		Commercial - Office Building - One Story, 0	144B189 698	108	Hollywood	No	LI	HWD CPU
Los Angeles	5225 BLAKESLEE AVE	91601	2350018084	0.960	0.960	0.000	17.280	Shortfall of Sites	0.154	Community Commercial	C4-2D-CA	Community Commercial	0	20	155.472	19.200		Residential - Five or More Units or Apartments (Any Combination) · 4 Stories or Less - Pool, 0	171B173 456	No Max	North Hollywood - Valley Village	No	VLI, LI, ABMI	Orange LineTNP , AHO
Los Angeles	11062 BURBANK BLVD	91601	2350003025	9.600	9.600	0.000	0.000	Shortfall of Sites	0.157	Community Commercial	C2-1	Community Commercial	0	20	152.841	19.200		Commercial - Auto, Recreation Equipment, Construction Equipment Sales and Service - Auto Body Repair Shop - One Story, 0	174B173 993	No Max	North Hollywood - Valley Village	No	LI	Orange LineTNP , AHO
Los Angeles	11142 BURBANK BLVD	91601	2350005064	9.600	9.600	0.000	0.000	Shortfall of Sites	0.155	Community Commercial	C2-1	Community Commercial	0	20	154.826	19.200		Commercial - Store - One Story, 0	174B173 1024	No Max	North Hollywood - Valley Village	No	LI	Orange LineTNP , AHO
Los Angeles	5548 FULCHER AVE	91601	2350003019	9.600	9.600	0.000	0.000	Shortfall of Sites	0.166	High Medium Residential	R4-1L	High Medium	0	20	174.240	19.200		Residential - Four Units (Any Combination) - 4 Stories or Less, 4	174B173 1101	No Max	North Hollywood - Valley Village	No	LI	Orange LineTNP , AHO
Los Angeles	11133 CUMPSTON ST	91601	2350005065	9.600	9.600	0.000	0.000	Shortfall of Sites	0.137	High Medium Residential	R4-1L	High Medium	0	20	175.667	19.200		Residential - Five or More Units or Apartments (Any Combination) · 4 Stories or Less, 0	174B173 1239	No Max	North Hollywood - Valley Village	No	LI	Orange LineTNP , AHO
Los Angeles	14530 HAMLIN ST	91411	2236016008	9.600	9.600	0.000	0.000	Shortfall of Sites	0.155	General Commercial	[Q]CR-1VL-CDO	Neighborhood Commercial	0	20	154.883	19.200		Commercial - Office Building - One Story, 0	180B149 622	No Max	Van Nuys - North Sherman Oaks	No	LI	Orange LineTNP , ARO
Los Angeles	10637 MAGNOLIA BLVD	91601	2416028011	9.600	9.600	0.000	0.000	Shortfall of Sites	0.107	Community Commercial	C4-1-CA	Community Commercial	0	20	225.145	19.200		Commercial - Auto, Recreation Equipment, Construction Equipment Sales and Service - Auto Body Repair Shop - One Story, 0	171B177 587	108	North Hollywood - Valley Village	No	LI	Orange LineTNP , DB50, AHO
Los Angeles	10723 MAGNOLIA BLVD	91601	2416024013	9.600	9.600	0.000	0.000	Shortfall of Sites	0.107	Community Commercial	C4-1-CA	Community Commercial	0	20	225.088	19.200		Commercial - Professional Building - One Story, 0	171B177 595	108	North Hollywood - Valley Village	No	LI	Orange LineTNP , ARO, DB50, AHO
Los Angeles	11357 BURBANK BLVD	91601	2337039017	9.600	9.600	0.000	0.000	Shortfall of Sites	0.156	Community Commercial	C2-1	Community Commercial	0	20	153.934	19.200		Commercial - Restaurant, Cocktail Lounge - Restaurant, Cocktail Lounge, Tavern, 0	174B173 894	No Max	North Hollywood - Valley Village	No	LI	Orange LineTNP
Los Angeles	11357 BURBANK BLVD	91601	2337039017	9.600	9.600	0.000	0.000	Shortfall of Sites	0.156	Community Commercial	C2-1	Community Commercial	0	20	153.952	19.200		Commercial - Restaurant, Cocktail Lounge - Restaurant, Cocktail Lounge, Tavern, 0	174B173 895	No Max	North Hollywood - Valley Village	No	LI	Orange LineTNP
Los Angeles	11357 BURBANK BLVD	91601	2337039017	9.600	9.600	0.000	0.000	Shortfall of Sites	0.156	Community Commercial	C2-1	Community Commercial	0	20	153.973	19.200		Commercial - Restaurant, Cocktail Lounge - Restaurant, Cocktail Lounge, Tavern, 0	174B173 896	No Max	North Hollywood - Valley Village	No	LI	Orange LineTNP
Los Angeles	5611 CASE AVE	91601	2337029027	9.600	9.600	0.000	0.000	Shortfall of Sites	0.155	Community Commercial	C2-1	Community Commercial	0	20	154.884	19.200		Commercial - Restaurant, Cocktail Lounge - Restaurant, Cocktail Lounge, Tavern - One Story, 0	174B173 905	No Max	North Hollywood - Valley Village	No	LI	Orange LineTNP
Los Angeles	14333 FRIAR ST	91401	2240012025	9.600	9.600	0.000	0.000	Shortfall of Sites	0.155	Community Commercial	[Q]R3-1-CDO	High Medium	0	20	154.384	19.200		Residential - Five or More Units or Apartments (Any Combination) · 4 Stories or Less - Pool, 0	180B153 1172	No Max	Van Nuys - North Sherman Oaks	No	LI	Orange LineTNP
Los Angeles	14333 FRIAR ST	91401	2240012025	9.600	9.600	0.000	0.000	Shortfall of Sites	0.155	Community Commercial	[Q]R3-1-CDO	High Medium	0	20	154.885	19.200		Residential - Five or More Units or Apartments (Any Combination) · 4 Stories or Less - Pool, 0	180B153 1173	No Max	Van Nuys - North Sherman Oaks	No	LI	Orange LineTNP

Jurisdiction Name	Site Address/Intersection	5 Digit ZIP Code	Assessor Parcel Number	Very Low-Income	Low-Income	Moderate-Income	Above Moderate-Income	Type of Shortfall	Parcel Size (Acres)	Current General Plan Designation	Current Zoning	Proposed General Plan (GP) Designation	Proposed Zoning	Minimum Density Allowed	Maximum Density Allowed	Total Capacity	Vacant/ Nonvacant	Description of Existing Uses	PIN	Base Density Per Acre	Community Plan Area	Rent Stabalization Ordinance	Income Category	Applicable Rezoning Program (Program informing values in Column Q listed first)
Los Angeles	14311 FRIAR ST	91401	2240012031	9.600	9.600	0.000	0.000	Shortfall of Sites	0.155	Community Commercial	[Q]R3-1-CDO	High Medium	0	20	154.885	19.200	Vacant	Residential - Five or More Units or Apartments (Any Combination) · 4 Stories or Less - Vacant Land, 0	180B153 1176	No Max	Van Nuys - North Sherman Oaks	No	LI	Orange LineTNP
Los Angeles	14311 FRIAR ST	91401	2240012031	9.600	9.600	0.000	0.000	Shortfall of Sites	0.155	Community Commercial	[Q]R3-1-CDO	High Medium	0	20	154.886	19.200	Vacant	Residential - Five or More Units or Apartments (Any Combination) · 4 Stories or Less - Vacant Land, 0	180B153 1177	No Max	Van Nuys - North Sherman Oaks	No	LI	Orange LineTNP
Los Angeles	14311 FRIAR ST	91401	2240012031	9.600	9.600	0.000	0.000	Shortfall of Sites	0.145	Community Commercial	[Q]R3-1-CDO	High Medium	0	20	166.034	19.200	Vacant	Residential - Five or More Units or Apartments (Any Combination) · 4 Stories or Less - Vacant Land, 0	180B153 1178	No Max	Van Nuys - North Sherman Oaks	No	LI	Orange LineTNP
Los Angeles	14607 CALVERT ST	91411	2241019023	9.600	9.600	0.000	0.000	Shortfall of Sites	0.173	Medium Residential	R3-1	0	0	20	173.326	19.200		Residential - Five or More Units or Apartments (Any Combination) · 4 Stories or Less, 0	178-5A151 414	No Max	Van Nuys - North Sherman Oaks	No	LI	Orange LineTNP
Los Angeles	16219 VICTORY BLVD	91406	2233032046	9.600	9.600	0.000	0.000	Shortfall of Sites	0.166	Limited Manufacturing	P-1-RIO, [Q]C2-1-RIO	Community Center	0	20	144.273	19.200		Commercial - Store - One Story, 0	180B137 691	54	Reseda - West Van Nuys	No	LI	RES CPU , P
Los Angeles	16219 VICTORY BLVD	91406	2233032046	9.600	9.600	0.000	0.000	Shortfall of Sites	0.166	Limited Manufacturing	P-1-RIO, [Q]C2-1-RIO	Community Center	0	20	144.274	19.200		Commercial - Store - One Story, 0	180B137 692	54	Reseda - West Van Nuys	No	LI	RES CPU , P
Los Angeles	16201 VICTORY BLVD	91406	2233032047	9.600	9.600	0.000	0.000	Shortfall of Sites	0.166	Limited Manufacturing	P-1-RIO, [Q]C2-1-RIO	Community Center	0	20	144.275	19.200		Commercial - Store - One Story, 0	180B137 693	54	Reseda - West Van Nuys	No	LI	RES CPU , P
Los Angeles	16201 VICTORY BLVD	91406	2233032047	9.600	9.600	0.000	0.000	Shortfall of Sites	0.166	Limited Manufacturing	P-1-RIO, [Q]C2-1-RIO	Community Center	0	20	144.277	19.200		Commercial - Store - One Story, 0	180B137 694	54	Reseda - West Van Nuys	No	LI	RES CPU , P
Los Angeles	17251 SHERMAN WAY	91406	2227016045	9.600	9.600	0.000	0.000	Shortfall of Sites	0.557	Low Residential	R1-1	Low Medium Residential	0	20	43.096	19.200		Institutional - Church - One Story, 0	186B133 1098	10	Reseda - West Van Nuys	No	LI	RES CPU, FBO
Los Angeles	16500 SHERMAN WAY	91406	2225004050	9.600	9.600	0.000	0.000	Shortfall of Sites	0.169	Limited Manufacturing	[Q]C2-1	Community Center	0	20	141.876	19.200		Commercial - Store - One Story, 0	183B137 532	54	Reseda - West Van Nuys	No	LI	RES CPU
Los Angeles	14060 OXNARD ST	91401	2246001015	9.600	9.600	0.000	0.000	Shortfall of Sites	0.320	Neighborhood Office Commercial	[Q]C1.5-1VL	Neighborhood Center	0	20	75.051	19.200		Commercial - Supermarket - Small Food Store - Less than 6,000 SF · One Story, 0	177B153 914	72	Van Nuys - North Sherman Oaks	No	LI	VNY CPU , ARO, AHO
Los Angeles	6604 VESPER AVE	91405	2236010009	9.600	9.600	0.000	0.000	Shortfall of Sites	0.227	General Commercial	[Q]CR-1VL-CDO	Village	0	20	105.908	19.200		Commercial - Professional Building - One Story, 0	180B149 417	72	Van Nuys - North Sherman Oaks	No	LI	VNY CPU , ARO
Los Angeles	7148 VAN NUYS BLVD	91405	2217007054	0.960	0.960	0.000	17.280	Shortfall of Sites	0.172	Community Commercial	C2-1L	Community Center	0	20	139.397	19.200		Commercial - Store - One Story, 0	183B149 100	108	Van Nuys - North Sherman Oaks	No	VLI, LI, ABMI	VNY CPU
Los Angeles	7027 VAN NUYS BLVD	91405	2219010017	0.960	0.960	0.000	17.280	Shortfall of Sites	0.166	Community Commercial	C2-1L	Community Center	0	20	144.208	19.200	Vacant	Commercial - Commercial - Vacant Land, 0	183B149 302	108	Van Nuys - North Sherman Oaks	No	VLI, LI, ABMI	VNY CPU
Los Angeles	7045 VAN NUYS BLVD	91405	2219009025	0.960	0.960	0.000	17.280	Shortfall of Sites	0.207	Community Commercial	C2-1L	Community Center	0	20	144.998	19.200		Commercial - Restaurant, Cocktail Lounge - Fast Food - Auto Oriented - One Story, 0	183B149 262	108	Van Nuys - North Sherman Oaks	No	VLI, LI, ABMI	VNY CPU
Los Angeles	6627 TOBIAS AVE	91405	2236007002	9.600	9.600	0.000	0.000	Shortfall of Sites	0.227	Low Residential	R1-1	Village	0	20	105.780	19.200		Institutional - School (Private) - One Story, 0	180B149 329	72	Van Nuys - North Sherman Oaks	No	LI	VNY CPU
Los Angeles	233 N AVALON BLVD	90744	7418032024	9.600	9.600	0.000	0.000	Shortfall of Sites	0.213	Limited Industrial	[Q]CM-1VL-O	Villages	0	20	112.416	19.200		Commercial - Hotel and Motel - Hotel - Under 50 Rooms - Two Stories, 0	027B205 227	43	Wilmington - Harbor City	No	LI	WHC CPU , ARO, DB50
Los Angeles	0	0	7418031905	9.600	9.600	0.000	0.000	Shortfall of Sites	0.213	Limited Industrial	[Q]CM-1VL-O	Villages	0	20	112.776	19.200		Commercial - Hotel and Motel - Hotel - Under 50 Rooms - One Story, 0	027B205 174	43	Wilmington - Harbor City	No	LI	WHC CPU , DB50
Los Angeles	0	0	7418031904	9.600	9.600	0.000	0.000	Shortfall of Sites	0.214	Limited Industrial	[Q]CM-1VL-O	Villages	0	20	112.223	19.200		Commercial - Hotel and Motel - Hotel - Under 50 Rooms - One Story, 0	027B205 177	43	Wilmington - Harbor City	No	LI	WHC CPU , DB50
Los Angeles	0	0	7418031903	9.600	9.600	0.000	0.000	Shortfall of Sites	0.215	Limited Industrial	[Q]CM-1VL-O	Villages	0	20	111.658	19.200		Commercial - Hotel and Motel - Hotel - Under 50 Rooms - One Story, 0	027B205 645	43	Wilmington - Harbor City	No	LI	WHC CPU , DB50
Los Angeles	343 BROAD AVE	90744	7418024017	9.600	9.600	0.000	0.000	Shortfall of Sites	0.213	Limited Industrial	[Q]CM-1VL-O-CUGU	Villages	0	20	112.651	19.200		Recreational - Club, Lodge Hall, Fraternal Organization - One Story, 0	030B205 1329	43	Wilmington - Harbor City	No	LI	WHC CPU , DB50
Los Angeles	25720 WESTERN AVE	90710	7410025048	9.600	9.600	0.000	0.000	Shortfall of Sites	0.327	General Commercial	[Q]P-1VL, [Q]C2-1VL	Community Center	0	20	73.316	19.200		Commercial - Parking Lot (Commercial Use Property) - Lots - Patron or Employee - One Story, 0	036B193 857	54	Wilmington - Harbor City	No	LI	WHC CPU , P, DB50
Los Angeles	25841 FRAMPTON AVE	90710	7411007025	9.600	9.600	0.000	0.000	Shortfall of Sites	0.455	Limited Manufacturing	[Q]MR1-1VL	Community Center	0	20	74.665	19.200		Industrial - Light Manufacturing - One Story, 8	033B197 26	54	Wilmington - Harbor City	No	LI	WHC CPU
Los Angeles	0	0	7418014006	9.600	9.600	0.000	0.000	Shortfall of Sites	0.213	Limited Manufacturing	[Q]MR1-1VL-O-CUGU	Villages	0	20	112.642	19.200		Commercial - Parking Lot (Commercial Use Property) - Lots - Commercial Parking - One Story, 0	030B205 1118	43	Wilmington - Harbor City	No	LI	WHC CPU
Los Angeles	400 N MARINE AVE	90744	7418014009	9.600	9.600	0.000	0.000	Shortfall of Sites	0.213	Limited Manufacturing	[Q]MR1-1VL-O-CUGU	Villages	0	20	112.502	19.200		Industrial - Warehousing, Distribution, Storage - Warehousing, Distribution, Under 10,000 SF - One Story, 0	030B205 1264	43	Wilmington - Harbor City	No	LI	WHC CPU
Los Angeles	5710 W MANCHESTER AVE	90045	4125016023	9.600	9.600	0.000	0.000	Shortfall of Sites	0.229	Limited Industrial	MR1-1	0	0	20	104.595	19.200		Commercial - Office Building - One Story, 0	096B169 552	29	Westchester - Playa del Rey	No	LI	WPDR CPU
Los Angeles	16237 VENTURA BLVD	91436	2260010034	9.600	9.600	0.000	0.000	Shortfall of Sites	0.464	Low II Residential	(Q)P-1	Low Medium Residential	0	20	43.087	19.200		Institutional - Hospital - One Story, 0	168B137 346	10	Encino - Tarzana	No	LI	ENC CPU , P, MURC
Los Angeles	5850 HOLLYWOOD BLVD	90028	5545004006	9.600	9.600	0.000	0.000	Shortfall of Sites	0.092	Highway Oriented Commercial	C2-1-SN	Regional Center Commercial	[Q]C2-2D-SN-CPIO	20	217.951	19.200		Commercial - Store Combination - Store and Office Combination - One Story, 0	148-5A191 168	108	Hollywood	No	LI	HWD CPU , ARO, AHO
Los Angeles	807 N LA CIENEGA BLVD	90069	4337002082	9.600	9.600	0.000	0.000	Shortfall of Sites	0.121	Neighborhood Office Commercial	C4-1VL	Neighborhood Commercial	[Q]C4-2D-CPIO	20	165.220	19.200		Commercial - Store - One Story, 0	141B173 173	108	Hollywood	No	LI	HWD CPU , AHO
Los Angeles	800 N LA CIENEGA BLVD	90069	5529006062	9.600	9.600	0.000	0.000	Shortfall of Sites	0.121	Neighborhood Office Commercial	C4-1VL	Neighborhood Commercial	[Q]C4-2D-CPIO	20	164.693	19.200		Commercial - Store - One Story, 0	141B173 201	108	Hollywood	No	LI	HWD CPU , AHO
Los Angeles	947 N LA CIENEGA BLVD	90069	4337001009	9.600	9.600	0.000	0.000	Shortfall of Sites	0.121	Neighborhood Office Commercial	C4-1VL	Neighborhood Commercial	[Q]C4-2D-CPIO	20	164.999	19.200		Commercial - Store Combination - Store and Office Combination - Two Stories, 0	144B173 244	108	Hollywood	No	LI	HWD CPU , ARO, AHO
Los Angeles	879 N LA CIENEGA BLVD	90069	4337001001	9.600	9.600	0.000	0.000	Shortfall of Sites	0.121	Neighborhood Office Commercial	C4-1VL	Neighborhood Commercial	[Q]C4-2D-CPIO	20	165.000	19.200		Commercial - Restaurant, Cocktail Lounge - Restaurant, Cocktail Lounge, Tavern - One Story, 0	144B173 379	108	Hollywood	No	LI	HWD CPU , AHO
Los Angeles	879 N LA CIENEGA BLVD	90069	4337001001	9.600	9.600	0.000	0.000	Shortfall of Sites	0.121	Neighborhood Office Commercial	C4-1VL	Neighborhood Commercial	[Q]C4-2D-CPIO	20	165.000	19.200		Commercial - Restaurant, Cocktail Lounge - Restaurant, Cocktail Lounge, Tavern - One Story, 0	144B173 387	108	Hollywood	No	LI	HWD CPU , AHO
Los Angeles	7625 MELROSE AVE	90046	5526014023	9.600	9.600	0.000	0.000	Shortfall of Sites	0.123	Neighborhood Office Commercial	C4-1XL	Neighborhood Commercial	[Q]C2-1XL-CPIO	20	162.115	19.200		Commercial - Store - One Story, 0	141B177 572	108	Hollywood	No	LI	HWD CPU , AHO
Los Angeles	705 N SIERRA BONITA AVE	90046	5526013001	9.600	9.600	0.000	0.000	Shortfall of Sites	0.123	Neighborhood Office Commercial	C4-1XL-O	Neighborhood Commercial	[Q]C2-1XL-CPIO	20	162.169	19.200		Commercial - Store Combination - Store and Office Combination - One Story, 0	141B177 584	108	Hollywood	No	LI	HWD CPU , ARO, AHO
Los Angeles	7525 MELROSE AVE	90046	5526012028	9.600	9.600	0.000	0.000	Shortfall of Sites	0.125	Neighborhood Office Commercial	C4-1XL-O	Neighborhood Commercial	[Q]C2-1XL-CPIO	20	159.591	19.200		Commercial - Store - One Story, 0	141B177 585	108	Hollywood	No	LI	HWD CPU , AHO
Los Angeles	7700 MELROSE AVE	90046	5527022001	9.600	9.600	0.000	0.000	Shortfall of Sites	0.123	Neighborhood Office Commercial	C4-1XL-O	Neighborhood Commercial	[Q]C2-1XL-O-CPIO	20	162.963	19.200		Commercial - Store - One Story, 0	141B177 636	108	Hollywood	No	LI	HWD CPU , AHO
Los Angeles	7174 MELROSE AVE	90046	5525015024	9.600	9.600	0.000	0.000	Shortfall of Sites	0.125	Neighborhood Office Commercial	C2-1XL	Neighborhood Commercial	[Q]C2-1XL-CPIO	20	159.652	19.200		Commercial - Restaurant, Cocktail Lounge - Fast Food - Walk Up - One Story, 0	141B181 637	108	Hollywood	No	LI	HWD CPU , AHO
Los Angeles	7183 W SUNSET BLVD	90046	5548011038	9.600	9.600	0.000	0.000	Shortfall of Sites	0.121	Neighborhood Office Commercial	C4-1VL-SN	Neighborhood Commercial	[Q]C4-2D-SN-CPIO	20	164.920	19.200		Commercial - Store - One Story, 0	147B181 639	108	Hollywood	No	LI	HWD CPU , AHO
Los Angeles	6900 MELROSE AVE	90038	5525018001	9.600	9.600	0.000	0.000	Shortfall of Sites	0.123	Neighborhood Office Commercial	C2-1XL	Neighborhood Commercial	[Q]C2-1XL-CPIO	20	162.944	19.200		Commercial - Office Building - One Story, 0	141B181 654	108	Hollywood	No	LI	HWD CPU , ARO, AHO
Los Angeles	7100 W SUNSET BLVD	90046	5548017401	9.600	9.600	0.000	0.000	Shortfall of Sites	0.122	Neighborhood Office Commercial	C4-1VL-SN	Neighborhood Commercial	[Q]C4-2D-SN-CPIO	20	163.520	19.200		Commercial - Service Station - Self Service - Convenience Store, Service Bay, 0	147B181 724	108	Hollywood	No	LI	HWD CPU , AHO
Los Angeles	7110 MELROSE AVE	90046	5525016008	9.600	9.600	0.000	0.000	Shortfall of Sites	0.123	Neighborhood Office Commercial	C2-1XL	Neighborhood Commercial	[Q]C2-1XL-CPIO	20	162.843	19.200		Commercial - Parking Lot (Commercial Use Property) - Lots - Patron or Employee - One Story, 0	141B181 1704	108	Hollywood	No	LI	HWD CPU , AHO
Los Angeles	7229 MELROSE AVE	90046	5525011034	9.600	9.600	0.000	0.000	Shortfall of Sites	0.121	Neighborhood Office Commercial	C4-1XL	Neighborhood Commercial	[Q]C2-1XL-CPIO	20	164.803	19.200		Commercial - Restaurant, Cocktail Lounge - Restaurant, Cocktail Lounge, Tavern - One Story, 0	141B181 545	108	Hollywood	No	LI	HWD CPU , DB50, AHO
Los Angeles	6615 HOLLYWOOD BLVD	90028	5547004003	0.960	0.960	0.000	17.280	Shortfall of Sites	0.088	Regional Center Commercial	C4-2D-SN	Regional Center Commercial	VARIOUS, WITH C2 and CPIO	20	228.390	19.200		Commercial - Store - One Story, 0	148-5A185 119	108	Hollywood	No	VLI, LI, ABMI	HWD CPU , MURC
Los Angeles	1607 N GOWER ST	90028	5546027011	0.960	0.960	0.000	17.280	Shortfall of Sites	0.077	Regional Center Commercial	C4-2D	Regional Center Commercial	[Q]C2-2D-CPIO	20	260.931	19.200	Vacant	Commercial - Commercial - Vacant Land, 0	148-5A189 274	108	Hollywood	No	VLI, LI, ABMI	HWD CPU , MURC, AHO
Los Angeles	1776 N HIGHLAND AVE	90028	5547002022	0.960	0.960	0.000	17.280	Shortfall of Sites	0.089	Regional Center Commercial	C4-2D-SN	Regional Center Commercial	VARIOUS, WITH C2 and CPIO	20	223.575	19.200		Commercial - Office Building - Two Stories, 0	150A185 344	108	Hollywood	No	VLI, LI, ABMI	HWD CPU , ARO, MURC, AHO
Los Angeles	1786 N HIGHLAND AVE	90028	5547002029	9.600	9.600	0.000	0.000	Shortfall of Sites	0.090	Regional Center Commercial	C4-2D-SN	Regional Center Commercial	VARIOUS, WITH C2 and CPIO	20	221.972	19.200		Institutional - School (Private) - One Story, 0	150A185 324	108	Hollywood	No	LI	HWD CPU , MURC, AHO

Jurisdiction Name	Site Address/Intersection	5 Digit ZIP Code	Assessor Parcel Number	Very Low-Income	Low-Income	Moderate-Income	Above Moderate-Income	Type of Shortfall	Parcel Size (Acres)	Current General Plan Designation	Current Zoning	Proposed General Plan (GP) Designation	Proposed Zoning	Minimum Density Allowed	Maximum Density Allowed	Total Capacity	Vacant/ Nonvacant	Description of Existing Uses	PIN	Base Density Per Acre	Community Plan Area	Rent Stabalization Ordinance	Income Category	Applicable Rezoning Program (Program informing values in Column Q listed first)
Los Angeles	1401 N SYCAMORE AVE	90028	5548017032	9.600	9.600	0.000	0.000	Shortfall of Sites	0.126	Highway Oriented Commercial	P-1	Community Commercial	[Q]C2-2D-SN-CPIO	20	158.577	19.200		Commercial - Parking Lot (Commercial Use Property) - Lots - Patron or Employee - One Story, 0	147B181 908	108	Hollywood	No	LI	HWD CPU , P
Los Angeles	706 S NORMANDIE AVE	90005	5094005019	0.960	0.960	0.000	17.280	Shortfall of Sites	0.173	Regional Center Commercial	R5-2	0	0	20	139.050	19.200		Residential - Single Family Residence - Other Improvements Only, 0	132B197 269		Wilshire	No	VLI, LI, ABMI	MURC
Los Angeles	12033 CHANDLER BLVD	91607	2348014036	0.960	0.960	0.000	17.280	Shortfall of Sites	0.191	Neighborhood Office Commercial	[Q]C2-1VL	Community Center (Mixed-Use)	0	20	104.798	19.200		Commercial - Parking Lot (Commercial Use Property) - Lots - Patron or Employee - One Story, 0	171B165 77	145	North Hollywood - Valley Village	No	VLI, LI, ABMI	NH CPU , AHO
Los Angeles	5410 LAUREL CANYON BLVD	91607	2348014056	0.960	0.960	0.000	17.280	Shortfall of Sites	0.191	Neighborhood Office Commercial	[Q]C2-1VL	Community Center (Mixed-Use)	0	20	104.798	19.200		Commercial - Parking Lot (Commercial Use Property) - Lots - Patron or Employee - One Story, 0	171B165 82	145	North Hollywood - Valley Village	No	VLI, LI, ABMI	NH CPU , AHO
Los Angeles	12450 MAGNOLIA BLVD	91607	2356020023	9.600	9.600	0.000	0.000	Shortfall of Sites	0.276	Low Residential	R1-1, [Q]C2-1VL, RD1.5-1	Neighborhood Center *	0	20	72.456	19.200		Commercial - Store - One Story, 0	171B165 1236	108	North Hollywood - Valley Village	No	LI	NH CPU , OPP RC2, AHO
Los Angeles	4637 LANKERSHIM BLVD	91602	2421027011	0.960	0.960	0.000	17.280	Shortfall of Sites	0.189	Community Commercial	PB-1	Community Center (Mixed-Use)	0	20	105.567	19.200		Commercial - Auto, Recreation Equipment, Construction Equipment Sales and Service - Auto Body Repair Shop - One Story, 0	168B173 814	145	North Hollywood - Valley Village	No	VLI, LI, ABMI	NH CPU , P
Los Angeles	14401 BURBANK BLVD	91401	2245010032	9.600	9.600	0.000	0.000	Shortfall of Sites	0.127	Neighborhood Office Commercial	CR-1VL	Community Commercial	0	20	157.333	19.200		Commercial - Professional Building - Medical Dental Building - One Story, 0	174B149 855	No Max	Van Nuys - North Sherman Oaks	No	LI	Orange LineTNP , ARO, AHO
Los Angeles	11159 LA MAIDA ST	91601	2353020022	9.600	9.600	0.000	0.000	Shortfall of Sites	0.178	Medium Residential	R3-1	Medium	0	20	112.416	19.200		Residential - Single Family Residence, 0	168B173 267	54	North Hollywood - Valley Village	No	LI	Orange LineTNP , ADU, DB50, AHO
Los Angeles	11107 LA MAIDA ST	91601	2353020085	9.600	9.600	0.000	0.000	Shortfall of Sites	0.178	Medium Residential	R3-1	Medium	0	20	112.416	19.200		Residential - Five or More Units or Apartments (Any Combination) · 4 Stories or Less - Pool, 0	168B173 273	54	North Hollywood - Valley Village	No	LI	Orange LineTNP , DB50, AHO
Los Angeles	11045 LA MAIDA ST	91601	2353020084	9.600	9.600	0.000	0.000	Shortfall of Sites	0.178	Medium Residential	R3-1	Medium	0	20	112.416	19.200		Residential - Five or More Units or Apartments (Any Combination) · 4 Stories or Less - Pool, 0	168B173 275	54	North Hollywood - Valley Village	No	LI	Orange LineTNP , DB50, AHO
Los Angeles	4868 LANKERSHIM BLVD	91601	2353019011	9.600	9.600	0.000	0.000	Shortfall of Sites	0.091	Community Commercial	C4-1-CA	Community Commercial	0	20	220.162	19.200	Vacant	Commercial - Commercial - Vacant Land, 0	168B173 229	108	North Hollywood - Valley Village	No	LI	Orange LineTNP , DB50, AHO
Los Angeles	3764 GLENDON AVE	90034	4252030037	9.600	9.600	0.000	0.000	Shortfall of Sites	0.135	General Commercial	C2-1	Mixed Residential	0	20	147.673	19.200		Industrial - Light Manufacturing - One Story, 0	117B161 460	54	Palms - Mar Vista - Del Rey	No	LI	PMVDR CPU , ARO, AHO
Los Angeles	3760 MIDVALE AVE	90034	4252026016	9.600	9.600	0.000	0.000	Shortfall of Sites	0.137	General Commercial	C2-1	Mixed Residential	0	20	146.418	19.200		Residential - Five or More Units or Apartments (Any Combination) · 4 Stories or Less, 0	117B161 681	54	Palms - Mar Vista - Del Rey	No	LI	PMVDR CPU , AHO
Los Angeles	3532 OVERLAND AVE	90034	4314011044	9.600	9.600	0.000	0.000	Shortfall of Sites	0.134	General Commercial	C2-1	Mixed Residential	0	20	149.559	19.200		Commercial - Office Building - One Story, 0	120B161 814	54	Palms - Mar Vista - Del Rey	No	LI	PMVDR CPU , ARO, AHO
Los Angeles	3630 OVERLAND AVE	90034	4314010093	9.600	9.600	0.000	0.000	Shortfall of Sites	0.134	General Commercial	C2-1	Mixed Residential	0	20	149.558	19.200	Vacant	Commercial - Commercial - Vacant Land, 0	120B161 1057	54	Palms - Mar Vista - Del Rey	No	LI	PMVDR CPU , AHO
Los Angeles	3615 OVERLAND AVE	90034	4252033028	9.600	9.600	0.000	0.000	Shortfall of Sites	0.135	General Commercial	C2-1	Neighborhood Center	0	20	147.681	19.200		Commercial - Store - One Story, 0	120B161 1154	54	Palms - Mar Vista - Del Rey	No	LI	PMVDR CPU , AHO
Los Angeles	3664 OVERLAND AVE	90034	4314010041	9.600	9.600	0.000	0.000	Shortfall of Sites	0.134	General Commercial	C2-1	Mixed Residential	0	20	149.558	19.200		Commercial - Auto, Recreation Equipment, Construction Equipment Sales and Service - Auto Body Repair Shop - One Story, 0	120B161 1186	54	Palms - Mar Vista - Del Rey	No	LI	PMVDR CPU , AHO
Los Angeles	3830 CLARINGTON AVE	90232	4207005022	9.600	9.600	0.000	0.000	Shortfall of Sites	0.138	General Commercial	C2-1	Neighborhood Center	0	20	144.941	19.200		Commercial - Office Building - One Story, 0	120B165 1310	54	Palms - Mar Vista - Del Rey	No	LI	PMVDR CPU , ARO, AHO
Los Angeles	3842 CLARINGTON AVE	90232	4207005020	9.600	9.600	0.000	0.000	Shortfall of Sites	0.138	General Commercial	C2-1	Neighborhood Center	0	20	144.932	19.200		Commercial - Parking Lot (Commercial Use Property) - Lots - Patron or Employee - One Story, 0	120B165 1338	54	Palms - Mar Vista - Del Rey	No	LI	PMVDR CPU , AHO
Los Angeles	3846 CLARINGTON AVE	90232	4207005019	9.600	9.600	0.000	0.000	Shortfall of Sites	0.138	General Commercial	C2-1	Neighborhood Center	0	20	144.925	19.200		Commercial - Parking Lot (Commercial Use Property) - Lots - Patron or Employee - One Story, 0	120B165 1354	54	Palms - Mar Vista - Del Rey	No	LI	PMVDR CPU , AHO
Los Angeles	3835 CLARINGTON AVE	90232	4208002018	9.600	9.600	0.000	0.000	Shortfall of Sites	0.136	General Commercial	C2-1	Neighborhood Center	0	20	147.553	19.200		Institutional - School (Private) - One Story, 0	120B165 1366	54	Palms - Mar Vista - Del Rey	No	LI	PMVDR CPU , AHO
Los Angeles	11419 SANTA MONICA BLVD	90025	4261003019	9.600	9.600	0.000	0.000	Shortfall of Sites	0.136	Neighborhood Commercial	C2-1VL	Mixed Use Corridor	0	20	147.463	19.200		Commercial - Store - One Story, 0	129B149 521	54	West Los Angeles	No	LI	West WLA CPU , AHO
Los Angeles	1956 SAWTELLE BLVD	90025	4261031032	9.600	9.600	0.000	0.000	Shortfall of Sites	0.136	Neighborhood Commercial	C2-1VL	Mixed Use Corridor	0	20	146.803	19.200	Vacant	Commercial - Commercial - Vacant Land, 0	126B153 640	54	West Los Angeles	No	LI	West WLA CPU , AHO
Los Angeles	12203 OHIO AVE	90025	4263037014	9.600	9.600	0.000	0.000	Shortfall of Sites	0.134	Neighborhood Commercial	R3-1	Mixed Use Corridor	0	20	149.556	19.200		Commercial - Parking Lot (Commercial Use Property) - Lots - Patron or Employee - One Story, 0	126B145 849	54	West Los Angeles	No	LI	West WLA CPU , DB50, AHO
Los Angeles	13617 EMELITA ST	91401	2343003008	9.599	9.599	0.000	0.000	Shortfall of Sites	0.215	Low Residential	R1-1	0	0	20	99.000	19.197		Residential - Single Family Residence, 1	174B157 62		Van Nuys - North Sherman Oaks	No	LI	TOC EXP , ADU
Los Angeles	10354 OWENSMOUTH AVE	91311	2722025015	9.598	9.598	0.000	0.000	Shortfall of Sites	0.215	Low II Residential	R1-1	0	0	20	99.000	19.197		Residential - Single Family Residence, 1	204B105 105		Chatsworth - Porter Ranch	No	LI	TOC EXP , ADU
Los Angeles	13266 CUMPSTON ST	91401	2345003030	9.596	9.596	0.000	0.000	Shortfall of Sites	0.215	Low Residential	R1-1	0	0	20	99.000	19.191		Residential - Single Family Residence, 1	174B157 990		Van Nuys - North Sherman Oaks	No	LI	TOC EXP , ADU
Los Angeles	5332 FULTON AVE	91401	2345022018	9.594	9.594	0.000	0.000	Shortfall of Sites	0.215	Low Residential	RE11-1	0	0	20	99.000	19.188		Residential - Single Family Residence - Pool, 1	171B157 221		Van Nuys - North Sherman Oaks	No	LI	TOC EXP , ADU, OPP RC2
Los Angeles	10625 PETIT AVE	91344	2684001026	0.000	0.000	0.000	19.188	Shortfall of Sites	1.259	Medium Residential	R3-1	0	0	0	81.993	19.188		Residential - Five or More Units or Apartments (Any Combination) · 4 Stories or Less - Pool, 57	207B137 509		Granada Hills - Knollwood	Yes	ABMI	DB50
Los Angeles	13215 MARGATE ST	91401	2345022005	9.592	9.592	0.000	0.000	Shortfall of Sites	0.214	Low Residential	R1-1	0	0	20	99.000	19.184		Residential - Single Family Residence - Pool, 1	171B157 195		Van Nuys - North Sherman Oaks	No	LI	TOC EXP , ADU
Los Angeles	22641 SHERMAN WAY	91307	2022004011	9.592	9.592	0.000	0.000	Shortfall of Sites	0.187	Low Residential	RS-1	Very Low Residential	0	20	113.635	19.184		Residential - Single Family Residence, 1	183B097 86	1 per lot	Canoga Park - Winnetka - Woodland Hills - West Hills	No	LI	OPP RC , CPK CPU, ADU, AHO
Los Angeles	11271 NATIONAL BLVD	90064	4258017002	9.590	9.590	0.000	0.000	Shortfall of Sites	0.119	Community Commercial	C2-1VL	Neighborhood Center	0	20	150.833	19.181		Commercial - Store - One Story, 0	120B157 317	54	Palms - Mar Vista - Del Rey	No	LI	DB50 , PMVDR CPU, AHO
Los Angeles	11807 SANTA MONICA BLVD	90025	4262004004	9.590	9.590	0.000	0.000	Shortfall of Sites	0.121	General Commercial	C2-1VL	Mixed Use Corridor	0	20	148.919	19.181		Commercial - Store - One Story, 0	126B149 389	54	West Los Angeles	No	LI	DB50 , West WLA CPU, TOPP C, AHO
Los Angeles	5101 BALBOA BLVD	91316	2258021077	9.590	9.590	0.000	0.000	Shortfall of Sites	0.242	Medium Residential	R3-1	Medium Residential	0	20	70.103	19.181		Residential - Five or More Units or Apartments (Any Combination) · 4 Stories or Less - Pool, 0	171B133 539	43	Encino - Tarzana	No	LI	DB50 , ENC CPU, AHO
Los Angeles	4437 LANKERSHIM BLVD	91602	2423009037	0.959	0.959	0.000	17.263	Shortfall of Sites	0.122	General Commercial	C2-1VL-RIO	Community Center	0	20	138.976	19.181		Commercial - Auto, Recreation Equipment, Construction Equipment Sales and Service - Auto Body Repair Shop - One Story, 0	165B173 212	108	Sherman Oaks - Studio City - Toluca Lake - Cahuenga Pass	No	VLI, LI, ABMI	DB50 , SHR CPU, AHO
Los Angeles	11562 SANTA MONICA BLVD	90025	4261013003	9.590	9.590	0.000	0.000	Shortfall of Sites	0.117	Neighborhood Commercial	C2-1VL	Mixed Use Corridor	0	20	145.746	19.181		Commercial - Auto, Recreation Equipment, Construction Equipment Sales and Service - Auto Body Repair Shop - One Story, 0	126B149 147	54	West Los Angeles	No	LI	DB50 , West WLA CPU, TOPP C, AHO
Los Angeles	17835 KINGSBURY ST	91344	2733005018	9.590	9.590	0.000	0.000	Shortfall of Sites	0.241	Neighborhood Commercial	P-1XL, C1-1XL	0	0	20	82.896	19.181		Commercial - Parking Lot (Commercial Use Property) - Lots - Patron or Employee - One Story, 0	207B129 523		Granada Hills - Knollwood	No	LI	DB50 , P, OPP C
Los Angeles	6824 LA TIJERA BLVD	90045	4103002006	0.000	0.000	0.000	19.181	Shortfall of Sites	0.120	Community Commercial	C2-1VL	0	0	0	108.462	19.181		Commercial - Store - One Story, 0	102B173 126	29	Westchester - Playa del Rey	No	ABMI	DB50 , WPDR CPU, AHO
Los Angeles	4716 VINELAND AVE	91602	2421026007	0.000	0.000	0.000	19.181	Shortfall of Sites	0.121	Community Commercial	C2-1	Community Center (Mixed-Use)	0	0	107.866	19.181		Commercial - Office Building - One Story, 0	168B173 717	145	North Hollywood - Valley Village	No	ABMI	DB50 , NH CPU, ARO, AHO
Los Angeles	4713 LANKERSHIM BLVD	91602	2421026008	0.000	0.000	0.000	19.181	Shortfall of Sites	0.118	Community Commercial	C2-1	Community Center (Mixed-Use)	0	0	102.036	19.181		Commercial - Store - One Story, 0	168B173 716	145	North Hollywood - Valley Village	No	ABMI	DB50 , NH CPU, AHO
Los Angeles	11705 NATIONAL BLVD	90064	4257011025	0.000	0.000	0.000	19.181	Shortfall of Sites	0.122	Neighborhood Commercial	C2-1VL	Villages	0	0	49.312	19.181		Commercial - Restaurant, Cocktail Lounge - Restaurant, Cocktail Lounge, Tavern - One Story, 0	120B153 1039	43	Palms - Mar Vista - Del Rey	No	ABMI	DB50 , PMVDR CPU, AHO
Los Angeles	11954 WILSHIRE BLVD	90025	4263005041	9.590	9.590	0.000	0.000	Shortfall of Sites	0.117	Community Commercial	[Q]C2-1L-CDO	0	0	20	171.373	19.181		Commercial - Store - One Story, 0	126B145 26		West Los Angeles	No	LI	DB50 , TOPP C
Los Angeles	18015 VENTURA BLVD	91316	2162005078	9.590	9.590	0.000	0.000	Shortfall of Sites	0.118	Community Commercial	C4-1VL	0	0	20	168.774	19.181		Commercial - Store - One Story, 0	171B129 202		Encino - Tarzana	No	LI	DB50 , TOPP C
Los Angeles	0	0	2368007017	9.590	9.590	0.000	0.000	Shortfall of Sites	0.121	General Commercial	C2-1VL-RIO	0	0	20	165.227	19.181		Commercial - Parking Lot (Commercial Use Property) - Lots - Patron or Employee - One Story, 0	162B169 485		Sherman Oaks - Studio City - Toluca Lake - Cahuenga Pass	No	LI	DB50 , TOPP C
Los Angeles	11876 WILSHIRE BLVD	90025	4263007072	9.590	9.590	0.000	0.000	Shortfall of Sites	0.120	Community Commercial	[Q]C2-1L-CDO	0	0	20	167.032	19.181		Commercial - Store - One Story, 0	129B145 950		West Los Angeles	No	LI	DB50 , TOPP C
Los Angeles	11702 SAN VICENTE BLVD	90049	4265006027	9.590	9.590	0.000	0.000	Shortfall of Sites	0.117	Community Commercial	C1.5-1VL	0	0	20	170.356	19.181		Commercial - Store - One Story, 0	129B145 57		Brentwood - Pacific Palisades	No	LI	DB50
Los Angeles	20930 VENTURA BLVD	91364	2167024027	9.590	9.590	0.000	0.000	Shortfall of Sites	0.119	General Commercial	C4-1VLD	0	0	20	167.301	19.181		Commercial - Store - One Story, 0	171B109 93		Canoga Park - Winnetka - Woodland Hills - West Hills	No	LI	DB50
Los Angeles	1135 S BEVERLY DR	90035	4330026009	9.590	9.590	0.000	0.000	Shortfall of Sites	0.121	Neighborhood Commercial	C2-1VL-O	0	0	20	165.776	19.181		Commercial - Hotel and Motel - Hotel - Under 50 Rooms - One Story, 0	132A167 112		West Los Angeles	No	LI	DB50 , ARO
Los Angeles	11555 W OLYMPIC BLVD	90064	4260005900	9.590	9.590	0.000	0.000	Shortfall of Sites	0.120	General Commercial	C2-1	0	0	20	167.182	19.181		Miscellaneous - Government Owned Property, 0	123B153 116		West Los Angeles	No	LI	DB50
Los Angeles	1141 S BEVERLY DR	90035	4330026008	9.590	9.590	0.000	0.000	Shortfall of Sites	0.121	Neighborhood Commercial	C2-1VL-O	0	0	20	165.776	19.181		Commercial - Store Combination - Store and Office Combination - One Story, 0	132A167 122		West Los Angeles	No	LI	DB50 , ARO
Los Angeles	1147 S BEVERLY DR	90035	4330026007	9.590	9.590	0.000	0.000	Shortfall of Sites	0.117	Neighborhood Commercial	C2-1VL-O	0	0	20	170.903	19.181		Commercial - Store Combination - Store and Office Combination - One Story, 0	132A167 131		West Los Angeles	No	LI	DB50 , ARO

Jurisdiction Name	Site Address/Intersection	5 Digit ZIP Code	Assessor Parcel Number	Very Low-Income	Low-Income	Moderate-Income	Above Moderate-Income	Type of Shortfall	Parcel Size (Acres)	Current General Plan Designation	Current Zoning	Proposed General Plan (GP) Designation	Proposed Zoning	Minimum Density Allowed	Maximum Density Allowed	Total Capacity	Vacant/ Nonvacant	Description of Existing Uses	PIN	Base Density Per Acre	Community Plan Area	Rent Stabalization Ordinance	Income Category	Applicable Rezoning Program (Program informing values in Column Q listed first)
Los Angeles	21300 VENTURA BLVD	91364	2167002007	9.590	9.590	0.000	0.000	Shortfall of Sites	0.122	General Commercial	C4-1VLD	0	0	20	163.791	19.181		Commercial - Restaurant, Cocktail Lounge - Restaurant, Cocktail Lounge, Tavern - One Story, 0	171B105 137		Canoga Park - Winnetka - Woodland Hills - West Hills	No	LI	DB50
Los Angeles	1151 S BEVERLY DR	90035	4330026006	9.590	9.590	0.000	0.000	Shortfall of Sites	0.121	Neighborhood Commercial	C2-1VL-O	0	0	20	165.774	19.181		Commercial - Hotel and Motel - Hotel - Under 50 Rooms - One Story, 0	132A167 141		West Los Angeles	No	LI	DB50 , ARO
Los Angeles	5216 ZELZAH AVE	91316	2162011119	9.590	9.590	0.000	0.000	Shortfall of Sites	0.235	Medium Residential	R3-1	0	0	20	85.037	19.181		Residential - Five or More Units or Apartments (Any Combination) · 4 Stories or Less - Pool, 0	171B129 153		Encino - Tarzana	No	LI	DB50
Los Angeles	5210 ZELZAH AVE	91316	2162011120	9.590	9.590	0.000	0.000	Shortfall of Sites	0.235	Medium Residential	R3-1	0	0	20	85.023	19.181		Residential - Five or More Units or Apartments (Any Combination) · 4 Stories or Less - Pool, 0	171B129 169		Encino - Tarzana	No	LI	DB50
Los Angeles	21940 VENTURA BLVD	91364	2169003001	9.590	9.590	0.000	0.000	Shortfall of Sites	0.121	Community Commercial	C4-1VLD	0	0	20	164.781	19.181		Commercial - Service Station - Full Service - No Additional Services, 0	171B101 170		Canoga Park - Winnetka - Woodland Hills - West Hills	No	LI	DB50
Los Angeles	2035 HILLHURST AVE	90027	5590007036	9.590	9.590	0.000	0.000	Shortfall of Sites	0.241	Neighborhood Office Commercial	R3-1XL	0	0	20	82.890	19.181		Commercial - Supermarket - Supermarket - 12,000 SF or More - One Story, 0	150B197 207		Hollywood	No	LI	DB50
Los Angeles	21133 COSTANSO ST	91364	2167002024	9.590	9.590	0.000	0.000	Shortfall of Sites	0.120	General Commercial	C4-1VLD	0	0	20	167.035	19.181		Commercial - Store - One Story, 0	171B105 263		Canoga Park - Winnetka - Woodland Hills - West Hills	No	LI	DB50
Los Angeles	21133 COSTANSO ST	91364	2167002024	9.590	9.590	0.000	0.000	Shortfall of Sites	0.118	General Commercial	C4-1VLD	0	0	20	169.873	19.181		Commercial - Store - One Story, 0	171B105 284		Canoga Park - Winnetka - Woodland Hills - West Hills	No	LI	DB50
Los Angeles	9763 W PICO BLVD	90035	4330013026	9.590	9.590	0.000	0.000	Shortfall of Sites	0.122	Neighborhood Commercial	C4-1VL-O	0	0	20	163.496	19.181		Commercial - Store Combination - Store and Office Combination - One Story, 0	132A165 298		West Los Angeles	No	LI	DB50 , ARO
Los Angeles	9740 W PICO BLVD	90035	4307006022	9.590	9.590	0.000	0.000	Shortfall of Sites	0.116	Neighborhood Commercial	C4-1VL-O	0	0	20	171.778	19.181		Commercial - Auto, Recreation Equipment, Construction Equipment Sales and Service - New Car Sales and Service - One Story, 0	132A165 328		West Los Angeles	No	LI	DB50
Los Angeles	9831 W PICO BLVD	90035	4330005009	9.590	9.590	0.000	0.000	Shortfall of Sites	0.118	Neighborhood Commercial	C4-1VL-O	0	0	20	168.875	19.181		Commercial - Office Building - One Story, 0	132A165 349		West Los Angeles	No	LI	DB50 , ARO
Los Angeles	5333 TOPANGA CANYON BLVD	91364	2169017027	9.590	9.590	0.000	0.000	Shortfall of Sites	0.117	Community Commercial	C2-1VLD	0	0	20	171.457	19.181		Commercial - Auto, Recreation Equipment, Construction Equipment Sales and Service - Auto Body Repair Shop - One Story, 0	171B101 371		Canoga Park - Winnetka - Woodland Hills - West Hills	No	LI	DB50
Los Angeles	12624 BURBANK BLVD	91607	2346006055	9.590	9.590	0.000	0.000	Shortfall of Sites	0.231	Medium Residential	R3-1	0	0	20	86.348	19.181		Residential - Five or More Units or Apartments (Any Combination) · 4 Stories or Less, 0	174B161 438		North Hollywood - Valley Village	No	LI	DB50
Los Angeles	20032 VENTURA BLVD	91364	2166001014	9.590	9.590	0.000	0.000	Shortfall of Sites	0.119	Neighborhood Office Commercial	C1.5-1VLD	0	0	20	168.397	19.181		Commercial - Auto, Recreation Equipment, Construction Equipment Sales and Service - Auto Body Repair Shop - One Story, 0	174B113 476		Canoga Park - Winnetka - Woodland Hills - West Hills	No	LI	DB50
Los Angeles	7747 APPERSON ST	91042	2558006026	9.590	9.590	0.000	0.000	Shortfall of Sites	0.236	Medium Residential	R3-1	0	0	20	84.712	19.181		Institutional - Church - One Story, 0	204B193 618		Sunland - Tujunga - Lake View Terrace - Shadow Hills - East La Tuna Canyon	No	LI	DB50, FBO
Los Angeles	1601 S ROBERTSON BLVD	90035	4305019001	9.590	9.590	0.000	0.000	Shortfall of Sites	0.121	General Commercial	C2-1	0	0	20	164.465	19.181		Commercial - Store - One Story, 0	129B169 621		Wilshire	No	LI	DB50
Los Angeles	1700 S ROBERTSON BLVD	90035	4303005032	9.590	9.590	0.000	0.000	Shortfall of Sites	0.122	General Commercial	C2-1	0	0	20	163.650	19.181		Commercial - Store - One Story, 0	129B169 924		Wilshire	No	LI	DB50
Los Angeles	13450 VANOWEN ST	91405	2329012020	0.000	0.000	0.000	19.181	Shortfall of Sites	0.155	Low Medium II Residential	R3-1, [Q]RD1.5-1	0	0	0	172.285	19.181		Residential - Five or More Units or Apartments (Any Combination) · 4 Stories or Less - Pool, 0	180B157 68		Van Nuys - North Sherman Oaks	Yes	ABMI	DB50
Los Angeles	7125 FULTON AVE	91605	2328024020	0.000	0.000	0.000	19.181	Shortfall of Sites	0.321	Medium Residential	R3-1	0	0	0	83.097	19.181		Residential - Five or More Units or Apartments (Any Combination) · 4 Stories or Less - Pool, 0	183B157 146		North Hollywood - Valley Village	Yes	ABMI	DB50
Los Angeles	8437 GLENOAKS BLVD	91352	2404019032	0.000	0.000	0.000	19.181	Shortfall of Sites	0.317	Medium Residential	R3-1-CUGU	0	0	0	84.016	19.181		Residential - Five or More Units or Apartments (Any Combination) · 4 Stories or Less - Pool, 0	192B177 394		Sun Valley - La Tuna Canyon	Yes	ABMI	DB50
Los Angeles	11374 BORDEN AVE	91331	2532007018	0.000	0.000	0.000	19.181	Shortfall of Sites	0.266	Medium Residential	R3-1-CUGU	0	0	0	99.996	19.181		Residential - Five or More Units or Apartments (Any Combination) · 4 Stories or Less, 0	213B161 938		Arleta - Pacoima	Yes	ABMI	DB50
Los Angeles	10355 RIVERSIDE DR	91602	2424007014	9.590	9.590	0.000	0.000	Shortfall of Sites	0.358	Medium Residential	R3-1	0	0	20	83.828	19.181		Residential - Five or More Units or Apartments (Any Combination) · 4 Stories or Less, 0	165B177 62		Sherman Oaks - Studio City - Toluca Lake - Cahuenga Pass	No	LI	DB50
Los Angeles	10765 AQUA VISTA ST	91602	2423029016	9.590	9.590	0.000	0.000	Shortfall of Sites	0.214	Low Residential	R1-1-RIO	Low Residential	0	20	99.000	19.180		Residential - Single Family Residence, 1	165B177 976	1 per lot	Sherman Oaks - Studio City - Toluca Lake - Cahuenga Pass	No	LI	TOC EXP , SHR CPU, ADU, AHO
Los Angeles	8383 TOPANGA CANYON BLVD	91304	2010023043	9.588	9.588	0.000	0.000	Shortfall of Sites	2.531	Neighborhood Office Commercial	C2-1L, P-1	0	0	20	94.696	19.176		Commercial - Department Store - One Story, 0	192B101 596		Chatsworth - Porter Ranch	No	LI	P
Los Angeles	6115 FALLBROOK AVE	91367	2039014040	9.585	9.585	0.000	0.000	Shortfall of Sites	0.176	Very Low Residential	RA-1	Very Low Residential	0	20	113.635	19.169		Institutional - Church - One Story, 0	177B097 386	1 per lot	Canoga Park - Winnetka - Woodland Hills - West Hills	No	LI	OPP RC, AHO, FBO, ADU, CPK CPU
Los Angeles	10950 HORTENSE ST	91602	2421028008	0.000	0.000	0.000	19.166	Shortfall of Sites	0.154	Community Commercial	C2-1	Community Center (Mixed-Use)	0	0	104.221	19.166		Residential - Three Units (Any Combination) - 4 Stories or Less, 3	168B173 879	145	North Hollywood - Valley Village	Yes	ABMI	DB50 , NH CPU, AHO
Los Angeles	7550 FLIGHT AVE	90045	4104017035	9.574	9.574	0.000	0.000	Shortfall of Sites	0.187	Low Residential	R1-1	0	0	20	113.635	19.148		Residential - Single Family Residence, 1	099B169 350		Westchester - Playa del Rey	No	LI	OPP RC , ADU
Los Angeles	7453 FALLBROOK AVE	91307	2021016022	9.573	9.573	0.000	0.000	Shortfall of Sites	0.187	Low Residential	RS-1	Very Low Residential	0	20	113.635	19.147		Residential - Single Family Residence, 1	186B097 539	1 per lot	Canoga Park - Winnetka - Woodland Hills - West Hills	No	LI	OPP RC , CPK CPU, ADU, AHO
Los Angeles	6430 W 85TH PL	90045	4108019023	9.573	9.573	0.000	0.000	Shortfall of Sites	0.187	Low Residential	R1V2	0	0	20	113.635	19.146		Residential - Single Family Residence, 1	096B165 478	43	Westchester - Playa del Rey	No	LI	OPP RC , WPDR CPU, ADU, AHO
Los Angeles	6462 W 85TH PL	90045	4108018016	9.572	9.572	0.000	0.000	Shortfall of Sites	0.186	Low Residential	R1V2	0	0	20	113.635	19.144		Residential - Single Family Residence - Pool and Misc., 1	096B165 479	43	Westchester - Playa del Rey	No	LI	OPP RC , WPDR CPU, ADU, AHO
Los Angeles	7447 FALLBROOK AVE	91307	2021016021	0.957	0.957	0.000	17.227	Shortfall of Sites	0.186	Low Residential	RS-1	Very Low Residential	[MB4-G1-5] [CX2-FA] [CPIO]	20	113.635	19.142		Residential - Single Family Residence, 1	186B097 559	1 per lot	Canoga Park - Winnetka - Woodland Hills - West Hills	No	VLI, LI, ABMI	OPP RC , CPK CPU, ADU, AHO
Los Angeles	5142 TOPANGA CANYON BLVD	91364	2169005016	0.000	0.000	0.000	19.140	Shortfall of Sites	0.143	Low Medium I Residential	R2-1	Low Medium Residential	[MB4-SH1-5] [CX2-FA] [CPIO]	0	160.298	19.140		Residential - Single Family Residence, 1	171B101 887	10	Canoga Park - Winnetka - Woodland Hills - West Hills	Yes	ABMI	CPK CPU , R2RD, OPP RC, AHO
Los Angeles	5939 CARLTON WAY	90028	5545005008	0.000	0.000	0.000	19.140	Shortfall of Sites	0.125	High Medium Residential	[Q]R4-1VL	Regional Center Commercial	[Q]C2-2D-SN-CPIO	0	224.222	19.140		Residential - Five or More Units or Apartments (Any Combination) · 4 Stories or Less, 5	148-5A191 224	108	Hollywood	Yes	ABMI	HWD CPU , AHO
Los Angeles	11443 CHANDLER BLVD	91601	2350010037	0.000	0.000	0.000	19.140	Shortfall of Sites	0.155	High Medium Residential	C2-1, R4-1VL	Community Commercial	0	0	148.780	19.140		Institutional - Homes for Aged and Others - One Story, 1	171B169 45	No Max	North Hollywood - Valley Village	Yes	ABMI	Orange LineTNP , ADU, AHO
Los Angeles	4876 TUJUNGA AVE	91601	2353023015	0.000	0.000	0.000	19.140	Shortfall of Sites	0.127	Medium Residential	R3-1VL	0	0	0	220.337	19.140		Residential - Five or More Units or Apartments (Any Combination) · 4 Stories or Less, 5	168B173 171	217	North Hollywood - Valley Village	Yes	ABMI	Orange LineTNP , DB50, AHO
Los Angeles	10829 BLOOMFIELD ST	91602	2423015013	0.000	0.000	0.000	19.140	Shortfall of Sites	0.199	Medium Residential	R3-1-RIO	Community Center	0	0	140.417	19.140		Residential - Five or More Units or Apartments (Any Combination) · 4 Stories or Less, 5	165B173 406	108	Sherman Oaks - Studio City - Toluca Lake - Cahuenga Pass	Yes	ABMI	SHR CPU , DB50, AHO
Los Angeles	16507 NORDHOFF ST	91343	2676023024	9.567	9.567	0.000	0.000	Shortfall of Sites	0.186	Low Residential	RS-1	0	0	20	113.635	19.133		Residential - Single Family Residence - Pool, 1	198B137 978		Mission Hills - Panorama City - North Hills	No	LI	OPP RC , ADU
Los Angeles	4500 VAN NUYS BLVD	91403	2265013026	9.566	9.566	0.000	0.000	Shortfall of Sites	2.020	General Commercial	C2-1VL-RIO, P-1-RIO	0	0	20	94.696	19.133		Commercial - Store - One Story, 0	168A151 242		Sherman Oaks - Studio City - Toluca Lake - Cahuenga Pass	No	LI	P
Los Angeles	10110 ROSSBURY PL	90064	4316017004	9.564	9.564	0.000	0.000	Shortfall of Sites	0.214	Low Residential	R1V2	0	0	20	99.000	19.127		Residential - Single Family Residence - Pool, 1	123B165 469		West Los Angeles	No	LI	TOC EXP , ADU
Los Angeles	7620 MIDFIELD AVE	90045	4127003009	9.563	9.563	0.000	0.000	Shortfall of Sites	0.214	Low Residential	R1-1	0	0	20	99.000	19.126		Residential - Single Family Residence, 1	099B173 311		Westchester - Playa del Rey	No	LI	TOC EXP , ADU
Los Angeles	1522 W 5TH ST	90732	7559035028	9.562	9.562	0.000	0.000	Shortfall of Sites	0.186	Low II Residential	R1-1XL	0	0	20	113.635	19.125		Residential - Single Family Residence, 1	015B193 73		San Pedro	No	LI	OPP RC , ADU
Los Angeles	10515 PUTNEY RD	90064	4318008022	9.560	9.560	0.000	0.000	Shortfall of Sites	0.214	Low Residential	R1-1-O	0	0	20	99.000	19.121		Residential - Single Family Residence - Pool, 1	126B157 822		West Los Angeles	No	LI	TOC EXP , ADU
Los Angeles	6124 FALLBROOK AVE	91367	2039018035	9.559	9.559	0.000	0.000	Shortfall of Sites	0.186	Very Low Residential	RA-1	Very Low Residential	0	20	113.635	19.119		Residential - Single Family Residence - Pool, 1	177B097 355	1 per lot	Canoga Park - Winnetka - Woodland Hills - West Hills	No	LI	OPP RC , CPK CPU, ADU, AHO
Los Angeles	23801 VICTORY BLVD	91307	2033010001	9.556	9.556	0.000	0.000	Shortfall of Sites	0.186	Low Residential	RS-1	Very Low Residential	0	20	113.635	19.112		Residential - Single Family Residence, 1	180B089 850	1 per lot	Canoga Park - Winnetka - Woodland Hills - West Hills	No	LI	OPP RC , CPK CPU, ADU, AHO
Los Angeles	10510 PUTNEY RD	90064	4318010035	9.555	9.555	0.000	0.000	Shortfall of Sites	0.214	Low Residential	R1V2-O	0	0	20	99.000	19.110		Residential - Single Family Residence, 1	126B161 144		West Los Angeles	No	LI	TOC EXP , ADU
Los Angeles	315 S BROADWAY	90013	5149015025	0.956	0.956	0.000	17.199	Shortfall of Sites	0.461	Regional Center Commercial	[Q]C2-4D-CDO-SN	Transit Core	[HB5-SH1-5] [CX3-FA] [SN-CPIO-CDO]	20	494.386	19.110		Commercial - Store Combination - Store and Office Combination - One Story, 55	130-5A211 79	No Max	Central City	No	VLI, LI, ABMI	DT CPU , ARO
Los Angeles	11022 CAMARILLO ST	91602	2353026078	9.555	9.555	0.000	0.000	Shortfall of Sites	0.337	Neighborhood Office Commercial	R3-1, [Q]C2-1VL	Neighborhood Center	0	20	71.120	19.110		Residential - Five or More Units or Apartments (Any Combination) · 4 Stories or Less, 15	168B173 1169	108	North Hollywood - Valley Village	No	LI	DB50 , NH CPU, AHO
Los Angeles	7358 FALLBROOK AVE	91307	2022002006	9.554	9.554	0.000	0.000	Shortfall of Sites	0.186	Low Residential	RS-1	Very Low Residential	0	20	113.635	19.108		Residential - Single Family Residence, 1	186B097 735	1 per lot	Canoga Park - Winnetka - Woodland Hills - West Hills	No	LI	OPP RC , CPK CPU, ADU, AHO

Jurisdiction Name	Site Address/Intersection	5 Digit ZIP Code	Assessor Parcel Number	Very Low-Income	Low-Income	Moderate-Income	Above Moderate-Income	Type of Shortfall	Parcel Size (Acres)	Current General Plan Designation	Current Zoning	Proposed General Plan (GP) Designation	Proposed Zoning	Minimum Density Allowed	Maximum Density Allowed	Total Capacity	Vacant/ Nonvacant	Description of Existing Uses	PIN	Base Density Per Acre	Community Plan Area	Rent Stabalization Ordinance	Income Category	Applicable Rezoning Program (Program informing values in Column Q listed first)
Los Angeles	1054 SELBY AVE	90024	4360009016	9.553	9.553	0.000	0.000	Shortfall of Sites	0.214	Low Residential	R1-1	0	0	20	99.000	19.105		Residential - Single Family Residence, 1	132B153 27		Westwood	No	LI	TOC EXP , ADU
Los Angeles	3021 CLUB DR	90064	4316028008	9.550	9.550	0.000	0.000	Shortfall of Sites	0.214	Low Residential	R1V2	0	0	20	99.000	19.100		Residential - Single Family Residence - Pool, 1	123B165 256		West Los Angeles	No	LI	TOC EXP , ADU
Los Angeles	5415 NEWCASTLE AVE	91316	2162002103	0.000	0.000	0.000	19.098	Shortfall of Sites	1.401	Medium Residential	R3-1	0	0	0	81.625	19.098		Residential - Five or More Units or Apartments (Any Combination) - 4 Stories or Less - Pool, 66	171B125 21		Encino - Tarzana	Yes	ABMI	DB50
Los Angeles	1001 S GOODHOPE AVE	90732	7560010007	9.547	9.547	0.000	0.000	Shortfall of Sites	0.186	Low II Residential	R1-1XL	0	0	20	113.635	19.095		Residential - Single Family Residence, 1	015B189 330		San Pedro	No	LI	OPP RC , ADU
Los Angeles	7600 MIDFIELD AVE	90045	4127003005	9.545	9.545	0.000	0.000	Shortfall of Sites	0.213	Low Residential	R1-1	0	0	20	99.000	19.090		Residential - Single Family Residence, 1	099B173 278		Westchester - Playa del Rey	No	LI	TOC EXP , ADU
Los Angeles	1910 N WESTERN AVE	90027	5587023011	9.543	9.543	0.000	0.000	Shortfall of Sites	0.186	Low I Residential	RE9-1	0	0	20	113.635	19.085		Residential - Single Family Residence, 1	150A193 141		Hollywood	No	LI	OPP RC , ADU, TOC EXP
Los Angeles	2527 E 4TH ST	90033	5180005029	0.000	0.000	0.000	19.080	Shortfall of Sites	0.145	Neighborhood Office Commercial	C2-1-CUGU	Community Center	[LUM3 - SH3 - 4][XC1 - 4][CPIO]	0	200.600	19.080		Residential - Double, Duplex, or Two Units - 4 Stories or Less, 2	126A223 120	108	Boyle Heights	Yes	ABMI	BH CPU
Los Angeles	2529 E 4TH ST	90033	5180005028	0.000	0.000	0.000	19.080	Shortfall of Sites	0.139	Neighborhood Office Commercial	C2-1-CUGU	Community Center	[LUM3 - SH3 - 4][XC1 - 4][CPIO]	0	208.356	19.080		Residential - Double, Duplex, or Two Units - 4 Stories or Less, 2	126A223 124	108	Boyle Heights	Yes	ABMI	BH CPU
Los Angeles	2607 E 4TH ST	90033	5180012033	0.000	0.000	0.000	19.080	Shortfall of Sites	0.143	Highway Oriented and Limited Commercial	C1-1-CUGU	Neighborhood Center	[LUM2 - G2 - 4][XC1 - 4][CPIO]	0	202.346	19.080		Residential - Double, Duplex, or Two Units - 4 Stories or Less, 2	126A223 150	108	Boyle Heights	Yes	ABMI	BH CPU
Los Angeles	7056 ALABAMA AVE	91303	2138013001	0.000	0.000	0.000	19.080	Shortfall of Sites	0.173	Medium Residential	R2-1-RIO	Medium Neighborhood Residential	[MB4-G1-5] [CX2-FA] [CPIO]	0	167.833	19.080		Residential - Double, Duplex, or Two Units - 4 Stories or Less, 2	183B105 433	43	Canoga Park - Winnetka - Woodland Hills - West Hills	Yes	ABMI	CPK CPU , R2RD
Los Angeles	990 W 8TH ST	90017	5144022066	0.954	0.954	0.000	17.172	Shortfall of Sites	0.107	Regional Center Commercial	C2-4D	Transit Core	[HB5-SH1-5] [CX4-FA] [CPIO]	20	494.540	19.080		Commercial - Parking Lot (Commercial Use Property) - Parking Structures - Commercial Parking - 6 to 13 Stories, 0	129A207 108	No Max	Central City	No	VLI, LI, ABMI	DT CPU
Los Angeles	1500 S OLIVE ST	90015	5134023009	0.954	0.954	0.000	17.172	Shortfall of Sites	0.139	Community Commercial	C2-2D-O	Transit Core	[HB2-G1-5] [CX2-FA] [CPIO-O]	20	381.345	19.080		Commercial - Professional Building - Medical Dental Building - 6 to 13 Stories, 0	124-5A207 186	No Max	Central City	No	VLI, LI, ABMI	DT CPU
Los Angeles	5635 CAMELLIA AVE	91601	2338029009	0.000	0.000	0.000	19.080	Shortfall of Sites	0.258	Low Residential	R1-1	Medium	0	0	112.292	19.080		Residential - Double, Duplex, or Two Units - 4 Stories or Less, 2	174B169 706	54	North Hollywood - Valley Village	Yes	ABMI	Orange LineTNP , AHO
Los Angeles	5548 KLUMP AVE	91601	2350005025	0.000	0.000	0.000	19.080	Shortfall of Sites	0.167	High Medium Residential	R4-1L	High Medium	0	0	174.150	19.080		Residential - Double, Duplex, or Two Units - 4 Stories or Less, 2	174B173 1079	No Max	North Hollywood - Valley Village	Yes	ABMI	Orange LineTNP , AHO
Los Angeles	5550 FULCHER AVE	91601	2350003020	0.000	0.000	0.000	19.080	Shortfall of Sites	0.166	High Medium Residential	R4-1L	High Medium	0	0	174.250	19.080		Residential - Double, Duplex, or Two Units - 4 Stories or Less, 2	174B173 1083	No Max	North Hollywood - Valley Village	Yes	ABMI	Orange LineTNP , AHO
Los Angeles	5545 BONNER AVE	91601	2350005007	0.000	0.000	0.000	19.080	Shortfall of Sites	0.166	High Medium Residential	R4-1L	High Medium	0	0	174.224	19.080		Residential - Double, Duplex, or Two Units - 4 Stories or Less, 2	174B173 1093	No Max	North Hollywood - Valley Village	Yes	ABMI	Orange LineTNP , AHO
Los Angeles	14430 VOSE ST	91405	2217007044	0.000	0.000	0.000	19.080	Shortfall of Sites	0.239	Medium Residential	[Q]R3-1	Community Center	0	0	142.356	19.080		Residential - Five or More Units or Apartments (Any Combination) - 4 Stories or Less, 6	183B149 305	108	Van Nuys - North Sherman Oaks	Yes	ABMI	VNY CPU
Los Angeles	0	0	5089011154	0.954	0.954	0.000	17.172	Shortfall of Sites	0.230	Regional Center Commercial	[Q]C4-2-CDO	0	0	20	86.498	19.080	Vacant	Residential - Single Family Residence - Vacant Land, 0	135B177 555		Wilshire	No	VLI, LI, ABMI	MURC
Los Angeles	902 S CITRUS AVE	90036	5084006032	9.539	9.539	0.000	0.000	Shortfall of Sites	0.213	Low II Residential	R1V3-RG	0	0	20	99.000	19.079		Residential - Single Family Residence - Pool and Misc., 1	132B181 504		Wilshire	No	LI	TOC EXP , ADU
Los Angeles	4419 LENNOX AVE	91423	2265015041	9.537	9.537	0.000	0.000	Shortfall of Sites	0.213	Low Residential	R1-1-RIO	Low Residential	0	20	99.000	19.073		Residential - Single Family Residence, 1	166-5A151 61	1 per lot	Sherman Oaks - Studio City - Toluca Lake - Cahuenga Pass	No	LI	TOC EXP , SHR CPU, ADU, AHO
Los Angeles	11661 BALBOA BLVD	91344	2607013006	9.530	9.530	0.000	0.000	Shortfall of Sites	0.221	Low I Residential	RS-1	0	0	20	113.635	19.061		Residential - Single Family Residence, 1	213B133 218		Granada Hills - Knollwood	No	LI	OPP RC , ADU
Los Angeles	10834 WILKINS AVE	90024	4325019033	9.529	9.529	0.000	0.000	Shortfall of Sites	0.213	Low Residential	R1-1	0	0	20	99.000	19.057		Residential - Single Family Residence, 1	132B153 819		Westwood	No	LI	TOC EXP , ADU
Los Angeles	23301 SIDLEE PL	90710	7438008027	9.527	9.527	0.000	0.000	Shortfall of Sites	0.186	Low Residential	R1-1XL-O	0	0	20	113.635	19.054		Residential - Single Family Residence, 1	042B193 105		Wilmington - Harbor City	No	LI	OPP RC , ADU
Los Angeles	11115 N LAUREL CANYON BLVD	91340	2613025053	9.524	9.524	0.000	0.000	Shortfall of Sites	0.574	Highway Oriented Commercial	[Q]C2-1VL	0	0	20	63.769	19.048		Industrial - Warehousing, Distribution, Storage - Public Storage - Mini Warehouse - One Story, 0	210B149 1336		Arleta - Pacoima	No	LI	DB50 , ARO
Los Angeles	12444 VICTORY BLVD	91606	2333007042	9.524	9.524	0.000	0.000	Shortfall of Sites	0.221	Highway Oriented Commercial	[Q]C2-1	0	0	20	165.665	19.048		Commercial - Hotel and Motel - Hotel - Under 50 Rooms - One Story, 0	180B165 731		North Hollywood - Valley Village	No	LI	DB50 , ARO
Los Angeles	8840 GLENOAKS BLVD	91352	2404008028	9.524	9.524	0.000	0.000	Shortfall of Sites	0.222	Neighborhood Office Commercial	C2-1VL	0	0	20	164.728	19.048		Commercial - Store - One Story, 0	195B177 379		Sun Valley - La Tuna Canyon	No	LI	DB50
Los Angeles	12215 VICTORY BLVD	91606	2322006024	0.952	0.952	0.000	17.143	Shortfall of Sites	0.224	Community Commercial	C2-1L	Community Center (Mixed-Use)	0	20	107.306	19.048		Institutional - College, University (Private) - One Story, 0	180B165 676	145	North Hollywood - Valley Village	No	VLI, LI, ABMI	DB50 , NH CPU, AHO
Los Angeles	12855 MOORPARK ST	91604	2362014139	9.523	9.523	0.000	0.000	Shortfall of Sites	0.256	Medium Residential	[Q]C2-1VL-RIO, P-1-RIO	0	0	20	82.508	19.046		Commercial - Office Building - One Story, 1	165B161 246		Sherman Oaks - Studio City - Toluca Lake - Cahuenga Pass	No	LI	DB50 , ARO, P, ADU, OPP C
Los Angeles	4700 LANKERSHIM BLVD	91602	2421023022	0.000	0.000	0.000	19.046	Shortfall of Sites	0.123	Community Commercial	C2-1VL	Community Center (Mixed-Use)	0	0	106.003	19.046		Commercial - Auto, Recreation Equipment, Construction Equipment Sales and Service - Auto Body Repair Shop - One Story, 1	168B173 718	145	North Hollywood - Valley Village	No	ABMI	DB50 , NH CPU, AHO
Los Angeles	4795 VINELAND AVE	91602	2353026057	0.000	0.000	0.000	19.046	Shortfall of Sites	0.124	Neighborhood Office Commercial	[Q]C2-1VL	Neighborhood Center	0	0	72.552	19.046		Commercial - Shopping Center (Neighborhood, Community) - One Story, 1	168B173 522	108	North Hollywood - Valley Village	No	ABMI	DB50 , NH CPU, AHO
Los Angeles	18079 VENTURA BLVD	91316	2162005080	9.523	9.523	0.000	0.000	Shortfall of Sites	0.128	Community Commercial	C2-1VL	0	0	20	165.165	19.046		Commercial - Service Station - Full Service - No Additional Services, 1	171B125 373		Encino - Tarzana	No	LI	DB50 , ENC CPU, TOPP C, AHO
Los Angeles	5104 MERIDIAN ST	90042	5478001014	9.523	9.523	0.000	0.000	Shortfall of Sites	0.124	Neighborhood Commercial	[Q]C4-1XL	0	0	20	170.129	19.046		Residential - Single Family Residence, 1	156A225 255		Northeast Los Angeles	No	LI	DB50
Los Angeles	5112 MERIDIAN ST	90042	5478001012	9.523	9.523	0.000	0.000	Shortfall of Sites	0.124	Neighborhood Commercial	[Q]C4-1XL	0	0	20	170.130	19.046		Residential - Single Family Residence, 1	156A225 261		Northeast Los Angeles	No	LI	DB50
Los Angeles	5116 MERIDIAN ST	90042	5478001011	9.523	9.523	0.000	0.000	Shortfall of Sites	0.124	Neighborhood Commercial	[Q]C4-1XL	0	0	20	170.128	19.046		Residential - Single Family Residence, 1	156A225 264		Northeast Los Angeles	No	LI	DB50
Los Angeles	5132 MERIDIAN ST	90042	5478001007	9.523	9.523	0.000	0.000	Shortfall of Sites	0.124	Neighborhood Commercial	[Q]C4-1XL	0	0	20	170.128	19.046		Residential - Single Family Residence, 1	156A225 275		Northeast Los Angeles	No	LI	DB50
Los Angeles	5140 MERIDIAN ST	90042	5478001005	9.523	9.523	0.000	0.000	Shortfall of Sites	0.124	Neighborhood Commercial	[Q]C4-1XL	0	0	20	170.129	19.046		Residential - Single Family Residence, 1	156A225 279		Northeast Los Angeles	No	LI	DB50
Los Angeles	5200 MERIDIAN ST	90042	5478002015	9.523	9.523	0.000	0.000	Shortfall of Sites	0.124	Neighborhood Commercial	[Q]C4-1XL	0	0	20	170.128	19.046		Residential - Single Family Residence, 1	156A225 292		Northeast Los Angeles	No	LI	DB50
Los Angeles	5204 MERIDIAN ST	90042	5478002014	9.523	9.523	0.000	0.000	Shortfall of Sites	0.124	Neighborhood Commercial	[Q]C4-1XL	0	0	20	170.129	19.046		Residential - Single Family Residence, 1	156A225 295		Northeast Los Angeles	No	LI	DB50
Los Angeles	5210 MERIDIAN ST	90042	5478002013	9.523	9.523	0.000	0.000	Shortfall of Sites	0.124	Neighborhood Commercial	[Q]C4-1XL	0	0	20	170.129	19.046		Residential - Single Family Residence, 1	156A225 298		Northeast Los Angeles	No	LI	DB50
Los Angeles	5214 MERIDIAN ST	90042	5478002012	9.523	9.523	0.000	0.000	Shortfall of Sites	0.124	Neighborhood Commercial	[Q]C4-1XL	0	0	20	170.129	19.046		Residential - Single Family Residence, 1	156A225 301		Northeast Los Angeles	No	LI	DB50
Los Angeles	10349 W PICO BLVD	90064	4315013008	9.523	9.523	0.000	0.000	Shortfall of Sites	0.126	Neighborhood Commercial	C2-1VL-O	0	0	20	167.011	19.046		Commercial - Professional Building - One Story, 1	129B161 399		West Los Angeles	No	LI	DB50 , ARO
Los Angeles	4615 FULTON AVE	91423	2360021015	9.523	9.523	0.000	0.000	Shortfall of Sites	0.251	Medium Residential	R3-1-RIO	0	0	20	84.166	19.046		Residential - Single Family Residence, 1	168B157 731		Sherman Oaks - Studio City - Toluca Lake - Cahuenga Pass	No	LI	DB50 , ADU
Los Angeles	2065 DRACENA DR	90027	5590005036	9.523	9.523	0.000	0.000	Shortfall of Sites	0.257	Medium Residential	R3-1XL	0	0	20	81.935	19.046		Institutional - School (Private) - One Story, 1	150B197 250		Hollywood	No	LI	DB50 , ADU
Los Angeles	14121 BURBANK BLVD	91401	2245027033	9.523	9.523	0.000	0.000	Shortfall of Sites	0.126	Neighborhood Office Commercial	[Q]C1.5-1VL	0	0	20	167.036	19.046		Institutional - School (Private) - One Story, 1	174B153 776		Van Nuys - North Sherman Oaks	No	LI	DB50
Los Angeles	7080 HOLLYWOOD BLVD	90028	5548007014	0.952	0.952	0.000	17.136	Shortfall of Sites	0.127	Regional Center Commercial	C4-2D-SN	Regional Center Commercial	VARIOUS, WITH C2 and CPIO	20	220.666	19.040		Commercial - Office Building - One Story, 0	147B181 212	108	Hollywood	No	VLI, LI, ABMI	HWD CPU , ARO, MURC
Los Angeles	6750 W SUNSET BLVD	90028	5547021021	0.952	0.952	0.000	17.136	Shortfall of Sites	0.139	Regional Center Commercial	C4-2D-SN	Regional Center Commercial	VARIOUS, WITH C2 and CPIO	20	222.578	19.040		Commercial - Restaurant, Cocktail Lounge - Fast Food - Auto Oriented - One Story, 1	147A185 92	108	Hollywood	No	VLI, LI, ABMI	HWD CPU , MURC, AHO
Los Angeles	1556 WILCOX AVE	90028	5546013038	0.952	0.952	0.000	17.136	Shortfall of Sites	0.141	Regional Center Commercial	C4-2D	Regional Center Commercial	C2-2D-CPIO	20	220.020	19.040		Commercial - Office Building - One Story, 1	148-5A187 327	108	Hollywood	No	VLI, LI, ABMI	HWD CPU , MURC, AHO
Los Angeles	4501 W 16TH PL	90019	5071016053	9.518	9.518	0.000	0.000	Shortfall of Sites	0.174	Low Medium II Residential	RD1.5-1-O	0	0	20	113.635	19.035		Residential - Single Family Residence, 0	129B185 1238		West Adams - Baldwin Hills - Leimert	No	LI	OPP RC , ADU
Los Angeles	6468 W 85TH PL	90045	4108018015	9.516	9.516	0.000	0.000	Shortfall of Sites	0.185	Low Residential	R1V2	0	0	20	113.635	19.032		Residential - Single Family Residence, 1	096B165 481	43	Westchester - Playa del Rey	No	LI	OPP RC , WPDR CPU, ADU, AHO
Los Angeles	10753 LINDBROOK DR	90024	4360004035	9.515	9.515	0.000	0.000	Shortfall of Sites	0.213	Low Residential	R1-1-O	0	0	20	99.000	19.030		Residential - Single Family Residence - Pool, 1	132B153 55		Westwood	No	LI	TOC EXP , ADU
Los Angeles	10570 ROUNTREE RD	90064	4318011013	9.512	9.512	0.000	0.000	Shortfall of Sites	0.213	Low Residential	R1V2-O	0	0	20	99.000	19.023		Residential - Single Family Residence - Therapy Pool (Spa), 1	126B161 506		West Los Angeles	No	LI	TOC EXP , ADU
Los Angeles	17538 VENTURA BLVD	91316	2290007007	0.000	0.000	0.000	19.021	Shortfall of Sites	1.630	Low I Residential	RA-1, C4-1VL	0	0	0	66.287	19.021		Commercial - Store Combination - Store and Residential Combination - One Story, 0	168B129 12		Encino - Tarzana	Yes	ABMI	AHO , ENC CPU, ARO
Los Angeles	1682 W 7TH ST	90732	7559033006	9.510	9.510	0.000	0.000	Shortfall of Sites	0.185	Low II Residential	R1-1XL	0	0	20	113.635	19.020		Residential - Single Family Residence, 1	015B189 145		San Pedro	No	LI	OPP RC , ADU
Los Angeles	13347 MARGATE ST	91401	2344018038	9.510	9.510	0.000	0.000	Shortfall of Sites	0.253	Very Low Residential	RE11-1	0	0	20	99.000	19.020		Residential - Single Family Residence - Pool and Misc., 1	171B157 176		Van Nuys - North Sherman Oaks	No	LI	TOC EXP , ADU
Los Angeles	5303 LEGHORN AVE	91401	2345019023	9.510	9.510	0.000	0.000	Shortfall of Sites	0.213	Low Residential	R1-1	0	0	20	99.000	19.019		Residential - Single Family Residence - Pool, 1	171B161 303		Van Nuys - North Sherman Oaks	No	LI	TOC EXP , ADU
Los Angeles	5305 LEGHORN AVE	91401	2345019022	9.509	9.509	0.000	0.000	Shortfall of Sites	0.213	Low Residential	R1-1	0	0	20	99.000	19.019		Residential - Single Family Residence - Pool, 1	171B161 290		Van Nuys - North Sherman Oaks	No	LI	TOC EXP , ADU
Los Angeles	3320 PATRICIA AVE	90064	4316018015	9.509	9.509	0.000	0.000	Shortfall of Sites	0.213	Low Residential	R1V2	0	0	20	99.000	19.018		Residential - Single Family Residence, 1	123B165 688		West Los Angeles	No	LI	TOC EXP , ADU
Los Angeles	7101 FALLBROOK AVE	91307	2026003001	9.508	9.508	0.000	0.000	Shortfall of Sites	0.196	Low Residential	RS-1	Very Low Residential	0	20	113.635	19.016		, 2	183B097 238	1 per lot	Canoga Park - Winnetka - Woodland Hills - West Hills	No	LI	OPP RC , CPK CPU, AHO
Los Angeles	3289 EDITH ST	90064	4316019021	9.504	9.504	0.000	0.000	Shortfall of Sites	0.213	Low Residential	R1V2	0	0	20	99.000	19.008		Residential - Single Family Residence, 1	123B161 739		West Los Angeles	No	LI	TOC EXP , ADU, OPP RC2
Los Angeles	10646 ESTHER AVE	90064	4255005002	9.504	9.504	0.000	0.000	Shortfall of Sites	0.213	Low Residential	R1-1-O	0	0	20	99.000	19.008		Residential - Single Family Residence, 1	126B157 1081		West Los Angeles	No	LI	TOC EXP , ADU

Jurisdiction Name	Site Address/Intersection	5 Digit ZIP Code	Assessor Parcel Number	Very Low-Income	Low-Income	Moderate-Income	Above Moderate-Income	Type of Shortfall	Parcel Size (Acres)	Current General Plan Designation	Current Zoning	Proposed General Plan (GP) Designation	Proposed Zoning	Minimum Density Allowed	Maximum Density Allowed	Total Capacity	Vacant/ Nonvacant	Description of Existing Uses	PIN	Base Density Per Acre	Community Plan Area	Rent Stabalization Ordinance	Income Category	Applicable Rezoning Program (Program informing values in Column Q listed first)
Los Angeles	7407 CORBIN AVE	91306	2115017017	9.500	9.500	0.000	0.000	Shortfall of Sites	0.167	Low Residential	R1-1	Low Medium Residential	[MM1-CDF1-5] [IX4-FA] [CPIO]	20	149.731	19.000		Residential - Single Family Residence, 1	186B117 601	10	Canoga Park - Winnetka - Woodland Hills - West Hills	No	LI	CPK CPU ,
Los Angeles	5412 BARTON AVE	90038	5535007021	9.500	9.500	0.000	0.000	Shortfall of Sites	0.156	Neighborhood Office Commercial	C4-1D	Neighborhood Commercial	[Q]C4-2D-CPIO	20	160.749	19.000		Residential - Single Family Residence, 1	144B193 1268	54	Hollywood	No	LI	HWD CPU
Los Angeles	14312 FRIAR ST	91401	2240011010	9.500	9.500	0.000	0.000	Shortfall of Sites	0.161	Medium Residential	[Q]R3-1	High Medium	0	20	155.576	19.000		Recreational - Club, Lodge Hall, Fraternal Organization - One Story, 1	177B153 40	No Max	Van Nuys - North Sherman Oaks	No	LI	Orange LineTNP
Los Angeles	14348 FRIAR ST	91401	2240011003	9.500	9.500	0.000	0.000	Shortfall of Sites	0.161	Medium Residential	[Q]R3-1	High Medium	0	20	155.575	19.000		Residential - Single Family Residence, 1	178-5A151 56	No Max	Van Nuys - North Sherman Oaks	No	LI	Orange LineTNP
Los Angeles	14108 FRIAR ST	91401	2240015012	9.500	9.500	0.000	0.000	Shortfall of Sites	0.144	Low Medium II Residential	[Q]RD1.5-1	0	0	20	173.967	19.000		Residential - Single Family Residence, 1	177B153 67	No Max	Van Nuys - North Sherman Oaks	No	LI	Orange LineTNP
Los Angeles	14629 ERWIN ST	91411	2241011021	9.500	9.500	0.000	0.000	Shortfall of Sites	0.161	Medium Residential	[Q]R3-1	High Medium	0	20	155.465	19.000		Residential - Single Family Residence, 1	178-5A151 203	No Max	Van Nuys - North Sherman Oaks	No	LI	Orange LineTNP
Los Angeles	10714 LANDALE ST	91602	2423006012	0.950	0.950	0.000	17.100	Shortfall of Sites	0.177	Low Residential	R1-1-RIO	Community Center	0	20	141.267	19.000		Residential - Single Family Residence, 1	165B177 252	108	Sherman Oaks - Studio City - Toluca Lake - Cahuenga Pass	No	VLI, LI, ABMI	SHR CPU , AHO
Los Angeles	10720 LANDALE ST	91602	2423006011	0.950	0.950	0.000	17.100	Shortfall of Sites	0.178	Low Residential	R1-1-RIO	Community Center	0	20	140.537	19.000		Residential - Single Family Residence, 1	165B177 253	108	Sherman Oaks - Studio City - Toluca Lake - Cahuenga Pass	No	VLI, LI, ABMI	SHR CPU , AHO
Los Angeles	10732 LANDALE ST	91602	2423006009	0.950	0.950	0.000	17.100	Shortfall of Sites	0.178	Low Residential	R1-1-RIO	Community Center	0	20	140.540	19.000		Residential - Single Family Residence - Pool, 1	165B177 255	108	Sherman Oaks - Studio City - Toluca Lake - Cahuenga Pass	No	VLI, LI, ABMI	SHR CPU , AHO
Los Angeles	10738 LANDALE ST	91602	2423006008	0.950	0.950	0.000	17.100	Shortfall of Sites	0.178	Low Residential	R1-1-RIO	Community Center	0	20	140.538	19.000		Residential - Single Family Residence, 1	165B177 256	108	Sherman Oaks - Studio City - Toluca Lake - Cahuenga Pass	No	VLI, LI, ABMI	SHR CPU , AHO
Los Angeles	10742 LANDALE ST	91602	2423006007	0.950	0.950	0.000	17.100	Shortfall of Sites	0.178	Low Residential	R1-1-RIO	Community Center	0	20	140.542	19.000		Residential - Single Family Residence, 1	165B177 257	108	Sherman Oaks - Studio City - Toluca Lake - Cahuenga Pass	No	VLI, LI, ABMI	SHR CPU , AHO
Los Angeles	6741 SYLMAR AVE	91405	2237002024	0.950	0.950	0.000	17.100	Shortfall of Sites	0.174	Medium Residential	R1-4	Community Center	0	20	143.784	19.000		Residential - Single Family Residence, 1	180B149 90	108	Van Nuys - North Sherman Oaks	No	VLI, LI, ABMI	VNY CPU
Los Angeles	7115 VAN NUYS BLVD	91405	2219008007	0.950	0.950	0.000	17.100	Shortfall of Sites	0.178	Community Commercial	C2-1L	Community Center	0	20	140.567	19.000		Commercial - Restaurant, Cocktail Lounge - Restaurant, Cocktail Lounge, Tavern - One Story, 1	183B149 129	108	Van Nuys - North Sherman Oaks	No	VLI, LI, ABMI	VNY CPU
Los Angeles	2757 OVERLAND AVE	90064	4255018001	9.498	9.498	0.000	0.000	Shortfall of Sites	0.185	Low Residential	R1-1	Low Medium Residential	0	20	113.635	18.997		Residential - Single Family Residence, 1	123B157 262	21	West Los Angeles	No	LI	OPP RC , West WLA CPU, ADU, AHO, TOC EXP
Los Angeles	1427 NADEAU DR	90019	5082013018	9.497	9.497	0.000	0.000	Shortfall of Sites	0.185	Low Medium I Residential	R2-1-O	0	0	20	113.635	18.994		Residential - Single Family Residence, 1	129B185 1206		West Adams - Baldwin Hills - Leimert	No	LI	OPP RC , ADU, R2RD
Los Angeles	13051 MAGNOLIA BLVD	91423	2345018053	9.497	9.497	0.000	0.000	Shortfall of Sites	0.212	Low Residential	R1-1	0	0	20	99.000	18.993		Residential - Single Family Residence - Pool, 1	171B161 475		Van Nuys - North Sherman Oaks	No	LI	TOC EXP , ADU, OPP RC2
Los Angeles	16515 NORDHOFF ST	91343	2676023023	9.496	9.496	0.000	0.000	Shortfall of Sites	0.185	Low Residential	RS-1	0	0	20	113.635	18.992		Residential - Single Family Residence - Pool, 1	198B137 977		Mission Hills - Panorama City - North Hills	No	LI	OPP RC , ADU
Los Angeles	22001 VINCENNES ST	91311	2727016001	9.496	9.496	0.000	0.000	Shortfall of Sites	0.185	Low I Residential	RS-1	0	0	20	113.635	18.991		Residential - Single Family Residence, 1	198B101 164		Chatsworth - Porter Ranch	No	LI	OPP RC , ADU
Los Angeles	1975 DE MILLE DR	90027	5589005010	9.495	9.495	0.000	0.000	Shortfall of Sites	0.212	Very Low II Residential	RE11-1	0	0	20	99.000	18.991		Residential - Single Family Residence, 1	150A195 84		Hollywood	No	LI	TOC EXP , ADU
Los Angeles	15245 GREENLEAF ST	91403	2276008109	9.495	9.495	0.000	0.000	Shortfall of Sites	0.252	Low Residential	RE11-1	Low Residential	0	20	99.000	18.990		Residential - Single Family Residence - Pool, 1	166-5A145 243	1 per lot	Sherman Oaks - Studio City - Toluca Lake - Cahuenga Pass	No	LI	TOC EXP , SHR CPU, ADU, AHO
Los Angeles	2065 KERWOOD AVE	90025	4319012051	9.494	9.494	0.000	0.000	Shortfall of Sites	0.212	Low Residential	R1-1-O	0	0	20	99.000	18.989		Residential - Single Family Residence - Pool, 1	129B157 50		West Los Angeles	No	LI	TOC EXP , ADU
Los Angeles	342 LOIS LN	90732	7559037010	9.493	9.493	0.000	0.000	Shortfall of Sites	0.185	Low II Residential	R1-1XL	0	0	20	113.635	18.986		Residential - Single Family Residence, 1	018B193 1586		San Pedro	No	LI	OPP RC , ADU
Los Angeles	5533 WOODMAN AVE	91401	2247001005	9.490	9.490	0.000	0.000	Shortfall of Sites	0.212	Low Residential	RE9-1	0	0	20	99.000	18.981		Residential - Single Family Residence, 1	174B157 709		Van Nuys - North Sherman Oaks	No	LI	TOC EXP , ADU, OPP RC2
Los Angeles	3084 MOTOR AVE	90064	4316007009	9.489	9.489	0.000	0.000	Shortfall of Sites	0.200	Low Residential	R1V2	0	0	20	99.000	18.978		Recreational - Club, Lodge Hall, Fraternal Organization - One Story, 0	123B161 492		West Los Angeles	No	LI	TOC EXP , OPP RC2
Los Angeles	3070 DANNYHILL DR	90064	4316027020	9.484	9.484	0.000	0.000	Shortfall of Sites	0.212	Low Residential	R1V2	0	0	20	99.000	18.968		Residential - Single Family Residence, 1	123B165 228		West Los Angeles	No	LI	TOC EXP , ADU
Los Angeles	811 WILSHIRE BLVD	90017	5144007023	0.948	0.948	0.000	17.066	Shortfall of Sites	0.010	Regional Center Commercial	C2-4D	Transit Core	[HB5-G1-5] [CX3-FA] [CPIO]	20	3540.190	18.962		Commercial - Office Building - Over 20 Stories, 0	129A209 8	No Max	Central City	No	VLI, LI, ABMI	ARO , DT CPU
Los Angeles	811 WILSHIRE BLVD	90017	5144007023	0.948	0.948	0.000	17.066	Shortfall of Sites	0.045	Regional Center Commercial	C2-4D	Transit Core	[HB5-G1-5] [CX3-FA] [CPIO]	20	805.573	18.962		Commercial - Office Building - Over 20 Stories, 0	129A209 12	No Max	Central City	No	VLI, LI, ABMI	ARO , DT CPU
Los Angeles	12659 MOORPARK ST	91604	2362015015	0.000	0.000	0.000	18.960	Shortfall of Sites	0.814	Medium Residential	R3-1-RIO	0	0	0	81.816	18.960		Residential - Five or More Units or Apartments (Any Combination) - 4 Stories or Less - Pool, 28	165B161 264		Sherman Oaks - Studio City - Toluca Lake - Cahuenga Pass	Yes	ABMI	DB50
Los Angeles	4812 TOPANGA CANYON BLVD	91364	2171017063	0.948	0.948	0.000	17.064	Shortfall of Sites	0.143	Low Medium I Residential	R2-1	Low Medium Residential	[DM2-G1-5] [CX2-FA] [CPIO-O]	20	146.365	18.960		Residential - Single Family Residence, 1	168B101 757	10	Canoga Park - Winnetka - Woodland Hills - West Hills	No	VLI, LI, ABMI	CPK CPU , R2RD, OPP RC, AHO
Los Angeles	5707 LINDLEY AVE	91356	2157010028	9.480	9.480	0.000	0.000	Shortfall of Sites	0.484	Low II Residential	(T)R1-1	Low Neighborhood Residential	0	20	43.387	18.960		Residential - Single Family Residence, 1	174B125 202	10	Encino - Tarzana	No	LI	ENC CPU , ADU, OPP RC2, AHO
Los Angeles	1771 VISTA DEL MAR ST	90028	5546031007	9.480	9.480	0.000	0.000	Shortfall of Sites	0.093	Medium Residential	(T)(Q)R3-2D	Regional Center Commercial	VARIOUS, WITH C2 and CPIO	20	226.297	18.960		Residential - Single Family Residence, 1	150A189 324	108	Hollywood	No	LI	HWD CPU , AHO, TOC EXP
Los Angeles	12139 HARTSOOK ST	91607	2356001005	0.948	0.948	0.000	17.064	Shortfall of Sites	0.194	Low Residential	R1-1	Community Center (Mixed-Use)	0	20	108.284	18.960		Residential - Single Family Residence - Pool, 1	171B165 632	145	North Hollywood - Valley Village	No	VLI, LI, ABMI	NH CPU , ADU, AHO, TOC EXP
Los Angeles	5453 AGNES AVE	91607	2348014025	0.948	0.948	0.000	17.064	Shortfall of Sites	0.195	Low Residential	R1-1	Community Center (Mixed-Use)	0	20	107.794	18.960		Residential - Single Family Residence, 1	174B165 915	145	North Hollywood - Valley Village	No	VLI, LI, ABMI	NH CPU , ADU, AHO, TOC EXP
Los Angeles	5445 AGNES AVE	91607	2348014024	0.948	0.948	0.000	17.064	Shortfall of Sites	0.194	Low Residential	R1-1	Community Center (Mixed-Use)	0	20	108.258	18.960		Residential - Single Family Residence - Pool, 1	174B165 938	145	North Hollywood - Valley Village	No	VLI, LI, ABMI	NH CPU , ADU, AHO, TOC EXP
Los Angeles	3775 KEYSTONE AVE	90034	4314001037	9.480	9.480	0.000	0.000	Shortfall of Sites	0.172	Community Commercial	C2-1	Mixed Residential	0	20	150.870	18.960		Commercial - Office Building - One Story, 5	117B161 206	54	Palms - Mar Vista - Del Rey	No	LI	PMVDR CPU , ARO, AHO
Los Angeles	3602 OVERLAND AVE	90034	4314010089	9.480	9.480	0.000	0.000	Shortfall of Sites	0.141	General Commercial	C2-1	Mixed Residential	0	20	148.442	18.960		Commercial - Restaurant, Cocktail Lounge - Restaurant, Cocktail Lounge, Tavern - One Story, 1	120B161 972	54	Palms - Mar Vista - Del Rey	No	LI	PMVDR CPU , AHO
Los Angeles	3614 OVERLAND AVE	90034	4314010087	9.480	9.480	0.000	0.000	Shortfall of Sites	0.144	General Commercial	C2-1	Mixed Residential	0	20	145.775	18.960		Commercial - Office Building - One Story, 1	120B161 1008	54	Palms - Mar Vista - Del Rey	No	LI	PMVDR CPU , ARO, AHO
Los Angeles	13106 MARGATE ST	91401	2345026011	9.480	9.480	0.000	0.000	Shortfall of Sites	0.212	Low Residential	R1-1	0	0	20	99.000	18.960		Residential - Single Family Residence - Pool, 1	171B161 252		Van Nuys - North Sherman Oaks	No	LI	TOC EXP , ADU
Los Angeles	13214 MAGNOLIA BLVD	91423	2358002015	9.480	9.480	0.000	0.000	Shortfall of Sites	0.212	Very Low Residential	RE11-1	0	0	20	99.000	18.959		Residential - Single Family Residence, 1	171B157 654		Van Nuys - North Sherman Oaks	No	LI	TOC EXP , ADU, OPP RC2
Los Angeles	13107 MARGATE ST	91401	2345021005	9.479	9.479	0.000	0.000	Shortfall of Sites	0.212	Low Residential	R1-1	0	0	20	99.000	18.957		Residential - Single Family Residence - Pool, 1	171B161 190		Van Nuys - North Sherman Oaks	No	LI	TOC EXP , ADU
Los Angeles	3057 CAVENDISH DR	90064	4316011016	9.478	9.478	0.000	0.000	Shortfall of Sites	0.199	Low Residential	R1V2	0	0	20	99.000	18.956		Residential - Single Family Residence, 0	123B161 178		West Los Angeles	No	LI	TOC EXP
Los Angeles	16930 WILLARD ST	91406	2204031018	9.475	9.475	0.000	0.000	Shortfall of Sites	0.185	Low Residential	R1-1	Low Residential	0	20	113.635	18.951		Residential - Single Family Residence, 1	189B133 10	1 per lot	Reseda - West Van Nuys	No	LI	OPP RC , RES CPU, ADU, AHO
Los Angeles	7855 VAN NUYS BLVD	91402	2210022011	9.474	9.474	0.000	0.000	Shortfall of Sites	0.261	Regional Commercial	[Q]M1-1-CDO	0	0	20	113.635	18.949		Commercial - Bank, Savings and Loan - One Story, 0	189B149 493		Mission Hills - Panorama City - North Hills	No	LI	OPP RC
Los Angeles	1011 S TROTWOOD AVE	90732	7560010003	9.470	9.470	0.000	0.000	Shortfall of Sites	0.185	Low II Residential	R1-1XL	0	0	20	113.635	18.940		Residential - Single Family Residence, 1	015B189 357		San Pedro	No	LI	OPP RC , ADU
Los Angeles	424 HILGARD AVE	90024	4360023003	9.468	9.468	0.000	0.000	Shortfall of Sites	0.185	Low Residential	R1-1	0	0	20	113.635	18.937		Residential - Single Family Residence, 1	138B153 249		Westwood	No	LI	OPP RC , ADU
Los Angeles	3699 WILSHIRE BLVD	90010	5503028020	0.947	0.947	0.000	17.040	Shortfall of Sites	0.127	Regional Center Commercial	C4-2	0	0	20	285.765	18.933		Commercial - Office Building - 6 to 13 Stories, 0	132B193 25		Wilshire	No	VLI, LI, ABMI	ARO , MURC
Los Angeles	3699 WILSHIRE BLVD	90010	5503028020	0.947	0.947	0.000	17.040	Shortfall of Sites	0.128	Regional Center Commercial	C4-2	0	0	20	284.546	18.933		Commercial - Office Building - 6 to 13 Stories, 0	132B193 26		Wilshire	No	VLI, LI, ABMI	ARO , MURC
Los Angeles	3699 WILSHIRE BLVD	90010	5503028020	0.947	0.947	0.000	17.040	Shortfall of Sites	0.215	Regional Center Commercial	CR-2	0	0	20	168.981	18.933		Commercial - Office Building - 6 to 13 Stories, 0	135B193 960		Wilshire	No	VLI, LI, ABMI	ARO , MURC
Los Angeles	3699 WILSHIRE BLVD	90010	5503028020	0.947	0.947	0.000	17.040	Shortfall of Sites	0.224	Regional Center Commercial	C4-2	0	0	20	162.465	18.933		Commercial - Office Building - 6 to 13 Stories, 0	135B193 981		Wilshire	No	VLI, LI, ABMI	ARO , MURC
Los Angeles	3699 WILSHIRE BLVD	90010	5503028020	0.947	0.947	0.000	17.040	Shortfall of Sites	0.224	Regional Center Commercial	C4-2	0	0	20	162.443	18.933		Commercial - Office Building - 6 to 13 Stories, 0	135B193 999		Wilshire	No	VLI, LI, ABMI	ARO , MURC
Los Angeles	3699 WILSHIRE BLVD	90010	5503028020	0.947	0.947	0.000	17.040	Shortfall of Sites	0.224	Regional Center Commercial	C4-2	0	0	20	162.366	18.933		Commercial - Office Building - 6 to 13 Stories, 0	135B193 1019		Wilshire	No	VLI, LI, ABMI	ARO , MURC
Los Angeles	20108 STARE ST	91311	2741012020	9.465	9.465	0.000	0.000	Shortfall of Sites	0.185	Low I Residential	RS-1	0	0	20	113.635	18.929		Residential - Single Family Residence - Pool, 1	204B113 591		Chatsworth - Porter Ranch	No	LI	OPP RC , ADU
Los Angeles	7055 FALLBROOK AVE	91307	2026007007	0.946	0.946	0.000	17.036	Shortfall of Sites	0.185	Low Residential	RS-1	Very Low Residential	[MB3-CDF1-5] [IX4-FA] [CPIO]	20	113.635	18.929		Residential - Single Family Residence, 1	183B097 287	1 per lot	Canoga Park - Winnetka - Woodland Hills - West Hills	No	VLI, LI, ABMI	OPP RC , CPK CPU, ADU, AHO
Los Angeles	7047 FALLBROOK AVE	91307	2026007006	9.464	9.464	0.000	0.000	Shortfall of Sites	0.185	Low Residential	RS-1	Very Low Residential	0	20	113.635	18.929		Residential - Single Family Residence, 1	183B097 308	1 per lot	Canoga Park - Winnetka - Woodland Hills - West Hills	No	LI	OPP RC , CPK CPU, ADU, AHO
Los Angeles	7041 FALLBROOK AVE	91307	2026007005	9.464	9.464	0.000	0.000	Shortfall of Sites	0.185	Low Residential	RS-1	Very Low Residential	0	20	113.635	18.929		Residential - Single Family Residence - Pool, 1	183B097 337	1 per lot	Canoga Park - Winnetka - Woodland Hills - West Hills	No	LI	OPP RC , CPK CPU, ADU, AHO
Los Angeles	7033 FALLBROOK AVE	91307	2026007004	9.464	9.464	0.000	0.000	Shortfall of Sites	0.185	Low Residential	RS-1	Very Low Residential	0	20	113.635	18.929		Residential - Single Family Residence, 1	183B097 357	1 per lot	Canoga Park - Winnetka - Woodland Hills - West Hills	No	LI	OPP RC , CPK CPU, ADU, AHO

Jurisdiction Name	Site Address/Intersection	5 Digit ZIP Code	Assessor Parcel Number	Very Low-Income	Low-Income	Moderate-Income	Above Moderate-Income	Type of Shortfall	Parcel Size (Acres)	Current General Plan Designation	Current Zoning	Proposed General Plan (GP) Designation	Proposed Zoning	Minimum Density Allowed	Maximum Density Allowed	Total Capacity	Vacant/ Nonvacant	Description of Existing Uses	PIN	Base Density Per Acre	Community Plan Area	Rent Stabalization Ordinance	Income Category	Applicable Rezoning Program (Program informing values in Column Q listed first)
Los Angeles	7029 FALLBROOK AVE	91307	2026007003	9.464	9.464	0.000	0.000	Shortfall of Sites	0.185	Low Residential	RS-1	Very Low Residential	0	20	113.635	18.929		Residential - Single Family Residence, 1	183B097 388	1 per lot	Canoga Park - Winnetka - Woodland Hills - West Hills	No	LI	OPP RC , CPK CPU, ADU, AHO
Los Angeles	8742 CORBIN AVE	91324	2783025095	9.462	9.462	0.000	0.000	Shortfall of Sites	1.999	Neighborhood Office Commercial	C1-1L, P-1	0	0	20	94.696	18.925		Commercial - Shopping Center (Neighborhood, Community) - One Story, 0	195B117 156		Chatsworth - Porter Ranch	No	LI	P
Los Angeles	1438 WRIGHT ST	90015	5134002002	0.000	0.000	0.000	18.920	Shortfall of Sites	0.138	Community Commercial	C2-2D-O	Transit Core	[HB5-G1-5] [CX3-FA] [CPIO-O]	0	492.452	18.920		Residential - Five or More Units or Apartments (Any Combination) - 4 Stories or Less, 20	126A205 62	No Max	Central City	Yes	ABMI	DT CPU
Los Angeles	6735 ELMER AVE	91606	2319007012	0.000	0.000	0.000	40.530	Shortfall of Sites	0.364	Highway Oriented Commercial	C2-1VL			0	164.853	40.530		Residential - Five or More Units or Apartments (Any Combination) - 4 Stories or Less - Pool, 20	180B173 64		North Hollywood - Valley Village	Yes	ABMI	DB50
Los Angeles	5754 FAIR AVE	91601	2337030021	0.000	0.000	0.000	18.920	Shortfall of Sites	0.712	Low Medium II Residential	RD1.5-1VL	Medium	0	0	109.477	18.920		Residential - Five or More Units or Apartments (Any Combination) - 4 Stories or Less - Pool, 28	174B173 383	54	North Hollywood - Valley Village	Yes	ABMI	Orange LineTNP
Los Angeles	5650 FAIR AVE	91601	2337031011	0.000	0.000	0.000	18.920	Shortfall of Sites	0.712	Low Medium II Residential	RD1.5-1VL	Medium	0	0	109.495	18.920		Residential - Five or More Units or Apartments (Any Combination) - 4 Stories or Less - Pool, 28	174B173 696	54	North Hollywood - Valley Village	Yes	ABMI	Orange LineTNP
Los Angeles	5640 FAIR AVE	91601	2337031010	0.000	0.000	0.000	18.920	Shortfall of Sites	0.712	Low Medium II Residential	RD1.5-1VL	Medium	0	0	109.498	18.920		Residential - Five or More Units or Apartments (Any Combination) - 4 Stories or Less - Pool, 28	174B173 752	54	North Hollywood - Valley Village	Yes	ABMI	Orange LineTNP
Los Angeles	7438 FALLBROOK AVE	91307	2022001008	9.459	9.459	0.000	0.000	Shortfall of Sites	0.184	Low Residential	RS-1	Very Low Residential	0	20	113.635	18.919		Residential - Single Family Residence, 1	186B097 548	1 per lot	Canoga Park - Winnetka - Woodland Hills - West Hills	No	LI	OPP RC , CPK CPU, ADU, AHO
Los Angeles	2322 MERTON AVE	90041	5686021033	9.456	9.456	0.000	0.000	Shortfall of Sites	0.509	Low Medium II Residential	RD1.5-1	0	0	20	43.648	18.912		Institutional - Church - One Story, 2	162A221 179		Northeast Los Angeles	No	LI	DB50, FBO
Los Angeles	18600 VENTURA BLVD	91356	2161015010	9.456	9.456	0.000	0.000	Shortfall of Sites	0.130	Community Commercial	C2-1VL	0	0	20	170.858	18.912		Commercial - Store - One Story, 2	174B121 663		Encino - Tarzana	No	LI	DB50
Los Angeles	3312 OVERLAND AVE	90034	4314020041	9.456	9.456	0.000	0.000	Shortfall of Sites	0.135	General Commercial	C2-1	Mixed Residential	0	20	147.718	18.912		Commercial - Store Combination - Store and Residential Combination, 2	120B161 294	54	Palms - Mar Vista - Del Rey	No	LI	DB50 , PMVDR CPU, ARO, AHO
Los Angeles	2101 HILLHURST AVE	90027	5590003036	0.000	0.000	0.000	18.912	Shortfall of Sites	0.131	Neighborhood Office Commercial	C4-1D	Neighborhood Commercial	[Q]C4-1	0	106.959	18.912		Commercial - Professional Building - One Story, 2	150B197 161	108	Hollywood	No	ABMI	DB50 , HWD CPU, ARO, AHO
Los Angeles	23322 VICTORY BLVD	91367	2035018021	0.946	0.946	0.000	17.020	Shortfall of Sites	0.184	Low Residential	RS-1	Very Low Residential	[HB3-G1-5] [CX3-FA] [CPIO-O]	20	113.635	18.911		Residential - Single Family Residence, 1	180B093 883	1 per lot	Canoga Park - Winnetka - Woodland Hills - West Hills	No	VLI, LI, ABMI	OPP RC , CPK CPU, ADU, AHO
Los Angeles	10344 EASTBORNE AVE	90024	4327017005	9.451	9.451	0.000	0.000	Shortfall of Sites	0.212	Low Residential	R1V3-O	0	0	20	99.000	18.902		Residential - Single Family Residence, 1	132B157 340		Westwood	No	LI	TOC EXP , ADU
Los Angeles	1108 N KENMORE AVE	90029	5540028008	0.000	0.000	0.000	18.900	Shortfall of Sites	0.189	Highway Oriented Commercial	C2-1D	Community Commercial	[Q]C2-2D-CPIO	0	158.401	18.900		Commercial - Store Combination - Store and Residential Combination - One Story, 3	144B197 699	54	Hollywood	Yes	ABMI	HWD CPU , ARO, AHO
Los Angeles	5657 FARMDALE AVE	91601	2338028007	0.000	0.000	0.000	18.900	Shortfall of Sites	0.170	Medium Residential	R3-1	High Medium	0	0	176.261	18.900		Residential - Three Units (Any Combination) - 4 Stories or Less, 3	174B169 601	No Max	North Hollywood - Valley Village	Yes	ABMI	Orange LineTNP , AHO
Los Angeles	6352 HAZELTINE AVE	91401	2239001003	0.000	0.000	0.000	18.900	Shortfall of Sites	0.172	Low Medium II Residential	[Q]RD1.5-1	0	0	0	174.223	18.900		Residential - Three Units (Any Combination) - 4 Stories or Less, 3	180B153 1200	No Max	Van Nuys - North Sherman Oaks	Yes	ABMI	Orange LineTNP , DB50
Los Angeles	2857 SUNSET PL	90005	5077013023	0.945	0.945	0.000	17.010	Shortfall of Sites	0.170	Regional Center Commercial	R5-2	0	0	20	139.270	18.900		Commercial - Parking Lot (Commercial Use Property) - Lots - Patron or Employee - One Story, 0	133-5A201 79		Wilshire	No	VLI, LI, ABMI	MURC
Los Angeles	2883 SUNSET PL	90005	5077013019	0.945	0.945	0.000	17.010	Shortfall of Sites	0.170	Regional Center Commercial	R5-2	0	0	20	139.244	18.900		Commercial - Parking Lot (Commercial Use Property) - Lots - Commercial Parking - One Story, 0	133-5A201 83		Wilshire	No	VLI, LI, ABMI	MURC
Los Angeles	0	0	5143026019	0.945	0.945	0.000	17.010	Shortfall of Sites	0.276	Regional Center Commercial	CW	0	0	20	85.506	18.900	Vacant	Commercial - Commercial - Vacant Land, 0	130-5A207 112		Westlake	No	VLI, LI, ABMI	MURC
Los Angeles	3112 CASTLE HEIGHTS AVE	90034	4311008030	9.448	9.448	0.000	0.000	Shortfall of Sites	0.211	Low Residential	R1V2	0	0	20	99.000	18.897		Residential - Single Family Residence, 1	123B165 522		West Los Angeles	No	LI	TOC EXP , ADU
Los Angeles	855 N ORLANDO AVE	90069	5529003001	9.446	9.446	0.000	0.000	Shortfall of Sites	0.211	Low II Residential	R1-1	0	0	20	99.000	18.893		Residential - Single Family Residence, 1	144B173 407		Hollywood	No	LI	TOC EXP , ADU
Los Angeles	1323 S VICTORIA AVE	90019	5082015010	9.436	9.436	0.000	0.000	Shortfall of Sites	0.224	Low Medium I Residential	R2-1-O	0	0	20	99.000	18.873		, 2	129B185 1117		West Adams - Baldwin Hills - Leimert	No	LI	TOC EXP , R2RD
Los Angeles	11879 SANTA MONICA BLVD	90025	4263032046	9.435	9.435	0.000	0.000	Shortfall of Sites	0.166	General Commercial	C2-1VL	Mixed Use Corridor	0	20	150.710	18.870		Commercial - Store - Wireless Communication Tower - One Story, 0	126B145 404	54	West Los Angeles	No	LI	DB50 , West WLA CPU, TOPP C, AHO
Los Angeles	11879 SANTA MONICA BLVD	90025	4263032046	9.435	9.435	0.000	0.000	Shortfall of Sites	0.166	General Commercial	C2-1VL	Mixed Use Corridor	0	20	150.693	18.870		Commercial - Store - Wireless Communication Tower - One Story, 0	126B145 411	54	West Los Angeles	No	LI	DB50 , West WLA CPU, TOPP C, AHO
Los Angeles	11901 SANTA MONICA BLVD	90025	4263031034	9.435	9.435	0.000	0.000	Shortfall of Sites	0.166	General Commercial	C2-1VL	Mixed Use Corridor	0	20	150.379	18.870		Commercial - Shopping Center (Neighborhood, Community) - One Story, 0	126B145 436	54	West Los Angeles	No	LI	DB50 , West WLA CPU, TOPP C, AHO
Los Angeles	11901 SANTA MONICA BLVD	90025	4263031034	9.435	9.435	0.000	0.000	Shortfall of Sites	0.169	General Commercial	C2-1VL	Mixed Use Corridor	0	20	148.082	18.870		Commercial - Shopping Center (Neighborhood, Community) - One Story, 0	126B145 447	54	West Los Angeles	No	LI	DB50 , West WLA CPU, TOPP C, AHO
Los Angeles	11901 SANTA MONICA BLVD	90025	4263031034	9.435	9.435	0.000	0.000	Shortfall of Sites	0.169	General Commercial	C2-1VL	Mixed Use Corridor	0	20	148.068	18.870		Commercial - Shopping Center (Neighborhood, Community) - One Story, 0	126B145 452	54	West Los Angeles	No	LI	DB50 , West WLA CPU, TOPP C, AHO
Los Angeles	11915 SANTA MONICA BLVD	90025	4263031032	9.435	9.435	0.000	0.000	Shortfall of Sites	0.169	General Commercial	C2-1VL	Mixed Use Corridor	0	20	148.051	18.870		Commercial - Shopping Center (Neighborhood, Community) - One Story, 0	126B145 463	54	West Los Angeles	No	LI	DB50 , West WLA CPU, TOPP C, AHO
Los Angeles	11915 SANTA MONICA BLVD	90025	4263031032	9.435	9.435	0.000	0.000	Shortfall of Sites	0.169	General Commercial	C2-1VL	Mixed Use Corridor	0	20	148.034	18.870		Commercial - Shopping Center (Neighborhood, Community) - One Story, 0	126B145 471	54	West Los Angeles	No	LI	DB50 , West WLA CPU, TOPP C, AHO
Los Angeles	11915 SANTA MONICA BLVD	90025	4263031032	9.435	9.435	0.000	0.000	Shortfall of Sites	0.167	General Commercial	C2-1VL	Mixed Use Corridor	0	20	149.620	18.870		Commercial - Shopping Center (Neighborhood, Community) - One Story, 0	126B145 480	54	West Los Angeles	No	LI	DB50 , West WLA CPU, TOPP C, AHO
Los Angeles	12101 SANTA MONICA BLVD	90025	4263028050	9.435	9.435	0.000	0.000	Shortfall of Sites	0.165	Neighborhood Commercial	C2-1VL	Mixed Use Corridor	0	20	151.369	18.870		Commercial - Shopping Center (Neighborhood, Community) - One Story, 0	126B145 659	54	West Los Angeles	No	LI	DB50 , West WLA CPU, TOPP C, AHO
Los Angeles	12101 SANTA MONICA BLVD	90025	4263028050	9.435	9.435	0.000	0.000	Shortfall of Sites	0.165	Neighborhood Commercial	C2-1VL	Mixed Use Corridor	0	20	151.174	18.870		Commercial - Shopping Center (Neighborhood, Community) - One Story, 0	126B145 665	54	West Los Angeles	No	LI	DB50 , West WLA CPU, TOPP C, AHO
Los Angeles	12219 SANTA MONICA BLVD	90025	4263027019	9.435	9.435	0.000	0.000	Shortfall of Sites	0.165	Neighborhood Commercial	C2-1VL	Mixed Use Corridor	0	20	151.369	18.870		Commercial - Store - One Story, 0	126B145 732	54	West Los Angeles	No	LI	DB50 , West WLA CPU, TOPP C, AHO
Los Angeles	12219 SANTA MONICA BLVD	90025	4263027019	9.435	9.435	0.000	0.000	Shortfall of Sites	0.165	Neighborhood Commercial	C2-1VL	Mixed Use Corridor	0	20	151.367	18.870		Commercial - Store - One Story, 0	126B145 743	54	West Los Angeles	No	LI	DB50 , West WLA CPU, TOPP C, AHO
Los Angeles	12229 SANTA MONICA BLVD	90025	4263027017	9.435	9.435	0.000	0.000	Shortfall of Sites	0.165	Neighborhood Commercial	C2-1VL	Mixed Use Corridor	0	20	151.366	18.870		Commercial - Shopping Center (Neighborhood, Community) - One Story, 0	126B145 765	54	West Los Angeles	No	LI	DB50 , West WLA CPU, TOPP C, AHO
Los Angeles	3115 S SEPULVEDA BLVD	90034	4251013007	9.435	9.435	0.000	0.000	Shortfall of Sites	0.164	Community Commercial	C2-1VL	Neighborhood Center	0	20	146.016	18.870		Commercial - Parking Lot (Commercial Use Property) - Lots - Patron or Employee - One Story, 0	120B157 472	54	Palms - Mar Vista - Del Rey	No	LI	DB50 , PMVDR CPU, AHO
Los Angeles	11879 SANTA MONICA BLVD	90025	4263032046	9.435	9.435	0.000	0.000	Shortfall of Sites	0.165	General Commercial	C2-1VL	Mixed Use Corridor	0	20	145.888	18.870		Commercial - Store - Wireless Communication Tower - One Story, 0	126B145 423	54	West Los Angeles	No	LI	DB50 , West WLA CPU, TOPP C, AHO
Los Angeles	12229 SANTA MONICA BLVD	90025	4263027017	9.435	9.435	0.000	0.000	Shortfall of Sites	0.164	Neighborhood Commercial	C2-1VL	Mixed Use Corridor	0	20	146.176	18.870		Commercial - Shopping Center (Neighborhood, Community) - One Story, 0	126B145 772	54	West Los Angeles	No	LI	DB50 , West WLA CPU, TOPP C, AHO
Los Angeles	4730 WOODMAN AVE	91423	2359020045	9.435	9.435	0.000	0.000	Shortfall of Sites	0.167	Neighborhood Office Commercial	[Q]C2-1VL-RIO	Village	0	20	107.721	18.870		Commercial - Office Building - One Story, 0	168B157 399	72	Van Nuys - North Sherman Oaks	No	LI	DB50 , VNY CPU, ARO, AHO
Los Angeles	4730 WOODMAN AVE	91423	2359020045	9.435	9.435	0.000	0.000	Shortfall of Sites	0.167	Neighborhood Office Commercial	[Q]C2-1VL-RIO	Village	0	20	107.722	18.870		Commercial - Office Building - One Story, 0	168B157 415	72	Van Nuys - North Sherman Oaks	No	LI	DB50 , VNY CPU, ARO, AHO
Los Angeles	2035 HILLHURST AVE	90027	5590007036	9.435	9.435	0.000	0.000	Shortfall of Sites	0.170	Neighborhood Office Commercial	C4-1D	Neighborhood Commercial	[Q]C4-1	20	106.046	18.870		Commercial - Supermarket - Supermarket - 12,000 SF or More - One Story, 0	150B197 305	108	Hollywood	No	LI	DB50 , HWD CPU, AHO
Los Angeles	2035 HILLHURST AVE	90027	5590007036	9.435	9.435	0.000	0.000	Shortfall of Sites	0.170	Neighborhood Office Commercial	C4-1D	Neighborhood Commercial	[Q]C4-1	20	106.046	18.870		Commercial - Supermarket - Supermarket - 12,000 SF or More - One Story, 0	150B197 315	108	Hollywood	No	LI	DB50 , HWD CPU, AHO
Los Angeles	12520 MAGNOLIA BLVD	91607	2357006021	0.000	0.000	0.000	18.870	Shortfall of Sites	0.170	Neighborhood Office Commercial	[Q]C2-1VL	Neighborhood Center *	0	0	70.744	18.870		Commercial - Office Building - One Story, 0	171B161 594	108	North Hollywood - Valley Village	No	ABMI	DB50 , NH CPU, ARO, AHO
Los Angeles	12500 MAGNOLIA BLVD	91607	2357006017	0.000	0.000	0.000	18.870	Shortfall of Sites	0.165	Neighborhood Office Commercial	[Q]C2-1VL	Neighborhood Center *	0	0	66.554	18.870		Commercial - Store - One Story, 0	171B165 532	108	North Hollywood - Valley Village	No	ABMI	DB50 , NH CPU, AHO
Los Angeles	18801 VENTURA BLVD	91356	2160002030	9.435	9.435	0.000	0.000	Shortfall of Sites	0.167	Community Commercial	C2-1VL	0	0	20	165.678	18.870		Commercial - Office Building - Three Stories, 0	174B121 451		Encino - Tarzana	No	LI	DB50 , ARO
Los Angeles	22144 CLARENDON ST	91367	2169026111	9.435	9.435	0.000	0.000	Shortfall of Sites	0.164	Community Commercial	(Q)CR-1VL	0	0	20	168.798	18.870		Commercial - Office Building - One Story, 0	174B101 476		Canoga Park - Winnetka - Woodland Hills - West Hills	No	LI	DB50 , ARO
Los Angeles	15545 DEVONSHIRE ST	91345	2649015046	9.435	9.435	0.000	0.000	Shortfall of Sites	0.166	Low Residential	(Q)CR-1	0	0	20	167.315	18.870		Commercial - Office Building - One Story, 0	204B145 252		Mission Hills - Panorama City - North Hills	No	LI	DB50 , ARO
Los Angeles	18744 BURBANK BLVD	91356	2160002058	9.435	9.435	0.000	0.000	Shortfall of Sites	0.167	Community Commercial	(Q)C2-1LD	0	0	20	165.741	18.870		Institutional - Homes for Aged and Others - One Story, 0	174B121 477		Encino - Tarzana	No	LI	DB50 , ENC CPU, AHO
Los Angeles	12121 SANTA MONICA BLVD	90025	4263028022	9.435	9.435	0.000	0.000	Shortfall of Sites	0.165	Neighborhood Commercial	C2-1VL	Mixed Use Corridor	0	20	151.369	18.870		Institutional - Hospital - One Story, 0	126B145 689	54	West Los Angeles	No	LI	DB50 , West WLA CPU, ADU, TOPP C, AHO

Jurisdiction Name	Site Address/Intersection	5 Digit ZIP Code	Assessor Parcel Number	Very Low-Income	Low-Income	Moderate-Income	Above Moderate-Income	Type of Shortfall	Parcel Size (Acres)	Current General Plan Designation	Current Zoning	Proposed General Plan (GP) Designation	Proposed Zoning	Minimum Density Allowed	Maximum Density Allowed	Total Capacity	Vacant/ Nonvacant	Description of Existing Uses	PIN	Base Density Per Acre	Community Plan Area	Rent Stabalization Ordinance	Income Category	Applicable Rezoning Program (Program informing values in Column Q listed first)
Los Angeles	12121 SANTA MONICA BLVD	90025	4263028022	9.435	9.435	0.000	0.000	Shortfall of Sites	0.165	Neighborhood Commercial	C2-1VL	Mixed Use Corridor	0	20	151.368	18.870		Institutional - Hospital - One Story, 0	126B145 699	54	West Los Angeles	No	LI	DB50 , West WLA CPU, ADU, TOPP C, AHO
Los Angeles	22003 PRAIRIE ST	91311	2727017017	9.434	9.434	0.000	0.000	Shortfall of Sites	0.184	Low I Residential	RS-1	0	0	20	113.635	18.868		Residential - Single Family Residence, 1	198B101 266		Chatsworth - Porter Ranch	No	LI	OPP RC , ADU
Los Angeles	5530 VENTURA CANYON AVE	91401	2344005009	9.433	9.433	0.000	0.000	Shortfall of Sites	0.199	Low Residential	R1-1	0	0	20	99.000	18.867		Residential - Single Family Residence, 0	174B157 720		Van Nuys - North Sherman Oaks	No	LI	TOC EXP , ADU
Los Angeles	6472 W 85TH PL	90045	4108018014	9.431	9.431	0.000	0.000	Shortfall of Sites	0.184	Low Residential	R1V2	0	0	20	113.635	18.862		Residential - Single Family Residence, 1	096B165 482	43	Westchester - Playa del Rey	No	LI	OPP RC , WPDR CPU, ADU, AHO
Los Angeles	5543 SUNNYSLOPE AVE	91401	2344008022	9.425	9.425	0.000	0.000	Shortfall of Sites	0.198	Low Residential	R1-1	0	0	20	99.000	18.851		Residential - Single Family Residence - Pool and Misc., 0	174B157 672		Van Nuys - North Sherman Oaks	No	LI	TOC EXP , ADU
Los Angeles	8209 SEPULVEDA BLVD	91402	2654036039	9.425	9.425	0.000	0.000	Shortfall of Sites	1.386	High Medium Residential	R4-1	Medium Neighborhood Residential	0	20	72.157	18.850		Commercial - Hotel and Motel - Motel - Under 50 Rooms - One Story, 51	192B145 525	43	Reseda - West Van Nuys	No	LI	RES CPU
Los Angeles	5533 ALLOTT AVE	91401	2344005012	9.425	9.425	0.000	0.000	Shortfall of Sites	0.198	Low Residential	R1-1	0	0	20	99.000	18.849		Residential - Single Family Residence - Pool, 0	174B157 721		Van Nuys - North Sherman Oaks	No	LI	TOC EXP
Los Angeles	9838 KINCARDINE AVE	90034	4311002035	9.420	9.420	0.000	0.000	Shortfall of Sites	0.211	Low Residential	R1V2	0	0	20	99.000	18.841		Residential - Single Family Residence, 1	123B165 284		West Los Angeles	No	LI	TOC EXP , ADU
Los Angeles	9832 KINCARDINE AVE	90034	4311002034	9.420	9.420	0.000	0.000	Shortfall of Sites	0.211	Low Residential	R1V2	0	0	20	99.000	18.840		Residential - Single Family Residence - Therapy Pool (Spa), 1	123B165 293		West Los Angeles	No	LI	TOC EXP , ADU
Los Angeles	9826 KINCARDINE AVE	90034	4311002033	9.420	9.420	0.000	0.000	Shortfall of Sites	0.211	Low Residential	R1V2	0	0	20	99.000	18.840		Residential - Single Family Residence, 1	123B165 304		West Los Angeles	No	LI	TOC EXP , ADU
Los Angeles	9820 KINCARDINE AVE	90034	4311002032	9.420	9.420	0.000	0.000	Shortfall of Sites	0.211	Low Residential	R1V2	0	0	20	99.000	18.839		Residential - Single Family Residence, 1	123B165 314		West Los Angeles	No	LI	TOC EXP , ADU
Los Angeles	7616 MIDFIELD AVE	90045	4127003008	9.416	9.416	0.000	0.000	Shortfall of Sites	0.211	Low Residential	R1-1	0	0	20	99.000	18.832		Residential - Single Family Residence, 1	099B173 303		Westchester - Playa del Rey	No	LI	TOC EXP , ADU
Los Angeles	753 S CITRUS AVE	90036	5507027011	9.416	9.416	0.000	0.000	Shortfall of Sites	0.211	Low II Residential	R1V3-RG	0	0	20	99.000	18.832		Residential - Single Family Residence, 1	132B181 222		Wilshire	No	LI	TOC EXP , ADU
Los Angeles	22003 LIGGETT ST	91311	2727017035	9.415	9.415	0.000	0.000	Shortfall of Sites	0.184	Low I Residential	RS-1	0	0	20	113.635	18.830		Residential - Single Family Residence, 1	198B101 212		Chatsworth - Porter Ranch	No	LI	OPP RC , ADU
Los Angeles	22002 VINCENNES ST	91311	2727017019	9.415	9.415	0.000	0.000	Shortfall of Sites	0.184	Low I Residential	RS-1	0	0	20	113.635	18.830		Residential - Single Family Residence, 1	198B101 188		Chatsworth - Porter Ranch	No	LI	OPP RC , ADU
Los Angeles	9827 BURGEN AVE	90034	4311002024	9.415	9.415	0.000	0.000	Shortfall of Sites	0.211	Low Residential	R1V2	0	0	20	99.000	18.829		Residential - Single Family Residence - Therapy Pool (Spa), 1	123B165 363		West Los Angeles	No	LI	TOC EXP , ADU
Los Angeles	9839 BURGEN AVE	90034	4311002022	9.415	9.415	0.000	0.000	Shortfall of Sites	0.211	Low Residential	R1V2	0	0	20	99.000	18.829		Residential - Single Family Residence - Pool, 1	123B165 348		West Los Angeles	No	LI	TOC EXP , ADU
Los Angeles	9833 BURGEN AVE	90034	4311002023	9.415	9.415	0.000	0.000	Shortfall of Sites	0.211	Low Residential	R1V2	0	0	20	99.000	18.829		Residential - Single Family Residence, 1	123B165 352		West Los Angeles	No	LI	TOC EXP , ADU
Los Angeles	9821 BURGEN AVE	90034	4311002025	9.415	9.415	0.000	0.000	Shortfall of Sites	0.211	Low Residential	R1V2	0	0	20	99.000	18.829		Residential - Single Family Residence - Pool, 1	123B165 373		West Los Angeles	No	LI	TOC EXP , ADU
Los Angeles	7606 MIDFIELD AVE	90045	4127003006	9.407	9.407	0.000	0.000	Shortfall of Sites	0.211	Low Residential	R1-1	0	0	20	99.000	18.813		Residential - Single Family Residence, 1	099B173 286		Westchester - Playa del Rey	No	LI	TOC EXP , ADU
Los Angeles	1001 S TREMAINE AVE	90019	5083005001	9.407	9.407	0.000	0.000	Shortfall of Sites	0.183	Low II Residential	R1-1-O	0	0	20	113.635	18.813		Residential - Single Family Residence, 1	132B185 628		Wilshire	No	LI	OPP RC , ADU
Los Angeles	3355 BARBYDELL DR	90064	4316021021	9.403	9.403	0.000	0.000	Shortfall of Sites	0.211	Low Residential	R1V2	0	0	20	99.000	18.807		Residential - Single Family Residence, 1	123B165 935		West Los Angeles	No	LI	TOC EXP , ADU
Los Angeles	11203 BALBOA BLVD	91344	2697022011	9.402	9.402	0.000	0.000	Shortfall of Sites	0.183	Low I Residential	RS-1	0	0	20	113.635	18.803		Residential - Single Family Residence, 1	210B133 314		Granada Hills - Knollwood	No	LI	OPP RC , ADU
Los Angeles	7021 FALLBROOK AVE	91307	2026007002	9.402	9.402	0.000	0.000	Shortfall of Sites	0.183	Low Residential	RS-1	Very Low Residential	0	20	113.635	18.803		Residential - Single Family Residence, 1	183B097 400	1 per lot	Canoga Park - Winnetka - Woodland Hills - West Hills	No	LI	OPP RC , CPK CPU, ADU, AHO
Los Angeles	335 N FICKETT ST	90033	5180008902	9.400	9.400	0.000	0.000	Shortfall of Sites	0.195	Medium Residential	R3-1-CUGU	Medium Neighborhood Residential	[LLN2 - MU3 - 4][RN3 - 6][CPIO]	20	133.242	18.800		Residential - Double, Duplex, or Two Units - 4 Stories or Less, 2	127-5A225 38	72	Boyle Heights	No	LI	BH CPU
Los Angeles	14701 FRIAR ST	91411	2241002025	9.400	9.400	0.000	0.000	Shortfall of Sites	0.149	Medium Residential	[Q]R3-1	0	0	20	174.082	18.800		Institutional - Church - One Story, 2	180B149 888	No Max	Van Nuys - North Sherman Oaks	No	LI	Orange LineTNP, FBO
Los Angeles	8532 WINSFORD AVE	90045	4125002001	9.399	9.399	0.000	0.000	Shortfall of Sites	0.183	Low Medium I Residential	R2-1	0	0	20	113.635	18.798		Residential - Single Family Residence, 1	096B169 512		Westchester - Playa del Rey	No	LI	OPP RC , ADU, R2RD, TOC EXP
Los Angeles	22757 KITTRIDGE ST	91307	2038021012	0.940	0.940	0.000	16.916	Shortfall of Sites	0.183	Low Residential	RS-1	Very Low Residential	[HM1-CHC1-5] [CX2-FA] [CPIO]	20	113.635	18.796		Residential - Single Family Residence, 1	180B097 146	1 per lot	Canoga Park - Winnetka - Woodland Hills - West Hills	No	VLI, LI, ABMI	OPP RC , CPK CPU, ADU, AHO
Los Angeles	3128 CLUB DR	90064	4316029002	9.396	9.396	0.000	0.000	Shortfall of Sites	0.250	Low Residential	R1V2	0	0	20	99.000	18.792		Residential - Single Family Residence, 1	123B165 388		West Los Angeles	No	LI	TOC EXP , ADU
Los Angeles	956 S LONGWOOD AVE	90019	5090002019	9.394	9.394	0.000	0.000	Shortfall of Sites	0.183	Low II Residential	R1V3-RG	0	0	20	113.635	18.789		Residential - Single Family Residence - Pool, 1	132B185 593		Wilshire	No	LI	OPP RC , ADU
Los Angeles	10262 BANNOCKBURN DR	90064	4316006006	9.394	9.394	0.000	0.000	Shortfall of Sites	0.210	Low Residential	R1V2	0	0	20	99.000	18.788		Residential - Single Family Residence, 1	123B161 445		West Los Angeles	No	LI	TOC EXP , ADU
Los Angeles	2045 COLBY AVE	90025	4261037008	9.391	9.391	0.000	0.000	Shortfall of Sites	0.210	Low Medium I Residential	R2-1	0	0	20	99.000	18.782		Residential - Single Family Residence, 1	126B149 1192		West Los Angeles	No	LI	TOC EXP , ADU, R2RD
Los Angeles	23022 VICTORY BLVD	91367	2039012004	9.391	9.391	0.000	0.000	Shortfall of Sites	0.172	Very Low Residential	RA-1	Very Low Residential	0	20	113.635	18.782		Institutional - School (Private) - One Story, 0	180B097 668	1 per lot	Canoga Park - Winnetka - Woodland Hills - West Hills	No	LI	OPP RC , CPK CPU, ADU, AHO
Los Angeles	7512 MIDFIELD AVE	90045	4127002008	9.391	9.391	0.000	0.000	Shortfall of Sites	0.210	Low Residential	R1-1	0	0	20	99.000	18.781		Residential - Single Family Residence, 1	099B173 148		Westchester - Playa del Rey	No	LI	TOC EXP , ADU
Los Angeles	251 S THURSTON AVE	90049	4366014019	9.389	9.389	0.000	0.000	Shortfall of Sites	0.183	Low Residential	R1-1	0	0	20	113.635	18.778		Residential - Single Family Residence, 1	138B145 678		Westwood	No	LI	OPP RC , ADU
Los Angeles	2035 COLBY AVE	90025	4261037007	9.385	9.385	0.000	0.000	Shortfall of Sites	0.210	Low Medium I Residential	R2-1	0	0	20	99.000	18.771		Residential - Single Family Residence, 1	126B149 1172		West Los Angeles	No	LI	TOC EXP , ADU, R2RD
Los Angeles	5015 W 8TH ST	90005	5507029021	9.385	9.385	0.000	0.000	Shortfall of Sites	0.210	Low II Residential	RS-1	0	0	20	99.000	18.769		Residential - Single Family Residence, 1	132B185 105		Wilshire	No	LI	TOC EXP , ADU
Los Angeles	2766 DUNLEER PL	90064	4255007013	9.378	9.378	0.000	0.000	Shortfall of Sites	0.210	Low Residential	R1-1	0	0	20	99.000	18.756		Residential - Single Family Residence, 1	123B157 165		West Los Angeles	No	LI	TOC EXP , ADU
Los Angeles	3235 OAKHURST AVE	90034	4311013015	9.372	9.372	0.000	0.000	Shortfall of Sites	0.210	Low Residential	R1V2	0	0	20	99.000	18.744		Residential - Single Family Residence, 1	123B165 849		West Los Angeles	No	LI	TOC EXP , ADU
Los Angeles	20100 LASSEN ST	91311	2748035023	9.370	9.370	0.000	0.000	Shortfall of Sites	0.183	Low I Residential	RS-1	0	0	20	113.635	18.739		Residential - Single Family Residence, 1	201B113 224		Chatsworth - Porter Ranch	No	LI	OPP RC , ADU
Los Angeles	3050 DANALDA DR	90064	4316015010	9.365	9.365	0.000	0.000	Shortfall of Sites	0.210	Low Residential	R1V2	0	0	20	99.000	18.730		Residential - Single Family Residence - Pool, 1	123B165 156		West Los Angeles	No	LI	TOC EXP , ADU
Los Angeles	7612 MIDFIELD AVE	90045	4127003007	9.362	9.362	0.000	0.000	Shortfall of Sites	0.210	Low Residential	R1-1	0	0	20	99.000	18.724		Residential - Single Family Residence, 1	099B173 296		Westchester - Playa del Rey	No	LI	TOC EXP , ADU
Los Angeles	6326 KENWATER AVE	91367	2033018018	0.936	0.936	0.000	16.849	Shortfall of Sites	0.183	Low Residential	RS-1	Very Low Residential	[HB5-G1-5] [CX3-FA] [CPIO]	20	113.635	18.721		Residential - Single Family Residence, 1	180B093 850	1 per lot	Canoga Park - Winnetka - Woodland Hills - West Hills	No	VLI, LI, ABMI	OPP RC , CPK CPU, ADU, AHO
Los Angeles	104 S BREED ST	90033	5183009022	0.000	0.000	0.000	18.720	Shortfall of Sites	0.150	Highway Oriented and Limited Commercial	C2-1-CUGU	Community Center	[LUM3 - SH3 - 4][XC1 - 4][CPIO]	0	206.604	18.720		Commercial - Store Combination - Store and Residential Combination - One Story, 4	127-5A223 155	108	Boyle Heights	Yes	ABMI	BH CPU , ARO
Los Angeles	430 S SOTO ST	90033	5185001002	0.000	0.000	0.000	18.720	Shortfall of Sites	0.126	Low Medium II Residential	RD1.5-1-CUGU	Community Center	[LUM2 - G2 - 3][XC1 - 4][CPIO]	0	206.102	18.720		Residential - Five or More Units or Apartments (Any Combination) · 4 Stories or Less, 0	126A223 155	108	Boyle Heights	Yes	ABMI	BH CPU , R2RD
Los Angeles	432 S SOTO ST	90033	5185001003	0.000	0.000	0.000	18.720	Shortfall of Sites	0.126	Low Medium II Residential	RD1.5-1-CUGU	Community Center	[LUM2 - G2 - 3][XC1 - 4][CPIO]	0	206.653	18.720		Residential - Double, Duplex, or Two Units - 4 Stories or Less, 0	126A223 162	108	Boyle Heights	Yes	ABMI	BH CPU , R2RD
Los Angeles	436 S SOTO ST	90033	5185001004	0.000	0.000	0.000	18.720	Shortfall of Sites	0.125	Low Medium II Residential	RD1.5-1-CUGU	Community Center	[LUM2 - G2 - 3][XC1 - 4][CPIO]	0	207.198	18.720		Residential - Five or More Units or Apartments (Any Combination) · 4 Stories or Less, 0	126A223 169	108	Boyle Heights	Yes	ABMI	BH CPU , R2RD
Los Angeles	554 S SOTO ST	90033	5185002020	0.000	0.000	0.000	18.720	Shortfall of Sites	0.120	Low Medium II Residential	RD1.5-1-CUGU	Community Center	[LUM2 - G2 - 3][XC1 - 4][CPIO]	0	217.326	18.720		Commercial - Store Combination - Store and Residential Combination - One Story, 0	126A223 278	108	Boyle Heights	Yes	ABMI	BH CPU , R2RD
Los Angeles	3706 WHITTIER BLVD	90023	5188012029	0.000	0.000	0.000	18.720	Shortfall of Sites	0.125	Highway Oriented and Limited Commercial	C1.5-1-CUGU	Community Center	[LUM2 - G2 - 3][XC1 - 4][CPIO]	0	207.225	18.720		Commercial - Restaurant, Cocktail Lounge - Restaurant, Cocktail Lounge, Tavern - One Story, 0	120A229 30	108	Boyle Heights	Yes	ABMI	BH CPU
Los Angeles	325 N FICKETT ST	90033	5180008011	0.000	0.000	0.000	18.720	Shortfall of Sites	0.195	Medium Residential	R3-1-CUGU	Medium Neighborhood Residential	[LLN2 - MU3 - 4][RN3 - 6][CPIO]	0	133.242	18.720	Vacant	Residential - Single Family Residence - Vacant Land, 0	127-5A225 60	72	Boyle Heights	Yes	ABMI	BH CPU
Los Angeles	151 S ANDERSON ST	90033	5172011022	0.000	0.000	0.000	18.720	Shortfall of Sites	0.119	Light Manufacturing	M2-1-RIO-CUGU	Community Center	[LUM3 - SH3 - 4][XC1 - 4][CPIO]	0	217.764	18.720		Residential - Five or More Units or Apartments (Any Combination) · 4 Stories or Less, 0	129A219 249	108	Boyle Heights	Yes	ABMI	BH CPU
Los Angeles	2722 E 4TH ST	90033	5185008026	0.000	0.000	0.000	18.720	Shortfall of Sites	0.119	Highway Oriented and Limited Commercial	C1-1-CUGU	Neighborhood Center	[LUM2 - G2 - 3][XC1 - 4][CPIO]	0	217.797	18.720		Residential - Double, Duplex, or Two Units - 4 Stories or Less, 0	126A225 285	108	Boyle Heights	Yes	ABMI	BH CPU
Los Angeles	2316 E 3RD ST	90033	5183013008	0.000	0.000	0.000	18.720	Shortfall of Sites	0.204	Low Medium II Residential	RD1.5-1-CUGU	Medium Neighborhood Residential	[LLN2 - MU3 - 4][RN3 - 6][CPIO]	0	127.394	18.720		Residential - Five or More Units or Apartments (Any Combination) · 4 Stories or Less, 0	127-5A223 384	72	Boyle Heights	Yes	ABMI	BH CPU
Los Angeles	2614 WHITTIER BLVD	90023	5189012802	9.360	9.360	0.000	0.000	Shortfall of Sites	0.176	Highway Oriented and Limited Commercial	C1.5-1-CUGU	Community Center	[LUM2 - G2 - 3][XC1 - 4][CPIO]	20	204.103	18.720		Industrial - Industrial - Miscellaneous Industrial - One Story, 0	123A223 46	108	Boyle Heights	No	LI	BH CPU
Los Angeles	327 S BROADWAY	90013	5149015017	0.936	0.936	0.000	16.848	Shortfall of Sites	0.072	Regional Center Commercial	[Q]C2-4D-CDO-SN	Traditional Core	[HM2-CHC1-5] [CX3-FA] [SN-CPIO-CDO]	20	498.119	18.720		Commercial - Store - Three Stories, 0	130-5A211 105	No Max	Central City	No	VLI, LI, ABMI	DT CPU , ARO
Los Angeles	315 W 6TH ST	90014	5149033001	0.936	0.936	0.000	16.848	Shortfall of Sites	0.111	Regional Center Commercial	[Q]C5-4D-CDO-SN	Traditional Core	[DM4-CHC1-5] [CX4-FA] [SN-CPIO-CDO]	20	324.819	18.720		Commercial - Store Combination - Store and Office Combination - One Story, 0	129A211 130	No Max	Central City	No	VLI, LI, ABMI	DT CPU , ARO
Los Angeles	1414 S GRAND AVE	90015	5134020024	0.936	0.936	0.000	16.848	Shortfall of Sites	0.095	Community Commercial	C2-2D	Transit Core	[HB2-G1-5] [CX2-FA] [CPIO]	20	379.785	18.720		Commercial - Professional Building - Medical Dental Building - Four Stories, 0	124-5A207 401	No Max	Central City	No	VLI, LI, ABMI	DT CPU , ARO
Los Angeles	727 N BROADWAY	90012	5408021015	0.936	0.936	0.000	16.848	Shortfall of Sites	0.109	Regional Commercial	C2-2	Community Center	[DM2-SH2-5] [CX1-FA] [CPIO]	20	329.125	18.720		Commercial - Store - One Story, 0	133-5A215 39	No Max	Central City North	No	VLI, LI, ABMI	DT CPU
Los Angeles	440 S BROADWAY	90013	5149024024	0.936	0.936	0.000	16.848	Shortfall of Sites	0.111	Regional Center Commercial	[Q]C4-4D-CDO-SN	Traditional Core	[DM4-CHC1-5] [CX4-FA] [SN-CPIO-CDO]	20	324.261	18.720		Commercial - Store - One Story, 0	129A211 68	No Max	Central City	No	VLI, LI, ABMI	DT CPU
Los Angeles	320 W 3RD ST	90013	5149015035	0.936	0.936	0.000	16.848	Shortfall of Sites	0.072	Regional Center Commercial	C2-4D	Transit Core	[HB5-SH1-5] [CX3-FA] [CPIO]	20	502.312	18.720		Commercial - Parking Lot (Commercial Use Property) - Parking Structures - Patron or Employee - One Story, 0	130-5A211 75	No Max	Central City	No	VLI, LI, ABMI	DT CPU
Los Angeles	817 W 8TH ST	90017	5144010027	0.936	0.936	0.000	16.848	Shortfall of Sites	0.072	Regional Center Commercial	C2-4D	Transit Core	[HB5-SH1-5] [CX4-FA] [CPIO]	20	498.876	18.720		Commercial - Parking Lot (Commercial Use Property) - Lots - Patron or Employee - One Story, 0	129A209 98	No Max	Central City	No	VLI, LI, ABMI	DT CPU

Jurisdiction Name	Site Address/Intersection	5 Digit ZIP Code	Assessor Parcel Number	Very Low-Income	Low-Income	Moderate-Income	Above Moderate-Income	Type of Shortfall	Parcel Size (Acres)	Current General Plan Designation	Current Zoning	Proposed General Plan (GP) Designation	Proposed Zoning	Minimum Density Allowed	Maximum Density Allowed	Total Capacity	Vacant/ Nonvacant	Description of Existing Uses	PIN	Base Density Per Acre	Community Plan Area	Rent Stabalization Ordinance	Income Category	Applicable Rezoning Program (Program informing values in Column Q listed first)
Los Angeles	817 W 8TH ST	90017	5144010027	0.936	0.936	0.000	16.848	Shortfall of Sites	0.071	Regional Center Commercial	C2-4D	Transit Core	[HB5-SH1-5] [CX4-FA] [CPIO]	20	503.752	18.720		Commercial - Parking Lot (Commercial Use Property) - Lots - Patron or Employee - One Story, 0	129A207 109	No Max	Central City	No	VLI, LI, ABMI	DT CPU
Los Angeles	942 N BROADWAY	90012	5414013014	0.936	0.936	0.000	16.848	Shortfall of Sites	0.109	Regional Commercial	C2-2	Community Center	[DM5-SH2-5] [CX1-FA] [CPIO]	20	330.243	18.720		Commercial - Shopping Center (Neighborhood, Community) - One Story, 0	135A215 156	No Max	Central City North	No	VLI, LI, ABMI	DT CPU
Los Angeles	217 W 6TH ST	90014	5149035010	0.936	0.936	0.000	16.848	Shortfall of Sites	0.109	Regional Center Commercial	[Q]C5-4D-CDO-SN	Traditional Core	[DM4-CHC1-5] [CX4-FA] [SN-CPIO-CDO]	20	329.098	18.720		Commercial - Restaurant, Cocktail Lounge - Restaurant, Cocktail Lounge, Tavern - One Story, 0	129A211 177	No Max	Central City	No	VLI, LI, ABMI	DT CPU
Los Angeles	227 E 2ND ST	90012	5161016028	0.936	0.936	0.000	16.848	Shortfall of Sites	0.110	Regional Center Commercial	[Q]C4-4D-CDO	Community Center	[DM2-SH2-5] [CX1-FA] [CPIO-CDO]	20	328.693	18.720		Commercial - Shopping Center (Neighborhood, Community) - One Story, 0	130-5A213 207	No Max	Central City	No	VLI, LI, ABMI	DT CPU
Los Angeles	517 S LOS ANGELES ST	90013	5148019013	0.936	0.936	0.000	16.848	Shortfall of Sites	0.072	Community Commercial	C2-2D	Traditional Core	[HM1-CHC1-5] [CX2-FA] [CPIO]	20	499.566	18.720		Commercial - Store - One Story, 0	129A211 249	No Max	Central City	No	VLI, LI, ABMI	DT CPU
Los Angeles	750 N HILL ST	90012	5408020003	0.936	0.936	0.000	16.848	Shortfall of Sites	0.109	Regional Commercial	C2-2	Community Center	[DM2-SH2-5] [CX1-FA] [CPIO]	20	329.159	18.720		Commercial - Restaurant, Cocktail Lounge - Restaurant, Cocktail Lounge, Tavern - One Story, 0	135A215 384	No Max	Central City North	No	VLI, LI, ABMI	DT CPU
Los Angeles	0	0	5414008006	0.936	0.936	0.000	16.848	Shortfall of Sites	0.156	Regional Commercial	C2-2	Village	[MN1-SH2-5] [CX1-FA] [CPIO]	20	231.204	18.720		Miscellaneous - Rights of Way, 0	135A215 24	No Max	Central City North	No	VLI, LI, ABMI	DT CPU
Los Angeles	859 N LA CIENEGA BLVD	90069	4337002048	9.360	9.360	0.000	0.000	Shortfall of Sites	0.134	Neighborhood Office Commercial	C4-1VL	Neighborhood Commercial	[Q]C4-2D-CPIO	20	163.611	18.720		Commercial - Restaurant, Cocktail Lounge - Restaurant, Cocktail Lounge, Tavern - One Story, 2	144B173 404	108	Hollywood	No	LI	HWD CPU , AHO
Los Angeles	7653 MELROSE AVE	90046	5527007001	9.360	9.360	0.000	0.000	Shortfall of Sites	0.133	Neighborhood Office Commercial	C4-1XL	Neighborhood Commercial	[Q]C2-1XL-CPIO	20	165.172	18.720		Commercial - Store - One Story, 2	141B177 561	108	Hollywood	No	LI	HWD CPU , AHO
Los Angeles	1162 N WESTERN AVE	90029	5536009003	0.000	0.000	0.000	18.720	Shortfall of Sites	0.161	Neighborhood Office Commercial	C4-1VL	Neighborhood Commercial	[Q]C4-2D-CPIO	0	161.795	18.720		Commercial - Store - One Story, 0	144B193 500	54	Hollywood	Yes	ABMI	HWD CPU , AHO
Los Angeles	1803 N CAHUENGA BLVD	90028	5546001400	0.936	0.936	0.000	16.848	Shortfall of Sites	0.163	Regional Center Commercial	C4-2D-SN	Regional Center Commercial	C2-2D-SN-CPIO	20	220.772	18.720		Commercial - Shopping Center (Neighborhood, Community) - One Story, 0	150A187 303	108	Hollywood	No	VLI, LI, ABMI	HWD CPU , AHO
Los Angeles	6224 LELAND WAY	90028	5546023052	0.000	0.000	0.000	18.720	Shortfall of Sites	0.159	Regional Center Commercial	R4-2D	High Medium Residential	R4-1D-CPIO	0	163.839	18.720		Residential - Five or More Units or Apartments (Any Combination) · 4 Stories or Less, 0	147A189 143	108	Hollywood	Yes	ABMI	HWD CPU , MURC
Los Angeles	1313 VINE ST	90028	5546019013	0.936	0.936	0.000	16.848	Shortfall of Sites	0.161	Regional Center Commercial	C4-2D-SN	Regional Center Commercial	C2-2D-SN-CPIO	20	223.977	18.720		Industrial - Motion Picture, Radio and Television Industry - Studio - One Story, 0	144B185 58	108	Hollywood	No	VLI, LI, ABMI	HWD CPU , MURC
Los Angeles	1313 VINE ST	90028	5546019013	0.936	0.936	0.000	16.848	Shortfall of Sites	0.161	Regional Center Commercial	C4-2D-SN	Regional Center Commercial	C2-2D-SN-CPIO	20	223.985	18.720		Industrial - Motion Picture, Radio and Television Industry - Studio - One Story, 0	144B185 59	108	Hollywood	No	VLI, LI, ABMI	HWD CPU , MURC
Los Angeles	6449 W SUNSET BLVD	90028	5546013011	0.936	0.936	0.000	16.848	Shortfall of Sites	0.140	Regional Center Commercial	C4-2D-SN	Regional Center Commercial	[Q]C2-2D-SN-CPIO	20	256.237	18.720		Commercial - Auto, Recreation Equipment, Construction Equipment Sales and Service - Auto Body Repair Shop - One Story, 0	147A187 121	108	Hollywood	No	VLI, LI, ABMI	HWD CPU , MURC, AHO
Los Angeles	0	0	5546006026	0.936	0.936	0.000	16.848	Shortfall of Sites	0.161	Regional Center Commercial	C4-2D-SN	Regional Center Commercial	C2-2D-SN-CPIO	20	224.019	18.720		Commercial - Parking Lot (Commercial Use Property) - Lots - Patron or Employee - One Story, 0	148-5A187 364	108	Hollywood	No	VLI, LI, ABMI	HWD CPU , MURC
Los Angeles	6615 W SUNSET BLVD	90028	5547019035	9.360	9.360	0.000	0.000	Shortfall of Sites	0.165	Regional Center Commercial	C4-2D	Regional Center Commercial	C2-2D-CPIO	20	218.637	18.720		Institutional - School (Private) - One Story, 0	147A185 17	108	Hollywood	No	LI	HWD CPU , MURC
Los Angeles	6615 W SUNSET BLVD	90028	5547019035	9.360	9.360	0.000	0.000	Shortfall of Sites	0.165	Regional Center Commercial	C4-2D	Regional Center Commercial	C2-2D-CPIO	20	218.733	18.720		Institutional - School (Private) - One Story, 0	147A185 25	108	Hollywood	No	LI	HWD CPU , MURC
Los Angeles	6615 W SUNSET BLVD	90028	5547019035	9.360	9.360	0.000	0.000	Shortfall of Sites	0.164	Regional Center Commercial	C4-2D	Regional Center Commercial	C2-2D-CPIO	20	218.921	18.720		Institutional - School (Private) - One Story, 0	147A185 39	108	Hollywood	No	LI	HWD CPU , MURC
Los Angeles	6615 W SUNSET BLVD	90028	5547019035	9.360	9.360	0.000	0.000	Shortfall of Sites	0.164	Regional Center Commercial	C4-2D	Regional Center Commercial	VARIOUS, WITH C2 and CPIO	20	219.106	18.720		Institutional - School (Private) - One Story, 0	147A185 59	108	Hollywood	No	LI	HWD CPU , MURC
Los Angeles	5321 VINELAND AVE	91601	2350014031	0.936	0.936	0.000	16.848	Shortfall of Sites	0.237	Community Commercial	C4-2D-CA	Community Commercial	0	20	152.091	18.720		Commercial - Store - One Story, 0	171B173 174	No Max	North Hollywood - Valley Village	No	VLI, LI, ABMI	Orange LineTNP , AHO
Los Angeles	18100 ROSCOE BLVD	91325	2102024022	0.000	0.000	0.000	18.720	Shortfall of Sites	0.370	Medium Residential	R3-1	Medium Residential	0	0	70.176	18.720		Residential - Five or More Units or Apartments (Any Combination) · 4 Stories or Less - Pool, 0	192B125 674	43	Reseda - West Van Nuys	Yes	ABMI	RES CPU , AHO
Los Angeles	6551 VAN NUYS BLVD	91401	2236011023	0.936	0.936	0.000	16.848	Shortfall of Sites	0.253	Community Commercial	[Q]C2-1L-CDO	Community Center	0	20	142.564	18.720		Commercial - Bank, Savings and Loan - One Story, 0	180B149 510	108	Van Nuys - North Sherman Oaks	No	VLI, LI, ABMI	VNY CPU
Los Angeles	6551 VAN NUYS BLVD	91401	2236011023	0.936	0.936	0.000	16.848	Shortfall of Sites	0.253	Community Commercial	[Q]C2-1L-CDO	Community Center	0	20	142.512	18.720		Commercial - Bank, Savings and Loan - One Story, 0	180B149 514	108	Van Nuys - North Sherman Oaks	No	VLI, LI, ABMI	VNY CPU
Los Angeles	430 N MARINE AVE	90744	7418014020	0.000	0.000	0.000	18.720	Shortfall of Sites	0.236	Limited Manufacturing	[Q]MR1-1VL-O-CUGU	Villages	0	0	110.357	18.720		Residential - Five or More Units or Apartments (Any Combination) · 4 Stories or Less, 0	030B205 1180	43	Wilmington - Harbor City	Yes	ABMI	WHC CPU
Los Angeles	5450 WILSHIRE BLVD	90036	5089003019	0.936	0.936	0.000	16.848	Shortfall of Sites	0.228	Regional Center Commercial	[Q]C4-2-CDO	0	0	20	85.355	18.720		Commercial - Store - One Story, 0	132B181 14		Wilshire	No	VLI, LI, ABMI	MURC
Los Angeles	2832 SUNSET PL	90005	5077014042	0.936	0.936	0.000	16.848	Shortfall of Sites	0.209	Regional Center Commercial	R5-2	0	0	20	139.636	18.720		Residential - Five or More Units or Apartments (Any Combination) · 4 Stories or Less, 0	133-5A201 107		Wilshire	No	VLI, LI, ABMI	MURC
Los Angeles	2832 SUNSET PL	90005	5077014042	0.936	0.936	0.000	16.848	Shortfall of Sites	0.210	Regional Center Commercial	R5-2	0	0	20	139.599	18.720		Residential - Five or More Units or Apartments (Any Combination) · 4 Stories or Less, 0	133-5A201 108		Wilshire	No	VLI, LI, ABMI	MURC
Los Angeles	10045 HANNA AVE	91311	2745004031	9.355	9.355	0.000	0.000	Shortfall of Sites	0.209	Low II Residential	RS-1	0	0	20	99.000	18.709		Residential - Single Family Residence, 1	204B101 518		Chatsworth - Porter Ranch	No	LI	TOC EXP , ADU
Los Angeles	3327 BARBYDELL DR	90064	4316024018	9.353	9.353	0.000	0.000	Shortfall of Sites	0.209	Low Residential	R1V2	0	0	20	99.000	18.706		Residential - Single Family Residence, 1	123B165 749		West Los Angeles	No	LI	TOC EXP , ADU
Los Angeles	3062 DANNYHILL DR	90064	4316027021	9.351	9.351	0.000	0.000	Shortfall of Sites	0.209	Low Residential	R1V2	0	0	20	99.000	18.702		Residential - Single Family Residence - Pool, 1	123B165 192		West Los Angeles	No	LI	TOC EXP , ADU
Los Angeles	6510 HOLLYWOOD BLVD	90028	5547016003	0.935	0.935	0.000	16.830	Shortfall of Sites	0.239	Regional Center Commercial	C4-2D-SN	Regional Center Commercial	C2-2D-CPIO	20	221.843	18.700		Commercial - Store - One Story, 5	148-5A187 181	108	Hollywood	No	VLI, LI, ABMI	HWD CPU , MURC
Los Angeles	11300 NEBRASKA AVE	90025	4261021001	0.000	0.000	0.000	18.700	Shortfall of Sites	0.170	Neighborhood Commercial	C2-1VL	Mixed Use Corridor	0	0	147.459	18.700		Commercial - Restaurant, Cocktail Lounge - Restaurant, Cocktail Lounge, Tavern - One Story, 3	126B149 300	54	West Los Angeles	Yes	ABMI	West WLA CPU , AHO
Los Angeles	0	0	2770013900	0.000	0.000	0.000	0.000	Shortfall of Sites	12.162	Public Facilities	[Q]PF-1XL	0	0	0	153.741	0.000		Miscellaneous - Government Owned Property, 0	195B121 281		Northridge	No		PF
Los Angeles	20100 SUPERIOR ST	91311	2748026042	9.348	9.348	0.000	0.000	Shortfall of Sites	0.182	Low I Residential	RS-1	0	0	20	113.635	18.696		Residential - Single Family Residence - Pool, 1	201B113 677		Chatsworth - Porter Ranch	No	LI	OPP RC , ADU
Los Angeles	1676 W 7TH ST	90732	7559033007	9.348	9.348	0.000	0.000	Shortfall of Sites	0.182	Low II Residential	R1-1XL	0	0	20	113.635	18.696		Residential - Single Family Residence, 1	015B189 139		San Pedro	No	LI	OPP RC , ADU
Los Angeles	6400 W 87TH PL	90045	4122011015	9.347	9.347	0.000	0.000	Shortfall of Sites	0.182	Low Residential	R1-1	0	0	20	113.635	18.693		Residential - Single Family Residence, 1	096B165 872		Westchester - Playa del Rey	No	LI	OPP RC , ADU
Los Angeles	8200 KITTYHAWK AVE	90045	4107016012	0.000	0.000	0.000	18.693	Shortfall of Sites	0.187	Low Medium II Residential	R2-1	0	0	0	113.635	18.693		Residential - Double, Duplex, or Two Units - 4 Stories or Less, 0	099B169 1233	21	Westchester - Playa del Rey	Yes	ABMI	OPP RC , WPDR CPU, R2RD, AHO
Los Angeles	3325 WILSHIRE BLVD	90010	5502027010	0.000	0.000	0.000	18.692	Shortfall of Sites	1.187	Regional Center Commercial	C4-2, RS-2, RSP-2	0	0	0	19.691	18.692		Commercial - Office Building - 6 to 13 Stories, 0	135B197 1123		Wilshire	No	ABMI	ARO , P, MURC
Los Angeles	3289 WOODBINE ST	90064	4316020012	9.343	9.343	0.000	0.000	Shortfall of Sites	0.209	Low Residential	R1V2	0	0	20	99.000	18.686		Residential - Single Family Residence - Pool, 1	123B161 743		West Los Angeles	No	LI	TOC EXP , ADU
Los Angeles	14468 DUNBAR PL	91423	2266008025	9.341	9.341	0.000	0.000	Shortfall of Sites	0.209	Low Residential	RE9-1	0	0	20	99.000	18.681		Residential - Single Family Residence, 1	165A151 124		Sherman Oaks - Studio City - Toluca Lake - Cahuenga Pass	No	LI	TOC EXP , ADU, OPP RC2
Los Angeles	5227 LINWOOD DR	90027	5589003036	9.339	9.339	0.000	0.000	Shortfall of Sites	0.197	Very Low II Residential	RE11-1	0	0	20	99.000	18.679		Residential - Single Family Residence, 0	150A195 32		Hollywood	No	LI	TOC EXP , ADU
Los Angeles	0	0	2715026056	9.338	9.338	0.000	0.000	Shortfall of Sites	0.171	Very Low II Residential	RE11-1	0	0	20	113.635	18.676	Vacant	Residential - Single Family Residence - Vacant Land, 0	210B125 120		Northridge	No	LI	OPP RC
Los Angeles	12300 SHERMAN WAY	91605	2321001019	0.000	0.000	0.000	18.674	Shortfall of Sites	4.130	Medium Residential	R3-1	Light Industrial	0	0	81.704	18.674		Residential - Five or More Units or Apartments (Any Combination) · 4 Stories or Less - Pool, 236	183B165 63		North Hollywood - Valley Village	Yes	ABMI	DBS0 , NH CPU
Los Angeles	3231 CLUB DR	90064	4316026016	9.333	9.333	0.000	0.000	Shortfall of Sites	0.209	Low Residential	R1V2	0	0	20	99.000	18.666		Residential - Single Family Residence - Pool, 1	123B165 567		West Los Angeles	No	LI	TOC EXP , ADU
Los Angeles	3309 CLUB DR	90064	4316025011	9.333	9.333	0.000	0.000	Shortfall of Sites	0.209	Low Residential	R1V2	0	0	20	99.000	18.666		Residential - Single Family Residence, 1	123B165 700		West Los Angeles	No	LI	TOC EXP , ADU
Los Angeles	3323 CLUB DR	90064	4316025013	9.333	9.333	0.000	0.000	Shortfall of Sites	0.209	Low Residential	R1V2	0	0	20	99.000	18.666		Residential - Single Family Residence, 1	123B165 761		West Los Angeles	No	LI	TOC EXP , ADU
Los Angeles	3211 CLUB DR	90064	4316026013	9.333	9.333	0.000	0.000	Shortfall of Sites	0.209	Low Residential	R1V2	0	0	20	99.000	18.666		Residential - Single Family Residence, 1	123B165 478		West Los Angeles	No	LI	TOC EXP , ADU
Los Angeles	3301 CLUB DR	90064	4316025010	9.333	9.333	0.000	0.000	Shortfall of Sites	0.209	Low Residential	R1V2	0	0	20	99.000	18.666		Residential - Single Family Residence - Pool, 1	123B165 673		West Los Angeles	No	LI	TOC EXP , ADU
Los Angeles	3245 CLUB DR	90064	4316026018	9.333	9.333	0.000	0.000	Shortfall of Sites	0.209	Low Residential	R1V2	0	0	20	99.000	18.666		Residential - Single Family Residence - Pool, 1	123B165 619		West Los Angeles	No	LI	TOC EXP , ADU
Los Angeles	3217 CLUB DR	90064	4316026014	9.333	9.333	0.000	0.000	Shortfall of Sites	0.209	Low Residential	R1V2	0	0	20	99.000	18.666		Residential - Single Family Residence - Pool, 1	123B165 512		West Los Angeles	No	LI	TOC EXP , ADU
Los Angeles	3239 CLUB DR	90064	4316026017	9.333	9.333	0.000	0.000	Shortfall of Sites	0.209	Low Residential	R1V2	0	0	20	99.000	18.666		Residential - Single Family Residence, 1	123B165 595		West Los Angeles	No	LI	TOC EXP , ADU
Los Angeles	3315 CLUB DR	90064	4316025012	9.333	9.333	0.000	0.000	Shortfall of Sites	0.209	Low Residential	R1V2	0	0	20	99.000	18.665		Residential - Single Family Residence, 1	123B165 732		West Los Angeles	No	LI	TOC EXP , ADU
Los Angeles	6558 W 85TH PL	90045	4108018002	9.331	9.331	0.000	0.000	Shortfall of Sites	0.182	Low Residential	R1V2	0	0	20	113.635	18.661		Residential - Single Family Residence, 1	096B165 523	43	Westchester - Playa del Rey	No	LI	OPP RC , WPDR CPU, ADU, AHO
Los Angeles	5438 AGNES AVE	91607	2348014042	9.327	9.327	0.000	0.000	Shortfall of Sites	0.209	Low Residential	R1-1	Low Medium Residential	0	20	99.000	18.654		Residential - Single Family Residence, 1	174B165 964	43	North Hollywood - Valley Village	No	LI	TOC EXP , NH CPU, ADU, AHO
Los Angeles	5439 BEN AVE	91607	2348014052	9.327	9.327	0.000	0.000	Shortfall of Sites	0.209	Low Residential	R1-1	Low Medium Residential	0	20	99.000	18.654		Residential - Single Family Residence, 1	174B165 963	43	North Hollywood - Valley Village	No	LI	TOC EXP , NH CPU, ADU, AHO

Jurisdiction Name	Site Address/Intersection	5 Digit ZIP Code	Assessor Parcel Number	Very Low-Income	Low-Income	Moderate-Income	Above Moderate-Income	Type of Shortfall	Parcel Size (Acres)	Current General Plan Designation	Current Zoning	Proposed General Plan (GP) Designation	Proposed Zoning	Minimum Density Allowed	Maximum Density Allowed	Total Capacity	Vacant/ Nonvacant	Description of Existing Uses	PIN	Base Density Per Acre	Community Plan Area	Rent Stabalization Ordinance	Income Category	Applicable Rezoning Program (Program informing values in Column Q listed first)
Los Angeles	5433 BEN AVE	91607	2348014051	9.327	9.327	0.000	0.000	Shortfall of Sites	0.209	Low Residential	R1-1	Low Medium Residential	0	20	99.000	18.654		Residential - Single Family Residence, 1	174B165 981	43	North Hollywood - Valley Village	No	LI	TOC EXP , NH CPU, ADU, AHO
Los Angeles	5425 BEN AVE	91607	2348014050	9.327	9.327	0.000	0.000	Shortfall of Sites	0.209	Low Residential	R1-1	Low Medium Residential	0	20	99.000	18.654		Residential - Single Family Residence - Pool, 1	174B165 1009	43	North Hollywood - Valley Village	No	LI	TOC EXP , NH CPU, ADU, AHO
Los Angeles	22763 GAULT ST	91307	2024019033	9.326	9.326	0.000	0.000	Shortfall of Sites	0.182	Low Medium I Residential	RS-1	Very Low Residential	0	20	113.635	18.652		Residential - Single Family Residence, 1	183B097 232	1 per lot	Canoga Park - Winnetka - Woodland Hills - West Hills	No	LI	OPP RC , CPK CPU, ADU, AHO
Los Angeles	9901 WASHINGTON BLVD	90232	4207004034	9.324	9.324	0.000	0.000	Shortfall of Sites	0.140	General Commercial	(Q)RAS4-1	Neighborhood Center	0	20	149.909	18.648		Residential - Five or More Units or Apartments (Any Combination) · 5 Stories or More, 0	120B165 1311	54	Palms - Mar Vista - Del Rey	No	LI	DB50 , PMVDR CPU, AHO
Los Angeles	13038 SAN VICENTE BLVD	90049	4264001004	9.324	9.324	0.000	0.000	Shortfall of Sites	0.284	Neighborhood Commercial	C1-1XLD	0	0	20	82.035	18.648	Vacant	Commercial - Commercial - Vacant Land, 0	129B137 498		Brentwood - Pacific Palisades	No	LI	DB50 , OPP C
Los Angeles	12501 BURBANK BLVD	91607	2341017040	0.000	0.000	0.000	18.648	Shortfall of Sites	0.142	Neighborhood Office Commercial	[Q]C2-1VL	Neighborhood Center	0	0	70.620	18.648		Commercial - Store - One Story, 0	174B165 723	108	North Hollywood - Valley Village	No	ABMI	DB50 , NH CPU, AHO
Los Angeles	11137 NATIONAL BLVD	90064	4251003900	9.324	9.324	0.000	0.000	Shortfall of Sites	0.140	Community Commercial	C2-1VL	0	0	20	166.258	18.648		Miscellaneous - Government Owned Property, 0	120B157 185		West Los Angeles	No	LI	DB50
Los Angeles	11137 NATIONAL BLVD	90064	4251003900	9.324	9.324	0.000	0.000	Shortfall of Sites	0.142	Community Commercial	C2-1VL	0	0	20	163.955	18.648		Miscellaneous - Government Owned Property, 0	120B157 190		West Los Angeles	No	LI	DB50
Los Angeles	11137 NATIONAL BLVD	90064	4251003900	9.324	9.324	0.000	0.000	Shortfall of Sites	0.142	Community Commercial	C2-1VL	0	0	20	163.956	18.648		Miscellaneous - Government Owned Property, 0	120B157 198		West Los Angeles	No	LI	DB50
Los Angeles	6923 KITTYHAWK AVE	90045	4103010030	9.324	9.324	0.000	0.000	Shortfall of Sites	0.279	Medium Residential	R3-1	0	0	20	83.410	18.648		Residential - Five or More Units or Apartments (Any Combination) · 4 Stories or Less, 0	102B173 225		Westchester - Playa del Rey	No	LI	DB50
Los Angeles	4749 COLDWATER CANYON AVE	91604	2358033001	9.324	9.324	0.000	0.000	Shortfall of Sites	0.139	Neighborhood Office Commercial	C1.5-1VL-RIO	0	0	20	167.264	18.648		Commercial - Store - One Story, 0	168B161 457		Van Nuys - North Sherman Oaks	No	LI	DB50
Los Angeles	8614 SARAN DR	90293	4119001218	9.324	9.324	0.000	0.000	Shortfall of Sites	0.139	General Commercial	C1.5-1VL	0	0	20	167.824	18.648		Residential - Five or More Units or Apartments (Any Combination) · 4 Stories or Less, 0	096B153 701		Westchester - Playa del Rey	No	LI	DB50
Los Angeles	5100 WOODMAN AVE	91423	2359024029	9.324	9.324	0.000	0.000	Shortfall of Sites	0.275	Medium Residential	R3-1-RIO	0	0	20	84.636	18.648		Residential - Five or More Units or Apartments (Any Combination) · 4 Stories or Less, 0	171B157 802		Van Nuys - North Sherman Oaks	No	LI	DB50
Los Angeles	16812 SHERMAN WAY	91406	2225018035	9.324	9.324	0.000	0.000	Shortfall of Sites	0.283	Medium Residential	R3-1, (Q)R3-1	Medium Residential	0	20	70.705	18.648		Residential - Five or More Units or Apartments (Any Combination) · 4 Stories or Less - Pool, 0	183B133 127	43	Reseda - West Van Nuys	No	LI	DB50 , RES CPU, AHO
Los Angeles	6756 HAYVENHURST AVE	91406	2231006001	9.324	9.324	0.000	0.000	Shortfall of Sites	0.140	Neighborhood Office Commercial	C2-1VL-RIO	Community Center	0	20	142.788	18.648		Commercial - Parking Lot (Commercial Use Property) - Lots - Patron or Employee - One Story, 0	180B137 29	54	Reseda - West Van Nuys	No	LI	DB50 , RES CPU
Los Angeles	10807 RIVERSIDE DR	91602	2423001004	0.932	0.932	0.000	16.783	Shortfall of Sites	0.142	General Commercial	C2-1VL	Community Center	0	20	141.323	18.648		Commercial - Auto, Recreation Equipment, Construction Equipment Sales and Service - Auto Body Repair Shop - One Story, 0	165B173 46	108	Sherman Oaks - Studio City - Toluca Lake - Cahuenga Pass	No	VLI, LI, ABMI	DB50 , SHR CPU, AHO
Los Angeles	10803 RIVERSIDE DR	91602	2423001005	0.932	0.932	0.000	16.783	Shortfall of Sites	0.143	General Commercial	C2-1VL	Community Center	0	20	140.041	18.648		Commercial - Restaurant, Cocktail Lounge - Restaurant, Cocktail Lounge, Tavern - One Story, 0	165B177 55	108	Sherman Oaks - Studio City - Toluca Lake - Cahuenga Pass	No	VLI, LI, ABMI	DB50 , SHR CPU, AHO
Los Angeles	10550 RIVERSIDE DR	91602	2424002023	0.932	0.932	0.000	16.783	Shortfall of Sites	0.141	General Commercial	C2-1VL-RIO	Community Center	0	20	141.740	18.648		Commercial - Store Combination - Store and Office Combination - One Story, 0	165B177 155	108	Sherman Oaks - Studio City - Toluca Lake - Cahuenga Pass	No	VLI, LI, ABMI	DB50 , SHR CPU, ARO, AHO
Los Angeles	7580 BALBOA BLVD	91406	2226025021	0.000	0.000	0.000	18.648	Shortfall of Sites	0.140	Neighborhood Office Commercial	C2-1VL	Neighborhood Center	0	0	106.852	18.648		Commercial - Auto, Recreation Equipment, Construction Equipment Sales and Service - Auto Body Repair Shop - One Story, 0	186B133 282	54	Reseda - West Van Nuys	No	ABMI	DB50 , RES CPU, AHO
Los Angeles	7580 BALBOA BLVD	91406	2226025021	0.000	0.000	0.000	18.648	Shortfall of Sites	0.142	Neighborhood Office Commercial	C2-1VL	Neighborhood Center	0	0	105.373	18.648		Commercial - Auto, Recreation Equipment, Construction Equipment Sales and Service - Auto Body Repair Shop - One Story, 0	186B133 283	54	Reseda - West Van Nuys	No	ABMI	DB50 , RES CPU, AHO
Los Angeles	708 W GARDENA BLVD	90247	6121006001	0.000	0.000	0.000	18.648	Shortfall of Sites	0.138	Neighborhood Office Commercial	C2-1	Villages	0	0	108.891	18.648		Commercial - Store - One Story, 0	069B197 449	108	Harbor Gateway	No	ABMI	DB50 , HG CPU
Los Angeles	708 W GARDENA BLVD	90247	6121006001	0.000	0.000	0.000	18.648	Shortfall of Sites	0.138	Neighborhood Office Commercial	C2-1	Villages	0	0	108.890	18.648		Commercial - Store - One Story, 0	069B197 450	108	Harbor Gateway	No	ABMI	DB50 , HG CPU
Los Angeles	716 W GARDENA BLVD	90247	6121006002	0.000	0.000	0.000	18.648	Shortfall of Sites	0.138	Neighborhood Office Commercial	C2-1	Villages	0	0	108.891	18.648		Industrial - Warehousing, Distribution, Storage - Warehousing, Distribution, Under 10,000 SF - One Story, 0	069B197 451	108	Harbor Gateway	No	ABMI	DB50 , HG CPU, ARO
Los Angeles	722 W GARDENA BLVD	90247	6121006003	0.000	0.000	0.000	18.648	Shortfall of Sites	0.138	Neighborhood Office Commercial	C2-1	Villages	0	0	108.890	18.648		Commercial - Auto, Recreation Equipment, Construction Equipment Sales and Service - Auto Body Repair Shop - One Story, 0	069B197 452	108	Harbor Gateway	No	ABMI	DB50 , HG CPU
Los Angeles	732 W GARDENA BLVD	90247	6121006005	0.000	0.000	0.000	18.648	Shortfall of Sites	0.138	Neighborhood Office Commercial	C2-1	Villages	0	0	108.891	18.648		Commercial - Auto, Recreation Equipment, Construction Equipment Sales and Service - Auto Body Repair Shop - One Story, 0	069B197 454	108	Harbor Gateway	No	ABMI	DB50 , HG CPU
Los Angeles	3030 E 4TH ST	90063	5186001063	0.000	0.000	0.000	18.648	Shortfall of Sites	0.142	Highway Oriented and Limited Commercial	C2-1-CUGU	Neighborhood Center	[LUM1 - G2 - 3][XN2 - 8][CPIO]	0	98.610	18.648		Commercial - Store Combination - Store and Office Combination - One Story, 0	124-5A225 103	54	Boyle Heights	No	ABMI	DB50 , BH CPU, ARO
Los Angeles	3730 E OLYMPIC BLVD	90023	5191027041	0.000	0.000	0.000	18.648	Shortfall of Sites	0.142	Highway Oriented and Limited Commercial	C2-1-CUGU	Neighborhood Center	[LUM1 - G2 - 3][XN2 - 8][CPIO]	0	98.343	18.648		Commercial - Store - One Story, 0	118-5A227 234	54	Boyle Heights	No	ABMI	DB50 , BH CPU
Los Angeles	1150 PACIFIC COAST HWY	90710	7411020026	0.000	0.000	0.000	18.648	Shortfall of Sites	0.358	Community Commercial	[Q]C2-1VL	Community Center	0	0	33.553	18.648		Commercial - Service Station - Self Service - No Additional Services, 0	033B197 13	36	Wilmington - Harbor City	No	ABMI	DB50 , WHC CPU
Los Angeles	12114 VANOWEN ST	91605	2322003044	0.000	0.000	0.000	18.648	Shortfall of Sites	0.138	Highway Oriented Commercial	C2-1VL	Neighborhood Center	0	0	72.602	18.648		Commercial - Store - One Story, 0	180B165 39	108	North Hollywood - Valley Village	No	ABMI	DB50 , NH CPU
Los Angeles	23241 VENTURA BLVD	91364	2044026044	9.324	9.324	0.000	0.000	Shortfall of Sites	0.138	Limited Commercial	P-1VLD, CR-1VLD	0	0	20	169.172	18.648		Commercial - Office Building - One Story, 0	171B093 698		Canoga Park - Winnetka - Woodland Hills - West Hills	No	LI	DB50 , ARO, P
Los Angeles	23241 VENTURA BLVD	91364	2044026044	9.324	9.324	0.000	0.000	Shortfall of Sites	0.138	Limited Commercial	P-1VLD, CR-1VLD	0	0	20	169.169	18.648		Commercial - Office Building - One Story, 0	171B093 704		Canoga Park - Winnetka - Woodland Hills - West Hills	No	LI	DB50 , ARO, P
Los Angeles	23241 VENTURA BLVD	91364	2044026044	9.324	9.324	0.000	0.000	Shortfall of Sites	0.138	Limited Commercial	P-1VLD, CR-1VLD	0	0	20	169.168	18.648		Commercial - Office Building - One Story, 0	171B093 718		Canoga Park - Winnetka - Woodland Hills - West Hills	No	LI	DB50 , ARO, P
Los Angeles	23241 VENTURA BLVD	91364	2044026044	9.324	9.324	0.000	0.000	Shortfall of Sites	0.138	Limited Commercial	P-1VLD, CR-1VLD	0	0	20	169.165	18.648		Commercial - Office Building - One Story, 0	171B093 725		Canoga Park - Winnetka - Woodland Hills - West Hills	No	LI	DB50 , ARO, P
Los Angeles	23241 VENTURA BLVD	91364	2044026044	9.324	9.324	0.000	0.000	Shortfall of Sites	0.137	Limited Commercial	P-1VLD, CR-1VLD	0	0	20	169.535	18.648		Commercial - Office Building - One Story, 0	171B093 736		Canoga Park - Winnetka - Woodland Hills - West Hills	No	LI	DB50 , ARO, P
Los Angeles	8934 WOODMAN AVE	91331	2640016026	9.324	9.324	0.000	0.000	Shortfall of Sites	0.367	Neighborhood Office Commercial	P-1VL, [Q]C2-1VL	0	0	20	63.481	18.648		Commercial - Store Combination - Store and Office Combination - One Story, 0	195B153 358		Arleta - Pacoima	No	LI	DB50 , ARO, P
Los Angeles	8932 WOODMAN AVE	91331	2640016027	9.324	9.324	0.000	0.000	Shortfall of Sites	0.367	Neighborhood Office Commercial	P-1VL, [Q]C2-1VL	0	0	20	63.481	18.648		Commercial - Office Building - One Story, 0	195B153 373		Arleta - Pacoima	No	LI	DB50 , ARO, P
Los Angeles	23111 VENTURA BLVD	91364	2042011067	9.324	9.324	0.000	0.000	Shortfall of Sites	0.138	Limited Commercial	P-1VLD, CR-1VLD	0	0	20	169.200	18.648		Commercial - Professional Building - Medical Dental Building - Two Stories, 0	171B097 697		Canoga Park - Winnetka - Woodland Hills - West Hills	No	LI	DB50 , ARO, P
Los Angeles	23111 VENTURA BLVD	91364	2042011067	9.324	9.324	0.000	0.000	Shortfall of Sites	0.138	Limited Commercial	P-1VLD, CR-1VLD	0	0	20	169.198	18.648		Commercial - Professional Building - Medical Dental Building - Two Stories, 0	171B097 705		Canoga Park - Winnetka - Woodland Hills - West Hills	No	LI	DB50 , ARO, P
Los Angeles	23111 VENTURA BLVD	91364	2042011067	9.324	9.324	0.000	0.000	Shortfall of Sites	0.138	Limited Commercial	P-1VLD, CR-1VLD	0	0	20	169.198	18.648		Commercial - Professional Building - Medical Dental Building - Two Stories, 0	171B097 718		Canoga Park - Winnetka - Woodland Hills - West Hills	No	LI	DB50 , ARO, P
Los Angeles	9820 S WESTERN AVE	90047	6055021065	9.324	9.324	0.000	0.000	Shortfall of Sites	0.138	Neighborhood Commercial	C2-1VL-CPIO	0	0	20	169.220	18.648		Commercial - Parking Lot (Commercial Use Property) - Lots - Patron or Employee - One Story, 0	091-5A193 30		South Los Angeles	No	LI	DB50
Los Angeles	10324 S WESTERN AVE	90047	6059008006	9.324	9.324	0.000	0.000	Shortfall of Sites	0.138	Neighborhood Commercial	C2-1VL-CPIO	0	0	20	169.110	18.648		Commercial - Store - One Story, 0	090A193 35		South Los Angeles	No	LI	DB50
Los Angeles	9417 SAN FERNANDO RD	91352	2629009030	9.324	9.324	0.000	0.000	Shortfall of Sites	0.138	Commercial Manufacturing	C2-1-CUGU	0	0	20	169.238	18.648		Commercial - Hotel and Motel - Hotel - Under 50 Rooms - One Story, 0	198B165 38		Sun Valley - La Tuna Canyon	No	LI	DB50 , ARO
Los Angeles	10397 SAN FERNANDO RD	91331	2623008001	9.324	9.324	0.000	0.000	Shortfall of Sites	0.137	Commercial Manufacturing	C2-1-O-CUGU	0	0	20	169.894	18.648		Commercial - Restaurant, Cocktail Lounge - Restaurant, Cocktail Lounge, Tavern - One Story, 0	204B161 46		Arleta - Pacoima	No	LI	DB50
Los Angeles	10037 SAMOA AVE	91042	2568007004	0.932	0.932	0.000	16.783	Shortfall of Sites	0.276	Medium Residential	R3-2	0	0	20	84.364	18.648		Residential - Five or More Units or Apartments (Any Combination) · 4 Stories or Less, 0	202-5A199 48		Sunland - Tujunga - Lake View Terrace - Shadow Hills - East La Tuna Canyon	No	VLI, LI, ABMI	DB50
Los Angeles	10387 SAN FERNANDO RD	91331	2623008002	9.324	9.324	0.000	0.000	Shortfall of Sites	0.137	Commercial Manufacturing	C2-1-O-CUGU	0	0	20	169.924	18.648		Commercial - Auto, Recreation Equipment, Construction Equipment Sales and Service - Auto Body Repair Shop - One Story, 0	204B161 51		Arleta - Pacoima	No	LI	DB50
Los Angeles	16149 SHERMAN WAY	91406	2205028009	9.324	9.324	0.000	0.000	Shortfall of Sites	0.141	Community Commercial	C2-1VL	0	0	20	165.660	18.648		Commercial - Auto, Recreation Equipment, Construction Equipment Sales and Service - Used Car Sales - One Story, 0	183B137 54		Van Nuys - North Sherman Oaks	No	LI	DB50

Jurisdiction Name	Site Address/Intersection	5 Digit ZIP Code	Assessor Parcel Number	Very Low-Income	Low-Income	Moderate-Income	Above Moderate-Income	Type of Shortfall	Parcel Size (Acres)	Current General Plan Designation	Current Zoning	Proposed General Plan (GP) Designation	Proposed Zoning	Minimum Density Allowed	Maximum Density Allowed	Total Capacity	Vacant/ Nonvacant	Description of Existing Uses	PIN	Base Density Per Acre	Community Plan Area	Rent Stabalization Ordinance	Income Category	Applicable Rezoning Program (Program informing values in Column Q listed first)
Los Angeles	10387 SAN FERNANDO RD	91331	2623008002	9.324	9.324	0.000	0.000	Shortfall of Sites	0.137	Commercial Manufacturing	C2-1-O-CUGU	0	0	20	169.924	18.648		Commercial - Auto, Recreation Equipment, Construction Equipment Sales and Service - Auto Body Repair Shop - One Story, 0	204B161 56		Arleta - Pacoima	No	LI	DB50
Los Angeles	6752 TAMPA AVE	91335	2129016041	9.324	9.324	0.000	0.000	Shortfall of Sites	0.142	Neighborhood Office Commercial	C2-1VL-RIO	0	0	20	163.776	18.648		Commercial - Store, 0	180B117 65		Reseda - West Van Nuys	No	LI	DB50 , ARO
Los Angeles	10373 SAN FERNANDO RD	91331	2623008020	9.324	9.324	0.000	0.000	Shortfall of Sites	0.137	Commercial Manufacturing	C2-1-O-CUGU	0	0	20	169.922	18.648		Commercial - Hotel and Motel - Hotel - Under 50 Rooms - One Story, 0	204B161 68		Arleta - Pacoima	No	LI	DB50 , ARO
Los Angeles	14054 VANOWEN ST	91405	2238006053	9.324	9.324	0.000	0.000	Shortfall of Sites	0.138	Neighborhood Office Commercial	[Q]C2-1VL	0	0	20	169.235	18.648		Commercial - Shopping Center (Neighborhood, Community) - One Story, 0	180B153 71		Van Nuys - North Sherman Oaks	No	LI	DB50
Los Angeles	16103 SHERMAN WAY	91406	2205028001	9.324	9.324	0.000	0.000	Shortfall of Sites	0.143	Community Commercial	C2-1VL	0	0	20	163.246	18.648		Commercial - Service Station - Full Service - No Additional Services, 0	183B141 84		Van Nuys - North Sherman Oaks	No	LI	DB50
Los Angeles	10351 SAN FERNANDO RD	91331	2623009031	9.324	9.324	0.000	0.000	Shortfall of Sites	0.139	Commercial Manufacturing	C2-1-CUGU	0	0	20	167.183	18.648		Commercial - Auto, Recreation Equipment, Construction Equipment Sales and Service - Auto Body Repair Shop - One Story, 0	204B161 90		Arleta - Pacoima	No	LI	DB50
Los Angeles	16129 SHERMAN WAY	91406	2205028005	9.324	9.324	0.000	0.000	Shortfall of Sites	0.142	Community Commercial	C2-1VL	0	0	20	164.413	18.648		Commercial - Store - One Story, 0	183B141 99		Van Nuys - North Sherman Oaks	No	LI	DB50
Los Angeles	16131 SHERMAN WAY	91406	2205028006	9.324	9.324	0.000	0.000	Shortfall of Sites	0.142	Community Commercial	C2-1VL	0	0	20	164.708	18.648		Commercial - Store Combination - Store and Residential Combination - One Story, 0	183B141 100		Van Nuys - North Sherman Oaks	No	LI	DB50 , ARO
Los Angeles	10351 SAN FERNANDO RD	91331	2623009031	9.324	9.324	0.000	0.000	Shortfall of Sites	0.139	Commercial Manufacturing	C2-1-CUGU	0	0	20	167.151	18.648		Commercial - Auto, Recreation Equipment, Construction Equipment Sales and Service - Auto Body Repair Shop - One Story, 0	204B161 102		Arleta - Pacoima	No	LI	DB50
Los Angeles	16141 SHERMAN WAY	91406	2205028008	9.324	9.324	0.000	0.000	Shortfall of Sites	0.141	Community Commercial	C2-1VL	0	0	20	165.464	18.648		Commercial - Store - One Story, 0	183B141 102		Van Nuys - North Sherman Oaks	No	LI	DB50
Los Angeles	10351 SAN FERNANDO RD	91331	2623009031	9.324	9.324	0.000	0.000	Shortfall of Sites	0.137	Commercial Manufacturing	C2-1-CUGU	0	0	20	169.548	18.648		Commercial - Auto, Recreation Equipment, Construction Equipment Sales and Service - Auto Body Repair Shop - One Story, 0	204B161 109		Arleta - Pacoima	No	LI	DB50
Los Angeles	6750 TAMPA AVE	91335	2129016035	9.324	9.324	0.000	0.000	Shortfall of Sites	0.142	Neighborhood Office Commercial	C2-1VL-RIO	0	0	20	163.776	18.648		Commercial - Store - One Story, 0	180B117 110		Reseda - West Van Nuys	No	LI	DB50
Los Angeles	17721 SHERMAN WAY	91335	2121016008	9.324	9.324	0.000	0.000	Shortfall of Sites	0.138	Neighborhood Office Commercial	C2-1VL	0	0	20	169.236	18.648		Commercial - Auto, Recreation Equipment, Construction Equipment Sales and Service - Auto Body Repair Shop - One Story, 0	183B129 117		Reseda - West Van Nuys	No	LI	DB50
Los Angeles	17721 SHERMAN WAY	91335	2121016009	9.324	9.324	0.000	0.000	Shortfall of Sites	0.138	Neighborhood Office Commercial	C2-1VL	0	0	20	169.237	18.648		Commercial - Parking Lot (Commercial Use Property) - Lots - Patron or Employee - One Story, 0	183B129 118		Reseda - West Van Nuys	No	LI	DB50
Los Angeles	12626 GLENOAKS BLVD	91342	2508009029	9.324	9.324	0.000	0.000	Shortfall of Sites	0.142	Community Commercial	C2-1VL-CPIO	0	0	20	164.728	18.648		Commercial - Service Station - Full Service - No Additional Services, 0	219B153 121		Sylmar	No	LI	DB50
Los Angeles	13929 SHERMAN WAY	91405	2216005043	9.324	9.324	0.000	0.000	Shortfall of Sites	0.274	Medium Residential	R3-1	0	0	20	85.061	18.648		Residential - Five or More Units or Apartments (Any Combination) · 4 Stories or Less, 0	183B153 122		Van Nuys - North Sherman Oaks	No	LI	DB50
Los Angeles	9337 SAN FERNANDO RD	91352	2631001033	9.324	9.324	0.000	0.000	Shortfall of Sites	0.139	General Commercial	C2-1VL-CUGU	0	0	20	168.288	18.648		Industrial - Light Manufacturing - One Story, 0	198B165 139		Sun Valley - La Tuna Canyon	No	LI	DB50 , ARO
Los Angeles	9512 S WESTERN AVE	90047	6055025038	9.324	9.324	0.000	0.000	Shortfall of Sites	0.138	Neighborhood Commercial	C2-1VL-CPIO	0	0	20	169.177	18.648		Commercial - Hotel and Motel - Motel - Under 50 Rooms - One Story, 0	093A193 151		South Los Angeles	No	LI	DB50 , ARO
Los Angeles	10206 S WESTERN AVE	90047	6059001012	9.324	9.324	0.000	0.000	Shortfall of Sites	0.138	Neighborhood Commercial	C2-1VL-CPIO	0	0	20	169.219	18.648		Commercial - Store - One Story, 0	091-5A193 193		South Los Angeles	No	LI	DB50
Los Angeles	11273 LAUREL CANYON BLVD	91340	2613026018	9.324	9.324	0.000	0.000	Shortfall of Sites	0.364	General Commercial	[Q]C2-1VL	0	0	20	63.969	18.648		Commercial - Professional Building - Wireless Communication Tower - One Story, 0	210B149 214		Mission Hills - Panorama City - North Hills	No	LI	DB50
Los Angeles	7956 VINELAND AVE	91352	2409005042	9.324	9.324	0.000	0.000	Shortfall of Sites	0.137	Community Commercial	[Q]C2-1L-CDO	0	0	20	169.765	18.648		Commercial - Supermarket - Small Food Store - Less than 6,000 SF · One Story, 0	189B173 227		Sun Valley - La Tuna Canyon	No	LI	DB50 , ARO
Los Angeles	0	0	2408006900	9.324	9.324	0.000	0.000	Shortfall of Sites	0.137	Neighborhood Office Commercial	C2-1VL-CUGU	0	0	20	169.931	18.648		Miscellaneous - Government Owned Property, 0	195B173 231		Sun Valley - La Tuna Canyon	No	LI	DB50
Los Angeles	5401 VENICE BLVD	90019	5069027035	9.324	9.324	0.000	0.000	Shortfall of Sites	0.140	General Commercial	C2-1-O	0	0	20	166.910	18.648		Commercial - Store - One Story, 0	126B177 236		Wilshire	No	LI	DB50
Los Angeles	10314 S WESTERN AVE	90047	6059008021	9.324	9.324	0.000	0.000	Shortfall of Sites	0.138	Neighborhood Commercial	C2-1VL-CPIO	0	0	20	168.962	18.648		Commercial - Auto, Recreation Equipment, Construction Equipment Sales and Service - Auto Body Repair Shop - One Story, 0	091-5A193 243		South Los Angeles	No	LI	DB50
Los Angeles	8969 LAUREL CANYON BLVD	91352	2629019010	9.324	9.324	0.000	0.000	Shortfall of Sites	0.141	Neighborhood Office Commercial	P-1VL, C2-1VL	0	0	20	165.841	18.648		Commercial - Auto, Recreation Equipment, Construction Equipment Sales and Service - Auto Service Centers (No Gasoline) - One Story, 0	195B165 252		Sun Valley - La Tuna Canyon	No	LI	DB50 , P
Los Angeles	10314 S WESTERN AVE	90047	6059008021	9.324	9.324	0.000	0.000	Shortfall of Sites	0.138	Neighborhood Commercial	C2-1VL-CPIO	0	0	20	168.954	18.648		Commercial - Auto, Recreation Equipment, Construction Equipment Sales and Service - Auto Body Repair Shop - One Story, 0	091-5A193 257		South Los Angeles	No	LI	DB50
Los Angeles	7600 VINELAND AVE	91352	2409016050	9.324	9.324	0.000	0.000	Shortfall of Sites	0.137	Neighborhood Office Commercial	C2-1VL	0	0	20	169.601	18.648		Commercial - Store - One Story, 0	186B173 266		Sun Valley - La Tuna Canyon	No	LI	DB50
Los Angeles	9218 S WESTERN AVE	90047	6055026033	9.324	9.324	0.000	0.000	Shortfall of Sites	0.138	Neighborhood Commercial	C2-1VL-CPIO	0	0	20	169.181	18.648		Commercial - Store - One Story, 0	094-5A193 269		South Los Angeles	No	LI	DB50
Los Angeles	10314 S WESTERN AVE	90047	6059008021	9.324	9.324	0.000	0.000	Shortfall of Sites	0.138	Neighborhood Commercial	C2-1VL-CPIO	0	0	20	168.947	18.648		Commercial - Auto, Recreation Equipment, Construction Equipment Sales and Service - Auto Body Repair Shop - One Story, 0	091-5A193 269		South Los Angeles	No	LI	DB50
Los Angeles	10314 S WESTERN AVE	90047	6059008021	9.324	9.324	0.000	0.000	Shortfall of Sites	0.138	Neighborhood Commercial	C2-1VL-CPIO	0	0	20	168.838	18.648		Commercial - Auto, Recreation Equipment, Construction Equipment Sales and Service - Auto Body Repair Shop - One Story, 0	091-5A193 281		South Los Angeles	No	LI	DB50
Los Angeles	0	0	2412019011	9.324	9.324	0.000	0.000	Shortfall of Sites	0.141	Highway Oriented Commercial	C2-1VL	0	0	20	164.972	18.648	Vacant	Commercial - Commercial - Vacant Land, 0	180B177 301		North Hollywood - Valley Village	No	LI	DB50
Los Angeles	716 IMOGEN AVE	90026	5401003021	9.324	9.324	0.000	0.000	Shortfall of Sites	0.688	Low Medium II Residential	RD2-1VL	0	0	20	33.858	18.648		Residential - Five or More Units or Apartments (Any Combination) · 4 Stories or Less, 0	142-5A201 308		Silver Lake - Echo Park - Elysian Valley	No	LI	DB50
Los Angeles	5685 WHITNALL HWY	91601	2415026019	9.324	9.324	0.000	0.000	Shortfall of Sites	0.142	Neighborhood Office Commercial	[Q]C2-1XL	0	0	20	163.870	18.648		Commercial - Office Building - One Story, 0	174B177 312		North Hollywood - Valley Village	No	LI	DB50 , ARO
Los Angeles	9312 S WESTERN AVE	90047	6055026038	9.324	9.324	0.000	0.000	Shortfall of Sites	0.138	Neighborhood Commercial	C2-1VL-CPIO	0	0	20	169.198	18.648		Institutional - Church - One Story, 0	094-5A193 315		South Los Angeles	No	LI	DB50, FBO
Los Angeles	13105 SATICOY ST	91605	2303017013	9.324	9.324	0.000	0.000	Shortfall of Sites	0.374	Commercial Manufacturing	CM-1	0	0	20	62.343	18.648		Industrial - Light Manufacturing - One Story, 0	186B161 382		Sun Valley - La Tuna Canyon	No	LI	DB50 , ARO
Los Angeles	9319 S NORMANDIE AVE	90044	6055007034	9.324	9.324	0.000	0.000	Shortfall of Sites	0.137	Neighborhood Commercial	C2-1VL-CPIO	0	0	20	170.581	18.648		Commercial - Auto, Recreation Equipment, Construction Equipment Sales and Service - Auto Body Repair Shop - One Story, 0	094-5A195 386		South Los Angeles	No	LI	DB50
Los Angeles	22841 VENTURA BLVD	91364	2042017013	9.324	9.324	0.000	0.000	Shortfall of Sites	0.138	General Commercial	C4-1VLD	0	0	20	168.779	18.648		Commercial - Restaurant, Cocktail Lounge - Restaurant, Cocktail Lounge, Tavern - One Story, 0	171B097 439		Canoga Park - Winnetka - Woodland Hills - West Hills	No	LI	DB50
Los Angeles	22917 VENTURA BLVD	91364	2042018013	9.324	9.324	0.000	0.000	Shortfall of Sites	0.138	General Commercial	C4-1VLD	0	0	20	168.813	18.648		Commercial - Store - One Story, 0	171B097 491		Canoga Park - Winnetka - Woodland Hills - West Hills	No	LI	DB50
Los Angeles	13221 PAXTON ST	91331	2524030027	9.324	9.324	0.000	0.000	Shortfall of Sites	0.355	Highway Oriented Commercial	[Q]C2-1VL-CUGU	0	0	20	65.620	18.648		Industrial - Warehousing, Distribution, Storage - Warehousing, Distribution, Under 10,000 SF - One Story, 0	213B157 638		Arleta - Pacoima	No	LI	DB50 , ARO
Los Angeles	7701 FOOTHILL BLVD	91042	2558008015	9.324	9.324	0.000	0.000	Shortfall of Sites	0.137	General Commercial	C2-1VL	0	0	20	169.772	18.648		Commercial - Professional Building - One Story, 0	204B197 640		Sunland - Tujunga - Lake View Terrace - Shadow Hills - East La Tuna Canyon	No	LI	DB50 , ARO
Los Angeles	10442 MAGNOLIA BLVD	91601	2419021001	9.324	9.324	0.000	0.000	Shortfall of Sites	0.138	Neighborhood Office Commercial	[Q]C2-1VL	0	0	20	169.106	18.648		Commercial - Store - One Story, 0	171B177 660		North Hollywood - Valley Village	No	LI	DB50
Los Angeles	10506 MAGNOLIA BLVD	91601	2419020005	9.324	9.324	0.000	0.000	Shortfall of Sites	0.138	Neighborhood Office Commercial	[Q]C2-1VL	0	0	20	169.079	18.648		Institutional - Children's Day Care Center - One Story, 0	171B177 666		North Hollywood - Valley Village	No	LI	DB50
Los Angeles	10520 MAGNOLIA BLVD	91601	2419020023	9.324	9.324	0.000	0.000	Shortfall of Sites	0.138	Neighborhood Office Commercial	[Q]C2-1VL	0	0	20	169.068	18.648		Commercial - Office Building - One Story, 0	171B177 667		North Hollywood - Valley Village	No	LI	DB50 , ARO
Los Angeles	23133 VENTURA BLVD	91364	2042011047	9.324	9.324	0.000	0.000	Shortfall of Sites	0.138	Limited Commercial	P-1VLD, CR-1VLD	0	0	20	169.191	18.648		Commercial - Office Building - One Story, 0	171B097 760		Canoga Park - Winnetka - Woodland Hills - West Hills	No	LI	DB50 , ARO, P
Los Angeles	0	0	2340005040	9.324	9.324	0.000	0.000	Shortfall of Sites	0.142	Highway Oriented Commercial	(T)(Q)C2-1	0	0	20	163.800	18.648	Vacant	Residential - Five or More Units or Apartments (Any Combination) · 4 Stories or Less - Vacant Land, 0	177B165 770		North Hollywood - Valley Village	No	LI	DB50

Jurisdiction Name	Site Address/Intersection	5 Digit ZIP Code	Assessor Parcel Number	Very Low-Income	Low-Income	Moderate-Income	Above Moderate-Income	Type of Shortfall	Parcel Size (Acres)	Current General Plan Designation	Current Zoning	Proposed General Plan (GP) Designation	Proposed Zoning	Minimum Density Allowed	Maximum Density Allowed	Total Capacity	Vacant/ Nonvacant	Description of Existing Uses	PIN	Base Density Per Acre	Community Plan Area	Rent Stabalization Ordinance	Income Category	Applicable Rezoning Program (Program informing values in Column Q listed first)
Los Angeles	22404 S WESTERN AVE	90501	7347008028	9.324	9.324	0.000	0.000	Shortfall of Sites	0.139	Highway Oriented Commercial	C2-1	0	0	20	167.128	18.648		Commercial - Auto, Recreation Equipment, Construction Equipment Sales and Service - Auto Body Repair Shop - One Story, 0	048B193 849		Harbor Gateway	No	LI	DB50
Los Angeles	7728 LANKERSHIM BLVD	91605	2316001040	9.324	9.324	0.000	0.000	Shortfall of Sites	0.533	Low Medium II Residential	(T)(Q)RD1.5-1-CUGU	0	0	20	43.720	18.648		Residential - Single Family Residence - Pool, 0	189B169 870		Sun Valley - La Tuna Canyon	No	LI	DB50
Los Angeles	5431 W PICO BLVD	90019	5085032053	9.324	9.324	0.000	0.000	Shortfall of Sites	0.137	General Commercial	C4-1-O	0	0	20	169.536	18.648		Commercial - Store - One Story, 0	129B177 897		Wilshire	No	LI	DB50
Los Angeles	10105 COMMERCE AVE	91042	2565013101	9.324	9.324	0.000	0.000	Shortfall of Sites	0.136	Neighborhood Office Commercial	C2-1L	0	0	20	170.810	18.648		Institutional - Church - Church Parking Lot - One Story, 0	204B197 1062		Sunland - Tujunga - Lake View Terrace - Shadow Hills - East La Tuna Canyon	No	LI	DB50, FBO
Los Angeles	8363 FOOTHILL BLVD	91040	2555024021	9.324	9.324	0.000	0.000	Shortfall of Sites	0.139	General Commercial	C2-1VL	0	0	20	167.475	18.648		Commercial - Store - One Story, 0	207B189 1078		Sunland - Tujunga - Lake View Terrace - Shadow Hills - East La Tuna Canyon	No	LI	DB50
Los Angeles	12910 VICTORY BLVD	91606	2331012003	9.324	9.324	0.000	0.000	Shortfall of Sites	0.142	Neighborhood Office Commercial	[Q]C1.5-1VL	0	0	20	164.251	18.648		Commercial - Professional Building - One Story, 0	180B161 1116		Van Nuys - North Sherman Oaks	No	LI	DB50 , ARO
Los Angeles	10858 OXNARD ST	91606	2415012042	9.324	9.324	0.000	0.000	Shortfall of Sites	0.138	Neighborhood Office Commercial	[Q]C2-1VL	0	0	20	169.014	18.648		Recreational - One Story, 0	177B173 1195		North Hollywood - Valley Village	No	LI	DB50
Los Angeles	9630 S WESTERN AVE	90047	6055022032	9.324	9.324	0.000	0.000	Shortfall of Sites	0.138	Neighborhood Commercial	C2-1VL-CPIO	0	0	20	169.195	18.648		Institutional - School (Private) - One Story, 0	093A193 226		South Los Angeles	No	LI	DB50
Los Angeles	4411 VICTORIA PARK PL	90019	5082014030	9.323	9.323	0.000	0.000	Shortfall of Sites	0.209	Low Medium I Residential	R2-1-O	0	0	20	99.000	18.646		Residential - Single Family Residence, 1	129B185 1182		West Adams - Baldwin Hills - Leimert	No	LI	TOC EXP , ADU, R2RD
Los Angeles	6910 FALLBROOK AVE	91307	2024038008	9.321	9.321	0.000	0.000	Shortfall of Sites	0.182	Low Residential	RS-1	Very Low Residential	0	20	113.635	18.642		Residential - Single Family Residence, 1	183B097 662	1 per lot	Canoga Park - Winnetka - Woodland Hills - West Hills	No	LI	OPP RC , CPK CPU, ADU, AHO
Los Angeles	6924 FALLBROOK AVE	91307	2024038006	9.320	9.320	0.000	0.000	Shortfall of Sites	0.182	Low Residential	RS-1	Very Low Residential	0	20	113.635	18.641		Residential - Single Family Residence, 1	183B097 612	1 per lot	Canoga Park - Winnetka - Woodland Hills - West Hills	No	LI	OPP RC , CPK CPU, ADU, AHO
Los Angeles	6930 FALLBROOK AVE	91307	2024038005	9.320	9.320	0.000	0.000	Shortfall of Sites	0.182	Low Residential	RS-1	Very Low Residential	0	20	113.635	18.640		Residential - Single Family Residence - Pool, 1	183B097 578	1 per lot	Canoga Park - Winnetka - Woodland Hills - West Hills	No	LI	OPP RC , CPK CPU, ADU, AHO
Los Angeles	11338 BALBOA BLVD	91344	2682026001	9.319	9.319	0.000	0.000	Shortfall of Sites	0.182	Low I Residential	RS-1	0	0	20	113.635	18.638		Residential - Single Family Residence, 1	213B133 853		Granada Hills - Knollwood	No	LI	OPP RC , ADU
Los Angeles	6500 W 85TH PL	90045	4108018013	9.318	9.318	0.000	0.000	Shortfall of Sites	0.182	Low Residential	R1V2	0	0	20	113.635	18.635		Residential - Single Family Residence, 1	096B165 484	43	Westchester - Playa del Rey	No	LI	OPP RC , WPDR CPU, ADU, AHO
Los Angeles	5341 FULTON AVE	91401	2344017015	9.316	9.316	0.000	0.000	Shortfall of Sites	0.221	Very Low Residential	RE11-1	0	0	20	99.000	18.632		, 2	171B157 189		Van Nuys - North Sherman Oaks	No	LI	TOC EXP , OPP RC2
Los Angeles	0	0	4319004142	9.315	9.315	0.000	0.000	Shortfall of Sites	0.475	Regional Center Commercial	C2-1VL-O	0	0	20	163.350	18.630	Vacant	Commercial - Commercial - Vacant Land, 0	132B161 719		West Los Angeles	No	LI	MURC
Los Angeles	11315 BALBOA BLVD	91344	2697020012	9.315	9.315	0.000	0.000	Shortfall of Sites	0.182	Low I Residential	RS-1	0	0	20	113.635	18.630		Residential - Single Family Residence, 1	210B133 47		Granada Hills - Knollwood	No	LI	OPP RC , ADU
Los Angeles	5554 COLBATH AVE	91401	2247005021	0.000	0.000	0.000	18.629	Shortfall of Sites	0.219	Low Medium II Residential	[Q]RD1.5-1	0	0	0	113.635	18.629		Residential - Three Units (Any Combination) - 4 Stories or Less, 3	174B153 799		Van Nuys - North Sherman Oaks	Yes	ABMI	OPP RC , DB50
Los Angeles	915 S CITRUS AVE	90036	5084006013	9.312	9.312	0.000	0.000	Shortfall of Sites	0.209	Low II Residential	R1V3-RG	0	0	20	99.000	18.623		Residential - Single Family Residence - Therapy Pool (Spa), 1	132B181 543		Wilshire	No	LI	TOC EXP , ADU
Los Angeles	909 S CITRUS AVE	90036	5084006012	9.311	9.311	0.000	0.000	Shortfall of Sites	0.209	Low II Residential	R1V3-RG	0	0	20	99.000	18.622		Residential - Single Family Residence, 1	132B181 519		Wilshire	No	LI	TOC EXP , ADU
Los Angeles	11200 BALBOA BLVD	91344	2682022009	9.309	9.309	0.000	0.000	Shortfall of Sites	0.182	Low I Residential	RS-1	0	0	20	113.635	18.618		Residential - Single Family Residence, 1	210B133 316		Granada Hills - Knollwood	No	LI	OPP RC , ADU
Los Angeles	3329 CLUB DR	90064	4316025014	9.308	9.308	0.000	0.000	Shortfall of Sites	0.209	Low Residential	R1V2	0	0	20	99.000	18.616		Residential - Single Family Residence - Pool, 1	123B165 791		West Los Angeles	No	LI	TOC EXP , ADU
Los Angeles	10900 WILSHIRE BLVD	90024	4324001031	0.931	0.931	0.000	16.754	Shortfall of Sites	0.262	Regional Center Commercial	[Q]C4-2-O	0	0	20	104.504	18.616		Commercial - Office Building - 14 to 20 Stories, 0	132B153 431		Westwood	No	VLI, LI, ABMI	ARO , MURC
Los Angeles	10900 WILSHIRE BLVD	90024	4324001031	9.308	9.308	0.000	0.000	Shortfall of Sites	0.203	Regional Center Commercial	(Q)C4-1-O	0	0	20	134.927	18.616		Commercial - Office Building - 14 to 20 Stories, 0	132B153 486		Westwood	No	LI	ARO , MURC
Los Angeles	22654 SHERMAN WAY	91307	2024017003	9.306	9.306	0.000	0.000	Shortfall of Sites	0.182	Low Residential	RS-1	Very Low Residential	0	20	113.635	18.613		Residential - Single Family Residence - Pool, 1	183B097 114	1 per lot	Canoga Park - Winnetka - Woodland Hills - West Hills	No	LI	OPP RC , CPK CPU, ADU, AHO
Los Angeles	901 MALCOLM AVE	90024	4360006001	9.306	9.306	0.000	0.000	Shortfall of Sites	0.208	Low Residential	R1-1-O	0	0	20	99.000	18.612		Residential - Single Family Residence, 1	135B153 466		Westwood	No	LI	TOC EXP , ADU
Los Angeles	23100 JONATHAN ST	91304	2014038036	0.930	0.930	0.000	16.744	Shortfall of Sites	0.182	Low Residential	RS-1	Very Low Residential	[MN1-SH2-5] [CX1-FA] [CPIO-O-CDO]	20	113.635	18.605		Residential - Single Family Residence, 1	192B097 491	1 per lot	Canoga Park - Winnetka - Woodland Hills - West Hills	No	VLI, LI, ABMI	OPP RC , CPK CPU, ADU, AHO
Los Angeles	28000 S WESTERN AVE	90732	7442033132	9.301	9.301	0.000	0.000	Shortfall of Sites	1.811	Neighborhood Commercial	R1-1VL, (Q)C2-2	0	0	20	113.635	18.603		Residential - Five or More Units or Apartments (Any Combination) · 4 Stories or Less - Other Improvements Only, 136	027B193 150		Wilmington - Harbor City	No	LI	OPP RC
Los Angeles	1725 COMSTOCK AVE	90024	4327007001	9.297	9.297	0.000	0.000	Shortfall of Sites	0.208	Low Residential	R1V3-O	0	0	20	99.000	18.594		Residential - Single Family Residence, 1	132B157 425		Westwood	No	LI	TOC EXP , ADU
Los Angeles	14415 VOSE ST	91405	2217007038	0.930	0.930	0.000	16.731	Shortfall of Sites	0.465	Medium Residential	R3-1	Community Center	0	20	144.129	18.590		Residential - Five or More Units or Apartments (Any Combination) · 4 Stories or Less, 25	183B149 177	108	Van Nuys - North Sherman Oaks	No	VLI, LI, ABMI	VNY CPU
Los Angeles	1933 FEDERAL AVE	90025	4262027031	9.295	9.295	0.000	0.000	Shortfall of Sites	0.208	Low Medium I Residential	R2-1	0	0	20	99.000	18.590		Residential - Single Family Residence, 1	126B149 1045		West Los Angeles	No	LI	TOC EXP , ADU, R2RD
Los Angeles	5320 FALLBROOK AVE	91367	2040030014	9.291	9.291	0.000	0.000	Shortfall of Sites	0.181	Low Residential	R1-1	Very Low Residential	0	20	113.635	18.581		Recreational - Club, Lodge Hall, Fraternal Organization - One Story, 1	171B097 268	1 per lot	Canoga Park - Winnetka - Woodland Hills - West Hills	No	LI	OPP RC , CPK CPU, ADU, AHO
Los Angeles	4342 VICTORIA PARK PL	90019	5082014020	0.000	0.000	0.000	18.577	Shortfall of Sites	0.208	Low Medium I Residential	R2-1-O	0	0	0	113.635	18.577		Residential - Double, Duplex, or Two Units - 4 Stories or Less, 2	129B185 1342		West Adams - Baldwin Hills - Leimert	Yes	ABMI	OPP RC , R2RD, TOC EXP
Los Angeles	13229 CHANDLER BLVD	91401	2345003036	9.286	9.286	0.000	0.000	Shortfall of Sites	0.208	Very Low Residential	RE11-1	0	0	20	99.000	18.572		Residential - Single Family Residence, 1	171B157 78		Van Nuys - North Sherman Oaks	No	LI	TOC EXP , ADU
Los Angeles	13123 MARGATE ST	91401	2345021022	9.283	9.283	0.000	0.000	Shortfall of Sites	0.195	Low Residential	R1-1	0	0	20	99.000	18.567		Residential - Single Family Residence, 0	171B161 205		Van Nuys - North Sherman Oaks	No	LI	TOC EXP , ADU
Los Angeles	10030 CHEVIOT DR	90064	4316016004	9.281	9.281	0.000	0.000	Shortfall of Sites	0.208	Low Residential	R1V2	0	0	20	99.000	18.561		Residential - Single Family Residence, 1	123B165 321		West Los Angeles	No	LI	TOC EXP , ADU
Los Angeles	1301 S SOTO ST	90023	5170016045	9.280	9.280	0.000	0.000	Shortfall of Sites	0.147	Regional Center Commercial	C2-1-CUGU	Community Center	[LUM3 - SH3 - 3][XC1 - 4][CPIO]	20	197.488	18.560		Commercial - Restaurant, Cocktail Lounge - Fast Food - Auto Oriented - One Story, 0	121-5A221 188	108	Boyle Heights	No	LI	BH CPU , MURC
Los Angeles	1301 S SOTO ST	90023	5170016045	9.280	9.280	0.000	0.000	Shortfall of Sites	0.147	Regional Center Commercial	C2-1-CUGU	Community Center	[LUM3 - SH3 - 3][XC1 - 4][CPIO]	20	197.476	18.560		Commercial - Restaurant, Cocktail Lounge - Fast Food - Auto Oriented - One Story, 0	121-5A221 192	108	Boyle Heights	No	LI	BH CPU , MURC
Los Angeles	1301 S SOTO ST	90023	5170016045	9.280	9.280	0.000	0.000	Shortfall of Sites	0.147	Regional Center Commercial	C2-1-CUGU	Community Center	[LUM3 - SH3 - 3][XC1 - 4][CPIO]	20	197.464	18.560		Commercial - Restaurant, Cocktail Lounge - Fast Food - Auto Oriented - One Story, 0	121-5A221 197	108	Boyle Heights	No	LI	BH CPU , MURC
Los Angeles	1301 S SOTO ST	90023	5170016045	9.280	9.280	0.000	0.000	Shortfall of Sites	0.147	Regional Center Commercial	C2-1-CUGU	Community Center	[LUM3 - SH3 - 3][XC1 - 4][CPIO]	20	197.450	18.560		Commercial - Restaurant, Cocktail Lounge - Fast Food - Auto Oriented - One Story, 0	121-5A221 201	108	Boyle Heights	No	LI	BH CPU , MURC
Los Angeles	6710 VARIEL AVE	91303	2148029036	0.000	0.000	0.000	18.560	Shortfall of Sites	1.926	Regional Center Commercial	(WC)NORTHVILLAGE-SN-RIO	Regional Center	0	0	15.060	18.560		Residential - Five or More Units or Apartments (Any Combination) · 4 Stories or Less, 0	180B105 33		Canoga Park - Winnetka - Woodland Hills - West Hills	No	ABMI	CPK CPU ,
Los Angeles	6830 JORDAN AVE	91303	2138006113	0.928	0.928	0.000	16.704	Shortfall of Sites	0.111	Regional Center Commercial	(WC)RIVER-SN-RIO	Regional Center	[DM1-SH1-5] [IX3-FA] [CPIO]	20	261.689	18.560		Residential - Five or More Units or Apartments (Any Combination) · 4 Stories or Less, 0	183B105 905		Canoga Park - Winnetka - Woodland Hills - West Hills	No	VLI, LI, ABMI	CPK CPU ,
Los Angeles	550 N FIGUEROA ST	90012	5407003036	0.928	0.928	0.000	16.704	Shortfall of Sites	0.093	Community Commercial	C2-2D	Community Center	[DM1-G1-5] [CX2-FA] [CPIO]	20	311.101	18.560		Residential - Five or More Units or Apartments (Any Combination) · 5 Stories or More, 0	133-5A213 51	No Max	Central City	No	VLI, LI, ABMI	DT CPU
Los Angeles	516 S ALAMEDA ST	90013	5163027018	0.928	0.928	0.000	16.704	Shortfall of Sites	0.125	Heavy Manufacturing	M3-1-RIO	Hybrid Industrial	[MB3-CDF1-5] [IX4-FA] [CPIO]	20	232.361	18.560		Industrial - Warehousing, Distribution, Storage - Warehousing, Distribution, 10,000 to 24,999 SF - One Story, 0	126A215 75	No Max	Central City North	No	VLI, LI, ABMI	DT CPU
Los Angeles	888 S OLIVE ST	90014	5144018051	0.928	0.928	0.000	16.704	Shortfall of Sites	0.057	High Density Residential	[Q]R5-4D	Transit Core	[HB3-G1-5] [CX3-FA] [CPIO]	20	509.477	18.560		Commercial - Store Combination - Store and Residential Combination - Over 20 Stories, 0	127-5A209 138	No Max	Central City	No	VLI, LI, ABMI	DT CPU
Los Angeles	550 N FIGUEROA ST	90012	5407003036	0.928	0.928	0.000	16.704	Shortfall of Sites	0.093	Community Commercial	C2-2D	Community Center	[DM1-G1-5] [CX2-FA] [CPIO]	20	311.486	18.560		Residential - Five or More Units or Apartments (Any Combination) · 5 Stories or More, 0	135A213 396	No Max	Central City	No	VLI, LI, ABMI	DT CPU
Los Angeles	1219 VINE ST	90038	5533006029	9.280	9.280	0.000	0.000	Shortfall of Sites	0.178	Highway Oriented Commercial	C2-1D	Community Commercial	[Q]C2-2D-CPIO	20	162.647	18.560		Institutional - Church - One Story, 0	144B185 364	108	Hollywood	No	LI	HWD CPU, FBO
Los Angeles	11023 MCCORMICK ST	91601	2350014033	0.928	0.928	0.000	16.704	Shortfall of Sites	0.190	Community Commercial	C4-2D-CA	Community Commercial	0	20	152.860	18.560		Residential - Five or More Units or Apartments (Any Combination) · 5 Stories or More, 0	171B173 394	No Max	North Hollywood - Valley Village	No	VLI, LI, ABMI	Orange LineTNP , AHO
Los Angeles	11023 MCCORMICK ST	91601	2350014033	0.928	0.928	0.000	16.704	Shortfall of Sites	0.190	Community Commercial	C4-2D-CA	Community Commercial	0	20	152.858	18.560		Residential - Five or More Units or Apartments (Any Combination) · 5 Stories or More, 0	171B173 395	No Max	North Hollywood - Valley Village	No	VLI, LI, ABMI	Orange LineTNP , AHO
Los Angeles	11023 MCCORMICK ST	91601	2350014033	0.928	0.928	0.000	16.704	Shortfall of Sites	0.190	Community Commercial	C4-2D-CA	Community Commercial	0	20	152.859	18.560		Residential - Five or More Units or Apartments (Any Combination) · 5 Stories or More, 0	171B173 396	No Max	North Hollywood - Valley Village	No	VLI, LI, ABMI	Orange LineTNP , AHO
Los Angeles	11021 W MCCORMICK ST	91601	2350014016	0.928	0.928	0.000	16.704	Shortfall of Sites	0.191	Community Commercial	C4-2D-CA	Community Commercial	0	20	151.881	18.560		Residential - Five or More Units or Apartments (Any Combination) · 5 Stories or More - Pool and Misc., 0	171B173 398	No Max	North Hollywood - Valley Village	No	VLI, LI, ABMI	Orange LineTNP , AHO
Los Angeles	5543 CASE AVE	91601	2350003058	9.280	9.280	0.000	0.000	Shortfall of Sites	0.166	High Medium Residential	R4-1L	High Medium	0	20	174.226	18.560		Residential - Five or More Units or Apartments (Any Combination) · 4 Stories or Less, 0	174B173 1102	No Max	North Hollywood - Valley Village	No	LI	Orange LineTNP , AHO
Los Angeles	5514 BONNER AVE	91601	2350005106	9.280	9.280	0.000	0.000	Shortfall of Sites	0.167	High Medium Residential	R4-1L	High Medium	0	20	174.100	18.560		Residential - Five or More Units or Apartments (Any Combination) · 4 Stories or Less, 0	174B173 1216	No Max	North Hollywood - Valley Village	No	LI	Orange LineTNP , AHO

Jurisdiction Name	Site Address/Intersection	5 Digit ZIP Code	Assessor Parcel Number	Very Low-Income	Low-Income	Moderate-Income	Above Moderate-Income	Type of Shortfall	Parcel Size (Acres)	Current General Plan Designation	Current Zoning	Proposed General Plan (GP) Designation	Proposed Zoning	Minimum Density Allowed	Maximum Density Allowed	Total Capacity	Vacant/ Nonvacant	Description of Existing Uses	PIN	Base Density Per Acre	Community Plan Area	Rent Stabalization Ordinance	Income Category	Applicable Rezoning Program (Program informing values in Column Q listed first)
Los Angeles	5500 LANKERSHIM BLVD	91601	2350008061	9.280	9.280	0.000	0.000	Shortfall of Sites	0.167	High Medium Residential	R4-1L	High Medium	0	20	174.149	18.560		Commercial - Auto, Recreation Equipment, Construction Equipment Sales and Service - New Car Sales and Service - One Story, 0	174B173 1256	No Max	North Hollywood - Valley Village	No	LI	Orange LineTNP , AHO
Los Angeles	5500 LANKERSHIM BLVD	91601	2350008061	9.280	9.280	0.000	0.000	Shortfall of Sites	0.167	High Medium Residential	R4-1L	High Medium	0	20	174.028	18.560		Commercial - Auto, Recreation Equipment, Construction Equipment Sales and Service - New Car Sales and Service - One Story, 0	174B173 1271	No Max	North Hollywood - Valley Village	No	LI	Orange LineTNP , AHO
Los Angeles	6118 HAZELTINE AVE	91401	2239014005	9.280	9.280	0.000	0.000	Shortfall of Sites	0.223	Low Medium II Residential	[Q]RD1.5-1	0	0	20	174.888	18.560		Residential - Five or More Units or Apartments (Any Combination) · 4 Stories or Less, 8	177B153 688	No Max	Van Nuys - North Sherman Oaks	No	LI	Orange LineTNP
Los Angeles	6342 WOODMAN AVE	91401	2330012032	9.280	9.280	0.000	0.000	Shortfall of Sites	0.269	Neighborhood Office Commercial	[Q]C1.5-1VL	Village	0	20	107.682	18.560		Commercial - Auto, Recreation Equipment, Construction Equipment Sales and Service - Auto Body Repair Shop - One Story, 0	180B157 1017	72	Van Nuys - North Sherman Oaks	No	LI	VNY CPU , AHO
Los Angeles	1221 PACIFIC COAST HWY	90710	7413003041	9.280	9.280	0.000	0.000	Shortfall of Sites	0.391	Community Commercial	[Q]C2-1VL	Community Center	0	20	74.096	18.560		Commercial - Professional Building - One Story, 0	036B197 1116	43	Wilmington - Harbor City	No	LI	WHC CPU , DB50
Los Angeles	705 N POINSETTIA PL	90046	5526008025	0.000	0.000	0.000	18.559	Shortfall of Sites	0.124	Neighborhood Office Commercial	C4-1XL	Neighborhood Commercial	[Q]C2-1XL-CPIO	0	161.599	18.559		Commercial - Store Combination - Store and Residential Combination - One Story, 0	141B181 537	108	Hollywood	Yes	ABMI	DB50 , HWD CPU, ARO, AHO
Los Angeles	10584 SANTA MONICA BLVD	90025	4317004002	0.000	0.000	0.000	18.559	Shortfall of Sites	0.126	General Commercial	C2-1VL-O	0	0	0	167.054	18.559		Residential - Five or More Units or Apartments (Any Combination) · 4 Stories or Less, 0	129B157 52		West Los Angeles	Yes	ABMI	DB50
Los Angeles	5312 KESTER AVE	91411	2249024018	0.000	0.000	0.000	18.559	Shortfall of Sites	0.374	Medium Residential	[Q]R3-1, R1-1	0	0	0	56.353	18.559		Residential - Five or More Units or Apartments (Any Combination) · 4 Stories or Less, 0	172-5A149 140		Van Nuys - North Sherman Oaks	Yes	ABMI	DB50
Los Angeles	4444 WOODMAN AVE	91423	2360005028	0.000	0.000	0.000	18.559	Shortfall of Sites	0.250	Medium Residential	R3-1-RIO	0	0	0	84.511	18.559		Residential - Five or More Units or Apartments (Any Combination) · 4 Stories or Less - Pool, 0	165B157 207		Sherman Oaks - Studio City - Toluca Lake - Cahuenga Pass	Yes	ABMI	DB50
Los Angeles	5239 LINDLEY AVE	91356	2160017011	0.000	0.000	0.000	18.559	Shortfall of Sites	0.247	Medium Residential	R3-1	0	0	0	85.376	18.559		Residential - Five or More Units or Apartments (Any Combination) · 4 Stories or Less - Pool, 0	171B125 266		Encino - Tarzana	Yes	ABMI	DB50
Los Angeles	3301 EAGLE ROCK BLVD	90065	5457021021	0.000	0.000	0.000	18.559	Shortfall of Sites	0.251	Medium Residential	R3-1-CDO	0	0	0	83.982	18.559		Residential - Five or More Units or Apartments (Any Combination) · 4 Stories or Less, 0	153A215 278		Northeast Los Angeles	Yes	ABMI	DB50
Los Angeles	3565 S SEPULVEDA BLVD	90034	4252003004	0.000	0.000	0.000	18.559	Shortfall of Sites	0.245	Medium Residential	R3-1	0	0	0	85.960	18.559		Residential - Five or More Units or Apartments (Any Combination) · 4 Stories or Less - Pool, 0	117B157 376		Palms - Mar Vista - Del Rey	Yes	ABMI	DB50
Los Angeles	3571 S SEPULVEDA BLVD	90034	4252003005	0.000	0.000	0.000	18.559	Shortfall of Sites	0.245	Medium Residential	R3-1	0	0	0	85.933	18.559		Residential - Five or More Units or Apartments (Any Combination) · 4 Stories or Less, 0	117B157 386		Palms - Mar Vista - Del Rey	Yes	ABMI	DB50
Los Angeles	3585 S SEPULVEDA BLVD	90034	4252003006	0.000	0.000	0.000	18.559	Shortfall of Sites	0.258	Medium Residential	R3-1	0	0	0	81.807	18.559		Residential - Five or More Units or Apartments (Any Combination) · 4 Stories or Less - Pool, 0	117B157 405		Palms - Mar Vista - Del Rey	Yes	ABMI	DB50
Los Angeles	825 S GRETNA GREEN WAY	90049	4264011013	0.000	0.000	0.000	18.559	Shortfall of Sites	0.246	Medium Residential	[Q]R3-1	0	0	0	85.635	18.559		Residential - Five or More Units or Apartments (Any Combination) · 4 Stories or Less, 0	129B141 425		Brentwood - Pacific Palisades	Yes	ABMI	DB50
Los Angeles	324 N OAKHURST DR	90210	4335015035	0.000	0.000	0.000	18.559	Shortfall of Sites	0.123	High Medium Residential	[Q]R4-1-O	0	0	0	171.170	18.559		Residential - Five or More Units or Apartments (Any Combination) · 4 Stories or Less, 0	138B169 619		Wilshire	Yes	ABMI	DB50
Los Angeles	5451 SEPULVEDA BLVD	91411	2250001013	0.000	0.000	0.000	18.559	Shortfall of Sites	0.253	Medium Residential	R3-1-RIO	0	0	0	83.518	18.559		Residential - Five or More Units or Apartments (Any Combination) · 4 Stories or Less - Pool, 0	174B145 751		Van Nuys - North Sherman Oaks	Yes	ABMI	DB50
Los Angeles	400 N OAKHURST DR	90210	4335006035	0.000	0.000	0.000	18.559	Shortfall of Sites	0.127	High Medium Residential	[Q]R4-1-O	0	0	0	166.638	18.559		Residential - Five or More Units or Apartments (Any Combination) · 4 Stories or Less, 0	138B169 941		Wilshire	Yes	ABMI	DB50
Los Angeles	10515 VALPARAISO ST	90034	4314026001	0.000	0.000	0.000	18.559	Shortfall of Sites	0.254	Medium Residential	R3-1	0	0	0	82.996	18.559		Residential - Five or More Units or Apartments (Any Combination) · 4 Stories or Less - Pool, 0	123B161 955		Palms - Mar Vista - Del Rey	Yes	ABMI	DB50
Los Angeles	400 N OAKHURST DR	90210	4335006035	0.000	0.000	0.000	18.559	Shortfall of Sites	0.126	High Medium Residential	[Q]R4-1-O	0	0	0	166.974	18.559		Residential - Five or More Units or Apartments (Any Combination) · 4 Stories or Less, 0	138B169 958		Wilshire	Yes	ABMI	DB50
Los Angeles	13233 CHANDLER BLVD	91401	2345003035	9.279	9.279	0.000	0.000	Shortfall of Sites	0.208	Very Low Residential	RE11-1	0	0	20	99.000	18.558		Residential - Single Family Residence, 1	171B157 28		Van Nuys - North Sherman Oaks	No	LI	TOC EXP , ADU
Los Angeles	10442 BALBOA BLVD	91344	2684011004	9.278	9.278	0.000	0.000	Shortfall of Sites	0.181	Low I Residential	RS-1	0	0	20	113.635	18.556		Residential - Single Family Residence, 1	207B133 941		Granada Hills - Knollwood	No	LI	OPP RC , ADU
Los Angeles	10436 BALBOA BLVD	91344	2684011003	9.277	9.277	0.000	0.000	Shortfall of Sites	0.181	Low I Residential	RS-1	0	0	20	113.635	18.555		Residential - Single Family Residence - Pool, 1	207B133 965		Granada Hills - Knollwood	No	LI	OPP RC , ADU
Los Angeles	10430 BALBOA BLVD	91344	2684011002	9.277	9.277	0.000	0.000	Shortfall of Sites	0.181	Low I Residential	RS-1	0	0	20	113.635	18.554		Residential - Single Family Residence - Pool, 1	207B133 971		Granada Hills - Knollwood	No	LI	OPP RC , ADU
Los Angeles	15153 GREENLEAF ST	91403	2276009029	9.273	9.273	0.000	0.000	Shortfall of Sites	0.247	Low Residential	RE11-1	Low Residential	0	20	99.000	18.545		Residential - Single Family Residence - Pool, 1	166-5A147 81	1 per lot	Sherman Oaks - Studio City - Toluca Lake - Cahuenga Pass	No	LI	TOC EXP , SHR CPU, ADU, AHO
Los Angeles	15123 GREENLEAF ST	91403	2276009009	9.273	9.273	0.000	0.000	Shortfall of Sites	0.247	Low Residential	RE11-1	Low Residential	0	20	99.000	18.545		Residential - Single Family Residence - Pool, 1	166-5A147 90	1 per lot	Sherman Oaks - Studio City - Toluca Lake - Cahuenga Pass	No	LI	TOC EXP , SHR CPU, ADU, AHO
Los Angeles	12127 S FIGUEROA ST	90061	6117005011	0.000	0.000	0.000	18.540	Shortfall of Sites	0.298	Medium Residential	R3-1	Villages	0	0	107.212	18.540		Residential - Five or More Units or Apartments (Any Combination) · 4 Stories or Less, 5	081B201 30	108	Harbor Gateway	Yes	ABMI	HG CPU
Los Angeles	5331 SANTA MONICA BLVD	90029	5537008016	0.000	0.000	0.000	18.540	Shortfall of Sites	0.229	Highway Oriented Commercial	C2-1D	Community Commercial	[Q]C2-2D-CPIO	0	161.335	18.540		Commercial - Store Combination - Store and Office Combination - One Story, 9	144B193 633	54	Hollywood	Yes	ABMI	HWD CPU , ARO, AHO
Los Angeles	5228 NAGLE AVE	91401	2344021012	9.269	9.269	0.000	0.000	Shortfall of Sites	0.208	Low Residential	R1-1	0	0	20	99.000	18.538		Residential - Single Family Residence - Pool, 1	171B157 482		Van Nuys - North Sherman Oaks	No	LI	TOC EXP , ADU
Los Angeles	5660 SUNNYSLOPE AVE	91401	2343015028	9.269	9.269	0.000	0.000	Shortfall of Sites	0.208	Low Residential	R1-1	0	0	20	99.000	18.538		Residential - Single Family Residence, 1	174B157 393		Van Nuys - North Sherman Oaks	No	LI	TOC EXP , ADU
Los Angeles	20914 VENTURA BLVD	91364	2167024047	9.268	9.268	0.000	0.000	Shortfall of Sites	0.149	General Commercial	C4-1VLD	0	0	20	163.655	18.536		Commercial - Bank, Savings and Loan - One Story, 1	171B109 94		Canoga Park - Winnetka - Woodland Hills - West Hills	No	LI	DB50
Los Angeles	739 W GARDENA BLVD	90247	6120019034	9.268	9.268	0.000	0.000	Shortfall of Sites	0.149	Neighborhood Office Commercial	C2-1	Villages	0	20	107.413	18.536		Residential - Single Family Residence, 1	069B197 417	108	Harbor Gateway	No	LI	DB50 , HG CPU
Los Angeles	14057 VICTORY BLVD	91401	2238025023	0.000	0.000	0.000	18.536	Shortfall of Sites	0.147	Neighborhood Office Commercial	[Q]C1.5-1VL	Neighborhood Center	0	0	75.013	18.536		Commercial - Restaurant, Cocktail Lounge - Restaurant, Cocktail Lounge, Tavern - One Story, 1	180B153 1072	72	Van Nuys - North Sherman Oaks	No	ABMI	DB50 , VNY CPU, AHO
Los Angeles	6522 LAUREL CANYON BLVD	91606	2322008051	0.000	0.000	0.000	18.536	Shortfall of Sites	0.143	Community Commercial	C2-1L	Neighborhood Center	0	0	69.819	18.536		Commercial - Store - One Story, 1	180B165 520	108	North Hollywood - Valley Village	No	ABMI	DB50 , NH CPU, AHO
Los Angeles	6506 LAUREL CANYON BLVD	91606	2322008053	0.000	0.000	0.000	18.536	Shortfall of Sites	0.143	Community Commercial	C2-1L, P-1L	Neighborhood Center	0	0	69.820	18.536		Commercial - Restaurant, Cocktail Lounge - Restaurant, Cocktail Lounge, Tavern - One Story, 1	180B165 561	108	North Hollywood - Valley Village	No	ABMI	DB50 , NH CPU, P
Los Angeles	6502 LAUREL CANYON BLVD	91606	2322008054	0.000	0.000	0.000	18.536	Shortfall of Sites	0.145	Community Commercial	C2-1L, P-1L	Neighborhood Center	0	0	68.894	18.536		Commercial - Restaurant, Cocktail Lounge - Restaurant, Cocktail Lounge, Tavern - One Story, 1	180B165 575	108	North Hollywood - Valley Village	No	ABMI	DB50 , NH CPU, P
Los Angeles	7227 ETHEL AVE	91605	2327003051	9.268	9.268	0.000	0.000	Shortfall of Sites	0.386	Commercial Manufacturing	CM-1	0	0	20	63.184	18.536		Industrial - Light Manufacturing - One Story, 1	183B161 3		Sun Valley - La Tuna Canyon	No	LI	DB50 , ARO
Los Angeles	14951 FOOTHILL BLVD	91342	2502016042	9.268	9.268	0.000	0.000	Shortfall of Sites	0.148	Community Commercial	C2-1VL	0	0	20	164.560	18.536	Vacant	Residential - Single Family Residence - Vacant Land, 1	228B149 56		Sylmar	No	LI	DB50
Los Angeles	13225 SHERMAN WAY	91605	2327002025	9.268	9.268	0.000	0.000	Shortfall of Sites	0.403	Commercial Manufacturing	CM-1	0	0	20	60.653	18.536		Commercial - Auto, Recreation Equipment, Construction Equipment Sales and Service - Auto Body Repair Shop - One Story, 1	183B157 57		Sun Valley - La Tuna Canyon	No	LI	DB50
Los Angeles	16031 SHERMAN WAY	91406	2206035015	9.268	9.268	0.000	0.000	Shortfall of Sites	0.143	Community Commercial	C2-1VL	0	0	20	170.462	18.536		Commercial - Office Building - One Story, 1	183B141 80		Van Nuys - North Sherman Oaks	No	LI	DB50 , ARO
Los Angeles	11798 KAGEL CANYON ST	91342	2530009003	9.268	9.268	0.000	0.000	Shortfall of Sites	0.721	Open Space	(T)RD2-1	0	0	20	33.864	18.536		Residential - Single Family Residence, 1	210B169 142		Sunland - Tujunga - Lake View Terrace - Shadow Hills - East La Tuna Canyon	No	LI	DB50
Los Angeles	8220 COLDWATER CANYON AVE	91331	2305001035	9.268	9.268	0.000	0.000	Shortfall of Sites	0.148	Neighborhood Office Commercial	P-1VL, C2-1VL	0	0	20	164.625	18.536		Commercial - Store - One Story, 1	192B161 226		Sun Valley - La Tuna Canyon	No	LI	DB50 , P
Los Angeles	15520 DEVONSHIRE ST	91345	2660001030	9.268	9.268	0.000	0.000	Shortfall of Sites	0.143	Community Commercial	C2-1, P-1	0	0	20	170.207	18.536		Commercial - Restaurant, Cocktail Lounge - Restaurant, Cocktail Lounge, Tavern - One Story, 1	204B145 308		Mission Hills - Panorama City - North Hills	No	LI	DB50 , P
Los Angeles	14973 PADDOCK ST	91342	2604029007	9.268	9.268	0.000	0.000	Shortfall of Sites	0.147	Community Commercial	C2-1VL-CPIO	0	0	20	165.719	18.536		Residential - Single Family Residence, 1	219B149 384		Sylmar	No	LI	DB50
Los Angeles	7915 LANKERSHIM BLVD	91605	2310024007	9.268	9.268	0.000	0.000	Shortfall of Sites	0.150	Neighborhood Office Commercial	C2-1VL-CUGU	0	0	20	163.194	18.536		Industrial - Light Manufacturing - One Story, 1	189B169 396		Sun Valley - La Tuna Canyon	No	LI	DB50 , ARO
Los Angeles	7901 LANKERSHIM BLVD	91605	2310024045	9.268	9.268	0.000	0.000	Shortfall of Sites	0.150	Neighborhood Office Commercial	C2-1VL-CUGU	0	0	20	163.195	18.536		Commercial - Supermarket - Supermarket - 6,000 SF through 11,999 SF - One Story, 1	189B169 442		Sun Valley - La Tuna Canyon	No	LI	DB50
Los Angeles	13106 PAXTON ST	91331	2533002002	9.268	9.268	0.000	0.000	Shortfall of Sites	0.145	Highway Oriented Commercial	C2-1VL-CUGU	0	0	20	168.859	18.536		Commercial - Auto, Recreation Equipment, Construction Equipment Sales and Service - Auto Body Repair Shop - One Story, 1	213B161 670		Arleta - Pacoima	No	LI	DB50

Jurisdiction Name	Site Address/Intersection	5 Digit ZIP Code	Assessor Parcel Number	Very Low-Income	Low-Income	Moderate-Income	Above Moderate-Income	Type of Shortfall	Parcel Size (Acres)	Current General Plan Designation	Current Zoning	Proposed General Plan (GP) Designation	Proposed Zoning	Minimum Density Allowed	Maximum Density Allowed	Total Capacity	Vacant/ Nonvacant	Description of Existing Uses	PIN	Base Density Per Acre	Community Plan Area	Rent Stabalization Ordinance	Income Category	Applicable Rezoning Program (Program informing values in Column Q listed first)
Los Angeles	13112 PAXTON ST	91331	2533002003	9.268	9.268	0.000	0.000	Shortfall of Sites	0.145	Highway Oriented Commercial	C2-1VL-CUGU, P-1VL-CUGU	0	0	20	168.858	18.536		Residential - Single Family Residence, 1	213B161 684		Arleta - Pacoima	No	LI	DB50 , P
Los Angeles	16115 VANOWEN ST	91406	2224025027	9.268	9.268	0.000	0.000	Shortfall of Sites	0.145	Neighborhood Office Commercial	C2-1VL	0	0	20	168.112	18.536		Commercial - Office Building - One Story, 1	183B141 757		Van Nuys - North Sherman Oaks	No	LI	DB50 , ARO
Los Angeles	6825 TAMPA AVE	91335	2130017004	9.268	9.268	0.000	0.000	Shortfall of Sites	0.143	Neighborhood Office Commercial	C2-1VL-RIO	0	0	20	170.193	18.536		Commercial - Auto, Recreation Equipment, Construction Equipment Sales and Service - Auto Body Repair Shop - One Story, 1	183B117 992		Reseda - West Van Nuys	No	LI	DB50
Los Angeles	3280 EDITH ST	90064	4316020002	9.265	9.265	0.000	0.000	Shortfall of Sites	0.208	Low Residential	R1V2	0	0	20	99.000	18.531		Residential - Single Family Residence - Pool, 1	123B161 746		West Los Angeles	No	LI	TOC EXP , ADU
Los Angeles	2500 WILSHIRE BLVD	90057	5141007001	0.926	0.926	0.000	16.673	Shortfall of Sites	0.418	Regional Center Commercial	C4-2	0	0	20	85.252	18.525		Commercial - Office Building - 6 to 13 Stories, 0	133-5A201 152		Westlake	No	VLI, LI, ABMI	MURC , ARO
Los Angeles	3075 WILSHIRE BLVD	90010	5077009005	0.926	0.926	0.000	16.673	Shortfall of Sites	0.417	Regional Center Commercial	C4-2	0	0	20	85.505	18.525		Commercial - Store Combination - Store and Residential Combination - One Story, 0	135B197 1198		Wilshire	No	VLI, LI, ABMI	MURC , ARO
Los Angeles	5652 FALLBROOK AVE	91367	2040011012	9.261	9.261	0.000	0.000	Shortfall of Sites	0.181	Low Residential	R1-1	Very Low Residential	0	20	113.635	18.523		Residential - Single Family Residence - Pool, 1	174B097 413	1 per lot	Canoga Park - Winnetka - Woodland Hills - West Hills	No	LI	OPP RC , CPK CPU, ADU, AHO
Los Angeles	12775 ENCINITAS AVE	91342	2604035008	9.256	9.256	0.000	0.000	Shortfall of Sites	2.845	Community Commercial	C1-1-SN-CPIO	0	0	20	81.942	18.512		Commercial - Hotel and Motel - Motel - 50 Rooms and Over - One Story, 158	222B141 267		Sylmar	No	LI	DB50 , ARO
Los Angeles	11025 BALBOA BLVD	91344	2696017015	9.254	9.254	0.000	0.000	Shortfall of Sites	0.311	Neighborhood Commercial	C1-1VL	0	0	20	81.981	18.509		Commercial - Store - One Story, 5	210B133 563		Granada Hills - Knollwood	No	LI	DB50 , OPP C
Los Angeles	16223 NORDHOFF ST	91343	2676015015	9.253	9.253	0.000	0.000	Shortfall of Sites	0.181	Low Residential	RS-1	0	0	20	113.635	18.505		Residential - Single Family Residence, 1	198B137 1009		Mission Hills - Panorama City - North Hills	No	LI	OPP RC , ADU
Los Angeles	7667 KITTYHAWK AVE	90045	4104018008	9.253	9.253	0.000	0.000	Shortfall of Sites	0.181	Low Residential	R1-1	0	0	20	113.635	18.505		Residential - Single Family Residence, 1	099B169 433		Westchester - Playa del Rey	No	LI	OPP RC , ADU
Los Angeles	16231 NORDHOFF ST	91343	2676015014	9.252	9.252	0.000	0.000	Shortfall of Sites	0.181	Low Residential	RS-1	0	0	20	113.635	18.505		Residential - Single Family Residence, 1	198B137 1008		Mission Hills - Panorama City - North Hills	No	LI	OPP RC , ADU
Los Angeles	16243 NORDHOFF ST	91343	2676015012	9.252	9.252	0.000	0.000	Shortfall of Sites	0.181	Low Residential	RS-1	0	0	20	113.635	18.504		Residential - Single Family Residence - Pool, 1	198B137 1006		Mission Hills - Panorama City - North Hills	No	LI	OPP RC , ADU
Los Angeles	16249 NORDHOFF ST	91343	2676015011	9.251	9.251	0.000	0.000	Shortfall of Sites	0.181	Low Residential	RS-1	0	0	20	113.635	18.503		Residential - Single Family Residence, 1	198B137 1005		Mission Hills - Panorama City - North Hills	No	LI	OPP RC , ADU
Los Angeles	3232 PHILO ST	90064	4316019008	9.245	9.245	0.000	0.000	Shortfall of Sites	0.207	Low Residential	R1V2	0	0	20	99.000	18.491		Residential - Single Family Residence, 1	123B161 726		West Los Angeles	No	LI	TOC EXP , ADU, OPP RC2
Los Angeles	6222 FALLBROOK AVE	91367	2039019015	9.244	9.244	0.000	0.000	Shortfall of Sites	0.180	Very Low Residential	RA-1	Very Low Residential	0	20	113.635	18.489		Residential - Single Family Residence, 1	177B097 247	1 per lot	Canoga Park - Winnetka - Woodland Hills - West Hills	No	LI	OPP RC , CPK CPU, ADU, AHO
Los Angeles	6214 FALLBROOK AVE	91367	2039019014	9.244	9.244	0.000	0.000	Shortfall of Sites	0.180	Very Low Residential	RA-1	Very Low Residential	0	20	113.635	18.489		Residential - Single Family Residence - Pool, 1	177B097 254	1 per lot	Canoga Park - Winnetka - Woodland Hills - West Hills	No	LI	OPP RC , CPK CPU, ADU, AHO
Los Angeles	6246 FALLBROOK AVE	91367	2039019019	0.924	0.924	0.000	16.640	Shortfall of Sites	0.180	Very Low Residential	RA-1	Very Low Residential	[DM1-MK1-5] [IX3-FA] [CPIO]	20	113.635	18.489		Residential - Single Family Residence, 1	177B097 183	1 per lot	Canoga Park - Winnetka - Woodland Hills - West Hills	No	VLI, LI, ABMI	OPP RC , CPK CPU, ADU, AHO
Los Angeles	6208 FALLBROOK AVE	91367	2039019013	9.244	9.244	0.000	0.000	Shortfall of Sites	0.180	Very Low Residential	RA-1	Very Low Residential	0	20	113.635	18.489		Residential - Single Family Residence, 1	177B097 265	1 per lot	Canoga Park - Winnetka - Woodland Hills - West Hills	No	LI	OPP RC , CPK CPU, ADU, AHO
Los Angeles	6228 FALLBROOK AVE	91367	2039019016	9.244	9.244	0.000	0.000	Shortfall of Sites	0.180	Very Low Residential	RA-1	Very Low Residential	0	20	113.635	18.489		Residential - Single Family Residence, 1	177B097 221	1 per lot	Canoga Park - Winnetka - Woodland Hills - West Hills	No	LI	OPP RC , CPK CPU, ADU, AHO
Los Angeles	6234 FALLBROOK AVE	91367	2039019017	0.924	0.924	0.000	16.640	Shortfall of Sites	0.180	Very Low Residential	RA-1	Very Low Residential	[MB3-CDF1-5] [IX4-FA] [CPIO]	20	113.635	18.489		Residential - Single Family Residence, 1	177B097 205	1 per lot	Canoga Park - Winnetka - Woodland Hills - West Hills	No	VLI, LI, ABMI	OPP RC , CPK CPU, ADU, AHO
Los Angeles	17000 CANTARA ST	91406	2204031020	9.243	9.243	0.000	0.000	Shortfall of Sites	0.180	Low Residential	R1-1	Low Residential	0	20	113.635	18.486		Residential - Single Family Residence - Pool, 1	192B133 401	1 per lot	Reseda - West Van Nuys	No	LI	OPP RC , RES CPU, ADU, AHO
Los Angeles	10600 ZELZAH AVE	91344	2733003057	9.240	9.240	0.000	0.000	Shortfall of Sites	0.180	Low II Residential	R1-1XL-RFA	0	0	20	113.635	18.481		Residential - Single Family Residence, 1	207B129 752		Granada Hills - Knollwood	No	LI	OPP RC , ADU
Los Angeles	1720 N BRONSON AVE	90028	5545004015	0.000	0.000	0.000	18.480	Shortfall of Sites	0.095	Highway Oriented Commercial	C2-1-SN	Regional Center Commercial	[Q]C2-2D-SN-CPIO	0	221.721	18.480		Residential - Five or More Units or Apartments (Any Combination) · 4 Stories or Less, 0	148-5A191 123	108	Hollywood	Yes	ABMI	HWD CPU , AHO
Los Angeles	12125 WEDDINGTON ST	91607	2347017019	0.000	0.000	0.000	18.480	Shortfall of Sites	0.197	Neighborhood Office Commercial	[Q]C2-1VL	Community Center (Mixed-Use)	0	0	106.867	18.480		Residential - Five or More Units or Apartments (Any Combination) · 4 Stories or Less - Pool, 0	171B165 292	145	North Hollywood - Valley Village	Yes	ABMI	NH CPU , AHO
Los Angeles	6734 BAKMAN AVE	91606	2319007008	0.000	0.000	0.000	39.243	Shortfall of Sites	0.358	Highway Oriented Commercial	C2-1VL			0	164.538	39.243		Residential - Five or More Units or Apartments (Any Combination) · 4 Stories or Less - Pool, 20	180B173 66		North Hollywood - Valley Village	Yes	ABMI	DB50
Los Angeles	11452 KILLION ST	91601	2350007066	0.000	0.000	0.000	18.480	Shortfall of Sites	0.150	High Medium Residential	R4-1VL	High Medium	0	0	173.028	18.480		Residential - Four Units (Any Combination) - 4 Stories or Less, 4	174B169 996	No Max	North Hollywood - Valley Village	Yes	ABMI	Orange LineTNP , AHO
Los Angeles	11455 ALBERS ST	91601	2350007069	0.000	0.000	0.000	18.480	Shortfall of Sites	0.150	High Medium Residential	R4-1VL	High Medium	0	0	173.154	18.480		Residential - Four Units (Any Combination) - 4 Stories or Less, 4	174B169 1075	No Max	North Hollywood - Valley Village	Yes	ABMI	Orange LineTNP , AHO
Los Angeles	11450 KILLION ST	91601	2350007067	0.000	0.000	0.000	18.480	Shortfall of Sites	0.150	High Medium Residential	R4-1VL	High Medium	0	0	173.032	18.480		Residential - Four Units (Any Combination) - 4 Stories or Less, 4	174B169 1283	No Max	North Hollywood - Valley Village	Yes	ABMI	Orange LineTNP , AHO
Los Angeles	11428 CUMPSTON ST	91601	2350010042	0.000	0.000	0.000	18.480	Shortfall of Sites	0.181	High Medium Residential	C2-1, R4-1VL	High Medium	0	0	143.908	18.480		Residential - Four Units (Any Combination) - 4 Stories or Less, 4	174B169 1245	No Max	North Hollywood - Valley Village	Yes	ABMI	Orange LineTNP
Los Angeles	3672 OVERLAND AVE	90034	4314010078	0.000	0.000	0.000	18.480	Shortfall of Sites	0.144	General Commercial	C2-1	Mixed Residential	0	0	145.775	18.480	Vacant	Residential - Single Family Residence - Vacant Land, 0	120B161 1216	54	Palms - Mar Vista - Del Rey	Yes	ABMI	PMVDR CPU , AHO
Los Angeles	1901 W 7TH ST	90057	5142002904	0.924	0.924	0.000	16.632	Shortfall of Sites	0.156	Community Commercial	C2-4	0	0	20	185.354	18.480		Residential - Five or More Units or Apartments (Any Combination) · 5 Stories or More, 0	132A203 141		Westlake	No	VLI, LI, ABMI	MURC
Los Angeles	1901 W 7TH ST	90057	5142002904	0.924	0.924	0.000	16.632	Shortfall of Sites	0.155	Community Commercial	C2-4	0	0	20	186.340	18.480		Residential - Five or More Units or Apartments (Any Combination) · 5 Stories or More, 0	132A203 148		Westlake	No	VLI, LI, ABMI	MURC
Los Angeles	5505 N BONNER AVE	91607	2350005110	0.000	0.000	0.000	18.480	Shortfall of Sites	0.189	High Medium Residential	R4-1L	High Medium	0	0	174.971	18.480		Residential - Five or More Units or Apartments (Any Combination) · 5 Stories or More - Pool, 0	174B173 1265	No Max	North Hollywood - Valley Village	Yes	ABMI	Orange LineTNP , AHO
Los Angeles	10912 LANDALE ST	91602	2423008029	0.924	0.924	0.000	16.632	Shortfall of Sites	0.160	Low Medium Residential	RD1.5-1-RIO	Community Center	0	20	143.410	18.480		Residential - Three Units (Any Combination) - 4 Stories or Less, 3	165B173 246	108	Sherman Oaks - Studio City - Toluca Lake - Cahuenga Pass	No	VLI, LI, ABMI	SHR CPU , DB50, AHO
Los Angeles	0	0	2225023020	9.235	9.235	0.000	0.000	Shortfall of Sites	0.172	General Commercial	P-1VL, C2-1VL	Community Center	0	20	145.117	18.470		Commercial - Parking Lot (Commercial Use Property) - Lots - Patron or Employee - One Story, 0	183B133 943	54	Reseda - West Van Nuys	No	LI	DB50 , RES CPU, P
Los Angeles	16304 S VERMONT AVE	90247	6120018084	9.235	9.235	0.000	0.000	Shortfall of Sites	0.172	Neighborhood Office Commercial	C2-1	Villages	0	20	104.455	18.470		Residential - Five or More Units or Apartments (Any Combination) · 4 Stories or Less, 0	069B197 331	108	Harbor Gateway	No	LI	DB50 , HG CPU
Los Angeles	523 W 127TH ST	90044	6132001016	9.235	9.235	0.000	0.000	Shortfall of Sites	0.347	Medium Residential	R3-1-O	0	0	20	83.205	18.470		Residential - Five or More Units or Apartments (Any Combination) · 4 Stories or Less, 0	081B201 195		Harbor Gateway	No	LI	DB50
Los Angeles	305 W ANAHEIM ST	90744	7416031001	9.235	9.235	0.000	0.000	Shortfall of Sites	0.173	General Commercial	[Q]C2-1VL-O-CUGU	0	0	20	167.297	18.470		Commercial - Service Station - Full Service - No Additional Services, 0	030B205 320		Wilmington - Harbor City	No	LI	DB50
Los Angeles	327 W ANAHEIM ST	90744	7416031037	9.235	9.235	0.000	0.000	Shortfall of Sites	0.173	General Commercial	[Q]C2-1VL-O-CUGU	0	0	20	167.096	18.470		Commercial - Store - One Story, 0	030B205 325		Wilmington - Harbor City	No	LI	DB50
Los Angeles	327 W ANAHEIM ST	90744	7416031037	9.235	9.235	0.000	0.000	Shortfall of Sites	0.172	General Commercial	[Q]C2-1VL-O-CUGU	0	0	20	167.494	18.470		Commercial - Store - One Story, 0	030B205 328		Wilmington - Harbor City	No	LI	DB50
Los Angeles	327 W ANAHEIM ST	90744	7416031037	9.235	9.235	0.000	0.000	Shortfall of Sites	0.173	General Commercial	[Q]C2-1VL-O-CUGU	0	0	20	167.291	18.470		Commercial - Store - One Story, 0	030B205 331		Wilmington - Harbor City	No	LI	DB50
Los Angeles	327 W ANAHEIM ST	90744	7416031037	9.235	9.235	0.000	0.000	Shortfall of Sites	0.173	General Commercial	[Q]C2-1VL-O-CUGU	0	0	20	167.291	18.470		Commercial - Store - One Story, 0	030B205 332		Wilmington - Harbor City	No	LI	DB50
Los Angeles	339 W ANAHEIM ST	90744	7416031038	9.235	9.235	0.000	0.000	Shortfall of Sites	0.173	General Commercial	[Q]C2-1VL-O-CUGU	0	0	20	167.289	18.470		Commercial - Bank, Savings and Loan - One Story, 0	030B205 334		Wilmington - Harbor City	No	LI	DB50
Los Angeles	15150 W ROXFORD ST	91342	2502004082	9.235	9.235	0.000	0.000	Shortfall of Sites	0.345	Neighborhood Commercial	C1-1VL-CPIO	0	0	20	83.578	18.470		Residential - Five or More Units or Apartments (Any Combination) · 4 Stories or Less, 0	228B145 441		Sylmar	No	LI	DB50
Los Angeles	11050 ARMINTA ST	91352	2314008094	9.235	9.235	0.000	0.000	Shortfall of Sites	0.344	Medium Residential	(T)(Q)R3-1-CUGU	0	0	20	83.812	18.470		Residential - Five or More Units or Apartments (Any Combination), 0	189B173 475		Sun Valley - La Tuna Canyon	No	LI	DB50
Los Angeles	918 SANFORD AVE	90744	7425036900	9.235	9.235	0.000	0.000	Shortfall of Sites	1.068	Low Medium I Residential	R2-1XL-O-CUGU	0	0	20	27.022	18.470		Recreational - Athletic and Amusement Facility - Gymnasium, Health Spa - One Story, 0	033B209 1163		Wilmington - Harbor City	No	LI	DB50
Los Angeles	6140 FALLBROOK AVE	91367	2039018014	9.234	9.234	0.000	0.000	Shortfall of Sites	0.180	Very Low Residential	RA-1	Very Low Residential	0	20	113.635	18.469		Residential - Single Family Residence, 1	177B097 323	1 per lot	Canoga Park - Winnetka - Woodland Hills - West Hills	No	LI	OPP RC , CPK CPU, ADU, AHO
Los Angeles	5840 FALLBROOK AVE	91367	2040004063	9.234	9.234	0.000	0.000	Shortfall of Sites	0.180	Very Low Residential	RE11-1	Very Low Residential	0	20	113.635	18.468		Institutional - Church - One Story, 1	174B097 59	1 per lot	Canoga Park - Winnetka - Woodland Hills - West Hills	No	LI	OPP RC, AHO, FBO, ADU, CPK CPU
Los Angeles	256 S ST ANDREWS PL	90004	5516024015	9.234	9.234	0.000	0.000	Shortfall of Sites	0.207	Low II Residential	R1-1	0	0	20	99.000	18.468		Residential - Single Family Residence, 1	135B193 148		Wilshire	No	LI	TOC EXP , ADU
Los Angeles	16527 NORDHOFF ST	91343	2676023021	9.232	9.232	0.000	0.000	Shortfall of Sites	0.180	Low Residential	RS-1	0	0	20	113.635	18.465		Residential - Single Family Residence, 1	198B137 987		Mission Hills - Panorama City - North Hills	No	LI	OPP RC , ADU
Los Angeles	14431 DUNBAR PL	91423	2266008020	9.232	9.232	0.000	0.000	Shortfall of Sites	0.207	Low Residential	RE9-1	0	0	20	99.000	18.463		Residential - Single Family Residence - Pool, 1	165A151 113		Sherman Oaks - Studio City - Toluca Lake - Cahuenga Pass	No	LI	TOC EXP , ADU

Jurisdiction Name	Site Address/Intersection	5 Digit ZIP Code	Assessor Parcel Number	Very Low-Income	Low-Income	Moderate-Income	Above Moderate-Income	Type of Shortfall	Parcel Size (Acres)	Current General Plan Designation	Current Zoning	Proposed General Plan (GP) Designation	Proposed Zoning	Minimum Density Allowed	Maximum Density Allowed	Total Capacity	Vacant/ Nonvacant	Description of Existing Uses	PIN	Base Density Per Acre	Community Plan Area	Rent Stabalization Ordinance	Income Category	Applicable Rezoning Program (Program informing values in Column Q listed first)
Los Angeles	14441 DUNBAR PL	91423	2266008019	9.231	9.231	0.000	0.000	Shortfall of Sites	0.207	Low Residential	RE9-1	0	0	20	99.000	18.461		Residential - Single Family Residence - Pool, 1	165A151 110		Sherman Oaks - Studio City - Toluca Lake - Cahuenga Pass	No	LI	TOC EXP , ADU
Los Angeles	5746 SEPULVEDA BLVD	91411	2243004004	9.230	9.230	0.000	0.000	Shortfall of Sites	0.379	Neighborhood Office Commercial	(T)(Q)RAS4-1VL-RIO	Neighborhood Commercial	0	20	153.120	18.460		Commercial - Hotel and Motel - Motel - Under 50 Rooms - One Story, 18	174B145 194	No Max	Van Nuys - North Sherman Oaks	No	LI	Orange LineTNP , ARO, AHO
Los Angeles	14447 DUNBAR PL	91423	2266008018	9.229	9.229	0.000	0.000	Shortfall of Sites	0.207	Low Residential	RE9-1	0	0	20	99.000	18.458		Residential - Single Family Residence - Pool, 1	165A151 109		Sherman Oaks - Studio City - Toluca Lake - Cahuenga Pass	No	LI	TOC EXP , ADU
Los Angeles	2044 KERWOOD AVE	90025	4319010045	9.229	9.229	0.000	0.000	Shortfall of Sites	0.207	Low Residential	R1-1-O	0	0	20	99.000	18.457		Residential - Single Family Residence, 1	132B161 223		West Los Angeles	No	LI	TOC EXP , ADU
Los Angeles	1461 WOODBURY DR	90710	7438007015	9.228	9.228	0.000	0.000	Shortfall of Sites	0.180	Low Residential	R1-1XL-O	0	0	20	113.635	18.455		Residential - Single Family Residence, 1	042B193 42		Wilmington - Harbor City	No	LI	OPP RC , ADU
Los Angeles	12329 SUNSET PARK WAY	0	4272030049	9.227	9.227	0.000	0.000	Shortfall of Sites	0.180	Low Residential	R1-1	0	0	20	113.635	18.454		Residential - Single Family Residence, 1	120B149 536		Palms - Mar Vista - Del Rey	No	LI	OPP RC , ADU
Los Angeles	14461 DUNBAR PL	91423	2266008016	9.226	9.226	0.000	0.000	Shortfall of Sites	0.207	Low Residential	RE9-1	0	0	20	99.000	18.453		Residential - Single Family Residence - Pool, 1	165A151 99		Sherman Oaks - Studio City - Toluca Lake - Cahuenga Pass	No	LI	TOC EXP , ADU
Los Angeles	8133 BARNSLEY AVE	90045	4105017004	9.226	9.226	0.000	0.000	Shortfall of Sites	0.169	Low Residential	R1-1	0	0	20	113.635	18.452		Commercial - Parking Lot (Commercial Use Property) - Lots - Patron or Employee - One Story, 0	099B169 1099	29	Westchester - Playa del Rey	No	LI	OPP RC , WPDR CPU, AHO
Los Angeles	14467 DUNBAR PL	91423	2266008015	9.225	9.225	0.000	0.000	Shortfall of Sites	0.207	Low Residential	RE9-1	0	0	20	99.000	18.450		Residential - Single Family Residence - Pool, 1	165A151 98		Sherman Oaks - Studio City - Toluca Lake - Cahuenga Pass	No	LI	TOC EXP , ADU
Los Angeles	14475 DUNBAR PL	91423	2266008014	9.224	9.224	0.000	0.000	Shortfall of Sites	0.207	Low Residential	RE9-1	0	0	20	99.000	18.447		Residential - Single Family Residence, 1	165A151 93		Sherman Oaks - Studio City - Toluca Lake - Cahuenga Pass	No	LI	TOC EXP , ADU, OPP RC2
Los Angeles	17834 BURBANK BLVD	91316	2159001221	0.000	0.000	0.000	18.444	Shortfall of Sites	1.130	Medium Residential	R3-1-RIO	0	0	0	82.483	18.444		Residential - Five or More Units or Apartments (Any Combination) · 4 Stories or Less - Pool, 50	174B129 876		Encino - Tarzana	Yes	ABMI	DB50
Los Angeles	3148 CLUB DR	90064	4316029004	9.222	9.222	0.000	0.000	Shortfall of Sites	0.207	Low Residential	R1V2	0	0	20	99.000	18.444		Residential - Single Family Residence - Pool, 1	123B165 449		West Los Angeles	No	LI	TOC EXP , ADU
Los Angeles	5938 FALLBROOK AVE	91367	2040002013	9.222	9.222	0.000	0.000	Shortfall of Sites	0.180	Very Low Residential	RA-1	Very Low Residential	0	20	113.635	18.443		Residential - Single Family Residence, 1	177B097 562	1 per lot	Canoga Park - Winnetka - Woodland Hills - West Hills	No	LI	OPP RC , CPK CPU, ADU, AHO
Los Angeles	6238 FALLBROOK AVE	91367	2039019018	9.222	9.222	0.000	0.000	Shortfall of Sites	0.180	Very Low Residential	RA-1	Very Low Residential	0	20	113.635	18.443		Residential - Single Family Residence, 1	177B097 199	1 per lot	Canoga Park - Winnetka - Woodland Hills - West Hills	No	LI	OPP RC , CPK CPU, ADU, AHO
Los Angeles	9838 VICAR ST	90034	4311004004	9.221	9.221	0.000	0.000	Shortfall of Sites	0.207	Low Residential	R1V2	0	0	20	99.000	18.441		Residential - Single Family Residence, 1	123B165 573		West Los Angeles	No	LI	TOC EXP , ADU
Los Angeles	5932 FALLBROOK AVE	91367	2040002012	9.219	9.219	0.000	0.000	Shortfall of Sites	0.180	Very Low Residential	RA-1	Very Low Residential	0	20	113.635	18.439		Residential - Single Family Residence, 1	177B097 567	1 per lot	Canoga Park - Winnetka - Woodland Hills - West Hills	No	LI	OPP RC , CPK CPU, ADU, AHO
Los Angeles	5908 FALLBROOK AVE	91367	2040003014	0.922	0.922	0.000	16.595	Shortfall of Sites	0.180	Very Low Residential	RA-1	Very Low Residential	[HB5-G1-5] [CX3-FA] [CPIO-CDO]	20	113.635	18.439		Residential - Single Family Residence - Pool, 1	177B097 638	1 per lot	Canoga Park - Winnetka - Woodland Hills - West Hills	No	VLI, LI, ABMI	OPP RC , CPK CPU, ADU, AHO
Los Angeles	5914 FALLBROOK AVE	91367	2040003015	9.219	9.219	0.000	0.000	Shortfall of Sites	0.180	Very Low Residential	RA-1	Very Low Residential	0	20	113.635	18.438		Residential - Single Family Residence, 1	177B097 628	1 per lot	Canoga Park - Winnetka - Woodland Hills - West Hills	No	LI	OPP RC , CPK CPU, ADU, AHO
Los Angeles	3200 CASTLE HEIGHTS AVE	90034	4311007028	9.219	9.219	0.000	0.000	Shortfall of Sites	0.207	Low Residential	R1V2	0	0	20	99.000	18.438		Residential - Single Family Residence, 1	123B165 617		West Los Angeles	No	LI	TOC EXP , ADU
Los Angeles	9832 VICAR ST	90034	4311004003	9.218	9.218	0.000	0.000	Shortfall of Sites	0.207	Low Residential	R1V2	0	0	20	99.000	18.436		Residential - Single Family Residence, 1	123B165 581		West Los Angeles	No	LI	TOC EXP , ADU
Los Angeles	9826 VICAR ST	90034	4311004002	9.216	9.216	0.000	0.000	Shortfall of Sites	0.207	Low Residential	R1V2	0	0	20	99.000	18.432		Residential - Single Family Residence - Pool, 1	123B165 588		West Los Angeles	No	LI	TOC EXP , ADU
Los Angeles	215 LORING AVE	90024	4359001027	9.215	9.215	0.000	0.000	Shortfall of Sites	0.207	Low Residential	R1-1	0	0	20	99.000	18.429		Residential - Single Family Residence - Pool and Misc., 1	138B153 34		Westwood	No	LI	TOC EXP , ADU
Los Angeles	9430 MEGAN AVE	91311	2727016015	9.214	9.214	0.000	0.000	Shortfall of Sites	0.180	Low I Residential	RS-1	0	0	20	113.635	18.429		Residential - Single Family Residence, 1	198B101 130		Chatsworth - Porter Ranch	No	LI	OPP RC , ADU
Los Angeles	10456 BALBOA BLVD	91344	2684011006	9.214	9.214	0.000	0.000	Shortfall of Sites	0.180	Low I Residential	RS-1	0	0	20	113.635	18.428		Residential - Single Family Residence, 1	207B133 911		Granada Hills - Knollwood	No	LI	OPP RC , ADU
Los Angeles	9820 VICAR ST	90034	4311004001	9.213	9.213	0.000	0.000	Shortfall of Sites	0.207	Low Residential	R1V2	0	0	20	99.000	18.427		Residential - Single Family Residence - Pool, 1	123B165 597		West Los Angeles	No	LI	TOC EXP , ADU
Los Angeles	906 S GAFFEY ST	90731	7454010001	9.212	9.212	0.000	0.000	Shortfall of Sites	0.155	Neighborhood Commercial	C2-1VL-CPIO	0	0	20	164.613	18.424		Commercial - Bank, Savings and Loan - One Story, 2	015B197 859		San Pedro	No	LI	DB50
Los Angeles	13200 CUMPSTON ST	91401	2345003001	9.209	9.209	0.000	0.000	Shortfall of Sites	0.206	Low Residential	R1-1	0	0	20	99.000	18.418		Residential - Single Family Residence - Pool, 1	174B157 996		Van Nuys - North Sherman Oaks	No	LI	TOC EXP , ADU
Los Angeles	14603 GREENLEAF ST	91403	2276013014	9.206	9.206	0.000	0.000	Shortfall of Sites	0.206	Low Residential	RE11-1	Low Residential	0	20	99.000	18.411		Residential - Single Family Residence - Pool and Misc., 1	166-5A149 203	1 per lot	Sherman Oaks - Studio City - Toluca Lake - Cahuenga Pass	No	LI	TOC EXP , SHR CPU, ADU, AHO
Los Angeles	6506 W 85TH PL	90045	4108018012	9.204	9.204	0.000	0.000	Shortfall of Sites	0.180	Low Residential	R1V2	0	0	20	113.635	18.408		Residential - Single Family Residence, 1	096B165 486	43	Westchester - Playa del Rey	No	LI	OPP RC , WPDR CPU, ADU, AHO
Los Angeles	130 S SOTO ST	90033	5180003030	9.200	9.200	0.000	0.000	Shortfall of Sites	0.170	Low Medium II Residential	RD1.5-1-CUGU	Community Center	[LUM3 - SH3 - 4][XC1 - 4][CPIO]	20	205.680	18.400		Residential - Five or More Units or Apartments (Any Combination) · 4 Stories or Less, 5	127-5A223 273	108	Boyle Heights	No	LI	BH CPU
Los Angeles	301 N AVENUE 19	90031	5447007005	9.200	9.200	0.000	0.000	Shortfall of Sites	0.168	Hybrid Industrial	UI(CA)	Hybrid Industrial	UV(CA)	20	136.721	18.400		Industrial - Light Manufacturing - One Story, 0	139-5A219 72	No Max	Northeast Los Angeles	No	LI	CASP , ARO
Los Angeles	0	0	5205010902	9.200	9.200	0.000	0.000	Shortfall of Sites	0.165	Hybrid Industrial	UI(CA)	Hybrid Industrial	UV(CA)	20	139.137	18.400	Vacant	Industrial - Industrial - Vacant Land, 0	141A221 96	No Max	Northeast Los Angeles	No	LI	CASP
Los Angeles	1450 NAUD ST	90012	5409005024	9.200	9.200	0.000	0.000	Shortfall of Sites	0.163	Hybrid Industrial	UI(CA)	Hybrid Industrial	UV(CA)	20	140.886	18.400		Industrial - Heavy Manufacturing - One Story, 0	136-5A217 163	No Max	Central City North	No	LI	CASP
Los Angeles	22131 SHERMAN WAY	91303	2023009019	0.920	0.920	0.000	16.560	Shortfall of Sites	0.104	General Commercial	C1-1VL	Community Center	[MN1-SH2-5] [CX1-FA] [CPIO-O-CDO]	20	220.921	18.400		Commercial - Store - One Story, 0	183B101 67	54	Canoga Park - Winnetka - Woodland Hills - West Hills	No	VLI, LI, ABMI	CPK CPU , AHO
Los Angeles	7222 REMMET AVE	91303	2111018900	9.200	9.200	0.000	0.000	Shortfall of Sites	0.165	Community Commercial	[Q]C2-1VL-CDO	Community Center	0	20	139.280	18.400		Commercial - Office Building - One Story, 0	183B105 87	54	Canoga Park - Winnetka - Woodland Hills - West Hills	No	LI	CPK CPU , ARO
Los Angeles	7044 OWENSMOUTH AVE	91303	2138008026	9.200	9.200	0.000	0.000	Shortfall of Sites	0.162	General Commercial	P-1VL-RIO, [Q]C1-1VL-RIO	Community Center	[LM2-MU2-5] [RX1-FA] [CPIO]	20	142.115	18.400		Commercial - Office Building - One Story, 0	183B105 486	54	Canoga Park - Winnetka - Woodland Hills - West Hills	No	LI	CPK CPU , ARO, P
Los Angeles	8228 TOPANGA CANYON BLVD	91304	2110001057	9.200	9.200	0.000	0.000	Shortfall of Sites	0.217	Neighborhood Office Commercial	P-1, [Q]C1.5-1VL	Neighborhood Center	0	20	106.108	18.400	Vacant	Commercial - Commercial - Vacant Land, 0	192B101 715	54	Canoga Park - Winnetka - Woodland Hills - West Hills	No	LI	CPK CPU , P
Los Angeles	7246 TOPANGA CANYON BLVD	91303	2111022020	0.920	0.920	0.000	16.560	Shortfall of Sites	0.161	Community Commercial	[Q]P-1VL-CDO, [Q]C2-1VL-CDO	Community Center	[MB4-SH1-5] [IX1-FA] [CPIO]	20	142.494	18.400		Commercial - Restaurant, Cocktail Lounge - Restaurant, Cocktail Lounge, Tavern - One Story, 0	186B101 934	54	Canoga Park - Winnetka - Woodland Hills - West Hills	No	VLI, LI, ABMI	CPK CPU , P
Los Angeles	7045 FARRALONE AVE	91303	2024013015	9.200	9.200	0.000	0.000	Shortfall of Sites	0.533	Low Medium II Residential	RA-1-RIO	Low Medium Residential	0	20	43.179	18.400		Institutional - Church - One Story, 0	183B101 260	10	Canoga Park - Winnetka - Woodland Hills - West Hills	No	LI	CPK CPU, FBO
Los Angeles	21817 WYANDOTTE ST	91303	2111012023	0.920	0.920	0.000	16.560	Shortfall of Sites	0.323	Low Residential	R1-1	Medium Residential	[MB4-G1-5] [IX4-FA] [CPIO]	20	71.230	18.400		Institutional - Church - One Story, 0	186B105 622	43	Canoga Park - Winnetka - Woodland Hills - West Hills	No	VLI, LI, ABMI	CPK CPU, FBO
Los Angeles	21817 WYANDOTTE ST	91303	2111012023	9.200	9.200	0.000	0.000	Shortfall of Sites	0.323	Low Residential	R1-1	Medium Residential	0	20	71.247	18.400		Institutional - Church - One Story, 0	186B105 664	43	Canoga Park - Winnetka - Woodland Hills - West Hills	No	LI	CPK CPU, FBO
Los Angeles	21817 WYANDOTTE ST	91303	2111012023	9.200	9.200	0.000	0.000	Shortfall of Sites	0.323	Low Residential	R1-1	Medium Residential	0	20	71.247	18.400		Institutional - Church - One Story, 0	186B105 724	43	Canoga Park - Winnetka - Woodland Hills - West Hills	No	LI	CPK CPU, FBO
Los Angeles	21817 WYANDOTTE ST	91303	2111012023	9.200	9.200	0.000	0.000	Shortfall of Sites	0.323	Low Residential	R1-1	Medium Residential	[MM1-CDF1-5] [IX4-FA] [CPIO]	20	71.247	18.400		Institutional - Church - One Story, 0	186B105 847	43	Canoga Park - Winnetka - Woodland Hills - West Hills	No	LI	CPK CPU, FBO
Los Angeles	21630 SHERMAN WAY	91303	2111026001	9.200	9.200	0.000	0.000	Shortfall of Sites	0.159	Community Commercial	[Q]C2-1VL-CDO-RIO	Community Center	0	20	144.849	18.400		Commercial - Store - One Story, 0	183B105 178	54	Canoga Park - Winnetka - Woodland Hills - West Hills	No	LI	CPK CPU ,
Los Angeles	7443 CANOGA AVE	91303	2111006006	9.200	9.200	0.000	0.000	Shortfall of Sites	0.220	Limited Manufacturing	MR1-1VL	Neighborhood Center	0	20	104.390	18.400		Commercial - Parking Lot (Commercial Use Property) - Lots - Patron or Employee - One Story, 0	186B105 452	54	Canoga Park - Winnetka - Woodland Hills - West Hills	No	LI	CPK CPU ,
Los Angeles	7429 CANOGA AVE	91303	2111006008	9.200	9.200	0.000	0.000	Shortfall of Sites	0.220	Limited Manufacturing	MR1-1VL	Neighborhood Center	0	20	104.462	18.400		Commercial - Professional Building - One Story, 0	186B105 501	54	Canoga Park - Winnetka - Woodland Hills - West Hills	No	LI	CPK CPU ,
Los Angeles	0	0	2111006021	9.200	9.200	0.000	0.000	Shortfall of Sites	0.220	Limited Manufacturing	MR1-1VL	Neighborhood Center	0	20	104.488	18.400	Vacant	Industrial - Industrial - Vacant Land, 0	186B105 525	54	Canoga Park - Winnetka - Woodland Hills - West Hills	No	LI	CPK CPU ,
Los Angeles	7034 VASSAR AVE	91303	2138003059	9.200	9.200	0.000	0.000	Shortfall of Sites	0.323	Medium Residential	(Q)R3-1-RIO	Medium Neighborhood Residential	0	20	71.247	18.400		Residential - Five or More Units or Apartments (Any Combination) · 4 Stories or Less, 0	183B105 527	43	Canoga Park - Winnetka - Woodland Hills - West Hills	No	LI	CPK CPU ,
Los Angeles	0	0	2111006022	9.200	9.200	0.000	0.000	Shortfall of Sites	0.220	Limited Manufacturing	MR1-1VL	Neighborhood Center	0	20	104.512	18.400	Vacant	Industrial - Industrial - Vacant Land, 0	186B105 544	54	Canoga Park - Winnetka - Woodland Hills - West Hills	No	LI	CPK CPU ,
Los Angeles	7000 VASSAR AVE	91303	2138003009	9.200	9.200	0.000	0.000	Shortfall of Sites	0.323	Medium Residential	R3-1-RIO	Medium Neighborhood Residential	0	20	71.247	18.400		Residential - Five or More Units or Apartments (Any Combination) · 4 Stories or Less - Pool, 0	183B105 648	43	Canoga Park - Winnetka - Woodland Hills - West Hills	No	LI	CPK CPU ,
Los Angeles	21409 HART ST	91303	2138013013	9.200	9.200	0.000	0.000	Shortfall of Sites	0.163	General Commercial	[Q]C2-1VL-RIO	Community Center	0	20	140.710	18.400		Commercial - Animal Kennel - One Story, 0	183B105 669	54	Canoga Park - Winnetka - Woodland Hills - West Hills	No	LI	CPK CPU ,
Los Angeles	0	0	2111019031	0.920	0.920	0.000	16.560	Shortfall of Sites	0.086	Community Commercial	[Q]C2-1VL-CDO	Community Center	[DM1-SH1-5] [IX3-FA] [CPIO]	20	267.178	18.400		Commercial - Parking Lot (Commercial Use Property) - Lots - Patron or Employee - One Story, 0	186B105 894	54	Canoga Park - Winnetka - Woodland Hills - West Hills	No	VLI, LI, ABMI	CPK CPU ,
Los Angeles	20910 ROSCOE BLVD	91304	2109004022	0.920	0.920	0.000	16.560	Shortfall of Sites	0.117	Neighborhood Office Commercial	[Q]C1-1VL	Community Center	[MN1-SH1-5] [CX1-FA] [CPIO]	20	196.697	18.400		Commercial - Shopping Center (Neighborhood, Community) - One Story, 0	192B109 906	54	Canoga Park - Winnetka - Woodland Hills - West Hills	No	VLI, LI, ABMI	CPK CPU ,
Los Angeles	935 N MAIN ST	90012	5409008026	0.920	0.920	0.000	16.560	Shortfall of Sites	0.070	Regional Commercial	[Q]C2-2-RIO	Community Center	[DM2-G1-5] [CX2-FA] [CPIO]	20	328.375	18.400		Industrial - Light Manufacturing - Two Stories, 0	133-5A215 30	No Max	Central City North	No	VLI, LI, ABMI	DT CPU , ARO

Jurisdiction Name	Site Address/Intersection	5 Digit ZIP Code	Assessor Parcel Number	Very Low-Income	Low-Income	Moderate-Income	Above Moderate-Income	Type of Shortfall	Parcel Size (Acres)	Current General Plan Designation	Current Zoning	Proposed General Plan (GP) Designation	Proposed Zoning	Minimum Density Allowed	Maximum Density Allowed	Total Capacity	Vacant/ Nonvacant	Description of Existing Uses	PIN	Base Density Per Acre	Community Plan Area	Rent Stabalization Ordinance	Income Category	Applicable Rezoning Program (Program informing values in Column Q listed first)
Los Angeles	1009 N MAIN ST	90012	5409007002	0.920	0.920	0.000	16.560	Shortfall of Sites	0.069	Hybrid Industrial	UC(CA)	Community Center	[DM2-G1-5] [CX2-FA] [CPIO]	20	335.280	18.400		Industrial - Light Manufacturing - One Story, 0	135A217 153	No Max	Central City North	No	VLI, LI, ABMI	DT CPU , ARO
Los Angeles	1009 N MAIN ST	90012	5409007002	0.920	0.920	0.000	16.560	Shortfall of Sites	0.071	Hybrid Industrial	UC(CA)	Community Center	[DM2-G1-5] [CX2-FA] [CPIO]	20	324.169	18.400		Industrial - Light Manufacturing - One Story, 0	135A217 156	No Max	Central City North	No	VLI, LI, ABMI	DT CPU , ARO
Los Angeles	1009 N MAIN ST	90012	5409007002	0.920	0.920	0.000	16.560	Shortfall of Sites	0.070	Hybrid Industrial	UC(CA)	Community Center	[DM2-G1-5] [CX2-FA] [CPIO]	20	330.270	18.400		Industrial - Light Manufacturing - One Story, 0	135A217 157	No Max	Central City North	No	VLI, LI, ABMI	DT CPU , ARO
Los Angeles	712 N FIGUEROA ST	90012	5407005016	0.920	0.920	0.000	16.560	Shortfall of Sites	0.195	Regional Commercial	C2-2D	Village	[LM2-G1-5] [CX1-FA] [CPIO]	20	117.804	18.400		Commercial - Store Combination - Store and Residential Combination - One Story, 0	135A213 210	No Max	Central City North	No	VLI, LI, ABMI	DT CPU , ARO
Los Angeles	107 E 9TH ST	90015	5145015003	0.920	0.920	0.000	16.560	Shortfall of Sites	0.070	Light Manufacturing	[Q]C5-2D	Traditional Core	[DM3-CHC1-5] [CX2-FA] [CPIO]	20	329.768	18.400		Commercial - Store Combination - Store and Office Combination - One Story, 0	127-5A209 298	No Max	Central City	No	VLI, LI, ABMI	DT CPU , ARO
Los Angeles	212 WINSTON ST	90013	5148010032	0.920	0.920	0.000	16.560	Shortfall of Sites	0.100	High Medium Residential	[Q]R5-2D	Village	[MN1-SH1-5] [CX1-FA] [CPIO]	20	229.090	18.400		Commercial - Store Combination - Store and Office Combination - One Story, 0	129A213 361	No Max	Central City	No	VLI, LI, ABMI	DT CPU , ARO
Los Angeles	0	0	5173011901	0.920	0.920	0.000	16.560	Shortfall of Sites	0.071	Regional Commercial	[T][Q]C2-2D-CDO-RIO	Community Center	[DM2-SH2-5] [CX2-FA] [CPIO-CDO]	20	323.119	18.400		Commercial - Restaurant, Cocktail Lounge - Restaurant, Cocktail Lounge, Tavern - One Story, 0	129A215 42	No Max	Central City North	No	VLI, LI, ABMI	DT CPU
Los Angeles	300 E 8TH ST	90014	5145012004	0.920	0.920	0.000	16.560	Shortfall of Sites	0.045	Light Manufacturing	M2-2D	Traditional Core	[HM1-CHC1-5] [CX2-FA] [CPIO]	20	506.684	18.400		Commercial - Parking Lot (Commercial Use Property) - Lots - Patron or Employee - One Story, 0	126A211 49	No Max	Central City	No	VLI, LI, ABMI	DT CPU
Los Angeles	300 AVERY ST	90013	5163015002	9.200	9.200	0.000	0.000	Shortfall of Sites	0.199	Heavy Manufacturing	M3-1-RIO	Hybrid Industrial	[LM1-CDF1-5] [IX4-FA] [CPIO]	20	115.865	18.400		Industrial - Warehousing, Distribution, Storage - Public Storage (Bekins, Lyons) - 6 to 13 Stories, 0	127-5A215 68	No Max	Central City North	No	LI	DT CPU
Los Angeles	739 N SPRING ST	90012	5408026903	0.920	0.920	0.000	16.560	Shortfall of Sites	0.069	Regional Commercial	C2-2	Community Center	[DM2-G1-5] [CX1-FA] [CPIO]	20	331.532	18.400		Miscellaneous - Government Owned Property, 0	133-5A215 81	No Max	Central City North	No	VLI, LI, ABMI	DT CPU
Los Angeles	445 S SPRING ST	90013	5149024018	0.920	0.920	0.000	16.560	Shortfall of Sites	0.071	Regional Center Commercial	[Q]C4-4D	Traditional Core	[DM4-CHC1-5] [CX2-FA] [CPIO]	20	323.476	18.400		Commercial - Parking Lot (Commercial Use Property) - Lots - Patron or Employee - One Story, 0	129A211 83	No Max	Central City	No	VLI, LI, ABMI	DT CPU
Los Angeles	0	0	5163017001	9.200	9.200	0.000	0.000	Shortfall of Sites	0.200	Heavy Manufacturing	M3-1-RIO	Hybrid Industrial	[LM1-CDF1-5] [IX4-FA] [CPIO]	20	114.815	18.400	Vacant	Industrial - Industrial - Vacant Land, 0	127-5A217 97	No Max	Central City North	No	LI	DT CPU
Los Angeles	589 S SANTA FE AVE	90013	5164007900	0.920	0.920	0.000	16.560	Shortfall of Sites	0.098	Heavy Manufacturing	M3-1-RIO	Hybrid Industrial	[MB3-CDF1-5] [IX4-FA] [CPIO]	20	235.182	18.400		Industrial - Warehousing, Distribution, Storage - Warehousing, Distribution, Under 10,000 SF - One Story, 0	126A217 110	No Max	Central City North	No	VLI, LI, ABMI	DT CPU
Los Angeles	589 S SANTA FE AVE	90013	5164007900	0.920	0.920	0.000	16.560	Shortfall of Sites	0.098	Heavy Manufacturing	M3-1-RIO	Hybrid Industrial	[MB3-CDF1-5] [IX4-FA] [CPIO]	20	235.182	18.400		Industrial - Warehousing, Distribution, Storage - Warehousing, Distribution, Under 10,000 SF - One Story, 0	126A217 111	No Max	Central City North	No	VLI, LI, ABMI	DT CPU
Los Angeles	589 S SANTA FE AVE	90013	5164007900	0.920	0.920	0.000	16.560	Shortfall of Sites	0.098	Heavy Manufacturing	M3-1-RIO	Hybrid Industrial	[MB3-CDF1-5] [IX4-FA] [CPIO]	20	235.183	18.400		Industrial - Warehousing, Distribution, Storage - Warehousing, Distribution, Under 10,000 SF - One Story, 0	126A217 112	No Max	Central City North	No	VLI, LI, ABMI	DT CPU
Los Angeles	0	0	5164007901	0.920	0.920	0.000	16.560	Shortfall of Sites	0.098	Heavy Manufacturing	M3-1-RIO	Hybrid Industrial	[MB3-CDF1-5] [IX4-FA] [CPIO]	20	235.183	18.400		Commercial - Parking Lot (Commercial Use Property) - Lots - Patron or Employee - One Story, 0	126A217 113	No Max	Central City North	No	VLI, LI, ABMI	DT CPU
Los Angeles	1435 E 6TH ST	90021	5164007902	0.920	0.920	0.000	16.560	Shortfall of Sites	0.098	Heavy Manufacturing	M3-1-RIO	Hybrid Industrial	[MB3-CDF1-5] [IX4-FA] [CPIO]	20	235.180	18.400		Industrial - Light Manufacturing - One Story, 0	126A217 114	No Max	Central City North	No	VLI, LI, ABMI	DT CPU
Los Angeles	623 S SANTA FE AVE	90021	5164014026	0.920	0.920	0.000	16.560	Shortfall of Sites	0.098	Heavy Manufacturing	M3-1-RIO	Hybrid Industrial	[MB3-CDF1-5] [IX4-FA] [CPIO]	20	234.031	18.400		Commercial - Parking Lot (Commercial Use Property) - Lots - Patron or Employee - One Story, 0	124-5A217 114	No Max	Central City North	No	VLI, LI, ABMI	DT CPU
Los Angeles	1435 E 6TH ST	90021	5164007902	0.920	0.920	0.000	16.560	Shortfall of Sites	0.098	Heavy Manufacturing	M3-1-RIO	Hybrid Industrial	[MB3-CDF1-5] [IX4-FA] [CPIO]	20	235.182	18.400		Industrial - Light Manufacturing - One Story, 0	126A217 115	No Max	Central City North	No	VLI, LI, ABMI	DT CPU
Los Angeles	0	0	5164023022	0.920	0.920	0.000	16.560	Shortfall of Sites	0.099	Regional Center Commercial	[Q]C2-2D-RIO	Hybrid Industrial	[MB3-CDF1-5] [IX4-FA] [CPIO]	20	233.373	18.400	Vacant	Industrial - Industrial - Vacant Land, 0	124-5A215 115	No Max	Central City North	No	VLI, LI, ABMI	DT CPU
Los Angeles	1435 E 6TH ST	90021	5164007902	0.920	0.920	0.000	16.560	Shortfall of Sites	0.098	Heavy Manufacturing	M3-1-RIO	Hybrid Industrial	[MB3-CDF1-5] [IX4-FA] [CPIO]	20	235.181	18.400		Industrial - Light Manufacturing - One Story, 0	126A217 116	No Max	Central City North	No	VLI, LI, ABMI	DT CPU
Los Angeles	1425 E 6TH ST	90021	5164007903	0.920	0.920	0.000	16.560	Shortfall of Sites	0.098	Heavy Manufacturing	M3-1-RIO	Hybrid Industrial	[MB3-CDF1-5] [IX4-FA] [CPIO]	20	235.183	18.400		Industrial - Light Manufacturing - One Story, 0	126A217 117	No Max	Central City North	No	VLI, LI, ABMI	DT CPU
Los Angeles	1425 E 6TH ST	90021	5164007903	0.920	0.920	0.000	16.560	Shortfall of Sites	0.098	Heavy Manufacturing	M3-1-RIO	Hybrid Industrial	[MB3-CDF1-5] [IX4-FA] [CPIO]	20	235.181	18.400		Industrial - Light Manufacturing - One Story, 0	126A217 118	No Max	Central City North	No	VLI, LI, ABMI	DT CPU
Los Angeles	1425 E 6TH ST	90021	5164007903	0.920	0.920	0.000	16.560	Shortfall of Sites	0.098	Heavy Manufacturing	M3-1-RIO	Hybrid Industrial	[MB3-CDF1-5] [IX4-FA] [CPIO]	20	235.180	18.400		Industrial - Light Manufacturing - One Story, 0	126A217 119	No Max	Central City North	No	VLI, LI, ABMI	DT CPU
Los Angeles	1415 E 6TH ST	90021	5164007904	0.920	0.920	0.000	16.560	Shortfall of Sites	0.098	Heavy Manufacturing	M3-1-RIO	Hybrid Industrial	[MB3-CDF1-5] [IX4-FA] [CPIO]	20	235.182	18.400		Industrial - Light Manufacturing - One Story, 0	126A217 120	No Max	Central City North	No	VLI, LI, ABMI	DT CPU
Los Angeles	1407 E 6TH ST	90021	5164007905	0.920	0.920	0.000	16.560	Shortfall of Sites	0.098	Heavy Manufacturing	M3-1-RIO	Hybrid Industrial	[MB3-CDF1-5] [IX4-FA] [CPIO]	20	235.183	18.400		Industrial - Warehousing, Distribution, Storage - Warehousing, Distribution, Under 10,000 SF - One Story, 0	126A217 121	No Max	Central City North	No	VLI, LI, ABMI	DT CPU
Los Angeles	1407 E 6TH ST	90021	5164007905	0.920	0.920	0.000	16.560	Shortfall of Sites	0.098	Heavy Manufacturing	M3-1-RIO	Hybrid Industrial	[MB3-CDF1-5] [IX4-FA] [CPIO]	20	235.181	18.400		Industrial - Warehousing, Distribution, Storage - Warehousing, Distribution, Under 10,000 SF - One Story, 0	126A217 122	No Max	Central City North	No	VLI, LI, ABMI	DT CPU
Los Angeles	667 S SANTA FE AVE	90021	5164019029	0.920	0.920	0.000	16.560	Shortfall of Sites	0.100	Heavy Manufacturing	M3-1-RIO	Hybrid Industrial	[MB3-CDF1-5] [IX4-FA] [CPIO]	20	230.657	18.400		Industrial - Warehousing, Distribution, Storage - Warehousing, Distribution, 25,000 to 50,000 SF - One Story, 0	124-5A217 126	No Max	Central City North	No	VLI, LI, ABMI	DT CPU
Los Angeles	600 S SANTA FE AVE	90021	5164015901	0.920	0.920	0.000	16.560	Shortfall of Sites	0.098	Heavy Manufacturing	M3-1-RIO	Hybrid Industrial	[MB3-CDF1-5] [IX4-FA] [CPIO]	20	235.182	18.400		Commercial - Auto, Recreation Equipment, Construction Equipment Sales and Service - Auto Body Repair Shop - One Story, 0	126A217 134	No Max	Central City North	No	VLI, LI, ABMI	DT CPU
Los Angeles	600 S SANTA FE AVE	90021	5164015901	0.920	0.920	0.000	16.560	Shortfall of Sites	0.098	Heavy Manufacturing	M3-1-RIO	Hybrid Industrial	[MB3-CDF1-5] [IX4-FA] [CPIO]	20	235.179	18.400		Commercial - Auto, Recreation Equipment, Construction Equipment Sales and Service - Auto Body Repair Shop - One Story, 0	126A217 135	No Max	Central City North	No	VLI, LI, ABMI	DT CPU
Los Angeles	600 S SANTA FE AVE	90021	5164015901	0.920	0.920	0.000	16.560	Shortfall of Sites	0.098	Heavy Manufacturing	M3-1-RIO	Hybrid Industrial	[MB3-CDF1-5] [IX4-FA] [CPIO]	20	235.182	18.400		Commercial - Auto, Recreation Equipment, Construction Equipment Sales and Service - Auto Body Repair Shop - One Story, 0	126A217 136	No Max	Central City North	No	VLI, LI, ABMI	DT CPU
Los Angeles	600 S SANTA FE AVE	90021	5164015901	0.920	0.920	0.000	16.560	Shortfall of Sites	0.098	Heavy Manufacturing	M3-1-RIO	Hybrid Industrial	[MB3-CDF1-5] [IX4-FA] [CPIO]	20	235.181	18.400		Commercial - Auto, Recreation Equipment, Construction Equipment Sales and Service - Auto Body Repair Shop - One Story, 0	126A217 137	No Max	Central City North	No	VLI, LI, ABMI	DT CPU
Los Angeles	600 S SANTA FE AVE	90021	5164015901	0.920	0.920	0.000	16.560	Shortfall of Sites	0.098	Heavy Manufacturing	M3-1-RIO	Hybrid Industrial	[MB3-CDF1-5] [IX4-FA] [CPIO]	20	235.181	18.400		Commercial - Auto, Recreation Equipment, Construction Equipment Sales and Service - Auto Body Repair Shop - One Story, 0	126A217 138	No Max	Central City North	No	VLI, LI, ABMI	DT CPU
Los Angeles	600 S SANTA FE AVE	90021	5164015901	0.920	0.920	0.000	16.560	Shortfall of Sites	0.098	Heavy Manufacturing	M3-1-RIO	Hybrid Industrial	[MB3-CDF1-5] [IX4-FA] [CPIO]	20	235.180	18.400		Commercial - Auto, Recreation Equipment, Construction Equipment Sales and Service - Auto Body Repair Shop - One Story, 0	126A217 139	No Max	Central City North	No	VLI, LI, ABMI	DT CPU
Los Angeles	601 S SANTA FE AVE	90021	5164014006	0.920	0.920	0.000	16.560	Shortfall of Sites	0.098	Heavy Manufacturing	M3-1-RIO	Hybrid Industrial	[MB3-CDF1-5] [IX4-FA] [CPIO]	20	234.473	18.400		Industrial - Light Manufacturing - One Story, 0	126A217 142	No Max	Central City North	No	VLI, LI, ABMI	DT CPU
Los Angeles	1452 E 6TH ST	90021	5164014005	0.920	0.920	0.000	16.560	Shortfall of Sites	0.098	Heavy Manufacturing	M3-1-RIO	Hybrid Industrial	[MB3-CDF1-5] [IX4-FA] [CPIO]	20	235.181	18.400		Industrial - Light Manufacturing - One Story, 0	126A217 143	No Max	Central City North	No	VLI, LI, ABMI	DT CPU
Los Angeles	1450 E 6TH ST	90021	5164014004	0.920	0.920	0.000	16.560	Shortfall of Sites	0.098	Heavy Manufacturing	M3-1-RIO	Hybrid Industrial	[MB3-CDF1-5] [IX4-FA] [CPIO]	20	235.181	18.400		Industrial - Light Manufacturing - One Story, 0	126A217 145	No Max	Central City North	No	VLI, LI, ABMI	DT CPU
Los Angeles	1448 E 6TH ST	90021	5164014003	0.920	0.920	0.000	16.560	Shortfall of Sites	0.098	Heavy Manufacturing	M3-1-RIO	Hybrid Industrial	[MB3-CDF1-5] [IX4-FA] [CPIO]	20	235.181	18.400		Industrial - Light Manufacturing - One Story, 0	126A217 146	No Max	Central City North	No	VLI, LI, ABMI	DT CPU
Los Angeles	1442 E 6TH ST	90021	5164014002	0.920	0.920	0.000	16.560	Shortfall of Sites	0.098	Heavy Manufacturing	M3-1-RIO	Hybrid Industrial	[MB3-CDF1-5] [IX4-FA] [CPIO]	20	235.180	18.400	Vacant	Industrial - Light Manufacturing - Vacant Parcel with Existing Non-structural Other Imps., 0	126A217 147	No Max	Central City North	No	VLI, LI, ABMI	DT CPU
Los Angeles	1432 E 6TH ST	90021	5164014025	0.920	0.920	0.000	16.560	Shortfall of Sites	0.098	Heavy Manufacturing	M3-1-RIO	Hybrid Industrial	[MB3-CDF1-5] [IX4-FA] [CPIO]	20	235.182	18.400		Industrial - Food Processing Plant - Meat - One Story, 0	126A217 148	No Max	Central City North	No	VLI, LI, ABMI	DT CPU
Los Angeles	1422 E 6TH ST	90021	5164013003	0.920	0.920	0.000	16.560	Shortfall of Sites	0.099	Heavy Manufacturing	M3-1-RIO	Hybrid Industrial	[MB3-CDF1-5] [IX4-FA] [CPIO]	20	233.133	18.400		Industrial - Warehousing, Distribution, Storage - Warehousing, Distribution, Under 10,000 SF - One Story, 0	126A217 150	No Max	Central City North	No	VLI, LI, ABMI	DT CPU
Los Angeles	1422 E 6TH ST	90021	5164013003	0.920	0.920	0.000	16.560	Shortfall of Sites	0.098	Heavy Manufacturing	M3-1-RIO	Hybrid Industrial	[MB3-CDF1-5] [IX4-FA] [CPIO]	20	235.177	18.400		Industrial - Warehousing, Distribution, Storage - Warehousing, Distribution, Under 10,000 SF - One Story, 0	126A217 151	No Max	Central City North	No	VLI, LI, ABMI	DT CPU
Los Angeles	600 MATEO ST	90021	5164013026	0.920	0.920	0.000	16.560	Shortfall of Sites	0.098	Heavy Manufacturing	M3-1-RIO	Hybrid Industrial	[MB3-CDF1-5] [IX4-FA] [CPIO]	20	235.182	18.400		Industrial - Heavy Manufacturing - Two Stories, 0	126A217 155	No Max	Central City North	No	VLI, LI, ABMI	DT CPU
Los Angeles	600 MATEO ST	90021	5164013026	0.920	0.920	0.000	16.560	Shortfall of Sites	0.098	Heavy Manufacturing	M3-1-RIO	Hybrid Industrial	[MB3-CDF1-5] [IX4-FA] [CPIO]	20	235.179	18.400		Industrial - Heavy Manufacturing - Two Stories, 0	126A217 160	No Max	Central City North	No	VLI, LI, ABMI	DT CPU
Los Angeles	670 MESQUIT ST	90021	5164017003	9.200	9.200	0.000	0.000	Shortfall of Sites	0.130	Heavy Manufacturing	M3-1-RIO	Hybrid Industrial	[MM1-CDR1-5] [IX4-FA] [CPIO]	20	176.435	18.400		Industrial - Food Processing Plant - Meat - One Story, 0	124-5A217 160	No Max	Central City North	No	LI	DT CPU

Jurisdiction Name	Site Address/Intersection	5 Digit ZIP Code	Assessor Parcel Number	Very Low-Income	Low-Income	Moderate-Income	Above Moderate-Income	Type of Shortfall	Parcel Size (Acres)	Current General Plan Designation	Current Zoning	Proposed General Plan (GP) Designation	Proposed Zoning	Minimum Density Allowed	Maximum Density Allowed	Total Capacity	Vacant/ Nonvacant	Description of Existing Uses	PIN	Base Density Per Acre	Community Plan Area	Rent Stabalization Ordinance	Income Category	Applicable Rezoning Program (Program informing values in Column Q listed first)
Los Angeles	600 MATEO ST	90021	5164013026	0.920	0.920	0.000	16.560	Shortfall of Sites	0.098	Heavy Manufacturing	M3-1-RIO	Hybrid Industrial	[MB3-CDF1-5] [IX4-FA] [CPIO]	20	235.182	18.400		Industrial - Heavy Manufacturing - Two Stories, 0	126A217 163	No Max	Central City North	No	VLI, LI, ABMI	DT CPU
Los Angeles	600 MATEO ST	90021	5164013026	0.920	0.920	0.000	16.560	Shortfall of Sites	0.098	Heavy Manufacturing	M3-1-RIO	Hybrid Industrial	[MB3-CDF1-5] [IX4-FA] [CPIO]	20	235.182	18.400		Industrial - Heavy Manufacturing - Two Stories, 0	126A217 165	No Max	Central City North	No	VLI, LI, ABMI	DT CPU
Los Angeles	932 WILSON ST	90021	5166018019	9.200	9.200	0.000	0.000	Shortfall of Sites	0.130	Heavy Manufacturing	M3-1-RIO	Hybrid Industrial	[MM1-CDF1-5] [IX4-FA] [CPIO]	20	176.461	18.400		Industrial - Light Manufacturing - One Story, 0	123A217 168	No Max	Central City North	No	LI	DT CPU
Los Angeles	670 MESQUIT ST	90021	5164017003	9.200	9.200	0.000	0.000	Shortfall of Sites	0.134	Heavy Manufacturing	M3-1-RIO	Hybrid Industrial	[MM1-CDR1-5] [IX4-FA] [CPIO]	20	171.901	18.400		Industrial - Food Processing Plant - Meat - One Story, 0	124-5A217 171	No Max	Central City North	No	LI	DT CPU
Los Angeles	1306 ST JOSEPHS PL	90015	5133017020	0.920	0.920	0.000	16.560	Shortfall of Sites	0.060	Light Manufacturing	M2-2D	Transit Core	[HB1-G1-5] [CX2-FA] [CPIO]	20	382.605	18.400		Commercial - Store - One Story, 0	124-5A209 178	No Max	Central City	No	VLI, LI, ABMI	DT CPU
Los Angeles	528 E 15TH ST	90015	5133029904	0.920	0.920	0.000	16.560	Shortfall of Sites	0.075	Light Manufacturing	M2-2D	Markets	[DM1-SH1-5] [IX3-FA] [CPIO]	20	304.813	18.400		Miscellaneous - Government Owned Property, 0	123A209 184	No Max	Central City	No	VLI, LI, ABMI	DT CPU
Los Angeles	600 N BROADWAY	90012	5408015011	0.920	0.920	0.000	16.560	Shortfall of Sites	0.070	Regional Commercial	(Q)R5-2	Community Center	[DM2-SH2-5] [CX2-FA] [CPIO]	20	329.969	18.400		Residential - Five or More Units or Apartments (Any Combination) - 5 Stories or More, 0	133-5A215 217	No Max	Central City North	No	VLI, LI, ABMI	DT CPU
Los Angeles	690 MESQUIT ST	90021	5164017008	9.200	9.200	0.000	0.000	Shortfall of Sites	0.132	Heavy Manufacturing	M3-1-RIO	Hybrid Industrial	[MM1-CDR1-5] [IX4-FA] [CPIO]	20	174.887	18.400		Industrial - Warehousing, Distribution, Storage - Warehousing, Distribution, 10,000 to 24,999 SF - One Story, 0	124-5A217 230	No Max	Central City North	No	LI	DT CPU
Los Angeles	1013 CROCKER ST	90021	5132011012	0.920	0.920	0.000	16.560	Shortfall of Sites	0.075	Light Manufacturing	M2-2D	Markets	[DM1-MK1-5] [IX3-FA]	20	305.375	18.400		Commercial - Store - One Story, 0	124-5A211 231	No Max	Central City	No	VLI, LI, ABMI	DT CPU
Los Angeles	1109 S SANTA FE AVE	90021	5166010026	9.200	9.200	0.000	0.000	Shortfall of Sites	0.131	Heavy Manufacturing	M3-1-RIO	Hybrid Industrial	[MM1-CDF1-5] [IX4-FA] [CPIO]	20	175.834	18.400		Industrial - Light Manufacturing - One Story, 0	123A217 245	No Max	Central City North	No	LI	DT CPU
Los Angeles	1109 S SANTA FE AVE	90021	5166010026	9.200	9.200	0.000	0.000	Shortfall of Sites	0.131	Heavy Manufacturing	M3-1-RIO	Hybrid Industrial	[MM1-CDF1-5] [IX4-FA] [CPIO]	20	175.819	18.400		Industrial - Light Manufacturing - One Story, 0	123A217 247	No Max	Central City North	No	LI	DT CPU
Los Angeles	1109 S SANTA FE AVE	90021	5166010026	9.200	9.200	0.000	0.000	Shortfall of Sites	0.131	Heavy Manufacturing	M3-1-RIO	Hybrid Industrial	[MM1-CDF1-5] [IX4-FA] [CPIO]	20	175.809	18.400		Industrial - Light Manufacturing - One Story, 0	123A217 249	No Max	Central City North	No	LI	DT CPU
Los Angeles	2030 SACRAMENTO ST	90021	5166010024	9.200	9.200	0.000	0.000	Shortfall of Sites	0.131	Heavy Manufacturing	M3-1-RIO	Hybrid Industrial	[MM1-CDF1-5] [IX4-FA] [CPIO]	20	175.793	18.400		Industrial - Light Manufacturing - One Story, 0	123A217 250	No Max	Central City North	No	LI	DT CPU
Los Angeles	2030 SACRAMENTO ST	90021	5166010024	9.200	9.200	0.000	0.000	Shortfall of Sites	0.131	Heavy Manufacturing	M3-1-RIO	Hybrid Industrial	[MM1-CDF1-5] [IX4-FA] [CPIO]	20	175.782	18.400		Industrial - Light Manufacturing - One Story, 0	123A217 252	No Max	Central City North	No	LI	DT CPU
Los Angeles	2026 SACRAMENTO ST	90021	5166010016	9.200	9.200	0.000	0.000	Shortfall of Sites	0.131	Heavy Manufacturing	M3-1-RIO	Hybrid Industrial	[MM1-CDF1-5] [IX4-FA] [CPIO]	20	175.770	18.400		Industrial - Light Manufacturing - One Story, 0	123A217 254	No Max	Central City North	No	LI	DT CPU
Los Angeles	2022 SACRAMENTO ST	90021	5166010015	9.200	9.200	0.000	0.000	Shortfall of Sites	0.131	Heavy Manufacturing	M3-1-RIO	Hybrid Industrial	[MM1-CDF1-5] [IX4-FA] [CPIO]	20	175.755	18.400		Commercial - Office Building - One Story, 0	123A217 256	No Max	Central City North	No	LI	DT CPU
Los Angeles	470 E 3RD ST	90013	5147004017	0.920	0.920	0.000	16.560	Shortfall of Sites	0.070	Light Manufacturing	M2-2D-O	Community Center	[DM2-G1-5] [CX2-FA] [CPIO-O]	20	328.359	18.400		Industrial - Light Manufacturing - Three Stories, 0	129A215 257	No Max	Central City	No	VLI, LI, ABMI	DT CPU
Los Angeles	0	0	5166010014	9.200	9.200	0.000	0.000	Shortfall of Sites	0.131	Heavy Manufacturing	M3-1-RIO	Hybrid Industrial	[MM1-CDF1-5] [IX4-FA] [CPIO]	20	175.744	18.400	Vacant	Industrial - Industrial - Vacant Land, 0	123A217 258	No Max	Central City North	No	LI	DT CPU
Los Angeles	2018 SACRAMENTO ST	90021	5166010013	9.200	9.200	0.000	0.000	Shortfall of Sites	0.131	Heavy Manufacturing	M3-1-RIO	Hybrid Industrial	[MM1-CDF1-5] [IX4-FA] [CPIO]	20	175.733	18.400		Industrial - Light Manufacturing - One Story, 0	123A217 260	No Max	Central City North	No	LI	DT CPU
Los Angeles	2014 SACRAMENTO ST	90021	5166010012	9.200	9.200	0.000	0.000	Shortfall of Sites	0.131	Heavy Manufacturing	M3-1-RIO	Hybrid Industrial	[MM1-CDF1-5] [IX4-FA] [CPIO]	20	175.717	18.400	Vacant	Industrial - Industrial - Vacant Land, 0	123A217 261	No Max	Central City North	No	LI	DT CPU
Los Angeles	710 S LOS ANGELES ST	90014	5145002002	0.920	0.920	0.000	16.560	Shortfall of Sites	0.046	Light Manufacturing	M2-2D	Traditional Core	[HM1-CHC1-5] [CX2-FA] [CPIO]	20	494.707	18.400		Commercial - Store Combination - Store and Office Combination - Mills Act Property, 0	127-5A211 273	No Max	Central City	No	VLI, LI, ABMI	DT CPU
Los Angeles	2347 E 8TH ST	90021	5166010008	9.200	9.200	0.000	0.000	Shortfall of Sites	0.131	Heavy Manufacturing	M3-1-RIO	Hybrid Industrial	[MM1-CDF1-5] [IX4-FA] [CPIO]	20	175.825	18.400		Industrial - Light Manufacturing - One Story, 0	123A217 278	No Max	Central City North	No	LI	DT CPU
Los Angeles	2341 E 8TH ST	90021	5166010007	9.200	9.200	0.000	0.000	Shortfall of Sites	0.131	Heavy Manufacturing	M3-1-RIO	Hybrid Industrial	[MM1-CDF1-5] [IX4-FA] [CPIO]	20	175.826	18.400		Industrial - Light Manufacturing - One Story, 0	123A217 279	No Max	Central City North	No	LI	DT CPU
Los Angeles	2341 E 8TH ST	90021	5166010007	9.200	9.200	0.000	0.000	Shortfall of Sites	0.131	Heavy Manufacturing	M3-1-RIO	Hybrid Industrial	[MM1-CDF1-5] [IX4-FA] [CPIO]	20	175.827	18.400		Industrial - Light Manufacturing - One Story, 0	123A217 280	No Max	Central City North	No	LI	DT CPU
Los Angeles	2333 E 8TH ST	90021	5166010006	9.200	9.200	0.000	0.000	Shortfall of Sites	0.131	Heavy Manufacturing	M3-1-RIO	Hybrid Industrial	[MM1-CDF1-5] [IX4-FA] [CPIO]	20	175.828	18.400		Industrial - Light Manufacturing - One Story, 0	123A217 281	No Max	Central City North	No	LI	DT CPU
Los Angeles	2331 E 8TH ST	90021	5166010005	9.200	9.200	0.000	0.000	Shortfall of Sites	0.131	Heavy Manufacturing	M3-1-RIO	Hybrid Industrial	[MM1-CDF1-5] [IX4-FA] [CPIO]	20	175.827	18.400		Industrial - Light Manufacturing - One Story, 0	123A217 282	No Max	Central City North	No	LI	DT CPU
Los Angeles	768 S SAN PEDRO ST	90014	5146026031	0.920	0.920	0.000	16.560	Shortfall of Sites	0.075	Light Manufacturing	M2-2D	Markets	[DM1-SH1-5] [IX3-FA] [CPIO]	20	307.531	18.400		Industrial - Warehousing, Distribution, Storage - Warehousing, Distribution, Under 10,000 SF - One Story, 0	126A211 283	No Max	Central City	No	VLI, LI, ABMI	DT CPU
Los Angeles	2321 E 8TH ST	90021	5166010004	9.200	9.200	0.000	0.000	Shortfall of Sites	0.131	Heavy Manufacturing	M3-1-RIO	Hybrid Industrial	[MM1-CDF1-5] [IX4-FA] [CPIO]	20	175.830	18.400		Industrial - Light Manufacturing - One Story, 0	123A217 283	No Max	Central City North	No	LI	DT CPU
Los Angeles	2321 E 8TH ST	90021	5166010004	9.200	9.200	0.000	0.000	Shortfall of Sites	0.131	Heavy Manufacturing	M3-1-RIO	Hybrid Industrial	[MM1-CDF1-5] [IX4-FA] [CPIO]	20	175.828	18.400		Industrial - Light Manufacturing - One Story, 0	123A217 284	No Max	Central City North	No	LI	DT CPU
Los Angeles	2313 E 8TH ST	90021	5166010003	9.200	9.200	0.000	0.000	Shortfall of Sites	0.131	Heavy Manufacturing	M3-1-RIO	Hybrid Industrial	[MM1-CDF1-5] [IX4-FA] [CPIO]	20	175.832	18.400		Industrial - Light Manufacturing - One Story, 0	123A217 285	No Max	Central City North	No	LI	DT CPU
Los Angeles	2313 E 8TH ST	90021	5166010003	9.200	9.200	0.000	0.000	Shortfall of Sites	0.131	Heavy Manufacturing	M3-1-RIO	Hybrid Industrial	[MM1-CDF1-5] [IX4-FA] [CPIO]	20	175.830	18.400		Industrial - Light Manufacturing - One Story, 0	123A217 286	No Max	Central City North	No	LI	DT CPU
Los Angeles	2305 E 8TH ST	90021	5166010002	9.200	9.200	0.000	0.000	Shortfall of Sites	0.131	Heavy Manufacturing	M3-1-RIO	Hybrid Industrial	[MM1-CDF1-5] [IX4-FA] [CPIO]	20	175.832	18.400		Industrial - Light Manufacturing - One Story, 0	123A217 287	No Max	Central City North	No	LI	DT CPU
Los Angeles	2305 E 8TH ST	90021	5166010002	9.200	9.200	0.000	0.000	Shortfall of Sites	0.131	Heavy Manufacturing	M3-1-RIO	Hybrid Industrial	[MM1-CDF1-5] [IX4-FA] [CPIO]	20	175.832	18.400		Industrial - Light Manufacturing - One Story, 0	123A217 289	No Max	Central City North	No	LI	DT CPU
Los Angeles	2463 E 8TH ST	90021	5166006018	9.200	9.200	0.000	0.000	Shortfall of Sites	0.135	Heavy Manufacturing	M3-1-RIO	Hybrid Industrial	[MM1-CDF1-5] [IX4-FA] [CPIO]	20	170.903	18.400		Industrial - Light Manufacturing - One Story, 0	123A217 306	No Max	Central City North	No	LI	DT CPU
Los Angeles	114 W COLLEGE ST	90012	5409008002	0.920	0.920	0.000	16.560	Shortfall of Sites	0.069	Regional Commercial	[T][Q]C2-2-RIO	Community Center	[DM2-G1-5] [CX2-FA] [CPIO]	20	332.645	18.400	Vacant	Industrial - Industrial - Vacant Land, 0	135A215 321	No Max	Central City North	No	VLI, LI, ABMI	DT CPU
Los Angeles	904 WALL ST	90015	5145017033	0.920	0.920	0.000	16.560	Shortfall of Sites	0.075	Light Manufacturing	M2-2D	Markets	[DM1-MK1-5] [IX3-FA] [CPIO]	20	305.187	18.400		Commercial - Store Combination - Store and Residential Combination - One Story, 0	126A211 338	No Max	Central City	No	VLI, LI, ABMI	DT CPU
Los Angeles	943 N MAIN ST	90012	5409008001	0.920	0.920	0.000	16.560	Shortfall of Sites	0.069	Regional Commercial	[T][Q]C2-2-RIO	Community Center	[DM2-G1-5] [CX2-FA] [CPIO]	20	335.741	18.400	Vacant	Industrial - Industrial - Vacant Land, 0	135A215 341	No Max	Central City North	No	VLI, LI, ABMI	DT CPU
Los Angeles	2140 E 7TH PL	90021	5166003006	9.200	9.200	0.000	0.000	Shortfall of Sites	0.097	Heavy Manufacturing	M3-1-RIO	Hybrid Industrial	[MB3-CDF1-5] [IX4-FA] [CPIO]	20	236.540	18.400		Industrial - Light Manufacturing - One Story, 0	124-5A217 351	No Max	Central City North	No	VLI, LI, ABMI	DT CPU
Los Angeles	1201 S SANTA FE AVE	90021	5166008002	9.200	9.200	0.000	0.000	Shortfall of Sites	0.134	Heavy Manufacturing	M3-1-RIO	Hybrid Industrial	[MM1-CDF1-5] [IX4-FA] [CPIO]	20	171.066	18.400		Industrial - Light Manufacturing - One Story, 0	123A217 357	No Max	Central City North	No	LI	DT CPU
Los Angeles	0	0	5173011902	0.920	0.920	0.000	16.560	Shortfall of Sites	0.068	Regional Commercial	[T][Q]C2-2D-CDO-RIO	Community Center	[DM2-SH2-5] [CX2-FA] [CPIO-CDO]	20	335.821	18.400		Commercial - Restaurant, Cocktail Lounge - Restaurant, Cocktail Lounge, Tavern - One Story, 0	129A215 362	No Max	Central City North	No	VLI, LI, ABMI	DT CPU
Los Angeles	544 S SAN PEDRO ST	90013	5147024026	0.920	0.920	0.000	16.560	Shortfall of Sites	0.100	Light Manufacturing	M2-2D	Markets	[MB4-G1-5] [IX1-FA] [CPIO]	20	228.968	18.400		Residential - Rooming/Boarding House, 0	127-5A213 371	No Max	Central City	No	VLI, LI, ABMI	DT CPU
Los Angeles	910 WALL ST	90015	5145017034	0.920	0.920	0.000	16.560	Shortfall of Sites	0.073	Light Manufacturing	M2-2D	Markets	[DM1-MK1-5] [IX3-FA] [CPIO]	20	315.553	18.400		Industrial - Light Manufacturing - Two Stories, 0	126A211 372	No Max	Central City	No	VLI, LI, ABMI	DT CPU
Los Angeles	544 S SAN PEDRO ST	90013	5147024026	0.920	0.920	0.000	16.560	Shortfall of Sites	0.099	Light Manufacturing	M2-2D	Markets	[MB4-G1-5] [IX1-FA] [CPIO]	20	232.096	18.400		Residential - Rooming/Boarding House, 0	127-5A213 376	No Max	Central City	No	VLI, LI, ABMI	DT CPU
Los Angeles	544 S SAN PEDRO ST	90013	5147024026	0.920	0.920	0.000	16.560	Shortfall of Sites	0.098	Light Manufacturing	M2-2D	Markets	[MB4-G1-5] [IX1-FA] [CPIO]	20	235.296	18.400		Residential - Rooming/Boarding House, 0	127-5A213 381	No Max	Central City	No	VLI, LI, ABMI	DT CPU
Los Angeles	0	0	5148025026	0.920	0.920	0.000	16.560	Shortfall of Sites	0.099	High Medium Residential	[Q]R5-2D	Community Center	[MB4-SH1-5] [CX2-FA] [CPIO]	20	232.613	18.400		Commercial - Parking Lot (Commercial Use Property) - Lots - Commercial Parking - One Story, 0	127-5A213 412	No Max	Central City	No	VLI, LI, ABMI	DT CPU
Los Angeles	455 SEATON ST	90013	5163026008	0.920	0.920	0.000	16.560	Shortfall of Sites	0.099	Heavy Manufacturing	M3-1-RIO	Hybrid Industrial	[MB3-CDF1-5] [IX4-FA] [CPIO]	20	231.906	18.400		Industrial - Light Manufacturing - One Story, 0	127-5A215 415	No Max	Central City North	No	VLI, LI, ABMI	DT CPU
Los Angeles	838 E 5TH ST	90013	5147017028	0.920	0.920	0.000	16.560	Shortfall of Sites	0.098	Light Manufacturing	M2-2D	Markets	[MB4-SH1-5] [IX1-FA] [CPIO]	20	234.982	18.400		Industrial - Warehousing, Distribution, Storage - Warehousing, Distribution, Under 10,000 SF - One Story, 0	127-5A215 417	No Max	Central City	No	VLI, LI, ABMI	DT CPU
Los Angeles	0	0	5148025026	0.920	0.920	0.000	16.560	Shortfall of Sites	0.097	High Medium Residential	[Q]R5-2D	Community Center	[MB4-SH1-5] [CX2-FA] [CPIO]	20	236.293	18.400		Commercial - Parking Lot (Commercial Use Property) - Lots - Commercial Parking - One Story, 0	127-5A213 448	No Max	Central City	No	VLI, LI, ABMI	DT CPU
Los Angeles	1108 E 7TH ST	90021	5146004035	0.920	0.920	0.000	16.560	Shortfall of Sites	0.100	Light Manufacturing	M2-2D	Markets	[MB4-SH1-5] [IX1-FA] [CPIO]	20	230.405	18.400		Commercial - Store - One Story, 0	126A213 645	No Max	Central City	No	VLI, LI, ABMI	DT CPU
Los Angeles	0	0	5166022802	9.200	9.200	0.000	0.000	Shortfall of Sites	0.130	Heavy Manufacturing	M3-1-RIO	Hybrid Industrial	[MM1-CDF1-5] [IX4-FA] [CPIO]	20	177.451	18.400		Miscellaneous - Utility, 0	121-5A217 169	No Max	Central City North	No	LI	DT CPU
Los Angeles	1200 E 7TH ST	90021	5146005029	0.920	0.920	0.000	16.560	Shortfall of Sites	0.097	Light Manufacturing	M2-2D	Markets	[MB4-SH1-5] [IX1-FA] [CPIO]	20	237.304	18.400		Institutional - School (Private) - One Story, 0	126A213 703	No Max	Central City	No	VLI, LI, ABMI	DT CPU
Los Angeles	12003 S FIGUEROA ST	90061	6117003008	9.200	9.200	0.000	0.000	Shortfall of Sites	0.212	Highway Oriented Commercial	[Q]C2-1	Villages	0	20	108.413	18.400		Commercial - Store - One Story, 0	084B201 1207	108	Harbor Gateway	No	LI	HG CPU

Jurisdiction Name	Site Address/Intersection	5 Digit ZIP Code	Assessor Parcel Number	Very Low-Income	Low-Income	Moderate-Income	Above Moderate-Income	Type of Shortfall	Parcel Size (Acres)	Current General Plan Designation	Current Zoning	Proposed General Plan (GP) Designation	Proposed Zoning	Minimum Density Allowed	Maximum Density Allowed	Total Capacity	Vacant/ Nonvacant	Description of Existing Uses	PIN	Base Density Per Acre	Community Plan Area	Rent Stabalization Ordinance	Income Category	Applicable Rezoning Program (Program informing values in Column Q listed first)
Los Angeles	7673 MELROSE AVE	90046	5527007024	9.200	9.200	0.000	0.000	Shortfall of Sites	0.142	Neighborhood Office Commercial	C4-1XL	Neighborhood Commercial	[Q]C2-1XL-CPIO	20	161.856	18.400		Commercial - Auto, Recreation Equipment, Construction Equipment Sales and Service - Car Wash Only - One Story, 0	141B177 554	108	Hollywood	No	LI	HWD CPU , AHO
Los Angeles	0	0	5540009006	9.200	9.200	0.000	0.000	Shortfall of Sites	0.141	Highway Oriented Commercial	R4-1D	Community Commercial	[Q]C2-2D-CPIO	20	162.835	18.400		Commercial - Parking Lot (Commercial Use Property) - Lots - Patron or Employee - One Story, 0	144B197 676	54	Hollywood	No	LI	HWD CPU , AHO
Los Angeles	4955 SANTA MONICA BLVD	90029	5540009008	9.200	9.200	0.000	0.000	Shortfall of Sites	0.143	Highway Oriented Commercial	C2-1D	Community Commercial	[Q]C2-2D-CPIO	20	160.559	18.400		Commercial - Restaurant, Cocktail Lounge - Restaurant, Cocktail Lounge, Tavern - One Story, 0	144B197 703	54	Hollywood	No	LI	HWD CPU , AHO
Los Angeles	4969 SANTA MONICA BLVD	90029	5540009007	9.200	9.200	0.000	0.000	Shortfall of Sites	0.141	Highway Oriented Commercial	C2-1D	Community Commercial	[Q]C2-2D-CPIO	20	162.825	18.400		Commercial - Office Building - One Story, 0	144B197 704	54	Hollywood	No	LI	HWD CPU , AHO
Los Angeles	4955 SANTA MONICA BLVD	90029	5540009008	9.200	9.200	0.000	0.000	Shortfall of Sites	0.143	Highway Oriented Commercial	C2-1D	Community Commercial	[Q]C2-2D-CPIO	20	160.559	18.400		Commercial - Restaurant, Cocktail Lounge - Restaurant, Cocktail Lounge, Tavern - One Story, 0	144B197 728	54	Hollywood	No	LI	HWD CPU , AHO
Los Angeles	4969 SANTA MONICA BLVD	90029	5540009007	9.200	9.200	0.000	0.000	Shortfall of Sites	0.141	Highway Oriented Commercial	C2-1D	Community Commercial	[Q]C2-2D-CPIO	20	162.817	18.400		Commercial - Office Building - One Story, 0	144B197 730	54	Hollywood	No	LI	HWD CPU , AHO
Los Angeles	6235 SANTA MONICA BLVD	90038	5534005004	9.200	9.200	0.000	0.000	Shortfall of Sites	0.145	Highway Oriented Commercial	C2-1D	Community Commercial	[Q]C2-2D-CPIO	20	159.029	18.400		Commercial - Store Combination - Store and Office Combination - One Story, 0	144B189 623	108	Hollywood	No	LI	HWD CPU , ARO
Los Angeles	1433 COLE PL	90028	5546014013	0.920	0.920	0.000	16.560	Shortfall of Sites	0.089	Regional Center Commercial	C4-2D	Regional Center Commercial	[Q]C2-2D-CPIO	20	257.169	18.400		Commercial - Store Combination - Store and Office Combination - One Story, 0	147A187 208	108	Hollywood	No	VLI, LI, ABMI	HWD CPU , ARO, MURC
Los Angeles	1433 COLE PL	90028	5546014013	0.920	0.920	0.000	16.560	Shortfall of Sites	0.089	Regional Center Commercial	C4-2D	Regional Center Commercial	[Q]C2-2D-CPIO	20	257.189	18.400		Commercial - Store Combination - Store and Office Combination - One Story, 0	147A187 212	108	Hollywood	No	VLI, LI, ABMI	HWD CPU , ARO, MURC
Los Angeles	1460 VINE ST	90028	5546025030	0.920	0.920	0.000	16.560	Shortfall of Sites	0.089	Regional Center Commercial	(Q)C4-2D-SN	Regional Center Commercial	[Q]C2-2D-SN-CPIO	20	259.741	18.400		Commercial - Restaurant, Cocktail Lounge - Restaurant, Cocktail Lounge, Tavern - One Story, 0	147A189 232	108	Hollywood	No	VLI, LI, ABMI	HWD CPU , MURC
Los Angeles	0	0	5547016904	0.920	0.920	0.000	16.560	Shortfall of Sites	0.104	Regional Center Commercial	C4-2D	Regional Center Commercial	C2-2D-CPIO	20	221.649	18.400		Miscellaneous - Government Owned Property, 0	148-5A187 239	108	Hollywood	No	VLI, LI, ABMI	HWD CPU , MURC
Los Angeles	1611 VISTA DEL MAR ST	90028	5546028017	0.920	0.920	0.000	16.560	Shortfall of Sites	0.089	Regional Center Commercial	C4-2D	Regional Center Commercial	[Q]C2-2D-CPIO	20	259.656	18.400		Residential - Five or More Units or Apartments (Any Combination) · 4 Stories or Less, 0	148-5A189 254	108	Hollywood	No	VLI, LI, ABMI	HWD CPU , MURC
Los Angeles	4952 SANTA MONICA BLVD	90029	5538011013	9.200	9.200	0.000	0.000	Shortfall of Sites	0.145	Highway Oriented Commercial	C2-1D	Community Commercial	[Q]C2-2D-CPIO	20	158.739	18.400		Institutional - Church - One Story, 0	144B197 1398	54	Hollywood	No	LI	HWD CPU, FBO
Los Angeles	5206 SANTA MONICA BLVD	90029	5537020025	9.200	9.200	0.000	0.000	Shortfall of Sites	0.140	Highway Oriented Commercial	[T][Q]C2-1D	Community Commercial	[Q]C2-2D-CPIO	20	164.759	18.400		Commercial - Parking Lot (Commercial Use Property) - Lots - Patron or Employee - One Story, 0	144B193 731	54	Hollywood	No	LI	HWD CPU
Los Angeles	6300 SANTA MONICA BLVD	90038	5533017019	9.200	9.200	0.000	0.000	Shortfall of Sites	0.139	Highway Oriented Commercial	C2-1D-SN	Community Commercial	[Q]C2-2D-SN-CPIO	20	165.290	18.400		Commercial - Restaurant, Cocktail Lounge - Restaurant, Cocktail Lounge, Tavern - One Story, 0	144B185 790	108	Hollywood	No	LI	HWD CPU
Los Angeles	901 VINE ST	90038	5533018001	9.200	9.200	0.000	0.000	Shortfall of Sites	0.141	Highway Oriented Commercial	C2-1D	Community Commercial	[Q]C2-2D-CPIO	20	163.258	18.400		Commercial - Auto, Recreation Equipment, Construction Equipment Sales and Service - Auto Body Repair Shop - One Story, 0	144B185 1152	108	Hollywood	No	LI	HWD CPU
Los Angeles	0	0	2338009015	0.920	0.920	0.000	16.560	Shortfall of Sites	0.219	Low Medium II Residential	RD2-1	Community Center (Mixed-Use)	0	20	105.004	18.400		Commercial - Parking Lot (Commercial Use Property) - Lots - Patron or Employee - One Story, 0	177B169 983	145	North Hollywood - Valley Village	No	VLI, LI, ABMI	NH CPU , DB50, AHO
Los Angeles	6226 COLFAX AVE	91606	2335032012	0.920	0.920	0.000	16.560	Shortfall of Sites	0.216	Medium Residential	[Q]R3-1	Community Center (Mixed-Use)	0	20	106.283	18.400		Institutional - Church - One Story, 0	177B169 283	145	North Hollywood - Valley Village	No	VLI, LI, ABMI	NH CPU, DB50, FBO
Los Angeles	6501 LAUREL CANYON BLVD	91606	2322005901	0.920	0.920	0.000	16.560	Shortfall of Sites	0.213	Community Commercial	P-1L	Community Center (Mixed-Use)	0	20	107.832	18.400		Commercial - Shopping Center (Regional) - One Story, 0	180B165 571	145	North Hollywood - Valley Village	No	VLI, LI, ABMI	NH CPU , P
Los Angeles	6140 LANKERSHIM BLVD	91606	2338005008	0.920	0.920	0.000	16.560	Shortfall of Sites	0.213	Neighborhood Office Commercial	P-1VL	Community Center (Mixed-Use)	0	20	108.041	18.400		Commercial - Shopping Center (Regional) - One Story, 0	177B169 1095	145	North Hollywood - Valley Village	No	VLI, LI, ABMI	NH CPU , P
Los Angeles	5231 LANKERSHIM BLVD	91601	2350017035	0.920	0.920	0.000	16.560	Shortfall of Sites	0.100	Community Commercial	C4-2D-CA	Regional Mixed Commercial	0	20	229.948	18.400		Commercial - Store Combination - Store and Residential Combination - One Story, 0	171B173 482	No Max	North Hollywood - Valley Village	No	VLI, LI, ABMI	Orange LineTNP , ARO, AHO
Los Angeles	11170 BURBANK BLVD	91601	2350005109	9.200	9.200	0.000	0.000	Shortfall of Sites	0.146	Community Commercial	C2-1	Community Commercial	0	20	158.049	18.400		Commercial - Store Combination - Store and Residential Combination - One Story, 0	174B173 958	No Max	North Hollywood - Valley Village	No	LI	Orange LineTNP , ARO, AHO
Los Angeles	5722 TUJUNGA AVE	91601	2337037006	9.200	9.200	0.000	0.000	Shortfall of Sites	0.152	Community Commercial	C2-1	Community Commercial	0	20	151.805	18.400		Industrial - Light Manufacturing - One Story, 0	174B173 533	No Max	North Hollywood - Valley Village	No	LI	Orange LineTNP , ARO
Los Angeles	14619 VICTORY BLVD	91411	2236022020	9.200	9.200	0.000	0.000	Shortfall of Sites	0.149	Community Commercial	[Q]C2-1VL-CDO	Neighborhood Commercial	0	20	154.160	18.400		Commercial - Office Building - One Story, 0	180B149 811	No Max	Van Nuys - North Sherman Oaks	No	LI	Orange LineTNP , ARO
Los Angeles	14349 VICTORY BLVD	91401	2237022022	9.200	9.200	0.000	0.000	Shortfall of Sites	0.149	Community Commercial	[Q]C2-1VL-CDO	Neighborhood Commercial	0	20	154.181	18.400		Commercial - Office Building - Two Stories, 0	180B149 830	No Max	Van Nuys - North Sherman Oaks	No	LI	Orange LineTNP , ARO
Los Angeles	14349 VICTORY BLVD	91401	2237022022	9.200	9.200	0.000	0.000	Shortfall of Sites	0.149	Community Commercial	[Q]C2-1VL-CDO	Neighborhood Commercial	0	20	154.181	18.400		Commercial - Office Building - Two Stories, 0	180B149 831	No Max	Van Nuys - North Sherman Oaks	No	LI	Orange LineTNP , ARO
Los Angeles	14339 VICTORY BLVD	91401	2237022016	9.200	9.200	0.000	0.000	Shortfall of Sites	0.149	Community Commercial	[Q]C2-1VL-CDO	Neighborhood Commercial	0	20	154.182	18.400		Commercial - Professional Building - Medical Dental Building - One Story, 0	180B149 832	No Max	Van Nuys - North Sherman Oaks	No	LI	Orange LineTNP , ARO
Los Angeles	14632 VICTORY BLVD	91411	2241003006	9.200	9.200	0.000	0.000	Shortfall of Sites	0.149	Community Commercial	[Q]C2-1VL-CDO	Neighborhood Commercial	0	20	154.093	18.400		Commercial - Office Building - One Story, 0	180B149 896	No Max	Van Nuys - North Sherman Oaks	No	LI	Orange LineTNP , ARO
Los Angeles	14622 VICTORY BLVD	91411	2241003004	9.200	9.200	0.000	0.000	Shortfall of Sites	0.149	Community Commercial	[Q]C2-1VL-CDO	Neighborhood Commercial	0	20	154.095	18.400		Commercial - Office Building - One Story, 0	180B149 898	No Max	Van Nuys - North Sherman Oaks	No	LI	Orange LineTNP , ARO
Los Angeles	14614 VICTORY BLVD	91411	2241003002	9.200	9.200	0.000	0.000	Shortfall of Sites	0.149	Community Commercial	[Q]C2-1VL-CDO	Neighborhood Commercial	0	20	154.098	18.400		Commercial - Professional Building - One Story, 0	180B149 900	No Max	Van Nuys - North Sherman Oaks	No	LI	Orange LineTNP , ARO
Los Angeles	14342 VICTORY BLVD	91401	2240012004	9.200	9.200	0.000	0.000	Shortfall of Sites	0.149	Community Commercial	[Q]C2-1VL-CDO	Neighborhood Commercial	0	20	154.082	18.400		Commercial - Professional Building - One Story, 0	180B149 924	No Max	Van Nuys - North Sherman Oaks	No	LI	Orange LineTNP , ARO
Los Angeles	14322 VICTORY BLVD	91401	2240012024	9.200	9.200	0.000	0.000	Shortfall of Sites	0.149	Community Commercial	[Q]C2-1VL-CDO	Neighborhood Commercial	0	20	154.092	18.400		Commercial - Store Combination - Store and Office Combination - One Story, 0	180B153 1086	No Max	Van Nuys - North Sherman Oaks	No	LI	Orange LineTNP , ARO
Los Angeles	14322 VICTORY BLVD	91401	2240012024	9.200	9.200	0.000	0.000	Shortfall of Sites	0.149	Community Commercial	[Q]C2-1VL-CDO	Neighborhood Commercial	0	20	154.092	18.400		Commercial - Store Combination - Store and Office Combination - One Story, 0	180B153 1087	No Max	Van Nuys - North Sherman Oaks	No	LI	Orange LineTNP , ARO
Los Angeles	14513 VICTORY BLVD	91411	2236023019	9.200	9.200	0.000	0.000	Shortfall of Sites	0.151	Regional Center Commercial	[Q]C2-1L-CDO	Community Commercial	0	20	151.832	18.400		Commercial - Parking Lot (Commercial Use Property) - Lots - Patron or Employee - One Story, 0	180B149 847	No Max	Van Nuys - North Sherman Oaks	No	LI	Orange LineTNP , MURC
Los Angeles	14536 VICTORY BLVD	91411	2241004016	9.200	9.200	0.000	0.000	Shortfall of Sites	0.149	Regional Center Commercial	[Q]C2-1L-CDO	Community Commercial	0	20	154.104	18.400	Vacant	Commercial - Commercial - Vacant Parcel with Existing Non-structural Other Imps., 0	180B149 906	No Max	Van Nuys - North Sherman Oaks	No	LI	Orange LineTNP , MURC
Los Angeles	14536 VICTORY BLVD	91411	2241004016	9.200	9.200	0.000	0.000	Shortfall of Sites	0.149	Regional Center Commercial	[Q]C2-1L-CDO	Community Commercial	0	20	154.103	18.400	Vacant	Commercial - Commercial - Vacant Parcel with Existing Non-structural Other Imps., 0	180B149 907	No Max	Van Nuys - North Sherman Oaks	No	LI	Orange LineTNP , MURC
Los Angeles	14530 VICTORY BLVD	91411	2241004010	9.200	9.200	0.000	0.000	Shortfall of Sites	0.149	Regional Center Commercial	[Q]C2-1L-CDO	Community Commercial	0	20	154.106	18.400		Commercial - Store - One Story, 0	180B149 908	No Max	Van Nuys - North Sherman Oaks	No	LI	Orange LineTNP , MURC
Los Angeles	14530 VICTORY BLVD	91411	2241004010	9.200	9.200	0.000	0.000	Shortfall of Sites	0.149	Regional Center Commercial	[Q]C2-1L-CDO	Community Commercial	0	20	154.112	18.400		Commercial - Store - One Story, 0	180B149 909	No Max	Van Nuys - North Sherman Oaks	No	LI	Orange LineTNP , MURC
Los Angeles	14438 VICTORY BLVD	91401	2240001009	9.200	9.200	0.000	0.000	Shortfall of Sites	0.149	Regional Center Commercial	[Q]C2-1L-CDO	Community Commercial	0	20	154.096	18.400		Commercial - Store - One Story, 0	180B149 913	No Max	Van Nuys - North Sherman Oaks	No	LI	Orange LineTNP , MURC
Los Angeles	14430 VICTORY BLVD	91401	2240001010	9.200	9.200	0.000	0.000	Shortfall of Sites	0.149	Regional Center Commercial	[Q]C2-1L-CDO	Community Commercial	0	20	154.096	18.400		Commercial - Store - One Story, 0	180B149 914	No Max	Van Nuys - North Sherman Oaks	No	LI	Orange LineTNP , MURC
Los Angeles	14424 VICTORY BLVD	91401	2240001018	9.200	9.200	0.000	0.000	Shortfall of Sites	0.147	Regional Center Commercial	[Q]C2-1L-CDO	Community Commercial	0	20	156.501	18.400		Commercial - Professional Building - Medical Dental Building - Other Improvements Only, 0	180B149 916	No Max	Van Nuys - North Sherman Oaks	No	LI	Orange LineTNP , ARO, MURC
Los Angeles	14416 VICTORY BLVD	91401	2240001013	9.200	9.200	0.000	0.000	Shortfall of Sites	0.149	Regional Center Commercial	[Q]C2-1L-CDO	Community Commercial	0	20	154.094	18.400		Commercial - Office Building - One Story, 0	180B149 917	No Max	Van Nuys - North Sherman Oaks	No	LI	Orange LineTNP , ARO, MURC
Los Angeles	14412 VICTORY BLVD	91401	2240001016	9.200	9.200	0.000	0.000	Shortfall of Sites	0.149	Regional Center Commercial	[Q]C2-1L-CDO	Community Commercial	0	20	154.092	18.400		Commercial - Auto, Recreation Equipment, Construction Equipment Sales and Service - Auto Body Repair Shop - One Story, 0	180B149 918	No Max	Van Nuys - North Sherman Oaks	No	LI	Orange LineTNP , MURC
Los Angeles	14412 VICTORY BLVD	91401	2240001016	9.200	9.200	0.000	0.000	Shortfall of Sites	0.149	Regional Center Commercial	[Q]C2-1L-CDO	Community Commercial	0	20	154.091	18.400		Commercial - Auto, Recreation Equipment, Construction Equipment Sales and Service - Auto Body Repair Shop - One Story, 0	180B149 919	No Max	Van Nuys - North Sherman Oaks	No	LI	Orange LineTNP , MURC

Jurisdiction Name	Site Address/Intersection	5 Digit ZIP Code	Assessor Parcel Number	Very Low-Income	Low-Income	Moderate-Income	Above Moderate-Income	Type of Shortfall	Parcel Size (Acres)	Current General Plan Designation	Current Zoning	Proposed General Plan (GP) Designation	Proposed Zoning	Minimum Density Allowed	Maximum Density Allowed	Total Capacity	Vacant/ Nonvacant	Description of Existing Uses	PIN	Base Density Per Acre	Community Plan Area	Rent Stabalization Ordinance	Income Category	Applicable Rezoning Program (Program informing values in Column Q listed first)
Los Angeles	14412 VICTORY BLVD	91401	2240001016	9.200	9.200	0.000	0.000	Shortfall of Sites	0.149	Regional Center Commercial	[Q]C2-1L-CDO	Community Commercial	0	20	154.802	18.400		Commercial - Auto, Recreation Equipment, Construction Equipment Sales and Service - Auto Body Repair Shop - One Story, 0	180B149 920	No Max	Van Nuys - North Sherman Oaks	No	LI	Orange LineTNP , MURC
Los Angeles	6425 TYRONE AVE	91401	2237022023	9.200	9.200	0.000	0.000	Shortfall of Sites	0.149	Community Commercial	[Q]C2-1VL-CDO	Neighborhood Commercial	0	20	154.192	18.400		Institutional - Church - One Story, 0	180B153 1025	No Max	Van Nuys - North Sherman Oaks	No	LI	Orange LineTNP, FBO
Los Angeles	6425 TYRONE AVE	91401	2237022023	9.200	9.200	0.000	0.000	Shortfall of Sites	0.149	Community Commercial	[Q]C2-1VL-CDO	Neighborhood Commercial	0	20	154.190	18.400		Institutional - Church - One Story, 0	180B153 1026	No Max	Van Nuys - North Sherman Oaks	No	LI	Orange LineTNP, FBO
Los Angeles	6425 TYRONE AVE	91401	2237022023	9.200	9.200	0.000	0.000	Shortfall of Sites	0.149	Community Commercial	[Q]C2-1VL-CDO	Neighborhood Commercial	0	20	154.189	18.400		Institutional - Church - One Story, 0	180B153 1027	No Max	Van Nuys - North Sherman Oaks	No	LI	Orange LineTNP, FBO
Los Angeles	6425 TYRONE AVE	91401	2237022023	9.200	9.200	0.000	0.000	Shortfall of Sites	0.149	Community Commercial	[Q]C2-1VL-CDO	Neighborhood Commercial	0	20	154.188	18.400		Institutional - Church - One Story, 0	180B153 1028	No Max	Van Nuys - North Sherman Oaks	No	LI	Orange LineTNP, FBO
Los Angeles	14142 SYLVAN ST	91401	2240018029	9.200	9.200	0.000	0.000	Shortfall of Sites	0.203	Low Medium II Residential	[Q]RD1.5-1	Medium	0	20	113.175	18.400		Residential - Double, Duplex, or Two Units - 4 Stories or Less, 0	177B153 222	108	Van Nuys - North Sherman Oaks	No	LI	Orange LineTNP
Los Angeles	14659 VICTORY BLVD	91411	2236022027	9.200	9.200	0.000	0.000	Shortfall of Sites	0.149	Community Commercial	[Q]C2-1VL-CDO	Neighborhood Commercial	0	20	154.157	18.400		Commercial - Shopping Center (Neighborhood, Community) - One Story, 0	180B149 804	No Max	Van Nuys - North Sherman Oaks	No	LI	Orange LineTNP
Los Angeles	14615 VICTORY BLVD	91411	2236022029	9.200	9.200	0.000	0.000	Shortfall of Sites	0.149	Community Commercial	[Q]C2-1VL-CDO	Neighborhood Commercial	0	20	154.161	18.400		Commercial - Parking Lot (Commercial Use Property) - Lots - Patron or Employee - One Story, 0	180B149 813	No Max	Van Nuys - North Sherman Oaks	No	LI	Orange LineTNP
Los Angeles	14601 VICTORY BLVD	91411	2236022023	9.200	9.200	0.000	0.000	Shortfall of Sites	0.149	Community Commercial	[Q]C2-1VL-CDO	Neighborhood Commercial	0	20	154.614	18.400		Commercial - Restaurant, Cocktail Lounge - Restaurant, Cocktail Lounge, Tavern - One Story, 0	180B149 814	No Max	Van Nuys - North Sherman Oaks	No	LI	Orange LineTNP
Los Angeles	14429 VICTORY BLVD	91401	2237024011	9.200	9.200	0.000	0.000	Shortfall of Sites	0.149	Regional Commercial	[Q]C2-1L-CDO	Community Commercial	0	20	154.176	18.400		Commercial - Restaurant, Cocktail Lounge - Restaurant, Cocktail Lounge, Tavern - One Story, 0	180B149 822	No Max	Van Nuys - North Sherman Oaks	No	LI	Orange LineTNP
Los Angeles	14417 VICTORY BLVD	91401	2237024010	9.200	9.200	0.000	0.000	Shortfall of Sites	0.149	Regional Commercial	[Q]C2-1L-CDO	Community Commercial	0	20	154.177	18.400		Commercial - Store - One Story, 0	180B149 825	No Max	Van Nuys - North Sherman Oaks	No	LI	Orange LineTNP
Los Angeles	14403 VICTORY BLVD	91401	2237024009	9.200	9.200	0.000	0.000	Shortfall of Sites	0.147	Regional Commercial	[Q]C2-1L-CDO	Community Commercial	0	20	156.242	18.400		Commercial - Store - One Story, 0	180B149 827	No Max	Van Nuys - North Sherman Oaks	No	LI	Orange LineTNP
Los Angeles	14359 VICTORY BLVD	91401	2237022025	9.200	9.200	0.000	0.000	Shortfall of Sites	0.149	Community Commercial	[Q]C2-1VL-CDO	Neighborhood Commercial	0	20	154.180	18.400		Commercial - Store - One Story, 0	180B149 829	No Max	Van Nuys - North Sherman Oaks	No	LI	Orange LineTNP
Los Angeles	6400 VAN NUYS BLVD	91401	2237024006	9.200	9.200	0.000	0.000	Shortfall of Sites	0.151	Regional Commercial	[Q]C2-1L-CDO	Community Commercial	0	20	151.945	18.400		Commercial - Store - One Story, 0	180B149 861	No Max	Van Nuys - North Sherman Oaks	No	LI	Orange LineTNP
Los Angeles	14624 VICTORY BLVD	91411	2241003005	9.200	9.200	0.000	0.000	Shortfall of Sites	0.149	Community Commercial	[Q]C2-1VL-CDO	Neighborhood Commercial	0	20	154.096	18.400		Commercial - Store - One Story, 0	180B149 897	No Max	Van Nuys - North Sherman Oaks	No	LI	Orange LineTNP
Los Angeles	14350 VICTORY BLVD	91401	2240012027	9.200	9.200	0.000	0.000	Shortfall of Sites	0.147	Community Commercial	[Q]C2-1VL-CDO	Neighborhood Commercial	0	20	156.801	18.400		Commercial - Shopping Center (Neighborhood, Community) - One Story, 0	180B149 921	No Max	Van Nuys - North Sherman Oaks	No	LI	Orange LineTNP
Los Angeles	14350 VICTORY BLVD	91401	2240012027	9.200	9.200	0.000	0.000	Shortfall of Sites	0.149	Community Commercial	[Q]C2-1VL-CDO	Neighborhood Commercial	0	20	154.085	18.400		Commercial - Shopping Center (Neighborhood, Community) - One Story, 0	180B149 922	No Max	Van Nuys - North Sherman Oaks	No	LI	Orange LineTNP
Los Angeles	14350 VICTORY BLVD	91401	2240012027	9.200	9.200	0.000	0.000	Shortfall of Sites	0.149	Community Commercial	[Q]C2-1VL-CDO	Neighborhood Commercial	0	20	154.084	18.400		Commercial - Shopping Center (Neighborhood, Community) - One Story, 0	180B149 923	No Max	Van Nuys - North Sherman Oaks	No	LI	Orange LineTNP
Los Angeles	14333 VICTORY BLVD	91401	2237022015	9.200	9.200	0.000	0.000	Shortfall of Sites	0.150	Community Commercial	[Q]C2-1VL-CDO	Neighborhood Commercial	0	20	153.723	18.400		Commercial - Parking Lot (Commercial Use Property) - Lots - Patron or Employee - One Story, 0	180B153 1022	No Max	Van Nuys - North Sherman Oaks	No	LI	Orange LineTNP
Los Angeles	14329 VICTORY BLVD	91401	2237022021	9.200	9.200	0.000	0.000	Shortfall of Sites	0.149	Community Commercial	[Q]C2-1VL-CDO	Neighborhood Commercial	0	20	154.193	18.400		Commercial - Store - One Story, 0	180B153 1023	No Max	Van Nuys - North Sherman Oaks	No	LI	Orange LineTNP
Los Angeles	14329 VICTORY BLVD	91401	2237022021	9.200	9.200	0.000	0.000	Shortfall of Sites	0.149	Community Commercial	[Q]C2-1VL-CDO	Neighborhood Commercial	0	20	154.191	18.400		Commercial - Store - One Story, 0	180B153 1024	No Max	Van Nuys - North Sherman Oaks	No	LI	Orange LineTNP
Los Angeles	14316 VICTORY BLVD	91401	2240012009	9.200	9.200	0.000	0.000	Shortfall of Sites	0.149	Community Commercial	[Q]C2-1VL-CDO	Neighborhood Commercial	0	20	154.092	18.400		Commercial - Store - One Story, 0	180B153 1088	No Max	Van Nuys - North Sherman Oaks	No	LI	Orange LineTNP
Los Angeles	10515 WASHINGTON BLVD	90232	4208008039	9.200	9.200	0.000	0.000	Shortfall of Sites	0.154	General Commercial	C2-1	Mixed Residential	0	20	149.334	18.400		Commercial - Office Building - One Story, 0	117B165 253	54	Palms - Mar Vista - Del Rey	No	LI	PMVDR CPU , AHO
Los Angeles	18518 ROSCOE BLVD	91324	2103005054	9.200	9.200	0.000	0.000	Shortfall of Sites	0.163	Community Commercial	C2-1L, (Q)C2-1L	Community Center	0	20	141.195	18.400		Commercial - Professional Building - One Story, 0	192B125 925	54	Reseda - West Van Nuys	No	LI	RES CPU , ARO, AHO
Los Angeles	0	0	2228021013	9.200	9.200	0.000	0.000	Shortfall of Sites	0.161	Neighborhood Office Commercial	P-1VL	Community Center	0	20	142.829	18.400	Vacant	Commercial - Commercial - Vacant Land, 0	183B129 210	54	Reseda - West Van Nuys	No	LI	RES CPU , P
Los Angeles	16201 VICTORY BLVD	91406	2233032047	9.200	9.200	0.000	0.000	Shortfall of Sites	0.164	Limited Manufacturing	P-1-RIO, [Q]C2-1-RIO	Community Center	0	20	139.926	18.400		Commercial - Store - One Story, 0	180B137 695	54	Reseda - West Van Nuys	No	LI	RES CPU , P
Los Angeles	10613 WHIPPLE ST	91602	2423018020	0.920	0.920	0.000	16.560	Shortfall of Sites	0.165	Medium Residential	[Q]R3-1-RIO	Community Center	0	20	139.773	18.400	Vacant	Residential - Five or More Units or Apartments (Any Combination) · 4 Stories or Less - Vacant Land, 0	165B177 666	108	Sherman Oaks - Studio City - Toluca Lake - Cahuenga Pass	No	VLI, LI, ABMI	SHR CPU , DB50, AHO
Los Angeles	10619 WHIPPLE ST	91602	2423018021	0.920	0.920	0.000	16.560	Shortfall of Sites	0.165	Medium Residential	[Q]R3-1-RIO	Community Center	0	20	139.783	18.400	Vacant	Residential - Five or More Units or Apartments (Any Combination) · 4 Stories or Less - Vacant Land, 0	165B177 667	108	Sherman Oaks - Studio City - Toluca Lake - Cahuenga Pass	No	VLI, LI, ABMI	SHR CPU , DB50, AHO
Los Angeles	5852 S WESTERN AVE	90047	6002001004	9.200	9.200	0.000	0.000	Shortfall of Sites	0.437	Limited Industrial	M1-1-CPIO	Hybrid Industrial	CM-1-CPIO	20	52.664	18.400		Industrial - Light Manufacturing - One Story, 0	108B193 1445	54	South Los Angeles	No	LI	SLTNP
Los Angeles	0	0	2237002031	9.200	9.200	0.000	0.000	Shortfall of Sites	0.216	Community Commercial	[Q]P-1L-CDO	Village	0	20	106.529	18.400		Commercial - Parking Lot (Commercial Use Property) - Lots - Patron or Employee - One Story, 0	180B149 196	72	Van Nuys - North Sherman Oaks	No	LI	VNY CPU , P
Los Angeles	0	0	2237002031	9.200	9.200	0.000	0.000	Shortfall of Sites	0.211	Community Commercial	[Q]P-1L-CDO	Village	0	20	108.874	18.400		Commercial - Parking Lot (Commercial Use Property) - Lots - Patron or Employee - One Story, 0	180B149 253	72	Van Nuys - North Sherman Oaks	No	LI	VNY CPU , P
Los Angeles	1873 WESTWOOD BLVD	90025	4323001097	9.200	9.200	0.000	0.000	Shortfall of Sites	0.158	Neighborhood Commercial	C4-1VL-O	Mixed Use Corridor	0	20	145.375	18.400		Commercial - Store - One Story, 0	129B153 716	54	West Los Angeles	No	LI	West WLA CPU , AHO
Los Angeles	1873 WESTWOOD BLVD	90025	4323001097	9.200	9.200	0.000	0.000	Shortfall of Sites	0.158	Neighborhood Commercial	C4-1VL-O	Mixed Use Corridor	0	20	145.377	18.400		Commercial - Store - One Story, 0	129B153 736	54	West Los Angeles	No	LI	West WLA CPU , AHO
Los Angeles	11313 MISSISSIPPI AVE	90025	4261033023	9.200	9.200	0.000	0.000	Shortfall of Sites	0.153	Low Medium I Residential	R2-1	Mixed Use Corridor	0	20	150.731	18.400		Commercial - Parking Lot (Commercial Use Property) - Lots - Patron or Employee - One Story, 0	126B153 885	54	West Los Angeles	No	LI	West WLA CPU , R2RD, AHO
Los Angeles	322 N AVALON BLVD	90744	7418024012	9.200	9.200	0.000	0.000	Shortfall of Sites	0.204	Limited Industrial	[Q]CM-1VL-O-CUGU	Villages	0	20	112.853	18.400		Commercial - Auto, Recreation Equipment, Construction Equipment Sales and Service - Auto Body Repair Shop - One Story, 0	027B205 46	43	Wilmington - Harbor City	No	LI	WHC CPU , DB50
Los Angeles	1712 PACIFIC COAST HWY	90717	7553018023	9.200	9.200	0.000	0.000	Shortfall of Sites	0.311	General Commercial	[Q]C2-1VL	Community Center	0	20	74.051	18.400		Commercial - Parking Lot (Commercial Use Property) - Lots - Patron or Employee - One Story, 0	033B193 51	54	Wilmington - Harbor City	No	LI	WHC CPU , DB50
Los Angeles	239 N AVALON BLVD	90744	7418032901	9.200	9.200	0.000	0.000	Shortfall of Sites	0.207	Limited Industrial	[Q]CM-1VL-O	Villages	0	20	110.975	18.400		Commercial - Office Building - One Story, 0	027B205 186	43	Wilmington - Harbor City	No	LI	WHC CPU , DB50
Los Angeles	0	0	7418031911	9.200	9.200	0.000	0.000	Shortfall of Sites	0.212	Limited Industrial	[Q]CM-1VL-O	Villages	0	20	108.700	18.400		Industrial - Heavy Manufacturing - One Story, 0	027B205 258	43	Wilmington - Harbor City	No	LI	WHC CPU , DB50
Los Angeles	0	0	7418031911	9.200	9.200	0.000	0.000	Shortfall of Sites	0.212	Limited Industrial	[Q]CM-1VL-O	Villages	0	20	108.707	18.400		Industrial - Heavy Manufacturing - One Story, 0	027B205 278	43	Wilmington - Harbor City	No	LI	WHC CPU , DB50
Los Angeles	1304 W PACIFIC COAST HWY	90744	7415001020	9.200	9.200	0.000	0.000	Shortfall of Sites	0.312	General Commercial	[Q]C2-1VL-O-CUGU	Community Center	0	20	73.785	18.400		Commercial - Restaurant, Cocktail Lounge - Fast Food - Walk Up - One Story, 0	036B201 860	54	Wilmington - Harbor City	No	LI	WHC CPU , DB50
Los Angeles	542 N AVALON BLVD	90732	7418006901	9.200	9.200	0.000	0.000	Shortfall of Sites	0.211	Community Commercial	[Q]C2-1VL-O-CUGU	Villages	0	20	109.248	18.400		Commercial - Office Building - One Story, 0	030B205 888	43	Wilmington - Harbor City	No	LI	WHC CPU
Los Angeles	0	0	7418006005	9.200	9.200	0.000	0.000	Shortfall of Sites	0.211	Community Commercial	[Q]C2-1VL-O-CUGU	Villages	0	20	109.246	18.400	Vacant	Commercial - Commercial - Vacant Land, 0	030B205 911	43	Wilmington - Harbor City	No	LI	WHC CPU
Los Angeles	0	0	7418006008	9.200	9.200	0.000	0.000	Shortfall of Sites	0.211	Community Commercial	[Q]C2-1VL-O-CUGU	Villages	0	20	109.245	18.400	Vacant	Commercial - Commercial - Vacant Land, 0	030B205 940	43	Wilmington - Harbor City	No	LI	WHC CPU
Los Angeles	0	0	7418023008	9.200	9.200	0.000	0.000	Shortfall of Sites	0.208	Limited Industrial	[Q]MR1-1VL-O-CUGU	Villages	0	20	110.789	18.400	Vacant	Miscellaneous - Petroleum and Gas - Vacant Land, 0	027B205 113	43	Wilmington - Harbor City	No	LI	WHC CPU
Los Angeles	761 LEGARY PL	90732	7559032007	9.200	9.200	0.000	0.000	Shortfall of Sites	0.180	Low II Residential	R1-1XL	0	0	20	113.635	18.399		Residential - Single Family Residence, 1	015B189 248		San Pedro	No	LI	OPP RC , ADU
Los Angeles	10635 SANTA MONICA BLVD	90025	4326034023	9.199	9.199	0.000	0.000	Shortfall of Sites	0.108	General Commercial	[Q]C2-1VL-O	0	0	20	249.401	18.398		Commercial - Office Building - Three Stories, 0	132B157 1157		Westwood	No	LI	ARO
Los Angeles	5316 LEGHORN AVE	91401	2345016027	9.196	9.196	0.000	0.000	Shortfall of Sites	0.206	Very Low Residential	RE11-1	0	0	20	99.000	18.393		Residential - Single Family Residence - Pool, 1	171B161 244		Van Nuys - North Sherman Oaks	No	LI	TOC EXP , ADU
Los Angeles	3258 WOODBINE ST	90064	4316024004	9.196	9.196	0.000	0.000	Shortfall of Sites	0.206	Low Residential	R1V2	0	0	20	99.000	18.392		Residential - Single Family Residence - Pool, 1	123B165 733		West Los Angeles	No	LI	TOC EXP , ADU
Los Angeles	17085 RANCHO ST	91316	2289008021	9.194	9.194	0.000	0.000	Shortfall of Sites	1.539	Very Low I Residential	RA-1	Very Low Residential	0	20	66.287	18.388		Residential - Single Family Residence - Pool and Misc., 1	168B133 152	1 per lot	Encino - Tarzana	No	LI	AHO , ENC CPU, ADU
Los Angeles	9454 MEGAN AVE	91311	2727016019	9.194	9.194	0.000	0.000	Shortfall of Sites	0.180	Low I Residential	RS-1	0	0	20	113.635	18.387		Residential - Single Family Residence, 1	198B101 80		Chatsworth - Porter Ranch	No	LI	OPP RC , ADU
Los Angeles	5843 FALLBROOK AVE	91367	2041018021	9.192	9.192	0.000	0.000	Shortfall of Sites	0.180	Very Low Residential	RA-1	Very Low Residential	0	20	113.635	18.384		Residential - Single Family Residence, 1	174B097 58	1 per lot	Canoga Park - Winnetka - Woodland Hills - West Hills	No	LI	OPP RC , CPK CPU, ADU, AHO
Los Angeles	5837 FALLBROOK AVE	91367	2041018022	9.192	9.192	0.000	0.000	Shortfall of Sites	0.180	Very Low Residential	RA-1	Very Low Residential	0	20	113.635	18.384		Residential - Single Family Residence, 1	174B097 67	1 per lot	Canoga Park - Winnetka - Woodland Hills - West Hills	No	LI	OPP RC , CPK CPU, ADU, AHO
Los Angeles	7107 WOODMAN AVE	91405	2216027010	0.000	0.000	0.000	18.382	Shortfall of Sites	0.300	Medium Residential	R3-1	0	0	0	84.983	18.382		Residential - Five or More Units or Apartments (Any Combination) · 4 Stories or Less - Pool, 0	183B157 201		Van Nuys - North Sherman Oaks	Yes	ABMI	DB50

Jurisdiction Name	Site Address/Intersection	5 Digit ZIP Code	Assessor Parcel Number	Very Low-Income	Low-Income	Moderate-Income	Above Moderate-Income	Type of Shortfall	Parcel Size (Acres)	Current General Plan Designation	Current Zoning	Proposed General Plan (GP) Designation	Proposed Zoning	Minimum Density Allowed	Maximum Density Allowed	Total Capacity	Vacant/ Nonvacant	Description of Existing Uses	PIN	Base Density Per Acre	Community Plan Area	Rent Stabalization Ordinance	Income Category	Applicable Rezoning Program (Program informing values in Column Q listed first)
Los Angeles	13218 BARBARA ANN ST	91605	2327004032	0.000	0.000	0.000	18.382	Shortfall of Sites	0.302	Medium Residential	R3-1	0	0	0	84.583	18.382		Residential - Five or More Units or Apartments (Any Combination) · 4 Stories or Less - Pool, 0	183B157 206		North Hollywood - Valley Village	Yes	ABMI	DB50
Los Angeles	7330 CORBIN AVE	91335	2116003031	0.000	0.000	0.000	18.382	Shortfall of Sites	0.575	Low Medium II Residential	RD1.5-1	0	0	0	44.376	18.382		Residential - Five or More Units or Apartments (Any Combination) · 4 Stories or Less - Pool, 0	186B117 741		Reseda - West Van Nuys	Yes	ABMI	DB50
Los Angeles	12945 OXNARD ST	91401	2331023025	0.000	0.000	0.000	18.382	Shortfall of Sites	0.301	Medium Residential	R3-1	0	0	0	84.764	18.382		Residential - Five or More Units or Apartments (Any Combination) · 4 Stories or Less - Pool, 0	177B161 855		Van Nuys - North Sherman Oaks	Yes	ABMI	DB50
Los Angeles	13622 FOOTHILL BLVD	91342	2513006022	9.190	9.190	0.000	0.000	Shortfall of Sites	0.178	Community Commercial	C2-1VL-CPIO	0	0	20	167.978	18.381		Commercial - Restaurant, Cocktail Lounge - Fast Food - Auto Oriented - One Story, 1	222B157 155		Sylmar	No	LI	DB50
Los Angeles	22004 LIGGETT ST	91311	2727017001	9.186	9.186	0.000	0.000	Shortfall of Sites	0.179	Low I Residential	RS-1	0	0	20	113.635	18.372		Residential - Single Family Residence, 1	198B101 243		Chatsworth - Porter Ranch	No	LI	OPP RC , ADU
Los Angeles	5917 FALLBROOK AVE	91367	2041019002	0.919	0.919	0.000	16.534	Shortfall of Sites	0.179	Very Low Residential	RA-1	Very Low Residential	[MB4-SH1-5] [IX1-FA] [CPIO]	20	113.635	18.371		Residential - Single Family Residence, 1	177B097 627	1 per lot	Canoga Park - Winnetka - Woodland Hills - West Hills	No	VLI, LI, ABMI	OPP RC , CPK CPU, ADU, AHO
Los Angeles	5921 FALLBROOK AVE	91367	2041019001	0.919	0.919	0.000	16.534	Shortfall of Sites	0.179	Very Low Residential	RA-1	Very Low Residential	[DM2-G1-5] [CX2-FA] [CPIO-O]	20	113.635	18.371		Residential - Single Family Residence - Pool, 1	177B097 624	1 per lot	Canoga Park - Winnetka - Woodland Hills - West Hills	No	VLI, LI, ABMI	OPP RC , CPK CPU, ADU, AHO
Los Angeles	5927 FALLBROOK AVE	91367	2041019020	9.185	9.185	0.000	0.000	Shortfall of Sites	0.179	Very Low Residential	RA-1	Very Low Residential	0	20	113.635	18.371		Residential - Single Family Residence, 1	177B097 599	1 per lot	Canoga Park - Winnetka - Woodland Hills - West Hills	No	LI	OPP RC , CPK CPU, ADU, AHO
Los Angeles	5911 FALLBROOK AVE	91367	2041019003	9.185	9.185	0.000	0.000	Shortfall of Sites	0.179	Very Low Residential	RA-1	Very Low Residential	0	20	113.635	18.371		Residential - Single Family Residence - Pool, 1	177B097 637	1 per lot	Canoga Park - Winnetka - Woodland Hills - West Hills	No	LI	OPP RC , CPK CPU, ADU, AHO
Los Angeles	11324 BALBOA BLVD	91344	2682026003	9.181	9.181	0.000	0.000	Shortfall of Sites	0.179	Low I Residential	RS-1	0	0	20	113.635	18.362		Residential - Single Family Residence - Pool, 1	213B133 887		Granada Hills - Knollwood	No	LI	OPP RC , ADU
Los Angeles	10024 CHEVIOT DR	90064	4316016005	9.180	9.180	0.000	0.000	Shortfall of Sites	0.206	Low Residential	R1V2	0	0	20	99.000	18.360		Residential - Single Family Residence, 1	123B165 317		West Los Angeles	No	LI	TOC EXP , ADU
Los Angeles	2306 E 1ST ST	90033	5183009023	0.000	0.000	0.000	18.360	Shortfall of Sites	0.156	Highway Oriented and Limited Commercial	C2-1-CUGU	Community Center	[LUM3 - SH3 - 4][XC1 - 4][CPIO]	0	211.179	18.360		Commercial - Store Combination - Store and Residential Combination - One Story, 6	127-5A223 161	108	Boyle Heights	Yes	ABMI	BH CPU , ARO
Los Angeles	3339 WHITTIER BLVD	90023	5188004047	0.000	0.000	0.000	18.360	Shortfall of Sites	0.161	Highway Oriented and Limited Commercial	C1.5-1-CUGU	Community Center	[LUM2 - G2 - 3][XG2 - 4][CPIO]	0	205.179	18.360		Residential - Five or More Units or Apartments (Any Combination) · 4 Stories or Less, 6	121-5A225 42	108	Boyle Heights	Yes	ABMI	BH CPU
Los Angeles	530 N SOTO ST	90033	5177027011	0.000	0.000	0.000	18.360	Shortfall of Sites	0.160	Medium Residential	R3-1-CUGU	Community Center	[LUM2 - G2 - 3][XC1 - 4][CPIO]	0	206.122	18.360		Residential - Five or More Units or Apartments (Any Combination) · 4 Stories or Less, 6	129A225 50	108	Boyle Heights	Yes	ABMI	BH CPU
Los Angeles	2509 MICHIGAN AVE	90033	5180008002	0.000	0.000	0.000	18.360	Shortfall of Sites	0.215	Medium Residential	R3-1-CUGU	Medium Neighborhood Residential	[LLN2 - MU3 - 4][RN3 - 6][CPIO]	0	130.141	18.360		Residential - Double, Duplex, or Two Units - 4 Stories or Less, 2	127-5A225 70	72	Boyle Heights	Yes	ABMI	BH CPU
Los Angeles	1157 N WESTERN AVE	90029	5536008002	0.000	0.000	0.000	18.360	Shortfall of Sites	0.172	Neighborhood Office Commercial	C4-1VL	Neighborhood Commercial	[Q]C4-2D-CPIO	0	162.628	18.360		Commercial - Store Combination - Store and Residential Combination - One Story, 2	144B193 539	54	Hollywood	Yes	ABMI	HWD CPU , ARO, AHO
Los Angeles	7257 W SUNSET BLVD	90046	5548010022	9.180	9.180	0.000	0.000	Shortfall of Sites	0.165	Neighborhood Office Commercial	C4-1D	Neighborhood Commercial	[Q]C4-1VLD-CPIO	20	163.350	18.360		Commercial - Supermarket - Supermarket - 12,000 SF or More - One Story, 0	147B181 601	108	Hollywood	No	LI	HWD CPU , AHO
Los Angeles	7257 W SUNSET BLVD	90046	5548010022	9.180	9.180	0.000	0.000	Shortfall of Sites	0.165	Neighborhood Office Commercial	C4-1D	Neighborhood Commercial	[Q]C4-1VLD-CPIO	20	163.353	18.360		Commercial - Supermarket - Supermarket - 12,000 SF or More - One Story, 0	147B181 608	108	Hollywood	No	LI	HWD CPU , AHO
Los Angeles	1336 N LA BREA AVE	90028	5548022058	9.180	9.180	0.000	0.000	Shortfall of Sites	0.164	Highway Oriented Commercial	C2-1-SN	Community Commercial	[Q]C2-2D-SN-CPIO	20	164.449	18.360		Industrial - Motion Picture, Radio and Television Industry - Studio - One Story, 0	147B181 1116	108	Hollywood	No	LI	HWD CPU , AHO
Los Angeles	7080 HOLLYWOOD BLVD	90028	5548007014	0.918	0.918	0.000	16.524	Shortfall of Sites	0.124	Regional Center Commercial	C4-2D-SN	Regional Center Commercial	VARIOUS, WITH C2 and CPIO	20	218.414	18.360		Commercial - Office Building - One Story, 0	147B181 211	108	Hollywood	No	VLI, LI, ABMI	HWD CPU , ARO, MURC
Los Angeles	7080 HOLLYWOOD BLVD	90028	5548007014	0.918	0.918	0.000	16.524	Shortfall of Sites	0.121	Regional Center Commercial	C4-2D-SN	Regional Center Commercial	VARIOUS, WITH C2 and CPIO	20	222.976	18.360		Commercial - Office Building - One Story, 0	147B181 230	108	Hollywood	No	VLI, LI, ABMI	HWD CPU , ARO, MURC
Los Angeles	7080 HOLLYWOOD BLVD	90028	5548007014	0.918	0.918	0.000	16.524	Shortfall of Sites	0.123	Regional Center Commercial	C4-2D-SN	Regional Center Commercial	VARIOUS, WITH C2 and CPIO	20	219.764	18.360		Commercial - Office Building - One Story, 0	147B181 231	108	Hollywood	No	VLI, LI, ABMI	HWD CPU , ARO, MURC
Los Angeles	6753 HOLLYWOOD BLVD	90028	5547011015	0.918	0.918	0.000	16.524	Shortfall of Sites	0.121	Regional Center Commercial	C4-2D-SN	Regional Center Commercial	VARIOUS, WITH C2 and CPIO	20	223.668	18.360		Commercial - Professional Building - Four Stories, 0	148-5A185 97	108	Hollywood	No	VLI, LI, ABMI	HWD CPU , ARO, MURC
Los Angeles	6601 HOLLYWOOD BLVD	90028	5547004001	0.918	0.918	0.000	16.524	Shortfall of Sites	0.123	Regional Center Commercial	C4-2D-SN	Regional Center Commercial	VARIOUS, WITH C2 and CPIO	20	219.937	18.360		Commercial - Store Combination - Store and Office Combination - Three Stories, 0	148-5A185 116	108	Hollywood	No	VLI, LI, ABMI	HWD CPU , ARO, MURC
Los Angeles	6601 HOLLYWOOD BLVD	90028	5547004001	0.918	0.918	0.000	16.524	Shortfall of Sites	0.121	Regional Center Commercial	C4-2D-SN	Regional Center Commercial	VARIOUS, WITH C2 and CPIO	20	222.330	18.360		Commercial - Store Combination - Store and Office Combination - Three Stories, 0	148-5A185 117	108	Hollywood	No	VLI, LI, ABMI	HWD CPU , ARO, MURC
Los Angeles	5539 ELMER AVE	91601	2350008043	0.000	0.000	0.000	18.360	Shortfall of Sites	0.161	High Medium Residential	R4-1L	High Medium	0	0	173.954	18.360		Residential - Double, Duplex, or Two Units - 4 Stories or Less, 2	174B173 1120	No Max	North Hollywood - Valley Village	Yes	ABMI	Orange LineTNP , AHO
Los Angeles	18622 KESWICK ST	91335	2103026004	0.000	0.000	0.000	18.360	Shortfall of Sites	0.654	Low Residential	RA-1	Low Medium Residential	0	0	42.846	18.360		, 2	186B121 56	10	Reseda - West Van Nuys	Yes	ABMI	RES CPU , AHO
Los Angeles	2101 SAWTELLE BLVD	90025	4260002029	9.180	9.180	0.000	0.000	Shortfall of Sites	0.183	Neighborhood Commercial	C2-1VL	Mixed Use Corridor	0	20	147.749	18.360		Commercial - Store Combination - Store and Office Combination - One Story, 0	126B153 909	54	West Los Angeles	No	LI	West WLA CPU , ARO, AHO
Los Angeles	843 S BROADWAY	90014	5144017038	0.918	0.918	0.000	16.524	Shortfall of Sites	0.157	Regional Center Commercial	[Q]C5-4D-CDO-SN	Traditional Core	[DM4-CHC1-5] [CX4-FA] [SN-CPIO-CDO]	20	324.241	18.360		Commercial - Parking Lot (Commercial Use Property) - Parking Structures - Patron or Employee - Two Stories, 0	127-5A209 164	No Max	Central City	No	VLI, LI, ABMI	DT CPU
Los Angeles	19320 NORDHOFF ST	91324	2783028057	9.180	9.180	0.000	0.000	Shortfall of Sites	0.289	Regional Center Commercial	P-1, C4-1	0	0	20	66.172	18.360		Commercial - Store - One Story, 0	195B117 424		Chatsworth - Porter Ranch	No	LI	MURC , P
Los Angeles	15626 VENTURA BLVD	91436	2283001028	9.180	9.180	0.000	0.000	Shortfall of Sites	0.343	Regional Center Commercial	C4-1L	0	0	20	55.745	18.360		Commercial - Restaurant, Cocktail Lounge - Restaurant, Cocktail Lounge, Tavern - One Story, 0	168B141 690		Encino - Tarzana	No	LI	MURC , ENC CPU, AHO
Los Angeles	5955 VAN NUYS BLVD	91401	2244001034	9.180	9.180	0.000	0.000	Shortfall of Sites	0.333	General Commercial	C2-1VL	Community Commercial	0	20	153.215	18.360		Commercial - Auto, Recreation Equipment, Construction Equipment Sales and Service - New Car Sales and Service - One Story, 0	177A151 185	No Max	Van Nuys - North Sherman Oaks	No	LI	Orange LineTNP , AHO
Los Angeles	11049 MAGNOLIA BLVD	91601	2350018085	0.918	0.918	0.000	16.524	Shortfall of Sites	0.336	Community Commercial	C4-2D-CA	Community Commercial	0	20	151.838	18.360		Commercial - Store Combination - Store and Residential Combination - One Story, 0	171B173 537	No Max	North Hollywood - Valley Village	No	VLI, LI, ABMI	Orange LineTNP , AHO
Los Angeles	7555 VAN NUYS BLVD	91405	2218003902	0.918	0.918	0.000	16.524	Shortfall of Sites	0.358	General Commercial	C1-1VL	Community Center	0	20	142.427	18.360		Commercial - Professional Building - One Story, 0	186B149 215	108	Van Nuys - North Sherman Oaks	No	VLI, LI, ABMI	VNY CPU
Los Angeles	11330 BALBOA BLVD	91344	2682026002	9.180	9.180	0.000	0.000	Shortfall of Sites	0.179	Low I Residential	RS-1	0	0	20	113.635	18.359		Residential - Single Family Residence, 1	213B133 872		Granada Hills - Knollwood	No	LI	OPP RC , ADU
Los Angeles	21711 VENTURA BLVD	91364	2168027032	9.177	9.177	0.000	0.000	Shortfall of Sites	1.418	Community Commercial	(Q)C4-1LD	0	0	20	163.605	18.353		Institutional - Homes for Aged and Others - One Story, 164	174B105 61		Canoga Park - Winnetka - Woodland Hills - West Hills	No	LI	DB50
Los Angeles	1969 DE MILLE DR	90027	5589007009	9.174	9.174	0.000	0.000	Shortfall of Sites	0.206	Low I Residential	RE11-1	0	0	20	99.000	18.348		Residential - Single Family Residence, 1	150A195 115		Hollywood	No	LI	TOC EXP , ADU
Los Angeles	10027 ROSSBURY PL	90064	4316016015	9.174	9.174	0.000	0.000	Shortfall of Sites	0.206	Low Residential	R1V2	0	0	20	99.000	18.348		Residential - Single Family Residence - Pool, 1	123B165 374		West Los Angeles	No	LI	TOC EXP , ADU
Los Angeles	6150 FALLBROOK AVE	91367	2039018016	9.171	9.171	0.000	0.000	Shortfall of Sites	0.179	Very Low Residential	RA-1	Very Low Residential	0	20	113.635	18.343		Residential - Single Family Residence, 1	177B097 316	1 per lot	Canoga Park - Winnetka - Woodland Hills - West Hills	No	LI	OPP RC , CPK CPU, ADU, AHO
Los Angeles	3210 CASTLE HEIGHTS AVE	90034	4311007026	9.171	9.171	0.000	0.000	Shortfall of Sites	0.206	Low Residential	R1V2	0	0	20	99.000	18.342		Residential - Single Family Residence, 1	123B165 667		West Los Angeles	No	LI	TOC EXP , ADU
Los Angeles	3104 DANNYHILL DR	90064	4316027018	9.170	9.170	0.000	0.000	Shortfall of Sites	0.206	Low Residential	R1V2	0	0	20	99.000	18.341		Residential - Single Family Residence, 1	123B165 277		West Los Angeles	No	LI	TOC EXP , ADU
Los Angeles	13448 SUNNYVIEW LN	91401	2343014035	9.170	9.170	0.000	0.000	Shortfall of Sites	0.206	Low Residential	R1-1	0	0	20	99.000	18.341		Residential - Single Family Residence - Pool, 1	174B157 244		Van Nuys - North Sherman Oaks	No	LI	TOC EXP , ADU
Los Angeles	22829 SHERMAN WAY	91307	2021017005	9.169	9.169	0.000	0.000	Shortfall of Sites	0.190	Low Residential	RS-1	Very Low Residential	0	20	113.635	18.339		, 2	183B097 71	1 per lot	Canoga Park - Winnetka - Woodland Hills - West Hills	No	LI	OPP RC , CPK CPU, AHO
Los Angeles	7352 FALLBROOK AVE	91307	2022002007	0.917	0.917	0.000	16.502	Shortfall of Sites	0.179	Low Residential	RS-1	Very Low Residential	[DM1-AL1-5] [IX3-FA] [CPIO]	20	113.635	18.336		Residential - Single Family Residence, 1	186B097 743	1 per lot	Canoga Park - Winnetka - Woodland Hills - West Hills	No	VLI, LI, ABMI	OPP RC , CPK CPU, ADU, AHO
Los Angeles	7340 FALLBROOK AVE	91307	2022002009	0.917	0.917	0.000	16.502	Shortfall of Sites	0.179	Low Residential	RS-1	Very Low Residential	[HB5-SH1-5] [CX3-FA] [CPIO]	20	113.635	18.336		Residential - Single Family Residence - Pool, 1	186B097 789	1 per lot	Canoga Park - Winnetka - Woodland Hills - West Hills	No	VLI, LI, ABMI	OPP RC , CPK CPU, ADU, AHO
Los Angeles	3100 DANNYHILL DR	90064	4316027019	9.168	9.168	0.000	0.000	Shortfall of Sites	0.206	Low Residential	R1V2	0	0	20	99.000	18.335		Residential - Single Family Residence - Pool, 1	123B165 254		West Los Angeles	No	LI	TOC EXP , ADU
Los Angeles	7326 FALLBROOK AVE	91307	2022002011	9.168	9.168	0.000	0.000	Shortfall of Sites	0.179	Low Residential	RS-1	Very Low Residential	0	20	113.635	18.335		Residential - Single Family Residence, 1	186B097 833	1 per lot	Canoga Park - Winnetka - Woodland Hills - West Hills	No	LI	OPP RC , CPK CPU, ADU, AHO
Los Angeles	7314 FALLBROOK AVE	91307	2022002013	0.917	0.917	0.000	16.501	Shortfall of Sites	0.179	Low Residential	RS-1	Very Low Residential	[HB3-SH1-5] [CX2-FA] [CPIO-O]	20	113.635	18.335		Residential - Single Family Residence, 1	186B097 872	1 per lot	Canoga Park - Winnetka - Woodland Hills - West Hills	No	VLI, LI, ABMI	OPP RC , CPK CPU, ADU, AHO
Los Angeles	23522 VICTORY BLVD	91367	2035008014	9.167	9.167	0.000	0.000	Shortfall of Sites	0.179	Low Residential	RS-1	Very Low Residential	0	20	113.635	18.333		Residential - Single Family Residence, 1	180B093 857	1 per lot	Canoga Park - Winnetka - Woodland Hills - West Hills	No	LI	OPP RC , CPK CPU, ADU, AHO
Los Angeles	23510 VICTORY BLVD	91367	2035008012	9.167	9.167	0.000	0.000	Shortfall of Sites	0.179	Low Residential	RS-1	Very Low Residential	0	20	113.635	18.333		Residential - Single Family Residence, 1	180B093 860	1 per lot	Canoga Park - Winnetka - Woodland Hills - West Hills	No	LI	OPP RC , CPK CPU, ADU, AHO

Jurisdiction Name	Site Address/Intersection	5 Digit ZIP Code	Assessor Parcel Number	Very Low-Income	Low-Income	Moderate-Income	Above Moderate-Income	Type of Shortfall	Parcel Size (Acres)	Current General Plan Designation	Current Zoning	Proposed General Plan (GP) Designation	Proposed Zoning	Minimum Density Allowed	Maximum Density Allowed	Total Capacity	Vacant/ Nonvacant	Description of Existing Uses	PIN	Base Density Per Acre	Community Plan Area	Rent Stabalization Ordinance	Income Category	Applicable Rezoning Program (Program informing values in Column Q listed first)
Los Angeles	23516 VICTORY BLVD	91367	2035008013	9.167	9.167	0.000	0.000	Shortfall of Sites	0.179	Low Residential	RS-1	Very Low Residential	CM-2D-CPIO	20	113.635	18.333		Residential - Single Family Residence - Pool, 1	180B093 859	1 per lot	Canoga Park - Winnetka - Woodland Hills - West Hills	No	LI	OPP RC , CPK CPU, ADU, AHO
Los Angeles	11248 BALBOA BLVD	91344	2682022002	9.166	9.166	0.000	0.000	Shortfall of Sites	0.179	Low I Residential	RS-1	0	0	20	113.635	18.333		Residential - Single Family Residence, 1	210B133 147		Granada Hills - Knollwood	No	LI	OPP RC , ADU
Los Angeles	11310 BALBOA BLVD	91344	2682026005	9.166	9.166	0.000	0.000	Shortfall of Sites	0.179	Low I Residential	RS-1	0	0	20	113.635	18.333		Residential - Single Family Residence - Pool, 1	210B133 58		Granada Hills - Knollwood	No	LI	OPP RC , ADU
Los Angeles	11208 BALBOA BLVD	91344	2682022008	9.166	9.166	0.000	0.000	Shortfall of Sites	0.179	Low I Residential	RS-1	0	0	20	113.635	18.332		Residential - Single Family Residence - Pool, 1	210B133 284		Granada Hills - Knollwood	No	LI	OPP RC , ADU
Los Angeles	11309 BALBOA BLVD	91344	2697020013	9.166	9.166	0.000	0.000	Shortfall of Sites	0.179	Low I Residential	RS-1	0	0	20	113.635	18.332		Residential - Single Family Residence - Pool, 1	210B133 55		Granada Hills - Knollwood	No	LI	OPP RC , ADU
Los Angeles	11234 BALBOA BLVD	91344	2682022004	9.166	9.166	0.000	0.000	Shortfall of Sites	0.179	Low I Residential	RS-1	0	0	20	113.635	18.332		Residential - Single Family Residence, 1	210B133 195		Granada Hills - Knollwood	No	LI	OPP RC , ADU
Los Angeles	3250 EDITH ST	90064	4316020006	9.166	9.166	0.000	0.000	Shortfall of Sites	0.206	Low Residential	R1V2	0	0	20	99.000	18.331		Residential - Single Family Residence - Pool, 1	123B161 690		West Los Angeles	No	LI	TOC EXP , ADU
Los Angeles	977 S MULLEN AVE	90019	5090011018	9.166	9.166	0.000	0.000	Shortfall of Sites	0.179	Low II Residential	R1V3-RG	0	0	20	113.635	18.331		Residential - Single Family Residence - Pool, 1	132B185 619		Wilshire	No	LI	OPP RC , ADU
Los Angeles	9442 MEGAN AVE	91311	2727016017	9.165	9.165	0.000	0.000	Shortfall of Sites	0.179	Low I Residential	RS-1	0	0	20	113.635	18.331		Residential - Single Family Residence - Pool, 1	198B101 103		Chatsworth - Porter Ranch	No	LI	OPP RC , ADU
Los Angeles	1220 SANTEE ST	90015	5145027039	0.917	0.917	0.000	16.497	Shortfall of Sites	0.175	Light Manufacturing	M2-2D	Markets	[DM1-AL1-5] [IX3-FA] [CPIO]	20	307.925	18.330		Commercial - Store - One Story, 15	124-5A209 136	No Max	Central City	No	VLI, LI, ABMI	DT CPU
Los Angeles	2500 WILSHIRE BLVD	90057	5141007001	0.917	0.917	0.000	16.497	Shortfall of Sites	0.411	Regional Center Commercial	C4-2	0	0	20	85.827	18.330		Commercial - Office Building - 6 to 13 Stories, 0	133-5A201 136		Westlake	No	VLI, LI, ABMI	MURC , ARO
Los Angeles	1928 N SERRANO AVE	90027	5589001012	9.164	9.164	0.000	0.000	Shortfall of Sites	0.193	Low I Residential	RE9-1	0	0	20	99.000	18.327	Vacant	Residential - Single Family Residence - Vacant Land, 0	150A193 88		Hollywood	No	LI	TOC EXP
Los Angeles	6114 FALLBROOK AVE	91367	2039018011	9.163	9.163	0.000	0.000	Shortfall of Sites	0.179	Very Low Residential	RA-1	Very Low Residential	0	20	113.635	18.327		Institutional - School (Private) - One Story, 1	177B097 374	1 per lot	Canoga Park - Winnetka - Woodland Hills - West Hills	No	LI	OPP RC , CPK CPU, ADU, AHO
Los Angeles	16255 NORDHOFF ST	91343	2676015010	9.162	9.162	0.000	0.000	Shortfall of Sites	0.179	Low Residential	RS-1	0	0	20	113.635	18.325		Residential - Single Family Residence - Pool, 1	198B137 1004		Mission Hills - Panorama City - North Hills	No	LI	OPP RC , ADU
Los Angeles	6052 FALLBROOK AVE	91367	2039017008	0.916	0.916	0.000	16.487	Shortfall of Sites	0.179	Very Low Residential	RA-1	Very Low Residential	[HB5-SH1-5] [CX3-FA] [CPIO]	20	113.635	18.319		Residential - Single Family Residence, 1	177B097 432	1 per lot	Canoga Park - Winnetka - Woodland Hills - West Hills	No	VLI, LI, ABMI	OPP RC , CPK CPU, ADU, AHO
Los Angeles	6132 FALLBROOK AVE	91367	2039018013	0.916	0.916	0.000	16.485	Shortfall of Sites	0.179	Very Low Residential	RA-1	Very Low Residential	[MB3-CDF1-5] [IX4-FA] [CPIO]	20	113.635	18.317		Residential - Single Family Residence - Pool, 1	177B097 329	1 per lot	Canoga Park - Winnetka - Woodland Hills - West Hills	No	VLI, LI, ABMI	OPP RC , CPK CPU, ADU, AHO
Los Angeles	5850 FALLBROOK AVE	91367	2040004024	9.158	9.158	0.000	0.000	Shortfall of Sites	0.179	Very Low Residential	RE11-1	Very Low Residential	0	20	113.635	18.316		Residential - Single Family Residence, 1	174B097 29	1 per lot	Canoga Park - Winnetka - Woodland Hills - West Hills	No	LI	OPP RC , CPK CPU, ADU, AHO
Los Angeles	3370 OVERLAND AVE	90034	4314020016	0.000	0.000	0.000	18.313	Shortfall of Sites	0.139	General Commercial	C2-1	Mixed Residential	0	0	151.275	18.313		Residential - Double, Duplex, or Two Units - 4 Stories or Less, 2	120B161 425	54	Palms - Mar Vista - Del Rey	Yes	ABMI	DB50 , PMVDR CPU, AHO
Los Angeles	10115 OWENSMOUTH AVE	91311	2747015061	9.154	9.154	0.000	0.000	Shortfall of Sites	0.205	Low II Residential	R1-1	0	0	20	99.000	18.309		Residential - Single Family Residence - Pool, 1	204B105 541		Chatsworth - Porter Ranch	No	LI	TOC EXP , ADU
Los Angeles	11329 BALBOA BLVD	91344	2697020010	9.153	9.153	0.000	0.000	Shortfall of Sites	0.179	Low I Residential	RS-1	0	0	20	113.635	18.306		Residential - Single Family Residence - Pool, 1	213B133 870		Granada Hills - Knollwood	No	LI	OPP RC , ADU
Los Angeles	11323 BALBOA BLVD	91344	2697020011	9.152	9.152	0.000	0.000	Shortfall of Sites	0.179	Low I Residential	RS-1	0	0	20	113.635	18.304		Residential - Single Family Residence, 1	213B133 885		Granada Hills - Knollwood	No	LI	OPP RC , ADU
Los Angeles	10125 OWENSMOUTH AVE	91311	2747015059	9.152	9.152	0.000	0.000	Shortfall of Sites	0.205	Low II Residential	R1-1	0	0	20	99.000	18.304		Residential - Single Family Residence, 1	204B105 510		Chatsworth - Porter Ranch	No	LI	TOC EXP , ADU
Los Angeles	5627 GREENBUSH AVE	91401	2343015025	9.151	9.151	0.000	0.000	Shortfall of Sites	0.205	Low Residential	R1-1	0	0	20	99.000	18.303		Residential - Single Family Residence - Pool, 1	174B157 521		Van Nuys - North Sherman Oaks	No	LI	TOC EXP , ADU
Los Angeles	10131 OWENSMOUTH AVE	91311	2747015058	9.150	9.150	0.000	0.000	Shortfall of Sites	0.205	Low II Residential	R1-1	0	0	20	99.000	18.300		Residential - Single Family Residence - Pool, 1	204B105 502		Chatsworth - Porter Ranch	No	LI	TOC EXP , ADU
Los Angeles	612 ST PAUL AVE	90017	5143026018	0.915	0.915	0.000	16.470	Shortfall of Sites	0.265	Regional Center Commercial	CW	0	0	20	86.357	18.300	Vacant	Commercial - Commercial - Vacant Land, 0	130-5A207 63		Westlake	No	VLI, LI, ABMI	MURC
Los Angeles	616 ST PAUL AVE	90017	5143026008	0.915	0.915	0.000	16.470	Shortfall of Sites	0.265	Regional Center Commercial	CW	0	0	20	86.357	18.300	Vacant	Commercial - Commercial - Vacant Land, 0	130-5A207 76		Westlake	No	VLI, LI, ABMI	MURC
Los Angeles	620 SAINT PAUL AVE	90017	5143026007	0.915	0.915	0.000	16.470	Shortfall of Sites	0.265	Regional Center Commercial	CW	0	0	20	86.358	18.300	Vacant	Commercial - Commercial - Vacant Land, 0	130-5A207 91		Westlake	No	VLI, LI, ABMI	MURC
Los Angeles	3910 W MARTIN LUTHER KING JR BLVD	90008	5032004916	9.150	9.150	0.000	0.000	Shortfall of Sites	0.324	Regional Center Commercial	C2-2D-SP	0	0	20	70.504	18.300		Commercial - Shopping Center (Regional) - One Story, 0	117B181 672		West Adams - Baldwin Hills - Leimert	No	LI	MURC
Los Angeles	3680 W 6TH ST	90020	5503025006	0.915	0.915	0.000	16.470	Shortfall of Sites	0.265	Regional Center Commercial	C2-2	0	0	20	86.297	18.300		Commercial - Restaurant, Cocktail Lounge - Restaurant, Cocktail Lounge, Tavern - One Story, 0	135B193 881		Wilshire	No	VLI, LI, ABMI	MURC
Los Angeles	0	0	5077009913	0.915	0.915	0.000	16.470	Shortfall of Sites	0.265	Regional Center Commercial	C2-2	0	0	20	86.236	18.300		Commercial - Office Building - Three Stories, 0	135B197 1128		Wilshire	No	VLI, LI, ABMI	MURC
Los Angeles	10137 OWENSMOUTH AVE	91311	2747015057	9.149	9.149	0.000	0.000	Shortfall of Sites	0.205	Low II Residential	R1-1	0	0	20	99.000	18.297		Residential - Single Family Residence, 1	204B105 473		Chatsworth - Porter Ranch	No	LI	TOC EXP , ADU
Los Angeles	10201 OWENSMOUTH AVE	91311	2747015056	9.147	9.147	0.000	0.000	Shortfall of Sites	0.205	Low II Residential	R1-1	0	0	20	99.000	18.295		Residential - Single Family Residence, 1	204B105 456		Chatsworth - Porter Ranch	No	LI	TOC EXP , ADU
Los Angeles	15100 BURBANK BLVD	91411	2250010012	0.000	0.000	0.000	18.293	Shortfall of Sites	0.216	Low Medium II Residential	[Q]RD1.5-1-RIO	0	0	0	113.635	18.293		Residential - Three Units (Any Combination) - 4 Stories or Less, 3	174B145 511		Van Nuys - North Sherman Oaks	Yes	ABMI	OPP RC , DB50
Los Angeles	10207 OWENSMOUTH AVE	91311	2747015055	9.146	9.146	0.000	0.000	Shortfall of Sites	0.205	Low II Residential	R1-2	0	0	20	99.000	18.291		Residential - Single Family Residence, 1	204B105 437		Chatsworth - Porter Ranch	No	LI	TOC EXP , ADU
Los Angeles	3200 EARLMAR DR	90064	4316017027	9.144	9.144	0.000	0.000	Shortfall of Sites	0.205	Low Residential	R1V2	0	0	20	99.000	18.289		Residential - Single Family Residence - Pool, 1	123B165 473		West Los Angeles	No	LI	TOC EXP , ADU
Los Angeles	10213 OWENSMOUTH AVE	91311	2747015054	9.143	9.143	0.000	0.000	Shortfall of Sites	0.205	Low II Residential	R1-2	0	0	20	99.000	18.287		Residential - Single Family Residence, 1	204B105 426		Chatsworth - Porter Ranch	No	LI	TOC EXP , ADU
Los Angeles	6139 FALLBROOK AVE	91367	2039014004	9.141	9.141	0.000	0.000	Shortfall of Sites	0.179	Very Low Residential	RA-1	Very Low Residential	0	20	113.635	18.282		Residential - Single Family Residence, 1	177B097 324	1 per lot	Canoga Park - Winnetka - Woodland Hills - West Hills	No	LI	OPP RC , CPK CPU, ADU, AHO
Los Angeles	249 S DACOTAH ST	90063	5179004066	0.000	0.000	0.000	18.281	Shortfall of Sites	0.158	Highway Oriented and Limited Commercial	C2-1-CUGU	Neighborhood Center	[LUM1 - G2 - 3][XN2 - 8][CPIO]	0	101.011	18.281		Commercial - Store Combination - Store and Residential Combination - One Story, 1	124-5A225 52	54	Boyle Heights	Yes	ABMI	DB50 , BH CPU, ARO
Los Angeles	3112 DANNYHILL DR	90064	4316027017	9.140	9.140	0.000	0.000	Shortfall of Sites	0.205	Low Residential	R1V2	0	0	20	99.000	18.280		Residential - Single Family Residence - Pool, 1	123B165 302		West Los Angeles	No	LI	TOC EXP , ADU
Los Angeles	3125 BARBYDELL DR	90064	4316016010	9.140	9.140	0.000	0.000	Shortfall of Sites	0.205	Low Residential	R1V2	0	0	20	99.000	18.279		Residential - Single Family Residence, 1	123B165 344		West Los Angeles	No	LI	TOC EXP , ADU
Los Angeles	6133 FALLBROOK AVE	91367	2039014005	9.138	9.138	0.000	0.000	Shortfall of Sites	0.179	Very Low Residential	RA-1	Very Low Residential	0	20	113.635	18.275		Residential - Single Family Residence, 1	177B097 328	1 per lot	Canoga Park - Winnetka - Woodland Hills - West Hills	No	LI	OPP RC , CPK CPU, ADU, AHO
Los Angeles	952 S CITRUS AVE	90036	5084006042	9.138	9.138	0.000	0.000	Shortfall of Sites	0.179	Low II Residential	R1V3-RG	0	0	20	113.635	18.275		Residential - Single Family Residence, 1	132B181 675		Wilshire	No	LI	OPP RC , ADU, TOC EXP
Los Angeles	6249 CAHUENGA BLVD	91606	2414018008	0.000	0.000	0.000	18.274	Shortfall of Sites	0.840	Low Medium II Residential	RD1.5-1	0	0	0	43.592	18.274		Residential - Four Units (Any Combination) - 4 Stories or Less, 9	177B177 99		North Hollywood - Valley Village	Yes	ABMI	DB50
Los Angeles	0	0	2138002045	9.135	9.135	0.000	0.000	Shortfall of Sites	0.480	General Commercial	(Q)C2-1VL-RIO	Neighborhood Center	0	20	108.405	18.270		Commercial - Restaurant, Cocktail Lounge - Fast Food - Auto Oriented - One Story, 1	183B101 272	54	Canoga Park - Winnetka - Woodland Hills - West Hills	No	LI	CPK CPU ,
Los Angeles	6202 FALLBROOK AVE	91367	2039019012	9.132	9.132	0.000	0.000	Shortfall of Sites	0.178	Very Low Residential	RA-1	Very Low Residential	0	20	113.635	18.265		Residential - Single Family Residence, 1	177B097 271	1 per lot	Canoga Park - Winnetka - Woodland Hills - West Hills	No	LI	OPP RC , CPK CPU, ADU, AHO
Los Angeles	9632 HANNA AVE	91311	2727023019	9.129	9.129	0.000	0.000	Shortfall of Sites	0.212	Low I Residential	RS-1, RE11-1	0	0	20	113.635	18.259		Residential - Single Family Residence, 1	201B101 855		Chatsworth - Porter Ranch	No	LI	OPP RC , ADU
Los Angeles	15260 GREENLEAF ST	91403	2276022007	9.128	9.128	0.000	0.000	Shortfall of Sites	0.205	Low Residential	RE11-1	Low Residential	0	20	99.000	18.256		Residential - Single Family Residence - Guesthouse, 1	166-5A145 99	1 per lot	Sherman Oaks - Studio City - Toluca Lake - Cahuenga Pass	No	LI	TOC EXP , SHR CPU, ADU, AHO
Los Angeles	13261 FULTON CT	91401	2345024015	9.128	9.128	0.000	0.000	Shortfall of Sites	0.205	Low Residential	R1-1	0	0	20	99.000	18.255		Residential - Single Family Residence - Pool, 1	171B157 409		Van Nuys - North Sherman Oaks	No	LI	TOC EXP , ADU, OPP RC2
Los Angeles	1712 N MARIPOSA AVE	90027	5589035028	9.125	9.125	0.000	0.000	Shortfall of Sites	0.167	Low Medium II Residential	RD1.5-1XL	0	0	20	113.635	18.251		Commercial - Auto, Recreation Equipment, Construction Equipment Sales and Service - Auto Body Repair Shop - One Story, 0	147B197 186		Hollywood	No	LI	OPP RC
Los Angeles	6015 FALLBROOK AVE	91367	2039016023	0.912	0.912	0.000	16.425	Shortfall of Sites	0.178	Very Low Residential	RA-1	Very Low Residential	[MB4-G1-5] [CX2-FA] [CPIO]	20	113.635	18.250		Residential - Single Family Residence, 1	177B097 488	1 per lot	Canoga Park - Winnetka - Woodland Hills - West Hills	No	VLI, LI, ABMI	OPP RC , CPK CPU, ADU, AHO
Los Angeles	6047 FALLBROOK AVE	91367	2039015003	9.125	9.125	0.000	0.000	Shortfall of Sites	0.178	Very Low Residential	RA-1	Very Low Residential	0	20	113.635	18.250		Residential - Single Family Residence, 1	177B097 436	1 per lot	Canoga Park - Winnetka - Woodland Hills - West Hills	No	LI	OPP RC , CPK CPU, ADU, AHO
Los Angeles	6151 FALLBROOK AVE	91367	2039014002	9.125	9.125	0.000	0.000	Shortfall of Sites	0.178	Very Low Residential	RA-1	Very Low Residential	0	20	113.635	18.250		Residential - Single Family Residence, 1	177B097 317	1 per lot	Canoga Park - Winnetka - Woodland Hills - West Hills	No	LI	OPP RC , CPK CPU, ADU, AHO
Los Angeles	6145 FALLBROOK AVE	91367	2039014003	9.125	9.125	0.000	0.000	Shortfall of Sites	0.178	Very Low Residential	RA-1	Very Low Residential	0	20	113.635	18.249		Residential - Single Family Residence - Pool, 1	177B097 321	1 per lot	Canoga Park - Winnetka - Woodland Hills - West Hills	No	LI	OPP RC , CPK CPU, ADU, AHO
Los Angeles	5750 KATHERINE AVE	91401	2245021020	9.123	9.123	0.000	0.000	Shortfall of Sites	0.205	Low Residential	R1-1	0	0	20	99.000	18.246		Residential - Single Family Residence - Pool, 1	174B153 336		Van Nuys - North Sherman Oaks	No	LI	TOC EXP , ADU
Los Angeles	162 S EDINBURGH AVE	90048	5511024016	9.123	9.123	0.000	0.000	Shortfall of Sites	0.205	Low II Residential	R1V3	0	0	20	99.000	18.246		Residential - Single Family Residence, 1	138B177 736		Wilshire	No	LI	TOC EXP , ADU
Los Angeles	5744 KATHERINE AVE	91401	2245021021	9.122	9.122	0.000	0.000	Shortfall of Sites	0.205	Low Residential	R1-1	0	0	20	99.000	18.244		Residential - Single Family Residence, 1	174B153 364		Van Nuys - North Sherman Oaks	No	LI	TOC EXP , ADU
Los Angeles	13226 MCCORMICK ST	91401	2345025003	9.122	9.122	0.000	0.000	Shortfall of Sites	0.205	Low Residential	R1-1	0	0	20	99.000	18.243		Residential - Single Family Residence, 1	171B157 516		Van Nuys - North Sherman Oaks	No	LI	TOC EXP , ADU
Los Angeles	5738 KATHERINE AVE	91401	2245021022	9.121	9.121	0.000	0.000	Shortfall of Sites	0.205	Low Residential	R1-1	0	0	20	99.000	18.242		Residential - Single Family Residence, 1	174B153 395		Van Nuys - North Sherman Oaks	No	LI	TOC EXP , ADU

Jurisdiction Name	Site Address/Intersection	5 Digit ZIP Code	Assessor Parcel Number	Very Low-Income	Low-Income	Moderate-Income	Above Moderate-Income	Type of Shortfall	Parcel Size (Acres)	Current General Plan Designation	Current Zoning	Proposed General Plan (GP) Designation	Proposed Zoning	Minimum Density Allowed	Maximum Density Allowed	Total Capacity	Vacant/ Nonvacant	Description of Existing Uses	PIN	Base Density Per Acre	Community Plan Area	Rent Stabalization Ordinance	Income Category	Applicable Rezoning Program (Program informing values in Column Q listed first)
Los Angeles	5751 CALHOUN AVE	91401	2245021029	9.120	9.120	0.000	0.000	Shortfall of Sites	0.205	Low Residential	R1-1	0	0	20	99.000	18.241		Residential - Single Family Residence - Pool, 1	174B153 337		Van Nuys - North Sherman Oaks	No	LI	TOC EXP , ADU
Los Angeles	5739 CALHOUN AVE	91401	2245021031	9.120	9.120	0.000	0.000	Shortfall of Sites	0.205	Low Residential	R1-1	0	0	20	99.000	18.241		Residential - Single Family Residence, 1	174B153 396		Van Nuys - North Sherman Oaks	No	LI	TOC EXP , ADU
Los Angeles	5745 CALHOUN AVE	91401	2245021030	9.120	9.120	0.000	0.000	Shortfall of Sites	0.205	Low Residential	R1-1	0	0	20	99.000	18.241		Residential - Single Family Residence, 1	174B153 365		Van Nuys - North Sherman Oaks	No	LI	TOC EXP , ADU
Los Angeles	6009 FALLBROOK AVE	91367	2039016024	0.912	0.912	0.000	16.416	Shortfall of Sites	0.178	General Commercial	[Q]C2-1VL	Neighborhood Center	[MB4-G1-5] [CX2-FA] [CPIO]	20	106.566	18.240		Commercial - Store - One Story, 0	177B097 495	54	Canoga Park - Winnetka - Woodland Hills - West Hills	No	VLI, LI, ABMI	CPK CPU , AHO
Los Angeles	5960 FALLBROOK AVE	91367	2040002016	9.120	9.120	0.000	0.000	Shortfall of Sites	0.180	General Commercial	[Q]C2-1VL	Neighborhood Center	0	20	105.542	18.240		Commercial - Store - One Story, 0	177B097 547	54	Canoga Park - Winnetka - Woodland Hills - West Hills	No	LI	CPK CPU , AHO
Los Angeles	20971 BURBANK BLVD	91367	2149017015	0.000	0.000	0.000	18.240	Shortfall of Sites	1.455	Regional Center Commercial	(WC)COMMERCE-SN	Regional Center	[LN1-MU1-5] [RG1-FA] [CPIO]	0	13.061	18.240		Commercial - Office Building, 0	174B109 299		Canoga Park - Winnetka - Woodland Hills - West Hills	No	ABMI	CPK CPU , ARO
Los Angeles	5960 FALLBROOK AVE	91367	2040002016	9.120	9.120	0.000	0.000	Shortfall of Sites	0.180	General Commercial	RA-1	Neighborhood Center	0	20	105.542	18.240		Commercial - Store - One Story, 0	177B097 556	54	Canoga Park - Winnetka - Woodland Hills - West Hills	No	LI	CPK CPU , OPP RC2, AHO
Los Angeles	5150 AMESTOY AVE	91316	2258023019	9.120	9.120	0.000	0.000	Shortfall of Sites	0.455	Low II Residential	RE9-1	Low Medium Residential	0	20	41.800	18.240		Residential - Single Family Residence - Pool, 0	171B133 387	10	Encino - Tarzana	No	LI	ENC CPU , ADU, AHO
Los Angeles	839 N FAIRFAX AVE	90046	5529021027	9.120	9.120	0.000	0.000	Shortfall of Sites	0.114	Neighborhood Office Commercial	C2-1VL	Neighborhood Commercial	[Q]C2-2D-CPIO	20	166.787	18.240		Commercial - Store Combination - Store and Residential Combination - One Story, 0	141B177 48	108	Hollywood	No	LI	HWD CPU , ARO, AHO
Los Angeles	835 N FAIRFAX AVE	90046	5529021028	9.120	9.120	0.000	0.000	Shortfall of Sites	0.114	Neighborhood Office Commercial	C2-1VL	Neighborhood Commercial	[Q]C2-2D-CPIO	20	166.769	18.240		Commercial - Store Combination - Store and Office Combination - Two Stories, 0	141B177 69	108	Hollywood	No	LI	HWD CPU , ARO, AHO
Los Angeles	831 N FAIRFAX AVE	90046	5529021029	9.120	9.120	0.000	0.000	Shortfall of Sites	0.114	Neighborhood Office Commercial	C2-1VL	Neighborhood Commercial	[Q]C2-2D-CPIO	20	166.760	18.240		Commercial - Store Combination - Store and Office Combination - One Story, 0	141B177 95	108	Hollywood	No	LI	HWD CPU , ARO, AHO
Los Angeles	818 N LA CIENEGA BLVD	90069	5529006058	9.120	9.120	0.000	0.000	Shortfall of Sites	0.114	Neighborhood Office Commercial	C4-1VL	Neighborhood Commercial	[Q]C4-2D-CPIO	20	166.961	18.240		Commercial - Store Combination - Store and Residential Combination - One Story, 0	141B173 130	108	Hollywood	No	LI	HWD CPU , ARO, AHO
Los Angeles	1309 N LA BREA AVE	90028	5548022097	9.120	9.120	0.000	0.000	Shortfall of Sites	0.118	Highway Oriented Commercial	C2-1-SN	Community Commercial	[Q]C2-2D-SN-CPIO	20	161.494	18.240		Commercial - Service Station - Full Service - No Additional Services, 0	144B181 133	108	Hollywood	No	LI	HWD CPU , AHO
Los Angeles	819 N LA CIENEGA BLVD	90069	4337002040	9.120	9.120	0.000	0.000	Shortfall of Sites	0.115	Neighborhood Office Commercial	C4-1VL	Neighborhood Commercial	[Q]C4-2D-CPIO	20	165.732	18.240		Commercial - Store - One Story, 0	141B173 141	108	Hollywood	No	LI	HWD CPU , AHO
Los Angeles	816 N LA CIENEGA BLVD	90069	5529006059	9.120	9.120	0.000	0.000	Shortfall of Sites	0.114	Neighborhood Office Commercial	C4-1VL	Neighborhood Commercial	[Q]C4-2D-CPIO	20	166.163	18.240		Commercial - Store - One Story, 0	141B173 144	108	Hollywood	No	LI	HWD CPU , AHO
Los Angeles	810 N LA CIENEGA BLVD	90069	5529006060	9.120	9.120	0.000	0.000	Shortfall of Sites	0.115	Neighborhood Office Commercial	C4-1VL	Neighborhood Commercial	[Q]C4-2D-CPIO	20	165.372	18.240		Commercial - Store - One Story, 0	141B173 157	108	Hollywood	No	LI	HWD CPU , AHO
Los Angeles	5870 HOLLYWOOD BLVD	90028	5545004022	9.120	9.120	0.000	0.000	Shortfall of Sites	0.086	Highway Oriented Commercial	C2-1-SN	Regional Center Commercial	[Q]C2-2D-SN-CPIO	20	220.706	18.240		Commercial - Service Station - Full Service - No Additional Services, 0	148-5A191 185	108	Hollywood	No	LI	HWD CPU , AHO
Los Angeles	807 N LA CIENEGA BLVD	90069	4337002082	9.120	9.120	0.000	0.000	Shortfall of Sites	0.117	Neighborhood Office Commercial	C4-1VL	Neighborhood Commercial	[Q]C4-2D-CPIO	20	162.017	18.240		Commercial - Store - One Story, 0	141B173 195	108	Hollywood	No	LI	HWD CPU , AHO
Los Angeles	961 N LA CIENEGA BLVD	90069	4337001012	9.120	9.120	0.000	0.000	Shortfall of Sites	0.118	Neighborhood Office Commercial	C4-1VL	Neighborhood Commercial	[Q]C4-2D-CPIO	20	161.064	18.240		Commercial - Office Building - One Story, 0	144B173 197	108	Hollywood	No	LI	HWD CPU , ARO, AHO
Los Angeles	6060 CARLTON WAY	90028	5545007001	9.120	9.120	0.000	0.000	Shortfall of Sites	0.120	Highway Oriented Commercial	C4-1	General Commercial	C4-1XL-CPIO	20	158.401	18.240		Commercial - Store - One Story, 0	148-5A189 246	108	Hollywood	No	LI	HWD CPU , AHO
Los Angeles	735 N LA CIENEGA BLVD	90069	4337003062	9.120	9.120	0.000	0.000	Shortfall of Sites	0.115	Neighborhood Office Commercial	C4-1VL	Neighborhood Commercial	[Q]C4-2D-CPIO	20	165.134	18.240		Commercial - Store - One Story, 0	141B173 319	108	Hollywood	No	LI	HWD CPU , AHO
Los Angeles	1820 WHITLEY AVE	90028	5547005022	0.912	0.912	0.000	16.416	Shortfall of Sites	0.172	High Density Residential	[Q]R4-2	High Medium Residential	[Q]R4-2-CPIO	20	110.352	18.240		Residential - Five or More Units or Apartments (Any Combination) · 4 Stories or Less - Pool, 0	150A187 345	72	Hollywood	No	VLI, LI, ABMI	HWD CPU , AHO
Los Angeles	743 N FAIRFAX AVE	90046	5527012028	9.120	9.120	0.000	0.000	Shortfall of Sites	0.114	Neighborhood Office Commercial	C2-1VL	Neighborhood Commercial	[Q]C2-2D-CPIO	20	166.771	18.240		Commercial - Store - One Story, 0	141B177 354	108	Hollywood	No	LI	HWD CPU , AHO
Los Angeles	741 N FAIRFAX AVE	90046	5527012029	9.120	9.120	0.000	0.000	Shortfall of Sites	0.114	Neighborhood Office Commercial	C2-1VL	Neighborhood Commercial	[Q]C2-2D-CPIO	20	166.773	18.240		Commercial - Professional Building - Medical Dental Building - One Story, 0	141B177 372	108	Hollywood	No	LI	HWD CPU , ARO, AHO
Los Angeles	727 N FAIRFAX AVE	90046	5527012007	9.120	9.120	0.000	0.000	Shortfall of Sites	0.114	Neighborhood Office Commercial	C2-1VL	Neighborhood Commercial	[Q]C2-2D-CPIO	20	166.773	18.240		Commercial - Store Combination - Store and Office Combination - One Story, 0	141B177 433	108	Hollywood	No	LI	HWD CPU , ARO, AHO
Los Angeles	723 N FAIRFAX AVE	90046	5527012008	9.120	9.120	0.000	0.000	Shortfall of Sites	0.114	Neighborhood Office Commercial	C2-1VL	Neighborhood Commercial	[Q]C2-2D-CPIO	20	166.774	18.240		Commercial - Store Combination - Store and Office Combination - One Story, 0	141B177 455	108	Hollywood	No	LI	HWD CPU , ARO, AHO
Los Angeles	711 N FAIRFAX AVE	90046	5527012010	9.120	9.120	0.000	0.000	Shortfall of Sites	0.114	Neighborhood Office Commercial	C2-1VL	Neighborhood Commercial	[Q]C2-2D-CPIO	20	166.777	18.240		Industrial - Warehousing, Distribution, Storage - Warehousing, Distribution, Under 10,000 SF - One Story, 0	141B177 490	108	Hollywood	No	LI	HWD CPU , ARO, AHO
Los Angeles	7711 MELROSE AVE	90046	5527008012	9.120	9.120	0.000	0.000	Shortfall of Sites	0.115	Neighborhood Office Commercial	C4-1XL-O	Neighborhood Commercial	[Q]C2-1XL-CPIO	20	165.169	18.240		Commercial - Store Combination - Store and Office Combination - One Story, 0	141B177 548	108	Hollywood	No	LI	HWD CPU , ARO, AHO
Los Angeles	7119 MELROSE AVE	90046	5525009022	9.120	9.120	0.000	0.000	Shortfall of Sites	0.117	Neighborhood Office Commercial	C4-1XL	Neighborhood Commercial	[Q]C2-1XL-CPIO	20	161.979	18.240		Commercial - Restaurant, Cocktail Lounge - Restaurant, Cocktail Lounge, Tavern - One Story, 0	141B181 554	108	Hollywood	No	LI	HWD CPU , AHO
Los Angeles	7665 MELROSE AVE	90046	5527007021	9.120	9.120	0.000	0.000	Shortfall of Sites	0.118	Neighborhood Office Commercial	C4-1XL	Neighborhood Commercial	[Q]C2-1XL-CPIO	20	160.506	18.240		Commercial - Store - One Story, 0	141B177 557	108	Hollywood	No	LI	HWD CPU , AHO
Los Angeles	7661 MELROSE AVE	90046	5527007003	9.120	9.120	0.000	0.000	Shortfall of Sites	0.116	Neighborhood Office Commercial	C4-1XL	Neighborhood Commercial	[Q]C2-1XL-CPIO	20	163.645	18.240		Commercial - Store Combination - Store and Office Combination - One Story, 0	141B177 558	108	Hollywood	No	LI	HWD CPU , ARO, AHO
Los Angeles	7657 MELROSE AVE	90046	5527007002	9.120	9.120	0.000	0.000	Shortfall of Sites	0.119	Neighborhood Office Commercial	C4-1XL	Neighborhood Commercial	[Q]C2-1XL-CPIO	20	159.235	18.240		Commercial - Store - One Story, 0	141B177 559	108	Hollywood	No	LI	HWD CPU , AHO
Los Angeles	7601 MELROSE AVE	90046	5526014001	9.120	9.120	0.000	0.000	Shortfall of Sites	0.119	Neighborhood Office Commercial	C4-1XL	Neighborhood Commercial	[Q]C2-1XL-CPIO	20	159.719	18.240		Commercial - Store - One Story, 0	141B177 578	108	Hollywood	No	LI	HWD CPU , AHO
Los Angeles	7101 MELROSE AVE	90046	5525009024	9.120	9.120	0.000	0.000	Shortfall of Sites	0.119	Neighborhood Office Commercial	C4-1VL	Neighborhood Commercial	[Q]C2-1XL-CPIO	20	159.701	18.240		Commercial - Store - One Story, 0	141B181 591	108	Hollywood	No	LI	HWD CPU , AHO
Los Angeles	7060 FRANKLIN AVE	90028	5548002010	9.120	9.120	0.000	0.000	Shortfall of Sites	0.213	High Medium Residential	[Q]R4-1VL	High Medium Residential	[Q]R4-1VL-CPIO	20	112.414	18.240		Residential - Four Units (Any Combination) - 4 Stories or Less, 4	150B181 655	72	Hollywood	No	LI	HWD CPU , AHO
Los Angeles	6272 YUCCA ST	90028	5546030032	0.912	0.912	0.000	16.416	Shortfall of Sites	0.073	Regional Center Commercial	(T)(Q)C2-2-SN	Regional Center Commercial	[Q]C2-2D-SN-CPIO	20	259.504	18.240	Vacant	Commercial - Commercial - Vacant Land, 0	150A189 321	108	Hollywood	No	VLI, LI, ABMI	HWD CPU , MURC
Los Angeles	7083 HOLLYWOOD BLVD	90028	5548002046	9.120	9.120	0.000	0.000	Shortfall of Sites	0.166	Regional Center Commercial	PB-2D	High Medium Residential	[Q]R4-1VL-CPIO	20	114.397	18.240		Commercial - Office Building - 6 to 13 Stories, 0	147B181 134	72	Hollywood	No	LI	HWD CPU , P
Los Angeles	1901 W 7TH ST	90057	5142002904	0.912	0.912	0.000	16.416	Shortfall of Sites	0.153	Community Commercial	C2-4	0	0	20	186.299	18.240		Residential - Five or More Units or Apartments (Any Combination) · 5 Stories or More, 0	132A203 154		Westlake	No	VLI, LI, ABMI	MURC
Los Angeles	685 S NEW HAMPSHIRE AVE	90005	5094008041	0.912	0.912	0.000	16.416	Shortfall of Sites	0.205	Regional Center Commercial	R5-2	0	0	20	139.185	18.240		Residential - Five or More Units or Apartments (Any Combination) · 5 Stories or More - Pool and Misc., 0	132B197 202		Wilshire	No	VLI, LI, ABMI	MURC
Los Angeles	12144 MAGNOLIA BLVD	91607	2356001020	0.912	0.912	0.000	16.416	Shortfall of Sites	0.177	Neighborhood Office Commercial	[Q]C2-1VL	Community Center (Mixed-Use)	0	20	107.299	18.240		Commercial - Store - One Story, 0	171B165 564	145	North Hollywood - Valley Village	No	VLI, LI, ABMI	NH CPU , AHO
Los Angeles	5203 LAUREL CANYON BLVD	91607	2347018012	0.912	0.912	0.000	16.416	Shortfall of Sites	0.178	Neighborhood Office Commercial	[Q]C2-1VL	Community Center (Mixed-Use)	0	20	106.672	18.240		Commercial - Bank, Savings and Loan - One Story, 0	171B165 1234	145	North Hollywood - Valley Village	No	VLI, LI, ABMI	NH CPU , AHO
Los Angeles	11330 OTSEGO ST	91601	2353014060	9.120	9.120	0.000	0.000	Shortfall of Sites	0.085	High Medium Residential	R4-1VL	0	0	20	222.496	18.240		Residential - Five or More Units or Apartments (Any Combination) · 4 Stories or Less, 0	171B173 925	217	North Hollywood - Valley Village	No	LI	Orange LineTNP , AHO
Los Angeles	11434 BURBANK BLVD	91601	2350004068	9.120	9.120	0.000	0.000	Shortfall of Sites	0.121	High Medium Residential	R4-1VL	Community Commercial	0	20	156.858	18.240		Commercial - Auto, Recreation Equipment, Construction Equipment Sales and Service - Auto Body Repair Shop - One Story, 0	174B169 950	No Max	North Hollywood - Valley Village	No	LI	Orange LineTNP , AHO
Los Angeles	5505 TUJUNGA AVE	91601	2350007059	9.120	9.120	0.000	0.000	Shortfall of Sites	0.122	Community Commercial	C2-1	Community Commercial	0	20	155.575	18.240		Commercial - Store Combination - Store and Residential Combination - One Story, 0	174B173 1142	No Max	North Hollywood - Valley Village	No	LI	Orange LineTNP , ARO, AHO
Los Angeles	5015 BAKMAN AVE	91601	2353014061	9.120	9.120	0.000	0.000	Shortfall of Sites	0.086	High Medium Residential	R4-1VL	0	0	20	219.960	18.240		Residential - Five or More Units or Apartments (Any Combination) · 4 Stories or Less, 0	171B173 1232	217	North Hollywood - Valley Village	No	LI	Orange LineTNP , AHO
Los Angeles	5451 TUJUNGA AVE	91601	2350009059	9.120	9.120	0.000	0.000	Shortfall of Sites	0.124	Community Commercial	C2-1	Community Commercial	0	20	152.920	18.240		Commercial - Auto, Recreation Equipment, Construction Equipment Sales and Service - Auto Body Repair Shop - One Story, 0	174B173 1252	No Max	North Hollywood - Valley Village	No	LI	Orange LineTNP , AHO

Jurisdiction Name	Site Address/Intersection	5 Digit ZIP Code	Assessor Parcel Number	Very Low-Income	Low-Income	Moderate-Income	Above Moderate-Income	Type of Shortfall	Parcel Size (Acres)	Current General Plan Designation	Current Zoning	Proposed General Plan (GP) Designation	Proposed Zoning	Minimum Density Allowed	Maximum Density Allowed	Total Capacity	Vacant/ Nonvacant	Description of Existing Uses	PIN	Base Density Per Acre	Community Plan Area	Rent Stabalization Ordinance	Income Category	Applicable Rezoning Program (Program informing values in Column Q listed first)
Los Angeles	5423 TUJUNGA AVE	91601	2350010046	9.120	9.120	0.000	0.000	Shortfall of Sites	0.120	Community Commercial	C2-1	Community Commercial	0	20	158.735	18.240		Institutional - Cemetery, Mausoleum, Mortuary - Mortuary, Funeral Home - One Story, 0	174B173 1334	No Max	North Hollywood - Valley Village	No	LI	Orange LineTNP , AHO
Los Angeles	4870 LANKERSHIM BLVD	91601	2353019010	9.120	9.120	0.000	0.000	Shortfall of Sites	0.086	Community Commercial	C4-1-CA	Community Commercial	0	20	221.125	18.240		Commercial - Store - One Story, 0	168B173 215	108	North Hollywood - Valley Village	No	LI	Orange LineTNP , DB50, AHO
Los Angeles	3701 OVERLAND AVE	90034	4252031028	9.120	9.120	0.000	0.000	Shortfall of Sites	0.127	General Commercial	C2-1	Mixed Residential	0	20	149.953	18.240		Residential - Five or More Units or Apartments (Any Combination) - 4 Stories or Less - Pool, 0	117B161 117	54	Palms - Mar Vista - Del Rey	No	LI	PMVDR CPU , AHO
Los Angeles	3762 OVERLAND AVE	90034	4314001051	9.120	9.120	0.000	0.000	Shortfall of Sites	0.128	Community Commercial	C2-1	Mixed Residential	0	20	148.953	18.240		Commercial - Office Building - One Story, 0	117B161 177	54	Palms - Mar Vista - Del Rey	No	LI	PMVDR CPU , ARO, AHO
Los Angeles	1620 COLBY AVE	90025	4261012030	9.120	9.120	0.000	0.000	Shortfall of Sites	0.126	Medium Residential	[Q]R3-1	Mixed Use Corridor	0	20	150.478	18.240		Commercial - Parking Lot (Commercial Use Property) - Lots - Patron or Employee - One Story, 0	126B149 131	54	West Los Angeles	No	LI	West WLA CPU , AHO
Los Angeles	10569 W PICO BLVD	90064	4320013019	9.120	9.120	0.000	0.000	Shortfall of Sites	0.126	Neighborhood Commercial	C2-1VL-O-POD	Mixed Use Corridor	0	20	150.449	18.240		Commercial - Store - One Story, 0	126B157 288	54	West Los Angeles	No	LI	West WLA CPU , AHO
Los Angeles	1823 SAWTELLE BLVD	90025	4261021027	9.120	9.120	0.000	0.000	Shortfall of Sites	0.130	Neighborhood Commercial	C2-1VL	Mixed Use Corridor	0	20	146.275	18.240		Commercial - Professional Building - One Story, 0	126B149 368	54	West Los Angeles	No	LI	West WLA CPU , ARO, AHO
Los Angeles	10627 W PICO BLVD	90064	4320012015	9.120	9.120	0.000	0.000	Shortfall of Sites	0.126	Neighborhood Commercial	C2-1VL-O-POD	Mixed Use Corridor	0	20	150.447	18.240		Commercial - Store - One Story, 0	126B157 442	54	West Los Angeles	No	LI	West WLA CPU , AHO
Los Angeles	2399 MANNING AVE	90064	4320009055	9.120	9.120	0.000	0.000	Shortfall of Sites	0.126	Neighborhood Commercial	C2-1VL-O-POD	Mixed Use Corridor	0	20	150.448	18.240		Commercial - Store Combination - Store and Residential Combination - One Story, 0	126B157 473	54	West Los Angeles	No	LI	West WLA CPU , ARO, AHO
Los Angeles	1926 SAWTELLE BLVD	90025	4261031026	9.120	9.120	0.000	0.000	Shortfall of Sites	0.130	Neighborhood Commercial	C2-1VL	Mixed Use Corridor	0	20	146.257	18.240	Vacant	Commercial - Commercial - Vacant Land, 0	126B153 533	54	West Los Angeles	No	LI	West WLA CPU , AHO
Los Angeles	10655 W PICO BLVD	90064	4320009038	9.120	9.120	0.000	0.000	Shortfall of Sites	0.126	Neighborhood Commercial	C2-1VL-O-POD	Mixed Use Corridor	0	20	150.448	18.240		Commercial - Store - One Story, 0	126B157 536	54	West Los Angeles	No	LI	West WLA CPU , AHO
Los Angeles	1930 SAWTELLE BLVD	90025	4261031027	9.120	9.120	0.000	0.000	Shortfall of Sites	0.130	Neighborhood Commercial	C2-1VL	Mixed Use Corridor	0	20	146.275	18.240	Vacant	Commercial - Commercial - Vacant Land, 0	126B153 545	54	West Los Angeles	No	LI	West WLA CPU , AHO
Los Angeles	1934 SAWTELLE BLVD	90025	4261031028	9.120	9.120	0.000	0.000	Shortfall of Sites	0.130	Neighborhood Commercial	C2-1VL	Mixed Use Corridor	0	20	146.275	18.240	Vacant	Commercial - Commercial - Vacant Land, 0	126B153 558	54	West Los Angeles	No	LI	West WLA CPU , AHO
Los Angeles	10661 W PICO BLVD	90064	4320008045	9.120	9.120	0.000	0.000	Shortfall of Sites	0.126	Neighborhood Commercial	C2-1VL-O-POD	Mixed Use Corridor	0	20	150.447	18.240		Commercial - Store - One Story, 0	126B157 564	54	West Los Angeles	No	LI	West WLA CPU , AHO
Los Angeles	1940 SAWTELLE BLVD	90025	4261031029	9.120	9.120	0.000	0.000	Shortfall of Sites	0.127	Neighborhood Commercial	C2-1VL	Mixed Use Corridor	0	20	149.934	18.240	Vacant	Commercial - Commercial - Vacant Land, 0	126B153 571	54	West Los Angeles	No	LI	West WLA CPU , AHO
Los Angeles	1940 SAWTELLE BLVD	90025	4261031029	9.120	9.120	0.000	0.000	Shortfall of Sites	0.127	Neighborhood Commercial	C2-1VL	Mixed Use Corridor	0	20	149.931	18.240	Vacant	Commercial - Commercial - Vacant Land, 0	126B153 585	54	West Los Angeles	No	LI	West WLA CPU , AHO
Los Angeles	10685 W PICO BLVD	90064	4320008060	9.120	9.120	0.000	0.000	Shortfall of Sites	0.126	Neighborhood Commercial	C2-1VL-O-POD	Mixed Use Corridor	0	20	150.810	18.240		Commercial - Service Station - Full Service - No Additional Services, 0	126B157 628	54	West Los Angeles	No	LI	West WLA CPU , AHO
Los Angeles	10333 MISSISSIPPI AVE	90025	4319013059	9.120	9.120	0.000	0.000	Shortfall of Sites	0.205	Low Residential	R1-1-O	0	0	20	99.000	18.240		Residential - Single Family Residence, 1	132B157 1030		West Los Angeles	No	LI	TOC EXP , ADU
Los Angeles	5730 KATHERINE AVE	91401	2245021023	9.120	9.120	0.000	0.000	Shortfall of Sites	0.205	Low Residential	R1-1	0	0	20	99.000	18.240		Residential - Single Family Residence, 1	174B153 419		Van Nuys - North Sherman Oaks	No	LI	TOC EXP , ADU
Los Angeles	15128 BURBANK BLVD	91411	2250010026	9.120	9.120	0.000	0.000	Shortfall of Sites	0.167	Low Medium II Residential	[Q]RD1.5-1-RIO	0	0	20	113.635	18.239		Residential - Five or More Units or Apartments (Any Combination) - 4 Stories or Less - Pool, 0	174B145 507		Van Nuys - North Sherman Oaks	No	LI	OPP RC , DB50
Los Angeles	15128 BURBANK BLVD	91411	2250010026	9.119	9.119	0.000	0.000	Shortfall of Sites	0.167	Low Medium II Residential	[Q]RD1.5-1-RIO	0	0	20	113.635	18.239		Residential - Five or More Units or Apartments (Any Combination) - 4 Stories or Less - Pool, 0	174B145 506		Van Nuys - North Sherman Oaks	No	LI	OPP RC , DB50
Los Angeles	5745 KATHERINE AVE	91401	2245021012	9.119	9.119	0.000	0.000	Shortfall of Sites	0.205	Low Residential	R1-1	0	0	20	99.000	18.238		Residential - Single Family Residence, 1	174B153 359		Van Nuys - North Sherman Oaks	No	LI	TOC EXP , ADU
Los Angeles	5725 KATHERINE AVE	91401	2245021015	9.119	9.119	0.000	0.000	Shortfall of Sites	0.205	Low Residential	R1-1	0	0	20	99.000	18.238		Residential - Single Family Residence - Pool, 1	174B153 449		Van Nuys - North Sherman Oaks	No	LI	TOC EXP , ADU
Los Angeles	5717 KATHERINE AVE	91401	2245021016	9.119	9.119	0.000	0.000	Shortfall of Sites	0.205	Low Residential	R1-1	0	0	20	99.000	18.238		Residential - Single Family Residence, 1	174B153 472		Van Nuys - North Sherman Oaks	No	LI	TOC EXP , ADU
Los Angeles	5739 KATHERINE AVE	91401	2245021013	9.119	9.119	0.000	0.000	Shortfall of Sites	0.205	Low Residential	R1-1	0	0	20	99.000	18.238		Residential - Single Family Residence - Guesthouse, 1	174B153 392		Van Nuys - North Sherman Oaks	No	LI	TOC EXP , ADU
Los Angeles	5749 KATHERINE AVE	91401	2245021011	9.119	9.119	0.000	0.000	Shortfall of Sites	0.205	Low Residential	R1-1	0	0	20	99.000	18.238		Residential - Single Family Residence, 1	174B153 333		Van Nuys - North Sherman Oaks	No	LI	TOC EXP , ADU
Los Angeles	15144 BURBANK BLVD	91411	2250010025	9.119	9.119	0.000	0.000	Shortfall of Sites	0.167	Low Medium II Residential	[Q]RD1.5-1-RIO	0	0	20	113.635	18.238		Residential - Five or More Units or Apartments (Any Combination) - 4 Stories or Less - Pool, 0	174B145 504		Van Nuys - North Sherman Oaks	No	LI	OPP RC , DB50
Los Angeles	15144 BURBANK BLVD	91411	2250010025	9.119	9.119	0.000	0.000	Shortfall of Sites	0.167	Low Medium II Residential	[Q]RD1.5-1-RIO	0	0	20	113.635	18.237		Residential - Five or More Units or Apartments (Any Combination) - 4 Stories or Less - Pool, 0	174B145 503		Van Nuys - North Sherman Oaks	No	LI	OPP RC , DB50
Los Angeles	2930 VETERAN AVE	90064	4254004019	9.119	9.119	0.000	0.000	Shortfall of Sites	0.205	Low Residential	R1-1	0	0	20	99.000	18.237		Residential - Single Family Residence, 1	123B157 1035		West Los Angeles	No	LI	TOC EXP , ADU
Los Angeles	3057 QUEENSBURY DR	90064	4316004004	9.118	9.118	0.000	0.000	Shortfall of Sites	0.205	Low Residential	R1V2	0	0	20	99.000	18.236		Residential - Single Family Residence, 1	123B161 271		West Los Angeles	No	LI	TOC EXP , ADU
Los Angeles	2760 DUNLEER PL	90064	4255007012	9.117	9.117	0.000	0.000	Shortfall of Sites	0.204	Low Residential	R1-1	0	0	20	99.000	18.233		Residential - Single Family Residence, 1	123B157 152		West Los Angeles	No	LI	TOC EXP , ADU
Los Angeles	6326 W 85TH PL	90045	4108019001	9.116	9.116	0.000	0.000	Shortfall of Sites	0.178	Low Residential	R1V2	0	0	20	113.635	18.233		Residential - Single Family Residence - Pool, 1	096B165 473	43	Westchester - Playa del Rey	No	LI	OPP RC , WPDR CPU, ADU, AHO
Los Angeles	5744 TYRONE AVE	91401	2245021003	9.116	9.116	0.000	0.000	Shortfall of Sites	0.204	Low Residential	R1-1	0	0	20	99.000	18.232		Residential - Single Family Residence, 1	174B153 354		Van Nuys - North Sherman Oaks	No	LI	TOC EXP , ADU
Los Angeles	5750 TYRONE AVE	91401	2245021002	9.115	9.115	0.000	0.000	Shortfall of Sites	0.204	Low Residential	R1-1	0	0	20	99.000	18.231		Residential - Single Family Residence, 1	174B153 332		Van Nuys - North Sherman Oaks	No	LI	TOC EXP , ADU
Los Angeles	3294 EARLMAR DR	90064	4316019023	9.114	9.114	0.000	0.000	Shortfall of Sites	0.204	Low Residential	R1V2	0	0	20	99.000	18.228		Residential - Single Family Residence - Pool, 1	123B161 654		West Los Angeles	No	LI	TOC EXP , ADU
Los Angeles	7215 FALLBROOK AVE	91307	2021017010	9.113	9.113	0.000	0.000	Shortfall of Sites	0.178	Low Residential	RS-1	Very Low Residential	0	20	113.635	18.227		Residential - Single Family Residence - Pool, 1	183B097 53	1 per lot	Canoga Park - Winnetka - Woodland Hills - West Hills	No	LI	OPP RC , CPK CPU, ADU, AHO
Los Angeles	5504 VENTURA CANYON AVE	91401	2344005005	9.113	9.113	0.000	0.000	Shortfall of Sites	0.204	Low Residential	R1-1	0	0	20	99.000	18.226		Residential - Single Family Residence - Therapy Pool (Spa), 1	174B157 840		Van Nuys - North Sherman Oaks	No	LI	TOC EXP , ADU
Los Angeles	0	0	4103024022	9.113	9.113	0.000	0.000	Shortfall of Sites	0.192	Low Residential	R1-1	0	0	20	99.000	18.226	Vacant	Residential - Single Family Residence - Vacant Land, 0	099B173 1106		Westchester - Playa del Rey	No	LI	TOC EXP
Los Angeles	10501 VASSAR AVE	91311	2722011016	9.112	9.112	0.000	0.000	Shortfall of Sites	0.178	Low I Residential	RS-1	0	0	20	113.635	18.224		Residential - Single Family Residence, 1	207B101 242		Chatsworth - Porter Ranch	No	LI	OPP RC , ADU
Los Angeles	644 E 56TH ST	90011	5103013902	0.000	0.000	0.000	18.221	Shortfall of Sites	11.852	Public Facilities	PF-1	0	0	0	153.741	18.221	Vacant	Industrial - Industrial - Vacant Land, 0	108B205 777		Southeast Los Angeles	No	ABMI	PF
Los Angeles	20101 SUPERIOR ST	91311	2748026037	9.108	9.108	0.000	0.000	Shortfall of Sites	0.178	Low I Residential	RS-1	0	0	20	113.635	18.215		Residential - Single Family Residence - Pool, 1	201B113 630		Chatsworth - Porter Ranch	No	LI	OPP RC , ADU
Los Angeles	13551 ALBERS ST	91401	2344005017	9.107	9.107	0.000	0.000	Shortfall of Sites	0.204	Low Residential	R1-1	0	0	20	99.000	18.214		Residential - Single Family Residence - Pool, 1	174B157 841		Van Nuys - North Sherman Oaks	No	LI	TOC EXP , ADU
Los Angeles	1934 COMSTOCK AVE	90025	4319013037	9.107	9.107	0.000	0.000	Shortfall of Sites	0.204	Low Residential	R1-1-O	0	0	20	99.000	18.214		Residential - Single Family Residence, 1	132B157 1040		West Los Angeles	No	LI	TOC EXP , ADU
Los Angeles	1021 S TROTWOOD AVE	90732	7560010001	9.107	9.107	0.000	0.000	Shortfall of Sites	0.178	Low II Residential	R1-1XL	0	0	20	113.635	18.213		Residential - Single Family Residence - Therapy Pool (Spa), 1	015B189 371		San Pedro	No	LI	OPP RC , ADU
Los Angeles	5504 ALLOTT AVE	91401	2344008006	9.101	9.101	0.000	0.000	Shortfall of Sites	0.204	Low Residential	R1-1	0	0	20	99.000	18.201		Residential - Single Family Residence - Pool, 1	174B157 842		Van Nuys - North Sherman Oaks	No	LI	TOC EXP , ADU
Los Angeles	3441 E 1ST ST	90063	5179018004	9.100	9.100	0.000	0.000	Shortfall of Sites	0.115	Community Commercial	C2-1-CUGU	Community Center	[LUM3 - SH3 - 4][XC1 - 4][CPIO]	20	209.096	18.200		Commercial - Store Combination - Store and Residential Combination - One Story, 1	124-5A229 31	108	Boyle Heights	No	LI	BH CPU , ARO
Los Angeles	2840 E 1ST ST	90033	5180014004	9.100	9.100	0.000	0.000	Shortfall of Sites	0.111	Highway Oriented and Limited Commercial	C2-1-CUGU	Neighborhood Center	[LUM2 - G2 - 3][XC1 - 4][CPIO]	20	217.144	18.200		Commercial - Store Combination - Store and Residential Combination - One Story, 1	126A225 46	108	Boyle Heights	No	LI	BH CPU , ARO
Los Angeles	120 CHEESBROUGHS LN	90063	5179018007	9.100	9.100	0.000	0.000	Shortfall of Sites	0.112	Low Medium II Residential	RD1.5-1-CUGU	Community Center	[LUM3 - SH3 - 4][XC1 - 4][CPIO]	20	213.528	18.200		Residential - Single Family Residence, 1	124-5A229 16	108	Boyle Heights	No	LI	BH CPU , R2RD
Los Angeles	116 CHEESBROUGHS LN	90063	5179018006	9.100	9.100	0.000	0.000	Shortfall of Sites	0.112	Community Commercial	RD1.5-1-CUGU	Community Center	[LUM3 - SH3 - 4][XC1 - 4][CPIO]	20	213.528	18.200		Residential - Single Family Residence, 1	124-5A229 21	108	Boyle Heights	No	LI	BH CPU , R2RD
Los Angeles	138 CHEESBROUGHS LN	90063	5179018011	9.100	9.100	0.000	0.000	Shortfall of Sites	0.112	Low Medium II Residential	RD1.5-1-CUGU	Community Center	[LUM3 - SH3 - 4][XC1 - 4][CPIO]	20	213.530	18.200		Residential - Single Family Residence, 1	126A229 143	108	Boyle Heights	No	LI	BH CPU , R2RD
Los Angeles	134 CHEESBROUGHS LN	90063	5179018010	9.100	9.100	0.000	0.000	Shortfall of Sites	0.112	Low Medium II Residential	RD1.5-1-CUGU	Community Center	[LUM3 - SH3 - 4][XC1 - 4][CPIO]	20	213.529	18.200		Residential - Single Family Residence, 1	126A229 147	108	Boyle Heights	No	LI	BH CPU , R2RD
Los Angeles	505 S SOTO ST	90033	5183015021	9.100	9.100	0.000	0.000	Shortfall of Sites	0.114	Low Medium II Residential	RD1.5-1-CUGU	Community Center	[LUM2 - G2 - 3][XC1 - 4][CPIO]	20	209.863	18.200		Residential - Single Family Residence, 1	126A223 195	108	Boyle Heights	No	LI	BH CPU , R2RD
Los Angeles	156 S ANDERSON ST	90033	5172009008	9.100	9.100	0.000	0.000	Shortfall of Sites	0.118	Limited Manufacturing	[Q]MR2-1-RIO-CUGU	Community Center	[LUM3 - SH3 - 4][XC1 - 4][CPIO]	20	204.230	18.200		Industrial - Light Manufacturing - One Story, 1	129A219 245	108	Boyle Heights	No	LI	BH CPU
Los Angeles	2714 E 4TH ST	90033	5185008004	9.100	9.100	0.000	0.000	Shortfall of Sites	0.119	Highway Oriented and Limited Commercial	C1-1-CUGU	Neighborhood Center	[LUM2 - G2 - 3][XC1 - 4][CPIO]	20	201.044	18.200		Residential - Single Family Residence, 1	126A225 265	108	Boyle Heights	No	LI	BH CPU
Los Angeles	726 N SOTO ST	90033	5177021012	9.100	9.100	0.000	0.000	Shortfall of Sites	0.115	Medium Residential	R3-1-CUGU	Community Center	[LUM2 - G2 - 3][XC1 - 4][CPIO]	20	209.328	18.200		Residential - Single Family Residence, 1	130-5A225 268	108	Boyle Heights	No	LI	BH CPU
Los Angeles	7117 CORBIN AVE	91306	2135017014	0.910	0.910	0.000	16.380	Shortfall of Sites	0.659	Low Residential	RA-1-RIO	Low Residential	[MB3-CDF1-5] [IX4-FA] [CPIO]	20	36.411	18.200		Residential - Single Family Residence, 1	183B117 189	1 per lot	Canoga Park - Winnetka - Woodland Hills - West Hills	No	VLI, LI, ABMI	CPK CPU , AHO
Los Angeles	7354 DE SOTO AVE	91303	2113013051	9.100	9.100	0.000	0.000	Shortfall of Sites	0.335	Low Medium II Residential	(Q)RD1.5-1	Medium Residential	0	20	71.748	18.200		Institutional - Homes for Aged and Others - One Story, 1	186B109 756	43	Canoga Park - Winnetka - Woodland Hills - West Hills	No	LI	CPK CPU , DB50

Jurisdiction Name	Site Address/Intersection	5 Digit ZIP Code	Assessor Parcel Number	Very Low-Income	Low-Income	Moderate-Income	Above Moderate-Income	Type of Shortfall	Parcel Size (Acres)	Current General Plan Designation	Current Zoning	Proposed General Plan (GP) Designation	Proposed Zoning	Minimum Density Allowed	Maximum Density Allowed	Total Capacity	Vacant/ Nonvacant	Description of Existing Uses	PIN	Base Density Per Acre	Community Plan Area	Rent Stabalization Ordinance	Income Category	Applicable Rezoning Program (Program informing values in Column Q listed first)
Los Angeles	7052 OWENSMOUTH AVE	91303	2138008002	9.100	9.100	0.000	0.000	Shortfall of Sites	0.172	General Commercial	[Q]C1-1VL-RIO, P-1VL-RIO	Community Center	0	20	139.397	18.200		Commercial - Office Building - One Story, 1	183B105 456	54	Canoga Park - Winnetka - Woodland Hills - West Hills	No	LI	CPK CPU , ARO, P
Los Angeles	7033 OWENSMOUTH AVE	91303	2138004018	9.100	9.100	0.000	0.000	Shortfall of Sites	0.172	General Commercial	[Q]C1-1VL-RIO, P-1VL-RIO	Community Center	0	20	139.397	18.200		Commercial - Office Building - One Story, 1	183B105 540	54	Canoga Park - Winnetka - Woodland Hills - West Hills	No	LI	CPK CPU , ARO, P
Los Angeles	7029 OWENSMOUTH AVE	91303	2138004017	9.100	9.100	0.000	0.000	Shortfall of Sites	0.172	General Commercial	P-1VL-RIO, [Q]C1-1VL-RIO	Community Center	0	20	139.396	18.200		Residential - Single Family Residence, 1	183B105 556	54	Canoga Park - Winnetka - Woodland Hills - West Hills	No	LI	CPK CPU , P
Los Angeles	7028 OWENSMOUTH AVE	91303	2138008007	9.100	9.100	0.000	0.000	Shortfall of Sites	0.172	General Commercial	P-1VL-RIO, [Q]C1-1VL-RIO	Community Center	0	20	139.396	18.200		Commercial - Office Building - One Story, 1	183B105 557	54	Canoga Park - Winnetka - Woodland Hills - West Hills	No	LI	CPK CPU , ARO, P
Los Angeles	7023 OWENSMOUTH AVE	91303	2138004016	9.100	9.100	0.000	0.000	Shortfall of Sites	0.172	General Commercial	P-1VL-RIO, [Q]C1-1VL-RIO	Community Center	0	20	139.397	18.200		Commercial - Professional Building - One Story, 1	183B105 579	54	Canoga Park - Winnetka - Woodland Hills - West Hills	No	LI	CPK CPU , ARO, P
Los Angeles	7022 OWENSMOUTH AVE	91303	2138008008	9.100	9.100	0.000	0.000	Shortfall of Sites	0.172	General Commercial	P-1VL-RIO, [Q]C1-1VL-RIO	Community Center	0	20	139.397	18.200		Residential - Single Family Residence, 1	183B105 580	54	Canoga Park - Winnetka - Woodland Hills - West Hills	No	LI	CPK CPU , P
Los Angeles	7012 OWENSMOUTH AVE	91303	2138008010	9.100	9.100	0.000	0.000	Shortfall of Sites	0.172	General Commercial	P-1VL-RIO, [Q]C1-1VL-RIO	Community Center	0	20	139.397	18.200		Commercial - Office Building - One Story, 1	183B105 617	54	Canoga Park - Winnetka - Woodland Hills - West Hills	No	LI	CPK CPU , ARO, P
Los Angeles	7102 VASSAR AVE	91303	2111024019	9.100	9.100	0.000	0.000	Shortfall of Sites	0.172	Community Commercial	R2-1-CDO-RIO	Community Center	0	20	139.397	18.200		Residential - Single Family Residence - Pool, 1	183B105 390	54	Canoga Park - Winnetka - Woodland Hills - West Hills	No	LI	CPK CPU , R2RD
Los Angeles	7214 TOPANGA CANYON BLVD	91303	2111022007	0.910	0.910	0.000	16.380	Shortfall of Sites	0.160	Community Commercial	[Q]C2-1VL-CDO	Community Center	[DM1-AL1-5] [IX3-FA] [CPIO]	20	181.108	18.200		Commercial - Store - One Story, 5	183B101 43	54	Canoga Park - Winnetka - Woodland Hills - West Hills	No	VLI, LI, ABMI	CPK CPU ,
Los Angeles	20925 SHERMAN WAY	91303	2112017002	9.100	9.100	0.000	0.000	Shortfall of Sites	0.172	Community Commercial	[Q]C2-1VL-CDO	Community Center	0	20	139.917	18.200		Commercial - Restaurant, Cocktail Lounge - Restaurant, Cocktail Lounge, Tavern - One Story, 1	183B109 52	54	Canoga Park - Winnetka - Woodland Hills - West Hills	No	LI	CPK CPU ,
Los Angeles	21007 COHASSET ST	91303	2112001090	0.910	0.910	0.000	16.380	Shortfall of Sites	0.143	Low Residential	R1-1	Low Medium Residential	[MN1-SH2-5] [CX1-FA] [CPIO]	20	167.277	18.200		Residential - Single Family Residence, 1	186B109 434	10	Canoga Park - Winnetka - Woodland Hills - West Hills	No	VLI, LI, ABMI	CPK CPU ,
Los Angeles	21024 ROSCOE BLVD	91304	2109003018	0.910	0.910	0.000	16.380	Shortfall of Sites	0.193	Low Residential	RS-1	Low Medium Residential	[MB3-CDF1-5] [IX4-FA] [CPIO]	20	124.463	18.200		Residential - Single Family Residence - Pool, 1	192B105 602	10	Canoga Park - Winnetka - Woodland Hills - West Hills	No	VLI, LI, ABMI	CPK CPU ,
Los Angeles	21009 VALERIO ST	91303	2112012014	9.100	9.100	0.000	0.000	Shortfall of Sites	0.558	Low Residential	R1-1	Low Medium Residential	0	20	42.997	18.200		Residential - Single Family Residence - Guesthouse, 1	186B109 663	10	Canoga Park - Winnetka - Woodland Hills - West Hills	No	LI	CPK CPU ,
Los Angeles	20956 ROSCOE BLVD	91304	2109003022	0.910	0.910	0.000	16.380	Shortfall of Sites	0.193	Low Residential	RS-1	Low Medium Residential	[DM2-G1-5] [CX2-FA] [CPIO]	20	124.435	18.200		Residential - Single Family Residence, 1	192B109 782	10	Canoga Park - Winnetka - Woodland Hills - West Hills	No	VLI, LI, ABMI	CPK CPU ,
Los Angeles	672 N SPRING ST	90012	5408013011	0.910	0.910	0.000	16.380	Shortfall of Sites	0.073	Regional Commercial	C2-2	Community Center	[DM2-G1-5] [CX2-FA] [CPIO]	20	327.407	18.200		Commercial - Store - One Story, 1	133-5A215 223	No Max	Central City North	No	VLI, LI, ABMI	DT CPU
Los Angeles	834 S SPRING ST	90014	5144016048	0.910	0.910	0.000	16.380	Shortfall of Sites	0.073	Regional Center Commercial	C2-4D	Traditional Core	[DM4-CHC1-5] [CX2-FA] [CPIO]	20	328.702	18.200		Commercial - Restaurant, Cocktail Lounge - Restaurant, Cocktail Lounge, Tavern - One Story, 1	127-5A209 228	No Max	Central City	No	VLI, LI, ABMI	DT CPU
Los Angeles	611 W REDONDO BEACH BLVD	90247	6120001018	9.100	9.100	0.000	0.000	Shortfall of Sites	0.455	Light Manufacturing	M2-1VL-O	Hybrid Industrial	0	20	52.784	18.200		Commercial - Office Building - Three Stories, 1	072B197 73	54	Harbor Gateway	No	LI	HG CPU
Los Angeles	776 VINE ST	90038	5534034011	9.100	9.100	0.000	0.000	Shortfall of Sites	0.149	Highway Oriented Commercial	C2-1D	Community Commercial	[Q]C2-2D-CPIO	20	160.828	18.200		Commercial - Restaurant, Cocktail Lounge - Restaurant, Cocktail Lounge, Tavern - One Story, 1	141B189 141	108	Hollywood	No	LI	HWD CPU , AHO
Los Angeles	720 VINE ST	90038	5534036032	9.100	9.100	0.000	0.000	Shortfall of Sites	0.149	Highway Oriented Commercial	C2-1D	Community Commercial	[Q]C2-2D-CPIO	20	160.837	18.200		Commercial - Shopping Center (Neighborhood, Community) - One Story, 1	141B189 225	108	Hollywood	No	LI	HWD CPU , AHO
Los Angeles	5753 MELROSE AVE	90038	5534036026	9.100	9.100	0.000	0.000	Shortfall of Sites	0.148	Highway Oriented Commercial	C2-1D	Community Commercial	[Q]C2-2D-CPIO	20	162.705	18.200		Commercial - Store Combination - Store and Office Combination - One Story, 1	141B189 285	108	Hollywood	No	LI	HWD CPU , ARO, AHO
Los Angeles	6153 ROMAINE ST	90038	5534024025	9.100	9.100	0.000	0.000	Shortfall of Sites	0.149	Highway Oriented Commercial	C2-1D	Community Commercial	[Q]C2-2D-CPIO	20	160.769	18.200		Residential - Single Family Residence, 1	144B189 832	108	Hollywood	No	LI	HWD CPU
Los Angeles	10940 VANOWEN ST	91605	2414022003	0.838	0.838	0.000	15.084	Shortfall of Sites	0.130	Highway Oriented Commercial	C2-1			20	170.516	16.760		Commercial - Auto, Recreation Equipment, Construction Equipment Sales and Service - Auto Body Repair Shop - One Story, 1	180B173 8		North Hollywood - Valley Village	No	VLI, LI, ABMI	DB50
Los Angeles	6745 DENNY AVE	91606	2414024006	0.838	0.838	0.000	15.084	Shortfall of Sites	0.131	Light Manufacturing	[Q]C2-1			20	168.961	16.760		Industrial - Light Manufacturing - One Story, 1	180B177 16		North Hollywood - Valley Village	No	VLI, LI, ABMI	DB50, ARO
Los Angeles	11343 BURBANK BLVD	91601	2337039020	9.100	9.100	0.000	0.000	Shortfall of Sites	0.156	Community Commercial	C2-1	Community Commercial	0	20	153.993	18.200		Commercial - Auto, Recreation Equipment, Construction Equipment Sales and Service - Auto Body Repair Shop - One Story, 1	174B173 897	No Max	North Hollywood - Valley Village	No	LI	Orange LineTNP
Los Angeles	11337 BURBANK BLVD	91601	2337039018	9.100	9.100	0.000	0.000	Shortfall of Sites	0.153	Community Commercial	C2-1	Community Commercial	0	20	156.609	18.200		Industrial - Motion Picture, Radio and Television Industry - Studio - One Story, 1	174B173 898	No Max	North Hollywood - Valley Village	No	LI	Orange LineTNP
Los Angeles	10715 LANDALE ST	91602	2423005010	0.910	0.910	0.000	16.380	Shortfall of Sites	0.171	Low Residential	R1-1-RIO	Community Center	0	20	140.628	18.200		Residential - Single Family Residence, 1	165B177 184	108	Sherman Oaks - Studio City - Toluca Lake - Cahuenga Pass	No	VLI, LI, ABMI	SHR CPU , AHO
Los Angeles	10721 LANDALE ST	91602	2423005009	0.910	0.910	0.000	16.380	Shortfall of Sites	0.172	Low Residential	R1-1-RIO	Community Center	0	20	139.479	18.200		Residential - Single Family Residence, 1	165B177 185	108	Sherman Oaks - Studio City - Toluca Lake - Cahuenga Pass	No	VLI, LI, ABMI	SHR CPU , AHO
Los Angeles	10727 LANDALE ST	91602	2423005008	0.910	0.910	0.000	16.380	Shortfall of Sites	0.172	Low Residential	R1-1-RIO	Community Center	0	20	139.492	18.200		Residential - Single Family Residence, 1	165B177 186	108	Sherman Oaks - Studio City - Toluca Lake - Cahuenga Pass	No	VLI, LI, ABMI	SHR CPU , AHO
Los Angeles	10733 LANDALE ST	91602	2423005007	0.910	0.910	0.000	16.380	Shortfall of Sites	0.172	Low Residential	R1-1-RIO	Community Center	0	20	139.507	18.200		Residential - Single Family Residence, 1	165B177 187	108	Sherman Oaks - Studio City - Toluca Lake - Cahuenga Pass	No	VLI, LI, ABMI	SHR CPU , AHO
Los Angeles	10739 LANDALE ST	91602	2423005006	0.910	0.910	0.000	16.380	Shortfall of Sites	0.172	Low Residential	R1-1-RIO	Community Center	0	20	139.519	18.200		Residential - Single Family Residence, 1	165B177 188	108	Sherman Oaks - Studio City - Toluca Lake - Cahuenga Pass	No	VLI, LI, ABMI	SHR CPU , AHO
Los Angeles	10743 LANDALE ST	91602	2423005005	0.910	0.910	0.000	16.380	Shortfall of Sites	0.172	Low Residential	R1-1-RIO	Community Center	0	20	139.532	18.200		Residential - Single Family Residence, 1	165B177 189	108	Sherman Oaks - Studio City - Toluca Lake - Cahuenga Pass	No	VLI, LI, ABMI	SHR CPU , AHO
Los Angeles	10749 LANDALE ST	91602	2423005004	0.910	0.910	0.000	16.380	Shortfall of Sites	0.172	Low Residential	R1-1-RIO	Community Center	0	20	139.545	18.200		Residential - Single Family Residence, 1	165B177 190	108	Sherman Oaks - Studio City - Toluca Lake - Cahuenga Pass	No	VLI, LI, ABMI	SHR CPU , AHO
Los Angeles	7622 VAN NUYS BLVD	91405	2215028020	0.910	0.910	0.000	16.380	Shortfall of Sites	0.169	General Commercial	C2-1VL	Community Center	0	20	142.185	18.200		Commercial - Store - One Story, 1	186B149 149	108	Van Nuys - North Sherman Oaks	No	VLI, LI, ABMI	VNY CPU
Los Angeles	309 BROAD AVE	90744	7418024003	9.100	9.100	0.000	0.000	Shortfall of Sites	0.212	Limited Industrial	[Q]CM-1VL-O-CUGU	Villages	0	20	113.129	18.200		Commercial - Office Building - One Story, 1	027B205 91	43	Wilmington - Harbor City	No	LI	WHC CPU , ARO, DB50
Los Angeles	123 E C ST	90744	7418024007	9.100	9.100	0.000	0.000	Shortfall of Sites	0.212	Limited Industrial	[Q]CM-1VL-O-CUGU	Villages	0	20	113.129	18.200		Industrial - Light Manufacturing - One Story, 1	027B205 96	43	Wilmington - Harbor City	No	LI	WHC CPU , ARO, DB50
Los Angeles	343 BROAD AVE	90744	7418024017	9.100	9.100	0.000	0.000	Shortfall of Sites	0.213	Limited Industrial	[Q]CM-1VL-O-CUGU	Villages	0	20	112.553	18.200		Recreational - Club, Lodge Hall, Fraternal Organization - One Story, 1	030B205 1327	43	Wilmington - Harbor City	No	LI	WHC CPU , DB50
Los Angeles	2032 MARENGO ST	90033	5201014023	9.100	9.100	0.000	0.000	Shortfall of Sites	0.169	Highway Oriented and Limited Commercial	C2-1-CUGU	Community Center	[LUM3 - SH3 - 3][XC1 - 4][CPIO]	20	207.428	18.200		Commercial - Professional Building - Medical Dental Building - One Story, 0	132A223 122	108	Boyle Heights	No	LI	BH CPU , ARO
Los Angeles	2032 MARENGO ST	90033	5201014023	9.100	9.100	0.000	0.000	Shortfall of Sites	0.169	Highway Oriented and Limited Commercial	C2-1-CUGU	Community Center	[LUM3 - SH3 - 3][XC1 - 4][CPIO]	20	207.427	18.200		Commercial - Professional Building - Medical Dental Building - One Story, 0	132A223 139	108	Boyle Heights	No	LI	BH CPU , ARO
Los Angeles	2032 MARENGO ST	90033	5201014023	9.100	9.100	0.000	0.000	Shortfall of Sites	0.167	Highway Oriented and Limited Commercial	C2-1-CUGU	Community Center	[LUM3 - SH3 - 3][XC1 - 4][CPIO]	20	209.437	18.200		Commercial - Professional Building - Medical Dental Building - One Story, 0	132A225 146	108	Boyle Heights	No	LI	BH CPU , ARO
Los Angeles	2032 MARENGO ST	90033	5201014023	9.100	9.100	0.000	0.000	Shortfall of Sites	0.167	Highway Oriented and Limited Commercial	C2-1-CUGU	Community Center	[LUM3 - SH3 - 3][XC1 - 4][CPIO]	20	209.407	18.200		Commercial - Professional Building - Medical Dental Building - One Story, 0	132A223 148	108	Boyle Heights	No	LI	BH CPU , ARO
Los Angeles	2032 MARENGO ST	90033	5201014023	9.100	9.100	0.000	0.000	Shortfall of Sites	0.167	Highway Oriented and Limited Commercial	C2-1-CUGU	Community Center	[LUM3 - SH3 - 3][XC1 - 4][CPIO]	20	209.460	18.200		Commercial - Professional Building - Medical Dental Building - One Story, 0	132A225 155	108	Boyle Heights	No	LI	BH CPU , ARO
Los Angeles	2614 WHITTIER BLVD	90023	5189012802	9.100	9.100	0.000	0.000	Shortfall of Sites	0.174	Highway Oriented and Limited Commercial	C1.5-1-CUGU	Community Center	[LUM2 - G2 - 3][XC1 - 4][CPIO]	20	200.642	18.200		Industrial - Industrial - Miscellaneous Industrial - One Story, 0	123A223 66	108	Boyle Heights	No	LI	BH CPU
Los Angeles	1224 S SOTO ST	90023	5170018019	9.100	9.100	0.000	0.000	Shortfall of Sites	0.172	Highway Oriented and Limited Commercial	C2-1-CUGU	Community Center	[LUM3 - SH3 - 3][XC1 - 4][CPIO]	20	203.275	18.200		Commercial - Shopping Center (Neighborhood, Community) - One Story, 0	121-5A221 127	108	Boyle Heights	No	LI	BH CPU
Los Angeles	1224 S SOTO ST	90023	5170018019	9.100	9.100	0.000	0.000	Shortfall of Sites	0.172	Highway Oriented and Limited Commercial	C2-1-CUGU	Community Center	[LUM3 - SH3 - 3][XC1 - 4][CPIO]	20	203.276	18.200		Commercial - Shopping Center (Neighborhood, Community) - One Story, 0	121-5A221 136	108	Boyle Heights	No	LI	BH CPU
Los Angeles	1707 MARIACHI PLZ DE LOS	90033	5174014020	9.100	9.100	0.000	0.000	Shortfall of Sites	0.170	Neighborhood Office Commercial	C2-1-RIO-CUGU	Community Center	[LUM3 - SH3 - 3][XC1 - 4][CPIO]	20	205.610	18.200		Commercial - Store - One Story, 0	129A221 139	108	Boyle Heights	No	LI	BH CPU
Los Angeles	1224 S SOTO ST	90023	5170018019	9.100	9.100	0.000	0.000	Shortfall of Sites	0.172	Highway Oriented and Limited Commercial	C2-1-CUGU	Community Center	[LUM3 - SH3 - 3][XC1 - 4][CPIO]	20	203.276	18.200		Commercial - Shopping Center (Neighborhood, Community) - One Story, 0	121-5A221 149	108	Boyle Heights	No	LI	BH CPU
Los Angeles	1224 S SOTO ST	90023	5170018019	9.100	9.100	0.000	0.000	Shortfall of Sites	0.172	Highway Oriented and Limited Commercial	C2-1-CUGU	Community Center	[LUM3 - SH3 - 3][XC1 - 4][CPIO]	20	203.276	18.200		Commercial - Shopping Center (Neighborhood, Community) - One Story, 0	121-5A221 156	108	Boyle Heights	No	LI	BH CPU

Jurisdiction Name	Site Address/Intersection	5 Digit ZIP Code	Assessor Parcel Number	Very Low-Income	Low-Income	Moderate-Income	Above Moderate-Income	Type of Shortfall	Parcel Size (Acres)	Current General Plan Designation	Current Zoning	Proposed General Plan (GP) Designation	Proposed Zoning	Minimum Density Allowed	Maximum Density Allowed	Total Capacity	Vacant/ Nonvacant	Description of Existing Uses	PIN	Base Density Per Acre	Community Plan Area	Rent Stabalization Ordinance	Income Category	Applicable Rezoning Program (Program informing values in Column Q listed first)
Los Angeles	1224 S SOTO ST	90023	5170018019	9.100	9.100	0.000	0.000	Shortfall of Sites	0.172	Highway Oriented and Limited Commercial	C2-1-CUGU	Community Center	[LUM3 - SH3 - 3][XC1 - 4][CPIO]	20	203.275	18.200		Commercial - Shopping Center (Neighborhood, Community) - One Story, 0	121-5A221 164	108	Boyle Heights	No	LI	BH CPU
Los Angeles	1224 S SOTO ST	90023	5170018019	9.100	9.100	0.000	0.000	Shortfall of Sites	0.172	Highway Oriented and Limited Commercial	C2-1-CUGU	Community Center	[LUM3 - SH3 - 3][XC1 - 4][CPIO]	20	203.278	18.200		Commercial - Shopping Center (Neighborhood, Community) - One Story, 0	121-5A221 171	108	Boyle Heights	No	LI	BH CPU
Los Angeles	1224 S SOTO ST	90023	5170018019	9.100	9.100	0.000	0.000	Shortfall of Sites	0.172	Highway Oriented and Limited Commercial	C2-1-CUGU	Community Center	[LUM3 - SH3 - 3][XC1 - 4][CPIO]	20	203.276	18.200		Commercial - Shopping Center (Neighborhood, Community) - One Story, 0	121-5A221 176	108	Boyle Heights	No	LI	BH CPU
Los Angeles	1224 S SOTO ST	90023	5170018019	9.100	9.100	0.000	0.000	Shortfall of Sites	0.172	Highway Oriented and Limited Commercial	C2-1-CUGU	Community Center	[LUM3 - SH3 - 3][XC1 - 4][CPIO]	20	203.276	18.200		Commercial - Shopping Center (Neighborhood, Community) - One Story, 0	121-5A221 179	108	Boyle Heights	No	LI	BH CPU
Los Angeles	21111 SHERMAN WAY	91303	2112022024	9.100	9.100	0.000	0.000	Shortfall of Sites	0.247	Community Commercial	[Q]C2-1VL-CDO	Community Center	0	20	141.840	18.200		Commercial - Shopping Center (Neighborhood, Community) - One Story, 0	183B105 74	54	Canoga Park - Winnetka - Woodland Hills - West Hills	No	LI	CPK CPU ,
Los Angeles	1053 W SUNSET BLVD	90012	5406030040	0.910	0.910	0.000	16.380	Shortfall of Sites	0.113	General Commercial	C2-2D	Community Center	[DM1-G1-5] [CX2-FA] [CPIO]	20	309.171	18.200		Commercial - Office Building - One Story, 0	135A211 97	No Max	Central City North	No	VLI, LI, ABMI	DT CPU , ARO
Los Angeles	254 S LOS ANGELES ST	90012	5161025003	0.910	0.910	0.000	16.380	Shortfall of Sites	0.153	Regional Center Commercial	[Q]C2-4D-O-CDO	Village	[MN1-SH2-5] [CX1-FA] [CPIO-O-CDO]	20	228.733	18.200		Industrial - Light Manufacturing - One Story, 0	129A213 106	No Max	Central City	No	VLI, LI, ABMI	DT CPU , ARO
Los Angeles	724 S SPRING ST	90014	5144015041	0.910	0.910	0.000	16.380	Shortfall of Sites	0.107	Regional Center Commercial	C2-4D	Traditional Core	[DM4-CHC1-5] [CX2-FA] [CPIO]	20	327.896	18.200		Commercial - Store Combination - Store and Office Combination - One Story, 0	127-5A211 131	No Max	Central City	No	VLI, LI, ABMI	DT CPU , ARO
Los Angeles	250 E 1ST ST	90012	5161016014	0.910	0.910	0.000	16.380	Shortfall of Sites	0.107	Regional Center Commercial	[Q]C2-4D-CDO	Community Center	[DM2-SH2-5] [CX1-FA] [CPIO-CDO]	20	326.942	18.200		Commercial - Office Building - 14 to 20 Stories, 0	130-5A213 187	No Max	Central City	No	VLI, LI, ABMI	DT CPU , ARO
Los Angeles	621 S BROADWAY	90014	5144003014	0.910	0.910	0.000	16.380	Shortfall of Sites	0.106	Regional Center Commercial	[Q]C5-4D-CDO-SN	Traditional Core	[DM4-CHC1-5] [CX4-FA] [SN-CPIO-CDO]	20	330.112	18.200		Commercial - Store - Five Stories, 0	129A211 199	No Max	Central City	No	VLI, LI, ABMI	DT CPU , ARO
Los Angeles	978 N BROADWAY	90012	5414015008	0.910	0.910	0.000	16.380	Shortfall of Sites	0.108	Regional Commercial	C2-2	Community Center	[DM5-SH2-5] [CX1-FA] [CPIO]	20	324.125	18.200		Commercial - Shopping Center (Neighborhood, Community) - One Story, 0	135A215 68	No Max	Central City North	No	VLI, LI, ABMI	DT CPU
Los Angeles	622 E 1ST ST	90012	5163002030	0.910	0.910	0.000	16.380	Shortfall of Sites	0.107	Commercial Manufacturing	CM-1-RIO	Community Center	[DM2-G1-5] [CX2-FA] [CPIO]	20	326.827	18.200		Commercial - Store - One Story, 0	129A215 92	No Max	Central City North	No	VLI, LI, ABMI	DT CPU
Los Angeles	713 S MAIN ST	90014	5144015241	0.910	0.910	0.000	16.380	Shortfall of Sites	0.108	Regional Center Commercial	C2-4D	Traditional Core	[DM4-CHC1-5] [CX2-FA] [CPIO]	20	325.380	18.200		Commercial - Parking Lot (Commercial Use Property) - Parking Structures - Commercial Parking - Two Stories, 0	127-5A211 138	No Max	Central City	No	VLI, LI, ABMI	DT CPU
Los Angeles	1360 S BROADWAY	90015	5133009008	0.910	0.910	0.000	16.380	Shortfall of Sites	0.092	Community Commercial	C2-2D	Transit Core	[HB2-G1-5] [CX2-FA] [CPIO]	20	381.146	18.200		Commercial - Store - One Story, 0	124-5A207 179	No Max	Central City	No	VLI, LI, ABMI	DT CPU
Los Angeles	410 W 7TH ST	90014	5144013037	0.910	0.910	0.000	16.380	Shortfall of Sites	0.070	Regional Center Commercial	C5-4D	Transit Core	[HB5-SH1-5] [CX4-FA] [CPIO]	20	497.716	18.200		Commercial - Store - One Story, 0	129A209 218	No Max	Central City	No	VLI, LI, ABMI	DT CPU
Los Angeles	410 W 7TH ST	90014	5144013037	0.910	0.910	0.000	16.380	Shortfall of Sites	0.070	Regional Center Commercial	C5-4D	Transit Core	[HB5-SH1-5] [CX4-FA] [CPIO]	20	497.601	18.200		Commercial - Store - One Story, 0	129A209 222	No Max	Central City	No	VLI, LI, ABMI	DT CPU
Los Angeles	6684 SELMA AVE	90028	5547019034	0.910	0.910	0.000	16.380	Shortfall of Sites	0.160	Regional Center Commercial	C4-2D	Regional Center Commercial	C2-2D-CPIO	20	219.211	18.200		Institutional - Church - One Story, 0	147A185 18	108	Hollywood	No	VLI, LI, ABMI	HWD CPU, FBO, MURC
Los Angeles	1548 SCHRADER BLVD	90028	5547018901	0.910	0.910	0.000	16.380	Shortfall of Sites	0.160	Regional Center Commercial	C4-2D	Regional Center Commercial	C2-2D-CPIO	20	219.043	18.200		Commercial - Parking Lot (Commercial Use Property) - Lots - Commercial Parking - One Story, 0	147A187 32	108	Hollywood	No	VLI, LI, ABMI	HWD CPU , MURC, AHO
Los Angeles	6671 W SUNSET BLVD	90028	5547019032	0.910	0.910	0.000	16.380	Shortfall of Sites	0.157	Regional Center Commercial	C4-2D	Regional Center Commercial	C2-2D-CPIO	20	223.288	18.200		Commercial - Store Combination - Store and Office Combination - One Story, 0	147A185 40	108	Hollywood	No	VLI, LI, ABMI	HWD CPU , ARO, MURC
Los Angeles	6690 W SUNSET BLVD	90028	5547023027	0.910	0.910	0.000	16.380	Shortfall of Sites	0.158	Regional Center Commercial	C4-2D-SN	Regional Center Commercial	VARIOUS, WITH C2 and CPIO	20	221.066	18.200		Industrial - Motion Picture, Radio and Television Industry - Studio - One Story, 0	147A185 101	108	Hollywood	No	VLI, LI, ABMI	HWD CPU , MURC, AHO
Los Angeles	6690 W SUNSET BLVD	90028	5547023027	0.910	0.910	0.000	16.380	Shortfall of Sites	0.158	Regional Center Commercial	C4-2D-SN	Regional Center Commercial	VARIOUS, WITH C2 and CPIO	20	221.074	18.200		Industrial - Motion Picture, Radio and Television Industry - Studio - One Story, 0	147A185 108	108	Hollywood	No	VLI, LI, ABMI	HWD CPU , MURC, AHO
Los Angeles	6690 W SUNSET BLVD	90028	5547023027	0.910	0.910	0.000	16.380	Shortfall of Sites	0.158	Regional Center Commercial	C4-2D-SN	Regional Center Commercial	VARIOUS, WITH C2 and CPIO	20	221.080	18.200		Industrial - Motion Picture, Radio and Television Industry - Studio - One Story, 0	147A185 134	108	Hollywood	No	VLI, LI, ABMI	HWD CPU , MURC, AHO
Los Angeles	6724 HOLLYWOOD BLVD	90028	5547012018	0.910	0.910	0.000	16.380	Shortfall of Sites	0.159	Regional Center Commercial	C4-2D-SN	Regional Center Commercial	VARIOUS, WITH C2 and CPIO	20	219.991	18.200		Institutional - Church - One Story, 0	148-5A185 148	108	Hollywood	No	VLI, LI, ABMI	HWD CPU, FBO, MURC
Los Angeles	6464 W SUNSET BLVD	90028	5547026001	0.910	0.910	0.000	16.380	Shortfall of Sites	0.159	Regional Center Commercial	C4-2D-SN	Regional Center Commercial	VARIOUS, WITH C2 and CPIO	20	220.792	18.200		Commercial - Office Building - 6 to 13 Stories, 0	147A187 159	108	Hollywood	No	VLI, LI, ABMI	HWD CPU , ARO, MURC
Los Angeles	6400 HOLLYWOOD BLVD	90028	5546007010	0.910	0.910	0.000	16.380	Shortfall of Sites	0.157	Regional Center Commercial	C4-2D-SN	Regional Center Commercial	VARIOUS, WITH C2 and CPIO	20	222.256	18.200		Commercial - Store Combination - Store and Office Combination - Four Stories, 0	148-5A187 174	108	Hollywood	No	VLI, LI, ABMI	HWD CPU , ARO, MURC
Los Angeles	1330 VINE ST	90028	5546022030	0.910	0.910	0.000	16.380	Shortfall of Sites	0.161	Regional Center Commercial	C4-2D-SN	Regional Center Commercial	C2-2D-SN-CPIO	20	217.908	18.200		Industrial - Motion Picture, Radio and Television Industry - Studio - Two Stories, 0	147A189 194	108	Hollywood	No	VLI, LI, ABMI	HWD CPU , MURC
Los Angeles	1330 VINE ST	90028	5546022030	0.910	0.910	0.000	16.380	Shortfall of Sites	0.161	Regional Center Commercial	C4-2D-SN	Regional Center Commercial	C2-2D-SN-CPIO	20	217.909	18.200		Industrial - Motion Picture, Radio and Television Industry - Studio - Two Stories, 0	147A189 195	108	Hollywood	No	VLI, LI, ABMI	HWD CPU , MURC
Los Angeles	1320 VINE ST	90028	5546020012	0.910	0.910	0.000	16.380	Shortfall of Sites	0.161	Regional Center Commercial	C4-2D-SN	Regional Center Commercial	C2-2D-SN-CPIO	20	217.802	18.200		Commercial - Restaurant, Cocktail Lounge - Restaurant, Cocktail Lounge, Tavern - One Story, 0	147A189 219	108	Hollywood	No	VLI, LI, ABMI	HWD CPU , MURC
Los Angeles	6500 SELMA AVE	90028	5547017001	0.910	0.910	0.000	16.380	Shortfall of Sites	0.158	Regional Center Commercial	C4-2D	Regional Center Commercial	C2-2D-CPIO	20	222.117	18.200		Commercial - Hotel and Motel - Hotel - 50 Rooms and Over - One Story, 0	148-5A187 328	108	Hollywood	No	VLI, LI, ABMI	HWD CPU , ARO, MURC
Los Angeles	1545 WILCOX AVE	90028	5547017043	0.910	0.910	0.000	16.380	Shortfall of Sites	0.158	Regional Center Commercial	C4-2D	Regional Center Commercial	C2-2D-CPIO	20	222.118	18.200		Commercial - Office Building - One Story, 0	148-5A187 337	108	Hollywood	No	VLI, LI, ABMI	HWD CPU , ARO, MURC
Los Angeles	1545 WILCOX AVE	90028	5547017043	0.910	0.910	0.000	16.380	Shortfall of Sites	0.158	Regional Center Commercial	C4-2D	Regional Center Commercial	C2-2D-CPIO	20	222.118	18.200		Commercial - Office Building - One Story, 0	148-5A187 348	108	Hollywood	No	VLI, LI, ABMI	HWD CPU , ARO, MURC
Los Angeles	1545 WILCOX AVE	90028	5547017043	0.910	0.910	0.000	16.380	Shortfall of Sites	0.158	Regional Center Commercial	C4-2D	Regional Center Commercial	C2-2D-CPIO	20	222.116	18.200		Commercial - Office Building - One Story, 0	148-5A187 359	108	Hollywood	No	VLI, LI, ABMI	HWD CPU , ARO, MURC
Los Angeles	1313 VINE ST	90028	5546019013	0.910	0.910	0.000	16.380	Shortfall of Sites	0.161	Regional Center Commercial	C4-2D-SN	Regional Center Commercial	C2-2D-SN-CPIO	20	217.801	18.200		Industrial - Motion Picture, Radio and Television Industry - Studio - One Story, 0	147A187 362	108	Hollywood	No	VLI, LI, ABMI	HWD CPU , MURC
Los Angeles	7400 VAN NUYS BLVD	91405	2215026048	0.910	0.910	0.000	16.380	Shortfall of Sites	0.245	General Commercial	C2-1VL	Community Center	0	20	142.792	18.200		Commercial - Shopping Center (Neighborhood, Community) - One Story, 0	186B149 447	108	Van Nuys - North Sherman Oaks	No	VLI, LI, ABMI	VNY CPU
Los Angeles	5505 SUNNYSLOPE AVE	91401	2344008019	9.098	9.098	0.000	0.000	Shortfall of Sites	0.204	Low Residential	R1-1	0	0	20	99.000	18.197		Residential - Single Family Residence - Pool, 1	174B157 843		Van Nuys - North Sherman Oaks	No	LI	TOC EXP , ADU
Los Angeles	5301 ETHEL AVE	91401	2345026013	9.098	9.098	0.000	0.000	Shortfall of Sites	0.204	Low Residential	R1-1	0	0	20	99.000	18.196		Residential - Single Family Residence - Pool, 1	171B161 297		Van Nuys - North Sherman Oaks	No	LI	TOC EXP , ADU
Los Angeles	10357 CALVIN AVE	90025	4319006048	9.096	9.096	0.000	0.000	Shortfall of Sites	0.191	Low Residential	R1-1-O	0	0	20	99.000	18.192		Residential - Single Family Residence, 0	129B161 77		West Los Angeles	No	LI	TOC EXP
Los Angeles	5400 THORNBURN ST	90045	4103022001	0.000	0.000	0.000	18.190	Shortfall of Sites	0.297	Medium Residential	R3-1	0	0	0	82.211	18.190		Residential - Three Units (Any Combination) - 4 Stories or Less, 3	102B173 12		Westchester - Playa del Rey	Yes	ABMI	DB50
Los Angeles	4606 VINELAND AVE	91602	2421028009	0.000	0.000	0.000	18.190	Shortfall of Sites	0.143	Community Commercial	C2-1	Community Center (Mixed-Use)	0	0	104.547	18.190		Residential - Three Units (Any Combination) - 4 Stories or Less, 3	168B173 914	145	North Hollywood - Valley Village	Yes	ABMI	DB50 , NH CPU, AHO
Los Angeles	6025 FALLBROOK AVE	91367	2039016002	9.092	9.092	0.000	0.000	Shortfall of Sites	0.178	Very Low Residential	RA-1	Very Low Residential	0	20	113.635	18.185		Residential - Single Family Residence, 1	177B097 487	1 per lot	Canoga Park - Winnetka - Woodland Hills - West Hills	No	LI	OPP RC , CPK CPU, ADU, AHO
Los Angeles	6029 FALLBROOK AVE	91367	2039016001	9.092	9.092	0.000	0.000	Shortfall of Sites	0.178	Very Low Residential	RA-1	Very Low Residential	0	20	113.635	18.185		Residential - Single Family Residence - Pool, 1	177B097 472	1 per lot	Canoga Park - Winnetka - Woodland Hills - West Hills	No	LI	OPP RC , CPK CPU, ADU, AHO
Los Angeles	4251 HAZELTINE AVE	91423	2266013018	9.092	9.092	0.000	0.000	Shortfall of Sites	0.204	Low Residential	R1-1	0	0	20	99.000	18.183		Residential - Single Family Residence, 1	165B153 600		Sherman Oaks - Studio City - Toluca Lake - Cahuenga Pass	No	LI	TOC EXP , ADU
Los Angeles	3333 WHITTIER BLVD	90023	5188004049	0.000	0.000	0.000	18.180	Shortfall of Sites	0.139	Highway Oriented and Limited Commercial	C1.5-1-CUGU	Community Center	[LUM2 - G2 - 3][XG2 - 4][CPIO]	0	207.888	18.180		Residential - Three Units (Any Combination) - 4 Stories or Less, 3	121-5A225 37	108	Boyle Heights	Yes	ABMI	BH CPU
Los Angeles	2435 E 1ST ST	90033	5180002010	0.000	0.000	0.000	18.180	Shortfall of Sites	0.138	Highway Oriented and Limited Commercial	C2-1-CUGU	Community Center	[LUM3 - SH3 - 4][XC1 - 4][CPIO]	0	209.711	18.180		Residential - Three Units (Any Combination) - 4 Stories or Less, 3	127-5A223 193	108	Boyle Heights	Yes	ABMI	BH CPU
Los Angeles	7246 VALMONT ST	91042	2568008031	0.000	0.000	0.000	18.180	Shortfall of Sites	0.333	Medium Residential	R3-1	0	0	0	83.257	18.180		Residential - Double, Duplex, or Two Units - 4 Stories or Less, 2	204B197 1084		Sunland - Tujunga - Lake View Terrace - Shadow Hills - East La Tuna Canyon	Yes	ABMI	DB50
Los Angeles	5627 CAMELLIA AVE	91601	2338029008	0.000	0.000	0.000	18.180	Shortfall of Sites	0.258	Low Residential	R1-1	Medium	0	0	112.291	18.180		Residential - Three Units (Any Combination) - 4 Stories or Less, 3	174B169 727	54	North Hollywood - Valley Village	Yes	ABMI	Orange LineTNP , AHO
Los Angeles	5542 KLUMP AVE	91601	2350005024	0.000	0.000	0.000	18.180	Shortfall of Sites	0.167	High Medium Residential	R4-1L	High Medium	0	0	174.149	18.180		Residential - Three Units (Any Combination) - 4 Stories or Less, 3	174B173 1097	No Max	North Hollywood - Valley Village	Yes	ABMI	Orange LineTNP , AHO
Los Angeles	4418 CARTWRIGHT AVE	91602	2423003015	0.000	0.000	0.000	18.180	Shortfall of Sites	0.236	Medium Residential	R3-1-RIO	Community Center	0	0	143.961	18.180		Residential - Five or More Units or Apartments (Any Combination) - 4 Stories or Less, 7	165B177 228	108	Sherman Oaks - Studio City - Toluca Lake - Cahuenga Pass	Yes	ABMI	SHR CPU , DB50, AHO
Los Angeles	10635 VALLEY SPRING LN	91602	2423023012	0.000	0.000	0.000	18.180	Shortfall of Sites	0.202	Medium Residential	[Q]R3-1-RIO	Community Center	0	0	143.228	18.180		Residential - Three Units (Any Combination) - 4 Stories or Less, 3	165B177 820	108	Sherman Oaks - Studio City - Toluca Lake - Cahuenga Pass	Yes	ABMI	SHR CPU , DB50, AHO

Jurisdiction Name	Site Address/Intersection	5 Digit ZIP Code	Assessor Parcel Number	Very Low-Income	Low-Income	Moderate-Income	Above Moderate-Income	Type of Shortfall	Parcel Size (Acres)	Current General Plan Designation	Current Zoning	Proposed General Plan (GP) Designation	Proposed Zoning	Minimum Density Allowed	Maximum Density Allowed	Total Capacity	Vacant/ Nonvacant	Description of Existing Uses	PIN	Base Density Per Acre	Community Plan Area	Rent Stabalization Ordinance	Income Category	Applicable Rezoning Program (Program informing values in Column Q listed first)
Los Angeles	10212 HILLVIEW AVE	91311	2747015049	9.090	9.090	0.000	0.000	Shortfall of Sites	0.204	Low II Residential	R1-2	0	0	20	99.000	18.180		Residential - Single Family Residence, 1	204B105 425		Chatsworth - Porter Ranch	No	LI	TOC EXP , ADU
Los Angeles	10400 ZELZAH AVE	91326	2733001017	9.088	9.088	0.000	0.000	Shortfall of Sites	3.284	Low I Residential	A2-1	0	0	20	102.494	18.177		Institutional - Church - One Story, 0	204B129 52		Granada Hills - Knollwood	No	LI	FBO
Los Angeles	12311 SUNSET PARK WAY 0		4272030046	9.088	9.088	0.000	0.000	Shortfall of Sites	0.178	Low Residential	R1-1	0	0	20	113.635	18.176		Residential - Single Family Residence, 1	120B149 526		Palms - Mar Vista - Del Rey	No	LI	OPP RC , ADU
Los Angeles	5523 FULTON AVE	91401	2344014062	0.000	0.000	0.000	18.175	Shortfall of Sites	0.221	Low Residential	R1-1	0	0	0	99.000	18.175		Residential - Single Family Residence, 1	174B157 758		Van Nuys - North Sherman Oaks	Yes	ABMI	TOC EXP , ADU, OPP RC2
Los Angeles	10200 HILLVIEW AVE	91311	2747015047	9.087	9.087	0.000	0.000	Shortfall of Sites	0.204	Low II Residential	R1-1	0	0	20	99.000	18.174		Residential - Single Family Residence - Pool, 1	204B105 455		Chatsworth - Porter Ranch	No	LI	TOC EXP , ADU
Los Angeles	10130 HILLVIEW AVE	91311	2747015045	9.087	9.087	0.000	0.000	Shortfall of Sites	0.204	Low II Residential	R1-1	0	0	20	99.000	18.174		Residential - Single Family Residence, 1	204B105 501		Chatsworth - Porter Ranch	No	LI	TOC EXP , ADU
Los Angeles	10206 HILLVIEW AVE	91311	2747015048	9.087	9.087	0.000	0.000	Shortfall of Sites	0.204	Low II Residential	R1-2	0	0	20	99.000	18.174		Residential - Single Family Residence, 1	204B105 436		Chatsworth - Porter Ranch	No	LI	TOC EXP , ADU
Los Angeles	10136 HILLVIEW AVE	91311	2747015046	9.087	9.087	0.000	0.000	Shortfall of Sites	0.204	Low II Residential	R1-1	0	0	20	99.000	18.174		Residential - Single Family Residence, 1	204B105 472		Chatsworth - Porter Ranch	No	LI	TOC EXP , ADU
Los Angeles	10124 HILLVIEW AVE	91311	2747015044	9.087	9.087	0.000	0.000	Shortfall of Sites	0.204	Low II Residential	R1-1	0	0	20	99.000	18.174		Residential - Single Family Residence, 1	204B105 509		Chatsworth - Porter Ranch	No	LI	TOC EXP , ADU
Los Angeles	10118 HILLVIEW AVE	91311	2747015043	9.087	9.087	0.000	0.000	Shortfall of Sites	0.204	Low II Residential	R1-1	0	0	20	99.000	18.174		Residential - Single Family Residence, 1	204B105 527		Chatsworth - Porter Ranch	No	LI	TOC EXP , ADU
Los Angeles	10114 HILLVIEW AVE	91311	2747015042	9.086	9.086	0.000	0.000	Shortfall of Sites	0.204	Low II Residential	R1-1	0	0	20	99.000	18.173		Residential - Single Family Residence, 1	204B105 540		Chatsworth - Porter Ranch	No	LI	TOC EXP , ADU
Los Angeles	6410 W 85TH PL	90045	4108019013	9.085	9.085	0.000	0.000	Shortfall of Sites	0.178	Low Residential	R1V2	0	0	20	113.635	18.169		Residential - Single Family Residence, 1	096B165 487	43	Westchester - Playa del Rey	No	LI	OPP RC , WPDR CPU, ADU, AHO
Los Angeles	22806 CALIFA ST	91367	2041018020	9.085	9.085	0.000	0.000	Shortfall of Sites	0.178	Very Low Residential	RA-1	Very Low Residential	0	20	113.635	18.169		Residential - Single Family Residence, 1	174B097 36	1 per lot	Canoga Park - Winnetka - Woodland Hills - West Hills	No	LI	OPP RC , CPK CPU, ADU, AHO
Los Angeles	13416 CHANDLER BLVD	91401	2344018029	9.085	9.085	0.000	0.000	Shortfall of Sites	0.204	Very Low Residential	RE11-1	0	0	20	99.000	18.169		Residential - Single Family Residence - Pool, 1	171B157 144		Van Nuys - North Sherman Oaks	No	LI	TOC EXP , ADU
Los Angeles	5902 FALLBROOK AVE	91367	2040003013	9.079	9.079	0.000	0.000	Shortfall of Sites	0.177	Very Low Residential	RA-1	Very Low Residential	0	20	113.635	18.158		Residential - Single Family Residence, 1	177B097 642	1 per lot	Canoga Park - Winnetka - Woodland Hills - West Hills	No	LI	OPP RC , CPK CPU, ADU, AHO
Los Angeles	22803 CALIFA STREET	91367	2041019004	9.078	9.078	0.000	0.000	Shortfall of Sites	0.177	Very Low Residential	RA-1	Very Low Residential	[LM1-CDF1-S] [IX4-FA] [CPIO]	20	113.635	18.156		Residential - Single Family Residence, 1	177B097 641	1 per lot	Canoga Park - Winnetka - Woodland Hills - West Hills	No	LI	OPP RC , CPK CPU, ADU, AHO
Los Angeles	4940 PASO ROBLES AVE	91316	2258019019	9.074	9.074	0.000	0.000	Shortfall of Sites	1.216	Medium Residential	(Q)R3-1	Medium Residential	0	20	72.384	18.148		Residential - Five or More Units or Apartments (Any Combination) · 4 Stories or Less, 52	168B133 595	43	Encino - Tarzana	No	LI	DB50 , ENC CPU, AHO
Los Angeles	10700 ESTHER AVE	90064	4255023024	9.069	9.069	0.000	0.000	Shortfall of Sites	0.166	Low Residential	R1-1-O	Low Medium Residential	0	20	113.635	18.138		Residential - Single Family Residence, 0	126B157 1164	21	West Los Angeles	No	LI	OPP RC , West WLA CPU, ADU, AHO, TOC EXP
Los Angeles	5633 W 78TH ST	90045	4104021004	9.066	9.066	0.000	0.000	Shortfall of Sites	0.203	Low Residential	R1-1	0	0	20	99.000	18.133		Residential - Single Family Residence, 1	099B169 598		Westchester - Playa del Rey	No	LI	TOC EXP , ADU
Los Angeles	7245 FALLBROOK AVE	91307	2021017015	9.066	9.066	0.000	0.000	Shortfall of Sites	0.177	Low Residential	RS-1	Very Low Residential	0	20	113.635	18.132		Residential - Single Family Residence - Pool, 1	186B097 951	1 per lot	Canoga Park - Winnetka - Woodland Hills - West Hills	No	LI	OPP RC , CPK CPU, ADU, AHO
Los Angeles	7301 FALLBROOK AVE	91307	2021018001	9.065	9.065	0.000	0.000	Shortfall of Sites	0.177	Low Residential	RS-1	Very Low Residential	0	20	113.635	18.130		Residential - Single Family Residence - Pool, 1	186B097 915	1 per lot	Canoga Park - Winnetka - Woodland Hills - West Hills	No	LI	OPP RC , CPK CPU, ADU, AHO
Los Angeles	11545 KILLION ST	91601	2350001033	9.065	9.065	0.000	0.000	Shortfall of Sites	0.203	Low Residential	R1-1	0	0	20	99.000	18.130		Residential - Single Family Residence, 1	174B169 927		North Hollywood - Valley Village	No	LI	TOC EXP , ADU
Los Angeles	13359 CHANDLER BLVD	91401	2344011019	9.065	9.065	0.000	0.000	Shortfall of Sites	0.242	Very Low Residential	RE11-1	0	0	20	99.000	18.129		Residential - Single Family Residence - Pool, 1	171B157 56		Van Nuys - North Sherman Oaks	No	LI	TOC EXP , ADU
Los Angeles	1605 WOODBURY DR	90710	7438001009	9.064	9.064	0.000	0.000	Shortfall of Sites	0.177	Low Residential	R1-1XL-O	0	0	20	113.635	18.128		Residential - Single Family Residence - Therapy Pool (Spa), 1	045B193 514		Wilmington - Harbor City	No	LI	OPP RC , ADU
Los Angeles	1922 COMSTOCK AVE	90025	4319013035	9.064	9.064	0.000	0.000	Shortfall of Sites	0.203	Low Residential	R1-1-O	0	0	20	99.000	18.127		Residential - Single Family Residence, 1	132B157 997		West Los Angeles	No	LI	TOC EXP , ADU
Los Angeles	2610 MANNING AVE	90064	4318009004	9.059	9.059	0.000	0.000	Shortfall of Sites	0.203	Low Residential	R1-1-O	0	0	20	99.000	18.118		Residential - Single Family Residence, 1	126B157 956		West Los Angeles	No	LI	TOC EXP , ADU
Los Angeles	10101 ROSSBURY PL	90064	4316016017	9.058	9.058	0.000	0.000	Shortfall of Sites	0.203	Low Residential	R1V2	0	0	20	99.000	18.117		Residential - Single Family Residence - Pool, 1	123B165 380		West Los Angeles	No	LI	TOC EXP , ADU
Los Angeles	7377 MELROSE AVE	90046	5526009027	9.058	9.058	0.000	0.000	Shortfall of Sites	0.113	Neighborhood Office Commercial	C4-1XL	Neighborhood Commercial	[Q]C2-1XL-CPIO	20	159.784	18.115		Commercial - Store - One Story, 0	141B181 515	108	Hollywood	No	LI	DB50 , HWD CPU, AHO
Los Angeles	7376 MELROSE AVE	90046	5526020027	9.058	9.058	0.000	0.000	Shortfall of Sites	0.113	Neighborhood Office Commercial	C4-1XL	Neighborhood Commercial	[Q]C2-1XL-CPIO	20	159.785	18.115		Commercial - Store - One Story, 0	141B181 607	108	Hollywood	No	LI	DB50 , HWD CPU, AHO
Los Angeles	7350 MELROSE AVE	90046	5526020001	9.058	9.058	0.000	0.000	Shortfall of Sites	0.113	Neighborhood Office Commercial	C4-1XL	Neighborhood Commercial	[Q]C2-1XL-CPIO	20	159.078	18.115		Commercial - Restaurant, Cocktail Lounge - Restaurant, Cocktail Lounge, Tavern - One Story, 0	141B181 614	108	Hollywood	No	LI	DB50 , HWD CPU, AHO
Los Angeles	3115 S SEPULVEDA BLVD	90034	4251013007	9.058	9.058	0.000	0.000	Shortfall of Sites	0.160	Community Commercial	C2-1VL	Neighborhood Center	0	20	150.133	18.115		Commercial - Parking Lot (Commercial Use Property) - Lots - Patron or Employee - One Story, 0	120B157 457	54	Palms - Mar Vista - Del Rey	No	LI	DB50 , PMVDR CPU, AHO
Los Angeles	11870 SANTA MONICA BLVD	90025	4263033055	9.058	9.058	0.000	0.000	Shortfall of Sites	0.159	General Commercial	C2-1VL	Mixed Use Corridor	0	20	151.154	18.115		Commercial - Shopping Center (Neighborhood, Community) - One Story, 0	126B145 478	54	West Los Angeles	No	LI	DB50 , West WLA CPU, TOPP C, AHO
Los Angeles	12100 SANTA MONICA BLVD	90025	4263037021	9.058	9.058	0.000	0.000	Shortfall of Sites	0.115	Neighborhood Commercial	C2-1VL	Mixed Use Corridor	0	20	148.252	18.115		Commercial - Restaurant, Cocktail Lounge - Restaurant, Cocktail Lounge, Tavern - One Story, 0	126B145 731	54	West Los Angeles	No	LI	DB50 , West WLA CPU, TOPP C, AHO
Los Angeles	22600 VENTURA BLVD	91364	2040032035	9.058	9.058	0.000	0.000	Shortfall of Sites	0.222	Medium Residential	R3-1	Medium Residential	0	20	72.005	18.115		Commercial - Professional Building - One Story, 0	171B097 310	43	Canoga Park - Winnetka - Woodland Hills - West Hills	No	LI	DB50 , CPK CPU, AHO
Los Angeles	4377 VINELAND AVE	91602	2423013022	0.906	0.906	0.000	16.304	Shortfall of Sites	0.111	General Commercial	C2-1VL-RIO	Community Center	0	20	143.704	18.115		Commercial - Service Station - Full Service - No Additional Services, 0	165B173 380	108	Sherman Oaks - Studio City - Toluca Lake - Cahuenga Pass	No	VLI, LI, ABMI	DB50 , SHR CPU, AHO
Los Angeles	5101 BALBOA BLVD	91316	2258021077	0.000	0.000	0.000	18.115	Shortfall of Sites	0.219	Medium Residential	R3-1	Medium Residential	0	0	68.359	18.115		Residential - Five or More Units or Apartments (Any Combination) - 4 Stories or Less - Pool, 0	171B133 502	43	Encino - Tarzana	No	ABMI	DB50 , ENC CPU, AHO
Los Angeles	16530 VENTURA BLVD	91436	2284005027	9.058	9.058	0.000	0.000	Shortfall of Sites	0.159	Regional Center Commercial	C4-1L	0	0	20	167.173	18.115		Commercial - Office Building - 6 to 13 Stories, 0	168B137 379		Encino - Tarzana	No	LI	DB50 , ENC CPU, ARO, MURC, TOPP C, AHO
Los Angeles	16530 VENTURA BLVD	91436	2284005028	9.058	9.058	0.000	0.000	Shortfall of Sites	0.159	Regional Center Commercial	C4-1L	0	0	20	167.176	18.115		Commercial - Office Building - 6 to 13 Stories, 0	168B137 380		Encino - Tarzana	No	LI	DB50 , ENC CPU, ARO, MURC, TOPP C, AHO
Los Angeles	4744 LANKERSHIM BLVD	91602	2421015025	0.906	0.906	0.000	16.304	Shortfall of Sites	0.157	Community Commercial	C2-1VL	Community Center (Mixed-Use)	0	20	108.432	18.115		Commercial - Store - One Story, 0	168B173 552	145	North Hollywood - Valley Village	No	VLI, LI, ABMI	DB50 , NH CPU, AHO
Los Angeles	4741 LANKERSHIM BLVD	91602	2421026002	0.000	0.000	0.000	18.115	Shortfall of Sites	0.113	Community Commercial	C2-1	Community Center (Mixed-Use)	0	0	105.809	18.115		Commercial - Store - One Story, 0	168B173 604	145	North Hollywood - Valley Village	No	ABMI	DB50 , NH CPU, AHO
Los Angeles	4713 LANKERSHIM BLVD	91602	2421026008	0.000	0.000	0.000	18.115	Shortfall of Sites	0.113	Community Commercial	C2-1	Community Center (Mixed-Use)	0	0	105.955	18.115		Commercial - Store - One Story, 0	168B173 667	145	North Hollywood - Valley Village	No	ABMI	DB50 , NH CPU, AHO
Los Angeles	4718 VINELAND AVE	91602	2421026006	0.000	0.000	0.000	18.115	Shortfall of Sites	0.115	Community Commercial	C2-1	Community Center (Mixed-Use)	0	0	104.547	18.115		Industrial - Light Manufacturing - One Story, 0	168B173 668	145	North Hollywood - Valley Village	No	ABMI	DB50 , NH CPU, ARO, AHO
Los Angeles	4712 LANKERSHIM BLVD	91602	2421023023	0.000	0.000	0.000	18.115	Shortfall of Sites	0.115	Community Commercial	C2-1VL	Community Center (Mixed-Use)	0	0	104.024	18.115		Commercial - Store - One Story, 0	168B173 682	145	North Hollywood - Valley Village	No	ABMI	DB50 , NH CPU, AHO
Los Angeles	4648 LANKERSHIM BLVD	91602	2421025007	0.000	0.000	0.000	18.115	Shortfall of Sites	0.115	Community Commercial	C2-1VL	Community Center (Mixed-Use)	0	0	104.779	18.115		Commercial - Professional Building - Medical Dental Building - One Story, 0	168B173 796	145	North Hollywood - Valley Village	No	ABMI	DB50 , NH CPU, ARO, AHO
Los Angeles	825 S BARRINGTON AVE	90049	4401017016	9.058	9.058	0.000	0.000	Shortfall of Sites	0.220	Medium Residential	C1-1L-O	0	0	20	85.748	18.115		Commercial - Office Building - One Story, 0	132B145 496		Brentwood - Pacific Palisades	No	LI	DB50 , ARO, OPP C
Los Angeles	5000 VAN NUYS BLVD	91403	2248008087	9.058	9.058	0.000	0.000	Shortfall of Sites	0.161	General Commercial	C1.5-1VL-RIO	0	0	20	165.772	18.115		Commercial - Office Building - 6 to 13 Stories, 0	171A151 163		Van Nuys - North Sherman Oaks	No	LI	DB50 , ARO, TOPP C
Los Angeles	5000 VAN NUYS BLVD	91403	2248008087	9.058	9.058	0.000	0.000	Shortfall of Sites	0.161	General Commercial	C1.5-1VL-RIO	0	0	20	165.780	18.115		Commercial - Office Building - 6 to 13 Stories, 0	171A151 193		Van Nuys - North Sherman Oaks	No	LI	DB50 , ARO, TOPP C
Los Angeles	5000 VAN NUYS BLVD	91403	2248008087	9.058	9.058	0.000	0.000	Shortfall of Sites	0.161	General Commercial	C1.5-1VL-RIO	0	0	20	165.780	18.115		Commercial - Office Building - 6 to 13 Stories, 0	171A151 196		Van Nuys - North Sherman Oaks	No	LI	DB50 , ARO, TOPP C
Los Angeles	5000 VAN NUYS BLVD	91403	2248008087	9.058	9.058	0.000	0.000	Shortfall of Sites	0.161	General Commercial	C1.5-1VL-RIO	0	0	20	165.779	18.115		Commercial - Office Building - 6 to 13 Stories, 0	171A151 199		Van Nuys - North Sherman Oaks	No	LI	DB50 , ARO, TOPP C
Los Angeles	5000 VAN NUYS BLVD	91403	2248008087	9.058	9.058	0.000	0.000	Shortfall of Sites	0.161	General Commercial	C1.5-1VL-RIO	0	0	20	165.780	18.115		Commercial - Office Building - 6 to 13 Stories, 0	171A151 221		Van Nuys - North Sherman Oaks	No	LI	DB50 , ARO, TOPP C
Los Angeles	4838 LAUREL CANYON BLVD	91607	2355010021	0.000	0.000	0.000	18.115	Shortfall of Sites	0.115	Neighborhood Office Commercial	[Q]C2-1VL	Neighborhood Center	0	0	69.678	18.115		Commercial - Store - One Story, 0	168B165 372	108	North Hollywood - Valley Village	No	ABMI	DB50 , NH CPU, AHO
Los Angeles	4828 LAUREL CANYON BLVD	91607	2355010022	0.000	0.000	0.000	18.115	Shortfall of Sites	0.115	Neighborhood Office Commercial	[Q]C2-1VL	Neighborhood Center	0	0	69.675	18.115		Commercial - Restaurant, Cocktail Lounge - Restaurant, Cocktail Lounge, Tavern - One Story, 0	168B165 380	108	North Hollywood - Valley Village	No	ABMI	DB50 , NH CPU, AHO
Los Angeles	4828 LAUREL CANYON BLVD	91607	2355010022	0.000	0.000	0.000	18.115	Shortfall of Sites	0.115	Neighborhood Office Commercial	[Q]C2-1VL	Neighborhood Center	0	0	69.672	18.115		Commercial - Restaurant, Cocktail Lounge - Restaurant, Cocktail Lounge, Tavern - One Story, 0	168B165 388	108	North Hollywood - Valley Village	No	ABMI	DB50 , NH CPU, AHO
Los Angeles	15903 VENTURA BLVD	91436	2261021102	9.058	9.058	0.000	0.000	Shortfall of Sites	0.220	Medium Residential	R3-1	0	0	20	85.623	18.115		Commercial - Parking Lot (Commercial Use Property) - Lots - Patron or Employee - One Story, 0	168B141 566		Encino - Tarzana	No	LI	DB50 , ENC CPU, MURC, AHO

Jurisdiction Name	Site Address/Intersection	5 Digit ZIP Code	Assessor Parcel Number	Very Low-Income	Low-Income	Moderate-Income	Above Moderate-Income	Type of Shortfall	Parcel Size (Acres)	Current General Plan Designation	Current Zoning	Proposed General Plan (GP) Designation	Proposed Zoning	Minimum Density Allowed	Maximum Density Allowed	Total Capacity	Vacant/ Nonvacant	Description of Existing Uses	PIN	Base Density Per Acre	Community Plan Area	Rent Stabalization Ordinance	Income Category	Applicable Rezoning Program (Program informing values in Column Q listed first)
Los Angeles	11964 WILSHIRE BLVD	90025	4263005040	9.058	9.058	0.000	0.000	Shortfall of Sites	0.111	Community Commercial	[Q]C2-1L-CDO	0	0	20	169.469	18.115		Commercial - Store Combination - Store and Office Combination - One Story, 0	126B145 36		West Los Angeles	No	LI	DB50 , ARO, TOPP C
Los Angeles	11982 WILSHIRE BLVD	90025	4263005037	9.058	9.058	0.000	0.000	Shortfall of Sites	0.113	Community Commercial	[Q]C2-1L-CDO	0	0	20	167.195	18.115		Commercial - Store - One Story, 0	126B145 67		West Los Angeles	No	LI	DB50 , TOPP C
Los Angeles	12020 WILSHIRE BLVD	90025	4263003012	9.058	9.058	0.000	0.000	Shortfall of Sites	0.115	Community Commercial	[Q]C2-1L-CDO	0	0	20	164.307	18.115		Commercial - Store Combination - Store and Residential Combination - One Story, 0	126B145 137		West Los Angeles	No	LI	DB50 , ARO, TOPP C
Los Angeles	16900 VENTURA BLVD	91316	2289001016	9.058	9.058	0.000	0.000	Shortfall of Sites	0.110	Neighborhood Office Commercial	C2-1VL	0	0	20	171.179	18.115		Commercial - Service Station - Full Service - No Additional Services, 0	168B133 151		Encino - Tarzana	No	LI	DB50 , ENC CPU, TOPP C, AHO
Los Angeles	12036 WILSHIRE BLVD	90025	4263003003	9.058	9.058	0.000	0.000	Shortfall of Sites	0.115	Community Commercial	[Q]C2-1L-CDO	0	0	20	164.274	18.115		Commercial - Store - One Story, 0	126B145 162		West Los Angeles	No	LI	DB50 , TOPP C
Los Angeles	18000 VENTURA BLVD	91316	2181001032	9.058	9.058	0.000	0.000	Shortfall of Sites	0.110	Community Commercial	C2-1VL	0	0	20	171.858	18.115		Commercial - Store - One Story, 0	171B129 228		Encino - Tarzana	No	LI	DB50 , TOPP C
Los Angeles	17970 VENTURA BLVD	91316	2182001011	9.058	9.058	0.000	0.000	Shortfall of Sites	0.110	Community Commercial	C4-1VL	0	0	20	170.913	18.115		Commercial - Restaurant, Cocktail Lounge - Restaurant, Cocktail Lounge, Tavern - One Story, 0	171B129 244		Encino - Tarzana	No	LI	DB50 , TOPP C
Los Angeles	17964 VENTURA BLVD	91316	2182001010	9.058	9.058	0.000	0.000	Shortfall of Sites	0.110	Community Commercial	C4-1VL	0	0	20	170.933	18.115		Commercial - Auto, Recreation Equipment, Construction Equipment Sales and Service - Auto Body Repair Shop - One Story, 0	171B129 248		Encino - Tarzana	No	LI	DB50 , TOPP C
Los Angeles	17950 VENTURA BLVD	91316	2182001008	9.058	9.058	0.000	0.000	Shortfall of Sites	0.110	Community Commercial	C4-1VL	0	0	20	170.974	18.115		Commercial - Store - One Story, 0	171B129 258		Encino - Tarzana	No	LI	DB50 , TOPP C
Los Angeles	17934 VENTURA BLVD	91316	2182001003	9.058	9.058	0.000	0.000	Shortfall of Sites	0.110	Community Commercial	C4-1VL	0	0	20	171.061	18.115		Commercial - Restaurant, Cocktail Lounge - Restaurant, Cocktail Lounge, Tavern - One Story, 0	171B129 269		Encino - Tarzana	No	LI	DB50 , TOPP C
Los Angeles	0	0	2181001015	9.058	9.058	0.000	0.000	Shortfall of Sites	0.110	Community Commercial	C2-1VL	0	0	20	171.206	18.115		Commercial - Parking Lot (Commercial Use Property) - Lots - Patron or Employee - One Story, 0	171B125 441		Encino - Tarzana	No	LI	DB50 , ENC CPU, TOPP C, AHO
Los Angeles	18066 VENTURA BLVD	91316	2181001031	9.058	9.058	0.000	0.000	Shortfall of Sites	0.110	Community Commercial	C4-1VL	0	0	20	171.208	18.115		Commercial - Auto, Recreation Equipment, Construction Equipment Sales and Service - Auto Body Repair Shop - One Story, 0	171B125 445		Encino - Tarzana	No	LI	DB50 , TOPP C
Los Angeles	18066 VENTURA BLVD	91316	2181001031	9.058	9.058	0.000	0.000	Shortfall of Sites	0.110	Community Commercial	C4-1VL	0	0	20	171.206	18.115		Commercial - Auto, Recreation Equipment, Construction Equipment Sales and Service - Auto Body Repair Shop - One Story, 0	171B125 452		Encino - Tarzana	No	LI	DB50 , ENC CPU, TOPP C, AHO
Los Angeles	18066 VENTURA BLVD	91316	2181001031	9.058	9.058	0.000	0.000	Shortfall of Sites	0.110	Community Commercial	C4-1VL	0	0	20	171.206	18.115		Commercial - Auto, Recreation Equipment, Construction Equipment Sales and Service - Auto Body Repair Shop - One Story, 0	171B125 455		Encino - Tarzana	No	LI	DB50 , TOPP C
Los Angeles	18054 VENTURA BLVD	91316	2181001011	9.058	9.058	0.000	0.000	Shortfall of Sites	0.110	Community Commercial	C4-1VL	0	0	20	171.208	18.115		Commercial - Store Combination - Store and Office Combination - One Story, 0	171B125 457		Encino - Tarzana	No	LI	DB50 , ARO, TOPP C
Los Angeles	18050 VENTURA BLVD	91316	2181001010	9.058	9.058	0.000	0.000	Shortfall of Sites	0.110	Community Commercial	C4-1VL	0	0	20	171.208	18.115	Vacant	Commercial - Commercial - Vacant Land, 0	171B125 463		Encino - Tarzana	No	LI	DB50 , TOPP C
Los Angeles	18050 VENTURA BLVD	91316	2181001010	9.058	9.058	0.000	0.000	Shortfall of Sites	0.110	Community Commercial	C4-1VL	0	0	20	171.205	18.115	Vacant	Commercial - Commercial - Vacant Land, 0	171B125 471		Encino - Tarzana	No	LI	DB50 , TOPP C
Los Angeles	18038 VENTURA BLVD	91316	2181001009	9.058	9.058	0.000	0.000	Shortfall of Sites	0.110	Community Commercial	C4-1VL	0	0	20	171.208	18.115		Commercial - Store - One Story, 0	171B125 480		Encino - Tarzana	No	LI	DB50 , ENC CPU, TOPP C, AHO
Los Angeles	18034 VENTURA BLVD	91316	2181001008	9.058	9.058	0.000	0.000	Shortfall of Sites	0.110	Community Commercial	C4-1VL	0	0	20	171.036	18.115		Commercial - Store - One Story, 0	171B125 485		Encino - Tarzana	No	LI	DB50 , ENC CPU, TOPP C, AHO
Los Angeles	18028 VENTURA BLVD	91316	2181001006	9.058	9.058	0.000	0.000	Shortfall of Sites	0.110	Community Commercial	C4-1VL	0	0	20	171.250	18.115		Commercial - Store - One Story, 0	171B125 497		Encino - Tarzana	No	LI	DB50 , TOPP C
Los Angeles	18024 VENTURA BLVD	91316	2181001005	9.058	9.058	0.000	0.000	Shortfall of Sites	0.110	Community Commercial	C4-1VL	0	0	20	171.249	18.115		Commercial - Store - One Story, 0	171B125 503		Encino - Tarzana	No	LI	DB50 , TOPP C
Los Angeles	18016 VENTURA BLVD	91316	2181001003	9.058	9.058	0.000	0.000	Shortfall of Sites	0.110	Community Commercial	C4-1VL	0	0	20	171.249	18.115		Commercial - Store - One Story, 0	171B125 519		Encino - Tarzana	No	LI	DB50 , TOPP C
Los Angeles	18012 VENTURA BLVD	91316	2181001002	9.058	9.058	0.000	0.000	Shortfall of Sites	0.110	Community Commercial	C4-1VL	0	0	20	171.250	18.115		Commercial - Store - One Story, 0	171B125 523		Encino - Tarzana	No	LI	DB50 , TOPP C
Los Angeles	13647 VENTURA BLVD	91423	2360006024	9.058	9.058	0.000	0.000	Shortfall of Sites	0.109	General Commercial	C2-1VL	0	0	20	173.260	18.115		Commercial - Store - One Story, 0	165B157 617		Sherman Oaks - Studio City - Toluca Lake - Cahuenga Pass	No	LI	DB50 , TOPP C
Los Angeles	13627 VENTURA BLVD	91423	2360006034	9.058	9.058	0.000	0.000	Shortfall of Sites	0.109	General Commercial	C2-1VL	0	0	20	173.259	18.115		Commercial - Auto, Recreation Equipment, Construction Equipment Sales and Service - Auto Body Repair Shop - One Story, 0	165B157 625		Sherman Oaks - Studio City - Toluca Lake - Cahuenga Pass	No	LI	DB50 , TOPP C
Los Angeles	13625 VENTURA BLVD	91423	2360006028	9.058	9.058	0.000	0.000	Shortfall of Sites	0.109	General Commercial	C2-1VL	0	0	20	173.259	18.115		Commercial - Restaurant, Cocktail Lounge - Restaurant, Cocktail Lounge, Tavern - One Story, 0	165B157 627		Sherman Oaks - Studio City - Toluca Lake - Cahuenga Pass	No	LI	DB50 , TOPP C
Los Angeles	13619 VENTURA BLVD	91423	2360006029	9.058	9.058	0.000	0.000	Shortfall of Sites	0.109	General Commercial	C2-1VL	0	0	20	173.258	18.115		Commercial - Restaurant, Cocktail Lounge - Restaurant, Cocktail Lounge, Tavern - One Story, 0	165B157 631		Sherman Oaks - Studio City - Toluca Lake - Cahuenga Pass	No	LI	DB50 , TOPP C
Los Angeles	13615 VENTURA BLVD	91423	2360006030	9.058	9.058	0.000	0.000	Shortfall of Sites	0.109	General Commercial	C2-1VL	0	0	20	173.258	18.115		Commercial - Restaurant, Cocktail Lounge - Restaurant, Cocktail Lounge, Tavern, 0	165B157 633		Sherman Oaks - Studio City - Toluca Lake - Cahuenga Pass	No	LI	DB50 , TOPP C
Los Angeles	13611 VENTURA BLVD	91423	2360006031	9.058	9.058	0.000	0.000	Shortfall of Sites	0.109	General Commercial	C2-1VL	0	0	20	173.259	18.115		Commercial - Store - One Story, 0	165B157 637		Sherman Oaks - Studio City - Toluca Lake - Cahuenga Pass	No	LI	DB50 , TOPP C
Los Angeles	13601 VENTURA BLVD	91423	2360006032	9.058	9.058	0.000	0.000	Shortfall of Sites	0.109	General Commercial	C2-1VL	0	0	20	173.258	18.115		Commercial - Store - One Story, 0	165B157 642		Sherman Oaks - Studio City - Toluca Lake - Cahuenga Pass	No	LI	DB50 , TOPP C
Los Angeles	13601 VENTURA BLVD	91423	2360006032	9.058	9.058	0.000	0.000	Shortfall of Sites	0.109	General Commercial	C2-1VL	0	0	20	173.261	18.115		Commercial - Store - One Story, 0	165B157 643		Sherman Oaks - Studio City - Toluca Lake - Cahuenga Pass	No	LI	DB50 , TOPP C
Los Angeles	13565 VENTURA BLVD	91423	2360007030	9.058	9.058	0.000	0.000	Shortfall of Sites	0.110	General Commercial	C2-1VL	0	0	20	171.265	18.115		Commercial - Store - One Story, 0	165B157 648		Sherman Oaks - Studio City - Toluca Lake - Cahuenga Pass	No	LI	DB50 , TOPP C
Los Angeles	13565 VENTURA BLVD	91423	2360007030	9.058	9.058	0.000	0.000	Shortfall of Sites	0.110	General Commercial	C2-1VL	0	0	20	171.266	18.115		Commercial - Store - One Story, 0	165B157 649		Sherman Oaks - Studio City - Toluca Lake - Cahuenga Pass	No	LI	DB50 , TOPP C
Los Angeles	13557 VENTURA BLVD	91423	2360007032	9.058	9.058	0.000	0.000	Shortfall of Sites	0.110	General Commercial	C2-1VL	0	0	20	171.264	18.115		Commercial - Store Combination - Store and Office Combination - One Story, 0	165B157 654		Sherman Oaks - Studio City - Toluca Lake - Cahuenga Pass	No	LI	DB50 , ARO, TOPP C
Los Angeles	13553 VENTURA BLVD	91423	2360007033	9.058	9.058	0.000	0.000	Shortfall of Sites	0.110	General Commercial	C2-1VL	0	0	20	171.265	18.115		Commercial - Store - One Story, 0	165B157 658		Sherman Oaks - Studio City - Toluca Lake - Cahuenga Pass	No	LI	DB50 , TOPP C
Los Angeles	13551 VENTURA BLVD	91423	2360007034	9.058	9.058	0.000	0.000	Shortfall of Sites	0.110	General Commercial	C2-1VL	0	0	20	171.265	18.115		Commercial - Store - One Story, 0	165B157 661		Sherman Oaks - Studio City - Toluca Lake - Cahuenga Pass	No	LI	DB50 , TOPP C
Los Angeles	13535 VENTURA BLVD	91423	2360007038	9.058	9.058	0.000	0.000	Shortfall of Sites	0.110	General Commercial	C2-1VL	0	0	20	171.264	18.115		Commercial - Store - One Story, 0	165B157 672		Sherman Oaks - Studio City - Toluca Lake - Cahuenga Pass	No	LI	DB50 , TOPP C
Los Angeles	13517 VENTURA BLVD	91423	2360008042	9.058	9.058	0.000	0.000	Shortfall of Sites	0.113	General Commercial	C2-1VL	0	0	20	166.328	18.115		Commercial - Office Building - One Story, 0	165B157 685		Sherman Oaks - Studio City - Toluca Lake - Cahuenga Pass	No	LI	DB50 , ARO, TOPP C
Los Angeles	13511 VENTURA BLVD	91423	2360008041	9.058	9.058	0.000	0.000	Shortfall of Sites	0.113	General Commercial	C2-1VL	0	0	20	166.329	18.115		Commercial - Store - One Story, 0	165B157 687		Sherman Oaks - Studio City - Toluca Lake - Cahuenga Pass	No	LI	DB50 , TOPP C
Los Angeles	13600 VENTURA BLVD	91423	2373013001	9.058	9.058	0.000	0.000	Shortfall of Sites	0.110	General Commercial	C2-1VL	0	0	20	171.930	18.115		Commercial - Store Combination - Store and Residential Combination - One Story, 0	165B157 728		Sherman Oaks - Studio City - Toluca Lake - Cahuenga Pass	No	LI	DB50 , ARO, TOPP C
Los Angeles	13335 VENTURA BLVD	91423	2360011018	9.058	9.058	0.000	0.000	Shortfall of Sites	0.109	General Commercial	C2-1VL	0	0	20	173.339	18.115		Commercial - Store - One Story, 0	165B157 781		Sherman Oaks - Studio City - Toluca Lake - Cahuenga Pass	No	LI	DB50 , TOPP C
Los Angeles	13327 VENTURA BLVD	91423	2360011016	9.058	9.058	0.000	0.000	Shortfall of Sites	0.109	General Commercial	C2-1VL	0	0	20	173.339	18.115		Commercial - Store Combination - Store and Office Combination - One Story, 0	165B157 788		Sherman Oaks - Studio City - Toluca Lake - Cahuenga Pass	No	LI	DB50 , ARO, TOPP C
Los Angeles	13424 VENTURA BLVD	91423	2373005009	9.058	9.058	0.000	0.000	Shortfall of Sites	0.110	General Commercial	C2-1VL	0	0	20	171.965	18.115		Industrial - Light Manufacturing - One Story, 0	165B157 824		Sherman Oaks - Studio City - Toluca Lake - Cahuenga Pass	No	LI	DB50 , ARO, TOPP C
Los Angeles	13400 VENTURA BLVD	91423	2373005001	9.058	9.058	0.000	0.000	Shortfall of Sites	0.110	General Commercial	C2-1VL	0	0	20	172.047	18.115		Commercial - Office Building - One Story, 0	165B157 849		Sherman Oaks - Studio City - Toluca Lake - Cahuenga Pass	No	LI	DB50 , ARO, TOPP C
Los Angeles	13336 VENTURA BLVD	91423	2373003001	9.058	9.058	0.000	0.000	Shortfall of Sites	0.109	General Commercial	C2-1VL	0	0	20	172.336	18.115		Commercial - Office Building - One Story, 0	165B157 882		Sherman Oaks - Studio City - Toluca Lake - Cahuenga Pass	No	LI	DB50 , ARO, TOPP C
Los Angeles	13300 VENTURA BLVD	91423	2373001001	9.058	9.058	0.000	0.000	Shortfall of Sites	0.110	General Commercial	C2-1VL	0	0	20	171.153	18.115		Commercial - Office Building - One Story, 0	165B157 913		Sherman Oaks - Studio City - Toluca Lake - Cahuenga Pass	No	LI	DB50 , ARO, TOPP C
Los Angeles	12905 VENTURA BLVD	91604	2375022050	9.058	9.058	0.000	0.000	Shortfall of Sites	0.111	Neighborhood Office Commercial	C1.5-1VL-RIO	0	0	20	170.406	18.115		Commercial - Restaurant, Cocktail Lounge - Restaurant, Cocktail Lounge, Tavern - One Story, 0	165B161 996		Sherman Oaks - Studio City - Toluca Lake - Cahuenga Pass	No	LI	DB50 , TOPP C
Los Angeles	11920 WILSHIRE BLVD	90025	4263005035	9.058	9.058	0.000	0.000	Shortfall of Sites	0.114	Community Commercial	[Q]C2-1L-CDO	0	0	20	164.933	18.115		Commercial - Restaurant, Cocktail Lounge - Restaurant, Cocktail Lounge, Tavern - One Story, 0	129B145 1042		West Los Angeles	No	LI	DB50 , TOPP C
Los Angeles	10310 S SEPULVEDA BLVD	90045	2649019032	9.058	9.058	0.000	0.000	Shortfall of Sites	0.162	Community Commercial	(T)(Q)C2-1	0	0	20	164.183	18.115		Commercial - Shopping Center (Neighborhood, Community) - One Story, 0	207B145 698		Mission Hills - Panorama City - North Hills	No	LI	DB50 , TOPP C

Jurisdiction Name	Site Address/Intersection	5 Digit ZIP Code	Assessor Parcel Number	Very Low-Income	Low-Income	Moderate-Income	Above Moderate-Income	Type of Shortfall	Parcel Size (Acres)	Current General Plan Designation	Current Zoning	Proposed General Plan (GP) Designation	Proposed Zoning	Minimum Density Allowed	Maximum Density Allowed	Total Capacity	Vacant/ Nonvacant	Description of Existing Uses	PIN	Base Density Per Acre	Community Plan Area	Rent Stabalization Ordinance	Income Category	Applicable Rezoning Program (Program informing values in Column Q listed first)
Los Angeles	0	0	2366035036	9.058	9.058	0.000	0.000	Shortfall of Sites	0.160	General Commercial	C2-1VL-RIO	0	0	20	166.998	18.115		Commercial - Shopping Center (Neighborhood, Community) - One Story, 0	162B173 1246		Sherman Oaks - Studio City - Toluca Lake - Cahuenga Pass	No	LI	DB50 , TOPP C
Los Angeles	18645 VENTURA BLVD	91356	2160006038	9.058	9.058	0.000	0.000	Shortfall of Sites	0.160	Community Commercial	C2-1L	0	0	20	166.214	18.115		Commercial - Store Combination - Store and Office Combination - One Story, 0	174B121 558		Encino - Tarzana	No	LI	DB50 , ARO
Los Angeles	18645 VENTURA BLVD	91356	2160006038	9.058	9.058	0.000	0.000	Shortfall of Sites	0.162	Community Commercial	C2-1L	0	0	20	164.842	18.115		Commercial - Store Combination - Store and Office Combination - One Story, 0	174B121 560		Encino - Tarzana	No	LI	DB50 , ENC CPU, ARO, AHO
Los Angeles	18645 VENTURA BLVD	91356	2160006038	9.058	9.058	0.000	0.000	Shortfall of Sites	0.162	Community Commercial	C2-1L	0	0	20	164.837	18.115		Commercial - Store Combination - Store and Office Combination - One Story, 0	174B121 564		Encino - Tarzana	No	LI	DB50 , ENC CPU, ARO, AHO
Los Angeles	18645 VENTURA BLVD	91356	2160006038	9.058	9.058	0.000	0.000	Shortfall of Sites	0.162	Community Commercial	C2-1L	0	0	20	164.830	18.115		Commercial - Store Combination - Store and Office Combination - One Story, 0	174B121 568		Encino - Tarzana	No	LI	DB50 , ARO
Los Angeles	18645 VENTURA BLVD	91356	2160006038	9.058	9.058	0.000	0.000	Shortfall of Sites	0.162	Community Commercial	C2-1L	0	0	20	164.827	18.115		Commercial - Store Combination - Store and Office Combination - One Story, 0	174B121 578		Encino - Tarzana	No	LI	DB50 , ARO
Los Angeles	22144 CLARENDON ST	91367	2169026111	9.058	9.058	0.000	0.000	Shortfall of Sites	0.157	Community Commercial	(Q)CR-1VL	0	0	20	169.486	18.115		Commercial - Office Building - One Story, 0	174B101 473		Canoga Park - Winnetka - Woodland Hills - West Hills	No	LI	DB50 , ARO
Los Angeles	22144 CLARENDON ST	91367	2169026111	9.058	9.058	0.000	0.000	Shortfall of Sites	0.160	Community Commercial	(Q)CR-1VL	0	0	20	166.161	18.115		Commercial - Office Building - One Story, 0	174B101 474		Canoga Park - Winnetka - Woodland Hills - West Hills	No	LI	DB50 , ARO
Los Angeles	22144 CLARENDON ST	91367	2169026111	9.058	9.058	0.000	0.000	Shortfall of Sites	0.162	Community Commercial	(Q)CR-1VL	0	0	20	164.077	18.115		Commercial - Office Building - One Story, 0	174B101 475		Canoga Park - Winnetka - Woodland Hills - West Hills	No	LI	DB50 , ARO
Los Angeles	22543 VENTURA BLVD	91364	2040025027	9.058	9.058	0.000	0.000	Shortfall of Sites	0.158	General Commercial	C4-1VLD	0	0	20	168.425	18.115		Commercial - Store Combination - Store and Office Combination - One Story, 0	171B097 122		Canoga Park - Winnetka - Woodland Hills - West Hills	No	LI	DB50 , ARO
Los Angeles	22543 VENTURA BLVD	91364	2040025027	9.058	9.058	0.000	0.000	Shortfall of Sites	0.158	General Commercial	C4-1VLD	0	0	20	168.425	18.115		Commercial - Store Combination - Store and Office Combination - One Story, 0	171B097 123		Canoga Park - Winnetka - Woodland Hills - West Hills	No	LI	DB50 , ARO
Los Angeles	9618 W PICO BLVD	90035	4306001037	9.058	9.058	0.000	0.000	Shortfall of Sites	0.162	Neighborhood Commercial	C4-1VL-O	0	0	20	164.134	18.115		Commercial - Shopping Center (Neighborhood, Community) - One Story, 0	132A167 259		West Los Angeles	No	LI	DB50
Los Angeles	13701 RIVERSIDE DR	91423	2269024027	9.058	9.058	0.000	0.000	Shortfall of Sites	0.160	Community Commercial	C2-1VL-RIO	0	0	20	166.720	18.115		Commercial - Bank, Savings and Loan - One Story, 0	168B157 307		Van Nuys - North Sherman Oaks	No	LI	DB50
Los Angeles	16943 DEVONSHIRE ST	91344	2684012046	9.058	9.058	0.000	0.000	Shortfall of Sites	0.112	Community Commercial	C2-1VL	0	0	20	169.152	18.115		Commercial - Restaurant, Cocktail Lounge - Restaurant, Cocktail Lounge, Tavern - One Story, 0	204B133 183		Granada Hills - Knollwood	No	LI	DB50
Los Angeles	9701 W PICO BLVD	90035	4330018022	9.058	9.058	0.000	0.000	Shortfall of Sites	0.112	Neighborhood Commercial	C4-1VL-O	0	0	20	168.651	18.115		Commercial - Office Building - One Story, 0	132A165 251		West Los Angeles	No	LI	DB50 , ARO
Los Angeles	19605 VENTURA BLVD	91356	2164013013	9.058	9.058	0.000	0.000	Shortfall of Sites	0.114	Community Commercial	C2-1VLD	0	0	20	165.538	18.115		Commercial - Store - One Story, 0	174B117 270		Encino - Tarzana	No	LI	DB50
Los Angeles	5105 YORK BLVD	90042	5478001016	9.058	9.058	0.000	0.000	Shortfall of Sites	0.115	Neighborhood Commercial	[Q]C4-1XL	0	0	20	164.553	18.115		Commercial - Store Combination - Store and Office Combination - One Story, 0	156A225 289		Northeast Los Angeles	No	LI	DB50 , ARO
Los Angeles	0	0	2649019001	9.058	9.058	0.000	0.000	Shortfall of Sites	0.111	Community Commercial	CR-1	0	0	20	170.506	18.115	Vacant	Commercial - Commercial - Vacant Land, 0	204B145 292		Mission Hills - Panorama City - North Hills	No	LI	DB50
Los Angeles	5109 YORK BLVD	90042	5478001017	9.058	9.058	0.000	0.000	Shortfall of Sites	0.115	Neighborhood Commercial	[Q]C4-1XL	0	0	20	164.556	18.115		Commercial - Auto, Recreation Equipment, Construction Equipment Sales and Service - Auto Body Repair Shop - One Story, 0	156A225 293		Northeast Los Angeles	No	LI	DB50
Los Angeles	5117 YORK BLVD	90042	5478001019	9.058	9.058	0.000	0.000	Shortfall of Sites	0.115	Neighborhood Commercial	[Q]C4-1XL	0	0	20	164.563	18.115		Commercial - Store - One Story, 0	156A225 299		Northeast Los Angeles	No	LI	DB50
Los Angeles	7568 FOOTHILL BLVD	91042	2558028055	9.058	9.058	0.000	0.000	Shortfall of Sites	0.111	General Commercial	C2-1VL	0	0	20	170.358	18.115		Commercial - Non-Auto Service and Repair Shop, Paint Shop, or Laundry - One Story, 0	204A197 301		Sunland - Tujunga - Lake View Terrace - Shadow Hills - East La Tuna Canyon	No	LI	DB50
Los Angeles	5121 YORK BLVD	90042	5478001020	9.058	9.058	0.000	0.000	Shortfall of Sites	0.115	Neighborhood Commercial	[Q]C4-1XL	0	0	20	164.567	18.115		Commercial - Store - One Story, 0	156A225 302		Northeast Los Angeles	No	LI	DB50
Los Angeles	10373 W PICO BLVD	90064	4315013006	9.058	9.058	0.000	0.000	Shortfall of Sites	0.110	Neighborhood Commercial	C2-1VL-O	0	0	20	171.203	18.115		Commercial - Parking Lot (Commercial Use Property) - Lots - Patron or Employee - One Story, 0	129B161 417		West Los Angeles	No	LI	DB50
Los Angeles	10399 W PICO BLVD	90064	4315013004	9.058	9.058	0.000	0.000	Shortfall of Sites	0.110	Neighborhood Commercial	C2-1VL-O	0	0	20	171.203	18.115		Commercial - Auto, Recreation Equipment, Construction Equipment Sales and Service - Auto Body Repair Shop - One Story, 0	129B161 423		West Los Angeles	No	LI	DB50
Los Angeles	10399 W PICO BLVD	90064	4315013004	9.058	9.058	0.000	0.000	Shortfall of Sites	0.110	Neighborhood Commercial	C2-1VL-O	0	0	20	171.204	18.115		Commercial - Auto, Recreation Equipment, Construction Equipment Sales and Service - Auto Body Repair Shop - One Story, 0	129B161 426		West Los Angeles	No	LI	DB50
Los Angeles	10399 W PICO BLVD	90064	4315013004	9.058	9.058	0.000	0.000	Shortfall of Sites	0.110	Neighborhood Commercial	C2-1VL-O	0	0	20	171.204	18.115		Commercial - Auto, Recreation Equipment, Construction Equipment Sales and Service - Auto Body Repair Shop - One Story, 0	129B161 428		West Los Angeles	No	LI	DB50
Los Angeles	10399 W PICO BLVD	90064	4315013004	9.058	9.058	0.000	0.000	Shortfall of Sites	0.110	Neighborhood Commercial	C2-1VL-O	0	0	20	171.205	18.115		Commercial - Auto, Recreation Equipment, Construction Equipment Sales and Service - Auto Body Repair Shop - One Story, 0	129B161 431		West Los Angeles	No	LI	DB50
Los Angeles	20000 VENTURA BLVD	91364	2166001019	9.058	9.058	0.000	0.000	Shortfall of Sites	0.115	Neighborhood Office Commercial	C1.5-1VLD	0	0	20	164.399	18.115		Commercial - Store Combination - Store and Office Combination - One Story, 0	174B113 458		Canoga Park - Winnetka - Woodland Hills - West Hills	No	LI	DB50 , ARO
Los Angeles	20012 VENTURA BLVD	91364	2166001003	9.058	9.058	0.000	0.000	Shortfall of Sites	0.115	Neighborhood Office Commercial	C1.5-1VLD	0	0	20	164.399	18.115		Commercial - Store Combination - Store and Office Combination - One Story, 0	174B113 460		Canoga Park - Winnetka - Woodland Hills - West Hills	No	LI	DB50 , ARO
Los Angeles	20022 VENTURA BLVD	91364	2166001020	9.058	9.058	0.000	0.000	Shortfall of Sites	0.115	Neighborhood Office Commercial	C1.5-1VLD	0	0	20	164.399	18.115		Commercial - Restaurant, Cocktail Lounge - Restaurant, Cocktail Lounge, Tavern - One Story, 0	174B113 464		Canoga Park - Winnetka - Woodland Hills - West Hills	No	LI	DB50
Los Angeles	125 S BARRINGTON PL	90049	4402008010	9.058	9.058	0.000	0.000	Shortfall of Sites	0.114	Neighborhood Commercial	C2-1XLD	0	0	20	165.535	18.115		Commercial - Office Building - One Story, 0	135B145 464		Brentwood - Pacific Palisades	No	LI	DB50 , ARO
Los Angeles	20022 VENTURA BLVD	91364	2166001020	9.058	9.058	0.000	0.000	Shortfall of Sites	0.115	Neighborhood Office Commercial	C1.5-1VLD	0	0	20	164.399	18.115		Commercial - Restaurant, Cocktail Lounge - Restaurant, Cocktail Lounge, Tavern - One Story, 0	174B113 466		Canoga Park - Winnetka - Woodland Hills - West Hills	No	LI	DB50
Los Angeles	20032 VENTURA BLVD	91364	2166001014	9.058	9.058	0.000	0.000	Shortfall of Sites	0.115	Neighborhood Office Commercial	C1.5-1VLD	0	0	20	164.399	18.115		Commercial - Auto, Recreation Equipment, Construction Equipment Sales and Service - Auto Body Repair Shop - One Story, 0	174B113 469		Canoga Park - Winnetka - Woodland Hills - West Hills	No	LI	DB50
Los Angeles	20032 VENTURA BLVD	91364	2166001014	9.058	9.058	0.000	0.000	Shortfall of Sites	0.115	Neighborhood Office Commercial	C1.5-1VLD	0	0	20	164.399	18.115		Commercial - Auto, Recreation Equipment, Construction Equipment Sales and Service - Auto Body Repair Shop - One Story, 0	174B113 473		Canoga Park - Winnetka - Woodland Hills - West Hills	No	LI	DB50
Los Angeles	0	0	4365004034	9.058	9.058	0.000	0.000	Shortfall of Sites	0.113	General Commercial	C2-1XLD	0	0	20	167.627	18.115	Vacant	Commercial - Commercial - Vacant Land, 0	135B145 498		Brentwood - Pacific Palisades	No	LI	DB50
Los Angeles	155 S BARRINGTON PL	90049	4401006018	9.058	9.058	0.000	0.000	Shortfall of Sites	0.110	Neighborhood Commercial	C2-1XLD	0	0	20	170.920	18.115		Commercial - Professional Building - Medical Dental Building - One Story, 0	135B145 552		Brentwood - Pacific Palisades	No	LI	DB50 , ARO
Los Angeles	1551 S ROBERTSON BLVD	90035	4305018024	9.058	9.058	0.000	0.000	Shortfall of Sites	0.110	General Commercial	C2-1-O	0	0	20	171.252	18.115		Commercial - Office Building - One Story, 0	129B169 567		Wilshire	No	LI	DB50 , ARO
Los Angeles	1551 S ROBERTSON BLVD	90035	4305018024	9.058	9.058	0.000	0.000	Shortfall of Sites	0.110	General Commercial	C2-1-O	0	0	20	171.702	18.115		Commercial - Office Building - One Story, 0	129B169 578		Wilshire	No	LI	DB50 , ARO
Los Angeles	0	0	5581003017	9.058	9.058	0.000	0.000	Shortfall of Sites	0.231	Open Space	R3-1	0	0	20	81.770	18.115		Commercial - Parking Lot (Commercial Use Property) - Lots - Patron or Employee - One Story, 0	165B181 619		Sherman Oaks - Studio City - Toluca Lake - Cahuenga Pass	No	LI	DB50
Los Angeles	18616 VENTURA BLVD	91356	2161015012	9.058	9.058	0.000	0.000	Shortfall of Sites	0.111	Community Commercial	C2-1VL	0	0	20	170.354	18.115		Commercial - Store - One Story, 0	174B121 649		Encino - Tarzana	No	LI	DB50
Los Angeles	18614 VENTURA BLVD	91356	2161015011	9.058	9.058	0.000	0.000	Shortfall of Sites	0.111	Community Commercial	C2-1VL	0	0	20	170.320	18.115		Commercial - Store - One Story, 0	174B121 656		Encino - Tarzana	No	LI	DB50
Los Angeles	18590 VENTURA BLVD	91356	2161016006	9.058	9.058	0.000	0.000	Shortfall of Sites	0.111	Community Commercial	C2-1VL	0	0	20	170.242	18.115		Commercial - Office Building - One Story, 0	174B121 676		Encino - Tarzana	No	LI	DB50 , ARO
Los Angeles	18584 VENTURA BLVD	91356	2161016004	9.058	9.058	0.000	0.000	Shortfall of Sites	0.113	Community Commercial	C2-1VL	0	0	20	166.436	18.115		Commercial - Store - One Story, 0	174B121 688		Encino - Tarzana	No	LI	DB50 , ENC CPU, AHO
Los Angeles	9081 W PICO BLVD	90035	4332005013	9.058	9.058	0.000	0.000	Shortfall of Sites	0.109	Neighborhood Commercial	C4-1VL-O	0	0	20	172.782	18.115		Commercial - Service Station - Full Service - No Additional Services, 0	132B169 788		West Los Angeles	No	LI	DB50
Los Angeles	1649 S ROBERTSON BLVD	90035	4305020005	9.058	9.058	0.000	0.000	Shortfall of Sites	0.109	General Commercial	C2-1	0	0	20	173.292	18.115		Commercial - Office Building - Two Stories, 0	129B169 798		Wilshire	No	LI	DB50 , ARO
Los Angeles	14106 BURBANK BLVD	91401	2245026065	9.058	9.058	0.000	0.000	Shortfall of Sites	0.112	Neighborhood Office Commercial	[Q]C1.5-1VL	0	0	20	168.866	18.115		Commercial - Service Station - Full Service - No Additional Services, 0	174B153 816		Van Nuys - North Sherman Oaks	No	LI	DB50
Los Angeles	9022 W PICO BLVD	90035	4305007023	9.058	9.058	0.000	0.000	Shortfall of Sites	0.110	Neighborhood Commercial	C4-1VL-O	0	0	20	171.157	18.115		Institutional - Church - One Story, 0	132B169 875		West Los Angeles	No	LI	DB50, FBO
Los Angeles	8858 W PICO BLVD	90035	4305014007	9.058	9.058	0.000	0.000	Shortfall of Sites	0.110	Neighborhood Office Commercial	C4-1VL-O	0	0	20	171.245	18.115		Commercial - Store - One Story, 0	132B169 923		Wilshire	No	LI	DB50
Los Angeles	8850 W PICO BLVD	90035	4305014006	9.058	9.058	0.000	0.000	Shortfall of Sites	0.110	Neighborhood Office Commercial	C4-1VL-O	0	0	20	171.245	18.115		Institutional - Church - One Story, 0	132B169 924		Wilshire	No	LI	DB50, FBO

Jurisdiction Name	Site Address/Intersection	5 Digit ZIP Code	Assessor Parcel Number	Very Low-Income	Low-Income	Moderate-Income	Above Moderate-Income	Type of Shortfall	Parcel Size (Acres)	Current General Plan Designation	Current Zoning	Proposed General Plan (GP) Designation	Proposed Zoning	Minimum Density Allowed	Maximum Density Allowed	Total Capacity	Vacant/ Nonvacant	Description of Existing Uses	PIN	Base Density Per Acre	Community Plan Area	Rent Stabalization Ordinance	Income Category	Applicable Rezoning Program (Program informing values in Column Q listed first)
Los Angeles	1754 S ROBERTSON BLVD	90035	4303005011	9.058	9.058	0.000	0.000	Shortfall of Sites	0.115	General Commercial	C2-1	0	0	20	164.401	18.115		Commercial - Store - One Story, 0	129B169 1119		Wilshire	No	LI	DB50
Los Angeles	22420 DEL VALLE ST	91364	2040034028	9.058	9.058	0.000	0.000	Shortfall of Sites	0.115	General Commercial	C4-1VLD, PF-1XL	0	0	20	164.200	18.115		Commercial - Restaurant, Cocktail Lounge - Restaurant, Cocktail Lounge, Tavern - One Story, 0	171B101 1224		Canoga Park - Winnetka - Woodland Hills - West Hills	No	LI	DB50 , PF
Los Angeles	2071 DRACENA DR	90027	5590005038	9.058	9.058	0.000	0.000	Shortfall of Sites	0.222	Medium Residential	R3-1XL	0	0	20	85.071	18.115		Institutional - School (Private) - One Story, 0	150B197 302		Hollywood	No	LI	DB50
Los Angeles	10377 W PICO BLVD	90064	4315013005	9.058	9.058	0.000	0.000	Shortfall of Sites	0.110	Neighborhood Commercial	C2-1VL-O	0	0	20	171.204	18.115		Institutional - Hospital - One Story, 0	129B161 421		West Los Angeles	No	LI	DB50
Los Angeles	1760 S ROBERTSON BLVD	90035	4303005012	9.058	9.058	0.000	0.000	Shortfall of Sites	0.115	General Commercial	C2-1	0	0	20	164.404	18.115		Institutional - School (Private) - One Story, 0	129B169 1139		Wilshire	No	LI	DB50
Los Angeles	12040 WILSHIRE BLVD	90025	4263003273	9.058	9.058	0.000	0.000	Shortfall of Sites	0.115	Community Commercial	[Q]C2-1L-CDO	0	0	20	164.268	18.115		Miscellaneous - Utility, 0	126B145 171		West Los Angeles	No	LI	DB50 , TOPP C
Los Angeles	12048 WILSHIRE BLVD	90025	4263003272	9.058	9.058	0.000	0.000	Shortfall of Sites	0.115	Community Commercial	[Q]C2-1L-CDO	0	0	20	164.260	18.115		Miscellaneous - Utility, 0	126B145 180		West Los Angeles	No	LI	DB50 , TOPP C
Los Angeles	1015 S TROTWOOD AVE	90732	7560010002	9.057	9.057	0.000	0.000	Shortfall of Sites	0.177	Low II Residential	R1-1XL	0	0	20	113.635	18.114		Residential - Single Family Residence, 1	015B189 364		San Pedro	No	LI	OPP RC , ADU
Los Angeles	6510 W 85TH PL	90045	4108018011	9.056	9.056	0.000	0.000	Shortfall of Sites	0.177	Low Residential	R1V2	0	0	20	113.635	18.112		Residential - Single Family Residence, 1	096B165 489	43	Westchester - Playa del Rey	No	LI	OPP RC , WPDR CPU, ADU, AHO
Los Angeles	11544 KILLION ST	91601	2350002014	9.054	9.054	0.000	0.000	Shortfall of Sites	0.203	Low Residential	R1-1	0	0	20	99.000	18.109		Residential - Single Family Residence, 1	174B169 1016		North Hollywood - Valley Village	No	LI	TOC EXP , ADU
Los Angeles	1211 S TROTWOOD AVE	90732	7560011016	9.054	9.054	0.000	0.000	Shortfall of Sites	0.166	Low II Residential	R1-1XL	0	0	20	113.635	18.108		Residential - Single Family Residence, 0	015B189 418		San Pedro	No	LI	OPP RC , ADU
Los Angeles	4422 VICTORIA PARK PL	90019	5082013025	0.000	0.000	0.000	18.104	Shortfall of Sites	0.203	Low Medium I Residential	R2-1-O	0	0	0	113.635	18.104		Residential - Double, Duplex, or Two Units - 4 Stories or Less, 2	129B185 1281		West Adams - Baldwin Hills - Leimert	Yes	ABMI	OPP RC , R2RD, TOC EXP
Los Angeles	15241 GREENLEAF ST	91403	2276008110	9.050	9.050	0.000	0.000	Shortfall of Sites	0.241	Low Residential	RE11-1	Low Residential	0	20	99.000	18.100		Residential - Single Family Residence - Pool, 1	166-5A145 244	1 per lot	Sherman Oaks - Studio City - Toluca Lake - Cahuenga Pass	No	LI	TOC EXP , SHR CPU, ADU, AHO
Los Angeles	10503 PUTNEY RD	90064	4318008021	9.046	9.046	0.000	0.000	Shortfall of Sites	0.203	Low Residential	R1-1-O	0	0	20	99.000	18.092		Residential - Single Family Residence - Pool and Misc., 1	126B157 787		West Los Angeles	No	LI	TOC EXP , ADU
Los Angeles	11830 BALBOA BLVD	91344	2610002008	9.045	9.045	0.000	0.000	Shortfall of Sites	0.177	Low I Residential	RS-1	0	0	20	113.635	18.091		Residential - Single Family Residence, 1	216B133 620		Granada Hills - Knollwood	No	LI	OPP RC , ADU
Los Angeles	7300 FALLBROOK AVE	91307	2022002015	0.905	0.905	0.000	16.281	Shortfall of Sites	0.177	Low Residential	RS-1	Very Low Residential	[DM1-MK1-5] [IX3-FA] [CPIO]	20	113.635	18.090		Residential - Single Family Residence, 1	186B097 913	1 per lot	Canoga Park - Winnetka - Woodland Hills - West Hills	No	VLI, LI, ABMI	OPP RC , CPK CPU, ADU, AHO
Los Angeles	11540 CUMPSTON ST	91601	2350002031	9.043	9.043	0.000	0.000	Shortfall of Sites	0.203	Low Residential	R1-1	0	0	20	99.000	18.086		Residential - Single Family Residence, 1	174B169 1229		North Hollywood - Valley Village	No	LI	TOC EXP , ADU
Los Angeles	338 LOIS LN	90732	7559037009	9.042	9.042	0.000	0.000	Shortfall of Sites	0.177	Low II Residential	R1-1XL	0	0	20	113.635	18.084		Residential - Single Family Residence, 1	018B193 1572		San Pedro	No	LI	OPP RC , ADU
Los Angeles	16518 S HOOVER ST	90247	6121005009	0.000	0.000	0.000	18.079	Shortfall of Sites	0.343	Medium Residential	R3-1	0	0	0	84.188	18.079		Residential - Three Units (Any Combination) - 4 Stories or Less, 3	069B201 361		Harbor Gateway	Yes	ABMI	DB50
Los Angeles	3016 E 1ST ST	90063	5179002004	0.000	0.000	0.000	18.079	Shortfall of Sites	0.172	Highway Oriented and Limited Commercial	C2-1-CUGU	Neighborhood Center	[LUM1 - G2 - 3][XN2 - 8][CPIO]	0	98.848	18.079		Residential - Three Units (Any Combination) - 4 Stories or Less, 3	126A225 81	54	Boyle Heights	Yes	ABMI	DB50 , BH CPU
Los Angeles	3154 CAVENDISH DR	90064	4316008007	9.036	9.036	0.000	0.000	Shortfall of Sites	0.203	Low Residential	R1V2	0	0	20	99.000	18.073		Residential - Single Family Residence, 1	123B161 461		West Los Angeles	No	LI	TOC EXP , ADU
Los Angeles	22301 VICTORY BLVD	91303	2139005012	9.035	9.035	0.000	0.000	Shortfall of Sites	2.103	Low Medium II Residential	(Q)RD2-1-RIO	Low Medium Residential	0	20	43.281	18.070		Residential - Five or More Units or Apartments (Any Combination) · 4 Stories or Less - Pool, 45	180B101 793	10	Canoga Park - Winnetka - Woodland Hills - West Hills	No	LI	CPK CPU , DB50, AHO
Los Angeles	0	0	5084007023	9.035	9.035	0.000	0.000	Shortfall of Sites	0.190	Low II Residential	R1V3-RG	0	0	20	99.000	18.070	Vacant	Residential - Single Family Residence - Vacant Land, 0	132B185 554		Wilshire	No	LI	TOC EXP
Los Angeles	211 N WESTERN AVE	90732	7559003005	9.034	9.034	0.000	0.000	Shortfall of Sites	0.177	Low II Residential	R1-1XL	0	0	20	113.635	18.069		Residential - Single Family Residence, 1	018B193 567		San Pedro	No	LI	OPP RC , ADU
Los Angeles	20101 NEEDLES ST	91311	2748032046	9.033	9.033	0.000	0.000	Shortfall of Sites	0.177	Low I Residential	RS-1	0	0	20	113.635	18.067		Residential - Single Family Residence, 1	201B113 531		Chatsworth - Porter Ranch	No	LI	OPP RC , ADU
Los Angeles	219 N WESTERN AVE	90732	7559003003	9.032	9.032	0.000	0.000	Shortfall of Sites	0.177	Low II Residential	R1-1XL	0	0	20	113.635	18.065		Residential - Single Family Residence - Pool, 1	018B193 472		San Pedro	No	LI	OPP RC , ADU
Los Angeles	1523 S VICTORIA AVE	90019	5082014004	0.000	0.000	0.000	18.062	Shortfall of Sites	0.203	Low Medium I Residential	R2-1-O	0	0	0	113.635	18.062		Residential - Double, Duplex, or Two Units - 4 Stories or Less, 2	126B185 57		West Adams - Baldwin Hills - Leimert	Yes	ABMI	OPP RC , R2RD, TOC EXP
Los Angeles	20100 MARILLA ST	91311	2748032045	9.030	9.030	0.000	0.000	Shortfall of Sites	0.177	Low I Residential	RS-1	0	0	20	113.635	18.061		Residential - Single Family Residence - Pool, 1	201B113 490		Chatsworth - Porter Ranch	No	LI	OPP RC , ADU
Los Angeles	22755 HAYNES ST	91307	2038022019	9.029	9.029	0.000	0.000	Shortfall of Sites	0.177	Low Residential	RS-1	Very Low Residential	0	20	113.635	18.059		Residential - Single Family Residence, 1	180B097 302	1 per lot	Canoga Park - Winnetka - Woodland Hills - West Hills	No	LI	OPP RC , CPK CPU, ADU, AHO
Los Angeles	20101 KINZIE ST	91311	2748032026	9.029	9.029	0.000	0.000	Shortfall of Sites	0.177	Low I Residential	RS-1	0	0	20	113.635	18.059		Residential - Single Family Residence, 1	201B113 349		Chatsworth - Porter Ranch	No	LI	OPP RC , ADU
Los Angeles	20100 NEEDLES ST	91311	2748026036	9.027	9.027	0.000	0.000	Shortfall of Sites	0.177	Low I Residential	RS-1	0	0	20	113.635	18.055		Residential - Single Family Residence, 1	201B113 581		Chatsworth - Porter Ranch	No	LI	OPP RC , ADU
Los Angeles	20109 VINTAGE ST	91311	2741012025	9.027	9.027	0.000	0.000	Shortfall of Sites	0.177	Low I Residential	RS-1	0	0	20	113.635	18.054		Residential - Single Family Residence, 1	204B113 648		Chatsworth - Porter Ranch	No	LI	OPP RC , ADU
Los Angeles	22756 HAYNES ST	91307	2038022018	9.026	9.026	0.000	0.000	Shortfall of Sites	0.176	Low Residential	RS-1	Very Low Residential	0	20	113.635	18.052		Residential - Single Family Residence, 1	180B097 343	1 per lot	Canoga Park - Winnetka - Woodland Hills - West Hills	No	LI	OPP RC , CPK CPU, ADU, AHO
Los Angeles	22755 HAMLIN ST	91307	2038022007	9.024	9.024	0.000	0.000	Shortfall of Sites	0.176	Low Residential	RS-1	Very Low Residential	0	20	113.635	18.047		Residential - Single Family Residence - Pool, 1	180B097 373	1 per lot	Canoga Park - Winnetka - Woodland Hills - West Hills	No	LI	OPP RC , CPK CPU, ADU, AHO
Los Angeles	2601 MIDVALE AVE	90064	4256030001	9.023	9.023	0.000	0.000	Shortfall of Sites	0.190	Low Residential	R1-1	0	0	20	99.000	18.047		Residential - Single Family Residence, 0	123B157 200		West Los Angeles	No	LI	TOC EXP , ADU
Los Angeles	0	0	4125008039	9.023	9.023	0.000	0.000	Shortfall of Sites	0.165	Low Medium II Residential	R2-1	0	0	20	113.635	18.045		Residential - Single Family Residence, 0	099B169 1726	21	Westchester - Playa del Rey	No	LI	OPP RC , WPDR CPU, R2RD, AHO
Los Angeles	23321 CLEARPOOL PL	90710	7438008015	9.022	9.022	0.000	0.000	Shortfall of Sites	0.176	Low Residential	R1-1XL-O	0	0	20	113.635	18.043		Residential - Single Family Residence, 1	042B197 16		Wilmington - Harbor City	No	LI	OPP RC , ADU
Los Angeles	0	0	4125008040	9.021	9.021	0.000	0.000	Shortfall of Sites	0.165	Low Medium II Residential	R2-1	0	0	20	113.635	18.041		Residential - Single Family Residence, 0	096B169 29	21	Westchester - Playa del Rey	No	LI	OPP RC , WPDR CPU, R2RD, AHO
Los Angeles	5183 TOPANGA CANYON BLVD	91364	2169013001	0.000	0.000	0.000	18.040	Shortfall of Sites	0.144	Low Medium I Residential	R2-1	Low Medium Residential	[DM1-SH1-5] [IX3-FA] [CPIO]	0	160.171	18.040		Residential - Double, Duplex, or Two Units - 4 Stories or Less, 2	171B101 751	10	Canoga Park - Winnetka - Woodland Hills - West Hills	Yes	ABMI	CPK CPU , R2RD, OPP RC, AHO
Los Angeles	11265 OTSEGO ST	91601	2353003017	0.000	0.000	0.000	18.040	Shortfall of Sites	0.103	High Medium Residential	R4-1VL	0	0	0	222.645	18.040		Residential - Double, Duplex, or Two Units - 4 Stories or Less, 2	171B173 875	217	North Hollywood - Valley Village	Yes	ABMI	Orange LineTNP , AHO
Los Angeles	11462 CUMPSTON ST	91601	2350010032	0.000	0.000	0.000	18.040	Shortfall of Sites	0.131	High Medium Residential	R4-1VL	High Medium	0	0	175.942	18.040		Residential - Double, Duplex, or Two Units - 4 Stories or Less, 2	174B169 1250	No Max	North Hollywood - Valley Village	Yes	ABMI	Orange LineTNP , AHO
Los Angeles	3764 TILDEN AVE	90034	4252013019	0.000	0.000	0.000	18.040	Shortfall of Sites	0.186	Medium Residential	R3-1	Neighborhood Center	0	0	150.295	18.040		Residential - Five or More Units or Apartments (Any Combination) · 4 Stories or Less, 6	117B161 1000	54	Palms - Mar Vista - Del Rey	Yes	ABMI	PMVDR CPU , DB50, AHO
Los Angeles	10936 LANDALE ST	91602	2423008013	0.000	0.000	0.000	18.040	Shortfall of Sites	0.160	Low Medium Residential	RD1.5-1-RIO	Community Center	0	0	143.333	18.040		Residential - Double, Duplex, or Two Units - 4 Stories or Less, 2	165B173 251	108	Sherman Oaks - Studio City - Toluca Lake - Cahuenga Pass	Yes	ABMI	SHR CPU , DB50, AHO
Los Angeles	3136 CAVENDISH DR	90064	4316009003	9.016	9.016	0.000	0.000	Shortfall of Sites	0.202	Low Residential	R1V2	0	0	20	99.000	18.031		Residential - Single Family Residence - Pool, 1	123B161 392		West Los Angeles	No	LI	TOC EXP , ADU
Los Angeles	22756 HAMLIN ST	91307	2038022033	9.015	9.015	0.000	0.000	Shortfall of Sites	0.176	Low Residential	RS-1	Very Low Residential	0	20	113.635	18.029		Residential - Single Family Residence, 1	180B097 417	1 per lot	Canoga Park - Winnetka - Woodland Hills - West Hills	No	LI	OPP RC , CPK CPU, ADU, AHO
Los Angeles	22755 MOBILE ST	91307	2038038006	9.014	9.014	0.000	0.000	Shortfall of Sites	0.176	Low Residential	RS-1	Very Low Residential	0	20	113.635	18.028		Residential - Single Family Residence, 1	180B097 464	1 per lot	Canoga Park - Winnetka - Woodland Hills - West Hills	No	LI	OPP RC , CPK CPU, ADU, AHO
Los Angeles	120 S LOS ANGELES ST	90012	5161016027	0.901	0.901	0.000	16.222	Shortfall of Sites	0.038	Regional Center Commercial	[Q]C4-4D-CDO	Community Center	[DM2-SH2-5] [CX1-FA] [CPIO-CDO]	20	908.907	18.025		Commercial - Hotel and Motel - Hotel - 50 Rooms and Over - One Story, 0	130-5A213 111	No Max	Central City	No	VLI, LI, ABMI	ARO , DT CPU
Los Angeles	20100 LABRADOR ST	91311	2748032025	9.011	9.011	0.000	0.000	Shortfall of Sites	0.176	Low I Residential	RS-1	0	0	20	113.635	18.021		Residential - Single Family Residence - Pool, 1	201B113 280		Chatsworth - Porter Ranch	No	LI	OPP RC , ADU
Los Angeles	10766 WEYBURN AVE	90024	4360004018	9.009	9.009	0.000	0.000	Shortfall of Sites	0.202	Low Residential	R1-1-O	0	0	20	99.000	18.019		Residential - Single Family Residence, 1	135B153 627		Westwood	No	LI	TOC EXP , ADU
Los Angeles	3380 PATRICIA AVE	90064	4316024021	9.009	9.009	0.000	0.000	Shortfall of Sites	0.202	Low Residential	R1V2	0	0	20	99.000	18.018		Residential - Single Family Residence, 1	123B165 816		West Los Angeles	No	LI	TOC EXP , ADU
Los Angeles	10626 ESTHER AVE	90064	4255005006	9.008	9.008	0.000	0.000	Shortfall of Sites	0.202	Low Residential	R1-1-O	0	0	20	99.000	18.017		Residential - Single Family Residence, 1	126B157 1027		West Los Angeles	No	LI	TOC EXP , ADU
Los Angeles	2501 MIDVALE AVE	90064	4256003001	9.008	9.008	0.000	0.000	Shortfall of Sites	0.202	Low Residential	R1-1-O	0	0	20	99.000	18.016		Residential - Single Family Residence, 1	126B157 1150		West Los Angeles	No	LI	TOC EXP , ADU
Los Angeles	5840 CANTALOUPE AVE	91401	2246011001	9.008	9.008	0.000	0.000	Shortfall of Sites	0.202	Low Residential	R1-1	0	0	20	99.000	18.015		Residential - Single Family Residence, 1	174B153 138		Van Nuys - North Sherman Oaks	No	LI	TOC EXP , ADU
Los Angeles	1428 NADEAU DR	90019	5082013019	0.000	0.000	0.000	18.006	Shortfall of Sites	0.202	Low Medium I Residential	R2-1-O	0	0	0	113.635	18.006		Residential - Double, Duplex, or Two Units - 4 Stories or Less, 2	129B185 1258		West Adams - Baldwin Hills - Leimert	Yes	ABMI	OPP RC , R2RD, TOC EXP
Los Angeles	8515 BARNSLEY AVE	90045	4125008017	0.000	0.000	0.000	18.006	Shortfall of Sites	0.202	Low Medium II Residential	R2-1	0	0	0	113.635	18.006		Residential - Double, Duplex, or Two Units - 4 Stories or Less, 2	096B169 428	21	Westchester - Playa del Rey	Yes	ABMI	OPP RC , WPDR CPU, R2RD, AHO
Los Angeles	10760 WEYBURN AVE	90024	4360004017	9.002	9.002	0.000	0.000	Shortfall of Sites	0.202	Low Residential	R1-1-O	0	0	20	99.000	18.003		Residential - Single Family Residence - Pool, 1	135B153 598		Westwood	No	LI	TOC EXP , ADU
Los Angeles	912 S LONGWOOD AVE	90019	5090002012	9.001	9.001	0.000	0.000	Shortfall of Sites	0.202	Low II Residential	R1V3-RG	0	0	20	99.000	18.002		Residential - Single Family Residence - Pool, 1	132B185 414		Wilshire	No	LI	TOC EXP , ADU
Los Angeles	1807 E CESAR E CHAVEZ AVE	90033	5174007006	0.000	0.000	0.000	18.000	Shortfall of Sites	0.173	Highway Oriented and Limited Commercial	C2-1-RIO-CUGU	Community Center	[LUM3 - SH3 - 3][XC1 - 4][CPIO]	0	201.729	18.000		Residential - Five or More Units or Apartments (Any Combination) · 4 Stories or Less, 8	130-5A221 259	108	Boyle Heights	Yes	ABMI	BH CPU
Los Angeles	1360 S FIGUEROA ST	90015	5134010024	0.900	0.900	0.000	16.200	Shortfall of Sites	0.101	Regional Commercial	(T)(Q)C2-2-O	Transit Core	[HB5-SH1-5] [CX4-FA] [CPIO-O]	20	494.472	18.000		Commercial - Store Combination - Store and Residential Combination - One Story, 0	126A205 82	No Max	Central City	No	VLI, LI, ABMI	DT CPU
Los Angeles	7101 MELROSE AVE	90046	5525009024	9.000	9.000	0.000	0.000	Shortfall of Sites	0.121	Neighborhood Office Commercial	C4-1VL	Neighborhood Commercial	[Q]C2-1XL-CPIO	20	165.943	18.000		Commercial - Store - One Story, 1	141B181 556	108	Hollywood	No	LI	HWD CPU , AHO

Jurisdiction Name	Site Address/Intersection	5 Digit ZIP Code	Assessor Parcel Number	Very Low-Income	Low-Income	Moderate-Income	Above Moderate-Income	Type of Shortfall	Parcel Size (Acres)	Current General Plan Designation	Current Zoning	Proposed General Plan (GP) Designation	Proposed Zoning	Minimum Density Allowed	Maximum Density Allowed	Total Capacity	Vacant/ Nonvacant	Description of Existing Uses	PIN	Base Density Per Acre	Community Plan Area	Rent Stabalization Ordinance	Income Category	Applicable Rezoning Program (Program informing values in Column Q listed first)
Los Angeles	1435 N LAS PALMAS AVE	90028	5547022015	0.000	0.000	0.000	18.000	Shortfall of Sites	0.115	Low Medium II Residential	RD1.5-1XL	Regional Center Commercial	VARIOUS, WITH C2 and CPIO	0	217.804	18.000		Residential - Four Units (Any Combination) - 4 Stories or Less, 0	147A185 146	108	Hollywood	Yes	ABMI	HWD CPU , MURC, R2RD, AHO
Los Angeles	760 LILLIAN WAY	90038	5533031004	0.000	0.000	0.000	18.000	Shortfall of Sites	0.152	Highway Oriented Commercial	C2-1D	Community Commercial	[Q]C2-2D-CPIO	0	164.131	18.000		Residential - Five or More Units or Apartments (Any Combination) - 4 Stories or Less, 0	141B185 296	108	Hollywood	Yes	ABMI	HWD CPU , AHO
Los Angeles	600 S ST ANDREWS PL	90005	5503032007	9.000	9.000	0.000	0.000	Shortfall of Sites	0.252	Neighborhood Office Commercial	C2-1	0	0	20	74.448	18.000		Residential - Five or More Units or Apartments (Any Combination) - 4 Stories or Less, 0	135B193 891		Wilshire	No	LI	MURC
Los Angeles	4000 W 6TH ST	90020	5503032006	9.000	9.000	0.000	0.000	Shortfall of Sites	0.252	Neighborhood Office Commercial	C2-1	0	0	20	74.410	18.000		Commercial - Service Station - Full Service - No Additional Services, 0	135B193 892		Wilshire	No	LI	MURC
Los Angeles	3966 W 6TH ST	90020	5503031008	9.000	9.000	0.000	0.000	Shortfall of Sites	0.252	Neighborhood Office Commercial	C2-1	0	0	20	74.494	18.000		Commercial - Store - One Story, 0	135B193 893		Wilshire	No	LI	MURC
Los Angeles	692 S MARIPOSA AVE	90005	5094006901	0.900	0.900	0.000	16.200	Shortfall of Sites	0.161	Regional Center Commercial	R5-2	0	0	20	139.874	18.000		Commercial - Parking Lot (Commercial Use Property) - Lots - Patron or Employee - One Story, 0	132B197 207		Wilshire	No	VLI, LI, ABMI	MURC
Los Angeles	3130 W 6TH ST	90020	5077009012	0.900	0.900	0.000	16.200	Shortfall of Sites	0.261	Regional Center Commercial	C2-2	0	0	20	86.051	18.000		Commercial - Professional Building - Over 20 Stories, 0	135B197 1005		Wilshire	No	VLI, LI, ABMI	MURC , ARO
Los Angeles	612 SHATTO PL	90005	5077009010	0.900	0.900	0.000	16.200	Shortfall of Sites	0.262	Regional Center Commercial	C2-2	0	0	20	86.036	18.000		Commercial - Office Building - Over 20 Stories, 0	135B197 1062		Wilshire	No	VLI, LI, ABMI	MURC , ARO
Los Angeles	684 S BERENDO ST	90005	5094008040	0.900	0.900	0.000	16.200	Shortfall of Sites	0.200	Regional Center Commercial	R5-2	0	0	20	140.641	18.000		Residential - Five or More Units or Apartments (Any Combination) - 5 Stories or More - Pool and Misc., 0	132B197 162		Wilshire	No	VLI, LI, ABMI	MURC
Los Angeles	5258 VANTAGE AVE	91607	2347019009	0.900	0.900	0.000	16.200	Shortfall of Sites	0.185	Medium Residential	[Q]R3-1	Community Center (Mixed-Use)	0	20	108.201	18.000		Residential - Single Family Residence, 1	171B165 338	145	North Hollywood - Valley Village	No	VLI, LI, ABMI	NH CPU , ADU, AHO
Los Angeles	5431 AGNES AVE	91607	2348014022	0.900	0.900	0.000	16.200	Shortfall of Sites	0.190	Low Residential	R1-1	Community Center (Mixed-Use)	0	20	105.030	18.000		, 1	174B165 983	145	North Hollywood - Valley Village	No	VLI, LI, ABMI	NH CPU , ADU, AHO, TOC EXP
Los Angeles	11422 CUMPSTON ST	91601	2350010043	9.000	9.000	0.000	0.000	Shortfall of Sites	0.116	High Medium Residential	R4-1VL	High Medium	0	20	172.606	18.000		Residential - Single Family Residence, 1	174B169 1244	No Max	North Hollywood - Valley Village	No	LI	Orange LineTNP , AHO
Los Angeles	5646 FARMDALE AVE	91601	2338027017	0.000	0.000	0.000	18.000	Shortfall of Sites	0.176	Medium Residential	R3-1	High Medium	0	0	170.485	18.000		Residential - Four Units (Any Combination) - 4 Stories or Less, 4	174B169 668	No Max	North Hollywood - Valley Village	Yes	ABMI	Orange LineTNP , AHO
Los Angeles	11228 MORRISON ST	91601	2353016006	9.000	9.000	0.000	0.000	Shortfall of Sites	0.183	Medium Residential	R3-1	Medium	0	20	109.555	18.000		Residential - Single Family Residence, 1	168B173 19	54	North Hollywood - Valley Village	No	LI	Orange LineTNP , ADU, DB50, AHO
Los Angeles	11159 LA MAIDA ST	91601	2353020022	9.000	9.000	0.000	0.000	Shortfall of Sites	0.177	Medium Residential	R3-1	Medium	0	20	113.060	18.000		Residential - Single Family Residence, 1	168B173 266	54	North Hollywood - Valley Village	No	LI	Orange LineTNP , ADU, DB50, AHO
Los Angeles	11147 LA MAIDA ST	91601	2353020020	9.000	9.000	0.000	0.000	Shortfall of Sites	0.178	Medium Residential	R3-1	Medium	0	20	112.416	18.000		Residential - Single Family Residence - Pool, 1	168B173 269	54	North Hollywood - Valley Village	No	LI	Orange LineTNP , ADU, DB50, AHO
Los Angeles	11143 LA MAIDA ST	91601	2353020019	9.000	9.000	0.000	0.000	Shortfall of Sites	0.178	Medium Residential	R3-1	Medium	0	20	112.416	18.000		Residential - Single Family Residence, 1	168B173 270	54	North Hollywood - Valley Village	No	LI	Orange LineTNP , ADU, DB50, AHO
Los Angeles	11122 LA MAIDA ST	91601	2353025027	9.000	9.000	0.000	0.000	Shortfall of Sites	0.178	Medium Residential	R3-1	Medium	0	20	112.416	18.000		Residential - Single Family Residence, 1	168B173 347	54	North Hollywood - Valley Village	No	LI	Orange LineTNP , ADU, DB50, AHO
Los Angeles	6318 HAZELTINE AVE	91401	2239001007	0.000	0.000	0.000	18.000	Shortfall of Sites	0.172	Low Medium II Residential	[Q]RD1.5-1	0	0	0	174.202	18.000		Residential - Three Units (Any Combination) - 4 Stories or Less, 4	177B153 89	No Max	Van Nuys - North Sherman Oaks	Yes	ABMI	Orange LineTNP , DB50
Los Angeles	14701 DELANO ST	91411	2241015024	0.000	0.000	0.000	18.000	Shortfall of Sites	0.174	Medium Residential	[Q]R3-1	0	0	0	172.484	18.000		Residential - Four Units (Any Combination) - 4 Stories or Less, 4	178-5A149 221	No Max	Van Nuys - North Sherman Oaks	Yes	ABMI	Orange LineTNP
Los Angeles	3625 OVERLAND AVE	90034	4252033025	9.000	9.000	0.000	0.000	Shortfall of Sites	0.135	General Commercial	C2-1	Neighborhood Center	0	20	147.679	18.000		Commercial - Auto, Recreation Equipment, Construction Equipment Sales and Service - Auto Body Repair Shop - One Story, 1	120B161 1173	54	Palms - Mar Vista - Del Rey	No	LI	PMVDR CPU , AHO
Los Angeles	3838 CLARINGTON AVE	90232	4207005021	9.000	9.000	0.000	0.000	Shortfall of Sites	0.138	General Commercial	C2-1	Neighborhood Center	0	20	144.937	18.000		Commercial - Parking Lot (Commercial Use Property) - Lots - Patron or Employee - One Story, 1	120B165 1325	54	Palms - Mar Vista - Del Rey	No	LI	PMVDR CPU , AHO
Los Angeles	10011 WASHINGTON BLVD	90232	4207005033	9.000	9.000	0.000	0.000	Shortfall of Sites	0.138	General Commercial	C2-1	Neighborhood Center	0	20	144.919	18.000		Commercial - Bank, Savings and Loan - One Story, 1	120B165 1367	54	Palms - Mar Vista - Del Rey	No	LI	PMVDR CPU , AHO
Los Angeles	15119 DICKENS ST	91403	2276006005	9.000	9.000	0.000	0.000	Shortfall of Sites	0.349	Low Medium Residential	RD1.5-1	Medium Residential	0	20	57.282	18.000		Institutional - School (Private) - Other Improvements Only, 1	166-5A147 21	43	Sherman Oaks - Studio City - Toluca Lake - Cahuenga Pass	No	LI	SHR CPU , ADU, AHO
Los Angeles	10741 MOORPARK ST	91602	2423006020	0.000	0.000	0.000	18.000	Shortfall of Sites	0.178	Medium Residential	R3-1-RIO	Community Center	0	0	140.540	18.000		Residential - Five or More Units or Apartments (Any Combination) - 4 Stories or Less - Pool, 0	165B177 320	108	Sherman Oaks - Studio City - Toluca Lake - Cahuenga Pass	Yes	ABMI	SHR CPU , DB50, AHO
Los Angeles	10741 MOORPARK ST	91602	2423006020	0.000	0.000	0.000	18.000	Shortfall of Sites	0.178	Medium Residential	R3-1-RIO	Community Center	0	0	140.537	18.000		Residential - Five or More Units or Apartments (Any Combination) - 4 Stories or Less - Pool, 0	165B177 321	108	Sherman Oaks - Studio City - Toluca Lake - Cahuenga Pass	Yes	ABMI	SHR CPU , DB50, AHO
Los Angeles	10634 WHIPPLE ST	91602	2423023026	0.000	0.000	0.000	18.000	Shortfall of Sites	0.207	Medium Residential	[Q]R3-1-RIO	Community Center	0	0	144.808	18.000		Residential - Four Units (Any Combination) - 4 Stories or Less, 4	165B177 743	108	Sherman Oaks - Studio City - Toluca Lake - Cahuenga Pass	Yes	ABMI	SHR CPU , DB50, AHO
Los Angeles	6742 SYLMAR AVE	91405	2237003003	0.900	0.900	0.000	16.200	Shortfall of Sites	0.172	Low Medium I Residential	R1-1	Community Center	0	20	145.198	18.000		, 2	180B149 63	108	Van Nuys - North Sherman Oaks	No	VLI, LI, ABMI	VNY CPU
Los Angeles	5651 W 74TH ST	90045	4104005904	9.000	9.000	0.000	0.000	Shortfall of Sites	0.192	Low Residential	R1-1	0	0	20	104.438	18.000		Residential - Single Family Residence, 1	099B169 31	43	Westchester - Playa del Rey	No	LI	WPDR CPU , ADU, AHO
Los Angeles	13039 WEDDINGTON ST	91401	2345020015	9.000	9.000	0.000	0.000	Shortfall of Sites	0.202	Low Residential	R1-1	0	0	20	99.000	18.000		Residential - Single Family Residence - Pool, 1	171B161 269		Van Nuys - North Sherman Oaks	No	LI	TOC EXP , ADU
Los Angeles	10723 LINDBROOK DR	90024	4360009020	8.999	8.999	0.000	0.000	Shortfall of Sites	0.202	Low Residential	R1-1	0	0	20	99.000	17.999		Residential - Single Family Residence - Pool, 1	132B153 21		Westwood	No	LI	TOC EXP , ADU
Los Angeles	5450 BEN AVE	91607	2348011016	8.999	8.999	0.000	0.000	Shortfall of Sites	0.202	Low Residential	R1-1	Low Medium Residential	0	20	99.000	17.999		Residential - Single Family Residence - Pool, 1	174B165 912	43	North Hollywood - Valley Village	No	LI	TOC EXP , NH CPU, ADU, AHO
Los Angeles	23469 VICTORY BLVD	91307	2036011020	8.998	8.998	0.000	0.000	Shortfall of Sites	0.176	Low Residential	RS-1	Very Low Residential	0	20	113.635	17.997		Residential - Single Family Residence, 1	180B093 813	1 per lot	Canoga Park - Winnetka - Woodland Hills - West Hills	No	LI	OPP RC , CPK CPU, ADU, AHO
Los Angeles	11800 BALBOA BLVD	91344	2610002012	8.998	8.998	0.000	0.000	Shortfall of Sites	0.176	Low I Residential	RS-1	0	0	20	113.635	17.997		Residential - Single Family Residence, 1	213B133 52		Granada Hills - Knollwood	No	LI	OPP RC , ADU
Los Angeles	22760 ERWIN ST	91367	2039018017	8.998	8.998	0.000	0.000	Shortfall of Sites	0.176	Very Low Residential	RA-1	Very Low Residential	0	20	113.635	17.996		Residential - Single Family Residence, 1	177B097 303	1 per lot	Canoga Park - Winnetka - Woodland Hills - West Hills	No	LI	OPP RC , CPK CPU, ADU, AHO
Los Angeles	755 LEGARY PL	90732	7559032008	8.996	8.996	0.000	0.000	Shortfall of Sites	0.176	Low II Residential	R1-1XL	0	0	20	113.635	17.992		Residential - Single Family Residence, 1	015B189 238		San Pedro	No	LI	OPP RC , ADU
Los Angeles	8015 OSAGE AVE	90045	4105029011	8.995	8.995	0.000	0.000	Shortfall of Sites	0.202	Low Residential	R1-1	0	0	20	99.000	17.990		Residential - Single Family Residence, 1	099B173 618		Westchester - Playa del Rey	No	LI	TOC EXP , ADU
Los Angeles	5453 GENTRY AVE	91607	2348011031	8.995	8.995	0.000	0.000	Shortfall of Sites	0.202	Low Residential	R1-1	Low Medium Residential	0	20	99.000	17.990		Residential - Single Family Residence, 1	174B165 911	43	North Hollywood - Valley Village	No	LI	TOC EXP , NH CPU, ADU, AHO
Los Angeles	5631 GREENBUSH AVE	91401	2343015024	8.994	8.994	0.000	0.000	Shortfall of Sites	0.202	Low Residential	R1-1	0	0	20	99.000	17.989		Residential - Single Family Residence, 1	174B157 499		Van Nuys - North Sherman Oaks	No	LI	TOC EXP , ADU
Los Angeles	16606 VENTURA BLVD	91436	2284007017	8.990	8.990	0.000	0.000	Shortfall of Sites	0.122	Regional Center Commercial	C4-1L	0	0	20	163.292	17.981		Commercial - Store - One Story, 1	168B137 366		Encino - Tarzana	No	LI	DB50 , ENC CPU, MURC, TOPP C, AHO
Los Angeles	13521 VENTURA BLVD	91423	2360008043	8.990	8.990	0.000	0.000	Shortfall of Sites	0.118	General Commercial	C2-1VL	0	0	20	169.050	17.981		Commercial - Store Combination - Store and Office Combination - One Story, 1	165B157 681		Sherman Oaks - Studio City - Toluca Lake - Cahuenga Pass	No	LI	DB50 , ARO, TOPP C
Los Angeles	2146 COLBY AVE	90025	4260005014	8.990	8.990	0.000	0.000	Shortfall of Sites	0.122	General Commercial	(Q)C2-1	0	0	20	164.211	17.981		Residential - Single Family Residence, 1	123B153 130		West Los Angeles	No	LI	DB50
Los Angeles	9756 ZELZAH AVE	91325	2755002009	8.990	8.990	0.000	0.000	Shortfall of Sites	0.240	Medium Residential	(Q)R3-1	0	0	20	83.116	17.981		Residential - Single Family Residence, 1	201B129 183		Northridge	No	LI	DB50 , ADU
Los Angeles	21040 VENTURA BLVD	91364	2167024005	8.990	8.990	0.000	0.000	Shortfall of Sites	0.120	General Commercial	C4-1VLD	0	0	20	167.119	17.981		Commercial - Office Building - One Story, 1	171B105 266		Canoga Park - Winnetka - Woodland Hills - West Hills	No	LI	DB50 , ARO
Los Angeles	3279 EAGLE ROCK BLVD	90065	5457019031	8.990	8.990	0.000	0.000	Shortfall of Sites	0.242	Medium Residential	R3-1-CDO	0	0	20	82.541	17.981		Commercial - Store - One Story, 1	153A215 348		Northeast Los Angeles	No	LI	DB50 , ADU
Los Angeles	11015 AQUA VISTA ST	91602	2366019001	8.990	8.990	0.000	0.000	Shortfall of Sites	0.243	Medium Residential	R3-1-RIO	0	0	20	82.167	17.981		Residential - Single Family Residence, 1	165B173 901		Sherman Oaks - Studio City - Toluca Lake - Cahuenga Pass	No	LI	DB50 , ADU
Los Angeles	6058 FALLBROOK AVE	91367	2039017009	8.990	8.990	0.000	0.000	Shortfall of Sites	0.176	Very Low Residential	RA-1	Very Low Residential	0	20	113.635	17.980		Residential - Single Family Residence, 1	177B097 414	1 per lot	Canoga Park - Winnetka - Woodland Hills - West Hills	No	LI	OPP RC , CPK CPU, ADU, AHO
Los Angeles	8101 BELFORD AVE	90045	4105017001	8.990	8.990	0.000	0.000	Shortfall of Sites	0.176	Low Residential	R1-1	0	0	20	113.635	17.980		Residential - Single Family Residence, 1	099B169 947	29	Westchester - Playa del Rey	No	LI	OPP RC , WPDR CPU, ADU, AHO
Los Angeles	5454 GENTRY AVE	91607	2348011001	8.989	8.989	0.000	0.000	Shortfall of Sites	0.202	Low Residential	R1-1	Low Medium Residential	0	20	99.000	17.977		Residential - Single Family Residence, 1	174B165 910	43	North Hollywood - Valley Village	No	LI	TOC EXP , NH CPU, ADU, AHO
Los Angeles	6059 FALLBROOK AVE	91367	2039015001	8.985	8.985	0.000	0.000	Shortfall of Sites	0.176	Very Low Residential	RA-1	Very Low Residential	0	20	113.635	17.969		Residential - Single Family Residence - Pool, 1	177B097 413	1 per lot	Canoga Park - Winnetka - Woodland Hills - West Hills	No	LI	OPP RC , CPK CPU, ADU, AHO
Los Angeles	7207 S LA CIENEGA BLVD	90045	4103015033	8.983	8.983	0.000	0.000	Shortfall of Sites	0.198	Medium Residential	RD1.5-1	0	0	20	113.635	17.966		Residential - Five or More Units or Apartments (Any Combination) - 4 Stories or Less, 0	099B173 130		Westchester - Playa del Rey	No	LI	OPP RC , DB50
Los Angeles	1737 CLUB VIEW DR	90024	4327019017	8.981	8.981	0.000	0.000	Shortfall of Sites	0.202	Low Residential	R1V3-O	0	0	20	99.000	17.961		Residential - Single Family Residence, 1	132B157 130		Westwood	No	LI	TOC EXP , ADU

Jurisdiction Name	Site Address/Intersection	5 Digit ZIP Code	Assessor Parcel Number	Very Low-Income	Low-Income	Moderate-Income	Above Moderate-Income	Type of Shortfall	Parcel Size (Acres)	Current General Plan Designation	Current Zoning	Proposed General Plan (GP) Designation	Proposed Zoning	Minimum Density Allowed	Maximum Density Allowed	Total Capacity	Vacant/ Nonvacant	Description of Existing Uses	PIN	Base Density Per Acre	Community Plan Area	Rent Stabalization Ordinance	Income Category	Applicable Rezoning Program (Program informing values in Column Q listed first)
Los Angeles	20101 CITRONIA ST	91311	2748026051	8.980	8.980	0.000	0.000	Shortfall of Sites	0.176	Low I Residential	RS-1	0	0	20	113.635	17.959		Residential - Single Family Residence - Pool, 1	201B113 726		Chatsworth - Porter Ranch	No	LI	OPP RC , ADU
Los Angeles	1725 CLUB VIEW DR	90024	4327019019	8.979	8.979	0.000	0.000	Shortfall of Sites	0.202	Low Residential	R1V3-O	0	0	20	99.000	17.959		Residential - Single Family Residence - Pool, 1	132B157 84		Westwood	No	LI	TOC EXP , ADU
Los Angeles	3128 DANNYHILL DR	90064	4316027015	8.979	8.979	0.000	0.000	Shortfall of Sites	0.202	Low Residential	R1V2	0	0	20	99.000	17.959		Residential - Single Family Residence - Pool, 1	123B165 347		West Los Angeles	No	LI	TOC EXP , ADU
Los Angeles	10211 VASSAR AVE	91311	2747016028	8.979	8.979	0.000	0.000	Shortfall of Sites	0.202	Low II Residential	R1-2	0	0	20	99.000	17.958		Residential - Single Family Residence, 1	204B101 294		Chatsworth - Porter Ranch	No	LI	TOC EXP , ADU
Los Angeles	1717 CLUB VIEW DR	90024	4327019020	8.979	8.979	0.000	0.000	Shortfall of Sites	0.202	Low Residential	R1V3-O	0	0	20	99.000	17.958		Residential - Single Family Residence - Pool, 1	132B157 65		Westwood	No	LI	TOC EXP , ADU
Los Angeles	1709 CLUB VIEW DR	90024	4327019021	8.978	8.978	0.000	0.000	Shortfall of Sites	0.202	Low Residential	R1V3-O	0	0	20	99.000	17.956		Residential - Single Family Residence - Pool, 1	132B157 42		Westwood	No	LI	TOC EXP , ADU
Los Angeles	4142 RIVERTON AVE	91602	2423029037	8.978	8.978	0.000	0.000	Shortfall of Sites	0.202	Low Residential	R1-1-RIO	Low Residential	0	20	99.000	17.955		Residential - Single Family Residence - Pool, 1	165B177 991	1 per lot	Sherman Oaks - Studio City - Toluca Lake - Cahuenga Pass	No	LI	TOC EXP , SHR CPU, ADU, AHO
Los Angeles	7862 MIDFIELD AVE	90045	4127005019	8.977	8.977	0.000	0.000	Shortfall of Sites	0.202	Low Residential	R1-1	0	0	20	99.000	17.954		Residential - Single Family Residence, 1	099B173 754	29	Westchester - Playa del Rey	No	LI	TOC EXP , WPDR CPU, ADU, AHO
Los Angeles	12139 HESBY ST	91607	2356003004	8.976	8.976	0.000	0.000	Shortfall of Sites	0.202	Low Residential	R1-1	0	0	20	99.000	17.952		Residential - Single Family Residence, 1	171B165 927		North Hollywood - Valley Village	No	LI	TOC EXP , ADU
Los Angeles	20100 CITRONIA ST	91311	2748026052	8.975	8.975	0.000	0.000	Shortfall of Sites	0.176	Low I Residential	RS-1	0	0	20	113.635	17.950		Residential - Single Family Residence - Pool, 1	201B113 777		Chatsworth - Porter Ranch	No	LI	OPP RC , ADU
Los Angeles	12139 ADDISON ST	91607	2356004006	8.973	8.973	0.000	0.000	Shortfall of Sites	0.201	Low Residential	R1-1	0	0	20	99.000	17.946		Residential - Single Family Residence - Pool, 1	171B165 1069		North Hollywood - Valley Village	No	LI	TOC EXP , ADU
Los Angeles	8035 KITTYHAWK AVE	90045	4105019016	8.973	8.973	0.000	0.000	Shortfall of Sites	0.176	Low Residential	R1-1	0	0	20	113.635	17.946		Residential - Single Family Residence - Pool, 1	099B169 903		Westchester - Playa del Rey	No	LI	OPP RC , ADU
Los Angeles	6440 W 85TH PL	90045	4108018020	0.000	0.000	0.000	17.945	Shortfall of Sites	0.201	Low Residential	R1V2	0	0	0	113.635	17.945		, 2	096B165 474	43	Westchester - Playa del Rey	Yes	ABMI	OPP RC , WPDR CPU, AHO
Los Angeles	12138 OTSEGO ST	91607	2356003001	8.973	8.973	0.000	0.000	Shortfall of Sites	0.201	Low Residential	R1-1	0	0	20	99.000	17.945		Residential - Single Family Residence, 1	171B165 853		North Hollywood - Valley Village	No	LI	TOC EXP , ADU
Los Angeles	5444 GENTRY AVE	91607	2348011002	8.972	8.972	0.000	0.000	Shortfall of Sites	0.201	Low Residential	R1-1	Low Medium Residential	0	20	99.000	17.945		Residential - Single Family Residence - Pool, 1	174B165 932	43	North Hollywood - Valley Village	No	LI	TOC EXP , NH CPU, ADU, AHO
Los Angeles	5445 GENTRY AVE	91607	2348011030	8.972	8.972	0.000	0.000	Shortfall of Sites	0.201	Low Residential	R1-1	Low Medium Residential	0	20	99.000	17.945		Residential - Single Family Residence, 1	174B165 933	43	North Hollywood - Valley Village	No	LI	TOC EXP , NH CPU, ADU, AHO
Los Angeles	12138 HARTSOOK ST	91607	2356002001	8.972	8.972	0.000	0.000	Shortfall of Sites	0.201	Low Residential	R1-1	0	0	20	99.000	17.945		Residential - Single Family Residence, 1	171B165 720		North Hollywood - Valley Village	No	LI	TOC EXP , ADU
Los Angeles	12230 HARTSOOK ST	91607	2356015022	8.972	8.972	0.000	0.000	Shortfall of Sites	0.201	Low Residential	R1-1	0	0	20	99.000	17.945		Residential - Single Family Residence, 1	171B165 704		North Hollywood - Valley Village	No	LI	TOC EXP , ADU
Los Angeles	10944 MOORPARK ST	91602	2423014008	0.000	0.000	0.000	17.943	Shortfall of Sites	0.162	General Commercial	C2-1VL-RIO	0	0	0	164.818	17.943		Residential - Five or More Units or Apartments (Any Combination) - 4 Stories or Less, 5	165B173 347		Sherman Oaks - Studio City - Toluca Lake - Cahuenga Pass	Yes	ABMI	DB50
Los Angeles	16905 BALTAR ST	91406	2204030024	8.969	8.969	0.000	0.000	Shortfall of Sites	0.175	Low Residential	R1-1	Low Residential	0	20	113.635	17.938		Residential - Single Family Residence - Pool, 1	189B133 277	1 per lot	Reseda - West Van Nuys	No	LI	OPP RC , RES CPU, ADU, AHO
Los Angeles	5650 W 3RD ST	90036	5507008001	8.967	8.967	0.000	0.000	Shortfall of Sites	0.164	Low II Residential	R1R3-RG	0	0	20	113.635	17.934		Commercial - Store - One Story, 0	135B181 189		Wilshire	No	LI	OPP RC , TOC EXP
Los Angeles	20113 HALSTED ST	91311	2748025037	8.967	8.967	0.000	0.000	Shortfall of Sites	0.175	Low I Residential	RS-1	0	0	20	113.635	17.934		Residential - Single Family Residence, 1	201B113 999		Chatsworth - Porter Ranch	No	LI	OPP RC , ADU
Los Angeles	3134 DANNYHILL DR	90064	4316027014	8.966	8.966	0.000	0.000	Shortfall of Sites	0.201	Low Residential	R1V2	0	0	20	99.000	17.931		Residential - Single Family Residence - Pool, 1	123B165 371		West Los Angeles	No	LI	TOC EXP , ADU
Los Angeles	23234 VICTORY BLVD	91367	2035019041	8.964	8.964	0.000	0.000	Shortfall of Sites	0.164	Very Low Residential	RA-1	Very Low Residential	0	20	113.635	17.928		Residential - Single Family Residence - Pool, 0	180B093 898	1 per lot	Canoga Park - Winnetka - Woodland Hills - West Hills	No	LI	OPP RC , CPK CPU, ADU, AHO
Los Angeles	3062 QUEENSBURY DR	90064	4316010004	8.963	8.963	0.000	0.000	Shortfall of Sites	0.201	Low Residential	R1V2	0	0	20	99.000	17.926		Residential - Single Family Residence, 1	123B161 323		West Los Angeles	No	LI	TOC EXP , ADU
Los Angeles	3056 QUEENSBURY DR	90064	4316010005	8.963	8.963	0.000	0.000	Shortfall of Sites	0.201	Low Residential	R1V2	0	0	20	99.000	17.926		Residential - Single Family Residence - Pool, 1	123B161 296		West Los Angeles	No	LI	TOC EXP , ADU
Los Angeles	3215 BARBYDELL DR	90064	4316017012	8.963	8.963	0.000	0.000	Shortfall of Sites	0.201	Low Residential	R1V2	0	0	20	99.000	17.926		Residential - Single Family Residence, 1	123B165 507		West Los Angeles	No	LI	TOC EXP , ADU
Los Angeles	2020 E 7TH PL	90021	5166014012	0.896	0.896	0.000	16.128	Shortfall of Sites	0.122	Heavy Manufacturing	M3-1-RIO	Hybrid Industrial	[MB3-CDF1-5] [IX4-FA] [CPIO]	20	229.386	17.920		Industrial - Warehousing, Distribution, Storage - Warehousing, Distribution, Under 10,000 SF - One Story, 0	123A217 38	No Max	Central City North	No	VLI, LI, ABMI	DT CPU
Los Angeles	7147 SEPULVEDA BLVD	91405	2222029018	8.960	8.960	0.000	0.000	Shortfall of Sites	0.263	General Commercial	C2-1VL	Village	0	20	106.572	17.920		Commercial - Auto, Recreation Equipment, Construction Equipment Sales and Service - Car Wash Only - One Story, 0	183B145 81	72	Van Nuys - North Sherman Oaks	No	LI	VNY CPU
Los Angeles	7161 SEPULVEDA BLVD	91405	2222029017	8.960	8.960	0.000	0.000	Shortfall of Sites	0.261	General Commercial	C2-1VL	Village	0	20	107.347	17.920		Commercial - Restaurant, Cocktail Lounge - Fast Food - Walk Up - One Story, 0	183B145 82	72	Van Nuys - North Sherman Oaks	No	LI	VNY CPU
Los Angeles	3100 QUEENSBURY DR	90064	4316010003	8.958	8.958	0.000	0.000	Shortfall of Sites	0.201	Low Residential	R1V2	0	0	20	99.000	17.917		Residential - Single Family Residence - Pool and Misc., 1	123B161 349		West Los Angeles	No	LI	TOC EXP , ADU
Los Angeles	8421 NAYLOR AVE	90045	4107034028	8.957	8.957	0.000	0.000	Shortfall of Sites	0.164	Low Residential	R1-1	0	0	20	113.635	17.914		Residential - Single Family Residence, 0	096B165 239		Westchester - Playa del Rey	No	LI	OPP RC , ADU
Los Angeles	10798 LINDBROOK DR	90024	4360004009	8.956	8.956	0.000	0.000	Shortfall of Sites	0.201	Low Residential	R1-1-O	0	0	20	99.000	17.912		Residential - Single Family Residence - Pool, 1	132B153 159		Westwood	No	LI	TOC EXP , ADU
Los Angeles	10242 VASSAR AVE	91311	2747016022	8.956	8.956	0.000	0.000	Shortfall of Sites	0.201	Community Commercial	R1-2	0	0	20	99.000	17.912		Residential - Single Family Residence, 1	204B101 213		Chatsworth - Porter Ranch	No	LI	TOC EXP , ADU
Los Angeles	6157 FALLBROOK AVE	91367	2039014001	8.955	8.955	0.000	0.000	Shortfall of Sites	0.175	Very Low Residential	RA-1	Very Low Residential	0	20	113.635	17.910		Residential - Single Family Residence, 1	177B097 302	1 per lot	Canoga Park - Winnetka - Woodland Hills - West Hills	No	LI	OPP RC , CPK CPU, ADU, AHO
Los Angeles	5136 ENCINO AVE	91316	2257014025	8.952	8.952	0.000	0.000	Shortfall of Sites	1.501	Very Low I Residential	RA-1	Very Low Residential	0	20	66.287	17.904		Residential - Single Family Residence - Pool, 1	171B129 211	1 per lot	Encino - Tarzana	No	LI	AHO , ENC CPU, ADU
Los Angeles	21620 HIAWATHA ST	91311	2722024010	8.951	8.951	0.000	0.000	Shortfall of Sites	0.201	Low II Residential	R1-1	0	0	20	99.000	17.902		Residential - Single Family Residence - Pool, 1	204B105 106		Chatsworth - Porter Ranch	No	LI	TOC EXP , ADU
Los Angeles	3129 CAVENDISH DR	90064	4316010013	8.947	8.947	0.000	0.000	Shortfall of Sites	0.201	Low Residential	R1V2	0	0	20	99.000	17.895		Residential - Single Family Residence - Pool, 1	123B161 340		West Los Angeles	No	LI	TOC EXP , ADU
Los Angeles	3109 CAVENDISH DR	90064	4316010010	8.947	8.947	0.000	0.000	Shortfall of Sites	0.201	Low Residential	R1V2	0	0	20	99.000	17.894		Residential - Single Family Residence - Pool, 1	123B161 255		West Los Angeles	No	LI	TOC EXP , ADU
Los Angeles	3115 CAVENDISH DR	90064	4316010011	8.947	8.947	0.000	0.000	Shortfall of Sites	0.201	Low Residential	R1V2	0	0	20	99.000	17.894		Residential - Single Family Residence - Pool, 1	123B161 288		West Los Angeles	No	LI	TOC EXP , ADU
Los Angeles	3123 CAVENDISH DR	90064	4316010012	8.947	8.947	0.000	0.000	Shortfall of Sites	0.201	Low Residential	R1V2	0	0	20	99.000	17.894		Residential - Single Family Residence - Pool, 1	123B161 312		West Los Angeles	No	LI	TOC EXP , ADU
Los Angeles	10660 RIVERSIDE DR	91602	2423004067	0.895	0.895	0.000	16.104	Shortfall of Sites	0.208	General Commercial	C2-1VL-RIO	Community Center	0	20	144.460	17.893		Commercial - Store Combination - Store and Office Combination - One Story, 0	165B177 101	108	Sherman Oaks - Studio City - Toluca Lake - Cahuenga Pass	No	VLI, LI, ABMI	DB50 , SHR CPU, ARO, AHO
Los Angeles	22700 S WESTERN AVE	90501	7347016030	8.947	8.947	0.000	0.000	Shortfall of Sites	0.205	Highway Oriented Commercial	C2-1	0	0	20	168.208	17.893		Commercial - Store - One Story, 0	045B193 258		Harbor Gateway	No	LI	DB50
Los Angeles	7660 WYNGATE ST	91042	2558008016	8.947	8.947	0.000	0.000	Shortfall of Sites	0.209	General Commercial	C2-1VL	0	0	20	164.602	17.893		Institutional - Hospital - Convalescent Hospital, Nursing Home - One Story, 0	204B197 641		Sunland - Tujunga - Lake View Terrace - Shadow Hills - East La Tuna Canyon	No	LI	DB50
Los Angeles	9805 BURGEN AVE	90034	4311002026	8.947	8.947	0.000	0.000	Shortfall of Sites	0.201	Low Residential	R1V2	0	0	20	99.000	17.893		Residential - Single Family Residence - Pool, 1	123B165 418		West Los Angeles	No	LI	TOC EXP , ADU
Los Angeles	3122 CAVENDISH DR	90064	4316009005	8.946	8.946	0.000	0.000	Shortfall of Sites	0.201	Low Residential	R1V2	0	0	20	99.000	17.891		Residential - Single Family Residence - Pool and Misc., 1	123B161 338		West Los Angeles	No	LI	TOC EXP , ADU
Los Angeles	3114 CAVENDISH DR	90064	4316009006	8.946	8.946	0.000	0.000	Shortfall of Sites	0.201	Low Residential	R1V2	0	0	20	99.000	17.891		Residential - Single Family Residence - Pool, 1	123B161 309		West Los Angeles	No	LI	TOC EXP , ADU
Los Angeles	3108 CAVENDISH DR	90064	4316009007	8.946	8.946	0.000	0.000	Shortfall of Sites	0.201	Low Residential	R1V2	0	0	20	99.000	17.891		Residential - Single Family Residence, 1	123B165 274		West Los Angeles	No	LI	TOC EXP , ADU
Los Angeles	3042 CAVENDISH DR	90064	4316011019	8.946	8.946	0.000	0.000	Shortfall of Sites	0.201	Low Residential	R1V2	0	0	20	99.000	17.891		Residential - Single Family Residence - Pool, 1	123B165 141		West Los Angeles	No	LI	TOC EXP , ADU
Los Angeles	3109 EARLMAR DR	90064	4316009010	8.946	8.946	0.000	0.000	Shortfall of Sites	0.201	Low Residential	R1V2	0	0	20	99.000	17.891		Residential - Single Family Residence, 1	123B165 291		West Los Angeles	No	LI	TOC EXP , ADU
Los Angeles	3137 EARLMAR DR	90064	4316009014	8.946	8.946	0.000	0.000	Shortfall of Sites	0.201	Low Residential	R1V2	0	0	20	99.000	17.891		Residential - Single Family Residence, 1	123B165 404		West Los Angeles	No	LI	TOC EXP , ADU
Los Angeles	3128 CAVENDISH DR	90064	4316009004	8.946	8.946	0.000	0.000	Shortfall of Sites	0.201	Low Residential	R1V2	0	0	20	99.000	17.891		Residential - Single Family Residence - Pool, 1	123B161 364		West Los Angeles	No	LI	TOC EXP , ADU
Los Angeles	3085 EARLMAR DR	90064	4316011031	8.946	8.946	0.000	0.000	Shortfall of Sites	0.201	Low Residential	R1V2	0	0	20	99.000	17.891		Residential - Single Family Residence, 1	123B165 186		West Los Angeles	No	LI	TOC EXP , ADU
Los Angeles	3071 EARLMAR DR	90064	4316011029	8.946	8.946	0.000	0.000	Shortfall of Sites	0.201	Low Residential	R1V2	0	0	20	99.000	17.891		Residential - Single Family Residence, 1	123B165 129		West Los Angeles	No	LI	TOC EXP , ADU
Los Angeles	3115 EARLMAR DR	90064	4316009011	8.946	8.946	0.000	0.000	Shortfall of Sites	0.201	Low Residential	R1V2	0	0	20	99.000	17.891		Residential - Single Family Residence, 1	123B165 328		West Los Angeles	No	LI	TOC EXP , ADU
Los Angeles	3123 EARLMAR DR	90064	4316009012	8.946	8.946	0.000	0.000	Shortfall of Sites	0.201	Low Residential	R1V2	0	0	20	99.000	17.891		Residential - Single Family Residence - Pool, 1	123B165 349		West Los Angeles	No	LI	TOC EXP , ADU
Los Angeles	3129 EARLMAR DR	90064	4316009013	8.946	8.946	0.000	0.000	Shortfall of Sites	0.201	Low Residential	R1V2	0	0	20	99.000	17.891		Residential - Single Family Residence - Pool, 1	123B165 376		West Los Angeles	No	LI	TOC EXP , ADU
Los Angeles	1300 N MISSION RD	90033	5201002908	0.000	0.000	0.000	17.887	Shortfall of Sites	11.634	Public Facilities	PF-1	0	0	0	153.741	17.887		Miscellaneous - Government Owned Property, 0	133-5A223 93		Northeast Los Angeles	No	ABMI	PF
Los Angeles	20101 MARILLA ST	91311	2748032036	8.942	8.942	0.000	0.000	Shortfall of Sites	0.175	Low I Residential	RS-1	0	0	20	113.635	17.885		Residential - Single Family Residence - Pool, 1	201B113 443		Chatsworth - Porter Ranch	No	LI	OPP RC , ADU
Los Angeles	7534 FLIGHT AVE	90045	4104017007	8.941	8.941	0.000	0.000	Shortfall of Sites	0.175	Low Residential	R1-1	0	0	20	113.635	17.882		Residential - Single Family Residence, 1	099B169 288		Westchester - Playa del Rey	No	LI	OPP RC , ADU
Los Angeles	0	0	5084007023	8.940	8.940	0.000	0.000	Shortfall of Sites	0.188	Low II Residential	R1V3-RG	0	0	20	99.000	17.879	Vacant	Residential - Single Family Residence - Vacant Land, 0	132B185 531		Wilshire	No	LI	TOC EXP
Los Angeles	11213 PEARL ST	90064	4256011009	8.940	8.940	0.000	0.000	Shortfall of Sites	0.201	Low Residential	R1-1	Low Medium Residential	0	20	99.000	17.879		Residential - Single Family Residence, 1	123B153 342	21	West Los Angeles	No	LI	TOC EXP , West WLA CPU, ADU, AHO
Los Angeles	20100 KINZIE ST	91311	2748032035	8.939	8.939	0.000	0.000	Shortfall of Sites	0.175	Low I Residential	RS-1	0	0	20	113.635	17.879		Residential - Single Family Residence, 1	201B113 394		Chatsworth - Porter Ranch	No	LI	OPP RC , ADU
Los Angeles	12653 S HOOVER ST	90044	6117019014	0.000	0.000	0.000	17.878	Shortfall of Sites	0.376	Medium Residential	R3-1-O	0	0	0	82.596	17.878		Residential - Five or More Units or Apartments (Any Combination) - 4 Stories or Less, 5	081B197 267		Harbor Gateway	Yes	ABMI	DB50
Los Angeles	10104 ROSSBURY PL	90064	4316017005	8.934	8.934	0.000	0.000	Shortfall of Sites	0.201	Low Residential	R1V2	0	0	20	99.000	17.869		Residential - Single Family Residence - Therapy Pool (Spa), 1	123B165 456		West Los Angeles	No	LI	TOC EXP , ADU
Los Angeles	15424 GREENLEAF ST	91403	2283018024	8.934	8.934	0.000	0.000	Shortfall of Sites	0.201	Low II Residential	R1-1	Low Residential	0	20	99.000	17.869		Residential - Single Family Residence, 1	166-5A145 36	1 per lot	Encino - Tarzana	No	LI	TOC EXP , ENC CPU, ADU, AHO
Los Angeles	16651 RINALDI ST	91344	2610014014	8.934	8.934	0.000	0.000	Shortfall of Sites	3.662	Low I Residential	A1-1	0	0	20	102.494	17.868		Institutional - Church - One Story, 2	213B137 297		Granada Hills - Knollwood	No	LI	FBO
Los Angeles	414 HILGARD AVE	90024	4360023002	8.929	8.929	0.000	0.000	Shortfall of Sites	0.175	Low Residential	R1-1	0	0	20	113.635	17.858		Residential - Single Family Residence, 1	138B153 239		Westwood	No	LI	OPP RC , ADU
Los Angeles	10630 ESTHER AVE	90064	4255005005	8.926	8.926	0.000	0.000	Shortfall of Sites	0.200	Low Residential	R1-1-O	0	0	20	99.000	17.853		Residential - Single Family Residence - Pool, 1	126B157 1038		West Los Angeles	No	LI	TOC EXP , ADU
Los Angeles	13351 MAGNOLIA BLVD	91423	2344021048	0.000	0.000	0.000	17.851	Shortfall of Sites	0.205	Low Residential	R1-1	0	0	0	99.000	17.851		Residential - Double, Duplex, or Two Units - 4 Stories or Less, 0	171B157 586		Van Nuys - North Sherman Oaks	Yes	ABMI	TOC EXP , OPP RC2

Jurisdiction Name	Site Address/Intersection	5 Digit ZIP Code	Assessor Parcel Number	Very Low-Income	Low-Income	Moderate-Income	Above Moderate-Income	Type of Shortfall	Parcel Size (Acres)	Current General Plan Designation	Current Zoning	Proposed General Plan (GP) Designation	Proposed Zoning	Minimum Density Allowed	Maximum Density Allowed	Total Capacity	Vacant/ Nonvacant	Description of Existing Uses	PIN	Base Density Per Acre	Community Plan Area	Rent Stabalization Ordinance	Income Category	Applicable Rezoning Program (Program informing values in Column Q listed first)
Los Angeles	5947 CARLTON WAY	90028	5545005018	0.000	0.000	0.000	17.850	Shortfall of Sites	0.210	High Medium Residential	[Q]R4-1VL	Regional Center Commercial	[Q]C2-2D-SN-CPIO	0	218.812	17.850		Residential - Five or More Units or Apartments (Any Combination) - 4 Stories or Less, 13	148-5A191 217	108	Hollywood	Yes	ABMI	HWD CPU , AHO
Los Angeles	5466 WILSHIRE BLVD	90036	5089003021	0.893	0.893	0.000	16.065	Shortfall of Sites	0.308	Regional Center Commercial	[Q]C4-2-CDO	0	0	20	85.356	17.850		Commercial - Store Combination - Store and Office Combination - One Story, 0	132B181 10		Wilshire	No	VLI, LI, ABMI	MURC , ARO
Los Angeles	13224 MAGNOLIA BLVD	91423	2358002005	8.925	8.925	0.000	0.000	Shortfall of Sites	0.200	Very Low Residential	RE11-1	0	0	20	99.000	17.849		Residential - Single Family Residence - Guesthouse, 1	171B157 652		Van Nuys - North Sherman Oaks	No	LI	TOC EXP , ADU, OPP RC2
Los Angeles	3300 PATRICIA AVE	90064	4316018018	8.924	8.924	0.000	0.000	Shortfall of Sites	0.200	Low Residential	R1V2	0	0	20	99.000	17.849		Residential - Single Family Residence - Pool, 1	123B161 632		West Los Angeles	No	LI	TOC EXP , ADU
Los Angeles	22756 CRISWELL ST	91307	2038022030	8.923	8.923	0.000	0.000	Shortfall of Sites	0.175	Low Residential	RS-1	Very Low Residential	0	20	113.635	17.846		Residential - Single Family Residence - Pool, 1	180B097 272	1 per lot	Canoga Park - Winnetka - Woodland Hills - West Hills	No	LI	OPP RC , CPK CPU, ADU, AHO
Los Angeles	5120 MERIDIAN ST	90042	5478001010	8.923	8.923	0.000	0.000	Shortfall of Sites	0.124	Neighborhood Commercial	[Q]C4-1XL	0	0	20	170.130	17.846		Residential - Double, Duplex, or Two Units - 4 Stories or Less, 2	156A225 268		Northeast Los Angeles	No	LI	DB50
Los Angeles	12908 RIVERSIDE DR	91423	2358033002	8.923	8.923	0.000	0.000	Shortfall of Sites	0.127	Neighborhood Office Commercial	C1.5-1VL-RIO	0	0	20	166.545	17.846		Commercial - Store - One Story, 2	168B161 456		Van Nuys - North Sherman Oaks	No	LI	DB50
Los Angeles	10653 CHIQUITA ST	91602	2423030047	8.919	8.919	0.000	0.000	Shortfall of Sites	0.200	Low Residential	R1-1-RIO	Low Residential	0	20	99.000	17.838		Residential - Single Family Residence - Pool, 1	162B177 579	1 per lot	Sherman Oaks - Studio City - Toluca Lake - Cahuenga Pass	No	LI	TOC EXP , SHR CPU, ADU, AHO
Los Angeles	12000 RIVERSIDE DR	91607	2355014128	8.915	8.915	0.000	0.000	Shortfall of Sites	1.879	Medium Residential	(Q)R3-1	Neighborhood Center	0	20	72.362	17.831		Residential - Five or More Units or Apartments (Any Combination) - 4 Stories or Less, 96	168B165 1092	108	North Hollywood - Valley Village	No	LI	DB50 , NH CPU, AHO
Los Angeles	10958 COVENTRY PL	90064	4251007022	8.915	8.915	0.000	0.000	Shortfall of Sites	0.200	Low Residential	R1-1	0	0	20	99.000	17.830		Residential - Single Family Residence, 1	123B157 1228		West Los Angeles	No	LI	TOC EXP , ADU
Los Angeles	3220 PHILO ST	90064	4316019010	8.914	8.914	0.000	0.000	Shortfall of Sites	0.200	Low Residential	R1V2	0	0	20	99.000	17.829		Residential - Single Family Residence - Pool, 1	123B161 700		West Los Angeles	No	LI	TOC EXP , ADU
Los Angeles	23809 VICTORY BLVD	91307	2033010002	8.914	8.914	0.000	0.000	Shortfall of Sites	0.174	Low Residential	RS-1	Very Low Residential	[LM2-MU2-5] [RX1-FA] [CPIO]	20	113.635	17.827		Residential - Single Family Residence, 1	180B089 852	1 per lot	Canoga Park - Winnetka - Woodland Hills - West Hills	No	LI	OPP RC , CPK CPU, ADU, AHO
Los Angeles	245 S THURSTON AVE	90049	4366014037	8.912	8.912	0.000	0.000	Shortfall of Sites	0.174	Low Residential	R1-1	0	0	20	113.635	17.824		Residential - Single Family Residence - Pool, 1	138B145 667		Westwood	No	LI	OPP RC , ADU
Los Angeles	6406 W 85TH PL	90045	4108019012	8.911	8.911	0.000	0.000	Shortfall of Sites	0.174	Low Residential	R1V2	0	0	20	113.635	17.823		Residential - Single Family Residence, 1	096B165 490	43	Westchester - Playa del Rey	No	LI	OPP RC , WPDR CPU, ADU, AHO
Los Angeles	11425 CUMPSTON ST	91601	2350009018	0.000	0.000	0.000	17.820	Shortfall of Sites	0.168	High Medium Residential	R4-1VL	High Medium	0	0	172.158	17.820		Residential - Five or More Units or Apartments (Any Combination) - 4 Stories or Less, 7	174B169 1158	No Max	North Hollywood - Valley Village	Yes	ABMI	Orange LineTNP , AHO
Los Angeles	2501 E 1ST ST	90033	5180007001	0.000	0.000	0.000	17.820	Shortfall of Sites	0.125	Highway Oriented and Limited Commercial	C2-1-CUGU	Community Center	[LUM3 - SH3 - 4][XC1 - 4][CPIO]	0	208.168	17.820		Commercial - Store Combination - Store and Residential Combination - One Story, 1	127-5A223 208	108	Boyle Heights	Yes	ABMI	BH CPU , ARO
Los Angeles	2416 E 1ST ST	90033	5180003028	0.000	0.000	0.000	17.820	Shortfall of Sites	0.127	Highway Oriented and Limited Commercial	C2-1-CUGU	Community Center	[LUM3 - SH3 - 4][XC1 - 4][CPIO]	0	204.098	17.820		Commercial - Store Combination - Store and Residential Combination - One Story, 1	127-5A223 226	108	Boyle Heights	Yes	ABMI	BH CPU , ARO
Los Angeles	2525 E 1ST ST	90033	5180007007	0.000	0.000	0.000	17.820	Shortfall of Sites	0.122	Highway Oriented and Limited Commercial	C2-1-CUGU	Community Center	[LUM3 - SH3 - 4][XC1 - 4][CPIO]	0	212.447	17.820		Commercial - Store Combination - Store and Residential Combination - One Story, 1	127-5A225 249	108	Boyle Heights	Yes	ABMI	BH CPU , ARO
Los Angeles	13164 MAGNOLIA BLVD	91423	2358001005	8.909	8.909	0.000	0.000	Shortfall of Sites	0.238	Very Low Residential	RE11-1	0	0	20	99.000	17.819		Residential - Single Family Residence - Pool, 1	171B157 656		Van Nuys - North Sherman Oaks	No	LI	TOC EXP , ADU, OPP RC2
Los Angeles	2615 VETERAN AVE	90064	4256026016	8.906	8.906	0.000	0.000	Shortfall of Sites	0.200	Low Residential	R1-1	0	0	20	99.000	17.811		Residential - Single Family Residence, 1	123B157 294		West Los Angeles	No	LI	TOC EXP , ADU
Los Angeles	12310 HESBY ST	91607	2356024028	8.902	8.902	0.000	0.000	Shortfall of Sites	0.200	Low Residential	R1-1	0	0	20	99.000	17.805		Residential - Single Family Residence - Pool, 1	171B165 968		North Hollywood - Valley Village	No	LI	TOC EXP , ADU
Los Angeles	319 N FICKETT ST	90033	5180008009	8.900	8.900	0.000	0.000	Shortfall of Sites	0.195	Medium Residential	R3-1-CUGU	Medium Neighborhood Residential	[LLN2 - MU3 - 4][RN3 - 6][CPIO]	20	133.243	17.800		Residential - Three Units (Any Combination) - 4 Stories or Less, 3	127-5A225 72	72	Boyle Heights	No	LI	BH CPU
Los Angeles	729 E 9TH PL	90021	5132001047	0.890	0.890	0.000	16.020	Shortfall of Sites	0.101	Light Manufacturing	M2-2D	Markets	[DM1-MK1-5] [IX3-FA]	20	307.609	17.800		Commercial - Store - One Story, 7	124-5A211 86	No Max	Central City	No	VLI, LI, ABMI	DT CPU
Los Angeles	13511 HATTERAS ST	91401	2343002020	8.898	8.898	0.000	0.000	Shortfall of Sites	0.200	Low Residential	R1-1	0	0	20	99.000	17.796		Residential - Single Family Residence - Pool, 1	174B157 167		Van Nuys - North Sherman Oaks	No	LI	TOC EXP , ADU
Los Angeles	13606 EMELITA ST	91401	2343004015	8.896	8.896	0.000	0.000	Shortfall of Sites	0.200	Low Residential	R1-1	0	0	20	99.000	17.791		Residential - Single Family Residence, 1	174B157 119		Van Nuys - North Sherman Oaks	No	LI	TOC EXP , ADU
Los Angeles	0	0	5587023900	8.895	8.895	0.000	0.000	Shortfall of Sites	0.163	Low I Residential	RE9-1	0	0	20	113.635	17.790		Miscellaneous - Government Owned Property, 0	150A193 161		Hollywood	No	LI	OPP RC , TOC EXP
Los Angeles	11621 KILLION ST	91601	2350001021	8.895	8.895	0.000	0.000	Shortfall of Sites	0.200	Low Residential	R1-1	0	0	20	99.000	17.789		Residential - Single Family Residence - Pool, 1	174B169 951		North Hollywood - Valley Village	No	LI	TOC EXP , ADU
Los Angeles	3034 QUEENSBURY DR	90064	4316010008	8.894	8.894	0.000	0.000	Shortfall of Sites	0.200	Low Residential	R1V2	0	0	20	99.000	17.788		Residential - Single Family Residence, 1	123B161 216		West Los Angeles	No	LI	TOC EXP , ADU
Los Angeles	3056 CAVENDISH DR	90064	4316011017	8.893	8.893	0.000	0.000	Shortfall of Sites	0.200	Low Residential	R1V2	0	0	20	99.000	17.786		Residential - Single Family Residence, 1	123B165 196		West Los Angeles	No	LI	TOC EXP , ADU
Los Angeles	3100 CAVENDISH DR	90064	4316009008	8.893	8.893	0.000	0.000	Shortfall of Sites	0.200	Low Residential	R1V2	0	0	20	99.000	17.786		Residential - Single Family Residence - Pool, 1	123B165 250		West Los Angeles	No	LI	TOC EXP , ADU
Los Angeles	3091 EARLMAR DR	90064	4316011032	8.893	8.893	0.000	0.000	Shortfall of Sites	0.200	Low Residential	R1V2	0	0	20	99.000	17.786		Residential - Single Family Residence - Pool, 1	123B165 211		West Los Angeles	No	LI	TOC EXP , ADU
Los Angeles	3101 EARLMAR DR	90064	4316009009	8.893	8.893	0.000	0.000	Shortfall of Sites	0.200	Low Residential	R1V2	0	0	20	99.000	17.786		Residential - Single Family Residence, 1	123B165 268		West Los Angeles	No	LI	TOC EXP , ADU
Los Angeles	7635 KITTYHAWK AVE	90045	4104018002	8.892	8.892	0.000	0.000	Shortfall of Sites	0.174	Low Residential	R1-1	0	0	20	113.635	17.784		Residential - Single Family Residence, 1	099B169 318		Westchester - Playa del Rey	No	LI	OPP RC , ADU
Los Angeles	3101 CAVENDISH DR	90064	4316010009	8.890	8.890	0.000	0.000	Shortfall of Sites	0.200	Low Residential	R1V2	0	0	20	99.000	17.780		Residential - Single Family Residence - Pool, 1	123B161 228		West Los Angeles	No	LI	TOC EXP , ADU
Los Angeles	5263 LEGHORN AVE	91401	2345018037	8.888	8.888	0.000	0.000	Shortfall of Sites	0.200	Low Residential	R1-1	0	0	20	99.000	17.776		Residential - Single Family Residence - Pool, 1	171B161 312		Van Nuys - North Sherman Oaks	No	LI	TOC EXP , ADU
Los Angeles	6516 W 85TH PL	90045	4108018010	8.886	8.886	0.000	0.000	Shortfall of Sites	0.174	Low Residential	R1V2	0	0	20	113.635	17.772		Residential - Single Family Residence, 1	096B165 491	43	Westchester - Playa del Rey	No	LI	OPP RC , WPDR CPU, ADU, AHO
Los Angeles	300 N ARDEN BLVD	90004	5523019018	8.883	8.883	0.000	0.000	Shortfall of Sites	0.174	Low II Residential	R1R3-RG	0	0	20	113.635	17.766		Residential - Single Family Residence, 1	138B189 432		Wilshire	No	LI	OPP RC , ADU
Los Angeles	10701 ASHBY AVE	90064	4255023025	8.882	8.882	0.000	0.000	Shortfall of Sites	0.163	Low Residential	R1-1-O	Low Medium Residential	0	20	113.635	17.764		Residential - Single Family Residence, 0	126B157 1219	21	West Los Angeles	No	LI	OPP RC , West WLA CPU, ADU, AHO, TOC EXP
Los Angeles	21041 BURBANK BLVD	91367	2149017009	0.000	0.000	0.000	17.763	Shortfall of Sites	3.275	Regional Center Commercial	(WC)COMMERCE-SN	Regional Center	0	0	5.650	17.763		Commercial - Office Building - Three Stories, 0	174B105 32		Canoga Park - Winnetka - Woodland Hills - West Hills	No	ABMI	ARO , CPK CPU
Los Angeles	187 N CITRUS AVE	90036	5513006033	8.880	8.880	0.000	0.000	Shortfall of Sites	0.174	Low II Residential	R1V3-RG	0	0	20	113.635	17.761		Residential - Single Family Residence, 1	138B181 422		Wilshire	No	LI	OPP RC , ADU
Los Angeles	2910 GLENDON AVE	90064	4255013038	8.880	8.880	0.000	0.000	Shortfall of Sites	0.199	Low Residential	R1-1	0	0	20	99.000	17.760		Residential - Single Family Residence, 1	123B157 829		West Los Angeles	No	LI	TOC EXP , ADU
Los Angeles	11331 CAMARILLO ST	91602	2353023022	0.000	0.000	0.000	17.760	Shortfall of Sites	0.130	Community Commercial	C4-1	Medium	0	0	114.967	17.760		Commercial - Restaurant, Cocktail Lounge - Fast Food - Auto Oriented - One Story, 0	168B173 429	54	North Hollywood - Valley Village	No	ABMI	DB50 , Orange LineTNP, AHO
Los Angeles	18707 DEVONSHIRE ST	91324	2728028017	8.880	8.880	0.000	0.000	Shortfall of Sites	0.132	Community Commercial	QC2-1VL	0	0	20	168.470	17.760		Commercial - Shopping Center (Regional) - One Story, 0	204B121 679		Northridge	No	LI	DB50
Los Angeles	10612 NATIONAL BLVD	90034	4314026058	8.880	8.880	0.000	0.000	Shortfall of Sites	0.131	General Commercial	C2-1VL	0	0	20	169.786	17.760		Commercial - Restaurant, Cocktail Lounge - Restaurant, Cocktail Lounge, Tavern - One Story, 0	123B161 849		Palms - Mar Vista - Del Rey	No	LI	DB50
Los Angeles	9101 W PICO BLVD	90035	4332005044	8.880	8.880	0.000	0.000	Shortfall of Sites	0.130	Neighborhood Commercial	C4-1VL-O	0	0	20	170.902	17.760		Miscellaneous - Petroleum and Gas, 0	132B169 751		West Los Angeles	No	LI	DB50
Los Angeles	9101 W PICO BLVD	90035	4332005044	8.880	8.880	0.000	0.000	Shortfall of Sites	0.130	Neighborhood Commercial	C4-1VL-O	0	0	20	170.784	17.760		Miscellaneous - Petroleum and Gas, 0	132B169 752		West Los Angeles	No	LI	DB50
Los Angeles	9101 W PICO BLVD	90035	4332005044	8.880	8.880	0.000	0.000	Shortfall of Sites	0.130	Neighborhood Commercial	C4-1VL-O	0	0	20	170.458	17.760		Miscellaneous - Petroleum and Gas, 0	132B169 753		West Los Angeles	No	LI	DB50
Los Angeles	17648 SHERMAN WAY	91406	2228022013	8.880	8.880	0.000	0.000	Shortfall of Sites	0.165	Neighborhood Office Commercial	C2-1VL	Community Center	0	20	145.129	17.760		Commercial - Restaurant, Cocktail Lounge - Fast Food - Walk Up - One Story, 0	183B129 160	54	Reseda - West Van Nuys	No	LI	DB50 , RES CPU, AHO
Los Angeles	4506 LANKERSHIM BLVD	91602	2423001011	0.888	0.888	0.000	15.984	Shortfall of Sites	0.133	General Commercial	C2-1VL	Community Center	0	20	143.067	17.760		Commercial - Auto, Recreation Equipment, Construction Equipment Sales and Service - Auto Body Repair Shop - One Story, 0	165B173 42	108	Sherman Oaks - Studio City - Toluca Lake - Cahuenga Pass	No	VLI, LI, ABMI	DB50 , SHR CPU, AHO
Los Angeles	4506 LANKERSHIM BLVD	91602	2423001011	0.888	0.888	0.000	15.984	Shortfall of Sites	0.133	General Commercial	C2-1VL	Community Center	0	20	143.194	17.760		Commercial - Auto, Recreation Equipment, Construction Equipment Sales and Service - Auto Body Repair Shop - One Story, 0	165B173 51	108	Sherman Oaks - Studio City - Toluca Lake - Cahuenga Pass	No	VLI, LI, ABMI	DB50 , SHR CPU, AHO
Los Angeles	4506 LANKERSHIM BLVD	91602	2423001011	0.888	0.888	0.000	15.984	Shortfall of Sites	0.132	General Commercial	C2-1VL	Community Center	0	20	143.796	17.760		Commercial - Auto, Recreation Equipment, Construction Equipment Sales and Service - Auto Body Repair Shop - One Story, 0	165B173 65	108	Sherman Oaks - Studio City - Toluca Lake - Cahuenga Pass	No	VLI, LI, ABMI	DB50 , SHR CPU, AHO
Los Angeles	4400 LANKERSHIM BLVD	91602	2423006005	0.888	0.888	0.000	15.984	Shortfall of Sites	0.135	General Commercial	C2-1VL-RIO	Community Center	0	20	141.103	17.760		Commercial - Parking Lot (Commercial Use Property) - Lots - Patron or Employee - One Story, 0	165B177 355	108	Sherman Oaks - Studio City - Toluca Lake - Cahuenga Pass	No	VLI, LI, ABMI	DB50 , SHR CPU, AHO
Los Angeles	12930 HAMLIN ST	91606	2326016015	8.880	8.880	0.000	0.000	Shortfall of Sites	0.264	Medium Residential	R3-1	Village	0	20	71.968	17.760		Institutional - Church - One Story, 0	180B161 917	108	North Hollywood - Valley Village	No	LI	DB50, FBO, NH CPU
Los Angeles	7140 WHITE OAK AVE	91406	2228022014	8.880	8.880	0.000	0.000	Shortfall of Sites	0.131	Neighborhood Office Commercial	C2-1VL	Community Center	0	20	137.562	17.760		Commercial - Auto, Recreation Equipment, Construction Equipment Sales and Service - Auto Body Repair Shop - One Story, 0	183B129 189	54	Reseda - West Van Nuys	No	LI	DB50 , RES CPU, AHO
Los Angeles	4438 LANKERSHIM BLVD	91602	2423005021	0.888	0.888	0.000	15.984	Shortfall of Sites	0.131	General Commercial	C2-1VL-RIO	Community Center	0	20	137.699	17.760		Commercial - Parking Lot (Commercial Use Property) - Lots - Patron or Employee - One Story, 0	165B177 210	108	Sherman Oaks - Studio City - Toluca Lake - Cahuenga Pass	No	VLI, LI, ABMI	DB50 , SHR CPU, AHO

Jurisdiction Name	Site Address/Intersection	5 Digit ZIP Code	Assessor Parcel Number	Very Low-Income	Low-Income	Moderate-Income	Above Moderate-Income	Type of Shortfall	Parcel Size (Acres)	Current General Plan Designation	Current Zoning	Proposed General Plan (GP) Designation	Proposed Zoning	Minimum Density Allowed	Maximum Density Allowed	Total Capacity	Vacant/ Nonvacant	Description of Existing Uses	PIN	Base Density Per Acre	Community Plan Area	Rent Stabalization Ordinance	Income Category	Applicable Rezoning Program (Program informing values in Column Q listed first)
Los Angeles	4426 LANKERSHIM BLVD	91602	2423006001	0.888	0.888	0.000	15.984	Shortfall of Sites	0.130	General Commercial	C2-1VL-RIO	Community Center	0	20	138.771	17.760		Commercial - Professional Building - One Story, 0	165B177 259	108	Sherman Oaks - Studio City - Toluca Lake - Cahuenga Pass	No	VLI, LI, ABMI	DB50 , SHR CPU, ARO, AHO
Los Angeles	12919 VICTORY BLVD	91606	2326016018	8.880	8.880	0.000	0.000	Shortfall of Sites	0.261	Neighborhood Office Commercial	[Q]C1-1VL	Village	0	20	68.933	17.760		Commercial - Restaurant, Cocktail Lounge - Restaurant, Cocktail Lounge, Tavern - One Story, 0	180B161 1034	108	North Hollywood - Valley Village	No	LI	DB50 , NH CPU
Los Angeles	6329 LANKERSHIM BLVD	91606	2335031004	0.000	0.000	0.000	17.760	Shortfall of Sites	0.130	Neighborhood Office Commercial	[Q]C2-1VL	Community Center (Mixed-Use)	0	0	108.086	17.760		Commercial - Store - One Story, 0	177B169 43	145	North Hollywood - Valley Village	No	ABMI	DB50 , NH CPU
Los Angeles	708 W GARDENA BLVD	90247	6121006001	0.000	0.000	0.000	17.760	Shortfall of Sites	0.130	Neighborhood Office Commercial	C2-1	Villages	0	0	107.832	17.760		Commercial - Store - One Story, 0	069B197 448	108	Harbor Gateway	No	ABMI	DB50 , HG CPU
Los Angeles	6757 LAUREL CANYON BLVD	91606	2322003054	0.000	0.000	0.000	17.760	Shortfall of Sites	0.131	Highway Oriented Commercial	C2-1VL	Neighborhood Center	0	0	68.864	17.760		Commercial - Service Station - Full Service - No Additional Services, 0	180B165 68	108	North Hollywood - Valley Village	No	ABMI	DB50 , NH CPU
Los Angeles	23241 VENTURA BLVD	91364	2044026044	8.880	8.880	0.000	0.000	Shortfall of Sites	0.135	Limited Commercial	P-1VLD, CR-1VLD	0	0	20	164.451	17.760		Commercial - Office Building - One Story, 0	171B093 741		Canoga Park - Winnetka - Woodland Hills - West Hills	No	LI	DB50 , ARO, P
Los Angeles	23241 VENTURA BLVD	91364	2044026044	8.880	8.880	0.000	0.000	Shortfall of Sites	0.129	Limited Commercial	P-1VLD, CR-1VLD	0	0	20	171.484	17.760		Commercial - Office Building - One Story, 0	171B093 744		Canoga Park - Winnetka - Woodland Hills - West Hills	No	LI	DB50 , ARO, P
Los Angeles	13310 OSBORNE ST	91331	2625001036	8.880	8.880	0.000	0.000	Shortfall of Sites	0.351	Neighborhood Office Commercial	P-1VL, [Q]C2-1VL	0	0	20	63.325	17.760		Commercial - Service Station - Self Service - No Additional Services, 0	201B157 823		Arleta - Pacoima	No	LI	DB50 , P
Los Angeles	12708 FOOTHILL BLVD	91342	2514005033	8.880	8.880	0.000	0.000	Shortfall of Sites	0.343	Highway Oriented Commercial	P-1VL-CUGU, [Q]C2-1VL-CUGU	0	0	20	64.723	17.760		Commercial - Office Building - One Story, 0	216B161 68		Arleta - Pacoima	No	LI	DB50 , ARO, P
Los Angeles	10417 SAN FERNANDO RD	91331	2623001001	8.880	8.880	0.000	0.000	Shortfall of Sites	0.135	Commercial Manufacturing	C2-1-O-CUGU	0	0	20	164.362	17.760		Commercial - Auto, Recreation Equipment, Construction Equipment Sales and Service - Auto Body Repair Shop - One Story, 0	204B161 8		Arleta - Pacoima	No	LI	DB50
Los Angeles	10417 SAN FERNANDO RD	91331	2623001001	8.880	8.880	0.000	0.000	Shortfall of Sites	0.133	Commercial Manufacturing	C2-1-O-CUGU	0	0	20	166.919	17.760		Commercial - Auto, Recreation Equipment, Construction Equipment Sales and Service - Auto Body Repair Shop - One Story, 0	204B161 13		Arleta - Pacoima	No	LI	DB50
Los Angeles	0	0	2623001004	8.880	8.880	0.000	0.000	Shortfall of Sites	0.133	Commercial Manufacturing	C2-1-O-CUGU	0	0	20	166.918	17.760	Vacant	Industrial - Industrial - Vacant Land, 0	204B161 30		Arleta - Pacoima	No	LI	DB50
Los Angeles	1302 W 227TH ST	90501	7347013012	8.880	8.880	0.000	0.000	Shortfall of Sites	0.266	Medium Residential	R3-1	0	0	20	83.544	17.760	Vacant	Residential - Single Family Residence - Vacant Land, 0	045B197 39		Harbor Gateway	No	LI	DB50
Los Angeles	7229 ATOLL AVE	91605	2327002024	8.880	8.880	0.000	0.000	Shortfall of Sites	0.367	Commercial Manufacturing	CM-1	0	0	20	60.443	17.760		Industrial - Light Manufacturing - One Story, 0	183B157 40		Sun Valley - La Tuna Canyon	No	LI	DB50 , ARO
Los Angeles	1750 S LA CIENEGA BLVD	90035	5066006033	8.880	8.880	0.000	0.000	Shortfall of Sites	0.135	General Commercial	C2-1	0	0	20	164.447	17.760		Commercial - Office Building - One Story, 0	126B173 47		Wilshire	No	LI	DB50 , ARO
Los Angeles	10045 PINEWOOD AVE	91042	2568006035	8.880	8.880	0.000	0.000	Shortfall of Sites	0.264	Medium Residential	R3-1	0	0	20	84.131	17.760	Vacant	Residential - Double, Duplex, or Two Units - 4 Stories or Less - Vacant Land, 0	202-5A201 52		Sunland - Tujunga - Lake View Terrace - Shadow Hills - East La Tuna Canyon	No	LI	DB50
Los Angeles	2101 W CENTURY BLVD	90047	6057020008	8.880	8.880	0.000	0.000	Shortfall of Sites	0.129	Neighborhood Commercial	C2-1VL	0	0	20	171.698	17.760		Commercial - Shopping Center (Neighborhood, Community) - One Story, 0	091-5A191 57		South Los Angeles	No	LI	DB50
Los Angeles	14032 S VERMONT AVE	90247	6119014024	8.880	8.880	0.000	0.000	Shortfall of Sites	0.262	Highway Oriented Commercial	[Q]C2-1-O	0	0	20	84.696	17.760		Commercial - Hotel and Motel - Motel - 50 Rooms and Over - Two Stories, 0	075B197 70		Harbor Gateway	No	LI	DB50 , ARO
Los Angeles	10373 SAN FERNANDO RD	91331	2623008020	8.880	8.880	0.000	0.000	Shortfall of Sites	0.135	Commercial Manufacturing	C2-1-O-CUGU	0	0	20	164.945	17.760		Commercial - Hotel and Motel - Hotel - Under 50 Rooms - One Story, 0	204B161 75		Arleta - Pacoima	No	LI	DB50 , ARO
Los Angeles	14032 S VERMONT AVE	90247	6119014024	8.880	8.880	0.000	0.000	Shortfall of Sites	0.262	Highway Oriented Commercial	[Q]C2-1-O	0	0	20	84.698	17.760		Commercial - Hotel and Motel - Motel - 50 Rooms and Over - Two Stories, 0	075B197 77		Harbor Gateway	No	LI	DB50 , ARO
Los Angeles	10001 S WESTERN AVE	90047	6058006031	8.880	8.880	0.000	0.000	Shortfall of Sites	0.132	Neighborhood Commercial	C2-1VL-CPIO	0	0	20	168.168	17.760		Commercial - Parking Lot (Commercial Use Property) - Lots - Patron or Employee - One Story, 0	091-5A193 80		South Los Angeles	No	LI	DB50
Los Angeles	10011 S WESTERN AVE	90047	6058006014	8.880	8.880	0.000	0.000	Shortfall of Sites	0.132	Neighborhood Commercial	C2-1VL-CPIO	0	0	20	168.171	17.760		Commercial - Parking Lot (Commercial Use Property) - Lots - Patron or Employee - One Story, 0	091-5A193 85		South Los Angeles	No	LI	DB50
Los Angeles	10401 S WESTERN AVE	90047	6058023001	8.880	8.880	0.000	0.000	Shortfall of Sites	0.131	Neighborhood Commercial	C2-1VL-CPIO	0	0	20	169.453	17.760		Commercial - Store - One Story, 0	090A193 85		South Los Angeles	No	LI	DB50
Los Angeles	14032 S VERMONT AVE	90247	6119014024	8.880	8.880	0.000	0.000	Shortfall of Sites	0.262	Highway Oriented Commercial	[Q]C2-1-O	0	0	20	84.699	17.760		Commercial - Hotel and Motel - Motel - 50 Rooms and Over - Two Stories, 0	075B197 91		Harbor Gateway	No	LI	DB50 , ARO
Los Angeles	10405 S WESTERN AVE	90047	6058023002	8.880	8.880	0.000	0.000	Shortfall of Sites	0.132	Neighborhood Commercial	C2-1VL-CPIO	0	0	20	167.864	17.760		Commercial - Restaurant, Cocktail Lounge - Restaurant, Cocktail Lounge, Tavern - One Story, 0	090A193 93		South Los Angeles	No	LI	DB50
Los Angeles	10415 S WESTERN AVE	90047	6058023004	8.880	8.880	0.000	0.000	Shortfall of Sites	0.132	Neighborhood Commercial	C2-1VL-CPIO	0	0	20	167.924	17.760		Commercial - Parking Lot (Commercial Use Property) - Lots - Patron or Employee - One Story, 0	090A193 112		South Los Angeles	No	LI	DB50
Los Angeles	17721 SHERMAN WAY	91335	2121016008	8.880	8.880	0.000	0.000	Shortfall of Sites	0.136	Neighborhood Office Commercial	C2-1VL	0	0	20	163.353	17.760		Commercial - Auto, Recreation Equipment, Construction Equipment Sales and Service - Auto Body Repair Shop - One Story, 0	183B129 116		Reseda - West Van Nuys	No	LI	DB50
Los Angeles	10421 S WESTERN AVE	90047	6058023005	8.880	8.880	0.000	0.000	Shortfall of Sites	0.132	Neighborhood Commercial	C2-1VL-CPIO	0	0	20	167.954	17.760		Commercial - Store - One Story, 0	090A193 120		South Los Angeles	No	LI	DB50
Los Angeles	10501 S WESTERN AVE	90047	6058023007	8.880	8.880	0.000	0.000	Shortfall of Sites	0.132	Neighborhood Commercial	C2-1VL-CPIO	0	0	20	168.013	17.760		Commercial - Office Building - One Story, 0	090A193 136		South Los Angeles	No	LI	DB50 , ARO
Los Angeles	13363 SATICOY ST	91605	2303006044	8.880	8.880	0.000	0.000	Shortfall of Sites	0.357	Commercial Manufacturing	CM-1	0	0	20	62.163	17.760		Commercial - Office Building - Wireless Communication Tower - One Story, 0	186B157 142		Sun Valley - La Tuna Canyon	No	LI	DB50 , ARO
Los Angeles	10035 S WESTERN AVE	90047	6058006009	8.880	8.880	0.000	0.000	Shortfall of Sites	0.132	Neighborhood Commercial	C2-1VL-CPIO	0	0	20	168.168	17.760	Vacant	Commercial - Commercial - Vacant Land, 0	091-5A193 146		South Los Angeles	No	LI	DB50
Los Angeles	0	0	6058023008	8.880	8.880	0.000	0.000	Shortfall of Sites	0.132	Neighborhood Commercial	C2-1VL-CPIO	0	0	20	168.043	17.760		Commercial - Parking Lot (Commercial Use Property) - Lots - Patron or Employee - One Story, 0	090A193 146		South Los Angeles	No	LI	DB50
Los Angeles	10511 S WESTERN AVE	90047	6058023009	8.880	8.880	0.000	0.000	Shortfall of Sites	0.132	Neighborhood Commercial	C2-1VL-CPIO	0	0	20	168.073	17.760		Commercial - Restaurant, Cocktail Lounge - Restaurant, Cocktail Lounge, Tavern - One Story, 0	090A193 154		South Los Angeles	No	LI	DB50
Los Angeles	0	0	6058006036	8.880	8.880	0.000	0.000	Shortfall of Sites	0.130	Neighborhood Commercial	C2-1VL-CPIO	0	0	20	171.143	17.760	Vacant	Commercial - Commercial - Vacant Land, 0	091-5A193 158		South Los Angeles	No	LI	DB50
Los Angeles	10519 S WESTERN AVE	90047	6058023010	8.880	8.880	0.000	0.000	Shortfall of Sites	0.132	Neighborhood Commercial	C2-1VL-CPIO	0	0	20	168.102	17.760		Commercial - Professional Building - Medical Dental Building - One Story, 0	090A193 162		South Los Angeles	No	LI	DB50 , ARO
Los Angeles	10531 S WESTERN AVE	90047	6058023026	8.880	8.880	0.000	0.000	Shortfall of Sites	0.131	Neighborhood Commercial	C2-1VL-CPIO	0	0	20	170.029	17.760		Commercial - Restaurant, Cocktail Lounge - Restaurant, Cocktail Lounge, Tavern - One Story, 0	090A193 179		South Los Angeles	No	LI	DB50
Los Angeles	0	0	6058006034	8.880	8.880	0.000	0.000	Shortfall of Sites	0.130	Neighborhood Commercial	C2-1VL-CPIO	0	0	20	171.145	17.760	Vacant	Commercial - Commercial - Vacant Land, 0	091-5A193 182		South Los Angeles	No	LI	DB50
Los Angeles	12939 SAN FERNANDO RD	91342	2604017034	8.880	8.880	0.000	0.000	Shortfall of Sites	0.136	Community Commercial	C2-1VL-CPIO	0	0	20	163.752	17.760		Commercial - Auto, Recreation Equipment, Construction Equipment Sales and Service - Auto Service Centers (No Gasoline) - One Story, 0	222B145 185		Sylmar	No	LI	DB50
Los Angeles	12939 SAN FERNANDO RD	91342	2604017034	8.880	8.880	0.000	0.000	Shortfall of Sites	0.134	Community Commercial	C2-1VL-CPIO	0	0	20	166.164	17.760		Commercial - Auto, Recreation Equipment, Construction Equipment Sales and Service - Auto Service Centers (No Gasoline) - One Story, 0	222B145 190		Sylmar	No	LI	DB50
Los Angeles	10207 S WESTERN AVE	90047	6058006033	8.880	8.880	0.000	0.000	Shortfall of Sites	0.130	Neighborhood Commercial	C2-1VL-CPIO	0	0	20	171.143	17.760	Vacant	Residential - Single Family Residence - Vacant Land, 0	091-5A193 194		South Los Angeles	No	LI	DB50
Los Angeles	0	0	6058006004	8.880	8.880	0.000	0.000	Shortfall of Sites	0.132	Neighborhood Commercial	C2-1VL-CPIO	0	0	20	168.170	17.760	Vacant	Commercial - Commercial - Vacant Land, 0	091-5A193 206		South Los Angeles	No	LI	DB50
Los Angeles	10217 S WESTERN AVE	90047	6058006032	8.880	8.880	0.000	0.000	Shortfall of Sites	0.132	Neighborhood Commercial	C2-1VL-CPIO	0	0	20	168.168	17.760		Commercial - Store - One Story, 0	091-5A193 218		South Los Angeles	No	LI	DB50
Los Angeles	10223 S WESTERN AVE	90047	6058006001	8.880	8.880	0.000	0.000	Shortfall of Sites	0.131	Neighborhood Commercial	C2-1VL-CPIO	0	0	20	169.591	17.760		Commercial - Professional Building - Medical Dental Building - One Story, 0	091-5A193 231		South Los Angeles	No	LI	DB50 , ARO
Los Angeles	2425 GLOVER PL	90031	5445005024	8.880	8.880	0.000	0.000	Shortfall of Sites	0.533	Commercial Manufacturing	[Q]CM-1XL-RIO	0	0	20	41.684	17.760		Industrial - Light Manufacturing - One Story, 0	144B213 234		Silver Lake - Echo Park - Elysian Valley	No	LI	DB50 , ARO
Los Angeles	9201 S NORMANDIE AVE	90044	6055007011	8.880	8.880	0.000	0.000	Shortfall of Sites	0.133	Neighborhood Commercial	C2-1VL-CPIO	0	0	20	167.446	17.760		Institutional - Church - One Story, 0	094-5A195 253		South Los Angeles	No	LI	DB50, FBO
Los Angeles	10715 S WESTERN AVE	90047	6058024009	8.880	8.880	0.000	0.000	Shortfall of Sites	0.132	Neighborhood Commercial	C2-1VL-CPIO	0	0	20	168.169	17.760		Commercial - Store - One Story, 0	090A193 260		South Los Angeles	No	LI	DB50
Los Angeles	11361 SATICOY ST	91352	2315011037	8.880	8.880	0.000	0.000	Shortfall of Sites	0.134	Neighborhood Office Commercial	C2-1VL-CUGU	0	0	20	165.701	17.760		Commercial - Auto, Recreation Equipment, Construction Equipment Sales and Service - Auto Body Repair Shop - One Story, 0	186B173 268		Sun Valley - La Tuna Canyon	No	LI	DB50
Los Angeles	17720 SATICOY ST	91335	2120033029	8.880	8.880	0.000	0.000	Shortfall of Sites	0.132	Neighborhood Office Commercial	C2-1VL	0	0	20	168.652	17.760		Commercial - Auto, Recreation Equipment, Construction Equipment Sales and Service - Auto Body Repair Shop - One Story, 0	186B129 268		Reseda - West Van Nuys	No	LI	DB50
Los Angeles	6355 CLYBOURN AVE	91606	2412019016	8.880	8.880	0.000	0.000	Shortfall of Sites	0.129	Highway Oriented Commercial	(T)(Q)C2-1VL	0	0	20	171.545	17.760	Vacant	Commercial - Commercial - Vacant Land, 0	180B177 269		North Hollywood - Valley Village	No	LI	DB50
Los Angeles	5321 HARMONY DR	91601	2416008025	8.880	8.880	0.000	0.000	Shortfall of Sites	0.260	Medium Residential	[Q]R3-1VL	0	0	20	85.308	17.760		Residential - Five or More Units or Apartments (Any Combination) · 4 Stories or Less, 0	171B173 271		North Hollywood - Valley Village	No	LI	DB50

Jurisdiction Name	Site Address/Intersection	5 Digit ZIP Code	Assessor Parcel Number	Very Low-Income	Low-Income	Moderate-Income	Above Moderate-Income	Type of Shortfall	Parcel Size (Acres)	Current General Plan Designation	Current Zoning	Proposed General Plan (GP) Designation	Proposed Zoning	Minimum Density Allowed	Maximum Density Allowed	Total Capacity	Vacant/ Nonvacant	Description of Existing Uses	PIN	Base Density Per Acre	Community Plan Area	Rent Stabalization Ordinance	Income Category	Applicable Rezoning Program (Program informing values in Column Q listed first)
Los Angeles	12863 SAN FERNANDO RD	91342	2604019029	8.880	8.880	0.000	0.000	Shortfall of Sites	0.133	Community Commercial	C2-1VL-CPIO	0	0	20	166.412	17.760		Industrial - Warehousing, Distribution, Storage - Warehousing, Distribution, Under 10,000 SF - One Story, 0	222B145 287		Sylmar	No	LI	DB50 , ARO
Los Angeles	17710 SATICOY ST	91335	2120033032	8.880	8.880	0.000	0.000	Shortfall of Sites	0.132	Neighborhood Office Commercial	C2-1VL	0	0	20	168.186	17.760		Commercial - Store - One Story, 0	186B129 312		Reseda - West Van Nuys	No	LI	DB50
Los Angeles	17710 SATICOY ST	91335	2120033032	8.880	8.880	0.000	0.000	Shortfall of Sites	0.130	Neighborhood Office Commercial	C2-1VL	0	0	20	170.735	17.760		Commercial - Store - One Story, 0	186B129 313		Reseda - West Van Nuys	No	LI	DB50
Los Angeles	13870 FOOTHILL BLVD	91342	2509003006	8.880	8.880	0.000	0.000	Shortfall of Sites	0.134	Community Commercial	C2-1VL-CPIO	0	0	20	166.208	17.760		Commercial - Professional Building - One Story, 0	225B153 383		Sylmar	No	LI	DB50
Los Angeles	22813 VENTURA BLVD	91364	2042017035	8.880	8.880	0.000	0.000	Shortfall of Sites	0.133	General Commercial	C4-1VLD	0	0	20	166.344	17.760		Commercial - Store - One Story, 0	171B097 396		Canoga Park - Winnetka - Woodland Hills - West Hills	No	LI	DB50
Los Angeles	10727 BURBANK BLVD	91601	2415019016	8.880	8.880	0.000	0.000	Shortfall of Sites	0.135	Community Commercial	C2-1	0	0	20	164.352	17.760		Commercial - Store - One Story, 0	174B177 546		North Hollywood - Valley Village	No	LI	DB50
Los Angeles	6536 VINELAND AVE	91606	2414028900	8.880	8.880	0.000	0.000	Shortfall of Sites	0.652	Low Medium II Residential	RD2-1	0	0	20	34.049	17.760	Vacant	Residential - Single Family Residence - Vacant Land, 0	180B173 592		North Hollywood - Valley Village	No	LI	DB50
Los Angeles	0	0	2414028901	8.880	8.880	0.000	0.000	Shortfall of Sites	0.652	Low Medium II Residential	RD2-1	0	0	20	34.035	17.760	Vacant	Miscellaneous - Government Owned Property - Vacant Land, 0	180B173 614		North Hollywood - Valley Village	No	LI	DB50
Los Angeles	10658 BURBANK BLVD	91601	2416019001	8.880	8.880	0.000	0.000	Shortfall of Sites	0.130	Community Commercial	C2-1	0	0	20	170.689	17.760		Industrial - Food Processing Plant - Meat - One Story, 0	174B177 626		North Hollywood - Valley Village	No	LI	DB50
Los Angeles	8321 TAMPA AVE	91324	2783001029	8.880	8.880	0.000	0.000	Shortfall of Sites	0.132	Highway Oriented Commercial	C2-1, P-1	0	0	20	167.976	17.760		Commercial - Store - One Story, 0	192B117 659		Chatsworth - Porter Ranch	No	LI	DB50 , P
Los Angeles	10500 MAGNOLIA BLVD	91601	2419020006	8.880	8.880	0.000	0.000	Shortfall of Sites	0.136	Neighborhood Office Commercial	[Q]C2-1VL	0	0	20	163.360	17.760		Commercial - Store - One Story, 0	171B177 665		North Hollywood - Valley Village	No	LI	DB50
Los Angeles	8321 TAMPA AVE	91324	2783001029	8.880	8.880	0.000	0.000	Shortfall of Sites	0.132	Highway Oriented Commercial	C2-1, P-1	0	0	20	167.977	17.760		Commercial - Store - One Story, 0	192B117 675		Chatsworth - Porter Ranch	No	LI	DB50 , P
Los Angeles	8321 TAMPA AVE	91324	2783001029	8.880	8.880	0.000	0.000	Shortfall of Sites	0.132	Highway Oriented Commercial	C2-1, P-1	0	0	20	167.975	17.760		Commercial - Store - One Story, 0	192B117 688		Chatsworth - Porter Ranch	No	LI	DB50 , P
Los Angeles	13236 PAXTON ST	91331	2533001023	8.880	8.880	0.000	0.000	Shortfall of Sites	0.348	Neighborhood Office Commercial	[Q]C2-1VL-CUGU	0	0	20	63.767	17.760		Commercial - Store - One Story, 0	213B157 694		Arleta - Pacoima	No	LI	DB50
Los Angeles	12409 VICTORY BLVD	91606	2333003023	8.880	8.880	0.000	0.000	Shortfall of Sites	0.134	Highway Oriented Commercial	[T]RAS4-1	0	0	20	166.043	17.760	Vacant	Commercial - Commercial - Vacant Land, 0	180B165 702		North Hollywood - Valley Village	No	LI	DB50
Los Angeles	10512 MAGNOLIA BLVD	91601	2419020004	8.880	8.880	0.000	0.000	Shortfall of Sites	0.134	Neighborhood Office Commercial	[Q]C2-1VL	0	0	20	165.145	17.760		Institutional - Children's Day Care Center - One Story, 0	171B177 702		North Hollywood - Valley Village	No	LI	DB50
Los Angeles	8321 TAMPA AVE	91324	2783001029	8.880	8.880	0.000	0.000	Shortfall of Sites	0.133	Highway Oriented Commercial	C2-1, P-1	0	0	20	166.934	17.760		Commercial - Store - One Story, 0	192B117 704		Chatsworth - Porter Ranch	No	LI	DB50 , P
Los Angeles	8700 WOODLEY AVE	91343	2672013039	8.880	8.880	0.000	0.000	Shortfall of Sites	0.342	Neighborhood Office Commercial	[Q]C2-1VL	0	0	20	64.841	17.760		Commercial - Store - One Story, 0	195B141 711		Mission Hills - Panorama City - North Hills	No	LI	DB50
Los Angeles	12439 OXNARD ST	91606	2333010072	8.880	8.880	0.000	0.000	Shortfall of Sites	0.135	Highway Oriented Commercial	[Q]C2-1VL	0	0	20	164.327	17.760		Commercial - Shopping Center (Neighborhood, Community) - One Story, 0	177B165 714		North Hollywood - Valley Village	No	LI	DB50
Los Angeles	10031 SAN FERNANDO RD	91331	2624001014	8.880	8.880	0.000	0.000	Shortfall of Sites	0.134	Commercial Manufacturing	C2-1-CUGU	0	0	20	166.254	17.760		Commercial - Commercial - Miscellaneous Commercial - One Story, 0	204B161 743		Arleta - Pacoima	No	LI	DB50
Los Angeles	5957 LAUREL CANYON BLVD	91607	2340004049	8.880	8.880	0.000	0.000	Shortfall of Sites	0.134	Highway Oriented Commercial	C2-1VL	0	0	20	165.167	17.760		Commercial - Service Station - Full Service - No Additional Services, 0	177B165 760		North Hollywood - Valley Village	No	LI	DB50
Los Angeles	13310 OSBORNE ST	91331	2625001036	8.880	8.880	0.000	0.000	Shortfall of Sites	0.351	Neighborhood Office Commercial	[Q]C2-1VL	0	0	20	63.332	17.760		Commercial - Service Station - Self Service - No Additional Services, 0	201B157 802		Arleta - Pacoima	No	LI	DB50
Los Angeles	5941 LAUREL CANYON BLVD	91607	2340004033	8.880	8.880	0.000	0.000	Shortfall of Sites	0.130	Highway Oriented Commercial	C2-1VL	0	0	20	170.759	17.760		Commercial - Auto, Recreation Equipment, Construction Equipment Sales and Service - Auto Body Repair Shop - One Story, 0	177B165 869		North Hollywood - Valley Village	No	LI	DB50
Los Angeles	6645 WOODMAN AVE	91401	2238011080	8.880	8.880	0.000	0.000	Shortfall of Sites	0.327	Medium Residential	[Q]R3-1, R1-1	0	0	20	67.812	17.760		Residential - Five or More Units or Apartments (Any Combination) - 4 Stories or Less, 0	180B157 1134		Van Nuys - North Sherman Oaks	No	LI	DB50
Los Angeles	1760 S LA CIENEGA BLVD	90035	5066006900	8.880	8.880	0.000	0.000	Shortfall of Sites	0.134	General Commercial	C2-1	0	0	20	165.961	17.760		Miscellaneous - Government Owned Property - Government Services - General, 0	126B173 68		Wilshire	No	LI	DB50
Los Angeles	1760 S LA CIENEGA BLVD	90035	5066006901	8.880	8.880	0.000	0.000	Shortfall of Sites	0.131	General Commercial	C2-1	0	0	20	168.887	17.760		Miscellaneous - Government Owned Property - Government Services - General, 0	126B173 87		Wilshire	No	LI	DB50
Los Angeles	10411 S WESTERN AVE	90047	6058023003	8.880	8.880	0.000	0.000	Shortfall of Sites	0.132	Neighborhood Commercial	C2-1VL-CPIO	0	0	20	167.895	17.760		Institutional - School (Private) - One Story, 0	090A193 101		South Los Angeles	No	LI	DB50
Los Angeles	0	0	5066006902	8.880	8.880	0.000	0.000	Shortfall of Sites	0.132	General Commercial	C2-1	0	0	20	167.694	17.760		Miscellaneous - Government Owned Property - Government Services - General, 0	126B173 109		Wilshire	No	LI	DB50
Los Angeles	7120 CORBIN AVE	91335	2130001086	0.000	0.000	0.000	17.760	Shortfall of Sites	1.636	Low Medium I Residential	RD5-1-RIO	0	0	0	13.573	17.760		Institutional - Hospital - Convalescent Hospital, Nursing Home - One Story, 0	183B117 138		Reseda - West Van Nuys	No	ABMI	DB50
Los Angeles	10711 S WESTERN AVE	90047	6058024008	8.880	8.880	0.000	0.000	Shortfall of Sites	0.132	Neighborhood Commercial	C2-1VL-CPIO	0	0	20	168.169	17.760		Institutional - School (Private) - One Story, 0	090A193 259		South Los Angeles	No	LI	DB50
Los Angeles	6349 CLYBOURN AVE	91606	2412019017	8.880	8.880	0.000	0.000	Shortfall of Sites	0.131	Highway Oriented Commercial	(T)(Q)C2-1VL	0	0	20	169.565	17.760		Institutional - School (Private) - One Story, 0	180B177 284		North Hollywood - Valley Village	No	LI	DB50
Los Angeles	6339 CLYBOURN AVE	91606	2412019019	8.880	8.880	0.000	0.000	Shortfall of Sites	0.131	Highway Oriented Commercial	(T)(Q)C2-1VL	0	0	20	169.458	17.760		Institutional - School (Private) - One Story, 0	180B177 297		North Hollywood - Valley Village	No	LI	DB50
Los Angeles	657 N LA CIENEGA BLVD	90069	4337003054	8.880	8.880	0.000	0.000	Shortfall of Sites	0.129	Neighborhood Office Commercial	C4-1VL	Neighborhood Commercial	[Q]C4-2D-CPIO	20	162.709	17.760		Commercial - Store - One Story, 2	141B173 456	108	Hollywood	No	LI	HWD CPU , AHO
Los Angeles	7624 MELROSE AVE	90046	5526015027	8.880	8.880	0.000	0.000	Shortfall of Sites	0.127	Neighborhood Office Commercial	C4-1XL-O	Neighborhood Commercial	[Q]C2-1XL-O-CPIO	20	165.582	17.760		Commercial - Restaurant, Cocktail Lounge - Restaurant, Cocktail Lounge, Tavern - One Story, 2	141B177 643	108	Hollywood	No	LI	HWD CPU , AHO
Los Angeles	690 S CATALINA ST	90005	5094007022	0.888	0.888	0.000	15.984	Shortfall of Sites	0.200	Regional Center Commercial	R5-2	0	0	20	138.941	17.760		Residential - Five or More Units or Apartments (Any Combination) - 4 Stories or Less, 0	132B197 165		Wilshire	No	VLI, LI, ABMI	MURC
Los Angeles	3645 OVERLAND AVE	90034	4252033026	8.880	8.880	0.000	0.000	Shortfall of Sites	0.140	General Commercial	C2-1	Neighborhood Center	0	20	150.468	17.760		Commercial - Professional Building - One Story, 2	120B161 1190	54	Palms - Mar Vista - Del Rey	No	LI	PMVDR CPU , ARO, AHO
Los Angeles	10120 LOVELANE PL	90064	4316018007	8.880	8.880	0.000	0.000	Shortfall of Sites	0.199	Low Residential	R1V2	0	0	20	99.000	17.760		Residential - Single Family Residence - Pool, 1	123B165 641		West Los Angeles	No	LI	TOC EXP , ADU
Los Angeles	20105 HALSTED ST	91311	2748025039	8.878	8.878	0.000	0.000	Shortfall of Sites	0.174	Low I Residential	RS-1	0	0	20	113.635	17.756		Residential - Single Family Residence - Pool, 1	198B113 23		Chatsworth - Porter Ranch	No	LI	OPP RC , ADU
Los Angeles	23333 VICTORY BLVD	91307	2036010015	8.877	8.877	0.000	0.000	Shortfall of Sites	0.174	Low Residential	RS-1	Very Low Residential	0	20	113.635	17.754		Residential - Single Family Residence, 1	180B093 831	1 per lot	Canoga Park - Winnetka - Woodland Hills - West Hills	No	LI	OPP RC , CPK CPU, ADU, AHO
Los Angeles	16309 NORDHOFF ST	91343	2676017002	8.874	8.874	0.000	0.000	Shortfall of Sites	0.174	Low Residential	RS-1	0	0	20	113.635	17.748		Residential - Single Family Residence - Pool, 1	198B137 1002		Mission Hills - Panorama City - North Hills	No	LI	OPP RC , ADU
Los Angeles	16315 NORDHOFF ST	91343	2676017003	8.874	8.874	0.000	0.000	Shortfall of Sites	0.174	Low Residential	RS-1	0	0	20	113.635	17.748		Residential - Single Family Residence - Pool, 1	198B137 1001		Mission Hills - Panorama City - North Hills	No	LI	OPP RC , ADU
Los Angeles	16321 NORDHOFF ST	91343	2676017004	8.874	8.874	0.000	0.000	Shortfall of Sites	0.174	Low Residential	RS-1	0	0	20	113.635	17.747		Residential - Single Family Residence, 1	198B137 1000		Mission Hills - Panorama City - North Hills	No	LI	OPP RC , ADU
Los Angeles	644 RAPALLO AVE	90732	7559031008	8.872	8.872	0.000	0.000	Shortfall of Sites	0.174	Low II Residential	R1-1XL	0	0	20	113.635	17.744		Residential - Single Family Residence, 1	015B189 207		San Pedro	No	LI	OPP RC , ADU
Los Angeles	5528 BALBOA BLVD	91316	2251009004	8.868	8.868	0.000	0.000	Shortfall of Sites	0.174	Low Medium I Residential	R1-1-RIO	Medium Neighborhood Residential	0	20	113.635	17.736		Residential - Single Family Residence, 1	174B133 661	43	Encino - Tarzana	No	LI	OPP RC , ENC CPU, ADU, AHO
Los Angeles	5540 BALBOA BLVD	91316	2251009002	8.867	8.867	0.000	0.000	Shortfall of Sites	0.174	Low Medium I Residential	R1-1-RIO	Medium Neighborhood Residential	0	20	113.635	17.734		Residential - Single Family Residence, 1	174B133 655	43	Encino - Tarzana	No	LI	OPP RC , ENC CPU, ADU, AHO
Los Angeles	10077 HILLVIEW AVE	91311	2747019042	8.864	8.864	0.000	0.000	Shortfall of Sites	0.199	Low II Residential	R1-1	0	0	20	99.000	17.727		Residential - Single Family Residence, 1	204B105 631		Chatsworth - Porter Ranch	No	LI	TOC EXP , ADU
Los Angeles	4201 FOUNTAIN AVE	90029	5430029901	8.861	8.861	0.000	0.000	Shortfall of Sites	9.606	Public Facilities	[Q]PF-1XL	0	0	20	153.741	17.721		Miscellaneous - Government Owned Property, 0	147A201 101		Hollywood	No	LI	PF
Los Angeles	23334 VICTORY BLVD	91367	2035018018	8.857	8.857	0.000	0.000	Shortfall of Sites	0.173	Low Residential	RS-1	Very Low Residential	0	20	113.635	17.715		Residential - Single Family Residence, 1	180B093 880	1 per lot	Canoga Park - Winnetka - Woodland Hills - West Hills	No	LI	OPP RC , CPK CPU, ADU, AHO
Los Angeles	3067 DANNYHILL DR	90064	4316015004	8.857	8.857	0.000	0.000	Shortfall of Sites	0.236	Low Residential	R1V2	0	0	20	99.000	17.713		Residential - Single Family Residence, 1	123B165 193		West Los Angeles	No	LI	TOC EXP , ADU
Los Angeles	1952 FOX HILLS DR	90025	4319011018	8.854	8.854	0.000	0.000	Shortfall of Sites	0.173	Low Residential	R1-1-O	0	0	20	113.635	17.708		Residential - Single Family Residence, 1	132B157 813		West Los Angeles	No	LI	OPP RC , ADU, TOC EXP
Los Angeles	20117 HALSTED ST	91311	2748025036	8.852	8.852	0.000	0.000	Shortfall of Sites	0.173	Low I Residential	RS-1	0	0	20	113.635	17.704		Residential - Single Family Residence - Pool, 1	201B113 966		Chatsworth - Porter Ranch	No	LI	OPP RC , ADU
Los Angeles	3139 DANNYHILL DR	90064	4316026011	8.851	8.851	0.000	0.000	Shortfall of Sites	0.199	Low Residential	R1V2	0	0	20	99.000	17.702		Residential - Single Family Residence, 1	123B165 425		West Los Angeles	No	LI	TOC EXP , ADU
Los Angeles	5035 KLUMP AVE	91601	2353013037	0.000	0.000	0.000	17.700	Shortfall of Sites	0.258	High Medium Residential	R4-1VL	0	0	0	220.722	17.700		Residential - Five or More Units or Apartments (Any Combination) - 4 Stories or Less - Pool, 22	171B173 1081	217	North Hollywood - Valley Village	Yes	ABMI	Orange LineTNP , AHO
Los Angeles	0	0	5094008046	0.885	0.885	0.000	15.930	Shortfall of Sites	0.150	Regional Center Commercial	R5-2	0	0	20	147.702	17.700		Commercial - Hotel and Motel - Hotel - 50 Rooms and Over - One Story, 0	132B197 110		Wilshire	No	VLI, LI, ABMI	MURC
Los Angeles	7624 FLIGHT AVE	90045	4104017036	8.850	8.850	0.000	0.000	Shortfall of Sites	0.173	Low Residential	R1-1	0	0	20	113.635	17.700		Residential - Single Family Residence, 1	099B169 422		Westchester - Playa del Rey	No	LI	OPP RC , ADU
Los Angeles	3148 CAVENDISH DR	90064	4316009001	8.849	8.849	0.000	0.000	Shortfall of Sites	0.199	Low Residential	R1V2	0	0	20	99.000	17.699		Residential - Single Family Residence, 1	123B161 444		West Los Angeles	No	LI	TOC EXP , ADU
Los Angeles	1245 WILSHIRE BLVD	90017	5143017041	8.848	8.848	0.000	0.000	Shortfall of Sites	1.287	Regional Center Commercial	CW	0	0	20	26.451	17.696		Commercial - Professional Building - Medical Dental Building - 6 to 13 Stories, 0	132A207 288		Westlake	No	LI	ARO , MURC

Jurisdiction Name	Site Address/Intersection	5 Digit ZIP Code	Assessor Parcel Number	Very Low-Income	Low-Income	Moderate-Income	Above Moderate-Income	Type of Shortfall	Parcel Size (Acres)	Current General Plan Designation	Current Zoning	Proposed General Plan (GP) Designation	Proposed Zoning	Minimum Density Allowed	Maximum Density Allowed	Total Capacity	Vacant/ Nonvacant	Description of Existing Uses	PIN	Base Density Per Acre	Community Plan Area	Rent Stabalization Ordinance	Income Category	Applicable Rezoning Program (Program informing values in Column Q listed first)
Los Angeles	1245 WILSHIRE BLVD	90017	5143017041	8.848	8.848	0.000	0.000	Shortfall of Sites	0.270	Regional Center Commercial	CW	0	0	20	126.038	17.696		Commercial - Professional Building - Medical Dental Building - 6 to 13 Stories, 0	130-5A207 641		Westlake	No	LI	ARO , MURC
Los Angeles	5516 SUNNYSLOPE AVE	91401	2344009008	8.846	8.846	0.000	0.000	Shortfall of Sites	0.199	Low Residential	R1-1	0	0	20	99.000	17.692		Residential - Single Family Residence - Pool, 1	174B157 782		Van Nuys - North Sherman Oaks	No	LI	TOC EXP , ADU
Los Angeles	12400 HARTSOOK ST	91607	2356019011	8.845	8.845	0.000	0.000	Shortfall of Sites	0.199	Low Residential	R1-1	0	0	20	99.000	17.689		Residential - Single Family Residence, 1	171B165 674		North Hollywood - Valley Village	No	LI	TOC EXP , ADU
Los Angeles	10877 BALBOA BLVD	91344	2696019024	8.844	8.844	0.000	0.000	Shortfall of Sites	0.173	Low II Residential	R1-1	0	0	20	113.635	17.688		Residential - Single Family Residence, 1	210B133 972		Granada Hills - Knollwood	No	LI	OPP RC , ADU
Los Angeles	20936 GRESHAM ST	91304	2779004029	0.000	0.000	0.000	17.688	Shortfall of Sites	0.941	Medium Residential	R3-1	0	0	0	82.545	17.688		Residential - Five or More Units or Apartments (Any Combination) · 4 Stories or Less, 30	195B109 131		Chatsworth - Porter Ranch	Yes	ABMI	DB50
Los Angeles	20926 GRESHAM ST	91304	2779004031	0.000	0.000	0.000	17.688	Shortfall of Sites	0.941	Medium Residential	R3-1	0	0	0	82.545	17.688		Residential - Five or More Units or Apartments (Any Combination) · 4 Stories or Less, 30	195B109 132		Chatsworth - Porter Ranch	Yes	ABMI	DB50
Los Angeles	12410 HARTSOOK ST	91607	2356019009	8.841	8.841	0.000	0.000	Shortfall of Sites	0.199	Low Residential	R1-1	0	0	20	99.000	17.683		Residential - Single Family Residence, 1	171B165 672		North Hollywood - Valley Village	No	LI	TOC EXP , ADU
Los Angeles	719 LEGARY PL	90732	7559032014	8.841	8.841	0.000	0.000	Shortfall of Sites	0.173	Low II Residential	R1-1XL	0	0	20	113.635	17.682		Residential - Single Family Residence, 1	015B189 177		San Pedro	No	LI	OPP RC , ADU
Los Angeles	5646 ALLOTT AVE	91401	2343012003	8.840	8.840	0.000	0.000	Shortfall of Sites	0.186	Low Residential	R1-1	0	0	20	99.000	17.680		Residential - Single Family Residence, 0	174B157 452		Van Nuys - North Sherman Oaks	No	LI	TOC EXP , ADU
Los Angeles	137 W 12TH ST	90015	5139025028	0.884	0.884	0.000	15.912	Shortfall of Sites	0.069	Regional Center Commercial	C2-4D-O	Transit Core	[HB3-G1-5] [CX2-FA] [CPIO-O]	20	492.718	17.680		Commercial - Parking Lot (Commercial Use Property) - Parking Structures - Patron or Employee - One Story, 0	126A207 226	No Max	Central City	No	VLI, LI, ABMI	DT CPU , AHO
Los Angeles	137 W 12TH ST	90015	5139025028	0.884	0.884	0.000	15.912	Shortfall of Sites	0.069	Regional Center Commercial	C2-4D-O	Transit Core	[HB3-G1-5] [CX2-FA] [CPIO-O]	20	492.714	17.680		Commercial - Parking Lot (Commercial Use Property) - Parking Structures - Patron or Employee - One Story, 0	126A207 239	No Max	Central City	No	VLI, LI, ABMI	DT CPU , AHO
Los Angeles	533 S LOS ANGELES ST	90013	5148020001	0.884	0.884	0.000	15.912	Shortfall of Sites	0.067	Community Commercial	C2-2D	Traditional Core	[HM1-CHC1-5] [CX2-FA] [CPIO]	20	504.466	17.680		Industrial - Light Manufacturing - 6 to 13 Stories, 0	127-5A211 19	No Max	Central City	No	VLI, LI, ABMI	DT CPU , ARO
Los Angeles	510 W 6TH ST	90014	5144004037	0.884	0.884	0.000	15.912	Shortfall of Sites	0.068	Regional Center Commercial	C2-4D	Transit Core	[HB5-SH1-5] [CX3-FA] [CPIO]	20	501.068	17.680		Commercial - Office Building - 6 to 13 Stories, 0	129A209 114	No Max	Central City	No	VLI, LI, ABMI	DT CPU , ARO
Los Angeles	717 W TEMPLE ST	90012	5161001049	0.884	0.884	0.000	15.912	Shortfall of Sites	0.112	Regional Center Commercial	C4-2D	Community Center	[DM1-G1-5] [CX2-FA] [CPIO]	20	304.163	17.680		Commercial - Office Building - Four Stories, 0	133-5A211 142	No Max	Central City	No	VLI, LI, ABMI	DT CPU , ARO
Los Angeles	845 S FIGUEROA ST	90017	5144022900	0.884	0.884	0.000	15.912	Shortfall of Sites	0.067	Regional Center Commercial	C2-4D	Transit Core	[HB5-SH1-5] [CX4-FA] [CPIO]	20	505.011	17.680		Commercial - Office Building - Five Stories, 0	129A207 178	No Max	Central City	No	VLI, LI, ABMI	DT CPU , ARO
Los Angeles	845 S FIGUEROA ST	90017	5144022900	0.884	0.884	0.000	15.912	Shortfall of Sites	0.067	Regional Center Commercial	C2-4D	Transit Core	[HB5-SH1-5] [CX4-FA] [CPIO]	20	504.828	17.680		Commercial - Office Building - Five Stories, 0	129A207 187	No Max	Central City	No	VLI, LI, ABMI	DT CPU , ARO
Los Angeles	727 N BROADWAY	90012	5408021015	0.884	0.884	0.000	15.912	Shortfall of Sites	0.103	Regional Commercial	C2-2	Community Center	[DM2-SH2-5] [CX1-FA] [CPIO]	20	329.568	17.680		Commercial - Store - One Story, 0	133-5A215 43	No Max	Central City North	No	VLI, LI, ABMI	DT CPU
Los Angeles	216 W 5TH ST	90013	5149034011	0.884	0.884	0.000	15.912	Shortfall of Sites	0.104	Regional Center Commercial	C5-4D	Traditional Core	[DM4-CHC1-5] [CX2-FA] [CPIO]	20	328.416	17.680		Commercial - Store - One Story, 0	129A211 107	No Max	Central City	No	VLI, LI, ABMI	DT CPU
Los Angeles	240 W VENICE BLVD	90015	5134022903	0.884	0.884	0.000	15.912	Shortfall of Sites	0.089	Community Commercial	C2-2D-O	Transit Core	[HB2-G1-5] [CX2-FA] [CPIO-O]	20	382.253	17.680		Commercial - Parking Lot (Commercial Use Property) - Parking Structures - Commercial Parking - One Story, 0	124-5A207 201	No Max	Central City	No	VLI, LI, ABMI	DT CPU
Los Angeles	640 S HILL ST	90014	5144003042	0.884	0.884	0.000	15.912	Shortfall of Sites	0.068	Regional Center Commercial	C5-4D	Transit Core	[HB5-SH1-5] [CX4-FA] [CPIO]	20	499.295	17.680		Commercial - Department Store - One Story, 0	129A211 229	No Max	Central City	No	VLI, LI, ABMI	DT CPU
Los Angeles	640 S HILL ST	90014	5144003042	0.884	0.884	0.000	15.912	Shortfall of Sites	0.068	Regional Center Commercial	C5-4D	Transit Core	[HB5-SH1-5] [CX4-FA] [CPIO]	20	502.385	17.680		Commercial - Department Store - One Story, 0	129A211 245	No Max	Central City	No	VLI, LI, ABMI	DT CPU
Los Angeles	1551 N LA BREA AVE.	90046	5548011017	8.840	8.840	0.000	0.000	Shortfall of Sites	0.164	Neighborhood Office Commercial	C4-1VL-SN	Neighborhood Commercial	[Q]C4-2D-SN-CPIO	20	158.880	17.680		Commercial - Office Building - One Story, 0	147B181 457	108	Hollywood	No	LI	HWD CPU , ARO, AHO
Los Angeles	1523 N LA BREA AVE	90028	5548011039	8.840	8.840	0.000	0.000	Shortfall of Sites	0.160	Neighborhood Office Commercial	C4-1VL-SN	Neighborhood Commercial	[Q]C4-2D-SN-CPIO	20	162.265	17.680		Commercial - Store - One Story, 0	147B181 526	108	Hollywood	No	LI	HWD CPU , AHO
Los Angeles	1336 N LA BREA AVE	90028	5548022058	8.840	8.840	0.000	0.000	Shortfall of Sites	0.164	Highway Oriented Commercial	C2-1-SN	Community Commercial	[Q]C2-2D-SN-CPIO	20	158.647	17.680		Industrial - Motion Picture, Radio and Television Industry - Studio - One Story, 0	147B181 1065	108	Hollywood	No	LI	HWD CPU , AHO
Los Angeles	1336 N LA BREA AVE	90028	5548022058	8.840	8.840	0.000	0.000	Shortfall of Sites	0.164	Highway Oriented Commercial	C2-1-SN	Community Commercial	[Q]C2-2D-SN-CPIO	20	158.504	17.680		Industrial - Motion Picture, Radio and Television Industry - Studio - One Story, 0	147B181 1091	108	Hollywood	No	LI	HWD CPU , AHO
Los Angeles	5825 W SUNSET BLVD	90028	5545011031	0.884	0.884	0.000	15.912	Shortfall of Sites	0.100	Highway Oriented Commercial	(Q)C2-2D-SN	Regional Center Commercial	[Q]C2-2D-SN-CPIO	20	258.802	17.680		Commercial - Store Combination - Store and Residential Combination - 6 to 13 Stories, 0	147A191 50	108	Hollywood	No	VLI, LI, ABMI	HWD CPU , ARO, AHO
Los Angeles	5825 W SUNSET BLVD	90028	5545011031	0.884	0.884	0.000	15.912	Shortfall of Sites	0.100	Highway Oriented Commercial	(Q)C2-2D-SN	Regional Center Commercial	[Q]C2-2D-SN-CPIO	20	258.799	17.680		Commercial - Store Combination - Store and Residential Combination - 6 to 13 Stories, 0	147A191 51	108	Hollywood	No	VLI, LI, ABMI	HWD CPU , ARO, AHO
Los Angeles	7083 HOLLYWOOD BLVD	90028	5548002046	0.884	0.884	0.000	15.912	Shortfall of Sites	0.119	Regional Center Commercial	C4-2D-SN	Regional Center Commercial	VARIOUS, WITH C2 and CPIO	20	219.372	17.680		Commercial - Office Building - 6 to 13 Stories, 0	147B181 147	108	Hollywood	No	VLI, LI, ABMI	HWD CPU , ARO
Los Angeles	7080 HOLLYWOOD BLVD	90028	5548007014	0.884	0.884	0.000	15.912	Shortfall of Sites	0.116	Regional Center Commercial	C4-2D-SN	Regional Center Commercial	VARIOUS, WITH C2 and CPIO	20	223.250	17.680		Commercial - Office Building - One Story, 0	147B181 213	108	Hollywood	No	VLI, LI, ABMI	HWD CPU , ARO, MURC
Los Angeles	7550 W SUNSET BLVD	90046	5550026051	8.840	8.840	0.000	0.000	Shortfall of Sites	0.161	Neighborhood Office Commercial	C4-1D	Neighborhood Commercial	[Q]C4-1D-CPIO	20	161.633	17.680		Commercial - Office Building - One Story, 0	147B177 1020	108	Hollywood	No	LI	HWD CPU , ARO, AHO
Los Angeles	6381 HOLLYWOOD BLVD	90028	5546005029	8.840	8.840	0.000	0.000	Shortfall of Sites	0.155	Regional Center Commercial	[Q]C4-2D-SN	Regional Center Commercial	C2-2D-SN-CPIO	20	219.506	17.680		Commercial - Office Building - Mills Act Property, 0	148-5A187 89	108	Hollywood	No	LI	HWD CPU , ARO, MURC
Los Angeles	6777 HOLLYWOOD BLVD	90028	5547011002	0.884	0.884	0.000	15.912	Shortfall of Sites	0.115	Regional Center Commercial	C4-2D-SN	Regional Center Commercial	VARIOUS, WITH C2 and CPIO	20	226.488	17.680		Commercial - Office Building - 6 to 13 Stories, 0	148-5A185 123	108	Hollywood	No	VLI, LI, ABMI	HWD CPU , ARO, MURC
Los Angeles	6614 W SUNSET BLVD	90028	5547024030	0.884	0.884	0.000	15.912	Shortfall of Sites	0.156	Regional Center Commercial	C4-2D-SN	Regional Center Commercial	VARIOUS, WITH C2 and CPIO	20	218.252	17.680		Commercial - Store - One Story, 0	147A185 71	108	Hollywood	No	VLI, LI, ABMI	HWD CPU , MURC, AHO
Los Angeles	6750 CEDROS AVE	91405	2236007033	0.884	0.884	0.000	15.912	Shortfall of Sites	0.375	Low Medium II Residential	[Q]RD1.5-1	Community Center	0	20	143.828	17.680		Residential - Five or More Units or Apartments (Any Combination) · 4 Stories or Less - Pool, 16	180B149 39	108	Van Nuys - North Sherman Oaks	No	VLI, LI, ABMI	VNY CPU
Los Angeles	6558 VAN NUYS BLVD	91401	2237013017	0.884	0.884	0.000	15.912	Shortfall of Sites	0.240	Community Commercial	[Q]C2-1L-CDO	Community Center	0	20	141.405	17.680		Commercial - Store - One Story, 0	180B149 455	108	Van Nuys - North Sherman Oaks	No	VLI, LI, ABMI	VNY CPU
Los Angeles	0	0	2220022016	8.840	8.840	0.000	0.000	Shortfall of Sites	0.314	Neighborhood Office Commercial	C1.5-1VL	Village	0	20	108.200	17.680		Commercial - Shopping Center (Neighborhood, Community) - One Story, 0	183B145 1115	72	Van Nuys - North Sherman Oaks	No	LI	VNY CPU
Los Angeles	20109 STARE ST	91311	2741012019	8.838	8.838	0.000	0.000	Shortfall of Sites	0.173	Low I Residential	RS-1	0	0	20	113.635	17.677		Residential - Single Family Residence, 1	204B113 561		Chatsworth - Porter Ranch	No	LI	OPP RC , ADU
Los Angeles	10500 RIVERSIDE DR	91602	2424002038	0.000	0.000	0.000	17.676	Shortfall of Sites	0.404	Medium Residential	R3-1-RIO	0	0	0	82.507	17.676		Residential - Five or More Units or Apartments (Any Combination) · 4 Stories or Less, 7	165B177 151		Sherman Oaks - Studio City - Toluca Lake - Cahuenga Pass	Yes	ABMI	DB50
Los Angeles	5746 RANCHITO AVE	91401	2246021005	8.838	8.838	0.000	0.000	Shortfall of Sites	0.186	Low Residential	R1-1	0	0	20	99.000	17.676		Residential - Single Family Residence, 0	174B153 378		Van Nuys - North Sherman Oaks	No	LI	TOC EXP , ADU
Los Angeles	13155 MARGATE ST	91401	2345021008	8.838	8.838	0.000	0.000	Shortfall of Sites	0.199	Low Residential	R1-1	0	0	20	99.000	17.676		Residential - Single Family Residence - Pool, 1	171B157 248		Van Nuys - North Sherman Oaks	No	LI	TOC EXP , ADU
Los Angeles	4750 ENCINO AVE	91316	2290006018	8.838	8.838	0.000	0.000	Shortfall of Sites	1.483	Very Low I Residential	RA-1	Very Low Residential	0	20	66.287	17.675		Residential - Single Family Residence - Pool, 1	168B129 422	1 per lot	Encino - Tarzana	No	LI	AHO , ENC CPU, ADU
Los Angeles	20100 MAYALL ST	91311	2741012016	8.837	8.837	0.000	0.000	Shortfall of Sites	0.173	Low I Residential	RS-1	0	0	20	113.635	17.675		Residential - Single Family Residence - Pool, 1	204B113 508		Chatsworth - Porter Ranch	No	LI	OPP RC , ADU
Los Angeles	5755 CANTALOUPE AVE	91401	2246021002	8.837	8.837	0.000	0.000	Shortfall of Sites	0.186	Low Residential	R1-1	0	0	20	99.000	17.674		Residential - Single Family Residence - Pool, 0	174B153 327		Van Nuys - North Sherman Oaks	No	LI	TOC EXP , ADU
Los Angeles	5643 ALLOTT AVE	91401	2343011021	8.837	8.837	0.000	0.000	Shortfall of Sites	0.186	Low Residential	R1-1	0	0	20	99.000	17.673		Residential - Single Family Residence, 0	174B157 451		Van Nuys - North Sherman Oaks	No	LI	TOC EXP , ADU
Los Angeles	8701 KITTYHAWK AVE	90045	4123005028	8.836	8.836	0.000	0.000	Shortfall of Sites	0.162	Low Residential	R1-1	0	0	20	113.635	17.673		Residential - Single Family Residence, 0	096B169 656	1 per lot	Westchester - Playa del Rey	No	LI	OPP RC , WPDR CPU, ADU, AHO
Los Angeles	5627 ALLOTT AVE	91401	2343011013	8.836	8.836	0.000	0.000	Shortfall of Sites	0.186	Low Residential	R1-1	0	0	20	99.000	17.673		Residential - Single Family Residence - Guesthouse, 0	174B157 489		Van Nuys - North Sherman Oaks	No	LI	TOC EXP , ADU
Los Angeles	5645 MATILIJA AVE	91401	2246027003	8.836	8.836	0.000	0.000	Shortfall of Sites	0.186	Low Residential	R1-1	0	0	20	99.000	17.673		Residential - Single Family Residence, 0	174B153 618		Van Nuys - North Sherman Oaks	No	LI	TOC EXP , ADU
Los Angeles	5755 ALLOTT AVE	91401	2343010012	8.836	8.836	0.000	0.000	Shortfall of Sites	0.186	Low Residential	R1-1	0	0	20	99.000	17.672		Residential - Single Family Residence - Pool, 0	174B157 214		Van Nuys - North Sherman Oaks	No	LI	TOC EXP , ADU
Los Angeles	5450 RADFORD AVE	91607	2348010010	8.836	8.836	0.000	0.000	Shortfall of Sites	0.186	Low Residential	R1-1	0	0	20	99.000	17.672		Residential - Single Family Residence - Pool, 0	174B169 1168		North Hollywood - Valley Village	No	LI	TOC EXP , ADU
Los Angeles	11838 OTSEGO ST	91607	2355003004	8.836	8.836	0.000	0.000	Shortfall of Sites	0.186	Low Residential	R1-1	0	0	20	99.000	17.672		Residential - Single Family Residence - Pool, 0	171B169 655		North Hollywood - Valley Village	No	LI	TOC EXP
Los Angeles	5643 SUNNYSLOPE AVE	91401	2343012011	8.836	8.836	0.000	0.000	Shortfall of Sites	0.186	Low Residential	R1-1	0	0	20	99.000	17.672		Residential - Single Family Residence - Guesthouse, 0	174B157 453		Van Nuys - North Sherman Oaks	No	LI	TOC EXP , ADU
Los Angeles	11946 HARTSOOK ST	91607	2355007036	8.836	8.836	0.000	0.000	Shortfall of Sites	0.186	Low Residential	R1-1	0	0	20	99.000	17.672		Residential - Single Family Residence - Pool, 0	171B165 697		North Hollywood - Valley Village	No	LI	TOC EXP , ADU

Jurisdiction Name	Site Address/Intersection	5 Digit ZIP Code	Assessor Parcel Number	Very Low-Income	Low-Income	Moderate-Income	Above Moderate-Income	Type of Shortfall	Parcel Size (Acres)	Current General Plan Designation	Current Zoning	Proposed General Plan (GP) Designation	Proposed Zoning	Minimum Density Allowed	Maximum Density Allowed	Total Capacity	Vacant/ Nonvacant	Description of Existing Uses	PIN	Base Density Per Acre	Community Plan Area	Rent Stabalization Ordinance	Income Category	Applicable Rezoning Program (Program informing values in Column Q listed first)
Los Angeles	5524 VENTURA CANYON AVE	91401	2344005008	8.833	8.833	0.000	0.000	Shortfall of Sites	0.199	Low Residential	R1-1	0	0	20	99.000	17.667		Residential - Single Family Residence - Pool, 1	174B157 741		Van Nuys - North Sherman Oaks	No	LI	TOC EXP , ADU
Los Angeles	5518 VENTURA CANYON AVE	91401	2344005007	8.833	8.833	0.000	0.000	Shortfall of Sites	0.199	Low Residential	R1-1	0	0	20	99.000	17.666		Residential - Single Family Residence, 1	174B157 777		Van Nuys - North Sherman Oaks	No	LI	TOC EXP , ADU
Los Angeles	5510 VENTURA CANYON AVE	91401	2344005006	8.833	8.833	0.000	0.000	Shortfall of Sites	0.199	Low Residential	R1-1	0	0	20	99.000	17.666		Residential - Single Family Residence - Pool, 1	174B157 804		Van Nuys - North Sherman Oaks	No	LI	TOC EXP , ADU
Los Angeles	2204 PARNELL AVE	90064	4320014001	8.832	8.832	0.000	0.000	Shortfall of Sites	0.162	Low Residential	R1-1-O	0	0	20	113.635	17.663		Residential - Single Family Residence, 0	129B157 1023		West Los Angeles	No	LI	OPP RC , ADU
Los Angeles	5530 ALLOTT AVE	91401	2344008010	8.831	8.831	0.000	0.000	Shortfall of Sites	0.198	Low Residential	R1-1	0	0	20	99.000	17.661		Residential - Single Family Residence, 1	174B157 722		Van Nuys - North Sherman Oaks	No	LI	TOC EXP , ADU
Los Angeles	5522 SUNNYSLOPE AVE	91401	2344009009	8.830	8.830	0.000	0.000	Shortfall of Sites	0.198	Low Residential	R1-1	0	0	20	99.000	17.661		Residential - Single Family Residence - Pool, 1	174B157 745		Van Nuys - North Sherman Oaks	No	LI	TOC EXP , ADU
Los Angeles	5522 ALLOTT AVE	91401	2344008009	8.830	8.830	0.000	0.000	Shortfall of Sites	0.198	Low Residential	R1-1	0	0	20	99.000	17.660		Residential - Single Family Residence - Pool, 1	174B157 743		Van Nuys - North Sherman Oaks	No	LI	TOC EXP , ADU
Los Angeles	10615 ROUNTREE RD	90064	4318042015	8.830	8.830	0.000	0.000	Shortfall of Sites	0.198	Low Residential	R1-1	0	0	20	99.000	17.659		Residential - Single Family Residence - Pool, 1	126B157 1275		West Los Angeles	No	LI	TOC EXP , ADU
Los Angeles	5530 SUNNYSLOPE AVE	91401	2344009010	8.829	8.829	0.000	0.000	Shortfall of Sites	0.198	Low Residential	R1-1	0	0	20	99.000	17.659		Residential - Single Family Residence, 1	174B157 724		Van Nuys - North Sherman Oaks	No	LI	TOC EXP , ADU
Los Angeles	3389 MANNING CT	90064	4316022002	8.829	8.829	0.000	0.000	Shortfall of Sites	0.198	Low Residential	R1V2	0	0	20	99.000	17.658		, 1	123B165 1060		West Los Angeles	No	LI	TOC EXP , ADU, OPP RC2
Los Angeles	5536 SUNNYSLOPE AVE	91401	2344009011	8.829	8.829	0.000	0.000	Shortfall of Sites	0.198	Low Residential	R1-1	0	0	20	99.000	17.657		Residential - Single Family Residence, 1	174B157 702		Van Nuys - North Sherman Oaks	No	LI	TOC EXP , ADU
Los Angeles	5510 ALLOTT AVE	91401	2344008007	8.827	8.827	0.000	0.000	Shortfall of Sites	0.198	Low Residential	R1-1	0	0	20	99.000	17.655		Residential - Single Family Residence - Pool, 1	174B157 806		Van Nuys - North Sherman Oaks	No	LI	TOC EXP , ADU
Los Angeles	6122 FALLBROOK AVE	91367	2039018034	8.827	8.827	0.000	0.000	Shortfall of Sites	0.173	Very Low Residential	RA-1	Very Low Residential	0	20	113.635	17.654		Residential - Single Family Residence, 1	177B097 371	1 per lot	Canoga Park - Winnetka - Woodland Hills - West Hills	No	LI	OPP RC , CPK CPU, ADU, AHO
Los Angeles	22800 MARLIN PL	91307	2026022011	8.827	8.827	0.000	0.000	Shortfall of Sites	0.173	Low Residential	RS-1	Very Low Residential	0	20	113.635	17.654		Residential - Single Family Residence - Pool, 1	183B097 523	1 per lot	Canoga Park - Winnetka - Woodland Hills - West Hills	No	LI	OPP RC , CPK CPU, ADU, AHO
Los Angeles	5646 FALLBROOK AVE	91367	2040011013	8.827	8.827	0.000	0.000	Shortfall of Sites	0.173	Low Residential	R1-1	Very Low Residential	[MM1-CDF1-5] [IX4-FA] [CPIO]	20	113.635	17.653		Residential - Single Family Residence, 1	174B097 432	1 per lot	Canoga Park - Winnetka - Woodland Hills - West Hills	No	LI	OPP RC , CPK CPU, ADU, AHO
Los Angeles	5511 SUNNYSLOPE AVE	91401	2344008018	8.826	8.826	0.000	0.000	Shortfall of Sites	0.198	Low Residential	R1-1	0	0	20	99.000	17.651		Residential - Single Family Residence - Pool, 1	174B157 807		Van Nuys - North Sherman Oaks	No	LI	TOC EXP , ADU
Los Angeles	5529 SUNNYSLOPE AVE	91401	2344008015	8.825	8.825	0.000	0.000	Shortfall of Sites	0.198	Low Residential	R1-1	0	0	20	99.000	17.651		Residential - Single Family Residence - Pool, 1	174B157 723		Van Nuys - North Sherman Oaks	No	LI	TOC EXP , ADU
Los Angeles	5523 SUNNYSLOPE AVE	91401	2344008016	8.825	8.825	0.000	0.000	Shortfall of Sites	0.198	Low Residential	R1-1	0	0	20	99.000	17.651		Residential - Single Family Residence - Pool, 1	174B157 744		Van Nuys - North Sherman Oaks	No	LI	TOC EXP , ADU
Los Angeles	5537 SUNNYSLOPE AVE	91401	2344008014	8.825	8.825	0.000	0.000	Shortfall of Sites	0.198	Low Residential	R1-1	0	0	20	99.000	17.651		Residential - Single Family Residence, 1	174B157 701		Van Nuys - North Sherman Oaks	No	LI	TOC EXP , ADU
Los Angeles	5543 GREENBUSH AVE	91401	2344009013	8.825	8.825	0.000	0.000	Shortfall of Sites	0.198	Low Residential	R1-1	0	0	20	99.000	17.650		Residential - Single Family Residence - Pool, 1	174B157 674		Van Nuys - North Sherman Oaks	No	LI	TOC EXP , ADU
Los Angeles	5537 GREENBUSH AVE	91401	2344009014	8.825	8.825	0.000	0.000	Shortfall of Sites	0.198	Low Residential	R1-1	0	0	20	99.000	17.650		Residential - Single Family Residence - Pool, 1	174B157 703		Van Nuys - North Sherman Oaks	No	LI	TOC EXP , ADU
Los Angeles	5529 GREENBUSH AVE	91401	2344009015	8.825	8.825	0.000	0.000	Shortfall of Sites	0.198	Low Residential	R1-1	0	0	20	99.000	17.650		Residential - Single Family Residence, 1	174B157 725		Van Nuys - North Sherman Oaks	No	LI	TOC EXP , ADU
Los Angeles	5523 GREENBUSH AVE	91401	2344009016	8.825	8.825	0.000	0.000	Shortfall of Sites	0.198	Low Residential	R1-1	0	0	20	99.000	17.650		Residential - Single Family Residence, 1	174B157 746		Van Nuys - North Sherman Oaks	No	LI	TOC EXP , ADU
Los Angeles	5511 ALLOTT AVE	91401	2344005016	8.825	8.825	0.000	0.000	Shortfall of Sites	0.198	Low Residential	R1-1	0	0	20	99.000	17.649		Residential - Single Family Residence - Pool, 1	174B157 805		Van Nuys - North Sherman Oaks	No	LI	TOC EXP , ADU
Los Angeles	5523 ALLOTT AVE	91401	2344005013	8.825	8.825	0.000	0.000	Shortfall of Sites	0.198	Low Residential	R1-1	0	0	20	99.000	17.649		Residential - Single Family Residence, 1	174B157 742		Van Nuys - North Sherman Oaks	No	LI	TOC EXP , ADU
Los Angeles	5855 MAMMOTH AVE	91401	2246010001	8.824	8.824	0.000	0.000	Shortfall of Sites	0.198	Low Residential	R1-1	0	0	20	99.000	17.648		Residential - Single Family Residence, 1	174B153 81		Van Nuys - North Sherman Oaks	No	LI	TOC EXP , ADU
Los Angeles	3022 E 4TH ST	90063	5186001010	0.000	0.000	0.000	17.648	Shortfall of Sites	0.138	Highway Oriented and Limited Commercial	C2-1-CUGU	Neighborhood Center	[LUM1 - G2 - 3][XN2 - 8][CPIO]	0	101.329	17.648		Residential - Single Family Residence, 1	124-5A225 90	54	Boyle Heights	No	ABMI	DB50 , BH CPU
Los Angeles	25616 MCCOY AVE	90710	7413032036	0.000	0.000	0.000	17.648	Shortfall of Sites	0.137	General Commercial	(T)(Q)C2-1VL-O	Community Center	0	0	72.842	17.648		Commercial - Auto, Recreation Equipment, Construction Equipment Sales and Service - Used Car Sales - One Story, 1	036B197 984	54	Wilmington - Harbor City	No	ABMI	DB50 , WHC CPU
Los Angeles	13315 VICTORY BLVD	91401	2329024012	0.000	0.000	0.000	17.648	Shortfall of Sites	0.140	Neighborhood Office Commercial	[Q]C1.5-1VL	Neighborhood Center	0	0	71.199	17.648		Commercial - Store - One Story, 1	180B157 1147	72	Van Nuys - North Sherman Oaks	No	ABMI	DB50 , VNY CPU, AHO
Los Angeles	16153 SHERMAN WAY	91406	2205028010	8.824	8.824	0.000	0.000	Shortfall of Sites	0.140	Community Commercial	C2-1VL	0	0	20	165.965	17.648		Commercial - Office Building - One Story, 1	183B137 53		Van Nuys - North Sherman Oaks	No	LI	DB50
Los Angeles	10336 S WESTERN AVE	90047	6059008008	8.824	8.824	0.000	0.000	Shortfall of Sites	0.138	Neighborhood Commercial	C2-1VL-CPIO	0	0	20	169.158	17.648		Commercial - Store - One Story, 1	090A193 59		South Los Angeles	No	LI	DB50
Los Angeles	10344 S WESTERN AVE	90047	6059008009	8.824	8.824	0.000	0.000	Shortfall of Sites	0.138	Neighborhood Commercial	C2-1VL-CPIO	0	0	20	169.181	17.648		Commercial - Store Combination - Store and Residential Combination - One Story, 1	090A193 71		South Los Angeles	No	LI	DB50 , ARO
Los Angeles	9436 S WESTERN AVE	90047	6055025032	8.824	8.824	0.000	0.000	Shortfall of Sites	0.138	Neighborhood Commercial	C2-1VL-CPIO	0	0	20	169.194	17.648		Residential - Single Family Residence, 1	093A193 73		South Los Angeles	No	LI	DB50
Los Angeles	9440 S WESTERN AVE	90047	6055025033	8.824	8.824	0.000	0.000	Shortfall of Sites	0.138	Neighborhood Commercial	C2-1VL-CPIO	0	0	20	169.191	17.648		Commercial - Store - One Story, 1	093A193 79		South Los Angeles	No	LI	DB50
Los Angeles	16113 SHERMAN WAY	91406	2205028002	8.824	8.824	0.000	0.000	Shortfall of Sites	0.143	Community Commercial	C2-1VL	0	0	20	163.537	17.648		Commercial - Store - One Story, 1	183B141 88		Van Nuys - North Sherman Oaks	No	LI	DB50
Los Angeles	18035 SATICOY ST	91335	2120018028	8.824	8.824	0.000	0.000	Shortfall of Sites	0.277	Neighborhood Office Commercial	C1-1VL	0	0	20	84.184	17.648		Commercial - Store - One Story, 1	186B125 165		Reseda - West Van Nuys	No	LI	DB50
Los Angeles	13309 SATICOY ST	91605	2303007002	8.824	8.824	0.000	0.000	Shortfall of Sites	0.381	Commercial Manufacturing	CM-1	0	0	20	61.159	17.648		Industrial - Light Manufacturing - One Story, 1	186B157 178		Sun Valley - La Tuna Canyon	No	LI	DB50 , ARO
Los Angeles	10200 S WESTERN AVE	90047	6059001011	8.824	8.824	0.000	0.000	Shortfall of Sites	0.138	Neighborhood Commercial	C2-1VL-CPIO	0	0	20	169.219	17.648		Commercial - Store Combination - Store and Residential Combination - One Story, 1	091-5A193 181		South Los Angeles	No	LI	DB50 , ARO
Los Angeles	10940 STRATHERN ST	91352	2409005043	8.824	8.824	0.000	0.000	Shortfall of Sites	0.137	Community Commercial	[Q]C2-1L-CDO	0	0	20	169.804	17.648		Residential - Single Family Residence, 1	189B173 228		Sun Valley - La Tuna Canyon	No	LI	DB50
Los Angeles	5719 AUCKLAND AVE	91601	2415025019	8.824	8.824	0.000	0.000	Shortfall of Sites	0.143	Neighborhood Office Commercial	[Q]C2-1XL	0	0	20	163.297	17.648		Residential - Single Family Residence, 1	174B177 273		North Hollywood - Valley Village	No	LI	DB50
Los Angeles	7568 LANKERSHIM BLVD	91605	2316013001	8.824	8.824	0.000	0.000	Shortfall of Sites	0.139	Neighborhood Office Commercial	C2-1VL	0	0	20	168.259	17.648		Commercial - Store - One Story, 1	186B169 281		Sun Valley - La Tuna Canyon	No	LI	DB50
Los Angeles	5713 AUCKLAND AVE	91601	2415025020	8.824	8.824	0.000	0.000	Shortfall of Sites	0.143	Neighborhood Office Commercial	[Q]C2-1XL	0	0	20	163.350	17.648		Residential - Single Family Residence, 1	174B177 290		North Hollywood - Valley Village	No	LI	DB50
Los Angeles	5709 AUCKLAND AVE	91601	2415025021	8.824	8.824	0.000	0.000	Shortfall of Sites	0.143	Neighborhood Office Commercial	[Q]C2-1XL	0	0	20	163.403	17.648		Residential - Single Family Residence, 1	174B177 309		North Hollywood - Valley Village	No	LI	DB50
Los Angeles	9301 S NORMANDIE AVE	90044	6055007031	8.824	8.824	0.000	0.000	Shortfall of Sites	0.137	Neighborhood Commercial	C2-1VL-CPIO	0	0	20	170.610	17.648		Residential - Single Family Residence, 1	094-5A195 329		South Los Angeles	No	LI	DB50
Los Angeles	8317 KESTER AVE	91402	2653023011	8.824	8.824	0.000	0.000	Shortfall of Sites	0.275	Medium Residential	R3-1	0	0	20	84.614	17.648		Residential - Single Family Residence, 1	192B149 354		Mission Hills - Panorama City - North Hills	No	LI	DB50
Los Angeles	22901 VENTURA BLVD	91364	2042017009	8.824	8.824	0.000	0.000	Shortfall of Sites	0.138	General Commercial	C4-1VLD	0	0	20	168.793	17.648		Commercial - Store - One Story, 1	171B097 459		Canoga Park - Winnetka - Woodland Hills - West Hills	No	LI	DB50
Los Angeles	22907 VENTURA BLVD	91364	2042018021	8.824	8.824	0.000	0.000	Shortfall of Sites	0.138	General Commercial	C4-1VLD	0	0	20	168.800	17.648		Commercial - Store - One Story, 1	171B097 474		Canoga Park - Winnetka - Woodland Hills - West Hills	No	LI	DB50
Los Angeles	1746 S LA CIENEGA BLVD	90035	5066006032	8.824	8.824	0.000	0.000	Shortfall of Sites	0.140	General Commercial	C2-1	0	0	20	167.012	17.648		Commercial - Parking Lot (Commercial Use Property) - Lots - Patron or Employee - One Story, 1	129B173 1522		Wilshire	No	LI	DB50
Los Angeles	16956 HALSEY ST	91344	2610004001	8.822	8.822	0.000	0.000	Shortfall of Sites	0.173	Low I Residential	RS-1	0	0	20	113.635	17.645		Residential - Single Family Residence, 1	213B133 485		Granada Hills - Knollwood	No	LI	OPP RC , ADU
Los Angeles	4454 VAN NUYS BLVD	91403	2265014010	8.822	8.822	0.000	0.000	Shortfall of Sites	1.553	General Commercial	QPB-1-RIO, C4-1VL-RIO	0	0	20	94.696	17.643		Commercial - Shopping Center (Neighborhood, Community) - One Story, 0	168A151 277		Sherman Oaks - Studio City - Toluca Lake - Cahuenga Pass	No	LI	P
Los Angeles	11854 LA GRANGE AVE	90025	4259022001	8.820	8.820	0.000	0.000	Shortfall of Sites	0.715	Hybrid Industrial	NI(EC)	0	0	20	25.709	17.640		Commercial - Office Building - One Story, 0	123B149 331		West Los Angeles	No	LI	ARO
Los Angeles	11854 LA GRANGE AVE	90025	4259022001	8.820	8.820	0.000	0.000	Shortfall of Sites	0.833	Hybrid Industrial	NI(EC)	0	0	20	22.046	17.640		Commercial - Office Building - One Story, 0	123B149 344		West Los Angeles	No	LI	ARO
Los Angeles	11854 LA GRANGE AVE	90025	4259022001	8.820	8.820	0.000	0.000	Shortfall of Sites	0.834	Hybrid Industrial	NI(EC)	0	0	20	22.045	17.640		Commercial - Office Building - One Story, 0	123B149 363		West Los Angeles	No	LI	ARO
Los Angeles	11854 LA GRANGE AVE	90025	4259022001	8.820	8.820	0.000	0.000	Shortfall of Sites	0.834	Hybrid Industrial	NI(EC)	0	0	20	22.045	17.640		Commercial - Office Building - One Story, 0	123B149 385		West Los Angeles	No	LI	ARO
Los Angeles	11854 LA GRANGE AVE	90025	4259022001	8.820	8.820	0.000	0.000	Shortfall of Sites	0.715	Hybrid Industrial	NI(EC)	0	0	20	25.707	17.640		Commercial - Office Building - One Story, 0	123B149 404		West Los Angeles	No	LI	ARO

Jurisdiction Name	Site Address/Intersection	5 Digit ZIP Code	Assessor Parcel Number	Very Low-Income	Low-Income	Moderate-Income	Above Moderate-Income	Type of Shortfall	Parcel Size (Acres)	Current General Plan Designation	Current Zoning	Proposed General Plan (GP) Designation	Proposed Zoning	Minimum Density Allowed	Maximum Density Allowed	Total Capacity	Vacant/ Nonvacant	Description of Existing Uses	PIN	Base Density Per Acre	Community Plan Area	Rent Stabalization Ordinance	Income Category	Applicable Rezoning Program (Program informing values in Column Q listed first)
Los Angeles	210 S SOTO ST	90033	5180004004	0.000	0.000	0.000	17.640	Shortfall of Sites	0.133	Low Medium II Residential	RD1.5-1-CUGU	Community Center	[LUM3 - SH3 - 4][XC1 - 4][CPIO]	0	202.532	17.640		Residential - Double, Duplex, or Two Units - 4 Stories or Less, 2	127-5A223 377	108	Boyle Heights	Yes	ABMI	BH CPU , R2RD
Los Angeles	2706 E 4TH ST	90033	5185008002	0.000	0.000	0.000	17.640	Shortfall of Sites	0.134	Highway Oriented and Limited Commercial	C1-1-CUGU	Neighborhood Center	[LUM2 - G2 - 3][XC1 - 4][CPIO]	0	201.018	17.640		Residential - Double, Duplex, or Two Units - 4 Stories or Less, 2	126A223 215	108	Boyle Heights	Yes	ABMI	BH CPU
Los Angeles	2710 E 4TH ST	90033	5185008003	0.000	0.000	0.000	17.640	Shortfall of Sites	0.134	Highway Oriented and Limited Commercial	C1-1-CUGU	Neighborhood Center	[LUM2 - G2 - 3][XC1 - 4][CPIO]	0	202.213	17.640		Residential - Double, Duplex, or Two Units - 4 Stories or Less, 2	126A225 258	108	Boyle Heights	Yes	ABMI	BH CPU
Los Angeles	3449 E 4TH ST	90063	5179013046	0.000	0.000	0.000	17.640	Shortfall of Sites	0.137	Low Medium I Residential	[Q]C2-1-CUGU	Community Center	[LUM3 - SH3 - 4][XC1 - 4][CPIO]	0	196.377	17.640		Residential - Double, Duplex, or Two Units - 4 Stories or Less, 2	124-5A227 416	108	Boyle Heights	Yes	ABMI	BH CPU
Los Angeles	7419 JORDAN AVE	91303	2111010013	0.000	0.000	0.000	17.640	Shortfall of Sites	0.635	Low Residential	R1-1	Low Medium Residential	[LM2-MU2-5] [RX1-FA] [CPIO]	0	42.538	17.640		Residential - Double, Duplex, or Two Units - 4 Stories or Less, 2	186B105 515	10	Canoga Park - Winnetka - Woodland Hills - West Hills	Yes	ABMI	CPK CPU ,
Los Angeles	1026 S BROADWAY	90015	5139014017	0.882	0.882	0.000	15.876	Shortfall of Sites	0.099	Regional Center Commercial	C2-4D-O-SN	Traditional Core	[HM2-CHC1-5] [CX4-FA] [SN-CPIO-O]	20	494.546	17.640		Commercial - Store Combination - Store and Residential Combination - 6 to 13 Stories, 0	126A209 607	No Max	Central City	No	VLI, LI, ABMI	DT CPU , AHO
Los Angeles	1513 S GRAND AVE	90015	5134015027	0.882	0.882	0.000	15.876	Shortfall of Sites	0.098	Community Commercial	C2-2D-O	Transit Core	[HB3-G1-5] [CX3-FA] [CPIO-O]	20	498.415	17.640		Commercial - Professional Building - One Story, 0	124-5A207 143	No Max	Central City	No	VLI, LI, ABMI	DT CPU
Los Angeles	6714 RIVERTON AVE	91606	2414024009	0.000	0.000	0.000	8.545	Shortfall of Sites	0.144	Low Medium I Residential	R3-1			0	84.992	8.545		Residential - Double, Duplex, or Two Units - 4 Stories or Less, 2	180B177 27		North Hollywood - Valley Village	Yes	ABMI	DB50
Los Angeles	14551 CALVERT ST	91411	2241020020	0.000	0.000	0.000	17.640	Shortfall of Sites	0.172	Community Commercial	[Q]C2-1VL-CDO	Neighborhood Commercial	0	0	156.764	17.640		Commercial - Store Combination - Store and Residential Combination - One Story, 2	178-5A151 416	No Max	Van Nuys - North Sherman Oaks	Yes	ABMI	Orange LineTNP , ARO
Los Angeles	14611 CALVERT ST	91411	2241019022	0.000	0.000	0.000	17.640	Shortfall of Sites	0.172	Medium Residential	R3-1	High Medium	0	0	156.774	17.640		Residential - Double, Duplex, or Two Units - 4 Stories or Less, 2	178-5A151 412	No Max	Van Nuys - North Sherman Oaks	Yes	ABMI	Orange LineTNP
Los Angeles	3266 WOODBINE ST	90064	4316024002	8.818	8.818	0.000	0.000	Shortfall of Sites	0.198	Low Residential	R1V2	0	0	20	99.000	17.635		Residential - Single Family Residence, 1	123B165 781		West Los Angeles	No	LI	TOC EXP , ADU
Los Angeles	11536 CUMPSTON ST	91601	2350002030	0.000	0.000	0.000	17.632	Shortfall of Sites	0.240	Low Residential	R1-1	0	0	0	99.000	17.632		Residential - Three Units (Any Combination) - 4 Stories or Less, 3	174B169 1233		North Hollywood - Valley Village	Yes	ABMI	TOC EXP
Los Angeles	6426 W 85TH PL	90045	4108019022	8.814	8.814	0.000	0.000	Shortfall of Sites	0.173	Low Residential	R1V2	0	0	20	113.635	17.629		Residential - Single Family Residence, 1	096B165 480	43	Westchester - Playa del Rey	No	LI	OPP RC , WPDR CPU, ADU, AHO
Los Angeles	10073 HILLVIEW AVE	91311	2747019043	8.814	8.814	0.000	0.000	Shortfall of Sites	0.198	Low II Residential	R1-1	0	0	20	99.000	17.627		Residential - Single Family Residence, 1	204B105 630		Chatsworth - Porter Ranch	No	LI	TOC EXP , ADU
Los Angeles	951 S TREMAINE AVE	90019	5090002010	8.811	8.811	0.000	0.000	Shortfall of Sites	0.173	Low II Residential	R1V3-RG	0	0	20	113.635	17.621		Residential - Single Family Residence, 1	132B185 594		Wilshire	No	LI	OPP RC , ADU
Los Angeles	1016 SELBY AVE	90024	4360009010	8.810	8.810	0.000	0.000	Shortfall of Sites	0.198	Low Residential	R1-1	0	0	20	99.000	17.620		Residential - Single Family Residence, 1	135B153 537		Westwood	No	LI	TOC EXP , ADU
Los Angeles	14340 ADDISON ST	91423	2248007141	0.000	0.000	0.000	17.616	Shortfall of Sites	1.032	Medium Residential	R3-1-RIO	0	0	0	81.753	17.616		Residential - Five or More Units or Apartments (Any Combination) - 4 Stories or Less - Pool, 44	169-5A151 10		Van Nuys - North Sherman Oaks	Yes	ABMI	DB50
Los Angeles	14350 ADDISON ST	91423	2248007142	0.000	0.000	0.000	17.616	Shortfall of Sites	1.033	Medium Residential	R3-1-RIO	0	0	0	81.695	17.616		Residential - Five or More Units or Apartments (Any Combination) - 4 Stories or Less - Pool, 44	169-5A151 11		Van Nuys - North Sherman Oaks	Yes	ABMI	DB50
Los Angeles	1786 KELTON AVE	90024	4324028013	8.807	8.807	0.000	0.000	Shortfall of Sites	0.198	Low Medium I Residential	[Q]R2-1-O	0	0	20	99.000	17.614		Residential - Single Family Residence, 1	129B153 499		Westwood	No	LI	TOC EXP , ADU, R2RD
Los Angeles	4428 SAUGUS AVE	91403	2276022008	8.806	8.806	0.000	0.000	Shortfall of Sites	0.198	Low Residential	RE11-1	Low Residential	0	20	99.000	17.613		Residential - Single Family Residence, 1	166-5A145 119	1 per lot	Sherman Oaks - Studio City - Toluca Lake - Cahuenga Pass	No	LI	TOC EXP , SHR CPU, ADU, AHO
Los Angeles	5180 LOUISE AVE	91316	2258005045	8.806	8.806	0.000	0.000	Shortfall of Sites	1.478	Very Low I Residential	RA-1	Very Low Residential	0	20	66.287	17.612		Residential - Single Family Residence - Guesthouse, 1	171B133 335	1 per lot	Encino - Tarzana	No	LI	AHO , ENC CPU, ADU
Los Angeles	3108 QUEENSBURY DR	90064	4316010002	8.806	8.806	0.000	0.000	Shortfall of Sites	0.198	Low Residential	R1V2	0	0	20	99.000	17.611		Residential - Single Family Residence - Pool, 1	123B161 376		West Los Angeles	No	LI	TOC EXP , ADU
Los Angeles	2841 OVERLAND AVE	90064	4255011017	8.804	8.804	0.000	0.000	Shortfall of Sites	0.161	Low Residential	R1-1	0	0	20	113.635	17.607		Institutional - School (Private) - One Story, 0	123B157 677		West Los Angeles	No	LI	OPP RC , TOC EXP
Los Angeles	10514 ZELZAH AVE	91344	2733003015	8.803	8.803	0.000	0.000	Shortfall of Sites	0.172	Low II Residential	R1-1XL-RFA	0	0	20	113.635	17.605		Residential - Single Family Residence, 1	207B129 859		Granada Hills - Knollwood	No	LI	OPP RC , ADU
Los Angeles	1201 S TROTWOOD AVE	90732	7560011015	8.801	8.801	0.000	0.000	Shortfall of Sites	0.172	Low II Residential	R1-1XL	0	0	20	113.635	17.603		Residential - Single Family Residence, 1	015B189 407		San Pedro	No	LI	OPP RC , ADU
Los Angeles	17001 TENNYSON PL	91344	2602023001	8.801	8.801	0.000	0.000	Shortfall of Sites	0.172	Low I Residential	RS-1	0	0	20	113.635	17.602		Residential - Single Family Residence, 1	222B133 197		Granada Hills - Knollwood	No	LI	OPP RC , ADU
Los Angeles	2323 E 1ST ST	90033	5183005002	8.800	8.800	0.000	0.000	Shortfall of Sites	0.108	Highway Oriented and Limited Commercial	C2-1-CUGU	Community Center	[LUM3 - SH3 - 4][XC1 - 4][CPIO]	20	203.972	17.600		Commercial - Store Combination - Store and Office Combination - One Story, 0	127-5A223 136	108	Boyle Heights	No	LI	BH CPU , ARO
Los Angeles	2912 WHITTIER BLVD	90023	5189004037	8.800	8.800	0.000	0.000	Shortfall of Sites	0.104	Highway Oriented and Limited Commercial	C1-1-CUGU	Community Center	[LUM2 - G2 - 3][XC1 - 4][CPIO]	20	210.575	17.600		Commercial - Store Combination - Store and Residential Combination - One Story, 0	123A223 231	108	Boyle Heights	No	LI	BH CPU , ARO
Los Angeles	950 S BOYLE AVE	90023	5189001040	8.800	8.800	0.000	0.000	Shortfall of Sites	0.109	Light Manufacturing	C2-1-CUGU	Community Center	[LUM2 - G2 - 3][XC1 - 4][CPIO]	20	202.712	17.600		Commercial - Office Building - One Story, 0	124-5A221 311	108	Boyle Heights	No	LI	BH CPU , ARO
Los Angeles	950 S BOYLE AVE	90023	5189001040	8.800	8.800	0.000	0.000	Shortfall of Sites	0.106	Light Manufacturing	C2-1-CUGU	Community Center	[LUM2 - G2 - 3][XC1 - 4][CPIO]	20	206.747	17.600		Commercial - Office Building - One Story, 0	124-5A221 321	108	Boyle Heights	No	LI	BH CPU , ARO
Los Angeles	950 S BOYLE AVE	90023	5189001040	8.800	8.800	0.000	0.000	Shortfall of Sites	0.104	Light Manufacturing	C2-1-CUGU	Community Center	[LUM2 - G2 - 3][XC1 - 4][CPIO]	20	210.942	17.600		Commercial - Office Building - One Story, 0	124-5A221 329	108	Boyle Heights	No	LI	BH CPU , ARO
Los Angeles	2001 E 1ST ST	90033	5183007004	0.000	0.000	0.000	17.600	Shortfall of Sites	0.193	Highway Oriented and Limited Commercial	C2-1-CUGU	Neighborhood Center	[LUM2 - G2 - 3][XC1 - 4][CPIO]	0	207.350	17.600		Commercial - Store Combination - Store and Residential Combination - One Story, 0	129A221 311	108	Boyle Heights	Yes	ABMI	BH CPU , ARO
Los Angeles	3731 E OLYMPIC BLVD	90023	5191003021	8.800	8.800	0.000	0.000	Shortfall of Sites	0.107	Highway Oriented and Limited Commercial	C2-1-CUGU	Neighborhood Center	[LUM1 - G2 - 3][XC1 - 4][CPIO]	20	205.320	17.600		Institutional - Church - One Story, 0	118-5A227 198	108	Boyle Heights	No	LI	BH CPU, DB50, FBO
Los Angeles	404 N SOTO ST	90033	5177028029	8.800	8.800	0.000	0.000	Shortfall of Sites	0.104	Regional Center Commercial	C1-1-CUGU	Community Center	[LUM2 - G2 - 3][XC1 - 4][CPIO]	20	212.228	17.600		Institutional - Church - One Story, 0	129A225 182	108	Boyle Heights	No	LI	BH CPU, FBO, MURC
Los Angeles	960 S SOTO ST	90023	5189009049	8.800	8.800	0.000	0.000	Shortfall of Sites	0.108	Low Medium II Residential	R2-1-CUGU	Community Center	[LUM2 - G2 - 3][XC1 - 4][CPIO]	20	203.246	17.600		Miscellaneous - Government Owned Property, 0	123A221 27	108	Boyle Heights	No	LI	BH CPU , R2RD
Los Angeles	960 S SOTO ST	90023	5189009049	8.800	8.800	0.000	0.000	Shortfall of Sites	0.108	Low Medium II Residential	R2-1-CUGU	Community Center	[LUM2 - G2 - 3][XC1 - 4][CPIO]	20	203.248	17.600		Miscellaneous - Government Owned Property, 0	123A221 35	108	Boyle Heights	No	LI	BH CPU , R2RD
Los Angeles	960 S SOTO ST	90023	5189009049	8.800	8.800	0.000	0.000	Shortfall of Sites	0.108	Low Medium II Residential	R2-1-CUGU	Community Center	[LUM2 - G2 - 3][XC1 - 4][CPIO]	20	203.245	17.600		Miscellaneous - Government Owned Property, 0	123A221 43	108	Boyle Heights	No	LI	BH CPU , R2RD
Los Angeles	960 S SOTO ST	90023	5189009049	8.800	8.800	0.000	0.000	Shortfall of Sites	0.108	Low Medium II Residential	R2-1-CUGU	Community Center	[LUM2 - G2 - 3][XC1 - 4][CPIO]	20	203.248	17.600		Miscellaneous - Government Owned Property, 0	123A221 50	108	Boyle Heights	No	LI	BH CPU , R2RD
Los Angeles	960 S SOTO ST	90023	5189009049	8.800	8.800	0.000	0.000	Shortfall of Sites	0.108	Low Medium II Residential	R2-1-CUGU	Community Center	[LUM2 - G2 - 3][XC1 - 4][CPIO]	20	203.246	17.600		Miscellaneous - Government Owned Property, 0	123A221 55	108	Boyle Heights	No	LI	BH CPU , R2RD
Los Angeles	960 S SOTO ST	90023	5189009049	8.800	8.800	0.000	0.000	Shortfall of Sites	0.108	Low Medium II Residential	R2-1-CUGU	Community Center	[LUM2 - G2 - 3][XC1 - 4][CPIO]	20	203.247	17.600		Miscellaneous - Government Owned Property, 0	123A221 59	108	Boyle Heights	No	LI	BH CPU , R2RD
Los Angeles	960 S SOTO ST	90023	5189009049	8.800	8.800	0.000	0.000	Shortfall of Sites	0.108	Low Medium II Residential	R2-1-CUGU	Community Center	[LUM2 - G2 - 3][XC1 - 4][CPIO]	20	203.245	17.600		Miscellaneous - Government Owned Property, 0	123A221 68	108	Boyle Heights	No	LI	BH CPU , R2RD
Los Angeles	960 S SOTO ST	90023	5189009049	8.800	8.800	0.000	0.000	Shortfall of Sites	0.108	Low Medium II Residential	R2-1-CUGU	Community Center	[LUM2 - G2 - 3][XC1 - 4][CPIO]	20	203.248	17.600		Miscellaneous - Government Owned Property, 0	123A221 74	108	Boyle Heights	No	LI	BH CPU , R2RD
Los Angeles	960 S SOTO ST	90023	5189009049	8.800	8.800	0.000	0.000	Shortfall of Sites	0.108	Low Medium II Residential	R2-1-CUGU	Community Center	[LUM2 - G2 - 3][XC1 - 4][CPIO]	20	203.246	17.600		Miscellaneous - Government Owned Property, 0	123A221 79	108	Boyle Heights	No	LI	BH CPU , R2RD
Los Angeles	960 S SOTO ST	90023	5189009049	8.800	8.800	0.000	0.000	Shortfall of Sites	0.108	Low Medium II Residential	R2-1-CUGU	Community Center	[LUM2 - G2 - 3][XC1 - 4][CPIO]	20	203.246	17.600		Miscellaneous - Government Owned Property, 0	123A221 85	108	Boyle Heights	No	LI	BH CPU , R2RD
Los Angeles	960 S SOTO ST	90023	5189009049	8.800	8.800	0.000	0.000	Shortfall of Sites	0.108	Low Medium II Residential	R2-1-CUGU	Community Center	[LUM2 - G2 - 3][XC1 - 4][CPIO]	20	203.245	17.600		Miscellaneous - Government Owned Property, 0	123A221 92	108	Boyle Heights	No	LI	BH CPU , R2RD
Los Angeles	3424 E 1ST ST	90063	5179017008	8.800	8.800	0.000	0.000	Shortfall of Sites	0.107	Community Commercial	C2-1-CUGU	Community Center	[LUM3 - SH3 - 4][XC1 - 4][CPIO]	20	206.363	17.600	Vacant	Commercial - Commercial - Vacant Land, 0	124-5A229 44	108	Boyle Heights	No	LI	BH CPU
Los Angeles	251 S ANDERSON ST	90033	5172011027	8.800	8.800	0.000	0.000	Shortfall of Sites	0.107	Light Manufacturing	M2-1-RIO-CUGU	Community Center	[LUM3 - SH3 - 4][XC1 - 4][CPIO]	20	205.758	17.600		Industrial - Light Manufacturing - One Story, 0	127-5A219 45	108	Boyle Heights	No	LI	BH CPU
Los Angeles	251 S ANDERSON ST	90033	5172011027	8.800	8.800	0.000	0.000	Shortfall of Sites	0.107	Light Manufacturing	M2-1-RIO-CUGU	Community Center	[LUM3 - SH3 - 4][XC1 - 4][CPIO]	20	205.757	17.600		Industrial - Light Manufacturing - One Story, 0	127-5A219 52	108	Boyle Heights	No	LI	BH CPU
Los Angeles	0	0	5172011030	8.800	8.800	0.000	0.000	Shortfall of Sites	0.107	Light Manufacturing	M2-1-RIO-CUGU	Community Center	[LUM3 - SH3 - 4][XC1 - 4][CPIO]	20	205.757	17.600		Industrial - Food Processing Plant - Meat - One Story, 0	127-5A219 58	108	Boyle Heights	No	LI	BH CPU
Los Angeles	238 S MISSION RD	90033	5172011029	8.800	8.800	0.000	0.000	Shortfall of Sites	0.107	Light Manufacturing	M2-1-RIO-CUGU	Community Center	[LUM3 - SH3 - 4][XC1 - 4][CPIO]	20	205.916	17.600		Industrial - Warehousing, Distribution, Storage - Warehousing, Distribution, 10,000 to 24,999 SF - One Story, 0	127-5A219 76	108	Boyle Heights	No	LI	BH CPU
Los Angeles	2315 BARLOW ST	90033	5175002023	8.800	8.800	0.000	0.000	Shortfall of Sites	0.109	Highway Oriented and Limited Commercial	C2-1-CUGU	Community Center	[LUM2 - G2 - 3][XG2 - 4][CPIO]	20	201.934	17.600		Residential - Five or More Units or Apartments (Any Combination) - 4 Stories or Less, 0	130-5A225 82	108	Boyle Heights	No	LI	BH CPU
Los Angeles	238 S MISSION RD	90033	5172011029	8.800	8.800	0.000	0.000	Shortfall of Sites	0.107	Light Manufacturing	M2-1-RIO-CUGU	Community Center	[LUM3 - SH3 - 4][XC1 - 4][CPIO]	20	205.755	17.600		Industrial - Warehousing, Distribution, Storage - Warehousing, Distribution, 10,000 to 24,999 SF - One Story, 0	127-5A219 83	108	Boyle Heights	No	LI	BH CPU

Jurisdiction Name	Site Address/Intersection	5 Digit ZIP Code	Assessor Parcel Number	Very Low-Income	Low-Income	Moderate-Income	Above Moderate-Income	Type of Shortfall	Parcel Size (Acres)	Current General Plan Designation	Current Zoning	Proposed General Plan (GP) Designation	Proposed Zoning	Minimum Density Allowed	Maximum Density Allowed	Total Capacity	Vacant/ Nonvacant	Description of Existing Uses	PIN	Base Density Per Acre	Community Plan Area	Rent Stabalization Ordinance	Income Category	Applicable Rezoning Program (Program informing values in Column Q listed first)
Los Angeles	1623 E 1ST ST	90033	5173031011	8.800	8.800	0.000	0.000	Shortfall of Sites	0.111	Public Facilities-Freeway	[Q]M1-1-RIO-CUGU	Neighborhood Center	[LUM2 - G2 - 3][XC1 - 4][CPIO]	20	198.838	17.600	Vacant	Industrial - Industrial - Vacant Land, 0	129A219 88	108	Boyle Heights	No	LI	BH CPU
Los Angeles	238 S MISSION RD	90033	5172011029	8.800	8.800	0.000	0.000	Shortfall of Sites	0.107	Light Manufacturing	M2-1-RIO-CUGU	Community Center	[LUM3 - SH3 - 4][XC1 - 4][CPIO]	20	205.757	17.600		Industrial - Warehousing, Distribution, Storage - Warehousing, Distribution, 10,000 to 24,999 SF - One Story, 0	127-5A219 90	108	Boyle Heights	No	LI	BH CPU
Los Angeles	238 S MISSION RD	90033	5172011029	8.800	8.800	0.000	0.000	Shortfall of Sites	0.107	Light Manufacturing	M2-1-RIO-CUGU	Community Center	[LUM3 - SH3 - 4][XC1 - 4][CPIO]	20	205.755	17.600		Industrial - Warehousing, Distribution, Storage - Warehousing, Distribution, 10,000 to 24,999 SF - One Story, 0	127-5A219 94	108	Boyle Heights	No	LI	BH CPU
Los Angeles	1318 E 1ST ST	90033	5172008012	8.800	8.800	0.000	0.000	Shortfall of Sites	0.106	Highway Oriented and Limited Commercial	C1-1-RIO-CUGU	Community Center	[LUM3 - SH3 - 4][XC1 - 4][CPIO]	20	208.032	17.600		Commercial - Store - One Story, 0	129A219 99	108	Boyle Heights	No	LI	BH CPU
Los Angeles	238 S MISSION RD	90033	5172011029	8.800	8.800	0.000	0.000	Shortfall of Sites	0.107	Light Manufacturing	M2-1-RIO-CUGU	Community Center	[LUM3 - SH3 - 4][XC1 - 4][CPIO]	20	205.757	17.600		Industrial - Warehousing, Distribution, Storage - Warehousing, Distribution, 10,000 to 24,999 SF - One Story, 0	127-5A219 101	108	Boyle Heights	No	LI	BH CPU
Los Angeles	2239 E 1ST ST	90033	5183005034	8.800	8.800	0.000	0.000	Shortfall of Sites	0.104	Highway Oriented and Limited Commercial	C2-1-CUGU	Community Center	[LUM3 - SH3 - 4][XC1 - 4][CPIO]	20	211.954	17.600		Commercial - Auto, Recreation Equipment, Construction Equipment Sales and Service - Auto Service Centers (No Gasoline) - One Story, 0	127-5A223 104	108	Boyle Heights	No	LI	BH CPU
Los Angeles	2239 E 1ST ST	90033	5183005034	8.800	8.800	0.000	0.000	Shortfall of Sites	0.104	Highway Oriented and Limited Commercial	C2-1-CUGU	Community Center	[LUM3 - SH3 - 4][XC1 - 4][CPIO]	20	211.915	17.600		Commercial - Auto, Recreation Equipment, Construction Equipment Sales and Service - Auto Service Centers (No Gasoline) - One Story, 0	127-5A223 108	108	Boyle Heights	No	LI	BH CPU
Los Angeles	122 S MISSION RD	90033	5172011025	8.800	8.800	0.000	0.000	Shortfall of Sites	0.107	Light Manufacturing	M2-1-RIO-CUGU	Community Center	[LUM3 - SH3 - 4][XC1 - 4][CPIO]	20	204.980	17.600		Industrial - Light Manufacturing - One Story, 0	129A217 149	108	Boyle Heights	No	LI	BH CPU
Los Angeles	122 S MISSION RD	90033	5172011025	8.800	8.800	0.000	0.000	Shortfall of Sites	0.107	Light Manufacturing	M2-1-RIO-CUGU	Community Center	[LUM3 - SH3 - 4][XC1 - 4][CPIO]	20	205.074	17.600		Industrial - Light Manufacturing - One Story, 0	129A217 150	108	Boyle Heights	No	LI	BH CPU
Los Angeles	707 S SOTO ST	90023	5183026039	8.800	8.800	0.000	0.000	Shortfall of Sites	0.101	Highway Oriented and Limited Commercial	C1-1-CUGU	Community Center	[LUM2 - G2 - 3][XC1 - 4][CPIO]	20	217.714	17.600		Commercial - Auto, Recreation Equipment, Construction Equipment Sales and Service - Auto Body Repair Shop - One Story, 0	124-5A221 170	108	Boyle Heights	No	LI	BH CPU
Los Angeles	736 S SOTO ST	90023	5185028008	8.800	8.800	0.000	0.000	Shortfall of Sites	0.109	Low Medium I Residential	[Q]C1-1-CUGU	Community Center	[LUM2 - G2 - 3][XC1 - 4][CPIO]	20	201.086	17.600		Commercial - Store - One Story, 0	124-5A221 250	108	Boyle Heights	No	LI	BH CPU
Los Angeles	156 S ANDERSON ST	90033	5172009008	8.800	8.800	0.000	0.000	Shortfall of Sites	0.106	Limited Manufacturing	[Q]MR2-1-RIO-CUGU	Community Center	[LUM3 - SH3 - 4][XC1 - 4][CPIO]	20	207.028	17.600		Industrial - Light Manufacturing - One Story, 0	129A219 256	108	Boyle Heights	No	LI	BH CPU
Los Angeles	0	0	5172011034	8.800	8.800	0.000	0.000	Shortfall of Sites	0.102	Light Manufacturing	M2-1-RIO-CUGU	Community Center	[LUM3 - SH3 - 4][XC1 - 4][CPIO]	20	215.023	17.600		Industrial - Industrial - One Story, 0	129A219 279	108	Boyle Heights	No	LI	BH CPU
Los Angeles	966 S BOYLE AVE	90023	5189001048	8.800	8.800	0.000	0.000	Shortfall of Sites	0.105	Light Manufacturing	C2-1-CUGU	Community Center	[LUM2 - G2 - 3][XC1 - 4][CPIO]	20	209.652	17.600	Vacant	Residential - Single Family Residence - Vacant Land, 0	124-5A221 339	108	Boyle Heights	No	LI	BH CPU
Los Angeles	966 S BOYLE AVE	90023	5189001048	8.800	8.800	0.000	0.000	Shortfall of Sites	0.103	Light Manufacturing	C2-1-CUGU	Community Center	[LUM2 - G2 - 3][XC1 - 4][CPIO]	20	213.968	17.600	Vacant	Residential - Single Family Residence - Vacant Land, 0	124-5A221 350	108	Boyle Heights	No	LI	BH CPU
Los Angeles	1200 N SPRING ST	90012	5409006030	8.800	8.800	0.000	0.000	Shortfall of Sites	0.160	Hybrid Industrial	UI(CA)	Hybrid Industrial	UV(CA)	20	137.593	17.600		Industrial - Light Manufacturing - One Story, 0	135A217 51	No Max	Central City North	No	LI	CASP , ARO
Los Angeles	1201 N MAIN ST	90012	5409006048	8.800	8.800	0.000	0.000	Shortfall of Sites	0.157	Hybrid Industrial	UI(CA)	Hybrid Industrial	UV(CA)	20	140.407	17.600		Industrial - Light Manufacturing - One Story, 0	135A217 120	No Max	Central City North	No	LI	CASP , ARO
Los Angeles	20035 VANOWEN ST	91306	2135030003	8.800	8.800	0.000	0.000	Shortfall of Sites	0.153	General Commercial	[Q]C2-1VL-RIO	Community Center	0	20	144.053	17.600		Commercial - Store - One Story, 0	183B113 871	54	Canoga Park - Winnetka - Woodland Hills - West Hills	No	LI	CPK CPU , AHO
Los Angeles	7120 TOPANGA CANYON BLVD	91303	2111023013	8.800	8.800	0.000	0.000	Shortfall of Sites	0.154	Community Commercial	[Q]C2-1VL-CDO-RIO	Community Center	0	20	143.039	17.600		Commercial - Store Combination - Store and Office Combination - One Story, 0	183B101 170	54	Canoga Park - Winnetka - Woodland Hills - West Hills	No	LI	CPK CPU , ARO
Los Angeles	7241 OWENSMOUTH AVE	91303	2111020021	8.800	8.800	0.000	0.000	Shortfall of Sites	0.086	Community Commercial	[Q]C2-1VL-CDO	Community Center	[MM1-CDF1-5] [IX4-FA] [CPIO]	20	255.561	17.600		Commercial - Office Building - One Story, 0	186B105 980	54	Canoga Park - Winnetka - Woodland Hills - West Hills	No	LI	CPK CPU , ARO
Los Angeles	22048 SHERMAN WAY	91303	2024001048	8.800	8.800	0.000	0.000	Shortfall of Sites	0.155	General Commercial	P-1VL-RIO	Community Center	0	20	141.921	17.600		Commercial - Office Building - One Story, 0	183B101 133	54	Canoga Park - Winnetka - Woodland Hills - West Hills	No	LI	CPK CPU , P
Los Angeles	7331 ETON AVE	91303	2112025024	8.800	8.800	0.000	0.000	Shortfall of Sites	0.086	Medium Residential	R2-1	Medium Residential	[MM1-CDF1-5] [IX4-FA] [CPIO]	20	255.564	17.600		Residential - Single Family Residence, 0	186B105 757	43	Canoga Park - Winnetka - Woodland Hills - West Hills	No	LI	CPK CPU , R2RD
Los Angeles	21937 SHERMAN WAY	91303	2111022008	8.800	8.800	0.000	0.000	Shortfall of Sites	0.158	Community Commercial	[Q]C2-1VL-CDO	Community Center	[MM1-CDF1-5] [IX4-FA] [CPIO]	20	139.107	17.600		Commercial - Auto, Recreation Equipment, Construction Equipment Sales and Service - Auto Service Centers (No Gasoline) - One Story, 0	183B101 92	54	Canoga Park - Winnetka - Woodland Hills - West Hills	No	LI	CPK CPU ,
Los Angeles	21522 SHERMAN WAY	91303	2111027004	0.880	0.880	0.000	15.840	Shortfall of Sites	0.076	Community Commercial	[Q]C2-1VL-CDO-RIO	Community Center	[DM1-G1-5] [IX3-FA] [CPIO]	20	289.323	17.600		Commercial - Store - One Story, 0	183B105 186	54	Canoga Park - Winnetka - Woodland Hills - West Hills	No	VLI, LI, ABMI	CPK CPU ,
Los Angeles	7245 REMMET AVE	91303	2111019027	8.800	8.800	0.000	0.000	Shortfall of Sites	0.086	Community Commercial	[Q]C2-1VL-CDO	Community Center	[MM1-CDF1-5] [IX4-FA] [CPIO]	20	255.562	17.600		Recreational - Club, Lodge Hall, Fraternal Organization - One Story, 0	186B105 920	54	Canoga Park - Winnetka - Woodland Hills - West Hills	No	LI	CPK CPU ,
Los Angeles	728 N BROADWAY	90012	5408023001	0.880	0.880	0.000	15.840	Shortfall of Sites	0.068	Regional Commercial	C2-2	Community Center	[DM2-MK1-5] [CX1-FA] [CPIO]	20	325.245	17.600		Industrial - Light Manufacturing - Two Stories, 0	133-5A215 74	No Max	Central City North	No	VLI, LI, ABMI	DT CPU , ARO
Los Angeles	1007 N MAIN ST	90012	5409007001	0.880	0.880	0.000	15.840	Shortfall of Sites	0.068	Hybrid Industrial	UC(CA)	Community Center	[DM2-G1-5] [CX2-FA] [CPIO]	20	321.967	17.600		Industrial - Light Manufacturing - Two Stories, 0	135A217 158	No Max	Central City North	No	VLI, LI, ABMI	DT CPU , ARO
Los Angeles	1007 N MAIN ST	90012	5409007001	0.880	0.880	0.000	15.840	Shortfall of Sites	0.067	Hybrid Industrial	UC(CA)	Community Center	[DM2-G1-5] [CX2-FA] [CPIO]	20	328.264	17.600		Industrial - Light Manufacturing - Two Stories, 0	135A217 160	No Max	Central City North	No	VLI, LI, ABMI	DT CPU , ARO
Los Angeles	1007 N MAIN ST	90012	5409007001	0.880	0.880	0.000	15.840	Shortfall of Sites	0.066	Hybrid Industrial	UC(CA)	Community Center	[DM2-G1-5] [CX2-FA] [CPIO]	20	334.803	17.600		Industrial - Light Manufacturing - Two Stories, 0	135A217 161	No Max	Central City North	No	VLI, LI, ABMI	DT CPU , ARO
Los Angeles	424 BERNARD ST	90012	5414007006	0.880	0.880	0.000	15.840	Shortfall of Sites	0.096	Regional Commercial	C2-2	Village	[MN1-G1-5] [CX1-FA] [CPIO]	20	228.030	17.600		Commercial - Store Combination - Store and Residential Combination - Two Stories, 0	136-5A215 178	No Max	Central City North	No	VLI, LI, ABMI	DT CPU , ARO
Los Angeles	1901 VIOLET ST	90021	5166017010	0.880	0.880	0.000	15.840	Shortfall of Sites	0.096	Heavy Manufacturing	M3-1-RIO	Hybrid Industrial	[MB3-CDF1-5] [IX4-FA] [CPIO]	20	228.597	17.600		Industrial - Warehousing, Distribution, Storage - Warehousing, Distribution, 10,000 to 24,999 SF - One Story, 0	123A217 23	No Max	Central City North	No	VLI, LI, ABMI	DT CPU
Los Angeles	0	0	5166008010	8.800	8.800	0.000	0.000	Shortfall of Sites	0.125	Heavy Manufacturing	M3-1-RIO	Hybrid Industrial	[MM1-CDF1-5] [IX4-FA] [CPIO]	20	176.332	17.600	Vacant	Industrial - Industrial - Vacant Land, 0	121-5A217 31	No Max	Central City North	No	LI	DT CPU
Los Angeles	960 N HILL ST	90012	5414008014	0.880	0.880	0.000	15.840	Shortfall of Sites	0.093	Regional Commercial	C2-2	Village	[MN1-SH2-5] [CX1-FA] [CPIO]	20	237.742	17.600		Commercial - Restaurant, Cocktail Lounge - Restaurant, Cocktail Lounge, Tavern - One Story, 0	135A215 33	No Max	Central City North	No	VLI, LI, ABMI	DT CPU
Los Angeles	418 MOLINO ST	90013	5163018001	0.880	0.880	0.000	15.840	Shortfall of Sites	0.095	Heavy Manufacturing	M3-1-RIO	Hybrid Industrial	[MB3-CDF1-5] [IX4-FA] [CPIO]	20	232.478	17.600		Commercial - Auto, Recreation Equipment, Construction Equipment Sales and Service - Auto Body Repair Shop - One Story, 0	127-5A217 50	No Max	Central City North	No	VLI, LI, ABMI	DT CPU
Los Angeles	777 S SANTA FE AVE	90021	5166013010	0.880	0.880	0.000	15.840	Shortfall of Sites	0.096	Heavy Manufacturing	M3-1-RIO	Hybrid Industrial	[MB3-CDF1-5] [IX4-FA] [CPIO]	20	229.571	17.600		Commercial - Store Combination - Store and Office Combination - One Story, 0	123A217 54	No Max	Central City North	No	VLI, LI, ABMI	DT CPU
Los Angeles	1920 VIOLET ST	90021	5166018014	8.800	8.800	0.000	0.000	Shortfall of Sites	0.127	Heavy Manufacturing	M3-1-RIO	Hybrid Industrial	[MM1-CDF1-5] [IX4-FA] [CPIO]	20	173.509	17.600		Industrial - Warehousing, Distribution, Storage - Warehousing, Distribution, Over 50,000 SF - One Story, 0	123A217 62	No Max	Central City North	No	LI	DT CPU
Los Angeles	1920 VIOLET ST	90021	5166018014	8.800	8.800	0.000	0.000	Shortfall of Sites	0.127	Heavy Manufacturing	M3-1-RIO	Hybrid Industrial	[MM1-CDF1-5] [IX4-FA] [CPIO]	20	173.526	17.600		Industrial - Warehousing, Distribution, Storage - Warehousing, Distribution, Over 50,000 SF - One Story, 0	123A217 63	No Max	Central City North	No	LI	DT CPU
Los Angeles	1920 VIOLET ST	90021	5166018014	8.800	8.800	0.000	0.000	Shortfall of Sites	0.127	Heavy Manufacturing	M3-1-RIO	Hybrid Industrial	[MM1-CDF1-5] [IX4-FA] [CPIO]	20	173.547	17.600		Industrial - Warehousing, Distribution, Storage - Warehousing, Distribution, Over 50,000 SF - One Story, 0	123A217 65	No Max	Central City North	No	LI	DT CPU
Los Angeles	747 N SPRING ST	90012	5408027902	0.880	0.880	0.000	15.840	Shortfall of Sites	0.065	Regional Commercial	C2-2	Community Center	[DM2-G1-5] [CX1-FA] [CPIO]	20	337.285	17.600		Miscellaneous - Government Owned Property, 0	133-5A215 66	No Max	Central City North	No	VLI, LI, ABMI	DT CPU
Los Angeles	1920 VIOLET ST	90021	5166018014	8.800	8.800	0.000	0.000	Shortfall of Sites	0.127	Heavy Manufacturing	M3-1-RIO	Hybrid Industrial	[MM1-CDF1-5] [IX4-FA] [CPIO]	20	173.567	17.600		Industrial - Warehousing, Distribution, Storage - Warehousing, Distribution, Over 50,000 SF - One Story, 0	123A217 66	No Max	Central City North	No	LI	DT CPU
Los Angeles	1920 VIOLET ST	90021	5166018014	8.800	8.800	0.000	0.000	Shortfall of Sites	0.127	Heavy Manufacturing	M3-1-RIO	Hybrid Industrial	[MM1-CDF1-5] [IX4-FA] [CPIO]	20	173.587	17.600		Industrial - Warehousing, Distribution, Storage - Warehousing, Distribution, Over 50,000 SF - One Story, 0	123A217 67	No Max	Central City North	No	LI	DT CPU
Los Angeles	1920 VIOLET ST	90021	5166018014	8.800	8.800	0.000	0.000	Shortfall of Sites	0.127	Heavy Manufacturing	M3-1-RIO	Hybrid Industrial	[MM1-CDF1-5] [IX4-FA] [CPIO]	20	173.606	17.600		Industrial - Warehousing, Distribution, Storage - Warehousing, Distribution, Over 50,000 SF - One Story, 0	123A217 68	No Max	Central City North	No	LI	DT CPU
Los Angeles	1920 VIOLET ST	90021	5166018014	8.800	8.800	0.000	0.000	Shortfall of Sites	0.127	Heavy Manufacturing	M3-1-RIO	Hybrid Industrial	[MM1-CDF1-5] [IX4-FA] [CPIO]	20	173.626	17.600		Industrial - Warehousing, Distribution, Storage - Warehousing, Distribution, Over 50,000 SF - One Story, 0	123A217 69	No Max	Central City North	No	LI	DT CPU
Los Angeles	2116 VIOLET ST	90021	5166004005	8.800	8.800	0.000	0.000	Shortfall of Sites	0.129	Heavy Manufacturing	M3-1-RIO	Hybrid Industrial	[MM1-CDF1-5] [IX4-FA] [CPIO]	20	171.127	17.600		Commercial - Parking Lot (Commercial Use Property) - Lots - Patron or Employee - One Story, 0	123A217 80	No Max	Central City North	No	LI	DT CPU
Los Angeles	2124 VIOLET ST	90021	5166004004	8.800	8.800	0.000	0.000	Shortfall of Sites	0.129	Heavy Manufacturing	M3-1-RIO	Hybrid Industrial	[MM1-CDF1-5] [IX4-FA] [CPIO]	20	171.125	17.600		Industrial - Light Manufacturing - One Story, 0	123A217 83	No Max	Central City North	No	LI	DT CPU
Los Angeles	2130 VIOLET ST	90021	5166004027	8.800	8.800	0.000	0.000	Shortfall of Sites	0.129	Heavy Manufacturing	(T)(Q)M3-2D-RIO	Hybrid Industrial	[MM1-CDF1-5] [IX4-FA] [CPIO]	20	171.126	17.600		Commercial - Parking Lot (Commercial Use Property) - Lots - Patron or Employee - One Story, 0	123A217 86	No Max	Central City North	No	LI	DT CPU
Los Angeles	2130 VIOLET ST	90021	5166004027	8.800	8.800	0.000	0.000	Shortfall of Sites	0.129	Heavy Manufacturing	(T)(Q)M3-2D-RIO	Hybrid Industrial	[MM1-CDF1-5] [IX4-FA] [CPIO]	20	171.126	17.600		Commercial - Parking Lot (Commercial Use Property) - Lots - Patron or Employee - One Story, 0	123A217 87	No Max	Central City North	No	LI	DT CPU

Jurisdiction Name	Site Address/Intersection	5 Digit ZIP Code	Assessor Parcel Number	Very Low-Income	Low-Income	Moderate-Income	Above Moderate-Income	Type of Shortfall	Parcel Size (Acres)	Current General Plan Designation	Current Zoning	Proposed General Plan (GP) Designation	Proposed Zoning	Minimum Density Allowed	Maximum Density Allowed	Total Capacity	Vacant/ Nonvacant	Description of Existing Uses	PIN	Base Density Per Acre	Community Plan Area	Rent Stabalization Ordinance	Income Category	Applicable Rezoning Program (Program informing values in Column Q listed first)
Los Angeles	2130 VIOLET ST	90021	5166004027	8.800	8.800	0.000	0.000	Shortfall of Sites	0.129	Heavy Manufacturing	(T)(Q)M3-2D-RIO	Hybrid Industrial	[MM1-CDF1-5] [IX4-FA] [CPIO]	20	171.126	17.600		Commercial - Parking Lot (Commercial Use Property) - Lots - Patron or Employee - One Story, 0	123A217 88	No Max	Central City North	No	LI	DT CPU
Los Angeles	2130 VIOLET ST	90021	5166004027	8.800	8.800	0.000	0.000	Shortfall of Sites	0.129	Heavy Manufacturing	(T)(Q)M3-2D-RIO	Hybrid Industrial	[MM1-CDF1-5] [IX4-FA] [CPIO]	20	171.126	17.600		Commercial - Parking Lot (Commercial Use Property) - Lots - Patron or Employee - One Story, 0	123A217 89	No Max	Central City North	No	LI	DT CPU
Los Angeles	1100 WALL ST	90015	5145024026	0.880	0.880	0.000	15.840	Shortfall of Sites	0.072	Light Manufacturing	M2-2D	Markets	[DM1-G1-5] [IX3-FA] [CPIO]	20	306.870	17.600		Commercial - Store - Three Stories, 0	124-5A209 98	No Max	Central City	No	VLI, LI, ABMI	DT CPU
Los Angeles	120 S VIGNES ST	90012	5163005007	8.800	8.800	0.000	0.000	Shortfall of Sites	0.192	Heavy Manufacturing	M3-1-RIO	Hybrid Industrial	[LM1-CDF1-5] [IX4-FA] [CPIO]	20	114.337	17.600		Industrial - Light Manufacturing - One Story, 0	129A217 100	No Max	Central City North	No	LI	DT CPU
Los Angeles	336 WINSTON ST	90013	5148011017	0.880	0.880	0.000	15.840	Shortfall of Sites	0.093	High Medium Residential	[Q]R5-2D	Village	[MN1-SH1-5] [CX1-FA] [CPIO]	20	236.903	17.600		Commercial - Parking Lot (Commercial Use Property) - Lots - Commercial Parking - One Story, 0	127-5A213 100	No Max	Central City	No	VLI, LI, ABMI	DT CPU
Los Angeles	739 DECATUR ST	90021	5166032049	0.880	0.880	0.000	15.840	Shortfall of Sites	0.094	Heavy Manufacturing	M3-1-RIO	Hybrid Industrial	[MB3-CDF1-5] [IX4-FA] [CPIO]	20	234.242	17.600		Industrial - Warehousing, Distribution, Storage - Warehousing, Distribution, Under 10,000 SF - One Story, 0	124-5A215 100	No Max	Central City North	No	VLI, LI, ABMI	DT CPU
Los Angeles	905 MATEO ST	90021	5166018001	8.800	8.800	0.000	0.000	Shortfall of Sites	0.129	Heavy Manufacturing	M3-1-RIO	Hybrid Industrial	[MM1-CDF1-5] [IX4-FA] [CPIO]	20	170.870	17.600		Industrial - Light Manufacturing - One Story, 0	123A217 102	No Max	Central City North	No	LI	DT CPU
Los Angeles	905 MATEO ST	90021	5166018001	8.800	8.800	0.000	0.000	Shortfall of Sites	0.129	Heavy Manufacturing	M3-1-RIO	Hybrid Industrial	[MM1-CDF1-5] [IX4-FA] [CPIO]	20	170.853	17.600		Industrial - Light Manufacturing - One Story, 0	123A217 111	No Max	Central City North	No	LI	DT CPU
Los Angeles	906 S MATEO ST	90021	5166012044	8.800	8.800	0.000	0.000	Shortfall of Sites	0.129	Heavy Manufacturing	M3-1-RIO	Hybrid Industrial	[MM1-CDF1-5] [IX4-FA] [CPIO]	20	171.103	17.600		Commercial - Parking Lot (Commercial Use Property) - Lots - Patron or Employee - One Story, 0	123A217 112	No Max	Central City North	No	LI	DT CPU
Los Angeles	725 N SPRING ST	90012	5408025900	0.880	0.880	0.000	15.840	Shortfall of Sites	0.068	Regional Commercial	C2-2	Community Center	[DM2-G1-5] [CX1-FA] [CPIO]	20	323.594	17.600		Miscellaneous - Government Owned Property, 0	133-5A215 117	No Max	Central City North	No	VLI, LI, ABMI	DT CPU
Los Angeles	636 N HILL PL	90012	5407025019	8.800	8.800	0.000	0.000	Shortfall of Sites	0.186	High Medium Residential	R4-1	Medium Neighborhood Residential	[LM2-MU2-5] [RX1-FA] [CPIO]	20	118.179	17.600		Residential - Five or More Units or Apartments (Any Combination) - 4 Stories or Less, 0	133-5A213 120	No Max	Central City North	No	LI	DT CPU
Los Angeles	932 WILSON ST	90021	5166018019	8.800	8.800	0.000	0.000	Shortfall of Sites	0.127	Heavy Manufacturing	M3-1-RIO	Hybrid Industrial	[MM1-CDF1-5] [IX4-FA] [CPIO]	20	173.003	17.600		Industrial - Light Manufacturing - One Story, 0	123A217 128	No Max	Central City North	No	LI	DT CPU
Los Angeles	600 S SANTA FE AVE	90021	5164015901	0.880	0.880	0.000	15.840	Shortfall of Sites	0.097	Heavy Manufacturing	M3-1-RIO	Hybrid Industrial	[MB3-CDF1-5] [IX4-FA] [CPIO]	20	227.384	17.600		Commercial - Auto, Recreation Equipment, Construction Equipment Sales and Service - Auto Body Repair Shop - One Story, 0	126A217 133	No Max	Central City North	No	VLI, LI, ABMI	DT CPU
Los Angeles	636 N HILL PL	90012	5407025019	8.800	8.800	0.000	0.000	Shortfall of Sites	0.192	High Medium Residential	R4-1	Medium Neighborhood Residential	[LM2-MU2-5] [RX1-FA] [CPIO]	20	114.849	17.600		Residential - Five or More Units or Apartments (Any Combination) - 4 Stories or Less, 0	133-5A213 141	No Max	Central City North	No	LI	DT CPU
Los Angeles	2117 BAY ST	90021	5166004010	8.800	8.800	0.000	0.000	Shortfall of Sites	0.128	Heavy Manufacturing	M3-1-RIO	Hybrid Industrial	[MM1-CDF1-5] [IX4-FA] [CPIO]	20	171.244	17.600		Industrial - Light Manufacturing - One Story, 0	123A217 147	No Max	Central City North	No	LI	DT CPU
Los Angeles	2117 BAY ST	90021	5166004010	8.800	8.800	0.000	0.000	Shortfall of Sites	0.128	Heavy Manufacturing	M3-1-RIO	Hybrid Industrial	[MM1-CDF1-5] [IX4-FA] [CPIO]	20	171.277	17.600		Industrial - Light Manufacturing - One Story, 0	123A217 148	No Max	Central City North	No	LI	DT CPU
Los Angeles	2133 BAY ST	90021	5166004013	8.800	8.800	0.000	0.000	Shortfall of Sites	0.128	Heavy Manufacturing	M3-1-RIO	Hybrid Industrial	[MM1-CDF1-5] [IX4-FA] [CPIO]	20	171.371	17.600		Industrial - Light Manufacturing - One Story, 0	123A217 153	No Max	Central City North	No	LI	DT CPU
Los Angeles	2135 BAY ST	90021	5166004014	8.800	8.800	0.000	0.000	Shortfall of Sites	0.128	Heavy Manufacturing	M3-1-RIO	Hybrid Industrial	[MM1-CDF1-5] [IX4-FA] [CPIO]	20	171.407	17.600		Industrial - Light Manufacturing - One Story, 0	123A217 154	No Max	Central City North	No	LI	DT CPU
Los Angeles	2143 BAY ST	90021	5166004017	8.800	8.800	0.000	0.000	Shortfall of Sites	0.128	Heavy Manufacturing	M3-1-RIO	Hybrid Industrial	[MM1-CDF1-5] [IX4-FA] [CPIO]	20	171.707	17.600		Commercial - Office Building - One Story, 0	123A217 155	No Max	Central City North	No	LI	DT CPU
Los Angeles	631 W CESAR E CHAVEZ AVE	90012	5407016012	0.880	0.880	0.000	15.840	Shortfall of Sites	0.069	Regional Commercial	C2-2D	Community Center	[DM1-G1-5] [CX2-FA] [CPIO]	20	317.300	17.600		Commercial - Parking Lot (Commercial Use Property) - Lots - Patron or Employee - One Story, 0	133-5A213 157	No Max	Central City North	No	VLI, LI, ABMI	DT CPU
Los Angeles	2143 BAY ST	90021	5166004017	8.800	8.800	0.000	0.000	Shortfall of Sites	0.125	Heavy Manufacturing	M3-1-RIO	Hybrid Industrial	[MM1-CDF1-5] [IX4-FA] [CPIO]	20	176.160	17.600		Commercial - Office Building - One Story, 0	123A217 162	No Max	Central City North	No	LI	DT CPU
Los Angeles	600 MATEO ST	90021	5164013026	0.880	0.880	0.000	15.840	Shortfall of Sites	0.097	Heavy Manufacturing	M3-1-RIO	Hybrid Industrial	[MB3-CDF1-5] [IX4-FA] [CPIO]	20	227.623	17.600		Industrial - Heavy Manufacturing - Two Stories, 0	126A217 166	No Max	Central City North	No	VLI, LI, ABMI	DT CPU
Los Angeles	915 MATEO ST	90021	5166018002	8.800	8.800	0.000	0.000	Shortfall of Sites	0.129	Heavy Manufacturing	M3-1-RIO	Hybrid Industrial	[MM1-CDF1-5] [IX4-FA] [CPIO]	20	170.811	17.600		Industrial - Industrial - Artist in Residence - One Story, 0	123A217 171	No Max	Central City North	No	LI	DT CPU
Los Angeles	915 MATEO ST	90021	5166018002	8.800	8.800	0.000	0.000	Shortfall of Sites	0.129	Heavy Manufacturing	M3-1-RIO	Hybrid Industrial	[MM1-CDF1-5] [IX4-FA] [CPIO]	20	170.795	17.600		Industrial - Industrial - Artist in Residence - One Story, 0	123A217 179	No Max	Central City North	No	LI	DT CPU
Los Angeles	930 MATEO ST	90021	5166012018	8.800	8.800	0.000	0.000	Shortfall of Sites	0.129	Heavy Manufacturing	M3-1-RIO	Hybrid Industrial	[MM1-CDF1-5] [IX4-FA] [CPIO]	20	171.144	17.600		Industrial - Light Manufacturing - One Story, 0	123A217 181	No Max	Central City North	No	LI	DT CPU
Los Angeles	930 S SANTA FE AVE	90021	5166004009	8.800	8.800	0.000	0.000	Shortfall of Sites	0.126	Heavy Manufacturing	M3-1-RIO	Hybrid Industrial	[MM1-CDF1-5] [IX4-FA] [CPIO]	20	174.605	17.600		Commercial - Service Station - Full Service - No Additional Services, 0	123A217 182	No Max	Central City North	No	LI	DT CPU
Los Angeles	2038 BAY ST	90021	5166011014	8.800	8.800	0.000	0.000	Shortfall of Sites	0.124	Heavy Manufacturing	M3-1-RIO	Hybrid Industrial	[MM1-CDF1-5] [IX4-FA] [CPIO]	20	177.458	17.600		Industrial - Light Manufacturing - One Story, 0	123A217 194	No Max	Central City North	No	LI	DT CPU
Los Angeles	2026 BAY ST	90021	5166011016	8.800	8.800	0.000	0.000	Shortfall of Sites	0.124	Heavy Manufacturing	M3-1-RIO	Hybrid Industrial	[MM1-CDF1-5] [IX4-FA] [CPIO]	20	177.674	17.600		Industrial - Light Manufacturing - One Story, 0	123A217 197	No Max	Central City North	No	LI	DT CPU
Los Angeles	0	0	5145008002	0.880	0.880	0.000	15.840	Shortfall of Sites	0.069	Light Manufacturing	M2-2D	Markets	[DM1-SH1-5] [IX3-FA] [CPIO]	20	317.197	17.600		Commercial - Parking Lot (Commercial Use Property) - Lots - Patron or Employee - One Story, 0	126A211 201	No Max	Central City	No	VLI, LI, ABMI	DT CPU
Los Angeles	747 S SAN PEDRO ST	90014	5145008001	0.880	0.880	0.000	15.840	Shortfall of Sites	0.070	Light Manufacturing	M2-2D	Markets	[DM1-SH1-5] [IX3-FA] [CPIO]	20	312.396	17.600		Commercial - Auto, Recreation Equipment, Construction Equipment Sales and Service - Auto Body Repair Shop - One Story, 0	126A211 203	No Max	Central City	No	VLI, LI, ABMI	DT CPU
Los Angeles	1000 S SANTA FE AVE	90021	5166005001	8.800	8.800	0.000	0.000	Shortfall of Sites	0.129	Heavy Manufacturing	M3-1-RIO	Hybrid Industrial	[MM1-CDF1-5] [IX4-FA] [CPIO]	20	171.153	17.600		Recreational - Club, Lodge Hall, Fraternal Organization - 6 to 13 Stories, 0	123A217 206	No Max	Central City North	No	LI	DT CPU
Los Angeles	1000 S SANTA FE AVE	90021	5166005001	8.800	8.800	0.000	0.000	Shortfall of Sites	0.129	Heavy Manufacturing	M3-1-RIO	Hybrid Industrial	[MM1-CDF1-5] [IX4-FA] [CPIO]	20	171.146	17.600		Recreational - Club, Lodge Hall, Fraternal Organization - 6 to 13 Stories, 0	123A217 208	No Max	Central City North	No	LI	DT CPU
Los Angeles	1000 S SANTA FE AVE	90021	5166005001	8.800	8.800	0.000	0.000	Shortfall of Sites	0.129	Heavy Manufacturing	M3-1-RIO	Hybrid Industrial	[MM1-CDF1-5] [IX4-FA] [CPIO]	20	171.143	17.600		Recreational - Club, Lodge Hall, Fraternal Organization - 6 to 13 Stories, 0	123A217 213	No Max	Central City North	No	LI	DT CPU
Los Angeles	846 S BROADWAY	90014	5144016060	0.880	0.880	0.000	15.840	Shortfall of Sites	0.065	Regional Center Commercial	[Q]C5-4D-CDO-SN	Traditional Core	[DM4-CHC1-5] [CX4-FA] [SN-CPIO-CDO]	20	335.988	17.600		Residential - Five or More Units or Apartments (Any Combination) - 5 Stories or More - Other Improvements Only, 0	127-5A209 215	No Max	Central City	No	VLI, LI, ABMI	DT CPU
Los Angeles	2039 SACRAMENTO ST	90021	5166011020	8.800	8.800	0.000	0.000	Shortfall of Sites	0.124	Heavy Manufacturing	M3-1-RIO	Hybrid Industrial	[MM1-CDF1-5] [IX4-FA] [CPIO]	20	177.460	17.600		Industrial - Light Manufacturing - One Story, 0	123A217 224	No Max	Central City North	No	LI	DT CPU
Los Angeles	2039 SACRAMENTO ST	90021	5166011020	8.800	8.800	0.000	0.000	Shortfall of Sites	0.124	Heavy Manufacturing	M3-1-RIO	Hybrid Industrial	[MM1-CDF1-5] [IX4-FA] [CPIO]	20	177.531	17.600		Industrial - Light Manufacturing - One Story, 0	123A217 225	No Max	Central City North	No	LI	DT CPU
Los Angeles	2039 SACRAMENTO ST	90021	5166011020	8.800	8.800	0.000	0.000	Shortfall of Sites	0.124	Heavy Manufacturing	M3-1-RIO	Hybrid Industrial	[MM1-CDF1-5] [IX4-FA] [CPIO]	20	177.605	17.600		Industrial - Light Manufacturing - One Story, 0	123A217 226	No Max	Central City North	No	LI	DT CPU
Los Angeles	0	0	5166011011	8.800	8.800	0.000	0.000	Shortfall of Sites	0.124	Heavy Manufacturing	M3-1-RIO	Hybrid Industrial	[MM1-CDF1-5] [IX4-FA] [CPIO]	20	177.674	17.600	Vacant	Commercial - Commercial - Vacant Land, 0	123A217 227	No Max	Central City North	No	LI	DT CPU
Los Angeles	2025 SACRAMENTO ST	90021	5166011012	8.800	8.800	0.000	0.000	Shortfall of Sites	0.124	Heavy Manufacturing	M3-1-RIO	Hybrid Industrial	[MM1-CDF1-5] [IX4-FA] [CPIO]	20	177.748	17.600		Commercial - Auto, Recreation Equipment, Construction Equipment Sales and Service - Auto Body Repair Shop - One Story, 0	123A217 228	No Max	Central City North	No	LI	DT CPU
Los Angeles	2025 SACRAMENTO ST	90021	5166011012	8.800	8.800	0.000	0.000	Shortfall of Sites	0.124	Heavy Manufacturing	M3-1-RIO	Hybrid Industrial	[MM1-CDF1-5] [IX4-FA] [CPIO]	20	177.821	17.600		Commercial - Auto, Recreation Equipment, Construction Equipment Sales and Service - Auto Body Repair Shop - One Story, 0	123A217 229	No Max	Central City North	No	LI	DT CPU
Los Angeles	690 MESQUIT ST	90021	5164017008	8.800	8.800	0.000	0.000	Shortfall of Sites	0.128	Heavy Manufacturing	M3-1-RIO	Hybrid Industrial	[MM1-CDR1-5] [IX4-FA] [CPIO]	20	172.248	17.600		Industrial - Warehousing, Distribution, Storage - Warehousing, Distribution, 10,000 to 24,999 SF - One Story, 0	124-5A217 233	No Max	Central City North	No	LI	DT CPU
Los Angeles	1018 S SANTA FE AVE	90021	5166005002	8.800	8.800	0.000	0.000	Shortfall of Sites	0.129	Heavy Manufacturing	M3-1-RIO	Hybrid Industrial	[MM1-CDF1-5] [IX4-FA] [CPIO]	20	171.135	17.600		Industrial - Light Manufacturing - One Story, 0	123A217 233	No Max	Central City North	No	LI	DT CPU
Los Angeles	1022 S SANTA FE AVE	90021	5166005003	8.800	8.800	0.000	0.000	Shortfall of Sites	0.129	Heavy Manufacturing	M3-1-RIO	Hybrid Industrial	[MM1-CDF1-5] [IX4-FA] [CPIO]	20	171.129	17.600		Industrial - Light Manufacturing - One Story, 0	123A217 236	No Max	Central City North	No	LI	DT CPU
Los Angeles	690 MESQUIT ST	90021	5164017008	8.800	8.800	0.000	0.000	Shortfall of Sites	0.124	Heavy Manufacturing	M3-1-RIO	Hybrid Industrial	[MM1-CDR1-5] [IX4-FA] [CPIO]	20	177.512	17.600		Industrial - Warehousing, Distribution, Storage - Warehousing, Distribution, 10,000 to 24,999 SF - One Story, 0	124-5A217 237	No Max	Central City North	No	LI	DT CPU
Los Angeles	425 S LOS ANGELES ST	90013	5148008012	0.880	0.880	0.000	15.840	Shortfall of Sites	0.068	Community Commercial	[Q]C4-2D	Traditional Core	[DM3-CHC1-5] [CX2-FA] [CPIO]	20	322.367	17.600		Commercial - Store - One Story, 0	129A213 246	No Max	Central City	No	VLI, LI, ABMI	DT CPU

Jurisdiction Name	Site Address/Intersection	5 Digit ZIP Code	Assessor Parcel Number	Very Low-Income	Low-Income	Moderate-Income	Above Moderate-Income	Type of Shortfall	Parcel Size (Acres)	Current General Plan Designation	Current Zoning	Proposed General Plan (GP) Designation	Proposed Zoning	Minimum Density Allowed	Maximum Density Allowed	Total Capacity	Vacant/ Nonvacant	Description of Existing Uses	PIN	Base Density Per Acre	Community Plan Area	Rent Stabalization Ordinance	Income Category	Applicable Rezoning Program (Program informing values in Column Q listed first)
Los Angeles	2116 SACRAMENTO ST	90021	5166006016	8.800	8.800	0.000	0.000	Shortfall of Sites	0.129	Heavy Manufacturing	M3-1-RIO	Hybrid Industrial	[MM1-CDF1-5] [IX4-FA] [CPIO]	20	170.984	17.600		Commercial - Commercial - Miscellaneous Commercial - One Story, 0	123A217 248	No Max	Central City North	No	LI	DT CPU
Los Angeles	2124 SACRAMENTO ST	90021	5166006023	8.800	8.800	0.000	0.000	Shortfall of Sites	0.129	Heavy Manufacturing	M3-1-RIO	Hybrid Industrial	[MM1-CDF1-5] [IX4-FA] [CPIO]	20	170.983	17.600		Industrial - Light Manufacturing - One Story, 0	123A217 251	No Max	Central City North	No	LI	DT CPU
Los Angeles	530 RAMIREZ ST	90012	5409022905	0.880	0.880	0.000	15.840	Shortfall of Sites	0.094	Heavy Manufacturing	[Q]M3-1-RIO	Community Center	[MB4-G1-5] [CX3-FA]	20	233.832	17.600		Commercial - Restaurant, Cocktail Lounge - Restaurant, Cocktail Lounge, Tavern - One Story, 0	132A217 252	No Max	Central City North	No	VLI, LI, ABMI	DT CPU
Los Angeles	2124 SACRAMENTO ST	90021	5166006023	8.800	8.800	0.000	0.000	Shortfall of Sites	0.129	Heavy Manufacturing	M3-1-RIO	Hybrid Industrial	[MM1-CDF1-5] [IX4-FA] [CPIO]	20	170.980	17.600		Industrial - Light Manufacturing - One Story, 0	123A217 253	No Max	Central City North	No	LI	DT CPU
Los Angeles	2132 SACRAMENTO ST	90021	5166006022	8.800	8.800	0.000	0.000	Shortfall of Sites	0.129	Heavy Manufacturing	M3-1-RIO	Hybrid Industrial	[MM1-CDF1-5] [IX4-FA] [CPIO]	20	170.979	17.600		Industrial - Light Manufacturing - One Story, 0	123A217 255	No Max	Central City North	No	LI	DT CPU
Los Angeles	464 E 3RD ST	90013	5147004016	0.880	0.880	0.000	15.840	Shortfall of Sites	0.066	Light Manufacturing	M2-2D-O	Community Center	[DM2-G1-5] [CX2-FA] [CPIO-O]	20	331.896	17.600		Industrial - Light Manufacturing - Two Stories, 0	129A215 256	No Max	Central City	No	VLI, LI, ABMI	DT CPU
Los Angeles	2132 SACRAMENTO ST	90021	5166006022	8.800	8.800	0.000	0.000	Shortfall of Sites	0.129	Heavy Manufacturing	M3-1-RIO	Hybrid Industrial	[MM1-CDF1-5] [IX4-FA] [CPIO]	20	170.980	17.600		Industrial - Light Manufacturing - One Story, 0	123A217 257	No Max	Central City North	No	LI	DT CPU
Los Angeles	730 S LOS ANGELES ST	90014	5145002001	0.880	0.880	0.000	15.840	Shortfall of Sites	0.045	Light Manufacturing	M2-2D	Traditional Core	[HM1-CHC1-5] [CX2-FA] [CPIO]	20	492.999	17.600		Residential - Five or More Units or Apartments (Any Combination) - 5 Stories or More - Mills Act Property, 0	127-5A211 258	No Max	Central City	No	VLI, LI, ABMI	DT CPU
Los Angeles	2146 SACRAMENTO ST	90021	5166006003	8.800	8.800	0.000	0.000	Shortfall of Sites	0.129	Heavy Manufacturing	M3-1-RIO	Hybrid Industrial	[MM1-CDF1-5] [IX4-FA] [CPIO]	20	170.978	17.600		Industrial - Light Manufacturing - One Story, 0	123A217 259	No Max	Central City North	No	LI	DT CPU
Los Angeles	715 CROCKER ST	90021	5146033043	0.880	0.880	0.000	15.840	Shortfall of Sites	0.070	Light Manufacturing	M2-2D	Markets	[DM1-MK1-5] [IX3-FA]	20	313.208	17.600		Commercial - Store Combination - Store and Residential Combination - One Story, 0	126A213 260	No Max	Central City	No	VLI, LI, ABMI	DT CPU
Los Angeles	717 MAPLE AVE	90014	5145002012	0.880	0.880	0.000	15.840	Shortfall of Sites	0.044	Community Commercial	(T)(Q)C2-2	Traditional Core	[HM1-CHC1-5] [CX2-FA] [CPIO]	20	497.903	17.600	Vacant	Industrial - Industrial - Vacant Land, 0	127-5A211 262	No Max	Central City	No	VLI, LI, ABMI	DT CPU
Los Angeles	2146 SACRAMENTO ST	90021	5166006003	8.800	8.800	0.000	0.000	Shortfall of Sites	0.129	Heavy Manufacturing	M3-1-RIO	Hybrid Industrial	[MM1-CDF1-5] [IX4-FA] [CPIO]	20	170.975	17.600		Industrial - Light Manufacturing - One Story, 0	123A217 262	No Max	Central City North	No	LI	DT CPU
Los Angeles	2148 SACRAMENTO ST	90021	5166006002	8.800	8.800	0.000	0.000	Shortfall of Sites	0.129	Heavy Manufacturing	M3-1-RIO	Hybrid Industrial	[MM1-CDF1-5] [IX4-FA] [CPIO]	20	170.976	17.600		Industrial - Light Manufacturing - One Story, 0	123A217 264	No Max	Central City North	No	LI	DT CPU
Los Angeles	2148 SACRAMENTO ST	90021	5166006002	8.800	8.800	0.000	0.000	Shortfall of Sites	0.129	Heavy Manufacturing	M3-1-RIO	Hybrid Industrial	[MM1-CDF1-5] [IX4-FA] [CPIO]	20	170.975	17.600		Industrial - Light Manufacturing - One Story, 0	123A217 265	No Max	Central City North	No	LI	DT CPU
Los Angeles	2152 SACRAMENTO ST	90021	5166006001	8.800	8.800	0.000	0.000	Shortfall of Sites	0.129	Heavy Manufacturing	M3-1-RIO	Hybrid Industrial	[MM1-CDF1-5] [IX4-FA] [CPIO]	20	170.974	17.600		Industrial - Light Manufacturing - One Story, 0	123A217 266	No Max	Central City North	No	LI	DT CPU
Los Angeles	0	0	5166002009	0.880	0.880	0.000	15.840	Shortfall of Sites	0.096	Regional Commercial	(Q)C2-1-RIO	Hybrid Industrial	[MB3-CDF1-5] [IX4-FA] [CPIO]	20	228.364	17.600		Commercial - Parking Lot (Commercial Use Property) - Lots - Patron or Employee - One Story, 0	124-5A217 274	No Max	Central City North	No	VLI, LI, ABMI	DT CPU
Los Angeles	1112 S SANTA FE AVE	90021	5166006005	8.800	8.800	0.000	0.000	Shortfall of Sites	0.126	Heavy Manufacturing	M3-1-RIO	Hybrid Industrial	[MM1-CDF1-5] [IX4-FA] [CPIO]	20	174.891	17.600		Industrial - Light Manufacturing - One Story, 0	123A217 276	No Max	Central City North	No	LI	DT CPU
Los Angeles	757 CROCKER ST	90021	5146026032	0.880	0.880	0.000	15.840	Shortfall of Sites	0.070	Light Manufacturing	M2-2D	Markets	[DM1-MK1-5] [IX3-FA]	20	312.308	17.600		Industrial - Warehousing, Distribution, Storage - Warehousing, Distribution, 10,000 to 24,999 SF - One Story, 0	126A211 285	No Max	Central City	No	VLI, LI, ABMI	DT CPU
Los Angeles	2421 E 8TH ST	90021	5166006020	8.800	8.800	0.000	0.000	Shortfall of Sites	0.129	Heavy Manufacturing	M3-1-RIO	Hybrid Industrial	[MM1-CDF1-5] [IX4-FA] [CPIO]	20	171.165	17.600		Industrial - Warehousing, Distribution, Storage - Warehousing, Distribution, Under 10,000 SF - One Story, 0	123A217 288	No Max	Central City North	No	LI	DT CPU
Los Angeles	721 CROCKER ST	90021	5146033045	0.880	0.880	0.000	15.840	Shortfall of Sites	0.070	Light Manufacturing	M2-2D	Markets	[DM1-MK1-5] [IX3-FA]	20	313.070	17.600		Industrial - Warehousing, Distribution, Storage - Warehousing, Distribution, Under 10,000 SF - One Story, 0	126A213 289	No Max	Central City	No	VLI, LI, ABMI	DT CPU
Los Angeles	2421 E 8TH ST	90021	5166006020	8.800	8.800	0.000	0.000	Shortfall of Sites	0.129	Heavy Manufacturing	M3-1-RIO	Hybrid Industrial	[MM1-CDF1-5] [IX4-FA] [CPIO]	20	171.165	17.600		Industrial - Warehousing, Distribution, Storage - Warehousing, Distribution, Under 10,000 SF - One Story, 0	123A217 290	No Max	Central City North	No	LI	DT CPU
Los Angeles	768 S SAN PEDRO ST	90014	5146026031	0.880	0.880	0.000	15.840	Shortfall of Sites	0.070	Light Manufacturing	M2-2D	Markets	[DM1-SH1-5] [IX3-FA] [CPIO]	20	312.820	17.600		Industrial - Warehousing, Distribution, Storage - Warehousing, Distribution, Under 10,000 SF - One Story, 0	126A211 292	No Max	Central City	No	VLI, LI, ABMI	DT CPU
Los Angeles	2421 E 8TH ST	90021	5166006020	8.800	8.800	0.000	0.000	Shortfall of Sites	0.129	Heavy Manufacturing	M3-1-RIO	Hybrid Industrial	[MM1-CDF1-5] [IX4-FA] [CPIO]	20	171.163	17.600		Industrial - Warehousing, Distribution, Storage - Warehousing, Distribution, Under 10,000 SF - One Story, 0	123A217 292	No Max	Central City North	No	LI	DT CPU
Los Angeles	2431 E 8TH ST	90021	5166006021	8.800	8.800	0.000	0.000	Shortfall of Sites	0.129	Heavy Manufacturing	M3-1-RIO	Hybrid Industrial	[MM1-CDF1-5] [IX4-FA] [CPIO]	20	171.165	17.600		Industrial - Light Manufacturing - One Story, 0	123A217 293	No Max	Central City North	No	LI	DT CPU
Los Angeles	2431 E 8TH ST	90021	5166006021	8.800	8.800	0.000	0.000	Shortfall of Sites	0.129	Heavy Manufacturing	M3-1-RIO	Hybrid Industrial	[MM1-CDF1-5] [IX4-FA] [CPIO]	20	171.165	17.600		Industrial - Light Manufacturing - One Story, 0	123A217 294	No Max	Central City North	No	LI	DT CPU
Los Angeles	2431 E 8TH ST	90021	5166006021	8.800	8.800	0.000	0.000	Shortfall of Sites	0.129	Heavy Manufacturing	M3-1-RIO	Hybrid Industrial	[MM1-CDF1-5] [IX4-FA] [CPIO]	20	171.165	17.600		Industrial - Light Manufacturing - One Story, 0	123A217 295	No Max	Central City North	No	LI	DT CPU
Los Angeles	723 CROCKER ST	90021	5146033046	0.880	0.880	0.000	15.840	Shortfall of Sites	0.070	Light Manufacturing	M2-2D	Markets	[DM1-MK1-5] [IX3-FA]	20	313.024	17.600		Industrial - Light Manufacturing - One Story, 0	126A213 297	No Max	Central City	No	VLI, LI, ABMI	DT CPU
Los Angeles	768 S SAN PEDRO ST	90014	5146026031	0.880	0.880	0.000	15.840	Shortfall of Sites	0.070	Light Manufacturing	M2-2D	Markets	[DM1-SH1-5] [IX3-FA] [CPIO]	20	312.808	17.600		Industrial - Warehousing, Distribution, Storage - Warehousing, Distribution, Under 10,000 SF - One Story, 0	126A211 297	No Max	Central City	No	VLI, LI, ABMI	DT CPU
Los Angeles	906 E 3RD ST	90013	5163015022	8.800	8.800	0.000	0.000	Shortfall of Sites	0.193	Heavy Manufacturing	M3-1-RIO	Hybrid Industrial	[LM1-CDF1-5] [IX4-FA] [CPIO]	20	113.844	17.600		Industrial - Industrial - Artist in Residence - Four Stories, 0	129A215 298	No Max	Central City North	No	LI	DT CPU
Los Angeles	2459 E 8TH ST	90021	5166006014	8.800	8.800	0.000	0.000	Shortfall of Sites	0.129	Heavy Manufacturing	M3-1-RIO	Hybrid Industrial	[MM1-CDF1-5] [IX4-FA] [CPIO]	20	171.165	17.600		Industrial - Light Manufacturing - One Story, 0	123A217 298	No Max	Central City North	No	LI	DT CPU
Los Angeles	2459 E 8TH ST	90021	5166006014	8.800	8.800	0.000	0.000	Shortfall of Sites	0.129	Heavy Manufacturing	M3-1-RIO	Hybrid Industrial	[MM1-CDF1-5] [IX4-FA] [CPIO]	20	171.166	17.600		Industrial - Light Manufacturing - One Story, 0	123A217 299	No Max	Central City North	No	LI	DT CPU
Los Angeles	2463 E 8TH ST	90021	5166006018	8.800	8.800	0.000	0.000	Shortfall of Sites	0.128	Heavy Manufacturing	M3-1-RIO	Hybrid Industrial	[MM1-CDF1-5] [IX4-FA] [CPIO]	20	172.333	17.600		Industrial - Light Manufacturing - One Story, 0	123A217 300	No Max	Central City North	No	LI	DT CPU
Los Angeles	768 S SAN PEDRO ST	90014	5146026031	0.880	0.880	0.000	15.840	Shortfall of Sites	0.070	Light Manufacturing	M2-2D	Markets	[DM1-SH1-5] [IX3-FA] [CPIO]	20	312.800	17.600		Industrial - Warehousing, Distribution, Storage - Warehousing, Distribution, Under 10,000 SF - One Story, 0	126A211 304	No Max	Central City	No	VLI, LI, ABMI	DT CPU
Los Angeles	768 S SAN PEDRO ST	90014	5146026031	0.880	0.880	0.000	15.840	Shortfall of Sites	0.070	Light Manufacturing	M2-2D	Markets	[DM1-SH1-5] [IX3-FA] [CPIO]	20	312.785	17.600		Industrial - Warehousing, Distribution, Storage - Warehousing, Distribution, Under 10,000 SF - One Story, 0	126A211 310	No Max	Central City	No	VLI, LI, ABMI	DT CPU
Los Angeles	2420 E 8TH ST	90021	5166007010	8.800	8.800	0.000	0.000	Shortfall of Sites	0.125	Heavy Manufacturing	M3-1-RIO	Hybrid Industrial	[MM1-CDF1-5] [IX4-FA] [CPIO]	20	175.515	17.600		Industrial - Light Manufacturing - One Story, 0	123A217 318	No Max	Central City North	No	LI	DT CPU
Los Angeles	715 E 8TH ST	90021	5146026030	0.880	0.880	0.000	15.840	Shortfall of Sites	0.070	Light Manufacturing	M2-2D	Markets	[DM1-MK1-5] [IX3-FA]	20	312.495	17.600		Industrial - Heavy Manufacturing - One Story, 0	126A211 320	No Max	Central City	No	VLI, LI, ABMI	DT CPU
Los Angeles	1615 S BROADWAY	90015	5133005017	0.880	0.880	0.000	15.840	Shortfall of Sites	0.057	Community Commercial	C2-2D-O	Transit Core	[HB2-G1-5] [CX2-FA] [CPIO-O]	20	388.366	17.600		Commercial - Restaurant, Cocktail Lounge - Restaurant, Cocktail Lounge, Tavern - One Story, 0	124-5A207 320	No Max	Central City	No	VLI, LI, ABMI	DT CPU
Los Angeles	2420 E 8TH ST	90021	5166007010	8.800	8.800	0.000	0.000	Shortfall of Sites	0.129	Heavy Manufacturing	M3-1-RIO	Hybrid Industrial	[MM1-CDF1-5] [IX4-FA] [CPIO]	20	171.126	17.600		Industrial - Light Manufacturing - One Story, 0	123A217 320	No Max	Central City North	No	LI	DT CPU
Los Angeles	784 S SAN PEDRO ST	90014	5146026019	0.880	0.880	0.000	15.840	Shortfall of Sites	0.070	Light Manufacturing	M2-2D	Markets	[DM1-SH1-5] [IX3-FA] [CPIO]	20	312.772	17.600		Industrial - Light Manufacturing - Three Stories, 0	126A211 321	No Max	Central City	No	VLI, LI, ABMI	DT CPU
Los Angeles	1269 E 6TH ST	90021	5164009019	0.880	0.880	0.000	15.840	Shortfall of Sites	0.092	Heavy Manufacturing	M3-1-RIO	Hybrid Industrial	[MB3-CDF1-5] [IX4-FA] [CPIO]	20	237.838	17.600		Industrial - Warehousing, Distribution, Storage - Warehousing, Distribution, 10,000 to 24,999 SF - One Story, 0	126A215 321	No Max	Central City North	No	VLI, LI, ABMI	DT CPU
Los Angeles	2424 E 8TH ST	90021	5166007009	8.800	8.800	0.000	0.000	Shortfall of Sites	0.129	Heavy Manufacturing	M3-1-RIO	Hybrid Industrial	[MM1-CDF1-5] [IX4-FA] [CPIO]	20	171.125	17.600		Industrial - Light Manufacturing - One Story, 0	123A217 322	No Max	Central City North	No	LI	DT CPU
Los Angeles	1261 E 6TH ST	90021	5164009018	0.880	0.880	0.000	15.840	Shortfall of Sites	0.092	Heavy Manufacturing	M3-1-RIO	Hybrid Industrial	[MB3-CDF1-5] [IX4-FA] [CPIO]	20	237.841	17.600		Industrial - Warehousing, Distribution, Storage - Warehousing, Distribution, Under 10,000 SF - Two Stories, 0	126A215 324	No Max	Central City North	No	VLI, LI, ABMI	DT CPU
Los Angeles	2424 E 8TH ST	90021	5166007009	8.800	8.800	0.000	0.000	Shortfall of Sites	0.129	Heavy Manufacturing	M3-1-RIO	Hybrid Industrial	[MM1-CDF1-5] [IX4-FA] [CPIO]	20	171.125	17.600		Industrial - Light Manufacturing - One Story, 0	123A217 324	No Max	Central City North	No	LI	DT CPU
Los Angeles	733 CROCKER ST	90021	5146033048	0.880	0.880	0.000	15.840	Shortfall of Sites	0.070	Light Manufacturing	M2-2D	Markets	[DM1-MK1-5] [IX3-FA]	20	312.881	17.600		Industrial - Light Manufacturing - One Story, 0	126A213 326	No Max	Central City	No	VLI, LI, ABMI	DT CPU
Los Angeles	715 E 8TH ST	90021	5146026030	0.880	0.880	0.000	15.840	Shortfall of Sites	0.070	Light Manufacturing	M2-2D	Markets	[DM1-MK1-5] [IX3-FA]	20	312.529	17.600		Industrial - Heavy Manufacturing - One Story, 0	126A211 326	No Max	Central City	No	VLI, LI, ABMI	DT CPU
Los Angeles	784 S SAN PEDRO ST	90014	5146026019	0.880	0.880	0.000	15.840	Shortfall of Sites	0.070	Light Manufacturing	M2-2D	Markets	[DM1-SH1-5] [IX3-FA] [CPIO]	20	312.766	17.600		Industrial - Light Manufacturing - Three Stories, 0	126A211 327	No Max	Central City	No	VLI, LI, ABMI	DT CPU
Los Angeles	715 E 8TH ST	90021	5146026030	0.880	0.880	0.000	15.840	Shortfall of Sites	0.070	Light Manufacturing	M2-2D	Markets	[DM1-MK1-5] [IX3-FA]	20	312.560	17.600		Industrial - Heavy Manufacturing - One Story, 0	126A211 330	No Max	Central City	No	VLI, LI, ABMI	DT CPU
Los Angeles	784 S SAN PEDRO ST	90014	5146026019	0.880	0.880	0.000	15.840	Shortfall of Sites	0.070	Light Manufacturing	M2-2D	Markets	[DM1-SH1-5] [IX3-FA] [CPIO]	20	312.744	17.600		Industrial - Light Manufacturing - Three Stories, 0	126A211 331	No Max	Central City	No	VLI, LI, ABMI	DT CPU
Los Angeles	2436 E 8TH ST	90021	5166007024	8.800	8.800	0.000	0.000	Shortfall of Sites	0.124	Heavy Manufacturing	M3-1-RIO	Hybrid Industrial	[MM1-CDF1-5] [IX4-FA] [CPIO]	20	177.793	17.600		Industrial - Light Manufacturing - One Story, 0	123A217 332	No Max	Central City North	No	LI	DT CPU
Los Angeles	959 N MAIN ST	90012	5409008803	0.880	0.880	0.000	15.840	Shortfall of Sites	0.066	Regional Commercial	[T][Q]C2-2-RIO	Community Center	[DM2-G1-5] [CX2-FA] [CPIO]	20	331.038	17.600	Vacant	Industrial - Industrial - Vacant Land, 0	135A215 333	No Max	Central City North	No	VLI, LI, ABMI	DT CPU
Los Angeles	2436 E 8TH ST	90021	5166007024	8.800	8.800	0.000	0.000	Shortfall of Sites	0.129	Heavy Manufacturing	M3-1-RIO	Hybrid Industrial	[MM1-CDF1-5] [IX4-FA] [CPIO]	20	171.124	17.600		Industrial - Light Manufacturing - One Story, 0	123A217 334	No Max	Central City North	No	LI	DT CPU

Jurisdiction Name	Site Address/Intersection	5 Digit ZIP Code	Assessor Parcel Number	Very Low-Income	Low-Income	Moderate-Income	Above Moderate-Income	Type of Shortfall	Parcel Size (Acres)	Current General Plan Designation	Current Zoning	Proposed General Plan (GP) Designation	Proposed Zoning	Minimum Density Allowed	Maximum Density Allowed	Total Capacity	Vacant/ Nonvacant	Description of Existing Uses	PIN	Base Density Per Acre	Community Plan Area	Rent Stabalization Ordinance	Income Category	Applicable Rezoning Program (Program informing values in Column Q listed first)
Los Angeles	715 E 8TH ST	90021	5146026030	0.880	0.880	0.000	15.840	Shortfall of Sites	0.070	Light Manufacturing	M2-2D	Markets	[DM1-MK1-5] [IX3-FA]	20	312.590	17.600		Industrial - Heavy Manufacturing - One Story, 0	126A211 336	No Max	Central City	No	VLI, LI, ABMI	DT CPU
Los Angeles	959 N MAIN ST	90012	5409008003	0.880	0.880	0.000	15.840	Shortfall of Sites	0.066	Regional Commercial	[T][Q]C2-2-RIO	Community Center	[DM2-G1-5] [CX2-FA] [CPIO]	20	331.238	17.600	Vacant	Industrial - Industrial - Vacant Land, 0	135A215 337	No Max	Central City North	No	VLI, LI, ABMI	DT CPU
Los Angeles	784 S SAN PEDRO ST	90014	5146026019	0.880	0.880	0.000	15.840	Shortfall of Sites	0.070	Light Manufacturing	M2-2D	Markets	[DM1-SH1-5] [IX3-FA] [CPIO]	20	312.749	17.600		Industrial - Light Manufacturing - Three Stories, 0	126A211 337	No Max	Central City	No	VLI, LI, ABMI	DT CPU
Los Angeles	715 E 8TH ST	90021	5146026030	0.880	0.880	0.000	15.840	Shortfall of Sites	0.070	Light Manufacturing	M2-2D	Markets	[DM1-MK1-5] [IX3-FA]	20	312.616	17.600		Industrial - Heavy Manufacturing - One Story, 0	126A211 340	No Max	Central City	No	VLI, LI, ABMI	DT CPU
Los Angeles	784 S SAN PEDRO ST	90014	5146026019	0.880	0.880	0.000	15.840	Shortfall of Sites	0.070	Light Manufacturing	M2-2D	Markets	[DM1-SH1-5] [IX3-FA] [CPIO]	20	312.736	17.600		Industrial - Light Manufacturing - Three Stories, 0	126A211 342	No Max	Central City	No	VLI, LI, ABMI	DT CPU
Los Angeles	959 N MAIN ST	90012	5409008003	0.880	0.880	0.000	15.840	Shortfall of Sites	0.066	Regional Commercial	[T][Q]C2-2-RIO	Community Center	[DM2-G1-5] [CX2-FA] [CPIO]	20	331.437	17.600	Vacant	Industrial - Industrial - Vacant Land, 0	135A215 343	No Max	Central City North	No	VLI, LI, ABMI	DT CPU
Los Angeles	747 CROCKER ST	90021	5146033054	0.880	0.880	0.000	15.840	Shortfall of Sites	0.070	Light Manufacturing	M2-2D	Markets	[DM1-MK1-5] [IX3-FA]	20	312.798	17.600		Industrial - Light Manufacturing - One Story, 0	126A213 344	No Max	Central City	No	VLI, LI, ABMI	DT CPU
Los Angeles	715 E 8TH ST	90021	5146026030	0.880	0.880	0.000	15.840	Shortfall of Sites	0.070	Light Manufacturing	M2-2D	Markets	[DM1-MK1-5] [IX3-FA]	20	312.656	17.600		Industrial - Heavy Manufacturing - One Story, 0	126A211 344	No Max	Central City	No	VLI, LI, ABMI	DT CPU
Los Angeles	951 N MAIN ST	90012	5409008004	0.880	0.880	0.000	15.840	Shortfall of Sites	0.066	Regional Commercial	[T][Q]C2-2-RIO	Community Center	[DM2-G1-5] [CX2-FA] [CPIO]	20	331.639	17.600	Vacant	Industrial - Industrial - Vacant Land, 0	135A215 347	No Max	Central City North	No	VLI, LI, ABMI	DT CPU
Los Angeles	715 E 8TH ST	90021	5146026030	0.880	0.880	0.000	15.840	Shortfall of Sites	0.070	Light Manufacturing	M2-2D	Markets	[DM1-MK1-5] [IX3-FA]	20	312.686	17.600		Industrial - Heavy Manufacturing - One Story, 0	126A211 352	No Max	Central City	No	VLI, LI, ABMI	DT CPU
Los Angeles	951 N MAIN ST	90012	5409008004	0.880	0.880	0.000	15.840	Shortfall of Sites	0.066	Regional Commercial	[T][Q]C2-2-RIO	Community Center	[DM2-G1-5] [CX2-FA] [CPIO]	20	331.837	17.600	Vacant	Industrial - Industrial - Vacant Land, 0	135A215 354	No Max	Central City North	No	VLI, LI, ABMI	DT CPU
Los Angeles	715 E 8TH ST	90021	5146026030	0.880	0.880	0.000	15.840	Shortfall of Sites	0.070	Light Manufacturing	M2-2D	Markets	[DM1-MK1-5] [IX3-FA]	20	312.720	17.600		Industrial - Heavy Manufacturing - One Story, 0	126A211 357	No Max	Central City	No	VLI, LI, ABMI	DT CPU
Los Angeles	221 E 5TH ST	90013	5148010011	0.880	0.880	0.000	15.840	Shortfall of Sites	0.095	High Medium Residential	[Q]R5-2D	Village	[MN1-SH1-5] [CX1-FA] [CPIO]	20	231.927	17.600		Commercial - Store - One Story, 0	129A213 358	No Max	Central City	No	VLI, LI, ABMI	DT CPU
Los Angeles	945 N MAIN ST	90012	5409008005	0.880	0.880	0.000	15.840	Shortfall of Sites	0.066	Regional Commercial	[T][Q]C2-2-RIO	Community Center	[DM2-G1-5] [CX2-FA] [CPIO]	20	332.038	17.600	Vacant	Industrial - Industrial - Vacant Land, 0	135A215 359	No Max	Central City North	No	VLI, LI, ABMI	DT CPU
Los Angeles	715 E 8TH ST	90021	5146026030	0.880	0.880	0.000	15.840	Shortfall of Sites	0.070	Light Manufacturing	M2-2D	Markets	[DM1-MK1-5] [IX3-FA]	20	312.751	17.600		Industrial - Heavy Manufacturing - One Story, 0	126A211 363	No Max	Central City	No	VLI, LI, ABMI	DT CPU
Los Angeles	747 CROCKER ST	90021	5146033054	0.880	0.880	0.000	15.840	Shortfall of Sites	0.070	Light Manufacturing	M2-2D	Markets	[DM1-MK1-5] [IX3-FA]	20	312.705	17.600		Industrial - Light Manufacturing - One Story, 0	126A213 364	No Max	Central City	No	VLI, LI, ABMI	DT CPU
Los Angeles	1200 S SANTA FE AVE	90021	5166007029	8.800	8.800	0.000	0.000	Shortfall of Sites	0.128	Heavy Manufacturing	M3-1-RIO	Hybrid Industrial	[MM1-CDF1-5] [IX4-FA] [CPIO]	20	172.418	17.600		Commercial - Store Combination - Store and Residential Combination - Three Stories, 0	123A217 364	No Max	Central City North	No	LI	DT CPU
Los Angeles	715 E 8TH ST	90021	5146026030	0.880	0.880	0.000	15.840	Shortfall of Sites	0.070	Light Manufacturing	M2-2D	Markets	[DM1-MK1-5] [IX3-FA]	20	312.866	17.600		Industrial - Heavy Manufacturing - One Story, 0	126A211 370	No Max	Central City	No	VLI, LI, ABMI	DT CPU
Los Angeles	1525 S LOS ANGELES ST	90015	5133013011	0.880	0.880	0.000	15.840	Shortfall of Sites	0.056	Light Manufacturing	M2-2D	Transit Core	[HB1-G1-5] [CX2-FA] [CPIO]	20	395.025	17.600		Commercial - Store Combination - Store and Office Combination - One Story, 0	124-5A207 370	No Max	Central City	No	VLI, LI, ABMI	DT CPU
Los Angeles	1200 S SANTA FE AVE	90021	5166007029	8.800	8.800	0.000	0.000	Shortfall of Sites	0.128	Heavy Manufacturing	M3-1-RIO	Hybrid Industrial	[MM1-CDF1-5] [IX4-FA] [CPIO]	20	172.078	17.600		Commercial - Store Combination - Store and Residential Combination - Three Stories, 0	123A217 371	No Max	Central City North	No	LI	DT CPU
Los Angeles	747 CROCKER ST	90021	5146033054	0.880	0.880	0.000	15.840	Shortfall of Sites	0.070	Light Manufacturing	M2-2D	Markets	[DM1-MK1-5] [IX3-FA]	20	312.656	17.600		Industrial - Light Manufacturing - One Story, 0	126A213 373	No Max	Central City	No	VLI, LI, ABMI	DT CPU
Los Angeles	544 S SAN PEDRO ST	90013	5147024026	0.880	0.880	0.000	15.840	Shortfall of Sites	0.096	Light Manufacturing	M2-2D	Markets	[MB4-G1-5] [IX1-FA] [CPIO]	20	228.218	17.600		Residential - Rooming/Boarding House, 0	127-5A213 388	No Max	Central City	No	VLI, LI, ABMI	DT CPU
Los Angeles	544 S SAN PEDRO ST	90013	5147024026	0.880	0.880	0.000	15.840	Shortfall of Sites	0.095	Light Manufacturing	M2-2D	Markets	[MB4-G1-5] [IX1-FA] [CPIO]	20	231.463	17.600		Residential - Rooming/Boarding House, 0	127-5A213 395	No Max	Central City	No	VLI, LI, ABMI	DT CPU
Los Angeles	0	0	5148024023	0.880	0.880	0.000	15.840	Shortfall of Sites	0.094	High Medium Residential	[Q]R5-2D	Community Center	[MB4-G1-5] [CX2-FA] [CPIO]	20	233.622	17.600		Commercial - Parking Lot (Commercial Use Property) - Lots - Patron or Employee - One Story, 0	127-5A213 424	No Max	Central City	No	VLI, LI, ABMI	DT CPU
Los Angeles	0	0	5148024034	0.880	0.880	0.000	15.840	Shortfall of Sites	0.093	High Medium Residential	[Q]R5-2D	Community Center	[MB4-G1-5] [CX2-FA] [CPIO]	20	237.218	17.600		Residential - Five or More Units or Apartments (Any Combination), 0	127-5A213 450	No Max	Central City	No	VLI, LI, ABMI	DT CPU
Los Angeles	1001 E 7TH ST	90021	5147030063	0.880	0.880	0.000	15.840	Shortfall of Sites	0.094	Light Manufacturing	M2-2D	Markets	[MB4-SH1-5] [IX1-FA] [CPIO]	20	234.649	17.600		Industrial - Food Processing Plant - Meat - Two Stories, 0	126A213 525	No Max	Central City	No	VLI, LI, ABMI	DT CPU
Los Angeles	644 SAN JULIAN ST	90014	5148025013	0.880	0.880	0.000	15.840	Shortfall of Sites	0.096	High Medium Residential	[Q]R5-2D	Community Center	[MB4-SH1-5] [CX2-FA] [CPIO]	20	228.585	17.600		Commercial - Parking Lot (Commercial Use Property) - Lots - Commercial Parking - One Story, 0	127-5A213 581	No Max	Central City	No	VLI, LI, ABMI	DT CPU
Los Angeles	552 W REDONDO BEACH BLVD	90248	6120027009	8.800	8.800	0.000	0.000	Shortfall of Sites	0.407	Limited Manufacturing	P-1VL, M1-1VL	Hybrid Industrial	0	20	54.119	17.600		Institutional - Church - One Story, 0	072B201 275	54	Harbor Gateway	No	LI	HG CPU, FBO
Los Angeles	1822 WILCOX AVE	90028	5546001401	0.880	0.880	0.000	15.840	Shortfall of Sites	0.099	High Density Residential	[Q]R4-2	Regional Center Commercial	C2-2D-SN-CPIO	20	221.699	17.600		Residential - Five or More Units or Apartments (Any Combination) · 4 Stories or Less, 0	150A187 275	108	Hollywood	No	VLI, LI, ABMI	HWD CPU , AHO
Los Angeles	1800 N CAHUENGA BLVD	90028	5546002016	0.880	0.880	0.000	15.840	Shortfall of Sites	0.100	Regional Center Commercial	C4-2D-SN	Regional Center Commercial	C2-2D-SN-CPIO	20	220.628	17.600		Commercial - Store - One Story, 0	150A187 316	108	Hollywood	No	VLI, LI, ABMI	HWD CPU , AHO
Los Angeles	0	0	5532016054	8.800	8.800	0.000	0.000	Shortfall of Sites	0.133	General Commercial	C2-1D	Community Commercial	[Q]C2-2D-CPIO	20	165.418	17.600		Residential - Five or More Units or Apartments (Any Combination) · 4 Stories or Less, 0	144B181 406	108	Hollywood	No	LI	HWD CPU , AHO
Los Angeles	1114 N SYCAMORE AVE	90038	5532016029	8.800	8.800	0.000	0.000	Shortfall of Sites	0.138	General Commercial	C2-1D	Community Commercial	[Q]C2-2D-CPIO	20	159.900	17.600	Vacant	Residential - Three Units (Any Combination) - 4 Stories or Less - Vacant Land, 0	144B181 407	108	Hollywood	No	LI	HWD CPU , AHO
Los Angeles	7001 SANTA MONICA BLVD	90038	5532016027	8.800	8.800	0.000	0.000	Shortfall of Sites	0.135	General Commercial	C2-1D	Community Commercial	[Q]C2-2D-CPIO	20	163.172	17.600		Commercial - Restaurant, Cocktail Lounge - Restaurant, Cocktail Lounge, Tavern - One Story, 0	144B181 415	108	Hollywood	No	LI	HWD CPU , AHO
Los Angeles	1114 N SYCAMORE AVE	90038	5532016029	8.800	8.800	0.000	0.000	Shortfall of Sites	0.138	General Commercial	C2-1D	Community Commercial	[Q]C2-2D-CPIO	20	159.903	17.600	Vacant	Residential - Three Units (Any Combination) - 4 Stories or Less - Vacant Land, 0	144B181 416	108	Hollywood	No	LI	HWD CPU , AHO
Los Angeles	7001 SANTA MONICA BLVD	90038	5532016027	8.800	8.800	0.000	0.000	Shortfall of Sites	0.135	General Commercial	C2-1D	Community Commercial	[Q]C2-2D-CPIO	20	163.174	17.600		Commercial - Restaurant, Cocktail Lounge - Restaurant, Cocktail Lounge, Tavern - One Story, 0	144B181 423	108	Hollywood	No	LI	HWD CPU , AHO
Los Angeles	7001 SANTA MONICA BLVD	90038	5532016027	8.800	8.800	0.000	0.000	Shortfall of Sites	0.135	General Commercial	C2-1D	Community Commercial	[Q]C2-2D-CPIO	20	163.177	17.600		Commercial - Restaurant, Cocktail Lounge - Restaurant, Cocktail Lounge, Tavern - One Story, 0	144B181 432	108	Hollywood	No	LI	HWD CPU , AHO
Los Angeles	5255 SANTA MONICA BLVD	90029	5537009033	8.800	8.800	0.000	0.000	Shortfall of Sites	0.135	Highway Oriented Commercial	C2-1D	Community Commercial	[Q]C2-2D-CPIO	20	162.997	17.600		Industrial - Light Manufacturing - One Story, 0	144B193 697	54	Hollywood	No	LI	HWD CPU , ARO, AHO
Los Angeles	6170 SANTA MONICA BLVD	90038	5534021009	8.800	8.800	0.000	0.000	Shortfall of Sites	0.137	Highway Oriented Commercial	C2-1D	Community Commercial	[Q]C2-2D-CPIO	20	160.064	17.600		Commercial - Store Combination - Store and Office Combination - One Story, 0	144B189 683	108	Hollywood	No	LI	HWD CPU , ARO
Los Angeles	6208 SANTA MONICA BLVD	90038	5534022002	8.800	8.800	0.000	0.000	Shortfall of Sites	0.137	Highway Oriented Commercial	C2-1D	Community Commercial	[Q]C2-2D-CPIO	20	160.016	17.600		Commercial - Store Combination - Store and Office Combination - One Story, 0	144B189 686	108	Hollywood	No	LI	HWD CPU , ARO
Los Angeles	6232 SANTA MONICA BLVD	90038	5534022023	8.800	8.800	0.000	0.000	Shortfall of Sites	0.138	Highway Oriented Commercial	C2-1D	Community Commercial	[Q]C2-2D-CPIO	20	159.967	17.600		Commercial - Office Building - One Story, 0	144B189 687	108	Hollywood	No	LI	HWD CPU , ARO
Los Angeles	6232 SANTA MONICA BLVD	90038	5534022023	8.800	8.800	0.000	0.000	Shortfall of Sites	0.138	Highway Oriented Commercial	C2-1D	Community Commercial	[Q]C2-2D-CPIO	20	159.955	17.600		Commercial - Office Building - One Story, 0	144B189 688	108	Hollywood	No	LI	HWD CPU , ARO
Los Angeles	1304 N CAHUENGA BLVD	90028	5546019014	0.880	0.880	0.000	15.840	Shortfall of Sites	0.096	Regional Center Commercial	C4-2D-SN	Regional Center Commercial	C2-2D-SN-CPIO	20	228.113	17.600		Commercial - Office Building - Office and Residential - One Story, 0	144B185 102	108	Hollywood	No	VLI, LI, ABMI	HWD CPU , ARO, MURC
Los Angeles	0	0	5547016904	0.880	0.880	0.000	15.840	Shortfall of Sites	0.101	Regional Center Commercial	C4-2D	Regional Center Commercial	C2-2D-CPIO	20	217.800	17.600		Miscellaneous - Government Owned Property, 0	148-5A187 291	108	Hollywood	No	VLI, LI, ABMI	HWD CPU , MURC
Los Angeles	0	0	5547016904	0.880	0.880	0.000	15.840	Shortfall of Sites	0.101	Regional Center Commercial	C4-2D	Regional Center Commercial	C2-2D-CPIO	20	217.802	17.600		Miscellaneous - Government Owned Property, 0	148-5A187 292	108	Hollywood	No	VLI, LI, ABMI	HWD CPU , MURC
Los Angeles	6523 SELMA AVE	90028	5547016905	0.880	0.880	0.000	15.840	Shortfall of Sites	0.101	Regional Center Commercial	C4-2D	Regional Center Commercial	C2-2D-CPIO	20	217.802	17.600		Miscellaneous - Government Owned Property - Miscellaneous - Government Property and Possessory Interest Not Classified in Any of the Above, 0	148-5A187 293	108	Hollywood	No	VLI, LI, ABMI	HWD CPU , MURC
Los Angeles	4352 FOUNTAIN AVE	90029	5542023046	8.800	8.800	0.000	0.000	Shortfall of Sites	0.209	Highway Oriented Commercial	C4-1D	General Commercial	C4-1	20	105.120	17.600		Commercial - Store - One Story, 0	147A201 240	108	Hollywood	No	LI	HWD CPU
Los Angeles	6061 SANTA MONICA BLVD	90038	5534016025	8.800	8.800	0.000	0.000	Shortfall of Sites	0.138	Commercial Manufacturing	CM-1VL	Community Commercial	[Q]C2-2D-CPIO	20	159.635	17.600		Commercial - Auto, Recreation Equipment, Construction Equipment Sales and Service - Auto Body Repair Shop - One Story, 0	144B189 653	108	Hollywood	No	LI	HWD CPU
Los Angeles	6061 SANTA MONICA BLVD	90038	5534016025	8.800	8.800	0.000	0.000	Shortfall of Sites	0.135	Commercial Manufacturing	CM-1VL	Community Commercial	[Q]C2-2D-CPIO	20	162.691	17.600		Commercial - Auto, Recreation Equipment, Construction Equipment Sales and Service - Auto Body Repair Shop - One Story, 0	144B189 663	108	Hollywood	No	LI	HWD CPU
Los Angeles	6100 SANTA MONICA BLVD	90038	5534021029	8.800	8.800	0.000	0.000	Shortfall of Sites	0.135	Highway Oriented Commercial	C2-1D	Community Commercial	[Q]C2-2D-CPIO	20	162.518	17.600		Commercial - Auto, Recreation Equipment, Construction Equipment Sales and Service - Auto Body Repair Shop - One Story, 0	144B189 675	108	Hollywood	No	LI	HWD CPU
Los Angeles	6118 SANTA MONICA BLVD	90038	5534021003	8.800	8.800	0.000	0.000	Shortfall of Sites	0.137	Highway Oriented Commercial	C2-1D	Community Commercial	[Q]C2-2D-CPIO	20	160.150	17.600		Commercial - Store - One Story, 0	144B189 678	108	Hollywood	No	LI	HWD CPU
Los Angeles	6154 SANTA MONICA BLVD	90038	5534021007	8.800	8.800	0.000	0.000	Shortfall of Sites	0.137	Highway Oriented Commercial	C2-1D	Community Commercial	[Q]C2-2D-CPIO	20	160.101	17.600		Commercial - Store - One Story, 0	144B189 680	108	Hollywood	No	LI	HWD CPU
Los Angeles	6154 SANTA MONICA BLVD	90038	5534021007	8.800	8.800	0.000	0.000	Shortfall of Sites	0.137	Highway Oriented Commercial	C2-1D	Community Commercial	[Q]C2-2D-CPIO	20	160.090	17.600		Commercial - Store - One Story, 0	144B189 681	108	Hollywood	No	LI	HWD CPU
Los Angeles	6164 SANTA MONICA BLVD	90038	5534021008	8.800	8.800	0.000	0.000	Shortfall of Sites	0.137	Highway Oriented Commercial	C2-1D	Community Commercial	[Q]C2-2D-CPIO	20	160.078	17.600		Commercial - Auto, Recreation Equipment, Construction Equipment Sales and Service - Auto Body Repair Shop - One Story, 0	144B189 682	108	Hollywood	No	LI	HWD CPU
Los Angeles	1069 N EL CENTRO AVE	90038	5534022001	8.800	8.800	0.000	0.000	Shortfall of Sites	0.137	Highway Oriented Commercial	C2-1D	Community Commercial	[Q]C2-2D-CPIO	20	160.027	17.600		Commercial - Restaurant, Cocktail Lounge - Restaurant, Cocktail Lounge, Tavern - Two Stories, 0	144B189 685	108	Hollywood	No	LI	HWD CPU

Jurisdiction Name	Site Address/Intersection	5 Digit ZIP Code	Assessor Parcel Number	Very Low-Income	Low-Income	Moderate-Income	Above Moderate-Income	Type of Shortfall	Parcel Size (Acres)	Current General Plan Designation	Current Zoning	Proposed General Plan (GP) Designation	Proposed Zoning	Minimum Density Allowed	Maximum Density Allowed	Total Capacity	Vacant/ Nonvacant	Description of Existing Uses	PIN	Base Density Per Acre	Community Plan Area	Rent Stabalization Ordinance	Income Category	Applicable Rezoning Program (Program informing values in Column Q listed first)
Los Angeles	6301 SANTA MONICA BLVD	90038	5533007032	8.800	8.800	0.000	0.000	Shortfall of Sites	0.136	Highway Oriented Commercial	C2-1D-SN	Community Commercial	[Q]C2-2D-CPIO	20	161.246	17.600		Commercial - Service Station - Full Service - No Additional Services, 0	144B185 695	108	Hollywood	No	LI	HWD CPU
Los Angeles	1001 N WESTERN AVE	90029	5536021025	8.800	8.800	0.000	0.000	Shortfall of Sites	0.134	Neighborhood Office Commercial	C4-1D	Neighborhood Commercial	[Q]C4-2D-CPIO	20	163.817	17.600		Commercial - Restaurant, Cocktail Lounge - Restaurant, Cocktail Lounge, Tavern - One Story, 0	144B193 1047	54	Hollywood	No	LI	HWD CPU
Los Angeles	901 VINE ST	90038	5533018001	8.800	8.800	0.000	0.000	Shortfall of Sites	0.138	Highway Oriented Commercial	C2-1D	Community Commercial	[Q]C2-2D-CPIO	20	159.070	17.600		Commercial - Auto, Recreation Equipment, Construction Equipment Sales and Service - Auto Body Repair Shop - One Story, 0	144B185 1187	108	Hollywood	No	LI	HWD CPU
Los Angeles	6780 VINELAND AVE	91606	2414022025	0.799	0.799	0.000	14.386	Shortfall of Sites	0.118	Highway Oriented Commercial	C2-1VL			20	170.020	15.984		Commercial - Store - One Story, 0	180B173 42		North Hollywood - Valley Village	No	VLI, LI, ABMI	DB50
Los Angeles	6765 FAIR AVE	91606	2319011017	0.799	0.799	0.000	14.386	Shortfall of Sites	0.119	Highway Oriented Commercial	C2-1VL			20	167.230	15.984		Residential - Five or More Units or Apartments (Any Combination) · 4 Stories or Less, 0	180B173 47		North Hollywood - Valley Village	No	VLI, LI, ABMI	DB50
Los Angeles	11313 WEDDINGTON ST	91601	2350016008	8.800	8.800	0.000	0.000	Shortfall of Sites	0.143	Community Commercial	C4-1-CA	Community Commercial	0	20	153.336	17.600		Commercial - Store Combination - Store and Office Combination - One Story, 0	171B173 261	No Max	North Hollywood - Valley Village	No	LI	Orange LineTNP , ARO, AHO
Los Angeles	5300 TUJUNGA AVE	91601	2350016902	8.800	8.800	0.000	0.000	Shortfall of Sites	0.143	Community Commercial	C4-1-CA	Community Commercial	0	20	153.336	17.600		Miscellaneous - Government Owned Property, 0	171B173 266	No Max	North Hollywood - Valley Village	No	LI	Orange LineTNP , AHO
Los Angeles	11313 WEDDINGTON ST	91601	2350016008	8.800	8.800	0.000	0.000	Shortfall of Sites	0.143	Community Commercial	C4-1-CA	Community Commercial	0	20	153.336	17.600		Commercial - Store Combination - Store and Office Combination - One Story, 0	171B173 277	No Max	North Hollywood - Valley Village	No	LI	Orange LineTNP , ARO, AHO
Los Angeles	5300 TUJUNGA AVE	91601	2350016902	8.800	8.800	0.000	0.000	Shortfall of Sites	0.143	Community Commercial	C4-1-CA	Community Commercial	0	20	153.335	17.600		Miscellaneous - Government Owned Property, 0	171B173 279	No Max	North Hollywood - Valley Village	No	LI	Orange LineTNP , AHO
Los Angeles	11313 WEDDINGTON ST	91601	2350016008	8.800	8.800	0.000	0.000	Shortfall of Sites	0.143	Community Commercial	C4-1-CA	Community Commercial	0	20	153.335	17.600		Commercial - Store Combination - Store and Office Combination - One Story, 0	171B173 290	No Max	North Hollywood - Valley Village	No	LI	Orange LineTNP , ARO, AHO
Los Angeles	5300 TUJUNGA AVE	91601	2350016902	8.800	8.800	0.000	0.000	Shortfall of Sites	0.143	Community Commercial	C4-1-CA	Community Commercial	0	20	153.334	17.600		Miscellaneous - Government Owned Property, 0	171B173 293	No Max	North Hollywood - Valley Village	No	LI	Orange LineTNP , AHO
Los Angeles	5255 BAKMAN AVE	91601	2350017018	8.800	8.800	0.000	0.000	Shortfall of Sites	0.143	Community Commercial	C4-1-CA	Community Commercial	0	20	153.353	17.600		Commercial - Parking Lot (Commercial Use Property) - Lots - Patron or Employee - One Story, 0	171B173 399	No Max	North Hollywood - Valley Village	No	LI	Orange LineTNP , AHO
Los Angeles	5215 BAKMAN AVE	91601	2350017027	8.800	8.800	0.000	0.000	Shortfall of Sites	0.144	Community Commercial	C4-1-CA	Community Commercial	0	20	153.009	17.600		Commercial - Office Building - One Story, 0	171B173 545	No Max	North Hollywood - Valley Village	No	LI	Orange LineTNP , ARO, AHO
Los Angeles	11335 MAGNOLIA BOULEVARD	91601	2350017023	8.800	8.800	0.000	0.000	Shortfall of Sites	0.143	Community Commercial	C4-1-CA	Community Commercial	0	20	153.644	17.600	Vacant	Commercial - Commercial - Vacant Land, 0	171B173 580	No Max	North Hollywood - Valley Village	No	LI	Orange LineTNP , AHO
Los Angeles	11142 BURBANK BLVD	91601	2350005064	8.800	8.800	0.000	0.000	Shortfall of Sites	0.143	Community Commercial	C2-1	Community Commercial	0	20	153.911	17.600		Commercial - Store - One Story, 0	174B173 988	No Max	North Hollywood - Valley Village	No	LI	Orange LineTNP , AHO
Los Angeles	11050 BURBANK BLVD	91601	2350003051	8.800	8.800	0.000	0.000	Shortfall of Sites	0.143	Community Commercial	C2-1	Community Commercial	0	20	153.523	17.600		Commercial - Non-Auto Service and Repair Shop, Paint Shop, or Laundry - One Story, 0	174B173 994	No Max	North Hollywood - Valley Village	No	LI	Orange LineTNP , AHO
Los Angeles	10736 MAGNOLIA BLVD	91601	2419009020	0.000	0.000	0.000	17.600	Shortfall of Sites	0.091	Medium Residential	C4-1-CA	Community Commercial	0	0	219.337	17.600		Residential - Five or More Units or Apartments (Any Combination) · 4 Stories or Less - Pool, 0	171B177 752	108	North Hollywood - Valley Village	Yes	ABMI	Orange LineTNP , DB50, AHO
Los Angeles	10915 MAGNOLIA BLVD	91601	2416005008	8.800	8.800	0.000	0.000	Shortfall of Sites	0.100	Community Commercial	C4-1-CA	Community Commercial	0	20	220.339	17.600		Commercial - Store - One Story, 0	171B173 578	108	North Hollywood - Valley Village	No	LI	Orange LineTNP , DB50, AHO
Los Angeles	0	0	2350013920	0.880	0.880	0.000	15.840	Shortfall of Sites	0.093	Public Facilities	PF-1VL	Regional Mixed Commercial	0	20	237.531	17.600		Miscellaneous - Utility, 0	171B173 1399	No Max	North Hollywood - Valley Village	No	VLI, LI, ABMI	Orange LineTNP , PF
Los Angeles	5263 BAKMAN AVE	91601	2350017019	8.800	8.800	0.000	0.000	Shortfall of Sites	0.143	Community Commercial	C4-1-CA	Community Commercial	0	20	153.834	17.600		Institutional - Church - One Story, 0	171B173 345	No Max	North Hollywood - Valley Village	No	LI	Orange LineTNP, FBO
Los Angeles	5263 BAKMAN AVE	91601	2350017019	8.800	8.800	0.000	0.000	Shortfall of Sites	0.143	Community Commercial	C4-1-CA	Community Commercial	0	20	153.355	17.600		Institutional - Church - One Story, 0	171B173 355	No Max	North Hollywood - Valley Village	No	LI	Orange LineTNP, FBO
Los Angeles	14242 SYLVAN ST	91401	2240017020	8.800	8.800	0.000	0.000	Shortfall of Sites	0.201	Low Medium II Residential	[Q]RD1.5-1	Medium	0	20	109.525	17.600		Institutional - Church - One Story, 0	177B153 204	108	Van Nuys - North Sherman Oaks	No	LI	Orange LineTNP, FBO
Los Angeles	14242 SYLVAN ST	91401	2240017020	8.800	8.800	0.000	0.000	Shortfall of Sites	0.201	Low Medium II Residential	[Q]RD1.5-1	Medium	0	20	109.525	17.600		Institutional - Church - One Story, 0	177B153 206	108	Van Nuys - North Sherman Oaks	No	LI	Orange LineTNP, FBO
Los Angeles	5077 LANKERSHIM BLVD	91601	2353010033	8.800	8.800	0.000	0.000	Shortfall of Sites	0.257	Community Commercial	R4-1-CA, C4-1-CA	0	0	20	85.609	17.600		Commercial - Store Combination - Store and Residential Combination - Five Stories, 0	171B173 983	217	North Hollywood - Valley Village	No	LI	Orange LineTNP
Los Angeles	14654 SYLVAN ST	91411	2241011012	8.800	8.800	0.000	0.000	Shortfall of Sites	0.184	Medium Residential	[Q]R3-1	0	0	20	174.244	17.600		Residential - Five or More Units or Apartments (Any Combination) · 4 Stories or Less, 8	178-5A149 114	No Max	Van Nuys - North Sherman Oaks	No	LI	Orange LineTNP
Los Angeles	14133 SYLVAN ST	91401	2240015027	8.800	8.800	0.000	0.000	Shortfall of Sites	0.201	Low Medium II Residential	[Q]RD1.5-1	Medium	0	20	109.526	17.600		Residential - Five or More Units or Apartments (Any Combination) · 4 Stories or Less, 0	177B153 130	108	Van Nuys - North Sherman Oaks	No	LI	Orange LineTNP
Los Angeles	14142 SYLVAN ST	91401	2240018029	8.800	8.800	0.000	0.000	Shortfall of Sites	0.201	Low Medium II Residential	[Q]RD1.5-1	Medium	0	20	109.525	17.600		Residential - Double, Duplex, or Two Units - 4 Stories or Less, 0	177B153 220	108	Van Nuys - North Sherman Oaks	No	LI	Orange LineTNP
Los Angeles	14142 SYLVAN ST	91401	2240018029	8.800	8.800	0.000	0.000	Shortfall of Sites	0.201	Low Medium II Residential	[Q]RD1.5-1	Medium	0	20	109.525	17.600		Residential - Double, Duplex, or Two Units - 4 Stories or Less, 0	177B153 221	108	Van Nuys - North Sherman Oaks	No	LI	Orange LineTNP
Los Angeles	14050 CALVERT ST	91401	2239014024	8.800	8.800	0.000	0.000	Shortfall of Sites	0.156	Low Medium II Residential	[Q]RD1.5-1	0	0	20	173.230	17.600		Residential - Four Units (Any Combination) - 4 Stories or Less, 4	177B153 578	No Max	Van Nuys - North Sherman Oaks	No	LI	Orange LineTNP
Los Angeles	5990 SEPULVEDA BLVD	91411	2243019023	8.800	8.800	0.000	0.000	Shortfall of Sites	0.144	Light Manufacturing	M2-1-RIO	Community Commercial	0	20	152.372	17.600		Commercial - Office Building - 6 to 13 Stories, 0	177B145 589	No Max	Van Nuys - North Sherman Oaks	No	LI	Orange LineTNP
Los Angeles	14659 VICTORY BLVD	91411	2236022027	8.800	8.800	0.000	0.000	Shortfall of Sites	0.141	Community Commercial	[Q]C2-1VL-CDO	Neighborhood Commercial	0	20	155.740	17.600		Commercial - Shopping Center (Neighborhood, Community) - One Story, 0	180B149 803	No Max	Van Nuys - North Sherman Oaks	No	LI	Orange LineTNP
Los Angeles	14822 VICTORY BLVD	91411	2241001027	8.800	8.800	0.000	0.000	Shortfall of Sites	0.127	Medium Residential	[Q]R3-1	0	0	20	173.282	17.600		Residential - Five or More Units or Apartments (Any Combination) · 4 Stories or Less - Pool, 0	180B149 872	No Max	Van Nuys - North Sherman Oaks	No	LI	Orange LineTNP
Los Angeles	11263 BURBANK BLVD	91601	2337035034	8.800	8.800	0.000	0.000	Shortfall of Sites	0.143	Community Commercial	C2-1	Community Commercial	0	20	153.311	17.600		Commercial - Auto, Recreation Equipment, Construction Equipment Sales and Service - Auto Body Repair Shop - One Story, 0	174B173 881	No Max	North Hollywood - Valley Village	No	LI	Orange LineTNP
Los Angeles	11263 BURBANK BLVD	91601	2337035034	8.800	8.800	0.000	0.000	Shortfall of Sites	0.140	Community Commercial	C2-1	Community Commercial	0	20	157.108	17.600		Commercial - Auto, Recreation Equipment, Construction Equipment Sales and Service - Auto Body Repair Shop - One Story, 0	174B173 907	No Max	North Hollywood - Valley Village	No	LI	Orange LineTNP
Los Angeles	10701 TABOR ST	90034	4252035041	0.000	0.000	0.000	17.600	Shortfall of Sites	0.138	General Commercial	C2-1	Neighborhood Center	0	0	144.635	17.600		Residential - Five or More Units or Apartments (Any Combination) · 4 Stories or Less, 0	120B161 985	54	Palms - Mar Vista - Del Rey	Yes	ABMI	PMVDR CPU , AHO
Los Angeles	17649 SHERMAN WAY	91406	2228004001	8.800	8.800	0.000	0.000	Shortfall of Sites	0.154	Neighborhood Office Commercial	R1P-1VL	Community Center	0	20	143.239	17.600		Commercial - Parking Lot (Commercial Use Property) - Lots - Patron or Employee - One Story, 0	183B129 28	54	Reseda - West Van Nuys	No	LI	RES CPU , AHO
Los Angeles	17635 SHERMAN WAY	91406	2228004016	8.800	8.800	0.000	0.000	Shortfall of Sites	0.156	Neighborhood Office Commercial	R1P-1VL	Community Center	0	20	141.338	17.600		Commercial - Parking Lot (Commercial Use Property) - Lots - Patron or Employee - One Story, 0	183B129 29	54	Reseda - West Van Nuys	No	LI	RES CPU , AHO
Los Angeles	17635 SHERMAN WAY	91406	2228004016	8.800	8.800	0.000	0.000	Shortfall of Sites	0.156	Neighborhood Office Commercial	R1P-1VL	Community Center	0	20	141.365	17.600		Commercial - Parking Lot (Commercial Use Property) - Lots - Patron or Employee - One Story, 0	183B129 30	54	Reseda - West Van Nuys	No	LI	RES CPU , AHO
Los Angeles	17635 SHERMAN WAY	91406	2228004016	8.800	8.800	0.000	0.000	Shortfall of Sites	0.156	Neighborhood Office Commercial	R1P-1VL	Community Center	0	20	141.393	17.600		Commercial - Parking Lot (Commercial Use Property) - Lots - Patron or Employee - One Story, 0	183B129 31	54	Reseda - West Van Nuys	No	LI	RES CPU , AHO
Los Angeles	17635 SHERMAN WAY	91406	2228004005	8.800	8.800	0.000	0.000	Shortfall of Sites	0.156	Neighborhood Office Commercial	R1P-1VL	Community Center	0	20	141.421	17.600		Commercial - Parking Lot (Commercial Use Property) - Lots - Patron or Employee - One Story, 0	183B129 32	54	Reseda - West Van Nuys	No	LI	RES CPU , AHO
Los Angeles	17607 SHERMAN WAY	91406	2228004009	8.800	8.800	0.000	0.000	Shortfall of Sites	0.155	Neighborhood Office Commercial	C2-1VL, R1P-1VL	Community Center	0	20	142.082	17.600		Commercial - Parking Lot (Commercial Use Property) - Lots - Patron or Employee - One Story, 0	183B129 38	54	Reseda - West Van Nuys	No	LI	RES CPU , AHO
Los Angeles	16505 VICTORY BLVD	91406	2231009026	8.800	8.800	0.000	0.000	Shortfall of Sites	0.152	Neighborhood Office Commercial	C2-1VL-RIO	Community Center	0	20	145.133	17.600		Commercial - Service Station - Full Service - Lift, 0	180B137 733	54	Reseda - West Van Nuys	No	LI	RES CPU
Los Angeles	19256 ROSCOE BLVD	91324	2104001036	8.800	8.800	0.000	0.000	Shortfall of Sites	0.209	General Commercial	C2-1VL	Neighborhood Center	0	20	105.058	17.600		Commercial - Store - One Story, 0	192B117 815	54	Reseda - West Van Nuys	No	LI	RES CPU
Los Angeles	14905 DICKENS ST	91403	2276004022	0.000	0.000	0.000	17.600	Shortfall of Sites	0.349	Low Medium Residential	RD1.5-1	Medium Residential	0	0	57.253	17.600		Residential - Five or More Units or Apartments (Any Combination) · 4 Stories or Less - Pool, 0	166-5A149 56	43	Sherman Oaks - Studio City - Toluca Lake - Cahuenga Pass	Yes	ABMI	SHR CPU , AHO
Los Angeles	4100 CAHUENGA BLVD	91602	2424042001	0.880	0.880	0.000	15.840	Shortfall of Sites	0.156	Open Space	C2-1-RIO	Community Center	0	20	141.080	17.600		Commercial - Restaurant, Cocktail Lounge - Restaurant, Cocktail Lounge, Tavern - One Story, 0	162B177 62	108	Sherman Oaks - Studio City - Toluca Lake - Cahuenga Pass	No	VLI, LI, ABMI	SHR CPU , AHO

Jurisdiction Name	Site Address/Intersection	5 Digit ZIP Code	Assessor Parcel Number	Very Low-Income	Low-Income	Moderate-Income	Above Moderate-Income	Type of Shortfall	Parcel Size (Acres)	Current General Plan Designation	Current Zoning	Proposed General Plan (GP) Designation	Proposed Zoning	Minimum Density Allowed	Maximum Density Allowed	Total Capacity	Vacant/ Nonvacant	Description of Existing Uses	PIN	Base Density Per Acre	Community Plan Area	Rent Stabalization Ordinance	Income Category	Applicable Rezoning Program (Program informing values in Column Q listed first)
Los Angeles	14026 OXNARD ST	91401	2246002027	8.800	8.800	0.000	0.000	Shortfall of Sites	0.298	Low Medium II Residential	[Q]R3-1, [Q]RD1.5-1	Neighborhood Center	0	20	73.908	17.600		Commercial - Parking Lot (Commercial Use Property) - Lots - Patron or Employee - One Story, 0	177B153 870	72	Van Nuys - North Sherman Oaks	No	LI	VNY CPU , AHO
Los Angeles	14550 ARCHWOOD ST	91405	2236010026	0.880	0.880	0.000	15.840	Shortfall of Sites	0.158	Community Commercial	[Q]C2-1L-CDO	Community Center	0	20	139.257	17.600		Commercial - Office Building - One Story, 0	180B149 165	108	Van Nuys - North Sherman Oaks	No	VLI, LI, ABMI	VNY CPU , ARO
Los Angeles	0	0	2237002031	8.800	8.800	0.000	0.000	Shortfall of Sites	0.207	Community Commercial	[Q]P-1L-CDO	Village	0	20	106.483	17.600		Commercial - Parking Lot (Commercial Use Property) - Lots - Patron or Employee - One Story, 0	180B149 237	72	Van Nuys - North Sherman Oaks	No	LI	VNY CPU , P
Los Angeles	0	0	2218004015	0.880	0.880	0.000	15.840	Shortfall of Sites	0.155	General Commercial	C2-1VL	Community Center	0	20	141.978	17.600	Vacant	Commercial - Commercial - Vacant Land, 0	186B149 521	108	Van Nuys - North Sherman Oaks	No	VLI, LI, ABMI	VNY CPU
Los Angeles	6856 VAN NUYS BLVD	91405	2217009034	0.880	0.880	0.000	15.840	Shortfall of Sites	0.156	Community Commercial	C2-1L	Community Center	0	20	141.474	17.600		Commercial - Store - One Story, 0	183B149 600	108	Van Nuys - North Sherman Oaks	No	VLI, LI, ABMI	VNY CPU
Los Angeles	6856 VAN NUYS BLVD	91405	2217009034	0.880	0.880	0.000	15.840	Shortfall of Sites	0.156	Community Commercial	C2-1L	Community Center	0	20	141.475	17.600		Commercial - Store - One Story, 0	183B149 621	108	Van Nuys - North Sherman Oaks	No	VLI, LI, ABMI	VNY CPU
Los Angeles	14545 VANOWEN ST	91405	2219025032	0.880	0.880	0.000	15.840	Shortfall of Sites	0.156	Community Commercial	C2-1L	Community Center	0	20	140.817	17.600		Commercial - Store - One Story, 0	183B149 738	108	Van Nuys - North Sherman Oaks	No	VLI, LI, ABMI	VNY CPU
Los Angeles	15311 VANOWEN ST	91406	2234024037	8.800	8.800	0.000	0.000	Shortfall of Sites	0.252	General Commercial	C2-1VL	Village	0	20	107.241	17.600		Commercial - Store - One Story, 4	183B145 747	72	Van Nuys - North Sherman Oaks	No	LI	VNY CPU
Los Angeles	14645 VANOWEN ST	91405	2219022026	8.800	8.800	0.000	0.000	Shortfall of Sites	0.207	Low Medium II Residential	[Q]RD1.5-1	Village	0	20	106.271	17.600		Residential - Single Family Residence, 0	183B149 750	72	Van Nuys - North Sherman Oaks	No	LI	VNY CPU
Los Angeles	14639 VANOWEN ST	91405	2219022027	8.800	8.800	0.000	0.000	Shortfall of Sites	0.207	Low Medium II Residential	[Q]RD1.5-1	Village	0	20	106.271	17.600	Vacant	Residential - Single Family Residence - Vacant Land, 0	183B149 751	72	Van Nuys - North Sherman Oaks	No	LI	VNY CPU
Los Angeles	14617 VANOWEN ST	91405	2219023027	0.880	0.880	0.000	15.840	Shortfall of Sites	0.157	Medium Residential	[T][Q]R3-1, R3-2	Community Center	0	20	139.904	17.600		Residential - Five or More Units or Apartments (Any Combination) · 4 Stories or Less, 0	183B149 763	108	Van Nuys - North Sherman Oaks	No	VLI, LI, ABMI	VNY CPU
Los Angeles	14617 VANOWEN ST	91405	2219023027	0.880	0.880	0.000	15.840	Shortfall of Sites	0.157	Medium Residential	[T][Q]R3-1, R3-2	Community Center	0	20	139.906	17.600		Residential - Five or More Units or Apartments (Any Combination) · 4 Stories or Less, 0	183B149 764	108	Van Nuys - North Sherman Oaks	No	VLI, LI, ABMI	VNY CPU
Los Angeles	14519 VANOWEN ST	91405	2219025006	0.880	0.880	0.000	15.840	Shortfall of Sites	0.158	Community Commercial	C2-1L	Community Center	0	20	138.891	17.600		Commercial - Store - One Story, 0	183B149 766	108	Van Nuys - North Sherman Oaks	No	VLI, LI, ABMI	VNY CPU
Los Angeles	6351 WOODMAN AVE	91401	2239006036	8.800	8.800	0.000	0.000	Shortfall of Sites	0.208	Neighborhood Office Commercial	[Q]C1.5-1VL	Village	0	20	105.604	17.600		Commercial - Store - One Story, 0	180B157 957	72	Van Nuys - North Sherman Oaks	No	LI	VNY CPU
Los Angeles	2024 SAWTELLE BLVD	90025	4261032027	0.000	0.000	0.000	17.600	Shortfall of Sites	0.167	Neighborhood Commercial	C2-1VL	Mixed Use Corridor	0	0	149.688	17.600		Commercial - Store Combination - Store and Residential Combination - One Story, 4	126B153 738	54	West Los Angeles	Yes	ABMI	West WLA CPU , ARO, AHO
Los Angeles	11407 SANTA MONICA BLVD	90025	4261003009	8.800	8.800	0.000	0.000	Shortfall of Sites	0.147	Neighborhood Commercial	C2-1VL	Mixed Use Corridor	0	20	149.661	17.600		Residential - Five or More Units or Apartments (Any Combination) · 5 Stories or More, 0	129B149 513	54	West Los Angeles	No	LI	West WLA CPU , AHO
Los Angeles	1427 PACIFIC COAST HWY	90710	7410009039	8.800	8.800	0.000	0.000	Shortfall of Sites	0.298	General Commercial	[Q]C2-1VL	Community Center	0	20	73.708	17.600		Commercial - Auto, Recreation Equipment, Construction Equipment Sales and Service - Used Car Sales - One Story, 0	033B193 36	54	Wilmington - Harbor City	No	LI	WHC CPU , DB50, AHO
Los Angeles	0	0	7418023026	8.800	8.800	0.000	0.000	Shortfall of Sites	0.200	Limited Industrial	[Q]CM-1VL-O-CUGU	Villages	0	20	109.821	17.600	Vacant	Commercial - Commercial - Vacant Land, 0	027B205 54	43	Wilmington - Harbor City	No	LI	WHC CPU , DB50
Los Angeles	220 N MARINE AVE	90744	7418032016	8.800	8.800	0.000	0.000	Shortfall of Sites	0.200	Limited Industrial	[Q]CM-1VL-O	Villages	0	20	110.247	17.600		Industrial - Light Manufacturing - One Story, 0	027B205 273	43	Wilmington - Harbor City	No	LI	WHC CPU , ARO, DB50
Los Angeles	214 N MARINE AVE	90744	7418032017	8.800	8.800	0.000	0.000	Shortfall of Sites	0.200	Limited Industrial	[Q]CM-1VL-O	Villages	0	20	110.248	17.600		Industrial - Light Manufacturing - One Story, 0	027B205 290	43	Wilmington - Harbor City	No	LI	WHC CPU , ARO, DB50
Los Angeles	400 N MARINE AVE	90744	7418014009	8.800	8.800	0.000	0.000	Shortfall of Sites	0.194	Limited Manufacturing	[Q]MR1-1VL-O-CUGU	Villages	0	20	113.184	17.600		Industrial - Warehousing, Distribution, Storage - Warehousing, Distribution, Under 10,000 SF - One Story, 0	030B205 1269	43	Wilmington - Harbor City	No	LI	WHC CPU
Los Angeles	6401 W 86TH PL	90045	4122003016	0.000	0.000	0.000	17.600	Shortfall of Sites	0.189	Low Medium II Residential	R2-1	0	0	0	105.749	17.600		Residential - Double, Duplex, or Two Units - 4 Stories or Less, 0	096B165 634	43	Westchester - Playa del Rey	Yes	ABMI	WPDR CPU , R2RD, AHO
Los Angeles	6615 W 86TH PL	90045	4122014023	0.000	0.000	0.000	17.600	Shortfall of Sites	0.192	Medium Residential	R3-1	0	0	0	103.984	17.600		Residential - Five or More Units or Apartments (Any Combination) · 4 Stories or Less - Pool, 0	096B165 599	43	Westchester - Playa del Rey	Yes	ABMI	WPDR CPU , DB50, AHO
Los Angeles	0	0	4103024024	8.800	8.800	0.000	0.000	Shortfall of Sites	0.185	Low Residential	R1-1	0	0	20	99.000	17.599	Vacant	Residential - Single Family Residence - Vacant Land, 0	099B173 1104		Westchester - Playa del Rey	No	LI	TOC EXP
Los Angeles	9556 HANNA AVE	91311	2727023027	8.799	8.799	0.000	0.000	Shortfall of Sites	0.205	Low I Residential	RS-1	0	0	20	113.635	17.598		Residential - Single Family Residence - Pool, 1	201B101 863		Chatsworth - Porter Ranch	No	LI	OPP RC , ADU
Los Angeles	16907 LORNE ST	91406	2204030026	8.799	8.799	0.000	0.000	Shortfall of Sites	0.172	Low Residential	R1-1	Low Residential	0	20	113.635	17.597		Residential - Single Family Residence, 1	189B133 147	1 per lot	Reseda - West Van Nuys	No	LI	OPP RC , RES CPU, ADU, AHO
Los Angeles	10611 VASSAR AVE	91311	2722011029	8.798	8.798	0.000	0.000	Shortfall of Sites	0.172	Low I Residential	RS-1	0	0	20	113.635	17.595		Residential - Single Family Residence, 1	207B101 131		Chatsworth - Porter Ranch	No	LI	OPP RC , ADU
Los Angeles	20109 HALSTED ST	91311	2748025038	8.797	8.797	0.000	0.000	Shortfall of Sites	0.172	Low I Residential	RS-1	0	0	20	113.635	17.595		Residential - Single Family Residence, 1	201B113 1026		Chatsworth - Porter Ranch	No	LI	OPP RC , ADU
Los Angeles	801 S LONGWOOD AVE	90005	5084001001	8.797	8.797	0.000	0.000	Shortfall of Sites	0.198	Low II Residential	R1V3-RG	0	0	20	99.000	17.593		Residential - Single Family Residence, 1	132B185 184		Wilshire	No	LI	TOC EXP , ADU
Los Angeles	11710 BALBOA BLVD	91344	2610002017	8.796	8.796	0.000	0.000	Shortfall of Sites	0.172	Low I Residential	RS-1	0	0	20	113.635	17.591		Residential - Single Family Residence - Pool, 1	213B133 166		Granada Hills - Knollwood	No	LI	OPP RC , ADU
Los Angeles	11718 BALBOA BLVD	91344	2610002016	8.794	8.794	0.000	0.000	Shortfall of Sites	0.172	Low I Residential	RS-1	0	0	20	113.635	17.588		Residential - Single Family Residence, 1	213B133 143		Granada Hills - Knollwood	No	LI	OPP RC , ADU
Los Angeles	6855 FALLBROOK AVE	91307	2026022019	8.793	8.793	0.000	0.000	Shortfall of Sites	0.172	Low Residential	RS-1	Very Low Residential	0	20	113.635	17.586		Residential - Single Family Residence, 1	183B097 710	1 per lot	Canoga Park - Winnetka - Woodland Hills - West Hills	No	LI	OPP RC , CPK CPU, ADU, AHO
Los Angeles	6861 FALLBROOK AVE	91307	2026022018	0.879	0.879	0.000	15.827	Shortfall of Sites	0.172	Low Residential	RS-1	Very Low Residential	0	20	113.635	17.585		Residential - Single Family Residence, 1	183B097 694	1 per lot	Canoga Park - Winnetka - Woodland Hills - West Hills	No	VLI, LI, ABMI	OPP RC , CPK CPU, ADU, AHO
Los Angeles	6901 FALLBROOK AVE	91307	2026022017	8.792	8.792	0.000	0.000	Shortfall of Sites	0.172	Low Residential	RS-1	Very Low Residential	0	20	113.635	17.585		Residential - Single Family Residence, 1	183B097 674	1 per lot	Canoga Park - Winnetka - Woodland Hills - West Hills	No	LI	OPP RC , CPK CPU, ADU, AHO
Los Angeles	9448 MEGAN AVE	91311	2727016018	8.792	8.792	0.000	0.000	Shortfall of Sites	0.172	Low I Residential	RS-1	0	0	20	113.635	17.584		Residential - Single Family Residence, 1	198B101 90		Chatsworth - Porter Ranch	No	LI	OPP RC , ADU
Los Angeles	11726 BALBOA BLVD	91344	2610002015	8.792	8.792	0.000	0.000	Shortfall of Sites	0.172	Low I Residential	RS-1	0	0	20	113.635	17.584		Residential - Single Family Residence, 1	213B133 132		Granada Hills - Knollwood	No	LI	OPP RC , ADU
Los Angeles	6909 FALLBROOK AVE	91307	2026022016	8.792	8.792	0.000	0.000	Shortfall of Sites	0.172	Low Residential	RS-1	Very Low Residential	0	20	113.635	17.584		Residential - Single Family Residence, 1	183B097 650	1 per lot	Canoga Park - Winnetka - Woodland Hills - West Hills	No	LI	OPP RC , CPK CPU, ADU, AHO
Los Angeles	10601 VASSAR AVE	91311	2722011028	8.792	8.792	0.000	0.000	Shortfall of Sites	0.172	Low I Residential	RS-1	0	0	20	113.635	17.583		Residential - Single Family Residence, 1	207B101 137		Chatsworth - Porter Ranch	No	LI	OPP RC , ADU
Los Angeles	6915 FALLBROOK AVE	91307	2026022015	0.879	0.879	0.000	15.825	Shortfall of Sites	0.172	Low Residential	RS-1	Very Low Residential	[MB3-CDF1-5] [IX4-FA] [CPIO]	20	113.635	17.583		Residential - Single Family Residence - Pool, 1	183B097 628	1 per lot	Canoga Park - Winnetka - Woodland Hills - West Hills	No	VLI, LI, ABMI	OPP RC , CPK CPU, ADU, AHO
Los Angeles	10567 VASSAR AVE	91311	2722011027	8.792	8.792	0.000	0.000	Shortfall of Sites	0.172	Low I Residential	RS-1	0	0	20	113.635	17.583		Residential - Single Family Residence, 1	207B101 143		Chatsworth - Porter Ranch	No	LI	OPP RC , ADU
Los Angeles	10561 VASSAR AVE	91311	2722011026	8.791	8.791	0.000	0.000	Shortfall of Sites	0.172	Low I Residential	RS-1	0	0	20	113.635	17.583		Residential - Single Family Residence - Pool, 1	207B101 147		Chatsworth - Porter Ranch	No	LI	OPP RC , ADU
Los Angeles	10549 VASSAR AVE	91311	2722011024	8.791	8.791	0.000	0.000	Shortfall of Sites	0.172	Low I Residential	RS-1	0	0	20	113.635	17.583		Residential - Single Family Residence - Pool, 1	207B101 173		Chatsworth - Porter Ranch	No	LI	OPP RC , ADU
Los Angeles	10541 VASSAR AVE	91311	2722011023	8.791	8.791	0.000	0.000	Shortfall of Sites	0.172	Low I Residential	RS-1	0	0	20	113.635	17.583		Residential - Single Family Residence - Pool, 1	207B101 185		Chatsworth - Porter Ranch	No	LI	OPP RC , ADU
Los Angeles	10555 VASSAR AVE	91311	2722011025	8.791	8.791	0.000	0.000	Shortfall of Sites	0.172	Low I Residential	RS-1	0	0	20	113.635	17.583		Residential - Single Family Residence, 1	207B101 163		Chatsworth - Porter Ranch	No	LI	OPP RC , ADU
Los Angeles	6921 FALLBROOK AVE	91307	2026022014	8.791	8.791	0.000	0.000	Shortfall of Sites	0.172	Low Residential	RS-1	Very Low Residential	0	20	113.635	17.583		Residential - Single Family Residence, 1	183B097 611	1 per lot	Canoga Park - Winnetka - Woodland Hills - West Hills	No	LI	OPP RC , CPK CPU, ADU, AHO
Los Angeles	10537 VASSAR AVE	91311	2722011022	8.791	8.791	0.000	0.000	Shortfall of Sites	0.172	Low I Residential	RS-1	0	0	20	113.635	17.583		Residential - Single Family Residence, 1	207B101 189		Chatsworth - Porter Ranch	No	LI	OPP RC , ADU
Los Angeles	10525 VASSAR AVE	91311	2722011020	8.791	8.791	0.000	0.000	Shortfall of Sites	0.172	Low I Residential	RS-1	0	0	20	113.635	17.583		Residential - Single Family Residence - Pool, 1	207B101 210		Chatsworth - Porter Ranch	No	LI	OPP RC , ADU
Los Angeles	10531 VASSAR AVE	91311	2722011021	8.791	8.791	0.000	0.000	Shortfall of Sites	0.172	Low I Residential	RS-1	0	0	20	113.635	17.583		Residential - Single Family Residence, 1	207B101 200		Chatsworth - Porter Ranch	No	LI	OPP RC , ADU
Los Angeles	10513 VASSAR AVE	91311	2722011018	8.791	8.791	0.000	0.000	Shortfall of Sites	0.172	Low I Residential	RS-1	0	0	20	113.635	17.583		Residential - Single Family Residence, 1	207B101 227		Chatsworth - Porter Ranch	No	LI	OPP RC , ADU
Los Angeles	10519 VASSAR AVE	91311	2722011019	8.791	8.791	0.000	0.000	Shortfall of Sites	0.172	Low I Residential	RS-1	0	0	20	113.635	17.583		Residential - Single Family Residence, 1	207B101 215		Chatsworth - Porter Ranch	No	LI	OPP RC , ADU
Los Angeles	10507 VASSAR AVE	91311	2722011017	8.791	8.791	0.000	0.000	Shortfall of Sites	0.172	Low I Residential	RS-1	0	0	20	113.635	17.583		Residential - Single Family Residence - Pool, 1	207B101 233		Chatsworth - Porter Ranch	No	LI	OPP RC , ADU
Los Angeles	2243 MERTON AVE	90041	5686002026	0.000	0.000	0.000	17.582	Shortfall of Sites	0.434	Low Medium II Residential	RD1.5-1	0	0	0	46.009	17.582		Residential - Five or More Units or Apartments (Any Combination) · 4 Stories or Less, 0	162A221 130		Northeast Los Angeles	Yes	ABMI	DB50
Los Angeles	10341 BELLWOOD AVE	90064	4315018048	0.000	0.000	0.000	17.582	Shortfall of Sites	0.117	Neighborhood Commercial	C2-1VL-O	0	0	0	170.244	17.582		Residential - Five or More Units or Apartments (Any Combination) · 4 Stories or Less - Pool, 0	129B161 140		West Los Angeles	Yes	ABMI	DB50
Los Angeles	4444 WOODMAN AVE	91423	2360005028	0.000	0.000	0.000	17.582	Shortfall of Sites	0.236	Medium Residential	R3-1-RIO	0	0	0	84.687	17.582		Residential - Five or More Units or Apartments (Any Combination) · 4 Stories or Less - Pool, 0	165B157 175		Sherman Oaks - Studio City - Toluca Lake - Cahuenga Pass	Yes	ABMI	DB50
Los Angeles	10425 MCVINE AVE	91040	2560009047	0.000	0.000	0.000	17.582	Shortfall of Sites	0.242	Medium Residential	R3-1	0	0	0	82.431	17.582		Residential - Five or More Units or Apartments (Any Combination) · 4 Stories or Less, 0	204B193 258		Sunland - Tujunga - Lake View Terrace - Shadow Hills - East La Tuna Canyon	Yes	ABMI	DB50
Los Angeles	11284 MONTANA AVE	90049	4366032010	0.000	0.000	0.000	17.582	Shortfall of Sites	0.233	Medium Residential	[Q]R3-1	0	0	0	85.840	17.582		Residential - Five or More Units or Apartments (Any Combination) · 4 Stories or Less, 0	135B145 384		Westwood	Yes	ABMI	DB50
Los Angeles	1640 BARRY AVE	90025	4262010011	0.000	0.000	0.000	17.582	Shortfall of Sites	0.236	Medium Residential	[Q]R3-1	0	0	0	84.489	17.582		Residential - Five or More Units or Apartments (Any Combination) · 4 Stories or Less - Pool, 0	126B149 495		West Los Angeles	Yes	ABMI	DB50
Los Angeles	10530 WILSHIRE BLVD	90024	4326003007	0.000	0.000	0.000	17.582	Shortfall of Sites	0.058	Very High Residential	[Q]R5-3	0	0	0	344.782	17.582		Residential - Five or More Units or Apartments (Any Combination) · 5 Stories or More - Pool, 0	135B153 581		Westwood	Yes	ABMI	DB50

Jurisdiction Name	Site Address/Intersection	5 Digit ZIP Code	Assessor Parcel Number	Very Low-Income	Low-Income	Moderate-Income	Above Moderate-Income	Type of Shortfall	Parcel Size (Acres)	Current General Plan Designation	Current Zoning	Proposed General Plan (GP) Designation	Proposed Zoning	Minimum Density Allowed	Maximum Density Allowed	Total Capacity	Vacant/ Nonvacant	Description of Existing Uses	PIN	Base Density Per Acre	Community Plan Area	Rent Stabalization Ordinance	Income Category	Applicable Rezoning Program (Program informing values in Column Q listed first)
Los Angeles	13000 VALLEYHEART DR	91604	2375022047	0.000	0.000	0.000	17.582	Shortfall of Sites	0.233	Medium Residential	R3-1-RIO	0	0	0	85.690	17.582		Residential - Five or More Units or Apartments (Any Combination) · 4 Stories or Less - Pool, 0	165B161 901		Sherman Oaks - Studio City - Toluca Lake - Cahuenga Pass	Yes	ABMI	DB50
Los Angeles	6303 CAHUENGA BLVD	91606	2414018007	0.000	0.000	0.000	17.582	Shortfall of Sites	0.539	Low Medium II Residential	RD1.5-1	0	0	0	45.289	17.582		Residential - Five or More Units or Apartments (Any Combination) · 4 Stories or Less, 0	177B177 73		North Hollywood - Valley Village	Yes	ABMI	DB50
Los Angeles	7121 WOODMAN AVE	91405	2216027016	0.000	0.000	0.000	17.582	Shortfall of Sites	0.287	Medium Residential	R3-1	0	0	0	85.111	17.582		Residential - Five or More Units or Apartments (Any Combination) · 4 Stories or Less - Pool, 0	183B157 161		Van Nuys - North Sherman Oaks	Yes	ABMI	DB50
Los Angeles	717 W EL SEGUNDO BLVD	90247	6117019029	0.000	0.000	0.000	17.582	Shortfall of Sites	0.299	Medium Residential	R3-1-O	0	0	0	81.762	17.582		Residential - Five or More Units or Apartments (Any Combination) · 4 Stories or Less, 0	081B197 302		Harbor Gateway	Yes	ABMI	DB50
Los Angeles	10431 KAILUA LN	91042	2558003041	0.000	0.000	0.000	17.582	Shortfall of Sites	0.293	Medium Residential	R3-1	0	0	0	83.217	17.582		Residential - Five or More Units or Apartments (Any Combination) · 4 Stories or Less - Pool, 0	204B197 371		Sunland - Tujunga - Lake View Terrace - Shadow Hills - East La Tuna Canyon	Yes	ABMI	DB50
Los Angeles	7005 COLDWATER CANYON AVE	91605	2327021030	0.000	0.000	0.000	17.582	Shortfall of Sites	0.290	Medium Residential	R3-1	0	0	0	84.306	17.582		Residential - Five or More Units or Apartments (Any Combination) · 4 Stories or Less - Pool, 0	183B161 512		North Hollywood - Valley Village	Yes	ABMI	DB50
Los Angeles	8811 WOODMAN AVE	91331	2639038039	0.000	0.000	0.000	17.582	Shortfall of Sites	0.288	Medium Residential	R3-1	0	0	0	84.766	17.582		Residential - Five or More Units or Apartments (Any Combination) · 4 Stories or Less - Pool, 0	195B153 771		Mission Hills - Panorama City - North Hills	Yes	ABMI	DB50
Los Angeles	13464 VICTORY BLVD	91401	2330002038	0.000	0.000	0.000	17.582	Shortfall of Sites	0.287	Medium Residential	R3-1	0	0	0	85.113	17.582		Residential - Five or More Units or Apartments (Any Combination) · 4 Stories or Less, 0	180B157 970		Van Nuys - North Sherman Oaks	Yes	ABMI	DB50
Los Angeles	6927 FALLBROOK AVE	91307	2026022013	0.879	0.879	0.000	15.824	Shortfall of Sites	0.172	Low Residential	RS-1	Very Low Residential	[DM1-G1-5] [CX2-FA] [CPIO]	20	113.635	17.582		Residential - Single Family Residence - Pool, 1	183B097 590	1 per lot	Canoga Park - Winnetka - Woodland Hills - West Hills	No	VLI, LI, ABMI	OPP RC , CPK CPU, ADU, AHO
Los Angeles	6933 FALLBROOK AVE	91307	2026022012	8.791	8.791	0.000	0.000	Shortfall of Sites	0.172	Low Residential	RS-1	Very Low Residential	0	20	113.635	17.582		Residential - Single Family Residence, 1	183B097 567	1 per lot	Canoga Park - Winnetka - Woodland Hills - West Hills	No	LI	OPP RC , CPK CPU, ADU, AHO
Los Angeles	16301 NORDHOFF ST	91343	2676017001	8.791	8.791	0.000	0.000	Shortfall of Sites	0.172	Low Residential	RS-1	0	0	20	113.635	17.581		Residential - Single Family Residence - Other Improvements Only, 1	198B137 1003		Mission Hills - Panorama City - North Hills	No	LI	OPP RC , ADU
Los Angeles	11814 BALBOA BLVD	91344	2610002010	8.791	8.791	0.000	0.000	Shortfall of Sites	0.172	Low I Residential	RS-1	0	0	20	113.635	17.581		Residential - Single Family Residence, 1	216B133 650		Granada Hills - Knollwood	No	LI	OPP RC , ADU
Los Angeles	11822 BALBOA BLVD	91344	2610002009	8.791	8.791	0.000	0.000	Shortfall of Sites	0.172	Low I Residential	RS-1	0	0	20	113.635	17.581		Residential - Single Family Residence, 1	216B133 642		Granada Hills - Knollwood	No	LI	OPP RC , ADU
Los Angeles	11732 BALBOA BLVD	91344	2610002014	8.790	8.790	0.000	0.000	Shortfall of Sites	0.172	Low I Residential	RS-1	0	0	20	113.635	17.581		Residential - Single Family Residence - Pool, 1	213B133 113		Granada Hills - Knollwood	No	LI	OPP RC , ADU
Los Angeles	11740 BALBOA BLVD	91344	2610002013	8.789	8.789	0.000	0.000	Shortfall of Sites	0.172	Low I Residential	RS-1	0	0	20	113.635	17.578		Residential - Single Family Residence, 1	213B133 93		Granada Hills - Knollwood	No	LI	OPP RC , ADU
Los Angeles	2889 DUNLEER PL	90064	4255008019	8.787	8.787	0.000	0.000	Shortfall of Sites	0.198	Low Residential	R1-1	0	0	20	99.000	17.575		Residential - Single Family Residence, 1	123B161 476		West Los Angeles	No	LI	TOC EXP , ADU
Los Angeles	10342 ALABAMA AVE	91311	2722024013	8.786	8.786	0.000	0.000	Shortfall of Sites	0.198	Low II Residential	R1-1	0	0	20	99.000	17.572		Residential - Single Family Residence, 1	204B105 156		Chatsworth - Porter Ranch	No	LI	TOC EXP , ADU
Los Angeles	10621 VASSAR AVE	91311	2722011030	8.782	8.782	0.000	0.000	Shortfall of Sites	0.172	Low I Residential	RS-1	0	0	20	113.635	17.564		Residential - Single Family Residence, 1	207B101 121		Chatsworth - Porter Ranch	No	LI	OPP RC , ADU
Los Angeles	5105 RADFORD AVE	91607	2355007053	8.780	8.780	0.000	0.000	Shortfall of Sites	0.185	Low Residential	R1-1	0	0	20	99.000	17.560		Residential - Single Family Residence - Pool, 0	171B169 604		North Hollywood - Valley Village	No	LI	TOC EXP
Los Angeles	802 S ORANGE DR	90036	5084002011	8.780	8.780	0.000	0.000	Shortfall of Sites	0.197	Low II Residential	R1V3-RG	0	0	20	99.000	17.560		Residential - Single Family Residence, 1	132B181 254		Wilshire	No	LI	TOC EXP , ADU
Los Angeles	13255 FULTON CT	91401	2345024016	8.777	8.777	0.000	0.000	Shortfall of Sites	0.197	Low Residential	R1-1	0	0	20	99.000	17.555		Residential - Single Family Residence, 1	171B157 410		Van Nuys - North Sherman Oaks	No	LI	TOC EXP , ADU
Los Angeles	11448 CUMPSTON ST	91601	2350010035	0.000	0.000	0.000	17.550	Shortfall of Sites	0.307	High Medium Residential	C2-1, R4-1VL	High Medium	0	0	156.561	17.550		Residential - Five or More Units or Apartments (Any Combination) · 4 Stories or Less, 15	174B169 1248	No Max	North Hollywood - Valley Village	Yes	ABMI	Orange LineTNP
Los Angeles	7500 FALLBROOK AVE	91307	202001003	0.877	0.877	0.000	15.791	Shortfall of Sites	0.172	Low Residential	RS-1	Very Low Residential	[MB4-G1-5] [CX3-FA] [CPIO]	20	113.635	17.546		Residential - Single Family Residence, 1	186B097 439	1 per lot	Canoga Park - Winnetka - Woodland Hills - West Hills	No	VLI, LI, ABMI	OPP RC , CPK CPU, ADU, AHO
Los Angeles	3208 EARLMAR DR	90064	4316017026	8.772	8.772	0.000	0.000	Shortfall of Sites	0.197	Low Residential	R1V2	0	0	20	99.000	17.544		Residential - Single Family Residence, 1	123B165 509		West Los Angeles	No	LI	TOC EXP , ADU
Los Angeles	8015 KITTYHAWK AVE	90045	4105019013	8.768	8.768	0.000	0.000	Shortfall of Sites	0.172	Low Residential	R1-1	0	0	20	113.635	17.536		Residential - Single Family Residence, 1	099B169 839		Westchester - Playa del Rey	No	LI	OPP RC , ADU
Los Angeles	16059 SHERMAN WAY	91406	2206035005	8.768	8.768	0.000	0.000	Shortfall of Sites	0.143	Community Commercial	C2-1VL	0	0	20	170.370	17.536		Commercial - Store - One Story, 2	183B141 74		Van Nuys - North Sherman Oaks	No	LI	DB50
Los Angeles	11408 SATICOY ST	91605	2316010004	8.768	8.768	0.000	0.000	Shortfall of Sites	0.144	Neighborhood Office Commercial	C2-1VL	0	0	20	169.595	17.536		Commercial - Store - One Story, 2	186B173 279		Sun Valley - La Tuna Canyon	No	LI	DB50
Los Angeles	16830 SATICOY ST	91406	2226025020	0.000	0.000	0.000	17.536	Shortfall of Sites	0.146	Neighborhood Office Commercial	C2-1VL	Neighborhood Center	0	0	102.740	17.536		Commercial - Store - One Story, 2	186B133 271	54	Reseda - West Van Nuys	No	ABMI	DB50 , RES CPU, AHO
Los Angeles	16820 SATICOY ST	91406	2226025002	0.000	0.000	0.000	17.536	Shortfall of Sites	0.146	Neighborhood Office Commercial	C2-1VL	Neighborhood Center	0	0	102.739	17.536		Commercial - Auto, Recreation Equipment, Construction Equipment Sales and Service - Auto Body Repair Shop - One Story, 2	186B133 274	54	Reseda - West Van Nuys	No	ABMI	DB50 , RES CPU, AHO
Los Angeles	8007 KITTYHAWK AVE	90045	4105019012	8.768	8.768	0.000	0.000	Shortfall of Sites	0.172	Low Residential	R1-1	0	0	20	113.635	17.536		Residential - Single Family Residence - Pool, 1	099B169 819		Westchester - Playa del Rey	No	LI	OPP RC , ADU
Los Angeles	22757 MARLIN PL	91307	2024024001	8.768	8.768	0.000	0.000	Shortfall of Sites	0.172	Low Residential	RS-1	Very Low Residential	0	20	113.635	17.535		Residential - Single Family Residence - Pool, 1	183B097 478	1 per lot	Canoga Park - Winnetka - Woodland Hills - West Hills	No	LI	OPP RC , CPK CPU, ADU, AHO
Los Angeles	313 S WEYMOUTH AVE	90732	7559035023	8.768	8.768	0.000	0.000	Shortfall of Sites	0.172	Low II Residential	R1-1XL	0	0	20	113.635	17.535		Residential - Single Family Residence, 1	018B193 1515		San Pedro	No	LI	OPP RC , ADU
Los Angeles	8001 KITTYHAWK AVE	90045	4105019011	8.766	8.766	0.000	0.000	Shortfall of Sites	0.172	Low Residential	R1-1	0	0	20	113.635	17.532		Residential - Single Family Residence, 1	099B169 804		Westchester - Playa del Rey	No	LI	OPP RC , ADU
Los Angeles	16521 NORDHOFF ST	91343	2676023022	8.766	8.766	0.000	0.000	Shortfall of Sites	0.183	Low Residential	RS-1	0	0	20	113.635	17.532		, 2	198B137 982		Mission Hills - Panorama City - North Hills	No	LI	OPP RC
Los Angeles	3540 WILSHIRE BLVD	90010	5094001002	0.877	0.877	0.000	15.779	Shortfall of Sites	0.083	Regional Center Commercial	C4-2	0	0	20	405.134	17.532		Commercial - Office Building - 14 to 20 Stories, 0	132B193 45		Wilshire	No	VLI, LI, ABMI	ARO , MURC
Los Angeles	3540 WILSHIRE BLVD	90010	5094001002	0.877	0.877	0.000	15.779	Shortfall of Sites	0.166	Regional Center Commercial	C4-2	0	0	20	202.572	17.532		Commercial - Office Building - 14 to 20 Stories, 0	132B193 46		Wilshire	No	VLI, LI, ABMI	ARO , MURC
Los Angeles	3540 WILSHIRE BLVD	90010	5094001002	0.877	0.877	0.000	15.779	Shortfall of Sites	0.200	Regional Center Commercial	C4-2	0	0	20	168.574	17.532		Commercial - Office Building - 14 to 20 Stories, 0	132B193 47		Wilshire	No	VLI, LI, ABMI	ARO , MURC
Los Angeles	317 N AVENUE 62	90042	5493006902	0.000	0.000	0.000	17.530	Shortfall of Sites	11.402	Public Facilities	PF-1	0	0	0	153.741	17.530		Miscellaneous - Government Owned Property, 0	154-5A231 3		Northeast Los Angeles	No	ABMI	PF
Los Angeles	12912 CHANDLER BLVD	91401	2345016008	8.765	8.765	0.000	0.000	Shortfall of Sites	0.197	Very Low Residential	RE11-1	0	0	20	99.000	17.530		Residential - Single Family Residence - Pool, 1	171B161 106		Van Nuys - North Sherman Oaks	No	LI	TOC EXP , ADU
Los Angeles	5861 BUFFALO AVE	91401	2343005020	8.764	8.764	0.000	0.000	Shortfall of Sites	0.197	Low Residential	R1-1	0	0	20	99.000	17.529		Residential - Single Family Residence - Pool, 1	174B157 25		Van Nuys - North Sherman Oaks	No	LI	TOC EXP , ADU
Los Angeles	2800 WESTWOOD BLVD	90064	4255014001	8.762	8.762	0.000	0.000	Shortfall of Sites	0.197	Low Residential	R1-1	0	0	20	99.000	17.525		Residential - Single Family Residence, 1	123B157 598		West Los Angeles	No	LI	TOC EXP , ADU, OPP RC2
Los Angeles	12920 CHANDLER BLVD	91401	2345016007	8.761	8.761	0.000	0.000	Shortfall of Sites	0.197	Very Low Residential	RE11-1	0	0	20	99.000	17.521		Residential - Single Family Residence - Pool, 1	171B161 107		Van Nuys - North Sherman Oaks	No	LI	TOC EXP , ADU
Los Angeles	5515 FULTON AVE	91401	2344014014	8.761	8.761	0.000	0.000	Shortfall of Sites	0.197	Low Residential	R1-1	0	0	20	99.000	17.521		Residential - Single Family Residence - Pool, 1	174B157 792		Van Nuys - North Sherman Oaks	No	LI	TOC EXP , ADU, OPP RC2
Los Angeles	4020 BUCKINGHAM RD	90008	5032004908	8.760	8.760	0.000	0.000	Shortfall of Sites	0.391	Regional Center Commercial	C2-2D-SP	0	0	20	69.991	17.520		Residential - Five or More Units or Apartments (Any Combination) · 4 Stories or Less, 0	117B181 1089		West Adams - Baldwin Hills - Leimert	No	LI	MURC
Los Angeles	11810 BALBOA BLVD	91344	2610002011	8.759	8.759	0.000	0.000	Shortfall of Sites	0.172	Low I Residential	RS-1	0	0	20	113.635	17.518		Residential - Single Family Residence, 1	213B133 43		Granada Hills - Knollwood	No	LI	OPP RC , ADU
Los Angeles	10901 BALBOA BLVD	91344	2696018005	8.758	8.758	0.000	0.000	Shortfall of Sites	0.172	Low II Residential	R1-1	0	0	20	113.635	17.516		Residential - Single Family Residence, 1	210B133 916		Granada Hills - Knollwood	No	LI	OPP RC , ADU
Los Angeles	12924 CHANDLER BLVD	91401	2345016006	8.757	8.757	0.000	0.000	Shortfall of Sites	0.197	Very Low Residential	RE11-1	0	0	20	99.000	17.514		Residential - Single Family Residence - Pool, 1	171B161 108		Van Nuys - North Sherman Oaks	No	LI	TOC EXP , ADU
Los Angeles	16914 LANARK ST	91406	2204030027	8.757	8.757	0.000	0.000	Shortfall of Sites	0.172	Low Residential	R1-1	Low Residential	0	20	113.635	17.513		Residential - Single Family Residence, 1	189B133 100	1 per lot	Reseda - West Van Nuys	No	LI	OPP RC , RES CPU, ADU, AHO
Los Angeles	22755 CRISWELL ST	91307	2038021001	8.756	8.756	0.000	0.000	Shortfall of Sites	0.172	Low Residential	RS-1	Very Low Residential	0	20	113.635	17.513		Residential - Single Family Residence - Pool, 1	180B097 228	1 per lot	Canoga Park - Winnetka - Woodland Hills - West Hills	No	LI	OPP RC , CPK CPU, ADU, AHO
Los Angeles	7001 S ST ANDREWS PL	90047	6016023912	0.000	0.000	0.000	17.511	Shortfall of Sites	11.390	Public Facilities	PF-1	0	0	0	153.741	17.511		Miscellaneous - Government Owned Property - Miscellaneous - Government Property and Possessory Interest Not Classified in Any of the Above, 0	102B193 661		South Los Angeles	No	ABMI	PF
Los Angeles	3128 BARBYDELL DR	90064	4316026009	8.755	8.755	0.000	0.000	Shortfall of Sites	0.197	Low Residential	R1V2	0	0	20	99.000	17.510		Residential - Single Family Residence - Pool, 1	123B165 403		West Los Angeles	No	LI	TOC EXP , ADU
Los Angeles	907 MALCOLM AVE	90024	4360006002	8.755	8.755	0.000	0.000	Shortfall of Sites	0.197	Low Residential	R1-1-O	0	0	20	99.000	17.510		Residential - Single Family Residence, 1	135B153 480		Westwood	No	LI	TOC EXP , ADU
Los Angeles	1600 ARGYLE AVE	90028	5546028014	0.876	0.876	0.000	15.759	Shortfall of Sites	0.104	Regional Center Commercial	C4-2D	Regional Center Commercial	[Q]C2-2D-CPIO	20	260.450	17.510		Commercial - Restaurant, Cocktail Lounge - Restaurant, Cocktail Lounge, Tavern - One Story, 1	148-5A189 288	108	Hollywood	No	VLI, LI, ABMI	HWD CPU , MURC, AHO
Los Angeles	12353 OTSEGO ST	91607	2356018005	0.000	0.000	0.000	17.510	Shortfall of Sites	0.226	Low Residential	R1-1	0	0	0	99.000	17.510		Residential - Single Family Residence - Pool and Misc., 2	171B165 746		North Hollywood - Valley Village	Yes	ABMI	TOC EXP
Los Angeles	10010 CHEVIOT DR	90064	4316016007	8.754	8.754	0.000	0.000	Shortfall of Sites	0.197	Low Residential	R1V2	0	0	20	99.000	17.508		Residential - Single Family Residence - Pool, 1	123B165 305		West Los Angeles	No	LI	TOC EXP , ADU
Los Angeles	12930 CHANDLER BLVD	91401	2345016005	8.753	8.753	0.000	0.000	Shortfall of Sites	0.197	Very Low Residential	RE11-1	0	0	20	99.000	17.506		Residential - Single Family Residence, 1	171B161 109		Van Nuys - North Sherman Oaks	No	LI	TOC EXP , ADU
Los Angeles	6847 FALLBROOK AVE	91307	2026022022	8.749	8.749	0.000	0.000	Shortfall of Sites	0.171	Low Residential	RS-1	Very Low Residential	0	20	113.635	17.498		Residential - Single Family Residence, 1	183B097 727	1 per lot	Canoga Park - Winnetka - Woodland Hills - West Hills	No	LI	OPP RC , CPK CPU, ADU, AHO

Jurisdiction Name	Site Address/Intersection	5 Digit ZIP Code	Assessor Parcel Number	Very Low-Income	Low-Income	Moderate-Income	Above Moderate-Income	Type of Shortfall	Parcel Size (Acres)	Current General Plan Designation	Current Zoning	Proposed General Plan (GP) Designation	Proposed Zoning	Minimum Density Allowed	Maximum Density Allowed	Total Capacity	Vacant/ Nonvacant	Description of Existing Uses	PIN	Base Density Per Acre	Community Plan Area	Rent Stabalization Ordinance	Income Category	Applicable Rezoning Program (Program informing values in Column Q listed first)
Los Angeles	12936 CHANDLER BLVD	91401	2345016004	8.749	8.749	0.000	0.000	Shortfall of Sites	0.197	Very Low Residential	RE11-1	0	0	20	99.000	17.497		Residential - Single Family Residence, 1	171B161 110		Van Nuys - North Sherman Oaks	No	LI	TOC EXP , ADU
Los Angeles	8944 KITTYHAWK AVE	90045	4123007036	8.748	8.748	0.000	0.000	Shortfall of Sites	0.197	Low Residential	R1-1	0	0	20	99.000	17.496		Residential - Single Family Residence, 1	096B165 1063		Westchester - Playa del Rey	No	LI	TOC EXP , ADU
Los Angeles	3176 CAVENDISH DR	90064	4316008003	8.746	8.746	0.000	0.000	Shortfall of Sites	0.233	Low Residential	R1V2	0	0	20	99.000	17.492		Residential - Single Family Residence - Pool, 1	123B161 516		West Los Angeles	No	LI	TOC EXP , ADU
Los Angeles	12942 CHANDLER BLVD	91401	2345016003	8.745	8.745	0.000	0.000	Shortfall of Sites	0.197	Very Low Residential	RE11-1	0	0	20	99.000	17.490		Residential - Single Family Residence - Pool, 1	171B161 111		Van Nuys - North Sherman Oaks	No	LI	TOC EXP , ADU
Los Angeles	3270 EARLMAR DR	90064	4316019013	8.744	8.744	0.000	0.000	Shortfall of Sites	0.197	Low Residential	R1V2	0	0	20	99.000	17.488		Residential - Single Family Residence, 1	123B161 625		West Los Angeles	No	LI	TOC EXP , ADU
Los Angeles	18345 VANOWEN ST	91335	2125012002	8.742	8.742	0.000	0.000	Shortfall of Sites	1.846	Community Commercial	[Q]P-1L-CDO-RIO, [Q]C2-1L-CDO-RIO	0	0	20	94.696	17.483		Commercial - Supermarket - Supermarket - 12,000 SF or More - One Story, 0	183B125 887		Reseda - West Van Nuys	No	LI	P
Los Angeles	10741 WEYBURN AVE	90024	4360005020	8.741	8.741	0.000	0.000	Shortfall of Sites	0.197	Low Residential	R1-1-O	0	0	20	99.000	17.483		Residential - Single Family Residence, 1	135B153 488		Westwood	No	LI	TOC EXP , ADU
Los Angeles	12948 CHANDLER BLVD	91401	2345016002	8.741	8.741	0.000	0.000	Shortfall of Sites	0.197	Very Low Residential	RE11-1	0	0	20	99.000	17.482		Residential - Single Family Residence - Pool, 1	171B161 112		Van Nuys - North Sherman Oaks	No	LI	TOC EXP , ADU
Los Angeles	4605 NOBLE AVE	91403	2264009042	8.741	8.741	0.000	0.000	Shortfall of Sites	0.197	Low Residential	R1-1	Low Medium	0	20	99.000	17.481		Residential - Single Family Residence, 1	168B145 860	29	Sherman Oaks - Studio City - Toluca Lake - Cahuenga Pass	No	LI	TOC EXP , SHR CPU, ADU, AHO
Los Angeles	270 S GRAMERCY PL	90004	5516023013	8.740	8.740	0.000	0.000	Shortfall of Sites	0.171	Low II Residential	R1-1	0	0	20	113.635	17.481		Residential - Single Family Residence, 1	135B193 209		Wilshire	No	LI	OPP RC , ADU
Los Angeles	271 S CITRUS AVE	90036	5513026014	8.740	8.740	0.000	0.000	Shortfall of Sites	0.171	Low II Residential	R1V3-RG	0	0	20	113.635	17.481		Residential - Single Family Residence, 1	135B181 167		Wilshire	No	LI	OPP RC , ADU
Los Angeles	1901 N OXFORD AVE	90027	5587023013	8.739	8.739	0.000	0.000	Shortfall of Sites	0.197	Low I Residential	RE9-1	0	0	20	99.000	17.479		Residential - Single Family Residence, 1	150A193 160		Hollywood	No	LI	TOC EXP , ADU, OPP RC2
Los Angeles	3314 PATRICIA AVE	90064	4316018016	8.738	8.738	0.000	0.000	Shortfall of Sites	0.197	Low Residential	R1V2	0	0	20	99.000	17.477		Residential - Single Family Residence, 1	123B165 677		West Los Angeles	No	LI	TOC EXP , ADU
Los Angeles	0	0	4255006901	8.736	8.736	0.000	0.000	Shortfall of Sites	0.160	Low Residential	R1-1	0	0	20	113.635	17.473		Miscellaneous - Government Owned Property, 0	123B157 1600		West Los Angeles	No	LI	OPP RC , TOC EXP
Los Angeles	6400 W 85TH PL	90045	4108019011	8.733	8.733	0.000	0.000	Shortfall of Sites	0.171	Low Residential	R1V2	0	0	20	113.635	17.466		Residential - Single Family Residence, 1	096B165 492	43	Westchester - Playa del Rey	No	LI	OPP RC , WPDR CPU, ADU, AHO
Los Angeles	2605 MICHIGAN AVE	90033	5180009019	0.000	0.000	0.000	17.460	Shortfall of Sites	0.208	Low Medium II Residential	RD1.5-1-CUGU	Medium Neighborhood Residential	[LLN2 - MU3 - 4][RN3 - 6][CPIO]	0	134.615	17.460		Residential - Three Units (Any Combination) - 4 Stories or Less, 3	127-5A225 112	72	Boyle Heights	Yes	ABMI	BH CPU
Los Angeles	2609 MICHIGAN AVE	90033	5180009020	0.000	0.000	0.000	17.460	Shortfall of Sites	0.208	Low Medium II Residential	RD1.5-1-CUGU	Medium Neighborhood Residential	[LLN2 - MU3 - 4][RN3 - 6][CPIO]	0	134.570	17.460		Residential - Three Units (Any Combination) - 4 Stories or Less, 3	127-5A225 117	72	Boyle Heights	Yes	ABMI	BH CPU
Los Angeles	2615 MICHIGAN AVE	90033	5180009021	0.000	0.000	0.000	17.460	Shortfall of Sites	0.208	Low Medium II Residential	RD1.5-1-CUGU	Medium Neighborhood Residential	[LLN2 - MU3 - 4][RN3 - 6][CPIO]	0	134.523	17.460		Residential - Three Units (Any Combination) - 4 Stories or Less, 3	127-5A225 126	72	Boyle Heights	Yes	ABMI	BH CPU
Los Angeles	2625 MICHIGAN AVE	90033	5180009024	0.000	0.000	0.000	17.460	Shortfall of Sites	0.208	Low Medium II Residential	RD1.5-1-CUGU	Medium Neighborhood Residential	[LLN2 - MU3 - 4][RN3 - 6][CPIO]	0	134.433	17.460		Residential - Three Units (Any Combination) - 4 Stories or Less, 3	127-5A225 138	72	Boyle Heights	Yes	ABMI	BH CPU
Los Angeles	5436 VIRGINIA AVE	90029	5536010009	0.000	0.000	0.000	17.460	Shortfall of Sites	0.172	Neighborhood Office Commercial	R4-1VL	Neighborhood Commercial	[Q]C4-2D-CPIO	0	162.706	17.460		Residential - Three Units (Any Combination) - 4 Stories or Less, 3	144B193 576	54	Hollywood	Yes	ABMI	HWD CPU , AHO
Los Angeles	5446 VIRGINIA AVE	90029	5536010007	0.000	0.000	0.000	17.460	Shortfall of Sites	0.172	Neighborhood Office Commercial	R4-1VL	Neighborhood Commercial	[Q]C4-2D-CPIO	0	162.721	17.460		Residential - Three Units (Any Combination) - 4 Stories or Less, 3	144B193 578	54	Hollywood	Yes	ABMI	HWD CPU , AHO
Los Angeles	5704 CAMELLIA AVE	91601	2338022014	0.000	0.000	0.000	17.460	Shortfall of Sites	0.256	Medium Residential	R3-1	Medium	0	0	109.252	17.460		Residential - Three Units (Any Combination) - 4 Stories or Less - Pool, 3	174B169 573	54	North Hollywood - Valley Village	Yes	ABMI	Orange LineTNP , AHO
Los Angeles	5705 CAMELLIA AVE	91601	2338021001	0.000	0.000	0.000	17.460	Shortfall of Sites	0.256	Medium Residential	[Q]R3-1	Medium	0	0	109.254	17.460		Residential - Three Units (Any Combination) - 4 Stories or Less, 3	174B169 574	54	North Hollywood - Valley Village	Yes	ABMI	Orange LineTNP , AHO
Los Angeles	5657 CAMELLIA AVE	91601	2338029012	0.000	0.000	0.000	17.460	Shortfall of Sites	0.256	Low Residential	R1-1	Medium	0	0	109.253	17.460		Residential - Three Units (Any Combination) - 4 Stories or Less, 3	174B169 603	54	North Hollywood - Valley Village	Yes	ABMI	Orange LineTNP , AHO
Los Angeles	14347 SYLVAN ST	91401	2240011023	0.000	0.000	0.000	17.460	Shortfall of Sites	0.184	Medium Residential	[Q]R3-1	High Medium	0	0	152.285	17.460		Residential - Three Units (Any Combination) - 4 Stories or Less, 3	178-5A151 85	No Max	Van Nuys - North Sherman Oaks	Yes	ABMI	Orange LineTNP
Los Angeles	14102 DELANO ST	91401	2240022013	0.000	0.000	0.000	17.460	Shortfall of Sites	0.189	Medium Residential	[Q]R3-1	0	0	0	174.245	17.460		Residential - Five or More Units or Apartments (Any Combination) · 4 Stories or Less, 7	177B153 512	No Max	Van Nuys - North Sherman Oaks	Yes	ABMI	Orange LineTNP
Los Angeles	2746 DUNLEER PL	90064	4255007010	8.729	8.729	0.000	0.000	Shortfall of Sites	0.196	Low Residential	R1-1	0	0	20	99.000	17.458		Residential - Single Family Residence, 1	123B157 118		West Los Angeles	No	LI	TOC EXP , ADU
Los Angeles	1518 W 5TH ST	90732	7559035038	8.729	8.729	0.000	0.000	Shortfall of Sites	0.171	Low II Residential	R1-1XL	0	0	20	113.635	17.458		Residential - Single Family Residence, 1	015B193 35		San Pedro	No	LI	OPP RC , ADU
Los Angeles	5616 FALLBROOK AVE	91367	2040011018	0.872	0.872	0.000	15.698	Shortfall of Sites	0.171	Low Residential	R1-1	Very Low Residential	[HM1-CHC1-5] [CX2-FA] [CPIO]	20	113.635	17.443		Residential - Single Family Residence - Pool, 1	174B097 521	1 per lot	Canoga Park - Winnetka - Woodland Hills - West Hills	No	VLI, LI, ABMI	OPP RC , CPK CPU, ADU, AHO
Los Angeles	5622 FALLBROOK AVE	91367	2040011017	0.872	0.872	0.000	15.698	Shortfall of Sites	0.171	Low Residential	R1-1	Very Low Residential	[HB3-G1-5] [CX3-FA] [CPIO]	20	113.635	17.442		Residential - Single Family Residence - Pool, 1	174B097 508	1 per lot	Canoga Park - Winnetka - Woodland Hills - West Hills	No	VLI, LI, ABMI	OPP RC , CPK CPU, ADU, AHO
Los Angeles	5628 FALLBROOK AVE	91367	2040011016	8.721	8.721	0.000	0.000	Shortfall of Sites	0.171	Low Residential	R1-1	Very Low Residential	0	20	113.635	17.441		Residential - Single Family Residence - Pool, 1	174B097 476	1 per lot	Canoga Park - Winnetka - Woodland Hills - West Hills	No	LI	OPP RC , CPK CPU, ADU, AHO
Los Angeles	5634 FALLBROOK AVE	91367	2040011015	8.720	8.720	0.000	0.000	Shortfall of Sites	0.171	Low Residential	R1-1	Very Low Residential	0	20	113.635	17.440		Residential - Single Family Residence, 1	174B097 451	1 per lot	Canoga Park - Winnetka - Woodland Hills - West Hills	No	LI	OPP RC , CPK CPU, ADU, AHO
Los Angeles	6328 HAZELTINE AVE	91401	2239001030	8.720	8.720	0.000	0.000	Shortfall of Sites	0.189	Low Medium II Residential	[Q]RD1.5-1	0	0	20	190.711	17.440		Residential - Five or More Units or Apartments (Any Combination) · 4 Stories or Less, 7	177B153 33	No Max	Van Nuys - North Sherman Oaks	No	LI	Orange LineTNP , DB50
Los Angeles	5640 FALLBROOK AVE	91367	2040011014	0.872	0.872	0.000	15.695	Shortfall of Sites	0.171	Low Residential	R1-1	Very Low Residential	[DM4-CHC1-5] [CX4-FA] [SN-CPIO-CDO]	20	113.635	17.439		Residential - Single Family Residence - Pool, 1	174B097 443	1 per lot	Canoga Park - Winnetka - Woodland Hills - West Hills	No	VLI, LI, ABMI	OPP RC , CPK CPU, ADU, AHO
Los Angeles	16645 NORDHOFF ST	91343	2687024002	8.719	8.719	0.000	0.000	Shortfall of Sites	0.171	Low Residential	RS-1	0	0	20	113.635	17.437		Residential - Single Family Residence - Pool, 1	198B137 969		Mission Hills - Panorama City - North Hills	No	LI	OPP RC , ADU
Los Angeles	16639 NORDHOFF ST	91343	2687024003	8.718	8.718	0.000	0.000	Shortfall of Sites	0.171	Low Residential	RS-1	0	0	20	113.635	17.437		Residential - Single Family Residence, 1	198B137 970		Mission Hills - Panorama City - North Hills	No	LI	OPP RC , ADU
Los Angeles	16633 NORDHOFF ST	91343	2687024004	8.718	8.718	0.000	0.000	Shortfall of Sites	0.171	Low Residential	RS-1	0	0	20	113.635	17.436		Residential - Single Family Residence, 1	198B137 971		Mission Hills - Panorama City - North Hills	No	LI	OPP RC , ADU
Los Angeles	303 S ORANGE DR	90036	5507007001	8.718	8.718	0.000	0.000	Shortfall of Sites	0.171	Low II Residential	R1R3-RG	0	0	20	113.635	17.436		Residential - Single Family Residence, 1	135B181 187		Wilshire	No	LI	OPP RC , ADU, TOC EXP
Los Angeles	16627 NORDHOFF ST	91343	2687024005	8.718	8.718	0.000	0.000	Shortfall of Sites	0.171	Low Residential	RS-1	0	0	20	113.635	17.436		Residential - Single Family Residence - Pool, 1	198B137 972		Mission Hills - Panorama City - North Hills	No	LI	OPP RC , ADU
Los Angeles	16621 NORDHOFF ST	91343	2687024006	8.718	8.718	0.000	0.000	Shortfall of Sites	0.171	Low Residential	RS-1	0	0	20	113.635	17.435		Residential - Single Family Residence, 1	198B137 973		Mission Hills - Panorama City - North Hills	No	LI	OPP RC , ADU
Los Angeles	16613 NORDHOFF ST	91343	2687024007	8.717	8.717	0.000	0.000	Shortfall of Sites	0.171	Low Residential	RS-1	0	0	20	113.635	17.434		Residential - Single Family Residence - Pool, 1	198B137 974		Mission Hills - Panorama City - North Hills	No	LI	OPP RC , ADU
Los Angeles	16607 NORDHOFF ST	91343	2687024008	8.717	8.717	0.000	0.000	Shortfall of Sites	0.171	Low Residential	RS-1	0	0	20	113.635	17.434		Residential - Single Family Residence, 1	198B137 975		Mission Hills - Panorama City - North Hills	No	LI	OPP RC , ADU
Los Angeles	1540 VINE ST	90028	5546026035	0.872	0.872	0.000	15.687	Shortfall of Sites	1.970	Regional Center Commercial	(T)(Q)C4-2-SN	Regional Center Commercial	[Q]C2-2D-SN-CPIO	20	255.879	17.430		Residential - Five or More Units or Apartments (Any Combination) · 5 Stories or More - Pool and Misc., 287	148-5A189 312	108	Hollywood	No	VLI, LI, ABMI	HWD CPU , MURC
Los Angeles	6522 W 85TH PL	90045	4108018009	8.715	8.715	0.000	0.000	Shortfall of Sites	0.171	Low Residential	R1V2	0	0	20	113.635	17.429		Residential - Single Family Residence, 1	096B165 493	43	Westchester - Playa del Rey	No	LI	OPP RC , WPDR CPU, ADU, AHO
Los Angeles	833 ORO TER	90731	7458004026	8.712	8.712	0.000	0.000	Shortfall of Sites	0.565	Low Medium II Residential	RD1.5-1XL	0	0	20	45.220	17.424		Residential - Three Units (Any Combination) - 4 Stories or Less, 3	015B193 614		San Pedro	No	LI	DB50 , OPP RC2
Los Angeles	10422 BALBOA BLVD	91344	2684011001	8.709	8.709	0.000	0.000	Shortfall of Sites	0.171	Low I Residential	RS-1	0	0	20	113.635	17.419		Residential - Single Family Residence, 1	207B133 1001		Granada Hills - Knollwood	No	LI	OPP RC , ADU
Los Angeles	8107 GRIMSBY AVE	90045	4105029010	8.709	8.709	0.000	0.000	Shortfall of Sites	0.196	Low Residential	R1-1	0	0	20	99.000	17.418		Residential - Single Family Residence, 1	099B173 608		Westchester - Playa del Rey	No	LI	TOC EXP , ADU
Los Angeles	1051 S LUCERNE BLVD	90019	5082003001	8.706	8.706	0.000	0.000	Shortfall of Sites	0.171	Low II Residential	R1-1-O	0	0	20	113.635	17.411		Residential - Single Family Residence, 1	132B185 814		Wilshire	No	LI	OPP RC , ADU
Los Angeles	302 S ORANGE DR	90036	5507006026	8.706	8.706	0.000	0.000	Shortfall of Sites	0.171	Low II Residential	R1R3-RG	0	0	20	113.635	17.411		Residential - Single Family Residence, 1	135B181 186		Wilshire	No	LI	OPP RC , ADU, TOC EXP
Los Angeles	302 S MANSFIELD AVE	90036	5507005026	8.705	8.705	0.000	0.000	Shortfall of Sites	0.171	Low II Residential	R1R3-RG	0	0	20	113.635	17.410		Residential - Single Family Residence - Pool, 1	135B181 184		Wilshire	No	LI	OPP RC , ADU, TOC EXP
Los Angeles	14427 DUNBAR PL	91423	2266008021	8.704	8.704	0.000	0.000	Shortfall of Sites	0.196	Low Residential	RE9-1	0	0	20	99.000	17.408		Residential - Single Family Residence - Pool, 1	165A151 115		Sherman Oaks - Studio City - Toluca Lake - Cahuenga Pass	No	LI	TOC EXP , ADU
Los Angeles	911 MALCOLM AVE	90024	4360006003	8.701	8.701	0.000	0.000	Shortfall of Sites	0.196	Low Residential	R1-1-O	0	0	20	99.000	17.402		Residential - Single Family Residence, 1	135B153 499		Westwood	No	LI	TOC EXP , ADU
Los Angeles	301 S MANSFIELD AVE	90036	5507006001	8.701	8.701	0.000	0.000	Shortfall of Sites	0.171	Low II Residential	R1R3-RG	0	0	20	113.635	17.402		Residential - Single Family Residence, 1	135B181 185		Wilshire	No	LI	OPP RC , ADU, TOC EXP
Los Angeles	301 S CITRUS AVE	90036	5507005001	8.701	8.701	0.000	0.000	Shortfall of Sites	0.171	Low II Residential	R1R3-RG	0	0	20	113.635	17.401		Residential - Single Family Residence, 1	135B181 183		Wilshire	No	LI	OPP RC , ADU
Los Angeles	133 S MATHEWS ST	90033	5180003020	8.700	8.700	0.000	0.000	Shortfall of Sites	0.174	Low Medium I Residential	R2-1-CUGU	Medium Neighborhood Residential	[LLN2 - MU3 - 4][RN3 - 6][CPIO]	20	131.832	17.400		Residential - Single Family Residence, 1	127-5A223 305	72	Boyle Heights	No	LI	BH CPU , R2RD
Los Angeles	137 S MATHEWS ST	90033	5180003019	8.700	8.700	0.000	0.000	Shortfall of Sites	0.174	Low Medium I Residential	R2-1-CUGU	Medium Neighborhood Residential	[LLN2 - MU3 - 4][RN3 - 6][CPIO]	20	131.813	17.400		Residential - Single Family Residence, 1	127-5A223 315	72	Boyle Heights	No	LI	BH CPU , R2RD

Jurisdiction Name	Site Address/Intersection	5 Digit ZIP Code	Assessor Parcel Number	Very Low-Income	Low-Income	Moderate-Income	Above Moderate-Income	Type of Shortfall	Parcel Size (Acres)	Current General Plan Designation	Current Zoning	Proposed General Plan (GP) Designation	Proposed Zoning	Minimum Density Allowed	Maximum Density Allowed	Total Capacity	Vacant/ Nonvacant	Description of Existing Uses	PIN	Base Density Per Acre	Community Plan Area	Rent Stabalization Ordinance	Income Category	Applicable Rezoning Program (Program informing values in Column Q listed first)
Los Angeles	2309 E 3RD ST	90033	5183010010	8.700	8.700	0.000	0.000	Shortfall of Sites	0.169	Low Medium II Residential	RD2-1-CUGU	Medium Neighborhood Residential	[LLN2 - MU3 - 4][RN3 - 6][CPIO]	20	135.918	17.400		Residential - Single Family Residence, 1	127-5A223 320	72	Boyle Heights	No	LI	BH CPU , R2RD
Los Angeles	2302 E 2ND ST	90033	5183010016	8.700	8.700	0.000	0.000	Shortfall of Sites	0.171	Low Medium II Residential	RD2-1-CUGU	Medium Neighborhood Residential	[LLN2 - MU3 - 4][RN3 - 6][CPIO]	20	134.316	17.400		Institutional - Church - One Story, 1	127-5A223 279	72	Boyle Heights	No	LI	BH CPU, FBO, R2RD
Los Angeles	2423 MICHIGAN AVE	90033	5180001006	8.700	8.700	0.000	0.000	Shortfall of Sites	0.179	Medium Residential	R3-1-CUGU	Medium Neighborhood Residential	[LLN2 - MU3 - 4][RN3 - 6][CPIO]	20	128.812	17.400		Residential - Single Family Residence, 1	127-5A223 37	72	Boyle Heights	No	LI	BH CPU
Los Angeles	7219 ALABAMA AVE	91303	2111018022	0.870	0.870	0.000	15.660	Shortfall of Sites	0.165	Community Commercial	[Q]C2-1VL-CDO	Community Center	[DM2-G1-5] [CX1-FA] [CPIO]	20	139.185	17.400		Commercial - Store Combination - Store and Residential Combination - One Story, 1	183B105 88	54	Canoga Park - Winnetka - Woodland Hills - West Hills	No	VLI, LI, ABMI	CPK CPU , ARO
Los Angeles	7515 VARIEL AVE	91303	2112005017	8.700	8.700	0.000	0.000	Shortfall of Sites	0.530	Low Residential	R1-1	Low Medium Residential	0	20	43.406	17.400		Residential - Single Family Residence, 1	186B105 310	10	Canoga Park - Winnetka - Woodland Hills - West Hills	No	LI	CPK CPU ,
Los Angeles	7020 INDEPENDENCE AVE	91303	2138027014	0.870	0.870	0.000	15.660	Shortfall of Sites	0.131	Low Residential	R1-1-RIO	Low Medium Residential	[MB3-CDF1-5] [IX4-FA] [CPIO]	20	175.275	17.400		Residential - Single Family Residence, 1	183B109 437	10	Canoga Park - Winnetka - Woodland Hills - West Hills	No	VLI, LI, ABMI	CPK CPU ,
Los Angeles	21210 GAULT ST	91303	2138019023	8.700	8.700	0.000	0.000	Shortfall of Sites	0.086	Low Medium I Residential	R1-1-RIO	Medium Neighborhood Residential	[MM1-CDF1-5] [IX4-FA] [CPIO]	20	267.178	17.400		Residential - Single Family Residence, 1	183B105 438	43	Canoga Park - Winnetka - Woodland Hills - West Hills	No	LI	CPK CPU ,
Los Angeles	7348 VASSAR AVE	91303	2111012002	8.700	8.700	0.000	0.000	Shortfall of Sites	0.323	Low Residential	R1-1	Medium Residential	0	20	71.223	17.400		Residential - Single Family Residence, 1	186B105 663	43	Canoga Park - Winnetka - Woodland Hills - West Hills	No	LI	CPK CPU ,
Los Angeles	7406 INDEPENDENCE AVE	91303	2112013014	0.870	0.870	0.000	15.660	Shortfall of Sites	0.143	Low Residential	R1-1	Low Medium Residential	[MB4-SH1-5] [IX1-FA] [CPIO]	20	160.307	17.400		Residential - Single Family Residence, 1	186B109 696	10	Canoga Park - Winnetka - Woodland Hills - West Hills	No	VLI, LI, ABMI	CPK CPU ,
Los Angeles	6900 VARIEL AVE	91303	2138024011	0.870	0.870	0.000	15.660	Shortfall of Sites	0.115	Low Residential	R1-1-RIO	Low Medium Residential	[DM2-G1-5] [CX2-FA] [CPIO]	20	199.983	17.400		Residential - Single Family Residence, 1	183B105 844	10	Canoga Park - Winnetka - Woodland Hills - West Hills	No	VLI, LI, ABMI	CPK CPU ,
Los Angeles	715 E 8TH ST	90021	5146026030	0.870	0.870	0.000	15.660	Shortfall of Sites	0.075	Light Manufacturing	M2-2D	Markets	[DM1-MK1-5] [IX3-FA]	20	307.478	17.400		Industrial - Heavy Manufacturing - One Story, 1	126A211 314	No Max	Central City	No	VLI, LI, ABMI	DT CPU
Los Angeles	611 W CESAR E CHAVEZ AVE	90012	5407016011	0.870	0.870	0.000	15.660	Shortfall of Sites	0.076	Regional Commercial	C2-2D	Community Center	[DM1-G1-5] [CX2-FA] [CPIO]	20	303.411	17.400		Institutional - Cemetery, Mausoleum, Mortuary - Cemetery, Mausoleum - One Story, 1	133-5A213 178	No Max	Central City North	No	VLI, LI, ABMI	DT CPU
Los Angeles	1419 N EL CENTRO AVE	90028	5546023001	0.870	0.870	0.000	15.660	Shortfall of Sites	0.172	Regional Center Commercial	R4-2D	High Medium Residential	R4-1D-CPIO	20	162.760	17.400		Residential - Five or More Units or Apartments (Any Combination) · 4 Stories or Less, 5	147A189 96	108	Hollywood	No	VLI, LI, ABMI	HWD CPU , MURC
Los Angeles	12807 BARBARA ANN ST	91605	2324006023	0.870	0.870	0.000	15.660	Shortfall of Sites	0.214	Low Medium II Residential	RD1.5-1	Community Center (Mixed-Use) *	0	20	107.551	17.400		Residential - Single Family Residence - Pool, 1	183B161 78	145	North Hollywood - Valley Village	No	VLI, LI, ABMI	NH CPU , DB50
Los Angeles	12801 BARBARA ANN ST	91605	2324006055	0.870	0.870	0.000	15.660	Shortfall of Sites	0.217	Low Medium II Residential	RD1.5-1	Community Center (Mixed-Use) *	0	20	106.206	17.400		Residential - Single Family Residence, 1	183B161 79	145	North Hollywood - Valley Village	No	VLI, LI, ABMI	NH CPU , DB50
Los Angeles	6339 CLEON AVE	91606	2414002010	8.700	8.700	0.000	0.000	Shortfall of Sites	0.317	Low Residential	R1-1	Neighborhood Center	0	20	72.604	17.400		Residential - Single Family Residence, 1	180B173 941	108	North Hollywood - Valley Village	No	LI	NH CPU
Los Angeles	14332 VICTORY BLVD	91401	2240012006	8.700	8.700	0.000	0.000	Shortfall of Sites	0.150	Community Commercial	[Q]C2-1VL-CDO	Neighborhood Commercial	0	20	153.610	17.400		Commercial - Office Building - One Story, 1	180B153 1085	No Max	Van Nuys - North Sherman Oaks	No	LI	Orange LineTNP , ARO
Los Angeles	6111 HAZELTINE AVE	91401	2240023046	8.700	8.700	0.000	0.000	Shortfall of Sites	0.135	Light Manufacturing	M2-2	0	0	20	170.718	17.400		Industrial - Light Manufacturing - One Story, 1	177B153 702	No Max	Van Nuys - North Sherman Oaks	No	LI	Orange LineTNP
Los Angeles	14627 VICTORY BLVD	91411	2236022018	8.700	8.700	0.000	0.000	Shortfall of Sites	0.149	Community Commercial	[Q]C2-1VL-CDO	Neighborhood Commercial	0	20	154.158	17.400		Commercial - Parking Lot (Commercial Use Property) - Lots - Patron or Employee - One Story, 1	180B149 809	No Max	Van Nuys - North Sherman Oaks	No	LI	Orange LineTNP
Los Angeles	14625 VICTORY BLVD	91411	2236022019	8.700	8.700	0.000	0.000	Shortfall of Sites	0.149	Community Commercial	[Q]C2-1VL-CDO	Neighborhood Commercial	0	20	154.160	17.400		Commercial - Restaurant, Cocktail Lounge - Fast Food - Walk Up - One Story, 1	180B149 810	No Max	Van Nuys - North Sherman Oaks	No	LI	Orange LineTNP
Los Angeles	14615 VICTORY BLVD	91411	2236022029	8.700	8.700	0.000	0.000	Shortfall of Sites	0.149	Community Commercial	[Q]C2-1VL-CDO	Neighborhood Commercial	0	20	154.161	17.400		Commercial - Parking Lot (Commercial Use Property) - Lots - Patron or Employee - One Story, 1	180B149 812	No Max	Van Nuys - North Sherman Oaks	No	LI	Orange LineTNP
Los Angeles	14403 VICTORY BLVD	91401	2237024009	8.700	8.700	0.000	0.000	Shortfall of Sites	0.149	Regional Commercial	[Q]C2-1L-CDO	Community Commercial	0	20	154.178	17.400		Commercial - Store - One Story, 1	180B149 826	No Max	Van Nuys - North Sherman Oaks	No	LI	Orange LineTNP
Los Angeles	6718 LENNOX AVE	91405	2237004027	8.700	8.700	0.000	0.000	Shortfall of Sites	0.212	Low Residential	R1-1	Village	0	20	108.385	17.400		Residential - Single Family Residence, 1	180B153 174	72	Van Nuys - North Sherman Oaks	No	LI	VNY CPU
Los Angeles	6743 SYLMAR AVE	91405	2237002025	0.870	0.870	0.000	15.660	Shortfall of Sites	0.165	Medium Residential	R1-4	Community Center	0	20	139.154	17.400		Residential - Single Family Residence, 1	180B149 57	108	Van Nuys - North Sherman Oaks	No	VLI, LI, ABMI	VNY CPU
Los Angeles	6648 CEDROS AVE	91405	2236007006	8.700	8.700	0.000	0.000	Shortfall of Sites	0.217	Low Residential	R1-1	Village	0	20	106.022	17.400		Residential - Single Family Residence, 1	180B149 256	72	Van Nuys - North Sherman Oaks	No	LI	VNY CPU
Los Angeles	314 N AVALON BLVD	90744	7418024013	8.700	8.700	0.000	0.000	Shortfall of Sites	0.203	Limited Industrial	[Q]CM-1VL-O-CUGU	Villages	0	20	113.371	17.400		Commercial - Store - One Story, 1	027B205 74	43	Wilmington - Harbor City	No	LI	WHC CPU , DB50
Los Angeles	0	0	7418013021	8.700	8.700	0.000	0.000	Shortfall of Sites	0.203	Limited Industrial	[Q]CM-1VL-O-CUGU	Villages	0	20	113.239	17.400		Commercial - Parking Lot (Commercial Use Property) - Lots - Patron or Employee - One Story, 1	030B205 1229	43	Wilmington - Harbor City	No	LI	WHC CPU , DB50
Los Angeles	137 E ANAHEIM ST	90744	7423003029	8.700	8.700	0.000	0.000	Shortfall of Sites	0.206	Community Commercial	[Q]C2-1VL-O-CUGU	Villages	0	20	111.679	17.400		Commercial - Restaurant, Cocktail Lounge - Fast Food - Walk Up - One Story, 1	030B205 275	43	Wilmington - Harbor City	No	LI	WHC CPU
Los Angeles	2972 WILSHIRE BLVD	90010	5077013013	0.870	0.870	0.000	15.660	Shortfall of Sites	0.254	Regional Center Commercial	C4-2	0	0	20	85.643	17.400		Commercial - Professional Building - One Story, 0	133-5A201 49		Wilshire	No	VLI, LI, ABMI	MURC , ARO
Los Angeles	3006 WILSHIRE BLVD	90010	5077013015	0.870	0.870	0.000	15.660	Shortfall of Sites	0.255	Regional Center Commercial	C4-2	0	0	20	85.354	17.400		Commercial - Store Combination - Store and Office Combination - One Story, 0	133-5A201 52		Wilshire	No	VLI, LI, ABMI	MURC , ARO
Los Angeles	0	0	5143026019	0.870	0.870	0.000	15.660	Shortfall of Sites	0.253	Regional Center Commercial	CW	0	0	20	85.804	17.400	Vacant	Commercial - Commercial - Vacant Land, 0	130-5A207 121		Westlake	No	VLI, LI, ABMI	MURC
Los Angeles	0	0	5077009914	0.870	0.870	0.000	15.660	Shortfall of Sites	0.252	Regional Center Commercial	C2-2	0	0	20	86.373	17.400		Residential - Five or More Units or Apartments (Any Combination) · 5 Stories or More, 0	135B197 1118		Wilshire	No	VLI, LI, ABMI	MURC
Los Angeles	15425 GREENLEAF ST	91403	2283017027	8.700	8.700	0.000	0.000	Shortfall of Sites	0.183	Low II Residential	R1-1	Low Residential	0	20	99.000	17.400		Residential - Single Family Residence - Pool, 0	168B145 1063	1 per lot	Encino - Tarzana	No	LI	TOC EXP , ENC CPU, ADU, AHO
Los Angeles	6420 W 85TH PL	90045	4108019021	8.699	8.699	0.000	0.000	Shortfall of Sites	0.170	Low Residential	R1V2	0	0	20	113.635	17.397		Residential - Single Family Residence - Pool and Misc., 1	096B165 483	43	Westchester - Playa del Rey	No	LI	OPP RC , WPDR CPU, ADU, AHO
Los Angeles	1532 COMSTOCK AVE	90024	4327021005	8.698	8.698	0.000	0.000	Shortfall of Sites	0.196	Low Residential	R1V3-O	0	0	20	99.000	17.397		Residential - Single Family Residence - Pool, 1	135B157 615		Westwood	No	LI	TOC EXP , ADU
Los Angeles	2200 LINNINGTON AVE	90064	4315008001	8.698	8.698	0.000	0.000	Shortfall of Sites	0.170	Low Residential	R1-1-O	0	0	20	113.635	17.395		Residential - Single Family Residence, 1	129B157 645		West Los Angeles	No	LI	OPP RC , ADU
Los Angeles	2200 SELBY AVE	90064	4320006074	8.697	8.697	0.000	0.000	Shortfall of Sites	0.170	Low Residential	R1-1-O	0	0	20	113.635	17.395		Residential - Single Family Residence, 1	126B157 38		West Los Angeles	No	LI	OPP RC , ADU
Los Angeles	16904 BALTAR ST	91406	2204030023	8.695	8.695	0.000	0.000	Shortfall of Sites	0.170	Low Residential	R1-1	Low Residential	0	20	113.635	17.389		Residential - Single Family Residence, 1	189B133 314	1 per lot	Reseda - West Van Nuys	No	LI	OPP RC , RES CPU, ADU, AHO
Los Angeles	3045 E 4TH ST	90063	5179005013	0.000	0.000	0.000	17.381	Shortfall of Sites	0.158	Highway Oriented and Limited Commercial	C2-1-CUGU	Neighborhood Center	[LUM1 - G2 - 3][XN2 - 8][CPIO]	0	101.010	17.381		Residential - Double, Duplex, or Two Units - 4 Stories or Less, 2	124-5A225 67	54	Boyle Heights	Yes	ABMI	DB50 , BH CPU
Los Angeles	709 WILCOX AVE	90038	5533035012	0.000	0.000	0.000	17.381	Shortfall of Sites	0.157	Neighborhood Office Commercial	C4-1XL	0	0	0	169.973	17.381		Residential - Double, Duplex, or Two Units - 4 Stories or Less, 2	141B185 543		Hollywood	Yes	ABMI	DB50
Los Angeles	10757 WEYBURN AVE	90024	4360005016	8.690	8.690	0.000	0.000	Shortfall of Sites	0.196	Low Residential	R1-1-O	0	0	20	99.000	17.380		Residential - Single Family Residence, 1	135B153 569		Westwood	No	LI	TOC EXP , ADU
Los Angeles	301 N ARDEN BLVD	90004	5523018006	8.684	8.684	0.000	0.000	Shortfall of Sites	0.170	Low II Residential	R1R3-RG	0	0	20	113.635	17.368		Residential - Single Family Residence, 1	138B189 433		Wilshire	No	LI	OPP RC , ADU
Los Angeles	13637 HATTERAS ST	91401	2343005027	8.683	8.683	0.000	0.000	Shortfall of Sites	0.195	Low Residential	R1-1	0	0	20	99.000	17.365		Residential - Single Family Residence, 1	174B157 171		Van Nuys - North Sherman Oaks	No	LI	TOC EXP , ADU
Los Angeles	5255 AMESTOY AVE	91316	2258006003	8.681	8.681	0.000	0.000	Shortfall of Sites	1.459	Very Low I Residential	RA-1	Very Low Residential	0	20	66.287	17.363		Residential - Single Family Residence - Pool, 1	171B133 211	1 per lot	Encino - Tarzana	No	LI	AHO , ENC CPU, ADU
Los Angeles	3115 S SEPULVEDA BLVD	90034	4251013007	8.680	8.680	0.000	0.000	Shortfall of Sites	0.152	Community Commercial	C2-1VL	Neighborhood Center	0	20	151.046	17.360		Commercial - Parking Lot (Commercial Use Property) - Lots - Patron or Employee - One Story, 0	120B157 443	54	Palms - Mar Vista - Del Rey	No	LI	DB50 , PMVDR CPU, AHO
Los Angeles	12229 SANTA MONICA BLVD	90025	4263027017	8.680	8.680	0.000	0.000	Shortfall of Sites	0.153	Neighborhood Commercial	C2-1VL	Mixed Use Corridor	0	20	150.211	17.360		Commercial - Shopping Center (Neighborhood, Community) - One Story, 0	126B145 755	54	West Los Angeles	No	LI	DB50 , West WLA CPU, TOPP C, AHO
Los Angeles	5539 VAN NUYS BLVD	91401	2249001017	8.680	8.680	0.000	0.000	Shortfall of Sites	0.156	General Commercial	C2-1VL	Village	0	20	108.879	17.360		Commercial - Store - One Story, 0	174B149 963	72	Van Nuys - North Sherman Oaks	No	LI	DB50 , VNY CPU, ADU, TOPP C, AHO
Los Angeles	5000 VAN NUYS BLVD	91403	2248008087	8.680	8.680	0.000	0.000	Shortfall of Sites	0.152	General Commercial	C1.5-1VL-RIO	0	0	20	167.638	17.360		Commercial - Office Building - 6 to 13 Stories, 0	171A151 223		Van Nuys - North Sherman Oaks	No	LI	DB50 , ARO, TOPP C
Los Angeles	4800 LAUREL CANYON BLVD	91607	2355010023	0.000	0.000	0.000	17.360	Shortfall of Sites	0.152	Neighborhood Office Commercial	[Q]C2-1VL	Neighborhood Center	0	0	72.251	17.360		Commercial - Store - One Story, 0	168B165 505	108	North Hollywood - Valley Village	No	ABMI	DB50 , NH CPU, AHO
Los Angeles	1224 BEVERWIL DR	90035	4330024036	8.680	8.680	0.000	0.000	Shortfall of Sites	0.155	Neighborhood Commercial	C4-1VL-O	0	0	20	165.052	17.360		Commercial - Hotel and Motel - Hotel - 50 Rooms and Over - One Story, 0	132A167 219		West Los Angeles	No	LI	DB50 , ARO
Los Angeles	11034 VENTURA BLVD	91604	2378008026	8.680	8.680	0.000	0.000	Shortfall of Sites	0.154	General Commercial	C2-1VL-RIO	0	0	20	166.281	17.360		Commercial - Store - One Story, 0	162B173 459		Sherman Oaks - Studio City - Toluca Lake - Cahuenga Pass	No	LI	DB50 , TOPP C
Los Angeles	11860 WILSHIRE BLVD	90025	4263007075	8.680	8.680	0.000	0.000	Shortfall of Sites	0.153	Community Commercial	[Q]C2-1L-CDO	0	0	20	166.675	17.360		Commercial - Professional Building - One Story, 0	129B145 902		West Los Angeles	No	LI	DB50 , ARO, TOPP C

Jurisdiction Name	Site Address/Intersection	5 Digit ZIP Code	Assessor Parcel Number	Very Low-Income	Low-Income	Moderate-Income	Above Moderate-Income	Type of Shortfall	Parcel Size (Acres)	Current General Plan Designation	Current Zoning	Proposed General Plan (GP) Designation	Proposed Zoning	Minimum Density Allowed	Maximum Density Allowed	Total Capacity	Vacant/ Nonvacant	Description of Existing Uses	PIN	Base Density Per Acre	Community Plan Area	Rent Stabalization Ordinance	Income Category	Applicable Rezoning Program (Program informing values in Column Q listed first)
Los Angeles	12933 VENTURA BLVD	91604	2375022053	8.680	8.680	0.000	0.000	Shortfall of Sites	0.152	Neighborhood Office Commercial	C1.5-1VL-RIO	0	0	20	168.021	17.360		Commercial - Hotel and Motel - Motel/Hotel and Apartment Combinations - Under 50 Units - One Story, 0	165B161 982		Sherman Oaks - Studio City - Toluca Lake - Cahuenga Pass	No	LI	DB50 , ARO, TOPP C
Los Angeles	12933 VENTURA BLVD	91604	2375022053	8.680	8.680	0.000	0.000	Shortfall of Sites	0.152	Neighborhood Office Commercial	C1.5-1VL-RIO	0	0	20	168.019	17.360		Commercial - Hotel and Motel - Motel/Hotel and Apartment Combinations - Under 50 Units - One Story, 0	165B161 984		Sherman Oaks - Studio City - Toluca Lake - Cahuenga Pass	No	LI	DB50 , ARO, TOPP C
Los Angeles	12933 VENTURA BLVD	91604	2375022053	8.680	8.680	0.000	0.000	Shortfall of Sites	0.152	Neighborhood Office Commercial	C1.5-1VL-RIO	0	0	20	168.019	17.360		Commercial - Hotel and Motel - Motel/Hotel and Apartment Combinations - Under 50 Units - One Story, 0	165B161 986		Sherman Oaks - Studio City - Toluca Lake - Cahuenga Pass	No	LI	DB50 , ARO, TOPP C
Los Angeles	12933 VENTURA BLVD	91604	2375022053	8.680	8.680	0.000	0.000	Shortfall of Sites	0.152	Neighborhood Office Commercial	C1.5-1VL-RIO	0	0	20	168.021	17.360		Commercial - Hotel and Motel - Motel/Hotel and Apartment Combinations - Under 50 Units - One Story, 0	165B161 987		Sherman Oaks - Studio City - Toluca Lake - Cahuenga Pass	No	LI	DB50 , ARO, TOPP C
Los Angeles	15545 DEVONSHIRE ST	91345	2649015046	8.680	8.680	0.000	0.000	Shortfall of Sites	0.151	Low Residential	(Q)CR-1	0	0	20	169.174	17.360		Commercial - Office Building - One Story, 0	204B145 214		Mission Hills - Panorama City - North Hills	No	LI	DB50 , ARO
Los Angeles	9618 W PICO BLVD	90035	4306001037	8.680	8.680	0.000	0.000	Shortfall of Sites	0.151	Neighborhood Commercial	C4-1VL-O	0	0	20	169.421	17.360		Commercial - Shopping Center (Neighborhood, Community) - One Story, 0	132A167 262		West Los Angeles	No	LI	DB50
Los Angeles	9618 W PICO BLVD	90035	4306001037	8.680	8.680	0.000	0.000	Shortfall of Sites	0.152	Neighborhood Commercial	C4-1VL-O	0	0	20	167.624	17.360		Commercial - Shopping Center (Neighborhood, Community) - One Story, 0	132A167 263		West Los Angeles	No	LI	DB50
Los Angeles	18744 BURBANK BLVD	91356	2160002058	8.680	8.680	0.000	0.000	Shortfall of Sites	0.153	Community Commercial	(Q)C2-1LD	0	0	20	166.841	17.360		Institutional - Homes for Aged and Others - One Story, 0	174B121 475		Encino - Tarzana	No	LI	DB50 , ENC CPU, AHO
Los Angeles	18744 BURBANK BLVD	91356	2160002058	8.680	8.680	0.000	0.000	Shortfall of Sites	0.153	Community Commercial	(Q)C2-1LD	0	0	20	166.848	17.360		Institutional - Homes for Aged and Others - One Story, 0	174B121 476		Encino - Tarzana	No	LI	DB50
Los Angeles	18744 BURBANK BLVD	91356	2160002058	8.680	8.680	0.000	0.000	Shortfall of Sites	0.154	Community Commercial	(Q)C2-1LD	0	0	20	165.722	17.360		Institutional - Homes for Aged and Others - One Story, 0	174B121 490		Encino - Tarzana	No	LI	DB50 , ENC CPU, AHO
Los Angeles	18744 BURBANK BLVD	91356	2160002058	8.680	8.680	0.000	0.000	Shortfall of Sites	0.150	Community Commercial	(Q)C2-1LD	0	0	20	170.526	17.360		Institutional - Homes for Aged and Others - One Story, 0	174B121 494		Encino - Tarzana	No	LI	DB50
Los Angeles	0	0	2375017182	8.680	8.680	0.000	0.000	Shortfall of Sites	0.152	General Commercial	C2-1VL-RIO	0	0	20	168.012	17.360		Miscellaneous - Utility, 0	165B157 858		Sherman Oaks - Studio City - Toluca Lake - Cahuenga Pass	No	LI	DB50 , TOPP C
Los Angeles	0	0	2375017182	8.680	8.680	0.000	0.000	Shortfall of Sites	0.152	General Commercial	C2-1VL-RIO	0	0	20	168.016	17.360		Miscellaneous - Utility, 0	165B157 862		Sherman Oaks - Studio City - Toluca Lake - Cahuenga Pass	No	LI	DB50 , TOPP C
Los Angeles	926 MALCOLM AVE	90024	4360005005	8.680	8.680	0.000	0.000	Shortfall of Sites	0.195	Low Residential	R1-1-O	0	0	20	99.000	17.360		Residential - Single Family Residence - Pool, 1	135B153 550		Westwood	No	LI	TOC EXP , ADU
Los Angeles	13204 MAGNOLIA BLVD	91423	2358002023	8.679	8.679	0.000	0.000	Shortfall of Sites	0.232	Very Low Residential	R1-1, RE11-1	0	0	20	99.000	17.359		Residential - Single Family Residence - Guesthouse, 1	171B157 655		Van Nuys - North Sherman Oaks	No	LI	TOC EXP , ADU, OPP RC2
Los Angeles	10450 BALBOA BLVD	91344	2684011005	8.678	8.678	0.000	0.000	Shortfall of Sites	0.181	Low I Residential	RS-1	0	0	20	113.635	17.356		, 2	207B133 926		Granada Hills - Knollwood	No	LI	OPP RC
Los Angeles	1990 S BUNDY DR	90025	4259020014	0.000	0.000	0.000	17.356	Shortfall of Sites	1.213	Hybrid Industrial	HJ(EC)	0	0	0	14.899	17.356		Commercial - Office Building - 6 to 13 Stories, 0	123B149 350		West Los Angeles	No	ABMI	ARO
Los Angeles	0	0	5077009028	0.868	0.868	0.000	15.620	Shortfall of Sites	0.391	Regional Center Commercial	C2-2	0	0	20	85.387	17.355		Commercial - Office Building - Four Stories, 0	135B197 1164		Wilshire	No	VLI, LI, ABMI	MURC , ARO
Los Angeles	6032 FALLBROOK AVE	91367	2039017005	8.672	8.672	0.000	0.000	Shortfall of Sites	0.170	Very Low Residential	RA-1	Very Low Residential	0	20	113.635	17.345		Residential - Single Family Residence, 1	177B097 444	1 per lot	Canoga Park - Winnetka - Woodland Hills - West Hills	No	LI	OPP RC , CPK CPU, ADU, AHO
Los Angeles	10712 SEPULVEDA BLVD	91345	2649002003	8.672	8.672	0.000	0.000	Shortfall of Sites	0.172	Neighborhood Office Commercial	[Q]C2-1VL	0	0	20	104.940	17.344		Commercial - Store - One Story, 0	207B145 275		Mission Hills - Panorama City - North Hills	No	LI	OPP C , DB50, TOPP C
Los Angeles	10716 SEPULVEDA BLVD	91345	2649002002	8.672	8.672	0.000	0.000	Shortfall of Sites	0.172	Neighborhood Office Commercial	[Q]C2-1VL	0	0	20	104.940	17.344		Commercial - Store Combination - Store and Office Combination - One Story, 0	207B145 264		Mission Hills - Panorama City - North Hills	No	LI	OPP C , ARO, DB50, TOPP C
Los Angeles	11023 HARTSOOK ST	91601	2353006019	8.670	8.670	0.000	0.000	Shortfall of Sites	0.173	High Medium Residential	R4-1VL	0	0	20	220.253	17.340		Residential - Five or More Units or Apartments (Any Combination) · 4 Stories or Less, 10	171B173 700	217	North Hollywood - Valley Village	No	LI	Orange LineTNP , AHO
Los Angeles	11037 HARTSOOK ST	91601	2353006016	8.670	8.670	0.000	0.000	Shortfall of Sites	0.173	High Medium Residential	R4-1VL	0	0	20	220.043	17.340		Residential - Five or More Units or Apartments (Any Combination) · 4 Stories or Less, 10	171B173 703	217	North Hollywood - Valley Village	No	LI	Orange LineTNP , AHO
Los Angeles	16345 NORDHOFF ST	91343	2676017048	8.668	8.668	0.000	0.000	Shortfall of Sites	0.170	Low Residential	RS-1	0	0	20	113.635	17.336		Residential - Single Family Residence - Pool, 1	198B137 994		Mission Hills - Panorama City - North Hills	No	LI	OPP RC , ADU
Los Angeles	5111 LAURELGROVE AVE	91607	2356018019	8.665	8.665	0.000	0.000	Shortfall of Sites	0.182	Low Residential	R1-1	0	0	20	99.000	17.331		Residential - Single Family Residence - Pool, 0	171B165 756		North Hollywood - Valley Village	No	LI	TOC EXP , ADU
Los Angeles	332 LOIS LN	90732	7559037008	8.664	8.664	0.000	0.000	Shortfall of Sites	0.170	Low II Residential	R1-1XL	0	0	20	113.635	17.329		Residential - Single Family Residence - Therapy Pool (Spa), 1	018B193 1548		San Pedro	No	LI	OPP RC , ADU
Los Angeles	3257 EARLMAR DR	90064	4316008013	8.663	8.663	0.000	0.000	Shortfall of Sites	0.195	Low Residential	R1V2	0	0	20	99.000	17.326		Residential - Single Family Residence, 1	123B161 559		West Los Angeles	No	LI	TOC EXP , ADU
Los Angeles	10769 LINDBROOK DR	90024	4360004032	8.661	8.661	0.000	0.000	Shortfall of Sites	0.195	Low Residential	R1-1-O	0	0	20	99.000	17.322		Residential - Single Family Residence, 1	132B153 72		Westwood	No	LI	TOC EXP , ADU
Los Angeles	3200 BARBYDELL DR	90064	4316026007	8.661	8.661	0.000	0.000	Shortfall of Sites	0.195	Low Residential	R1V2	0	0	20	99.000	17.322		Residential - Single Family Residence, 1	123B165 459		West Los Angeles	No	LI	TOC EXP , ADU
Los Angeles	22951 SHERMAN WAY	91307	2021022002	8.661	8.661	0.000	0.000	Shortfall of Sites	0.170	Low Residential	RS-1	Very Low Residential	0	20	113.635	17.321		Residential - Single Family Residence, 1	183B097 58	1 per lot	Canoga Park - Winnetka - Woodland Hills - West Hills	No	LI	OPP RC , CPK CPU, ADU, AHO
Los Angeles	22945 SHERMAN WAY	91307	2021022003	8.660	8.660	0.000	0.000	Shortfall of Sites	0.170	Low Residential	RS-1	Very Low Residential	0	20	113.635	17.321		Residential - Single Family Residence - Pool, 1	183B097 59	1 per lot	Canoga Park - Winnetka - Woodland Hills - West Hills	No	LI	OPP RC , CPK CPU, ADU, AHO
Los Angeles	22939 SHERMAN WAY	91307	2021022004	0.866	0.866	0.000	15.588	Shortfall of Sites	0.170	Low Residential	RS-1	Very Low Residential	[MB4-G1-5] [CX2-FA] [CPIO]	20	113.635	17.320		Residential - Single Family Residence - Pool, 1	183B097 60	1 per lot	Canoga Park - Winnetka - Woodland Hills - West Hills	No	VLI, LI, ABMI	OPP RC , CPK CPU, ADU, AHO
Los Angeles	13237 MCCORMICK ST	91401	2345024001	8.660	8.660	0.000	0.000	Shortfall of Sites	0.195	Low Residential	R1-1	0	0	20	99.000	17.320		Residential - Single Family Residence - Pool, 1	171B157 446		Van Nuys - North Sherman Oaks	No	LI	TOC EXP , ADU
Los Angeles	22927 SHERMAN WAY	91307	2021022006	8.660	8.660	0.000	0.000	Shortfall of Sites	0.170	Low Residential	RS-1	Very Low Residential	0	20	113.635	17.319		Residential - Single Family Residence, 1	183B097 62	1 per lot	Canoga Park - Winnetka - Woodland Hills - West Hills	No	LI	OPP RC , CPK CPU, ADU, AHO
Los Angeles	22921 SHERMAN WAY	91307	2021022007	8.659	8.659	0.000	0.000	Shortfall of Sites	0.170	Low Residential	RS-1	Very Low Residential	0	20	113.635	17.319		Residential - Single Family Residence, 1	183B097 63	1 per lot	Canoga Park - Winnetka - Woodland Hills - West Hills	No	LI	OPP RC , CPK CPU, ADU, AHO
Los Angeles	22915 SHERMAN WAY	91307	2021022008	8.659	8.659	0.000	0.000	Shortfall of Sites	0.170	Low Residential	RS-1	Very Low Residential	0	20	113.635	17.318		Residential - Single Family Residence, 1	183B097 64	1 per lot	Canoga Park - Winnetka - Woodland Hills - West Hills	No	LI	OPP RC , CPK CPU, ADU, AHO
Los Angeles	3208 BARBYDELL DR	90064	4316026006	8.659	8.659	0.000	0.000	Shortfall of Sites	0.195	Low Residential	R1V2	0	0	20	99.000	17.318		Residential - Single Family Residence, 1	123B165 492		West Los Angeles	No	LI	TOC EXP , ADU
Los Angeles	22907 SHERMAN WAY	91307	2021022009	8.659	8.659	0.000	0.000	Shortfall of Sites	0.170	Low Residential	RS-1	Very Low Residential	0	20	113.635	17.318		Residential - Single Family Residence, 1	183B097 65	1 per lot	Canoga Park - Winnetka - Woodland Hills - West Hills	No	LI	OPP RC , CPK CPU, ADU, AHO
Los Angeles	22901 SHERMAN WAY	91307	2021022010	0.866	0.866	0.000	15.585	Shortfall of Sites	0.170	Low Residential	RS-1	Very Low Residential	[HB2-G1-5] [CX2-FA] [CPIO-O]	20	113.635	17.317		Residential - Single Family Residence - Pool, 1	183B097 66	1 per lot	Canoga Park - Winnetka - Woodland Hills - West Hills	No	VLI, LI, ABMI	OPP RC , CPK CPU, ADU, AHO
Los Angeles	10660 RIVERSIDE DR	91602	2423004067	0.866	0.866	0.000	15.584	Shortfall of Sites	0.202	General Commercial	C2-1VL-RIO	Community Center	0	20	143.225	17.316		Commercial - Store Combination - Store and Office Combination - One Story, 0	165B177 100	108	Sherman Oaks - Studio City - Toluca Lake - Cahuenga Pass	No	VLI, LI, ABMI	DB50 , SHR CPU, ARO, AHO
Los Angeles	9541 W PICO BLVD	90035	4330026041	8.658	8.658	0.000	0.000	Shortfall of Sites	0.201	Neighborhood Commercial	C4-1VL-O	0	0	20	165.776	17.316		Commercial - Store Combination - Store and Office Combination - One Story, 0	132A167 192		West Los Angeles	No	LI	DB50
Los Angeles	3214 BARBYDELL DR	90064	4316026005	8.657	8.657	0.000	0.000	Shortfall of Sites	0.195	Low Residential	R1V2	0	0	20	99.000	17.313		Residential - Single Family Residence, 1	123B165 519		West Los Angeles	No	LI	TOC EXP , ADU
Los Angeles	3220 BARBYDELL DR	90064	4316026004	8.655	8.655	0.000	0.000	Shortfall of Sites	0.195	Low Residential	R1V2	0	0	20	99.000	17.309		Residential - Single Family Residence - Pool, 1	123B165 542		West Los Angeles	No	LI	TOC EXP , ADU
Los Angeles	11041 BALBOA BLVD	91344	2696017016	8.654	8.654	0.000	0.000	Shortfall of Sites	0.303	Neighborhood Commercial	C1-1VL	0	0	20	84.251	17.309		Commercial - Store - One Story, 6	210B133 545		Granada Hills - Knollwood	No	LI	DB50 , OPP C
Los Angeles	5123 LAURELGROVE AVE	91607	2356018012	8.654	8.654	0.000	0.000	Shortfall of Sites	0.182	Low Residential	R1-1	0	0	20	99.000	17.307		Residential - Single Family Residence - Pool, 0	171B165 690		North Hollywood - Valley Village	No	LI	TOC EXP , ADU
Los Angeles	3228 BARBYDELL DR	90064	4316026003	8.652	8.652	0.000	0.000	Shortfall of Sites	0.195	Low Residential	R1V2	0	0	20	99.000	17.305		Residential - Single Family Residence, 1	123B165 569		West Los Angeles	No	LI	TOC EXP , ADU
Los Angeles	16237 NORDHOFF ST	91343	2676015013	8.652	8.652	0.000	0.000	Shortfall of Sites	0.181	Low Residential	RS-1	0	0	20	113.635	17.304		, 2	198B137 1007		Mission Hills - Panorama City - North Hills	No	LI	OPP RC
Los Angeles	5454 AGNES AVE	91607	2348014040	8.652	8.652	0.000	0.000	Shortfall of Sites	0.195	Low Residential	R1-1	Low Medium Residential	0	20	99.000	17.304		Residential - Single Family Residence - Pool, 1	174B165 914	43	North Hollywood - Valley Village	No	LI	TOC EXP , NH CPU, ADU, AHO
Los Angeles	3234 BARBYDELL DR	90064	4316026002	8.650	8.650	0.000	0.000	Shortfall of Sites	0.195	Low Residential	R1V2	0	0	20	99.000	17.300		Residential - Single Family Residence, 1	123B165 596		West Los Angeles	No	LI	TOC EXP , ADU
Los Angeles	656 RAPALLO AVE	90732	7559031010	8.649	8.649	0.000	0.000	Shortfall of Sites	0.170	Low II Residential	R1-1XL	0	0	20	113.635	17.298		Residential - Single Family Residence, 1	015B189 229		San Pedro	No	LI	OPP RC , ADU
Los Angeles	2841 OVERLAND AVE	90064	4255011017	8.649	8.649	0.000	0.000	Shortfall of Sites	0.159	Low Residential	R1-1	0	0	20	113.635	17.298		Institutional - School (Private) - One Story, 0	123B157 665		West Los Angeles	No	LI	OPP RC , TOC EXP
Los Angeles	7880 OSAGE AVE	90045	4127016013	8.649	8.649	0.000	0.000	Shortfall of Sites	0.195	Low Residential	R1-1	0	0	20	99.000	17.297		Residential - Single Family Residence - Pool, 1	099B173 442		Westchester - Playa del Rey	No	LI	TOC EXP , ADU
Los Angeles	3240 BARBYDELL DR	90064	4316026001	8.648	8.648	0.000	0.000	Shortfall of Sites	0.195	Low Residential	R1V2	0	0	20	99.000	17.296		Residential - Single Family Residence, 1	123B165 618		West Los Angeles	No	LI	TOC EXP , ADU
Los Angeles	5451 BEN AVE	91607	2348014054	8.648	8.648	0.000	0.000	Shortfall of Sites	0.195	Low Residential	R1-1	Low Medium Residential	0	20	99.000	17.295		Residential - Single Family Residence, 1	174B165 913	43	North Hollywood - Valley Village	No	LI	TOC EXP , NH CPU, ADU, AHO
Los Angeles	919 MALCOLM AVE	90024	4360006004	8.646	8.646	0.000	0.000	Shortfall of Sites	0.195	Low Residential	R1-1-O	0	0	20	99.000	17.293		Residential - Single Family Residence - Pool, 1	135B153 516		Westwood	No	LI	TOC EXP , ADU
Los Angeles	312 E 12TH ST	90015	5145027040	0.865	0.865	0.000	15.561	Shortfall of Sites	0.170	Light Manufacturing	M2-2D	Markets	[DM1-AL1-5] [IX3-FA] [CPIO]	20	305.549	17.290		Commercial - Store - One Story, 15	124-5A209 121	No Max	Central City	No	VLI, LI, ABMI	DT CPU
Los Angeles	5764 SEPULVEDA BLVD	91411	2243004018	8.645	8.645	0.000	0.000	Shortfall of Sites	0.342	Neighborhood Office Commercial	R3-1-RIO	Neighborhood Commercial	0	20	151.888	17.290		Commercial - Hotel and Motel - Motel - Under 50 Rooms - One Story, 15	174B145 169	No Max	Van Nuys - North Sherman Oaks	No	LI	Orange LineTNP , AHO
Los Angeles	10270 BANNOCKBURN DR	90064	4316006007	8.644	8.644	0.000	0.000	Shortfall of Sites	0.195	Low Residential	R1V2	0	0	20	99.000	17.289		Residential - Single Family Residence, 1	123B161 431		West Los Angeles	No	LI	TOC EXP , ADU
Los Angeles	21333 BLACKHAWK ST	91311	2706021050	8.644	8.644	0.000	0.000	Shortfall of Sites	0.231	Low I Residential	RS-1	0	0	20	99.000	17.288		Residential - Single Family Residence, 1	204B105 839		Chatsworth - Porter Ranch	No	LI	TOC EXP , ADU

Jurisdiction Name	Site Address/Intersection	5 Digit ZIP Code	Assessor Parcel Number	Very Low-Income	Low-Income	Moderate-Income	Above Moderate-Income	Type of Shortfall	Parcel Size (Acres)	Current General Plan Designation	Current Zoning	Proposed General Plan (GP) Designation	Proposed Zoning	Minimum Density Allowed	Maximum Density Allowed	Total Capacity	Vacant/ Nonvacant	Description of Existing Uses	PIN	Base Density Per Acre	Community Plan Area	Rent Stabalization Ordinance	Income Category	Applicable Rezoning Program (Program informing values in Column Q listed first)
Los Angeles	3300 BARBYDELL DR	90064	4316025008	8.644	8.644	0.000	0.000	Shortfall of Sites	0.195	Low Residential	R1V2	0	0	20	99.000	17.287		Residential - Single Family Residence - Pool, 1	123B165 669		West Los Angeles	No	LI	TOC EXP , ADU
Los Angeles	3285 EARLMAR DR	90064	4316008017	8.643	8.643	0.000	0.000	Shortfall of Sites	0.195	Low Residential	R1V2	0	0	20	99.000	17.286		Residential - Single Family Residence, 1	123B161 578		West Los Angeles	No	LI	TOC EXP , ADU
Los Angeles	3306 BARBYDELL DR	90064	4316025007	8.641	8.641	0.000	0.000	Shortfall of Sites	0.194	Low Residential	R1V2	0	0	20	99.000	17.283		Residential - Single Family Residence, 1	123B165 691		West Los Angeles	No	LI	TOC EXP , ADU
Los Angeles	3722 WHITTIER BLVD	90023	5188009006	0.000	0.000	0.000	17.280	Shortfall of Sites	0.119	Highway Oriented and Limited Commercial	C1.5-1-CUGU	Community Center	[LUM2 - G2 - 3][XC1 - 4][CPIO]	0	201.114	17.280		Commercial - Store Combination - Store and Residential Combination - One Story, 0	120A229 34	108	Boyle Heights	Yes	ABMI	BH CPU , ARO, DB50
Los Angeles	422 N SOTO ST	90033	5177028011	0.000	0.000	0.000	17.280	Shortfall of Sites	0.112	Regional Center Commercial	C1-1-CUGU	Community Center	[LUM2 - G2 - 3][XC1 - 4][CPIO]	0	214.719	17.280		Residential - Rooming/Boarding House, 0	129A225 150	108	Boyle Heights	Yes	ABMI	BH CPU , MURC
Los Angeles	506 S SOTO ST	90033	5185002002	0.000	0.000	0.000	17.280	Shortfall of Sites	0.114	Low Medium II Residential	RD1.5-1-CUGU	Community Center	[LUM2 - G2 - 3][XC1 - 4][CPIO]	0	209.893	17.280		Residential - Four Units (Any Combination) - 4 Stories or Less, 0	126A223 208	108	Boyle Heights	Yes	ABMI	BH CPU , R2RD
Los Angeles	514 S SOTO ST	90033	5185002022	0.000	0.000	0.000	17.280	Shortfall of Sites	0.114	Low Medium II Residential	RD1.5-1-CUGU	Community Center	[LUM2 - G2 - 3][XC1 - 4][CPIO]	0	211.090	17.280		Residential - Double, Duplex, or Two Units - 4 Stories or Less, 0	126A223 220	108	Boyle Heights	Yes	ABMI	BH CPU , R2RD
Los Angeles	532 S SOTO ST	90033	5185002006	0.000	0.000	0.000	17.280	Shortfall of Sites	0.112	Low Medium II Residential	RD1.5-1-CUGU	Community Center	[LUM2 - G2 - 3][XC1 - 4][CPIO]	0	213.815	17.280		Residential - Four Units (Any Combination) - 4 Stories or Less, 0	126A223 245	108	Boyle Heights	Yes	ABMI	BH CPU , R2RD
Los Angeles	536 S SOTO ST	90033	5185002007	0.000	0.000	0.000	17.280	Shortfall of Sites	0.112	Low Medium II Residential	RD1.5-1-CUGU	Community Center	[LUM2 - G2 - 3][XC1 - 4][CPIO]	0	214.434	17.280		Residential - Double, Duplex, or Two Units - 4 Stories or Less, 0	126A223 249	108	Boyle Heights	Yes	ABMI	BH CPU , R2RD
Los Angeles	7446 ALABAMA AVE	91303	2111006026	0.000	0.000	0.000	17.280	Shortfall of Sites	0.344	Medium Residential	R3-1	Medium Residential	0	0	69.699	17.280		Residential - Five or More Units or Apartments (Any Combination) · 4 Stories or Less - Pool, 0	186B105 451	43	Canoga Park - Winnetka - Woodland Hills - West Hills	Yes	ABMI	CPK CPU ,
Los Angeles	7446 ALABAMA AVE	91303	2111006026	0.000	0.000	0.000	17.280	Shortfall of Sites	0.344	Medium Residential	R3-1	Medium Residential	0	0	69.699	17.280		Residential - Five or More Units or Apartments (Any Combination) · 4 Stories or Less - Pool, 0	186B105 476	43	Canoga Park - Winnetka - Woodland Hills - West Hills	Yes	ABMI	CPK CPU ,
Los Angeles	14933 BURBANK BLVD	91411	2243010011	0.000	0.000	0.000	17.280	Shortfall of Sites	0.167	Medium Residential	[Q]R3-1	0	0	0	174.051	17.280		Residential - Four Units (Any Combination) - 4 Stories or Less, 4	174B149 817	No Max	Van Nuys - North Sherman Oaks	Yes	ABMI	Orange LineTNP , DB50, AHO
Los Angeles	10651 MAGNOLIA BLVD	91601	2416025017	0.000	0.000	0.000	17.280	Shortfall of Sites	0.107	Community Commercial	C4-1-CA	Community Commercial	0	0	224.541	17.280		Commercial - Store Combination - Store and Residential Combination - One Story, 0	171B177 588	108	North Hollywood - Valley Village	Yes	ABMI	Orange LineTNP , ARO, DB50, AHO
Los Angeles	5621 FAIR AVE	91601	2337032018	0.000	0.000	0.000	17.280	Shortfall of Sites	0.213	Low Medium II Residential	RD1.5-1VL	Medium	0	0	112.541	17.280		Residential - Four Units (Any Combination) - 4 Stories or Less, 0	174B173 853	54	North Hollywood - Valley Village	Yes	ABMI	Orange LineTNP
Los Angeles	14615 FRIAR ST	91411	2241003017	0.000	0.000	0.000	17.280	Shortfall of Sites	0.156	Community Commercial	[Q]R3-1-CDO	High Medium	0	0	153.863	17.280		Residential - Five or More Units or Apartments (Any Combination) · 4 Stories or Less - Pool, 0	180B149 978	No Max	Van Nuys - North Sherman Oaks	Yes	ABMI	Orange LineTNP
Los Angeles	8101 LANGDON AVE	91406	2654039025	0.000	0.000	0.000	17.280	Shortfall of Sites	0.338	Medium Residential	R3-1	Medium Neighborhood Residential	0	0	70.982	17.280		Residential - Five or More Units or Apartments (Any Combination) · 4 Stories or Less - Pool, 0	189B145 200	43	Reseda - West Van Nuys	Yes	ABMI	RES CPU
Los Angeles	7201 LENNOX AVE	91405	2217001028	0.000	0.000	0.000	17.280	Shortfall of Sites	0.172	Medium Residential	R3-1	Community Center	0	0	139.858	17.280		Residential - Five or More Units or Apartments (Any Combination) · 4 Stories or Less - Pool, 0	183B149 51	108	Van Nuys - North Sherman Oaks	Yes	ABMI	VNY CPU
Los Angeles	6645 SYLMAR AVE	91405	2237002030	0.000	0.000	0.000	17.280	Shortfall of Sites	0.225	Medium Residential	[Q]R3-1	Village	0	0	106.507	17.280		Residential - Five or More Units or Apartments (Any Combination) · 4 Stories or Less - Pool, 0	180B149 274	72	Van Nuys - North Sherman Oaks	Yes	ABMI	VNY CPU
Los Angeles	1301 S SOTO ST	90023	5170016045	8.640	8.640	0.000	0.000	Shortfall of Sites	0.130	Regional Center Commercial	C2-1-CUGU	Community Center	[LUM3 - SH3 - 3][XC1 - 4][CPIO]	20	208.388	17.280		Commercial - Restaurant, Cocktail Lounge - Fast Food - Auto Oriented - One Story, 0	121-5A221 184	108	Boyle Heights	No	LI	BH CPU , MURC
Los Angeles	1702 MARENGO ST	90033	5201018010	8.640	8.640	0.000	0.000	Shortfall of Sites	0.132	Highway Oriented and Limited Commercial	C2-1-CUGU	Community Center	[LUM2 - G2 - 3][XC1 - 4][CPIO]	20	204.459	17.280		Commercial - Parking Lot (Commercial Use Property) - Lots - Patron or Employee - One Story, 0	133-5A223 40	108	Boyle Heights	No	LI	BH CPU
Los Angeles	22753 OXNARD ST	91367	2039017036	8.640	8.640	0.000	0.000	Shortfall of Sites	0.165	General Commercial	[Q]C2-1VL	Neighborhood Center	0	20	108.770	17.280		Commercial - Service Station - Self Service - Convenience Store, 0	177B097 498	54	Canoga Park - Winnetka - Woodland Hills - West Hills	No	LI	CPK CPU , ADU, AHO
Los Angeles	928 S BROADWAY	90015	5139002047	0.864	0.864	0.000	15.552	Shortfall of Sites	0.054	Regional Center Commercial	C2-4D	Traditional Core	[HM2-CHC1-5] [CX4-FA] [CPIO]	20	497.650	17.280		Residential - Five or More Units or Apartments (Any Combination) · 5 Stories or More - Pool and Misc., 0	126A209 14	No Max	Central City	No	VLI, LI, ABMI	DT CPU
Los Angeles	516 S ALAMEDA ST	90013	5163027018	0.864	0.864	0.000	15.552	Shortfall of Sites	0.115	Heavy Manufacturing	M3-1-RIO	Hybrid Industrial	[MB3-CDF1-5] [IX4-FA] [CPIO]	20	235.202	17.280		Industrial - Warehousing, Distribution, Storage - Warehousing, Distribution, 10,000 to 24,999 SF - One Story, 0	126A215 59	No Max	Central City North	No	VLI, LI, ABMI	DT CPU
Los Angeles	437 MOLINO ST	90013	5163021032	0.864	0.864	0.000	15.552	Shortfall of Sites	0.118	Heavy Manufacturing	M3-1-RIO	Hybrid Industrial	[MB3-CDF1-5] [IX4-FA] [CPIO]	20	229.328	17.280		Commercial - Parking Lot (Commercial Use Property) - Parking Structures - Patron or Employee - One Story, 0	127-5A217 65	No Max	Central City North	No	VLI, LI, ABMI	DT CPU
Los Angeles	1300 S SAN PEDRO ST	90015	5132019001	0.864	0.864	0.000	15.552	Shortfall of Sites	0.089	Light Manufacturing	M2-2D	Markets	[DM1-SH1-5] [IX3-FA] [CPIO]	20	303.756	17.280		Commercial - Store Combination - Store and Office Combination - One Story, 0	123A211 69	No Max	Central City	No	VLI, LI, ABMI	DT CPU
Los Angeles	888 S OLIVE ST	90014	5144018051	0.864	0.864	0.000	15.552	Shortfall of Sites	0.054	High Density Residential	[Q]R5-4D	Transit Core	[HB3-G1-5] [CX3-FA] [CPIO]	20	499.923	17.280		Commercial - Store Combination - Store and Residential Combination - Over 20 Stories, 0	127-5A209 142	No Max	Central City	No	VLI, LI, ABMI	DT CPU
Los Angeles	401 E 7TH ST	90014	5148024026	0.864	0.864	0.000	15.552	Shortfall of Sites	0.116	High Medium Residential	[Q]R5-2D	Community Center	[MB4-SH1-5] [CX2-FA] [CPIO]	20	232.614	17.280		Residential - Five or More Units or Apartments (Any Combination) · 5 Stories or More, 0	127-5A211 276	No Max	Central City	No	VLI, LI, ABMI	DT CPU
Los Angeles	2020 E 7TH PL	90021	5166014012	0.864	0.864	0.000	15.552	Shortfall of Sites	0.115	Heavy Manufacturing	M3-1-RIO	Hybrid Industrial	[MB3-CDF1-5] [IX4-FA] [CPIO]	20	235.409	17.280		Industrial - Warehousing, Distribution, Storage - Warehousing, Distribution, Under 10,000 SF - One Story, 0	124-5A217 337	No Max	Central City North	No	VLI, LI, ABMI	DT CPU
Los Angeles	6000 ETIWANDA AVE	91356	2157013167	8.640	8.640	0.000	0.000	Shortfall of Sites	0.253	Low Medium II Residential	(Q)RD1.5-1	Medium Neighborhood Residential	0	20	71.136	17.280		Residential - Five or More Units or Apartments (Any Combination) · 4 Stories or Less - Pool, 0	177B125 783	43	Encino - Tarzana	No	LI	ENC CPU , AHO
Los Angeles	0	0	2161021063	8.640	8.640	0.000	0.000	Shortfall of Sites	0.426	Low II Residential	R1-1	Low Neighborhood Residential	0	20	42.225	17.280		Commercial - Parking Lot (Commercial Use Property) - Lots - Patron or Employee - One Story, 0	171B125 988	10	Encino - Tarzana	No	LI	ENC CPU , AHO
Los Angeles	826 N LA CIENEGA BLVD	90069	5529006057	8.640	8.640	0.000	0.000	Shortfall of Sites	0.113	Neighborhood Office Commercial	C4-1VL	Neighborhood Commercial	[Q]C4-2D-CPIO	20	159.706	17.280		Commercial - Restaurant, Cocktail Lounge - Restaurant, Cocktail Lounge, Tavern - One Story, 0	141B173 97	108	Hollywood	No	LI	HWD CPU , AHO
Los Angeles	826 N LA CIENEGA BLVD	90069	5529006057	8.640	8.640	0.000	0.000	Shortfall of Sites	0.113	Neighborhood Office Commercial	C4-1VL	Neighborhood Commercial	[Q]C4-2D-CPIO	20	158.934	17.280		Commercial - Restaurant, Cocktail Lounge - Restaurant, Cocktail Lounge, Tavern - One Story, 0	141B173 115	108	Hollywood	No	LI	HWD CPU , AHO
Los Angeles	1823 GRACE AVE	90028	5547005021	0.864	0.864	0.000	15.552	Shortfall of Sites	0.161	High Density Residential	[Q]R4-2	High Medium Residential	[Q]R4-2-CPIO	20	111.671	17.280		Residential - Five or More Units or Apartments (Any Combination) · 4 Stories or Less, 0	150A187 297	72	Hollywood	No	VLI, LI, ABMI	HWD CPU , AHO
Los Angeles	900 N LA CIENEGA BLVD	90069	5529006052	8.640	8.640	0.000	0.000	Shortfall of Sites	0.108	Neighborhood Office Commercial	C4-1VL	Neighborhood Commercial	[Q]C4-2D-CPIO	20	167.206	17.280		Commercial - Office Building - One Story, 0	144B173 375	108	Hollywood	No	LI	HWD CPU , ARO, AHO
Los Angeles	900 N LA CIENEGA BLVD	90069	5529006052	8.640	8.640	0.000	0.000	Shortfall of Sites	0.113	Neighborhood Office Commercial	C4-1VL	Neighborhood Commercial	[Q]C4-2D-CPIO	20	159.336	17.280		Commercial - Office Building - One Story, 0	144B173 385	108	Hollywood	No	LI	HWD CPU , ARO, AHO
Los Angeles	868 N LA CIENEGA BLVD	90069	5529006053	8.640	8.640	0.000	0.000	Shortfall of Sites	0.109	Neighborhood Office Commercial	C4-1VL	Neighborhood Commercial	[Q]C4-2D-CPIO	20	164.595	17.280		Commercial - Store - One Story, 0	144B173 413	108	Hollywood	No	LI	HWD CPU , AHO
Los Angeles	7811 MELROSE AVE	90046	5527010011	8.640	8.640	0.000	0.000	Shortfall of Sites	0.107	Neighborhood Office Commercial	C4-1XL	Neighborhood Commercial	[Q]C2-1XL-CPIO	20	167.655	17.280		Commercial - Store - One Story, 0	141B177 526	108	Hollywood	No	LI	HWD CPU , AHO
Los Angeles	7809 MELROSE AVE	90046	5527010012	8.640	8.640	0.000	0.000	Shortfall of Sites	0.108	Neighborhood Office Commercial	C4-1XL	Neighborhood Commercial	[Q]C2-1XL-CPIO	20	166.900	17.280		Commercial - Store - One Story, 0	141B177 527	108	Hollywood	No	LI	HWD CPU , AHO
Los Angeles	7765 MELROSE AVE	90046	5527009012	8.640	8.640	0.000	0.000	Shortfall of Sites	0.111	Neighborhood Office Commercial	C4-1XL-O	Neighborhood Commercial	[Q]C2-1XL-CPIO	20	162.545	17.280		Commercial - Parking Lot (Commercial Use Property) - Lots - Patron or Employee - One Story, 0	141B177 535	108	Hollywood	No	LI	HWD CPU , AHO
Los Angeles	7703 MELROSE AVE	90046	5527008028	8.640	8.640	0.000	0.000	Shortfall of Sites	0.113	Neighborhood Office Commercial	C4-1XL-O	Neighborhood Commercial	[Q]C2-1XL-CPIO	20	159.629	17.280		Commercial - Auto, Recreation Equipment, Construction Equipment Sales and Service - Auto Body Repair Shop - One Story, 0	141B177 549	108	Hollywood	No	LI	HWD CPU , AHO
Los Angeles	7119 MELROSE AVE	90046	5525009022	8.640	8.640	0.000	0.000	Shortfall of Sites	0.112	Neighborhood Office Commercial	C4-1XL	Neighborhood Commercial	[Q]C2-1XL-CPIO	20	160.361	17.280		Commercial - Restaurant, Cocktail Lounge - Restaurant, Cocktail Lounge, Tavern - One Story, 0	141B181 553	108	Hollywood	No	LI	HWD CPU , AHO
Los Angeles	7626 W SUNSET BLVD	90046	5550029028	8.640	8.640	0.000	0.000	Shortfall of Sites	0.108	Neighborhood Office Commercial	C4-1D	Neighborhood Commercial	[Q]C4-1XLD-CPIO	20	166.595	17.280		Commercial - Store - One Story, 0	147B177 1011	108	Hollywood	No	LI	HWD CPU , AHO
Los Angeles	1449 N GARDNER ST	90046	5550025013	8.640	8.640	0.000	0.000	Shortfall of Sites	0.112	Neighborhood Office Commercial	C4-1D	Neighborhood Commercial	[Q]C4-1D-CPIO	20	160.824	17.280		Commercial - Restaurant, Cocktail Lounge - Restaurant, Cocktail Lounge, Tavern - One Story, 0	147B177 1036	108	Hollywood	No	LI	HWD CPU , AHO
Los Angeles	1445 N GARDNER ST	90046	5550025012	8.640	8.640	0.000	0.000	Shortfall of Sites	0.144	Neighborhood Office Commercial	R3-1	Neighborhood Commercial	[Q]C4-1D-CPIO	20	159.769	17.280		Residential - Four Units (Any Combination) - 4 Stories or Less, 4	147B177 1071	108	Hollywood	No	LI	HWD CPU , AHO
Los Angeles	7351 MELROSE AVE	90046	5526009031	8.640	8.640	0.000	0.000	Shortfall of Sites	0.108	Neighborhood Office Commercial	C4-1XL	Neighborhood Commercial	[Q]C2-1XL-CPIO	20	167.326	17.280		Commercial - Shopping Center (Neighborhood, Community) - One Story, 0	141B181 522	108	Hollywood	No	LI	HWD CPU , DB50, AHO
Los Angeles	1765 N SYCAMORE AVE	90028	5548002401	8.640	8.640	0.000	0.000	Shortfall of Sites	0.163	High Medium Residential	[Q]R4-1VL	High Medium Residential	[Q]R4-1VL-CPIO	20	110.261	17.280		Residential - Five or More Units or Apartments (Any Combination) · 4 Stories or Less, 0	150B181 1396	72	Hollywood	No	LI	HWD CPU

Jurisdiction Name	Site Address/Intersection	5 Digit ZIP Code	Assessor Parcel Number	Very Low-Income	Low-Income	Moderate-Income	Above Moderate-Income	Type of Shortfall	Parcel Size (Acres)	Current General Plan Designation	Current Zoning	Proposed General Plan (GP) Designation	Proposed Zoning	Minimum Density Allowed	Maximum Density Allowed	Total Capacity	Vacant/ Nonvacant	Description of Existing Uses	PIN	Base Density Per Acre	Community Plan Area	Rent Stabalization Ordinance	Income Category	Applicable Rezoning Program (Program informing values in Column Q listed first)
Los Angeles	15445 VENTURA BLVD	91403	2261039024	8.640	8.640	0.000	0.000	Shortfall of Sites	0.323	Regional Center Commercial	C4-1L	0	0	20	55.806	17.280		Commercial - Office Building - One Story, 0	168B145 769		Encino - Tarzana	No	LI	MURC , ENC CPU, ARO, AHO
Los Angeles	706 S NORMANDIE AVE	90005	5094005020	0.000	0.000	0.000	17.280	Shortfall of Sites	0.173	Regional Center Commercial	R5-2	0	0	0	139.048	17.280		Residential - Five or More Units or Apartments (Any Combination) - 4 Stories or Less, 0	132B197 252		Wilshire	Yes	ABMI	MURC
Los Angeles	720 S NORMANDIE AVE	90005	5094005018	0.000	0.000	0.000	17.280	Shortfall of Sites	0.173	Regional Center Commercial	R5-2	0	0	0	139.056	17.280		Residential - Five or More Units or Apartments (Any Combination) - 4 Stories or Less, 0	132B197 315		Wilshire	Yes	ABMI	MURC
Los Angeles	0	0	2348014057	0.864	0.864	0.000	15.552	Shortfall of Sites	0.165	Neighborhood Office Commercial	[Q]C2-1VL	Community Center (Mixed-Use)	0	20	108.903	17.280		Commercial - Parking Lot (Commercial Use Property) - Lots - Patron or Employee - One Story, 0	171B165 81	145	North Hollywood - Valley Village	No	VLI, LI, ABMI	NH CPU , AHO
Los Angeles	5158 LAUREL CANYON BLVD	91607	2355008068	0.864	0.864	0.000	15.552	Shortfall of Sites	0.170	Neighborhood Office Commercial	[Q]C2-1VL	Community Center (Mixed-Use)	0	20	105.772	17.280		Commercial - Service Station - Full Service - Lift, 0	171B165 590	145	North Hollywood - Valley Village	No	VLI, LI, ABMI	NH CPU , AHO
Los Angeles	12109 MAGNOLIA BLVD	91607	2347018013	0.864	0.864	0.000	15.552	Shortfall of Sites	0.166	Neighborhood Office Commercial	[Q]C2-1VL	Community Center (Mixed-Use)	0	20	108.558	17.280		Commercial - Bank, Savings and Loan - One Story, 0	171B165 1233	145	North Hollywood - Valley Village	No	VLI, LI, ABMI	NH CPU , AHO
Los Angeles	10941 HORTENSE ST	91602	2421027009	0.864	0.864	0.000	15.552	Shortfall of Sites	0.166	Community Commercial	PB-1	Community Center (Mixed-Use)	0	20	108.737	17.280		Commercial - Parking Lot (Commercial Use Property) - Lots - Patron or Employee - One Story, 0	168B173 1094	145	North Hollywood - Valley Village	No	VLI, LI, ABMI	NH CPU , P
Los Angeles	10945 VICTORY BLVD	91606	2414030066	8.640	8.640	0.000	0.000	Shortfall of Sites	0.382	Neighborhood Office Commercial	P-1VL	Neighborhood Center	0	20	70.695	17.280		Commercial - Store - One Story, 0	180B173 1027	108	North Hollywood - Valley Village	No	LI	NH CPU , P
Los Angeles	11431 CHANDLER BLVD	91601	2350010041	8.640	8.640	0.000	0.000	Shortfall of Sites	0.118	Community Commercial	C2-1	Community Commercial	0	20	152.702	17.280		Commercial - Store - One Story, 0	171B169 49	No Max	North Hollywood - Valley Village	No	LI	Orange LineTNP , AHO
Los Angeles	5128 VINELAND AVE	91601	2419002004	8.640	8.640	0.000	0.000	Shortfall of Sites	0.080	Community Commercial	C4-1-CA	Community Commercial	0	20	223.974	17.280		Commercial - Store - One Story, 0	171B173 843	108	North Hollywood - Valley Village	No	LI	Orange LineTNP , AHO
Los Angeles	11049 MAGNOLIA BLVD	91601	2350018085	0.864	0.864	0.000	15.552	Shortfall of Sites	0.317	Community Commercial	C4-2D-CA	Community Commercial	0	20	151.585	17.280		Commercial - Store Combination - Store and Residential Combination - One Story, 0	171B173 536	No Max	North Hollywood - Valley Village	No	VLI, LI, ABMI	Orange LineTNP , AHO
Los Angeles	5500 LANKERSHIM BLVD	91601	2350008061	0.864	0.864	0.000	15.552	Shortfall of Sites	0.209	Community Commercial	C2-2D	Regional Mixed Commercial	0	20	229.134	17.280		Commercial - Auto, Recreation Equipment, Construction Equipment Sales and Service - New Car Sales and Service - One Story, 0	174B173 1060	No Max	North Hollywood - Valley Village	No	VLI, LI, ABMI	Orange LineTNP , AHO
Los Angeles	11229 HUSTON ST	91601	2353016044	8.640	8.640	0.000	0.000	Shortfall of Sites	0.159	Medium Residential	R3-1	Medium	0	20	113.558	17.280		Residential - Five or More Units or Apartments (Any Combination) - 4 Stories or Less, 0	168B173 86	54	North Hollywood - Valley Village	No	LI	Orange LineTNP , DB50, AHO
Los Angeles	11255 HUSTON ST	91601	2353016048	8.640	8.640	0.000	0.000	Shortfall of Sites	0.163	Medium Residential	R3-1VL	Medium	0	20	110.515	17.280		Residential - Five or More Units or Apartments (Any Combination) - 4 Stories or Less, 0	168B173 91	54	North Hollywood - Valley Village	No	LI	Orange LineTNP , DB50, AHO
Los Angeles	11255 HUSTON ST	91601	2353016048	8.640	8.640	0.000	0.000	Shortfall of Sites	0.163	Medium Residential	R3-1VL	Medium	0	20	110.515	17.280		Residential - Five or More Units or Apartments (Any Combination) - 4 Stories or Less, 0	168B173 93	54	North Hollywood - Valley Village	No	LI	Orange LineTNP , DB50, AHO
Los Angeles	11270 HUSTON ST	91601	2353021063	8.640	8.640	0.000	0.000	Shortfall of Sites	0.159	Medium Residential	R3-1VL	Medium	0	20	113.456	17.280		Residential - Five or More Units or Apartments (Any Combination) - 4 Stories or Less, 0	168B173 161	54	North Hollywood - Valley Village	No	LI	Orange LineTNP , DB50, AHO
Los Angeles	11270 HUSTON ST	91601	2353021063	8.640	8.640	0.000	0.000	Shortfall of Sites	0.159	Medium Residential	R3-1VL	Medium	0	20	113.460	17.280		Residential - Five or More Units or Apartments (Any Combination) - 4 Stories or Less, 0	168B173 162	54	North Hollywood - Valley Village	No	LI	Orange LineTNP , DB50, AHO
Los Angeles	5102 VINELAND AVE	91601	2419002016	8.640	8.640	0.000	0.000	Shortfall of Sites	0.080	Community Commercial	C4-1-CA	Community Commercial	0	20	223.949	17.280		Industrial - Motion Picture, Radio and Television Industry - Studio - One Story, 0	171B173 937	108	North Hollywood - Valley Village	No	LI	Orange LineTNP , DB50, AHO
Los Angeles	5050 VINELAND AVE	91601	2419003001	8.640	8.640	0.000	0.000	Shortfall of Sites	0.080	Community Commercial	C4-1-CA	Community Commercial	0	20	223.935	17.280		Commercial - Store - One Story, 0	171B173 981	108	North Hollywood - Valley Village	No	LI	Orange LineTNP , DB50, AHO
Los Angeles	5024 VINELAND AVE	91601	2419003009	8.640	8.640	0.000	0.000	Shortfall of Sites	0.080	Community Commercial	C4-1-CA	Community Commercial	0	20	224.203	17.280		Industrial - Light Manufacturing - One Story, 0	171B173 1092	108	North Hollywood - Valley Village	No	LI	Orange LineTNP , ARO, DB50, AHO
Los Angeles	5955 VAN NUYS BLVD	91401	2244001034	8.640	8.640	0.000	0.000	Shortfall of Sites	0.172	Limited Manufacturing	M1-1	Community Commercial	0	20	156.827	17.280		Commercial - Auto, Recreation Equipment, Construction Equipment Sales and Service - New Car Sales and Service - One Story, 0	177A151 138	No Max	Van Nuys - North Sherman Oaks	No	LI	Orange LineTNP
Los Angeles	6350 SEPULVEDA BLVD	91411	2242010002	8.640	8.640	0.000	0.000	Shortfall of Sites	0.172	General Commercial	C2-1VL-RIO	Neighborhood Commercial	0	20	156.809	17.280		Commercial - Bank, Savings and Loan - One Story, 0	180B145 802	No Max	Van Nuys - North Sherman Oaks	No	LI	Orange LineTNP
Los Angeles	3740 OVERLAND AVE	90034	4314001043	8.640	8.640	0.000	0.000	Shortfall of Sites	0.124	Community Commercial	C2-1	Mixed Residential	0	20	145.197	17.280		Commercial - Store Combination - Store and Office Combination - One Story, 0	117B161 105	54	Palms - Mar Vista - Del Rey	No	LI	PMVDR CPU , ARO, AHO
Los Angeles	3740 OVERLAND AVE	90034	4314001043	8.640	8.640	0.000	0.000	Shortfall of Sites	0.124	Community Commercial	C2-1	Mixed Residential	0	20	145.198	17.280		Commercial - Store Combination - Store and Office Combination - One Story, 0	117B161 122	54	Palms - Mar Vista - Del Rey	No	LI	PMVDR CPU , ARO, AHO
Los Angeles	4710 HAZELTINE AVE	91423	2269025033	0.864	0.864	0.000	15.552	Shortfall of Sites	0.128	Community Commercial	P-1L-RIO	Community Center	0	20	140.960	17.280		Commercial - Shopping Center (Regional) - One Story, 0	168B157 1020	108	Van Nuys - North Sherman Oaks	No	VLI, LI, ABMI	VNY CPU , P
Los Angeles	2154 WESTWOOD BLVD	90025	4321012072	8.640	8.640	0.000	0.000	Shortfall of Sites	0.121	Neighborhood Commercial	C4-1VL-POD	Mixed Use Corridor	0	20	148.497	17.280		Commercial - Store Combination - Store and Office Combination - One Story, 0	126B157 192	54	West Los Angeles	No	LI	West WLA CPU , ARO, AHO
Los Angeles	10611 W PICO BLVD	90064	4320012036	8.640	8.640	0.000	0.000	Shortfall of Sites	0.125	Neighborhood Commercial	C2-1VL-O-POD	Mixed Use Corridor	0	20	143.861	17.280		Commercial - Restaurant, Cocktail Lounge - Restaurant, Cocktail Lounge, Tavern - One Story, 0	126B157 377	54	West Los Angeles	No	LI	West WLA CPU , AHO
Los Angeles	11268 SANTA MONICA BLVD	90025	4261008004	8.640	8.640	0.000	0.000	Shortfall of Sites	0.122	Neighborhood Commercial	C2-1VL	Mixed Use Corridor	0	20	147.194	17.280		Commercial - Store - One Story, 0	129B149 462	54	West Los Angeles	No	LI	West WLA CPU , AHO
Los Angeles	2472 OVERLAND AVE	90064	4255002026	8.640	8.640	0.000	0.000	Shortfall of Sites	0.125	Neighborhood Commercial	C2-1VL-O-POD	Mixed Use Corridor	0	20	143.866	17.280		Commercial - Professional Building - Medical Dental Building - One Story, 0	126B157 870	54	West Los Angeles	No	LI	West WLA CPU , ARO, AHO
Los Angeles	2476 OVERLAND AVE	90064	4255002027	8.640	8.640	0.000	0.000	Shortfall of Sites	0.123	Neighborhood Commercial	C2-1VL-O-POD	Mixed Use Corridor	0	20	146.279	17.280		Commercial - Bank, Savings and Loan - Two Stories, 0	126B157 886	54	West Los Angeles	No	LI	West WLA CPU , ARO, AHO
Los Angeles	2018 WESTWOOD BLVD	90025	4321014029	8.640	8.640	0.000	0.000	Shortfall of Sites	0.124	Neighborhood Commercial	C4-1VL-POD	Mixed Use Corridor	0	20	145.133	17.280		Commercial - Store - One Story, 0	129B153 963	54	West Los Angeles	No	LI	West WLA CPU , AHO
Los Angeles	2023 WESTWOOD BLVD	90025	4323003018	8.640	8.640	0.000	0.000	Shortfall of Sites	0.124	Neighborhood Commercial	C4-1VL-POD	Mixed Use Corridor	0	20	145.147	17.280		Commercial - Store - One Story, 0	129B153 1078	54	West Los Angeles	No	LI	West WLA CPU , AHO
Los Angeles	2023 WESTWOOD BLVD	90025	4323003018	8.640	8.640	0.000	0.000	Shortfall of Sites	0.124	Neighborhood Commercial	C4-1VL-POD	Mixed Use Corridor	0	20	145.148	17.280		Commercial - Store - One Story, 0	129B153 1093	54	West Los Angeles	No	LI	West WLA CPU , AHO
Los Angeles	0	0	4263037015	8.640	8.640	0.000	0.000	Shortfall of Sites	0.124	Neighborhood Commercial	R3-1	Mixed Use Corridor	0	20	145.741	17.280		Commercial - Parking Lot (Commercial Use Property) - Lots - Patron or Employee - One Story, 0	126B145 834	54	West Los Angeles	No	LI	West WLA CPU , DB50, AHO
Los Angeles	2500 OVERLAND AVE	90064	4255003024	8.640	8.640	0.000	0.000	Shortfall of Sites	0.125	Neighborhood Commercial	C1-1VL-O	Mixed Use Corridor	0	20	143.866	17.280		Commercial - Professional Building - One Story, 0	126B157 918	54	West Los Angeles	No	LI	West WLA CPU , ARO, OPP C, AHO
Los Angeles	1652 PACIFIC COAST HWY	90710	7411004040	8.640	8.640	0.000	0.000	Shortfall of Sites	0.363	General Commercial	[Q]C2-1VL	Community Center	0	20	74.430	17.280		Commercial - Auto, Recreation Equipment, Construction Equipment Sales and Service - Car Wash Only - One Story, 0	033B193 60	54	Wilmington - Harbor City	No	LI	WHC CPU , DB50
Los Angeles	3308 PATRICIA AVE	90064	4316018017	8.640	8.640	0.000	0.000	Shortfall of Sites	0.194	Low Residential	R1V2	0	0	20	99.000	17.280		Residential - Single Family Residence, 1	123B161 642		West Los Angeles	No	LI	TOC EXP , ADU
Los Angeles	15060 VENTURA BLVD	91403	2276005036	8.640	8.640	0.000	0.000	Shortfall of Sites	0.158	Low Medium Residential	RD1.5-1	Medium Residential	0	20	113.635	17.280		Commercial - Office Building - Four Stories, 0	166-5A147 36	43	Sherman Oaks - Studio City - Toluca Lake - Cahuenga Pass	No	LI	OPP RC , SHR CPU, AHO
Los Angeles	3314 BARBYDELL DR	90064	4316025006	8.639	8.639	0.000	0.000	Shortfall of Sites	0.194	Low Residential	R1V2	0	0	20	99.000	17.278		Residential - Single Family Residence, 1	123B165 718		West Los Angeles	No	LI	TOC EXP , ADU
Los Angeles	3084 MOTOR AVE	90064	4316007009	8.637	8.637	0.000	0.000	Shortfall of Sites	0.182	Low Residential	R1V2	0	0	20	99.000	17.275		Recreational - Club, Lodge Hall, Fraternal Organization - One Story, 0	123B161 550		West Los Angeles	No	LI	TOC EXP , OPP RC2
Los Angeles	10735 LINDBROOK DR	90024	4360009018	8.636	8.636	0.000	0.000	Shortfall of Sites	0.194	Low Residential	R1-1	0	0	20	99.000	17.271		Residential - Single Family Residence - Pool, 1	132B153 30		Westwood	No	LI	TOC EXP , ADU
Los Angeles	10345 MISSISSIPPI AVE	90025	4319013056	8.636	8.636	0.000	0.000	Shortfall of Sites	0.194	Low Residential	R1-1-O	0	0	20	99.000	17.271		Residential - Single Family Residence, 1	132B157 1067		West Los Angeles	No	LI	TOC EXP , ADU
Los Angeles	5664 FAIR AVE	91601	2337031012	0.000	0.000	0.000	17.270	Shortfall of Sites	0.712	Low Medium II Residential	RD1.5-1VL	Medium	0	0	109.491	17.270		Residential - Five or More Units or Apartments (Any Combination) - 4 Stories or Less, 31	174B173 646	54	North Hollywood - Valley Village	Yes	ABMI	Orange LineTNP
Los Angeles	22752 MARLIN PL	91307	2024038004	0.863	0.863	0.000	15.542	Shortfall of Sites	0.169	Low Residential	RS-1	Very Low Residential	[MB4-G1-5] [CX2-FA] [CPIO]	20	113.635	17.269		Residential - Single Family Residence, 1	183B097 525	1 per lot	Canoga Park - Winnetka - Woodland Hills - West Hills	No	VLI, LI, ABMI	OPP RC , CPK CPU, ADU, AHO
Los Angeles	260 S ST ANDREWS PL	90004	5516024014	8.634	8.634	0.000	0.000	Shortfall of Sites	0.207	Low II Residential	R1-1	0	0	20	99.000	17.268		Residential - Double, Duplex, or Two Units - 4 Stories or Less, 2	135B193 174		Wilshire	No	LI	TOC EXP
Los Angeles	2801 OVERLAND AVE	90064	4255011001	8.632	8.632	0.000	0.000	Shortfall of Sites	0.169	Low Residential	R1-1	Low Medium Residential	0	20	113.635	17.264		Residential - Single Family Residence, 1	123B157 316	21	West Los Angeles	No	LI	OPP RC , West WLA CPU, ADU, AHO, TOC EXP
Los Angeles	13218 MAGNOLIA BLVD	91423	2358002017	8.631	8.631	0.000	0.000	Shortfall of Sites	0.194	Very Low Residential	RE11-1	0	0	20	99.000	17.262		Residential - Single Family Residence, 1	171B157 653		Van Nuys - North Sherman Oaks	No	LI	TOC EXP , ADU, OPP RC2
Los Angeles	316 N WESTERN AVE	90732	7452001027	8.630	8.630	0.000	0.000	Shortfall of Sites	0.225	Neighborhood Commercial	[Q]C2-1XL	0	0	20	79.860	17.261		Commercial - Restaurant, Cocktail Lounge - Restaurant, Cocktail Lounge, Tavern - One Story, 0	018B193 260		San Pedro	No	LI	OPP C , DB50
Los Angeles	13222 ALBERS PL	91401	2345002005	8.629	8.629	0.000	0.000	Shortfall of Sites	0.194	Low Residential	R1-1	0	0	20	99.000	17.258		Residential - Single Family Residence, 1	174B157 839		Van Nuys - North Sherman Oaks	No	LI	TOC EXP , ADU

Jurisdiction Name	Site Address/Intersection	5 Digit ZIP Code	Assessor Parcel Number	Very Low-Income	Low-Income	Moderate-Income	Above Moderate-Income	Type of Shortfall	Parcel Size (Acres)	Current General Plan Designation	Current Zoning	Proposed General Plan (GP) Designation	Proposed Zoning	Minimum Density Allowed	Maximum Density Allowed	Total Capacity	Vacant/ Nonvacant	Description of Existing Uses	PIN	Base Density Per Acre	Community Plan Area	Rent Stabalization Ordinance	Income Category	Applicable Rezoning Program (Program informing values in Column Q listed first)
Los Angeles	13246 CUMPSTON ST	91401	2345003033	0.000	0.000	0.000	17.257	Shortfall of Sites	0.198	Very Low Residential	RE11-1	0	0	0	99.000	17.257		Residential - Double, Duplex, or Two Units - 4 Stories or Less, 0	174B157 1012		Van Nuys - North Sherman Oaks	Yes	ABMI	TOC EXP
Los Angeles	2824 MANNING AVE	90064	4318014042	8.628	8.628	0.000	0.000	Shortfall of Sites	0.182	Low Residential	R1V2-O	0	0	20	99.000	17.256		Residential - Single Family Residence - Pool, 0	126B161 670		West Los Angeles	No	LI	TOC EXP , ADU
Los Angeles	14455 DUNBAR PL	91423	2266008017	8.628	8.628	0.000	0.000	Shortfall of Sites	0.207	Low Residential	RE9-1	0	0	20	99.000	17.255		Residential - Single Family Residence - Pool, 2	165A151 102		Sherman Oaks - Studio City - Toluca Lake - Cahuenga Pass	No	LI	TOC EXP
Los Angeles	10329 MISSISSIPPI AVE	90025	4319013060	8.627	8.627	0.000	0.000	Shortfall of Sites	0.194	Low Residential	R1-1-O	0	0	20	99.000	17.254		Residential - Single Family Residence - Pool, 1	132B157 1011		West Los Angeles	No	LI	TOC EXP , ADU
Los Angeles	1539 N BRONSON AVE	90028	5545009027	0.000	0.000	0.000	17.250	Shortfall of Sites	0.589	High Medium Residential	[Q]R4-1VL	High Medium Residential	[Q]R4-1VL-CPIO	0	110.309	17.250		Residential - Five or More Units or Apartments (Any Combination) · 4 Stories or Less, 29	148-5A191 306	72	Hollywood	Yes	ABMI	HWD CPU , AHO
Los Angeles	7071 HAWTHORN AVE	90028	5548007005	0.000	0.000	0.000	17.250	Shortfall of Sites	0.228	Regional Center Commercial	R4-2D	Regional Center Commercial	VARIOUS, WITH C2 and CPIO	0	219.712	17.250		Residential - Five or More Units or Apartments (Any Combination) · 4 Stories or Less, 17	147B181 274	108	Hollywood	Yes	ABMI	HWD CPU , MURC, AHO
Los Angeles	23330 VICTORY BLVD	91367	2035018019	8.624	8.624	0.000	0.000	Shortfall of Sites	0.169	Low Residential	RS-1	Very Low Residential	0	20	113.635	17.248		Residential - Single Family Residence, 1	180B093 881	1 per lot	Canoga Park - Winnetka - Woodland Hills - West Hills	No	LI	OPP RC , CPK CPU, ADU, AHO
Los Angeles	13752 BURBANK BLVD	91401	2247002010	0.000	0.000	0.000	17.245	Shortfall of Sites	0.205	Low Medium II Residential	[Q]RD1.5-1	0	0	0	113.635	17.245		Residential - Three Units (Any Combination) - 4 Stories or Less, 3	174B153 843		Van Nuys - North Sherman Oaks	Yes	ABMI	OPP RC , DB50
Los Angeles	13933 HATTERAS ST	91401	2246013006	8.619	8.619	0.000	0.000	Shortfall of Sites	0.194	Low Residential	R1-1	0	0	20	99.000	17.238		Residential - Single Family Residence - Pool, 1	174B153 267		Van Nuys - North Sherman Oaks	No	LI	TOC EXP , ADU
Los Angeles	8011 HANDLEY AVE	90045	4105028008	8.619	8.619	0.000	0.000	Shortfall of Sites	0.194	Low Residential	R1-1	0	0	20	99.000	17.237		Residential - Single Family Residence, 1	099B173 516		Westchester - Playa del Rey	No	LI	TOC EXP , ADU
Los Angeles	4622 COLUMBUS AVE	91403	2264008002	8.618	8.618	0.000	0.000	Shortfall of Sites	0.194	Low Residential	R1-1	Low Residential	0	20	99.000	17.236		Residential - Single Family Residence, 1	168B145 800	1 per lot	Sherman Oaks - Studio City - Toluca Lake - Cahuenga Pass	No	LI	TOC EXP , SHR CPU, ADU, AHO
Los Angeles	4634 COLUMBUS AVE	91403	2264008004	8.618	8.618	0.000	0.000	Shortfall of Sites	0.194	Low Residential	R1-1	Low Residential	0	20	99.000	17.236		Residential - Single Family Residence, 1	168B145 759	1 per lot	Sherman Oaks - Studio City - Toluca Lake - Cahuenga Pass	No	LI	TOC EXP , SHR CPU, ADU, AHO
Los Angeles	5444 AGNES AVE	91607	2348014041	8.618	8.618	0.000	0.000	Shortfall of Sites	0.194	Low Residential	R1-1	Low Medium Residential	0	20	99.000	17.236		Residential - Single Family Residence, 1	174B165 936	43	North Hollywood - Valley Village	No	LI	TOC EXP , NH CPU, ADU, AHO
Los Angeles	4628 COLUMBUS AVE	91403	2264008003	8.618	8.618	0.000	0.000	Shortfall of Sites	0.194	Low Residential	R1-1	Low Residential	0	20	99.000	17.236		Residential - Single Family Residence - Pool, 1	168B145 777	1 per lot	Sherman Oaks - Studio City - Toluca Lake - Cahuenga Pass	No	LI	TOC EXP , SHR CPU, ADU, AHO
Los Angeles	5430 AGNES AVE	91607	2348014043	8.618	8.618	0.000	0.000	Shortfall of Sites	0.194	Low Residential	R1-1	Low Medium Residential	0	20	99.000	17.236		Residential - Single Family Residence - Pool, 1	174B165 982	43	North Hollywood - Valley Village	No	LI	TOC EXP , NH CPU, ADU, AHO
Los Angeles	5445 BEN AVE	91607	2348014053	8.618	8.618	0.000	0.000	Shortfall of Sites	0.194	Low Residential	R1-1	Low Medium Residential	0	20	99.000	17.236		Residential - Single Family Residence - Pool, 1	174B165 935	43	North Hollywood - Valley Village	No	LI	TOC EXP , NH CPU, ADU, AHO
Los Angeles	7716 MIDFIELD AVE	90045	4127004017	8.615	8.615	0.000	0.000	Shortfall of Sites	0.194	Low Residential	R1-1	0	0	20	99.000	17.230		Residential - Single Family Residence, 1	099B173 420		Westchester - Playa del Rey	No	LI	TOC EXP , ADU
Los Angeles	14617 GREENLEAF ST	91403	2276013060	8.615	8.615	0.000	0.000	Shortfall of Sites	0.230	Low Residential	RE11-1	Low Residential	0	20	99.000	17.230		Residential - Single Family Residence, 1	166-5A149 172	1 per lot	Sherman Oaks - Studio City - Toluca Lake - Cahuenga Pass	No	LI	TOC EXP , SHR CPU, ADU, AHO
Los Angeles	13212 CUMPSTON ST	91401	2345003002	8.613	8.613	0.000	0.000	Shortfall of Sites	0.194	Low Residential	R1-1	0	0	20	99.000	17.226		Residential - Single Family Residence - Pool, 1	174B157 974		Van Nuys - North Sherman Oaks	No	LI	TOC EXP , ADU
Los Angeles	3143 SHELBY DR	90034	4316029011	8.612	8.612	0.000	0.000	Shortfall of Sites	0.194	Low Residential	R1V2	0	0	20	99.000	17.223		Residential - Single Family Residence, 1	123B165 470		West Los Angeles	No	LI	TOC EXP , ADU
Los Angeles	8635 WOODLEY AVE	91343	2689024022	8.611	8.611	0.000	0.000	Shortfall of Sites	0.541	Neighborhood Office Commercial	P-1VL, [Q]C2-1VL	0	0	20	63.629	17.222		Commercial - Store - One Story, 6	195B137 956		Mission Hills - Panorama City - North Hills	No	LI	DB50 , P
Los Angeles	9427 AVALON BLVD	90003	6052027023	8.611	8.611	0.000	0.000	Shortfall of Sites	0.467	Neighborhood Commercial	C2-1VL-CPIO	0	0	20	164.027	17.222		Residential - Five or More Units or Apartments (Any Combination) · 4 Stories or Less, 23	093A207 10		Southeast Los Angeles	No	LI	DB50
Los Angeles	10716 SEPULVEDA BLVD	91345	2649002001	8.608	8.608	0.000	0.000	Shortfall of Sites	0.171	Neighborhood Office Commercial	[Q]C2-1VL	0	0	20	104.940	17.216		Commercial - Office Building - One Story, 0	207B145 251		Mission Hills - Panorama City - North Hills	No	LI	OPP C , ARO, DB50, TOPP C
Los Angeles	5322 FULTON AVE	91401	2345023007	8.607	8.607	0.000	0.000	Shortfall of Sites	0.181	Low Residential	R1-1	0	0	20	99.000	17.215	Vacant	Residential - Single Family Residence - Vacant Land, 0	171B157 279		Van Nuys - North Sherman Oaks	No	LI	TOC EXP , OPP RC2
Los Angeles	8207 BARNSLEY AVE	90045	4105017007	8.605	8.605	0.000	0.000	Shortfall of Sites	0.169	Low Residential	R1-1	0	0	20	113.635	17.209		Residential - Single Family Residence - Pool, 1	099B169 1192	29	Westchester - Playa del Rey	No	LI	OPP RC , WPDR CPU, ADU, AHO
Los Angeles	5123 LAURELGROVE AVE	91607	2356018012	8.604	8.604	0.000	0.000	Shortfall of Sites	0.181	Low Residential	R1-1	0	0	20	99.000	17.208		Residential - Single Family Residence - Pool, 0	171B165 688		North Hollywood - Valley Village	No	LI	TOC EXP , ADU
Los Angeles	3337 CLUB DR	90064	4316025015	8.604	8.604	0.000	0.000	Shortfall of Sites	0.194	Low Residential	R1V2	0	0	20	99.000	17.208		Residential - Single Family Residence, 1	123B165 819		West Los Angeles	No	LI	TOC EXP , ADU
Los Angeles	10337 MISSISSIPPI AVE	90025	4319013058	8.604	8.604	0.000	0.000	Shortfall of Sites	0.194	Low Residential	R1-1-O	0	0	20	99.000	17.207		Residential - Single Family Residence, 1	132B157 1049		West Los Angeles	No	LI	TOC EXP , ADU
Los Angeles	3084 MOTOR AVE	90064	4316007009	8.602	8.602	0.000	0.000	Shortfall of Sites	0.181	Low Residential	R1V2	0	0	20	99.000	17.203		Recreational - Club, Lodge Hall, Fraternal Organization - One Story, 0	123B161 513		West Los Angeles	No	LI	TOC EXP , OPP RC2
Los Angeles	950 S BOYLE AVE	90023	5189001040	8.600	8.600	0.000	0.000	Shortfall of Sites	0.115	Light Manufacturing	C2-1-CUGU	Community Center	[LUM2 - G2 - 3][XC1 - 4][CPIO]	20	208.891	17.200		Commercial - Office Building - One Story, 2	124-5A221 287	108	Boyle Heights	No	LI	BH CPU , ARO
Los Angeles	5936 W SUNSET BLVD	90028	5545014003	8.600	8.600	0.000	0.000	Shortfall of Sites	0.107	Regional Center Commercial	[Q]C4-1	Regional Center Commercial	VARIOUS, WITH C2 and CPIO	20	223.719	17.200		Commercial - Store Combination - Store and Residential Combination - One Story, 2	147A191 84	108	Hollywood	No	LI	HWD CPU , ARO, MURC
Los Angeles	990 VINE ST	90038	5534026026	8.600	8.600	0.000	0.000	Shortfall of Sites	0.150	Highway Oriented Commercial	C2-1D	Community Commercial	[Q]C2-2D-CPIO	20	160.524	17.200		Commercial - Auto, Recreation Equipment, Construction Equipment Sales and Service - Auto Body Repair Shop - One Story, 2	144B189 881	108	Hollywood	No	LI	HWD CPU
Los Angeles	12305 SUNSET PARK WAY	0	4272030045	8.598	8.598	0.000	0.000	Shortfall of Sites	0.169	Low Residential	R1-1	0	0	20	113.635	17.197		Residential - Single Family Residence, 1	120B149 521		Palms - Mar Vista - Del Rey	No	LI	OPP RC , ADU
Los Angeles	8213 BARNSLEY AVE	90045	4105017008	8.597	8.597	0.000	0.000	Shortfall of Sites	0.169	Low Residential	R1-1	0	0	20	113.635	17.195		Residential - Single Family Residence - Pool, 1	099B169 1228	29	Westchester - Playa del Rey	No	LI	OPP RC , WPDR CPU, ADU, AHO
Los Angeles	9436 MEGAN AVE	91311	2727016016	8.596	8.596	0.000	0.000	Shortfall of Sites	0.169	Low I Residential	RS-1	0	0	20	113.635	17.192		Residential - Single Family Residence - Pool, 1	198B101 117		Chatsworth - Porter Ranch	No	LI	OPP RC , ADU
Los Angeles	5329 SUNNYSLOPE AVE	91401	2344024015	8.594	8.594	0.000	0.000	Shortfall of Sites	0.193	Low Residential	R1-1	0	0	20	99.000	17.188		Residential - Single Family Residence - Pool, 1	171B157 222		Van Nuys - North Sherman Oaks	No	LI	TOC EXP , ADU
Los Angeles	0	0	4107025038	8.594	8.594	0.000	0.000	Shortfall of Sites	0.169	Low Residential	R1-1	0	0	20	113.635	17.187	Vacant	Residential - Single Family Residence - Vacant Land, 1	096B169 34	21	Westchester - Playa del Rey	No	LI	OPP RC , WPDR CPU, ADU, AHO
Los Angeles	925 MALCOLM AVE	90024	4360006005	8.592	8.592	0.000	0.000	Shortfall of Sites	0.193	Low Residential	R1-1-O	0	0	20	99.000	17.184		Residential - Single Family Residence - Pool, 1	135B153 534		Westwood	No	LI	TOC EXP , ADU
Los Angeles	11046 SEPULVEDA BLVD	91345	2664005026	8.591	8.591	0.000	0.000	Shortfall of Sites	0.291	Community Commercial	C2-1	0	0	20	163.938	17.183		Commercial - Parking Lot (Commercial Use Property) - Parking Structures - Patron or Employee - One Story, 0	210B145 164		Mission Hills - Panorama City - North Hills	No	LI	DB50
Los Angeles	13244 MACLAY ST	91340	2513030012	0.000	0.000	0.000	17.179	Shortfall of Sites	0.174	Community Commercial	C2-1VL-CPIO	0	0	0	166.081	17.179		Residential - Four Units (Any Combination) - 4 Stories or Less, 4	219B157 348		Sylmar	Yes	ABMI	DB50
Los Angeles	1063 SELBY AVE	90024	4360004037	8.589	8.589	0.000	0.000	Shortfall of Sites	0.193	Low Residential	R1-1-O	0	0	20	99.000	17.178		Residential - Single Family Residence, 1	132B153 37		Westwood	No	LI	TOC EXP , ADU
Los Angeles	7722 MIDFIELD AVE	90045	4127004005	8.588	8.588	0.000	0.000	Shortfall of Sites	0.193	Low Residential	R1-1	0	0	20	99.000	17.176		Residential - Single Family Residence - Pool, 1	099B173 438		Westchester - Playa del Rey	No	LI	TOC EXP , ADU
Los Angeles	5340 FALLBROOK AVE	91367	2040029024	8.588	8.588	0.000	0.000	Shortfall of Sites	0.168	Low Residential	R1-1	Very Low Residential	0	20	113.635	17.175		Residential - Single Family Residence - Pool, 1	171B097 221	1 per lot	Canoga Park - Winnetka - Woodland Hills - West Hills	No	LI	OPP RC , CPK CPU, ADU, AHO
Los Angeles	1502 S VICTORIA AVE	90019	5082023035	8.587	8.587	0.000	0.000	Shortfall of Sites	0.193	Low Medium I Residential	R2-1-O	0	0	20	99.000	17.175		Residential - Single Family Residence, 1	129B185 1321		West Adams - Baldwin Hills - Leimert	No	LI	TOC EXP , ADU, R2RD
Los Angeles	10757 CLARKSON RD	90064	4255013017	8.587	8.587	0.000	0.000	Shortfall of Sites	0.193	Low Residential	R1-1	0	0	20	99.000	17.174		Residential - Single Family Residence, 1	123B157 822		West Los Angeles	No	LI	TOC EXP , ADU
Los Angeles	3109 DANNYHILL DR	90064	4316016009	8.587	8.587	0.000	0.000	Shortfall of Sites	0.193	Low Residential	R1V2	0	0	20	99.000	17.174		Residential - Single Family Residence - Pool, 1	123B165 326		West Los Angeles	No	LI	TOC EXP , ADU
Los Angeles	1432 S VICTORIA AVE	90019	5082023033	8.586	8.586	0.000	0.000	Shortfall of Sites	0.193	Low Medium I Residential	R2-1-O	0	0	20	99.000	17.173		Residential - Single Family Residence, 1	129B185 1275		West Adams - Baldwin Hills - Leimert	No	LI	TOC EXP , ADU, R2RD
Los Angeles	9501 BALBOA BLVD	91325	2692002027	8.586	8.586	0.000	0.000	Shortfall of Sites	3.103	Very Low II Residential	A2-1	0	0	20	102.494	17.172		Institutional - Church - One Story, 0	201B133 600		Northridge	No	LI	FBO
Los Angeles	1426 S VICTORIA AVE	90019	5082023032	8.586	8.586	0.000	0.000	Shortfall of Sites	0.193	Low Medium I Residential	R2-1-O	0	0	20	99.000	17.171		Residential - Single Family Residence, 1	129B185 1250		West Adams - Baldwin Hills - Leimert	No	LI	TOC EXP , ADU, R2RD
Los Angeles	13024 WEDDINGTON ST	91401	2345018031	8.586	8.586	0.000	0.000	Shortfall of Sites	0.193	Low Residential	R1-1	0	0	20	99.000	17.171		Residential - Single Family Residence, 1	171B161 330		Van Nuys - North Sherman Oaks	No	LI	TOC EXP , ADU
Los Angeles	10617 ASHBY AVE	90064	4255005014	8.586	8.586	0.000	0.000	Shortfall of Sites	0.193	Low Residential	R1-1-O	0	0	20	99.000	17.171		Residential - Single Family Residence, 1	126B157 1082		West Los Angeles	No	LI	TOC EXP , ADU
Los Angeles	1408 S VICTORIA AVE	90019	5082023029	8.584	8.584	0.000	0.000	Shortfall of Sites	0.193	Low Medium I Residential	R2-1-O	0	0	20	99.000	17.168		Residential - Single Family Residence, 1	129B185 1160		West Adams - Baldwin Hills - Leimert	No	LI	TOC EXP , ADU, R2RD
Los Angeles	1402 S VICTORIA AVE	90019	5082023028	8.584	8.584	0.000	0.000	Shortfall of Sites	0.193	Low Medium I Residential	R2-1-O	0	0	20	99.000	17.167		Residential - Single Family Residence, 1	129B185 1146		West Adams - Baldwin Hills - Leimert	No	LI	TOC EXP , ADU, R2RD
Los Angeles	6716 DREXEL AVE	90048	5510005039	8.583	8.583	0.000	0.000	Shortfall of Sites	0.193	Low II Residential	R1-1-O-RFA	0	0	20	99.000	17.166		Residential - Single Family Residence, 1	135B173 178		Wilshire	No	LI	TOC EXP , ADU
Los Angeles	3396 MANNING CT	90064	4316021009	8.583	8.583	0.000	0.000	Shortfall of Sites	0.193	Low Residential	R1V2	0	0	20	99.000	17.166		Residential - Single Family Residence, 1	123B165 978		West Los Angeles	No	LI	TOC EXP , ADU

Jurisdiction Name	Site Address/Intersection	5 Digit ZIP Code	Assessor Parcel Number	Very Low-Income	Low-Income	Moderate-Income	Above Moderate-Income	Type of Shortfall	Parcel Size (Acres)	Current General Plan Designation	Current Zoning	Proposed General Plan (GP) Designation	Proposed Zoning	Minimum Density Allowed	Maximum Density Allowed	Total Capacity	Vacant/ Nonvacant	Description of Existing Uses	PIN	Base Density Per Acre	Community Plan Area	Rent Stabalization Ordinance	Income Category	Applicable Rezoning Program (Program informing values in Column Q listed first)
Los Angeles	2050 MARENGO ST	90033	5201013030	8.580	8.580	0.000	0.000	Shortfall of Sites	0.164	Highway Oriented and Limited Commercial	C2-1-CUGU	Community Center	[LUM3 - SH3 - 3][XC1 - 4][CPIO]	20	201.014	17.160		Commercial - Hotel and Motel - Motel - Under 50 Rooms - One Story, 0	132A225 184	108	Boyle Heights	No	LI	BH CPU , ARO
Los Angeles	5123 TOPANGA CANYON BLVD	91364	2169011002	0.000	0.000	0.000	17.160	Shortfall of Sites	0.143	Low Medium I Residential	R2-1	Low Medium Residential	[DM1-MK1-5] [IX3-FA]	0	153.363	17.160		Residential - Double, Duplex, or Two Units - 4 Stories or Less, 2	171B101 966	10	Canoga Park - Winnetka - Woodland Hills - West Hills	Yes	ABMI	CPK CPU , R2RD, OPP RC, AHO
Los Angeles	1607 S GRAND AVE	90015	5134014020	0.858	0.858	0.000	15.444	Shortfall of Sites	0.066	Community Commercial	C2-2D-O	Transit Core	[HB3-G1-5] [CX3-FA] [CPIO-O]	20	497.270	17.160		Industrial - Light Manufacturing - One Story, 0	124-5A207 187	No Max	Central City	No	VLI, LI, ABMI	DT CPU , ARO
Los Angeles	1144 S BROADWAY	90015	5139017010	0.858	0.858	0.000	15.444	Shortfall of Sites	0.066	Regional Center Commercial	C2-4D-O-SN	Transit Core	[HB3-G1-5] [CX2-FA] [SN-CPIO-O]	20	496.399	17.160		Industrial - Light Manufacturing - One Story, 0	126A209 221	No Max	Central City	No	VLI, LI, ABMI	DT CPU , ARO, AHO
Los Angeles	723 S FLOWER ST	90017	5144010017	0.858	0.858	0.000	15.444	Shortfall of Sites	0.065	Regional Center Commercial	C2-4D	Transit Core	[HB5-SH1-5] [CX4-FA] [CPIO]	20	505.088	17.160		Commercial - Parking Lot (Commercial Use Property) - Lots - Commercial Parking - One Story, 0	129A209 84	No Max	Central City	No	VLI, LI, ABMI	DT CPU
Los Angeles	1803 N CAHUENGA BLVD	90028	5546001400	0.858	0.858	0.000	15.444	Shortfall of Sites	0.151	Regional Center Commercial	C4-2D-SN	Regional Center Commercial	C2-2D-SN-CPIO	20	218.705	17.160		Commercial - Shopping Center (Neighborhood, Community) - One Story, 0	150A187 283	108	Hollywood	No	VLI, LI, ABMI	HWD CPU , AHO
Los Angeles	6440 FRANKLIN AVE	90028	5546002020	0.858	0.858	0.000	15.444	Shortfall of Sites	0.151	Regional Center Commercial	C4-2D-SN	Regional Center Commercial	C2-2D-SN-CPIO	20	218.241	17.160		Commercial - Service Station - Full Service - No Additional Services, 0	150A187 220	108	Hollywood	No	VLI, LI, ABMI	HWD CPU , MURC, AHO
Los Angeles	1625 N HUDSON AVE	90028	5547015029	0.858	0.858	0.000	15.444	Shortfall of Sites	0.149	Regional Center Commercial	C4-2D	Regional Center Commercial	C2-2D-CPIO	20	221.176	17.160		Commercial - Office Building - One Story, 0	148-5A187 265	108	Hollywood	No	VLI, LI, ABMI	HWD CPU , ARO, MURC, AHO
Los Angeles	1075 N WESTERN AVE	90029	5536019024	8.580	8.580	0.000	0.000	Shortfall of Sites	0.206	Highway Oriented Commercial	C2-1D	Community Commercial	[Q]C2-2D-CPIO	20	159.898	17.160		Commercial - Store - One Story, 0	144B193 780	54	Hollywood	No	LI	HWD CPU
Los Angeles	1075 N WESTERN AVE	90029	5536019024	8.580	8.580	0.000	0.000	Shortfall of Sites	0.206	Highway Oriented Commercial	C2-1D	Community Commercial	[Q]C2-2D-CPIO	20	159.948	17.160		Commercial - Store - One Story, 0	144B193 781	54	Hollywood	No	LI	HWD CPU
Los Angeles	5530 SANTA MONICA BLVD	90038	5536019029	8.580	8.580	0.000	0.000	Shortfall of Sites	0.206	Highway Oriented Commercial	C2-1D	Community Commercial	[Q]C2-2D-CPIO	20	160.049	17.160		Commercial - Shopping Center (Neighborhood, Community) - One Story, 0	144B193 784	54	Hollywood	No	LI	HWD CPU
Los Angeles	5530 SANTA MONICA BLVD	90038	5536019029	8.580	8.580	0.000	0.000	Shortfall of Sites	0.206	Highway Oriented Commercial	C2-1D	Community Commercial	[Q]C2-2D-CPIO	20	160.101	17.160		Commercial - Shopping Center (Neighborhood, Community) - One Story, 0	144B193 785	54	Hollywood	No	LI	HWD CPU
Los Angeles	11042 LA MAIDA ST	91601	2353025033	0.000	0.000	0.000	17.160	Shortfall of Sites	0.196	Medium Residential	R3-1	Medium	0	0	112.416	17.160		Institutional - Church - One Story, 2	168B173 353	54	North Hollywood - Valley Village	Yes	ABMI	Orange LineTNP, DB50, FBO
Los Angeles	6640 VAN NUYS BLVD	91405	2237001018	0.858	0.858	0.000	15.444	Shortfall of Sites	0.230	Community Commercial	[Q]C2-1L-CDO	Community Center	0	20	143.752	17.160		Commercial - Hotel and Motel - Hotel - Under 50 Rooms - One Story, 0	180B149 272	108	Van Nuys - North Sherman Oaks	No	VLI, LI, ABMI	VNY CPU , ARO
Los Angeles	6640 VAN NUYS BLVD	91405	2237001018	0.858	0.858	0.000	15.444	Shortfall of Sites	0.230	Community Commercial	[Q]C2-1L-CDO	Community Center	0	20	143.751	17.160		Commercial - Hotel and Motel - Hotel - Under 50 Rooms - One Story, 0	180B149 301	108	Van Nuys - North Sherman Oaks	No	VLI, LI, ABMI	VNY CPU , ARO
Los Angeles	6640 VAN NUYS BLVD	91405	2237001018	0.858	0.858	0.000	15.444	Shortfall of Sites	0.230	Community Commercial	[Q]C2-1L-CDO	Community Center	0	20	143.751	17.160		Commercial - Hotel and Motel - Hotel - Under 50 Rooms - One Story, 0	180B149 315	108	Van Nuys - North Sherman Oaks	No	VLI, LI, ABMI	VNY CPU , ARO
Los Angeles	311 N WESTERN AVE	90732	7559002003	8.579	8.579	0.000	0.000	Shortfall of Sites	0.157	Low II Residential	R1-1XL	0	0	20	113.635	17.158		Residential - Single Family Residence, 0	018B193 273		San Pedro	No	LI	OPP RC , ADU
Los Angeles	13401 CHANDLER BLVD	91401	2344011028	8.579	8.579	0.000	0.000	Shortfall of Sites	0.193	Very Low Residential	RE11-1	0	0	20	99.000	17.157		Residential - Single Family Residence - Pool, 1	171B157 75		Van Nuys - North Sherman Oaks	No	LI	TOC EXP , ADU
Los Angeles	6414 W 85TH PL	90045	4108019030	8.577	8.577	0.000	0.000	Shortfall of Sites	0.168	Low Residential	R1V2	0	0	20	113.635	17.154		Residential - Single Family Residence, 1	096B165 485	43	Westchester - Playa del Rey	No	LI	OPP RC , WPDR CPU, ADU, AHO
Los Angeles	2707 MIDVALE AVE	90064	4256029002	8.574	8.574	0.000	0.000	Shortfall of Sites	0.193	Low Residential	R1-1	0	0	20	99.000	17.149		Residential - Single Family Residence, 1	123B157 497		West Los Angeles	No	LI	TOC EXP , ADU
Los Angeles	1902 GRANVILLE AVE	90025	4262025024	8.572	8.572	0.000	0.000	Shortfall of Sites	0.193	Low Residential	R1-1	0	0	20	99.000	17.143		Residential - Single Family Residence - Pool, 1	126B149 1199		West Los Angeles	No	LI	TOC EXP , ADU
Los Angeles	2027 N HOBART BLVD	90027	5589001029	8.571	8.571	0.000	0.000	Shortfall of Sites	0.193	Low I Residential	RE9-1	0	0	20	99.000	17.142		Residential - Single Family Residence, 1	151-5A195 235		Hollywood	No	LI	TOC EXP , ADU
Los Angeles	5913 FRANKLIN AVE	90028	5586014054	8.571	8.571	0.000	0.000	Shortfall of Sites	0.328	Limited Commercial	C1-1D	0	0	20	54.450	17.141		Commercial - Store Combination - Store and Office Combination - One Story, 0	150A191 170		Hollywood	No	LI	OPP C , ARO
Los Angeles	2021 N HOBART BLVD	90027	5589001028	8.571	8.571	0.000	0.000	Shortfall of Sites	0.193	Low I Residential	RE9-1	0	0	20	99.000	17.141		Residential - Single Family Residence - Pool, 1	150A195 14		Hollywood	No	LI	TOC EXP , ADU
Los Angeles	2015 N HOBART BLVD	90027	5589001027	8.570	8.570	0.000	0.000	Shortfall of Sites	0.193	Low I Residential	RE9-1	0	0	20	99.000	17.141		Residential - Single Family Residence, 1	150A195 29		Hollywood	No	LI	TOC EXP , ADU
Los Angeles	5441 FULTON AVE	91401	2344015011	8.570	8.570	0.000	0.000	Shortfall of Sites	0.193	Low Residential	R1-1	0	0	20	99.000	17.140		Residential - Single Family Residence - Pool, 1	174B157 959		Van Nuys - North Sherman Oaks	No	LI	TOC EXP , ADU, OPP RC2
Los Angeles	6144 FALLBROOK AVE	91367	2039018015	8.570	8.570	0.000	0.000	Shortfall of Sites	0.179	Very Low Residential	RA-1	Very Low Residential	0	20	113.635	17.140		, 2	177B097 320	1 per lot	Canoga Park - Winnetka - Woodland Hills - West Hills	No	LI	OPP RC , CPK CPU, AHO
Los Angeles	3137 SHELBY DR	90034	4316029012	8.570	8.570	0.000	0.000	Shortfall of Sites	0.193	Low Residential	R1V2	0	0	20	99.000	17.139		Residential - Single Family Residence, 1	123B165 443		West Los Angeles	No	LI	TOC EXP , ADU
Los Angeles	1945 N HOBART BLVD	90027	5589001024	8.569	8.569	0.000	0.000	Shortfall of Sites	0.193	Low I Residential	RE9-1	0	0	20	99.000	17.139		Residential - Single Family Residence - Therapy Pool (Spa), 1	150A195 69		Hollywood	No	LI	TOC EXP , ADU
Los Angeles	1939 N HOBART BLVD	90027	5589001023	8.569	8.569	0.000	0.000	Shortfall of Sites	0.193	Low I Residential	RE9-1	0	0	20	99.000	17.138		Residential - Single Family Residence - Pool, 1	150A195 77		Hollywood	No	LI	TOC EXP , ADU
Los Angeles	1933 N HOBART BLVD	90027	5589001022	8.569	8.569	0.000	0.000	Shortfall of Sites	0.193	Low I Residential	RE9-1	0	0	20	99.000	17.137		Residential - Single Family Residence - Pool and Misc., 1	150A195 90		Hollywood	No	LI	TOC EXP , ADU
Los Angeles	1929 N HOBART BLVD	90027	5589001021	8.568	8.568	0.000	0.000	Shortfall of Sites	0.193	Low I Residential	RE9-1	0	0	20	99.000	17.137		Residential - Single Family Residence - Pool, 1	150A195 96		Hollywood	No	LI	TOC EXP , ADU
Los Angeles	1921 N HOBART BLVD	90027	5589001020	8.568	8.568	0.000	0.000	Shortfall of Sites	0.193	Low I Residential	RE9-1	0	0	20	99.000	17.136		Residential - Single Family Residence - Pool, 1	150A195 112		Hollywood	No	LI	TOC EXP , ADU
Los Angeles	1917 N HOBART BLVD	90027	5589001019	8.568	8.568	0.000	0.000	Shortfall of Sites	0.193	Low I Residential	RE9-1	0	0	20	99.000	17.135		Residential - Single Family Residence - Pool, 1	150A195 122		Hollywood	No	LI	TOC EXP , ADU
Los Angeles	0	0	2747016005	8.567	8.567	0.000	0.000	Shortfall of Sites	0.180	Community Commercial	R1-2	0	0	20	99.000	17.135	Vacant	Residential - Single Family Residence - Vacant Land, 0	204B105 364		Chatsworth - Porter Ranch	No	LI	TOC EXP
Los Angeles	1911 N HOBART BLVD	90027	5589001018	8.567	8.567	0.000	0.000	Shortfall of Sites	0.193	Low I Residential	RE9-1	0	0	20	99.000	17.135		Residential - Single Family Residence, 1	150A195 143		Hollywood	No	LI	TOC EXP , ADU
Los Angeles	11220 BALBOA BLVD	91344	2682022006	8.566	8.566	0.000	0.000	Shortfall of Sites	0.179	Low I Residential	RS-1	0	0	20	113.635	17.132		, 2	210B133 231		Granada Hills - Knollwood	No	LI	OPP RC
Los Angeles	16551 NORDHOFF ST	91343	2676023034	8.566	8.566	0.000	0.000	Shortfall of Sites	0.168	Low Residential	RS-1	0	0	20	113.635	17.131		Residential - Single Family Residence, 1	198B137 981		Mission Hills - Panorama City - North Hills	No	LI	OPP RC , ADU
Los Angeles	16545 NORDHOFF ST	91343	2676023035	8.565	8.565	0.000	0.000	Shortfall of Sites	0.168	Low Residential	RS-1	0	0	20	113.635	17.131		Residential - Single Family Residence, 1	198B137 983		Mission Hills - Panorama City - North Hills	No	LI	OPP RC , ADU
Los Angeles	23463 VICTORY BLVD	91307	2036011019	8.565	8.565	0.000	0.000	Shortfall of Sites	0.168	Low Residential	RS-1	Very Low Residential	0	20	113.635	17.130		Residential - Single Family Residence - Pool, 1	180B093 814	1 per lot	Canoga Park - Winnetka - Woodland Hills - West Hills	No	LI	OPP RC , CPK CPU, ADU, AHO
Los Angeles	16539 NORDHOFF ST	91343	2676023031	8.565	8.565	0.000	0.000	Shortfall of Sites	0.168	Low Residential	RS-1	0	0	20	113.635	17.130		Residential - Single Family Residence - Pool, 1	198B137 986		Mission Hills - Panorama City - North Hills	No	LI	OPP RC , ADU
Los Angeles	23457 VICTORY BLVD	91307	2036011018	8.565	8.565	0.000	0.000	Shortfall of Sites	0.168	Low Residential	RS-1	Very Low Residential	0	20	113.635	17.130		Residential - Single Family Residence - Pool, 1	180B093 815	1 per lot	Canoga Park - Winnetka - Woodland Hills - West Hills	No	LI	OPP RC , CPK CPU, ADU, AHO
Los Angeles	23451 VICTORY BLVD	91307	2036011017	0.856	0.856	0.000	15.417	Shortfall of Sites	0.168	Low Residential	RS-1	Very Low Residential	[MB4-G1-5] [IX1-FA] [CPIO]	20	113.635	17.130		Residential - Single Family Residence, 1	180B093 816	1 per lot	Canoga Park - Winnetka - Woodland Hills - West Hills	No	VLI, LI, ABMI	OPP RC , CPK CPU, ADU, AHO
Los Angeles	23445 VICTORY BLVD	91307	2036011016	0.856	0.856	0.000	15.416	Shortfall of Sites	0.168	Low Residential	RS-1	Very Low Residential	[MB4-G1-5] [IX1-FA] [CPIO]	20	113.635	17.129		Residential - Single Family Residence, 1	180B093 817	1 per lot	Canoga Park - Winnetka - Woodland Hills - West Hills	No	VLI, LI, ABMI	OPP RC , CPK CPU, ADU, AHO
Los Angeles	23439 VICTORY BLVD	91307	2036011015	8.564	8.564	0.000	0.000	Shortfall of Sites	0.168	Low Residential	RS-1	Very Low Residential	0	20	113.635	17.129		Residential - Single Family Residence, 1	180B093 818	1 per lot	Canoga Park - Winnetka - Woodland Hills - West Hills	No	LI	OPP RC , CPK CPU, ADU, AHO
Los Angeles	23433 VICTORY BLVD	91307	2036011014	8.564	8.564	0.000	0.000	Shortfall of Sites	0.168	Low Residential	RS-1	Very Low Residential	0	20	113.635	17.128		Residential - Single Family Residence, 1	180B093 819	1 per lot	Canoga Park - Winnetka - Woodland Hills - West Hills	No	LI	OPP RC , CPK CPU, ADU, AHO
Los Angeles	3258 EDITH ST	90064	4316020005	8.564	8.564	0.000	0.000	Shortfall of Sites	0.193	Low Residential	R1V2	0	0	20	99.000	17.128		Residential - Single Family Residence - Pool, 1	123B161 708		West Los Angeles	No	LI	TOC EXP , ADU
Los Angeles	23419 VICTORY BLVD	91307	2036011012	0.856	0.856	0.000	15.415	Shortfall of Sites	0.168	Low Residential	RS-1	Very Low Residential	[HB3-G1-5] [CX2-FA] [CPIO]	20	113.635	17.128		Residential - Single Family Residence, 1	180B093 821	1 per lot	Canoga Park - Winnetka - Woodland Hills - West Hills	No	VLI, LI, ABMI	OPP RC , CPK CPU, ADU, AHO
Los Angeles	3266 EDITH ST	90064	4316020004	8.564	8.564	0.000	0.000	Shortfall of Sites	0.193	Low Residential	R1V2	0	0	20	99.000	17.127		Residential - Single Family Residence - Pool, 1	123B161 719		West Los Angeles	No	LI	TOC EXP , ADU
Los Angeles	2008 N SERRANO AVE	90027	5589001006	8.564	8.564	0.000	0.000	Shortfall of Sites	0.193	Low I Residential	RE9-1	0	0	20	99.000	17.127		Residential - Single Family Residence - Pool, 1	150A193 30		Hollywood	No	LI	TOC EXP , ADU
Los Angeles	23413 VICTORY BLVD	91307	2036011011	0.856	0.856	0.000	15.414	Shortfall of Sites	0.168	Low Residential	RS-1	Very Low Residential	[HB5-G1-5] [CX3-FA] [CPIO]	20	113.635	17.127		Residential - Single Family Residence, 1	180B093 822	1 per lot	Canoga Park - Winnetka - Woodland Hills - West Hills	No	VLI, LI, ABMI	OPP RC , CPK CPU, ADU, AHO
Los Angeles	1910 N SERRANO AVE	90027	5589001015	8.564	8.564	0.000	0.000	Shortfall of Sites	0.193	Low I Residential	RE9-1	0	0	20	99.000	17.127		Residential - Single Family Residence, 1	150A193 136		Hollywood	No	LI	TOC EXP , ADU
Los Angeles	1940 N SERRANO AVE	90027	5589001009	8.564	8.564	0.000	0.000	Shortfall of Sites	0.193	Low I Residential	RE9-1	0	0	20	99.000	17.127		Residential - Single Family Residence, 1	150A193 60		Hollywood	No	LI	TOC EXP , ADU
Los Angeles	2014 N SERRANO AVE	90027	5589001005	8.564	8.564	0.000	0.000	Shortfall of Sites	0.193	Low I Residential	RE9-1	0	0	20	99.000	17.127		Residential - Single Family Residence - Pool, 1	150A193 19		Hollywood	No	LI	TOC EXP , ADU
Los Angeles	1934 N SERRANO AVE	90027	5589001033	8.564	8.564	0.000	0.000	Shortfall of Sites	0.193	Low I Residential	RE9-1	0	0	20	99.000	17.127		Residential - Single Family Residence, 1	150A193 74		Hollywood	No	LI	TOC EXP , ADU
Los Angeles	2020 N SERRANO AVE	90027	5589001004	8.564	8.564	0.000	0.000	Shortfall of Sites	0.193	Low I Residential	RE9-1	0	0	20	99.000	17.127		Residential - Single Family Residence, 1	150A193 11		Hollywood	No	LI	TOC EXP , ADU
Los Angeles	1946 N SERRANO AVE	90027	5589001008	8.564	8.564	0.000	0.000	Shortfall of Sites	0.193	Low I Residential	RE9-1	0	0	20	99.000	17.127		Residential - Single Family Residence - Pool, 1	150A193 51		Hollywood	No	LI	TOC EXP , ADU
Los Angeles	2026 N SERRANO AVE	90027	5589001003	8.564	8.564	0.000	0.000	Shortfall of Sites	0.193	Low I Residential	RE9-1	0	0	20	99.000	17.127		Residential - Single Family Residence - Pool, 1	151-5A193 267		Hollywood	No	LI	TOC EXP , ADU
Los Angeles	1922 N SERRANO AVE	90027	5589001013	8.564	8.564	0.000	0.000	Shortfall of Sites	0.193	Low I Residential	RE9-1	0	0	20	99.000	17.127		Residential - Single Family Residence - Pool, 1	150A193 103		Hollywood	No	LI	TOC EXP , ADU
Los Angeles	1916 N SERRANO AVE	90027	5589001014	8.564	8.564	0.000	0.000	Shortfall of Sites	0.193	Low I Residential	RE9-1	0	0	20	99.000	17.127		Residential - Single Family Residence - Pool, 1	150A193 118		Hollywood	No	LI	TOC EXP , ADU
Los Angeles	5855 COSTELLO AVE	91401	2246015016	8.563	8.563	0.000	0.000	Shortfall of Sites	0.193	Low Residential	R1-1	0	0	20	99.000	17.127		Residential - Single Family Residence - Pool, 1	174B153 84		Van Nuys - North Sherman Oaks	No	LI	TOC EXP , ADU

Jurisdiction Name	Site Address/Intersection	5 Digit ZIP Code	Assessor Parcel Number	Very Low-Income	Low-Income	Moderate-Income	Above Moderate-Income	Type of Shortfall	Parcel Size (Acres)	Current General Plan Designation	Current Zoning	Proposed General Plan (GP) Designation	Proposed Zoning	Minimum Density Allowed	Maximum Density Allowed	Total Capacity	Vacant/ Nonvacant	Description of Existing Uses	PIN	Base Density Per Acre	Community Plan Area	Rent Stabalization Ordinance	Income Category	Applicable Rezoning Program (Program informing values in Column Q listed first)
Los Angeles	23401 VICTORY BLVD	91307	2036010021	8.563	8.563	0.000	0.000	Shortfall of Sites	0.168	Low Residential	RS-1	Very Low Residential	0	20	113.635	17.126		Residential - Single Family Residence, 1	180B093 825	1 per lot	Canoga Park - Winnetka - Woodland Hills - West Hills	No	LI	OPP RC , CPK CPU, ADU, AHO
Los Angeles	11563 HARTSOOK ST	91601	2354004041	8.563	8.563	0.000	0.000	Shortfall of Sites	0.193	Low Residential	R1-1	0	0	20	99.000	17.126		Residential - Single Family Residence, 1	171B169 507		North Hollywood - Valley Village	No	LI	TOC EXP , ADU
Los Angeles	21808 CRAGGY VIEW ST	91311	2747017035	8.563	8.563	0.000	0.000	Shortfall of Sites	0.193	Low II Residential	R1-1	0	0	20	99.000	17.126		Residential - Single Family Residence, 1	204B105 479		Chatsworth - Porter Ranch	No	LI	TOC EXP , ADU
Los Angeles	23353 VICTORY BLVD	91307	2036010020	8.563	8.563	0.000	0.000	Shortfall of Sites	0.168	Low Residential	RS-1	Very Low Residential	0	20	113.635	17.126		Residential - Single Family Residence - Pool, 1	180B093 826	1 per lot	Canoga Park - Winnetka - Woodland Hills - West Hills	No	LI	OPP RC , CPK CPU, ADU, AHO
Los Angeles	23349 VICTORY BLVD	91307	2036010019	8.563	8.563	0.000	0.000	Shortfall of Sites	0.168	Low Residential	RS-1	Very Low Residential	0	20	113.635	17.126		Residential - Single Family Residence, 1	180B093 827	1 per lot	Canoga Park - Winnetka - Woodland Hills - West Hills	No	LI	OPP RC , CPK CPU, ADU, AHO
Los Angeles	23345 VICTORY BLVD	91307	2036010018	8.563	8.563	0.000	0.000	Shortfall of Sites	0.168	Low Residential	RS-1	Very Low Residential	0	20	113.635	17.125		Residential - Single Family Residence, 1	180B093 828	1 per lot	Canoga Park - Winnetka - Woodland Hills - West Hills	No	LI	OPP RC , CPK CPU, ADU, AHO
Los Angeles	23341 VICTORY BLVD	91307	2036010017	8.562	8.562	0.000	0.000	Shortfall of Sites	0.168	Low Residential	RS-1	Very Low Residential	0	20	113.635	17.125		Residential - Single Family Residence, 1	180B093 829	1 per lot	Canoga Park - Winnetka - Woodland Hills - West Hills	No	LI	OPP RC , CPK CPU, ADU, AHO
Los Angeles	10706 ASHBY AVE	90064	4255020022	8.562	8.562	0.000	0.000	Shortfall of Sites	0.193	Low Residential	R1-1	0	0	20	99.000	17.125		Residential - Single Family Residence, 1	126B157 1307		West Los Angeles	No	LI	TOC EXP , ADU
Los Angeles	23337 VICTORY BLVD	91307	2036010016	8.562	8.562	0.000	0.000	Shortfall of Sites	0.168	Low Residential	RS-1	Very Low Residential	0	20	113.635	17.124		Residential - Single Family Residence, 1	180B093 830	1 per lot	Canoga Park - Winnetka - Woodland Hills - West Hills	No	LI	OPP RC , CPK CPU, ADU, AHO
Los Angeles	11759 HARTSOOK ST	91607	2355005028	8.562	8.562	0.000	0.000	Shortfall of Sites	0.180	Low Residential	R1-1	Medium Neighborhood Residential	0	20	99.000	17.124		Residential - Single Family Residence - Pool, 0	171B169 488	72	North Hollywood - Valley Village	No	LI	TOC EXP , NH CPU, ADU, AHO
Los Angeles	1422 WEST BLVD	90019	5082013023	0.000	0.000	0.000	17.122	Shortfall of Sites	0.193	Low Medium I Residential	R2-1-O	0	0	0	113.635	17.122		Residential - Double, Duplex, or Two Units - 4 Stories or Less, 2	129B185 1158		West Adams - Baldwin Hills - Leimert	Yes	ABMI	OPP RC , R2RD
Los Angeles	5255 ENCINO AVE	91316	2257004014	8.560	8.560	0.000	0.000	Shortfall of Sites	1.439	Very Low I Residential	RA-1	Very Low Residential	0	20	66.287	17.119		Residential - Single Family Residence - Pool and Misc., 1	171B129 116	1 per lot	Encino - Tarzana	No	LI	AHO , ENC CPU, ADU
Los Angeles	6046 FALLBROOK AVE	91367	2039017007	8.559	8.559	0.000	0.000	Shortfall of Sites	0.179	Very Low Residential	RA-1	Very Low Residential	0	20	113.635	17.118		, 2	177B097 435	1 per lot	Canoga Park - Winnetka - Woodland Hills - West Hills	No	LI	OPP RC , CPK CPU, AHO
Los Angeles	2636 CORINTH AVE	90064	4258003002	8.559	8.559	0.000	0.000	Shortfall of Sites	0.193	Low Residential	R1V2	0	0	20	99.000	17.118		Residential - Single Family Residence, 1	123B153 952		Palms - Mar Vista - Del Rey	No	LI	TOC EXP , ADU
Los Angeles	17910 BURBANK BLVD	91316	2159005024	0.000	0.000	0.000	17.112	Shortfall of Sites	1.109	Medium Residential	R3-1-RIO	0	0	0	82.077	17.112		Residential - Five or More Units or Apartments (Any Combination) · 4 Stories or Less - Pool, 50	174B129 875		Encino - Tarzana	Yes	ABMI	DB50
Los Angeles	3370 MANNING CT	90064	4316021003	8.553	8.553	0.000	0.000	Shortfall of Sites	0.193	Low Residential	R1V2	0	0	20	99.000	17.106		Residential - Single Family Residence, 1	123B165 938		West Los Angeles	No	LI	TOC EXP , ADU
Los Angeles	10813 RICHLAND AVE	90064	4255019020	8.550	8.550	0.000	0.000	Shortfall of Sites	0.180	Low Residential	R1-1	0	0	20	99.000	17.100		Residential - Single Family Residence, 0	123B157 164		West Los Angeles	No	LI	TOC EXP , ADU
Los Angeles	21041 HART ST	91303	2138025024	0.000	0.000	0.000	17.100	Shortfall of Sites	0.689	Low Residential	R1-1-RIO	Low Medium Residential	0	0	43.553	17.100		Residential - Five or More Units or Apartments (Any Combination) · 4 Stories or Less, 5	183B105 570	10	Canoga Park - Winnetka - Woodland Hills - West Hills	Yes	ABMI	CPK CPU ,
Los Angeles	5665 WILSHIRE BLVD	90036	5508014033	0.855	0.855	0.000	15.390	Shortfall of Sites	0.248	Regional Center Commercial	[Q]C4-2-CDO	0	0	20	86.207	17.100		Commercial - Store - One Story, 0	135B181 883		Wilshire	No	VLI, LI, ABMI	MURC
Los Angeles	5656 FARMDALE AVE	91601	2338027015	0.000	0.000	0.000	17.100	Shortfall of Sites	0.174	Medium Residential	R3-1	High Medium	0	0	172.473	17.100		Residential - Five or More Units or Apartments (Any Combination) · 4 Stories or Less, 5	174B169 600	No Max	North Hollywood - Valley Village	Yes	ABMI	Orange LineTNP , AHO
Los Angeles	14105 CALVERT ST	91401	2240022015	0.000	0.000	0.000	17.100	Shortfall of Sites	0.172	Medium Residential	[Q]R3-1	0	0	0	174.139	17.100		Residential - Four Units (Any Combination) - 4 Stories or Less, 5	177B153 576	No Max	Van Nuys - North Sherman Oaks	Yes	ABMI	Orange LineTNP
Los Angeles	10626 LANDALE ST	91602	2423003017	0.000	0.000	0.000	17.100	Shortfall of Sites	0.210	Medium Residential	R3-1-RIO	Community Center	0	0	143.152	17.100		Residential - Five or More Units or Apartments (Any Combination) · 4 Stories or Less, 5	165B177 230	108	Sherman Oaks - Studio City - Toluca Lake - Cahuenga Pass	Yes	ABMI	SHR CPU , DB50, AHO
Los Angeles	10630 WHIPPLE ST	91602	2423023027	0.000	0.000	0.000	17.100	Shortfall of Sites	0.207	Medium Residential	[Q]R3-1-RIO	Community Center	0	0	144.857	17.100		Residential - Five or More Units or Apartments (Any Combination) · 4 Stories or Less, 5	165B177 742	108	Sherman Oaks - Studio City - Toluca Lake - Cahuenga Pass	Yes	ABMI	SHR CPU , DB50, AHO
Los Angeles	10640 WHIPPLE ST	91602	2423023025	0.000	0.000	0.000	17.100	Shortfall of Sites	0.207	Medium Residential	[Q]R3-1-RIO	Community Center	0	0	144.762	17.100		Residential - Five or More Units or Apartments (Any Combination) · 4 Stories or Less, 5	165B177 744	108	Sherman Oaks - Studio City - Toluca Lake - Cahuenga Pass	Yes	ABMI	SHR CPU , DB50, AHO
Los Angeles	10646 WHIPPLE ST	91602	2423023024	0.000	0.000	0.000	17.100	Shortfall of Sites	0.207	Medium Residential	[Q]R3-1-RIO	Community Center	0	0	144.714	17.100		Residential - Five or More Units or Apartments (Any Combination) · 4 Stories or Less, 5	165B177 745	108	Sherman Oaks - Studio City - Toluca Lake - Cahuenga Pass	Yes	ABMI	SHR CPU , DB50, AHO
Los Angeles	11335 BALBOA BLVD	91344	2697020009	8.550	8.550	0.000	0.000	Shortfall of Sites	0.168	Low I Residential	RS-1	0	0	20	113.635	17.100		Residential - Single Family Residence, 1	213B133 852		Granada Hills - Knollwood	No	LI	OPP RC , ADU
Los Angeles	2850 MIDVALE AVE	90064	4256014034	8.548	8.548	0.000	0.000	Shortfall of Sites	0.193	Low Residential	R1-1	0	0	20	99.000	17.097		Residential - Single Family Residence, 1	123B157 782		West Los Angeles	No	LI	TOC EXP , ADU
Los Angeles	15000 BURBANK BLVD	91411	2250015045	8.546	8.546	0.000	0.000	Shortfall of Sites	0.157	Medium Residential	[Q]RD1.5-1	0	0	20	113.635	17.092		Residential - Five or More Units or Apartments (Any Combination) · 4 Stories or Less - Pool, 0	174B145 519		Van Nuys - North Sherman Oaks	No	LI	OPP RC , DB50
Los Angeles	3321 BARBYDELL DR	90064	4316024017	8.545	8.545	0.000	0.000	Shortfall of Sites	0.192	Low Residential	R1V2	0	0	20	99.000	17.091		Residential - Single Family Residence - Pool, 1	123B165 719		West Los Angeles	No	LI	TOC EXP , ADU
Los Angeles	3831 W AVENUE 43	90041	5473024015	0.000	0.000	0.000	17.090	Shortfall of Sites	0.551	Low Medium II Residential	RD1.5-1-CDO	0	0	0	44.323	17.090		Residential - Four Units (Any Combination) - 4 Stories or Less, 4	156A219 26		Northeast Los Angeles	Yes	ABMI	DB50
Los Angeles	10929 WHIPPLE ST	91602	2423020017	0.000	0.000	0.000	17.090	Shortfall of Sites	0.298	Medium Residential	R3-1-RIO	0	0	0	81.833	17.090		Residential - Four Units (Any Combination) - 4 Stories or Less, 4	165B173 530		Sherman Oaks - Studio City - Toluca Lake - Cahuenga Pass	Yes	ABMI	DB50
Los Angeles	10539 FLORALITA AVE	91040	2555033011	0.000	0.000	0.000	17.090	Shortfall of Sites	0.289	Medium Residential	R3-1	0	0	0	84.430	17.090		Residential - Four Units (Any Combination) - 4 Stories or Less, 4	207B189 1019		Sunland - Tujunga - Lake View Terrace - Shadow Hills - East La Tuna Canyon	Yes	ABMI	DB50
Los Angeles	15503 VENTURA BLVD	91436	2261039022	8.543	8.543	0.000	0.000	Shortfall of Sites	0.453	Regional Center Commercial	C4-1L	0	0	20	55.503	17.085		Commercial - Office Building - Three Stories, 0	168B145 722		Encino - Tarzana	No	LI	MURC , ENC CPU, ARO, AHO
Los Angeles	1423 NADEAU DR	90019	5082013016	0.000	0.000	0.000	17.083	Shortfall of Sites	0.193	Low Medium I Residential	R2-1-O	0	0	0	113.635	17.083		Residential - Double, Duplex, or Two Units - 4 Stories or Less, 2	129B185 1171		West Adams - Baldwin Hills - Leimert	Yes	ABMI	OPP RC , R2RD
Los Angeles	10059 HILLVIEW AVE	91311	2747019047	8.542	8.542	0.000	0.000	Shortfall of Sites	0.192	Low II Residential	R1-1	0	0	20	99.000	17.083		Residential - Single Family Residence, 1	204B105 626		Chatsworth - Porter Ranch	No	LI	TOC EXP , ADU
Los Angeles	6374 W 85TH PL	90045	4108019010	8.541	8.541	0.000	0.000	Shortfall of Sites	0.168	Low Residential	R1V2	0	0	20	113.635	17.083		Residential - Single Family Residence, 1	096B165 494	43	Westchester - Playa del Rey	No	LI	OPP RC , WPDR CPU, ADU, AHO
Los Angeles	4054 CARTWRIGHT AVE	91604	2423034024	8.540	8.540	0.000	0.000	Shortfall of Sites	0.192	Low Residential	R1-1-RIO	Low Residential	0	20	99.000	17.080		Residential - Single Family Residence, 1	162B177 171	1 per lot	Sherman Oaks - Studio City - Toluca Lake - Cahuenga Pass	No	LI	TOC EXP , SHR CPU, ADU, AHO
Los Angeles	7221 FALLBROOK AVE	91307	2021017011	8.538	8.538	0.000	0.000	Shortfall of Sites	0.168	Low Residential	RS-1	Very Low Residential	0	20	113.635	17.076		Residential - Single Family Residence, 1	183B097 24	1 per lot	Canoga Park - Winnetka - Woodland Hills - West Hills	No	LI	OPP RC , CPK CPU, ADU, AHO
Los Angeles	929 MALCOLM AVE	90024	4360006006	8.538	8.538	0.000	0.000	Shortfall of Sites	0.192	Low Residential	R1-1-O	0	0	20	99.000	17.075		Residential - Single Family Residence - Pool, 1	135B153 551		Westwood	No	LI	TOC EXP , ADU
Los Angeles	21707 SATICOY ST	91304	2110015027	0.000	0.000	0.000	17.072	Shortfall of Sites	1.086	Medium Residential	R3-1	Medium Residential	0	0	81.775	17.072		Residential - Five or More Units or Apartments (Any Combination) · 4 Stories or Less - Pool, 40	186B105 106	43	Canoga Park - Winnetka - Woodland Hills - West Hills	Yes	ABMI	DB50 , CPK CPU
Los Angeles	371 DALKEITH AVE	90049	4366015032	8.536	8.536	0.000	0.000	Shortfall of Sites	0.167	Low Residential	R1-1	0	0	20	113.635	17.071		Residential - Single Family Residence, 1	135B145 241		Westwood	No	LI	OPP RC , ADU
Los Angeles	6256 FALLBROOK AVE	91367	2039019020	8.535	8.535	0.000	0.000	Shortfall of Sites	0.178	Very Low Residential	RA-1	Very Low Residential	0	20	113.635	17.071		Residential - Double, Duplex, or Two Units - 4 Stories or Less, 2	177B097 150	1 per lot	Canoga Park - Winnetka - Woodland Hills - West Hills	No	LI	OPP RC , CPK CPU, AHO
Los Angeles	5215 THORNBURN ST	90045	4103016009	8.535	8.535	0.000	0.000	Shortfall of Sites	0.192	Low Residential	R1-1	0	0	20	99.000	17.071		Residential - Single Family Residence, 1	099B173 208		Westchester - Playa del Rey	No	LI	TOC EXP , ADU
Los Angeles	3293 WOODBINE ST	90064	4316020013	8.535	8.535	0.000	0.000	Shortfall of Sites	0.192	Low Residential	R1V2	0	0	20	99.000	17.070		Residential - Single Family Residence, 1	123B161 753		West Los Angeles	No	LI	TOC EXP , ADU
Los Angeles	5240 LEMP AVE	91601	2348006062	8.535	8.535	0.000	0.000	Shortfall of Sites	0.192	Low Residential	R1-1	0	0	20	99.000	17.070		Residential - Single Family Residence, 1	171B169 299		North Hollywood - Valley Village	No	LI	TOC EXP , ADU
Los Angeles	7317 HASKELL AVE	91406	2206037111	0.000	0.000	0.000	17.068	Shortfall of Sites	1.203	Medium Residential	[Q]R3-1, R3-1	0	0	0	82.116	17.068		Residential - Five or More Units or Apartments (Any Combination) · 4 Stories or Less - Pool, 48	186B141 858		Van Nuys - North Sherman Oaks	Yes	ABMI	DB50
Los Angeles	2002 FOX HILLS DR	90025	4319010027	8.533	8.533	0.000	0.000	Shortfall of Sites	0.167	Low Residential	R1-1-O	0	0	20	113.635	17.066		Residential - Single Family Residence, 1	132B161 135		West Los Angeles	No	LI	OPP RC , ADU, TOC EXP
Los Angeles	7227 FALLBROOK AVE	91307	2021017012	8.527	8.527	0.000	0.000	Shortfall of Sites	0.167	Low Residential	RS-1	Very Low Residential	0	20	113.635	17.054		Residential - Single Family Residence, 1	186B097 1001	1 per lot	Canoga Park - Winnetka - Woodland Hills - West Hills	No	LI	OPP RC , CPK CPU, ADU, AHO
Los Angeles	7233 FALLBROOK AVE	91307	2021017013	0.853	0.853	0.000	15.348	Shortfall of Sites	0.167	Low Residential	RS-1	Very Low Residential	[HM1-CHC1-5] [CX2-FA] [CPIO]	20	113.635	17.053		Residential - Single Family Residence, 1	186B097 987	1 per lot	Canoga Park - Winnetka - Woodland Hills - West Hills	No	VLI, LI, ABMI	OPP RC , CPK CPU, ADU, AHO
Los Angeles	7453 MELROSE AVE	90046	5526011025	8.525	8.525	0.000	0.000	Shortfall of Sites	0.105	Neighborhood Office Commercial	C4-1XL	Neighborhood Commercial	[Q]C2-1XL-CPIO	20	162.648	17.050		Commercial - Restaurant, Cocktail Lounge - Restaurant, Cocktail Lounge, Tavern - One Story, 0	141B181 503	108	Hollywood	No	LI	DB50 , HWD CPU, AHO
Los Angeles	10505 W PICO BLVD	90064	4315005012	8.525	8.525	0.000	0.000	Shortfall of Sites	0.106	Neighborhood Commercial	C2-1VL-O-POD	Mixed Use Corridor	0	20	150.426	17.050		Commercial - Professional Building - One Story, 0	126B157 74	54	West Los Angeles	No	LI	DB50 , West WLA CPU, ARO, AHO
Los Angeles	10509 W PICO BLVD	90064	4315005011	8.525	8.525	0.000	0.000	Shortfall of Sites	0.106	Neighborhood Commercial	C2-1VL-O-POD	Mixed Use Corridor	0	20	150.424	17.050		Commercial - Store Combination - Store and Office Combination - One Story, 0	126B157 84	54	West Los Angeles	No	LI	DB50 , West WLA CPU, ARO, AHO
Los Angeles	10521 W PICO BLVD	90064	4315005009	8.525	8.525	0.000	0.000	Shortfall of Sites	0.106	Neighborhood Commercial	C2-1VL-O-POD	Mixed Use Corridor	0	20	150.391	17.050		Institutional - Church - One Story, 0	126B157 121	54	West Los Angeles	No	LI	DB50, AHO, FBO, West WLA CPU
Los Angeles	10531 W PICO BLVD	90064	4315005008	8.525	8.525	0.000	0.000	Shortfall of Sites	0.106	Neighborhood Commercial	C2-1VL-O-POD	Mixed Use Corridor	0	20	150.425	17.050		Commercial - Bank, Savings and Loan - One Story, 0	126B157 147	54	West Los Angeles	No	LI	DB50 , West WLA CPU, AHO

Jurisdiction Name	Site Address/Intersection	5 Digit ZIP Code	Assessor Parcel Number	Very Low-Income	Low-Income	Moderate-Income	Above Moderate-Income	Type of Shortfall	Parcel Size (Acres)	Current General Plan Designation	Current Zoning	Proposed General Plan (GP) Designation	Proposed Zoning	Minimum Density Allowed	Maximum Density Allowed	Total Capacity	Vacant/ Nonvacant	Description of Existing Uses	PIN	Base Density Per Acre	Community Plan Area	Rent Stabalization Ordinance	Income Category	Applicable Rezoning Program (Program informing values in Column Q listed first)
Los Angeles	10531 W PICO BLVD	90064	4315005008	8.525	8.525	0.000	0.000	Shortfall of Sites	0.106	Neighborhood Commercial	C2-1VL-O-POD	Mixed Use Corridor	0	20	150.389	17.050		Commercial - Bank, Savings and Loan - One Story, 0	126B157 156	54	West Los Angeles	No	LI	DB50 , West WLA CPU, AHO
Los Angeles	10531 W PICO BLVD	90064	4315005008	8.525	8.525	0.000	0.000	Shortfall of Sites	0.106	Neighborhood Commercial	C2-1VL-O-POD	Mixed Use Corridor	0	20	150.390	17.050		Commercial - Bank, Savings and Loan - One Story, 0	126B157 171	54	West Los Angeles	No	LI	DB50 , West WLA CPU, AHO
Los Angeles	10543 W PICO BLVD	90064	4315005007	8.525	8.525	0.000	0.000	Shortfall of Sites	0.106	Neighborhood Commercial	C2-1VL-O-POD	Mixed Use Corridor	0	20	150.424	17.050		Commercial - Restaurant, Cocktail Lounge - Restaurant, Cocktail Lounge, Tavern - One Story, 0	126B157 184	54	West Los Angeles	No	LI	DB50 , West WLA CPU, AHO
Los Angeles	10549 W PICO BLVD	90064	4315005005	8.525	8.525	0.000	0.000	Shortfall of Sites	0.106	Neighborhood Commercial	C2-1VL-O-POD	Mixed Use Corridor	0	20	150.425	17.050		Commercial - Store Combination - Store and Office Combination - One Story, 0	126B157 211	54	West Los Angeles	No	LI	DB50 , West WLA CPU, ARO, AHO
Los Angeles	10561 W PICO BLVD	90064	4315005003	8.525	8.525	0.000	0.000	Shortfall of Sites	0.106	Neighborhood Commercial	C2-1VL-O-POD	Mixed Use Corridor	0	20	150.390	17.050		Commercial - Store - One Story, 0	126B157 249	54	West Los Angeles	No	LI	DB50 , West WLA CPU, AHO
Los Angeles	0	0	4250027001	8.525	8.525	0.000	0.000	Shortfall of Sites	0.107	Community Commercial	C2-1VL	Neighborhood Center	0	20	149.820	17.050		Commercial - Parking Lot (Commercial Use Property) - Lots - Patron or Employee - One Story, 0	120B157 431	54	Palms - Mar Vista - Del Rey	No	LI	DB50 , PMVDR CPU, AHO
Los Angeles	11819 SANTA MONICA BLVD	90025	4262004002	8.525	8.525	0.000	0.000	Shortfall of Sites	0.107	General Commercial	C2-1VL	Mixed Use Corridor	0	20	149.537	17.050		Commercial - Restaurant, Cocktail Lounge - Restaurant, Cocktail Lounge, Tavern - One Story, 0	126B145 348	54	West Los Angeles	No	LI	DB50 , West WLA CPU, TOPP C, AHO
Los Angeles	11143 VENICE BLVD	90034	4252007037	8.525	8.525	0.000	0.000	Shortfall of Sites	0.106	General Commercial	C2-1	Neighborhood Center	0	20	151.508	17.050		Commercial - Store - One Story, 0	117B161 1112	54	Palms - Mar Vista - Del Rey	No	LI	DB50 , PMVDR CPU, TOPP C, AHO
Los Angeles	5221 ZELZAH AVE	91316	2162007035	0.000	0.000	0.000	17.050	Shortfall of Sites	0.215	Medium Residential	R3-1	Medium Residential	0	0	69.661	17.050	Vacant	Residential - Single Family Residence - Vacant Land, 0	171B129 152	43	Encino - Tarzana	No	ABMI	DB50 , ENC CPU, AHO
Los Angeles	0	0	4250027002	0.000	0.000	0.000	17.050	Shortfall of Sites	0.105	Community Commercial	C2-1VL	Neighborhood Center	0	0	142.892	17.050		Commercial - Parking Lot (Commercial Use Property) - Lots - Patron or Employee - One Story, 0	120B157 413	54	Palms - Mar Vista - Del Rey	No	ABMI	DB50 , PMVDR CPU, AHO
Los Angeles	12144 SANTA MONICA BLVD	90025	4263037005	0.000	0.000	0.000	17.050	Shortfall of Sites	0.103	Neighborhood Commercial	C2-1VL	Mixed Use Corridor	0	0	145.245	17.050		Commercial - Store - One Story, 0	126B145 778	54	West Los Angeles	No	ABMI	DB50 , West WLA CPU, TOPP C, AHO
Los Angeles	5101 BALBOA BLVD	91316	2258021077	0.000	0.000	0.000	17.050	Shortfall of Sites	0.207	Medium Residential	R3-1	Medium Residential	0	0	67.764	17.050		Residential - Five or More Units or Apartments (Any Combination) · 4 Stories or Less - Pool, 0	171B133 489	43	Encino - Tarzana	No	ABMI	DB50 , ENC CPU, AHO
Los Angeles	10540 SHERMAN GROVE AVE	91040	2555033004	8.525	8.525	0.000	0.000	Shortfall of Sites	0.207	Neighborhood Commercial	C1-1VL	0	0	20	85.963	17.050		Institutional - Homes for Aged and Others - One Story, 0	207B189 1026		Sunland - Tujunga - Lake View Terrace - Shadow Hills - East La Tuna Canyon	No	LI	DB50 , OPP C
Los Angeles	10526 SHERMAN GROVE AVE	91040	2555033003	8.525	8.525	0.000	0.000	Shortfall of Sites	0.207	Neighborhood Commercial	C1-1VL	0	0	20	85.963	17.050		Institutional - Homes for Aged and Others - One Story, 0	207B189 1031		Sunland - Tujunga - Lake View Terrace - Shadow Hills - East La Tuna Canyon	No	LI	DB50 , OPP C
Los Angeles	10526 SHERMAN GROVE AVE	91040	2555033003	8.525	8.525	0.000	0.000	Shortfall of Sites	0.207	Neighborhood Commercial	C1-1VL	0	0	20	85.964	17.050		Institutional - Homes for Aged and Others - One Story, 0	207B189 1044		Sunland - Tujunga - Lake View Terrace - Shadow Hills - East La Tuna Canyon	No	LI	DB50 , OPP C
Los Angeles	6806 LA TIJERA BLVD	90045	4103002025	0.000	0.000	0.000	17.050	Shortfall of Sites	0.104	Community Commercial	C2-1VL	0	0	0	106.068	17.050		Commercial - Store Combination - Store and Office Combination - One Story, 0	102B173 112	29	Westchester - Playa del Rey	No	ABMI	DB50 , WPDR CPU, ARO, AHO
Los Angeles	6828 LA TIJERA BLVD	90045	4103002005	0.000	0.000	0.000	17.050	Shortfall of Sites	0.103	Community Commercial	C2-1VL	0	0	0	106.459	17.050		Commercial - Professional Building - Medical Dental Building - One Story, 0	102B173 129	29	Westchester - Playa del Rey	No	ABMI	DB50 , WPDR CPU, ARO, AHO
Los Angeles	2030 HILLHURST AVE	90027	5590008007	0.000	0.000	0.000	17.050	Shortfall of Sites	0.107	Neighborhood Office Commercial	C4-1D	Neighborhood Commercial	[Q]C4-1	0	103.046	17.050		Commercial - Restaurant, Cocktail Lounge - Restaurant, Cocktail Lounge, Tavern - One Story, 0	150B201 436	108	Hollywood	No	ABMI	DB50 , HWD CPU, AHO
Los Angeles	4720 LANKERSHIM BLVD	91602	2421023011	0.000	0.000	0.000	17.050	Shortfall of Sites	0.106	Community Commercial	C2-1VL	Community Center (Mixed-Use)	0	0	104.076	17.050		Commercial - Store - One Story, 0	168B173 661	145	North Hollywood - Valley Village	No	ABMI	DB50 , NH CPU, AHO
Los Angeles	4725 LANKERSHIM BLVD	91602	2421026005	0.000	0.000	0.000	17.050	Shortfall of Sites	0.103	Community Commercial	C2-1	Community Center (Mixed-Use)	0	0	106.483	17.050		Commercial - Professional Building - One Story, 0	168B173 663	145	North Hollywood - Valley Village	No	ABMI	DB50 , NH CPU, ARO, AHO
Los Angeles	4757 HAYVENHURST AVE	91436	2284005031	8.525	8.525	0.000	0.000	Shortfall of Sites	0.108	Regional Center Commercial	C4-1L	0	0	20	163.969	17.050		Commercial - Office Building - One Story, 0	168B137 399		Encino - Tarzana	No	LI	DB50 , ENC CPU, ARO, MURC, AHO
Los Angeles	5148 SEPULVEDA BLVD	91403	2263002024	8.525	8.525	0.000	0.000	Shortfall of Sites	0.108	Neighborhood Office Commercial	C1.5-1VL-RIO	0	0	20	164.072	17.050		Commercial - Store Combination - Store and Office Combination - One Story, 0	171A145 55		Van Nuys - North Sherman Oaks	No	LI	DB50 , ARO, TOPP C
Los Angeles	11968 WILSHIRE BLVD	90025	4263005038	8.525	8.525	0.000	0.000	Shortfall of Sites	0.103	Community Commercial	[Q]C2-1L-CDO	0	0	20	173.196	17.050		Commercial - Store - One Story, 0	126B145 55		West Los Angeles	No	LI	DB50 , TOPP C
Los Angeles	18400 VENTURA BLVD	91356	2161021043	8.525	8.525	0.000	0.000	Shortfall of Sites	0.103	Community Commercial	C2-1VL	0	0	20	172.533	17.050		Commercial - Store Combination - Store and Office Combination - Two Stories, 0	171B125 157		Encino - Tarzana	No	LI	DB50 , ARO, TOPP C
Los Angeles	5540 RESEDA BLVD	91356	2160010002	8.525	8.525	0.000	0.000	Shortfall of Sites	0.106	Community Commercial	C2-1L	0	0	20	168.181	17.050		Commercial - Store - One Story, 0	174B125 486		Encino - Tarzana	No	LI	DB50 , TOPP C
Los Angeles	13539 VENTURA BLVD	91423	2360007037	8.525	8.525	0.000	0.000	Shortfall of Sites	0.106	General Commercial	C2-1VL	0	0	20	167.343	17.050		Commercial - Restaurant, Cocktail Lounge - Restaurant, Cocktail Lounge, Tavern - One Story, 0	165B157 668		Sherman Oaks - Studio City - Toluca Lake - Cahuenga Pass	No	LI	DB50 , TOPP C
Los Angeles	13417 VENTURA BLVD	91423	2360010042	8.525	8.525	0.000	0.000	Shortfall of Sites	0.108	General Commercial	C2-1VL	0	0	20	164.368	17.050		Commercial - Store Combination - Store and Office Combination - One Story, 0	165B157 736		Sherman Oaks - Studio City - Toluca Lake - Cahuenga Pass	No	LI	DB50 , ARO, TOPP C
Los Angeles	13409 VENTURA BLVD	91423	2360010041	8.525	8.525	0.000	0.000	Shortfall of Sites	0.108	General Commercial	C2-1VL	0	0	20	164.370	17.050		Commercial - Store - One Story, 0	165B157 744		Sherman Oaks - Studio City - Toluca Lake - Cahuenga Pass	No	LI	DB50 , TOPP C
Los Angeles	13369 VENTURA BLVD	91423	2360011027	8.525	8.525	0.000	0.000	Shortfall of Sites	0.108	General Commercial	C2-1VL	0	0	20	164.366	17.050		Commercial - Office Building - One Story, 0	165B157 760		Sherman Oaks - Studio City - Toluca Lake - Cahuenga Pass	No	LI	DB50 , ARO, TOPP C
Los Angeles	13359 VENTURA BLVD	91423	2360011023	8.525	8.525	0.000	0.000	Shortfall of Sites	0.108	General Commercial	C2-1VL	0	0	20	164.367	17.050		Commercial - Restaurant, Cocktail Lounge - Restaurant, Cocktail Lounge, Tavern - One Story, 0	165B157 764		Sherman Oaks - Studio City - Toluca Lake - Cahuenga Pass	No	LI	DB50 , TOPP C
Los Angeles	13353 VENTURA BLVD	91423	2360011021	8.525	8.525	0.000	0.000	Shortfall of Sites	0.108	General Commercial	C2-1VL	0	0	20	164.367	17.050		Commercial - Store - One Story, 0	165B157 771		Sherman Oaks - Studio City - Toluca Lake - Cahuenga Pass	No	LI	DB50 , TOPP C
Los Angeles	13347 VENTURA BLVD	91423	2360011020	8.525	8.525	0.000	0.000	Shortfall of Sites	0.108	General Commercial	C2-1VL	0	0	20	164.366	17.050		Commercial - Hotel and Motel - Hotel - Under 50 Rooms, 0	165B157 774		Sherman Oaks - Studio City - Toluca Lake - Cahuenga Pass	No	LI	DB50 , ARO, TOPP C
Los Angeles	13323 VENTURA BLVD	91423	2360011015	8.525	8.525	0.000	0.000	Shortfall of Sites	0.108	General Commercial	C2-1VL	0	0	20	164.365	17.050		Commercial - Restaurant, Cocktail Lounge - Restaurant, Cocktail Lounge, Tavern - One Story, 0	165B157 792		Sherman Oaks - Studio City - Toluca Lake - Cahuenga Pass	No	LI	DB50 , TOPP C
Los Angeles	11866 WILSHIRE BLVD	90025	4263007074	8.525	8.525	0.000	0.000	Shortfall of Sites	0.108	Community Commercial	[Q]C2-1L-CDO	0	0	20	164.435	17.050		Commercial - Office Building - One Story, 0	129B145 931		West Los Angeles	No	LI	DB50 , ARO, TOPP C
Los Angeles	12961 VENTURA BLVD	91604	2375022056	8.525	8.525	0.000	0.000	Shortfall of Sites	0.106	General Commercial	C2-1VL-RIO	0	0	20	166.970	17.050		Commercial - Hotel and Motel - Hotel - Under 50 Rooms - One Story, 0	165B161 972		Sherman Oaks - Studio City - Toluca Lake - Cahuenga Pass	No	LI	DB50 , ARO, TOPP C
Los Angeles	11916 WILSHIRE BLVD	90025	4263005029	8.525	8.525	0.000	0.000	Shortfall of Sites	0.108	Community Commercial	[Q]C2-1L-CDO	0	0	20	164.758	17.050		Commercial - Store Combination - Store and Office Combination - One Story, 0	129B145 1019		West Los Angeles	No	LI	DB50 , ARO, TOPP C
Los Angeles	18556 VENTURA BLVD	91356	2161017024	8.525	8.525	0.000	0.000	Shortfall of Sites	0.102	Community Commercial	C2-1L	0	0	20	173.970	17.050		Commercial - Auto, Recreation Equipment, Construction Equipment Sales and Service - Auto Body Repair Shop - One Story, 0	171B125 22		Encino - Tarzana	No	LI	DB50
Los Angeles	8404 FOOTHILL BLVD	91040	2560006001	8.525	8.525	0.000	0.000	Shortfall of Sites	0.102	General Commercial	C2-1	0	0	20	173.334	17.050		Commercial - Service Station - Full Service - No Additional Services, 0	204B189 68		Sunland - Tujunga - Lake View Terrace - Shadow Hills - East La Tuna Canyon	No	LI	DB50
Los Angeles	910 S BARRINGTON AVE	90049	4265006004	8.525	8.525	0.000	0.000	Shortfall of Sites	0.105	Community Commercial	C1.5-1VL	0	0	20	169.026	17.050		Commercial - Store Combination - Store and Office Combination - One Story, 0	129B145 84		Brentwood - Pacific Palisades	No	LI	DB50 , ARO
Los Angeles	22330 VENTURA BLVD	91364	2146012018	8.525	8.525	0.000	0.000	Shortfall of Sites	0.107	General Commercial	C4-1VLD	0	0	20	166.397	17.050		Commercial - Service Station - Full Service - No Additional Services, 0	171B101 102		Canoga Park - Winnetka - Woodland Hills - West Hills	No	LI	DB50
Los Angeles	8130 FOOTHILL BLVD	91040	2559001004	8.525	8.525	0.000	0.000	Shortfall of Sites	0.103	General Commercial	C2-1VL	0	0	20	172.595	17.050		Commercial - Parking Lot (Commercial Use Property) - Lots - Patron or Employee - One Story, 0	204B193 162		Sunland - Tujunga - Lake View Terrace - Shadow Hills - East La Tuna Canyon	No	LI	DB50
Los Angeles	22020 VENTURA BLVD	91364	2169002033	8.525	8.525	0.000	0.000	Shortfall of Sites	0.105	Community Commercial	C4-1VLD	0	0	20	169.701	17.050		, 0	171B101 164		Canoga Park - Winnetka - Woodland Hills - West Hills	No	LI	DB50 , ARO
Los Angeles	5430 ALVERN CIR	90045	4103007025	8.525	8.525	0.000	0.000	Shortfall of Sites	0.204	Medium Residential	R3-1	0	0	20	86.931	17.050		Residential - Five or More Units or Apartments (Any Combination) · 4 Stories or Less, 0	102B173 173		Westchester - Playa del Rey	No	LI	DB50
Los Angeles	22420 DEL VALLE ST	91364	2040034028	8.525	8.525	0.000	0.000	Shortfall of Sites	0.107	General Commercial	C4-1VLD	0	0	20	166.176	17.050		Commercial - Restaurant, Cocktail Lounge - Restaurant, Cocktail Lounge, Tavern - One Story, 0	171B101 174		Canoga Park - Winnetka - Woodland Hills - West Hills	No	LI	DB50
Los Angeles	1174 AMHERST AVE	90049	4264026114	8.525	8.525	0.000	0.000	Shortfall of Sites	0.206	Medium Residential	[Q]R3-1	0	0	20	86.335	17.050		Residential - Five or More Units or Apartments (Any Combination) · 4 Stories or Less, 0	126B145 178		Brentwood - Pacific Palisades	No	LI	DB50

Jurisdiction Name	Site Address/Intersection	5 Digit ZIP Code	Assessor Parcel Number	Very Low-Income	Low-Income	Moderate-Income	Above Moderate-Income	Type of Shortfall	Parcel Size (Acres)	Current General Plan Designation	Current Zoning	Proposed General Plan (GP) Designation	Proposed Zoning	Minimum Density Allowed	Maximum Density Allowed	Total Capacity	Vacant/ Nonvacant	Description of Existing Uses	PIN	Base Density Per Acre	Community Plan Area	Rent Stabalization Ordinance	Income Category	Applicable Rezoning Program (Program informing values in Column Q listed first)
Los Angeles	0	0	5686021055	8.525	8.525	0.000	0.000	Shortfall of Sites	0.399	Low Medium II Residential	RD1.5-1	0	0	20	44.533	17.050		Commercial - Parking Lot (Commercial Use Property) - Parking Structures - Patron or Employee - Two Stories, 0	162A221 188		Northeast Los Angeles	No	LI	DB50
Los Angeles	10448 MCVINE AVE	91040	2559001039	8.525	8.525	0.000	0.000	Shortfall of Sites	0.105	General Commercial	C2-1VL	0	0	20	168.689	17.050		Industrial - Light Manufacturing - One Story, 0	204B193 195		Sunland - Tujunga - Lake View Terrace - Shadow Hills - East La Tuna Canyon	No	LI	DB50 , ARO
Los Angeles	6904 LA TIJERA BLVD	90045	4103010029	8.525	8.525	0.000	0.000	Shortfall of Sites	0.105	Community Commercial	C2-1VL	0	0	20	168.514	17.050		Commercial - Restaurant, Cocktail Lounge - Fast Food - Auto Oriented - One Story, 0	102B173 197		Westchester - Playa del Rey	No	LI	DB50
Los Angeles	5400 ALVERN CIR	90045	4103008099	8.525	8.525	0.000	0.000	Shortfall of Sites	0.208	Medium Residential	R3-1	0	0	20	85.246	17.050		Residential - Five or More Units or Apartments (Any Combination) · 4 Stories or Less, 0	102B173 219		Westchester - Playa del Rey	No	LI	DB50
Los Angeles	13561 MOORPARK ST	91423	2360004089	8.525	8.525	0.000	0.000	Shortfall of Sites	0.215	Medium Residential	R3-1-RIO	0	0	20	82.562	17.050		Residential - Five or More Units or Apartments (Any Combination) · 4 Stories or Less - Pool, 0	165B157 267		Sherman Oaks - Studio City - Toluca Lake - Cahuenga Pass	No	LI	DB50
Los Angeles	11545 MOORPARK ST	91602	2365006017	8.525	8.525	0.000	0.000	Shortfall of Sites	0.209	Medium Residential	R3-1-RIO	0	0	20	85.080	17.050		Residential - Five or More Units or Apartments (Any Combination) · 4 Stories or Less - Pool, 0	165B169 278		Sherman Oaks - Studio City - Toluca Lake - Cahuenga Pass	No	LI	DB50
Los Angeles	0	0	2558028054	8.525	8.525	0.000	0.000	Shortfall of Sites	0.104	General Commercial	C2-1VL	0	0	20	170.411	17.050		Commercial - Parking Lot (Commercial Use Property) - Lots - Patron or Employee - One Story, 0	204A197 308		Sunland - Tujunga - Lake View Terrace - Shadow Hills - East La Tuna Canyon	No	LI	DB50
Los Angeles	1270 S BEVERLY GLEN BLVD	90024	4327012013	8.525	8.525	0.000	0.000	Shortfall of Sites	0.212	Medium Residential	[Q]R3-1-O	0	0	20	83.802	17.050		Residential - Five or More Units or Apartments (Any Combination) · 4 Stories or Less - Pool, 0	135B157 308		Westwood	No	LI	DB50
Los Angeles	730 S BUNDY DR	90049	4265007042	8.525	8.525	0.000	0.000	Shortfall of Sites	0.210	Medium Residential	[Q]R3-1	0	0	20	84.545	17.050		Institutional - Church - One Story, 0	129B141 315		Brentwood - Pacific Palisades	No	LI	DB50, FBO
Los Angeles	7560 FOOTHILL BLVD	91042	2558028019	8.525	8.525	0.000	0.000	Shortfall of Sites	0.106	General Commercial	C2-1VL	0	0	20	167.071	17.050		Commercial - Store - One Story, 0	204A197 322		Sunland - Tujunga - Lake View Terrace - Shadow Hills - East La Tuna Canyon	No	LI	DB50
Los Angeles	10289 W PICO BLVD	90064	4315014008	8.525	8.525	0.000	0.000	Shortfall of Sites	0.109	Neighborhood Commercial	C2-1VL-O	0	0	20	163.493	17.050		Commercial - Professional Building - Medical Dental Building - One Story, 0	129B161 337		West Los Angeles	No	LI	DB50 , ARO
Los Angeles	11701 RIVERSIDE DR	91607	2355017020	8.525	8.525	0.000	0.000	Shortfall of Sites	0.108	Neighborhood Office Commercial	[Q]C2-1VL	0	0	20	163.766	17.050		Commercial - Auto, Recreation Equipment, Construction Equipment Sales and Service - Used Car Sales - One Story, 0	168B169 410		North Hollywood - Valley Village	No	LI	DB50
Los Angeles	7111 RAMSGATE AVE	90045	4103021041	8.525	8.525	0.000	0.000	Shortfall of Sites	0.210	Medium Residential	R3-1	0	0	20	84.482	17.050		Residential - Five or More Units or Apartments (Any Combination) · 4 Stories or Less, 0	102B173 421		Westchester - Playa del Rey	No	LI	DB50
Los Angeles	7111 RAMSGATE AVE	90045	4103021041	8.525	8.525	0.000	0.000	Shortfall of Sites	0.205	Medium Residential	R3-1	0	0	20	86.671	17.050		Residential - Five or More Units or Apartments (Any Combination) · 4 Stories or Less, 0	102B173 431		Westchester - Playa del Rey	No	LI	DB50
Los Angeles	4801 WHITSETT AVE	91607	2357031014	8.525	8.525	0.000	0.000	Shortfall of Sites	0.108	Highway Oriented Commercial	P-1VL, C4-1VL	0	0	20	164.727	17.050		Commercial - Store - One Story, 0	168B165 436		North Hollywood - Valley Village	No	LI	DB50 , P
Los Angeles	0	0	4261014117	8.525	8.525	0.000	0.000	Shortfall of Sites	0.206	Medium Residential	[Q]R3-1	0	0	20	86.162	17.050	Vacant	Residential - Single Family Residence - Vacant Land, 0	126B149 473		West Los Angeles	No	LI	DB50
Los Angeles	137 S BARRINGTON PL	90049	4402008012	8.525	8.525	0.000	0.000	Shortfall of Sites	0.108	Neighborhood Commercial	C2-1XLD	0	0	20	164.524	17.050		Commercial - Office Building - One Story, 0	135B145 493		Brentwood - Pacific Palisades	No	LI	DB50 , ARO
Los Angeles	5436 THORNBURN ST	90045	4103022034	8.525	8.525	0.000	0.000	Shortfall of Sites	0.217	Medium Residential	R3-1	0	0	20	81.776	17.050		Residential - Five or More Units or Apartments (Any Combination) · 4 Stories or Less, 0	102B173 536		Westchester - Playa del Rey	No	LI	DB50
Los Angeles	6601 MELROSE AVE	90038	5524012027	8.525	8.525	0.000	0.000	Shortfall of Sites	0.107	Commercial Manufacturing	[Q]C2-1VL-SN	0	0	20	165.717	17.050		Commercial - Service Station - Full Service - Lift, 0	141B185 586		Hollywood	No	LI	DB50
Los Angeles	0	0	4119025025	8.525	8.525	0.000	0.000	Shortfall of Sites	0.212	Medium Residential	R3-1	0	0	20	83.956	17.050		Institutional - Church - Wireless Communication Tower - One Story, 0	096B157 628		Westchester - Playa del Rey	No	LI	DB50, FBO
Los Angeles	0	0	4119025025	8.525	8.525	0.000	0.000	Shortfall of Sites	0.212	Medium Residential	R3-1	0	0	20	83.880	17.050		Institutional - Church - Wireless Communication Tower - One Story, 0	096B157 629		Westchester - Playa del Rey	No	LI	DB50, FBO
Los Angeles	1601 S ROBERTSON BLVD	90035	4305019001	8.525	8.525	0.000	0.000	Shortfall of Sites	0.107	General Commercial	C2-1	0	0	20	166.676	17.050		Commercial - Store - One Story, 0	129B169 630		Wilshire	No	LI	DB50
Los Angeles	0	0	4119025025	8.525	8.525	0.000	0.000	Shortfall of Sites	0.212	Medium Residential	R3-1	0	0	20	83.880	17.050		Institutional - Church - Wireless Communication Tower - One Story, 0	096B157 630		Westchester - Playa del Rey	No	LI	DB50, FBO
Los Angeles	0	0	4119025025	8.525	8.525	0.000	0.000	Shortfall of Sites	0.212	Medium Residential	R3-1	0	0	20	83.879	17.050		Institutional - Church - Wireless Communication Tower - One Story, 0	096B157 631		Westchester - Playa del Rey	No	LI	DB50, FBO
Los Angeles	0	0	4119025025	8.525	8.525	0.000	0.000	Shortfall of Sites	0.212	Medium Residential	R3-1	0	0	20	83.880	17.050		Institutional - Church - Wireless Communication Tower - One Story, 0	096B157 632		Westchester - Playa del Rey	No	LI	DB50, FBO
Los Angeles	141 S BARRINGTON AVE	90049	4401007001	8.525	8.525	0.000	0.000	Shortfall of Sites	0.103	Neighborhood Commercial	C2-1XLD	0	0	20	172.904	17.050		Commercial - Store Combination - Store and Office Combination - One Story, 0	135B145 638		Brentwood - Pacific Palisades	No	LI	DB50 , ARO
Los Angeles	4251 FULTON AVE	91423	2360011026	8.525	8.525	0.000	0.000	Shortfall of Sites	0.207	Medium Residential	R3-1-RIO	0	0	20	85.938	17.050		Residential - Five or More Units or Apartments (Any Combination) · 4 Stories or Less, 0	165B157 655		Sherman Oaks - Studio City - Toluca Lake - Cahuenga Pass	No	LI	DB50
Los Angeles	10200 RESEDA BLVD	91324	2731018019	8.525	8.525	0.000	0.000	Shortfall of Sites	0.107	Community Commercial	P-1VL, C2-1VL	0	0	20	165.625	17.050		Commercial - Bank, Savings and Loan - One Story, 0	204B125 662		Northridge	No	LI	DB50 , P
Los Angeles	18588 VENTURA BLVD	91356	2161016050	8.525	8.525	0.000	0.000	Shortfall of Sites	0.104	Community Commercial	C2-1VL	0	0	20	170.350	17.050		Commercial - Restaurant, Cocktail Lounge - Restaurant, Cocktail Lounge, Tavern - One Story, 0	174B121 686		Encino - Tarzana	No	LI	DB50 , ENC CPU, AHO
Los Angeles	1410 WELLESLEY AVE	90025	4263027005	8.525	8.525	0.000	0.000	Shortfall of Sites	0.215	Medium Residential	[Q]R3-1	0	0	20	82.452	17.050		Residential - Double, Duplex, or Two Units - 4 Stories or Less, 0	126B145 728		West Los Angeles	No	LI	DB50
Los Angeles	1633 S ROBERTSON BLVD	90035	4305020018	8.525	8.525	0.000	0.000	Shortfall of Sites	0.109	General Commercial	C2-1	0	0	20	163.572	17.050		Commercial - Auto, Recreation Equipment, Construction Equipment Sales and Service - Auto Body Repair Shop - One Story, 0	129B169 751		Wilshire	No	LI	DB50
Los Angeles	0	0	4305020004	8.525	8.525	0.000	0.000	Shortfall of Sites	0.109	General Commercial	C2-1	0	0	20	163.435	17.050	Vacant	Commercial - Commercial - Vacant Land, 0	129B169 784		Wilshire	No	LI	DB50
Los Angeles	4204 COLDWATER CANYON AVE	91604	2375010031	8.525	8.525	0.000	0.000	Shortfall of Sites	0.395	Low Medium Residential	RD1.5-1-RIO	0	0	20	44.934	17.050		Residential - Five or More Units or Apartments (Any Combination) · 4 Stories or Less, 0	165B161 853		Sherman Oaks - Studio City - Toluca Lake - Cahuenga Pass	No	LI	DB50
Los Angeles	1701 S ROBERTSON BLVD	90035	4305021010	8.525	8.525	0.000	0.000	Shortfall of Sites	0.104	General Commercial	C2-1	0	0	20	170.594	17.050		Commercial - Service Station - Full Service - No Additional Services, 0	129B169 919		Wilshire	No	LI	DB50
Los Angeles	5003 COLDWATER CANYON AVE	91423	2358027011	8.525	8.525	0.000	0.000	Shortfall of Sites	0.206	Medium Residential	R3-1	0	0	20	86.344	17.050		Residential - Single Family Residence, 0	171B161 1043		Van Nuys - North Sherman Oaks	No	LI	DB50 , ADU
Los Angeles	3302 SAWTELLE BLVD	90066	4249001907	8.525	8.525	0.000	0.000	Shortfall of Sites	0.205	Medium Residential	PF-1XL, R3-1	0	0	20	86.704	17.050		Miscellaneous - Government Owned Property, 0	120B157 1119		Palms - Mar Vista - Del Rey	No	LI	DB50
Los Angeles	4214 FULTON AVE	91604	2375017180	8.525	8.525	0.000	0.000	Shortfall of Sites	0.216	Medium Residential	R3-1-RIO	0	0	20	82.239	17.050		Residential - Five or More Units or Apartments (Any Combination) · 4 Stories or Less, 0	165B157 1198		Sherman Oaks - Studio City - Toluca Lake - Cahuenga Pass	No	LI	DB50
Los Angeles	2254 MERTON AVE	90041	5686021056	8.525	8.525	0.000	0.000	Shortfall of Sites	0.400	Low Medium II Residential	RD1.5-1	0	0	20	44.437	17.050		Institutional - Hospital - Convalescent Hospital, Nursing Home - One Story, 0	162A221 189		Northeast Los Angeles	No	LI	DB50
Los Angeles	2254 MERTON AVE	90041	5686021056	8.525	8.525	0.000	0.000	Shortfall of Sites	0.406	Low Medium II Residential	RD1.5-1	0	0	20	43.782	17.050		Institutional - Hospital - Convalescent Hospital, Nursing Home - One Story, 0	162A221 191		Northeast Los Angeles	No	LI	DB50
Los Angeles	1653 S ROBERTSON BLVD	90035	4305020006	8.525	8.525	0.000	0.000	Shortfall of Sites	0.106	General Commercial	C2-1	0	0	20	168.023	17.050		Institutional - School (Private) - One Story, 0	129B169 816		Wilshire	No	LI	DB50
Los Angeles	13562 VENTURA BLVD	91423	2373011019	8.525	8.525	0.000	0.000	Shortfall of Sites	0.107	General Commercial	C2-1VL	0	0	20	166.304	17.050		Institutional - School (Private) - One Story, 0	165B157 732		Sherman Oaks - Studio City - Toluca Lake - Cahuenga Pass	No	LI	DB50 , TOPP C
Los Angeles	9860 SEPULVEDA BLVD	91343	2656005163	8.525	8.525	0.000	0.000	Shortfall of Sites	0.422	General Commercial	[Q]C2-1VL	0	0	20	63.176	17.050		Commercial - Restaurant, Cocktail Lounge - Fast Food - Auto Oriented - One Story, 0	201B145 228		Mission Hills - Panorama City - North Hills	No	LI	DB50
Los Angeles	9300 LAUREL CANYON BLVD	91331	2629003021	8.525	8.525	0.000	0.000	Shortfall of Sites	0.316	General Commercial	[T][Q]C1-1-CUGU	0	0	20	84.236	17.050		Commercial - Office Building - Two Stories, 0	198B161 303		Sun Valley - La Tuna Canyon	No	LI	DB50
Los Angeles	22846 VENTURA BLVD	91364	2042005131	8.525	8.525	0.000	0.000	Shortfall of Sites	0.159	General Commercial	C4-1VLD	0	0	20	167.027	17.050		Commercial - Office Building - One Story, 0	171B097 539		Canoga Park - Winnetka - Woodland Hills - West Hills	No	LI	DB50
Los Angeles	8229 FOOTHILL BLVD	91040	2555022004	8.525	8.525	0.000	0.000	Shortfall of Sites	0.157	General Commercial	C2-1VL	0	0	20	169.602	17.050		Commercial - Store - One Story, 0	207A193 549		Sunland - Tujunga - Lake View Terrace - Shadow Hills - East La Tuna Canyon	No	LI	DB50
Los Angeles	10341 MAGNOLIA BLVD	91601	2417018030	8.525	8.525	0.000	0.000	Shortfall of Sites	0.158	Neighborhood Office Commercial	[Q]C2-1VL	0	0	20	168.873	17.050		Residential - Five or More Units or Apartments (Any Combination) · 4 Stories or Less, 0	171B177 616		North Hollywood - Valley Village	No	LI	DB50
Los Angeles	10341 MAGNOLIA BLVD	91601	2417018030	8.525	8.525	0.000	0.000	Shortfall of Sites	0.157	Neighborhood Office Commercial	[Q]C2-1VL	0	0	20	170.020	17.050		Residential - Five or More Units or Apartments (Any Combination) · 4 Stories or Less, 0	171B177 618		North Hollywood - Valley Village	No	LI	DB50
Los Angeles	10407 MAGNOLIA BLVD	91601	2417018029	8.525	8.525	0.000	0.000	Shortfall of Sites	0.158	Neighborhood Office Commercial	[Q]C2-1VL	0	0	20	168.263	17.050		Residential - Five or More Units or Apartments (Any Combination) · 4 Stories or Less, 0	171B177 620		North Hollywood - Valley Village	No	LI	DB50

Jurisdiction Name	Site Address/Intersection	5 Digit ZIP Code	Assessor Parcel Number	Very Low-Income	Low-Income	Moderate-Income	Above Moderate-Income	Type of Shortfall	Parcel Size (Acres)	Current General Plan Designation	Current Zoning	Proposed General Plan (GP) Designation	Proposed Zoning	Minimum Density Allowed	Maximum Density Allowed	Total Capacity	Vacant/ Nonvacant	Description of Existing Uses	PIN	Base Density Per Acre	Community Plan Area	Rent Stabalization Ordinance	Income Category	Applicable Rezoning Program (Program informing values in Column Q listed first)
Los Angeles	10407 MAGNOLIA BLVD	91601	2417018029	8.525	8.525	0.000	0.000	Shortfall of Sites	0.158	Neighborhood Office Commercial	[Q]C2-1VL	0	0	20	168.268	17.050		Residential - Five or More Units or Apartments (Any Combination) · 4 Stories or Less, 0	171B177 621		North Hollywood - Valley Village	No	LI	DB50
Los Angeles	10407 MAGNOLIA BLVD	91601	2417018029	8.525	8.525	0.000	0.000	Shortfall of Sites	0.158	Neighborhood Office Commercial	[Q]C2-1VL	0	0	20	168.276	17.050		Residential - Five or More Units or Apartments (Any Combination) · 4 Stories or Less, 0	171B177 622		North Hollywood - Valley Village	No	LI	DB50
Los Angeles	7239 FALLBROOK AVE	91307	2021017014	0.852	0.852	0.000	15.344	Shortfall of Sites	0.167	Low Residential	RS-1	Very Low Residential	[HM1-CHC1-5] [CX2-FA] [CPIO]	20	113.635	17.049		Residential - Single Family Residence, 1	186B097 962	1 per lot	Canoga Park - Winnetka - Woodland Hills - West Hills	No	VLI, LI, ABMI	OPP RC , CPK CPU, ADU, AHO
Los Angeles	5105 WESTPARK DR	91601	2354004050	8.524	8.524	0.000	0.000	Shortfall of Sites	0.192	Low Residential	R1-1	0	0	20	99.000	17.049		Residential - Single Family Residence - Pool, 1	171B169 511		North Hollywood - Valley Village	No	LI	TOC EXP , ADU
Los Angeles	3262 WOODBINE ST	90064	4316024003	8.522	8.522	0.000	0.000	Shortfall of Sites	0.192	Low Residential	R1V2	0	0	20	99.000	17.044		Residential - Single Family Residence, 1	123B165 760		West Los Angeles	No	LI	TOC EXP , ADU
Los Angeles	22753 OXNARD ST	91367	2039017036	8.520	8.520	0.000	0.000	Shortfall of Sites	0.179	General Commercial	[Q]C2-1VL	Neighborhood Center	0	20	106.237	17.040		Commercial - Service Station - Self Service - Convenience Store, 1	177B097 496	54	Canoga Park - Winnetka - Woodland Hills - West Hills	No	LI	CPK CPU , ADU, AHO
Los Angeles	5114 AMESTOY AVE	91316	2258023025	8.520	8.520	0.000	0.000	Shortfall of Sites	0.455	Low II Residential	RE9-1	Low Medium Residential	0	20	41.800	17.040		Residential - Single Family Residence - Pool, 1	171B133 483	10	Encino - Tarzana	No	LI	ENC CPU , ADU, AHO
Los Angeles	5019 GENESTA AVE	91316	2258015004	8.520	8.520	0.000	0.000	Shortfall of Sites	0.456	Low II Residential	R1-1	Low Medium Residential	0	20	41.700	17.040		Residential - Single Family Residence - Pool, 1	171B133 613	10	Encino - Tarzana	No	LI	ENC CPU , ADU, AHO
Los Angeles	651 N LA CIENEGA BLVD	90069	4337003053	8.520	8.520	0.000	0.000	Shortfall of Sites	0.115	Neighborhood Office Commercial	C4-1VL	Neighborhood Commercial	[Q]C4-2D-CPIO	20	165.019	17.040		Commercial - Store - One Story, 1	141B173 496	108	Hollywood	No	LI	HWD CPU , AHO
Los Angeles	660 N SPAULDING AVE	90036	5527023026	8.520	8.520	0.000	0.000	Shortfall of Sites	0.119	Neighborhood Office Commercial	C4-1XL-O	Neighborhood Commercial	[Q]C2-1XL-O-CPIO	20	160.260	17.040		Institutional - Church - One Story, 1	141B177 637	108	Hollywood	No	LI	HWD CPU, FBO
Los Angeles	7611 W SUNSET BLVD	90046	5550006026	8.520	8.520	0.000	0.000	Shortfall of Sites	0.119	Neighborhood Office Commercial	C4-1D	Neighborhood Commercial	[Q]C4-1XLD-CPIO	20	159.608	17.040		Commercial - Auto, Recreation Equipment, Construction Equipment Sales and Service - Auto Body Repair Shop - One Story, 1	147B177 944	108	Hollywood	No	LI	HWD CPU
Los Angeles	5257 AGNES AVE	91607	2348008040	0.852	0.852	0.000	15.336	Shortfall of Sites	0.178	Low Medium II Residential	R3-1	Community Center (Mixed-Use)	0	20	106.532	17.040		Residential - Single Family Residence, 1	171B165 349	145	North Hollywood - Valley Village	No	VLI, LI, ABMI	NH CPU , ADU, AHO
Los Angeles	12151 HARTSOOK ST	91607	2356001007	0.852	0.852	0.000	15.336	Shortfall of Sites	0.178	Low Residential	R1-1	Community Center (Mixed-Use)	0	20	106.781	17.040		Residential - Single Family Residence, 1	171B165 628	145	North Hollywood - Valley Village	No	VLI, LI, ABMI	NH CPU , ADU, AHO, TOC EXP
Los Angeles	12145 HARTSOOK ST	91607	2356001006	0.852	0.852	0.000	15.336	Shortfall of Sites	0.179	Low Residential	R1-1	Community Center (Mixed-Use)	0	20	106.130	17.040		Residential - Single Family Residence - Pool, 1	171B165 630	145	North Hollywood - Valley Village	No	VLI, LI, ABMI	NH CPU , ADU, AHO, TOC EXP
Los Angeles	12041 HARTSOOK ST	91607	2355008031	0.852	0.852	0.000	15.336	Shortfall of Sites	0.179	Low Residential	R1-1	Community Center (Mixed-Use)	0	20	106.111	17.040		Residential - Single Family Residence, 1	171B165 633	145	North Hollywood - Valley Village	No	VLI, LI, ABMI	NH CPU , ADU, AHO, TOC EXP
Los Angeles	5536 VANTAGE AVE	91607	2347015017	0.852	0.852	0.000	15.336	Shortfall of Sites	0.175	Low Medium II Residential	R1-1	Community Center (Mixed-Use)	0	20	108.443	17.040		Residential - Single Family Residence, 1	174B165 808	145	North Hollywood - Valley Village	No	VLI, LI, ABMI	NH CPU , ADU, AHO, TOC EXP
Los Angeles	5530 VANTAGE AVE	91607	2347015016	0.852	0.852	0.000	15.336	Shortfall of Sites	0.175	Low Residential	R1-1	Community Center (Mixed-Use)	0	20	108.443	17.040		Residential - Single Family Residence - Pool, 1	174B165 816	145	North Hollywood - Valley Village	No	VLI, LI, ABMI	NH CPU , ADU, AHO, TOC EXP
Los Angeles	5524 VANTAGE AVE	91607	2347015015	0.852	0.852	0.000	15.336	Shortfall of Sites	0.175	Low Residential	R1-1	Community Center (Mixed-Use)	0	20	108.443	17.040		Residential - Single Family Residence, 1	174B165 835	145	North Hollywood - Valley Village	No	VLI, LI, ABMI	NH CPU , ADU, AHO, TOC EXP
Los Angeles	5518 VANTAGE AVE	91607	2347015014	0.852	0.852	0.000	15.336	Shortfall of Sites	0.175	Low Residential	R1-1	Community Center (Mixed-Use)	0	20	108.443	17.040		Residential - Single Family Residence, 1	174B165 854	145	North Hollywood - Valley Village	No	VLI, LI, ABMI	NH CPU , ADU, AHO, TOC EXP
Los Angeles	5512 VANTAGE AVE	91607	2347015013	0.852	0.852	0.000	15.336	Shortfall of Sites	0.175	Low Residential	R1-1	Community Center (Mixed-Use)	0	20	108.443	17.040		Residential - Single Family Residence, 1	174B165 860	145	North Hollywood - Valley Village	No	VLI, LI, ABMI	NH CPU , ADU, AHO, TOC EXP
Los Angeles	5506 VANTAGE AVE	91607	2347015012	0.852	0.852	0.000	15.336	Shortfall of Sites	0.175	Low Residential	R1-1	Community Center (Mixed-Use)	0	20	108.442	17.040		Residential - Single Family Residence, 1	174B165 878	145	North Hollywood - Valley Village	No	VLI, LI, ABMI	NH CPU , ADU, AHO, TOC EXP
Los Angeles	5500 VANTAGE AVE	91607	2347015011	0.852	0.852	0.000	15.336	Shortfall of Sites	0.175	Low Residential	R1-1	Community Center (Mixed-Use)	0	20	108.444	17.040		Residential - Single Family Residence, 1	174B165 886	145	North Hollywood - Valley Village	No	VLI, LI, ABMI	NH CPU , ADU, AHO, TOC EXP
Los Angeles	5458 VANTAGE AVE	91607	2347016018	0.852	0.852	0.000	15.336	Shortfall of Sites	0.175	Low Residential	R1-1	Community Center (Mixed-Use)	0	20	108.444	17.040		Residential - Single Family Residence, 1	174B165 890	145	North Hollywood - Valley Village	No	VLI, LI, ABMI	NH CPU , ADU, AHO, TOC EXP
Los Angeles	5452 VANTAGE AVE	91607	2347016017	0.852	0.852	0.000	15.336	Shortfall of Sites	0.175	Low Residential	R1-1	Community Center (Mixed-Use)	0	20	108.442	17.040		Residential - Single Family Residence, 1	174B165 921	145	North Hollywood - Valley Village	No	VLI, LI, ABMI	NH CPU , ADU, AHO, TOC EXP
Los Angeles	5448 VANTAGE AVE	91607	2347016016	0.852	0.852	0.000	15.336	Shortfall of Sites	0.175	Low Residential	R1-1	Community Center (Mixed-Use)	0	20	108.443	17.040		Residential - Single Family Residence, 1	174B165 937	145	North Hollywood - Valley Village	No	VLI, LI, ABMI	NH CPU , ADU, AHO, TOC EXP
Los Angeles	5440 VANTAGE AVE	91607	2347016015	0.852	0.852	0.000	15.336	Shortfall of Sites	0.175	Low Residential	R1-1	Community Center (Mixed-Use)	0	20	108.443	17.040		Residential - Single Family Residence, 1	174B165 959	145	North Hollywood - Valley Village	No	VLI, LI, ABMI	NH CPU , ADU, AHO, TOC EXP
Los Angeles	5434 VANTAGE AVE	91607	2347016014	0.852	0.852	0.000	15.336	Shortfall of Sites	0.177	Low Residential	R1-1	Community Center (Mixed-Use)	0	20	107.549	17.040		Residential - Single Family Residence, 1	174B165 977	145	North Hollywood - Valley Village	No	VLI, LI, ABMI	NH CPU , ADU, AHO, TOC EXP
Los Angeles	5158 RIVERTON AVE	91601	2419009001	8.520	8.520	0.000	0.000	Shortfall of Sites	0.086	Medium Residential	C4-1-CA	Community Commercial	0	20	220.710	17.040		Residential - Single Family Residence, 1	171B177 757	108	North Hollywood - Valley Village	No	LI	Orange LineTNP , DB50, AHO
Los Angeles	4401 MORELLA AVE	91607	2364011008	8.520	8.520	0.000	0.000	Shortfall of Sites	0.422	Low Residential	R1-1-RIO	Low Medium	0	20	44.989	17.040		Residential - Single Family Residence - Pool, 1	165B169 247	29	Sherman Oaks - Studio City - Toluca Lake - Cahuenga Pass	No	LI	SHR CPU , ADU, OPP RC2, AHO
Los Angeles	4400 CARPENTER AVE	91607	2364011007	8.520	8.520	0.000	0.000	Shortfall of Sites	0.422	Low Residential	R1-1-RIO	Low Medium	0	20	44.982	17.040		Residential - Single Family Residence - Pool, 1	165B169 248	29	Sherman Oaks - Studio City - Toluca Lake - Cahuenga Pass	No	LI	SHR CPU , ADU, OPP RC2, AHO
Los Angeles	4405 CARPENTER AVE	91607	2364011022	8.520	8.520	0.000	0.000	Shortfall of Sites	0.431	Low Residential	R1-1-RIO	Low Medium	0	20	44.039	17.040		Residential - Single Family Residence - Pool, 1	165B169 249	29	Sherman Oaks - Studio City - Toluca Lake - Cahuenga Pass	No	LI	SHR CPU , ADU, OPP RC2, AHO
Los Angeles	10645 VALLEYHEART DR	91604	2423035001	0.852	0.852	0.000	15.336	Shortfall of Sites	0.135	Medium Residential	R1-1-RIO	Community Center	0	20	140.940	17.040		Residential - Single Family Residence, 1	162B177 241	108	Sherman Oaks - Studio City - Toluca Lake - Cahuenga Pass	No	VLI, LI, ABMI	SHR CPU , AHO, TOC EXP
Los Angeles	5731 KATHERINE AVE	91401	2245021014	8.519	8.519	0.000	0.000	Shortfall of Sites	0.205	Low Residential	R1-1	0	0	20	99.000	17.038		, 2	174B153 416		Van Nuys - North Sherman Oaks	No	LI	TOC EXP
Los Angeles	5615 W 78TH ST	90045	4104021002	8.517	8.517	0.000	0.000	Shortfall of Sites	0.192	Low Residential	R1-1	0	0	20	99.000	17.035		Residential - Single Family Residence, 1	099B173 353		Westchester - Playa del Rey	No	LI	TOC EXP , ADU
Los Angeles	932 MALCOLM AVE	90024	4360005006	8.515	8.515	0.000	0.000	Shortfall of Sites	0.192	Low Residential	R1-1-O	0	0	20	99.000	17.029		Residential - Single Family Residence, 1	135B153 568		Westwood	No	LI	TOC EXP , ADU
Los Angeles	10276 BANNOCKBURN DR	90064	4316006008	8.514	8.514	0.000	0.000	Shortfall of Sites	0.192	Low Residential	R1V2	0	0	20	99.000	17.028		Residential - Single Family Residence, 1	123B161 420		West Los Angeles	No	LI	TOC EXP , ADU
Los Angeles	16530 VENTURA BLVD	91436	2284005026	0.000	0.000	0.000	17.026	Shortfall of Sites	1.250	Regional Center Commercial	C4-1L, RE9-1	0	0	0	14.183	17.026		Commercial - Office Building - 6 to 13 Stories, 0	168B137 374		Encino - Tarzana	No	ABMI	ARO , ENC CPU, MURC, AHO
Los Angeles	1926 COMSTOCK AVE	90025	4319013036	8.512	8.512	0.000	0.000	Shortfall of Sites	0.192	Low Residential	R1-1-O	0	0	20	99.000	17.024		Residential - Single Family Residence, 1	132B157 1017		West Los Angeles	No	LI	TOC EXP , ADU
Los Angeles	1019 SELBY AVE	90024	4360004042	8.512	8.512	0.000	0.000	Shortfall of Sites	0.192	Low Residential	R1-1-O	0	0	20	99.000	17.023		Residential - Single Family Residence, 1	135B153 587		Westwood	No	LI	TOC EXP , ADU
Los Angeles	7701 OSAGE AVE	90045	4104021011	8.511	8.511	0.000	0.000	Shortfall of Sites	0.192	Low Residential	R1-1	0	0	20	99.000	17.023		Residential - Single Family Residence, 1	099B173 290		Westchester - Playa del Rey	No	LI	TOC EXP , ADU
Los Angeles	3120 BARBYDELL DR	90064	4316026010	8.511	8.511	0.000	0.000	Shortfall of Sites	0.192	Low Residential	R1V2	0	0	20	99.000	17.022		Residential - Single Family Residence, 1	123B165 390		West Los Angeles	No	LI	TOC EXP , ADU
Los Angeles	3154 QUEENSBURY DR	90064	4316008002	8.511	8.511	0.000	0.000	Shortfall of Sites	0.192	Low Residential	R1V2	0	0	20	99.000	17.021		Residential - Single Family Residence - Pool, 1	123B161 553		West Los Angeles	No	LI	TOC EXP , ADU
Los Angeles	3226 PHILO ST	90064	4316019009	8.510	8.510	0.000	0.000	Shortfall of Sites	0.192	Low Residential	R1V2	0	0	20	99.000	17.019		Residential - Single Family Residence - Pool, 1	123B161 710		West Los Angeles	No	LI	TOC EXP , ADU
Los Angeles	21800 CRAGGY VIEW ST	91311	2747017034	8.509	8.509	0.000	0.000	Shortfall of Sites	0.192	Low II Residential	R1-1	0	0	20	99.000	17.019		Residential - Single Family Residence - Pool, 1	204B105 480		Chatsworth - Porter Ranch	No	LI	TOC EXP , ADU
Los Angeles	5823 ALLOTT AVE	91401	2343004021	8.509	8.509	0.000	0.000	Shortfall of Sites	0.192	Low Residential	R1-1	0	0	20	99.000	17.019		Residential - Single Family Residence - Pool, 1	174B157 135		Van Nuys - North Sherman Oaks	No	LI	TOC EXP , ADU
Los Angeles	11945 HARTSOOK ST	91607	2355007027	8.509	8.509	0.000	0.000	Shortfall of Sites	0.179	Low Residential	R1-1	Medium Neighborhood Residential	0	20	99.000	17.018		Residential - Single Family Residence - Pool, 0	171B165 616	72	North Hollywood - Valley Village	No	LI	TOC EXP , NH CPU, ADU, AHO
Los Angeles	10338 EASTBORNE AVE	90024	4327017004	8.506	8.506	0.000	0.000	Shortfall of Sites	0.192	Low Residential	R1V3-O	0	0	20	99.000	17.012		Residential - Single Family Residence, 1	132B157 327		Westwood	No	LI	TOC EXP , ADU
Los Angeles	2900 SUNSET PL	90005	5077014038	0.000	0.000	0.000	17.010	Shortfall of Sites	0.168	Regional Center Commercial	R5-2	0	0	0	140.973	17.010		Residential - Five or More Units or Apartments (Any Combination) · 4 Stories or Less - Pool, 0	133-5A201 114		Wilshire	Yes	ABMI	MURC
Los Angeles	2900 SUNSET PL	90005	5077014038	0.000	0.000	0.000	17.010	Shortfall of Sites	0.168	Regional Center Commercial	R5-2	0	0	0	140.973	17.010		Residential - Five or More Units or Apartments (Any Combination) · 4 Stories or Less - Pool, 0	133-5A201 116		Wilshire	Yes	ABMI	MURC
Los Angeles	6526 W 85TH PL	90045	4108018008	8.505	8.505	0.000	0.000	Shortfall of Sites	0.167	Low Residential	R1V2	0	0	20	113.635	17.009		Residential - Single Family Residence, 1	096B165 495	43	Westchester - Playa del Rey	No	LI	OPP RC , WPDR CPU, ADU, AHO
Los Angeles	1701 CLUB VIEW DR	90024	4327019022	8.503	8.503	0.000	0.000	Shortfall of Sites	0.192	Low Residential	R1V3-O	0	0	20	99.000	17.006		Residential - Single Family Residence, 1	132B157 20		Westwood	No	LI	TOC EXP , ADU
Los Angeles	5249 LEGHORN AVE	91401	2345018026	8.503	8.503	0.000	0.000	Shortfall of Sites	0.192	Low Residential	R1-1	0	0	20	99.000	17.005		Residential - Single Family Residence - Pool, 1	171B161 359		Van Nuys - North Sherman Oaks	No	LI	TOC EXP , ADU

Jurisdiction Name	Site Address/Intersection	5 Digit ZIP Code	Assessor Parcel Number	Very Low-Income	Low-Income	Moderate-Income	Above Moderate-Income	Type of Shortfall	Parcel Size (Acres)	Current General Plan Designation	Current Zoning	Proposed General Plan (GP) Designation	Proposed Zoning	Minimum Density Allowed	Maximum Density Allowed	Total Capacity	Vacant/ Nonvacant	Description of Existing Uses	PIN	Base Density Per Acre	Community Plan Area	Rent Stabalization Ordinance	Income Category	Applicable Rezoning Program (Program informing values in Column Q listed first)
Los Angeles	7370 W SUNSET BLVD	90046	5550021001	8.500	8.500	0.000	0.000	Shortfall of Sites	0.156	Neighborhood Office Commercial	C4-1D	Neighborhood Commercial	[Q]C4-1VLD-CPIO	20	160.147	17.000		Commercial - Hotel and Motel - Motel - Under 50 Rooms - Two Stories, 0	147B181 702	108	Hollywood	No	LI	HWD CPU , ARO, AHO
Los Angeles	7370 W SUNSET BLVD	90046	5550021001	8.500	8.500	0.000	0.000	Shortfall of Sites	0.156	Neighborhood Office Commercial	C4-1D	Neighborhood Commercial	[Q]C4-1VLD-CPIO	20	160.149	17.000		Commercial - Hotel and Motel - Motel - Under 50 Rooms - Two Stories, 0	147B181 707	108	Hollywood	No	LI	HWD CPU , ARO, AHO
Los Angeles	0	0	5548006018	0.850	0.850	0.000	15.300	Shortfall of Sites	0.114	Regional Center Commercial	CR-2D	Regional Center Commercial	VARIOUS, WITH C2 and CPIO	20	219.572	17.000		Commercial - Parking Lot (Commercial Use Property) - Lots - Patron or Employee - One Story, 0	147B181 262	108	Hollywood	No	VLI, LI, ABMI	HWD CPU , MURC, AHO
Los Angeles	7700 W SUNSET BLVD	90046	5551023023	8.500	8.500	0.000	0.000	Shortfall of Sites	0.155	Neighborhood Office Commercial	C1-1VL	Neighborhood Commercial	[Q]C1-1XLD-CPIO	20	161.305	17.000		Commercial - Bank, Savings and Loan - One Story, 0	147B177 1045	54	Hollywood	No	LI	HWD CPU , OPP C
Los Angeles	14643 ERWIN ST	91411	2241011018	8.500	8.500	0.000	0.000	Shortfall of Sites	0.161	Medium Residential	[Q]R3-1	High Medium	0	20	155.465	17.000		Residential - Three Units (Any Combination) - 4 Stories or Less, 3	178-5A149 136	No Max	Van Nuys - North Sherman Oaks	No	LI	Orange LineTNP
Los Angeles	14109 DELANO ST	91401	2240019015	8.500	8.500	0.000	0.000	Shortfall of Sites	0.172	Medium Residential	[Q]R3-1	0	0	20	174.127	17.000		Residential - Five or More Units or Apartments (Any Combination) - 4 Stories or Less, 7	177B153 428	No Max	Van Nuys - North Sherman Oaks	No	LI	Orange LineTNP
Los Angeles	10835 VENICE BLVD	90034	4252026041	8.500	8.500	0.000	0.000	Shortfall of Sites	0.166	General Commercial	C2-1	Mixed Residential	0	20	150.803	17.000		Commercial - Restaurant, Cocktail Lounge - Restaurant, Cocktail Lounge, Tavern - One Story, 0	117B161 636	54	Palms - Mar Vista - Del Rey	No	LI	PMVDR CPU , AHO
Los Angeles	2130 SAWTELLE BLVD	90025	4260001031	8.500	8.500	0.000	0.000	Shortfall of Sites	0.170	Neighborhood Commercial	C2-1VL	Mixed Use Corridor	0	20	147.400	17.000		Commercial - Shopping Center (Neighborhood, Community) - One Story, 0	126B153 959	54	West Los Angeles	No	LI	West WLA CPU , AHO
Los Angeles	1849 SAWTELLE BLVD	90025	4261021028	8.500	8.500	0.000	0.000	Shortfall of Sites	0.170	Neighborhood Commercial	C2-1VL	Mixed Use Corridor	0	20	147.267	17.000		Commercial - Office Building - 14 to 20 Stories, 0	126B153 463	54	West Los Angeles	No	LI	West WLA CPU , ARO, AHO
Los Angeles	1950 SAWTELLE BLVD	90025	4261031031	8.500	8.500	0.000	0.000	Shortfall of Sites	0.169	Neighborhood Commercial	C2-1VL	Mixed Use Corridor	0	20	147.569	17.000		Commercial - Office Building - Three Stories, 0	126B153 611	54	West Los Angeles	No	LI	West WLA CPU , ARO, AHO
Los Angeles	2101 SAWTELLE BLVD	90025	4260002029	8.500	8.500	0.000	0.000	Shortfall of Sites	0.169	Neighborhood Commercial	C2-1VL	Mixed Use Corridor	0	20	147.659	17.000		Commercial - Store Combination - Store and Office Combination - One Story, 0	126B153 924	54	West Los Angeles	No	LI	West WLA CPU , ARO, AHO
Los Angeles	650 RAPALLO AVE	90732	7559031009	8.495	8.495	0.000	0.000	Shortfall of Sites	0.167	Low II Residential	R1-1XL	0	0	20	113.635	16.989		Residential - Single Family Residence, 1	015B189 216		San Pedro	No	LI	OPP RC , ADU
Los Angeles	23338 VICTORY BLVD	91367	2035018017	0.849	0.849	0.000	15.287	Shortfall of Sites	0.167	Low Residential	RS-1	Very Low Residential	[HB5-G1-5] [CX3-FA] [CPIO]	20	113.635	16.985		Residential - Single Family Residence, 1	180B093 879	1 per lot	Canoga Park - Winnetka - Woodland Hills - West Hills	No	VLI, LI, ABMI	OPP RC , CPK CPU, ADU, AHO
Los Angeles	23342 VICTORY BLVD	91367	2035018016	8.493	8.493	0.000	0.000	Shortfall of Sites	0.167	Low Residential	RS-1	Very Low Residential	0	20	113.635	16.985		Residential - Single Family Residence, 1	180B093 878	1 per lot	Canoga Park - Winnetka - Woodland Hills - West Hills	No	LI	OPP RC , CPK CPU, ADU, AHO
Los Angeles	23346 VICTORY BLVD	91367	2035018015	0.849	0.849	0.000	15.286	Shortfall of Sites	0.167	Low Residential	RS-1	Very Low Residential	[MB4-SH1-5] [IX1-FA] [CPIO]	20	113.635	16.985		Residential - Single Family Residence, 1	180B093 877	1 per lot	Canoga Park - Winnetka - Woodland Hills - West Hills	No	VLI, LI, ABMI	OPP RC , CPK CPU, ADU, AHO
Los Angeles	23350 VICTORY BLVD	91367	2035018014	0.849	0.849	0.000	15.286	Shortfall of Sites	0.167	Low Residential	RS-1	Very Low Residential	[HB1-G1-5] [CX3-FA] [CPIO]	20	113.635	16.985		Residential - Single Family Residence - Pool, 1	180B093 876	1 per lot	Canoga Park - Winnetka - Woodland Hills - West Hills	No	VLI, LI, ABMI	OPP RC , CPK CPU, ADU, AHO
Los Angeles	23354 VICTORY BLVD	91367	2035018013	8.492	8.492	0.000	0.000	Shortfall of Sites	0.167	Low Residential	RS-1	Very Low Residential	0	20	113.635	16.984		Residential - Single Family Residence, 1	180B093 875	1 per lot	Canoga Park - Winnetka - Woodland Hills - West Hills	No	LI	OPP RC , CPK CPU, ADU, AHO
Los Angeles	11566 CUMPSTON ST	91601	2350002045	8.492	8.492	0.000	0.000	Shortfall of Sites	0.191	Low Residential	R1-1	0	0	20	99.000	16.984		Residential - Single Family Residence - Pool, 1	174B169 1157		North Hollywood - Valley Village	No	LI	TOC EXP , ADU
Los Angeles	23400 VICTORY BLVD	91367	2035018012	8.492	8.492	0.000	0.000	Shortfall of Sites	0.167	Low Residential	RS-1	Very Low Residential	0	20	113.635	16.984		Residential - Single Family Residence - Pool, 1	180B093 874	1 per lot	Canoga Park - Winnetka - Woodland Hills - West Hills	No	LI	OPP RC , CPK CPU, ADU, AHO
Los Angeles	23408 VICTORY BLVD	91367	2035018011	8.492	8.492	0.000	0.000	Shortfall of Sites	0.167	Low Residential	RS-1	Very Low Residential	0	20	113.635	16.984		Residential - Single Family Residence, 1	180B093 873	1 per lot	Canoga Park - Winnetka - Woodland Hills - West Hills	No	LI	OPP RC , CPK CPU, ADU, AHO
Los Angeles	23412 VICTORY BLVD	91367	2035018010	8.492	8.492	0.000	0.000	Shortfall of Sites	0.167	Low Residential	RS-1	Very Low Residential	0	20	113.635	16.984		Residential - Single Family Residence, 1	180B093 872	1 per lot	Canoga Park - Winnetka - Woodland Hills - West Hills	No	LI	OPP RC , CPK CPU, ADU, AHO
Los Angeles	23418 VICTORY BLVD	91367	2035018009	0.849	0.849	0.000	15.285	Shortfall of Sites	0.167	Low Residential	RS-1	Very Low Residential	[DM1-MK1-5] [IX3-FA]	20	113.635	16.983		Residential - Single Family Residence - Pool, 1	180B093 871	1 per lot	Canoga Park - Winnetka - Woodland Hills - West Hills	No	VLI, LI, ABMI	OPP RC , CPK CPU, ADU, AHO
Los Angeles	23426 VICTORY BLVD	91367	2035018008	8.492	8.492	0.000	0.000	Shortfall of Sites	0.167	Low Residential	RS-1	Very Low Residential	0	20	113.635	16.983		Residential - Single Family Residence, 1	180B093 870	1 per lot	Canoga Park - Winnetka - Woodland Hills - West Hills	No	LI	OPP RC , CPK CPU, ADU, AHO
Los Angeles	23432 VICTORY BLVD	91367	2035018007	0.849	0.849	0.000	15.285	Shortfall of Sites	0.167	Low Residential	RS-1	Very Low Residential	[HM1-CHC1-5] [CX2-FA] [CPIO]	20	113.635	16.983		Residential - Single Family Residence, 1	180B093 869	1 per lot	Canoga Park - Winnetka - Woodland Hills - West Hills	No	VLI, LI, ABMI	OPP RC , CPK CPU, ADU, AHO
Los Angeles	23438 VICTORY BLVD	91367	2035018006	0.849	0.849	0.000	15.284	Shortfall of Sites	0.167	Low Residential	RS-1	Very Low Residential	[DM1-AL1-5] [IX3-FA] [CPIO]	20	113.635	16.983		Residential - Single Family Residence, 1	180B093 868	1 per lot	Canoga Park - Winnetka - Woodland Hills - West Hills	No	VLI, LI, ABMI	OPP RC , CPK CPU, ADU, AHO
Los Angeles	23444 VICTORY BLVD	91367	2035018005	8.491	8.491	0.000	0.000	Shortfall of Sites	0.167	Low Residential	RS-1	Very Low Residential	0	20	113.635	16.982		Residential - Single Family Residence, 1	180B093 866	1 per lot	Canoga Park - Winnetka - Woodland Hills - West Hills	No	LI	OPP RC , CPK CPU, ADU, AHO
Los Angeles	23450 VICTORY BLVD	91367	2035018004	8.491	8.491	0.000	0.000	Shortfall of Sites	0.167	Low Residential	RS-1	Very Low Residential	0	20	113.635	16.982		Residential - Single Family Residence, 1	180B093 865	1 per lot	Canoga Park - Winnetka - Woodland Hills - West Hills	No	LI	OPP RC , CPK CPU, ADU, AHO
Los Angeles	23456 VICTORY BLVD	91367	2035018003	0.849	0.849	0.000	15.284	Shortfall of Sites	0.167	Low Residential	RS-1	Very Low Residential	[MB4-G1-5] [IX1-FA] [CPIO]	20	113.635	16.982		Residential - Single Family Residence, 1	180B093 864	1 per lot	Canoga Park - Winnetka - Woodland Hills - West Hills	No	VLI, LI, ABMI	OPP RC , CPK CPU, ADU, AHO
Los Angeles	23462 VICTORY BLVD	91367	2035018002	8.491	8.491	0.000	0.000	Shortfall of Sites	0.167	Low Residential	RS-1	Very Low Residential	0	20	113.635	16.981		Residential - Single Family Residence, 1	180B093 863	1 per lot	Canoga Park - Winnetka - Woodland Hills - West Hills	No	LI	OPP RC , CPK CPU, ADU, AHO
Los Angeles	13338 WEDDINGTON ST	91401	2344020011	8.490	8.490	0.000	0.000	Shortfall of Sites	0.191	Low Residential	R1-1	0	0	20	99.000	16.980		Residential - Single Family Residence - Pool, 1	171B157 398		Van Nuys - North Sherman Oaks	No	LI	TOC EXP , ADU
Los Angeles	13344 WEDDINGTON ST	91401	2344020010	8.490	8.490	0.000	0.000	Shortfall of Sites	0.191	Low Residential	R1-1	0	0	20	99.000	16.980		Residential - Single Family Residence, 1	171B157 397		Van Nuys - North Sherman Oaks	No	LI	TOC EXP , ADU
Los Angeles	13350 WEDDINGTON ST	91401	2344020009	8.490	8.490	0.000	0.000	Shortfall of Sites	0.191	Low Residential	R1-1	0	0	20	99.000	16.980		Residential - Single Family Residence - Pool, 1	171B157 396		Van Nuys - North Sherman Oaks	No	LI	TOC EXP , ADU
Los Angeles	13354 WEDDINGTON ST	91401	2344020008	8.490	8.490	0.000	0.000	Shortfall of Sites	0.191	Low Residential	R1-1	0	0	20	99.000	16.980		Residential - Single Family Residence - Pool, 1	171B157 395		Van Nuys - North Sherman Oaks	No	LI	TOC EXP , ADU
Los Angeles	10761 WEYBURN AVE	90024	4360005015	8.490	8.490	0.000	0.000	Shortfall of Sites	0.191	Low Residential	R1-1-O	0	0	20	99.000	16.979		Residential - Single Family Residence - Pool, 1	135B153 588		Westwood	No	LI	TOC EXP , ADU
Los Angeles	2713 OVERLAND AVE	90064	4255018008	8.488	8.488	0.000	0.000	Shortfall of Sites	0.167	Low Residential	R1-1	Low Medium Residential	0	20	113.635	16.977		Residential - Single Family Residence, 1	123B157 140	21	West Los Angeles	No	LI	OPP RC , West WLA CPU, ADU, AHO, TOC EXP
Los Angeles	1901 STONER AVE	90025	4262025001	8.487	8.487	0.000	0.000	Shortfall of Sites	0.191	Low Residential	R1-1	0	0	20	99.000	16.975		Residential - Single Family Residence, 1	126B149 1173		West Los Angeles	No	LI	TOC EXP , ADU
Los Angeles	10940 WILSHIRE BLVD	90024	4324001032	0.848	0.848	0.000	15.270	Shortfall of Sites	0.224	Regional Center Commercial	[Q]C4-2-O	0	0	20	111.580	16.967		Commercial - Office Building - Over 20 Stories, 0	132B153 453		Westwood	No	VLI, LI, ABMI	ARO , MURC
Los Angeles	10940 WILSHIRE BLVD	90024	4324001032	0.848	0.848	0.000	15.270	Shortfall of Sites	0.235	Regional Center Commercial	[Q]C4-2-O	0	0	20	106.321	16.967		Commercial - Office Building - Over 20 Stories, 0	132B153 461		Westwood	No	VLI, LI, ABMI	ARO , MURC
Los Angeles	937 MALCOLM AVE	90024	4360006007	8.483	8.483	0.000	0.000	Shortfall of Sites	0.191	Low Residential	R1-1-O	0	0	20	99.000	16.966		Residential - Single Family Residence - Pool, 1	135B153 571		Westwood	No	LI	TOC EXP , ADU
Los Angeles	2706 WESTWOOD BLVD	90064	4255015010	8.480	8.480	0.000	0.000	Shortfall of Sites	0.191	Low Residential	R1-1	0	0	20	99.000	16.961		Residential - Single Family Residence, 1	123B157 372		West Los Angeles	No	LI	TOC EXP , ADU, OPP RC2
Los Angeles	2818 E 3RD ST	90033	5180013045	8.480	8.480	0.000	0.000	Shortfall of Sites	0.140	Low Medium I Residential	R2-1-CUGU	Neighborhood Center	[LUM2 - G2 - 3][XC1 - 4][CPIO]	20	207.256	16.960		Residential - Double, Duplex, or Two Units - 4 Stories or Less, 2	126A225 223	108	Boyle Heights	No	LI	BH CPU , R2RD
Los Angeles	1520 E 1ST ST	90033	5172004036	8.480	8.480	0.000	0.000	Shortfall of Sites	0.141	Highway Oriented and Limited Commercial	[Q]M1-1-RIO-CUGU	Neighborhood Center	[LUM2 - G2 - 3][XC1 - 4][CPIO]	20	205.253	16.960		Industrial - Warehousing, Distribution, Storage - Warehousing, Distribution, Under 10,000 SF - One Story, 2	129A219 120	108	Boyle Heights	No	LI	BH CPU
Los Angeles	7243 SHIRLEY AVE	91335	2116002146	0.000	0.000	0.000	16.953	Shortfall of Sites	0.993	Medium Residential	R3-1	0	0	0	81.599	16.953		Residential - Five or More Units or Apartments (Any Combination) - 4 Stories or Less, 34	186B117 910		Reseda - West Van Nuys	Yes	ABMI	DB50
Los Angeles	13245 MAGNOLIA BLVD	91423	2345025011	8.475	8.475	0.000	0.000	Shortfall of Sites	0.191	Low Residential	R1-1	0	0	20	99.000	16.950		Residential - Single Family Residence, 1	171B157 592		Van Nuys - North Sherman Oaks	No	LI	TOC EXP , ADU, OPP RC2
Los Angeles	3040 CASTLE HEIGHTS AVE	90034	4311008026	8.474	8.474	0.000	0.000	Shortfall of Sites	0.191	Low Residential	R1V2	0	0	20	99.000	16.949		Residential - Single Family Residence - Other Improvements Only, 1	123B165 434		West Los Angeles	No	LI	TOC EXP , ADU
Los Angeles	10288 BANNOCKBURN DR	90064	4316006011	8.474	8.474	0.000	0.000	Shortfall of Sites	0.191	Low Residential	R1V2	0	0	20	99.000	16.947		Residential - Single Family Residence - Therapy Pool (Spa), 1	123B161 385		West Los Angeles	No	LI	TOC EXP , ADU
Los Angeles	2215 PONTIUS AVE	90064	4322024038	8.471	8.471	0.000	0.000	Shortfall of Sites	0.133	Hybrid Industrial	NI(EC)	0	0	20	133.124	16.943		Commercial - Office Building - 6 to 13 Stories, 0	126B153 880		West Los Angeles	No	LI	ARO
Los Angeles	2215 PONTIUS AVE	90064	4322024038	8.471	8.471	0.000	0.000	Shortfall of Sites	0.150	Hybrid Industrial	NI(EC)	0	0	20	117.521	16.943		Commercial - Office Building - 6 to 13 Stories, 0	126B153 890		West Los Angeles	No	LI	ARO
Los Angeles	2215 PONTIUS AVE	90064	4322024038	8.471	8.471	0.000	0.000	Shortfall of Sites	0.130	Hybrid Industrial	NI(EC)	0	0	20	135.264	16.943		Commercial - Office Building - 6 to 13 Stories, 0	126B153 905		West Los Angeles	No	LI	ARO
Los Angeles	2215 PONTIUS AVE	90064	4322024038	8.471	8.471	0.000	0.000	Shortfall of Sites	0.150	Hybrid Industrial	NI(EC)	0	0	20	117.522	16.943		Commercial - Office Building - 6 to 13 Stories, 0	126B153 906		West Los Angeles	No	LI	ARO
Los Angeles	2215 PONTIUS AVE	90064	4322024038	8.471	8.471	0.000	0.000	Shortfall of Sites	0.148	Hybrid Industrial	NI(EC)	0	0	20	119.374	16.943		Commercial - Office Building - 6 to 13 Stories, 0	126B153 920		West Los Angeles	No	LI	ARO
Los Angeles	2215 PONTIUS AVE	90064	4322024038	8.471	8.471	0.000	0.000	Shortfall of Sites	0.135	Hybrid Industrial	NI(EC)	0	0	20	130.579	16.943		Commercial - Office Building - 6 to 13 Stories, 0	126B153 922		West Los Angeles	No	LI	ARO
Los Angeles	2215 PONTIUS AVE	90064	4322024038	8.471	8.471	0.000	0.000	Shortfall of Sites	0.148	Hybrid Industrial	NI(EC)	0	0	20	119.373	16.943		Commercial - Office Building - 6 to 13 Stories, 0	126B153 935		West Los Angeles	No	LI	ARO
Los Angeles	2215 PONTIUS AVE	90064	4322024038	8.471	8.471	0.000	0.000	Shortfall of Sites	0.133	Hybrid Industrial	NI(EC)	0	0	20	132.635	16.943		Commercial - Office Building - 6 to 13 Stories, 0	126B153 956		West Los Angeles	No	LI	ARO

Jurisdiction Name	Site Address/Intersection	5 Digit ZIP Code	Assessor Parcel Number	Very Low-Income	Low-Income	Moderate-Income	Above Moderate-Income	Type of Shortfall	Parcel Size (Acres)	Current General Plan Designation	Current Zoning	Proposed General Plan (GP) Designation	Proposed Zoning	Minimum Density Allowed	Maximum Density Allowed	Total Capacity	Vacant/ Nonvacant	Description of Existing Uses	PIN	Base Density Per Acre	Community Plan Area	Rent Stabalization Ordinance	Income Category	Applicable Rezoning Program (Program informing values in Column Q listed first)
Los Angeles	6674 MARYLAND DR	90048	5510015020	8.471	8.471	0.000	0.000	Shortfall of Sites	0.191	Low II Residential	R1-1-O-RFA	0	0	20	99.000	16.942		Residential - Single Family Residence, 1	135B173 436		Wilshire	No	LI	TOC EXP , ADU
Los Angeles	11455 CUMPSTON ST	91601	2350009032	0.000	0.000	0.000	16.940	Shortfall of Sites	0.130	High Medium Residential	R4-1VL	High Medium	0	0	176.366	16.940		Residential - Three Units (Any Combination) - 4 Stories or Less, 3	174B169 1174	No Max	North Hollywood - Valley Village	Yes	ABMI	Orange LineTNP , AHO
Los Angeles	10931 LANDALE ST	91602	2423009026	0.000	0.000	0.000	16.940	Shortfall of Sites	0.160	Low Medium Residential	RD1.5-1-RIO	Community Center	0	0	143.334	16.940		Residential - Three Units (Any Combination) - 4 Stories or Less, 3	165B173 181	108	Sherman Oaks - Studio City - Toluca Lake - Cahuenga Pass	Yes	ABMI	SHR CPU , DB50, AHO
Los Angeles	10937 LANDALE ST	91602	2423009025	0.000	0.000	0.000	16.940	Shortfall of Sites	0.160	Low Medium Residential	RD1.5-1-RIO	Community Center	0	0	143.332	16.940		Residential - Three Units (Any Combination) - 4 Stories or Less, 3	165B173 182	108	Sherman Oaks - Studio City - Toluca Lake - Cahuenga Pass	Yes	ABMI	SHR CPU , DB50, AHO
Los Angeles	10940 LANDALE ST	91602	2423008014	0.000	0.000	0.000	16.940	Shortfall of Sites	0.160	Low Medium Residential	RD1.5-1-RIO	Community Center	0	0	143.333	16.940		Residential - Three Units (Any Combination) - 4 Stories or Less, 3	165B173 252	108	Sherman Oaks - Studio City - Toluca Lake - Cahuenga Pass	Yes	ABMI	SHR CPU , DB50, AHO
Los Angeles	10839 MOORPARK ST	91602	2423007018	0.000	0.000	0.000	16.940	Shortfall of Sites	0.160	Low Medium Residential	RD1.5-1-RIO	Community Center	0	0	143.305	16.940		Residential - Three Units (Any Combination) - 4 Stories or Less, 3	165B173 295	108	Sherman Oaks - Studio City - Toluca Lake - Cahuenga Pass	Yes	ABMI	SHR CPU , DB50, OPP RC2, AHO
Los Angeles	10903 MOORPARK ST	91602	2423008023	0.000	0.000	0.000	16.940	Shortfall of Sites	0.161	Low Medium Residential	RD1.5-1-RIO	Community Center	0	0	142.565	16.940		Residential - Three Units (Any Combination) - 4 Stories or Less, 3	165B173 299	108	Sherman Oaks - Studio City - Toluca Lake - Cahuenga Pass	Yes	ABMI	SHR CPU , DB50, OPP RC2, AHO
Los Angeles	10907 MOORPARK ST	91602	2423008022	0.000	0.000	0.000	16.940	Shortfall of Sites	0.161	Low Medium Residential	RD1.5-1-RIO	Community Center	0	0	143.233	16.940		Residential - Three Units (Any Combination) - 4 Stories or Less, 3	165B173 300	108	Sherman Oaks - Studio City - Toluca Lake - Cahuenga Pass	Yes	ABMI	SHR CPU , DB50, OPP RC2, AHO
Los Angeles	4483 SHERMAN OAKS CIR	91403	2283018001	8.470	8.470	0.000	0.000	Shortfall of Sites	0.191	Low II Residential	R1-1	Low Residential	0	20	99.000	16.940		Residential - Single Family Residence, 1	166-5A145 41	1 per lot	Encino - Tarzana	No	LI	TOC EXP , ENC CPU, ADU, AHO
Los Angeles	4480 SHERMAN OAKS CIR	91403	2283022010	8.469	8.469	0.000	0.000	Shortfall of Sites	0.191	Low II Residential	R1-1	Low Residential	0	20	99.000	16.939		Residential - Single Family Residence, 1	166-5A145 47	1 per lot	Encino - Tarzana	No	LI	TOC EXP , ENC CPU, ADU, AHO
Los Angeles	3254 WOODBINE ST	90064	4316024005	8.468	8.468	0.000	0.000	Shortfall of Sites	0.191	Low Residential	R1V2	0	0	20	99.000	16.937		Residential - Single Family Residence - Pool, 1	123B165 703		West Los Angeles	No	LI	TOC EXP , ADU
Los Angeles	10218 JORDAN AVE	91311	2747015074	8.466	8.466	0.000	0.000	Shortfall of Sites	0.191	Low II Residential	R1-2	0	0	20	99.000	16.931		Residential - Single Family Residence, 1	204B105 412		Chatsworth - Porter Ranch	No	LI	TOC EXP , ADU
Los Angeles	10661 COVENTRY PL	90064	4255007003	8.463	8.463	0.000	0.000	Shortfall of Sites	0.166	Low Residential	R1-1	0	0	20	113.635	16.925		Residential - Single Family Residence, 1	123B157 208		West Los Angeles	No	LI	OPP RC , ADU, TOC EXP
Los Angeles	5855 BUFFALO AVE	91401	2343005019	8.462	8.462	0.000	0.000	Shortfall of Sites	0.191	Low Residential	R1-1	0	0	20	99.000	16.925		Residential - Single Family Residence - Pool, 1	174B157 39		Van Nuys - North Sherman Oaks	No	LI	TOC EXP , ADU
Los Angeles	2738 E 4TH ST	90033	5185008010	0.000	0.000	0.000	16.920	Shortfall of Sites	0.119	Highway Oriented and Limited Commercial	C1-1-CUGU	Neighborhood Center	[LUM2 - G2 - 3][XC1 - 4][CPIO]	0	217.796	16.920		Commercial - Store Combination - Store and Residential Combination - One Story, 2	126A225 305	108	Boyle Heights	Yes	ABMI	BH CPU , ARO
Los Angeles	2625 E 1ST ST	90033	5180010006	0.000	0.000	0.000	16.920	Shortfall of Sites	0.124	Highway Oriented and Limited Commercial	C2-1-CUGU	Community Center	[LUM3 - SH3 - 4][XC1 - 4][CPIO]	0	209.035	16.920		Commercial - Store Combination - Store and Residential Combination - One Story, 2	127-5A225 313	108	Boyle Heights	Yes	ABMI	BH CPU , ARO
Los Angeles	450 S SOTO ST	90033	5185002010	0.000	0.000	0.000	16.920	Shortfall of Sites	0.125	Low Medium II Residential	RD1.5-1-CUGU	Community Center	[LUM2 - G2 - 3][XC1 - 4][CPIO]	0	208.297	16.920		Residential - Double, Duplex, or Two Units - 4 Stories or Less, 2	126A223 189	108	Boyle Heights	Yes	ABMI	BH CPU , R2RD
Los Angeles	454 S SOTO ST	90033	5185002011	0.000	0.000	0.000	16.920	Shortfall of Sites	0.124	Low Medium II Residential	RD1.5-1-CUGU	Community Center	[LUM2 - G2 - 3][XC1 - 4][CPIO]	0	208.841	16.920		Residential - Double, Duplex, or Two Units - 4 Stories or Less, 2	126A223 193	108	Boyle Heights	Yes	ABMI	BH CPU , R2RD
Los Angeles	458 S SOTO ST	90033	5185002012	0.000	0.000	0.000	16.920	Shortfall of Sites	0.124	Low Medium II Residential	RD1.5-1-CUGU	Community Center	[LUM2 - G2 - 3][XC1 - 4][CPIO]	0	209.385	16.920		Residential - Double, Duplex, or Two Units - 4 Stories or Less, 2	126A223 197	108	Boyle Heights	Yes	ABMI	BH CPU , R2RD
Los Angeles	521 S SOTO ST	90033	5183015031	0.000	0.000	0.000	16.920	Shortfall of Sites	0.120	Low Medium II Residential	RD1.5-1-CUGU	Community Center	[LUM2 - G2 - 3][XC1 - 4][CPIO]	0	216.645	16.920		Residential - Double, Duplex, or Two Units - 4 Stories or Less, 2	126A223 210	108	Boyle Heights	Yes	ABMI	BH CPU , R2RD
Los Angeles	540 S SOTO ST	90033	5185002017	0.000	0.000	0.000	16.920	Shortfall of Sites	0.121	Low Medium II Residential	RD1.5-1-CUGU	Community Center	[LUM2 - G2 - 3][XC1 - 4][CPIO]	0	215.284	16.920		Residential - Double, Duplex, or Two Units - 4 Stories or Less, 2	126A223 252	108	Boyle Heights	Yes	ABMI	BH CPU , R2RD
Los Angeles	553 S SOTO ST	90033	5183015012	0.000	0.000	0.000	16.920	Shortfall of Sites	0.121	Low Medium II Residential	RD1.5-1-CUGU	Community Center	[LUM2 - G2 - 3][XC1 - 4][CPIO]	0	214.574	16.920		Residential - Double, Duplex, or Two Units - 4 Stories or Less, 2	126A223 253	108	Boyle Heights	Yes	ABMI	BH CPU , R2RD
Los Angeles	230 S SOTO ST	90033	5180004006	0.000	0.000	0.000	16.920	Shortfall of Sites	0.155	Low Medium II Residential	RD1.5-1-CUGU	Community Center	[LUM3 - SH3 - 4][XC1 - 4][CPIO]	0	200.108	16.920		Residential - Five or More Units or Apartments (Any Combination) · 4 Stories or Less, 6	126A223 10	108	Boyle Heights	Yes	ABMI	BH CPU
Los Angeles	959 S SOTO ST	90023	5189006011	0.000	0.000	0.000	16.920	Shortfall of Sites	0.147	Highway Oriented and Limited Commercial	C1-1-CUGU	Community Center	[LUM2 - G2 - 3][XC1 - 4][CPIO]	0	210.671	16.920		Residential - Five or More Units or Apartments (Any Combination) · 4 Stories or Less, 6	123A221 30	108	Boyle Heights	Yes	ABMI	BH CPU
Los Angeles	963 S SOTO ST	90023	5189006009	0.000	0.000	0.000	16.920	Shortfall of Sites	0.128	Highway Oriented and Limited Commercial	C1-1-CUGU	Community Center	[LUM2 - G2 - 3][XG1 - 4][CPIO]	0	202.602	16.920		Residential - Double, Duplex, or Two Units - 4 Stories or Less, 2	123A221 39	108	Boyle Heights	Yes	ABMI	BH CPU
Los Angeles	1034 N STATE ST	90033	5201016008	0.000	0.000	0.000	16.920	Shortfall of Sites	0.120	Highway Oriented and Limited Commercial	C2-1-CUGU	Community Center	[LUM2 - G2 - 3][XG1 - 4][CPIO]	0	216.634	16.920		Residential - Double, Duplex, or Two Units - 4 Stories or Less, 2	132A223 95	108	Boyle Heights	Yes	ABMI	BH CPU
Los Angeles	323 N MOTT ST	90033	5180009016	0.000	0.000	0.000	16.920	Shortfall of Sites	0.195	Low Medium II Residential	RD1.5-1-CUGU	Medium Neighborhood Residential	[LLN2 - MU3 - 4][RN3 - 6][CPIO]	0	133.136	16.920		Residential - Double, Duplex, or Two Units - 4 Stories or Less, 2	127-5A225 106	72	Boyle Heights	Yes	ABMI	BH CPU
Los Angeles	2511 E 4TH ST	90033	5180005032	0.000	0.000	0.000	16.920	Shortfall of Sites	0.155	Neighborhood Office Commercial	C2-1-CUGU	Community Center	[LUM3 - SH3 - 4][XC1 - 4][CPIO]	0	200.614	16.920		Residential - Five or More Units or Apartments (Any Combination) · 4 Stories or Less, 6	126A223 108	108	Boyle Heights	Yes	ABMI	BH CPU
Los Angeles	209 N MATHEWS ST	90033	5180002005	0.000	0.000	0.000	16.920	Shortfall of Sites	0.203	Medium Residential	R3-1-CUGU	Medium Neighborhood Residential	[LLN2 - MU3 - 4][RN3 - 6][CPIO]	0	128.036	16.920		Residential - Double, Duplex, or Two Units - 4 Stories or Less, 2	127-5A223 118	72	Boyle Heights	Yes	ABMI	BH CPU
Los Angeles	119 N MATHEWS ST	90033	5180002009	0.000	0.000	0.000	16.920	Shortfall of Sites	0.203	Medium Residential	R3-1-CUGU	Medium Neighborhood Residential	[LLN2 - MU3 - 4][RN3 - 6][CPIO]	0	128.095	16.920		Residential - Double, Duplex, or Two Units - 4 Stories or Less, 2	127-5A223 166	72	Boyle Heights	Yes	ABMI	BH CPU
Los Angeles	455 S SOTO ST	90033	5183014013	0.000	0.000	0.000	16.920	Shortfall of Sites	0.128	Low Medium II Residential	[Q]R4-1-CUGU	Community Center	[LUM2 - G2 - 3][XC1 - 4][CPIO]	0	202.860	16.920		Residential - Double, Duplex, or Two Units - 4 Stories or Less, 2	126A223 177	108	Boyle Heights	Yes	ABMI	BH CPU
Los Angeles	2120 E 2ND ST	90033	5183011035	0.000	0.000	0.000	16.920	Shortfall of Sites	0.205	Low Medium II Residential	RD2-1-CUGU	Medium Neighborhood Residential	[LLN2 - MU3 - 4][RN3 - 6][CPIO]	0	126.824	16.920		Residential - Double, Duplex, or Two Units - 4 Stories or Less, 2	127-5A223 194	72	Boyle Heights	Yes	ABMI	BH CPU
Los Angeles	2734 E 4TH ST	90033	5185008009	0.000	0.000	0.000	16.920	Shortfall of Sites	0.119	Highway Oriented and Limited Commercial	C1-1-CUGU	Neighborhood Center	[LUM2 - G2 - 3][XC1 - 4][CPIO]	0	217.797	16.920		Residential - Double, Duplex, or Two Units - 4 Stories or Less, 2	126A225 299	108	Boyle Heights	Yes	ABMI	BH CPU
Los Angeles	2630 E 1ST ST	90033	5180011032	0.000	0.000	0.000	16.920	Shortfall of Sites	0.123	Low Medium II Residential	[Q]C2-1-CUGU	Community Center	[LUM3 - SH3 - 4][XC1 - 4][CPIO]	0	211.049	16.920		Residential - Double, Duplex, or Two Units - 4 Stories or Less, 2	127-5A225 364	108	Boyle Heights	Yes	ABMI	BH CPU
Los Angeles	214 N ST LOUIS ST	90033	5183006038	0.000	0.000	0.000	16.920	Shortfall of Sites	0.204	Low Medium II Residential	RD1.5-1-CUGU	Medium Neighborhood Residential	[LLN2 - MU3 - 4][RN3 - 6][CPIO]	0	127.253	16.920		Residential - Double, Duplex, or Two Units - 4 Stories or Less, 2	129A223 385	72	Boyle Heights	Yes	ABMI	BH CPU
Los Angeles	644 N HILL PL	90012	5407025008	0.000	0.000	0.000	16.920	Shortfall of Sites	0.226	High Medium Residential	R4-1	Medium Neighborhood Residential	[LM2-MU2-5] [RX1-FA] [CPIO]	0	115.294	16.920		Residential - Double, Duplex, or Two Units - 4 Stories or Less, 2	133-5A213 101	No Max	Central City North	Yes	ABMI	DT CPU
Los Angeles	5650 FARMDALE AVE	91601	2338027016	0.000	0.000	0.000	16.920	Shortfall of Sites	0.147	Medium Residential	R3-1	High Medium	0	0	176.548	16.920		Residential - Double, Duplex, or Two Units - 4 Stories or Less, 2	174B169 649	No Max	North Hollywood - Valley Village	Yes	ABMI	Orange LineTNP , AHO
Los Angeles	5557 ELMER AVE	91601	2350008039	0.000	0.000	0.000	16.920	Shortfall of Sites	0.150	High Medium Residential	R4-1L	High Medium	0	0	173.482	16.920		Residential - Double, Duplex, or Two Units - 4 Stories or Less, 2	174B173 1044	No Max	North Hollywood - Valley Village	Yes	ABMI	Orange LineTNP , AHO
Los Angeles	5553 ELMER AVE	91601	2350008040	0.000	0.000	0.000	16.920	Shortfall of Sites	0.150	High Medium Residential	R4-1L	High Medium	0	0	173.482	16.920		Residential - Double, Duplex, or Two Units - 4 Stories or Less, 2	174B173 1068	No Max	North Hollywood - Valley Village	Yes	ABMI	Orange LineTNP , AHO
Los Angeles	5547 ELMER AVE	91601	2350008041	0.000	0.000	0.000	16.920	Shortfall of Sites	0.150	High Medium Residential	R4-1L	High Medium	0	0	173.481	16.920		Residential - Double, Duplex, or Two Units - 4 Stories or Less, 2	174B173 1082	No Max	North Hollywood - Valley Village	Yes	ABMI	Orange LineTNP , AHO
Los Angeles	14249 VICTORY BLVD	91401	2237020022	0.000	0.000	0.000	16.920	Shortfall of Sites	0.149	Low Medium II Residential	[Q]RD1.5-1	0	0	0	174.223	16.920		Residential - Double, Duplex, or Two Units - 4 Stories or Less, 2	180B153 1031	No Max	Van Nuys - North Sherman Oaks	Yes	ABMI	Orange LineTNP
Los Angeles	1026 S BROADWAY	90015	5139014017	0.846	0.846	0.000	15.228	Shortfall of Sites	0.095	Regional Center Commercial	C2-4D-O-SN	Traditional Core	[HM2-CHC1-5] [CX4-FA] [SN-CPIO-O]	20	493.944	16.920		Commercial - Store Combination - Store and Residential Combination - 6 to 13 Stories, 0	126A209 140	No Max	Central City	No	VLI, LI, ABMI	DT CPU , AHO
Los Angeles	0	0	5161018020	0.846	0.846	0.000	15.228	Shortfall of Sites	0.144	Regional Center Commercial	[Q]C2-3D-O-CDO	Community Center	[DM2-SH2-5] [CX2-FA] [CPIO-O-CDO]	20	327.372	16.920		Commercial - Department Store - Building Supplies (Home Depot, etc.) - One Story, 0	129A215 120	No Max	Central City	No	VLI, LI, ABMI	DT CPU
Los Angeles	900 N BROADWAY	90012	5414013901	0.846	0.846	0.000	15.228	Shortfall of Sites	0.143	Regional Commercial	C2-2	Community Center	[DM5-SH2-5] [CX1-FA] [CPIO]	20	327.570	16.920		Commercial - Store Combination - Store and Residential Combination - Five Stories, 0	135A215 216	No Max	Central City North	No	VLI, LI, ABMI	DT CPU
Los Angeles	5500 LANKERSHIM BLVD	91601	2350008061	0.846	0.846	0.000	15.228	Shortfall of Sites	0.202	Community Commercial	C2-2D	Regional Mixed Commercial	0	20	232.875	16.920		Commercial - Auto, Recreation Equipment, Construction Equipment Sales and Service - New Car Sales and Service - One Story, 0	174B173 1237	No Max	North Hollywood - Valley Village	No	VLI, LI, ABMI	Orange LineTNP , AHO
Los Angeles	10800 MAGNOLIA BLVD	91601	2419008038	0.846	0.846	0.000	15.224	Shortfall of Sites	0.074	Community Commercial	C4-2D-CA	Community Commercial	0	20	229.158	16.915		Commercial - Store - One Story, 1	171B177 704	108	North Hollywood - Valley Village	No	VLI, LI, ABMI	DB50 , Orange LineTNP, AHO
Los Angeles	12004 WILSHIRE BLVD	90025	4263003009	8.458	8.458	0.000	0.000	Shortfall of Sites	0.113	Community Commercial	[Q]C2-1L-CDO	0	0	20	167.246	16.915		Commercial - Store Combination - Store and Office Combination - One Story, 1	126B145 92		West Los Angeles	No	LI	DB50 , ARO, TOPP C
Los Angeles	17960 VENTURA BLVD	91316	2182001009	8.458	8.458	0.000	0.000	Shortfall of Sites	0.110	Community Commercial	C4-1VL	0	0	20	170.955	16.915		Commercial - Store - One Story, 1	171B129 250		Encino - Tarzana	No	LI	DB50 , ENC CPU, TOPP C, AHO

Jurisdiction Name	Site Address/Intersection	5 Digit ZIP Code	Assessor Parcel Number	Very Low-Income	Low-Income	Moderate-Income	Above Moderate-Income	Type of Shortfall	Parcel Size (Acres)	Current General Plan Designation	Current Zoning	Proposed General Plan (GP) Designation	Proposed Zoning	Minimum Density Allowed	Maximum Density Allowed	Total Capacity	Vacant/ Nonvacant	Description of Existing Uses	PIN	Base Density Per Acre	Community Plan Area	Rent Stabalization Ordinance	Income Category	Applicable Rezoning Program (Program informing values in Column Q listed first)
Los Angeles	18018 VENTURA BLVD	91316	2181001004	8.458	8.458	0.000	0.000	Shortfall of Sites	0.110	Community Commercial	C4-1VL	0	0	20	171.249	16.915		Commercial - Store - One Story, 1	171B125 512		Encino - Tarzana	No	LI	DB50 , TOPP C
Los Angeles	13547 VENTURA BLVD	91423	2360007035	8.458	8.458	0.000	0.000	Shortfall of Sites	0.110	General Commercial	C2-1VL	0	0	20	171.265	16.915		Commercial - Store Combination - Store and Office Combination - One Story, 1	165B157 664		Sherman Oaks - Studio City - Toluca Lake - Cahuenga Pass	No	LI	DB50 , ARO, TOPP C
Los Angeles	13333 VENTURA BLVD	91423	2360011017	8.458	8.458	0.000	0.000	Shortfall of Sites	0.109	General Commercial	C2-1VL	0	0	20	173.339	16.915		Commercial - Office Building - One Story, 1	165B157 786		Sherman Oaks - Studio City - Toluca Lake - Cahuenga Pass	No	LI	DB50 , ARO, TOPP C
Los Angeles	2750 ESTARA AVE	90065	5457021002	8.458	8.458	0.000	0.000	Shortfall of Sites	0.220	Medium Residential	R3-1-CDO	0	0	20	85.906	16.915		Residential - Single Family Residence, 1	153A215 217		Northeast Los Angeles	No	LI	DB50 , ADU
Los Angeles	4410 IRVINE AVE	91602	2365003009	8.458	8.458	0.000	0.000	Shortfall of Sites	0.226	Medium Residential	R3-1-RIO	0	0	20	83.451	16.915		Residential - Single Family Residence - Pool, 1	165B169 237		Sherman Oaks - Studio City - Toluca Lake - Cahuenga Pass	No	LI	DB50 , ADU
Los Angeles	9225 ALCOTT ST	90035	4306004008	8.458	8.458	0.000	0.000	Shortfall of Sites	0.219	Medium Residential	R3-1-O	0	0	20	86.360	16.915		Residential - Single Family Residence - Pool, 1	132A167 274		West Los Angeles	No	LI	DB50 , ADU
Los Angeles	10275 W PICO BLVD	90064	4315014092	8.458	8.458	0.000	0.000	Shortfall of Sites	0.114	Neighborhood Commercial	C2-1VL-O	0	0	20	166.030	16.915		Commercial - Restaurant, Cocktail Lounge - Restaurant, Cocktail Lounge, Tavern - One Story, 1	129B161 314		West Los Angeles	No	LI	DB50
Los Angeles	18580 VENTURA BLVD	91356	2161016003	8.458	8.458	0.000	0.000	Shortfall of Sites	0.113	Community Commercial	C2-1VL	0	0	20	167.036	16.915		Commercial - Restaurant, Cocktail Lounge - Restaurant, Cocktail Lounge, Tavern - One Story, 1	174B125 589		Encino - Tarzana	No	LI	DB50
Los Angeles	5554 CALHOUN AVE	91401	2245026037	8.458	8.458	0.000	0.000	Shortfall of Sites	0.220	Medium Residential	R3-1	0	0	20	85.783	16.915		Residential - Single Family Residence, 1	174B153 809		Van Nuys - North Sherman Oaks	No	LI	DB50 , ADU
Los Angeles	10369 EASTBORNE AVE	90024	4327008007	8.455	8.455	0.000	0.000	Shortfall of Sites	0.191	Low Residential	R1V3-O	0	0	20	99.000	16.911		Residential - Single Family Residence - Therapy Pool (Spa), 1	132B157 407		Westwood	No	LI	TOC EXP , ADU
Los Angeles	313 N ALFRED ST	90048	5514012023	8.455	8.455	0.000	0.000	Shortfall of Sites	0.178	Low Medium I Residential	R2-1-O	0	0	20	99.000	16.910		Commercial - Parking Lot (Commercial Use Property) - Lots - Patron or Employee - One Story, 0	138B173 371		Wilshire	No	LI	TOC EXP , R2RD
Los Angeles	11532 HARTSOOK ST	91601	2354004048	8.455	8.455	0.000	0.000	Shortfall of Sites	0.191	Low Residential	R1-1	0	0	20	99.000	16.909		Residential - Single Family Residence - Pool, 1	171B169 515		North Hollywood - Valley Village	No	LI	TOC EXP , ADU
Los Angeles	5711 HOLLYWOOD BLVD	90028	5586034022	8.452	8.452	0.000	0.000	Shortfall of Sites	0.155	High Density Residential	RD1.5-1XL	0	0	20	113.635	16.904		Commercial - Store - One Story, 0	148-5A191 125		Hollywood	No	LI	OPP RC
Los Angeles	11533 OTSEGO ST	91601	2354004051	8.451	8.451	0.000	0.000	Shortfall of Sites	0.190	Low Residential	R1-1	0	0	20	99.000	16.903		Residential - Single Family Residence - Pool, 1	171B169 564		North Hollywood - Valley Village	No	LI	TOC EXP , ADU
Los Angeles	15049 BURBANK BLVD	91411	2243009030	8.450	8.450	0.000	0.000	Shortfall of Sites	0.321	Medium Residential	[Q]R3-1	0	0	20	171.132	16.900		Residential - Five or More Units or Apartments (Any Combination) · 4 Stories or Less - Pool, 18	174B145 452	No Max	Van Nuys - North Sherman Oaks	No	LI	Orange LineTNP , DB50, AHO
Los Angeles	8960 LILIENTHAL AVE	90045	4123015002	8.448	8.448	0.000	0.000	Shortfall of Sites	0.166	Low Residential	R1-1	0	0	20	113.635	16.897		Residential - Single Family Residence, 1	096B169 1058	21	Westchester - Playa del Rey	No	LI	OPP RC , WPDR CPU, ADU, AHO, TOC EXP
Los Angeles	10346 OWENSMOUTH AVE	91311	2722024001	8.446	8.446	0.000	0.000	Shortfall of Sites	0.190	Low II Residential	R1-1	0	0	20	99.000	16.892		Residential - Single Family Residence, 1	204B105 147		Chatsworth - Porter Ranch	No	LI	TOC EXP , ADU
Los Angeles	3077 EARLMAR DR	90064	4316011030	8.445	8.445	0.000	0.000	Shortfall of Sites	0.190	Low Residential	R1V2	0	0	20	99.000	16.891		Residential - Single Family Residence, 1	123B165 158		West Los Angeles	No	LI	TOC EXP , ADU
Los Angeles	11924 RIVERSIDE DR	91607	2355014036	0.000	0.000	0.000	16.884	Shortfall of Sites	0.666	Medium Residential	R3-1	0	0	0	81.728	16.884		Residential - Five or More Units or Apartments (Any Combination) · 4 Stories or Less - Pool, 21	168B165 545		North Hollywood - Valley Village	Yes	ABMI	DB50
Los Angeles	11934 RIVERSIDE DR	91607	2355014035	0.000	0.000	0.000	16.884	Shortfall of Sites	0.665	Medium Residential	R3-1	0	0	0	81.745	16.884		Residential - Five or More Units or Apartments (Any Combination) · 4 Stories or Less - Pool, 21	168B165 547		North Hollywood - Valley Village	Yes	ABMI	DB50
Los Angeles	3084 MOTOR AVE	90064	4316007009	8.441	8.441	0.000	0.000	Shortfall of Sites	0.178	Low Residential	R1V2	0	0	20	99.000	16.883		Recreational - Club, Lodge Hall, Fraternal Organization - One Story, 0	123B161 567		West Los Angeles	No	LI	TOC EXP , OPP RC2
Los Angeles	8109 BARNSLEY AVE	90045	4105017022	8.441	8.441	0.000	0.000	Shortfall of Sites	0.155	Low Residential	R1-1	0	0	20	113.635	16.882		Residential - Single Family Residence - Therapy Pool (Spa), 0	099B169 969	29	Westchester - Playa del Rey	No	LI	OPP RC , WPDR CPU, ADU, AHO
Los Angeles	11522 BALBOA BLVD	91344	2610004006	8.440	8.440	0.000	0.000	Shortfall of Sites	0.166	Low I Residential	RS-1	0	0	20	113.635	16.881		Residential - Single Family Residence, 1	213B133 587		Granada Hills - Knollwood	No	LI	OPP RC , ADU
Los Angeles	11534 BALBOA BLVD	91344	2610004004	8.440	8.440	0.000	0.000	Shortfall of Sites	0.166	Low I Residential	RS-1	0	0	20	113.635	16.881		Residential - Single Family Residence - Pool, 1	213B133 559		Granada Hills - Knollwood	No	LI	OPP RC , ADU
Los Angeles	11528 BALBOA BLVD	91344	2610004005	8.440	8.440	0.000	0.000	Shortfall of Sites	0.166	Low I Residential	RS-1	0	0	20	113.635	16.881		Residential - Single Family Residence - Pool, 1	213B133 568		Granada Hills - Knollwood	No	LI	OPP RC , ADU
Los Angeles	11540 BALBOA BLVD	91344	2610004003	8.440	8.440	0.000	0.000	Shortfall of Sites	0.166	Low I Residential	RS-1	0	0	20	113.635	16.881		Residential - Single Family Residence - Pool, 1	213B133 535		Granada Hills - Knollwood	No	LI	OPP RC , ADU
Los Angeles	11546 BALBOA BLVD	91344	2610004002	8.440	8.440	0.000	0.000	Shortfall of Sites	0.166	Low I Residential	RS-1	0	0	20	113.635	16.881		Residential - Single Family Residence, 1	213B133 510		Granada Hills - Knollwood	No	LI	OPP RC , ADU
Los Angeles	2808 DUNLEER PL	90064	4255007014	8.440	8.440	0.000	0.000	Shortfall of Sites	0.190	Low Residential	R1-1	0	0	20	99.000	16.880		Residential - Single Family Residence - Pool, 1	123B161 182		West Los Angeles	No	LI	TOC EXP , ADU
Los Angeles	8430 ALVERSTONE AVE	90045	4108029004	8.438	8.438	0.000	0.000	Shortfall of Sites	0.166	Low Residential	R1V2	0	0	20	113.635	16.876		Residential - Single Family Residence, 1	096B165 229		Westchester - Playa del Rey	No	LI	OPP RC , ADU
Los Angeles	11610 BALBOA BLVD	91344	2610003009	8.437	8.437	0.000	0.000	Shortfall of Sites	0.166	Low I Residential	RS-1	0	0	20	113.635	16.874		Residential - Single Family Residence, 1	213B133 421		Granada Hills - Knollwood	No	LI	OPP RC , ADU
Los Angeles	10338 DUNKIRK AVE	90025	4319013031	8.436	8.436	0.000	0.000	Shortfall of Sites	0.190	Low Residential	R1-1-O	0	0	20	99.000	16.873		Residential - Single Family Residence - Pool, 1	132B157 931		West Los Angeles	No	LI	TOC EXP , ADU
Los Angeles	7831 S SEPULVEDA BLVD	90045	4109001034	8.436	8.436	0.000	0.000	Shortfall of Sites	0.155	Low Medium II Residential	R1-1	0	0	20	113.635	16.872		Institutional - School (Private) - One Story, 0	099B165 366	43	Westchester - Playa del Rey	No	LI	OPP RC , WPDR CPU, AHO
Los Angeles	9901 WASHINGTON BLVD	90232	4207004034	8.436	8.436	0.000	0.000	Shortfall of Sites	0.125	General Commercial	(Q)RAS4-1	Neighborhood Center	0	20	143.546	16.872		Residential - Five or More Units or Apartments (Any Combination) · 5 Stories or More, 0	120B165 1335	54	Palms - Mar Vista - Del Rey	No	LI	DB50 , PMVDR CPU, AHO
Los Angeles	12501 BURBANK BLVD	91607	2341017040	0.000	0.000	0.000	16.872	Shortfall of Sites	0.125	Neighborhood Office Commercial	[Q]C2-1VL	Neighborhood Center	0	0	72.113	16.872		Commercial - Store - One Story, 0	174B165 724	108	North Hollywood - Valley Village	No	ABMI	DB50 , NH CPU, AHO
Los Angeles	12745 MOORPARK ST	91604	2362014141	8.436	8.436	0.000	0.000	Shortfall of Sites	0.253	Medium Residential	R3-1-RIO	0	0	20	83.507	16.872		Residential - Five or More Units or Apartments (Any Combination) · 4 Stories or Less, 0	165B161 239		Sherman Oaks - Studio City - Toluca Lake - Cahuenga Pass	No	LI	DB50
Los Angeles	10560 SANTA MONICA BLVD	90025	4317004090	8.436	8.436	0.000	0.000	Shortfall of Sites	0.124	General Commercial	C2-1VL-O	0	0	20	170.138	16.872		Residential - Five or More Units or Apartments (Any Combination) · 4 Stories or Less - Pool and Misc., 0	132B157 1146		West Los Angeles	No	LI	DB50
Los Angeles	10560 SANTA MONICA BLVD	90025	4317004090	8.436	8.436	0.000	0.000	Shortfall of Sites	0.126	General Commercial	C2-1VL-O	0	0	20	167.029	16.872		Residential - Five or More Units or Apartments (Any Combination) · 4 Stories or Less - Pool and Misc., 0	132B157 1153		West Los Angeles	No	LI	DB50
Los Angeles	12848 VICTORY BLVD	91606	2332001009	8.436	8.436	0.000	0.000	Shortfall of Sites	0.249	Neighborhood Office Commercial	[Q]C1-1VL	Village	0	20	72.297	16.872		Commercial - Restaurant, Cocktail Lounge - Restaurant, Cocktail Lounge, Tavern - One Story, 0	180B161 1118	108	North Hollywood - Valley Village	No	LI	DB50 , NH CPU, AHO
Los Angeles	10559 RIVERSIDE DR	91602	2424001002	0.844	0.844	0.000	15.185	Shortfall of Sites	0.127	General Commercial	C2-1VL	Community Center	0	20	141.279	16.872		Commercial - Non-Auto Service and Repair Shop, Paint Shop, or Laundry - One Story, 0	165B177 83	108	Sherman Oaks - Studio City - Toluca Lake - Cahuenga Pass	No	VLI, LI, ABMI	DB50 , SHR CPU, AHO
Los Angeles	10550 RIVERSIDE DR	91602	2424002023	0.844	0.844	0.000	15.185	Shortfall of Sites	0.126	General Commercial	C2-1VL-RIO	Community Center	0	20	142.562	16.872		Commercial - Store Combination - Store and Office Combination - One Story, 0	165B177 156	108	Sherman Oaks - Studio City - Toluca Lake - Cahuenga Pass	No	VLI, LI, ABMI	DB50 , SHR CPU, ARO, AHO
Los Angeles	10570 RIVERSIDE DR	91602	2424002022	0.844	0.844	0.000	15.185	Shortfall of Sites	0.126	General Commercial	C2-1VL-RIO	Community Center	0	20	142.561	16.872		Commercial - Service Station - Full Service - No Additional Services, 0	165B177 157	108	Sherman Oaks - Studio City - Toluca Lake - Cahuenga Pass	No	VLI, LI, ABMI	DB50 , SHR CPU, AHO
Los Angeles	17641 SHERMAN WAY	91406	2228004019	8.436	8.436	0.000	0.000	Shortfall of Sites	0.123	Neighborhood Office Commercial	C2-1VL	Community Center	0	20	138.621	16.872		Commercial - Store - One Story, 0	183B129 91	54	Reseda - West Van Nuys	No	LI	DB50 , RES CPU, AHO
Los Angeles	17269 VANOWEN ST	91406	2230001011	8.436	8.436	0.000	0.000	Shortfall of Sites	0.123	General Commercial	C2-1VL	Community Center	0	20	138.120	16.872		Commercial - Store - One Story, 0	183B133 935	54	Reseda - West Van Nuys	No	LI	DB50 , RES CPU, AHO
Los Angeles	6300 LAUREL CANYON BLVD	91606	2334003039	0.000	0.000	0.000	16.872	Shortfall of Sites	0.124	Community Commercial	C2-1L	Community Center (Mixed-Use)	0	0	104.542	16.872		Commercial - Store - One Story, 0	177B165 108	145	North Hollywood - Valley Village	No	ABMI	DB50 , NH CPU, AHO
Los Angeles	6165 LANKERSHIM BLVD	91606	2338006002	0.000	0.000	0.000	16.872	Shortfall of Sites	0.124	Neighborhood Office Commercial	[Q]C2-1VL	Community Center (Mixed-Use)	0	0	104.807	16.872		Commercial - Office Building - One Story, 0	177B169 414	145	North Hollywood - Valley Village	No	ABMI	DB50 , NH CPU, ARO
Los Angeles	12020 VICTORY BLVD	91606	2334003026	0.000	0.000	0.000	16.872	Shortfall of Sites	0.126	Community Commercial	C2-1L	Community Center (Mixed-Use)	0	0	102.963	16.872		Commercial - Store - One Story, 0	180B165 767	145	North Hollywood - Valley Village	No	ABMI	DB50 , NH CPU, AHO
Los Angeles	12020 VICTORY BLVD	91606	2334003026	0.000	0.000	0.000	16.872	Shortfall of Sites	0.126	Community Commercial	C2-1L	Community Center (Mixed-Use)	0	0	102.963	16.872		Commercial - Store - One Story, 0	180B165 768	145	North Hollywood - Valley Village	No	ABMI	DB50 , NH CPU, AHO
Los Angeles	0	0	2334003025	0.000	0.000	0.000	16.872	Shortfall of Sites	0.126	Community Commercial	C2-1L	Community Center (Mixed-Use)	0	0	102.963	16.872		Commercial - Parking Lot (Commercial Use Property) - Lots - Patron or Employee - One Story, 0	180B165 769	145	North Hollywood - Valley Village	No	ABMI	DB50 , NH CPU, AHO
Los Angeles	6336 LAUREL CANYON BLVD	91606	2334003029	0.000	0.000	0.000	16.872	Shortfall of Sites	0.126	Community Commercial	C2-1L	Community Center (Mixed-Use)	0	0	102.787	16.872		Commercial - Store Combination - Store and Office Combination - One Story, 0	180B165 785	145	North Hollywood - Valley Village	No	ABMI	DB50 , NH CPU, ARO, AHO
Los Angeles	13321 VICTORY BLVD	91401	2329024013	0.000	0.000	0.000	16.872	Shortfall of Sites	0.127	Neighborhood Office Commercial	[Q]C1.5-1VL	Neighborhood Center	0	0	71.132	16.872		Commercial - Store Combination - Store and Office Combination - One Story, 0	180B157 948	72	Van Nuys - North Sherman Oaks	No	ABMI	DB50 , VNY CPU, ARO, AHO
Los Angeles	11742 VICTORY BLVD	91606	2334006033	0.000	0.000	0.000	16.872	Shortfall of Sites	0.126	Community Commercial	C2-1VL	Neighborhood Center	0	0	71.278	16.872		Commercial - Store - One Story, 0	180B169 1197	108	North Hollywood - Valley Village	No	ABMI	DB50 , NH CPU, AHO
Los Angeles	11718 VICTORY BLVD	91606	2334006035	0.000	0.000	0.000	16.872	Shortfall of Sites	0.126	Community Commercial	C2-1VL	Neighborhood Center	0	0	71.283	16.872		Commercial - Auto, Recreation Equipment, Construction Equipment Sales and Service - Auto Body Repair Shop - One Story, 0	180B169 1207	108	North Hollywood - Valley Village	No	ABMI	DB50 , NH CPU, AHO
Los Angeles	13205 OSBORNE ST	91331	2622015026	8.436	8.436	0.000	0.000	Shortfall of Sites	0.326	Neighborhood Office Commercial	P-1VL, [Q]C2-1VL	0	0	20	64.700	16.872		Commercial - Shopping Center (Neighborhood, Community) - One Story, 0	201B157 554		Arleta - Pacoima	No	LI	DB50 , P
Los Angeles	9850 SEPULVEDA BLVD	91343	2656005007	8.436	8.436	0.000	0.000	Shortfall of Sites	0.321	General Commercial	P-1VL, [Q]C2-1VL	0	0	20	65.623	16.872		Commercial - Auto, Recreation Equipment, Construction Equipment Sales and Service - Car Wash Only, Self-service Type - One Story, 0	201B145 253		Mission Hills - Panorama City - North Hills	No	LI	DB50 , P

Jurisdiction Name	Site Address/Intersection	5 Digit ZIP Code	Assessor Parcel Number	Very Low-Income	Low-Income	Moderate-Income	Above Moderate-Income	Type of Shortfall	Parcel Size (Acres)	Current General Plan Designation	Current Zoning	Proposed General Plan (GP) Designation	Proposed Zoning	Minimum Density Allowed	Maximum Density Allowed	Total Capacity	Vacant/ Nonvacant	Description of Existing Uses	PIN	Base Density Per Acre	Community Plan Area	Rent Stabalization Ordinance	Income Category	Applicable Rezoning Program (Program informing values in Column Q listed first)
Los Angeles	23111 VENTURA BLVD	91364	2042011067	8.436	8.436	0.000	0.000	Shortfall of Sites	0.124	Limited Commercial	P-1VLD, CR-1VLD	0	0	20	170.096	16.872		Commercial - Professional Building - Medical Dental Building - Two Stories, 0	1718097 690		Canoga Park - Winnetka - Woodland Hills - West Hills	No	LI	DB50 , ARO, P
Los Angeles	10417 SAN FERNANDO RD	91331	2623001002	8.436	8.436	0.000	0.000	Shortfall of Sites	0.127	Commercial Manufacturing	C2-1-O-CUGU	0	0	20	165.497	16.872		Commercial - Auto, Recreation Equipment, Construction Equipment Sales and Service - Auto Body Repair Shop - One Story, 0	204B161 18		Arleta - Pacoima	No	LI	DB50
Los Angeles	10417 SAN FERNANDO RD	91331	2623001003	8.436	8.436	0.000	0.000	Shortfall of Sites	0.127	Commercial Manufacturing	C2-1-O-CUGU	0	0	20	165.500	16.872		Commercial - Parking Lot (Commercial Use Property) - Lots - Patron or Employee - One Story, 0	204B161 24		Arleta - Pacoima	No	LI	DB50
Los Angeles	13121 SHERMAN WAY	91605	2327003045	8.436	8.436	0.000	0.000	Shortfall of Sites	0.349	Commercial Manufacturing	CM-1	0	0	20	60.491	16.872		Commercial - Auto, Recreation Equipment, Construction Equipment Sales and Service - Auto Body Repair Shop - One Story, 0	183B161 24		Sun Valley - La Tuna Canyon	No	LI	DB50
Los Angeles	13343 SHERMAN WAY	91605	2328028026	8.436	8.436	0.000	0.000	Shortfall of Sites	0.343	Commercial Manufacturing	CM-1	0	0	20	61.504	16.872		Industrial - Light Manufacturing - One Story, 0	183B157 27		Sun Valley - La Tuna Canyon	No	LI	DB50 , ARO
Los Angeles	13333 SHERMAN WAY	91605	2328028033	8.436	8.436	0.000	0.000	Shortfall of Sites	0.343	Commercial Manufacturing	CM-1	0	0	20	61.504	16.872		Industrial - Light Manufacturing - One Story, 0	183B157 28		Sun Valley - La Tuna Canyon	No	LI	DB50 , ARO
Los Angeles	13333 SHERMAN WAY	91605	2328028033	8.436	8.436	0.000	0.000	Shortfall of Sites	0.343	Commercial Manufacturing	CM-1	0	0	20	61.504	16.872		Industrial - Light Manufacturing - One Story, 0	183B157 29		Sun Valley - La Tuna Canyon	No	LI	DB50 , ARO
Los Angeles	13149 SHERMAN WAY	91605	2327003042	8.436	8.436	0.000	0.000	Shortfall of Sites	0.342	Commercial Manufacturing	CM-1	0	0	20	61.746	16.872		Industrial - Light Manufacturing - One Story, 0	183B157 36		Sun Valley - La Tuna Canyon	No	LI	DB50 , ARO
Los Angeles	1763 W CENTURY BLVD	90047	6055021066	8.436	8.436	0.000	0.000	Shortfall of Sites	0.126	Neighborhood Commercial	C2-1VL-CPIO	0	0	20	166.837	16.872		Commercial - Restaurant, Cocktail Lounge - Fast Food - Auto Oriented - One Story, 0	091-5A193 50		South Los Angeles	No	LI	DB50
Los Angeles	10808 S BROADWAY	90061	6074011017	8.436	8.436	0.000	0.000	Shortfall of Sites	0.126	Neighborhood Commercial	C2-1VL-CPIO	0	0	20	167.632	16.872		Institutional - Church - One Story, 0	088-5A203 57		Southeast Los Angeles	No	LI	DB50, FBO
Los Angeles	9961 SAN FERNANDO RD	91331	2624003002	8.436	8.436	0.000	0.000	Shortfall of Sites	0.129	Commercial Manufacturing	C2-1-CUGU	0	0	20	164.059	16.872		Commercial - Hotel and Motel - Hotel - Under 50 Rooms - One Story, 0	201B161 76		Arleta - Pacoima	No	LI	DB50 , ARO
Los Angeles	13059 SAN FERNANDO RD	91342	2604011005	8.436	8.436	0.000	0.000	Shortfall of Sites	0.125	Community Commercial	C2-1VL-CPIO	0	0	20	168.399	16.872		Industrial - Light Manufacturing - One Story, 0	222B145 101		Sylmar	No	LI	DB50 , ARO
Los Angeles	11023 SHERMAN WAY	91352	2315028020	8.436	8.436	0.000	0.000	Shortfall of Sites	0.126	Neighborhood Office Commercial	C2-1VL	0	0	20	167.039	16.872		Commercial - Non-Auto Service and Repair Shop, Paint Shop, or Laundry - One Story, 0	183B173 105		Sun Valley - La Tuna Canyon	No	LI	DB50
Los Angeles	11015 SHERMAN WAY	91352	2315028021	8.436	8.436	0.000	0.000	Shortfall of Sites	0.126	Neighborhood Office Commercial	C2-1VL	0	0	20	167.039	16.872		Commercial - Auto, Recreation Equipment, Construction Equipment Sales and Service - Auto Body Repair Shop - One Story, 0	183B173 106		Sun Valley - La Tuna Canyon	No	LI	DB50
Los Angeles	10504 MOUNT GLEASON AVE	91042	2557026001	8.436	8.436	0.000	0.000	Shortfall of Sites	0.128	Community Commercial	C2-1VL	0	0	20	164.476	16.872		Commercial - Restaurant, Cocktail Lounge - Restaurant, Cocktail Lounge, Tavern - One Story, 0	204B193 134		Sunland - Tujunga - Lake View Terrace - Shadow Hills - East La Tuna Canyon	No	LI	DB50
Los Angeles	7202 LANKERSHIM BLVD	91605	2316030001	8.436	8.436	0.000	0.000	Shortfall of Sites	0.125	Neighborhood Office Commercial	C2-1VL	0	0	20	168.519	16.872		Commercial - Store - One Story, 0	183B169 137		Sun Valley - La Tuna Canyon	No	LI	DB50
Los Angeles	10504 MOUNT GLEASON AVE	91042	2557026001	8.436	8.436	0.000	0.000	Shortfall of Sites	0.128	Community Commercial	C2-1VL	0	0	20	164.790	16.872		Commercial - Restaurant, Cocktail Lounge - Restaurant, Cocktail Lounge, Tavern - One Story, 0	204B193 142		Sunland - Tujunga - Lake View Terrace - Shadow Hills - East La Tuna Canyon	No	LI	DB50
Los Angeles	12685 SAN FERNANDO RD	91342	2604028027	8.436	8.436	0.000	0.000	Shortfall of Sites	0.124	Community Commercial	C2-1VL-CPIO	0	0	20	170.572	16.872		Commercial - Auto, Recreation Equipment, Construction Equipment Sales and Service - Auto Body Repair Shop - One Story, 0	219B145 152		Sylmar	No	LI	DB50
Los Angeles	0	0	2415024006	8.436	8.436	0.000	0.000	Shortfall of Sites	0.126	Neighborhood Office Commercial	CR-1VL	0	0	20	167.546	16.872	Vacant	Commercial - Commercial - Vacant Land, 0	174B177 180		North Hollywood - Valley Village	No	LI	DB50
Los Angeles	10265 SAN FERNANDO RD	91331	2623017001	8.436	8.436	0.000	0.000	Shortfall of Sites	0.124	Commercial Manufacturing	C2-1-CUGU	0	0	20	169.691	16.872		Commercial - Auto, Recreation Equipment, Construction Equipment Sales and Service - Auto Body Repair Shop - One Story, 0	204B161 203		Arleta - Pacoima	No	LI	DB50
Los Angeles	14805 DEVONSHIRE ST	91345	2648009026	8.436	8.436	0.000	0.000	Shortfall of Sites	0.329	General Commercial	[Q]C2-1VL-O	0	0	20	64.181	16.872		Commercial - Auto, Recreation Equipment, Construction Equipment Sales and Service - Used Car Sales - One Story, 0	204B149 207		Mission Hills - Panorama City - North Hills	No	LI	DB50
Los Angeles	10117 TUJUNGA CANYON BLVD	91042	2568013022	0.844	0.844	0.000	15.185	Shortfall of Sites	0.250	Medium Residential	R3-2	0	0	20	84.396	16.872		Institutional - Homes for Aged and Others - One Story, 0	202-5A199 211		Sunland - Tujunga - Lake View Terrace - Shadow Hills - East La Tuna Canyon	No	VLI, LI, ABMI	DB50
Los Angeles	10255 SAN FERNANDO RD	91331	2623017003	8.436	8.436	0.000	0.000	Shortfall of Sites	0.126	Commercial Manufacturing	C2-1-CUGU	0	0	20	167.044	16.872		Commercial - Auto, Recreation Equipment, Construction Equipment Sales and Service - Auto Body Repair Shop - One Story, 0	204B161 219		Arleta - Pacoima	No	LI	DB50
Los Angeles	10249 SAN FERNANDO RD	91331	2623017004	8.436	8.436	0.000	0.000	Shortfall of Sites	0.126	Commercial Manufacturing	C2-1-CUGU	0	0	20	167.043	16.872		Commercial - Store Combination - Store and Office Combination - One Story, 0	204B161 231		Arleta - Pacoima	No	LI	DB50 , ARO
Los Angeles	0	0	2623017005	8.436	8.436	0.000	0.000	Shortfall of Sites	0.126	Commercial Manufacturing	C2-1-CUGU	0	0	20	167.042	16.872	Vacant	Industrial - Industrial - Vacant Land, 0	204B161 239		Arleta - Pacoima	No	LI	DB50
Los Angeles	7106 WOODLEY AVE	91406	2224004043	8.436	8.436	0.000	0.000	Shortfall of Sites	0.128	Community Commercial	C2-1VL	0	0	20	164.726	16.872		Commercial - Parking Lot (Commercial Use Property) - Lots - Patron or Employee - One Story, 0	183B141 242		Van Nuys - North Sherman Oaks	No	LI	DB50
Los Angeles	650 W 127TH ST	90044	6117020028	8.436	8.436	0.000	0.000	Shortfall of Sites	0.248	Medium Residential	R3-1-O	0	0	20	85.207	16.872		Residential - Five or More Units or Apartments (Any Combination) · 4 Stories or Less, 0	081B201 243		Harbor Gateway	No	LI	DB50
Los Angeles	10117 TUJUNGA CANYON BLVD	91042	2568013022	0.844	0.844	0.000	15.185	Shortfall of Sites	0.250	Medium Residential	R3-2	0	0	20	84.228	16.872		Institutional - Homes for Aged and Others - One Story, 0	202-5A201 245		Sunland - Tujunga - Lake View Terrace - Shadow Hills - East La Tuna Canyon	No	VLI, LI, ABMI	DB50
Los Angeles	10303 S WESTERN AVE	90047	6058007016	8.436	8.436	0.000	0.000	Shortfall of Sites	0.125	Neighborhood Commercial	C2-1VL-CPIO	0	0	20	168.112	16.872		Commercial - Auto, Recreation Equipment, Construction Equipment Sales and Service - Auto Service Centers (No Gasoline) - One Story, 0	091-5A193 245		South Los Angeles	No	LI	DB50
Los Angeles	10241 SAN FERNANDO RD	91331	2623017006	8.436	8.436	0.000	0.000	Shortfall of Sites	0.124	Commercial Manufacturing	C2-1-CUGU	0	0	20	170.633	16.872		Commercial - Store - One Story, 0	204B161 250		Arleta - Pacoima	No	LI	DB50
Los Angeles	10303 S WESTERN AVE	90047	6058007016	8.436	8.436	0.000	0.000	Shortfall of Sites	0.127	Neighborhood Commercial	C2-1VL-CPIO	0	0	20	165.830	16.872		Commercial - Auto, Recreation Equipment, Construction Equipment Sales and Service - Auto Service Centers (No Gasoline) - One Story, 0	091-5A193 254		South Los Angeles	No	LI	DB50
Los Angeles	10219 SAN FERNANDO RD	91331	2623024003	8.436	8.436	0.000	0.000	Shortfall of Sites	0.126	Commercial Manufacturing	C2-1-CUGU	0	0	20	167.043	16.872		Commercial - Restaurant, Cocktail Lounge - Restaurant, Cocktail Lounge, Tavern - One Story, 0	204B161 290		Arleta - Pacoima	No	LI	DB50
Los Angeles	10215 SAN FERNANDO RD	91331	2623024030	8.436	8.436	0.000	0.000	Shortfall of Sites	0.126	Commercial Manufacturing	C2-1-CUGU	0	0	20	167.044	16.872		Commercial - Store - One Story, 0	204B161 301		Arleta - Pacoima	No	LI	DB50
Los Angeles	10215 SAN FERNANDO RD	91331	2623024030	8.436	8.436	0.000	0.000	Shortfall of Sites	0.126	Commercial Manufacturing	C2-1-CUGU	0	0	20	167.041	16.872		Commercial - Store - One Story, 0	204B161 310		Arleta - Pacoima	No	LI	DB50
Los Angeles	1669 ANAHEIM ST	90710	7411008028	8.436	8.436	0.000	0.000	Shortfall of Sites	0.318	General Commercial	[Q]C2-1VL	0	0	20	66.406	16.872		Commercial - Store Combination - Store and Residential Combination - One Story, 0	033B193 312		Wilmington - Harbor City	No	LI	DB50 , ARO
Los Angeles	7147 GREELEY ST	91042	2568013036	0.844	0.844	0.000	15.185	Shortfall of Sites	0.250	Medium Residential	R3-2	0	0	20	84.399	16.872		Residential - Five or More Units or Apartments (Any Combination) · 4 Stories or Less - Pool, 0	202-5A199 317		Sunland - Tujunga - Lake View Terrace - Shadow Hills - East La Tuna Canyon	No	VLI, LI, ABMI	DB50
Los Angeles	7139 GREELEY ST	91042	2568013032	0.844	0.844	0.000	15.185	Shortfall of Sites	0.250	Medium Residential	R3-2	0	0	20	84.397	16.872		Residential - Five or More Units or Apartments (Any Combination) · 4 Stories or Less, 0	202-5A199 319		Sunland - Tujunga - Lake View Terrace - Shadow Hills - East La Tuna Canyon	No	VLI, LI, ABMI	DB50
Los Angeles	10205 SAN FERNANDO RD	91331	2623024006	8.436	8.436	0.000	0.000	Shortfall of Sites	0.127	Commercial Manufacturing	C2-1-CUGU	0	0	20	165.498	16.872		Commercial - Restaurant, Cocktail Lounge - Restaurant, Cocktail Lounge, Tavern - One Story, 0	204B161 326		Arleta - Pacoima	No	LI	DB50
Los Angeles	0	0	6117022025	8.436	8.436	0.000	0.000	Shortfall of Sites	0.126	Highway Oriented Commercial	C2-1-O	0	0	20	167.898	16.872		Commercial - Service Station - Full Service - Lift, 0	081B197 341		Harbor Gateway	No	LI	DB50
Los Angeles	0	0	6117022025	8.436	8.436	0.000	0.000	Shortfall of Sites	0.129	Highway Oriented Commercial	C2-1-O	0	0	20	164.062	16.872		Commercial - Service Station - Full Service - Lift, 0	081B197 345		Harbor Gateway	No	LI	DB50
Los Angeles	10189 SAN FERNANDO RD	91331	2623025027	8.436	8.436	0.000	0.000	Shortfall of Sites	0.129	Commercial Manufacturing	C2-1-CUGU	0	0	20	163.341	16.872		Commercial - Parking Lot (Commercial Use Property) - Lots - Patron or Employee - One Story, 0	204B161 352		Arleta - Pacoima	No	LI	DB50
Los Angeles	14511 CHATSWORTH DR	91340	2613022048	8.436	8.436	0.000	0.000	Shortfall of Sites	0.124	Highway Oriented Commercial	(Q)C2-1VL	0	0	20	169.671	16.872		Commercial - Restaurant, Cocktail Lounge - Fast Food - Auto Oriented - One Story, 0	210B149 363		Arleta - Pacoima	No	LI	DB50
Los Angeles	14967 PADDOCK ST	91342	2604029006	8.436	8.436	0.000	0.000	Shortfall of Sites	0.127	Community Commercial	C2-1VL-CPIO	0	0	20	166.365	16.872		Industrial - Warehousing, Distribution, Storage - Warehousing, Distribution, Under 10,000 SF - One Story, 0	219B149 371		Sylmar	No	LI	DB50 , ARO
Los Angeles	14511 CHATSWORTH DR	91340	2613022048	8.436	8.436	0.000	0.000	Shortfall of Sites	0.124	Highway Oriented Commercial	(Q)C2-1VL	0	0	20	170.394	16.872		Commercial - Restaurant, Cocktail Lounge - Fast Food - Auto Oriented - One Story, 0	210B149 396		Arleta - Pacoima	No	LI	DB50

Jurisdiction Name	Site Address/Intersection	5 Digit ZIP Code	Assessor Parcel Number	Very Low-Income	Low-Income	Moderate-Income	Above Moderate-Income	Type of Shortfall	Parcel Size (Acres)	Current General Plan Designation	Current Zoning	Proposed General Plan (GP) Designation	Proposed Zoning	Minimum Density Allowed	Maximum Density Allowed	Total Capacity	Vacant/ Nonvacant	Description of Existing Uses	PIN	Base Density Per Acre	Community Plan Area	Rent Stabalization Ordinance	Income Category	Applicable Rezoning Program (Program informing values in Column Q listed first)
Los Angeles	0	0	2509003017	8.436	8.436	0.000	0.000	Shortfall of Sites	0.126	Community Commercial	C2-1VL-CPIO	0	0	20	166.882	16.872	Vacant	Commercial - Commercial - Vacant Land, 0	225B153 461		Sylmar	No	LI	DB50
Los Angeles	11134 ARMINTA ST	91352	2314008089	8.436	8.436	0.000	0.000	Shortfall of Sites	0.465	Low Medium II Residential	RD1.5-1-CUGU	0	0	20	45.369	16.872		Residential - Five or More Units or Apartments (Any Combination) · 4 Stories or Less, 0	189B173 470		Sun Valley - La Tuna Canyon	No	LI	DB50
Los Angeles	11122 ARMINTA ST	91352	2314008090	8.436	8.436	0.000	0.000	Shortfall of Sites	0.465	Low Medium II Residential	RD1.5-1-CUGU	0	0	20	45.369	16.872		Residential - Five or More Units or Apartments (Any Combination) · 4 Stories or Less, 0	189B173 472		Sun Valley - La Tuna Canyon	No	LI	DB50
Los Angeles	6949 WOODMAN AVE	91405	2216025058	8.436	8.436	0.000	0.000	Shortfall of Sites	0.312	Medium Residential	[Q]R3-1	0	0	20	67.523	16.872		Residential - Five or More Units or Apartments (Any Combination) · 4 Stories or Less - Pool, 0	183B157 590		Van Nuys - North Sherman Oaks	No	LI	DB50
Los Angeles	6025 LAUREL CANYON BLVD	91606	2333013023	8.436	8.436	0.000	0.000	Shortfall of Sites	0.124	Highway Oriented Commercial	(Q)C2-1VL	0	0	20	170.202	16.872		Commercial - Store - One Story, 0	177B165 594		North Hollywood - Valley Village	No	LI	DB50
Los Angeles	6025 LAUREL CANYON BLVD	91606	2333013023	8.436	8.436	0.000	0.000	Shortfall of Sites	0.124	Highway Oriented Commercial	(Q)C2-1VL	0	0	20	170.208	16.872		Commercial - Store - One Story, 0	177B165 613		North Hollywood - Valley Village	No	LI	DB50
Los Angeles	10736 BURBANK BLVD	91601	2416017007	8.436	8.436	0.000	0.000	Shortfall of Sites	0.127	Community Commercial	C2-1	0	0	20	165.801	16.872		Industrial - Warehousing, Distribution, Storage - Warehousing, Distribution, Under 10,000 SF - One Story, 0	174B177 618		North Hollywood - Valley Village	No	LI	DB50 , ARO
Los Angeles	7817 VINELAND AVE	91352	2314008006	8.436	8.436	0.000	0.000	Shortfall of Sites	0.643	Medium Residential	RD2-1-CUGU	0	0	20	32.811	16.872		Residential - Five or More Units or Apartments (Any Combination) · 4 Stories or Less - Pool, 0	189B173 624		Sun Valley - La Tuna Canyon	No	LI	DB50
Los Angeles	10700 BURBANK BLVD	91601	2416018002	8.436	8.436	0.000	0.000	Shortfall of Sites	0.129	Community Commercial	C2-1	0	0	20	163.582	16.872		Commercial - Professional Building - Medical Dental Building - One Story, 0	174B177 625		North Hollywood - Valley Village	No	LI	DB50 , ARO
Los Angeles	10630 BURBANK BLVD	91601	2416019006	8.436	8.436	0.000	0.000	Shortfall of Sites	0.129	Community Commercial	C2-1	0	0	20	163.623	16.872		Commercial - Store - One Story, 0	174B177 632		North Hollywood - Valley Village	No	LI	DB50
Los Angeles	7320 HAZELTINE AVE	91405	2216001070	8.436	8.436	0.000	0.000	Shortfall of Sites	0.313	Medium Residential	[Q]R3-1	0	0	20	67.376	16.872		Residential - Five or More Units or Apartments (Any Combination) · 4 Stories or Less, 0	186B153 664		Van Nuys - North Sherman Oaks	No	LI	DB50
Los Angeles	7803 VINELAND AVE	91352	2314008007	8.436	8.436	0.000	0.000	Shortfall of Sites	0.641	Low Medium II Residential	RD2-1-CUGU	0	0	20	32.911	16.872	Vacant	Residential - Single Family Residence - Vacant Land, 0	189B173 668		Sun Valley - La Tuna Canyon	No	LI	DB50
Los Angeles	12453 VICTORY BLVD	91606	2333003031	8.436	8.436	0.000	0.000	Shortfall of Sites	0.124	Highway Oriented Commercial	[Q]C2-1VL	0	0	20	169.686	16.872		Commercial - Store - One Story, 0	180B165 703		North Hollywood - Valley Village	No	LI	DB50
Los Angeles	12453 VICTORY BLVD	91606	2333003031	8.436	8.436	0.000	0.000	Shortfall of Sites	0.126	Highway Oriented Commercial	[Q]C2-1VL	0	0	20	167.038	16.872		Commercial - Store - One Story, 0	180B165 704		North Hollywood - Valley Village	No	LI	DB50
Los Angeles	12447 VICTORY BLVD	91606	2333003032	8.436	8.436	0.000	0.000	Shortfall of Sites	0.126	Highway Oriented Commercial	[Q]C2-1VL	0	0	20	167.039	16.872		Commercial - Restaurant, Cocktail Lounge - Fast Food - Walk Up - One Story, 0	180B165 705		North Hollywood - Valley Village	No	LI	DB50
Los Angeles	12409 VICTORY BLVD	91606	2333003023	8.436	8.436	0.000	0.000	Shortfall of Sites	0.126	Highway Oriented Commercial	[T]RAS4-1	0	0	20	167.038	16.872	Vacant	Commercial - Commercial - Vacant Land, 0	180B165 709		North Hollywood - Valley Village	No	LI	DB50
Los Angeles	12409 VICTORY BLVD	91606	2333003023	8.436	8.436	0.000	0.000	Shortfall of Sites	0.126	Highway Oriented Commercial	[T]RAS4-1	0	0	20	167.038	16.872	Vacant	Commercial - Commercial - Vacant Land, 0	180B165 710		North Hollywood - Valley Village	No	LI	DB50
Los Angeles	12409 VICTORY BLVD	91606	2333003023	8.436	8.436	0.000	0.000	Shortfall of Sites	0.126	Highway Oriented Commercial	[T]RAS4-1	0	0	20	167.039	16.872	Vacant	Commercial - Commercial - Vacant Land, 0	180B165 711		North Hollywood - Valley Village	No	LI	DB50
Los Angeles	0	0	2604028029	8.436	8.436	0.000	0.000	Shortfall of Sites	0.129	Community Commercial	C2-1VL-CPIO	0	0	20	163.334	16.872	Vacant	Commercial - Commercial - Vacant Land, 0	219B145 757		Sylmar	No	LI	DB50
Los Angeles	5957 LAUREL CANYON BLVD	91607	2340004049	8.436	8.436	0.000	0.000	Shortfall of Sites	0.124	Highway Oriented Commercial	C2-1VL	0	0	20	170.131	16.872		Commercial - Service Station - Full Service - No Additional Services, 0	177B165 786		North Hollywood - Valley Village	No	LI	DB50
Los Angeles	1500 W JEFFERSON BLVD	90018	5041001047	8.436	8.436	0.000	0.000	Shortfall of Sites	0.128	Neighborhood Commercial	C2-1VL-O-CPIO	0	0	20	164.143	16.872		Commercial - Auto, Recreation Equipment, Construction Equipment Sales and Service - Car Wash Only - One Story, 0	120B193 788		South Los Angeles	No	LI	DB50
Los Angeles	1500 W JEFFERSON BLVD	90018	5041001047	8.436	8.436	0.000	0.000	Shortfall of Sites	0.129	Neighborhood Commercial	C2-1VL-O-CPIO	0	0	20	164.085	16.872		Commercial - Auto, Recreation Equipment, Construction Equipment Sales and Service - Car Wash Only - One Story, 0	120B193 789		South Los Angeles	No	LI	DB50
Los Angeles	10001 SAN FERNANDO RD	91331	2624001011	8.436	8.436	0.000	0.000	Shortfall of Sites	0.127	Commercial Manufacturing	C2-1-CUGU	0	0	20	166.607	16.872		Commercial - Auto, Recreation Equipment, Construction Equipment Sales and Service - Auto Body Repair Shop - One Story, 0	204B161 825		Arleta - Pacoima	No	LI	DB50
Los Angeles	623 W 9TH ST	90015	7454010021	8.436	8.436	0.000	0.000	Shortfall of Sites	0.124	Neighborhood Commercial	C2-1VL-CPIO	0	0	20	169.973	16.872		Commercial - Store Combination - Store and Office Combination - One Story, 0	015B197 880		San Pedro	No	LI	DB50 , ARO
Los Angeles	10229 SAMOA AVE	91042	2565015037	8.436	8.436	0.000	0.000	Shortfall of Sites	0.250	Medium Residential	R3-1	0	0	20	84.334	16.872		Institutional - Church - One Story, 0	204B197 900		Sunland - Tujunga - Lake View Terrace - Shadow Hills - East La Tuna Canyon	No	LI	DB50, FBO
Los Angeles	10230 HILLHAVEN AVE	91042	2565012039	8.436	8.436	0.000	0.000	Shortfall of Sites	0.250	Medium Residential	R3-1	0	0	20	84.418	16.872	Vacant	Residential - Single Family Residence - Vacant Land, 0	204B197 903		Sunland - Tujunga - Lake View Terrace - Shadow Hills - East La Tuna Canyon	No	LI	DB50
Los Angeles	10229 SAMOA AVE	91042	2565015037	8.436	8.436	0.000	0.000	Shortfall of Sites	0.250	Medium Residential	R3-1	0	0	20	84.335	16.872		Institutional - Church - One Story, 0	204B197 910		Sunland - Tujunga - Lake View Terrace - Shadow Hills - East La Tuna Canyon	No	LI	DB50, FBO
Los Angeles	10229 SAMOA AVE	91042	2565015037	8.436	8.436	0.000	0.000	Shortfall of Sites	0.250	Medium Residential	R3-1	0	0	20	84.336	16.872		Institutional - Church - One Story, 0	204B197 919		Sunland - Tujunga - Lake View Terrace - Shadow Hills - East La Tuna Canyon	No	LI	DB50, FBO
Los Angeles	10217 HILLHAVEN AVE	91042	2565012052	8.436	8.436	0.000	0.000	Shortfall of Sites	0.250	Medium Residential	R3-1	0	0	20	84.367	16.872	Vacant	Residential - Single Family Residence - Vacant Land, 0	204B197 927		Sunland - Tujunga - Lake View Terrace - Shadow Hills - East La Tuna Canyon	No	LI	DB50
Los Angeles	12523 VANOWEN ST	91605	2324029026	8.436	8.436	0.000	0.000	Shortfall of Sites	0.128	Highway Oriented Commercial	C2-1VL	0	0	20	164.588	16.872		Commercial - Store - One Story, 0	183B161 928		North Hollywood - Valley Village	No	LI	DB50
Los Angeles	10202 COMMERCE AVE	91042	2565015063	8.436	8.436	0.000	0.000	Shortfall of Sites	0.250	Medium Residential	R3-1	0	0	20	84.367	16.872		Institutional - Church - Church Parking Lot - One Story, 0	204B197 946		Sunland - Tujunga - Lake View Terrace - Shadow Hills - East La Tuna Canyon	No	LI	DB50, FBO
Los Angeles	5435 CAHUENGA BLVD	91601	2416021032	8.436	8.436	0.000	0.000	Shortfall of Sites	0.128	Neighborhood Office Commercial	CR-1VL	0	0	20	164.160	16.872		Commercial - Office Building - One Story, 0	174B177 965		North Hollywood - Valley Village	No	LI	DB50 , ARO
Los Angeles	5429 CAHUENGA BLVD	91601	2416021026	8.436	8.436	0.000	0.000	Shortfall of Sites	0.128	Neighborhood Office Commercial	CR-1VL	0	0	20	164.139	16.872		Commercial - Office Building - One Story, 0	174B177 981		North Hollywood - Valley Village	No	LI	DB50 , ARO
Los Angeles	10132 COMMERCE AVE	91042	2565014152	8.436	8.436	0.000	0.000	Shortfall of Sites	0.250	Medium Residential	R3-1	0	0	20	84.367	16.872		Residential - Five or More Units or Apartments (Any Combination) · 4 Stories or Less, 0	204B197 998		Sunland - Tujunga - Lake View Terrace - Shadow Hills - East La Tuna Canyon	No	LI	DB50
Los Angeles	10132 COMMERCE AVE	91042	2565014152	8.436	8.436	0.000	0.000	Shortfall of Sites	0.250	Medium Residential	R3-1	0	0	20	84.367	16.872		Residential - Five or More Units or Apartments (Any Combination) · 4 Stories or Less, 0	204B197 1008		Sunland - Tujunga - Lake View Terrace - Shadow Hills - East La Tuna Canyon	No	LI	DB50
Los Angeles	10137 COMMERCE AVE	91042	2565013051	8.436	8.436	0.000	0.000	Shortfall of Sites	0.250	Medium Residential	R3-1	0	0	20	84.367	16.872		Recreational - Club, Lodge Hall, Fraternal Organization - One Story, 0	204B197 1009		Sunland - Tujunga - Lake View Terrace - Shadow Hills - East La Tuna Canyon	No	LI	DB50
Los Angeles	7245 VALMONT ST	91042	2565013031	8.436	8.436	0.000	0.000	Shortfall of Sites	0.257	Medium Residential	R3-1	0	0	20	82.022	16.872		Institutional - Church - One Story, 0	204B197 1033		Sunland - Tujunga - Lake View Terrace - Shadow Hills - East La Tuna Canyon	No	LI	DB50, FBO
Los Angeles	6224 S HOOVER ST	90044	6004023034	8.436	8.436	0.000	0.000	Shortfall of Sites	0.126	Neighborhood Commercial	C2-1VL-CPIO	0	0	20	167.319	16.872	Vacant	Residential - Single Family Residence - Vacant Parcel with Existing Non-structural Other Imps., 0	105B201 1040		South Los Angeles	No	LI	DB50
Los Angeles	1408 W 35TH PL	90018	5041011021	8.436	8.436	0.000	0.000	Shortfall of Sites	0.122	Neighborhood Commercial	C2-1VL-CPIO	0	0	20	172.235	16.872		Commercial - Store Combination - Store and Office Combination - One Story, 0	120B193 1109		South Los Angeles	No	LI	DB50 , ARO
Los Angeles	7156 VALMONT ST	91042	2568007001	0.844	0.844	0.000	15.185	Shortfall of Sites	0.258	Medium Residential	R3-2	0	0	20	81.649	16.872		Institutional - Church - One Story, 0	204B197 1130		Sunland - Tujunga - Lake View Terrace - Shadow Hills - East La Tuna Canyon	No	VLI, LI, ABMI	DB50, FBO
Los Angeles	1401 W 36TH ST	90018	5041011041	8.436	8.436	0.000	0.000	Shortfall of Sites	0.124	Neighborhood Commercial	C2-1VL-CPIO	0	0	20	169.993	16.872		Institutional - Church - One Story, 0	120B193 1191		South Los Angeles	No	LI	DB50, FBO
Los Angeles	10858 OXNARD ST	91606	2415012042	8.436	8.436	0.000	0.000	Shortfall of Sites	0.123	Neighborhood Office Commercial	[Q]C2-1VL	0	0	20	170.868	16.872		Recreational - One Story, 0	177B173 1196		North Hollywood - Valley Village	No	LI	DB50

Jurisdiction Name	Site Address/Intersection	5 Digit ZIP Code	Assessor Parcel Number	Very Low-Income	Low-Income	Moderate-Income	Above Moderate-Income	Type of Shortfall	Parcel Size (Acres)	Current General Plan Designation	Current Zoning	Proposed General Plan (GP) Designation	Proposed Zoning	Minimum Density Allowed	Maximum Density Allowed	Total Capacity	Vacant/ Nonvacant	Description of Existing Uses	PIN	Base Density Per Acre	Community Plan Area	Rent Stabalization Ordinance	Income Category	Applicable Rezoning Program (Program informing values in Column Q listed first)
Los Angeles	5933 VINELAND AVE	91601	2337020005	8.436	8.436	0.000	0.000	Shortfall of Sites	0.126	Highway Oriented Commercial	C2-1VL	0	0	20	166.783	16.872		Commercial - Store - One Story, 0	177B173 1301		North Hollywood - Valley Village	No	LI	DB50
Los Angeles	334 FIGUEROA ST	90744	7417002022	8.436	8.436	0.000	0.000	Shortfall of Sites	0.126	Neighborhood Commercial	[Q]C2-1VL-O-CUGU	0	0	20	167.766	16.872		Institutional - School (Private) - One Story, 0	027B201 37		Wilmington - Harbor City	No	LI	DB50
Los Angeles	0	0	7423017023	8.436	8.436	0.000	0.000	Shortfall of Sites	0.919	Low Medium I Residential	[Q]RD3-1XL-O-CUGU	0	0	20	22.954	16.872	Vacant	Miscellaneous - Petroleum and Gas - Vacant Land, 0	033B209 1143		Wilmington - Harbor City	No	LI	DB50
Los Angeles	11622 BALBOA BLVD	91344	2610003007	8.434	8.434	0.000	0.000	Shortfall of Sites	0.166	Low I Residential	RS-1	0	0	20	113.635	16.868		Residential - Single Family Residence - Pool, 1	213B133 370		Granada Hills - Knollwood	No	LI	OPP RC , ADU
Los Angeles	11628 BALBOA BLVD	91344	2610003006	8.432	8.432	0.000	0.000	Shortfall of Sites	0.166	Low I Residential	RS-1	0	0	20	113.635	16.865		Residential - Single Family Residence - Pool, 1	213B133 338		Granada Hills - Knollwood	No	LI	OPP RC , ADU
Los Angeles	5750 W 79TH ST	90045	4105020009	8.430	8.430	0.000	0.000	Shortfall of Sites	0.166	Low Residential	R1-1	0	0	20	113.635	16.861		Residential - Single Family Residence, 1	099B169 548		Westchester - Playa del Rey	No	LI	OPP RC , ADU
Los Angeles	5124 WILKINSON AVE	91607	2356019008	8.430	8.430	0.000	0.000	Shortfall of Sites	0.190	Low Residential	R1-1	0	0	20	99.000	16.860		Residential - Single Family Residence - Pool, 1	171B165 676		North Hollywood - Valley Village	No	LI	TOC EXP , ADU
Los Angeles	5436 FALLBROOK AVE	91367	2040020005	0.843	0.843	0.000	15.173	Shortfall of Sites	0.166	Low Residential	R1-1	Very Low Residential	[DM2-G1-5] [CX2-FA] [CPIO]	20	113.635	16.859		Residential - Single Family Residence - Pool, 1	174B097 916	1 per lot	Canoga Park - Winnetka - Woodland Hills - West Hills	No	VLI, LI, ABMI	OPP RC , CPK CPU, ADU, AHO
Los Angeles	11640 BALBOA BLVD	91344	2610003004	8.429	8.429	0.000	0.000	Shortfall of Sites	0.166	Low I Residential	RS-1	0	0	20	113.635	16.859		Residential - Single Family Residence, 1	213B133 312		Granada Hills - Knollwood	No	LI	OPP RC , ADU
Los Angeles	5504 FALLBROOK AVE	91367	2040019005	8.429	8.429	0.000	0.000	Shortfall of Sites	0.166	Low Residential	R1-1	Very Low Residential	0	20	113.635	16.858		Residential - Single Family Residence, 1	174B097 797	1 per lot	Canoga Park - Winnetka - Woodland Hills - West Hills	No	LI	OPP RC , CPK CPU, ADU, AHO
Los Angeles	943 MALCOLM AVE	90024	4360006008	8.429	8.429	0.000	0.000	Shortfall of Sites	0.190	Low Residential	R1-1-O	0	0	20	99.000	16.857		Residential - Single Family Residence, 1	135B153 590		Westwood	No	LI	TOC EXP , ADU
Los Angeles	5522 FALLBROOK AVE	91367	2040019001	8.428	8.428	0.000	0.000	Shortfall of Sites	0.166	Low Residential	R1-1	Very Low Residential	0	20	113.635	16.855		Residential - Single Family Residence, 1	174B097 719	1 per lot	Canoga Park - Winnetka - Woodland Hills - West Hills	No	LI	OPP RC , CPK CPU, ADU, AHO
Los Angeles	11646 BALBOA BLVD	91344	2610003003	8.428	8.428	0.000	0.000	Shortfall of Sites	0.166	Low I Residential	RS-1	0	0	20	113.635	16.855		Residential - Single Family Residence, 1	213B133 272		Granada Hills - Knollwood	No	LI	OPP RC , ADU
Los Angeles	7327 FALLBROOK AVE	91307	2021018005	8.427	8.427	0.000	0.000	Shortfall of Sites	0.165	Low Residential	RS-1	Very Low Residential	0	20	113.635	16.853		Residential - Single Family Residence - Pool, 1	186B097 841	1 per lot	Canoga Park - Winnetka - Woodland Hills - West Hills	No	LI	OPP RC , CPK CPU, ADU, AHO
Los Angeles	11652 BALBOA BLVD	91344	2610003002	8.426	8.426	0.000	0.000	Shortfall of Sites	0.165	Low I Residential	RS-1	0	0	20	113.635	16.852		Residential - Single Family Residence - Pool, 1	213B133 263		Granada Hills - Knollwood	No	LI	OPP RC , ADU
Los Angeles	2018 N HOBART BLVD	90027	5589004019	8.426	8.426	0.000	0.000	Shortfall of Sites	0.190	Very Low II Residential	RE11-1	0	0	20	99.000	16.852		Residential - Single Family Residence - Pool and Misc., 1	150A195 23		Hollywood	No	LI	TOC EXP , ADU
Los Angeles	10871 BALBOA BLVD	91344	2696019023	8.425	8.425	0.000	0.000	Shortfall of Sites	0.165	Low II Residential	R1-1	0	0	20	113.635	16.850		Residential - Single Family Residence, 1	210B133 986		Granada Hills - Knollwood	No	LI	OPP RC , ADU
Los Angeles	6661 LINDENHURST AVE	90048	5510015013	0.000	0.000	0.000	16.848	Shortfall of Sites	0.231	Low II Residential	R1-1-O-RFA	0	0	0	99.000	16.848		Residential - Three Units (Any Combination) - 4 Stories or Less, 3	135B173 479		Wilshire	Yes	ABMI	TOC EXP
Los Angeles	22760 DOLOROSA ST	91367	2040020001	8.422	8.422	0.000	0.000	Shortfall of Sites	0.165	Low Residential	R1-1	Very Low Residential	0	20	113.635	16.844		Residential - Single Family Residence - Pool, 1	174B097 838	1 per lot	Canoga Park - Winnetka - Woodland Hills - West Hills	No	LI	OPP RC , CPK CPU, ADU, AHO
Los Angeles	16333 NORDHOFF ST	91343	2676017047	8.422	8.422	0.000	0.000	Shortfall of Sites	0.165	Low Residential	RS-1	0	0	20	113.635	16.844		Residential - Single Family Residence, 1	198B137 998		Mission Hills - Panorama City - North Hills	No	LI	OPP RC , ADU
Los Angeles	16339 NORDHOFF ST	91343	2676017049	8.422	8.422	0.000	0.000	Shortfall of Sites	0.165	Low Residential	RS-1	0	0	20	113.635	16.843		Residential - Single Family Residence, 1	198B137 997		Mission Hills - Panorama City - North Hills	No	LI	OPP RC , ADU
Los Angeles	7307 FALLBROOK AVE	91307	2021018002	8.420	8.420	0.000	0.000	Shortfall of Sites	0.165	Low Residential	RS-1	Very Low Residential	0	20	113.635	16.840		Residential - Single Family Residence, 1	186B097 900	1 per lot	Canoga Park - Winnetka - Woodland Hills - West Hills	No	LI	OPP RC , CPK CPU, ADU, AHO
Los Angeles	6942 FALLBROOK AVE	91307	2024038003	8.420	8.420	0.000	0.000	Shortfall of Sites	0.165	Low Residential	RS-1	Very Low Residential	0	20	113.635	16.840		Residential - Single Family Residence, 1	183B097 564	1 per lot	Canoga Park - Winnetka - Woodland Hills - West Hills	No	LI	OPP RC , CPK CPU, ADU, AHO
Los Angeles	11545 BALBOA BLVD	91344	2607019042	8.420	8.420	0.000	0.000	Shortfall of Sites	0.165	Low I Residential	RS-1	0	0	20	113.635	16.839		Residential - Single Family Residence - Pool, 1	213B133 511		Granada Hills - Knollwood	No	LI	OPP RC , ADU
Los Angeles	7313 FALLBROOK AVE	91307	2021018003	0.842	0.842	0.000	15.155	Shortfall of Sites	0.165	Low Residential	RS-1	Very Low Residential	[MB3-CDF1-5] [IX4-FA] [CPIO]	20	113.635	16.839		Residential - Single Family Residence, 1	186B097 876	1 per lot	Canoga Park - Winnetka - Woodland Hills - West Hills	No	VLI, LI, ABMI	OPP RC , CPK CPU, ADU, AHO
Los Angeles	10820 OXNARD ST	91606	2415012029	0.000	0.000	0.000	16.839	Shortfall of Sites	0.388	Neighborhood Office Commercial	[Q]C2-1VL	0	0	0	163.277	16.839		Residential - Five or More Units or Apartments (Any Combination) - 4 Stories or Less, 20	177B173 1192		North Hollywood - Valley Village	Yes	ABMI	DB50
Los Angeles	854 S CITRUS AVE	90036	5084001041	8.419	8.419	0.000	0.000	Shortfall of Sites	0.190	Low II Residential	R1V3-RG	0	0	20	99.000	16.839		Residential - Single Family Residence, 1	132B181 470		Wilshire	No	LI	TOC EXP , ADU
Los Angeles	7321 FALLBROOK AVE	91307	2021018004	8.419	8.419	0.000	0.000	Shortfall of Sites	0.165	Low Residential	RS-1	Very Low Residential	0	20	113.635	16.838		Residential - Single Family Residence, 1	186B097 851	1 per lot	Canoga Park - Winnetka - Woodland Hills - West Hills	No	LI	OPP RC , CPK CPU, ADU, AHO
Los Angeles	11539 BALBOA BLVD	91601	2607019041	8.419	8.419	0.000	0.000	Shortfall of Sites	0.165	Low I Residential	RS-1	0	0	20	113.635	16.838		Residential - Single Family Residence, 1	213B133 536		Granada Hills - Knollwood	No	LI	OPP RC , ADU
Los Angeles	7343 FALLBROOK AVE	91344	2021018016	8.418	8.418	0.000	0.000	Shortfall of Sites	0.165	Low Residential	RS-1	Very Low Residential	0	20	113.635	16.836		Residential - Single Family Residence, 1	186B097 826	1 per lot	Canoga Park - Winnetka - Woodland Hills - West Hills	No	LI	OPP RC , CPK CPU, ADU, AHO
Los Angeles	13343 MAGNOLIA BLVD	91423	2344021047	8.418	8.418	0.000	0.000	Shortfall of Sites	0.177	Low Residential	R1-1	0	0	20	99.000	16.836		Residential - Single Family Residence - Pool, 0	171B157 587		Van Nuys - North Sherman Oaks	No	LI	TOC EXP , ADU, OPP RC2
Los Angeles	11533 BALBOA BLVD	91344	2607019040	8.418	8.418	0.000	0.000	Shortfall of Sites	0.165	Low I Residential	RS-1	0	0	20	113.635	16.836		Residential - Single Family Residence - Pool, 1	213B133 560		Granada Hills - Knollwood	No	LI	OPP RC , ADU
Los Angeles	7339 FALLBROOK AVE	91307	2021018015	0.842	0.842	0.000	15.152	Shortfall of Sites	0.165	Low Residential	RS-1	Very Low Residential	[MB3-CDF1-5] [IX4-FA] [CPIO]	20	113.635	16.835		Residential - Single Family Residence, 1	186B097 796	1 per lot	Canoga Park - Winnetka - Woodland Hills - West Hills	No	VLI, LI, ABMI	OPP RC , CPK CPU, ADU, AHO
Los Angeles	10801 WILKINS AVE	90024	4325015014	8.417	8.417	0.000	0.000	Shortfall of Sites	0.190	Low Residential	R1-1	0	0	20	99.000	16.835		Residential - Single Family Residence, 1	132B153 722		Westwood	No	LI	TOC EXP , ADU
Los Angeles	11527 BALBOA BLVD	91344	2607019039	8.417	8.417	0.000	0.000	Shortfall of Sites	0.165	Low I Residential	RS-1	0	0	20	113.635	16.834		Residential - Single Family Residence, 1	213B133 569		Granada Hills - Knollwood	No	LI	OPP RC , ADU
Los Angeles	7345 FALLBROOK AVE	91307	2021018014	8.417	8.417	0.000	0.000	Shortfall of Sites	0.165	Low Residential	RS-1	Very Low Residential	0	20	113.635	16.834		Residential - Single Family Residence, 1	186B097 786	1 per lot	Canoga Park - Winnetka - Woodland Hills - West Hills	No	LI	OPP RC , CPK CPU, ADU, AHO
Los Angeles	8957 KITTYHAWK AVE	90045	4123006013	8.417	8.417	0.000	0.000	Shortfall of Sites	0.165	Low Residential	R1-1	0	0	20	113.635	16.834		Residential - Single Family Residence, 1	093B165 17	1 per lot	Westchester - Playa del Rey	No	LI	OPP RC , WPDR CPU, ADU, AHO, TOC EXP
Los Angeles	7351 FALLBROOK AVE	91307	2021018013	0.842	0.842	0.000	15.150	Shortfall of Sites	0.165	Low Residential	RS-1	Very Low Residential	[DM4-CHC1-5] [CX2-FA] [CPIO]	20	113.635	16.833		Residential - Single Family Residence - Pool, 1	186B097 757	1 per lot	Canoga Park - Winnetka - Woodland Hills - West Hills	No	VLI, LI, ABMI	OPP RC , CPK CPU, ADU, AHO
Los Angeles	11521 BALBOA BLVD	91344	2607019038	8.416	8.416	0.000	0.000	Shortfall of Sites	0.165	Low I Residential	RS-1	0	0	20	113.635	16.833		Residential - Single Family Residence, 1	213B133 588		Granada Hills - Knollwood	No	LI	OPP RC , ADU
Los Angeles	11561 KILLION ST	91601	2350001032	8.416	8.416	0.000	0.000	Shortfall of Sites	0.190	Low Residential	R1-1	0	0	20	99.000	16.832		Residential - Single Family Residence, 1	174B169 929		North Hollywood - Valley Village	No	LI	TOC EXP , ADU
Los Angeles	13501 CHANDLER BLVD	91401	2344007001	8.416	8.416	0.000	0.000	Shortfall of Sites	0.177	Low Residential	R1-1	0	0	20	99.000	16.832		Residential - Single Family Residence, 0	171B157 87		Van Nuys - North Sherman Oaks	No	LI	TOC EXP , ADU
Los Angeles	3281 EDITH ST	90064	4316019020	8.416	8.416	0.000	0.000	Shortfall of Sites	0.190	Low Residential	R1V2	0	0	20	99.000	16.832		Residential - Single Family Residence - Pool, 1	123B161 728		West Los Angeles	No	LI	TOC EXP , ADU
Los Angeles	11952 OTSEGO ST	91607	2355002002	8.416	8.416	0.000	0.000	Shortfall of Sites	0.190	Low Residential	R1-1	0	0	20	99.000	16.831		Residential - Single Family Residence - Pool, 1	171B165 837		North Hollywood - Valley Village	No	LI	TOC EXP , ADU
Los Angeles	10843 ROCHESTER AVE	90024	4325009012	8.416	8.416	0.000	0.000	Shortfall of Sites	0.190	Low Residential	R1-1	0	0	20	99.000	16.831		Residential - Single Family Residence, 1	132B153 655		Westwood	No	LI	TOC EXP , ADU
Los Angeles	10753 WEYBURN AVE	90024	4360005017	8.416	8.416	0.000	0.000	Shortfall of Sites	0.190	Low Residential	R1-1-O	0	0	20	99.000	16.831		Residential - Single Family Residence, 1	135B153 552		Westwood	No	LI	TOC EXP , ADU
Los Angeles	803 S HIGHLAND AVE	90036	5084001020	8.415	8.415	0.000	0.000	Shortfall of Sites	0.190	Low II Residential	R1V3-RG	0	0	20	99.000	16.830		Residential - Single Family Residence - Pool, 1	132B185 181		Wilshire	No	LI	TOC EXP , ADU
Los Angeles	5455 WILSHIRE BLVD	90036	5508010025	0.842	0.842	0.000	15.147	Shortfall of Sites	0.289	Regional Center Commercial	[Q]C4-2-CDO	0	0	20	85.587	16.830		Commercial - Office Building - Over 20 Stories, 0	135B181 903		Wilshire	No	VLI, LI, ABMI	MURC , ARO
Los Angeles	11215 BALBOA BLVD	91344	2697022013	8.415	8.415	0.000	0.000	Shortfall of Sites	0.165	Low I Residential	RS-1	0	0	20	113.635	16.830		Residential - Single Family Residence, 1	210B133 263		Granada Hills - Knollwood	No	LI	OPP RC , ADU
Los Angeles	11221 BALBOA BLVD	91344	2697022014	8.415	8.415	0.000	0.000	Shortfall of Sites	0.165	Low I Residential	RS-1	0	0	20	113.635	16.830		Residential - Single Family Residence, 1	210B133 237		Granada Hills - Knollwood	No	LI	OPP RC , ADU
Los Angeles	11209 BALBOA BLVD	91344	2697022012	8.415	8.415	0.000	0.000	Shortfall of Sites	0.165	Low I Residential	RS-1	0	0	20	113.635	16.830		Residential - Single Family Residence, 1	210B133 282		Granada Hills - Knollwood	No	LI	OPP RC , ADU
Los Angeles	10909 BALBOA BLVD	91344	2696018004	8.415	8.415	0.000	0.000	Shortfall of Sites	0.165	Low II Residential	R1-1	0	0	20	113.635	16.829		Residential - Single Family Residence, 1	210B133 905		Granada Hills - Knollwood	No	LI	OPP RC , ADU
Los Angeles	11601 KILLION ST	91601	2350001031	8.414	8.414	0.000	0.000	Shortfall of Sites	0.190	Low Residential	R1-1	0	0	20	99.000	16.829		Residential - Single Family Residence, 1	174B169 930		North Hollywood - Valley Village	No	LI	TOC EXP , ADU
Los Angeles	7044 FALLBROOK AVE	91307	2024020009	0.841	0.841	0.000	15.146	Shortfall of Sites	0.165	Low Residential	RS-1	Very Low Residential	[DM1-MK1-5] [IX3-FA]	20	113.635	16.828		Residential - Single Family Residence, 1	183B097 288	1 per lot	Canoga Park - Winnetka - Woodland Hills - West Hills	No	VLI, LI, ABMI	OPP RC , CPK CPU, ADU, AHO
Los Angeles	7032 FALLBROOK AVE	91307	2024020011	0.841	0.841	0.000	15.145	Shortfall of Sites	0.165	Low Residential	RS-1	Very Low Residential	[MB4-G1-5] [IX1-FA] [CPIO]	20	113.635	16.828		Residential - Single Family Residence - Pool, 1	183B097 335	1 per lot	Canoga Park - Winnetka - Woodland Hills - West Hills	No	VLI, LI, ABMI	OPP RC , CPK CPU, ADU, AHO
Los Angeles	7026 FALLBROOK AVE	91307	2024020012	8.414	8.414	0.000	0.000	Shortfall of Sites	0.165	Low Residential	RS-1	Very Low Residential	0	20	113.635	16.828		Residential - Single Family Residence - Pool, 1	183B097 352	1 per lot	Canoga Park - Winnetka - Woodland Hills - West Hills	No	LI	OPP RC , CPK CPU, ADU, AHO
Los Angeles	7020 FALLBROOK AVE	91307	2024020013	8.414	8.414	0.000	0.000	Shortfall of Sites	0.165	Low Residential	RS-1	Very Low Residential	0	20	113.635	16.828		Residential - Single Family Residence, 1	183B097 378	1 per lot	Canoga Park - Winnetka - Woodland Hills - West Hills	No	LI	OPP RC , CPK CPU, ADU, AHO
Los Angeles	7014 FALLBROOK AVE	91307	2024020014	8.414	8.414	0.000	0.000	Shortfall of Sites	0.165	Low Residential	RS-1	Very Low Residential	0	20	113.635	16.828		Residential - Single Family Residence, 1	183B097 394	1 per lot	Canoga Park - Winnetka - Woodland Hills - West Hills	No	LI	OPP RC , CPK CPU, ADU, AHO
Los Angeles	7008 FALLBROOK AVE	91307	2024020015	8.414	8.414	0.000	0.000	Shortfall of Sites	0.165	Low Residential	RS-1	Very Low Residential	0	20	113.635	16.827		Residential - Single Family Residence - Pool, 1	183B097 406	1 per lot	Canoga Park - Winnetka - Woodland Hills - West Hills	No	LI	OPP RC , CPK CPU, ADU, AHO
Los Angeles	7612 FLIGHT AVE	90045	4104017001	8.413	8.413	0.000	0.000	Shortfall of Sites	0.165	Low Residential	R1-1	0	0	20	113.635	16.826		Residential - Single Family Residence, 1	099B169 406		Westchester - Playa del Rey	No	LI	OPP RC , ADU
Los Angeles	7606 FLIGHT AVE	90045	4104017037	8.413	8.413	0.000	0.000	Shortfall of Sites	0.165	Low Residential	R1-1	0	0	20	113.635	16.825		Residential - Single Family Residence, 1	099B169 388		Westchester - Playa del Rey	No	LI	OPP RC , ADU

Jurisdiction Name	Site Address/Intersection	5 Digit ZIP Code	Assessor Parcel Number	Very Low-Income	Low-Income	Moderate-Income	Above Moderate-Income	Type of Shortfall	Parcel Size (Acres)	Current General Plan Designation	Current Zoning	Proposed General Plan (GP) Designation	Proposed Zoning	Minimum Density Allowed	Maximum Density Allowed	Total Capacity	Vacant/ Nonvacant	Description of Existing Uses	PIN	Base Density Per Acre	Community Plan Area	Rent Stabalization Ordinance	Income Category	Applicable Rezoning Program (Program informing values in Column Q listed first)
Los Angeles	11607 KILLION ST	91601	2350001030	8.412	8.412	0.000	0.000	Shortfall of Sites	0.190	Low Residential	R1-1	0	0	20	99.000	16.824		Residential - Single Family Residence, 1	174B169 931		North Hollywood - Valley Village	No	LI	TOC EXP , ADU
Los Angeles	5151 WHITE OAK AVE	91316	2162013008	0.000	0.000	0.000	16.824	Shortfall of Sites	1.885	Medium Residential	R3-1	0	0	0	81.872	16.824		Residential - Five or More Units or Apartments (Any Combination) · 4 Stories or Less - Pool, 101	171B129 208		Encino - Tarzana	Yes	ABMI	DB50
Los Angeles	23329 VICTORY BLVD	91307	2036010014	8.412	8.412	0.000	0.000	Shortfall of Sites	0.165	Low Residential	RS-1	Very Low Residential	0	20	113.635	16.823		Residential - Single Family Residence, 1	180B093 832	1 per lot	Canoga Park - Winnetka - Woodland Hills - West Hills	No	LI	OPP RC , CPK CPU, ADU, AHO
Los Angeles	23325 VICTORY BLVD	91307	2036010013	8.412	8.412	0.000	0.000	Shortfall of Sites	0.165	Low Residential	RS-1	Very Low Residential	[MM1-CDF1-5] [IX4-FA] [CPIO]	20	113.635	16.823		Residential - Single Family Residence - Pool, 1	180B093 833	1 per lot	Canoga Park - Winnetka - Woodland Hills - West Hills	No	LI	OPP RC , CPK CPU, ADU, AHO
Los Angeles	7544 FLIGHT AVE	90045	4104017005	8.411	8.411	0.000	0.000	Shortfall of Sites	0.165	Low Residential	R1-1	0	0	20	113.635	16.822		Residential - Single Family Residence, 1	099B169 329		Westchester - Playa del Rey	No	LI	OPP RC , ADU
Los Angeles	7538 FLIGHT AVE	90045	4104017041	8.411	8.411	0.000	0.000	Shortfall of Sites	0.165	Low Residential	R1-1	0	0	20	113.635	16.821		Residential - Single Family Residence, 1	099B169 307		Westchester - Playa del Rey	No	LI	OPP RC , ADU
Los Angeles	11552 KILLION ST	91601	2350002015	8.411	8.411	0.000	0.000	Shortfall of Sites	0.190	Low Residential	R1-1	0	0	20	99.000	16.821		Residential - Single Family Residence - Pool, 1	174B169 1017		North Hollywood - Valley Village	No	LI	TOC EXP , ADU
Los Angeles	11615 KILLION ST	91601	2350001022	8.410	8.410	0.000	0.000	Shortfall of Sites	0.190	Low Residential	R1-1	0	0	20	99.000	16.820		Residential - Single Family Residence - Pool, 1	174B169 932		North Hollywood - Valley Village	No	LI	TOC EXP , ADU
Los Angeles	22756 MOBILE ST	91307	2038038007	0.841	0.841	0.000	15.138	Shortfall of Sites	0.176	Low Residential	RS-1	Very Low Residential	[MN1-SH2-5] [CX1-FA] [CPIO-O-CDO]	20	113.635	16.820		, 2	180B097 505	1 per lot	Canoga Park - Winnetka - Woodland Hills - West Hills	No	VLI, LI, ABMI	OPP RC , CPK CPU, AHO
Los Angeles	3370 PATRICIA AVE	90064	4316024020	8.410	8.410	0.000	0.000	Shortfall of Sites	0.190	Low Residential	R1V2	0	0	20	99.000	16.819		Residential - Single Family Residence - Pool, 1	123B165 815		West Los Angeles	No	LI	TOC EXP , ADU
Los Angeles	2701 MIDVALE AVE	90064	4256029001	8.407	8.407	0.000	0.000	Shortfall of Sites	0.190	Low Residential	R1-1	0	0	20	99.000	16.814		Residential - Single Family Residence, 1	123B157 477		West Los Angeles	No	LI	TOC EXP , ADU
Los Angeles	754 S HIGHLAND AVE	90036	5507029020	8.406	8.406	0.000	0.000	Shortfall of Sites	0.190	Low II Residential	RS-1	0	0	20	99.000	16.812		Residential - Single Family Residence, 1	132B185 145		Wilshire	No	LI	TOC EXP , ADU
Los Angeles	3039 CASTLE HEIGHTS AVE	90034	4311002027	8.406	8.406	0.000	0.000	Shortfall of Sites	0.190	Low Residential	R1V2	0	0	20	99.000	16.812		Residential - Single Family Residence, 1	123B165 400		West Los Angeles	No	LI	TOC EXP , ADU
Los Angeles	829 S TREMAINE AVE	90005	5090001005	8.406	8.406	0.000	0.000	Shortfall of Sites	0.190	Low II Residential	R1V3-RG	0	0	20	99.000	16.811		Residential - Single Family Residence - Pool, 1	132B185 201		Wilshire	No	LI	TOC EXP , ADU
Los Angeles	835 S TREMAINE AVE	90005	5090001006	8.405	8.405	0.000	0.000	Shortfall of Sites	0.190	Low II Residential	R1V3-RG	0	0	20	99.000	16.811		Residential - Single Family Residence, 1	132B185 222		Wilshire	No	LI	TOC EXP , ADU
Los Angeles	3035 CASTLE HEIGHTS AVE	90034	4311002028	8.405	8.405	0.000	0.000	Shortfall of Sites	0.190	Low Residential	R1V2	0	0	20	99.000	16.811		Residential - Single Family Residence, 1	123B165 382		West Los Angeles	No	LI	TOC EXP , ADU
Los Angeles	854 S HIGHLAND AVE	90036	5084001019	8.405	8.405	0.000	0.000	Shortfall of Sites	0.190	Low II Residential	R1V3-RG	0	0	20	99.000	16.810		Residential - Single Family Residence - Pool, 1	132B185 348		Wilshire	No	LI	TOC EXP , ADU
Los Angeles	3029 CASTLE HEIGHTS AVE	90034	4311002029	8.405	8.405	0.000	0.000	Shortfall of Sites	0.189	Low Residential	R1V2	0	0	20	99.000	16.810		Residential - Single Family Residence, 1	123B165 357		West Los Angeles	No	LI	TOC EXP , ADU
Los Angeles	859 S TREMAINE AVE	90005	5090001010	8.405	8.405	0.000	0.000	Shortfall of Sites	0.189	Low II Residential	R1V3-RG	0	0	20	99.000	16.809		Residential - Single Family Residence, 1	132B185 308		Wilshire	No	LI	TOC EXP , ADU
Los Angeles	10785 WEYBURN AVE	90024	4360005012	8.404	8.404	0.000	0.000	Shortfall of Sites	0.189	Low Residential	R1-1-O	0	0	20	99.000	16.809		Residential - Single Family Residence - Pool, 1	135B153 634		Westwood	No	LI	TOC EXP , ADU
Los Angeles	5523 HERMITAGE AVE	91607	2347008037	8.403	8.403	0.000	0.000	Shortfall of Sites	0.189	Low Residential	R1-1	Low Medium Residential	0	20	99.000	16.806		Residential - Single Family Residence - Pool, 1	174B165 815	43	North Hollywood - Valley Village	No	LI	TOC EXP , NH CPU, ADU, AHO
Los Angeles	7913 KITTYHAWK AVE	90045	4105019023	8.403	8.403	0.000	0.000	Shortfall of Sites	0.154	Low Residential	R1-1	0	0	20	113.635	16.806		, 0	099B169 749		Westchester - Playa del Rey	No	LI	OPP RC
Los Angeles	7901 KITTYHAWK AVE	90045	4105019024	8.402	8.402	0.000	0.000	Shortfall of Sites	0.154	Low Residential	R1-1	0	0	20	113.635	16.805		Residential - Single Family Residence, 0	099B169 716		Westchester - Playa del Rey	No	LI	OPP RC , ADU
Los Angeles	5232 ETHEL AVE	91401	2345018045	8.400	8.400	0.000	0.000	Shortfall of Sites	0.189	Low Residential	R1-1	0	0	20	99.000	16.801		Residential - Single Family Residence, 1	171B161 409		Van Nuys - North Sherman Oaks	No	LI	TOC EXP , ADU
Los Angeles	3225 EARLMAR DR	90064	4316008008	8.400	8.400	0.000	0.000	Shortfall of Sites	0.189	Low Residential	R1V2	0	0	20	99.000	16.801		Residential - Single Family Residence, 1	123B161 495		West Los Angeles	No	LI	TOC EXP , ADU
Los Angeles	3121 CASTLE HEIGHTS AVE	90034	4311002011	8.400	8.400	0.000	0.000	Shortfall of Sites	0.189	Low Residential	R1V2	0	0	20	99.000	16.800		Residential - Single Family Residence, 1	123B165 526		West Los Angeles	No	LI	TOC EXP , ADU
Los Angeles	3115 CASTLE HEIGHTS AVE	90034	4311002012	8.400	8.400	0.000	0.000	Shortfall of Sites	0.189	Low Residential	R1V2	0	0	20	99.000	16.800		Residential - Single Family Residence, 1	123B165 502		West Los Angeles	No	LI	TOC EXP , ADU
Los Angeles	132 N CHICAGO ST	90033	5183005042	8.400	8.400	0.000	0.000	Shortfall of Sites	0.162	Low Medium II Residential	RD1.5-1-CUGU	Medium Neighborhood Residential	[LLN2 - MU3 - 4][RN3 - 6][CPIO]	20	129.652	16.800		Institutional - Church - One Story, 0	127-5A223 23	72	Boyle Heights	No	LI	BH CPU, FBO
Los Angeles	213 S BREED ST	90033	5183010018	8.400	8.400	0.000	0.000	Shortfall of Sites	0.204	Low Medium II Residential	RD2-1-CUGU	Medium Neighborhood Residential	[LLN2 - MU3 - 4][RN3 - 8][CPIO]	20	102.711	16.800		Institutional - Church - One Story, 0	127-5A223 267	54	Boyle Heights	No	LI	BH CPU, FBO
Los Angeles	920 S LORENA ST	90023	5188017012	8.400	8.400	0.000	0.000	Shortfall of Sites	0.216	Neighborhood Office Commercial	C2-1-CUGU	Neighborhood Center	[LUM2 - G2 - 3][XN2 - 8][CPIO]	20	97.341	16.800		Commercial - Parking Lot (Commercial Use Property) - Lots - Patron or Employee - One Story, 0	121-5A227 10	54	Boyle Heights	No	LI	BH CPU
Los Angeles	3410 PERCY ST	90023	5188004024	8.400	8.400	0.000	0.000	Shortfall of Sites	0.207	Low Medium II Residential	RD1.5-1-CUGU	Neighborhood Center	[LUM1 - G2 - 3][XG2 - 8][CPIO]	20	101.685	16.800		Commercial - Parking Lot (Commercial Use Property) - Lots - Patron or Employee - One Story, 0	121-5A227 56	54	Boyle Heights	No	LI	BH CPU
Los Angeles	1200 N SPRING ST	90012	5409006030	8.400	8.400	0.000	0.000	Shortfall of Sites	0.151	Hybrid Industrial	UI(CA)	Hybrid Industrial	UV(CA)	20	138.802	16.800		Industrial - Light Manufacturing - One Story, 0	135A217 30	No Max	Central City North	No	LI	CASP , ARO
Los Angeles	123 W ANN ST	90012	5409005034	8.400	8.400	0.000	0.000	Shortfall of Sites	0.149	Hybrid Industrial	UI(CA)	Hybrid Industrial	UV(CA)	20	140.735	16.800		Industrial - Warehousing, Distribution, Storage - Warehousing, Distribution, 25,000 to 50,000 SF - One Story, 0	135A217 35	No Max	Central City North	No	LI	CASP , ARO
Los Angeles	123 W ANN ST	90012	5409005034	8.400	8.400	0.000	0.000	Shortfall of Sites	0.152	Hybrid Industrial	UI(CA)	Hybrid Industrial	UV(CA)	20	138.309	16.800		Industrial - Warehousing, Distribution, Storage - Warehousing, Distribution, 25,000 to 50,000 SF - One Story, 0	135A217 45	No Max	Central City North	No	LI	CASP , ARO
Los Angeles	1318 N SPRING ST	90012	5409006051	8.400	8.400	0.000	0.000	Shortfall of Sites	0.148	Hybrid Industrial	UI(CA)	Hybrid Industrial	UV(CA)	20	141.681	16.800		Industrial - Warehousing, Distribution, Storage - Warehousing, Distribution, 10,000 to 24,999 SF - One Story, 0	136-5A217 91	No Max	Central City North	No	LI	CASP , ARO
Los Angeles	2031 PASADENA AVE	90031	5447014036	8.400	8.400	0.000	0.000	Shortfall of Sites	0.151	Hybrid Industrial	UI(CA)	Hybrid Industrial	UV(CA)	20	139.021	16.800		Commercial - Office Building - One Story, 0	139-5A221 260	No Max	Northeast Los Angeles	No	LI	CASP , ARO
Los Angeles	2031 PASADENA AVE	90031	5447014036	8.400	8.400	0.000	0.000	Shortfall of Sites	0.151	Hybrid Industrial	UI(CA)	Hybrid Industrial	UV(CA)	20	139.022	16.800		Commercial - Office Building - One Story, 0	139-5A221 264	No Max	Northeast Los Angeles	No	LI	CASP , ARO
Los Angeles	1401 S MAIN ST	90015	5409005027	8.400	8.400	0.000	0.000	Shortfall of Sites	0.152	Hybrid Industrial	UI(CA)	Hybrid Industrial	UV(CA)	20	137.827	16.800		Commercial - Store - One Story, 0	135A217 77	No Max	Central City North	No	LI	CASP
Los Angeles	2019 PASADENA AVE	90031	5447014037	8.400	8.400	0.000	0.000	Shortfall of Sites	0.148	Hybrid Industrial	UI(CA)	Hybrid Industrial	UV(CA)	20	142.065	16.800		Commercial - Store - One Story, 0	139-5A221 275	No Max	Northeast Los Angeles	No	LI	CASP
Los Angeles	2019 PASADENA AVE	90031	5447014037	8.400	8.400	0.000	0.000	Shortfall of Sites	0.148	Hybrid Industrial	UI(CA)	Hybrid Industrial	UV(CA)	20	142.353	16.800		Commercial - Store - One Story, 0	139-5A221 279	No Max	Northeast Los Angeles	No	LI	CASP
Los Angeles	22110 ROSCOE BLVD	91304	2012002019	0.840	0.840	0.000	15.120	Shortfall of Sites	0.193	Limited Commercial	P-1VL, CR-1VL	Neighborhood Center	[MB4-SH1-5] [IX1-FA] [CPIO]	20	108.899	16.800		Commercial - Professional Building - Medical Dental Building - Three Stories, 0	192B101 631	54	Canoga Park - Winnetka - Woodland Hills - West Hills	No	VLI, LI, ABMI	CPK CPU , ARO, P
Los Angeles	21720 SHERMAN WAY	91303	2111025005	0.840	0.840	0.000	15.120	Shortfall of Sites	0.080	Community Commercial	[Q]C2-1VL-CDO-RIO	Community Center	[MB4-G1-5] [CX2-FA] [CPIO]	20	261.366	16.800		Commercial - Store - One Story, 0	183B105 169	54	Canoga Park - Winnetka - Woodland Hills - West Hills	No	VLI, LI, ABMI	CPK CPU ,
Los Angeles	7543 MILWOOD AVE	91303	2112006006	0.840	0.840	0.000	15.120	Shortfall of Sites	0.126	Low Residential	R1-1	Low Medium Residential	[DM2-SH1-5] [CX2-FA] [CPIO-O]	20	167.085	16.800		Residential - Single Family Residence - Pool, 0	186B105 207	10	Canoga Park - Winnetka - Woodland Hills - West Hills	No	VLI, LI, ABMI	CPK CPU ,
Los Angeles	7300 TOPANGA CANYON BLVD	91303	2111011050	8.400	8.400	0.000	0.000	Shortfall of Sites	0.285	General Commercial	[Q]C1.5-1	Neighborhood Center	0	20	73.666	16.800		Commercial - Store - One Story, 0	186B101 832	54	Canoga Park - Winnetka - Woodland Hills - West Hills	No	LI	CPK CPU ,
Los Angeles	437 GIN LING WAY	90012	5414008015	0.840	0.840	0.000	15.120	Shortfall of Sites	0.090	Regional Commercial	C2-2	Village	[MN1-SH2-5] [CX1-FA] [CPIO]	20	232.882	16.800		Commercial - Store Combination - Store and Office Combination - One Story, 0	135A215 106	No Max	Central City North	No	VLI, LI, ABMI	DT CPU , ARO
Los Angeles	1404 S OLIVE ST	90015	5134024010	0.840	0.840	0.000	15.120	Shortfall of Sites	0.055	Community Commercial	C2-2D-O	Transit Core	[HB2-G1-5] [CX2-FA] [CPIO-O]	20	380.004	16.800		Commercial - Office Building - One Story, 0	124-5A207 118	No Max	Central City	No	VLI, LI, ABMI	DT CPU , ARO
Los Angeles	421 BERNARD ST	90012	5414017003	0.840	0.840	0.000	15.120	Shortfall of Sites	0.182	Regional Commercial	C2-2D	Village	[LM2-G1-5] [CX1-FA] [CPIO]	20	115.583	16.800		Commercial - Store Combination - Store and Residential Combination - Two Stories, 0	136-5A215 141	No Max	Central City North	No	VLI, LI, ABMI	DT CPU , ARO
Los Angeles	443 JUNG JING RD	90012	5414011022	0.840	0.840	0.000	15.120	Shortfall of Sites	0.091	Regional Commercial	C2-2	Village	[MN1-SH2-5] [CX1-FA] [CPIO]	20	231.247	16.800		Commercial - Store Combination - Store and Residential Combination - Two Stories, 0	135A215 152	No Max	Central City North	No	VLI, LI, ABMI	DT CPU , ARO
Los Angeles	325 S SAN PEDRO ST	90013	5148005011	0.840	0.840	0.000	15.120	Shortfall of Sites	0.090	Community Commercial	C2-2D-O	Village	[MN1-AL2-5] [CX1-FA] [CPIO-O]	20	232.093	16.800		Industrial - Warehousing, Distribution, Storage - Warehousing, Distribution, Under 10,000 SF - One Story, 0	129A213 290	No Max	Central City	No	VLI, LI, ABMI	DT CPU , ARO
Los Angeles	401 E 6TH ST	90014	5148013004	0.840	0.840	0.000	15.120	Shortfall of Sites	0.089	High Medium Residential	[Q]R5-2D	Community Center	[MB4-G1-5] [CX2-FA] [CPIO]	20	235.399	16.800		Industrial - Light Manufacturing - One Story, 0	127-5A213 332	No Max	Central City	No	VLI, LI, ABMI	DT CPU , ARO
Los Angeles	405 S SAN PEDRO ST	90013	5148006018	0.840	0.840	0.000	15.120	Shortfall of Sites	0.089	Community Commercial	C2-2D	Village	[MN1-SH1-5] [CX1-FA] [CPIO]	20	235.129	16.800		Commercial - Store - Two Stories, 0	129A213 420	No Max	Central City	No	VLI, LI, ABMI	DT CPU , ARO
Los Angeles	0	0	5161012903	0.840	0.840	0.000	15.120	Shortfall of Sites	0.064	Other Public Open Space	[Q]C4-2D-CDO	Community Center	[DM2-G1-5] [CX1-FA] [CPIO-CDO]	20	326.299	16.800		Institutional - Church - One Story, 0	130-5A215 290	No Max	Central City	No	VLI, LI, ABMI	DT CPU, FBO
Los Angeles	313 TOWNE AVE	90013	5147003023	0.840	0.840	0.000	15.120	Shortfall of Sites	0.063	Light Manufacturing	M2-2D-O	Community Center	[DM2-G1-5] [CX2-FA] [CPIO-O]	20	330.849	16.800		Industrial - Light Manufacturing - Two Stories, 0	127-5A215 6	No Max	Central City	No	VLI, LI, ABMI	DT CPU
Los Angeles	325 TOWNE AVE	90013	5147003024	0.840	0.840	0.000	15.120	Shortfall of Sites	0.063	Light Manufacturing	M2-2D-O	Community Center	[DM2-G1-5] [CX2-FA] [CPIO-O]	20	331.929	16.800		Industrial - Light Manufacturing - Two Stories, 0	127-5A215 10	No Max	Central City	No	VLI, LI, ABMI	DT CPU
Los Angeles	871 FIGUEROA TER	90012	5406028087	8.400	8.400	0.000	0.000	Shortfall of Sites	0.184	High Medium Residential	R4-1	Medium Neighborhood Residential	[LM2-MU2-5] [RG1-FA] [CPIO]	20	114.345	16.800		Commercial - Wholesale and Manufacturing Outlet - One Story, 0	135A213 13	No Max	Central City North	No	LI	DT CPU
Los Angeles	1352 S GRAND AVE	90015	5134025048	0.840	0.840	0.000	15.120	Shortfall of Sites	0.053	Community Commercial	C2-2D-O	Transit Core	[HB2-G1-5] [CX2-FA] [CPIO-O]	20	397.449	16.800		Commercial - Parking Lot (Commercial Use Property) - Lots - Patron or Employee - One Story, 0	124-5A207 13	No Max	Central City	No	VLI, LI, ABMI	DT CPU

Jurisdiction Name	Site Address/Intersection	5 Digit ZIP Code	Assessor Parcel Number	Very Low-Income	Low-Income	Moderate-Income	Above Moderate-Income	Type of Shortfall	Parcel Size (Acres)	Current General Plan Designation	Current Zoning	Proposed General Plan (GP) Designation	Proposed Zoning	Minimum Density Allowed	Maximum Density Allowed	Total Capacity	Vacant/ Nonvacant	Description of Existing Uses	PIN	Base Density Per Acre	Community Plan Area	Rent Stabalization Ordinance	Income Category	Applicable Rezoning Program (Program informing values in Column Q listed first)
Los Angeles	317 CROCKER ST	90013	5147004018	0.840	0.840	0.000	15.120	Shortfall of Sites	0.063	Light Manufacturing	M2-2D-O	Community Center	[DM2-G1-5] [CX2-FA] [CPIO-O]	20	332.183	16.800		Commercial - Bank, Savings and Loan - One Story, 0	127-5A213 15	No Max	Central City	No	VLI, LI, ABMI	DT CPU
Los Angeles	871 FIGUEROA TER	90012	5406028087	8.400	8.400	0.000	0.000	Shortfall of Sites	0.183	High Medium Residential	R4-1	Medium Neighborhood Residential	[LM2-MU2-5] [RG1-FA] [CPIO]	20	114.549	16.800		Commercial - Wholesale and Manufacturing Outlet - One Story, 0	135A213 19	No Max	Central City North	No	LI	DT CPU
Los Angeles	1731 E OLYMPIC BLVD	90021	5146010015	0.840	0.840	0.000	15.120	Shortfall of Sites	0.092	Heavy Manufacturing	M3-2D	Hybrid Industrial	[MB4-SH1-5] [IX4-FA]	20	229.089	16.800		Commercial - Parking Lot (Commercial Use Property) - Lots - Patron or Employee - One Story, 0	121-5A215 19	No Max	Central City	No	VLI, LI, ABMI	DT CPU
Los Angeles	317 CROCKER ST	90013	5147004018	0.840	0.840	0.000	15.120	Shortfall of Sites	0.063	Light Manufacturing	M2-2D-O	Community Center	[DM2-G1-5] [CX2-FA] [CPIO-O]	20	332.196	16.800		Commercial - Bank, Savings and Loan - One Story, 0	127-5A213 22	No Max	Central City	No	VLI, LI, ABMI	DT CPU
Los Angeles	451 E 4TH ST	90013	5147004003	0.840	0.840	0.000	15.120	Shortfall of Sites	0.063	Light Manufacturing	M2-2D-O	Community Center	[DM2-SH1-5] [CX2-FA] [CPIO-O]	20	332.246	16.800		Commercial - Store - One Story, 0	127-5A213 23	No Max	Central City	No	VLI, LI, ABMI	DT CPU
Los Angeles	808 N SPRING ST	90012	5408029005	0.840	0.840	0.000	15.120	Shortfall of Sites	0.065	Regional Commercial	C2-2	Community Center	[DM2-G1-5] [CX2-FA] [CPIO]	20	325.088	16.800		Residential - Five or More Units or Apartments (Any Combination) · 5 Stories or More, 0	133-5A215 25	No Max	Central City North	No	VLI, LI, ABMI	DT CPU
Los Angeles	317 CROCKER ST	90013	5147004018	0.840	0.840	0.000	15.120	Shortfall of Sites	0.063	Light Manufacturing	M2-2D-O	Community Center	[DM2-G1-5] [CX2-FA] [CPIO-O]	20	332.214	16.800		Commercial - Bank, Savings and Loan - One Story, 0	127-5A213 27	No Max	Central City	No	VLI, LI, ABMI	DT CPU
Los Angeles	340 CROCKER ST	90013	5147003039	0.840	0.840	0.000	15.120	Shortfall of Sites	0.063	Light Manufacturing	M2-2D-O	Community Center	[DM2-G1-5] [CX2-FA] [CPIO-O]	20	331.926	16.800		Industrial - Warehousing, Distribution, Storage - Warehousing, Distribution, Under 10,000 SF - One Story, 0	127-5A215 27	No Max	Central City	No	VLI, LI, ABMI	DT CPU
Los Angeles	451 E 4TH ST	90013	5147004003	0.840	0.840	0.000	15.120	Shortfall of Sites	0.063	Light Manufacturing	M2-2D-O	Community Center	[DM2-SH1-5] [CX2-FA] [CPIO-O]	20	332.249	16.800		Commercial - Store - One Story, 0	127-5A213 28	No Max	Central City	No	VLI, LI, ABMI	DT CPU
Los Angeles	871 FIGUEROA TER	90012	5406028087	8.400	8.400	0.000	0.000	Shortfall of Sites	0.183	High Medium Residential	R4-1	Medium Neighborhood Residential	[LM2-MU2-5] [RG1-FA] [CPIO]	20	114.564	16.800		Commercial - Wholesale and Manufacturing Outlet - One Story, 0	135A213 29	No Max	Central City North	No	LI	DT CPU
Los Angeles	1218 S SANTA FE AVE	90021	5166007027	8.400	8.400	0.000	0.000	Shortfall of Sites	0.123	Heavy Manufacturing	M3-1-RIO	Hybrid Industrial	[MM1-CDF1-5] [IX4-FA] [CPIO]	20	170.985	16.800		Industrial - Light Manufacturing - One Story, 0	121-5A217 29	No Max	Central City North	No	LI	DT CPU
Los Angeles	1325 PALMETTO ST	90013	5164003018	0.840	0.840	0.000	15.120	Shortfall of Sites	0.091	Heavy Manufacturing	M3-1-RIO	Hybrid Industrial	[MB3-CDF1-5] [IX4-FA] [CPIO]	20	230.533	16.800		Industrial - Light Manufacturing - One Story, 0	126A217 30	No Max	Central City North	No	VLI, LI, ABMI	DT CPU
Los Angeles	1325 PALMETTO ST	90013	5164003018	0.840	0.840	0.000	15.120	Shortfall of Sites	0.091	Heavy Manufacturing	M3-1-RIO	Hybrid Industrial	[MB3-CDF1-5] [IX4-FA] [CPIO]	20	230.533	16.800		Industrial - Light Manufacturing - One Story, 0	126A217 32	No Max	Central City North	No	VLI, LI, ABMI	DT CPU
Los Angeles	459 E 4TH ST	90013	5147004002	0.840	0.840	0.000	15.120	Shortfall of Sites	0.063	Light Manufacturing	M2-2D-O	Community Center	[DM2-SH1-5] [CX2-FA] [CPIO-O]	20	332.261	16.800		Industrial - Warehousing, Distribution, Storage - Warehousing, Distribution, Under 10,000 SF - One Story, 0	127-5A213 33	No Max	Central City	No	VLI, LI, ABMI	DT CPU
Los Angeles	1325 PALMETTO ST	90013	5164003018	0.840	0.840	0.000	15.120	Shortfall of Sites	0.091	Heavy Manufacturing	M3-1-RIO	Hybrid Industrial	[MB3-CDF1-5] [IX4-FA] [CPIO]	20	230.531	16.800		Industrial - Light Manufacturing - One Story, 0	126A217 33	No Max	Central City North	No	VLI, LI, ABMI	DT CPU
Los Angeles	1325 PALMETTO ST	90013	5164003018	0.840	0.840	0.000	15.120	Shortfall of Sites	0.091	Heavy Manufacturing	M3-1-RIO	Hybrid Industrial	[MB3-CDF1-5] [IX4-FA] [CPIO]	20	230.533	16.800		Industrial - Light Manufacturing - One Story, 0	126A217 34	No Max	Central City North	No	VLI, LI, ABMI	DT CPU
Los Angeles	317 CROCKER ST	90013	5147004018	0.840	0.840	0.000	15.120	Shortfall of Sites	0.063	Light Manufacturing	M2-2D-O	Community Center	[DM2-G1-5] [CX2-FA] [CPIO-O]	20	333.024	16.800		Commercial - Bank, Savings and Loan - One Story, 0	127-5A213 35	No Max	Central City	No	VLI, LI, ABMI	DT CPU
Los Angeles	559 STANFORD AVE	90013	5147020026	0.840	0.840	0.000	15.120	Shortfall of Sites	0.089	Light Manufacturing	M2-2D	Markets	[MB4-G1-5] [IX1-FA] [CPIO]	20	235.762	16.800		Industrial - Light Manufacturing - One Story, 0	126A213 35	No Max	Central City	No	VLI, LI, ABMI	DT CPU
Los Angeles	1321 PALMETTO ST	90013	5164003017	0.840	0.840	0.000	15.120	Shortfall of Sites	0.091	Heavy Manufacturing	M3-1-RIO	Hybrid Industrial	[MB3-CDF1-5] [IX4-FA] [CPIO]	20	230.533	16.800		Commercial - Office Building - One Story, 0	126A217 35	No Max	Central City North	No	VLI, LI, ABMI	DT CPU
Los Angeles	340 CROCKER ST	90013	5147003039	0.840	0.840	0.000	15.120	Shortfall of Sites	0.063	Light Manufacturing	M2-2D-O	Community Center	[DM2-G1-5] [CX2-FA] [CPIO-O]	20	332.183	16.800		Industrial - Warehousing, Distribution, Storage - Warehousing, Distribution, Under 10,000 SF - One Story, 0	127-5A213 36	No Max	Central City	No	VLI, LI, ABMI	DT CPU
Los Angeles	1321 PALMETTO ST	90013	5164003017	0.840	0.840	0.000	15.120	Shortfall of Sites	0.091	Heavy Manufacturing	M3-1-RIO	Hybrid Industrial	[MB3-CDF1-5] [IX4-FA] [CPIO]	20	230.530	16.800		Commercial - Office Building - One Story, 0	126A217 37	No Max	Central City North	No	VLI, LI, ABMI	DT CPU
Los Angeles	340 CROCKER ST	90013	5147003039	0.840	0.840	0.000	15.120	Shortfall of Sites	0.063	Light Manufacturing	M2-2D-O	Community Center	[DM2-G1-5] [CX2-FA] [CPIO-O]	20	331.149	16.800		Industrial - Warehousing, Distribution, Storage - Warehousing, Distribution, Under 10,000 SF - One Story, 0	127-5A215 38	No Max	Central City	No	VLI, LI, ABMI	DT CPU
Los Angeles	1321 PALMETTO ST	90013	5164003017	0.840	0.840	0.000	15.120	Shortfall of Sites	0.088	Heavy Manufacturing	M3-1-RIO	Hybrid Industrial	[MB3-CDF1-5] [IX4-FA] [CPIO]	20	237.723	16.800		Commercial - Office Building - One Story, 0	126A217 38	No Max	Central City North	No	VLI, LI, ABMI	DT CPU
Los Angeles	459 E 4TH ST	90013	5147004002	0.840	0.840	0.000	15.120	Shortfall of Sites	0.063	Light Manufacturing	M2-2D-O	Community Center	[DM2-SH1-5] [CX2-FA] [CPIO-O]	20	332.256	16.800		Industrial - Warehousing, Distribution, Storage - Warehousing, Distribution, Under 10,000 SF - One Story, 0	127-5A213 40	No Max	Central City	No	VLI, LI, ABMI	DT CPU
Los Angeles	340 CROCKER ST	90013	5147003039	0.840	0.840	0.000	15.120	Shortfall of Sites	0.063	Light Manufacturing	M2-2D-O	Community Center	[DM2-G1-5] [CX2-FA] [CPIO-O]	20	332.181	16.800		Industrial - Warehousing, Distribution, Storage - Warehousing, Distribution, Under 10,000 SF - One Story, 0	127-5A213 42	No Max	Central City	No	VLI, LI, ABMI	DT CPU
Los Angeles	340 CROCKER ST	90013	5147003039	0.840	0.840	0.000	15.120	Shortfall of Sites	0.063	Light Manufacturing	M2-2D-O	Community Center	[DM2-G1-5] [CX2-FA] [CPIO-O]	20	332.632	16.800		Industrial - Warehousing, Distribution, Storage - Warehousing, Distribution, Under 10,000 SF - One Story, 0	127-5A215 42	No Max	Central City	No	VLI, LI, ABMI	DT CPU
Los Angeles	511 S CENTRAL AVE	90013	5147015020	0.840	0.840	0.000	15.120	Shortfall of Sites	0.090	Light Manufacturing	M2-2D	Markets	[MB4-G1-5] [IX1-FA] [CPIO]	20	232.922	16.800		Commercial - Restaurant, Cocktail Lounge - Restaurant, Cocktail Lounge, Tavern - One Story, 0	126A215 45	No Max	Central City	No	VLI, LI, ABMI	DT CPU
Los Angeles	340 CROCKER ST	90013	5147003039	0.840	0.840	0.000	15.120	Shortfall of Sites	0.063	Light Manufacturing	M2-2D-O	Community Center	[DM2-G1-5] [CX2-FA] [CPIO-O]	20	332.642	16.800		Industrial - Warehousing, Distribution, Storage - Warehousing, Distribution, Under 10,000 SF - One Story, 0	127-5A215 47	No Max	Central City	No	VLI, LI, ABMI	DT CPU
Los Angeles	340 CROCKER ST	90013	5147003039	0.840	0.840	0.000	15.120	Shortfall of Sites	0.063	Light Manufacturing	M2-2D-O	Community Center	[DM2-G1-5] [CX2-FA] [CPIO-O]	20	332.189	16.800		Industrial - Warehousing, Distribution, Storage - Warehousing, Distribution, Under 10,000 SF - One Story, 0	127-5A213 50	No Max	Central City	No	VLI, LI, ABMI	DT CPU
Los Angeles	340 CROCKER ST	90013	5147003039	0.840	0.840	0.000	15.120	Shortfall of Sites	0.063	Light Manufacturing	M2-2D-O	Community Center	[DM2-G1-5] [CX2-FA] [CPIO-O]	20	332.637	16.800		Industrial - Warehousing, Distribution, Storage - Warehousing, Distribution, Under 10,000 SF - One Story, 0	127-5A215 53	No Max	Central City	No	VLI, LI, ABMI	DT CPU
Los Angeles	340 CROCKER ST	90013	5147003039	0.840	0.840	0.000	15.120	Shortfall of Sites	0.063	Light Manufacturing	M2-2D-O	Community Center	[DM2-G1-5] [CX2-FA] [CPIO-O]	20	332.195	16.800		Industrial - Warehousing, Distribution, Storage - Warehousing, Distribution, Under 10,000 SF - One Story, 0	127-5A213 60	No Max	Central City	No	VLI, LI, ABMI	DT CPU
Los Angeles	340 CROCKER ST	90013	5147003039	0.840	0.840	0.000	15.120	Shortfall of Sites	0.063	Light Manufacturing	M2-2D-O	Community Center	[DM2-G1-5] [CX2-FA] [CPIO-O]	20	332.637	16.800		Industrial - Warehousing, Distribution, Storage - Warehousing, Distribution, Under 10,000 SF - One Story, 0	127-5A215 60	No Max	Central City	No	VLI, LI, ABMI	DT CPU
Los Angeles	1227 S SANTA FE AVE	90021	5166008012	8.400	8.400	0.000	0.000	Shortfall of Sites	0.119	Heavy Manufacturing	M3-1-RIO	Hybrid Industrial	[MM1-CDF1-5] [IX4-FA] [CPIO]	20	175.793	16.800	Vacant	Industrial - Industrial - Vacant Land, 0	121-5A217 62	No Max	Central City North	No	LI	DT CPU
Los Angeles	340 CROCKER ST	90013	5147003039	0.840	0.840	0.000	15.120	Shortfall of Sites	0.063	Light Manufacturing	M2-2D-O	Community Center	[DM2-G1-5] [CX2-FA] [CPIO-O]	20	332.639	16.800		Industrial - Warehousing, Distribution, Storage - Warehousing, Distribution, Under 10,000 SF - One Story, 0	127-5A215 65	No Max	Central City	No	VLI, LI, ABMI	DT CPU
Los Angeles	747 N SPRING ST	90012	5408027902	0.840	0.840	0.000	15.120	Shortfall of Sites	0.065	Regional Commercial	C2-2	Community Center	[DM2-G1-5] [CX1-FA] [CPIO]	20	323.441	16.800		Miscellaneous - Government Owned Property, 0	133-5A215 71	No Max	Central City North	No	VLI, LI, ABMI	DT CPU
Los Angeles	340 CROCKER ST	90013	5147003039	0.840	0.840	0.000	15.120	Shortfall of Sites	0.063	Light Manufacturing	M2-2D-O	Community Center	[DM2-G1-5] [CX2-FA] [CPIO-O]	20	332.206	16.800		Industrial - Warehousing, Distribution, Storage - Warehousing, Distribution, Under 10,000 SF - One Story, 0	127-5A213 71	No Max	Central City	No	VLI, LI, ABMI	DT CPU
Los Angeles	340 CROCKER ST	90013	5147003039	0.840	0.840	0.000	15.120	Shortfall of Sites	0.063	Light Manufacturing	M2-2D-O	Community Center	[DM2-G1-5] [CX2-FA] [CPIO-O]	20	332.633	16.800		Industrial - Warehousing, Distribution, Storage - Warehousing, Distribution, Under 10,000 SF - One Story, 0	127-5A215 71	No Max	Central City	No	VLI, LI, ABMI	DT CPU
Los Angeles	340 CROCKER ST	90013	5147003039	0.840	0.840	0.000	15.120	Shortfall of Sites	0.063	Light Manufacturing	M2-2D-O	Community Center	[DM2-G1-5] [CX2-FA] [CPIO-O]	20	332.640	16.800		Industrial - Warehousing, Distribution, Storage - Warehousing, Distribution, Under 10,000 SF - One Story, 0	127-5A215 75	No Max	Central City	No	VLI, LI, ABMI	DT CPU
Los Angeles	640 S SAN PEDRO ST	90014	5147026026	0.840	0.840	0.000	15.120	Shortfall of Sites	0.088	Light Manufacturing	M2-2D	Markets	[MB4-SH1-5] [IX1-FA] [CPIO]	20	238.042	16.800		Industrial - Light Manufacturing - Two Stories, 0	126A213 75	No Max	Central City	No	VLI, LI, ABMI	DT CPU
Los Angeles	340 CROCKER ST	90013	5147003039	0.840	0.840	0.000	15.120	Shortfall of Sites	0.063	Light Manufacturing	M2-2D-O	Community Center	[DM2-G1-5] [CX2-FA] [CPIO-O]	20	332.199	16.800		Industrial - Warehousing, Distribution, Storage - Warehousing, Distribution, Under 10,000 SF - One Story, 0	127-5A213 78	No Max	Central City	No	VLI, LI, ABMI	DT CPU
Los Angeles	724 N BROADWAY	90012	5408022002	0.840	0.840	0.000	15.120	Shortfall of Sites	0.064	Regional Commercial	C2-2	Community Center	[DM2-MK1-5] [CX1-FA] [CPIO]	20	328.799	16.800		Commercial - Store - One Story, 0	133-5A215 87	No Max	Central City North	No	VLI, LI, ABMI	DT CPU
Los Angeles	420 E 15TH ST	90015	5133021019	0.840	0.840	0.000	15.120	Shortfall of Sites	0.069	Light Manufacturing	M2-2D	Markets	[DM1-G1-5] [IX3-FA] [CPIO]	20	304.563	16.800		Commercial - Parking Lot (Commercial Use Property) - Lots - Patron or Employee - One Story, 0	123A209 97	No Max	Central City	No	VLI, LI, ABMI	DT CPU
Los Angeles	424 E 15TH ST	90015	5133021021	0.840	0.840	0.000	15.120	Shortfall of Sites	0.069	Light Manufacturing	M2-2D	Markets	[DM1-G1-5] [IX3-FA] [CPIO]	20	306.513	16.800		Commercial - Store - One Story, 0	123A209 101	No Max	Central City	No	VLI, LI, ABMI	DT CPU
Los Angeles	0	0	5161018906	0.840	0.840	0.000	15.120	Shortfall of Sites	0.063	Regional Center Commercial	[Q]C2-3D-O-CDO	Community Center	[DM2-SH2-5] [CX2-FA] [CPIO-O-CDO]	20	335.013	16.800		Commercial - Parking Lot (Commercial Use Property) - Lots - Patron or Employee - One Story, 0	129A215 110	No Max	Central City	No	VLI, LI, ABMI	DT CPU
Los Angeles	623 S SANTA FE AVE	90021	5164014026	0.840	0.840	0.000	15.120	Shortfall of Sites	0.090	Heavy Manufacturing	M3-1-RIO	Hybrid Industrial	[MB3-CDF1-5] [IX4-FA] [CPIO]	20	233.741	16.800		Commercial - Parking Lot (Commercial Use Property) - Lots - Patron or Employee - One Story, 0	124-5A217 111	No Max	Central City North	No	VLI, LI, ABMI	DT CPU
Los Angeles	605 E 4TH ST	90013	5147002012	0.840	0.840	0.000	15.120	Shortfall of Sites	0.063	Light Manufacturing	M2-2D-O	Community Center	[DM2-SH1-5] [CX2-FA] [CPIO-O]	20	332.220	16.800		Industrial - Light Manufacturing - Two Stories, 0	127-5A215 114	No Max	Central City	No	VLI, LI, ABMI	DT CPU
Los Angeles	0	0	5166032050	0.840	0.840	0.000	15.120	Shortfall of Sites	0.090	Heavy Manufacturing	M3-1-RIO	Hybrid Industrial	[MB3-CDF1-5] [IX4-FA] [CPIO]	20	232.654	16.800	Vacant	Industrial - Industrial - Vacant Land, 0	124-5A215 117	No Max	Central City North	No	VLI, LI, ABMI	DT CPU
Los Angeles	605 E 4TH ST	90013	5147002012	0.840	0.840	0.000	15.120	Shortfall of Sites	0.063	Light Manufacturing	M2-2D-O	Community Center	[DM2-SH1-5] [CX2-FA] [CPIO-O]	20	332.171	16.800		Industrial - Light Manufacturing - Two Stories, 0	127-5A215 118	No Max	Central City	No	VLI, LI, ABMI	DT CPU

Jurisdiction Name	Site Address/Intersection	5 Digit ZIP Code	Assessor Parcel Number	Very Low-Income	Low-Income	Moderate-Income	Above Moderate-Income	Type of Shortfall	Parcel Size (Acres)	Current General Plan Designation	Current Zoning	Proposed General Plan (GP) Designation	Proposed Zoning	Minimum Density Allowed	Maximum Density Allowed	Total Capacity	Vacant/ Nonvacant	Description of Existing Uses	PIN	Base Density Per Acre	Community Plan Area	Rent Stabalization Ordinance	Income Category	Applicable Rezoning Program (Program informing values in Column Q listed first)
Los Angeles	545 S FIGUEROA ST	90071	5151022001	0.840	0.840	0.000	15.120	Shortfall of Sites	0.041	Regional Center Commercial	C2-4D	Transit Core	[HB5-G1-5] [CX3-FA] [CPIO]	20	509.403	16.800		Recreational - Club, Lodge Hall, Fraternal Organization - One Story, 0	130-5A209 119	No Max	Central City	No	VLI, LI, ABMI	DT CPU
Los Angeles	667 S SANTA FE AVE	90021	5164019029	0.840	0.840	0.000	15.120	Shortfall of Sites	0.090	Heavy Manufacturing	M3-1-RIO	Hybrid Industrial	[MB3-CDF1-5] [IX4-FA] [CPIO]	20	233.741	16.800		Industrial - Warehousing, Distribution, Storage - Warehousing, Distribution, 25,000 to 50,000 SF - One Story, 0	124-5A217 124	No Max	Central City North	No	VLI, LI, ABMI	DT CPU
Los Angeles	545 S CENTRAL AVE	90013	5147015042	0.840	0.840	0.000	15.120	Shortfall of Sites	0.091	Light Manufacturing	M2-2D	Markets	[MB4-G1-5] [IX1-FA] [CPIO]	20	231.950	16.800		Industrial - Food Processing Plant - Meat - Two Stories, 0	126A215 134	No Max	Central City	No	VLI, LI, ABMI	DT CPU
Los Angeles	948 E 2ND ST	90012	5163006012	8.400	8.400	0.000	0.000	Shortfall of Sites	0.182	Heavy Manufacturing	M3-1-RIO	Hybrid Industrial	[LM1-CDF1-5] [IX4-FA] [CPIO]	20	115.499	16.800		Commercial - Office Building - Three Stories, 0	129A217 139	No Max	Central City North	No	LI	DT CPU
Los Angeles	0	0	5145007010	0.840	0.840	0.000	15.120	Shortfall of Sites	0.069	Light Manufacturing	M2-2D	Markets	[DM1-SH1-5] [IX3-FA] [CPIO]	20	305.540	16.800		Commercial - Parking Lot (Commercial Use Property) - Lots - Patron or Employee - One Story, 0	126A211 139	No Max	Central City	No	VLI, LI, ABMI	DT CPU
Los Angeles	448 S MAIN ST	90013	5148009012	0.840	0.840	0.000	15.120	Shortfall of Sites	0.065	Community Commercial	[Q]C4-2D	Traditional Core	[DM3-CHC1-5] [CX2-FA] [CPIO]	20	325.540	16.800		Recreational - Theater - Movie - Indoor - One Story, 0	129A211 140	No Max	Central City	No	VLI, LI, ABMI	DT CPU
Los Angeles	924 E 2ND ST	90012	5163006016	8.400	8.400	0.000	0.000	Shortfall of Sites	0.182	Heavy Manufacturing	M3-1-RIO	Hybrid Industrial	[LM1-CDF1-5] [IX4-FA] [CPIO]	20	115.499	16.800		Industrial - Industrial - Artist in Residence - One Story, 0	129A217 147	No Max	Central City North	No	LI	DT CPU
Los Angeles	453 JUNG JING RD	90012	5414011021	0.840	0.840	0.000	15.120	Shortfall of Sites	0.092	Regional Commercial	C2-2	Village	[MN1-SH2-5] [CX1-FA] [CPIO]	20	227.979	16.800		Commercial - Restaurant, Cocktail Lounge - Restaurant, Cocktail Lounge, Tavern - Two Stories, 0	135A215 148	No Max	Central City North	No	VLI, LI, ABMI	DT CPU
Los Angeles	924 E 2ND ST	90012	5163006016	8.400	8.400	0.000	0.000	Shortfall of Sites	0.182	Heavy Manufacturing	M3-1-RIO	Hybrid Industrial	[LM1-CDF1-5] [IX4-FA] [CPIO]	20	115.193	16.800		Industrial - Industrial - Artist in Residence - One Story, 0	129A217 169	No Max	Central City North	No	LI	DT CPU
Los Angeles	807 N BUNKER HILL AVE	90012	5407006023	8.400	8.400	0.000	0.000	Shortfall of Sites	0.178	High Medium Residential	R4-1	Medium Neighborhood Residential	[LM2-MU2-5] [RX1-FA] [CPIO]	20	118.133	16.800		Residential - Five or More Units or Apartments (Any Combination) · 4 Stories or Less, 0	135A213 173	No Max	Central City North	No	LI	DT CPU
Los Angeles	813 ALPINE ST	90012	5407006024	8.400	8.400	0.000	0.000	Shortfall of Sites	0.183	High Medium Residential	R4-1	Medium Neighborhood Residential	[LM2-MU2-5] [RX1-FA] [CPIO]	20	114.558	16.800		Residential - Five or More Units or Apartments (Any Combination) · 4 Stories or Less, 0	135A213 177	No Max	Central City North	No	LI	DT CPU
Los Angeles	919 E 4TH ST	90013	5163011014	0.840	0.840	0.000	15.120	Shortfall of Sites	0.089	Heavy Manufacturing	M3-1-RIO	Hybrid Industrial	[MB3-CDF1-5] [IX4-FA] [CPIO]	20	237.269	16.800		Commercial - Parking Lot (Commercial Use Property) - Lots - Patron or Employee - One Story, 0	127-5A215 193	No Max	Central City North	No	VLI, LI, ABMI	DT CPU
Los Angeles	2038 BAY ST	90021	5166011014	8.400	8.400	0.000	0.000	Shortfall of Sites	0.119	Heavy Manufacturing	M3-1-RIO	Hybrid Industrial	[MM1-CDF1-5] [IX4-FA] [CPIO]	20	177.124	16.800		Industrial - Light Manufacturing - One Story, 0	123A217 193	No Max	Central City North	No	LI	DT CPU
Los Angeles	2030 BAY ST	90021	5166011019	8.400	8.400	0.000	0.000	Shortfall of Sites	0.120	Heavy Manufacturing	M3-1-RIO	Hybrid Industrial	[MM1-CDF1-5] [IX4-FA] [CPIO]	20	174.602	16.800		Industrial - Light Manufacturing - One Story, 0	123A217 195	No Max	Central City North	No	LI	DT CPU
Los Angeles	2030 BAY ST	90021	5166011019	8.400	8.400	0.000	0.000	Shortfall of Sites	0.120	Heavy Manufacturing	M3-1-RIO	Hybrid Industrial	[MM1-CDF1-5] [IX4-FA] [CPIO]	20	174.978	16.800		Industrial - Light Manufacturing - One Story, 0	123A217 196	No Max	Central City North	No	LI	DT CPU
Los Angeles	741 S SAN PEDRO ST	90014	5145008003	0.840	0.840	0.000	15.120	Shortfall of Sites	0.069	Light Manufacturing	M2-2D	Markets	[DM1-SH1-5] [IX3-FA] [CPIO]	20	306.506	16.800		Industrial - Light Manufacturing - One Story, 0	126A211 198	No Max	Central City	No	VLI, LI, ABMI	DT CPU
Los Angeles	900 N HILL ST	90012	5414012015	0.840	0.840	0.000	15.120	Shortfall of Sites	0.091	Regional Commercial	C2-2	Village	[MN1-SH2-5] [CX1-FA] [CPIO]	20	230.160	16.800		Commercial - Service Station - Full Service - No Additional Services, 0	135A215 199	No Max	Central City North	No	VLI, LI, ABMI	DT CPU
Los Angeles	408 STANFORD AVE	90013	5147012019	0.840	0.840	0.000	15.120	Shortfall of Sites	0.089	Light Manufacturing	M2-2D	Community Center	[MB4-SH1-5] [CX2-FA] [CPIO]	20	237.077	16.800		Industrial - Food Processing Plant - Other - Two Stories, 0	127-5A215 201	No Max	Central City	No	VLI, LI, ABMI	DT CPU
Los Angeles	2020 BAY ST	90021	5166011022	8.400	8.400	0.000	0.000	Shortfall of Sites	0.122	Heavy Manufacturing	M3-1-RIO	Hybrid Industrial	[MM1-CDF1-5] [IX4-FA] [CPIO]	20	172.222	16.800		Industrial - Light Manufacturing - One Story, 0	123A217 202	No Max	Central City North	No	LI	DT CPU
Los Angeles	1375 E 6TH ST	90021	5164008021	0.840	0.840	0.000	15.120	Shortfall of Sites	0.092	Heavy Manufacturing	M3-1-RIO	Hybrid Industrial	[MB3-CDF1-5] [IX4-FA] [CPIO]	20	227.517	16.800		Industrial - Warehousing, Distribution, Storage - Warehousing, Distribution, Over 50,000 SF - One Story, 0	126A215 223	No Max	Central City North	No	VLI, LI, ABMI	DT CPU
Los Angeles	2039 SACRAMENTO ST	90021	5166011020	8.400	8.400	0.000	0.000	Shortfall of Sites	0.121	Heavy Manufacturing	M3-1-RIO	Hybrid Industrial	[MM1-CDF1-5] [IX4-FA] [CPIO]	20	173.564	16.800		Industrial - Light Manufacturing - One Story, 0	123A217 223	No Max	Central City North	No	LI	DT CPU
Los Angeles	1336 S LOS ANGELES ST	90015	5133017016	0.840	0.840	0.000	15.120	Shortfall of Sites	0.055	Light Manufacturing	M2-2D	Transit Core	[HB1-G1-5] [CX2-FA] [CPIO]	20	384.747	16.800		Commercial - Wholesale and Manufacturing Outlet - One Story, 0	124-5A209 227	No Max	Central City	No	VLI, LI, ABMI	DT CPU
Los Angeles	940 E 4TH ST	90013	5163021001	0.840	0.840	0.000	15.120	Shortfall of Sites	0.092	Heavy Manufacturing	M3-1-RIO	Hybrid Industrial	[MB3-CDF1-5] [IX4-FA] [CPIO]	20	227.962	16.800		Industrial - Light Manufacturing - One Story, 0	127-5A215 230	No Max	Central City North	No	VLI, LI, ABMI	DT CPU
Los Angeles	530 RAMIREZ ST	90012	5409022905	0.840	0.840	0.000	15.120	Shortfall of Sites	0.089	Heavy Manufacturing	[Q]M3-1-RIO	Community Center	[MB4-G1-5] [CX3-FA]	20	236.639	16.800		Commercial - Restaurant, Cocktail Lounge - Restaurant, Cocktail Lounge, Tavern - One Story, 0	132A217 248	No Max	Central City North	No	VLI, LI, ABMI	DT CPU
Los Angeles	456 E 3RD ST	90013	5147004020	0.840	0.840	0.000	15.120	Shortfall of Sites	0.063	Light Manufacturing	M2-2D-O	Community Center	[DM2-G1-5] [CX2-FA] [CPIO-O]	20	335.863	16.800		Commercial - Store Combination - Store and Office Combination - One Story, 0	129A215 253	No Max	Central City	No	VLI, LI, ABMI	DT CPU
Los Angeles	758 S SAN PEDRO ST	90014	5146026033	0.840	0.840	0.000	15.120	Shortfall of Sites	0.067	Light Manufacturing	M2-2D	Markets	[DM1-SH1-5] [IX3-FA] [CPIO]	20	311.365	16.800		Industrial - Light Manufacturing - One Story, 0	126A211 262	No Max	Central City	No	VLI, LI, ABMI	DT CPU
Los Angeles	0	0	5164004904	8.400	8.400	0.000	0.000	Shortfall of Sites	0.119	Heavy Manufacturing	M3-1-RIO	Hybrid Industrial	[MM1-CDR1-5] [IX4-FA] [CPIO]	20	176.803	16.800		Commercial - Parking Lot (Commercial Use Property) - Lots - Patron or Employee - One Story, 0	126A217 269	No Max	Central City North	No	LI	DT CPU
Los Angeles	1100 S SANTA FE AVE	90021	5166006025	8.400	8.400	0.000	0.000	Shortfall of Sites	0.123	Heavy Manufacturing	M3-1-RIO	Hybrid Industrial	[MM1-CDF1-5] [IX4-FA] [CPIO]	20	170.665	16.800		Industrial - Food Processing Plant - Meat - One Story, 0	123A217 270	No Max	Central City North	No	LI	DT CPU
Los Angeles	317 CROCKER ST	90013	5147004018	0.840	0.840	0.000	15.120	Shortfall of Sites	0.063	Light Manufacturing	M2-2D-O	Community Center	[DM2-G1-5] [CX2-FA] [CPIO-O]	20	332.550	16.800		Commercial - Bank, Savings and Loan - One Story, 0	129A215 272	No Max	Central City	No	VLI, LI, ABMI	DT CPU
Los Angeles	1100 S SANTA FE AVE	90021	5166006025	8.400	8.400	0.000	0.000	Shortfall of Sites	0.123	Heavy Manufacturing	M3-1-RIO	Hybrid Industrial	[MM1-CDF1-5] [IX4-FA] [CPIO]	20	170.533	16.800		Industrial - Food Processing Plant - Meat - One Story, 0	123A217 273	No Max	Central City North	No	LI	DT CPU
Los Angeles	801 E 7TH ST	90021	5147028039	0.840	0.840	0.000	15.120	Shortfall of Sites	0.089	Light Manufacturing	M2-2D	Markets	[MB4-G1-5] [IX1-FA] [CPIO]	20	235.246	16.800		Industrial - Light Manufacturing - One Story, 0	126A213 274	No Max	Central City	No	VLI, LI, ABMI	DT CPU
Los Angeles	317 CROCKER ST	90013	5147004018	0.840	0.840	0.000	15.120	Shortfall of Sites	0.063	Light Manufacturing	M2-2D-O	Community Center	[DM2-G1-5] [CX2-FA] [CPIO-O]	20	332.574	16.800		Commercial - Bank, Savings and Loan - One Story, 0	129A215 277	No Max	Central City	No	VLI, LI, ABMI	DT CPU
Los Angeles	0	0	5147003019	0.840	0.840	0.000	15.120	Shortfall of Sites	0.065	Light Manufacturing	M2-2D-O	Community Center	[DM2-G1-5] [CX2-FA] [CPIO-O]	20	322.111	16.800		Commercial - Parking Lot (Commercial Use Property) - Lots - Patron or Employee - One Story, 0	129A215 281	No Max	Central City	No	VLI, LI, ABMI	DT CPU
Los Angeles	2121 E 7TH PL	90021	5166002046	0.840	0.840	0.000	15.120	Shortfall of Sites	0.088	Heavy Manufacturing	M3-1-RIO	Hybrid Industrial	[MB3-CDF1-5] [IX4-FA] [CPIO]	20	237.913	16.800		Commercial - Store Combination - Store and Residential Combination - One Story, 0	124-5A217 281	No Max	Central City North	No	VLI, LI, ABMI	DT CPU
Los Angeles	308 CROCKER ST	90013	5147003016	0.840	0.840	0.000	15.120	Shortfall of Sites	0.063	Light Manufacturing	M2-2D-O	Community Center	[DM2-G1-5] [CX2-FA] [CPIO-O]	20	332.814	16.800		Industrial - Light Manufacturing - Two Stories, 0	129A215 285	No Max	Central City	No	VLI, LI, ABMI	DT CPU
Los Angeles	308 CROCKER ST	90013	5147003016	0.840	0.840	0.000	15.120	Shortfall of Sites	0.063	Light Manufacturing	M2-2D-O	Community Center	[DM2-G1-5] [CX2-FA] [CPIO-O]	20	332.814	16.800		Industrial - Light Manufacturing - Two Stories, 0	129A215 290	No Max	Central City	No	VLI, LI, ABMI	DT CPU
Los Angeles	1919 E 7TH PL	90021	5166016017	0.840	0.840	0.000	15.120	Shortfall of Sites	0.092	Heavy Manufacturing	M3-1-RIO	Hybrid Industrial	[MB3-CDF1-5] [IX4-FA] [CPIO]	20	227.318	16.800		Industrial - Light Manufacturing - One Story, 0	124-5A217 290	No Max	Central City North	No	VLI, LI, ABMI	DT CPU
Los Angeles	312 CROCKER ST	90013	5147003015	0.840	0.840	0.000	15.120	Shortfall of Sites	0.063	Light Manufacturing	M2-2D-O	Community Center	[DM2-G1-5] [CX2-FA] [CPIO-O]	20	332.819	16.800		Commercial - Parking Lot (Commercial Use Property) - Lots - Patron or Employee - One Story, 0	129A215 292	No Max	Central City	No	VLI, LI, ABMI	DT CPU
Los Angeles	315 S CENTRAL AVE	90013	5147003022	0.840	0.840	0.000	15.120	Shortfall of Sites	0.063	Light Manufacturing	M2-2D-O	Community Center	[DM2-G1-5] [CX2-FA] [CPIO-O]	20	333.066	16.800		Industrial - Light Manufacturing - Two Stories, 0	129A215 295	No Max	Central City	No	VLI, LI, ABMI	DT CPU
Los Angeles	312 CROCKER ST	90013	5147003015	0.840	0.840	0.000	15.120	Shortfall of Sites	0.063	Light Manufacturing	M2-2D-O	Community Center	[DM2-G1-5] [CX2-FA] [CPIO-O]	20	332.815	16.800		Commercial - Parking Lot (Commercial Use Property) - Lots - Patron or Employee - One Story, 0	129A215 300	No Max	Central City	No	VLI, LI, ABMI	DT CPU
Los Angeles	313 TOWNE AVE	90013	5147003023	0.840	0.840	0.000	15.120	Shortfall of Sites	0.063	Light Manufacturing	M2-2D-O	Community Center	[DM2-G1-5] [CX2-FA] [CPIO-O]	20	331.922	16.800		Industrial - Light Manufacturing - Two Stories, 0	129A215 302	No Max	Central City	No	VLI, LI, ABMI	DT CPU
Los Angeles	407 MOLINO ST	90013	5163021008	0.840	0.840	0.000	15.120	Shortfall of Sites	0.090	Heavy Manufacturing	M3-1-RIO	Hybrid Industrial	[MB3-CDF1-5] [IX4-FA] [CPIO]	20	234.551	16.800		Industrial - Light Manufacturing - Two Stories, 0	127-5A215 304	No Max	Central City North	No	VLI, LI, ABMI	DT CPU
Los Angeles	2463 E 8TH ST	90021	5166006018	8.400	8.400	0.000	0.000	Shortfall of Sites	0.121	Heavy Manufacturing	M3-1-RIO	Hybrid Industrial	[MM1-CDF1-5] [IX4-FA] [CPIO]	20	173.162	16.800		Industrial - Light Manufacturing - One Story, 0	123A217 304	No Max	Central City North	No	LI	DT CPU
Los Angeles	1118 S SANTA FE AVE	90021	5166006024	8.400	8.400	0.000	0.000	Shortfall of Sites	0.123	Heavy Manufacturing	M3-1-RIO	Hybrid Industrial	[MM1-CDF1-5] [IX4-FA] [CPIO]	20	170.682	16.800		Industrial - Light Manufacturing - One Story, 0	123A217 305	No Max	Central City North	No	LI	DT CPU
Los Angeles	320 CROCKER ST	90013	5147003014	0.840	0.840	0.000	15.120	Shortfall of Sites	0.063	Light Manufacturing	M2-2D-O	Community Center	[DM2-G1-5] [CX2-FA] [CPIO-O]	20	332.812	16.800		Industrial - Light Manufacturing - One Story, 0	129A215 306	No Max	Central City	No	VLI, LI, ABMI	DT CPU
Los Angeles	313 TOWNE AVE	90013	5147003023	0.840	0.840	0.000	15.120	Shortfall of Sites	0.063	Light Manufacturing	M2-2D-O	Community Center	[DM2-G1-5] [CX2-FA] [CPIO-O]	20	331.938	16.800		Industrial - Light Manufacturing - Two Stories, 0	129A215 308	No Max	Central City	No	VLI, LI, ABMI	DT CPU
Los Angeles	1118 S SANTA FE AVE	90021	5166006024	8.400	8.400	0.000	0.000	Shortfall of Sites	0.123	Heavy Manufacturing	M3-1-RIO	Hybrid Industrial	[MM1-CDF1-5] [IX4-FA] [CPIO]	20	170.689	16.800		Industrial - Light Manufacturing - One Story, 0	123A217 308	No Max	Central City North	No	LI	DT CPU
Los Angeles	0	0	5147006008	0.840	0.840	0.000	15.120	Shortfall of Sites	0.062	Light Manufacturing	M2-2D-O	Community Center	[DM2-G1-5] [CX2-FA] [CPIO-O]	20	337.135	16.800		Commercial - Parking Lot (Commercial Use Property) - Lots - Patron or Employee - One Story, 0	129A213 310	No Max	Central City	No	VLI, LI, ABMI	DT CPU

Jurisdiction Name	Site Address/Intersection	5 Digit ZIP Code	Assessor Parcel Number	Very Low-Income	Low-Income	Moderate-Income	Above Moderate-Income	Type of Shortfall	Parcel Size (Acres)	Current General Plan Designation	Current Zoning	Proposed General Plan (GP) Designation	Proposed Zoning	Minimum Density Allowed	Maximum Density Allowed	Total Capacity	Vacant/ Nonvacant	Description of Existing Uses	PIN	Base Density Per Acre	Community Plan Area	Rent Stabalization Ordinance	Income Category	Applicable Rezoning Program (Program informing values in Column Q listed first)
Los Angeles	313 TOWNE AVE	90013	5147003023	0.840	0.840	0.000	15.120	Shortfall of Sites	0.063	Light Manufacturing	M2-2D-O	Community Center	[DM2-G1-5] [CX2-FA] [CPIO-O]	20	331.944	16.800		Industrial - Light Manufacturing - Two Stories, 0	129A215 314	No Max	Central City	No	VLI, LI, ABMI	DT CPU
Los Angeles	0	0	5147004019	0.840	0.840	0.000	15.120	Shortfall of Sites	0.063	Light Manufacturing	M2-2D-O	Community Center	[DM2-G1-5] [CX2-FA] [CPIO-O]	20	332.545	16.800		Commercial - Parking Lot (Commercial Use Property) - Lots - Patron or Employee - One Story, 0	129A213 319	No Max	Central City	No	VLI, LI, ABMI	DT CPU
Los Angeles	340 CROCKER ST	90013	5147003039	0.840	0.840	0.000	15.120	Shortfall of Sites	0.063	Light Manufacturing	M2-2D-O	Community Center	[DM2-G1-5] [CX2-FA] [CPIO-O]	20	332.817	16.800		Industrial - Warehousing, Distribution, Storage - Warehousing, Distribution, Under 10,000 SF - One Story, 0	129A215 319	No Max	Central City	No	VLI, LI, ABMI	DT CPU
Los Angeles	340 CROCKER ST	90013	5147003039	0.840	0.840	0.000	15.120	Shortfall of Sites	0.063	Light Manufacturing	M2-2D-O	Community Center	[DM2-G1-5] [CX2-FA] [CPIO-O]	20	330.848	16.800		Industrial - Warehousing, Distribution, Storage - Warehousing, Distribution, Under 10,000 SF - One Story, 0	129A215 323	No Max	Central City	No	VLI, LI, ABMI	DT CPU
Los Angeles	0	0	5147004019	0.840	0.840	0.000	15.120	Shortfall of Sites	0.063	Light Manufacturing	M2-2D-O	Community Center	[DM2-G1-5] [CX2-FA] [CPIO-O]	20	332.545	16.800		Commercial - Parking Lot (Commercial Use Property) - Lots - Patron or Employee - One Story, 0	129A213 324	No Max	Central City	No	VLI, LI, ABMI	DT CPU
Los Angeles	312 OMAR ST	90013	5147004010	0.840	0.840	0.000	15.120	Shortfall of Sites	0.063	Light Manufacturing	M2-2D-O	Community Center	[DM2-G1-5] [CX2-FA] [CPIO-O]	20	332.547	16.800		Commercial - Store - Two Stories, 0	129A213 333	No Max	Central City	No	VLI, LI, ABMI	DT CPU
Los Angeles	218 E 12TH ST	90015	5145028017	0.840	0.840	0.000	15.120	Shortfall of Sites	0.053	Light Manufacturing	M2-2D	Transit Core	[HB1-G1-5] [CX2-FA] [CPIO]	20	393.456	16.800		Institutional - Homes for Aged and Others - One Story, 0	124-5A209 337	No Max	Central City	No	VLI, LI, ABMI	DT CPU
Los Angeles	312 OMAR ST	90013	5147004010	0.840	0.840	0.000	15.120	Shortfall of Sites	0.063	Light Manufacturing	M2-2D-O	Community Center	[DM2-G1-5] [CX2-FA] [CPIO-O]	20	332.547	16.800		Commercial - Store - Two Stories, 0	129A213 343	No Max	Central City	No	VLI, LI, ABMI	DT CPU
Los Angeles	625 N BUNKER HILL AVE	90012	5407004042	8.400	8.400	0.000	0.000	Shortfall of Sites	0.183	High Medium Residential	R4-1	Medium Neighborhood Residential	[LM2-MU2-5] [RX1-FA] [CPIO]	20	114.788	16.800		Residential - Five or More Units or Apartments (Any Combination) · 4 Stories or Less, 0	135A213 347	No Max	Central City North	No	LI	DT CPU
Los Angeles	312 OMAR ST	90013	5147004010	0.840	0.840	0.000	15.120	Shortfall of Sites	0.063	Light Manufacturing	M2-2D-O	Community Center	[DM2-G1-5] [CX2-FA] [CPIO-O]	20	332.547	16.800		Commercial - Store - Two Stories, 0	129A213 353	No Max	Central City	No	VLI, LI, ABMI	DT CPU
Los Angeles	1200 S SANTA FE AVE	90021	5166007029	8.400	8.400	0.000	0.000	Shortfall of Sites	0.123	Heavy Manufacturing	M3-1-RIO	Hybrid Industrial	[MM1-CDF1-5] [IX4-FA] [CPIO]	20	171.165	16.800		Commercial - Store Combination - Store and Residential Combination - Three Stories, 0	123A217 356	No Max	Central City North	No	LI	DT CPU
Los Angeles	326 OMAR ST	90013	5147004009	0.840	0.840	0.000	15.120	Shortfall of Sites	0.063	Light Manufacturing	M2-2D-O	Community Center	[DM2-G1-5] [CX2-FA] [CPIO-O]	20	332.545	16.800		Industrial - Warehousing, Distribution, Storage - Warehousing, Distribution, Under 10,000 SF - One Story, 0	129A213 360	No Max	Central City	No	VLI, LI, ABMI	DT CPU
Los Angeles	317 CROCKER ST	90013	5147004018	0.840	0.840	0.000	15.120	Shortfall of Sites	0.063	Light Manufacturing	M2-2D-O	Community Center	[DM2-G1-5] [CX2-FA] [CPIO-O]	20	332.588	16.800		Commercial - Bank, Savings and Loan - One Story, 0	129A213 363	No Max	Central City	No	VLI, LI, ABMI	DT CPU
Los Angeles	0	0	5173011902	0.840	0.840	0.000	15.120	Shortfall of Sites	0.065	Regional Commercial	[T][Q]C2-2D-CDO-RIO	Community Center	[DM2-SH2-5] [CX2-FA] [CPIO-CDO]	20	325.098	16.800		Commercial - Restaurant, Cocktail Lounge - Restaurant, Cocktail Lounge, Tavern - One Story, 0	129A215 364	No Max	Central City North	No	VLI, LI, ABMI	DT CPU
Los Angeles	221 E 5TH ST	90013	5148010011	0.840	0.840	0.000	15.120	Shortfall of Sites	0.090	High Medium Residential	[Q]R5-2D	Village	[MN1-SH1-5] [CX1-FA] [CPIO]	20	232.305	16.800		Commercial - Store - One Story, 0	129A213 369	No Max	Central City	No	VLI, LI, ABMI	DT CPU
Los Angeles	326 OMAR ST	90013	5147004009	0.840	0.840	0.000	15.120	Shortfall of Sites	0.063	Light Manufacturing	M2-2D-O	Community Center	[DM2-G1-5] [CX2-FA] [CPIO-O]	20	332.549	16.800		Industrial - Warehousing, Distribution, Storage - Warehousing, Distribution, Under 10,000 SF - One Story, 0	129A213 370	No Max	Central City	No	VLI, LI, ABMI	DT CPU
Los Angeles	759 N HILL ST	90012	5408019014	0.840	0.840	0.000	15.120	Shortfall of Sites	0.065	Regional Commercial	C2-2D	Community Center	[DM2-SH2-5] [CX2-FA] [CPIO]	20	324.284	16.800	Vacant	Residential - Single Family Residence - Vacant Land, 0	135A215 371	No Max	Central City North	No	VLI, LI, ABMI	DT CPU
Los Angeles	317 CROCKER ST	90013	5147004018	0.840	0.840	0.000	15.120	Shortfall of Sites	0.063	Light Manufacturing	M2-2D-O	Community Center	[DM2-G1-5] [CX2-FA] [CPIO-O]	20	332.609	16.800		Commercial - Bank, Savings and Loan - One Story, 0	129A213 374	No Max	Central City	No	VLI, LI, ABMI	DT CPU
Los Angeles	326 OMAR ST	90013	5147004009	0.840	0.840	0.000	15.120	Shortfall of Sites	0.063	Light Manufacturing	M2-2D-O	Community Center	[DM2-G1-5] [CX2-FA] [CPIO-O]	20	332.545	16.800		Industrial - Warehousing, Distribution, Storage - Warehousing, Distribution, Under 10,000 SF - One Story, 0	129A213 381	No Max	Central City	No	VLI, LI, ABMI	DT CPU
Los Angeles	317 CROCKER ST	90013	5147004018	0.840	0.840	0.000	15.120	Shortfall of Sites	0.063	Light Manufacturing	M2-2D-O	Community Center	[DM2-G1-5] [CX2-FA] [CPIO-O]	20	332.631	16.800		Commercial - Bank, Savings and Loan - One Story, 0	129A213 385	No Max	Central City	No	VLI, LI, ABMI	DT CPU
Los Angeles	0	0	5147004008	0.840	0.840	0.000	15.120	Shortfall of Sites	0.063	Light Manufacturing	M2-2D-O	Community Center	[DM2-G1-5] [CX2-FA] [CPIO-O]	20	332.547	16.800		Commercial - Parking Lot (Commercial Use Property) - Lots - Patron or Employee - One Story, 0	129A213 391	No Max	Central City	No	VLI, LI, ABMI	DT CPU
Los Angeles	317 CROCKER ST	90013	5147004018	0.840	0.840	0.000	15.120	Shortfall of Sites	0.063	Light Manufacturing	M2-2D-O	Community Center	[DM2-G1-5] [CX2-FA] [CPIO-O]	20	332.648	16.800		Commercial - Bank, Savings and Loan - One Story, 0	129A213 395	No Max	Central City	No	VLI, LI, ABMI	DT CPU
Los Angeles	0	0	5147004007	0.840	0.840	0.000	15.120	Shortfall of Sites	0.063	Light Manufacturing	M2-2D-O	Community Center	[DM2-G1-5] [CX2-FA] [CPIO-O]	20	331.622	16.800		Commercial - Parking Lot (Commercial Use Property) - Lots - Patron or Employee - One Story, 0	129A213 399	No Max	Central City	No	VLI, LI, ABMI	DT CPU
Los Angeles	317 CROCKER ST	90013	5147004018	0.840	0.840	0.000	15.120	Shortfall of Sites	0.063	Light Manufacturing	M2-2D-O	Community Center	[DM2-G1-5] [CX2-FA] [CPIO-O]	20	332.668	16.800		Commercial - Bank, Savings and Loan - One Story, 0	129A213 404	No Max	Central City	No	VLI, LI, ABMI	DT CPU
Los Angeles	0	0	5147004006	0.840	0.840	0.000	15.120	Shortfall of Sites	0.063	Light Manufacturing	M2-2D-O	Community Center	[DM2-G1-5] [CX2-FA] [CPIO-O]	20	331.619	16.800		Commercial - Parking Lot (Commercial Use Property) - Lots - Patron or Employee - One Story, 0	129A213 407	No Max	Central City	No	VLI, LI, ABMI	DT CPU
Los Angeles	317 CROCKER ST	90013	5147004018	0.840	0.840	0.000	15.120	Shortfall of Sites	0.063	Light Manufacturing	M2-2D-O	Community Center	[DM2-G1-5] [CX2-FA] [CPIO-O]	20	332.686	16.800		Commercial - Bank, Savings and Loan - One Story, 0	129A213 412	No Max	Central City	No	VLI, LI, ABMI	DT CPU
Los Angeles	0	0	5147004005	0.840	0.840	0.000	15.120	Shortfall of Sites	0.063	Light Manufacturing	M2-2D-O	Community Center	[DM2-G1-5] [CX2-FA] [CPIO-O]	20	331.620	16.800		Commercial - Parking Lot (Commercial Use Property) - Lots - Patron or Employee - One Story, 0	129A213 417	No Max	Central City	No	VLI, LI, ABMI	DT CPU
Los Angeles	317 CROCKER ST	90013	5147004018	0.840	0.840	0.000	15.120	Shortfall of Sites	0.063	Light Manufacturing	M2-2D-O	Community Center	[DM2-G1-5] [CX2-FA] [CPIO-O]	20	332.193	16.800		Commercial - Bank, Savings and Loan - One Story, 0	129A213 419	No Max	Central City	No	VLI, LI, ABMI	DT CPU
Los Angeles	0	0	5147004004	0.840	0.840	0.000	15.120	Shortfall of Sites	0.063	Light Manufacturing	M2-2D-O	Community Center	[DM2-G1-5] [CX2-FA] [CPIO-O]	20	332.693	16.800		Commercial - Parking Lot (Commercial Use Property) - Lots - Patron or Employee - One Story, 0	129A213 423	No Max	Central City	No	VLI, LI, ABMI	DT CPU
Los Angeles	511 E 6TH ST	90021	5147024023	0.840	0.840	0.000	15.120	Shortfall of Sites	0.088	Light Manufacturing	M2-2D	Markets	[MB4-SH1-5] [IX1-FA] [CPIO]	20	237.886	16.800		Commercial - Hotel and Motel - Hotel - Under 50 Rooms - 6 to 13 Stories, 0	127-5A213 437	No Max	Central City	No	VLI, LI, ABMI	DT CPU
Los Angeles	0	0	5148024034	0.840	0.840	0.000	15.120	Shortfall of Sites	0.091	High Medium Residential	[Q]R5-2D	Community Center	[MB4-G1-5] [CX2-FA] [CPIO]	20	231.756	16.800		Residential - Five or More Units or Apartments (Any Combination), 0	127-5A213 470	No Max	Central City	No	VLI, LI, ABMI	DT CPU
Los Angeles	0	0	5148024034	0.840	0.840	0.000	15.120	Shortfall of Sites	0.088	High Medium Residential	[Q]R5-2D	Community Center	[MB4-G1-5] [CX2-FA] [CPIO]	20	238.207	16.800		Residential - Five or More Units or Apartments (Any Combination), 0	127-5A213 487	No Max	Central City	No	VLI, LI, ABMI	DT CPU
Los Angeles	564 CROCKER ST	90013	5147023008	0.840	0.840	0.000	15.120	Shortfall of Sites	0.089	Light Manufacturing	M2-2D	Markets	[MB4-G1-5] [IX1-FA] [CPIO]	20	235.643	16.800		Industrial - Parking Lot (Industrial Use Property) - One Story, 0	127-5A213 512	No Max	Central City	No	VLI, LI, ABMI	DT CPU
Los Angeles	547 TOWNE AVE	90013	5147023021	0.840	0.840	0.000	15.120	Shortfall of Sites	0.089	Light Manufacturing	M2-2D	Markets	[MB4-G1-5] [IX1-FA] [CPIO]	20	235.898	16.800		Industrial - Light Manufacturing - One Story, 0	127-5A213 546	No Max	Central City	No	VLI, LI, ABMI	DT CPU
Los Angeles	1107 E 7TH ST	90021	5147032038	0.840	0.840	0.000	15.120	Shortfall of Sites	0.092	Light Manufacturing	M2-2D	Markets	[MB4-G1-5] [IX1-FA] [CPIO]	20	228.689	16.800		Industrial - Light Manufacturing - One Story, 0	126A213 560	No Max	Central City	No	VLI, LI, ABMI	DT CPU
Los Angeles	653 SAN JULIAN ST	90014	5148024013	0.840	0.840	0.000	15.120	Shortfall of Sites	0.091	High Medium Residential	[Q]R5-2D	Community Center	[MB4-G1-5] [CX2-FA] [CPIO]	20	230.413	16.800		Commercial - Parking Lot (Commercial Use Property) - Lots - Commercial Parking - One Story, 0	127-5A213 561	No Max	Central City	No	VLI, LI, ABMI	DT CPU
Los Angeles	15134 S VERMONT AVE	90247	6120002002	8.400	8.400	0.000	0.000	Shortfall of Sites	0.398	Light Manufacturing	M2-1VL-O	Hybrid Industrial	0	20	52.764	16.800	Vacant	Industrial - Industrial - Vacant Land, 0	072B197 76	54	Harbor Gateway	No	LI	HG CPU
Los Angeles	7720 MELROSE AVE	90046	5527022027	8.400	8.400	0.000	0.000	Shortfall of Sites	0.121	Neighborhood Office Commercial	C4-1XL-O	Neighborhood Commercial	[Q]C2-1XL-O-CPIO	20	164.874	16.800		Commercial - Store - One Story, 2	141B177 626	108	Hollywood	No	LI	HWD CPU , AHO
Los Angeles	1407 N LA BREA AVE	90028	5548017051	8.400	8.400	0.000	0.000	Shortfall of Sites	0.120	Highway Oriented Commercial	C2-1-SN	Community Commercial	[Q]C2-2D-SN-CPIO	20	166.063	16.800		Commercial - Auto, Recreation Equipment, Construction Equipment Sales and Service - Auto Body Repair Shop - One Story, 2	147B181 879	108	Hollywood	No	LI	HWD CPU , AHO
Los Angeles	5101 SANTA MONICA BLVD	90029	5537017026	8.400	8.400	0.000	0.000	Shortfall of Sites	0.127	Highway Oriented Commercial	C2-1D	Community Commercial	[Q]C2-2D-CPIO	20	165.877	16.800		Commercial - Shopping Center (Neighborhood, Community) - One Story, 0	144B193 647	54	Hollywood	No	LI	HWD CPU , AHO
Los Angeles	1640 N LAS PALMAS AVE	90028	5547014018	0.840	0.840	0.000	15.120	Shortfall of Sites	0.093	Regional Center Commercial	C4-2D-SN	Regional Center Commercial	C2-2D-SN-CPIO	20	225.971	16.800		Recreational - Theater - Movie - Indoor - One Story, 0	148-5A185 169	108	Hollywood	No	VLI, LI, ABMI	HWD CPU , MURC
Los Angeles	1542 N CAHUENGA BLVD	90028	5546012004	0.840	0.840	0.000	15.120	Shortfall of Sites	0.079	Regional Center Commercial	C4-2D-SN	Regional Center Commercial	[Q]C2-2D-SN-CPIO	20	266.698	16.800		Commercial - Restaurant, Cocktail Lounge - Restaurant, Cocktail Lounge, Tavern - One Story, 0	148-5A187 353	108	Hollywood	No	VLI, LI, ABMI	HWD CPU , MURC, AHO
Los Angeles	1542 N CAHUENGA BLVD	90028	5546012004	0.840	0.840	0.000	15.120	Shortfall of Sites	0.079	Regional Center Commercial	C4-2D-SN	Regional Center Commercial	[Q]C2-2D-SN-CPIO	20	266.695	16.800		Commercial - Restaurant, Cocktail Lounge - Restaurant, Cocktail Lounge, Tavern - One Story, 0	148-5A187 356	108	Hollywood	No	VLI, LI, ABMI	HWD CPU , MURC, AHO
Los Angeles	6228 LELAND WAY	90028	5546023048	8.400	8.400	0.000	0.000	Shortfall of Sites	0.130	Regional Center Commercial	R4-2D	High Medium Residential	R4-1D-CPIO	20	161.016	16.800		Institutional - Hospital - One Story, 0	147A189 107	108	Hollywood	No	LI	HWD CPU , MURC
Los Angeles	6228 LELAND WAY	90028	5546023048	8.400	8.400	0.000	0.000	Shortfall of Sites	0.094	Regional Center Commercial	R4-2D	Regional Center Commercial	VARIOUS, WITH C2 and CPIO	20	223.446	16.800		Institutional - Hospital - One Story, 0	147A189 134	108	Hollywood	No	LI	HWD CPU , MURC
Los Angeles	6245 SANTA MONICA BLVD	90038	5534005003	8.400	8.400	0.000	0.000	Shortfall of Sites	0.129	Highway Oriented Commercial	C2-1D	Community Commercial	[Q]C2-2D-CPIO	20	163.350	16.800		Industrial - Motion Picture, Radio and Television Industry - Studio - One Story, 0	144B189 625	108	Hollywood	No	LI	HWD CPU
Los Angeles	1120 WILCOX PL	90038	5533010005	8.400	8.400	0.000	0.000	Shortfall of Sites	0.127	Highway Oriented Commercial	C2-1D-SN	Community Commercial	[Q]C2-2D-SN-CPIO	20	164.901	16.800		Commercial - Parking Lot (Commercial Use Property) - Lots - Patron or Employee - One Story, 0	144B185 637	108	Hollywood	No	LI	HWD CPU
Los Angeles	6175 SANTA MONICA BLVD	90038	5534007010	8.400	8.400	0.000	0.000	Shortfall of Sites	0.129	Highway Oriented Commercial	C2-1D	Community Commercial	[Q]C2-2D-CPIO	20	162.625	16.800		Commercial - Auto, Recreation Equipment, Construction Equipment Sales and Service - Auto Body Repair Shop - One Story, 0	144B189 641	108	Hollywood	No	LI	HWD CPU

Jurisdiction Name	Site Address/Intersection	5 Digit ZIP Code	Assessor Parcel Number	Very Low-Income	Low-Income	Moderate-Income	Above Moderate-Income	Type of Shortfall	Parcel Size (Acres)	Current General Plan Designation	Current Zoning	Proposed General Plan (GP) Designation	Proposed Zoning	Minimum Density Allowed	Maximum Density Allowed	Total Capacity	Vacant/ Nonvacant	Description of Existing Uses	PIN	Base Density Per Acre	Community Plan Area	Rent Stabalization Ordinance	Income Category	Applicable Rezoning Program (Program informing values in Column Q listed first)
Los Angeles	6175 SANTA MONICA BLVD	90038	5534007010	8.400	8.400	0.000	0.000	Shortfall of Sites	0.129	Highway Oriented Commercial	C2-1D	Community Commercial	[Q]C2-2D-CPIO	20	162.624	16.800		Commercial - Auto, Recreation Equipment, Construction Equipment Sales and Service - Auto Body Repair Shop - One Story, 0	144B189 642	108	Hollywood	No	LI	HWD CPU
Los Angeles	1001 N WESTERN AVE	90029	5536021025	8.400	8.400	0.000	0.000	Shortfall of Sites	0.132	Neighborhood Office Commercial	C4-1D	Neighborhood Commercial	[Q]C4-2D-CPIO	20	159.426	16.800		Commercial - Restaurant, Cocktail Lounge - Restaurant, Cocktail Lounge, Tavern - One Story, 0	144B193 1074	54	Hollywood	No	LI	HWD CPU
Los Angeles	6317 LEXINGTON AVE	90038	5533006037	8.400	8.400	0.000	0.000	Shortfall of Sites	0.129	Highway Oriented Commercial	C2-1D	Community Commercial	[Q]C2-2D-CPIO	20	162.344	16.800		Commercial - Parking Lot (Commercial Use Property) - Lots - Patron or Employee - One Story, 0	144B185 1279	108	Hollywood	No	LI	HWD CPU
Los Angeles	0	0	5533007034	8.400	8.400	0.000	0.000	Shortfall of Sites	0.129	Highway Oriented Commercial	C2-1D-SN	Community Commercial	[Q]C2-2D-CPIO	20	162.538	16.800	Vacant	Commercial - Service Station - Full Service - Vacant Land, 0	144B185 1280	108	Hollywood	No	LI	HWD CPU
Los Angeles	3710 W MARTIN LUTHER KING JR BLVD	90008	5032003002	8.400	8.400	0.000	0.000	Shortfall of Sites	0.299	Regional Center Commercial	C2-2D-SP	0	0	20	70.289	16.800		Commercial - Store - One Story, 0	114B185 48		West Adams - Baldwin Hills - Leimert	No	LI	MURC
Los Angeles	685 S HOOVER ST	90005	5077014006	0.840	0.840	0.000	15.120	Shortfall of Sites	0.244	Regional Center Commercial	C1-2	0	0	20	86.063	16.800		Commercial - Restaurant, Cocktail Lounge - Restaurant, Cocktail Lounge, Tavern - One Story, 0	133-5A201 102		Wilshire	No	VLI, LI, ABMI	MURC
Los Angeles	6517 LANKERSHIM BLVD	91606	2322020025	8.400	8.400	0.000	0.000	Shortfall of Sites	0.294	Highway Oriented Commercial	C2-1VL	Neighborhood Center	0	20	71.543	16.800		Commercial - Store - One Story, 0	180B169 799	108	North Hollywood - Valley Village	No	LI	NH CPU , AHO
Los Angeles	6467 LANKERSHIM BLVD	91606	2322017071	8.400	8.400	0.000	0.000	Shortfall of Sites	0.291	Highway Oriented Commercial	C2-1VL	Neighborhood Center	0	20	72.061	16.800		Commercial - Store - One Story, 0	180B169 896	108	North Hollywood - Valley Village	No	LI	NH CPU , AHO
Los Angeles	0	0	2338014043	0.840	0.840	0.000	15.120	Shortfall of Sites	0.198	Medium Residential	[Q]R3-1	Community Center (Mixed-Use)	0	20	106.032	16.800		Commercial - Parking Lot (Commercial Use Property) - Lots - Patron or Employee - One Story, 0	174B169 173	145	North Hollywood - Valley Village	No	VLI, LI, ABMI	NH CPU , DB50, AHO
Los Angeles	11463 EMELITA ST	91601	2338013048	0.840	0.840	0.000	15.120	Shortfall of Sites	0.194	Highway Oriented Commercial	[Q]C2-1	Community Center (Mixed-Use)	0	20	108.086	16.800	Vacant	Residential - Single Family Residence - Vacant Land, 0	174B169 97	145	North Hollywood - Valley Village	No	VLI, LI, ABMI	NH CPU
Los Angeles	5700 LANKERSHIM BLVD	91601	2338025004	8.400	8.400	0.000	0.000	Shortfall of Sites	0.134	Community Commercial	C2-1	Community Commercial	0	20	156.196	16.800		Commercial - Store - One Story, 0	174B169 572	No Max	North Hollywood - Valley Village	No	LI	Orange LineTNP , AHO
Los Angeles	5948 VAN NUYS BLVD	91401	2245002006	8.400	8.400	0.000	0.000	Shortfall of Sites	0.132	Neighborhood Office Commercial	C2-1L	Community Commercial	0	20	158.882	16.800		Institutional - Cemetery, Mausoleum, Mortuary - Cemetery, Mausoleum - One Story, 0	177A151 160	No Max	Van Nuys - North Sherman Oaks	No	LI	Orange LineTNP , AHO
Los Angeles	11272 MAGNOLIA BLVD	91601	2353003803	8.400	8.400	0.000	0.000	Shortfall of Sites	0.135	High Medium Residential	R4-1VL	Community Commercial	0	20	155.707	16.800		Miscellaneous - Utility, 0	171B173 714	No Max	North Hollywood - Valley Village	No	LI	Orange LineTNP , AHO
Los Angeles	14540 HAMLIN ST	91411	2236016010	8.400	8.400	0.000	0.000	Shortfall of Sites	0.138	General Commercial	[Q]CR-1VL-CDO	Neighborhood Commercial	0	20	152.465	16.800		Commercial - Professional Building - Medical Dental Building - One Story, 0	180B149 620	No Max	Van Nuys - North Sherman Oaks	No	LI	Orange LineTNP , ARO
Los Angeles	10751 MAGNOLIA BLVD	91601	2416010002	8.400	8.400	0.000	0.000	Shortfall of Sites	0.094	Community Commercial	C4-1-CA	Community Commercial	0	20	222.373	16.800		Commercial - Store - One Story, 0	171B177 626	108	North Hollywood - Valley Village	No	LI	Orange LineTNP , DB50, AHO
Los Angeles	14557 VICTORY BLVD	91411	2236023014	8.400	8.400	0.000	0.000	Shortfall of Sites	0.138	Regional Center Commercial	[Q]C2-1L-CDO	Community Commercial	0	20	152.489	16.800		Commercial - Store - One Story, 0	180B149 842	No Max	Van Nuys - North Sherman Oaks	No	LI	Orange LineTNP , MURC
Los Angeles	14547 VICTORY BLVD	91411	2236023015	8.400	8.400	0.000	0.000	Shortfall of Sites	0.138	Regional Center Commercial	[Q]C2-1L-CDO	Community Commercial	0	20	152.492	16.800		Commercial - Office Building - Loft-type Buildings - One Story, 0	180B149 843	No Max	Van Nuys - North Sherman Oaks	No	LI	Orange LineTNP , ARO, MURC
Los Angeles	14531 VICTORY BLVD	91411	2236023018	8.400	8.400	0.000	0.000	Shortfall of Sites	0.138	Regional Center Commercial	[Q]C2-1L-CDO	Community Commercial	0	20	152.494	16.800		Commercial - Parking Lot (Commercial Use Property) - Lots - Patron or Employee - One Story, 0	180B149 846	No Max	Van Nuys - North Sherman Oaks	No	LI	Orange LineTNP , MURC
Los Angeles	11430 BURBANK BLVD	91601	2350004067	8.400	8.400	0.000	0.000	Shortfall of Sites	0.271	High Medium Residential	C4-1, R4-1VL	Community Commercial	0	20	77.622	16.800		Commercial - Store Combination - Store and Residential Combination, 0	174B169 840	No Max	North Hollywood - Valley Village	No	LI	Orange LineTNP
Los Angeles	6422 VAN NUYS BLVD	91401	2237024002	8.400	8.400	0.000	0.000	Shortfall of Sites	0.138	Regional Commercial	[Q]C2-1L-CDO	Community Commercial	0	20	152.388	16.800		Commercial - Bank, Savings and Loan - One Story, 0	180B149 774	No Max	Van Nuys - North Sherman Oaks	No	LI	Orange LineTNP
Los Angeles	6410 HAYVENHURST AVE	91406	2231005023	8.400	8.400	0.000	0.000	Shortfall of Sites	0.146	Neighborhood Office Commercial	C2-1VL-RIO	Community Center	0	20	143.738	16.800		Commercial - Service Station - Self Service - No Additional Services, 0	180B137 736	54	Reseda - West Van Nuys	No	LI	RES CPU
Los Angeles	4433 CARTWRIGHT AVE	91602	2423004008	0.840	0.840	0.000	15.120	Shortfall of Sites	0.149	Medium Residential	R3-1-RIO	Community Center	0	20	140.727	16.800	Vacant	Residential - Single Family Residence - Vacant Land, 0	165B177 224	108	Sherman Oaks - Studio City - Toluca Lake - Cahuenga Pass	No	VLI, LI, ABMI	SHR CPU , DB50, AHO
Los Angeles	4406 CAHUENGA BLVD	91602	2424002045	0.840	0.840	0.000	15.120	Shortfall of Sites	0.152	Medium Residential	R3-1-RIO	Community Center	0	20	138.602	16.800		Residential - Five or More Units or Apartments (Any Combination) · 4 Stories or Less, 0	165B177 324	108	Sherman Oaks - Studio City - Toluca Lake - Cahuenga Pass	No	VLI, LI, ABMI	SHR CPU , DB50, AHO
Los Angeles	1720 W SLAUSON AVE	90047	6002001006	8.400	8.400	0.000	0.000	Shortfall of Sites	0.393	Limited Industrial	M1-1-CPIO	Hybrid Industrial	CM-1-CPIO	20	53.372	16.800		Industrial - Light Manufacturing - Wireless Communication Tower - One Story, 0	108B193 1347	54	South Los Angeles	No	LI	SLTNP
Los Angeles	14536 ARCHWOOD ST	91405	2236010029	0.840	0.840	0.000	15.120	Shortfall of Sites	0.150	Community Commercial	[Q]C2-1L-CDO	Community Center	0	20	139.867	16.800		Commercial - Office Building - One Story, 0	180B149 168	108	Van Nuys - North Sherman Oaks	No	VLI, LI, ABMI	VNY CPU , ARO
Los Angeles	6457 WOODMAN AVE	91401	2238013052	8.400	8.400	0.000	0.000	Shortfall of Sites	0.199	Neighborhood Office Commercial	[Q]R3-1, [Q]C1.5-1VL	Village	0	20	105.286	16.800		Commercial - Restaurant, Cocktail Lounge - Restaurant, Cocktail Lounge, Tavern - One Story, 0	180B157 770	72	Van Nuys - North Sherman Oaks	No	LI	VNY CPU , DB50, AHO
Los Angeles	0	0	2217009901	0.840	0.840	0.000	15.120	Shortfall of Sites	0.149	Community Commercial	C2-1L, P-1L	Community Center	0	20	140.684	16.800		Commercial - Parking Lot (Commercial Use Property) - Lots - Patron or Employee - One Story, 0	183B149 695	108	Van Nuys - North Sherman Oaks	No	VLI, LI, ABMI	VNY CPU , P
Los Angeles	14520 ARCHWOOD ST	91405	2236010031	0.840	0.840	0.000	15.120	Shortfall of Sites	0.150	Community Commercial	[Q]C2-1L-CDO	Community Center	0	20	139.874	16.800		Commercial - Store - One Story, 0	180B149 170	108	Van Nuys - North Sherman Oaks	No	VLI, LI, ABMI	VNY CPU
Los Angeles	5234 ETHEL AVE	91401	2345018046	8.400	8.400	0.000	0.000	Shortfall of Sites	0.189	Low Residential	R1-1	0	0	20	99.000	16.800		Residential - Single Family Residence, 1	171B161 410		Van Nuys - North Sherman Oaks	No	LI	TOC EXP , ADU
Los Angeles	5661 GREENBUSH AVE	91401	2343015001	8.399	8.399	0.000	0.000	Shortfall of Sites	0.189	Low Residential	R1-1	0	0	20	99.000	16.799		Residential - Single Family Residence - Pool, 1	174B157 392		Van Nuys - North Sherman Oaks	No	LI	TOC EXP , ADU
Los Angeles	11647 BALBOA BLVD	91344	2607013008	8.399	8.399	0.000	0.000	Shortfall of Sites	0.196	Low I Residential	RS-1	0	0	20	113.635	16.798		Residential - Single Family Residence, 1	213B133 276		Granada Hills - Knollwood	No	LI	OPP RC , ADU
Los Angeles	23468 VICTORY BLVD	91367	2035018001	8.399	8.399	0.000	0.000	Shortfall of Sites	0.176	Low Residential	RS-1	Very Low Residential	0	20	113.635	16.798		, 2	180B093 862	1 per lot	Canoga Park - Winnetka - Woodland Hills - West Hills	No	LI	OPP RC , CPK CPU, AHO
Los Angeles	9626 RESEDA BLVD	91324	2764006033	8.398	8.398	0.000	0.000	Shortfall of Sites	4.075	Very Low I Residential	RA-1	0	0	20	102.494	16.796		Institutional - Church - One Story, 2	201B125 308		Northridge	No	LI	FBO
Los Angeles	22750 CLARENDON ST	91367	2040027001	0.840	0.840	0.000	15.115	Shortfall of Sites	0.165	Low Residential	R1-1	Very Low Residential	[HB5-G1-5] [CX3-FA] [CPIO]	20	113.635	16.795		Residential - Single Family Residence, 1	171B097 1131	1 per lot	Canoga Park - Winnetka - Woodland Hills - West Hills	No	VLI, LI, ABMI	OPP RC , CPK CPU, ADU, AHO
Los Angeles	5628 GREENBUSH AVE	91401	2343015040	8.396	8.396	0.000	0.000	Shortfall of Sites	0.189	Low Residential	R1-1	0	0	20	99.000	16.791		Residential - Single Family Residence, 1	174B157 523		Van Nuys - North Sherman Oaks	No	LI	TOC EXP , ADU
Los Angeles	5245 FULTON AVE	91401	2344021031	8.395	8.395	0.000	0.000	Shortfall of Sites	0.189	Low Residential	R1-1	0	0	20	99.000	16.791		Residential - Single Family Residence - Therapy Pool (Spa), 1	171B157 422		Van Nuys - North Sherman Oaks	No	LI	TOC EXP , ADU, OPP RC2
Los Angeles	8409 RESEDA BLVD	91324	2785018063	8.395	8.395	0.000	0.000	Shortfall of Sites	1.773	General Commercial	P-1VL, C2-1VL	0	0	20	94.696	16.790		Commercial - Shopping Center (Neighborhood, Community) - One Story, 0	192B125 409		Northridge	No	LI	P
Los Angeles	2604 MANNING AVE	90064	4318009003	8.395	8.395	0.000	0.000	Shortfall of Sites	0.189	Low Residential	R1-1-O	0	0	20	99.000	16.790		Residential - Single Family Residence - Pool, 1	126B157 943		West Los Angeles	No	LI	TOC EXP , ADU
Los Angeles	5447 ALLOTT AVE	91401	2344006018	8.393	8.393	0.000	0.000	Shortfall of Sites	0.189	Low Residential	R1-1	0	0	20	99.000	16.787		Residential - Single Family Residence - Pool, 1	174B157 932		Van Nuys - North Sherman Oaks	No	LI	TOC EXP , ADU
Los Angeles	3016 E 4TH ST	90063	5186001011	0.000	0.000	0.000	16.783	Shortfall of Sites	0.138	Highway Oriented and Limited Commercial	C2-1-CUGU	Neighborhood Center	[LUM1 - G2 - 3][XN2 - 8][CPIO]	0	101.348	16.783		Commercial - Store Combination - Store and Residential Combination - One Story, 0	124-5A225 85	54	Boyle Heights	Yes	ABMI	DB50 , BH CPU, ARO
Los Angeles	9426 S WESTERN AVE	90047	6055025031	0.000	0.000	0.000	16.783	Shortfall of Sites	0.138	Neighborhood Commercial	C2-1VL-CPIO	0	0	0	169.196	16.783		Commercial - Store Combination - Store and Residential Combination - One Story, 0	093A193 47		South Los Angeles	Yes	ABMI	DB50 , ARO
Los Angeles	10330 S WESTERN AVE	90047	6059008007	0.000	0.000	0.000	16.783	Shortfall of Sites	0.138	Neighborhood Commercial	C2-1VL-CPIO	0	0	0	169.135	16.783		Commercial - Store Combination - Store and Residential Combination - One Story, 0	090A193 47		South Los Angeles	Yes	ABMI	DB50 , ARO
Los Angeles	14003 SHERMAN WAY	91405	2216002042	0.000	0.000	0.000	16.783	Shortfall of Sites	0.285	Medium Residential	R3-1	0	0	0	81.894	16.783		Residential - Five or More Units or Apartments (Any Combination) · 4 Stories or Less - Pool, 0	183B153 109		Van Nuys - North Sherman Oaks	Yes	ABMI	DB50
Los Angeles	9520 S WESTERN AVE	90047	6055025060	0.000	0.000	0.000	16.783	Shortfall of Sites	0.138	Neighborhood Commercial	C2-1VL-CPIO	0	0	0	169.172	16.783		Residential - Five or More Units or Apartments (Any Combination) · 4 Stories or Less, 0	093A193 183		South Los Angeles	Yes	ABMI	DB50
Los Angeles	12633 S FIGUEROA ST	90061	6132001012	0.000	0.000	0.000	16.783	Shortfall of Sites	0.280	Medium Residential	R3-1-O	0	0	0	83.267	16.783		Residential - Five or More Units or Apartments (Any Combination) · 4 Stories or Less - Pool, 0	081B201 204		Harbor Gateway	Yes	ABMI	DB50
Los Angeles	12633 S FIGUEROA ST	90061	6132001012	0.000	0.000	0.000	16.783	Shortfall of Sites	0.280	Medium Residential	R3-1-O	0	0	0	83.265	16.783		Residential - Five or More Units or Apartments (Any Combination) · 4 Stories or Less - Pool, 0	081B201 205		Harbor Gateway	Yes	ABMI	DB50
Los Angeles	717 W EL SEGUNDO BLVD	90247	6117019029	0.000	0.000	0.000	16.783	Shortfall of Sites	0.275	Medium Residential	R3-1-O	0	0	0	84.632	16.783		Residential - Five or More Units or Apartments (Any Combination) · 4 Stories or Less, 0	081B197 303		Harbor Gateway	Yes	ABMI	DB50
Los Angeles	9318 S WESTERN AVE	90047	6055026039	0.000	0.000	0.000	16.783	Shortfall of Sites	0.138	Neighborhood Commercial	C2-1VL-CPIO	0	0	0	169.203	16.783		Commercial - Store Combination - Store and Residential Combination - One Story, 0	094-5A193 341		South Los Angeles	Yes	ABMI	DB50 , ARO

Jurisdiction Name	Site Address/Intersection	5 Digit ZIP Code	Assessor Parcel Number	Very Low-Income	Low-Income	Moderate-Income	Above Moderate-Income	Type of Shortfall	Parcel Size (Acres)	Current General Plan Designation	Current Zoning	Proposed General Plan (GP) Designation	Proposed Zoning	Minimum Density Allowed	Maximum Density Allowed	Total Capacity	Vacant/ Nonvacant	Description of Existing Uses	PIN	Base Density Per Acre	Community Plan Area	Rent Stabalization Ordinance	Income Category	Applicable Rezoning Program (Program informing values in Column Q listed first)
Los Angeles	7347 HASKELL AVE	91406	2206030004	0.000	0.000	0.000	16.783	Shortfall of Sites	0.283	Medium Residential	R3-1	0	0	0	82.354	16.783		Residential - Five or More Units or Apartments (Any Combination) - 4 Stories or Less - Pool, 0	186B141 596		Van Nuys - North Sherman Oaks	Yes	ABMI	DB50
Los Angeles	5146 STROHM AVE	91601	2419021010	0.000	0.000	0.000	16.783	Shortfall of Sites	0.138	Neighborhood Office Commercial	[Q]C2-1VL	0	0	0	169.098	16.783		Commercial - Store Combination - Store and Residential Combination - One Story, 0	171B177 663		North Hollywood - Valley Village	Yes	ABMI	DB50 , ARO
Los Angeles	8201 BARNSLEY AVE	90045	4105017006	8.391	8.391	0.000	0.000	Shortfall of Sites	0.165	Low Residential	R1-1	0	0	20	113.635	16.781		Residential - Single Family Residence, 1	099B169 1720	29	Westchester - Playa del Rey	No	LI	OPP RC , WPDR CPU, ADU, AHO
Los Angeles	11693 SAN VICENTE BLVD	90049	4401018015	8.390	8.390	0.000	0.000	Shortfall of Sites	0.120	Community Commercial	C1.5-1VL	0	0	20	166.497	16.781		Commercial - Store Combination - Store and Office Combination - One Story, 2	132B145 505		Brentwood - Pacific Palisades	No	LI	DB50 , ARO
Los Angeles	10663 YARMOUTH AVE	91344	2733005027	8.390	8.390	0.000	0.000	Shortfall of Sites	0.235	Neighborhood Commercial	P-1XL, C1-1XL	0	0	20	85.083	16.781		Commercial - Office Building - One Story, 2	207B129 528		Granada Hills - Knollwood	No	LI	DB50 , ARO, P, OPP C
Los Angeles	12525 MAGNOLIA BLVD	91607	2346013059	0.000	0.000	0.000	16.781	Shortfall of Sites	0.117	Neighborhood Office Commercial	[Q]C2-1VL	Neighborhood Center *	0	0	68.139	16.781		Commercial - Professional Building - Medical Dental Building - One Story, 2	171B161 1194	108	North Hollywood - Valley Village	No	ABMI	DB50 , NH CPU, ARO, AHO
Los Angeles	5439 ALLOTT AVE	91401	2344006019	8.389	8.389	0.000	0.000	Shortfall of Sites	0.189	Low Residential	R1-1	0	0	20	99.000	16.778		Residential - Single Family Residence - Pool, 1	174B157 970		Van Nuys - North Sherman Oaks	No	LI	TOC EXP , ADU
Los Angeles	3275 EDITH ST	90064	4316019019	8.385	8.385	0.000	0.000	Shortfall of Sites	0.189	Low Residential	R1V2	0	0	20	99.000	16.770		Residential - Single Family Residence - Pool, 1	123B161 714		West Los Angeles	No	LI	TOC EXP , ADU
Los Angeles	3269 EDITH ST	90064	4316019018	8.385	8.385	0.000	0.000	Shortfall of Sites	0.189	Low Residential	R1V2	0	0	20	99.000	16.770		Residential - Single Family Residence, 1	123B161 703		West Los Angeles	No	LI	TOC EXP , ADU
Los Angeles	517 S LOS ANGELES ST	90013	5148019013	0.839	0.839	0.000	15.093	Shortfall of Sites	0.072	Community Commercial	C2-2D	Traditional Core	[HM1-CHC1-5] [CX2-FA] [CPIO]	20	499.505	16.770		Commercial - Store - One Story, 3	129A211 243	No Max	Central City	No	VLI, LI, ABMI	DT CPU
Los Angeles	10737 LE CONTE AVE	90024	4360008014	8.384	8.384	0.000	0.000	Shortfall of Sites	0.189	Low Residential	R1-1	0	0	20	99.000	16.768		Residential - Single Family Residence, 1	135B153 459		Westwood	No	LI	TOC EXP , ADU
Los Angeles	10366 HOLMAN AVE	90024	4327008012	8.382	8.382	0.000	0.000	Shortfall of Sites	0.189	Low Residential	R1V3-O	0	0	20	99.000	16.765		Residential - Single Family Residence - Pool, 1	132B157 352		Westwood	No	LI	TOC EXP , ADU
Los Angeles	3023 CASTLE HEIGHTS AVE	90034	4311002030	8.382	8.382	0.000	0.000	Shortfall of Sites	0.189	Low Residential	R1V2	0	0	20	99.000	16.764		Residential - Single Family Residence, 1	123B165 340		West Los Angeles	No	LI	TOC EXP , ADU
Los Angeles	13440 SUNNYVIEW LN	91401	2343014037	8.382	8.382	0.000	0.000	Shortfall of Sites	0.189	Low Residential	R1-1	0	0	20	99.000	16.763		Residential - Single Family Residence, 1	174B157 246		Van Nuys - North Sherman Oaks	No	LI	TOC EXP , ADU
Los Angeles	359 DALKEITH AVE	90049	4366015029	8.381	8.381	0.000	0.000	Shortfall of Sites	0.165	Low Residential	R1-1	0	0	20	113.635	16.762		Residential - Single Family Residence - Pool, 1	135B145 181		Westwood	No	LI	OPP RC , ADU
Los Angeles	6757 LAUREL CANYON BLVD	91606	2322003054	0.000	0.000	0.000	16.760	Shortfall of Sites	0.132	Highway Oriented Commercial	C2-1VL	Neighborhood Center	0	0	68.184	16.760		Commercial - Service Station - Full Service - No Additional Services, 1	180B165 67	108	North Hollywood - Valley Village	No	ABMI	DB50 , NH CPU
Los Angeles	1751 W CENTURY BLVD	90047	6055021060	8.380	8.380	0.000	0.000	Shortfall of Sites	0.130	Neighborhood Commercial	C2-1VL-CPIO	0	0	20	171.080	16.760		Commercial - Store - One Story, 1	091-5A193 45		South Los Angeles	No	LI	DB50
Los Angeles	10025 S WESTERN AVE	90047	6058006011	8.380	8.380	0.000	0.000	Shortfall of Sites	0.132	Neighborhood Commercial	C2-1VL-CPIO	0	0	20	168.169	16.760		Commercial - Office Building - Office and Residential - One Story, 1	091-5A193 122		South Los Angeles	No	LI	DB50 , ARO
Los Angeles	10033 S WESTERN AVE	90047	6058006010	8.380	8.380	0.000	0.000	Shortfall of Sites	0.132	Neighborhood Commercial	C2-1VL-CPIO	0	0	20	168.169	16.760		Commercial - Office Building - One Story, 1	091-5A193 134		South Los Angeles	No	LI	DB50 , ARO
Los Angeles	12939 SAN FERNANDO RD	91342	2604017034	8.380	8.380	0.000	0.000	Shortfall of Sites	0.136	Community Commercial	C2-1VL-CPIO	0	0	20	163.750	16.760		Commercial - Auto, Recreation Equipment, Construction Equipment Sales and Service - Auto Service Centers (No Gasoline) - One Story, 1	222B145 183		Sylmar	No	LI	DB50
Los Angeles	15309 BLEDSOE ST	91342	2604017035	8.380	8.380	0.000	0.000	Shortfall of Sites	0.136	Community Commercial	C2-1VL-CPIO	0	0	20	163.750	16.760		Commercial - Store - One Story, 1	222B145 217		Sylmar	No	LI	DB50
Los Angeles	10621 S WESTERN AVE	90047	6058024004	8.380	8.380	0.000	0.000	Shortfall of Sites	0.132	Neighborhood Commercial	C2-1VL-CPIO	0	0	20	168.169	16.760		Residential - Single Family Residence, 1	090A193 225		South Los Angeles	No	LI	DB50
Los Angeles	6335 CLYBOURN AVE	91606	2412019020	8.380	8.380	0.000	0.000	Shortfall of Sites	0.131	Highway Oriented Commercial	(T)(Q)C2-1VL	0	0	20	169.403	16.760		Residential - Single Family Residence, 1	180B177 308		North Hollywood - Valley Village	No	LI	DB50
Los Angeles	7005 WOODLEY AVE	91406	2224010009	8.380	8.380	0.000	0.000	Shortfall of Sites	0.260	Medium Residential	R3-1	0	0	20	85.457	16.760		Residential - Single Family Residence, 1	183B141 417		Van Nuys - North Sherman Oaks	No	LI	DB50
Los Angeles	10758 BURBANK BLVD	91601	2416017001	8.380	8.380	0.000	0.000	Shortfall of Sites	0.131	Community Commercial	C2-1	0	0	20	169.041	16.760		Industrial - Light Manufacturing - One Story, 1	174B177 612		North Hollywood - Valley Village	No	LI	DB50 , ARO
Los Angeles	5425 CAHUENGA BLVD	91601	2416021025	8.380	8.380	0.000	0.000	Shortfall of Sites	0.132	Neighborhood Office Commercial	CR-1VL	0	0	20	168.245	16.760		Residential - Single Family Residence, 1	174B177 1000		North Hollywood - Valley Village	No	LI	DB50
Los Angeles	5419 CAHUENGA BLVD	91601	2416021024	8.380	8.380	0.000	0.000	Shortfall of Sites	0.133	Neighborhood Office Commercial	CR-1VL	0	0	20	167.070	16.760		Residential - Single Family Residence, 1	174B177 1023		North Hollywood - Valley Village	No	LI	DB50
Los Angeles	10041 LAUREL CANYON BLVD	91331	2622002014	8.380	8.380	0.000	0.000	Shortfall of Sites	0.347	Highway Oriented Commercial	[Q]C2-1VL	0	0	20	63.977	16.760		Commercial - Shopping Center (Neighborhood, Community) - One Story, 1	204B157 1137		Arleta - Pacoima	No	LI	DB50
Los Angeles	2201 BALSAM AVE	90064	4315001027	8.379	8.379	0.000	0.000	Shortfall of Sites	0.154	Low Residential	R1-1-O	0	0	20	113.635	16.757		Residential - Single Family Residence, 0	129B157 901		West Los Angeles	No	LI	OPP RC , ADU
Los Angeles	4737 BURNET AVE	91403	2264008022	8.378	8.378	0.000	0.000	Shortfall of Sites	0.176	Low Residential	R1-1	Low Residential	0	20	99.000	16.756		Residential - Single Family Residence - Pool, 0	168B145 556	1 per lot	Sherman Oaks - Studio City - Toluca Lake - Cahuenga Pass	No	LI	TOC EXP , SHR CPU, ADU, AHO
Los Angeles	11516 BALBOA BLVD	91344	2610004007	8.378	8.378	0.000	0.000	Shortfall of Sites	0.165	Low I Residential	RS-1	0	0	20	113.635	16.756		Residential - Single Family Residence, 1	213B133 620		Granada Hills - Knollwood	No	LI	OPP RC , ADU
Los Angeles	2841 OVERLAND AVE	90064	4255011017	8.378	8.378	0.000	0.000	Shortfall of Sites	0.154	Low Residential	R1-1	0	0	20	113.635	16.756		Institutional - School (Private) - One Story, 0	123B157 712		West Los Angeles	No	LI	OPP RC , TOC EXP
Los Angeles	2707 OVERLAND AVE	90064	4255018009	8.377	8.377	0.000	0.000	Shortfall of Sites	0.165	Low Residential	R1-1	Low Medium Residential	0	20	113.635	16.754		Residential - Single Family Residence, 1	123B157 111	21	West Los Angeles	No	LI	OPP RC , West WLA CPU, ADU, AHO, TOC EXP
Los Angeles	328 LOIS LN	90732	7559037007	8.376	8.376	0.000	0.000	Shortfall of Sites	0.165	Low II Residential	R1-1XL	0	0	20	113.635	16.752		Residential - Single Family Residence, 1	018B193 1536		San Pedro	No	LI	OPP RC , ADU
Los Angeles	15349 GREENLEAF ST	91403	2283023016	8.374	8.374	0.000	0.000	Shortfall of Sites	0.189	Low II Residential	R1-1	Medium Neighborhood Residential	0	20	99.000	16.747		Residential - Single Family Residence, 1	166-5A145 20	43	Encino - Tarzana	No	LI	TOC EXP , ENC CPU, ADU, AHO
Los Angeles	10775 LINDBROOK DR	90024	4360004031	8.374	8.374	0.000	0.000	Shortfall of Sites	0.189	Low Residential	R1-1-O	0	0	20	99.000	16.747		Residential - Single Family Residence, 1	132B153 78		Westwood	No	LI	TOC EXP , ADU
Los Angeles	428 HILGARD AVE	90024	4360023004	8.374	8.374	0.000	0.000	Shortfall of Sites	0.165	Low Residential	R1-1	0	0	20	113.635	16.747		Residential - Single Family Residence, 1	138B153 257		Westwood	No	LI	OPP RC , ADU
Los Angeles	886 MALCOLM AVE	90024	4360008013	8.371	8.371	0.000	0.000	Shortfall of Sites	0.176	Low Residential	R1-1	0	0	20	99.000	16.742		Residential - Single Family Residence, 0	135B153 445		Westwood	No	LI	TOC EXP , ADU
Los Angeles	10717 LINDBROOK DR	90024	4360009021	8.371	8.371	0.000	0.000	Shortfall of Sites	0.189	Low Residential	R1-1	0	0	20	99.000	16.741		Residential - Single Family Residence - Pool, 1	132B153 24		Westwood	No	LI	TOC EXP , ADU
Los Angeles	13430 MCCORMICK ST	91401	2344022014	8.370	8.370	0.000	0.000	Shortfall of Sites	0.176	Low Residential	R1-1	0	0	20	99.000	16.741		Residential - Single Family Residence, 0	171B157 507		Van Nuys - North Sherman Oaks	No	LI	TOC EXP , ADU
Los Angeles	3468 E 1ST ST	90063	5179015004	0.000	0.000	0.000	16.740	Shortfall of Sites	0.131	Community Commercial	C2-1-CUGU	Community Center	[LUM3 - SH3 - 4][XC1 - 4][CPIO]	0	205.846	16.740		Commercial - Store Combination - Store and Residential Combination - One Story, 3	124-5A229 69	108	Boyle Heights	Yes	ABMI	BH CPU , ARO
Los Angeles	2924 OREGON ST	90023	5185038009	0.000	0.000	0.000	16.740	Shortfall of Sites	0.136	Highway Oriented and Limited Commercial	C2-1-CUGU	Community Center	[LUM2 - G2 - 3][XC1 - 4][CPIO]	0	198.002	16.740		Residential - Three Units (Any Combination) - 4 Stories or Less, 3	123A225 203	108	Boyle Heights	Yes	ABMI	BH CPU
Los Angeles	3445 E 4TH ST	90063	5179013045	0.000	0.000	0.000	16.740	Shortfall of Sites	0.137	Low Medium I Residential	[Q]C2-1-CUGU	Community Center	[LUM3 - SH3 - 4][XC1 - 4][CPIO]	0	196.406	16.740		Residential - Three Units (Any Combination) - 4 Stories or Less, 3	124-5A227 409	108	Boyle Heights	Yes	ABMI	BH CPU
Los Angeles	11319 MCCORMICK ST	91601	2350017014	0.000	0.000	0.000	16.740	Shortfall of Sites	0.172	Community Commercial	C4-1-CA	Community Commercial	0	0	156.925	16.740		Residential - Three Units (Any Combination) - 4 Stories or Less, 3	171B173 401	No Max	North Hollywood - Valley Village	Yes	ABMI	Orange LineTNP , AHO
Los Angeles	6218 CEDROS AVE	91411	2241014013	0.000	0.000	0.000	16.740	Shortfall of Sites	0.155	Medium Residential	[Q]R3-1	0	0	0	174.138	16.740		Residential - Three Units (Any Combination) - 4 Stories or Less, 3	178-5A149 188	No Max	Van Nuys - North Sherman Oaks	Yes	ABMI	Orange LineTNP
Los Angeles	14619 CALVERT ST	91411	2241019021	0.000	0.000	0.000	16.740	Shortfall of Sites	0.172	Medium Residential	R3-1	High Medium	0	0	156.776	16.740		Residential - Three Units (Any Combination) - 4 Stories or Less, 3	178-5A151 411	No Max	Van Nuys - North Sherman Oaks	Yes	ABMI	Orange LineTNP
Los Angeles	5146 BALBOA BLVD	91316	2259001003	0.000	0.000	0.000	16.739	Shortfall of Sites	0.189	Low II Residential	R1-1	Low Residential	0	0	113.635	16.739		, 2	171B133 394	1 per lot	Encino - Tarzana	Yes	ABMI	OPP RC , ENC CPU, AHO
Los Angeles	938 MALCOLM AVE	90024	4360005007	8.369	8.369	0.000	0.000	Shortfall of Sites	0.189	Low Residential	R1-1-O	0	0	20	99.000	16.737		Residential - Single Family Residence - Pool, 1	135B153 586		Westwood	No	LI	TOC EXP , ADU
Los Angeles	300 S SYCAMORE AVE	90036	5507007026	8.368	8.368	0.000	0.000	Shortfall of Sites	0.164	Low II Residential	R1R3-RG	0	0	20	113.635	16.735		Residential - Single Family Residence, 1	135B181 188		Wilshire	No	LI	OPP RC , ADU, TOC EXP
Los Angeles	2021 N SERRANO AVE	90027	5587024026	8.367	8.367	0.000	0.000	Shortfall of Sites	0.189	Low I Residential	RE9-1	0	0	20	99.000	16.734		Residential - Single Family Residence - Pool, 1	150A193 12		Hollywood	No	LI	TOC EXP , ADU
Los Angeles	2015 N SERRANO AVE	90027	5587024025	8.367	8.367	0.000	0.000	Shortfall of Sites	0.189	Low I Residential	RE9-1	0	0	20	99.000	16.734		Residential - Single Family Residence - Pool, 1	150A193 20		Hollywood	No	LI	TOC EXP , ADU
Los Angeles	2009 N SERRANO AVE	90027	5587024024	8.367	8.367	0.000	0.000	Shortfall of Sites	0.189	Low I Residential	RE9-1	0	0	20	99.000	16.733		Residential - Single Family Residence - Pool and Misc., 1	150A193 31		Hollywood	No	LI	TOC EXP , ADU
Los Angeles	2003 N SERRANO AVE	90027	5587024023	8.367	8.367	0.000	0.000	Shortfall of Sites	0.189	Low I Residential	RE9-1	0	0	20	99.000	16.733		Residential - Single Family Residence, 1	150A193 39		Hollywood	No	LI	TOC EXP , ADU
Los Angeles	1947 N SERRANO AVE	90027	5587024022	8.366	8.366	0.000	0.000	Shortfall of Sites	0.189	Low I Residential	RE9-1	0	0	20	99.000	16.733		Residential - Single Family Residence - Pool, 1	150A193 52		Hollywood	No	LI	TOC EXP , ADU
Los Angeles	1941 N SERRANO AVE	90027	5587024021	8.366	8.366	0.000	0.000	Shortfall of Sites	0.189	Low I Residential	RE9-1	0	0	20	99.000	16.732		Residential - Single Family Residence, 1	150A193 61		Hollywood	No	LI	TOC EXP , ADU
Los Angeles	1935 N SERRANO AVE	90027	5587024020	8.366	8.366	0.000	0.000	Shortfall of Sites	0.189	Low I Residential	RE9-1	0	0	20	99.000	16.732		Residential - Single Family Residence, 1	150A193 75		Hollywood	No	LI	TOC EXP , ADU
Los Angeles	1929 N SERRANO AVE	90027	5587024019	8.366	8.366	0.000	0.000	Shortfall of Sites	0.189	Low I Residential	RE9-1	0	0	20	99.000	16.732		Residential - Single Family Residence, 1	150A193 89		Hollywood	No	LI	TOC EXP , ADU
Los Angeles	8755 KITTYHAWK AVE	90045	4123005007	8.366	8.366	0.000	0.000	Shortfall of Sites	0.153	Low Residential	R1-1	0	0	20	113.635	16.731		Residential - Single Family Residence, 0	096B165 844	1 per lot	Westchester - Playa del Rey	No	LI	OPP RC , WPDR CPU, ADU, AHO
Los Angeles	1923 N SERRANO AVE	90027	5587024018	8.366	8.366	0.000	0.000	Shortfall of Sites	0.189	Low I Residential	RE9-1	0	0	20	99.000	16.731		Residential - Single Family Residence - Pool, 1	150A193 104		Hollywood	No	LI	TOC EXP , ADU
Los Angeles	1917 N SERRANO AVE	90027	5587024017	8.365	8.365	0.000	0.000	Shortfall of Sites	0.189	Low I Residential	RE9-1	0	0	20	99.000	16.731		Residential - Single Family Residence - Pool, 1	150A193 120		Hollywood	No	LI	TOC EXP , ADU
Los Angeles	1911 N SERRANO AVE	90027	5587024016	8.365	8.365	0.000	0.000	Shortfall of Sites	0.189	Low I Residential	RE9-1	0	0	20	99.000	16.731		Residential - Single Family Residence, 1	150A193 138		Hollywood	No	LI	TOC EXP , ADU
Los Angeles	8507 BARNSLEY AVE	90045	4125008035	0.000	0.000	0.000	16.728	Shortfall of Sites	0.167	Low Medium II Residential	R2-1	0	0	0	113.635	16.728		Residential - Double, Duplex, or Two Units - 4 Stories or Less, 0	096B169 396	21	Westchester - Playa del Rey	Yes	ABMI	OPP RC , WPDR CPU, R2RD, AHO

Jurisdiction Name	Site Address/Intersection	5 Digit ZIP Code	Assessor Parcel Number	Very Low-Income	Low-Income	Moderate-Income	Above Moderate-Income	Type of Shortfall	Parcel Size (Acres)	Current General Plan Designation	Current Zoning	Proposed General Plan (GP) Designation	Proposed Zoning	Minimum Density Allowed	Maximum Density Allowed	Total Capacity	Vacant/ Nonvacant	Description of Existing Uses	PIN	Base Density Per Acre	Community Plan Area	Rent Stabalization Ordinance	Income Category	Applicable Rezoning Program (Program informing values in Column Q listed first)
Los Angeles	10782 WEYBURN AVE	90024	4360004022	8.364	8.364	0.000	0.000	Shortfall of Sites	0.189	Low Residential	R1-1-O	0	0	20	99.000	16.728		Residential - Single Family Residence, 1	132B153 41		Westwood	No	LI	TOC EXP , ADU
Los Angeles	1501 CLUB VIEW DR	90024	4327020023	8.363	8.363	0.000	0.000	Shortfall of Sites	0.189	Low Residential	R1V3-O	0	0	20	99.000	16.726		Residential - Single Family Residence, 1	135B157 445		Westwood	No	LI	TOC EXP , ADU
Los Angeles	11558 KILLION ST	91601	2350002016	8.363	8.363	0.000	0.000	Shortfall of Sites	0.189	Low Residential	R1-1	0	0	20	99.000	16.726		Residential - Single Family Residence, 1	174B169 1019		North Hollywood - Valley Village	No	LI	TOC EXP , ADU
Los Angeles	10808 RICHLAND AVE	90064	4255015032	8.362	8.362	0.000	0.000	Shortfall of Sites	0.189	Low Residential	R1-1	0	0	20	99.000	16.724		Residential - Single Family Residence, 1	123B157 212		West Los Angeles	No	LI	TOC EXP , ADU
Los Angeles	13400 WEDDINGTON ST	91401	2344020007	8.362	8.362	0.000	0.000	Shortfall of Sites	0.189	Low Residential	R1-1	0	0	20	99.000	16.724		Residential - Single Family Residence, 1	171B157 394		Van Nuys - North Sherman Oaks	No	LI	TOC EXP , ADU
Los Angeles	23218 VICTORY BLVD	91367	2035019042	8.360	8.360	0.000	0.000	Shortfall of Sites	0.164	Very Low Residential	RA-1	Very Low Residential	0	20	113.635	16.720		Residential - Single Family Residence - Pool, 1	180B093 899	1 per lot	Canoga Park - Winnetka - Woodland Hills - West Hills	No	LI	OPP RC , CPK CPU, ADU, AHO
Los Angeles	5950 CARLTON WAY	90028	5545007016	0.000	0.000	0.000	16.720	Shortfall of Sites	0.187	High Medium Residential	[Q]R4-1VL	High Medium Residential	[Q]R4-1VL-CPIO	0	101.367	16.720		Residential - Five or More Units or Apartments (Any Combination) · 4 Stories or Less, 0	148-5A191 260	72	Hollywood	Yes	ABMI	HWD CPU , AHO
Los Angeles	10850 KLING ST	91602	2421025017	0.000	0.000	0.000	16.720	Shortfall of Sites	0.176	Medium Residential	R3-1	Community Center (Mixed-Use)	0	0	107.741	16.720		Residential - Five or More Units or Apartments (Any Combination) · 4 Stories or Less - Pool, 0	168B173 738	145	North Hollywood - Valley Village	Yes	ABMI	NH CPU , DB50, AHO
Los Angeles	3238 EARLMAR DR	90064	4316018002	8.359	8.359	0.000	0.000	Shortfall of Sites	0.189	Low Residential	R1V2	0	0	20	99.000	16.717		Residential - Single Family Residence, 1	123B161 589		West Los Angeles	No	LI	TOC EXP , ADU
Los Angeles	3215 EARLMAR DR	90064	4316009017	8.358	8.358	0.000	0.000	Shortfall of Sites	0.189	Low Residential	R1V2	0	0	20	99.000	16.716		Residential - Single Family Residence, 1	123B161 477		West Los Angeles	No	LI	TOC EXP , ADU
Los Angeles	11536 KILLION ST	91601	2350002013	8.358	8.358	0.000	0.000	Shortfall of Sites	0.189	Low Residential	R1-1	0	0	20	99.000	16.716		Residential - Single Family Residence, 1	174B169 1015		North Hollywood - Valley Village	No	LI	TOC EXP , ADU
Los Angeles	10041 HANNA AVE	91311	2745004032	8.355	8.355	0.000	0.000	Shortfall of Sites	0.188	Low II Residential	RS-1	0	0	20	99.000	16.711		Residential - Single Family Residence, 1	204B101 534		Chatsworth - Porter Ranch	No	LI	TOC EXP , ADU
Los Angeles	2831 OVERLAND AVE	90064	4255011006	8.355	8.355	0.000	0.000	Shortfall of Sites	0.164	Low Residential	R1-1	Low Medium Residential	0	20	113.635	16.710		Residential - Single Family Residence - Therapy Pool (Spa), 1	123B157 428	21	West Los Angeles	No	LI	OPP RC , West WLA CPU, ADU, AHO, TOC EXP
Los Angeles	7929 NAYLOR AVE	90045	4107001040	8.354	8.354	0.000	0.000	Shortfall of Sites	0.153	Low Residential	R1-1	0	0	20	113.635	16.707		Residential - Single Family Residence, 0	099B165 702		Westchester - Playa del Rey	No	LI	OPP RC , ADU
Los Angeles	7359 FALLBROOK AVE	91307	2021018012	8.353	8.353	0.000	0.000	Shortfall of Sites	0.164	Low Residential	RS-1	Very Low Residential	0	20	113.635	16.707		Residential - Single Family Residence - Pool, 1	186B097 742	1 per lot	Canoga Park - Winnetka - Woodland Hills - West Hills	No	LI	OPP RC , CPK CPU, ADU, AHO
Los Angeles	11515 BALBOA BLVD	91344	2607019037	8.353	8.353	0.000	0.000	Shortfall of Sites	0.164	Low I Residential	RS-1	0	0	20	113.635	16.705		Residential - Single Family Residence, 1	213B133 621		Granada Hills - Knollwood	No	LI	OPP RC , ADU
Los Angeles	8001 NAYLOR AVE	90045	4107001045	8.351	8.351	0.000	0.000	Shortfall of Sites	0.153	Low Residential	R1-1	0	0	20	113.635	16.702		Residential - Single Family Residence, 0	099B165 734		Westchester - Playa del Rey	No	LI	OPP RC , ADU
Los Angeles	3101 DANNYHILL DR	90064	4316016008	8.349	8.349	0.000	0.000	Shortfall of Sites	0.188	Low Residential	R1V2	0	0	20	99.000	16.698		Residential - Single Family Residence, 1	123B165 295		West Los Angeles	No	LI	TOC EXP , ADU
Los Angeles	2943 VETERAN AVE	90064	4251007005	8.348	8.348	0.000	0.000	Shortfall of Sites	0.188	Low Residential	R1-1	0	0	20	99.000	16.696		Residential - Single Family Residence, 1	123B157 1123		West Los Angeles	No	LI	TOC EXP , ADU
Los Angeles	1029 SELBY AVE	90024	4360004041	8.348	8.348	0.000	0.000	Shortfall of Sites	0.188	Low Residential	R1-1-O	0	0	20	99.000	16.695		Residential - Single Family Residence, 1	135B153 608		Westwood	No	LI	TOC EXP , ADU
Los Angeles	0	0	4107037019	8.343	8.343	0.000	0.000	Shortfall of Sites	0.164	Low Residential	R1-1	0	0	20	113.635	16.686	Vacant	Residential - Single Family Residence - Vacant Land, 1	096B165 508	29	Westchester - Playa del Rey	No	LI	OPP RC , WPDR CPU, ADU, AHO
Los Angeles	3515 WILSHIRE BLVD	90010	5502032017	0.834	0.834	0.000	15.017	Shortfall of Sites	0.344	Regional Center Commercial	C4-2	0	0	20	93.181	16.686		Commercial - Hotel and Motel - Hotel - 50 Rooms and Over - One Story, 0	132B193 17		Wilshire	No	VLI, LI, ABMI	ARO , MURC
Los Angeles	3515 WILSHIRE BLVD	90010	5502032017	0.834	0.834	0.000	15.017	Shortfall of Sites	0.328	Regional Center Commercial	C4-2	0	0	20	97.976	16.686		Commercial - Hotel and Motel - Hotel - 50 Rooms and Over - One Story, 0	135B193 997		Wilshire	No	VLI, LI, ABMI	ARO , MURC
Los Angeles	3515 WILSHIRE BLVD	90010	5502032017	0.834	0.834	0.000	15.017	Shortfall of Sites	0.233	Regional Center Commercial	C4-2	0	0	20	137.585	16.686		Commercial - Hotel and Motel - Hotel - 50 Rooms and Over - One Story, 0	135B193 1009		Wilshire	No	VLI, LI, ABMI	ARO , MURC
Los Angeles	3260 EARLMAR DR	90064	4316019014	8.343	8.343	0.000	0.000	Shortfall of Sites	0.188	Low Residential	R1V2	0	0	20	99.000	16.685		Residential - Single Family Residence, 1	123B161 621		West Los Angeles	No	LI	TOC EXP , ADU
Los Angeles	5610 FALLBROOK AVE	91367	2040011007	8.337	8.337	0.000	0.000	Shortfall of Sites	0.164	Low Residential	R1-1	Very Low Residential	0	20	113.635	16.674		Residential - Single Family Residence - Pool, 1	174B097 540	1 per lot	Canoga Park - Winnetka - Woodland Hills - West Hills	No	LI	OPP RC , CPK CPU, ADU, AHO
Los Angeles	6200 W 85TH PL	90045	4107036023	8.335	8.335	0.000	0.000	Shortfall of Sites	0.164	Low Residential	R1-1	0	0	20	113.635	16.670		Residential - Single Family Residence, 1	096B165 509	29	Westchester - Playa del Rey	No	LI	OPP RC , WPDR CPU, ADU, AHO
Los Angeles	3388 PATRICIA AVE	90064	4316024022	8.335	8.335	0.000	0.000	Shortfall of Sites	0.188	Low Residential	R1V2	0	0	20	99.000	16.670		Residential - Single Family Residence, 1	123B165 818		West Los Angeles	No	LI	TOC EXP , ADU
Los Angeles	8540 FLIGHT AVE	90045	4107038001	8.334	8.334	0.000	0.000	Shortfall of Sites	0.164	Low Residential	R1-1	0	0	20	113.635	16.668		Residential - Single Family Residence, 1	096B169 451	21	Westchester - Playa del Rey	No	LI	OPP RC , WPDR CPU, ADU, AHO
Los Angeles	10948 COVENTRY PL	90064	4251007024	8.329	8.329	0.000	0.000	Shortfall of Sites	0.188	Low Residential	R1-1	0	0	20	99.000	16.657		Residential - Single Family Residence, 1	123B157 1176		West Los Angeles	No	LI	TOC EXP , ADU
Los Angeles	20101 LABRADOR ST	91311	2748035024	8.328	8.328	0.000	0.000	Shortfall of Sites	0.164	Low I Residential	RS-1	0	0	20	113.635	16.656		Residential - Single Family Residence, 1	201B113 249		Chatsworth - Porter Ranch	No	LI	OPP RC , ADU
Los Angeles	3261 EDITH ST	90064	4316019017	8.324	8.324	0.000	0.000	Shortfall of Sites	0.188	Low Residential	R1V2	0	0	20	99.000	16.649		Residential - Single Family Residence, 1	123B161 686		West Los Angeles	No	LI	TOC EXP , ADU
Los Angeles	16159 SHERMAN WAY	91406	2205028011	8.324	8.324	0.000	0.000	Shortfall of Sites	0.140	Community Commercial	C2-1VL	0	0	20	166.272	16.648		Commercial - Store Combination - Store and Residential Combination - One Story, 2	183B137 52		Van Nuys - North Sherman Oaks	No	LI	DB50 , ARO
Los Angeles	9620 S WESTERN AVE	90047	6055022031	8.324	8.324	0.000	0.000	Shortfall of Sites	0.138	Neighborhood Commercial	C2-1VL-CPIO	0	0	20	169.192	16.648		Commercial - Store Combination - Store and Residential Combination - One Story, 2	093A193 222		South Los Angeles	No	LI	DB50 , ARO
Los Angeles	9642 S WESTERN AVE	90047	6055022035	8.324	8.324	0.000	0.000	Shortfall of Sites	0.138	Neighborhood Commercial	C2-1VL-CPIO	0	0	20	169.213	16.648		Commercial - Store Combination - Store and Residential Combination - One Story, 2	093A193 238		South Los Angeles	No	LI	DB50 , ARO
Los Angeles	7551 TUJUNGA AVE	91605	2316010005	8.324	8.324	0.000	0.000	Shortfall of Sites	0.141	Neighborhood Office Commercial	C2-1VL	0	0	20	164.931	16.648		Commercial - Store - One Story, 2	186B173 280		Sun Valley - La Tuna Canyon	No	LI	DB50
Los Angeles	3049 E 4TH ST	90063	5179005014	0.000	0.000	0.000	16.648	Shortfall of Sites	0.141	Highway Oriented and Limited Commercial	C2-1-CUGU	Neighborhood Center	[LUM1 - G2 - 3][XN2 - 8][CPIO]	0	99.398	16.648		Commercial - Store Combination - Store and Residential Combination - One Story, 2	124-5A225 72	54	Boyle Heights	No	ABMI	DB50 , BH CPU, ARO
Los Angeles	13900 BURBANK BLVD	91401	2247005001	0.000	0.000	0.000	16.647	Shortfall of Sites	0.199	Low Medium II Residential	[Q]RD1.5-1	0	0	0	113.635	16.647		Residential - Three Units (Any Combination) - 4 Stories or Less, 3	174B153 831		Van Nuys - North Sherman Oaks	Yes	ABMI	OPP RC , DB50
Los Angeles	17851 CHATSWORTH ST	91344	2712030032	8.323	8.323	0.000	0.000	Shortfall of Sites	0.255	Neighborhood Commercial	C1-1XL	0	0	20	82.633	16.646		Commercial - Store - One Story, 3	207B129 359		Granada Hills - Knollwood	No	LI	DB50 , OPP C
Los Angeles	10240 RESEDA BLVD	91324	2731018006	8.323	8.323	0.000	0.000	Shortfall of Sites	0.126	Community Commercial	C2-1VL	0	0	20	167.808	16.646		Commercial - Store Combination - Store and Office Combination - One Story, 3	204B125 200		Northridge	No	LI	DB50 , ARO, TOPP C
Los Angeles	13134 MARGATE ST	91401	2345026003	8.323	8.323	0.000	0.000	Shortfall of Sites	0.188	Low Residential	R1-1	0	0	20	99.000	16.645		Residential - Single Family Residence - Pool, 1	171B157 322		Van Nuys - North Sherman Oaks	No	LI	TOC EXP , ADU
Los Angeles	3114 EARLMAR DR	90064	4316016025	8.322	8.322	0.000	0.000	Shortfall of Sites	0.188	Low Residential	R1V2	0	0	20	99.000	16.644		Residential - Single Family Residence, 1	123B165 341		West Los Angeles	No	LI	TOC EXP , ADU
Los Angeles	5751 W 79TH ST	90045	4104018022	8.321	8.321	0.000	0.000	Shortfall of Sites	0.164	Low Residential	R1-1	0	0	20	113.635	16.642		Residential - Single Family Residence, 1	099B169 502		Westchester - Playa del Rey	No	LI	OPP RC , ADU
Los Angeles	2675 E OLYMPIC BLVD	90023	5170016039	8.320	8.320	0.000	0.000	Shortfall of Sites	0.120	Regional Center Commercial	C2-1-CUGU	Community Center	[LUM3 - SH3 - 3][XC1 - 4][CPIO]	20	215.820	16.640		Commercial - Restaurant, Cocktail Lounge - Restaurant, Cocktail Lounge, Tavern - One Story, 0	120A221 22	108	Boyle Heights	No	LI	BH CPU , MURC
Los Angeles	424 S SOTO ST	90033	5185001025	8.320	8.320	0.000	0.000	Shortfall of Sites	0.126	Low Medium II Residential	RD1.5-1-CUGU	Community Center	[LUM2 - G2 - 3][XC1 - 4][CPIO]	20	205.559	16.640		Residential - Double, Duplex, or Two Units - 4 Stories or Less, 0	126A223 148	108	Boyle Heights	No	LI	BH CPU , R2RD
Los Angeles	2917 E 1ST STREET	90033	5180020036	8.320	8.320	0.000	0.000	Shortfall of Sites	0.125	Highway Oriented and Limited Commercial	C2-1-CUGU	Neighborhood Center	[LUM2 - G2 - 3][XC1 - 4][CPIO]	20	207.999	16.640		Residential - Five or More Units or Apartments (Any Combination) · 5 Stories or More, 0	126A225 34	108	Boyle Heights	No	LI	BH CPU
Los Angeles	2917 E 1ST STREET	90033	5180020036	8.320	8.320	0.000	0.000	Shortfall of Sites	0.125	Highway Oriented and Limited Commercial	C2-1-CUGU	Neighborhood Center	[LUM2 - G2 - 3][XC1 - 4][CPIO]	20	207.999	16.640		Residential - Five or More Units or Apartments (Any Combination) · 5 Stories or More, 0	126A225 36	108	Boyle Heights	No	LI	BH CPU
Los Angeles	2917 E 1ST STREET	90033	5180020036	8.320	8.320	0.000	0.000	Shortfall of Sites	0.125	Highway Oriented and Limited Commercial	C2-1-CUGU	Neighborhood Center	[LUM2 - G2 - 3][XC1 - 4][CPIO]	20	207.996	16.640		Residential - Five or More Units or Apartments (Any Combination) · 5 Stories or More, 0	126A225 39	108	Boyle Heights	No	LI	BH CPU
Los Angeles	1716 MARENGO ST	90033	5201018032	8.320	8.320	0.000	0.000	Shortfall of Sites	0.127	Highway Oriented and Limited Commercial	C2-1-CUGU	Community Center	[LUM2 - G2 - 3][XC1 - 4][CPIO]	20	205.041	16.640		Commercial - Restaurant, Cocktail Lounge - Restaurant, Cocktail Lounge, Tavern - One Story, 0	133-5A223 41	108	Boyle Heights	No	LI	BH CPU
Los Angeles	2917 E 1ST STREET	90033	5180020036	8.320	8.320	0.000	0.000	Shortfall of Sites	0.125	Highway Oriented and Limited Commercial	C2-1-CUGU	Neighborhood Center	[LUM2 - G2 - 3][XC1 - 4][CPIO]	20	208.344	16.640		Residential - Five or More Units or Apartments (Any Combination) · 5 Stories or More, 0	126A225 41	108	Boyle Heights	No	LI	BH CPU
Los Angeles	1716 MARENGO ST	90033	5201018032	8.320	8.320	0.000	0.000	Shortfall of Sites	0.127	Highway Oriented and Limited Commercial	C2-1-CUGU	Community Center	[LUM2 - G2 - 3][XC1 - 4][CPIO]	20	205.039	16.640		Commercial - Restaurant, Cocktail Lounge - Restaurant, Cocktail Lounge, Tavern - One Story, 0	133-5A223 42	108	Boyle Heights	No	LI	BH CPU
Los Angeles	1716 MARENGO ST	90033	5201018032	8.320	8.320	0.000	0.000	Shortfall of Sites	0.127	Highway Oriented and Limited Commercial	C2-1-CUGU	Community Center	[LUM2 - G2 - 3][XC1 - 4][CPIO]	20	205.040	16.640		Commercial - Restaurant, Cocktail Lounge - Restaurant, Cocktail Lounge, Tavern - One Story, 0	133-5A223 44	108	Boyle Heights	No	LI	BH CPU
Los Angeles	1716 MARENGO ST	90033	5201018032	8.320	8.320	0.000	0.000	Shortfall of Sites	0.124	Highway Oriented and Limited Commercial	C2-1-CUGU	Community Center	[LUM2 - G2 - 3][XC1 - 4][CPIO]	20	209.302	16.640		Commercial - Restaurant, Cocktail Lounge - Restaurant, Cocktail Lounge, Tavern - One Story, 0	133-5A223 46	108	Boyle Heights	No	LI	BH CPU
Los Angeles	420 S SOTO ST	90033	5185001024	8.320	8.320	0.000	0.000	Shortfall of Sites	0.127	Neighborhood Office Commercial	C2-1-CUGU	Community Center	[LUM2 - G2 - 3][XC1 - 4][CPIO]	20	205.194	16.640		Residential - Double, Duplex, or Two Units - 4 Stories or Less, 0	126A223 138	108	Boyle Heights	No	LI	BH CPU
Los Angeles	1312 E 2ND ST	90033	5172009001	8.320	8.320	0.000	0.000	Shortfall of Sites	0.124	Limited Manufacturing	[Q]MR2-1-RIO-CUGU	Community Center	[LUM3 - SH3 - 4][XC1 - 4][CPIO]	20	210.319	16.640		Commercial - Parking Lot (Commercial Use Property) - Lots - Patron or Employee - One Story, 0	129A219 183	108	Boyle Heights	No	LI	BH CPU
Los Angeles	1312 E 2ND ST	90033	5172009001	8.320	8.320	0.000	0.000	Shortfall of Sites	0.123	Limited Manufacturing	[Q]MR2-1-RIO-CUGU	Community Center	[LUM3 - SH3 - 4][XC1 - 4][CPIO]	20	210.666	16.640		Commercial - Parking Lot (Commercial Use Property) - Lots - Patron or Employee - One Story, 0	129A219 184	108	Boyle Heights	No	LI	BH CPU
Los Angeles	6800 OWENSMOUTH AVE	91303	2138006044	0.832	0.832	0.000	14.976	Shortfall of Sites	0.073	Regional Center Commercial	(WC)RIVER-SN-RIO	Regional Center	[DM1-MK1-5] [IX3-FA]	20	435.605	16.640		Commercial - Office Building - Four Stories, 0	183B105 935		Canoga Park - Winnetka - Woodland Hills - West Hills	No	VLI, LI, ABMI	CPK CPU , ARO

Jurisdiction Name	Site Address/Intersection	5 Digit ZIP Code	Assessor Parcel Number	Very Low-Income	Low-Income	Moderate-Income	Above Moderate-Income	Type of Shortfall	Parcel Size (Acres)	Current General Plan Designation	Current Zoning	Proposed General Plan (GP) Designation	Proposed Zoning	Minimum Density Allowed	Maximum Density Allowed	Total Capacity	Vacant/ Nonvacant	Description of Existing Uses	PIN	Base Density Per Acre	Community Plan Area	Rent Stabalization Ordinance	Income Category	Applicable Rezoning Program (Program informing values in Column Q listed first)
Los Angeles	7560 TOPANGA CANYON BLVD	91303	2111001028	8.320	8.320	0.000	0.000	Shortfall of Sites	0.245	General Commercial	P-1VL, C2-1VL	Neighborhood Center	0	20	106.309	16.640		Commercial - Store - One Story, 0	186B101 233	54	Canoga Park - Winnetka - Woodland Hills - West Hills	No	LI	CPK CPU , P
Los Angeles	6941 OWENSMOUTH AVE	91303	2138005046	8.320	8.320	0.000	0.000	Shortfall of Sites	0.184	General Commercial	(Q)RAS4-1VL-RIO	Community Center	0	20	141.574	16.640		Residential - Five or More Units or Apartments (Any Combination) · 4 Stories or Less, 0	183B105 733	54	Canoga Park - Winnetka - Woodland Hills - West Hills	No	LI	CPK CPU ,
Los Angeles	6941 OWENSMOUTH AVE	91303	2138005046	8.320	8.320	0.000	0.000	Shortfall of Sites	0.184	General Commercial	(Q)RAS4-1VL-RIO	Community Center	0	20	141.575	16.640		Residential - Five or More Units or Apartments (Any Combination) · 4 Stories or Less, 0	183B105 754	54	Canoga Park - Winnetka - Woodland Hills - West Hills	No	LI	CPK CPU ,
Los Angeles	137 W 12TH ST	90015	5139025028	0.832	0.832	0.000	14.976	Shortfall of Sites	0.064	Regional Center Commercial	C2-4D-O	Transit Core	[HB3-G1-5] [CX2-FA] [CPIO-O]	20	503.143	16.640		Commercial - Parking Lot (Commercial Use Property) - Parking Structures - Patron or Employee - One Story, 0	126A207 253	No Max	Central City	No	VLI, LI, ABMI	DT CPU , AHO
Los Angeles	742 N BROADWAY	90012	5408024013	0.832	0.832	0.000	14.976	Shortfall of Sites	0.098	Regional Commercial	C2-2	Community Center	[DM2-MK1-5] [CX1-FA] [CPIO]	20	328.061	16.640		Commercial - Store Combination - Store and Office Combination, 0	133-5A215 49	No Max	Central City North	No	VLI, LI, ABMI	DT CPU , ARO
Los Angeles	1053 W SUNSET BLVD	90012	5406030040	0.832	0.832	0.000	14.976	Shortfall of Sites	0.103	General Commercial	C2-2D	Community Center	[DM1-G1-5] [CX2-FA] [CPIO]	20	311.698	16.640		Commercial - Office Building - One Story, 0	135A211 107	No Max	Central City North	No	VLI, LI, ABMI	DT CPU , ARO
Los Angeles	1053 W SUNSET BLVD	90012	5406030040	0.832	0.832	0.000	14.976	Shortfall of Sites	0.103	General Commercial	C2-2D	Community Center	[DM1-G1-5] [CX2-FA] [CPIO]	20	309.254	16.640		Commercial - Office Building - One Story, 0	135A211 115	No Max	Central City North	No	VLI, LI, ABMI	DT CPU , ARO
Los Angeles	1053 W SUNSET BLVD	90012	5406030040	0.832	0.832	0.000	14.976	Shortfall of Sites	0.104	General Commercial	C2-2D	Community Center	[DM1-G1-5] [CX2-FA] [CPIO]	20	306.914	16.640		Commercial - Office Building - One Story, 0	135A211 121	No Max	Central City North	No	VLI, LI, ABMI	DT CPU , ARO
Los Angeles	1053 S MAIN ST	90015	5139014005	0.832	0.832	0.000	14.976	Shortfall of Sites	0.064	Regional Center Commercial	C2-4D-O-SN	Traditional Core	[HM2-CHC1-5] [CX4-FA] [SN-CPIO-O]	20	497.848	16.640		Industrial - Light Manufacturing - One Story, 0	126A209 146	No Max	Central City	No	VLI, LI, ABMI	DT CPU , ARO, AHO
Los Angeles	1053 S MAIN ST	90015	5139014005	0.832	0.832	0.000	14.976	Shortfall of Sites	0.064	Regional Center Commercial	C2-4D-O-SN	Traditional Core	[HM2-CHC1-5] [CX4-FA] [SN-CPIO-O]	20	497.848	16.640		Industrial - Light Manufacturing - One Story, 0	126A209 150	No Max	Central City	No	VLI, LI, ABMI	DT CPU , ARO, AHO
Los Angeles	550 N FIGUEROA ST	90012	5407003036	0.832	0.832	0.000	14.976	Shortfall of Sites	0.086	Community Commercial	R5-2D	Community Center	[DM1-G1-5] [CX2-FA] [CPIO]	20	304.054	16.640		Residential - Five or More Units or Apartments (Any Combination) · 5 Stories or More, 0	133-5A213 119	No Max	Central City	No	VLI, LI, ABMI	DT CPU
Los Angeles	550 N FIGUEROA ST	90012	5407003036	0.832	0.832	0.000	14.976	Shortfall of Sites	0.085	Community Commercial	R5-2D	Community Center	[DM1-G1-5] [CX2-FA] [CPIO]	20	304.360	16.640		Residential - Five or More Units or Apartments (Any Combination) · 5 Stories or More, 0	133-5A213 124	No Max	Central City	No	VLI, LI, ABMI	DT CPU
Los Angeles	550 N FIGUEROA ST	90012	5407003036	0.832	0.832	0.000	14.976	Shortfall of Sites	0.084	Community Commercial	C2-2D	Community Center	[DM1-G1-5] [CX2-FA] [CPIO]	20	308.037	16.640		Residential - Five or More Units or Apartments (Any Combination) · 5 Stories or More, 0	135A213 376	No Max	Central City	No	VLI, LI, ABMI	DT CPU
Los Angeles	1415 S GRAND AVE	90015	5134017020	0.832	0.832	0.000	14.976	Shortfall of Sites	0.064	Community Commercial	C2-2D-O	Transit Core	[HB3-G1-5] [CX3-FA] [CPIO-O]	20	499.252	16.640		Commercial - Parking Lot (Commercial Use Property) - Lots - Patron or Employee - One Story, 0	124-5A207 45	No Max	Central City	No	VLI, LI, ABMI	DT CPU
Los Angeles	124 W PICO BLVD	90015	5133010017	0.832	0.832	0.000	14.976	Shortfall of Sites	0.082	Community Commercial	C2-2D	Transit Core	[HB2-G1-5] [CX2-FA] [CPIO]	20	388.477	16.640		Commercial - Store - One Story, 0	124-5A207 65	No Max	Central City	No	VLI, LI, ABMI	DT CPU
Los Angeles	235 WINSTON ST	90013	5148007008	0.832	0.832	0.000	14.976	Shortfall of Sites	0.139	Community Commercial	C2-2D	Village	[MN1-AL2-5] [CX1-FA] [CPIO]	20	229.621	16.640		Institutional - Homes for Aged and Others - One Story, 0	129A213 321	No Max	Central City	No	VLI, LI, ABMI	DT CPU
Los Angeles	727 VINE ST	90038	5533031030	8.320	8.320	0.000	0.000	Shortfall of Sites	0.198	Highway Oriented Commercial	C2-1D	Community Commercial	[Q]C2-2D-CPIO	20	161.566	16.640		Commercial - Supermarket - Supermarket - 12,000 SF or More - One Story, 0	141B185 345	108	Hollywood	No	LI	HWD CPU , AHO
Los Angeles	1654 N CAHUENGA BLVD	90028	5546008001	0.832	0.832	0.000	14.976	Shortfall of Sites	0.145	Regional Center Commercial	C4-2D-SN	Regional Center Commercial	VARIOUS, WITH C2 and CPIO	20	220.384	16.640		Commercial - Store Combination - Store and Office Combination - One Story, 0	148-5A187 173	108	Hollywood	No	VLI, LI, ABMI	HWD CPU , ARO, MURC
Los Angeles	1313 VINE ST	90028	5546019013	0.832	0.832	0.000	14.976	Shortfall of Sites	0.146	Regional Center Commercial	C4-2D-SN	Regional Center Commercial	C2-2D-SN-CPIO	20	219.515	16.640		Industrial - Motion Picture, Radio and Television Industry - Studio - One Story, 0	147A187 360	108	Hollywood	No	VLI, LI, ABMI	HWD CPU , MURC
Los Angeles	5311 LANKERSHIM BLVD	91601	2350016906	0.832	0.832	0.000	14.976	Shortfall of Sites	0.138	Community Commercial	C4-2D-CA	Regional Mixed Commercial	0	20	232.116	16.640		Commercial - Store Combination - Store and Office Combination - One Story, 0	171B173 146	No Max	North Hollywood - Valley Village	No	VLI, LI, ABMI	Orange LineTNP , ARO, AHO
Los Angeles	11350 MARTHA ST	91601	2337039009	8.320	8.320	0.000	0.000	Shortfall of Sites	0.166	Community Commercial	C2-1	Community Commercial	0	20	156.219	16.640		Commercial - Parking Lot (Commercial Use Property) - Lots - Patron or Employee - One Story, 0	174B173 817	No Max	North Hollywood - Valley Village	No	LI	Orange LineTNP
Los Angeles	7227 VAN NUYS BLVD	91405	2218024013	0.832	0.832	0.000	14.976	Shortfall of Sites	0.227	General Commercial	C2-1VL	Community Center	0	20	141.074	16.640		Commercial - Supermarket - Supermarket - 12,000 SF or More - One Story, 0	186B149 800	108	Van Nuys - North Sherman Oaks	No	VLI, LI, ABMI	VNY CPU
Los Angeles	955 MALCOLM AVE	90024	4360006010	8.320	8.320	0.000	0.000	Shortfall of Sites	0.188	Low Residential	R1-1-O	0	0	20	99.000	16.639		Residential - Single Family Residence - Pool, 1	135B153 626		Westwood	No	LI	TOC EXP , ADU
Los Angeles	3084 MOTOR AVE	90064	4316007009	8.320	8.320	0.000	0.000	Shortfall of Sites	0.175	Low Residential	R1V2	0	0	20	99.000	16.639		Recreational - Club, Lodge Hall, Fraternal Organization - One Story, 0	123B161 528		West Los Angeles	No	LI	TOC EXP , OPP RC2
Los Angeles	7050 FALLBROOK AVE	91307	2024020008	8.316	8.316	0.000	0.000	Shortfall of Sites	0.163	Low Residential	RS-1	Very Low Residential	0	20	113.635	16.633		Residential - Single Family Residence, 1	183B097 268	1 per lot	Canoga Park - Winnetka - Woodland Hills - West Hills	No	LI	OPP RC , CPK CPU, ADU, AHO
Los Angeles	1467 WOODBURY DR	90710	7438007014	8.315	8.315	0.000	0.000	Shortfall of Sites	0.163	Low Residential	R1-1XL-O	0	0	20	113.635	16.631		Residential - Single Family Residence, 1	042B193 40		Wilmington - Harbor City	No	LI	OPP RC , ADU
Los Angeles	3367 BARBYDELL DR	90064	4316023017	8.314	8.314	0.000	0.000	Shortfall of Sites	0.188	Low Residential	R1V2	0	0	20	99.000	16.628		Residential - Single Family Residence, 1	123B165 990		West Los Angeles	No	LI	TOC EXP , ADU
Los Angeles	5451 CARPENTER AVE	91607	2348010009	8.313	8.313	0.000	0.000	Shortfall of Sites	0.188	Low Residential	R1-1	0	0	20	99.000	16.625		Residential - Single Family Residence, 1	174B169 1150		North Hollywood - Valley Village	No	LI	TOC EXP , ADU
Los Angeles	315 N WESTERN AVE	90732	7559002002	8.312	8.312	0.000	0.000	Shortfall of Sites	0.163	Low II Residential	R1-1XL	0	0	20	113.635	16.623		Residential - Single Family Residence, 1	018B193 259		San Pedro	No	LI	OPP RC , ADU
Los Angeles	10341 MISSISSIPPI AVE	90025	4319013057	8.312	8.312	0.000	0.000	Shortfall of Sites	0.188	Low Residential	R1-1-O	0	0	20	99.000	16.623		Residential - Single Family Residence, 1	132B157 1059		West Los Angeles	No	LI	TOC EXP , ADU
Los Angeles	2809 WESTWOOD BLVD	90064	4256014033	8.310	8.310	0.000	0.000	Shortfall of Sites	0.187	Low Residential	R1-1	0	0	20	99.000	16.620		Residential - Single Family Residence, 1	123B157 718		West Los Angeles	No	LI	TOC EXP , ADU, OPP RC2
Los Angeles	6370 W 85TH PL	90045	4108019009	8.309	8.309	0.000	0.000	Shortfall of Sites	0.163	Low Residential	R1V2	0	0	20	113.635	16.618		Residential - Single Family Residence, 1	096B165 497	43	Westchester - Playa del Rey	No	LI	OPP RC , WPDR CPU, ADU, AHO
Los Angeles	10735 BALBOA BLVD	91344	2696030016	8.307	8.307	0.000	0.000	Shortfall of Sites	0.163	Low II Residential	R1-1	0	0	20	113.635	16.615		Residential - Single Family Residence, 1	207B133 349		Granada Hills - Knollwood	No	LI	OPP RC , ADU
Los Angeles	13236 WEDDINGTON ST	91401	2345024006	8.307	8.307	0.000	0.000	Shortfall of Sites	0.187	Low Residential	R1-1	0	0	20	99.000	16.614		Residential - Single Family Residence, 1	171B157 372		Van Nuys - North Sherman Oaks	No	LI	TOC EXP , ADU
Los Angeles	3151 QUEENSBURY DR	90064	4316006004	8.306	8.306	0.000	0.000	Shortfall of Sites	0.187	Low Residential	R1V2	0	0	20	99.000	16.613		Residential - Single Family Residence, 1	123B161 509		West Los Angeles	No	LI	TOC EXP , ADU
Los Angeles	2002 N SERRANO AVE	90027	5589001007	8.306	8.306	0.000	0.000	Shortfall of Sites	0.187	Low I Residential	RE9-1	0	0	20	99.000	16.611		Residential - Single Family Residence - Pool, 1	150A193 38		Hollywood	No	LI	TOC EXP , ADU
Los Angeles	20440 LASSEN ST	91311	2748006031	8.306	8.306	0.000	0.000	Shortfall of Sites	3.001	Low I Residential	RA-1	0	0	20	102.494	16.611		Institutional - Church - One Story, 0	201B109 129		Chatsworth - Porter Ranch	No	LI	FBO, OPP RC2
Los Angeles	3210 WOODBINE ST	90064	4316024012	8.305	8.305	0.000	0.000	Shortfall of Sites	0.187	Low Residential	R1V2	0	0	20	99.000	16.609		Residential - Single Family Residence, 1	123B165 584		West Los Angeles	No	LI	TOC EXP , ADU
Los Angeles	1050 QUEEN ANNE PL	90019	5082002001	8.303	8.303	0.000	0.000	Shortfall of Sites	0.163	Low II Residential	R1-1-O	0	0	20	113.635	16.606		Residential - Single Family Residence, 1	132B185 766		Wilshire	No	LI	OPP RC , ADU
Los Angeles	11811 SANTA MONICA BLVD	90025	4262004003	0.000	0.000	0.000	16.606	Shortfall of Sites	0.114	General Commercial	C2-1VL	Mixed Use Corridor	0	0	148.838	16.606		Commercial - Store Combination - Store and Residential Combination - One Story, 0	126B145 330	54	West Los Angeles	Yes	ABMI	DB50 , West WLA CPU, ARO, TOPP C, AHO
Los Angeles	16625 VENTURA BLVD	91436	2259012017	8.303	8.303	0.000	0.000	Shortfall of Sites	0.149	Regional Center Commercial	C4-1L	0	0	20	164.161	16.606		Commercial - Office Building - 14 to 20 Stories, 0	168B137 291		Encino - Tarzana	No	LI	DB50 , ENC CPU, ARO, MURC, TOPP C, AHO
Los Angeles	3115 S SEPULVEDA BLVD	90034	4251013007	8.303	8.303	0.000	0.000	Shortfall of Sites	0.145	Community Commercial	C2-1VL	Neighborhood Center	0	20	145.142	16.606		Commercial - Parking Lot (Commercial Use Property) - Lots - Patron or Employee - One Story, 0	120B157 429	54	Palms - Mar Vista - Del Rey	No	LI	DB50 , PMVDR CPU, AHO
Los Angeles	4636 LAUREL CANYON BLVD	91607	2355015050	0.000	0.000	0.000	16.606	Shortfall of Sites	0.230	Medium Residential	R3-1	Neighborhood Center	0	0	69.697	16.606		Residential - Five or More Units or Apartments (Any Combination) · 4 Stories or Less, 0	168B165 808	108	North Hollywood - Valley Village	Yes	ABMI	DB50 , NH CPU, AHO
Los Angeles	4844 LAUREL CANYON BLVD	91607	2355010020	0.000	0.000	0.000	16.606	Shortfall of Sites	0.115	Neighborhood Office Commercial	[Q]C2-1VL	Neighborhood Center	0	0	69.684	16.606		Commercial - Store Combination - Store and Residential Combination - One Story, 0	168B165 311	108	North Hollywood - Valley Village	Yes	ABMI	DB50 , NH CPU, ARO, AHO
Los Angeles	16601 VENTURA BLVD	91436	2259012018	8.303	8.303	0.000	0.000	Shortfall of Sites	0.149	Regional Center Commercial	C4-1L	0	0	20	164.036	16.606		Commercial - Office Building - One Story, 0	168B137 292		Encino - Tarzana	No	LI	DB50 , ENC CPU, ARO, MURC, TOPP C, AHO
Los Angeles	15945 VENTURA BLVD	91436	2261021101	8.303	8.303	0.000	0.000	Shortfall of Sites	0.144	Regional Center Commercial	C4-1L	0	0	20	169.747	16.606		Commercial - Department Store - Retail-Warehouse Combo (Levitz, etc.) - One Story, 0	168B141 582		Encino - Tarzana	No	LI	DB50 , ENC CPU, MURC, TOPP C, AHO
Los Angeles	17517 VENTURA BLVD	91316	2257008015	0.000	0.000	0.000	16.606	Shortfall of Sites	0.114	Community Commercial	C4-1VL	0	0	0	164.804	16.606		Commercial - Store Combination - Store and Residential Combination - One Story, 0	171B129 400		Encino - Tarzana	Yes	ABMI	DB50 , ENC CPU, ARO, TOPP C, AHO
Los Angeles	13637 VENTURA BLVD	91423	2360006025	0.000	0.000	0.000	16.606	Shortfall of Sites	0.109	General Commercial	C2-1VL	0	0	0	173.260	16.606		Commercial - Store Combination - Store and Residential Combination - One Story, 0	165B157 618		Sherman Oaks - Studio City - Toluca Lake - Cahuenga Pass	Yes	ABMI	DB50 , ARO, TOPP C
Los Angeles	13362 VENTURA BLVD	91423	2373003011	0.000	0.000	0.000	16.606	Shortfall of Sites	0.110	General Commercial	C2-1VL	0	0	0	171.986	16.606		Commercial - Store Combination - Store and Residential Combination - One Story, 0	165B157 856		Sherman Oaks - Studio City - Toluca Lake - Cahuenga Pass	Yes	ABMI	DB50 , ARO, TOPP C
Los Angeles	5303 VAN NUYS BLVD	91401	2249005024	8.303	8.303	0.000	0.000	Shortfall of Sites	0.149	General Commercial	C2-1VL	0	0	20	163.595	16.606		Commercial - Auto, Recreation Equipment, Construction Equipment Sales and Service - Auto Body Repair Shop - One Story, 0	172-5A151 127		Van Nuys - North Sherman Oaks	No	LI	DB50 , TOPP C
Los Angeles	11034 VENTURA BLVD	91604	2378008026	8.303	8.303	0.000	0.000	Shortfall of Sites	0.143	General Commercial	C2-1VL-RIO	0	0	20	170.199	16.606		Commercial - Store - One Story, 0	162B173 467		Sherman Oaks - Studio City - Toluca Lake - Cahuenga Pass	No	LI	DB50 , TOPP C
Los Angeles	11034 VENTURA BLVD	91604	2378008026	8.303	8.303	0.000	0.000	Shortfall of Sites	0.143	General Commercial	C2-1VL-RIO	0	0	20	170.201	16.606		Commercial - Store - One Story, 0	162B173 474		Sherman Oaks - Studio City - Toluca Lake - Cahuenga Pass	No	LI	DB50 , TOPP C
Los Angeles	11034 VENTURA BLVD	91604	2378008026	8.303	8.303	0.000	0.000	Shortfall of Sites	0.143	General Commercial	C2-1VL-RIO	0	0	20	170.201	16.606		Commercial - Store - One Story, 0	162B173 489		Sherman Oaks - Studio City - Toluca Lake - Cahuenga Pass	No	LI	DB50 , TOPP C
Los Angeles	13003 W VENTURA BLVD	91604	2375022104	8.303	8.303	0.000	0.000	Shortfall of Sites	0.146	General Commercial	C2-1VL-RIO	0	0	20	167.020	16.606		Commercial - Restaurant, Cocktail Lounge - Restaurant, Cocktail Lounge, Tavern - One Story, 0	165B161 961		Sherman Oaks - Studio City - Toluca Lake - Cahuenga Pass	No	LI	DB50 , TOPP C

Jurisdiction Name	Site Address/Intersection	5 Digit ZIP Code	Assessor Parcel Number	Very Low-Income	Low-Income	Moderate-Income	Above Moderate-Income	Type of Shortfall	Parcel Size (Acres)	Current General Plan Designation	Current Zoning	Proposed General Plan (GP) Designation	Proposed Zoning	Minimum Density Allowed	Maximum Density Allowed	Total Capacity	Vacant/ Nonvacant	Description of Existing Uses	PIN	Base Density Per Acre	Community Plan Area	Rent Stabalization Ordinance	Income Category	Applicable Rezoning Program (Program informing values in Column Q listed first)
Los Angeles	22554 VENTURA BLVD	91364	2040033039	8.303	8.303	0.000	0.000	Shortfall of Sites	0.149	General Commercial	C4-1VLD	0	0	20	164.056	16.606		Commercial - Professional Building - One Story, 0	171B097 222		Canoga Park - Winnetka - Woodland Hills - West Hills	No	LI	DB50 , ARO
Los Angeles	22554 VENTURA BLVD	91364	2040033039	8.303	8.303	0.000	0.000	Shortfall of Sites	0.149	General Commercial	C4-1VLD	0	0	20	164.045	16.606		Commercial - Professional Building - One Story, 0	171B097 243		Canoga Park - Winnetka - Woodland Hills - West Hills	No	LI	DB50 , ARO
Los Angeles	5050 SEPULVEDA BLVD	91403	2263009024	0.000	0.000	0.000	16.606	Shortfall of Sites	0.110	High Medium Residential	R4-1-RIO	0	0	0	171.126	16.606		Residential - Five or More Units or Apartments (Any Combination) · 4 Stories or Less - Pool, 0	171A145 92		Van Nuys - North Sherman Oaks	Yes	ABMI	DB50
Los Angeles	5050 SEPULVEDA BLVD	91403	2263009024	0.000	0.000	0.000	16.606	Shortfall of Sites	0.110	High Medium Residential	R4-1-RIO	0	0	0	171.106	16.606		Residential - Five or More Units or Apartments (Any Combination) · 4 Stories or Less - Pool, 0	171A145 123		Van Nuys - North Sherman Oaks	Yes	ABMI	DB50
Los Angeles	10341 BELLWOOD AVE	90064	4315018048	0.000	0.000	0.000	16.606	Shortfall of Sites	0.114	Neighborhood Commercial	C2-1VL-O	0	0	0	165.661	16.606		Residential - Five or More Units or Apartments (Any Combination) · 4 Stories or Less - Pool, 0	129B161 146		West Los Angeles	Yes	ABMI	DB50
Los Angeles	11611 CHENAULT ST	90049	4401026014	0.000	0.000	0.000	16.606	Shortfall of Sites	0.223	Medium Residential	R3-1	0	0	0	84.595	16.606		Residential - Five or More Units or Apartments (Any Combination) · 4 Stories or Less - Pool, 0	132B145 184		Brentwood - Pacific Palisades	Yes	ABMI	DB50
Los Angeles	11611 CHENAULT ST	90049	4401026014	0.000	0.000	0.000	16.606	Shortfall of Sites	0.223	Medium Residential	R3-1	0	0	0	84.595	16.606		Residential - Five or More Units or Apartments (Any Combination) · 4 Stories or Less - Pool, 0	132B145 189		Brentwood - Pacific Palisades	Yes	ABMI	DB50
Los Angeles	11645 CHENAULT ST	90049	4401026015	0.000	0.000	0.000	16.606	Shortfall of Sites	0.223	Medium Residential	R3-1	0	0	0	84.595	16.606		Residential - Five or More Units or Apartments (Any Combination) · 5 Stories or More - Pool, 0	132B145 221		Brentwood - Pacific Palisades	Yes	ABMI	DB50
Los Angeles	11625 MONTANA AVE	90049	4401024052	0.000	0.000	0.000	16.606	Shortfall of Sites	0.230	Medium Residential	R3-1	0	0	0	82.197	16.606		Residential - Five or More Units or Apartments (Any Combination) · 4 Stories or Less - Pool, 0	132B145 260		Brentwood - Pacific Palisades	Yes	ABMI	DB50
Los Angeles	11625 MONTANA AVE	90049	4401024052	0.000	0.000	0.000	16.606	Shortfall of Sites	0.230	Medium Residential	R3-1	0	0	0	82.196	16.606		Residential - Five or More Units or Apartments (Any Combination) · 4 Stories or Less - Pool, 0	132B145 264		Brentwood - Pacific Palisades	Yes	ABMI	DB50
Los Angeles	2056 RODNEY DR	90027	5590007005	0.000	0.000	0.000	16.606	Shortfall of Sites	0.227	Medium Residential	R3-1XL	0	0	0	83.027	16.606		Residential - Five or More Units or Apartments (Any Combination) · 4 Stories or Less, 0	150B197 270		Hollywood	Yes	ABMI	DB50
Los Angeles	11625 MONTANA AVE	90049	4401024052	0.000	0.000	0.000	16.606	Shortfall of Sites	0.230	Medium Residential	R3-1	0	0	0	82.197	16.606		Residential - Five or More Units or Apartments (Any Combination) · 4 Stories or Less - Pool, 0	132B145 273		Brentwood - Pacific Palisades	Yes	ABMI	DB50
Los Angeles	13535 MOORPARK ST	91423	2360004016	0.000	0.000	0.000	16.606	Shortfall of Sites	0.225	Medium Residential	R3-1-RIO	0	0	0	84.012	16.606		Residential - Five or More Units or Apartments (Any Combination) · 4 Stories or Less - Pool, 0	165B157 279		Sherman Oaks - Studio City - Toluca Lake - Cahuenga Pass	Yes	ABMI	DB50
Los Angeles	2055 RODNEY DR	90027	5590006027	0.000	0.000	0.000	16.606	Shortfall of Sites	0.225	Medium Residential	R3-1XL	0	0	0	83.875	16.606		Residential - Five or More Units or Apartments (Any Combination) · 4 Stories or Less - Pool, 0	150B197 291		Hollywood	Yes	ABMI	DB50
Los Angeles	11692 CHENAULT ST	90049	4401024034	0.000	0.000	0.000	16.606	Shortfall of Sites	0.231	Medium Residential	R3-1	0	0	0	81.715	16.606		Residential - Five or More Units or Apartments (Any Combination) · 4 Stories or Less - Pool, 0	132B145 298		Brentwood - Pacific Palisades	Yes	ABMI	DB50
Los Angeles	2037 RODNEY DR	90027	5590006019	0.000	0.000	0.000	16.606	Shortfall of Sites	0.225	Medium Residential	R3-1XL	0	0	0	83.789	16.606		Residential - Five or More Units or Apartments (Any Combination) · 4 Stories or Less - Pool, 0	150B197 345		Hollywood	Yes	ABMI	DB50
Los Angeles	420 S SEPULVEDA BLVD	90049	4366032011	0.000	0.000	0.000	16.606	Shortfall of Sites	0.224	Medium Residential	[Q]R3-1	0	0	0	84.114	16.606		Residential - Five or More Units or Apartments (Any Combination) · 4 Stories or Less, 0	135B145 408		Westwood	Yes	ABMI	DB50
Los Angeles	818 S GRETNA GREEN WAY	90049	4264010023	0.000	0.000	0.000	16.606	Shortfall of Sites	0.230	Medium Residential	[Q]R3-1	0	0	0	81.999	16.606		Residential - Five or More Units or Apartments (Any Combination) · 4 Stories or Less, 0	129B141 418		Brentwood - Pacific Palisades	Yes	ABMI	DB50
Los Angeles	809 S GRETNA GREEN WAY	90049	4264011012	0.000	0.000	0.000	16.606	Shortfall of Sites	0.220	Medium Residential	[Q]R3-1	0	0	0	85.724	16.606		Residential - Five or More Units or Apartments (Any Combination) · 4 Stories or Less - Pool, 0	129B141 421		Brentwood - Pacific Palisades	Yes	ABMI	DB50
Los Angeles	4707 FULTON AVE	91423	2360021045	0.000	0.000	0.000	16.606	Shortfall of Sites	0.223	Medium Residential	R3-1-RIO	0	0	0	84.594	16.606		Residential - Five or More Units or Apartments (Any Combination) · 4 Stories or Less, 0	168B157 505		Sherman Oaks - Studio City - Toluca Lake - Cahuenga Pass	Yes	ABMI	DB50
Los Angeles	10863 WHIPPLE ST	91602	2423019020	0.000	0.000	0.000	16.606	Shortfall of Sites	0.229	Medium Residential	R3-1-RIO	0	0	0	82.480	16.606		Residential - Five or More Units or Apartments (Any Combination) · 4 Stories or Less, 0	165B173 541		Sherman Oaks - Studio City - Toluca Lake - Cahuenga Pass	Yes	ABMI	DB50
Los Angeles	4310 VENTURA CANYON AVE	91423	2360007039	0.000	0.000	0.000	16.606	Shortfall of Sites	0.222	Medium Residential	R3-1-RIO	0	0	0	85.183	16.606		Residential - Five or More Units or Apartments (Any Combination) · 4 Stories or Less, 0	165B157 634		Sherman Oaks - Studio City - Toluca Lake - Cahuenga Pass	Yes	ABMI	DB50
Los Angeles	7366 W MANCHESTER AVE	90045	4119025019	0.000	0.000	0.000	16.606	Shortfall of Sites	0.222	Medium Residential	R3-1	0	0	0	84.975	16.606		Residential - Five or More Units or Apartments (Any Combination) · 4 Stories or Less, 0	096B157 644		Westchester - Playa del Rey	Yes	ABMI	DB50
Los Angeles	4636 LAUREL CANYON BLVD	91607	2355015050	0.000	0.000	0.000	16.606	Shortfall of Sites	0.228	Medium Residential	R3-1	0	0	0	82.594	16.606		Residential - Five or More Units or Apartments (Any Combination) · 4 Stories or Less, 0	168B165 819		North Hollywood - Valley Village	Yes	ABMI	DB50
Los Angeles	10515 VALPARAISO ST	90034	4314026001	0.000	0.000	0.000	16.606	Shortfall of Sites	0.224	Medium Residential	R3-1	0	0	0	84.386	16.606		Residential - Five or More Units or Apartments (Any Combination) · 4 Stories or Less - Pool, 0	123B161 913		Palms - Mar Vista - Del Rey	Yes	ABMI	DB50
Los Angeles	10634 VALPARAISO ST	90034	4314025038	0.000	0.000	0.000	16.606	Shortfall of Sites	0.115	High Medium Residential	R4-1	0	0	0	163.852	16.606		Residential - Five or More Units or Apartments (Any Combination) · 4 Stories or Less - Pool, 0	123B161 1009		Palms - Mar Vista - Del Rey	Yes	ABMI	DB50
Los Angeles	21200 VENTURA BLVD	91364	2167002038	8.303	8.303	0.000	0.000	Shortfall of Sites	0.149	General Commercial	C4-1VLD	0	0	20	163.607	16.606		Institutional - Homes for Aged and Others - One Story, 0	171B105 168		Canoga Park - Winnetka - Woodland Hills - West Hills	No	LI	DB50
Los Angeles	21200 VENTURA BLVD	91364	2167002038	8.303	8.303	0.000	0.000	Shortfall of Sites	0.147	General Commercial	C4-1VLD	0	0	20	165.804	16.606		Institutional - Homes for Aged and Others - One Story, 0	171B105 172		Canoga Park - Winnetka - Woodland Hills - West Hills	No	LI	DB50
Los Angeles	9618 W PICO BLVD	90035	4306001037	8.303	8.303	0.000	0.000	Shortfall of Sites	0.143	Neighborhood Commercial	C4-1VL-O	0	0	20	170.270	16.606		Commercial - Shopping Center (Neighborhood, Community) - One Story, 0	132A167 260		West Los Angeles	No	LI	DB50
Los Angeles	19315 VENTURA BLVD	91356	2163001018	8.303	8.303	0.000	0.000	Shortfall of Sites	0.143	Community Commercial	C2-1VLD	0	0	20	170.256	16.606		Commercial - Store Combination - Store and Office Combination - One Story, 0	174B117 300		Encino - Tarzana	No	LI	DB50 , ARO
Los Angeles	19315 VENTURA BLVD	91356	2163001018	8.303	8.303	0.000	0.000	Shortfall of Sites	0.143	Community Commercial	C2-1VLD	0	0	20	170.253	16.606		Commercial - Store Combination - Store and Office Combination - One Story, 0	174B117 302		Encino - Tarzana	No	LI	DB50 , ARO
Los Angeles	19315 VENTURA BLVD	91356	2163001018	8.303	8.303	0.000	0.000	Shortfall of Sites	0.143	Community Commercial	C2-1VLD	0	0	20	170.252	16.606		Commercial - Store Combination - Store and Office Combination - One Story, 0	174B117 303		Encino - Tarzana	No	LI	DB50 , ARO
Los Angeles	19315 VENTURA BLVD	91356	2163001018	8.303	8.303	0.000	0.000	Shortfall of Sites	0.143	Community Commercial	C2-1VLD	0	0	20	170.248	16.606		Commercial - Store Combination - Store and Office Combination - One Story, 0	174B117 304		Encino - Tarzana	No	LI	DB50 , ARO
Los Angeles	22311 VENTURA BLVD	91364	2146012025	8.303	8.303	0.000	0.000	Shortfall of Sites	0.144	General Commercial	C4-1VL	0	0	20	169.123	16.606		Commercial - Store - One Story, 0	174B101 443		Canoga Park - Winnetka - Woodland Hills - West Hills	No	LI	DB50
Los Angeles	18744 BURBANK BLVD	91356	2160002058	8.303	8.303	0.000	0.000	Shortfall of Sites	0.143	Community Commercial	(Q)C2-1LD	0	0	20	170.924	16.606		Institutional - Homes for Aged and Others - One Story, 0	174B121 492		Encino - Tarzana	No	LI	DB50
Los Angeles	1619 S ROBERTSON BLVD	90035	4305019020	8.303	8.303	0.000	0.000	Shortfall of Sites	0.144	General Commercial	C2-1	0	0	20	169.398	16.606		Institutional - School (Private) - One Story, 0	129B169 695		Wilshire	No	LI	DB50
Los Angeles	7800 WHITE OAK AVE	91325	2201035022	8.302	8.302	0.000	0.000	Shortfall of Sites	0.163	Low Residential	R1-1	Low Residential	0	20	113.635	16.604		Residential - Single Family Residence, 1	189B129 1038	1 per lot	Reseda - West Van Nuys	No	LI	OPP RC , RES CPU, ADU, AHO
Los Angeles	16904 LORNE ST	91406	2204030025	8.301	8.301	0.000	0.000	Shortfall of Sites	0.163	Low Residential	R1-1	Low Residential	0	20	113.635	16.602		Residential - Single Family Residence, 1	189B133 201	1 per lot	Reseda - West Van Nuys	No	LI	OPP RC , RES CPU, ADU, AHO
Los Angeles	1714 PENNSYLVANIA AVE	90033	5174014028	8.300	8.300	0.000	0.000	Shortfall of Sites	0.110	Low Medium II Residential	RD1.5-1-RIO-CUGU	Community Center	[LUM3 - SH3 - 3][XC1 - 4][CPIO]	20	200.002	16.600		Residential - Single Family Residence, 1	129A221 111	108	Boyle Heights	No	LI	BH CPU , R2RD
Los Angeles	200 S SOTO ST	90033	5180004001	8.300	8.300	0.000	0.000	Shortfall of Sites	0.110	Low Medium II Residential	RD1.5-1-CUGU	Community Center	[LUM3 - SH3 - 4][XC1 - 4][CPIO]	20	199.961	16.600		Residential - Single Family Residence, 1	127-5A223 356	108	Boyle Heights	No	LI	BH CPU , R2RD
Los Angeles	251 S ANDERSON ST	90033	5172011027	8.300	8.300	0.000	0.000	Shortfall of Sites	0.107	Light Manufacturing	M2-1-RIO-CUGU	Community Center	[LUM3 - SH3 - 4][XC1 - 4][CPIO]	20	205.758	16.600		Industrial - Light Manufacturing - One Story, 1	127-5A219 39	108	Boyle Heights	No	LI	BH CPU
Los Angeles	659 S SOTO ST	90023	5183025037	8.300	8.300	0.000	0.000	Shortfall of Sites	0.101	Low Medium II Residential	[Q]C1-1-CUGU	Community Center	[LUM2 - G2 - 3][XC1 - 4][CPIO]	20	217.741	16.600		Residential - Single Family Residence, 1	124-5A221 134	108	Boyle Heights	No	LI	BH CPU
Los Angeles	708 S SOTO ST	90023	5185028002	8.300	8.300	0.000	0.000	Shortfall of Sites	0.108	Low Medium I Residential	[Q]C1-1-CUGU	Community Center	[LUM2 - G2 - 3][XC1 - 4][CPIO]	20	202.766	16.600		Residential - Single Family Residence, 1	124-5A221 191	108	Boyle Heights	No	LI	BH CPU
Los Angeles	2333 ROGERS AVE	90023	5183026020	8.300	8.300	0.000	0.000	Shortfall of Sites	0.107	Highway Oriented and Limited Commercial	C1-1-CUGU	Community Center	[LUM2 - G2 - 3][XC1 - 4][CPIO]	20	206.356	16.600		Residential - Single Family Residence, 1	124-5A221 192	108	Boyle Heights	No	LI	BH CPU
Los Angeles	2823 E 4TH ST	90033	5180013052	8.300	8.300	0.000	0.000	Shortfall of Sites	0.108	Low Medium I Residential	[Q]C2-1-CUGU	Neighborhood Center	[LUM2 - G2 - 3][XC1 - 4][CPIO]	20	203.913	16.600		Residential - Single Family Residence, 1	126A225 266	108	Boyle Heights	No	LI	BH CPU
Los Angeles	7560 WINNETKA AVE	91306	2115003037	8.300	8.300	0.000	0.000	Shortfall of Sites	0.207	General Commercial	P-1VL, C2-1VL	Neighborhood Center	0	20	106.484	16.600		Commercial - Store - One Story, 1	186B113 254	54	Canoga Park - Winnetka - Woodland Hills - West Hills	No	LI	CPK CPU , P
Los Angeles	21115 HART ST	91303	2138020016	0.830	0.830	0.000	14.940	Shortfall of Sites	0.086	Low Residential	R1-1-RIO	Medium Residential	[DM1-SH1-5] [IX3-FA] [CPIO]	20	255.561	16.600		Residential - Single Family Residence, 1	183B105 629	43	Canoga Park - Winnetka - Woodland Hills - West Hills	No	VLI, LI, ABMI	CPK CPU ,

Jurisdiction Name	Site Address/Intersection	5 Digit ZIP Code	Assessor Parcel Number	Very Low-Income	Low-Income	Moderate-Income	Above Moderate-Income	Type of Shortfall	Parcel Size (Acres)	Current General Plan Designation	Current Zoning	Proposed General Plan (GP) Designation	Proposed Zoning	Minimum Density Allowed	Maximum Density Allowed	Total Capacity	Vacant/ Nonvacant	Description of Existing Uses	PIN	Base Density Per Acre	Community Plan Area	Rent Stabalization Ordinance	Income Category	Applicable Rezoning Program (Program informing values in Column Q listed first)
Los Angeles	6911 VARIEL AVE	91303	2138021031	8.300	8.300	0.000	0.000	Shortfall of Sites	0.311	Low Residential	R1-1-RIO	Medium Residential	0	20	70.782	16.600		Residential - Single Family Residence, 1	183B105 812	43	Canoga Park - Winnetka - Woodland Hills - West Hills	No	LI	CPK CPU ,
Los Angeles	0	0	5166032050	0.830	0.830	0.000	14.940	Shortfall of Sites	0.095	Heavy Manufacturing	M3-1-RIO	Hybrid Industrial	[MB3-CDF1-5] [IX4-FA] [CPIO]	20	232.096	16.600	Vacant	Industrial - Industrial - Vacant Land, 1	124-5A215 103	No Max	Central City North	No	VLI, LI, ABMI	DT CPU
Los Angeles	920 MATEO ST	90021	5166012017	8.300	8.300	0.000	0.000	Shortfall of Sites	0.129	Heavy Manufacturing	M3-1-RIO	Hybrid Industrial	[MM1-CDF1-5] [IX4-FA] [CPIO]	20	171.114	16.600		Industrial - Light Manufacturing - One Story, 1	123A217 121	No Max	Central City North	No	LI	DT CPU
Los Angeles	2121 BAY ST	90021	5166004012	8.300	8.300	0.000	0.000	Shortfall of Sites	0.128	Heavy Manufacturing	M3-1-RIO	Hybrid Industrial	[MM1-CDF1-5] [IX4-FA] [CPIO]	20	171.308	16.600		Industrial - Light Manufacturing - One Story, 1	123A217 150	No Max	Central City North	No	LI	DT CPU
Los Angeles	2116 SACRAMENTO ST	90021	5166006016	8.300	8.300	0.000	0.000	Shortfall of Sites	0.129	Heavy Manufacturing	M3-1-RIO	Hybrid Industrial	[MM1-CDF1-5] [IX4-FA] [CPIO]	20	170.985	16.600		Commercial - Commercial - Miscellaneous Commercial - One Story, 1	123A217 246	No Max	Central City North	No	LI	DT CPU
Los Angeles	2432 E 8TH ST	90021	5166007025	8.300	8.300	0.000	0.000	Shortfall of Sites	0.129	Heavy Manufacturing	M3-1-RIO	Hybrid Industrial	[MM1-CDF1-5] [IX4-FA] [CPIO]	20	171.126	16.600		Industrial - Light Manufacturing - One Story, 1	123A217 328	No Max	Central City North	No	LI	DT CPU
Los Angeles	627 SAN JULIAN ST	90014	5148024018	0.830	0.830	0.000	14.940	Shortfall of Sites	0.095	High Medium Residential	[Q]R5-2D	Community Center	[MB4-G1-5] [CX2-FA] [CPIO]	20	232.114	16.600		Institutional - Homes for Aged and Others - One Story, 1	127-5A213 434	No Max	Central City	No	VLI, LI, ABMI	DT CPU
Los Angeles	712 CERES AVE	90021	5146004036	0.830	0.830	0.000	14.940	Shortfall of Sites	0.095	Light Manufacturing	M2-2D	Markets	[MB4-G1-5] [IX1-FA] [CPIO]	20	231.356	16.600		Industrial - Warehousing, Distribution, Storage - Warehousing, Distribution, Under 10,000 SF - One Story, 1	126A213 665	No Max	Central City	No	VLI, LI, ABMI	DT CPU
Los Angeles	6300 SANTA MONICA BLVD	90038	5533017019	8.300	8.300	0.000	0.000	Shortfall of Sites	0.137	Highway Oriented Commercial	C2-1D-SN	Community Commercial	[Q]C2-2D-SN-CPIO	20	161.061	16.600		Commercial - Restaurant, Cocktail Lounge - Restaurant, Cocktail Lounge, Tavern - One Story, 1	144B185 768	108	Hollywood	No	LI	HWD CPU
Los Angeles	1001 N WESTERN AVE	90029	5536021025	8.300	8.300	0.000	0.000	Shortfall of Sites	0.134	Neighborhood Office Commercial	C4-1D	Neighborhood Commercial	[Q]C4-2D-CPIO	20	163.641	16.600		Commercial - Restaurant, Cocktail Lounge - Restaurant, Cocktail Lounge, Tavern - One Story, 1	144B193 1026	54	Hollywood	No	LI	HWD CPU
Los Angeles	3131 W 8TH ST	90005	5094006905	0.830	0.830	0.000	14.940	Shortfall of Sites	0.166	Regional Center Commercial	R5-2	0	0	20	139.692	16.600		Commercial - Restaurant, Cocktail Lounge - Restaurant, Cocktail Lounge, Tavern - One Story, 2	132B197 449		Wilshire	No	VLI, LI, ABMI	MURC
Los Angeles	6631 LANKERSHIM BLVD	91606	2322018029	8.300	8.300	0.000	0.000	Shortfall of Sites	0.312	Highway Oriented Commercial	C2-1VL	Neighborhood Center	0	20	70.573	16.600		Commercial - Auto, Recreation Equipment, Construction Equipment Sales and Service - Auto Body Repair Shop - One Story, 1	180B169 434	108	North Hollywood - Valley Village	No	LI	NH CPU
Los Angeles	11335 MAGNOLIA BLVD	91601	2350017022	8.300	8.300	0.000	0.000	Shortfall of Sites	0.143	Community Commercial	C4-1-CA	Community Commercial	0	20	153.768	16.600		Commercial - Store Combination - Store and Office Combination - One Story, 1	171B173 549	No Max	North Hollywood - Valley Village	No	LI	Orange LineTNP , ARO, AHO
Los Angeles	5561 KLUMP AVE	91601	2350006039	8.300	8.300	0.000	0.000	Shortfall of Sites	0.153	High Medium Residential	R4-1L	High Medium	0	20	176.831	16.600		Residential - Five or More Units or Apartments (Any Combination) - 4 Stories or Less, 5	174B173 1040	No Max	North Hollywood - Valley Village	No	LI	Orange LineTNP , AHO
Los Angeles	14242 SYLVAN ST	91401	2240017020	8.300	8.300	0.000	0.000	Shortfall of Sites	0.201	Low Medium II Residential	[Q]RD1.5-1	Medium	0	20	109.525	16.600		Institutional - Church - One Story, 1	177B153 203	108	Van Nuys - North Sherman Oaks	No	LI	Orange LineTNP, FBO
Los Angeles	14769 SYLVAN ST	91411	2241008023	8.300	8.300	0.000	0.000	Shortfall of Sites	0.201	Medium Residential	[Q]R3-1	Medium	0	20	109.450	16.600		Residential - Single Family Residence, 1	178-5A149 61	108	Van Nuys - North Sherman Oaks	No	LI	Orange LineTNP
Los Angeles	14749 SYLVAN ST	91411	2241007015	8.300	8.300	0.000	0.000	Shortfall of Sites	0.201	Medium Residential	[Q]R3-1	Medium	0	20	109.447	16.600		Residential - Single Family Residence, 1	178-5A149 65	108	Van Nuys - North Sherman Oaks	No	LI	Orange LineTNP
Los Angeles	14229 SYLVAN ST	91401	2240016018	8.300	8.300	0.000	0.000	Shortfall of Sites	0.201	Low Medium II Residential	[Q]RD1.5-1	Medium	0	20	109.525	16.600		Residential - Single Family Residence, 1	177B153 117	108	Van Nuys - North Sherman Oaks	No	LI	Orange LineTNP
Los Angeles	14117 SYLVAN ST	91401	2240015017	8.300	8.300	0.000	0.000	Shortfall of Sites	0.201	Low Medium II Residential	[Q]RD1.5-1	Medium	0	20	109.525	16.600		Residential - Single Family Residence, 1	177B153 133	108	Van Nuys - North Sherman Oaks	No	LI	Orange LineTNP
Los Angeles	6229 CEDROS AVE	91411	2241015001	8.300	8.300	0.000	0.000	Shortfall of Sites	0.127	Medium Residential	[Q]R3-1	0	0	20	173.161	16.600		Residential - Single Family Residence, 1	178-5A149 187	No Max	Van Nuys - North Sherman Oaks	No	LI	Orange LineTNP
Los Angeles	14112 SYLVAN ST	91401	2240018011	8.300	8.300	0.000	0.000	Shortfall of Sites	0.201	Low Medium II Residential	[Q]RD1.5-1	Medium	0	20	109.526	16.600		Residential - Single Family Residence, 1	177B153 225	108	Van Nuys - North Sherman Oaks	No	LI	Orange LineTNP
Los Angeles	18916 ROSCOE BLVD	91324	2104036038	8.300	8.300	0.000	0.000	Shortfall of Sites	0.204	Neighborhood Office Commercial	[Q]C1-1	Neighborhood Center	0	20	107.983	16.600		Commercial - Store - One Story, 1	192B121 835	54	Reseda - West Van Nuys	No	LI	RES CPU , AHO
Los Angeles	6553 ODESSA AVE	91406	2231004001	8.300	8.300	0.000	0.000	Shortfall of Sites	0.310	Low Medium II Residential	R1-1-RIO	Medium Residential	0	20	70.989	16.600		Residential - Single Family Residence, 1	180B137 337	43	Reseda - West Van Nuys	No	LI	RES CPU
Los Angeles	6742 CEDROS AVE	91405	2236007023	0.830	0.830	0.000	14.940	Shortfall of Sites	0.155	Low Residential	R1-1, [Q]RD1.5-1	Community Center	0	20	141.978	16.600		Residential - Single Family Residence, 1	180B149 62	108	Van Nuys - North Sherman Oaks	No	VLI, LI, ABMI	VNY CPU , R2RD
Los Angeles	6749 VESPER AVE	91405	2236008005	0.830	0.830	0.000	14.940	Shortfall of Sites	0.155	Low Medium II Residential	[Q]RD1.5-1	Community Center	0	20	141.530	16.600		Residential - Single Family Residence, 1	180B149 54	108	Van Nuys - North Sherman Oaks	No	VLI, LI, ABMI	VNY CPU
Los Angeles	6714 TOBIAS AVE	91405	2236008037	8.300	8.300	0.000	0.000	Shortfall of Sites	0.204	Low Residential	R1-1	Village	0	20	107.886	16.600		Residential - Single Family Residence - Pool, 1	180B149 179	72	Van Nuys - North Sherman Oaks	No	LI	VNY CPU
Los Angeles	6712 VESPER AVE	91405	2236010025	0.830	0.830	0.000	14.940	Shortfall of Sites	0.158	Community Commercial	[Q]C2-1L-CDO	Community Center	0	20	139.256	16.600		Residential - Single Family Residence, 1	180B149 182	108	Van Nuys - North Sherman Oaks	No	VLI, LI, ABMI	VNY CPU
Los Angeles	6717 LENNOX AVE	91405	2237003011	8.300	8.300	0.000	0.000	Shortfall of Sites	0.209	Low Residential	R1-1	Village	0	20	105.233	16.600		Residential - Single Family Residence, 1	180B149 172	72	Van Nuys - North Sherman Oaks	No	LI	VNY CPU
Los Angeles	6645 TOBIAS AVE	91405	2236007032	8.300	8.300	0.000	0.000	Shortfall of Sites	0.208	Low Residential	R1-1	Village	0	20	105.855	16.600		Residential - Single Family Residence, 1	180B149 260	72	Van Nuys - North Sherman Oaks	No	LI	VNY CPU
Los Angeles	2719 OVERLAND AVE	90064	4255018007	8.300	8.300	0.000	0.000	Shortfall of Sites	0.163	Low Residential	R1-1	Low Medium Residential	0	20	113.635	16.600		Residential - Single Family Residence, 1	123B157 161	21	West Los Angeles	No	LI	OPP RC , West WLA CPU, ADU, AHO, TOC EXP
Los Angeles	5421 SIMPSON AVE	91607	2348007025	8.300	8.300	0.000	0.000	Shortfall of Sites	0.187	Low Residential	R1-1	0	0	20	99.000	16.599		Residential - Single Family Residence, 1	174B169 1271		North Hollywood - Valley Village	No	LI	TOC EXP , ADU
Los Angeles	0	0	4107036026	8.299	8.299	0.000	0.000	Shortfall of Sites	0.152	Low Residential	R1-1	0	0	20	113.635	16.599	Vacant	Residential - Single Family Residence - Vacant Land, 0	096B165 515	29	Westchester - Playa del Rey	No	LI	OPP RC , WPDR CPU, AHO
Los Angeles	1004 SELBY AVE	90024	4360009008	8.299	8.299	0.000	0.000	Shortfall of Sites	0.187	Low Residential	R1-1	0	0	20	99.000	16.599		Residential - Single Family Residence, 1	135B153 520		Westwood	No	LI	TOC EXP , ADU
Los Angeles	11758 HARTSOOK ST	91607	2355005040	8.299	8.299	0.000	0.000	Shortfall of Sites	0.187	Low Residential	R1-1	0	0	20	99.000	16.597		Residential - Single Family Residence - Pool, 1	171B169 545		North Hollywood - Valley Village	No	LI	TOC EXP , ADU
Los Angeles	2801 DUNLEER PL	90064	4255008032	8.298	8.298	0.000	0.000	Shortfall of Sites	0.187	Low Residential	R1-1	0	0	20	99.000	16.597		Residential - Single Family Residence, 1	123B157 240		West Los Angeles	No	LI	TOC EXP , ADU
Los Angeles	5420 MORELLA AVE	91607	2348007036	8.298	8.298	0.000	0.000	Shortfall of Sites	0.187	Low Residential	R1-1	0	0	20	99.000	16.595		Residential - Single Family Residence, 1	174B169 1272		North Hollywood - Valley Village	No	LI	TOC EXP , ADU
Los Angeles	3201 CLUB DR	90064	4316026012	8.298	8.298	0.000	0.000	Shortfall of Sites	0.187	Low Residential	R1V2	0	0	20	99.000	16.595		Residential - Single Family Residence - Pool, 1	123B165 457		West Los Angeles	No	LI	TOC EXP , ADU
Los Angeles	13609 EMELITA ST	91401	2343003010	8.297	8.297	0.000	0.000	Shortfall of Sites	0.187	Low Residential	R1-1	0	0	20	99.000	16.594		Residential - Single Family Residence, 1	174B157 64		Van Nuys - North Sherman Oaks	No	LI	TOC EXP , ADU
Los Angeles	12329 HARTSOOK ST	91607	2356017020	8.296	8.296	0.000	0.000	Shortfall of Sites	0.175	Low Residential	R1-1	Medium Neighborhood Residential	0	20	99.000	16.592		Residential - Single Family Residence - Pool, 0	171B165 603	72	North Hollywood - Valley Village	No	LI	TOC EXP , NH CPU, ADU, AHO
Los Angeles	11759 OTSEGO ST	91607	2355005047	8.296	8.296	0.000	0.000	Shortfall of Sites	0.187	Low Residential	R1-1	0	0	20	99.000	16.592		Residential - Single Family Residence, 1	171B169 592		North Hollywood - Valley Village	No	LI	TOC EXP , ADU
Los Angeles	3387 PATRICIA AVE	90064	4316021020	8.295	8.295	0.000	0.000	Shortfall of Sites	0.187	Low Residential	R1V2	0	0	20	99.000	16.590		Residential - Single Family Residence, 1	123B165 889		West Los Angeles	No	LI	TOC EXP , ADU
Los Angeles	3167 CAVENDISH DR	90064	4316010018	8.294	8.294	0.000	0.000	Shortfall of Sites	0.187	Low Residential	R1V2	0	0	20	99.000	16.589		Residential - Single Family Residence, 1	123B161 440		West Los Angeles	No	LI	TOC EXP , ADU
Los Angeles	5450 RADFORD AVE	91607	2348010010	8.294	8.294	0.000	0.000	Shortfall of Sites	0.187	Low Residential	R1-1	0	0	20	99.000	16.588		Residential - Single Family Residence - Pool, 1	174B169 1151		North Hollywood - Valley Village	No	LI	TOC EXP , ADU
Los Angeles	3281 WOODBINE ST	90064	4316020010	8.292	8.292	0.000	0.000	Shortfall of Sites	0.187	Low Residential	R1V2	0	0	20	99.000	16.585		Residential - Single Family Residence - Pool, 1	123B165 807		West Los Angeles	No	LI	TOC EXP , ADU
Los Angeles	645 W 9TH ST	90731	7454010006	0.000	0.000	0.000	16.582	Shortfall of Sites	0.155	Neighborhood Commercial	C2-1VL-CPIO	0	0	0	164.610	16.582		Commercial - Store Combination - Store and Residential Combination - One Story, 2	015B197 873		San Pedro	Yes	ABMI	DB50 , ARO
Los Angeles	1409 W 35TH PL	90018	5041010002	0.000	0.000	0.000	16.582	Shortfall of Sites	0.156	Neighborhood Commercial	C2-1VL-CPIO	0	0	0	163.542	16.582		Residential - Double, Duplex, or Two Units - 4 Stories or Less, 2	120B193 1024		South Los Angeles	Yes	ABMI	DB50
Los Angeles	6314 S HOOVER ST	90044	6004019010	0.000	0.000	0.000	16.582	Shortfall of Sites	0.151	Neighborhood Commercial	C2-1VL-CPIO	0	0	0	169.268	16.582		Commercial - Office Building - Office and Residential - One Story, 2	105B201 1171		South Los Angeles	Yes	ABMI	DB50 , ARO
Los Angeles	961 MALCOLM AVE	90024	4360006011	8.289	8.289	0.000	0.000	Shortfall of Sites	0.187	Low Residential	R1-1-O	0	0	20	99.000	16.579		Residential - Single Family Residence, 1	135B153 643		Westwood	No	LI	TOC EXP , ADU
Los Angeles	8324 WINSFORD AVE	90045	4125002020	8.288	8.288	0.000	0.000	Shortfall of Sites	0.187	Low Medium I Residential	R2-1	0	0	20	99.000	16.576		Residential - Single Family Residence, 1	096B169 50		Westchester - Playa del Rey	No	LI	TOC EXP , ADU, R2RD
Los Angeles	3084 MOTOR AVE	90064	4316007009	8.288	8.288	0.000	0.000	Shortfall of Sites	0.174	Low Residential	R1V2	0	0	20	99.000	16.576		Recreational - Club, Lodge Hall, Fraternal Organization - One Story, 0	123B161 576		West Los Angeles	No	LI	TOC EXP , OPP RC2
Los Angeles	5451 MORELLA AVE	91607	2348010035	8.287	8.287	0.000	0.000	Shortfall of Sites	0.187	Low Residential	R1-1	0	0	20	99.000	16.574		Residential - Single Family Residence - Pool, 1	174B169 1148		North Hollywood - Valley Village	No	LI	TOC EXP , ADU
Los Angeles	5929 CHIMINEAS AVE	91356	2157013158	8.287	8.287	0.000	0.000	Shortfall of Sites	0.187	Low Medium I Residential	R1-1	Low Neighborhood Residential	0	20	99.000	16.573		Residential - Single Family Residence - Pool, 1	177B125 818	10	Encino - Tarzana	No	LI	TOC EXP , ENC CPU, ADU, AHO

Jurisdiction Name	Site Address/Intersection	5 Digit ZIP Code	Assessor Parcel Number	Very Low-Income	Low-Income	Moderate-Income	Above Moderate-Income	Type of Shortfall	Parcel Size (Acres)	Current General Plan Designation	Current Zoning	Proposed General Plan (GP) Designation	Proposed Zoning	Minimum Density Allowed	Maximum Density Allowed	Total Capacity	Vacant/ Nonvacant	Description of Existing Uses	PIN	Base Density Per Acre	Community Plan Area	Rent Stabalization Ordinance	Income Category	Applicable Rezoning Program (Program informing values in Column Q listed first)
Los Angeles	0	0	2041018033	8.285	8.285	0.000	0.000	Shortfall of Sites	0.152	Very Low Residential	RA-1	Very Low Residential	0	20	113.635	16.569	Vacant	Residential - Single Family Residence - Vacant Land, 0	174B097 124	1 per lot	Canoga Park - Winnetka - Woodland Hills - West Hills	No	LI	OPP RC , CPK CPU, AHO
Los Angeles	10849 ACAMA ST	91602	2423027026	8.284	8.284	0.000	0.000	Shortfall of Sites	0.187	Low Residential	R1-1-RIO	0	0	20	99.000	16.568		Residential - Single Family Residence - Pool, 1	165B173 803		Sherman Oaks - Studio City - Toluca Lake - Cahuenga Pass	No	LI	TOC EXP , ADU
Los Angeles	11923 OTSEGO ST	91607	2355007050	8.283	8.283	0.000	0.000	Shortfall of Sites	0.187	Low Residential	R1-1	0	0	20	99.000	16.566		Residential - Single Family Residence, 1	171B165 757		North Hollywood - Valley Village	No	LI	TOC EXP , ADU
Los Angeles	1524 W 5TH ST	90732	7559035029	8.283	8.283	0.000	0.000	Shortfall of Sites	0.163	Low II Residential	R1-1XL	0	0	20	113.635	16.565		Residential - Single Family Residence, 1	015B193 93		San Pedro	No	LI	OPP RC , ADU
Los Angeles	10750 LINDBROOK DR	90024	4360004001	8.281	8.281	0.000	0.000	Shortfall of Sites	0.187	Low Residential	R1-1-O	0	0	20	99.000	16.562		Residential - Single Family Residence, 1	132B153 115		Westwood	No	LI	TOC EXP , ADU
Los Angeles	2936 E 4TH ST	90033	5185015011	0.000	0.000	0.000	16.560	Shortfall of Sites	0.221	Highway Oriented and Limited Commercial	C2-1-CUGU	Neighborhood Center	[LUM1 - G2 - 3][XN2 - 8][CPIO]	0	104.044	16.560		Commercial - Store Combination - Store and Residential Combination - One Story, 0	124-5A225 36	54	Boyle Heights	Yes	ABMI	BH CPU , ARO
Los Angeles	3168 WABASH AVE	90063	5178001032	0.000	0.000	0.000	16.560	Shortfall of Sites	0.222	Low Medium II Residential	[Q]C2-1-CUGU	Neighborhood Center	[LUM1 - G2 - 3][XN2 - 8][CPIO]	0	103.814	16.560		Residential - Five or More Units or Apartments (Any Combination) · 4 Stories or Less, 0	129A229 86	54	Boyle Heights	Yes	ABMI	BH CPU , DB50
Los Angeles	2312 E 2ND ST	90033	5183010011	0.000	0.000	0.000	16.560	Shortfall of Sites	0.171	Low Medium II Residential	RD2-1-CUGU	Medium Neighborhood Residential	[LLN2 - MU3 - 4][RN3 - 6][CPIO]	0	134.562	16.560		Residential - Five or More Units or Apartments (Any Combination) · 4 Stories or Less, 0	127-5A223 298	72	Boyle Heights	Yes	ABMI	BH CPU , R2RD
Los Angeles	531 N SOTO ST	90033	5175009019	0.000	0.000	0.000	16.560	Shortfall of Sites	0.161	Medium Residential	R3-1-CUGU	Community Center	[LUM2 - G2 - 3][XC1 - 4][CPIO]	0	205.096	16.560		Residential - Five or More Units or Apartments (Any Combination) · 4 Stories or Less, 8	129A225 16	108	Boyle Heights	Yes	ABMI	BH CPU
Los Angeles	2723 E 4TH ST	90033	5180013023	0.000	0.000	0.000	16.560	Shortfall of Sites	0.164	Highway Oriented and Limited Commercial	C1-1-CUGU	Neighborhood Center	[LUM2 - G2 - 3][XC1 - 4][CPIO]	0	201.353	16.560		Residential - Five or More Units or Apartments (Any Combination) · 4 Stories or Less, 8	126A225 212	108	Boyle Heights	Yes	ABMI	BH CPU
Los Angeles	150 S SOTO ST	90033	5180003010	0.000	0.000	0.000	16.560	Shortfall of Sites	0.162	Low Medium II Residential	RD1.5-1-CUGU	Community Center	[LUM3 - SH3 - 4][XC1 - 4][CPIO]	0	203.535	16.560		Residential - Five or More Units or Apartments (Any Combination) · 4 Stories or Less, 8	127-5A223 321	108	Boyle Heights	Yes	ABMI	BH CPU
Los Angeles	2402 MALABAR ST	90033	5177022011	0.000	0.000	0.000	16.560	Shortfall of Sites	0.160	Medium Residential	R3-1-CUGU	Community Center	[LUM2 - G2 - 3][XC1 - 4][CPIO]	0	205.835	16.560		Residential - Five or More Units or Apartments (Any Combination) · 4 Stories or Less, 8	130-5A225 345	108	Boyle Heights	Yes	ABMI	BH CPU
Los Angeles	609 N SOTO ST	90033	5175009017	0.000	0.000	0.000	16.560	Shortfall of Sites	0.161	Medium Residential	R3-1-CUGU	Community Center	[LUM2 - G2 - 3][XC1 - 4][CPIO]	0	205.029	16.560		Residential - Five or More Units or Apartments (Any Combination) · 4 Stories or Less, 8	130-5A225 371	108	Boyle Heights	Yes	ABMI	BH CPU
Los Angeles	151 N CHICAGO ST	90033	5183006016	0.000	0.000	0.000	16.560	Shortfall of Sites	0.208	Low Medium II Residential	RD1.5-1-CUGU	Medium Neighborhood Residential	[LLN2 - MU3 - 4][RN3 - 6][CPIO]	0	134.696	16.560		Residential - Four Units (Any Combination) - 4 Stories or Less, 4	129A223 411	72	Boyle Heights	Yes	ABMI	BH CPU
Los Angeles	20955 KITTRIDGE ST	91303	2148027039	0.000	0.000	0.000	16.560	Shortfall of Sites	0.479	Regional Center Commercial	(WC)NORTHVILLAGE-SN-RIO	Regional Center	[MB3-CDF1-5] [IX4-FA] [CPIO]	0	48.044	16.560		Residential - Five or More Units or Apartments (Any Combination) · 4 Stories or Less, 0	180B109 291		Canoga Park - Winnetka - Woodland Hills - West Hills	Yes	ABMI	CPK CPU ,
Los Angeles	7020 VASSAR AVE	91303	2138003023	0.000	0.000	0.000	16.560	Shortfall of Sites	0.323	Medium Residential	R3-1-RIO	Medium Neighborhood Residential	0	0	71.248	16.560		Residential - Five or More Units or Apartments (Any Combination) · 4 Stories or Less - Pool, 0	183B105 590	43	Canoga Park - Winnetka - Woodland Hills - West Hills	Yes	ABMI	CPK CPU ,
Los Angeles	7253 VARIEL AVE	91303	2112022022	0.000	0.000	0.000	16.560	Shortfall of Sites	0.210	Medium Residential	R3-1	Medium Neighborhood Residential	[MB3-CDF1-5] [IX4-FA] [CPIO]	0	109.611	16.560		Residential - Five or More Units or Apartments (Any Combination) · 4 Stories or Less - Pool, 0	186B105 931	43	Canoga Park - Winnetka - Woodland Hills - West Hills	Yes	ABMI	CPK CPU ,
Los Angeles	7231 ALABAMA AVE	91303	2111018032	0.000	0.000	0.000	16.560	Shortfall of Sites	0.086	Community Commercial	[Q]C2-1VL-CDO	Community Center	[HB1-G1-5] [CX2-FA] [CPIO]	0	267.221	16.560		Residential - Five or More Units or Apartments (Any Combination) · 4 Stories or Less, 0	186B105 1007	54	Canoga Park - Winnetka - Woodland Hills - West Hills	Yes	ABMI	CPK CPU ,
Los Angeles	16428 VANOWEN ST	91406	2231006027	0.000	0.000	0.000	16.560	Shortfall of Sites	0.195	Limited Manufacturing	[T][Q]C2-1-RIO	Community Center	0	0	143.497	16.560		Residential - Four Units (Any Combination) - 4 Stories or Less, 4	180B137 10	54	Reseda - West Van Nuys	Yes	ABMI	RES CPU
Los Angeles	16420 VANOWEN ST	91406	2231006028	0.000	0.000	0.000	16.560	Shortfall of Sites	0.195	Limited Manufacturing	[T][Q]C2-1-RIO	Community Center	0	0	143.495	16.560		Residential - Four Units (Any Combination) - 4 Stories or Less, 4	180B137 11	54	Reseda - West Van Nuys	Yes	ABMI	RES CPU
Los Angeles	4133 CAHUENGA BLVD	91602	2423025017	0.000	0.000	0.000	16.560	Shortfall of Sites	0.193	General Commercial	RD1.5-1-RIO	Community Center	0	0	144.953	16.560		Residential - Four Units (Any Combination) - 4 Stories or Less, 4	165B177 999	108	Sherman Oaks - Studio City - Toluca Lake - Cahuenga Pass	Yes	ABMI	SHR CPU , AHO
Los Angeles	6755 VESPER AVE	91405	2236008004	0.000	0.000	0.000	16.560	Shortfall of Sites	0.194	Low Medium II Residential	[Q]RD1.5-1	Community Center	0	0	144.078	16.560		Residential - Four Units (Any Combination) - 4 Stories or Less, 4	180B149 28	108	Van Nuys - North Sherman Oaks	Yes	ABMI	VNY CPU
Los Angeles	900 N BROADWAY	90012	5414013901	0.828	0.828	0.000	14.904	Shortfall of Sites	0.141	Regional Commercial	C2-2	Community Center	[DM5-SH2-5] [CX1-FA] [CPIO]	20	327.106	16.560		Commercial - Store Combination - Store and Residential Combination - Five Stories, 0	135A215 238	No Max	Central City North	No	VLI, LI, ABMI	DT CPU
Los Angeles	427 W 5TH ST	90013	5149028026	0.828	0.828	0.000	14.904	Shortfall of Sites	0.092	Regional Center Commercial	C2-4D	Transit Core	[HB5-SH1-5] [CX3-FA] [CPIO]	20	499.651	16.560		Commercial - Store Combination - Store and Residential Combination - Over 20 Stories, 0	129A211 289	No Max	Central City	No	VLI, LI, ABMI	DT CPU
Los Angeles	3183 WILSHIRE BLVD	90010	5077009915	0.828	0.828	0.000	14.904	Shortfall of Sites	0.303	Regional Center Commercial	C4-2	0	0	20	85.423	16.560		Residential - Five or More Units or Apartments (Any Combination) · 5 Stories or More, 0	135B197 1210		Wilshire	No	VLI, LI, ABMI	MURC
Los Angeles	8501 BARNSLEY AVE	90045	4125008034	0.000	0.000	0.000	16.556	Shortfall of Sites	0.166	Low Medium II Residential	R2-1	0	0	0	113.635	16.556		Residential - Double, Duplex, or Two Units - 4 Stories or Less, 0	096B169 367	21	Westchester - Playa del Rey	Yes	ABMI	OPP RC , WPDR CPU, R2RD, AHO
Los Angeles	8437 BARNSLEY AVE	90045	4125008014	0.000	0.000	0.000	16.556	Shortfall of Sites	0.166	Low Medium II Residential	R2-1	0	0	0	113.635	16.556		Residential - Double, Duplex, or Two Units - 4 Stories or Less, 0	096B169 335	21	Westchester - Playa del Rey	Yes	ABMI	OPP RC , WPDR CPU, R2RD, AHO
Los Angeles	6532 W 85TH PL	90045	4108018007	8.278	8.278	0.000	0.000	Shortfall of Sites	0.163	Low Residential	R1V2	0	0	20	113.635	16.555		Residential - Single Family Residence, 1	096B165 498	43	Westchester - Playa del Rey	No	LI	OPP RC , WPDR CPU, ADU, AHO
Los Angeles	8431 BARNSLEY AVE	90045	4125008033	0.000	0.000	0.000	16.555	Shortfall of Sites	0.166	Low Medium II Residential	R2-1	0	0	0	113.635	16.555		Residential - Double, Duplex, or Two Units - 4 Stories or Less, 0	096B169 304	21	Westchester - Playa del Rey	Yes	ABMI	OPP RC , WPDR CPU, R2RD, AHO
Los Angeles	8413 BARNSLEY AVE	90045	4125008043	0.000	0.000	0.000	16.553	Shortfall of Sites	0.166	Low Medium II Residential	R2-1	0	0	0	113.635	16.553		Residential - Double, Duplex, or Two Units - 4 Stories or Less, 0	096B169 216	21	Westchester - Playa del Rey	Yes	ABMI	OPP RC , WPDR CPU, R2RD, AHO
Los Angeles	8401 BARNSLEY AVE	90045	4125008008	0.000	0.000	0.000	16.552	Shortfall of Sites	0.166	Low Medium II Residential	R2-1	0	0	0	113.635	16.552		Residential - Double, Duplex, or Two Units - 4 Stories or Less, 0	096B169 158	21	Westchester - Playa del Rey	Yes	ABMI	OPP RC , WPDR CPU, R2RD, AHO
Los Angeles	8337 BARNSLEY AVE	90045	4125008007	0.000	0.000	0.000	16.551	Shortfall of Sites	0.166	Low Medium II Residential	R2-1	0	0	0	113.635	16.551		Residential - Double, Duplex, or Two Units - 4 Stories or Less, 0	096B169 130	21	Westchester - Playa del Rey	Yes	ABMI	OPP RC , WPDR CPU, R2RD, AHO
Los Angeles	8331 BARNSLEY AVE	90045	4125008036	0.000	0.000	0.000	16.550	Shortfall of Sites	0.166	Low Medium II Residential	R2-1	0	0	0	113.635	16.550		Residential - Double, Duplex, or Two Units - 4 Stories or Less, 0	096B169 98	21	Westchester - Playa del Rey	Yes	ABMI	OPP RC , WPDR CPU, R2RD, AHO
Los Angeles	8325 BARNSLEY AVE	90045	4125008005	0.000	0.000	0.000	16.550	Shortfall of Sites	0.166	Low Medium II Residential	R2-1	0	0	0	113.635	16.550		Residential - Double, Duplex, or Two Units - 4 Stories or Less, 0	096B169 73	21	Westchester - Playa del Rey	Yes	ABMI	OPP RC , WPDR CPU, R2RD, AHO
Los Angeles	13463 CHANDLER BLVD	91401	2344010033	8.275	8.275	0.000	0.000	Shortfall of Sites	0.187	Low Residential	R1-1	0	0	20	99.000	16.550		Residential - Single Family Residence, 1	171B157 88		Van Nuys - North Sherman Oaks	No	LI	TOC EXP , ADU
Los Angeles	5450 CARPENTER AVE	91607	2348010018	8.274	8.274	0.000	0.000	Shortfall of Sites	0.187	Low Residential	R1-1	0	0	20	99.000	16.549		Residential - Single Family Residence, 1	174B169 1149		North Hollywood - Valley Village	No	LI	TOC EXP , ADU
Los Angeles	10724 LE CONTE AVE	90024	4360009003	8.274	8.274	0.000	0.000	Shortfall of Sites	0.187	Low Residential	R1-1	0	0	20	99.000	16.548		Residential - Single Family Residence, 1	135B153 453		Westwood	No	LI	TOC EXP , ADU
Los Angeles	13430 CHANDLER BLVD	91401	2344018018	8.273	8.273	0.000	0.000	Shortfall of Sites	0.187	Very Low Residential	RE11-1	0	0	20	99.000	16.546		Residential - Single Family Residence - Pool, 1	171B157 141		Van Nuys - North Sherman Oaks	No	LI	TOC EXP , ADU
Los Angeles	10867 BALBOA BLVD	91344	2696019022	8.272	8.272	0.000	0.000	Shortfall of Sites	0.163	Low II Residential	R1-1	0	0	20	113.635	16.544		Residential - Single Family Residence - Pool, 1	207B133 38		Granada Hills - Knollwood	No	LI	OPP RC , ADU
Los Angeles	5625 W 78TH ST	90045	4104021003	8.270	8.270	0.000	0.000	Shortfall of Sites	0.187	Low Residential	R1-1	0	0	20	99.000	16.541		Residential - Single Family Residence, 1	099B169 624		Westchester - Playa del Rey	No	LI	TOC EXP , ADU
Los Angeles	16844 SATICOY ST	91406	2226025007	0.000	0.000	0.000	16.536	Shortfall of Sites	0.146	Neighborhood Office Commercial	C2-1VL	Neighborhood Center	0	0	102.739	16.536		Commercial - Store - One Story, 3	186B133 269	54	Reseda - West Van Nuys	No	ABMI	DB50 , RES CPU, AHO
Los Angeles	5536 BALBOA BLVD	91316	2251009003	8.268	8.268	0.000	0.000	Shortfall of Sites	0.174	Low Medium I Residential	R1-1-RIO	Medium Neighborhood Residential	0	20	113.635	16.535		, 2	174B133 658	43	Encino - Tarzana	No	LI	OPP RC , ENC CPU, AHO
Los Angeles	11920 HARTSOOK ST	91607	2355007040	8.267	8.267	0.000	0.000	Shortfall of Sites	0.187	Low Residential	R1-1	0	0	20	99.000	16.533		Residential - Single Family Residence - Pool, 1	171B165 686		North Hollywood - Valley Village	No	LI	TOC EXP , ADU
Los Angeles	2726 DUNLEER PL	90064	4255007007	0.000	0.000	0.000	16.533	Shortfall of Sites	0.202	Low Residential	R1-1	0	0	0	99.000	16.533		Residential - Double, Duplex, or Two Units - 4 Stories or Less, 1	123B157 84		West Los Angeles	Yes	ABMI	TOC EXP , ADU
Los Angeles	2729 OVERLAND AVE	90064	4255018005	8.265	8.265	0.000	0.000	Shortfall of Sites	0.152	Low Residential	R1-1	Low Medium Residential	0	20	113.635	16.531		Residential - Single Family Residence, 0	123B157 191	21	West Los Angeles	No	LI	OPP RC , West WLA CPU, AHO, TOC EXP
Los Angeles	3315 BARBYDELL DR	90064	4316024016	8.265	8.265	0.000	0.000	Shortfall of Sites	0.187	Low Residential	R1V2	0	0	20	99.000	16.530		Residential - Single Family Residence - Pool, 1	123B165 692		West Los Angeles	No	LI	TOC EXP , ADU
Los Angeles	5415 CARPENTER AVE	91607	2348010003	8.265	8.265	0.000	0.000	Shortfall of Sites	0.187	Low Residential	R1-1	0	0	20	99.000	16.529		Residential - Single Family Residence - Pool, 1	171B169 42		North Hollywood - Valley Village	No	LI	TOC EXP , ADU
Los Angeles	5421 CARPENTER AVE	91607	2348010004	8.264	8.264	0.000	0.000	Shortfall of Sites	0.187	Low Residential	R1-1	0	0	20	99.000	16.529		Residential - Single Family Residence - Pool, 1	174B169 1275		North Hollywood - Valley Village	No	LI	TOC EXP , ADU
Los Angeles	16327 NORDHOFF ST	91343	2676017005	8.264	8.264	0.000	0.000	Shortfall of Sites	0.163	Low Residential	RS-1	0	0	20	113.635	16.528		Residential - Single Family Residence, 1	198B137 999		Mission Hills - Panorama City - North Hills	No	LI	OPP RC , ADU
Los Angeles	5427 CARPENTER AVE	91607	2348010005	8.264	8.264	0.000	0.000	Shortfall of Sites	0.187	Low Residential	R1-1	0	0	20	99.000	16.528		Residential - Single Family Residence, 1	174B169 1239		North Hollywood - Valley Village	No	LI	TOC EXP , ADU
Los Angeles	5433 CARPENTER AVE	91607	2348010006	8.264	8.264	0.000	0.000	Shortfall of Sites	0.187	Low Residential	R1-1	0	0	20	99.000	16.527		Residential - Single Family Residence, 1	174B169 1221		North Hollywood - Valley Village	No	LI	TOC EXP , ADU

Jurisdiction Name	Site Address/Intersection	5 Digit ZIP Code	Assessor Parcel Number	Very Low-Income	Low-Income	Moderate-Income	Above Moderate-Income	Type of Shortfall	Parcel Size (Acres)	Current General Plan Designation	Current Zoning	Proposed General Plan (GP) Designation	Proposed Zoning	Minimum Density Allowed	Maximum Density Allowed	Total Capacity	Vacant/ Nonvacant	Description of Existing Uses	PIN	Base Density Per Acre	Community Plan Area	Rent Stabalization Ordinance	Income Category	Applicable Rezoning Program (Program informing values in Column Q listed first)
Los Angeles	5439 CARPENTER AVE	91607	2348010007	8.263	8.263	0.000	0.000	Shortfall of Sites	0.187	Low Residential	R1-1	0	0	20	99.000	16.526		Residential - Single Family Residence, 1	174B169 1203		North Hollywood - Valley Village	No	LI	TOC EXP , ADU
Los Angeles	5445 CARPENTER AVE	91607	2348010008	8.263	8.263	0.000	0.000	Shortfall of Sites	0.187	Low Residential	R1-1	0	0	20	99.000	16.526		Residential - Single Family Residence, 1	174B169 1167		North Hollywood - Valley Village	No	LI	TOC EXP , ADU
Los Angeles	23244 VICTORY BLVD	91367	2035019039	0.826	0.826	0.000	14.872	Shortfall of Sites	0.162	Very Low Residential	RA-1	Very Low Residential	[DM1-G1-5] [CX3-FA] [CPIO]	20	113.635	16.524		Residential - Single Family Residence, 1	180B093 893	1 per lot	Canoga Park - Winnetka - Woodland Hills - West Hills	No	VLI, LI, ABMI	OPP RC , CPK CPU, ADU, AHO
Los Angeles	5415 MORELLA AVE	91607	2348010029	8.262	8.262	0.000	0.000	Shortfall of Sites	0.186	Low Residential	R1-1	0	0	20	99.000	16.524		Residential - Single Family Residence, 1	171B169 40		North Hollywood - Valley Village	No	LI	TOC EXP , ADU
Los Angeles	5421 MORELLA AVE	91607	2348010030	8.261	8.261	0.000	0.000	Shortfall of Sites	0.186	Low Residential	R1-1	0	0	20	99.000	16.522		Residential - Single Family Residence - Pool and Misc., 1	174B169 1273		North Hollywood - Valley Village	No	LI	TOC EXP , ADU
Los Angeles	7725 OSAGE AVE	90045	4104021014	8.261	8.261	0.000	0.000	Shortfall of Sites	0.186	Low Residential	R1-1	0	0	20	99.000	16.522		Residential - Single Family Residence, 1	099B173 340		Westchester - Playa del Rey	No	LI	TOC EXP , ADU
Los Angeles	4401 VICTORIA PARK DR	90019	5082012011	0.000	0.000	0.000	16.521	Shortfall of Sites	0.215	Low Medium I Residential	R2-1-O	0	0	0	99.000	16.521		Residential - Double, Duplex, or Two Units - 4 Stories or Less, 2	129B185 1098		West Adams - Baldwin Hills - Leimert	Yes	ABMI	TOC EXP , R2RD
Los Angeles	5427 MORELLA AVE	91607	2348010031	8.260	8.260	0.000	0.000	Shortfall of Sites	0.186	Low Residential	R1-1	0	0	20	99.000	16.520		Residential - Single Family Residence - Pool, 1	174B169 1237		North Hollywood - Valley Village	No	LI	TOC EXP , ADU
Los Angeles	914 MALCOLM AVE	90024	4360005003	8.260	8.260	0.000	0.000	Shortfall of Sites	0.186	Low Residential	R1-1-O	0	0	20	99.000	16.519		Residential - Single Family Residence, 1	135B153 514		Westwood	No	LI	TOC EXP , ADU
Los Angeles	5433 MORELLA AVE	91607	2348010032	8.259	8.259	0.000	0.000	Shortfall of Sites	0.186	Low Residential	R1-1	0	0	20	99.000	16.519		Residential - Single Family Residence, 1	174B169 1219		North Hollywood - Valley Village	No	LI	TOC EXP , ADU
Los Angeles	1860 BROCKTON AVE	90025	4259016011	8.259	8.259	0.000	0.000	Shortfall of Sites	0.186	Low Residential	R1-1	0	0	20	99.000	16.517		Residential - Single Family Residence, 1	123B149 222		West Los Angeles	No	LI	TOC EXP , ADU
Los Angeles	5439 MORELLA AVE	91607	2348010033	8.258	8.258	0.000	0.000	Shortfall of Sites	0.186	Low Residential	R1-1	0	0	20	99.000	16.517		Residential - Single Family Residence - Pool, 1	174B169 1201		North Hollywood - Valley Village	No	LI	TOC EXP , ADU
Los Angeles	5507 CARPENTER AVE	91607	2348003012	8.258	8.258	0.000	0.000	Shortfall of Sites	0.186	Low Residential	R1-1	0	0	20	99.000	16.516		Residential - Single Family Residence - Pool, 1	174B169 1083		North Hollywood - Valley Village	No	LI	TOC EXP , ADU
Los Angeles	5445 MORELLA AVE	91607	2348010034	8.258	8.258	0.000	0.000	Shortfall of Sites	0.186	Low Residential	R1-1	0	0	20	99.000	16.515		Residential - Single Family Residence - Pool, 1	174B169 1165		North Hollywood - Valley Village	No	LI	TOC EXP , ADU
Los Angeles	11836 OCEAN PARK BLVD	90064	4257007046	8.257	8.257	0.000	0.000	Shortfall of Sites	0.162	Low Residential	R1V2	0	0	20	113.635	16.515		Residential - Single Family Residence, 1	120B153 616		Palms - Mar Vista - Del Rey	No	LI	OPP RC , ADU
Los Angeles	724 N HIGHLAND AVE	90038	5524011026	8.256	8.256	0.000	0.000	Shortfall of Sites	0.130	Commercial Manufacturing	[Q]C2-1VL-SN	0	0	20	171.063	16.512		Commercial - Store - One Story, 4	141B185 470		Hollywood	No	LI	DB50
Los Angeles	5513 CARPENTER AVE	91607	2348003013	8.256	8.256	0.000	0.000	Shortfall of Sites	0.186	Low Residential	R1-1	0	0	20	99.000	16.512		Residential - Single Family Residence - Pool, 1	174B169 1044		North Hollywood - Valley Village	No	LI	TOC EXP , ADU
Los Angeles	11815 HESBY ST	91607	2355003018	8.256	8.256	0.000	0.000	Shortfall of Sites	0.186	Low Residential	R1-1	0	0	20	99.000	16.511		Residential - Single Family Residence - Pool, 1	171B169 709		North Hollywood - Valley Village	No	LI	TOC EXP , ADU
Los Angeles	13237 VENTURA BLVD	91604	2375017179	8.255	8.255	0.000	0.000	Shortfall of Sites	0.152	General Commercial	C2-1VL-RIO	0	0	20	168.024	16.510		Commercial - Store - One Story, 1	165B157 850		Sherman Oaks - Studio City - Toluca Lake - Cahuenga Pass	No	LI	DB50 , ADU, TOPP C
Los Angeles	12121 SANTA MONICA BLVD	90025	4263028022	8.255	8.255	0.000	0.000	Shortfall of Sites	0.152	Neighborhood Commercial	C2-1VL	Mixed Use Corridor	0	20	151.409	16.510		Institutional - Hospital - One Story, 1	126B145 679	54	West Los Angeles	No	LI	DB50 , West WLA CPU, ADU, TOPP C, AHO
Los Angeles	11227 BALBOA BLVD	91344	2697022015	8.255	8.255	0.000	0.000	Shortfall of Sites	0.162	Low I Residential	RS-1	0	0	20	113.635	16.510		Residential - Single Family Residence, 1	210B133 219		Granada Hills - Knollwood	No	LI	OPP RC , ADU
Los Angeles	5519 CARPENTER AVE	91607	2348003014	8.253	8.253	0.000	0.000	Shortfall of Sites	0.186	Low Residential	R1-1	0	0	20	99.000	16.507		Residential - Single Family Residence - Pool, 1	174B169 1029		North Hollywood - Valley Village	No	LI	TOC EXP , ADU
Los Angeles	11821 HESBY ST	91607	2355003017	8.253	8.253	0.000	0.000	Shortfall of Sites	0.186	Low Residential	R1-1	0	0	20	99.000	16.506		Residential - Single Family Residence, 1	171B169 710		North Hollywood - Valley Village	No	LI	TOC EXP , ADU
Los Angeles	3250 WOODBINE ST	90064	4316024006	8.253	8.253	0.000	0.000	Shortfall of Sites	0.186	Low Residential	R1V2	0	0	20	99.000	16.505		Residential - Single Family Residence - Pool, 1	123B165 679		West Los Angeles	No	LI	TOC EXP , ADU
Los Angeles	3246 WOODBINE ST	90064	4316024007	8.253	8.253	0.000	0.000	Shortfall of Sites	0.186	Low Residential	R1V2	0	0	20	99.000	16.505		Residential - Single Family Residence - Pool and Misc., 1	123B165 654		West Los Angeles	No	LI	TOC EXP , ADU
Los Angeles	2841 OVERLAND AVE	90064	4255011017	8.253	8.253	0.000	0.000	Shortfall of Sites	0.151	Low Residential	R1-1	0	0	20	113.635	16.505		Institutional - School (Private) - One Story, 0	123B161 622		West Los Angeles	No	LI	OPP RC , TOC EXP
Los Angeles	5302 LEGHORN AVE	91401	2345016086	8.251	8.251	0.000	0.000	Shortfall of Sites	0.174	Very Low Residential	RE11-1	0	0	20	99.000	16.503		Residential - Single Family Residence - Pool, 0	171B161 293		Van Nuys - North Sherman Oaks	No	LI	TOC EXP , ADU
Los Angeles	5525 CARPENTER AVE	91607	2348003015	8.251	8.251	0.000	0.000	Shortfall of Sites	0.186	Low Residential	R1-1	0	0	20	99.000	16.503		Residential - Single Family Residence, 1	174B169 982		North Hollywood - Valley Village	No	LI	TOC EXP , ADU
Los Angeles	5445 SIMPSON AVE	91607	2348007029	8.251	8.251	0.000	0.000	Shortfall of Sites	0.186	Low Residential	R1-1	0	0	20	99.000	16.503		Residential - Single Family Residence - Pool, 1	174B169 1163		North Hollywood - Valley Village	No	LI	TOC EXP , ADU
Los Angeles	5439 SIMPSON AVE	91607	2348007028	8.251	8.251	0.000	0.000	Shortfall of Sites	0.186	Low Residential	R1-1	0	0	20	99.000	16.502		Residential - Single Family Residence, 1	174B169 1199		North Hollywood - Valley Village	No	LI	TOC EXP , ADU
Los Angeles	5433 SIMPSON AVE	91607	2348007027	8.251	8.251	0.000	0.000	Shortfall of Sites	0.186	Low Residential	R1-1	0	0	20	99.000	16.502		Residential - Single Family Residence - Pool, 1	174B169 1217		North Hollywood - Valley Village	No	LI	TOC EXP , ADU
Los Angeles	5415 SIMPSON AVE	91607	2348007024	8.251	8.251	0.000	0.000	Shortfall of Sites	0.186	Low Residential	R1-1	0	0	20	99.000	16.502		Residential - Single Family Residence, 1	171B169 38		North Hollywood - Valley Village	No	LI	TOC EXP , ADU
Los Angeles	5427 SIMPSON AVE	91607	2348007026	8.251	8.251	0.000	0.000	Shortfall of Sites	0.186	Low Residential	R1-1	0	0	20	99.000	16.502		Residential - Single Family Residence, 1	174B169 1235		North Hollywood - Valley Village	No	LI	TOC EXP , ADU
Los Angeles	11827 HESBY ST	91607	2355003016	8.251	8.251	0.000	0.000	Shortfall of Sites	0.186	Low Residential	R1-1	0	0	20	99.000	16.501		Residential - Single Family Residence - Pool, 1	171B169 711		North Hollywood - Valley Village	No	LI	TOC EXP , ADU
Los Angeles	12045 HESBY ST	91607	2355001021	8.250	8.250	0.000	0.000	Shortfall of Sites	0.174	Low Residential	R1-1	0	0	20	99.000	16.501		Residential - Single Family Residence, 0	171B165 934		North Hollywood - Valley Village	No	LI	TOC EXP , ADU
Los Angeles	1723 WILCOX AVE	90028	5547007006	0.000	0.000	0.000	16.500	Shortfall of Sites	0.374	High Density Residential	[Q]R5-2	High Residential	[Q]R5-2D-CPIO	0	160.339	16.500		Residential - Five or More Units or Apartments (Any Combination) · 4 Stories or Less, 18	148-5A187 72	108	Hollywood	Yes	ABMI	HWD CPU , AHO
Los Angeles	5017 BAKMAN AVE	91601	2353014035	0.000	0.000	0.000	16.500	Shortfall of Sites	0.251	High Medium Residential	R4-1VL	0	0	0	219.108	16.500		Residential - Five or More Units or Apartments (Any Combination) · 4 Stories or Less - Pool, 22	171B173 1158	217	North Hollywood - Valley Village	Yes	ABMI	Orange LineTNP , AHO
Los Angeles	11917 OTSEGO ST	91607	2355007051	8.250	8.250	0.000	0.000	Shortfall of Sites	0.186	Low Residential	R1-1	0	0	20	99.000	16.499		Residential - Single Family Residence, 1	171B169 606		North Hollywood - Valley Village	No	LI	TOC EXP , ADU
Los Angeles	5507 LONGRIDGE AVE	91401	2345001024	8.249	8.249	0.000	0.000	Shortfall of Sites	0.186	Low Residential	R1-1	0	0	20	99.000	16.499		Residential - Single Family Residence, 1	174B157 817		Van Nuys - North Sherman Oaks	No	LI	TOC EXP , ADU
Los Angeles	5416 MORELLA AVE	91607	2348007037	8.249	8.249	0.000	0.000	Shortfall of Sites	0.186	Low Residential	R1-1	0	0	20	99.000	16.498		Residential - Single Family Residence - Pool, 1	171B169 39		North Hollywood - Valley Village	No	LI	TOC EXP , ADU
Los Angeles	5531 CARPENTER AVE	91607	2348003016	8.249	8.249	0.000	0.000	Shortfall of Sites	0.186	Low Residential	R1-1	0	0	20	99.000	16.498		Residential - Single Family Residence - Pool, 1	174B169 969		North Hollywood - Valley Village	No	LI	TOC EXP , ADU
Los Angeles	5426 MORELLA AVE	91607	2348007035	8.249	8.249	0.000	0.000	Shortfall of Sites	0.186	Low Residential	R1-1	0	0	20	99.000	16.497		Residential - Single Family Residence, 1	174B169 1236		North Hollywood - Valley Village	No	LI	TOC EXP , ADU
Los Angeles	11911 OTSEGO ST	91607	2355007052	8.248	8.248	0.000	0.000	Shortfall of Sites	0.186	Low Residential	R1-1	0	0	20	99.000	16.496		Residential - Single Family Residence - Pool, 1	171B169 605		North Hollywood - Valley Village	No	LI	TOC EXP , ADU
Los Angeles	5432 MORELLA AVE	91607	2348007034	8.248	8.248	0.000	0.000	Shortfall of Sites	0.186	Low Residential	R1-1	0	0	20	99.000	16.496		Residential - Single Family Residence, 1	174B169 1218		North Hollywood - Valley Village	No	LI	TOC EXP , ADU
Los Angeles	3224 EARLMAR DR	90064	4316018004	8.248	8.248	0.000	0.000	Shortfall of Sites	0.186	Low Residential	R1V2	0	0	20	99.000	16.496		Residential - Single Family Residence, 1	123B161 557		West Los Angeles	No	LI	TOC EXP , ADU
Los Angeles	5438 MORELLA AVE	91607	2348007033	8.248	8.248	0.000	0.000	Shortfall of Sites	0.186	Low Residential	R1-1	0	0	20	99.000	16.496		Residential - Single Family Residence - Pool, 1	174B169 1200		North Hollywood - Valley Village	No	LI	TOC EXP , ADU
Los Angeles	5444 MORELLA AVE	91607	2348007032	8.247	8.247	0.000	0.000	Shortfall of Sites	0.186	Low Residential	R1-1	0	0	20	99.000	16.495		Residential - Single Family Residence, 1	174B169 1164		North Hollywood - Valley Village	No	LI	TOC EXP , ADU
Los Angeles	5638 VENTURA CANYON AVE	91401	2343011004	8.247	8.247	0.000	0.000	Shortfall of Sites	0.186	Low Residential	R1-1	0	0	20	99.000	16.494		Residential - Single Family Residence - Pool, 1	174B157 468		Van Nuys - North Sherman Oaks	No	LI	TOC EXP , ADU
Los Angeles	5901 W CENTURY BLVD	90045	4124030042	0.000	0.000	0.000	16.494	Shortfall of Sites	1.628	Regional Commercial	C2-2	0	0	0	19.478	16.494		Commercial - Office Building - 14 to 20 Stories, 0	090B169 15		Westchester - Playa del Rey	No	ABMI	ARO
Los Angeles	5650 VENTURA CANYON AVE	91401	2343011002	8.247	8.247	0.000	0.000	Shortfall of Sites	0.186	Low Residential	R1-1	0	0	20	99.000	16.494		Residential - Single Family Residence, 1	174B157 424		Van Nuys - North Sherman Oaks	No	LI	TOC EXP , ADU
Los Angeles	5644 VENTURA CANYON AVE	91401	2343011003	8.247	8.247	0.000	0.000	Shortfall of Sites	0.186	Low Residential	R1-1	0	0	20	99.000	16.494		Residential - Single Family Residence - Pool, 1	174B157 450		Van Nuys - North Sherman Oaks	No	LI	TOC EXP , ADU

Jurisdiction Name	Site Address/Intersection	5 Digit ZIP Code	Assessor Parcel Number	Very Low-Income	Low-Income	Moderate-Income	Above Moderate-Income	Type of Shortfall	Parcel Size (Acres)	Current General Plan Designation	Current Zoning	Proposed General Plan (GP) Designation	Proposed Zoning	Minimum Density Allowed	Maximum Density Allowed	Total Capacity	Vacant/ Nonvacant	Description of Existing Uses	PIN	Base Density Per Acre	Community Plan Area	Rent Stabalization Ordinance	Income Category	Applicable Rezoning Program (Program informing values in Column Q listed first)
Los Angeles	12040 OTSEGO ST	91607	2355001009	8.247	8.247	0.000	0.000	Shortfall of Sites	0.174	Low Residential	R1-1	0	0	20	99.000	16.493		Residential - Single Family Residence - Pool, 0	171B165 860		North Hollywood - Valley Village	No	LI	TOC EXP , ADU
Los Angeles	2003 N OXFORD AVE	90027	5587023021	8.246	8.246	0.000	0.000	Shortfall of Sites	0.186	Low I Residential	RE9-1	0	0	20	99.000	16.493		Residential - Single Family Residence, 1	150A193 41		Hollywood	No	LI	TOC EXP , ADU
Los Angeles	1911 N OXFORD AVE	90027	5587023014	8.246	8.246	0.000	0.000	Shortfall of Sites	0.186	Low I Residential	RE9-1	0	0	20	99.000	16.493		Residential - Single Family Residence, 1	150A193 140		Hollywood	No	LI	TOC EXP , ADU
Los Angeles	1947 N OXFORD AVE	90027	5587023020	8.246	8.246	0.000	0.000	Shortfall of Sites	0.186	Low I Residential	RE9-1	0	0	20	99.000	16.492		Residential - Single Family Residence, 1	150A193 54		Hollywood	No	LI	TOC EXP , ADU
Los Angeles	1923 N OXFORD AVE	90027	5587023016	8.246	8.246	0.000	0.000	Shortfall of Sites	0.186	Low I Residential	RE9-1	0	0	20	99.000	16.492		Residential - Single Family Residence - Pool, 1	150A193 106		Hollywood	No	LI	TOC EXP , ADU
Los Angeles	1929 N OXFORD AVE	90027	5587023017	8.246	8.246	0.000	0.000	Shortfall of Sites	0.186	Low I Residential	RE9-1	0	0	20	99.000	16.492		Residential - Single Family Residence, 1	150A193 91		Hollywood	No	LI	TOC EXP , ADU
Los Angeles	1935 N OXFORD AVE	90027	5587023018	8.246	8.246	0.000	0.000	Shortfall of Sites	0.186	Low I Residential	RE9-1	0	0	20	99.000	16.492		Residential - Single Family Residence, 1	150A193 77		Hollywood	No	LI	TOC EXP , ADU
Los Angeles	1917 N OXFORD AVE	90027	5587023015	8.246	8.246	0.000	0.000	Shortfall of Sites	0.186	Low I Residential	RE9-1	0	0	20	99.000	16.492		Residential - Single Family Residence, 1	150A193 125		Hollywood	No	LI	TOC EXP , ADU
Los Angeles	436 HILGARD AVE	90024	4360023005	8.246	8.246	0.000	0.000	Shortfall of Sites	0.162	Low Residential	R1-1	0	0	20	113.635	16.492		Residential - Single Family Residence, 1	138B153 264		Westwood	No	LI	OPP RC , ADU
Los Angeles	11839 HESBY ST	91607	2355003014	8.246	8.246	0.000	0.000	Shortfall of Sites	0.186	Low Residential	R1-1	0	0	20	99.000	16.492		Residential - Single Family Residence - Pool, 1	171B169 713		North Hollywood - Valley Village	No	LI	TOC EXP , ADU
Los Angeles	5756 CANTALOUPE AVE	91401	2246022011	8.245	8.245	0.000	0.000	Shortfall of Sites	0.186	Low Residential	R1-1	0	0	20	99.000	16.490		Residential - Single Family Residence - Pool, 1	174B153 314		Van Nuys - North Sherman Oaks	No	LI	TOC EXP , ADU
Los Angeles	5714 BUFFALO AVE	91401	2343009007	8.244	8.244	0.000	0.000	Shortfall of Sites	0.186	Low Residential	R1-1	0	0	20	99.000	16.488		Residential - Single Family Residence, 1	174B157 330		Van Nuys - North Sherman Oaks	No	LI	TOC EXP , ADU
Los Angeles	5720 BUFFALO AVE	91401	2343009006	8.244	8.244	0.000	0.000	Shortfall of Sites	0.186	Low Residential	R1-1	0	0	20	99.000	16.488		Residential - Single Family Residence, 1	174B157 310		Van Nuys - North Sherman Oaks	No	LI	TOC EXP , ADU
Los Angeles	5726 BUFFALO AVE	91401	2343009005	8.244	8.244	0.000	0.000	Shortfall of Sites	0.186	Low Residential	R1-1	0	0	20	99.000	16.488		Residential - Single Family Residence - Pool, 1	174B157 291		Van Nuys - North Sherman Oaks	No	LI	TOC EXP , ADU
Los Angeles	5732 BUFFALO AVE	91401	2343009004	8.244	8.244	0.000	0.000	Shortfall of Sites	0.186	Low Residential	R1-1	0	0	20	99.000	16.488		Residential - Single Family Residence, 1	174B157 269		Van Nuys - North Sherman Oaks	No	LI	TOC EXP , ADU
Los Angeles	5738 BUFFALO AVE	91401	2343009022	8.244	8.244	0.000	0.000	Shortfall of Sites	0.186	Low Residential	R1-1	0	0	20	99.000	16.487		Residential - Single Family Residence - Pool, 1	174B157 249		Van Nuys - North Sherman Oaks	No	LI	TOC EXP , ADU
Los Angeles	5744 BUFFALO AVE	91401	2343009021	8.243	8.243	0.000	0.000	Shortfall of Sites	0.186	Low Residential	R1-1	0	0	20	99.000	16.487		Residential - Single Family Residence - Pool, 1	174B157 227		Van Nuys - North Sherman Oaks	No	LI	TOC EXP , ADU
Los Angeles	11845 HESBY ST	91607	2355003013	8.243	8.243	0.000	0.000	Shortfall of Sites	0.186	Low Residential	R1-1	0	0	20	99.000	16.487		Residential - Single Family Residence - Pool, 1	171B169 714		North Hollywood - Valley Village	No	LI	TOC EXP , ADU
Los Angeles	5752 BUFFALO AVE	91401	2343009002	8.243	8.243	0.000	0.000	Shortfall of Sites	0.186	Low Residential	R1-1	0	0	20	99.000	16.486		Residential - Single Family Residence - Pool, 1	174B157 211		Van Nuys - North Sherman Oaks	No	LI	TOC EXP , ADU
Los Angeles	11851 OTSEGO ST	91607	2355006055	8.243	8.243	0.000	0.000	Shortfall of Sites	0.186	Low Residential	R1-1	0	0	20	99.000	16.485		Residential - Single Family Residence, 1	171B169 602		North Hollywood - Valley Village	No	LI	TOC EXP , ADU
Los Angeles	5632 ALLOTT AVE	91401	2343012005	8.243	8.243	0.000	0.000	Shortfall of Sites	0.186	Low Residential	R1-1	0	0	20	99.000	16.485		Residential - Single Family Residence, 1	174B157 490		Van Nuys - North Sherman Oaks	No	LI	TOC EXP , ADU
Los Angeles	5215 ATOLL AVE	91401	2345027013	8.243	8.243	0.000	0.000	Shortfall of Sites	0.186	Low Residential	R1-1	0	0	20	99.000	16.485		Residential - Single Family Residence, 1	171B157 557		Van Nuys - North Sherman Oaks	No	LI	TOC EXP , ADU
Los Angeles	5750 CANTALOUPE AVE	91401	2246022012	8.242	8.242	0.000	0.000	Shortfall of Sites	0.186	Low Residential	R1-1	0	0	20	99.000	16.484		Residential - Single Family Residence, 1	174B153 328		Van Nuys - North Sherman Oaks	No	LI	TOC EXP , ADU
Los Angeles	5746 CANTALOUPE AVE	91401	2246022013	8.242	8.242	0.000	0.000	Shortfall of Sites	0.186	Low Residential	R1-1	0	0	20	99.000	16.483		Residential - Single Family Residence - Pool, 1	174B153 349		Van Nuys - North Sherman Oaks	No	LI	TOC EXP , ADU
Los Angeles	5638 ALLOTT AVE	91401	2343012004	8.241	8.241	0.000	0.000	Shortfall of Sites	0.186	Low Residential	R1-1	0	0	20	99.000	16.483		Residential - Single Family Residence, 1	174B157 470		Van Nuys - North Sherman Oaks	No	LI	TOC EXP , ADU
Los Angeles	5738 CANTALOUPE AVE	91401	2246022014	8.241	8.241	0.000	0.000	Shortfall of Sites	0.186	Low Residential	R1-1	0	0	20	99.000	16.482		Residential - Single Family Residence - Pool, 1	174B153 380		Van Nuys - North Sherman Oaks	No	LI	TOC EXP , ADU
Los Angeles	5650 RANCHITO AVE	91401	2246028004	8.241	8.241	0.000	0.000	Shortfall of Sites	0.186	Low Residential	R1-1	0	0	20	99.000	16.482		Residential - Single Family Residence - Pool, 1	174B153 593		Van Nuys - North Sherman Oaks	No	LI	TOC EXP , ADU
Los Angeles	11851 HESBY ST	91607	2355003012	8.241	8.241	0.000	0.000	Shortfall of Sites	0.186	Low Residential	R1-1	0	0	20	99.000	16.482		Residential - Single Family Residence - Pool, 1	171B169 715		North Hollywood - Valley Village	No	LI	TOC EXP , ADU
Los Angeles	5644 RANCHITO AVE	91401	2246028006	8.241	8.241	0.000	0.000	Shortfall of Sites	0.186	Low Residential	R1-1	0	0	20	99.000	16.481		Residential - Single Family Residence - Pool, 1	174B153 615		Van Nuys - North Sherman Oaks	No	LI	TOC EXP , ADU
Los Angeles	5636 RANCHITO AVE	91401	2246028008	8.241	8.241	0.000	0.000	Shortfall of Sites	0.186	Low Residential	R1-1	0	0	20	99.000	16.481		Residential - Single Family Residence, 1	174B153 644		Van Nuys - North Sherman Oaks	No	LI	TOC EXP , ADU
Los Angeles	6309 COLGATE AVE	90048	5511039001	8.240	8.240	0.000	0.000	Shortfall of Sites	0.186	Low II Residential	R1-1-O-RFA	0	0	20	99.000	16.481		Residential - Single Family Residence, 1	135B177 81		Wilshire	No	LI	TOC EXP , ADU
Los Angeles	721 W GARDENA BLVD	90247	6120022005	0.000	0.000	0.000	16.481	Shortfall of Sites	0.163	Neighborhood Office Commercial	C2-1	Villages	0	0	0	104.533	16.481	Residential - Three Units (Any Combination) - 4 Stories or Less, 3	069B197 411	108	Harbor Gateway	Yes	ABMI	DB50 , HG CPU
Los Angeles	5732 CANTALOUPE AVE	91401	2246022015	8.240	8.240	0.000	0.000	Shortfall of Sites	0.186	Low Residential	R1-1	0	0	20	99.000	16.481		Residential - Single Family Residence, 1	174B153 402		Van Nuys - North Sherman Oaks	No	LI	TOC EXP , ADU
Los Angeles	15443 DICKENS ST	91403	2283016028	8.240	8.240	0.000	0.000	Shortfall of Sites	0.186	Low II Residential	R1-1	Low Neighborhood Residential	0	20	99.000	16.480		Residential - Single Family Residence, 1	168B145 918	10	Encino - Tarzana	No	LI	TOC EXP , ENC CPU, ADU, AHO
Los Angeles	15437 DICKENS ST	91403	2283016029	8.240	8.240	0.000	0.000	Shortfall of Sites	0.186	Low II Residential	R1-1	Low Neighborhood Residential	0	20	99.000	16.480		Residential - Single Family Residence - Pool, 1	168B145 923	10	Encino - Tarzana	No	LI	TOC EXP , ENC CPU, ADU, AHO
Los Angeles	15431 DICKENS ST	91403	2283016030	8.240	8.240	0.000	0.000	Shortfall of Sites	0.186	Low II Residential	R1-1	Low Neighborhood Residential	0	20	99.000	16.480		Residential - Single Family Residence, 1	168B145 928	10	Encino - Tarzana	No	LI	TOC EXP , ENC CPU, ADU, AHO
Los Angeles	5726 CANTALOUPE AVE	91401	2246022016	8.240	8.240	0.000	0.000	Shortfall of Sites	0.186	Low Residential	R1-1	0	0	20	99.000	16.479		Residential - Single Family Residence, 1	174B153 435		Van Nuys - North Sherman Oaks	No	LI	TOC EXP , ADU
Los Angeles	15425 DICKENS ST	91403	2283016031	8.240	8.240	0.000	0.000	Shortfall of Sites	0.186	Low II Residential	R1-1	Low Neighborhood Residential	0	20	99.000	16.479		Residential - Single Family Residence - Pool, 1	168B145 929	10	Encino - Tarzana	No	LI	TOC EXP , ENC CPU, ADU, AHO
Los Angeles	12145 HESBY ST	91607	2356003005	8.240	8.240	0.000	0.000	Shortfall of Sites	0.186	Low Residential	R1-1	0	0	20	99.000	16.479		Residential - Single Family Residence - Pool, 1	171B165 924		North Hollywood - Valley Village	No	LI	TOC EXP , ADU
Los Angeles	11839 OTSEGO ST	91607	2355006057	8.240	8.240	0.000	0.000	Shortfall of Sites	0.186	Low Residential	R1-1	0	0	20	99.000	16.479		Residential - Single Family Residence - Pool, 1	171B169 599		North Hollywood - Valley Village	No	LI	TOC EXP , ADU
Los Angeles	11576 HARTSOOK ST	91601	2354004024	8.240	8.240	0.000	0.000	Shortfall of Sites	0.186	Low Residential	R1-1	0	0	20	99.000	16.479		Residential - Single Family Residence, 1	171B169 523		North Hollywood - Valley Village	No	LI	TOC EXP , ADU
Los Angeles	11570 HARTSOOK ST	91601	2354004025	8.240	8.240	0.000	0.000	Shortfall of Sites	0.186	Low Residential	R1-1	0	0	20	99.000	16.479		Residential - Single Family Residence - Pool, 1	171B169 522		North Hollywood - Valley Village	No	LI	TOC EXP , ADU
Los Angeles	5632 CANTALOUPE AVE	91401	2246027013	8.240	8.240	0.000	0.000	Shortfall of Sites	0.186	Low Residential	R1-1	0	0	20	99.000	16.479		Residential - Single Family Residence, 1	174B153 667		Van Nuys - North Sherman Oaks	No	LI	TOC EXP , ADU
Los Angeles	5732 VENTURA CANYON AVE	91401	2343010030	8.239	8.239	0.000	0.000	Shortfall of Sites	0.186	Low Residential	R1-1	0	0	20	99.000	16.478		Residential - Single Family Residence, 1	174B157 271		Van Nuys - North Sherman Oaks	No	LI	TOC EXP , ADU
Los Angeles	5638 CANTALOUPE AVE	91401	2246027012	8.239	8.239	0.000	0.000	Shortfall of Sites	0.186	Low Residential	R1-1	0	0	20	99.000	16.478		Residential - Single Family Residence, 1	174B153 646		Van Nuys - North Sherman Oaks	No	LI	TOC EXP , ADU
Los Angeles	5714 CANTALOUPE AVE	91401	2246022018	8.239	8.239	0.000	0.000	Shortfall of Sites	0.186	Low Residential	R1-1	0	0	20	99.000	16.477		Residential - Single Family Residence - Pool, 1	174B153 488		Van Nuys - North Sherman Oaks	No	LI	TOC EXP , ADU
Los Angeles	5710 RANCHITO AVE	91401	2246021015	8.239	8.239	0.000	0.000	Shortfall of Sites	0.186	Low Residential	R1-1	0	0	20	99.000	16.477		Residential - Single Family Residence, 1	174B153 517		Van Nuys - North Sherman Oaks	No	LI	TOC EXP , ADU
Los Angeles	5711 CANTALOUPE AVE	91401	2246021014	8.238	8.238	0.000	0.000	Shortfall of Sites	0.186	Low Residential	R1-1	0	0	20	99.000	16.477		Residential - Single Family Residence - Pool, 1	174B153 518		Van Nuys - North Sherman Oaks	No	LI	TOC EXP , ADU
Los Angeles	11929 OTSEGO ST	91607	2355007049	8.238	8.238	0.000	0.000	Shortfall of Sites	0.186	Low Residential	R1-1	0	0	20	99.000	16.477		Residential - Single Family Residence, 1	171B165 758		North Hollywood - Valley Village	No	LI	TOC EXP , ADU
Los Angeles	5716 RANCHITO AVE	91401	2246021013	8.238	8.238	0.000	0.000	Shortfall of Sites	0.186	Low Residential	R1-1	0	0	20	99.000	16.477		Residential - Single Family Residence - Pool, 1	174B153 486		Van Nuys - North Sherman Oaks	No	LI	TOC EXP , ADU
Los Angeles	5722 RANCHITO AVE	91401	2246021011	8.238	8.238	0.000	0.000	Shortfall of Sites	0.186	Low Residential	R1-1	0	0	20	99.000	16.477		Residential - Single Family Residence, 1	174B153 464		Van Nuys - North Sherman Oaks	No	LI	TOC EXP , ADU

Jurisdiction Name	Site Address/Intersection	5 Digit ZIP Code	Assessor Parcel Number	Very Low-Income	Low-Income	Moderate-Income	Above Moderate-Income	Type of Shortfall	Parcel Size (Acres)	Current General Plan Designation	Current Zoning	Proposed General Plan (GP) Designation	Proposed Zoning	Minimum Density Allowed	Maximum Density Allowed	Total Capacity	Vacant/ Nonvacant	Description of Existing Uses	PIN	Base Density Per Acre	Community Plan Area	Rent Stabalization Ordinance	Income Category	Applicable Rezoning Program (Program informing values in Column Q listed first)
Los Angeles	5728 RANCHITO AVE	91401	2246021019	8.238	8.238	0.000	0.000	Shortfall of Sites	0.186	Low Residential	R1-1	0	0	20	99.000	16.477		Residential - Single Family Residence, 1	174B153 433		Van Nuys - North Sherman Oaks	No	LI	TOC EXP , ADU
Los Angeles	5708 MATILIJA AVE	91401	2246023019	8.238	8.238	0.000	0.000	Shortfall of Sites	0.186	Low Residential	R1-1	0	0	20	99.000	16.477		Residential - Single Family Residence, 1	174B153 521		Van Nuys - North Sherman Oaks	No	LI	TOC EXP , ADU
Los Angeles	5651 MAMMOTH AVE	91401	2246026002	8.238	8.238	0.000	0.000	Shortfall of Sites	0.186	Low Residential	R1-1	0	0	20	99.000	16.477		Residential - Single Family Residence - Pool, 1	174B153 598		Van Nuys - North Sherman Oaks	No	LI	TOC EXP , ADU
Los Angeles	5642 CANTALOUPE AVE	91401	2246027011	8.238	8.238	0.000	0.000	Shortfall of Sites	0.186	Low Residential	R1-1	0	0	20	99.000	16.477		Residential - Single Family Residence, 1	174B153 617		Van Nuys - North Sherman Oaks	No	LI	TOC EXP , ADU
Los Angeles	5717 CANTALOUPE AVE	91401	2246021012	8.238	8.238	0.000	0.000	Shortfall of Sites	0.186	Low Residential	R1-1	0	0	20	99.000	16.476		Residential - Single Family Residence - Pool, 1	174B153 487		Van Nuys - North Sherman Oaks	No	LI	TOC EXP , ADU
Los Angeles	11833 OTSEGO ST	91607	2355006058	8.238	8.238	0.000	0.000	Shortfall of Sites	0.186	Low Residential	R1-1	0	0	20	99.000	16.476		Residential - Single Family Residence, 1	171B169 598		North Hollywood - Valley Village	No	LI	TOC EXP , ADU
Los Angeles	5734 RANCHITO AVE	91401	2246021018	8.238	8.238	0.000	0.000	Shortfall of Sites	0.186	Low Residential	R1-1	0	0	20	99.000	16.476		Residential - Single Family Residence, 1	174B153 400		Van Nuys - North Sherman Oaks	No	LI	TOC EXP , ADU
Los Angeles	5738 VENTURA CANYON AVE	91401	2343010029	8.238	8.238	0.000	0.000	Shortfall of Sites	0.186	Low Residential	R1-1	0	0	20	99.000	16.476		Residential - Single Family Residence - Pool, 1	174B157 251		Van Nuys - North Sherman Oaks	No	LI	TOC EXP , ADU
Los Angeles	5643 MAMMOTH AVE	91401	2246026003	8.238	8.238	0.000	0.000	Shortfall of Sites	0.186	Low Residential	R1-1	0	0	20	99.000	16.476		Residential - Single Family Residence, 1	174B153 620		Van Nuys - North Sherman Oaks	No	LI	TOC EXP , ADU
Los Angeles	5714 MATILIJA AVE	91401	2246023018	8.238	8.238	0.000	0.000	Shortfall of Sites	0.186	Low Residential	R1-1	0	0	20	99.000	16.476		Residential - Single Family Residence, 1	174B153 490		Van Nuys - North Sherman Oaks	No	LI	TOC EXP , ADU
Los Angeles	5723 CANTALOUPE AVE	91401	2246021010	8.238	8.238	0.000	0.000	Shortfall of Sites	0.186	Low Residential	R1-1	0	0	20	99.000	16.476		Residential - Single Family Residence, 1	174B153 465		Van Nuys - North Sherman Oaks	No	LI	TOC EXP , ADU
Los Angeles	5722 MATILIJA AVE	91401	2246023017	8.238	8.238	0.000	0.000	Shortfall of Sites	0.186	Low Residential	R1-1	0	0	20	99.000	16.476		Residential - Single Family Residence, 1	174B153 468		Van Nuys - North Sherman Oaks	No	LI	TOC EXP , ADU
Los Angeles	5714 ALLOTT AVE	91401	2343013024	8.238	8.238	0.000	0.000	Shortfall of Sites	0.186	Low Residential	R1-1	0	0	20	99.000	16.476		Residential - Single Family Residence - Pool, 1	174B157 334		Van Nuys - North Sherman Oaks	No	LI	TOC EXP , ADU
Los Angeles	5729 CANTALOUPE AVE	91401	2246021009	8.238	8.238	0.000	0.000	Shortfall of Sites	0.186	Low Residential	R1-1	0	0	20	99.000	16.476		Residential - Single Family Residence, 1	174B153 434		Van Nuys - North Sherman Oaks	No	LI	TOC EXP , ADU
Los Angeles	5710 CANTALOUPE AVE	91401	2246022019	8.238	8.238	0.000	0.000	Shortfall of Sites	0.186	Low Residential	R1-1	0	0	20	99.000	16.476		Residential - Single Family Residence, 1	174B153 519		Van Nuys - North Sherman Oaks	No	LI	TOC EXP , ADU
Los Angeles	5726 MATILIJA AVE	91401	2246023016	8.238	8.238	0.000	0.000	Shortfall of Sites	0.186	Low Residential	R1-1	0	0	20	99.000	16.476		Residential - Single Family Residence, 1	174B153 437		Van Nuys - North Sherman Oaks	No	LI	TOC EXP , ADU
Los Angeles	5650 CANTALOUPE AVE	91401	2246027010	8.238	8.238	0.000	0.000	Shortfall of Sites	0.186	Low Residential	R1-1	0	0	20	99.000	16.475		Residential - Single Family Residence, 1	174B153 595		Van Nuys - North Sherman Oaks	No	LI	TOC EXP , ADU
Los Angeles	5633 MAMMOTH AVE	91401	2246026005	8.238	8.238	0.000	0.000	Shortfall of Sites	0.186	Low Residential	R1-1	0	0	20	99.000	16.475		Residential - Single Family Residence, 1	174B153 670		Van Nuys - North Sherman Oaks	No	LI	TOC EXP , ADU
Los Angeles	5735 CANTALOUPE AVE	91401	2246021007	8.238	8.238	0.000	0.000	Shortfall of Sites	0.186	Low Residential	R1-1	0	0	20	99.000	16.475		Residential - Single Family Residence, 1	174B153 401		Van Nuys - North Sherman Oaks	No	LI	TOC EXP , ADU
Los Angeles	5744 VENTURA CANYON AVE	91401	2343010003	8.237	8.237	0.000	0.000	Shortfall of Sites	0.186	Low Residential	R1-1	0	0	20	99.000	16.475		Residential - Single Family Residence, 1	174B157 229		Van Nuys - North Sherman Oaks	No	LI	TOC EXP , ADU
Los Angeles	5746 RANCHITO AVE	91401	2246021005	8.237	8.237	0.000	0.000	Shortfall of Sites	0.186	Low Residential	R1-1	0	0	20	99.000	16.475		Residential - Single Family Residence, 1	174B153 347		Van Nuys - North Sherman Oaks	No	LI	TOC EXP , ADU
Los Angeles	5739 CANTALOUPE AVE	91401	2246021006	8.237	8.237	0.000	0.000	Shortfall of Sites	0.186	Low Residential	R1-1	0	0	20	99.000	16.475		Residential - Single Family Residence - Pool, 1	174B153 379		Van Nuys - North Sherman Oaks	No	LI	TOC EXP , ADU
Los Angeles	23231 HATTERAS ST	91367	2041007900	8.237	8.237	0.000	0.000	Shortfall of Sites	8.930	Public Facilities	[Q]PF-1XL	0	0	20	153.741	16.475		Miscellaneous - Government Owned Property, 0	174B093 38		Canoga Park - Winnetka - Woodland Hills - West Hills	No	LI	PF
Los Angeles	10724 LINDBROOK DR	90024	4360011010	8.237	8.237	0.000	0.000	Shortfall of Sites	0.186	Low Residential	R1-1	0	0	20	99.000	16.474		Residential - Single Family Residence, 1	132B153 80		Westwood	No	LI	TOC EXP , ADU
Los Angeles	10728 LINDBROOK DR	90024	4360011011	8.237	8.237	0.000	0.000	Shortfall of Sites	0.186	Low Residential	R1-1	0	0	20	99.000	16.474		Residential - Single Family Residence, 1	132B153 85		Westwood	No	LI	TOC EXP , ADU
Los Angeles	10734 LINDBROOK DR	90024	4360011012	8.237	8.237	0.000	0.000	Shortfall of Sites	0.186	Low Residential	R1-1	0	0	20	99.000	16.474		Residential - Single Family Residence - Pool, 1	132B153 89		Westwood	No	LI	TOC EXP , ADU
Los Angeles	5732 MATILIJA AVE	91401	2246023015	8.237	8.237	0.000	0.000	Shortfall of Sites	0.186	Low Residential	R1-1	0	0	20	99.000	16.474		Residential - Single Family Residence, 1	174B153 404		Van Nuys - North Sherman Oaks	No	LI	TOC EXP , ADU
Los Angeles	10718 LINDBROOK DR	90024	4360011009	8.237	8.237	0.000	0.000	Shortfall of Sites	0.186	Low Residential	R1-1	0	0	20	99.000	16.474		Residential - Single Family Residence, 1	132B153 76		Westwood	No	LI	TOC EXP , ADU
Los Angeles	5745 CANTALOUPE AVE	91401	2246021004	8.237	8.237	0.000	0.000	Shortfall of Sites	0.186	Low Residential	R1-1	0	0	20	99.000	16.474		Residential - Single Family Residence - Pool, 1	174B153 348		Van Nuys - North Sherman Oaks	No	LI	TOC EXP , ADU
Los Angeles	11935 OTSEGO ST	91607	2355007048	8.237	8.237	0.000	0.000	Shortfall of Sites	0.186	Low Residential	R1-1	0	0	20	99.000	16.474		Residential - Single Family Residence - Pool, 1	171B165 759		North Hollywood - Valley Village	No	LI	TOC EXP , ADU
Los Angeles	5752 VENTURA CANYON AVE	91401	2343010002	8.237	8.237	0.000	0.000	Shortfall of Sites	0.186	Low Residential	R1-1	0	0	20	99.000	16.474		Residential - Single Family Residence - Pool, 1	174B157 213		Van Nuys - North Sherman Oaks	No	LI	TOC EXP , ADU
Los Angeles	11827 OTSEGO ST	91607	2355006059	8.237	8.237	0.000	0.000	Shortfall of Sites	0.186	Low Residential	R1-1	0	0	20	99.000	16.474		Residential - Single Family Residence, 1	171B169 597		North Hollywood - Valley Village	No	LI	TOC EXP , ADU
Los Angeles	5709 MATILIJA AVE	91401	2246022009	8.237	8.237	0.000	0.000	Shortfall of Sites	0.186	Low Residential	R1-1	0	0	20	99.000	16.474		Residential - Single Family Residence, 1	174B153 520		Van Nuys - North Sherman Oaks	No	LI	TOC EXP , ADU
Los Angeles	5717 MAMMOTH AVE	91401	2246023008	8.237	8.237	0.000	0.000	Shortfall of Sites	0.186	Low Residential	R1-1	0	0	20	99.000	16.473		Residential - Single Family Residence, 1	174B153 491		Van Nuys - North Sherman Oaks	No	LI	TOC EXP , ADU
Los Angeles	5729 MAMMOTH AVE	91401	2246023006	8.237	8.237	0.000	0.000	Shortfall of Sites	0.186	Low Residential	R1-1	0	0	20	99.000	16.473		Residential - Single Family Residence, 1	174B153 438		Van Nuys - North Sherman Oaks	No	LI	TOC EXP , ADU
Los Angeles	5715 MATILIJA AVE	91401	2246022008	8.237	8.237	0.000	0.000	Shortfall of Sites	0.186	Low Residential	R1-1	0	0	20	99.000	16.473		Residential - Single Family Residence, 1	174B153 489		Van Nuys - North Sherman Oaks	No	LI	TOC EXP , ADU
Los Angeles	5721 MAMMOTH AVE	91401	2246023007	8.237	8.237	0.000	0.000	Shortfall of Sites	0.186	Low Residential	R1-1	0	0	20	99.000	16.473		Residential - Single Family Residence - Pool, 1	174B153 469		Van Nuys - North Sherman Oaks	No	LI	TOC EXP , ADU
Los Angeles	5733 MATILIJA AVE	91401	2246022005	8.237	8.237	0.000	0.000	Shortfall of Sites	0.186	Low Residential	R1-1	0	0	20	99.000	16.473		Residential - Single Family Residence, 1	174B153 403		Van Nuys - North Sherman Oaks	No	LI	TOC EXP , ADU
Los Angeles	5727 MATILIJA AVE	91401	2246022006	8.237	8.237	0.000	0.000	Shortfall of Sites	0.186	Low Residential	R1-1	0	0	20	99.000	16.473		Residential - Single Family Residence, 1	174B153 436		Van Nuys - North Sherman Oaks	No	LI	TOC EXP , ADU
Los Angeles	5735 MAMMOTH AVE	91401	2246023005	8.237	8.237	0.000	0.000	Shortfall of Sites	0.186	Low Residential	R1-1	0	0	20	99.000	16.473		Residential - Single Family Residence, 1	174B153 405		Van Nuys - North Sherman Oaks	No	LI	TOC EXP , ADU
Los Angeles	5723 MATILIJA AVE	91401	2246022007	8.237	8.237	0.000	0.000	Shortfall of Sites	0.186	Low Residential	R1-1	0	0	20	99.000	16.473		Residential - Single Family Residence, 1	174B153 467		Van Nuys - North Sherman Oaks	No	LI	TOC EXP , ADU
Los Angeles	5741 MATILIJA AVE	91401	2246022004	8.237	8.237	0.000	0.000	Shortfall of Sites	0.186	Low Residential	R1-1	0	0	20	99.000	16.473		Residential - Single Family Residence - Pool, 1	174B153 381		Van Nuys - North Sherman Oaks	No	LI	TOC EXP , ADU
Los Angeles	5747 MATILIJA AVE	91401	2246022003	8.237	8.237	0.000	0.000	Shortfall of Sites	0.186	Low Residential	R1-1	0	0	20	99.000	16.473		Residential - Single Family Residence, 1	174B153 350		Van Nuys - North Sherman Oaks	No	LI	TOC EXP , ADU
Los Angeles	5751 MATILIJA AVE	91401	2246022002	8.237	8.237	0.000	0.000	Shortfall of Sites	0.186	Low Residential	R1-1	0	0	20	99.000	16.473		Residential - Single Family Residence, 1	174B153 329		Van Nuys - North Sherman Oaks	No	LI	TOC EXP , ADU
Los Angeles	5740 MATILIJA AVE	91401	2246023014	8.237	8.237	0.000	0.000	Shortfall of Sites	0.186	Low Residential	R1-1	0	0	20	99.000	16.473		Residential - Single Family Residence - Pool, 1	174B153 382		Van Nuys - North Sherman Oaks	No	LI	TOC EXP , ADU
Los Angeles	5741 MAMMOTH AVE	91401	2246023004	8.237	8.237	0.000	0.000	Shortfall of Sites	0.186	Low Residential	R1-1	0	0	20	99.000	16.473		Residential - Single Family Residence - Pool, 1	174B153 383		Van Nuys - North Sherman Oaks	No	LI	TOC EXP , ADU
Los Angeles	5747 MAMMOTH AVE	91401	2246023003	8.237	8.237	0.000	0.000	Shortfall of Sites	0.186	Low Residential	R1-1	0	0	20	99.000	16.473		Residential - Single Family Residence, 1	174B153 352		Van Nuys - North Sherman Oaks	No	LI	TOC EXP , ADU
Los Angeles	5637 ALLOTT AVE	91401	2343011012	8.237	8.237	0.000	0.000	Shortfall of Sites	0.186	Low Residential	R1-1	0	0	20	99.000	16.473		Residential - Single Family Residence, 1	174B157 469		Van Nuys - North Sherman Oaks	No	LI	TOC EXP , ADU
Los Angeles	1555 CLUB VIEW DR	90024	4327020016	8.236	8.236	0.000	0.000	Shortfall of Sites	0.186	Low Residential	R1V3-O	0	0	20	99.000	16.473		Residential - Single Family Residence, 1	135B157 572		Westwood	No	LI	TOC EXP , ADU

Jurisdiction Name	Site Address/Intersection	5 Digit ZIP Code	Assessor Parcel Number	Very Low-Income	Low-Income	Moderate-Income	Above Moderate-Income	Type of Shortfall	Parcel Size (Acres)	Current General Plan Designation	Current Zoning	Proposed General Plan (GP) Designation	Proposed Zoning	Minimum Density Allowed	Maximum Density Allowed	Total Capacity	Vacant/ Nonvacant	Description of Existing Uses	PIN	Base Density Per Acre	Community Plan Area	Rent Stabalization Ordinance	Income Category	Applicable Rezoning Program (Program informing values in Column Q listed first)
Los Angeles	1541 CLUB VIEW DR	90024	4327020018	8.236	8.236	0.000	0.000	Shortfall of Sites	0.186	Low Residential	R1V3-O	0	0	20	99.000	16.473		Residential - Single Family Residence, 1	135B157 531		Westwood	No	LI	TOC EXP , ADU
Los Angeles	1559 CLUB VIEW DR	90024	4327020015	8.236	8.236	0.000	0.000	Shortfall of Sites	0.186	Low Residential	R1V3-O	0	0	20	99.000	16.473		Residential - Single Family Residence - Pool, 1	135B157 589		Westwood	No	LI	TOC EXP , ADU
Los Angeles	1547 CLUB VIEW DR	90024	4327020017	8.236	8.236	0.000	0.000	Shortfall of Sites	0.186	Low Residential	R1V3-O	0	0	20	99.000	16.473		Residential - Single Family Residence - Pool, 1	135B157 551		Westwood	No	LI	TOC EXP , ADU
Los Angeles	1535 CLUB VIEW DR	90024	4327020019	8.236	8.236	0.000	0.000	Shortfall of Sites	0.186	Low Residential	R1V3-O	0	0	20	99.000	16.473		Residential - Single Family Residence - Pool, 1	135B157 516		Westwood	No	LI	TOC EXP , ADU
Los Angeles	1946 N OXFORD AVE	90027	5587024007	8.236	8.236	0.000	0.000	Shortfall of Sites	0.186	Low I Residential	RE9-1	0	0	20	99.000	16.473		Residential - Single Family Residence - Pool, 1	150A193 53		Hollywood	No	LI	TOC EXP , ADU
Los Angeles	1916 N OXFORD AVE	90027	5587024012	8.236	8.236	0.000	0.000	Shortfall of Sites	0.186	Low I Residential	RE9-1	0	0	20	99.000	16.473		Residential - Single Family Residence, 1	150A193 122		Hollywood	No	LI	TOC EXP , ADU
Los Angeles	2014 N OXFORD AVE	90027	5587024004	8.236	8.236	0.000	0.000	Shortfall of Sites	0.186	Low I Residential	RE9-1	0	0	20	99.000	16.473		Residential - Single Family Residence, 1	150A193 21		Hollywood	No	LI	TOC EXP , ADU
Los Angeles	1936 N WESTERN AVE	90027	5587023007	8.236	8.236	0.000	0.000	Shortfall of Sites	0.186	Low I Residential	RE9-1	0	0	20	99.000	16.473		Residential - Single Family Residence, 1	150A193 78		Hollywood	No	LI	TOC EXP , ADU, OPP RC2
Los Angeles	1922 N WESTERN AVE	90027	5587023009	8.236	8.236	0.000	0.000	Shortfall of Sites	0.186	Low I Residential	RE9-1	0	0	20	99.000	16.473		Residential - Single Family Residence, 1	150A193 107		Hollywood	No	LI	TOC EXP , ADU, OPP RC2
Los Angeles	5743 SUNNYSLOPE AVE	91401	2343013025	8.236	8.236	0.000	0.000	Shortfall of Sites	0.186	Low Residential	R1-1	0	0	20	99.000	16.473		Residential - Single Family Residence - Pool, 1	174B157 232		Van Nuys - North Sherman Oaks	No	LI	TOC EXP , ADU
Los Angeles	1940 N OXFORD AVE	90027	5587024008	8.236	8.236	0.000	0.000	Shortfall of Sites	0.186	Low I Residential	RE9-1	0	0	20	99.000	16.473		Residential - Single Family Residence, 1	150A193 62		Hollywood	No	LI	TOC EXP , ADU
Los Angeles	1910 N OXFORD AVE	90027	5587024013	8.236	8.236	0.000	0.000	Shortfall of Sites	0.186	Low I Residential	RE9-1	0	0	20	99.000	16.473		Residential - Single Family Residence, 1	150A193 139		Hollywood	No	LI	TOC EXP , ADU
Los Angeles	5637 MATILIJA AVE	91401	2246027004	8.236	8.236	0.000	0.000	Shortfall of Sites	0.186	Low Residential	R1-1	0	0	20	99.000	16.473		Residential - Single Family Residence, 1	174B153 647		Van Nuys - North Sherman Oaks	No	LI	TOC EXP , ADU
Los Angeles	2020 N OXFORD AVE	90027	5587024003	8.236	8.236	0.000	0.000	Shortfall of Sites	0.186	Low I Residential	RE9-1	0	0	20	99.000	16.472		Residential - Single Family Residence, 1	150A193 13		Hollywood	No	LI	TOC EXP , ADU
Los Angeles	1934 N OXFORD AVE	90027	5587024009	8.236	8.236	0.000	0.000	Shortfall of Sites	0.186	Low I Residential	RE9-1	0	0	20	99.000	16.472		Residential - Single Family Residence, 1	150A193 76		Hollywood	No	LI	TOC EXP , ADU
Los Angeles	1928 N OXFORD AVE	90027	5587024010	8.236	8.236	0.000	0.000	Shortfall of Sites	0.186	Low I Residential	RE9-1	0	0	20	99.000	16.472		Residential - Single Family Residence, 1	150A193 90		Hollywood	No	LI	TOC EXP , ADU
Los Angeles	2002 N WESTERN AVE	90027	5587023004	8.236	8.236	0.000	0.000	Shortfall of Sites	0.186	Low I Residential	RE9-1	0	0	20	99.000	16.472		Residential - Single Family Residence, 1	150A193 42		Hollywood	No	LI	TOC EXP , ADU, OPP RC2
Los Angeles	1940 N WESTERN AVE	90027	5587023006	8.236	8.236	0.000	0.000	Shortfall of Sites	0.186	Low I Residential	RE9-1	0	0	20	99.000	16.472		Residential - Single Family Residence, 1	150A193 64		Hollywood	No	LI	TOC EXP , ADU, OPP RC2
Los Angeles	5633 MATILIJA AVE	91401	2246027005	8.236	8.236	0.000	0.000	Shortfall of Sites	0.186	Low Residential	R1-1	0	0	20	99.000	16.472		Residential - Single Family Residence, 1	174B153 668		Van Nuys - North Sherman Oaks	No	LI	TOC EXP , ADU
Los Angeles	1928 N WESTERN AVE	90027	5587023008	8.236	8.236	0.000	0.000	Shortfall of Sites	0.186	Low I Residential	RE9-1	0	0	20	99.000	16.472		Residential - Single Family Residence, 1	150A193 92		Hollywood	No	LI	TOC EXP , ADU, OPP RC2
Los Angeles	1946 N WESTERN AVE	90027	5587023005	8.236	8.236	0.000	0.000	Shortfall of Sites	0.186	Low I Residential	RE9-1	0	0	20	99.000	16.472		Residential - Single Family Residence, 1	150A193 55		Hollywood	No	LI	TOC EXP , ADU, OPP RC2
Los Angeles	2008 N OXFORD AVE	90027	5587024005	8.236	8.236	0.000	0.000	Shortfall of Sites	0.186	Low I Residential	RE9-1	0	0	20	99.000	16.472		Residential - Single Family Residence - Pool, 1	150A193 32		Hollywood	No	LI	TOC EXP , ADU
Los Angeles	5743 ALLOTT AVE	91401	2343010013	8.236	8.236	0.000	0.000	Shortfall of Sites	0.186	Low Residential	R1-1	0	0	20	99.000	16.472		Residential - Single Family Residence, 1	174B157 230		Van Nuys - North Sherman Oaks	No	LI	TOC EXP , ADU
Los Angeles	11826 HARTSOOK ST	91607	2355006049	8.236	8.236	0.000	0.000	Shortfall of Sites	0.186	Low Residential	R1-1	0	0	20	99.000	16.472		Residential - Single Family Residence - Pool, 1	171B169 550		North Hollywood - Valley Village	No	LI	TOC EXP , ADU
Los Angeles	11834 HARTSOOK ST	91607	2355006048	8.236	8.236	0.000	0.000	Shortfall of Sites	0.186	Low Residential	R1-1	0	0	20	99.000	16.472		Residential - Single Family Residence - Pool, 1	171B169 551		North Hollywood - Valley Village	No	LI	TOC EXP , ADU
Los Angeles	5524 RADFORD AVE	91607	2348003006	8.236	8.236	0.000	0.000	Shortfall of Sites	0.186	Low Residential	R1-1	0	0	20	99.000	16.472		Residential - Single Family Residence - Pool, 1	174B169 983		North Hollywood - Valley Village	No	LI	TOC EXP , ADU
Los Angeles	11926 HARTSOOK ST	91607	2355007039	8.236	8.236	0.000	0.000	Shortfall of Sites	0.186	Low Residential	R1-1	0	0	20	99.000	16.472		Residential - Single Family Residence, 1	171B165 689		North Hollywood - Valley Village	No	LI	TOC EXP , ADU
Los Angeles	12014 HARTSOOK ST	91607	2355008046	8.236	8.236	0.000	0.000	Shortfall of Sites	0.186	Low Residential	R1-1	0	0	20	99.000	16.472		Residential - Single Family Residence, 1	171B165 713		North Hollywood - Valley Village	No	LI	TOC EXP , ADU
Los Angeles	12038 HARTSOOK ST	91607	2355008042	8.236	8.236	0.000	0.000	Shortfall of Sites	0.186	Low Residential	R1-1	0	0	20	99.000	16.472		Residential - Single Family Residence - Pool, 1	171B165 721		North Hollywood - Valley Village	No	LI	TOC EXP , ADU
Los Angeles	12018 HARTSOOK ST	91607	2355008045	8.236	8.236	0.000	0.000	Shortfall of Sites	0.186	Low Residential	R1-1	0	0	20	99.000	16.472		Residential - Single Family Residence, 1	171B165 715		North Hollywood - Valley Village	No	LI	TOC EXP , ADU
Los Angeles	11808 HARTSOOK ST	91607	2355006052	8.236	8.236	0.000	0.000	Shortfall of Sites	0.186	Low Residential	R1-1	0	0	20	99.000	16.472		Residential - Single Family Residence - Pool, 1	171B169 547		North Hollywood - Valley Village	No	LI	TOC EXP , ADU
Los Angeles	11820 OTSEGO ST	91607	2355003007	8.236	8.236	0.000	0.000	Shortfall of Sites	0.186	Low Residential	R1-1	0	0	20	99.000	16.472		Residential - Single Family Residence, 1	171B169 652		North Hollywood - Valley Village	No	LI	TOC EXP , ADU
Los Angeles	11585 HARTSOOK ST	91601	2354004017	8.236	8.236	0.000	0.000	Shortfall of Sites	0.186	Low Residential	R1-1	0	0	20	99.000	16.472		Residential - Single Family Residence, 1	171B169 475		North Hollywood - Valley Village	No	LI	TOC EXP , ADU
Los Angeles	5506 RADFORD AVE	91607	2348003009	8.236	8.236	0.000	0.000	Shortfall of Sites	0.186	Low Residential	R1-1	0	0	20	99.000	16.472		Residential - Single Family Residence - Pool, 1	174B169 1084		North Hollywood - Valley Village	No	LI	TOC EXP , ADU
Los Angeles	5637 SUNNYSLOPE AVE	91401	2343012012	8.236	8.236	0.000	0.000	Shortfall of Sites	0.186	Low Residential	R1-1	0	0	20	99.000	16.472		Residential - Single Family Residence - Pool, 1	174B157 471		Van Nuys - North Sherman Oaks	No	LI	TOC EXP , ADU
Los Angeles	11850 OTSEGO ST	91607	2355003002	8.236	8.236	0.000	0.000	Shortfall of Sites	0.186	Low Residential	R1-1	0	0	20	99.000	16.472		Residential - Single Family Residence, 1	171B169 658		North Hollywood - Valley Village	No	LI	TOC EXP , ADU
Los Angeles	11952 HARTSOOK ST	91607	2355007035	8.236	8.236	0.000	0.000	Shortfall of Sites	0.186	Low Residential	R1-1	0	0	20	99.000	16.472		Residential - Single Family Residence, 1	171B165 699		North Hollywood - Valley Village	No	LI	TOC EXP , ADU
Los Angeles	11934 HARTSOOK ST	91607	2355007038	8.236	8.236	0.000	0.000	Shortfall of Sites	0.186	Low Residential	R1-1	0	0	20	99.000	16.472		Residential - Single Family Residence - Pool, 1	171B165 691		North Hollywood - Valley Village	No	LI	TOC EXP , ADU
Los Angeles	5725 ALLOTT AVE	91401	2343010016	8.236	8.236	0.000	0.000	Shortfall of Sites	0.186	Low Residential	R1-1	0	0	20	99.000	16.472		Residential - Single Family Residence, 1	174B157 295		Van Nuys - North Sherman Oaks	No	LI	TOC EXP , ADU
Los Angeles	12144 HARTSOOK ST	91607	2356002002	8.236	8.236	0.000	0.000	Shortfall of Sites	0.186	Low Residential	R1-1	0	0	20	99.000	16.472		Residential - Single Family Residence - Pool, 1	171B165 718		North Hollywood - Valley Village	No	LI	TOC EXP , ADU
Los Angeles	11844 HARTSOOK ST	91607	2355006046	8.236	8.236	0.000	0.000	Shortfall of Sites	0.186	Low Residential	R1-1	0	0	20	99.000	16.472		Residential - Single Family Residence, 1	171B169 553		North Hollywood - Valley Village	No	LI	TOC EXP , ADU
Los Angeles	11850 HARTSOOK ST	91607	2355006045	8.236	8.236	0.000	0.000	Shortfall of Sites	0.186	Low Residential	R1-1	0	0	20	99.000	16.472		Residential - Single Family Residence, 1	171B169 554		North Hollywood - Valley Village	No	LI	TOC EXP , ADU
Los Angeles	11746 HARTSOOK ST	91607	2355005042	8.236	8.236	0.000	0.000	Shortfall of Sites	0.186	Low Residential	R1-1	0	0	20	99.000	16.472		Residential - Single Family Residence - Pool, 1	171B169 543		North Hollywood - Valley Village	No	LI	TOC EXP , ADU
Los Angeles	11752 HARTSOOK ST	91607	2355005041	8.236	8.236	0.000	0.000	Shortfall of Sites	0.186	Low Residential	R1-1	0	0	20	99.000	16.472		Residential - Single Family Residence - Pool, 1	171B169 544		North Hollywood - Valley Village	No	LI	TOC EXP , ADU
Los Angeles	5426 RADFORD AVE	91607	2348010013	8.236	8.236	0.000	0.000	Shortfall of Sites	0.186	Low Residential	R1-1	0	0	20	99.000	16.472		Residential - Single Family Residence, 1	174B169 1240		North Hollywood - Valley Village	No	LI	TOC EXP , ADU
Los Angeles	11589 HARTSOOK ST	91601	2354004016	8.236	8.236	0.000	0.000	Shortfall of Sites	0.186	Low Residential	R1-1	0	0	20	99.000	16.472		Residential - Single Family Residence, 1	171B169 476		North Hollywood - Valley Village	No	LI	TOC EXP , ADU
Los Angeles	5432 CARPENTER AVE	91607	2348010021	8.236	8.236	0.000	0.000	Shortfall of Sites	0.186	Low Residential	R1-1	0	0	20	99.000	16.472		Residential - Single Family Residence, 1	174B169 1220		North Hollywood - Valley Village	No	LI	TOC EXP , ADU
Los Angeles	5631 SUNNYSLOPE AVE	91401	2343012013	8.236	8.236	0.000	0.000	Shortfall of Sites	0.186	Low Residential	R1-1	0	0	20	99.000	16.472		Residential - Single Family Residence, 1	174B157 491		Van Nuys - North Sherman Oaks	No	LI	TOC EXP , ADU
Los Angeles	11844 OTSEGO ST	91607	2355003003	8.236	8.236	0.000	0.000	Shortfall of Sites	0.186	Low Residential	R1-1	0	0	20	99.000	16.472		Residential - Single Family Residence, 1	171B169 657		North Hollywood - Valley Village	No	LI	TOC EXP , ADU
Los Angeles	11850 HESBY ST	91607	2355003022	8.236	8.236	0.000	0.000	Shortfall of Sites	0.186	Low Residential	R1-1	0	0	20	99.000	16.472		Residential - Single Family Residence, 1	171B169 762		North Hollywood - Valley Village	No	LI	TOC EXP , ADU
Los Angeles	11844 HESBY ST	91607	2355003023	8.236	8.236	0.000	0.000	Shortfall of Sites	0.186	Low Residential	R1-1	0	0	20	99.000	16.472		Residential - Single Family Residence - Pool, 1	171B169 761		North Hollywood - Valley Village	No	LI	TOC EXP , ADU
Los Angeles	5422 RADFORD AVE	91607	2348010014	8.236	8.236	0.000	0.000	Shortfall of Sites	0.186	Low Residential	R1-1	0	0	20	99.000	16.472		Residential - Single Family Residence - Pool, 1	174B169 1276		North Hollywood - Valley Village	No	LI	TOC EXP , ADU
Los Angeles	5444 CARPENTER AVE	91607	2348010019	8.236	8.236	0.000	0.000	Shortfall of Sites	0.186	Low Residential	R1-1	0	0	20	99.000	16.472		Residential - Single Family Residence - Pool, 1	174B169 1166		North Hollywood - Valley Village	No	LI	TOC EXP , ADU
Los Angeles	11740 HARTSOOK ST	91607	2355005043	8.236	8.236	0.000	0.000	Shortfall of Sites	0.186	Low Residential	R1-1	0	0	20	99.000	16.472		Residential - Single Family Residence - Pool, 1	171B169 542		North Hollywood - Valley Village	No	LI	TOC EXP , ADU
Los Angeles	11734 HARTSOOK ST	91607	2355005044	8.236	8.236	0.000	0.000	Shortfall of Sites	0.186	Low Residential	R1-1	0	0	20	99.000	16.472		Residential - Single Family Residence - Pool, 1	171B169 541		North Hollywood - Valley Village	No	LI	TOC EXP , ADU
Los Angeles	5414 CARPENTER AVE	91607	2348010024	8.236	8.236	0.000	0.000	Shortfall of Sites	0.186	Low Residential	R1-1	0	0	20	99.000	16.472		Residential - Single Family Residence, 1	171B169 41		North Hollywood - Valley Village	No	LI	TOC EXP , ADU

Jurisdiction Name	Site Address/Intersection	5 Digit ZIP Code	Assessor Parcel Number	Very Low-Income	Low-Income	Moderate-Income	Above Moderate-Income	Type of Shortfall	Parcel Size (Acres)	Current General Plan Designation	Current Zoning	Proposed General Plan (GP) Designation	Proposed Zoning	Minimum Density Allowed	Maximum Density Allowed	Total Capacity	Vacant/ Nonvacant	Description of Existing Uses	PIN	Base Density Per Acre	Community Plan Area	Rent Stabalization Ordinance	Income Category	Applicable Rezoning Program (Program informing values in Column Q listed first)
Los Angeles	11808 OTSEGO ST	91607	2355003009	8.236	8.236	0.000	0.000	Shortfall of Sites	0.186	Low Residential	R1-1	0	0	20	99.000	16.472		Residential - Single Family Residence, 1	171B169 650		North Hollywood - Valley Village	No	LI	TOC EXP , ADU
Los Angeles	11814 OTSEGO ST	91607	2355003008	8.236	8.236	0.000	0.000	Shortfall of Sites	0.186	Low Residential	R1-1	0	0	20	99.000	16.472		Residential - Single Family Residence, 1	171B169 651		North Hollywood - Valley Village	No	LI	TOC EXP , ADU
Los Angeles	12008 HARTSOOK ST	91607	2355008047	8.236	8.236	0.000	0.000	Shortfall of Sites	0.186	Low Residential	R1-1	0	0	20	99.000	16.472		Residential - Single Family Residence, 1	171B165 710		North Hollywood - Valley Village	No	LI	TOC EXP , ADU
Los Angeles	12150 HESBY ST	91607	2356004001	8.236	8.236	0.000	0.000	Shortfall of Sites	0.186	Low Residential	R1-1	0	0	20	99.000	16.472		Residential - Single Family Residence, 1	171B165 1000		North Hollywood - Valley Village	No	LI	TOC EXP , ADU
Los Angeles	12140 HESBY ST	91607	2356004002	8.236	8.236	0.000	0.000	Shortfall of Sites	0.186	Low Residential	R1-1	0	0	20	99.000	16.472		Residential - Single Family Residence, 1	171B165 1003		North Hollywood - Valley Village	No	LI	TOC EXP , ADU
Los Angeles	5438 RADFORD AVE	91607	2348010011	8.236	8.236	0.000	0.000	Shortfall of Sites	0.186	Low Residential	R1-1	0	0	20	99.000	16.472		Residential - Single Family Residence - Pool, 1	174B169 1204		North Hollywood - Valley Village	No	LI	TOC EXP , ADU
Los Angeles	12144 OTSEGO ST	91607	2356003002	8.236	8.236	0.000	0.000	Shortfall of Sites	0.186	Low Residential	R1-1	0	0	20	99.000	16.472		Residential - Single Family Residence, 1	171B165 850		North Hollywood - Valley Village	No	LI	TOC EXP , ADU
Los Angeles	5432 RADFORD AVE	91607	2348010012	8.236	8.236	0.000	0.000	Shortfall of Sites	0.186	Low Residential	R1-1	0	0	20	99.000	16.472		Residential - Single Family Residence - Pool, 1	174B169 1222		North Hollywood - Valley Village	No	LI	TOC EXP , ADU
Los Angeles	5420 CARPENTER AVE	91607	2348010023	8.236	8.236	0.000	0.000	Shortfall of Sites	0.186	Low Residential	R1-1	0	0	20	99.000	16.472		Residential - Single Family Residence, 1	174B169 1274		North Hollywood - Valley Village	No	LI	TOC EXP , ADU
Los Angeles	5414 RADFORD AVE	91607	2348010015	8.236	8.236	0.000	0.000	Shortfall of Sites	0.186	Low Residential	R1-1	0	0	20	99.000	16.472		Residential - Single Family Residence, 1	171B169 43		North Hollywood - Valley Village	No	LI	TOC EXP , ADU
Los Angeles	5530 RADFORD AVE	91607	2348003005	8.236	8.236	0.000	0.000	Shortfall of Sites	0.186	Low Residential	R1-1	0	0	20	99.000	16.472		Residential - Single Family Residence - Pool, 1	174B169 970		North Hollywood - Valley Village	No	LI	TOC EXP , ADU
Los Angeles	5518 RADFORD AVE	91607	2348003007	8.236	8.236	0.000	0.000	Shortfall of Sites	0.186	Low Residential	R1-1	0	0	20	99.000	16.472		Residential - Single Family Residence, 1	174B169 1030		North Hollywood - Valley Village	No	LI	TOC EXP , ADU
Los Angeles	11575 HARTSOOK ST	91601	2354004018	8.236	8.236	0.000	0.000	Shortfall of Sites	0.186	Low Residential	R1-1	0	0	20	99.000	16.472		Residential - Single Family Residence - Pool, 1	171B169 474		North Hollywood - Valley Village	No	LI	TOC EXP , ADU
Los Angeles	5649 CANTALOUPE AVE	91401	2246028003	8.236	8.236	0.000	0.000	Shortfall of Sites	0.186	Low Residential	R1-1	0	0	20	99.000	16.472		Residential - Single Family Residence - Pool, 1	174B153 594		Van Nuys - North Sherman Oaks	No	LI	TOC EXP , ADU
Los Angeles	5438 CARPENTER AVE	91607	2348010020	8.236	8.236	0.000	0.000	Shortfall of Sites	0.186	Low Residential	R1-1	0	0	20	99.000	16.472		Residential - Single Family Residence - Pool, 1	174B169 1202		North Hollywood - Valley Village	No	LI	TOC EXP , ADU
Los Angeles	11820 HARTSOOK ST	91607	2355006050	8.236	8.236	0.000	0.000	Shortfall of Sites	0.186	Low Residential	R1-1	0	0	20	99.000	16.472		Residential - Single Family Residence, 1	171B169 549		North Hollywood - Valley Village	No	LI	TOC EXP , ADU
Los Angeles	11838 HARTSOOK ST	91607	2355006047	8.236	8.236	0.000	0.000	Shortfall of Sites	0.186	Low Residential	R1-1	0	0	20	99.000	16.472		Residential - Single Family Residence - Pool, 1	171B169 552		North Hollywood - Valley Village	No	LI	TOC EXP , ADU
Los Angeles	11826 OTSEGO ST	91607	2355003006	8.236	8.236	0.000	0.000	Shortfall of Sites	0.186	Low Residential	R1-1	0	0	20	99.000	16.472		Residential - Single Family Residence - Pool and Misc., 1	171B169 653		North Hollywood - Valley Village	No	LI	TOC EXP , ADU
Los Angeles	5512 RADFORD AVE	91607	2348003008	8.236	8.236	0.000	0.000	Shortfall of Sites	0.186	Low Residential	R1-1	0	0	20	99.000	16.472		Residential - Single Family Residence, 1	174B169 1045		North Hollywood - Valley Village	No	LI	TOC EXP , ADU
Los Angeles	11908 HARTSOOK ST	91607	2355007042	8.236	8.236	0.000	0.000	Shortfall of Sites	0.186	Low Residential	R1-1	0	0	20	99.000	16.472		Residential - Single Family Residence, 1	171B169 557		North Hollywood - Valley Village	No	LI	TOC EXP , ADU
Los Angeles	12024 HARTSOOK ST	91607	2355008044	8.236	8.236	0.000	0.000	Shortfall of Sites	0.186	Low Residential	R1-1	0	0	20	99.000	16.472		Residential - Single Family Residence - Pool, 1	171B165 716		North Hollywood - Valley Village	No	LI	TOC EXP , ADU
Los Angeles	5720 ALLOTT AVE	91401	2343013033	8.236	8.236	0.000	0.000	Shortfall of Sites	0.186	Low Residential	R1-1	0	0	20	99.000	16.472		Residential - Single Family Residence, 1	174B157 315		Van Nuys - North Sherman Oaks	No	LI	TOC EXP , ADU
Los Angeles	5644 MATILIJA AVE	91401	2246026011	8.236	8.236	0.000	0.000	Shortfall of Sites	0.186	Low Residential	R1-1	0	0	20	99.000	16.472		Residential - Single Family Residence, 1	174B153 619		Van Nuys - North Sherman Oaks	No	LI	TOC EXP , ADU
Los Angeles	5636 MATILIJA AVE	91401	2246026012	8.236	8.236	0.000	0.000	Shortfall of Sites	0.186	Low Residential	R1-1	0	0	20	99.000	16.472		Residential - Single Family Residence, 1	174B153 648		Van Nuys - North Sherman Oaks	No	LI	TOC EXP , ADU
Los Angeles	5744 ALLOTT AVE	91401	2343013002	8.236	8.236	0.000	0.000	Shortfall of Sites	0.186	Low Residential	R1-1	0	0	20	99.000	16.472		Residential - Single Family Residence - Pool, 1	174B157 231		Van Nuys - North Sherman Oaks	No	LI	TOC EXP , ADU
Los Angeles	5744 MATILIJA AVE	91401	2246023013	8.236	8.236	0.000	0.000	Shortfall of Sites	0.186	Low Residential	R1-1	0	0	20	99.000	16.472		Residential - Single Family Residence, 1	174B153 351		Van Nuys - North Sherman Oaks	No	LI	TOC EXP , ADU
Los Angeles	5752 ALLOTT AVE	91401	2343013026	8.236	8.236	0.000	0.000	Shortfall of Sites	0.186	Low Residential	R1-1	0	0	20	99.000	16.472		Residential - Single Family Residence, 1	174B157 215		Van Nuys - North Sherman Oaks	No	LI	TOC EXP , ADU
Los Angeles	5650 MATILIJA AVE	91401	2246026010	8.236	8.236	0.000	0.000	Shortfall of Sites	0.186	Low Residential	R1-1	0	0	20	99.000	16.472		Residential - Single Family Residence - Pool, 1	174B153 597		Van Nuys - North Sherman Oaks	No	LI	TOC EXP , ADU
Los Angeles	10740 LINDBROOK DR	90024	4360011013	8.236	8.236	0.000	0.000	Shortfall of Sites	0.186	Low Residential	R1-1	0	0	20	99.000	16.472		Residential - Single Family Residence, 1	132B153 96		Westwood	No	LI	TOC EXP , ADU
Los Angeles	11941 OTSEGO ST	91607	2355007047	8.236	8.236	0.000	0.000	Shortfall of Sites	0.186	Low Residential	R1-1	0	0	20	99.000	16.472		Residential - Single Family Residence - Pool, 1	171B165 760		North Hollywood - Valley Village	No	LI	TOC EXP , ADU
Los Angeles	5643 CANTALOUPE AVE	91401	2246028005	8.236	8.236	0.000	0.000	Shortfall of Sites	0.186	Low Residential	R1-1	0	0	20	99.000	16.471		Residential - Single Family Residence - Other Improvements Only, 1	174B153 616		Van Nuys - North Sherman Oaks	No	LI	TOC EXP , ADU
Los Angeles	5719 VENTURA CANYON AVE	91401	2343009016	8.236	8.236	0.000	0.000	Shortfall of Sites	0.186	Low Residential	R1-1	0	0	20	99.000	16.471		Residential - Single Family Residence - Pool, 1	174B157 311		Van Nuys - North Sherman Oaks	No	LI	TOC EXP , ADU
Los Angeles	5733 VENTURA CANYON AVE	91401	2343009014	8.236	8.236	0.000	0.000	Shortfall of Sites	0.186	Low Residential	R1-1	0	0	20	99.000	16.471		Residential - Single Family Residence - Pool, 1	174B157 270		Van Nuys - North Sherman Oaks	No	LI	TOC EXP , ADU
Los Angeles	5725 VENTURA CANYON AVE	91401	2343009015	8.236	8.236	0.000	0.000	Shortfall of Sites	0.186	Low Residential	R1-1	0	0	20	99.000	16.471		Residential - Single Family Residence, 1	174B157 292		Van Nuys - North Sherman Oaks	No	LI	TOC EXP , ADU
Los Angeles	5737 VENTURA CANYON AVE	91401	2343009013	8.236	8.236	0.000	0.000	Shortfall of Sites	0.186	Low Residential	R1-1	0	0	20	99.000	16.471		Residential - Single Family Residence - Pool, 1	174B157 250		Van Nuys - North Sherman Oaks	No	LI	TOC EXP , ADU
Los Angeles	5743 VENTURA CANYON AVE	91401	2343009012	8.235	8.235	0.000	0.000	Shortfall of Sites	0.186	Low Residential	R1-1	0	0	20	99.000	16.471		Residential - Single Family Residence - Pool, 1	174B157 228		Van Nuys - North Sherman Oaks	No	LI	TOC EXP , ADU
Los Angeles	5537 ALLOTT AVE	91401	2344005011	8.235	8.235	0.000	0.000	Shortfall of Sites	0.186	Low Residential	R1-1	0	0	20	99.000	16.471		Residential - Single Family Residence, 1	174B157 699		Van Nuys - North Sherman Oaks	No	LI	TOC EXP , ADU
Los Angeles	5751 VENTURA CANYON AVE	91401	2343009011	8.235	8.235	0.000	0.000	Shortfall of Sites	0.186	Low Residential	R1-1	0	0	20	99.000	16.471		Residential - Single Family Residence, 1	174B157 212		Van Nuys - North Sherman Oaks	No	LI	TOC EXP , ADU
Los Angeles	5637 CANTALOUPE AVE	91401	2246028007	8.235	8.235	0.000	0.000	Shortfall of Sites	0.186	Low Residential	R1-1	0	0	20	99.000	16.471		Residential - Single Family Residence, 1	174B153 645		Van Nuys - North Sherman Oaks	No	LI	TOC EXP , ADU
Los Angeles	5752 MATILIJA AVE	91401	2246023012	8.235	8.235	0.000	0.000	Shortfall of Sites	0.186	Low Residential	R1-1	0	0	20	99.000	16.471		Residential - Single Family Residence, 1	174B153 330		Van Nuys - North Sherman Oaks	No	LI	TOC EXP , ADU
Los Angeles	11821 OTSEGO ST	91607	2355006060	8.235	8.235	0.000	0.000	Shortfall of Sites	0.186	Low Residential	R1-1	0	0	20	99.000	16.470		Residential - Single Family Residence - Pool, 1	171B169 596		North Hollywood - Valley Village	No	LI	TOC EXP , ADU
Los Angeles	691 IROLO ST	90005	5094001012	0.000	0.000	0.000	16.470	Shortfall of Sites	0.155	Regional Center Commercial	R5-2	0	0	0	147.604	16.470		Residential - Five or More Units or Apartments (Any Combination) · 5 Stories or More - Pool, 0	132B193 245		Wilshire	Yes	ABMI	MURC
Los Angeles	691 IROLO ST	90005	5094001012	0.000	0.000	0.000	16.470	Shortfall of Sites	0.155	Regional Center Commercial	R5-2	0	0	0	147.618	16.470		Residential - Five or More Units or Apartments (Any Combination) · 5 Stories or More - Pool, 0	132B193 246		Wilshire	Yes	ABMI	MURC
Los Angeles	691 IROLO ST	90005	5094001012	0.000	0.000	0.000	16.470	Shortfall of Sites	0.155	Regional Center Commercial	R5-2	0	0	0	147.615	16.470		Residential - Five or More Units or Apartments (Any Combination) · 5 Stories or More - Pool, 0	132B193 283		Wilshire	Yes	ABMI	MURC
Los Angeles	691 IROLO ST	90005	5094001012	0.000	0.000	0.000	16.470	Shortfall of Sites	0.155	Regional Center Commercial	R5-2	0	0	0	147.620	16.470		Residential - Five or More Units or Apartments (Any Combination) · 5 Stories or More - Pool, 0	132B193 285		Wilshire	Yes	ABMI	MURC
Los Angeles	691 IROLO ST	90005	5094001012	0.000	0.000	0.000	16.470	Shortfall of Sites	0.155	Regional Center Commercial	R5-2	0	0	0	147.623	16.470		Residential - Five or More Units or Apartments (Any Combination) · 5 Stories or More - Pool, 0	132B193 300		Wilshire	Yes	ABMI	MURC
Los Angeles	691 IROLO ST	90005	5094001012	0.000	0.000	0.000	16.470	Shortfall of Sites	0.155	Regional Center Commercial	R5-2	0	0	0	147.620	16.470		Residential - Five or More Units or Apartments (Any Combination) · 5 Stories or More - Pool, 0	132B193 302		Wilshire	Yes	ABMI	MURC

Jurisdiction Name	Site Address/Intersection	5 Digit ZIP Code	Assessor Parcel Number	Very Low-Income	Low-Income	Moderate-Income	Above Moderate-Income	Type of Shortfall	Parcel Size (Acres)	Current General Plan Designation	Current Zoning	Proposed General Plan (GP) Designation	Proposed Zoning	Minimum Density Allowed	Maximum Density Allowed	Total Capacity	Vacant/ Nonvacant	Description of Existing Uses	PIN	Base Density Per Acre	Community Plan Area	Rent Stabalization Ordinance	Income Category	Applicable Rezoning Program (Program informing values in Column Q listed first)
Los Angeles	5631 CANTALOUPE AVE	91401	2246028009	8.235	8.235	0.000	0.000	Shortfall of Sites	0.186	Low Residential	R1-1	0	0	20	99.000	16.470		Residential - Single Family Residence, 1	174B153 666		Van Nuys - North Sherman Oaks	No	LI	TOC EXP , ADU
Los Angeles	12143 ADDISON ST	91607	2356004005	8.234	8.234	0.000	0.000	Shortfall of Sites	0.186	Low Residential	R1-1	0	0	20	99.000	16.469		Residential - Single Family Residence - Pool, 1	171B165 1067		North Hollywood - Valley Village	No	LI	TOC EXP , ADU
Los Angeles	5758 BUFFALO AVE	91401	2343009001	8.234	8.234	0.000	0.000	Shortfall of Sites	0.186	Low Residential	R1-1	0	0	20	99.000	16.469		Residential - Single Family Residence, 1	174B157 187		Van Nuys - North Sherman Oaks	No	LI	TOC EXP , ADU
Los Angeles	11947 OTSEGO ST	91607	2355007046	8.234	8.234	0.000	0.000	Shortfall of Sites	0.186	Low Residential	R1-1	0	0	20	99.000	16.469		Residential - Single Family Residence, 1	171B165 763		North Hollywood - Valley Village	No	LI	TOC EXP , ADU
Los Angeles	15060 VENTURA BLVD	91403	2276005036	8.234	8.234	0.000	0.000	Shortfall of Sites	0.151	Low Medium Residential	RD1.5-1	Medium Residential	0	20	113.635	16.468		Commercial - Office Building - Four Stories, 0	166-5A147 35	43	Sherman Oaks - Studio City - Toluca Lake - Cahuenga Pass	No	LI	OPP RC , SHR CPU, AHO
Los Angeles	11815 OTSEGO ST	91607	2355006061	8.234	8.234	0.000	0.000	Shortfall of Sites	0.186	Low Residential	R1-1	0	0	20	99.000	16.468		Residential - Single Family Residence - Pool, 1	171B169 595		North Hollywood - Valley Village	No	LI	TOC EXP , ADU
Los Angeles	5656 VENTURA CANYON AVE	91401	2343011001	8.234	8.234	0.000	0.000	Shortfall of Sites	0.186	Low Residential	R1-1	0	0	20	99.000	16.468		Residential - Single Family Residence - Pool, 1	174B157 405		Van Nuys - North Sherman Oaks	No	LI	TOC EXP , ADU
Los Angeles	11953 OTSEGO ST	91607	2355007045	8.233	8.233	0.000	0.000	Shortfall of Sites	0.186	Low Residential	R1-1	0	0	20	99.000	16.466		Residential - Single Family Residence - Pool, 1	171B165 765		North Hollywood - Valley Village	No	LI	TOC EXP , ADU
Los Angeles	11809 OTSEGO ST	91607	2355006062	8.232	8.232	0.000	0.000	Shortfall of Sites	0.186	Low Residential	R1-1	0	0	20	99.000	16.465		Residential - Single Family Residence - Pool, 1	171B169 594		North Hollywood - Valley Village	No	LI	TOC EXP , ADU
Los Angeles	5536 ALLOTT AVE	91401	2344008011	8.231	8.231	0.000	0.000	Shortfall of Sites	0.198	Low Residential	R1-1	0	0	20	99.000	16.463		, 2	174B157 700		Van Nuys - North Sherman Oaks	No	LI	TOC EXP
Los Angeles	11741 OTSEGO ST	91607	2355005050	8.231	8.231	0.000	0.000	Shortfall of Sites	0.186	Low Residential	R1-1	0	0	20	99.000	16.461		Residential - Single Family Residence - Pool, 1	171B169 589		North Hollywood - Valley Village	No	LI	TOC EXP , ADU
Los Angeles	11747 OTSEGO ST	91607	2355005049	8.230	8.230	0.000	0.000	Shortfall of Sites	0.186	Low Residential	R1-1	0	0	20	99.000	16.461		Residential - Single Family Residence, 1	171B169 590		North Hollywood - Valley Village	No	LI	TOC EXP , ADU
Los Angeles	967 MALCOLM AVE	90024	4360006012	8.230	8.230	0.000	0.000	Shortfall of Sites	0.186	Low Residential	R1-1-O	0	0	20	99.000	16.461		Residential - Single Family Residence, 1	132B153 23		Westwood	No	LI	TOC EXP , ADU
Los Angeles	11753 OTSEGO ST	91607	2355005048	8.230	8.230	0.000	0.000	Shortfall of Sites	0.186	Low Residential	R1-1	0	0	20	99.000	16.460		Residential - Single Family Residence - Pool, 1	171B169 591		North Hollywood - Valley Village	No	LI	TOC EXP , ADU
Los Angeles	767 LEGARY PL	90732	7559032006	8.230	8.230	0.000	0.000	Shortfall of Sites	0.162	Low II Residential	R1-1XL	0	0	20	113.635	16.459		Residential - Single Family Residence, 1	015B189 255		San Pedro	No	LI	OPP RC , ADU
Los Angeles	5542 SUNNYSLOPE AVE	91401	2344009012	8.228	8.228	0.000	0.000	Shortfall of Sites	0.198	Low Residential	R1-1	0	0	20	99.000	16.456		, 2	174B157 673		Van Nuys - North Sherman Oaks	No	LI	TOC EXP
Los Angeles	1049 SELBY AVE	90024	4360004039	8.227	8.227	0.000	0.000	Shortfall of Sites	0.173	Low Residential	R1-1-O	0	0	20	99.000	16.455		Residential - Single Family Residence - Pool, 0	135B153 648		Westwood	No	LI	TOC EXP , ADU
Los Angeles	5757 VENTURA CANYON AVE	91401	2343009010	8.227	8.227	0.000	0.000	Shortfall of Sites	0.186	Low Residential	R1-1	0	0	20	99.000	16.454		Residential - Single Family Residence - Pool, 1	174B157 188		Van Nuys - North Sherman Oaks	No	LI	TOC EXP , ADU
Los Angeles	12007 OTSEGO ST	91607	2355008054	8.226	8.226	0.000	0.000	Shortfall of Sites	0.186	Low Residential	R1-1	0	0	20	99.000	16.453		Residential - Single Family Residence, 1	171B165 775		North Hollywood - Valley Village	No	LI	TOC EXP , ADU
Los Angeles	12011 OTSEGO ST	91607	2355008072	8.224	8.224	0.000	0.000	Shortfall of Sites	0.186	Low Residential	R1-1	0	0	20	99.000	16.449		Residential - Single Family Residence, 1	171B165 778		North Hollywood - Valley Village	No	LI	TOC EXP , ADU
Los Angeles	5758 RANCHITO AVE	91401	2246021001	8.224	8.224	0.000	0.000	Shortfall of Sites	0.186	Low Residential	R1-1	0	0	20	99.000	16.449		Residential - Single Family Residence, 1	174B153 312		Van Nuys - North Sherman Oaks	No	LI	TOC EXP , ADU
Los Angeles	900 S LONGWOOD AVE	90019	5090002011	8.223	8.223	0.000	0.000	Shortfall of Sites	0.186	Low II Residential	R1V3-RG	0	0	20	99.000	16.446		Residential - Single Family Residence, 1	132B185 387		Wilshire	No	LI	TOC EXP , ADU
Los Angeles	13752 HATTERAS ST	91401	2246023011	8.223	8.223	0.000	0.000	Shortfall of Sites	0.186	Low Residential	R1-1	0	0	20	99.000	16.446		Residential - Single Family Residence, 1	174B153 316		Van Nuys - North Sherman Oaks	No	LI	TOC EXP , ADU
Los Angeles	5758 VENTURA CANYON AVE	91401	2343010001	8.222	8.222	0.000	0.000	Shortfall of Sites	0.186	Low Residential	R1-1	0	0	20	99.000	16.444		Residential - Single Family Residence - Pool, 1	174B157 189		Van Nuys - North Sherman Oaks	No	LI	TOC EXP , ADU
Los Angeles	5755 ALLOTT AVE	91401	2343010012	8.222	8.222	0.000	0.000	Shortfall of Sites	0.186	Low Residential	R1-1	0	0	20	99.000	16.444		Residential - Single Family Residence - Pool, 1	174B157 190		Van Nuys - North Sherman Oaks	No	LI	TOC EXP , ADU
Los Angeles	5654 RANCHITO AVE	91401	2246028002	8.218	8.218	0.000	0.000	Shortfall of Sites	0.186	Low Residential	R1-1	0	0	20	99.000	16.437		Residential - Single Family Residence, 1	174B153 578		Van Nuys - North Sherman Oaks	No	LI	TOC EXP , ADU
Los Angeles	13613 EMELITA ST	91401	2343003009	8.218	8.218	0.000	0.000	Shortfall of Sites	0.186	Low Residential	R1-1	0	0	20	99.000	16.437		Residential - Single Family Residence, 1	174B157 63		Van Nuys - North Sherman Oaks	No	LI	TOC EXP , ADU
Los Angeles	5755 CANTALOUPE AVE	91401	2246021002	8.218	8.218	0.000	0.000	Shortfall of Sites	0.186	Low Residential	R1-1	0	0	20	99.000	16.437		Residential - Single Family Residence - Pool, 1	174B153 313		Van Nuys - North Sherman Oaks	No	LI	TOC EXP , ADU
Los Angeles	5450 MORELLA AVE	91607	2348007031	8.217	8.217	0.000	0.000	Shortfall of Sites	0.186	Low Residential	R1-1	0	0	20	99.000	16.435		Residential - Single Family Residence, 1	174B169 1147		North Hollywood - Valley Village	No	LI	TOC EXP , ADU
Los Angeles	1901 S WESTGATE AVE	90025	4259021001	8.217	8.217	0.000	0.000	Shortfall of Sites	0.186	Low Residential	R1-1	0	0	20	99.000	16.434		Residential - Single Family Residence, 1	123B149 152		West Los Angeles	No	LI	TOC EXP , ADU
Los Angeles	1573 ENSLEY AVE	90024	4327021013	8.217	8.217	0.000	0.000	Shortfall of Sites	0.186	Low Residential	R1V3-O	0	0	20	99.000	16.434		Residential - Single Family Residence - Pool, 1	132B157 58		Westwood	No	LI	TOC EXP , ADU
Los Angeles	1300 GLENDON AVE	90024	4325010007	8.217	8.217	0.000	0.000	Shortfall of Sites	0.220	Low Residential	R1-1	0	0	20	99.000	16.434		Residential - Single Family Residence - Pool, 1	132B153 584		Westwood	No	LI	TOC EXP , ADU
Los Angeles	12039 OTSEGO ST	91607	2355008049	8.217	8.217	0.000	0.000	Shortfall of Sites	0.186	Low Residential	R1-1	0	0	20	99.000	16.433		Residential - Single Family Residence - Pool, 1	171B165 788		North Hollywood - Valley Village	No	LI	TOC EXP , ADU
Los Angeles	5759 MAMMOTH AVE	91401	2246023001	8.216	8.216	0.000	0.000	Shortfall of Sites	0.186	Low Residential	R1-1	0	0	20	99.000	16.433		Residential - Single Family Residence, 1	174B153 317		Van Nuys - North Sherman Oaks	No	LI	TOC EXP , ADU
Los Angeles	5657 MAMMOTH AVE	91401	2246026001	8.216	8.216	0.000	0.000	Shortfall of Sites	0.186	Low Residential	R1-1	0	0	20	99.000	16.433		Residential - Single Family Residence, 1	174B153 583		Van Nuys - North Sherman Oaks	No	LI	TOC EXP , ADU
Los Angeles	15419 DICKENS ST	91403	2283016032	8.216	8.216	0.000	0.000	Shortfall of Sites	0.186	Low II Residential	R1-1	Low Neighborhood Residential	0	20	99.000	16.432		Residential - Single Family Residence - Pool, 1	168B145 933	10	Encino - Tarzana	No	LI	TOC EXP , ENC CPU, ADU, AHO
Los Angeles	716 S LONGWOOD AVE	90005	5507030011	8.216	8.216	0.000	0.000	Shortfall of Sites	0.186	Low II Residential	RS-1	0	0	20	99.000	16.432		Residential - Single Family Residence, 1	132B185 61		Wilshire	No	LI	TOC EXP , ADU
Los Angeles	5704 RANCHITO AVE	91401	2246021017	8.216	8.216	0.000	0.000	Shortfall of Sites	0.186	Low Residential	R1-1	0	0	20	99.000	16.432		Residential - Single Family Residence - Pool, 1	174B153 540		Van Nuys - North Sherman Oaks	No	LI	TOC EXP , ADU
Los Angeles	1902 S WESTGATE AVE	90025	4262024024	8.216	8.216	0.000	0.000	Shortfall of Sites	0.186	Low Residential	R1-1	0	0	20	99.000	16.431		Residential - Single Family Residence, 1	123B149 83		West Los Angeles	No	LI	TOC EXP , ADU
Los Angeles	5656 CANTALOUPE AVE	91401	2246027009	8.215	8.215	0.000	0.000	Shortfall of Sites	0.185	Low Residential	R1-1	0	0	20	99.000	16.429		Residential - Single Family Residence, 1	174B153 580		Van Nuys - North Sherman Oaks	No	LI	TOC EXP , ADU
Los Angeles	5701 CANTALOUPE AVE	91401	2246021016	8.215	8.215	0.000	0.000	Shortfall of Sites	0.185	Low Residential	R1-1	0	0	20	99.000	16.429		Residential - Single Family Residence - Pool, 1	174B153 541		Van Nuys - North Sherman Oaks	No	LI	TOC EXP , ADU
Los Angeles	1901 GRANVILLE AVE	90025	4262024001	8.214	8.214	0.000	0.000	Shortfall of Sites	0.185	Low Residential	R1-1	0	0	20	99.000	16.429		Residential - Single Family Residence, 1	123B149 47		West Los Angeles	No	LI	TOC EXP , ADU
Los Angeles	4616 BURNET AVE	91403	2264009002	8.214	8.214	0.000	0.000	Shortfall of Sites	0.185	Low Residential	R1-1	Low Residential	0	20	99.000	16.429		Residential - Single Family Residence, 1	168B145 813	1 per lot	Sherman Oaks - Studio City - Toluca Lake - Cahuenga Pass	No	LI	TOC EXP , SHR CPU, ADU, AHO
Los Angeles	5657 MATILIJA AVE	91401	2246027001	8.214	8.214	0.000	0.000	Shortfall of Sites	0.185	Low Residential	R1-1	0	0	20	99.000	16.429		Residential - Single Family Residence - Pool, 1	174B153 581		Van Nuys - North Sherman Oaks	No	LI	TOC EXP , ADU
Los Angeles	4622 BURNET AVE	91403	2264009003	8.214	8.214	0.000	0.000	Shortfall of Sites	0.185	Low Residential	R1-1	Low Residential	0	20	99.000	16.428		Residential - Single Family Residence - Therapy Pool (Spa), 1	168B145 799	1 per lot	Sherman Oaks - Studio City - Toluca Lake - Cahuenga Pass	No	LI	TOC EXP , SHR CPU, ADU, AHO
Los Angeles	5704 MATILIJA AVE	91401	2246023020	8.214	8.214	0.000	0.000	Shortfall of Sites	0.185	Low Residential	R1-1	0	0	20	99.000	16.428		Residential - Single Family Residence, 1	174B153 544		Van Nuys - North Sherman Oaks	No	LI	TOC EXP , ADU
Los Angeles	4628 BURNET AVE	91403	2264009004	8.214	8.214	0.000	0.000	Shortfall of Sites	0.185	Low Residential	R1-1	Low Residential	0	20	99.000	16.428		Residential - Single Family Residence, 1	168B145 776	1 per lot	Sherman Oaks - Studio City - Toluca Lake - Cahuenga Pass	No	LI	TOC EXP , SHR CPU, ADU, AHO
Los Angeles	5451 SIMPSON AVE	91607	2348007030	8.214	8.214	0.000	0.000	Shortfall of Sites	0.185	Low Residential	R1-1	0	0	20	99.000	16.427		Residential - Single Family Residence, 1	174B169 1146		North Hollywood - Valley Village	No	LI	TOC EXP , ADU
Los Angeles	13752 COLLINS ST	91401	2246026009	8.213	8.213	0.000	0.000	Shortfall of Sites	0.185	Low Residential	R1-1	0	0	20	99.000	16.427		Residential - Single Family Residence - Pool, 1	174B153 582		Van Nuys - North Sherman Oaks	No	LI	TOC EXP , ADU
Los Angeles	1900 ARMACOST AVE	90025	4259021024	8.213	8.213	0.000	0.000	Shortfall of Sites	0.185	Low Residential	R1-1	0	0	20	99.000	16.426		Residential - Single Family Residence, 1	123B149 185		West Los Angeles	No	LI	TOC EXP , ADU
Los Angeles	5702 CANTALOUPE AVE	91401	2246022020	8.213	8.213	0.000	0.000	Shortfall of Sites	0.185	Low Residential	R1-1	0	0	20	99.000	16.425		Residential - Single Family Residence, 1	174B153 542		Van Nuys - North Sherman Oaks	No	LI	TOC EXP , ADU
Los Angeles	5703 MAMMOTH AVE	91401	2246023010	8.212	8.212	0.000	0.000	Shortfall of Sites	0.185	Low Residential	R1-1	0	0	20	99.000	16.424		Residential - Single Family Residence, 1	174B153 545		Van Nuys - North Sherman Oaks	No	LI	TOC EXP , ADU

Jurisdiction Name	Site Address/Intersection	5 Digit ZIP Code	Assessor Parcel Number	Very Low-Income	Low-Income	Moderate-Income	Above Moderate-Income	Type of Shortfall	Parcel Size (Acres)	Current General Plan Designation	Current Zoning	Proposed General Plan (GP) Designation	Proposed Zoning	Minimum Density Allowed	Maximum Density Allowed	Total Capacity	Vacant/ Nonvacant	Description of Existing Uses	PIN	Base Density Per Acre	Community Plan Area	Rent Stabalization Ordinance	Income Category	Applicable Rezoning Program (Program informing values in Column Q listed first)
Los Angeles	14917 DELANO ST	91411	2242023031	8.212	8.212	0.000	0.000	Shortfall of Sites	0.153	Limited Manufacturing	C2-1	0	0	20	167.198	16.424		Commercial - Auto, Recreation Equipment, Construction Equipment Sales and Service - Auto Body Repair Shop - One Story, 4	178-5A149 232		Van Nuys - North Sherman Oaks	No	LI	DB50
Los Angeles	5703 MATILIJA AVE	91401	2246022010	8.212	8.212	0.000	0.000	Shortfall of Sites	0.185	Low Residential	R1-1	0	0	20	99.000	16.424		Residential - Single Family Residence, 1	174B153 543		Van Nuys - North Sherman Oaks	No	LI	TOC EXP , ADU
Los Angeles	20135 KESWICK ST	91306	2114003073	8.208	8.208	0.000	0.000	Shortfall of Sites	1.175	Medium Residential	R3-1	Medium Residential	0	20	72.325	16.416		Residential - Five or More Units or Apartments (Any Combination) - 4 Stories or Less - Pool, 52	186B113 22	43	Canoga Park - Winnetka - Woodland Hills - West Hills	No	LI	DB50 , CPK CPU, AHO
Los Angeles	5501 CARPENTER AVE	91607	2348003011	8.207	8.207	0.000	0.000	Shortfall of Sites	0.185	Low Residential	R1-1	0	0	20	99.000	16.415		Residential - Single Family Residence - Pool, 1	174B169 1096		North Hollywood - Valley Village	No	LI	TOC EXP , ADU
Los Angeles	2871 MALCOLM AVE	90064	4255013015	8.207	8.207	0.000	0.000	Shortfall of Sites	0.185	Low Residential	R1-1	0	0	20	99.000	16.414		Residential - Single Family Residence, 1	123B157 746		West Los Angeles	No	LI	TOC EXP , ADU
Los Angeles	8437 NAYLOR AVE	90045	4107035026	8.205	8.205	0.000	0.000	Shortfall of Sites	0.150	Low Residential	R1-1	0	0	20	113.635	16.411		Residential - Single Family Residence, 0	096B165 294		Westchester - Playa del Rey	No	LI	OPP RC , ADU
Los Angeles	669 S ORANGE DR	90036	5507022031	8.203	8.203	0.000	0.000	Shortfall of Sites	0.171	Community Commercial	[Q]C2-1	0	0	20	100.188	16.407		Commercial - Parking Lot (Commercial Use Property) - Lots - Patron or Employee - One Story, 0	135B181 877		Wilshire	No	LI	OPP C
Los Angeles	5125 BEN AVE	91607	2355008048	8.203	8.203	0.000	0.000	Shortfall of Sites	0.185	Low Residential	R1-1	0	0	20	99.000	16.406		Residential - Single Family Residence - Pool, 1	171B165 708		North Hollywood - Valley Village	No	LI	TOC EXP , ADU
Los Angeles	1916 COMSTOCK AVE	90025	4319013034	8.203	8.203	0.000	0.000	Shortfall of Sites	0.185	Low Residential	R1-1-O	0	0	20	99.000	16.406		Residential - Single Family Residence, 1	132B157 976		West Los Angeles	No	LI	TOC EXP , ADU
Los Angeles	8730 EL MANOR AVE	90045	4122002023	0.000	0.000	0.000	16.403	Shortfall of Sites	0.164	Low Medium I Residential	R2-1	0	0	0	113.635	16.403		Residential - Double, Duplex, or Two Units - 4 Stories or Less, 0	096B165 909		Westchester - Playa del Rey	Yes	ABMI	OPP RC , R2RD
Los Angeles	1747 ENSLEY AVE	90024	4327018015	8.200	8.200	0.000	0.000	Shortfall of Sites	0.185	Low Residential	R1V3-O	0	0	20	99.000	16.400		Residential - Single Family Residence, 1	132B157 239		Westwood	No	LI	TOC EXP , ADU
Los Angeles	612 N BEAUDRY AVE	90012	5406030029	0.820	0.820	0.000	14.760	Shortfall of Sites	0.092	General Commercial	C2-2D	Community Center	[DM1-G1-5] [CX2-FA] [CPIO]	20	305.764	16.400		Commercial - Store Combination - Store and Office Combination - One Story, 6	135A211 80	No Max	Central City North	No	VLI, LI, ABMI	DT CPU , ARO
Los Angeles	14338 VICTORY BLVD	91401	2240012005	8.200	8.200	0.000	0.000	Shortfall of Sites	0.149	Community Commercial	[Q]C2-1VL-CDO	Neighborhood Commercial	0	20	154.081	16.400		Commercial - Office Building - One Story, 2	180B149 925	No Max	Van Nuys - North Sherman Oaks	No	LI	Orange LineTNP , ARO
Los Angeles	1945 GRANVILLE AVE	90025	4262024012	8.200	8.200	0.000	0.000	Shortfall of Sites	0.185	Low Residential	R1-1	0	0	20	99.000	16.400		Residential - Single Family Residence, 1	123B149 251		West Los Angeles	No	LI	TOC EXP , ADU
Los Angeles	21342 BLACKHAWK ST	91311	2706021054	8.199	8.199	0.000	0.000	Shortfall of Sites	0.220	Low I Residential	RS-1	0	0	20	99.000	16.399		Residential - Single Family Residence, 1	204B105 843		Chatsworth - Porter Ranch	No	LI	TOC EXP , ADU
Los Angeles	1944 ARMACOST AVE	90025	4259021013	8.199	8.199	0.000	0.000	Shortfall of Sites	0.185	Low Residential	R1-1	0	0	20	99.000	16.397		Residential - Single Family Residence, 1	123B149 329		West Los Angeles	No	LI	TOC EXP , ADU
Los Angeles	5703 VENTURA CANYON AVE	91401	2343009020	8.198	8.198	0.000	0.000	Shortfall of Sites	0.185	Low Residential	R1-1	0	0	20	99.000	16.396		Residential - Single Family Residence, 1	174B157 373		Van Nuys - North Sherman Oaks	No	LI	TOC EXP , ADU
Los Angeles	12005 OTSEGO ST	91607	2355008055	8.198	8.198	0.000	0.000	Shortfall of Sites	0.185	Low Residential	R1-1	0	0	20	99.000	16.396		Residential - Single Family Residence - Pool, 1	171B165 773		North Hollywood - Valley Village	No	LI	TOC EXP , ADU
Los Angeles	1946 GRANVILLE AVE	90025	4262025013	8.198	8.198	0.000	0.000	Shortfall of Sites	0.185	Low Residential	R1-1	0	0	20	99.000	16.395		Residential - Single Family Residence, 1	123B149 199		West Los Angeles	No	LI	TOC EXP , ADU
Los Angeles	1124 S BEVERLY DR	90035	4330031040	8.196	8.196	0.000	0.000	Shortfall of Sites	0.099	Neighborhood Commercial	C2-1VL-O	0	0	20	243.837	16.392		Commercial - Hotel and Motel - Hotel - 50 Rooms and Over - One Story, 0	132A167 102		West Los Angeles	No	LI	ARO , DB50
Los Angeles	1124 S BEVERLY DR	90035	4330031040	8.196	8.196	0.000	0.000	Shortfall of Sites	0.020	Neighborhood Commercial	C2-1VL-O	0	0	20	1181.135	16.392		Commercial - Hotel and Motel - Hotel - 50 Rooms and Over - One Story, 0	132A167 123		West Los Angeles	No	LI	ARO
Los Angeles	1124 S BEVERLY DR	90035	4330031040	8.196	8.196	0.000	0.000	Shortfall of Sites	0.001	Neighborhood Commercial	C2-1VL-O	0	0	20	26719.116	16.392		Commercial - Hotel and Motel - Hotel - 50 Rooms and Over - One Story, 0	132A167 140		West Los Angeles	No	LI	ARO
Los Angeles	10749 WEYBURN AVE	90024	4360005018	8.195	8.195	0.000	0.000	Shortfall of Sites	0.185	Low Residential	R1-1-O	0	0	20	99.000	16.391		Residential - Single Family Residence, 1	135B153 536		Westwood	No	LI	TOC EXP , ADU
Los Angeles	3060 DANALDA DR	90064	4316015009	8.195	8.195	0.000	0.000	Shortfall of Sites	0.207	Low Residential	R1V2	0	0	20	99.000	16.389		Residential - Single Family Residence, 0	123B165 187		West Los Angeles	No	LI	TOC EXP
Los Angeles	1575 W 2ND ST	90026	5153014904	0.000	0.000	0.000	16.384	Shortfall of Sites	10.657	Public Facilities	PF-1XL	0	0	0	153.741	16.384		Miscellaneous - Government Owned Property, 0	135A207 319		Westlake	No	ABMI	PF
Los Angeles	815 S LORENA ST	90023	5188004051	0.000	0.000	0.000	16.380	Shortfall of Sites	0.118	Neighborhood Office Commercial	C2-1-CUGU	Community Center	[LUM2 - G2 - 3][XG2 - 4][CPIO]	0	202.627	16.380		Commercial - Store Combination - Store and Residential Combination - One Story, 1	121-5A227 41	108	Boyle Heights	Yes	ABMI	BH CPU , ARO
Los Angeles	900 N SOTO ST	90033	5177015014	0.000	0.000	0.000	16.380	Shortfall of Sites	0.116	Highway Oriented and Limited Commercial	C2-1-CUGU	Community Center	[LUM2 - G2 - 3][XG2 - 4][CPIO]	0	207.180	16.380		Commercial - Store Combination - Store and Residential Combination - One Story, 1	130-5A225 171	108	Boyle Heights	Yes	ABMI	BH CPU , ARO
Los Angeles	7046 WOODLEY AVE	91406	2224008002	0.000	0.000	0.000	16.380	Shortfall of Sites	0.507	Very Low Residential	[Q]R3-1, RE11-1	0	0	0	54.784	16.380		Residential - Four Units (Any Combination) - 4 Stories or Less, 4	183B141 280		Van Nuys - North Sherman Oaks	Yes	ABMI	DB50
Los Angeles	5528 ELMER AVE	91601	2350006006	0.000	0.000	0.000	16.380	Shortfall of Sites	0.167	High Medium Residential	R4-1L	High Medium	0	0	174.148	16.380		Residential - Five or More Units or Apartments (Any Combination) - 4 Stories or Less, 5	174B173 1158	No Max	North Hollywood - Valley Village	Yes	ABMI	Orange LineTNP , AHO
Los Angeles	1802 BROCKTON AVE	90025	4259016001	8.188	8.188	0.000	0.000	Shortfall of Sites	0.185	Low Residential	R1-1	0	0	20	99.000	16.376		Residential - Single Family Residence, 1	123B149 36		West Los Angeles	No	LI	TOC EXP , ADU
Los Angeles	1801 ARMACOST AVE	90025	4259016022	8.186	8.186	0.000	0.000	Shortfall of Sites	0.185	Low Residential	R1-1	0	0	20	99.000	16.373		Residential - Single Family Residence, 1	126B149 1207		West Los Angeles	No	LI	TOC EXP , ADU
Los Angeles	2962 VETERAN AVE	90064	4254004026	8.186	8.186	0.000	0.000	Shortfall of Sites	0.185	Low Residential	R1-1	0	0	20	99.000	16.372		Residential - Single Family Residence, 1	123B157 1168		West Los Angeles	No	LI	TOC EXP , ADU
Los Angeles	5536 VENTURA CANYON AVE	91401	2344005010	8.184	8.184	0.000	0.000	Shortfall of Sites	0.185	Low Residential	R1-1	0	0	20	99.000	16.369		Residential - Single Family Residence - Pool, 1	174B157 698		Van Nuys - North Sherman Oaks	No	LI	TOC EXP , ADU
Los Angeles	5500 RADFORD AVE	91607	2348003010	8.183	8.183	0.000	0.000	Shortfall of Sites	0.185	Low Residential	R1-1	0	0	20	99.000	16.367		Residential - Single Family Residence - Pool, 1	174B169 1097		North Hollywood - Valley Village	No	LI	TOC EXP , ADU
Los Angeles	10272 DUNLEER DR	90064	4316005007	8.183	8.183	0.000	0.000	Shortfall of Sites	0.185	Low Residential	R1V2	0	0	20	99.000	16.367		Residential - Single Family Residence, 1	123B161 285		West Los Angeles	No	LI	TOC EXP , ADU
Los Angeles	10268 DUNLEER DR	90064	4316005006	8.183	8.183	0.000	0.000	Shortfall of Sites	0.185	Low Residential	R1V2	0	0	20	99.000	16.366		Residential - Single Family Residence - Pool, 1	123B161 295		West Los Angeles	No	LI	TOC EXP , ADU
Los Angeles	12150 HARTSOOK ST	91607	2356002003	8.183	8.183	0.000	0.000	Shortfall of Sites	0.185	Low Residential	R1-1	0	0	20	99.000	16.366		Residential - Single Family Residence, 1	171B165 717		North Hollywood - Valley Village	No	LI	TOC EXP , ADU
Los Angeles	5656 GREENBUSH AVE	91401	2343015034	8.183	8.183	0.000	0.000	Shortfall of Sites	0.185	Low Residential	R1-1	0	0	20	99.000	16.366		Residential - Single Family Residence - Pool, 1	174B157 413		Van Nuys - North Sherman Oaks	No	LI	TOC EXP , ADU
Los Angeles	5802 CANTALOUPE AVE	91401	2246011019	8.183	8.183	0.000	0.000	Shortfall of Sites	0.185	Low Residential	R1-1	0	0	20	99.000	16.366		Residential - Single Family Residence - Pool, 1	174B153 280		Van Nuys - North Sherman Oaks	No	LI	TOC EXP , ADU
Los Angeles	12149 ADDISON ST	91607	2356004004	8.182	8.182	0.000	0.000	Shortfall of Sites	0.185	Low Residential	R1-1	0	0	20	99.000	16.363		Residential - Single Family Residence - Pool, 1	171B165 1065		North Hollywood - Valley Village	No	LI	TOC EXP , ADU
Los Angeles	12150 OTSEGO ST	91607	2356003003	8.181	8.181	0.000	0.000	Shortfall of Sites	0.185	Low Residential	R1-1	0	0	20	99.000	16.362		Residential - Single Family Residence, 1	171B165 848		North Hollywood - Valley Village	No	LI	TOC EXP , ADU
Los Angeles	5803 MATILIJA AVE	91401	2246011004	8.181	8.181	0.000	0.000	Shortfall of Sites	0.185	Low Residential	R1-1	0	0	20	99.000	16.362		Residential - Single Family Residence, 1	174B153 281		Van Nuys - North Sherman Oaks	No	LI	TOC EXP , ADU
Los Angeles	3108 EARLMAR DR	90064	4316016026	8.180	8.180	0.000	0.000	Shortfall of Sites	0.185	Low Residential	R1V2	0	0	20	99.000	16.361		Residential - Single Family Residence, 1	123B165 322		West Los Angeles	No	LI	TOC EXP , ADU
Los Angeles	5100 MERIDIAN ST	90042	5478001015	0.000	0.000	0.000	16.359	Shortfall of Sites	0.124	Neighborhood Commercial	[Q]C4-1XL	0	0	0	170.737	16.359		Residential - Double, Duplex, or Two Units - 4 Stories or Less, 2	156A225 253		Northeast Los Angeles	Yes	ABMI	DB50
Los Angeles	5108 MERIDIAN ST	90042	5478001013	0.000	0.000	0.000	16.359	Shortfall of Sites	0.124	Neighborhood Commercial	[Q]C4-1XL	0	0	0	170.128	16.359		Residential - Double, Duplex, or Two Units - 4 Stories or Less, 2	156A225 258		Northeast Los Angeles	Yes	ABMI	DB50
Los Angeles	5122 MERIDIAN ST	90042	5478001009	0.000	0.000	0.000	16.359	Shortfall of Sites	0.124	Neighborhood Commercial	[Q]C4-1XL	0	0	0	170.128	16.359		Residential - Double, Duplex, or Two Units - 4 Stories or Less, 2	156A225 270		Northeast Los Angeles	Yes	ABMI	DB50
Los Angeles	5128 MERIDIAN ST	90042	5478001008	0.000	0.000	0.000	16.359	Shortfall of Sites	0.124	Neighborhood Commercial	[Q]C4-1XL	0	0	0	170.130	16.359		Residential - Double, Duplex, or Two Units - 4 Stories or Less, 2	156A225 273		Northeast Los Angeles	Yes	ABMI	DB50
Los Angeles	5136 MERIDIAN ST	90042	5478001006	0.000	0.000	0.000	16.359	Shortfall of Sites	0.124	Neighborhood Commercial	[Q]C4-1XL	0	0	0	170.129	16.359		Residential - Double, Duplex, or Two Units - 4 Stories or Less, 2	156A225 277		Northeast Los Angeles	Yes	ABMI	DB50
Los Angeles	5144 MERIDIAN ST	90042	5478001004	0.000	0.000	0.000	16.359	Shortfall of Sites	0.124	Neighborhood Commercial	[Q]C4-1XL	0	0	0	170.129	16.359		Residential - Double, Duplex, or Two Units - 4 Stories or Less, 2	156A225 281		Northeast Los Angeles	Yes	ABMI	DB50
Los Angeles	5148 MERIDIAN ST	90042	5478001003	0.000	0.000	0.000	16.359	Shortfall of Sites	0.124	Neighborhood Commercial	[Q]C4-1XL	0	0	0	170.129	16.359		Residential - Double, Duplex, or Two Units - 4 Stories or Less, 2	156A225 284		Northeast Los Angeles	Yes	ABMI	DB50
Los Angeles	5152 MERIDIAN ST	90042	5478001002	0.000	0.000	0.000	16.359	Shortfall of Sites	0.124	Neighborhood Commercial	[Q]C4-1XL	0	0	0	170.129	16.359		Residential - Double, Duplex, or Two Units - 4 Stories or Less, 2	156A225 285		Northeast Los Angeles	Yes	ABMI	DB50
Los Angeles	11959 OTSEGO ST	91607	2355007044	8.179	8.179	0.000	0.000	Shortfall of Sites	0.185	Low Residential	R1-1	0	0	20	99.000	16.358		Residential - Single Family Residence - Pool, 1	171B165 768		North Hollywood - Valley Village	No	LI	TOC EXP , ADU
Los Angeles	3263 EARLMAR DR	90064	4316008014	8.178	8.178	0.000	0.000	Shortfall of Sites	0.185	Low Residential	R1V2	0	0	20	99.000	16.357		Residential - Single Family Residence, 1	123B161 565		West Los Angeles	No	LI	TOC EXP , ADU
Los Angeles	1800 12TH AVE	90019	5072013017	8.178	8.178	0.000	0.000	Shortfall of Sites	0.172	Low II Residential	R1-1-O-CPIO	0	0	20	99.000	16.356		Residential - Single Family Residence, 0	126B185 839		West Adams - Baldwin Hills - Leimert	No	LI	TOC EXP , ADU
Los Angeles	1207 S TROTWOOD AVE	90732	7560011003	8.178	8.178	0.000	0.000	Shortfall of Sites	0.161	Low II Residential	R1-1XL	0	0	20	113.635	16.356		Residential - Single Family Residence - Pool, 1	015B189 413		San Pedro	No	LI	OPP RC , ADU
Los Angeles	7639 KITTYHAWK AVE	90045	4104018023	8.178	8.178	0.000	0.000	Shortfall of Sites	0.150	Low Residential	R1-1	0	0	20	113.635	16.355		Residential - Single Family Residence, 0	099B169 343		Westchester - Playa del Rey	No	LI	OPP RC , ADU
Los Angeles	3207 EARLMAR DR	90064	4316009016	8.176	8.176	0.000	0.000	Shortfall of Sites	0.185	Low Residential	R1V2	0	0	20	99.000	16.351		Residential - Single Family Residence - Pool, 1	123B161 455		West Los Angeles	No	LI	TOC EXP , ADU
Los Angeles	10332 EASTBORNE AVE	90024	4327017003	8.171	8.171	0.000	0.000	Shortfall of Sites	0.185	Low Residential	R1V3-O	0	0	20	99.000	16.343		Residential - Single Family Residence, 1	132B157 313		Westwood	No	LI	TOC EXP , ADU
Los Angeles	3160 CAVENDISH DR	90064	4316008006	8.171	8.171	0.000	0.000	Shortfall of Sites	0.219	Low Residential	R1V2	0	0	20	99.000	16.341		Residential - Single Family Residence, 1	123B161 483		West Los Angeles	No	LI	TOC EXP , ADU
Los Angeles	23122 VICTORY BLVD	91367	2039012022	8.170	8.170	0.000	0.000	Shortfall of Sites	0.150	Very Low Residential	RA-1	Very Low Residential	0	20	113.635	16.341		, 0	180B097 609	1 per lot	Canoga Park - Winnetka - Woodland Hills - West Hills	No	LI	OPP RC , CPK CPU, AHO
Los Angeles	14931 DELANO ST	91411	2242023034	8.170	8.170	0.000	0.000	Shortfall of Sites	0.152	Limited Manufacturing	C2-1	0	0	20	168.464	16.339		Commercial - Auto, Recreation Equipment, Construction Equipment Sales and Service - Auto Body Repair Shop - One Story, 0	178-5A149 229		Van Nuys - North Sherman Oaks	No	LI	DB50

Jurisdiction Name	Site Address/Intersection	5 Digit ZIP Code	Assessor Parcel Number	Very Low-Income	Low-Income	Moderate-Income	Above Moderate-Income	Type of Shortfall	Parcel Size (Acres)	Current General Plan Designation	Current Zoning	Proposed General Plan (GP) Designation	Proposed Zoning	Minimum Density Allowed	Maximum Density Allowed	Total Capacity	Vacant/ Nonvacant	Description of Existing Uses	PIN	Base Density Per Acre	Community Plan Area	Rent Stabalization Ordinance	Income Category	Applicable Rezoning Program (Program informing values in Column Q listed first)
Los Angeles	522 W 127TH ST	90044	6132002023	8.170	8.170	0.000	0.000	Shortfall of Sites	0.300	Medium Residential	R3-1-O	0	0	20	84.975	16.339		Residential - Five or More Units or Apartments (Any Combination) - 4 Stories or Less, 0	081B201 230		Harbor Gateway	No	LI	DB50
Los Angeles	550 W 127TH ST	90044	6132002026	8.170	8.170	0.000	0.000	Shortfall of Sites	0.300	Medium Residential	R3-1-O	0	0	20	85.150	16.339		Residential - Five or More Units or Apartments (Any Combination), 0	081B201 232		Harbor Gateway	No	LI	DB50
Los Angeles	10301 MAGNOLIA BLVD	91601	2417018031	8.170	8.170	0.000	0.000	Shortfall of Sites	0.150	Neighborhood Office Commercial	[Q]C2-1VL	0	0	20	170.035	16.339		Residential - Five or More Units or Apartments (Any Combination) - 4 Stories or Less, 0	171B177 562		North Hollywood - Valley Village	No	LI	DB50
Los Angeles	10301 MAGNOLIA BLVD	91601	2417018031	8.170	8.170	0.000	0.000	Shortfall of Sites	0.150	Neighborhood Office Commercial	[Q]C2-1VL	0	0	20	170.053	16.339		Residential - Five or More Units or Apartments (Any Combination) - 4 Stories or Less, 0	171B177 570		North Hollywood - Valley Village	No	LI	DB50
Los Angeles	722 S LONGWOOD AVE	90005	5507030012	8.170	8.170	0.000	0.000	Shortfall of Sites	0.185	Low II Residential	RS-1	0	0	20	99.000	16.339		Residential - Single Family Residence, 1	132B185 79		Wilshire	No	LI	TOC EXP , ADU
Los Angeles	5123 RADFORD AVE	91607	2355007043	8.168	8.168	0.000	0.000	Shortfall of Sites	0.185	Low Residential	R1-1	0	0	20	99.000	16.336		Residential - Single Family Residence, 1	171B169 556		North Hollywood - Valley Village	No	LI	TOC EXP , ADU
Los Angeles	3301 BARBYDELL DR	90064	4316024014	8.168	8.168	0.000	0.000	Shortfall of Sites	0.185	Low Residential	R1V2	0	0	20	99.000	16.335		Residential - Single Family Residence, 1	123B165 646		West Los Angeles	No	LI	TOC EXP , ADU
Los Angeles	0	0	2204001002	8.167	8.167	0.000	0.000	Shortfall of Sites	0.150	Low Residential	RA-1	Low Medium Residential	0	20	113.635	16.335	Vacant	Residential - Single Family Residence - Vacant Land, 0	192B133 278	10	Reseda - West Van Nuys	No	LI	OPP RC , RES CPU, AHO
Los Angeles	215 N WESTERN AVE	90732	7559003004	8.166	8.166	0.000	0.000	Shortfall of Sites	0.161	Low II Residential	R1-1XL	0	0	20	113.635	16.331		Residential - Single Family Residence, 1	018B193 559		San Pedro	No	LI	OPP RC , ADU
Los Angeles	8801 KITTYHAWK AVE	90045	4123005006	8.165	8.165	0.000	0.000	Shortfall of Sites	0.150	Low Residential	R1-1	0	0	20	113.635	16.329		Residential - Single Family Residence, 0	096B165 854	1 per lot	Westchester - Playa del Rey	No	LI	OPP RC , WPDR CPU, ADU, AHO
Los Angeles	4625 HALBRENT AVE	91403	2264004031	8.165	8.165	0.000	0.000	Shortfall of Sites	0.172	Low Residential	R1-1	Low Medium	0	20	99.000	16.329		Residential - Single Family Residence, 0	168B145 796	29	Sherman Oaks - Studio City - Toluca Lake - Cahuenga Pass	No	LI	TOC EXP , SHR CPU, ADU, AHO
Los Angeles	8805 KITTYHAWK AVE	90045	4123005005	8.164	8.164	0.000	0.000	Shortfall of Sites	0.150	Low Residential	R1-1	0	0	20	113.635	16.328		Residential - Single Family Residence, 0	096B165 868	1 per lot	Westchester - Playa del Rey	No	LI	OPP RC , WPDR CPU, ADU, AHO
Los Angeles	10831 ASHBY AVE	90064	4255022016	8.162	8.162	0.000	0.000	Shortfall of Sites	0.184	Low Residential	R1-1-O	0	0	20	99.000	16.325		Residential - Single Family Residence, 1	126B157 1331		West Los Angeles	No	LI	TOC EXP , ADU
Los Angeles	12151 OTSEGO ST	91607	2356002006	8.162	8.162	0.000	0.000	Shortfall of Sites	0.184	Low Residential	R1-1	0	0	20	99.000	16.323		Residential - Single Family Residence, 1	171B165 781		North Hollywood - Valley Village	No	LI	TOC EXP , ADU
Los Angeles	13116 CHANDLER BLVD	91401	2345021003	8.161	8.161	0.000	0.000	Shortfall of Sites	0.184	Very Low Residential	RE11-1	0	0	20	99.000	16.323		Residential - Single Family Residence, 1	171B161 94		Van Nuys - North Sherman Oaks	No	LI	TOC EXP , ADU
Los Angeles	22616 VICTORY BLVD	91367	2039021020	0.816	0.816	0.000	14.688	Shortfall of Sites	0.150	Very Low Residential	RA-1	Very Low Residential	[MB3-CDF1-5] [IX4-FA] [CPIO]	20	113.635	16.320		Residential - Single Family Residence, 0	180B097 643	1 per lot	Canoga Park - Winnetka - Woodland Hills - West Hills	No	VLI, LI, ABMI	OPP RC , CPK CPU, ADU, AHO
Los Angeles	7601 W SUNSET BLVD	90046	5550006027	8.160	8.160	0.000	0.000	Shortfall of Sites	0.149	Neighborhood Office Commercial	C4-1D	Neighborhood Commercial	[Q]C4-1XLD-CPIO	20	161.431	16.320		Commercial - Store Combination - Store and Office Combination - One Story, 0	147B177 950	108	Hollywood	No	LI	HWD CPU , ARO
Los Angeles	12140 CHANDLER BLVD	91607	2347017024	0.816	0.816	0.000	14.688	Shortfall of Sites	0.229	Neighborhood Office Commercial	[Q]C2-1VL	Community Center (Mixed-Use)	0	20	104.586	16.320		Institutional - Hospital - One Story, 0	171B165 123	145	North Hollywood - Valley Village	No	VLI, LI, ABMI	NH CPU , AHO
Los Angeles	11502 SANTA MONICA BLVD	90025	4261012041	8.160	8.160	0.000	0.000	Shortfall of Sites	0.161	Neighborhood Commercial	C2-1VL	Mixed Use Corridor	0	20	148.650	16.320		Commercial - Store - One Story, 0	126B149 74	54	West Los Angeles	No	LI	West WLA CPU , AHO
Los Angeles	1820 WESTWOOD BLVD	90025	4321001102	8.160	8.160	0.000	0.000	Shortfall of Sites	0.159	Neighborhood Commercial	C4-1VL-O	Mixed Use Corridor	0	20	151.333	16.320		Commercial - Shopping Center (Neighborhood, Community) - One Story, 0	129B153 645	54	West Los Angeles	No	LI	West WLA CPU , AHO
Los Angeles	1850 SAWTELLE BLVD	90025	4261020034	8.160	8.160	0.000	0.000	Shortfall of Sites	0.158	Neighborhood Commercial	C2-1VL	Mixed Use Corridor	0	20	151.437	16.320		Commercial - Office Building - One Story, 0	126B153 409	54	West Los Angeles	No	LI	West WLA CPU , ARO, AHO
Los Angeles	1850 SAWTELLE BLVD	90025	4261020034	8.160	8.160	0.000	0.000	Shortfall of Sites	0.158	Neighborhood Commercial	C2-1VL	Mixed Use Corridor	0	20	151.432	16.320		Commercial - Office Building - One Story, 0	126B153 422	54	West Los Angeles	No	LI	West WLA CPU , ARO, AHO
Los Angeles	6007 W SUNSET BLVD	90028	5545007027	8.160	8.160	0.000	0.000	Shortfall of Sites	0.175	Highway Oriented Commercial	C4-1-SN	High Medium Residential	[Q]R4-1VL-CPIO	20	97.316	16.320		Commercial - Store - One Story, 0	147A191 65	72	Hollywood	No	LI	HWD CPU , AHO
Los Angeles	6033 HOLLYWOOD BLVD	90028	5545002028	8.160	8.160	0.000	0.000	Shortfall of Sites	0.076	Highway Oriented Commercial	C4-1-SN	Regional Center Commercial	[Q]C2-2D-SN-CPIO	20	222.318	16.320		Commercial - Store Combination - Store and Office Combination - One Story, 0	148-5A189 109	108	Hollywood	No	LI	HWD CPU , ARO, AHO
Los Angeles	825 N LA CIENEGA BLVD	90069	4337002041	8.160	8.160	0.000	0.000	Shortfall of Sites	0.105	Neighborhood Office Commercial	C4-1VL	Neighborhood Commercial	[Q]C4-2D-CPIO	20	161.206	16.320		Commercial - Store - One Story, 0	141B173 127	108	Hollywood	No	LI	HWD CPU , AHO
Los Angeles	5870 HOLLYWOOD BLVD	90028	5545004022	8.160	8.160	0.000	0.000	Shortfall of Sites	0.076	Highway Oriented Commercial	C2-1-SN	Regional Center Commercial	[Q]C2-2D-SN-CPIO	20	224.402	16.320		Commercial - Service Station - Full Service - No Additional Services, 0	148-5A191 186	108	Hollywood	No	LI	HWD CPU , AHO
Los Angeles	972 N LA CIENEGA BLVD	90069	5529006042	8.160	8.160	0.000	0.000	Shortfall of Sites	0.102	Neighborhood Office Commercial	C4-1VL	Neighborhood Commercial	[Q]C4-2D-CPIO	20	167.457	16.320		Commercial - Office Building - One Story, 0	144B173 209	108	Hollywood	No	LI	HWD CPU , ARO, AHO
Los Angeles	966 N LA CIENEGA BLVD	90069	5529006043	8.160	8.160	0.000	0.000	Shortfall of Sites	0.101	Neighborhood Office Commercial	C4-1VL	Neighborhood Commercial	[Q]C4-2D-CPIO	20	167.598	16.320		Commercial - Office Building - One Story, 0	144B173 214	108	Hollywood	No	LI	HWD CPU , ARO, AHO
Los Angeles	959 N LA CIENEGA BLVD	90069	4337001011	8.160	8.160	0.000	0.000	Shortfall of Sites	0.103	Neighborhood Office Commercial	C4-1VL	Neighborhood Commercial	[Q]C4-2D-CPIO	20	164.560	16.320		Commercial - Parking Lot (Commercial Use Property) - Lots - Patron or Employee - One Story, 0	144B173 226	108	Hollywood	No	LI	HWD CPU , AHO
Los Angeles	938 N LA CIENEGA BLVD	90069	5529006045	8.160	8.160	0.000	0.000	Shortfall of Sites	0.104	Neighborhood Office Commercial	C4-1VL	Neighborhood Commercial	[Q]C4-2D-CPIO	20	164.242	16.320		Commercial - Parking Lot (Commercial Use Property) - Lots - Patron or Employee - One Story, 0	144B173 264	108	Hollywood	No	LI	HWD CPU , AHO
Los Angeles	938 N LA CIENEGA BLVD	90069	5529006045	8.160	8.160	0.000	0.000	Shortfall of Sites	0.104	Neighborhood Office Commercial	C4-1VL	Neighborhood Commercial	[Q]C4-2D-CPIO	20	163.423	16.320		Commercial - Parking Lot (Commercial Use Property) - Lots - Patron or Employee - One Story, 0	144B173 273	108	Hollywood	No	LI	HWD CPU , AHO
Los Angeles	932 N LA CIENEGA BLVD	90069	5529006046	8.160	8.160	0.000	0.000	Shortfall of Sites	0.105	Neighborhood Office Commercial	C4-1VL	Neighborhood Commercial	[Q]C4-2D-CPIO	20	162.612	16.320		Commercial - Store Combination - Store and Residential Combination - One Story, 0	144B173 286	108	Hollywood	No	LI	HWD CPU , ARO, AHO
Los Angeles	920 N LA CIENEGA BLVD	90069	5529006048	8.160	8.160	0.000	0.000	Shortfall of Sites	0.106	Neighborhood Office Commercial	C4-1VL	Neighborhood Commercial	[Q]C4-2D-CPIO	20	161.015	16.320		Commercial - Store Combination - Store and Office Combination - One Story, 0	144B173 315	108	Hollywood	No	LI	HWD CPU , ARO, AHO
Los Angeles	916 N LA CIENEGA BLVD	90069	5529006049	8.160	8.160	0.000	0.000	Shortfall of Sites	0.106	Neighborhood Office Commercial	C4-1VL	Neighborhood Commercial	[Q]C4-2D-CPIO	20	160.229	16.320		Commercial - Store Combination - Store and Office Combination - One Story, 0	144B173 330	108	Hollywood	No	LI	HWD CPU , ARO, AHO
Los Angeles	912 N LA CIENEGA BLVD	90069	5529006050	8.160	8.160	0.000	0.000	Shortfall of Sites	0.107	Neighborhood Office Commercial	C4-1VL	Neighborhood Commercial	[Q]C4-2D-CPIO	20	159.452	16.320		Commercial - Store Combination - Store and Residential Combination - One Story, 0	144B173 345	108	Hollywood	No	LI	HWD CPU , ARO, AHO
Los Angeles	910 N LA CIENEGA BLVD	90069	5529006051	8.160	8.160	0.000	0.000	Shortfall of Sites	0.107	Neighborhood Office Commercial	C4-1VL	Neighborhood Commercial	[Q]C4-2D-CPIO	20	158.680	16.320		Commercial - Office Building - One Story, 0	144B173 362	108	Hollywood	No	LI	HWD CPU , ARO, AHO
Los Angeles	1601 N LA BREA AVE	90028	5548008052	0.816	0.816	0.000	14.688	Shortfall of Sites	0.102	Neighborhood Office Commercial	C4-4	Neighborhood Commercial	[Q]C4-2D-CPIO	20	166.820	16.320		Commercial - Shopping Center (Neighborhood, Community) - One Story, 0	147B181 390	108	Hollywood	No	VLI, LI, ABMI	HWD CPU , AHO
Los Angeles	1601 N LA BREA AVE	90028	5548008052	0.816	0.816	0.000	14.688	Shortfall of Sites	0.102	Neighborhood Office Commercial	C4-4	Neighborhood Commercial	[Q]C4-2D-CPIO	20	166.816	16.320		Commercial - Shopping Center (Neighborhood, Community) - One Story, 0	147B181 391	108	Hollywood	No	VLI, LI, ABMI	HWD CPU , AHO
Los Angeles	1600 N LA BREA AVE	90028	5548012066	0.816	0.816	0.000	14.688	Shortfall of Sites	0.075	Regional Center Commercial	(Q)RAS4-2D	Regional Center Commercial	VARIOUS, WITH C2 and CPIO	20	226.336	16.320		Commercial - Store Combination - Store and Residential Combination - Five Stories, 0	147B181 407	108	Hollywood	No	VLI, LI, ABMI	HWD CPU , AHO
Los Angeles	1543 N LA BREA AVE	90028	5548011059	8.160	8.160	0.000	0.000	Shortfall of Sites	0.105	Neighborhood Office Commercial	C4-1VL-SN	Neighborhood Commercial	[Q]C4-2D-SN-CPIO	20	162.126	16.320		Commercial - Restaurant, Cocktail Lounge - Restaurant, Cocktail Lounge, Tavern - One Story, 0	147B181 480	108	Hollywood	No	LI	HWD CPU , AHO
Los Angeles	7467 MELROSE AVE	90046	5526011010	8.160	8.160	0.000	0.000	Shortfall of Sites	0.101	Neighborhood Office Commercial	C4-1XL	Neighborhood Commercial	[Q]C2-1XL-CPIO	20	168.230	16.320		Commercial - Store Combination - Store and Office Combination - One Story, 0	141B181 501	108	Hollywood	No	LI	HWD CPU , ARO, AHO
Los Angeles	7461 MELROSE AVE	90046	5526011014	8.160	8.160	0.000	0.000	Shortfall of Sites	0.105	Neighborhood Office Commercial	C4-1XL	Neighborhood Commercial	[Q]C2-1XL-CPIO	20	162.650	16.320		Commercial - Restaurant, Cocktail Lounge - Restaurant, Cocktail Lounge, Tavern - One Story, 0	141B181 502	108	Hollywood	No	LI	HWD CPU , AHO
Los Angeles	7815 MELROSE AVE	90046	5527010010	8.160	8.160	0.000	0.000	Shortfall of Sites	0.107	Neighborhood Office Commercial	C4-1XL	Neighborhood Commercial	[Q]C2-1XL-CPIO	20	159.060	16.320		Commercial - Store Combination - Store and Residential Combination - One Story, 0	141B177 524	108	Hollywood	No	LI	HWD CPU , ARO, AHO
Los Angeles	7119 MELROSE AVE	90046	5525009022	8.160	8.160	0.000	0.000	Shortfall of Sites	0.107	Neighborhood Office Commercial	C4-1XL	Neighborhood Commercial	[Q]C2-1XL-CPIO	20	158.543	16.320		Commercial - Restaurant, Cocktail Lounge - Restaurant, Cocktail Lounge, Tavern - One Story, 0	141B181 555	108	Hollywood	No	LI	HWD CPU , AHO
Los Angeles	7619 MELROSE AVE	90046	5526014022	8.160	8.160	0.000	0.000	Shortfall of Sites	0.101	Neighborhood Office Commercial	C4-1XL	Neighborhood Commercial	[Q]C2-1XL-CPIO	20	168.217	16.320		Commercial - Store - One Story, 0	141B177 573	108	Hollywood	No	LI	HWD CPU , AHO
Los Angeles	7615 MELROSE AVE	90046	5526014021	8.160	8.160	0.000	0.000	Shortfall of Sites	0.101	Neighborhood Office Commercial	C4-1XL	Neighborhood Commercial	[Q]C2-1XL-CPIO	20	168.258	16.320		Commercial - Store Combination - Store and Residential Combination - One Story, 0	141B177 574	108	Hollywood	No	LI	HWD CPU , ARO, AHO
Los Angeles	7569 MELROSE AVE	90046	5526013024	8.160	8.160	0.000	0.000	Shortfall of Sites	0.101	Neighborhood Office Commercial	C4-1XL-O	Neighborhood Commercial	[Q]C2-1XL-CPIO	20	168.217	16.320		Commercial - Store - One Story, 0	141B177 580	108	Hollywood	No	LI	HWD CPU , AHO
Los Angeles	7565 MELROSE AVE	90046	5526013023	8.160	8.160	0.000	0.000	Shortfall of Sites	0.101	Neighborhood Office Commercial	C4-1XL-O	Neighborhood Commercial	[Q]C2-1XL-CPIO	20	168.259	16.320		Commercial - Store - One Story, 0	141B177 581	108	Hollywood	No	LI	HWD CPU , AHO

Jurisdiction Name	Site Address/Intersection	5 Digit ZIP Code	Assessor Parcel Number	Very Low-Income	Low-Income	Moderate-Income	Above Moderate-Income	Type of Shortfall	Parcel Size (Acres)	Current General Plan Designation	Current Zoning	Proposed General Plan (GP) Designation	Proposed Zoning	Minimum Density Allowed	Maximum Density Allowed	Total Capacity	Vacant/ Nonvacant	Description of Existing Uses	PIN	Base Density Per Acre	Community Plan Area	Rent Stabalization Ordinance	Income Category	Applicable Rezoning Program (Program informing values in Column Q listed first)
Los Angeles	7561 MELROSE AVE	90046	5526013003	8.160	8.160	0.000	0.000	Shortfall of Sites	0.101	Neighborhood Office Commercial	C4-1XL-O	Neighborhood Commercial	[Q]C2-1XL-CPIO	20	168.258	16.320		Commercial - Store - One Story, 0	141B177 582	108	Hollywood	No	LI	HWD CPU , AHO
Los Angeles	7555 MELROSE AVE	90046	5526013002	8.160	8.160	0.000	0.000	Shortfall of Sites	0.101	Neighborhood Office Commercial	C4-1XL-O	Neighborhood Commercial	[Q]C2-1XL-CPIO	20	168.216	16.320		Commercial - Store - One Story, 0	141B177 583	108	Hollywood	No	LI	HWD CPU , AHO
Los Angeles	7519 MELROSE AVE	90046	5526012026	8.160	8.160	0.000	0.000	Shortfall of Sites	0.101	Neighborhood Office Commercial	C4-1XL-O	Neighborhood Commercial	[Q]C2-1XL-CPIO	20	168.218	16.320		Commercial - Store Combination - Store and Office Combination - One Story, 0	141B177 586	108	Hollywood	No	LI	HWD CPU , ARO, AHO
Los Angeles	7515 MELROSE AVE	90046	5526012025	8.160	8.160	0.000	0.000	Shortfall of Sites	0.101	Neighborhood Office Commercial	C4-1XL-O	Neighborhood Commercial	[Q]C2-1XL-CPIO	20	168.258	16.320		Commercial - Store - One Story, 0	141B177 587	108	Hollywood	No	LI	HWD CPU , AHO
Los Angeles	7509 MELROSE AVE	90046	5526012004	8.160	8.160	0.000	0.000	Shortfall of Sites	0.101	Neighborhood Office Commercial	C4-1XL-O	Neighborhood Commercial	[Q]C2-1XL-CPIO	20	168.258	16.320		Commercial - Store - One Story, 0	141B177 588	108	Hollywood	No	LI	HWD CPU , AHO
Los Angeles	7474 MELROSE AVE	90046	5526018024	8.160	8.160	0.000	0.000	Shortfall of Sites	0.106	Neighborhood Office Commercial	C4-1XL	Neighborhood Commercial	[Q]C2-1XL-CPIO	20	160.020	16.320		Commercial - Store - One Story, 0	141B181 593	108	Hollywood	No	LI	HWD CPU , AHO
Los Angeles	7474 MELROSE AVE	90046	5526018024	8.160	8.160	0.000	0.000	Shortfall of Sites	0.101	Neighborhood Office Commercial	C4-1XL	Neighborhood Commercial	[Q]C2-1XL-CPIO	20	168.215	16.320		Commercial - Store - One Story, 0	141B181 594	108	Hollywood	No	LI	HWD CPU , AHO
Los Angeles	7470 MELROSE AVE	90046	5526018023	8.160	8.160	0.000	0.000	Shortfall of Sites	0.101	Neighborhood Office Commercial	C4-1XL	Neighborhood Commercial	[Q]C2-1XL-CPIO	20	168.218	16.320		Commercial - Restaurant, Cocktail Lounge - Restaurant, Cocktail Lounge, Tavern - One Story, 0	141B181 595	108	Hollywood	No	LI	HWD CPU , AHO
Los Angeles	7460 MELROSE AVE	90046	5526018002	8.160	8.160	0.000	0.000	Shortfall of Sites	0.101	Neighborhood Office Commercial	C4-1XL	Neighborhood Commercial	[Q]C2-1XL-CPIO	20	168.215	16.320		Commercial - Non-Auto Service and Repair Shop, Paint Shop, or Laundry - One Story, 0	141B181 596	108	Hollywood	No	LI	HWD CPU , AHO
Los Angeles	7720 MELROSE AVE	90046	5527022027	8.160	8.160	0.000	0.000	Shortfall of Sites	0.101	Neighborhood Office Commercial	C4-1XL-O	Neighborhood Commercial	[Q]C2-1XL-O-CPIO	20	168.219	16.320		Commercial - Store - One Story, 0	141B177 628	108	Hollywood	No	LI	HWD CPU , AHO
Los Angeles	7206 MELROSE AVE	90046	5525014002	8.160	8.160	0.000	0.000	Shortfall of Sites	0.101	Neighborhood Office Commercial	C4-1XL	Neighborhood Commercial	[Q]C2-1XL-CPIO	20	168.300	16.320		Commercial - Store - One Story, 0	141B181 633	108	Hollywood	No	LI	HWD CPU , AHO
Los Angeles	7700 MELROSE AVE	90046	5527022001	8.160	8.160	0.000	0.000	Shortfall of Sites	0.101	Neighborhood Office Commercial	C4-1XL-O	Neighborhood Commercial	[Q]C2-1XL-O-CPIO	20	168.216	16.320		Commercial - Store - One Story, 0	141B177 635	108	Hollywood	No	LI	HWD CPU , AHO
Los Angeles	7164 MELROSE AVE	90046	5525015003	8.160	8.160	0.000	0.000	Shortfall of Sites	0.101	Neighborhood Office Commercial	C2-1XL	Neighborhood Commercial	[Q]C2-1XL-CPIO	20	168.300	16.320		Commercial - Restaurant, Cocktail Lounge - Restaurant, Cocktail Lounge, Tavern - One Story, 0	141B181 636	108	Hollywood	No	LI	HWD CPU , AHO
Los Angeles	7662 MELROSE AVE	90046	5527023025	8.160	8.160	0.000	0.000	Shortfall of Sites	0.101	Neighborhood Office Commercial	C4-1XL-O	Neighborhood Commercial	[Q]C2-1XL-O-CPIO	20	168.216	16.320		Commercial - Store Combination - Store and Office Combination - One Story, 0	141B177 639	108	Hollywood	No	LI	HWD CPU , ARO, AHO
Los Angeles	7660 MELROSE AVE	90046	5527023003	8.160	8.160	0.000	0.000	Shortfall of Sites	0.101	Neighborhood Office Commercial	C4-1XL-O	Neighborhood Commercial	[Q]C2-1XL-O-CPIO	20	168.216	16.320		Commercial - Store - One Story, 0	141B177 640	108	Hollywood	No	LI	HWD CPU , AHO
Los Angeles	7223 W SUNSET BLVD	90046	5548010011	8.160	8.160	0.000	0.000	Shortfall of Sites	0.103	Neighborhood Office Commercial	C4-1D	Neighborhood Commercial	[Q]C4-1VLD-CPIO	20	164.562	16.320		Commercial - Store Combination - Store and Office Combination - One Story, 0	147B181 641	108	Hollywood	No	LI	HWD CPU , ARO, AHO
Los Angeles	7618 MELROSE AVE	90046	5526015026	8.160	8.160	0.000	0.000	Shortfall of Sites	0.101	Neighborhood Office Commercial	C4-1XL-O	Neighborhood Commercial	[Q]C2-1XL-O-CPIO	20	168.217	16.320		Commercial - Store - One Story, 0	141B177 644	108	Hollywood	No	LI	HWD CPU , AHO
Los Angeles	7614 MELROSE AVE	90046	5526015025	8.160	8.160	0.000	0.000	Shortfall of Sites	0.101	Neighborhood Office Commercial	C4-1XL-O	Neighborhood Commercial	[Q]C2-1XL-O-CPIO	20	168.256	16.320		Commercial - Store - One Story, 0	141B177 645	108	Hollywood	No	LI	HWD CPU , AHO
Los Angeles	7112 MELROSE AVE	90046	5525016009	8.160	8.160	0.000	0.000	Shortfall of Sites	0.101	Neighborhood Office Commercial	C2-1XL	Neighborhood Commercial	[Q]C2-1XL-CPIO	20	168.233	16.320		Commercial - Professional Building - One Story, 0	141B181 647	108	Hollywood	No	LI	HWD CPU , ARO, AHO
Los Angeles	7580 MELROSE AVE	90046	5526016028	8.160	8.160	0.000	0.000	Shortfall of Sites	0.101	Neighborhood Office Commercial	C4-1XL-O	Neighborhood Commercial	[Q]C2-1XL-O-CPIO	20	168.215	16.320		Commercial - Store - One Story, 0	141B177 650	108	Hollywood	No	LI	HWD CPU , AHO
Los Angeles	7564 MELROSE AVE	90046	5526016025	8.160	8.160	0.000	0.000	Shortfall of Sites	0.101	Neighborhood Office Commercial	C4-1XL-O	Neighborhood Commercial	[Q]C2-1XL-O-CPIO	20	168.259	16.320		Recreational - Theater - Movie - Indoor - One Story, 0	141B177 651	108	Hollywood	No	LI	HWD CPU , AHO
Los Angeles	7560 MELROSE AVE	90046	5526016002	8.160	8.160	0.000	0.000	Shortfall of Sites	0.101	Neighborhood Office Commercial	C4-1XL-O	Neighborhood Commercial	[Q]C2-1XL-O-CPIO	20	168.259	16.320		Commercial - Store - One Story, 0	141B177 652	108	Hollywood	No	LI	HWD CPU , AHO
Los Angeles	6824 MELROSE AVE	90038	5524015003	8.160	8.160	0.000	0.000	Shortfall of Sites	0.101	Neighborhood Office Commercial	C2-1XL	Neighborhood Commercial	[Q]C2-1XL-CPIO	20	168.300	16.320		Commercial - Office Building - One Story, 0	141B181 652	108	Hollywood	No	LI	HWD CPU , ARO, AHO
Los Angeles	6824 MELROSE AVE	90038	5524015003	8.160	8.160	0.000	0.000	Shortfall of Sites	0.101	Neighborhood Office Commercial	C2-1XL	Neighborhood Commercial	[Q]C2-1XL-CPIO	20	168.299	16.320		Commercial - Office Building - One Story, 0	141B181 653	108	Hollywood	No	LI	HWD CPU , ARO, AHO
Los Angeles	6900 MELROSE AVE	90038	5525018001	8.160	8.160	0.000	0.000	Shortfall of Sites	0.101	Neighborhood Office Commercial	C2-1XL	Neighborhood Commercial	[Q]C2-1XL-CPIO	20	168.300	16.320		Commercial - Office Building - One Story, 0	141B181 655	108	Hollywood	No	LI	HWD CPU , ARO, AHO
Los Angeles	7518 MELROSE AVE	90046	5526017026	8.160	8.160	0.000	0.000	Shortfall of Sites	0.101	Neighborhood Office Commercial	C4-1XL-O	Neighborhood Commercial	[Q]C2-1XL-O-CPIO	20	168.215	16.320		Commercial - Store - One Story, 0	141B177 656	108	Hollywood	No	LI	HWD CPU , AHO
Los Angeles	6918 MELROSE AVE	90038	5525018004	8.160	8.160	0.000	0.000	Shortfall of Sites	0.101	Neighborhood Office Commercial	C2-1XL	Neighborhood Commercial	[Q]C2-1XL-CPIO	20	168.299	16.320		Commercial - Office Building - One Story, 0	141B181 661	108	Hollywood	No	LI	HWD CPU , ARO, AHO
Los Angeles	7435 MELROSE AVE	90046	5526010027	8.160	8.160	0.000	0.000	Shortfall of Sites	0.101	Neighborhood Office Commercial	C4-1XL	Neighborhood Commercial	[Q]C2-1XL-CPIO	20	168.265	16.320		Commercial - Store - One Story, 0	141B181 508	108	Hollywood	No	LI	HWD CPU , DB50, AHO
Los Angeles	7427 MELROSE AVE	90046	5526010026	8.160	8.160	0.000	0.000	Shortfall of Sites	0.101	Neighborhood Office Commercial	C4-1XL	Neighborhood Commercial	[Q]C2-1XL-CPIO	20	168.258	16.320		Commercial - Store - One Story, 0	141B181 509	108	Hollywood	No	LI	HWD CPU , DB50, AHO
Los Angeles	7419 MELROSE AVE	90046	5526010025	8.160	8.160	0.000	0.000	Shortfall of Sites	0.101	Neighborhood Office Commercial	C4-1XL	Neighborhood Commercial	[Q]C2-1XL-CPIO	20	168.257	16.320		Commercial - Store - One Story, 0	141B181 510	108	Hollywood	No	LI	HWD CPU , DB50, AHO
Los Angeles	7415 MELROSE AVE	90046	5526010024	8.160	8.160	0.000	0.000	Shortfall of Sites	0.101	Neighborhood Office Commercial	C4-1XL	Neighborhood Commercial	[Q]C2-1XL-CPIO	20	168.259	16.320		Commercial - Store Combination - Store and Residential Combination - One Story, 0	141B181 511	108	Hollywood	No	LI	HWD CPU , ARO, DB50, AHO
Los Angeles	7409 MELROSE AVE	90046	5526010002	8.160	8.160	0.000	0.000	Shortfall of Sites	0.101	Neighborhood Office Commercial	C4-1XL	Neighborhood Commercial	[Q]C2-1XL-CPIO	20	168.259	16.320		Commercial - Store - One Story, 0	141B181 512	108	Hollywood	No	LI	HWD CPU , DB50, AHO
Los Angeles	7401 MELROSE AVE	90046	5526010001	8.160	8.160	0.000	0.000	Shortfall of Sites	0.101	Neighborhood Office Commercial	C4-1XL	Neighborhood Commercial	[Q]C2-1XL-CPIO	20	168.259	16.320		Commercial - Office Building - One Story, 0	141B181 513	108	Hollywood	No	LI	HWD CPU , ARO, DB50, AHO
Los Angeles	7401 MELROSE AVE	90046	5526010001	8.160	8.160	0.000	0.000	Shortfall of Sites	0.101	Neighborhood Office Commercial	C4-1XL	Neighborhood Commercial	[Q]C2-1XL-CPIO	20	168.216	16.320		Commercial - Office Building - One Story, 0	141B181 514	108	Hollywood	No	LI	HWD CPU , ARO, DB50, AHO
Los Angeles	7373 MELROSE AVE	90046	5526009026	8.160	8.160	0.000	0.000	Shortfall of Sites	0.101	Neighborhood Office Commercial	C4-1XL	Neighborhood Commercial	[Q]C2-1XL-CPIO	20	168.299	16.320		Commercial - Store - One Story, 0	141B181 517	108	Hollywood	No	LI	HWD CPU , DB50, AHO
Los Angeles	7361 MELROSE AVE	90046	5526009002	8.160	8.160	0.000	0.000	Shortfall of Sites	0.101	Neighborhood Office Commercial	C4-1XL	Neighborhood Commercial	[Q]C2-1XL-CPIO	20	168.299	16.320		Commercial - Store Combination - Store and Residential Combination - One Story, 0	141B181 520	108	Hollywood	No	LI	HWD CPU , ARO, DB50, AHO
Los Angeles	7257 MELROSE AVE	90046	5525012011	8.160	8.160	0.000	0.000	Shortfall of Sites	0.101	Neighborhood Office Commercial	C4-1XL	Neighborhood Commercial	[Q]C2-1XL-CPIO	20	168.300	16.320		Commercial - Store Combination - Store and Office Combination - One Story, 0	141B181 543	108	Hollywood	No	LI	HWD CPU , ARO, DB50, AHO
Los Angeles	7420 MELROSE AVE	90046	5526019028	8.160	8.160	0.000	0.000	Shortfall of Sites	0.101	Neighborhood Office Commercial	C4-1XL	Neighborhood Commercial	[Q]C2-1XL-CPIO	20	168.259	16.320		Commercial - Restaurant, Cocktail Lounge - Restaurant, Cocktail Lounge, Tavern - One Story, 0	141B181 602	108	Hollywood	No	LI	HWD CPU , DB50, AHO
Los Angeles	7410 MELROSE AVE	90046	5526019002	8.160	8.160	0.000	0.000	Shortfall of Sites	0.101	Neighborhood Office Commercial	C4-1XL	Neighborhood Commercial	[Q]C2-1XL-CPIO	20	168.259	16.320		Commercial - Store - One Story, 0	141B181 604	108	Hollywood	No	LI	HWD CPU , DB50, AHO
Los Angeles	7368 MELROSE AVE	90046	5526020026	8.160	8.160	0.000	0.000	Shortfall of Sites	0.101	Neighborhood Office Commercial	C4-1XL	Neighborhood Commercial	[Q]C2-1XL-CPIO	20	168.300	16.320		Commercial - Store - One Story, 0	141B181 610	108	Hollywood	No	LI	HWD CPU , DB50, AHO
Los Angeles	6614 MELROSE AVE	90038	5524017002	8.160	8.160	0.000	0.000	Shortfall of Sites	0.101	Neighborhood Office Commercial	C2-1XL	Neighborhood Commercial	[Q]C2-1XL-CPIO	20	168.299	16.320		Commercial - Store - One Story, 0	141B185 610	108	Hollywood	No	LI	HWD CPU , DB50, AHO
Los Angeles	6620 MELROSE AVE	90038	5524017019	8.160	8.160	0.000	0.000	Shortfall of Sites	0.101	Neighborhood Office Commercial	C2-1XL	Neighborhood Commercial	[Q]C2-1XL-CPIO	20	168.299	16.320		Commercial - Non-Auto Service and Repair Shop, Paint Shop, or Laundry - One Story, 0	141B185 611	108	Hollywood	No	LI	HWD CPU , DB50, AHO
Los Angeles	7360 MELROSE AVE	90046	5526020003	8.160	8.160	0.000	0.000	Shortfall of Sites	0.101	Neighborhood Office Commercial	C4-1XL	Neighborhood Commercial	[Q]C2-1XL-CPIO	20	168.299	16.320		Commercial - Store Combination - Store and Office Combination - One Story, 0	141B181 612	108	Hollywood	No	LI	HWD CPU , ARO, DB50, AHO
Los Angeles	7274 MELROSE AVE	90046	5525013005	8.160	8.160	0.000	0.000	Shortfall of Sites	0.101	Neighborhood Office Commercial	C4-1XL	Neighborhood Commercial	[Q]C2-1XL-CPIO	20	168.299	16.320		Commercial - Store Combination - Store and Office Combination - One Story, 0	141B181 621	108	Hollywood	No	LI	HWD CPU , ARO, DB50, AHO
Los Angeles	7266 MELROSE AVE	90046	5525013003	8.160	8.160	0.000	0.000	Shortfall of Sites	0.101	Neighborhood Office Commercial	C4-1XL	Neighborhood Commercial	[Q]C2-1XL-CPIO	20	168.300	16.320		Commercial - Store - One Story, 0	141B181 624	108	Hollywood	No	LI	HWD CPU , DB50, AHO
Los Angeles	7224 MELROSE AVE	90046	5525014006	8.160	8.160	0.000	0.000	Shortfall of Sites	0.101	Neighborhood Office Commercial	C4-1XL	Neighborhood Commercial	[Q]C2-1XL-CPIO	20	168.300	16.320		Commercial - Store - One Story, 0	141B181 629	108	Hollywood	No	LI	HWD CPU , DB50, AHO

Jurisdiction Name	Site Address/Intersection	5 Digit ZIP Code	Assessor Parcel Number	Very Low-Income	Low-Income	Moderate-Income	Above Moderate-Income	Type of Shortfall	Parcel Size (Acres)	Current General Plan Designation	Current Zoning	Proposed General Plan (GP) Designation	Proposed Zoning	Minimum Density Allowed	Maximum Density Allowed	Total Capacity	Vacant/ Nonvacant	Description of Existing Uses	PIN	Base Density Per Acre	Community Plan Area	Rent Stabalization Ordinance	Income Category	Applicable Rezoning Program (Program informing values in Column Q listed first)
Los Angeles	7214 MELROSE AVE	90046	5525014004	8.160	8.160	0.000	0.000	Shortfall of Sites	0.101	Neighborhood Office Commercial	C4-1XL	Neighborhood Commercial	[Q]C2-1XL-CPIO	20	168.299	16.320		Commercial - Store Combination - Store and Residential Combination - One Story, 0	141B181 631	108	Hollywood	No	LI	HWD CPU , ARO, DB50, AHO
Los Angeles	6700 MELROSE AVE	90038	5524016001	8.160	8.160	0.000	0.000	Shortfall of Sites	0.101	Neighborhood Office Commercial	C2-1XL	Neighborhood Commercial	[Q]C2-1XL-CPIO	20	168.287	16.320		Commercial - Office Building - One Story, 0	141B181 643	108	Hollywood	No	LI	HWD CPU , ARO, DB50, AHO
Los Angeles	6700 MELROSE AVE	90038	5524016001	8.160	8.160	0.000	0.000	Shortfall of Sites	0.101	Neighborhood Office Commercial	C2-1XL	Neighborhood Commercial	[Q]C2-1XL-CPIO	20	168.299	16.320		Commercial - Office Building - One Story, 0	141B181 644	108	Hollywood	No	LI	HWD CPU , ARO, DB50, AHO
Los Angeles	6800 MELROSE AVE	90038	5524015001	8.160	8.160	0.000	0.000	Shortfall of Sites	0.101	Neighborhood Office Commercial	C2-1XL	Neighborhood Commercial	[Q]C2-1XL-CPIO	20	168.211	16.320		Commercial - Auto, Recreation Equipment, Construction Equipment Sales and Service - Auto Body Repair Shop - One Story, 0	141B181 648	108	Hollywood	No	LI	HWD CPU , DB50, AHO
Los Angeles	6800 MELROSE AVE	90038	5524015001	8.160	8.160	0.000	0.000	Shortfall of Sites	0.101	Neighborhood Office Commercial	C2-1XL	Neighborhood Commercial	[Q]C2-1XL-CPIO	20	168.299	16.320		Commercial - Auto, Recreation Equipment, Construction Equipment Sales and Service - Auto Body Repair Shop - One Story, 0	141B181 649	108	Hollywood	No	LI	HWD CPU , DB50, AHO
Los Angeles	6840 HOLLYWOOD BLVD	90028	5548006006	0.816	0.816	0.000	14.688	Shortfall of Sites	0.074	Regional Center Commercial	C4-2D-SN	Regional Center Commercial	VARIOUS, WITH C2 and CPIO	20	229.832	16.320		Recreational - Club, Lodge Hall, Fraternal Organization - One Story, 0	147B181 191	108	Hollywood	No	VLI, LI, ABMI	HWD CPU , MURC
Los Angeles	660 N SPAULDING AVE	90036	5527023026	8.160	8.160	0.000	0.000	Shortfall of Sites	0.101	Neighborhood Office Commercial	C4-1XL-O	Neighborhood Commercial	[Q]C2-1XL-O-CPIO	20	168.217	16.320		Institutional - Church - One Story, 0	141B177 638	108	Hollywood	No	LI	HWD CPU, FBO
Los Angeles	1815 WHITLEY AVE	90028	5547004030	0.816	0.816	0.000	14.688	Shortfall of Sites	0.149	High Density Residential	[Q]R4-2	High Medium Residential	[Q]R4-2-CPIO	20	114.441	16.320		Commercial - Parking Lot (Commercial Use Property) - Lots - Patron or Employee - One Story, 0	150A185 345	72	Hollywood	No	VLI, LI, ABMI	HWD CPU
Los Angeles	1815 WHITLEY AVE	90028	5547004030	0.816	0.816	0.000	14.688	Shortfall of Sites	0.149	High Density Residential	[Q]R4-2	High Medium Residential	[Q]R4-2-CPIO	20	114.439	16.320		Commercial - Parking Lot (Commercial Use Property) - Lots - Patron or Employee - One Story, 0	150A185 349	72	Hollywood	No	VLI, LI, ABMI	HWD CPU
Los Angeles	685 S NEW HAMPSHIRE AVE	90005	5094008041	0.816	0.816	0.000	14.688	Shortfall of Sites	0.172	Regional Center Commercial	R5-2	0	0	20	148.104	16.320		Residential - Five or More Units or Apartments (Any Combination) · 5 Stories or More - Pool and Misc., 0	132B197 180		Wilshire	No	VLI, LI, ABMI	MURC
Los Angeles	12032 CHANDLER BLVD	91607	2348016039	0.816	0.816	0.000	14.688	Shortfall of Sites	0.160	Neighborhood Office Commercial	C2-1	Community Center (Mixed-Use)	0	20	106.055	16.320		Commercial - Parking Lot (Commercial Use Property) - Lots - Patron or Employee - One Story, 0	171B165 118	145	North Hollywood - Valley Village	No	VLI, LI, ABMI	NH CPU , AHO
Los Angeles	5345 LAUREL CANYON BLVD	91607	2347017017	0.816	0.816	0.000	14.688	Shortfall of Sites	0.158	Neighborhood Office Commercial	[Q]C2-1VL	Community Center (Mixed-Use)	0	20	107.714	16.320		Commercial - Supermarket - Small Food Store - Less than 6,000 SF · One Story, 0	171B165 164	145	North Hollywood - Valley Village	No	VLI, LI, ABMI	NH CPU , ARO, AHO
Los Angeles	5321 LAUREL CANYON BLVD	91607	2347017025	0.816	0.816	0.000	14.688	Shortfall of Sites	0.164	Neighborhood Office Commercial	[Q]C2-1VL	Community Center (Mixed-Use)	0	20	103.935	16.320		Commercial - Restaurant, Cocktail Lounge - Restaurant, Cocktail Lounge, Tavern - One Story, 0	171B165 239	145	North Hollywood - Valley Village	No	VLI, LI, ABMI	NH CPU , ADU, AHO
Los Angeles	12132 MAGNOLIA BLVD	91607	2356001021	0.816	0.816	0.000	14.688	Shortfall of Sites	0.164	Low Residential	R1-1, [Q]C2-1VL	Community Center (Mixed-Use)	0	20	103.607	16.320		Commercial - Supermarket - Supermarket - 12,000 SF or More - One Story, 0	171B165 635	145	North Hollywood - Valley Village	No	VLI, LI, ABMI	NH CPU , OPP RC2, AHO
Los Angeles	12132 MAGNOLIA BLVD	91607	2356001021	0.816	0.816	0.000	14.688	Shortfall of Sites	0.164	Low Residential	R1-1, [Q]C2-1VL	Community Center (Mixed-Use)	0	20	103.613	16.320		Commercial - Supermarket - Supermarket - 12,000 SF or More - One Story, 0	171B165 636	145	North Hollywood - Valley Village	No	VLI, LI, ABMI	NH CPU , OPP RC2, AHO
Los Angeles	12132 MAGNOLIA BLVD	91607	2356001021	0.816	0.816	0.000	14.688	Shortfall of Sites	0.164	Low Residential	R1-1, [Q]C2-1VL	Community Center (Mixed-Use)	0	20	103.705	16.320		Commercial - Supermarket - Supermarket - 12,000 SF or More - One Story, 0	171B165 637	145	North Hollywood - Valley Village	No	VLI, LI, ABMI	NH CPU , OPP RC2, AHO
Los Angeles	12132 MAGNOLIA BLVD	91607	2356001021	0.816	0.816	0.000	14.688	Shortfall of Sites	0.160	Neighborhood Office Commercial	P-1VL, [Q]C2-1VL	Community Center (Mixed-Use)	0	20	106.018	16.320		Commercial - Supermarket - Supermarket - 12,000 SF or More - One Story, 0	171B165 586	145	North Hollywood - Valley Village	No	VLI, LI, ABMI	NH CPU , P
Los Angeles	12132 MAGNOLIA BLVD	91607	2356001021	0.816	0.816	0.000	14.688	Shortfall of Sites	0.160	Neighborhood Office Commercial	P-1VL, [Q]C2-1VL	Community Center (Mixed-Use)	0	20	106.020	16.320		Commercial - Supermarket - Supermarket - 12,000 SF or More - One Story, 0	171B165 587	145	North Hollywood - Valley Village	No	VLI, LI, ABMI	NH CPU , P
Los Angeles	12132 MAGNOLIA BLVD	91607	2356001021	0.816	0.816	0.000	14.688	Shortfall of Sites	0.160	Neighborhood Office Commercial	P-1VL, [Q]C2-1VL	Community Center (Mixed-Use)	0	20	106.122	16.320		Commercial - Supermarket - Supermarket - 12,000 SF or More - One Story, 0	171B165 588	145	North Hollywood - Valley Village	No	VLI, LI, ABMI	NH CPU , P
Los Angeles	0	0	2348013903	0.816	0.816	0.000	14.688	Shortfall of Sites	0.163	Public Facilities	PF-1VL	Community Center (Mixed-Use)	0	20	104.056	16.320		Miscellaneous - Utility, 0	171B165 98	145	North Hollywood - Valley Village	No	VLI, LI, ABMI	NH CPU , PF
Los Angeles	0	0	2348013903	0.816	0.816	0.000	14.688	Shortfall of Sites	0.163	Public Facilities	PF-1VL	Community Center (Mixed-Use)	0	20	104.062	16.320		Miscellaneous - Utility, 0	171B165 104	145	North Hollywood - Valley Village	No	VLI, LI, ABMI	NH CPU , PF
Los Angeles	11472 ALBERS ST	91601	2350009053	8.160	8.160	0.000	0.000	Shortfall of Sites	0.152	Low Medium II Residential	RD1.5-1VL	Medium	0	20	112.104	16.320		Residential - Four Units (Any Combination) - 4 Stories or Less, 0	174B169 1126	54	North Hollywood - Valley Village	No	LI	Orange LineTNP , AHO
Los Angeles	11250 MORRISON ST	91601	2353016051	8.160	8.160	0.000	0.000	Shortfall of Sites	0.149	Medium Residential	R3-1VL	Medium	0	20	113.918	16.320		Residential - Five or More Units or Apartments (Any Combination) · 4 Stories or Less, 0	168B173 50	54	North Hollywood - Valley Village	No	LI	Orange LineTNP , DB50, AHO
Los Angeles	11308 MORRISON ST	91601	2353015019	8.160	8.160	0.000	0.000	Shortfall of Sites	0.149	Medium Residential	R3-1VL	Medium	0	20	114.016	16.320		Residential - Five or More Units or Apartments (Any Combination) · 4 Stories or Less, 0	168B173 55	54	North Hollywood - Valley Village	No	LI	Orange LineTNP , DB50, AHO
Los Angeles	11308 MORRISON ST	91601	2353015019	8.160	8.160	0.000	0.000	Shortfall of Sites	0.149	Medium Residential	R3-1VL	Medium	0	20	114.017	16.320		Residential - Five or More Units or Apartments (Any Combination) · 4 Stories or Less, 0	168B173 56	54	North Hollywood - Valley Village	No	LI	Orange LineTNP , DB50, AHO
Los Angeles	4864 LANKERSHIM BLVD	91601	2353019012	8.160	8.160	0.000	0.000	Shortfall of Sites	0.075	Community Commercial	C4-1-CA	Community Commercial	0	20	228.072	16.320		Commercial - Store - One Story, 0	168B173 256	108	North Hollywood - Valley Village	No	LI	Orange LineTNP , DB50, AHO
Los Angeles	11465 CHANDLER BLVD	91601	2350010026	8.160	8.160	0.000	0.000	Shortfall of Sites	0.100	Community Commercial	C2-1, P-1	Community Commercial	0	20	169.244	16.320		Industrial - Parking Lot (Industrial Use Property) - One Story, 0	171B169 48	108	North Hollywood - Valley Village	No	LI	Orange LineTNP , P
Los Angeles	10210 WASHINGTON BLVD	90232	4208004028	8.160	8.160	0.000	0.000	Shortfall of Sites	0.115	General Commercial	R4-1	Mixed Residential	0	20	147.415	16.320		Commercial - Auto, Recreation Equipment, Construction Equipment Sales and Service - Auto Body Repair Shop - One Story, 0	117B165 123	54	Palms - Mar Vista - Del Rey	No	LI	PMVDR CPU , AHO
Los Angeles	11842 W PICO BLVD	90064	4259039007	8.160	8.160	0.000	0.000	Shortfall of Sites	0.114	General Commercial	C2-1VL	Mixed Residential	0	20	149.366	16.320		Commercial - Office Building - One Story, 0	123B149 947	54	Palms - Mar Vista - Del Rey	No	LI	PMVDR CPU , ARO, AHO
Los Angeles	3585 OVERLAND AVE	90034	4252034001	8.160	8.160	0.000	0.000	Shortfall of Sites	0.112	General Commercial	C2-1	Neighborhood Center	0	20	151.430	16.320		Commercial - Store - One Story, 0	120B161 1089	54	Palms - Mar Vista - Del Rey	No	LI	PMVDR CPU , AHO
Los Angeles	4227 LANKERSHIM BLVD	91602	2423026001	0.816	0.816	0.000	14.688	Shortfall of Sites	0.122	General Commercial	C2-1VL-CDO-RIO	Community Center	0	20	138.878	16.320		Commercial - Store Combination - Store and Office Combination - One Story, 0	165B177 886	108	Sherman Oaks - Studio City - Toluca Lake - Cahuenga Pass	No	VLI, LI, ABMI	SHR CPU , ARO, AHO
Los Angeles	4141 LANKERSHIM BLVD	91602	2423029034	0.816	0.816	0.000	14.688	Shortfall of Sites	0.123	General Commercial	C2-1VL-CDO-RIO	Community Center	0	20	138.374	16.320		Commercial - Store - One Story, 0	165B177 998	108	Sherman Oaks - Studio City - Toluca Lake - Cahuenga Pass	No	VLI, LI, ABMI	SHR CPU , AHO
Los Angeles	4133 LANKERSHIM BLVD	91602	2423030001	0.816	0.816	0.000	14.688	Shortfall of Sites	0.123	General Commercial	C2-1VL-CDO-RIO	Community Center	0	20	138.371	16.320		Commercial - Office Building - One Story, 0	165B177 1022	108	Sherman Oaks - Studio City - Toluca Lake - Cahuenga Pass	No	VLI, LI, ABMI	SHR CPU , ARO, AHO
Los Angeles	11310 SANTA MONICA BLVD	90025	4261009030	8.160	8.160	0.000	0.000	Shortfall of Sites	0.114	Neighborhood Commercial	C2-1VL	Mixed Use Corridor	0	20	148.818	16.320		Commercial - Store Combination - Store and Residential Combination - One Story, 0	129B149 517	54	West Los Angeles	No	LI	West WLA CPU , ARO, AHO
Los Angeles	11419 SANTA MONICA BLVD	90025	4261003019	8.160	8.160	0.000	0.000	Shortfall of Sites	0.114	Neighborhood Commercial	C2-1VL	Mixed Use Corridor	0	20	148.727	16.320		Commercial - Store - One Story, 0	129B149 546	54	West Los Angeles	No	LI	West WLA CPU , AHO
Los Angeles	11423 SANTA MONICA BLVD	90025	4261003010	8.160	8.160	0.000	0.000	Shortfall of Sites	0.113	Neighborhood Commercial	C2-1VL	Mixed Use Corridor	0	20	150.965	16.320		Commercial - Shopping Center (Neighborhood, Community) - One Story, 0	129B149 566	54	West Los Angeles	No	LI	West WLA CPU , AHO
Los Angeles	1506 SAWTELLE BLVD	90025	4261006023	8.160	8.160	0.000	0.000	Shortfall of Sites	0.161	Neighborhood Commercial	[Q]C2-1	Mixed Use Corridor	0	20	105.786	16.320		Commercial - Store Combination - Store and Residential Combination - One Story, 0	129B149 162	43	West Los Angeles	No	LI	West WLA CPU , ARO, OPP C, AHO
Los Angeles	1531 SAWTELLE BLVD	90025	4261005008	8.160	8.160	0.000	0.000	Shortfall of Sites	0.161	Neighborhood Commercial	[Q]C2-1	Mixed Use Corridor	0	20	105.787	16.320		Commercial - Store - One Story, 0	129B149 283	43	West Los Angeles	No	LI	West WLA CPU , OPP C, AHO
Los Angeles	11271 MASSACHUSETTS AVE	90025	4261006016	8.160	8.160	0.000	0.000	Shortfall of Sites	0.161	Neighborhood Commercial	[Q]C2-1	Mixed Use Corridor	0	20	105.787	16.320		Commercial - Store - One Story, 0	129B149 288	43	West Los Angeles	No	LI	West WLA CPU , OPP C, AHO
Los Angeles	6653 W 86TH PL	90045	4122014024	8.160	8.160	0.000	0.000	Shortfall of Sites	0.164	Medium Residential	R3-1	0	0	20	103.597	16.320		Residential - Five or More Units or Apartments (Any Combination) · 4 Stories or Less, 0	096B161 676	43	Westchester - Playa del Rey	No	LI	WPDR CPU , DB50, AHO
Los Angeles	181 N MANSFIELD AVE	90036	5513005036	0.000	0.000	0.000	16.315	Shortfall of Sites	0.185	Low Medium I Residential	R2-1	0	0	0	113.635	16.315		Residential - Double, Duplex, or Two Units - 4 Stories or Less, 2	138B181 424		Wilshire	Yes	ABMI	OPP RC , R2RD
Los Angeles	315 S THURSTON AVE	90049	4366015021	8.157	8.157	0.000	0.000	Shortfall of Sites	0.161	Low Residential	R1-1	0	0	20	113.635	16.315		Residential - Single Family Residence, 1	135B145 64		Westwood	No	LI	OPP RC , ADU
Los Angeles	1520 W 5TH ST	90732	7559035027	8.157	8.157	0.000	0.000	Shortfall of Sites	0.161	Low II Residential	R1-1XL	0	0	20	113.635	16.313		Residential - Single Family Residence, 1	015B193 58		San Pedro	No	LI	OPP RC , ADU
Los Angeles	8203 KITTYHAWK AVE	90045	4107016003	0.000	0.000	0.000	16.310	Shortfall of Sites	0.185	Low Medium II Residential	R2-1	0	0	0	113.635	16.310		Residential - Double, Duplex, or Two Units - 4 Stories or Less, 2	099B169 1198	21	Westchester - Playa del Rey	Yes	ABMI	OPP RC , WPDR CPU, R2RD, AHO
Los Angeles	5325 LEGHORN AVE	91401	2345019018	8.154	8.154	0.000	0.000	Shortfall of Sites	0.184	Low Residential	R1-1	0	0	20	99.000	16.308		Residential - Single Family Residence, 1	171B161 211		Van Nuys - North Sherman Oaks	No	LI	TOC EXP , ADU
Los Angeles	23234 VICTORY BLVD	91367	2035019041	0.815	0.815	0.000	14.674	Shortfall of Sites	0.149	Very Low Residential	RA-1	Very Low Residential	[HM1-CHC1-5] [CX2-FA] [CPIO]	20	113.635	16.304		Residential - Single Family Residence - Pool, 0	180B093 897	1 per lot	Canoga Park - Winnetka - Woodland Hills - West Hills	No	VLI, LI, ABMI	OPP RC , CPK CPU, ADU, AHO
Los Angeles	11830 SATICOY ST	91605	2317009013	8.151	8.151	0.000	0.000	Shortfall of Sites	3.751	Low Residential	R1-1	0	0	20	102.494	16.302		Institutional - Church - One Story, 1	186B169 263		Sun Valley - La Tuna Canyon	No	LI	FBO
Los Angeles	10106 CHEVIOT DR	90064	4316016002	8.148	8.148	0.000	0.000	Shortfall of Sites	0.218	Low Residential	R1V2	0	0	20	99.000	16.295		Residential - Single Family Residence - Pool, 1	123B165 319		West Los Angeles	No	LI	TOC EXP , ADU

Jurisdiction Name	Site Address/Intersection	5 Digit ZIP Code	Assessor Parcel Number	Very Low-Income	Low-Income	Moderate-Income	Above Moderate-Income	Type of Shortfall	Parcel Size (Acres)	Current General Plan Designation	Current Zoning	Proposed General Plan (GP) Designation	Proposed Zoning	Minimum Density Allowed	Maximum Density Allowed	Total Capacity	Vacant/ Nonvacant	Description of Existing Uses	PIN	Base Density Per Acre	Community Plan Area	Rent Stabalization Ordinance	Income Category	Applicable Rezoning Program (Program informing values in Column Q listed first)
Los Angeles	5310 WORTSER AVE	91401	2345019015	8.146	8.146	0.000	0.000	Shortfall of Sites	0.184	Low Residential	R1-1	0	0	20	99.000	16.291		Residential - Single Family Residence - Pool, 1	171B161 266		Van Nuys - North Sherman Oaks	No	LI	TOC EXP , ADU
Los Angeles	5314 WORTSER AVE	91401	2345019014	8.146	8.146	0.000	0.000	Shortfall of Sites	0.184	Low Residential	R1-1	0	0	20	99.000	16.291		Residential - Single Family Residence - Pool, 1	171B161 242		Van Nuys - North Sherman Oaks	No	LI	TOC EXP , ADU
Los Angeles	18214 BURBANK BLVD	91356	2157007065	8.143	8.143	0.000	0.000	Shortfall of Sites	0.948	Medium Residential	R3-1	0	0	20	81.960	16.286		Residential - Five or More Units or Apartments (Any Combination) - 4 Stories or Less, 43	174B125 407		Encino - Tarzana	No	LI	DB50
Los Angeles	23218 VICTORY BLVD	91367	2035019042	8.142	8.142	0.000	0.000	Shortfall of Sites	0.149	Very Low Residential	RA-1	Very Low Residential	0	20	113.635	16.285		Residential - Single Family Residence - Pool, 0	180B093 900	1 per lot	Canoga Park - Winnetka - Woodland Hills - West Hills	No	LI	OPP RC , CPK CPU, ADU, AHO
Los Angeles	4638 KINGSWELL AVE	90027	5590026005	8.142	8.142	0.000	0.000	Shortfall of Sites	0.171	Low Medium I Residential	R2-1XL	0	0	20	99.000	16.284		Commercial - Parking Lot (Commercial Use Property) - Lots - Patron or Employee - One Story, 0	147B197 145		Hollywood	No	LI	TOC EXP , R2RD
Los Angeles	5232 TOPANGA CANYON BLVD	91364	2169004006	0.000	0.000	0.000	16.280	Shortfall of Sites	0.154	Low Medium I Residential	R2-1	Low Medium Residential	[DM2-G1-5] [CX2-FA] [CPIO-O]	0	136.748	16.280		Residential - Double, Duplex, or Two Units - 4 Stories or Less, 2	171B101 602	10	Canoga Park - Winnetka - Woodland Hills - West Hills	Yes	ABMI	CPK CPU , R2RD, OPP RC, AHO
Los Angeles	5132 TOPANGA CANYON BLVD	91364	2169005018	0.000	0.000	0.000	16.280	Shortfall of Sites	0.143	Low Medium I Residential	R2-1	Low Medium Residential	[MB3-CDF1-5] [IX4-FA] [CPIO]	0	146.364	16.280		Residential - Double, Duplex, or Two Units - 4 Stories or Less, 2	171B101 926	10	Canoga Park - Winnetka - Woodland Hills - West Hills	Yes	ABMI	CPK CPU , R2RD, OPP RC, AHO
Los Angeles	6270 HAZELTINE AVE	91401	2239009043	0.000	0.000	0.000	16.280	Shortfall of Sites	0.388	Medium Residential	[Q]R3-1	0	0	0	172.621	16.280		Residential - Five or More Units or Apartments (Any Combination) - 4 Stories or Less - Pool, 24	177B153 165	No Max	Van Nuys - North Sherman Oaks	Yes	ABMI	Orange LineTNP , DB50
Los Angeles	14607 VANOWEN ST	91405	2219023020	0.000	0.000	0.000	16.280	Shortfall of Sites	0.430	Medium Residential	[Q]R3-1	Community Center	0	0	144.128	16.280		Residential - Five or More Units or Apartments (Any Combination) - 4 Stories or Less, 20	183B149 736	108	Van Nuys - North Sherman Oaks	Yes	ABMI	VNY CPU
Los Angeles	182 N ORANGE DR	90036	5513005001	0.000	0.000	0.000	16.279	Shortfall of Sites	0.185	Low Medium I Residential	R2-1	0	0	0	113.635	16.279		Residential - Double, Duplex, or Two Units - 4 Stories or Less, 2	138B181 425		Wilshire	Yes	ABMI	OPP RC , R2RD
Los Angeles	14950 BURBANK BLVD	91411	2250015048	8.139	8.139	0.000	0.000	Shortfall of Sites	0.149	Low Medium II Residential	[Q]RD1.5-1	0	0	20	113.635	16.278		Residential - Five or More Units or Apartments (Any Combination) - 4 Stories or Less - Pool, 0	174B145 522		Van Nuys - North Sherman Oaks	No	LI	OPP RC , DB50
Los Angeles	13403 MARGATE ST	91401	2344018014	8.139	8.139	0.000	0.000	Shortfall of Sites	0.184	Very Low Residential	RE11-1	0	0	20	99.000	16.277		Residential - Single Family Residence - Pool, 1	171B157 211		Van Nuys - North Sherman Oaks	No	LI	TOC EXP , ADU
Los Angeles	7730 WOODMAN AVE	91402	2214025027	0.000	0.000	0.000	16.276	Shortfall of Sites	1.132	Medium Residential	R3-1	0	0	0	82.396	16.276		Residential - Five or More Units or Apartments (Any Combination) - 4 Stories or Less - Pool, 45	189B157 893		Mission Hills - Panorama City - North Hills	Yes	ABMI	DB50
Los Angeles	1515 CLUB VIEW DR	90024	4327020022	8.135	8.135	0.000	0.000	Shortfall of Sites	0.184	Low Residential	R1V3-O	0	0	20	99.000	16.271		Residential - Single Family Residence, 1	135B157 462		Westwood	No	LI	TOC EXP , ADU
Los Angeles	1402 GLENDON AVE	90024	4325015007	8.133	8.133	0.000	0.000	Shortfall of Sites	0.184	Low Residential	R1-1	0	0	20	99.000	16.266		Residential - Single Family Residence, 1	132B153 715		Westwood	No	LI	TOC EXP , ADU
Los Angeles	10305 WALAVISTA RD	90064	4318034025	8.133	8.133	0.000	0.000	Shortfall of Sites	0.184	Low Residential	R1V2	0	0	20	99.000	16.266		Residential - Single Family Residence, 1	123B161 691		West Los Angeles	No	LI	TOC EXP , ADU
Los Angeles	2738 DUNLEER PL	90064	4255007009	8.133	8.133	0.000	0.000	Shortfall of Sites	0.184	Low Residential	R1-1	0	0	20	99.000	16.265		Residential - Single Family Residence, 1	123B157 101		West Los Angeles	No	LI	TOC EXP , ADU
Los Angeles	4707 BURNET AVE	91403	2264008026	8.130	8.130	0.000	0.000	Shortfall of Sites	0.171	Low Residential	R1-1	Low Residential	0	20	99.000	16.261		Residential - Single Family Residence - Pool, 0	168B145 662	1 per lot	Sherman Oaks - Studio City - Toluca Lake - Cahuenga Pass	No	LI	TOC EXP , SHR CPU, ADU, AHO
Los Angeles	4623 BURNET AVE	91403	2264008033	8.130	8.130	0.000	0.000	Shortfall of Sites	0.171	Low Residential	R1-1	Low Medium	0	20	99.000	16.261		Residential - Single Family Residence - Pool, 0	168B145 811	29	Sherman Oaks - Studio City - Toluca Lake - Cahuenga Pass	No	LI	TOC EXP , SHR CPU, ADU, AHO
Los Angeles	4849 ENCINO AVE	91316	2290011061	8.129	8.129	0.000	0.000	Shortfall of Sites	1.372	Very Low I Residential	RA-1	Very Low Residential	0	20	66.287	16.258		Residential - Single Family Residence - Pool, 1	168B129 216	1 per lot	Encino - Tarzana	No	LI	AHO , ENC CPU, ADU
Los Angeles	3328 PATRICIA AVE	90064	4316018014	8.129	8.129	0.000	0.000	Shortfall of Sites	0.184	Low Residential	R1V2	0	0	20	99.000	16.258		Residential - Single Family Residence, 1	123B165 707		West Los Angeles	No	LI	TOC EXP , ADU
Los Angeles	1521 CLUB VIEW DR	90024	4327020021	8.128	8.128	0.000	0.000	Shortfall of Sites	0.184	Low Residential	R1V3-O	0	0	20	99.000	16.256		Residential - Single Family Residence, 1	135B157 477		Westwood	No	LI	TOC EXP , ADU
Los Angeles	2507 MIDVALE AVE	90064	4256003002	8.127	8.127	0.000	0.000	Shortfall of Sites	0.184	Low Residential	R1-1-O	0	0	20	99.000	16.253		Residential - Single Family Residence, 1	126B157 1173		West Los Angeles	No	LI	TOC EXP , ADU
Los Angeles	19309 SHERMAN WAY	91335	2116018034	8.125	8.125	0.000	0.000	Shortfall of Sites	0.158	Neighborhood Office Commercial	C2-1VL	0	0	20	168.784	16.250		Commercial - Restaurant, Cocktail Lounge - Fast Food - Auto Oriented - One Story, 1	183B117 53		Reseda - West Van Nuys	No	LI	DB50
Los Angeles	7701 KITTYHAWK AVE	90045	4104018009	8.125	8.125	0.000	0.000	Shortfall of Sites	0.149	Low Residential	R1-1	0	0	20	113.635	16.249		Residential - Single Family Residence, 0	099B169 454		Westchester - Playa del Rey	No	LI	OPP RC
Los Angeles	2040 KERWOOD AVE	90025	4319010044	8.124	8.124	0.000	0.000	Shortfall of Sites	0.184	Low Residential	R1-1-O	0	0	20	99.000	16.248		Residential - Single Family Residence, 1	132B161 213		West Los Angeles	No	LI	TOC EXP , ADU
Los Angeles	10924 OHIO AVE	90024	4324025001	8.123	8.123	0.000	0.000	Shortfall of Sites	0.184	Low Residential	R1-1	0	0	20	99.000	16.247		Residential - Single Family Residence, 1	129B153 93		Westwood	No	LI	TOC EXP , ADU
Los Angeles	3084 MOTOR AVE	90064	4316007009	8.123	8.123	0.000	0.000	Shortfall of Sites	0.171	Low Residential	R1V2	0	0	20	99.000	16.245		Recreational - Club, Lodge Hall, Fraternal Organization - One Story, 0	123B161 540		West Los Angeles	No	LI	TOC EXP , OPP RC2
Los Angeles	5525 KLUMP AVE	91601	2350006042	0.000	0.000	0.000	16.240	Shortfall of Sites	0.167	High Medium Residential	R4-1L	High Medium	0	0	174.166	16.240		Residential - Five or More Units or Apartments (Any Combination) - 5 Stories or More, 0	174B173 1181	No Max	North Hollywood - Valley Village	Yes	ABMI	Orange LineTNP , AHO
Los Angeles	6206 W 85TH PL	90045	4107036010	8.119	8.119	0.000	0.000	Shortfall of Sites	0.160	Low Residential	R1-1	0	0	20	113.635	16.238		Residential - Single Family Residence, 1	096B165 510	29	Westchester - Playa del Rey	No	LI	OPP RC , WPDR CPU, ADU, AHO
Los Angeles	6148 W 85TH PL	90045	4107037017	8.118	8.118	0.000	0.000	Shortfall of Sites	0.160	Low Residential	R1-1	0	0	20	113.635	16.237		Residential - Single Family Residence, 1	096B165 506	29	Westchester - Playa del Rey	No	LI	OPP RC , WPDR CPU, ADU, AHO
Los Angeles	614 RAPALLO AVE	90732	7559031004	8.118	8.118	0.000	0.000	Shortfall of Sites	0.160	Low II Residential	R1-1XL	0	0	20	113.635	16.236		Residential - Single Family Residence, 1	015B189 168		San Pedro	No	LI	OPP RC , ADU
Los Angeles	0	0	5504017903	8.118	8.118	0.000	0.000	Shortfall of Sites	0.171	Low Medium II Residential	RD3-1	0	0	20	99.000	16.236		Commercial - Parking Lot (Commercial Use Property) - Lots - Patron or Employee - One Story, 0	135B189 966		Wilshire	No	LI	TOC EXP
Los Angeles	7826 FLIGHT AVE	90045	4105015024	8.118	8.118	0.000	0.000	Shortfall of Sites	0.160	Low Medium II Residential	RD1.5-1	0	0	20	113.635	16.236		Residential - Single Family Residence, 1	099B169 641		Westchester - Playa del Rey	No	LI	OPP RC , ADU, DB50
Los Angeles	21800 OXNARD ST	91367	2146006046	0.000	0.000	0.000	16.233	Shortfall of Sites	1.271	Regional Center Commercial	(WC)DOWNTOWN-SN	Regional Center	0	0	18.778	16.233		Commercial - Office Building - 6 to 13 Stories, 0	177B105 81		Canoga Park - Winnetka - Woodland Hills - West Hills	No	ABMI	ARO , CPK CPU
Los Angeles	21800 OXNARD ST	91367	2146006046	8.116	8.116	0.000	0.000	Shortfall of Sites	0.082	Regional Center Commercial	(WC)DOWNTOWN-SN	Regional Center	0	20	291.345	16.233		Commercial - Office Building - 6 to 13 Stories, 0	177B105 106		Canoga Park - Winnetka - Woodland Hills - West Hills	No	LI	ARO , CPK CPU
Los Angeles	21800 OXNARD ST	91367	2146006046	8.116	8.116	0.000	0.000	Shortfall of Sites	0.553	Regional Center Commercial	(WC)DOWNTOWN-SN	Regional Center	0	20	43.132	16.233		Commercial - Office Building - 6 to 13 Stories, 0	177B105 111		Canoga Park - Winnetka - Woodland Hills - West Hills	No	LI	ARO , CPK CPU
Los Angeles	1628 COMSTOCK AVE	90024	4327016005	8.116	8.116	0.000	0.000	Shortfall of Sites	0.183	Low Residential	R1V3-O	0	0	20	99.000	16.233		Residential - Single Family Residence, 1	132B157 129		Westwood	No	LI	TOC EXP , ADU
Los Angeles	3084 MOTOR AVE	90064	4316007009	8.115	8.115	0.000	0.000	Shortfall of Sites	0.171	Low Residential	R1V2	0	0	20	99.000	16.231		Recreational - Club, Lodge Hall, Fraternal Organization - One Story, 0	123B161 587		West Los Angeles	No	LI	TOC EXP , OPP RC2
Los Angeles	12222 OTSEGO ST	91607	2356014005	8.115	8.115	0.000	0.000	Shortfall of Sites	0.171	Low Residential	R1-1	0	0	20	99.000	16.229		Residential - Single Family Residence - Pool, 0	171B165 838		North Hollywood - Valley Village	No	LI	TOC EXP , ADU
Los Angeles	12269 SUNSET PARK WAY	0	4272030039	8.114	8.114	0.000	0.000	Shortfall of Sites	0.160	Low Residential	R1-1	0	0	20	113.635	16.228		Residential - Single Family Residence, 1	120B149 497		Palms - Mar Vista - Del Rey	No	LI	OPP RC , ADU
Los Angeles	16217 NORDHOFF ST	91343	2676015016	0.000	0.000	0.000	16.222	Shortfall of Sites	0.184	Low Residential	RS-1	0	0	0	113.635	16.222		Residential - Double, Duplex, or Two Units - 4 Stories or Less, 2	198B137 1010		Mission Hills - Panorama City - North Hills	Yes	ABMI	OPP RC
Los Angeles	1538 COMSTOCK AVE	90024	4327021006	8.111	8.111	0.000	0.000	Shortfall of Sites	0.183	Low Residential	R1V3-O	0	0	20	99.000	16.221		Residential - Single Family Residence, 1	135B157 634		Westwood	No	LI	TOC EXP , ADU
Los Angeles	12224 HESBY ST	91607	2356013007	8.110	8.110	0.000	0.000	Shortfall of Sites	0.171	Low Residential	R1-1	0	0	20	99.000	16.220		Residential - Single Family Residence - Pool, 0	171B165 991		North Hollywood - Valley Village	No	LI	TOC EXP , ADU
Los Angeles	5501 SIMPSON AVE	91607	2348005019	8.109	8.109	0.000	0.000	Shortfall of Sites	0.183	Low Residential	R1-1	0	0	20	99.000	16.218		Residential - Single Family Residence, 1	174B169 1098		North Hollywood - Valley Village	No	LI	TOC EXP , ADU
Los Angeles	12223 ADDISON ST	91607	2356013013	8.107	8.107	0.000	0.000	Shortfall of Sites	0.171	Low Residential	R1-1	0	0	20	99.000	16.213		Residential - Single Family Residence - Pool, 0	171B165 1056		North Hollywood - Valley Village	No	LI	TOC EXP , ADU
Los Angeles	10806 WELLWORTH AVE	90024	4325010001	8.105	8.105	0.000	0.000	Shortfall of Sites	0.183	Low Residential	R1-1	0	0	20	99.000	16.210		Residential - Single Family Residence, 1	132B153 523		Westwood	No	LI	TOC EXP , ADU
Los Angeles	717 S TREMAINE AVE	90005	5507030005	8.104	8.104	0.000	0.000	Shortfall of Sites	0.183	Low II Residential	RS-1	0	0	20	99.000	16.209		Residential - Single Family Residence, 1	132B185 57		Wilshire	No	LI	TOC EXP , ADU
Los Angeles	10749 CLARKSON RD	90064	4255013016	8.104	8.104	0.000	0.000	Shortfall of Sites	0.183	Low Residential	R1-1	0	0	20	99.000	16.208		Residential - Single Family Residence, 1	123B157 794		West Los Angeles	No	LI	TOC EXP , ADU
Los Angeles	15449 DICKENS ST	91403	2283016027	8.104	8.104	0.000	0.000	Shortfall of Sites	0.171	Low II Residential	R1-1	Low Neighborhood Residential	0	20	99.000	16.207		Residential - Single Family Residence, 0	168B145 913	10	Encino - Tarzana	No	LI	TOC EXP , ENC CPU, ADU, AHO
Los Angeles	181 N ORANGE DR	90036	5513004031	0.000	0.000	0.000	16.207	Shortfall of Sites	0.184	Low Medium I Residential	R2-1	0	0	0	113.635	16.207		Residential - Double, Duplex, or Two Units - 4 Stories or Less, 2	138B181 426		Wilshire	Yes	ABMI	OPP RC , R2RD
Los Angeles	11591 CUMPSTON ST	91601	2350002029	8.102	8.102	0.000	0.000	Shortfall of Sites	0.183	Low Residential	R1-1	0	0	20	99.000	16.204		Residential - Single Family Residence, 1	174B169 1071		North Hollywood - Valley Village	No	LI	TOC EXP , ADU
Los Angeles	11585 CUMPSTON ST	91601	2350002028	8.102	8.102	0.000	0.000	Shortfall of Sites	0.183	Low Residential	R1-1	0	0	20	99.000	16.204		Residential - Single Family Residence, 1	174B169 1090		North Hollywood - Valley Village	No	LI	TOC EXP , ADU
Los Angeles	11581 CUMPSTON ST	91601	2350002027	8.102	8.102	0.000	0.000	Shortfall of Sites	0.183	Low Residential	R1-1	0	0	20	99.000	16.204		Residential - Single Family Residence, 1	174B169 1103		North Hollywood - Valley Village	No	LI	TOC EXP , ADU
Los Angeles	1801 GRACE AVE	90028	5547005016	0.000	0.000	0.000	16.200	Shortfall of Sites	0.933	High Density Residential	[Q]R4-2	High Medium Residential	[Q]R4-2-CPIO	0	109.349	16.200		Residential - Five or More Units or Apartments (Any Combination) - 4 Stories or Less - Pool, 60	150A187 349	72	Hollywood	Yes	ABMI	HWD CPU , AHO
Los Angeles	1800 PENNSYLVANIA AVE	90033	5174014911	8.100	8.100	0.000	0.000	Shortfall of Sites	0.138	Low Medium II Residential	RD1.5-1-RIO-CUGU	Community Center	[LUM3 - SH3 - 3][XC1 - 4][CPIO]	20	209.593	16.200		Residential - Five or More Units or Apartments (Any Combination) - 4 Stories or Less, 7	129A221 150	108	Boyle Heights	No	LI	BH CPU

Jurisdiction Name	Site Address/Intersection	5 Digit ZIP Code	Assessor Parcel Number	Very Low-Income	Low-Income	Moderate-Income	Above Moderate-Income	Type of Shortfall	Parcel Size (Acres)	Current General Plan Designation	Current Zoning	Proposed General Plan (GP) Designation	Proposed Zoning	Minimum Density Allowed	Maximum Density Allowed	Total Capacity	Vacant/ Nonvacant	Description of Existing Uses	PIN	Base Density Per Acre	Community Plan Area	Rent Stabalization Ordinance	Income Category	Applicable Rezoning Program (Program informing values in Column Q listed first)
Los Angeles	7140 OWENSMOUTH AVE	91303	2111026025	8.100	8.100	0.000	0.000	Shortfall of Sites	0.166	Community Commercial	[Q]C2-1VL-CDO-RIO	Community Center	0	20	144.334	16.200		Commercial - Store - One Story, 3	183B105 237	54	Canoga Park - Winnetka - Woodland Hills - West Hills	No	LI	CPK CPU ,
Los Angeles	13241 MACLAY ST	91340	2513024023	8.100	8.100	0.000	0.000	Shortfall of Sites	0.169	Community Commercial	C2-1VL-CPIO	0	0	20	164.322	16.200		Residential - Five or More Units or Apartments (Any Combination) · 4 Stories or Less, 6	219B157 294		Sylmar	No	LI	DB50
Los Angeles	6143 ELEANOR AVE	90038	5534022020	8.100	8.100	0.000	0.000	Shortfall of Sites	0.149	Medium Residential	R3-1XL	Community Commercial	[Q]C2-2D-CPIO	20	160.837	16.200		Residential - Three Units (Any Combination) - 4 Stories or Less, 3	144B189 740	108	Hollywood	No	LI	HWD CPU
Los Angeles	5524 BONNER AVE	91601	2350005047	8.100	8.100	0.000	0.000	Shortfall of Sites	0.167	High Medium Residential	R4-1L	High Medium	0	20	174.116	16.200		Residential - Five or More Units or Apartments (Any Combination) · 4 Stories or Less, 7	174B173 1175	No Max	North Hollywood - Valley Village	No	LI	Orange LineTNP , AHO
Los Angeles	117 N AVENUE 21	90031	5447014009	0.000	0.000	0.000	16.200	Shortfall of Sites	0.178	Hybrid Industrial	UI(CA)	Hybrid Industrial	UV(CA)	0	140.500	16.200		Residential - Double, Duplex, or Two Units - 4 Stories or Less, 2	139-5A221 247	No Max	Northeast Los Angeles	Yes	ABMI	CASP
Los Angeles	1026 S BROADWAY	90015	5139014017	0.810	0.810	0.000	14.580	Shortfall of Sites	0.091	Regional Center Commercial	C2-4D-O-SN	Traditional Core	[HM2-CHC1-5] [CX4-FA] [SN-CPIO-O]	20	492.725	16.200		Commercial - Store Combination - Store and Residential Combination - 6 to 13 Stories, 0	126A209 91	No Max	Central City	No	VLI, LI, ABMI	DT CPU , AHO
Los Angeles	812 S GRAND AVE	90014	5144019027	0.810	0.810	0.000	14.580	Shortfall of Sites	0.091	Regional Center Commercial	C2-4D	Transit Core	[HB3-G1-5] [CX3-FA] [CPIO]	20	495.276	16.200		Commercial - Parking Lot (Commercial Use Property) - Parking Structures - Commercial Parking - One Story, 0	127-5A209 22	No Max	Central City	No	VLI, LI, ABMI	DT CPU
Los Angeles	5750 WILSHIRE BLVD	90036	5089008032	0.810	0.810	0.000	14.580	Shortfall of Sites	0.196	Regional Center Commercial	QC4-2-CDO	0	0	20	86.025	16.200	Vacant	Residential - Single Family Residence - Vacant Land, 0	135B177 574		Wilshire	No	VLI, LI, ABMI	MURC
Los Angeles	15635 VENTURA BLVD	91436	2261029035	8.100	8.100	0.000	0.000	Shortfall of Sites	0.303	Regional Center Commercial	C4-1L	0	0	20	55.771	16.200		Commercial - Restaurant, Cocktail Lounge - Restaurant, Cocktail Lounge, Tavern - One Story, 0	168B141 627		Encino - Tarzana	No	LI	MURC , ENC CPU, AHO
Los Angeles	3500 WILSHIRE BLVD	90010	5094001020	0.810	0.810	0.000	14.580	Shortfall of Sites	0.235	Regional Center Commercial	C4-2	0	0	20	86.274	16.200		Commercial - Bank, Savings and Loan - One Story, 0	132B193 40		Wilshire	No	VLI, LI, ABMI	MURC
Los Angeles	1126 WILSHIRE BLVD	90017	5143022012	0.810	0.810	0.000	14.580	Shortfall of Sites	0.234	Regional Center Commercial	CW	0	0	20	86.460	16.200		Commercial - Office Building - One Story, 0	130-5A207 94		Westlake	No	VLI, LI, ABMI	MURC , ARO
Los Angeles	1216 HUNTLEY DR	90026	5152012911	0.810	0.810	0.000	14.580	Shortfall of Sites	0.145	Community Commercial - Mixed High Residential	CW	0	0	20	140.014	16.200	Vacant	Industrial - Industrial - Vacant Land, 0	133-5A209 400		Westlake	No	VLI, LI, ABMI	MURC
Los Angeles	11475 COLLINS ST	91601	2338022017	0.000	0.000	0.000	16.200	Shortfall of Sites	0.172	Medium Residential	R3-1	High Medium	0	0	174.245	16.200		Residential - Five or More Units or Apartments (Any Combination) · 4 Stories or Less, 6	174B169 535	No Max	North Hollywood - Valley Village	Yes	ABMI	Orange LineTNP , AHO
Los Angeles	11123 CUMPSTON ST	91601	2350005040	0.000	0.000	0.000	16.200	Shortfall of Sites	0.143	High Medium Residential	R4-1L	High Medium	0	0	174.245	16.200		Residential - Double, Duplex, or Two Units - 4 Stories or Less, 2	174B173 1240	No Max	North Hollywood - Valley Village	Yes	ABMI	Orange LineTNP , AHO
Los Angeles	5500 LANKERSHIM BLVD	91601	2350008061	0.810	0.810	0.000	14.580	Shortfall of Sites	0.197	Community Commercial	C2-2D	Regional Mixed Commercial	0	20	228.388	16.200		Commercial - Auto, Recreation Equipment, Construction Equipment Sales and Service - New Car Sales and Service - One Story, 0	174B173 1058	No Max	North Hollywood - Valley Village	No	VLI, LI, ABMI	Orange LineTNP , AHO
Los Angeles	5500 LANKERSHIM BLVD	91601	2350008061	0.810	0.810	0.000	14.580	Shortfall of Sites	0.197	Community Commercial	C2-2D	Regional Mixed Commercial	0	20	228.389	16.200		Commercial - Auto, Recreation Equipment, Construction Equipment Sales and Service - New Car Sales and Service - One Story, 0	174B173 1059	No Max	North Hollywood - Valley Village	No	VLI, LI, ABMI	Orange LineTNP , AHO
Los Angeles	5500 LANKERSHIM BLVD	91601	2350008061	0.810	0.810	0.000	14.580	Shortfall of Sites	0.197	Community Commercial	C2-2D	Regional Mixed Commercial	0	20	228.389	16.200		Commercial - Auto, Recreation Equipment, Construction Equipment Sales and Service - New Car Sales and Service - One Story, 0	174B173 1061	No Max	North Hollywood - Valley Village	No	VLI, LI, ABMI	Orange LineTNP , AHO
Los Angeles	5500 LANKERSHIM BLVD	91601	2350008061	0.810	0.810	0.000	14.580	Shortfall of Sites	0.197	Community Commercial	C2-2D	Regional Mixed Commercial	0	20	228.387	16.200		Commercial - Auto, Recreation Equipment, Construction Equipment Sales and Service - New Car Sales and Service - One Story, 0	174B173 1062	No Max	North Hollywood - Valley Village	No	VLI, LI, ABMI	Orange LineTNP , AHO
Los Angeles	5500 LANKERSHIM BLVD	91601	2350008061	0.810	0.810	0.000	14.580	Shortfall of Sites	0.197	Community Commercial	C2-2D	Regional Mixed Commercial	0	20	228.389	16.200		Commercial - Auto, Recreation Equipment, Construction Equipment Sales and Service - New Car Sales and Service - One Story, 0	174B173 1063	No Max	North Hollywood - Valley Village	No	VLI, LI, ABMI	Orange LineTNP , AHO
Los Angeles	6319 CEDROS AVE	91411	2241007001	0.000	0.000	0.000	16.200	Shortfall of Sites	0.143	Medium Residential	[Q]R3-1	0	0	0	174.244	16.200		Residential - Double, Duplex, or Two Units - 4 Stories or Less, 2	178-5A149 37	No Max	Van Nuys - North Sherman Oaks	Yes	ABMI	Orange LineTNP
Los Angeles	14648 FRIAR ST	91411	2241006010	0.000	0.000	0.000	16.200	Shortfall of Sites	0.161	Medium Residential	[Q]R3-1	High Medium	0	0	155.575	16.200		Residential - Double, Duplex, or Two Units - 4 Stories or Less, 2	178-5A149 40	No Max	Van Nuys - North Sherman Oaks	Yes	ABMI	Orange LineTNP
Los Angeles	10726 LANDALE ST	91602	2423006010	0.000	0.000	0.000	16.200	Shortfall of Sites	0.178	Low Residential	R1-1-RIO	Community Center	0	0	140.538	16.200		, 2	165B177 254	108	Sherman Oaks - Studio City - Toluca Lake - Cahuenga Pass	Yes	ABMI	SHR CPU , AHO
Los Angeles	10653 MOORPARK ST	91602	2423004013	0.000	0.000	0.000	16.200	Shortfall of Sites	0.209	Medium Residential	R3-1-RIO	Community Center	0	0	143.521	16.200		Residential - Five or More Units or Apartments (Any Combination) · 4 Stories or Less, 6	165B177 314	108	Sherman Oaks - Studio City - Toluca Lake - Cahuenga Pass	Yes	ABMI	SHR CPU , DB50, AHO
Los Angeles	15419 GREENLEAF ST	91403	2283017028	8.100	8.100	0.000	0.000	Shortfall of Sites	0.183	Low II Residential	R1-1	Low Residential	0	20	99.000	16.200		Residential - Single Family Residence, 1	168B145 1069	1 per lot	Encino - Tarzana	No	LI	TOC EXP , ENC CPU, ADU, AHO
Los Angeles	15441 GREENLEAF ST	91403	2283017025	8.100	8.100	0.000	0.000	Shortfall of Sites	0.183	Low II Residential	R1-1	Low Residential	0	20	99.000	16.200		Residential - Single Family Residence - Pool, 1	168B145 1047	1 per lot	Encino - Tarzana	No	LI	TOC EXP , ENC CPU, ADU, AHO
Los Angeles	5463 BECK AVE	91601	2350002019	8.100	8.100	0.000	0.000	Shortfall of Sites	0.183	Low Residential	R1-1	0	0	20	99.000	16.200		Residential - Single Family Residence, 1	174B169 1102		North Hollywood - Valley Village	No	LI	TOC EXP , ADU
Los Angeles	5509 BECK AVE	91601	2350002017	8.100	8.100	0.000	0.000	Shortfall of Sites	0.183	Low Residential	R1-1	0	0	20	99.000	16.200		Residential - Single Family Residence, 1	174B169 1070		North Hollywood - Valley Village	No	LI	TOC EXP , ADU
Los Angeles	8525 DE SOTO AVE	91304	2779005033	0.000	0.000	0.000	16.196	Shortfall of Sites	1.645	Medium Residential	R3-1	0	0	0	81.643	16.196		Residential - Five or More Units or Apartments (Any Combination) · 4 Stories or Less - Pool, 78	192B109 139		Chatsworth - Porter Ranch	Yes	ABMI	DB50
Los Angeles	1920 BARRY AVE	90025	4262027027	8.096	8.096	0.000	0.000	Shortfall of Sites	0.208	Low Medium I Residential	R2-1	0	0	20	99.000	16.192		Residential - Three Units (Any Combination) - 4 Stories or Less, 3	126B149 1036		West Los Angeles	No	LI	TOC EXP , R2RD
Los Angeles	15418 DICKENS ST	91403	2283017007	8.094	8.094	0.000	0.000	Shortfall of Sites	0.183	Low II Residential	R1-1	Low Residential	0	20	99.000	16.188		Residential - Single Family Residence, 1	168B145 1005	1 per lot	Encino - Tarzana	No	LI	TOC EXP , ENC CPU, ADU, AHO
Los Angeles	15424 DICKENS ST	91403	2283017008	8.094	8.094	0.000	0.000	Shortfall of Sites	0.183	Low II Residential	R1-1	Low Residential	0	20	99.000	16.187		Residential - Single Family Residence, 1	168B145 1000	1 per lot	Encino - Tarzana	No	LI	TOC EXP , ENC CPU, ADU, AHO
Los Angeles	15430 DICKENS ST	91403	2283017009	8.093	8.093	0.000	0.000	Shortfall of Sites	0.183	Low II Residential	R1-1	Low Residential	0	20	99.000	16.186		Residential - Single Family Residence, 1	168B145 994	1 per lot	Encino - Tarzana	No	LI	TOC EXP , ENC CPU, ADU, AHO
Los Angeles	15434 DICKENS ST	91403	2283017010	8.092	8.092	0.000	0.000	Shortfall of Sites	0.183	Low II Residential	R1-1	Low Residential	0	20	99.000	16.185		Residential - Single Family Residence, 1	168B145 990	1 per lot	Encino - Tarzana	No	LI	TOC EXP , ENC CPU, ADU, AHO
Los Angeles	22857 SHERMAN WAY	91307	2021017001	8.092	8.092	0.000	0.000	Shortfall of Sites	0.170	Low Residential	RS-1	Very Low Residential	0	20	113.635	16.184		, 2	183B097 67	1 per lot	Canoga Park - Winnetka - Woodland Hills - West Hills	No	LI	OPP RC , CPK CPU, AHO
Los Angeles	15440 DICKENS ST	91403	2283017011	8.092	8.092	0.000	0.000	Shortfall of Sites	0.183	Low II Residential	R1-1	Low Residential	0	20	99.000	16.184		Residential - Single Family Residence, 1	168B145 985	1 per lot	Encino - Tarzana	No	LI	TOC EXP , ENC CPU, ADU, AHO
Los Angeles	10280 BANNOCKBURN DR	90064	4316006009	8.092	8.092	0.000	0.000	Shortfall of Sites	0.183	Low Residential	R1V2	0	0	20	99.000	16.184		Residential - Single Family Residence, 1	123B161 411		West Los Angeles	No	LI	TOC EXP , ADU
Los Angeles	15446 DICKENS ST	91403	2283017012	8.091	8.091	0.000	0.000	Shortfall of Sites	0.183	Low II Residential	R1-1	Low Residential	0	20	99.000	16.183		Residential - Single Family Residence, 1	168B145 980	1 per lot	Encino - Tarzana	No	LI	TOC EXP , ENC CPU, ADU, AHO
Los Angeles	3132 PATRICIA AVE	90064	4316006021	8.091	8.091	0.000	0.000	Shortfall of Sites	0.183	Low Residential	R1V2	0	0	20	99.000	16.181		Residential - Single Family Residence, 1	123B161 468		West Los Angeles	No	LI	TOC EXP , ADU
Los Angeles	1616 WARNALL AVE	90024	4327021007	8.090	8.090	0.000	0.000	Shortfall of Sites	0.183	Low Residential	R1V3-O	0	0	20	99.000	16.180		Residential - Single Family Residence, 1	135B157 636		Westwood	No	LI	TOC EXP , ADU
Los Angeles	13333 CHANDLER BLVD	91401	2344011022	8.087	8.087	0.000	0.000	Shortfall of Sites	0.183	Very Low Residential	RE11-1	0	0	20	99.000	16.174		Residential - Single Family Residence - Pool, 1	171B157 62		Van Nuys - North Sherman Oaks	No	LI	TOC EXP , ADU
Los Angeles	10781 LINDBROOK DR	90024	4360004030	8.086	8.086	0.000	0.000	Shortfall of Sites	0.183	Low Residential	R1-1-O	0	0	20	99.000	16.172		Residential - Single Family Residence, 1	132B153 86		Westwood	No	LI	TOC EXP , ADU
Los Angeles	0	0	5504018025	8.085	8.085	0.000	0.000	Shortfall of Sites	0.195	Low Medium II Residential	RD3-1	0	0	20	99.000	16.171		Residential - Single Family Residence - Vacant Land, 2	135B189 918		Wilshire	No	LI	TOC EXP , OPP RC2
Los Angeles	3087 MCCONNELL DR	90064	4316027012	8.085	8.085	0.000	0.000	Shortfall of Sites	0.217	Low Residential	R1V2	0	0	20	99.000	16.171		Residential - Single Family Residence, 1	123B165 358		West Los Angeles	No	LI	TOC EXP , ADU
Los Angeles	2618 WESTWOOD BLVD	90064	4255019001	8.085	8.085	0.000	0.000	Shortfall of Sites	0.183	Low Residential	R1-1	0	0	20	99.000	16.170		Residential - Single Family Residence, 1	123B157 189		West Los Angeles	No	LI	TOC EXP , ADU, OPP RC2
Los Angeles	13458 VANOWEN ST	91405	2329012001	0.000	0.000	0.000	16.170	Shortfall of Sites	0.324	Low Medium II Residential	R3-1, [Q]RD1.5-1	0	0	0	171.337	16.170		Residential - Five or More Units or Apartments (Any Combination) · 4 Stories or Less - Pool, 15	180B157 14		Van Nuys - North Sherman Oaks	Yes	ABMI	DB50
Los Angeles	5407 COLFAX AVE	91601	2348007046	8.084	8.084	0.000	0.000	Shortfall of Sites	0.148	Low Medium II Residential	RD1.5-1	0	0	20	113.635	16.168		Residential - Five or More Units or Apartments (Any Combination) · 4 Stories or Less - Pool, 0	174B169 1282		North Hollywood - Valley Village	No	LI	OPP RC
Los Angeles	3139 BARBYDELL DR	90064	4316016012	8.083	8.083	0.000	0.000	Shortfall of Sites	0.217	Low Residential	R1V2	0	0	20	99.000	16.166		Residential - Single Family Residence - Pool, 1	123B165 389		West Los Angeles	No	LI	TOC EXP , ADU
Los Angeles	5407 COLFAX AVE	91601	2348007046	8.083	8.083	0.000	0.000	Shortfall of Sites	0.148	Low Medium II Residential	RD1.5-1	0	0	20	113.635	16.166		Residential - Five or More Units or Apartments (Any Combination) · 4 Stories or Less - Pool, 0	174B169 1266		North Hollywood - Valley Village	No	LI	OPP RC
Los Angeles	5407 COLFAX AVE	91601	2348007046	8.083	8.083	0.000	0.000	Shortfall of Sites	0.148	Low Medium II Residential	RD1.5-1	0	0	20	113.635	16.165		Residential - Five or More Units or Apartments (Any Combination) · 4 Stories or Less - Pool, 0	174B169 1230		North Hollywood - Valley Village	No	LI	OPP RC
Los Angeles	10622 ZELZAH AVE	91344	2733003031	8.082	8.082	0.000	0.000	Shortfall of Sites	0.159	Low II Residential	R1-1XL-RFA	0	0	20	113.635	16.164		Residential - Single Family Residence, 1	207B129 696		Granada Hills - Knollwood	No	LI	OPP RC , ADU

Jurisdiction Name	Site Address/Intersection	5 Digit ZIP Code	Assessor Parcel Number	Very Low-Income	Low-Income	Moderate-Income	Above Moderate-Income	Type of Shortfall	Parcel Size (Acres)	Current General Plan Designation	Current Zoning	Proposed General Plan (GP) Designation	Proposed Zoning	Minimum Density Allowed	Maximum Density Allowed	Total Capacity	Vacant/ Nonvacant	Description of Existing Uses	PIN	Base Density Per Acre	Community Plan Area	Rent Stabalization Ordinance	Income Category	Applicable Rezoning Program (Program informing values in Column Q listed first)
Los Angeles	855 S ORANGE DR	90036	5084003042	8.082	8.082	0.000	0.000	Shortfall of Sites	0.183	Low II Residential	R1V3-RG	0	0	20	99.000	16.164		Residential - Single Family Residence, 1	132B181 463		Wilshire	No	LI	TOC EXP , ADU
Los Angeles	959 N ORLANDO AVE	90069	5529002001	8.081	8.081	0.000	0.000	Shortfall of Sites	0.183	Low II Residential	R1-1	0	0	20	99.000	16.162		Residential - Single Family Residence - Pool, 1	144B173 203		Hollywood	No	LI	TOC EXP , ADU
Los Angeles	10760 RIVERSIDE DR	91602	2423005012	0.808	0.808	0.000	14.545	Shortfall of Sites	0.186	General Commercial	C2-1VL-RIO	Community Center	0	20	139.948	16.162		Commercial - Store - One Story, 0	165B177 88	108	Sherman Oaks - Studio City - Toluca Lake - Cahuenga Pass	No	VLI, LI, ABMI	DB50 , SHR CPU, AHO
Los Angeles	10760 RIVERSIDE DR	91602	2423005012	0.808	0.808	0.000	14.545	Shortfall of Sites	0.184	General Commercial	C2-1VL-RIO	Community Center	0	20	141.013	16.162		Commercial - Store - One Story, 0	165B177 89	108	Sherman Oaks - Studio City - Toluca Lake - Cahuenga Pass	No	VLI, LI, ABMI	DB50 , SHR CPU, AHO
Los Angeles	15531 SAN FERNANDO MISSION BLVD	91345	2664010040	8.081	8.081	0.000	0.000	Shortfall of Sites	0.186	General Commercial	(Q)C2-1VL	0	0	20	166.914	16.162		Commercial - Office Building - One Story, 0	210B145 134		Mission Hills - Panorama City - North Hills	No	LI	DB50 , ARO
Los Angeles	1602 S WESTERN AVE	90732	7560013033	0.000	0.000	0.000	16.152	Shortfall of Sites	0.184	Low Medium I Residential	R2-1XL	0	0	0	113.635	16.152		Residential - Double, Duplex, or Two Units - 4 Stories or Less, 2	012B193 476		San Pedro	Yes	ABMI	OPP RC , R2RD
Los Angeles	23838 KITTRIDGE ST	91307	2034023051	8.075	8.075	0.000	0.000	Shortfall of Sites	2.918	Low Residential	RS-1	Very Low Residential	0	20	102.494	16.150		Institutional - Church - One Story, 0	180B089 395	1 per lot	Canoga Park - Winnetka - Woodland Hills - West Hills	No	LI	FBO, CPK CPU
Los Angeles	6364 W 85TH PL	90045	4108019008	8.073	8.073	0.000	0.000	Shortfall of Sites	0.159	Low Residential	R1V2	0	0	20	113.635	16.147		Residential - Single Family Residence, 1	096B165 499	43	Westchester - Playa del Rey	No	LI	OPP RC , WPDR CPU, ADU, AHO
Los Angeles	23002 VICTORY BLVD	91367	2039012051	8.073	8.073	0.000	0.000	Shortfall of Sites	0.148	Very Low Residential	RA-1	Very Low Residential	0	20	113.635	16.146		Residential - Single Family Residence - Pool, 0	180B097 628	1 per lot	Canoga Park - Winnetka - Woodland Hills - West Hills	No	LI	OPP RC , CPK CPU, AHO
Los Angeles	13554 ALBERS ST	91401	2344006011	8.073	8.073	0.000	0.000	Shortfall of Sites	0.183	Low Residential	R1-1	0	0	20	99.000	16.146		Residential - Single Family Residence, 1	174B157 887		Van Nuys - North Sherman Oaks	No	LI	TOC EXP , ADU
Los Angeles	757 S ORANGE DR	90036	5507025017	8.072	8.072	0.000	0.000	Shortfall of Sites	0.182	Low II Residential	R1V3-RG	0	0	20	99.000	16.144		Residential - Single Family Residence, 1	132B181 217		Wilshire	No	LI	TOC EXP , ADU
Los Angeles	1416 NADEAU DR	90019	5082013015	8.072	8.072	0.000	0.000	Shortfall of Sites	0.182	Low Medium I Residential	R2-1-O	0	0	20	99.000	16.143		Residential - Single Family Residence, 1	129B185 1201		West Adams - Baldwin Hills - Leimert	No	LI	TOC EXP , ADU, R2RD
Los Angeles	5725 GREENBUSH AVE	91401	2343014020	8.070	8.070	0.000	0.000	Shortfall of Sites	0.182	Low Residential	R1-1	0	0	20	99.000	16.139		Residential - Single Family Residence - Pool, 1	174B157 282		Van Nuys - North Sherman Oaks	No	LI	TOC EXP , ADU
Los Angeles	4603 BURNET AVE	91403	2264008034	8.069	8.069	0.000	0.000	Shortfall of Sites	0.182	Low Residential	R1-1	Low Medium	0	20	99.000	16.139		Residential - Single Family Residence - Pool, 1	168B145 830	29	Sherman Oaks - Studio City - Toluca Lake - Cahuenga Pass	No	LI	TOC EXP , SHR CPU, ADU, AHO
Los Angeles	1516 W 5TH ST	90732	7559035036	8.068	8.068	0.000	0.000	Shortfall of Sites	0.159	Low II Residential	R1-1XL	0	0	20	113.635	16.136		Residential - Single Family Residence, 1	018B193 1583		San Pedro	No	LI	OPP RC , ADU
Los Angeles	1524 S VICTORIA AVE	90019	5082023038	8.067	8.067	0.000	0.000	Shortfall of Sites	0.148	Low Medium I Residential	R2-1-O	0	0	20	113.635	16.135		Residential - Single Family Residence, 0	126B185 72		West Adams - Baldwin Hills - Leimert	No	LI	OPP RC , R2RD, TOC EXP
Los Angeles	10614 ZELZAH AVE	91344	2733003030	8.067	8.067	0.000	0.000	Shortfall of Sites	0.159	Low II Residential	R1-1XL-RFA	0	0	20	113.635	16.134		Residential - Single Family Residence, 1	207B129 716		Granada Hills - Knollwood	No	LI	OPP RC , ADU
Los Angeles	4706 KESTER AVE	91403	2264006027	0.000	0.000	0.000	16.134	Shortfall of Sites	0.661	Medium Residential	R3-1	0	0	0	82.250	16.134		Residential - Five or More Units or Apartments (Any Combination) - 4 Stories or Less, 22	168A149 56		Sherman Oaks - Studio City - Toluca Lake - Cahuenga Pass	Yes	ABMI	DB50
Los Angeles	3223 PHILO ST	90064	4316019006	8.066	8.066	0.000	0.000	Shortfall of Sites	0.182	Low Residential	R1V2	0	0	20	99.000	16.132		Residential - Single Family Residence, 1	123B161 688		West Los Angeles	No	LI	TOC EXP , ADU
Los Angeles	7928 BREEN AVE	90045	4127022001	8.065	8.065	0.000	0.000	Shortfall of Sites	0.170	Low Residential	R1-1	0	0	20	99.000	16.129		Residential - Single Family Residence, 0	099B173 692		Westchester - Playa del Rey	No	LI	TOC EXP
Los Angeles	4800 WOODLEY AVE	91436	2261022009	0.000	0.000	0.000	16.122	Shortfall of Sites	0.902	Medium Residential	R3-1	Medium Residential	0	0	72.084	16.122		Residential - Five or More Units or Apartments (Any Combination) - 4 Stories or Less - Pool, 38	168B141 452	43	Encino - Tarzana	Yes	ABMI	DB50 , ENC CPU, MURC, AHO
Los Angeles	1241 S SOTO ST	90023	5170017030	8.060	8.060	0.000	0.000	Shortfall of Sites	0.149	Regional Center Commercial	C2-1-CUGU	Community Center	[LUM3 - SH3 - 3][XC1 - 4][CPIO]	20	208.021	16.120		Institutional - School (Private) - One Story, 0	121-5A221 87	108	Boyle Heights	No	LI	BH CPU , MURC
Los Angeles	1241 S SOTO ST	90023	5170017030	8.060	8.060	0.000	0.000	Shortfall of Sites	0.149	Regional Center Commercial	C2-1-CUGU	Community Center	[LUM3 - SH3 - 3][XC1 - 4][CPIO]	20	208.008	16.120		Institutional - School (Private) - One Story, 0	121-5A221 101	108	Boyle Heights	No	LI	BH CPU , MURC
Los Angeles	1241 S SOTO ST	90023	5170017030	8.060	8.060	0.000	0.000	Shortfall of Sites	0.149	Regional Center Commercial	C2-1-CUGU	Community Center	[LUM3 - SH3 - 3][XC1 - 4][CPIO]	20	207.994	16.120		Institutional - School (Private) - One Story, 0	121-5A221 114	108	Boyle Heights	No	LI	BH CPU , MURC
Los Angeles	1241 S SOTO ST	90023	5170017030	8.060	8.060	0.000	0.000	Shortfall of Sites	0.149	Regional Center Commercial	C2-1-CUGU	Community Center	[LUM3 - SH3 - 3][XC1 - 4][CPIO]	20	207.981	16.120		Institutional - School (Private) - One Story, 0	121-5A221 126	108	Boyle Heights	No	LI	BH CPU , MURC
Los Angeles	1241 S SOTO ST	90023	5170017030	8.060	8.060	0.000	0.000	Shortfall of Sites	0.149	Regional Center Commercial	C2-1-CUGU	Community Center	[LUM3 - SH3 - 3][XC1 - 4][CPIO]	20	207.967	16.120		Institutional - School (Private) - One Story, 0	121-5A221 135	108	Boyle Heights	No	LI	BH CPU , MURC
Los Angeles	1241 S SOTO ST	90023	5170017030	8.060	8.060	0.000	0.000	Shortfall of Sites	0.149	Regional Center Commercial	C2-1-CUGU	Community Center	[LUM3 - SH3 - 3][XC1 - 4][CPIO]	20	207.953	16.120		Institutional - School (Private) - One Story, 0	121-5A221 147	108	Boyle Heights	No	LI	BH CPU , MURC
Los Angeles	1241 S SOTO ST	90023	5170017030	8.060	8.060	0.000	0.000	Shortfall of Sites	0.149	Regional Center Commercial	C2-1-CUGU	Community Center	[LUM3 - SH3 - 3][XC1 - 4][CPIO]	20	207.942	16.120		Institutional - School (Private) - One Story, 0	121-5A221 155	108	Boyle Heights	No	LI	BH CPU , MURC
Los Angeles	1241 S SOTO ST	90023	5170017030	8.060	8.060	0.000	0.000	Shortfall of Sites	0.149	Regional Center Commercial	C2-1-CUGU	Community Center	[LUM3 - SH3 - 3][XC1 - 4][CPIO]	20	207.926	16.120		Institutional - School (Private) - One Story, 0	121-5A221 162	108	Boyle Heights	No	LI	BH CPU , MURC
Los Angeles	1241 S SOTO ST	90023	5170017030	8.060	8.060	0.000	0.000	Shortfall of Sites	0.149	Regional Center Commercial	C2-1-CUGU	Community Center	[LUM3 - SH3 - 3][XC1 - 4][CPIO]	20	207.914	16.120		Institutional - School (Private) - One Story, 0	121-5A221 170	108	Boyle Heights	No	LI	BH CPU , MURC
Los Angeles	1241 S SOTO ST	90023	5170017030	8.060	8.060	0.000	0.000	Shortfall of Sites	0.147	Regional Center Commercial	C2-1-CUGU	Community Center	[LUM3 - SH3 - 3][XC1 - 4][CPIO]	20	210.692	16.120		Institutional - School (Private) - One Story, 0	121-5A221 175	108	Boyle Heights	No	LI	BH CPU , MURC
Los Angeles	2614 WHITTIER BLVD	90023	5189012802	8.060	8.060	0.000	0.000	Shortfall of Sites	0.154	Highway Oriented and Limited Commercial	C1.5-1-CUGU	Community Center	[LUM2 - G2 - 3][XC1 - 4][CPIO]	20	200.811	16.120		Industrial - Industrial - Miscellaneous Industrial - One Story, 0	123A223 72	108	Boyle Heights	No	LI	BH CPU
Los Angeles	1707 MARIACHI PLZ DE LOS	90033	5174014020	8.060	8.060	0.000	0.000	Shortfall of Sites	0.150	Neighborhood Office Commercial	C2-1-RIO-CUGU	Community Center	[LUM3 - SH3 - 3][XC1 - 4][CPIO]	20	206.892	16.120		Commercial - Store - One Story, 0	129A221 147	108	Boyle Heights	No	LI	BH CPU
Los Angeles	2917 WHITTIER BLVD	90023	5185038025	8.060	8.060	0.000	0.000	Shortfall of Sites	0.150	Highway Oriented and Limited Commercial	C1-1-CUGU	Community Center	[LUM2 - G2 - 3][XC1 - 4][CPIO]	20	207.268	16.120		Commercial - Shopping Center (Neighborhood, Community) - One Story, 0	123A223 167	108	Boyle Heights	No	LI	BH CPU
Los Angeles	2917 WHITTIER BLVD	90023	5185038025	8.060	8.060	0.000	0.000	Shortfall of Sites	0.150	Highway Oriented and Limited Commercial	C1-1-CUGU	Community Center	[LUM2 - G2 - 3][XC1 - 4][CPIO]	20	207.311	16.120		Commercial - Shopping Center (Neighborhood, Community) - One Story, 0	123A223 172	108	Boyle Heights	No	LI	BH CPU
Los Angeles	2917 WHITTIER BLVD	90023	5185038025	8.060	8.060	0.000	0.000	Shortfall of Sites	0.150	Highway Oriented and Limited Commercial	C1-1-CUGU	Community Center	[LUM2 - G2 - 3][XC1 - 4][CPIO]	20	207.352	16.120		Commercial - Shopping Center (Neighborhood, Community) - One Story, 0	123A223 178	108	Boyle Heights	No	LI	BH CPU
Los Angeles	2917 WHITTIER BLVD	90023	5185038025	8.060	8.060	0.000	0.000	Shortfall of Sites	0.149	Highway Oriented and Limited Commercial	C1-1-CUGU	Community Center	[LUM2 - G2 - 3][XC1 - 4][CPIO]	20	207.392	16.120		Commercial - Shopping Center (Neighborhood, Community) - One Story, 0	123A223 187	108	Boyle Heights	No	LI	BH CPU
Los Angeles	2917 WHITTIER BLVD	90023	5185038025	8.060	8.060	0.000	0.000	Shortfall of Sites	0.149	Highway Oriented and Limited Commercial	C1-1-CUGU	Community Center	[LUM2 - G2 - 3][XC1 - 4][CPIO]	20	207.432	16.120		Commercial - Shopping Center (Neighborhood, Community) - One Story, 0	123A223 190	108	Boyle Heights	No	LI	BH CPU
Los Angeles	20111 SATICOY ST	91306	2114004045	0.806	0.806	0.000	14.508	Shortfall of Sites	0.287	Neighborhood Office Commercial	C1-1VL	Neighborhood Center	[MN1-SH2-5] [CX1-FA] [CPIO]	20	108.076	16.120		Commercial - Shopping Center (Neighborhood, Community) - One Story, 0	186B113 118	54	Canoga Park - Winnetka - Woodland Hills - West Hills	No	VLI, LI, ABMI	CPK CPU , DB50, AHO
Los Angeles	347 E 1ST ST	90012	5161012009	0.806	0.806	0.000	14.508	Shortfall of Sites	0.132	Community Commercial	[Q]C4-2D-CDO	Village	[MN1-SH2-5] [CX1-FA] [CPIO-CDO]	20	234.842	16.120		Commercial - Store Combination - Store and Residential Combination - One Story, 0	129A215 8	No Max	Central City	No	VLI, LI, ABMI	DT CPU , ARO
Los Angeles	606 S HILL ST	90014	5144003025	0.806	0.806	0.000	14.508	Shortfall of Sites	0.062	Regional Center Commercial	C5-4D	Transit Core	[HB5-SH1-5] [CX3-FA] [CPIO]	20	497.890	16.120		Commercial - Office Building - 6 to 13 Stories, 0	129A211 148	No Max	Central City	No	VLI, LI, ABMI	DT CPU , ARO
Los Angeles	402 E 1ST ST	90012	5161018903	0.806	0.806	0.000	14.508	Shortfall of Sites	0.093	Regional Center Commercial	[Q]C2-3D-O-CDO	Community Center	[DM2-SH2-5] [CX2-FA] [CPIO-O-CDO]	20	332.380	16.120		Commercial - Parking Lot (Commercial Use Property) - Lots - Patron or Employee - One Story, 0	129A215 65	No Max	Central City	No	VLI, LI, ABMI	DT CPU
Los Angeles	402 E 1ST ST	90012	5161018903	0.806	0.806	0.000	14.508	Shortfall of Sites	0.093	Regional Center Commercial	[Q]C2-3D-O-CDO	Community Center	[DM2-SH2-5] [CX2-FA] [CPIO-O-CDO]	20	332.380	16.120		Commercial - Parking Lot (Commercial Use Property) - Lots - Patron or Employee - One Story, 0	129A215 67	No Max	Central City	No	VLI, LI, ABMI	DT CPU
Los Angeles	702 N BROADWAY	90012	5408022003	0.806	0.806	0.000	14.508	Shortfall of Sites	0.096	Regional Commercial	C2-2	Community Center	[DM2-MK1-5] [CX1-FA] [CPIO]	20	323.029	16.120		Commercial - Store - One Story, 0	133-5A215 105	No Max	Central City North	No	VLI, LI, ABMI	DT CPU
Los Angeles	241 WINSTON ST	90013	5148007009	0.806	0.806	0.000	14.508	Shortfall of Sites	0.134	Community Commercial	C2-2D	Village	[MN1-AL2-5] [CX1-FA] [CPIO]	20	231.584	16.120		Commercial - Store - One Story, 0	129A213 341	No Max	Central City	No	VLI, LI, ABMI	DT CPU
Los Angeles	1615 S BROADWAY	90015	5133005016	0.806	0.806	0.000	14.508	Shortfall of Sites	0.081	Community Commercial	C2-2D-O	Transit Core	[HB2-G1-5] [CX2-FA] [CPIO-O]	20	381.956	16.120		Commercial - Restaurant, Cocktail Lounge - Fast Food - Walk Up - One Story, 0	124-5A207 345	No Max	Central City	No	VLI, LI, ABMI	DT CPU
Los Angeles	6353 W SUNSET BLVD	90028	5546011400	0.806	0.806	0.000	14.508	Shortfall of Sites	0.121	Regional Center Commercial	C4-2D	Regional Center Commercial	[Q]C2-2D-CPIO	20	256.710	16.120		Commercial - Office Building - 14 to 20 Stories, 0	147A187 26	108	Hollywood	No	VLI, LI, ABMI	HWD CPU , ARO, MURC, AHO
Los Angeles	6353 W SUNSET BLVD	90028	5546011400	0.806	0.806	0.000	14.508	Shortfall of Sites	0.121	Regional Center Commercial	C4-2D	Regional Center Commercial	[Q]C2-2D-CPIO	20	256.676	16.120		Commercial - Office Building - 14 to 20 Stories, 0	147A187 38	108	Hollywood	No	VLI, LI, ABMI	HWD CPU , ARO, MURC, AHO
Los Angeles	6353 W SUNSET BLVD	90028	5546011400	0.806	0.806	0.000	14.508	Shortfall of Sites	0.121	Regional Center Commercial	C4-2D	Regional Center Commercial	[Q]C2-2D-CPIO	20	256.640	16.120		Commercial - Office Building - 14 to 20 Stories, 0	147A187 53	108	Hollywood	No	VLI, LI, ABMI	HWD CPU , ARO, MURC, AHO
Los Angeles	6353 W SUNSET BLVD	90028	5546011400	0.806	0.806	0.000	14.508	Shortfall of Sites	0.121	Regional Center Commercial	C4-2D	Regional Center Commercial	[Q]C2-2D-CPIO	20	256.609	16.120		Commercial - Office Building - 14 to 20 Stories, 0	147A187 73	108	Hollywood	No	VLI, LI, ABMI	HWD CPU , ARO, MURC, AHO
Los Angeles	6353 W SUNSET BLVD	90028	5546011400	0.806	0.806	0.000	14.508	Shortfall of Sites	0.121	Regional Center Commercial	C4-2D-SN	Regional Center Commercial	[Q]C2-2D-CPIO	20	256.573	16.120		Commercial - Office Building - 14 to 20 Stories, 0	147A187 99	108	Hollywood	No	VLI, LI, ABMI	HWD CPU , ARO, MURC, AHO

Jurisdiction Name	Site Address/Intersection	5 Digit ZIP Code	Assessor Parcel Number	Very Low-Income	Low-Income	Moderate-Income	Above Moderate-Income	Type of Shortfall	Parcel Size (Acres)	Current General Plan Designation	Current Zoning	Proposed General Plan (GP) Designation	Proposed Zoning	Minimum Density Allowed	Maximum Density Allowed	Total Capacity	Vacant/ Nonvacant	Description of Existing Uses	PIN	Base Density Per Acre	Community Plan Area	Rent Stabalization Ordinance	Income Category	Applicable Rezoning Program (Program informing values in Column Q listed first)
Los Angeles	6353 W SUNSET BLVD	90028	5546011400	0.806	0.806	0.000	14.508	Shortfall of Sites	0.121	Regional Center Commercial	C4-2D-SN	Regional Center Commercial	[Q]C2-2D-SN-CPIO	20	256.542	16.120		Commercial - Office Building - 14 to 20 Stories, 0	147A187 132	108	Hollywood	No	VLI, LI, ABMI	HWD CPU , ARO, MURC, AHO
Los Angeles	4400 W SUNSET BLVD	90027	5542010040	8.060	8.060	0.000	0.000	Shortfall of Sites	0.285	Highway Oriented Commercial	C2-1D	General Commercial	C2-1	20	108.672	16.120		Commercial - Office Building - One Story, 0	147A201 156	108	Hollywood	No	LI	HWD CPU , ARO
Los Angeles	6381 HOLLYWOOD BLVD	90028	5546005029	8.060	8.060	0.000	0.000	Shortfall of Sites	0.140	Regional Center Commercial	[Q]C4-2D-SN	Regional Center Commercial	VARIOUS, WITH C2 and CPIO	20	221.010	16.120		Commercial - Office Building - Mills Act Property, 0	148-5A187 157	108	Hollywood	No	LI	HWD CPU , ARO, MURC
Los Angeles	6353 W SUNSET BLVD	90028	5546011400	0.806	0.806	0.000	14.508	Shortfall of Sites	0.121	Regional Center Commercial	C4-2D	Regional Center Commercial	[Q]C2-2D-CPIO	20	256.812	16.120		Commercial - Office Building - 14 to 20 Stories, 0	148-5A187 341	108	Hollywood	No	VLI, LI, ABMI	HWD CPU , ARO, MURC, AHO
Los Angeles	6353 W SUNSET BLVD	90028	5546011400	0.806	0.806	0.000	14.508	Shortfall of Sites	0.121	Regional Center Commercial	C4-2D	Regional Center Commercial	[Q]C2-2D-CPIO	20	256.779	16.120		Commercial - Office Building - 14 to 20 Stories, 0	148-5A187 352	108	Hollywood	No	VLI, LI, ABMI	HWD CPU , ARO, MURC, AHO
Los Angeles	6767 W SUNSET BLVD	90028	5547020041	0.806	0.806	0.000	14.508	Shortfall of Sites	0.139	Regional Center Commercial	C4-2D-SN	Regional Center Commercial	VARIOUS, WITH C2 and CPIO	20	222.636	16.120		Commercial - Shopping Center (Regional) - One Story, 0	147A185 58	108	Hollywood	No	VLI, LI, ABMI	HWD CPU , MURC, AHO
Los Angeles	6614 W SUNSET BLVD	90028	5547024030	0.806	0.806	0.000	14.508	Shortfall of Sites	0.141	Regional Center Commercial	C4-2D-SN	Regional Center Commercial	VARIOUS, WITH C2 and CPIO	20	220.421	16.120		Commercial - Store - One Story, 0	147A185 73	108	Hollywood	No	VLI, LI, ABMI	HWD CPU , MURC, AHO
Los Angeles	11631 VICTORY BLVD	91606	2335012019	8.060	8.060	0.000	0.000	Shortfall of Sites	0.430	Low Medium II Residential	C1-1VL, RD1.5-1	Neighborhood Center	0	20	72.040	16.120		Commercial - Office Building - One Story, 0	180B169 1018	108	North Hollywood - Valley Village	No	LI	NH CPU , ARO
Los Angeles	5321 VINELAND AVE	91601	2350014031	0.806	0.806	0.000	14.508	Shortfall of Sites	0.203	Community Commercial	C4-2D-CA	Community Commercial	0	20	152.890	16.120		Commercial - Store - One Story, 0	171B173 175	No Max	North Hollywood - Valley Village	No	VLI, LI, ABMI	Orange LineTNP , AHO
Los Angeles	5321 VINELAND AVE	91601	2350014031	0.806	0.806	0.000	14.508	Shortfall of Sites	0.202	Community Commercial	C4-2D-CA	Community Commercial	0	20	153.470	16.120		Commercial - Store - One Story, 0	171B173 260	No Max	North Hollywood - Valley Village	No	VLI, LI, ABMI	Orange LineTNP , AHO
Los Angeles	22933 SHERMAN WAY	91307	2021022005	0.806	0.806	0.000	14.508	Shortfall of Sites	0.170	Low Residential	RS-1	Very Low Residential	[MB4-G1-5] [CX2-FA] [CPIO]	20	113.635	16.120		, 2	183B097 61	1 per lot	Canoga Park - Winnetka - Woodland Hills - West Hills	No	VLI, LI, ABMI	OPP RC , CPK CPU, AHO
Los Angeles	360 E 2ND ST	90012	5161020028	0.806	0.806	0.000	14.507	Shortfall of Sites	0.099	Regional Center Commercial	[Q]C2-4D-O-CDO	Village	[MN1-SH2-5] [CX1-FA] [CPIO-O-CDO]	20	313.817	16.119		Commercial - Store Combination - Store and Office Combination - One Story, 0	129A215 127	No Max	Central City	No	VLI, LI, ABMI	ARO , DT CPU
Los Angeles	360 E 2ND ST	90012	5161020028	0.806	0.806	0.000	14.507	Shortfall of Sites	0.038	Regional Center Commercial	[Q]C2-4D-O-CDO	Community Center	[DM2-SH2-5] [CX1-FA] [CPIO-O-CDO]	20	823.847	16.119		Commercial - Store Combination - Store and Office Combination - One Story, 0	129A215 149	No Max	Central City	No	VLI, LI, ABMI	ARO , DT CPU
Los Angeles	360 E 2ND ST	90012	5161020028	0.806	0.806	0.000	14.507	Shortfall of Sites	0.002	Regional Center Commercial	[Q]C2-4D-O-CDO	Community Center	[DM2-SH2-5] [CX1-FA] [CPIO-O-CDO]	20	17024.967	16.119		Commercial - Store Combination - Store and Office Combination - One Story, 0	129A215 324	No Max	Central City	No	VLI, LI, ABMI	ARO , DT CPU
Los Angeles	360 E 2ND ST	90012	5161020028	0.806	0.806	0.000	14.507	Shortfall of Sites	0.006	Regional Center Commercial	[Q]C2-4D-O-CDO	Community Center	[DM2-SH2-5] [CX1-FA] [CPIO-O-CDO]	20	5408.903	16.119		Commercial - Store Combination - Store and Office Combination - One Story, 0	129A215 325	No Max	Central City	No	VLI, LI, ABMI	ARO , DT CPU
Los Angeles	360 E 2ND ST	90012	5161020028	0.806	0.806	0.000	14.507	Shortfall of Sites	0.006	Regional Center Commercial	[Q]C2-4D-O-CDO	Community Center	[DM2-SH2-5] [CX1-FA] [CPIO-O-CDO]	20	5400.490	16.119		Commercial - Store Combination - Store and Office Combination - One Story, 0	129A215 326	No Max	Central City	No	VLI, LI, ABMI	ARO , DT CPU
Los Angeles	360 E 2ND ST	90012	5161020028	0.806	0.806	0.000	14.507	Shortfall of Sites	0.006	Regional Center Commercial	[Q]C2-4D-O-CDO	Community Center	[DM2-SH2-5] [CX1-FA] [CPIO-O-CDO]	20	5400.364	16.119		Commercial - Store Combination - Store and Office Combination - One Story, 0	129A215 327	No Max	Central City	No	VLI, LI, ABMI	ARO , DT CPU
Los Angeles	360 E 2ND ST	90012	5161020028	0.806	0.806	0.000	14.507	Shortfall of Sites	0.006	Regional Center Commercial	[Q]C2-4D-O-CDO	Community Center	[DM2-SH2-5] [CX1-FA] [CPIO-O-CDO]	20	5400.364	16.119		Commercial - Store Combination - Store and Office Combination - One Story, 0	129A215 328	No Max	Central City	No	VLI, LI, ABMI	ARO , DT CPU
Los Angeles	360 E 2ND ST	90012	5161020028	0.806	0.806	0.000	14.507	Shortfall of Sites	0.006	Regional Center Commercial	[Q]C2-4D-O-CDO	Community Center	[DM2-SH2-5] [CX1-FA] [CPIO-O-CDO]	20	5400.540	16.119		Commercial - Store Combination - Store and Office Combination - One Story, 0	129A215 329	No Max	Central City	No	VLI, LI, ABMI	ARO , DT CPU
Los Angeles	360 E 2ND ST	90012	5161020028	0.806	0.806	0.000	14.507	Shortfall of Sites	0.006	Regional Center Commercial	[Q]C2-4D-O-CDO	Community Center	[DM2-SH2-5] [CX1-FA] [CPIO-O-CDO]	20	5400.540	16.119		Commercial - Store Combination - Store and Office Combination - One Story, 0	129A215 330	No Max	Central City	No	VLI, LI, ABMI	ARO , DT CPU
Los Angeles	360 E 2ND ST	90012	5161020028	0.806	0.806	0.000	14.507	Shortfall of Sites	0.002	Regional Center Commercial	[Q]C2-4D-O-CDO	Village	[MN1-SH2-5] [CX1-FA] [CPIO-O-CDO]	20	15579.918	16.119		Commercial - Store Combination - Store and Office Combination - One Story, 0	129A215 331	No Max	Central City	No	VLI, LI, ABMI	ARO , DT CPU
Los Angeles	360 E 2ND ST	90012	5161020028	0.806	0.806	0.000	14.507	Shortfall of Sites	0.002	Regional Center Commercial	[Q]C2-4D-O-CDO	Village	[MN1-SH2-5] [CX1-FA] [CPIO-O-CDO]	20	13108.349	16.119		Commercial - Store Combination - Store and Office Combination - One Story, 0	129A215 389	No Max	Central City	No	VLI, LI, ABMI	ARO , DT CPU
Los Angeles	1714 COMSTOCK AVE	90024	4327017008	8.059	8.059	0.000	0.000	Shortfall of Sites	0.182	Low Residential	R1V3-O	0	0	20	99.000	16.118		Residential - Single Family Residence, 1	132B157 368		Westwood	No	LI	TOC EXP , ADU
Los Angeles	8520 WINSFORD AVE	90045	4125002003	8.058	8.058	0.000	0.000	Shortfall of Sites	0.182	Low Medium I Residential	R2-1	0	0	20	99.000	16.116		Residential - Single Family Residence, 1	096B169 460		Westchester - Playa del Rey	No	LI	TOC EXP , ADU, R2RD
Los Angeles	2241 CYPRESS AVE	90065	5456013016	0.000	0.000	0.000	16.113	Shortfall of Sites	0.531	Low Medium II Residential	[Q]MR1-1VL-CDO, RD1.5-1-CDO	0	0	0	43.909	16.113		Industrial - Light Manufacturing - One Story, 4	150B213 786		Northeast Los Angeles	Yes	ABMI	DB50
Los Angeles	601 W 5TH ST	90071	5151017030	0.805	0.805	0.000	14.495	Shortfall of Sites	0.056	Regional Center Commercial	C2-4D	Transit Core	[HB5-G1-5] [CX3-FA] [CPIO]	20	548.672	16.106		Commercial - Office Building - Mills Act Property, 0	130-5A211 90	No Max	Central City	No	VLI, LI, ABMI	ARO , DT CPU
Los Angeles	601 W 5TH ST	90071	5151017030	0.805	0.805	0.000	14.495	Shortfall of Sites	0.040	Regional Center Commercial	C2-4D	Transit Core	[HB5-G1-5] [CX3-FA] [CPIO]	20	771.862	16.106		Commercial - Office Building - Mills Act Property, 0	130-5A209 157	No Max	Central City	No	VLI, LI, ABMI	ARO , DT CPU
Los Angeles	601 W 5TH ST	90071	5151017030	0.805	0.805	0.000	14.495	Shortfall of Sites	0.035	Regional Center Commercial	C2-4D	Transit Core	[HB5-G1-5] [CX3-FA] [CPIO]	20	884.837	16.106		Commercial - Office Building - Mills Act Property, 0	130-5A209 173	No Max	Central City	No	VLI, LI, ABMI	ARO , DT CPU
Los Angeles	3241 EARLMAR DR	90064	4316008011	8.053	8.053	0.000	0.000	Shortfall of Sites	0.182	Low Residential	R1V2	0	0	20	99.000	16.105		Residential - Single Family Residence - Pool, 1	123B161 536		West Los Angeles	No	LI	TOC EXP , ADU
Los Angeles	8427 BALBOA BLVD	91325	2690022028	0.000	0.000	0.000	16.104	Shortfall of Sites	0.815	Medium Residential	R3-1	0	0	0	81.739	16.104		Residential - Five or More Units or Apartments (Any Combination) · 4 Stories or Less - Pool, 24	192B133 142		Northridge	Yes	ABMI	DB50
Los Angeles	2635 PURDUE AVE	90064	4258003025	8.052	8.052	0.000	0.000	Shortfall of Sites	0.182	Low Residential	R1V2	0	0	20	99.000	16.104		Residential - Single Family Residence, 1	123B153 1063		Palms - Mar Vista - Del Rey	No	LI	TOC EXP , ADU
Los Angeles	6706 CLEON AVE	91606	2414023008	0.000	0.000	0.000	16.100	Shortfall of Sites	0.930	Medium Residential	R3-1	0	0	0	82.374	16.100		Residential - Five or More Units or Apartments (Any Combination) · 4 Stories or Less, 32	180B173 176		North Hollywood - Valley Village	Yes	ABMI	DB50
Los Angeles	10600 SEPULVEDA BLVD	91345	2649011022	8.050	8.050	0.000	0.000	Shortfall of Sites	0.160	Neighborhood Commercial	P-1VL, [Q]CR-1VL	0	0	20	104.940	16.100		Commercial - Office Building - Two Stories, 0	207B145 450		Mission Hills - Panorama City - North Hills	No	LI	OPP C , ARO, P, DB50, TOPP C
Los Angeles	10630 SEPULVEDA BLVD	91345	2649011043	8.050	8.050	0.000	0.000	Shortfall of Sites	0.160	Neighborhood Commercial	P-1VL, [Q]CR-1VL	0	0	20	104.940	16.100		Commercial - Professional Building - One Story, 0	207B145 401		Mission Hills - Panorama City - North Hills	No	LI	OPP C , ARO, P, DB50, TOPP C
Los Angeles	13461 CUMPSTON ST	91401	2344010005	8.049	8.049	0.000	0.000	Shortfall of Sites	0.182	Low Residential	R1-1	0	0	20	99.000	16.099		Residential - Single Family Residence - Pool, 1	174B157 938		Van Nuys - North Sherman Oaks	No	LI	TOC EXP , ADU
Los Angeles	5348 NEWCASTLE AVE	91316	2162008001	0.000	0.000	0.000	16.098	Shortfall of Sites	1.399	Medium Residential	R3-1	0	0	0	81.721	16.098		Residential - Five or More Units or Apartments (Any Combination) · 4 Stories or Less - Pool, 70	171B129 48		Encino - Tarzana	Yes	ABMI	DB50
Los Angeles	6536 W 85TH PL	90045	4108018006	8.049	8.049	0.000	0.000	Shortfall of Sites	0.159	Low Residential	R1V2	0	0	20	113.635	16.097		Residential - Single Family Residence, 1	096B165 504	43	Westchester - Playa del Rey	No	LI	OPP RC , WPDR CPU, ADU, AHO
Los Angeles	3041 QUEENSBURY DR	90064	4316004002	8.047	8.047	0.000	0.000	Shortfall of Sites	0.216	Low Residential	R1V2	0	0	20	99.000	16.094		Residential - Single Family Residence, 1	123B161 215		West Los Angeles	No	LI	TOC EXP , ADU
Los Angeles	8517 KITTYHAWK AVE	90045	4107023016	0.000	0.000	0.000	16.092	Shortfall of Sites	0.161	Low Medium II Residential	R2-1	0	0	0	113.635	16.092		Residential - Double, Duplex, or Two Units - 4 Stories or Less, 0	096B169 382	21	Westchester - Playa del Rey	Yes	ABMI	OPP RC , WPDR CPU, R2RD, AHO
Los Angeles	15232 GREENLEAF ST	91403	2276022023	8.043	8.043	0.000	0.000	Shortfall of Sites	0.182	Low Residential	RE11-1	Low Residential	0	20	99.000	16.086		Residential - Single Family Residence, 1	166-5A147 110	1 per lot	Sherman Oaks - Studio City - Toluca Lake - Cahuenga Pass	No	LI	TOC EXP , SHR CPU, ADU, AHO
Los Angeles	1592 MIDVALE AVE	90024	4324026016	8.041	8.041	0.000	0.000	Shortfall of Sites	0.182	Low Residential	R1-1	0	0	20	99.000	16.082		Residential - Single Family Residence - Pool, 1	129B153 253		Westwood	No	LI	TOC EXP , ADU
Los Angeles	3257 WOODBINE ST	90064	4316018011	8.041	8.041	0.000	0.000	Shortfall of Sites	0.182	Low Residential	R1V2	0	0	20	99.000	16.081		Residential - Single Family Residence - Pool, 1	123B165 708		West Los Angeles	No	LI	TOC EXP , ADU
Los Angeles	3750 OVERLAND AVE	90034	4314001050	8.040	8.040	0.000	0.000	Shortfall of Sites	0.155	Community Commercial	C2-1	Mixed Residential	0	20	148.423	16.080		Commercial - Store Combination - Store and Residential Combination - One Story, 5	117B161 139	54	Palms - Mar Vista - Del Rey	No	LI	PMVDR CPU , ARO, AHO
Los Angeles	5116 GENESTA AVE	91316	2258021075	8.040	8.040	0.000	0.000	Shortfall of Sites	0.417	Low II Residential	RE9-1	Low Medium Residential	0	20	43.179	16.080		Residential - Single Family Residence - Pool, 1	171B133 487	10	Encino - Tarzana	No	LI	ENC CPU , ADU, AHO
Los Angeles	840 N LA CIENEGA BLVD	90069	5529006056	8.040	8.040	0.000	0.000	Shortfall of Sites	0.112	Neighborhood Office Commercial	C4-1VL	Neighborhood Commercial	[Q]C4-2D-CPIO	20	160.485	16.080		Commercial - Auto, Recreation Equipment, Construction Equipment Sales and Service - Used Car Sales - One Story, 1	141B173 83	108	Hollywood	No	LI	HWD CPU , AHO
Los Angeles	11435 CHANDLER BLVD	91601	2350010040	8.040	8.040	0.000	0.000	Shortfall of Sites	0.114	Community Commercial	C2-1	Community Commercial	0	20	157.453	16.080		Industrial - Light Manufacturing - One Story, 1	171B169 50	No Max	North Hollywood - Valley Village	No	LI	Orange LineTNP , ARO, AHO
Los Angeles	11319 HUSTON ST	91601	2353015014	8.040	8.040	0.000	0.000	Shortfall of Sites	0.163	Medium Residential	R3-1VL	Medium	0	20	110.418	16.080		Residential - Single Family Residence, 1	168B173 107	54	North Hollywood - Valley Village	No	LI	Orange LineTNP , ADU, DB50, AHO
Los Angeles	2468 OVERLAND AVE	90064	4255002025	8.040	8.040	0.000	0.000	Shortfall of Sites	0.125	Neighborhood Commercial	C2-1VL-O-POD	Mixed Use Corridor	0	20	143.865	16.080		Commercial - Professional Building - One Story, 1	126B157 857	54	West Los Angeles	No	LI	West WLA CPU , AHO
Los Angeles	2558 OVERLAND AVE	90064	4255004024	8.040	8.040	0.000	0.000	Shortfall of Sites	0.125	Neighborhood Commercial	C1-1VL-O	Mixed Use Corridor	0	20	143.865	16.080		Commercial - Professional Building - One Story, 1	126B157 1020	54	West Los Angeles	No	LI	West WLA CPU , ARO, OPP C, AHO
Los Angeles	9562 HANNA AVE	91311	2727023026	8.039	8.039	0.000	0.000	Shortfall of Sites	0.188	Low I Residential	RS-1	0	0	20	113.635	16.078		Residential - Single Family Residence, 1	201B101 862		Chatsworth - Porter Ranch	No	LI	OPP RC , ADU
Los Angeles	4725 COLUMBUS AVE	91403	2264005023	8.035	8.035	0.000	0.000	Shortfall of Sites	0.182	Low Residential	R1-1	Low Residential	0	20	99.000	16.069		Residential - Single Family Residence - Pool, 1	168B145 602	1 per lot	Sherman Oaks - Studio City - Toluca Lake - Cahuenga Pass	No	LI	TOC EXP , SHR CPU, ADU, AHO
Los Angeles	11581 WEDDINGTON ST	91601	2348006058	8.034	8.034	0.000	0.000	Shortfall of Sites	0.169	Low Residential	R1-1	0	0	20	99.000	16.069		Residential - Single Family Residence, 0	171B169 221		North Hollywood - Valley Village	No	LI	TOC EXP , ADU
Los Angeles	355 S THURSTON AVE	90049	4366015027	8.034	8.034	0.000	0.000	Shortfall of Sites	0.158	Low Residential	R1-1	0	0	20	113.635	16.068		Residential - Single Family Residence, 1	135B145 167		Westwood	No	LI	OPP RC , ADU
Los Angeles	903 N ORLANDO AVE	90069	5529002010	8.033	8.033	0.000	0.000	Shortfall of Sites	0.182	Low II Residential	R1-1	0	0	20	99.000	16.066		Residential - Single Family Residence, 1	144B173 378		Hollywood	No	LI	TOC EXP , ADU

Jurisdiction Name	Site Address/Intersection	5 Digit ZIP Code	Assessor Parcel Number	Very Low-Income	Low-Income	Moderate-Income	Above Moderate-Income	Type of Shortfall	Parcel Size (Acres)	Current General Plan Designation	Current Zoning	Proposed General Plan (GP) Designation	Proposed Zoning	Minimum Density Allowed	Maximum Density Allowed	Total Capacity	Vacant/ Nonvacant	Description of Existing Uses	PIN	Base Density Per Acre	Community Plan Area	Rent Stabalization Ordinance	Income Category	Applicable Rezoning Program (Program informing values in Column Q listed first)
Los Angeles	2601 WESTWOOD BLVD	90064	4256031001	8.029	8.029	0.000	0.000	Shortfall of Sites	0.169	Low Residential	R1-1	0	0	20	99.000	16.058		Residential - Single Family Residence, 0	123B157 182		West Los Angeles	No	LI	TOC EXP , ADU, OPP RC2
Los Angeles	1010 SELBY AVE	90024	4360009009	8.029	8.029	0.000	0.000	Shortfall of Sites	0.182	Low Residential	R1-1	0	0	20	99.000	16.058		Residential - Single Family Residence - Pool, 1	135B153 527		Westwood	No	LI	TOC EXP , ADU
Los Angeles	5447 FULTON AVE	91401	2344015012	8.028	8.028	0.000	0.000	Shortfall of Sites	0.182	Low Residential	R1-1	0	0	20	99.000	16.056		Residential - Single Family Residence, 1	174B157 924		Van Nuys - North Sherman Oaks	No	LI	TOC EXP , ADU, OPP RC2
Los Angeles	5453 FULTON AVE	91401	2344015013	8.027	8.027	0.000	0.000	Shortfall of Sites	0.182	Low Residential	R1-1	0	0	20	99.000	16.055		Residential - Single Family Residence, 1	174B157 909		Van Nuys - North Sherman Oaks	No	LI	TOC EXP , ADU, OPP RC2
Los Angeles	5457 FULTON AVE	91401	2344015014	8.027	8.027	0.000	0.000	Shortfall of Sites	0.182	Low Residential	R1-1	0	0	20	99.000	16.054		Residential - Single Family Residence, 1	174B157 866		Van Nuys - North Sherman Oaks	No	LI	TOC EXP , ADU, OPP RC2
Los Angeles	5743 RANCHITO AVE	91401	2246020015	8.026	8.026	0.000	0.000	Shortfall of Sites	0.169	Low Residential	R1-1	0	0	20	99.000	16.052		Residential - Single Family Residence - Pool, 0	174B153 377		Van Nuys - North Sherman Oaks	No	LI	TOC EXP , ADU
Los Angeles	721 S TREMAINE AVE	90005	5507030006	8.026	8.026	0.000	0.000	Shortfall of Sites	0.182	Low II Residential	RS-1	0	0	20	99.000	16.051		Residential - Single Family Residence, 1	132B185 67		Wilshire	No	LI	TOC EXP , ADU
Los Angeles	12317 SUNSET PARK WAY	90064	4272030047	8.025	8.025	0.000	0.000	Shortfall of Sites	0.158	Low Residential	R1-1	0	0	20	113.635	16.049		Residential - Single Family Residence - Therapy Pool (Spa), 1	120B149 529		Palms - Mar Vista - Del Rey	No	LI	OPP RC , ADU
Los Angeles	13721 HATTERAS ST	91401	2246009029	8.021	8.021	0.000	0.000	Shortfall of Sites	0.181	Low Residential	R1-1	0	0	20	99.000	16.042		Residential - Single Family Residence - Pool, 1	174B157 177		Van Nuys - North Sherman Oaks	No	LI	TOC EXP , ADU
Los Angeles	10701 ESTHER AVE	90064	4255024025	8.018	8.018	0.000	0.000	Shortfall of Sites	0.147	Low Residential	R1-1-O	Low Medium Residential	0	20	113.635	16.035		Residential - Single Family Residence, 0	126B157 1102	21	West Los Angeles	No	LI	OPP RC , West WLA CPU, AHO, TOC EXP
Los Angeles	3225 WOODBINE ST	90064	4316017015	8.016	8.016	0.000	0.000	Shortfall of Sites	0.215	Low Residential	R1V2	0	0	20	99.000	16.032		Residential - Single Family Residence - Pool, 1	123B165 504		West Los Angeles	No	LI	TOC EXP , ADU
Los Angeles	10589 BUTTERFIELD RD	90064	4318014041	8.016	8.016	0.000	0.000	Shortfall of Sites	0.181	Low Residential	R1V2-O	0	0	20	99.000	16.032		Residential - Single Family Residence, 1	126B161 631		West Los Angeles	No	LI	TOC EXP , ADU
Los Angeles	10608 ZELZAH AVE	91344	2733003029	8.016	8.016	0.000	0.000	Shortfall of Sites	0.158	Low II Residential	R1-1XL-RFA	0	0	20	113.635	16.031		Residential - Single Family Residence, 1	207B129 729		Granada Hills - Knollwood	No	LI	OPP RC , ADU
Los Angeles	3064 DANALDA DR	90064	4316015008	8.015	8.015	0.000	0.000	Shortfall of Sites	0.181	Low Residential	R1V2	0	0	20	99.000	16.031		Residential - Single Family Residence, 1	123B165 215		West Los Angeles	No	LI	TOC EXP , ADU
Los Angeles	12329 OTSEGO ST	91607	2356018015	8.015	8.015	0.000	0.000	Shortfall of Sites	0.181	Low Residential	R1-1	0	0	20	99.000	16.031		Residential - Single Family Residence - Pool, 1	171B165 750		North Hollywood - Valley Village	No	LI	TOC EXP , ADU
Los Angeles	12325 OTSEGO ST	91607	2356018016	8.015	8.015	0.000	0.000	Shortfall of Sites	0.181	Low Residential	R1-1	0	0	20	99.000	16.031		Residential - Single Family Residence, 1	171B165 751		North Hollywood - Valley Village	No	LI	TOC EXP , ADU
Los Angeles	12341 OTSEGO ST	91607	2356018013	8.015	8.015	0.000	0.000	Shortfall of Sites	0.181	Low Residential	R1-1	0	0	20	99.000	16.030		Residential - Single Family Residence, 1	171B165 748		North Hollywood - Valley Village	No	LI	TOC EXP , ADU
Los Angeles	12335 OTSEGO ST	91607	2356018014	8.015	8.015	0.000	0.000	Shortfall of Sites	0.181	Low Residential	R1-1	0	0	20	99.000	16.030		Residential - Single Family Residence - Pool, 1	171B165 749		North Hollywood - Valley Village	No	LI	TOC EXP , ADU
Los Angeles	607 S PARK VIEW ST	90057	5141005011	0.801	0.801	0.000	14.423	Shortfall of Sites	0.172	Community Commercial	C2-2	0	0	20	116.347	16.026		Recreational - Club, Lodge Hall, Fraternal Organization - 6 to 13 Stories, 0	133-5A203 86		Westlake	No	VLI, LI, ABMI	ARO
Los Angeles	607 S PARK VIEW ST	90057	5141005011	0.801	0.801	0.000	14.423	Shortfall of Sites	0.172	Community Commercial	C2-2	0	0	20	116.346	16.026		Recreational - Club, Lodge Hall, Fraternal Organization - 6 to 13 Stories, 0	133-5A203 95		Westlake	No	VLI, LI, ABMI	ARO
Los Angeles	607 S PARK VIEW ST	90057	5141005011	0.801	0.801	0.000	14.423	Shortfall of Sites	0.212	Community Commercial	C2-2	0	0	20	94.416	16.026		Recreational - Club, Lodge Hall, Fraternal Organization - 6 to 13 Stories, 0	133-5A203 105		Westlake	No	VLI, LI, ABMI	ARO
Los Angeles	607 S PARK VIEW ST	90057	5141005011	0.801	0.801	0.000	14.423	Shortfall of Sites	0.172	Community Commercial	C2-2	0	0	20	116.348	16.026		Recreational - Club, Lodge Hall, Fraternal Organization - 6 to 13 Stories, 0	133-5A203 115		Westlake	No	VLI, LI, ABMI	ARO
Los Angeles	607 S PARK VIEW ST	90057	5141005011	0.801	0.801	0.000	14.423	Shortfall of Sites	0.172	Community Commercial	C2-2	0	0	20	116.349	16.026		Recreational - Club, Lodge Hall, Fraternal Organization - 6 to 13 Stories, 0	133-5A203 125		Westlake	No	VLI, LI, ABMI	ARO
Los Angeles	3201 EARLMAR DR	90064	4316009015	8.011	8.011	0.000	0.000	Shortfall of Sites	0.181	Low Residential	R1V2	0	0	20	99.000	16.022		Residential - Single Family Residence, 1	123B165 430		West Los Angeles	No	LI	TOC EXP , ADU
Los Angeles	3221 PROVON LN	90034	4311004006	8.011	8.011	0.000	0.000	Shortfall of Sites	0.181	Low Residential	R1V2	0	0	20	99.000	16.022		Residential - Single Family Residence - Pool, 1	123B165 638		West Los Angeles	No	LI	TOC EXP , ADU
Los Angeles	749 LEGARY PL	90732	7559032009	8.011	8.011	0.000	0.000	Shortfall of Sites	0.158	Low II Residential	R1-1XL	0	0	20	113.635	16.022		Residential - Single Family Residence, 1	015B189 226		San Pedro	No	LI	OPP RC , ADU
Los Angeles	612 S FLOWER ST	90017	5144005124	0.801	0.801	0.000	14.418	Shortfall of Sites	1.087	Regional Center Commercial	C2-4D	Transit Core	[HB5-SH1-5] [CX3-FA] [CPIO]	20	493.299	16.020		Residential - Five or More Units or Apartments (Any Combination) · 5 Stories or More - Mills Act Property, 322	129A209 264	No Max	Central City	No	VLI, LI, ABMI	DT CPU
Los Angeles	2605 E 1ST ST	90033	5180010002	0.000	0.000	0.000	16.020	Shortfall of Sites	0.124	Highway Oriented and Limited Commercial	C2-1-CUGU	Community Center	[LUM3 - SH3 - 4][XC1 - 4][CPIO]	0	209.036	16.020		Commercial - Store Combination - Store and Residential Combination - One Story, 3	127-5A225 286	108	Boyle Heights	Yes	ABMI	BH CPU , ARO
Los Angeles	611 S SOTO ST	90023	5183024036	0.000	0.000	0.000	16.020	Shortfall of Sites	0.120	Low Medium II Residential	RD1.5-1-CUGU	Community Center	[LUM2 - G2 - 3][XC1 - 4][CPIO]	0	215.858	16.020		Residential - Three Units (Any Combination) - 4 Stories or Less, 3	124-5A223 12	108	Boyle Heights	Yes	ABMI	BH CPU , R2RD
Los Angeles	444 S SOTO ST	90033	5185002024	0.000	0.000	0.000	16.020	Shortfall of Sites	0.125	Low Medium II Residential	RD1.5-1-CUGU	Community Center	[LUM2 - G2 - 3][XC1 - 4][CPIO]	0	207.244	16.020		Residential - Three Units (Any Combination) - 4 Stories or Less, 3	126A223 183	108	Boyle Heights	Yes	ABMI	BH CPU , R2RD
Los Angeles	502 S SOTO ST	90033	5185002013	0.000	0.000	0.000	16.020	Shortfall of Sites	0.124	Low Medium II Residential	RD1.5-1-CUGU	Community Center	[LUM2 - G2 - 3][XC1 - 4][CPIO]	0	209.932	16.020		Residential - Three Units (Any Combination) - 4 Stories or Less, 3	126A223 202	108	Boyle Heights	Yes	ABMI	BH CPU , R2RD
Los Angeles	518 S SOTO ST	90033	5185002015	0.000	0.000	0.000	16.020	Shortfall of Sites	0.123	Low Medium II Residential	RD1.5-1-CUGU	Community Center	[LUM2 - G2 - 3][XC1 - 4][CPIO]	0	212.154	16.020		Residential - Three Units (Any Combination) - 4 Stories or Less, 3	126A223 225	108	Boyle Heights	Yes	ABMI	BH CPU , R2RD
Los Angeles	522 S SOTO ST	90033	5185002016	0.000	0.000	0.000	16.020	Shortfall of Sites	0.122	Low Medium II Residential	RD1.5-1-CUGU	Community Center	[LUM2 - G2 - 3][XC1 - 4][CPIO]	0	212.715	16.020		Residential - Three Units (Any Combination) - 4 Stories or Less, 3	126A223 228	108	Boyle Heights	Yes	ABMI	BH CPU , R2RD
Los Angeles	545 S SOTO ST	90033	5183015014	0.000	0.000	0.000	16.020	Shortfall of Sites	0.121	Low Medium II Residential	RD1.5-1-CUGU	Community Center	[LUM2 - G2 - 3][XC1 - 4][CPIO]	0	215.272	16.020		Residential - Three Units (Any Combination) - 4 Stories or Less, 3	126A223 244	108	Boyle Heights	Yes	ABMI	BH CPU , R2RD
Los Angeles	329 N FICKETT ST	90033	5180008013	0.000	0.000	0.000	16.020	Shortfall of Sites	0.195	Medium Residential	R3-1-CUGU	Medium Neighborhood Residential	[LLN2 - MU3 - 4][RN3 - 6][CPIO]	0	133.242	16.020		Residential - Three Units (Any Combination) - 4 Stories or Less, 3	127-5A225 50	72	Boyle Heights	Yes	ABMI	BH CPU
Los Angeles	336 N FICKETT ST	90033	5180009011	0.000	0.000	0.000	16.020	Shortfall of Sites	0.195	Low Medium II Residential	RD1.5-1-CUGU	Medium Neighborhood Residential	[LLN2 - MU3 - 4][RN3 - 6][CPIO]	0	133.219	16.020		Residential - Three Units (Any Combination) - 4 Stories or Less, 3	127-5A225 66	72	Boyle Heights	Yes	ABMI	BH CPU
Los Angeles	2722 E 4TH ST	90033	5185008026	0.000	0.000	0.000	16.020	Shortfall of Sites	0.119	Highway Oriented and Limited Commercial	C1-1-CUGU	Neighborhood Center	[LUM2 - G2 - 3][XC1 - 4][CPIO]	0	217.798	16.020		Residential - Double, Duplex, or Two Units - 4 Stories or Less, 3	126A225 277	108	Boyle Heights	Yes	ABMI	BH CPU
Los Angeles	733 YALE ST	90012	5407023001	0.000	0.000	0.000	16.020	Shortfall of Sites	0.225	High Medium Residential	R4-1	Medium Neighborhood Residential	[LM2-MU2-5] [RX1-FA] [CPIO]	0	115.796	16.020		Residential - Three Units (Any Combination) - 4 Stories or Less, 3	135A213 374	No Max	Central City North	Yes	ABMI	DT CPU
Los Angeles	6411 WILLIS AVE	91411	2236020012	0.000	0.000	0.000	16.020	Shortfall of Sites	0.148	Medium Residential	[Q]R3-1	0	0	0	175.656	16.020		Residential - Three Units (Any Combination) - 4 Stories or Less, 3	180B149 791	No Max	Van Nuys - North Sherman Oaks	Yes	ABMI	Orange LineTNP
Los Angeles	14747 VICTORY BLVD	91411	2236021023	0.000	0.000	0.000	16.020	Shortfall of Sites	0.149	Medium Residential	[Q]R3-1	0	0	0	174.290	16.020		Residential - Three Units (Any Combination) - 4 Stories or Less, 3	180B149 794	No Max	Van Nuys - North Sherman Oaks	Yes	ABMI	Orange LineTNP
Los Angeles	10700 CUSHDON AVE	90064	4255024024	8.010	8.010	0.000	0.000	Shortfall of Sites	0.147	Low Residential	R1-1-O	Low Medium Residential	0	20	113.635	16.020		Residential - Single Family Residence, 0	126B157 1052	21	West Los Angeles	No	LI	OPP RC , West WLA CPU, AHO, TOC EXP
Los Angeles	5509 VANTAGE AVE	91607	2347012008	8.008	8.008	0.000	0.000	Shortfall of Sites	0.181	Low Residential	R1-1	Low Medium Residential	0	20	99.000	16.016		Residential - Single Family Residence, 1	174B165 866	43	North Hollywood - Valley Village	No	LI	TOC EXP , NH CPU, ADU, AHO
Los Angeles	5515 VANTAGE AVE	91607	2347012007	8.008	8.008	0.000	0.000	Shortfall of Sites	0.181	Low Residential	R1-1	Low Medium Residential	0	20	99.000	16.015		Residential - Single Family Residence, 1	174B165 855	43	North Hollywood - Valley Village	No	LI	TOC EXP , NH CPU, ADU, AHO
Los Angeles	12340 HARTSOOK ST	91607	2356018007	8.008	8.008	0.000	0.000	Shortfall of Sites	0.181	Low Residential	R1-1	0	0	20	99.000	16.015		Residential - Single Family Residence, 1	171B165 680		North Hollywood - Valley Village	No	LI	TOC EXP , ADU
Los Angeles	5521 VANTAGE AVE	91607	2347012006	8.007	8.007	0.000	0.000	Shortfall of Sites	0.181	Low Residential	R1-1	Low Medium Residential	0	20	99.000	16.014		Residential - Single Family Residence, 1	174B165 849	43	North Hollywood - Valley Village	No	LI	TOC EXP , NH CPU, ADU, AHO
Los Angeles	3084 MOTOR AVE	90064	4316007009	8.007	8.007	0.000	0.000	Shortfall of Sites	0.169	Low Residential	R1V2	0	0	20	99.000	16.014		Recreational - Club, Lodge Hall, Fraternal Organization - One Story, 0	123B161 556		West Los Angeles	No	LI	TOC EXP , OPP RC2
Los Angeles	12332 HARTSOOK ST	91607	2356018008	8.007	8.007	0.000	0.000	Shortfall of Sites	0.181	Low Residential	R1-1	0	0	20	99.000	16.014		Residential - Single Family Residence, 1	171B165 681		North Hollywood - Valley Village	No	LI	TOC EXP , ADU
Los Angeles	5527 VANTAGE AVE	91607	2347012005	8.007	8.007	0.000	0.000	Shortfall of Sites	0.181	Low Residential	R1-1	Low Medium Residential	0	20	99.000	16.014		Residential - Single Family Residence - Pool, 1	174B165 819	43	North Hollywood - Valley Village	No	LI	TOC EXP , NH CPU, ADU, AHO
Los Angeles	5533 VANTAGE AVE	91607	2347012004	8.006	8.006	0.000	0.000	Shortfall of Sites	0.181	Low Residential	R1-1	Low Medium Residential	0	20	99.000	16.013		Residential - Single Family Residence, 1	174B165 814	43	North Hollywood - Valley Village	No	LI	TOC EXP , NH CPU, ADU, AHO
Los Angeles	12328 HARTSOOK ST	91607	2356018009	8.006	8.006	0.000	0.000	Shortfall of Sites	0.181	Low Residential	R1-1	0	0	20	99.000	16.012		Residential - Single Family Residence - Pool, 1	171B165 683		North Hollywood - Valley Village	No	LI	TOC EXP , ADU
Los Angeles	12322 HARTSOOK ST	91607	2356018010	8.005	8.005	0.000	0.000	Shortfall of Sites	0.181	Low Residential	R1-1	0	0	20	99.000	16.011		Residential - Single Family Residence, 1	171B165 684		North Hollywood - Valley Village	No	LI	TOC EXP , ADU

Jurisdiction Name	Site Address/Intersection	5 Digit ZIP Code	Assessor Parcel Number	Very Low-Income	Low-Income	Moderate-Income	Above Moderate-Income	Type of Shortfall	Parcel Size (Acres)	Current General Plan Designation	Current Zoning	Proposed General Plan (GP) Designation	Proposed Zoning	Minimum Density Allowed	Maximum Density Allowed	Total Capacity	Vacant/ Nonvacant	Description of Existing Uses	PIN	Base Density Per Acre	Community Plan Area	Rent Stabalization Ordinance	Income Category	Applicable Rezoning Program (Program informing values in Column Q listed first)
Los Angeles	1930 CENTURY PARK W	90067	4319003063	8.002	8.002	0.000	0.000	Shortfall of Sites	0.754	Regional Center Commercial	C2-1VL-O	0	0	20	163.350	16.003		Commercial - Parking Lot (Commercial Use Property) - Parking Structures - Commercial Parking - One Story, 0	132B157 646		West Los Angeles	No	LI	MURC
Los Angeles	8038 ALVERSTONE AVE	90045	4108028001	8.001	8.001	0.000	0.000	Shortfall of Sites	0.158	Low Residential	R1V2	0	0	20	113.635	16.003		Residential - Single Family Residence, 1	099B165 809		Westchester - Playa del Rey	No	LI	OPP RC , ADU
Los Angeles	3303 WILSHIRE BLVD	90010	5502027017	0.800	0.800	0.000	14.402	Shortfall of Sites	0.005	Regional Center Commercial	C4-2	0	0	20	5635.444	16.002		Commercial - Office Building - 14 to 20 Stories, 0	135B197 1121		Wilshire	No	VLI, LI, ABMI	ARO , MURC
Los Angeles	3303 WILSHIRE BLVD	90010	5502027017	0.800	0.800	0.000	14.402	Shortfall of Sites	0.147	Regional Center Commercial	C4-2	0	0	20	209.860	16.002		Commercial - Office Building - 14 to 20 Stories, 0	135B197 1231		Wilshire	No	VLI, LI, ABMI	ARO , MURC
Los Angeles	3303 WILSHIRE BLVD	90010	5502027017	0.800	0.800	0.000	14.402	Shortfall of Sites	0.149	Regional Center Commercial	C4-2	0	0	20	206.228	16.002		Commercial - Office Building - 14 to 20 Stories, 0	135B197 1232		Wilshire	No	VLI, LI, ABMI	ARO , MURC
Los Angeles	3303 WILSHIRE BLVD	90010	5502027017	0.800	0.800	0.000	14.402	Shortfall of Sites	0.149	Regional Center Commercial	C4-2	0	0	20	206.226	16.002		Commercial - Office Building - 14 to 20 Stories, 0	135B197 1233		Wilshire	No	VLI, LI, ABMI	ARO , MURC
Los Angeles	215 S INDIANA ST	90063	5179014016	8.000	8.000	0.000	0.000	Shortfall of Sites	0.093	Highway Oriented and Limited Commercial	C2-1-CUGU	Community Center	[LUM3 - SH3 - 4][XC1 - 4][CPIO]	20	215.879	16.000		Commercial - Store Combination - Store and Residential Combination - One Story, 0	124-5A229 222	108	Boyle Heights	No	LI	BH CPU , ARO
Los Angeles	2932 WHITTIER BLVD	90023	5189004042	8.000	8.000	0.000	0.000	Shortfall of Sites	0.095	Highway Oriented and Limited Commercial	C1-1-CUGU	Community Center	[LUM2 - G2 - 3][XC1 - 4][CPIO]	20	210.051	16.000		Commercial - Store Combination - Store and Office Combination - One Story, 0	123A223 255	108	Boyle Heights	No	LI	BH CPU , ARO
Los Angeles	1947 E CESAR E CHAVEZ AVE	90033	5175033028	8.000	8.000	0.000	0.000	Shortfall of Sites	0.096	Highway Oriented and Limited Commercial	C2-1-CUGU	Neighborhood Center	[LUM2 - G2 - 3][XG2 - 4][CPIO]	20	209.422	16.000		Commercial - Store - One Story, 0	129A223 17	108	Boyle Heights	No	LI	BH CPU
Los Angeles	1947 E CESAR E CHAVEZ AVE	90033	5175033028	8.000	8.000	0.000	0.000	Shortfall of Sites	0.094	Highway Oriented and Limited Commercial	C2-1-CUGU	Neighborhood Center	[LUM2 - G2 - 3][XG2 - 4][CPIO]	20	212.671	16.000		Commercial - Store - One Story, 0	129A223 31	108	Boyle Heights	No	LI	BH CPU
Los Angeles	2323 E 4TH ST	90033	5183013022	8.000	8.000	0.000	0.000	Shortfall of Sites	0.096	Neighborhood Office Commercial	C2-1-CUGU	Community Center	[LUM3 - SH3 - 4][XC1 - 4][CPIO]	20	208.087	16.000		Commercial - Store - One Story, 0	126A223 34	108	Boyle Heights	No	LI	BH CPU
Los Angeles	1848 MARENGO ST	90033	5201017054	8.000	8.000	0.000	0.000	Shortfall of Sites	0.092	Medium Residential	R3-1-CUGU	Community Center	[LUM2 - G2 - 3][XC1 - 4][CPIO]	20	217.016	16.000		Commercial - Service Station - Full Service - No Additional Services, 0	132A223 40	108	Boyle Heights	No	LI	BH CPU
Los Angeles	242 S ANDERSON ST	90033	5172010004	8.000	8.000	0.000	0.000	Shortfall of Sites	0.101	Light Manufacturing	M2-1-RIO-CUGU	Community Center	[LUM3 - SH3 - 4][XC1 - 4][CPIO]	20	197.999	16.000		Industrial - Warehousing, Distribution, Storage - Warehousing, Distribution, 10,000 to 24,999 SF - One Story, 0	127-5A219 49	108	Boyle Heights	No	LI	BH CPU
Los Angeles	3300 BROOKLYN PL	90063	5179020023	8.000	8.000	0.000	0.000	Shortfall of Sites	0.098	Highway Oriented and Limited Commercial	C2-1-CUGU	Community Center	[LUM2 - G2 - 4][XC1 - 4][CPIO]	20	204.407	16.000		Commercial - Restaurant, Cocktail Lounge - Restaurant, Cocktail Lounge, Tavern - One Story, 0	126A229 59	108	Boyle Heights	No	LI	BH CPU
Los Angeles	3474 E 1ST ST	90063	5179015003	8.000	8.000	0.000	0.000	Shortfall of Sites	0.098	Community Commercial	C2-1-CUGU	Community Center	[LUM3 - SH3 - 4][XC1 - 4][CPIO]	20	203.309	16.000		Commercial - Store - One Story, 0	124-5A229 72	108	Boyle Heights	No	LI	BH CPU
Los Angeles	2235 E 1ST ST	90033	5183005032	8.000	8.000	0.000	0.000	Shortfall of Sites	0.095	Highway Oriented and Limited Commercial	C2-1-CUGU	Community Center	[LUM3 - SH3 - 4][XC1 - 4][CPIO]	20	211.145	16.000		Commercial - Auto, Recreation Equipment, Construction Equipment Sales and Service - Auto Body Repair Shop - One Story, 0	127-5A223 92	108	Boyle Heights	No	LI	BH CPU
Los Angeles	2315 BARLOW ST	90033	5175002023	8.000	8.000	0.000	0.000	Shortfall of Sites	0.101	Highway Oriented and Limited Commercial	C2-1-CUGU	Community Center	[LUM2 - G2 - 3][XG2 - 4][CPIO]	20	198.591	16.000		Residential - Five or More Units or Apartments (Any Combination) - 4 Stories or Less, 0	130-5A225 100	108	Boyle Heights	No	LI	BH CPU
Los Angeles	1317 E 2ND ST	90033	5172008010	8.000	8.000	0.000	0.000	Shortfall of Sites	0.099	Limited Manufacturing	[Q]MR2-1-RIO-CUGU	Community Center	[LUM3 - SH3 - 4][XC1 - 4][CPIO]	20	201.665	16.000	Vacant	Industrial - Industrial - Vacant Land, 0	129A219 145	108	Boyle Heights	No	LI	BH CPU
Los Angeles	113 S UTAH ST	90033	5172008017	8.000	8.000	0.000	0.000	Shortfall of Sites	0.094	Limited Manufacturing	[Q]MR2-1-RIO-CUGU	Community Center	[LUM3 - SH3 - 4][XC1 - 4][CPIO]	20	211.884	16.000		Industrial - Warehousing, Distribution, Storage - Warehousing, Distribution, 10,000 to 24,999 SF - One Story, 0	129A219 148	108	Boyle Heights	No	LI	BH CPU
Los Angeles	3547 E OLYMPIC BLVD	90023	5191019016	8.000	8.000	0.000	0.000	Shortfall of Sites	0.093	Limited Manufacturing	M1-1-CUGU	Neighborhood Center	[LUM2 - G2 - 3][XC1 - 4][CPIO]	20	214.789	16.000	Vacant	Industrial - Industrial - Vacant Land, 0	118-5A225 176	108	Boyle Heights	No	LI	BH CPU
Los Angeles	707 S SOTO ST	90023	5183026039	8.000	8.000	0.000	0.000	Shortfall of Sites	0.098	Highway Oriented and Limited Commercial	C1-1-CUGU	Community Center	[LUM2 - G2 - 3][XC1 - 4][CPIO]	20	203.510	16.000		Commercial - Auto, Recreation Equipment, Construction Equipment Sales and Service - Auto Body Repair Shop - One Story, 0	124-5A221 178	108	Boyle Heights	No	LI	BH CPU
Los Angeles	3533 E OLYMPIC BLVD	90023	5191019018	8.000	8.000	0.000	0.000	Shortfall of Sites	0.093	Limited Manufacturing	M1-1-CUGU	Neighborhood Center	[LUM2 - G2 - 3][XC1 - 4][CPIO]	20	214.788	16.000		Industrial - Warehousing, Distribution, Storage - Warehousing, Distribution, Under 10,000 SF - One Story, 0	118-5A225 178	108	Boyle Heights	No	LI	BH CPU
Los Angeles	3529 E OLYMPIC BLVD	90023	5191019019	8.000	8.000	0.000	0.000	Shortfall of Sites	0.093	Limited Manufacturing	M1-1-CUGU	Neighborhood Center	[LUM2 - G2 - 3][XC1 - 4][CPIO]	20	214.788	16.000		Industrial - Warehousing, Distribution, Storage - Warehousing, Distribution, Under 10,000 SF - One Story, 0	118-5A225 179	108	Boyle Heights	No	LI	BH CPU
Los Angeles	3525 E OLYMPIC BLVD	90023	5191019020	8.000	8.000	0.000	0.000	Shortfall of Sites	0.093	Limited Manufacturing	M1-1-CUGU	Neighborhood Center	[LUM2 - G2 - 3][XC1 - 4][CPIO]	20	214.788	16.000		Industrial - Warehousing, Distribution, Storage - Warehousing, Distribution, Under 10,000 SF - One Story, 0	118-5A225 180	108	Boyle Heights	No	LI	BH CPU
Los Angeles	3641 E 8TH ST	90023	5191008013	8.000	8.000	0.000	0.000	Shortfall of Sites	0.095	Limited Manufacturing	M1-1-CUGU	Neighborhood Center	[LUM1 - G2 - 3][XC1 - 4][CPIO]	20	211.564	16.000		Commercial - Office Building - One Story, 0	118-5A227 181	108	Boyle Heights	No	LI	BH CPU
Los Angeles	3517 E OLYMPIC BLVD	90023	5191019029	8.000	8.000	0.000	0.000	Shortfall of Sites	0.093	Limited Manufacturing	M1-1-CUGU	Neighborhood Center	[LUM2 - G2 - 3][XC1 - 4][CPIO]	20	214.790	16.000		Industrial - Light Manufacturing - One Story, 0	118-5A225 181	108	Boyle Heights	No	LI	BH CPU
Los Angeles	3517 E OLYMPIC BLVD	90023	5191019029	8.000	8.000	0.000	0.000	Shortfall of Sites	0.093	Limited Manufacturing	M1-1-CUGU	Neighborhood Center	[LUM2 - G2 - 3][XC1 - 4][CPIO]	20	214.788	16.000		Industrial - Light Manufacturing - One Story, 0	118-5A225 182	108	Boyle Heights	No	LI	BH CPU
Los Angeles	3509 E OLYMPIC BLVD	90023	5191019030	8.000	8.000	0.000	0.000	Shortfall of Sites	0.093	Limited Manufacturing	M1-1-CUGU	Neighborhood Center	[LUM2 - G2 - 3][XC1 - 4][CPIO]	20	214.788	16.000		Industrial - Warehousing, Distribution, Storage - Warehousing, Distribution, Under 10,000 SF - One Story, 0	118-5A225 183	108	Boyle Heights	No	LI	BH CPU
Los Angeles	3509 E OLYMPIC BLVD	90023	5191019030	8.000	8.000	0.000	0.000	Shortfall of Sites	0.093	Limited Manufacturing	M1-1-CUGU	Neighborhood Center	[LUM2 - G2 - 3][XC1 - 4][CPIO]	20	214.790	16.000		Industrial - Warehousing, Distribution, Storage - Warehousing, Distribution, Under 10,000 SF - One Story, 0	118-5A225 184	108	Boyle Heights	No	LI	BH CPU
Los Angeles	3507 E OLYMPIC BLVD	90023	5191019026	8.000	8.000	0.000	0.000	Shortfall of Sites	0.093	Limited Manufacturing	M1-1-CUGU	Neighborhood Center	[LUM2 - G2 - 3][XC1 - 4][CPIO]	20	214.788	16.000		Industrial - Warehousing, Distribution, Storage - Warehousing, Distribution, Under 10,000 SF - One Story, 0	118-5A225 185	108	Boyle Heights	No	LI	BH CPU
Los Angeles	3507 E OLYMPIC BLVD	90023	5191019026	8.000	8.000	0.000	0.000	Shortfall of Sites	0.093	Limited Manufacturing	M1-1-CUGU	Neighborhood Center	[LUM2 - G2 - 3][XC1 - 4][CPIO]	20	214.789	16.000		Industrial - Warehousing, Distribution, Storage - Warehousing, Distribution, Under 10,000 SF - One Story, 0	118-5A225 186	108	Boyle Heights	No	LI	BH CPU
Los Angeles	3659 E OLYMPIC BLVD	90023	5191008011	8.000	8.000	0.000	0.000	Shortfall of Sites	0.097	Limited Manufacturing	M1-1-CUGU	Neighborhood Center	[LUM1 - G2 - 3][XC1 - 4][CPIO]	20	206.371	16.000		Commercial - Auto, Recreation Equipment, Construction Equipment Sales and Service - Auto Body Repair Shop - One Story, 0	118-5A227 191	108	Boyle Heights	No	LI	BH CPU
Los Angeles	3643 E OLYMPIC BLVD	90023	5191018008	8.000	8.000	0.000	0.000	Shortfall of Sites	0.093	Limited Manufacturing	M1-1-CUGU	Neighborhood Center	[LUM2 - G2 - 3][XC1 - 4][CPIO]	20	214.894	16.000		Industrial - Light Manufacturing - One Story, 0	118-5A227 194	108	Boyle Heights	No	LI	BH CPU
Los Angeles	1308 S SOTO ST	90023	5170018015	8.000	8.000	0.000	0.000	Shortfall of Sites	0.092	Highway Oriented and Limited Commercial	C2-1-CUGU	Community Center	[LUM3 - SH3 - 3][XC1 - 4][CPIO]	20	217.793	16.000		Commercial - Bank, Savings and Loan - One Story, 0	121-5A221 195	108	Boyle Heights	No	LI	BH CPU
Los Angeles	3637 E OLYMPIC BLVD	90023	5191018009	8.000	8.000	0.000	0.000	Shortfall of Sites	0.093	Limited Manufacturing	M1-1-CUGU	Neighborhood Center	[LUM2 - G2 - 3][XC1 - 4][CPIO]	20	214.790	16.000		Industrial - Light Manufacturing - One Story, 0	118-5A227 195	108	Boyle Heights	No	LI	BH CPU
Los Angeles	3373 E OLYMPIC BLVD	90023	5190020025	8.000	8.000	0.000	0.000	Shortfall of Sites	0.100	Limited Manufacturing	M1-1-CUGU	Neighborhood Center	[LUM2 - G2 - 3][XC1 - 4][CPIO]	20	200.822	16.000		Industrial - Warehousing, Distribution, Storage - Warehousing, Distribution, 10,000 to 24,999 SF - One Story, 0	118-5A225 195	108	Boyle Heights	No	LI	BH CPU
Los Angeles	3631 E OLYMPIC BLVD	90023	5191018010	8.000	8.000	0.000	0.000	Shortfall of Sites	0.093	Limited Manufacturing	M1-1-CUGU	Neighborhood Center	[LUM2 - G2 - 3][XC1 - 4][CPIO]	20	214.786	16.000		Industrial - Warehousing, Distribution, Storage - Warehousing, Distribution, Under 10,000 SF - One Story, 0	118-5A227 196	108	Boyle Heights	No	LI	BH CPU
Los Angeles	3627 E OLYMPIC BLVD	90023	5191018011	8.000	8.000	0.000	0.000	Shortfall of Sites	0.093	Limited Manufacturing	M1-1-CUGU	Neighborhood Center	[LUM2 - G2 - 3][XC1 - 4][CPIO]	20	214.790	16.000	Vacant	Industrial - Industrial - Vacant Land, 0	118-5A227 197	108	Boyle Heights	No	LI	BH CPU
Los Angeles	3621 E OLYMPIC BLVD	90023	5191018012	8.000	8.000	0.000	0.000	Shortfall of Sites	0.093	Limited Manufacturing	M1-1-CUGU	Neighborhood Center	[LUM2 - G2 - 3][XC1 - 4][CPIO]	20	214.790	16.000		Industrial - Light Manufacturing - One Story, 0	118-5A227 199	108	Boyle Heights	No	LI	BH CPU
Los Angeles	3373 E OLYMPIC BLVD	90023	5190020025	8.000	8.000	0.000	0.000	Shortfall of Sites	0.100	Limited Manufacturing	M1-1-CUGU	Neighborhood Center	[LUM2 - G2 - 3][XC1 - 4][CPIO]	20	200.734	16.000		Industrial - Warehousing, Distribution, Storage - Warehousing, Distribution, 10,000 to 24,999 SF - One Story, 0	118-5A225 200	108	Boyle Heights	No	LI	BH CPU
Los Angeles	3621 E OLYMPIC BLVD	90023	5191018012	8.000	8.000	0.000	0.000	Shortfall of Sites	0.093	Limited Manufacturing	M1-1-CUGU	Neighborhood Center	[LUM2 - G2 - 3][XC1 - 4][CPIO]	20	214.786	16.000		Industrial - Light Manufacturing - One Story, 0	118-5A227 201	108	Boyle Heights	No	LI	BH CPU
Los Angeles	3619 E OLYMPIC BLVD	90023	5191018013	8.000	8.000	0.000	0.000	Shortfall of Sites	0.093	Limited Manufacturing	M1-1-CUGU	Neighborhood Center	[LUM2 - G2 - 3][XC1 - 4][CPIO]	20	214.790	16.000		Industrial - Light Manufacturing - One Story, 0	118-5A227 202	108	Boyle Heights	No	LI	BH CPU
Los Angeles	3613 E OLYMPIC BLVD	90023	5191018014	8.000	8.000	0.000	0.000	Shortfall of Sites	0.093	Limited Manufacturing	M1-1-CUGU	Neighborhood Center	[LUM2 - G2 - 3][XC1 - 4][CPIO]	20	214.790	16.000		Industrial - Warehousing, Distribution, Storage - Warehousing, Distribution, Under 10,000 SF - One Story, 0	118-5A227 203	108	Boyle Heights	No	LI	BH CPU
Los Angeles	3609 E OLYMPIC BLVD	90023	5191018015	8.000	8.000	0.000	0.000	Shortfall of Sites	0.093	Limited Manufacturing	M1-1-CUGU	Neighborhood Center	[LUM2 - G2 - 3][XC1 - 4][CPIO]	20	214.786	16.000		Industrial - Warehousing, Distribution, Storage - Warehousing, Distribution, Under 10,000 SF - One Story, 0	118-5A227 204	108	Boyle Heights	No	LI	BH CPU
Los Angeles	3605 E OLYMPIC BLVD	90023	5191019013	8.000	8.000	0.000	0.000	Shortfall of Sites	0.093	Limited Manufacturing	M1-1-CUGU	Neighborhood Center	[LUM2 - G2 - 3][XC1 - 4][CPIO]	20	214.789	16.000		Industrial - Warehousing, Distribution, Storage - Warehousing, Distribution, Under 10,000 SF - One Story, 0	118-5A227 205	108	Boyle Heights	No	LI	BH CPU
Los Angeles	3549 E OLYMPIC BLVD	90023	5191019015	8.000	8.000	0.000	0.000	Shortfall of Sites	0.093	Limited Manufacturing	M1-1-CUGU	Neighborhood Center	[LUM2 - G2 - 3][XC1 - 4][CPIO]	20	214.789	16.000		Industrial - Light Manufacturing - One Story, 0	118-5A227 208	108	Boyle Heights	No	LI	BH CPU
Los Angeles	1907 E CESAR E CHAVEZ AVE	90033	5174007050	8.000	8.000	0.000	0.000	Shortfall of Sites	0.098	Highway Oriented and Limited Commercial	C2-1-RIO-CUGU	Neighborhood Center	[LUM2 - G2 - 3][XG2 - 4][CPIO]	20	204.223	16.000	Vacant	Residential - Single Family Residence - Vacant Land, 0	130-5A221 308	108	Boyle Heights	No	LI	BH CPU

Jurisdiction Name	Site Address/Intersection	5 Digit ZIP Code	Assessor Parcel Number	Very Low-Income	Low-Income	Moderate-Income	Above Moderate-Income	Type of Shortfall	Parcel Size (Acres)	Current General Plan Designation	Current Zoning	Proposed General Plan (GP) Designation	Proposed Zoning	Minimum Density Allowed	Maximum Density Allowed	Total Capacity	Vacant/ Nonvacant	Description of Existing Uses	PIN	Base Density Per Acre	Community Plan Area	Rent Stabalization Ordinance	Income Category	Applicable Rezoning Program (Program informing values in Column Q listed first)
Los Angeles	1907 E CESAR E CHAVEZ AVE	90033	5174007050	8.000	8.000	0.000	0.000	Shortfall of Sites	0.099	Highway Oriented and Limited Commercial	C2-1-RIO-CUGU	Neighborhood Center	[LUM2 - G2 - 3][XG2 - 4][CPIO]	20	203.028	16.000	Vacant	Residential - Single Family Residence - Vacant Land, 0	130-5A221 311	108	Boyle Heights	No	LI	BH CPU
Los Angeles	1907 E CESAR E CHAVEZ AVE	90033	5174007050	8.000	8.000	0.000	0.000	Shortfall of Sites	0.099	Highway Oriented and Limited Commercial	C2-1-RIO-CUGU	Neighborhood Center	[LUM2 - G2 - 3][XG2 - 4][CPIO]	20	202.396	16.000	Vacant	Residential - Single Family Residence - Vacant Land, 0	130-5A221 313	108	Boyle Heights	No	LI	BH CPU
Los Angeles	3664 WHITTIER BLVD	90023	5188013001	8.000	8.000	0.000	0.000	Shortfall of Sites	0.100	Highway Oriented and Limited Commercial	A1-1XL-CUGU, C1.5-1-CUGU	Community Center	[LUM2 - G2 - 3][XC1 - 4][CPIO]	20	199.234	16.000		Institutional - Cemetery, Mausoleum, Mortuary - Mortuary, Funeral Home - One Story, 0	120A229 22	108	Boyle Heights	No	LI	BH CPU
Los Angeles	1318 N SPRING ST	90012	5409006051	8.000	8.000	0.000	0.000	Shortfall of Sites	0.143	Hybrid Industrial	UI(CA)	Hybrid Industrial	UV(CA)	20	139.736	16.000		Industrial - Warehousing, Distribution, Storage - Warehousing, Distribution, 10,000 to 24,999 SF - One Story, 0	135A217 11	No Max	Central City North	No	LI	CASP , ARO
Los Angeles	1318 N SPRING ST	90012	5409006051	8.000	8.000	0.000	0.000	Shortfall of Sites	0.147	Hybrid Industrial	UI(CA)	Hybrid Industrial	UV(CA)	20	136.444	16.000		Industrial - Warehousing, Distribution, Storage - Warehousing, Distribution, 10,000 to 24,999 SF - One Story, 0	136-5A217 96	No Max	Central City North	No	LI	CASP , ARO
Los Angeles	1457 N MAIN ST	90012	5409005030	8.000	8.000	0.000	0.000	Shortfall of Sites	0.146	Hybrid Industrial	UI(CA)	Hybrid Industrial	UV(CA)	20	137.197	16.000		Industrial - Food Processing Plant - Other - One Story, 0	135A217 31	No Max	Central City North	No	LI	CASP
Los Angeles	0	0	5205010009	8.000	8.000	0.000	0.000	Shortfall of Sites	0.142	Limited Industrial	UI(CA)	Limited Industrial	UV(CA)	20	140.492	16.000		Industrial - Parking Lot (Industrial Use Property) - One Story, 0	141A221 122	No Max	Northeast Los Angeles	No	LI	CASP
Los Angeles	7032 FARRALONE AVE	91303	2024011040	8.000	8.000	0.000	0.000	Shortfall of Sites	0.474	Low Medium II Residential	R1-1-RIO	Low Medium Residential	0	20	42.223	16.000		Commercial - Parking Lot (Commercial Use Property) - Lots - Patron or Employee - One Story, 0	183B101 266	10	Canoga Park - Winnetka - Woodland Hills - West Hills	No	LI	CPK CPU , AHO
Los Angeles	20103 SATICOY ST	91306	2114004051	8.000	8.000	0.000	0.000	Shortfall of Sites	0.189	Neighborhood Office Commercial	C1-1VL	Neighborhood Center	0	20	105.985	16.000		Commercial - Shopping Center (Neighborhood, Community) - One Story, 0	186B113 174	54	Canoga Park - Winnetka - Woodland Hills - West Hills	No	LI	CPK CPU , DB50, AHO
Los Angeles	0	0	2115019026	8.000	8.000	0.000	0.000	Shortfall of Sites	0.143	Neighborhood Office Commercial	P-1VL	Community Center	[LM1-CDF1-5] [IX4-FA] [CPIO]	20	139.957	16.000	Vacant	Commercial - Parking Lot (Commercial Use Property) - Lots - Patron or Employee - Vacant Land, 0	183B117 18	54	Canoga Park - Winnetka - Woodland Hills - West Hills	No	LI	CPK CPU , P
Los Angeles	22450 SHERMAN WAY	91307	2024016109	0.000	0.000	0.000	16.000	Shortfall of Sites	2.394	Low Residential	A1-1	Low Residential	0	0	8.353	16.000		Institutional - Church - One Story, 0	183B101 100	1 per lot	Canoga Park - Winnetka - Woodland Hills - West Hills	No	ABMI	CPK CPU, FBO
Los Angeles	0	0	2024003021	8.000	8.000	0.000	0.000	Shortfall of Sites	0.111	Regional Center Commercial	(WC)TOPANGA-SN-RIO	Regional Center	[LN1-MU1-5] [RX1-FA] [CPIO]	20	179.748	16.000		Commercial - Parking Lot (Commercial Use Property) - Lots - Patron or Employee - One Story, 0	183B101 434	54	Canoga Park - Winnetka - Woodland Hills - West Hills	No	LI	CPK CPU ,
Los Angeles	6804 DE SOTO AVE	91303	2137012027	0.000	0.000	0.000	16.000	Shortfall of Sites	3.626	Regional Center Commercial	(WC)RIVER-SN-RIO	Regional Center	[MB4-SH1-5] [IX1-FA] [CPIO]	0	5.516	16.000		Commercial - Shopping Center (Neighborhood, Community) - One Story, 0	183B109 822	54	Canoga Park - Winnetka - Woodland Hills - West Hills	No	ABMI	CPK CPU ,
Los Angeles	7303 CANOGA AVE	91303	2111016038	8.000	8.000	0.000	0.000	Shortfall of Sites	0.185	Limited Manufacturing	MR1-1VL	Neighborhood Center	[MM1-CDF1-5] [IX4-FA] [CPIO]	20	107.976	16.000		Commercial - Store Combination - Store and Office Combination - One Story, 0	186B105 861	54	Canoga Park - Winnetka - Woodland Hills - West Hills	No	LI	CPK CPU ,
Los Angeles	7245 REMMET AVE	91303	2111019027	0.800	0.800	0.000	14.400	Shortfall of Sites	0.086	Community Commercial	[Q]C2-1VL-CDO	Community Center	[MB4-SH1-5] [IX1-FA] [CPIO]	20	232.325	16.000		Recreational - Club, Lodge Hall, Fraternal Organization - One Story, 0	186B105 990	54	Canoga Park - Winnetka - Woodland Hills - West Hills	No	VLI, LI, ABMI	CPK CPU ,
Los Angeles	6941 OWENSMOUTH AVE	91303	2138005046	8.000	8.000	0.000	0.000	Shortfall of Sites	0.172	General Commercial	(Q)RAS4-1VL-RIO	Community Center	0	20	145.192	16.000		Residential - Five or More Units or Apartments (Any Combination) · 4 Stories or Less, 0	183B105 717	54	Canoga Park - Winnetka - Woodland Hills - West Hills	No	LI	CPK CPU ,
Los Angeles	1000 S GRAND AVE	90015	5139009015	0.800	0.800	0.000	14.400	Shortfall of Sites	0.049	High Density Residential	[Q]R5-4D-O	Transit Core	[HB3-G1-5] [CX2-FA] [CPIO-O]	20	511.105	16.000		Residential - Five or More Units or Apartments (Any Combination) · 5 Stories or More - Pool and Misc., 0	127-5A209 218	No Max	Central City	No	VLI, LI, ABMI	DT CPU , AHO
Los Angeles	625 W COLLEGE ST	90012	5414003011	0.800	0.800	0.000	14.400	Shortfall of Sites	0.172	Regional Commercial	C2-2D-O	Village	[LM2-G1-5] [CX2-FA] [CPIO-O]	20	116.316	16.000		Commercial - Professional Building - Medical Dental Building - One Story, 0	135A215 133	No Max	Central City North	No	VLI, LI, ABMI	DT CPU , ARO
Los Angeles	0	0	5161012903	0.800	0.800	0.000	14.400	Shortfall of Sites	0.087	Other Public Open Space	[Q]C4-2D-CDO	Village	[MN1-SH2-5] [CX1-FA] [CPIO-CDO]	20	230.486	16.000		Institutional - Church - One Story, 0	129A215 14	No Max	Central City	No	VLI, LI, ABMI	DT CPU, FBO
Los Angeles	759 N HILL ST	90012	5408019014	0.800	0.800	0.000	14.400	Shortfall of Sites	0.062	Regional Commercial	C2-2D	Community Center	[DM2-SH2-5] [CX2-FA] [CPIO]	20	322.924	16.000	Vacant	Residential - Single Family Residence - Vacant Land, 0	133-5A215 5	No Max	Central City North	No	VLI, LI, ABMI	DT CPU
Los Angeles	808 N SPRING ST	90012	5408029005	0.800	0.800	0.000	14.400	Shortfall of Sites	0.062	Regional Commercial	C2-2	Community Center	[DM2-G1-5] [CX2-FA] [CPIO]	20	324.691	16.000		Residential - Five or More Units or Apartments (Any Combination) · 5 Stories or More, 0	133-5A215 20	No Max	Central City North	No	VLI, LI, ABMI	DT CPU
Los Angeles	1325 PALMETTO ST	90013	5164003018	0.800	0.800	0.000	14.400	Shortfall of Sites	0.088	Heavy Manufacturing	M3-1-RIO	Hybrid Industrial	[MB3-CDF1-5] [IX4-FA] [CPIO]	20	228.214	16.000		Industrial - Light Manufacturing - One Story, 0	126A217 28	No Max	Central City North	No	VLI, LI, ABMI	DT CPU
Los Angeles	1358 S GRAND AVE	90015	5134025050	0.800	0.800	0.000	14.400	Shortfall of Sites	0.052	Community Commercial	C2-2D-O	Transit Core	[HB2-G1-5] [CX2-FA] [CPIO-O]	20	388.075	16.000		Commercial - Parking Lot (Commercial Use Property) - Lots - Patron or Employee - One Story, 0	124-5A207 33	No Max	Central City	No	VLI, LI, ABMI	DT CPU
Los Angeles	256 WINSTON ST	90013	5148010031	0.800	0.800	0.000	14.400	Shortfall of Sites	0.084	High Medium Residential	[Q]R5-2D	Village	[MN1-SH1-5] [CX1-FA] [CPIO]	20	236.736	16.000		Commercial - Store - One Story, 0	127-5A213 37	No Max	Central City	No	VLI, LI, ABMI	DT CPU
Los Angeles	871 FIGUEROA TER	90012	5406028087	8.000	8.000	0.000	0.000	Shortfall of Sites	0.169	High Medium Residential	R4-1	Medium Neighborhood Residential	[LM2-MU2-5] [RG1-FA] [CPIO]	20	118.357	16.000		Commercial - Wholesale and Manufacturing Outlet - One Story, 0	135A213 39	No Max	Central City North	No	LI	DT CPU
Los Angeles	634 S SAN PEDRO ST	90014	5147026029	0.800	0.800	0.000	14.400	Shortfall of Sites	0.084	Light Manufacturing	M2-2D	Markets	[MB4-SH1-5] [IX1-FA] [CPIO]	20	238.395	16.000		Industrial - Warehousing, Distribution, Storage - Warehousing, Distribution, 10,000 to 24,999 SF - One Story, 0	126A213 39	No Max	Central City	No	VLI, LI, ABMI	DT CPU
Los Angeles	401 E 11TH ST	90015	5145019025	0.800	0.800	0.000	14.400	Shortfall of Sites	0.065	Light Manufacturing	M2-2D	Markets	[DM1-AL1-5] [IX3-FA] [CPIO]	20	309.811	16.000	Vacant	Commercial - Commercial - Vacant Land, 0	124-5A209 39	No Max	Central City	No	VLI, LI, ABMI	DT CPU
Los Angeles	463 E 4TH ST	90013	5147004001	0.800	0.800	0.000	14.400	Shortfall of Sites	0.061	Light Manufacturing	M2-2D-O	Community Center	[DM2-SH1-5] [CX2-FA] [CPIO-O]	20	326.228	16.000		Commercial - Wholesale and Manufacturing Outlet - One Story, 0	127-5A213 45	No Max	Central City	No	VLI, LI, ABMI	DT CPU
Los Angeles	634 S SAN PEDRO ST	90014	5147026029	0.800	0.800	0.000	14.400	Shortfall of Sites	0.085	Light Manufacturing	M2-2D	Markets	[MB4-SH1-5] [IX1-FA] [CPIO]	20	235.369	16.000		Industrial - Warehousing, Distribution, Storage - Warehousing, Distribution, 10,000 to 24,999 SF - One Story, 0	126A213 47	No Max	Central City	No	VLI, LI, ABMI	DT CPU
Los Angeles	463 E 4TH ST	90013	5147004001	0.800	0.800	0.000	14.400	Shortfall of Sites	0.061	Light Manufacturing	M2-2D-O	Community Center	[DM2-SH1-5] [CX2-FA] [CPIO-O]	20	326.228	16.000		Commercial - Wholesale and Manufacturing Outlet - One Story, 0	127-5A213 53	No Max	Central City	No	VLI, LI, ABMI	DT CPU
Los Angeles	634 S SAN PEDRO ST	90014	5147026029	0.800	0.800	0.000	14.400	Shortfall of Sites	0.086	Light Manufacturing	M2-2D	Markets	[MB4-SH1-5] [IX1-FA] [CPIO]	20	232.406	16.000		Industrial - Warehousing, Distribution, Storage - Warehousing, Distribution, 10,000 to 24,999 SF - One Story, 0	126A213 58	No Max	Central City	No	VLI, LI, ABMI	DT CPU
Los Angeles	463 E 4TH ST	90013	5147004001	0.800	0.800	0.000	14.400	Shortfall of Sites	0.061	Light Manufacturing	M2-2D-O	Community Center	[DM2-SH1-5] [CX2-FA] [CPIO-O]	20	326.232	16.000		Commercial - Wholesale and Manufacturing Outlet - One Story, 0	127-5A213 61	No Max	Central City	No	VLI, LI, ABMI	DT CPU
Los Angeles	640 S SAN PEDRO ST	90014	5147026026	0.800	0.800	0.000	14.400	Shortfall of Sites	0.087	Light Manufacturing	M2-2D	Markets	[MB4-SH1-5] [IX1-FA] [CPIO]	20	229.526	16.000		Industrial - Light Manufacturing - Two Stories, 0	126A213 67	No Max	Central City	No	VLI, LI, ABMI	DT CPU
Los Angeles	371 S CENTRAL AVE	90013	5147002006	0.800	0.800	0.000	14.400	Shortfall of Sites	0.060	Light Manufacturing	M2-2D-O	Community Center	[DM2-G1-5] [CX2-FA] [CPIO-O]	20	333.456	16.000		Commercial - Parking Lot (Commercial Use Property) - Lots - Patron or Employee - One Story, 0	127-5A215 78	No Max	Central City	No	VLI, LI, ABMI	DT CPU
Los Angeles	515 E 4TH ST	90013	5147003034	0.800	0.800	0.000	14.400	Shortfall of Sites	0.060	Light Manufacturing	M2-2D-O	Community Center	[DM2-SH1-5] [CX2-FA] [CPIO-O]	20	332.329	16.000		Industrial - Warehousing, Distribution, Storage - Warehousing, Distribution, Under 10,000 SF - One Story, 0	127-5A215 89	No Max	Central City	No	VLI, LI, ABMI	DT CPU
Los Angeles	501 E 4TH ST	90013	5147003032	0.800	0.800	0.000	14.400	Shortfall of Sites	0.062	Light Manufacturing	M2-2D-O	Community Center	[DM2-SH1-5] [CX2-FA] [CPIO-O]	20	322.338	16.000		Commercial - Store - One Story, 0	127-5A213 93	No Max	Central City	No	VLI, LI, ABMI	DT CPU
Los Angeles	739 DECATUR ST	90021	5166032049	0.800	0.800	0.000	14.400	Shortfall of Sites	0.084	Heavy Manufacturing	M3-1-RIO	Hybrid Industrial	[MB3-CDF1-5] [IX4-FA] [CPIO]	20	237.036	16.000		Industrial - Warehousing, Distribution, Storage - Warehousing, Distribution, Under 10,000 SF - One Story, 0	124-5A215 93	No Max	Central City North	No	VLI, LI, ABMI	DT CPU
Los Angeles	501 E 4TH ST	90013	5147003032	0.800	0.800	0.000	14.400	Shortfall of Sites	0.062	Light Manufacturing	M2-2D-O	Community Center	[DM2-SH1-5] [CX2-FA] [CPIO-O]	20	322.340	16.000		Commercial - Store - One Story, 0	127-5A213 99	No Max	Central City	No	VLI, LI, ABMI	DT CPU
Los Angeles	507 E 4TH ST	90013	5147003005	0.800	0.800	0.000	14.400	Shortfall of Sites	0.062	Light Manufacturing	M2-2D-O	Community Center	[DM2-SH1-5] [CX2-FA] [CPIO-O]	20	322.346	16.000		Commercial - Store - One Story, 0	127-5A213 106	No Max	Central City	No	VLI, LI, ABMI	DT CPU
Los Angeles	509 E 4TH ST	90013	5147003036	0.800	0.800	0.000	14.400	Shortfall of Sites	0.060	Light Manufacturing	M2-2D-O	Community Center	[DM2-SH1-5] [CX2-FA] [CPIO-O]	20	332.314	16.000		Industrial - Warehousing, Distribution, Storage - Warehousing, Distribution, Under 10,000 SF - One Story, 0	127-5A213 109	No Max	Central City	No	VLI, LI, ABMI	DT CPU
Los Angeles	511 E 4TH ST	90013	5147003035	0.800	0.800	0.000	14.400	Shortfall of Sites	0.060	Light Manufacturing	M2-2D-O	Community Center	[DM2-SH1-5] [CX2-FA] [CPIO-O]	20	332.319	16.000		Industrial - Warehousing, Distribution, Storage - Warehousing, Distribution, Under 10,000 SF - One Story, 0	127-5A213 115	No Max	Central City	No	VLI, LI, ABMI	DT CPU
Los Angeles	515 E 4TH ST	90013	5147003034	0.800	0.800	0.000	14.400	Shortfall of Sites	0.060	Light Manufacturing	M2-2D-O	Community Center	[DM2-SH1-5] [CX2-FA] [CPIO-O]	20	332.322	16.000		Industrial - Warehousing, Distribution, Storage - Warehousing, Distribution, Under 10,000 SF - One Story, 0	127-5A213 120	No Max	Central City	No	VLI, LI, ABMI	DT CPU
Los Angeles	607 E 4TH ST	90013	5147002010	0.800	0.800	0.000	14.400	Shortfall of Sites	0.062	Light Manufacturing	M2-2D-O	Community Center	[DM2-SH1-5] [CX2-FA] [CPIO-O]	20	323.302	16.000		Industrial - Food Processing Plant - Meat - One Story, 0	127-5A215 121	No Max	Central City	No	VLI, LI, ABMI	DT CPU
Los Angeles	0	0	5408016009	0.800	0.800	0.000	14.400	Shortfall of Sites	0.059	Regional Commercial	C2-2	Community Center	[DM2-SH2-5] [CX2-FA] [CPIO]	20	338.703	16.000		Residential - Five or More Units or Apartments (Any Combination) · 5 Stories or More, 0	133-5A215 154	No Max	Central City North	No	VLI, LI, ABMI	DT CPU
Los Angeles	762 WALL ST	90014	5145005009	0.800	0.800	0.000	14.400	Shortfall of Sites	0.063	Light Manufacturing	M2-2D	Markets	[DM1-SH1-5] [IX3-FA] [CPIO]	20	318.776	16.000		Commercial - Wholesale and Manufacturing Outlet - One Story, 0	126A211 163	No Max	Central City	No	VLI, LI, ABMI	DT CPU
Los Angeles	930 SANTEE ST	90015	5145016048	0.800	0.800	0.000	14.400	Shortfall of Sites	0.063	Light Manufacturing	M2-2D	Markets	[DM1-MK1-5] [IX3-FA] [CPIO]	20	317.159	16.000		Commercial - Office Building - One Story, 0	126A209 172	No Max	Central City	No	VLI, LI, ABMI	DT CPU
Los Angeles	930 SANTEE ST	90015	5145016048	0.800	0.800	0.000	14.400	Shortfall of Sites	0.064	Light Manufacturing	M2-2D	Markets	[DM1-MK1-5] [IX3-FA] [CPIO]	20	311.587	16.000		Commercial - Office Building - One Story, 0	126A209 177	No Max	Central City	No	VLI, LI, ABMI	DT CPU
Los Angeles	530 RAMIREZ ST	90012	5409022905	0.800	0.800	0.000	14.400	Shortfall of Sites	0.086	Heavy Manufacturing	[Q]M3-1-RIO	Community Center	[MB4-G1-5] [CX3-FA]	20	232.318	16.000		Commercial - Restaurant, Cocktail Lounge - Restaurant, Cocktail Lounge, Tavern - One Story, 0	132A217 218	No Max	Central City North	No	VLI, LI, ABMI	DT CPU

Jurisdiction Name	Site Address/Intersection	5 Digit ZIP Code	Assessor Parcel Number	Very Low-Income	Low-Income	Moderate-Income	Above Moderate-Income	Type of Shortfall	Parcel Size (Acres)	Current General Plan Designation	Current Zoning	Proposed General Plan (GP) Designation	Proposed Zoning	Minimum Density Allowed	Maximum Density Allowed	Total Capacity	Vacant/ Nonvacant	Description of Existing Uses	PIN	Base Density Per Acre	Community Plan Area	Rent Stabalization Ordinance	Income Category	Applicable Rezoning Program (Program informing values in Column Q listed first)
Los Angeles	1027 S SANTA FE AVE	90021	5166011008	8.000	8.000	0.000	0.000	Shortfall of Sites	0.112	Heavy Manufacturing	M3-1-RIO	Hybrid Industrial	[MM1-CDF1-5] [IX4-FA] [CPIO]	20	178.922	16.000		Commercial - Restaurant, Cocktail Lounge - Restaurant, Cocktail Lounge, Tavern - One Story, 0	123A217 240	No Max	Central City North	No	LI	DT CPU
Los Angeles	510 E 5TH ST	90013	5147025012	0.800	0.800	0.000	14.400	Shortfall of Sites	0.084	Light Manufacturing	M2-2D	Markets	[MB4-SH1-5] [IX1-FA] [CPIO]	20	238.156	16.000	Vacant	Industrial - Industrial - Vacant Land, 0	127-5A213 264	No Max	Central City	No	VLI, LI, ABMI	DT CPU
Los Angeles	758 S SAN PEDRO ST	90014	5146026033	0.800	0.800	0.000	14.400	Shortfall of Sites	0.064	Light Manufacturing	M2-2D	Markets	[DM1-SH1-5] [IX3-FA] [CPIO]	20	310.146	16.000		Industrial - Light Manufacturing - One Story, 0	126A211 266	No Max	Central City	No	VLI, LI, ABMI	DT CPU
Los Angeles	710 S LOS ANGELES ST	90014	5145002002	0.800	0.800	0.000	14.400	Shortfall of Sites	0.040	Light Manufacturing	M2-2D	Traditional Core	[HM1-CHC1-5] [CX2-FA] [CPIO]	20	496.939	16.000		Commercial - Store Combination - Store and Office Combination - Mills Act Property, 0	127-5A211 267	No Max	Central City	No	VLI, LI, ABMI	DT CPU
Los Angeles	0	0	5146033044	0.800	0.800	0.000	14.400	Shortfall of Sites	0.063	Light Manufacturing	M2-2D	Markets	[DM1-MK1-5] [IX3-FA]	20	316.328	16.000		Industrial - Warehousing, Distribution, Storage - Warehousing, Distribution, Under 10,000 SF - One Story, 0	126A213 269	No Max	Central City	No	VLI, LI, ABMI	DT CPU
Los Angeles	1109 S SANTA FE AVE	90021	5166010026	8.000	8.000	0.000	0.000	Shortfall of Sites	0.115	Heavy Manufacturing	M3-1-RIO	Hybrid Industrial	[MM1-CDF1-5] [IX4-FA] [CPIO]	20	173.906	16.000		Industrial - Light Manufacturing - One Story, 0	123A217 271	No Max	Central City North	No	LI	DT CPU
Los Angeles	0	0	5164008013	0.800	0.800	0.000	14.400	Shortfall of Sites	0.087	Heavy Manufacturing	M3-1-RIO	Hybrid Industrial	[MB3-CDF1-5] [IX4-FA] [CPIO]	20	231.174	16.000		Commercial - Parking Lot (Commercial Use Property) - Lots - Patron or Employee - One Story, 0	126A215 292	No Max	Central City North	No	VLI, LI, ABMI	DT CPU
Los Angeles	1115 S SANTA FE AVE	90021	5166010010	8.000	8.000	0.000	0.000	Shortfall of Sites	0.116	Heavy Manufacturing	M3-1-RIO	Hybrid Industrial	[MM1-CDF1-5] [IX4-FA] [CPIO]	20	172.664	16.000		Industrial - Light Manufacturing - One Story, 0	123A217 307	No Max	Central City North	No	LI	DT CPU
Los Angeles	2328 E 8TH ST	90021	5166008014	8.000	8.000	0.000	0.000	Shortfall of Sites	0.111	Heavy Manufacturing	M3-1-RIO	Hybrid Industrial	[MM1-CDF1-5] [IX4-FA] [CPIO]	20	179.386	16.000		Industrial - Light Manufacturing - One Story, 0	123A217 325	No Max	Central City North	No	LI	DT CPU
Los Angeles	431 E 7TH ST	90014	5148024012	0.800	0.800	0.000	14.400	Shortfall of Sites	0.084	High Medium Residential	[Q]R5-2D	Community Center	[MB4-SH1-5] [CX2-FA] [CPIO]	20	239.048	16.000		Commercial - Store - One Story, 0	127-5A211 326	No Max	Central City	No	VLI, LI, ABMI	DT CPU
Los Angeles	2444 E 8TH ST	90021	5166007026	8.000	8.000	0.000	0.000	Shortfall of Sites	0.113	Heavy Manufacturing	M3-1-RIO	Hybrid Industrial	[MM1-CDF1-5] [IX4-FA] [CPIO]	20	177.337	16.000		Industrial - Light Manufacturing - One Story, 0	123A217 336	No Max	Central City North	No	LI	DT CPU
Los Angeles	2314 E 8TH ST	90021	5166009010	8.000	8.000	0.000	0.000	Shortfall of Sites	0.116	Heavy Manufacturing	M3-1-RIO	Hybrid Industrial	[MM1-CDF1-5] [IX4-FA] [CPIO]	20	171.989	16.000		Industrial - Light Manufacturing - One Story, 0	123A217 353	No Max	Central City North	No	LI	DT CPU
Los Angeles	625 N BUNKER HILL AVE	90012	5407004042	8.000	8.000	0.000	0.000	Shortfall of Sites	0.171	High Medium Residential	R4-1	Medium Neighborhood Residential	[LM2-MU2-5] [RX1-FA] [CPIO]	20	116.647	16.000		Residential - Five or More Units or Apartments (Any Combination) · 4 Stories or Less, 0	135A213 372	No Max	Central City North	No	LI	DT CPU
Los Angeles	511 E 6TH ST	90021	5147024023	0.800	0.800	0.000	14.400	Shortfall of Sites	0.087	Light Manufacturing	M2-2D	Markets	[MB4-SH1-5] [IX1-FA] [CPIO]	20	230.086	16.000		Commercial - Hotel and Motel - Hotel - Under 50 Rooms - 6 to 13 Stories, 0	127-5A213 444	No Max	Central City	No	VLI, LI, ABMI	DT CPU
Los Angeles	511 E 6TH ST	90021	5147024023	0.800	0.800	0.000	14.400	Shortfall of Sites	0.086	Light Manufacturing	M2-2D	Markets	[MB4-SH1-5] [IX1-FA] [CPIO]	20	233.725	16.000		Commercial - Hotel and Motel - Hotel - Under 50 Rooms - 6 to 13 Stories, 0	127-5A213 455	No Max	Central City	No	VLI, LI, ABMI	DT CPU
Los Angeles	623 KOHLER ST	90021	5147032036	0.800	0.800	0.000	14.400	Shortfall of Sites	0.088	Light Manufacturing	M2-2D	Markets	[MB4-G1-5] [IX1-FA] [CPIO]	20	227.776	16.000		Industrial - Heavy Manufacturing - One Story, 0	126A213 459	No Max	Central City	No	VLI, LI, ABMI	DT CPU
Los Angeles	511 E 6TH ST	90021	5147024023	0.800	0.800	0.000	14.400	Shortfall of Sites	0.085	Light Manufacturing	M2-2D	Markets	[MB4-SH1-5] [IX1-FA] [CPIO]	20	234.991	16.000		Commercial - Hotel and Motel - Hotel - Under 50 Rooms - 6 to 13 Stories, 0	127-5A213 466	No Max	Central City	No	VLI, LI, ABMI	DT CPU
Los Angeles	0	0	5148024034	0.800	0.800	0.000	14.400	Shortfall of Sites	0.086	High Medium Residential	[Q]R5-2D	Community Center	[MB4-G1-5] [CX2-FA] [CPIO]	20	232.866	16.000		Residential - Five or More Units or Apartments (Any Combination), 0	127-5A213 504	No Max	Central City	No	VLI, LI, ABMI	DT CPU
Los Angeles	0	0	5148024034	0.800	0.800	0.000	14.400	Shortfall of Sites	0.086	High Medium Residential	[Q]R5-2D	Community Center	[MB4-G1-5] [CX2-FA] [CPIO]	20	233.692	16.000		Residential - Five or More Units or Apartments (Any Combination), 0	127-5A213 543	No Max	Central City	No	VLI, LI, ABMI	DT CPU
Los Angeles	718 GLADYS AVE	90021	5146001030	0.800	0.800	0.000	14.400	Shortfall of Sites	0.085	Light Manufacturing	M2-2D	Markets	[MB4-G1-5] [IX1-FA] [CPIO]	20	234.468	16.000		Industrial - Light Manufacturing - Three Stories, 0	126A213 575	No Max	Central City	No	VLI, LI, ABMI	DT CPU
Los Angeles	1107 E 7TH ST	90021	5147032038	0.800	0.800	0.000	14.400	Shortfall of Sites	0.086	Light Manufacturing	M2-2D	Markets	[MB4-SH1-5] [IX1-FA] [CPIO]	20	231.844	16.000		Industrial - Light Manufacturing - One Story, 0	126A213 615	No Max	Central City	No	VLI, LI, ABMI	DT CPU
Los Angeles	711 CERES AVE	90021	5146001029	0.800	0.800	0.000	14.400	Shortfall of Sites	0.087	Light Manufacturing	M2-2D	Markets	[MB4-G1-5] [IX1-FA] [CPIO]	20	229.807	16.000		Industrial - Warehousing, Distribution, Storage - Warehousing, Distribution, Under 10,000 SF - One Story, 0	126A213 625	No Max	Central City	No	VLI, LI, ABMI	DT CPU
Los Angeles	1300 S FIGUEROA ST	90015	5134010023	0.800	0.800	0.000	14.400	Shortfall of Sites	0.051	Community Commercial	C2-2D-O-SN	Transit Core	[HB5-SH1-5] [CX4-FA] [CPIO-O]	20	492.446	16.000		Residential - Five or More Units or Apartments (Any Combination) · 4 Stories or Less - Pool, 0	126A205 37	No Max	Central City	No	VLI, LI, ABMI	DT CPU
Los Angeles	222 S MAIN ST.	90012	5161026040	0.800	0.800	0.000	14.400	Shortfall of Sites	0.050	Regional Center Commercial	C2-4D-CDO	Transit Core	[HB5-G1-5] [CX3-FA] [CPIO-CDO]	20	497.640	16.000		Residential - Five or More Units or Apartments (Any Combination) · 5 Stories or More - Pool and Misc., 0	130-5A213 181	No Max	Central City	No	VLI, LI, ABMI	DT CPU
Los Angeles	2020 E 7TH PL	90021	5166014012	0.800	0.800	0.000	14.400	Shortfall of Sites	0.109	Heavy Manufacturing	M3-1-RIO	Hybrid Industrial	[MB3-CDF1-5] [IX4-FA] [CPIO]	20	229.380	16.000		Industrial - Warehousing, Distribution, Storage - Warehousing, Distribution, Under 10,000 SF - One Story, 0	124-5A217 338	No Max	Central City North	No	VLI, LI, ABMI	DT CPU
Los Angeles	625 KOHLER ST	90021	5147032040	0.800	0.800	0.000	14.400	Shortfall of Sites	0.108	Light Manufacturing	M2-2D	Markets	[MB4-G1-5] [IX1-FA] [CPIO]	20	231.706	16.000		Industrial - Warehousing, Distribution, Storage - Warehousing, Distribution, 25,000 to 50,000 SF - One Story, 0	126A213 472	No Max	Central City	No	VLI, LI, ABMI	DT CPU
Los Angeles	524 COLYTON ST	90013	5163023905	0.800	0.800	0.000	14.400	Shortfall of Sites	0.086	Heavy Manufacturing	M3-1-RIO	Hybrid Industrial	[MB3-CDF1-5] [IX4-FA] [CPIO]	20	232.320	16.000		Miscellaneous - Government Owned Property - Government Services - General, 0	126A215 19	No Max	Central City North	No	VLI, LI, ABMI	DT CPU
Los Angeles	0	0	5164002900	0.800	0.800	0.000	14.400	Shortfall of Sites	0.085	Heavy Manufacturing	M3-1-RIO	Hybrid Industrial	[MB3-CDF1-5] [IX4-FA] [CPIO]	20	236.127	16.000		Miscellaneous - Utility, 0	126A217 43	No Max	Central City North	No	VLI, LI, ABMI	DT CPU
Los Angeles	747 W REDONDO BEACH BLVD	90247	6120001013	8.000	8.000	0.000	0.000	Shortfall of Sites	0.377	Light Manufacturing	M2-1VL-O	Hybrid Industrial	0	20	53.036	16.000	Vacant	Industrial - Industrial - Vacant Land, 0	072B197 70	54	Harbor Gateway	No	LI	HG CPU
Los Angeles	747 W REDONDO BEACH BLVD	90247	6120001013	8.000	8.000	0.000	0.000	Shortfall of Sites	0.372	Light Manufacturing	M2-1VL-O	Hybrid Industrial	0	20	53.789	16.000	Vacant	Industrial - Industrial - Vacant Land, 0	072B197 71	54	Harbor Gateway	No	LI	HG CPU
Los Angeles	15134 S VERMONT AVE	90247	6120002002	8.000	8.000	0.000	0.000	Shortfall of Sites	0.378	Light Manufacturing	M2-1VL-O	Hybrid Industrial	0	20	52.906	16.000	Vacant	Industrial - Industrial - Vacant Land, 0	072B197 83	54	Harbor Gateway	No	LI	HG CPU
Los Angeles	5945 GREGORY AVE	90038	5534030024	8.000	8.000	0.000	0.000	Shortfall of Sites	0.120	Highway Oriented Commercial	C2-1D	Community Commercial	[Q]C2-2D-CPIO	20	166.602	16.000		Commercial - Store - One Story, 0	141B189 39	108	Hollywood	No	LI	HWD CPU , AHO
Los Angeles	776 VINE ST	90038	5534034011	8.000	8.000	0.000	0.000	Shortfall of Sites	0.120	Highway Oriented Commercial	C2-1D	Community Commercial	[Q]C2-2D-CPIO	20	166.396	16.000		Commercial - Restaurant, Cocktail Lounge - Restaurant, Cocktail Lounge, Tavern - One Story, 0	141B189 142	108	Hollywood	No	LI	HWD CPU , AHO
Los Angeles	6333 YUCCA ST	90028	5546003019	0.800	0.800	0.000	14.400	Shortfall of Sites	0.090	Regional Center Commercial	C4-2D-SN	Regional Center Commercial	VARIOUS, WITH C2 and CPIO	20	221.542	16.000		Commercial - Office Building - One Story, 0	150A187 333	108	Hollywood	No	VLI, LI, ABMI	HWD CPU , ARO, AHO
Los Angeles	5505 LEXINGTON AVE	90038	5536003004	8.000	8.000	0.000	0.000	Shortfall of Sites	0.121	Neighborhood Office Commercial	C4-1VL	Neighborhood Commercial	[Q]C4-2D-CPIO	20	165.949	16.000		Commercial - Parking Lot (Commercial Use Property) - Lots - Patron or Employee - One Story, 0	144B193 394	54	Hollywood	No	LI	HWD CPU , AHO
Los Angeles	5417 SANTA MONICA BLVD	90029	5536010016	8.000	8.000	0.000	0.000	Shortfall of Sites	0.121	Neighborhood Office Commercial	C4-1VL	Neighborhood Commercial	[Q]C4-2D-CPIO	20	165.888	16.000		Commercial - Store Combination - Store and Residential Combination - One Story, 0	144B193 699	54	Hollywood	No	LI	HWD CPU , ARO, AHO
Los Angeles	5421 SANTA MONICA BLVD	90029	5536010017	8.000	8.000	0.000	0.000	Shortfall of Sites	0.121	Neighborhood Office Commercial	C4-1VL	Neighborhood Commercial	[Q]C4-2D-CPIO	20	165.894	16.000		Industrial - Warehousing, Distribution, Storage - Warehousing, Distribution, Under 10,000 SF - One Story, 0	144B193 700	54	Hollywood	No	LI	HWD CPU , ARO, AHO
Los Angeles	5432 SANTA MONICA BLVD	90029	5536024004	8.000	8.000	0.000	0.000	Shortfall of Sites	0.124	Highway Oriented Commercial	C2-1D	Community Commercial	[Q]C2-2D-CPIO	20	160.706	16.000		Commercial - Store Combination - Store and Office Combination - One Story, 0	144B193 747	54	Hollywood	No	LI	HWD CPU , ARO, AHO
Los Angeles	6150 SANTA MONICA BLVD	90038	5534021030	8.000	8.000	0.000	0.000	Shortfall of Sites	0.126	Highway Oriented Commercial	C2-1D	Community Commercial	[Q]C2-2D-CPIO	20	158.839	16.000		Industrial - Light Manufacturing - One Story, 0	144B189 696	108	Hollywood	No	LI	HWD CPU , ARO
Los Angeles	6150 SANTA MONICA BLVD	90038	5534021030	8.000	8.000	0.000	0.000	Shortfall of Sites	0.126	Highway Oriented Commercial	C2-1D	Community Commercial	[Q]C2-2D-CPIO	20	158.826	16.000		Industrial - Light Manufacturing - One Story, 0	144B189 697	108	Hollywood	No	LI	HWD CPU , ARO
Los Angeles	0	0	5533017016	8.000	8.000	0.000	0.000	Shortfall of Sites	0.124	Highway Oriented Commercial	C2-1D-SN	Community Commercial	[Q]C2-2D-SN-CPIO	20	161.304	16.000		, 0	144B185 728	108	Hollywood	No	LI	HWD CPU , ARO
Los Angeles	6553 HOLLYWOOD BLVD	90028	5547008401	0.800	0.800	0.000	14.400	Shortfall of Sites	0.092	Regional Center Commercial	C4-2D-SN	Regional Center Commercial	VARIOUS, WITH C2 and CPIO	20	217.800	16.000		Commercial - Restaurant, Cocktail Lounge - Restaurant, Cocktail Lounge, Tavern - One Story, 0	148-5A187 145	108	Hollywood	No	VLI, LI, ABMI	HWD CPU , MURC
Los Angeles	1640 N LAS PALMAS AVE	90028	5547014018	0.800	0.800	0.000	14.400	Shortfall of Sites	0.092	Regional Center Commercial	C4-2D-SN	Regional Center Commercial	C2-2D-SN-CPIO	20	217.803	16.000		Recreational - Theater - Movie - Indoor - One Story, 0	148-5A185 170	108	Hollywood	No	VLI, LI, ABMI	HWD CPU , MURC
Los Angeles	1637 COSMO ST	90028	5546008014	0.800	0.800	0.000	14.400	Shortfall of Sites	0.075	Regional Center Commercial	C4-2D	Regional Center Commercial	[Q]C2-2D-CPIO	20	268.064	16.000		Commercial - Parking Lot (Commercial Use Property) - Lots - Patron or Employee - One Story, 0	148-5A187 211	108	Hollywood	No	VLI, LI, ABMI	HWD CPU , MURC, AHO
Los Angeles	1633 COSMO ST	90028	5546008013	0.800	0.800	0.000	14.400	Shortfall of Sites	0.075	Regional Center Commercial	C4-2D	Regional Center Commercial	[Q]C2-2D-CPIO	20	268.067	16.000		Commercial - Auto, Recreation Equipment, Construction Equipment Sales and Service - Auto Body Repair Shop - One Story, 0	148-5A187 218	108	Hollywood	No	VLI, LI, ABMI	HWD CPU , MURC, AHO
Los Angeles	1617 COSMO ST	90028	5546008012	0.800	0.800	0.000	14.400	Shortfall of Sites	0.075	Regional Center Commercial	C4-2D	Regional Center Commercial	[Q]C2-2D-CPIO	20	268.064	16.000		Residential - Five or More Units or Apartments (Any Combination) · 5 Stories or More, 0	148-5A187 243	108	Hollywood	No	VLI, LI, ABMI	HWD CPU , MURC, AHO
Los Angeles	1617 COSMO ST	90028	5546008012	0.800	0.800	0.000	14.400	Shortfall of Sites	0.075	Regional Center Commercial	C4-2D	Regional Center Commercial	[Q]C2-2D-CPIO	20	268.063	16.000		Residential - Five or More Units or Apartments (Any Combination) · 5 Stories or More, 0	148-5A187 255	108	Hollywood	No	VLI, LI, ABMI	HWD CPU , MURC, AHO
Los Angeles	6361 SELMA AVE	90028	5546008010	0.800	0.800	0.000	14.400	Shortfall of Sites	0.075	Regional Center Commercial	C4-2D	Regional Center Commercial	[Q]C2-2D-CPIO	20	268.065	16.000		Commercial - Store - One Story, 0	148-5A187 313	108	Hollywood	No	VLI, LI, ABMI	HWD CPU , MURC, AHO
Los Angeles	1400 VIRGIL PL	90027	5542010024	8.000	8.000	0.000	0.000	Shortfall of Sites	0.188	Highway Oriented Commercial	C2-1D	General Commercial	C2-1	20	106.581	16.000		Commercial - Parking Lot (Commercial Use Property) - Lots - Patron or Employee - One Story, 0	147A201 155	108	Hollywood	No	LI	HWD CPU
Los Angeles	5150 SANTA MONICA BLVD	90029	5537019035	8.000	8.000	0.000	0.000	Shortfall of Sites	0.122	Highway Oriented Commercial	C2-1D	Community Commercial	[Q]C2-2D-CPIO	20	164.473	16.000		Commercial - Auto, Recreation Equipment, Construction Equipment Sales and Service - Auto Body Repair Shop - One Story, 0	144B193 742	54	Hollywood	No	LI	HWD CPU

Jurisdiction Name	Site Address/Intersection	5 Digit ZIP Code	Assessor Parcel Number	Very Low-Income	Low-Income	Moderate-Income	Above Moderate-Income	Type of Shortfall	Parcel Size (Acres)	Current General Plan Designation	Current Zoning	Proposed General Plan (GP) Designation	Proposed Zoning	Minimum Density Allowed	Maximum Density Allowed	Total Capacity	Vacant/ Nonvacant	Description of Existing Uses	PIN	Base Density Per Acre	Community Plan Area	Rent Stabalization Ordinance	Income Category	Applicable Rezoning Program (Program informing values in Column Q listed first)
Los Angeles	5150 SANTA MONICA BLVD	90029	5537019035	8.000	8.000	0.000	0.000	Shortfall of Sites	0.124	Highway Oriented Commercial	C2-1D	Community Commercial	[Q]C2-2D-CPIO	20	161.064	16.000		Commercial - Auto, Recreation Equipment, Construction Equipment Sales and Service - Auto Body Repair Shop - One Story, 0	144B193 744	54	Hollywood	No	LI	HWD CPU
Los Angeles	11314 VANOWEN ST	91605	2319007014	0.755	0.755	0.000	13.586	Shortfall of Sites	0.110	Highway Oriented Commercial	C2-1VL			20	170.812	15.096		Commercial - Store - One Story, 0	180B173 14		North Hollywood - Valley Village	No	VLI, LI, ABMI	DB50
Los Angeles	11646 VICTORY BLVD	91606	2335026003	0.800	0.800	0.000	14.400	Shortfall of Sites	0.188	Neighborhood Office Commercial	C1-1VL	Community Center (Mixed-Use)	0	20	106.377	16.000		Commercial - Store - One Story, 0	180B169 1199	145	North Hollywood - Valley Village	No	VLI, LI, ABMI	NH CPU , DB50
Los Angeles	11050 HARTSOOK ST	91601	2353007053	8.000	8.000	0.000	0.000	Shortfall of Sites	0.090	High Medium Residential	R4-1VL	0	0	20	222.432	16.000		Residential - Five or More Units or Apartments (Any Combination) - 4 Stories or Less, 0	171B173 783	217	North Hollywood - Valley Village	No	LI	Orange LineTNP , AHO
Los Angeles	11523 BURBANK BLVD	91601	2338029006	8.000	8.000	0.000	0.000	Shortfall of Sites	0.090	Neighborhood Office Commercial	[Q]C2-1VL	Community Commercial	0	20	222.274	16.000		Commercial - Office Building - One Story, 0	174B169 793	108	North Hollywood - Valley Village	No	LI	Orange LineTNP , ARO, AHO
Los Angeles	11407 BURBANK BLVD	91601	2338027030	8.000	8.000	0.000	0.000	Shortfall of Sites	0.130	Community Commercial	C2-1	Community Commercial	0	20	154.309	16.000		Commercial - Service Station - Self Service - Convenience Store, 0	174B173 944	No Max	North Hollywood - Valley Village	No	LI	Orange LineTNP , AHO
Los Angeles	11320 WEDDINGTON ST	91601	2350017006	8.000	8.000	0.000	0.000	Shortfall of Sites	0.161	Community Commercial	C4-1-CA	Community Commercial	0	20	155.726	16.000		Commercial - Parking Lot (Commercial Use Property) - Lots - Patron or Employee - One Story, 0	171B173 336	No Max	North Hollywood - Valley Village	No	LI	Orange LineTNP , AHO
Los Angeles	14525 BESSEMER ST	91411	2241021020	8.000	8.000	0.000	0.000	Shortfall of Sites	0.126	Commercial Manufacturing	CM-1VL	Neighborhood Commercial	0	20	159.127	16.000		Industrial - Light Manufacturing - One Story, 0	177A151 57	No Max	Van Nuys - North Sherman Oaks	No	LI	Orange LineTNP , ARO
Los Angeles	6228 SEPULVEDA BLVD	91411	2242010025	8.000	8.000	0.000	0.000	Shortfall of Sites	0.290	General Commercial	C2-1VL-RIO, P-1VL-RIO	Neighborhood Commercial	0	20	69.001	16.000		Commercial - Store Combination - Store and Office Combination - One Story, 0	177B145 269	No Max	Van Nuys - North Sherman Oaks	No	LI	Orange LineTNP , ARO, P
Los Angeles	6222 SEPULVEDA BLVD	91411	2242010026	8.000	8.000	0.000	0.000	Shortfall of Sites	0.290	General Commercial	C2-1VL-RIO, P-1VL-RIO	Neighborhood Commercial	0	20	69.002	16.000		Commercial - Store - One Story, 0	177B145 292	No Max	Van Nuys - North Sherman Oaks	No	LI	Orange LineTNP , P
Los Angeles	14701 FRIAR ST	91411	2241002025	8.000	8.000	0.000	0.000	Shortfall of Sites	0.115	Medium Residential	[Q]R3-1	0	0	20	174.244	16.000		Institutional - Church - One Story, 0	180B149 934	No Max	Van Nuys - North Sherman Oaks	No	LI	Orange LineTNP, FBO
Los Angeles	0	0	2241022027	8.000	8.000	0.000	0.000	Shortfall of Sites	0.115	Medium Residential	[Q]R3-1	0	0	20	174.535	16.000		Commercial - Parking Lot (Commercial Use Property) - Lots - Patron or Employee - One Story, 0	177A149 28	No Max	Van Nuys - North Sherman Oaks	No	LI	Orange LineTNP
Los Angeles	14134 ERWIN ST	91401	2240019028	8.000	8.000	0.000	0.000	Shortfall of Sites	0.175	Low Medium II Residential	[Q]RD1.5-1	Medium	0	20	114.555	16.000		Residential - Five or More Units or Apartments (Any Combination) - 4 Stories or Less, 0	177B153 358	108	Van Nuys - North Sherman Oaks	No	LI	Orange LineTNP
Los Angeles	14116 ERWIN ST	91401	2240019011	8.000	8.000	0.000	0.000	Shortfall of Sites	0.175	Low Medium II Residential	[Q]RD1.5-1	Medium	0	20	114.556	16.000	Vacant	Residential - Single Family Residence - Vacant Land, 0	177B153 362	108	Van Nuys - North Sherman Oaks	No	LI	Orange LineTNP
Los Angeles	14402 HAMLIN ST	91401	2237023021	8.000	8.000	0.000	0.000	Shortfall of Sites	0.164	General Commercial	(T)(Q)RAS4-1VL-CDO	Neighborhood Commercial	0	20	152.275	16.000		Residential - Five or More Units or Apartments (Any Combination) - 4 Stories or Less, 0	180B149 633	No Max	Van Nuys - North Sherman Oaks	No	LI	Orange LineTNP
Los Angeles	7640 TAMPA AVE	91335	2104012066	8.000	8.000	0.000	0.000	Shortfall of Sites	0.143	Neighborhood Office Commercial	P-1VL	Community Center	0	20	140.295	16.000		Commercial - Professional Building - One Story, 0	186B117 112	54	Reseda - West Van Nuys	No	LI	RES CPU , P
Los Angeles	18425 INGOMAR ST	91335	2102016086	0.000	0.000	0.000	16.000	Shortfall of Sites	2.309	Low Residential	RA-1	Low Residential	0	0	8.661	16.000		Institutional - Church - One Story, 0	189B125 949	1 per lot	Reseda - West Van Nuys	No	ABMI	RES CPU, FBO
Los Angeles	6410 HAYVENHURST AVE	91406	2231005023	8.000	8.000	0.000	0.000	Shortfall of Sites	0.144	Neighborhood Office Commercial	C2-1VL-RIO	Community Center	0	20	138.771	16.000		Commercial - Service Station - Self Service - No Additional Services, 0	180B137 735	54	Reseda - West Van Nuys	No	LI	RES CPU
Los Angeles	15305 LANARK ST	91406	2654037081	8.000	8.000	0.000	0.000	Shortfall of Sites	0.351	High Medium Residential	R4-1	Medium Neighborhood Residential	0	20	71.240	16.000		Residential - Five or More Units or Apartments (Any Combination) - 4 Stories or Less, 0	189B145 739	43	Reseda - West Van Nuys	No	LI	RES CPU
Los Angeles	10831 MOORPARK ST	91602	2423007058	0.800	0.800	0.000	14.400	Shortfall of Sites	0.143	Low Medium Residential	RD1.5-1-RIO	Community Center	0	20	139.544	16.000		Commercial - Parking Lot (Commercial Use Property) - Lots - Patron or Employee - One Story, 0	165B173 293	108	Sherman Oaks - Studio City - Toluca Lake - Cahuenga Pass	No	VLI, LI, ABMI	SHR CPU , DB50, OPP RC2, AHO
Los Angeles	4301 CAHUENGA BLVD	91602	2423018019	0.800	0.800	0.000	14.400	Shortfall of Sites	0.138	Medium Residential	[Q]R3-1-RIO	Community Center	0	20	145.177	16.000		Institutional - Church - One Story, 0	165B177 682	108	Sherman Oaks - Studio City - Toluca Lake - Cahuenga Pass	No	VLI, LI, ABMI	SHR CPU, DB50, FBO
Los Angeles	7650 VAN NUYS BLVD	91405	2215028018	0.800	0.800	0.000	14.400	Shortfall of Sites	0.139	General Commercial	C2-1VL	Community Center	0	20	143.669	16.000		Commercial - Store - One Story, 0	186B149 89	108	Van Nuys - North Sherman Oaks	No	VLI, LI, ABMI	VNY CPU
Los Angeles	14533 SATICOY ST	91405	2210031005	0.800	0.800	0.000	14.400	Shortfall of Sites	0.144	General Commercial	(T)(Q)C2-1	Community Center	0	20	139.128	16.000		Residential - Single Family Residence, 0	186B149 107	108	Van Nuys - North Sherman Oaks	No	VLI, LI, ABMI	VNY CPU
Los Angeles	7638 VAN NUYS BLVD	91405	2215028023	0.800	0.800	0.000	14.400	Shortfall of Sites	0.174	General Commercial	C2-1VL	Community Center	0	20	143.671	16.000		Commercial - Restaurant, Cocktail Lounge - Restaurant, Cocktail Lounge, Tavern - One Story, 0	186B149 99	108	Van Nuys - North Sherman Oaks	No	VLI, LI, ABMI	VNY CPU
Los Angeles	7638 VAN NUYS BLVD	91405	2215028023	0.800	0.800	0.000	14.400	Shortfall of Sites	0.174	General Commercial	C2-1VL	Community Center	0	20	143.669	16.000		Commercial - Restaurant, Cocktail Lounge - Restaurant, Cocktail Lounge, Tavern - One Story, 0	186B149 103	108	Van Nuys - North Sherman Oaks	No	VLI, LI, ABMI	VNY CPU
Los Angeles	7638 VAN NUYS BLVD	91405	2215028023	0.800	0.800	0.000	14.400	Shortfall of Sites	0.174	General Commercial	C2-1VL	Community Center	0	20	143.669	16.000		Commercial - Restaurant, Cocktail Lounge - Restaurant, Cocktail Lounge, Tavern - One Story, 0	186B149 111	108	Van Nuys - North Sherman Oaks	No	VLI, LI, ABMI	VNY CPU
Los Angeles	6834 VAN NUYS BLVD	91405	2217009016	0.800	0.800	0.000	14.400	Shortfall of Sites	0.178	Community Commercial	(Q)RAS4-1L	Community Center	0	20	140.424	16.000		Commercial - Store Combination - Store and Residential Combination - Four Stories, 0	183B149 698	108	Van Nuys - North Sherman Oaks	No	VLI, LI, ABMI	VNY CPU
Los Angeles	119 HARRY BRIDGES BLVD	90744	7418032918	8.000	8.000	0.000	0.000	Shortfall of Sites	0.183	Limited Industrial	[Q]CM-1VL-O	Villages	0	20	109.490	16.000		Commercial - Auto, Recreation Equipment, Construction Equipment Sales and Service - Auto Body Repair Shop - One Story, 0	027B205 317	43	Wilmington - Harbor City	No	LI	WHC CPU , DB50
Los Angeles	112 E E ST	90744	7418013024	8.000	8.000	0.000	0.000	Shortfall of Sites	0.177	Limited Industrial	[Q]CM-1VL-O-CUGU	Villages	0	20	112.780	16.000		Industrial - Warehousing, Distribution, Storage - Warehousing, Distribution, Under 10,000 SF - One Story, 0	030B205 1111	43	Wilmington - Harbor City	No	LI	WHC CPU , ARO, DB50
Los Angeles	0	0	7418006015	8.000	8.000	0.000	0.000	Shortfall of Sites	0.184	Community Commercial	[Q]C2-1VL-O-CUGU	Villages	0	20	108.927	16.000	Vacant	Commercial - Commercial - Vacant Land, 0	030B205 1016	43	Wilmington - Harbor City	No	LI	WHC CPU
Los Angeles	14474 DUNBAR PL	91423	2266008024	7.999	7.999	0.000	0.000	Shortfall of Sites	0.181	Low Residential	RE9-1	0	0	20	99.000	15.997		Residential - Single Family Residence - Pool, 1	165A151 120		Sherman Oaks - Studio City - Toluca Lake - Cahuenga Pass	No	LI	TOC EXP , ADU, OPP RC2
Los Angeles	16959 SAN JOSE ST	91344	2684019012	7.998	7.998	0.000	0.000	Shortfall of Sites	0.158	Low I Residential	RS-1	0	0	20	113.635	15.995		Residential - Single Family Residence, 1	207B133 878		Granada Hills - Knollwood	No	LI	OPP RC , ADU
Los Angeles	10049 HANNA AVE	91311	2745004030	7.997	7.997	0.000	0.000	Shortfall of Sites	0.181	Low II Residential	RS-1	0	0	20	99.000	15.994		Residential - Single Family Residence, 1	204B101 519		Chatsworth - Porter Ranch	No	LI	TOC EXP , ADU
Los Angeles	5908 W 85TH PL	90045	4107018040	0.000	0.000	0.000	15.993	Shortfall of Sites	0.182	Low Medium II Residential	R2-1	0	0	0	113.635	15.993		Residential - Double, Duplex, or Two Units - 4 Stories or Less, 2	096B169 485	29	Westchester - Playa del Rey	Yes	ABMI	OPP RC , WPDR CPU, R2RD, AHO
Los Angeles	4619 COLUMBUS AVE	91403	2264005034	7.996	7.996	0.000	0.000	Shortfall of Sites	0.181	Low Residential	R1-1	Low Medium	0	20	99.000	15.992		Residential - Single Family Residence, 1	168B145 810	29	Sherman Oaks - Studio City - Toluca Lake - Cahuenga Pass	No	LI	TOC EXP , SHR CPU, ADU, AHO
Los Angeles	13400 CUMPSTON ST	91401	2344011029	7.996	7.996	0.000	0.000	Shortfall of Sites	0.181	Low Residential	R1-1	0	0	20	99.000	15.992		Residential - Single Family Residence - Pool, 1	174B157 1058		Van Nuys - North Sherman Oaks	No	LI	TOC EXP , ADU
Los Angeles	4408 VICTORIA PARK DR	90019	5082014011	0.000	0.000	0.000	15.990	Shortfall of Sites	0.209	Low Medium I Residential	R2-1-O	0	0	0	99.000	15.990		Residential - Double, Duplex, or Two Units - 4 Stories or Less, 2	129B185 1138		West Adams - Baldwin Hills - Leimert	Yes	ABMI	TOC EXP , R2RD
Los Angeles	4404 ENSIGN AVE	91602	2423010012	0.000	0.000	0.000	15.990	Shortfall of Sites	0.143	General Commercial	C2-1VL-RIO	Community Center	0	0	139.394	15.990		Residential - Five or More Units or Apartments (Any Combination) - 4 Stories or Less, 5	165B173 320	108	Sherman Oaks - Studio City - Toluca Lake - Cahuenga Pass	Yes	ABMI	DB50 , SHR CPU, AHO
Los Angeles	3328 BARBYDELL DR	90064	4316025004	7.995	7.995	0.000	0.000	Shortfall of Sites	0.181	Low Residential	R1V2	0	0	20	99.000	15.989		Residential - Single Family Residence - Pool, 1	123B165 777		West Los Angeles	No	LI	TOC EXP , ADU
Los Angeles	10798 WEYBURN AVE	90024	4360004026	7.994	7.994	0.000	0.000	Shortfall of Sites	0.181	Low Residential	R1-1-O	0	0	20	99.000	15.988		Residential - Single Family Residence, 1	132B153 71		Westwood	No	LI	TOC EXP , ADU
Los Angeles	8811 KITTYHAWK AVE	90045	4123005004	7.994	7.994	0.000	0.000	Shortfall of Sites	0.158	Low Residential	R1-1	0	0	20	113.635	15.987		Residential - Single Family Residence, 1	096B165 901	1 per lot	Westchester - Playa del Rey	No	LI	OPP RC , WPDR CPU, ADU, AHO
Los Angeles	2507 PURDUE AVE	90064	4260041017	7.993	7.993	0.000	0.000	Shortfall of Sites	0.181	Low Residential	R1-1	Medium Residential	0	20	99.000	15.986		Residential - Single Family Residence, 1	123B153 760	1 per lot	Palms - Mar Vista - Del Rey	No	LI	TOC EXP , PMVDR CPU, ADU, AHO
Los Angeles	10759 LINDBROOK DR	90024	4360004034	7.992	7.992	0.000	0.000	Shortfall of Sites	0.181	Low Residential	R1-1-O	0	0	20	99.000	15.984		Residential - Single Family Residence, 1	132B153 58		Westwood	No	LI	TOC EXP , ADU
Los Angeles	7377 MELROSE AVE	90046	5526009027	7.992	7.992	0.000	0.000	Shortfall of Sites	0.101	Neighborhood Office Commercial	C4-1XL	Neighborhood Commercial	[Q]C2-1XL-CPIO	20	158.402	15.984		Commercial - Store - One Story, 0	141B181 516	108	Hollywood	No	LI	DB50 , HWD CPU, AHO
Los Angeles	7369 MELROSE AVE	90046	5526009025	7.992	7.992	0.000	0.000	Shortfall of Sites	0.101	Neighborhood Office Commercial	C4-1XL	Neighborhood Commercial	[Q]C2-1XL-CPIO	20	158.401	15.984		Commercial - Restaurant, Cocktail Lounge - Restaurant, Cocktail Lounge, Tavern - One Story, 0	141B181 518	108	Hollywood	No	LI	DB50 , HWD CPU, AHO
Los Angeles	7365 MELROSE AVE	90046	5526009003	7.992	7.992	0.000	0.000	Shortfall of Sites	0.101	Neighborhood Office Commercial	C4-1XL	Neighborhood Commercial	[Q]C2-1XL-CPIO	20	158.401	15.984		Commercial - Store - One Story, 0	141B181 519	108	Hollywood	No	LI	DB50 , HWD CPU, AHO
Los Angeles	7351 MELROSE AVE	90046	5526009031	7.992	7.992	0.000	0.000	Shortfall of Sites	0.098	Neighborhood Office Commercial	C4-1XL	Neighborhood Commercial	[Q]C2-1XL-CPIO	20	162.843	15.984		Commercial - Shopping Center (Neighborhood, Community) - One Story, 0	141B181 521	108	Hollywood	No	LI	DB50 , HWD CPU, AHO
Los Angeles	7275 MELROSE AVE	90046	5525012029	7.992	7.992	0.000	0.000	Shortfall of Sites	0.098	Neighborhood Office Commercial	C4-1XL	Neighborhood Commercial	[Q]C2-1XL-CPIO	20	162.840	15.984		Commercial - Store - One Story, 0	141B181 539	108	Hollywood	No	LI	DB50 , HWD CPU, AHO
Los Angeles	7269 MELROSE AVE	90046	5525012014	7.992	7.992	0.000	0.000	Shortfall of Sites	0.101	Neighborhood Office Commercial	C4-1XL	Neighborhood Commercial	[Q]C2-1XL-CPIO	20	158.402	15.984		Commercial - Store - One Story, 0	141B181 540	108	Hollywood	No	LI	DB50 , HWD CPU, AHO

Jurisdiction Name	Site Address/Intersection	5 Digit ZIP Code	Assessor Parcel Number	Very Low-Income	Low-Income	Moderate-Income	Above Moderate-Income	Type of Shortfall	Parcel Size (Acres)	Current General Plan Designation	Current Zoning	Proposed General Plan (GP) Designation	Proposed Zoning	Minimum Density Allowed	Maximum Density Allowed	Total Capacity	Vacant/ Nonvacant	Description of Existing Uses	PIN	Base Density Per Acre	Community Plan Area	Rent Stabalization Ordinance	Income Category	Applicable Rezoning Program (Program informing values in Column Q listed first)
Los Angeles	7265 MELROSE AVE	90046	5525012013	7.992	7.992	0.000	0.000	Shortfall of Sites	0.101	Neighborhood Office Commercial	C4-1XL	Neighborhood Commercial	[Q]C2-1XL-CPIO	20	158.400	15.984		Commercial - Restaurant, Cocktail Lounge - Restaurant, Cocktail Lounge, Tavern - One Story, 0	141B181 541	108	Hollywood	No	LI	DB50 , HWD CPU, AHO
Los Angeles	7261 MELROSE AVE	90046	5525012012	7.992	7.992	0.000	0.000	Shortfall of Sites	0.101	Neighborhood Office Commercial	C4-1XL	Neighborhood Commercial	[Q]C2-1XL-CPIO	20	158.400	15.984		Commercial - Store Combination - Store and Residential Combination - One Story, 0	141B181 542	108	Hollywood	No	LI	DB50 , HWD CPU, ARO, AHO
Los Angeles	7454 MELROSE AVE	90046	5526018026	7.992	7.992	0.000	0.000	Shortfall of Sites	0.101	Neighborhood Office Commercial	C4-1XL	Neighborhood Commercial	[Q]C2-1XL-CPIO	20	158.738	15.984		Commercial - Store - One Story, 0	141B181 600	108	Hollywood	No	LI	DB50 , HWD CPU, AHO
Los Angeles	7376 MELROSE AVE	90046	5526020027	7.992	7.992	0.000	0.000	Shortfall of Sites	0.101	Neighborhood Office Commercial	C4-1XL	Neighborhood Commercial	[Q]C2-1XL-CPIO	20	158.401	15.984		Commercial - Store - One Story, 0	141B181 608	108	Hollywood	No	LI	DB50 , HWD CPU, AHO
Los Angeles	7368 MELROSE AVE	90046	5526020026	7.992	7.992	0.000	0.000	Shortfall of Sites	0.101	Neighborhood Office Commercial	C4-1XL	Neighborhood Commercial	[Q]C2-1XL-CPIO	20	158.401	15.984		Commercial - Store - One Story, 0	141B181 609	108	Hollywood	No	LI	DB50 , HWD CPU, AHO
Los Angeles	7364 MELROSE AVE	90046	5526020004	7.992	7.992	0.000	0.000	Shortfall of Sites	0.101	Neighborhood Office Commercial	C4-1XL	Neighborhood Commercial	[Q]C2-1XL-CPIO	20	158.402	15.984		Commercial - Store Combination - Store and Residential Combination - One Story, 0	141B181 611	108	Hollywood	No	LI	DB50 , HWD CPU, ARO, AHO
Los Angeles	7356 MELROSE AVE	90046	5526020002	7.992	7.992	0.000	0.000	Shortfall of Sites	0.101	Neighborhood Office Commercial	C4-1XL	Neighborhood Commercial	[Q]C2-1XL-CPIO	20	158.401	15.984		Commercial - Restaurant, Cocktail Lounge - Restaurant, Cocktail Lounge, Tavern - One Story, 0	141B181 613	108	Hollywood	No	LI	DB50 , HWD CPU, AHO
Los Angeles	7316 MELROSE AVE	90046	5526021003	7.992	7.992	0.000	0.000	Shortfall of Sites	0.101	Neighborhood Office Commercial	C4-1XL	Neighborhood Commercial	[Q]C2-1XL-CPIO	20	158.400	15.984		Commercial - Store - One Story, 0	141B181 618	108	Hollywood	No	LI	DB50 , HWD CPU, AHO
Los Angeles	7308 MELROSE AVE	90046	5526021002	7.992	7.992	0.000	0.000	Shortfall of Sites	0.101	Neighborhood Office Commercial	C4-1XL	Neighborhood Commercial	[Q]C2-1XL-CPIO	20	158.402	15.984		Commercial - Store - One Story, 0	141B181 619	108	Hollywood	No	LI	DB50 , HWD CPU, AHO
Los Angeles	7318 MELROSE AVE	90046	5526021025	7.992	7.992	0.000	0.000	Shortfall of Sites	0.098	Neighborhood Office Commercial	C4-1XL	Neighborhood Commercial	[Q]C2-1XL-CPIO	20	162.852	15.984		Commercial - Store - One Story, 0	141B181 620	108	Hollywood	No	LI	DB50 , HWD CPU, AHO
Los Angeles	7268 MELROSE AVE	90046	5525013004	7.992	7.992	0.000	0.000	Shortfall of Sites	0.101	Neighborhood Office Commercial	C4-1XL	Neighborhood Commercial	[Q]C2-1XL-CPIO	20	158.401	15.984		Commercial - Store Combination - Store and Residential Combination - One Story, 0	141B181 622	108	Hollywood	No	LI	DB50 , HWD CPU, ARO, AHO
Los Angeles	7260 MELROSE AVE	90046	5525013002	7.992	7.992	0.000	0.000	Shortfall of Sites	0.101	Neighborhood Office Commercial	C4-1XL	Neighborhood Commercial	[Q]C2-1XL-CPIO	20	158.400	15.984		Commercial - Store - One Story, 0	141B181 625	108	Hollywood	No	LI	DB50 , HWD CPU, AHO
Los Angeles	6708 MELROSE AVE	90038	5524016002	7.992	7.992	0.000	0.000	Shortfall of Sites	0.101	Neighborhood Office Commercial	C2-1XL	Neighborhood Commercial	[Q]C2-1XL-CPIO	20	158.402	15.984		Commercial - Store Combination - Store and Residential Combination - Two Stories, 0	141B181 645	108	Hollywood	No	LI	DB50 , HWD CPU, ARO, AHO
Los Angeles	6808 MELROSE AVE	90038	5524015002	7.992	7.992	0.000	0.000	Shortfall of Sites	0.101	Neighborhood Office Commercial	C2-1XL	Neighborhood Commercial	[Q]C2-1XL-CPIO	20	158.401	15.984		Commercial - Store - One Story, 0	141B181 650	108	Hollywood	No	LI	DB50 , HWD CPU, AHO
Los Angeles	6808 MELROSE AVE	90038	5524015002	7.992	7.992	0.000	0.000	Shortfall of Sites	0.101	Neighborhood Office Commercial	C2-1XL	Neighborhood Commercial	[Q]C2-1XL-CPIO	20	158.402	15.984		Commercial - Store - One Story, 0	141B181 651	108	Hollywood	No	LI	DB50 , HWD CPU, AHO
Los Angeles	12340 ROCHESTER AVE	90025	4267032014	0.000	0.000	0.000	15.984	Shortfall of Sites	0.160	Neighborhood Commercial	C2-1VL	Mixed Use Corridor	0	0	150.447	15.984		Commercial - Store Combination - Store and Residential Combination - One Story, 0	126B145 836	54	West Los Angeles	Yes	ABMI	DB50 , West WLA CPU, ARO, TOPP C, AHO
Los Angeles	0	0	4263037016	0.000	0.000	0.000	15.984	Shortfall of Sites	0.101	Neighborhood Commercial	C2-1	Mixed Use Corridor	0	0	149.136	15.984		Commercial - Parking Lot (Commercial Use Property) - Lots - Patron or Employee - One Story, 0	126B145 819	54	West Los Angeles	No	ABMI	DB50 , West WLA CPU, AHO
Los Angeles	11819 SANTA MONICA BLVD	90025	4262004002	0.000	0.000	0.000	15.984	Shortfall of Sites	0.100	General Commercial	C2-1VL	Mixed Use Corridor	0	0	150.334	15.984		Commercial - Restaurant, Cocktail Lounge - Restaurant, Cocktail Lounge, Tavern - One Story, 0	126B145 358	54	West Los Angeles	No	ABMI	DB50 , West WLA CPU, TOPP C, AHO
Los Angeles	11827 SANTA MONICA BLVD	90025	4262004001	0.000	0.000	0.000	15.984	Shortfall of Sites	0.099	General Commercial	C2-1VL	Mixed Use Corridor	0	0	151.483	15.984		Commercial - Auto, Recreation Equipment, Construction Equipment Sales and Service - Auto Body Repair Shop - One Story, 0	126B145 372	54	West Los Angeles	No	ABMI	DB50 , West WLA CPU, TOPP C, AHO
Los Angeles	0	0	2748005054	7.992	7.992	0.000	0.000	Shortfall of Sites	0.268	Limited Manufacturing	(Q)CM-1L	0	0	20	62.153	15.984	Vacant	Commercial - Commercial - Vacant Land, 0	201B109 363		Chatsworth - Porter Ranch	No	LI	DB50 , OPP C
Los Angeles	3301 VERDUGO RD	90065	5457022009	7.992	7.992	0.000	0.000	Shortfall of Sites	0.267	Limited Manufacturing	[Q]CM-1-CDO	0	0	20	62.314	15.984	Vacant	Commercial - Store Combination - Store and Office Combination - Vacant Land, 0	153A215 331		Northeast Los Angeles	No	LI	DB50 , OPP C
Los Angeles	5137 COLFAX AVE	91601	2355005038	0.000	0.000	0.000	15.984	Shortfall of Sites	0.195	Neighborhood Office Commercial	(T)(Q)RAS3-1VL	Neighborhood Center	0	0	71.862	15.984		Commercial - Office Building - One Story, 0	171B169 509	108	North Hollywood - Valley Village	No	ABMI	DB50 , NH CPU, AHO
Los Angeles	0	0	2423007059	0.000	0.000	0.000	15.984	Shortfall of Sites	0.100	General Commercial	C2-1VL-RIO	Community Center	0	0	140.689	15.984		Commercial - Parking Lot (Commercial Use Property) - Lots - Patron or Employee - One Story, 0	165B173 331	108	Sherman Oaks - Studio City - Toluca Lake - Cahuenga Pass	No	ABMI	DB50 , SHR CPU, AHO
Los Angeles	3435 OVERLAND AVE	90034	4254025042	0.000	0.000	0.000	15.984	Shortfall of Sites	0.095	General Commercial	C2-1	Neighborhood Center	0	0	146.807	15.984		Commercial - Office Building - One Story, 0	120B161 638	54	Palms - Mar Vista - Del Rey	No	ABMI	DB50 , PMVDR CPU, ARO, AHO
Los Angeles	0	0	4263037017	0.000	0.000	0.000	15.984	Shortfall of Sites	0.098	Neighborhood Commercial	C2-1	Mixed Use Corridor	0	0	142.627	15.984		Commercial - Parking Lot (Commercial Use Property) - Lots - Patron or Employee - One Story, 0	126B145 804	54	West Los Angeles	No	ABMI	DB50 , West WLA CPU, AHO
Los Angeles	11601 SANTA MONICA BLVD	90025	4262001016	0.000	0.000	0.000	15.984	Shortfall of Sites	0.096	Neighborhood Commercial	C2-1VL	Mixed Use Corridor	0	0	146.238	15.984		Commercial - Hotel and Motel - Hotel - Under 50 Rooms - One Story, 0	126B149 138	54	West Los Angeles	No	ABMI	DB50 , West WLA CPU, ARO, TOPP C, AHO
Los Angeles	11623 SANTA MONICA BLVD	90025	4262001006	0.000	0.000	0.000	15.984	Shortfall of Sites	0.097	Neighborhood Commercial	C2-1VL	Mixed Use Corridor	0	0	144.767	15.984		Commercial - Store - One Story, 0	126B149 177	54	West Los Angeles	No	ABMI	DB50 , West WLA CPU, TOPP C, AHO
Los Angeles	11669 SANTA MONICA BLVD	90025	4262002017	0.000	0.000	0.000	15.984	Shortfall of Sites	0.099	Neighborhood Commercial	C2-1VL	Mixed Use Corridor	0	0	141.484	15.984		Commercial - Office Building - One Story, 0	126B149 240	54	West Los Angeles	No	ABMI	DB50 , West WLA CPU, ARO, TOPP C, AHO
Los Angeles	13060 SAN VICENTE BLVD	90049	4264001001	7.992	7.992	0.000	0.000	Shortfall of Sites	0.200	Neighborhood Commercial	C1-1XLD	0	0	20	83.167	15.984		Commercial - Service Station - Full Service - Lift, 0	129B137 502		Brentwood - Pacific Palisades	No	LI	DB50 , OPP C
Los Angeles	1800 S ROBERTSON BLVD	90035	4303006001	7.992	7.992	0.000	0.000	Shortfall of Sites	0.194	Neighborhood Commercial	C2-1VL-CPIO	0	0	20	85.951	15.984		Commercial - Store - One Story, 0	129B169 1351		West Adams - Baldwin Hills - Leimert	No	LI	DB50 , OPP C
Los Angeles	14512 BURBANK BLVD	91411	2249001018	0.000	0.000	0.000	15.984	Shortfall of Sites	0.119	General Commercial	C2-1VL	Village	0	0	100.711	15.984		Commercial - Bank, Savings and Loan - One Story, 0	174B149 907	72	Van Nuys - North Sherman Oaks	No	ABMI	DB50 , VNY CPU, TOPP C, AHO
Los Angeles	4650 LANKERSHIM BLVD	91602	2421025005	0.000	0.000	0.000	15.984	Shortfall of Sites	0.098	Medium Residential	C2-1VL	Community Center (Mixed-Use)	0	0	101.805	15.984		Commercial - Store - One Story, 0	168B173 792	145	North Hollywood - Valley Village	No	ABMI	DB50 , NH CPU, AHO
Los Angeles	10933 CAMARILLO ST	91602	2421014008	0.000	0.000	0.000	15.984	Shortfall of Sites	0.101	Neighborhood Office Commercial	[Q]C2-1VL	Neighborhood Center	0	0	69.122	15.984		Commercial - Office Building - One Story, 0	168B173 445	108	North Hollywood - Valley Village	No	ABMI	DB50 , NH CPU, ARO, AHO
Los Angeles	4731 LAUREL CANYON BLVD	91607	2356037035	0.000	0.000	0.000	15.984	Shortfall of Sites	0.097	Neighborhood Office Commercial	[Q]C2-1VL-RIO	Neighborhood Center	0	0	72.436	15.984		Commercial - Professional Building - Medical Dental Building - One Story, 0	168B165 616	108	North Hollywood - Valley Village	No	ABMI	DB50 , NH CPU, ARO, AHO
Los Angeles	17107 VENTURA BLVD	91316	2258012028	7.992	7.992	0.000	0.000	Shortfall of Sites	0.102	Neighborhood Office Commercial	P-1VL, C4-1VL	0	0	20	163.379	15.984		Commercial - Bank, Savings and Loan - One Story, 0	168B133 14		Encino - Tarzana	No	LI	DB50 , ENC CPU, P, TOPP C
Los Angeles	12004 WILSHIRE BLVD	90025	4263003009	7.992	7.992	0.000	0.000	Shortfall of Sites	0.101	Community Commercial	[Q]C2-1L-CDO	0	0	20	164.845	15.984		Commercial - Store Combination - Store and Office Combination - One Story, 0	126B145 101		West Los Angeles	No	LI	DB50 , ARO, TOPP C
Los Angeles	16901 VENTURA BLVD	91316	2258018018	7.992	7.992	0.000	0.000	Shortfall of Sites	0.098	Neighborhood Office Commercial	C4-1VL	0	0	20	170.342	15.984		Commercial - Office Building - One Story, 0	168B133 109		Encino - Tarzana	No	LI	DB50 , ENC CPU, ARO, TOPP C, AHO
Los Angeles	12008 WILSHIRE BLVD	90025	4263003008	7.992	7.992	0.000	0.000	Shortfall of Sites	0.101	Community Commercial	[Q]C2-1L-CDO	0	0	20	164.801	15.984		Commercial - Office Building - One Story, 0	126B145 111		West Los Angeles	No	LI	DB50 , ARO, TOPP C
Los Angeles	12016 WILSHIRE BLVD	90025	4263003007	7.992	7.992	0.000	0.000	Shortfall of Sites	0.101	Community Commercial	[Q]C2-1L-CDO	0	0	20	164.790	15.984		Commercial - Office Building - One Story, 0	126B145 125		West Los Angeles	No	LI	DB50 , ARO, TOPP C
Los Angeles	5569 RESEDA BLVD	91356	2160004052	7.992	7.992	0.000	0.000	Shortfall of Sites	0.098	Community Commercial	(Q)C2-1L, (Q)P-1L	0	0	20	170.658	15.984		Commercial - Auto, Recreation Equipment, Construction Equipment Sales and Service - Auto Body Repair Shop - One Story, 0	174B125 395		Encino - Tarzana	No	LI	DB50 , ENC CPU, P, TOPP C
Los Angeles	17401 VENTURA BLVD	91316	2257016059	7.992	7.992	0.000	0.000	Shortfall of Sites	0.096	Community Commercial	(Q)C4-1VL, [Q]P-1VL	0	0	20	173.685	15.984		Commercial - Shopping Center (Neighborhood, Community) - One Story, 0	171B129 408		Encino - Tarzana	No	LI	DB50 , ENC CPU, P, TOPP C
Los Angeles	5540 RESEDA BLVD	91356	2160010002	7.992	7.992	0.000	0.000	Shortfall of Sites	0.100	Community Commercial	C2-1L	0	0	20	165.968	15.984		Commercial - Store - One Story, 0	174B125 485		Encino - Tarzana	No	LI	DB50 , ENC CPU, TOPP C, AHO
Los Angeles	18032 VENTURA BLVD	91316	2181001007	7.992	7.992	0.000	0.000	Shortfall of Sites	0.099	Community Commercial	C4-1VL	0	0	20	168.849	15.984		Commercial - Professional Building - One Story, 0	171B125 492		Encino - Tarzana	No	LI	DB50 , ARO, TOPP C
Los Angeles	18505 VENTURA BLVD	91356	2160007034	7.992	7.992	0.000	0.000	Shortfall of Sites	0.101	Community Commercial	C2-1L	0	0	20	164.538	15.984		Commercial - Store - One Story, 0	174B125 578		Encino - Tarzana	No	LI	DB50 , ENC CPU, TOPP C, AHO
Los Angeles	11706 SAN VICENTE BLVD	90049	4265006025	7.992	7.992	0.000	0.000	Shortfall of Sites	0.100	Community Commercial	C1.5-1VL	0	0	20	165.777	15.984		Commercial - Store - One Story, 0	129B145 62		Brentwood - Pacific Palisades	No	LI	DB50
Los Angeles	3833 W AVENUE 42	90065	5473007024	7.992	7.992	0.000	0.000	Shortfall of Sites	0.507	Low Medium II Residential	RD2-1-CDO	0	0	20	32.813	15.984		Residential - Five or More Units or Apartments (Any Combination) · 4 Stories or Less, 0	156A219 96		Northeast Los Angeles	No	LI	DB50
Los Angeles	8124 FOOTHILL BLVD	91040	2559001012	7.992	7.992	0.000	0.000	Shortfall of Sites	0.101	General Commercial	C2-1VL	0	0	20	164.837	15.984		Commercial - Store - One Story, 0	204B193 157		Sunland - Tujunga - Lake View Terrace - Shadow Hills - East La Tuna Canyon	No	LI	DB50

Jurisdiction Name	Site Address/Intersection	5 Digit ZIP Code	Assessor Parcel Number	Very Low-Income	Low-Income	Moderate-Income	Above Moderate-Income	Type of Shortfall	Parcel Size (Acres)	Current General Plan Designation	Current Zoning	Proposed General Plan (GP) Designation	Proposed Zoning	Minimum Density Allowed	Maximum Density Allowed	Total Capacity	Vacant/ Nonvacant	Description of Existing Uses	PIN	Base Density Per Acre	Community Plan Area	Rent Stabalization Ordinance	Income Category	Applicable Rezoning Program (Program informing values in Column Q listed first)
Los Angeles	22026 VENTURA BLVD	91364	2169002039	7.992	7.992	0.000	0.000	Shortfall of Sites	0.100	Community Commercial	C4-1VLD	0	0	20	167.112	15.984		Commercial - Store Combination - Store and Office Combination - One Story, 0	171B101 158		Canoga Park - Winnetka - Woodland Hills - West Hills	No	LI	DB50 , ARO
Los Angeles	22022 VENTURA BLVD	91364	2169002026	7.992	7.992	0.000	0.000	Shortfall of Sites	0.100	Community Commercial	C4-1VLD	0	0	20	167.112	15.984	Vacant	Commercial - Store - Vacant Land, 0	171B101 162		Canoga Park - Winnetka - Woodland Hills - West Hills	No	LI	DB50
Los Angeles	2058 N VERMONT AVE	90027	5590005037	7.992	7.992	0.000	0.000	Shortfall of Sites	0.192	Medium Residential	R3-1XL	0	0	20	86.529	15.984		Institutional - Church - One Story, 0	150B197 224		Hollywood	No	LI	DB50, FBO
Los Angeles	10417 ASHTON AVE	90024	4327001013	7.992	7.992	0.000	0.000	Shortfall of Sites	0.200	Medium Residential	[Q]R3-1	0	0	20	83.158	15.984	Vacant	Residential - Single Family Residence - Vacant Land, 0	135B157 228		Westwood	No	LI	DB50
Los Angeles	512 VETERAN AVE	90024	4363012025	7.992	7.992	0.000	0.000	Shortfall of Sites	0.192	High Medium Residential	[Q]R4-1VL	0	0	20	86.621	15.984		Residential - Five or More Units or Apartments (Any Combination) · 4 Stories or Less, 0	135B149 233		Westwood	No	LI	DB50
Los Angeles	512 VETERAN AVE	90024	4363012025	7.992	7.992	0.000	0.000	Shortfall of Sites	0.194	High Medium Residential	[Q]R4-1VL	0	0	20	86.041	15.984		Residential - Five or More Units or Apartments (Any Combination) · 4 Stories or Less, 0	135B149 250		Westwood	No	LI	DB50
Los Angeles	0	0	2649019001	7.992	7.992	0.000	0.000	Shortfall of Sites	0.096	Community Commercial	CR-1	0	0	20	172.565	15.984	Vacant	Commercial - Commercial - Vacant Land, 0	204B145 260		Mission Hills - Panorama City - North Hills	No	LI	DB50
Los Angeles	10271 W PICO BLVD	90064	4315014093	7.992	7.992	0.000	0.000	Shortfall of Sites	0.101	Neighborhood Commercial	C2-1VL-O	0	0	20	164.818	15.984		Commercial - Office Building - Three Stories, 0	129B161 308		West Los Angeles	No	LI	DB50 , ARO
Los Angeles	13205 RIVERSIDE DR	91423	2358015023	7.992	7.992	0.000	0.000	Shortfall of Sites	0.194	Medium Residential	[Q]R3-1	0	0	20	86.008	15.984		Residential - Five or More Units or Apartments (Any Combination) · 4 Stories or Less - Pool, 0	168B157 312		Van Nuys - North Sherman Oaks	No	LI	DB50
Los Angeles	724 S BUNDY DR	90049	4265007041	7.992	7.992	0.000	0.000	Shortfall of Sites	0.192	Medium Residential	[Q]R3-1	0	0	20	86.937	15.984		Institutional - Church - One Story, 0	129B141 316		Brentwood - Pacific Palisades	No	LI	DB50, FBO
Los Angeles	730 S BUNDY DR	90049	4265007042	7.992	7.992	0.000	0.000	Shortfall of Sites	0.198	Medium Residential	[Q]R3-1	0	0	20	84.068	15.984		Institutional - Church - One Story, 0	129B141 320		Brentwood - Pacific Palisades	No	LI	DB50, FBO
Los Angeles	1952 S ROBERTSON BLVD	90034	4302019033	7.992	7.992	0.000	0.000	Shortfall of Sites	0.194	Neighborhood Commercial	R3-1-CPIO	0	0	20	85.799	15.984		Institutional - Homes for Aged and Others - One Story, 0	126B169 408		West Adams - Baldwin Hills - Leimert	No	LI	DB50
Los Angeles	1952 S ROBERTSON BLVD	90034	4302019033	7.992	7.992	0.000	0.000	Shortfall of Sites	0.194	Neighborhood Commercial	R3-1-CPIO	0	0	20	85.799	15.984		Institutional - Homes for Aged and Others - One Story, 0	126B169 430		West Adams - Baldwin Hills - Leimert	No	LI	DB50
Los Angeles	4800 WHITSETT AVE	91607	2356032005	7.992	7.992	0.000	0.000	Shortfall of Sites	0.102	Highway Oriented Commercial	C2-1VL	0	0	20	163.679	15.984		Commercial - Store - One Story, 0	168B165 525		North Hollywood - Valley Village	No	LI	DB50
Los Angeles	11324 NATIONAL BLVD	90064	4250026041	7.992	7.992	0.000	0.000	Shortfall of Sites	0.201	Medium Residential	R3-1	0	0	20	82.811	15.984		Commercial - Shopping Center (Neighborhood, Community) - One Story, 0	120B153 552		Palms - Mar Vista - Del Rey	No	LI	DB50
Los Angeles	18521 VENTURA BLVD	91356	2160007026	7.992	7.992	0.000	0.000	Shortfall of Sites	0.096	Community Commercial	C2-1L	0	0	20	173.312	15.984		Commercial - Store - One Story, 0	174B125 574		Encino - Tarzana	No	LI	DB50
Los Angeles	7710 YATES ST	91042	2558006019	7.992	7.992	0.000	0.000	Shortfall of Sites	0.101	General Commercial	C2-1VL	0	0	20	165.026	15.984		Commercial - Auto, Recreation Equipment, Construction Equipment Sales and Service - Auto Body Repair Shop - One Story, 0	204B193 582		Sunland - Tujunga - Lake View Terrace - Shadow Hills - East La Tuna Canyon	No	LI	DB50
Los Angeles	7706 YATES ST	91042	2558006020	7.992	7.992	0.000	0.000	Shortfall of Sites	0.101	General Commercial	C2-1VL	0	0	20	165.026	15.984		Commercial - Auto, Recreation Equipment, Construction Equipment Sales and Service - Auto Body Repair Shop - One Story, 0	204B193 583		Sunland - Tujunga - Lake View Terrace - Shadow Hills - East La Tuna Canyon	No	LI	DB50
Los Angeles	10800 BLIX ST	91602	2421022001	7.992	7.992	0.000	0.000	Shortfall of Sites	0.204	Medium Residential	R3-1	0	0	20	81.682	15.984	Vacant	Residential - Five or More Units or Apartments (Any Combination) · 4 Stories or Less - Vacant Land, 0	168B177 632		North Hollywood - Valley Village	No	LI	DB50
Los Angeles	0	0	4119025025	7.992	7.992	0.000	0.000	Shortfall of Sites	0.203	Medium Residential	R3-1	0	0	20	82.086	15.984		Institutional - Church - Wireless Communication Tower - One Story, 0	096B157 633		Westchester - Playa del Rey	No	LI	DB50, FBO
Los Angeles	11741 BARRINGTON CT	90049	4401007008	7.992	7.992	0.000	0.000	Shortfall of Sites	0.099	Neighborhood Commercial	C2-1XLD	0	0	20	167.478	15.984		Commercial - Store Combination - Store and Office Combination - One Story, 0	135B145 641		Brentwood - Pacific Palisades	No	LI	DB50 , ARO
Los Angeles	7700 FOOTHILL BLVD	91042	2558006029	7.992	7.992	0.000	0.000	Shortfall of Sites	0.101	General Commercial	C2-1VL	0	0	20	164.147	15.984		Commercial - Restaurant, Cocktail Lounge - Restaurant, Cocktail Lounge, Tavern - One Story, 0	204B197 742		Sunland - Tujunga - Lake View Terrace - Shadow Hills - East La Tuna Canyon	No	LI	DB50
Los Angeles	6390 FOOTHILL BLVD	91042	2572013025	7.992	7.992	0.000	0.000	Shortfall of Sites	0.097	General Commercial	C2-1VL	0	0	20	172.125	15.984		Commercial - Restaurant, Cocktail Lounge - Fast Food - Auto Oriented - One Story, 0	201B205 767		Sunland - Tujunga - Lake View Terrace - Shadow Hills - East La Tuna Canyon	No	LI	DB50
Los Angeles	10650 SHERMAN GROVE AVE	91040	2555029031	7.992	7.992	0.000	0.000	Shortfall of Sites	0.191	Low Medium II Residential	(Q)R3-1	0	0	20	86.995	15.984		Residential - Five or More Units or Apartments (Any Combination) · 4 Stories or Less, 0	207B189 777		Sunland - Tujunga - Lake View Terrace - Shadow Hills - East La Tuna Canyon	No	LI	DB50
Los Angeles	10650 SHERMAN GROVE AVE	91040	2555029031	7.992	7.992	0.000	0.000	Shortfall of Sites	0.191	Low Medium II Residential	(Q)R3-1	0	0	20	87.030	15.984		Residential - Five or More Units or Apartments (Any Combination) · 4 Stories or Less, 0	207B189 801		Sunland - Tujunga - Lake View Terrace - Shadow Hills - East La Tuna Canyon	No	LI	DB50
Los Angeles	14058 BURBANK BLVD	91401	2247008031	7.992	7.992	0.000	0.000	Shortfall of Sites	0.101	Neighborhood Office Commercial	[Q]C1.5-1VL	0	0	20	164.776	15.984		Commercial - Store - One Story, 0	174B153 819		Van Nuys - North Sherman Oaks	No	LI	DB50
Los Angeles	1665 S ROBERTSON BLVD	90035	4305020019	7.992	7.992	0.000	0.000	Shortfall of Sites	0.099	General Commercial	C2-1	0	0	20	168.118	15.984		Commercial - Store - One Story, 0	129B169 830		Wilshire	No	LI	DB50
Los Angeles	1700 S ROBERTSON BLVD	90035	4303005032	7.992	7.992	0.000	0.000	Shortfall of Sites	0.099	General Commercial	C2-1	0	0	20	167.383	15.984		Commercial - Store - One Story, 0	129B169 970		Wilshire	No	LI	DB50
Los Angeles	1716 S ROBERTSON BLVD	90035	4303005001	7.992	7.992	0.000	0.000	Shortfall of Sites	0.099	General Commercial	C2-1	0	0	20	168.529	15.984		Industrial - Food Processing Plant - Other - One Story, 0	129B169 991		Wilshire	No	LI	DB50
Los Angeles	8567 FOOTHILL BLVD	91040	2555033029	7.992	7.992	0.000	0.000	Shortfall of Sites	0.100	General Commercial	C2-1VL	0	0	20	166.300	15.984		Residential - Five or More Units or Apartments (Any Combination) · 4 Stories or Less - Pool, 0	207B189 1085		Sunland - Tujunga - Lake View Terrace - Shadow Hills - East La Tuna Canyon	No	LI	DB50
Los Angeles	8567 FOOTHILL BLVD	91040	2555033029	7.992	7.992	0.000	0.000	Shortfall of Sites	0.097	General Commercial	C2-1VL	0	0	20	171.936	15.984		Residential - Five or More Units or Apartments (Any Combination) · 4 Stories or Less - Pool, 0	207B189 1086		Sunland - Tujunga - Lake View Terrace - Shadow Hills - East La Tuna Canyon	No	LI	DB50
Los Angeles	5338 COMERCIO LN	91364	2167002025	7.992	7.992	0.000	0.000	Shortfall of Sites	0.120	General Commercial	C4-1VLD	0	0	20	167.037	15.984		Commercial - Commercial - Miscellaneous Commercial - One Story, 0	171B105 243		Canoga Park - Winnetka - Woodland Hills - West Hills	No	LI	DB50
Los Angeles	2030 DRACENA DR	90027	5590006034	7.992	7.992	0.000	0.000	Shortfall of Sites	0.238	Medium Residential	R3-1XL	0	0	20	83.807	15.984		Residential - Five or More Units or Apartments (Any Combination) · 4 Stories or Less, 0	150B197 350		Hollywood	No	LI	DB50
Los Angeles	2030 DRACENA DR	90027	5590006034	7.992	7.992	0.000	0.000	Shortfall of Sites	0.238	Medium Residential	R3-1XL	0	0	20	83.828	15.984		Residential - Five or More Units or Apartments (Any Combination) · 4 Stories or Less, 0	150B197 379		Hollywood	No	LI	DB50
Los Angeles	14051 BURBANK BLVD	91401	2246032013	7.992	7.992	0.000	0.000	Shortfall of Sites	0.119	Neighborhood Office Commercial	[Q]C1.5-1VL	0	0	20	167.286	15.984		Commercial - Office Building - One Story, 0	174B153 757		Van Nuys - North Sherman Oaks	No	LI	DB50
Los Angeles	4533 LAUREL CYN BLVD	91607	2364005021	7.992	7.992	0.000	0.000	Shortfall of Sites	0.101	High Medium Residential	R4-1-RIO	0	0	20	164.451	15.984		Institutional - School (Private) - One Story, 0	165B165 135		Sherman Oaks - Studio City - Toluca Lake - Cahuenga Pass	No	LI	DB50
Los Angeles	0	0	4263029808	7.992	7.992	0.000	0.000	Shortfall of Sites	0.203	Medium Residential	[Q]R3-1	0	0	20	82.192	15.984		Miscellaneous - Utility, 0	126B145 492		West Los Angeles	No	LI	DB50
Los Angeles	10850 MOORPARK ST	91602	2423015019	0.000	0.000	0.000	15.984	Shortfall of Sites	0.199	Medium Residential	R3-1-RIO	Medium Residential	0	0	50.151	15.984		Institutional - School (Private) - One Story, 0	165B173 414	43	Sherman Oaks - Studio City - Toluca Lake - Cahuenga Pass	No	ABMI	DB50 , SHR CPU, AHO
Los Angeles	16721 SHERMAN WAY	91406	2226018021	0.000	0.000	0.000	15.984	Shortfall of Sites	0.501	Low Medium II Residential	RD1.5-1	Low Medium Residential	0	0	41.893	15.984		Residential - Five or More Units or Apartments (Any Combination) · 4 Stories or Less - Pool, 0	183B137 50	10	Reseda - West Van Nuys	Yes	ABMI	DB50 , RES CPU, AHO
Los Angeles	19223 SATICOY ST	91335	2104012064	0.000	0.000	0.000	15.984	Shortfall of Sites	0.131	Neighborhood Office Commercial	P-1VL, C2-1VL	Community Center	0	0	144.872	15.984		Residential - Five or More Units or Apartments (Any Combination) · 4 Stories or Less - Pool, 0	186B117 121	54	Reseda - West Van Nuys	Yes	ABMI	DB50 , RES CPU, P
Los Angeles	18300 BURBANK BLVD	91356	2157006004	7.992	7.992	0.000	0.000	Shortfall of Sites	0.241	Medium Residential	(T)(Q)R3-1	Medium Neighborhood Residential	0	20	70.551	15.984		Commercial - Nursery or Greenhouse - One Story, 0	174B125 632	43	Encino - Tarzana	No	LI	DB50 , ENC CPU, AHO
Los Angeles	4438 LANKERSHIM BLVD	91602	2423005021	0.799	0.799	0.000	14.386	Shortfall of Sites	0.117	General Commercial	C2-1VL-RIO	Community Center	0	20	145.100	15.984		Commercial - Parking Lot (Commercial Use Property) - Lots - Patron or Employee - One Story, 0	165B177 192	108	Sherman Oaks - Studio City - Toluca Lake - Cahuenga Pass	No	VLI, LI, ABMI	DB50 , SHR CPU, AHO
Los Angeles	4438 LANKERSHIM BLVD	91602	2423005021	0.799	0.799	0.000	14.386	Shortfall of Sites	0.118	General Commercial	C2-1VL-RIO	Community Center	0	20	143.847	15.984		Commercial - Parking Lot (Commercial Use Property) - Lots - Patron or Employee - One Story, 0	165B177 199	108	Sherman Oaks - Studio City - Toluca Lake - Cahuenga Pass	No	VLI, LI, ABMI	DB50 , SHR CPU, AHO
Los Angeles	4420 LANKERSHIM BLVD	91602	2423006002	0.799	0.799	0.000	14.386	Shortfall of Sites	0.122	General Commercial	C2-1VL-RIO	Community Center	0	20	139.241	15.984		Commercial - Store Combination - Store and Residential Combination - One Story, 0	165B177 276	108	Sherman Oaks - Studio City - Toluca Lake - Cahuenga Pass	No	VLI, LI, ABMI	DB50 , SHR CPU, ARO, AHO
Los Angeles	4420 LANKERSHIM BLVD	91602	2423006002	0.799	0.799	0.000	14.386	Shortfall of Sites	0.122	General Commercial	C2-1VL-RIO	Community Center	0	20	139.242	15.984		Commercial - Store Combination - Store and Residential Combination - One Story, 0	165B177 287	108	Sherman Oaks - Studio City - Toluca Lake - Cahuenga Pass	No	VLI, LI, ABMI	DB50 , SHR CPU, ARO, AHO
Los Angeles	4410 LANKERSHIM BLVD	91602	2423006003	0.799	0.799	0.000	14.386	Shortfall of Sites	0.122	General Commercial	C2-1VL-RIO	Community Center	0	20	139.244	15.984		Commercial - Restaurant, Cocktail Lounge - Restaurant, Cocktail Lounge, Tavern - One Story, 0	165B177 323	108	Sherman Oaks - Studio City - Toluca Lake - Cahuenga Pass	No	VLI, LI, ABMI	DB50 , SHR CPU, AHO

Jurisdiction Name	Site Address/Intersection	5 Digit ZIP Code	Assessor Parcel Number	Very Low-Income	Low-Income	Moderate-Income	Above Moderate-Income	Type of Shortfall	Parcel Size (Acres)	Current General Plan Designation	Current Zoning	Proposed General Plan (GP) Designation	Proposed Zoning	Minimum Density Allowed	Maximum Density Allowed	Total Capacity	Vacant/ Nonvacant	Description of Existing Uses	PIN	Base Density Per Acre	Community Plan Area	Rent Stabalization Ordinance	Income Category	Applicable Rezoning Program (Program informing values in Column Q listed first)
Los Angeles	3026 E 4TH ST	90063	5186001009	0.000	0.000	0.000	15.984	Shortfall of Sites	0.135	Highway Oriented and Limited Commercial	C2-1-CUGU	Neighborhood Center	[LUM1 - G2 - 3][XN2 - 8][CPIO]	0	103.463	15.984		Commercial - Store Combination - Store and Residential Combination - One Story, 0	124-5A225 97	54	Boyle Heights	Yes	ABMI	DB50 , BH CPU, ARO
Los Angeles	3800 E OLYMPIC BLVD	90023	5191029038	0.000	0.000	0.000	15.984	Shortfall of Sites	0.121	Highway Oriented and Limited Commercial	C2-1-CUGU	Neighborhood Center	[LUM1 - G2 - 3][XN2 - 8][CPIO]	0	98.886	15.984		Commercial - Restaurant, Cocktail Lounge - Restaurant, Cocktail Lounge, Tavern - One Story, 0	118-5A229 82	54	Boyle Heights	No	ABMI	DB50 , BH CPU
Los Angeles	3044 WABASH AVE	90063	5178002010	0.000	0.000	0.000	15.984	Shortfall of Sites	0.119	Neighborhood Office Commercial	C2-1-CUGU	Neighborhood Center	[LUM1 - G2 - 3][XN2 - 8][CPIO]	0	100.522	15.984		Commercial - Store - One Story, 0	129A227 83	54	Boyle Heights	No	ABMI	DB50 , BH CPU
Los Angeles	3766 E OLYMPIC BLVD	90023	5191028020	0.000	0.000	0.000	15.984	Shortfall of Sites	0.117	Highway Oriented and Limited Commercial	C2-1-CUGU	Neighborhood Center	[LUM1 - G2 - 3][XN2 - 8][CPIO]	0	102.888	15.984		Commercial - Auto, Recreation Equipment, Construction Equipment Sales and Service - Used Car Sales - One Story, 0	118-5A229 84	54	Boyle Heights	No	ABMI	DB50 , BH CPU
Los Angeles	12150 HAMLIN ST	91606	2322006028	0.000	0.000	0.000	15.984	Shortfall of Sites	0.119	Community Commercial	C2-1L	Community Center (Mixed-Use)	0	0	101.226	15.984		Commercial - Shopping Center (Regional) - One Story, 0	180B165 589	145	North Hollywood - Valley Village	No	ABMI	DB50 , NH CPU, AHO
Los Angeles	11702 VICTORY BLVD	91606	2334006073	0.000	0.000	0.000	15.984	Shortfall of Sites	0.121	Community Commercial	C2-1VL	Neighborhood Center	0	0	74.677	15.984		Commercial - Professional Building - Medical Dental Building - One Story, 0	180B169 1210	108	North Hollywood - Valley Village	No	ABMI	DB50 , NH CPU, AHO
Los Angeles	11702 VICTORY BLVD	91606	2334006073	0.000	0.000	0.000	15.984	Shortfall of Sites	0.121	Community Commercial	C2-1VL	Neighborhood Center	0	0	74.677	15.984		Commercial - Professional Building - Medical Dental Building - One Story, 0	180B169 1213	108	North Hollywood - Valley Village	No	ABMI	DB50 , NH CPU, AHO
Los Angeles	7733 HASKELL AVE	91406	2206011039	7.992	7.992	0.000	0.000	Shortfall of Sites	0.329	Commercial Manufacturing	CM-1	0	0	20	60.652	15.984		Industrial - Light Manufacturing - One Story, 0	189B141 260		Van Nuys - North Sherman Oaks	No	LI	DB50 , ARO
Los Angeles	7602 APPERSON ST	91042	2558033025	7.992	7.992	0.000	0.000	Shortfall of Sites	0.118	General Commercial	C2-1VL	0	0	20	168.865	15.984		Commercial - Auto, Recreation Equipment, Construction Equipment Sales and Service - Auto Body Repair Shop - One Story, 0	204A197 19		Sunland - Tujunga - Lake View Terrace - Shadow Hills - East La Tuna Canyon	No	LI	DB50
Los Angeles	25001 S WESTERN AVE	90047	7410016067	7.992	7.992	0.000	0.000	Shortfall of Sites	0.304	Neighborhood Commercial	[Q]C2-1VL	0	0	20	65.821	15.984		Commercial - Service Station - Full Service - Lift, 0	036B193 42		Wilmington - Harbor City	No	LI	DB50
Los Angeles	6770 COLDWATER CANYON AVE	91606	2325005001	7.992	7.992	0.000	0.000	Shortfall of Sites	0.234	Neighborhood Office Commercial	C1-1VL	0	0	20	85.237	15.984		Commercial - Store - One Story, 0	180B161 64		North Hollywood - Valley Village	No	LI	DB50
Los Angeles	1633 RIVERSIDE DR	90031	5445001036	7.992	7.992	0.000	0.000	Shortfall of Sites	0.116	General Commercial	C2-1VL-RIO, P-1VL-RIO	0	0	20	172.614	15.984		Commercial - Store - One Story, 0	144B213 68		Silver Lake - Echo Park - Elysian Valley	No	LI	DB50 , P
Los Angeles	5850 LAUREL CANYON BLVD	91607	2340010005	7.992	7.992	0.000	0.000	Shortfall of Sites	0.232	Medium Residential	R3-1	0	0	20	85.995	15.984		Institutional - Church - One Story, 0	174B165 70		North Hollywood - Valley Village	No	LI	DB50, FBO
Los Angeles	5853 LAUREL CANYON BLVD	91607	2340009030	7.992	7.992	0.000	0.000	Shortfall of Sites	0.240	Medium Residential	R3-1	0	0	20	83.207	15.984		Institutional - Church - One Story, 0	174B165 85		North Hollywood - Valley Village	No	LI	DB50, FBO
Los Angeles	6740 TAMPA AVE	91335	2129016003	7.992	7.992	0.000	0.000	Shortfall of Sites	0.122	Neighborhood Office Commercial	C2-1VL-RIO	0	0	20	163.235	15.984		Commercial - Store - One Story, 0	180B117 111		Reseda - West Van Nuys	No	LI	DB50
Los Angeles	9455 LAUREL CANYON BLVD	91331	2626015014	7.992	7.992	0.000	0.000	Shortfall of Sites	0.307	Highway Oriented Commercial	[Q]C2-1VL	0	0	20	64.999	15.984		Commercial - Auto, Recreation Equipment, Construction Equipment Sales and Service - Auto Body Repair Shop - One Story, 0	198B161 159		Arleta - Pacoima	No	LI	DB50
Los Angeles	4905 YORK BLVD	90042	5476017027	7.992	7.992	0.000	0.000	Shortfall of Sites	0.120	Neighborhood Commercial	[Q]C4-1XL	0	0	20	167.116	15.984		Commercial - Professional Building - One Story, 0	156A223 190		Northeast Los Angeles	No	LI	DB50 , ARO
Los Angeles	4929 YORK BLVD	90042	5476017020	7.992	7.992	0.000	0.000	Shortfall of Sites	0.120	Neighborhood Commercial	[Q]C4-1XL	0	0	20	167.107	15.984		Commercial - Store Combination - Store and Residential Combination - One Story, 0	156A223 208		Northeast Los Angeles	No	LI	DB50 , ARO
Los Angeles	4933 YORK BLVD	90042	5476017019	7.992	7.992	0.000	0.000	Shortfall of Sites	0.120	Neighborhood Commercial	[Q]C4-1XL	0	0	20	167.108	15.984		Commercial - Store - One Story, 0	156A223 210		Northeast Los Angeles	No	LI	DB50
Los Angeles	14110 POLK ST	91342	2504019037	7.992	7.992	0.000	0.000	Shortfall of Sites	0.119	Community Commercial	C2-1VL-CPIO	0	0	20	167.543	15.984		Commercial - Restaurant, Cocktail Lounge - Fast Food - Walk Up - One Story, 0	225B153 212		Sylmar	No	LI	DB50
Los Angeles	8987 LAUREL CANYON BLVD	91352	2629019012	7.992	7.992	0.000	0.000	Shortfall of Sites	0.118	Neighborhood Office Commercial	P-1VL, C2-1VL	0	0	20	168.766	15.984		Commercial - Professional Building - Medical Dental Building - One Story, 0	195B165 215		Sun Valley - La Tuna Canyon	No	LI	DB50 , ARO, P
Los Angeles	9212 S WESTERN AVE	90047	6055026031	7.992	7.992	0.000	0.000	Shortfall of Sites	0.122	Neighborhood Commercial	C2-1VL-CPIO	0	0	20	163.545	15.984		Commercial - Auto, Recreation Equipment, Construction Equipment Sales and Service - Auto Body Repair Shop - One Story, 0	094-5A193 223		South Los Angeles	No	LI	DB50
Los Angeles	4933 YORK BLVD	90042	5476017019	7.992	7.992	0.000	0.000	Shortfall of Sites	0.120	Neighborhood Commercial	[Q]C4-1XL	0	0	20	167.104	15.984		Commercial - Store - One Story, 0	156A225 225		Northeast Los Angeles	No	LI	DB50
Los Angeles	1578 S RIDGELEY DR	90019	5069031039	7.992	7.992	0.000	0.000	Shortfall of Sites	0.121	General Commercial	C2-1-O	0	0	20	164.859	15.984		Commercial - Auto, Recreation Equipment, Construction Equipment Sales and Service - Auto Body Repair Shop - One Story, 0	126B177 225		Wilshire	No	LI	DB50
Los Angeles	5001 YORK BLVD	90042	5476016029	7.992	7.992	0.000	0.000	Shortfall of Sites	0.119	Neighborhood Commercial	[Q]C4-1XL	0	0	20	167.950	15.984		Commercial - Store - One Story, 0	156A225 248		Northeast Los Angeles	No	LI	DB50
Los Angeles	10085 TUJUNGA CANYON BLVD	91042	2568015055	7.992	7.992	0.000	0.000	Shortfall of Sites	0.232	Medium Residential	R3-1	0	0	20	86.266	15.984		Residential - Five or More Units or Apartments (Any Combination) - 4 Stories or Less, 0	202-5A201 253		Sunland - Tujunga - Lake View Terrace - Shadow Hills - East La Tuna Canyon	No	LI	DB50
Los Angeles	5013 YORK BLVD	90042	5476016027	7.992	7.992	0.000	0.000	Shortfall of Sites	0.119	Neighborhood Commercial	[Q]C4-1XL	0	0	20	167.951	15.984		Commercial - Store - One Story, 0	156A225 254		Northeast Los Angeles	No	LI	DB50
Los Angeles	5017 YORK BLVD	90042	5476016026	7.992	7.992	0.000	0.000	Shortfall of Sites	0.119	Neighborhood Commercial	[Q]C4-1XL	0	0	20	167.949	15.984		Commercial - Store - One Story, 0	156A225 260		Northeast Los Angeles	No	LI	DB50
Los Angeles	4916 YORK BLVD	90042	5477002004	7.992	7.992	0.000	0.000	Shortfall of Sites	0.116	Neighborhood Commercial	[Q]C4-1XL	0	0	20	171.767	15.984		Commercial - Store Combination - Store and Residential Combination - One Story, 0	156A223 260		Northeast Los Angeles	No	LI	DB50 , ARO
Los Angeles	0	0	7442001037	0.000	0.000	0.000	15.984	Shortfall of Sites	1.736	Low Residential	RD6-1XL	0	0	0	11.509	15.984		Miscellaneous - Government Owned Property, 0	030B193 263		Wilmington - Harbor City	No	ABMI	DB50
Los Angeles	5031 YORK BLVD	90042	5476016025	7.992	7.992	0.000	0.000	Shortfall of Sites	0.119	Neighborhood Commercial	[Q]C4-1XL	0	0	20	167.949	15.984		Commercial - Store Combination - Store and Office Combination - One Story, 0	156A225 266		Northeast Los Angeles	No	LI	DB50 , ARO
Los Angeles	100 BROAD AVE	90744	7440005036	7.992	7.992	0.000	0.000	Shortfall of Sites	0.311	Community Commercial	[Q]M3-1VL, [Q]C2-1VL	0	0	20	64.284	15.984		Industrial - Warehousing, Distribution, Storage - Warehousing, Distribution, 10,000 to 24,999 SF - One Story, 0	027B209 266		Wilmington - Harbor City	No	LI	DB50 , ARO
Los Angeles	10225 SAN FERNANDO RD	91331	2623024029	7.992	7.992	0.000	0.000	Shortfall of Sites	0.119	Commercial Manufacturing	C2-1-CUGU	0	0	20	168.545	15.984		Commercial - Hotel and Motel - Motel - Under 50 Rooms - One Story, 0	204B161 271		Arleta - Pacoima	No	LI	DB50 , ARO
Los Angeles	4936 YORK BLVD	90042	5477002009	7.992	7.992	0.000	0.000	Shortfall of Sites	0.120	Neighborhood Commercial	[Q]C4-1XL	0	0	20	166.884	15.984		Commercial - Store - One Story, 0	156A223 273		Northeast Los Angeles	No	LI	DB50
Los Angeles	5045 YORK BLVD	90042	5476016019	7.992	7.992	0.000	0.000	Shortfall of Sites	0.119	Neighborhood Commercial	[Q]C4-1XL	0	0	20	167.949	15.984		Commercial - Store - One Story, 0	156A225 276		Northeast Los Angeles	No	LI	DB50
Los Angeles	5049 YORK BLVD	90042	5476016018	7.992	7.992	0.000	0.000	Shortfall of Sites	0.119	Neighborhood Commercial	[Q]C4-1XL	0	0	20	167.949	15.984		Commercial - Store - One Story, 0	156A225 278		Northeast Los Angeles	No	LI	DB50
Los Angeles	10225 SAN FERNANDO RD	91331	2623024029	7.992	7.992	0.000	0.000	Shortfall of Sites	0.121	Commercial Manufacturing	C2-1-CUGU	0	0	20	165.785	15.984		Commercial - Hotel and Motel - Motel - Under 50 Rooms - One Story, 0	204B161 280		Arleta - Pacoima	No	LI	DB50 , ARO
Los Angeles	9201 S NORMANDIE AVE	90044	6055007011	7.992	7.992	0.000	0.000	Shortfall of Sites	0.120	Neighborhood Commercial	C2-1VL-CPIO	0	0	20	165.821	15.984		Institutional - Church - One Story, 0	094-5A195 283		South Los Angeles	No	LI	DB50, FBO
Los Angeles	9201 S NORMANDIE AVE	90044	6055007011	7.992	7.992	0.000	0.000	Shortfall of Sites	0.120	Neighborhood Commercial	C2-1VL-CPIO	0	0	20	166.134	15.984		Institutional - Church - One Story, 0	094-5A195 292		South Los Angeles	No	LI	DB50, FBO
Los Angeles	0	0	5034019002	7.992	7.992	0.000	0.000	Shortfall of Sites	0.150	Community Commercial	C2-2D-CPIO	0	0	20	132.799	15.984	Vacant	Commercial - Commercial - Vacant Land, 0	114B189 302		West Adams - Baldwin Hills - Leimert	No	LI	DB50
Los Angeles	15434 DEVONSHIRE ST	91345	2660001032	7.992	7.992	0.000	0.000	Shortfall of Sites	0.121	Community Commercial	C2-1	0	0	20	165.722	15.984		Commercial - Store - One Story, 0	204B145 317		Mission Hills - Panorama City - North Hills	No	LI	DB50
Los Angeles	3100 VENICE BLVD	90019	5072033027	7.992	7.992	0.000	0.000	Shortfall of Sites	0.155	Community Commercial	C2-2D-O-CPIO	0	0	20	128.855	15.984		Commercial - Store - One Story, 0	126B189 318		West Adams - Baldwin Hills - Leimert	No	LI	DB50
Los Angeles	0	0	7440010818	7.992	7.992	0.000	0.000	Shortfall of Sites	0.311	Community Commercial	[Q]C2-1VL	0	0	20	64.325	15.984		Industrial - Light Manufacturing - One Story, 0	027B209 319		Wilmington - Harbor City	No	LI	DB50
Los Angeles	0	0	2660001038	7.992	7.992	0.000	0.000	Shortfall of Sites	0.121	Community Commercial	C2-1	0	0	20	165.697	15.984		Commercial - Restaurant, Cocktail Lounge - Restaurant, Cocktail Lounge, Tavern - One Story, 0	204B145 321		Mission Hills - Panorama City - North Hills	No	LI	DB50
Los Angeles	5705 CAHUENGA BLVD	91601	2415024032	7.992	7.992	0.000	0.000	Shortfall of Sites	0.121	Neighborhood Office Commercial	CR-1VL	0	0	20	164.970	15.984		Commercial - Auto, Recreation Equipment, Construction Equipment Sales and Service - Auto Body Repair Shop - One Story, 0	174B177 321		North Hollywood - Valley Village	No	LI	DB50
Los Angeles	5700 CAHUENGA BLVD	91601	2415025013	7.992	7.992	0.000	0.000	Shortfall of Sites	0.119	Highway Oriented Commercial	C2-1VL	0	0	20	168.514	15.984		Industrial - Light Manufacturing - One Story, 0	174B177 326		North Hollywood - Valley Village	No	LI	DB50 , ARO
Los Angeles	11245 LAUREL CANYON BLVD	91340	2613022049	7.992	7.992	0.000	0.000	Shortfall of Sites	0.122	Highway Oriented Commercial	(Q)C2-1VL	0	0	20	163.328	15.984	Vacant	Commercial - Commercial - Vacant Land, 0	210B149 343		Arleta - Pacoima	No	LI	DB50
Los Angeles	8850 GLENOAKS BLVD	91352	2404008033	7.992	7.992	0.000	0.000	Shortfall of Sites	0.120	Neighborhood Office Commercial	C2-1VL	0	0	20	165.876	15.984		Commercial - Service Station - Full Service - No Additional Services, 0	195B177 361		Sun Valley - La Tuna Canyon	No	LI	DB50
Los Angeles	5646 CAHUENGA BLVD	91601	2415025012	7.992	7.992	0.000	0.000	Shortfall of Sites	0.117	Highway Oriented Commercial	C2-1VL	0	0	20	170.661	15.984		Commercial - Store - One Story, 0	174B177 372		North Hollywood - Valley Village	No	LI	DB50
Los Angeles	5646 CAHUENGA BLVD	91601	2415025012	7.992	7.992	0.000	0.000	Shortfall of Sites	0.117	Highway Oriented Commercial	C2-1VL	0	0	20	170.659	15.984		Commercial - Store - One Story, 0	174B177 391		North Hollywood - Valley Village	No	LI	DB50

Jurisdiction Name	Site Address/Intersection	5 Digit ZIP Code	Assessor Parcel Number	Very Low-Income	Low-Income	Moderate-Income	Above Moderate-Income	Type of Shortfall	Parcel Size (Acres)	Current General Plan Designation	Current Zoning	Proposed General Plan (GP) Designation	Proposed Zoning	Minimum Density Allowed	Maximum Density Allowed	Total Capacity	Vacant/ Nonvacant	Description of Existing Uses	PIN	Base Density Per Acre	Community Plan Area	Rent Stabalization Ordinance	Income Category	Applicable Rezoning Program (Program informing values in Column Q listed first)
Los Angeles	5642 CAHUENGA BLVD	91601	2415025011	7.992	7.992	0.000	0.000	Shortfall of Sites	0.121	Highway Oriented Commercial	C2-1VL	0	0	20	165.783	15.984		Commercial - Parking Lot (Commercial Use Property) - Lots - Patron or Employee - One Story, 0	174B177 409		North Hollywood - Valley Village	No	LI	DB50
Los Angeles	7456 LAUREL CANYON BLVD	91605	2317013038	7.992	7.992	0.000	0.000	Shortfall of Sites	0.122	Neighborhood Office Commercial	C2-1VL	0	0	20	163.607	15.984		Commercial - Auto, Recreation Equipment, Construction Equipment Sales and Service - Auto Body Repair Shop - One Story, 0	186B165 424		Sun Valley - La Tuna Canyon	No	LI	DB50
Los Angeles	0	0	2317013901	7.992	7.992	0.000	0.000	Shortfall of Sites	0.116	Neighborhood Office Commercial	C2-1VL	0	0	20	172.522	15.984		Miscellaneous - Government Owned Property, 0	186B165 435		Sun Valley - La Tuna Canyon	No	LI	DB50
Los Angeles	0	0	5042008905	7.992	7.992	0.000	0.000	Shortfall of Sites	0.156	Community Commercial	C2-2D-CPIO	0	0	20	128.105	15.984	Vacant	Commercial - Commercial - Vacant Land, 0	117B189 462		West Adams - Baldwin Hills - Leimert	No	LI	DB50
Los Angeles	5614 CAHUENGA BLVD	91601	2415025004	7.992	7.992	0.000	0.000	Shortfall of Sites	0.121	Highway Oriented Commercial	C2-1VL	0	0	20	165.780	15.984		Commercial - Office Building - One Story, 0	174B177 508		North Hollywood - Valley Village	No	LI	DB50 , ARO
Los Angeles	10405 BURBANK BLVD	91601	2415027021	7.992	7.992	0.000	0.000	Shortfall of Sites	0.121	Highway Oriented Commercial	C2-1VL	0	0	20	165.735	15.984		Commercial - Restaurant, Cocktail Lounge - Restaurant, Cocktail Lounge, Tavern - One Story, 0	174B177 520		North Hollywood - Valley Village	No	LI	DB50
Los Angeles	10437 BURBANK BLVD	91601	2415027010	7.992	7.992	0.000	0.000	Shortfall of Sites	0.119	Highway Oriented Commercial	C2-1VL	0	0	20	168.491	15.984		Commercial - Restaurant, Cocktail Lounge - Restaurant, Cocktail Lounge, Tavern - One Story, 0	174B177 531		North Hollywood - Valley Village	No	LI	DB50
Los Angeles	10501 BURBANK BLVD	91601	2415026001	7.992	7.992	0.000	0.000	Shortfall of Sites	0.119	Highway Oriented Commercial	C2-1VL	0	0	20	168.454	15.984		Commercial - Store Combination - Store and Office Combination - One Story, 0	174B177 532		North Hollywood - Valley Village	No	LI	DB50 , ARO
Los Angeles	10515 BURBANK BLVD	91601	2415026004	7.992	7.992	0.000	0.000	Shortfall of Sites	0.121	Highway Oriented Commercial	C2-1VL	0	0	20	165.711	15.984		Industrial - Warehousing, Distribution, Storage - Warehousing, Distribution, Under 10,000 SF - One Story, 0	174B177 536		North Hollywood - Valley Village	No	LI	DB50 , ARO
Los Angeles	10641 BURBANK BLVD	91601	2415022006	7.992	7.992	0.000	0.000	Shortfall of Sites	0.121	Community Commercial	C2-1	0	0	20	165.782	15.984		Commercial - Store - One Story, 0	174B177 564		North Hollywood - Valley Village	No	LI	DB50
Los Angeles	0	0	2333013022	7.992	7.992	0.000	0.000	Shortfall of Sites	0.122	Highway Oriented Commercial	(Q)C2-1VL	0	0	20	164.283	15.984	Vacant	Commercial - Commercial - Vacant Land, 0	177B165 575		North Hollywood - Valley Village	No	LI	DB50
Los Angeles	10426 BURBANK BLVD	91601	2417009007	7.992	7.992	0.000	0.000	Shortfall of Sites	0.116	Highway Oriented Commercial	C2-1VL	0	0	20	171.735	15.984		Commercial - Store - One Story, 0	174B177 604		North Hollywood - Valley Village	No	LI	DB50
Los Angeles	6025 LAUREL CANYON BLVD	91606	2333013023	7.992	7.992	0.000	0.000	Shortfall of Sites	0.122	Highway Oriented Commercial	(Q)C2-1VL	0	0	20	164.295	15.984		Commercial - Store - One Story, 0	177B165 635		North Hollywood - Valley Village	No	LI	DB50
Los Angeles	8735 LAUREL CANYON BLVD	91352	2634021012	7.992	7.992	0.000	0.000	Shortfall of Sites	0.242	General Commercial	(Q)C1-1	0	0	20	82.493	15.984		Institutional - Church - One Story, 0	195B165 673		Sun Valley - La Tuna Canyon	No	LI	DB50, FBO
Los Angeles	6001 LAUREL CANYON BLVD	91606	2333013026	7.992	7.992	0.000	0.000	Shortfall of Sites	0.122	Highway Oriented Commercial	C2-1VL	0	0	20	164.307	15.984		Commercial - Office Building - One Story, 0	177B165 698		North Hollywood - Valley Village	No	LI	DB50 , ARO
Los Angeles	6001 LAUREL CANYON BLVD	91606	2333013026	7.992	7.992	0.000	0.000	Shortfall of Sites	0.122	Highway Oriented Commercial	C2-1VL	0	0	20	163.880	15.984		Commercial - Office Building - One Story, 0	177B165 719		North Hollywood - Valley Village	No	LI	DB50 , ARO
Los Angeles	731 W 80TH ST	90044	6032027003	7.992	7.992	0.000	0.000	Shortfall of Sites	0.117	Medium Residential	[Q]R4-1	0	0	20	170.100	15.984		Institutional - Church - One Story, 0	099B201 731		South Los Angeles	No	LI	DB50, FBO
Los Angeles	13654 BASSETT ST	91405	2328012003	7.992	7.992	0.000	0.000	Shortfall of Sites	0.301	Medium Residential	[Q]R3-1	0	0	20	66.424	15.984		Residential - Five or More Units or Apartments (Any Combination) · 4 Stories or Less, 0	183B157 761		Van Nuys - North Sherman Oaks	No	LI	DB50
Los Angeles	10921 LAUREL CANYON BLVD	91340	2616008006	7.992	7.992	0.000	0.000	Shortfall of Sites	0.449	Low Medium II Residential	(T)(Q)RD1.5-1-O	0	0	20	44.545	15.984	Vacant	Residential - Single Family Residence - Vacant Land, 0	210B153 855		Arleta - Pacoima	No	LI	DB50
Los Angeles	5443 W PICO BLVD	90019	5085031022	7.992	7.992	0.000	0.000	Shortfall of Sites	0.117	General Commercial	C4-1-O	0	0	20	170.799	15.984		Commercial - Store - One Story, 0	129B177 855		Wilshire	No	LI	DB50
Los Angeles	10250 COMMERCE AVE	91042	2565015103	7.992	7.992	0.000	0.000	Shortfall of Sites	0.238	Medium Residential	R3-1	0	0	20	83.840	15.984		Residential - Five or More Units or Apartments (Any Combination) · 4 Stories or Less - Pool, 0	204B197 870		Sunland - Tujunga - Lake View Terrace - Shadow Hills - East La Tuna Canyon	No	LI	DB50
Los Angeles	10210 COMMERCE AVE	91042	2565015104	7.992	7.992	0.000	0.000	Shortfall of Sites	0.238	Medium Residential	R3-1	0	0	20	83.839	15.984		Institutional - Church - One Story, 0	204B197 922		Sunland - Tujunga - Lake View Terrace - Shadow Hills - East La Tuna Canyon	No	LI	DB50, FBO
Los Angeles	2012 W 48TH ST	90062	5015023001	7.992	7.992	0.000	0.000	Shortfall of Sites	0.119	Neighborhood Office Commercial	C2-1L	0	0	20	167.216	15.984		Commercial - Store - One Story, 0	111B189 923		South Los Angeles	No	LI	DB50
Los Angeles	10210 COMMERCE AVE	91042	2565015104	7.992	7.992	0.000	0.000	Shortfall of Sites	0.238	Medium Residential	R3-1	0	0	20	83.840	15.984		Institutional - Church - One Story, 0	204B197 931		Sunland - Tujunga - Lake View Terrace - Shadow Hills - East La Tuna Canyon	No	LI	DB50, FBO
Los Angeles	1907 ARLINGTON AVE	90018	5060031025	7.992	7.992	0.000	0.000	Shortfall of Sites	0.158	Community Commercial	C2-2D-O-CPIO	0	0	20	126.456	15.984		Commercial - Service Station - Self Service - Convenience Store, 0	126B189 941		West Adams - Baldwin Hills - Leimert	No	LI	DB50
Los Angeles	10270 TUJUNGA CANYON BLVD	91042	2565012070	7.992	7.992	0.000	0.000	Shortfall of Sites	0.237	Medium Residential	R3-1	0	0	20	84.446	15.984		Residential - Five or More Units or Apartments (Any Combination) · 4 Stories or Less - Pool, 0	204B197 947		Sunland - Tujunga - Lake View Terrace - Shadow Hills - East La Tuna Canyon	No	LI	DB50
Los Angeles	530 W 10TH ST	90731	7454011029	7.992	7.992	0.000	0.000	Shortfall of Sites	0.115	Community Commercial	C2-2D-CPIO	0	0	20	174.044	15.984	Vacant	Commercial - Commercial - Vacant Land, 0	015B197 1004		San Pedro	No	LI	DB50
Los Angeles	530 W 10TH ST	90731	7454011029	7.992	7.992	0.000	0.000	Shortfall of Sites	0.115	Community Commercial	C2-2D-CPIO	0	0	20	174.045	15.984	Vacant	Commercial - Commercial - Vacant Land, 0	015B197 1005		San Pedro	No	LI	DB50
Los Angeles	530 W 10TH ST	90731	7454011029	7.992	7.992	0.000	0.000	Shortfall of Sites	0.115	Community Commercial	C2-2D-CPIO	0	0	20	174.043	15.984	Vacant	Commercial - Commercial - Vacant Land, 0	015B197 1006		San Pedro	No	LI	DB50
Los Angeles	714 W GAGE AVE	90044	6004021038	7.992	7.992	0.000	0.000	Shortfall of Sites	0.118	Neighborhood Commercial	C2-1VL-CPIO	0	0	20	169.102	15.984		Commercial - Store - One Story, 0	105B201 1128		South Los Angeles	No	LI	DB50
Los Angeles	0	0	2415001019	7.992	7.992	0.000	0.000	Shortfall of Sites	0.116	Highway Oriented Commercial	C2-1VL	0	0	20	171.722	15.984	Vacant	Commercial - Commercial - Vacant Land, 0	177B173 1291		North Hollywood - Valley Village	No	LI	DB50
Los Angeles	5938 VINELAND AVE	91601	2415001020	7.992	7.992	0.000	0.000	Shortfall of Sites	0.116	Highway Oriented Commercial	C2-1VL	0	0	20	171.965	15.984		Commercial - Store - One Story, 0	177B173 1300		North Hollywood - Valley Village	No	LI	DB50
Los Angeles	12923 SAN FERNANDO RD	91342	2604017027	0.000	0.000	0.000	15.984	Shortfall of Sites	0.134	Community Commercial	C2-1VL-CPIO	0	0	0	165.920	15.984		Commercial - Store Combination - Store and Residential Combination - One Story, 0	222B145 199		Sylmar	Yes	ABMI	DB50 , ARO
Los Angeles	12636 S FIGUEROA ST	90061	6132019043	0.000	0.000	0.000	15.984	Shortfall of Sites	0.271	Medium Residential	R3-1-O	0	0	0	82.008	15.984		Residential - Five or More Units or Apartments (Any Combination) · 4 Stories or Less, 0	081B201 217		Harbor Gateway	Yes	ABMI	DB50
Los Angeles	10062 SAN FERNANDO RD	91331	2537011006	0.000	0.000	0.000	15.984	Shortfall of Sites	0.133	Limited Manufacturing	[Q]C2-1VL-CUGU	0	0	0	166.676	15.984		Commercial - Store Combination - Store and Residential Combination - One Story, 0	204B161 644		Arleta - Pacoima	Yes	ABMI	DB50 , ARO
Los Angeles	8918 WOODMAN AVE	91331	2640016028	7.992	7.992	0.000	0.000	Shortfall of Sites	0.695	Neighborhood Office Commercial	[Q]C2-1VL	0	0	20	63.881	15.984		Industrial - Warehousing, Distribution, Storage - Public Storage (Bekins, Lyons) - One Story, 0	195B153 421		Arleta - Pacoima	No	LI	DB50
Los Angeles	4748 COLUMBUS AVE	91403	2264008016	7.991	7.991	0.000	0.000	Shortfall of Sites	0.181	Low Residential	R1-1	Low Residential	0	20	99.000	15.982		Residential - Single Family Residence, 1	168B145 514	1 per lot	Sherman Oaks - Studio City - Toluca Lake - Cahuenga Pass	No	LI	TOC EXP , SHR CPU, ADU, AHO
Los Angeles	21700 TUBA ST	91311	2747015053	7.989	7.989	0.000	0.000	Shortfall of Sites	0.181	Low II Residential	R1-2	0	0	20	99.000	15.978		Residential - Single Family Residence - Pool, 1	204B105 410		Chatsworth - Porter Ranch	No	LI	TOC EXP , ADU
Los Angeles	10151 ARMINTA ST	91352	2407021023	0.000	0.000	0.000	15.977	Shortfall of Sites	0.392	Low Medium II Residential	R3-1	0	0	0	82.194	15.977		Residential - Five or More Units or Apartments (Any Combination) · 4 Stories or Less, 8	189B181 248		Sun Valley - La Tuna Canyon	Yes	ABMI	DB50
Los Angeles	0	0	4104018026	7.987	7.987	0.000	0.000	Shortfall of Sites	0.146	Low Residential	R1-1	0	0	20	113.635	15.974		Residential - Single Family Residence, 0	099B169 397		Westchester - Playa del Rey	No	LI	OPP RC
Los Angeles	7661 KITTYHAWK AVE	90045	4104018024	7.987	7.987	0.000	0.000	Shortfall of Sites	0.146	Low Residential	R1-1	0	0	20	113.635	15.974		Residential - Single Family Residence, 0	099B169 415		Westchester - Playa del Rey	No	LI	OPP RC
Los Angeles	2800 OVERLAND AVE	90064	4255008001	7.985	7.985	0.000	0.000	Shortfall of Sites	0.157	Low Residential	R1-1	0	0	20	113.635	15.971		Residential - Single Family Residence, 1	123B157 257		West Los Angeles	No	LI	OPP RC , ADU, TOC EXP
Los Angeles	13347 MARTHA ST	91401	2343017011	7.985	7.985	0.000	0.000	Shortfall of Sites	0.181	Low Residential	R1-1	0	0	20	99.000	15.971		Residential - Single Family Residence, 1	174B157 456		Van Nuys - North Sherman Oaks	No	LI	TOC EXP , ADU
Los Angeles	4502 W OLYMPIC BLVD	90019	5082001011	7.984	7.984	0.000	0.000	Shortfall of Sites	0.157	Low II Residential	R1-1-O	0	0	20	113.635	15.969		Residential - Single Family Residence, 1	132B185 753		Wilshire	No	LI	OPP RC , ADU
Los Angeles	1938 COMSTOCK AVE	90025	4319013038	7.984	7.984	0.000	0.000	Shortfall of Sites	0.181	Low Residential	R1-1-O	0	0	20	99.000	15.968		Residential - Single Family Residence, 1	132B157 1066		West Los Angeles	No	LI	TOC EXP , ADU
Los Angeles	1527 CLUB VIEW DR	90024	4327020020	7.984	7.984	0.000	0.000	Shortfall of Sites	0.181	Low Residential	R1V3-O	0	0	20	99.000	15.967		Residential - Single Family Residence, 1	135B157 495		Westwood	No	LI	TOC EXP , ADU
Los Angeles	4804 GAVIOTA AVE	91436	2261021012	0.000	0.000	0.000	15.966	Shortfall of Sites	0.689	Medium Residential	R3-1	Medium Residential	0	0	72.538	15.966		Residential - Five or More Units or Apartments (Any Combination) · 4 Stories or Less - Pool, 24	168B141 510	43	Encino - Tarzana	Yes	ABMI	DB50 , ENC CPU, MURC, AHO
Los Angeles	5531 SIMPSON AVE	91607	2348005014	7.981	7.981	0.000	0.000	Shortfall of Sites	0.181	Low Residential	R1-1	0	0	20	99.000	15.963		Residential - Single Family Residence - Pool, 1	174B169 972		North Hollywood - Valley Village	No	LI	TOC EXP , ADU
Los Angeles	4719 COLUMBUS AVE	91403	2264005024	7.981	7.981	0.000	0.000	Shortfall of Sites	0.181	Low Residential	R1-1	Low Residential	0	20	99.000	15.962		Residential - Single Family Residence, 1	168B145 622	1 per lot	Sherman Oaks - Studio City - Toluca Lake - Cahuenga Pass	No	LI	TOC EXP , SHR CPU, ADU, AHO
Los Angeles	12731 MOORPARK ST	91604	2362014050	0.000	0.000	0.000	15.960	Shortfall of Sites	0.803	Medium Residential	R3-1-RIO	0	0	0	82.959	15.960		Residential - Five or More Units or Apartments (Any Combination) · 4 Stories or Less - Pool, 32	165B161 236		Sherman Oaks - Studio City - Toluca Lake - Cahuenga Pass	Yes	ABMI	DB50
Los Angeles	5525 SIMPSON AVE	91607	2348005015	7.979	7.979	0.000	0.000	Shortfall of Sites	0.181	Low Residential	R1-1	0	0	20	99.000	15.958		Residential - Single Family Residence, 1	174B169 984		North Hollywood - Valley Village	No	LI	TOC EXP , ADU

Jurisdiction Name	Site Address/Intersection	5 Digit ZIP Code	Assessor Parcel Number	Very Low-Income	Low-Income	Moderate-Income	Above Moderate-Income	Type of Shortfall	Parcel Size (Acres)	Current General Plan Designation	Current Zoning	Proposed General Plan (GP) Designation	Proposed Zoning	Minimum Density Allowed	Maximum Density Allowed	Total Capacity	Vacant/ Nonvacant	Description of Existing Uses	PIN	Base Density Per Acre	Community Plan Area	Rent Stabalization Ordinance	Income Category	Applicable Rezoning Program (Program informing values in Column Q listed first)
Los Angeles	3084 MOTOR AVE	90064	4316007009	7.979	7.979	0.000	0.000	Shortfall of Sites	0.168	Low Residential	R1V2	0	0	20	99.000	15.958		Recreational - Club, Lodge Hall, Fraternal Organization - One Story, 0	123B161 519		West Los Angeles	No	LI	TOC EXP , OPP RC2
Los Angeles	5519 SIMPSON AVE	91607	2348005016	7.977	7.977	0.000	0.000	Shortfall of Sites	0.180	Low Residential	R1-1	0	0	20	99.000	15.953		Residential - Single Family Residence - Pool, 1	174B169 1033		North Hollywood - Valley Village	No	LI	TOC EXP , ADU
Los Angeles	3084 MOTOR AVE	90064	4316007009	7.976	7.976	0.000	0.000	Shortfall of Sites	0.168	Low Residential	R1V2	0	0	20	99.000	15.952		Recreational - Club, Lodge Hall, Fraternal Organization - One Story, 0	123B161 498		West Los Angeles	No	LI	TOC EXP , OPP RC2
Los Angeles	5503 VANTAGE AVE	91607	2347012009	7.975	7.975	0.000	0.000	Shortfall of Sites	0.180	Low Residential	R1-1	Low Medium Residential	0	20	99.000	15.950		Residential - Single Family Residence - Pool, 1	174B165 885	43	North Hollywood - Valley Village	No	LI	TOC EXP , NH CPU, ADU, AHO
Los Angeles	1920 S BARRINGTON AVE	90025	4262027006	0.000	0.000	0.000	15.949	Shortfall of Sites	0.208	Low Medium II Residential	R2-1	0	0	0	99.000	15.949		Residential - Double, Duplex, or Two Units - 4 Stories or Less, 2	126B149 1108		West Los Angeles	Yes	ABMI	TOC EXP , R2RD, OPP RC2
Los Angeles	10831 BALBOA BLVD	91344	2696019019	7.974	7.974	0.000	0.000	Shortfall of Sites	0.157	Low II Residential	R1-1	0	0	20	113.635	15.949		Residential - Single Family Residence, 1	207B133 173		Granada Hills - Knollwood	No	LI	OPP RC , ADU
Los Angeles	10825 BALBOA BLVD	91344	2696019018	7.974	7.974	0.000	0.000	Shortfall of Sites	0.157	Low II Residential	R1-1	0	0	20	113.635	15.949		Residential - Single Family Residence, 1	207B133 187		Granada Hills - Knollwood	No	LI	OPP RC , ADU
Los Angeles	10813 BALBOA BLVD	91344	2696019016	7.974	7.974	0.000	0.000	Shortfall of Sites	0.157	Low II Residential	R1-1	0	0	20	113.635	15.948		Residential - Single Family Residence, 1	207B133 249		Granada Hills - Knollwood	No	LI	OPP RC , ADU
Los Angeles	10807 BALBOA BLVD	91344	2696019015	7.974	7.974	0.000	0.000	Shortfall of Sites	0.157	Low II Residential	R1-1	0	0	20	113.635	15.948		Residential - Single Family Residence, 1	207B133 276		Granada Hills - Knollwood	No	LI	OPP RC , ADU
Los Angeles	5515 SIMPSON AVE	91607	2348005017	7.974	7.974	0.000	0.000	Shortfall of Sites	0.180	Low Residential	R1-1	0	0	20	99.000	15.948		Residential - Single Family Residence - Pool, 1	174B169 1048		North Hollywood - Valley Village	No	LI	TOC EXP , ADU
Los Angeles	730 S LONGWOOD AVE	90005	5507030013	7.974	7.974	0.000	0.000	Shortfall of Sites	0.180	Low II Residential	RS-1	0	0	20	99.000	15.948		Residential - Single Family Residence, 1	132B185 94		Wilshire	No	LI	TOC EXP , ADU
Los Angeles	1917 BARRY AVE	90025	4262027004	0.000	0.000	0.000	15.946	Shortfall of Sites	0.208	Low Medium II Residential	R2-1	0	0	0	99.000	15.946		Residential - Double, Duplex, or Two Units - 4 Stories or Less, 2	126B149 1081		West Los Angeles	Yes	ABMI	TOC EXP , R2RD
Los Angeles	5507 SIMPSON AVE	91607	2348005018	7.972	7.972	0.000	0.000	Shortfall of Sites	0.180	Low Residential	R1-1	0	0	20	99.000	15.943		Residential - Single Family Residence - Pool, 1	174B169 1085		North Hollywood - Valley Village	No	LI	TOC EXP , ADU
Los Angeles	1912 BARRY AVE	90025	4262027026	0.000	0.000	0.000	15.943	Shortfall of Sites	0.208	Low Medium I Residential	R2-1	0	0	0	99.000	15.943		Residential - Double, Duplex, or Two Units - 4 Stories or Less, 2	126B149 1018		West Los Angeles	Yes	ABMI	TOC EXP , R2RD
Los Angeles	3227 EARLMAR DR	90064	4316008009	7.970	7.970	0.000	0.000	Shortfall of Sites	0.180	Low Residential	R1V2	0	0	20	99.000	15.939		Residential - Single Family Residence - Pool and Misc., 1	123B161 512		West Los Angeles	No	LI	TOC EXP , ADU
Los Angeles	5431 FULTON AVE	91401	2344015009	7.969	7.969	0.000	0.000	Shortfall of Sites	0.180	Low Residential	R1-1	0	0	20	99.000	15.938		Residential - Single Family Residence, 1	174B157 993		Van Nuys - North Sherman Oaks	No	LI	TOC EXP , ADU, OPP RC2
Los Angeles	1581 MIDVALE AVE	90024	4324025013	7.967	7.967	0.000	0.000	Shortfall of Sites	0.180	Low Residential	R1-1	0	0	20	99.000	15.935		Residential - Single Family Residence, 1	129B153 260		Westwood	No	LI	TOC EXP , ADU
Los Angeles	237 N WESTERN AVE	90732	7559002007	7.966	7.966	0.000	0.000	Shortfall of Sites	0.157	Low II Residential	R1-1XL	0	0	20	113.635	15.932		Residential - Single Family Residence, 1	018B193 369		San Pedro	No	LI	OPP RC , ADU
Los Angeles	2906 GLENDON AVE	90064	4255013020	7.966	7.966	0.000	0.000	Shortfall of Sites	0.180	Low Residential	R1-1	0	0	20	99.000	15.932		Residential - Single Family Residence, 1	123B157 807		West Los Angeles	No	LI	TOC EXP , ADU
Los Angeles	241 N WESTERN AVE	90732	7559002006	7.965	7.965	0.000	0.000	Shortfall of Sites	0.157	Low II Residential	R1-1XL	0	0	20	113.635	15.930		Residential - Single Family Residence, 1	018B193 343		San Pedro	No	LI	OPP RC , ADU
Los Angeles	1486 GLENDON AVE	90024	4325019038	7.964	7.964	0.000	0.000	Shortfall of Sites	0.180	Low Residential	R1-1	0	0	20	99.000	15.929		Residential - Single Family Residence - Pool, 1	132B153 886		Westwood	No	LI	TOC EXP , ADU
Los Angeles	303 N WESTERN AVE	90732	7559002005	7.964	7.964	0.000	0.000	Shortfall of Sites	0.157	Low II Residential	R1-1XL	0	0	20	113.635	15.929		Residential - Single Family Residence, 1	018B193 326		San Pedro	No	LI	OPP RC , ADU
Los Angeles	23427 VICTORY BLVD	91307	2036011013	7.964	7.964	0.000	0.000	Shortfall of Sites	0.168	Low Residential	RS-1	Very Low Residential	[MM1-CDF1-5] [IX4-FA] [CPIO]	20	113.635	15.928		, 2	180B093 820	1 per lot	Canoga Park - Winnetka - Woodland Hills - West Hills	No	LI	OPP RC , CPK CPU, AHO
Los Angeles	307 N WESTERN AVE	90732	7559002004	7.964	7.964	0.000	0.000	Shortfall of Sites	0.157	Low II Residential	R1-1XL	0	0	20	113.635	15.927		Residential - Single Family Residence, 1	018B193 318		San Pedro	No	LI	OPP RC , ADU
Los Angeles	10623 ROUNTREE RD	90064	4318042016	7.963	7.963	0.000	0.000	Shortfall of Sites	0.180	Low Residential	R1-1	0	0	20	99.000	15.927		Residential - Single Family Residence - Pool and Misc., 1	126B157 1300		West Los Angeles	No	LI	TOC EXP , ADU
Los Angeles	7701 TOLAND AVE	90045	4127017010	7.962	7.962	0.000	0.000	Shortfall of Sites	0.180	Low Residential	R1-1	0	0	20	99.000	15.923		Residential - Single Family Residence - Pool, 1	099B173 346		Westchester - Playa del Rey	No	LI	TOC EXP , ADU
Los Angeles	2517 PURDUE AVE	90064	4260041019	7.961	7.961	0.000	0.000	Shortfall of Sites	0.180	Low Residential	R1-1	Medium Residential	0	20	99.000	15.922		Residential - Single Family Residence, 1	123B153 788	1 per lot	Palms - Mar Vista - Del Rey	No	LI	TOC EXP , PMVDR CPU, ADU, AHO
Los Angeles	3049 QUEENSBURY DR	90064	4316004022	7.958	7.958	0.000	0.000	Shortfall of Sites	0.214	Low Residential	R1V2	0	0	20	99.000	15.916		Residential - Single Family Residence - Pool, 1	123B161 239		West Los Angeles	No	LI	TOC EXP , ADU
Los Angeles	2630 WESTWOOD BLVD	90064	4255015017	7.958	7.958	0.000	0.000	Shortfall of Sites	0.180	Low Residential	R1-1	0	0	20	99.000	15.915		Residential - Single Family Residence, 1	123B157 225		West Los Angeles	No	LI	TOC EXP , ADU, OPP RC2
Los Angeles	5507 MORELLA AVE	91607	2348003039	7.957	7.957	0.000	0.000	Shortfall of Sites	0.180	Low Residential	R1-1	0	0	20	99.000	15.915		Residential - Single Family Residence, 1	174B169 1087		North Hollywood - Valley Village	No	LI	TOC EXP , ADU
Los Angeles	12247 HESBY ST	91607	2356014009	7.956	7.956	0.000	0.000	Shortfall of Sites	0.167	Low Residential	R1-1	0	0	20	99.000	15.912		Residential - Single Family Residence - Pool, 0	171B165 906		North Hollywood - Valley Village	No	LI	TOC EXP , ADU
Los Angeles	5501 MORELLA AVE	91607	2348003040	7.956	7.956	0.000	0.000	Shortfall of Sites	0.180	Low Residential	R1-1	0	0	20	99.000	15.912		Residential - Single Family Residence, 1	174B169 1100		North Hollywood - Valley Village	No	LI	TOC EXP , ADU
Los Angeles	12041 ADDISON ST	91607	2355001041	7.956	7.956	0.000	0.000	Shortfall of Sites	0.167	Low Residential	R1-1	0	0	20	99.000	15.912		Residential - Single Family Residence, 0	171B165 1075		North Hollywood - Valley Village	No	LI	TOC EXP , ADU
Los Angeles	5513 MORELLA AVE	91607	2348003038	7.956	7.956	0.000	0.000	Shortfall of Sites	0.180	Low Residential	R1-1	0	0	20	99.000	15.911		Residential - Single Family Residence, 1	174B169 1050		North Hollywood - Valley Village	No	LI	TOC EXP , ADU
Los Angeles	5438 ALLOTT AVE	91401	2344007009	7.955	7.955	0.000	0.000	Shortfall of Sites	0.167	Low Residential	R1-1	0	0	20	99.000	15.910		Residential - Single Family Residence - Pool, 0	174B157 978		Van Nuys - North Sherman Oaks	No	LI	TOC EXP , ADU
Los Angeles	5519 MORELLA AVE	91607	2348003037	7.954	7.954	0.000	0.000	Shortfall of Sites	0.180	Low Residential	R1-1	0	0	20	99.000	15.908		Residential - Single Family Residence, 1	174B169 1035		North Hollywood - Valley Village	No	LI	TOC EXP , ADU
Los Angeles	5433 ALLOTT AVE	91401	2344006015	7.953	7.953	0.000	0.000	Shortfall of Sites	0.167	Low Residential	R1-1	0	0	20	99.000	15.905		Residential - Single Family Residence, 0	174B157 1005		Van Nuys - North Sherman Oaks	No	LI	TOC EXP , ADU
Los Angeles	12046 HESBY ST	91607	2355001030	7.953	7.953	0.000	0.000	Shortfall of Sites	0.167	Low Residential	R1-1	0	0	20	99.000	15.905		Residential - Single Family Residence - Pool, 0	171B165 1012		North Hollywood - Valley Village	No	LI	TOC EXP , ADU
Los Angeles	5525 MORELLA AVE	91607	2348003036	7.953	7.953	0.000	0.000	Shortfall of Sites	0.180	Low Residential	R1-1	0	0	20	99.000	15.905		Residential - Single Family Residence, 1	174B169 986		North Hollywood - Valley Village	No	LI	TOC EXP , ADU
Los Angeles	12230 OTSEGO ST	91607	2356014004	7.952	7.952	0.000	0.000	Shortfall of Sites	0.167	Low Residential	R1-1	0	0	20	99.000	15.905		Residential - Single Family Residence - Pool, 0	171B165 834		North Hollywood - Valley Village	No	LI	TOC EXP , ADU
Los Angeles	8042 ALVERSTONE AVE	90045	4108028003	7.952	7.952	0.000	0.000	Shortfall of Sites	0.157	Low Residential	R1V2	0	0	20	113.635	15.905		Residential - Single Family Residence, 1	099B165 824		Westchester - Playa del Rey	No	LI	OPP RC , ADU
Los Angeles	10631 BUTTERFIELD RD	90064	4318041029	7.952	7.952	0.000	0.000	Shortfall of Sites	0.180	Low Residential	R1V2	0	0	20	99.000	15.904		Residential - Single Family Residence, 1	123B161 126		West Los Angeles	No	LI	TOC EXP , ADU
Los Angeles	5531 MORELLA AVE	91607	2348003035	7.951	7.951	0.000	0.000	Shortfall of Sites	0.180	Low Residential	R1-1	0	0	20	99.000	15.902		Residential - Single Family Residence - Pool, 1	174B169 974		North Hollywood - Valley Village	No	LI	TOC EXP , ADU
Los Angeles	7067 HAWTHORN AVE	90028	5548007004	0.000	0.000	0.000	15.900	Shortfall of Sites	0.224	Regional Center Commercial	R4-2D	Regional Center Commercial	VARIOUS, WITH C2 and CPIO	0	218.970	15.900		Residential - Five or More Units or Apartments (Any Combination) · 4 Stories or Less, 18	147B181 273	108	Hollywood	Yes	ABMI	HWD CPU , MURC, AHO
Los Angeles	11133 HESBY ST	91601	2353010020	0.000	0.000	0.000	15.900	Shortfall of Sites	0.199	High Medium Residential	R4-1	0	0	0	221.485	15.900		Residential - Five or More Units or Apartments (Any Combination) · 4 Stories or Less, 14	171B173 1006	217	North Hollywood - Valley Village	Yes	ABMI	Orange LineTNP , AHO
Los Angeles	5237 LEGHORN AVE	91401	2345018056	7.950	7.950	0.000	0.000	Shortfall of Sites	0.180	Low Residential	R1-1	0	0	20	99.000	15.900		Residential - Single Family Residence, 1	171B161 413		Van Nuys - North Sherman Oaks	No	LI	TOC EXP , ADU
Los Angeles	5537 MORELLA AVE	91607	2348003034	7.949	7.949	0.000	0.000	Shortfall of Sites	0.180	Low Residential	R1-1	0	0	20	99.000	15.899		Residential - Single Family Residence, 1	174B169 964		North Hollywood - Valley Village	No	LI	TOC EXP , ADU
Los Angeles	3084 MOTOR AVE	90064	4316007009	7.949	7.949	0.000	0.000	Shortfall of Sites	0.167	Low Residential	R1V2	0	0	20	99.000	15.897		Recreational - Club, Lodge Hall, Fraternal Organization - One Story, 0	123B161 569		West Los Angeles	No	LI	TOC EXP , OPP RC2
Los Angeles	4416 LENNOX AVE	91423	2265015023	7.948	7.948	0.000	0.000	Shortfall of Sites	0.167	Low Residential	R1-1-RIO	Low Residential	0	20	99.000	15.895		Residential - Single Family Residence - Pool, 0	165B153 115	1 per lot	Sherman Oaks - Studio City - Toluca Lake - Cahuenga Pass	No	LI	TOC EXP , SHR CPU, ADU, AHO
Los Angeles	5543 MORELLA AVE	91607	2348003033	7.948	7.948	0.000	0.000	Shortfall of Sites	0.180	Low Residential	R1-1	0	0	20	99.000	15.895		Residential - Single Family Residence - Pool, 1	174B169 924		North Hollywood - Valley Village	No	LI	TOC EXP , ADU
Los Angeles	723 S TREMAINE AVE	90005	5507030007	7.947	7.947	0.000	0.000	Shortfall of Sites	0.180	Low II Residential	RS-1	0	0	20	99.000	15.894		Residential - Single Family Residence, 1	132B185 90		Wilshire	No	LI	TOC EXP , ADU
Los Angeles	5549 MORELLA AVE	91607	2348003032	7.946	7.946	0.000	0.000	Shortfall of Sites	0.180	Low Residential	R1-1	0	0	20	99.000	15.892		Residential - Single Family Residence - Pool, 1	174B169 913		North Hollywood - Valley Village	No	LI	TOC EXP , ADU
Los Angeles	10800 WILKINS AVE	90024	4325019042	7.946	7.946	0.000	0.000	Shortfall of Sites	0.180	Low Residential	R1-1	0	0	20	99.000	15.891		Residential - Single Family Residence, 1	132B153 789		Westwood	No	LI	TOC EXP , ADU
Los Angeles	21718 TUBA ST	91311	2747015051	7.944	7.944	0.000	0.000	Shortfall of Sites	0.180	Low II Residential	R1-2	0	0	20	99.000	15.888		Residential - Single Family Residence, 1	204B105 408		Chatsworth - Porter Ranch	No	LI	TOC EXP , ADU
Los Angeles	21710 TUBA ST	91311	2747015052	7.944	7.944	0.000	0.000	Shortfall of Sites	0.180	Low II Residential	R1-2	0	0	20	99.000	15.888		Residential - Single Family Residence, 1	204B105 409		Chatsworth - Porter Ranch	No	LI	TOC EXP , ADU
Los Angeles	5181 FRANKLIN AVE	90027	5589007015	7.943	7.943	0.000	0.000	Shortfall of Sites	0.180	Low I Residential	RE9-1	0	0	20	99.000	15.887		Residential - Single Family Residence, 1	150A195 151		Hollywood	No	LI	TOC EXP , ADU, OPP RC2
Los Angeles	3084 MOTOR AVE	90064	4316007009	7.943	7.943	0.000	0.000	Shortfall of Sites	0.167	Low Residential	R1V2	0	0	20	99.000	15.886		Recreational - Club, Lodge Hall, Fraternal Organization - One Story, 0	123B161 601		West Los Angeles	No	LI	TOC EXP , OPP RC2
Los Angeles	5548 CARPENTER AVE	91607	2348003022	7.942	7.942	0.000	0.000	Shortfall of Sites	0.180	Low Residential	R1-1	0	0	20	99.000	15.883		Residential - Single Family Residence - Pool, 1	174B169 914		North Hollywood - Valley Village	No	LI	TOC EXP , ADU
Los Angeles	5518 CARPENTER AVE	91607	2348003027	7.942	7.942	0.000	0.000	Shortfall of Sites	0.180	Low Residential	R1-1	0	0	20	99.000	15.883		Residential - Single Family Residence - Pool, 1	174B169 1036		North Hollywood - Valley Village	No	LI	TOC EXP , ADU

Jurisdiction Name	Site Address/Intersection	5 Digit ZIP Code	Assessor Parcel Number	Very Low-Income	Low-Income	Moderate-Income	Above Moderate-Income	Type of Shortfall	Parcel Size (Acres)	Current General Plan Designation	Current Zoning	Proposed General Plan (GP) Designation	Proposed Zoning	Minimum Density Allowed	Maximum Density Allowed	Total Capacity	Vacant/ Nonvacant	Description of Existing Uses	PIN	Base Density Per Acre	Community Plan Area	Rent Stabalization Ordinance	Income Category	Applicable Rezoning Program (Program informing values in Column Q listed first)
Los Angeles	5536 MORELLA AVE	91607	2348005004	7.942	7.942	0.000	0.000	Shortfall of Sites	0.180	Low Residential	R1-1	0	0	20	99.000	15.883		Residential - Single Family Residence, 1	174B169 963		North Hollywood - Valley Village	No	LI	TOC EXP , ADU
Los Angeles	5524 MORELLA AVE	91607	2348005006	7.942	7.942	0.000	0.000	Shortfall of Sites	0.180	Low Residential	R1-1	0	0	20	99.000	15.883		Residential - Single Family Residence, 1	174B169 985		North Hollywood - Valley Village	No	LI	TOC EXP , ADU
Los Angeles	5518 MORELLA AVE	91607	2348005007	7.942	7.942	0.000	0.000	Shortfall of Sites	0.180	Low Residential	R1-1	0	0	20	99.000	15.883		Residential - Single Family Residence - Pool, 1	174B169 1034		North Hollywood - Valley Village	No	LI	TOC EXP , ADU
Los Angeles	5524 CARPENTER AVE	91607	2348003026	7.942	7.942	0.000	0.000	Shortfall of Sites	0.180	Low Residential	R1-1	0	0	20	99.000	15.883		Residential - Single Family Residence, 1	174B169 987		North Hollywood - Valley Village	No	LI	TOC EXP , ADU
Los Angeles	5536 CARPENTER AVE	91607	2348003024	7.942	7.942	0.000	0.000	Shortfall of Sites	0.180	Low Residential	R1-1	0	0	20	99.000	15.883		Residential - Single Family Residence, 1	174B169 965		North Hollywood - Valley Village	No	LI	TOC EXP , ADU
Los Angeles	5506 MORELLA AVE	91607	2348005009	7.942	7.942	0.000	0.000	Shortfall of Sites	0.180	Low Residential	R1-1	0	0	20	99.000	15.883		Residential - Single Family Residence - Pool, 1	174B169 1086		North Hollywood - Valley Village	No	LI	TOC EXP , ADU
Los Angeles	762 W GARDENA BLVD	90247	6121006009	0.000	0.000	0.000	15.883	Shortfall of Sites	0.138	Neighborhood Office Commercial	C2-1	Villages	0	0	108.891	15.883		Commercial - Store Combination - Store and Residential Combination - One Story, 1	069B197 459	108	Harbor Gateway	Yes	ABMI	DB50 , HG CPU, ARO
Los Angeles	10034 S WESTERN AVE	90047	6059001008	0.000	0.000	0.000	15.883	Shortfall of Sites	0.138	Neighborhood Commercial	C2-1VL-CPIO	0	0	0	169.221	15.883		Commercial - Store Combination - Store and Residential Combination - One Story, 1	091-5A193 145		South Los Angeles	Yes	ABMI	DB50 , ARO
Los Angeles	10220 S WESTERN AVE	90047	6059001015	0.000	0.000	0.000	15.883	Shortfall of Sites	0.138	Neighborhood Commercial	C2-1VL-CPIO	0	0	0	169.220	15.883		Commercial - Office Building - Office and Residential - One Story, 1	091-5A193 230		South Los Angeles	Yes	ABMI	DB50 , ARO
Los Angeles	12437 VICTORY BLVD	91606	2333003034	0.000	0.000	0.000	15.883	Shortfall of Sites	0.138	Highway Oriented Commercial	[Q]C2-1VL	0	0	0	169.296	15.883		Commercial - Store Combination - Store and Residential Combination - One Story, 1	180B165 707		North Hollywood - Valley Village	Yes	ABMI	DB50 , ARO
Los Angeles	11753 HARTSOOK ST	91607	2355005029	7.942	7.942	0.000	0.000	Shortfall of Sites	0.167	Low Residential	R1-1	Medium Neighborhood Residential	0	20	99.000	15.883		Residential - Single Family Residence, 0	171B169 486	72	North Hollywood - Valley Village	No	LI	TOC EXP , NH CPU, ADU, AHO
Los Angeles	5530 MORELLA AVE	91607	2348005005	7.942	7.942	0.000	0.000	Shortfall of Sites	0.180	Low Residential	R1-1	0	0	20	99.000	15.883		Residential - Single Family Residence, 1	174B169 973		North Hollywood - Valley Village	No	LI	TOC EXP , ADU
Los Angeles	5542 CARPENTER AVE	91607	2348003023	7.942	7.942	0.000	0.000	Shortfall of Sites	0.180	Low Residential	R1-1	0	0	20	99.000	15.883		Residential - Single Family Residence, 1	174B169 925		North Hollywood - Valley Village	No	LI	TOC EXP , ADU
Los Angeles	5512 CARPENTER AVE	91607	2348003028	7.942	7.942	0.000	0.000	Shortfall of Sites	0.180	Low Residential	R1-1	0	0	20	99.000	15.883		Residential - Single Family Residence - Pool, 1	174B169 1051		North Hollywood - Valley Village	No	LI	TOC EXP , ADU
Los Angeles	5512 MORELLA AVE	91607	2348005008	7.942	7.942	0.000	0.000	Shortfall of Sites	0.180	Low Residential	R1-1	0	0	20	99.000	15.883		Residential - Single Family Residence, 1	174B169 1049		North Hollywood - Valley Village	No	LI	TOC EXP , ADU
Los Angeles	5530 CARPENTER AVE	91607	2348003025	7.942	7.942	0.000	0.000	Shortfall of Sites	0.180	Low Residential	R1-1	0	0	20	99.000	15.883		Residential - Single Family Residence - Pool, 1	174B169 975		North Hollywood - Valley Village	No	LI	TOC EXP , ADU
Los Angeles	5506 CARPENTER AVE	91607	2348003029	7.942	7.942	0.000	0.000	Shortfall of Sites	0.180	Low Residential	R1-1	0	0	20	99.000	15.883		Residential - Single Family Residence, 1	174B169 1088		North Hollywood - Valley Village	No	LI	TOC EXP , ADU
Los Angeles	0	0	2424043030	7.941	7.941	0.000	0.000	Shortfall of Sites	0.405	Regional Commercial	[Q]C2-1-SN	0	0	20	163.350	15.882		Industrial - Motion Picture, Radio and Television Industry - Studio - One Story, 0	162B177 650		Sherman Oaks - Studio City - Toluca Lake - Cahuenga Pass	No	LI	MURC
Los Angeles	5500 CARPENTER AVE	91607	2348003030	7.941	7.941	0.000	0.000	Shortfall of Sites	0.180	Low Residential	R1-1	0	0	20	99.000	15.881		Residential - Single Family Residence - Pool, 1	174B169 1101		North Hollywood - Valley Village	No	LI	TOC EXP , ADU
Los Angeles	2147 PURDUE AVE	90025	4260004046	7.941	7.941	0.000	0.000	Shortfall of Sites	0.146	General Commercial	R2-1	0	0	20	113.635	15.881		Institutional - Church - One Story, 0	123B153 32		West Los Angeles	No	LI	OPP RC, FBO, R2RD
Los Angeles	2147 PURDUE AVE	90025	4260004046	7.940	7.940	0.000	0.000	Shortfall of Sites	0.146	General Commercial	R2-1	0	0	20	113.635	15.881		Institutional - Church - One Story, 0	123B153 41		West Los Angeles	No	LI	OPP RC, FBO, R2RD
Los Angeles	5100 LAURELGROVE AVE	91607	2356015007	7.940	7.940	0.000	0.000	Shortfall of Sites	0.167	Low Residential	R1-1	0	0	20	99.000	15.880		Residential - Single Family Residence - Pool, 0	171B165 762		North Hollywood - Valley Village	No	LI	TOC EXP , ADU
Los Angeles	903 S HIGHLAND AVE	90036	5084006021	7.939	7.939	0.000	0.000	Shortfall of Sites	0.180	Low II Residential	R1V3-RG	0	0	20	99.000	15.877		Residential - Single Family Residence, 1	132B185 382		Wilshire	No	LI	TOC EXP , ADU
Los Angeles	12231 OTSEGO ST	91607	2356015011	7.937	7.937	0.000	0.000	Shortfall of Sites	0.167	Low Residential	R1-1	0	0	20	99.000	15.875		Residential - Single Family Residence - Pool, 0	171B165 770		North Hollywood - Valley Village	No	LI	TOC EXP , ADU
Los Angeles	10563 RIVERSIDE DR	91602	2424001001	0.794	0.794	0.000	14.285	Shortfall of Sites	0.127	General Commercial	C2-1VL	Community Center	0	20	141.278	15.872		Commercial - Store - One Story, 1	165B177 84	108	Sherman Oaks - Studio City - Toluca Lake - Cahuenga Pass	No	VLI, LI, ABMI	DB50 , SHR CPU, AHO
Los Angeles	10401 SAN FERNANDO RD	91331	2623001027	7.936	7.936	0.000	0.000	Shortfall of Sites	0.125	Commercial Manufacturing	C2-1-O-CUGU	0	0	20	168.101	15.872		Commercial - Office Building - One Story, 1	204B161 36		Arleta - Pacoima	No	LI	DB50 , ARO
Los Angeles	9505 HAAS AVE	90047	6057014016	7.936	7.936	0.000	0.000	Shortfall of Sites	0.129	Low II Residential	[Q]R4-1	0	0	20	163.311	15.872		Institutional - Church - Two Stories, 1	093A191 67		South Los Angeles	No	LI	DB50, FBO
Los Angeles	10105 TUJUNGA CANYON BLVD	91042	2568013027	0.794	0.794	0.000	14.285	Shortfall of Sites	0.250	Medium Residential	R3-2	0	0	20	84.380	15.872		Residential - Single Family Residence, 1	202-5A201 247		Sunland - Tujunga - Lake View Terrace - Shadow Hills - East La Tuna Canyon	No	VLI, LI, ABMI	DB50
Los Angeles	7125 GREELEY ST	91042	2568013021	0.794	0.794	0.000	14.285	Shortfall of Sites	0.250	Medium Residential	R3-2	0	0	20	84.396	15.872		Residential - Single Family Residence, 1	202-5A199 326		Sunland - Tujunga - Lake View Terrace - Shadow Hills - East La Tuna Canyon	No	VLI, LI, ABMI	DB50
Los Angeles	11133 ARMINTA ST	91352	2314007020	7.936	7.936	0.000	0.000	Shortfall of Sites	0.465	Low Medium II Residential	(T)RD1.5-1-CUGU	0	0	20	45.369	15.872		Residential - Single Family Residence, 1	189B173 332		Sun Valley - La Tuna Canyon	No	LI	DB50
Los Angeles	5646 CAHUENGA BLVD	91601	2415025012	7.936	7.936	0.000	0.000	Shortfall of Sites	0.127	Highway Oriented Commercial	C2-1VL	0	0	20	165.840	15.872		Commercial - Store - One Story, 1	174B177 351		North Hollywood - Valley Village	No	LI	DB50
Los Angeles	8831 SUNLAND BLVD	91352	2408009047	7.936	7.936	0.000	0.000	Shortfall of Sites	0.129	Neighborhood Office Commercial	C2-1VL-CUGU	0	0	20	163.418	15.872		Commercial - Office Building - One Story, 1	195B173 352		Sun Valley - La Tuna Canyon	No	LI	DB50
Los Angeles	7462 LANKERSHIM BLVD	91605	2316014024	7.936	7.936	0.000	0.000	Shortfall of Sites	0.129	Neighborhood Office Commercial	C2-1VL	0	0	20	163.328	15.872		Commercial - Professional Building - One Story, 1	186B169 491		Sun Valley - La Tuna Canyon	No	LI	DB50 , ARO
Los Angeles	7452 LANKERSHIM BLVD	91605	2316014022	7.936	7.936	0.000	0.000	Shortfall of Sites	0.129	Neighborhood Office Commercial	C2-1VL	0	0	20	163.828	15.872		Commercial - Store Combination - Store and Residential Combination - One Story, 1	186B169 524		Sun Valley - La Tuna Canyon	No	LI	DB50 , ARO
Los Angeles	7444 LANKERSHIM BLVD	91605	2316014020	7.936	7.936	0.000	0.000	Shortfall of Sites	0.129	Neighborhood Office Commercial	C2-1VL	0	0	20	163.328	15.872		Commercial - Store Combination - Store and Residential Combination - One Story, 1	186B169 567		Sun Valley - La Tuna Canyon	No	LI	DB50 , ARO
Los Angeles	16200 NORDHOFF ST	91343	2688003009	7.936	7.936	0.000	0.000	Shortfall of Sites	0.329	Neighborhood Office Commercial	[Q]C2-1VL	0	0	20	64.182	15.872		Commercial - Store - One Story, 1	198B141 688		Mission Hills - Panorama City - North Hills	No	LI	DB50
Los Angeles	12443 VICTORY BLVD	91606	2333003033	7.936	7.936	0.000	0.000	Shortfall of Sites	0.126	Highway Oriented Commercial	[Q]C2-1VL	0	0	20	167.038	15.872		Commercial - Non-Auto Service and Repair Shop, Paint Shop, or Laundry - One Story, 1	180B165 706		North Hollywood - Valley Village	No	LI	DB50
Los Angeles	10276 TUJUNGA CANYON BLVD	91042	2565012046	7.936	7.936	0.000	0.000	Shortfall of Sites	0.250	Medium Residential	R3-1	0	0	20	84.366	15.872		Residential - Single Family Residence, 1	204B197 913		Sunland - Tujunga - Lake View Terrace - Shadow Hills - East La Tuna Canyon	No	LI	DB50
Los Angeles	10215 SAMOA AVE	91042	2565015036	7.936	7.936	0.000	0.000	Shortfall of Sites	0.250	Medium Residential	R3-1	0	0	20	84.338	15.872		Residential - Single Family Residence, 1	204B197 930		Sunland - Tujunga - Lake View Terrace - Shadow Hills - East La Tuna Canyon	No	LI	DB50
Los Angeles	5439 CAHUENGA BLVD	91601	2416021033	7.936	7.936	0.000	0.000	Shortfall of Sites	0.126	Neighborhood Office Commercial	CR-1VL	0	0	20	166.728	15.872		Commercial - Office Building - Two Stories, 1	174B177 940		North Hollywood - Valley Village	No	LI	DB50 , ARO
Los Angeles	10137 COMMERCE AVE	91042	2565013051	7.936	7.936	0.000	0.000	Shortfall of Sites	0.250	Medium Residential	R3-1	0	0	20	84.367	15.872		Recreational - Club, Lodge Hall, Fraternal Organization - One Story, 1	204B197 1000		Sunland - Tujunga - Lake View Terrace - Shadow Hills - East La Tuna Canyon	No	LI	DB50
Los Angeles	6310 S HOOVER ST	90044	6004021035	7.936	7.936	0.000	0.000	Shortfall of Sites	0.124	Neighborhood Commercial	C2-1VL-CPIO	0	0	20	170.119	15.872		Residential - Single Family Residence, 1	105B201 1137		South Los Angeles	No	LI	DB50
Los Angeles	5457 BECK AVE	91601	2350002020	7.936	7.936	0.000	0.000	Shortfall of Sites	0.180	Low Residential	R1-1	0	0	20	99.000	15.871		Residential - Single Family Residence, 1	174B169 1108		North Hollywood - Valley Village	No	LI	TOC EXP , ADU
Los Angeles	8210 FLIGHT AVE	90045	4107014055	7.934	7.934	0.000	0.000	Shortfall of Sites	0.145	Low Residential	R1-1	0	0	20	113.635	15.868		Residential - Single Family Residence, 0	099B169 1398	21	Westchester - Playa del Rey	No	LI	OPP RC , WPDR CPU, AHO
Los Angeles	10356 ALABAMA AVE	91311	2722024016	7.931	7.931	0.000	0.000	Shortfall of Sites	0.180	Low II Residential	R1-1	0	0	20	99.000	15.863		Residential - Single Family Residence - Pool, 1	204B105 107		Chatsworth - Porter Ranch	No	LI	TOC EXP , ADU
Los Angeles	3249 EARLMAR DR	90064	4316008012	7.930	7.930	0.000	0.000	Shortfall of Sites	0.180	Low Residential	R1V2	0	0	20	99.000	15.860		Residential - Single Family Residence, 1	123B161 547		West Los Angeles	No	LI	TOC EXP , ADU
Los Angeles	7917 W 4TH ST	90048	5511038001	0.000	0.000	0.000	15.858	Shortfall of Sites	0.207	Low Medium I Residential	R2-1-O	0	0	0	99.000	15.858		Residential - Double, Duplex, or Two Units - 4 Stories or Less, 2	135B177 19		Wilshire	Yes	ABMI	TOC EXP , R2RD
Los Angeles	5230 ETHEL AVE	91401	2345018052	7.929	7.929	0.000	0.000	Shortfall of Sites	0.179	Low Residential	R1-1	0	0	20	99.000	15.857		Residential - Single Family Residence - Pool, 1	171B161 441		Van Nuys - North Sherman Oaks	No	LI	TOC EXP , ADU
Los Angeles	11923 HARTSOOK ST	91607	2355007030	7.928	7.928	0.000	0.000	Shortfall of Sites	0.179	Low Residential	R1-1	Medium Neighborhood Residential	0	20	99.000	15.856		Residential - Single Family Residence - Pool, 1	171B165 606	72	North Hollywood - Valley Village	No	LI	TOC EXP , NH CPU, ADU, AHO
Los Angeles	267 S MANSFIELD AVE	90036	5513025014	0.000	0.000	0.000	15.854	Shortfall of Sites	0.181	Low Medium I Residential	R2-1	0	0	0	113.635	15.854		Residential - Double, Duplex, or Two Units - 4 Stories or Less, 2	135B181 164		Wilshire	Yes	ABMI	OPP RC , R2RD

Jurisdiction Name	Site Address/Intersection	5 Digit ZIP Code	Assessor Parcel Number	Very Low-Income	Low-Income	Moderate-Income	Above Moderate-Income	Type of Shortfall	Parcel Size (Acres)	Current General Plan Designation	Current Zoning	Proposed General Plan (GP) Designation	Proposed Zoning	Minimum Density Allowed	Maximum Density Allowed	Total Capacity	Vacant/ Nonvacant	Description of Existing Uses	PIN	Base Density Per Acre	Community Plan Area	Rent Stabalization Ordinance	Income Category	Applicable Rezoning Program (Program informing values in Column Q listed first)
Los Angeles	268 S ORANGE DR	90036	5513025013	0.000	0.000	0.000	15.851	Shortfall of Sites	0.181	Low Medium I Residential	R2-1	0	0	0	113.635	15.851		Residential - Double, Duplex, or Two Units - 4 Stories or Less - Pool, 2	135B181 165		Wilshire	Yes	ABMI	OPP RC , R2RD, TOC EXP
Los Angeles	266 S MANSFIELD AVE	90036	5513026013	0.000	0.000	0.000	15.851	Shortfall of Sites	0.181	Low Medium I Residential	R2-1	0	0	0	113.635	15.851		Residential - Double, Duplex, or Two Units - 4 Stories or Less, 2	135B181 162		Wilshire	Yes	ABMI	OPP RC , R2RD
Los Angeles	7253 MELROSE AVE	90046	5525012010	7.925	7.925	0.000	0.000	Shortfall of Sites	0.138	Neighborhood Office Commercial	C4-1XL	Neighborhood Commercial	[Q]C2-1XL-CPIO	20	159.987	15.851		Institutional - Homes for Aged and Others - One Story, 0	141B181 544	108	Hollywood	No	LI	DB50 , HWD CPU, AHO
Los Angeles	3115 S SEPULVEDA BLVD	90034	4251013001	7.925	7.925	0.000	0.000	Shortfall of Sites	0.136	Community Commercial	C2-1VL	Neighborhood Center	0	20	146.555	15.851		Commercial - Shopping Center (Neighborhood, Community) - One Story, 0	120B157 391	54	Palms - Mar Vista - Del Rey	No	LI	DB50 , PMVDR CPU, AHO
Los Angeles	3115 S SEPULVEDA BLVD	90034	4251013001	7.925	7.925	0.000	0.000	Shortfall of Sites	0.138	Community Commercial	C2-1VL	Neighborhood Center	0	20	145.279	15.851		Commercial - Shopping Center (Neighborhood, Community) - One Story, 0	120B157 402	54	Palms - Mar Vista - Del Rey	No	LI	DB50 , PMVDR CPU, AHO
Los Angeles	3115 S SEPULVEDA BLVD	90034	4251013001	7.925	7.925	0.000	0.000	Shortfall of Sites	0.138	Community Commercial	C2-1VL	Neighborhood Center	0	20	145.284	15.851		Commercial - Shopping Center (Neighborhood, Community) - One Story, 0	120B157 416	54	Palms - Mar Vista - Del Rey	No	LI	DB50 , PMVDR CPU, AHO
Los Angeles	3115 S SEPULVEDA BLVD	90034	4251013001	7.925	7.925	0.000	0.000	Shortfall of Sites	0.138	Community Commercial	C2-1VL	Neighborhood Center	0	20	145.289	15.851		Commercial - Shopping Center (Neighborhood, Community) - One Story, 0	120B157 433	54	Palms - Mar Vista - Del Rey	No	LI	DB50 , PMVDR CPU, AHO
Los Angeles	3115 S SEPULVEDA BLVD	90034	4251013001	7.925	7.925	0.000	0.000	Shortfall of Sites	0.136	Community Commercial	C2-1VL	Neighborhood Center	0	20	146.632	15.851		Commercial - Shopping Center (Neighborhood, Community) - One Story, 0	120B157 447	54	Palms - Mar Vista - Del Rey	No	LI	DB50 , PMVDR CPU, AHO
Los Angeles	12219 SANTA MONICA BLVD	90025	4263027019	7.925	7.925	0.000	0.000	Shortfall of Sites	0.137	Neighborhood Commercial	C2-1VL	Mixed Use Corridor	0	20	146.064	15.851		Commercial - Store - One Story, 0	126B145 726	54	West Los Angeles	No	LI	DB50 , West WLA CPU, TOPP C, AHO
Los Angeles	6848 LA TIJERA BLVD	90045	4103002030	0.000	0.000	0.000	15.851	Shortfall of Sites	0.141	Community Commercial	C2-1VL	0	0	0	106.744	15.851		Commercial - Store - One Story, 0	102B173 143	29	Westchester - Playa del Rey	No	ABMI	DB50 , WPDR CPU, AHO
Los Angeles	5620 WILBUR AVE	91356	2160002042	7.925	7.925	0.000	0.000	Shortfall of Sites	0.140	General Commercial	(Q)CR-1VLD	0	0	20	166.719	15.851		Commercial - Professional Building - Medical Dental Building - One Story, 0	174B121 417		Encino - Tarzana	No	LI	DB50 , ARO
Los Angeles	5620 WILBUR AVE	91356	2160002042	7.925	7.925	0.000	0.000	Shortfall of Sites	0.139	General Commercial	(Q)CR-1VLD	0	0	20	168.170	15.851		Commercial - Professional Building - Medical Dental Building - One Story, 0	174B121 418		Encino - Tarzana	No	LI	DB50 , ENC CPU, ARO, AHO
Los Angeles	5620 WILBUR AVE	91356	2160002042	7.925	7.925	0.000	0.000	Shortfall of Sites	0.139	General Commercial	(Q)CR-1VLD	0	0	20	168.171	15.851		Commercial - Professional Building - Medical Dental Building - One Story, 0	174B121 419		Encino - Tarzana	No	LI	DB50 , ARO
Los Angeles	5620 WILBUR AVE	91356	2160002042	7.925	7.925	0.000	0.000	Shortfall of Sites	0.140	General Commercial	(Q)CR-1VLD	0	0	20	166.722	15.851		Commercial - Professional Building - Medical Dental Building - One Story, 0	174B121 420		Encino - Tarzana	No	LI	DB50 , ARO
Los Angeles	17525 VENTURA BLVD	91316	2257008046	7.925	7.925	0.000	0.000	Shortfall of Sites	0.140	Community Commercial	C4-1VL	0	0	20	166.187	15.851		Commercial - Office Building - One Story, 0	171B129 392		Encino - Tarzana	No	LI	DB50 , ENC CPU, ARO, TOPP C, AHO
Los Angeles	13455 VENTURA BLVD	91423	2360009040	7.925	7.925	0.000	0.000	Shortfall of Sites	0.140	General Commercial	C2-1VL	0	0	20	166.711	15.851		Commercial - Store Combination - Store and Office Combination - One Story, 0	165B157 706		Sherman Oaks - Studio City - Toluca Lake - Cahuenga Pass	No	LI	DB50 , ARO, TOPP C
Los Angeles	13437 VENTURA BLVD	91423	2360009039	7.925	7.925	0.000	0.000	Shortfall of Sites	0.136	General Commercial	C2-1VL	0	0	20	171.106	15.851		Commercial - Store Combination - Store and Office Combination - One Story, 0	165B157 722		Sherman Oaks - Studio City - Toluca Lake - Cahuenga Pass	No	LI	DB50 , ARO, TOPP C
Los Angeles	13425 VENTURA BLVD	91423	2360010043	7.925	7.925	0.000	0.000	Shortfall of Sites	0.140	General Commercial	C2-1VL	0	0	20	166.720	15.851		Commercial - Store Combination - Store and Office Combination - One Story, 0	165B157 729		Sherman Oaks - Studio City - Toluca Lake - Cahuenga Pass	No	LI	DB50 , ARO, TOPP C
Los Angeles	12914 VENTURA BLVD	91604	2385026024	7.925	7.925	0.000	0.000	Shortfall of Sites	0.138	Neighborhood Office Commercial	C1.5-1VL-RIO	0	0	20	169.233	15.851		Commercial - Store - One Story, 0	165B161 1021		Sherman Oaks - Studio City - Toluca Lake - Cahuenga Pass	No	LI	DB50 , TOPP C
Los Angeles	12914 VENTURA BLVD	91604	2385026024	7.925	7.925	0.000	0.000	Shortfall of Sites	0.138	Neighborhood Office Commercial	C1.5-1VL-RIO	0	0	20	169.233	15.851		Commercial - Store - One Story, 0	165B161 1025		Sherman Oaks - Studio City - Toluca Lake - Cahuenga Pass	No	LI	DB50 , TOPP C
Los Angeles	12914 VENTURA BLVD	91604	2385026024	7.925	7.925	0.000	0.000	Shortfall of Sites	0.138	Neighborhood Office Commercial	C1.5-1VL-RIO	0	0	20	169.234	15.851		Commercial - Store - One Story, 0	165B161 1027		Sherman Oaks - Studio City - Toluca Lake - Cahuenga Pass	No	LI	DB50 , TOPP C
Los Angeles	12914 VENTURA BLVD	91604	2385026024	7.925	7.925	0.000	0.000	Shortfall of Sites	0.138	Neighborhood Office Commercial	C1.5-1VL-RIO	0	0	20	169.233	15.851		Commercial - Store - One Story, 0	165B161 1030		Sherman Oaks - Studio City - Toluca Lake - Cahuenga Pass	No	LI	DB50 , TOPP C
Los Angeles	12914 VENTURA BLVD	91604	2385026024	7.925	7.925	0.000	0.000	Shortfall of Sites	0.138	Neighborhood Office Commercial	C1.5-1VL-RIO	0	0	20	169.234	15.851		Commercial - Store - One Story, 0	165B161 1034		Sherman Oaks - Studio City - Toluca Lake - Cahuenga Pass	No	LI	DB50 , TOPP C
Los Angeles	12914 VENTURA BLVD	91604	2385026024	7.925	7.925	0.000	0.000	Shortfall of Sites	0.138	Neighborhood Office Commercial	C1.5-1VL-RIO	0	0	20	169.235	15.851		Commercial - Store - One Story, 0	165B161 1036		Sherman Oaks - Studio City - Toluca Lake - Cahuenga Pass	No	LI	DB50 , TOPP C
Los Angeles	18840 VENTURA BLVD	91356	2161003001	7.925	7.925	0.000	0.000	Shortfall of Sites	0.140	Community Commercial	C2-1VLD	0	0	20	166.686	15.851		Commercial - Office Building - Two Stories, 0	174B121 497		Encino - Tarzana	No	LI	DB50 , ARO
Los Angeles	6227 FOOTHILL BLVD	91042	2571006024	7.925	7.925	0.000	0.000	Shortfall of Sites	0.142	General Commercial	C2-1VL	0	0	20	163.714	15.851		Commercial - Shopping Center (Neighborhood, Community) - One Story, 0	198B205 202		Sunland - Tujunga - Lake View Terrace - Shadow Hills - East La Tuna Canyon	No	LI	DB50
Los Angeles	9618 W PICO BLVD	90035	4306001037	7.925	7.925	0.000	0.000	Shortfall of Sites	0.140	Neighborhood Commercial	C4-1VL-O	0	0	20	166.383	15.851		Commercial - Shopping Center (Neighborhood, Community) - One Story, 0	132A167 261		West Los Angeles	No	LI	DB50
Los Angeles	19611 VENTURA BLVD	91356	2164013034	7.925	7.925	0.000	0.000	Shortfall of Sites	0.143	Community Commercial	C2-1VLD	0	0	20	163.349	15.851		Commercial - Store Combination - Store and Office Combination - One Story, 0	174B117 280		Encino - Tarzana	No	LI	DB50 , ENC CPU, ARO, AHO
Los Angeles	20051 VENTURA BLVD	91364	2166001031	7.925	7.925	0.000	0.000	Shortfall of Sites	0.138	Neighborhood Office Commercial	C4-1VLD	0	0	20	169.233	15.851		Commercial - Store - Wireless Communication Tower - One Story, 0	174B113 442		Canoga Park - Winnetka - Woodland Hills - West Hills	No	LI	DB50
Los Angeles	11675 SAN VICENTE BLVD	90049	4401018020	7.925	7.925	0.000	0.000	Shortfall of Sites	0.138	Community Commercial	C1.5-1VL	0	0	20	168.666	15.851		Commercial - Shopping Center (Neighborhood, Community) - One Story, 0	132B145 518		Brentwood - Pacific Palisades	No	LI	DB50
Los Angeles	3360 MANNING CT	90064	4316021023	7.925	7.925	0.000	0.000	Shortfall of Sites	0.179	Low Residential	R1V2	0	0	20	99.000	15.851		Residential - Single Family Residence, 1	123B165 948		West Los Angeles	No	LI	TOC EXP , ADU, OPP RC2
Los Angeles	10521 W PICO BLVD	90064	4315005009	7.925	7.925	0.000	0.000	Shortfall of Sites	0.106	Neighborhood Commercial	C2-1VL-O-POD	Mixed Use Corridor	0	20	150.424	15.850		Institutional - Church - One Story, 1	126B157 109	54	West Los Angeles	No	LI	DB50, AHO, FBO, West WLA CPU
Los Angeles	10555 W PICO BLVD	90064	4315005004	7.925	7.925	0.000	0.000	Shortfall of Sites	0.106	Neighborhood Commercial	C2-1VL-O-POD	Mixed Use Corridor	0	20	150.425	15.850		Commercial - Store - One Story, 1	126B157 224	54	West Los Angeles	No	LI	DB50 , West WLA CPU, AHO
Los Angeles	10561 W PICO BLVD	90064	4315005003	7.925	7.925	0.000	0.000	Shortfall of Sites	0.106	Neighborhood Commercial	C2-1VL-O-POD	Mixed Use Corridor	0	20	150.388	15.850		Commercial - Store - One Story, 1	126B157 235	54	West Los Angeles	No	LI	DB50 , West WLA CPU, AHO
Los Angeles	18425 BURBANK BLVD	91356	2160001023	7.925	7.925	0.000	0.000	Shortfall of Sites	0.325	Community Commercial	C2-1L, C4-1L, P-1L	0	0	20	54.645	15.850		Commercial - Office Building - 6 to 13 Stories, 1	174B125 370		Encino - Tarzana	No	LI	DB50 , ENC CPU, ARO, P, ADU
Los Angeles	18386 VENTURA BLVD	91356	2161022001	7.925	7.925	0.000	0.000	Shortfall of Sites	0.102	Community Commercial	C2-1VL	0	0	20	173.992	15.850		Commercial - Professional Building - One Story, 1	171B125 168		Encino - Tarzana	No	LI	DB50 , ARO, TOPP C
Los Angeles	13301 VENTURA BLVD	91423	2360011011	7.925	7.925	0.000	0.000	Shortfall of Sites	0.108	General Commercial	C2-1VL	0	0	20	164.363	15.850		Commercial - Restaurant, Cocktail Lounge - Restaurant, Cocktail Lounge, Tavern - One Story, 1	165B157 810		Sherman Oaks - Studio City - Toluca Lake - Cahuenga Pass	No	LI	DB50 , TOPP C
Los Angeles	3238 S BARRINGTON AVE	90066	4250010007	7.925	7.925	0.000	0.000	Shortfall of Sites	0.205	Medium Residential	R3-1	0	0	20	86.743	15.850		Residential - Single Family Residence - Pool, 1	117B153 303		Palms - Mar Vista - Del Rey	No	LI	DB50 , ADU
Los Angeles	7566 FOOTHILL BLVD	91042	2558028053	7.925	7.925	0.000	0.000	Shortfall of Sites	0.103	General Commercial	C2-1VL	0	0	20	172.993	15.850		Commercial - Office Building - One Story, 1	204A197 315		Sunland - Tujunga - Lake View Terrace - Shadow Hills - East La Tuna Canyon	No	LI	DB50 , ARO
Los Angeles	5422 THORNBURN ST	90045	4103022004	7.925	7.925	0.000	0.000	Shortfall of Sites	0.212	Medium Residential	R3-1	0	0	20	83.658	15.850		Residential - Single Family Residence, 1	102B173 553		Westchester - Playa del Rey	No	LI	DB50 , ADU
Los Angeles	14047 BURBANK BLVD	91401	2246032012	7.925	7.925	0.000	0.000	Shortfall of Sites	0.106	Neighborhood Office Commercial	[Q]C1.5-1VL	0	0	20	166.762	15.850		Recreational - Club, Lodge Hall, Fraternal Organization - One Story, 1	174B153 758		Van Nuys - North Sherman Oaks	No	LI	DB50
Los Angeles	7670 FOOTHILL BLVD	91042	2558006008	7.925	7.925	0.000	0.000	Shortfall of Sites	0.105	General Commercial	C2-1VL	0	0	20	168.785	15.850		Commercial - Store - One Story, 1	204B197 1160		Sunland - Tujunga - Lake View Terrace - Shadow Hills - East La Tuna Canyon	No	LI	DB50
Los Angeles	3342 BARBYDELL DR	90064	4316025002	7.924	7.924	0.000	0.000	Shortfall of Sites	0.179	Low Residential	R1V2	0	0	20	99.000	15.848		Residential - Single Family Residence, 1	123B165 836		West Los Angeles	No	LI	TOC EXP , ADU
Los Angeles	1543 MALCOLM AVE	90024	4325027014	7.924	7.924	0.000	0.000	Shortfall of Sites	0.179	Low Residential	R1-1	0	0	20	99.000	15.848		Residential - Single Family Residence, 1	132B153 985		Westwood	No	LI	TOC EXP , ADU
Los Angeles	2149 GREENFIELD AVE	90025	4322013012	7.922	7.922	0.000	0.000	Shortfall of Sites	0.156	Low Residential	R1-1	0	0	20	113.635	15.845		Residential - Single Family Residence, 1	126B153 568		West Los Angeles	No	LI	OPP RC , ADU, TOC EXP
Los Angeles	5335 LEMP AVE	91601	2348006052	7.921	7.921	0.000	0.000	Shortfall of Sites	0.179	Low Residential	R1-1	0	0	20	99.000	15.842		Residential - Single Family Residence, 1	171B169 181		North Hollywood - Valley Village	No	LI	TOC EXP , ADU
Los Angeles	10700 AYRES AVE	90064	4255027024	7.920	7.920	0.000	0.000	Shortfall of Sites	0.145	Low Residential	R1-1-O	Low Medium Residential	0	20	113.635	15.841		Residential - Single Family Residence, 0	126B157 958	21	West Los Angeles	No	LI	OPP RC , West WLA CPU, AHO, TOC EXP
Los Angeles	7424 W SUNSET BLVD	90046	5550022013	0.000	0.000	0.000	15.840	Shortfall of Sites	0.143	Neighborhood Office Commercial	C4-1D	Neighborhood Commercial	[Q]C4-1D-CPIO	0	161.250	15.840		Commercial - Store Combination - Store and Residential Combination - One Story, 4	147B181 647	108	Hollywood	Yes	ABMI	HWD CPU , ARO, AHO
Los Angeles	5222 VANTAGE AVE	91607	2347019003	0.000	0.000	0.000	15.840	Shortfall of Sites	0.214	Medium Residential	[Q]R3-1	Community Center (Mixed-Use)	0	0	107.612	15.840		Residential - Four Units (Any Combination) - 4 Stories or Less, 4	171B165 466	145	North Hollywood - Valley Village	Yes	ABMI	NH CPU , AHO

Jurisdiction Name	Site Address/Intersection	5 Digit ZIP Code	Assessor Parcel Number	Very Low-Income	Low-Income	Moderate-Income	Above Moderate-Income	Type of Shortfall	Parcel Size (Acres)	Current General Plan Designation	Current Zoning	Proposed General Plan (GP) Designation	Proposed Zoning	Minimum Density Allowed	Maximum Density Allowed	Total Capacity	Vacant/ Nonvacant	Description of Existing Uses	PIN	Base Density Per Acre	Community Plan Area	Rent Stabalization Ordinance	Income Category	Applicable Rezoning Program (Program informing values in Column Q listed first)
Los Angeles	11416 KILLION ST	91601	2350007056	0.000	0.000	0.000	15.840	Shortfall of Sites	0.132	High Medium Residential	R4-1VL	High Medium	0	0	174.408	15.840		Residential - Four Units (Any Combination) - 4 Stories or Less, 4	174B169 989	No Max	North Hollywood - Valley Village	Yes	ABMI	Orange LineTNP , AHO
Los Angeles	11420 KILLION ST	91601	2350007055	0.000	0.000	0.000	15.840	Shortfall of Sites	0.132	High Medium Residential	R4-1VL	High Medium	0	0	174.403	15.840		Residential - Four Units (Any Combination) - 4 Stories or Less, 4	174B169 990	No Max	North Hollywood - Valley Village	Yes	ABMI	Orange LineTNP , AHO
Los Angeles	10916 LANDALE ST	91602	2423008009	0.000	0.000	0.000	15.840	Shortfall of Sites	0.160	Low Medium Residential	RD1.5-1-RIO	Community Center	0	0	143.333	15.840		Residential - Four Units (Any Combination) - 4 Stories or Less, 4	165B173 247	108	Sherman Oaks - Studio City - Toluca Lake - Cahuenga Pass	Yes	ABMI	SHR CPU , DB50, AHO
Los Angeles	10920 LANDALE ST	91602	2423008010	0.000	0.000	0.000	15.840	Shortfall of Sites	0.160	Low Medium Residential	RD1.5-1-RIO	Community Center	0	0	143.335	15.840		Residential - Four Units (Any Combination) - 4 Stories or Less, 4	165B173 248	108	Sherman Oaks - Studio City - Toluca Lake - Cahuenga Pass	Yes	ABMI	SHR CPU , DB50, AHO
Los Angeles	10926 LANDALE ST	91602	2423008011	0.000	0.000	0.000	15.840	Shortfall of Sites	0.160	Low Medium Residential	RD1.5-1-RIO	Community Center	0	0	143.334	15.840		Residential - Four Units (Any Combination) - 4 Stories or Less, 4	165B173 249	108	Sherman Oaks - Studio City - Toluca Lake - Cahuenga Pass	Yes	ABMI	SHR CPU , DB50, AHO
Los Angeles	10845 MOORPARK ST	91602	2423007019	0.000	0.000	0.000	15.840	Shortfall of Sites	0.161	Low Medium Residential	RD1.5-1-RIO	Community Center	0	0	143.206	15.840		Residential - Four Units (Any Combination) - 4 Stories or Less, 4	165B173 296	108	Sherman Oaks - Studio City - Toluca Lake - Cahuenga Pass	Yes	ABMI	SHR CPU , DB50, OPP RC2, AHO
Los Angeles	2032 E 1ST ST	90033	5183008004	0.000	0.000	0.000	15.840	Shortfall of Sites	0.108	Highway Oriented and Limited Commercial	C2-1-CUGU	Neighborhood Center	[LUM2 - G2 - 3][XC1 - 4][CPIO]	0	204.541	15.840		Commercial - Store Combination - Store and Residential Combination - One Story, 0	127-5A223 85	108	Boyle Heights	Yes	ABMI	BH CPU , ARO
Los Angeles	2321 E 1ST ST	90033	5183005003	0.000	0.000	0.000	15.840	Shortfall of Sites	0.108	Highway Oriented and Limited Commercial	C2-1-CUGU	Community Center	[LUM3 - SH3 - 4][XC1 - 4][CPIO]	0	203.956	15.840		Commercial - Store Combination - Store and Residential Combination - One Story, 0	127-5A223 127	108	Boyle Heights	Yes	ABMI	BH CPU , ARO
Los Angeles	807 EUCLID AVE	90023	5185038010	0.000	0.000	0.000	15.840	Shortfall of Sites	0.136	Highway Oriented and Limited Commercial	C2-1-CUGU	Community Center	[LUM2 - G2 - 3][XC1 - 4][CPIO]	0	198.006	15.840		Commercial - Store Combination - Store and Residential Combination - One Story, 4	123A225 211	108	Boyle Heights	Yes	ABMI	BH CPU , ARO
Los Angeles	657 S SOTO ST	90023	5183025036	0.000	0.000	0.000	15.840	Shortfall of Sites	0.101	Low Medium II Residential	[Q]C1-1-CUGU	Community Center	[LUM2 - G2 - 3][XC1 - 4][CPIO]	0	217.749	15.840		Residential - Double, Duplex, or Two Units - 4 Stories or Less, 0	124-5A221 125	108	Boyle Heights	Yes	ABMI	BH CPU
Los Angeles	526 ALPINE ST	90012	5408019009	0.000	0.000	0.000	15.840	Shortfall of Sites	0.193	High Medium Residential	R4-1	Medium Neighborhood Residential	[LM2-MU2-5] [RX1-FA] [CPIO]	0	114.083	15.840		Commercial - Store Combination - Store and Residential Combination - One Story, 0	135A215 318	No Max	Central City North	Yes	ABMI	DT CPU
Los Angeles	6536 FRANKLIN AVE	90028	5547005009	0.000	0.000	0.000	15.840	Shortfall of Sites	0.161	High Density Residential	[Q]R4-2	High Medium Residential	[Q]R4-2-CPIO	0	111.985	15.840		Residential - Five or More Units or Apartments (Any Combination) · 4 Stories or Less, 0	150A187 222	72	Hollywood	Yes	ABMI	HWD CPU , AHO
Los Angeles	1833 GRACE AVE	90028	5547005020	0.000	0.000	0.000	15.840	Shortfall of Sites	0.161	High Density Residential	[Q]R4-2	High Medium Residential	[Q]R4-2-CPIO	0	111.827	15.840		Residential - Five or More Units or Apartments (Any Combination) · 4 Stories or Less, 0	150A187 255	72	Hollywood	Yes	ABMI	HWD CPU , AHO
Los Angeles	1546 GORDON ST	90028	5545009034	0.000	0.000	0.000	15.840	Shortfall of Sites	0.164	High Medium Residential	[Q]R4-1VL	High Medium Residential	[Q]R4-1VL-CPIO	0	109.892	15.840		Residential - Five or More Units or Apartments (Any Combination) · 4 Stories or Less - Pool, 0	148-5A191 305	72	Hollywood	Yes	ABMI	HWD CPU , AHO
Los Angeles	7761 MELROSE AVE	90046	5527009013	0.000	0.000	0.000	15.840	Shortfall of Sites	0.111	Neighborhood Office Commercial	C4-1XL-O	Neighborhood Commercial	[Q]C2-1XL-CPIO	0	161.834	15.840		Commercial - Store Combination - Store and Residential Combination - One Story, 0	141B177 537	108	Hollywood	Yes	ABMI	HWD CPU , ARO, AHO
Los Angeles	1824 WILCOX AVE	90028	5546001005	0.000	0.000	0.000	15.840	Shortfall of Sites	0.099	High Density Residential	[Q]R4-2	Regional Center Commercial	C2-2D-SN-CPIO	0	221.988	15.840		Residential - Five or More Units or Apartments (Any Combination) · 4 Stories or Less, 0	150A187 253	108	Hollywood	Yes	ABMI	HWD CPU , AHO
Los Angeles	6122 SANTA MONICA BLVD	90038	5534021004	0.000	0.000	0.000	15.840	Shortfall of Sites	0.137	Highway Oriented Commercial	C2-1D	Community Commercial	[Q]C2-2D-CPIO	0	160.138	15.840		Commercial - Store Combination - Store and Residential Combination - One Story, 0	144B189 679	108	Hollywood	Yes	ABMI	HWD CPU , ARO
Los Angeles	6174 SANTA MONICA BLVD	90038	5534021010	0.000	0.000	0.000	15.840	Shortfall of Sites	0.137	Highway Oriented Commercial	C2-1D	Community Commercial	[Q]C2-2D-CPIO	0	160.714	15.840		Commercial - Store Combination - Store and Residential Combination - One Story, 0	144B189 684	108	Hollywood	Yes	ABMI	HWD CPU , ARO
Los Angeles	1326 VIRGIL PL	90027	5542010032	0.000	0.000	0.000	15.840	Shortfall of Sites	0.203	Neighborhood Office Commercial	R4-1D	General Commercial	C2-1	0	108.433	15.840		Residential - Five or More Units or Apartments (Any Combination) · 4 Stories or Less, 0	147A201 183	108	Hollywood	Yes	ABMI	HWD CPU
Los Angeles	11502 CUMPSTON ST	91601	2350010015	0.000	0.000	0.000	15.840	Shortfall of Sites	0.164	Medium Residential	[Q]R3-1	Community Commercial	0	0	109.864	15.840	Vacant	Residential - Five or More Units or Apartments (Any Combination) · 4 Stories or Less - Vacant Land, 0	174B169 1253	54	North Hollywood - Valley Village	Yes	ABMI	Orange LineTNP , AHO
Los Angeles	5258 TUJUNGA AVE	91601	2350017010	0.000	0.000	0.000	15.840	Shortfall of Sites	0.143	Community Commercial	C4-1-CA	Community Commercial	0	0	153.336	15.840		Commercial - Store Combination - Store and Residential Combination - One Story, 0	171B173 356	No Max	North Hollywood - Valley Village	Yes	ABMI	Orange LineTNP , ARO, AHO
Los Angeles	11302 MORRISON ST	91601	2353015001	0.000	0.000	0.000	15.840	Shortfall of Sites	0.163	Medium Residential	R3-1VL	Medium	0	0	110.514	15.840		Residential - Five or More Units or Apartments (Any Combination) · 4 Stories or Less, 0	168B173 22	54	North Hollywood - Valley Village	Yes	ABMI	Orange LineTNP , DB50, AHO
Los Angeles	15157 BURBANK BLVD	91411	2243008011	0.000	0.000	0.000	15.840	Shortfall of Sites	0.158	Medium Residential	[Q]R3-1-RIO	0	0	0	171.067	15.840		Residential - Four Units (Any Combination) - 4 Stories or Less, 4	174B145 462	No Max	Van Nuys - North Sherman Oaks	Yes	ABMI	Orange LineTNP , DB50, AHO
Los Angeles	14853 SYLVAN ST	91411	2241008013	0.000	0.000	0.000	15.840	Shortfall of Sites	0.201	Medium Residential	[Q]R3-1	Medium	0	0	109.458	15.840		Residential - Five or More Units or Apartments (Any Combination) · 4 Stories or Less - Pool, 0	178-5A149 51	108	Van Nuys - North Sherman Oaks	Yes	ABMI	Orange LineTNP
Los Angeles	14806 SYLVAN ST	91411	2241009003	0.000	0.000	0.000	15.840	Shortfall of Sites	0.201	Medium Residential	[Q]R3-1	Medium	0	0	109.525	15.840		Residential - Five or More Units or Apartments (Any Combination) · 4 Stories or Less, 0	178-5A149 98	108	Van Nuys - North Sherman Oaks	Yes	ABMI	Orange LineTNP
Los Angeles	14752 SYLVAN ST	91411	2241010010	0.000	0.000	0.000	15.840	Shortfall of Sites	0.201	Medium Residential	[Q]R3-1	Medium	0	0	109.525	15.840		Residential - Five or More Units or Apartments (Any Combination) · 4 Stories or Less, 0	178-5A149 102	108	Van Nuys - North Sherman Oaks	Yes	ABMI	Orange LineTNP
Los Angeles	14545 CALVERT ST	91411	2241020021	0.000	0.000	0.000	15.840	Shortfall of Sites	0.172	Community Commercial	[Q]C2-1VL-CDO	Neighborhood Commercial	0	0	156.762	15.840		Residential - Five or More Units or Apartments (Any Combination) · 4 Stories or Less, 4	178-5A151 417	No Max	Van Nuys - North Sherman Oaks	Yes	ABMI	Orange LineTNP
Los Angeles	5715 VINELAND AVE	91601	2337024020	0.000	0.000	0.000	15.840	Shortfall of Sites	0.202	Low Medium II Residential	RD1.5-1VL	Medium	0	0	108.996	15.840		Residential - Five or More Units or Apartments (Any Combination) · 4 Stories or Less - Pool, 0	174B173 575	54	North Hollywood - Valley Village	Yes	ABMI	Orange LineTNP
Los Angeles	5716 TUJUNGA AVE	91601	2337037025	0.000	0.000	0.000	15.840	Shortfall of Sites	0.205	Low Medium II Residential	C2-1, RD1.5-1VL	Community Commercial	0	0	107.059	15.840		Residential - Five or More Units or Apartments (Any Combination) · 4 Stories or Less - Pool, 0	174B173 578	No Max	North Hollywood - Valley Village	Yes	ABMI	Orange LineTNP
Los Angeles	5715 VINELAND AVE	91601	2337024020	0.000	0.000	0.000	15.840	Shortfall of Sites	0.202	Low Medium II Residential	RD1.5-1VL	Medium	0	0	108.990	15.840		Residential - Five or More Units or Apartments (Any Combination) · 4 Stories or Less - Pool, 0	174B173 603	54	North Hollywood - Valley Village	Yes	ABMI	Orange LineTNP
Los Angeles	10700 WOODBRIDGE ST	91602	2423018006	0.000	0.000	0.000	15.840	Shortfall of Sites	0.158	Medium Residential	[Q]R3-1-RIO	Community Center	0	0	138.907	15.840		Residential - Five or More Units or Apartments (Any Combination) · 4 Stories or Less, 0	165B177 615	108	Sherman Oaks - Studio City - Toluca Lake - Cahuenga Pass	Yes	ABMI	SHR CPU , DB50, AHO
Los Angeles	2450 OVERLAND AVE	90064	4255002023	0.000	0.000	0.000	15.840	Shortfall of Sites	0.125	Neighborhood Commercial	C2-1VL-O-POD	Mixed Use Corridor	0	0	143.866	15.840		Commercial - Store Combination - Store and Residential Combination - One Story, 0	126B157 821	54	West Los Angeles	Yes	ABMI	West WLA CPU , ARO, AHO
Los Angeles	5947 FALLBROOK AVE	91367	2041020002	7.920	7.920	0.000	0.000	Shortfall of Sites	0.179	General Commercial	[Q]C2-1VL	Neighborhood Center	0	20	105.909	15.840		Commercial - Store - One Story, 2	177B097 552	54	Canoga Park - Winnetka - Woodland Hills - West Hills	No	LI	CPK CPU , AHO
Los Angeles	641 S LOS ANGELES ST	90014	5148021019	0.792	0.792	0.000	14.256	Shortfall of Sites	0.089	Community Commercial	C2-2D	Traditional Core	[HM1-CHC1-5] [CX2-FA] [CPIO]	20	494.387	15.840		Commercial - Store, 0	127-5A211 125	No Max	Central City	No	VLI, LI, ABMI	DT CPU
Los Angeles	5500 LANKERSHIM BLVD	91601	2350008061	0.792	0.792	0.000	14.256	Shortfall of Sites	0.190	Community Commercial	C2-2D	Regional Mixed Commercial	0	20	232.013	15.840		Commercial - Auto, Recreation Equipment, Construction Equipment Sales and Service - New Car Sales and Service - One Story, 0	174B173 1144	No Max	North Hollywood - Valley Village	No	VLI, LI, ABMI	Orange LineTNP , AHO
Los Angeles	5500 LANKERSHIM BLVD	91601	2350008061	0.792	0.792	0.000	14.256	Shortfall of Sites	0.190	Community Commercial	C2-2D	Regional Mixed Commercial	0	20	232.029	15.840		Commercial - Auto, Recreation Equipment, Construction Equipment Sales and Service - New Car Sales and Service - One Story, 0	174B173 1145	No Max	North Hollywood - Valley Village	No	VLI, LI, ABMI	Orange LineTNP , AHO
Los Angeles	0	0	5089011154	0.792	0.792	0.000	14.256	Shortfall of Sites	0.189	Regional Center Commercial	[Q]C4-2-CDO	0	0	20	87.119	15.840	Vacant	Residential - Single Family Residence - Vacant Land, 0	135B177 554		Wilshire	No	VLI, LI, ABMI	MURC
Los Angeles	15601 VENTURA BLVD	91436	2261029011	7.920	7.920	0.000	0.000	Shortfall of Sites	0.298	Regional Center Commercial	C4-1L	0	0	20	55.430	15.840		Commercial - Restaurant, Cocktail Lounge - Restaurant, Cocktail Lounge, Tavern - One Story, 0	168B141 636		Encino - Tarzana	No	LI	MURC , ENC CPU, AHO
Los Angeles	10701 CUSHDON AVE	90064	4255027025	7.919	7.919	0.000	0.000	Shortfall of Sites	0.145	Low Residential	R1-1-O	Low Medium Residential	0	20	113.635	15.838		Residential - Single Family Residence, 0	126B157 995	21	West Los Angeles	No	LI	OPP RC , West WLA CPU, AHO, TOC EXP
Los Angeles	1703 S BRONSON AVE	90019	5072002012	7.918	7.918	0.000	0.000	Shortfall of Sites	0.179	Low Medium II Residential	RD2-1-O-CPIO	0	0	20	99.000	15.835		Residential - Single Family Residence, 1	126B185 441		West Adams - Baldwin Hills - Leimert	No	LI	TOC EXP , ADU, R2RD
Los Angeles	4712 HALBRENT AVE	91403	2264005008	7.917	7.917	0.000	0.000	Shortfall of Sites	0.179	Low Residential	R1-1	Low Residential	0	20	99.000	15.834		Residential - Single Family Residence, 1	168B145 642	1 per lot	Sherman Oaks - Studio City - Toluca Lake - Cahuenga Pass	No	LI	TOC EXP , SHR CPU, ADU, AHO
Los Angeles	3142 DANNYHILL DR	90064	4316027013	7.916	7.916	0.000	0.000	Shortfall of Sites	0.200	Low Residential	R1V2	0	0	20	99.000	15.832		Residential - Single Family Residence - Pool, 0	123B165 394		West Los Angeles	No	LI	TOC EXP
Los Angeles	13453 MCCORMICK ST	91401	2344020036	7.916	7.916	0.000	0.000	Shortfall of Sites	0.179	Low Residential	R1-1	0	0	20	99.000	15.831		Residential - Single Family Residence, 1	171B157 441		Van Nuys - North Sherman Oaks	No	LI	TOC EXP , ADU
Los Angeles	3166 CAVENDISH DR	90064	4316008005	7.915	7.915	0.000	0.000	Shortfall of Sites	0.213	Low Residential	R1V2	0	0	20	99.000	15.830		Residential - Single Family Residence - Pool, 1	123B161 497		West Los Angeles	No	LI	TOC EXP , ADU
Los Angeles	4713 HALBRENT AVE	91403	2264004023	7.914	7.914	0.000	0.000	Shortfall of Sites	0.179	Low Residential	R1-1	Low Residential	0	20	99.000	15.829		Residential - Single Family Residence - Pool, 1	168B145 641	1 per lot	Sherman Oaks - Studio City - Toluca Lake - Cahuenga Pass	No	LI	TOC EXP , SHR CPU, ADU, AHO
Los Angeles	5454 ALLOTT AVE	91401	2344007012	7.914	7.914	0.000	0.000	Shortfall of Sites	0.179	Low Residential	R1-1	0	0	20	99.000	15.829		Residential - Single Family Residence, 1	174B157 890		Van Nuys - North Sherman Oaks	No	LI	TOC EXP , ADU
Los Angeles	0	0	4272027270	7.912	7.912	0.000	0.000	Shortfall of Sites	1.243	Low Residential	R1-1	Villages	0	20	66.287	15.823		Miscellaneous - Government Owned Property - Transportation - Airport, General, 0	117B149 197		Palms - Mar Vista - Del Rey	No	LI	AHO , PMVDR CPU, OPP RC2

Jurisdiction Name	Site Address/Intersection	5 Digit ZIP Code	Assessor Parcel Number	Very Low-Income	Low-Income	Moderate-Income	Above Moderate-Income	Type of Shortfall	Parcel Size (Acres)	Current General Plan Designation	Current Zoning	Proposed General Plan (GP) Designation	Proposed Zoning	Minimum Density Allowed	Maximum Density Allowed	Total Capacity	Vacant/ Nonvacant	Description of Existing Uses	PIN	Base Density Per Acre	Community Plan Area	Rent Stabalization Ordinance	Income Category	Applicable Rezoning Program (Program informing values in Column Q listed first)
Los Angeles	4655 HALBRENT AVE	91403	2264004026	7.911	7.911	0.000	0.000	Shortfall of Sites	0.179	Low Residential	R1-1	Low Residential	0	20	99.000	15.821		Residential - Single Family Residence - Pool, 1	168B145 701	1 per lot	Sherman Oaks - Studio City - Toluca Lake - Cahuenga Pass	No	LI	TOC EXP , SHR CPU, ADU, AHO
Los Angeles	4701 HALBRENT AVE	91403	2264004025	7.910	7.910	0.000	0.000	Shortfall of Sites	0.179	Low Residential	R1-1	Low Residential	0	20	99.000	15.821		Residential - Single Family Residence, 1	168B145 674	1 per lot	Sherman Oaks - Studio City - Toluca Lake - Cahuenga Pass	No	LI	TOC EXP , SHR CPU, ADU, AHO
Los Angeles	4707 HALBRENT AVE	91403	2264004024	7.910	7.910	0.000	0.000	Shortfall of Sites	0.179	Low Residential	R1-1	Low Residential	0	20	99.000	15.820		Residential - Single Family Residence - Pool, 1	168B145 658	1 per lot	Sherman Oaks - Studio City - Toluca Lake - Cahuenga Pass	No	LI	TOC EXP , SHR CPU, ADU, AHO
Los Angeles	3142 CAVENDISH DR	90064	4316009002	7.910	7.910	0.000	0.000	Shortfall of Sites	0.212	Low Residential	R1V2	0	0	20	99.000	15.820		Residential - Single Family Residence - Pool, 1	123B161 419		West Los Angeles	No	LI	TOC EXP , ADU
Los Angeles	5454 BUFFALO AVE	91401	2344003013	7.910	7.910	0.000	0.000	Shortfall of Sites	0.179	Low Residential	R1-1	0	0	20	99.000	15.820		Residential - Single Family Residence, 1	174B157 879		Van Nuys - North Sherman Oaks	No	LI	TOC EXP , ADU
Los Angeles	4713 COLUMBUS AVE	91403	2264005025	7.910	7.910	0.000	0.000	Shortfall of Sites	0.179	Low Residential	R1-1	Low Residential	0	20	99.000	15.820		Residential - Single Family Residence, 1	168B145 643	1 per lot	Sherman Oaks - Studio City - Toluca Lake - Cahuenga Pass	No	LI	TOC EXP , SHR CPU, ADU, AHO
Los Angeles	3300 SHELBY DR	90034	4311004025	7.909	7.909	0.000	0.000	Shortfall of Sites	0.179	Low Residential	R1V2	0	0	20	99.000	15.818		Residential - Single Family Residence - Pool, 1	123B165 770		West Los Angeles	No	LI	TOC EXP , ADU
Los Angeles	2768 SELBY AVE	90064	4255018023	7.909	7.909	0.000	0.000	Shortfall of Sites	0.179	Low Residential	R1-1	0	0	20	99.000	15.818		Residential - Single Family Residence - Pool, 1	123B157 320		West Los Angeles	No	LI	TOC EXP , ADU
Los Angeles	1916 N WESTERN AVE	90027	5587023010	7.909	7.909	0.000	0.000	Shortfall of Sites	0.179	Low I Residential	RE9-1	0	0	20	99.000	15.818		Residential - Single Family Residence, 1	150A193 127		Hollywood	No	LI	TOC EXP , ADU, OPP RC2
Los Angeles	4628 HALBRENT AVE	91403	2264005002	7.909	7.909	0.000	0.000	Shortfall of Sites	0.179	Low Residential	R1-1	Low Residential	0	20	99.000	15.818		Residential - Single Family Residence - Pool, 1	168B145 782	1 per lot	Sherman Oaks - Studio City - Toluca Lake - Cahuenga Pass	No	LI	TOC EXP , SHR CPU, ADU, AHO
Los Angeles	4712 COLUMBUS AVE	91403	2264008010	7.909	7.909	0.000	0.000	Shortfall of Sites	0.179	Low Residential	R1-1	Low Residential	0	20	99.000	15.818		Residential - Single Family Residence, 1	168B145 644	1 per lot	Sherman Oaks - Studio City - Toluca Lake - Cahuenga Pass	No	LI	TOC EXP , SHR CPU, ADU, AHO
Los Angeles	4654 COLUMBUS AVE	91403	2264008007	7.909	7.909	0.000	0.000	Shortfall of Sites	0.179	Low Residential	R1-1	Low Residential	0	20	99.000	15.818		Residential - Single Family Residence, 1	168B145 704	1 per lot	Sherman Oaks - Studio City - Toluca Lake - Cahuenga Pass	No	LI	TOC EXP , SHR CPU, ADU, AHO
Los Angeles	4648 COLUMBUS AVE	91403	2264008006	7.909	7.909	0.000	0.000	Shortfall of Sites	0.179	Low Residential	R1-1	Low Residential	0	20	99.000	15.818		Residential - Single Family Residence, 1	168B145 718	1 per lot	Sherman Oaks - Studio City - Toluca Lake - Cahuenga Pass	No	LI	TOC EXP , SHR CPU, ADU, AHO
Los Angeles	4706 HALBRENT AVE	91403	2264005007	7.909	7.909	0.000	0.000	Shortfall of Sites	0.179	Low Residential	R1-1	Low Residential	0	20	99.000	15.818		Residential - Single Family Residence, 1	168B145 659	1 per lot	Sherman Oaks - Studio City - Toluca Lake - Cahuenga Pass	No	LI	TOC EXP , SHR CPU, ADU, AHO
Los Angeles	11805 HARTSOOK ST	91607	2355006042	7.909	7.909	0.000	0.000	Shortfall of Sites	0.179	Low Residential	R1-1	Medium Neighborhood Residential	0	20	99.000	15.818		Residential - Single Family Residence, 1	171B169 490	72	North Hollywood - Valley Village	No	LI	TOC EXP , NH CPU, ADU, AHO
Los Angeles	11839 HARTSOOK ST	91607	2355006037	7.909	7.909	0.000	0.000	Shortfall of Sites	0.179	Low Residential	R1-1	Medium Neighborhood Residential	0	20	99.000	15.818		Residential - Single Family Residence, 1	171B169 495	72	North Hollywood - Valley Village	No	LI	TOC EXP , NH CPU, ADU, AHO
Los Angeles	11929 HARTSOOK ST	91607	2355007029	7.909	7.909	0.000	0.000	Shortfall of Sites	0.179	Low Residential	R1-1	Medium Neighborhood Residential	0	20	99.000	15.818		Residential - Single Family Residence - Pool, 1	171B165 608	72	North Hollywood - Valley Village	No	LI	TOC EXP , NH CPU, ADU, AHO
Los Angeles	11935 HARTSOOK ST	91607	2355007028	7.909	7.909	0.000	0.000	Shortfall of Sites	0.179	Low Residential	R1-1	Medium Neighborhood Residential	0	20	99.000	15.818		Residential - Single Family Residence - Pool, 1	171B165 610	72	North Hollywood - Valley Village	No	LI	TOC EXP , NH CPU, ADU, AHO
Los Angeles	4700 COLUMBUS AVE	91403	2264008008	7.909	7.909	0.000	0.000	Shortfall of Sites	0.179	Low Residential	R1-1	Low Residential	0	20	99.000	15.818		Residential - Single Family Residence, 1	168B145 677	1 per lot	Sherman Oaks - Studio City - Toluca Lake - Cahuenga Pass	No	LI	TOC EXP , SHR CPU, ADU, AHO
Los Angeles	4706 COLUMBUS AVE	91403	2264008009	7.909	7.909	0.000	0.000	Shortfall of Sites	0.179	Low Residential	R1-1	Low Residential	0	20	99.000	15.818		Residential - Single Family Residence - Therapy Pool (Spa), 1	168B145 661	1 per lot	Sherman Oaks - Studio City - Toluca Lake - Cahuenga Pass	No	LI	TOC EXP , SHR CPU, ADU, AHO
Los Angeles	4703 COLUMBUS AVE	91403	2264005027	7.909	7.909	0.000	0.000	Shortfall of Sites	0.179	Low Residential	R1-1	Low Residential	0	20	99.000	15.818		Residential - Single Family Residence - Pool, 1	168B145 676	1 per lot	Sherman Oaks - Studio City - Toluca Lake - Cahuenga Pass	No	LI	TOC EXP , SHR CPU, ADU, AHO
Los Angeles	11813 HARTSOOK ST	91607	2355006041	7.909	7.909	0.000	0.000	Shortfall of Sites	0.179	Low Residential	R1-1	Medium Neighborhood Residential	0	20	99.000	15.818		Residential - Single Family Residence, 1	171B169 491	72	North Hollywood - Valley Village	No	LI	TOC EXP , NH CPU, ADU, AHO
Los Angeles	4702 HALBRENT AVE	91403	2264005006	7.909	7.909	0.000	0.000	Shortfall of Sites	0.179	Low Residential	R1-1	Low Residential	0	20	99.000	15.818		Residential - Single Family Residence - Pool, 1	168B145 675	1 per lot	Sherman Oaks - Studio City - Toluca Lake - Cahuenga Pass	No	LI	TOC EXP , SHR CPU, ADU, AHO
Los Angeles	11827 HARTSOOK ST	91607	2355006039	7.909	7.909	0.000	0.000	Shortfall of Sites	0.179	Low Residential	R1-1	Medium Neighborhood Residential	0	20	99.000	15.818		Residential - Single Family Residence, 1	171B169 493	72	North Hollywood - Valley Village	No	LI	TOC EXP , NH CPU, ADU, AHO
Los Angeles	11911 HARTSOOK ST	91607	2355007032	7.909	7.909	0.000	0.000	Shortfall of Sites	0.179	Low Residential	R1-1	Medium Neighborhood Residential	0	20	99.000	15.818		Residential - Single Family Residence, 1	171B169 500	72	North Hollywood - Valley Village	No	LI	TOC EXP , NH CPU, ADU, AHO
Los Angeles	12021 HARTSOOK ST	91607	2355008034	7.909	7.909	0.000	0.000	Shortfall of Sites	0.179	Low Residential	R1-1	Medium Neighborhood Residential	0	20	99.000	15.818		Residential - Single Family Residence, 1	171B165 627	72	North Hollywood - Valley Village	No	LI	TOC EXP , NH CPU, ADU, AHO
Los Angeles	11953 HARTSOOK ST	91607	2355007026	7.909	7.909	0.000	0.000	Shortfall of Sites	0.179	Low Residential	R1-1	Medium Neighborhood Residential	0	20	99.000	15.818		Residential - Single Family Residence, 1	171B165 619	72	North Hollywood - Valley Village	No	LI	TOC EXP , NH CPU, ADU, AHO
Los Angeles	12033 HARTSOOK ST	91607	2355008032	7.909	7.909	0.000	0.000	Shortfall of Sites	0.179	Low Residential	R1-1	Medium Neighborhood Residential	0	20	99.000	15.818		Residential - Single Family Residence, 1	171B165 631	72	North Hollywood - Valley Village	No	LI	TOC EXP , NH CPU, ADU, AHO
Los Angeles	11917 HARTSOOK ST	91607	2355007031	7.909	7.909	0.000	0.000	Shortfall of Sites	0.179	Low Residential	R1-1	Medium Neighborhood Residential	0	20	99.000	15.818		Residential - Single Family Residence, 1	171B169 501	72	North Hollywood - Valley Village	No	LI	TOC EXP , NH CPU, ADU, AHO
Los Angeles	11849 HARTSOOK ST	91607	2355006035	7.909	7.909	0.000	0.000	Shortfall of Sites	0.179	Low Residential	R1-1	Medium Neighborhood Residential	0	20	99.000	15.818		Residential - Single Family Residence - Pool, 1	171B169 497	72	North Hollywood - Valley Village	No	LI	TOC EXP , NH CPU, ADU, AHO
Los Angeles	12015 HARTSOOK ST	91607	2355008035	7.909	7.909	0.000	0.000	Shortfall of Sites	0.179	Low Residential	R1-1	Medium Neighborhood Residential	0	20	99.000	15.818		Residential - Single Family Residence, 1	171B165 625	72	North Hollywood - Valley Village	No	LI	TOC EXP , NH CPU, ADU, AHO
Los Angeles	12009 HARTSOOK ST	91607	2355008036	7.909	7.909	0.000	0.000	Shortfall of Sites	0.179	Low Residential	R1-1	Medium Neighborhood Residential	0	20	99.000	15.818		Residential - Single Family Residence, 1	171B165 624	72	North Hollywood - Valley Village	No	LI	TOC EXP , NH CPU, ADU, AHO
Los Angeles	11819 HARTSOOK ST	91607	2355006040	7.909	7.909	0.000	0.000	Shortfall of Sites	0.179	Low Residential	R1-1	Medium Neighborhood Residential	0	20	99.000	15.818		Residential - Single Family Residence, 1	171B169 492	72	North Hollywood - Valley Village	No	LI	TOC EXP , NH CPU, ADU, AHO
Los Angeles	11831 HARTSOOK ST	91607	2355006038	7.909	7.909	0.000	0.000	Shortfall of Sites	0.179	Low Residential	R1-1	Medium Neighborhood Residential	0	20	99.000	15.818		Residential - Single Family Residence - Pool, 1	171B169 494	72	North Hollywood - Valley Village	No	LI	TOC EXP , NH CPU, ADU, AHO
Los Angeles	12029 HARTSOOK ST	91607	2355008033	7.909	7.909	0.000	0.000	Shortfall of Sites	0.179	Low Residential	R1-1	Medium Neighborhood Residential	0	20	99.000	15.818		Residential - Single Family Residence, 1	171B165 629	72	North Hollywood - Valley Village	No	LI	TOC EXP , NH CPU, ADU, AHO
Los Angeles	4655 COLUMBUS AVE	91403	2264005028	7.908	7.908	0.000	0.000	Shortfall of Sites	0.179	Low Residential	R1-1	Low Residential	0	20	99.000	15.817		Residential - Single Family Residence, 1	168B145 703	1 per lot	Sherman Oaks - Studio City - Toluca Lake - Cahuenga Pass	No	LI	TOC EXP , SHR CPU, ADU, AHO
Los Angeles	1041 N ORLANDO AVE	90069	5529001005	7.908	7.908	0.000	0.000	Shortfall of Sites	0.179	Low II Residential	R1-1	0	0	20	99.000	15.816		Residential - Single Family Residence - Pool, 1	144B173 112		Hollywood	No	LI	TOC EXP , ADU
Los Angeles	1015 N ORLANDO AVE	90069	5529001009	7.908	7.908	0.000	0.000	Shortfall of Sites	0.179	Low II Residential	R1-1	0	0	20	99.000	15.816		Residential - Single Family Residence - Pool, 1	144B173 158		Hollywood	No	LI	TOC EXP , ADU
Los Angeles	1023 N ORLANDO AVE	90069	5529001008	7.908	7.908	0.000	0.000	Shortfall of Sites	0.179	Low II Residential	R1-1	0	0	20	99.000	15.816		Residential - Single Family Residence - Pool, 1	144B173 144		Hollywood	No	LI	TOC EXP , ADU
Los Angeles	1027 N ORLANDO AVE	90069	5529001007	7.908	7.908	0.000	0.000	Shortfall of Sites	0.179	Low II Residential	R1-1	0	0	20	99.000	15.816		Residential - Single Family Residence - Pool, 1	144B173 131		Hollywood	No	LI	TOC EXP , ADU
Los Angeles	1009 N ORLANDO AVE	90069	5529001010	7.908	7.908	0.000	0.000	Shortfall of Sites	0.179	Low II Residential	R1-1	0	0	20	99.000	15.816		Residential - Single Family Residence - Pool, 1	144B173 168		Hollywood	No	LI	TOC EXP , ADU
Los Angeles	915 N ORLANDO AVE	90069	5529002008	7.908	7.908	0.000	0.000	Shortfall of Sites	0.179	Low II Residential	R1-1	0	0	20	99.000	15.816		Residential - Single Family Residence, 1	144B173 331		Hollywood	No	LI	TOC EXP , ADU
Los Angeles	1003 N ORLANDO AVE	90069	5529001011	7.908	7.908	0.000	0.000	Shortfall of Sites	0.179	Low II Residential	R1-1	0	0	20	99.000	15.816		Residential - Single Family Residence - Pool, 1	144B173 182		Hollywood	No	LI	TOC EXP , ADU
Los Angeles	11729 HARTSOOK ST	91607	2355005032	7.908	7.908	0.000	0.000	Shortfall of Sites	0.179	Low Residential	R1-1	Medium Neighborhood Residential	0	20	99.000	15.816		Residential - Single Family Residence - Pool, 1	171B169 479	72	North Hollywood - Valley Village	No	LI	TOC EXP , NH CPU, ADU, AHO
Los Angeles	4649 COLUMBUS AVE	91403	2264005029	7.908	7.908	0.000	0.000	Shortfall of Sites	0.179	Low Residential	R1-1	Low Residential	0	20	99.000	15.816		Residential - Single Family Residence, 1	168B145 717	1 per lot	Sherman Oaks - Studio City - Toluca Lake - Cahuenga Pass	No	LI	TOC EXP , SHR CPU, ADU, AHO
Los Angeles	953 N ORLANDO AVE	90069	5529002002	7.908	7.908	0.000	0.000	Shortfall of Sites	0.179	Low II Residential	R1-1	0	0	20	99.000	15.816		Residential - Single Family Residence - Therapy Pool (Spa), 1	144B173 218		Hollywood	No	LI	TOC EXP , ADU
Los Angeles	941 N ORLANDO AVE	90069	5529002004	7.908	7.908	0.000	0.000	Shortfall of Sites	0.179	Low II Residential	R1-1	0	0	20	99.000	15.816		Residential - Single Family Residence, 1	144B173 252		Hollywood	No	LI	TOC EXP , ADU
Los Angeles	947 N ORLANDO AVE	90069	5529002003	7.908	7.908	0.000	0.000	Shortfall of Sites	0.179	Low II Residential	R1-1	0	0	20	99.000	15.816		Residential - Single Family Residence, 1	144B173 236		Hollywood	No	LI	TOC EXP , ADU
Los Angeles	909 N ORLANDO AVE	90069	5529002009	7.908	7.908	0.000	0.000	Shortfall of Sites	0.179	Low II Residential	R1-1	0	0	20	99.000	15.816		Residential - Single Family Residence - Pool, 1	144B173 353		Hollywood	No	LI	TOC EXP , ADU
Los Angeles	921 N ORLANDO AVE	90069	5529002007	7.908	7.908	0.000	0.000	Shortfall of Sites	0.179	Low II Residential	R1-1	0	0	20	99.000	15.816		Residential - Single Family Residence - Pool, 1	144B173 312		Hollywood	No	LI	TOC EXP , ADU
Los Angeles	4641 COLUMBUS AVE	91403	2264005030	7.907	7.907	0.000	0.000	Shortfall of Sites	0.179	Low Residential	R1-1	Low Residential	0	20	99.000	15.815		Residential - Single Family Residence - Pool and Misc., 1	168B145 738	1 per lot	Sherman Oaks - Studio City - Toluca Lake - Cahuenga Pass	No	LI	TOC EXP , SHR CPU, ADU, AHO
Los Angeles	4635 COLUMBUS AVE	91403	2264005031	7.907	7.907	0.000	0.000	Shortfall of Sites	0.179	Low Residential	R1-1	Low Residential	0	20	99.000	15.814		Residential - Single Family Residence, 1	168B145 756	1 per lot	Sherman Oaks - Studio City - Toluca Lake - Cahuenga Pass	No	LI	TOC EXP , SHR CPU, ADU, AHO
Los Angeles	13504 ALBERS ST	91401	2344007013	7.907	7.907	0.000	0.000	Shortfall of Sites	0.179	Low Residential	R1-1	0	0	20	99.000	15.813		Residential - Single Family Residence - Pool, 1	174B157 893		Van Nuys - North Sherman Oaks	No	LI	TOC EXP , ADU
Los Angeles	5075 WESTPARK DR	91601	2354002018	7.906	7.906	0.000	0.000	Shortfall of Sites	0.179	Low Residential	R1-1	0	0	20	99.000	15.813		Residential - Single Family Residence - Pool, 1	171B169 617		North Hollywood - Valley Village	No	LI	TOC EXP , ADU

Jurisdiction Name	Site Address/Intersection	5 Digit ZIP Code	Assessor Parcel Number	Very Low-Income	Low-Income	Moderate-Income	Above Moderate-Income	Type of Shortfall	Parcel Size (Acres)	Current General Plan Designation	Current Zoning	Proposed General Plan (GP) Designation	Proposed Zoning	Minimum Density Allowed	Maximum Density Allowed	Total Capacity	Vacant/ Nonvacant	Description of Existing Uses	PIN	Base Density Per Acre	Community Plan Area	Rent Stabalization Ordinance	Income Category	Applicable Rezoning Program (Program informing values in Column Q listed first)
Los Angeles	4629 COLUMBUS AVE	91403	2264005032	7.906	7.906	0.000	0.000	Shortfall of Sites	0.179	Low Residential	R1-1	Low Residential	0	20	99.000	15.813		Residential - Single Family Residence, 1	168B145 773	1 per lot	Sherman Oaks - Studio City - Toluca Lake - Cahuenga Pass	No	LI	TOC EXP , SHR CPU, ADU, AHO
Los Angeles	4623 COLUMBUS AVE	91403	2264005033	7.906	7.906	0.000	0.000	Shortfall of Sites	0.179	Low Residential	R1-1	Low Medium	0	20	99.000	15.811		Residential - Single Family Residence, 1	168B145 797	29	Sherman Oaks - Studio City - Toluca Lake - Cahuenga Pass	No	LI	TOC EXP , SHR CPU, ADU, AHO
Los Angeles	835 N ORLANDO AVE	90069	5529003004	7.906	7.906	0.000	0.000	Shortfall of Sites	0.179	Low II Residential	R1-1	0	0	20	99.000	15.811		Residential - Single Family Residence - Pool, 1	141B173 77		Hollywood	No	LI	TOC EXP , ADU
Los Angeles	7750 ISIS AVE	90045	4127018032	7.905	7.905	0.000	0.000	Shortfall of Sites	0.179	Low Residential	R1-1	0	0	20	99.000	15.811		Residential - Single Family Residence, 1	099B173 480		Westchester - Playa del Rey	No	LI	TOC EXP , ADU
Los Angeles	15300 VENTURA BLVD	91403	2276039007	0.791	0.791	0.000	14.229	Shortfall of Sites	0.269	Regional Center Commercial	C2-2	0	0	20	86.507	15.810		Commercial - Office Building - Five Stories, 0	168B145 952		Sherman Oaks - Studio City - Toluca Lake - Cahuenga Pass	No	VLI, LI, ABMI	MURC , ARO
Los Angeles	841 N ORLANDO AVE	90069	5529003003	7.905	7.905	0.000	0.000	Shortfall of Sites	0.179	Low II Residential	R1-1	0	0	20	99.000	15.810		Residential - Single Family Residence - Pool, 1	141B173 55		Hollywood	No	LI	TOC EXP , ADU
Los Angeles	13454 WEDDINGTON ST	91401	2344020029	7.904	7.904	0.000	0.000	Shortfall of Sites	0.179	Low Residential	R1-1	0	0	20	99.000	15.809		Residential - Single Family Residence - Pool, 1	171B157 384		Van Nuys - North Sherman Oaks	No	LI	TOC EXP , ADU
Los Angeles	8216 ALVERSTONE AVE	90045	4108028025	7.904	7.904	0.000	0.000	Shortfall of Sites	0.156	Low Residential	R1V2	0	0	20	113.635	15.808		Residential - Single Family Residence, 1	099B165 1120		Westchester - Playa del Rey	No	LI	OPP RC , ADU
Los Angeles	8206 ALVERSTONE AVE	90045	4108028021	7.904	7.904	0.000	0.000	Shortfall of Sites	0.156	Low Residential	R1V2	0	0	20	113.635	15.808		Residential - Single Family Residence, 1	099B165 1065		Westchester - Playa del Rey	No	LI	OPP RC , ADU
Los Angeles	0	0	5504017905	7.904	7.904	0.000	0.000	Shortfall of Sites	0.166	Low Medium II Residential	RD3-1	0	0	20	99.000	15.808		Commercial - Commercial - One Story, 0	135B189 949		Wilshire	No	LI	TOC EXP
Los Angeles	8126 ALVERSTONE AVE	90045	4108028017	7.904	7.904	0.000	0.000	Shortfall of Sites	0.156	Low Residential	R1V2	0	0	20	113.635	15.808		Residential - Single Family Residence, 1	099B165 1014		Westchester - Playa del Rey	No	LI	OPP RC , ADU
Los Angeles	8210 ALVERSTONE AVE	90045	4108028023	7.904	7.904	0.000	0.000	Shortfall of Sites	0.156	Low Residential	R1V2	0	0	20	113.635	15.808		Residential - Single Family Residence, 1	099B165 1107		Westchester - Playa del Rey	No	LI	OPP RC , ADU
Los Angeles	8116 ALVERSTONE AVE	90045	4108028013	7.904	7.904	0.000	0.000	Shortfall of Sites	0.156	Low Residential	R1V2	0	0	20	113.635	15.808		Residential - Single Family Residence, 1	099B165 970		Westchester - Playa del Rey	No	LI	OPP RC , ADU
Los Angeles	8200 ALVERSTONE AVE	90045	4108028019	7.904	7.904	0.000	0.000	Shortfall of Sites	0.156	Low Residential	R1V2	0	0	20	113.635	15.808		Residential - Single Family Residence, 1	099B165 1047		Westchester - Playa del Rey	No	LI	OPP RC , ADU
Los Angeles	8120 ALVERSTONE AVE	90045	4108028015	7.904	7.904	0.000	0.000	Shortfall of Sites	0.156	Low Residential	R1V2	0	0	20	113.635	15.808		Residential - Single Family Residence - Pool and Misc., 1	099B165 984		Westchester - Playa del Rey	No	LI	OPP RC , ADU
Los Angeles	8110 ALVERSTONE AVE	90045	4108028011	7.904	7.904	0.000	0.000	Shortfall of Sites	0.156	Low Residential	R1V2	0	0	20	113.635	15.808		Residential - Single Family Residence, 1	099B165 947		Westchester - Playa del Rey	No	LI	OPP RC , ADU
Los Angeles	8100 ALVERSTONE AVE	90045	4108028007	7.904	7.904	0.000	0.000	Shortfall of Sites	0.156	Low Residential	R1V2	0	0	20	113.635	15.808		Residential - Single Family Residence, 1	099B165 885		Westchester - Playa del Rey	No	LI	OPP RC , ADU
Los Angeles	8104 ALVERSTONE AVE	90045	4108028009	7.904	7.904	0.000	0.000	Shortfall of Sites	0.156	Low Residential	R1V2	0	0	20	113.635	15.808		Residential - Single Family Residence, 1	099B165 902		Westchester - Playa del Rey	No	LI	OPP RC , ADU
Los Angeles	8046 ALVERSTONE AVE	90045	4108028005	7.904	7.904	0.000	0.000	Shortfall of Sites	0.156	Low Residential	R1V2	0	0	20	113.635	15.808		Residential - Single Family Residence - Other Improvements Only, 1	099B165 848		Westchester - Playa del Rey	No	LI	OPP RC , ADU
Los Angeles	5450 SIMPSON AVE	91607	2348007009	7.903	7.903	0.000	0.000	Shortfall of Sites	0.179	Low Residential	R1-1	0	0	20	99.000	15.807		Residential - Single Family Residence, 1	174B169 1145		North Hollywood - Valley Village	No	LI	TOC EXP , ADU
Los Angeles	2637 E 3RD ST	90033	5180012010	7.900	7.900	0.000	0.000	Shortfall of Sites	0.153	Low Medium I Residential	R2-1-CUGU	Medium Neighborhood Residential	[LLN2 - MU3 - 4][RN3 - 6][CPIO]	20	137.163	15.800		Residential - Single Family Residence, 1	126A225 75	72	Boyle Heights	No	LI	BH CPU , R2RD
Los Angeles	2229 E 2ND ST	90033	5183009002	7.900	7.900	0.000	0.000	Shortfall of Sites	0.153	Low Medium II Residential	RD1.5-1-CUGU	Medium Neighborhood Residential	[LLN2 - MU3 - 4][RN3 - 6][CPIO]	20	137.575	15.800		Residential - Single Family Residence, 1	127-5A223 205	72	Boyle Heights	No	LI	BH CPU
Los Angeles	22158 CANTLAY ST	91303	2023009001	7.900	7.900	0.000	0.000	Shortfall of Sites	0.150	General Commercial	R1P-1VL	Community Center	[LM1-CDF1-5] [IX4-FA] [CPIO]	20	140.108	15.800		Residential - Single Family Residence, 1	183B101 17	54	Canoga Park - Winnetka - Woodland Hills - West Hills	No	LI	CPK CPU , AHO
Los Angeles	22152 CANTLAY ST	91303	2023009029	7.900	7.900	0.000	0.000	Shortfall of Sites	0.149	General Commercial	R1P-1VL	Community Center	0	20	140.737	15.800		Residential - Single Family Residence, 1	183B101 18	54	Canoga Park - Winnetka - Woodland Hills - West Hills	No	LI	CPK CPU , AHO
Los Angeles	22142 CANTLAY ST	91303	2023009003	7.900	7.900	0.000	0.000	Shortfall of Sites	0.149	General Commercial	R1P-1VL	Community Center	0	20	140.737	15.800		Residential - Single Family Residence, 1	183B101 20	54	Canoga Park - Winnetka - Woodland Hills - West Hills	No	LI	CPK CPU , AHO
Los Angeles	22138 CANTLAY ST	91303	2023009004	7.900	7.900	0.000	0.000	Shortfall of Sites	0.149	General Commercial	R1P-1VL	Community Center	0	20	140.738	15.800		Residential - Single Family Residence, 1	183B101 21	54	Canoga Park - Winnetka - Woodland Hills - West Hills	No	LI	CPK CPU , AHO
Los Angeles	22132 CANTLAY ST	91303	2023009005	7.900	7.900	0.000	0.000	Shortfall of Sites	0.149	General Commercial	R1P-1VL	Community Center	0	20	140.737	15.800		Residential - Single Family Residence, 1	183B101 22	54	Canoga Park - Winnetka - Woodland Hills - West Hills	No	LI	CPK CPU , AHO
Los Angeles	22128 CANTLAY ST	91303	2023009006	7.900	7.900	0.000	0.000	Shortfall of Sites	0.149	General Commercial	R1P-1VL	Community Center	0	20	140.737	15.800		Residential - Single Family Residence, 1	183B101 23	54	Canoga Park - Winnetka - Woodland Hills - West Hills	No	LI	CPK CPU , AHO
Los Angeles	22118 CANTLAY ST	91303	2023009032	7.900	7.900	0.000	0.000	Shortfall of Sites	0.149	General Commercial	R1P-1VL	Community Center	0	20	140.737	15.800		Residential - Single Family Residence, 1	183B101 26	54	Canoga Park - Winnetka - Woodland Hills - West Hills	No	LI	CPK CPU , AHO
Los Angeles	22112 CANTLAY ST	91303	2023009009	7.900	7.900	0.000	0.000	Shortfall of Sites	0.149	General Commercial	R1P-1VL	Community Center	0	20	140.737	15.800		Residential - Single Family Residence, 1	183B101 27	54	Canoga Park - Winnetka - Woodland Hills - West Hills	No	LI	CPK CPU , AHO
Los Angeles	22108 CANTLAY ST	91303	2023009010	7.900	7.900	0.000	0.000	Shortfall of Sites	0.149	General Commercial	R1P-1VL	Community Center	0	20	140.737	15.800		Residential - Single Family Residence, 1	183B101 28	54	Canoga Park - Winnetka - Woodland Hills - West Hills	No	LI	CPK CPU , AHO
Los Angeles	22100 CANTLAY ST	91303	2023009011	7.900	7.900	0.000	0.000	Shortfall of Sites	0.149	General Commercial	R1P-1VL	Community Center	0	20	140.737	15.800		Residential - Single Family Residence, 1	183B101 29	54	Canoga Park - Winnetka - Woodland Hills - West Hills	No	LI	CPK CPU , AHO
Los Angeles	22036 CANTLAY ST	91303	2023008005	0.790	0.790	0.000	14.220	Shortfall of Sites	0.149	General Commercial	R1-1	Community Center	[MN1-SH2-5] [CX1-FA] [CPIO-O-CDO]	20	140.738	15.800		Residential - Single Family Residence, 1	183B101 34	54	Canoga Park - Winnetka - Woodland Hills - West Hills	No	VLI, LI, ABMI	CPK CPU , AHO
Los Angeles	22020 CANTLAY ST	91303	2023008008	7.900	7.900	0.000	0.000	Shortfall of Sites	0.149	General Commercial	R1-1	Community Center	0	20	140.737	15.800		Residential - Single Family Residence, 1	183B101 37	54	Canoga Park - Winnetka - Woodland Hills - West Hills	No	LI	CPK CPU , AHO
Los Angeles	7355 TOPANGA CANYON BLVD	91303	2023005011	0.790	0.790	0.000	14.220	Shortfall of Sites	0.114	General Commercial	[Q]CR-1VL	Neighborhood Center	[DM1-G1-5] [IX3-FA] [CPIO]	20	184.776	15.800		Commercial - Office Building - Office and Residential - Two Stories, 1	186B101 679	54	Canoga Park - Winnetka - Woodland Hills - West Hills	No	VLI, LI, ABMI	CPK CPU , ARO, AHO
Los Angeles	21827 GAULT ST	91303	2111024012	7.900	7.900	0.000	0.000	Shortfall of Sites	0.151	Community Commercial	R2-1-CDO-RIO	Community Center	0	20	139.397	15.800		Residential - Single Family Residence, 1	183B105 391	54	Canoga Park - Winnetka - Woodland Hills - West Hills	No	LI	CPK CPU , R2RD
Los Angeles	21056 COVELLO ST	91303	2112001077	0.790	0.790	0.000	14.220	Shortfall of Sites	0.143	Low Residential	R1-1	Low Medium Residential	[HB5-G1-5] [CX3-FA] [CPIO]	20	147.210	15.800		Residential - Single Family Residence, 1	186B105 287	10	Canoga Park - Winnetka - Woodland Hills - West Hills	No	VLI, LI, ABMI	CPK CPU ,
Los Angeles	21047 COHASSET ST	91303	2112001098	0.790	0.790	0.000	14.220	Shortfall of Sites	0.143	Low Residential	R1-1	Low Medium Residential	[DM2-G1-5] [CX2-FA] [CPIO-O]	20	146.367	15.800		Residential - Single Family Residence, 1	186B105 333	10	Canoga Park - Winnetka - Woodland Hills - West Hills	No	VLI, LI, ABMI	CPK CPU ,
Los Angeles	7447 MILWOOD AVE	91303	2112009006	0.790	0.790	0.000	14.220	Shortfall of Sites	0.172	Low Residential	R1-1	Low Medium Residential	[HM1-CHC1-5] [CX2-FA] [CPIO]	20	121.973	15.800		Residential - Single Family Residence, 1	186B105 425	10	Canoga Park - Winnetka - Woodland Hills - West Hills	No	VLI, LI, ABMI	CPK CPU ,
Los Angeles	20957 SCHOOLCRAFT ST	91303	2138028037	0.790	0.790	0.000	14.220	Shortfall of Sites	0.115	Low Residential	R1-1-RIO	Low Medium Residential	[MB3-CDF1-5] [IX4-FA] [CPIO]	20	182.819	15.800		Residential - Single Family Residence, 1	183B109 606	10	Canoga Park - Winnetka - Woodland Hills - West Hills	No	VLI, LI, ABMI	CPK CPU ,
Los Angeles	7016 VARIEL AVE	91303	2138025027	7.900	7.900	0.000	0.000	Shortfall of Sites	0.115	Low Residential	R1-1-RIO	Low Medium Residential	[LM2-MU2-5] [RX1-FA] [CPIO]	20	182.230	15.800		Residential - Single Family Residence, 1	183B105 610	10	Canoga Park - Winnetka - Woodland Hills - West Hills	No	LI	CPK CPU ,
Los Angeles	7249 DE SOTO AVE	91303	2112017012	0.790	0.790	0.000	14.220	Shortfall of Sites	0.138	Medium Residential	R1-1	Medium Neighborhood Residential	[DM2-G1-5] [CX2-FA] [CPIO-O]	20	152.465	15.800		Residential - Single Family Residence, 1	186B109 987	43	Canoga Park - Winnetka - Woodland Hills - West Hills	No	VLI, LI, ABMI	CPK CPU ,
Los Angeles	558 TOWNE AVE	90013	5147020007	0.790	0.790	0.000	14.220	Shortfall of Sites	0.089	Light Manufacturing	M2-2D	Markets	[MB4-G1-5] [IX1-FA] [CPIO]	20	235.816	15.800		Industrial - Parking Lot (Industrial Use Property) - One Story, 1	127-5A213 608	No Max	Central City	No	VLI, LI, ABMI	DT CPU
Los Angeles	5815 TAMPA AVE	91356	2153034003	7.900	7.900	0.000	0.000	Shortfall of Sites	0.500	Low II Residential	(T)R1-1	Low Neighborhood Residential	0	20	41.980	15.800		Residential - Single Family Residence, 1	174B117 65	10	Encino - Tarzana	No	LI	ENC CPU , AHO
Los Angeles	18745 MIRANDA ST	91356	2156021053	7.900	7.900	0.000	0.000	Shortfall of Sites	0.290	Low Medium I Residential	R1-1	Medium Neighborhood Residential	0	20	72.337	15.800		Residential - Single Family Residence, 1	174B121 105	43	Encino - Tarzana	No	LI	ENC CPU , AHO
Los Angeles	18737 MIRANDA ST	91356	2156021050	7.900	7.900	0.000	0.000	Shortfall of Sites	0.290	Low Medium I Residential	RA-1	Medium Neighborhood Residential	0	20	72.337	15.800		Residential - Single Family Residence - Pool, 1	174B121 106	43	Encino - Tarzana	No	LI	ENC CPU , AHO
Los Angeles	6249 SANTA MONICA BLVD	90038	5534005002	7.900	7.900	0.000	0.000	Shortfall of Sites	0.129	Highway Oriented Commercial	C2-1D	Community Commercial	[Q]C2-2D-CPIO	20	163.351	15.800		Industrial - Motion Picture, Radio and Television Industry - Studio - One Story, 1	144B189 627	108	Hollywood	No	LI	HWD CPU
Los Angeles	6461 LANKERSHIM BLVD	91606	2322017038	7.900	7.900	0.000	0.000	Shortfall of Sites	0.292	Highway Oriented Commercial	C2-1VL	Neighborhood Center	0	20	72.007	15.800		Commercial - Store - One Story, 1	180B169 909	108	North Hollywood - Valley Village	No	LI	NH CPU , AHO
Los Angeles	12525 BARBARA ANN ST	91605	2324034005	0.790	0.790	0.000	14.220	Shortfall of Sites	0.197	Low Residential	R1-1	Community Center (Mixed-Use) *	0	20	106.865	15.800		Residential - Single Family Residence, 1	183B161 104	145	North Hollywood - Valley Village	No	VLI, LI, ABMI	NH CPU
Los Angeles	6174 SEPULVEDA BLVD	91411	2242025002	7.900	7.900	0.000	0.000	Shortfall of Sites	0.133	Light Manufacturing	M2-1-RIO	Community Commercial	0	20	158.323	15.800		Commercial - Store - One Story, 1	177B145 364	No Max	Van Nuys - North Sherman Oaks	No	LI	Orange LineTNP
Los Angeles	11324 MIRANDA ST	91601	2337037020	7.900	7.900	0.000	0.000	Shortfall of Sites	0.189	Low Medium II Residential	RD1.5-1VL	Medium	0	20	110.958	15.800		Residential - Single Family Residence, 1	174B173 506	54	North Hollywood - Valley Village	No	LI	Orange LineTNP
Los Angeles	11149 BURBANK BLVD	91601	2337031034	7.900	7.900	0.000	0.000	Shortfall of Sites	0.135	Community Commercial	C2-1	Community Commercial	0	20	155.968	15.800		Commercial - Auto, Recreation Equipment, Construction Equipment Sales and Service - Auto Body Repair Shop - One Story, 1	174B173 913	No Max	North Hollywood - Valley Village	No	LI	Orange LineTNP
Los Angeles	11133 BURBANK BLVD	91601	2337031031	7.900	7.900	0.000	0.000	Shortfall of Sites	0.136	Community Commercial	C2-1	Community Commercial	0	20	154.535	15.800		Commercial - Non-Auto Service and Repair Shop, Paint Shop, or Laundry - One Story, 1	174B173 941	No Max	North Hollywood - Valley Village	No	LI	Orange LineTNP

Jurisdiction Name	Site Address/Intersection	5 Digit ZIP Code	Assessor Parcel Number	Very Low-Income	Low-Income	Moderate-Income	Above Moderate-Income	Type of Shortfall	Parcel Size (Acres)	Current General Plan Designation	Current Zoning	Proposed General Plan (GP) Designation	Proposed Zoning	Minimum Density Allowed	Maximum Density Allowed	Total Capacity	Vacant/ Nonvacant	Description of Existing Uses	PIN	Base Density Per Acre	Community Plan Area	Rent Stabalization Ordinance	Income Category	Applicable Rezoning Program (Program informing values in Column Q listed first)
Los Angeles	18317 KESWICK ST	91335	2102021012	7.900	7.900	0.000	0.000	Shortfall of Sites	0.500	Low Medium I Residential	RA-1	Low Medium Residential	0	20	41.982	15.800		Residential - Single Family Residence, 1	189B125 856	10	Reseda - West Van Nuys	No	LI	RES CPU , AHO
Los Angeles	4338 CAHUENGA BLVD	91602	2424012004	0.790	0.790	0.000	14.220	Shortfall of Sites	0.145	Low Medium Residential	RD1.5-1XL-RIO	Community Center	0	20	145.090	15.800		Residential - Single Family Residence, 1	165B177 574	108	Sherman Oaks - Studio City - Toluca Lake - Cahuenga Pass	No	VLI, LI, ABMI	SHR CPU , DB50, AHO
Los Angeles	6336 WOODMAN AVE	91401	2330012003	7.900	7.900	0.000	0.000	Shortfall of Sites	0.195	Neighborhood Office Commercial	[Q]C1.5-1VL	Village	0	20	107.615	15.800		Commercial - Auto, Recreation Equipment, Construction Equipment Sales and Service - Auto Body Repair Shop - One Story, 1	180B157 1060	72	Van Nuys - North Sherman Oaks	No	LI	VNY CPU , AHO
Los Angeles	14540 ARCHWOOD ST	91405	2236010028	0.790	0.790	0.000	14.220	Shortfall of Sites	0.150	Community Commercial	[Q]C2-1L-CDO	Community Center	0	20	139.868	15.800		Commercial - Office Building - Office and Residential - One Story, 1	180B149 167	108	Van Nuys - North Sherman Oaks	No	VLI, LI, ABMI	VNY CPU , ARO
Los Angeles	6644 TOBIAS AVE	91405	2236008024	7.900	7.900	0.000	0.000	Shortfall of Sites	0.196	Low Residential	R1-1	Village	0	20	107.370	15.800		Residential - Single Family Residence - Pool, 1	180B149 261	72	Van Nuys - North Sherman Oaks	No	LI	VNY CPU
Los Angeles	14319 KITTRIDGE ST	91405	2237004042	7.900	7.900	0.000	0.000	Shortfall of Sites	0.197	Low Residential	R1-1	Village	0	20	106.545	15.800		Residential - Single Family Residence, 1	180B153 448	72	Van Nuys - North Sherman Oaks	No	LI	VNY CPU
Los Angeles	6732 SYLMAR AVE	91405	2237003041	7.900	7.900	0.000	0.000	Shortfall of Sites	0.196	Low Medium I Residential	R1-1	Village	0	20	107.306	15.800		Residential - Single Family Residence, 1	180B149 108	72	Van Nuys - North Sherman Oaks	No	LI	VNY CPU
Los Angeles	6709 LENNOX AVE	91405	2237003012	7.900	7.900	0.000	0.000	Shortfall of Sites	0.201	Low Residential	R1-1	Village	0	20	104.558	15.800		Residential - Single Family Residence, 1	180B149 184	72	Van Nuys - North Sherman Oaks	No	LI	VNY CPU
Los Angeles	6701 LENNOX AVE	91405	2237003015	7.900	7.900	0.000	0.000	Shortfall of Sites	0.201	Low Residential	R1-1	Village	0	20	104.454	15.800		Residential - Single Family Residence, 1	180B149 220	72	Van Nuys - North Sherman Oaks	No	LI	VNY CPU
Los Angeles	6627 LENNOX AVE	91405	2237003021	7.900	7.900	0.000	0.000	Shortfall of Sites	0.201	Low Residential	R1-1	Village	0	20	104.270	15.800		Residential - Single Family Residence, 1	180B149 327	72	Van Nuys - North Sherman Oaks	No	LI	VNY CPU
Los Angeles	5455 VENTURA CANYON AVE	91401	2344003014	7.900	7.900	0.000	0.000	Shortfall of Sites	0.179	Low Residential	R1-1	0	0	20	99.000	15.800		Residential - Single Family Residence - Pool, 1	174B157 883		Van Nuys - North Sherman Oaks	No	LI	TOC EXP , ADU
Los Angeles	11570 LA GRANGE AVE	90025	4261037002	0.000	0.000	0.000	15.799	Shortfall of Sites	0.207	Low Medium I Residential	R2-1	0	0	0	99.000	15.799		Residential - Double, Duplex, or Two Units - 4 Stories or Less, 2	126B149 1106		West Los Angeles	Yes	ABMI	TOC EXP , R2RD
Los Angeles	3084 MOTOR AVE	90064	4316007009	7.899	7.899	0.000	0.000	Shortfall of Sites	0.166	Low Residential	R1V2	0	0	20	99.000	15.798		Recreational - Club, Lodge Hall, Fraternal Organization - One Story, 0	123B161 581		West Los Angeles	No	LI	TOC EXP , OPP RC2
Los Angeles	665 S SYCAMORE AVE	90036	5507023028	7.899	7.899	0.000	0.000	Shortfall of Sites	0.164	General Commercial	[Q]C2-1	0	0	20	100.188	15.797		Commercial - Parking Lot (Commercial Use Property) - Lots - Patron or Employee - One Story, 0	135B181 879		Wilshire	No	LI	OPP C
Los Angeles	669 S ORANGE DR	90036	5507022031	7.895	7.895	0.000	0.000	Shortfall of Sites	0.164	Community Commercial	[Q]C2-1	0	0	20	100.188	15.790		Commercial - Parking Lot (Commercial Use Property) - Lots - Patron or Employee - One Story, 0	135B181 878		Wilshire	No	LI	OPP C
Los Angeles	2203 GLENDON AVE	90064	4320001022	7.894	7.894	0.000	0.000	Shortfall of Sites	0.156	Low Residential	R1-1	Low Medium Residential	0	20	113.635	15.788		Residential - Single Family Residence, 1	126B157 294	1 per lot	West Los Angeles	No	LI	OPP RC , West WLA CPU, ADU, AHO
Los Angeles	13466 MCCORMICK ST	91401	2344022001	7.893	7.893	0.000	0.000	Shortfall of Sites	0.179	Low Residential	R1-1	0	0	20	99.000	15.785		Residential - Single Family Residence - Pool, 1	171B157 522		Van Nuys - North Sherman Oaks	No	LI	TOC EXP , ADU
Los Angeles	2203 MALCOLM AVE	90064	4320001050	7.892	7.892	0.000	0.000	Shortfall of Sites	0.156	Low Residential	R1-1	0	0	20	113.635	15.784		Residential - Single Family Residence, 1	126B157 198		West Los Angeles	No	LI	OPP RC , ADU
Los Angeles	5223 THORNBURN ST	90045	4103016010	7.892	7.892	0.000	0.000	Shortfall of Sites	0.179	Low Residential	R1-1	0	0	20	99.000	15.784		Residential - Single Family Residence, 1	099B173 1100		Westchester - Playa del Rey	No	LI	TOC EXP , ADU
Los Angeles	2200 MIDVALE AVE	90064	4322002001	7.892	7.892	0.000	0.000	Shortfall of Sites	0.156	Low Residential	R1-1	Low Medium Residential	0	20	113.635	15.784		Residential - Single Family Residence, 1	126B157 434	1 per lot	West Los Angeles	No	LI	OPP RC , West WLA CPU, ADU, AHO
Los Angeles	7510 FALLBROOK AVE	91307	2022001002	7.891	7.891	0.000	0.000	Shortfall of Sites	0.156	Low Residential	RS-1	Very Low Residential	0	20	113.635	15.783		Residential - Single Family Residence, 1	186B097 408	1 per lot	Canoga Park - Winnetka - Woodland Hills - West Hills	No	LI	OPP RC , CPK CPU, ADU, AHO
Los Angeles	10763 LINDBROOK DR	90024	4360004033	7.891	7.891	0.000	0.000	Shortfall of Sites	0.179	Low Residential	R1-1-O	0	0	20	99.000	15.782		Residential - Single Family Residence, 1	132B153 65		Westwood	No	LI	TOC EXP , ADU
Los Angeles	7222 LANKERSHIM BLVD	91605	2316030045	0.000	0.000	0.000	15.782	Shortfall of Sites	0.146	Neighborhood Office Commercial	C2-1VL	0	0	0	166.866	15.782		Commercial - Auto, Recreation Equipment, Construction Equipment Sales and Service - Auto Body Repair Shop - One Story, 2	183B169 52		Sun Valley - La Tuna Canyon	Yes	ABMI	DB50
Los Angeles	10936 STRATHERN ST	91352	2409005003	0.000	0.000	0.000	15.782	Shortfall of Sites	0.143	Community Commercial	[Q]C2-1L-CDO	0	0	0	170.478	15.782		Commercial - Store Combination - Store and Residential Combination - One Story, 2	189B173 231		Sun Valley - La Tuna Canyon	Yes	ABMI	DB50 , ARO
Los Angeles	3040 E 4TH ST	90063	5186001006	0.000	0.000	0.000	15.782	Shortfall of Sites	0.144	Highway Oriented and Limited Commercial	C2-1-CUGU	Neighborhood Center	[LUM1 - G2 - 3][XN2 - 8][CPIO]	0	97.193	15.782		Commercial - Store Combination - Store and Residential Combination - One Story, 2	124-5A225 121	54	Boyle Heights	Yes	ABMI	DB50 , BH CPU, ARO
Los Angeles	4742 COLUMBUS AVE	91403	2264008015	7.890	7.890	0.000	0.000	Shortfall of Sites	0.179	Low Residential	R1-1	Low Residential	0	20	99.000	15.780		Residential - Single Family Residence, 1	168B145 536	1 per lot	Sherman Oaks - Studio City - Toluca Lake - Cahuenga Pass	No	LI	TOC EXP , SHR CPU, ADU, AHO
Los Angeles	14515 ARMINTA ST	91402	2210022010	0.000	0.000	0.000	15.777	Shortfall of Sites	0.174	Regional Commercial	[Q]M1-1-CDO	0	0	0	113.635	15.777		Commercial - Auto, Recreation Equipment, Construction Equipment Sales and Service - Auto Body Repair Shop - One Story, 0	189B149 494		Mission Hills - Panorama City - North Hills	No	ABMI	OPP RC
Los Angeles	10021 ROSSBURY PL	90064	4316016014	7.887	7.887	0.000	0.000	Shortfall of Sites	0.212	Low Residential	R1V2	0	0	20	99.000	15.774		Residential - Single Family Residence, 1	123B165 367		West Los Angeles	No	LI	TOC EXP , ADU
Los Angeles	0	0	5507027025	7.886	7.886	0.000	0.000	Shortfall of Sites	0.173	Low II Residential	R1V3-RG	0	0	20	113.635	15.772		Commercial - Auto, Recreation Equipment, Construction Equipment Sales and Service - New Car Sales and Service - One Story, 0	132B181 71		Wilshire	No	LI	OPP RC , TOC EXP
Los Angeles	0	0	5507027025	7.885	7.885	0.000	0.000	Shortfall of Sites	0.173	Low II Residential	R1V3-RG	0	0	20	113.635	15.770		Commercial - Auto, Recreation Equipment, Construction Equipment Sales and Service - New Car Sales and Service - One Story, 0	132B181 94		Wilshire	No	LI	OPP RC , TOC EXP
Los Angeles	2200 GLENDON AVE	90064	4320001023	7.883	7.883	0.000	0.000	Shortfall of Sites	0.156	Low Residential	R1-1	0	0	20	113.635	15.767		Residential - Single Family Residence, 1	126B157 243		West Los Angeles	No	LI	OPP RC , ADU
Los Angeles	450 N GRAND AVE	90012	5408002902	0.000	0.000	0.000	15.763	Shortfall of Sites	10.253	Public Facilities	PF-2D	0	0	0	153.741	15.763		Miscellaneous - Government Owned Property - Public School - High School, 0	133-5A213 186		Central City	No	ABMI	PF
Los Angeles	5455 WILSHIRE BLVD	90036	5508010025	0.788	0.788	0.000	14.186	Shortfall of Sites	0.248	Regional Center Commercial	[Q]C4-2-CDO	0	0	20	93.518	15.763		Commercial - Office Building - Over 20 Stories, 0	135B181 902		Wilshire	No	VLI, LI, ABMI	ARO , MURC
Los Angeles	10701 BURBANK BLVD	91601	2415019021	7.880	7.880	0.000	0.000	Shortfall of Sites	0.135	Community Commercial	C2-1	0	0	20	163.951	15.760		Commercial - Store Combination - Store and Residential Combination - One Story, 2	174B177 555		North Hollywood - Valley Village	No	LI	DB50 , ARO
Los Angeles	13259 MAGNOLIA BLVD	91423	2345025008	7.880	7.880	0.000	0.000	Shortfall of Sites	0.178	Low Residential	R1-1	0	0	20	99.000	15.760		Residential - Single Family Residence - Pool, 1	171B157 589		Van Nuys - North Sherman Oaks	No	LI	TOC EXP , ADU, OPP RC2
Los Angeles	4719 HALBRENT AVE	91403	2264004022	7.879	7.879	0.000	0.000	Shortfall of Sites	0.178	Low Residential	R1-1	Low Residential	0	20	99.000	15.759		Residential - Single Family Residence, 1	168B145 620	1 per lot	Sherman Oaks - Studio City - Toluca Lake - Cahuenga Pass	No	LI	TOC EXP , SHR CPU, ADU, AHO
Los Angeles	10770 LINDBROOK DR	90024	4360004004	7.878	7.878	0.000	0.000	Shortfall of Sites	0.178	Low Residential	R1-1-O	0	0	20	99.000	15.757		Residential - Single Family Residence, 1	132B153 129		Westwood	No	LI	TOC EXP , ADU
Los Angeles	10776 LINDBROOK DR	90024	4360004005	7.878	7.878	0.000	0.000	Shortfall of Sites	0.178	Low Residential	R1-1-O	0	0	20	99.000	15.757		Residential - Single Family Residence, 1	132B153 136		Westwood	No	LI	TOC EXP , ADU
Los Angeles	10760 LINDBROOK DR	90024	4360004002	7.878	7.878	0.000	0.000	Shortfall of Sites	0.178	Low Residential	R1-1-O	0	0	20	99.000	15.757		Residential - Single Family Residence, 1	132B153 122		Westwood	No	LI	TOC EXP , ADU
Los Angeles	10788 LINDBROOK DR	90024	4360004007	7.878	7.878	0.000	0.000	Shortfall of Sites	0.178	Low Residential	R1-1-O	0	0	20	99.000	15.757		Residential - Single Family Residence, 1	132B153 149		Westwood	No	LI	TOC EXP , ADU
Los Angeles	10782 LINDBROOK DR	90024	4360004006	7.878	7.878	0.000	0.000	Shortfall of Sites	0.178	Low Residential	R1-1-O	0	0	20	99.000	15.756		Residential - Single Family Residence, 1	132B153 144		Westwood	No	LI	TOC EXP , ADU
Los Angeles	10764 LINDBROOK DR	90024	4360004003	7.878	7.878	0.000	0.000	Shortfall of Sites	0.178	Low Residential	R1-1-O	0	0	20	99.000	15.756		Residential - Single Family Residence - Pool, 1	132B153 126		Westwood	No	LI	TOC EXP , ADU
Los Angeles	2148 GREENFIELD AVE	90025	4322012011	7.878	7.878	0.000	0.000	Shortfall of Sites	0.155	Low Residential	R1-1	0	0	20	113.635	15.756		Residential - Single Family Residence, 1	126B153 526		West Los Angeles	No	LI	OPP RC , ADU, TOC EXP
Los Angeles	2201 PARNELL AVE	90064	4320011038	7.878	7.878	0.000	0.000	Shortfall of Sites	0.155	Low Residential	R1-1-O	0	0	20	113.635	15.756		Residential - Single Family Residence, 1	129B157 1065		West Los Angeles	No	LI	OPP RC , ADU
Los Angeles	10740 WILSHIRE BLVD	90024	4325001023	0.788	0.788	0.000	14.177	Shortfall of Sites	0.223	Very High Residential	[Q]R5-3-O	0	0	20	73.653	15.753		Commercial - Hotel and Motel - Hotel - 50 Rooms and Over - One Story, 0	132B153 223		Westwood	No	VLI, LI, ABMI	ARO
Los Angeles	10740 WILSHIRE BLVD	90024	4325001023	0.788	0.788	0.000	14.177	Shortfall of Sites	0.218	Very High Residential	[Q]R5-3-O	0	0	20	75.188	15.753		Commercial - Hotel and Motel - Hotel - 50 Rooms and Over - One Story, 0	132B153 230		Westwood	No	VLI, LI, ABMI	ARO
Los Angeles	10740 WILSHIRE BLVD	90024	4325001023	0.788	0.788	0.000	14.177	Shortfall of Sites	0.230	Very High Residential	[Q]R5-3-O	0	0	20	71.287	15.753		Commercial - Hotel and Motel - Hotel - 50 Rooms and Over - One Story, 0	132B153 234		Westwood	No	VLI, LI, ABMI	ARO
Los Angeles	3267 WOODBINE ST	90064	4316018013	7.876	7.876	0.000	0.000	Shortfall of Sites	0.178	Low Residential	R1V2	0	0	20	99.000	15.752		Residential - Single Family Residence, 1	123B165 752		West Los Angeles	No	LI	TOC EXP , ADU
Los Angeles	13465 MARGATE ST	91401	2344018011	7.876	7.876	0.000	0.000	Shortfall of Sites	0.178	Low Residential	R1-1	0	0	20	99.000	15.752		Residential - Single Family Residence, 1	171B157 178		Van Nuys - North Sherman Oaks	No	LI	TOC EXP , ADU
Los Angeles	6409 W 86TH PL	90045	4122003019	0.000	0.000	0.000	15.748	Shortfall of Sites	0.157	Low Medium II Residential	R2-1	0	0	0	113.635	15.748		Residential - Double, Duplex, or Two Units - 4 Stories or Less, 0	096B165 604	43	Westchester - Playa del Rey	Yes	ABMI	OPP RC , WPDR CPU, R2RD, AHO
Los Angeles	2149 VETERAN AVE	90025	4322012012	7.873	7.873	0.000	0.000	Shortfall of Sites	0.155	Low Residential	R1-1	0	0	20	113.635	15.746		Residential - Single Family Residence, 1	126B153 497		West Los Angeles	No	LI	OPP RC , ADU, TOC EXP
Los Angeles	13744 BURBANK BLVD	91401	2247002009	0.000	0.000	0.000	15.744	Shortfall of Sites	0.201	Low Medium II Residential	[Q]RD1.5-1	0	0	0	113.635	15.744		Residential - Four Units (Any Combination) - 4 Stories or Less - Pool, 4	174B153 844		Van Nuys - North Sherman Oaks	Yes	ABMI	OPP RC , DB50
Los Angeles	2149 PARNELL AVE	90025	4321007041	7.870	7.870	0.000	0.000	Shortfall of Sites	0.155	Low Residential	R1-1-O	0	0	20	113.635	15.740		Residential - Single Family Residence - Pool, 1	129B157 999		West Los Angeles	No	LI	OPP RC , ADU

Jurisdiction Name	Site Address/Intersection	5 Digit ZIP Code	Assessor Parcel Number	Very Low-Income	Low-Income	Moderate-Income	Above Moderate-Income	Type of Shortfall	Parcel Size (Acres)	Current General Plan Designation	Current Zoning	Proposed General Plan (GP) Designation	Proposed Zoning	Minimum Density Allowed	Maximum Density Allowed	Total Capacity	Vacant/ Nonvacant	Description of Existing Uses	PIN	Base Density Per Acre	Community Plan Area	Rent Stabalization Ordinance	Income Category	Applicable Rezoning Program (Program informing values in Column Q listed first)
Los Angeles	3084 MOTOR AVE	90064	4316007009	7.870	7.870	0.000	0.000	Shortfall of Sites	0.166	Low Residential	R1V2	0	0	20	99.000	15.740		Recreational - Club, Lodge Hall, Fraternal Organization - One Story, 0	123B161 535		West Los Angeles	No	LI	TOC EXP , OPP RC2
Los Angeles	2201 SELBY AVE	90064	4320006062	7.870	7.870	0.000	0.000	Shortfall of Sites	0.155	Low Residential	R1-1-O	0	0	20	113.635	15.740		Residential - Single Family Residence, 1	126B157 98		West Los Angeles	No	LI	OPP RC , ADU
Los Angeles	1695 OAKHORNE DR	90710	7438001013	7.868	7.868	0.000	0.000	Shortfall of Sites	0.155	Low Residential	R1-1XL-O	0	0	20	113.635	15.737		Residential - Single Family Residence, 1	045B193 506		Wilmington - Harbor City	No	LI	OPP RC , ADU
Los Angeles	2148 VETERAN AVE	90025	4322007011	7.868	7.868	0.000	0.000	Shortfall of Sites	0.155	Low Residential	R1-1	0	0	20	113.635	15.736		Residential - Single Family Residence, 1	126B153 460		West Los Angeles	No	LI	OPP RC , ADU, TOC EXP
Los Angeles	2149 MIDVALE AVE	90025	4322006012	7.867	7.867	0.000	0.000	Shortfall of Sites	0.155	Low Residential	R1-1	0	0	20	113.635	15.735		Residential - Single Family Residence, 1	126B153 361		West Los Angeles	No	LI	OPP RC , ADU
Los Angeles	10801 BALBOA BLVD	91344	2696019014	7.867	7.867	0.000	0.000	Shortfall of Sites	0.155	Low II Residential	R1-1	0	0	20	113.635	15.733		Residential - Single Family Residence, 1	207B133 284		Granada Hills - Knollwood	No	LI	OPP RC , ADU
Los Angeles	6958 W 85TH PL	90045	4112001002	7.866	7.866	0.000	0.000	Shortfall of Sites	0.155	Low Residential	R1V2	0	0	20	113.635	15.733		Residential - Single Family Residence, 1	096B161 627	43	Westchester - Playa del Rey	No	LI	OPP RC , WPDR CPU, ADU, AHO
Los Angeles	6954 W 85TH PL	90045	4112001003	7.866	7.866	0.000	0.000	Shortfall of Sites	0.155	Low Residential	R1V2	0	0	20	113.635	15.733		Residential - Single Family Residence, 1	096B161 626	43	Westchester - Playa del Rey	No	LI	OPP RC , WPDR CPU, ADU, AHO
Los Angeles	6948 W 85TH PL	90045	4112001004	7.866	7.866	0.000	0.000	Shortfall of Sites	0.155	Low Residential	R1V2	0	0	20	113.635	15.733		Residential - Single Family Residence, 1	096B161 625	43	Westchester - Playa del Rey	No	LI	OPP RC , WPDR CPU, ADU, AHO
Los Angeles	6942 W 85TH PL	90045	4112001005	7.866	7.866	0.000	0.000	Shortfall of Sites	0.155	Low Residential	R1V2	0	0	20	113.635	15.733		Residential - Single Family Residence, 1	096B161 624	43	Westchester - Playa del Rey	No	LI	OPP RC , WPDR CPU, ADU, AHO
Los Angeles	6932 W 85TH PL	90045	4112001007	7.866	7.866	0.000	0.000	Shortfall of Sites	0.155	Low Residential	R1V2	0	0	20	113.635	15.732		Residential - Single Family Residence - Pool, 1	096B161 622	43	Westchester - Playa del Rey	No	LI	OPP RC , WPDR CPU, ADU, AHO
Los Angeles	2203 MIDVALE AVE	90064	4322005024	7.866	7.866	0.000	0.000	Shortfall of Sites	0.155	Low Residential	R1-1	0	0	20	113.635	15.732		Residential - Single Family Residence, 1	126B153 410		West Los Angeles	No	LI	OPP RC , ADU
Los Angeles	6926 W 85TH PL	90045	4112001008	7.866	7.866	0.000	0.000	Shortfall of Sites	0.155	Low Residential	R1V2	0	0	20	113.635	15.732		Residential - Single Family Residence, 1	096B161 621	43	Westchester - Playa del Rey	No	LI	OPP RC , WPDR CPU, ADU, AHO
Los Angeles	6922 W 85TH PL	90045	4112001009	7.866	7.866	0.000	0.000	Shortfall of Sites	0.155	Low Residential	R1V2	0	0	20	113.635	15.732		Residential - Single Family Residence - Pool, 1	096B161 620	43	Westchester - Playa del Rey	No	LI	OPP RC , WPDR CPU, ADU, AHO
Los Angeles	6916 W 85TH PL	90045	4112001010	7.866	7.866	0.000	0.000	Shortfall of Sites	0.155	Low Residential	R1V2	0	0	20	113.635	15.732		Residential - Single Family Residence, 1	096B161 619	43	Westchester - Playa del Rey	No	LI	OPP RC , WPDR CPU, ADU, AHO
Los Angeles	6912 W 85TH PL	90045	4112001011	7.866	7.866	0.000	0.000	Shortfall of Sites	0.155	Low Residential	R1V2	0	0	20	113.635	15.732		Residential - Single Family Residence, 1	096B161 618	43	Westchester - Playa del Rey	No	LI	OPP RC , WPDR CPU, ADU, AHO
Los Angeles	6906 W 85TH PL	90045	4112001012	7.866	7.866	0.000	0.000	Shortfall of Sites	0.155	Low Residential	R1V2	0	0	20	113.635	15.732		Residential - Single Family Residence, 1	096B161 617	43	Westchester - Playa del Rey	No	LI	OPP RC , WPDR CPU, ADU, AHO
Los Angeles	6900 W 85TH PL	90045	4112001013	7.866	7.866	0.000	0.000	Shortfall of Sites	0.155	Low Residential	R1V2	0	0	20	113.635	15.732		Residential - Single Family Residence, 1	096B161 616	43	Westchester - Playa del Rey	No	LI	OPP RC , WPDR CPU, ADU, AHO
Los Angeles	6862 W 85TH PL	90045	4112001014	7.866	7.866	0.000	0.000	Shortfall of Sites	0.155	Low Residential	R1V2	0	0	20	113.635	15.732		Residential - Single Family Residence, 1	096B161 615	43	Westchester - Playa del Rey	No	LI	OPP RC , WPDR CPU, ADU, AHO
Los Angeles	2175 BALSAM AVE	90025	4317009012	7.866	7.866	0.000	0.000	Shortfall of Sites	0.155	Low Residential	R1-1-O	0	0	20	113.635	15.731		Residential - Single Family Residence, 1	129B157 829		West Los Angeles	No	LI	OPP RC , ADU
Los Angeles	6858 W 85TH PL	90045	4112001015	7.866	7.866	0.000	0.000	Shortfall of Sites	0.155	Low Residential	R1V2	0	0	20	113.635	15.731		Residential - Single Family Residence, 1	096B161 614	43	Westchester - Playa del Rey	No	LI	OPP RC , WPDR CPU, ADU, AHO
Los Angeles	6852 W 85TH PL	90045	4112001016	7.866	7.866	0.000	0.000	Shortfall of Sites	0.155	Low Residential	R1V2	0	0	20	113.635	15.731		Residential - Single Family Residence, 1	096B161 613	43	Westchester - Playa del Rey	No	LI	OPP RC , WPDR CPU, ADU, AHO
Los Angeles	6846 W 85TH PL	90045	4112001017	7.866	7.866	0.000	0.000	Shortfall of Sites	0.155	Low Residential	R1V2	0	0	20	113.635	15.731		Residential - Single Family Residence, 1	096B161 612	43	Westchester - Playa del Rey	No	LI	OPP RC , WPDR CPU, ADU, AHO
Los Angeles	6834 W 85TH PL	90045	4112001019	7.866	7.866	0.000	0.000	Shortfall of Sites	0.155	Low Residential	R1V2	0	0	20	113.635	15.731		Residential - Single Family Residence, 1	096B161 610	43	Westchester - Playa del Rey	No	LI	OPP RC , WPDR CPU, ADU, AHO
Los Angeles	823 S TREMAINE AVE	90005	5090001004	7.866	7.866	0.000	0.000	Shortfall of Sites	0.178	Low II Residential	R1V3-RG	0	0	20	99.000	15.731		Residential - Single Family Residence - Pool, 1	132B185 182		Wilshire	No	LI	TOC EXP , ADU
Los Angeles	2201 KELTON AVE	90064	4322008024	7.865	7.865	0.000	0.000	Shortfall of Sites	0.155	Low Residential	R1-1	0	0	20	113.635	15.731		Residential - Single Family Residence, 1	126B153 476		West Los Angeles	No	LI	OPP RC , ADU, TOC EXP
Los Angeles	7308 DE SOTO AVE	91303	2113013010	0.787	0.787	0.000	14.157	Shortfall of Sites	0.819	Low Medium II Residential	(Q)RD1.5-1	Medium Residential	[DM1-SH1-5] [IX3-FA] [CPIO]	20	72.010	15.730		Residential - Five or More Units or Apartments (Any Combination) · 4 Stories or Less, 23	186B109 919	43	Canoga Park - Winnetka - Woodland Hills - West Hills	No	VLI, LI, ABMI	CPK CPU , DB50
Los Angeles	3044 DANALDA DR	90064	4316015011	7.864	7.864	0.000	0.000	Shortfall of Sites	0.211	Low Residential	R1V2	0	0	20	99.000	15.729		Residential - Single Family Residence - Pool and Misc., 1	123B165 126		West Los Angeles	No	LI	TOC EXP , ADU
Los Angeles	13224 MARGATE ST	91401	2345023012	7.864	7.864	0.000	0.000	Shortfall of Sites	0.178	Low Residential	R1-1	0	0	20	99.000	15.729		Residential - Single Family Residence, 1	171B157 251		Van Nuys - North Sherman Oaks	No	LI	TOC EXP , ADU
Los Angeles	2635 CORINTH AVE	90064	4258003010	7.864	7.864	0.000	0.000	Shortfall of Sites	0.178	Low Residential	R1V2	0	0	20	99.000	15.729		Residential - Single Family Residence - Pool, 1	123B153 987		Palms - Mar Vista - Del Rey	No	LI	TOC EXP , ADU
Los Angeles	847 N ORLANDO AVE	90069	5529003002	7.864	7.864	0.000	0.000	Shortfall of Sites	0.178	Low II Residential	R1-1	0	0	20	99.000	15.728		Residential - Single Family Residence - Pool, 1	141B173 32		Hollywood	No	LI	TOC EXP , ADU
Los Angeles	2151 GLENDON AVE	90025	4321012034	7.864	7.864	0.000	0.000	Shortfall of Sites	0.155	Low Residential	R1-1	Low Medium Residential	0	20	113.635	15.728		, 1	126B157 234	1 per lot	West Los Angeles	No	LI	OPP RC , West WLA CPU, ADU, AHO
Los Angeles	10350 ALABAMA AVE	91311	2722024012	7.864	7.864	0.000	0.000	Shortfall of Sites	0.178	Low II Residential	R1-1	0	0	20	99.000	15.727		Residential - Single Family Residence - Pool, 1	204B105 136		Chatsworth - Porter Ranch	No	LI	TOC EXP , ADU
Los Angeles	2040 BARRY AVE	90025	4262029038	7.863	7.863	0.000	0.000	Shortfall of Sites	0.191	Low Medium I Residential	R2-1	0	0	20	99.000	15.727		Residential - Double, Duplex, or Two Units - 4 Stories or Less, 2	123B149 88		West Los Angeles	No	LI	TOC EXP , R2RD
Los Angeles	10321 MISSISSIPPI AVE	90025	4319013062	7.863	7.863	0.000	0.000	Shortfall of Sites	0.178	Low Residential	R1-1-O	0	0	20	99.000	15.726		Residential - Single Family Residence, 1	132B157 961		West Los Angeles	No	LI	TOC EXP , ADU
Los Angeles	6964 W 85TH PL	90045	4112001001	7.862	7.862	0.000	0.000	Shortfall of Sites	0.155	Low Residential	R1V2	0	0	20	113.635	15.724		Residential - Single Family Residence, 1	096B161 628	43	Westchester - Playa del Rey	No	LI	OPP RC , WPDR CPU, ADU, AHO
Los Angeles	2360 CAMDEN BLVD	90064	4322015032	7.861	7.861	0.000	0.000	Shortfall of Sites	0.165	Low Residential	R1-1	0	0	20	99.000	15.722	Vacant	Residential - Single Family Residence - Vacant Land, 0	126B153 1033		West Los Angeles	No	LI	TOC EXP
Los Angeles	4650 PETIT AVE	91436	2284007010	7.861	7.861	0.000	0.000	Shortfall of Sites	1.330	Low I Residential	RE9-1	Low Residential	0	20	66.287	15.721		Residential - Single Family Residence - Pool, 1	168B137 482	1 per lot	Encino - Tarzana	No	LI	AHO , ENC CPU, ADU
Los Angeles	16861 VENTURA BLVD	91436	2259010002	7.860	7.860	0.000	0.000	Shortfall of Sites	0.401	Regional Center Commercial	C2-1VL, C4-1VL	0	0	20	163.350	15.721		Commercial - Office Building - Three Stories, 0	168B133 116		Encino - Tarzana	No	LI	MURC , ENC CPU, ARO, TOPP C
Los Angeles	2149 MANNING AVE	90025	4321016049	7.860	7.860	0.000	0.000	Shortfall of Sites	0.155	Low Residential	R1-1-O	0	0	20	113.635	15.720		Residential - Single Family Residence, 1	129B157 1095		West Los Angeles	No	LI	OPP RC , ADU
Los Angeles	2032 BARRY AVE	90025	4262029037	7.860	7.860	0.000	0.000	Shortfall of Sites	0.191	Low Medium I Residential	R2-1	0	0	20	99.000	15.720		Residential - Double, Duplex, or Two Units - 4 Stories or Less, 2	123B149 70		West Los Angeles	No	LI	TOC EXP , R2RD
Los Angeles	445 E ANAHEIM ST	90744	7423016017	7.860	7.860	0.000	0.000	Shortfall of Sites	0.753	General Commercial	[Q]C2-1VL-O-CUGU	0	0	20	63.390	15.720		Commercial - Store - One Story, 14	030B209 158		Wilmington - Harbor City	No	LI	DB50
Los Angeles	2202 CAMDEN AVE	90064	4322014001	7.860	7.860	0.000	0.000	Shortfall of Sites	0.155	Low Residential	R1-1	0	0	20	113.635	15.719		Residential - Single Family Residence, 1	126B153 648		West Los Angeles	No	LI	OPP RC , ADU, TOC EXP
Los Angeles	2200 PELHAM AVE	90064	4320010023	7.859	7.859	0.000	0.000	Shortfall of Sites	0.155	Low Residential	R1-1-O	0	0	20	113.635	15.718		Residential - Single Family Residence, 1	129B157 1194		West Los Angeles	No	LI	OPP RC , ADU
Los Angeles	1646 W 7TH ST	90732	7559033012	7.859	7.859	0.000	0.000	Shortfall of Sites	0.155	Low II Residential	R1-1XL	0	0	20	113.635	15.717		Residential - Single Family Residence, 1	015B193 241		San Pedro	No	LI	OPP RC , ADU
Los Angeles	3218 PATRICIA AVE	90064	4316018019	7.858	7.858	0.000	0.000	Shortfall of Sites	0.178	Low Residential	R1V2	0	0	20	99.000	15.717		Residential - Single Family Residence - Pool, 1	123B161 626		West Los Angeles	No	LI	TOC EXP , ADU
Los Angeles	2202 OVERLAND AVE	90064	4320007022	7.858	7.858	0.000	0.000	Shortfall of Sites	0.155	Low Residential	R1-1-O	0	0	20	113.635	15.716		Residential - Single Family Residence, 1	129B157 1287		West Los Angeles	No	LI	OPP RC , ADU
Los Angeles	4729 COLUMBUS AVE	91403	2264005035	0.000	0.000	0.000	15.716	Shortfall of Sites	0.180	Low Residential	R1-1	Low Residential	0	0	99.000	15.716		Residential - Single Family Residence - Guesthouse, 0	168B145 577	1 per lot	Sherman Oaks - Studio City - Toluca Lake - Cahuenga Pass	Yes	ABMI	TOC EXP , SHR CPU, ADU, AHO
Los Angeles	5105 YORK BLVD	90042	5478001016	7.858	7.858	0.000	0.000	Shortfall of Sites	0.114	Neighborhood Commercial	[Q]C4-1XL	0	0	20	164.985	15.715		Commercial - Store Combination - Store and Office Combination - One Story, 2	156A225 288		Northeast Los Angeles	No	LI	DB50 , ARO
Los Angeles	5111 YORK BLVD	90042	5478001018	7.858	7.858	0.000	0.000	Shortfall of Sites	0.115	Neighborhood Commercial	[Q]C4-1XL	0	0	20	164.560	15.715		Commercial - Store - One Story, 2	156A225 296		Northeast Los Angeles	No	LI	DB50
Los Angeles	13341 VENTURA BLVD	91423	2360011019	7.858	7.858	0.000	0.000	Shortfall of Sites	0.109	General Commercial	C2-1VL	0	0	20	173.382	15.715		Commercial - Store Combination - Store and Office Combination - One Story, 2	165B157 778		Sherman Oaks - Studio City - Toluca Lake - Cahuenga Pass	No	LI	DB50 , ARO, TOPP C
Los Angeles	4546 HASKELL AVE	91436	2283001021	7.857	7.857	0.000	0.000	Shortfall of Sites	1.235	Medium Residential	C4-1L, R3-1	0	0	20	66.287	15.713		Institutional - School (Private) - One Story, 0	168B141 743		Encino - Tarzana	No	LI	AHO , ENC CPU, MURC
Los Angeles	11959 HARTSOOK ST	91607	2355007025	7.856	7.856	0.000	0.000	Shortfall of Sites	0.178	Low Residential	R1-1	Medium Neighborhood Residential	0	20	99.000	15.712		Residential - Single Family Residence, 1	171B165 622	72	North Hollywood - Valley Village	No	LI	TOC EXP , NH CPU, ADU, AHO
Los Angeles	2203 VETERAN AVE	90064	4322011024	7.855	7.855	0.000	0.000	Shortfall of Sites	0.155	Low Residential	R1-1	0	0	20	113.635	15.710		Residential - Single Family Residence - Pool, 1	126B153 543		West Los Angeles	No	LI	OPP RC , ADU, TOC EXP
Los Angeles	12003 HARTSOOK ST	91607	2355008037	7.855	7.855	0.000	0.000	Shortfall of Sites	0.178	Low Residential	R1-1	Medium Neighborhood Residential	0	20	99.000	15.710		Residential - Single Family Residence, 1	171B165 623	72	North Hollywood - Valley Village	No	LI	TOC EXP , NH CPU, ADU, AHO
Los Angeles	343 N ALFRED ST	90048	5514012018	7.855	7.855	0.000	0.000	Shortfall of Sites	0.178	Low Medium I Residential	R2-1-O	0	0	20	99.000	15.710		Residential - Single Family Residence - Pool and Misc., 1	138B173 237		Wilshire	No	LI	TOC EXP , ADU, R2RD
Los Angeles	337 N ALFRED ST	90048	5514012019	7.855	7.855	0.000	0.000	Shortfall of Sites	0.178	Low Medium I Residential	R2-1-O	0	0	20	99.000	15.710		Residential - Single Family Residence, 1	138B173 264		Wilshire	No	LI	TOC EXP , ADU, R2RD
Los Angeles	2000 N HOBART BLVD	90027	5589004020	7.854	7.854	0.000	0.000	Shortfall of Sites	0.165	Very Low II Residential	RE11-1	0	0	20	99.000	15.709		Residential - Single Family Residence - Pool, 0	150A195 63		Hollywood	No	LI	TOC EXP , ADU
Los Angeles	8307 KITTYHAWK AVE	90045	4107015026	0.000	0.000	0.000	15.706	Shortfall of Sites	0.157	Low Medium II Residential	R2-1	0	0	0	113.635	15.706		Residential - Double, Duplex, or Two Units - 4 Stories or Less, 0	099B169 1318	21	Westchester - Playa del Rey	Yes	ABMI	OPP RC , WPDR CPU, R2RD, AHO
Los Angeles	10629 CHIQUITA ST	91602	2423030035	7.853	7.853	0.000	0.000	Shortfall of Sites	0.178	Low Residential	R1-1-RIO	Low Residential	0	20	99.000	15.705		Residential - Single Family Residence - Pool, 1	162B177 17	1 per lot	Sherman Oaks - Studio City - Toluca Lake - Cahuenga Pass	No	LI	TOC EXP , SHR CPU, ADU, AHO
Los Angeles	2201 MANNING AVE	90064	4320010041	7.852	7.852	0.000	0.000	Shortfall of Sites	0.155	Low Residential	R1-1-O	0	0	20	113.635	15.705		Residential - Single Family Residence, 1	129B157 1157		West Los Angeles	No	LI	OPP RC , ADU
Los Angeles	2148 KELTON AVE	90025	4322006011	7.852	7.852	0.000	0.000	Shortfall of Sites	0.155	Low Residential	R1-1	0	0	20	113.635	15.705		Residential - Single Family Residence, 1	126B153 388		West Los Angeles	No	LI	OPP RC , ADU
Los Angeles	2203 PELHAM AVE	90064	4320007056	7.852	7.852	0.000	0.000	Shortfall of Sites	0.155	Low Residential	R1-1-O	0	0	20	113.635	15.705		Residential - Single Family Residence, 1	129B157 1250		West Los Angeles	No	LI	OPP RC , ADU
Los Angeles	2202 GREENFIELD AVE	90064	4322011001	7.852	7.852	0.000	0.000	Shortfall of Sites	0.155	Low Residential	R1-1	0	0	20	113.635	15.705		Residential - Single Family Residence, 1	126B153 574		West Los Angeles	No	LI	OPP RC , ADU, TOC EXP

Jurisdiction Name	Site Address/Intersection	5 Digit ZIP Code	Assessor Parcel Number	Very Low-Income	Low-Income	Moderate-Income	Above Moderate-Income	Type of Shortfall	Parcel Size (Acres)	Current General Plan Designation	Current Zoning	Proposed General Plan (GP) Designation	Proposed Zoning	Minimum Density Allowed	Maximum Density Allowed	Total Capacity	Vacant/ Nonvacant	Description of Existing Uses	PIN	Base Density Per Acre	Community Plan Area	Rent Stabalization Ordinance	Income Category	Applicable Rezoning Program (Program informing values in Column Q listed first)
Los Angeles	2201 GREENFIELD AVE	90064	4322014024	7.852	7.852	0.000	0.000	Shortfall of Sites	0.155	Low Residential	R1-1	0	0	20	113.635	15.705		Residential - Single Family Residence, 1	126B153 614		West Los Angeles	No	LI	OPP RC , ADU, TOC EXP
Los Angeles	2202 VETERAN AVE	90064	4322008001	7.852	7.852	0.000	0.000	Shortfall of Sites	0.155	Low Residential	R1-1	0	0	20	113.635	15.705		Residential - Single Family Residence, 1	126B153 503		West Los Angeles	No	LI	OPP RC , ADU, TOC EXP
Los Angeles	2202 KELTON AVE	90064	4322005001	7.852	7.852	0.000	0.000	Shortfall of Sites	0.155	Low Residential	R1-1	0	0	20	113.635	15.705		Residential - Single Family Residence, 1	126B153 435		West Los Angeles	No	LI	OPP RC , ADU
Los Angeles	2202 MANNING AVE	90064	4320011001	7.852	7.852	0.000	0.000	Shortfall of Sites	0.155	Low Residential	R1-1-O	0	0	20	113.635	15.705		Residential - Single Family Residence, 1	129B157 1101		West Los Angeles	No	LI	OPP RC , ADU
Los Angeles	2202 MALCOLM AVE	90064	4320006048	7.852	7.852	0.000	0.000	Shortfall of Sites	0.155	Low Residential	R1-1-O	0	0	20	113.635	15.705		Residential - Single Family Residence, 1	126B157 140		West Los Angeles	No	LI	OPP RC , ADU
Los Angeles	2148 MANNING AVE	90025	4321007040	7.852	7.852	0.000	0.000	Shortfall of Sites	0.155	Low Residential	R1-1-O	0	0	20	113.635	15.705		Residential - Single Family Residence, 1	129B157 1041		West Los Angeles	No	LI	OPP RC , ADU
Los Angeles	8221 KITTYHAWK AVE	90045	4107015027	0.000	0.000	0.000	15.704	Shortfall of Sites	0.157	Low Medium II Residential	R2-1	0	0	0	113.635	15.704		Residential - Double, Duplex, or Two Units - 4 Stories or Less, 0	099B169 1275	21	Westchester - Playa del Rey	Yes	ABMI	OPP RC , WPDR CPU, R2RD, AHO
Los Angeles	8343 KITTYHAWK AVE	90045	4107015025	0.000	0.000	0.000	15.703	Shortfall of Sites	0.157	Low Medium II Residential	R2-1	0	0	0	113.635	15.703		Residential - Double, Duplex, or Two Units - 4 Stories or Less, 0	096B169 37	21	Westchester - Playa del Rey	Yes	ABMI	OPP RC , WPDR CPU, R2RD, AHO
Los Angeles	8215 KITTYHAWK AVE	90045	4107015028	0.000	0.000	0.000	15.702	Shortfall of Sites	0.157	Low Medium II Residential	R2-1	0	0	0	113.635	15.702		Residential - Double, Duplex, or Two Units - 4 Stories or Less, 0	099B169 1242	21	Westchester - Playa del Rey	Yes	ABMI	OPP RC , WPDR CPU, R2RD, AHO
Los Angeles	3235 EARLMAR DR	90064	4316008010	7.850	7.850	0.000	0.000	Shortfall of Sites	0.178	Low Residential	R1V2	0	0	20	99.000	15.701		Residential - Single Family Residence, 1	123B161 530		West Los Angeles	No	LI	TOC EXP , ADU
Los Angeles	2712 WESTWOOD BLVD	90064	4255015009	7.850	7.850	0.000	0.000	Shortfall of Sites	0.178	Low Residential	R1-1	0	0	20	99.000	15.701		Residential - Single Family Residence, 1	123B157 398		West Los Angeles	No	LI	TOC EXP , ADU, OPP RC2
Los Angeles	10342 OWENSMOUTH AVE	91311	2722024002	7.850	7.850	0.000	0.000	Shortfall of Sites	0.178	Low II Residential	R1-1	0	0	20	99.000	15.701		Residential - Single Family Residence, 1	204B105 163		Chatsworth - Porter Ranch	No	LI	TOC EXP , ADU
Los Angeles	2148 MIDVALE AVE	90025	4322001011	7.850	7.850	0.000	0.000	Shortfall of Sites	0.155	Low Residential	R1-1	Low Medium Residential	0	20	113.635	15.700		Residential - Single Family Residence, 1	126B153 316	1 per lot	West Los Angeles	No	LI	OPP RC , West WLA CPU, ADU, AHO
Los Angeles	3084 MOTOR AVE	90064	4316007009	7.848	7.848	0.000	0.000	Shortfall of Sites	0.165	Low Residential	R1V2	0	0	20	99.000	15.696		Recreational - Club, Lodge Hall, Fraternal Organization - One Story, 0	123B161 595		West Los Angeles	No	LI	TOC EXP , OPP RC2
Los Angeles	10345 W OLYMPIC BLVD	90064	4319006052	7.846	7.846	0.000	0.000	Shortfall of Sites	0.144	Low Residential	R1-1-O	0	0	20	113.635	15.692		Commercial - Office Building - Three Stories, 0	129B161 106		West Los Angeles	No	LI	OPP RC , TOC EXP
Los Angeles	4718 HALBRENT AVE	91403	2264005009	7.843	7.843	0.000	0.000	Shortfall of Sites	0.178	Low Residential	R1-1	Low Residential	0	20	99.000	15.687		Residential - Single Family Residence, 1	168B145 621	1 per lot	Sherman Oaks - Studio City - Toluca Lake - Cahuenga Pass	No	LI	TOC EXP , SHR CPU, ADU, AHO
Los Angeles	8727 KITTYHAWK AVE	90045	4123005029	7.842	7.842	0.000	0.000	Shortfall of Sites	0.144	Low Residential	R1-1	0	0	20	113.635	15.685		Residential - Single Family Residence, 0	096B169 723	1 per lot	Westchester - Playa del Rey	No	LI	OPP RC , WPDR CPU, AHO
Los Angeles	10737 RIVERSIDE DR	91602	2423001010	0.000	0.000	0.000	15.682	Shortfall of Sites	0.155	General Commercial	C2-1VL	Community Center	0	0	141.592	15.682		Commercial - Store Combination - Store and Residential Combination - One Story, 3	165B177 49	108	Sherman Oaks - Studio City - Toluca Lake - Cahuenga Pass	Yes	ABMI	DB50 , SHR CPU, ARO, AHO
Los Angeles	6332 W 85TH PL	90045	4108019002	7.840	7.840	0.000	0.000	Shortfall of Sites	0.155	Low Residential	R1V2	0	0	20	113.635	15.681		Residential - Single Family Residence, 1	096B165 496	43	Westchester - Playa del Rey	No	LI	OPP RC , WPDR CPU, ADU, AHO
Los Angeles	2916 TILDEN AVE	90064	4251005055	7.840	7.840	0.000	0.000	Shortfall of Sites	0.178	Low Residential	R1-1	0	0	20	99.000	15.681		Residential - Single Family Residence, 1	123B157 1216		West Los Angeles	No	LI	TOC EXP , ADU
Los Angeles	7353 CANOGA AVE	91303	2111016028	7.840	7.840	0.000	0.000	Shortfall of Sites	0.254	Limited Manufacturing	MR1-1VL	Neighborhood Center	0	20	106.219	15.680		Commercial - Office Building - One Story, 2	186B105 658	54	Canoga Park - Winnetka - Woodland Hills - West Hills	No	LI	CPK CPU ,
Los Angeles	11905 HARTSOOK ST	91607	2355007033	7.839	7.839	0.000	0.000	Shortfall of Sites	0.178	Low Residential	R1-1	Medium Neighborhood Residential	0	20	99.000	15.679		Residential - Single Family Residence - Pool, 1	171B169 499	72	North Hollywood - Valley Village	No	LI	TOC EXP , NH CPU, ADU, AHO
Los Angeles	21501 DEVONSHIRE ST	91311	2722007104	7.838	7.838	0.000	0.000	Shortfall of Sites	1.380	Community Commercial	R3-1, [Q]C2-2D, P-1	0	0	20	94.696	15.676		Commercial - Shopping Center (Neighborhood, Community) - One Story, 0	204B105 174		Chatsworth - Porter Ranch	No	LI	P
Los Angeles	7889 NAYLOR AVE	90045	4106019046	7.837	7.837	0.000	0.000	Shortfall of Sites	0.144	Low Residential	R1-1	0	0	20	113.635	15.673		Residential - Single Family Residence - Pool, 0	099B165 552		Westchester - Playa del Rey	No	LI	OPP RC
Los Angeles	7875 NAYLOR AVE	90045	4106019047	7.837	7.837	0.000	0.000	Shortfall of Sites	0.144	Low Residential	R1-1	0	0	20	113.635	15.673		Residential - Single Family Residence, 0	099B165 506		Westchester - Playa del Rey	No	LI	OPP RC
Los Angeles	7879 NAYLOR AVE	90045	4106019045	7.836	7.836	0.000	0.000	Shortfall of Sites	0.144	Low Residential	R1-1	0	0	20	113.635	15.673		Residential - Single Family Residence, 0	099B165 521		Westchester - Playa del Rey	No	LI	OPP RC
Los Angeles	7863 NAYLOR AVE	90045	4106019043	7.836	7.836	0.000	0.000	Shortfall of Sites	0.144	Low Residential	R1-1	0	0	20	113.635	15.673		Residential - Single Family Residence, 0	099B165 469		Westchester - Playa del Rey	No	LI	OPP RC
Los Angeles	11616 BALBOA BLVD	91344	2610003008	7.836	7.836	0.000	0.000	Shortfall of Sites	0.166	Low I Residential	RS-1	0	0	20	113.635	15.671		, 2	213B133 382		Granada Hills - Knollwood	No	LI	OPP RC
Los Angeles	7893 NAYLOR AVE	90045	4106019044	7.835	7.835	0.000	0.000	Shortfall of Sites	0.144	Low Residential	R1-1	0	0	20	113.635	15.670		Residential - Single Family Residence, 0	099B165 569		Westchester - Playa del Rey	No	LI	OPP RC
Los Angeles	10254 BANNOCKBURN DR	90064	4316006005	7.834	7.834	0.000	0.000	Shortfall of Sites	0.210	Low Residential	R1V2	0	0	20	99.000	15.668		Residential - Single Family Residence - Pool, 1	123B161 478		West Los Angeles	No	LI	TOC EXP , ADU
Los Angeles	3140 CLUB DR	90064	4316029003	7.833	7.833	0.000	0.000	Shortfall of Sites	0.210	Low Residential	R1V2	0	0	20	99.000	15.666		Residential - Single Family Residence - Pool, 1	123B165 424		West Los Angeles	No	LI	TOC EXP , ADU
Los Angeles	4718 COLUMBUS AVE	91403	2264008011	7.831	7.831	0.000	0.000	Shortfall of Sites	0.177	Low Residential	R1-1	Low Residential	0	20	99.000	15.663		Residential - Single Family Residence, 1	168B145 623	1 per lot	Sherman Oaks - Studio City - Toluca Lake - Cahuenga Pass	No	LI	TOC EXP , SHR CPU, ADU, AHO
Los Angeles	11634 BALBOA BLVD	91344	2610003005	7.831	7.831	0.000	0.000	Shortfall of Sites	0.166	Low I Residential	RS-1	0	0	20	113.635	15.662		, 2	213B133 320		Granada Hills - Knollwood	No	LI	OPP RC
Los Angeles	4416 VICTORIA PARK PL	90019	5082013002	0.000	0.000	0.000	15.657	Shortfall of Sites	0.179	Low Medium I Residential	R2-1-O	0	0	0	113.635	15.657		Residential - Double, Duplex, or Two Units - 4 Stories or Less, 2	129B185 1294		West Adams - Baldwin Hills - Leimert	Yes	ABMI	OPP RC , R2RD, TOC EXP
Los Angeles	4350 VICTORIA PARK PL	90019	5082014026	0.000	0.000	0.000	15.656	Shortfall of Sites	0.179	Low Medium I Residential	R2-1-O	0	0	0	113.635	15.656		Residential - Double, Duplex, or Two Units - 4 Stories or Less, 2	129B185 1331		West Adams - Baldwin Hills - Leimert	Yes	ABMI	OPP RC , R2RD, TOC EXP
Los Angeles	3128 PATRICIA AVE	90064	4316006020	7.828	7.828	0.000	0.000	Shortfall of Sites	0.177	Low Residential	R1V2	0	0	20	99.000	15.655		Residential - Single Family Residence - Pool, 1	123B161 454		West Los Angeles	No	LI	TOC EXP , ADU
Los Angeles	6920 W SUNSET BLVD	90028	5548016043	7.827	7.827	0.000	0.000	Shortfall of Sites	0.172	Low Medium II Residential	RD1.5-1XL	0	0	20	113.635	15.654		Commercial - Store - One Story, 0	147B181 752		Hollywood	No	LI	OPP RC , MURC
Los Angeles	16139 SHERMAN WAY	91406	2205028007	7.824	7.824	0.000	0.000	Shortfall of Sites	0.141	Community Commercial	C2-1VL	0	0	20	165.002	15.648		Commercial - Store - One Story, 3	183B141 101		Van Nuys - North Sherman Oaks	No	LI	DB50
Los Angeles	3730 E OLYMPIC BLVD	90023	5191027041	0.000	0.000	0.000	15.648	Shortfall of Sites	0.138	Highway Oriented and Limited Commercial	C2-1-CUGU	Neighborhood Center	[LUM1 - G2 - 3][XN2 - 8][CPIO]	0	101.507	15.648		Commercial - Store - One Story, 3	118-5A227 220	54	Boyle Heights	No	ABMI	DB50 , BH CPU
Los Angeles	4881 TOPANGA CANYON BLVD	91364	2170013046	7.824	7.824	0.000	0.000	Shortfall of Sites	0.143	Low Residential	R1-1	Low Residential	0	20	113.635	15.648		Commercial - Store Combination - Store and Office Combination - One Story, 0	168B101 512	1 per lot	Canoga Park - Winnetka - Woodland Hills - West Hills	No	LI	OPP RC , CPK CPU, AHO
Los Angeles	6360 W 85TH PL	90045	4108019007	7.820	7.820	0.000	0.000	Shortfall of Sites	0.154	Low Residential	R1V2	0	0	20	113.635	15.641		Residential - Single Family Residence, 1	096B165 507	43	Westchester - Playa del Rey	No	LI	OPP RC , WPDR CPU, ADU, AHO
Los Angeles	11014 MORRISON ST	91601	2353018003	7.820	7.820	0.000	0.000	Shortfall of Sites	0.172	High Medium Residential	R4-1VL	0	0	20	220.709	15.640		Residential - Five or More Units or Apartments (Any Combination) · 4 Stories or Less, 12	168B173 5	217	North Hollywood - Valley Village	No	LI	Orange LineTNP , DB50, AHO
Los Angeles	3525 OVERLAND AVE	90034	4252036037	7.820	7.820	0.000	0.000	Shortfall of Sites	0.155	General Commercial	C2-1	Neighborhood Center	0	20	148.471	15.640		Institutional - Homes for Aged and Others - One Story, 0	120B161 868	54	Palms - Mar Vista - Del Rey	No	LI	PMVDR CPU , AHO
Los Angeles	1820 WESTWOOD BLVD	90025	4321001102	7.820	7.820	0.000	0.000	Shortfall of Sites	0.158	Neighborhood Commercial	C4-1VL-O	Mixed Use Corridor	0	20	145.408	15.640		Commercial - Shopping Center (Neighborhood, Community) - One Story, 0	129B153 595	54	West Los Angeles	No	LI	West WLA CPU , AHO
Los Angeles	1820 WESTWOOD BLVD	90025	4321001102	7.820	7.820	0.000	0.000	Shortfall of Sites	0.158	Neighborhood Commercial	C4-1VL-O	Mixed Use Corridor	0	20	145.410	15.640		Commercial - Shopping Center (Neighborhood, Community) - One Story, 0	129B153 609	54	West Los Angeles	No	LI	West WLA CPU , AHO
Los Angeles	1820 WESTWOOD BLVD	90025	4321001102	7.820	7.820	0.000	0.000	Shortfall of Sites	0.158	Neighborhood Commercial	C4-1VL-O	Mixed Use Corridor	0	20	145.409	15.640		Commercial - Shopping Center (Neighborhood, Community) - One Story, 0	129B153 626	54	West Los Angeles	No	LI	West WLA CPU , AHO
Los Angeles	1600 SAWTELLE BLVD	90025	4261007032	7.820	7.820	0.000	0.000	Shortfall of Sites	0.157	Neighborhood Commercial	C2-1VL	Mixed Use Corridor	0	20	146.258	15.640		Commercial - Office Building - Four Stories, 0	129B149 329	54	West Los Angeles	No	LI	West WLA CPU , ARO, AHO
Los Angeles	1990 WESTWOOD BLVD	90025	4321011085	7.820	7.820	0.000	0.000	Shortfall of Sites	0.158	Neighborhood Commercial	C4-1VL-POD	Mixed Use Corridor	0	20	145.487	15.640		Commercial - Office Building - Three Stories, 0	129B153 910	54	West Los Angeles	No	LI	West WLA CPU , ARO, AHO
Los Angeles	6542 W 85TH PL	90045	4108018005	7.820	7.820	0.000	0.000	Shortfall of Sites	0.154	Low Residential	R1V2	0	0	20	113.635	15.640		Residential - Single Family Residence, 1	096B165 519	43	Westchester - Playa del Rey	No	LI	OPP RC , WPDR CPU, ADU, AHO
Los Angeles	3084 MOTOR AVE	90064	4316007009	7.817	7.817	0.000	0.000	Shortfall of Sites	0.165	Low Residential	R1V2	0	0	20	99.000	15.635		Recreational - Club, Lodge Hall, Fraternal Organization - One Story, 0	123B161 479		West Los Angeles	No	LI	TOC EXP , OPP RC2
Los Angeles	10861 BALBOA BLVD	91344	2696019021	7.817	7.817	0.000	0.000	Shortfall of Sites	0.154	Low II Residential	R1-1	0	0	20	113.635	15.634		Residential - Single Family Residence - Pool, 1	207B133 72		Granada Hills - Knollwood	No	LI	OPP RC , ADU
Los Angeles	3230 OVERLAND AVE	90034	4314025043	0.000	0.000	0.000	15.629	Shortfall of Sites	0.217	Medium Residential	R3-1	0	0	0	81.683	15.629		Residential - Five or More Units or Apartments (Any Combination) · 4 Stories or Less - Pool, 0	120B161 26		Palms - Mar Vista - Del Rey	Yes	ABMI	DB50
Los Angeles	5112 SEPULVEDA BLVD	91403	2263008022	0.000	0.000	0.000	15.629	Shortfall of Sites	0.107	High Medium Residential	R4-1-RIO	0	0	0	165.215	15.629		Residential - Five or More Units or Apartments (Any Combination) · 4 Stories or Less - Pool, 0	171A145 59		Van Nuys - North Sherman Oaks	Yes	ABMI	DB50
Los Angeles	13568 RYE ST	91423	2360004121	0.000	0.000	0.000	15.629	Shortfall of Sites	0.207	Medium Residential	R3-1-RIO	0	0	0	85.649	15.629		Residential - Five or More Units or Apartments (Any Combination) · 4 Stories or Less, 0	165B157 94		Sherman Oaks - Studio City - Toluca Lake - Cahuenga Pass	Yes	ABMI	DB50
Los Angeles	5050 SEPULVEDA BLVD	91403	2263009024	0.000	0.000	0.000	15.629	Shortfall of Sites	0.108	High Medium Residential	R4-1-RIO	0	0	0	163.971	15.629		Residential - Five or More Units or Apartments (Any Combination) · 4 Stories or Less - Pool, 0	171A145 125		Van Nuys - North Sherman Oaks	Yes	ABMI	DB50
Los Angeles	1157 S BUNDY DR	90049	4264026030	0.000	0.000	0.000	15.629	Shortfall of Sites	0.207	Medium Residential	[Q]R3-1	0	0	0	85.925	15.629		Residential - Five or More Units or Apartments (Any Combination) · 5 Stories or More, 0	126B145 135		Brentwood - Pacific Palisades	Yes	ABMI	DB50
Los Angeles	550 S BARRINGTON AVE	90049	4401029013	0.000	0.000	0.000	15.629	Shortfall of Sites	0.214	Medium Residential	R3-1	0	0	0	82.878	15.629		Residential - Five or More Units or Apartments (Any Combination) · 4 Stories or Less - Pool, 0	132B145 149		Brentwood - Pacific Palisades	Yes	ABMI	DB50
Los Angeles	550 S BARRINGTON AVE	90049	4401029013	0.000	0.000	0.000	15.629	Shortfall of Sites	0.217	Medium Residential	R3-1	0	0	0	81.727	15.629		Residential - Five or More Units or Apartments (Any Combination) · 4 Stories or Less - Pool, 0	132B145 159		Brentwood - Pacific Palisades	Yes	ABMI	DB50

Jurisdiction Name	Site Address/Intersection	5 Digit ZIP Code	Assessor Parcel Number	Very Low-Income	Low-Income	Moderate-Income	Above Moderate-Income	Type of Shortfall	Parcel Size (Acres)	Current General Plan Designation	Current Zoning	Proposed General Plan (GP) Designation	Proposed Zoning	Minimum Density Allowed	Maximum Density Allowed	Total Capacity	Vacant/ Nonvacant	Description of Existing Uses	PIN	Base Density Per Acre	Community Plan Area	Rent Stabalization Ordinance	Income Category	Applicable Rezoning Program (Program informing values in Column Q listed first)
Los Angeles	11908 MONTANA AVE	90049	4265019039	0.000	0.000	0.000	15.629	Shortfall of Sites	0.211	Medium Residential	[Q]R3-1	0	0	0	84.100	15.629		Residential - Five or More Units or Apartments (Any Combination) · 4 Stories or Less, 0	129B145 226		Brentwood - Pacific Palisades	Yes	ABMI	DB50
Los Angeles	11600 MONTANA AVE	90049	4401022042	0.000	0.000	0.000	15.629	Shortfall of Sites	0.215	Medium Residential	R3-1	0	0	0	82.556	15.629		Residential - Five or More Units or Apartments (Any Combination) · 4 Stories or Less - Pool, 0	132B145 294		Brentwood - Pacific Palisades	Yes	ABMI	DB50
Los Angeles	11944 MONTANA AVE	90049	4265019033	0.000	0.000	0.000	15.629	Shortfall of Sites	0.215	Medium Residential	[Q]R3-1	0	0	0	82.588	15.629		Residential - Five or More Units or Apartments (Any Combination) · 4 Stories or Less - Pool, 0	129B145 296		Brentwood - Pacific Palisades	Yes	ABMI	DB50
Los Angeles	11617 GORHAM AVE	90049	4401022005	0.000	0.000	0.000	15.629	Shortfall of Sites	0.215	Medium Residential	R3-1	0	0	0	82.561	15.629		Residential - Five or More Units or Apartments (Any Combination) · 4 Stories or Less, 0	132B145 335		Brentwood - Pacific Palisades	Yes	ABMI	DB50
Los Angeles	11617 GORHAM AVE	90049	4401022005	0.000	0.000	0.000	15.629	Shortfall of Sites	0.215	Medium Residential	R3-1	0	0	0	82.563	15.629		Residential - Five or More Units or Apartments (Any Combination) · 4 Stories or Less, 0	132B145 341		Brentwood - Pacific Palisades	Yes	ABMI	DB50
Los Angeles	11633 GORHAM AVE	90049	4401022028	0.000	0.000	0.000	15.629	Shortfall of Sites	0.215	Medium Residential	R3-1	0	0	0	82.564	15.629		Residential - Five or More Units or Apartments (Any Combination) · 4 Stories or Less - Pool, 0	132B145 355		Brentwood - Pacific Palisades	Yes	ABMI	DB50
Los Angeles	11633 GORHAM AVE	90049	4401022028	0.000	0.000	0.000	15.629	Shortfall of Sites	0.215	Medium Residential	R3-1	0	0	0	82.563	15.629		Residential - Five or More Units or Apartments (Any Combination) · 4 Stories or Less - Pool, 0	132B145 360		Brentwood - Pacific Palisades	Yes	ABMI	DB50
Los Angeles	4841 WHITSETT AVE	91607	2357031011	0.000	0.000	0.000	15.629	Shortfall of Sites	0.209	Medium Residential	R3-1	0	0	0	84.969	15.629		Residential - Five or More Units or Apartments (Any Combination) · 4 Stories or Less - Pool, 0	168B165 365		North Hollywood - Valley Village	Yes	ABMI	DB50
Los Angeles	11666 MONTANA AVE	90049	4401022037	0.000	0.000	0.000	15.629	Shortfall of Sites	0.215	Medium Residential	R3-1	0	0	0	82.541	15.629		Residential - Five or More Units or Apartments (Any Combination) · 4 Stories or Less - Pool, 0	132B145 365		Brentwood - Pacific Palisades	Yes	ABMI	DB50
Los Angeles	11666 MONTANA AVE	90049	4401022037	0.000	0.000	0.000	15.629	Shortfall of Sites	0.215	Medium Residential	R3-1	0	0	0	82.539	15.629		Residential - Five or More Units or Apartments (Any Combination) · 4 Stories or Less - Pool, 0	132B145 374		Brentwood - Pacific Palisades	Yes	ABMI	DB50
Los Angeles	11645 GORHAM AVE	90049	4401022026	0.000	0.000	0.000	15.629	Shortfall of Sites	0.215	Medium Residential	R3-1	0	0	0	82.564	15.629		Residential - Five or More Units or Apartments (Any Combination) · 4 Stories or Less - Pool, 0	132B145 377		Brentwood - Pacific Palisades	Yes	ABMI	DB50
Los Angeles	809 S GRETNA GREEN WAY	90049	4264011012	0.000	0.000	0.000	15.629	Shortfall of Sites	0.206	Medium Residential	[Q]R3-1	0	0	0	86.048	15.629		Residential - Five or More Units or Apartments (Any Combination) · 4 Stories or Less - Pool, 0	129B141 422		Brentwood - Pacific Palisades	Yes	ABMI	DB50
Los Angeles	10767 ROSE AVE	90034	4254012019	0.000	0.000	0.000	15.629	Shortfall of Sites	0.214	Medium Residential	R3-1	0	0	0	83.054	15.629		Residential - Five or More Units or Apartments (Any Combination) · 4 Stories or Less - Pool, 0	120B161 489		Palms - Mar Vista - Del Rey	Yes	ABMI	DB50
Los Angeles	10760 ROSE AVE	90034	4254024033	0.000	0.000	0.000	15.629	Shortfall of Sites	0.206	Medium Residential	R3-1	0	0	0	86.053	15.629		Residential - Five or More Units or Apartments (Any Combination) · 4 Stories or Less, 0	120B161 527		Palms - Mar Vista - Del Rey	Yes	ABMI	DB50
Los Angeles	10760 ROSE AVE	90034	4254024033	0.000	0.000	0.000	15.629	Shortfall of Sites	0.205	Medium Residential	R3-1	0	0	0	86.716	15.629		Residential - Five or More Units or Apartments (Any Combination) · 4 Stories or Less, 0	120B161 550		Palms - Mar Vista - Del Rey	Yes	ABMI	DB50
Los Angeles	10760 ROSE AVE	90034	4254024033	0.000	0.000	0.000	15.629	Shortfall of Sites	0.205	Medium Residential	R3-1	0	0	0	86.692	15.629		Residential - Five or More Units or Apartments (Any Combination) · 4 Stories or Less, 0	120B161 588		Palms - Mar Vista - Del Rey	Yes	ABMI	DB50
Los Angeles	7336 W MANCHESTER AVE	90045	4119025018	0.000	0.000	0.000	15.629	Shortfall of Sites	0.212	Medium Residential	R3-1	0	0	0	83.879	15.629		Residential - Five or More Units or Apartments (Any Combination) · 4 Stories or Less, 0	096B157 635		Westchester - Playa del Rey	Yes	ABMI	DB50
Los Angeles	10785 WOODBINE ST	90034	4254024036	0.000	0.000	0.000	15.629	Shortfall of Sites	0.212	Medium Residential	R3-1	0	0	0	83.893	15.629		Residential - Five or More Units or Apartments (Any Combination) · 4 Stories or Less, 0	120B161 656		Palms - Mar Vista - Del Rey	Yes	ABMI	DB50
Los Angeles	10856 ROSE AVE	90034	4254022038	0.000	0.000	0.000	15.629	Shortfall of Sites	0.207	Medium Residential	R3-1	0	0	0	85.904	15.629		Residential - Five or More Units or Apartments (Any Combination) · 4 Stories or Less, 0	120B161 757		Palms - Mar Vista - Del Rey	Yes	ABMI	DB50
Los Angeles	14301 ADDISON ST	91423	2248008088	0.000	0.000	0.000	15.629	Shortfall of Sites	0.207	Open Space	R3-1-RIO	0	0	0	85.949	15.629		Residential - Five or More Units or Apartments (Any Combination) · 4 Stories or Less, 0	171B153 914		Van Nuys - North Sherman Oaks	Yes	ABMI	DB50
Los Angeles	5628 SEPULVEDA BLVD	91411	2243003027	7.814	7.814	0.000	0.000	Shortfall of Sites	0.144	General Commercial	C2-1VL-RIO	Neighborhood Commercial	0	20	153.190	15.629	Vacant	Residential - Single Family Residence - Vacant Land, 0	174B145 440	No Max	Van Nuys - North Sherman Oaks	No	LI	DB50 , Orange LineTNP, AHO
Los Angeles	16304 S VERMONT AVE	90247	6120018084	0.000	0.000	0.000	15.629	Shortfall of Sites	0.143	Neighborhood Office Commercial	C2-1	Villages	0	0	104.536	15.629		Residential - Five or More Units or Apartments (Any Combination) · 4 Stories or Less, 0	069B197 330	108	Harbor Gateway	No	ABMI	DB50 , HG CPU
Los Angeles	16304 S VERMONT AVE	90247	6120018084	0.000	0.000	0.000	15.629	Shortfall of Sites	0.143	Neighborhood Office Commercial	C2-1	Villages	0	0	104.535	15.629		Residential - Five or More Units or Apartments (Any Combination) · 4 Stories or Less, 0	069B197 332	108	Harbor Gateway	No	ABMI	DB50 , HG CPU
Los Angeles	11507 OXNARD ST.	91606	2338004012	0.000	0.000	0.000	15.629	Shortfall of Sites	0.145	Highway Oriented Commercial	[Q]C2-1VL	Low Medium Residential	0	0	27.636	15.629		Commercial - Store Combination - Store and Office Combination - One Story, 0	177B169 776	43	North Hollywood - Valley Village	No	ABMI	DB50 , NH CPU
Los Angeles	550 W 127TH ST	90044	6132002026	7.814	7.814	0.000	0.000	Shortfall of Sites	0.289	Medium Residential	R3-1-O	0	0	20	84.630	15.629		Residential - Five or More Units or Apartments (Any Combination), 0	081B201 233		Harbor Gateway	No	LI	DB50
Los Angeles	18056 SATICOY ST	91335	2120019026	7.814	7.814	0.000	0.000	Shortfall of Sites	0.143	Neighborhood Office Commercial	P-1VL, C2-1VL	0	0	20	170.199	15.629		Commercial - Service Station - Self Service - Convenience Store, Fast Food, 0	186B125 247		Reseda - West Van Nuys	No	LI	DB50 , P
Los Angeles	0	0	2664001025	7.814	7.814	0.000	0.000	Shortfall of Sites	0.378	General Commercial	[Q]C2-1VL	0	0	20	64.659	15.629		Institutional - Cemetery, Mausoleum, Mortuary - Mortuary, Funeral Home - One Story, 0	213B145 102		Mission Hills - Panorama City - North Hills	No	LI	DB50
Los Angeles	10016 CHEVIOT DR	90064	4316016006	7.814	7.814	0.000	0.000	Shortfall of Sites	0.210	Low Residential	R1V2	0	0	20	99.000	15.629		Residential - Single Family Residence - Pool, 1	123B165 312		West Los Angeles	No	LI	TOC EXP , ADU
Los Angeles	2750 MANNING AVE	90064	4318011014	7.814	7.814	0.000	0.000	Shortfall of Sites	0.177	Low Residential	R1V2-O	0	0	20	99.000	15.627		Residential - Single Family Residence, 1	126B161 528		West Los Angeles	No	LI	TOC EXP , ADU
Los Angeles	5731 ALLOTT AVE	91401	2343010032	7.812	7.812	0.000	0.000	Shortfall of Sites	0.164	Low Residential	R1-1	0	0	20	99.000	15.624		Residential - Single Family Residence - Pool, 0	174B157 272		Van Nuys - North Sherman Oaks	No	LI	TOC EXP , ADU
Los Angeles	7922 FLIGHT AVE	90045	4107014045	7.812	7.812	0.000	0.000	Shortfall of Sites	0.154	Low Residential	R1-1	0	0	20	113.635	15.624		Residential - Single Family Residence, 1	099B169 1117	21	Westchester - Playa del Rey	No	LI	OPP RC , WPDR CPU, ADU, AHO
Los Angeles	5548 MORELLA AVE	91607	2348005025	7.811	7.811	0.000	0.000	Shortfall of Sites	0.177	Low Residential	R1-1	0	0	20	99.000	15.622		Residential - Single Family Residence, 1	174B169 912		North Hollywood - Valley Village	No	LI	TOC EXP , ADU
Los Angeles	6715 SYLMAR AVE	91405	2237002016	0.000	0.000	0.000	15.620	Shortfall of Sites	0.816	Medium Residential	[Q]R3-1	Village	0	0	107.898	15.620		Residential - Five or More Units or Apartments (Any Combination) · 4 Stories or Less - Pool, 42	180B149 174	72	Van Nuys - North Sherman Oaks	Yes	ABMI	VNY CPU
Los Angeles	8226 WHITE OAK AVE	91325	2201001031	7.808	7.808	0.000	0.000	Shortfall of Sites	0.154	Low Residential	R1-1	Low Residential	0	20	113.635	15.615		Residential - Single Family Residence, 1	192B129 427	1 per lot	Reseda - West Van Nuys	No	LI	OPP RC , RES CPU, ADU, AHO
Los Angeles	1477 MALCOLM AVE	90024	4325019039	7.807	7.807	0.000	0.000	Shortfall of Sites	0.177	Low Residential	R1-1	0	0	20	99.000	15.614		Residential - Single Family Residence - Pool, 1	132B153 866		Westwood	No	LI	TOC EXP , ADU
Los Angeles	4736 COLUMBUS AVE	91403	2264008014	7.807	7.807	0.000	0.000	Shortfall of Sites	0.177	Low Residential	R1-1	Low Residential	0	20	99.000	15.613		Residential - Single Family Residence, 1	168B145 555	1 per lot	Sherman Oaks - Studio City - Toluca Lake - Cahuenga Pass	No	LI	TOC EXP , SHR CPU, ADU, AHO
Los Angeles	8001 OSAGE AVE	90045	4105029013	7.806	7.806	0.000	0.000	Shortfall of Sites	0.177	Low Residential	R1-1	0	0	20	99.000	15.613		Residential - Single Family Residence, 1	099B173 566		Westchester - Playa del Rey	No	LI	TOC EXP , ADU
Los Angeles	16533 NORDHOFF ST	91343	2676023018	7.806	7.806	0.000	0.000	Shortfall of Sites	0.154	Low Residential	RS-1	0	0	20	113.635	15.612		Residential - Single Family Residence, 1	198B137 990		Mission Hills - Panorama City - North Hills	No	LI	OPP RC , ADU
Los Angeles	2001 N HOBART BLVD	90027	5589001025	7.805	7.805	0.000	0.000	Shortfall of Sites	0.177	Low I Residential	RE9-1	0	0	20	99.000	15.611		Residential - Single Family Residence - Pool, 1	150A195 59		Hollywood	No	LI	TOC EXP , ADU
Los Angeles	7000 FALLBROOK AVE	91307	2024020016	7.805	7.805	0.000	0.000	Shortfall of Sites	0.154	Low Residential	RS-1	Very Low Residential	0	20	113.635	15.611		Residential - Single Family Residence, 1	183B097 445	1 per lot	Canoga Park - Winnetka - Woodland Hills - West Hills	No	LI	OPP RC , CPK CPU, ADU, AHO
Los Angeles	8029 KITTYHAWK AVE	90045	4105019015	7.804	7.804	0.000	0.000	Shortfall of Sites	0.154	Low Residential	R1-1	0	0	20	113.635	15.608		Residential - Single Family Residence - Therapy Pool (Spa), 1	099B169 884		Westchester - Playa del Rey	No	LI	OPP RC , ADU
Los Angeles	1884 COMSTOCK AVE	90025	4319014030	7.804	7.804	0.000	0.000	Shortfall of Sites	0.177	Low Residential	R1-1-O	0	0	20	99.000	15.608		Residential - Single Family Residence, 1	132B157 840		West Los Angeles	No	LI	TOC EXP , ADU
Los Angeles	10284 BANNOCKBURN DR	90064	4316006010	7.804	7.804	0.000	0.000	Shortfall of Sites	0.177	Low Residential	R1V2	0	0	20	99.000	15.608		Residential - Single Family Residence, 1	123B161 397		West Los Angeles	No	LI	TOC EXP , ADU
Los Angeles	7925 KITTYHAWK AVE	90045	4105019010	7.803	7.803	0.000	0.000	Shortfall of Sites	0.154	Low Residential	R1-1	0	0	20	113.635	15.606		Residential - Single Family Residence, 1	099B169 786		Westchester - Playa del Rey	No	LI	OPP RC , ADU
Los Angeles	7919 KITTYHAWK AVE	90045	4105019009	7.803	7.803	0.000	0.000	Shortfall of Sites	0.154	Low Residential	R1-1	0	0	20	113.635	15.606		Residential - Single Family Residence, 1	099B169 764		Westchester - Playa del Rey	No	LI	OPP RC , ADU
Los Angeles	0	0	5082014034	7.803	7.803	0.000	0.000	Shortfall of Sites	0.164	Low Medium I Residential	R2-1-O	0	0	20	99.000	15.605		Residential - Single Family Residence, 0	129B185 1235		West Adams - Baldwin Hills - Leimert	No	LI	TOC EXP , ADU, R2RD
Los Angeles	7907 KITTYHAWK AVE	90045	4105019007	7.803	7.803	0.000	0.000	Shortfall of Sites	0.154	Low Residential	R1-1	0	0	20	113.635	15.605		Residential - Single Family Residence, 1	099B169 734		Westchester - Playa del Rey	No	LI	OPP RC , ADU
Los Angeles	3159 QUEENSBURY DR	90064	4316006002	7.802	7.802	0.000	0.000	Shortfall of Sites	0.177	Low Residential	R1V2	0	0	20	99.000	15.604		Residential - Single Family Residence, 1	123B161 544		West Los Angeles	No	LI	TOC EXP , ADU
Los Angeles	1701 WARNALL AVE	90024	4327016019	7.802	7.802	0.000	0.000	Shortfall of Sites	0.177	Low Residential	R1V3-O	0	0	20	99.000	15.603		Residential - Single Family Residence, 1	132B157 168		Westwood	No	LI	TOC EXP , ADU
Los Angeles	21606 BLACKHAWK ST	91311	2722009013	7.800	7.800	0.000	0.000	Shortfall of Sites	0.177	Low II Residential	R1-1	0	0	20	99.000	15.600		Residential - Single Family Residence, 1	204B105 192		Chatsworth - Porter Ranch	No	LI	TOC EXP , ADU
Los Angeles	7056 MILWOOD AVE	91303	2138020025	7.800	7.800	0.000	0.000	Shortfall of Sites	0.315	Low Residential	R1-1-RIO	Medium Residential	0	20	69.901	15.600		Institutional - Church - One Story, 2	183B105 440	43	Canoga Park - Winnetka - Woodland Hills - West Hills	No	LI	CPK CPU, FBO
Los Angeles	7231 VASSAR AVE	91303	2111022019	0.780	0.780	0.000	14.040	Shortfall of Sites	0.415	Community Commercial	(Q)R3P-1VL-CDO	Community Center	[HM2-CHC1-5] [CX4-FA] [SN-CPIO-CDO]	20	144.540	15.600		Residential - Five or More Units or Apartments (Any Combination) · 4 Stories or Less, 24	186B101 987	54	Canoga Park - Winnetka - Woodland Hills - West Hills	No	VLI, LI, ABMI	CPK CPU ,

Jurisdiction Name	Site Address/Intersection	5 Digit ZIP Code	Assessor Parcel Number	Very Low-Income	Low-Income	Moderate-Income	Above Moderate-Income	Type of Shortfall	Parcel Size (Acres)	Current General Plan Designation	Current Zoning	Proposed General Plan (GP) Designation	Proposed Zoning	Minimum Density Allowed	Maximum Density Allowed	Total Capacity	Vacant/ Nonvacant	Description of Existing Uses	PIN	Base Density Per Acre	Community Plan Area	Rent Stabalization Ordinance	Income Category	Applicable Rezoning Program (Program informing values in Column Q listed first)
Los Angeles	137 W 12TH ST	90015	5139025028	0.780	0.780	0.000	14.040	Shortfall of Sites	0.060	Regional Center Commercial	C2-4D-O	Transit Core	[HB3-G1-5] [CX2-FA] [CPIO-O]	20	502.356	15.600		Commercial - Parking Lot (Commercial Use Property) - Parking Structures - Patron or Employee - One Story, 0	126A207 245	No Max	Central City	No	VLI, LI, ABMI	DT CPU , AHO
Los Angeles	1800 E 7TH ST	90021	5166033004	0.780	0.780	0.000	14.040	Shortfall of Sites	0.128	Regional Commercial	[T][Q]C2-2D-RIO	Hybrid Industrial	[MB3-CDF1-5] [IX4-FA] [CPIO]	20	233.993	15.600		Commercial - Parking Lot (Commercial Use Property) - Lots - Patron or Employee - One Story, 0	124-5A215 68	No Max	Central City North	No	VLI, LI, ABMI	DT CPU
Los Angeles	1800 E 7TH ST	90021	5166033004	0.780	0.780	0.000	14.040	Shortfall of Sites	0.130	Regional Commercial	[T][Q]C2-2D-RIO	Hybrid Industrial	[MB3-CDF1-5] [IX4-FA] [CPIO]	20	230.285	15.600		Commercial - Parking Lot (Commercial Use Property) - Lots - Patron or Employee - One Story, 0	124-5A215 72	No Max	Central City North	No	VLI, LI, ABMI	DT CPU
Los Angeles	734 S MAIN ST	90014	5145001001	0.780	0.780	0.000	14.040	Shortfall of Sites	0.092	Light Manufacturing	[Q]C5-2D	Traditional Core	[DM3-CHC1-5] [CX2-FA] [CPIO]	20	326.823	15.600		Commercial - Store - One Story, 0	127-5A211 186	No Max	Central City	No	VLI, LI, ABMI	DT CPU
Los Angeles	804 S MAIN ST	90014	5145015017	0.780	0.780	0.000	14.040	Shortfall of Sites	0.091	Light Manufacturing	[Q]C5-2D	Traditional Core	[DM3-CHC1-5] [CX2-FA] [CPIO]	20	329.559	15.600		Commercial - Store - One Story, 0	127-5A211 274	No Max	Central City	No	VLI, LI, ABMI	DT CPU
Los Angeles	235 WINSTON ST	90013	5148007008	0.780	0.780	0.000	14.040	Shortfall of Sites	0.132	Community Commercial	C2-2D	Village	[MN1-AL2-5] [CX1-FA] [CPIO]	20	227.420	15.600		Institutional - Homes for Aged and Others - One Story, 0	129A213 318	No Max	Central City	No	VLI, LI, ABMI	DT CPU
Los Angeles	412 WALL ST	90013	5148006030	0.780	0.780	0.000	14.040	Shortfall of Sites	0.129	Community Commercial	C2-2D	Village	[MN1-SH1-5] [CX1-FA] [CPIO]	20	232.903	15.600		Commercial - Store - One Story, 0	129A213 413	No Max	Central City	No	VLI, LI, ABMI	DT CPU
Los Angeles	1511 N GARDNER ST	90046	5550010016	0.000	0.000	0.000	15.600	Shortfall of Sites	0.161	Neighborhood Office Commercial	C4-1D	Neighborhood Commercial	[Q]C4-1XLD-CPIO	0	161.795	15.600		Commercial - Store Combination - Store and Residential Combination - One Story, 0	147B177 886	108	Hollywood	Yes	ABMI	HWD CPU , ARO
Los Angeles	1511 N GARDNER ST	90046	5550010016	0.000	0.000	0.000	15.600	Shortfall of Sites	0.161	Neighborhood Office Commercial	C4-1D	Neighborhood Commercial	[Q]C4-1XLD-CPIO	0	161.795	15.600		Commercial - Store Combination - Store and Residential Combination - One Story, 0	147B177 911	108	Hollywood	Yes	ABMI	HWD CPU , ARO
Los Angeles	1741 IVAR AVE	90028	5546005019	0.780	0.780	0.000	14.040	Shortfall of Sites	0.138	Regional Center Commercial	C4-2D-SN	Regional Center Commercial	C2-2D-SN-CPIO	20	217.868	15.600		Commercial - Store Combination - Store and Office Combination - One Story, 0	148-5A187 69	108	Hollywood	No	VLI, LI, ABMI	HWD CPU , ARO, MURC, AHO
Los Angeles	6515 W SUNSET BLVD	90028	5547017037	0.780	0.780	0.000	14.040	Shortfall of Sites	0.134	Regional Center Commercial	C4-2D-SN	Regional Center Commercial	C2-2D-CPIO	20	223.354	15.600		Commercial - Office Building - One Story, 0	147A187 104	108	Hollywood	No	VLI, LI, ABMI	HWD CPU , ARO, MURC, AHO
Los Angeles	6300 W SUNSET BLVD	90028	5546015026	0.780	0.780	0.000	14.040	Shortfall of Sites	0.114	Regional Center Commercial	C4-2D-SN	Regional Center Commercial	[Q]C2-2D-SN-CPIO	20	262.270	15.600		Commercial - Bank, Savings and Loan - Two Stories, 0	147A187 184	108	Hollywood	No	VLI, LI, ABMI	HWD CPU , ARO, MURC
Los Angeles	939 N WESTERN AVE	90029	5535006027	7.800	7.800	0.000	0.000	Shortfall of Sites	0.183	Neighborhood Office Commercial	C4-1D	Neighborhood Commercial	[Q]C4-2D-CPIO	20	163.596	15.600		Commercial - Supermarket - Supermarket - 12,000 SF or More - One Story, 0	144B193 1184	54	Hollywood	No	LI	HWD CPU
Los Angeles	2832 SUNSET PL	90005	5077014042	0.780	0.780	0.000	14.040	Shortfall of Sites	0.175	Regional Center Commercial	R5-2	0	0	20	139.534	15.600		Residential - Five or More Units or Apartments (Any Combination) - 4 Stories or Less, 0	133-5A201 109		Wilshire	No	VLI, LI, ABMI	MURC
Los Angeles	0	0	5077009028	0.780	0.780	0.000	14.040	Shortfall of Sites	0.349	Regional Center Commercial	C2-2	0	0	20	86.016	15.600		Commercial - Office Building - Four Stories, 0	135B197 1125		Wilshire	No	VLI, LI, ABMI	MURC , ARO
Los Angeles	5538 KLUMP AVE	91601	2350005058	7.800	7.800	0.000	0.000	Shortfall of Sites	0.153	High Medium Residential	R4-1L	High Medium	0	20	176.759	15.600		Residential - Five or More Units or Apartments (Any Combination) - 4 Stories or Less, 6	174B173 1118	No Max	North Hollywood - Valley Village	No	LI	Orange LineTNP , AHO
Los Angeles	1122 WILSHIRE BLVD	90017	5143022004	0.780	0.780	0.000	14.040	Shortfall of Sites	0.228	Regional Center Commercial	CW	0	0	20	85.505	15.600		Commercial - Office Building - Three Stories, 0	130-5A207 104		Westlake	No	VLI, LI, ABMI	MURC , ARO
Los Angeles	1130 W 2ND ST	90012	5152020047	0.780	0.780	0.000	14.040	Shortfall of Sites	0.229	Regional Center Commercial	CW	0	0	20	85.242	15.600		Commercial - Store - One Story, 0	133-5A209 372		Westlake	No	VLI, LI, ABMI	MURC
Los Angeles	1216 HUNTLEY DR	90026	5152012911	0.780	0.780	0.000	14.040	Shortfall of Sites	0.138	Community Commercial - Mixed High Residential	CW	0	0	20	141.570	15.600	Vacant	Industrial - Industrial - Vacant Land, 0	133-5A209 399		Westlake	No	VLI, LI, ABMI	MURC
Los Angeles	3520 OVERLAND AVE	90034	4314011045	7.800	7.800	0.000	0.000	Shortfall of Sites	0.134	General Commercial	C2-1	Mixed Residential	0	20	149.559	15.600		Commercial - Store Combination - Store and Office Combination - One Story, 3	120B161 773	54	Palms - Mar Vista - Del Rey	No	LI	PMVDR CPU , ARO, AHO
Los Angeles	13929 HATTERAS ST	91401	2246013008	7.800	7.800	0.000	0.000	Shortfall of Sites	0.177	Low Residential	R1-1	0	0	20	99.000	15.600		Residential - Single Family Residence - Pool, 1	174B153 282		Van Nuys - North Sherman Oaks	No	LI	TOC EXP , ADU
Los Angeles	857 MALCOLM AVE	90024	4360007010	7.799	7.799	0.000	0.000	Shortfall of Sites	0.177	Low Residential	R1-1	0	0	20	99.000	15.598		Residential - Single Family Residence - Pool, 1	135B153 374		Westwood	No	LI	TOC EXP , ADU
Los Angeles	1700 ENSLEY AVE	90024	4327019001	7.799	7.799	0.000	0.000	Shortfall of Sites	0.177	Low Residential	R1V3-O	0	0	20	99.000	15.598		Residential - Single Family Residence, 1	132B157 48		Westwood	No	LI	TOC EXP , ADU
Los Angeles	7400 OSAGE AVE	90045	4127001028	7.799	7.799	0.000	0.000	Shortfall of Sites	3.035	Low Residential	R1-1	0	0	20	102.494	15.598		Institutional - Church - One Story, 1	099B173 48		Westchester - Playa del Rey	No	LI	FBO, ADU
Los Angeles	10787 LINDBROOK DR	90024	4360004029	7.799	7.799	0.000	0.000	Shortfall of Sites	0.177	Low Residential	R1-1-O	0	0	20	99.000	15.597		Residential - Single Family Residence, 1	132B153 93		Westwood	No	LI	TOC EXP , ADU
Los Angeles	5329 WORTSER AVE	91401	2345020016	7.799	7.799	0.000	0.000	Shortfall of Sites	0.177	Low Residential	R1-1	0	0	20	99.000	15.597		Residential - Single Family Residence - Pool, 1	171B161 176		Van Nuys - North Sherman Oaks	No	LI	TOC EXP , ADU
Los Angeles	863 MALCOLM AVE	90024	4360007011	7.798	7.798	0.000	0.000	Shortfall of Sites	0.177	Low Residential	R1-1	0	0	20	99.000	15.597		Residential - Single Family Residence, 1	135B153 389		Westwood	No	LI	TOC EXP , ADU
Los Angeles	21724 TUBA ST	91311	2747015050	7.798	7.798	0.000	0.000	Shortfall of Sites	0.177	Low II Residential	R1-2	0	0	20	99.000	15.596		Residential - Single Family Residence, 1	204B105 407		Chatsworth - Porter Ranch	No	LI	TOC EXP , ADU
Los Angeles	869 MALCOLM AVE	90024	4360007012	7.798	7.798	0.000	0.000	Shortfall of Sites	0.177	Low Residential	R1-1	0	0	20	99.000	15.595		Residential - Single Family Residence, 1	135B153 398		Westwood	No	LI	TOC EXP , ADU
Los Angeles	5833 ALLOTT AVE	91401	2343003013	7.797	7.797	0.000	0.000	Shortfall of Sites	0.177	Low Residential	R1-1	0	0	20	99.000	15.595		Residential - Single Family Residence, 1	174B157 99		Van Nuys - North Sherman Oaks	No	LI	TOC EXP , ADU
Los Angeles	875 MALCOLM AVE	90024	4360007013	7.797	7.797	0.000	0.000	Shortfall of Sites	0.177	Low Residential	R1-1	0	0	20	99.000	15.594		Residential - Single Family Residence, 1	135B153 406		Westwood	No	LI	TOC EXP , ADU
Los Angeles	881 MALCOLM AVE	90024	4360007014	7.796	7.796	0.000	0.000	Shortfall of Sites	0.177	Low Residential	R1-1	0	0	20	99.000	15.593		Residential - Single Family Residence - Pool, 1	135B153 416		Westwood	No	LI	TOC EXP , ADU
Los Angeles	5834 CANTALOUPE AVE	91401	2246011002	7.795	7.795	0.000	0.000	Shortfall of Sites	0.177	Low Residential	R1-1	0	0	20	99.000	15.591		Residential - Single Family Residence, 1	174B153 153		Van Nuys - North Sherman Oaks	No	LI	TOC EXP , ADU
Los Angeles	5651 MATILIJA AVE	91401	2246027002	7.795	7.795	0.000	0.000	Shortfall of Sites	0.177	Low Residential	R1-1	0	0	20	99.000	15.589		Residential - Single Family Residence, 1	174B153 596		Van Nuys - North Sherman Oaks	No	LI	TOC EXP , ADU
Los Angeles	5715 VENTURA CANYON AVE	91401	2343009017	7.794	7.794	0.000	0.000	Shortfall of Sites	0.177	Low Residential	R1-1	0	0	20	99.000	15.588		Residential - Single Family Residence, 1	174B157 338		Van Nuys - North Sherman Oaks	No	LI	TOC EXP , ADU
Los Angeles	10806 ROCHESTER AVE	90024	4325015001	7.794	7.794	0.000	0.000	Shortfall of Sites	0.177	Low Residential	R1-1	0	0	20	99.000	15.588		Residential - Single Family Residence, 1	132B153 678		Westwood	No	LI	TOC EXP , ADU
Los Angeles	322 LOIS LN	90732	7559037006	7.793	7.793	0.000	0.000	Shortfall of Sites	0.154	Low II Residential	R1-1XL	0	0	20	113.635	15.586		Residential - Single Family Residence, 1	018B193 1517		San Pedro	No	LI	OPP RC , ADU
Los Angeles	17643 SHERMAN WAY	91406	2228004020	7.792	7.792	0.000	0.000	Shortfall of Sites	0.180	Neighborhood Office Commercial	C2-1VL	Community Center	0	20	144.050	15.584		Commercial - Store - One Story, 0	183B129 87	54	Reseda - West Van Nuys	No	LI	DB50 , RES CPU, AHO
Los Angeles	17643 SHERMAN WAY	91406	2228004020	7.792	7.792	0.000	0.000	Shortfall of Sites	0.182	Neighborhood Office Commercial	C2-1VL	Community Center	0	20	142.466	15.584		Commercial - Store - One Story, 0	183B129 90	54	Reseda - West Van Nuys	No	LI	DB50 , RES CPU, AHO
Los Angeles	10760 RIVERSIDE DR	91602	2423005012	0.779	0.779	0.000	14.026	Shortfall of Sites	0.183	General Commercial	C2-1VL-RIO	Community Center	0	20	141.736	15.584		Commercial - Store - One Story, 0	165B177 90	108	Sherman Oaks - Studio City - Toluca Lake - Cahuenga Pass	No	VLI, LI, ABMI	DB50 , SHR CPU, AHO
Los Angeles	10760 RIVERSIDE DR	91602	2423005012	0.779	0.779	0.000	14.026	Shortfall of Sites	0.183	General Commercial	C2-1VL-RIO	Community Center	0	20	142.463	15.584		Commercial - Store - One Story, 0	165B177 91	108	Sherman Oaks - Studio City - Toluca Lake - Cahuenga Pass	No	VLI, LI, ABMI	DB50 , SHR CPU, AHO
Los Angeles	10660 RIVERSIDE DR	91602	2423004067	0.779	0.779	0.000	14.026	Shortfall of Sites	0.183	General Commercial	C2-1VL-RIO	Community Center	0	20	142.059	15.584		Commercial - Store Combination - Store and Office Combination - One Story, 0	165B177 103	108	Sherman Oaks - Studio City - Toluca Lake - Cahuenga Pass	No	VLI, LI, ABMI	DB50 , SHR CPU, ARO, AHO
Los Angeles	6418 BELLINGHAM AVE	91606	2322006031	0.779	0.779	0.000	14.026	Shortfall of Sites	0.180	Community Commercial	C2-1L	Community Center (Mixed-Use)	0	20	105.772	15.584		Commercial - Shopping Center (Regional) - One Story, 0	180B165 678	145	North Hollywood - Valley Village	No	VLI, LI, ABMI	DB50 , NH CPU, AHO
Los Angeles	9378 ILEX AVE	91352	2629009031	7.792	7.792	0.000	0.000	Shortfall of Sites	0.177	Commercial Manufacturing	C2-1-CUGU	0	0	20	168.913	15.584		Commercial - Professional Building - Medical Dental Building - One Story, 0	198B165 81		Sun Valley - La Tuna Canyon	No	LI	DB50 , ARO
Los Angeles	8620 AIRPORT BLVD	90045	4125009020	7.792	7.792	0.000	0.000	Shortfall of Sites	0.361	General Commercial	[Q]C2-1VL	0	0	20	82.922	15.584		Commercial - Hotel and Motel - Hotel - 50 Rooms and Over - 6 to 13 Stories, 0	096B169 631		Westchester - Playa del Rey	No	LI	DB50 , ARO
Los Angeles	13244 CUMPSTON ST	91401	2345003025	7.792	7.792	0.000	0.000	Shortfall of Sites	0.177	Very Low Residential	RE11-1	0	0	20	99.000	15.583		Residential - Single Family Residence, 1	174B157 1015		Van Nuys - North Sherman Oaks	No	LI	TOC EXP , ADU
Los Angeles	10550 MOORPARK ST	91602	2424011001	0.000	0.000	0.000	15.581	Shortfall of Sites	0.161	High Medium Residential	R4-1XL-RIO	Community Center	0	0	142.590	15.581		Residential - Four Units (Any Combination) - 4 Stories or Less, 4	165B177 382	108	Sherman Oaks - Studio City - Toluca Lake - Cahuenga Pass	Yes	ABMI	DB50 , SHR CPU, AHO
Los Angeles	3023 E 4TH ST	90063	5179004065	0.000	0.000	0.000	15.581	Shortfall of Sites	0.158	Highway Oriented and Limited Commercial	C2-1-CUGU	Neighborhood Center	[LUM1 - G2 - 3][XN2 - 8][CPIO]	0	101.011	15.581		Residential - Four Units (Any Combination) - 4 Stories or Less, 4	124-5A225 46	54	Boyle Heights	Yes	ABMI	DB50 , BH CPU
Los Angeles	6114 W 5TH ST	90048	5510011031	7.790	7.790	0.000	0.000	Shortfall of Sites	0.177	Low II Residential	R1-1-O-RFA	0	0	20	99.000	15.579		Residential - Single Family Residence - Pool and Misc., 1	135B177 242		Wilshire	No	LI	TOC EXP , ADU
Los Angeles	2148 CAMDEN AVE	90025	4322013011	7.790	7.790	0.000	0.000	Shortfall of Sites	0.154	Low Residential	R1-1	0	0	20	113.635	15.579		Residential - Single Family Residence, 1	126B153 597		West Los Angeles	No	LI	OPP RC , ADU, TOC EXP
Los Angeles	1700 WARNALL AVE	90024	4327018001	7.788	7.788	0.000	0.000	Shortfall of Sites	0.177	Low Residential	R1V3-O	0	0	20	99.000	15.575		Residential - Single Family Residence - Pool, 1	132B157 131		Westwood	No	LI	TOC EXP , ADU
Los Angeles	207 N WESTERN AVE	90732	7559003021	7.786	7.786	0.000	0.000	Shortfall of Sites	0.154	Low II Residential	R1-1XL	0	0	20	113.635	15.572		Residential - Single Family Residence, 1	018B193 583		San Pedro	No	LI	OPP RC , ADU
Los Angeles	4451 SHERMAN OAKS CIR	91403	2283022012	7.782	7.782	0.000	0.000	Shortfall of Sites	0.176	Low II Residential	R1-1	Low Residential	0	20	99.000	15.564		Residential - Single Family Residence - Pool, 1	166-5A145 77	1 per lot	Encino - Tarzana	No	LI	TOC EXP , ENC CPU, ADU, AHO
Los Angeles	1011 S HIGHLAND AVE	90019	5084009032	7.781	7.781	0.000	0.000	Shortfall of Sites	0.164	Low Medium I Residential	R2-1	0	0	20	99.000	15.562		Residential - Single Family Residence, 0	132B181 753		Wilshire	No	LI	TOC EXP , ADU, R2RD
Los Angeles	908 MALCOLM AVE	90024	4360005002	7.781	7.781	0.000	0.000	Shortfall of Sites	0.176	Low Residential	R1-1-O	0	0	20	99.000	15.562		Residential - Single Family Residence, 1	135B153 498		Westwood	No	LI	TOC EXP , ADU
Los Angeles	5075 KESTER AVE	91403	2263012011	7.781	7.781	0.000	0.000	Shortfall of Sites	0.143	Low Medium II Residential	[Q]RD1.5-1-RIO	0	0	20	113.635	15.562	Vacant	Residential - Single Family Residence - Vacant Land, 0	171A149 163		Van Nuys - North Sherman Oaks	No	LI	OPP RC , DB50
Los Angeles	4475 SHERMAN OAKS CIR	91403	2283022011	7.779	7.779	0.000	0.000	Shortfall of Sites	0.176	Low II Residential	R1-1	Low Residential	0	20	99.000	15.558		Residential - Single Family Residence, 1	166-5A145 71	1 per lot	Encino - Tarzana	No	LI	TOC EXP , ENC CPU, ADU, AHO

Jurisdiction Name	Site Address/Intersection	5 Digit ZIP Code	Assessor Parcel Number	Very Low-Income	Low-Income	Moderate-Income	Above Moderate-Income	Type of Shortfall	Parcel Size (Acres)	Current General Plan Designation	Current Zoning	Proposed General Plan (GP) Designation	Proposed Zoning	Minimum Density Allowed	Maximum Density Allowed	Total Capacity	Vacant/ Nonvacant	Description of Existing Uses	PIN	Base Density Per Acre	Community Plan Area	Rent Stabalization Ordinance	Income Category	Applicable Rezoning Program (Program informing values in Column Q listed first)
Los Angeles	4724 HALBRENT AVE	91403	2264005010	7.779	7.779	0.000	0.000	Shortfall of Sites	0.176	Low Residential	R1-1	Low Residential	0	20	99.000	15.558		Residential - Single Family Residence, 1	168B145 601	1 per lot	Sherman Oaks - Studio City - Toluca Lake - Cahuenga Pass	No	LI	TOC EXP , SHR CPU, ADU, AHO
Los Angeles	3253 CLUB DR	90064	4316026019	7.777	7.777	0.000	0.000	Shortfall of Sites	0.209	Low Residential	R1V2	0	0	20	99.000	15.555		Residential - Single Family Residence - Pool and Misc., 1	123B165 649		West Los Angeles	No	LI	TOC EXP , ADU
Los Angeles	5202 TOPANGA CANYON BLVD	91364	2169004014	7.776	7.776	0.000	0.000	Shortfall of Sites	0.154	Low Medium I Residential	R2-1	Low Medium Residential	0	20	113.635	15.552		Residential - Single Family Residence - Pool, 1	171B101 715	10	Canoga Park - Winnetka - Woodland Hills - West Hills	No	LI	OPP RC , CPK CPU, ADU, R2RD, AHO
Los Angeles	4433 SHERMAN OAKS CIR	91403	2283022003	7.776	7.776	0.000	0.000	Shortfall of Sites	0.176	Low II Residential	R1-1	Low Residential	0	20	99.000	15.551		Residential - Single Family Residence - Pool, 1	166-5A145 86	1 per lot	Encino - Tarzana	No	LI	TOC EXP , ENC CPU, ADU, AHO
Los Angeles	21618 BLACKHAWK ST	91311	2722009015	7.775	7.775	0.000	0.000	Shortfall of Sites	0.176	Low II Residential	R1-1	0	0	20	99.000	15.551		Residential - Single Family Residence, 1	204B105 190		Chatsworth - Porter Ranch	No	LI	TOC EXP , ADU
Los Angeles	6641 W 6TH ST	90048	5510022010	0.000	0.000	0.000	15.551	Shortfall of Sites	0.204	Low Medium I Residential	R2-1-O	0	0	0	99.000	15.551		Residential - Double, Duplex, or Two Units - 4 Stories or Less, 2	135B173 584		Wilshire	Yes	ABMI	TOC EXP , R2RD
Los Angeles	21632 BLACKHAWK ST	91311	2722009017	7.775	7.775	0.000	0.000	Shortfall of Sites	0.176	Low II Residential	R1-1	0	0	20	99.000	15.550		Residential - Single Family Residence, 1	204B105 188		Chatsworth - Porter Ranch	No	LI	TOC EXP , ADU
Los Angeles	7726 MIDFIELD AVE	90045	4127004006	7.774	7.774	0.000	0.000	Shortfall of Sites	0.176	Low Residential	R1-1	0	0	20	99.000	15.549		Residential - Single Family Residence, 1	099B173 456		Westchester - Playa del Rey	No	LI	TOC EXP , ADU
Los Angeles	4725 HALBRENT AVE	91403	2264004021	7.774	7.774	0.000	0.000	Shortfall of Sites	0.176	Low Residential	R1-1	Low Residential	0	20	99.000	15.548		Residential - Single Family Residence, 1	168B145 600	1 per lot	Sherman Oaks - Studio City - Toluca Lake - Cahuenga Pass	No	LI	TOC EXP , SHR CPU, ADU, AHO
Los Angeles	0	0	5504017017	7.773	7.773	0.000	0.000	Shortfall of Sites	0.164	Low Medium II Residential	RD3-1	0	0	20	99.000	15.546		Commercial - Parking Lot (Commercial Use Property) - Lots - Patron or Employee - One Story, 0	135B189 964		Wilshire	No	LI	TOC EXP
Los Angeles	0	0	5504017015	7.773	7.773	0.000	0.000	Shortfall of Sites	0.164	Low Medium II Residential	RD3-1	0	0	20	99.000	15.545		Commercial - Parking Lot (Commercial Use Property) - Lots - Patron or Employee - One Story, 0	135B189 932		Wilshire	No	LI	TOC EXP
Los Angeles	612 S NORTON AVE	90005	5504017013	7.773	7.773	0.000	0.000	Shortfall of Sites	0.164	Low Medium II Residential	RD3-1	0	0	20	99.000	15.545		Commercial - Parking Lot (Commercial Use Property) - Lots - Patron or Employee - One Story, 0	135B189 908		Wilshire	No	LI	TOC EXP , OPP RC2
Los Angeles	616 S NORTON AVE	90005	5504017014	7.773	7.773	0.000	0.000	Shortfall of Sites	0.164	Low Medium II Residential	RD3-1	0	0	20	99.000	15.545		Commercial - Parking Lot (Commercial Use Property) - Lots - Patron or Employee - One Story, 0	135B189 920		Wilshire	No	LI	TOC EXP
Los Angeles	0	0	5504017016	7.773	7.773	0.000	0.000	Shortfall of Sites	0.164	Low Medium II Residential	RD3-1	0	0	20	99.000	15.545		Commercial - Parking Lot (Commercial Use Property) - Lots - Patron or Employee - One Story, 0	135B189 947		Wilshire	No	LI	TOC EXP
Los Angeles	2843 DUNLEER PL	90064	4255008026	7.773	7.773	0.000	0.000	Shortfall of Sites	0.176	Low Residential	R1-1	0	0	20	99.000	15.545		Residential - Single Family Residence, 1	123B161 361		West Los Angeles	No	LI	TOC EXP , ADU
Los Angeles	7100 FULTON AVE	91605	2327004027	0.000	0.000	0.000	15.545	Shortfall of Sites	1.050	Medium Residential	R3-1	0	0	0	82.427	15.545		Residential - Five or More Units or Apartments (Any Combination) · 4 Stories or Less - Pool, 41	183B157 199		North Hollywood - Valley Village	Yes	ABMI	DB50
Los Angeles	4421 SHERMAN OAKS CIR	91403	2283022004	7.772	7.772	0.000	0.000	Shortfall of Sites	0.176	Low II Residential	R1-1	Low Residential	0	20	99.000	15.544		Residential - Single Family Residence - Pool, 1	166-5A145 85	1 per lot	Encino - Tarzana	No	LI	TOC EXP , ENC CPU, ADU, AHO
Los Angeles	10700 CLARKSON RD	90064	4255010046	7.772	7.772	0.000	0.000	Shortfall of Sites	0.142	Low Residential	R1-1	0	0	20	113.635	15.543		Residential - Single Family Residence, 0	123B161 645		West Los Angeles	No	LI	OPP RC , TOC EXP
Los Angeles	12259 HARTSOOK ST	91607	2356016006	7.771	7.771	0.000	0.000	Shortfall of Sites	0.176	Low Residential	R1-1	Medium Neighborhood Residential	0	20	99.000	15.543		Residential - Single Family Residence, 1	171B165 612	72	North Hollywood - Valley Village	No	LI	TOC EXP , NH CPU, ADU, AHO
Los Angeles	3084 MOTOR AVE	90064	4316007009	7.770	7.770	0.000	0.000	Shortfall of Sites	0.164	Low Residential	R1V2	0	0	20	99.000	15.540		Recreational - Club, Lodge Hall, Fraternal Organization - One Story, 0	123B161 612		West Los Angeles	No	LI	TOC EXP , OPP RC2
Los Angeles	3143 CAVENDISH DR	90064	4316010015	7.770	7.770	0.000	0.000	Shortfall of Sites	0.176	Low Residential	R1V2	0	0	20	99.000	15.540		Residential - Single Family Residence - Pool, 1	123B161 394		West Los Angeles	No	LI	TOC EXP , ADU
Los Angeles	1826 BROCKTON AVE	90025	4259016005	7.768	7.768	0.000	0.000	Shortfall of Sites	0.176	Low Residential	R1-1	0	0	20	99.000	15.537		Residential - Single Family Residence, 1	123B149 117		West Los Angeles	No	LI	TOC EXP , ADU
Los Angeles	1546 CALMAR CT	90024	4327009019	7.767	7.767	0.000	0.000	Shortfall of Sites	0.176	Low Residential	R1V3-O	0	0	20	99.000	15.535		Residential - Single Family Residence - Pool, 1	132B157 263		Westwood	No	LI	TOC EXP , ADU
Los Angeles	5240 FULTON AVE	91401	2345024012	7.767	7.767	0.000	0.000	Shortfall of Sites	0.176	Low Residential	R1-1	0	0	20	99.000	15.534		Residential - Single Family Residence, 1	171B157 474		Van Nuys - North Sherman Oaks	No	LI	TOC EXP , ADU, OPP RC2
Los Angeles	13431 MAGNOLIA BLVD	91423	2344022015	7.765	7.765	0.000	0.000	Shortfall of Sites	0.176	Low Residential	R1-1	0	0	20	99.000	15.530		Residential - Single Family Residence - Pool, 1	171B157 581		Van Nuys - North Sherman Oaks	No	LI	TOC EXP , ADU, OPP RC2
Los Angeles	13229 MAGNOLIA BLVD	91423	2345025013	7.764	7.764	0.000	0.000	Shortfall of Sites	0.176	Low Residential	R1-1	0	0	20	99.000	15.528		Residential - Single Family Residence - Pool, 1	171B157 594		Van Nuys - North Sherman Oaks	No	LI	TOC EXP , ADU, OPP RC2
Los Angeles	2857 MALCOLM AVE	90064	4255013012	7.763	7.763	0.000	0.000	Shortfall of Sites	0.176	Low Residential	R1-1	0	0	20	99.000	15.527		Residential - Single Family Residence, 1	123B157 715		West Los Angeles	No	LI	TOC EXP , ADU
Los Angeles	10629 ROUNTREE RD	90064	4318042017	7.762	7.762	0.000	0.000	Shortfall of Sites	0.176	Low Residential	R1-1	0	0	20	99.000	15.523		Residential - Single Family Residence - Pool, 1	126B157 1327		West Los Angeles	No	LI	TOC EXP , ADU
Los Angeles	3059 DANNYHILL DR	90064	4316015003	7.758	7.758	0.000	0.000	Shortfall of Sites	0.209	Low Residential	R1V2	0	0	20	99.000	15.515		Residential - Single Family Residence - Pool, 1	123B165 166		West Los Angeles	No	LI	TOC EXP , ADU
Los Angeles	5642 VARNA AVE	91401	2343017014	7.757	7.757	0.000	0.000	Shortfall of Sites	0.176	Low Residential	R1-1	0	0	20	99.000	15.514		Residential - Single Family Residence, 1	174B157 445		Van Nuys - North Sherman Oaks	No	LI	TOC EXP , ADU
Los Angeles	3216 EARLMAR DR	90064	4316017025	7.757	7.757	0.000	0.000	Shortfall of Sites	0.176	Low Residential	R1V2	0	0	20	99.000	15.514		Residential - Single Family Residence - Pool, 1	123B165 533		West Los Angeles	No	LI	TOC EXP , ADU
Los Angeles	2754 WESTWOOD BLVD	90064	4255015001	7.756	7.756	0.000	0.000	Shortfall of Sites	0.176	Low Residential	R1-1	0	0	20	99.000	15.512		Residential - Single Family Residence, 1	123B157 556		West Los Angeles	No	LI	TOC EXP , ADU, OPP RC2
Los Angeles	9601 RESEDA BLVD	91324	2763036006	7.756	7.756	0.000	0.000	Shortfall of Sites	2.069	Medium Residential	R3-1	0	0	20	82.080	15.512		Residential - Five or More Units or Apartments (Any Combination) · 4 Stories or Less - Pool, 112	201B125 375		Northridge	No	LI	DB50
Los Angeles	3213 PHILO ST	90064	4316019003	7.756	7.756	0.000	0.000	Shortfall of Sites	0.176	Low Residential	R1V2	0	0	20	99.000	15.512		Residential - Single Family Residence, 1	123B161 673		West Los Angeles	No	LI	TOC EXP , ADU
Los Angeles	1551 ENSLEY AVE	90024	4327021017	7.755	7.755	0.000	0.000	Shortfall of Sites	0.176	Low Residential	R1V3-O	0	0	20	99.000	15.511		Residential - Single Family Residence, 1	135B157 624		Westwood	No	LI	TOC EXP , ADU
Los Angeles	3151 CAVENDISH DR	90064	4316010016	7.755	7.755	0.000	0.000	Shortfall of Sites	0.176	Low Residential	R1V2	0	0	20	99.000	15.510		Residential - Single Family Residence, 1	123B161 413		West Los Angeles	No	LI	TOC EXP , ADU
Los Angeles	19950 ROSCOE BLVD	91306	2106001024	0.000	0.000	0.000	15.510	Shortfall of Sites	0.692	Medium Residential	R3-1	Medium Residential	[HB5-G1-5] [CX3-FA] [CPIO]	0	106.899	15.510		Residential - Five or More Units or Apartments (Any Combination) · 4 Stories or Less - Pool, 31	192B113 594	43	Canoga Park - Winnetka - Woodland Hills - West Hills	Yes	ABMI	CPK CPU , AHO
Los Angeles	5325 SUNNYSLOPE AVE	91401	2344024014	7.755	7.755	0.000	0.000	Shortfall of Sites	0.176	Low Residential	R1-1	0	0	20	99.000	15.509		Residential - Single Family Residence, 1	171B157 246		Van Nuys - North Sherman Oaks	No	LI	TOC EXP , ADU
Los Angeles	13235 MAGNOLIA BLVD	91423	2345025012	7.754	7.754	0.000	0.000	Shortfall of Sites	0.176	Low Residential	R1-1	0	0	20	99.000	15.509		Residential - Single Family Residence - Pool, 1	171B157 593		Van Nuys - North Sherman Oaks	No	LI	TOC EXP , ADU, OPP RC2
Los Angeles	1306 N HOOVER ST	90027	5430032018	7.754	7.754	0.000	0.000	Shortfall of Sites	0.142	Low Medium II Residential	RD1.5-1XL	0	0	20	113.635	15.507		Residential - Single Family Residence, 0	147A201 215		Hollywood	No	LI	OPP RC
Los Angeles	3334 BARBYDELL DR	90064	4316025003	7.753	7.753	0.000	0.000	Shortfall of Sites	0.176	Low Residential	R1V2	0	0	20	99.000	15.505		Residential - Single Family Residence, 1	123B165 809		West Los Angeles	No	LI	TOC EXP , ADU
Los Angeles	21610 BLACKHAWK ST	91311	2722009014	7.751	7.751	0.000	0.000	Shortfall of Sites	0.176	Low II Residential	R1-1	0	0	20	99.000	15.503		Residential - Single Family Residence, 1	204B105 191		Chatsworth - Porter Ranch	No	LI	TOC EXP , ADU
Los Angeles	1827 ARMACOST AVE	90025	4259016018	7.751	7.751	0.000	0.000	Shortfall of Sites	0.176	Low Residential	R1-1	0	0	20	99.000	15.502		Residential - Single Family Residence, 1	123B149 74		West Los Angeles	No	LI	TOC EXP , ADU
Los Angeles	1401 S VICTORIA AVE	90019	5082015011	0.000	0.000	0.000	15.501	Shortfall of Sites	0.203	Low Medium I Residential	R2-1-O	0	0	0	99.000	15.501		Residential - Double, Duplex, or Two Units - 4 Stories or Less, 2	129B185 1128		West Adams - Baldwin Hills - Leimert	Yes	ABMI	TOC EXP , R2RD
Los Angeles	13220 WEDDINGTON ST	91401	2345024007	7.750	7.750	0.000	0.000	Shortfall of Sites	0.176	Low Residential	R1-1	0	0	20	99.000	15.500		Residential - Single Family Residence - Pool, 1	171B157 404		Van Nuys - North Sherman Oaks	No	LI	TOC EXP , ADU
Los Angeles	13247 MAGNOLIA BLVD	91423	2345025010	7.747	7.747	0.000	0.000	Shortfall of Sites	0.176	Low Residential	R1-1	0	0	20	99.000	15.494		Residential - Single Family Residence - Pool, 1	171B157 591		Van Nuys - North Sherman Oaks	No	LI	TOC EXP , ADU, OPP RC2
Los Angeles	10100 LOVELANE PL	90064	4316018010	7.747	7.747	0.000	0.000	Shortfall of Sites	0.176	Low Residential	R1V2	0	0	20	99.000	15.494		Residential - Single Family Residence - Pool, 1	123B165 664		West Los Angeles	No	LI	TOC EXP , ADU
Los Angeles	2555 VETERAN AVE	90064	4256005014	7.746	7.746	0.000	0.000	Shortfall of Sites	0.176	Low Residential	R1-1-O	0	0	20	99.000	15.492		Residential - Single Family Residence, 1	123B157 103		West Los Angeles	No	LI	TOC EXP , ADU
Los Angeles	3207 CASTLE HEIGHTS AVE	90034	4311003020	7.746	7.746	0.000	0.000	Shortfall of Sites	0.201	Low Residential	R1V2	0	0	20	99.000	15.491		Residential - Single Family Residence - Pool, 3	123B165 621		West Los Angeles	No	LI	TOC EXP
Los Angeles	13041 MAGNOLIA BLVD	91423	2345018060	7.745	7.745	0.000	0.000	Shortfall of Sites	0.176	Low Residential	R1-1	0	0	20	99.000	15.491		Residential - Single Family Residence - Pool, 1	171B161 510		Van Nuys - North Sherman Oaks	No	LI	TOC EXP , ADU
Los Angeles	11944 OTSEGO ST	91607	2355002005	7.745	7.745	0.000	0.000	Shortfall of Sites	0.176	Low Residential	R1-1	0	0	20	99.000	15.491		Residential - Single Family Residence - Pool, 1	171B165 833		North Hollywood - Valley Village	No	LI	TOC EXP , ADU
Los Angeles	2841 OVERLAND AVE	90064	4255011017	7.745	7.745	0.000	0.000	Shortfall of Sites	0.142	Low Residential	R1-1	0	0	20	113.635	15.490		Institutional - School (Private) - One Story, 0	123B161 599		West Los Angeles	No	LI	OPP RC , TOC EXP
Los Angeles	12305 HARTSOOK ST	91607	2356017019	7.744	7.744	0.000	0.000	Shortfall of Sites	0.176	Low Residential	R1-1	Medium Neighborhood Residential	0	20	99.000	15.487		Residential - Single Family Residence, 1	171B165 609	72	North Hollywood - Valley Village	No	LI	TOC EXP , NH CPU, ADU, AHO
Los Angeles	4731 BURNET AVE	91403	2264008023	7.743	7.743	0.000	0.000	Shortfall of Sites	0.176	Low Residential	R1-1	Low Residential	0	20	99.000	15.486		Residential - Single Family Residence, 1	168B145 579	1 per lot	Sherman Oaks - Studio City - Toluca Lake - Cahuenga Pass	No	LI	TOC EXP , SHR CPU, ADU, AHO
Los Angeles	2440 S SEPULVEDA BLVD	90064	4256008016	0.000	0.000	0.000	15.484	Shortfall of Sites	0.361	Hybrid Industrial	HR(EC)-O	0	0	0	0.000	15.484		Commercial - Office Building - One Story, 0	123B157 1427		West Los Angeles	No	ABMI	ARO
Los Angeles	2440 S SEPULVEDA BLVD	90064	4256008016	0.000	0.000	0.000	15.484	Shortfall of Sites	0.204	Hybrid Industrial	HR(EC)-O	0	0	0	0.000	15.484		Commercial - Office Building - One Story, 0	123B157 224		West Los Angeles	No	ABMI	ARO
Los Angeles	2440 S SEPULVEDA BLVD	90064	4256008016	7.742	7.742	0.000	0.000	Shortfall of Sites	0.106	Hybrid Industrial	HJ(EC)-O	0	0	20	152.450	15.484		Commercial - Office Building - One Story, 0	123B153 97		West Los Angeles	No	LI	ARO
Los Angeles	2440 S SEPULVEDA BLVD	90064	4256008016	0.000	0.000	0.000	15.484	Shortfall of Sites	1.998	Hybrid Industrial	HJ(EC)-O	0	0	0	8.072	15.484		Commercial - Office Building - One Story, 0	123B153 100		West Los Angeles	No	ABMI	ARO
Los Angeles	2440 S SEPULVEDA BLVD	90064	4256008016	7.742	7.742	0.000	0.000	Shortfall of Sites	0.008	Hybrid Industrial	HJ(EC)-O	0	0	20	2029.819	15.484		Commercial - Office Building - One Story, 0	123B153 188		West Los Angeles	No	LI	ARO
Los Angeles	2440 S SEPULVEDA BLVD	90064	4256008016	7.742	7.742	0.000	0.000	Shortfall of Sites	0.001	Hybrid Industrial	HR(EC)-O	0	0	20	27714.178	15.484		Commercial - Office Building - One Story, 0	123B153 198		West Los Angeles	No	LI	ARO , TOC EXP
Los Angeles	2440 S SEPULVEDA BLVD	90064	4256008016	7.742	7.742	0.000	0.000	Shortfall of Sites	0.018	Hybrid Industrial	HR(EC)-O	0	0	20	921.003	15.484		Commercial - Office Building - One Story, 0	123B157 1653		West Los Angeles	No	LI	ARO , TOC EXP
Los Angeles	4730 COLUMBUS AVE	91403	2264008013	7.742	7.742	0.000	0.000	Shortfall of Sites	0.176	Low Residential	R1-1	Low Residential	0	20	99.000	15.484		Residential - Single Family Residence, 1	168B145 578	1 per lot	Sherman Oaks - Studio City - Toluca Lake - Cahuenga Pass	No	LI	TOC EXP , SHR CPU, ADU, AHO
Los Angeles	3007 S CANFIELD AVE	90034	4311022012	7.740	7.740	0.000	0.000	Shortfall of Sites	0.176	Low Residential	R1V2	0	0	20	99.000	15.480		Residential - Single Family Residence, 1	123B165 488		West Los Angeles	No	LI	TOC EXP , ADU

Jurisdiction Name	Site Address/Intersection	5 Digit ZIP Code	Assessor Parcel Number	Very Low-Income	Low-Income	Moderate-Income	Above Moderate-Income	Type of Shortfall	Parcel Size (Acres)	Current General Plan Designation	Current Zoning	Proposed General Plan (GP) Designation	Proposed Zoning	Minimum Density Allowed	Maximum Density Allowed	Total Capacity	Vacant/ Nonvacant	Description of Existing Uses	PIN	Base Density Per Acre	Community Plan Area	Rent Stabalization Ordinance	Income Category	Applicable Rezoning Program (Program informing values in Column Q listed first)
Los Angeles	2309 E 4TH ST	90033	5183013009	0.000	0.000	0.000	15.480	Shortfall of Sites	0.117	Neighborhood Office Commercial	C2-1-CUGU	Community Center	[LUM3 - SH3 - 4][XC1 - 4][CPIO]	0	204.556	15.480		Commercial - Store Combination - Store and Residential Combination - One Story, 2	126A223 26	108	Boyle Heights	Yes	ABMI	BH CPU , ARO
Los Angeles	2700 E 4TH ST	90033	5185008001	0.000	0.000	0.000	15.480	Shortfall of Sites	0.140	Highway Oriented and Limited Commercial	C1-1-CUGU	Neighborhood Center	[LUM2 - G2 - 3][XC1 - 4][CPIO]	0	207.375	15.480		Commercial - Store Combination - Store and Residential Combination - One Story, 6	126A223 211	108	Boyle Heights	Yes	ABMI	BH CPU , ARO
Los Angeles	2636 E 1ST ST	90033	5180011034	0.000	0.000	0.000	15.480	Shortfall of Sites	0.111	Low Medium II Residential	[Q]C2-1-CUGU	Community Center	[LUM3 - SH3 - 4][XC1 - 4][CPIO]	0	216.200	15.480		Commercial - Store Combination - Store and Residential Combination - One Story, 2	127-5A225 373	108	Boyle Heights	Yes	ABMI	BH CPU , ARO
Los Angeles	1155 LOS PALOS ST	90023	5191004003	0.000	0.000	0.000	15.480	Shortfall of Sites	0.115	Highway Oriented and Limited Commercial	C2-1-CUGU	Neighborhood Center	[LUM1 - G2 - 3][XC1 - 4][CPIO]	0	208.967	15.480		Residential - Double, Duplex, or Two Units - 4 Stories or Less, 2	118-5A227 185	108	Boyle Heights	Yes	ABMI	BH CPU , DB50
Los Angeles	1157 LOS PALOS ST	90023	5191004002	0.000	0.000	0.000	15.480	Shortfall of Sites	0.115	Highway Oriented and Limited Commercial	C2-1-CUGU	Neighborhood Center	[LUM1 - G2 - 3][XC1 - 4][CPIO]	0	208.961	15.480		Residential - Double, Duplex, or Two Units - 4 Stories or Less, 2	118-5A227 192	108	Boyle Heights	Yes	ABMI	BH CPU , DB50
Los Angeles	3521 E 2ND ST	90063	5179015022	0.000	0.000	0.000	15.480	Shortfall of Sites	0.140	Low Medium I Residential	R2-1-CUGU	Community Center	[LUM3 - SH3 - 4][XC1 - 4][CPIO]	0	206.870	15.480		Residential - Five or More Units or Apartments (Any Combination) · 4 Stories or Less, 6	124-5A229 136	108	Boyle Heights	Yes	ABMI	BH CPU , R2RD
Los Angeles	501 S SOTO ST	90033	5183015028	0.000	0.000	0.000	15.480	Shortfall of Sites	0.114	Low Medium II Residential	RD1.5-1-CUGU	Community Center	[LUM2 - G2 - 3][XC1 - 4][CPIO]	0	209.696	15.480		Residential - Double, Duplex, or Two Units - 4 Stories or Less, 2	126A223 190	108	Boyle Heights	Yes	ABMI	BH CPU , R2RD
Los Angeles	656 S SOTO ST	90023	5185027004	0.000	0.000	0.000	15.480	Shortfall of Sites	0.116	Low Medium I Residential	[Q]C1-1-CUGU	Community Center	[LUM2 - G2 - 3][XC1 - 4][CPIO]	0	207.551	15.480		Residential - Double, Duplex, or Two Units - 4 Stories or Less, 2	124-5A221 152	108	Boyle Heights	Yes	ABMI	BH CPU
Los Angeles	2627 E 4TH ST	90033	5180012029	0.000	0.000	0.000	15.480	Shortfall of Sites	0.143	Highway Oriented and Limited Commercial	C1-1-CUGU	Neighborhood Center	[LUM2 - G2 - 4][XC1 - 4][CPIO]	0	202.198	15.480		Residential - Five or More Units or Apartments (Any Combination) · 4 Stories or Less, 6	126A223 171	108	Boyle Heights	Yes	ABMI	BH CPU
Los Angeles	2718 E 4TH ST	90033	5185008005	0.000	0.000	0.000	15.480	Shortfall of Sites	0.115	Highway Oriented and Limited Commercial	C1-1-CUGU	Neighborhood Center	[LUM2 - G2 - 3][XC1 - 4][CPIO]	0	209.085	15.480		Residential - Double, Duplex, or Two Units - 4 Stories or Less, 2	126A225 272	108	Boyle Heights	Yes	ABMI	BH CPU
Los Angeles	2730 E 4TH ST	90033	5185008008	0.000	0.000	0.000	15.480	Shortfall of Sites	0.119	Highway Oriented and Limited Commercial	C1-1-CUGU	Neighborhood Center	[LUM2 - G2 - 3][XC1 - 4][CPIO]	0	201.042	15.480		Residential - Double, Duplex, or Two Units - 4 Stories or Less, 2	126A225 291	108	Boyle Heights	Yes	ABMI	BH CPU
Los Angeles	5541 BONNER AVE	91601	2350005008	0.000	0.000	0.000	15.480	Shortfall of Sites	0.166	High Medium Residential	R4-1L	High Medium	0	0	174.228	15.480		Residential - Five or More Units or Apartments (Any Combination) · 4 Stories or Less, 6	174B173 1114	No Max	North Hollywood - Valley Village	Yes	ABMI	Orange LineTNP , AHO
Los Angeles	5534 ELMER AVE	91601	2350006007	0.000	0.000	0.000	15.480	Shortfall of Sites	0.167	High Medium Residential	R4-1L	High Medium	0	0	174.166	15.480		Residential - Five or More Units or Apartments (Any Combination) · 4 Stories or Less, 6	174B173 1135	No Max	North Hollywood - Valley Village	Yes	ABMI	Orange LineTNP , AHO
Los Angeles	5525 BONNER AVE	91601	2350005011	0.000	0.000	0.000	15.480	Shortfall of Sites	0.166	High Medium Residential	R4-1L	High Medium	0	0	174.247	15.480		Residential - Five or More Units or Apartments (Any Combination) · 4 Stories or Less, 6	174B173 1174	No Max	North Hollywood - Valley Village	Yes	ABMI	Orange LineTNP , AHO
Los Angeles	5524 ELMER AVE	91601	2350006005	0.000	0.000	0.000	15.480	Shortfall of Sites	0.167	High Medium Residential	R4-1L	High Medium	0	0	174.131	15.480		Residential - Five or More Units or Apartments (Any Combination) · 4 Stories or Less, 6	174B173 1179	No Max	North Hollywood - Valley Village	Yes	ABMI	Orange LineTNP , AHO
Los Angeles	5702 ELMER AVE	91601	2337034002	0.000	0.000	0.000	15.480	Shortfall of Sites	0.213	Low Medium II Residential	RD1.5-1VL	Medium	0	0	112.659	15.480		Residential - Double, Duplex, or Two Units - 4 Stories or Less, 2	174B173 626	54	North Hollywood - Valley Village	Yes	ABMI	Orange LineTNP
Los Angeles	5655 ELMER AVE	91601	2337035009	0.000	0.000	0.000	15.480	Shortfall of Sites	0.220	Low Medium II Residential	RD1.5-1VL	Medium	0	0	109.245	15.480		Residential - Double, Duplex, or Two Units - 4 Stories or Less, 2	174B173 686	54	North Hollywood - Valley Village	Yes	ABMI	Orange LineTNP
Los Angeles	14631 FRIAR ST	91411	2241003014	0.000	0.000	0.000	15.480	Shortfall of Sites	0.155	Community Commercial	[Q]R3-1-CDO	High Medium	0	0	154.807	15.480		Residential - Double, Duplex, or Two Units - 4 Stories or Less, 2	180B149 974	No Max	Van Nuys - North Sherman Oaks	Yes	ABMI	Orange LineTNP
Los Angeles	0	0	5089011154	0.774	0.774	0.000	13.932	Shortfall of Sites	0.187	Regional Center Commercial	[Q]C4-2-CDO	0	0	20	86.317	15.480	Vacant	Residential - Single Family Residence - Vacant Land, 0	135B177 553		Wilshire	No	VLI, LI, ABMI	MURC
Los Angeles	5500 LANKERSHIM BLVD	91601	2350008061	0.774	0.774	0.000	13.932	Shortfall of Sites	0.368	Community Commercial	C2-2D	Regional Mixed Commercial	0	0	20	116.765	15.480		Commercial - Auto, Recreation Equipment, Construction Equipment Sales and Service - New Car Sales and Service - One Story, 0	174B173 1382	No Max	North Hollywood - Valley Village	No	VLI, LI, ABMI	Orange LineTNP , AHO
Los Angeles	3013 S CANFIELD AVE	90034	4311022013	7.740	7.740	0.000	0.000	Shortfall of Sites	0.176	Low Residential	R1V2	0	0	0	20	99.000	15.480		Residential - Single Family Residence, 1	123B165 511		West Los Angeles	No	LI	TOC EXP , ADU
Los Angeles	3017 S CANFIELD AVE	90034	4311022014	7.740	7.740	0.000	0.000	Shortfall of Sites	0.175	Low Residential	R1V2	0	0	0	20	99.000	15.479		Residential - Single Family Residence, 1	123B165 530		West Los Angeles	No	LI	TOC EXP , ADU
Los Angeles	3023 S CANFIELD AVE	90034	4311022015	7.739	7.739	0.000	0.000	Shortfall of Sites	0.175	Low Residential	R1V2	0	0	0	20	99.000	15.479		Residential - Single Family Residence, 1	123B165 549		West Los Angeles	No	LI	TOC EXP , ADU
Los Angeles	3027 S CANFIELD AVE	90034	4311022016	7.739	7.739	0.000	0.000	Shortfall of Sites	0.175	Low Residential	R1V2	0	0	0	20	99.000	15.478		Residential - Single Family Residence - Pool, 1	123B165 572		West Los Angeles	No	LI	TOC EXP , ADU
Los Angeles	3033 S CANFIELD AVE	90034	4311022017	7.739	7.739	0.000	0.000	Shortfall of Sites	0.175	Low Residential	R1V2	0	0	0	20	99.000	15.478		Residential - Single Family Residence - Pool, 1	123B165 592		West Los Angeles	No	LI	TOC EXP , ADU
Los Angeles	3037 S CANFIELD AVE	90034	4311022018	7.739	7.739	0.000	0.000	Shortfall of Sites	0.175	Low Residential	R1V2	0	0	0	20	99.000	15.477		Residential - Single Family Residence, 1	123B165 610		West Los Angeles	No	LI	TOC EXP , ADU
Los Angeles	3043 S CANFIELD AVE	90034	4311022019	7.737	7.737	0.000	0.000	Shortfall of Sites	0.175	Low Residential	R1V2	0	0	0	20	99.000	15.474		Residential - Single Family Residence - Pool, 1	123B165 628		West Los Angeles	No	LI	TOC EXP , ADU
Los Angeles	13414 KILLION ST	91401	2344013003	7.736	7.736	0.000	0.000	Shortfall of Sites	0.175	Low Residential	R1-1	0	0	0	20	99.000	15.472		Residential - Single Family Residence - Pool, 1	174B157 751		Van Nuys - North Sherman Oaks	No	LI	TOC EXP , ADU
Los Angeles	3046 BAGLEY AVE	90034	4311022010	7.736	7.736	0.000	0.000	Shortfall of Sites	0.175	Low Residential	R1V2	0	0	0	20	99.000	15.471		Residential - Single Family Residence, 1	123B165 627		West Los Angeles	No	LI	TOC EXP , ADU
Los Angeles	10710 ESTHER AVE	90064	4255023003	7.735	7.735	0.000	0.000	Shortfall of Sites	0.175	Low Residential	R1-1-O	0	0	0	20	99.000	15.470		Residential - Single Family Residence, 1	126B157 1187		West Los Angeles	No	LI	TOC EXP , ADU
Los Angeles	6353 W SUNSET BLVD	90028	5546011400	0.774	0.774	0.000	13.923	Shortfall of Sites	0.121	Regional Center Commercial	C4-2D	Regional Center Commercial	[Q]C2-2D-CPIO	20	256.742	15.470		Commercial - Office Building - 14 to 20 Stories, 1	147A187 16	108	Hollywood	No	VLI, LI, ABMI	HWD CPU , ARO, MURC, AHO
Los Angeles	21627 BLACKHAWK ST	91311	2722024003	7.734	7.734	0.000	0.000	Shortfall of Sites	0.175	Low II Residential	R1-1	0	0	0	20	99.000	15.468		Residential - Single Family Residence, 1	204B105 152		Chatsworth - Porter Ranch	No	LI	TOC EXP , ADU
Los Angeles	4730 HALBRENT AVE	91403	2264005011	7.733	7.733	0.000	0.000	Shortfall of Sites	0.175	Low Residential	R1-1	Low Residential	0	0	20	99.000	15.465		Residential - Single Family Residence, 1	168B145 576	1 per lot	Sherman Oaks - Studio City - Toluca Lake - Cahuenga Pass	No	LI	TOC EXP , SHR CPU, ADU, AHO
Los Angeles	9945 HANNA AVE	91311	2745014019	7.731	7.731	0.000	0.000	Shortfall of Sites	0.175	Low II Residential	RS-1	0	0	0	20	99.000	15.462		Residential - Single Family Residence - Pool, 1	201B101 28		Chatsworth - Porter Ranch	No	LI	TOC EXP , ADU
Los Angeles	13221 MCCORMICK ST	91401	2345024008	7.731	7.731	0.000	0.000	Shortfall of Sites	0.175	Low Residential	R1-1	0	0	0	20	99.000	15.461		Residential - Single Family Residence, 1	171B157 449		Van Nuys - North Sherman Oaks	No	LI	TOC EXP , ADU
Los Angeles	10730 LE CONTE AVE	90024	4360009004	7.730	7.730	0.000	0.000	Shortfall of Sites	0.175	Low Residential	R1-1	0	0	0	20	99.000	15.459		Residential - Single Family Residence, 1	135B153 470		Westwood	No	LI	TOC EXP , ADU
Los Angeles	4620 PETIT AVE	91436	2284008002	7.730	7.730	0.000	0.000	Shortfall of Sites	1.309	Low I Residential	RE9-1	Low Residential	0	0	20	66.287	15.459		Residential - Single Family Residence - Pool, 1	168B137 544	1 per lot	Encino - Tarzana	No	LI	AHO , ENC CPU, ADU
Los Angeles	4725 BURNET AVE	91403	2264008024	7.729	7.729	0.000	0.000	Shortfall of Sites	0.175	Low Residential	R1-1	Low Residential	0	0	20	99.000	15.458		Residential - Single Family Residence, 1	168B145 604	1 per lot	Sherman Oaks - Studio City - Toluca Lake - Cahuenga Pass	No	LI	TOC EXP , SHR CPU, ADU, AHO
Los Angeles	3000 S ROBERTSON BLVD	90034	4311033015	7.729	7.729	0.000	0.000	Shortfall of Sites	0.296	Community Commercial	MU(EC)	0	0	0	20	54.450	15.457		Commercial - Office Building - Four Stories, 0	123B169 906		West Adams - Baldwin Hills - Leimert	No	LI	OPP C , ARO
Los Angeles	13226 WEDDINGTON ST	91401	2345024004	7.728	7.728	0.000	0.000	Shortfall of Sites	0.175	Low Residential	R1-1	0	0	0	20	99.000	15.455		Residential - Single Family Residence - Pool, 1	171B157 403		Van Nuys - North Sherman Oaks	No	LI	TOC EXP , ADU
Los Angeles	5501 ALCOVE AVE	91607	2346002019	7.727	7.727	0.000	0.000	Shortfall of Sites	0.175	Low Residential	R1-1	0	0	0	20	99.000	15.454		Residential - Single Family Residence - Pool, 1	174B161 633		North Hollywood - Valley Village	No	LI	TOC EXP , ADU
Los Angeles	13227 MCCORMICK ST	91401	2345024003	7.726	7.726	0.000	0.000	Shortfall of Sites	0.175	Low Residential	R1-1	0	0	0	20	99.000	15.453		Residential - Single Family Residence - Pool, 1	171B157 448		Van Nuys - North Sherman Oaks	No	LI	TOC EXP , ADU
Los Angeles	2809 DUNLEER PL	90064	4255008031	7.725	7.725	0.000	0.000	Shortfall of Sites	0.175	Low Residential	R1-1	0	0	0	20	99.000	15.450		Residential - Single Family Residence, 1	123B161 261		West Los Angeles	No	LI	TOC EXP , ADU
Los Angeles	4724 COLUMBUS AVE	91403	2264008012	7.724	7.724	0.000	0.000	Shortfall of Sites	0.175	Low Residential	R1-1	Low Residential	0	0	20	99.000	15.449		Residential - Single Family Residence, 1	168B145 603	1 per lot	Sherman Oaks - Studio City - Toluca Lake - Cahuenga Pass	No	LI	TOC EXP , SHR CPU, ADU, AHO
Los Angeles	3321 PATRICIA AVE	90064	4316020008	7.724	7.724	0.000	0.000	Shortfall of Sites	0.208	Low Residential	R1V2	0	0	0	20	99.000	15.448		Residential - Single Family Residence - Pool and Misc., 1	123B165 763		West Los Angeles	No	LI	TOC EXP , ADU
Los Angeles	10621 ASHBY AVE	90064	4255005015	7.723	7.723	0.000	0.000	Shortfall of Sites	0.175	Low Residential	R1-1-O	0	0	0	20	99.000	15.447		Residential - Single Family Residence, 1	126B157 1094		West Los Angeles	No	LI	TOC EXP , ADU
Los Angeles	7275 MELROSE AVE	90046	5525012029	7.723	7.723	0.000	0.000	Shortfall of Sites	0.126	Neighborhood Office Commercial	C4-1XL	Neighborhood Commercial	[Q]C2-1XL-CPIO	20	158.536	15.446		Commercial - Store - One Story, 4	141B181 538	108	Hollywood	No	LI	DB50 , HWD CPU, AHO
Los Angeles	10741 WELLWORTH AVE	90024	4325002015	7.723	7.723	0.000	0.000	Shortfall of Sites	0.175	Low Residential	R1-1-O	0	0	0	20	99.000	15.446		Residential - Single Family Residence, 1	132B153 367		Westwood	No	LI	TOC EXP , ADU
Los Angeles	10108 LOVELANE PL	90064	4316018009	7.723	7.723	0.000	0.000	Shortfall of Sites	0.175	Low Residential	R1V2	0	0	0	20	99.000	15.446		Residential - Single Family Residence, 1	123B165 657		West Los Angeles	No	LI	TOC EXP , ADU
Los Angeles	1652 W 7TH ST	90732	7559033011	7.721	7.721	0.000	0.000	Shortfall of Sites	0.153	Low II Residential	R1-1XL	0	0	0	20	113.635	15.442		Residential - Single Family Residence, 1	015B189 126		San Pedro	No	LI	OPP RC , ADU
Los Angeles	5057 KESTER AVE	91403	2263012052	7.720	7.720	0.000	0.000	Shortfall of Sites	0.142	Low Medium II Residential	[Q]RD1.5-1-RIO	0	0	0	20	113.635	15.439		Residential - Five or More Units or Apartments (Any Combination) · 4 Stories or Less - Pool, 0	171A149 202		Van Nuys - North Sherman Oaks	No	LI	OPP RC , DB50
Los Angeles	5057 KESTER AVE	91403	2263012052	7.719	7.719	0.000	0.000	Shortfall of Sites	0.142	Low Medium II Residential	[Q]RD1.5-1-RIO	0	0	0	20	113.635	15.439		Residential - Five or More Units or Apartments (Any Combination) · 4 Stories or Less - Pool, 0	171A149 229		Van Nuys - North Sherman Oaks	No	LI	OPP RC , DB50
Los Angeles	13431 MCCORMICK ST	91401	2344020014	7.719	7.719	0.000	0.000	Shortfall of Sites	0.175	Low Residential	R1-1	0	0	0	20	99.000	15.439		Residential - Single Family Residence, 1	171B157 432		Van Nuys - North Sherman Oaks	No	LI	TOC EXP , ADU
Los Angeles	3026 BAGLEY AVE	90034	4311022006	7.718	7.718	0.000	0.000	Shortfall of Sites	0.175	Low Residential	R1V2	0	0	0	20	99.000	15.437		Residential - Single Family Residence, 1	123B165 547		West Los Angeles	No	LI	TOC EXP , ADU
Los Angeles	3042 BAGLEY AVE	90034	4311022009	7.718	7.718	0.000	0.000	Shortfall of Sites	0.175	Low Residential	R1V2	0	0	0	20	99.000	15.437		Residential - Single Family Residence, 1	123B165 609		West Los Angeles	No	LI	TOC EXP , ADU
Los Angeles	3022 BAGLEY AVE	90034	4311022005	7.718	7.718	0.000	0.000	Shortfall of Sites	0.175	Low Residential	R1V2	0	0	0	20	99.000	15.437		Residential - Single Family Residence, 1	123B165 529		West Los Angeles	No	LI	TOC EXP , ADU
Los Angeles	3032 BAGLEY AVE	90034	4311022007	7.718	7.718	0.000	0.000	Shortfall of Sites	0.175	Low Residential	R1V2	0	0	0	20	99.000	15.437		Residential - Single Family Residence - Pool, 1	123B165 570		West Los Angeles	No	LI	TOC EXP , ADU
Los Angeles	7771 TOLAND AVE	90045	4127018033	7.718	7.718	0.000	0.000	Shortfall of Sites	0.175	Low Residential	R1-1	0	0	0	20	99.000	15.436		Residential - Single Family Residence, 1	099B173 457		Westchester - Playa del Rey	No	LI	TOC EXP , ADU
Los Angeles	21343 BLACKHAWK ST	91311	2706021052	7.717	7.717	0.000	0.000	Shortfall of Sites	0.207	Low I Residential	RS-1	0	0	0	20	99.000	15.434		Residential - Single Family Residence, 1	204B105 841		Chatsworth - Porter Ranch	No	LI	TOC EXP , ADU

Jurisdiction Name	Site Address/Intersection	5 Digit ZIP Code	Assessor Parcel Number	Very Low-Income	Low-Income	Moderate-Income	Above Moderate-Income	Type of Shortfall	Parcel Size (Acres)	Current General Plan Designation	Current Zoning	Proposed General Plan (GP) Designation	Proposed Zoning	Minimum Density Allowed	Maximum Density Allowed	Total Capacity	Vacant/ Nonvacant	Description of Existing Uses	PIN	Base Density Per Acre	Community Plan Area	Rent Stabalization Ordinance	Income Category	Applicable Rezoning Program (Program informing values in Column Q listed first)
Los Angeles	10246 OWENSMOUTH AVE	91311	2747012047	7.716	7.716	0.000	0.000	Shortfall of Sites	0.175	Community Commercial	R1-1	0	0	20	99.000	15.431		Residential - Single Family Residence, 1	204B105 361		Chatsworth - Porter Ranch	No	LI	TOC EXP , ADU
Los Angeles	3138 BARBYDELL DR	90064	4316026008	7.714	7.714	0.000	0.000	Shortfall of Sites	0.175	Low Residential	R1V2	0	0	20	99.000	15.427		Residential - Single Family Residence - Pool and Misc., 1	123B165 431		West Los Angeles	No	LI	TOC EXP , ADU
Los Angeles	10581 BRADBURY RD	90064	4318011019	7.713	7.713	0.000	0.000	Shortfall of Sites	0.175	Low Residential	R1V2-O	0	0	20	99.000	15.425		Residential - Single Family Residence, 1	126B161 543		West Los Angeles	No	LI	TOC EXP , ADU
Los Angeles	137 N DOHENY DR	90048	4335006027	7.712	7.712	0.000	0.000	Shortfall of Sites	0.153	High Medium Residential	[Q]R4-1-O	0	0	20	167.390	15.424		Residential - Five or More Units or Apartments (Any Combination) · 4 Stories or Less, 5	138B169 227		Wilshire	No	LI	DB50
Los Angeles	11006 S MAIN ST	90061	6073016032	7.712	7.712	0.000	0.000	Shortfall of Sites	0.155	Neighborhood Commercial	C2-1-CPIO	0	0	20	164.713	15.424		Residential - Five or More Units or Apartments (Any Combination) · 4 Stories or Less, 5	088-5A205 248		Southeast Los Angeles	No	LI	DB50
Los Angeles	11010 S MAIN ST	90061	6073016033	7.712	7.712	0.000	0.000	Shortfall of Sites	0.155	Neighborhood Commercial	C2-1-CPIO	0	0	20	164.675	15.424		Residential - Five or More Units or Apartments (Any Combination) · 4 Stories or Less, 5	088-5A205 249		Southeast Los Angeles	No	LI	DB50
Los Angeles	2841 OVERLAND AVE	90064	4255011017	7.712	7.712	0.000	0.000	Shortfall of Sites	0.141	Low Residential	R1-1	0	0	20	113.635	15.423		Institutional - School (Private) - One Story, 0	123B161 611		West Los Angeles	No	LI	OPP RC , TOC EXP
Los Angeles	6546 W 85TH PL	90045	4108018004	7.711	7.711	0.000	0.000	Shortfall of Sites	0.152	Low Residential	R1V2	0	0	20	113.635	15.423		Residential - Single Family Residence, 1	096B165 521	43	Westchester - Playa del Rey	No	LI	OPP RC , WPDR CPU, ADU, AHO
Los Angeles	5453 CORTEEN PL	91607	2347007028	0.000	0.000	0.000	15.422	Shortfall of Sites	0.177	Low Residential	R1-1	Low Residential	0	0	99.000	15.422		Residential - Five or More Units or Apartments (Any Combination) · 4 Stories or Less - Pool, 0	174B165 896	2 per lot	North Hollywood - Valley Village	Yes	ABMI	TOC EXP , NH CPU, AHO
Los Angeles	11842 OCEAN PARK BLVD	90064	4257007045	7.710	7.710	0.000	0.000	Shortfall of Sites	0.152	Low Residential	R1V2	0	0	20	113.635	15.419		Residential - Single Family Residence, 1	120B153 628		Palms - Mar Vista - Del Rey	No	LI	OPP RC , ADU
Los Angeles	2861 MALCOLM AVE	90064	4255013013	7.709	7.709	0.000	0.000	Shortfall of Sites	0.175	Low Residential	R1-1	0	0	20	99.000	15.417		Residential - Single Family Residence, 1	123B157 729		West Los Angeles	No	LI	TOC EXP , ADU
Los Angeles	0	0	4125008800	7.707	7.707	0.000	0.000	Shortfall of Sites	0.141	General Commercial	R2-1	0	0	20	113.635	15.415		Miscellaneous - Utility, 0	096B169 508	29	Westchester - Playa del Rey	No	LI	OPP RC , WPDR CPU, R2RD, AHO
Los Angeles	3000 S ROBERTSON BLVD	90034	4311033015	7.706	7.706	0.000	0.000	Shortfall of Sites	0.295	Community Commercial	MU(EC)	0	0	20	54.450	15.412		Commercial - Office Building - Four Stories, 0	123B169 857		West Adams - Baldwin Hills - Leimert	No	LI	OPP C , ARO
Los Angeles	9760 TOPANGA CANYON BLVD	91311	2746017901	7.704	7.704	0.000	0.000	Shortfall of Sites	8.352	Public Facilities	PF-1XL	0	0	20	153.741	15.408		Industrial - Industrial - One Story, 0	201B105 123		Chatsworth - Porter Ranch	No	LI	PF
Los Angeles	628 N HARVARD BLVD	90004	5503026014	0.770	0.770	0.000	13.865	Shortfall of Sites	0.344	Regional Center Commercial	C4-2	0	0	20	86.029	15.405		Institutional - Church - One Story, 0	132B193 21		Wilshire	No	VLI, LI, ABMI	MURC, FBO
Los Angeles	6552 W 85TH PL	90045	4108018003	7.702	7.702	0.000	0.000	Shortfall of Sites	0.152	Low Residential	R1V2	0	0	20	113.635	15.405		Residential - Single Family Residence, 1	096B165 522	43	Westchester - Playa del Rey	No	LI	OPP RC , WPDR CPU, ADU, AHO
Los Angeles	2011 BARRY AVE	90025	4262030054	7.701	7.701	0.000	0.000	Shortfall of Sites	0.162	Low Medium I Residential	R2-1	0	0	20	99.000	15.402		Residential - Single Family Residence, 0	123B149 1160		West Los Angeles	No	LI	TOC EXP , R2RD
Los Angeles	2017 BARRY AVE	90025	4262030055	7.701	7.701	0.000	0.000	Shortfall of Sites	0.162	Low Medium I Residential	R2-1	0	0	20	99.000	15.402		Residential - Single Family Residence, 0	123B149 1161		West Los Angeles	No	LI	TOC EXP , R2RD
Los Angeles	10800 RICHLAND AVE	90064	4255015031	7.701	7.701	0.000	0.000	Shortfall of Sites	0.175	Low Residential	R1-1	0	0	20	99.000	15.402		Residential - Single Family Residence, 1	123B157 210		West Los Angeles	No	LI	TOC EXP , ADU
Los Angeles	849 S CITRUS AVE	90036	5084002042	7.701	7.701	0.000	0.000	Shortfall of Sites	0.175	Low II Residential	R1V3-RG	0	0	20	99.000	15.402		Residential - Single Family Residence, 1	132B181 451		Wilshire	No	LI	TOC EXP , ADU
Los Angeles	21707 ROMAR ST	91311	2747015063	7.701	7.701	0.000	0.000	Shortfall of Sites	0.175	Low II Residential	R1-1	0	0	20	99.000	15.401		Residential - Single Family Residence, 1	204B105 552		Chatsworth - Porter Ranch	No	LI	TOC EXP , ADU
Los Angeles	5624 SANTA MONICA BLVD	90038	5536018020	0.000	0.000	0.000	15.400	Shortfall of Sites	0.217	Highway Oriented Commercial	C2-1D	Community Commercial	[Q]C2-2D-CPIO	0	161.447	15.400		Commercial - Store Combination - Store and Residential Combination - One Story, 0	144B193 766	54	Hollywood	Yes	ABMI	HWD CPU , ARO
Los Angeles	5624 SANTA MONICA BLVD	90038	5536018020	0.000	0.000	0.000	15.400	Shortfall of Sites	0.217	Highway Oriented Commercial	C2-1D	Community Commercial	[Q]C2-2D-CPIO	0	161.498	15.400		Commercial - Store Combination - Store and Residential Combination - One Story, 0	144B193 767	54	Hollywood	Yes	ABMI	HWD CPU , ARO
Los Angeles	5640 SANTA MONICA BLVD	90038	5536018022	0.000	0.000	0.000	15.400	Shortfall of Sites	0.217	Highway Oriented Commercial	C2-1D	Community Commercial	[Q]C2-2D-CPIO	0	161.653	15.400		Commercial - Store Combination - Store and Residential Combination - One Story, 0	144B193 770	54	Hollywood	Yes	ABMI	HWD CPU , ARO
Los Angeles	14854 DELANO ST	91411	2241017012	7.700	7.700	0.000	0.000	Shortfall of Sites	0.207	Medium Residential	[Q]R3-1	Medium	0	20	111.320	15.400		Commercial - Store Combination - Store and Residential Combination - One Story, 3	178-5A149 245	108	Van Nuys - North Sherman Oaks	No	LI	Orange LineTNP
Los Angeles	14618 VICTORY BLVD	91411	2241003003	7.700	7.700	0.000	0.000	Shortfall of Sites	0.149	Community Commercial	[Q]C2-1VL-CDO	Neighborhood Commercial	0	20	154.096	15.400		Commercial - Store - One Story, 3	180B149 899	No Max	Van Nuys - North Sherman Oaks	No	LI	Orange LineTNP
Los Angeles	11119 BURBANK BLVD	91601	2337031022	7.700	7.700	0.000	0.000	Shortfall of Sites	0.151	Community Commercial	C2-1	Community Commercial	0	20	151.821	15.400		Commercial - Store - One Story, 3	174B173 942	No Max	North Hollywood - Valley Village	No	LI	Orange LineTNP
Los Angeles	10627 ASHBY AVE	90064	4255005016	7.698	7.698	0.000	0.000	Shortfall of Sites	0.175	Low Residential	R1-1-O	0	0	20	99.000	15.395		Residential - Single Family Residence, 1	126B157 1105		West Los Angeles	No	LI	TOC EXP , ADU
Los Angeles	1532 S VICTORIA AVE	90019	5082023039	7.697	7.697	0.000	0.000	Shortfall of Sites	0.141	Low Medium I Residential	R2-1-O	0	0	20	113.635	15.395		Residential - Single Family Residence, 0	126B185 99		West Adams - Baldwin Hills - Leimert	No	LI	OPP RC , R2RD, TOC EXP
Los Angeles	12341 HARTSOOK ST	91607	2356017013	7.697	7.697	0.000	0.000	Shortfall of Sites	0.175	Low Residential	R1-1	Medium Neighborhood Residential	0	20	99.000	15.394		Residential - Single Family Residence - Pool, 1	171B165 600	72	North Hollywood - Valley Village	No	LI	TOC EXP , NH CPU, ADU, AHO
Los Angeles	10625 PLAINVIEW AVE	91042	2557023900	0.000	0.000	0.000	15.394	Shortfall of Sites	10.013	Public Facilities	[Q]PF-1XL	0	0	0	153.741	15.394		Miscellaneous - Government Owned Property, 0	207B197 840		Sunland - Tujunga - Lake View Terrace - Shadow Hills - East La Tuna Canyon	No	ABMI	PF
Los Angeles	12311 HARTSOOK ST	91607	2356017018	7.696	7.696	0.000	0.000	Shortfall of Sites	0.175	Low Residential	R1-1	Medium Neighborhood Residential	0	20	99.000	15.392		Residential - Single Family Residence, 1	171B165 607	72	North Hollywood - Valley Village	No	LI	TOC EXP , NH CPU, ADU, AHO
Los Angeles	12321 HARTSOOK ST	91607	2356017016	7.696	7.696	0.000	0.000	Shortfall of Sites	0.175	Low Residential	R1-1	Medium Neighborhood Residential	0	20	99.000	15.392		Residential - Single Family Residence, 1	171B165 604	72	North Hollywood - Valley Village	No	LI	TOC EXP , NH CPU, ADU, AHO
Los Angeles	12317 HARTSOOK ST	91607	2356017017	7.696	7.696	0.000	0.000	Shortfall of Sites	0.175	Low Residential	R1-1	Medium Neighborhood Residential	0	20	99.000	15.392		Residential - Single Family Residence, 1	171B165 605	72	North Hollywood - Valley Village	No	LI	TOC EXP , NH CPU, ADU, AHO
Los Angeles	2303 SELBY AVE	90064	4320004094	7.696	7.696	0.000	0.000	Shortfall of Sites	0.175	Low Residential	R1-1-O	0	0	20	99.000	15.392		Residential - Single Family Residence, 1	126B157 366		West Los Angeles	No	LI	TOC EXP , ADU
Los Angeles	843 S CITRUS AVE	90036	5084002041	7.694	7.694	0.000	0.000	Shortfall of Sites	0.175	Low II Residential	R1V3-RG	0	0	20	99.000	15.389		Residential - Single Family Residence - Pool, 1	132B181 430		Wilshire	No	LI	TOC EXP , ADU
Los Angeles	10633 CHIQUITA STREET	91602	2423030066	7.693	7.693	0.000	0.000	Shortfall of Sites	0.162	Low Residential	R1-1-RIO	Low Residential	0	20	99.000	15.387		Residential - Single Family Residence, 0	162B177 596	1 per lot	Sherman Oaks - Studio City - Toluca Lake - Cahuenga Pass	No	LI	TOC EXP , SHR CPU, AHO
Los Angeles	10560 ESTHER AVE	90064	4318009018	7.693	7.693	0.000	0.000	Shortfall of Sites	0.175	Low Residential	R1-1-O	0	0	20	99.000	15.386		Residential - Single Family Residence, 1	126B157 892		West Los Angeles	No	LI	TOC EXP , ADU
Los Angeles	10073 OWENSMOUTH AVE	91311	2747019058	7.692	7.692	0.000	0.000	Shortfall of Sites	0.174	Low II Residential	R1-1	0	0	20	99.000	15.383		Residential - Single Family Residence, 1	204B105 596		Chatsworth - Porter Ranch	No	LI	TOC EXP , ADU
Los Angeles	10806 BLIX ST	91602	2421022002	0.000	0.000	0.000	15.382	Shortfall of Sites	0.243	Medium Residential	R3-1	0	0	0	82.392	15.382		Residential - Double, Duplex, or Two Units - 4 Stories or Less, 2	168B177 633		North Hollywood - Valley Village	Yes	ABMI	DB50
Los Angeles	725 LEGARY PL	90732	7559032013	7.691	7.691	0.000	0.000	Shortfall of Sites	0.152	Low II Residential	R1-1XL	0	0	20	113.635	15.381		Residential - Single Family Residence, 1	015B189 188		San Pedro	No	LI	OPP RC , ADU
Los Angeles	4417 W PICO BLVD	90019	5082009016	7.690	7.690	0.000	0.000	Shortfall of Sites	0.141	Low II Residential	R1-1-O	0	0	20	113.635	15.379		Commercial - Office Building - One Story, 0	129B185 999		Wilshire	No	LI	OPP RC
Los Angeles	13226 MACLAY ST	91340	2513029013	0.000	0.000	0.000	15.379	Shortfall of Sites	0.171	Community Commercial	C2-1VL-CPIO	0	0	0	168.579	15.379		Residential - Five or More Units or Apartments (Any Combination) · 4 Stories or Less, 6	219B157 313		Sylmar	Yes	ABMI	DB50
Los Angeles	21619 BLACKHAWK ST	91311	2722024004	7.688	7.688	0.000	0.000	Shortfall of Sites	0.174	Low II Residential	R1-1	0	0	20	99.000	15.377		Residential - Single Family Residence, 1	204B105 153		Chatsworth - Porter Ranch	No	LI	TOC EXP , ADU
Los Angeles	21611 BLACKHAWK ST	91311	2722024005	7.688	7.688	0.000	0.000	Shortfall of Sites	0.174	Low II Residential	R1-1	0	0	20	99.000	15.376		Residential - Single Family Residence, 1	204B105 154		Chatsworth - Porter Ranch	No	LI	TOC EXP , ADU
Los Angeles	839 S CITRUS AVE	90036	5084002040	7.688	7.688	0.000	0.000	Shortfall of Sites	0.174	Low II Residential	R1V3-RG	0	0	20	99.000	15.375		Residential - Single Family Residence - Pool, 1	132B181 407		Wilshire	No	LI	TOC EXP , ADU
Los Angeles	13431 MARGATE ST	91401	2344018020	7.687	7.687	0.000	0.000	Shortfall of Sites	0.174	Very Low Residential	RE11-1	0	0	20	99.000	15.374		Residential - Single Family Residence, 1	171B157 185		Van Nuys - North Sherman Oaks	No	LI	TOC EXP , ADU
Los Angeles	7219 S LA CIENEGA BLVD	90045	4103016023	0.000	0.000	0.000	15.373	Shortfall of Sites	0.154	Low Residential	RD1.5-1	0	0	0	113.635	15.373		Residential - Five or More Units or Apartments (Any Combination) · 4 Stories or Less - Pool, 0	099B173 168		Westchester - Playa del Rey	Yes	ABMI	OPP RC , DB50
Los Angeles	4736 HALBRENT AVE	91403	2264005012	7.686	7.686	0.000	0.000	Shortfall of Sites	0.174	Low Residential	R1-1	Low Residential	0	20	99.000	15.372		Residential - Single Family Residence, 1	168B145 553	1 per lot	Sherman Oaks - Studio City - Toluca Lake - Cahuenga Pass	No	LI	TOC EXP , SHR CPU, ADU, AHO
Los Angeles	3120 EARLMAR DR	90064	4316016024	7.684	7.684	0.000	0.000	Shortfall of Sites	0.174	Low Residential	R1V2	0	0	20	99.000	15.369		Residential - Single Family Residence - Pool, 1	123B165 366		West Los Angeles	No	LI	TOC EXP , ADU
Los Angeles	2551 PROSSER AVE	90064	4318010038	7.682	7.682	0.000	0.000	Shortfall of Sites	0.174	Low Residential	R1V2-O	0	0	20	99.000	15.364		Residential - Single Family Residence, 1	126B161 192		West Los Angeles	No	LI	TOC EXP , ADU
Los Angeles	833 S CITRUS AVE	90036	5084002039	7.681	7.681	0.000	0.000	Shortfall of Sites	0.174	Low II Residential	R1V3-RG	0	0	20	99.000	15.362		Residential - Single Family Residence, 1	132B181 384		Wilshire	No	LI	TOC EXP , ADU
Los Angeles	13405 MCCORMICK ST	91401	2344020019	7.681	7.681	0.000	0.000	Shortfall of Sites	0.174	Low Residential	R1-1	0	0	20	99.000	15.361		Residential - Single Family Residence, 1	171B157 437		Van Nuys - North Sherman Oaks	No	LI	TOC EXP , ADU
Los Angeles	13409 MCCORMICK ST	91401	2344020018	7.680	7.680	0.000	0.000	Shortfall of Sites	0.174	Low Residential	R1-1	0	0	20	99.000	15.360		Residential - Single Family Residence - Pool, 1	171B157 436		Van Nuys - North Sherman Oaks	No	LI	TOC EXP , ADU
Los Angeles	126 S MISSION RD	90033	5172011014	7.680	7.680	0.000	0.000	Shortfall of Sites	0.119	Light Manufacturing	M2-1-RIO-CUGU	Community Center	[LUM3 - SH3 - 4][XC1 - 4][CPIO]	20	201.285	15.360		Industrial - Industrial - One Story, 0	129A217 151	108	Boyle Heights	No	LI	BH CPU
Los Angeles	703 N SOTO ST	90033	5175007024	7.680	7.680	0.000	0.000	Shortfall of Sites	0.147	Medium Residential	R3-1-CUGU	Community Center	[LUM2 - G2 - 3][XC1 - 4][CPIO]	20	197.785	15.360		Residential - Four Units (Any Combination) - 4 Stories or Less, 4	130-5A225 302	108	Boyle Heights	No	LI	BH CPU
Los Angeles	7003 OWENSMOUTH AVE	91303	2138004012	7.680	7.680	0.000	0.000	Shortfall of Sites	0.172	General Commercial	P-1VL-RIO, [Q]C1-1VL-RIO	Community Center	0	20	139.396	15.360		Commercial - Office Building - One Story, 0	183B105 663	54	Canoga Park - Winnetka - Woodland Hills - West Hills	No	LI	CPK CPU , P

Jurisdiction Name	Site Address/Intersection	5 Digit ZIP Code	Assessor Parcel Number	Very Low-Income	Low-Income	Moderate-Income	Above Moderate-Income	Type of Shortfall	Parcel Size (Acres)	Current General Plan Designation	Current Zoning	Proposed General Plan (GP) Designation	Proposed Zoning	Minimum Density Allowed	Maximum Density Allowed	Total Capacity	Vacant/ Nonvacant	Description of Existing Uses	PIN	Base Density Per Acre	Community Plan Area	Rent Stabalization Ordinance	Income Category	Applicable Rezoning Program (Program informing values in Column Q listed first)
Los Angeles	1000 S GRAND AVE	90015	5139009015	0.768	0.768	0.000	13.824	Shortfall of Sites	0.048	High Density Residential	[Q]R5-4D-O	Transit Core	[HB3-G1-5] [CX2-FA] [CPIO-O]	20	503.871	15.360		Residential - Five or More Units or Apartments (Any Combination) - 5 Stories or More - Pool and Misc., 0	127-5A209 208	No Max	Central City	No	VLI, LI, ABMI	DT CPU , AHO
Los Angeles	1500 S GRAND AVE	90015	5134021016	0.768	0.768	0.000	13.824	Shortfall of Sites	0.063	Community Commercial	C2-2D	Transit Core	[HB2-G1-5] [CX2-FA] [CPIO]	20	379.104	15.360		Residential - Five or More Units or Apartments (Any Combination) - 4 Stories or Less, 0	124-5A207 166	No Max	Central City	No	VLI, LI, ABMI	DT CPU
Los Angeles	614 E 12TH ST	90015	5145026014	0.768	0.768	0.000	13.824	Shortfall of Sites	0.079	Light Manufacturing	M2-2D	Community Center	[DM1-AL1-5] [CX3-FA] [CPIO]	20	303.329	15.360		Commercial - Store - One Story, 0	124-5A209 290	No Max	Central City	No	VLI, LI, ABMI	DT CPU
Los Angeles	992 N WESTERN AVE	90029	5535021019	7.680	7.680	0.000	0.000	Shortfall of Sites	0.150	Neighborhood Office Commercial	C4-1D	Neighborhood Commercial	[Q]C4-2D-CPIO	20	160.501	15.360		Commercial - Store - One Story, 0	144B193 1132	54	Hollywood	No	LI	HWD CPU , AHO
Los Angeles	717 N WESTERN AVE	90029	5535017005	7.680	7.680	0.000	0.000	Shortfall of Sites	0.149	Neighborhood Office Commercial	C4-1D	Neighborhood Commercial	[Q]C4-2D-CPIO	20	161.034	15.360		Commercial - Parking Lot (Commercial Use Property) - Lots - Patron or Employee - One Story, 0	141B193 502	54	Hollywood	No	LI	HWD CPU
Los Angeles	5515 KLUMP AVE	91601	2350006028	7.680	7.680	0.000	0.000	Shortfall of Sites	0.167	High Medium Residential	R4-1L	High Medium	0	20	174.157	15.360		Residential - Four Units (Any Combination) - 4 Stories or Less, 4	174B173 1219	No Max	North Hollywood - Valley Village	No	LI	Orange LineTNP , AHO
Los Angeles	10747 MAGNOLIA BLVD	91601	2416024900	7.680	7.680	0.000	0.000	Shortfall of Sites	0.107	Community Commercial	C4-1-CA	Community Commercial	0	20	224.173	15.360		Residential - Five or More Units or Apartments (Any Combination) - 4 Stories or Less - Pool and Misc., 0	171B177 600	108	North Hollywood - Valley Village	No	LI	Orange LineTNP , DB50, AHO
Los Angeles	14349 FRIAR ST	91401	2240012029	7.680	7.680	0.000	0.000	Shortfall of Sites	0.155	Community Commercial	[Q]R3-1-CDO	High Medium	0	20	154.857	15.360		Residential - Five or More Units or Apartments (Any Combination) - 4 Stories or Less, 0	180B149 1015	No Max	Van Nuys - North Sherman Oaks	No	LI	Orange LineTNP
Los Angeles	15506 MOORPARK ST	91436	2261039021	7.680	7.680	0.000	0.000	Shortfall of Sites	0.231	Medium Residential	R3-1	Medium Residential	0	20	69.287	15.360		Residential - Five or More Units or Apartments (Any Combination) - 4 Stories or Less - Pool, 0	168B141 617	43	Encino - Tarzana	No	LI	ENC CPU , MURC, AHO
Los Angeles	1517 GORDON ST	90028	5545007026	7.680	7.680	0.000	0.000	Shortfall of Sites	0.161	High Medium Residential	[Q]R4-1VL	High Medium Residential	[Q]R4-1VL-CPIO	20	99.100	15.360		Commercial - Parking Lot (Commercial Use Property) - Lots - Patron or Employee - One Story, 0	147A191 45	72	Hollywood	No	LI	HWD CPU , AHO
Los Angeles	843 N LA CIENEGA BLVD	90069	4337002045	7.680	7.680	0.000	0.000	Shortfall of Sites	0.101	Neighborhood Office Commercial	C4-1VL	Neighborhood Commercial	[Q]C4-2D-CPIO	20	158.654	15.360		Commercial - Store - One Story, 0	141B173 53	108	Hollywood	No	LI	HWD CPU , AHO
Los Angeles	8502 SHERWOOD DR	90069	4337003063	7.680	7.680	0.000	0.000	Shortfall of Sites	0.095	Neighborhood Office Commercial	C4-1VL	Neighborhood Commercial	[Q]C4-2D-CPIO	20	168.208	15.360		Commercial - Store - One Story, 0	141B173 300	108	Hollywood	No	LI	HWD CPU , AHO
Los Angeles	7859 MELROSE AVE	90046	5527011020	7.680	7.680	0.000	0.000	Shortfall of Sites	0.099	Neighborhood Office Commercial	C4-1XL	Neighborhood Commercial	[Q]C2-1XL-CPIO	20	162.203	15.360		Commercial - Service Station - Full Service - No Additional Services, 0	141B177 516	108	Hollywood	No	LI	HWD CPU , AHO
Los Angeles	7859 MELROSE AVE	90046	5527011020	7.680	7.680	0.000	0.000	Shortfall of Sites	0.099	Neighborhood Office Commercial	C4-1XL	Neighborhood Commercial	[Q]C2-1XL-CPIO	20	161.409	15.360		Commercial - Service Station - Full Service - No Additional Services, 0	141B177 517	108	Hollywood	No	LI	HWD CPU , AHO
Los Angeles	7851 MELROSE AVE	90046	5527011008	7.680	7.680	0.000	0.000	Shortfall of Sites	0.100	Neighborhood Office Commercial	C4-1XL	Neighborhood Commercial	[Q]C2-1XL-CPIO	20	160.623	15.360		Commercial - Service Station - Full Service - No Additional Services, 0	141B177 518	108	Hollywood	No	LI	HWD CPU , AHO
Los Angeles	7225 MELROSE AVE	90046	5525011033	7.680	7.680	0.000	0.000	Shortfall of Sites	0.101	Neighborhood Office Commercial	C4-1XL	Neighborhood Commercial	[Q]C2-1XL-CPIO	20	158.400	15.360		Commercial - Office Building - One Story, 0	141B181 547	108	Hollywood	No	LI	HWD CPU , ARO, AHO
Los Angeles	7219 MELROSE AVE	90046	5525011016	7.680	7.680	0.000	0.000	Shortfall of Sites	0.101	Neighborhood Office Commercial	C4-1XL	Neighborhood Commercial	[Q]C2-1XL-CPIO	20	158.400	15.360		Commercial - Store - One Story, 0	141B181 548	108	Hollywood	No	LI	HWD CPU , AHO
Los Angeles	7213 MELROSE AVE	90046	5525011035	7.680	7.680	0.000	0.000	Shortfall of Sites	0.101	Neighborhood Office Commercial	C4-1XL	Neighborhood Commercial	[Q]C2-1XL-CPIO	20	158.400	15.360		Commercial - Store - One Story, 0	141B181 550	108	Hollywood	No	LI	HWD CPU , AHO
Los Angeles	6901 MELROSE AVE	90038	5525007009	7.680	7.680	0.000	0.000	Shortfall of Sites	0.100	Neighborhood Office Commercial	C4-1XL	Neighborhood Commercial	[Q]C2-1XL-CPIO	20	159.950	15.360		Commercial - Store - One Story, 0	141B181 571	108	Hollywood	No	LI	HWD CPU , AHO
Los Angeles	6935 MELROSE AVE	90038	5525007003	7.680	7.680	0.000	0.000	Shortfall of Sites	0.101	Neighborhood Office Commercial	C4-1XL	Neighborhood Commercial	[Q]C2-1XL-CPIO	20	159.054	15.360		Commercial - Auto, Recreation Equipment, Construction Equipment Sales and Service - Auto Body Repair Shop - One Story, 0	141B181 579	108	Hollywood	No	LI	HWD CPU , AHO
Los Angeles	7210 MELROSE AVE	90046	5525014003	7.680	7.680	0.000	0.000	Shortfall of Sites	0.101	Neighborhood Office Commercial	C4-1XL	Neighborhood Commercial	[Q]C2-1XL-CPIO	20	158.402	15.360		Commercial - Store - One Story, 0	141B181 632	108	Hollywood	No	LI	HWD CPU , AHO
Los Angeles	7172 MELROSE AVE	90046	5525015004	7.680	7.680	0.000	0.000	Shortfall of Sites	0.101	Neighborhood Office Commercial	C2-1XL	Neighborhood Commercial	[Q]C2-1XL-CPIO	20	158.400	15.360		Commercial - Store - One Story, 0	141B181 635	108	Hollywood	No	LI	HWD CPU , AHO
Los Angeles	7160 MELROSE AVE	90046	5525015002	7.680	7.680	0.000	0.000	Shortfall of Sites	0.101	Neighborhood Office Commercial	C2-1XL	Neighborhood Commercial	[Q]C2-1XL-CPIO	20	158.400	15.360		Commercial - Store Combination - Store and Office Combination - One Story, 0	141B181 638	108	Hollywood	No	LI	HWD CPU , ARO, AHO
Los Angeles	7150 MELROSE AVE	90046	5525015001	7.680	7.680	0.000	0.000	Shortfall of Sites	0.101	Neighborhood Office Commercial	C2-1XL	Neighborhood Commercial	[Q]C2-1XL-CPIO	20	158.400	15.360		Commercial - Store - One Story, 0	141B181 639	108	Hollywood	No	LI	HWD CPU , AHO
Los Angeles	6914 MELROSE AVE	90038	5525018003	7.680	7.680	0.000	0.000	Shortfall of Sites	0.101	Neighborhood Office Commercial	C2-1XL	Neighborhood Commercial	[Q]C2-1XL-CPIO	20	158.401	15.360		Commercial - Store Combination - Store and Residential Combination - One Story, 0	141B181 659	108	Hollywood	No	LI	HWD CPU , ARO, AHO
Los Angeles	0	0	5590010016	7.680	7.680	0.000	0.000	Shortfall of Sites	0.151	Neighborhood Office Commercial	C4-1D	Neighborhood Commercial	[Q]C4-1	20	106.084	15.360		Commercial - Parking Lot (Commercial Use Property) - Lots - Patron or Employee - One Story, 0	150B201 721	108	Hollywood	No	LI	HWD CPU , AHO
Los Angeles	1922 HILLHURST AVE	90027	5590011042	7.680	7.680	0.000	0.000	Shortfall of Sites	0.155	Neighborhood Office Commercial	C4-1D	Neighborhood Commercial	[Q]C4-1	20	103.220	15.360		Commercial - Store - One Story, 0	150B201 881	108	Hollywood	No	LI	HWD CPU , AHO
Los Angeles	1922 HILLHURST AVE	90027	5590011042	7.680	7.680	0.000	0.000	Shortfall of Sites	0.155	Neighborhood Office Commercial	C4-1D	Neighborhood Commercial	[Q]C4-1	20	103.220	15.360		Commercial - Store - One Story, 0	150B201 908	108	Hollywood	No	LI	HWD CPU , AHO
Los Angeles	1912 HILLHURST AVE	90027	5590011041	7.680	7.680	0.000	0.000	Shortfall of Sites	0.149	Neighborhood Office Commercial	C4-1D	Neighborhood Commercial	[Q]C4-1	20	107.189	15.360		Commercial - Office Building - One Story, 0	150B201 969	108	Hollywood	No	LI	HWD CPU , ARO, AHO
Los Angeles	7626 W SUNSET BLVD	90046	5550029028	7.680	7.680	0.000	0.000	Shortfall of Sites	0.098	Neighborhood Office Commercial	C4-1D	Neighborhood Commercial	[Q]C4-1XLD-CPIO	20	163.941	15.360		Commercial - Store - One Story, 0	147B177 1050	108	Hollywood	No	LI	HWD CPU , AHO
Los Angeles	6763 HOLLYWOOD BLVD	90028	5547011001	0.768	0.768	0.000	13.824	Shortfall of Sites	0.072	Regional Center Commercial	C4-2D-SN	Regional Center Commercial	C2-2D-SN-CPIO	20	222.530	15.360		Recreational - Theater - Legitimate (Stage) Theater - One Story, 0	148-5A185 84	108	Hollywood	No	VLI, LI, ABMI	HWD CPU , MURC
Los Angeles	738 S NORMANDIE AVE	90005	5094005016	0.768	0.768	0.000	13.824	Shortfall of Sites	0.173	Regional Center Commercial	R5-2	0	0	20	139.064	15.360		Commercial - Parking Lot (Commercial Use Property) - Lots - Patron or Employee - One Story, 0	132B197 341		Wilshire	No	VLI, LI, ABMI	MURC
Los Angeles	5345 AGNES AVE	91607	2348016038	0.768	0.768	0.000	13.824	Shortfall of Sites	0.149	Low Medium II Residential	RD1.5-1	Community Center (Mixed-Use)	0	20	107.130	15.360		Commercial - Parking Lot (Commercial Use Property) - Lots - Patron or Employee - One Story, 0	171B165 168	145	North Hollywood - Valley Village	No	VLI, LI, ABMI	NH CPU , AHO
Los Angeles	12020 CHANDLER BLVD	91607	2348016099	0.768	0.768	0.000	13.824	Shortfall of Sites	0.149	Low Medium II Residential	RD1.5-1	Community Center (Mixed-Use)	0	20	107.228	15.360		, 0	171B165 182	145	North Hollywood - Valley Village	No	VLI, LI, ABMI	NH CPU , AHO
Los Angeles	5339 AGNES AVE	91607	2348016037	0.768	0.768	0.000	13.824	Shortfall of Sites	0.149	Low Medium II Residential	RD1.5-1	Community Center (Mixed-Use)	0	20	107.152	15.360	Vacant	Commercial - Commercial - Vacant Parcel with Existing Non-structural Other Imps., 0	171B165 183	145	North Hollywood - Valley Village	No	VLI, LI, ABMI	NH CPU , AHO
Los Angeles	5233 AGNES AVE	91607	2348008092	0.768	0.768	0.000	13.824	Shortfall of Sites	0.149	Low Medium II Residential	R3-1	Community Center (Mixed-Use)	0	20	107.466	15.360		Residential - Five or More Units or Apartments (Any Combination) - 4 Stories or Less, 0	171B165 425	145	North Hollywood - Valley Village	No	VLI, LI, ABMI	NH CPU , AHO
Los Angeles	5225 AGNES AVE	91607	2348008033	0.768	0.768	0.000	13.824	Shortfall of Sites	0.149	Low Medium II Residential	R3-1	Community Center (Mixed-Use)	0	20	107.510	15.360	Vacant	Residential - Single Family Residence - Vacant Land, 0	171B165 470	145	North Hollywood - Valley Village	No	VLI, LI, ABMI	NH CPU , AHO
Los Angeles	5200 LAUREL CANYON BLVD	91607	2348008029	0.768	0.768	0.000	13.824	Shortfall of Sites	0.148	Neighborhood Office Commercial	[Q]C2-1VL	Community Center (Mixed-Use)	0	20	107.766	15.360		Commercial - Store - One Story, 0	171B165 518	145	North Hollywood - Valley Village	No	VLI, LI, ABMI	NH CPU , AHO
Los Angeles	12138 MAGNOLIA BLVD	91607	2356001004	0.768	0.768	0.000	13.824	Shortfall of Sites	0.149	Neighborhood Office Commercial	[Q]C2-1VL	Community Center (Mixed-Use)	0	20	107.228	15.360		Commercial - Store - One Story, 0	171B165 571	145	North Hollywood - Valley Village	No	VLI, LI, ABMI	NH CPU , AHO
Los Angeles	5158 LAUREL CANYON BLVD	91607	2355008068	0.768	0.768	0.000	13.824	Shortfall of Sites	0.149	Neighborhood Office Commercial	[Q]C2-1VL	Community Center (Mixed-Use)	0	20	107.686	15.360		Commercial - Service Station - Full Service - Lift, 0	171B165 589	145	North Hollywood - Valley Village	No	VLI, LI, ABMI	NH CPU , AHO
Los Angeles	0	0	2347018004	0.768	0.768	0.000	13.824	Shortfall of Sites	0.147	Neighborhood Office Commercial	P-1VL	Community Center (Mixed-Use)	0	20	108.575	15.360	Vacant	Commercial - Commercial - Vacant Land, 0	171B165 354	145	North Hollywood - Valley Village	No	VLI, LI, ABMI	NH CPU , P
Los Angeles	4914 LANKERSHIM BLVD	91601	2353018010	7.680	7.680	0.000	0.000	Shortfall of Sites	0.069	Community Commercial	C4-1-CA	Community Commercial	0	20	232.102	15.360		Commercial - Office Building - One Story, 0	168B173 76	108	North Hollywood - Valley Village	No	LI	Orange LineTNP , ARO, AHO
Los Angeles	4906 LANKERSHIM BLVD	91601	2353018011	7.680	7.680	0.000	0.000	Shortfall of Sites	0.069	Community Commercial	C4-1-CA	Community Commercial	0	20	232.090	15.360		Commercial - Store - One Story, 0	168B173 124	108	North Hollywood - Valley Village	No	LI	Orange LineTNP , AHO
Los Angeles	5156 LANKERSHIM BLVD	91601	2353005025	0.768	0.768	0.000	13.824	Shortfall of Sites	0.069	Community Commercial	C4-2D-CA	Regional Mixed Commercial	0	20	232.293	15.360		Commercial - Restaurant, Cocktail Lounge - Restaurant, Cocktail Lounge, Tavern - One Story, 0	171B173 682	No Max	North Hollywood - Valley Village	No	VLI, LI, ABMI	Orange LineTNP , AHO
Los Angeles	5156 LANKERSHIM BLVD	91601	2353005025	0.768	0.768	0.000	13.824	Shortfall of Sites	0.069	Community Commercial	C4-2D-CA	Regional Mixed Commercial	0	20	232.295	15.360		Commercial - Restaurant, Cocktail Lounge - Restaurant, Cocktail Lounge, Tavern - One Story, 0	171B173 689	No Max	North Hollywood - Valley Village	No	VLI, LI, ABMI	Orange LineTNP , AHO
Los Angeles	5148 LANKERSHIM BLVD	91601	2353005015	0.768	0.768	0.000	13.824	Shortfall of Sites	0.069	Community Commercial	C4-2D-CA	Regional Mixed Commercial	0	20	232.290	15.360		Commercial - Store - One Story, 0	171B173 715	No Max	North Hollywood - Valley Village	No	VLI, LI, ABMI	Orange LineTNP , AHO

Jurisdiction Name	Site Address/Intersection	5 Digit ZIP Code	Assessor Parcel Number	Very Low-Income	Low-Income	Moderate-Income	Above Moderate-Income	Type of Shortfall	Parcel Size (Acres)	Current General Plan Designation	Current Zoning	Proposed General Plan (GP) Designation	Proposed Zoning	Minimum Density Allowed	Maximum Density Allowed	Total Capacity	Vacant/ Nonvacant	Description of Existing Uses	PIN	Base Density Per Acre	Community Plan Area	Rent Stabalization Ordinance	Income Category	Applicable Rezoning Program (Program informing values in Column Q listed first)
Los Angeles	5148 LANKERSHIM BLVD	91601	2353005015	0.768	0.768	0.000	13.824	Shortfall of Sites	0.069	Community Commercial	C4-2D-CA	Regional Mixed Commercial	0	20	232.210	15.360		Commercial - Store - One Story, 0	171B173 716	No Max	North Hollywood - Valley Village	No	VLI, LI, ABMI	Orange LineTNP , AHO
Los Angeles	5142 LANKERSHIM BLVD	91601	2353005016	0.768	0.768	0.000	13.824	Shortfall of Sites	0.069	Community Commercial	C4-2D-CA	Regional Mixed Commercial	0	20	232.203	15.360		Commercial - Store Combination - Store and Office Combination - One Story, 0	171B173 725	No Max	North Hollywood - Valley Village	No	VLI, LI, ABMI	Orange LineTNP , ARO, AHO
Los Angeles	5140 LANKERSHIM BLVD	91601	2353005017	0.768	0.768	0.000	13.824	Shortfall of Sites	0.069	Community Commercial	C4-2D-CA	Regional Mixed Commercial	0	20	232.200	15.360		Commercial - Store - One Story, 0	171B173 734	No Max	North Hollywood - Valley Village	No	VLI, LI, ABMI	Orange LineTNP , AHO
Los Angeles	5140 LANKERSHIM BLVD	91601	2353005017	0.768	0.768	0.000	13.824	Shortfall of Sites	0.069	Community Commercial	C4-2D-CA	Regional Mixed Commercial	0	20	232.201	15.360		Commercial - Store - One Story, 0	171B173 743	No Max	North Hollywood - Valley Village	No	VLI, LI, ABMI	Orange LineTNP , AHO
Los Angeles	5630 VAN NUYS BLVD	91401	2245006039	7.680	7.680	0.000	0.000	Shortfall of Sites	0.101	General Commercial	C2-1VL	Community Commercial	0	20	158.266	15.360		Commercial - Store - One Story, 0	174B149 750	No Max	Van Nuys - North Sherman Oaks	No	LI	Orange LineTNP , AHO
Los Angeles	5626 VAN NUYS BLVD	91401	2245006040	7.680	7.680	0.000	0.000	Shortfall of Sites	0.100	General Commercial	C2-1VL	Community Commercial	0	20	160.214	15.360		Commercial - Store - One Story, 0	174B149 790	No Max	Van Nuys - North Sherman Oaks	No	LI	Orange LineTNP , AHO
Los Angeles	5136 VINELAND AVE	91601	2419001016	7.680	7.680	0.000	0.000	Shortfall of Sites	0.069	Community Commercial	C4-1-CA	Community Commercial	0	20	232.301	15.360		Commercial - Store Combination - Store and Office Combination - One Story, 0	171B173 810	108	North Hollywood - Valley Village	No	LI	Orange LineTNP , ARO, AHO
Los Angeles	11500 BURBANK BLVD	91601	2350004042	7.680	7.680	0.000	0.000	Shortfall of Sites	0.073	Neighborhood Office Commercial	[Q]C2-1VL	Community Commercial	0	20	219.950	15.360		Commercial - Office Building - One Story, 0	174B169 856	108	North Hollywood - Valley Village	No	LI	Orange LineTNP , ARO, AHO
Los Angeles	5047 LANKERSHIM BLVD	91601	2353010008	0.768	0.768	0.000	13.824	Shortfall of Sites	0.067	Community Commercial	C4-1-CA	Regional Mixed Commercial	0	20	240.063	15.360	Vacant	Commercial - Commercial - Vacant Land, 0	171B173 1058	No Max	North Hollywood - Valley Village	No	VLI, LI, ABMI	Orange LineTNP , AHO
Los Angeles	5041 LANKERSHIM BLVD	91601	2353010009	0.768	0.768	0.000	13.824	Shortfall of Sites	0.067	Community Commercial	C4-1-CA	Regional Mixed Commercial	0	20	240.066	15.360		Commercial - Store - One Story, 0	171B173 1074	No Max	North Hollywood - Valley Village	No	VLI, LI, ABMI	Orange LineTNP , AHO
Los Angeles	5026 LANKERSHIM BLVD	91601	2353009009	7.680	7.680	0.000	0.000	Shortfall of Sites	0.069	Community Commercial	C4-1-CA	Community Commercial	0	20	232.156	15.360		Commercial - Store Combination - Store and Residential Combination - One Story, 0	171B173 1099	108	North Hollywood - Valley Village	No	LI	Orange LineTNP , ARO, AHO
Los Angeles	5024 LANKERSHIM BLVD	91601	2353009010	7.680	7.680	0.000	0.000	Shortfall of Sites	0.069	Community Commercial	C4-1-CA	Community Commercial	0	20	232.154	15.360		Commercial - Store Combination - Store and Residential Combination - One Story, 0	171B173 1110	108	North Hollywood - Valley Village	No	LI	Orange LineTNP , ARO, AHO
Los Angeles	5018 LANKERSHIM BLVD	91601	2353009011	7.680	7.680	0.000	0.000	Shortfall of Sites	0.069	Community Commercial	C4-1-CA	Community Commercial	0	20	232.234	15.360		Commercial - Store - One Story, 0	171B173 1114	108	North Hollywood - Valley Village	No	LI	Orange LineTNP , AHO
Los Angeles	5018 LANKERSHIM BLVD	91601	2353009011	7.680	7.680	0.000	0.000	Shortfall of Sites	0.069	Community Commercial	C4-1-CA	Community Commercial	0	20	232.232	15.360		Commercial - Store - One Story, 0	171B173 1144	108	North Hollywood - Valley Village	No	LI	Orange LineTNP , AHO
Los Angeles	5016 LANKERSHIM BLVD	91601	2353009012	7.680	7.680	0.000	0.000	Shortfall of Sites	0.069	Community Commercial	C4-1-CA	Community Commercial	0	20	232.234	15.360		Commercial - Bank, Savings and Loan - One Story, 0	171B173 1157	108	North Hollywood - Valley Village	No	LI	Orange LineTNP , AHO
Los Angeles	5006 LANKERSHIM BLVD	91601	2353009014	7.680	7.680	0.000	0.000	Shortfall of Sites	0.069	Community Commercial	C4-1-CA	Community Commercial	0	20	232.228	15.360		Commercial - Restaurant, Cocktail Lounge - Restaurant, Cocktail Lounge, Tavern - One Story, 0	171B173 1169	108	North Hollywood - Valley Village	No	LI	Orange LineTNP , AHO
Los Angeles	5006 LANKERSHIM BLVD	91601	2353009014	7.680	7.680	0.000	0.000	Shortfall of Sites	0.069	Community Commercial	C4-1-CA	Community Commercial	0	20	232.227	15.360		Commercial - Restaurant, Cocktail Lounge - Restaurant, Cocktail Lounge, Tavern - One Story, 0	171B173 1176	108	North Hollywood - Valley Village	No	LI	Orange LineTNP , AHO
Los Angeles	5000 LANKERSHIM BLVD	91601	2353009015	7.680	7.680	0.000	0.000	Shortfall of Sites	0.069	Community Commercial	C4-1-CA	Community Commercial	0	20	232.228	15.360		Commercial - Professional Building - One Story, 0	171B173 1228	108	North Hollywood - Valley Village	No	LI	Orange LineTNP , ARO, AHO
Los Angeles	5000 LANKERSHIM BLVD	91601	2353009015	7.680	7.680	0.000	0.000	Shortfall of Sites	0.069	Community Commercial	C4-1-CA	Community Commercial	0	20	230.801	15.360		Commercial - Professional Building - One Story, 0	171B173 1229	108	North Hollywood - Valley Village	No	LI	Orange LineTNP , ARO, AHO
Los Angeles	5445 TUJUNGA AVE	91601	2350009060	7.680	7.680	0.000	0.000	Shortfall of Sites	0.100	Community Commercial	C2-1	Community Commercial	0	20	160.011	15.360		Commercial - Auto, Recreation Equipment, Construction Equipment Sales and Service - Auto Body Repair Shop - One Story, 0	174B173 1313	No Max	North Hollywood - Valley Village	No	LI	Orange LineTNP , AHO
Los Angeles	5411 CAMELLIA AVE	91601	2350010021	7.680	7.680	0.000	0.000	Shortfall of Sites	0.102	Neighborhood Office Commercial	P-1VL, [Q]C2-1VL	Community Commercial	0	20	156.125	15.360		Commercial - Store Combination - Store and Residential Combination - One Story, 0	171B169 63	108	North Hollywood - Valley Village	No	LI	Orange LineTNP , ARO, P
Los Angeles	11016 MAGNOLIA BLVD	91601	2353006005	7.680	7.680	0.000	0.000	Shortfall of Sites	0.069	Community Commercial	C4-1-CA	Community Commercial	0	20	232.325	15.360		Commercial - Store - One Story, 0	171B173 600	108	North Hollywood - Valley Village	No	LI	Orange LineTNP , AHO, TOC EXP
Los Angeles	11016 MAGNOLIA BLVD	91601	2353006005	7.680	7.680	0.000	0.000	Shortfall of Sites	0.069	Community Commercial	C4-1-CA	Community Commercial	0	20	232.329	15.360		Commercial - Store - One Story, 0	171B173 601	108	North Hollywood - Valley Village	No	LI	Orange LineTNP , AHO, TOC EXP
Los Angeles	11026 MAGNOLIA BLVD	91601	2353006007	7.680	7.680	0.000	0.000	Shortfall of Sites	0.069	Community Commercial	C4-1-CA	Community Commercial	0	20	232.326	15.360		Commercial - Restaurant, Cocktail Lounge - Restaurant, Cocktail Lounge, Tavern - One Story, 0	171B173 602	108	North Hollywood - Valley Village	No	LI	Orange LineTNP , AHO, TOC EXP
Los Angeles	11100 MAGNOLIA BLVD	91601	2353005029	7.680	7.680	0.000	0.000	Shortfall of Sites	0.069	Community Commercial	C4-1-CA	Community Commercial	0	20	232.331	15.360		Commercial - Restaurant, Cocktail Lounge - Restaurant, Cocktail Lounge, Tavern - One Story, 0	171B173 615	108	North Hollywood - Valley Village	No	LI	Orange LineTNP , AHO, TOC EXP
Los Angeles	11112 MAGNOLIA BLVD	91601	2353005008	7.680	7.680	0.000	0.000	Shortfall of Sites	0.069	Community Commercial	C4-1-CA	Community Commercial	0	20	232.325	15.360		Commercial - Store - One Story, 0	171B173 619	108	North Hollywood - Valley Village	No	LI	Orange LineTNP , AHO, TOC EXP
Los Angeles	5126 LANKERSHIM BLVD	91601	2353007015	0.768	0.768	0.000	13.824	Shortfall of Sites	0.069	Community Commercial	C4-1-CA	Regional Mixed Commercial	0	20	232.197	15.360		Commercial - Store - One Story, 0	171B173 792	No Max	North Hollywood - Valley Village	No	VLI, LI, ABMI	Orange LineTNP , AHO, TOC EXP
Los Angeles	5126 LANKERSHIM BLVD	91601	2353007015	0.768	0.768	0.000	13.824	Shortfall of Sites	0.069	Community Commercial	C4-1-CA	Regional Mixed Commercial	0	20	232.195	15.360		Commercial - Store - One Story, 0	171B173 797	No Max	North Hollywood - Valley Village	No	VLI, LI, ABMI	Orange LineTNP , AHO, TOC EXP
Los Angeles	5116 LANKERSHIM BLVD	91601	2353007018	0.768	0.768	0.000	13.824	Shortfall of Sites	0.069	Community Commercial	C4-1-CA	Regional Mixed Commercial	0	20	232.194	15.360		Commercial - Store - One Story, 0	171B173 814	No Max	North Hollywood - Valley Village	No	VLI, LI, ABMI	Orange LineTNP , AHO, TOC EXP
Los Angeles	5116 LANKERSHIM BLVD	91601	2353007018	0.768	0.768	0.000	13.824	Shortfall of Sites	0.069	Community Commercial	C4-1-CA	Regional Mixed Commercial	0	20	232.191	15.360		Commercial - Store - One Story, 0	171B173 817	No Max	North Hollywood - Valley Village	No	VLI, LI, ABMI	Orange LineTNP , AHO, TOC EXP
Los Angeles	5066 LANKERSHIM BLVD	91601	2353008015	0.768	0.768	0.000	13.824	Shortfall of Sites	0.069	Community Commercial	C4-1-CA	Regional Mixed Commercial	0	20	232.176	15.360		Commercial - Store Combination - Store and Residential Combination - One Story, 0	171B173 939	No Max	North Hollywood - Valley Village	No	VLI, LI, ABMI	Orange LineTNP , ARO, AHO, TOC EXP
Los Angeles	5066 LANKERSHIM BLVD	91601	2353008015	0.768	0.768	0.000	13.824	Shortfall of Sites	0.069	Community Commercial	C4-1-CA	Regional Mixed Commercial	0	20	232.173	15.360		Commercial - Store Combination - Store and Residential Combination - One Story, 0	171B173 942	No Max	North Hollywood - Valley Village	No	VLI, LI, ABMI	Orange LineTNP , ARO, AHO, TOC EXP
Los Angeles	5058 LANKERSHIM BLVD	91601	2353008016	0.768	0.768	0.000	13.824	Shortfall of Sites	0.069	Community Commercial	C4-1-CA	Regional Mixed Commercial	0	20	232.253	15.360		Commercial - Store - One Story, 0	171B173 951	No Max	North Hollywood - Valley Village	No	VLI, LI, ABMI	Orange LineTNP , AHO, TOC EXP
Los Angeles	5058 LANKERSHIM BLVD	91601	2353008016	0.768	0.768	0.000	13.824	Shortfall of Sites	0.069	Community Commercial	C4-1-CA	Regional Mixed Commercial	0	20	232.255	15.360		Commercial - Store - One Story, 0	171B173 957	No Max	North Hollywood - Valley Village	No	VLI, LI, ABMI	Orange LineTNP , AHO, TOC EXP
Los Angeles	5054 LANKERSHIM BLVD	91601	2353008017	0.768	0.768	0.000	13.824	Shortfall of Sites	0.069	Community Commercial	C4-1-CA	Regional Mixed Commercial	0	20	232.250	15.360		Commercial - Professional Building - Medical Dental Building - One Story, 0	171B173 998	No Max	North Hollywood - Valley Village	No	VLI, LI, ABMI	Orange LineTNP , ARO, AHO, TOC EXP
Los Angeles	5054 LANKERSHIM BLVD	91601	2353008017	0.768	0.768	0.000	13.824	Shortfall of Sites	0.069	Community Commercial	C4-1-CA	Regional Mixed Commercial	0	20	232.253	15.360		Commercial - Professional Building - Medical Dental Building - One Story, 0	171B173 1001	No Max	North Hollywood - Valley Village	No	VLI, LI, ABMI	Orange LineTNP , ARO, AHO, TOC EXP
Los Angeles	5053 LANKERSHIM BLVD	91601	2353010007	0.768	0.768	0.000	13.824	Shortfall of Sites	0.066	Community Commercial	C4-1-CA	Regional Mixed Commercial	0	20	241.249	15.360		Commercial - Store - One Story, 0	171B173 1009	No Max	North Hollywood - Valley Village	No	VLI, LI, ABMI	Orange LineTNP , AHO, TOC EXP
Los Angeles	5053 LANKERSHIM BLVD	91601	2353010007	0.768	0.768	0.000	13.824	Shortfall of Sites	0.067	Community Commercial	C4-1-CA	Regional Mixed Commercial	0	20	240.062	15.360		Commercial - Store - One Story, 0	171B173 1019	No Max	North Hollywood - Valley Village	No	VLI, LI, ABMI	Orange LineTNP , AHO, TOC EXP
Los Angeles	3724 OVERLAND AVE	90034	4314001046	7.680	7.680	0.000	0.000	Shortfall of Sites	0.107	General Commercial	C2-1	Mixed Residential	0	20	149.883	15.360		Commercial - Auto, Recreation Equipment, Construction Equipment Sales and Service - Auto Body Repair Shop - One Story, 0	117B161 49	54	Palms - Mar Vista - Del Rey	No	LI	PMVDR CPU , AHO
Los Angeles	3547 OVERLAND AVE	90034	4252035042	7.680	7.680	0.000	0.000	Shortfall of Sites	0.112	General Commercial	C2-1	Neighborhood Center	0	20	142.719	15.360		Commercial - Office Building - Office and Residential - One Story, 0	120B161 955	54	Palms - Mar Vista - Del Rey	No	LI	PMVDR CPU , AHO
Los Angeles	3573 OVERLAND AVE	90034	4252034041	7.680	7.680	0.000	0.000	Shortfall of Sites	0.111	General Commercial	C2-1	Neighborhood Center	0	20	144.263	15.360		Commercial - Auto, Recreation Equipment, Construction Equipment Sales and Service - Auto Service Centers (No Gasoline) - One Story, 0	120B161 1048	54	Palms - Mar Vista - Del Rey	No	LI	PMVDR CPU , AHO
Los Angeles	12417 WOODGREEN ST	90066	4246006001	7.680	7.680	0.000	0.000	Shortfall of Sites	0.150	Neighborhood Commercial	[Q]C1-1VL	Mixed Residential	0	20	106.323	15.360		Commercial - Store Combination - Store and Office Combination - One Story, 0	114B153 437	54	Palms - Mar Vista - Del Rey	No	LI	PMVDR CPU , ARO
Los Angeles	12417 WOODGREEN ST	90066	4246006001	7.680	7.680	0.000	0.000	Shortfall of Sites	0.150	Neighborhood Commercial	[Q]C1-1VL	Mixed Residential	0	20	106.857	15.360		Commercial - Store Combination - Store and Office Combination - One Story, 0	114B153 456	54	Palms - Mar Vista - Del Rey	No	LI	PMVDR CPU , ARO
Los Angeles	12417 WOODGREEN ST	90066	4246006001	7.680	7.680	0.000	0.000	Shortfall of Sites	0.148	Neighborhood Commercial	[Q]C1-1VL	Mixed Residential	0	20	108.230	15.360		Commercial - Store Combination - Store and Office Combination - One Story, 0	114B153 477	54	Palms - Mar Vista - Del Rey	No	LI	PMVDR CPU , ARO
Los Angeles	4111 LANKERSHIM BLVD	91602	2423030042	0.768	0.768	0.000	13.824	Shortfall of Sites	0.110	General Commercial	C2-1VL-CDO-RIO	Community Center	0	20	144.880	15.360		Commercial - Office Building - One Story, 0	162B177 31	108	Sherman Oaks - Studio City - Toluca Lake - Cahuenga Pass	No	VLI, LI, ABMI	SHR CPU , ARO, AHO

Jurisdiction Name	Site Address/Intersection	5 Digit ZIP Code	Assessor Parcel Number	Very Low-Income	Low-Income	Moderate-Income	Above Moderate-Income	Type of Shortfall	Parcel Size (Acres)	Current General Plan Designation	Current Zoning	Proposed General Plan (GP) Designation	Proposed Zoning	Minimum Density Allowed	Maximum Density Allowed	Total Capacity	Vacant/ Nonvacant	Description of Existing Uses	PIN	Base Density Per Acre	Community Plan Area	Rent Stabalization Ordinance	Income Category	Applicable Rezoning Program (Program informing values in Column Q listed first)
Los Angeles	4227 LANKERSHIM BLVD	91602	2423026001	0.768	0.768	0.000	13.824	Shortfall of Sites	0.111	General Commercial	C2-1VL-CDO-RIO	Community Center	0	20	144.354	15.360		Commercial - Store Combination - Store and Office Combination - One Story, 0	165B177 889	108	Sherman Oaks - Studio City - Toluca Lake - Cahuenga Pass	No	VLI, LI, ABMI	SHR CPU , ARO, AHO
Los Angeles	4227 LANKERSHIM BLVD	91602	2423026001	0.768	0.768	0.000	13.824	Shortfall of Sites	0.111	General Commercial	C2-1VL-CDO-RIO	Community Center	0	20	144.328	15.360		Commercial - Store Combination - Store and Office Combination - One Story, 0	165B177 893	108	Sherman Oaks - Studio City - Toluca Lake - Cahuenga Pass	No	VLI, LI, ABMI	SHR CPU , ARO, AHO
Los Angeles	4165 LANKERSHIM BLVD	91602	2423029040	0.768	0.768	0.000	13.824	Shortfall of Sites	0.111	General Commercial	C2-1VL-CDO-RIO	Community Center	0	20	144.365	15.360		Commercial - Auto, Recreation Equipment, Construction Equipment Sales and Service - Auto Body Repair Shop - One Story, 0	165B177 963	108	Sherman Oaks - Studio City - Toluca Lake - Cahuenga Pass	No	VLI, LI, ABMI	SHR CPU , AHO
Los Angeles	4153 LANKERSHIM BLVD	91602	2423029004	0.768	0.768	0.000	13.824	Shortfall of Sites	0.111	General Commercial	C2-1VL-CDO-RIO	Community Center	0	20	144.353	15.360		Commercial - Parking Lot (Commercial Use Property) - Lots - Patron or Employee - One Story, 0	165B177 985	108	Sherman Oaks - Studio City - Toluca Lake - Cahuenga Pass	No	VLI, LI, ABMI	SHR CPU , AHO
Los Angeles	4141 LANKERSHIM BLVD	91602	2423029034	0.768	0.768	0.000	13.824	Shortfall of Sites	0.111	General Commercial	C2-1VL-CDO-RIO	Community Center	0	20	144.360	15.360		Commercial - Store - One Story, 0	165B177 990	108	Sherman Oaks - Studio City - Toluca Lake - Cahuenga Pass	No	VLI, LI, ABMI	SHR CPU , AHO
Los Angeles	10923 MOORPARK ST	91602	2423008025	0.768	0.768	0.000	13.824	Shortfall of Sites	0.146	Low Medium Residential	RD1.5-1-RIO	Community Center	0	20	144.166	15.360		Residential - Four Units (Any Combination) - 4 Stories or Less, 4	165B173 303	108	Sherman Oaks - Studio City - Toluca Lake - Cahuenga Pass	No	VLI, LI, ABMI	SHR CPU , DB50, OPP RC2, AHO
Los Angeles	14341 DICKENS ST	91423	2266002015	7.680	7.680	0.000	0.000	Shortfall of Sites	0.282	Low Medium Residential	RD1.5-1	Medium Residential	0	20	56.789	15.360		Institutional - Church - One Story, 0	166-5A151 218	43	Sherman Oaks - Studio City - Toluca Lake - Cahuenga Pass	No	LI	SHR CPU, FBO
Los Angeles	10577 W PICO BLVD	90064	4320013036	7.680	7.680	0.000	0.000	Shortfall of Sites	0.107	Neighborhood Commercial	C2-1VL-O-POD	Mixed Use Corridor	0	20	149.044	15.360		Commercial - Store - One Story, 0	126B157 302	54	West Los Angeles	No	LI	West WLA CPU , AHO
Los Angeles	10577 W PICO BLVD	90064	4320013036	7.680	7.680	0.000	0.000	Shortfall of Sites	0.107	Neighborhood Commercial	C2-1VL-O-POD	Mixed Use Corridor	0	20	149.080	15.360		Commercial - Store - One Story, 0	126B157 311	54	West Los Angeles	No	LI	West WLA CPU , AHO
Los Angeles	10583 W PICO BLVD	90064	4320013017	7.680	7.680	0.000	0.000	Shortfall of Sites	0.107	Neighborhood Commercial	C2-1VL-O-POD	Mixed Use Corridor	0	20	149.080	15.360		Commercial - Store - One Story, 0	126B157 324	54	West Los Angeles	No	LI	West WLA CPU , AHO
Los Angeles	10587 W PICO BLVD	90064	4320013016	7.680	7.680	0.000	0.000	Shortfall of Sites	0.107	Neighborhood Commercial	C2-1VL-O-POD	Mixed Use Corridor	0	20	149.044	15.360		Commercial - Office Building - One Story, 0	126B157 339	54	West Los Angeles	No	LI	West WLA CPU , ARO, AHO
Los Angeles	10611 W PICO BLVD	90064	4320012036	7.680	7.680	0.000	0.000	Shortfall of Sites	0.107	Neighborhood Commercial	C2-1VL-O-POD	Mixed Use Corridor	0	20	149.045	15.360		Commercial - Restaurant, Cocktail Lounge - Restaurant, Cocktail Lounge, Tavern - One Story, 0	126B157 392	54	West Los Angeles	No	LI	West WLA CPU , AHO
Los Angeles	10611 W PICO BLVD	90064	4320012036	7.680	7.680	0.000	0.000	Shortfall of Sites	0.107	Neighborhood Commercial	C2-1VL-O-POD	Mixed Use Corridor	0	20	149.080	15.360		Commercial - Restaurant, Cocktail Lounge - Restaurant, Cocktail Lounge, Tavern - One Story, 0	126B157 405	54	West Los Angeles	No	LI	West WLA CPU , AHO
Los Angeles	10617 W PICO BLVD	90064	4320012016	7.680	7.680	0.000	0.000	Shortfall of Sites	0.107	Neighborhood Commercial	C2-1VL-O-POD	Mixed Use Corridor	0	20	149.081	15.360		Commercial - Store Combination - Store and Residential Combination - One Story, 0	126B157 417	54	West Los Angeles	No	LI	West WLA CPU , ARO, AHO
Los Angeles	10627 W PICO BLVD	90064	4320012015	7.680	7.680	0.000	0.000	Shortfall of Sites	0.107	Neighborhood Commercial	C2-1VL-O-POD	Mixed Use Corridor	0	20	149.045	15.360		Commercial - Store - One Story, 0	126B157 430	54	West Los Angeles	No	LI	West WLA CPU , AHO
Los Angeles	10639 W PICO BLVD	90064	4320009054	7.680	7.680	0.000	0.000	Shortfall of Sites	0.107	Neighborhood Commercial	C2-1VL-O-POD	Mixed Use Corridor	0	20	149.080	15.360		Commercial - Store - One Story, 0	126B157 500	54	West Los Angeles	No	LI	West WLA CPU , AHO
Los Angeles	10645 W PICO BLVD	90064	4320009040	7.680	7.680	0.000	0.000	Shortfall of Sites	0.107	Neighborhood Commercial	C2-1VL-O-POD	Mixed Use Corridor	0	20	149.080	15.360		Commercial - Restaurant, Cocktail Lounge - Restaurant, Cocktail Lounge, Tavern - One Story, 0	126B157 514	54	West Los Angeles	No	LI	West WLA CPU , AHO
Los Angeles	10651 W PICO BLVD	90064	4320009039	7.680	7.680	0.000	0.000	Shortfall of Sites	0.107	Neighborhood Commercial	C2-1VL-O-POD	Mixed Use Corridor	0	20	149.046	15.360		Commercial - Store - One Story, 0	126B157 527	54	West Los Angeles	No	LI	West WLA CPU , AHO
Los Angeles	11419 SANTA MONICA BLVD	90025	4261003019	7.680	7.680	0.000	0.000	Shortfall of Sites	0.109	Neighborhood Commercial	C2-1VL	Mixed Use Corridor	0	20	146.327	15.360		Commercial - Store - One Story, 0	129B149 537	54	West Los Angeles	No	LI	West WLA CPU , AHO
Los Angeles	0	0	4261009012	7.680	7.680	0.000	0.000	Shortfall of Sites	0.111	Neighborhood Commercial	C2-1VL	Mixed Use Corridor	0	20	144.745	15.360		Commercial - Store - One Story, 0	129B149 547	54	West Los Angeles	No	LI	West WLA CPU , AHO
Los Angeles	1223 FEDERAL AVE	90025	4263013062	7.680	7.680	0.000	0.000	Shortfall of Sites	0.150	High Medium Residential	[Q]R4-1	High- Medium Residential	0	20	106.466	15.360		Residential - Five or More Units or Apartments (Any Combination) - 4 Stories or Less - Pool, 0	129B145 550	29	West Los Angeles	No	LI	West WLA CPU , AHO
Los Angeles	11318 SANTA MONICA BLVD	90025	4261009038	7.680	7.680	0.000	0.000	Shortfall of Sites	0.111	Neighborhood Commercial	C2-1VL	Mixed Use Corridor	0	20	144.744	15.360		Commercial - Store - One Story, 0	129B149 560	54	West Los Angeles	No	LI	West WLA CPU , AHO
Los Angeles	11318 SANTA MONICA BLVD	90025	4261009038	7.680	7.680	0.000	0.000	Shortfall of Sites	0.111	Neighborhood Commercial	C2-1VL	Mixed Use Corridor	0	20	144.746	15.360		Commercial - Store - One Story, 0	129B149 572	54	West Los Angeles	No	LI	West WLA CPU , AHO
Los Angeles	10673 W PICO BLVD	90064	4320008043	7.680	7.680	0.000	0.000	Shortfall of Sites	0.107	Neighborhood Commercial	C2-1VL-O-POD	Mixed Use Corridor	0	20	149.080	15.360		Commercial - Bank, Savings and Loan - One Story, 0	126B157 590	54	West Los Angeles	No	LI	West WLA CPU , AHO
Los Angeles	11511 SANTA MONICA BLVD	90025	4261002010	7.680	7.680	0.000	0.000	Shortfall of Sites	0.110	Neighborhood Commercial	C2-1VL	Mixed Use Corridor	0	20	145.206	15.360		Commercial - Store - One Story, 0	129B149 592	54	West Los Angeles	No	LI	West WLA CPU , AHO
Los Angeles	10679 W PICO BLVD	90064	4320008042	7.680	7.680	0.000	0.000	Shortfall of Sites	0.107	Neighborhood Commercial	C2-1VL-O-POD	Mixed Use Corridor	0	20	149.081	15.360		Commercial - Store - One Story, 0	126B157 603	54	West Los Angeles	No	LI	West WLA CPU , AHO
Los Angeles	10685 W PICO BLVD	90064	4320008060	7.680	7.680	0.000	0.000	Shortfall of Sites	0.107	Neighborhood Commercial	C2-1VL-O-POD	Mixed Use Corridor	0	20	149.045	15.360		Commercial - Service Station - Full Service - No Additional Services, 0	126B157 618	54	West Los Angeles	No	LI	West WLA CPU , AHO
Los Angeles	1730 CORINTH AVE	90025	4261018900	7.680	7.680	0.000	0.000	Shortfall of Sites	0.112	Public Facilities	PF-1XL	Mixed Use Corridor	0	20	143.184	15.360		Miscellaneous - Government Owned Property, 0	126B149 194	54	West Los Angeles	No	LI	West WLA CPU , PF
Los Angeles	1730 CORINTH AVE	90025	4261018900	7.680	7.680	0.000	0.000	Shortfall of Sites	0.112	Public Facilities	PF-1XL	Mixed Use Corridor	0	20	143.179	15.360		Miscellaneous - Government Owned Property, 0	126B149 229	54	West Los Angeles	No	LI	West WLA CPU , PF
Los Angeles	13415 MCCORMICK ST	91401	2344020017	7.679	7.679	0.000	0.000	Shortfall of Sites	0.174	Low Residential	R1-1	0	0	20	99.000	15.359		Residential - Single Family Residence - Pool, 1	171B157 435		Van Nuys - North Sherman Oaks	No	LI	TOC EXP , ADU
Los Angeles	10744 LINDBROOK DR	90024	4360011014	7.679	7.679	0.000	0.000	Shortfall of Sites	0.174	Low Residential	R1-1	0	0	20	99.000	15.359		Residential - Single Family Residence, 1	132B153 99		Westwood	No	LI	TOC EXP , ADU
Los Angeles	7922 BREEN AVE	90045	4127022002	7.679	7.679	0.000	0.000	Shortfall of Sites	0.174	Low Residential	R1-1	0	0	20	99.000	15.357		Residential - Single Family Residence - Pool, 1	099B173 673		Westchester - Playa del Rey	No	LI	TOC EXP , ADU
Los Angeles	10786 WEYBURN AVE	90024	4360004023	7.679	7.679	0.000	0.000	Shortfall of Sites	0.174	Low Residential	R1-1-O	0	0	20	99.000	15.357		Residential - Single Family Residence, 1	132B153 50		Westwood	No	LI	TOC EXP , ADU
Los Angeles	10727 LE CONTE AVE	90024	4360008016	7.676	7.676	0.000	0.000	Shortfall of Sites	0.174	Low Residential	R1-1	0	0	20	99.000	15.353		Residential - Single Family Residence, 1	135B153 435		Westwood	No	LI	TOC EXP , ADU
Los Angeles	13421 MCCORMICK ST	91401	2344020016	7.676	7.676	0.000	0.000	Shortfall of Sites	0.174	Low Residential	R1-1	0	0	20	99.000	15.352		Residential - Single Family Residence, 1	171B157 434		Van Nuys - North Sherman Oaks	No	LI	TOC EXP , ADU
Los Angeles	12138 HESBY ST	91607	2356004003	0.000	0.000	0.000	15.351	Shortfall of Sites	0.201	Low Residential	R1-1	0	0	0	99.000	15.351		Residential - Double, Duplex, or Two Units - 4 Stories or Less - Pool, 2	171B165 1005		North Hollywood - Valley Village	Yes	ABMI	TOC EXP
Los Angeles	829 S CITRUS AVE	90036	5084002038	7.674	7.674	0.000	0.000	Shortfall of Sites	0.174	Low II Residential	R1V3-RG	0	0	20	99.000	15.349		Residential - Single Family Residence, 1	132B181 362		Wilshire	No	LI	TOC EXP , ADU
Los Angeles	12215 HESBY ST	91607	2356014021	7.674	7.674	0.000	0.000	Shortfall of Sites	0.174	Low Residential	R1-1	0	0	20	99.000	15.348		Residential - Single Family Residence - Pool, 1	171B165 913		North Hollywood - Valley Village	No	LI	TOC EXP , ADU
Los Angeles	10400 BALBOA BLVD	91344	2684012038	7.674	7.674	0.000	0.000	Shortfall of Sites	3.207	Low I Residential	A2-1	0	0	20	102.494	15.348		Institutional - Church - One Story, 2	204B133 17		Granada Hills - Knollwood	No	LI	FBO
Los Angeles	12218 HARTSOOK ST	91607	2356015017	7.674	7.674	0.000	0.000	Shortfall of Sites	0.174	Low Residential	R1-1	0	0	20	99.000	15.347		Residential - Single Family Residence, 1	171B165 709		North Hollywood - Valley Village	No	LI	TOC EXP , ADU
Los Angeles	13425 MCCORMICK ST	91401	2344020015	7.673	7.673	0.000	0.000	Shortfall of Sites	0.174	Low Residential	R1-1	0	0	20	99.000	15.347		Residential - Single Family Residence - Pool, 1	171B157 433		Van Nuys - North Sherman Oaks	No	LI	TOC EXP , ADU
Los Angeles	10631 ASHBY AVE	90064	4255005017	7.672	7.672	0.000	0.000	Shortfall of Sites	0.174	Low Residential	R1-1-O	0	0	20	99.000	15.344		Residential - Single Family Residence, 1	126B157 1114		West Los Angeles	No	LI	TOC EXP , ADU
Los Angeles	12218 OTSEGO ST	91607	2356014017	7.671	7.671	0.000	0.000	Shortfall of Sites	0.174	Low Residential	R1-1	0	0	20	99.000	15.341		Residential - Single Family Residence, 1	171B165 839		North Hollywood - Valley Village	No	LI	TOC EXP , ADU
Los Angeles	8536 FLIGHT AVE	90045	4107038023	7.670	7.670	0.000	0.000	Shortfall of Sites	0.152	Low Residential	R1-1	0	0	20	113.635	15.340		Residential - Single Family Residence, 1	096B169 430	21	Westchester - Playa del Rey	No	LI	OPP RC , WPDR CPU, ADU, AHO
Los Angeles	8422 FLIGHT AVE	90045	4107025006	7.668	7.668	0.000	0.000	Shortfall of Sites	0.152	Low Residential	R1-1	0	0	20	113.635	15.337		Residential - Single Family Residence, 1	096B169 239	21	Westchester - Playa del Rey	No	LI	OPP RC , WPDR CPU, ADU, AHO
Los Angeles	8416 FLIGHT AVE	90045	4107025031	7.668	7.668	0.000	0.000	Shortfall of Sites	0.152	Low Residential	R1-1	0	0	20	113.635	15.337		Residential - Single Family Residence, 1	096B169 219	21	Westchester - Playa del Rey	No	LI	OPP RC , WPDR CPU, ADU, AHO
Los Angeles	8410 FLIGHT AVE	90045	4107025032	7.668	7.668	0.000	0.000	Shortfall of Sites	0.152	Low Residential	R1-1	0	0	20	113.635	15.336		Residential - Single Family Residence, 1	096B169 197	21	Westchester - Playa del Rey	No	LI	OPP RC , WPDR CPU, ADU, AHO
Los Angeles	8737 KITTYHAWK AVE	90045	4123005010	7.668	7.668	0.000	0.000	Shortfall of Sites	0.152	Low Residential	R1-1	0	0	20	113.635	15.336		Residential - Single Family Residence, 1	096B165 787	1 per lot	Westchester - Playa del Rey	No	LI	OPP RC , WPDR CPU, ADU, AHO
Los Angeles	8721 KITTYHAWK AVE	90045	4123005013	7.668	7.668	0.000	0.000	Shortfall of Sites	0.152	Low Residential	R1-1	0	0	20	113.635	15.336		Residential - Single Family Residence, 1	096B169 705	1 per lot	Westchester - Playa del Rey	No	LI	OPP RC , WPDR CPU, ADU, AHO
Los Angeles	823 S CITRUS AVE	90036	5084002037	7.668	7.668	0.000	0.000	Shortfall of Sites	0.174	Low II Residential	R1V3-RG	0	0	20	99.000	15.335		Residential - Single Family Residence, 1	132B181 338		Wilshire	No	LI	TOC EXP , ADU
Los Angeles	12218 HESBY ST	91607	2356013017	7.668	7.668	0.000	0.000	Shortfall of Sites	0.174	Low Residential	R1-1	0	0	20	99.000	15.335		Residential - Single Family Residence, 1	171B165 992		North Hollywood - Valley Village	No	LI	TOC EXP , ADU
Los Angeles	0	0	2343018902	7.667	7.667	0.000	0.000	Shortfall of Sites	9.974	Public Facilities	PF-1XL	0	0	20	153.741	15.334		Commercial - Parking Lot (Commercial Use Property) - Lots - Patron or Employee - One Story, 0	174B157 1145		Van Nuys - North Sherman Oaks	No	LI	PF
Los Angeles	8318 FLIGHT AVE	90045	4107025036	7.667	7.667	0.000	0.000	Shortfall of Sites	0.152	Low Residential	R1-1	0	0	20	113.635	15.334		Residential - Single Family Residence, 1	096B169 77	21	Westchester - Playa del Rey	No	LI	OPP RC , WPDR CPU, ADU, AHO
Los Angeles	0	0	4107025037	7.667	7.667	0.000	0.000	Shortfall of Sites	0.152	Low Residential	R1-1	0	0	20	113.635	15.334		Residential - Single Family Residence, 1	096B169 66	21	Westchester - Playa del Rey	No	LI	OPP RC , WPDR CPU, ADU, AHO
Los Angeles	3084 MOTOR AVE	90064	4316007009	0.000	0.000	0.000	15.334	Shortfall of Sites	0.161	Low Residential	R1V2	0	0	0	99.000	15.334		Recreational - Club, Lodge Hall, Fraternal Organization - One Story, 0	123B161 558		West Los Angeles	No	ABMI	TOC EXP , OPP RC2

Jurisdiction Name	Site Address/Intersection	5 Digit ZIP Code	Assessor Parcel Number	Very Low-Income	Low-Income	Moderate-Income	Above Moderate-Income	Type of Shortfall	Parcel Size (Acres)	Current General Plan Designation	Current Zoning	Proposed General Plan (GP) Designation	Proposed Zoning	Minimum Density Allowed	Maximum Density Allowed	Total Capacity	Vacant/ Nonvacant	Description of Existing Uses	PIN	Base Density Per Acre	Community Plan Area	Rent Stabalization Ordinance	Income Category	Applicable Rezoning Program (Program informing values in Column Q listed first)
Los Angeles	8308 FLIGHT AVE	90045	4107025001	7.667	7.667	0.000	0.000	Shortfall of Sites	0.152	Low Residential	R1-1	0	0	20	113.635	15.334		Residential - Single Family Residence - Therapy Pool (Spa), 1	096B169 42	21	Westchester - Playa del Rey	No	LI	OPP RC , WPDR CPU, ADU, AHO
Los Angeles	10040 HANNA AVE	91311	2745004028	7.667	7.667	0.000	0.000	Shortfall of Sites	0.174	Low II Residential	RS-1	0	0	20	99.000	15.333		Residential - Single Family Residence, 1	204B101 528		Chatsworth - Porter Ranch	No	LI	TOC EXP , ADU
Los Angeles	2825 OVERLAND AVE	90064	4255011005	7.666	7.666	0.000	0.000	Shortfall of Sites	0.152	Low Residential	R1-1	Low Medium Residential	0	20	113.635	15.332		Residential - Single Family Residence - Pool, 1	123B157 406	21	West Los Angeles	No	LI	OPP RC , West WLA CPU, ADU, AHO, TOC EXP
Los Angeles	2815 OVERLAND AVE	90064	4255011003	7.666	7.666	0.000	0.000	Shortfall of Sites	0.152	Low Residential	R1-1	Low Medium Residential	0	20	113.635	15.332		Residential - Single Family Residence - Pool, 1	123B157 359	21	West Los Angeles	No	LI	OPP RC , West WLA CPU, ADU, AHO, TOC EXP
Los Angeles	2819 OVERLAND AVE	90064	4255011004	7.666	7.666	0.000	0.000	Shortfall of Sites	0.152	Low Residential	R1-1	Low Medium Residential	0	20	113.635	15.332		Residential - Single Family Residence, 1	123B157 383	21	West Los Angeles	No	LI	OPP RC , West WLA CPU, ADU, AHO, TOC EXP
Los Angeles	2809 OVERLAND AVE	90064	4255011002	7.666	7.666	0.000	0.000	Shortfall of Sites	0.152	Low Residential	R1-1	Low Medium Residential	0	20	113.635	15.331		Residential - Single Family Residence, 1	123B157 340	21	West Los Angeles	No	LI	OPP RC , West WLA CPU, ADU, AHO, TOC EXP
Los Angeles	2701 MANNING AVE	90064	4318042001	7.665	7.665	0.000	0.000	Shortfall of Sites	0.174	Low Residential	R1-1	0	0	20	99.000	15.331		Residential - Single Family Residence, 1	126B157 1158		West Los Angeles	No	LI	TOC EXP , ADU
Los Angeles	2741 OVERLAND AVE	90064	4255018003	7.665	7.665	0.000	0.000	Shortfall of Sites	0.152	Low Residential	R1-1	Low Medium Residential	0	20	113.635	15.331		Residential - Single Family Residence, 1	123B157 227	21	West Los Angeles	No	LI	OPP RC , West WLA CPU, ADU, AHO, TOC EXP
Los Angeles	2735 OVERLAND AVE	90064	4255018004	7.665	7.665	0.000	0.000	Shortfall of Sites	0.152	Low Residential	R1-1	Low Medium Residential	0	20	113.635	15.331		Residential - Single Family Residence, 1	123B157 204	21	West Los Angeles	No	LI	OPP RC , West WLA CPU, ADU, AHO, TOC EXP
Los Angeles	21626 BLACKHAWK ST	91311	2722009016	7.665	7.665	0.000	0.000	Shortfall of Sites	0.174	Low II Residential	R1-1	0	0	20	99.000	15.330		Residential - Single Family Residence, 1	204B105 189		Chatsworth - Porter Ranch	No	LI	TOC EXP , ADU
Los Angeles	2725 OVERLAND AVE	90064	4255018006	7.665	7.665	0.000	0.000	Shortfall of Sites	0.152	Low Residential	R1-1	Low Medium Residential	0	20	113.635	15.330		Residential - Single Family Residence, 1	123B157 178	21	West Los Angeles	No	LI	OPP RC , West WLA CPU, ADU, AHO, TOC EXP
Los Angeles	1601 WOODBURY DR	90710	7438001008	7.665	7.665	0.000	0.000	Shortfall of Sites	0.152	Low Residential	R1-1XL-O	0	0	20	113.635	15.329		Residential - Single Family Residence, 1	045B193 516		Wilmington - Harbor City	No	LI	OPP RC , ADU
Los Angeles	7829 KITTYHAWK AVE	90045	4105020001	7.664	7.664	0.000	0.000	Shortfall of Sites	0.152	Low Residential	R1-1	0	0	20	113.635	15.329		Residential - Single Family Residence, 1	099B169 696		Westchester - Playa del Rey	No	LI	OPP RC , ADU
Los Angeles	12217 ADDISON ST	91607	2356013021	7.664	7.664	0.000	0.000	Shortfall of Sites	0.174	Low Residential	R1-1	0	0	20	99.000	15.329		Residential - Single Family Residence - Pool, 1	171B165 1057		North Hollywood - Valley Village	No	LI	TOC EXP , ADU
Los Angeles	7825 KITTYHAWK AVE	90045	4105020002	7.664	7.664	0.000	0.000	Shortfall of Sites	0.152	Low Residential	R1-1	0	0	20	113.635	15.329		Residential - Single Family Residence, 1	099B169 674		Westchester - Playa del Rey	No	LI	OPP RC , ADU
Los Angeles	7821 KITTYHAWK AVE	90045	4105020003	7.664	7.664	0.000	0.000	Shortfall of Sites	0.152	Low Residential	R1-1	0	0	20	113.635	15.328		Residential - Single Family Residence, 1	099B169 655		Westchester - Playa del Rey	No	LI	OPP RC , ADU
Los Angeles	7815 KITTYHAWK AVE	90045	4105020006	7.664	7.664	0.000	0.000	Shortfall of Sites	0.152	Low Residential	R1-1	0	0	20	113.635	15.328		Residential - Single Family Residence, 1	099B169 611		Westchester - Playa del Rey	No	LI	OPP RC , ADU
Los Angeles	7809 KITTYHAWK AVE	90045	4105020007	7.664	7.664	0.000	0.000	Shortfall of Sites	0.152	Low Residential	R1-1	0	0	20	113.635	15.327		Residential - Single Family Residence, 1	099B169 595		Westchester - Playa del Rey	No	LI	OPP RC , ADU
Los Angeles	10919 BALBOA BLVD	91344	2696018017	7.663	7.663	0.000	0.000	Shortfall of Sites	0.151	Low II Residential	R1-1	0	0	20	113.635	15.327		Residential - Single Family Residence, 1	210B133 846		Granada Hills - Knollwood	No	LI	OPP RC , ADU
Los Angeles	947 S CITRUS AVE	90036	5084006019	7.663	7.663	0.000	0.000	Shortfall of Sites	0.174	Low II Residential	R1V3-RG	0	0	20	99.000	15.327		Residential - Single Family Residence, 1	132B181 661		Wilshire	No	LI	TOC EXP , ADU
Los Angeles	10915 BALBOA BLVD	91344	2696018018	7.663	7.663	0.000	0.000	Shortfall of Sites	0.151	Low II Residential	R1-1	0	0	20	113.635	15.327		Residential - Single Family Residence, 1	210B133 860		Granada Hills - Knollwood	No	LI	OPP RC , ADU
Los Angeles	941 S CITRUS AVE	90036	5084006018	7.663	7.663	0.000	0.000	Shortfall of Sites	0.174	Low II Residential	R1V3-RG	0	0	20	99.000	15.326		Residential - Single Family Residence, 1	132B181 643		Wilshire	No	LI	TOC EXP , ADU
Los Angeles	937 S CITRUS AVE	90036	5084006017	7.662	7.662	0.000	0.000	Shortfall of Sites	0.174	Low II Residential	R1V3-RG	0	0	20	99.000	15.325		Residential - Single Family Residence, 1	132B181 623		Wilshire	No	LI	TOC EXP , ADU
Los Angeles	7707 KITTYHAWK AVE	90045	4104018010	7.662	7.662	0.000	0.000	Shortfall of Sites	0.151	Low Residential	R1-1	0	0	20	113.635	15.324		Residential - Single Family Residence, 1	099B169 478		Westchester - Playa del Rey	No	LI	OPP RC , ADU
Los Angeles	933 S CITRUS AVE	90036	5084006016	7.662	7.662	0.000	0.000	Shortfall of Sites	0.174	Low II Residential	R1V3-RG	0	0	20	99.000	15.323		Residential - Single Family Residence, 1	132B181 605		Wilshire	No	LI	TOC EXP , ADU
Los Angeles	7600 FLIGHT AVE	90045	4104017040	7.661	7.661	0.000	0.000	Shortfall of Sites	0.151	Low Residential	R1-1	0	0	20	113.635	15.322		Residential - Single Family Residence, 1	099B169 370		Westchester - Playa del Rey	No	LI	OPP RC , ADU
Los Angeles	819 S CITRUS AVE	90036	5084002036	7.661	7.661	0.000	0.000	Shortfall of Sites	0.174	Low II Residential	R1V3-RG	0	0	20	99.000	15.322		Residential - Single Family Residence, 1	132B181 317		Wilshire	No	LI	TOC EXP , ADU
Los Angeles	925 S CITRUS AVE	90036	5084006015	7.661	7.661	0.000	0.000	Shortfall of Sites	0.174	Low II Residential	R1V3-RG	0	0	20	99.000	15.322		Residential - Single Family Residence - Pool, 1	132B181 586		Wilshire	No	LI	TOC EXP , ADU
Los Angeles	921 S CITRUS AVE	90036	5084006014	7.660	7.660	0.000	0.000	Shortfall of Sites	0.174	Low II Residential	R1V3-RG	0	0	20	99.000	15.321		Residential - Single Family Residence, 1	132B181 566		Wilshire	No	LI	TOC EXP , ADU
Los Angeles	4237 HAZELTINE AVE	91423	2266013019	7.658	7.658	0.000	0.000	Shortfall of Sites	0.174	Low Residential	R1-1	0	0	20	99.000	15.317		Residential - Single Family Residence - Pool, 1	165B153 640		Sherman Oaks - Studio City - Toluca Lake - Cahuenga Pass	No	LI	TOC EXP , ADU
Los Angeles	13415 CHANDLER BLVD	91401	2344011014	7.657	7.657	0.000	0.000	Shortfall of Sites	0.174	Very Low Residential	RE11-1	0	0	20	99.000	15.315		Residential - Single Family Residence - Pool, 1	171B157 68		Van Nuys - North Sherman Oaks	No	LI	TOC EXP , ADU
Los Angeles	7956 WHITE OAK AVE	91325	2201034002	7.657	7.657	0.000	0.000	Shortfall of Sites	0.151	Low Residential	R1-1	Low Residential	0	20	113.635	15.314		Residential - Single Family Residence, 1	189B129 481	1 per lot	Reseda - West Van Nuys	No	LI	OPP RC , RES CPU, ADU, AHO
Los Angeles	1508 S VICTORIA AVE	90019	5082023036	0.000	0.000	0.000	15.313	Shortfall of Sites	0.161	Low Medium I Residential	R2-1-O	0	0	0	99.000	15.313		Residential - Single Family Residence, 0	129B185 1353		West Adams - Baldwin Hills - Leimert	No	ABMI	TOC EXP , ADU, R2RD
Los Angeles	12217 OTSEGO ST	91607	2356015021	7.656	7.656	0.000	0.000	Shortfall of Sites	0.174	Low Residential	R1-1	0	0	20	99.000	15.312		Residential - Single Family Residence - Therapy Pool (Spa), 1	171B165 774		North Hollywood - Valley Village	No	LI	TOC EXP , ADU
Los Angeles	9250 RESEDA BLVD	91324	2764012014	7.656	7.656	0.000	0.000	Shortfall of Sites	1.723	Community Commercial	P-1VL, QP-1VL, QC4-1VL	0	0	20	94.696	15.312		Commercial - Store - One Story, 1	198B125 208		Northridge	No	LI	P
Los Angeles	815 S CITRUS AVE	90036	5084002035	7.655	7.655	0.000	0.000	Shortfall of Sites	0.174	Low II Residential	R1V3-RG	0	0	20	99.000	15.309		Residential - Single Family Residence, 1	132B181 296		Wilshire	No	LI	TOC EXP , ADU
Los Angeles	5840 FALLBROOK AVE	91367	2040004063	0.000	0.000	0.000	15.308	Shortfall of Sites	0.140	Very Low Residential	RE11-1	Very Low Residential	[DM1-MK1-5] [IX3-FA] [CPIO]	0	113.635	15.308		Institutional - Church - One Story, 0	174B097 68	1 per lot	Canoga Park - Winnetka - Woodland Hills - West Hills	No	ABMI	OPP RC, AHO, FBO, CPK CPU
Los Angeles	1209 HUNTLEY DR	90026	5152011922	0.765	0.765	0.000	13.770	Shortfall of Sites	0.137	Community Commercial - Mixed High Residential	CW	0	0	20	139.201	15.300	Vacant	Residential - Single Family Residence - Vacant Land, 0	133-5A209 346		Westlake	No	VLI, LI, ABMI	MURC
Los Angeles	5858 WILSHIRE BLVD	90036	5089011002	0.765	0.765	0.000	13.770	Shortfall of Sites	0.261	Regional Center Commercial	[Q]C4-2-CDO	0	0	20	86.308	15.300		Commercial - Office Building - One Story, 0	135B177 563		Wilshire	No	VLI, LI, ABMI	MURC , ARO
Los Angeles	15201 VENTURA BLVD	91403	2264007019	0.765	0.765	0.000	13.770	Shortfall of Sites	0.263	Regional Center Commercial	C2-2	0	0	20	85.482	15.300		Commercial - Store - One Story, 0	168B145 920		Sherman Oaks - Studio City - Toluca Lake - Cahuenga Pass	No	VLI, LI, ABMI	MURC
Los Angeles	11047 HARTSOOK ST	91601	2353005024	0.000	0.000	0.000	15.300	Shortfall of Sites	0.173	High Medium Residential	R4-1VL	0	0	0	219.905	15.300		Residential - Five or More Units or Apartments (Any Combination) · 4 Stories or Less, 10	171B173 705	217	North Hollywood - Valley Village	Yes	ABMI	Orange LineTNP , AHO
Los Angeles	11028 HESBY ST	91601	2353009006	0.000	0.000	0.000	15.300	Shortfall of Sites	0.172	High Medium Residential	R4-1VL	0	0	0	220.709	15.300		Residential - Five or More Units or Apartments (Any Combination) · 4 Stories or Less, 10	171B173 1084	217	North Hollywood - Valley Village	Yes	ABMI	Orange LineTNP , DB50, AHO
Los Angeles	14631 ERWIN ST	91411	2241011020	0.000	0.000	0.000	15.300	Shortfall of Sites	0.161	Medium Residential	[Q]R3-1	High Medium	0	0	155.465	15.300		Residential - Three Units (Any Combination) - 4 Stories or Less, 3	178-5A151 202	No Max	Van Nuys - North Sherman Oaks	Yes	ABMI	Orange LineTNP
Los Angeles	14707 DELANO ST	91411	2241015023	0.000	0.000	0.000	15.300	Shortfall of Sites	0.172	Medium Residential	[Q]R3-1	0	0	0	174.169	15.300		Residential - Five or More Units or Apartments (Any Combination) · 4 Stories or Less, 7	178-5A149 220	No Max	Van Nuys - North Sherman Oaks	Yes	ABMI	Orange LineTNP
Los Angeles	5646 GREENBUSH AVE	91401	2343015036	7.648	7.648	0.000	0.000	Shortfall of Sites	0.174	Low Residential	R1-1	0	0	20	99.000	15.297		Residential - Single Family Residence - Pool, 1	174B157 447		Van Nuys - North Sherman Oaks	No	LI	TOC EXP , ADU
Los Angeles	10349 MISSISSIPPI AVE	90025	4319013055	7.648	7.648	0.000	0.000	Shortfall of Sites	0.174	Low Residential	R1-1-O	0	0	20	99.000	15.296		Residential - Single Family Residence, 1	132B157 1085		West Los Angeles	No	LI	TOC EXP , ADU
Los Angeles	809 S CITRUS AVE	90036	5084002034	7.648	7.648	0.000	0.000	Shortfall of Sites	0.174	Low II Residential	R1V3-RG	0	0	20	99.000	15.296		Residential - Single Family Residence, 1	132B181 274		Wilshire	No	LI	TOC EXP , ADU
Los Angeles	5634 GREENBUSH AVE	91401	2343015038	7.647	7.647	0.000	0.000	Shortfall of Sites	0.174	Low Residential	R1-1	0	0	20	99.000	15.295		Residential - Single Family Residence - Pool, 1	174B157 483		Van Nuys - North Sherman Oaks	No	LI	TOC EXP , ADU
Los Angeles	5640 GREENBUSH AVE	91401	2343015037	7.647	7.647	0.000	0.000	Shortfall of Sites	0.174	Low Residential	R1-1	0	0	20	99.000	15.294		Residential - Single Family Residence - Pool, 1	174B157 464		Van Nuys - North Sherman Oaks	No	LI	TOC EXP , ADU
Los Angeles	10637 ASHBY AVE	90064	4255005018	7.646	7.646	0.000	0.000	Shortfall of Sites	0.174	Low Residential	R1-1-O	0	0	20	99.000	15.292		Residential - Single Family Residence, 1	126B157 1124		West Los Angeles	No	LI	TOC EXP , ADU
Los Angeles	5601 W 79TH ST	90045	4104022028	7.645	7.645	0.000	0.000	Shortfall of Sites	0.174	Low Residential	R1-1	0	0	20	99.000	15.291		Residential - Single Family Residence, 1	099B173 445		Westchester - Playa del Rey	No	LI	TOC EXP , ADU
Los Angeles	4731 HALBRENT AVE	91403	2264004020	7.644	7.644	0.000	0.000	Shortfall of Sites	0.173	Low Residential	R1-1	Low Residential	0	20	99.000	15.288		Residential - Single Family Residence, 1	168B145 575	1 per lot	Sherman Oaks - Studio City - Toluca Lake - Cahuenga Pass	No	LI	TOC EXP , SHR CPU, ADU, AHO
Los Angeles	308 LOIS LN	90732	7559037003	7.643	7.643	0.000	0.000	Shortfall of Sites	0.151	Low II Residential	R1-1XL	0	0	20	113.635	15.286		Residential - Single Family Residence, 1	018B193 1442		San Pedro	No	LI	OPP RC , ADU
Los Angeles	21640 BLACKHAWK ST	91311	2722009018	7.640	7.640	0.000	0.000	Shortfall of Sites	0.173	Low II Residential	R1-1	0	0	20	99.000	15.280		Residential - Single Family Residence - Pool, 1	204B105 187		Chatsworth - Porter Ranch	No	LI	TOC EXP , ADU
Los Angeles	12539 ADELPHIA AVE	91340	2513030010	0.000	0.000	0.000	15.278	Shortfall of Sites	0.180	Community Commercial	C2-1VL-CPIO	0	0	0	166.048	15.278		Residential - Five or More Units or Apartments (Any Combination) · 4 Stories or Less, 7	219B157 333		Sylmar	Yes	ABMI	DB50
Los Angeles	2731 SELBY AVE	90064	4255017008	7.638	7.638	0.000	0.000	Shortfall of Sites	0.173	Low Residential	R1-1	0	0	20	99.000	15.277		Residential - Single Family Residence, 1	123B157 216		West Los Angeles	No	LI	TOC EXP , ADU
Los Angeles	5637 MAMMOTH AVE	91401	2246026004	7.638	7.638	0.000	0.000	Shortfall of Sites	0.186	Low Residential	R1-1	0	0	20	99.000	15.276		Residential - Single Family Residence, 2	174B153 649		Van Nuys - North Sherman Oaks	No	LI	TOC EXP
Los Angeles	749 S CITRUS AVE	90036	5507027010	7.638	7.638	0.000	0.000	Shortfall of Sites	0.173	Low II Residential	R1V3-RG	0	0	20	99.000	15.275		Residential - Single Family Residence, 1	132B181 207		Wilshire	No	LI	TOC EXP , ADU
Los Angeles	5752 RANCHITO AVE	91401	2246021003	7.637	7.637	0.000	0.000	Shortfall of Sites	0.186	Low Residential	R1-1	0	0	20	99.000	15.275		, 2	174B153 326		Van Nuys - North Sherman Oaks	No	LI	TOC EXP
Los Angeles	10712 LINDBROOK DR	90024	4360011008	7.637	7.637	0.000	0.000	Shortfall of Sites	0.186	Low Residential	R1-1	0	0	20	99.000	15.274		Residential - Single Family Residence, 2	132B153 70		Westwood	No	LI	TOC EXP
Los Angeles	3159 CAVENDISH DR	90064	4316010017	7.637	7.637	0.000	0.000	Shortfall of Sites	0.173	Low Residential	R1V2	0	0	20	99.000	15.274		Residential - Single Family Residence, 1	123B161 427		West Los Angeles	No	LI	TOC EXP , ADU
Los Angeles	3034 CASTLE HEIGHTS AVE	90034	4311008025	7.637	7.637	0.000	0.000	Shortfall of Sites	0.173	Low Residential	R1V2	0	0	20	99.000	15.274		Residential - Single Family Residence, 1	123B165 417		West Los Angeles	No	LI	TOC EXP , ADU

Jurisdiction Name	Site Address/Intersection	5 Digit ZIP Code	Assessor Parcel Number	Very Low-Income	Low-Income	Moderate-Income	Above Moderate-Income	Type of Shortfall	Parcel Size (Acres)	Current General Plan Designation	Current Zoning	Proposed General Plan (GP) Designation	Proposed Zoning	Minimum Density Allowed	Maximum Density Allowed	Total Capacity	Vacant/ Nonvacant	Description of Existing Uses	PIN	Base Density Per Acre	Community Plan Area	Rent Stabalization Ordinance	Income Category	Applicable Rezoning Program (Program informing values in Column Q listed first)
Los Angeles	5753 MAMMOTH AVE	91401	2246023002	7.637	7.637	0.000	0.000	Shortfall of Sites	0.186	Low Residential	R1-1	0	0	20	99.000	15.273		, 2	174B153 331		Van Nuys - North Sherman Oaks	No	LI	TOC EXP
Los Angeles	3272 EDITH ST	90064	4316020003	7.637	7.637	0.000	0.000	Shortfall of Sites	0.193	Low Residential	R1V2	0	0	20	99.000	15.273		Residential - Single Family Residence - Pool, 0	123B161 731		West Los Angeles	No	LI	TOC EXP
Los Angeles	11814 HARTSOOK ST	91607	2355006051	7.636	7.636	0.000	0.000	Shortfall of Sites	0.186	Low Residential	R1-1	0	0	20	99.000	15.272		, 2	171B169 548		North Hollywood - Valley Village	No	LI	TOC EXP
Los Angeles	12032 HARTSOOK ST	91607	2355008043	7.636	7.636	0.000	0.000	Shortfall of Sites	0.186	Low Residential	R1-1	0	0	20	99.000	15.272		Residential - Single Family Residence - Pool and Misc., 2	171B165 719		North Hollywood - Valley Village	No	LI	TOC EXP
Los Angeles	5426 CARPENTER AVE	91607	2348010022	7.636	7.636	0.000	0.000	Shortfall of Sites	0.186	Low Residential	R1-1	0	0	20	99.000	15.272		Residential - Single Family Residence - Pool and Misc., 2	174B169 1238		North Hollywood - Valley Village	No	LI	TOC EXP
Los Angeles	818 N MARINE AVE	90744	7423003007	7.635	7.635	0.000	0.000	Shortfall of Sites	0.176	Community Commercial	[Q]C2-2D-O-CUGU	0	0	20	164.159	15.270		Residential - Four Units (Any Combination) - 4 Stories or Less, 4	030B205 273		Wilmington - Harbor City	No	LI	DB50
Los Angeles	1833 ARMACOST AVE	90025	4259016017	7.635	7.635	0.000	0.000	Shortfall of Sites	0.173	Low Residential	R1-1	0	0	20	99.000	15.270		Residential - Single Family Residence, 1	123B149 94		West Los Angeles	No	LI	TOC EXP , ADU
Los Angeles	11950 KLING ST	91607	2355015010	0.000	0.000	0.000	15.270	Shortfall of Sites	1.292	Medium Residential	R3-1	0	0	0	81.598	15.270		Residential - Five or More Units or Apartments (Any Combination) · 4 Stories or Less - Pool, 64	168B165 748		North Hollywood - Valley Village	Yes	ABMI	DB50
Los Angeles	20730 GERMAIN ST	91311	2706012900	7.635	7.635	0.000	0.000	Shortfall of Sites	8.276	Public Facilities	[Q]PF-1XL	0	0	20	153.741	15.269		Miscellaneous - Government Owned Property, 0	207B109 512		Chatsworth - Porter Ranch	No	LI	PF
Los Angeles	21719 ROMAR ST	91311	2747015041	7.634	7.634	0.000	0.000	Shortfall of Sites	0.173	Low II Residential	R1-1	0	0	20	99.000	15.268		Residential - Single Family Residence, 1	204B105 550		Chatsworth - Porter Ranch	No	LI	TOC EXP , ADU
Los Angeles	21711 ROMAR ST	91311	2747015062	7.634	7.634	0.000	0.000	Shortfall of Sites	0.173	Low II Residential	R1-1	0	0	20	99.000	15.267		Residential - Single Family Residence, 1	204B105 551		Chatsworth - Porter Ranch	No	LI	TOC EXP , ADU
Los Angeles	10630 SEPULVEDA BLVD	91345	2649011043	0.000	0.000	0.000	15.267	Shortfall of Sites	0.152	Neighborhood Commercial	P-1VL, [Q]CR-1VL	0	0	0	104.940	15.267		Commercial - Professional Building - One Story, 0	207B145 413		Mission Hills - Panorama City - North Hills	No	ABMI	OPP C , ARO, P, DB50, TOPP C
Los Angeles	6260 LA TIJERA BLVD	90056	4001028004	0.000	0.000	0.000	15.259	Shortfall of Sites	0.257	Medium Residential	R3-1XL	0	0	0	82.136	15.259		Residential - Three Units (Any Combination) - 4 Stories or Less, 3	105B173 98		Westchester - Playa del Rey	Yes	ABMI	DB50
Los Angeles	5563 W 78TH ST	90045	4127019010	7.625	7.625	0.000	0.000	Shortfall of Sites	0.173	Low Residential	R1-1	0	0	20	99.000	15.250		Residential - Single Family Residence, 1	099B173 451		Westchester - Playa del Rey	No	LI	TOC EXP , ADU
Los Angeles	5057 KESTER AVE	91403	2263012052	0.000	0.000	0.000	15.250	Shortfall of Sites	0.140	Low Medium II Residential	[Q]RD1.5-1-RIO	0	0	0	113.635	15.250		Residential - Five or More Units or Apartments (Any Combination) · 4 Stories or Less - Pool, 0	171A149 231		Van Nuys - North Sherman Oaks	No	ABMI	OPP RC , DB50
Los Angeles	13421 MARGATE ST	91401	2344018016	7.624	7.624	0.000	0.000	Shortfall of Sites	0.173	Very Low Residential	RE11-1	0	0	20	99.000	15.247		Residential - Single Family Residence - Pool, 1	171B157 188		Van Nuys - North Sherman Oaks	No	LI	TOC EXP , ADU
Los Angeles	4415 VICTORIA PARK DR	90019	5082012013	0.000	0.000	0.000	15.247	Shortfall of Sites	0.200	Low Medium I Residential	R2-1-O	0	0	0	99.000	15.247		Residential - Double, Duplex, or Two Units - 4 Stories or Less, 2	129B185 1094		West Adams - Baldwin Hills - Leimert	Yes	ABMI	TOC EXP , R2RD
Los Angeles	1658 W 7TH ST	90732	7559033010	7.623	7.623	0.000	0.000	Shortfall of Sites	0.151	Low II Residential	R1-1XL	0	0	20	113.635	15.245		Residential - Single Family Residence, 1	015B189 129		San Pedro	No	LI	OPP RC , ADU
Los Angeles	12323 SUNSET PARK WAY	0	4272030048	7.621	7.621	0.000	0.000	Shortfall of Sites	0.151	Low Residential	R1-1	0	0	20	113.635	15.242		Residential - Single Family Residence, 1	120B149 533		Palms - Mar Vista - Del Rey	No	LI	OPP RC , ADU
Los Angeles	10641 ASHBY AVE	90064	4255005019	7.620	7.620	0.000	0.000	Shortfall of Sites	0.173	Low Residential	R1-1-O	0	0	20	99.000	15.241		Residential - Single Family Residence, 1	126B157 1139		West Los Angeles	No	LI	TOC EXP , ADU
Los Angeles	5800 FALLBROOK AVE	91367	2040004018	7.620	7.620	0.000	0.000	Shortfall of Sites	0.151	Low Residential	R1-1	Very Low Residential	0	20	113.635	15.240		Residential - Single Family Residence - Therapy Pool (Spa), 1	174B097 150	1 per lot	Canoga Park - Winnetka - Woodland Hills - West Hills	No	LI	OPP RC , CPK CPU, ADU, AHO
Los Angeles	3116 QUEENSBURY DR	90064	4316010001	7.620	7.620	0.000	0.000	Shortfall of Sites	0.173	Low Residential	R1V2	0	0	20	99.000	15.240		Residential - Single Family Residence, 1	123B161 407		West Los Angeles	No	LI	TOC EXP , ADU
Los Angeles	719 S HIGHLAND AVE	90036	5507028004	7.620	7.620	0.000	0.000	Shortfall of Sites	0.173	Low II Residential	R1V3-RG	0	0	20	99.000	15.239		Residential - Single Family Residence, 1	132B185 55		Wilshire	No	LI	TOC EXP , ADU
Los Angeles	8019 NAYLOR AVE	90045	4107001042	0.000	0.000	0.000	15.238	Shortfall of Sites	0.140	Low Residential	R1-1	0	0	0	113.635	15.238		Residential - Single Family Residence, 0	099B165 820		Westchester - Playa del Rey	No	ABMI	OPP RC
Los Angeles	5822 COSTELLO AVE	91401	2246013009	7.618	7.618	0.000	0.000	Shortfall of Sites	0.173	Low Residential	R1-1	0	0	20	99.000	15.237		Residential - Single Family Residence - Pool, 1	174B153 198		Van Nuys - North Sherman Oaks	No	LI	TOC EXP , ADU
Los Angeles	10841 WILKINS AVE	90024	4325016009	7.618	7.618	0.000	0.000	Shortfall of Sites	0.173	Low Residential	R1-1	0	0	20	99.000	15.236		Residential - Single Family Residence, 1	132B153 767		Westwood	No	LI	TOC EXP , ADU
Los Angeles	10636 PUTNEY RD	90064	4318042012	7.615	7.615	0.000	0.000	Shortfall of Sites	0.173	Low Residential	R1-1	0	0	20	99.000	15.229		Residential - Single Family Residence, 1	126B157 1271		West Los Angeles	No	LI	TOC EXP , ADU
Los Angeles	16858 MCCORMICK ST	91436	2259022017	7.614	7.614	0.000	0.000	Shortfall of Sites	0.151	Low II Residential	R1-1	Low Residential	0	20	113.635	15.228		Residential - Single Family Residence - Pool, 1	171B133 283	1 per lot	Encino - Tarzana	No	LI	OPP RC , ENC CPU, ADU, AHO
Los Angeles	7731 OSAGE AVE	90045	4104021015	7.614	7.614	0.000	0.000	Shortfall of Sites	0.173	Low Residential	R1-1	0	0	20	99.000	15.227		Residential - Single Family Residence, 1	099B173 354		Westchester - Playa del Rey	No	LI	TOC EXP , ADU
Los Angeles	2203 CAMDEN AVE	90064	4322017024	7.612	7.612	0.000	0.000	Shortfall of Sites	0.151	Low Residential	R1-1	0	0	20	113.635	15.225		Residential - Single Family Residence, 1	126B153 684		West Los Angeles	No	LI	OPP RC , ADU, TOC EXP
Los Angeles	13332 WEDDINGTON ST	91401	2344020012	7.612	7.612	0.000	0.000	Shortfall of Sites	0.173	Low Residential	R1-1	0	0	20	99.000	15.223		Residential - Single Family Residence, 1	171B157 399		Van Nuys - North Sherman Oaks	No	LI	TOC EXP , ADU
Los Angeles	3333 WILSHIRE BLVD	90010	5502028019	0.761	0.761	0.000	13.700	Shortfall of Sites	0.192	Regional Center Commercial	C4-2	0	0	20	152.589	15.222		Commercial - Office Building - 6 to 13 Stories, 0	135B197 1168		Wilshire	No	VLI, LI, ABMI	ARO , MURC
Los Angeles	3333 WILSHIRE BLVD	90010	5502028019	0.761	0.761	0.000	13.700	Shortfall of Sites	0.192	Regional Center Commercial	C4-2	0	0	20	152.455	15.222		Commercial - Office Building - 6 to 13 Stories, 0	135B197 1194		Wilshire	No	VLI, LI, ABMI	ARO , MURC
Los Angeles	2367 VETERAN AVE	90064	4322010017	0.000	0.000	0.000	15.220	Shortfall of Sites	0.160	Low Residential	R1-1	0	0	0	99.000	15.220		Commercial - Parking Lot (Commercial Use Property) - Lots - Patron or Employee - One Story, 0	126B157 1091		West Los Angeles	No	ABMI	TOC EXP
Los Angeles	950 S HIGHLAND AVE	90036	5084007021	7.610	7.610	0.000	0.000	Shortfall of Sites	0.178	Low II Residential	R1V3-RG	0	0	20	113.635	15.219		Residential - Single Family Residence - Pool, 1	132B185 592		Wilshire	No	LI	OPP RC , ADU, TOC EXP
Los Angeles	1223 S TROTWOOD AVE	90732	7560011001	0.000	0.000	0.000	15.218	Shortfall of Sites	0.139	Low II Residential	R1-1XL	0	0	0	113.635	15.218		Residential - Single Family Residence, 0	012B189 13		San Pedro	No	ABMI	OPP RC
Los Angeles	5060 COLDWATER CANYON AVE	91423	2357014038	0.000	0.000	0.000	15.216	Shortfall of Sites	0.693	Medium Residential	R3-1	0	0	0	81.644	15.216		Residential - Five or More Units or Apartments (Any Combination) · 4 Stories or Less - Pool, 25	171B161 810		Van Nuys - North Sherman Oaks	Yes	ABMI	DB50
Los Angeles	12901 SHERMAN WAY	91605	2327016031	7.608	7.608	0.000	0.000	Shortfall of Sites	0.745	Commercial Manufacturing	CM-1	0	0	20	61.047	15.215		Commercial - Shopping Center (Neighborhood, Community) - One Story, 13	183B161 36		Sun Valley - La Tuna Canyon	No	LI	DB50
Los Angeles	825 S HIGHLAND AVE	90036	5084001024	7.605	7.605	0.000	0.000	Shortfall of Sites	0.173	Low II Residential	R1V3-RG	0	0	20	99.000	15.211		Residential - Single Family Residence, 1	132B185 243		Wilshire	No	LI	TOC EXP , ADU
Los Angeles	829 S HIGHLAND AVE	90036	5084001025	7.605	7.605	0.000	0.000	Shortfall of Sites	0.173	Low II Residential	R1V3-RG	0	0	20	99.000	15.210		Residential - Single Family Residence, 1	132B185 260		Wilshire	No	LI	TOC EXP , ADU
Los Angeles	835 S HIGHLAND AVE	90036	5084001026	7.604	7.604	0.000	0.000	Shortfall of Sites	0.173	Low II Residential	R1V3-RG	0	0	20	99.000	15.209		Residential - Single Family Residence, 1	132B185 276		Wilshire	No	LI	TOC EXP , ADU
Los Angeles	1809 ARMACOST AVE	90025	4259016021	7.604	7.604	0.000	0.000	Shortfall of Sites	0.173	Low Residential	R1-1	0	0	20	99.000	15.208		Residential - Single Family Residence, 1	126B149 1220		West Los Angeles	No	LI	TOC EXP , ADU
Los Angeles	839 S HIGHLAND AVE	90036	5084001027	7.604	7.604	0.000	0.000	Shortfall of Sites	0.173	Low II Residential	R1V3-RG	0	0	20	99.000	15.208		Residential - Single Family Residence, 1	132B185 297		Wilshire	No	LI	TOC EXP , ADU
Los Angeles	819 S HIGHLAND AVE	90036	5084001023	7.604	7.604	0.000	0.000	Shortfall of Sites	0.173	Low II Residential	R1V3-RG	0	0	20	99.000	15.208		Residential - Single Family Residence, 1	132B185 225		Wilshire	No	LI	TOC EXP , ADU
Los Angeles	10354 WILSHIRE BLVD	90024	4327013006	0.000	0.000	0.000	15.204	Shortfall of Sites	0.235	Very High Residential	[Q]R5-3	0	0	0	326.586	15.204		Residential - Five or More Units or Apartments (Any Combination) · 4 Stories or Less, 41	135B157 134		Westwood	Yes	ABMI	DB50
Los Angeles	10731 LE CONTE AVE	90024	4360008015	7.602	7.602	0.000	0.000	Shortfall of Sites	0.173	Low Residential	R1-1	0	0	20	99.000	15.204		Residential - Single Family Residence, 1	135B153 447		Westwood	No	LI	TOC EXP , ADU
Los Angeles	10332 TOPANGA CANYON BLVD	91311	2722018042	0.000	0.000	0.000	15.201	Shortfall of Sites	0.139	Low II Residential	R1-2	0	0	0	113.635	15.201		Institutional - Church - One Story, 0	204B101 99		Chatsworth - Porter Ranch	No	ABMI	OPP RC, FBO
Los Angeles	7053 CANOGA AVE	91303	2138013031	7.600	7.600	0.000	0.000	Shortfall of Sites	0.166	General Commercial	[Q]C2-1VL-RIO	Community Center	0	20	144.569	15.200		Commercial - Auto, Recreation Equipment, Construction Equipment Sales and Service - Auto Body Repair Shop - One Story, 4	183B105 461	54	Canoga Park - Winnetka - Woodland Hills - West Hills	No	LI	CPK CPU ,
Los Angeles	2616 E 3RD ST	90033	5180012022	7.600	7.600	0.000	0.000	Shortfall of Sites	0.143	Low Medium I Residential	R2-1-CUGU	Medium Neighborhood Residential	[LLN2 - MU3 - 4][RN3 - 6][CPIO]	20	132.501	15.200		Residential - Single Family Residence, 0	126A223 139	72	Boyle Heights	No	LI	BH CPU , R2RD
Los Angeles	2808 E CESAR E CHAVEZ AVE	90033	5180018029	7.600	7.600	0.000	0.000	Shortfall of Sites	0.195	Highway Oriented and Limited Commercial	C2-1-CUGU	Neighborhood Center	[LUM2 - G2 - 3][XN2 - 8][CPIO]	20	97.647	15.200		Commercial - Parking Lot (Commercial Use Property) - Lots - Patron or Employee - One Story, 0	127-5A225 123	54	Boyle Heights	No	LI	BH CPU
Los Angeles	1450 NAUD ST	90012	5409005024	7.600	7.600	0.000	0.000	Shortfall of Sites	0.138	Hybrid Industrial	UI(CA)	Hybrid Industrial	UV(CA)	20	137.941	15.200		Industrial - Heavy Manufacturing - One Story, 0	135A217 12	No Max	Central City North	No	LI	CASP
Los Angeles	1419 N MAIN ST	90012	5409005033	7.600	7.600	0.000	0.000	Shortfall of Sites	0.138	Hybrid Industrial	UI(CA)	Hybrid Industrial	UV(CA)	20	138.040	15.200	Vacant	Industrial - Industrial - Vacant Land, 0	135A217 49	No Max	Central City North	No	LI	CASP
Los Angeles	1419 N MAIN ST	90012	5409005033	7.600	7.600	0.000	0.000	Shortfall of Sites	0.137	Hybrid Industrial	UI(CA)	Hybrid Industrial	UV(CA)	20	139.148	15.200	Vacant	Industrial - Industrial - Vacant Land, 0	135A217 58	No Max	Central City North	No	LI	CASP
Los Angeles	0	0	2042006064	0.760	0.760	0.000	13.680	Shortfall of Sites	0.274	Medium Residential	R1-1	Medium Residential	[HB3-G1-5] [CX3-FA] [CPIO-O]	20	69.406	15.200	Vacant	Residential - Single Family Residence - Vacant Land, 0	171B097 753	43	Canoga Park - Winnetka - Woodland Hills - West Hills	No	VLI, LI, ABMI	CPK CPU , AHO
Los Angeles	19752 ROSCOE BLVD	91306	2106020001	0.760	0.760	0.000	13.680	Shortfall of Sites	0.163	Low Residential	RA-1	Low Medium Residential	[DM2-SH2-5] [CX2-FA] [CPIO]	20	116.317	15.200		Residential - Single Family Residence, 0	192B117 809	10	Canoga Park - Winnetka - Woodland Hills - West Hills	No	VLI, LI, ABMI	CPK CPU , AHO
Los Angeles	22041 GAULT ST	91303	2024001032	7.600	7.600	0.000	0.000	Shortfall of Sites	0.184	Low Medium II Residential	R1-1-RIO	Neighborhood Center	0	20	103.458	15.200		Institutional - School (Private) - One Story, 0	183B101 179	54	Canoga Park - Winnetka - Woodland Hills - West Hills	No	LI	CPK CPU , AHO
Los Angeles	22041 GAULT ST	91303	2024001032	7.600	7.600	0.000	0.000	Shortfall of Sites	0.184	Low Medium II Residential	R1-1-RIO	Neighborhood Center	0	20	103.459	15.200		Institutional - School (Private) - One Story, 0	183B101 197	54	Canoga Park - Winnetka - Woodland Hills - West Hills	No	LI	CPK CPU , AHO
Los Angeles	21107 VANOWEN ST	91303	2138022021	0.760	0.760	0.000	13.680	Shortfall of Sites	0.146	Regional Center Commercial	(WC)RIVER-SN-RIO	Regional Center	[DM2-G1-5] [CX2-FA] [CPIO-O]	20	129.816	15.200		Commercial - Office Building - One Story, 0	183B105 947		Canoga Park - Winnetka - Woodland Hills - West Hills	No	VLI, LI, ABMI	CPK CPU , ARO
Los Angeles	21937 SHERMAN WAY	91303	2111022008	7.600	7.600	0.000	0.000	Shortfall of Sites	0.138	Community Commercial	[Q]C2-1VL-CDO	Community Center	0	20	137.945	15.200		Commercial - Auto, Recreation Equipment, Construction Equipment Sales and Service - Auto Service Centers (No Gasoline) - One Story, 0	183B101 59	54	Canoga Park - Winnetka - Woodland Hills - West Hills	No	LI	CPK CPU ,
Los Angeles	7231 VASSAR AVE	91303	2111022018	7.600	7.600	0.000	0.000	Shortfall of Sites	0.137	Community Commercial	(Q)R3P-1VL-CDO	Community Center	0	20	139.003	15.200		Residential - Five or More Units or Apartments (Any Combination) · 4 Stories or Less, 0	186B101 997	54	Canoga Park - Winnetka - Woodland Hills - West Hills	No	LI	CPK CPU ,

Jurisdiction Name	Site Address/Intersection	5 Digit ZIP Code	Assessor Parcel Number	Very Low-Income	Low-Income	Moderate-Income	Above Moderate-Income	Type of Shortfall	Parcel Size (Acres)	Current General Plan Designation	Current Zoning	Proposed General Plan (GP) Designation	Proposed Zoning	Minimum Density Allowed	Maximum Density Allowed	Total Capacity	Vacant/ Nonvacant	Description of Existing Uses	PIN	Base Density Per Acre	Community Plan Area	Rent Stabalization Ordinance	Income Category	Applicable Rezoning Program (Program informing values in Column Q listed first)
Los Angeles	7023 FORMOSA CIR	91303	2138025040	0.760	0.760	0.000	13.680	Shortfall of Sites	0.153	Low Residential	R1-1-RIO	Low Medium Residential	[HB2-G1-5] [CX2-FA] [CPIO-O]	20	163.870	15.200		Residential - Single Family Residence, 1	183B105 974	10	Canoga Park - Winnetka - Woodland Hills - West Hills	No	VLI, LI, ABMI	CPK CPU ,
Los Angeles	1037 S FLOWER ST	90015	5138012017	0.760	0.760	0.000	13.680	Shortfall of Sites	0.037	High Density Residential	[Q]R5-4D-O	Transit Core	[HB5-SH1-5] [CX4-FA] [CPIO-O]	20	513.972	15.200		Commercial - Restaurant, Cocktail Lounge - Restaurant, Cocktail Lounge, Tavern - One Story, 0	127-5A207 142	No Max	Central City	No	VLI, LI, ABMI	DT CPU , AHO
Los Angeles	0	0	5138013063	0.760	0.760	0.000	13.680	Shortfall of Sites	0.038	High Density Residential	[Q]R5-4D-O	Transit Core	[HB3-G1-5] [CX3-FA] [CPIO-O]	20	498.320	15.200		Residential - Five or More Units or Apartments (Any Combination) - 5 Stories or More, 0	127-5A207 171	No Max	Central City	No	VLI, LI, ABMI	DT CPU , AHO
Los Angeles	1361 S OLIVE ST	90015	5134025040	0.760	0.760	0.000	13.680	Shortfall of Sites	0.049	Community Commercial	C2-2D-O	Transit Core	[HB2-G1-5] [CX2-FA] [CPIO-O]	20	389.972	15.200		Commercial - Wholesale and Manufacturing Outlet - One Story, 0	124-5A207 61	No Max	Central City	No	VLI, LI, ABMI	DT CPU , ARO
Los Angeles	0	0	5138013066	0.760	0.760	0.000	13.680	Shortfall of Sites	0.038	High Density Residential	[Q]R5-4D-O	Transit Core	[HB3-G1-5] [CX3-FA] [CPIO-O]	20	498.326	15.200		Commercial - Office Building - One Story, 0	127-5A207 122	No Max	Central City	No	VLI, LI, ABMI	DT CPU , ARO, AHO
Los Angeles	0	0	5138013066	0.760	0.760	0.000	13.680	Shortfall of Sites	0.038	High Density Residential	[Q]R5-4D-O	Transit Core	[HB3-G1-5] [CX3-FA] [CPIO-O]	20	498.331	15.200		Commercial - Office Building - One Story, 0	127-5A207 129	No Max	Central City	No	VLI, LI, ABMI	DT CPU , ARO, AHO
Los Angeles	0	0	5138013066	0.760	0.760	0.000	13.680	Shortfall of Sites	0.038	High Density Residential	[Q]R5-4D-O	Transit Core	[HB3-G1-5] [CX3-FA] [CPIO-O]	20	498.325	15.200		Commercial - Office Building - One Story, 0	127-5A207 137	No Max	Central City	No	VLI, LI, ABMI	DT CPU , ARO, AHO
Los Angeles	0	0	5138013066	0.760	0.760	0.000	13.680	Shortfall of Sites	0.038	High Density Residential	[Q]R5-4D-O	Transit Core	[HB3-G1-5] [CX3-FA] [CPIO-O]	20	498.328	15.200		Commercial - Office Building - One Story, 0	127-5A207 144	No Max	Central City	No	VLI, LI, ABMI	DT CPU , ARO, AHO
Los Angeles	0	0	5138013066	0.760	0.760	0.000	13.680	Shortfall of Sites	0.038	High Density Residential	[Q]R5-4D-O	Transit Core	[HB3-G1-5] [CX3-FA] [CPIO-O]	20	498.329	15.200		Commercial - Office Building - One Story, 0	127-5A207 156	No Max	Central City	No	VLI, LI, ABMI	DT CPU , ARO, AHO
Los Angeles	1334 S GRAND AVE	90015	5134025045	0.760	0.760	0.000	13.680	Shortfall of Sites	0.048	Community Commercial	C2-2D-O	Transit Core	[HB2-G1-5] [CX2-FA] [CPIO-O]	20	392.897	15.200		Industrial - Light Manufacturing - One Story, 0	126A207 276	No Max	Central City	No	VLI, LI, ABMI	DT CPU , ARO
Los Angeles	434 S SAN PEDRO ST	90013	5147007020	0.760	0.760	0.000	13.680	Shortfall of Sites	0.081	Light Manufacturing	PF-2D	Community Center	[MB4-SH1-5] [CX2-FA] [CPIO]	20	234.705	15.200		Industrial - Industrial - Miscellaneous Industrial - One Story, 0	127-5A213 129	No Max	Central City	No	VLI, LI, ABMI	DT CPU , PF
Los Angeles	431 E 7TH ST	90014	5148024012	0.760	0.760	0.000	13.680	Shortfall of Sites	0.081	High Medium Residential	[Q]R5-2D	Community Center	[MB4-SH1-5] [CX2-FA] [CPIO]	20	233.924	15.200		Commercial - Store - One Story, 0	126A213 10	No Max	Central City	No	VLI, LI, ABMI	DT CPU
Los Angeles	0	0	5173011902	0.760	0.760	0.000	13.680	Shortfall of Sites	0.057	Regional Commercial	[T][Q]C2-2D-CDO-RIO	Community Center	[DM2-SH2-5] [CX2-FA] [CPIO-CDO]	20	331.059	15.200		Commercial - Restaurant, Cocktail Lounge - Restaurant, Cocktail Lounge, Tavern - One Story, 0	129A215 17	No Max	Central City North	No	VLI, LI, ABMI	DT CPU
Los Angeles	0	0	5173011902	0.760	0.760	0.000	13.680	Shortfall of Sites	0.057	Regional Commercial	[T][Q]C2-2D-CDO-RIO	Community Center	[DM2-SH2-5] [CX2-FA] [CPIO-CDO]	20	331.055	15.200		Commercial - Restaurant, Cocktail Lounge - Restaurant, Cocktail Lounge, Tavern - One Story, 0	129A215 18	No Max	Central City North	No	VLI, LI, ABMI	DT CPU
Los Angeles	634 S SAN PEDRO ST	90014	5147026029	0.760	0.760	0.000	13.680	Shortfall of Sites	0.082	Light Manufacturing	M2-2D	Markets	[MB4-SH1-5] [IX1-FA] [CPIO]	20	232.468	15.200		Industrial - Warehousing, Distribution, Storage - Warehousing, Distribution, 10,000 to 24,999 SF - One Story, 0	126A213 18	No Max	Central City	No	VLI, LI, ABMI	DT CPU
Los Angeles	634 S SAN PEDRO ST	90014	5147026029	0.760	0.760	0.000	13.680	Shortfall of Sites	0.083	Light Manufacturing	M2-2D	Markets	[MB4-SH1-5] [IX1-FA] [CPIO]	20	229.434	15.200		Industrial - Warehousing, Distribution, Storage - Warehousing, Distribution, 10,000 to 24,999 SF - One Story, 0	126A213 29	No Max	Central City	No	VLI, LI, ABMI	DT CPU
Los Angeles	755 NEW HIGH ST	90012	5408024009	0.760	0.760	0.000	13.680	Shortfall of Sites	0.056	Regional Commercial	C2-2	Community Center	[DM2-MK1-5] [CX1-FA] [CPIO]	20	336.412	15.200		Commercial - Auto, Recreation Equipment, Construction Equipment Sales and Service - Auto Body Repair Shop - One Story, 0	133-5A215 46	No Max	Central City North	No	VLI, LI, ABMI	DT CPU
Los Angeles	0	0	5173011902	0.760	0.760	0.000	13.680	Shortfall of Sites	0.058	Regional Commercial	[T][Q]C2-2D-CDO-RIO	Community Center	[DM2-G1-5] [CX2-FA] [CPIO-CDO]	20	330.073	15.200		Commercial - Restaurant, Cocktail Lounge - Restaurant, Cocktail Lounge, Tavern - One Story, 0	129A215 51	No Max	Central City North	No	VLI, LI, ABMI	DT CPU
Los Angeles	120 N SANTA FE AVE	90012	5173013900	7.600	7.600	0.000	0.000	Shortfall of Sites	0.159	Heavy Manufacturing	M3-1-RIO	Hybrid Industrial	[LM1-CDF1-5] [IX4-FA] [CPIO]	20	119.513	15.200		Industrial - Warehousing, Distribution, Storage - Warehousing, Distribution, 10,000 to 24,999 SF - One Story, 0	129A217 54	No Max	Central City North	No	LI	DT CPU
Los Angeles	463 E 4TH ST	90013	5147004001	0.760	0.760	0.000	13.680	Shortfall of Sites	0.059	Light Manufacturing	M2-2D-O	Community Center	[DM2-SH1-5] [CX2-FA] [CPIO-O]	20	323.634	15.200		Commercial - Wholesale and Manufacturing Outlet - One Story, 0	127-5A213 69	No Max	Central City	No	VLI, LI, ABMI	DT CPU
Los Angeles	347 S CENTRAL AVE	90013	5147002005	0.760	0.760	0.000	13.680	Shortfall of Sites	0.057	Light Manufacturing	M2-2D-O	Community Center	[DM2-G1-5] [CX2-FA] [CPIO-O]	20	331.841	15.200		Commercial - Parking Lot (Commercial Use Property) - Lots - Patron or Employee - One Story, 0	127-5A215 84	No Max	Central City	No	VLI, LI, ABMI	DT CPU
Los Angeles	347 S CENTRAL AVE	90013	5147002005	0.760	0.760	0.000	13.680	Shortfall of Sites	0.057	Light Manufacturing	M2-2D-O	Community Center	[DM2-G1-5] [CX2-FA] [CPIO-O]	20	331.054	15.200		Commercial - Parking Lot (Commercial Use Property) - Lots - Patron or Employee - One Story, 0	127-5A215 92	No Max	Central City	No	VLI, LI, ABMI	DT CPU
Los Angeles	739 N SPRING ST	90012	5408026903	0.760	0.760	0.000	13.680	Shortfall of Sites	0.056	Regional Commercial	C2-2	Community Center	[DM2-G1-5] [CX1-FA] [CPIO]	20	338.914	15.200		Miscellaneous - Government Owned Property, 0	133-5A215 102	No Max	Central City North	No	VLI, LI, ABMI	DT CPU
Los Angeles	347 S CENTRAL AVE	90013	5147002005	0.760	0.760	0.000	13.680	Shortfall of Sites	0.057	Light Manufacturing	M2-2D-O	Community Center	[DM2-G1-5] [CX2-FA] [CPIO-O]	20	331.059	15.200		Commercial - Parking Lot (Commercial Use Property) - Lots - Patron or Employee - One Story, 0	127-5A215 103	No Max	Central City	No	VLI, LI, ABMI	DT CPU
Los Angeles	836 S OLIVE ST	90014	5144018024	0.760	0.760	0.000	13.680	Shortfall of Sites	0.038	High Density Residential	[Q]R5-4D	Transit Core	[HB3-G1-5] [CX3-FA] [CPIO]	20	502.382	15.200		Commercial - Parking Lot (Commercial Use Property) - Lots - Patron or Employee - One Story, 0	127-5A209 104	No Max	Central City	No	VLI, LI, ABMI	DT CPU
Los Angeles	349 S CENTRAL AVE	90013	5147002004	0.760	0.760	0.000	13.680	Shortfall of Sites	0.057	Light Manufacturing	M2-2D-O	Community Center	[DM2-G1-5] [CX2-FA] [CPIO-O]	20	331.049	15.200		Industrial - Warehousing, Distribution, Storage - Warehousing, Distribution, 10,000 to 24,999 SF - One Story, 0	127-5A215 111	No Max	Central City	No	VLI, LI, ABMI	DT CPU
Los Angeles	658 MESQUIT ST	90021	5164017006	7.600	7.600	0.000	0.000	Shortfall of Sites	0.106	Heavy Manufacturing	M3-1-RIO	Hybrid Industrial	[MM1-CDR1-5] [IX4-FA] [CPIO]	20	178.725	15.200		Industrial - Food Processing Plant - Meat - One Story, 0	124-5A217 113	No Max	Central City North	No	LI	DT CPU
Los Angeles	349 S CENTRAL AVE	90013	5147002004	0.760	0.760	0.000	13.680	Shortfall of Sites	0.057	Light Manufacturing	M2-2D-O	Community Center	[DM2-G1-5] [CX2-FA] [CPIO-O]	20	331.052	15.200		Industrial - Warehousing, Distribution, Storage - Warehousing, Distribution, 10,000 to 24,999 SF - One Story, 0	127-5A215 116	No Max	Central City	No	VLI, LI, ABMI	DT CPU
Los Angeles	930 FIGUEROA TER	90012	5406025058	7.600	7.600	0.000	0.000	Shortfall of Sites	0.165	High Medium Residential	R4-1	Medium Neighborhood Residential	[LM2-MU2-5] [RG1-FA] [CPIO]	20	114.985	15.200		Residential - Five or More Units or Apartments (Any Combination) - 5 Stories or More - Pool, 0	136-5A213 121	No Max	Central City North	No	LI	DT CPU
Los Angeles	349 S CENTRAL AVE	90013	5147002004	0.760	0.760	0.000	13.680	Shortfall of Sites	0.057	Light Manufacturing	M2-2D-O	Community Center	[DM2-G1-5] [CX2-FA] [CPIO-O]	20	331.053	15.200		Industrial - Warehousing, Distribution, Storage - Warehousing, Distribution, 10,000 to 24,999 SF - One Story, 0	127-5A215 122	No Max	Central City	No	VLI, LI, ABMI	DT CPU
Los Angeles	0	0	5163010008	0.760	0.760	0.000	13.680	Shortfall of Sites	0.080	Heavy Manufacturing	M3-1-RIO	Hybrid Industrial	[MB3-CDF1-5] [IX4-FA] [CPIO]	20	237.312	15.200	Vacant	Industrial - Industrial - Vacant Land, 0	127-5A215 126	No Max	Central City North	No	VLI, LI, ABMI	DT CPU
Los Angeles	545 S CENTRAL AVE	90013	5147015042	0.760	0.760	0.000	13.680	Shortfall of Sites	0.081	Light Manufacturing	M2-2D	Markets	[MB4-G1-5] [IX1-FA] [CPIO]	20	234.898	15.200		Industrial - Food Processing Plant - Meat - Two Stories, 0	126A215 129	No Max	Central City	No	VLI, LI, ABMI	DT CPU
Los Angeles	365 S CENTRAL AVE	90013	5147002003	0.760	0.760	0.000	13.680	Shortfall of Sites	0.057	Light Manufacturing	M2-2D-O	Community Center	[DM2-G1-5] [CX2-FA] [CPIO-O]	20	331.057	15.200		Commercial - Store - One Story, 0	127-5A215 130	No Max	Central City	No	VLI, LI, ABMI	DT CPU
Los Angeles	609 E 4TH ST	90013	5147002011	0.760	0.760	0.000	13.680	Shortfall of Sites	0.058	Light Manufacturing	M2-2D-O	Community Center	[DM2-SH1-5] [CX2-FA] [CPIO-O]	20	326.454	15.200		Industrial - Light Manufacturing - One Story, 0	127-5A215 131	No Max	Central City	No	VLI, LI, ABMI	DT CPU
Los Angeles	930 FIGUEROA TER	90012	5406025058	7.600	7.600	0.000	0.000	Shortfall of Sites	0.164	High Medium Residential	R4-1	Medium Neighborhood Residential	[LM2-MU2-5] [RG1-FA] [CPIO]	20	115.823	15.200		Residential - Five or More Units or Apartments (Any Combination) - 5 Stories or More - Pool, 0	136-5A213 138	No Max	Central City North	No	LI	DT CPU
Los Angeles	365 S CENTRAL AVE	90013	5147002003	0.760	0.760	0.000	13.680	Shortfall of Sites	0.057	Light Manufacturing	M2-2D-O	Community Center	[DM2-G1-5] [CX2-FA] [CPIO-O]	20	331.052	15.200		Commercial - Store - One Story, 0	127-5A215 138	No Max	Central City	No	VLI, LI, ABMI	DT CPU
Los Angeles	369 S CENTRAL AVE	90013	5147002002	0.760	0.760	0.000	13.680	Shortfall of Sites	0.057	Light Manufacturing	M2-2D-O	Community Center	[DM2-G1-5] [CX2-FA] [CPIO-O]	20	331.053	15.200		Commercial - Auto, Recreation Equipment, Construction Equipment Sales and Service - Auto Body Repair Shop - One Story, 0	127-5A215 142	No Max	Central City	No	VLI, LI, ABMI	DT CPU
Los Angeles	636 N HILL PL	90012	5407025019	7.600	7.600	0.000	0.000	Shortfall of Sites	0.161	High Medium Residential	R4-1	Medium Neighborhood Residential	[LM2-MU2-5] [RX1-FA] [CPIO]	20	117.895	15.200		Residential - Five or More Units or Apartments (Any Combination) - 4 Stories or Less, 0	133-5A213 144	No Max	Central City North	No	LI	DT CPU
Los Angeles	943 N BROADWAY	90012	5414011009	0.760	0.760	0.000	13.680	Shortfall of Sites	0.079	Regional Commercial	C2-2	Village	[MN1-SH2-5] [CX1-FA] [CPIO]	20	239.894	15.200		Commercial - Store - One Story, 0	135A215 154	No Max	Central City North	No	VLI, LI, ABMI	DT CPU
Los Angeles	0	0	5408016007	0.760	0.760	0.000	13.680	Shortfall of Sites	0.056	Regional Commercial	C2-2	Community Center	[DM2-SH2-5] [CX2-FA] [CPIO]	20	338.497	15.200		Residential - Five or More Units or Apartments (Any Combination) - 5 Stories or More, 0	133-5A215 179	No Max	Central City North	No	VLI, LI, ABMI	DT CPU
Los Angeles	650 CROCKER ST	90021	5147027039	0.760	0.760	0.000	13.680	Shortfall of Sites	0.082	Light Manufacturing	M2-2D	Markets	[MB4-G1-5] [IX1-FA] [CPIO]	20	232.034	15.200		Industrial - Warehousing, Distribution, Storage - Warehousing, Distribution, Under 10,000 SF - One Story, 0	126A213 181	No Max	Central City	No	VLI, LI, ABMI	DT CPU
Los Angeles	710 S LOS ANGELES ST	90014	5145002002	0.760	0.760	0.000	13.680	Shortfall of Sites	0.037	Light Manufacturing	M2-2D	Traditional Core	[HM1-CHC1-5] [CX2-FA] [CPIO]	20	513.392	15.200		Commercial - Store Combination - Store and Office Combination - Mills Act Property, 0	127-5A211 247	No Max	Central City	No	VLI, LI, ABMI	DT CPU
Los Angeles	456 E 3RD ST	90013	5147004020	0.760	0.760	0.000	13.680	Shortfall of Sites	0.059	Light Manufacturing	M2-2D-O	Community Center	[DM2-G1-5] [CX2-FA] [CPIO-O]	20	323.321	15.200		Commercial - Store Combination - Store and Office Combination - One Story, 0	129A215 250	No Max	Central City	No	VLI, LI, ABMI	DT CPU
Los Angeles	701 E 3RD ST	90013	5163009902	7.600	7.600	0.000	0.000	Shortfall of Sites	0.161	Heavy Manufacturing	[Q]M3-2-RIO	Hybrid Industrial	[LM1-CDF1-5] [IX4-FA] [CPIO]	20	117.933	15.200		Commercial - Office Building - One Story, 0	129A215 288	No Max	Central City North	No	LI	DT CPU
Los Angeles	701 E 3RD ST	90013	5163009902	7.600	7.600	0.000	0.000	Shortfall of Sites	0.165	Heavy Manufacturing	[Q]M3-2-RIO	Hybrid Industrial	[LM1-CDF1-5] [IX4-FA] [CPIO]	20	115.331	15.200		Commercial - Office Building - One Story, 0	129A215 289	No Max	Central City North	No	LI	DT CPU
Los Angeles	301 S CENTRAL AVE	90013	5147003038	0.760	0.760	0.000	13.680	Shortfall of Sites	0.057	Light Manufacturing	M2-2D-O	Community Center	[DM2-G1-5] [CX2-FA] [CPIO-O]	20	336.182	15.200		Commercial - Store - One Story, 0	129A215 291	No Max	Central City	No	VLI, LI, ABMI	DT CPU
Los Angeles	0	0	5132028902	0.760	0.760	0.000	13.680	Shortfall of Sites	0.059	Light Industrial	M2-2D-O-SN	Markets	[DM1-SH1-5] [IX3-FA] [SN-CPIO-O]	20	319.595	15.200		Miscellaneous - Government Owned Property, 0	123A209 292	No Max	Central City	No	VLI, LI, ABMI	DT CPU

Jurisdiction Name	Site Address/Intersection	5 Digit ZIP Code	Assessor Parcel Number	Very Low-Income	Low-Income	Moderate-Income	Above Moderate-Income	Type of Shortfall	Parcel Size (Acres)	Current General Plan Designation	Current Zoning	Proposed General Plan (GP) Designation	Proposed Zoning	Minimum Density Allowed	Maximum Density Allowed	Total Capacity	Vacant/ Nonvacant	Description of Existing Uses	PIN	Base Density Per Acre	Community Plan Area	Rent Stabalization Ordinance	Income Category	Applicable Rezoning Program (Program informing values in Column Q listed first)
Los Angeles	816 BARTLETT ST	90012	5407004041	7.600	7.600	0.000	0.000	Shortfall of Sites	0.159	High Medium Residential	R4-1	Medium Neighborhood Residential	[LM2-MU2-5] [RX1-FA] [CPIO]	20	119.179	15.200		Residential - Five or More Units or Apartments (Any Combination) - 4 Stories or Less, 0	135A213 308	No Max	Central City North	No	LI	DT CPU
Los Angeles	726 MATEO ST	90021	5166015019	0.760	0.760	0.000	13.680	Shortfall of Sites	0.080	Heavy Manufacturing	M3-1-RIO	Hybrid Industrial	[MB3-CDF1-5] [IX4-FA] [CPIO]	20	236.224	15.200		Industrial - Light Manufacturing - One Story, 0	124-5A217 314	No Max	Central City North	No	VLI, LI, ABMI	DT CPU
Los Angeles	816 BARTLETT ST	90012	5407004041	7.600	7.600	0.000	0.000	Shortfall of Sites	0.163	High Medium Residential	R4-1	Medium Neighborhood Residential	[LM2-MU2-5] [RX1-FA] [CPIO]	20	116.903	15.200		Residential - Five or More Units or Apartments (Any Combination) - 4 Stories or Less, 0	135A213 320	No Max	Central City North	No	LI	DT CPU
Los Angeles	427 E 7TH ST	90014	5148024011	0.760	0.760	0.000	13.680	Shortfall of Sites	0.080	High Medium Residential	[Q]R5-2D	Community Center	[MB4-SH1-5] [CX2-FA] [CPIO]	20	238.214	15.200		Commercial - Parking Lot (Commercial Use Property) - Lots - Commercial Parking - One Story, 0	127-5A211 322	No Max	Central City	No	VLI, LI, ABMI	DT CPU
Los Angeles	420 BOYD ST	90013	5147006012	0.760	0.760	0.000	13.680	Shortfall of Sites	0.056	Light Manufacturing	M2-2D-O	Community Center	[DM2-G1-5] [CX2-FA] [CPIO-O]	20	337.744	15.200		Commercial - Office Building - Five Stories, 0	129A213 327	No Max	Central City	No	VLI, LI, ABMI	DT CPU
Los Angeles	0	0	5145003006	0.760	0.760	0.000	13.680	Shortfall of Sites	0.037	Light Manufacturing	M2-2D	Traditional Core	[HM1-CHC1-5] [CX2-FA] [CPIO]	20	517.314	15.200		Commercial - Parking Lot (Commercial Use Property) - Lots - Patron or Employee - One Story, 0	127-5A211 328	No Max	Central City	No	VLI, LI, ABMI	DT CPU
Los Angeles	420 BOYD ST	90013	5147006012	0.760	0.760	0.000	13.680	Shortfall of Sites	0.057	Light Manufacturing	M2-2D-O	Community Center	[DM2-G1-5] [CX2-FA] [CPIO-O]	20	331.053	15.200		Commercial - Office Building - Five Stories, 0	129A213 335	No Max	Central City	No	VLI, LI, ABMI	DT CPU
Los Angeles	320 E 1ST ST	90012	5161017003	0.760	0.760	0.000	13.680	Shortfall of Sites	0.057	Regional Center Commercial	[Q]C2-4D-O-CDO	Community Center	[DM2-SH2-5] [CX1-FA] [CPIO-O-CDO]	20	334.184	15.200	Vacant	Residential - Single Family Residence - Vacant Land, 0	130-5A215 337	No Max	Central City	No	VLI, LI, ABMI	DT CPU
Los Angeles	218 E 12TH ST	90015	5145028017	0.760	0.760	0.000	13.680	Shortfall of Sites	0.050	Light Manufacturing	M2-2D	Transit Core	[HB1-G1-5] [CX2-FA] [CPIO]	20	382.248	15.200		Institutional - Homes for Aged and Others - One Story, 0	124-5A209 338	No Max	Central City	No	VLI, LI, ABMI	DT CPU
Los Angeles	420 BOYD ST	90013	5147006012	0.760	0.760	0.000	13.680	Shortfall of Sites	0.057	Light Manufacturing	M2-2D-O	Community Center	[DM2-G1-5] [CX2-FA] [CPIO-O]	20	331.053	15.200		Commercial - Office Building - Five Stories, 0	129A213 342	No Max	Central City	No	VLI, LI, ABMI	DT CPU
Los Angeles	420 BOYD ST	90013	5147006012	0.760	0.760	0.000	13.680	Shortfall of Sites	0.057	Light Manufacturing	M2-2D-O	Community Center	[DM2-G1-5] [CX2-FA] [CPIO-O]	20	331.053	15.200		Commercial - Office Building - Five Stories, 0	129A213 346	No Max	Central City	No	VLI, LI, ABMI	DT CPU
Los Angeles	904 WALL ST	90015	5145017033	0.760	0.760	0.000	13.680	Shortfall of Sites	0.062	Light Manufacturing	M2-2D	Markets	[DM1-MK1-5] [IX3-FA] [CPIO]	20	308.101	15.200		Commercial - Store Combination - Store and Residential Combination - One Story, 0	126A211 347	No Max	Central City	No	VLI, LI, ABMI	DT CPU
Los Angeles	420 BOYD ST	90013	5147006012	0.760	0.760	0.000	13.680	Shortfall of Sites	0.057	Light Manufacturing	M2-2D-O	Community Center	[DM2-G1-5] [CX2-FA] [CPIO-O]	20	331.054	15.200		Commercial - Office Building - Five Stories, 0	129A213 355	No Max	Central City	No	VLI, LI, ABMI	DT CPU
Los Angeles	420 BOYD ST	90013	5147006012	0.760	0.760	0.000	13.680	Shortfall of Sites	0.057	Light Manufacturing	M2-2D-O	Community Center	[DM2-G1-5] [CX2-FA] [CPIO-O]	20	331.059	15.200		Commercial - Office Building - Five Stories, 0	129A213 362	No Max	Central City	No	VLI, LI, ABMI	DT CPU
Los Angeles	405 E 4TH ST	90013	5147006009	0.760	0.760	0.000	13.680	Shortfall of Sites	0.057	Light Manufacturing	M2-2D-O	Community Center	[DM2-SH1-5] [CX2-FA] [CPIO-O]	20	331.053	15.200		Commercial - Store - One Story, 0	129A213 376	No Max	Central City	No	VLI, LI, ABMI	DT CPU
Los Angeles	405 E 4TH ST	90013	5147006009	0.760	0.760	0.000	13.680	Shortfall of Sites	0.057	Light Manufacturing	M2-2D-O	Community Center	[DM2-SH1-5] [CX2-FA] [CPIO-O]	20	331.057	15.200		Commercial - Store - One Story, 0	129A213 384	No Max	Central City	No	VLI, LI, ABMI	DT CPU
Los Angeles	234 WINSTON ST	90013	5148010034	0.760	0.760	0.000	13.680	Shortfall of Sites	0.081	High Medium Residential	[Q]R5-2D	Village	[MN1-SH1-5] [CX1-FA] [CPIO]	20	233.745	15.200		Commercial - Store - One Story, 0	129A213 446	No Max	Central City	No	VLI, LI, ABMI	DT CPU
Los Angeles	850 S LOS ANGELES ST	90014	5145013016	0.760	0.760	0.000	13.680	Shortfall of Sites	0.037	Light Manufacturing	M2-2D	Traditional Core	[HM1-CHC1-5] [CX2-FA] [CPIO]	20	514.514	15.200		Commercial - Store - One Story, 0	126A211 453	No Max	Central City	No	VLI, LI, ABMI	DT CPU
Los Angeles	0	0	5133001014	0.760	0.760	0.000	13.680	Shortfall of Sites	0.048	Community Commercial	C2-2D-O	Transit Core	[HB2-G1-5] [CX2-FA] [CPIO-O]	20	392.673	15.200	Vacant	Miscellaneous - Petroleum and Gas - Vacant Land, 0	124-5A207 81	No Max	Central City	No	VLI, LI, ABMI	DT CPU
Los Angeles	0	0	5166022804	7.600	7.600	0.000	0.000	Shortfall of Sites	0.108	Heavy Manufacturing	M3-1-RIO	Hybrid Industrial	[MM1-CDF1-5] [IX4-FA] [CPIO]	20	176.394	15.200		Miscellaneous - Utility, 0	121-5A217 190	No Max	Central City North	No	LI	DT CPU
Los Angeles	15134 S VERMONT AVE	90247	6120002002	7.600	7.600	0.000	0.000	Shortfall of Sites	0.358	Light Manufacturing	M2-1VL-O	Hybrid Industrial	0	20	53.066	15.200	Vacant	Industrial - Industrial - Vacant Land, 0	072B197 85	54	Harbor Gateway	No	LI	HG CPU
Los Angeles	5849 CAMERFORD AVE	90038	5534034028	7.600	7.600	0.000	0.000	Shortfall of Sites	0.119	Highway Oriented Commercial	C2-1D	Community Commercial	[Q]C2-2D-CPIO	20	159.147	15.200		Commercial - Shopping Center (Neighborhood, Community) - One Story, 0	141B189 179	108	Hollywood	No	LI	HWD CPU , AHO
Los Angeles	5849 CAMERFORD AVE	90038	5534034028	7.600	7.600	0.000	0.000	Shortfall of Sites	0.119	Highway Oriented Commercial	C2-1D	Community Commercial	[Q]C2-2D-CPIO	20	159.150	15.200		Commercial - Shopping Center (Neighborhood, Community) - One Story, 0	141B189 181	108	Hollywood	No	LI	HWD CPU , AHO
Los Angeles	720 VINE ST	90038	5534036032	7.600	7.600	0.000	0.000	Shortfall of Sites	0.119	Highway Oriented Commercial	C2-1D	Community Commercial	[Q]C2-2D-CPIO	20	159.162	15.200		Commercial - Shopping Center (Neighborhood, Community) - One Story, 0	141B189 226	108	Hollywood	No	LI	HWD CPU , AHO
Los Angeles	5753 MELROSE AVE	90038	5534036026	7.600	7.600	0.000	0.000	Shortfall of Sites	0.119	Highway Oriented Commercial	C2-1D	Community Commercial	[Q]C2-2D-CPIO	20	159.746	15.200		Commercial - Store Combination - Store and Office Combination - One Story, 0	141B189 286	108	Hollywood	No	LI	HWD CPU , ARO, AHO
Los Angeles	6383 YUCCA ST	90028	5546002017	0.760	0.760	0.000	13.680	Shortfall of Sites	0.087	Regional Center Commercial	C4-2D-SN	Regional Center Commercial	C2-2D-SN-CPIO	20	219.535	15.200		Residential - Rooming/Boarding House, 0	150A187 314	108	Hollywood	No	VLI, LI, ABMI	HWD CPU , AHO
Los Angeles	1178 N WESTERN AVE	90029	5536009005	7.600	7.600	0.000	0.000	Shortfall of Sites	0.117	Neighborhood Office Commercial	C4-1VL	Neighborhood Commercial	[Q]C4-2D-CPIO	20	162.792	15.200		Commercial - Auto, Recreation Equipment, Construction Equipment Sales and Service - Auto Body Repair Shop - One Story, 0	144B193 425	54	Hollywood	No	LI	HWD CPU , AHO
Los Angeles	7673 MELROSE AVE	90046	5527007024	7.600	7.600	0.000	0.000	Shortfall of Sites	0.118	Neighborhood Office Commercial	C4-1XL	Neighborhood Commercial	[Q]C2-1XL-CPIO	20	161.190	15.200		Commercial - Auto, Recreation Equipment, Construction Equipment Sales and Service - Car Wash Only - One Story, 0	141B177 556	108	Hollywood	No	LI	HWD CPU , AHO
Los Angeles	0	0	5536010012	7.600	7.600	0.000	0.000	Shortfall of Sites	0.118	Neighborhood Office Commercial	R4-1VL	Neighborhood Commercial	[Q]C4-2D-CPIO	20	161.294	15.200	Vacant	Residential - Four Units (Any Combination) - 4 Stories or Less - Vacant Land, 0	144B193 574	54	Hollywood	No	LI	HWD CPU , AHO
Los Angeles	5337 SANTA MONICA BLVD	90029	5537008024	7.600	7.600	0.000	0.000	Shortfall of Sites	0.116	Highway Oriented Commercial	C2-1	Community Commercial	[Q]C2-2D-CPIO	20	163.970	15.200		Commercial - Store - One Story, 0	144B193 635	54	Hollywood	No	LI	HWD CPU , AHO
Los Angeles	5173 SANTA MONICA BLVD	90029	5537015015	7.600	7.600	0.000	0.000	Shortfall of Sites	0.120	Highway Oriented Commercial	C2-1D	Community Commercial	[Q]C2-2D-CPIO	20	158.925	15.200		Industrial - Light Manufacturing - One Story, 0	144B193 691	54	Hollywood	No	LI	HWD CPU , ARO, AHO
Los Angeles	5111 SANTA MONICA BLVD	90029	5537017024	7.600	7.600	0.000	0.000	Shortfall of Sites	0.120	Highway Oriented Commercial	C2-1D	Community Commercial	[Q]C2-2D-CPIO	20	158.404	15.200		Commercial - Store Combination - Store and Residential Combination - One Story, 0	144B193 693	54	Hollywood	No	LI	HWD CPU , ARO, AHO
Los Angeles	0	0	5536024008	7.600	7.600	0.000	0.000	Shortfall of Sites	0.120	Highway Oriented Commercial	C2-1D	Community Commercial	[Q]C2-2D-CPIO	20	158.889	15.200	Vacant	Residential - Single Family Residence - Vacant Land, 0	144B193 776	54	Hollywood	No	LI	HWD CPU , AHO
Los Angeles	1463 TAMARIND AVE	90028	5545014005	7.600	7.600	0.000	0.000	Shortfall of Sites	0.083	Regional Center Commercial	[Q]C4-1	Regional Center Commercial	VARIOUS, WITH C2 and CPIO	20	229.835	15.200		Commercial - Office Building - One Story, 0	147A191 98	108	Hollywood	No	LI	HWD CPU , ARO, MURC
Los Angeles	1071 N WILTON PL	90038	5536017008	7.600	7.600	0.000	0.000	Shortfall of Sites	0.119	Highway Oriented Commercial	C2-1D	Community Commercial	[Q]C2-2D-CPIO	20	159.163	15.200		Commercial - Store Combination - Store and Residential Combination - One Story, 0	144B189 744	54	Hollywood	No	LI	HWD CPU , ARO
Los Angeles	6734 W SUNSET BLVD	90028	5547022022	0.760	0.760	0.000	13.680	Shortfall of Sites	0.085	Regional Center Commercial	C4-2D-SN	Regional Center Commercial	VARIOUS, WITH C2 and CPIO	20	224.327	15.200		Commercial - Parking Lot (Commercial Use Property) - Lots - Patron or Employee - One Story, 0	147A185 91	108	Hollywood	No	VLI, LI, ABMI	HWD CPU , MURC, AHO
Los Angeles	0	0	5547008009	0.760	0.760	0.000	13.680	Shortfall of Sites	0.083	Regional Center Commercial	C4-2D-SN	Regional Center Commercial	VARIOUS, WITH C2 and CPIO	20	228.633	15.200		Commercial - Parking Lot (Commercial Use Property) - Lots - Patron or Employee - One Story, 0	148-5A187 121	108	Hollywood	No	VLI, LI, ABMI	HWD CPU , MURC
Los Angeles	6228 LELAND WAY	90028	5546023048	7.600	7.600	0.000	0.000	Shortfall of Sites	0.115	Regional Center Commercial	R4-2D	High Medium Residential	R4-1D-CPIO	20	165.586	15.200		Institutional - Hospital - One Story, 0	147A189 128	108	Hollywood	No	LI	HWD CPU , MURC
Los Angeles	1332 VIRGIL PL	90027	5542010019	7.600	7.600	0.000	0.000	Shortfall of Sites	0.179	Highway Oriented Commercial	C2-1D	General Commercial	C2-1	20	106.201	15.200		Commercial - Parking Lot (Commercial Use Property) - Lots - Patron or Employee - One Story, 0	147A201 174	108	Hollywood	No	LI	HWD CPU
Los Angeles	0	0	5537020005	7.600	7.600	0.000	0.000	Shortfall of Sites	0.120	Highway Oriented Commercial	[T][Q]C2-1D	Community Commercial	[Q]C2-2D-CPIO	20	158.412	15.200		Commercial - Parking Lot (Commercial Use Property) - Lots - Patron or Employee - One Story, 0	144B193 755	54	Hollywood	No	LI	HWD CPU
Los Angeles	950 VINE ST	90038	5534026025	7.600	7.600	0.000	0.000	Shortfall of Sites	0.120	Highway Oriented Commercial	C2-1D	Community Commercial	[Q]C2-2D-CPIO	20	158.612	15.200		Commercial - Store - One Story, 0	144B189 922	108	Hollywood	No	LI	HWD CPU
Los Angeles	0	0	2338014026	0.760	0.760	0.000	13.680	Shortfall of Sites	0.176	Medium Residential	[Q]R3-1	Community Center (Mixed-Use)	0	20	108.022	15.200		Commercial - Parking Lot (Commercial Use Property) - Lots - Patron or Employee - One Story, 0	174B169 241	145	North Hollywood - Valley Village	No	VLI, LI, ABMI	NH CPU , DB50, AHO
Los Angeles	11223 CHANDLER BLVD	91601	2350012922	0.760	0.760	0.000	13.680	Shortfall of Sites	0.096	Community Commercial	PF-1VL, C2-2D-CA	Regional Mixed Commercial	0	20	197.079	15.200		Commercial - Non-Auto Service and Repair Shop, Paint Shop, or Laundry - One Story, 0	171B173 103	No Max	North Hollywood - Valley Village	No	VLI, LI, ABMI	Orange LineTNP , AHO
Los Angeles	11335 MAGNOLIA BLVD	91601	2350017047	7.600	7.600	0.000	0.000	Shortfall of Sites	0.125	Community Commercial	C4-1-CA	Community Commercial	0	20	152.177	15.200		Commercial - Parking Lot (Commercial Use Property) - Lots - Patron or Employee - One Story, 0	171B173 586	No Max	North Hollywood - Valley Village	No	LI	Orange LineTNP , AHO
Los Angeles	5635 TUJUNGA AVE	91601	2338026020	7.600	7.600	0.000	0.000	Shortfall of Sites	0.120	Community Commercial	C2-1	Community Commercial	0	20	158.260	15.200		Commercial - Auto, Recreation Equipment, Construction Equipment Sales and Service - Auto Body Repair Shop - One Story, 0	174B173 673	No Max	North Hollywood - Valley Village	No	LI	Orange LineTNP , AHO
Los Angeles	14426 CALVERT ST	91401	2240006004	7.600	7.600	0.000	0.000	Shortfall of Sites	0.121	Commercial Manufacturing	CM-1VL	Community Commercial	0	20	157.649	15.200		Industrial - Light Manufacturing - One Story, 0	177A151 30	No Max	Van Nuys - North Sherman Oaks	No	LI	Orange LineTNP , ARO
Los Angeles	14408 CALVERT ST	91401	2240006009	7.600	7.600	0.000	0.000	Shortfall of Sites	0.121	Commercial Manufacturing	CM-1VL	Community Commercial	0	20	157.650	15.200		Industrial - Light Manufacturing - One Story, 0	177A151 32	No Max	Van Nuys - North Sherman Oaks	No	LI	Orange LineTNP , ARO

Jurisdiction Name	Site Address/Intersection	5 Digit ZIP Code	Assessor Parcel Number	Very Low-Income	Low-Income	Moderate-Income	Above Moderate-Income	Type of Shortfall	Parcel Size (Acres)	Current General Plan Designation	Current Zoning	Proposed General Plan (GP) Designation	Proposed Zoning	Minimum Density Allowed	Maximum Density Allowed	Total Capacity	Vacant/ Nonvacant	Description of Existing Uses	PIN	Base Density Per Acre	Community Plan Area	Rent Stabalization Ordinance	Income Category	Applicable Rezoning Program (Program informing values in Column Q listed first)
Los Angeles	14408 CALVERT ST	91401	2240006009	7.600	7.600	0.000	0.000	Shortfall of Sites	0.121	Commercial Manufacturing	CM-1VL	Community Commercial	0	20	157.635	15.200		Industrial - Light Manufacturing - One Story, 0	177A151 33	No Max	Van Nuys - North Sherman Oaks	No	LI	Orange LineTNP , ARO
Los Angeles	14535 BESSEMER ST	91411	2241021015	7.600	7.600	0.000	0.000	Shortfall of Sites	0.125	Commercial Manufacturing	CM-1VL	Neighborhood Commercial	0	20	151.694	15.200		Industrial - Light Manufacturing - One Story, 0	177A151 54	No Max	Van Nuys - North Sherman Oaks	No	LI	Orange LineTNP , ARO
Los Angeles	14535 BESSEMER ST	91411	2241021015	7.600	7.600	0.000	0.000	Shortfall of Sites	0.125	Commercial Manufacturing	CM-1VL	Neighborhood Commercial	0	20	151.815	15.200		Industrial - Light Manufacturing - One Story, 0	177A151 55	No Max	Van Nuys - North Sherman Oaks	No	LI	Orange LineTNP , ARO
Los Angeles	14525 BESSEMER ST	91411	2241021020	7.600	7.600	0.000	0.000	Shortfall of Sites	0.125	Commercial Manufacturing	CM-1VL	Neighborhood Commercial	0	20	151.939	15.200		Industrial - Light Manufacturing - One Story, 0	177A151 56	No Max	Van Nuys - North Sherman Oaks	No	LI	Orange LineTNP , ARO
Los Angeles	11164 MORRISON ST	91601	2353017024	7.600	7.600	0.000	0.000	Shortfall of Sites	0.172	Medium Residential	R3-1	Medium	0	20	110.300	15.200		Residential - Five or More Units or Apartments (Any Combination) · 4 Stories or Less, 0	168B173 60	54	North Hollywood - Valley Village	No	LI	Orange LineTNP , DB50, AHO
Los Angeles	0	0	2236023900	7.600	7.600	0.000	0.000	Shortfall of Sites	0.125	Regional Center Commercial	[Q]C2-1L-CDO	Community Commercial	0	20	152.480	15.200		Miscellaneous - Government Owned Property, 0	180B149 740	No Max	Van Nuys - North Sherman Oaks	No	LI	Orange LineTNP , MURC
Los Angeles	14550 CALVERT ST	91411	2241021008	0.760	0.760	0.000	13.680	Shortfall of Sites	0.121	Commercial Manufacturing	C2-2	Neighborhood Commercial	0	20	157.651	15.200		Commercial - Parking Lot (Commercial Use Property) - Lots - Patron or Employee - One Story, 0	177A151 18	No Max	Van Nuys - North Sherman Oaks	No	VLI, LI, ABMI	Orange LineTNP
Los Angeles	14544 CALVERT ST	91411	2241021007	0.760	0.760	0.000	13.680	Shortfall of Sites	0.121	Commercial Manufacturing	C2-2	Neighborhood Commercial	0	20	157.650	15.200		Commercial - Auto, Recreation Equipment, Construction Equipment Sales and Service - Auto Body Repair Shop - One Story, 0	177A151 19	No Max	Van Nuys - North Sherman Oaks	No	VLI, LI, ABMI	Orange LineTNP
Los Angeles	14540 CALVERT ST	91411	2241021006	0.760	0.760	0.000	13.680	Shortfall of Sites	0.121	Commercial Manufacturing	C2-2	Neighborhood Commercial	0	20	157.650	15.200		Commercial - Auto, Recreation Equipment, Construction Equipment Sales and Service - Auto Body Repair Shop - One Story, 0	177A151 20	No Max	Van Nuys - North Sherman Oaks	No	VLI, LI, ABMI	Orange LineTNP
Los Angeles	14524 CALVERT ST	91411	2241021019	0.760	0.760	0.000	13.680	Shortfall of Sites	0.121	Commercial Manufacturing	C2-2	Neighborhood Commercial	0	20	156.705	15.200		Commercial - Parking Lot (Commercial Use Property) - Lots - Patron or Employee - One Story, 0	177A151 24	No Max	Van Nuys - North Sherman Oaks	No	VLI, LI, ABMI	Orange LineTNP
Los Angeles	14428 CALVERT ST	91401	2240006003	7.600	7.600	0.000	0.000	Shortfall of Sites	0.121	Commercial Manufacturing	CM-1VL	Community Commercial	0	20	157.651	15.200		Commercial - Auto, Recreation Equipment, Construction Equipment Sales and Service - Auto Body Repair Shop - One Story, 0	177A151 29	No Max	Van Nuys - North Sherman Oaks	No	LI	Orange LineTNP
Los Angeles	0	0	2240006008	7.600	7.600	0.000	0.000	Shortfall of Sites	0.121	Commercial Manufacturing	CM-1VL	Community Commercial	0	20	157.650	15.200		Commercial - Parking Lot (Commercial Use Property) - Lots - Patron or Employee - One Story, 0	177A151 31	No Max	Van Nuys - North Sherman Oaks	No	LI	Orange LineTNP
Los Angeles	14402 CALVERT ST	91401	2240006007	7.600	7.600	0.000	0.000	Shortfall of Sites	0.121	Commercial Manufacturing	CM-1VL	Community Commercial	0	20	157.607	15.200		Commercial - Auto, Recreation Equipment, Construction Equipment Sales and Service - Auto Body Repair Shop - One Story, 0	177A151 34	No Max	Van Nuys - North Sherman Oaks	No	LI	Orange LineTNP
Los Angeles	0	0	2241009013	7.600	7.600	0.000	0.000	Shortfall of Sites	0.172	Medium Residential	[Q]R3-1	Medium	0	20	110.355	15.200	Vacant	Residential - Double, Duplex, or Two Units - 4 Stories or Less - Vacant Land, 0	178-5A149 89	108	Van Nuys - North Sherman Oaks	No	LI	Orange LineTNP
Los Angeles	14753 DELANO ST	91411	2241015901	7.600	7.600	0.000	0.000	Shortfall of Sites	0.170	Medium Residential	[Q]R3-1	Medium	0	20	111.801	15.200		Miscellaneous - Government Owned Property - Miscellaneous - Public Housing, 0	178-5A149 211	108	Van Nuys - North Sherman Oaks	No	LI	Orange LineTNP
Los Angeles	14842 DELANO ST	91411	2241017010	7.600	7.600	0.000	0.000	Shortfall of Sites	0.172	Medium Residential	[Q]R3-1	Medium	0	20	110.349	15.200		Residential - Five or More Units or Apartments (Any Combination) · 4 Stories or Less, 0	178-5A149 247	108	Van Nuys - North Sherman Oaks	No	LI	Orange LineTNP
Los Angeles	4200 KESTER AVE	91411	2241016014	7.600	7.600	0.000	0.000	Shortfall of Sites	0.172	Medium Residential	[Q]R3-1	Medium	0	20	110.317	15.200		Residential - Five or More Units or Apartments (Any Combination) · 4 Stories or Less, 0	178-5A149 320	108	Van Nuys - North Sherman Oaks	No	LI	Orange LineTNP
Los Angeles	14134 ERWIN ST	91401	2240019028	7.600	7.600	0.000	0.000	Shortfall of Sites	0.170	Low Medium II Residential	[Q]RD1.5-1	Medium	0	20	111.926	15.200		Residential - Five or More Units or Apartments (Any Combination) · 4 Stories or Less, 0	177B153 357	108	Van Nuys - North Sherman Oaks	No	LI	Orange LineTNP
Los Angeles	5733 KLUMP AVE	91601	2337033023	7.600	7.600	0.000	0.000	Shortfall of Sites	0.152	Low Medium II Residential	RD1.5-1VL	Medium	0	20	125.384	15.200		Residential - Four Units (Any Combination) - 4 Stories or Less, 0	174B173 480	54	North Hollywood - Valley Village	No	LI	Orange LineTNP
Los Angeles	14134 DELANO ST	91401	2240022028	7.600	7.600	0.000	0.000	Shortfall of Sites	0.172	Medium Residential	[Q]R3-1	Medium	0	20	110.356	15.200		Residential - Five or More Units or Apartments (Any Combination) · 4 Stories or Less, 0	177B153 507	108	Van Nuys - North Sherman Oaks	No	LI	Orange LineTNP
Los Angeles	14212 DELANO ST	91401	2240021029	7.600	7.600	0.000	0.000	Shortfall of Sites	0.170	Medium Residential	[Q]R3-1	Medium	0	20	111.846	15.200		Residential - Five or More Units or Apartments (Any Combination) · 4 Stories or Less, 0	177B153 515	108	Van Nuys - North Sherman Oaks	No	LI	Orange LineTNP
Los Angeles	5725 ELMER AVE	91601	2337035016	7.600	7.600	0.000	0.000	Shortfall of Sites	0.171	Low Medium II Residential	RD1.5-1VL	Medium	0	20	110.835	15.200	Vacant	Residential - Single Family Residence - Vacant Land, 0	174B173 521	54	North Hollywood - Valley Village	No	LI	Orange LineTNP
Los Angeles	5722 ELMER AVE	91601	2337033020	7.600	7.600	0.000	0.000	Shortfall of Sites	0.166	Low Medium II Residential	RD1.5-1VL	Medium	0	20	114.160	15.200		Residential - Five or More Units or Apartments (Any Combination) · 4 Stories or Less, 0	174B173 538	54	North Hollywood - Valley Village	No	LI	Orange LineTNP
Los Angeles	5721 ELMER AVE	91601	2337035015	7.600	7.600	0.000	0.000	Shortfall of Sites	0.171	Low Medium II Residential	RD1.5-1VL	Medium	0	20	110.835	15.200	Vacant	Residential - Single Family Residence - Vacant Land, 0	174B173 543	54	North Hollywood - Valley Village	No	LI	Orange LineTNP
Los Angeles	5717 ELMER AVE	91601	2337035014	7.600	7.600	0.000	0.000	Shortfall of Sites	0.171	Low Medium II Residential	RD1.5-1VL	Medium	0	20	110.836	15.200	Vacant	Residential - Single Family Residence - Vacant Land, 0	174B173 564	54	North Hollywood - Valley Village	No	LI	Orange LineTNP
Los Angeles	14145 CALVERT ST	91401	2240022900	7.600	7.600	0.000	0.000	Shortfall of Sites	0.172	Medium Residential	[Q]R3-1	Medium	0	20	110.306	15.200		Miscellaneous - Government Owned Property - Miscellaneous - Community Redevelopment, 0	177B153 569	108	Van Nuys - North Sherman Oaks	No	LI	Orange LineTNP
Los Angeles	14133 CALVERT ST	91401	2240022037	7.600	7.600	0.000	0.000	Shortfall of Sites	0.170	Medium Residential	[Q]R3-1	Medium	0	20	111.790	15.200		Residential - Five or More Units or Apartments (Any Combination) · 4 Stories or Less, 0	177B153 572	108	Van Nuys - North Sherman Oaks	No	LI	Orange LineTNP
Los Angeles	5661 ELMER AVE	91601	2337035010	7.600	7.600	0.000	0.000	Shortfall of Sites	0.166	Low Medium II Residential	RD1.5-1VL	Medium	0	20	114.160	15.200	Vacant	Residential - Single Family Residence - Vacant Land, 0	174B173 654	54	North Hollywood - Valley Village	No	LI	Orange LineTNP
Los Angeles	14807 FRIAR ST	91411	2241001021	7.600	7.600	0.000	0.000	Shortfall of Sites	0.172	Medium Residential	[Q]R3-1	Medium	0	20	110.355	15.200	Vacant	Residential - Single Family Residence - Vacant Land, 0	180B149 950	108	Van Nuys - North Sherman Oaks	No	LI	Orange LineTNP
Los Angeles	14743 FRIAR ST	91411	2241002900	7.600	7.600	0.000	0.000	Shortfall of Sites	0.172	Medium Residential	[Q]R3-1	Medium	0	20	110.355	15.200		Miscellaneous - Government Owned Property - Miscellaneous - Public Housing, 0	180B149 957	108	Van Nuys - North Sherman Oaks	No	LI	Orange LineTNP
Los Angeles	14249 FRIAR ST	91401	2240013030	7.600	7.600	0.000	0.000	Shortfall of Sites	0.172	Low Medium II Residential	[Q]RD1.5-1	Medium	0	20	110.356	15.200		Residential - Five or More Units or Apartments (Any Combination) · 4 Stories or Less - Pool, 0	180B153 1147	108	Van Nuys - North Sherman Oaks	No	LI	Orange LineTNP
Los Angeles	14249 FRIAR ST	91401	2240013030	7.600	7.600	0.000	0.000	Shortfall of Sites	0.172	Low Medium II Residential	[Q]RD1.5-1	Medium	0	20	110.355	15.200		Residential - Five or More Units or Apartments (Any Combination) · 4 Stories or Less - Pool, 0	180B153 1148	108	Van Nuys - North Sherman Oaks	No	LI	Orange LineTNP
Los Angeles	14623 ERWIN ST	91411	2241011022	7.600	7.600	0.000	0.000	Shortfall of Sites	0.161	Medium Residential	[Q]R3-1	High Medium	0	20	155.464	15.200		Residential - Single Family Residence, 1	178-5A151 204	No Max	Van Nuys - North Sherman Oaks	No	LI	Orange LineTNP
Los Angeles	3764 OVERLAND AVE	90034	4314001052	7.600	7.600	0.000	0.000	Shortfall of Sites	0.126	Community Commercial	C2-1	Mixed Residential	0	20	150.647	15.200		Commercial - Auto, Recreation Equipment, Construction Equipment Sales and Service - Auto Body Repair Shop - One Story, 0	117B161 197	54	Palms - Mar Vista - Del Rey	No	LI	PMVDR CPU , AHO
Los Angeles	4348 CAHUENGA BLVD	91602	2424012002	0.760	0.760	0.000	13.680	Shortfall of Sites	0.136	Low Medium Residential	RD1.5-1XL-RIO	Community Center	0	20	139.862	15.200		Residential - Single Family Residence, 0	165B177 526	108	Sherman Oaks - Studio City - Toluca Lake - Cahuenga Pass	No	VLI, LI, ABMI	SHR CPU , R2RD, AHO
Los Angeles	1600 W SLAUSON AVE	90047	6002002009	7.600	7.600	0.000	0.000	Shortfall of Sites	0.355	Limited Industrial	M1-1-CPIO	Hybrid Industrial	CM-1-CPIO	20	53.447	15.200		Commercial - Store - One Story, 0	108B193 1448	54	South Los Angeles	No	LI	SLTNP
Los Angeles	6028 HAZELTINE AVE	91401	2239015003	7.600	7.600	0.000	0.000	Shortfall of Sites	0.259	Neighborhood Office Commercial	[Q]C1.5-1VL	Neighborhood Center	0	20	73.440	15.200		Commercial - Auto, Recreation Equipment, Construction Equipment Sales and Service - Auto Body Repair Shop - One Story, 0	177B153 805	72	Van Nuys - North Sherman Oaks	No	LI	VNY CPU , AHO
Los Angeles	15349 GAULT ST	91406	2222029013	7.600	7.600	0.000	0.000	Shortfall of Sites	0.179	General Commercial	[Q]P-1VL	Village	0	20	106.111	15.200		Commercial - Parking Lot (Commercial Use Property) - Lots - Patron or Employee - One Story, 0	183B145 140	72	Van Nuys - North Sherman Oaks	No	LI	VNY CPU , P
Los Angeles	0	0	2236009013	0.760	0.760	0.000	13.680	Shortfall of Sites	0.133	Community Commercial	[Q]C2-1L-CDO	Community Center	0	20	143.259	15.200		Commercial - Parking Lot (Commercial Use Property) - Lots - Patron or Employee - One Story, 0	180B149 67	108	Van Nuys - North Sherman Oaks	No	VLI, LI, ABMI	VNY CPU
Los Angeles	7610 SEPULVEDA BLVD	91405	2209034033	7.600	7.600	0.000	0.000	Shortfall of Sites	0.260	General Commercial	C2-1VL	Neighborhood Center	0	20	73.154	15.200		Commercial - Store - One Story, 0	186B145 139	72	Van Nuys - North Sherman Oaks	No	LI	VNY CPU
Los Angeles	6632 CEDROS AVE	91405	2236007004	7.600	7.600	0.000	0.000	Shortfall of Sites	0.183	Low Residential	R1-1	Village	0	20	103.915	15.200		Commercial - Parking Lot (Commercial Use Property) - Lots - Patron or Employee - One Story, 0	180B149 313	72	Van Nuys - North Sherman Oaks	No	LI	VNY CPU
Los Angeles	1511 259TH ST	90710	7411007056	7.600	7.600	0.000	0.000	Shortfall of Sites	0.253	Limited Manufacturing	[Q]MR1-1VL	Community Center	0	20	75.231	15.200		Industrial - Warehousing, Distribution, Storage - Warehousing, Distribution, 10,000 to 24,999 SF - One Story, 0	033B193 123	54	Wilmington - Harbor City	No	LI	WHC CPU
Los Angeles	1511 259TH ST	90710	7411007056	7.600	7.600	0.000	0.000	Shortfall of Sites	0.253	Limited Manufacturing	[Q]MR1-1VL	Community Center	0	20	75.232	15.200		Industrial - Warehousing, Distribution, Storage - Warehousing, Distribution, 10,000 to 24,999 SF - One Story, 0	033B193 124	54	Wilmington - Harbor City	No	LI	WHC CPU
Los Angeles	135 E ANAHEIM ST	90744	7423003028	7.600	7.600	0.000	0.000	Shortfall of Sites	0.172	Community Commercial	[Q]C2-1VL-O-CUGU	Villages	0	20	110.155	15.200	Vacant	Commercial - Commercial - Vacant Land, 0	030B205 277	43	Wilmington - Harbor City	No	LI	WHC CPU

Jurisdiction Name	Site Address/Intersection	5 Digit ZIP Code	Assessor Parcel Number	Very Low-Income	Low-Income	Moderate-Income	Above Moderate-Income	Type of Shortfall	Parcel Size (Acres)	Current General Plan Designation	Current Zoning	Proposed General Plan (GP) Designation	Proposed Zoning	Minimum Density Allowed	Maximum Density Allowed	Total Capacity	Vacant/ Nonvacant	Description of Existing Uses	PIN	Base Density Per Acre	Community Plan Area	Rent Stabalization Ordinance	Income Category	Applicable Rezoning Program (Program informing values in Column Q listed first)
Los Angeles	545 N AVALON BLVD	90744	7418005018	7.600	7.600	0.000	0.000	Shortfall of Sites	0.167	Community Commercial	[Q]C2-1VL-O-CUGU	Villages	0	20	113.462	15.200		Commercial - Auto, Recreation Equipment, Construction Equipment Sales and Service - Auto Body Repair Shop - One Story, 0	030B205 875	43	Wilmington - Harbor City	No	LI	WHC CPU
Los Angeles	10035 HANNA AVE	91311	2745004033	7.600	7.600	0.000	0.000	Shortfall of Sites	0.173	Low II Residential	RS-1	0	0	20	99.000	15.200		Residential - Single Family Residence, 1	204B101 563		Chatsworth - Porter Ranch	No	LI	TOC EXP , ADU
Los Angeles	10332 TOPANGA CANYON BLVD	91311	2722018042	0.000	0.000	0.000	15.199	Shortfall of Sites	0.139	Low II Residential	R1-2	0	0	0	113.635	15.199		Institutional - Church - One Story, 0	204B101 106		Chatsworth - Porter Ranch	No	ABMI	OPP RC, FBO
Los Angeles	10792 ROCHESTER AVE	90024	4325014006	7.599	7.599	0.000	0.000	Shortfall of Sites	0.173	Low Residential	R1-1-O	0	0	20	99.000	15.198		Residential - Single Family Residence, 1	132B153 666		Westwood	No	LI	TOC EXP , ADU
Los Angeles	1814 BROCKTON AVE	90025	4259016003	7.598	7.598	0.000	0.000	Shortfall of Sites	0.173	Low Residential	R1-1	0	0	20	99.000	15.196		Residential - Single Family Residence, 1	123B149 75		West Los Angeles	No	LI	TOC EXP , ADU
Los Angeles	1808 BROCKTON AVE	90025	4259016002	7.598	7.598	0.000	0.000	Shortfall of Sites	0.173	Low Residential	R1-1	0	0	20	99.000	15.196		Residential - Single Family Residence - Pool, 1	123B149 55		West Los Angeles	No	LI	TOC EXP , ADU
Los Angeles	1820 BROCKTON AVE	90025	4259016004	7.598	7.598	0.000	0.000	Shortfall of Sites	0.173	Low Residential	R1-1	0	0	20	99.000	15.196		Residential - Single Family Residence, 1	123B149 96		West Los Angeles	No	LI	TOC EXP , ADU
Los Angeles	3084 MOTOR AVE	90064	4316007009	0.000	0.000	0.000	15.195	Shortfall of Sites	0.160	Low Residential	R1V2	0	0	0	99.000	15.195		Recreational - Club, Lodge Hall, Fraternal Organization - One Story, 0	123B161 623		West Los Angeles	No	ABMI	TOC EXP , OPP RC2
Los Angeles	8500 FLIGHT AVE	90045	4107038028	7.598	7.598	0.000	0.000	Shortfall of Sites	0.150	Low Residential	R1-1	0	0	20	113.635	15.195		Residential - Single Family Residence, 1	096B169 300	21	Westchester - Playa del Rey	No	LI	OPP RC , WPDR CPU, ADU, AHO
Los Angeles	8426 FLIGHT AVE	90045	4107025029	7.597	7.597	0.000	0.000	Shortfall of Sites	0.150	Low Residential	R1-1	0	0	20	113.635	15.194		Residential - Single Family Residence, 1	096B169 258	21	Westchester - Playa del Rey	No	LI	OPP RC , WPDR CPU, ADU, AHO
Los Angeles	925 S HIGHLAND AVE	90036	5084006025	7.597	7.597	0.000	0.000	Shortfall of Sites	0.172	Low II Residential	R1V3-RG	0	0	20	99.000	15.194		Residential - Single Family Residence, 1	132B181 574		Wilshire	No	LI	TOC EXP , ADU
Los Angeles	929 S HIGHLAND AVE	90036	5084006026	7.596	7.596	0.000	0.000	Shortfall of Sites	0.172	Low II Residential	R1V3-RG	0	0	20	99.000	15.192		Residential - Single Family Residence, 1	132B181 593		Wilshire	No	LI	TOC EXP , ADU
Los Angeles	22026 MAYALL ST	91311	2745004048	7.596	7.596	0.000	0.000	Shortfall of Sites	0.172	Low II Residential	RS-1	0	0	20	99.000	15.192		Residential - Single Family Residence - Pool, 1	204B101 483		Chatsworth - Porter Ranch	No	LI	TOC EXP , ADU
Los Angeles	935 S HIGHLAND AVE	90036	5084006027	7.596	7.596	0.000	0.000	Shortfall of Sites	0.172	Low II Residential	R1V3-RG	0	0	20	99.000	15.191		Residential - Single Family Residence, 1	132B181 613		Wilshire	No	LI	TOC EXP , ADU
Los Angeles	2630 CORINTH AVE	90064	4258003003	7.595	7.595	0.000	0.000	Shortfall of Sites	0.172	Low Residential	R1V2	0	0	20	99.000	15.191		Residential - Single Family Residence, 1	123B153 939		Palms - Mar Vista - Del Rey	No	LI	TOC EXP , ADU
Los Angeles	10647 ASHBY AVE	90064	4255005020	7.595	7.595	0.000	0.000	Shortfall of Sites	0.172	Low Residential	R1-1-O	0	0	20	99.000	15.190		Residential - Single Family Residence, 1	126B157 1149		West Los Angeles	No	LI	TOC EXP , ADU
Los Angeles	1815 ARMACOST AVE	90025	4259016020	7.595	7.595	0.000	0.000	Shortfall of Sites	0.172	Low Residential	R1-1	0	0	20	99.000	15.190		Residential - Single Family Residence, 1	123B149 37		West Los Angeles	No	LI	TOC EXP , ADU
Los Angeles	849 S HIGHLAND AVE	90036	5084001029	7.595	7.595	0.000	0.000	Shortfall of Sites	0.172	Low II Residential	R1V3-RG	0	0	20	99.000	15.189		Residential - Single Family Residence, 1	132B185 332		Wilshire	No	LI	TOC EXP , ADU
Los Angeles	939 S HIGHLAND AVE	90036	5084006028	7.595	7.595	0.000	0.000	Shortfall of Sites	0.172	Low II Residential	R1V3-RG	0	0	20	99.000	15.189		Residential - Single Family Residence - Pool and Misc., 1	132B181 631		Wilshire	No	LI	TOC EXP , ADU
Los Angeles	749 S HIGHLAND AVE	90036	5507028010	7.595	7.595	0.000	0.000	Shortfall of Sites	0.172	Low II Residential	R1V3-RG	0	0	20	99.000	15.189		Residential - Single Family Residence - Pool, 1	132B185 118		Wilshire	No	LI	TOC EXP , ADU
Los Angeles	745 S HIGHLAND AVE	90036	5507028009	7.594	7.594	0.000	0.000	Shortfall of Sites	0.172	Low II Residential	R1V3-RG	0	0	20	99.000	15.188		Residential - Single Family Residence - Pool, 1	132B185 109		Wilshire	No	LI	TOC EXP , ADU
Los Angeles	945 S HIGHLAND AVE	90036	5084006029	7.594	7.594	0.000	0.000	Shortfall of Sites	0.172	Low II Residential	R1V3-RG	0	0	20	99.000	15.188		Residential - Single Family Residence, 1	132B181 651		Wilshire	No	LI	TOC EXP , ADU
Los Angeles	737 S HIGHLAND AVE	90036	5507028008	7.594	7.594	0.000	0.000	Shortfall of Sites	0.172	Low II Residential	R1V3-RG	0	0	20	99.000	15.187		Residential - Single Family Residence, 1	132B185 101		Wilshire	No	LI	TOC EXP , ADU
Los Angeles	736 S CITRUS AVE	90036	5507028018	7.594	7.594	0.000	0.000	Shortfall of Sites	0.172	Low II Residential	R1V3-RG	0	0	20	99.000	15.187		Residential - Single Family Residence, 1	132B185 104		Wilshire	No	LI	TOC EXP , ADU
Los Angeles	906 S HIGHLAND AVE	90036	5084007012	7.594	7.594	0.000	0.000	Shortfall of Sites	0.172	Low II Residential	R1V3-RG	0	0	20	99.000	15.187		Residential - Single Family Residence, 1	132B185 401		Wilshire	No	LI	TOC EXP , ADU
Los Angeles	7919 NAYLOR AVE	90045	4107001013	0.000	0.000	0.000	15.187	Shortfall of Sites	0.139	Low Residential	R1-1	0	0	0	113.635	15.187		Residential - Single Family Residence, 0	099B165 666		Westchester - Playa del Rey	No	ABMI	OPP RC
Los Angeles	735 S HIGHLAND AVE	90036	5507028007	7.593	7.593	0.000	0.000	Shortfall of Sites	0.172	Low II Residential	R1V3-RG	0	0	20	99.000	15.186		Residential - Single Family Residence, 1	132B185 93		Wilshire	No	LI	TOC EXP , ADU
Los Angeles	949 S HIGHLAND AVE	90036	5084006030	7.593	7.593	0.000	0.000	Shortfall of Sites	0.172	Low II Residential	R1V3-RG	0	0	20	99.000	15.186		Residential - Single Family Residence, 1	132B181 667		Wilshire	No	LI	TOC EXP , ADU
Los Angeles	7855 NAYLOR AVE	90045	4106019049	0.000	0.000	0.000	15.186	Shortfall of Sites	0.139	Low Residential	R1-1	0	0	0	113.635	15.186		Residential - Single Family Residence, 0	099B165 433		Westchester - Playa del Rey	No	ABMI	OPP RC
Los Angeles	732 S CITRUS AVE	90036	5507028017	7.593	7.593	0.000	0.000	Shortfall of Sites	0.172	Low II Residential	R1V3-RG	0	0	20	99.000	15.186		Residential - Single Family Residence, 1	132B185 96		Wilshire	No	LI	TOC EXP , ADU
Los Angeles	7849 NAYLOR AVE	90045	4106019050	0.000	0.000	0.000	15.186	Shortfall of Sites	0.139	Low Residential	R1-1	0	0	0	113.635	15.186		Residential - Single Family Residence, 0	099B165 417		Westchester - Playa del Rey	No	ABMI	OPP RC
Los Angeles	7911 NAYLOR AVE	90045	4107001048	0.000	0.000	0.000	15.186	Shortfall of Sites	0.139	Low Residential	R1-1	0	0	0	113.635	15.186		Residential - Single Family Residence, 0	099B165 634		Westchester - Playa del Rey	No	ABMI	OPP RC
Los Angeles	912 S HIGHLAND AVE	90036	5084007013	7.593	7.593	0.000	0.000	Shortfall of Sites	0.172	Low II Residential	R1V3-RG	0	0	20	99.000	15.186		Residential - Single Family Residence, 1	132B185 420		Wilshire	No	LI	TOC EXP , ADU
Los Angeles	1821 ARMACOST AVE	90025	4259016019	7.593	7.593	0.000	0.000	Shortfall of Sites	0.172	Low Residential	R1-1	0	0	20	99.000	15.186		Residential - Single Family Residence, 1	123B149 54		West Los Angeles	No	LI	TOC EXP , ADU
Los Angeles	729 S HIGHLAND AVE	90036	5507028006	7.593	7.593	0.000	0.000	Shortfall of Sites	0.172	Low II Residential	R1V3-RG	0	0	20	99.000	15.186		Residential - Single Family Residence, 1	132B185 78		Wilshire	No	LI	TOC EXP , ADU
Los Angeles	7859 NAYLOR AVE	90045	4106019048	0.000	0.000	0.000	15.185	Shortfall of Sites	0.139	Low Residential	R1-1	0	0	0	113.635	15.185		Residential - Single Family Residence, 0	099B165 452		Westchester - Playa del Rey	No	ABMI	OPP RC
Los Angeles	726 S CITRUS AVE	90036	5507028016	7.593	7.593	0.000	0.000	Shortfall of Sites	0.172	Low II Residential	R1V3-RG	0	0	20	99.000	15.185		Residential - Single Family Residence, 1	132B185 83		Wilshire	No	LI	TOC EXP , ADU
Los Angeles	10805 S BROADWAY	90061	6074012032	0.000	0.000	0.000	15.185	Shortfall of Sites	0.126	Neighborhood Commercial	C2-1VL-CPIO	0	0	0	167.389	15.185		Residential - Five or More Units or Apartments (Any Combination) · 4 Stories or Less, 0	088-5A203 58		Southeast Los Angeles	Yes	ABMI	DB50
Los Angeles	10355 S WESTERN AVE	90047	6058007015	0.000	0.000	0.000	15.185	Shortfall of Sites	0.126	Neighborhood Commercial	C2-1VL-CPIO	0	0	0	167.192	15.185		Residential - Five or More Units or Apartments (Any Combination) · 4 Stories or Less, 0	090A193 67		South Los Angeles	Yes	ABMI	DB50
Los Angeles	4758 FORMAN AVE	91602	2420017003	0.000	0.000	0.000	15.185	Shortfall of Sites	0.250	Medium Residential	R3-1	0	0	0	84.439	15.185		Residential - Five or More Units or Apartments (Any Combination) · 4 Stories or Less, 0	168B181 121		North Hollywood - Valley Village	Yes	ABMI	DB50
Los Angeles	7130 FULTON AVE	91605	2327004022	0.000	0.000	0.000	15.185	Shortfall of Sites	0.255	Medium Residential	R3-1	0	0	0	82.607	15.185		Residential - Five or More Units or Apartments (Any Combination) · 4 Stories or Less - Pool, 0	183B157 147		North Hollywood - Valley Village	Yes	ABMI	DB50
Los Angeles	12625 SAN FERNANDO RD	91342	2604029023	0.000	0.000	0.000	15.185	Shortfall of Sites	0.129	Community Commercial	C2-1VL-CPIO	0	0	0	163.218	15.185		Residential - Five or More Units or Apartments (Any Combination) · 4 Stories or Less - Pool, 0	219B145 283		Sylmar	Yes	ABMI	DB50
Los Angeles	7053 GREELEY ST	91042	2568015009	0.000	0.000	0.000	15.185	Shortfall of Sites	0.250	Medium Residential	R3-1	0	0	0	84.380	15.185		Residential - Five or More Units or Apartments (Any Combination) · 4 Stories or Less - Pool, 0	202-5A201 306		Sunland - Tujunga - Lake View Terrace - Shadow Hills - East La Tuna Canyon	Yes	ABMI	DB50
Los Angeles	803 W 79TH ST	90044	6020014020	0.000	0.000	0.000	15.185	Shortfall of Sites	0.127	Neighborhood Commercial	C2-1VL-CPIO	0	0	0	165.530	15.185		Commercial - Store Combination - Store and Residential Combination - One Story, 0	099B197 474		South Los Angeles	Yes	ABMI	DB50 , ARO
Los Angeles	7005 COLDWATER CANYON AVE	91605	2327021030	0.000	0.000	0.000	15.185	Shortfall of Sites	0.258	Medium Residential	R3-1	0	0	0	81.772	15.185		Residential - Five or More Units or Apartments (Any Combination) · 4 Stories or Less - Pool, 0	183B161 536		North Hollywood - Valley Village	Yes	ABMI	DB50
Los Angeles	7446 LANKERSHIM BLVD	91605	2316014021	0.000	0.000	0.000	15.185	Shortfall of Sites	0.129	Neighborhood Office Commercial	C2-1VL	0	0	0	163.327	15.185		Commercial - Store Combination - Store and Residential Combination - One Story, 0	186B169 552		Sun Valley - La Tuna Canyon	Yes	ABMI	DB50 , ARO
Los Angeles	7005 COLDWATER CANYON AVE	91605	2327021030	0.000	0.000	0.000	15.185	Shortfall of Sites	0.252	Medium Residential	R3-1	0	0	0	83.683	15.185		Residential - Five or More Units or Apartments (Any Combination) · 4 Stories or Less - Pool, 0	183B161 571		North Hollywood - Valley Village	Yes	ABMI	DB50
Los Angeles	5560 BILOXI AVE	91601	2417010001	0.000	0.000	0.000	15.185	Shortfall of Sites	0.124	Highway Oriented Commercial	C2-1VL	0	0	0	169.808	15.185		Commercial - Store Combination - Store and Residential Combination - One Story, 0	174B177 603		North Hollywood - Valley Village	Yes	ABMI	DB50 , ARO
Los Angeles	12001 FOOTHILL BLVD	91342	2531016017	0.000	0.000	0.000	15.185	Shortfall of Sites	0.119	Low Medium I Residential	RMP-1-CUGU	0	0	0	177.131	15.185		Residential - Manufactured Home Park - Pool, 0	213B165 698		Sunland - Tujunga - Lake View Terrace - Shadow Hills - East La Tuna Canyon	Yes	ABMI	DB50
Los Angeles	12959 OXNARD ST	91401	2331023046	0.000	0.000	0.000	15.185	Shortfall of Sites	0.255	Medium Residential	R3-1	0	0	0	82.690	15.185		Residential - Five or More Units or Apartments (Any Combination) · 4 Stories or Less - Pool, 0	177B161 850		Van Nuys - North Sherman Oaks	Yes	ABMI	DB50
Los Angeles	12959 OXNARD ST	91401	2331023046	0.000	0.000	0.000	15.185	Shortfall of Sites	0.255	Medium Residential	R3-1	0	0	0	82.687	15.185		Residential - Five or More Units or Apartments (Any Combination) · 4 Stories or Less - Pool, 0	177B161 851		Van Nuys - North Sherman Oaks	Yes	ABMI	DB50
Los Angeles	10203 COMMERCE AVE	91042	2565012059	0.000	0.000	0.000	15.185	Shortfall of Sites	0.250	Medium Residential	R3-1	0	0	0	84.367	15.185		Residential - Five or More Units or Apartments (Any Combination) · 4 Stories or Less, 0	204B197 952		Sunland - Tujunga - Lake View Terrace - Shadow Hills - East La Tuna Canyon	Yes	ABMI	DB50
Los Angeles	2020 DRACENA DR	90027	5590006035	0.000	0.000	0.000	15.185	Shortfall of Sites	0.257	Medium Residential	R3-1XL	0	0	0	82.185	15.185		Residential - Five or More Units or Apartments (Any Combination) · 4 Stories or Less, 0	150B197 397		Hollywood	Yes	ABMI	DB50
Los Angeles	838 S CITRUS AVE	90036	5084001038	7.592	7.592	0.000	0.000	Shortfall of Sites	0.172	Low II Residential	R1V3-RG	0	0	20	99.000	15.185		Residential - Single Family Residence, 1	132B181 420		Wilshire	No	LI	TOC EXP , ADU
Los Angeles	2100 FOX HILLS DR	90025	4319005059	7.592	7.592	0.000	0.000	Shortfall of Sites	0.150	Low Residential	R1-1-O	0	0	20	113.635	15.185		Residential - Single Family Residence, 1	132B161 199		West Los Angeles	No	LI	OPP RC , ADU, TOC EXP
Los Angeles	725 S HIGHLAND AVE	90036	5507028005	7.592	7.592	0.000	0.000	Shortfall of Sites	0.172	Low II Residential	R1V3-RG	0	0	20	99.000	15.185		Residential - Single Family Residence, 1	132B185 63		Wilshire	No	LI	TOC EXP , ADU
Los Angeles	916 S HIGHLAND AVE	90036	5084007014	7.592	7.592	0.000	0.000	Shortfall of Sites	0.172	Low II Residential	R1V3-RG	0	0	20	99.000	15.185		Residential - Single Family Residence - Pool, 1	132B185 440		Wilshire	No	LI	TOC EXP , ADU
Los Angeles	722 S CITRUS AVE	90036	5507028015	7.592	7.592	0.000	0.000	Shortfall of Sites	0.172	Low II Residential	R1V3-RG	0	0	20	99.000	15.184		Residential - Single Family Residence, 1	132B185 65		Wilshire	No	LI	TOC EXP , ADU
Los Angeles	8015 NAYLOR AVE	90045	4107001043	0.000	0.000	0.000	15.184	Shortfall of Sites	0.139	Low Residential	R1-1	0	0	0	113.635	15.184		Residential - Single Family Residence, 0	099B165 803		Westchester - Playa del Rey	No	ABMI	OPP RC
Los Angeles	21708 ROMAR ST	91311	2747019059	7.592	7.592	0.000	0.000	Shortfall of Sites	0.172	Low II Residential	R1-1	0	0	20	99.000	15.184		Residential - Single Family Residence, 1	204B105 595		Chatsworth - Porter Ranch	No	LI	TOC EXP , ADU
Los Angeles	716 S CITRUS AVE	90036	5507028014	7.592	7.592	0.000	0.000	Shortfall of Sites	0.172	Low II Residential	R1V3-RG	0	0	20	99.000	15.184		Residential - Single Family Residence, 1	132B185 58		Wilshire	No	LI	TOC EXP , ADU
Los Angeles	922 S HIGHLAND AVE	90036	5084007015	7.592	7.592	0.000	0.000	Shortfall of Sites	0.172	Low II Residential	R1V3-RG	0	0	20	99.000	15.183		Residential - Single Family Residence, 1	132B185 464		Wilshire	No	LI	TOC EXP , ADU
Los Angeles	926 S HIGHLAND AVE	90036	5084007016	7.591	7.591	0.000	0.000	Shortfall of Sites	0.172	Low II Residential	R1V3-RG	0	0	20	99.000	15.182		Residential - Single Family Residence, 1	132B185 482		Wilshire	No	LI	TOC EXP , ADU
Los Angeles	10645 ROUNTREE RD	90064	4318042018	7.591	7.591	0.000	0.000	Shortfall of Sites	0.172	Low Residential	R1-1	0	0	20	99.000	15.182		Residential - Single Family Residence, 1	126B157 1368		West Los Angeles	No	LI	TOC EXP , ADU
Los Angeles	21714 ROMAR ST	91311	2747019060	7.591	7.591	0.000	0.000	Shortfall of Sites	0.172	Low II Residential	R1-1	0	0	20	99.000	15.181		Residential - Single Family Residence, 1	204B105 594		Chatsworth - Porter Ranch	No	LI	TOC EXP , ADU
Los Angeles	7925 NAYLOR AVE	90045	4107001046	0.000	0.000	0.000	15.181	Shortfall of Sites	0.139	Low Residential	R1-1	0	0	0	113.635	15.181		Residential - Single Family Residence, 0	099B165 674		Westchester - Playa del Rey	No	ABMI	OPP RC

Jurisdiction Name	Site Address/Intersection	5 Digit ZIP Code	Assessor Parcel Number	Very Low-Income	Low-Income	Moderate-Income	Above Moderate-Income	Type of Shortfall	Parcel Size (Acres)	Current General Plan Designation	Current Zoning	Proposed General Plan (GP) Designation	Proposed Zoning	Minimum Density Allowed	Maximum Density Allowed	Total Capacity	Vacant/ Nonvacant	Description of Existing Uses	PIN	Base Density Per Acre	Community Plan Area	Rent Stabalization Ordinance	Income Category	Applicable Rezoning Program (Program informing values in Column Q listed first)
Los Angeles	932 S HIGHLAND AVE	90036	5084007017	7.590	7.590	0.000	0.000	Shortfall of Sites	0.172	Low II Residential	R1V3-RG	0	0	20	99.000	15.181		Residential - Single Family Residence, 1	132B185 506		Wilshire	No	LI	TOC EXP , ADU
Los Angeles	7915 NAYLOR AVE	90045	4107001047	0.000	0.000	0.000	15.180	Shortfall of Sites	0.139	Low Residential	R1-1	0	0	0	113.635	15.180		Residential - Single Family Residence, 0	099B165 656		Westchester - Playa del Rey	No	ABMI	OPP RC
Los Angeles	1765 VISTA DEL MAR ST	90028	5546031008	0.000	0.000	0.000	15.180	Shortfall of Sites	0.093	Medium Residential	(T)(Q)R3-2D	Regional Center Commercial	VARIOUS, WITH C2 and CPIO	0	226.218	15.180		Residential - Double, Duplex, or Two Units - 4 Stories or Less, 3	150A189 333	108	Hollywood	Yes	ABMI	HWD CPU , AHO, TOC EXP
Los Angeles	5420 VANTAGE AVE	91607	2347016012	0.000	0.000	0.000	15.180	Shortfall of Sites	0.193	Medium Residential	R1-1	Community Center (Mixed-Use)	0	0	108.891	15.180		Residential - Three Units (Any Combination) - 4 Stories or Less - Pool, 3	174B165 1027	145	North Hollywood - Valley Village	Yes	ABMI	NH CPU , AHO, TOC EXP
Los Angeles	11125 CAMARILLO ST	91602	2353025043	0.000	0.000	0.000	15.180	Shortfall of Sites	0.187	Medium Residential	R3-1	Medium	0	0	112.215	15.180		Residential - Three Units (Any Combination) - 4 Stories or Less, 3	168B173 409	54	North Hollywood - Valley Village	Yes	ABMI	Orange LineTNP , DB50, AHO
Los Angeles	10913 MOORPARK ST	91602	2423008027	0.000	0.000	0.000	15.180	Shortfall of Sites	0.146	Low Medium Residential	RD1.5-1-RIO	Community Center	0	0	144.176	15.180		Residential - Three Units (Any Combination) - 4 Stories or Less, 3	165B173 301	108	Sherman Oaks - Studio City - Toluca Lake - Cahuenga Pass	Yes	ABMI	SHR CPU , DB50, OPP RC2, AHO
Los Angeles	10917 MOORPARK ST	91602	2423008026	0.000	0.000	0.000	15.180	Shortfall of Sites	0.146	Low Medium Residential	RD1.5-1-RIO	Community Center	0	0	144.168	15.180		Residential - Three Units (Any Combination) - 4 Stories or Less, 3	165B173 302	108	Sherman Oaks - Studio City - Toluca Lake - Cahuenga Pass	Yes	ABMI	SHR CPU , DB50, OPP RC2, AHO
Los Angeles	21720 ROMAR ST	91311	2747019061	7.590	7.590	0.000	0.000	Shortfall of Sites	0.172	Low II Residential	R1-1	0	0	20	99.000	15.179		Residential - Single Family Residence, 1	204B105 593		Chatsworth - Porter Ranch	No	LI	TOC EXP , ADU
Los Angeles	2376 MIDVALE AVE	90064	4322003016	7.589	7.589	0.000	0.000	Shortfall of Sites	0.172	Low Residential	R1-1	Low Medium Residential	0	20	99.000	15.177		Residential - Single Family Residence, 1	126B157 931	1 per lot	West Los Angeles	No	LI	TOC EXP , West WLA CPU, ADU, AHO
Los Angeles	10001 HANNA AVE	91311	2745004038	7.589	7.589	0.000	0.000	Shortfall of Sites	0.172	Low II Residential	RS-1	0	0	20	99.000	15.177		Residential - Single Family Residence - Pool, 1	204B101 670		Chatsworth - Porter Ranch	No	LI	TOC EXP , ADU
Los Angeles	906 S CITRUS AVE	90036	5084006033	7.588	7.588	0.000	0.000	Shortfall of Sites	0.172	Low II Residential	R1V3-RG	0	0	20	99.000	15.177		Residential - Single Family Residence, 1	132B181 521		Wilshire	No	LI	TOC EXP , ADU
Los Angeles	916 S CITRUS AVE	90036	5084006035	7.588	7.588	0.000	0.000	Shortfall of Sites	0.172	Low II Residential	R1V3-RG	0	0	20	99.000	15.177		Residential - Single Family Residence, 1	132B181 559		Wilshire	No	LI	TOC EXP , ADU
Los Angeles	926 S CITRUS AVE	90036	5084006037	7.588	7.588	0.000	0.000	Shortfall of Sites	0.172	Low II Residential	R1V3-RG	0	0	20	99.000	15.177		Residential - Single Family Residence, 1	132B181 599		Wilshire	No	LI	TOC EXP , ADU
Los Angeles	922 S CITRUS AVE	90036	5084006036	7.588	7.588	0.000	0.000	Shortfall of Sites	0.172	Low II Residential	R1V3-RG	0	0	20	99.000	15.177		Residential - Single Family Residence, 1	132B181 580		Wilshire	No	LI	TOC EXP , ADU
Los Angeles	932 S CITRUS AVE	90036	5084006038	7.588	7.588	0.000	0.000	Shortfall of Sites	0.172	Low II Residential	R1V3-RG	0	0	20	99.000	15.177		Residential - Single Family Residence - Pool, 1	132B181 617		Wilshire	No	LI	TOC EXP , ADU
Los Angeles	912 S CITRUS AVE	90036	5084006034	7.588	7.588	0.000	0.000	Shortfall of Sites	0.172	Low II Residential	R1V3-RG	0	0	20	99.000	15.177		Residential - Single Family Residence, 1	132B181 541		Wilshire	No	LI	TOC EXP , ADU
Los Angeles	21726 ROMAR ST	91311	2747019062	7.588	7.588	0.000	0.000	Shortfall of Sites	0.172	Low II Residential	R1-1	0	0	20	99.000	15.177		Residential - Single Family Residence, 1	204B105 592		Chatsworth - Porter Ranch	No	LI	TOC EXP , ADU
Los Angeles	10027 HANNA AVE	91311	2745004034	7.588	7.588	0.000	0.000	Shortfall of Sites	0.172	Low II Residential	RS-1	0	0	20	99.000	15.176		Residential - Single Family Residence - Pool, 1	204B101 576		Chatsworth - Porter Ranch	No	LI	TOC EXP , ADU
Los Angeles	10021 HANNA AVE	91311	2745004035	7.588	7.588	0.000	0.000	Shortfall of Sites	0.172	Low II Residential	RS-1	0	0	20	99.000	15.176		Residential - Single Family Residence - Pool, 1	204B101 601		Chatsworth - Porter Ranch	No	LI	TOC EXP , ADU
Los Angeles	832 S CITRUS AVE	90036	5084001037	7.588	7.588	0.000	0.000	Shortfall of Sites	0.172	Low II Residential	R1V3-RG	0	0	20	99.000	15.176		Residential - Single Family Residence, 1	132B181 399		Wilshire	No	LI	TOC EXP , ADU
Los Angeles	718 S HIGHLAND AVE	90036	5507029013	7.588	7.588	0.000	0.000	Shortfall of Sites	0.172	Low II Residential	RS-1	0	0	20	99.000	15.176		Residential - Single Family Residence, 1	132B185 59		Wilshire	No	LI	TOC EXP , ADU
Los Angeles	816 S CITRUS AVE	90036	5084001034	7.588	7.588	0.000	0.000	Shortfall of Sites	0.172	Low II Residential	R1V3-RG	0	0	20	99.000	15.176		Residential - Single Family Residence - Pool, 1	132B181 330		Wilshire	No	LI	TOC EXP , ADU
Los Angeles	738 S HIGHLAND AVE	90036	5507029017	7.588	7.588	0.000	0.000	Shortfall of Sites	0.172	Low II Residential	RS-1	0	0	20	99.000	15.176		Residential - Single Family Residence, 1	132B185 107		Wilshire	No	LI	TOC EXP , ADU
Los Angeles	10015 HANNA AVE	91311	2745004036	7.588	7.588	0.000	0.000	Shortfall of Sites	0.172	Low II Residential	RS-1	0	0	20	99.000	15.176		Residential - Single Family Residence - Pool, 1	204B101 615		Chatsworth - Porter Ranch	No	LI	TOC EXP , ADU
Los Angeles	722 S HIGHLAND AVE	90036	5507029014	7.588	7.588	0.000	0.000	Shortfall of Sites	0.172	Low II Residential	RS-1	0	0	20	99.000	15.176		Residential - Single Family Residence, 1	132B185 68		Wilshire	No	LI	TOC EXP , ADU
Los Angeles	726 S HIGHLAND AVE	90036	5507029015	7.588	7.588	0.000	0.000	Shortfall of Sites	0.172	Low II Residential	RS-1	0	0	20	99.000	15.176		Residential - Single Family Residence, 1	132B185 85		Wilshire	No	LI	TOC EXP , ADU
Los Angeles	732 S HIGHLAND AVE	90036	5507029016	7.588	7.588	0.000	0.000	Shortfall of Sites	0.172	Low II Residential	RS-1	0	0	20	99.000	15.176		Residential - Single Family Residence, 1	132B185 97		Wilshire	No	LI	TOC EXP , ADU
Los Angeles	826 S CITRUS AVE	90036	5084001036	7.588	7.588	0.000	0.000	Shortfall of Sites	0.172	Low II Residential	R1V3-RG	0	0	20	99.000	15.176		Residential - Single Family Residence, 1	132B181 377		Wilshire	No	LI	TOC EXP , ADU
Los Angeles	10007 HANNA AVE	91311	2745004037	7.588	7.588	0.000	0.000	Shortfall of Sites	0.172	Low II Residential	RS-1	0	0	20	99.000	15.175		Residential - Single Family Residence - Pool, 1	204B101 645		Chatsworth - Porter Ranch	No	LI	TOC EXP , ADU
Los Angeles	10212 JORDAN AVE	91311	2747015073	7.588	7.588	0.000	0.000	Shortfall of Sites	0.172	Low II Residential	R1-2	0	0	20	99.000	15.175		Residential - Single Family Residence, 1	204B105 419		Chatsworth - Porter Ranch	No	LI	TOC EXP , ADU
Los Angeles	5258 IRVINE AVE	91601	2348006040	7.587	7.587	0.000	0.000	Shortfall of Sites	0.172	Low Residential	R1-1	0	0	20	99.000	15.175		Residential - Single Family Residence, 1	171B169 267		North Hollywood - Valley Village	No	LI	TOC EXP , ADU
Los Angeles	11582 WEDDINGTON ST	91601	2348006061	7.587	7.587	0.000	0.000	Shortfall of Sites	0.172	Low Residential	R1-1	0	0	20	99.000	15.175		Residential - Single Family Residence, 1	171B169 274		North Hollywood - Valley Village	No	LI	TOC EXP , ADU
Los Angeles	10243 OWENSMOUTH AVE	91311	2747015022	7.587	7.587	0.000	0.000	Shortfall of Sites	0.172	Community Commercial	R1-2	0	0	20	99.000	15.174		Residential - Single Family Residence, 1	204B105 370		Chatsworth - Porter Ranch	No	LI	TOC EXP , ADU
Los Angeles	21732 ROMAR ST	91311	2747019063	7.587	7.587	0.000	0.000	Shortfall of Sites	0.172	Low II Residential	R1-1	0	0	20	99.000	15.174		Residential - Single Family Residence - Pool, 1	204B105 591		Chatsworth - Porter Ranch	No	LI	TOC EXP , ADU
Los Angeles	10206 JORDAN AVE	91311	2747015072	7.587	7.587	0.000	0.000	Shortfall of Sites	0.172	Low II Residential	R1-2	0	0	20	99.000	15.174		Residential - Single Family Residence, 1	204B105 432		Chatsworth - Porter Ranch	No	LI	TOC EXP , ADU
Los Angeles	812 S CITRUS AVE	90036	5084001033	7.587	7.587	0.000	0.000	Shortfall of Sites	0.172	Low II Residential	R1V3-RG	0	0	20	99.000	15.174		Residential - Single Family Residence, 1	132B181 308		Wilshire	No	LI	TOC EXP , ADU
Los Angeles	10301 WALAVISTA RD	90064	4318034037	7.586	7.586	0.000	0.000	Shortfall of Sites	0.172	Low Residential	R1V2	0	0	20	99.000	15.173		Residential - Single Family Residence, 1	123B161 692		West Los Angeles	No	LI	TOC EXP , ADU, OPP RC2
Los Angeles	10200 JORDAN AVE	91311	2747015071	7.586	7.586	0.000	0.000	Shortfall of Sites	0.172	Low II Residential	R1-1	0	0	20	99.000	15.173		Residential - Single Family Residence, 1	204B105 452		Chatsworth - Porter Ranch	No	LI	TOC EXP , ADU
Los Angeles	21738 ROMAR ST	91311	2747019064	7.586	7.586	0.000	0.000	Shortfall of Sites	0.172	Low II Residential	R1-1	0	0	20	99.000	15.172		Residential - Single Family Residence, 1	204B105 590		Chatsworth - Porter Ranch	No	LI	TOC EXP , ADU
Los Angeles	1523 6TH AVE	90019	5072017005	7.586	7.586	0.000	0.000	Shortfall of Sites	0.172	Low Medium II Residential	RD2-1-O-CPIO	0	0	20	99.000	15.172		Residential - Single Family Residence, 1	126B189 134		West Adams - Baldwin Hills - Leimert	No	LI	TOC EXP , ADU, R2RD
Los Angeles	10138 JORDAN AVE	91311	2747015070	7.586	7.586	0.000	0.000	Shortfall of Sites	0.172	Low II Residential	R1-1	0	0	20	99.000	15.171		Residential - Single Family Residence, 1	204B105 459		Chatsworth - Porter Ranch	No	LI	TOC EXP , ADU
Los Angeles	12000 OTSEGO ST	91607	2355001015	7.586	7.586	0.000	0.000	Shortfall of Sites	0.172	Low Residential	R1-1	0	0	20	99.000	15.171		Residential - Single Family Residence, 1	171B165 841		North Hollywood - Valley Village	No	LI	TOC EXP , ADU
Los Angeles	806 S HIGHLAND AVE	90036	5084001010	7.586	7.586	0.000	0.000	Shortfall of Sites	0.172	Low II Residential	R1V3-RG	0	0	20	99.000	15.171		Residential - Single Family Residence - Pool, 1	132B185 199		Wilshire	No	LI	TOC EXP , ADU
Los Angeles	7845 NAYLOR AVE	90045	4106019051	0.000	0.000	0.000	15.171	Shortfall of Sites	0.139	Low Residential	R1-1	0	0	0	113.635	15.171		Residential - Single Family Residence, 0	099B165 401		Westchester - Playa del Rey	No	ABMI	OPP RC
Los Angeles	1839 ARMACOST AVE	90025	4259016016	7.585	7.585	0.000	0.000	Shortfall of Sites	0.172	Low Residential	R1-1	0	0	20	99.000	15.171		Residential - Single Family Residence, 1	123B149 115		West Los Angeles	No	LI	TOC EXP , ADU
Los Angeles	812 S HIGHLAND AVE	90036	5084001011	7.585	7.585	0.000	0.000	Shortfall of Sites	0.172	Low II Residential	R1V3-RG	0	0	20	99.000	15.170		Residential - Single Family Residence - Pool, 1	132B185 216		Wilshire	No	LI	TOC EXP , ADU
Los Angeles	10132 JORDAN AVE	91311	2747015069	7.585	7.585	0.000	0.000	Shortfall of Sites	0.172	Low II Residential	R1-1	0	0	20	99.000	15.170		Residential - Single Family Residence, 1	204B105 497		Chatsworth - Porter Ranch	No	LI	TOC EXP , ADU
Los Angeles	2521 CORINTH AVE	90064	4260041010	7.585	7.585	0.000	0.000	Shortfall of Sites	0.172	Low Residential	R1-1	Medium Residential	0	20	99.000	15.170		Residential - Single Family Residence, 1	123B153 730	1 per lot	Palms - Mar Vista - Del Rey	No	LI	TOC EXP , PMVDR CPU, ADU, AHO
Los Angeles	2517 CORINTH AVE	90064	4260041009	7.585	7.585	0.000	0.000	Shortfall of Sites	0.172	Low Residential	R1-1	Medium Residential	0	20	99.000	15.169		Residential - Single Family Residence, 1	123B153 711	1 per lot	Palms - Mar Vista - Del Rey	No	LI	TOC EXP , PMVDR CPU, ADU, AHO
Los Angeles	22032 MAYALL ST	91311	2745004049	7.585	7.585	0.000	0.000	Shortfall of Sites	0.172	Low II Residential	RS-1	0	0	20	99.000	15.169		Residential - Single Family Residence - Pool, 1	204B101 482		Chatsworth - Porter Ranch	No	LI	TOC EXP , ADU
Los Angeles	10030 HANNA AVE	91311	2745004026	7.585	7.585	0.000	0.000	Shortfall of Sites	0.172	Low II Residential	RS-1	0	0	20	99.000	15.169		Residential - Single Family Residence, 1	204B101 573		Chatsworth - Porter Ranch	No	LI	TOC EXP , ADU
Los Angeles	2511 CORINTH AVE	90064	4260041008	7.584	7.584	0.000	0.000	Shortfall of Sites	0.172	Low Residential	R1-1	Medium Residential	0	20	99.000	15.169		Residential - Single Family Residence, 1	123B153 694	1 per lot	Palms - Mar Vista - Del Rey	No	LI	TOC EXP , PMVDR CPU, ADU, AHO
Los Angeles	22038 MAYALL ST	91311	2745004050	7.584	7.584	0.000	0.000	Shortfall of Sites	0.172	Low II Residential	RS-1	0	0	20	99.000	15.169		Residential - Single Family Residence, 1	204B101 481		Chatsworth - Porter Ranch	No	LI	TOC EXP , ADU
Los Angeles	21744 ROMAR ST	91311	2747019065	7.584	7.584	0.000	0.000	Shortfall of Sites	0.172	Low II Residential	R1-1	0	0	20	99.000	15.169		Residential - Single Family Residence, 1	204B105 589		Chatsworth - Porter Ranch	No	LI	TOC EXP , ADU
Los Angeles	10126 JORDAN AVE	91311	2747015068	7.584	7.584	0.000	0.000	Shortfall of Sites	0.172	Low II Residential	R1-1	0	0	20	99.000	15.169		Residential - Single Family Residence, 1	204B105 505		Chatsworth - Porter Ranch	No	LI	TOC EXP , ADU
Los Angeles	2501 CORINTH AVE	90064	4260041007	7.584	7.584	0.000	0.000	Shortfall of Sites	0.172	Low Residential	R1-1	Medium Residential	0	20	99.000	15.168		Residential - Single Family Residence, 1	123B153 681	1 per lot	Palms - Mar Vista - Del Rey	No	LI	TOC EXP , PMVDR CPU, ADU, AHO
Los Angeles	9939 HANNA AVE	91311	2745014020	7.584	7.584	0.000	0.000	Shortfall of Sites	0.172	Low II Residential	RS-1	0	0	20	99.000	15.168		Residential - Single Family Residence - Pool, 1	201B101 47		Chatsworth - Porter Ranch	No	LI	TOC EXP , ADU
Los Angeles	9933 HANNA AVE	91311	2745014021	7.584	7.584	0.000	0.000	Shortfall of Sites	0.172	Low II Residential	RS-1	0	0	20	99.000	15.168		Residential - Single Family Residence, 1	201B101 59		Chatsworth - Porter Ranch	No	LI	TOC EXP , ADU
Los Angeles	9925 HANNA AVE	91311	2745014022	7.584	7.584	0.000	0.000	Shortfall of Sites	0.172	Low II Residential	RS-1	0	0	20	99.000	15.168		Residential - Single Family Residence, 1	201B101 79		Chatsworth - Porter Ranch	No	LI	TOC EXP , ADU
Los Angeles	9919 HANNA AVE	91311	2745014023	7.584	7.584	0.000	0.000	Shortfall of Sites	0.172	Low II Residential	RS-1	0	0	20	99.000	15.168		Residential - Single Family Residence - Therapy Pool (Spa), 1	201B101 91		Chatsworth - Porter Ranch	No	LI	TOC EXP , ADU
Los Angeles	10120 JORDAN AVE	91311	2747015067	7.584	7.584	0.000	0.000	Shortfall of Sites	0.172	Low II Residential	R1-1	0	0	20	99.000	15.167		Residential - Single Family Residence - Pool, 1	204B105 522		Chatsworth - Porter Ranch	No	LI	TOC EXP , ADU
Los Angeles	9932 GLADE AVE	91311	2745014030	7.584	7.584	0.000	0.000	Shortfall of Sites	0.172	Low II Residential	RS-1	0	0	20	99.000	15.167		Residential - Single Family Residence - Pool, 1	201B101 57		Chatsworth - Porter Ranch	No	LI	TOC EXP , ADU
Los Angeles	10374 HOLMAN AVE	90024	4327008013	7.583	7.583	0.000	0.000	Shortfall of Sites	0.172	Low Residential	R1V3-O	0	0	20	99.000	15.167		Residential - Single Family Residence, 1	132B157 354		Westwood	No	LI	TOC EXP , ADU
Los Angeles	10114 JORDAN AVE	91311	2747015066	7.583	7.583	0.000	0.000	Shortfall of Sites	0.172	Low II Residential	R1-1	0	0	20	99.000	15.166		Residential - Single Family Residence, 1	204B105 534		Chatsworth - Porter Ranch	No	LI	TOC EXP , ADU
Los Angeles	21750 ROMAR ST	91311	2747019066	7.583	7.583	0.000	0.000	Shortfall of Sites	0.172	Low II Residential	R1-1	0	0	20	99.000	15.166		Residential - Single Family Residence, 1	204B105 588		Chatsworth - Porter Ranch	No	LI	TOC EXP , ADU
Los Angeles	822 S HIGHLAND AVE	90036	5084001013	7.583	7.583	0.000	0.000	Shortfall of Sites	0.172	Low II Residential	R1V3-RG	0	0	20	99.000	15.166		Residential - Single Family Residence, 1	132B185 252		Wilshire	No	LI	TOC EXP , ADU
Los Angeles	10024 HANNA AVE	91311	2745004025	7.583	7.583	0.000	0.000	Shortfall of Sites	0.172	Low II Residential	RS-1	0	0	20	99.000	15.165		Residential - Single Family Residence - Pool, 1	204B101 597		Chatsworth - Porter Ranch	No	LI	TOC EXP , ADU
Los Angeles	5638 VARNA AVE	91401	2343017013	7.583	7.583	0.000	0.000	Shortfall of Sites	0.172	Low Residential	R1-1	0	0	20	99.000	15.165		Residential - Single Family Residence - Pool, 1	174B157 463		Van Nuys - North Sherman Oaks	No	LI	TOC EXP , ADU
Los Angeles	826 S HIGHLAND AVE	90036	5084001014	7.582	7.582	0.000	0.000	Shortfall of Sites	0.172	Low II Residential	R1V3-RG	0	0	20	99.000	15.165		Residential - Single Family Residence, 1	132B185 270		Wilshire	No	LI	TOC EXP , ADU
Los Angeles	5776 W 85TH PL	90045	4125006021	0.000	0.000	0.000	15.165	Shortfall of Sites	0.174	General Commercial	R2-1	0	0	0	113.635	15.165		Residential - Double, Duplex, or Two Units - 4 Stories or Less, 2	096B169 477	29	Westchester - Playa del Rey	Yes	ABMI	OPP RC , WPDR CPU, R2RD, AHO, TOC EXP
Los Angeles	10110 JORDAN AVE	91311	2747015065	7.582	7.582	0.000	0.000	Shortfall of Sites	0.172	Low II Residential	R1-1	0	0	20	99.000	15.165		Residential - Single Family Residence - Pool, 1	204B105 545		Chatsworth - Porter Ranch	No	LI	TOC EXP , ADU
Los Angeles	2510 CORINTH AVE	90064	4260041005	7.582	7.582	0.000	0.000	Shortfall of Sites	0.172	Low Residential	R1-1	Medium Residential	0	20	99.000	15.165		Residential - Single Family Residence, 1	123B153 648	1 per lot	Palms - Mar Vista - Del Rey	No	LI	TOC EXP , PMVDR CPU, ADU, AHO
Los Angeles	10217 VASSAR AVE	91311	2747016027	7.582	7.582	0.000	0.000	Shortfall of Sites	0.172	Low II Residential	R1-2	0	0	20	99.000	15.165		Residential - Single Family Residence, 1	204B101 280		Chatsworth - Porter Ranch	No	LI	TOC EXP , ADU
Los Angeles	10018 HANNA AVE	91311	2745004024	7.582	7.582	0.000	0.000	Shortfall of Sites	0.172	Low II Residential	RS-1	0	0	20	99.000	15.164		Residential - Single Family Residence, 1	204B101 608		Chatsworth - Porter Ranch	No	LI	TOC EXP , ADU
Los Angeles	832 S HIGHLAND AVE	90036	5084001015	7.582	7.582	0.000	0.000	Shortfall of Sites	0.172	Low II Residential	R1V3-RG	0	0	20	99.000	15.164		Residential - Single Family Residence - Pool, 1	132B185 292		Wilshire	No	LI	TOC EXP , ADU

Jurisdiction Name	Site Address/Intersection	5 Digit ZIP Code	Assessor Parcel Number	Very Low-Income	Low-Income	Moderate-Income	Above Moderate-Income	Type of Shortfall	Parcel Size (Acres)	Current General Plan Designation	Current Zoning	Proposed General Plan (GP) Designation	Proposed Zoning	Minimum Density Allowed	Maximum Density Allowed	Total Capacity	Vacant/ Nonvacant	Description of Existing Uses	PIN	Base Density Per Acre	Community Plan Area	Rent Stabalization Ordinance	Income Category	Applicable Rezoning Program (Program informing values in Column Q listed first)
Los Angeles	2445 GRANVILLE AVE	90064	4259039038	7.582	7.582	0.000	0.000	Shortfall of Sites	0.172	Low Residential	R1-1	Low Medium	0	20	99.000	15.164		Residential - Single Family Residence, 1	123B149 1020	21	Palms - Mar Vista - Del Rey	No	LI	TOC EXP , PMVDR CPU, ADU, AHO
Los Angeles	2506 CORINTH AVE	90064	4260041006	7.582	7.582	0.000	0.000	Shortfall of Sites	0.172	Low Residential	R1-1	Medium Residential	0	20	99.000	15.164		Residential - Single Family Residence, 1	123B153 632	1 per lot	Palms - Mar Vista - Del Rey	No	LI	TOC EXP , PMVDR CPU, ADU, AHO
Los Angeles	2510 PURDUE AVE	90064	4260041015	7.582	7.582	0.000	0.000	Shortfall of Sites	0.172	Low Residential	R1-1	Medium Residential	0	20	99.000	15.164		Residential - Single Family Residence, 1	123B153 729	1 per lot	Palms - Mar Vista - Del Rey	No	LI	TOC EXP , PMVDR CPU, ADU, AHO
Los Angeles	2447 GRANVILLE AVE	90064	4259039037	7.582	7.582	0.000	0.000	Shortfall of Sites	0.172	Low Residential	R1-1	Low Medium	0	20	99.000	15.164		Residential - Single Family Residence, 1	123B149 1044	21	Palms - Mar Vista - Del Rey	No	LI	TOC EXP , PMVDR CPU, ADU, AHO
Los Angeles	2616 PURDUE AVE	90064	4258003015	7.582	7.582	0.000	0.000	Shortfall of Sites	0.172	Low Residential	R1V2	0	0	20	99.000	15.164		Residential - Single Family Residence, 1	123B153 964		Palms - Mar Vista - Del Rey	No	LI	TOC EXP , ADU
Los Angeles	2516 PURDUE AVE	90064	4260041014	7.582	7.582	0.000	0.000	Shortfall of Sites	0.172	Low Residential	R1-1	Medium Residential	0	20	99.000	15.164		Residential - Single Family Residence, 1	123B153 748	1 per lot	Palms - Mar Vista - Del Rey	No	LI	TOC EXP , PMVDR CPU, ADU, AHO
Los Angeles	2520 PURDUE AVE	90064	4260041013	7.582	7.582	0.000	0.000	Shortfall of Sites	0.172	Low Residential	R1-1	Medium Residential	0	20	99.000	15.164		Residential - Single Family Residence - Pool, 1	123B153 764	1 per lot	Palms - Mar Vista - Del Rey	No	LI	TOC EXP , PMVDR CPU, ADU, AHO
Los Angeles	2506 PURDUE AVE	90064	4260041016	7.582	7.582	0.000	0.000	Shortfall of Sites	0.172	Low Residential	R1-1	Medium Residential	0	20	99.000	15.164		Residential - Single Family Residence, 1	123B153 710	1 per lot	Palms - Mar Vista - Del Rey	No	LI	TOC EXP , PMVDR CPU, ADU, AHO
Los Angeles	4743 COLUMBUS AVE	91403	2264005020	7.582	7.582	0.000	0.000	Shortfall of Sites	0.172	Low Residential	R1-1	Low Residential	0	20	99.000	15.164		Residential - Single Family Residence - Pool, 1	168B145 535	1 per lot	Sherman Oaks - Studio City - Toluca Lake - Cahuenga Pass	No	LI	TOC EXP , SHR CPU, ADU, AHO
Los Angeles	1547 6TH AVE	90019	5072017009	7.582	7.582	0.000	0.000	Shortfall of Sites	0.172	Low Medium II Residential	RD2-1-O-CPIO	0	0	20	99.000	15.164		Residential - Single Family Residence, 1	126B189 226		West Adams - Baldwin Hills - Leimert	No	LI	TOC EXP , ADU, R2RD
Los Angeles	2610 PURDUE AVE	90064	4258003016	7.582	7.582	0.000	0.000	Shortfall of Sites	0.172	Low Residential	R1V2	0	0	20	99.000	15.164		Residential - Single Family Residence, 1	123B153 947		Palms - Mar Vista - Del Rey	No	LI	TOC EXP , ADU
Los Angeles	1543 6TH AVE	90019	5072017008	7.582	7.582	0.000	0.000	Shortfall of Sites	0.172	Low Medium II Residential	RD2-1-O-CPIO	0	0	20	99.000	15.164		Residential - Single Family Residence, 1	126B189 207		West Adams - Baldwin Hills - Leimert	No	LI	TOC EXP , ADU, R2RD
Los Angeles	21725 ROMAR ST	91311	2747015040	7.582	7.582	0.000	0.000	Shortfall of Sites	0.172	Low II Residential	R1-1	0	0	20	99.000	15.164		Residential - Single Family Residence, 1	204B105 549		Chatsworth - Porter Ranch	No	LI	TOC EXP , ADU
Los Angeles	836 S HIGHLAND AVE	90036	5084001016	7.582	7.582	0.000	0.000	Shortfall of Sites	0.172	Low II Residential	R1V3-RG	0	0	20	99.000	15.164		Residential - Single Family Residence, 1	132B185 306		Wilshire	No	LI	TOC EXP , ADU
Los Angeles	4742 HALBRENT AVE	91403	2264005013	7.582	7.582	0.000	0.000	Shortfall of Sites	0.172	Low Residential	R1-1	Low Residential	0	20	99.000	15.164		Residential - Single Family Residence, 1	168B145 534	1 per lot	Sherman Oaks - Studio City - Toluca Lake - Cahuenga Pass	No	LI	TOC EXP , SHR CPU, ADU, AHO
Los Angeles	13421 MAGNOLIA BLVD	91423	2344022019	7.582	7.582	0.000	0.000	Shortfall of Sites	0.172	Low Residential	R1-1	0	0	20	99.000	15.163		Residential - Single Family Residence - Pool, 1	171B157 583		Van Nuys - North Sherman Oaks	No	LI	TOC EXP , ADU, OPP RC2
Los Angeles	11578 WEDDINGTON ST	91601	2348006060	7.582	7.582	0.000	0.000	Shortfall of Sites	0.172	Low Residential	R1-1	0	0	20	99.000	15.163		Residential - Single Family Residence, 1	171B169 273		North Hollywood - Valley Village	No	LI	TOC EXP , ADU
Los Angeles	10012 HANNA AVE	91311	2745004023	7.582	7.582	0.000	0.000	Shortfall of Sites	0.172	Low II Residential	RS-1	0	0	20	99.000	15.163		Residential - Single Family Residence, 1	204B101 639		Chatsworth - Porter Ranch	No	LI	TOC EXP , ADU
Los Angeles	5311 LEGHORN AVE	91401	2345019007	7.582	7.582	0.000	0.000	Shortfall of Sites	0.172	Low Residential	R1-1	0	0	20	99.000	15.163		Residential - Single Family Residence - Pool, 1	171B161 267		Van Nuys - North Sherman Oaks	No	LI	TOC EXP , ADU
Los Angeles	13415 MAGNOLIA BLVD	91423	2344022020	7.582	7.582	0.000	0.000	Shortfall of Sites	0.172	Low Residential	R1-1	0	0	20	99.000	15.163		Residential - Single Family Residence, 1	171B157 584		Van Nuys - North Sherman Oaks	No	LI	TOC EXP , ADU, OPP RC2
Los Angeles	13425 MAGNOLIA BLVD	91423	2344022016	7.582	7.582	0.000	0.000	Shortfall of Sites	0.172	Low Residential	R1-1	0	0	20	99.000	15.163		Residential - Single Family Residence - Pool, 1	171B157 582		Van Nuys - North Sherman Oaks	No	LI	TOC EXP , ADU, OPP RC2
Los Angeles	936 S HIGHLAND AVE	90036	5084007018	7.581	7.581	0.000	0.000	Shortfall of Sites	0.172	Low II Residential	R1V3-RG	0	0	20	99.000	15.163		Residential - Single Family Residence, 1	132B185 529		Wilshire	No	LI	TOC EXP , ADU
Los Angeles	10105 JORDAN AVE	91311	2747017043	7.581	7.581	0.000	0.000	Shortfall of Sites	0.172	Low II Residential	R1-1	0	0	20	99.000	15.163		Residential - Single Family Residence - Pool, 1	204B105 609		Chatsworth - Porter Ranch	No	LI	TOC EXP , ADU
Los Angeles	10210 OWENSMOUTH AVE	91311	2747012040	7.581	7.581	0.000	0.000	Shortfall of Sites	0.172	Low II Residential	R1-1	0	0	20	99.000	15.163		Residential - Single Family Residence - Pool, 1	204B105 428		Chatsworth - Porter Ranch	No	LI	TOC EXP , ADU
Los Angeles	10223 VASSAR AVE	91311	2747016026	7.581	7.581	0.000	0.000	Shortfall of Sites	0.172	Low II Residential	R1-2	0	0	20	99.000	15.163		Residential - Single Family Residence - Guesthouse, 1	204B101 267		Chatsworth - Porter Ranch	No	LI	TOC EXP , ADU
Los Angeles	10230 OWENSMOUTH AVE	91311	2747012044	7.581	7.581	0.000	0.000	Shortfall of Sites	0.172	Low II Residential	R1-1	0	0	20	99.000	15.162		Residential - Single Family Residence, 1	204B105 393		Chatsworth - Porter Ranch	No	LI	TOC EXP , ADU
Los Angeles	10240 OWENSMOUTH AVE	91311	2747012046	7.581	7.581	0.000	0.000	Shortfall of Sites	0.172	Community Commercial	R1-1	0	0	20	99.000	15.162		Residential - Single Family Residence, 1	204B105 378		Chatsworth - Porter Ranch	No	LI	TOC EXP , ADU
Los Angeles	10220 OWENSMOUTH AVE	91311	2747012042	7.581	7.581	0.000	0.000	Shortfall of Sites	0.172	Low II Residential	R1-1	0	0	20	99.000	15.162		Residential - Single Family Residence, 1	204B105 414		Chatsworth - Porter Ranch	No	LI	TOC EXP , ADU
Los Angeles	10206 OWENSMOUTH AVE	91311	2747012039	7.581	7.581	0.000	0.000	Shortfall of Sites	0.172	Low II Residential	R1-1	0	0	20	99.000	15.162		Residential - Single Family Residence, 1	204B105 447		Chatsworth - Porter Ranch	No	LI	TOC EXP , ADU
Los Angeles	10236 OWENSMOUTH AVE	91311	2747012045	7.581	7.581	0.000	0.000	Shortfall of Sites	0.172	Community Commercial	R1-1	0	0	20	99.000	15.162		Residential - Single Family Residence, 1	204B105 388		Chatsworth - Porter Ranch	No	LI	TOC EXP , ADU
Los Angeles	10226 OWENSMOUTH AVE	91311	2747012043	7.581	7.581	0.000	0.000	Shortfall of Sites	0.172	Low II Residential	R1-1	0	0	20	99.000	15.162		Residential - Single Family Residence, 1	204B105 403		Chatsworth - Porter Ranch	No	LI	TOC EXP , ADU
Los Angeles	10216 OWENSMOUTH AVE	91311	2747012041	7.581	7.581	0.000	0.000	Shortfall of Sites	0.172	Low II Residential	R1-1	0	0	20	99.000	15.162		Residential - Single Family Residence, 1	204B105 418		Chatsworth - Porter Ranch	No	LI	TOC EXP , ADU
Los Angeles	10109 JORDAN AVE	91311	2747017042	7.581	7.581	0.000	0.000	Shortfall of Sites	0.172	Low II Residential	R1-1	0	0	20	99.000	15.162		Residential - Single Family Residence, 1	204B105 580		Chatsworth - Porter Ranch	No	LI	TOC EXP , ADU
Los Angeles	10006 HANNA AVE	91311	2745004022	7.581	7.581	0.000	0.000	Shortfall of Sites	0.172	Low II Residential	RS-1	0	0	20	99.000	15.162		Residential - Single Family Residence, 1	204B101 649		Chatsworth - Porter Ranch	No	LI	TOC EXP , ADU
Los Angeles	10000 HANNA AVE	91311	2745004021	7.580	7.580	0.000	0.000	Shortfall of Sites	0.172	Low II Residential	RS-1	0	0	20	99.000	15.161		Residential - Single Family Residence, 1	204B101 674		Chatsworth - Porter Ranch	No	LI	TOC EXP , ADU
Los Angeles	10213 HILLVIEW AVE	91311	2747015030	7.580	7.580	0.000	0.000	Shortfall of Sites	0.172	Low II Residential	R1-2	0	0	20	99.000	15.160		Residential - Single Family Residence - Pool, 1	204B105 420		Chatsworth - Porter Ranch	No	LI	TOC EXP , ADU
Los Angeles	9936 HANNA AVE	91311	2745004018	7.580	7.580	0.000	0.000	Shortfall of Sites	0.172	Low II Residential	RS-1	0	0	20	99.000	15.160		Residential - Single Family Residence, 1	201B101 49		Chatsworth - Porter Ranch	No	LI	TOC EXP , ADU
Los Angeles	10207 HILLVIEW AVE	91311	2747015031	7.580	7.580	0.000	0.000	Shortfall of Sites	0.172	Low II Residential	R1-2	0	0	20	99.000	15.160		Residential - Single Family Residence - Pool, 1	204B105 434		Chatsworth - Porter Ranch	No	LI	TOC EXP , ADU
Los Angeles	10139 HILLVIEW AVE	91311	2747015033	7.580	7.580	0.000	0.000	Shortfall of Sites	0.172	Low II Residential	R1-1	0	0	20	99.000	15.160		Residential - Single Family Residence, 1	204B105 460		Chatsworth - Porter Ranch	No	LI	TOC EXP , ADU
Los Angeles	10229 VASSAR AVE	91311	2747016025	7.580	7.580	0.000	0.000	Shortfall of Sites	0.172	Low II Residential	R1-2	0	0	20	99.000	15.160		Residential - Single Family Residence, 1	204B101 249		Chatsworth - Porter Ranch	No	LI	TOC EXP , ADU
Los Angeles	10201 HILLVIEW AVE	91311	2747015032	7.580	7.580	0.000	0.000	Shortfall of Sites	0.172	Low II Residential	R1-1	0	0	20	99.000	15.160		Residential - Single Family Residence, 1	204B105 453		Chatsworth - Porter Ranch	No	LI	TOC EXP , ADU
Los Angeles	10127 HILLVIEW AVE	91311	2747015035	7.580	7.580	0.000	0.000	Shortfall of Sites	0.172	Low II Residential	R1-1	0	0	20	99.000	15.160		Residential - Single Family Residence, 1	204B105 506		Chatsworth - Porter Ranch	No	LI	TOC EXP , ADU
Los Angeles	10121 HILLVIEW AVE	91311	2747015036	7.580	7.580	0.000	0.000	Shortfall of Sites	0.172	Low II Residential	R1-1	0	0	20	99.000	15.160		Residential - Single Family Residence, 1	204B105 524		Chatsworth - Porter Ranch	No	LI	TOC EXP , ADU
Los Angeles	10115 HILLVIEW AVE	91311	2747015037	7.580	7.580	0.000	0.000	Shortfall of Sites	0.172	Low II Residential	R1-1	0	0	20	99.000	15.160		Residential - Single Family Residence - Pool, 1	204B105 535		Chatsworth - Porter Ranch	No	LI	TOC EXP , ADU
Los Angeles	10133 HILLVIEW AVE	91311	2747015034	7.580	7.580	0.000	0.000	Shortfall of Sites	0.172	Low II Residential	R1-1	0	0	20	99.000	15.160		Residential - Single Family Residence, 1	204B105 498		Chatsworth - Porter Ranch	No	LI	TOC EXP , ADU
Los Angeles	10111 HILLVIEW AVE	91311	2747015038	7.580	7.580	0.000	0.000	Shortfall of Sites	0.172	Low II Residential	R1-1	0	0	20	99.000	15.160		Residential - Single Family Residence, 1	204B105 546		Chatsworth - Porter Ranch	No	LI	TOC EXP , ADU
Los Angeles	9948 HANNA AVE	91311	2745004020	7.580	7.580	0.000	0.000	Shortfall of Sites	0.172	Low II Residential	RS-1	0	0	20	99.000	15.160		Residential - Single Family Residence, 1	204B101 682		Chatsworth - Porter Ranch	No	LI	TOC EXP , ADU
Los Angeles	10200 OWENSMOUTH AVE	91311	2747012038	7.579	7.579	0.000	0.000	Shortfall of Sites	0.172	Low II Residential	R1-1	0	0	20	99.000	15.159		Residential - Single Family Residence, 1	204B105 457		Chatsworth - Porter Ranch	No	LI	TOC EXP , ADU
Los Angeles	10235 VASSAR AVE	91311	2747016024	7.579	7.579	0.000	0.000	Shortfall of Sites	0.172	Community Commercial	R1-2	0	0	20	99.000	15.158		Residential - Single Family Residence, 1	204B101 233		Chatsworth - Porter Ranch	No	LI	TOC EXP , ADU
Los Angeles	10036 HANNA AVE	91311	2745004027	7.579	7.579	0.000	0.000	Shortfall of Sites	0.172	Low II Residential	RS-1	0	0	20	99.000	15.158		Residential - Single Family Residence - Pool, 1	204B101 558		Chatsworth - Porter Ranch	No	LI	TOC EXP , ADU
Los Angeles	1620 WARNALL AVE	90024	4327021008	7.579	7.579	0.000	0.000	Shortfall of Sites	0.172	Low Residential	R1V3-O	0	0	20	99.000	15.158		Residential - Single Family Residence, 1	132B157 22		Westwood	No	LI	TOC EXP , ADU
Los Angeles	1800 12TH AVE	90019	5072013017	7.578	7.578	0.000	0.000	Shortfall of Sites	0.172	Low II Residential	R1-1-O-CPIO	0	0	20	99.000	15.156		Residential - Single Family Residence, 1	126B185 813		West Adams - Baldwin Hills - Leimert	No	LI	TOC EXP , ADU
Los Angeles	13920 EMELITA ST	91401	2246013005	7.577	7.577	0.000	0.000	Shortfall of Sites	0.172	Low Residential	R1-1	0	0	20	99.000	15.154		Residential - Single Family Residence - Pool, 1	174B153 203		Van Nuys - North Sherman Oaks	No	LI	TOC EXP , ADU
Los Angeles	8101 WINSFORD AVE	90045	4105026010	7.577	7.577	0.000	0.000	Shortfall of Sites	0.172	Low Residential	R1-1	0	0	20	99.000	15.154		Residential - Single Family Residence, 1	099B169 1011		Westchester - Playa del Rey	No	LI	TOC EXP , ADU
Los Angeles	2527 CORINTH AVE	90064	4260041011	7.577	7.577	0.000	0.000	Shortfall of Sites	0.172	Low Residential	R1-1	Medium Residential	0	20	99.000	15.153		Residential - Single Family Residence, 1	123B153 749	1 per lot	Palms - Mar Vista - Del Rey	No	LI	TOC EXP , PMVDR CPU, ADU, AHO
Los Angeles	5450 RHODES AVE	91607	2347006003	7.577	7.577	0.000	0.000	Shortfall of Sites	0.172	Low Residential	R1-1	Low Residential	0	20	99.000	15.153		Residential - Single Family Residence, 1	174B165 931	2 per lot	North Hollywood - Valley Village	No	LI	TOC EXP , NH CPU, ADU, AHO
Los Angeles	14115 MAGNOLIA BLVD	91423	2248020021	7.576	7.576	0.000	0.000	Shortfall of Sites	3.822	Low Residential	R1-1	0	0	20	102.494	15.151		Institutional - Church - One Story, 5	171B153 339		Van Nuys - North Sherman Oaks	No	LI	FBO, OPP RC2
Los Angeles	10707 ASHBY AVE	90064	4255023020	7.575	7.575	0.000	0.000	Shortfall of Sites	0.172	Low Residential	R1-1-O	0	0	20	99.000	15.151		Residential - Single Family Residence, 1	126B157 1229		West Los Angeles	No	LI	TOC EXP , ADU
Los Angeles	0	0	5504009037	0.000	0.000	0.000	15.150	Shortfall of Sites	0.159	Low Medium II Residential	RD3-1	0	0	0	99.000	15.150		Commercial - Parking Lot (Commercial Use Property) - Lots - Patron or Employee - One Story, 0	135B189 962		Wilshire	No	ABMI	TOC EXP
Los Angeles	6041 CARLTON WAY	90028	5545006020	0.000	0.000	0.000	15.150	Shortfall of Sites	0.177	High Medium Residential	[Q]R4-1VL	Regional Center Commercial	[Q]C2-2D-SN-CPIO	0	220.631	15.150		Residential - Five or More Units or Apartments (Any Combination) · 4 Stories or Less, 11	148-5A189 194	108	Hollywood	Yes	ABMI	HWD CPU , AHO
Los Angeles	9942 HANNA AVE	91311	2745004019	7.573	7.573	0.000	0.000	Shortfall of Sites	0.172	Low II Residential	RS-1	0	0	20	99.000	15.147		Residential - Single Family Residence - Pool, 1	201B101 34		Chatsworth - Porter Ranch	No	LI	TOC EXP , ADU

Jurisdiction Name	Site Address/Intersection	5 Digit ZIP Code	Assessor Parcel Number	Very Low-Income	Low-Income	Moderate-Income	Above Moderate-Income	Type of Shortfall	Parcel Size (Acres)	Current General Plan Designation	Current Zoning	Proposed General Plan (GP) Designation	Proposed Zoning	Minimum Density Allowed	Maximum Density Allowed	Total Capacity	Vacant/ Nonvacant	Description of Existing Uses	PIN	Base Density Per Acre	Community Plan Area	Rent Stabalization Ordinance	Income Category	Applicable Rezoning Program (Program informing values in Column Q listed first)
Los Angeles	2526 PURDUE AVE	90064	4260041012	7.573	7.573	0.000	0.000	Shortfall of Sites	0.172	Low Residential	R1-1	Medium Residential	0	20	99.000	15.146		Residential - Single Family Residence, 1	123B153 775	1 per lot	Palms - Mar Vista - Del Rey	No	LI	TOC EXP , PMVDR CPU, ADU, AHO
Los Angeles	215 LORING AVE	90024	4359001027	0.000	0.000	0.000	15.144	Shortfall of Sites	0.159	Low Residential	R1-1	0	0	0	99.000	15.144		Residential - Single Family Residence - Pool and Misc., 0	141B153 315		Westwood	No	ABMI	TOC EXP , ADU
Los Angeles	2831 MIDVALE AVE	90064	4256029042	7.572	7.572	0.000	0.000	Shortfall of Sites	0.172	Low Residential	R1-1	0	0	20	99.000	15.143		Residential - Single Family Residence, 1	123B157 820		West Los Angeles	No	LI	TOC EXP , ADU
Los Angeles	5349 FULTON AVE	91401	2344017010	7.571	7.571	0.000	0.000	Shortfall of Sites	0.172	Very Low Residential	RE11-1	0	0	20	99.000	15.143		Residential - Single Family Residence, 1	171B157 167		Van Nuys - North Sherman Oaks	No	LI	TOC EXP , ADU, OPP RC2
Los Angeles	7848 MIDFIELD AVE	90045	4127005005	7.571	7.571	0.000	0.000	Shortfall of Sites	0.172	Low Residential	R1-1	0	0	20	99.000	15.141		Residential - Single Family Residence, 1	099B173 734		Westchester - Playa del Rey	No	LI	TOC EXP , ADU
Los Angeles	5120 KESTER AVE	91403	2263038025	7.570	7.570	0.000	0.000	Shortfall of Sites	0.150	Low Medium II Residential	[Q]RD1.5-1-RIO	0	0	20	113.635	15.141		Residential - Single Family Residence, 1	171A149 112		Van Nuys - North Sherman Oaks	No	LI	OPP RC , ADU, DB50
Los Angeles	5116 KESTER AVE	91403	2263038026	7.570	7.570	0.000	0.000	Shortfall of Sites	0.150	Low Medium II Residential	[Q]RD1.5-1-RIO	0	0	20	113.635	15.140		Residential - Single Family Residence, 1	171A149 116		Van Nuys - North Sherman Oaks	No	LI	OPP RC , ADU, DB50
Los Angeles	2440 GRANVILLE AVE	90064	4260031002	7.569	7.569	0.000	0.000	Shortfall of Sites	0.172	Low Residential	R1-1	Low Medium	0	20	99.000	15.139		Residential - Single Family Residence, 1	123B149 978	21	Palms - Mar Vista - Del Rey	No	LI	TOC EXP , PMVDR CPU, ADU, AHO
Los Angeles	5124 KESTER AVE	91403	2263038024	7.569	7.569	0.000	0.000	Shortfall of Sites	0.150	Low Medium II Residential	[Q]RD1.5-1-RIO	0	0	20	113.635	15.138		Residential - Single Family Residence - Pool, 1	171A149 86		Van Nuys - North Sherman Oaks	No	LI	OPP RC , ADU, DB50
Los Angeles	23300 SIDLEE PL	90710	7438008026	7.568	7.568	0.000	0.000	Shortfall of Sites	0.150	Low Residential	R1-1XL-O	0	0	20	113.635	15.136		Residential - Single Family Residence, 1	042B193 113		Wilmington - Harbor City	No	LI	OPP RC , ADU
Los Angeles	3119 QUEENSBURY DR	90064	4316005003	7.568	7.568	0.000	0.000	Shortfall of Sites	0.172	Low Residential	R1V2	0	0	20	99.000	15.135		Residential - Single Family Residence, 1	123B161 363		West Los Angeles	No	LI	TOC EXP , ADU
Los Angeles	3123 QUEENSBURY DR	90064	4316005004	7.568	7.568	0.000	0.000	Shortfall of Sites	0.172	Low Residential	R1V2	0	0	20	99.000	15.135		Residential - Single Family Residence, 1	123B161 383		West Los Angeles	No	LI	TOC EXP , ADU
Los Angeles	2860 DUNLEER PL	90064	4255007023	7.567	7.567	0.000	0.000	Shortfall of Sites	0.172	Low Residential	R1-1	0	0	20	99.000	15.135		Residential - Single Family Residence - Pool, 1	123B161 344		West Los Angeles	No	LI	TOC EXP , ADU
Los Angeles	321 S THURSTON AVE	90049	4366015022	7.567	7.567	0.000	0.000	Shortfall of Sites	0.150	Low Residential	R1-1	0	0	20	113.635	15.134		Residential - Single Family Residence, 1	135B145 84		Westwood	No	LI	OPP RC , ADU
Los Angeles	3113 QUEENSBURY DR	90064	4316005002	7.567	7.567	0.000	0.000	Shortfall of Sites	0.172	Low Residential	R1V2	0	0	20	99.000	15.134		Residential - Single Family Residence - Pool and Misc., 1	123B161 342		West Los Angeles	No	LI	TOC EXP , ADU
Los Angeles	2451 COLBY AVE	90064	4260035017	7.567	7.567	0.000	0.000	Shortfall of Sites	0.172	Low Residential	R1-1	Medium Residential	0	20	99.000	15.134		Residential - Single Family Residence, 1	123B153 673	21	Palms - Mar Vista - Del Rey	No	LI	TOC EXP , PMVDR CPU, ADU, AHO
Los Angeles	11908 OCEAN PARK BLVD	90064	4257007043	7.567	7.567	0.000	0.000	Shortfall of Sites	0.150	Low Residential	R1V2	0	0	20	113.635	15.133		Residential - Single Family Residence, 1	120B153 654		Palms - Mar Vista - Del Rey	No	LI	OPP RC , ADU
Los Angeles	0	0	5504009037	0.000	0.000	0.000	15.132	Shortfall of Sites	0.159	Low Medium II Residential	RD3-1	0	0	0	99.000	15.132		Commercial - Parking Lot (Commercial Use Property) - Lots - Patron or Employee - One Story, 0	135B189 945		Wilshire	No	ABMI	TOC EXP
Los Angeles	823 N BANNING BLVD	90744	7423016012	0.000	0.000	0.000	15.132	Shortfall of Sites	0.825	Medium Residential	[Q]R3-1VL-O-CUGU	0	0	0	65.929	15.132		Residential - Five or More Units or Apartments (Any Combination) - 4 Stories or Less, 16	030B209 114		Wilmington - Harbor City	Yes	ABMI	DB50
Los Angeles	5226 LINWOOD DR	90027	5589005018	0.000	0.000	0.000	15.131	Shortfall of Sites	0.159	Very Low II Residential	RE11-1	0	0	0	99.000	15.131		Residential - Single Family Residence - Pool, 0	150A195 55		Hollywood	No	ABMI	TOC EXP , ADU
Los Angeles	11018 MORRISON ST	91601	2353018018	7.565	7.565	0.000	0.000	Shortfall of Sites	0.164	High Medium Residential	R4-1VL	0	0	20	219.328	15.130		Residential - Five or More Units or Apartments (Any Combination) - 4 Stories or Less, 11	168B173 10	217	North Hollywood - Valley Village	No	LI	Orange LineTNP , DB50, AHO
Los Angeles	1500 MIDVALE AVE	90024	4324026001	7.565	7.565	0.000	0.000	Shortfall of Sites	0.172	Low Residential	R1-1	0	0	20	99.000	15.130		Residential - Single Family Residence, 1	129B153 34		Westwood	No	LI	TOC EXP , ADU
Los Angeles	2380 GLENDON AVE	90064	4320003051	0.000	0.000	0.000	15.128	Shortfall of Sites	0.159	Low Residential	R1-1	0	0	0	99.000	15.128		Commercial - Parking Lot (Commercial Use Property) - Lots - Patron or Employee - One Story, 0	126B157 807		West Los Angeles	No	ABMI	TOC EXP
Los Angeles	19515 SHERMAN WAY	91335	2116002020	0.000	0.000	0.000	15.127	Shortfall of Sites	0.777	Medium Residential	R3-1	0	0	0	82.829	15.127		Residential - Five or More Units or Apartments (Any Combination) - 4 Stories or Less - Pool, 24	183B117 27		Reseda - West Van Nuys	Yes	ABMI	DB50
Los Angeles	22650 VICTORY BLVD	91367	2039021015	7.563	7.563	0.000	0.000	Shortfall of Sites	0.150	Very Low Residential	RA-1	Very Low Residential	0	20	113.635	15.125		Residential - Single Family Residence, 1	180B097 636	1 per lot	Canoga Park - Winnetka - Woodland Hills - West Hills	No	LI	OPP RC , CPK CPU, ADU, AHO
Los Angeles	2030 N HOBART BLVD	90027	5589002002	7.563	7.563	0.000	0.000	Shortfall of Sites	0.172	Very Low II Residential	RE11-1	0	0	20	99.000	15.125		Residential - Single Family Residence - Pool, 1	151-5A195 228		Hollywood	No	LI	TOC EXP , ADU
Los Angeles	10748 WEYBURN AVE	90024	4360009007	7.562	7.562	0.000	0.000	Shortfall of Sites	0.172	Low Residential	R1-1	0	0	20	99.000	15.125		Residential - Single Family Residence, 1	135B153 515		Westwood	No	LI	TOC EXP , ADU
Los Angeles	22634 VICTORY BLVD	91367	2039021026	7.562	7.562	0.000	0.000	Shortfall of Sites	0.150	Very Low Residential	RA-1	Very Low Residential	0	20	113.635	15.123		Residential - Single Family Residence - Pool, 1	180B097 638	1 per lot	Canoga Park - Winnetka - Woodland Hills - West Hills	No	LI	OPP RC , CPK CPU, ADU, AHO
Los Angeles	3223 CASTLE HEIGHTS AVE	90034	4311003002	7.561	7.561	0.000	0.000	Shortfall of Sites	0.172	Low Residential	R1V2	0	0	20	99.000	15.121		Residential - Single Family Residence, 1	123B165 683		West Los Angeles	No	LI	TOC EXP , ADU
Los Angeles	23130 VICTORY BLVD	91367	2039012020	7.560	7.560	0.000	0.000	Shortfall of Sites	0.150	Very Low Residential	RA-1	Very Low Residential	0	20	113.635	15.120		Residential - Single Family Residence, 1	180B093 907	1 per lot	Canoga Park - Winnetka - Woodland Hills - West Hills	No	LI	OPP RC , CPK CPU, ADU, AHO
Los Angeles	2108 E 1ST ST	90033	5183008023	0.000	0.000	0.000	15.120	Shortfall of Sites	0.120	Highway Oriented and Limited Commercial	C2-1-CUGU	Community Center	[LUM3 - SH3 - 4][XC1 - 4][CPIO]	0	217.027	15.120		Commercial - Store Combination - Store and Residential Combination - One Story, 4	127-5A223 107	108	Boyle Heights	Yes	ABMI	BH CPU , ARO
Los Angeles	207 S SOTO ST	90033	5183010003	0.000	0.000	0.000	15.120	Shortfall of Sites	0.125	Low Medium II Residential	RD1.5-1-CUGU	Community Center	[LUM3 - SH3 - 4][XC1 - 4][CPIO]	0	208.205	15.120		Residential - Four Units (Any Combination) - 4 Stories or Less, 4	127-5A223 322	108	Boyle Heights	Yes	ABMI	BH CPU , R2RD
Los Angeles	328 N FICKETT ST	90033	5180009013	0.000	0.000	0.000	15.120	Shortfall of Sites	0.195	Low Medium II Residential	RD1.5-1-CUGU	Medium Neighborhood Residential	[LLN2 - MU3 - 4][RN3 - 6][CPIO]	0	133.178	15.120		Residential - Four Units (Any Combination) - 4 Stories or Less, 4	127-5A225 75	72	Boyle Heights	Yes	ABMI	BH CPU
Los Angeles	911 N SOTO ST	90033	5175003003	0.000	0.000	0.000	15.120	Shortfall of Sites	0.121	Medium Residential	R3-1-CUGU	Community Center	[LUM2 - G2 - 3][XC1 - 4][CPIO]	0	214.032	15.120		Residential - Four Units (Any Combination) - 4 Stories or Less, 4	130-5A225 125	108	Boyle Heights	Yes	ABMI	BH CPU
Los Angeles	201 N MATHEWS ST	90033	5180002007	0.000	0.000	0.000	15.120	Shortfall of Sites	0.203	Medium Residential	R3-1-CUGU	Medium Neighborhood Residential	[LLN2 - MU3 - 4][RN3 - 6][CPIO]	0	128.066	15.120		Residential - Four Units (Any Combination) - 4 Stories or Less, 4	127-5A223 147	72	Boyle Heights	Yes	ABMI	BH CPU
Los Angeles	2112 E 2ND ST	90033	5183011036	0.000	0.000	0.000	15.120	Shortfall of Sites	0.205	Low Medium II Residential	RD2-1-CUGU	Medium Neighborhood Residential	[LLN2 - MU3 - 4][RN3 - 6][CPIO]	0	126.829	15.120		Residential - Four Units (Any Combination) - 4 Stories or Less, 4	127-5A223 186	72	Boyle Heights	Yes	ABMI	BH CPU
Los Angeles	2601 E 1ST ST	90033	5180010001	0.000	0.000	0.000	15.120	Shortfall of Sites	0.124	Highway Oriented and Limited Commercial	C2-1-CUGU	Community Center	[LUM3 - SH3 - 4][XC1 - 4][CPIO]	0	209.035	15.120		Residential - Four Units (Any Combination) - 4 Stories or Less, 4	127-5A225 279	108	Boyle Heights	Yes	ABMI	BH CPU
Los Angeles	168 N AVENUE 21	90031	5447012004	0.000	0.000	0.000	15.120	Shortfall of Sites	0.190	Hybrid Industrial	UI(CA)	Hybrid Industrial	UV(CA)	0	136.919	15.120		Residential - Four Units (Any Combination) - 4 Stories or Less, 4	139-5A221 162	No Max	Northeast Los Angeles	Yes	ABMI	CASP
Los Angeles	4735 NOELINE AVE	91436	2284002014	7.560	7.560	0.000	0.000	Shortfall of Sites	0.236	Low I Residential	RE9-1	Medium Residential	0	20	72.169	15.120		Residential - Single Family Residence - Pool, 1	168B137 452	43	Encino - Tarzana	No	LI	ENC CPU , ADU, AHO
Los Angeles	4739 LIBBIT AVE	91436	2284001018	7.560	7.560	0.000	0.000	Shortfall of Sites	0.246	Medium Residential	R3-1, RE9-1	Medium Residential	0	20	68.981	15.120		Residential - Single Family Residence, 1	168B137 472	43	Encino - Tarzana	No	LI	ENC CPU , ADU, MURC, AHO
Los Angeles	951 N LA CIENEGA BLVD	90069	4337001010	7.560	7.560	0.000	0.000	Shortfall of Sites	0.103	Neighborhood Office Commercial	C4-1VL	Neighborhood Commercial	[Q]C4-2D-CPIO	20	164.562	15.120		Commercial - Office Building - One Story, 1	144B173 235	108	Hollywood	No	LI	HWD CPU , ARO, AHO
Los Angeles	926 N LA CIENEGA BLVD	90069	5529006047	7.560	7.560	0.000	0.000	Shortfall of Sites	0.105	Neighborhood Office Commercial	C4-1VL	Neighborhood Commercial	[Q]C4-2D-CPIO	20	161.812	15.120		Commercial - Store - One Story, 1	144B173 302	108	Hollywood	No	LI	HWD CPU , AHO
Los Angeles	11465 CUMPSTON ST	91601	2350009051	7.560	7.560	0.000	0.000	Shortfall of Sites	0.155	Low Medium II Residential	RD1.5-1VL	Medium	0	20	109.916	15.120		Residential - Single Family Residence - Pool, 1	174B169 1176	54	North Hollywood - Valley Village	No	LI	Orange LineTNP , ADU, AHO
Los Angeles	5525 ELMER AVE	91601	2350008046	0.000	0.000	0.000	15.120	Shortfall of Sites	0.150	High Medium Residential	R4-1L	High Medium	0	0	173.481	15.120		Residential - Four Units (Any Combination) - 4 Stories or Less, 4	174B173 1180	No Max	North Hollywood - Valley Village	Yes	ABMI	Orange LineTNP , AHO
Los Angeles	14810 VICTORY BLVD	91411	2241001004	0.000	0.000	0.000	15.120	Shortfall of Sites	0.119	Medium Residential	[Q]R3-1	0	0	0	175.745	15.120		Residential - Five or More Units or Apartments (Any Combination) - 4 Stories or Less, 0	180B149 875	No Max	Van Nuys - North Sherman Oaks	Yes	ABMI	Orange LineTNP
Los Angeles	3734 OVERLAND AVE	90034	4314001009	7.560	7.560	0.000	0.000	Shortfall of Sites	0.115	Community Commercial	C2-1	Mixed Residential	0	20	148.099	15.120		Institutional - School (Private) - One Story, 1	117B161 78	54	Palms - Mar Vista - Del Rey	No	LI	PMVDR CPU , AHO
Los Angeles	4142 CAHUENGA BLVD	91602	2424040007	0.000	0.000	0.000	15.120	Shortfall of Sites	0.148	Low Medium Residential	RD1.5-1XL-RIO	Community Center	0	0	141.596	15.120		Residential - Five or More Units or Apartments (Any Combination) - 4 Stories or Less - Pool, 0	165B177 995	108	Sherman Oaks - Studio City - Toluca Lake - Cahuenga Pass	Yes	ABMI	SHR CPU , AHO
Los Angeles	14544 ARCHWOOD ST	91405	2236010027	0.000	0.000	0.000	15.120	Shortfall of Sites	0.150	Community Commercial	[Q]C2-1L-CDO	Community Center	0	0	139.874	15.120		Commercial - Store Combination - Store and Residential Combination - One Story, 0	180B149 166	108	Van Nuys - North Sherman Oaks	Yes	ABMI	VNY CPU , ARO
Los Angeles	1545 SAWTELLE BLVD	90025	4261005045	7.560	7.560	0.000	0.000	Shortfall of Sites	0.157	Neighborhood Commercial	[Q]C2-1	Mixed Use Corridor	0	20	108.499	15.120		Commercial - Office Building - One Story, 1	129B149 341	43	West Los Angeles	No	LI	West WLA CPU , ARO, ADU, OPP C, AHO
Los Angeles	21725 VICTORY BLVD	91303	2139004042	0.756	0.756	0.000	13.608	Shortfall of Sites	0.125	Regional Center Commercial	(WC)UPTOWN-SN-RIO	Regional Center	[DM1-SH1-5] [IX3-FA] [CPIO]	20	335.273	15.120		Commercial - Shopping Center (Regional) - One Story, 0	180B105 90		Canoga Park - Winnetka - Woodland Hills - West Hills	No	VLI, LI, ABMI	CPK CPU ,
Los Angeles	990 W 8TH ST	90017	5144022066	0.756	0.756	0.000	13.608	Shortfall of Sites	0.084	Regional Center Commercial	C2-4D	Transit Core	[HB5-SH1-5] [CX4-FA] [CPIO]	20	500.856	15.120		Commercial - Parking Lot (Commercial Use Property) - Parking Structures - Commercial Parking - 6 to 13 Stories, 0	129A207 105	No Max	Central City	No	VLI, LI, ABMI	DT CPU
Los Angeles	2867 SUNSET PL	90005	5077013039	0.756	0.756	0.000	13.608	Shortfall of Sites	0.170	Regional Center Commercial	R5-2	0	0	20	139.257	15.120		Residential - Five or More Units or Apartments (Any Combination) - 5 Stories or More, 0	133-5A201 81		Wilshire	No	VLI, LI, ABMI	MURC
Los Angeles	0	0	2261029800	0.000	0.000	0.000	15.120	Shortfall of Sites	0.284	Open Space	C4-1L	0	0	0	55.518	15.120		Miscellaneous - Utility, 0	168B141 601		Encino - Tarzana	No	ABMI	MURC , ENC CPU, AHO
Los Angeles	5555 BONNER AVE	91601	2350005108	0.000	0.000	0.000	15.120	Shortfall of Sites	0.155	High Medium Residential	R4-1L	High Medium	0	0	174.213	15.120		Residential - Five or More Units or Apartments (Any Combination) - 4 Stories or Less, 0	174B173 1075	No Max	North Hollywood - Valley Village	Yes	ABMI	Orange LineTNP , AHO
Los Angeles	11049 MCCORMICK ST	91601	2350014034	0.756	0.756	0.000	13.608	Shortfall of Sites	0.276	Community Commercial	C4-2D-CA	Community Commercial	0	20	152.098	15.120		Commercial - Store Combination - Store and Residential Combination - One Story, 0	171B173 408	No Max	North Hollywood - Valley Village	No	VLI, LI, ABMI	Orange LineTNP , AHO

Jurisdiction Name	Site Address/Intersection	5 Digit ZIP Code	Assessor Parcel Number	Very Low-Income	Low-Income	Moderate-Income	Above Moderate-Income	Type of Shortfall	Parcel Size (Acres)	Current General Plan Designation	Current Zoning	Proposed General Plan (GP) Designation	Proposed Zoning	Minimum Density Allowed	Maximum Density Allowed	Total Capacity	Vacant/ Nonvacant	Description of Existing Uses	PIN	Base Density Per Acre	Community Plan Area	Rent Stabalization Ordinance	Income Category	Applicable Rezoning Program (Program informing values in Column Q listed first)
Los Angeles	11342 BURBANK BLVD	91601	2350008056	0.756	0.756	0.000	13.608	Shortfall of Sites	0.183	Community Commercial	C2-2D	Regional Mixed Commercial	0	20	229.449	15.120		Commercial - Hotel and Motel - Hotel - 50 Rooms and Over - Five Stories, 0	174B173 951	No Max	North Hollywood - Valley Village	No	VLI, LI, ABMI	Orange LineTNP , AHO
Los Angeles	8139 BARNSLEY AVE	90045	4105017005	7.560	7.560	0.000	0.000	Shortfall of Sites	0.150	Low Residential	R1-1	0	0	20	113.635	15.120		Residential - Single Family Residence, 1	099B169 1128	29	Westchester - Playa del Rey	No	LI	OPP RC , WPDR CPU, ADU, AHO
Los Angeles	22608 VICTORY BLVD	91367	2039021021	7.560	7.560	0.000	0.000	Shortfall of Sites	0.150	Very Low Residential	RA-1	Very Low Residential	0	20	113.635	15.119		Residential - Single Family Residence, 1	180B097 644	1 per lot	Canoga Park - Winnetka - Woodland Hills - West Hills	No	LI	OPP RC , CPK CPU, ADU, AHO
Los Angeles	2634 PURDUE AVE	90064	4258003011	7.560	7.560	0.000	0.000	Shortfall of Sites	0.172	Low Residential	R1V2	0	0	20	99.000	15.119		Residential - Single Family Residence, 1	123B153 1022		Palms - Mar Vista - Del Rey	No	LI	TOC EXP , ADU
Los Angeles	6636 W 85TH PL	90045	4112029025	7.560	7.560	0.000	0.000	Shortfall of Sites	0.150	Low Residential	R1V2	0	0	20	113.635	15.119		Residential - Single Family Residence, 1	096B165 530	43	Westchester - Playa del Rey	No	LI	OPP RC , WPDR CPU, ADU, AHO
Los Angeles	10309 LAURISTON AVE	90025	4319005052	7.559	7.559	0.000	0.000	Shortfall of Sites	0.172	Low Residential	R1-1-O	0	0	20	99.000	15.119		Residential - Single Family Residence, 1	129B161 41		West Los Angeles	No	LI	TOC EXP , ADU
Los Angeles	1620 S NORTON AVE	90019	5072011023	0.000	0.000	0.000	15.117	Shortfall of Sites	0.159	Low Medium II Residential	RD2-1-O-CPIO	0	0	0	99.000	15.117		Residential - Single Family Residence, 0	126B189 364		West Adams - Baldwin Hills - Leimert	No	ABMI	TOC EXP , ADU, R2RD
Los Angeles	1636 COMSTOCK AVE	90024	4327016006	7.558	7.558	0.000	0.000	Shortfall of Sites	0.172	Low Residential	R1V3-O	0	0	20	99.000	15.116		Residential - Single Family Residence, 1	132B157 146		Westwood	No	LI	TOC EXP , ADU
Los Angeles	1545 ENSLEY AVE	90024	4327021018	7.556	7.556	0.000	0.000	Shortfall of Sites	0.172	Low Residential	R1V3-O	0	0	20	99.000	15.113		Residential - Single Family Residence, 1	135B157 602		Westwood	No	LI	TOC EXP , ADU
Los Angeles	23136 VICTORY BLVD	91367	2039012019	7.556	7.556	0.000	0.000	Shortfall of Sites	0.150	Very Low Residential	RA-1	Very Low Residential	0	20	113.635	15.113		Residential - Single Family Residence, 1	180B093 908	1 per lot	Canoga Park - Winnetka - Woodland Hills - West Hills	No	LI	OPP RC , CPK CPU, ADU, AHO
Los Angeles	8328 WINSFORD AVE	90045	4125002019	7.555	7.555	0.000	0.000	Shortfall of Sites	0.172	Low Medium I Residential	R2-1	0	0	20	99.000	15.111		Residential - Single Family Residence - Pool, 1	096B169 75		Westchester - Playa del Rey	No	LI	TOC EXP , ADU, R2RD
Los Angeles	23124 VICTORY BLVD	91367	2039012021	0.755	0.755	0.000	13.599	Shortfall of Sites	0.150	Very Low Residential	RA-1	Very Low Residential	[DM1-G1-5] [IX3-FA] [CPIO]	20	113.635	15.110		Residential - Single Family Residence, 1	180B093 905	1 per lot	Canoga Park - Winnetka - Woodland Hills - West Hills	No	VLI, LI, ABMI	OPP RC , CPK CPU, ADU, AHO
Los Angeles	3227 CASTLE HEIGHTS AVE	90034	4311003003	7.554	7.554	0.000	0.000	Shortfall of Sites	0.172	Low Residential	R1V2	0	0	20	99.000	15.108		Residential - Single Family Residence, 1	123B165 701		West Los Angeles	No	LI	TOC EXP , ADU
Los Angeles	1948 FOX HILLS DR	90025	4319011017	7.554	7.554	0.000	0.000	Shortfall of Sites	0.149	Low Residential	R1-1-O	0	0	20	113.635	15.108		Residential - Single Family Residence, 1	132B157 790		West Los Angeles	No	LI	OPP RC , ADU, TOC EXP
Los Angeles	1942 FOX HILLS DR	90025	4319011016	7.554	7.554	0.000	0.000	Shortfall of Sites	0.149	Low Residential	R1-1-O	0	0	20	113.635	15.107		Residential - Single Family Residence - Therapy Pool (Spa), 1	132B157 775		West Los Angeles	No	LI	OPP RC , ADU, TOC EXP
Los Angeles	1938 FOX HILLS DR	90025	4319011015	7.553	7.553	0.000	0.000	Shortfall of Sites	0.149	Low Residential	R1-1-O	0	0	20	113.635	15.106		Residential - Single Family Residence, 1	132B157 757		West Los Angeles	No	LI	OPP RC , ADU, TOC EXP
Los Angeles	1934 FOX HILLS DR	90025	4319011014	7.552	7.552	0.000	0.000	Shortfall of Sites	0.149	Low Residential	R1-1-O	0	0	20	113.635	15.104		Residential - Single Family Residence, 1	132B157 741		West Los Angeles	No	LI	OPP RC , ADU, TOC EXP
Los Angeles	1928 FOX HILLS DR	90025	4319011013	7.551	7.551	0.000	0.000	Shortfall of Sites	0.149	Low Residential	R1-1-O	0	0	20	113.635	15.103		Residential - Single Family Residence, 1	132B157 722		West Los Angeles	No	LI	OPP RC , ADU, TOC EXP
Los Angeles	1924 FOX HILLS DR	90025	4319011012	7.551	7.551	0.000	0.000	Shortfall of Sites	0.149	Low Residential	R1-1-O	0	0	20	113.635	15.101		Residential - Single Family Residence, 1	132B157 703		West Los Angeles	No	LI	OPP RC , ADU, TOC EXP
Los Angeles	1918 FOX HILLS DR	90025	4319011011	7.550	7.550	0.000	0.000	Shortfall of Sites	0.149	Low Residential	R1-1-O	0	0	20	113.635	15.100		Residential - Single Family Residence, 1	132B157 692		West Los Angeles	No	LI	OPP RC , ADU, TOC EXP
Los Angeles	1832 BROCKTON AVE	90025	4259016006	7.550	7.550	0.000	0.000	Shortfall of Sites	0.171	Low Residential	R1-1	0	0	20	99.000	15.099		Residential - Single Family Residence, 1	123B149 137		West Los Angeles	No	LI	TOC EXP , ADU
Los Angeles	1912 FOX HILLS DR	90025	4319011010	7.549	7.549	0.000	0.000	Shortfall of Sites	0.149	Low Residential	R1-1-O	0	0	20	113.635	15.098		Residential - Single Family Residence, 1	132B157 674		West Los Angeles	No	LI	OPP RC , ADU, TOC EXP
Los Angeles	8111 HANDLEY AVE	90045	4105027008	7.549	7.549	0.000	0.000	Shortfall of Sites	0.171	Low Residential	R1-1	0	0	20	99.000	15.098		Residential - Single Family Residence - Therapy Pool (Spa), 1	099B169 1057		Westchester - Playa del Rey	No	LI	TOC EXP , ADU
Los Angeles	1908 FOX HILLS DR	90025	4319011009	7.548	7.548	0.000	0.000	Shortfall of Sites	0.149	Low Residential	R1-1-O	0	0	20	113.635	15.097		Residential - Single Family Residence, 1	132B157 660		West Los Angeles	No	LI	OPP RC , ADU, TOC EXP
Los Angeles	12222 HARTSOOK ST	91607	2356015006	7.548	7.548	0.000	0.000	Shortfall of Sites	0.171	Low Residential	R1-1	0	0	20	99.000	15.096		Residential - Single Family Residence, 1	171B165 707		North Hollywood - Valley Village	No	LI	TOC EXP , ADU
Los Angeles	12660 RIVERSIDE DR	91607	2357033017	7.548	7.548	0.000	0.000	Shortfall of Sites	0.259	General Commercial	(Q)C1-1VL-RIO	0	0	20	85.702	15.096		Commercial - Office Building - One Story, 0	168B161 467		Van Nuys - North Sherman Oaks	No	LI	DB50 , ARO, OPP C
Los Angeles	7603 BALBOA BLVD	91406	2203013015	0.000	0.000	0.000	15.096	Shortfall of Sites	0.134	Neighborhood Office Commercial	C2-1VL	Neighborhood Center	0	0	104.539	15.096		Commercial - Store Combination - Store and Office Combination - One Story, 0	186B133 210	54	Reseda - West Van Nuys	No	ABMI	DB50 , RES CPU, ARO, AHO
Los Angeles	7603 BALBOA BLVD	91406	2203013015	0.000	0.000	0.000	15.096	Shortfall of Sites	0.131	Neighborhood Office Commercial	C2-1VL	Neighborhood Center	0	0	107.015	15.096		Commercial - Store Combination - Store and Office Combination - One Story, 0	186B133 211	54	Reseda - West Van Nuys	No	ABMI	DB50 , RES CPU, ARO, AHO
Los Angeles	7603 BALBOA BLVD	91406	2203013015	0.000	0.000	0.000	15.096	Shortfall of Sites	0.130	Neighborhood Office Commercial	C2-1VL	Neighborhood Center	0	0	107.637	15.096		Commercial - Store Combination - Store and Office Combination - One Story, 0	186B133 212	54	Reseda - West Van Nuys	No	ABMI	DB50 , RES CPU, ARO, AHO
Los Angeles	7603 BALBOA BLVD	91406	2203013015	0.000	0.000	0.000	15.096	Shortfall of Sites	0.129	Neighborhood Office Commercial	C2-1VL	Neighborhood Center	0	0	108.205	15.096		Commercial - Store Combination - Store and Office Combination - One Story, 0	186B133 213	54	Reseda - West Van Nuys	No	ABMI	DB50 , RES CPU, ARO, AHO
Los Angeles	7603 BALBOA BLVD	91406	2203013015	0.000	0.000	0.000	15.096	Shortfall of Sites	0.132	Neighborhood Office Commercial	C2-1VL	Neighborhood Center	0	0	106.186	15.096		Commercial - Store Combination - Store and Office Combination - One Story, 0	186B133 216	54	Reseda - West Van Nuys	No	ABMI	DB50 , RES CPU, ARO, AHO
Los Angeles	7603 BALBOA BLVD	91406	2203013015	0.000	0.000	0.000	15.096	Shortfall of Sites	0.130	Neighborhood Office Commercial	C2-1VL	Neighborhood Center	0	0	107.814	15.096		Commercial - Store Combination - Store and Office Combination - One Story, 0	186B133 217	54	Reseda - West Van Nuys	No	ABMI	DB50 , RES CPU, ARO, AHO
Los Angeles	4744 LANKERSHIM BLVD	91602	2421015025	0.000	0.000	0.000	15.096	Shortfall of Sites	0.132	Community Commercial	C2-1VL	Community Center (Mixed-Use)	0	0	106.400	15.096		Commercial - Store - One Story, 0	168B173 596	145	North Hollywood - Valley Village	No	ABMI	DB50 , NH CPU, AHO
Los Angeles	4800 LAUREL CANYON BLVD	91607	2355010023	0.000	0.000	0.000	15.096	Shortfall of Sites	0.135	Neighborhood Office Commercial	[Q]C2-1VL	Neighborhood Center	0	0	66.683	15.096		Commercial - Store - One Story, 0	168B165 504	108	North Hollywood - Valley Village	No	ABMI	DB50 , NH CPU, AHO
Los Angeles	5620 WILBUR AVE	91356	2160002042	7.548	7.548	0.000	0.000	Shortfall of Sites	0.132	General Commercial	(Q)CR-1VLD	0	0	20	168.444	15.096		Commercial - Professional Building - Medical Dental Building - One Story, 0	174B121 416		Encino - Tarzana	No	LI	DB50 , ENC CPU, ARO, AHO
Los Angeles	10317 ZELZAH AVE	91326	2731010027	7.548	7.548	0.000	0.000	Shortfall of Sites	0.129	Community Commercial	C2-1VL	0	0	20	171.661	15.096		Commercial - Store - One Story, 0	204B129 157		Granada Hills - Knollwood	No	LI	DB50 , TOPP C
Los Angeles	12914 VENTURA BLVD	91604	2385026024	7.548	7.548	0.000	0.000	Shortfall of Sites	0.136	Neighborhood Office Commercial	C1.5-1VL-RIO	0	0	20	163.514	15.096		Commercial - Store - One Story, 0	165B161 1019		Sherman Oaks - Studio City - Toluca Lake - Cahuenga Pass	No	LI	DB50 , TOPP C
Los Angeles	5348 TOPANGA CANYON BLVD	91364	2169003051	7.548	7.548	0.000	0.000	Shortfall of Sites	0.132	Community Commercial	C2-1VLD	0	0	20	168.564	15.096		Commercial - Office Building - One Story, 0	171B101 322		Canoga Park - Winnetka - Woodland Hills - West Hills	No	LI	DB50 , ARO
Los Angeles	5348 TOPANGA CANYON BLVD	91364	2169003051	7.548	7.548	0.000	0.000	Shortfall of Sites	0.132	Community Commercial	C2-1VLD	0	0	20	168.564	15.096		Commercial - Office Building - One Story, 0	171B101 328		Canoga Park - Winnetka - Woodland Hills - West Hills	No	LI	DB50 , ARO
Los Angeles	5312 COMERCIO WAY	91364	2167003017	7.548	7.548	0.000	0.000	Shortfall of Sites	0.130	General Commercial	C4-1VLD	0	0	20	170.405	15.096		Institutional - Church - One Story, 0	171B105 372		Canoga Park - Winnetka - Woodland Hills - West Hills	No	LI	DB50, FBO
Los Angeles	5312 COMERCIO WAY	91364	2167003017	7.548	7.548	0.000	0.000	Shortfall of Sites	0.130	General Commercial	C4-1VLD	0	0	20	170.421	15.096		Institutional - Church - One Story, 0	171B105 382		Canoga Park - Winnetka - Woodland Hills - West Hills	No	LI	DB50, FBO
Los Angeles	11675 SAN VICENTE BLVD	90049	4401018020	7.548	7.548	0.000	0.000	Shortfall of Sites	0.134	Community Commercial	C1.5-1VL	0	0	20	165.856	15.096		Commercial - Shopping Center (Neighborhood, Community) - One Story, 0	132B145 500		Brentwood - Pacific Palisades	No	LI	DB50
Los Angeles	9901 WASHINGTON BLVD	90232	4207004034	7.548	7.548	0.000	0.000	Shortfall of Sites	0.115	General Commercial	(Q)RAS4-1	Neighborhood Center	0	20	148.008	15.096		Residential - Five or More Units or Apartments (Any Combination) · 5 Stories or More, 0	120B165 1345	54	Palms - Mar Vista - Del Rey	No	LI	DB50 , PMVDR CPU, AHO
Los Angeles	9901 WASHINGTON BLVD	90232	4207004034	7.548	7.548	0.000	0.000	Shortfall of Sites	0.110	General Commercial	(Q)RAS4-1	Neighborhood Center	0	20	145.243	15.096		Residential - Five or More Units or Apartments (Any Combination) · 5 Stories or More, 0	120B165 1306	54	Palms - Mar Vista - Del Rey	No	LI	DB50 , PMVDR CPU, AHO
Los Angeles	9901 WASHINGTON BLVD	90232	4207004034	7.548	7.548	0.000	0.000	Shortfall of Sites	0.110	General Commercial	(Q)RAS4-1	Neighborhood Center	0	20	145.243	15.096		Residential - Five or More Units or Apartments (Any Combination) · 5 Stories or More, 0	120B165 1321	54	Palms - Mar Vista - Del Rey	No	LI	DB50 , PMVDR CPU, AHO
Los Angeles	4854 LAUREL CANYON BLVD	91607	2355010053	0.000	0.000	0.000	15.096	Shortfall of Sites	0.113	Neighborhood Office Commercial	[Q]C2-1VL	Neighborhood Center	0	0	71.110	15.096		Residential - Five or More Units or Apartments (Any Combination) · 4 Stories or Less, 0	168B165 301	108	North Hollywood - Valley Village	No	ABMI	DB50 , NH CPU, AHO
Los Angeles	12026 WILSHIRE BLVD	90025	4263003004	7.548	7.548	0.000	0.000	Shortfall of Sites	0.115	Community Commercial	[Q]C2-1L-CDO	0	0	20	164.281	15.096		Residential - Five or More Units or Apartments (Any Combination) · 5 Stories or More, 0	126B145 156		West Los Angeles	No	LI	DB50 , TOPP C
Los Angeles	17641 VENTURA BLVD	91316	2257008026	7.548	7.548	0.000	0.000	Shortfall of Sites	0.115	Community Commercial	C4-1VL	0	0	20	163.809	15.096		Commercial - Restaurant, Cocktail Lounge - Restaurant, Cocktail Lounge, Tavern - One Story, 0	171B129 334		Encino - Tarzana	No	LI	DB50 , ENC CPU, TOPP C, AHO
Los Angeles	13545 VENTURA BLVD	91423	2360007036	7.548	7.548	0.000	0.000	Shortfall of Sites	0.110	General Commercial	C2-1VL	0	0	20	171.266	15.096		Commercial - Store Combination - Store and Office Combination - One Story, 0	165B157 665		Sherman Oaks - Studio City - Toluca Lake - Cahuenga Pass	No	LI	DB50 , TOPP C
Los Angeles	13536 VENTURA BLVD	91423	2373011001	7.548	7.548	0.000	0.000	Shortfall of Sites	0.110	General Commercial	C2-1VL	0	0	20	171.945	15.096		Commercial - Professional Building - Medical Dental Building - One Story, 0	165B157 758		Sherman Oaks - Studio City - Toluca Lake - Cahuenga Pass	No	LI	DB50 , TOPP C
Los Angeles	7128 LA TIJERA BLVD	90045	4103009099	7.548	7.548	0.000	0.000	Shortfall of Sites	0.218	Medium Residential	R3-1	0	0	20	86.539	15.096		Residential - Five or More Units or Apartments (Any Combination) · 4 Stories or Less, 0	102B173 437		Westchester - Playa del Rey	No	LI	DB50
Los Angeles	9101 W PICO BLVD	90035	4332005044	7.548	7.548	0.000	0.000	Shortfall of Sites	0.109	Neighborhood Commercial	C4-1VL-O	0	0	20	172.708	15.096		Miscellaneous - Petroleum and Gas, 0	132B169 749		West Los Angeles	No	LI	DB50
Los Angeles	5600 SEPULVEDA BLVD	91411	2243003010	7.548	7.548	0.000	0.000	Shortfall of Sites	0.115	General Commercial	C2-1VL-RIO	Neighborhood Commercial	0	20	156.638	15.096		Commercial - Service Station - Full Service - Lift, 0	174B145 459	No Max	Van Nuys - North Sherman Oaks	No	LI	DB50 , Orange LineTNP, AHO
Los Angeles	7550 TAMPA AVE	91335	2104018043	7.548	7.548	0.000	0.000	Shortfall of Sites	0.110	Neighborhood Office Commercial	C2-1VL	Community Center	0	20	145.148	15.096		Commercial - Store - One Story, 0	186B117 241	54	Reseda - West Van Nuys	No	LI	DB50 , RES CPU, AHO
Los Angeles	3051 WABASH AVE	90063	5229028035	0.000	0.000	0.000	15.096	Shortfall of Sites	0.112	Neighborhood Office Commercial	C2-1-CUGU	Neighborhood Center	[LUM1 - G2 - 3][XN2 - 8][CPIO]	0	107.011	15.096		Commercial - Non-Auto Service and Repair Shop, Paint Shop, or Laundry - One Story, 0	129A227 7	54	Boyle Heights	No	ABMI	DB50 , BH CPU

Jurisdiction Name	Site Address/Intersection	5 Digit ZIP Code	Assessor Parcel Number	Very Low-Income	Low-Income	Moderate-Income	Above Moderate-Income	Type of Shortfall	Parcel Size (Acres)	Current General Plan Designation	Current Zoning	Proposed General Plan (GP) Designation	Proposed Zoning	Minimum Density Allowed	Maximum Density Allowed	Total Capacity	Vacant/ Nonvacant	Description of Existing Uses	PIN	Base Density Per Acre	Community Plan Area	Rent Stabalization Ordinance	Income Category	Applicable Rezoning Program (Program informing values in Column Q listed first)
Los Angeles	3051 WABASH AVE	90063	5229028035	0.000	0.000	0.000	15.096	Shortfall of Sites	0.112	Neighborhood Office Commercial	C2-1-CUGU	Neighborhood Center	[LUM1 - G2 - 3][XN2 - 8][CPIO]	0	107.112	15.096		Commercial - Non-Auto Service and Repair Shop, Paint Shop, or Laundry - One Story, 0	129A227 10	54	Boyle Heights	No	ABMI	DB50 , BH CPU
Los Angeles	3051 WABASH AVE	90063	5229028035	0.000	0.000	0.000	15.096	Shortfall of Sites	0.112	Neighborhood Office Commercial	C2-1-CUGU	Neighborhood Center	[LUM1 - G2 - 3][XN2 - 8][CPIO]	0	106.931	15.096		Commercial - Non-Auto Service and Repair Shop, Paint Shop, or Laundry - One Story, 0	129A227 13	54	Boyle Heights	No	ABMI	DB50 , BH CPU
Los Angeles	3811 E OLYMPIC BLVD	90023	5191001019	0.000	0.000	0.000	15.096	Shortfall of Sites	0.115	Highway Oriented and Limited Commercial	C2-1-CUGU	Neighborhood Center	[LUM1 - G2 - 3][XN2 - 8][CPIO]	0	103.922	15.096		Commercial - Auto, Recreation Equipment, Construction Equipment Sales and Service - Auto Body Repair Shop - One Story, 0	118-5A229 75	54	Boyle Heights	No	ABMI	DB50 , BH CPU
Los Angeles	3800 E OLYMPIC BLVD	90023	5191029038	0.000	0.000	0.000	15.096	Shortfall of Sites	0.110	Highway Oriented and Limited Commercial	C2-1-CUGU	Neighborhood Center	[LUM1 - G2 - 3][XN2 - 8][CPIO]	0	108.897	15.096		Commercial - Restaurant, Cocktail Lounge - Restaurant, Cocktail Lounge, Tavern - One Story, 0	118-5A229 91	54	Boyle Heights	No	ABMI	DB50 , BH CPU
Los Angeles	6301 LAUREL CANYON BLVD	91606	2334001067	0.000	0.000	0.000	15.096	Shortfall of Sites	0.115	Community Commercial	C2-1L, P-1L	Regional Center	0	0	104.547	15.096		Commercial - Shopping Center (Neighborhood, Community) - One Story, 0	177B165 116	145	North Hollywood - Valley Village	No	ABMI	DB50 , NH CPU, P
Los Angeles	6171 LANKERSHIM BLVD	91606	2338006001	0.000	0.000	0.000	15.096	Shortfall of Sites	0.115	Neighborhood Office Commercial	[Q]C2-1VL	Community Center (Mixed-Use)	0	0	103.962	15.096		Commercial - Store Combination - Store and Office Combination - One Story, 0	177B169 376	145	North Hollywood - Valley Village	No	ABMI	DB50 , NH CPU, ARO
Los Angeles	11702 VICTORY BLVD	91606	2334006073	0.000	0.000	0.000	15.096	Shortfall of Sites	0.111	Community Commercial	C2-1VL	Neighborhood Center	0	0	80.747	15.096		Commercial - Professional Building - Medical Dental Building - One Story, 0	180B169 1215	108	North Hollywood - Valley Village	No	ABMI	DB50 , NH CPU, AHO
Los Angeles	14057 VICTORY BLVD	91401	2238025023	0.000	0.000	0.000	15.096	Shortfall of Sites	0.115	Neighborhood Office Commercial	[Q]C1.5-1VL	Neighborhood Center	0	0	69.698	15.096		Commercial - Restaurant, Cocktail Lounge - Restaurant, Cocktail Lounge, Tavern - One Story, 0	180B153 1073	72	Van Nuys - North Sherman Oaks	No	ABMI	DB50 , VNY CPU, AHO
Los Angeles	13185 OSBORNE ST	91331	2622015020	7.548	7.548	0.000	0.000	Shortfall of Sites	0.298	Neighborhood Office Commercial	P-1VL, [Q]C2-1VL	0	0	20	63.232	15.096		Commercial - Office Building - One Story, 0	201B157 519		Arleta - Pacoima	No	LI	DB50 , ARO, P
Los Angeles	13205 OSBORNE ST	91331	2622015026	7.548	7.548	0.000	0.000	Shortfall of Sites	0.298	Neighborhood Office Commercial	P-1VL, [Q]C2-1VL	0	0	20	63.233	15.096		Commercial - Shopping Center (Neighborhood, Community) - One Story, 0	201B157 543		Arleta - Pacoima	No	LI	DB50 , P
Los Angeles	13205 OSBORNE ST	91331	2622015026	7.548	7.548	0.000	0.000	Shortfall of Sites	0.298	Neighborhood Office Commercial	P-1VL, [Q]C2-1VL	0	0	20	63.233	15.096		Commercial - Shopping Center (Neighborhood, Community) - One Story, 0	201B157 526		Arleta - Pacoima	No	LI	DB50 , P
Los Angeles	1501 FIGUEROA ST	90744	7414001011	7.548	7.548	0.000	0.000	Shortfall of Sites	0.711	General Commercial	[Q]R2-1VL-O-CUGU	0	0	20	26.545	15.096		Institutional - Church - One Story, 0	036B201 484		Wilmington - Harbor City	No	LI	DB50, FBO
Los Angeles	12959 SHERMAN WAY	91605	2327016019	7.548	7.548	0.000	0.000	Shortfall of Sites	0.297	Commercial Manufacturing	CM-1	0	0	20	63.628	15.096		Industrial - Light Manufacturing - One Story, 0	183B161 26		Sun Valley - La Tuna Canyon	No	LI	DB50 , ARO
Los Angeles	1721 W CENTURY BLVD	90047	6055021047	7.548	7.548	0.000	0.000	Shortfall of Sites	0.113	Neighborhood Commercial	C2-1VL-CPIO	0	0	20	166.671	15.096		Institutional - Church - One Story, 0	091-5A193 44		South Los Angeles	No	LI	DB50, FBO
Los Angeles	1763 W CENTURY BLVD	90047	6055021066	7.548	7.548	0.000	0.000	Shortfall of Sites	0.109	Neighborhood Commercial	C2-1VL-CPIO	0	0	20	173.023	15.096		Commercial - Restaurant, Cocktail Lounge - Fast Food - Auto Oriented - One Story, 0	091-5A193 48		South Los Angeles	No	LI	DB50
Los Angeles	13249 SHERMAN WAY	91605	2327002021	7.548	7.548	0.000	0.000	Shortfall of Sites	0.295	Commercial Manufacturing	CM-1	0	0	20	63.925	15.096		Commercial - Professional Building - One Story, 0	183B157 49		Sun Valley - La Tuna Canyon	No	LI	DB50 , ARO
Los Angeles	1763 W CENTURY BLVD	90047	6055021066	7.548	7.548	0.000	0.000	Shortfall of Sites	0.109	Neighborhood Commercial	C2-1VL-CPIO	0	0	20	172.766	15.096		Commercial - Restaurant, Cocktail Lounge - Fast Food - Auto Oriented - One Story, 0	091-5A193 49		South Los Angeles	No	LI	DB50
Los Angeles	13245 SHERMAN WAY	91605	2327002036	7.548	7.548	0.000	0.000	Shortfall of Sites	0.295	Commercial Manufacturing	CM-1	0	0	20	63.924	15.096		Industrial - Light Manufacturing - One Story, 0	183B157 50		Sun Valley - La Tuna Canyon	No	LI	DB50 , ARO
Los Angeles	2101 W CENTURY BLVD	90047	6057020008	7.548	7.548	0.000	0.000	Shortfall of Sites	0.115	Neighborhood Commercial	C2-1VL	0	0	20	164.377	15.096		Commercial - Shopping Center (Neighborhood, Community) - One Story, 0	091-5A191 56		South Los Angeles	No	LI	DB50
Los Angeles	2057 W CENTURY BLVD	90047	6057020024	7.548	7.548	0.000	0.000	Shortfall of Sites	0.115	Neighborhood Commercial	C2-1VL	0	0	20	164.418	15.096		Institutional - Church - One Story, 0	091-5A191 60		South Los Angeles	No	LI	DB50, FBO
Los Angeles	2057 W CENTURY BLVD	90047	6057020024	7.548	7.548	0.000	0.000	Shortfall of Sites	0.115	Neighborhood Commercial	C2-1VL	0	0	20	164.416	15.096		Institutional - Church - One Story, 0	091-5A191 61		South Los Angeles	No	LI	DB50, FBO
Los Angeles	2057 W CENTURY BLVD	90047	6057020024	7.548	7.548	0.000	0.000	Shortfall of Sites	0.115	Neighborhood Commercial	C2-1VL	0	0	20	164.414	15.096		Institutional - Church - One Story, 0	091-5A191 62		South Los Angeles	No	LI	DB50, FBO
Los Angeles	2057 W CENTURY BLVD	90047	6057020024	7.548	7.548	0.000	0.000	Shortfall of Sites	0.115	Neighborhood Commercial	C2-1VL	0	0	20	164.412	15.096		Institutional - Church - One Story, 0	091-5A191 63		South Los Angeles	No	LI	DB50, FBO
Los Angeles	9058 WOODMAN AVE	91331	2642031007	7.548	7.548	0.000	0.000	Shortfall of Sites	0.290	Neighborhood Office Commercial	[Q]C2-1VL	0	0	20	65.158	15.096		Commercial - Store - One Story, 0	195B153 64		Arleta - Pacoima	No	LI	DB50
Los Angeles	2057 W CENTURY BLVD	90047	6057020024	7.548	7.548	0.000	0.000	Shortfall of Sites	0.115	Neighborhood Commercial	C2-1VL	0	0	20	164.410	15.096		Institutional - Church - One Story, 0	091-5A191 64		South Los Angeles	No	LI	DB50, FBO
Los Angeles	2057 W CENTURY BLVD	90047	6057020024	7.548	7.548	0.000	0.000	Shortfall of Sites	0.115	Neighborhood Commercial	C2-1VL	0	0	20	164.409	15.096		Institutional - Church - One Story, 0	091-5A191 65		South Los Angeles	No	LI	DB50, FBO
Los Angeles	2057 W CENTURY BLVD	90047	6057020024	7.548	7.548	0.000	0.000	Shortfall of Sites	0.115	Neighborhood Commercial	C2-1VL	0	0	20	164.404	15.096		Institutional - Church - One Story, 0	091-5A191 66		South Los Angeles	No	LI	DB50, FBO
Los Angeles	2057 W CENTURY BLVD	90047	6057020024	7.548	7.548	0.000	0.000	Shortfall of Sites	0.115	Neighborhood Commercial	C2-1VL	0	0	20	164.404	15.096		Institutional - Church - One Story, 0	091-5A191 67		South Los Angeles	No	LI	DB50, FBO
Los Angeles	2057 W CENTURY BLVD	90047	6057020024	7.548	7.548	0.000	0.000	Shortfall of Sites	0.115	Neighborhood Commercial	C2-1VL	0	0	20	164.401	15.096		Institutional - Church - One Story, 0	091-5A191 68		South Los Angeles	No	LI	DB50, FBO
Los Angeles	2057 W CENTURY BLVD	90047	6057020024	7.548	7.548	0.000	0.000	Shortfall of Sites	0.115	Neighborhood Commercial	C2-1VL	0	0	20	163.856	15.096		Institutional - Church - One Story, 0	091-5A191 69		South Los Angeles	No	LI	DB50, FBO
Los Angeles	10101 CAMARILLO ST	91602	2420016032	7.548	7.548	0.000	0.000	Shortfall of Sites	0.111	Neighborhood Office Commercial	[Q]C2-1XL	0	0	20	169.485	15.096		Commercial - Store - One Story, 0	168B181 79		North Hollywood - Valley Village	No	LI	DB50
Los Angeles	15820 S VERMONT AVE	90247	6120016016	7.548	7.548	0.000	0.000	Shortfall of Sites	0.224	Medium Residential	R3-1	0	0	20	84.139	15.096		Commercial - Store - One Story, 0	069B197 83		Harbor Gateway	No	LI	DB50
Los Angeles	15840 S VERMONT AVE	90247	6120016017	7.548	7.548	0.000	0.000	Shortfall of Sites	0.221	Medium Residential	R3-1	0	0	20	85.546	15.096		Commercial - Parking Lot (Commercial Use Property) - Lots - Patron or Employee - One Story, 0	069B197 90		Harbor Gateway	No	LI	DB50
Los Angeles	17751 SHERMAN WAY	91335	2121014009	7.548	7.548	0.000	0.000	Shortfall of Sites	0.110	Neighborhood Office Commercial	C2-1VL	0	0	20	171.250	15.096		Commercial - Store - One Story, 0	183B129 110		Reseda - West Van Nuys	No	LI	DB50
Los Angeles	17743 SHERMAN WAY	91335	2121014010	7.548	7.548	0.000	0.000	Shortfall of Sites	0.110	Neighborhood Office Commercial	C2-1VL	0	0	20	171.253	15.096		Commercial - Restaurant, Cocktail Lounge - Restaurant, Cocktail Lounge, Tavern - One Story, 0	183B129 113		Reseda - West Van Nuys	No	LI	DB50
Los Angeles	17735 SHERMAN WAY	91335	2121014019	7.548	7.548	0.000	0.000	Shortfall of Sites	0.110	Neighborhood Office Commercial	C2-1VL	0	0	20	171.967	15.096		Commercial - Store - One Story, 0	183B129 114		Reseda - West Van Nuys	No	LI	DB50
Los Angeles	15334 SAN FERNANDO MISSION BLVD	91345	2664005015	7.548	7.548	0.000	0.000	Shortfall of Sites	0.116	Community Commercial	C2-1	0	0	20	163.330	15.096		Commercial - Store - One Story, 0	210B145 146		Mission Hills - Panorama City - North Hills	No	LI	DB50
Los Angeles	1625 RIVERSIDE DR	90031	5445001038	7.548	7.548	0.000	0.000	Shortfall of Sites	0.116	General Commercial	C2-1VL-RIO, P-1-RIO	0	0	20	163.229	15.096		Industrial - Warehousing, Distribution, Storage - Warehousing, Distribution, Under 10,000 SF - One Story, 0	144B213 147		Silver Lake - Echo Park - Elysian Valley	No	LI	DB50 , ARO, P
Los Angeles	1625 W 219TH ST	90501	7346004037	7.548	7.548	0.000	0.000	Shortfall of Sites	0.228	Medium Residential	R3-1	0	0	20	82.837	15.096		Residential - Five or More Units or Apartments (Any Combination) · 4 Stories or Less, 0	048B193 153		Harbor Gateway	No	LI	DB50
Los Angeles	12858 ROSCOE BLVD	91352	2305001036	7.548	7.548	0.000	0.000	Shortfall of Sites	0.109	Neighborhood Office Commercial	(T)(Q)C2-1VL	0	0	20	173.157	15.096		Commercial - Service Station - Full Service - No Additional Services, 0	192B161 158		Sun Valley - La Tuna Canyon	No	LI	DB50
Los Angeles	10765 STRATHERN ST	91352	2409004901	7.548	7.548	0.000	0.000	Shortfall of Sites	0.230	Medium Residential	R3-1	0	0	20	82.201	15.096		Miscellaneous - Government Owned Property, 0	189B173 174		Sun Valley - La Tuna Canyon	No	LI	DB50
Los Angeles	4901 YORK BLVD	90042	5476017028	7.548	7.548	0.000	0.000	Shortfall of Sites	0.115	Neighborhood Commercial	[Q]C4-1XL	0	0	20	163.390	15.096		Commercial - Professional Building - One Story, 0	156A223 187		Northeast Los Angeles	No	LI	DB50 , ARO
Los Angeles	14432 BLEDSOE ST	91342	2504007068	7.548	7.548	0.000	0.000	Shortfall of Sites	0.417	Low Medium II Residential	(Q)RD1.5-1	0	0	20	45.234	15.096		Residential - Five or More Units or Apartments (Any Combination) · 4 Stories or Less - Other Improvements Only, 0	228B149 228		Sylmar	No	LI	DB50
Los Angeles	9000 WOODMAN AVE	91331	2642031022	7.548	7.548	0.000	0.000	Shortfall of Sites	0.282	Neighborhood Office Commercial	[Q]C2-1VL	0	0	20	66.923	15.096		Commercial - Restaurant, Cocktail Lounge - Fast Food - Auto Oriented - One Story, 0	195B153 244		Arleta - Pacoima	No	LI	DB50
Los Angeles	4959 YORK BLVD	90042	5476017016	7.548	7.548	0.000	0.000	Shortfall of Sites	0.110	Neighborhood Commercial	[Q]C4-1XL	0	0	20	170.974	15.096		Commercial - Wholesale and Manufacturing Outlet - One Story, 0	156A225 244		Northeast Los Angeles	No	LI	DB50 , ARO
Los Angeles	13530 FOOTHILL BLVD	91342	2513007100	7.548	7.548	0.000	0.000	Shortfall of Sites	0.426	Low Medium II Residential	RD1.5-1XL	0	0	20	44.312	15.096	Vacant	Residential - Single Family Residence - Vacant Land, 0	222B157 253		Sylmar	No	LI	DB50
Los Angeles	5722 CAHUENGA BLVD	91601	2415025017	7.548	7.548	0.000	0.000	Shortfall of Sites	0.111	Highway Oriented Commercial	C2-1VL	0	0	20	169.454	15.096		Industrial - Light Manufacturing - One Story, 0	174B177 260		North Hollywood - Valley Village	No	LI	DB50 , ARO
Los Angeles	17746 SATICOY ST	91335	2120031032	7.548	7.548	0.000	0.000	Shortfall of Sites	0.110	Neighborhood Office Commercial	C2-1VL	0	0	20	171.251	15.096		Commercial - Store - One Story, 0	186B129 263		Reseda - West Van Nuys	No	LI	DB50
Los Angeles	17746 SATICOY ST	91335	2120031032	7.548	7.548	0.000	0.000	Shortfall of Sites	0.110	Neighborhood Office Commercial	C2-1VL	0	0	20	171.253	15.096		Commercial - Store - One Story, 0	186B129 264		Reseda - West Van Nuys	No	LI	DB50
Los Angeles	4956 YORK BLVD	90042	5477002900	7.548	7.548	0.000	0.000	Shortfall of Sites	0.111	Neighborhood Commercial	[Q]C4-1XL	0	0	20	170.684	15.096	Vacant	Commercial - Commercial - Vacant Land, 0	156A225 294		Northeast Los Angeles	No	LI	DB50
Los Angeles	4956 YORK BLVD	90042	5477002900	7.548	7.548	0.000	0.000	Shortfall of Sites	0.111	Neighborhood Commercial	[Q]C4-1XL	0	0	20	170.665	15.096	Vacant	Commercial - Commercial - Vacant Land, 0	156A225 297		Northeast Los Angeles	No	LI	DB50
Los Angeles	0	0	7440005953	7.548	7.548	0.000	0.000	Shortfall of Sites	0.284	Community Commercial	[Q]M3-1VL, [Q]C2-1VL	0	0	20	66.531	15.096		Industrial - Industrial - One Story, 0	027B209 323		Wilmington - Harbor City	No	LI	DB50
Los Angeles	5683 WHITNALL HWY	91601	2415026031	7.548	7.548	0.000	0.000	Shortfall of Sites	0.115	Neighborhood Office Commercial	[Q]C2-1XL	0	0	20	164.401	15.096		Commercial - Office Building - One Story, 0	174B177 331		North Hollywood - Valley Village	No	LI	DB50 , ARO
Los Angeles	5315 HARMONY AVE	91601	2416008047	7.548	7.548	0.000	0.000	Shortfall of Sites	0.228	Medium Residential	[Q]R3-1VL	0	0	20	82.927	15.096		Residential - Five or More Units or Apartments (Any Combination) · 4 Stories or Less, 0	171B173 340		North Hollywood - Valley Village	No	LI	DB50
Los Angeles	5665 WHITNALL HWY	91601	2415026029	7.548	7.548	0.000	0.000	Shortfall of Sites	0.115	Neighborhood Office Commercial	[Q]C2-1XL	0	0	20	164.400	15.096		Commercial - Office Building - Office and Residential - One Story, 0	174B177 361		North Hollywood - Valley Village	No	LI	DB50 , ARO
Los Angeles	7029 WOODLEY AVE	91406	2224010054	7.548	7.548	0.000	0.000	Shortfall of Sites	0.230	Medium Residential	R3-1, (Q)R3-1	0	0	20	82.184	15.096		Residential - Five or More Units or Apartments (Any Combination) · 4 Stories or Less, 0	183B141 373		Van Nuys - North Sherman Oaks	No	LI	DB50
Los Angeles	5641 STROHM AVE	91601	2415026030	7.548	7.548	0.000	0.000	Shortfall of Sites	0.115	Neighborhood Office Commercial	[Q]C2-1XL	0	0	20	164.399	15.096		Commercial - Office Building - One Story, 0	174B177 375		North Hollywood - Valley Village	No	LI	DB50 , ARO
Los Angeles	0	0	2513010027	7.548	7.548	0.000	0.000	Shortfall of Sites	0.413	Community Commercial	RD1.5-1-CPIO	0	0	20	45.730	15.096	Vacant	Residential - Single Family Residence - Vacant Land, 0	222B157 381		Sylmar	No	LI	DB50
Los Angeles	5641 STROHM AVE	91601	2415026030	7.548	7.548	0.000	0.000	Shortfall of Sites	0.116	Neighborhood Office Commercial	[Q]C2-1XL	0	0	20	163.293	15.096		Commercial - Office Building - One Story, 0	174B177 385		North Hollywood - Valley Village	No	LI	DB50 , ARO
Los Angeles	6628 TUJUNGA AVE	91606	2319008009	7.548	7.548	0.000	0.000	Shortfall of Sites	0.227	Medium Residential	R3-1	0	0	20	83.116	15.096		Residential - Five or More Units or Apartments (Any Combination) · 4 Stories or Less, 0	180B173 389		North Hollywood - Valley Village	No	LI	DB50

Jurisdiction Name	Site Address/Intersection	5 Digit ZIP Code	Assessor Parcel Number	Very Low-Income	Low-Income	Moderate-Income	Above Moderate-Income	Type of Shortfall	Parcel Size (Acres)	Current General Plan Designation	Current Zoning	Proposed General Plan (GP) Designation	Proposed Zoning	Minimum Density Allowed	Maximum Density Allowed	Total Capacity	Vacant/ Nonvacant	Description of Existing Uses	PIN	Base Density Per Acre	Community Plan Area	Rent Stabalization Ordinance	Income Category	Applicable Rezoning Program (Program informing values in Column Q listed first)
Los Angeles	13307 MACLAY ST	91340	2513020037	7.548	7.548	0.000	0.000	Shortfall of Sites	0.115	Community Commercial	C2-1VL-CPIO	0	0	20	164.334	15.096		Institutional - Church - One Story, 0	219B157 401		Sylmar	No	LI	DB50, FBO
Los Angeles	5243 HARMONY AVE	91601	2416009030	7.548	7.548	0.000	0.000	Shortfall of Sites	0.221	Medium Residential	[Q]R3-1VL	0	0	20	85.544	15.096	Vacant	Residential - Single Family Residence - Vacant Land, 0	171B173 404		North Hollywood - Valley Village	No	LI	DB50
Los Angeles	13307 MACLAY ST	91340	2513020037	7.548	7.548	0.000	0.000	Shortfall of Sites	0.115	Community Commercial	C2-1VL-CPIO	0	0	20	164.367	15.096		Institutional - Church - One Story, 0	219B157 409		Sylmar	No	LI	DB50, FBO
Los Angeles	5636 STROHM AVE	91601	2415027023	7.548	7.548	0.000	0.000	Shortfall of Sites	0.115	Neighborhood Office Commercial	[Q]C2-1XL	0	0	20	164.401	15.096		Residential - Five or More Units or Apartments (Any Combination) - 4 Stories or Less, 0	174B177 422		North Hollywood - Valley Village	No	LI	DB50
Los Angeles	6700 S VAN NESS AVE	90047	6016031032	7.548	7.548	0.000	0.000	Shortfall of Sites	0.115	Neighborhood Commercial	C2-1VL	0	0	20	164.355	15.096		Commercial - Office Building - One Story, 0	102B189 460		South Los Angeles	No	LI	DB50 , ARO
Los Angeles	6943 HASKELL AVE	91406	2224030024	7.548	7.548	0.000	0.000	Shortfall of Sites	0.275	Medium Residential	[Q]R3-1	0	0	20	68.527	15.096		Residential - Five or More Units or Apartments (Any Combination) - 4 Stories or Less, 0	183B141 513		Van Nuys - North Sherman Oaks	No	LI	DB50
Los Angeles	0	0	5042008903	7.548	7.548	0.000	0.000	Shortfall of Sites	0.148	Community Commercial	C2-2D-CPIO	0	0	20	127.861	15.096	Vacant	Residential - Single Family Residence - Vacant Land, 0	117B189 527		West Adams - Baldwin Hills - Leimert	No	LI	DB50
Los Angeles	15710 MARLIN PL	91406	2224032020	7.548	7.548	0.000	0.000	Shortfall of Sites	0.275	Medium Residential	[Q]R3-1	0	0	20	68.550	15.096		Residential - Five or More Units or Apartments (Any Combination) - 4 Stories or Less, 0	183B141 575		Van Nuys - North Sherman Oaks	No	LI	DB50
Los Angeles	6023 MELROSE AVE	90038	5533035016	7.548	7.548	0.000	0.000	Shortfall of Sites	0.114	Neighborhood Office Commercial	C4-1XL	0	0	20	165.309	15.096		Commercial - Store - One Story, 0	141B185 583		Hollywood	No	LI	DB50
Los Angeles	10420 BURBANK BLVD	91601	2417009006	7.548	7.548	0.000	0.000	Shortfall of Sites	0.115	Highway Oriented Commercial	C2-1VL	0	0	20	164.400	15.096		Commercial - Office Building - One Story, 0	174B177 605		North Hollywood - Valley Village	No	LI	DB50 , ARO
Los Angeles	10515 MAGNOLIA BLVD	91601	2417005028	7.548	7.548	0.000	0.000	Shortfall of Sites	0.111	Neighborhood Office Commercial	[Q]C2-1VL	0	0	20	170.451	15.096		Commercial - Auto, Recreation Equipment, Construction Equipment Sales and Service - Car Wash Only - One Story, 0	171B177 609		North Hollywood - Valley Village	No	LI	DB50
Los Angeles	10750 BURBANK BLVD	91601	2416017002	7.548	7.548	0.000	0.000	Shortfall of Sites	0.109	Community Commercial	C2-1	0	0	20	172.981	15.096		Commercial - Office Building - One Story, 0	174B177 613		North Hollywood - Valley Village	No	LI	DB50 , ARO
Los Angeles	5207 BILOXI AVE	91601	2417017007	7.548	7.548	0.000	0.000	Shortfall of Sites	0.113	Neighborhood Office Commercial	[Q]C2-1VL	0	0	20	167.455	15.096		Commercial - Auto, Recreation Equipment, Construction Equipment Sales and Service - Auto Body Repair Shop - One Story, 0	171B177 630		North Hollywood - Valley Village	No	LI	DB50
Los Angeles	6047 HAZELHURST PL	91606	2334014054	7.548	7.548	0.000	0.000	Shortfall of Sites	0.222	Medium Residential	R3-1	0	0	20	84.844	15.096	Vacant	Residential - Five or More Units or Apartments (Any Combination) - 4 Stories or Less - Vacant Land, 0	177B169 656		North Hollywood - Valley Village	No	LI	DB50
Los Angeles	5557 CAHUENGA BLVD	91601	2416020030	7.548	7.548	0.000	0.000	Shortfall of Sites	0.114	Neighborhood Office Commercial	CR-1VL	0	0	20	165.934	15.096		Commercial - Store - One Story, 0	174B177 658		North Hollywood - Valley Village	No	LI	DB50
Los Angeles	627 N FRIES AVE	90744	7416034033	7.548	7.548	0.000	0.000	Shortfall of Sites	0.424	Low Medium II Residential	[Q]RD1.5-1XL-O-CUGU	0	0	20	44.492	15.096		Commercial - Office Building - One Story, 0	030B205 701		Wilmington - Harbor City	No	LI	DB50
Los Angeles	10120 SEPULVEDA BLVD	91345	2660014030	7.548	7.548	0.000	0.000	Shortfall of Sites	0.226	Medium Residential	R3-1	0	0	20	83.578	15.096		Residential - Five or More Units or Apartments (Any Combination) - 4 Stories or Less - Pool, 0	204B145 705		Mission Hills - Panorama City - North Hills	No	LI	DB50
Los Angeles	882 W 9TH ST	90731	7454007028	7.548	7.548	0.000	0.000	Shortfall of Sites	0.110	Neighborhood Commercial	C2-1VL-CPIO	0	0	20	171.225	15.096		Commercial - Office Building - One Story, 0	015B197 771		San Pedro	No	LI	DB50
Los Angeles	864 W 9TH ST	90731	7454007019	7.548	7.548	0.000	0.000	Shortfall of Sites	0.110	Neighborhood Commercial	C2-1VL-CPIO	0	0	20	171.223	15.096		Commercial - Store Combination - Store and Residential Combination - One Story, 0	015B197 777		San Pedro	No	LI	DB50
Los Angeles	858 W 9TH ST	90731	7454007018	7.548	7.548	0.000	0.000	Shortfall of Sites	0.110	Neighborhood Commercial	C2-1VL-CPIO	0	0	20	171.224	15.096		Commercial - Professional Building - One Story, 0	015B197 778		San Pedro	No	LI	DB50 , ARO
Los Angeles	842 W 9TH ST	90731	7454007016	7.548	7.548	0.000	0.000	Shortfall of Sites	0.110	Neighborhood Commercial	C2-1VL-CPIO	0	0	20	171.225	15.096		Commercial - Professional Building - One Story, 0	015B197 780		San Pedro	No	LI	DB50 , ARO
Los Angeles	838 W 9TH ST	90731	7454007015	7.548	7.548	0.000	0.000	Shortfall of Sites	0.110	Neighborhood Commercial	C2-1VL-CPIO	0	0	20	171.224	15.096		Commercial - Office Building - One Story, 0	015B197 781		San Pedro	No	LI	DB50 , ARO
Los Angeles	836 W 9TH ST	90731	7454007014	7.548	7.548	0.000	0.000	Shortfall of Sites	0.110	Neighborhood Commercial	C2-1VL-CPIO	0	0	20	171.225	15.096		Commercial - Professional Building - Medical Dental Building - One Story, 0	015B197 782		San Pedro	No	LI	DB50 , ARO
Los Angeles	682 W 9TH ST	90731	7454005050	7.548	7.548	0.000	0.000	Shortfall of Sites	0.109	Neighborhood Commercial	C2-1VL-CPIO	0	0	20	172.663	15.096		Commercial - Store Combination - Store and Residential Combination - One Story, 0	015B197 798		San Pedro	No	LI	DB50 , ARO
Los Angeles	682 W 9TH ST	90731	7454005050	7.548	7.548	0.000	0.000	Shortfall of Sites	0.109	Neighborhood Commercial	C2-1VL-CPIO	0	0	20	172.662	15.096		Commercial - Store Combination - Store and Residential Combination - One Story, 0	015B197 799		San Pedro	No	LI	DB50 , ARO
Los Angeles	638 W 9TH ST	90731	7454005014	7.548	7.548	0.000	0.000	Shortfall of Sites	0.115	Neighborhood Commercial	C2-1VL-CPIO	0	0	20	164.377	15.096		Commercial - Store Combination - Store and Office Combination - One Story, 0	015B197 806		San Pedro	No	LI	DB50 , ARO
Los Angeles	590 W 9TH ST	90731	7454004023	7.548	7.548	0.000	0.000	Shortfall of Sites	0.115	Neighborhood Commercial	C2-1VL-CPIO	0	0	20	164.373	15.096		Commercial - Store - One Story, 0	015B197 810		San Pedro	No	LI	DB50
Los Angeles	584 W 9TH ST	90731	7454004022	7.548	7.548	0.000	0.000	Shortfall of Sites	0.115	Neighborhood Commercial	C2-1VL-CPIO	0	0	20	164.376	15.096		Commercial - Restaurant, Cocktail Lounge - Restaurant, Cocktail Lounge, Tavern - One Story, 0	015B197 811		San Pedro	No	LI	DB50
Los Angeles	853 W 9TH ST	90731	7454008006	7.548	7.548	0.000	0.000	Shortfall of Sites	0.110	Neighborhood Commercial	C2-1VL-CPIO	0	0	20	171.225	15.096		Commercial - Store - One Story, 0	015B197 871		San Pedro	No	LI	DB50
Los Angeles	847 W 9TH ST	90731	7454008007	7.548	7.548	0.000	0.000	Shortfall of Sites	0.110	Neighborhood Commercial	C2-1VL-CPIO	0	0	20	171.223	15.096		Commercial - Professional Building - One Story, 0	015B197 872		San Pedro	No	LI	DB50 , ARO
Los Angeles	829 W 9TH ST	90731	7454008010	7.548	7.548	0.000	0.000	Shortfall of Sites	0.110	Neighborhood Commercial	C2-1VL-CPIO	0	0	20	171.224	15.096		Commercial - Office Building - One Story, 0	015B197 878		San Pedro	No	LI	DB50 , ARO
Los Angeles	823 W 9TH ST	90731	7454008011	7.548	7.548	0.000	0.000	Shortfall of Sites	0.111	Neighborhood Commercial	C2-1VL-CPIO	0	0	20	169.720	15.096		Commercial - Office Building - One Story, 0	015B197 879		San Pedro	No	LI	DB50 , ARO
Los Angeles	599 W 9TH ST	90731	7454011001	7.548	7.548	0.000	0.000	Shortfall of Sites	0.115	Neighborhood Commercial	C2-1VL-CPIO	0	0	20	164.374	15.096		Commercial - Professional Building - One Story, 0	015B197 883		San Pedro	No	LI	DB50 , ARO
Los Angeles	585 W 9TH ST	90731	7454011002	7.548	7.548	0.000	0.000	Shortfall of Sites	0.115	Neighborhood Commercial	C2-1VL-CPIO	0	0	20	164.375	15.096		Commercial - Restaurant, Cocktail Lounge - Restaurant, Cocktail Lounge, Tavern - One Story, 0	015B197 884		San Pedro	No	LI	DB50
Los Angeles	579 W 9TH ST	90731	7454011003	7.548	7.548	0.000	0.000	Shortfall of Sites	0.115	Neighborhood Commercial	C2-1VL-CPIO	0	0	20	164.372	15.096		Commercial - Store - One Story, 0	015B197 885		San Pedro	No	LI	DB50
Los Angeles	549 W 9TH ST	90731	7454011008	7.548	7.548	0.000	0.000	Shortfall of Sites	0.115	Neighborhood Commercial	C2-1VL-CPIO	0	0	20	164.374	15.096		Commercial - Store - One Story, 0	015B197 892		San Pedro	No	LI	DB50
Los Angeles	527 W 9TH ST	90731	7454011020	7.548	7.548	0.000	0.000	Shortfall of Sites	0.114	Neighborhood Commercial	C2-1VL-CPIO	0	0	20	164.846	15.096		Commercial - Office Building - One Story, 0	015B197 898		San Pedro	No	LI	DB50 , ARO
Los Angeles	9595 LAUREL CANYON BLVD	91331	2626016012	7.548	7.548	0.000	0.000	Shortfall of Sites	0.568	Low Medium II Residential	(T)(Q)RD2-1	0	0	20	33.215	15.096	Vacant	Residential - Single Family Residence - Vacant Land, 0	201B161 918		Arleta - Pacoima	No	LI	DB50
Los Angeles	611 W 9TH ST	90731	7454010028	7.548	7.548	0.000	0.000	Shortfall of Sites	0.114	Neighborhood Commercial	C2-1VL-CPIO	0	0	20	166.036	15.096		Commercial - Store Combination - Store and Office Combination - One Story, 0	015B197 935		San Pedro	No	LI	DB50 , ARO
Los Angeles	3535 S NORMANDIE AVE	90007	5041010001	7.548	7.548	0.000	0.000	Shortfall of Sites	0.114	Neighborhood Commercial	C2-1VL-CPIO	0	0	20	165.651	15.096		Commercial - Store - One Story, 0	120B193 1025		South Los Angeles	No	LI	DB50
Los Angeles	0	0	2336019041	0.000	0.000	0.000	15.096	Shortfall of Sites	1.696	Low Residential	(T)(Q)RD6-1	0	0	0	11.124	15.096	Vacant	Residential - Single Family Residence - Vacant Land, 0	180B173 1035		North Hollywood - Valley Village	No	ABMI	DB50
Los Angeles	10853 OXNARD ST	91606	2414005003	7.548	7.548	0.000	0.000	Shortfall of Sites	0.115	Neighborhood Office Commercial	[Q]C2-1VL	0	0	20	164.402	15.096		Commercial - Store - One Story, 0	177B173 1062		North Hollywood - Valley Village	No	LI	DB50
Los Angeles	14061 VANOWEN ST	91405	2216014003	7.548	7.548	0.000	0.000	Shortfall of Sites	0.112	Neighborhood Office Commercial	[Q]C2-1VL	0	0	20	168.464	15.096		Commercial - Store - One Story, 0	183B153 1112		Van Nuys - North Sherman Oaks	No	LI	DB50
Los Angeles	5957 VINELAND AVE	91601	2337020034	7.548	7.548	0.000	0.000	Shortfall of Sites	0.115	Highway Oriented Commercial	C2-1VL	0	0	20	163.482	15.096		Commercial - Service Station - Full Service - No Additional Services, 0	177B173 1202		North Hollywood - Valley Village	No	LI	DB50
Los Angeles	1200 S GAFFEY ST	90731	7454021001	7.548	7.548	0.000	0.000	Shortfall of Sites	0.115	Neighborhood Commercial	C2-1VL-CPIO	0	0	20	164.376	15.096		Commercial - Store - One Story, 0	015B197 1427		San Pedro	No	LI	DB50
Los Angeles	0	0	5445006802	7.548	7.548	0.000	0.000	Shortfall of Sites	0.303	Limited Industrial	[Q]CM-1-CDO-RIO	0	0	20	62.176	15.096		Miscellaneous - Utility, 0	145-5A217 510		Northeast Los Angeles	No	LI	DB50
Los Angeles	10650 BURBANK BLVD	91601	2416019002	7.548	7.548	0.000	0.000	Shortfall of Sites	0.109	Community Commercial	C2-1	0	0	20	172.984	15.096		Industrial - Lumber Yard - One Story, 0	174B177 627		North Hollywood - Valley Village	No	LI	DB50
Los Angeles	883 W 9TH ST	90731	7454008002	7.548	7.548	0.000	0.000	Shortfall of Sites	0.110	Neighborhood Commercial	C2-1VL-CPIO	0	0	20	171.223	15.096		Institutional - Cemetery, Mausoleum, Mortuary - Mortuary, Funeral Home - One Story, 0	015B197 864		San Pedro	No	LI	DB50
Los Angeles	1904 FOX HILLS DR	90025	4319011008	7.548	7.548	0.000	0.000	Shortfall of Sites	0.149	Low Residential	R1-1-O	0	0	20	113.635	15.095		Residential - Single Family Residence, 1	132B157 644		West Los Angeles	No	LI	OPP RC , ADU, TOC EXP
Los Angeles	3233 CASTLE HEIGHTS AVE	90034	4311003004	7.548	7.548	0.000	0.000	Shortfall of Sites	0.171	Low Residential	R1V2	0	0	20	99.000	15.095		Residential - Single Family Residence - Pool, 1	123B165 722		West Los Angeles	No	LI	TOC EXP , ADU
Los Angeles	7907 NAYLOR AVE	90045	4107001038	0.000	0.000	0.000	15.095	Shortfall of Sites	0.138	Low Residential	R1-1	0	0	0	113.635	15.095		Residential - Single Family Residence, 0	099B165 621		Westchester - Playa del Rey	No	ABMI	OPP RC
Los Angeles	1900 FOX HILLS DR	90025	4319011007	7.547	7.547	0.000	0.000	Shortfall of Sites	0.149	Low Residential	R1-1-O	0	0	20	113.635	15.094		Residential - Single Family Residence, 1	132B157 628		West Los Angeles	No	LI	OPP RC , ADU, TOC EXP
Los Angeles	8209 KITTYHAWK AVE	90045	4107015029	0.000	0.000	0.000	15.093	Shortfall of Sites	0.151	Low Medium II Residential	R2-1	0	0	0	113.635	15.093		Residential - Double, Duplex, or Two Units - 4 Stories or Less, 0	099B169 1219	21	Westchester - Playa del Rey	Yes	ABMI	OPP RC , WPDR CPU, R2RD, AHO
Los Angeles	304 LOIS LN	90732	7559037002	7.547	7.547	0.000	0.000	Shortfall of Sites	0.149	Low II Residential	R1-1XL	0	0	20	113.635	15.093		Residential - Single Family Residence, 1	018B193 1430		San Pedro	No	LI	OPP RC , ADU
Los Angeles	15106 BURBANK BLVD	91411	2250010011	0.000	0.000	0.000	15.092	Shortfall of Sites	0.184	Low Medium II Residential	[Q]RD1.5-1-RIO	0	0	0	113.635	15.092		Residential - Three Units (Any Combination) - 4 Stories or Less, 3	174B145 510		Van Nuys - North Sherman Oaks	Yes	ABMI	OPP RC , DB50
Los Angeles	15112 BURBANK BLVD	91411	2250010010	0.000	0.000	0.000	15.092	Shortfall of Sites	0.184	Low Medium II Residential	[Q]RD1.5-1-RIO	0	0	0	113.635	15.092		Residential - Three Units (Any Combination) - 4 Stories or Less, 3	174B145 509		Van Nuys - North Sherman Oaks	Yes	ABMI	OPP RC , DB50
Los Angeles	1854 FOX HILLS DR	90025	4319011005	7.546	7.546	0.000	0.000	Shortfall of Sites	0.149	Low Residential	R1-1-O	0	0	20	113.635	15.091		Residential - Single Family Residence, 1	132B157 598		West Los Angeles	No	LI	OPP RC , ADU, TOC EXP
Los Angeles	1848 FOX HILLS DR	90025	4319011004	7.545	7.545	0.000	0.000	Shortfall of Sites	0.149	Low Residential	R1-1-O	0	0	20	113.635	15.090		Residential - Single Family Residence - Pool, 1	132B157 583		West Los Angeles	No	LI	OPP RC , ADU, TOC EXP
Los Angeles	2490 GRANVILLE AVE	90064	4257002035	0.000	0.000	0.000	15.088	Shortfall of Sites	0.159	Low Residential	R1V2	0	0	0	99.000	15.088		Residential - Single Family Residence, 0	120B149 56		Palms - Mar Vista - Del Rey	No	ABMI	TOC EXP , ADU

Jurisdiction Name	Site Address/Intersection	5 Digit ZIP Code	Assessor Parcel Number	Very Low-Income	Low-Income	Moderate-Income	Above Moderate-Income	Type of Shortfall	Parcel Size (Acres)	Current General Plan Designation	Current Zoning	Proposed General Plan (GP) Designation	Proposed Zoning	Minimum Density Allowed	Maximum Density Allowed	Total Capacity	Vacant/ Nonvacant	Description of Existing Uses	PIN	Base Density Per Acre	Community Plan Area	Rent Stabalization Ordinance	Income Category	Applicable Rezoning Program (Program informing values in Column Q listed first)
Los Angeles	6640 W 85TH PL	90045	4112029024	7.543	7.543	0.000	0.000	Shortfall of Sites	0.149	Low Residential	R1V2	0	0	20	113.635	15.086		Residential - Single Family Residence, 1	096B161 585	43	Westchester - Playa del Rey	No	LI	OPP RC , WPDR CPU, ADU, AHO
Los Angeles	6646 W 85TH PL	90045	4112029023	7.543	7.543	0.000	0.000	Shortfall of Sites	0.149	Low Residential	R1V2	0	0	20	113.635	15.085		Residential - Single Family Residence, 1	096B161 586	43	Westchester - Playa del Rey	No	LI	OPP RC , WPDR CPU, ADU, AHO
Los Angeles	6650 W 85TH PL	90045	4112029022	7.542	7.542	0.000	0.000	Shortfall of Sites	0.149	Low Residential	R1V2	0	0	20	113.635	15.085		Residential - Single Family Residence, 1	096B161 587	43	Westchester - Playa del Rey	No	LI	OPP RC , WPDR CPU, ADU, AHO
Los Angeles	8219 BARNSLEY AVE	90045	4105017023	7.542	7.542	0.000	0.000	Shortfall of Sites	0.149	Low Residential	R1-1	0	0	20	113.635	15.085		Residential - Single Family Residence, 1	099B169 1283	29	Westchester - Playa del Rey	No	LI	OPP RC , WPDR CPU, ADU, AHO
Los Angeles	6656 W 85TH PL	90045	4112029021	7.542	7.542	0.000	0.000	Shortfall of Sites	0.149	Low Residential	R1V2	0	0	20	113.635	15.084		Residential - Single Family Residence - Pool, 1	096B161 588	43	Westchester - Playa del Rey	No	LI	OPP RC , WPDR CPU, ADU, AHO
Los Angeles	7436 LANKERSHIM BLVD	91605	2316014019	0.000	0.000	0.000	15.084	Shortfall of Sites	0.130	Neighborhood Office Commercial	C2-1VL	0	0	0	170.917	15.084		Commercial - Store Combination - Store and Residential Combination - One Story, 1	186B169 580		Sun Valley - La Tuna Canyon	Yes	ABMI	DB50 , ARO
Los Angeles	6660 W 85TH PL	90045	4112029020	7.542	7.542	0.000	0.000	Shortfall of Sites	0.149	Low Residential	R1V2	0	0	20	113.635	15.084		Residential - Single Family Residence, 1	096B161 589	43	Westchester - Playa del Rey	No	LI	OPP RC , WPDR CPU, ADU, AHO
Los Angeles	1039 SELBY AVE	90024	4360004040	7.542	7.542	0.000	0.000	Shortfall of Sites	0.171	Low Residential	R1-1-O	0	0	20	99.000	15.083		Residential - Single Family Residence, 1	135B153 633		Westwood	No	LI	TOC EXP , ADU
Los Angeles	6666 W 85TH PL	90045	4112029019	7.542	7.542	0.000	0.000	Shortfall of Sites	0.149	Low Residential	R1V2	0	0	20	113.635	15.083		Residential - Single Family Residence, 1	096B161 590	43	Westchester - Playa del Rey	No	LI	OPP RC , WPDR CPU, ADU, AHO
Los Angeles	6670 W 85TH PL	90045	4112029018	7.541	7.541	0.000	0.000	Shortfall of Sites	0.149	Low Residential	R1V2	0	0	20	113.635	15.083		Residential - Single Family Residence, 1	096B161 591	43	Westchester - Playa del Rey	No	LI	OPP RC , WPDR CPU, ADU, AHO
Los Angeles	3237 CASTLE HEIGHTS AVE	90034	4311003005	7.541	7.541	0.000	0.000	Shortfall of Sites	0.171	Low Residential	R1V2	0	0	20	99.000	15.082		Residential - Single Family Residence, 1	123B165 743		West Los Angeles	No	LI	TOC EXP , ADU
Los Angeles	6676 W 85TH PL	90045	4112029017	7.541	7.541	0.000	0.000	Shortfall of Sites	0.149	Low Residential	R1V2	0	0	20	113.635	15.082		Residential - Single Family Residence, 1	096B161 592	43	Westchester - Playa del Rey	No	LI	OPP RC , WPDR CPU, ADU, AHO
Los Angeles	6680 W 85TH PL	90045	4112029016	7.541	7.541	0.000	0.000	Shortfall of Sites	0.149	Low Residential	R1V2	0	0	20	113.635	15.082		Residential - Single Family Residence, 1	096B161 593	43	Westchester - Playa del Rey	No	LI	OPP RC , WPDR CPU, ADU, AHO
Los Angeles	10235 OWENSMOUTH AVE	91311	2747015023	7.541	7.541	0.000	0.000	Shortfall of Sites	0.171	Community Commercial	R1-2	0	0	20	99.000	15.081		Residential - Single Family Residence, 1	204B105 382		Chatsworth - Porter Ranch	No	LI	TOC EXP , ADU
Los Angeles	6700 W 85TH PL	90045	4112029015	7.541	7.541	0.000	0.000	Shortfall of Sites	0.149	Low Residential	R1V2	0	0	20	113.635	15.081		Residential - Single Family Residence, 1	096B161 594	43	Westchester - Playa del Rey	No	LI	OPP RC , WPDR CPU, ADU, AHO
Los Angeles	6706 W 85TH PL	90045	4112029014	7.540	7.540	0.000	0.000	Shortfall of Sites	0.149	Low Residential	R1V2	0	0	20	113.635	15.081		Residential - Single Family Residence, 1	096B161 595	43	Westchester - Playa del Rey	No	LI	OPP RC , WPDR CPU, ADU, AHO
Los Angeles	6710 W 85TH PL	90045	4112029013	7.540	7.540	0.000	0.000	Shortfall of Sites	0.149	Low Residential	R1V2	0	0	20	113.635	15.080		Residential - Single Family Residence, 1	096B161 596	43	Westchester - Playa del Rey	No	LI	OPP RC , WPDR CPU, ADU, AHO
Los Angeles	2165 BENECIA AVE	90025	4319007014	7.540	7.540	0.000	0.000	Shortfall of Sites	0.149	Low Residential	R1-1-O	0	0	20	113.635	15.080		Residential - Single Family Residence, 1	129B157 471		West Los Angeles	No	LI	OPP RC , ADU
Los Angeles	4222 VINELAND AVE	91602	2366020003	0.000	0.000	15.080	0.000	Shortfall of Sites	4.847	Medium Residential	[Q]C2-2D-RIO	0	0	0	3.241	15.080		Commercial - Hotel and Motel - Motel/Hotel and Apartment Combinations - 50 Units and Over - One Story, 0	165B173 813		Sherman Oaks - Studio City - Toluca Lake - Cahuenga Pass	No	MI	ARO
Los Angeles	3425 E 1ST ST	90063	5179019043	7.540	7.540	0.000	0.000	Shortfall of Sites	0.143	Community Commercial	C2-1-CUGU	Community Center	[LUM3 - SH3 - 4][XC1 - 4][CPIO]	20	202.360	15.080		Commercial - Shopping Center (Neighborhood, Community) - One Story, 0	124-5A229 13	108	Boyle Heights	No	LI	BH CPU
Los Angeles	3425 E 1ST ST	90063	5179019043	7.540	7.540	0.000	0.000	Shortfall of Sites	0.143	Community Commercial	C2-1-CUGU	Community Center	[LUM3 - SH3 - 4][XC1 - 4][CPIO]	20	202.207	15.080		Commercial - Shopping Center (Neighborhood, Community) - One Story, 0	124-5A229 15	108	Boyle Heights	No	LI	BH CPU
Los Angeles	2614 WHITTIER BLVD	90023	5189012802	7.540	7.540	0.000	0.000	Shortfall of Sites	0.139	Highway Oriented and Limited Commercial	C1.5-1-CUGU	Community Center	[LUM2 - G2 - 3][XC1 - 4][CPIO]	20	208.453	15.080		Industrial - Industrial - Miscellaneous Industrial - One Story, 0	123A223 55	108	Boyle Heights	No	LI	BH CPU
Los Angeles	2614 WHITTIER BLVD	90023	5189012802	7.540	7.540	0.000	0.000	Shortfall of Sites	0.140	Highway Oriented and Limited Commercial	C1.5-1-CUGU	Community Center	[LUM2 - G2 - 3][XC1 - 4][CPIO]	20	207.442	15.080		Industrial - Industrial - Miscellaneous Industrial - One Story, 0	123A223 61	108	Boyle Heights	No	LI	BH CPU
Los Angeles	20935 VANOWEN ST	91303	2138029031	0.754	0.754	0.000	13.572	Shortfall of Sites	0.100	Regional Center Commercial	(WC)RIVER-SN-RIO	Regional Center	[MB3-CDF1-5] [IX4-FA] [CPIO]	20	289.449	15.080		Commercial - Store Combination - Store and Office Combination - Two Stories, 0	183B109 901		Canoga Park - Winnetka - Woodland Hills - West Hills	No	VLI, LI, ABMI	CPK CPU , ARO
Los Angeles	21111 SHERMAN WAY	91303	2112022024	7.540	7.540	0.000	0.000	Shortfall of Sites	0.201	Community Commercial	[Q]C2-1VL-CDO	Community Center	0	20	144.375	15.080		Commercial - Shopping Center (Neighborhood, Community) - One Story, 0	183B105 91	54	Canoga Park - Winnetka - Woodland Hills - West Hills	No	LI	CPK CPU ,
Los Angeles	137 W 12TH ST	90015	5139025028	0.754	0.754	0.000	13.572	Shortfall of Sites	0.058	Regional Center Commercial	C2-4D-O	Transit Core	[HB3-G1-5] [CX2-FA] [CPIO-O]	20	503.805	15.080		Commercial - Parking Lot (Commercial Use Property) - Parking Structures - Patron or Employee - One Story, 0	126A207 230	No Max	Central City	No	VLI, LI, ABMI	DT CPU , AHO
Los Angeles	1227 S MAIN ST	90015	5139026005	0.754	0.754	0.000	13.572	Shortfall of Sites	0.058	Regional Center Commercial	C2-4D-O	Transit Core	[HB3-G1-5] [CX2-FA] [CPIO-O]	20	497.817	15.080		Industrial - Light Manufacturing - One Story, 0	124-5A209 43	No Max	Central City	No	VLI, LI, ABMI	DT CPU , ARO, AHO
Los Angeles	609 N BUNKER HILL AVE	90012	5407004005	0.754	0.754	0.000	13.572	Shortfall of Sites	0.096	Regional Commercial	C2-2D	Community Center	[DM1-G1-5] [CX2-FA] [CPIO]	20	303.115	15.080		Commercial - Store Combination - Store and Office Combination - Two Stories, 0	133-5A213 46	No Max	Central City North	No	VLI, LI, ABMI	DT CPU , ARO
Los Angeles	533 S BROADWAY	90013	5149033014	0.754	0.754	0.000	13.572	Shortfall of Sites	0.090	Regional Center Commercial	[Q]C5-4D-CDO-SN	Traditional Core	[DM4-CHC1-5] [CX4-FA] [SN-CPIO-CDO]	20	322.153	15.080		Commercial - Store - Two Stories, 0	129A211 110	No Max	Central City	No	VLI, LI, ABMI	DT CPU , ARO
Los Angeles	396 S LOS ANGELES ST	90013	5148002028	0.754	0.754	0.000	13.572	Shortfall of Sites	0.126	Community Commercial	C2-2D-O	Village	[MN1-AL2-5] [CX1-FA] [CPIO-O]	20	230.265	15.080		Commercial - Store Combination - Store and Office Combination - One Story, 0	129A213 223	No Max	Central City	No	VLI, LI, ABMI	DT CPU , ARO
Los Angeles	215 WINSTON ST	90013	5148007006	0.754	0.754	0.000	13.572	Shortfall of Sites	0.125	Community Commercial	C2-2D	Village	[MN1-AL2-5] [CX1-FA] [CPIO]	20	231.486	15.080		Industrial - Light Manufacturing - One Story, 0	129A213 299	No Max	Central City	No	VLI, LI, ABMI	DT CPU , ARO
Los Angeles	555 S MAIN ST	90013	5149037026	0.754	0.754	0.000	13.572	Shortfall of Sites	0.089	Regional Center Commercial	C2-4D	Traditional Core	[DM4-CHC1-5] [CX2-FA] [CPIO]	20	327.391	15.080		Commercial - Parking Lot (Commercial Use Property) - Lots - Commercial Parking - One Story, 0	129A211 266	No Max	Central City	No	VLI, LI, ABMI	DT CPU
Los Angeles	324 E 1ST ST	90012	5161017002	0.754	0.754	0.000	13.572	Shortfall of Sites	0.089	Regional Center Commercial	[Q]C2-4D-O-CDO	Community Center	[DM2-SH2-5] [CX1-FA] [CPIO-O-CDO]	20	325.048	15.080		Commercial - Bank, Savings and Loan - One Story, 0	130-5A215 338	No Max	Central City	No	VLI, LI, ABMI	DT CPU
Los Angeles	6331 HOLLYWOOD BLVD	90028	5546004011	0.754	0.754	0.000	13.572	Shortfall of Sites	0.112	Regional Center Commercial	C4-2D-SN	Regional Center Commercial	[Q]C2-2D-SN-CPIO	20	259.130	15.080		Commercial - Office Building - 6 to 13 Stories, 0	148-5A187 128	108	Hollywood	No	VLI, LI, ABMI	HWD CPU , ARO, MURC
Los Angeles	6381 HOLLYWOOD BLVD	90028	5546005029	7.540	7.540	0.000	0.000	Shortfall of Sites	0.129	Regional Center Commercial	[Q]C4-2D-SN	Regional Center Commercial	VARIOUS, WITH C2 and CPIO	20	223.978	15.080		Commercial - Office Building - Mills Act Property, 0	148-5A187 135	108	Hollywood	No	LI	HWD CPU , ARO, MURC
Los Angeles	6331 HOLLYWOOD BLVD	90028	5546004011	0.754	0.754	0.000	13.572	Shortfall of Sites	0.112	Regional Center Commercial	C4-2D-SN	Regional Center Commercial	[Q]C2-2D-SN-CPIO	20	259.132	15.080		Commercial - Office Building - 6 to 13 Stories, 0	148-5A187 152	108	Hollywood	No	VLI, LI, ABMI	HWD CPU , ARO, MURC
Los Angeles	1253 VINE ST	90038	5533005051	7.540	7.540	0.000	0.000	Shortfall of Sites	0.178	Highway Oriented Commercial	C2-1-SN	Community Commercial	[Q]C2-2D-CPIO	20	163.027	15.080		Commercial - Store Combination - Store and Office Combination - One Story, 0	144B185 163	108	Hollywood	No	LI	HWD CPU , ARO
Los Angeles	6725 W SUNSET BLVD	90028	5547020044	0.754	0.754	0.000	13.572	Shortfall of Sites	0.130	Regional Center Commercial	C4-2D	Regional Center Commercial	C2-2D-CPIO	20	222.544	15.080		Commercial - Office Building - One Story, 0	147A185 26	108	Hollywood	No	VLI, LI, ABMI	HWD CPU , ARO, MURC
Los Angeles	6334 HOLLYWOOD BLVD	90028	5546009003	0.754	0.754	0.000	13.572	Shortfall of Sites	0.110	Regional Center Commercial	C4-2D-SN	Regional Center Commercial	[Q]C2-2D-SN-CPIO	20	263.780	15.080		Commercial - Store - One Story, 0	148-5A187 165	108	Hollywood	No	VLI, LI, ABMI	HWD CPU , MURC
Los Angeles	5420 LANKERSHIM BLVD	91601	2350012924	0.754	0.754	0.000	13.572	Shortfall of Sites	0.125	Community Commercial	C2-2D-CA	Regional Mixed Commercial	0	20	232.144	15.080		Commercial - Auto, Recreation Equipment, Construction Equipment Sales and Service - Auto Body Repair Shop - One Story, 0	171B173 56	No Max	North Hollywood - Valley Village	No	VLI, LI, ABMI	Orange LineTNP , AHO
Los Angeles	11035 MAGNOLIA BLVD	91601	2350018059	0.754	0.754	0.000	13.572	Shortfall of Sites	0.185	Community Commercial	C4-2D-CA	Community Commercial	0	20	156.714	15.080		Institutional - Homes for Aged and Others - One Story, 0	171B173 473	No Max	North Hollywood - Valley Village	No	VLI, LI, ABMI	Orange LineTNP , AHO
Los Angeles	6454 VAN NUYS BLVD	91401	2237023019	7.540	7.540	0.000	0.000	Shortfall of Sites	0.189	General Commercial	[Q]C1-1VL-CDO	Neighborhood Commercial	0	20	153.119	15.080		Commercial - Office Building - Two Stories, 0	180B149 677	No Max	Van Nuys - North Sherman Oaks	No	LI	Orange LineTNP , ARO
Los Angeles	6716 W 85TH PL	90045	4112029012	7.540	7.540	0.000	0.000	Shortfall of Sites	0.149	Low Residential	R1V2	0	0	20	113.635	15.080		Residential - Single Family Residence - Pool, 1	096B161 597	43	Westchester - Playa del Rey	No	LI	OPP RC , WPDR CPU, ADU, AHO
Los Angeles	4041 HILLCREST DR	90008	5030015900	7.540	7.540	0.000	0.000	Shortfall of Sites	9.808	Public Facilities	PF-1	0	0	20	153.741	15.079		Miscellaneous - Government Owned Property, 0	117B181 638		West Adams - Baldwin Hills - Leimert	No	LI	PF
Los Angeles	6720 W 85TH PL	90045	4112029011	7.540	7.540	0.000	0.000	Shortfall of Sites	0.149	Low Residential	R1V2	0	0	20	113.635	15.079		Residential - Single Family Residence, 1	096B161 598	43	Westchester - Playa del Rey	No	LI	OPP RC , WPDR CPU, ADU, AHO
Los Angeles	6726 W 85TH PL	90045	4112029010	7.539	7.539	0.000	0.000	Shortfall of Sites	0.149	Low Residential	R1V2	0	0	20	113.635	15.079		Residential - Single Family Residence, 1	096B161 599	43	Westchester - Playa del Rey	No	LI	OPP RC , WPDR CPU, ADU, AHO
Los Angeles	23210 VICTORY BLVD	91367	2035019043	0.754	0.754	0.000	13.571	Shortfall of Sites	0.149	Very Low Residential	RA-1	Very Low Residential	[DM2-SH1-5] [CX2-FA] [CPIO-O]	20	113.635	15.079		Residential - Single Family Residence - Pool, 1	180B093 901	1 per lot	Canoga Park - Winnetka - Woodland Hills - West Hills	No	VLI, LI, ABMI	OPP RC , CPK CPU, ADU, AHO

Jurisdiction Name	Site Address/Intersection	5 Digit ZIP Code	Assessor Parcel Number	Very Low-Income	Low-Income	Moderate-Income	Above Moderate-Income	Type of Shortfall	Parcel Size (Acres)	Current General Plan Designation	Current Zoning	Proposed General Plan (GP) Designation	Proposed Zoning	Minimum Density Allowed	Maximum Density Allowed	Total Capacity	Vacant/ Nonvacant	Description of Existing Uses	PIN	Base Density Per Acre	Community Plan Area	Rent Stabalization Ordinance	Income Category	Applicable Rezoning Program (Program informing values in Column Q listed first)
Los Angeles	2149 CAMDEN AVE	90025	4322018011	7.539	7.539	0.000	0.000	Shortfall of Sites	0.149	Low Residential	R1-1	0	0	20	113.635	15.079		Residential - Single Family Residence, 1	126B153 643		West Los Angeles	No	LI	OPP RC , ADU, TOC EXP
Los Angeles	2134 FOX HILLS DR	90025	4319005066	7.539	7.539	0.000	0.000	Shortfall of Sites	0.149	Low Residential	R1-1-O	0	0	20	113.635	15.078		Residential - Single Family Residence, 1	129B161 24		West Los Angeles	No	LI	OPP RC , ADU, TOC EXP
Los Angeles	6730 W 85TH PL	90045	4112029009	7.539	7.539	0.000	0.000	Shortfall of Sites	0.149	Low Residential	R1V2	0	0	20	113.635	15.078		Residential - Single Family Residence, 1	096B161 600	43	Westchester - Playa del Rey	No	LI	OPP RC , WPDR CPU, ADU, AHO
Los Angeles	2140 FOX HILLS DR	90025	4319005067	7.539	7.539	0.000	0.000	Shortfall of Sites	0.149	Low Residential	R1-1-O	0	0	20	113.635	15.078		Residential - Single Family Residence, 1	129B161 29		West Los Angeles	No	LI	OPP RC , ADU, TOC EXP
Los Angeles	6736 W 85TH PL	90045	4112029008	7.539	7.539	0.000	0.000	Shortfall of Sites	0.149	Low Residential	R1V2	0	0	20	113.635	15.078		Residential - Single Family Residence, 1	096B161 601	43	Westchester - Playa del Rey	No	LI	OPP RC , WPDR CPU, AHO
Los Angeles	2128 FOX HILLS DR	90025	4319005065	7.539	7.539	0.000	0.000	Shortfall of Sites	0.149	Low Residential	R1-1-O	0	0	20	113.635	15.077		Residential - Single Family Residence, 1	129B161 19		West Los Angeles	No	LI	OPP RC , TOC EXP
Los Angeles	6740 W 85TH PL	90045	4112029007	7.539	7.539	0.000	0.000	Shortfall of Sites	0.149	Low Residential	R1V2	0	0	20	113.635	15.077		Residential - Single Family Residence, 1	096B161 602	43	Westchester - Playa del Rey	No	LI	OPP RC , WPDR CPU, AHO
Los Angeles	7801 BREEN AVE	90045	4127016011	7.539	7.539	0.000	0.000	Shortfall of Sites	0.190	Low Residential	R1-1	0	0	20	99.000	15.077		Residential - Single Family Residence, 0	099B173 472		Westchester - Playa del Rey	No	LI	TOC EXP , ADU
Los Angeles	6746 W 85TH PL	90045	4112029006	7.538	7.538	0.000	0.000	Shortfall of Sites	0.149	Low Residential	R1V2	0	0	20	113.635	15.077		Residential - Single Family Residence, 1	096B161 603	43	Westchester - Playa del Rey	No	LI	OPP RC , WPDR CPU, AHO
Los Angeles	2118 FOX HILLS DR	90025	4319005063	7.538	7.538	0.000	0.000	Shortfall of Sites	0.149	Low Residential	R1-1-O	0	0	20	113.635	15.077		Residential - Single Family Residence, 1	132B161 234		West Los Angeles	No	LI	OPP RC , TOC EXP
Los Angeles	6750 W 85TH PL	90045	4112029005	7.538	7.538	0.000	0.000	Shortfall of Sites	0.149	Low Residential	R1V2	0	0	20	113.635	15.076		Residential - Single Family Residence, 1	096B161 604	43	Westchester - Playa del Rey	No	LI	OPP RC , WPDR CPU, AHO
Los Angeles	2110 FOX HILLS DR	90025	4319005061	7.538	7.538	0.000	0.000	Shortfall of Sites	0.149	Low Residential	R1-1-O	0	0	20	113.635	15.076		Residential - Single Family Residence, 1	132B161 210		West Los Angeles	No	LI	OPP RC , TOC EXP
Los Angeles	2114 FOX HILLS DR	90025	4319005062	7.538	7.538	0.000	0.000	Shortfall of Sites	0.149	Low Residential	R1-1-O	0	0	20	113.635	15.076		Residential - Single Family Residence, 1	132B161 217		West Los Angeles	No	LI	OPP RC , TOC EXP
Los Angeles	6800 W 85TH PL	90045	4112029004	7.538	7.538	0.000	0.000	Shortfall of Sites	0.149	Low Residential	R1V2	0	0	20	113.635	15.076		Residential - Single Family Residence, 1	096B161 605	43	Westchester - Playa del Rey	No	LI	OPP RC , WPDR CPU, AHO
Los Angeles	2106 FOX HILLS DR	90025	4319005060	7.538	7.538	0.000	0.000	Shortfall of Sites	0.149	Low Residential	R1-1-O	0	0	20	113.635	15.076		Residential - Single Family Residence, 1	132B161 207		West Los Angeles	No	LI	OPP RC , TOC EXP
Los Angeles	6806 W 85TH PL	90045	4112029003	7.538	7.538	0.000	0.000	Shortfall of Sites	0.149	Low Residential	R1V2	0	0	20	113.635	15.075		Residential - Single Family Residence, 1	096B161 606	43	Westchester - Playa del Rey	No	LI	OPP RC , WPDR CPU, AHO
Los Angeles	2048 FOX HILLS DR	90025	4319010037	7.538	7.538	0.000	0.000	Shortfall of Sites	0.149	Low Residential	R1-1-O	0	0	20	113.635	15.075		Residential - Single Family Residence, 1	132B161 187		West Los Angeles	No	LI	OPP RC , TOC EXP
Los Angeles	6810 W 85TH PL	90045	4112029002	7.538	7.538	0.000	0.000	Shortfall of Sites	0.149	Low Residential	R1V2	0	0	20	113.635	15.075		Residential - Single Family Residence, 1	096B161 607	43	Westchester - Playa del Rey	No	LI	OPP RC , WPDR CPU, AHO
Los Angeles	2044 FOX HILLS DR	90025	4319010036	7.538	7.538	0.000	0.000	Shortfall of Sites	0.149	Low Residential	R1-1-O	0	0	20	113.635	15.075		Residential - Single Family Residence - Pool, 1	132B161 183		West Los Angeles	No	LI	OPP RC , TOC EXP
Los Angeles	2040 FOX HILLS DR	90025	4319010035	7.538	7.538	0.000	0.000	Shortfall of Sites	0.149	Low Residential	R1-1-O	0	0	20	113.635	15.075		Residential - Single Family Residence, 1	132B161 179		West Los Angeles	No	LI	OPP RC , TOC EXP
Los Angeles	2030 FOX HILLS DR	90025	4319010033	7.537	7.537	0.000	0.000	Shortfall of Sites	0.149	Low Residential	R1-1-O	0	0	20	113.635	15.075		Residential - Single Family Residence, 1	132B161 171		West Los Angeles	No	LI	OPP RC , TOC EXP
Los Angeles	2034 FOX HILLS DR	90025	4319010034	7.537	7.537	0.000	0.000	Shortfall of Sites	0.149	Low Residential	R1-1-O	0	0	20	113.635	15.075		Residential - Single Family Residence, 1	132B161 174		West Los Angeles	No	LI	OPP RC , TOC EXP
Los Angeles	2024 FOX HILLS DR	90025	4319010032	7.537	7.537	0.000	0.000	Shortfall of Sites	0.149	Low Residential	R1-1-O	0	0	20	113.635	15.075		Residential - Single Family Residence, 1	132B161 165		West Los Angeles	No	LI	OPP RC , TOC EXP
Los Angeles	2020 FOX HILLS DR	90025	4319010031	7.537	7.537	0.000	0.000	Shortfall of Sites	0.149	Low Residential	R1-1-O	0	0	20	113.635	15.074		Residential - Single Family Residence, 1	132B161 160		West Los Angeles	No	LI	OPP RC , TOC EXP
Los Angeles	2010 FOX HILLS DR	90025	4319010029	7.537	7.537	0.000	0.000	Shortfall of Sites	0.149	Low Residential	R1-1-O	0	0	20	113.635	15.074		Residential - Single Family Residence, 1	132B161 153		West Los Angeles	No	LI	OPP RC , TOC EXP
Los Angeles	2006 FOX HILLS DR	90025	4319010028	7.537	7.537	0.000	0.000	Shortfall of Sites	0.149	Low Residential	R1-1-O	0	0	20	113.635	15.074		Residential - Single Family Residence, 1	132B161 148		West Los Angeles	No	LI	OPP RC , TOC EXP
Los Angeles	4634 BURNET AVE	91403	2264009005	7.536	7.536	0.000	0.000	Shortfall of Sites	0.171	Low Residential	R1-1	Low Residential	0	20	99.000	15.071		Residential - Single Family Residence, 1	168B145 760	1 per lot	Sherman Oaks - Studio City - Toluca Lake - Cahuenga Pass	No	LI	TOC EXP , SHR CPU, ADU, AHO
Los Angeles	4646 BURNET AVE	91403	2264009007	7.535	7.535	0.000	0.000	Shortfall of Sites	0.171	Low Residential	R1-1	Low Residential	0	20	99.000	15.070		Residential - Single Family Residence - Pool, 1	168B145 720	1 per lot	Sherman Oaks - Studio City - Toluca Lake - Cahuenga Pass	No	LI	TOC EXP , SHR CPU, ADU, AHO
Los Angeles	20311 SHERMAN WAY	91306	2114017025	0.000	0.000	0.000	15.070	Shortfall of Sites	1.699	Medium Residential	(Q)R3-1	Medium Residential	0	0	72.413	15.070		Residential - Five or More Units or Apartments (Any Combination) - 4 Stories or Less - Pool, 71	183B113 15	43	Canoga Park - Winnetka - Woodland Hills - West Hills	Yes	ABMI	CPK CPU ,
Los Angeles	4652 BURNET AVE	91403	2264009008	7.535	7.535	0.000	0.000	Shortfall of Sites	0.171	Low Residential	R1-1	Low Residential	0	20	99.000	15.070		Residential - Single Family Residence - Pool, 1	168B145 706	1 per lot	Sherman Oaks - Studio City - Toluca Lake - Cahuenga Pass	No	LI	TOC EXP , SHR CPU, ADU, AHO
Los Angeles	12403 KILLION ST	91607	2347001014	7.535	7.535	0.000	0.000	Shortfall of Sites	0.171	Low Residential	R1-1	Neighborhood Center	0	20	99.000	15.070		, 1	174B165 790	108	North Hollywood - Valley Village	No	LI	TOC EXP , NH CPU, ADU, AHO
Los Angeles	3243 CASTLE HEIGHTS AVE	90034	4311003006	7.535	7.535	0.000	0.000	Shortfall of Sites	0.171	Low Residential	R1V2	0	0	20	99.000	15.069		Residential - Single Family Residence, 1	123B165 766		West Los Angeles	No	LI	TOC EXP , ADU
Los Angeles	4702 BURNET AVE	91403	2264009009	7.535	7.535	0.000	0.000	Shortfall of Sites	0.171	Low Residential	R1-1	Low Residential	0	20	99.000	15.069		Residential - Single Family Residence, 1	168B145 679	1 per lot	Sherman Oaks - Studio City - Toluca Lake - Cahuenga Pass	No	LI	TOC EXP , SHR CPU, ADU, AHO
Los Angeles	2437 GRANVILLE AVE	90064	4259039039	7.535	7.535	0.000	0.000	Shortfall of Sites	0.171	Low Residential	R1-1	Low Medium	0	20	99.000	15.069		Residential - Single Family Residence, 1	123B149 1008	21	Palms - Mar Vista - Del Rey	No	LI	TOC EXP , PMVDR CPU, ADU, AHO
Los Angeles	4706 BURNET AVE	91403	2264009010	7.534	7.534	0.000	0.000	Shortfall of Sites	0.171	Low Residential	R1-1	Low Residential	0	20	99.000	15.069		Residential - Single Family Residence, 1	168B145 663	1 per lot	Sherman Oaks - Studio City - Toluca Lake - Cahuenga Pass	No	LI	TOC EXP , SHR CPU, ADU, AHO
Los Angeles	4712 BURNET AVE	91403	2264009011	7.534	7.534	0.000	0.000	Shortfall of Sites	0.171	Low Residential	R1-1	Low Residential	0	20	99.000	15.068		Residential - Single Family Residence - Therapy Pool (Spa), 1	168B145 646	1 per lot	Sherman Oaks - Studio City - Toluca Lake - Cahuenga Pass	No	LI	TOC EXP , SHR CPU, ADU, AHO
Los Angeles	12403 ALBERS ST	91607	2347002011	7.533	7.533	0.000	0.000	Shortfall of Sites	0.171	Low Residential	R1-1	Low Residential	0	20	99.000	15.066		Residential - Single Family Residence, 1	174B165 867	2 per lot	North Hollywood - Valley Village	No	LI	TOC EXP , NH CPU, ADU, AHO
Los Angeles	5332 ETHEL AVE	91401	2345020003	7.533	7.533	0.000	0.000	Shortfall of Sites	0.171	Low Residential	R1-1	0	0	20	99.000	15.065		Residential - Single Family Residence - Pool, 1	171B161 189		Van Nuys - North Sherman Oaks	No	LI	TOC EXP , ADU
Los Angeles	5336 ETHEL AVE	91401	2345020002	7.533	7.533	0.000	0.000	Shortfall of Sites	0.171	Low Residential	R1-1	0	0	20	99.000	15.065		Residential - Single Family Residence - Pool, 1	171B161 164		Van Nuys - North Sherman Oaks	No	LI	TOC EXP , ADU
Los Angeles	5322 ETHEL AVE	91401	2345020005	7.533	7.533	0.000	0.000	Shortfall of Sites	0.171	Low Residential	R1-1	0	0	20	99.000	15.065		Residential - Single Family Residence - Pool, 1	171B161 225		Van Nuys - North Sherman Oaks	No	LI	TOC EXP , ADU
Los Angeles	5316 ETHEL AVE	91401	2345020006	7.533	7.533	0.000	0.000	Shortfall of Sites	0.171	Low Residential	R1-1	0	0	20	99.000	15.065		Residential - Single Family Residence, 1	171B161 239		Van Nuys - North Sherman Oaks	No	LI	TOC EXP , ADU
Los Angeles	5326 ETHEL AVE	91401	2345020004	7.533	7.533	0.000	0.000	Shortfall of Sites	0.171	Low Residential	R1-1	0	0	20	99.000	15.065		Residential - Single Family Residence, 1	171B161 207		Van Nuys - North Sherman Oaks	No	LI	TOC EXP , ADU
Los Angeles	10655 TUJUNGA CANYON BLVD	91042	2557016025	7.532	7.532	0.000	0.000	Shortfall of Sites	0.706	Medium Residential	R3-1	0	0	20	81.750	15.064		Residential - Five or More Units or Apartments (Any Combination) - 4 Stories or Less, 23	207B197 854		Sunland - Tujunga - Lake View Terrace - Shadow Hills - East La Tuna Canyon	No	LI	DB50
Los Angeles	1250 N MAIN ST	90012	5409010032	7.532	7.532	0.000	0.000	Shortfall of Sites	0.229	Hybrid Industrial	UI(CA)	0	0	20	82.104	15.064		Industrial - Warehousing, Distribution, Storage - Warehousing, Distribution, Over 50,000 SF - One Story, 0	135A217 150		Central City North	No	LI	ARO
Los Angeles	10841 ACAMA ST	91602	2423027028	7.531	7.531	0.000	0.000	Shortfall of Sites	0.171	Low Residential	R1-1-RIO	0	0	20	99.000	15.063		Residential - Single Family Residence, 1	165B173 805		Sherman Oaks - Studio City - Toluca Lake - Cahuenga Pass	No	LI	TOC EXP , ADU
Los Angeles	1900 KELTON AVE	90025	4323005025	7.531	7.531	0.000	0.000	Shortfall of Sites	0.171	Low Residential	R1-1	0	0	20	99.000	15.061		Residential - Single Family Residence, 1	129B153 891		West Los Angeles	No	LI	TOC EXP , ADU
Los Angeles	4647 BURNET AVE	91403	2264008029	7.530	7.530	0.000	0.000	Shortfall of Sites	0.171	Low Residential	R1-1	Low Residential	0	20	99.000	15.061		Residential - Single Family Residence, 1	168B145 719	1 per lot	Sherman Oaks - Studio City - Toluca Lake - Cahuenga Pass	No	LI	TOC EXP , SHR CPU, ADU, AHO
Los Angeles	4623 BURNET AVE	91403	2264008033	7.530	7.530	0.000	0.000	Shortfall of Sites	0.171	Low Residential	R1-1	Low Residential	0	20	99.000	15.061		Residential - Single Family Residence - Pool, 1	168B145 798	1 per lot	Sherman Oaks - Studio City - Toluca Lake - Cahuenga Pass	No	LI	TOC EXP , SHR CPU, ADU, AHO
Los Angeles	4629 BURNET AVE	91403	2264008032	7.530	7.530	0.000	0.000	Shortfall of Sites	0.171	Low Residential	R1-1	Low Residential	0	20	99.000	15.061		Residential - Single Family Residence, 1	168B145 774	1 per lot	Sherman Oaks - Studio City - Toluca Lake - Cahuenga Pass	No	LI	TOC EXP , SHR CPU, ADU, AHO
Los Angeles	4635 BURNET AVE	91403	2264008031	7.530	7.530	0.000	0.000	Shortfall of Sites	0.171	Low Residential	R1-1	Low Residential	0	20	99.000	15.061		Residential - Single Family Residence, 1	168B145 757	1 per lot	Sherman Oaks - Studio City - Toluca Lake - Cahuenga Pass	No	LI	TOC EXP , SHR CPU, ADU, AHO
Los Angeles	4641 BURNET AVE	91403	2264008030	7.530	7.530	0.000	0.000	Shortfall of Sites	0.171	Low Residential	R1-1	Low Residential	0	20	99.000	15.061		Residential - Single Family Residence, 1	168B145 740	1 per lot	Sherman Oaks - Studio City - Toluca Lake - Cahuenga Pass	No	LI	TOC EXP , SHR CPU, ADU, AHO
Los Angeles	4701 BURNET AVE	91403	2264008027	7.530	7.530	0.000	0.000	Shortfall of Sites	0.171	Low Residential	R1-1	Low Residential	0	20	99.000	15.061		Residential - Single Family Residence - Pool, 1	168B145 678	1 per lot	Sherman Oaks - Studio City - Toluca Lake - Cahuenga Pass	No	LI	TOC EXP , SHR CPU, ADU, AHO
Los Angeles	21755 ROMAR ST	91311	2747015064	7.529	7.529	0.000	0.000	Shortfall of Sites	0.171	Low II Residential	R1-1	0	0	20	99.000	15.058		Residential - Single Family Residence, 1	204B105 563		Chatsworth - Porter Ranch	No	LI	TOC EXP , ADU
Los Angeles	6354 W 85TH PL	90045	4108019006	7.529	7.529	0.000	0.000	Shortfall of Sites	0.149	Low Residential	R1V2	0	0	20	113.635	15.058		Residential - Single Family Residence, 1	096B165 520	43	Westchester - Playa del Rey	No	LI	OPP RC , WPDR CPU, AHO
Los Angeles	12402 KILLION ST	91607	2347002010	7.529	7.529	0.000	0.000	Shortfall of Sites	0.171	Low Residential	R1-1	Low Residential	0	20	99.000	15.058		Residential - Single Family Residence, 1	174B165 839	2 per lot	North Hollywood - Valley Village	No	LI	TOC EXP , NH CPU, ADU, AHO
Los Angeles	10072 JORDAN AVE	91311	2747019067	7.529	7.529	0.000	0.000	Shortfall of Sites	0.171	Low II Residential	R1-1	0	0	20	99.000	15.057		Residential - Single Family Residence, 1	204B105 587		Chatsworth - Porter Ranch	No	LI	TOC EXP , ADU
Los Angeles	1903 MIDVALE AVE	90025	4323005024	7.528	7.528	0.000	0.000	Shortfall of Sites	0.171	Low Residential	R1-1	0	0	20	99.000	15.057		Residential - Single Family Residence, 1	129B153 862		West Los Angeles	No	LI	TOC EXP , ADU
Los Angeles	21741 ROMAR ST	91311	2747015039	7.527	7.527	0.000	0.000	Shortfall of Sites	0.171	Low II Residential	R1-1	0	0	20	99.000	15.054		Residential - Single Family Residence - Pool, 1	204B105 564		Chatsworth - Porter Ranch	No	LI	TOC EXP , ADU
Los Angeles	13470 WEDDINGTON ST	91401	2344020026	7.526	7.526	0.000	0.000	Shortfall of Sites	0.171	Low Residential	R1-1	0	0	20	99.000	15.052		Residential - Single Family Residence, 1	171B157 381		Van Nuys - North Sherman Oaks	No	LI	TOC EXP , ADU
Los Angeles	5702 BUFFALO AVE	91401	2343009009	0.000	0.000	0.000	15.051	Shortfall of Sites	0.185	Low Residential	R1-1	0	0	0	99.000	15.051		Residential - Single Family Residence - Guesthouse, 1	174B157 372		Van Nuys - North Sherman Oaks	Yes	ABMI	TOC EXP , ADU
Los Angeles	201 S ALVARADO ST	90057	5154018019	7.525	7.525	0.000	0.000	Shortfall of Sites	1.227	Highway Oriented Commercial	C2-1	0	0	20	23.584	15.050		Commercial - Professional Building - Medical Dental Building - One Story, 0	135A205 131		Westlake	No	LI	ARO

Jurisdiction Name	Site Address/Intersection	5 Digit ZIP Code	Assessor Parcel Number	Very Low-Income	Low-Income	Moderate-Income	Above Moderate-Income	Type of Shortfall	Parcel Size (Acres)	Current General Plan Designation	Current Zoning	Proposed General Plan (GP) Designation	Proposed Zoning	Minimum Density Allowed	Maximum Density Allowed	Total Capacity	Vacant/ Nonvacant	Description of Existing Uses	PIN	Base Density Per Acre	Community Plan Area	Rent Stabalization Ordinance	Income Category	Applicable Rezoning Program (Program informing values in Column Q listed first)
Los Angeles	12221 OTSEGO ST	91607	2356015025	7.525	7.525	0.000	0.000	Shortfall of Sites	0.171	Low Residential	R1-1	0	0	20	99.000	15.050		Residential - Single Family Residence - Pool, 1	171B165 772		North Hollywood - Valley Village	No	LI	TOC EXP , ADU
Los Angeles	10706 ESTHER AVE	90064	4255023002	7.523	7.523	0.000	0.000	Shortfall of Sites	0.171	Low Residential	R1-1-O	0	0	20	99.000	15.046		Residential - Single Family Residence, 1	126B157 1176		West Los Angeles	No	LI	TOC EXP , ADU
Los Angeles	1838 BROCKTON AVE	90025	4259016007	7.523	7.523	0.000	0.000	Shortfall of Sites	0.171	Low Residential	R1-1	0	0	20	99.000	15.046		Residential - Single Family Residence, 1	123B149 157		West Los Angeles	No	LI	TOC EXP , ADU
Los Angeles	3807 WILSHIRE BLVD	90010	5503031001	0.752	0.752	0.000	13.541	Shortfall of Sites	0.257	Regional Center Commercial	C4-2	0	0	20	86.019	15.045		Commercial - Office Building - 6 to 13 Stories, 0	132B193 37		Wilshire	No	VLI, LI, ABMI	MURC , ARO
Los Angeles	3903 WILSHIRE BLVD	90010	5504028188	0.752	0.752	0.000	13.541	Shortfall of Sites	0.259	Regional Center Commercial	C4-2	0	0	20	85.538	15.045		Institutional - Church - One Story, 0	135B193 1012		Wilshire	No	VLI, LI, ABMI	MURC, FBO, ADU
Los Angeles	3807 WILSHIRE BLVD	90010	5503031001	0.752	0.752	0.000	13.541	Shortfall of Sites	0.258	Regional Center Commercial	C4-2	0	0	20	85.606	15.045		Commercial - Office Building - 6 to 13 Stories, 0	135B193 1016		Wilshire	No	VLI, LI, ABMI	MURC , ARO
Los Angeles	5520 TOPEKA DR	91356	2161001045	7.522	7.522	0.000	0.000	Shortfall of Sites	2.935	Very Low I Residential	RA-1	0	0	20	102.494	15.045		Institutional - Church - One Story, 1	174B121 523		Encino - Tarzana	No	LI	FBO, ADU
Los Angeles	3253 CASTLE HEIGHTS AVE	90034	4311003008	7.522	7.522	0.000	0.000	Shortfall of Sites	0.171	Low Residential	R1V2	0	0	20	99.000	15.043		Residential - Single Family Residence, 1	123B165 804		West Los Angeles	No	LI	TOC EXP , ADU
Los Angeles	5738 SUNNYSLOPE AVE	91401	2343014033	7.522	7.522	0.000	0.000	Shortfall of Sites	0.171	Low Residential	R1-1	0	0	20	99.000	15.043		Residential - Single Family Residence - Pool, 1	174B157 256		Van Nuys - North Sherman Oaks	No	LI	TOC EXP , ADU
Los Angeles	5245 SUNNYSLOPE AVE	91401	2344023019	7.520	7.520	0.000	0.000	Shortfall of Sites	0.171	Low Residential	R1-1	0	0	20	99.000	15.041		Residential - Single Family Residence, 1	171B157 445		Van Nuys - North Sherman Oaks	No	LI	TOC EXP , ADU
Los Angeles	2701 E 1ST ST	90033	5180016040	7.520	7.520	0.000	0.000	Shortfall of Sites	0.120	Low Medium I Residential	R2-1-CUGU	Neighborhood Center	[LUM2 - G2 - 3][XC1 - 4][CPIO]	20	216.056	15.040		Institutional - Church - One Story, 2	127-5A225 295	108	Boyle Heights	No	LI	BH CPU, FBO, R2RD
Los Angeles	5847 BUFFALO AVE	91401	2343005018	7.519	7.519	0.000	0.000	Shortfall of Sites	0.171	Low Residential	R1-1	0	0	20	99.000	15.037		Residential - Single Family Residence, 1	174B157 54		Van Nuys - North Sherman Oaks	No	LI	TOC EXP , ADU
Los Angeles	12219 HESBY ST	91607	2356014013	7.518	7.518	0.000	0.000	Shortfall of Sites	0.171	Low Residential	R1-1	0	0	20	99.000	15.036		Residential - Single Family Residence, 1	171B165 912		North Hollywood - Valley Village	No	LI	TOC EXP , ADU
Los Angeles	10101 JORDAN AVE	91311	2747017044	7.517	7.517	0.000	0.000	Shortfall of Sites	0.171	Low II Residential	R1-1	0	0	20	99.000	15.034		Residential - Single Family Residence, 1	204B105 621		Chatsworth - Porter Ranch	No	LI	TOC EXP , ADU
Los Angeles	1501 MIDVALE AVE	90024	4324025026	7.516	7.516	0.000	0.000	Shortfall of Sites	0.171	Low Residential	R1-1	0	0	20	99.000	15.033		Residential - Single Family Residence, 1	129B153 70		Westwood	No	LI	TOC EXP , ADU
Los Angeles	5818 COSTELLO AVE	91401	2246013010	7.516	7.516	0.000	0.000	Shortfall of Sites	0.171	Low Residential	R1-1	0	0	20	99.000	15.032		Residential - Single Family Residence, 1	174B153 214		Van Nuys - North Sherman Oaks	No	LI	TOC EXP , ADU
Los Angeles	8353 NAYLOR AVE	90045	4107034026	0.000	0.000	0.000	15.031	Shortfall of Sites	0.138	Low Residential	R1-1	0	0	0	113.635	15.031		Residential - Single Family Residence, 0	096B165 94		Westchester - Playa del Rey	No	ABMI	OPP RC
Los Angeles	8359 NAYLOR AVE	90045	4107034032	0.000	0.000	0.000	15.031	Shortfall of Sites	0.138	Low Residential	R1-1	0	0	0	113.635	15.031		Residential - Single Family Residence, 0	096B165 118		Westchester - Playa del Rey	No	ABMI	OPP RC
Los Angeles	8401 NAYLOR AVE	90045	4107034031	0.000	0.000	0.000	15.031	Shortfall of Sites	0.138	Low Residential	R1-1	0	0	0	113.635	15.031		Residential - Single Family Residence, 0	096B165 142		Westchester - Playa del Rey	No	ABMI	OPP RC
Los Angeles	8403 NAYLOR AVE	90045	4107034027	0.000	0.000	0.000	15.031	Shortfall of Sites	0.138	Low Residential	R1-1	0	0	0	113.635	15.031		Residential - Single Family Residence, 0	096B165 179		Westchester - Playa del Rey	No	ABMI	OPP RC
Los Angeles	8409 NAYLOR AVE	90045	4107034030	0.000	0.000	0.000	15.030	Shortfall of Sites	0.138	Low Residential	R1-1	0	0	0	113.635	15.030		Residential - Single Family Residence, 0	096B165 190		Westchester - Playa del Rey	No	ABMI	OPP RC
Los Angeles	8415 NAYLOR AVE	90045	4107034029	0.000	0.000	0.000	15.030	Shortfall of Sites	0.138	Low Residential	R1-1	0	0	0	113.635	15.030		Residential - Single Family Residence, 0	096B165 200		Westchester - Playa del Rey	No	ABMI	OPP RC
Los Angeles	2812 OVERLAND AVE	90064	4255008003	7.514	7.514	0.000	0.000	Shortfall of Sites	0.149	Low Residential	R1-1	0	0	20	113.635	15.029		Residential - Single Family Residence - Pool, 1	123B157 297		West Los Angeles	No	LI	OPP RC , TOC EXP
Los Angeles	2828 OVERLAND AVE	90064	4255008006	7.514	7.514	0.000	0.000	Shortfall of Sites	0.149	Low Residential	R1-1	0	0	20	113.635	15.029		Residential - Single Family Residence - Pool, 1	123B157 367		West Los Angeles	No	LI	OPP RC , TOC EXP
Los Angeles	2822 OVERLAND AVE	90064	4255008005	7.514	7.514	0.000	0.000	Shortfall of Sites	0.149	Low Residential	R1-1	0	0	20	113.635	15.029		Residential - Single Family Residence - Pool, 1	123B157 343		West Los Angeles	No	LI	OPP RC , TOC EXP
Los Angeles	2806 OVERLAND AVE	90064	4255008002	7.514	7.514	0.000	0.000	Shortfall of Sites	0.149	Low Residential	R1-1	0	0	20	113.635	15.029		Residential - Single Family Residence, 1	123B157 279		West Los Angeles	No	LI	OPP RC , TOC EXP
Los Angeles	2818 OVERLAND AVE	90064	4255008004	7.514	7.514	0.000	0.000	Shortfall of Sites	0.149	Low Residential	R1-1	0	0	20	113.635	15.029		Residential - Single Family Residence, 1	123B157 322		West Los Angeles	No	LI	OPP RC , TOC EXP
Los Angeles	4737 HALBRENT AVE	91403	2264004019	7.514	7.514	0.000	0.000	Shortfall of Sites	0.171	Low Residential	R1-1	Low Residential	0	20	99.000	15.029		Residential - Single Family Residence, 1	168B145 552	1 per lot	Sherman Oaks - Studio City - Toluca Lake - Cahuenga Pass	No	LI	TOC EXP , SHR CPU, ADU, AHO
Los Angeles	8449 NAYLOR AVE	90045	4107035025	0.000	0.000	0.000	15.028	Shortfall of Sites	0.138	Low Residential	R1-1	0	0	0	113.635	15.028		Residential - Single Family Residence, 0	096B165 329		Westchester - Playa del Rey	No	ABMI	OPP RC
Los Angeles	8455 NAYLOR AVE	90045	4107035024	0.000	0.000	0.000	15.028	Shortfall of Sites	0.138	Low Residential	R1-1	0	0	0	113.635	15.028		Residential - Single Family Residence, 0	096B165 350		Westchester - Playa del Rey	No	ABMI	OPP RC
Los Angeles	8461 NAYLOR AVE	90045	4107035023	0.000	0.000	0.000	15.027	Shortfall of Sites	0.138	Low Residential	R1-1	0	0	0	113.635	15.027		Residential - Single Family Residence, 0	096B165 385		Westchester - Playa del Rey	No	ABMI	OPP RC
Los Angeles	2912 OVERLAND AVE	90064	4255008014	7.514	7.514	0.000	0.000	Shortfall of Sites	0.149	Low Residential	R1-1	0	0	20	113.635	15.027		Residential - Single Family Residence - Pool, 1	123B161 523		West Los Angeles	No	LI	OPP RC , TOC EXP
Los Angeles	5812 COSTELLO AVE	91401	2246013011	7.514	7.514	0.000	0.000	Shortfall of Sites	0.171	Low Residential	R1-1	0	0	20	99.000	15.027		Residential - Single Family Residence - Pool, 1	174B153 226		Van Nuys - North Sherman Oaks	No	LI	TOC EXP , ADU
Los Angeles	8029 NAYLOR AVE	90045	4107001036	0.000	0.000	0.000	15.027	Shortfall of Sites	0.138	Low Residential	R1-1	0	0	0	113.635	15.027		Residential - Single Family Residence - Pool, 0	099B165 877		Westchester - Playa del Rey	No	ABMI	OPP RC
Los Angeles	8501 NAYLOR AVE	90045	4107035022	0.000	0.000	0.000	15.027	Shortfall of Sites	0.138	Low Residential	R1-1	0	0	0	113.635	15.027		Residential - Double, Duplex, or Two Units - 4 Stories or Less, 0	096B165 396		Westchester - Playa del Rey	No	ABMI	OPP RC
Los Angeles	8101 NAYLOR AVE	90045	4107001035	0.000	0.000	0.000	15.027	Shortfall of Sites	0.138	Low Residential	R1-1	0	0	0	113.635	15.027		Residential - Single Family Residence, 0	099B165 897		Westchester - Playa del Rey	No	ABMI	OPP RC
Los Angeles	8121 NAYLOR AVE	90045	4107002048	0.000	0.000	0.000	15.027	Shortfall of Sites	0.138	Low Residential	R1-1	0	0	0	113.635	15.027		Residential - Single Family Residence, 0	099B165 989		Westchester - Playa del Rey	No	ABMI	OPP RC
Los Angeles	8127 NAYLOR AVE	90045	4107002035	0.000	0.000	0.000	15.027	Shortfall of Sites	0.138	Low Residential	R1-1	0	0	0	113.635	15.027		Residential - Single Family Residence, 0	099B165 1037		Westchester - Playa del Rey	No	ABMI	OPP RC
Los Angeles	5806 COSTELLO AVE	91401	2246013012	7.514	7.514	0.000	0.000	Shortfall of Sites	0.171	Low Residential	R1-1	0	0	20	99.000	15.027		Residential - Single Family Residence - Pool, 1	174B153 264		Van Nuys - North Sherman Oaks	No	LI	TOC EXP , ADU
Los Angeles	8107 NAYLOR AVE	90045	4107001037	0.000	0.000	0.000	15.027	Shortfall of Sites	0.138	Low Residential	R1-1	0	0	0	113.635	15.027		Residential - Single Family Residence, 0	099B165 936		Westchester - Playa del Rey	No	ABMI	OPP RC
Los Angeles	8023 NAYLOR AVE	90045	4107001041	0.000	0.000	0.000	15.027	Shortfall of Sites	0.138	Low Residential	R1-1	0	0	0	113.635	15.027		Residential - Single Family Residence, 0	099B165 831		Westchester - Playa del Rey	No	ABMI	OPP RC
Los Angeles	8511 KITTYHAWK AVE	90045	4107023015	0.000	0.000	0.000	15.027	Shortfall of Sites	0.138	Low Medium II Residential	R2-1	0	0	0	113.635	15.027		Residential - Double, Duplex, or Two Units - 4 Stories or Less, 0	096B169 365	21	Westchester - Playa del Rey	No	ABMI	OPP RC , WPDR CPU, R2RD, AHO
Los Angeles	8507 NAYLOR AVE	90045	4107035021	0.000	0.000	0.000	15.027	Shortfall of Sites	0.138	Low Residential	R1-1	0	0	0	113.635	15.027		Residential - Single Family Residence, 0	096B165 440		Westchester - Playa del Rey	No	ABMI	OPP RC
Los Angeles	8117 NAYLOR AVE	90045	4107001033	0.000	0.000	0.000	15.027	Shortfall of Sites	0.138	Low Residential	R1-1	0	0	0	113.635	15.027		Residential - Single Family Residence, 0	099B165 979		Westchester - Playa del Rey	No	ABMI	OPP RC
Los Angeles	8131 NAYLOR AVE	90045	4107002039	0.000	0.000	0.000	15.026	Shortfall of Sites	0.138	Low Residential	R1-1	0	0	0	113.635	15.026		Residential - Single Family Residence, 0	099B165 1056		Westchester - Playa del Rey	No	ABMI	OPP RC
Los Angeles	2906 OVERLAND AVE	90064	4255008013	7.512	7.512	0.000	0.000	Shortfall of Sites	0.149	Low Residential	R1-1	0	0	20	113.635	15.025		Residential - Single Family Residence, 1	123B161 505		West Los Angeles	No	LI	OPP RC , TOC EXP
Los Angeles	1955 MIDVALE AVE	90025	4323005013	7.512	7.512	0.000	0.000	Shortfall of Sites	0.171	Low Residential	R1-1	0	0	20	99.000	15.024		Residential - Single Family Residence, 1	129B153 1033		West Los Angeles	No	LI	TOC EXP , ADU
Los Angeles	1954 KELTON AVE	90025	4323005012	7.512	7.512	0.000	0.000	Shortfall of Sites	0.171	Low Residential	R1-1	0	0	20	99.000	15.024		Residential - Single Family Residence, 1	129B153 1064		West Los Angeles	No	LI	TOC EXP , ADU
Los Angeles	403 S ORANGE DR	90036	5507010001	7.512	7.512	0.000	0.000	Shortfall of Sites	0.171	Low II Residential	R1R3-RG	0	0	20	99.000	15.023		Residential - Single Family Residence - Pool, 1	135B181 381		Wilshire	No	LI	TOC EXP , ADU
Los Angeles	10793 LINDBROOK DR	90024	4360004028	7.511	7.511	0.000	0.000	Shortfall of Sites	0.171	Low Residential	R1-1-O	0	0	20	99.000	15.022		Residential - Single Family Residence - Pool, 1	132B153 102		Westwood	No	LI	TOC EXP , ADU
Los Angeles	3348 WILSHIRE BLVD	90010	5094007001	0.751	0.751	0.000	13.520	Shortfall of Sites	0.200	Regional Center Commercial	C4-2	0	0	20	144.643	15.022		Commercial - Office Building - 14 to 20 Stories, 0	132B197 47		Wilshire	No	VLI, LI, ABMI	ARO , MURC
Los Angeles	3348 WILSHIRE BLVD	90010	5094007001	0.751	0.751	0.000	13.520	Shortfall of Sites	0.183	Regional Center Commercial	C4-2	0	0	20	157.792	15.022		Commercial - Office Building - 14 to 20 Stories, 0	132B197 60		Wilshire	No	VLI, LI, ABMI	ARO , MURC
Los Angeles	3348 WILSHIRE BLVD	90010	5094007001	0.751	0.751	0.000	13.520	Shortfall of Sites	0.200	Regional Center Commercial	C4-2	0	0	20	144.643	15.022		Commercial - Office Building - 14 to 20 Stories, 0	132B197 70		Wilshire	No	VLI, LI, ABMI	ARO , MURC
Los Angeles	3348 WILSHIRE BLVD	90010	5094007001	0.751	0.751	0.000	13.520	Shortfall of Sites	0.200	Regional Center Commercial	C4-2	0	0	20	144.642	15.022		Commercial - Office Building - 14 to 20 Stories, 0	132B197 86		Wilshire	No	VLI, LI, ABMI	ARO , MURC
Los Angeles	3348 WILSHIRE BLVD	90010	5094007001	0.751	0.751	0.000	13.520	Shortfall of Sites	0.200	Regional Center Commercial	C4-2	0	0	20	144.643	15.022		Commercial - Office Building - 14 to 20 Stories, 0	132B197 101		Wilshire	No	VLI, LI, ABMI	ARO , MURC
Los Angeles	3348 WILSHIRE BLVD	90010	5094007001	0.751	0.751	0.000	13.520	Shortfall of Sites	0.033	Regional Center Commercial	C4-2	0	0	20	867.823	15.022		Commercial - Office Building - 14 to 20 Stories, 0	132B197 116		Wilshire	No	VLI, LI, ABMI	ARO , MURC
Los Angeles	3348 WILSHIRE BLVD	90010	5094007001	0.751	0.751	0.000	13.520	Shortfall of Sites	0.166	Regional Center Commercial	C4-2	0	0	20	173.573	15.022		Commercial - Office Building - 14 to 20 Stories, 0	132B197 117		Wilshire	No	VLI, LI, ABMI	ARO , MURC
Los Angeles	3348 WILSHIRE BLVD	90010	5094007001	0.751	0.751	0.000	13.520	Shortfall of Sites	0.200	Regional Center Commercial	C4-2	0	0	20	144.642	15.022		Commercial - Office Building - 14 to 20 Stories, 0	132B197 133		Wilshire	No	VLI, LI, ABMI	ARO , MURC
Los Angeles	3348 WILSHIRE BLVD	90010	5094007001	0.751	0.751	0.000	13.520	Shortfall of Sites	0.117	Regional Center Commercial	C4-2	0	0	20	247.957	15.022		Commercial - Office Building - 14 to 20 Stories, 0	132B197 147		Wilshire	No	VLI, LI, ABMI	ARO , MURC
Los Angeles	2900 OVERLAND AVE	90064	4255008012	7.511	7.511	0.000	0.000	Shortfall of Sites	0.149	Low Residential	R1-1	0	0	20	113.635	15.022		Residential - Single Family Residence, 1	123B161 486		West Los Angeles	No	LI	OPP RC , TOC EXP
Los Angeles	2436 GRANVILLE AVE	90064	4260031001	7.511	7.511	0.000	0.000	Shortfall of Sites	0.171	Low Residential	R1-1	Low Medium	0	20	99.000	15.022		Residential - Single Family Residence, 1	123B149 958	21	Palms - Mar Vista - Del Rey	No	LI	TOC EXP , PMVDR CPU, ADU, AHO
Los Angeles	365 S ORANGE DR	90036	5507007013	7.510	7.510	0.000	0.000	Shortfall of Sites	0.171	Low II Residential	R1R3-RG	0	0	20	99.000	15.020		Residential - Single Family Residence, 1	135B181 370		Wilshire	No	LI	TOC EXP , ADU
Los Angeles	2854 OVERLAND AVE	90064	4255008011	7.510	7.510	0.000	0.000	Shortfall of Sites	0.149	Low Residential	R1-1	0	0	20	113.635	15.020		Residential - Single Family Residence - Pool, 1	123B161 465		West Los Angeles	No	LI	OPP RC , TOC EXP
Los Angeles	5537 CARPENTER AVE	91607	2348003017	7.510	7.510	0.000	0.000	Shortfall of Sites	0.171	Low Residential	R1-1	0	0	20	99.000	15.019		Residential - Single Family Residence - Pool, 1	174B169 960		North Hollywood - Valley Village	No	LI	TOC EXP , ADU
Los Angeles	2576 WESTWOOD BLVD	90064	4255022001	7.509	7.509	0.000	0.000	Shortfall of Sites	0.171	Low Residential	R1-1-O	0	0	20	99.000	15.018		Residential - Single Family Residence, 1	126B157 1352		West Los Angeles	No	LI	TOC EXP , ADU, OPP RC2
Los Angeles	3263 CASTLE HEIGHTS AVE	90034	4311003010	7.509	7.509	0.000	0.000	Shortfall of Sites	0.171	Low Residential	R1V2	0	0	20	99.000	15.017		Residential - Single Family Residence, 1	123B165 848		West Los Angeles	No	LI	TOC EXP , ADU
Los Angeles	2848 OVERLAND AVE	90064	4255008010	7.509	7.509	0.000	0.000	Shortfall of Sites	0.149	Low Residential	R1-1	0	0	20	113.635	15.017		Residential - Single Family Residence, 1	123B161 449		West Los Angeles	No	LI	OPP RC , TOC EXP
Los Angeles	603 S ORANGE DR	90036	5507022001	7.508	7.508	0.000	0.000	Shortfall of Sites	0.171	Low II Residential	R1R3-RG	0	0	20	99.000	15.017		Residential - Single Family Residence, 1	135B181 582		Wilshire	No	LI	TOC EXP , ADU, OPP RC2
Los Angeles	5543 CARPENTER AVE	91607	2348003018	7.508	7.508	0.000	0.000	Shortfall of Sites	0.171	Low Residential	R1-1	0	0	20	99.000	15.016		Residential - Single Family Residence, 1	174B169 919		North Hollywood - Valley Village	No	LI	TOC EXP , ADU
Los Angeles	1901 KELTON AVE	90025	4323008024	7.508	7.508	0.000	0.000	Shortfall of Sites	0.171	Low Residential	R1-1	0	0	20	99.000	15.016		Residential - Single Family Residence, 1	129B153 934		West Los Angeles	No	LI	TOC EXP , ADU
Los Angeles	2844 OVERLAND AVE	90064	4255008009	7.507	7.507	0.000	0.000	Shortfall of Sites	0.149	Low Residential	R1-1	0	0	20	113.635	15.014		Residential - Single Family Residence - Pool, 1	123B161 429		West Los Angeles	No	LI	OPP RC , TOC EXP
Los Angeles	603 S CITRUS AVE	90036	5507020001	7.507	7.507	0.000	0.000	Shortfall of Sites	0.171	Low II Residential	R1R3-RG	0	0	20	99.000	15.014		Residential - Single Family Residence, 1	135B181 578		Wilshire	No	LI	TOC EXP , ADU, OPP RC2
Los Angeles	13119 WEDDINGTON ST	91401	2345026017	7.506	7.506	0.000	0.000	Shortfall of Sites	0.171	Low Residential	R1-1	0	0	20	99.000	15.013		Residential - Single Family Residence - Pool, 1	171B161 308		Van Nuys - North Sherman Oaks	No	LI	TOC EXP , ADU
Los Angeles	3229 WOODBINE ST	90064	4316017016	7.506	7.506	0.000	0.000	Shortfall of Sites	0.202	Low Residential	R1V2	0	0	20	99.000	15.012		Residential - Single Family Residence, 1	123B165 524		West Los Angeles	No	LI	TOC EXP , ADU
Los Angeles	400 S ORANGE DR	90036	5507011026	7.506	7.506	0.000	0.000	Shortfall of Sites	0.171	Low II Residential	R1R3-RG	0	0	20	99.000	15.012		Residential - Single Family Residence, 1	135B181 380		Wilshire	No	LI	TOC EXP , ADU

Jurisdiction Name	Site Address/Intersection	5 Digit ZIP Code	Assessor Parcel Number	Very Low-Income	Low-Income	Moderate-Income	Above Moderate-Income	Type of Shortfall	Parcel Size (Acres)	Current General Plan Designation	Current Zoning	Proposed General Plan (GP) Designation	Proposed Zoning	Minimum Density Allowed	Maximum Density Allowed	Total Capacity	Vacant/ Nonvacant	Description of Existing Uses	PIN	Base Density Per Acre	Community Plan Area	Rent Stabalization Ordinance	Income Category	Applicable Rezoning Program (Program informing values in Column Q listed first)
Los Angeles	5549 CARPENTER AVE	91607	2348003019	7.506	7.506	0.000	0.000	Shortfall of Sites	0.171	Low Residential	R1-1	0	0	20	99.000	15.012		Residential - Single Family Residence, 1	174B169 910		North Hollywood - Valley Village	No	LI	TOC EXP , ADU
Los Angeles	13155 WEDDINGTON ST	91401	2345026024	7.506	7.506	0.000	0.000	Shortfall of Sites	0.171	Low Residential	R1-1	0	0	20	99.000	15.012		Residential - Single Family Residence - Pool, 1	171B157 365		Van Nuys - North Sherman Oaks	No	LI	TOC EXP , ADU
Los Angeles	13207 WEDDINGTON ST	91401	2345026026	7.506	7.506	0.000	0.000	Shortfall of Sites	0.171	Low Residential	R1-1	0	0	20	99.000	15.012		Residential - Single Family Residence - Pool, 1	171B157 363		Van Nuys - North Sherman Oaks	No	LI	TOC EXP , ADU
Los Angeles	2838 OVERLAND AVE	90064	4255008008	7.506	7.506	0.000	0.000	Shortfall of Sites	0.149	Low Residential	R1-1	0	0	20	113.635	15.012		Residential - Single Family Residence, 1	123B161 410		West Los Angeles	No	LI	OPP RC , TOC EXP
Los Angeles	603 S MANSFIELD AVE	90036	5507021001	7.506	7.506	0.000	0.000	Shortfall of Sites	0.171	Low II Residential	R1R3-RG	0	0	20	99.000	15.012		Residential - Single Family Residence, 1	135B181 580		Wilshire	No	LI	TOC EXP , ADU, OPP RC2
Los Angeles	402 S MANSFIELD AVE	90036	5507012026	7.506	7.506	0.000	0.000	Shortfall of Sites	0.171	Low II Residential	R1R3-RG	0	0	20	99.000	15.012		Residential - Single Family Residence - Pool and Misc., 1	135B181 378		Wilshire	No	LI	TOC EXP , ADU
Los Angeles	13145 WEDDINGTON ST	91401	2345026022	7.506	7.506	0.000	0.000	Shortfall of Sites	0.171	Low Residential	R1-1	0	0	20	99.000	15.012		Residential - Single Family Residence - Pool, 1	171B157 367		Van Nuys - North Sherman Oaks	No	LI	TOC EXP , ADU
Los Angeles	13133 WEDDINGTON ST	91401	2345026020	7.506	7.506	0.000	0.000	Shortfall of Sites	0.171	Low Residential	R1-1	0	0	20	99.000	15.011		Residential - Single Family Residence - Pool, 1	171B157 369		Van Nuys - North Sherman Oaks	No	LI	TOC EXP , ADU
Los Angeles	401 S CITRUS AVE	90036	5507012001	7.505	7.505	0.000	0.000	Shortfall of Sites	0.171	Low II Residential	R1R3-RG	0	0	20	99.000	15.010		Residential - Single Family Residence - Pool, 1	135B181 377		Wilshire	No	LI	TOC EXP , ADU
Los Angeles	403 S MANSFIELD AVE	90036	5507011001	7.505	7.505	0.000	0.000	Shortfall of Sites	0.171	Low II Residential	R1R3-RG	0	0	20	99.000	15.010		Residential - Single Family Residence, 1	135B181 379		Wilshire	No	LI	TOC EXP , ADU
Los Angeles	2500 GRANVILLE AVE	90064	4257006020	7.505	7.505	0.000	0.000	Shortfall of Sites	0.171	Low Residential	R1V2	0	0	20	99.000	15.010		Residential - Single Family Residence, 1	120B153 146		Palms - Mar Vista - Del Rey	No	LI	TOC EXP , ADU
Los Angeles	845 S TREMAINE AVE	90005	5090001007	7.505	7.505	0.000	0.000	Shortfall of Sites	0.171	Low II Residential	R1V3-RG	0	0	20	99.000	15.009		Residential - Single Family Residence - Pool, 1	132B185 248		Wilshire	No	LI	TOC EXP , ADU
Los Angeles	465 S CITRUS AVE	90036	5507012013	7.505	7.505	0.000	0.000	Shortfall of Sites	0.171	Low II Residential	R1R3-RG	0	0	20	99.000	15.009		Residential - Single Family Residence, 1	135B181 562		Wilshire	No	LI	TOC EXP , ADU, OPP RC2
Los Angeles	853 S TREMAINE AVE	90005	5090001009	7.504	7.504	0.000	0.000	Shortfall of Sites	0.171	Low II Residential	R1V3-RG	0	0	20	99.000	15.009		Residential - Single Family Residence - Pool, 1	132B185 288		Wilshire	No	LI	TOC EXP , ADU
Los Angeles	2910 TILDEN AVE	90064	4251005056	7.504	7.504	0.000	0.000	Shortfall of Sites	0.171	Low Residential	R1-1	0	0	20	99.000	15.008		Residential - Single Family Residence, 1	123B157 1193		West Los Angeles	No	LI	TOC EXP , ADU
Los Angeles	7839 AMESTOY AVE	91406	2204014900	7.504	7.504	0.000	0.000	Shortfall of Sites	8.135	Public Facilities	[Q]PF-1XL	0	0	20	153.741	15.008		Miscellaneous - Government Owned Property, 0	189B133 618		Reseda - West Van Nuys	No	LI	PF
Los Angeles	1501 KELTON AVE	90024	4324024022	7.504	7.504	0.000	0.000	Shortfall of Sites	0.171	Low Residential	R1-1	0	0	20	99.000	15.008		Residential - Single Family Residence, 1	129B153 126		Westwood	No	LI	TOC EXP , ADU
Los Angeles	10831 ESTHER AVE	90064	4255025016	7.504	7.504	0.000	0.000	Shortfall of Sites	0.171	Low Residential	R1-1-O	0	0	20	99.000	15.007		Residential - Single Family Residence, 1	126B157 1216		West Los Angeles	No	LI	TOC EXP , ADU
Los Angeles	11101 S MAIN ST	90061	6074021013	0.750	0.750	0.000	13.506	Shortfall of Sites	0.110	Community Commercial	C2-2D-CPIO	0	0	20	261.845	15.007		Commercial - Store Combination - Store and Office Combination - One Story, 0	088-5A203 370		Southeast Los Angeles	No	VLI, LI, ABMI	DB50 , ARO
Los Angeles	9541 W PICO BLVD	90035	4330026041	7.504	7.504	0.000	0.000	Shortfall of Sites	0.177	Neighborhood Commercial	C4-1VL-O	0	0	20	163.432	15.007		Commercial - Store Combination - Store and Office Combination - One Story, 0	132A167 196		West Los Angeles	No	LI	DB50
Los Angeles	18644 VENTURA BLVD	91356	2161015019	7.504	7.504	0.000	0.000	Shortfall of Sites	0.176	Community Commercial	C2-1VL	0	0	20	164.116	15.007		Commercial - Store - One Story, 0	174B121 791		Encino - Tarzana	No	LI	DB50
Los Angeles	1954 MIDVALE AVE	90025	4323002021	7.503	7.503	0.000	0.000	Shortfall of Sites	0.171	Low Residential	R1-1	Low Medium Residential	0	20	99.000	15.007		Residential - Single Family Residence, 1	129B153 989	1 per lot	West Los Angeles	No	LI	TOC EXP , West WLA CPU, ADU, AHO
Los Angeles	2568 MILITARY AVE	90064	4256023027	7.503	7.503	0.000	0.000	Shortfall of Sites	0.171	Low Residential	R1-1	0	0	20	99.000	15.007		Residential - Single Family Residence - Pool, 1	123B157 334		West Los Angeles	No	LI	TOC EXP , ADU
Los Angeles	365 S MANSFIELD AVE	90036	5507006013	7.503	7.503	0.000	0.000	Shortfall of Sites	0.171	Low II Residential	R1R3-RG	0	0	20	99.000	15.007		Residential - Single Family Residence, 1	135B181 366		Wilshire	No	LI	TOC EXP , ADU
Los Angeles	1827 BROCKTON AVE	90025	4259017018	7.503	7.503	0.000	0.000	Shortfall of Sites	0.171	Low Residential	R1-1	0	0	20	99.000	15.007		Residential - Single Family Residence, 1	123B149 175		West Los Angeles	No	LI	TOC EXP , ADU
Los Angeles	4360 VICTORIA PARK PL	90019	5082014028	0.000	0.000	0.000	15.006	Shortfall of Sites	0.172	Low Medium I Residential	R2-1-O	0	0	0	113.635	15.006		Residential - Double, Duplex, or Two Units - 4 Stories or Less, 2	129B185 1320		West Adams - Baldwin Hills - Leimert	Yes	ABMI	OPP RC , R2RD, TOC EXP
Los Angeles	12129 HESBY ST	91607	2356003012	7.503	7.503	0.000	0.000	Shortfall of Sites	0.171	Low Residential	R1-1	0	0	20	99.000	15.006		Residential - Single Family Residence, 1	171B165 930		North Hollywood - Valley Village	No	LI	TOC EXP , ADU
Los Angeles	12123 HESBY ST	91607	2356003013	7.503	7.503	0.000	0.000	Shortfall of Sites	0.171	Low Residential	R1-1	0	0	20	99.000	15.006		Residential - Single Family Residence, 1	171B165 933		North Hollywood - Valley Village	No	LI	TOC EXP , ADU
Los Angeles	13042 WEDDINGTON ST	91401	2345018017	7.503	7.503	0.000	0.000	Shortfall of Sites	0.171	Low Residential	R1-1	0	0	20	99.000	15.006		Residential - Single Family Residence, 1	171B161 334		Van Nuys - North Sherman Oaks	No	LI	TOC EXP , ADU
Los Angeles	13052 WEDDINGTON ST	91401	2345018015	7.503	7.503	0.000	0.000	Shortfall of Sites	0.171	Low Residential	R1-1	0	0	20	99.000	15.006		Residential - Single Family Residence - Pool, 1	171B161 332		Van Nuys - North Sherman Oaks	No	LI	TOC EXP , ADU
Los Angeles	12117 HESBY ST	91607	2356003014	7.503	7.503	0.000	0.000	Shortfall of Sites	0.171	Low Residential	R1-1	0	0	20	99.000	15.006		Residential - Single Family Residence, 1	171B165 935		North Hollywood - Valley Village	No	LI	TOC EXP , ADU
Los Angeles	600 S MANSFIELD AVE	90036	5507020032	7.502	7.502	0.000	0.000	Shortfall of Sites	0.171	Low II Residential	R1R3-RG	0	0	20	99.000	15.005		Residential - Single Family Residence, 1	135B181 579		Wilshire	No	LI	TOC EXP , ADU, OPP RC2
Los Angeles	365 S CITRUS AVE	90036	5507005013	7.502	7.502	0.000	0.000	Shortfall of Sites	0.171	Low II Residential	R1R3-RG	0	0	20	99.000	15.004		Residential - Single Family Residence, 1	135B181 361		Wilshire	No	LI	TOC EXP , ADU
Los Angeles	464 S ORANGE DR	90036	5507011014	7.502	7.502	0.000	0.000	Shortfall of Sites	0.170	Low II Residential	R1R3-RG	0	0	20	99.000	15.004		Residential - Single Family Residence, 1	135B181 568		Wilshire	No	LI	TOC EXP , ADU, OPP RC2
Los Angeles	1559 ENSLEY AVE	90024	4327021016	7.502	7.502	0.000	0.000	Shortfall of Sites	0.170	Low Residential	R1V3-O	0	0	20	99.000	15.004		Residential - Single Family Residence, 1	132B157 10		Westwood	No	LI	TOC EXP , ADU
Los Angeles	2630 GLENDON AVE	90064	4255016014	7.502	7.502	0.000	0.000	Shortfall of Sites	0.170	Low Residential	R1-1	0	0	20	99.000	15.004		Residential - Single Family Residence, 1	123B157 198		West Los Angeles	No	LI	TOC EXP , ADU
Los Angeles	600 S ORANGE DR	90036	5507021030	7.502	7.502	0.000	0.000	Shortfall of Sites	0.170	Low II Residential	R1R3-RG	0	0	20	99.000	15.003		Residential - Single Family Residence, 1	135B181 581		Wilshire	No	LI	TOC EXP , ADU, OPP RC2
Los Angeles	364 S ORANGE DR	90036	5507006014	7.501	7.501	0.000	0.000	Shortfall of Sites	0.170	Low II Residential	R1R3-RG	0	0	20	99.000	15.003		Residential - Single Family Residence - Pool, 1	135B181 368		Wilshire	No	LI	TOC EXP , ADU
Los Angeles	464 S MANSFIELD AVE	90036	5507012014	7.501	7.501	0.000	0.000	Shortfall of Sites	0.170	Low II Residential	R1R3-RG	0	0	20	99.000	15.003		Residential - Single Family Residence, 1	135B181 564		Wilshire	No	LI	TOC EXP , ADU, OPP RC2
Los Angeles	12413 OTSEGO ST	91607	2356019002	7.501	7.501	0.000	0.000	Shortfall of Sites	0.170	Low Residential	R1-1	0	0	20	99.000	15.002		Residential - Single Family Residence, 1	171B165 742		North Hollywood - Valley Village	No	LI	TOC EXP , ADU
Los Angeles	12403 OTSEGO ST	91607	2356019004	7.501	7.501	0.000	0.000	Shortfall of Sites	0.170	Low Residential	R1-1	0	0	20	99.000	15.002		Residential - Single Family Residence, 1	171B165 744		North Hollywood - Valley Village	No	LI	TOC EXP , ADU
Los Angeles	12409 OTSEGO ST	91607	2356019003	7.501	7.501	0.000	0.000	Shortfall of Sites	0.170	Low Residential	R1-1	0	0	20	99.000	15.002		Residential - Single Family Residence, 1	171B165 743		North Hollywood - Valley Village	No	LI	TOC EXP , ADU
Los Angeles	555 S BARRINGTON AVE	90049	4401011018	7.500	7.500	0.000	0.000	Shortfall of Sites	1.981	Medium Residential	R3-1, (Q)R3-1	0	0	20	81.814	15.001		Residential - Five or More Units or Apartments (Any Combination) - 4 Stories or Less - Pool, 112	132B145 170		Brentwood - Pacific Palisades	No	LI	DB50
Los Angeles	13426 WEDDINGTON ST	91401	2344020002	7.500	7.500	0.000	0.000	Shortfall of Sites	0.170	Low Residential	R1-1	0	0	20	99.000	15.000		Residential - Single Family Residence - Therapy Pool (Spa), 1	171B157 389		Van Nuys - North Sherman Oaks	No	LI	TOC EXP , ADU
Los Angeles	1569 ENSLEY AVE	90024	4327021014	7.500	7.500	0.000	0.000	Shortfall of Sites	0.170	Low Residential	R1V3-O	0	0	20	99.000	15.000		Residential - Single Family Residence, 1	132B157 39		Westwood	No	LI	TOC EXP , ADU
Los Angeles	1563 ENSLEY AVE	90024	4327021015	7.500	7.500	0.000	0.000	Shortfall of Sites	0.170	Low Residential	R1V3-O	0	0	20	99.000	15.000		Residential - Single Family Residence, 1	132B157 25		Westwood	No	LI	TOC EXP , ADU
Los Angeles	1902 VETERAN AVE	90025	4323008001	7.500	7.500	0.000	0.000	Shortfall of Sites	0.170	Low Residential	R1-1	0	0	20	99.000	15.000		Residential - Single Family Residence, 1	129B153 966		West Los Angeles	No	LI	TOC EXP , ADU, OPP RC2
Los Angeles	135 N INDIANA ST	90063	5179018013	7.500	7.500	0.000	0.000	Shortfall of Sites	0.100	Low Medium II Residential	RD1.5-1-CUGU	Community Center	[LUM3 - SH3 - 4][XC1 - 4][CPIO]	20	200.598	15.000		Residential - Single Family Residence, 1	124-5A229 14	108	Boyle Heights	No	LI	BH CPU , R2RD
Los Angeles	135 S SOTO ST	90033	5183009033	7.500	7.500	0.000	0.000	Shortfall of Sites	0.095	Low Medium II Residential	RD1.5-1-CUGU	Community Center	[LUM3 - SH3 - 4][XC1 - 4][CPIO]	20	210.570	15.000		Residential - Single Family Residence, 1	127-5A223 260	108	Boyle Heights	No	LI	BH CPU , R2RD
Los Angeles	2235 E 1ST ST	90033	5183005032	7.500	7.500	0.000	0.000	Shortfall of Sites	0.095	Highway Oriented and Limited Commercial	C2-1-CUGU	Community Center	[LUM3 - SH3 - 4][XC1 - 4][CPIO]	20	211.183	15.000		Commercial - Auto, Recreation Equipment, Construction Equipment Sales and Service - Auto Body Repair Shop - One Story, 1	127-5A223 88	108	Boyle Heights	No	LI	BH CPU
Los Angeles	2800 E OLYMPIC BLVD	90023	5170026018	7.500	7.500	0.000	0.000	Shortfall of Sites	0.093	Highway Oriented and Limited Commercial	C2-1-CUGU	Light Industrial	[LUM2 - G2 - 3][XC1 - 4][CPIO]	20	214.183	15.000		Commercial - Store - One Story, 1	120A221 89	108	Boyle Heights	No	LI	BH CPU
Los Angeles	663 S SOTO ST	90023	5183025038	7.500	7.500	0.000	0.000	Shortfall of Sites	0.100	Low Medium II Residential	[Q]C1-1-CUGU	Community Center	[LUM2 - G2 - 3][XC1 - 4][CPIO]	20	200.218	15.000		Residential - Single Family Residence, 1	124-5A221 143	108	Boyle Heights	No	LI	BH CPU
Los Angeles	2601 E 4TH ST	90033	5180012035	7.500	7.500	0.000	0.000	Shortfall of Sites	0.097	Highway Oriented and Limited Commercial	C1-1-CUGU	Neighborhood Center	[LUM2 - G2 - 4][XC1 - 4][CPIO]	20	205.259	15.000		Commercial - Non-Auto Service and Repair Shop, Paint Shop, or Laundry - One Story, 1	126A223 152	108	Boyle Heights	No	LI	BH CPU
Los Angeles	701 S SOTO ST	90023	5183026038	7.500	7.500	0.000	0.000	Shortfall of Sites	0.100	Highway Oriented and Limited Commercial	C1-1-CUGU	Community Center	[LUM2 - G2 - 3][XC1 - 4][CPIO]	20	200.206	15.000		Residential - Single Family Residence, 1	124-5A221 161	108	Boyle Heights	No	LI	BH CPU
Los Angeles	3537 E OLYMPIC BLVD	90023	5191019017	7.500	7.500	0.000	0.000	Shortfall of Sites	0.093	Limited Manufacturing	M1-1-CUGU	Neighborhood Center	[LUM2 - G2 - 3][XC1 - 4][CPIO]	20	214.788	15.000		Industrial - Warehousing, Distribution, Storage - Warehousing, Distribution, Under 10,000 SF - One Story, 1	118-5A225 177	108	Boyle Heights	No	LI	BH CPU
Los Angeles	3603 E OLYMPIC BLVD	90023	5191019014	7.500	7.500	0.000	0.000	Shortfall of Sites	0.093	Limited Manufacturing	M1-1-CUGU	Neighborhood Center	[LUM2 - G2 - 3][XC1 - 4][CPIO]	20	214.785	15.000		Industrial - Warehousing, Distribution, Storage - Warehousing, Distribution, Under 10,000 SF - One Story, 1	118-5A227 206	108	Boyle Heights	No	LI	BH CPU
Los Angeles	3530 E 3RD ST	90063	5179014028	7.500	7.500	0.000	0.000	Shortfall of Sites	0.096	Highway Oriented and Limited Commercial	C2-1-CUGU	Community Center	[LUM3 - SH3 - 4][XC1 - 4][CPIO]	20	207.408	15.000		Residential - Single Family Residence, 1	124-5A229 220	108	Boyle Heights	No	LI	BH CPU
Los Angeles	976 S BOYLE AVE	90023	5189001041	7.500	7.500	0.000	0.000	Shortfall of Sites	0.096	Light Manufacturing	C2-1-CUGU	Community Center	[LUM2 - G2 - 3][XC1 - 4][CPIO]	20	209.224	15.000		Commercial - Auto, Recreation Equipment, Construction Equipment Sales and Service - Auto Body Repair Shop - One Story, 1	124-5A221 364	108	Boyle Heights	No	LI	BH CPU
Los Angeles	3048 WHITTIER BLVD	90023	5189002028	7.500	7.500	0.000	0.000	Shortfall of Sites	0.099	Highway Oriented and Limited Commercial	C1-1-CUGU	Community Center	[LUM2 - G2 - 3][XC1 - 4][CPIO]	20	201.708	15.000		Residential - Single Family Residence, 1	123A225 406	108	Boyle Heights	No	LI	BH CPU

Jurisdiction Name	Site Address/Intersection	5 Digit ZIP Code	Assessor Parcel Number	Very Low-Income	Low-Income	Moderate-Income	Above Moderate-Income	Type of Shortfall	Parcel Size (Acres)	Current General Plan Designation	Current Zoning	Proposed General Plan (GP) Designation	Proposed Zoning	Minimum Density Allowed	Maximum Density Allowed	Total Capacity	Vacant/ Nonvacant	Description of Existing Uses	PIN	Base Density Per Acre	Community Plan Area	Rent Stabalization Ordinance	Income Category	Applicable Rezoning Program (Program informing values in Column Q listed first)
Los Angeles	7220 DE SOTO AVE	91303	2113013003	7.500	7.500	0.000	0.000	Shortfall of Sites	0.140	Community Commercial	C1-1VL	Community Center	0	20	142.634	15.000		Commercial - Professional Building - One Story, 1	183B109 20	54	Canoga Park - Winnetka - Woodland Hills - West Hills	No	LI	CPK CPU , DB50
Los Angeles	22450 SHERMAN WAY	91307	2024016109	0.000	0.000	0.000	15.000	Shortfall of Sites	2.394	Low Residential	A1-1	Low Residential	0	0	8.353	15.000		Institutional - Church - One Story, 1	183B101 99	1 per lot	Canoga Park - Winnetka - Woodland Hills - West Hills	No	ABMI	CPK CPU, FBO
Los Angeles	7039 VARIEL AVE	91303	2138020030	0.750	0.750	0.000	13.500	Shortfall of Sites	0.080	Low Residential	R1-1-RIO	Medium Residential	[MN1-SH1-5] [CX1-FA] [CPIO]	20	248.935	15.000		Residential - Single Family Residence, 1	183B105 516	43	Canoga Park - Winnetka - Woodland Hills - West Hills	No	VLI, LI, ABMI	CPK CPU ,
Los Angeles	7323 OWENSMOUTH AVE	91303	2111013012	7.500	7.500	0.000	0.000	Shortfall of Sites	0.172	Low Residential	R1-1	Medium Residential	[LM2-MU2-5] [RX1-FA] [CPIO]	20	116.163	15.000		Residential - Single Family Residence, 1	186B105 768	43	Canoga Park - Winnetka - Woodland Hills - West Hills	No	LI	CPK CPU ,
Los Angeles	811 N BUNKER HILL AVE	90012	5407006018	7.500	7.500	0.000	0.000	Shortfall of Sites	0.174	High Medium Residential	R4-1	Medium Neighborhood Residential	[LM2-MU2-5] [RX1-FA] [CPIO]	20	114.731	15.000		Residential - Single Family Residence, 1	135A213 167	No Max	Central City North	No	LI	DT CPU
Los Angeles	720 KOHLER ST	90021	5146005005	0.750	0.750	0.000	13.500	Shortfall of Sites	0.084	Light Manufacturing	M2-2D	Markets	[MB4-G1-5] [IX1-FA] [CPIO]	20	237.123	15.000		Institutional - School (Private) - One Story, 1	124-5A213 47	No Max	Central City	No	VLI, LI, ABMI	DT CPU
Los Angeles	6009 TAMPA AVE	91356	2153035023	7.500	7.500	0.000	0.000	Shortfall of Sites	0.469	Low II Residential	RA-1	Low Neighborhood Residential	0	20	42.644	15.000		Residential - Single Family Residence - Guesthouse, 1	177B117 641	10	Encino - Tarzana	No	LI	ENC CPU , AHO
Los Angeles	0	0	5537015017	7.500	7.500	0.000	0.000	Shortfall of Sites	0.122	Highway Oriented Commercial	C2-1D	Community Commercial	[Q]C2-2D-CPIO	20	164.213	15.000		Commercial - Parking Lot (Commercial Use Property) - Lots - Patron or Employee - One Story, 1	144B193 692	54	Hollywood	No	LI	HWD CPU , AHO
Los Angeles	1465 TAMARIND AVE	90028	5545014004	7.500	7.500	0.000	0.000	Shortfall of Sites	0.088	Regional Center Commercial	[Q]C4-1	Regional Center Commercial	VARIOUS, WITH C2 and CPIO	20	226.822	15.000		Commercial - Office Building - One Story, 1	147A191 91	108	Hollywood	No	LI	HWD CPU , ARO, MURC
Los Angeles	695 S CATALINA ST	90005	5094007900	0.750	0.750	0.000	13.500	Shortfall of Sites	0.133	Regional Center Commercial	R5-2	0	0	20	140.817	15.000	Vacant	Residential - Single Family Residence - Vacant Land, 0	132B197 195		Wilshire	No	VLI, LI, ABMI	MURC
Los Angeles	0	0	5077009913	0.750	0.750	0.000	13.500	Shortfall of Sites	0.217	Regional Center Commercial	C2-2	0	0	20	86.339	15.000		Commercial - Office Building - Three Stories, 0	135B197 1262		Wilshire	No	VLI, LI, ABMI	MURC
Los Angeles	6501 LANKERSHIM BLVD	91606	2322020065	7.500	7.500	0.000	0.000	Shortfall of Sites	0.289	Highway Oriented Commercial	C2-1VL	Neighborhood Center	0	20	69.317	15.000		Commercial - Restaurant, Cocktail Lounge - Restaurant, Cocktail Lounge, Tavern - One Story, 1	180B169 821	108	North Hollywood - Valley Village	No	LI	NH CPU , AHO
Los Angeles	13118 KITTRIDGE ST	91606	2326014026	7.500	7.500	0.000	0.000	Shortfall of Sites	0.280	Low Residential	R1-1	Village	0	20	71.523	15.000		Residential - Single Family Residence - Pool, 1	180B161 717	108	North Hollywood - Valley Village	No	LI	NH CPU
Los Angeles	14701 BURBANK BLVD	91411	2244019010	7.500	7.500	0.000	0.000	Shortfall of Sites	0.116	Medium Residential	[Q]R3-1	0	0	20	171.921	15.000		Residential - Single Family Residence, 1	174B149 860	No Max	Van Nuys - North Sherman Oaks	No	LI	Orange LineTNP , DB50, AHO
Los Angeles	6221 CEDROS AVE	91411	2241015002	7.500	7.500	0.000	0.000	Shortfall of Sites	0.115	Medium Residential	[Q]R3-1	0	0	20	173.379	15.000		Residential - Single Family Residence, 1	178-5A149 194	No Max	Van Nuys - North Sherman Oaks	No	LI	Orange LineTNP
Los Angeles	10629 LANDALE ST	91602	2423003013	0.750	0.750	0.000	13.500	Shortfall of Sites	0.139	Medium Residential	R3-1-RIO	Community Center	0	20	143.666	15.000		Residential - Single Family Residence, 1	165B177 178	108	Sherman Oaks - Studio City - Toluca Lake - Cahuenga Pass	No	VLI, LI, ABMI	SHR CPU , DB50, AHO
Los Angeles	6724 TOBIAS AVE	91405	2236008010	7.500	7.500	0.000	0.000	Shortfall of Sites	0.186	Low Residential	R1-1	Village	0	20	107.559	15.000		Residential - Single Family Residence, 1	180B149 131	72	Van Nuys - North Sherman Oaks	No	LI	VNY CPU
Los Angeles	6743 LENNOX AVE	91405	2237003004	0.750	0.750	0.000	13.500	Shortfall of Sites	0.138	Low Residential	R1-1	Community Center	0	20	144.918	15.000		Residential - Single Family Residence, 1	180B149 64	108	Van Nuys - North Sherman Oaks	No	VLI, LI, ABMI	VNY CPU
Los Angeles	6727 TOBIAS AVE	91405	2236007015	7.500	7.500	0.000	0.000	Shortfall of Sites	0.187	Low Residential	R1-1	Village	0	20	106.753	15.000		Residential - Single Family Residence, 1	180B149 125	72	Van Nuys - North Sherman Oaks	No	LI	VNY CPU
Los Angeles	6725 LENNOX AVE	91405	2237003008	7.500	7.500	0.000	0.000	Shortfall of Sites	0.189	Low Residential	R1-1	Village	0	20	105.842	15.000		Residential - Single Family Residence, 1	180B149 130	72	Van Nuys - North Sherman Oaks	No	LI	VNY CPU
Los Angeles	6643 LENNOX AVE	91405	2237003033	7.500	7.500	0.000	0.000	Shortfall of Sites	0.187	Low Residential	R1-1	Village	0	20	106.996	15.000		Residential - Single Family Residence, 1	180B149 263	72	Van Nuys - North Sherman Oaks	No	LI	VNY CPU
Los Angeles	6640 CEDROS AVE	91405	2236007005	7.500	7.500	0.000	0.000	Shortfall of Sites	0.187	Low Residential	R1-1	Village	0	20	106.851	15.000		Residential - Single Family Residence, 1	180B149 294	72	Van Nuys - North Sherman Oaks	No	LI	VNY CPU
Los Angeles	6818 CEDROS AVE	91405	2219022015	7.500	7.500	0.000	0.000	Shortfall of Sites	0.187	Low Residential	R1-1	Village	0	20	107.059	15.000		Residential - Single Family Residence, 1	183B149 731	72	Van Nuys - North Sherman Oaks	No	LI	VNY CPU
Los Angeles	6821 TOBIAS AVE	91405	2219022007	7.500	7.500	0.000	0.000	Shortfall of Sites	0.187	Low Residential	R1-1	Village	0	20	106.963	15.000		Residential - Single Family Residence, 1	183B149 732	72	Van Nuys - North Sherman Oaks	No	LI	VNY CPU
Los Angeles	13422 WEDDINGTON ST	91401	2344020003	7.500	7.500	0.000	0.000	Shortfall of Sites	0.170	Low Residential	R1-1	0	0	20	99.000	15.000		Residential - Single Family Residence, 1	171B157 390		Van Nuys - North Sherman Oaks	No	LI	TOC EXP , ADU
Los Angeles	2002 N OXFORD AVE	90027	5587024006	7.500	7.500	0.000	0.000	Shortfall of Sites	0.170	Low I Residential	RE9-1	0	0	20	99.000	15.000		Residential - Single Family Residence, 1	150A193 43		Hollywood	No	LI	TOC EXP , ADU
Los Angeles	13416 WEDDINGTON ST	91401	2344020004	7.500	7.500	0.000	0.000	Shortfall of Sites	0.170	Low Residential	R1-1	0	0	20	99.000	15.000		Residential - Single Family Residence, 1	171B157 391		Van Nuys - North Sherman Oaks	No	LI	TOC EXP , ADU
Los Angeles	12128 HARTSOOK ST	91607	2356002008	7.500	7.500	0.000	0.000	Shortfall of Sites	0.170	Low Residential	R1-1	0	0	20	99.000	15.000		Residential - Single Family Residence, 1	171B165 723		North Hollywood - Valley Village	No	LI	TOC EXP , ADU
Los Angeles	5542 RADFORD AVE	91607	2348003003	7.500	7.500	0.000	0.000	Shortfall of Sites	0.170	Low Residential	R1-1	Medium Neighborhood Residential	0	20	99.000	15.000		Residential - Single Family Residence, 1	174B169 920	72	North Hollywood - Valley Village	No	LI	TOC EXP , NH CPU, ADU, AHO
Los Angeles	11563 OTSEGO ST	91601	2354004057	7.500	7.500	0.000	0.000	Shortfall of Sites	0.170	Low Residential	R1-1	0	0	20	99.000	15.000		Residential - Single Family Residence, 1	171B169 570		North Hollywood - Valley Village	No	LI	TOC EXP , ADU
Los Angeles	12128 OTSEGO ST	91607	2356003008	7.500	7.500	0.000	0.000	Shortfall of Sites	0.170	Low Residential	R1-1	0	0	20	99.000	15.000		Residential - Single Family Residence, 1	171B165 856		North Hollywood - Valley Village	No	LI	TOC EXP , ADU
Los Angeles	12128 HESBY ST	91607	2356004008	7.500	7.500	0.000	0.000	Shortfall of Sites	0.170	Low Residential	R1-1	0	0	20	99.000	15.000		Residential - Single Family Residence, 1	171B165 1008		North Hollywood - Valley Village	No	LI	TOC EXP , ADU
Los Angeles	12122 OTSEGO ST	91607	2356003009	7.500	7.500	0.000	0.000	Shortfall of Sites	0.170	Low Residential	R1-1	0	0	20	99.000	15.000		Residential - Single Family Residence - Pool, 1	171B165 859		North Hollywood - Valley Village	No	LI	TOC EXP , ADU
Los Angeles	12116 HESBY ST	91607	2356004010	7.500	7.500	0.000	0.000	Shortfall of Sites	0.170	Low Residential	R1-1	0	0	20	99.000	15.000		Residential - Single Family Residence, 1	171B165 1013		North Hollywood - Valley Village	No	LI	TOC EXP , ADU
Los Angeles	5548 RADFORD AVE	91607	2348003002	7.500	7.500	0.000	0.000	Shortfall of Sites	0.170	Low Residential	R1-1	Medium Neighborhood Residential	0	20	99.000	15.000		Residential - Single Family Residence, 1	174B169 911	72	North Hollywood - Valley Village	No	LI	TOC EXP , NH CPU, ADU, AHO
Los Angeles	12122 HARTSOOK ST	91607	2356002009	7.500	7.500	0.000	0.000	Shortfall of Sites	0.170	Low Residential	R1-1	0	0	20	99.000	15.000		Residential - Single Family Residence - Guesthouse, 1	171B165 725		North Hollywood - Valley Village	No	LI	TOC EXP , ADU
Los Angeles	12116 HARTSOOK ST	91607	2356002010	7.500	7.500	0.000	0.000	Shortfall of Sites	0.170	Low Residential	R1-1	Neighborhood Center	0	20	99.000	15.000		Residential - Single Family Residence, 1	171B165 726	108	North Hollywood - Valley Village	No	LI	TOC EXP , NH CPU, ADU, AHO
Los Angeles	12116 OTSEGO ST	91607	2356003010	7.500	7.500	0.000	0.000	Shortfall of Sites	0.170	Low Residential	R1-1	0	0	20	99.000	14.999		Residential - Single Family Residence - Pool, 1	171B165 861		North Hollywood - Valley Village	No	LI	TOC EXP , ADU
Los Angeles	5536 RADFORD AVE	91607	2348003004	7.500	7.500	0.000	0.000	Shortfall of Sites	0.170	Low Residential	R1-1	Medium Neighborhood Residential	0	20	99.000	14.999		Residential - Single Family Residence, 1	174B169 961	72	North Hollywood - Valley Village	No	LI	TOC EXP , NH CPU, ADU, AHO
Los Angeles	13410 WEDDINGTON ST	91401	2344020005	7.500	7.500	0.000	0.000	Shortfall of Sites	0.170	Low Residential	R1-1	0	0	20	99.000	14.999		Residential - Single Family Residence, 1	171B157 392		Van Nuys - North Sherman Oaks	No	LI	TOC EXP , ADU
Los Angeles	12122 HESBY ST	91607	2356004009	7.500	7.500	0.000	0.000	Shortfall of Sites	0.170	Low Residential	R1-1	0	0	20	99.000	14.999		Residential - Single Family Residence, 1	171B165 1011		North Hollywood - Valley Village	No	LI	TOC EXP , ADU
Los Angeles	13404 WEDDINGTON ST	91401	2344020006	7.500	7.500	0.000	0.000	Shortfall of Sites	0.170	Low Residential	R1-1	0	0	20	99.000	14.999		Residential - Single Family Residence - Pool, 1	171B157 393		Van Nuys - North Sherman Oaks	No	LI	TOC EXP , ADU
Los Angeles	12117 ADDISON ST	91607	2356004014	7.500	7.500	0.000	0.000	Shortfall of Sites	0.170	Low Residential	R1-1	0	0	20	99.000	14.999		Residential - Single Family Residence, 1	171B165 1076		North Hollywood - Valley Village	No	LI	TOC EXP , ADU
Los Angeles	12123 ADDISON ST	91607	2356004013	7.499	7.499	0.000	0.000	Shortfall of Sites	0.170	Low Residential	R1-1	0	0	20	99.000	14.998		Residential - Single Family Residence, 1	171B165 1074		North Hollywood - Valley Village	No	LI	TOC EXP , ADU
Los Angeles	12129 ADDISON ST	91607	2356004012	7.499	7.499	0.000	0.000	Shortfall of Sites	0.170	Low Residential	R1-1	0	0	20	99.000	14.998		Residential - Single Family Residence, 1	171B165 1072		North Hollywood - Valley Village	No	LI	TOC EXP , ADU
Los Angeles	10650 CHIQUITA ST	91602	2423030052	7.499	7.499	0.000	0.000	Shortfall of Sites	0.170	Low Residential	R1-1-RIO	Low Residential	0	20	99.000	14.998		Residential - Single Family Residence, 1	162B177 584	1 per lot	Sherman Oaks - Studio City - Toluca Lake - Cahuenga Pass	No	LI	TOC EXP , SHR CPU, ADU, AHO
Los Angeles	1664 W 7TH ST	90732	7559033009	7.498	7.498	0.000	0.000	Shortfall of Sites	0.148	Low II Residential	R1-1XL	0	0	20	113.635	14.996		Residential - Single Family Residence - Pool, 1	015B189 132		San Pedro	No	LI	OPP RC
Los Angeles	2715 SELBY AVE	90064	4255017011	7.497	7.497	0.000	0.000	Shortfall of Sites	0.170	Low Residential	R1-1	0	0	20	99.000	14.994		Residential - Single Family Residence, 1	123B157 174		West Los Angeles	No	LI	TOC EXP , ADU
Los Angeles	5738 TYRONE AVE	91401	2245021039	7.497	7.497	0.000	0.000	Shortfall of Sites	0.170	Low Residential	R1-1	0	0	20	99.000	14.994		Residential - Single Family Residence, 1	174B153 391		Van Nuys - North Sherman Oaks	No	LI	TOC EXP , ADU
Los Angeles	1050 LE CLAIRE PL	90019	5082003010	7.497	7.497	0.000	0.000	Shortfall of Sites	0.148	Low II Residential	R1-1-O	0	0	20	113.635	14.993		Residential - Single Family Residence, 1	132B185 801		Wilshire	No	LI	OPP RC

Jurisdiction Name	Site Address/Intersection	5 Digit ZIP Code	Assessor Parcel Number	Very Low-Income	Low-Income	Moderate-Income	Above Moderate-Income	Type of Shortfall	Parcel Size (Acres)	Current General Plan Designation	Current Zoning	Proposed General Plan (GP) Designation	Proposed Zoning	Minimum Density Allowed	Maximum Density Allowed	Total Capacity	Vacant/ Nonvacant	Description of Existing Uses	PIN	Base Density Per Acre	Community Plan Area	Rent Stabalization Ordinance	Income Category	Applicable Rezoning Program (Program informing values in Column Q listed first)
Los Angeles	6112 MARYLAND DR	90048	5510018033	7.495	7.495	0.000	0.000	Shortfall of Sites	0.170	Low II Residential	R1-1-O-RFA	0	0	20	99.000	14.991		Residential - Single Family Residence - Pool, 1	135B177 303		Wilshire	No	LI	TOC EXP , ADU
Los Angeles	5925 CHIMINEAS AVE	91356	2157013159	7.495	7.495	0.000	0.000	Shortfall of Sites	0.170	Low Medium I Residential	R1-1	Low Neighborhood Residential	0	20	99.000	14.990		Residential - Single Family Residence - Pool, 1	177B125 832	10	Encino - Tarzana	No	LI	TOC EXP , ENC CPU, ADU, AHO
Los Angeles	5708 TYRONE AVE	91401	2245021044	7.495	7.495	0.000	0.000	Shortfall of Sites	0.170	Low Residential	R1-1	0	0	20	99.000	14.989		Residential - Single Family Residence, 1	174B153 516		Van Nuys - North Sherman Oaks	No	LI	TOC EXP , ADU
Los Angeles	3122 PATRICIA AVE	90064	4316006019	7.493	7.493	0.000	0.000	Shortfall of Sites	0.170	Low Residential	R1V2	0	0	20	99.000	14.986		Residential - Single Family Residence, 1	123B161 448		West Los Angeles	No	LI	TOC EXP , ADU
Los Angeles	13459 MCCORMICK ST	91401	2344020037	7.492	7.492	0.000	0.000	Shortfall of Sites	0.170	Low Residential	R1-1	0	0	20	99.000	14.984		Residential - Single Family Residence - Pool, 1	171B157 440		Van Nuys - North Sherman Oaks	No	LI	TOC EXP , ADU
Los Angeles	806 S CITRUS AVE	90036	5084001032	7.492	7.492	0.000	0.000	Shortfall of Sites	0.170	Low II Residential	R1V3-RG	0	0	20	99.000	14.984		Residential - Single Family Residence - Pool, 1	132B185 195		Wilshire	No	LI	TOC EXP , ADU
Los Angeles	1605 STONER AVE	90025	4262013061	7.492	7.492	0.000	0.000	Shortfall of Sites	0.243	Medium Residential	[Q]R3-1	0	0	20	82.334	14.984		Residential - Five or More Units or Apartments (Any Combination) · 4 Stories or Less, 1	126B149 1289		West Los Angeles	No	LI	DB50 , ADU
Los Angeles	2949 E 4TH ST	90033	5179004006	0.000	0.000	0.000	14.984	Shortfall of Sites	0.118	Highway Oriented and Limited Commercial	C2-1-CUGU	Neighborhood Center	[LUM1 - G2 - 3][XN2 - 8][CPIO]	0	101.636	14.984		Residential - Single Family Residence, 1	124-5A225 10	54	Boyle Heights	No	ABMI	DB50 , BH CPU
Los Angeles	2957 E 4TH ST	90033	5179004008	0.000	0.000	0.000	14.984	Shortfall of Sites	0.119	Highway Oriented and Limited Commercial	C2-1-CUGU	Neighborhood Center	[LUM1 - G2 - 3][XN2 - 8][CPIO]	0	100.916	14.984		Residential - Single Family Residence, 1	124-5A225 16	54	Boyle Heights	No	ABMI	DB50 , BH CPU
Los Angeles	3017 E 4TH ST	90063	5179004014	0.000	0.000	0.000	14.984	Shortfall of Sites	0.119	Highway Oriented and Limited Commercial	C2-1-CUGU	Neighborhood Center	[LUM1 - G2 - 3][XN2 - 8][CPIO]	0	101.077	14.984		Commercial - Non-Auto Service and Repair Shop, Paint Shop, or Laundry - One Story, 1	124-5A225 38	54	Boyle Heights	No	ABMI	DB50 , BH CPU
Los Angeles	3034 WABASH AVE	90063	5178002008	0.000	0.000	0.000	14.984	Shortfall of Sites	0.119	Neighborhood Office Commercial	C2-1-CUGU	Neighborhood Center	[LUM1 - G2 - 3][XN2 - 8][CPIO]	0	100.522	14.984		Residential - Single Family Residence, 1	129A227 68	54	Boyle Heights	No	ABMI	DB50 , BH CPU
Los Angeles	3040 WABASH AVE	90063	5178002009	0.000	0.000	0.000	14.984	Shortfall of Sites	0.119	Neighborhood Office Commercial	C2-1-CUGU	Neighborhood Center	[LUM1 - G2 - 3][XN2 - 8][CPIO]	0	100.522	14.984		Commercial - Store Combination - Store and Residential Combination - One Story, 1	129A227 77	54	Boyle Heights	No	ABMI	DB50 , BH CPU, ARO
Los Angeles	3054 WABASH AVE	90063	5178002012	0.000	0.000	0.000	14.984	Shortfall of Sites	0.120	Neighborhood Office Commercial	C2-1-CUGU	Neighborhood Center	[LUM1 - G2 - 3][XN2 - 8][CPIO]	0	99.976	14.984		Residential - Single Family Residence, 1	129A227 94	54	Boyle Heights	No	ABMI	DB50 , BH CPU
Los Angeles	2945 E 4TH ST	90033	5179004005	0.000	0.000	0.000	14.984	Shortfall of Sites	0.119	Highway Oriented and Limited Commercial	C2-1-CUGU	Neighborhood Center	[LUM1 - G2 - 3][XN2 - 8][CPIO]	0	100.819	14.984		Residential - Single Family Residence, 1	126A225 376	54	Boyle Heights	No	ABMI	DB50 , BH CPU
Los Angeles	13930 NORDHOFF ST	91331	2642032008	7.492	7.492	0.000	0.000	Shortfall of Sites	0.300	Limited Commercial	[Q]P-1VL, [Q]C1-1VL	0	0	20	66.604	14.984		Commercial - Store - One Story, 1	195B153 34		Arleta - Pacoima	No	LI	DB50 , P
Los Angeles	1324 W 225TH ST	90501	7347006019	7.492	7.492	0.000	0.000	Shortfall of Sites	0.459	Low Medium II Residential	RD1.5-1	0	0	20	43.536	14.984		Residential - Single Family Residence, 1	045B197 15		Harbor Gateway	No	LI	DB50
Los Angeles	5853 LAUREL CANYON BLVD	91607	2340009030	7.492	7.492	0.000	0.000	Shortfall of Sites	0.239	Medium Residential	R3-1	0	0	20	83.762	14.984		Institutional - Church - One Story, 1	174B165 69		North Hollywood - Valley Village	No	LI	DB50, FBO
Los Angeles	1155 S DACOTAH ST	90023	5190009030	7.492	7.492	0.000	0.000	Shortfall of Sites	0.118	Highway Oriented and Limited Commercial	R4-1-CUGU	0	0	20	169.797	14.984		Commercial - Store Combination - Store and Residential Combination - One Story, 1	120A223 72		Boyle Heights	No	LI	DB50
Los Angeles	5841 LAUREL CANYON BLVD	91607	2340009019	7.492	7.492	0.000	0.000	Shortfall of Sites	0.240	Medium Residential	R3-1	0	0	20	83.193	14.984		Residential - Single Family Residence, 1	174B165 91		North Hollywood - Valley Village	No	LI	DB50
Los Angeles	11101 SHERMAN WAY	91352	2315028032	7.492	7.492	0.000	0.000	Shortfall of Sites	0.237	Medium Residential	R3-1	0	0	20	84.166	14.984		Commercial - Shopping Center (Neighborhood, Community) - One Story, 1	183B173 93		Sun Valley - La Tuna Canyon	No	LI	DB50
Los Angeles	1341 PLAZA DEL AMO	90501	7347006023	7.492	7.492	0.000	0.000	Shortfall of Sites	0.598	Low Medium II Residential	RD2-1	0	0	20	33.388	14.984		Residential - Single Family Residence, 1	045B193 132		Harbor Gateway	No	LI	DB50
Los Angeles	5833 LAUREL CANYON BLVD	91607	2340009020	7.492	7.492	0.000	0.000	Shortfall of Sites	0.240	Medium Residential	R3-1	0	0	20	83.180	14.984		Residential - Single Family Residence, 1	174B165 138		North Hollywood - Valley Village	No	LI	DB50
Los Angeles	14122 S VERMONT AVE	90247	6119014017	7.492	7.492	0.000	0.000	Shortfall of Sites	0.234	Highway Oriented Commercial	[Q]C2-1-O	0	0	20	85.299	14.984		Commercial - Professional Building - One Story, 1	075B197 161		Harbor Gateway	No	LI	DB50 , ARO
Los Angeles	4909 YORK BLVD	90042	5476017026	7.492	7.492	0.000	0.000	Shortfall of Sites	0.120	Neighborhood Commercial	[Q]C4-1XL	0	0	20	167.116	14.984		Residential - Single Family Residence, 1	156A223 193		Northeast Los Angeles	No	LI	DB50
Los Angeles	4921 YORK BLVD	90042	5476017022	7.492	7.492	0.000	0.000	Shortfall of Sites	0.120	Neighborhood Commercial	[Q]C4-1XL	0	0	20	167.110	14.984		Residential - Single Family Residence, 1	156A223 200		Northeast Los Angeles	No	LI	DB50
Los Angeles	4925 YORK BLVD	90042	5476017021	7.492	7.492	0.000	0.000	Shortfall of Sites	0.120	Neighborhood Commercial	[Q]C4-1XL	0	0	20	167.110	14.984		Residential - Single Family Residence, 1	156A223 204		Northeast Los Angeles	No	LI	DB50
Los Angeles	5006 MERIDIAN ST	90042	5476016002	7.492	7.492	0.000	0.000	Shortfall of Sites	0.119	Neighborhood Commercial	[Q]C4-1XL	0	0	20	167.912	14.984		Residential - Single Family Residence, 1	156A225 205		Northeast Los Angeles	No	LI	DB50
Los Angeles	5010 MERIDIAN ST	90042	5476016003	7.492	7.492	0.000	0.000	Shortfall of Sites	0.119	Neighborhood Commercial	[Q]C4-1XL	0	0	20	167.912	14.984		Residential - Single Family Residence, 1	156A225 208		Northeast Los Angeles	No	LI	DB50
Los Angeles	5014 MERIDIAN ST	90042	5476016004	7.492	7.492	0.000	0.000	Shortfall of Sites	0.119	Neighborhood Commercial	[Q]C4-1XL	0	0	20	167.917	14.984		Residential - Single Family Residence, 1	156A225 212		Northeast Los Angeles	No	LI	DB50
Los Angeles	5020 MERIDIAN ST	90042	5476016005	7.492	7.492	0.000	0.000	Shortfall of Sites	0.119	Neighborhood Commercial	[Q]C4-1XL	0	0	20	167.919	14.984		Residential - Single Family Residence, 1	156A225 215		Northeast Los Angeles	No	LI	DB50
Los Angeles	5022 MERIDIAN ST	90042	5476016006	7.492	7.492	0.000	0.000	Shortfall of Sites	0.119	Neighborhood Commercial	[Q]C4-1XL	0	0	20	167.922	14.984		Residential - Single Family Residence, 1	156A225 219		Northeast Los Angeles	No	LI	DB50
Los Angeles	5026 MERIDIAN ST	90042	5476016007	7.492	7.492	0.000	0.000	Shortfall of Sites	0.119	Neighborhood Commercial	[Q]C4-1XL	0	0	20	167.923	14.984		Residential - Single Family Residence, 1	156A225 223		Northeast Los Angeles	No	LI	DB50
Los Angeles	5733 CAHUENGA BLVD	91601	2415024020	7.492	7.492	0.000	0.000	Shortfall of Sites	0.120	Neighborhood Office Commercial	CR-1VL	0	0	20	166.031	14.984		Commercial - Store - One Story, 1	174B177 224		North Hollywood - Valley Village	No	LI	DB50
Los Angeles	5034 MERIDIAN ST	90042	5476016009	7.492	7.492	0.000	0.000	Shortfall of Sites	0.119	Neighborhood Commercial	[Q]C4-1XL	0	0	20	167.930	14.984		Residential - Single Family Residence, 1	156A225 231		Northeast Los Angeles	No	LI	DB50
Los Angeles	4949 YORK BLVD	90042	5476017017	7.492	7.492	0.000	0.000	Shortfall of Sites	0.120	Neighborhood Commercial	[Q]C4-1XL	0	0	20	167.100	14.984		Institutional - Church - One Story, 1	156A225 236		Northeast Los Angeles	No	LI	DB50, FBO
Los Angeles	5042 MERIDIAN ST	90042	5476016011	7.492	7.492	0.000	0.000	Shortfall of Sites	0.119	Neighborhood Commercial	[Q]C4-1XL	0	0	20	167.935	14.984		Residential - Single Family Residence, 1	156A225 237		Northeast Los Angeles	No	LI	DB50
Los Angeles	5046 MERIDIAN ST	90042	5476016012	7.492	7.492	0.000	0.000	Shortfall of Sites	0.119	Neighborhood Commercial	[Q]C4-1XL	0	0	20	167.939	14.984		Residential - Single Family Residence, 1	156A225 239		Northeast Los Angeles	No	LI	DB50
Los Angeles	4920 YORK BLVD	90042	5477002005	7.492	7.492	0.000	0.000	Shortfall of Sites	0.120	Neighborhood Commercial	[Q]C4-1XL	0	0	20	166.953	14.984		Residential - Single Family Residence, 1	156A223 262		Northeast Los Angeles	No	LI	DB50
Los Angeles	4924 YORK BLVD	90042	5477002006	7.492	7.492	0.000	0.000	Shortfall of Sites	0.120	Neighborhood Commercial	[Q]C4-1XL	0	0	20	166.936	14.984		Residential - Single Family Residence, 1	156A223 264		Northeast Los Angeles	No	LI	DB50
Los Angeles	5031 YORK BLVD	90042	5476016025	7.492	7.492	0.000	0.000	Shortfall of Sites	0.116	Neighborhood Commercial	[Q]C4-1XL	0	0	20	172.061	14.984		Commercial - Store Combination - Store and Office Combination - One Story, 1	156A225 265		Northeast Los Angeles	No	LI	DB50 , ARO
Los Angeles	4928 YORK BLVD	90042	5477002007	7.492	7.492	0.000	0.000	Shortfall of Sites	0.120	Neighborhood Commercial	[Q]C4-1XL	0	0	20	166.918	14.984		Residential - Single Family Residence, 1	156A223 267		Northeast Los Angeles	No	LI	DB50
Los Angeles	5721 CAHUENGA BLVD	91601	2415024015	7.492	7.492	0.000	0.000	Shortfall of Sites	0.117	Neighborhood Office Commercial	CR-1VL	0	0	20	170.876	14.984		Industrial - Parking Lot (Industrial Use Property) - One Story, 1	174B177 268		North Hollywood - Valley Village	No	LI	DB50
Los Angeles	4932 YORK BLVD	90042	5477002008	7.492	7.492	0.000	0.000	Shortfall of Sites	0.120	Neighborhood Commercial	[Q]C4-1XL	0	0	20	166.899	14.984		Commercial - Store Combination - Store and Residential Combination - One Story, 1	156A223 270		Northeast Los Angeles	No	LI	DB50 , ARO
Los Angeles	5043 YORK BLVD	90042	5476016020	7.492	7.492	0.000	0.000	Shortfall of Sites	0.119	Neighborhood Commercial	[Q]C4-1XL	0	0	20	167.949	14.984		Commercial - Store - One Story, 1	156A225 274		Northeast Los Angeles	No	LI	DB50
Los Angeles	4940 YORK BLVD	90042	5477002010	7.492	7.492	0.000	0.000	Shortfall of Sites	0.120	Neighborhood Commercial	[Q]C4-1XL	0	0	20	166.865	14.984		Residential - Single Family Residence, 1	156A225 287		Northeast Los Angeles	No	LI	DB50
Los Angeles	3100 VENICE BLVD	90019	5072033027	7.492	7.492	0.000	0.000	Shortfall of Sites	0.153	Community Commercial	C2-2D-O-CPIO	0	0	20	130.518	14.984		Commercial - Store - One Story, 1	126B189 296		West Adams - Baldwin Hills - Leimert	No	LI	DB50
Los Angeles	10985 PENROSE ST	91352	2408028029	7.492	7.492	0.000	0.000	Shortfall of Sites	0.326	Commercial Manufacturing	(Q)CM-1-CUGU	0	0	20	61.262	14.984		Residential - Single Family Residence, 1	195B173 297		Sun Valley - La Tuna Canyon	No	LI	DB50
Los Angeles	14959 DELANO ST	91411	2242023030	7.492	7.492	0.000	0.000	Shortfall of Sites	0.121	Limited Manufacturing	C2-1	0	0	20	164.607	14.984		Industrial - Light Manufacturing - One Story, 1	177B145 349		Van Nuys - North Sherman Oaks	No	LI	DB50 , ARO
Los Angeles	5622 CAHUENGA BLVD	91601	2415025005	7.492	7.492	0.000	0.000	Shortfall of Sites	0.121	Highway Oriented Commercial	C2-1VL	0	0	20	165.780	14.984		Commercial - Store - One Story, 1	174B177 493		North Hollywood - Valley Village	No	LI	DB50
Los Angeles	10647 BURBANK BLVD	91601	2415022005	7.492	7.492	0.000	0.000	Shortfall of Sites	0.121	Community Commercial	C2-1	0	0	20	165.780	14.984		Commercial - Store - One Story, 1	174B177 563		North Hollywood - Valley Village	No	LI	DB50
Los Angeles	5941 LAUREL CANYON BLVD	91607	2340004033	7.492	7.492	0.000	0.000	Shortfall of Sites	0.122	Highway Oriented Commercial	C2-1VL	0	0	20	163.512	14.984		Commercial - Auto, Recreation Equipment, Construction Equipment Sales and Service - Auto Body Repair Shop - One Story, 1	177B165 862		North Hollywood - Valley Village	No	LI	DB50
Los Angeles	6017 LAUREL CANYON BLVD	91606	2333013063	7.492	7.492	0.000	0.000	Shortfall of Sites	0.121	Highway Oriented Commercial	P-1VL, C2-1VL	0	0	20	164.554	14.984		Institutional - School (Private) - One Story, 1	177B165 671		North Hollywood - Valley Village	No	LI	DB50 , P
Los Angeles	13447 MCCORMICK ST	91401	2344020035	7.492	7.492	0.000	0.000	Shortfall of Sites	0.170	Low Residential	R1-1	0	0	20	99.000	14.984		Residential - Single Family Residence, 1	171B157 442		Van Nuys - North Sherman Oaks	No	LI	TOC EXP , ADU
Los Angeles	9419 S NORMANDIE AVE	90044	6055008013	0.000	0.000	0.000	14.983	Shortfall of Sites	0.137	Neighborhood Commercial	C2-1VL-CPIO	0	0	0	170.583	14.983		Residential - Double, Duplex, or Two Units - 4 Stories or Less, 2	093A195 36		South Los Angeles	Yes	ABMI	DB50
Los Angeles	10930 STRATHERN ST	91352	2409005004	0.000	0.000	0.000	14.983	Shortfall of Sites	0.142	Community Commercial	[Q]C2-1L-CDO	0	0	0	164.397	14.983		Residential - Double, Duplex, or Two Units - 4 Stories or Less, 2	189B173 234		Sun Valley - La Tuna Canyon	Yes	ABMI	DB50
Los Angeles	5146 STROHM AVE	91601	2419021010	0.000	0.000	0.000	14.983	Shortfall of Sites	0.138	Neighborhood Office Commercial	[Q]C2-1VL	0	0	0	169.102	14.983		Commercial - Store Combination - Store and Residential Combination - One Story, 2	171B177 661		North Hollywood - Valley Village	Yes	ABMI	DB50 , ARO
Los Angeles	726 W GARDENA BLVD	90247	6121006004	0.000	0.000	0.000	14.983	Shortfall of Sites	0.138	Neighborhood Office Commercial	C2-1	Villages	0	0	108.891	14.983		Residential - Double, Duplex, or Two Units - 4 Stories or Less, 2	069B197 453	108	Harbor Gateway	Yes	ABMI	DB50 , HG CPU
Los Angeles	3036 E 4TH ST	90063	5186001064	0.000	0.000	0.000	14.983	Shortfall of Sites	0.142	Highway Oriented and Limited Commercial	C2-1-CUGU	Neighborhood Center	[LUM1 - G2 - 3][XN2 - 8][CPIO]	0	98.588	14.983		Residential - Double, Duplex, or Two Units - 4 Stories or Less, 2	124-5A225 112	54	Boyle Heights	Yes	ABMI	DB50 , BH CPU
Los Angeles	3137 CAVENDISH DR	90064	4316010014	7.491	7.491	0.000	0.000	Shortfall of Sites	0.202	Low Residential	R1V2	0	0	20	99.000	14.983		Residential - Single Family Residence - Pool and Misc., 1	123B161 367		West Los Angeles	No	LI	TOC EXP , ADU
Los Angeles	8301 BARNSLEY AVE	90045	4125008001	0.000	0.000	0.000	14.982	Shortfall of Sites	0.172	Low Medium II Residential	R2-1	0	0	0	113.635	14.982		Residential - Double, Duplex, or Two Units - 4 Stories or Less, 2	099B169 1367	21	Westchester - Playa del Rey	Yes	ABMI	OPP RC , WPDR CPU, R2RD, AHO
Los Angeles	12316 HARTSOOK ST	91607	2356018011	7.490	7.490	0.000	0.000	Shortfall of Sites	0.170	Low Residential	R1-1	0	0	20	99.000	14.980		Residential - Single Family Residence - Pool, 1	171B165 685		North Hollywood - Valley Village	No	LI	TOC EXP , ADU

Jurisdiction Name	Site Address/Intersection	5 Digit ZIP Code	Assessor Parcel Number	Very Low-Income	Low-Income	Moderate-Income	Above Moderate-Income	Type of Shortfall	Parcel Size (Acres)	Current General Plan Designation	Current Zoning	Proposed General Plan (GP) Designation	Proposed Zoning	Minimum Density Allowed	Maximum Density Allowed	Total Capacity	Vacant/ Nonvacant	Description of Existing Uses	PIN	Base Density Per Acre	Community Plan Area	Rent Stabalization Ordinance	Income Category	Applicable Rezoning Program (Program informing values in Column Q listed first)
Los Angeles	13465 MCCORMICK ST	91401	2344020038	7.490	7.490	0.000	0.000	Shortfall of Sites	0.170	Low Residential	R1-1	0	0	20	99.000	14.980		Residential - Single Family Residence, 1	171B157 439		Van Nuys - North Sherman Oaks	No	LI	TOC EXP , ADU
Los Angeles	13443 MCCORMICK ST	91401	2344020034	7.489	7.489	0.000	0.000	Shortfall of Sites	0.170	Low Residential	R1-1	0	0	20	99.000	14.979		Residential - Single Family Residence, 1	171B157 443		Van Nuys - North Sherman Oaks	No	LI	TOC EXP , ADU
Los Angeles	13437 MCCORMICK ST	91401	2344020033	7.489	7.489	0.000	0.000	Shortfall of Sites	0.170	Low Residential	R1-1	0	0	20	99.000	14.978		Residential - Single Family Residence, 1	171B157 444		Van Nuys - North Sherman Oaks	No	LI	TOC EXP , ADU
Los Angeles	12299 SUNSET PARK WAY	0	4272030044	7.489	7.489	0.000	0.000	Shortfall of Sites	0.148	Low Residential	R1-1	0	0	20	113.635	14.978		Residential - Single Family Residence, 1	120B149 520		Palms - Mar Vista - Del Rey	No	LI	OPP RC
Los Angeles	8301 DUCOR AVE	91304	2005003024	7.489	7.489	0.000	0.000	Shortfall of Sites	0.148	Low I Residential	RS-1	0	0	20	113.635	14.978		Residential - Single Family Residence - Planned Unit Development (PUD), 1	192B097 451		Chatsworth - Porter Ranch	No	LI	OPP RC
Los Angeles	22602 VICTORY BLVD	91367	2039021001	7.486	7.486	0.000	0.000	Shortfall of Sites	0.148	Very Low Residential	RA-1	Very Low Residential	0	20	113.635	14.972		Residential - Single Family Residence, 1	180B097 645	1 per lot	Canoga Park - Winnetka - Woodland Hills - West Hills	No	LI	OPP RC , CPK CPU, AHO
Los Angeles	13110 CHANDLER BLVD	91401	2345021034	7.485	7.485	0.000	0.000	Shortfall of Sites	0.170	Very Low Residential	RE11-1	0	0	20	99.000	14.970		Residential - Single Family Residence - Pool, 1	171B161 91		Van Nuys - North Sherman Oaks	No	LI	TOC EXP , ADU
Los Angeles	8819 KITTYHAWK AVE	90045	4123005003	0.000	0.000	0.000	14.969	Shortfall of Sites	0.150	Low Residential	R1-1	0	0	0	113.635	14.969		Residential - Single Family Residence, 0	096B165 919	1 per lot	Westchester - Playa del Rey	Yes	ABMI	OPP RC , WPDR CPU, ADU, AHO
Los Angeles	10361 MISSISSIPPI AVE	90025	4319013052	7.483	7.483	0.000	0.000	Shortfall of Sites	0.170	Low Residential	R1-1-O	0	0	20	99.000	14.966		Residential - Single Family Residence, 1	132B157 1144		West Los Angeles	No	LI	TOC EXP , ADU
Los Angeles	2500 WESTWOOD BLVD	90064	4255026004	7.482	7.482	0.000	0.000	Shortfall of Sites	0.170	Low Residential	R1-1-O	0	0	20	99.000	14.964		Residential - Single Family Residence, 1	126B157 1078		West Los Angeles	No	LI	TOC EXP , ADU, OPP RC2
Los Angeles	13458 WEDDINGTON ST	91401	2344020028	7.482	7.482	0.000	0.000	Shortfall of Sites	0.170	Low Residential	R1-1	0	0	20	99.000	14.964		Residential - Single Family Residence - Pool, 1	171B157 383		Van Nuys - North Sherman Oaks	No	LI	TOC EXP , ADU
Los Angeles	1901 VETERAN AVE	90025	4323011024	7.482	7.482	0.000	0.000	Shortfall of Sites	0.170	Low Residential	R1-1	0	0	20	99.000	14.963		Residential - Single Family Residence, 1	129B153 1007		West Los Angeles	No	LI	TOC EXP , ADU, OPP RC2
Los Angeles	13464 WEDDINGTON ST	91401	2344020027	7.480	7.480	0.000	0.000	Shortfall of Sites	0.170	Low Residential	R1-1	0	0	20	99.000	14.961		Residential - Single Family Residence - Pool, 1	171B157 382		Van Nuys - North Sherman Oaks	No	LI	TOC EXP , ADU
Los Angeles	5923 CARLTON WAY	90028	5545005015	0.000	0.000	0.000	14.960	Shortfall of Sites	0.076	High Medium Residential	[Q]R4-1VL	Regional Center Commercial	[Q]C2-2D-SN-CPIO	0	222.383	14.960		Residential - Five or More Units or Apartments (Any Combination) · 4 Stories or Less, 0	148-5A191 214	108	Hollywood	Yes	ABMI	HWD CPU , AHO
Los Angeles	706 N ORANGE GROVE AVE	90046	5527010009	0.000	0.000	0.000	14.960	Shortfall of Sites	0.106	Neighborhood Office Commercial	C4-1XL	Neighborhood Commercial	[Q]C2-1XL-CPIO	0	159.785	14.960		Commercial - Store Combination - Store and Residential Combination - One Story, 0	141B177 523	108	Hollywood	Yes	ABMI	HWD CPU , ARO, AHO
Los Angeles	707 N GENESEE AVE	90046	5527009025	0.000	0.000	0.000	14.960	Shortfall of Sites	0.105	Neighborhood Office Commercial	C4-1XL-O	Neighborhood Commercial	[Q]C2-1XL-CPIO	0	161.202	14.960		Residential - Five or More Units or Apartments (Any Combination) · 4 Stories or Less - Pool, 0	141B177 541	108	Hollywood	Yes	ABMI	HWD CPU , AHO
Los Angeles	7601 W SUNSET BLVD	90046	5550006027	7.480	7.480	0.000	0.000	Shortfall of Sites	0.134	Neighborhood Office Commercial	C4-1D	Neighborhood Commercial	[Q]C4-1XLD-CPIO	20	164.449	14.960		Commercial - Store Combination - Store and Office Combination - One Story, 0	147B177 948	108	Hollywood	No	LI	HWD CPU , ARO
Los Angeles	6125 HOLLYWOOD BLVD	90028	5546032400	0.748	0.748	0.000	13.464	Shortfall of Sites	0.082	Regional Center Commercial	C4-2D-SN, [T][Q]C4-2D-SN	Regional Center Commercial	[Q]C2-2D-SN-CPIO	20	267.130	14.960		Commercial - Auto, Recreation Equipment, Construction Equipment Sales and Service - Auto Body Repair Shop - One Story, 0	148-5A189 91	108	Hollywood	No	VLI, LI, ABMI	HWD CPU
Los Angeles	11466 ALBERS ST	91601	2350009052	0.000	0.000	0.000	14.960	Shortfall of Sites	0.155	Low Medium II Residential	RD1.5-1VL	Medium	0	0	109.651	14.960		Residential - Four Units (Any Combination) - 4 Stories or Less, 0	174B169 1125	54	North Hollywood - Valley Village	Yes	ABMI	Orange LineTNP , AHO
Los Angeles	11510 CUMPSTON ST	91601	2350010014	0.000	0.000	0.000	14.960	Shortfall of Sites	0.149	Medium Residential	[Q]R3-1	Community Commercial	0	0	114.415	14.960		Residential - Five or More Units or Apartments (Any Combination) · 4 Stories or Less, 0	174B169 1255	54	North Hollywood - Valley Village	Yes	ABMI	Orange LineTNP , AHO
Los Angeles	3516 SAWTELLE BLVD	90066	4249032045	0.000	0.000	0.000	14.960	Shortfall of Sites	0.163	Medium Residential	R3-1	High Residential	0	0	104.284	14.960		Residential - Five or More Units or Apartments (Any Combination) · 4 Stories or Less - Pool, 0	117B157 438	54	Palms - Mar Vista - Del Rey	Yes	ABMI	PMVDR CPU , DB50, AHO
Los Angeles	1295 FEDERAL AVE	90025	4263013046	0.000	0.000	0.000	14.960	Shortfall of Sites	0.163	Medium Residential	[Q]R3-1	High- Medium Residential	0	0	104.342	14.960		Residential - Five or More Units or Apartments (Any Combination) · 4 Stories or Less - Pool, 0	129B149 150	29	West Los Angeles	Yes	ABMI	West WLA CPU , AHO
Los Angeles	1834 SAWTELLE BLVD	90025	4261020023	0.000	0.000	0.000	14.960	Shortfall of Sites	0.146	Neighborhood Commercial	C2-1VL	Mixed Use Corridor	0	0	150.848	14.960		Commercial - Store Combination - Store and Residential Combination - One Story, 4	126B153 377	54	West Los Angeles	Yes	ABMI	West WLA CPU , ARO, AHO
Los Angeles	2162 WESTWOOD BLVD	90025	4321012071	7.480	7.480	0.000	0.000	Shortfall of Sites	0.152	Neighborhood Commercial	C4-1VL-POD	Mixed Use Corridor	0	20	145.198	14.960		Commercial - Shopping Center (Neighborhood, Community) - One Story, 0	126B157 212	54	West Los Angeles	No	LI	West WLA CPU , AHO
Los Angeles	2162 WESTWOOD BLVD	90025	4321012071	7.480	7.480	0.000	0.000	Shortfall of Sites	0.149	Neighborhood Commercial	C4-1VL-POD	Mixed Use Corridor	0	20	147.432	14.960		Commercial - Shopping Center (Neighborhood, Community) - One Story, 0	126B157 233	54	West Los Angeles	No	LI	West WLA CPU , AHO
Los Angeles	2162 WESTWOOD BLVD	90025	4321012071	7.480	7.480	0.000	0.000	Shortfall of Sites	0.149	Neighborhood Commercial	C4-1VL-POD	Mixed Use Corridor	0	20	147.431	14.960		Commercial - Shopping Center (Neighborhood, Community) - One Story, 0	126B157 253	54	West Los Angeles	No	LI	West WLA CPU , AHO
Los Angeles	2162 WESTWOOD BLVD	90025	4321012071	7.480	7.480	0.000	0.000	Shortfall of Sites	0.147	Neighborhood Commercial	C4-1VL-POD	Mixed Use Corridor	0	20	149.405	14.960		Commercial - Shopping Center (Neighborhood, Community) - One Story, 0	126B157 273	54	West Los Angeles	No	LI	West WLA CPU , AHO
Los Angeles	2228 WESTWOOD BLVD	90064	4320001052	7.480	7.480	0.000	0.000	Shortfall of Sites	0.149	Neighborhood Commercial	C4-1VL-POD	Mixed Use Corridor	0	20	147.431	14.960		Institutional - Homes for Aged and Others - One Story, 0	126B157 393	54	West Los Angeles	No	LI	West WLA CPU , AHO
Los Angeles	2228 WESTWOOD BLVD	90064	4320001052	7.480	7.480	0.000	0.000	Shortfall of Sites	0.149	Neighborhood Commercial	C4-1VL-POD	Mixed Use Corridor	0	20	147.434	14.960		Institutional - Homes for Aged and Others - One Story, 0	126B157 414	54	West Los Angeles	No	LI	West WLA CPU , AHO
Los Angeles	2201 WESTWOOD BLVD	90064	4322002023	7.480	7.480	0.000	0.000	Shortfall of Sites	0.149	Neighborhood Commercial	C4-1VL-POD	Mixed Use Corridor	0	20	147.323	14.960		Commercial - Shopping Center (Neighborhood, Community) - One Story, 0	126B157 416	54	West Los Angeles	No	LI	West WLA CPU , AHO
Los Angeles	1964 WESTWOOD BLVD	90025	4321011107	7.480	7.480	0.000	0.000	Shortfall of Sites	0.152	Neighborhood Commercial	C4-1VL-POD	Mixed Use Corridor	0	20	145.142	14.960		Commercial - Office Building - Four Stories, 0	129B153 829	54	West Los Angeles	No	LI	West WLA CPU , ARO, AHO
Los Angeles	1964 WESTWOOD BLVD	90025	4321011107	7.480	7.480	0.000	0.000	Shortfall of Sites	0.152	Neighborhood Commercial	C4-1VL-POD	Mixed Use Corridor	0	20	145.142	14.960		Commercial - Office Building - Four Stories, 0	129B153 847	54	West Los Angeles	No	LI	West WLA CPU , ARO, AHO
Los Angeles	1964 WESTWOOD BLVD	90025	4321011107	7.480	7.480	0.000	0.000	Shortfall of Sites	0.152	Neighborhood Commercial	C4-1VL-POD	Mixed Use Corridor	0	20	145.140	14.960		Commercial - Office Building - Four Stories, 0	129B153 865	54	West Los Angeles	No	LI	West WLA CPU , ARO, AHO
Los Angeles	1990 WESTWOOD BLVD	90025	4321011085	7.480	7.480	0.000	0.000	Shortfall of Sites	0.152	Neighborhood Commercial	C4-1VL-POD	Mixed Use Corridor	0	20	145.141	14.960		Commercial - Office Building - Three Stories, 0	129B153 880	54	West Los Angeles	No	LI	West WLA CPU , ARO, AHO
Los Angeles	1990 WESTWOOD BLVD	90025	4321011085	7.480	7.480	0.000	0.000	Shortfall of Sites	0.152	Neighborhood Commercial	C4-1VL-POD	Mixed Use Corridor	0	20	145.139	14.960		Commercial - Office Building - Three Stories, 0	129B153 896	54	West Los Angeles	No	LI	West WLA CPU , ARO, AHO
Los Angeles	1525 SAWTELLE BLVD	90025	4261005026	0.000	0.000	0.000	14.960	Shortfall of Sites	0.161	Neighborhood Commercial	[Q]C2-1	Mixed Use Corridor	0	0	105.787	14.960		Residential - Five or More Units or Apartments (Any Combination) · 4 Stories or Less, 0	129B149 267	43	West Los Angeles	Yes	ABMI	West WLA CPU , OPP C, AHO
Los Angeles	6615 W 86TH PL	90045	4122014023	0.000	0.000	0.000	14.960	Shortfall of Sites	0.164	Medium Residential	R3-1	0	0	0	103.854	14.960		Residential - Five or More Units or Apartments (Any Combination) · 4 Stories or Less - Pool, 0	096B165 600	43	Westchester - Playa del Rey	Yes	ABMI	WPDR CPU , DB50, AHO
Los Angeles	6739 W 86TH PL	90045	4122014022	0.000	0.000	0.000	14.960	Shortfall of Sites	0.164	Medium Residential	R3-1	0	0	0	103.597	14.960		Residential - Five or More Units or Apartments (Any Combination) · 4 Stories or Less, 0	096B161 684	43	Westchester - Playa del Rey	Yes	ABMI	WPDR CPU , DB50, AHO
Los Angeles	17701 BULLOCK ST	91316	2159026001	7.480	7.480	0.000	0.000	Shortfall of Sites	0.148	Low II Residential	R1-1-RIO	0	0	20	113.635	14.960		Residential - Single Family Residence, 1	177B129 461		Encino - Tarzana	No	LI	OPP RC
Los Angeles	11724 ADDISON ST	91607	2355013900	7.479	7.479	0.000	0.000	Shortfall of Sites	8.108	Public Facilities	PF-1VL	0	0	20	153.741	14.959		Miscellaneous - Government Owned Property, 0	168B169 6		North Hollywood - Valley Village	No	LI	PF
Los Angeles	5110 ENCINO AVE	91316	2257014041	7.479	7.479	0.000	0.000	Shortfall of Sites	1.505	Very Low I Residential	RA-1	Very Low Residential	0	20	66.287	14.957		Residential - Single Family Residence - Pool, 1	171B129 482	1 per lot	Encino - Tarzana	No	LI	AHO , ENC CPU, ADU
Los Angeles	2834 OVERLAND AVE	90064	4255008007	7.479	7.479	0.000	0.000	Shortfall of Sites	0.148	Low Residential	R1-1	0	0	20	113.635	14.957		Residential - Single Family Residence, 1	123B157 388		West Los Angeles	No	LI	OPP RC , TOC EXP
Los Angeles	5241 SUNNYSLOPE AVE	91401	2344023018	7.478	7.478	0.000	0.000	Shortfall of Sites	0.170	Low Residential	R1-1	0	0	20	99.000	14.955		Residential - Single Family Residence - Pool, 1	171B157 475		Van Nuys - North Sherman Oaks	No	LI	TOC EXP , ADU
Los Angeles	13442 WEDDINGTON ST	91401	2344020031	7.477	7.477	0.000	0.000	Shortfall of Sites	0.170	Low Residential	R1-1	0	0	20	99.000	14.955		Residential - Single Family Residence - Pool, 1	171B157 386		Van Nuys - North Sherman Oaks	No	LI	TOC EXP , ADU
Los Angeles	12129 OTSEGO ST	91607	2356002012	7.477	7.477	0.000	0.000	Shortfall of Sites	0.170	Low Residential	R1-1	0	0	20	99.000	14.954		Residential - Single Family Residence, 1	171B165 790		North Hollywood - Valley Village	No	LI	TOC EXP , ADU
Los Angeles	13436 WEDDINGTON ST	91401	2344020032	7.477	7.477	0.000	0.000	Shortfall of Sites	0.170	Low Residential	R1-1	0	0	20	99.000	14.953		Residential - Single Family Residence, 1	171B157 387		Van Nuys - North Sherman Oaks	No	LI	TOC EXP , ADU
Los Angeles	12123 OTSEGO ST	91607	2356002013	7.476	7.476	0.000	0.000	Shortfall of Sites	0.170	Low Residential	R1-1	0	0	20	99.000	14.953		Residential - Single Family Residence - Pool, 1	171B165 791		North Hollywood - Valley Village	No	LI	TOC EXP , ADU
Los Angeles	5445 LINDLEY AVE	91356	2160012028	0.000	0.000	0.000	14.952	Shortfall of Sites	0.978	Medium Residential	R3-1	0	0	0	81.756	14.952		Residential - Five or More Units or Apartments (Any Combination) · 4 Stories or Less - Pool, 44	174B125 542		Encino - Tarzana	Yes	ABMI	DB50
Los Angeles	12117 OTSEGO ST	91607	2356002014	7.476	7.476	0.000	0.000	Shortfall of Sites	0.170	Low Residential	R1-1	Neighborhood Center	0	20	99.000	14.951		Residential - Single Family Residence, 1	171B165 792	108	North Hollywood - Valley Village	No	LI	TOC EXP , NH CPU, ADU, AHO
Los Angeles	10758 CLARKSON RD	90064	4255010035	7.475	7.475	0.000	0.000	Shortfall of Sites	0.170	Low Residential	R1-1	0	0	20	99.000	14.950		Residential - Single Family Residence - Pool, 1	123B157 851		West Los Angeles	No	LI	TOC EXP , ADU

Jurisdiction Name	Site Address/Intersection	5 Digit ZIP Code	Assessor Parcel Number	Very Low-Income	Low-Income	Moderate-Income	Above Moderate-Income	Type of Shortfall	Parcel Size (Acres)	Current General Plan Designation	Current Zoning	Proposed General Plan (GP) Designation	Proposed Zoning	Minimum Density Allowed	Maximum Density Allowed	Total Capacity	Vacant/ Nonvacant	Description of Existing Uses	PIN	Base Density Per Acre	Community Plan Area	Rent Stabalization Ordinance	Income Category	Applicable Rezoning Program (Program informing values in Column Q listed first)
Los Angeles	5658 SEPULVEDA BLVD	91411	2243003025	7.475	7.475	0.000	0.000	Shortfall of Sites	0.195	General Commercial	CR-1VL-RIO	Neighborhood Commercial	0	20	154.008	14.950		Commercial - Store Combination - Store and Office Combination - One Story, 1	174B145 322	No Max	Van Nuys - North Sherman Oaks	No	LI	Orange LineTNP , ARO, AHO
Los Angeles	3780 WILSHIRE BLVD	90010	5093006030	0.747	0.747	0.000	13.454	Shortfall of Sites	0.259	Regional Center Commercial	C4-2	0	0	20	110.996	14.949		Commercial - Office Building - Mills Act Property, 0	132B193 68		Wilshire	No	VLI, LI, ABMI	ARO , MURC
Los Angeles	3780 WILSHIRE BLVD	90010	5093006030	0.747	0.747	0.000	13.454	Shortfall of Sites	0.258	Regional Center Commercial	C4-2	0	0	20	111.458	14.949		Commercial - Office Building - Mills Act Property, 0	132B193 69		Wilshire	No	VLI, LI, ABMI	ARO , MURC
Los Angeles	3780 WILSHIRE BLVD	90010	5093006030	0.747	0.747	0.000	13.454	Shortfall of Sites	0.258	Regional Center Commercial	C4-2	0	0	20	111.314	14.949		Commercial - Office Building - Mills Act Property, 0	132B193 96		Wilshire	No	VLI, LI, ABMI	ARO , MURC
Los Angeles	3780 WILSHIRE BLVD	90010	5093006030	0.747	0.747	0.000	13.454	Shortfall of Sites	0.258	Regional Center Commercial	C4-2	0	0	20	111.324	14.949		Commercial - Office Building - Mills Act Property, 0	132B193 97		Wilshire	No	VLI, LI, ABMI	ARO , MURC
Los Angeles	3780 WILSHIRE BLVD	90010	5093006030	0.747	0.747	0.000	13.454	Shortfall of Sites	0.241	Regional Center Commercial	C4-2	0	0	20	119.272	14.949		Commercial - Office Building - Mills Act Property, 0	132B193 117		Wilshire	No	VLI, LI, ABMI	ARO , MURC
Los Angeles	3780 WILSHIRE BLVD	90010	5093006030	0.747	0.747	0.000	13.454	Shortfall of Sites	0.236	Regional Center Commercial	C4-2	0	0	20	121.703	14.949		Commercial - Office Building - Mills Act Property, 0	132B193 148		Wilshire	No	VLI, LI, ABMI	ARO , MURC
Los Angeles	3780 WILSHIRE BLVD	90010	5093006030	7.475	7.475	0.000	0.000	Shortfall of Sites	0.236	General Commercial	C2-1	0	0	20	121.699	14.949		Commercial - Office Building - Mills Act Property, 0	132B193 172		Wilshire	No	LI	ARO , MURC
Los Angeles	3780 WILSHIRE BLVD	90010	5093006030	7.475	7.475	0.000	0.000	Shortfall of Sites	0.236	General Commercial	C2-1	0	0	20	121.696	14.949		Commercial - Office Building - Mills Act Property, 0	132B193 210		Wilshire	No	LI	ARO , MURC
Los Angeles	3780 WILSHIRE BLVD	90010	5093006030	7.475	7.475	0.000	0.000	Shortfall of Sites	0.054	General Commercial	C2-1	0	0	20	532.406	14.949		Commercial - Office Building - Mills Act Property, 0	132B193 1192		Wilshire	No	LI	ARO , MURC
Los Angeles	12451 KILLION ST	91607	2347001022	7.473	7.473	0.000	0.000	Shortfall of Sites	0.170	Low Residential	R1-1	Neighborhood Center	0	20	99.000	14.947		Residential - Single Family Residence, 1	174B165 798	108	North Hollywood - Valley Village	No	LI	TOC EXP , NH CPU, ADU, AHO
Los Angeles	2014 S BARRINGTON AVE	90025	4262030005	7.473	7.473	0.000	0.000	Shortfall of Sites	0.170	Low Medium I Residential	R2-1	0	0	20	99.000	14.946		Residential - Single Family Residence, 1	123B149 109		West Los Angeles	No	LI	TOC EXP , ADU, R2RD, OPP RC2
Los Angeles	952 MALCOLM AVE	90024	4360005021	7.473	7.473	0.000	0.000	Shortfall of Sites	0.189	Low Residential	R1-1-O	0	0	20	99.000	14.946		Residential - Single Family Residence - Pool, 0	135B153 625		Westwood	No	LI	TOC EXP , ADU
Los Angeles	1409 S VICTORIA AVE	90019	5082015012	7.473	7.473	0.000	0.000	Shortfall of Sites	0.183	Low Medium I Residential	R2-1-O	0	0	20	99.000	14.946		Residential - Double, Duplex, or Two Units - 4 Stories or Less, 2	129B185 1142		West Adams - Baldwin Hills - Leimert	No	LI	TOC EXP , R2RD
Los Angeles	2657 MALCOLM AVE	90064	4255016012	7.471	7.471	0.000	0.000	Shortfall of Sites	0.170	Low Residential	R1-1	0	0	20	99.000	14.943		Residential - Single Family Residence, 1	123B157 207		West Los Angeles	No	LI	TOC EXP , ADU
Los Angeles	2712 MALCOLM AVE	90064	4255017016	7.471	7.471	0.000	0.000	Shortfall of Sites	0.170	Low Residential	R1-1	0	0	20	99.000	14.942		Residential - Single Family Residence - Pool, 1	123B157 245		West Los Angeles	No	LI	TOC EXP , ADU
Los Angeles	10420 TOPANGA CANYON BLVD	91311	2722012043	7.471	7.471	0.000	0.000	Shortfall of Sites	0.148	Low II Residential	R1-1	0	0	20	113.635	14.942		Residential - Single Family Residence, 1	207B101 326		Chatsworth - Porter Ranch	No	LI	OPP RC
Los Angeles	10426 TOPANGA CANYON BLVD	91311	2722012042	7.471	7.471	0.000	0.000	Shortfall of Sites	0.148	Low II Residential	R1-1	0	0	20	113.635	14.942		Residential - Single Family Residence, 1	207B101 314		Chatsworth - Porter Ranch	No	LI	OPP RC
Los Angeles	2001 S BARRINGTON AVE	90025	4262031014	0.000	0.000	0.000	14.942	Shortfall of Sites	0.380	Hybrid Industrial	HR(EC)	0	0	0	0.000	14.942		Commercial - Office Building - Three Stories, 0	123B149 197		West Los Angeles	No	ABMI	ARO
Los Angeles	2001 S BARRINGTON AVE	90025	4262031014	0.000	0.000	0.000	14.942	Shortfall of Sites	0.337	Hybrid Industrial	HR(EC)	0	0	0	0.000	14.942		Commercial - Office Building - Three Stories, 0	123B149 158		West Los Angeles	No	ABMI	ARO
Los Angeles	2001 S BARRINGTON AVE	90025	4262031014	0.000	0.000	0.000	14.942	Shortfall of Sites	0.318	Hybrid Industrial	HR(EC)	0	0	0	0.000	14.942		Commercial - Office Building - Three Stories, 0	123B149 118		West Los Angeles	No	ABMI	ARO
Los Angeles	2001 S BARRINGTON AVE	90025	4262031014	0.000	0.000	0.000	14.942	Shortfall of Sites	0.098	Hybrid Industrial	HR(EC)	0	0	0	159.521	14.942		Commercial - Office Building - Three Stories, 0	123B149 181		West Los Angeles	No	ABMI	ARO , TOC EXP
Los Angeles	2001 S BARRINGTON AVE	90025	4262031014	0.000	0.000	0.000	14.942	Shortfall of Sites	0.023	Hybrid Industrial	HR(EC)	0	0	0	669.809	14.942		Commercial - Office Building - Three Stories, 0	123B149 243		West Los Angeles	No	ABMI	ARO , TOC EXP
Los Angeles	12445 KILLION ST	91607	2347001021	7.470	7.470	0.000	0.000	Shortfall of Sites	0.170	Low Residential	R1-1	Neighborhood Center	0	20	99.000	14.941		Residential - Single Family Residence, 1	174B165 797	108	North Hollywood - Valley Village	No	LI	TOC EXP , NH CPU, ADU, AHO
Los Angeles	2507 E 4TH ST	90033	5180005033	0.000	0.000	0.000	14.940	Shortfall of Sites	0.138	Neighborhood Office Commercial	C2-1-CUGU	Community Center	[LUM3 - SH3 - 4][XC1 - 4][CPIO]	0	196.358	14.940		Commercial - Store Combination - Store and Residential Combination - One Story, 5	126A223 103	108	Boyle Heights	Yes	ABMI	BH CPU , ARO
Los Angeles	2315 E 1ST ST	90033	5183005004	0.000	0.000	0.000	14.940	Shortfall of Sites	0.106	Highway Oriented and Limited Commercial	C2-1-CUGU	Community Center	[LUM3 - SH3 - 4][XC1 - 4][CPIO]	0	206.892	14.940		Commercial - Store Combination - Store and Residential Combination - One Story, 1	127-5A223 123	108	Boyle Heights	Yes	ABMI	BH CPU , ARO
Los Angeles	2639 E 1ST ST	90033	5180010008	0.000	0.000	0.000	14.940	Shortfall of Sites	0.131	Highway Oriented and Limited Commercial	C2-1-CUGU	Community Center	[LUM3 - SH3 - 4][XC1 - 4][CPIO]	0	205.723	14.940		Commercial - Store Combination - Store and Residential Combination - One Story, 5	127-5A225 329	108	Boyle Heights	Yes	ABMI	BH CPU , ARO
Los Angeles	2621 E 4TH ST	90033	5180012030	0.000	0.000	0.000	14.940	Shortfall of Sites	0.133	Highway Oriented and Limited Commercial	C1-1-CUGU	Neighborhood Center	[LUM2 - G2 - 4][XC1 - 4][CPIO]	0	202.478	14.940		Residential - Five or More Units or Apartments (Any Combination) · 4 Stories or Less, 5	126A223 164	108	Boyle Heights	Yes	ABMI	BH CPU
Los Angeles	14622 DELANO ST	91411	2241019005	0.000	0.000	0.000	14.940	Shortfall of Sites	0.172	Medium Residential	[Q]R3-1	High Medium	0	0	156.777	14.940		Residential - Five or More Units or Apartments (Any Combination) · 4 Stories or Less, 5	178-5A151 366	No Max	Van Nuys - North Sherman Oaks	Yes	ABMI	Orange LineTNP
Los Angeles	11311 BURBANK BLVD	91601	2337038028	0.000	0.000	0.000	14.940	Shortfall of Sites	0.177	Community Commercial	C2-1	Community Commercial	0	0	152.339	14.940		Residential - Five or More Units or Apartments (Any Combination) · 4 Stories or Less, 5	174B173 902	No Max	North Hollywood - Valley Village	Yes	ABMI	Orange LineTNP
Los Angeles	14305 SHERMAN WAY	91405	2217003040	0.747	0.747	0.000	13.446	Shortfall of Sites	0.614	Medium Residential	(Q)R3-1	Community Center	0	20	144.838	14.940		Residential - Five or More Units or Apartments (Any Combination) · 4 Stories or Less, 38	183B153 105	108	Van Nuys - North Sherman Oaks	No	VLI, LI, ABMI	VNY CPU
Los Angeles	13123 WEDDINGTON ST	91401	2345026018	7.470	7.470	0.000	0.000	Shortfall of Sites	0.170	Low Residential	R1-1	0	0	20	99.000	14.939		Residential - Single Family Residence, 1	171B161 307		Van Nuys - North Sherman Oaks	No	LI	TOC EXP , ADU
Los Angeles	11658 BALBOA BLVD	91344	2610003001	7.470	7.470	0.000	0.000	Shortfall of Sites	0.175	Low I Residential	RS-1	0	0	20	113.635	14.939		Residential - Single Family Residence, 1	213B133 235		Granada Hills - Knollwood	No	LI	OPP RC , ADU
Los Angeles	3048 QUEENSBURY DR	90064	4316010006	7.469	7.469	0.000	0.000	Shortfall of Sites	0.201	Low Residential	R1V2	0	0	20	99.000	14.938		Residential - Single Family Residence - Pool and Misc., 1	123B161 270		West Los Angeles	No	LI	TOC EXP , ADU
Los Angeles	3040 QUEENSBURY DR	90064	4316010007	7.469	7.469	0.000	0.000	Shortfall of Sites	0.201	Low Residential	R1V2	0	0	20	99.000	14.937		Residential - Single Family Residence, 1	123B161 241		West Los Angeles	No	LI	TOC EXP , ADU
Los Angeles	12439 KILLION ST	91607	2347001020	7.468	7.468	0.000	0.000	Shortfall of Sites	0.170	Low Residential	R1-1	Neighborhood Center	0	20	99.000	14.935		Residential - Single Family Residence, 1	174B165 796	108	North Hollywood - Valley Village	No	LI	TOC EXP , NH CPU, ADU, AHO
Los Angeles	5531 HERMITAGE AVE	91607	2347008039	7.467	7.467	0.000	0.000	Shortfall of Sites	0.170	Low Residential	R1-1	Low Medium Residential	0	20	99.000	14.935		Residential - Single Family Residence - Pool, 1	174B165 805	43	North Hollywood - Valley Village	No	LI	TOC EXP , NH CPU, ADU, AHO
Los Angeles	6406 W 87TH PL	90045	4122011024	7.467	7.467	0.000	0.000	Shortfall of Sites	0.148	Low Residential	R1-1	0	0	20	113.635	14.934		Residential - Single Family Residence, 1	096B165 875		Westchester - Playa del Rey	No	LI	OPP RC
Los Angeles	8300 WINSFORD AVE	90045	4125002024	7.465	7.465	0.000	0.000	Shortfall of Sites	0.170	Low Medium I Residential	R2-1	0	0	20	99.000	14.930		Residential - Single Family Residence, 1	099B169 1358		Westchester - Playa del Rey	No	LI	TOC EXP , ADU, R2RD
Los Angeles	5319 SUNNYSLOPE AVE	91401	2344024013	7.465	7.465	0.000	0.000	Shortfall of Sites	0.170	Low Residential	R1-1	0	0	20	99.000	14.930		Residential - Single Family Residence, 1	171B157 283		Van Nuys - North Sherman Oaks	No	LI	TOC EXP , ADU
Los Angeles	12433 KILLION ST	91607	2347001019	7.465	7.465	0.000	0.000	Shortfall of Sites	0.170	Low Residential	R1-1	Neighborhood Center	0	20	99.000	14.929		Residential - Single Family Residence - Pool, 1	174B165 795	108	North Hollywood - Valley Village	No	LI	TOC EXP , NH CPU, ADU, AHO
Los Angeles	4070 VENICE BLVD	90019	5072010046	0.000	0.000	0.000	14.927	Shortfall of Sites	0.149	Low Medium II Residential	RD2-1-O-CPIO	0	0	0	113.635	14.927		Residential - Five or More Units or Apartments (Any Combination) · 4 Stories or Less, 0	126B189 278		West Adams - Baldwin Hills - Leimert	Yes	ABMI	OPP RC , R2RD, TOC EXP
Los Angeles	13612 CALIFA ST	91401	2343003021	7.463	7.463	0.000	0.000	Shortfall of Sites	0.170	Low Residential	R1-1	0	0	20	99.000	14.927		Residential - Single Family Residence - Pool, 1	174B157 27		Van Nuys - North Sherman Oaks	No	LI	TOC EXP , ADU
Los Angeles	10351 SANTA MONICA BLVD	90025	4327007016	7.463	7.463	0.000	0.000	Shortfall of Sites	0.115	General Commercial	[Q]C2-1VL-O	0	0	20	190.425	14.926		Commercial - Office Building - Three Stories, 0	132B157 476		Westwood	No	LI	ARO
Los Angeles	10351 SANTA MONICA BLVD	90025	4327007016	7.463	7.463	0.000	0.000	Shortfall of Sites	0.101	General Commercial	[Q]C2-1VL-O	0	0	20	218.230	14.926		Commercial - Office Building - Three Stories, 0	132B157 486		Westwood	No	LI	ARO
Los Angeles	10351 SANTA MONICA BLVD	90025	4327007016	7.463	7.463	0.000	0.000	Shortfall of Sites	0.101	General Commercial	[Q]C2-1VL-O	0	0	20	218.132	14.926		Commercial - Office Building - Three Stories, 0	132B157 494		Westwood	No	LI	ARO
Los Angeles	10351 SANTA MONICA BLVD	90025	4327007016	7.463	7.463	0.000	0.000	Shortfall of Sites	0.101	General Commercial	[Q]C2-1VL-O	0	0	20	218.032	14.926		Commercial - Office Building - Three Stories, 0	132B157 503		Westwood	No	LI	ARO
Los Angeles	10351 SANTA MONICA BLVD	90025	4327007016	7.463	7.463	0.000	0.000	Shortfall of Sites	0.101	General Commercial	[Q]C2-1VL-O	0	0	20	217.935	14.926		Commercial - Office Building - Three Stories, 0	132B157 514		Westwood	No	LI	ARO
Los Angeles	10351 SANTA MONICA BLVD	90025	4327007016	7.463	7.463	0.000	0.000	Shortfall of Sites	0.101	General Commercial	[Q]C2-1VL-O	0	0	20	217.833	14.926		Commercial - Office Building - Three Stories, 0	132B157 523		Westwood	No	LI	ARO
Los Angeles	10351 SANTA MONICA BLVD	90025	4327007016	7.463	7.463	0.000	0.000	Shortfall of Sites	0.101	General Commercial	[Q]C2-1VL-O	0	0	20	217.735	14.926		Commercial - Office Building - Three Stories, 0	132B157 532		Westwood	No	LI	ARO
Los Angeles	10700 ASHBY AVE	90064	4255020031	0.000	0.000	0.000	14.924	Shortfall of Sites	0.137	Low Residential	R1-1	Low Medium Residential	0	0	113.635	14.924		Residential - Single Family Residence, 0	126B157 1297	21	West Los Angeles	No	ABMI	OPP RC , West WLA CPU, AHO, TOC EXP
Los Angeles	12427 KILLION ST	91607	2347001018	7.462	7.462	0.000	0.000	Shortfall of Sites	0.170	Low Residential	R1-1	Neighborhood Center	0	20	99.000	14.924		Residential - Single Family Residence, 1	174B165 794	108	North Hollywood - Valley Village	No	LI	TOC EXP , NH CPU, ADU, AHO
Los Angeles	15253 SUTTON ST	91403	2276022011	7.462	7.462	0.000	0.000	Shortfall of Sites	0.170	Low Residential	RE11-1	Low Residential	0	20	99.000	14.923		Residential - Single Family Residence, 1	166-5A145 147	1 per lot	Sherman Oaks - Studio City - Toluca Lake - Cahuenga Pass	No	LI	TOC EXP , SHR CPU, ADU, AHO
Los Angeles	10325 MISSISSIPPI AVE	90025	4319013061	7.461	7.461	0.000	0.000	Shortfall of Sites	0.170	Low Residential	R1-1-O	0	0	20	99.000	14.923		Residential - Single Family Residence - Pool, 1	132B157 991		West Los Angeles	No	LI	TOC EXP , ADU
Los Angeles	10377 W OLYMPIC BLVD	90064	4319006023	7.461	7.461	0.000	0.000	Shortfall of Sites	0.148	Low Residential	R1-1-O	0	0	20	113.635	14.922		Residential - Single Family Residence, 1	129B157 422		West Los Angeles	No	LI	OPP RC
Los Angeles	3312 CARDIFF AVE	90034	4311016020	7.461	7.461	0.000	0.000	Shortfall of Sites	0.170	Low Residential	R1V2	0	0	20	99.000	14.922		Residential - Single Family Residence, 1	123B165 1053		West Los Angeles	No	LI	TOC EXP , ADU

Jurisdiction Name	Site Address/Intersection	5 Digit ZIP Code	Assessor Parcel Number	Very Low-Income	Low-Income	Moderate-Income	Above Moderate-Income	Type of Shortfall	Parcel Size (Acres)	Current General Plan Designation	Current Zoning	Proposed General Plan (GP) Designation	Proposed Zoning	Minimum Density Allowed	Maximum Density Allowed	Total Capacity	Vacant/ Nonvacant	Description of Existing Uses	PIN	Base Density Per Acre	Community Plan Area	Rent Stabalization Ordinance	Income Category	Applicable Rezoning Program (Program informing values in Column Q listed first)
Los Angeles	23310 VICTORY BLVD	91367	2035019045	0.746	0.746	0.000	13.429	Shortfall of Sites	0.148	Very Low Residential	RA-1	Very Low Residential	[MB4-SH1-5] [CX2-FA] [CPIO]	20	113.635	14.921		Residential - Single Family Residence, 1	180B093 884	1 per lot	Canoga Park - Winnetka - Woodland Hills - West Hills	No	VLI, LI, ABMI	OPP RC , CPK CPU, AHO
Los Angeles	5800 COSTELLO AVE	91401	2246013013	7.460	7.460	0.000	0.000	Shortfall of Sites	0.170	Low Residential	R1-1	0	0	20	99.000	14.919		Residential - Single Family Residence, 1	174B153 284		Van Nuys - North Sherman Oaks	No	LI	TOC EXP , ADU
Los Angeles	2612 WESTWOOD BLVD	90064	4255019002	7.459	7.459	0.000	0.000	Shortfall of Sites	0.170	Low Residential	R1-1	0	0	20	99.000	14.919		Residential - Single Family Residence, 1	123B157 176		West Los Angeles	No	LI	TOC EXP , ADU, OPP RC2
Los Angeles	11507 OXNARD ST.	91606	2338004012	0.000	0.000	0.000	14.918	Shortfall of Sites	0.140	Highway Oriented Commercial	[Q]C2-1VL	Low Medium Residential	0	0	28.594	14.918		Commercial - Store Combination - Store and Office Combination - One Story, 0	177B169 797	43	North Hollywood - Valley Village	No	ABMI	DB50 , NH CPU
Los Angeles	7222 VARNA AVE	91605	2328028030	7.459	7.459	0.000	0.000	Shortfall of Sites	0.379	Commercial Manufacturing	CM-1	0	0	20	61.481	14.918		Industrial - Light Manufacturing - One Story, 0	183B157 26		Sun Valley - La Tuna Canyon	No	LI	DB50
Los Angeles	10018 S WESTERN AVE	90047	6059001003	7.459	7.459	0.000	0.000	Shortfall of Sites	0.138	Neighborhood Commercial	C2-1VL-CPIO	0	0	20	169.221	14.918	Vacant	Residential - Single Family Residence - Vacant Land, 0	091-5A193 96		South Los Angeles	No	LI	DB50
Los Angeles	10301 MAGNOLIA BLVD	91601	2417018031	7.459	7.459	0.000	0.000	Shortfall of Sites	0.138	Neighborhood Office Commercial	[Q]C2-1VL	0	0	20	169.084	14.918		Residential - Five or More Units or Apartments (Any Combination) · 4 Stories or Less, 0	171B177 548		North Hollywood - Valley Village	No	LI	DB50
Los Angeles	7451 MELROSE AVE	90046	5526011024	0.000	0.000	0.000	14.918	Shortfall of Sites	0.091	Neighborhood Office Commercial	C4-1XL	Neighborhood Commercial	[Q]C2-1XL-CPIO	0	165.515	14.918		Commercial - Office Building - One Story, 0	141B181 506	108	Hollywood	No	ABMI	DB50 , HWD CPU, ARO, AHO
Los Angeles	6624 MELROSE AVE	90038	5524017020	0.000	0.000	0.000	14.918	Shortfall of Sites	0.089	Neighborhood Office Commercial	C2-1XL	Neighborhood Commercial	[Q]C2-1XL-CPIO	0	168.367	14.918		Commercial - Office Building - One Story, 0	141B185 613	108	Hollywood	No	ABMI	DB50 , HWD CPU, ARO, AHO
Los Angeles	3405 OVERLAND AVE	90034	4254025039	0.000	0.000	0.000	14.918	Shortfall of Sites	0.094	General Commercial	C2-1	Neighborhood Center	0	0	148.710	14.918		Commercial - Store - One Story, 0	120B161 564	54	Palms - Mar Vista - Del Rey	No	ABMI	DB50 , PMVDR CPU, AHO
Los Angeles	3405 OVERLAND AVE	90034	4254025039	0.000	0.000	0.000	14.918	Shortfall of Sites	0.095	General Commercial	C2-1	Neighborhood Center	0	0	148.017	14.918		Commercial - Store - One Story, 0	120B161 575	54	Palms - Mar Vista - Del Rey	No	ABMI	DB50 , PMVDR CPU, AHO
Los Angeles	3405 OVERLAND AVE	90034	4254025039	0.000	0.000	0.000	14.918	Shortfall of Sites	0.095	General Commercial	C2-1	Neighborhood Center	0	0	148.017	14.918		Commercial - Store - One Story, 0	120B161 590	54	Palms - Mar Vista - Del Rey	No	ABMI	DB50 , PMVDR CPU, AHO
Los Angeles	3463 OVERLAND AVE	90034	4254026004	0.000	0.000	0.000	14.918	Shortfall of Sites	0.095	General Commercial	C2-1	Neighborhood Center	0	0	147.856	14.918		Commercial - Store - One Story, 0	120B161 697	54	Palms - Mar Vista - Del Rey	No	ABMI	DB50 , PMVDR CPU, AHO
Los Angeles	3465 OVERLAND AVE	90034	4254026003	0.000	0.000	0.000	14.918	Shortfall of Sites	0.094	General Commercial	C2-1	Neighborhood Center	0	0	148.169	14.918		Commercial - Store Combination - Store and Residential Combination - One Story, 0	120B161 714	54	Palms - Mar Vista - Del Rey	No	ABMI	DB50 , PMVDR CPU, ARO, AHO
Los Angeles	12126 SANTA MONICA BLVD	90025	4263037003	0.000	0.000	0.000	14.918	Shortfall of Sites	0.093	Neighborhood Commercial	C2-1VL	Mixed Use Corridor	0	0	151.086	14.918		Commercial - Store - One Story, 0	126B145 761	54	West Los Angeles	No	ABMI	DB50 , West WLA CPU, TOPP C, AHO
Los Angeles	12134 SANTA MONICA BLVD	90025	4263037004	0.000	0.000	0.000	14.918	Shortfall of Sites	0.094	Neighborhood Commercial	C2-1VL	Mixed Use Corridor	0	0	148.955	14.918		Commercial - Store - One Story, 0	126B145 771	54	West Los Angeles	No	ABMI	DB50 , West WLA CPU, TOPP C, AHO
Los Angeles	3353 VERDUGO RD	90065	5457022003	0.000	0.000	0.000	14.918	Shortfall of Sites	0.250	Limited Manufacturing	[Q]CM-1-CDO	0	0	0	62.179	14.918		Industrial - Light Manufacturing - One Story, 0	153A215 236		Northeast Los Angeles	No	ABMI	DB50 , ARO, OPP C
Los Angeles	3353 VERDUGO RD	90065	5457022003	0.000	0.000	0.000	14.918	Shortfall of Sites	0.245	Limited Manufacturing	[Q]CM-1-CDO	0	0	0	63.381	14.918		Industrial - Light Manufacturing - One Story, 0	153A215 245		Northeast Los Angeles	No	ABMI	DB50 , ARO, OPP C
Los Angeles	5101 BALBOA BLVD	91316	2258021077	0.000	0.000	0.000	14.918	Shortfall of Sites	0.182	Medium Residential	R3-1	Medium Residential	0	0	71.501	14.918		Residential - Five or More Units or Apartments (Any Combination) · 4 Stories or Less - Pool, 0	171B133 538	43	Encino - Tarzana	No	ABMI	DB50 , ENC CPU, AHO
Los Angeles	23100 AVENUE SAN LUIS	91364	2074020035	0.000	0.000	0.000	14.918	Shortfall of Sites	0.181	Medium Residential	R3-1	Medium Residential	0	0	71.627	14.918		Residential - Five or More Units or Apartments (Any Combination) · 4 Stories or Less - Pool, 0	171B097 954	43	Canoga Park - Winnetka - Woodland Hills - West Hills	No	ABMI	DB50 , CPK CPU, AHO
Los Angeles	3455 OVERLAND AVE	90034	4254026006	0.000	0.000	0.000	14.918	Shortfall of Sites	0.091	General Commercial	C2-1	Neighborhood Center	0	0	142.904	14.918		Commercial - Office Building - One Story, 0	120B161 672	54	Palms - Mar Vista - Del Rey	No	ABMI	DB50 , PMVDR CPU, ARO, AHO
Los Angeles	0	0	4263037019	0.000	0.000	0.000	14.918	Shortfall of Sites	0.089	Neighborhood Commercial	C2-1	Mixed Use Corridor	0	0	146.862	14.918		Commercial - Parking Lot (Commercial Use Property) - Lots - Patron or Employee - One Story, 0	126B145 782	54	West Los Angeles	No	ABMI	DB50 , West WLA CPU, AHO
Los Angeles	0	0	4263037018	0.000	0.000	0.000	14.918	Shortfall of Sites	0.092	Neighborhood Commercial	C2-1	Mixed Use Corridor	0	0	140.951	14.918		Commercial - Parking Lot (Commercial Use Property) - Lots - Patron or Employee - One Story, 0	126B145 793	54	West Los Angeles	No	ABMI	DB50 , West WLA CPU, AHO
Los Angeles	11623 SANTA MONICA BLVD	90025	4262001006	0.000	0.000	0.000	14.918	Shortfall of Sites	0.089	Neighborhood Commercial	C2-1VL	Mixed Use Corridor	0	0	146.278	14.918		Commercial - Store - One Story, 0	126B149 191	54	West Los Angeles	No	ABMI	DB50 , West WLA CPU, TOPP C, AHO
Los Angeles	11677 SANTA MONICA BLVD	90025	4262002006	0.000	0.000	0.000	14.918	Shortfall of Sites	0.091	Neighborhood Commercial	C2-1VL	Mixed Use Corridor	0	0	142.692	14.918		Commercial - Auto, Recreation Equipment, Construction Equipment Sales and Service - Auto Body Repair Shop - One Story, 0	126B149 247	54	West Los Angeles	No	ABMI	DB50 , West WLA CPU, TOPP C, AHO
Los Angeles	11914 SANTA MONICA BLVD	90025	4263034006	0.000	0.000	0.000	14.918	Shortfall of Sites	0.090	General Commercial	C2-1VL	Mixed Use Corridor	0	0	144.772	14.918		Commercial - Professional Building - One Story, 0	126B145 546	54	West Los Angeles	No	ABMI	DB50 , West WLA CPU, ARO, TOPP C, AHO
Los Angeles	11101 VENICE BLVD	90034	4252007029	0.000	0.000	0.000	14.918	Shortfall of Sites	0.090	General Commercial	C2-1	Neighborhood Center	0	0	144.239	14.918		Commercial - Professional Building - One Story, 0	117B161 1085	54	Palms - Mar Vista - Del Rey	No	ABMI	DB50 , PMVDR CPU, ARO, TOPP C, AHO
Los Angeles	16809 DEVONSHIRE ST	91344	2684007021	0.000	0.000	0.000	14.918	Shortfall of Sites	0.189	Neighborhood Commercial	C1-1VL	0	0	0	82.218	14.918		Commercial - Restaurant, Cocktail Lounge - Fast Food - Walk Up - One Story, 0	204B137 256		Granada Hills - Knollwood	No	ABMI	DB50 , OPP C
Los Angeles	10602 SHERMAN GROVE AVE	91040	2555029030	0.000	0.000	0.000	14.918	Shortfall of Sites	0.188	Neighborhood Commercial	C1-1VL	0	0	0	82.482	14.918		Institutional - Church - One Story, 0	207B189 953		Sunland - Tujunga - Lake View Terrace - Shadow Hills - East La Tuna Canyon	No	ABMI	DB50, OPP C, FBO, ADU
Los Angeles	16809 DEVONSHIRE ST	91344	2684007021	0.000	0.000	0.000	14.918	Shortfall of Sites	0.188	Neighborhood Commercial	C1-1VL	0	0	0	82.590	14.918		Commercial - Restaurant, Cocktail Lounge - Fast Food - Walk Up - One Story, 0	204B137 255		Granada Hills - Knollwood	No	ABMI	DB50 , OPP C
Los Angeles	16835 DEVONSHIRE ST	91344	2684007015	0.000	0.000	0.000	14.918	Shortfall of Sites	0.187	Neighborhood Commercial	C1-1VL	0	0	0	82.962	14.918		Commercial - Restaurant, Cocktail Lounge - Restaurant, Cocktail Lounge, Tavern - One Story, 0	204B133 188		Granada Hills - Knollwood	No	ABMI	DB50 , OPP C
Los Angeles	2020 S ROBERTSON BLVD	90034	4302018004	0.000	0.000	0.000	14.918	Shortfall of Sites	0.187	Neighborhood Commercial	C2-1VL-CPIO	0	0	0	83.292	14.918		Commercial - Store - One Story, 0	126B169 637		West Adams - Baldwin Hills - Leimert	No	ABMI	DB50 , OPP C
Los Angeles	8587 FENWICK ST	91040	2555029029	0.000	0.000	0.000	14.918	Shortfall of Sites	0.186	Neighborhood Commercial	C1-1VL	0	0	0	83.744	14.918		Commercial - Office Building - One Story, 0	207B189 822		Sunland - Tujunga - Lake View Terrace - Shadow Hills - East La Tuna Canyon	No	ABMI	DB50 , ARO, OPP C
Los Angeles	16809 DEVONSHIRE ST	91344	2684007021	0.000	0.000	0.000	14.918	Shortfall of Sites	0.185	Neighborhood Commercial	C1-1VL	0	0	0	83.778	14.918		Commercial - Restaurant, Cocktail Lounge - Fast Food - Walk Up - One Story, 0	204B133 190		Granada Hills - Knollwood	No	ABMI	DB50 , OPP C
Los Angeles	217 26TH ST	90402	4264001021	0.000	0.000	0.000	14.918	Shortfall of Sites	0.185	Neighborhood Commercial	C1-1XLD	0	0	0	84.037	14.918		Commercial - Store - One Story, 0	129B137 501		Brentwood - Pacific Palisades	No	ABMI	DB50 , OPP C
Los Angeles	0	0	4264001011	0.000	0.000	0.000	14.918	Shortfall of Sites	0.185	Neighborhood Commercial	C1-1XLD	0	0	0	84.077	14.918		Commercial - Parking Lot (Commercial Use Property) - Lots - Patron or Employee - One Story, 0	129B137 570		Brentwood - Pacific Palisades	No	ABMI	DB50 , OPP C
Los Angeles	2080 HILL DR	90041	5590008036	0.000	0.000	0.000	14.918	Shortfall of Sites	0.094	Neighborhood Office Commercial	C4-1D	Neighborhood Commercial	[Q]C4-1	0	106.245	14.918		Commercial - Store - One Story, 0	150B201 315	108	Hollywood	No	ABMI	DB50 , HWD CPU, AHO
Los Angeles	2022 S ROBERTSON BLVD	90034	4302018044	0.000	0.000	0.000	14.918	Shortfall of Sites	0.183	Neighborhood Commercial	C2-1VL-CPIO	0	0	0	84.995	14.918		Commercial - Office Building - One Story, 0	126B169 656		West Adams - Baldwin Hills - Leimert	No	ABMI	DB50 , OPP C
Los Angeles	17602 CHATSWORTH ST	91344	2733009010	0.000	0.000	0.000	14.918	Shortfall of Sites	0.177	Neighborhood Commercial	C1-1XL	0	0	0	87.768	14.918		Commercial - Auto, Recreation Equipment, Construction Equipment Sales and Service - Auto Body Repair Shop - One Story, 0	207B129 473		Granada Hills - Knollwood	No	ABMI	DB50 , OPP C
Los Angeles	17800 CHATSWORTH ST	91344	2733005026	0.000	0.000	0.000	14.918	Shortfall of Sites	0.177	Neighborhood Commercial	C1-1XL	0	0	0	87.769	14.918		Commercial - Store - One Story, 0	207B129 449		Granada Hills - Knollwood	No	ABMI	DB50 , OPP C
Los Angeles	10828 MOORPARK ST	91602	2423015001	0.000	0.000	0.000	14.918	Shortfall of Sites	0.183	Medium Residential	R3-1-RIO	Medium Residential	0	0	49.161	14.918		Institutional - Church - One Story, 0	165B173 366	43	Sherman Oaks - Studio City - Toluca Lake - Cahuenga Pass	No	ABMI	DB50, FBO, ADU, SHR CPU
Los Angeles	13650 RIVERSIDE DR	91423	2359020002	0.000	0.000	0.000	14.918	Shortfall of Sites	0.092	Neighborhood Office Commercial	[Q]C2-1VL-RIO	Village	0	0	98.012	14.918		Commercial - Service Station - Self Service - No Additional Services, 0	168B157 357	72	Van Nuys - North Sherman Oaks	No	ABMI	DB50 , VNY CPU, AHO
Los Angeles	5551 WHITSETT AVE	91607	2346007010	0.000	0.000	0.000	14.918	Shortfall of Sites	0.093	Neighborhood Office Commercial	[Q]C2-1VL	Neighborhood Center	0	0	64.511	14.918		Commercial - Parking Lot (Commercial Use Property) - Lots - Patron or Employee - One Story, 0	174B165 783	108	North Hollywood - Valley Village	No	ABMI	DB50 , NH CPU, AHO
Los Angeles	7891 LA TIJERA BLVD	90045	4106030018	0.000	0.000	0.000	14.918	Shortfall of Sites	0.090	General Commercial	C2-1VL	0	0	0	44.672	14.918		Commercial - Professional Building - One Story, 0	099B169 989	29	Westchester - Playa del Rey	No	ABMI	DB50 , WPDR CPU, ARO, AHO
Los Angeles	17057 VENTURA BLVD	91316	2258013012	0.000	0.000	0.000	14.918	Shortfall of Sites	0.094	Neighborhood Office Commercial	C4-1VL	0	0	0	164.814	14.918		Commercial - Store Combination - Store and Office Combination - One Story, 0	168B133 31		Encino - Tarzana	No	ABMI	DB50 , ENC CPU, ARO, TOPP C, AHO
Los Angeles	17047 VENTURA BLVD	91316	2258013023	0.000	0.000	0.000	14.918	Shortfall of Sites	0.092	Neighborhood Office Commercial	C4-1VL	0	0	0	168.733	14.918		Commercial - Store - One Story, 0	168B133 37		Encino - Tarzana	No	ABMI	DB50 , ENC CPU, TOPP C, AHO
Los Angeles	17047 VENTURA BLVD	91316	2258013023	0.000	0.000	0.000	14.918	Shortfall of Sites	0.091	Neighborhood Office Commercial	C4-1VL	0	0	0	170.766	14.918		Commercial - Store - One Story, 0	168B133 38		Encino - Tarzana	No	ABMI	DB50 , ENC CPU, TOPP C, AHO
Los Angeles	17035 VENTURA BLVD	91316	2258013019	0.000	0.000	0.000	14.918	Shortfall of Sites	0.089	Neighborhood Office Commercial	C4-1VL	0	0	0	174.978	14.918		Commercial - Store - One Story, 0	168B133 50		Encino - Tarzana	No	ABMI	DB50 , ENC CPU, TOPP C, AHO
Los Angeles	5162 SEPULVEDA BLVD	91403	2263002003	0.000	0.000	0.000	14.918	Shortfall of Sites	0.092	Neighborhood Office Commercial	C1.5-1VL-RIO	0	0	0	169.205	14.918		Commercial - Auto, Recreation Equipment, Construction Equipment Sales and Service - Auto Body Repair Shop - One Story, 0	171A145 51		Van Nuys - North Sherman Oaks	No	ABMI	DB50 , TOPP C

Jurisdiction Name	Site Address/Intersection	5 Digit ZIP Code	Assessor Parcel Number	Very Low-Income	Low-Income	Moderate-Income	Above Moderate-Income	Type of Shortfall	Parcel Size (Acres)	Current General Plan Designation	Current Zoning	Proposed General Plan (GP) Designation	Proposed Zoning	Minimum Density Allowed	Maximum Density Allowed	Total Capacity	Vacant/ Nonvacant	Description of Existing Uses	PIN	Base Density Per Acre	Community Plan Area	Rent Stabalization Ordinance	Income Category	Applicable Rezoning Program (Program informing values in Column Q listed first)
Los Angeles	5162 SEPULVEDA BLVD	91403	2263002003	0.000	0.000	0.000	14.918	Shortfall of Sites	0.092	Neighborhood Office Commercial	C1.5-1VL-RIO	0	0	0	169.198	14.918		Commercial - Auto, Recreation Equipment, Construction Equipment Sales and Service - Auto Body Repair Shop - One Story, 0	171A145 52		Van Nuys - North Sherman Oaks	No	ABMI	DB50 , TOPP C
Los Angeles	5148 SEPULVEDA BLVD	91403	2263002024	0.000	0.000	0.000	14.918	Shortfall of Sites	0.092	Neighborhood Office Commercial	C1.5-1VL-RIO	0	0	0	169.198	14.918		Commercial - Store Combination - Store and Office Combination - One Story, 0	171A145 53		Van Nuys - North Sherman Oaks	No	ABMI	DB50 , ARO, TOPP C
Los Angeles	5148 SEPULVEDA BLVD	91403	2263002024	0.000	0.000	0.000	14.918	Shortfall of Sites	0.092	Neighborhood Office Commercial	C1.5-1VL-RIO	0	0	0	169.195	14.918		Commercial - Store Combination - Store and Office Combination - One Story, 0	171A145 54		Van Nuys - North Sherman Oaks	No	ABMI	DB50 , ARO, TOPP C
Los Angeles	16911 VENTURA BLVD	91316	2258018004	0.000	0.000	0.000	14.918	Shortfall of Sites	0.089	Neighborhood Office Commercial	C4-1VL	0	0	0	173.669	14.918		Commercial - Store Combination - Store and Office Combination - One Story, 0	168B133 103		Encino - Tarzana	No	ABMI	DB50 , ENC CPU, ARO, TOPP C, AHO
Los Angeles	5015 VAN NUYS BLVD	91403	2263032043	0.000	0.000	0.000	14.918	Shortfall of Sites	0.092	General Commercial	C2-1VL-RIO	0	0	0	169.231	14.918		Commercial - Auto, Recreation Equipment, Construction Equipment Sales and Service - Used Car Sales - One Story, 0	171A151 191		Van Nuys - North Sherman Oaks	No	ABMI	DB50 , TOPP C
Los Angeles	18434 DEVONSHIRE ST	91325	2731018017	0.000	0.000	0.000	14.918	Shortfall of Sites	0.092	Community Commercial	P-1VL, C2-1VL	0	0	0	169.247	14.918		Commercial - Restaurant, Cocktail Lounge - Restaurant, Cocktail Lounge, Tavern - One Story, 0	204B125 658		Northridge	No	ABMI	DB50 , P, TOPP C
Los Angeles	424 KELTON AVE	90024	4363004027	0.000	0.000	0.000	14.918	Shortfall of Sites	0.178	High Medium Residential	[Q]R4-1VL	0	0	0	87.118	14.918		Residential - Five or More Units or Apartments (Any Combination) · 4 Stories or Less, 0	135B149 48		Westwood	No	ABMI	DB50
Los Angeles	14522 MAGNOLIA BLVD	91403	2263034018	0.000	0.000	0.000	14.918	Shortfall of Sites	0.179	Medium Residential	R3-1-RIO	0	0	0	86.596	14.918		Residential - Five or More Units or Apartments (Any Combination) · 4 Stories or Less, 0	171A151 56		Van Nuys - North Sherman Oaks	No	ABMI	DB50
Los Angeles	450 LANDFAIR AVE	90024	4363005900	0.000	0.000	0.000	14.918	Shortfall of Sites	0.188	High Medium Residential	[Q]R4-1VL	0	0	0	82.460	14.918		Residential - Five or More Units or Apartments (Any Combination) · 4 Stories or Less, 0	135B149 63		Westwood	No	ABMI	DB50
Los Angeles	462 LANDFAIR AVE	90024	4363005902	0.000	0.000	0.000	14.918	Shortfall of Sites	0.180	High Medium Residential	[Q]R4-1VL	0	0	0	86.563	14.918		Residential - Four Units (Any Combination) - 4 Stories or Less, 0	135B149 84		Westwood	No	ABMI	DB50
Los Angeles	468 LANDFAIR AVE	90024	4363005903	0.000	0.000	0.000	14.918	Shortfall of Sites	0.187	High Medium Residential	[Q]R4-1VL	0	0	0	83.321	14.918		Residential - Five or More Units or Apartments (Any Combination) · 4 Stories or Less, 0	135B149 95		Westwood	No	ABMI	DB50
Los Angeles	5301 VAN NUYS BLVD	91401	2249005005	0.000	0.000	0.000	14.918	Shortfall of Sites	0.093	General Commercial	C2-1VL	0	0	0	167.148	14.918		Commercial - Auto, Recreation Equipment, Construction Equipment Sales and Service - Auto Body Repair Shop - One Story, 0	172-5A151 124		Van Nuys - North Sherman Oaks	No	ABMI	DB50
Los Angeles	1163 S BUNDY DR	90049	4264026032	0.000	0.000	0.000	14.918	Shortfall of Sites	0.180	Medium Residential	[Q]R3-1	0	0	0	86.419	14.918	Vacant	Residential - Single Family Residence - Vacant Land, 0	126B145 150		Brentwood - Pacific Palisades	No	ABMI	DB50
Los Angeles	0	0	2560005021	0.000	0.000	14.918	0.000	Shortfall of Sites	1.190	Low Medium I Residential	RD5-1	0	0	0	13.055	14.918	Vacant	Commercial - Commercial - Vacant Land, 0	204B189 153		Sunland - Tujunga - Lake View Terrace - Shadow Hills - East La Tuna Canyon	No	MI	DB50
Los Angeles	22020 VENTURA BLVD	91364	2169002033	0.000	0.000	0.000	14.918	Shortfall of Sites	0.090	Community Commercial	C4-1VLD	0	0	0	173.358	14.918		, 0	171B101 165		Canoga Park - Winnetka - Woodland Hills - West Hills	No	ABMI	DB50 , ARO
Los Angeles	11700 GATEWAY BLVD	90064	4257013042	0.000	0.000	0.000	14.918	Shortfall of Sites	0.092	Neighborhood Commercial	C2-1VL	0	0	0	169.681	14.918		Commercial - Store - One Story, 0	120B153 191		Palms - Mar Vista - Del Rey	No	ABMI	DB50
Los Angeles	5400 ALVERN CIR	90045	4103008099	0.000	0.000	0.000	14.918	Shortfall of Sites	0.186	Medium Residential	R3-1	0	0	0	83.530	14.918		Residential - Five or More Units or Apartments (Any Combination) · 4 Stories or Less, 0	102B173 234		Westchester - Playa del Rey	No	ABMI	DB50
Los Angeles	1920 S ROBERTSON BLVD	90034	4302019003	0.000	0.000	0.000	14.918	Shortfall of Sites	0.187	Neighborhood Commercial	R3-1-CPIO	0	0	0	83.285	14.918		Residential - Five or More Units or Apartments (Any Combination) · 4 Stories or Less - Pool, 0	126B169 323		West Adams - Baldwin Hills - Leimert	No	ABMI	DB50
Los Angeles	19360 VENTURA BLVD	91356	2163002003	0.000	0.000	0.000	14.918	Shortfall of Sites	0.090	Community Commercial	C2-1VLD	0	0	0	173.560	14.918		Commercial - Auto, Recreation Equipment, Construction Equipment Sales and Service - Auto Body Repair Shop - One Story, 0	174B117 338		Encino - Tarzana	No	ABMI	DB50
Los Angeles	12355 MOORPARK ST	91604	2364017048	0.000	0.000	0.000	14.918	Shortfall of Sites	0.178	Medium Residential	R3-1-RIO	0	0	0	87.542	14.918		Institutional - Church - One Story, 0	165B165 374		Sherman Oaks - Studio City - Toluca Lake - Cahuenga Pass	No	ABMI	DB50, FBO, ADU
Los Angeles	10711 ANDASOL AVE	91344	2712026017	0.000	0.000	0.000	14.918	Shortfall of Sites	0.094	Neighborhood Commercial	CR-1XL	0	0	0	165.151	14.918		Residential - Single Family Residence, 0	207B129 429		Granada Hills - Knollwood	No	ABMI	DB50
Los Angeles	17057 CHATSWORTH ST	91344	2696030001	0.000	0.000	0.000	14.918	Shortfall of Sites	0.094	Neighborhood Commercial	CR-1VL	0	0	0	164.712	14.918		Commercial - Office Building - One Story, 0	207B133 442		Granada Hills - Knollwood	No	ABMI	DB50 , ARO
Los Angeles	17045 CHATSWORTH ST	91344	2696030029	0.000	0.000	0.000	14.918	Shortfall of Sites	0.094	Neighborhood Commercial	CR-1	0	0	0	164.714	14.918		Commercial - Office Building - One Story, 0	207B133 443		Granada Hills - Knollwood	No	ABMI	DB50 , ARO
Los Angeles	13360 VALLEYHEART DR	91423	2360012004	0.000	0.000	0.000	14.918	Shortfall of Sites	0.184	Medium Residential	R3-1-RIO	0	0	0	84.248	14.918		Institutional - Church - One Story, 0	165B157 445		Sherman Oaks - Studio City - Toluca Lake - Cahuenga Pass	No	ABMI	DB50, FBO
Los Angeles	7728 FOOTHILL BLVD	91042	2558005016	0.000	0.000	0.000	14.918	Shortfall of Sites	0.091	General Commercial	C2-1VL	0	0	0	169.975	14.918		Commercial - Office Building - One Story, 0	204B193 486		Sunland - Tujunga - Lake View Terrace - Shadow Hills - East La Tuna Canyon	No	ABMI	DB50 , ARO
Los Angeles	7155 RAMSGATE AVE	90045	4103021042	0.000	0.000	0.000	14.918	Shortfall of Sites	0.190	Medium Residential	R3-1	0	0	0	81.888	14.918		Residential - Five or More Units or Apartments (Any Combination) · 4 Stories or Less, 0	102B173 526		Westchester - Playa del Rey	No	ABMI	DB50
Los Angeles	10825 BLIX ST	91602	2421016072	0.000	0.000	0.000	14.918	Shortfall of Sites	0.188	Medium Residential	R3-1	0	0	0	82.643	14.918		Residential - Five or More Units or Apartments (Any Combination) · 4 Stories or Less - Pool, 0	168B173 542		North Hollywood - Valley Village	No	ABMI	DB50
Los Angeles	18551 VENTURA BLVD	91356	2160007011	0.000	0.000	0.000	14.918	Shortfall of Sites	0.094	Community Commercial	C2-1L	0	0	0	166.145	14.918		Commercial - Store - One Story, 0	174B125 547		Encino - Tarzana	No	ABMI	DB50
Los Angeles	11819 KIOWA AVE	90049	4265015200	0.000	0.000	0.000	14.918	Shortfall of Sites	0.181	Medium Residential	[Q]R3-1	0	0	0	85.957	14.918		Residential - Five or More Units or Apartments (Any Combination) · 4 Stories or Less, 0	129B145 575		Brentwood - Pacific Palisades	No	ABMI	DB50
Los Angeles	11418 NATIONAL BLVD	90064	4250026037	0.000	0.000	0.000	14.918	Shortfall of Sites	0.188	Medium Residential	R3-1	0	0	0	82.636	14.918		Residential - Five or More Units or Apartments (Any Combination) · 4 Stories or Less, 0	120B153 613		Palms - Mar Vista - Del Rey	No	ABMI	DB50
Los Angeles	0	0	5581003015	0.000	0.000	0.000	14.918	Shortfall of Sites	0.190	Open Space	R3-1	0	0	0	81.667	14.918		Commercial - Parking Lot (Commercial Use Property) - Lots - Patron or Employee - One Story, 0	165B181 624		Sherman Oaks - Studio City - Toluca Lake - Cahuenga Pass	No	ABMI	DB50
Los Angeles	11418 NATIONAL BLVD	90064	4250026037	0.000	0.000	0.000	14.918	Shortfall of Sites	0.188	Medium Residential	R3-1	0	0	0	82.635	14.918		Residential - Five or More Units or Apartments (Any Combination) · 4 Stories or Less, 0	120B153 630		Palms - Mar Vista - Del Rey	No	ABMI	DB50
Los Angeles	10756 BLIX ST	91602	2421022031	0.000	0.000	0.000	14.918	Shortfall of Sites	0.181	Medium Residential	R3-1	0	0	0	85.697	14.918		Residential - Five or More Units or Apartments (Any Combination) · 4 Stories or Less, 0	168B177 631		North Hollywood - Valley Village	No	ABMI	DB50
Los Angeles	10921 ROSE AVE	90034	4254020005	0.000	0.000	0.000	14.918	Shortfall of Sites	0.187	Medium Residential	R3-1	0	0	0	83.084	14.918	Vacant	Residential - Single Family Residence - Vacant Land, 0	120B157 637		Palms - Mar Vista - Del Rey	No	ABMI	DB50
Los Angeles	11418 NATIONAL BLVD	90064	4250026037	0.000	0.000	0.000	14.918	Shortfall of Sites	0.188	Medium Residential	R3-1	0	0	0	82.635	14.918		Residential - Five or More Units or Apartments (Any Combination) · 4 Stories or Less, 0	120B153 642		Palms - Mar Vista - Del Rey	No	ABMI	DB50
Los Angeles	11734 BARRINGTON CT	90049	4401007006	0.000	0.000	0.000	14.918	Shortfall of Sites	0.089	Neighborhood Commercial	C2-1XLD	0	0	0	174.845	14.918		Commercial - Store - One Story, 0	135B145 658		Brentwood - Pacific Palisades	No	ABMI	DB50
Los Angeles	11418 NATIONAL BLVD	90064	4250026037	0.000	0.000	0.000	14.918	Shortfall of Sites	0.188	Medium Residential	R3-1	0	0	0	82.636	14.918		Residential - Five or More Units or Apartments (Any Combination) · 4 Stories or Less, 0	120B153 659		Palms - Mar Vista - Del Rey	No	ABMI	DB50
Los Angeles	11418 NATIONAL BLVD	90064	4250026037	0.000	0.000	0.000	14.918	Shortfall of Sites	0.181	Medium Residential	R3-1	0	0	0	85.886	14.918		Residential - Five or More Units or Apartments (Any Combination) · 4 Stories or Less, 0	120B153 677		Palms - Mar Vista - Del Rey	No	ABMI	DB50
Los Angeles	0	0	2271007018	0.000	0.000	0.000	14.918	Shortfall of Sites	0.179	Medium Residential	R3-1-RIO	0	0	0	86.714	14.918	Vacant	Residential - Single Family Residence - Vacant Land, 0	168B157 850		Sherman Oaks - Studio City - Toluca Lake - Cahuenga Pass	No	ABMI	DB50
Los Angeles	8920 W PICO BLVD	90035	4305013024	0.000	0.000	0.000	14.918	Shortfall of Sites	0.088	Neighborhood Office Commercial	C4-1VL-O	0	0	0	175.730	14.918		Commercial - Store - One Story, 0	132B169 858		Wilshire	No	ABMI	DB50
Los Angeles	15305 DEVONSHIRE ST	91345	2649019002	0.000	0.000	0.000	14.918	Shortfall of Sites	0.088	Community Commercial	CR-1	0	0	0	175.721	14.918	Vacant	Residential - Single Family Residence - Vacant Land, 0	204B145 1035		Mission Hills - Panorama City - North Hills	No	ABMI	DB50
Los Angeles	14314 ALBERS ST	91401	2245009034	0.000	0.000	0.000	14.918	Shortfall of Sites	0.338	Low Residential	[Q]RD1.5-1	0	0	0	46.004	14.918		Residential - Single Family Residence, 0	174B153 1188		Van Nuys - North Sherman Oaks	No	ABMI	DB50 , ADU
Los Angeles	11652 GATEWAY BLVD	90064	4258001013	0.000	0.000	0.000	14.918	Shortfall of Sites	0.092	Neighborhood Commercial	C2-1VL	0	0	0	168.438	14.918		Institutional - School (Private) - One Story, 0	123B153 1087		Palms - Mar Vista - Del Rey	No	ABMI	DB50
Los Angeles	10850 MOORPARK ST	91602	2423015019	0.000	0.000	0.000	14.918	Shortfall of Sites	0.183	Medium Residential	R3-1-RIO	Medium Residential	0	0	49.221	14.918		Institutional - School (Private) - One Story, 0	165B173 357	43	Sherman Oaks - Studio City - Toluca Lake - Cahuenga Pass	No	ABMI	DB50 , SHR CPU, AHO
Los Angeles	12421 KILLION ST	91607	2347001017	7.459	7.459	0.000	0.000	Shortfall of Sites	0.170	Low Residential	R1-1	Neighborhood Center	0	20	99.000	14.918		Residential - Single Family Residence, 1	174B165 793	108	North Hollywood - Valley Village	No	LI	TOC EXP , NH CPU, ADU, AHO
Los Angeles	11902 OCEAN PARK BLVD	90064	4257007044	7.459	7.459	0.000	0.000	Shortfall of Sites	0.148	Low Residential	R1V2	0	0	20	113.635	14.918		Residential - Single Family Residence, 1	120B153 639		Palms - Mar Vista - Del Rey	No	LI	OPP RC
Los Angeles	5251 SUNNYSLOPE AVE	91401	2344023020	7.459	7.459	0.000	0.000	Shortfall of Sites	0.170	Low Residential	R1-1	0	0	20	99.000	14.918		Residential - Single Family Residence - Pool, 1	171B157 421		Van Nuys - North Sherman Oaks	No	LI	TOC EXP , ADU
Los Angeles	5257 SUNNYSLOPE AVE	91401	2344023021	7.459	7.459	0.000	0.000	Shortfall of Sites	0.170	Low Residential	R1-1	0	0	20	99.000	14.917		Residential - Single Family Residence - Pool, 1	171B157 408		Van Nuys - North Sherman Oaks	No	LI	TOC EXP , ADU
Los Angeles	5263 SUNNYSLOPE AVE	91401	2344023022	7.458	7.458	0.000	0.000	Shortfall of Sites	0.170	Low Residential	R1-1	0	0	20	99.000	14.917		Residential - Single Family Residence - Pool, 1	171B157 357		Van Nuys - North Sherman Oaks	No	LI	TOC EXP , ADU
Los Angeles	665 S ORANGE DR	90036	5507022013	0.000	0.000	0.000	14.916	Shortfall of Sites	0.155	Community Commercial	[Q]C2-1	0	0	0	100.188	14.916	Vacant	Commercial - Commercial - Vacant Land, 0	135B181 854		Wilshire	No	ABMI	OPP C

Jurisdiction Name	Site Address/Intersection	5 Digit ZIP Code	Assessor Parcel Number	Very Low-Income	Low-Income	Moderate-Income	Above Moderate-Income	Type of Shortfall	Parcel Size (Acres)	Current General Plan Designation	Current Zoning	Proposed General Plan (GP) Designation	Proposed Zoning	Minimum Density Allowed	Maximum Density Allowed	Total Capacity	Vacant/ Nonvacant	Description of Existing Uses	PIN	Base Density Per Acre	Community Plan Area	Rent Stabalization Ordinance	Income Category	Applicable Rezoning Program (Program informing values in Column Q listed first)
Los Angeles	13030 WEDDINGTON ST	91401	2345018030	7.458	7.458	0.000	0.000	Shortfall of Sites	0.170	Low Residential	R1-1	0	0	20	99.000	14.916		Residential - Single Family Residence, 1	171B161 336		Van Nuys - North Sherman Oaks	No	LI	TOC EXP , ADU
Los Angeles	5313 SUNNYSLOPE AVE	91401	2344024012	7.457	7.457	0.000	0.000	Shortfall of Sites	0.170	Low Residential	R1-1	0	0	20	99.000	14.914		Residential - Single Family Residence, 1	171B157 298		Van Nuys - North Sherman Oaks	No	LI	TOC EXP , ADU
Los Angeles	12415 KILLION ST	91607	2347001016	7.456	7.456	0.000	0.000	Shortfall of Sites	0.170	Low Residential	R1-1	Neighborhood Center	0	20	99.000	14.912		Residential - Single Family Residence, 1	174B165 792	108	North Hollywood - Valley Village	No	LI	TOC EXP , NH CPU, ADU, AHO
Los Angeles	5301 SUNNYSLOPE AVE	91401	2344024010	7.456	7.456	0.000	0.000	Shortfall of Sites	0.170	Low Residential	R1-1	0	0	20	99.000	14.911		Residential - Single Family Residence, 1	171B157 348		Van Nuys - North Sherman Oaks	No	LI	TOC EXP , ADU
Los Angeles	12139 OTSEGO ST	91607	2356002004	7.456	7.456	0.000	0.000	Shortfall of Sites	0.201	Low Residential	R1-1	0	0	20	99.000	14.911		Residential - Single Family Residence - Pool, 1	171B165 787		North Hollywood - Valley Village	No	LI	TOC EXP , ADU
Los Angeles	5415 RADFORD AVE	91607	2348011010	0.000	0.000	0.000	14.911	Shortfall of Sites	0.157	Low Medium II Residential	[Q]RD2-1	Low Medium Residential	0	0	99.000	14.911		Residential - Single Family Residence - Pool, 0	171B169 88	43	North Hollywood - Valley Village	No	ABMI	TOC EXP , NH CPU, ADU, R2RD, AHO
Los Angeles	3211 CASTLE HEIGHTS AVE	90034	4311003019	7.455	7.455	0.000	0.000	Shortfall of Sites	0.201	Low Residential	R1V2	0	0	20	99.000	14.909		Residential - Single Family Residence, 1	123B165 640		West Los Angeles	No	LI	TOC EXP , ADU
Los Angeles	3050 CAVENDISH DR	90064	4316011018	7.455	7.455	0.000	0.000	Shortfall of Sites	0.201	Low Residential	R1V2	0	0	20	99.000	14.909		Residential - Single Family Residence - Pool, 1	123B165 172		West Los Angeles	No	LI	TOC EXP , ADU
Los Angeles	10121 JORDAN AVE	91311	2747017040	7.454	7.454	0.000	0.000	Shortfall of Sites	0.169	Low II Residential	R1-1	0	0	20	99.000	14.909		Residential - Single Family Residence, 1	204B105 557		Chatsworth - Porter Ranch	No	LI	TOC EXP , ADU
Los Angeles	3245 BARBYDELL DR	90064	4316024013	7.454	7.454	0.000	0.000	Shortfall of Sites	0.169	Low Residential	R1V2	0	0	20	99.000	14.907		Residential - Single Family Residence, 1	123B165 622		West Los Angeles	No	LI	TOC EXP , ADU
Los Angeles	5421 RADFORD AVE	91607	2348011011	0.000	0.000	0.000	14.907	Shortfall of Sites	0.157	Low Residential	R1-1	Low Medium Residential	0	0	99.000	14.907		Residential - Single Family Residence, 0	174B169 1281	43	North Hollywood - Valley Village	No	ABMI	TOC EXP , NH CPU, ADU, AHO
Los Angeles	12409 KILLION ST	91607	2347001015	7.453	7.453	0.000	0.000	Shortfall of Sites	0.169	Low Residential	R1-1	Neighborhood Center	0	20	99.000	14.906		Residential - Single Family Residence, 1	174B165 791	108	North Hollywood - Valley Village	No	LI	TOC EXP , NH CPU, ADU, AHO
Los Angeles	10761 WEYBURN AVE	90024	4360005015	0.000	0.000	0.000	14.904	Shortfall of Sites	0.157	Low Residential	R1-1-O	0	0	0	99.000	14.904		Residential - Single Family Residence - Pool, 0	135B153 604		Westwood	No	ABMI	TOC EXP , ADU
Los Angeles	5437 RADFORD AVE	91607	2348011013	0.000	0.000	0.000	14.903	Shortfall of Sites	0.157	Low Residential	R1-1	Low Medium Residential	0	0	99.000	14.903		Residential - Single Family Residence - Pool, 0	174B169 1215	43	North Hollywood - Valley Village	No	ABMI	TOC EXP , NH CPU, ADU, AHO
Los Angeles	10309 WALAVISTA RD	90064	4318034026	7.451	7.451	0.000	0.000	Shortfall of Sites	0.169	Low Residential	R1V2	0	0	20	99.000	14.902		Residential - Single Family Residence, 1	123B161 696		West Los Angeles	No	LI	TOC EXP , ADU
Los Angeles	1905 STONER AVE	90025	4262025002	7.451	7.451	0.000	0.000	Shortfall of Sites	0.169	Low Residential	R1-1	0	0	20	99.000	14.902		Residential - Single Family Residence, 1	126B149 1187		West Los Angeles	No	LI	TOC EXP , ADU
Los Angeles	1913 STONER AVE	90025	4262025004	7.451	7.451	0.000	0.000	Shortfall of Sites	0.169	Low Residential	R1-1	0	0	20	99.000	14.902		Residential - Single Family Residence, 1	126B149 1212		West Los Angeles	No	LI	TOC EXP , ADU
Los Angeles	1917 STONER AVE	90025	4262025005	7.450	7.450	0.000	0.000	Shortfall of Sites	0.169	Low Residential	R1-1	0	0	20	99.000	14.901		Residential - Single Family Residence, 1	123B149 27		West Los Angeles	No	LI	TOC EXP , ADU
Los Angeles	1921 STONER AVE	90025	4262025006	7.450	7.450	0.000	0.000	Shortfall of Sites	0.169	Low Residential	R1-1	0	0	20	99.000	14.901		Residential - Single Family Residence, 1	123B149 42		West Los Angeles	No	LI	TOC EXP , ADU
Los Angeles	1929 STONER AVE	90025	4262025008	7.450	7.450	0.000	0.000	Shortfall of Sites	0.169	Low Residential	R1-1	0	0	20	99.000	14.900		Residential - Single Family Residence, 1	123B149 81		West Los Angeles	No	LI	TOC EXP , ADU
Los Angeles	1925 STONER AVE	90025	4262025007	7.450	7.450	0.000	0.000	Shortfall of Sites	0.169	Low Residential	R1-1	0	0	20	99.000	14.900		Residential - Single Family Residence, 1	123B149 65		West Los Angeles	No	LI	TOC EXP , ADU
Los Angeles	1941 STONER AVE	90025	4262025011	7.450	7.450	0.000	0.000	Shortfall of Sites	0.169	Low Residential	R1-1	0	0	20	99.000	14.900		Residential - Single Family Residence, 1	123B149 144		West Los Angeles	No	LI	TOC EXP , ADU
Los Angeles	1933 STONER AVE	90025	4262025009	7.450	7.450	0.000	0.000	Shortfall of Sites	0.169	Low Residential	R1-1	0	0	20	99.000	14.900		Residential - Single Family Residence, 1	123B149 102		West Los Angeles	No	LI	TOC EXP , ADU
Los Angeles	1937 STONER AVE	90025	4262025010	7.450	7.450	0.000	0.000	Shortfall of Sites	0.169	Low Residential	R1-1	0	0	20	99.000	14.900		Residential - Single Family Residence, 1	123B149 123		West Los Angeles	No	LI	TOC EXP , ADU
Los Angeles	1939 S WESTGATE AVE	90025	4259021011	7.449	7.449	0.000	0.000	Shortfall of Sites	0.169	Low Residential	R1-1	0	0	20	99.000	14.898		Residential - Single Family Residence - Pool, 1	123B149 298		West Los Angeles	No	LI	TOC EXP , ADU
Los Angeles	1931 S WESTGATE AVE	90025	4259021009	7.449	7.449	0.000	0.000	Shortfall of Sites	0.169	Low Residential	R1-1	0	0	20	99.000	14.898		Residential - Single Family Residence, 1	123B149 276		West Los Angeles	No	LI	TOC EXP , ADU
Los Angeles	1935 S WESTGATE AVE	90025	4259021010	7.449	7.449	0.000	0.000	Shortfall of Sites	0.169	Low Residential	R1-1	0	0	20	99.000	14.898		Residential - Single Family Residence, 1	123B149 287		West Los Angeles	No	LI	TOC EXP , ADU
Los Angeles	1923 S WESTGATE AVE	90025	4259021007	7.449	7.449	0.000	0.000	Shortfall of Sites	0.169	Low Residential	R1-1	0	0	20	99.000	14.898		Residential - Single Family Residence, 1	123B149 253		West Los Angeles	No	LI	TOC EXP , ADU
Los Angeles	1927 S WESTGATE AVE	90025	4259021008	7.449	7.449	0.000	0.000	Shortfall of Sites	0.169	Low Residential	R1-1	0	0	20	99.000	14.897		Residential - Single Family Residence, 1	123B149 264		West Los Angeles	No	LI	TOC EXP , ADU
Los Angeles	1919 S WESTGATE AVE	90025	4259021006	7.449	7.449	0.000	0.000	Shortfall of Sites	0.169	Low Residential	R1-1	0	0	20	99.000	14.897		Residential - Single Family Residence, 1	123B149 236		West Los Angeles	No	LI	TOC EXP , ADU
Los Angeles	1911 S WESTGATE AVE	90025	4259021004	7.449	7.449	0.000	0.000	Shortfall of Sites	0.169	Low Residential	R1-1	0	0	20	99.000	14.897		Residential - Single Family Residence, 1	123B149 201		West Los Angeles	No	LI	TOC EXP , ADU
Los Angeles	1907 S WESTGATE AVE	90025	4259021003	7.449	7.449	0.000	0.000	Shortfall of Sites	0.169	Low Residential	R1-1	0	0	20	99.000	14.897		Residential - Single Family Residence, 1	123B149 184		West Los Angeles	No	LI	TOC EXP , ADU
Los Angeles	1903 S WESTGATE AVE	90025	4259021002	7.449	7.449	0.000	0.000	Shortfall of Sites	0.169	Low Residential	R1-1	0	0	20	99.000	14.897		Residential - Single Family Residence, 1	123B149 169		West Los Angeles	No	LI	TOC EXP , ADU
Los Angeles	1844 BROCKTON AVE	90025	4259016008	7.448	7.448	0.000	0.000	Shortfall of Sites	0.169	Low Residential	R1-1	0	0	20	99.000	14.897		Residential - Single Family Residence, 1	123B149 172		West Los Angeles	No	LI	TOC EXP , ADU
Los Angeles	1941 GRANVILLE AVE	90025	4262024011	7.447	7.447	0.000	0.000	Shortfall of Sites	0.169	Low Residential	R1-1	0	0	20	99.000	14.895		Residential - Single Family Residence, 1	123B149 232		West Los Angeles	No	LI	TOC EXP , ADU
Los Angeles	1937 GRANVILLE AVE	90025	4262024010	7.447	7.447	0.000	0.000	Shortfall of Sites	0.169	Low Residential	R1-1	0	0	20	99.000	14.894		Residential - Single Family Residence, 1	123B149 217		West Los Angeles	No	LI	TOC EXP , ADU
Los Angeles	1933 GRANVILLE AVE	90025	4262024009	7.447	7.447	0.000	0.000	Shortfall of Sites	0.169	Low Residential	R1-1	0	0	20	99.000	14.894		Residential - Single Family Residence, 1	123B149 198		West Los Angeles	No	LI	TOC EXP , ADU
Los Angeles	1689 COMSTOCK AVE	90024	4327009021	7.447	7.447	0.000	0.000	Shortfall of Sites	0.169	Low Residential	R1V3-O	0	0	20	99.000	14.894		Residential - Single Family Residence - Pool, 1	132B157 331		Westwood	No	LI	TOC EXP , ADU
Los Angeles	1929 GRANVILLE AVE	90025	4262024008	7.446	7.446	0.000	0.000	Shortfall of Sites	0.169	Low Residential	R1-1	0	0	20	99.000	14.893		Residential - Single Family Residence - Pool, 1	123B149 182		West Los Angeles	No	LI	TOC EXP , ADU
Los Angeles	1936 ARMACOST AVE	90025	4259021015	7.446	7.446	0.000	0.000	Shortfall of Sites	0.169	Low Residential	R1-1	0	0	20	99.000	14.893		Residential - Single Family Residence, 1	123B149 310		West Los Angeles	No	LI	TOC EXP , ADU
Los Angeles	1925 GRANVILLE AVE	90025	4262024007	7.446	7.446	0.000	0.000	Shortfall of Sites	0.169	Low Residential	R1-1	0	0	20	99.000	14.893		Residential - Single Family Residence, 1	123B149 167		West Los Angeles	No	LI	TOC EXP , ADU
Los Angeles	1932 ARMACOST AVE	90025	4259021016	7.446	7.446	0.000	0.000	Shortfall of Sites	0.169	Low Residential	R1-1	0	0	20	99.000	14.893		Residential - Single Family Residence, 1	123B149 300		West Los Angeles	No	LI	TOC EXP , ADU
Los Angeles	1928 ARMACOST AVE	90025	4259021017	7.446	7.446	0.000	0.000	Shortfall of Sites	0.169	Low Residential	R1-1	0	0	20	99.000	14.892		Residential - Single Family Residence, 1	123B149 291		West Los Angeles	No	LI	TOC EXP , ADU
Los Angeles	1922 GRANVILLE AVE	90025	4262025019	7.446	7.446	0.000	0.000	Shortfall of Sites	0.169	Low Residential	R1-1	0	0	20	99.000	14.892		Residential - Single Family Residence, 1	123B149 84		West Los Angeles	No	LI	TOC EXP , ADU
Los Angeles	1924 ARMACOST AVE	90025	4259021018	7.446	7.446	0.000	0.000	Shortfall of Sites	0.169	Low Residential	R1-1	0	0	20	99.000	14.892		Residential - Single Family Residence, 1	123B149 280		West Los Angeles	No	LI	TOC EXP , ADU
Los Angeles	1906 GRANVILLE AVE	90025	4262025023	7.446	7.446	0.000	0.000	Shortfall of Sites	0.169	Low Residential	R1-1	0	0	20	99.000	14.892		Residential - Single Family Residence, 1	126B149 1215		West Los Angeles	No	LI	TOC EXP , ADU
Los Angeles	1921 GRANVILLE AVE	90025	4262024006	7.446	7.446	0.000	0.000	Shortfall of Sites	0.169	Low Residential	R1-1	0	0	20	99.000	14.892		Residential - Single Family Residence, 1	123B149 145		West Los Angeles	No	LI	TOC EXP , ADU
Los Angeles	1914 GRANVILLE AVE	90025	4262025021	7.446	7.446	0.000	0.000	Shortfall of Sites	0.169	Low Residential	R1-1	0	0	20	99.000	14.892		Residential - Single Family Residence, 1	123B149 46		West Los Angeles	No	LI	TOC EXP , ADU
Los Angeles	1940 GRANVILLE AVE	90025	4262025014	7.446	7.446	0.000	0.000	Shortfall of Sites	0.169	Low Residential	R1-1	0	0	20	99.000	14.892		Residential - Single Family Residence, 1	123B149 183		West Los Angeles	No	LI	TOC EXP , ADU
Los Angeles	1926 GRANVILLE AVE	90025	4262025018	7.446	7.446	0.000	0.000	Shortfall of Sites	0.169	Low Residential	R1-1	0	0	20	99.000	14.892		Residential - Single Family Residence, 1	123B149 105		West Los Angeles	No	LI	TOC EXP , ADU
Los Angeles	1928 GRANVILLE AVE	90025	4262025017	7.446	7.446	0.000	0.000	Shortfall of Sites	0.169	Low Residential	R1-1	0	0	20	99.000	14.892		Residential - Single Family Residence, 1	123B149 125		West Los Angeles	No	LI	TOC EXP , ADU
Los Angeles	1938 GRANVILLE AVE	90025	4262025015	7.446	7.446	0.000	0.000	Shortfall of Sites	0.169	Low Residential	R1-1	0	0	20	99.000	14.892		Residential - Single Family Residence, 1	123B149 168		West Los Angeles	No	LI	TOC EXP , ADU
Los Angeles	1936 GRANVILLE AVE	90025	4262025016	7.446	7.446	0.000	0.000	Shortfall of Sites	0.169	Low Residential	R1-1	0	0	20	99.000	14.892		Residential - Single Family Residence, 1	123B149 146		West Los Angeles	No	LI	TOC EXP , ADU
Los Angeles	1904 S WESTGATE AVE	90025	4262024023	7.446	7.446	0.000	0.000	Shortfall of Sites	0.169	Low Residential	R1-1	0	0	20	99.000	14.892		Residential - Single Family Residence, 1	123B149 108		West Los Angeles	No	LI	TOC EXP , ADU
Los Angeles	1908 S WESTGATE AVE	90025	4262024022	7.446	7.446	0.000	0.000	Shortfall of Sites	0.169	Low Residential	R1-1	0	0	20	99.000	14.892		Residential - Single Family Residence, 1	123B149 128		West Los Angeles	No	LI	TOC EXP , ADU
Los Angeles	1918 GRANVILLE AVE	90025	4262025020	7.446	7.446	0.000	0.000	Shortfall of Sites	0.169	Low Residential	R1-1	0	0	20	99.000	14.892		Residential - Single Family Residence, 1	123B149 69		West Los Angeles	No	LI	TOC EXP , ADU
Los Angeles	1920 ARMACOST AVE	90025	4259021019	7.446	7.446	0.000	0.000	Shortfall of Sites	0.169	Low Residential	R1-1	0	0	20	99.000	14.892		Residential - Single Family Residence, 1	123B149 268		West Los Angeles	No	LI	TOC EXP , ADU
Los Angeles	1917 GRANVILLE AVE	90025	4262024005	7.446	7.446	0.000	0.000	Shortfall of Sites	0.169	Low Residential	R1-1	0	0	20	99.000	14.892		Residential - Single Family Residence, 1	123B149 124		West Los Angeles	No	LI	TOC EXP , ADU
Los Angeles	1916 ARMACOST AVE	90025	4259021020	7.446	7.446	0.000	0.000	Shortfall of Sites	0.169	Low Residential	R1-1	0	0	20	99.000	14.891		Residential - Single Family Residence, 1	123B149 258		West Los Angeles	No	LI	TOC EXP , ADU
Los Angeles	2045 FEDERAL AVE	90025	4262029016	7.446	7.446	0.000	0.000	Shortfall of Sites	0.169	Low Medium I Residential	R2-1	0	0	20	99.000	14.891		Residential - Single Family Residence, 1	123B149 72		West Los Angeles	No	LI	TOC EXP , ADU, R2RD
Los Angeles	1912 S WESTGATE AVE	90025	4262024021	7.446	7.446	0.000	0.000	Shortfall of Sites	0.169	Low Residential	R1-1	0	0	20	99.000	14.891		Residential - Single Family Residence, 1	123B149 150		West Los Angeles	No	LI	TOC EXP , ADU
Los Angeles	1916 S WESTGATE AVE	90025	4262024020	7.446	7.446	0.000	0.000	Shortfall of Sites	0.169	Low Residential	R1-1	0	0	20	99.000	14.891		Residential - Single Family Residence, 1	123B149 170		West Los Angeles	No	LI	TOC EXP , ADU
Los Angeles	1912 ARMACOST AVE	90025	4259021021	7.446	7.446	0.000	0.000	Shortfall of Sites	0.169	Low Residential	R1-1	0	0	20	99.000	14.891		Residential - Single Family Residence, 1	123B149 239		West Los Angeles	No	LI	TOC EXP , ADU
Los Angeles	1908 ARMACOST AVE	90025	4259021022	7.445	7.445	0.000	0.000	Shortfall of Sites	0.169	Low Residential	R1-1	0	0	20	99.000	14.891		Residential - Single Family Residence, 1	123B149 221		West Los Angeles	No	LI	TOC EXP , ADU
Los Angeles	1913 GRANVILLE AVE	90025	4262024004	7.445	7.445	0.000	0.000	Shortfall of Sites	0.169	Low Residential	R1-1	0	0	20	99.000	14.891		Residential - Single Family Residence, 1	123B149 104		West Los Angeles	No	LI	TOC EXP , ADU
Los Angeles	801 S CITRUS AVE	90036	5084002033	7.445	7.445	0.000	0.000	Shortfall of Sites	0.169	Low II Residential	R1V3-RG	0	0	20	99.000	14.891		Residential - Single Family Residence, 1	132B181 262		Wilshire	No	LI	TOC EXP , ADU
Los Angeles	1920 S WESTGATE AVE	90025	4262024019	7.445	7.445	0.000	0.000	Shortfall of Sites	0.169	Low Residential	R1-1	0	0	20	99.000	14.891		Residential - Single Family Residence, 1	123B149 186		West Los Angeles	No	LI	TOC EXP , ADU
Los Angeles	12414 KILLION ST	91607	2347002008	7.445	7.445	0.000	0.000	Shortfall of Sites	0.169	Low Residential	R1-1	Low Residential	0	20	99.000	14.891		Residential - Single Family Residence, 1	174B165 841	2 per lot	North Hollywood - Valley Village	No	LI	TOC EXP , NH CPU, ADU, AHO
Los Angeles	12445 ALBERS ST	91607	2347002018	7.445	7.445	0.000	0.000	Shortfall of Sites	0.169	Low Residential	R1-1	Low Residential	0	20	99.000	14.891		Residential - Single Family Residence, 1	174B165 874	2 per lot	North Hollywood - Valley Village	No	LI	TOC EXP , NH CPU, ADU, AHO
Los Angeles	1924 S WESTGATE AVE	90025	4262024018	7.445	7.445	0.000	0.000	Shortfall of Sites	0.169	Low Residential	R1-1	0	0	20	99.000	14.891		Residential - Single Family Residence, 1	123B149 202		West Los Angeles	No	LI	TOC EXP , ADU
Los Angeles	12451 ALBERS ST	91607	2347002019	7.445	7.445	0.000	0.000	Shortfall of Sites	0.169	Low Residential	R1-1	Low Residential	0	20	99.000	14.891		Residential - Single Family Residence, 1	174B165 875	2 per lot	North Hollywood - Valley Village	No	LI	TOC EXP , NH CPU, ADU, AHO
Los Angeles	12438 KILLION ST	91607	2347002004	7.445	7.445	0.000	0.000	Shortfall of Sites	0.169	Low Residential	R1-1	Low Residential	0	20	99.000	14.890		Residential - Single Family Residence - Pool, 1	174B165 845	2 per lot	North Hollywood - Valley Village	No	LI	TOC EXP , NH CPU, ADU, AHO
Los Angeles	12426 KILLION ST	91607	2347002006	7.445	7.445	0.000	0.000	Shortfall of Sites	0.169	Low Residential	R1-1	Low Residential	0	20	99.000	14.890		Residential - Single Family Residence - Pool, 1	174B165 843	2 per lot	North Hollywood - Valley Village	No	LI	TOC EXP , NH CPU, ADU, AHO
Los Angeles	12432 KILLION ST	91607	2347002005	7.445	7.445	0.000	0.000	Shortfall of Sites	0.169	Low Residential	R1-1	Low Residential	0	20	99.000	14.890		Residential - Single Family Residence - Pool, 1	174B165 844	2 per lot	North Hollywood - Valley Village	No	LI	TOC EXP , NH CPU, ADU, AHO
Los Angeles	12450 KILLION ST	91607	2347002002	7.445	7.445	0.000	0.000	Shortfall of Sites	0.169	Low Residential	R1-1	Low Residential	0	20	99.000	14.890		Residential - Single Family Residence, 1	174B165 847	2 per lot	North Hollywood - Valley Village	No	LI	TOC EXP , NH CPU, ADU, AHO

Jurisdiction Name	Site Address/Intersection	5 Digit ZIP Code	Assessor Parcel Number	Very Low-Income	Low-Income	Moderate-Income	Above Moderate-Income	Type of Shortfall	Parcel Size (Acres)	Current General Plan Designation	Current Zoning	Proposed General Plan (GP) Designation	Proposed Zoning	Minimum Density Allowed	Maximum Density Allowed	Total Capacity	Vacant/ Nonvacant	Description of Existing Uses	PIN	Base Density Per Acre	Community Plan Area	Rent Stabalization Ordinance	Income Category	Applicable Rezoning Program (Program informing values in Column Q listed first)
Los Angeles	12409 ALBERS ST	91607	2347002012	7.445	7.445	0.000	0.000	Shortfall of Sites	0.169	Low Residential	R1-1	Low Residential	0	20	99.000	14.890		Residential - Single Family Residence, 1	174B165 868	2 per lot	North Hollywood - Valley Village	No	LI	TOC EXP , NH CPU, ADU, AHO
Los Angeles	12415 ALBERS ST	91607	2347002013	7.445	7.445	0.000	0.000	Shortfall of Sites	0.169	Low Residential	R1-1	Low Residential	0	20	99.000	14.890		Residential - Single Family Residence - Pool, 1	174B165 869	2 per lot	North Hollywood - Valley Village	No	LI	TOC EXP , NH CPU, ADU, AHO
Los Angeles	12433 ALBERS ST	91607	2347002016	7.445	7.445	0.000	0.000	Shortfall of Sites	0.169	Low Residential	R1-1	Low Residential	0	20	99.000	14.890		Residential - Single Family Residence, 1	174B165 872	2 per lot	North Hollywood - Valley Village	No	LI	TOC EXP , NH CPU, ADU, AHO
Los Angeles	12439 ALBERS ST	91607	2347002017	7.445	7.445	0.000	0.000	Shortfall of Sites	0.169	Low Residential	R1-1	Low Residential	0	20	99.000	14.890		Residential - Single Family Residence - Pool, 1	174B165 873	2 per lot	North Hollywood - Valley Village	No	LI	TOC EXP , NH CPU, ADU, AHO
Los Angeles	1904 ARMACOST AVE	90025	4259021023	7.445	7.445	0.000	0.000	Shortfall of Sites	0.169	Low Residential	R1-1	0	0	20	99.000	14.890		Residential - Single Family Residence, 1	123B149 203		West Los Angeles	No	LI	TOC EXP , ADU
Los Angeles	12420 KILLION ST	91607	2347002007	7.445	7.445	0.000	0.000	Shortfall of Sites	0.169	Low Residential	R1-1	Low Residential	0	20	99.000	14.890		Residential - Single Family Residence, 1	174B165 842	2 per lot	North Hollywood - Valley Village	No	LI	TOC EXP , NH CPU, ADU, AHO
Los Angeles	12421 ALBERS ST	91607	2347002014	7.445	7.445	0.000	0.000	Shortfall of Sites	0.169	Low Residential	R1-1	Low Residential	0	20	99.000	14.890		Residential - Single Family Residence, 1	174B165 870	2 per lot	North Hollywood - Valley Village	No	LI	TOC EXP , NH CPU, ADU, AHO
Los Angeles	12408 KILLION ST	91607	2347002009	7.445	7.445	0.000	0.000	Shortfall of Sites	0.169	Low Residential	R1-1	Low Residential	0	20	99.000	14.890		Residential - Single Family Residence - Pool, 1	174B165 840	2 per lot	North Hollywood - Valley Village	No	LI	TOC EXP , NH CPU, ADU, AHO
Los Angeles	12444 KILLION ST	91607	2347002003	7.445	7.445	0.000	0.000	Shortfall of Sites	0.169	Low Residential	R1-1	Low Residential	0	20	99.000	14.890		Residential - Single Family Residence, 1	174B165 846	2 per lot	North Hollywood - Valley Village	No	LI	TOC EXP , NH CPU, ADU, AHO
Los Angeles	1909 GRANVILLE AVE	90025	4262024003	7.445	7.445	0.000	0.000	Shortfall of Sites	0.169	Low Residential	R1-1	0	0	20	99.000	14.890		Residential - Single Family Residence, 1	123B149 82		West Los Angeles	No	LI	TOC EXP , ADU
Los Angeles	1932 S WESTGATE AVE	90025	4262024016	7.445	7.445	0.000	0.000	Shortfall of Sites	0.169	Low Residential	R1-1	0	0	20	99.000	14.890		Residential - Single Family Residence, 1	123B149 237		West Los Angeles	No	LI	TOC EXP , ADU
Los Angeles	1928 S WESTGATE AVE	90025	4262024017	7.445	7.445	0.000	0.000	Shortfall of Sites	0.169	Low Residential	R1-1	0	0	20	99.000	14.890		Residential - Single Family Residence, 1	123B149 220		West Los Angeles	No	LI	TOC EXP , ADU
Los Angeles	10320 HILLVIEW AVE	91311	2722015022	0.000	0.000	0.000	14.890	Shortfall of Sites	0.157	Low II Residential	R1-2	0	0	0	99.000	14.890		Residential - Single Family Residence, 0	204B105 208		Chatsworth - Porter Ranch	No	ABMI	TOC EXP , ADU
Los Angeles	10321 HILLVIEW AVE	91311	2722016022	0.000	0.000	0.000	14.890	Shortfall of Sites	0.157	Low II Residential	R1-2	0	0	0	99.000	14.890		Commercial - Parking Lot (Commercial Use Property) - Lots - Commercial Parking - One Story, 0	204B105 207		Chatsworth - Porter Ranch	No	ABMI	TOC EXP
Los Angeles	10321 HILLVIEW AVE	91311	2722016022	0.000	0.000	0.000	14.890	Shortfall of Sites	0.157	Low II Residential	R1-2	0	0	0	99.000	14.890		Commercial - Parking Lot (Commercial Use Property) - Lots - Commercial Parking - One Story, 0	204B105 225		Chatsworth - Porter Ranch	No	ABMI	TOC EXP
Los Angeles	1936 S WESTGATE AVE	90025	4262024015	7.445	7.445	0.000	0.000	Shortfall of Sites	0.169	Low Residential	R1-1	0	0	20	99.000	14.890		Residential - Single Family Residence, 1	123B149 254		West Los Angeles	No	LI	TOC EXP , ADU
Los Angeles	1905 GRANVILLE AVE	90025	4262024002	7.445	7.445	0.000	0.000	Shortfall of Sites	0.169	Low Residential	R1-1	0	0	20	99.000	14.890		Residential - Single Family Residence, 1	123B149 68		West Los Angeles	No	LI	TOC EXP , ADU
Los Angeles	10824 BLIX ST	91602	2421022004	0.000	0.000	0.000	14.890	Shortfall of Sites	0.294	Medium Residential	R3-1	0	0	0	83.042	14.890		Residential - Five or More Units or Apartments (Any Combination) - 4 Stories or Less, 6	168B173 607		North Hollywood - Valley Village	Yes	ABMI	DB50
Los Angeles	4631 RADFORD AVE	91607	2355015015	0.000	0.000	0.000	14.890	Shortfall of Sites	0.297	Medium Residential	R3-1	0	0	0	82.248	14.890		Residential - Five or More Units or Apartments (Any Combination) - 4 Stories or Less, 6	168B169 813		North Hollywood - Valley Village	Yes	ABMI	DB50
Los Angeles	1940 S WESTGATE AVE	90025	4262024014	7.445	7.445	0.000	0.000	Shortfall of Sites	0.169	Low Residential	R1-1	0	0	20	99.000	14.889		Residential - Single Family Residence, 1	123B149 266		West Los Angeles	No	LI	TOC EXP , ADU
Los Angeles	1945 FEDERAL AVE	90025	4262027040	7.445	7.445	0.000	0.000	Shortfall of Sites	0.169	Low Medium I Residential	R2-1	0	0	20	99.000	14.889		Residential - Double, Duplex, or Two Units - 4 Stories or Less, 1	126B149 1083		West Los Angeles	No	LI	TOC EXP , ADU, R2RD
Los Angeles	2048 KERWOOD AVE	90025	4319010046	7.444	7.444	0.000	0.000	Shortfall of Sites	0.201	Low Residential	R1-1-O	0	0	20	99.000	14.889		Residential - Single Family Residence - Pool, 1	132B161 239		West Los Angeles	No	LI	TOC EXP , ADU
Los Angeles	7900 FLIGHT AVE	90045	4107014049	7.444	7.444	0.000	0.000	Shortfall of Sites	0.147	Low Residential	R1-1	0	0	20	113.635	14.889		Residential - Single Family Residence, 1	099B169 1052	21	Westchester - Playa del Rey	No	LI	OPP RC , WPDR CPU, AHO
Los Angeles	21600 HIAWATHA ST	91311	2722024007	7.444	7.444	0.000	0.000	Shortfall of Sites	0.169	Low II Residential	R1-1	0	0	20	99.000	14.889		Residential - Single Family Residence, 1	204B105 131		Chatsworth - Porter Ranch	No	LI	TOC EXP , ADU
Los Angeles	10320 JORDAN AVE	91311	2722016024	0.000	0.000	0.000	14.889	Shortfall of Sites	0.157	Low II Residential	R1-2	0	0	0	99.000	14.889		Commercial - Parking Lot (Commercial Use Property) - Lots - Patron or Employee - One Story, 0	204B105 224		Chatsworth - Porter Ranch	No	ABMI	TOC EXP
Los Angeles	10739 ROCHESTER AVE	90024	4325012001	7.444	7.444	0.000	0.000	Shortfall of Sites	0.169	Low Residential	R1-1-O	0	0	20	99.000	14.889		Residential - Single Family Residence, 1	132B153 481		Westwood	No	LI	TOC EXP , ADU
Los Angeles	10126 LOVELANE PL	90064	4316018006	7.444	7.444	0.000	0.000	Shortfall of Sites	0.201	Low Residential	R1V2	0	0	20	99.000	14.889		Residential - Single Family Residence - Pool and Misc., 1	123B165 633		West Los Angeles	No	LI	TOC EXP , ADU
Los Angeles	2647 BUTLER AVE	90064	4258004013	7.444	7.444	0.000	0.000	Shortfall of Sites	0.169	Low Residential	R1V2	0	0	20	99.000	14.889		Residential - Single Family Residence, 1	120B153 82		Palms - Mar Vista - Del Rey	No	LI	TOC EXP , ADU
Los Angeles	10320 JORDAN AVE	91311	2722016024	0.000	0.000	0.000	14.888	Shortfall of Sites	0.157	Low II Residential	R1-2	0	0	0	99.000	14.888		Commercial - Parking Lot (Commercial Use Property) - Lots - Patron or Employee - One Story, 0	204B105 206		Chatsworth - Porter Ranch	No	ABMI	TOC EXP
Los Angeles	1043 S PLYMOUTH BLVD	90019	5082019025	0.000	0.000	0.000	14.885	Shortfall of Sites	0.196	Low Medium I Residential	R2-1	0	0	0	99.000	14.885		Residential - Double, Duplex, or Two Units - 4 Stories or Less, 2	132B185 859		Wilshire	Yes	ABMI	TOC EXP , R2RD
Los Angeles	7415 VINELAND AVE	91352	2315019004	0.000	0.000	0.000	14.882	Shortfall of Sites	0.298	Medium Residential	R3-1	0	0	0	81.853	14.882		Residential - Three Units (Any Combination) - 4 Stories or Less, 3	186B173 715		Sun Valley - La Tuna Canyon	Yes	ABMI	DB50
Los Angeles	3060 E 4TH ST	90063	5186001002	0.000	0.000	0.000	14.882	Shortfall of Sites	0.144	Highway Oriented and Limited Commercial	C2-1-CUGU	Neighborhood Center	[LUM1 - G2 - 3][XN2 - 8][CPIO]	0	97.110	14.882		Residential - Three Units (Any Combination) - 4 Stories or Less, 3	124-5A225 148	54	Boyle Heights	Yes	ABMI	DB50 , BH CPU
Los Angeles	7700 ISIS AVE	90045	4127017009	7.440	7.440	0.000	0.000	Shortfall of Sites	0.169	Low Residential	R1-1	0	0	20	99.000	14.881		Residential - Single Family Residence, 1	099B173 378		Westchester - Playa del Rey	No	LI	TOC EXP , ADU
Los Angeles	684 S BERENDO ST	90005	5094008040	0.744	0.744	0.000	13.392	Shortfall of Sites	0.167	Regional Center Commercial	R5-2	0	0	20	139.517	14.880		Residential - Five or More Units or Apartments (Any Combination) - 5 Stories or More - Pool and Misc., 0	132B197 183		Wilshire	No	VLI, LI, ABMI	MURC
Los Angeles	13471 MCCORMICK ST	91401	2344020039	7.439	7.439	0.000	0.000	Shortfall of Sites	0.169	Low Residential	R1-1	0	0	20	99.000	14.877		Residential - Single Family Residence, 1	171B157 438		Van Nuys - North Sherman Oaks	No	LI	TOC EXP , ADU
Los Angeles	10522 PUTNEY RD	90064	4318010002	7.438	7.438	0.000	0.000	Shortfall of Sites	0.169	Low Residential	R1V2-O	0	0	20	99.000	14.877		Residential - Single Family Residence, 1	126B161 188		West Los Angeles	No	LI	TOC EXP , ADU
Los Angeles	5940 S BUDLONG AVE	90044	6003013908	7.438	7.438	0.000	0.000	Shortfall of Sites	9.676	Public Facilities	PF-1	0	0	20	153.741	14.876		Miscellaneous - Government Owned Property, 0	105B197 146		South Los Angeles	No	LI	PF
Los Angeles	2600 COLBY AVE	90064	4258004001	7.437	7.437	0.000	0.000	Shortfall of Sites	0.169	Low Residential	R1V2	0	0	20	99.000	14.874		Residential - Single Family Residence - Pool, 1	123B153 1067		Palms - Mar Vista - Del Rey	No	LI	TOC EXP , ADU
Los Angeles	13401 KILLION ST	91401	2344014050	0.000	0.000	0.000	14.873	Shortfall of Sites	0.156	Low Residential	R1-1	0	0	0	99.000	14.873		Residential - Single Family Residence - Pool, 0	174B157 694		Van Nuys - North Sherman Oaks	No	ABMI	TOC EXP , ADU
Los Angeles	6040 VINELAND AVE	91606	2414004003	7.436	7.436	0.000	0.000	Shortfall of Sites	0.128	Highway Oriented Commercial	C2-1VL	0	0	20	165.107	14.872		Commercial - Office Building - Office and Residential - One Story, 2	177B173 928		North Hollywood - Valley Village	No	LI	DB50 , ARO
Los Angeles	4400 VICTORIA PARK PL	90019	5082013001	0.000	0.000	0.000	14.870	Shortfall of Sites	0.171	Low Medium I Residential	R2-1-O	0	0	0	113.635	14.870		Residential - Double, Duplex, or Two Units - 4 Stories or Less, 2	129B185 1311		West Adams - Baldwin Hills - Leimert	Yes	ABMI	OPP RC , R2RD, TOC EXP
Los Angeles	7909 ABIGAIL PL	90045	4127022008	7.433	7.433	0.000	0.000	Shortfall of Sites	0.169	Low Residential	R1-1	0	0	20	99.000	14.867		Residential - Single Family Residence, 1	099B173 666		Westchester - Playa del Rey	No	LI	TOC EXP , ADU
Los Angeles	8300 SEDAN AVE	91304	2005003025	7.431	7.431	0.000	0.000	Shortfall of Sites	0.147	Low I Residential	RS-1	0	0	20	113.635	14.862		Residential - Single Family Residence - Planned Unit Development (PUD), 1	192B097 450		Chatsworth - Porter Ranch	No	LI	OPP RC
Los Angeles	5517 GREENBUSH AVE	91401	2344009017	7.431	7.431	0.000	0.000	Shortfall of Sites	0.169	Low Residential	R1-1	0	0	20	99.000	14.862		Residential - Single Family Residence, 1	174B157 784		Van Nuys - North Sherman Oaks	No	LI	TOC EXP , ADU
Los Angeles	11914 OCEAN PARK BLVD	90064	4257007042	7.430	7.430	0.000	0.000	Shortfall of Sites	0.147	Low Residential	R1V2	0	0	20	113.635	14.861		Residential - Single Family Residence, 1	120B153 667		Palms - Mar Vista - Del Rey	No	LI	OPP RC
Los Angeles	8467 W 4TH ST	90048	5511033015	0.000	0.000	0.000	14.860	Shortfall of Sites	0.196	Low Medium I Residential	R2-1-O	0	0	0	99.000	14.860		Residential - Double, Duplex, or Two Units - 4 Stories or Less, 2	138B173 989		Wilshire	Yes	ABMI	TOC EXP , R2RD
Los Angeles	15246 GREENLEAF ST	91403	2276022006	0.000	0.000	0.000	14.860	Shortfall of Sites	0.183	Low Residential	RE11-1	Low Residential	0	0	99.000	14.860		, 1	166-5A145 101	1 per lot	Sherman Oaks - Studio City - Toluca Lake - Cahuenga Pass	Yes	ABMI	TOC EXP , SHR CPU, ADU, AHO
Los Angeles	1561 GLENDON AVE	90024	4325020006	7.429	7.429	0.000	0.000	Shortfall of Sites	0.169	Low Residential	R1-1	0	0	20	99.000	14.858		Residential - Single Family Residence, 1	129B153 87		Westwood	No	LI	TOC EXP , ADU
Los Angeles	25801 NORMANDIE AVE	90710	7411019022	7.428	7.428	0.000	0.000	Shortfall of Sites	0.644	Community Commercial	[Q]C2-1VL	Community Center	0	20	35.730	14.856		Commercial - Store - One Story, 10	033B197 16	36	Wilmington - Harbor City	No	LI	DB50 , WHC CPU
Los Angeles	2629 PURDUE AVE	90064	4258003024	7.428	7.428	0.000	0.000	Shortfall of Sites	0.169	Low Residential	R1V2	0	0	20	99.000	14.855		Residential - Single Family Residence - Pool, 1	123B153 1049		Palms - Mar Vista - Del Rey	No	LI	TOC EXP , ADU
Los Angeles	1861 ARMACOST AVE	90025	4259016012	0.000	0.000	0.000	14.853	Shortfall of Sites	0.156	Low Residential	R1-1	0	0	0	99.000	14.853		Residential - Single Family Residence, 0	123B149 195		West Los Angeles	No	ABMI	TOC EXP
Los Angeles	2498 STONER AVE	90064	4257002038	7.426	7.426	0.000	0.000	Shortfall of Sites	0.169	Low Residential	R1V2	0	0	20	99.000	14.851		Residential - Single Family Residence, 1	120B153 44		Palms - Mar Vista - Del Rey	No	LI	TOC EXP , ADU
Los Angeles	5520 BALBOA BLVD	91316	2251009005	7.425	7.425	0.000	0.000	Shortfall of Sites	0.174	Low Medium I Residential	R1-1-RIO	Medium Neighborhood Residential	0	20	113.635	14.851		Residential - Single Family Residence, 1	174B133 668	43	Encino - Tarzana	No	LI	OPP RC , ENC CPU, ADU, AHO
Los Angeles	10416 TOPANGA CANYON BLVD	91311	2722012044	7.424	7.424	0.000	0.000	Shortfall of Sites	0.147	Low II Residential	R1-1	0	0	20	113.635	14.849		Residential - Single Family Residence, 1	204B101 25		Chatsworth - Porter Ranch	No	LI	OPP RC
Los Angeles	10115 REMMET AVE	91311	2747012036	0.000	0.000	0.000	14.848	Shortfall of Sites	0.170	Low Medium I Residential	R2-1	0	0	0	99.000	14.848		Residential - Double, Duplex, or Two Units - 4 Stories or Less, 0	204B105 584		Chatsworth - Porter Ranch	Yes	ABMI	TOC EXP , R2RD
Los Angeles	2625 PURDUE AVE	90064	4258003023	7.423	7.423	0.000	0.000	Shortfall of Sites	0.169	Low Residential	R1V2	0	0	20	99.000	14.845		Residential - Single Family Residence, 1	123B153 1030		Palms - Mar Vista - Del Rey	No	LI	TOC EXP , ADU
Los Angeles	0	0	4125008801	0.000	0.000	0.000	14.844	Shortfall of Sites	0.136	General Commercial	R2-1	0	0	0	113.635	14.844		Miscellaneous - Utility, 0	096B169 505	29	Westchester - Playa del Rey	No	ABMI	OPP RC , WPDR CPU, R2RD, AHO
Los Angeles	21957 MERRIDY ST	91311	2747018053	7.422	7.422	0.000	0.000	Shortfall of Sites	0.147	Low II Residential	R1-1	0	0	20	113.635	14.843		Residential - Single Family Residence, 1	204B101 504		Chatsworth - Porter Ranch	No	LI	OPP RC , TOC EXP
Los Angeles	7908 ABIGAIL PL	90045	4127022011	7.422	7.422	0.000	0.000	Shortfall of Sites	0.169	Low Residential	R1-1	0	0	20	99.000	14.843		Residential - Single Family Residence, 1	099B173 674		Westchester - Playa del Rey	No	LI	TOC EXP , ADU
Los Angeles	10949 ZELZAH AVE	91344	2715021060	7.422	7.422	0.000	0.000	Shortfall of Sites	2.682	Low I Residential	A2-1	0	0	20	102.494	14.843		Institutional - Church - One Story, 0	210B129 639		Granada Hills - Knollwood	No	LI	FBO
Los Angeles	1650 SELBY AVE	90024	4325030900	7.421	7.421	0.000	0.000	Shortfall of Sites	8.045	Public Facilities	[Q]PF-1XL-O	0	0	20	153.741	14.842		Miscellaneous - Government Owned Property, 0	132B153 1063		Westwood	No	LI	PF
Los Angeles	13460 CHANDLER BLVD	91401	2344018001	7.420	7.420	0.000	0.000	Shortfall of Sites	0.169	Low Residential	R1-1	0	0	20	99.000	14.840		Residential - Single Family Residence, 1	171B157 136		Van Nuys - North Sherman Oaks	No	LI	TOC EXP , ADU
Los Angeles	5330 WORTSER AVE	91401	2345019012	7.419	7.419	0.000	0.000	Shortfall of Sites	0.169	Low Residential	R1-1	0	0	20	99.000	14.839		Residential - Single Family Residence, 1	171B161 171		Van Nuys - North Sherman Oaks	No	LI	TOC EXP , ADU

Jurisdiction Name	Site Address/Intersection	5 Digit ZIP Code	Assessor Parcel Number	Very Low-Income	Low-Income	Moderate-Income	Above Moderate-Income	Type of Shortfall	Parcel Size (Acres)	Current General Plan Designation	Current Zoning	Proposed General Plan (GP) Designation	Proposed Zoning	Minimum Density Allowed	Maximum Density Allowed	Total Capacity	Vacant/ Nonvacant	Description of Existing Uses	PIN	Base Density Per Acre	Community Plan Area	Rent Stabalization Ordinance	Income Category	Applicable Rezoning Program (Program informing values in Column Q listed first)
Los Angeles	10790 WEYBURN AVE	90024	4360004024	7.419	7.419	0.000	0.000	Shortfall of Sites	0.169	Low Residential	R1-1-O	0	0	20	99.000	14.838		Residential - Single Family Residence, 1	132B153 57		Westwood	No	LI	TOC EXP , ADU
Los Angeles	4749 COLUMBUS AVE	91403	2264005019	7.419	7.419	0.000	0.000	Shortfall of Sites	0.169	Low Residential	R1-1	Low Residential	0	20	99.000	14.837		Residential - Single Family Residence, 1	168B145 512	1 per lot	Sherman Oaks - Studio City - Toluca Lake - Cahuenga Pass	No	LI	TOC EXP , SHR CPU, ADU, AHO
Los Angeles	2007 BARRY AVE	90025	4262030002	7.418	7.418	0.000	0.000	Shortfall of Sites	0.169	Low Medium I Residential	R2-1	0	0	20	99.000	14.837		Residential - Single Family Residence, 1	123B149 31		West Los Angeles	No	LI	TOC EXP , ADU, R2RD
Los Angeles	2621 PURDUE AVE	90064	4258003022	7.418	7.418	0.000	0.000	Shortfall of Sites	0.169	Low Residential	R1V2	0	0	20	99.000	14.835		Residential - Single Family Residence, 1	123B153 1021		Palms - Mar Vista - Del Rey	No	LI	TOC EXP , ADU
Los Angeles	10860 WOODBINE ST	90034	4252023900	7.416	7.416	0.000	0.000	Shortfall of Sites	8.039	Public Facilities	[Q]PF-1XL	0	0	20	153.741	14.832		Miscellaneous - Government Owned Property, 0	120B161 1079		Palms - Mar Vista - Del Rey	No	LI	PF
Los Angeles	1046 HYPERION AVE	90029	5427014007	7.416	7.416	0.000	0.000	Shortfall of Sites	0.169	Low Medium II Residential	RD2-1VL	0	0	20	99.000	14.831		Residential - Single Family Residence, 1	144A203 18		Silver Lake - Echo Park - Elysian Valley	No	LI	TOC EXP , ADU, R2RD
Los Angeles	1050 HYPERION AVE	90029	5427014006	7.415	7.415	0.000	0.000	Shortfall of Sites	0.169	Low Medium II Residential	RD2-1VL	0	0	20	99.000	14.831		Residential - Single Family Residence, 1	145-5A203 470		Silver Lake - Echo Park - Elysian Valley	No	LI	TOC EXP , ADU, R2RD
Los Angeles	5628 SEPULVEDA BLVD	91411	2243003027	7.414	7.414	0.000	0.000	Shortfall of Sites	0.144	General Commercial	C2-1VL-RIO	Neighborhood Commercial	0	20	153.187	14.829	Vacant	Residential - Single Family Residence - Vacant Land, 1	174B145 405	No Max	Van Nuys - North Sherman Oaks	No	LI	DB50 , Orange LineTNP, AHO
Los Angeles	0	0	2623016001	7.414	7.414	0.000	0.000	Shortfall of Sites	0.145	Commercial Manufacturing	C2-1-CUGU	0	0	20	168.858	14.829		Commercial - Office Building - One Story, 1	204B161 171		Arleta - Pacoima	No	LI	DB50
Los Angeles	9568 HANNA AVE	91311	2727023025	7.414	7.414	0.000	0.000	Shortfall of Sites	0.174	Low I Residential	RS-1	0	0	20	113.635	14.829		Residential - Single Family Residence, 1	201B101 861		Chatsworth - Porter Ranch	No	LI	OPP RC , ADU
Los Angeles	17441 NORDHOFF ST	91325	2766011052	7.414	7.414	0.000	0.000	Shortfall of Sites	0.147	Very Low I Residential	RA-1	0	0	20	113.635	14.828		Residential - Single Family Residence - Pool, 1	198B129 424		Northridge	No	LI	OPP RC
Los Angeles	8510 READING AVE	90045	4125003001	7.414	7.414	0.000	0.000	Shortfall of Sites	0.169	Low Medium I Residential	R2-1	0	0	20	99.000	14.827		Residential - Single Family Residence, 1	096B169 431		Westchester - Playa del Rey	No	LI	TOC EXP , ADU, R2RD
Los Angeles	10831 CUSHDON AVE	90064	4255026016	7.414	7.414	0.000	0.000	Shortfall of Sites	0.169	Low Residential	R1-1-O	0	0	20	99.000	14.827		Residential - Single Family Residence - Therapy Pool (Spa), 1	126B157 1106		West Los Angeles	No	LI	TOC EXP , ADU
Los Angeles	1051 LE CLAIRE PL	90019	5082002011	7.413	7.413	0.000	0.000	Shortfall of Sites	0.147	Low II Residential	R1-1-O	0	0	20	113.635	14.826		Residential - Single Family Residence, 1	132B185 781		Wilshire	No	LI	OPP RC
Los Angeles	2617 PURDUE AVE	90064	4258003021	7.413	7.413	0.000	0.000	Shortfall of Sites	0.169	Low Residential	R1V2	0	0	20	99.000	14.826		Residential - Single Family Residence - Pool, 1	123B153 996		Palms - Mar Vista - Del Rey	No	LI	TOC EXP , ADU
Los Angeles	2377 MIDVALE AVE	90064	4322004903	0.000	0.000	0.000	14.822	Shortfall of Sites	0.156	Low Residential	R1-1	0	0	0	99.000	14.822		Commercial - Parking Lot (Commercial Use Property) - Lots - Patron or Employee - One Story, 0	126B157 966		West Los Angeles	No	ABMI	TOC EXP
Los Angeles	1933 LAUGHLIN PARK DR	90027	5589004018	7.410	7.410	0.000	0.000	Shortfall of Sites	0.169	Low I Residential	RE11-1	0	0	20	99.000	14.821		Residential - Single Family Residence, 1	150A195 97		Hollywood	No	LI	TOC EXP , ADU
Los Angeles	2926 TILDEN AVE	90064	4251005053	7.410	7.410	0.000	0.000	Shortfall of Sites	0.169	Low Residential	R1-1	0	0	20	99.000	14.819		Residential - Single Family Residence, 1	123B157 1259		West Los Angeles	No	LI	TOC EXP , ADU
Los Angeles	2922 TILDEN AVE	90064	4251005054	7.410	7.410	0.000	0.000	Shortfall of Sites	0.169	Low Residential	R1-1	0	0	20	99.000	14.819		Residential - Single Family Residence, 1	123B157 1240		West Los Angeles	No	LI	TOC EXP , ADU
Los Angeles	2611 PURDUE AVE	90064	4258003020	7.408	7.408	0.000	0.000	Shortfall of Sites	0.169	Low Residential	R1V2	0	0	20	99.000	14.816		Residential - Single Family Residence, 1	123B153 982		Palms - Mar Vista - Del Rey	No	LI	TOC EXP , ADU
Los Angeles	1758 AMHERST AVE	90025	4259011014	7.407	7.407	0.000	0.000	Shortfall of Sites	0.168	Low Residential	R1-1	0	0	20	99.000	14.814		Residential - Single Family Residence, 1	123B145 176		West Los Angeles	No	LI	TOC EXP , ADU
Los Angeles	14418 GREENLEAF ST	91423	2266008002	0.000	0.000	0.000	14.812	Shortfall of Sites	0.156	Low Residential	R1-1	0	0	0	99.000	14.812		Residential - Single Family Residence - Guesthouse, 0	165A151 91		Sherman Oaks - Studio City - Toluca Lake - Cahuenga Pass	No	ABMI	TOC EXP , ADU
Los Angeles	5353 KESTER AVE	91411	2250017900	7.406	7.406	0.000	0.000	Shortfall of Sites	8.028	Public Facilities	[Q]PF-1XL	0	0	20	153.741	14.811		Miscellaneous - Government Owned Property, 0	172-5A149 62		Van Nuys - North Sherman Oaks	No	LI	PF
Los Angeles	1759 S BUNDY DR	90025	4259011013	7.404	7.404	0.000	0.000	Shortfall of Sites	0.168	Low Residential	R1-1	0	0	20	99.000	14.808		Residential - Single Family Residence, 1	123B149 238		West Los Angeles	No	LI	TOC EXP , ADU, OPP RC2
Los Angeles	1145 HYPERION AVE	90029	5429013027	7.403	7.403	0.000	0.000	Shortfall of Sites	0.168	Low Medium II Residential	RD2-1VL	0	0	20	99.000	14.806		Residential - Single Family Residence, 1	145-5A203 245		Silver Lake - Echo Park - Elysian Valley	No	LI	TOC EXP , ADU, R2RD
Los Angeles	12287 SUNSET PARK WAY	0	4272030042	7.401	7.401	0.000	0.000	Shortfall of Sites	0.147	Low Residential	R1-1	0	0	20	113.635	14.802		Residential - Single Family Residence - Pool, 1	120B149 511		Palms - Mar Vista - Del Rey	No	LI	OPP RC
Los Angeles	6338 W 85TH PL	90045	4108019003	7.400	7.400	0.000	0.000	Shortfall of Sites	0.147	Low Residential	R1V2	0	0	20	113.635	14.800		Residential - Single Family Residence - Pool, 1	096B165 525	43	Westchester - Playa del Rey	No	LI	OPP RC , WPDR CPU, AHO
Los Angeles	22040 CANTLAY ST	91303	2023008004	7.400	7.400	0.000	0.000	Shortfall of Sites	0.149	General Commercial	R1-1	Community Center	0	20	140.737	14.800		, 2	183B101 33	54	Canoga Park - Winnetka - Woodland Hills - West Hills	No	LI	CPK CPU , AHO
Los Angeles	22030 CANTLAY ST	91303	2023008006	7.400	7.400	0.000	0.000	Shortfall of Sites	0.149	General Commercial	R1-1	Community Center	0	20	140.737	14.800		, 2	183B101 35	54	Canoga Park - Winnetka - Woodland Hills - West Hills	No	LI	CPK CPU , AHO
Los Angeles	22014 CANTLAY ST	91303	2023008009	7.400	7.400	0.000	0.000	Shortfall of Sites	0.149	General Commercial	R1-1	Community Center	0	20	140.737	14.800		, 2	183B101 38	54	Canoga Park - Winnetka - Woodland Hills - West Hills	No	LI	CPK CPU , AHO
Los Angeles	6616 HOLLYWOOD BLVD	90028	5547015014	0.740	0.740	0.000	13.320	Shortfall of Sites	0.193	Regional Center Commercial	C4-2D-SN	Regional Center Commercial	VARIOUS, WITH C2 and CPIO	20	217.802	14.800		Commercial - Store - One Story, 4	148-5A185 131	108	Hollywood	No	VLI, LI, ABMI	HWD CPU , MURC
Los Angeles	5552 ELMER AVE	91601	2350006011	7.400	7.400	0.000	0.000	Shortfall of Sites	0.150	High Medium Residential	R4-1L	High Medium	0	20	173.482	14.800		Residential - Five or More Units or Apartments (Any Combination) · 4 Stories or Less, 6	174B173 1067	No Max	North Hollywood - Valley Village	No	LI	Orange LineTNP , AHO
Los Angeles	5544 ELMER AVE	91601	2350006009	7.400	7.400	0.000	0.000	Shortfall of Sites	0.150	High Medium Residential	R4-1L	High Medium	0	20	173.482	14.800		Residential - Five or More Units or Apartments (Any Combination) · 4 Stories or Less, 6	174B173 1099	No Max	North Hollywood - Valley Village	No	LI	Orange LineTNP , AHO
Los Angeles	14560 CALVERT ST	91411	2241021009	0.740	0.740	0.000	13.320	Shortfall of Sites	0.121	Commercial Manufacturing	C2-2	0	0	20	174.242	14.800		Commercial - Office Building - One Story, 2	177A151 17	No Max	Van Nuys - North Sherman Oaks	No	VLI, LI, ABMI	Orange LineTNP , ARO
Los Angeles	14743 VICTORY BLVD	91411	2236021022	7.400	7.400	0.000	0.000	Shortfall of Sites	0.149	Medium Residential	[Q]R3-1	0	0	20	174.288	14.800		Residential - Five or More Units or Apartments (Any Combination) · 4 Stories or Less, 6	180B149 795	No Max	Van Nuys - North Sherman Oaks	No	LI	Orange LineTNP
Los Angeles	14528 ARCHWOOD ST	91405	2236010030	0.740	0.740	0.000	13.320	Shortfall of Sites	0.150	Community Commercial	[Q]C2-1L-CDO	Community Center	0	20	139.870	14.800		Commercial - Store - One Story, 2	180B149 169	108	Van Nuys - North Sherman Oaks	No	VLI, LI, ABMI	VNY CPU
Los Angeles	10575 PUTNEY RD	90064	4318009011	7.400	7.400	0.000	0.000	Shortfall of Sites	0.168	Low Residential	R1-1-O	0	0	20	99.000	14.800		Residential - Single Family Residence, 1	126B157 1045		West Los Angeles	No	LI	TOC EXP , ADU
Los Angeles	8301 SEDAN AVE	91304	2005009018	7.398	7.398	0.000	0.000	Shortfall of Sites	0.147	Low I Residential	RS-1	0	0	20	113.635	14.796		Residential - Single Family Residence - Planned Unit Development (PUD), 1	192B097 452		Chatsworth - Porter Ranch	No	LI	OPP RC
Los Angeles	12000 HESBY ST	91607	2355001034	7.396	7.396	0.000	0.000	Shortfall of Sites	0.168	Low Residential	R1-1	0	0	20	99.000	14.792		Residential - Single Family Residence - Pool, 1	171B165 994		North Hollywood - Valley Village	No	LI	TOC EXP , ADU
Los Angeles	1125 HYPERION AVE	90029	5429013023	7.396	7.396	0.000	0.000	Shortfall of Sites	0.168	Low Medium II Residential	RD2-1VL	0	0	20	99.000	14.792		Residential - Single Family Residence, 1	145-5A203 307		Silver Lake - Echo Park - Elysian Valley	No	LI	TOC EXP , ADU, R2RD
Los Angeles	5109 WESTPARK DR	91601	2354004049	7.395	7.395	0.000	0.000	Shortfall of Sites	0.168	Low Residential	R1-1	0	0	20	99.000	14.790		Residential - Single Family Residence - Pool, 1	171B169 607		North Hollywood - Valley Village	No	LI	TOC EXP , ADU
Los Angeles	13007 NECTAR LN	91401	2345018067	7.394	7.394	0.000	0.000	Shortfall of Sites	0.199	Low Residential	R1-1	0	0	20	99.000	14.788		Residential - Single Family Residence - Pool, 1	171B161 1200		Van Nuys - North Sherman Oaks	No	LI	TOC EXP , ADU
Los Angeles	3221 SHELBY DR	90034	4316030021	0.000	0.000	0.000	14.786	Shortfall of Sites	0.156	Low Residential	R1V2	0	0	0	99.000	14.786		Residential - Single Family Residence - Pool, 0	123B165 598		West Los Angeles	No	ABMI	TOC EXP , ADU
Los Angeles	11701 SANTA MONICA BLVD	90025	4262003011	0.000	0.000	0.000	14.784	Shortfall of Sites	0.101	General Commercial	C2-1VL	Mixed Use Corridor	0	0	149.191	14.784		Commercial - Store - One Story, 1	126B149 270	54	West Los Angeles	No	ABMI	DB50 , West WLA CPU, TOPP C, AHO
Los Angeles	11717 SANTA MONICA BLVD	90025	4262003004	0.000	0.000	0.000	14.784	Shortfall of Sites	0.097	General Commercial	C2-1VL	Mixed Use Corridor	0	0	144.876	14.784		Commercial - Auto, Recreation Equipment, Construction Equipment Sales and Service - Auto Body Repair Shop - One Story, 1	126B149 293	54	West Los Angeles	No	ABMI	DB50 , West WLA CPU, TOPP C, AHO
Los Angeles	19701 VENTURA BLVD	91364	2164012002	7.392	7.392	0.000	0.000	Shortfall of Sites	0.195	Neighborhood Office Commercial	C1-1VLD	0	0	20	85.258	14.784		Commercial - Store - One Story, 1	174B117 311		Canoga Park - Winnetka - Woodland Hills - West Hills	No	LI	DB50 , ADU, OPP C
Los Angeles	9850 MASON AVE	91311	2748006033	7.392	7.392	0.000	0.000	Shortfall of Sites	0.194	Neighborhood Office Commercial	C1-1L, P-1L	0	0	20	85.761	14.784		Commercial - Store - One Story, 1	201B109 133		Chatsworth - Porter Ranch	No	LI	DB50 , P, ADU, OPP C
Los Angeles	9846 MASON AVE	91311	2748006034	7.392	7.392	0.000	0.000	Shortfall of Sites	0.192	Neighborhood Office Commercial	C1-1L, P-1L	0	0	20	86.560	14.784		Commercial - Restaurant, Cocktail Lounge - Fast Food - Auto Oriented - One Story, 1	201B109 137		Chatsworth - Porter Ranch	No	LI	DB50 , P, ADU, OPP C
Los Angeles	10834 MOORPARK ST	91602	2423015003	0.000	0.000	0.000	14.784	Shortfall of Sites	0.196	Medium Residential	R3-1-RIO	Medium Residential	0	0	50.965	14.784		Institutional - Church - One Story, 1	165B173 360	43	Sherman Oaks - Studio City - Toluca Lake - Cahuenga Pass	No	ABMI	DB50, FBO, ADU, SHR CPU
Los Angeles	10935 BLOOMFIELD ST	91602	2423014015	0.000	0.000	0.000	14.784	Shortfall of Sites	0.199	Medium Residential	R3-1-RIO	Medium Residential	0	0	50.173	14.784		Residential - Single Family Residence, 1	165B173 420	43	Sherman Oaks - Studio City - Toluca Lake - Cahuenga Pass	No	ABMI	DB50 , SHR CPU, ADU, AHO
Los Angeles	16925 VENTURA BLVD	91316	2258018001	7.392	7.392	0.000	0.000	Shortfall of Sites	0.098	Neighborhood Office Commercial	C4-1VL	0	0	20	170.388	14.784		Commercial - Office Building - One Story, 1	168B133 90		Encino - Tarzana	No	LI	DB50 , ENC CPU, ARO, TOPP C, AHO
Los Angeles	3230 S BARRINGTON AVE	90066	4250010006	7.392	7.392	0.000	0.000	Shortfall of Sites	0.195	Medium Residential	R3-1	0	0	20	85.421	14.784		Residential - Single Family Residence, 1	117B153 286		Palms - Mar Vista - Del Rey	No	LI	DB50 , ADU
Los Angeles	10267 W PICO BLVD	90064	4315014004	7.392	7.392	0.000	0.000	Shortfall of Sites	0.101	Neighborhood Commercial	C2-1VL-O	0	0	20	164.816	14.784		Industrial - Motion Picture, Radio and Television Industry - Studio - One Story, 1	129B161 303		West Los Angeles	No	LI	DB50
Los Angeles	134 S BARRINGTON AVE	90049	4401007017	7.392	7.392	0.000	0.000	Shortfall of Sites	0.100	Neighborhood Commercial	C2-1XLD	0	0	20	166.020	14.784		Commercial - Parking Lot (Commercial Use Property) - Lots - Patron or Employee - One Story, 1	135B145 633		Brentwood - Pacific Palisades	No	LI	DB50
Los Angeles	6434 FOOTHILL BLVD	91042	2572013024	7.392	7.392	0.000	0.000	Shortfall of Sites	0.097	General Commercial	C2-1VL	0	0	20	171.652	14.784		Commercial - Office Building - One Story, 1	201B205 758		Sunland - Tujunga - Lake View Terrace - Shadow Hills - East La Tuna Canyon	No	LI	DB50
Los Angeles	0	0	4262026024	0.000	0.000	0.000	14.784	Shortfall of Sites	0.156	Low Medium I Residential	R2-1	0	0	0	99.000	14.784	Vacant	Residential - Single Family Residence - Vacant Land, 0	123B149 66		West Los Angeles	No	ABMI	TOC EXP , R2RD

Jurisdiction Name	Site Address/Intersection	5 Digit ZIP Code	Assessor Parcel Number	Very Low-Income	Low-Income	Moderate-Income	Above Moderate-Income	Type of Shortfall	Parcel Size (Acres)	Current General Plan Designation	Current Zoning	Proposed General Plan (GP) Designation	Proposed Zoning	Minimum Density Allowed	Maximum Density Allowed	Total Capacity	Vacant/ Nonvacant	Description of Existing Uses	PIN	Base Density Per Acre	Community Plan Area	Rent Stabalization Ordinance	Income Category	Applicable Rezoning Program (Program informing values in Column Q listed first)
Los Angeles	12005 HESBY ST	91607	2355001016	7.391	7.391	0.000	0.000	Shortfall of Sites	0.168	Low Residential	R1-1	0	0	20	99.000	14.783		Residential - Single Family Residence - Pool, 1	171B165 915		North Hollywood - Valley Village	No	LI	TOC EXP , ADU
Los Angeles	2651 MALCOLM AVE	90064	4255016013	7.391	7.391	0.000	0.000	Shortfall of Sites	0.168	Low Residential	R1-1	0	0	20	99.000	14.782		Residential - Single Family Residence, 1	123B157 193		West Los Angeles	No	LI	TOC EXP , ADU
Los Angeles	6721 HASKELL AVE	91406	2233001001	0.000	0.000	0.000	14.782	Shortfall of Sites	0.574	Low Medium II Residential	(T)(Q)RD1.5-1-RIO	0	0	0	44.468	14.782		Residential - Four Units (Any Combination) - 4 Stories or Less, 4	180B141 142		Van Nuys - North Sherman Oaks	Yes	ABMI	DB50
Los Angeles	11014 S MAIN ST	90061	6073016034	0.000	0.000	0.000	14.782	Shortfall of Sites	0.155	Neighborhood Commercial	C2-1-CPIO	0	0	0	164.637	14.782		Residential - Four Units (Any Combination) - 4 Stories or Less, 4	088-5A205 276		Southeast Los Angeles	Yes	ABMI	DB50
Los Angeles	770 LACONIA BLVD	90044	6117019005	0.000	0.000	0.000	14.782	Shortfall of Sites	0.303	Medium Residential	R3-1-O	0	0	0	84.151	14.782		Residential - Four Units (Any Combination) - 4 Stories or Less, 4	081B197 300		Harbor Gateway	Yes	ABMI	DB50
Los Angeles	663 W 9TH ST	90731	7454010004	0.000	0.000	0.000	14.782	Shortfall of Sites	0.155	Neighborhood Commercial	C2-1VL-CPIO	0	0	0	164.610	14.782		Residential - Four Units (Any Combination) - 4 Stories or Less, 4	015B197 869		San Pedro	Yes	ABMI	DB50
Los Angeles	11475 OXNARD ST	91606	2338002008	0.000	0.000	0.000	14.782	Shortfall of Sites	0.153	Highway Oriented Commercial	[Q]C2-1VL	Low Residential	0	0	166.461	14.782		Commercial - Store Combination - Store and Residential Combination - One Story, 4	177B169 772	2 per lot	North Hollywood - Valley Village	Yes	ABMI	DB50 , NH CPU, ARO
Los Angeles	1501 WOODBURY DR	90710	7438007013	7.390	7.390	0.000	0.000	Shortfall of Sites	0.146	Low Residential	R1-1XL-O	0	0	20	113.635	14.780		Residential - Single Family Residence, 1	042B193 33		Wilmington - Harbor City	No	LI	OPP RC
Los Angeles	3238 CARDIFF AVE	90034	4311013001	7.389	7.389	0.000	0.000	Shortfall of Sites	0.168	Low Residential	R1V2	0	0	20	99.000	14.779		Residential - Single Family Residence, 1	123B165 857		West Los Angeles	No	LI	TOC EXP , ADU
Los Angeles	4518 SYLMAR AVE	91423	2265016023	0.000	0.000	0.000	14.778	Shortfall of Sites	0.155	Low Residential	R1-1-RIO	Low Residential	0	0	99.000	14.778		Residential - Single Family Residence - Pool, 0	168A151 243	1 per lot	Sherman Oaks - Studio City - Toluca Lake - Cahuenga Pass	No	ABMI	TOC EXP , SHR CPU, ADU, AHO
Los Angeles	13445 MAGNOLIA BLVD	91423	2344022008	7.389	7.389	0.000	0.000	Shortfall of Sites	0.168	Low Residential	R1-1	0	0	20	99.000	14.778		Residential - Single Family Residence, 1	171B157 599		Van Nuys - North Sherman Oaks	No	LI	TOC EXP , ADU, OPP RC2
Los Angeles	7649 KITTYHAWK AVE	90045	4104018005	7.387	7.387	0.000	0.000	Shortfall of Sites	0.146	Low Residential	R1-1	0	0	20	113.635	14.774		Residential - Single Family Residence, 1	099B169 381		Westchester - Playa del Rey	No	LI	OPP RC
Los Angeles	1572 ENSLEY AVE	90024	4327020013	7.386	7.386	0.000	0.000	Shortfall of Sites	0.168	Low Residential	R1V3-O	0	0	20	99.000	14.771		Residential - Single Family Residence, 1	132B157 17		Westwood	No	LI	TOC EXP , ADU
Los Angeles	2621 MANNING AVE	90064	4255005011	7.386	7.386	0.000	0.000	Shortfall of Sites	0.168	Low Residential	R1-1-O	0	0	20	99.000	14.771		Residential - Single Family Residence, 1	126B157 1042		West Los Angeles	No	LI	TOC EXP , ADU
Los Angeles	6120 W 5TH ST	90048	5510011030	7.386	7.386	0.000	0.000	Shortfall of Sites	0.168	Low II Residential	R1-1-O-RFA	0	0	20	99.000	14.771		Residential - Single Family Residence - Pool, 1	135B177 240		Wilshire	No	LI	TOC EXP , ADU
Los Angeles	5239 LEGHORN AVE	91401	2345018057	7.386	7.386	0.000	0.000	Shortfall of Sites	0.168	Low Residential	R1-1	0	0	20	99.000	14.771		Residential - Single Family Residence - Pool, 1	171B161 412		Van Nuys - North Sherman Oaks	No	LI	TOC EXP , ADU
Los Angeles	5707 VENTURA CANYON AVE	91401	2343009018	7.385	7.385	0.000	0.000	Shortfall of Sites	0.168	Low Residential	R1-1	0	0	20	99.000	14.770		Residential - Single Family Residence, 1	174B157 353		Van Nuys - North Sherman Oaks	No	LI	TOC EXP , ADU
Los Angeles	4743 HALBRENT AVE	91403	2264004018	7.384	7.384	0.000	0.000	Shortfall of Sites	0.168	Low Residential	R1-1	Low Residential	0	20	99.000	14.769		Residential - Single Family Residence, 1	168B145 533	1 per lot	Sherman Oaks - Studio City - Toluca Lake - Cahuenga Pass	No	LI	TOC EXP , SHR CPU, ADU, AHO
Los Angeles	14423 VAN NUYS BLVD	91331	2647028015	7.384	7.384	0.000	0.000	Shortfall of Sites	1.560	Neighborhood Office Commercial	P-1VL, [Q]C2-1VL	0	0	20	94.696	14.768		Commercial - Shopping Center (Neighborhood, Community) - One Story, 0	201B149 288		Arleta - Pacoima	No	LI	P
Los Angeles	5616 VENTURA CANYON AVE	91401	2343011007	0.000	0.000	0.000	14.768	Shortfall of Sites	0.155	Low Residential	R1-1	0	0	0	99.000	14.768		Residential - Single Family Residence - Pool, 0	174B157 553		Van Nuys - North Sherman Oaks	No	ABMI	TOC EXP , ADU
Los Angeles	9626 HANNA AVE	91311	2727023020	7.384	7.384	0.000	0.000	Shortfall of Sites	0.173	Low I Residential	RS-1	0	0	20	113.635	14.767		Residential - Single Family Residence, 1	201B101 856		Chatsworth - Porter Ranch	No	LI	OPP RC , ADU
Los Angeles	7643 KITTYHAWK AVE	90045	4104018004	7.383	7.383	0.000	0.000	Shortfall of Sites	0.146	Low Residential	R1-1	0	0	20	113.635	14.765		Residential - Single Family Residence, 1	099B169 367		Westchester - Playa del Rey	No	LI	OPP RC
Los Angeles	1670 W 7TH ST	90732	7559033008	7.382	7.382	0.000	0.000	Shortfall of Sites	0.146	Low II Residential	R1-1XL	0	0	20	113.635	14.765		Residential - Single Family Residence, 1	015B189 136		San Pedro	No	LI	OPP RC
Los Angeles	862 MALCOLM AVE	90024	4360008009	7.381	7.381	0.000	0.000	Shortfall of Sites	0.168	Low Residential	R1-1	0	0	20	99.000	14.763		Residential - Single Family Residence, 1	135B153 404		Westwood	No	LI	TOC EXP , ADU
Los Angeles	2126 E 2ND ST	90033	5183011034	0.000	0.000	0.000	14.760	Shortfall of Sites	0.171	Low Medium II Residential	RD2-1-CUGU	Medium Neighborhood Residential	[LLN2 - MU3 - 4][RN3 - 6][CPIO]	0	134.540	14.760		Residential - Double, Duplex, or Two Units - 4 Stories or Less, 2	127-5A223 200	72	Boyle Heights	Yes	ABMI	BH CPU , R2RD
Los Angeles	2311 E 3RD ST	90033	5183010009	0.000	0.000	0.000	14.760	Shortfall of Sites	0.169	Low Medium II Residential	RD2-1-CUGU	Medium Neighborhood Residential	[LLN2 - MU3 - 4][RN3 - 6][CPIO]	0	135.787	14.760		Residential - Double, Duplex, or Two Units - 4 Stories or Less, 2	127-5A223 327	72	Boyle Heights	Yes	ABMI	BH CPU , R2RD
Los Angeles	2417 MICHIGAN AVE	90033	5180001005	0.000	0.000	0.000	14.760	Shortfall of Sites	0.179	Medium Residential	R3-1-CUGU	Medium Neighborhood Residential	[LLN2 - MU3 - 4][RN3 - 6][CPIO]	0	128.798	14.760		Residential - Double, Duplex, or Two Units - 4 Stories or Less, 2	127-5A223 32	72	Boyle Heights	Yes	ABMI	BH CPU
Los Angeles	2319 E 2ND ST	90033	5183009038	0.000	0.000	0.000	14.760	Shortfall of Sites	0.170	Low Medium II Residential	RD1.5-1-CUGU	Medium Neighborhood Residential	[LLN2 - MU3 - 4][RN3 - 6][CPIO]	0	135.379	14.760		Residential - Double, Duplex, or Two Units - 4 Stories or Less, 2	127-5A223 254	72	Boyle Heights	Yes	ABMI	BH CPU
Los Angeles	129 S MATHEWS ST	90033	5180003021	0.000	0.000	0.000	14.760	Shortfall of Sites	0.174	Low Medium II Residential	RD1.5-1-CUGU	Medium Neighborhood Residential	[LLN2 - MU3 - 4][RN3 - 6][CPIO]	0	131.850	14.760		Residential - Double, Duplex, or Two Units - 4 Stories or Less, 2	127-5A223 296	72	Boyle Heights	Yes	ABMI	BH CPU
Los Angeles	20560 HARTLAND ST	91306	2137030012	0.000	0.000	0.000	14.760	Shortfall of Sites	0.157	Medium Residential	R3-1-RIO	Medium Residential	[MB3-CDF1-5] [IX4-FA] [CPIO]	0	177.928	14.760		Residential - Five or More Units or Apartments (Any Combination) - 4 Stories or Less, 6	183B109 858	43	Canoga Park - Winnetka - Woodland Hills - West Hills	Yes	ABMI	CPK CPU , DB50, AHO
Los Angeles	20553 VANOWEN ST	91306	2137030025	0.000	0.000	0.000	14.760	Shortfall of Sites	0.171	Medium Residential	R3-1-RIO	Medium Residential	[MM1-CDF1-5] [IX4-FA] [CPIO]	0	163.940	14.760		Residential - Five or More Units or Apartments (Any Combination) - 4 Stories or Less, 6	183B109 892	43	Canoga Park - Winnetka - Woodland Hills - West Hills	Yes	ABMI	CPK CPU , DB50, AHO
Los Angeles	7356 VASSAR AVE	91303	2111012001	0.000	0.000	0.000	14.760	Shortfall of Sites	0.323	Low Residential	R1-1	Medium Residential	0	0	71.237	14.760		Residential - Double, Duplex, or Two Units - 4 Stories or Less, 2	186B105 621	43	Canoga Park - Winnetka - Woodland Hills - West Hills	Yes	ABMI	CPK CPU ,
Los Angeles	7312 VASSAR AVE	91303	2111012009	0.000	0.000	0.000	14.760	Shortfall of Sites	0.323	Low Residential	R1-1	Medium Residential	0	0	71.227	14.760		Residential - Double, Duplex, or Two Units - 4 Stories or Less, 2	186B105 809	43	Canoga Park - Winnetka - Woodland Hills - West Hills	Yes	ABMI	CPK CPU ,
Los Angeles	6408 MATILIJA AVE	91401	2238013012	7.380	7.380	0.000	0.000	Shortfall of Sites	0.132	Neighborhood Office Commercial	[Q]C1.5-1VL	0	0	20	168.508	14.760		Commercial - Store - One Story, 3	180B153 1071		Van Nuys - North Sherman Oaks	No	LI	DB50
Los Angeles	12016 S FIGUEROA ST	90061	6117004005	0.000	0.000	0.000	14.760	Shortfall of Sites	0.218	Medium Residential	R3-1	Villages	0	0	105.575	14.760		Residential - Double, Duplex, or Two Units - 4 Stories or Less, 2	084B201 1258	108	Harbor Gateway	Yes	ABMI	HG CPU
Los Angeles	11641 FRIAR ST	91606	2335026017	0.000	0.000	0.000	14.760	Shortfall of Sites	0.259	Medium Residential	[Q]R3-1	Community Center (Mixed-Use)	0	0	108.305	14.760		Residential - Five or More Units or Apartments (Any Combination) · 4 Stories or Less, 6	180B169 1233	145	North Hollywood - Valley Village	Yes	ABMI	NH CPU , DB50
Los Angeles	5538 ELMER AVE	91601	2350006008	0.000	0.000	0.000	14.760	Shortfall of Sites	0.161	High Medium Residential	R4-1L	High Medium	0	0	173.954	14.760		Residential - Five or More Units or Apartments (Any Combination) · 4 Stories or Less, 6	174B173 1119	No Max	North Hollywood - Valley Village	Yes	ABMI	Orange LineTNP , AHO
Los Angeles	14526 HAMLIN ST	91411	2236016007	0.000	0.000	0.000	14.760	Shortfall of Sites	0.179	General Commercial	[Q]CR-1VL-CDO	Neighborhood Commercial	0	0	156.373	14.760		Commercial - Store Combination - Store and Residential Combination - One Story, 6	180B149 624	No Max	Van Nuys - North Sherman Oaks	Yes	ABMI	Orange LineTNP , ARO
Los Angeles	15045 BURBANK BLVD	91411	2243009026	0.000	0.000	0.000	14.760	Shortfall of Sites	0.159	Medium Residential	[Q]R3-1	0	0	0	175.903	14.760		Residential - Five or More Units or Apartments (Any Combination) · 4 Stories or Less, 6	174B145 453	No Max	Van Nuys - North Sherman Oaks	Yes	ABMI	Orange LineTNP , DB50, AHO
Los Angeles	15033 BURBANK BLVD	91411	2243009022	0.000	0.000	0.000	14.760	Shortfall of Sites	0.161	Medium Residential	[Q]R3-1	0	0	0	174.252	14.760		Residential - Five or More Units or Apartments (Any Combination) · 4 Stories or Less, 6	174B145 456	No Max	Van Nuys - North Sherman Oaks	Yes	ABMI	Orange LineTNP , DB50, AHO
Los Angeles	15029 BURBANK BLVD	91411	2243009023	0.000	0.000	0.000	14.760	Shortfall of Sites	0.161	Medium Residential	[Q]R3-1	0	0	0	174.260	14.760		Residential - Five or More Units or Apartments (Any Combination) · 4 Stories or Less, 6	174B145 457	No Max	Van Nuys - North Sherman Oaks	Yes	ABMI	Orange LineTNP , DB50, AHO
Los Angeles	14335 SYLVAN ST	91401	2240011021	0.000	0.000	0.000	14.760	Shortfall of Sites	0.184	Medium Residential	[Q]R3-1	High Medium	0	0	152.282	14.760		Residential - Five or More Units or Apartments (Any Combination) · 4 Stories or Less, 6	178-5A151 87	No Max	Van Nuys - North Sherman Oaks	Yes	ABMI	Orange LineTNP
Los Angeles	14622 SYLVAN ST	91411	2241011006	0.000	0.000	0.000	14.760	Shortfall of Sites	0.184	Medium Residential	[Q]R3-1	High Medium	0	0	152.463	14.760		Residential - Five or More Units or Apartments (Any Combination) · 4 Stories or Less, 6	178-5A151 139	No Max	Van Nuys - North Sherman Oaks	Yes	ABMI	Orange LineTNP
Los Angeles	6134 HAZELTINE AVE	91401	2239014002	0.000	0.000	0.000	14.760	Shortfall of Sites	0.161	Low Medium II Residential	[Q]RD1.5-1	0	0	0	174.246	14.760		Residential - Five or More Units or Apartments (Any Combination) · 4 Stories or Less, 6	177B153 616	No Max	Van Nuys - North Sherman Oaks	Yes	ABMI	Orange LineTNP
Los Angeles	10635 WHIPPLE ST	91602	2423018024	0.000	0.000	0.000	14.760	Shortfall of Sites	0.165	Medium Residential	[Q]R3-1-RIO	Community Center	0	0	139.812	14.760		Residential - Double, Duplex, or Two Units - 4 Stories or Less, 2	165B177 670	108	Sherman Oaks - Studio City - Toluca Lake - Cahuenga Pass	Yes	ABMI	SHR CPU , DB50, AHO
Los Angeles	4255 CAHUENGA BLVD	91602	2423023003	0.000	0.000	0.000	14.760	Shortfall of Sites	0.161	Medium Residential	[Q]R3-1-RIO	Community Center	0	0	143.129	14.760		Residential - Double, Duplex, or Two Units - 4 Stories or Less - Pool, 2	165B177 771	108	Sherman Oaks - Studio City - Toluca Lake - Cahuenga Pass	Yes	ABMI	SHR CPU , DB50, AHO
Los Angeles	249 S LOS ANGELES ST	90012	5161026906	0.738	0.738	0.000	13.284	Shortfall of Sites	0.082	Regional Center Commercial	C2-4D-CDO	Transit Core	[HB5-G1-5] [CX3-FA] [CPIO-CDO]	20	502.559	14.760		, 0	129A213 42	No Max	Central City	No	VLI, LI, ABMI	DT CPU
Los Angeles	6311 WILSHIRE BLVD	90048	5510028003	0.000	0.000	0.000	14.760	Shortfall of Sites	0.219	Regional Center Commercial	[Q]C4-2D-O	0	0	0	70.358	14.760		Commercial - Office Building - Three Stories, 0	135B177 471		Wilshire	No	ABMI	MURC , ARO
Los Angeles	6307 WILSHIRE BLVD	90048	5510028002	0.000	0.000	0.000	14.760	Shortfall of Sites	0.219	Regional Center Commercial	[Q]C4-2D-O	0	0	0	70.357	14.760		Commercial - Store - One Story, 0	135B177 473		Wilshire	No	ABMI	MURC
Los Angeles	6301 WILSHIRE BLVD	90048	5510028001	0.000	0.000	0.000	14.760	Shortfall of Sites	0.219	Regional Center Commercial	[Q]C4-2D-O	0	0	0	70.357	14.760		Commercial - Office Building - One Story, 0	135B177 475		Wilshire	No	ABMI	MURC , ARO
Los Angeles	6155 WILSHIRE BLVD	90048	5510027038	0.000	0.000	0.000	14.760	Shortfall of Sites	0.207	Regional Center Commercial	[Q]C4-2D-O	0	0	0	74.253	14.760		Commercial - Store - One Story, 0	135B177 488		Wilshire	No	ABMI	MURC
Los Angeles	6155 WILSHIRE BLVD	90048	5510027038	0.000	0.000	0.000	14.760	Shortfall of Sites	0.207	Regional Center Commercial	[Q]C4-2D-O	0	0	0	74.255	14.760		Commercial - Store - One Story, 0	135B177 489		Wilshire	No	ABMI	MURC
Los Angeles	6155 WILSHIRE BLVD	90048	5510027038	0.000	0.000	0.000	14.760	Shortfall of Sites	0.207	Regional Center Commercial	[Q]C4-2D-O	0	0	0	74.256	14.760		Commercial - Store - One Story, 0	135B177 490		Wilshire	No	ABMI	MURC
Los Angeles	6155 WILSHIRE BLVD	90048	5510027038	0.000	0.000	0.000	14.760	Shortfall of Sites	0.207	Regional Center Commercial	[Q]C4-2D-O	0	0	0	74.257	14.760		Commercial - Store - One Story, 0	135B177 491		Wilshire	No	ABMI	MURC
Los Angeles	0	0	5510027006	0.000	0.000	0.000	14.760	Shortfall of Sites	0.207	Regional Center Commercial	[Q]C4-2D-O	0	0	0	74.258	14.760		Commercial - Store - One Story, 0	135B177 492		Wilshire	No	ABMI	MURC
Los Angeles	6133 WILSHIRE BLVD	90048	5510027005	0.000	0.000	0.000	14.760	Shortfall of Sites	0.207	Regional Center Commercial	[Q]C4-2D-O	0	0	0	74.260	14.760		Commercial - Office Building - Three Stories, 0	135B177 494		Wilshire	No	ABMI	MURC , ARO
Los Angeles	0	0	5510028010	0.000	0.000	0.000	14.760	Shortfall of Sites	0.219	Regional Center Commercial	[Q]C4-2D-O	0	0	0	70.322	14.760		Commercial - Parking Lot (Commercial Use Property) - Lots - Patron or Employee - One Story, 0	135B173 821		Wilshire	No	ABMI	MURC
Los Angeles	3625 SENECA AVE	90039	5435001005	7.380	7.380	0.000	0.000	Shortfall of Sites	0.168	Low Residential	R1-1-RIO	0	0	20	99.000	14.759		Residential - Single Family Residence, 1	156B209 211		Northeast Los Angeles	No	LI	TOC EXP , ADU
Los Angeles	0	0	5590020900	0.000	0.000	0.000	14.756	Shortfall of Sites	0.155	Low Medium I Residential	R2-1XL	0	0	0	99.000	14.756		Miscellaneous - Government Owned Property, 0	150B197 1107		Hollywood	No	ABMI	TOC EXP , R2RD

Jurisdiction Name	Site Address/Intersection	5 Digit ZIP Code	Assessor Parcel Number	Very Low-Income	Low-Income	Moderate-Income	Above Moderate-Income	Type of Shortfall	Parcel Size (Acres)	Current General Plan Designation	Current Zoning	Proposed General Plan (GP) Designation	Proposed Zoning	Minimum Density Allowed	Maximum Density Allowed	Total Capacity	Vacant/ Nonvacant	Description of Existing Uses	PIN	Base Density Per Acre	Community Plan Area	Rent Stabalization Ordinance	Income Category	Applicable Rezoning Program (Program informing values in Column Q listed first)
Los Angeles	5726 COLBATH AVE	91401	2246020018	0.000	0.000	0.000	14.756	Shortfall of Sites	0.155	Low Residential	R1-1	0	0	0	99.000	14.756		Residential - Single Family Residence, 0	174B153 430		Van Nuys - North Sherman Oaks	No	ABMI	TOC EXP , ADU
Los Angeles	5522 W 79TH ST	90045	4127022015	7.377	7.377	0.000	0.000	Shortfall of Sites	0.168	Low Residential	R1-1	0	0	20	99.000	14.753		Residential - Single Family Residence, 1	099B173 672		Westchester - Playa del Rey	No	LI	TOC EXP , ADU
Los Angeles	5201 THORNBURN ST	90045	4103016007	7.376	7.376	0.000	0.000	Shortfall of Sites	0.146	Low Residential	R1-1	0	0	20	113.635	14.753		Residential - Single Family Residence, 1	099B173 243		Westchester - Playa del Rey	No	LI	OPP RC , TOC EXP
Los Angeles	3084 MOTOR AVE	90064	4316007009	0.000	0.000	0.000	14.752	Shortfall of Sites	0.155	Low Residential	R1V2	0	0	0	99.000	14.752		Recreational - Club, Lodge Hall, Fraternal Organization - One Story, 0	123B161 459		West Los Angeles	No	ABMI	TOC EXP , OPP RC2
Los Angeles	6920 W SUNSET BLVD	90028	5548016043	7.375	7.375	0.000	0.000	Shortfall of Sites	0.162	Low Medium II Residential	RD1.5-1XL	0	0	20	113.635	14.751		Commercial - Store - One Story, 0	147B181 869		Hollywood	No	LI	OPP RC , MURC
Los Angeles	6920 W SUNSET BLVD	90028	5548016043	7.375	7.375	0.000	0.000	Shortfall of Sites	0.162	Low Medium II Residential	RD1.5-1XL	0	0	20	113.635	14.751		Commercial - Store - One Story, 0	147B181 759		Hollywood	No	LI	OPP RC , MURC
Los Angeles	6920 W SUNSET BLVD	90028	5548016043	7.375	7.375	0.000	0.000	Shortfall of Sites	0.162	Low Medium II Residential	RD1.5-1XL	0	0	20	113.635	14.751		Commercial - Store - One Story, 0	147B181 816		Hollywood	No	LI	OPP RC , MURC
Los Angeles	6920 W SUNSET BLVD	90028	5548016043	7.375	7.375	0.000	0.000	Shortfall of Sites	0.162	Low Medium II Residential	RD1.5-1XL	0	0	20	113.635	14.751		Commercial - Store - One Story, 0	147B181 843		Hollywood	No	LI	OPP RC , MURC
Los Angeles	1845 ARMACOST AVE	90025	4259016015	7.375	7.375	0.000	0.000	Shortfall of Sites	0.168	Low Residential	R1-1	0	0	20	99.000	14.750		Residential - Single Family Residence - Pool, 1	123B149 139		West Los Angeles	No	LI	TOC EXP , ADU
Los Angeles	1940 KELTON AVE	90025	4323005009	0.000	0.000	0.000	14.750	Shortfall of Sites	0.155	Low Residential	R1-1	0	0	0	99.000	14.750		Residential - Single Family Residence, 0	129B153 1017		West Los Angeles	No	ABMI	TOC EXP
Los Angeles	10819 BALBOA BLVD	91344	2696019017	7.374	7.374	0.000	0.000	Shortfall of Sites	0.157	Low II Residential	R1-1	0	0	20	113.635	14.748		, 2	207B133 215		Granada Hills - Knollwood	No	LI	OPP RC
Los Angeles	2377 GLENDON AVE	90064	4320002043	0.000	0.000	0.000	14.746	Shortfall of Sites	0.155	Low Residential	R1-1	Low Medium Residential	0	0	99.000	14.746		Residential - Single Family Residence - Pool, 0	126B157 832	1 per lot	West Los Angeles	No	ABMI	TOC EXP , West WLA CPU, AHO
Los Angeles	0	0	5590020900	0.000	0.000	0.000	14.744	Shortfall of Sites	0.155	Low Medium I Residential	R2-1XL	0	0	0	99.000	14.744		Miscellaneous - Government Owned Property, 0	150B197 1044		Hollywood	No	ABMI	TOC EXP , R2RD
Los Angeles	12011 ADDISON ST	91607	2355001036	0.000	0.000	0.000	14.741	Shortfall of Sites	0.155	Low Residential	R1-1	0	0	0	99.000	14.741		Residential - Single Family Residence - Pool, 0	171B165 1063		North Hollywood - Valley Village	No	ABMI	TOC EXP , ADU
Los Angeles	2493 GRANVILLE AVE	90064	4257002032	7.370	7.370	0.000	0.000	Shortfall of Sites	0.168	Low Residential	R1V2	0	0	20	99.000	14.741		Residential - Single Family Residence, 1	120B149 96		Palms - Mar Vista - Del Rey	No	LI	TOC EXP , ADU
Los Angeles	2371 KELTON AVE	90064	4322009021	0.000	0.000	0.000	14.741	Shortfall of Sites	0.155	Low Residential	R1-1	0	0	0	99.000	14.741	Vacant	Commercial - Commercial - Vacant Land, 0	126B157 1022		West Los Angeles	No	ABMI	TOC EXP
Los Angeles	10852 LANDALE ST	91602	2423007004	0.000	0.000	0.000	14.740	Shortfall of Sites	0.160	Low Medium Residential	RD1.5-1-RIO	Community Center	0	0	143.337	14.740		Residential - Five or More Units or Apartments (Any Combination) · 4 Stories or Less, 5	165B173 244	108	Sherman Oaks - Studio City - Toluca Lake - Cahuenga Pass	Yes	ABMI	SHR CPU , DB50, AHO
Los Angeles	5556 W 78TH ST	90045	4127020015	7.370	7.370	0.000	0.000	Shortfall of Sites	0.168	Low Residential	R1-1	0	0	20	99.000	14.740		Residential - Single Family Residence, 1	099B173 510		Westchester - Playa del Rey	No	LI	TOC EXP , ADU
Los Angeles	3343 CLUB DR	90064	4316025016	7.370	7.370	0.000	0.000	Shortfall of Sites	0.168	Low Residential	R1V2	0	0	20	99.000	14.740		Residential - Single Family Residence - Pool, 1	123B165 853		West Los Angeles	No	LI	TOC EXP , ADU
Los Angeles	2356 CAMDEN BLVD	90064	4322015031	0.000	0.000	0.000	14.738	Shortfall of Sites	0.155	Low Residential	R1-1	0	0	0	99.000	14.738	Vacant	Residential - Single Family Residence - Vacant Land, 0	126B153 1019		West Los Angeles	No	ABMI	TOC EXP
Los Angeles	9440 BALBOA BLVD	91325	2687001044	7.369	7.369	0.000	0.000	Shortfall of Sites	3.412	Low I Residential	A2-1	0	0	20	102.494	14.738		Institutional - Church - One Story, 1	198B133 99		Northridge	No	LI	FBO
Los Angeles	665 S MANSFIELD AVE	90036	5507021013	0.000	0.000	0.000	14.737	Shortfall of Sites	0.155	Low II Residential	R1R3-RG	0	0	0	99.000	14.737		Residential - Single Family Residence, 0	135B181 850		Wilshire	No	ABMI	TOC EXP
Los Angeles	6016 W 85TH PL	90045	4107022031	7.368	7.368	0.000	0.000	Shortfall of Sites	0.157	Low Medium II Residential	R2-1	0	0	20	113.635	14.737		Residential - Double, Duplex, or Two Units - 4 Stories or Less, 2	096B169 497	29	Westchester - Playa del Rey	No	LI	OPP RC , WPDR CPU, R2RD, AHO
Los Angeles	12455 KILLION ST	91607	2347001023	7.367	7.367	0.000	0.000	Shortfall of Sites	0.168	Low Residential	R1-1	Neighborhood Center	0	20	99.000	14.734		Residential - Single Family Residence, 1	174B165 799	108	North Hollywood - Valley Village	No	LI	TOC EXP , NH CPU, ADU, OPP RC2, AHO
Los Angeles	12027 HESBY ST	91607	2355001019	0.000	0.000	0.000	14.732	Shortfall of Sites	0.155	Low Residential	R1-1	0	0	0	99.000	14.732		Residential - Single Family Residence, 0	171B165 926		North Hollywood - Valley Village	No	ABMI	TOC EXP , ADU
Los Angeles	12015 HESBY ST	91607	2355001017	0.000	0.000	0.000	14.732	Shortfall of Sites	0.155	Low Residential	R1-1	0	0	0	99.000	14.732		Residential - Single Family Residence - Pool, 0	171B165 920		North Hollywood - Valley Village	No	ABMI	TOC EXP , ADU
Los Angeles	658 S ORANGE DR	90036	5507021032	0.000	0.000	0.000	14.730	Shortfall of Sites	0.155	Low II Residential	R1R3-RG	0	0	0	99.000	14.730		Commercial - Parking Lot (Commercial Use Property) - Lots - Patron or Employee - One Story, 0	135B181 839		Wilshire	No	ABMI	TOC EXP
Los Angeles	658 S ORANGE DR	90036	5507021032	0.000	0.000	0.000	14.730	Shortfall of Sites	0.155	Low II Residential	R1R3-RG	0	0	0	99.000	14.730		Commercial - Parking Lot (Commercial Use Property) - Lots - Patron or Employee - One Story, 0	135B181 852		Wilshire	No	ABMI	TOC EXP
Los Angeles	241 S THURSTON AVE	90049	4366014901	7.364	7.364	0.000	0.000	Shortfall of Sites	0.146	Low Residential	R1-1	0	0	20	113.635	14.729		Residential - Single Family Residence, 1	138B145 648		Westwood	No	LI	OPP RC
Los Angeles	2588 MIDVALE AVE	90064	4256002037	7.364	7.364	0.000	0.000	Shortfall of Sites	0.168	Low Residential	R1-1-O	0	0	20	99.000	14.729		Residential - Single Family Residence, 1	123B157 80		West Los Angeles	No	LI	TOC EXP , ADU
Los Angeles	11535 HARTSOOK ST	91601	2354004036	7.364	7.364	0.000	0.000	Shortfall of Sites	0.168	Low Residential	R1-1	0	0	20	99.000	14.729		Residential - Single Family Residence, 1	171B169 502		North Hollywood - Valley Village	No	LI	TOC EXP , ADU
Los Angeles	5627 ALLOTT AVE	91401	2343011013	0.000	0.000	0.000	14.727	Shortfall of Sites	0.155	Low Residential	R1-1	0	0	0	99.000	14.727		Residential - Single Family Residence - Guesthouse, 0	174B157 511		Van Nuys - North Sherman Oaks	No	ABMI	TOC EXP , ADU
Los Angeles	4367 CAMERO AVE	90027	5542004044	0.000	0.000	0.000	14.727	Shortfall of Sites	0.155	Low Medium I Residential	R2-1XL	0	0	0	99.000	14.727		Residential - Five or More Units or Apartments (Any Combination) · 4 Stories or Less, 0	148-5A201 140		Hollywood	No	ABMI	TOC EXP , R2RD
Los Angeles	5737 SUNNYSLOPE AVE	91401	2343013014	0.000	0.000	0.000	14.727	Shortfall of Sites	0.155	Low Residential	R1-1	0	0	0	99.000	14.727		Residential - Single Family Residence - Pool, 0	174B157 274		Van Nuys - North Sherman Oaks	No	ABMI	TOC EXP , ADU
Los Angeles	4623 RUSSELL AVE	90027	5590015026	0.000	0.000	0.000	14.727	Shortfall of Sites	0.155	Low Medium I Residential	R2-1XL	0	0	0	99.000	14.727		Residential - Five or More Units or Apartments (Any Combination) · 4 Stories or Less, 0	150B197 956		Hollywood	No	ABMI	TOC EXP , R2RD
Los Angeles	4429 LENNOX AVE	91423	2265015008	0.000	0.000	0.000	14.727	Shortfall of Sites	0.155	Low Residential	R1-1-RIO	Low Residential	0	0	99.000	14.727		Residential - Single Family Residence, 0	166-5A151 41	1 per lot	Sherman Oaks - Studio City - Toluca Lake - Cahuenga Pass	No	ABMI	TOC EXP , SHR CPU, ADU, AHO
Los Angeles	4521 MELBOURNE AVE	90027	5590019016	0.000	0.000	0.000	14.727	Shortfall of Sites	0.155	Low Medium I Residential	R2-1XL	0	0	0	99.000	14.727	Vacant	Residential - Single Family Residence - Vacant Land, 0	150B197 1089		Hollywood	No	ABMI	TOC EXP , R2RD
Los Angeles	4511 RUSSELL AVE	90027	5590016018	0.000	0.000	0.000	14.727	Shortfall of Sites	0.155	Low Medium I Residential	R2-1XL	0	0	0	99.000	14.727	Vacant	Residential - Double, Duplex, or Two Units - 4 Stories or Less - Vacant Land, 0	150B197 943		Hollywood	No	ABMI	TOC EXP , R2RD
Los Angeles	12024 HESBY ST	91607	2355001032	0.000	0.000	0.000	14.727	Shortfall of Sites	0.155	Low Residential	R1-1	0	0	0	99.000	14.727		Residential - Single Family Residence - Pool, 0	171B165 1004		North Hollywood - Valley Village	No	ABMI	TOC EXP , ADU
Los Angeles	5626 MATILIJA AVE	91401	2246026014	0.000	0.000	0.000	14.727	Shortfall of Sites	0.155	Low Residential	R1-1	0	0	0	99.000	14.727		Residential - Single Family Residence - Pool, 0	174B153 699		Van Nuys - North Sherman Oaks	No	ABMI	TOC EXP , ADU
Los Angeles	5734 ALLOTT AVE	91401	2343013003	0.000	0.000	0.000	14.727	Shortfall of Sites	0.155	Low Residential	R1-1	0	0	0	99.000	14.727		Residential - Single Family Residence, 0	174B157 273		Van Nuys - North Sherman Oaks	No	ABMI	TOC EXP , ADU
Los Angeles	5715 ALLOTT AVE	91401	2343010018	0.000	0.000	0.000	14.727	Shortfall of Sites	0.155	Low Residential	R1-1	0	0	0	99.000	14.727		Residential - Single Family Residence, 0	174B157 341		Van Nuys - North Sherman Oaks	No	ABMI	TOC EXP , ADU
Los Angeles	14500 DYER ST	91342	2507019900	7.363	7.363	0.000	0.000	Shortfall of Sites	9.579	Public Facilities	PF-1VL	0	0	20	153.741	14.727		Miscellaneous - Government Owned Property - Public School - General, 0	219B149 94		Sylmar	No	LI	PF
Los Angeles	10354 OWENSMOUTH AVE	91311	2722025015	0.000	0.000	0.000	14.726	Shortfall of Sites	0.155	Low II Residential	R1-1	0	0	0	99.000	14.726		Residential - Single Family Residence, 0	204B105 128		Chatsworth - Porter Ranch	No	ABMI	TOC EXP , ADU
Los Angeles	11802 OTSEGO ST	91607	2355003010	7.363	7.363	0.000	0.000	Shortfall of Sites	0.168	Low Residential	R1-1	0	0	20	99.000	14.726		Residential - Single Family Residence - Pool, 1	171B169 649		North Hollywood - Valley Village	No	LI	TOC EXP , ADU
Los Angeles	12012 OTSEGO ST	91607	2355001014	0.000	0.000	0.000	14.726	Shortfall of Sites	0.155	Low Residential	R1-1	0	0	0	99.000	14.726		Residential - Single Family Residence - Pool, 0	171B165 846		North Hollywood - Valley Village	No	ABMI	TOC EXP , ADU
Los Angeles	12026 OTSEGO ST	91607	2355001011	0.000	0.000	0.000	14.726	Shortfall of Sites	0.155	Low Residential	R1-1	0	0	0	99.000	14.726		Residential - Single Family Residence, 0	171B165 852		North Hollywood - Valley Village	No	ABMI	TOC EXP , ADU
Los Angeles	5916 W 85TH PL	90045	4107018045	7.363	7.363	0.000	0.000	Shortfall of Sites	0.157	Low Medium II Residential	R2-1	0	0	20	113.635	14.725		Residential - Single Family Residence - Vacant Land, 2	096B169 486	29	Westchester - Playa del Rey	No	LI	OPP RC , WPDR CPU, R2RD, AHO
Los Angeles	0	0	2039012028	0.000	0.000	0.000	14.723	Shortfall of Sites	0.135	Very Low Residential	RA-1	Very Low Residential	0	0	113.635	14.723		Institutional - School (Private) - One Story, 0	180B097 625	1 per lot	Canoga Park - Winnetka - Woodland Hills - West Hills	No	ABMI	OPP RC , CPK CPU, AHO
Los Angeles	6830 JORDAN AVE	91303	2138006113	0.736	0.736	0.000	13.248	Shortfall of Sites	0.063	Regional Center Commercial	[Q]PF-1XL-RIO, (WC)RIVER-SN-RIO	Regional Center	[HB5-G1-5] [CX3-FA] [CPIO]	20	364.178	14.720		Residential - Five or More Units or Apartments (Any Combination) · 4 Stories or Less, 0	183B105 978		Canoga Park - Winnetka - Woodland Hills - West Hills	No	VLI, LI, ABMI	CPK CPU ,
Los Angeles	1300 S SAN PEDRO ST	90015	5132019001	0.736	0.736	0.000	13.248	Shortfall of Sites	0.075	Light Manufacturing	M2-2D	Markets	[DM1-SH1-5] [IX3-FA] [CPIO]	20	306.100	14.720		Commercial - Store Combination - Store and Office Combination - One Story, 0	123A211 76	No Max	Central City	No	VLI, LI, ABMI	DT CPU
Los Angeles	1300 S SAN PEDRO ST	90015	5132019001	0.736	0.736	0.000	13.248	Shortfall of Sites	0.075	Light Manufacturing	M2-2D	Markets	[DM1-SH1-5] [IX3-FA] [CPIO]	20	306.131	14.720		Commercial - Store Combination - Store and Office Combination - One Story, 0	123A209 76	No Max	Central City	No	VLI, LI, ABMI	DT CPU
Los Angeles	1300 S SAN PEDRO ST	90015	5132019001	0.736	0.736	0.000	13.248	Shortfall of Sites	0.075	Light Manufacturing	M2-2D	Markets	[DM1-SH1-5] [IX3-FA] [CPIO]	20	306.179	14.720		Commercial - Store Combination - Store and Office Combination - One Story, 0	123A209 80	No Max	Central City	No	VLI, LI, ABMI	DT CPU
Los Angeles	1300 S SAN PEDRO ST	90015	5132019001	0.736	0.736	0.000	13.248	Shortfall of Sites	0.075	Light Manufacturing	M2-2D	Markets	[DM1-SH1-5] [IX3-FA] [CPIO]	20	306.141	14.720		Commercial - Store Combination - Store and Office Combination - One Story, 0	123A211 82	No Max	Central City	No	VLI, LI, ABMI	DT CPU
Los Angeles	1300 S SAN PEDRO ST	90015	5132019001	0.736	0.736	0.000	13.248	Shortfall of Sites	0.075	Light Manufacturing	M2-2D	Markets	[DM1-SH1-5] [IX3-FA] [CPIO]	20	306.202	14.720		Commercial - Store Combination - Store and Office Combination - One Story, 0	123A209 84	No Max	Central City	No	VLI, LI, ABMI	DT CPU
Los Angeles	1300 S SAN PEDRO ST	90015	5132019001	0.736	0.736	0.000	13.248	Shortfall of Sites	0.075	Light Manufacturing	M2-2D	Markets	[DM1-SH1-5] [IX3-FA] [CPIO]	20	306.231	14.720		Commercial - Store Combination - Store and Office Combination - One Story, 0	123A209 91	No Max	Central City	No	VLI, LI, ABMI	DT CPU

Jurisdiction Name	Site Address/Intersection	5 Digit ZIP Code	Assessor Parcel Number	Very Low-Income	Low-Income	Moderate-Income	Above Moderate-Income	Type of Shortfall	Parcel Size (Acres)	Current General Plan Designation	Current Zoning	Proposed General Plan (GP) Designation	Proposed Zoning	Minimum Density Allowed	Maximum Density Allowed	Total Capacity	Vacant/ Nonvacant	Description of Existing Uses	PIN	Base Density Per Acre	Community Plan Area	Rent Stabalization Ordinance	Income Category	Applicable Rezoning Program (Program informing values in Column Q listed first)
Los Angeles	625 N HILL ST	90012	5408017023	0.736	0.736	0.000	13.248	Shortfall of Sites	0.069	Regional Commercial	C2-2D	Community Center	[DM2-SH2-5] [CX2-FA] [CPIO]	20	333.482	14.720		Residential - Five or More Units or Apartments (Any Combination) · 4 Stories or Less, 0	133-5A213 288	No Max	Central City North	No	VLI, LI, ABMI	DT CPU
Los Angeles	992 N WESTERN AVE	90029	5535021019	7.360	7.360	0.000	0.000	Shortfall of Sites	0.141	Neighborhood Office Commercial	C4-1D	Neighborhood Commercial	[Q]C4-2D-CPIO	20	162.707	14.720		Commercial - Store - One Story, 0	144B193 1121	54	Hollywood	No	LI	HWD CPU , AHO
Los Angeles	11111 CUMPSTON ST	91601	2350003065	7.360	7.360	0.000	0.000	Shortfall of Sites	0.131	High Medium Residential	R4-1L	High Medium	0	20	175.669	14.720		Residential - Five or More Units or Apartments (Any Combination) · 5 Stories or More, 0	174B173 1250	No Max	North Hollywood - Valley Village	No	LI	Orange LineTNP , AHO
Los Angeles	14306 VICTORY BLVD	91401	2240012011	7.360	7.360	0.000	0.000	Shortfall of Sites	0.148	Community Commercial	[Q]C2-1VL-CDO	Neighborhood Commercial	0	20	155.287	14.720		Commercial - Professional Building - One Story, 0	180B153 1091	No Max	Van Nuys - North Sherman Oaks	No	LI	Orange LineTNP
Los Angeles	6333 WOODMAN AVE	91401	2239006044	7.360	7.360	0.000	0.000	Shortfall of Sites	0.214	General Commercial	[Q]C1.5-1VL	Village	0	20	107.715	14.720		Residential - Five or More Units or Apartments (Any Combination) · 4 Stories or Less, 0	180B157 1015	72	Van Nuys - North Sherman Oaks	No	LI	VNY CPU
Los Angeles	10728 AQUA VISTA ST	91602	2423030013	7.360	7.360	0.000	0.000	Shortfall of Sites	0.168	Low Residential	R1-1-RIO	Low Residential	0	20	99.000	14.720		Residential - Single Family Residence, 1	165B177 1019	1 per lot	Sherman Oaks - Studio City - Toluca Lake - Cahuenga Pass	No	LI	TOC EXP , SHR CPU, ADU, AHO
Los Angeles	10732 AQUA VISTA ST	91602	2423030014	7.360	7.360	0.000	0.000	Shortfall of Sites	0.168	Low Residential	R1-1-RIO	Low Residential	0	20	99.000	14.720		Residential - Single Family Residence, 1	165B177 1018	1 per lot	Sherman Oaks - Studio City - Toluca Lake - Cahuenga Pass	No	LI	TOC EXP , SHR CPU, ADU, AHO
Los Angeles	10724 AQUA VISTA ST	91602	2423030012	7.360	7.360	0.000	0.000	Shortfall of Sites	0.168	Low Residential	R1-1-RIO	Low Residential	0	20	99.000	14.720		Residential - Single Family Residence, 1	165B177 1020	1 per lot	Sherman Oaks - Studio City - Toluca Lake - Cahuenga Pass	No	LI	TOC EXP , SHR CPU, ADU, AHO
Los Angeles	1025 S TROTWOOD AVE	90732	7560011010	7.360	7.360	0.000	0.000	Shortfall of Sites	0.146	Low II Residential	R1-1XL	0	0	20	113.635	14.719		Residential - Single Family Residence, 1	015B189 378		San Pedro	No	LI	OPP RC
Los Angeles	5121 MORELLA AVE	91607	2355006053	7.359	7.359	0.000	0.000	Shortfall of Sites	0.167	Low Residential	R1-1	0	0	20	99.000	14.717		Residential - Single Family Residence - Pool, 1	171B169 546		North Hollywood - Valley Village	No	LI	TOC EXP , ADU
Los Angeles	23044 VICTORY BLVD	91367	2039012025	0.000	0.000	0.000	14.716	Shortfall of Sites	0.135	Very Low Residential	RA-1	Very Low Residential	0	0	113.635	14.716		Residential - Single Family Residence, 0	180B097 617	1 per lot	Canoga Park - Winnetka - Woodland Hills - West Hills	No	ABMI	OPP RC , CPK CPU, AHO
Los Angeles	5417 VENTURA CANYON AVE	91401	2344003020	7.358	7.358	0.000	0.000	Shortfall of Sites	0.167	Low Residential	R1-1	0	0	20	99.000	14.716		Residential - Single Family Residence, 1	171B157 43		Van Nuys - North Sherman Oaks	No	LI	TOC EXP , ADU
Los Angeles	23044 VICTORY BLVD	91367	2039012025	0.000	0.000	0.000	14.715	Shortfall of Sites	0.135	Very Low Residential	RA-1	Very Low Residential	0	0	113.635	14.715		Residential - Single Family Residence, 0	180B097 616	1 per lot	Canoga Park - Winnetka - Woodland Hills - West Hills	No	ABMI	OPP RC , CPK CPU, AHO
Los Angeles	5414 BUFFALO AVE	91401	2344003006	7.357	7.357	0.000	0.000	Shortfall of Sites	0.167	Low Residential	R1-1	0	0	20	99.000	14.714		Residential - Single Family Residence, 1	171B157 42		Van Nuys - North Sherman Oaks	No	LI	TOC EXP , ADU
Los Angeles	4477 SHERMAN OAKS CIR	91403	2283018002	7.357	7.357	0.000	0.000	Shortfall of Sites	0.167	Low II Residential	R1-1	Low Residential	0	20	99.000	14.713		Residential - Single Family Residence - Pool, 1	166-5A145 39	1 per lot	Encino - Tarzana	No	LI	TOC EXP , ENC CPU, ADU, AHO
Los Angeles	5443 VANTAGE AVE	91607	2347014003	7.356	7.356	0.000	0.000	Shortfall of Sites	0.167	Low Residential	R1-1	Low Medium Residential	0	20	99.000	14.713		Residential - Single Family Residence, 1	174B165 947	43	North Hollywood - Valley Village	No	LI	TOC EXP , NH CPU, ADU, AHO
Los Angeles	12247 HESBY ST	91607	2356014009	7.356	7.356	0.000	0.000	Shortfall of Sites	0.167	Low Residential	R1-1	0	0	20	99.000	14.712		Residential - Single Family Residence - Pool, 1	171B165 904		North Hollywood - Valley Village	No	LI	TOC EXP , ADU
Los Angeles	12237 HESBY ST	91607	2356014010	7.356	7.356	0.000	0.000	Shortfall of Sites	0.167	Low Residential	R1-1	0	0	20	99.000	14.712		Residential - Single Family Residence - Pool, 1	171B165 907		North Hollywood - Valley Village	No	LI	TOC EXP , ADU
Los Angeles	12225 HESBY ST	91607	2356014012	7.356	7.356	0.000	0.000	Shortfall of Sites	0.167	Low Residential	R1-1	0	0	20	99.000	14.712		Residential - Single Family Residence, 1	171B165 911		North Hollywood - Valley Village	No	LI	TOC EXP , ADU
Los Angeles	12231 HESBY ST	91607	2356014011	7.356	7.356	0.000	0.000	Shortfall of Sites	0.167	Low Residential	R1-1	0	0	20	99.000	14.712		Residential - Single Family Residence - Pool, 1	171B165 909		North Hollywood - Valley Village	No	LI	TOC EXP , ADU
Los Angeles	12207 HESBY ST	91607	2356014019	7.356	7.356	0.000	0.000	Shortfall of Sites	0.167	Low Residential	R1-1	0	0	20	99.000	14.712		Residential - Single Family Residence - Pool, 1	171B165 916		North Hollywood - Valley Village	No	LI	TOC EXP , ADU
Los Angeles	12213 HESBY ST	91607	2356014020	7.356	7.356	0.000	0.000	Shortfall of Sites	0.167	Low Residential	R1-1	0	0	20	99.000	14.712		Residential - Single Family Residence - Pool, 1	171B165 914		North Hollywood - Valley Village	No	LI	TOC EXP , ADU
Los Angeles	5420 BUFFALO AVE	91401	2344003007	7.355	7.355	0.000	0.000	Shortfall of Sites	0.167	Low Residential	R1-1	0	0	20	99.000	14.710		Residential - Single Family Residence - Pool, 1	174B157 1079		Van Nuys - North Sherman Oaks	No	LI	TOC EXP , ADU
Los Angeles	5432 BUFFALO AVE	91401	2344003009	7.355	7.355	0.000	0.000	Shortfall of Sites	0.167	Low Residential	R1-1	0	0	20	99.000	14.710		Residential - Single Family Residence, 1	174B157 1003		Van Nuys - North Sherman Oaks	No	LI	TOC EXP , ADU
Los Angeles	5438 BUFFALO AVE	91401	2344003010	7.355	7.355	0.000	0.000	Shortfall of Sites	0.167	Low Residential	R1-1	0	0	20	99.000	14.710		Residential - Single Family Residence, 1	174B157 976		Van Nuys - North Sherman Oaks	No	LI	TOC EXP , ADU
Los Angeles	5444 BUFFALO AVE	91401	2344003011	7.355	7.355	0.000	0.000	Shortfall of Sites	0.167	Low Residential	R1-1	0	0	20	99.000	14.710		Residential - Single Family Residence, 1	174B157 934		Van Nuys - North Sherman Oaks	No	LI	TOC EXP , ADU
Los Angeles	5450 BUFFALO AVE	91401	2344003012	7.355	7.355	0.000	0.000	Shortfall of Sites	0.167	Low Residential	R1-1	0	0	20	99.000	14.710		Residential - Single Family Residence, 1	174B157 918		Van Nuys - North Sherman Oaks	No	LI	TOC EXP , ADU
Los Angeles	5201 AMESTOY AVE	91316	2258008016	7.355	7.355	0.000	0.000	Shortfall of Sites	1.387	Very Low I Residential	RA-1	Very Low Residential	0	20	66.287	14.710		Residential - Single Family Residence - Pool, 0	171B133 338	1 per lot	Encino - Tarzana	No	LI	AHO , ENC CPU, ADU
Los Angeles	2492 GRANVILLE AVE	90064	4257002034	7.355	7.355	0.000	0.000	Shortfall of Sites	0.167	Low Residential	R1V2	0	0	20	99.000	14.709		Residential - Single Family Residence - Pool and Misc., 1	120B153 91		Palms - Mar Vista - Del Rey	No	LI	TOC EXP , ADU
Los Angeles	2617 CORINTH AVE	90064	4258003042	7.354	7.354	0.000	0.000	Shortfall of Sites	0.167	Low Residential	R1V2	0	0	20	99.000	14.708		Residential - Single Family Residence, 1	123B153 936		Palms - Mar Vista - Del Rey	No	LI	TOC EXP , ADU
Los Angeles	5105 MORELLA AVE	91607	2355006063	7.354	7.354	0.000	0.000	Shortfall of Sites	0.167	Low Residential	R1-1	0	0	20	99.000	14.708		Residential - Single Family Residence, 1	171B169 593		North Hollywood - Valley Village	No	LI	TOC EXP , ADU
Los Angeles	7732 MIDFIELD AVE	90045	4127004007	7.354	7.354	0.000	0.000	Shortfall of Sites	0.167	Low Residential	R1-1	0	0	20	99.000	14.707		Residential - Single Family Residence, 1	099B173 476		Westchester - Playa del Rey	No	LI	TOC EXP , ADU
Los Angeles	11116 AQUA VISTA ST	91602	2366026010	0.000	0.000	0.000	14.706	Shortfall of Sites	0.891	Medium Residential	R3-1-RIO	0	0	0	82.251	14.706		Residential - Five or More Units or Apartments (Any Combination) · 4 Stories or Less - Pool, 39	162B173 16		Sherman Oaks - Studio City - Toluca Lake - Cahuenga Pass	Yes	ABMI	DB50
Los Angeles	5449 VANTAGE AVE	91607	2347014002	7.353	7.353	0.000	0.000	Shortfall of Sites	0.167	Low Residential	R1-1	Low Medium Residential	0	20	99.000	14.706		Residential - Single Family Residence, 1	174B165 922	43	North Hollywood - Valley Village	No	LI	TOC EXP , NH CPU, ADU, AHO
Los Angeles	5433 VENTURA CANYON AVE	91401	2344003017	7.353	7.353	0.000	0.000	Shortfall of Sites	0.167	Low Residential	R1-1	0	0	20	99.000	14.706		Residential - Single Family Residence, 1	174B157 1004		Van Nuys - North Sherman Oaks	No	LI	TOC EXP , ADU
Los Angeles	5427 VENTURA CANYON AVE	91401	2344003018	7.353	7.353	0.000	0.000	Shortfall of Sites	0.167	Low Residential	R1-1	0	0	20	99.000	14.706		Residential - Single Family Residence, 1	174B157 1028		Van Nuys - North Sherman Oaks	No	LI	TOC EXP , ADU
Los Angeles	5421 VENTURA CANYON AVE	91401	2344003019	7.353	7.353	0.000	0.000	Shortfall of Sites	0.167	Low Residential	R1-1	0	0	20	99.000	14.706		Residential - Single Family Residence, 1	174B157 1080		Van Nuys - North Sherman Oaks	No	LI	TOC EXP , ADU
Los Angeles	5449 SUNNYSLOPE AVE	91401	2344007014	7.353	7.353	0.000	0.000	Shortfall of Sites	0.167	Low Residential	R1-1	0	0	20	99.000	14.706		Residential - Single Family Residence, 1	174B157 921		Van Nuys - North Sherman Oaks	No	LI	TOC EXP , ADU
Los Angeles	5445 VENTURA CANYON AVE	91401	2344003021	7.353	7.353	0.000	0.000	Shortfall of Sites	0.167	Low Residential	R1-1	0	0	20	99.000	14.706		Residential - Single Family Residence - Pool, 1	174B157 935		Van Nuys - North Sherman Oaks	No	LI	TOC EXP , ADU
Los Angeles	5445 SUNNYSLOPE AVE	91401	2344007015	7.353	7.353	0.000	0.000	Shortfall of Sites	0.167	Low Residential	R1-1	0	0	20	99.000	14.706		Residential - Single Family Residence - Pool, 1	174B157 937		Van Nuys - North Sherman Oaks	No	LI	TOC EXP , ADU
Los Angeles	5437 VENTURA CANYON AVE	91401	2344003022	7.353	7.353	0.000	0.000	Shortfall of Sites	0.167	Low Residential	R1-1	0	0	20	99.000	14.706		Residential - Single Family Residence, 1	174B157 977		Van Nuys - North Sherman Oaks	No	LI	TOC EXP , ADU
Los Angeles	5451 VENTURA CANYON AVE	91401	2344003015	7.353	7.353	0.000	0.000	Shortfall of Sites	0.167	Low Residential	R1-1	0	0	20	99.000	14.705		Residential - Single Family Residence - Pool, 1	174B157 919		Van Nuys - North Sherman Oaks	No	LI	TOC EXP , ADU
Los Angeles	12212 HESBY ST	91607	2356013016	7.353	7.353	0.000	0.000	Shortfall of Sites	0.167	Low Residential	R1-1	0	0	20	99.000	14.705		Residential - Single Family Residence, 1	171B165 993		North Hollywood - Valley Village	No	LI	TOC EXP , ADU
Los Angeles	12206 HESBY ST	91607	2356013015	7.353	7.353	0.000	0.000	Shortfall of Sites	0.167	Low Residential	R1-1	0	0	20	99.000	14.705		Residential - Single Family Residence, 1	171B165 995		North Hollywood - Valley Village	No	LI	TOC EXP , ADU
Los Angeles	12212 OTSEGO ST	91607	2356014016	7.353	7.353	0.000	0.000	Shortfall of Sites	0.167	Low Residential	R1-1	0	0	20	99.000	14.705		Residential - Single Family Residence, 1	171B165 840		North Hollywood - Valley Village	No	LI	TOC EXP , ADU
Los Angeles	12206 OTSEGO ST	91607	2356014015	7.353	7.353	0.000	0.000	Shortfall of Sites	0.167	Low Residential	R1-1	0	0	20	99.000	14.705		Residential - Single Family Residence - Pool, 1	171B165 842		North Hollywood - Valley Village	No	LI	TOC EXP , ADU
Los Angeles	12236 HESBY ST	91607	2356013005	7.353	7.353	0.000	0.000	Shortfall of Sites	0.167	Low Residential	R1-1	0	0	20	99.000	14.705		Residential - Single Family Residence, 1	171B165 987		North Hollywood - Valley Village	No	LI	TOC EXP , ADU
Los Angeles	12246 HESBY ST	91607	2356013003	7.353	7.353	0.000	0.000	Shortfall of Sites	0.167	Low Residential	R1-1	0	0	20	99.000	14.705		Residential - Single Family Residence, 1	171B165 984		North Hollywood - Valley Village	No	LI	TOC EXP , ADU
Los Angeles	12240 HESBY ST	91607	2356013004	7.353	7.353	0.000	0.000	Shortfall of Sites	0.167	Low Residential	R1-1	0	0	20	99.000	14.705		Residential - Single Family Residence, 1	171B165 985		North Hollywood - Valley Village	No	LI	TOC EXP , ADU

Jurisdiction Name	Site Address/Intersection	5 Digit ZIP Code	Assessor Parcel Number	Very Low-Income	Low-Income	Moderate-Income	Above Moderate-Income	Type of Shortfall	Parcel Size (Acres)	Current General Plan Designation	Current Zoning	Proposed General Plan (GP) Designation	Proposed Zoning	Minimum Density Allowed	Maximum Density Allowed	Total Capacity	Vacant/ Nonvacant	Description of Existing Uses	PIN	Base Density Per Acre	Community Plan Area	Rent Stabalization Ordinance	Income Category	Applicable Rezoning Program (Program informing values in Column Q listed first)
Los Angeles	12230 HESBY ST	91607	2356013006	7.353	7.353	0.000	0.000	Shortfall of Sites	0.167	Low Residential	R1-1	0	0	20	99.000	14.705		Residential - Single Family Residence, 1	171B165 988		North Hollywood - Valley Village	No	LI	TOC EXP , ADU
Los Angeles	12212 HARTSOOK ST	91607	2356015016	7.352	7.352	0.000	0.000	Shortfall of Sites	0.167	Low Residential	R1-1	0	0	20	99.000	14.705		Residential - Single Family Residence - Pool, 1	171B165 711		North Hollywood - Valley Village	No	LI	TOC EXP , ADU
Los Angeles	12246 OTSEGO ST	91607	2356014002	7.352	7.352	0.000	0.000	Shortfall of Sites	0.167	Low Residential	R1-1	0	0	20	99.000	14.705		Residential - Single Family Residence, 1	171B165 828		North Hollywood - Valley Village	No	LI	TOC EXP , ADU
Los Angeles	12230 OTSEGO ST	91607	2356014004	7.352	7.352	0.000	0.000	Shortfall of Sites	0.167	Low Residential	R1-1	0	0	20	99.000	14.705		Residential - Single Family Residence - Pool, 1	171B165 832		North Hollywood - Valley Village	No	LI	TOC EXP , ADU
Los Angeles	12246 HARTSOOK ST	91607	2356015003	7.352	7.352	0.000	0.000	Shortfall of Sites	0.167	Low Residential	R1-1	0	0	20	99.000	14.705		Residential - Single Family Residence, 1	171B165 698		North Hollywood - Valley Village	No	LI	TOC EXP , ADU
Los Angeles	12222 OTSEGO ST	91607	2356014005	7.352	7.352	0.000	0.000	Shortfall of Sites	0.167	Low Residential	R1-1	0	0	20	99.000	14.705		Residential - Single Family Residence - Pool, 1	171B165 836		North Hollywood - Valley Village	No	LI	TOC EXP , ADU
Los Angeles	12224 HESBY ST	91607	2356013007	7.352	7.352	0.000	0.000	Shortfall of Sites	0.167	Low Residential	R1-1	0	0	20	99.000	14.705		Residential - Single Family Residence - Pool, 1	171B165 990		North Hollywood - Valley Village	No	LI	TOC EXP , ADU
Los Angeles	12206 HARTSOOK ST	91607	2356015015	7.352	7.352	0.000	0.000	Shortfall of Sites	0.167	Low Residential	R1-1	0	0	20	99.000	14.705		Residential - Single Family Residence, 1	171B165 712		North Hollywood - Valley Village	No	LI	TOC EXP , ADU
Los Angeles	1251 MALCOLM AVE	90024	4325005007	7.352	7.352	0.000	0.000	Shortfall of Sites	0.167	Low Residential	R1-1	0	0	20	99.000	14.703		Residential - Single Family Residence, 1	132B153 399		Westwood	No	LI	TOC EXP , ADU
Los Angeles	12027 OTSEGO ST	91607	2355008051	0.000	0.000	0.000	14.701	Shortfall of Sites	0.155	Low Residential	R1-1	0	0	0	99.000	14.701	Vacant	Residential - Single Family Residence - Vacant Land, 0	171B165 783		North Hollywood - Valley Village	No	ABMI	TOC EXP
Los Angeles	5457 LAUREL CANYON BLVD	91607	2347016020	0.000	0.000	0.000	14.700	Shortfall of Sites	0.661	Medium Residential	R3-1, [Q]C2-1VL	Community Center (Mixed-Use)	0	0	108.846	14.700		Residential - Five or More Units or Apartments (Any Combination) · 4 Stories or Less - Pool, 38	174B165 892	145	North Hollywood - Valley Village	Yes	ABMI	NH CPU , AHO
Los Angeles	10840 HORTENSE ST	91602	2421029006	0.000	0.000	0.000	14.700	Shortfall of Sites	0.485	Medium Residential	[Q]R3-1	Community Center (Mixed-Use)	0	0	107.256	14.700		Residential - Five or More Units or Apartments (Any Combination) · 4 Stories or Less - Pool, 22	168B173 855	145	North Hollywood - Valley Village	Yes	ABMI	NH CPU , DB50, AHO
Los Angeles	609 S WESTMORELAND AVE	90005	5077009002	0.735	0.735	0.000	13.230	Shortfall of Sites	0.215	Regional Center Commercial	C1-2	0	0	20	85.606	14.700		Commercial - Wholesale and Manufacturing Outlet - One Story, 0	135B197 1052		Wilshire	No	VLI, LI, ABMI	MURC , ARO
Los Angeles	12207 ADDISON ST	91607	2356013019	7.350	7.350	0.000	0.000	Shortfall of Sites	0.167	Low Residential	R1-1	0	0	20	99.000	14.700		Residential - Single Family Residence - Pool, 1	171B165 1060		North Hollywood - Valley Village	No	LI	TOC EXP , ADU
Los Angeles	12213 ADDISON ST	91607	2356013020	7.350	7.350	0.000	0.000	Shortfall of Sites	0.167	Low Residential	R1-1	0	0	20	99.000	14.699		Residential - Single Family Residence, 1	171B165 1058		North Hollywood - Valley Village	No	LI	TOC EXP , ADU
Los Angeles	3350 BARBYDELL DR	90064	4316025001	7.350	7.350	0.000	0.000	Shortfall of Sites	0.167	Low Residential	R1V2	0	0	20	99.000	14.699		Residential - Single Family Residence - Pool, 1	123B165 862		West Los Angeles	No	LI	TOC EXP , ADU
Los Angeles	2730 SELBY AVE	90064	4255018016	7.349	7.349	0.000	0.000	Shortfall of Sites	0.167	Low Residential	R1-1	0	0	20	99.000	14.699		Residential - Single Family Residence - Pool, 1	123B157 184		West Los Angeles	No	LI	TOC EXP , ADU
Los Angeles	15230 GREENLEAF ST	91403	2276022024	7.349	7.349	0.000	0.000	Shortfall of Sites	0.167	Low Residential	RE11-1	Low Residential	0	20	99.000	14.699		Residential - Single Family Residence - Pool, 1	166-5A147 112	1 per lot	Sherman Oaks - Studio City - Toluca Lake - Cahuenga Pass	No	LI	TOC EXP , SHR CPU, ADU, AHO
Los Angeles	12227 ADDISON ST	91607	2356013012	7.349	7.349	0.000	0.000	Shortfall of Sites	0.167	Low Residential	R1-1	0	0	20	99.000	14.697		Residential - Single Family Residence - Pool, 1	171B165 1052		North Hollywood - Valley Village	No	LI	TOC EXP , ADU
Los Angeles	12237 ADDISON ST	91607	2356013011	7.348	7.348	0.000	0.000	Shortfall of Sites	0.167	Low Residential	R1-1	0	0	20	99.000	14.697		Residential - Single Family Residence - Pool and Misc., 1	171B165 1051		North Hollywood - Valley Village	No	LI	TOC EXP , ADU
Los Angeles	2732 DUNLEER PL	90064	4255007008	7.348	7.348	0.000	0.000	Shortfall of Sites	0.167	Low Residential	R1-1	0	0	20	99.000	14.697		Residential - Single Family Residence - Pool, 1	123B157 90		West Los Angeles	No	LI	TOC EXP , ADU
Los Angeles	12241 ADDISON ST	91607	2356013010	7.348	7.348	0.000	0.000	Shortfall of Sites	0.167	Low Residential	R1-1	0	0	20	99.000	14.696		Residential - Single Family Residence, 1	171B165 1049		North Hollywood - Valley Village	No	LI	TOC EXP , ADU
Los Angeles	13201 MARGATE ST	91401	2345022007	7.347	7.347	0.000	0.000	Shortfall of Sites	0.167	Low Residential	R1-1	0	0	20	99.000	14.695		Residential - Single Family Residence, 1	171B157 239		Van Nuys - North Sherman Oaks	No	LI	TOC EXP , ADU
Los Angeles	10745 WEYBURN AVE	90024	4360005019	7.347	7.347	0.000	0.000	Shortfall of Sites	0.167	Low Residential	R1-1-O	0	0	20	99.000	14.694		Residential - Single Family Residence - Pool, 1	135B153 522		Westwood	No	LI	TOC EXP , ADU
Los Angeles	3333 MANNING AVE	90064	4316032011	0.000	0.000	0.000	14.693	Shortfall of Sites	0.155	Medium Residential	R1-1	0	0	0	99.000	14.693		Institutional - Homes for Aged and Others - One Story, 0	123B161 785		West Los Angeles	No	ABMI	TOC EXP
Los Angeles	2624 MANNING AVE	90064	4318009007	7.346	7.346	0.000	0.000	Shortfall of Sites	0.167	Low Residential	R1-1-O	0	0	20	99.000	14.692		Residential - Single Family Residence, 1	126B157 1006		West Los Angeles	No	LI	TOC EXP , ADU
Los Angeles	10016 ROSSBURY PL	90064	4316017009	7.346	7.346	0.000	0.000	Shortfall of Sites	0.167	Low Residential	R1V2	0	0	20	99.000	14.691		Residential - Single Family Residence, 1	123B165 440		West Los Angeles	No	LI	TOC EXP , ADU
Los Angeles	23268 VICTORY BLVD	91367	2035019036	0.000	0.000	0.000	14.691	Shortfall of Sites	0.135	Very Low Residential	RA-1	Very Low Residential	[LN1-MU1-5] [RG1-FA] [CPIO]	0	113.635	14.691		Residential - Single Family Residence - Pool, 0	180B093 889	1 per lot	Canoga Park - Winnetka - Woodland Hills - West Hills	No	ABMI	OPP RC , CPK CPU, AHO
Los Angeles	1817 12TH AVE	90019	5072013013	7.345	7.345	0.000	0.000	Shortfall of Sites	0.167	Low II Residential	R1-1-O-CPIO	0	0	20	99.000	14.690		Residential - Single Family Residence - Pool, 1	126B185 846		West Adams - Baldwin Hills - Leimert	No	LI	TOC EXP , ADU
Los Angeles	23300 VICTORY BLVD	91367	2035019035	0.000	0.000	0.000	14.690	Shortfall of Sites	0.135	Very Low Residential	RA-1	Very Low Residential	0	0	113.635	14.690		Residential - Single Family Residence - Pool, 0	180B093 887	1 per lot	Canoga Park - Winnetka - Woodland Hills - West Hills	No	ABMI	OPP RC , CPK CPU, AHO
Los Angeles	22624 VICTORY BLVD	91367	2039021019	0.000	0.000	0.000	14.689	Shortfall of Sites	0.135	Very Low Residential	RA-1	Very Low Residential	[DM1-MK1-5] [IX3-FA]	0	113.635	14.689		Residential - Single Family Residence, 0	180B097 641	1 per lot	Canoga Park - Winnetka - Woodland Hills - West Hills	No	ABMI	OPP RC , CPK CPU, AHO
Los Angeles	23310 VICTORY BLVD	91367	2035019045	0.000	0.000	0.000	14.689	Shortfall of Sites	0.135	Very Low Residential	RA-1	Very Low Residential	0	0	113.635	14.689		Residential - Single Family Residence, 0	180B093 885	1 per lot	Canoga Park - Winnetka - Woodland Hills - West Hills	No	ABMI	OPP RC , CPK CPU, AHO
Los Angeles	7901 READING AVE	90045	4105024012	7.343	7.343	0.000	0.000	Shortfall of Sites	0.167	Low Residential	R1-1	0	0	20	99.000	14.686		Residential - Single Family Residence, 1	099B169 731		Westchester - Playa del Rey	No	LI	TOC EXP , ADU
Los Angeles	10712 ASHBY AVE	90064	4255020023	7.343	7.343	0.000	0.000	Shortfall of Sites	0.167	Low Residential	R1-1	0	0	20	99.000	14.686		Residential - Single Family Residence, 1	126B157 1317		West Los Angeles	No	LI	TOC EXP , ADU
Los Angeles	231 S THURSTON AVE	90049	4366014022	7.341	7.341	0.000	0.000	Shortfall of Sites	0.146	Low Residential	R1-1	0	0	20	113.635	14.682		Residential - Single Family Residence, 1	138B145 630		Westwood	No	LI	OPP RC
Los Angeles	1539 ENSLEY AVE	90024	4327021019	7.340	7.340	0.000	0.000	Shortfall of Sites	0.167	Low Residential	R1V3-O	0	0	20	99.000	14.681		Residential - Single Family Residence, 1	135B157 585		Westwood	No	LI	TOC EXP , ADU
Los Angeles	11813 RUNNYMEDE ST	91605	2317010022	7.340	7.340	0.000	0.000	Shortfall of Sites	2.370	Low Medium II Residential	RD1.5-1	0	0	20	43.562	14.680		Residential - Five or More Units or Apartments (Any Combination) · 4 Stories or Less - Cooperative, 60	186B169 479		Sun Valley - La Tuna Canyon	No	LI	DB50
Los Angeles	12247 OTSEGO ST	91607	2356015008	7.339	7.339	0.000	0.000	Shortfall of Sites	0.167	Low Residential	R1-1	0	0	20	99.000	14.678		Residential - Single Family Residence - Pool, 1	171B165 764		North Hollywood - Valley Village	No	LI	TOC EXP , ADU
Los Angeles	12241 OTSEGO ST	91607	2356015009	7.339	7.339	0.000	0.000	Shortfall of Sites	0.167	Low Residential	R1-1	0	0	20	99.000	14.677		Residential - Single Family Residence - Pool, 1	171B165 766		North Hollywood - Valley Village	No	LI	TOC EXP , ADU
Los Angeles	5253 LEMP AVE	91601	2348006037	7.337	7.337	0.000	0.000	Shortfall of Sites	0.167	Low Residential	R1-1	0	0	20	99.000	14.675		Residential - Single Family Residence - Pool, 1	171B169 278		North Hollywood - Valley Village	No	LI	TOC EXP , ADU
Los Angeles	1533 ENSLEY AVE	90024	4327021020	7.337	7.337	0.000	0.000	Shortfall of Sites	0.167	Low Residential	R1V3-O	0	0	20	99.000	14.674		Residential - Single Family Residence - Pool, 1	135B157 564		Westwood	No	LI	TOC EXP , ADU
Los Angeles	12223 OTSEGO ST	91607	2356015024	7.337	7.337	0.000	0.000	Shortfall of Sites	0.167	Low Residential	R1-1	0	0	20	99.000	14.674		Residential - Single Family Residence - Pool, 1	171B165 771		North Hollywood - Valley Village	No	LI	TOC EXP , ADU
Los Angeles	8017 HANDLEY AVE	90045	4105028007	7.336	7.336	0.000	0.000	Shortfall of Sites	0.167	Low Residential	R1-1	0	0	20	99.000	14.673		Residential - Single Family Residence, 1	099B169 910		Westchester - Playa del Rey	No	LI	TOC EXP , ADU
Los Angeles	12211 OTSEGO ST	91607	2356015020	7.335	7.335	0.000	0.000	Shortfall of Sites	0.167	Low Residential	R1-1	0	0	20	99.000	14.670		Residential - Single Family Residence, 1	171B165 776		North Hollywood - Valley Village	No	LI	TOC EXP , ADU
Los Angeles	2636 WESTWOOD BLVD	90064	4255015016	7.335	7.335	0.000	0.000	Shortfall of Sites	0.167	Low Residential	R1-1	0	0	20	99.000	14.670		Residential - Single Family Residence, 1	123B157 244		West Los Angeles	No	LI	TOC EXP , ADU, OPP RC2
Los Angeles	8100 GRIMSBY AVE	90045	4105030008	7.335	7.335	0.000	0.000	Shortfall of Sites	0.167	Low Residential	R1-1	0	0	20	99.000	14.669		Residential - Single Family Residence, 1	099B173 665		Westchester - Playa del Rey	No	LI	TOC EXP , ADU
Los Angeles	12207 OTSEGO ST	91607	2356015019	7.334	7.334	0.000	0.000	Shortfall of Sites	0.167	Low Residential	R1-1	0	0	20	99.000	14.669		Residential - Single Family Residence, 1	171B165 777		North Hollywood - Valley Village	No	LI	TOC EXP , ADU
Los Angeles	5437 VANTAGE AVE	91607	2347014004	7.334	7.334	0.000	0.000	Shortfall of Sites	0.167	Low Residential	R1-1	Low Medium Residential	0	20	99.000	14.668		Residential - Single Family Residence, 1	174B165 976	43	North Hollywood - Valley Village	No	LI	TOC EXP , NH CPU, ADU, AHO
Los Angeles	816 S HIGHLAND AVE	90036	5084001012	7.334	7.334	0.000	0.000	Shortfall of Sites	0.167	Low II Residential	R1V3-RG	0	0	20	99.000	14.667		Residential - Single Family Residence, 1	132B185 233		Wilshire	No	LI	TOC EXP , ADU
Los Angeles	11855 OTSEGO ST	91607	2355006054	7.333	7.333	0.000	0.000	Shortfall of Sites	0.167	Low Residential	R1-1	0	0	20	99.000	14.667		Residential - Single Family Residence, 1	171B169 603		North Hollywood - Valley Village	No	LI	TOC EXP , ADU
Los Angeles	4600 PETIT AVE	91436	2284008033	7.331	7.331	0.000	0.000	Shortfall of Sites	1.246	Low I Residential	RE9-1	Low Residential	0	20	66.287	14.663		Residential - Single Family Residence - Pool, 1	168B137 591	1 per lot	Encino - Tarzana	No	LI	AHO , ENC CPU, ADU
Los Angeles	1642 COMSTOCK AVE	90024	4327016007	7.331	7.331	0.000	0.000	Shortfall of Sites	0.167	Low Residential	R1V3-O	0	0	20	99.000	14.662		Residential - Single Family Residence, 1	132B157 157		Westwood	No	LI	TOC EXP , ADU
Los Angeles	8107 WINSFORD AVE	90045	4105026009	7.331	7.331	0.000	0.000	Shortfall of Sites	0.167	Low Residential	R1-1	0	0	20	99.000	14.661		Residential - Single Family Residence, 1	099B169 1037		Westchester - Playa del Rey	No	LI	TOC EXP , ADU
Los Angeles	10238 VASSAR AVE	91311	2747016021	7.329	7.329	0.000	0.000	Shortfall of Sites	0.167	Community Commercial	R1-2	0	0	20	99.000	14.658		Residential - Single Family Residence - Pool, 1	204B101 229		Chatsworth - Porter Ranch	No	LI	TOC EXP , ADU
Los Angeles	12258 HESBY ST	91607	2356013001	7.329	7.329	0.000	0.000	Shortfall of Sites	0.167	Low Residential	R1-1	0	0	20	99.000	14.658		Residential - Single Family Residence - Pool, 1	171B165 981		North Hollywood - Valley Village	No	LI	TOC EXP , ADU
Los Angeles	8220 WHITE OAK AVE	91325	2201001030	7.328	7.328	0.000	0.000	Shortfall of Sites	0.145	Low Residential	R1-1	Low Residential	0	20	113.635	14.657		Residential - Single Family Residence, 1	192B129 459	1 per lot	Reseda - West Van Nuys	No	LI	OPP RC , RES CPU, AHO
Los Angeles	10232 VASSAR AVE	91311	2747016020	7.328	7.328	0.000	0.000	Shortfall of Sites	0.167	Community Commercial	R1-2	0	0	20	99.000	14.655		Residential - Single Family Residence, 1	204B101 239		Chatsworth - Porter Ranch	No	LI	TOC EXP , ADU
Los Angeles	11856 HARTSOOK ST	91607	2355006044	7.327	7.327	0.000	0.000	Shortfall of Sites	0.167	Low Residential	R1-1	0	0	20	99.000	14.654		Residential - Single Family Residence, 1	171B169 555		North Hollywood - Valley Village	No	LI	TOC EXP , ADU

Jurisdiction Name	Site Address/Intersection	5 Digit ZIP Code	Assessor Parcel Number	Very Low-Income	Low-Income	Moderate-Income	Above Moderate-Income	Type of Shortfall	Parcel Size (Acres)	Current General Plan Designation	Current Zoning	Proposed General Plan (GP) Designation	Proposed Zoning	Minimum Density Allowed	Maximum Density Allowed	Total Capacity	Vacant/ Nonvacant	Description of Existing Uses	PIN	Base Density Per Acre	Community Plan Area	Rent Stabalization Ordinance	Income Category	Applicable Rezoning Program (Program informing values in Column Q listed first)
Los Angeles	10228 VASSAR AVE	91311	2747016019	7.327	7.327	0.000	0.000	Shortfall of Sites	0.167	Low II Residential	R1-2	0	0	20	99.000	14.653		Residential - Single Family Residence, 1	204B101 256		Chatsworth - Porter Ranch	No	LI	TOC EXP , ADU
Los Angeles	10839 BLOOMFIELD ST	91602	2423015021	0.000	0.000	0.000	14.652	Shortfall of Sites	0.200	Medium Residential	R3-1-RIO	Medium Residential	0	0	50.124	14.652		Residential - Three Units (Any Combination) - 4 Stories or Less, 0	165B173 408	43	Sherman Oaks - Studio City - Toluca Lake - Cahuenga Pass	Yes	ABMI	DB50 , SHR CPU, AHO
Los Angeles	7403 LA TIJERA BLVD	90045	4104017043	0.000	0.000	0.000	14.652	Shortfall of Sites	0.100	General Commercial	C2-1VL	0	0	0	100.297	14.652		Residential - Five or More Units or Apartments (Any Combination) · 4 Stories or Less, 0	099B169 140	43	Westchester - Playa del Rey	Yes	ABMI	DB50 , WPDR CPU, AHO
Los Angeles	7403 LA TIJERA BLVD	90045	4104017043	0.000	0.000	0.000	14.652	Shortfall of Sites	0.097	General Commercial	C2-1VL	0	0	0	103.169	14.652		Residential - Five or More Units or Apartments (Any Combination) · 4 Stories or Less, 0	099B169 1728	43	Westchester - Playa del Rey	Yes	ABMI	DB50 , WPDR CPU, AHO
Los Angeles	10935 CAMARILLO ST	91602	2421014007	0.000	0.000	0.000	14.652	Shortfall of Sites	0.099	Neighborhood Office Commercial	[Q]C2-1VL	Neighborhood Center	0	0	70.621	14.652		Commercial - Store Combination - Store and Residential Combination - One Story, 0	168B173 448	108	North Hollywood - Valley Village	Yes	ABMI	DB50 , NH CPU, ARO, AHO
Los Angeles	10446 SCOVILLE AVE	91040	2560009013	0.000	0.000	0.000	14.652	Shortfall of Sites	0.101	General Commercial	C2-1VL	0	0	0	164.918	14.652		Commercial - Store Combination - Store and Residential Combination - One Story, 0	204B189 75		Sunland - Tujunga - Lake View Terrace - Shadow Hills - East La Tuna Canyon	Yes	ABMI	DB50 , ARO
Los Angeles	10446 SCOVILLE AVE	91040	2560009013	0.000	0.000	0.000	14.652	Shortfall of Sites	0.101	General Commercial	C2-1VL	0	0	0	164.797	14.652		Commercial - Store Combination - Store and Residential Combination - One Story, 0	204B189 83		Sunland - Tujunga - Lake View Terrace - Shadow Hills - East La Tuna Canyon	Yes	ABMI	DB50 , ARO
Los Angeles	443 MIDVALE AVE	90024	4363004018	0.000	0.000	0.000	14.652	Shortfall of Sites	0.193	High Medium Residential	[Q]R4-1VL	0	0	0	86.116	14.652		Residential - Five or More Units or Apartments (Any Combination) · 4 Stories or Less, 0	135B149 107		Westwood	Yes	ABMI	DB50
Los Angeles	5203 KNOWLTON ST	90045	4103001001	0.000	0.000	0.000	14.652	Shortfall of Sites	0.191	Medium Residential	R3-1	0	0	0	87.223	14.652		Residential - Five or More Units or Apartments (Any Combination) · 4 Stories or Less, 0	102B173 215		Westchester - Playa del Rey	Yes	ABMI	DB50
Los Angeles	515 KELTON AVE	90024	4363012021	0.000	0.000	0.000	14.652	Shortfall of Sites	0.192	High Medium Residential	[Q]R4-1VL	0	0	0	86.556	14.652		Residential - Five or More Units or Apartments (Any Combination) · 4 Stories or Less - Pool, 0	135B149 221		Westwood	Yes	ABMI	DB50
Los Angeles	515 KELTON AVE	90024	4363012021	0.000	0.000	0.000	14.652	Shortfall of Sites	0.193	High Medium Residential	[Q]R4-1VL	0	0	0	86.077	14.652		Residential - Five or More Units or Apartments (Any Combination) · 4 Stories or Less - Pool, 0	135B149 238		Westwood	Yes	ABMI	DB50
Los Angeles	2064 RODNEY DR	90027	5590007004	0.000	0.000	0.000	14.652	Shortfall of Sites	0.193	Low Medium II Residential	R3-1XL	0	0	0	86.343	14.652		Residential - Five or More Units or Apartments (Any Combination) · 4 Stories or Less, 0	150B197 245		Hollywood	Yes	ABMI	DB50
Los Angeles	515 KELTON AVE	90024	4363012021	0.000	0.000	0.000	14.652	Shortfall of Sites	0.195	High Medium Residential	[Q]R4-1VL	0	0	0	85.603	14.652		Residential - Five or More Units or Apartments (Any Combination) · 4 Stories or Less - Pool, 0	135B149 255		Westwood	Yes	ABMI	DB50
Los Angeles	515 KELTON AVE	90024	4363012021	0.000	0.000	0.000	14.652	Shortfall of Sites	0.196	High Medium Residential	[Q]R4-1VL	0	0	0	85.132	14.652		Residential - Five or More Units or Apartments (Any Combination) · 4 Stories or Less - Pool, 0	135B149 276		Westwood	Yes	ABMI	DB50
Los Angeles	530 VETERAN AVE	90024	4363012019	0.000	0.000	0.000	14.652	Shortfall of Sites	0.196	High Medium Residential	[Q]R4-1VL	0	0	0	84.907	14.652		Residential - Five or More Units or Apartments (Any Combination) · 4 Stories or Less - Pool, 0	135B149 288		Westwood	Yes	ABMI	DB50
Los Angeles	16760 DEVONSHIRE ST	91344	2685022029	0.000	0.000	0.000	14.652	Shortfall of Sites	0.193	Medium Residential	R3-1	0	0	0	86.227	14.652		Residential - Five or More Units or Apartments (Any Combination) · 4 Stories or Less - Pool, 0	204B137 299		Granada Hills - Knollwood	Yes	ABMI	DB50
Los Angeles	16744 DEVONSHIRE ST	91344	2685022028	0.000	0.000	0.000	14.652	Shortfall of Sites	0.191	Medium Residential	R3-1	0	0	0	87.162	14.652		Residential - Five or More Units or Apartments (Any Combination) · 4 Stories or Less - Pool, 0	204B137 301		Granada Hills - Knollwood	Yes	ABMI	DB50
Los Angeles	616 VETERAN AVE	90024	4363013034	0.000	0.000	0.000	14.652	Shortfall of Sites	0.195	High Medium Residential	[Q]R4-1VL	0	0	0	85.451	14.652		Residential - Five or More Units or Apartments (Any Combination) · 4 Stories or Less - Pool, 0	135B149 406		Westwood	Yes	ABMI	DB50
Los Angeles	11726 MONTANA AVE	90049	4401017024	0.000	0.000	0.000	14.652	Shortfall of Sites	0.201	Medium Residential	R3-1-O	0	0	0	82.687	14.652		Residential - Five or More Units or Apartments (Any Combination) · 4 Stories or Less, 0	132B145 492		Brentwood - Pacific Palisades	Yes	ABMI	DB50
Los Angeles	10779 WOODBINE ST	90034	4254024031	0.000	0.000	0.000	14.652	Shortfall of Sites	0.194	Medium Residential	R3-1	0	0	0	85.697	14.652		Residential - Five or More Units or Apartments (Any Combination) · 4 Stories or Less, 0	120B161 602		Palms - Mar Vista - Del Rey	Yes	ABMI	DB50
Los Angeles	14333 ADDISON ST	91423	2248008039	0.000	0.000	0.000	14.652	Shortfall of Sites	0.195	Medium Residential	R3-1-RIO	0	0	0	85.328	14.652		Residential - Five or More Units or Apartments (Any Combination) · 4 Stories or Less - Pool, 0	171B153 729		Van Nuys - North Sherman Oaks	Yes	ABMI	DB50
Los Angeles	4225 LONGRIDGE AVE	91604	2375017035	0.000	0.000	0.000	14.652	Shortfall of Sites	0.197	Medium Residential	R3-1-RIO	0	0	0	84.461	14.652		Residential - Five or More Units or Apartments (Any Combination) · 4 Stories or Less - Pool, 0	165B157 775		Sherman Oaks - Studio City - Toluca Lake - Cahuenga Pass	Yes	ABMI	DB50
Los Angeles	3200 CHEVIOT VISTA PL	90034	4314026002	0.000	0.000	0.000	14.652	Shortfall of Sites	0.192	Medium Residential	R3-1	0	0	0	86.611	14.652		Residential - Five or More Units or Apartments (Any Combination) · 4 Stories or Less - Pool, 0	123B161 851		Palms - Mar Vista - Del Rey	Yes	ABMI	DB50
Los Angeles	4225 ETHEL AVE	91604	2375016030	0.000	0.000	0.000	14.652	Shortfall of Sites	0.191	Medium Residential	R3-1-RIO	0	0	0	86.968	14.652		Residential - Five or More Units or Apartments (Any Combination) · 4 Stories or Less - Pool, 0	165B161 855		Sherman Oaks - Studio City - Toluca Lake - Cahuenga Pass	Yes	ABMI	DB50
Los Angeles	7701 SAINT BERNARD ST	90293	4118010040	0.000	0.000	0.000	14.652	Shortfall of Sites	0.195	Medium Residential	R3-1	0	0	0	85.469	14.652		Residential - Five or More Units or Apartments (Any Combination) · 4 Stories or Less, 0	096B153 1050		Westchester - Playa del Rey	Yes	ABMI	DB50
Los Angeles	7733 SAINT BERNARD ST	90293	4118010039	0.000	0.000	0.000	14.652	Shortfall of Sites	0.192	Medium Residential	R3-1	0	0	0	86.554	14.652		Residential - Five or More Units or Apartments (Any Combination) · 4 Stories or Less, 0	096B153 1074		Westchester - Playa del Rey	Yes	ABMI	DB50
Los Angeles	7749 SAINT BERNARD ST	90293	4118010041	0.000	0.000	0.000	14.652	Shortfall of Sites	0.202	Medium Residential	R3-1	0	0	0	82.227	14.652		Residential - Five or More Units or Apartments (Any Combination) · 4 Stories or Less - Pool, 0	096B153 1087		Westchester - Playa del Rey	Yes	ABMI	DB50
Los Angeles	5057 WOODLEY AVE	91436	2260021017	7.326	7.326	0.000	0.000	Shortfall of Sites	1.245	Low II Residential	RA-1	Low Residential	0	20	66.287	14.652		Residential - Single Family Residence - Pool, 1	171B141 460	1 per lot	Encino - Tarzana	No	LI	AHO , ENC CPU, ADU
Los Angeles	10224 VASSAR AVE	91311	2747016018	7.325	7.325	0.000	0.000	Shortfall of Sites	0.167	Low II Residential	R1-2	0	0	20	99.000	14.650		Residential - Single Family Residence, 1	204B101 268		Chatsworth - Porter Ranch	No	LI	TOC EXP , ADU
Los Angeles	11857 HESBY ST	91607	2355003011	7.325	7.325	0.000	0.000	Shortfall of Sites	0.167	Low Residential	R1-1	0	0	20	99.000	14.650		Residential - Single Family Residence - Pool, 1	171B169 716		North Hollywood - Valley Village	No	LI	TOC EXP , ADU
Los Angeles	10313 W PICO BLVD	90064	4315014013	7.325	7.325	0.000	0.000	Shortfall of Sites	0.109	Neighborhood Commercial	C2-1VL-O	0	0	20	163.537	14.650		Commercial - Office Building - One Story, 2	129B161 362		West Los Angeles	No	LI	DB50 , ARO
Los Angeles	13409 VENTURA BLVD	91423	2360010041	7.325	7.325	0.000	0.000	Shortfall of Sites	0.108	General Commercial	C2-1VL	0	0	20	164.370	14.650		Commercial - Store - One Story, 2	165B157 740		Sherman Oaks - Studio City - Toluca Lake - Cahuenga Pass	No	LI	DB50 , TOPP C
Los Angeles	4427 VICTORIA PARK DR	90019	5082012015	0.000	0.000	0.000	14.649	Shortfall of Sites	0.193	Low Medium I Residential	R2-1-O	0	0	0	99.000	14.649		Residential - Double, Duplex, or Two Units - 4 Stories or Less, 2	129B185 1091		West Adams - Baldwin Hills - Leimert	Yes	ABMI	TOC EXP , R2RD
Los Angeles	10028 ROSSBURY PL	90064	4316017007	7.324	7.324	0.000	0.000	Shortfall of Sites	0.167	Low Residential	R1V2	0	0	20	99.000	14.649		Residential - Single Family Residence - Pool, 1	123B165 444		West Los Angeles	No	LI	TOC EXP , ADU
Los Angeles	10218 VASSAR AVE	91311	2747016017	7.324	7.324	0.000	0.000	Shortfall of Sites	0.167	Low II Residential	R1-2	0	0	20	99.000	14.648		Residential - Single Family Residence, 1	204B101 277		Chatsworth - Porter Ranch	No	LI	TOC EXP , ADU
Los Angeles	5020 RADFORD AVE	91607	2355003021	7.324	7.324	0.000	0.000	Shortfall of Sites	0.167	Low Residential	R1-1	0	0	20	99.000	14.648		Residential - Single Family Residence - Therapy Pool (Spa), 1	171B169 763		North Hollywood - Valley Village	No	LI	TOC EXP , ADU
Los Angeles	1649 WARNALL AVE	90024	4327016020	7.324	7.324	0.000	0.000	Shortfall of Sites	0.167	Low Residential	R1V3-O	0	0	20	99.000	14.647		Residential - Single Family Residence - Pool, 1	132B157 151		Westwood	No	LI	TOC EXP , ADU
Los Angeles	10212 VASSAR AVE	91311	2747016016	7.323	7.323	0.000	0.000	Shortfall of Sites	0.167	Low II Residential	R1-2	0	0	20	99.000	14.645		Residential - Single Family Residence, 1	204B101 289		Chatsworth - Porter Ranch	No	LI	TOC EXP , ADU
Los Angeles	12454 KILLION ST	91607	2347002001	7.322	7.322	0.000	0.000	Shortfall of Sites	0.167	Low Residential	R1-1	Low Residential	0	20	99.000	14.644		Residential - Single Family Residence - Pool, 1	174B165 848	2 per lot	North Hollywood - Valley Village	No	LI	TOC EXP , NH CPU, ADU, OPP RC2, AHO
Los Angeles	0	0	2524027900	7.322	7.322	0.000	0.000	Shortfall of Sites	9.525	Public Facilities	PF-1VL-CUGU	0	0	20	153.741	14.644		Miscellaneous - Government Owned Property - Public School - General, 0	213B157 340		Arleta - Pacoima	No	LI	PF
Los Angeles	10208 VASSAR AVE	91311	2747016015	7.322	7.322	0.000	0.000	Shortfall of Sites	0.167	Low II Residential	R1-2	0	0	20	99.000	14.643		Residential - Single Family Residence, 1	204B101 310		Chatsworth - Porter Ranch	No	LI	TOC EXP , ADU
Los Angeles	5455 VANTAGE AVE	91607	2347014001	7.321	7.321	0.000	0.000	Shortfall of Sites	0.167	Low Residential	R1-1	Low Medium Residential	0	20	99.000	14.643		Residential - Single Family Residence, 1	174B165 898	43	North Hollywood - Valley Village	No	LI	TOC EXP , NH CPU, ADU, AHO
Los Angeles	12202 OTSEGO ST	91607	2356014014	7.320	7.320	0.000	0.000	Shortfall of Sites	0.167	Low Residential	R1-1	0	0	20	99.000	14.641		Residential - Single Family Residence, 1	171B165 844		North Hollywood - Valley Village	No	LI	TOC EXP , ADU
Los Angeles	12438 MAGNOLIA BLVD	91607	2356020022	7.320	7.320	0.000	0.000	Shortfall of Sites	0.265	Low Residential	R1-1, [Q]C2-1VL	Neighborhood Center *	0	20	71.646	14.640		Industrial - Motion Picture, Radio and Television Industry - Studio - One Story, 3	171B165 530	108	North Hollywood - Valley Village	No	LI	NH CPU , OPP RC2, AHO
Los Angeles	4601 FIRMAMENT AVE	91436	2283001025	7.320	7.320	0.000	0.000	Shortfall of Sites	0.298	Regional Center Commercial	C4-1L	0	0	20	55.374	14.640		Institutional - Church - One Story, 1	168B141 709		Encino - Tarzana	No	LI	MURC, AHO, FBO, ADU, ENC CPU
Los Angeles	1420 S VICTORIA AVE	90019	5082023031	0.000	0.000	0.000	14.640	Shortfall of Sites	0.193	Low Medium I Residential	R2-1-O	0	0	0	99.000	14.640		Residential - Double, Duplex, or Two Units - 4 Stories or Less, 2	129B185 1223		West Adams - Baldwin Hills - Leimert	Yes	ABMI	TOC EXP , R2RD
Los Angeles	8224 BELFORD AVE	90045	4105022017	7.319	7.319	0.000	0.000	Shortfall of Sites	0.167	Low Residential	R1-1	0	0	20	99.000	14.638		Residential - Single Family Residence, 1	099B169 1299		Westchester - Playa del Rey	No	LI	TOC EXP , ADU
Los Angeles	23356 COLLINS ST	91367	2041011036	7.319	7.319	0.000	0.000	Shortfall of Sites	1.244	Very Low Residential	RA-1	Very Low Residential	0	20	66.287	14.638		Residential - Single Family Residence - Pool, 1	174B093 270	1 per lot	Canoga Park - Winnetka - Woodland Hills - West Hills	No	LI	AHO , CPK CPU, ADU
Los Angeles	7700 TOLAND AVE	90045	4127015011	7.318	7.318	0.000	0.000	Shortfall of Sites	0.167	Low Residential	R1-1	0	0	20	99.000	14.637		Residential - Single Family Residence, 1	099B173 312		Westchester - Playa del Rey	No	LI	TOC EXP , ADU
Los Angeles	9602 HANNA AVE	91311	2727023024	7.318	7.318	0.000	0.000	Shortfall of Sites	0.172	Low I Residential	RS-1	0	0	20	113.635	14.636		Residential - Single Family Residence, 1	201B101 860		Chatsworth - Porter Ranch	No	LI	OPP RC , ADU
Los Angeles	1324 S VICTORIA AVE	90019	5082023027	0.000	0.000	0.000	14.635	Shortfall of Sites	0.193	Low Medium I Residential	R2-1-O	0	0	0	99.000	14.635		Residential - Double, Duplex, or Two Units - 4 Stories or Less, 2	129B185 1132		West Adams - Baldwin Hills - Leimert	Yes	ABMI	TOC EXP , R2RD
Los Angeles	9608 HANNA AVE	91311	2727023023	7.317	7.317	0.000	0.000	Shortfall of Sites	0.172	Low I Residential	RS-1	0	0	20	113.635	14.634		Residential - Single Family Residence, 1	201B101 859		Chatsworth - Porter Ranch	No	LI	OPP RC , ADU

Jurisdiction Name	Site Address/Intersection	5 Digit ZIP Code	Assessor Parcel Number	Very Low-Income	Low-Income	Moderate-Income	Above Moderate-Income	Type of Shortfall	Parcel Size (Acres)	Current General Plan Designation	Current Zoning	Proposed General Plan (GP) Designation	Proposed Zoning	Minimum Density Allowed	Maximum Density Allowed	Total Capacity	Vacant/ Nonvacant	Description of Existing Uses	PIN	Base Density Per Acre	Community Plan Area	Rent Stabalization Ordinance	Income Category	Applicable Rezoning Program (Program informing values in Column Q listed first)
Los Angeles	5100 LAURELGROVE AVE	91607	2356015007	7.317	7.317	0.000	0.000	Shortfall of Sites	0.167	Low Residential	R1-1	0	0	20	99.000	14.634		Residential - Single Family Residence - Pool, 1	171B165 761		North Hollywood - Valley Village	No	LI	TOC EXP , ADU
Los Angeles	5106 COLDWATER CANYON AVE	91423	2357013012	0.000	0.000	0.000	14.634	Shortfall of Sites	0.662	Medium Residential	R3-1	0	0	0	82.159	14.634		Residential - Five or More Units or Apartments (Any Combination) · 4 Stories or Less - Pool, 24	171B161 784		Van Nuys - North Sherman Oaks	Yes	ABMI	DB50
Los Angeles	17440 LORNE ST	91325	2201017900	7.317	7.317	0.000	0.000	Shortfall of Sites	7.932	Public Facilities	[Q]PF-1XL	0	0	20	153.741	14.634		Miscellaneous - Government Owned Property, 0	189B129 278		Reseda - West Van Nuys	No	LI	PF
Los Angeles	12203 HESBY ST	91607	2356014018	7.316	7.316	0.000	0.000	Shortfall of Sites	0.167	Low Residential	R1-1	0	0	20	99.000	14.633		Residential - Single Family Residence, 1	171B165 918		North Hollywood - Valley Village	No	LI	TOC EXP , ADU
Los Angeles	13908 BURBANK BLVD	91401	2247005002	0.000	0.000	0.000	14.632	Shortfall of Sites	0.190	Low Medium II Residential	[Q]RD1.5-1	0	0	0	113.635	14.632		Residential - Four Units (Any Combination) - 4 Stories or Less, 4	174B153 830		Van Nuys - North Sherman Oaks	Yes	ABMI	OPP RC , DB50
Los Angeles	854 S ORANGE DR	90036	5084002001	7.314	7.314	0.000	0.000	Shortfall of Sites	0.167	Low II Residential	R1V3-RG	0	0	20	99.000	14.629		Residential - Single Family Residence, 1	132B181 467		Wilshire	No	LI	TOC EXP , ADU
Los Angeles	868 MALCOLM AVE	90024	4360008010	7.314	7.314	0.000	0.000	Shortfall of Sites	0.167	Low Residential	R1-1	0	0	20	99.000	14.628		Residential - Single Family Residence - Pool, 1	135B153 413		Westwood	No	LI	TOC EXP , ADU
Los Angeles	312 LOIS LN	90732	7559037004	7.313	7.313	0.000	0.000	Shortfall of Sites	0.145	Low II Residential	R1-1XL	0	0	20	113.635	14.625		Residential - Single Family Residence, 1	018B193 1452		San Pedro	No	LI	OPP RC
Los Angeles	5824 MAMMOTH AVE	91401	2246009005	7.313	7.313	0.000	0.000	Shortfall of Sites	0.167	Low Residential	R1-1	0	0	20	99.000	14.625		Residential - Single Family Residence - Pool, 1	174B157 108		Van Nuys - North Sherman Oaks	No	LI	TOC EXP , ADU
Los Angeles	628 N HARVARD BLVD	90004	5503026014	0.731	0.731	0.000	13.163	Shortfall of Sites	0.328	Regional Center Commercial	C4-2	0	0	20	85.818	14.625		Institutional - Church - One Story, 0	135B193 1004		Wilshire	No	VLI, LI, ABMI	MURC, FBO
Los Angeles	628 N HARVARD BLVD	90004	5503026014	0.731	0.731	0.000	13.163	Shortfall of Sites	0.328	Regional Center Commercial	C4-2	0	0	20	85.865	14.625		Institutional - Church - One Story, 0	135B193 1005		Wilshire	No	VLI, LI, ABMI	MURC, FBO
Los Angeles	1006 S CITRUS AVE	90019	5084009017	7.312	7.312	0.000	0.000	Shortfall of Sites	0.166	Low Medium I Residential	R2-1	0	0	20	99.000	14.623		Residential - Single Family Residence, 1	132B181 739		Wilshire	No	LI	TOC EXP , ADU, R2RD
Los Angeles	12202 HESBY ST	91607	2356013014	7.312	7.312	0.000	0.000	Shortfall of Sites	0.166	Low Residential	R1-1	0	0	20	99.000	14.623		Residential - Single Family Residence, 1	171B165 997		North Hollywood - Valley Village	No	LI	TOC EXP , ADU
Los Angeles	21346 BLACKHAWK ST	91311	2706021053	7.311	7.311	0.000	0.000	Shortfall of Sites	0.197	Low I Residential	RS-1	0	0	20	99.000	14.623		Residential - Single Family Residence - Pool, 1	204B105 842		Chatsworth - Porter Ranch	No	LI	TOC EXP , ADU
Los Angeles	1009 S CITRUS AVE	90019	5084010002	7.311	7.311	0.000	0.000	Shortfall of Sites	0.166	Low Medium I Residential	R2-1	0	0	20	99.000	14.622		Residential - Single Family Residence, 1	132B181 733		Wilshire	No	LI	TOC EXP , ADU, R2RD
Los Angeles	2631 CORINTH AVE	90064	4258003009	7.311	7.311	0.000	0.000	Shortfall of Sites	0.166	Low Residential	R1V2	0	0	20	99.000	14.622		Residential - Single Family Residence, 1	123B153 977		Palms - Mar Vista - Del Rey	No	LI	TOC EXP , ADU
Los Angeles	2253 SELBY AVE	90064	4320006073	7.311	7.311	0.000	0.000	Shortfall of Sites	0.166	Low Residential	R1-1-O	0	0	20	99.000	14.621		Residential - Single Family Residence, 1	126B157 317		West Los Angeles	No	LI	TOC EXP , ADU
Los Angeles	2627 CORINTH AVE	90064	4258003008	7.311	7.311	0.000	0.000	Shortfall of Sites	0.166	Low Residential	R1V2	0	0	20	99.000	14.621		Residential - Single Family Residence, 1	123B153 963		Palms - Mar Vista - Del Rey	No	LI	TOC EXP , ADU
Los Angeles	2621 CORINTH AVE	90064	4258003007	7.310	7.310	0.000	0.000	Shortfall of Sites	0.166	Low Residential	R1V2	0	0	20	99.000	14.621		Residential - Single Family Residence, 1	123B153 948		Palms - Mar Vista - Del Rey	No	LI	TOC EXP , ADU
Los Angeles	1851 ARMACOST AVE	90025	4259016014	7.310	7.310	0.000	0.000	Shortfall of Sites	0.166	Low Residential	R1-1	0	0	20	99.000	14.619		Residential - Single Family Residence, 1	123B149 161		West Los Angeles	No	LI	TOC EXP , ADU
Los Angeles	5553 COSTELLO AVE	91401	2247007005	0.000	0.000	0.000	14.619	Shortfall of Sites	0.190	Low Medium II Residential	RD1.5-1	0	0	0	113.635	14.619		Residential - Four Units (Any Combination) - 4 Stories or Less, 4	174B153 826		Van Nuys - North Sherman Oaks	Yes	ABMI	OPP RC , DB50
Los Angeles	11845 HARTSOOK ST	91607	2355006036	7.309	7.309	0.000	0.000	Shortfall of Sites	0.179	Low Residential	R1-1	Medium Neighborhood Residential	0	20	99.000	14.618		, 2	171B169 496	72	North Hollywood - Valley Village	No	LI	TOC EXP , NH CPU, AHO
Los Angeles	12455 ALBERS ST	91607	2347002020	7.308	7.308	0.000	0.000	Shortfall of Sites	0.166	Low Residential	R1-1	Low Residential	0	20	99.000	14.617		Residential - Single Family Residence, 1	174B165 876	2 per lot	North Hollywood - Valley Village	No	LI	TOC EXP , NH CPU, ADU, OPP RC2, AHO
Los Angeles	18315 TUBA ST	91325	2731018032	7.308	7.308	0.000	0.000	Shortfall of Sites	0.145	Low Medium I Residential	R1-1	0	0	20	113.635	14.615		Residential - Single Family Residence, 1	204B125 188		Northridge	No	LI	OPP RC
Los Angeles	4420 SAUGUS AVE	91403	2276022027	7.307	7.307	0.000	0.000	Shortfall of Sites	0.197	Low Residential	RE11-1	Low Residential	0	20	99.000	14.614		Residential - Single Family Residence - Pool, 1	166-5A145 128	1 per lot	Sherman Oaks - Studio City - Toluca Lake - Cahuenga Pass	No	LI	TOC EXP , SHR CPU, ADU, AHO
Los Angeles	0	0	4260006002	0.000	0.000	0.000	14.610	Shortfall of Sites	0.154	Low Medium I Residential	R2-1	0	0	0	99.000	14.610	Vacant	Residential - Single Family Residence - Vacant Land, 0	123B149 77		West Los Angeles	No	ABMI	TOC EXP , R2RD
Los Angeles	5334 WORTSER AVE	91401	2345019011	7.305	7.305	0.000	0.000	Shortfall of Sites	0.166	Low Residential	R1-1	0	0	20	99.000	14.609		Residential - Single Family Residence - Pool, 1	171B161 170		Van Nuys - North Sherman Oaks	No	LI	TOC EXP , ADU
Los Angeles	6600 S SAN PEDRO ST	90003	6011013900	7.304	7.304	0.000	0.000	Shortfall of Sites	9.502	Public Facilities	PF-1	0	0	20	153.741	14.608		Miscellaneous - Government Owned Property - Public School - Elementary School, 0	102B205 4		Southeast Los Angeles	No	LI	PF
Los Angeles	10770 BROOKVIEW DR	91602	2423032003	7.303	7.303	0.000	0.000	Shortfall of Sites	0.166	Low Residential	R1-1-RIO	Low Residential	0	20	99.000	14.607		Residential - Single Family Residence, 1	162B177 22	1 per lot	Sherman Oaks - Studio City - Toluca Lake - Cahuenga Pass	No	LI	TOC EXP , SHR CPU, ADU, AHO
Los Angeles	13058 WEDDINGTON ST	91401	2345018014	7.303	7.303	0.000	0.000	Shortfall of Sites	0.166	Low Residential	R1-1	0	0	20	99.000	14.606		Residential - Single Family Residence - Pool, 1	171B161 331		Van Nuys - North Sherman Oaks	No	LI	TOC EXP , ADU
Los Angeles	23254 HATTERAS ST	91367	2041008006	7.302	7.302	0.000	0.000	Shortfall of Sites	1.242	Very Low Residential	RA-1	Very Low Residential	0	20	66.287	14.605		Residential - Single Family Residence - Pool and Misc., 1	174B093 146	1 per lot	Canoga Park - Winnetka - Woodland Hills - West Hills	No	LI	AHO , CPK CPU, ADU
Los Angeles	12203 ADDISON ST	91607	2356013018	7.302	7.302	0.000	0.000	Shortfall of Sites	0.166	Low Residential	R1-1	0	0	20	99.000	14.604		Residential - Single Family Residence - Pool, 1	171B165 1062		North Hollywood - Valley Village	No	LI	TOC EXP , ADU
Los Angeles	1801 BROCKTON AVE	90025	4259017022	7.300	7.300	0.000	0.000	Shortfall of Sites	0.166	Low Residential	R1-1	0	0	20	99.000	14.600		Residential - Single Family Residence, 1	123B149 95		West Los Angeles	No	LI	TOC EXP , ADU
Los Angeles	12202 HARTSOOK ST	91607	2356015014	7.300	7.300	0.000	0.000	Shortfall of Sites	0.166	Low Residential	R1-1	0	0	20	99.000	14.600		Residential - Single Family Residence, 1	171B165 714		North Hollywood - Valley Village	No	LI	TOC EXP , ADU
Los Angeles	2214 E 1ST ST	90033	5183009011	7.300	7.300	0.000	0.000	Shortfall of Sites	0.102	Highway Oriented and Limited Commercial	C2-1-CUGU	Community Center	[LUM3 - SH3 - 4][XC1 - 4][CPIO]	20	216.358	14.600		Commercial - Store - One Story, 3	127-5A223 135	108	Boyle Heights	No	LI	BH CPU
Los Angeles	15241 SATICOY ST	91405	2209034019	7.300	7.300	0.000	0.000	Shortfall of Sites	0.300	General Commercial	C2-1VL	Neighborhood Center	0	20	73.213	14.600		Commercial - Store Combination - Store and Residential Combination - One Story, 3	186B145 118	72	Van Nuys - North Sherman Oaks	No	LI	VNY CPU , ARO
Los Angeles	14542 VANOWEN ST	91405	2236009018	0.730	0.730	0.000	13.140	Shortfall of Sites	0.152	Community Commercial	[Q]C2-1L-CDO	Community Center	0	20	145.197	14.600		Commercial - Store - One Story, 3	180B149 43	108	Van Nuys - North Sherman Oaks	No	VLI, LI, ABMI	VNY CPU
Los Angeles	12258 HARTSOOK ST	91607	2356015001	7.299	7.299	0.000	0.000	Shortfall of Sites	0.166	Low Residential	R1-1	0	0	20	99.000	14.599		Residential - Single Family Residence, 1	171B165 693		North Hollywood - Valley Village	No	LI	TOC EXP , ADU
Los Angeles	5546 BALBOA BLVD	91316	2251009001	7.298	7.298	0.000	0.000	Shortfall of Sites	0.172	Low Medium I Residential	R1-1-RIO	Medium Neighborhood Residential	0	20	113.635	14.597		Residential - Single Family Residence - Pool, 1	174B133 650	43	Encino - Tarzana	No	LI	OPP RC , ENC CPU, ADU, AHO
Los Angeles	2814 DUNLEER PL	90064	4255007015	7.297	7.297	0.000	0.000	Shortfall of Sites	0.166	Low Residential	R1-1	0	0	20	99.000	14.595		Residential - Single Family Residence, 1	123B161 198		West Los Angeles	No	LI	TOC EXP , ADU
Los Angeles	10012 ROSSBURY PL	90064	4316017010	7.297	7.297	0.000	0.000	Shortfall of Sites	0.166	Low Residential	R1V2	0	0	20	99.000	14.593		Residential - Single Family Residence - Pool, 1	123B165 445		West Los Angeles	No	LI	TOC EXP , ADU
Los Angeles	10204 VASSAR AVE	91311	2747016014	7.296	7.296	0.000	0.000	Shortfall of Sites	0.166	Low II Residential	R1-2	0	0	20	99.000	14.592		Residential - Single Family Residence, 1	204B101 320		Chatsworth - Porter Ranch	No	LI	TOC EXP , ADU
Los Angeles	9614 HANNA AVE	91311	2727023022	7.296	7.296	0.000	0.000	Shortfall of Sites	0.172	Low I Residential	RS-1	0	0	20	113.635	14.591		Residential - Single Family Residence, 1	201B101 858		Chatsworth - Porter Ranch	No	LI	OPP RC , ADU
Los Angeles	13131 MARGATE ST	91401	2345021012	7.292	7.292	0.000	0.000	Shortfall of Sites	0.166	Low Residential	R1-1	0	0	20	99.000	14.584		Residential - Single Family Residence - Pool, 1	171B157 1189		Van Nuys - North Sherman Oaks	No	LI	TOC EXP , ADU
Los Angeles	2107 FOX HILLS DR	90025	4319005040	7.292	7.292	0.000	0.000	Shortfall of Sites	0.166	Low Residential	R1-1-O	0	0	20	99.000	14.584		Residential - Single Family Residence, 1	132B161 221		West Los Angeles	No	LI	TOC EXP , ADU
Los Angeles	10837 BALBOA BLVD	91344	2696019020	7.291	7.291	0.000	0.000	Shortfall of Sites	0.145	Low II Residential	R1-1	0	0	20	113.635	14.581		Residential - Single Family Residence, 1	207B133 148		Granada Hills - Knollwood	No	LI	OPP RC
Los Angeles	367 DALKEITH AVE	90049	4366015031	7.290	7.290	0.000	0.000	Shortfall of Sites	0.145	Low Residential	R1-1	0	0	20	113.635	14.580		Residential - Single Family Residence, 1	135B145 228		Westwood	No	LI	OPP RC
Los Angeles	312 N SOTO ST	90033	5177034014	0.000	0.000	0.000	14.580	Shortfall of Sites	0.143	Regional Center Commercial	C1-1-CUGU	Community Center	[LUM2 - G2 - 3][XC1 - 4][CPIO]	0	202.490	14.580		Residential - Five or More Units or Apartments (Any Combination) · 4 Stories or Less, 7	129A225 259	108	Boyle Heights	Yes	ABMI	BH CPU , MURC
Los Angeles	141 N INDIANA ST	90063	5179018012	0.000	0.000	0.000	14.580	Shortfall of Sites	0.119	Low Medium II Residential	RD1.5-1-CUGU	Community Center	[LUM3 - SH3 - 4][XC1 - 4][CPIO]	0	201.227	14.580		Residential - Three Units (Any Combination) - 4 Stories or Less, 3	124-5A229 8	108	Boyle Heights	Yes	ABMI	BH CPU , R2RD
Los Angeles	124 CHEESBROUGHS LN	90063	5179018008	0.000	0.000	0.000	14.580	Shortfall of Sites	0.112	Low Medium II Residential	RD1.5-1-CUGU	Community Center	[LUM3 - SH3 - 4][XC1 - 4][CPIO]	0	213.806	14.580		Residential - Three Units (Any Combination) - 4 Stories or Less, 3	124-5A229 10	108	Boyle Heights	Yes	ABMI	BH CPU , R2RD
Los Angeles	2631 E 2ND ST	90033	5180011019	0.000	0.000	0.000	14.580	Shortfall of Sites	0.187	Low Medium I Residential	R2-1-CUGU	Medium Neighborhood Residential	[LLN2 - MU3 - 4][RN3 - 6][CPIO]	0	128.531	14.580		Residential - Three Units (Any Combination) - 4 Stories or Less, 3	126A225 38	72	Boyle Heights	Yes	ABMI	BH CPU , R2RD
Los Angeles	128 CHEESBROUGHS LN	90063	5179018009	0.000	0.000	0.000	14.580	Shortfall of Sites	0.112	Low Medium II Residential	RD1.5-1-CUGU	Community Center	[LUM3 - SH3 - 4][XC1 - 4][CPIO]	0	213.686	14.580		Residential - Three Units (Any Combination) - 4 Stories or Less, 3	126A229 151	108	Boyle Heights	Yes	ABMI	BH CPU , R2RD
Los Angeles	125 N BREED ST	90033	5183005029	0.000	0.000	0.000	14.580	Shortfall of Sites	0.186	Low Medium II Residential	RD1.5-1-CUGU	Medium Neighborhood Residential	[LLN2 - MU3 - 4][RN3 - 6][CPIO]	0	129.243	14.580		Residential - Three Units (Any Combination) - 4 Stories or Less, 3	127-5A223 46	72	Boyle Heights	Yes	ABMI	BH CPU
Los Angeles	642 S SOTO ST	90023	5185027001	0.000	0.000	0.000	14.580	Shortfall of Sites	0.115	Low Medium I Residential	[Q]C1-1-CUGU	Community Center	[LUM2 - G2 - 3][XC1 - 4][CPIO]	0	208.982	14.580		Residential - Three Units (Any Combination) - 4 Stories or Less, 3	124-5A223 74	108	Boyle Heights	Yes	ABMI	BH CPU
Los Angeles	646 S SOTO ST	90023	5185027002	0.000	0.000	0.000	14.580	Shortfall of Sites	0.116	Low Medium I Residential	[Q]C1-1-CUGU	Community Center	[LUM2 - G2 - 3][XC1 - 4][CPIO]	0	207.603	14.580		Residential - Three Units (Any Combination) - 4 Stories or Less, 3	124-5A223 79	108	Boyle Heights	Yes	ABMI	BH CPU
Los Angeles	3611 E 8TH ST	90023	5191010012	0.000	0.000	0.000	14.580	Shortfall of Sites	0.115	Limited Manufacturing	M1-1-CUGU	Neighborhood Center	[LUM1 - G2 - 3][XC1 - 4][CPIO]	0	209.066	14.580		Residential - Three Units (Any Combination) - 4 Stories or Less, 3	118-5A227 144	108	Boyle Heights	Yes	ABMI	BH CPU
Los Angeles	1063 FIGUEROA TER	90012	5406022017	0.000	0.000	0.000	14.580	Shortfall of Sites	0.210	Low Medium II Residential	RD1.5-1	Medium Neighborhood Residential	[LN1-MU1-5] [RG1-FA] [CPIO]	0	114.197	14.580		Residential - Three Units (Any Combination) - 4 Stories or Less, 3	136-5A213 25	No Max	Central City North	Yes	ABMI	DT CPU
Los Angeles	1116 N GOWER ST	90038	5534016015	0.000	0.000	0.000	14.580	Shortfall of Sites	0.149	Commercial Manufacturing	R3-1	Community Commercial	[Q]C2-2D-CPIO	0	160.752	14.580		Residential - Three Units (Any Combination) - 4 Stories or Less, 3	144B189 572	108	Hollywood	Yes	ABMI	HWD CPU

Jurisdiction Name	Site Address/Intersection	5 Digit ZIP Code	Assessor Parcel Number	Very Low-Income	Low-Income	Moderate-Income	Above Moderate-Income	Type of Shortfall	Parcel Size (Acres)	Current General Plan Designation	Current Zoning	Proposed General Plan (GP) Designation	Proposed Zoning	Minimum Density Allowed	Maximum Density Allowed	Total Capacity	Vacant/ Nonvacant	Description of Existing Uses	PIN	Base Density Per Acre	Community Plan Area	Rent Stabalization Ordinance	Income Category	Applicable Rezoning Program (Program informing values in Column Q listed first)
Los Angeles	6047 BARTON AVE	90038	5534026024	0.000	0.000	0.000	14.580	Shortfall of Sites	0.149	Highway Oriented Commercial	C2-1D	Community Commercial	[Q]C2-2D-CPIO	0	160.838	14.580		Residential - Three Units (Any Combination) - 4 Stories or Less, 3	144B189 920	108	Hollywood	Yes	ABMI	HWD CPU
Los Angeles	5540 BONNER AVE	91601	2350005050	0.000	0.000	0.000	14.580	Shortfall of Sites	0.167	High Medium Residential	R4-1L	High Medium	0	0	174.141	14.580		Residential - Five or More Units or Apartments (Any Combination) - 4 Stories or Less, 7	174B173 1115	No Max	North Hollywood - Valley Village	Yes	ABMI	Orange LineTNP , AHO
Los Angeles	9136 SEPULVEDA BLVD	91343	2656023028	7.288	7.288	0.000	0.000	Shortfall of Sites	1.539	Community Commercial	C2-1, P-1	0	0	20	94.696	14.576		Commercial - Shopping Center (Neighborhood, Community) - One Story, 0	198B145 317		Mission Hills - Panorama City - North Hills	No	LI	P
Los Angeles	8224 RAMSGATE AVE	90045	4105023001	7.287	7.287	0.000	0.000	Shortfall of Sites	0.166	Low Residential	R1-1	0	0	20	99.000	14.575		Residential - Single Family Residence, 1	099B169 1296		Westchester - Playa del Rey	No	LI	TOC EXP , ADU
Los Angeles	5524 SIMPSON AVE	91607	2348005030	0.000	0.000	0.000	14.575	Shortfall of Sites	0.153	Low Residential	R1-1	0	0	0	99.000	14.575		Residential - Single Family Residence, 0	174B169 981		North Hollywood - Valley Village	No	ABMI	TOC EXP , ADU
Los Angeles	9620 HANNA AVE	91311	2727023021	7.286	7.286	0.000	0.000	Shortfall of Sites	0.171	Low I Residential	RS-1	0	0	20	113.635	14.573		Residential - Single Family Residence, 1	201B101 857		Chatsworth - Porter Ranch	No	LI	OPP RC , ADU
Los Angeles	5460 W 77TH ST	90045	4127015012	7.286	7.286	0.000	0.000	Shortfall of Sites	0.166	Low Residential	R1-1	0	0	20	99.000	14.572		Residential - Single Family Residence, 1	099B173 298		Westchester - Playa del Rey	No	LI	TOC EXP , ADU
Los Angeles	10301 ORTON AVE	90064	4315018006	7.285	7.285	0.000	0.000	Shortfall of Sites	0.166	Low Residential	R1-1-O	Low Medium Residential	0	20	99.000	14.570		Residential - Single Family Residence, 1	129B161 93	21	West Los Angeles	No	LI	TOC EXP , West WLA CPU, ADU, AHO
Los Angeles	12203 OTSEGO ST	91607	2356015018	7.281	7.281	0.000	0.000	Shortfall of Sites	0.166	Low Residential	R1-1	0	0	20	99.000	14.562		Residential - Single Family Residence - Guesthouse, 1	171B165 779		North Hollywood - Valley Village	No	LI	TOC EXP , ADU
Los Angeles	4150 VENICE BLVD	90019	5072003001	0.000	0.000	0.000	14.562	Shortfall of Sites	0.146	Low Medium II Residential	RD2-1-O-CPIO	0	0	0	113.635	14.562		Residential - Five or More Units or Apartments (Any Combination) - 4 Stories or Less, 0	126B185 263		West Adams - Baldwin Hills - Leimert	Yes	ABMI	OPP RC , R2RD, TOC EXP
Los Angeles	459 S SOTO ST	90033	5183015027	7.280	7.280	0.000	0.000	Shortfall of Sites	0.115	Low Medium II Residential	RD1.5-1-CUGU	Community Center	[LUM2 - G2 - 3][XC1 - 4][CPIO]	20	209.383	14.560		Residential - Single Family Residence, 1	126A223 185	108	Boyle Heights	No	LI	BH CPU , R2RD
Los Angeles	7032 OWENSMOUTH AVE	91303	2138008006	7.280	7.280	0.000	0.000	Shortfall of Sites	0.172	General Commercial	P-1VL-RIO, [Q]C1-1VL-RIO	Community Center	0	20	139.397	14.560		Commercial - Office Building - One Story, 1	183B105 541	54	Canoga Park - Winnetka - Woodland Hills - West Hills	No	LI	CPK CPU , P
Los Angeles	21703 SHERMAN WAY	91303	2111020001	0.728	0.728	0.000	13.104	Shortfall of Sites	0.080	Community Commercial	[Q]C2-1VL-CDO	Community Center	[DM2-SH2-5] [CX2-FA] [CPIO-O-CDO]	20	348.442	14.560		Commercial - Store - One Story, 0	183B105 105	54	Canoga Park - Winnetka - Woodland Hills - West Hills	No	VLI, LI, ABMI	CPK CPU ,
Los Angeles	6737 TOPANGA CANYON BLVD	91303	2139006803	0.728	0.728	0.000	13.104	Shortfall of Sites	0.675	Regional Center Commercial	(WC)TOPANGA-SN-RIO	Regional Center	[DM1-G1-5] [CX2-FA] [CPIO]	20	41.487	14.560		Miscellaneous - Utility, 0	180B101 92		Canoga Park - Winnetka - Woodland Hills - West Hills	No	VLI, LI, ABMI	CPK CPU ,
Los Angeles	1525 S BROADWAY	90015	5133004001	0.728	0.728	0.000	13.104	Shortfall of Sites	0.072	Public Facilities	C2-2D-O	Transit Core	[HB2-G1-5] [CX2-FA] [CPIO-O]	20	388.592	14.560		Industrial - Warehousing, Distribution, Storage - Warehousing, Distribution, Over 50,000 SF - One Story, 0	124-5A207 259	No Max	Central City	No	VLI, LI, ABMI	DT CPU , ARO
Los Angeles	1525 S BROADWAY	90015	5133004001	0.728	0.728	0.000	13.104	Shortfall of Sites	0.072	Public Facilities	C2-2D-O	Transit Core	[HB2-G1-5] [CX2-FA] [CPIO-O]	20	386.674	14.560		Industrial - Warehousing, Distribution, Storage - Warehousing, Distribution, Over 50,000 SF - One Story, 0	124-5A207 283	No Max	Central City	No	VLI, LI, ABMI	DT CPU , ARO
Los Angeles	622 E 1ST ST	90012	5163002030	0.728	0.728	0.000	13.104	Shortfall of Sites	0.086	Commercial Manufacturing	CM-1-RIO	Community Center	[DM2-G1-5] [CX2-FA] [CPIO]	20	325.093	14.560		Commercial - Store - One Story, 0	129A215 91	No Max	Central City North	No	VLI, LI, ABMI	DT CPU
Los Angeles	227 E 4TH ST	90013	5148002023	0.728	0.728	0.000	13.104	Shortfall of Sites	0.121	Community Commercial	C2-2D-O	Village	[MN1-AL2-5] [CX1-FA] [CPIO-O]	20	231.172	14.560		Commercial - Store - One Story, 0	129A213 257	No Max	Central City	No	VLI, LI, ABMI	DT CPU
Los Angeles	225 WINSTON ST	90013	5148007007	0.728	0.728	0.000	13.104	Shortfall of Sites	0.121	Community Commercial	C2-2D	Village	[MN1-AL2-5] [CX1-FA] [CPIO]	20	231.146	14.560		Commercial - Parking Lot (Commercial Use Property) - Lots - Commercial Parking - One Story, 0	129A213 309	No Max	Central City	No	VLI, LI, ABMI	DT CPU
Los Angeles	241 WINSTON ST	90013	5148007009	0.728	0.728	0.000	13.104	Shortfall of Sites	0.122	Community Commercial	C2-2D	Village	[MN1-AL2-5] [CX1-FA] [CPIO]	20	228.946	14.560		Commercial - Store - One Story, 0	129A213 331	No Max	Central City	No	VLI, LI, ABMI	DT CPU
Los Angeles	818 N WESTERN AVE	90029	5535018037	7.280	7.280	0.000	0.000	Shortfall of Sites	0.173	Neighborhood Office Commercial	C4-1D	Neighborhood Commercial	[Q]C4-2D-CPIO	20	161.514	14.560		Commercial - Store - One Story, 0	141B193 299	54	Hollywood	No	LI	HWD CPU , AHO
Los Angeles	6363 W SUNSET BLVD	90028	5546011017	0.728	0.728	0.000	13.104	Shortfall of Sites	0.106	Regional Center Commercial	C4-2D-SN	Regional Center Commercial	[Q]C2-2D-CPIO	20	263.067	14.560		Commercial - Office Building - 6 to 13 Stories, 0	147A187 110	108	Hollywood	No	VLI, LI, ABMI	HWD CPU , ARO, MURC, AHO
Los Angeles	6353 W SUNSET BLVD	90028	5546011400	0.728	0.728	0.000	13.104	Shortfall of Sites	0.106	Regional Center Commercial	C4-2D	Regional Center Commercial	[Q]C2-2D-CPIO	20	263.408	14.560		Commercial - Office Building - 14 to 20 Stories, 0	148-5A187 336	108	Hollywood	No	VLI, LI, ABMI	HWD CPU , ARO, MURC, AHO
Los Angeles	1655 N MCCADDEN PL	90028	5547012014	0.728	0.728	0.000	13.104	Shortfall of Sites	0.124	Regional Center Commercial	C2-2D	Regional Center Commercial	VARIOUS, WITH C2 and CPIO	20	225.720	14.560		Commercial - Office Building - One Story, 0	148-5A185 177	108	Hollywood	No	VLI, LI, ABMI	HWD CPU , ARO, MURC, AHO
Los Angeles	1635 N HUDSON AVE	90028	5547015030	0.728	0.728	0.000	13.104	Shortfall of Sites	0.126	Regional Center Commercial	C4-2D	Regional Center Commercial	C2-2D-CPIO	20	222.019	14.560		Commercial - Parking Lot (Commercial Use Property) - Lots - Patron or Employee - One Story, 0	148-5A187 199	108	Hollywood	No	VLI, LI, ABMI	HWD CPU , MURC
Los Angeles	1320 VINE ST	90028	5546020012	0.728	0.728	0.000	13.104	Shortfall of Sites	0.126	Regional Center Commercial	C4-2D-SN	Regional Center Commercial	C2-2D-SN-CPIO	20	222.283	14.560		Commercial - Restaurant, Cocktail Lounge - Restaurant, Cocktail Lounge, Tavern - One Story, 0	147A189 220	108	Hollywood	No	VLI, LI, ABMI	HWD CPU , MURC
Los Angeles	1635 N HUDSON AVE	90028	5547015030	0.728	0.728	0.000	13.104	Shortfall of Sites	0.126	Regional Center Commercial	C4-2D	Regional Center Commercial	C2-2D-CPIO	20	221.636	14.560		Commercial - Parking Lot (Commercial Use Property) - Lots - Patron or Employee - One Story, 0	148-5A187 365	108	Hollywood	No	VLI, LI, ABMI	HWD CPU , MURC
Los Angeles	11035 MAGNOLIA BLVD	91601	2350018059	0.728	0.728	0.000	13.104	Shortfall of Sites	0.184	Community Commercial	C4-2D-CA	Community Commercial	0	20	152.466	14.560		Institutional - Homes for Aged and Others - One Story, 0	171B173 468	No Max	North Hollywood - Valley Village	No	VLI, LI, ABMI	Orange LineTNP , AHO
Los Angeles	11035 MAGNOLIA BLVD	91601	2350018059	0.728	0.728	0.000	13.104	Shortfall of Sites	0.184	Community Commercial	C4-2D-CA	Community Commercial	0	20	152.462	14.560		Institutional - Homes for Aged and Others - One Story, 0	171B173 469	No Max	North Hollywood - Valley Village	No	VLI, LI, ABMI	Orange LineTNP , AHO
Los Angeles	11035 MAGNOLIA BLVD	91601	2350018059	0.728	0.728	0.000	13.104	Shortfall of Sites	0.184	Community Commercial	C4-2D-CA	Community Commercial	0	20	152.466	14.560		Institutional - Homes for Aged and Others - One Story, 0	171B173 470	No Max	North Hollywood - Valley Village	No	VLI, LI, ABMI	Orange LineTNP , AHO
Los Angeles	11035 MAGNOLIA BLVD	91601	2350018059	0.728	0.728	0.000	13.104	Shortfall of Sites	0.184	Community Commercial	C4-2D-CA	Community Commercial	0	20	152.464	14.560		Institutional - Homes for Aged and Others - One Story, 0	171B173 471	No Max	North Hollywood - Valley Village	No	VLI, LI, ABMI	Orange LineTNP , AHO
Los Angeles	11035 MAGNOLIA BLVD	91601	2350018059	0.728	0.728	0.000	13.104	Shortfall of Sites	0.184	Community Commercial	C4-2D-CA	Community Commercial	0	20	152.466	14.560		Institutional - Homes for Aged and Others - One Story, 0	171B173 472	No Max	North Hollywood - Valley Village	No	VLI, LI, ABMI	Orange LineTNP , AHO
Los Angeles	14553 DELANO ST	91411	2241013038	7.280	7.280	0.000	0.000	Shortfall of Sites	0.162	Community Commercial	[Q]C2-1VL-CDO	0	0	20	172.461	14.560		Commercial - Office Building - One Story, 0	178-5A151 329	No Max	Van Nuys - North Sherman Oaks	No	LI	Orange LineTNP , ARO
Los Angeles	11009 BURBANK BLVD	91601	2337025017	7.280	7.280	0.000	0.000	Shortfall of Sites	0.185	Community Commercial	C2-1	Community Commercial	0	20	151.566	14.560		Commercial - Shopping Center (Neighborhood, Community) - One Story, 0	174B173 844	No Max	North Hollywood - Valley Village	No	LI	Orange LineTNP
Los Angeles	6104 HOLLYWOOD BLVD	90028	5546027004	0.728	0.728	0.000	13.104	Shortfall of Sites	0.106	Regional Center Commercial	(T)(Q)C4-2D-SN	Regional Center Commercial	VARIOUS, WITH C2 and CPIO	20	263.115	14.560		Commercial - Parking Lot (Commercial Use Property) - Lots - Patron or Employee - One Story, 0	148-5A189 123	108	Hollywood	No	VLI, LI, ABMI	HWD CPU , MURC
Los Angeles	6104 HOLLYWOOD BLVD	90028	5546027004	0.728	0.728	0.000	13.104	Shortfall of Sites	0.106	Regional Center Commercial	(T)(Q)C4-2D-SN	Regional Center Commercial	VARIOUS, WITH C2 and CPIO	20	263.504	14.560		Commercial - Parking Lot (Commercial Use Property) - Lots - Patron or Employee - One Story, 0	148-5A189 139	108	Hollywood	No	VLI, LI, ABMI	HWD CPU , MURC
Los Angeles	628 N HARVARD BLVD	90004	5503026014	0.728	0.728	0.000	13.104	Shortfall of Sites	0.342	Regional Center Commercial	C4-2	0	0	20	85.491	14.560		Institutional - Church - One Story, 1	132B193 20		Wilshire	No	VLI, LI, ABMI	MURC, FBO
Los Angeles	4015 WILLOWCREST AVE	91604	2423034009	7.279	7.279	0.000	0.000	Shortfall of Sites	0.166	Low Residential	R1-1-RIO	Low Residential	0	20	99.000	14.557		Residential - Single Family Residence - Pool, 1	162B177 244	1 per lot	Sherman Oaks - Studio City - Toluca Lake - Cahuenga Pass	No	LI	TOC EXP , SHR CPU, ADU, AHO
Los Angeles	4357 VICTORIA PARK DR	90019	5082015022	0.000	0.000	0.000	14.554	Shortfall of Sites	0.192	Low Medium I Residential	R2-1-O	0	0	0	99.000	14.554		Residential - Double, Duplex, or Two Units - 4 Stories or Less, 2	129B185 1104		West Adams - Baldwin Hills - Leimert	Yes	ABMI	TOC EXP , R2RD
Los Angeles	4409 VICTORIA PARK DR	90019	5082012012	0.000	0.000	0.000	14.552	Shortfall of Sites	0.192	Low Medium I Residential	R2-1-O	0	0	0	99.000	14.552		Residential - Double, Duplex, or Two Units - 4 Stories or Less, 2	129B185 1096		West Adams - Baldwin Hills - Leimert	Yes	ABMI	TOC EXP , R2RD
Los Angeles	10716 ESTHER AVE	90064	4255023004	7.272	7.272	0.000	0.000	Shortfall of Sites	0.166	Low Residential	R1-1-O	0	0	20	99.000	14.545		Residential - Single Family Residence, 1	126B157 1199		West Los Angeles	No	LI	TOC EXP , ADU
Los Angeles	743 LEGARY PL	90732	7559032010	7.271	7.271	0.000	0.000	Shortfall of Sites	0.144	Low II Residential	R1-1XL	0	0	20	113.635	14.543		Residential - Single Family Residence, 1	015B189 213		San Pedro	No	LI	OPP RC
Los Angeles	5808 CANTALOUPE AVE	91401	2246011010	7.270	7.270	0.000	0.000	Shortfall of Sites	0.166	Low Residential	R1-1	0	0	20	99.000	14.540		Residential - Single Family Residence, 1	174B153 262		Van Nuys - North Sherman Oaks	No	LI	TOC EXP , ADU
Los Angeles	10750 CLARKSON RD	90064	4255010034	7.269	7.269	0.000	0.000	Shortfall of Sites	0.166	Low Residential	R1-1	0	0	20	99.000	14.538		Residential - Single Family Residence, 1	123B157 815		West Los Angeles	No	LI	TOC EXP , ADU
Los Angeles	2103 COLBY AVE	90025	4260006001	7.269	7.269	0.000	0.000	Shortfall of Sites	0.166	Low Medium I Residential	R2-1	0	0	20	99.000	14.537		Residential - Single Family Residence, 1	123B149 58		West Los Angeles	No	LI	TOC EXP , ADU, R2RD
Los Angeles	2841 OVERLAND AVE	90064	4255011017	0.000	0.000	0.000	14.537	Shortfall of Sites	0.133	Low Residential	R1-1	0	0	0	113.635	14.537		Institutional - School (Private) - One Story, 0	123B157 705		West Los Angeles	No	ABMI	OPP RC , TOC EXP
Los Angeles	5238 LONGRIDGE AVE	91401	2345027007	7.268	7.268	0.000	0.000	Shortfall of Sites	0.166	Low Residential	R1-1	0	0	20	99.000	14.535		Residential - Single Family Residence, 1	171B157 464		Van Nuys - North Sherman Oaks	No	LI	TOC EXP , ADU
Los Angeles	5657 WILSHIRE BLVD	90036	5508014002	0.727	0.727	0.000	13.082	Shortfall of Sites	0.248	Regional Center Commercial	[Q]C4-2-CDO	0	0	20	86.128	14.535		Commercial - Office Building - Five Stories, 0	135B181 885		Wilshire	No	VLI, LI, ABMI	MURC , ARO
Los Angeles	5363 WILSHIRE BLVD	90036	5508008027	0.727	0.727	0.000	13.082	Shortfall of Sites	0.248	Regional Center Commercial	[Q]C4-2-CDO	0	0	20	86.190	14.535		Commercial - Store Combination - Store and Office Combination - One Story, 0	135B181 909		Wilshire	No	VLI, LI, ABMI	MURC , ARO
Los Angeles	6938 W 85TH PL	90045	4112001006	7.266	7.266	0.000	0.000	Shortfall of Sites	0.155	Low Residential	R1V2	0	0	20	113.635	14.532		, 2	096B161 623	43	Westchester - Playa del Rey	No	LI	OPP RC , WPDR CPU, AHO
Los Angeles	2661 MIDVALE AVE	90064	4256030013	7.266	7.266	0.000	0.000	Shortfall of Sites	0.166	Low Residential	R1-1	0	0	20	99.000	14.531		Residential - Single Family Residence, 1	123B157 427		West Los Angeles	No	LI	TOC EXP , ADU
Los Angeles	16857 MARGATE ST	91436	2259020010	7.265	7.265	0.000	0.000	Shortfall of Sites	0.144	Low II Residential	R1-1	Low Residential	0	20	113.635	14.531		Residential - Single Family Residence, 1	171B133 80	1 per lot	Encino - Tarzana	No	LI	OPP RC , ENC CPU, AHO

Jurisdiction Name	Site Address/Intersection	5 Digit ZIP Code	Assessor Parcel Number	Very Low-Income	Low-Income	Moderate-Income	Above Moderate-Income	Type of Shortfall	Parcel Size (Acres)	Current General Plan Designation	Current Zoning	Proposed General Plan (GP) Designation	Proposed Zoning	Minimum Density Allowed	Maximum Density Allowed	Total Capacity	Vacant/ Nonvacant	Description of Existing Uses	PIN	Base Density Per Acre	Community Plan Area	Rent Stabalization Ordinance	Income Category	Applicable Rezoning Program (Program informing values in Column Q listed first)
Los Angeles	5333 WORTSER AVE	91401	2345020017	7.265	7.265	0.000	0.000	Shortfall of Sites	0.166	Low Residential	R1-1	0	0	20	99.000	14.530		Residential - Single Family Residence, 1	171B161 177		Van Nuys - North Sherman Oaks	No	LI	TOC EXP , ADU
Los Angeles	3388 MANNING CT	90064	4316021007	7.262	7.262	0.000	0.000	Shortfall of Sites	0.165	Low Residential	R1V2	0	0	20	99.000	14.523		Residential - Single Family Residence, 1	123B165 952		West Los Angeles	No	LI	TOC EXP , ADU
Los Angeles	8027 WINSFORD AVE	90045	4105025001	7.261	7.261	0.000	0.000	Shortfall of Sites	0.165	Low Residential	R1-1	0	0	20	99.000	14.522		Residential - Single Family Residence, 1	099B169 983		Westchester - Playa del Rey	No	LI	TOC EXP , ADU
Los Angeles	16858 WEDDINGTON ST	91436	2259021009	7.261	7.261	0.000	0.000	Shortfall of Sites	0.144	Low II Residential	R1-1	Low Residential	0	20	113.635	14.522		Residential - Single Family Residence, 1	171B133 162	1 per lot	Encino - Tarzana	No	LI	OPP RC , ENC CPU, AHO
Los Angeles	16857 WEDDINGTON ST	91436	2259020028	7.261	7.261	0.000	0.000	Shortfall of Sites	0.144	Low II Residential	R1-1	Low Residential	0	20	113.635	14.522		Residential - Single Family Residence - Pool, 1	171B133 132	1 per lot	Encino - Tarzana	No	LI	OPP RC , ENC CPU, AHO
Los Angeles	4867 BELLFLOWER AVE	91601	2353021001	0.000	0.000	0.000	14.520	Shortfall of Sites	0.166	Medium Residential	R3-1VL	Medium	0	0	114.533	14.520		Residential - Double, Duplex, or Two Units - 4 Stories or Less, 2	168B173 149	54	North Hollywood - Valley Village	Yes	ABMI	Orange LineTNP , DB50, AHO
Los Angeles	3754 OVERLAND AVE	90034	4314001047	0.000	0.000	0.000	14.520	Shortfall of Sites	0.129	Community Commercial	C2-1	Mixed Residential	0	0	147.296	14.520		Residential - Double, Duplex, or Two Units - 4 Stories or Less, 2	117B161 157	54	Palms - Mar Vista - Del Rey	Yes	ABMI	PMVDR CPU , AHO
Los Angeles	5826 CANTALOUPE AVE	91401	2246011007	7.259	7.259	0.000	0.000	Shortfall of Sites	0.165	Low Residential	R1-1	0	0	20	99.000	14.519		Residential - Single Family Residence - Pool, 1	174B153 167		Van Nuys - North Sherman Oaks	No	LI	TOC EXP , ADU
Los Angeles	10719 VALLEYHEART DR	91604	2423033018	7.258	7.258	0.000	0.000	Shortfall of Sites	0.165	Low Residential	R1-1-RIO	Low Residential	0	20	99.000	14.517		Residential - Single Family Residence - Pool, 1	162B177 248	1 per lot	Sherman Oaks - Studio City - Toluca Lake - Cahuenga Pass	No	LI	TOC EXP , SHR CPU, ADU, AHO
Los Angeles	817 S LONGWOOD AVE	90005	5084001002	7.258	7.258	0.000	0.000	Shortfall of Sites	0.165	Low II Residential	R1V3-RG	0	0	20	99.000	14.516		Residential - Single Family Residence, 1	132B185 206		Wilshire	No	LI	TOC EXP , ADU
Los Angeles	138 S BARRINGTON PL	90049	4365004029	7.258	7.258	0.000	0.000	Shortfall of Sites	0.110	General Commercial	C2-1XLD	0	0	20	171.534	14.515		Commercial - Store - One Story, 3	135B145 486		Brentwood - Pacific Palisades	No	LI	DB50
Los Angeles	11735 BARRINGTON CT	90049	4401007007	7.258	7.258	0.000	0.000	Shortfall of Sites	0.109	Neighborhood Commercial	C2-1XLD	0	0	20	173.295	14.515		Commercial - Restaurant, Cocktail Lounge - Restaurant, Cocktail Lounge, Tavern - One Story, 3	135B145 655		Brentwood - Pacific Palisades	No	LI	DB50
Los Angeles	823 S LONGWOOD AVE	90005	5084001003	7.258	7.258	0.000	0.000	Shortfall of Sites	0.165	Low II Residential	R1V3-RG	0	0	20	99.000	14.515		Residential - Single Family Residence, 1	132B185 224		Wilshire	No	LI	TOC EXP , ADU
Los Angeles	11569 HARTSOOK ST	91601	2354004020	7.258	7.258	0.000	0.000	Shortfall of Sites	0.165	Low Residential	R1-1	0	0	20	99.000	14.515		Residential - Single Family Residence, 1	171B169 508		North Hollywood - Valley Village	No	LI	TOC EXP , ADU
Los Angeles	829 S LONGWOOD AVE	90005	5084001004	7.257	7.257	0.000	0.000	Shortfall of Sites	0.165	Low II Residential	R1V3-RG	0	0	20	99.000	14.514		Residential - Single Family Residence, 1	132B185 247		Wilshire	No	LI	TOC EXP , ADU
Los Angeles	835 S LONGWOOD AVE	90005	5084001005	7.257	7.257	0.000	0.000	Shortfall of Sites	0.165	Low II Residential	R1V3-RG	0	0	20	99.000	14.514		Residential - Single Family Residence, 1	132B185 267		Wilshire	No	LI	TOC EXP , ADU
Los Angeles	4755 COLUMBUS AVE	91403	2264005018	7.257	7.257	0.000	0.000	Shortfall of Sites	0.165	Low Residential	R1-1	Low Residential	0	20	99.000	14.514		Residential - Single Family Residence, 1	168B145 492	1 per lot	Sherman Oaks - Studio City - Toluca Lake - Cahuenga Pass	No	LI	TOC EXP , SHR CPU, ADU, AHO
Los Angeles	841 S LONGWOOD AVE	90005	5084001006	7.257	7.257	0.000	0.000	Shortfall of Sites	0.165	Low II Residential	R1V3-RG	0	0	20	99.000	14.513		Residential - Single Family Residence - Pool, 1	132B185 287		Wilshire	No	LI	TOC EXP , ADU
Los Angeles	5820 CANTALOUPE AVE	91401	2246011008	7.256	7.256	0.000	0.000	Shortfall of Sites	0.165	Low Residential	R1-1	0	0	20	99.000	14.511		Residential - Single Family Residence, 1	174B153 209		Van Nuys - North Sherman Oaks	No	LI	TOC EXP , ADU
Los Angeles	4754 HALBRENT AVE	91403	2264005015	7.256	7.256	0.000	0.000	Shortfall of Sites	0.165	Low Residential	R1-1	Low Residential	0	20	99.000	14.511		Residential - Single Family Residence, 1	168B145 491	1 per lot	Sherman Oaks - Studio City - Toluca Lake - Cahuenga Pass	No	LI	TOC EXP , SHR CPU, ADU, AHO
Los Angeles	5606 W 77TH ST	90045	4104021010	7.255	7.255	0.000	0.000	Shortfall of Sites	0.165	Low Residential	R1-1	0	0	20	99.000	14.510		Residential - Single Family Residence, 1	099B173 289		Westchester - Playa del Rey	No	LI	TOC EXP , ADU
Los Angeles	5814 CANTALOUPE AVE	91401	2246011009	7.255	7.255	0.000	0.000	Shortfall of Sites	0.165	Low Residential	R1-1	0	0	20	99.000	14.510		Residential - Single Family Residence - Pool, 1	174B153 223		Van Nuys - North Sherman Oaks	No	LI	TOC EXP , ADU
Los Angeles	13205 MAGNOLIA BLVD	91423	2345027002	7.255	7.255	0.000	0.000	Shortfall of Sites	0.165	Low Residential	R1-1	0	0	20	99.000	14.510		Residential - Single Family Residence - Pool, 1	171B157 604		Van Nuys - North Sherman Oaks	No	LI	TOC EXP , ADU, OPP RC2
Los Angeles	8733 KITTYHAWK AVE	90045	4123005011	7.255	7.255	0.000	0.000	Shortfall of Sites	0.144	Low Residential	R1-1	0	0	20	113.635	14.510		Residential - Single Family Residence, 1	096B165 757	1 per lot	Westchester - Playa del Rey	No	LI	OPP RC , WPDR CPU, AHO
Los Angeles	5512 SIMPSON AVE	91607	2348005028	7.254	7.254	0.000	0.000	Shortfall of Sites	0.165	Low Residential	R1-1	0	0	20	99.000	14.509		Residential - Single Family Residence - Pool, 1	174B169 1043		North Hollywood - Valley Village	No	LI	TOC EXP , ADU
Los Angeles	5518 SIMPSON AVE	91607	2348005029	7.254	7.254	0.000	0.000	Shortfall of Sites	0.165	Low Residential	R1-1	0	0	20	99.000	14.509		Residential - Single Family Residence, 1	174B169 1028		North Hollywood - Valley Village	No	LI	TOC EXP , ADU
Los Angeles	5506 SIMPSON AVE	91607	2348005027	7.254	7.254	0.000	0.000	Shortfall of Sites	0.165	Low Residential	R1-1	0	0	20	99.000	14.509		Residential - Single Family Residence, 1	174B169 1082		North Hollywood - Valley Village	No	LI	TOC EXP , ADU
Los Angeles	1745 WARNALL AVE	90024	4327017020	7.254	7.254	0.000	0.000	Shortfall of Sites	0.165	Low Residential	R1V3-O	0	0	20	99.000	14.509		Residential - Single Family Residence - Pool, 1	132B157 314		Westwood	No	LI	TOC EXP , ADU
Los Angeles	4255 CEDROS AVE	91403	2276013012	7.254	7.254	0.000	0.000	Shortfall of Sites	0.165	Low Residential	RE11-1	Low Residential	0	20	99.000	14.509		Residential - Single Family Residence - Pool, 1	166-5A149 177	1 per lot	Sherman Oaks - Studio City - Toluca Lake - Cahuenga Pass	No	LI	TOC EXP , SHR CPU, ADU, AHO
Los Angeles	5444 SIMPSON AVE	91607	2348007008	7.254	7.254	0.000	0.000	Shortfall of Sites	0.165	Low Residential	R1-1	0	0	20	99.000	14.509		Residential - Single Family Residence, 1	174B169 1170		North Hollywood - Valley Village	No	LI	TOC EXP , ADU
Los Angeles	5432 SIMPSON AVE	91607	2348007006	7.254	7.254	0.000	0.000	Shortfall of Sites	0.165	Low Residential	R1-1	0	0	20	99.000	14.509		Residential - Single Family Residence - Pool, 1	174B169 1224		North Hollywood - Valley Village	No	LI	TOC EXP , ADU
Los Angeles	4749 HALBRENT AVE	91403	2264004017	7.254	7.254	0.000	0.000	Shortfall of Sites	0.165	Low Residential	R1-1	Low Residential	0	20	99.000	14.509		Residential - Single Family Residence, 1	168B145 510	1 per lot	Sherman Oaks - Studio City - Toluca Lake - Cahuenga Pass	No	LI	TOC EXP , SHR CPU, ADU, AHO
Los Angeles	5426 SIMPSON AVE	91607	2348007005	7.254	7.254	0.000	0.000	Shortfall of Sites	0.165	Low Residential	R1-1	0	0	20	99.000	14.509		Residential - Single Family Residence, 1	174B169 1241		North Hollywood - Valley Village	No	LI	TOC EXP , ADU
Los Angeles	5438 SIMPSON AVE	91607	2348007007	7.254	7.254	0.000	0.000	Shortfall of Sites	0.165	Low Residential	R1-1	0	0	20	99.000	14.509		Residential - Single Family Residence, 1	174B169 1205		North Hollywood - Valley Village	No	LI	TOC EXP , ADU
Los Angeles	13341 WEDDINGTON ST	91401	2344019030	7.254	7.254	0.000	0.000	Shortfall of Sites	0.165	Low Residential	R1-1	0	0	20	99.000	14.508		Residential - Single Family Residence, 1	171B157 312		Van Nuys - North Sherman Oaks	No	LI	TOC EXP , ADU
Los Angeles	8743 KITTYHAWK AVE	90045	4123005009	7.254	7.254	0.000	0.000	Shortfall of Sites	0.144	Low Residential	R1-1	0	0	20	113.635	14.508		Residential - Single Family Residence - Therapy Pool (Spa), 1	096B165 797	1 per lot	Westchester - Playa del Rey	No	LI	OPP RC , WPDR CPU, AHO
Los Angeles	8715 KITTYHAWK AVE	90045	4123005014	7.254	7.254	0.000	0.000	Shortfall of Sites	0.144	Low Residential	R1-1	0	0	20	113.635	14.508		Residential - Single Family Residence, 1	096B169 691	1 per lot	Westchester - Playa del Rey	No	LI	OPP RC , WPDR CPU, AHO
Los Angeles	13359 WEDDINGTON ST	91401	2344019027	7.254	7.254	0.000	0.000	Shortfall of Sites	0.165	Low Residential	R1-1	0	0	20	99.000	14.508		Residential - Single Family Residence - Pool, 1	171B157 309		Van Nuys - North Sherman Oaks	No	LI	TOC EXP , ADU
Los Angeles	13347 WEDDINGTON ST	91401	2344019029	7.254	7.254	0.000	0.000	Shortfall of Sites	0.165	Low Residential	R1-1	0	0	20	99.000	14.507		Residential - Single Family Residence, 1	171B157 311		Van Nuys - North Sherman Oaks	No	LI	TOC EXP , ADU
Los Angeles	5420 SIMPSON AVE	91607	2348007004	7.254	7.254	0.000	0.000	Shortfall of Sites	0.165	Low Residential	R1-1	0	0	20	99.000	14.507		Residential - Single Family Residence, 1	174B169 1279		North Hollywood - Valley Village	No	LI	TOC EXP , ADU
Los Angeles	8749 KITTYHAWK AVE	90045	4123005008	7.253	7.253	0.000	0.000	Shortfall of Sites	0.144	Low Residential	R1-1	0	0	20	113.635	14.507		Residential - Single Family Residence, 1	096B165 825	1 per lot	Westchester - Playa del Rey	No	LI	OPP RC , WPDR CPU, AHO
Los Angeles	8709 KITTYHAWK AVE	90045	4123005015	7.253	7.253	0.000	0.000	Shortfall of Sites	0.144	Low Residential	R1-1	0	0	20	113.635	14.507		Residential - Single Family Residence, 1	096B169 672	1 per lot	Westchester - Playa del Rey	No	LI	OPP RC , WPDR CPU, AHO
Los Angeles	0	0	4109001027	0.000	0.000	0.000	14.506	Shortfall of Sites	0.133	Low Residential	R1-1	0	0	0	113.635	14.506	Vacant	Residential - Single Family Residence - Vacant Land, 0	099B165 420	43	Westchester - Playa del Rey	No	ABMI	OPP RC , WPDR CPU, AHO
Los Angeles	13353 WEDDINGTON ST	91401	2344019028	7.253	7.253	0.000	0.000	Shortfall of Sites	0.165	Low Residential	R1-1	0	0	20	99.000	14.506		Residential - Single Family Residence - Pool, 1	171B157 310		Van Nuys - North Sherman Oaks	No	LI	TOC EXP , ADU
Los Angeles	5414 SIMPSON AVE	91607	2348007003	7.253	7.253	0.000	0.000	Shortfall of Sites	0.165	Low Residential	R1-1	0	0	20	99.000	14.506		Residential - Single Family Residence - Pool, 1	171B169 44		North Hollywood - Valley Village	No	LI	TOC EXP , ADU
Los Angeles	13440 CHANDLER BLVD	91401	2344018004	7.251	7.251	0.000	0.000	Shortfall of Sites	0.165	Low Residential	R1-1	0	0	20	99.000	14.503		Residential - Single Family Residence - Therapy Pool (Spa), 1	171B157 139		Van Nuys - North Sherman Oaks	No	LI	TOC EXP , ADU
Los Angeles	855 S SYCAMORE AVE	90036	5084003020	0.000	0.000	0.000	14.500	Shortfall of Sites	0.192	Low Medium I Residential	R2-1	0	0	0	99.000	14.500		Residential - Double, Duplex, or Two Units - 4 Stories or Less, 2	132B181 462		Wilshire	Yes	ABMI	TOC EXP , R2RD
Los Angeles	800 S SYCAMORE AVE	90036	5084003031	0.000	0.000	0.000	14.500	Shortfall of Sites	0.192	Low Medium I Residential	R2-1	0	0	0	99.000	14.500		Residential - Double, Duplex, or Two Units - 4 Stories or Less - Pool, 2	132B181 250		Wilshire	Yes	ABMI	TOC EXP , R2RD
Los Angeles	13446 CHANDLER BLVD	91401	2344018003	7.249	7.249	0.000	0.000	Shortfall of Sites	0.165	Low Residential	R1-1	0	0	20	99.000	14.498		Residential - Single Family Residence, 1	171B157 138		Van Nuys - North Sherman Oaks	No	LI	TOC EXP , ADU
Los Angeles	1813 12TH AVE	90019	5072013014	7.249	7.249	0.000	0.000	Shortfall of Sites	0.165	Low II Residential	R1-1-O-CPIO	0	0	20	99.000	14.497		Residential - Single Family Residence, 1	126B185 823		West Adams - Baldwin Hills - Leimert	No	LI	TOC EXP , ADU
Los Angeles	2652 WESTWOOD BLVD	90064	4255015013	7.248	7.248	0.000	0.000	Shortfall of Sites	0.165	Low Residential	R1-1	0	0	20	99.000	14.496		Residential - Single Family Residence, 1	123B157 306		West Los Angeles	No	LI	TOC EXP , ADU, OPP RC2
Los Angeles	13454 CHANDLER BLVD	91401	2344018002	7.247	7.247	0.000	0.000	Shortfall of Sites	0.165	Low Residential	R1-1	0	0	20	99.000	14.494		Residential - Single Family Residence - Pool, 1	171B157 137		Van Nuys - North Sherman Oaks	No	LI	TOC EXP , ADU
Los Angeles	874 MALCOLM AVE	90024	4360008011	7.247	7.247	0.000	0.000	Shortfall of Sites	0.165	Low Residential	R1-1	0	0	20	99.000	14.493		Residential - Single Family Residence - Therapy Pool (Spa), 1	135B153 425		Westwood	No	LI	TOC EXP , ADU
Los Angeles	847 S LONGWOOD AVE	90005	5084001007	7.245	7.245	0.000	0.000	Shortfall of Sites	0.165	Low II Residential	R1V3-RG	0	0	20	99.000	14.490		Residential - Single Family Residence, 1	132B185 311		Wilshire	No	LI	TOC EXP , ADU
Los Angeles	920 MALCOLM AVE	90024	4360005004	7.244	7.244	0.000	0.000	Shortfall of Sites	0.196	Low Residential	R1-1-O	0	0	20	99.000	14.489		Residential - Single Family Residence, 1	135B153 533		Westwood	No	LI	TOC EXP , ADU
Los Angeles	22734 CALVERT ST	91367	2039017032	7.244	7.244	0.000	0.000	Shortfall of Sites	1.233	Very Low Residential	RA-1	Very Low Residential	0	20	66.287	14.487		Residential - Single Family Residence - Pool, 1	177B097 415	1 per lot	Canoga Park - Winnetka - Woodland Hills - West Hills	No	LI	AHO , CPK CPU, ADU
Los Angeles	13239 WEDDINGTON ST	91401	2345023003	7.242	7.242	0.000	0.000	Shortfall of Sites	0.165	Low Residential	R1-1	0	0	20	99.000	14.484		Residential - Single Family Residence, 1	171B157 339		Van Nuys - North Sherman Oaks	No	LI	TOC EXP , ADU
Los Angeles	6344 W 85TH PL	90045	4108019004	7.242	7.242	0.000	0.000	Shortfall of Sites	0.144	Low Residential	R1V2	0	0	20	113.635	14.483		Residential - Single Family Residence - Pool, 1	096B165 532	43	Westchester - Playa del Rey	No	LI	OPP RC , WPDR CPU, AHO
Los Angeles	7770 TOLAND AVE	90045	4127014040	7.241	7.241	0.000	0.000	Shortfall of Sites	0.165	Low Residential	R1-1	0	0	20	99.000	14.483		Residential - Single Family Residence, 1	099B173 422		Westchester - Playa del Rey	No	LI	TOC EXP , ADU

Jurisdiction Name	Site Address/Intersection	5 Digit ZIP Code	Assessor Parcel Number	Very Low-Income	Low-Income	Moderate-Income	Above Moderate-Income	Type of Shortfall	Parcel Size (Acres)	Current General Plan Designation	Current Zoning	Proposed General Plan (GP) Designation	Proposed Zoning	Minimum Density Allowed	Maximum Density Allowed	Total Capacity	Vacant/ Nonvacant	Description of Existing Uses	PIN	Base Density Per Acre	Community Plan Area	Rent Stabalization Ordinance	Income Category	Applicable Rezoning Program (Program informing values in Column Q listed first)
Los Angeles	13210 MARGATE ST	91401	2345023014	7.241	7.241	0.000	0.000	Shortfall of Sites	0.165	Low Residential	R1-1	0	0	20	99.000	14.483		Residential - Single Family Residence, 1	171B157 252		Van Nuys - North Sherman Oaks	No	LI	TOC EXP , ADU
Los Angeles	3133 CASTLE HEIGHTS AVE	90034	4311002008	7.241	7.241	0.000	0.000	Shortfall of Sites	0.165	Low Residential	R1V2	0	0	20	99.000	14.482		Residential - Single Family Residence, 1	123B165 571		West Los Angeles	No	LI	TOC EXP , ADU
Los Angeles	3105 CASTLE HEIGHTS AVE	90034	4311002014	7.241	7.241	0.000	0.000	Shortfall of Sites	0.165	Low Residential	R1V2	0	0	20	99.000	14.482		Residential - Single Family Residence, 1	123B165 458		West Los Angeles	No	LI	TOC EXP , ADU
Los Angeles	5650 BUFFALO AVE	91401	2343007027	7.241	7.241	0.000	0.000	Shortfall of Sites	0.165	Low Residential	R1-1	0	0	20	99.000	14.482		Residential - Single Family Residence - Pool, 1	174B157 421		Van Nuys - North Sherman Oaks	No	LI	TOC EXP , ADU
Los Angeles	10285 BANNOCKBURN DR	90064	4316005015	7.241	7.241	0.000	0.000	Shortfall of Sites	0.165	Low Residential	R1V2	0	0	20	99.000	14.482		Residential - Single Family Residence, 1	123B161 322		West Los Angeles	No	LI	TOC EXP , ADU
Los Angeles	14900 MOORPARK ST	91403	2264016075	0.000	0.000	0.000	14.481	Shortfall of Sites	0.133	Medium Residential	RD1.5-1	0	0	0	113.635	14.481		Residential - Five or More Units or Apartments (Any Combination) · 4 Stories or Less, 0	168A149 211		Sherman Oaks - Studio City - Toluca Lake - Cahuenga Pass	No	ABMI	OPP RC , R2RD
Los Angeles	2618 MANNING AVE	90064	4318009006	7.239	7.239	0.000	0.000	Shortfall of Sites	0.165	Low Residential	R1-1-O	0	0	20	99.000	14.477		Residential - Single Family Residence, 1	126B157 988		West Los Angeles	No	LI	TOC EXP , ADU
Los Angeles	5163 FRANKLIN AVE	90027	5589007003	0.000	0.000	0.000	14.476	Shortfall of Sites	0.152	Low I Residential	RE9-1	0	0	0	99.000	14.476		Residential - Single Family Residence, 0	150A195 148		Hollywood	No	ABMI	TOC EXP , ADU, OPP RC2
Los Angeles	5618 W 79TH ST	90045	4105028014	7.238	7.238	0.000	0.000	Shortfall of Sites	0.165	Low Residential	R1-1	0	0	20	99.000	14.475		Residential - Single Family Residence, 1	099B169 834		Westchester - Playa del Rey	No	LI	TOC EXP , ADU
Los Angeles	4338 W PICO BLVD	90019	5082015029	0.000	0.000	0.000	14.474	Shortfall of Sites	0.277	Neighborhood Commercial	C4-1VL-O-CPIO	0	0	0	54.450	14.474		Commercial - Auto, Recreation Equipment, Construction Equipment Sales and Service - Auto Body Repair Shop - One Story, 0	129B185 1068		West Adams - Baldwin Hills - Leimert	No	ABMI	OPP C
Los Angeles	6350 W 85TH PL	90045	4108019005	7.237	7.237	0.000	0.000	Shortfall of Sites	0.144	Low Residential	R1V2	0	0	20	113.635	14.473		Residential - Single Family Residence, 1	096B165 529	43	Westchester - Playa del Rey	No	LI	OPP RC , WPDR CPU, AHO
Los Angeles	8117 HANDLEY AVE	90045	4105027007	7.236	7.236	0.000	0.000	Shortfall of Sites	0.165	Low Residential	R1-1	0	0	20	99.000	14.473		Residential - Single Family Residence, 1	099B169 1088		Westchester - Playa del Rey	No	LI	TOC EXP , ADU
Los Angeles	13341 KILLION ST	91401	2344014056	7.235	7.235	0.000	0.000	Shortfall of Sites	0.165	Low Residential	R1-1	0	0	20	99.000	14.470		Residential - Single Family Residence - Pool, 1	174B157 680		Van Nuys - North Sherman Oaks	No	LI	TOC EXP , ADU
Los Angeles	10801 ROCHESTER AVE	90024	4325010014	7.233	7.233	0.000	0.000	Shortfall of Sites	0.165	Low Residential	R1-1	0	0	20	99.000	14.467		Residential - Single Family Residence, 1	132B153 611		Westwood	No	LI	TOC EXP , ADU
Los Angeles	8225 RAMSGATE AVE	90045	4105022016	7.232	7.232	0.000	0.000	Shortfall of Sites	0.165	Low Residential	R1-1	0	0	20	99.000	14.465		Residential - Single Family Residence - Pool, 1	099B169 1297		Westchester - Playa del Rey	No	LI	TOC EXP , ADU
Los Angeles	2606 PURDUE AVE	90064	4258003017	7.231	7.231	0.000	0.000	Shortfall of Sites	0.165	Low Residential	R1V2	0	0	20	99.000	14.462		Residential - Single Family Residence, 1	123B153 938		Palms - Mar Vista - Del Rey	No	LI	TOC EXP , ADU
Los Angeles	2367 KELTON AVE	90064	4322009022	0.000	0.000	0.000	14.461	Shortfall of Sites	0.152	Low Residential	R1-1	0	0	0	99.000	14.461	Vacant	Commercial - Commercial - Vacant Land, 0	126B157 1007		West Los Angeles	No	ABMI	TOC EXP
Los Angeles	4824 TOPANGA CANYON BLVD	91364	2171017061	7.230	7.230	0.000	0.000	Shortfall of Sites	0.144	Low Medium I Residential	R2-1	Low Medium Residential	0	20	113.635	14.460		Residential - Single Family Residence - Pool, 1	168B101 727	10	Canoga Park - Winnetka - Woodland Hills - West Hills	No	LI	OPP RC , CPK CPU, R2RD, AHO
Los Angeles	2321 KELTON AVE	90064	4322009031	0.000	0.000	0.000	14.459	Shortfall of Sites	0.152	Low Residential	R1-1	0	0	0	99.000	14.459		Residential - Single Family Residence, 0	126B157 888		West Los Angeles	No	ABMI	TOC EXP
Los Angeles	5072 TOPANGA CANYON BLVD	91364	2169006016	7.228	7.228	0.000	0.000	Shortfall of Sites	0.144	Low Medium I Residential	R2-1	Low Medium Residential	0	20	113.635	14.455		Residential - Single Family Residence, 1	171B101 1100	10	Canoga Park - Winnetka - Woodland Hills - West Hills	No	LI	OPP RC , CPK CPU, R2RD, AHO
Los Angeles	5066 TOPANGA CANYON BLVD	91364	2169006017	7.228	7.228	0.000	0.000	Shortfall of Sites	0.144	Low Medium I Residential	R2-1	Low Medium Residential	0	20	113.635	14.455		Residential - Single Family Residence - Pool, 1	171B101 1124	10	Canoga Park - Winnetka - Woodland Hills - West Hills	No	LI	OPP RC , CPK CPU, R2RD, AHO
Los Angeles	2371 MALCOLM AVE	90064	4320003060	0.000	0.000	0.000	14.453	Shortfall of Sites	0.152	Low Residential	R1-1	0	0	0	99.000	14.453		Residential - Single Family Residence - Pool, 0	126B157 729		West Los Angeles	No	ABMI	TOC EXP
Los Angeles	5062 TOPANGA CANYON BLVD	91364	2169006018	7.226	7.226	0.000	0.000	Shortfall of Sites	0.143	Low Medium I Residential	R2-1	Low Medium Residential	0	20	113.635	14.453		Residential - Single Family Residence, 1	171B101 1139	10	Canoga Park - Winnetka - Woodland Hills - West Hills	No	LI	OPP RC , CPK CPU, R2RD, AHO
Los Angeles	5172 TOPANGA CANYON BLVD	91364	2169005004	0.723	0.723	0.000	13.007	Shortfall of Sites	0.143	Low Medium I Residential	R2-1	Low Medium Residential	[MB4-SH1-5] [CX2-FA] [CPIO]	20	113.635	14.453		Residential - Single Family Residence, 1	171B101 788	10	Canoga Park - Winnetka - Woodland Hills - West Hills	No	VLI, LI, ABMI	OPP RC , CPK CPU, R2RD, AHO
Los Angeles	5146 TOPANGA CANYON BLVD	91364	2169005015	7.226	7.226	0.000	0.000	Shortfall of Sites	0.143	Low Medium I Residential	R2-1	Low Medium Residential	0	20	113.635	14.452		Residential - Single Family Residence - Pool, 1	171B101 879	10	Canoga Park - Winnetka - Woodland Hills - West Hills	No	LI	OPP RC , CPK CPU, R2RD, AHO
Los Angeles	5162 TOPANGA CANYON BLVD	91364	2169005006	0.723	0.723	0.000	13.007	Shortfall of Sites	0.143	Low Medium I Residential	R2-1	Low Medium Residential	[MB4-G1-5] [IX1-FA] [CPIO]	20	113.635	14.452		Residential - Single Family Residence, 1	171B101 827	10	Canoga Park - Winnetka - Woodland Hills - West Hills	No	VLI, LI, ABMI	OPP RC , CPK CPU, R2RD, AHO
Los Angeles	5113 TOPANGA CANYON BLVD	91364	2169011004	0.723	0.723	0.000	13.007	Shortfall of Sites	0.143	Low Medium I Residential	R2-1	Low Medium Residential	[MB3-CDF1-5] [IX4-FA] [CPIO]	20	113.635	14.452		Residential - Single Family Residence, 1	171B101 995	10	Canoga Park - Winnetka - Woodland Hills - West Hills	No	VLI, LI, ABMI	OPP RC , CPK CPU, R2RD, AHO
Los Angeles	4949 TOPANGA CANYON BLVD	91364	2170010002	7.226	7.226	0.000	0.000	Shortfall of Sites	0.143	Low Medium I Residential	R2-1	Low Medium Residential	0	20	113.635	14.452		Residential - Single Family Residence, 1	168B101 324	10	Canoga Park - Winnetka - Woodland Hills - West Hills	No	LI	OPP RC , CPK CPU, R2RD, AHO
Los Angeles	5037 TOPANGA CANYON BLVD	91364	2169009006	7.226	7.226	0.000	0.000	Shortfall of Sites	0.143	Low Medium I Residential	R2-1	Low Medium Residential	0	20	113.635	14.452		Residential - Single Family Residence, 1	168B101 47	10	Canoga Park - Winnetka - Woodland Hills - West Hills	No	LI	OPP RC , CPK CPU, R2RD, AHO
Los Angeles	5117 TOPANGA CANYON BLVD	91364	2169011003	7.226	7.226	0.000	0.000	Shortfall of Sites	0.143	Low Medium I Residential	R2-1	Low Medium Residential	0	20	113.635	14.452		Residential - Single Family Residence, 1	171B101 983	10	Canoga Park - Winnetka - Woodland Hills - West Hills	No	LI	OPP RC , CPK CPU, R2RD, AHO
Los Angeles	4942 TOPANGA CANYON BLVD	91364	2171015057	7.226	7.226	0.000	0.000	Shortfall of Sites	0.143	Low Medium I Residential	R2-1	Low Medium Residential	0	20	113.635	14.452		Residential - Single Family Residence, 1	168B101 338	10	Canoga Park - Winnetka - Woodland Hills - West Hills	No	LI	OPP RC , CPK CPU, R2RD, AHO
Los Angeles	4967 TOPANGA CANYON BLVD	91364	2170008004	7.226	7.226	0.000	0.000	Shortfall of Sites	0.143	Low Medium I Residential	R2-1	Low Medium Residential	0	20	113.635	14.452		Residential - Single Family Residence, 1	168B101 260	10	Canoga Park - Winnetka - Woodland Hills - West Hills	No	LI	OPP RC , CPK CPU, R2RD, AHO
Los Angeles	5054 TOPANGA CANYON BLVD	91364	2169007001	7.226	7.226	0.000	0.000	Shortfall of Sites	0.143	Low Medium I Residential	R2-1	Low Medium Residential	0	20	113.635	14.452		Residential - Single Family Residence, 1	171B101 1175	10	Canoga Park - Winnetka - Woodland Hills - West Hills	No	LI	OPP RC , CPK CPU, R2RD, AHO
Los Angeles	4842 TOPANGA CANYON BLVD	91364	2171017051	7.226	7.226	0.000	0.000	Shortfall of Sites	0.143	Low Medium I Residential	R2-1	Low Medium Residential	0	20	113.635	14.452		Residential - Single Family Residence, 1	168B101 647	10	Canoga Park - Winnetka - Woodland Hills - West Hills	No	LI	OPP RC , CPK CPU, R2RD, AHO
Los Angeles	4978 TOPANGA CANYON BLVD	91364	2171015043	7.226	7.226	0.000	0.000	Shortfall of Sites	0.143	Low Medium I Residential	R2-1	Low Medium Residential	0	20	113.635	14.452		Residential - Single Family Residence, 1	168B101 223	10	Canoga Park - Winnetka - Woodland Hills - West Hills	No	LI	OPP RC , CPK CPU, R2RD, AHO
Los Angeles	4943 TOPANGA CANYON BLVD	91364	2170010003	7.226	7.226	0.000	0.000	Shortfall of Sites	0.143	Low Medium I Residential	R2-1	Low Medium Residential	0	20	113.635	14.452		Residential - Single Family Residence - Pool, 1	168B101 337	10	Canoga Park - Winnetka - Woodland Hills - West Hills	No	LI	OPP RC , CPK CPU, R2RD, AHO
Los Angeles	5147 TOPANGA CANYON BLVD	91364	2169012002	7.226	7.226	0.000	0.000	Shortfall of Sites	0.143	Low Medium I Residential	R2-1	Low Medium Residential	0	20	113.635	14.452		Residential - Single Family Residence, 1	171B101 878	10	Canoga Park - Winnetka - Woodland Hills - West Hills	No	LI	OPP RC , CPK CPU, R2RD, AHO
Los Angeles	5118 TOPANGA CANYON BLVD	91364	2169006002	7.226	7.226	0.000	0.000	Shortfall of Sites	0.143	Low Medium I Residential	R2-1	Low Medium Residential	0	20	113.635	14.452		Residential - Single Family Residence - Pool, 1	171B101 984	10	Canoga Park - Winnetka - Woodland Hills - West Hills	No	LI	OPP RC , CPK CPU, R2RD, AHO
Los Angeles	4948 TOPANGA CANYON BLVD	91364	2171015056	7.226	7.226	0.000	0.000	Shortfall of Sites	0.143	Low Medium I Residential	R2-1	Low Medium Residential	0	20	113.635	14.452		Residential - Single Family Residence, 1	168B101 325	10	Canoga Park - Winnetka - Woodland Hills - West Hills	No	LI	OPP RC , CPK CPU, R2RD, AHO
Los Angeles	5167 TOPANGA CANYON BLVD	91364	2169013006	7.226	7.226	0.000	0.000	Shortfall of Sites	0.143	Low Medium I Residential	R2-1	Low Medium Residential	0	20	113.635	14.452		Residential - Single Family Residence, 1	171B101 818	10	Canoga Park - Winnetka - Woodland Hills - West Hills	No	LI	OPP RC , CPK CPU, R2RD, AHO
Los Angeles	2713 MALCOLM AVE	90064	4255016008	7.225	7.225	0.000	0.000	Shortfall of Sites	0.165	Low Residential	R1-1	0	0	20	99.000	14.450		Residential - Single Family Residence - Pool, 1	123B157 287		West Los Angeles	No	LI	TOC EXP , ADU
Los Angeles	10807 RICHLAND AVE	90064	4255019018	0.000	0.000	0.000	14.449	Shortfall of Sites	0.152	Low Residential	R1-1	0	0	0	99.000	14.449		Residential - Single Family Residence, 0	123B157 159		West Los Angeles	No	ABMI	TOC EXP , ADU
Los Angeles	2715 MIDVALE AVE	90064	4256029003	7.224	7.224	0.000	0.000	Shortfall of Sites	0.165	Low Residential	R1-1	0	0	20	99.000	14.449		Residential - Single Family Residence, 1	123B157 523		West Los Angeles	No	LI	TOC EXP , ADU
Los Angeles	4954 TOPANGA CANYON BLVD	91364	2171015055	7.224	7.224	0.000	0.000	Shortfall of Sites	0.143	Low Medium I Residential	R2-1	Low Medium Residential	0	20	113.635	14.448		Residential - Single Family Residence, 1	168B101 310	10	Canoga Park - Winnetka - Woodland Hills - West Hills	No	LI	OPP RC , CPK CPU, R2RD, AHO
Los Angeles	0	0	5135014047	0.722	0.722	0.000	13.003	Shortfall of Sites	0.152	Community Commercial	C2-2D-CPIO	0	0	20	182.416	14.448		Commercial - Office Building - One Story, 0	126A201 277		South Los Angeles	No	VLI, LI, ABMI	ARO
Los Angeles	0	0	5135014047	0.722	0.722	0.000	13.003	Shortfall of Sites	0.081	Community Commercial	C2-2D-CPIO	0	0	20	341.530	14.448		Commercial - Office Building - One Story, 0	126A201 281		South Los Angeles	No	VLI, LI, ABMI	ARO
Los Angeles	0	0	5135014047	0.722	0.722	0.000	13.003	Shortfall of Sites	0.046	Community Commercial	C2-2D-CPIO	0	0	20	609.650	14.448		Commercial - Office Building - One Story, 0	126A201 306		South Los Angeles	No	VLI, LI, ABMI	ARO
Los Angeles	0	0	5135014047	0.722	0.722	0.000	13.003	Shortfall of Sites	0.001	Community Commercial	C2-2D-CPIO	0	0	20	38049.526	14.448		Commercial - Office Building - One Story, 0	126A201 313		South Los Angeles	No	VLI, LI, ABMI	ARO
Los Angeles	0	0	5135014047	0.000	0.000	0.000	14.448	Shortfall of Sites	1.687	Community Commercial	C2-2D-CPIO	0	0	0	16.469	14.448		Commercial - Office Building - One Story, 0	126A201 357		South Los Angeles	No	ABMI	ARO
Los Angeles	8334 WINSFORD AVE	90045	4125002018	7.222	7.222	0.000	0.000	Shortfall of Sites	0.165	Low Medium I Residential	R2-1	0	0	20	99.000	14.445		Residential - Single Family Residence, 1	096B169 102		Westchester - Playa del Rey	No	LI	TOC EXP , ADU, R2RD
Los Angeles	13140 MARGATE ST	91401	2345026004	7.222	7.222	0.000	0.000	Shortfall of Sites	0.165	Low Residential	R1-1	0	0	20	99.000	14.445		Residential - Single Family Residence, 1	171B157 330		Van Nuys - North Sherman Oaks	No	LI	TOC EXP , ADU
Los Angeles	10100 OWENSMOUTH AVE	91311	2747012010	7.222	7.222	0.000	0.000	Shortfall of Sites	0.165	Low II Residential	R1-1	0	0	20	99.000	14.444		Residential - Single Family Residence, 1	204B105 624		Chatsworth - Porter Ranch	No	LI	TOC EXP , ADU
Los Angeles	10384 W OLYMPIC BLVD	90064	4315009033	7.222	7.222	0.000	0.000	Shortfall of Sites	0.143	Low Residential	R1-1-O	0	0	20	113.635	14.444		Residential - Single Family Residence, 1	129B157 523		West Los Angeles	No	LI	OPP RC
Los Angeles	2842 DUNLEER PL	90064	4255007020	7.221	7.221	0.000	0.000	Shortfall of Sites	0.165	Low Residential	R1-1	0	0	20	99.000	14.443		Residential - Single Family Residence, 1	123B161 287		West Los Angeles	No	LI	TOC EXP , ADU
Los Angeles	10779 ROCHESTER AVE	90024	4325011021	7.221	7.221	0.000	0.000	Shortfall of Sites	0.165	Low Residential	R1-1-O	0	0	20	99.000	14.441		Residential - Single Family Residence - Pool, 1	132B153 572		Westwood	No	LI	TOC EXP , ADU
Los Angeles	10307 ORTON AVE	90064	4315018007	7.220	7.220	0.000	0.000	Shortfall of Sites	0.165	Low Residential	R1-1-O	Low Medium Residential	0	20	99.000	14.441		Residential - Single Family Residence, 1	129B161 100	21	West Los Angeles	No	LI	TOC EXP , West WLA CPU, ADU, AHO
Los Angeles	2546 WESTWOOD BLVD	90064	4255025001	7.220	7.220	0.000	0.000	Shortfall of Sites	0.165	Low Residential	R1-1-O	0	0	20	99.000	14.440		Residential - Single Family Residence, 1	126B157 1243		West Los Angeles	No	LI	TOC EXP , ADU, OPP RC2
Los Angeles	22000 DE LA OSA ST	91364	2170008001	7.219	7.219	0.000	0.000	Shortfall of Sites	0.143	Low Medium I Residential	R2-1	Low Medium Residential	0	20	113.635	14.438		Residential - Single Family Residence, 1	168B101 209	10	Canoga Park - Winnetka - Woodland Hills - West Hills	No	LI	OPP RC , CPK CPU, R2RD, AHO

Jurisdiction Name	Site Address/Intersection	5 Digit ZIP Code	Assessor Parcel Number	Very Low-Income	Low-Income	Moderate-Income	Above Moderate-Income	Type of Shortfall	Parcel Size (Acres)	Current General Plan Designation	Current Zoning	Proposed General Plan (GP) Designation	Proposed Zoning	Minimum Density Allowed	Maximum Density Allowed	Total Capacity	Vacant/ Nonvacant	Description of Existing Uses	PIN	Base Density Per Acre	Community Plan Area	Rent Stabalization Ordinance	Income Category	Applicable Rezoning Program (Program informing values in Column Q listed first)
Los Angeles	10646 PUTNEY RD	90064	4318042014	7.218	7.218	0.000	0.000	Shortfall of Sites	0.165	Low Residential	R1-1	0	0	20	99.000	14.435		Residential - Single Family Residence - Pool, 1	126B157 1315		West Los Angeles	No	LI	TOC EXP , ADU
Los Angeles	13335 WEDDINGTON ST	91401	2344019031	7.218	7.218	0.000	0.000	Shortfall of Sites	0.165	Low Residential	R1-1	0	0	20	99.000	14.435		Residential - Single Family Residence - Pool, 1	171B157 313		Van Nuys - North Sherman Oaks	No	LI	TOC EXP , ADU
Los Angeles	4984 TOPANGA CANYON BLVD	91364	2171015042	7.218	7.218	0.000	0.000	Shortfall of Sites	0.143	Low Medium I Residential	R2-1	Low Medium Residential	0	20	113.635	14.435		Residential - Single Family Residence, 1	168B101 210	10	Canoga Park - Winnetka - Woodland Hills - West Hills	No	LI	OPP RC , CPK CPU, R2RD, AHO
Los Angeles	1630 WARNALL AVE	90024	4327021010	7.217	7.217	0.000	0.000	Shortfall of Sites	0.165	Low Residential	R1V3-O	0	0	20	99.000	14.435		Residential - Single Family Residence, 1	132B157 56		Westwood	No	LI	TOC EXP , ADU
Los Angeles	307 S WEYMOUTH AVE	90732	7559035022	7.217	7.217	0.000	0.000	Shortfall of Sites	0.143	Low II Residential	R1-1XL	0	0	20	113.635	14.434		Residential - Single Family Residence, 1	018B193 1459		San Pedro	No	LI	OPP RC
Los Angeles	1624 WARNALL AVE	90024	4327021009	7.217	7.217	0.000	0.000	Shortfall of Sites	0.164	Low Residential	R1V3-O	0	0	20	99.000	14.433		Residential - Single Family Residence, 1	132B157 38		Westwood	No	LI	TOC EXP , ADU
Los Angeles	10822 OHIO AVE	90024	4325027001	7.215	7.215	0.000	0.000	Shortfall of Sites	0.164	Low Residential	R1-1	0	0	20	99.000	14.431		Residential - Single Family Residence - Pool, 1	132B153 914		Westwood	No	LI	TOC EXP , ADU
Los Angeles	10660 RIVERSIDE DR	91602	2423004067	0.722	0.722	0.000	12.987	Shortfall of Sites	0.166	General Commercial	C2-1VL-RIO	Community Center	0	20	144.981	14.430		Commercial - Store Combination - Store and Office Combination - One Story, 0	165B177 102	108	Sherman Oaks - Studio City - Toluca Lake - Cahuenga Pass	No	VLI, LI, ABMI	DB50 , SHR CPU, ARO, AHO
Los Angeles	17643 SHERMAN WAY	91406	2228004020	7.215	7.215	0.000	0.000	Shortfall of Sites	0.163	Neighborhood Office Commercial	C2-1VL	Community Center	0	20	140.858	14.430		Commercial - Store - One Story, 0	183B129 88	54	Reseda - West Van Nuys	No	LI	DB50 , RES CPU, AHO
Los Angeles	22700 S WESTERN AVE	90501	7347016030	7.215	7.215	0.000	0.000	Shortfall of Sites	0.166	Highway Oriented Commercial	C2-1	0	0	20	167.554	14.430		Commercial - Store - One Story, 0	045B193 259		Harbor Gateway	No	LI	DB50
Los Angeles	8840 GLENOAKS BLVD	91352	2404008028	7.215	7.215	0.000	0.000	Shortfall of Sites	0.169	Neighborhood Office Commercial	C2-1VL	0	0	20	163.755	14.430		Commercial - Store - One Story, 0	195B177 339		Sun Valley - La Tuna Canyon	No	LI	DB50
Los Angeles	11101 S MAIN ST	90061	6074021013	0.722	0.722	0.000	12.987	Shortfall of Sites	0.108	Community Commercial	C2-2D-CPIO	0	0	20	256.883	14.430		Commercial - Store Combination - Store and Office Combination - One Story, 0	088-5A203 405		Southeast Los Angeles	No	VLI, LI, ABMI	DB50 , ARO
Los Angeles	16208 S VERMONT AVE	90247	6120017804	7.215	7.215	0.000	0.000	Shortfall of Sites	0.166	Neighborhood Office Commercial	C2-1	0	0	20	166.830	14.430		Miscellaneous - Utility, 0	069B197 266		Harbor Gateway	No	LI	DB50
Los Angeles	16208 S VERMONT AVE	90247	6120017804	7.215	7.215	0.000	0.000	Shortfall of Sites	0.166	Neighborhood Office Commercial	C2-1	0	0	20	166.832	14.430		Miscellaneous - Utility, 0	069B197 279		Harbor Gateway	No	LI	DB50
Los Angeles	16208 S VERMONT AVE	90247	6120017804	7.215	7.215	0.000	0.000	Shortfall of Sites	0.166	Neighborhood Office Commercial	C2-1	0	0	20	166.830	14.430		Miscellaneous - Utility, 0	069B197 287		Harbor Gateway	No	LI	DB50
Los Angeles	16208 S VERMONT AVE	90247	6120017804	7.215	7.215	0.000	0.000	Shortfall of Sites	0.166	Neighborhood Office Commercial	C2-1	0	0	20	166.830	14.430		Miscellaneous - Utility, 0	069B197 298		Harbor Gateway	No	LI	DB50
Los Angeles	19800 VENTURA BLVD	91364	2164011027	7.215	7.215	0.000	0.000	Shortfall of Sites	0.332	Neighborhood Office Commercial	(T)(Q)C1-1VLD	0	0	20	83.476	14.430		Commercial - Department Store - Building Supplies (Home Depot, etc.) - One Story, 0	174B117 680		Canoga Park - Winnetka - Woodland Hills - West Hills	No	LI	DB50 , OPP C
Los Angeles	22222 VENTURA BLVD	91364	2075001033	7.215	7.215	0.000	0.000	Shortfall of Sites	0.163	Limited Commercial	(Q)C2-1VL	0	0	20	169.758	14.430		Industrial - Warehousing, Distribution, Storage - Public Storage (Bekins, Lyons) - One Story, 0	171B101 124		Canoga Park - Winnetka - Woodland Hills - West Hills	No	LI	DB50
Los Angeles	2752 MALCOLM AVE	90064	4255017023	7.214	7.214	0.000	0.000	Shortfall of Sites	0.164	Low Residential	R1-1	0	0	20	99.000	14.428		Residential - Single Family Residence, 1	123B157 400		West Los Angeles	No	LI	TOC EXP , ADU
Los Angeles	8106 WHITE OAK AVE	91325	2201002002	7.213	7.213	0.000	0.000	Shortfall of Sites	0.143	Low Residential	R1-1	Low Residential	0	20	113.635	14.427		Residential - Single Family Residence, 1	189B129 171	1 per lot	Reseda - West Van Nuys	No	LI	OPP RC , RES CPU, AHO
Los Angeles	8030 WHITE OAK AVE	91325	2201002010	7.213	7.213	0.000	0.000	Shortfall of Sites	0.143	Low Residential	R1-1	Low Residential	0	20	113.635	14.427		Residential - Single Family Residence, 1	189B129 344	1 per lot	Reseda - West Van Nuys	No	LI	OPP RC , RES CPU, AHO
Los Angeles	8020 WHITE OAK AVE	91325	2201002012	7.213	7.213	0.000	0.000	Shortfall of Sites	0.143	Low Residential	R1-1	Low Residential	0	20	113.635	14.427		Residential - Single Family Residence, 1	189B129 387	1 per lot	Reseda - West Van Nuys	No	LI	OPP RC , RES CPU, AHO
Los Angeles	8060 WHITE OAK AVE	91325	2201002004	7.213	7.213	0.000	0.000	Shortfall of Sites	0.143	Low Residential	R1-1	Low Residential	0	20	113.635	14.426		Residential - Single Family Residence - Pool, 1	189B129 225	1 per lot	Reseda - West Van Nuys	No	LI	OPP RC , RES CPU, AHO
Los Angeles	8014 WHITE OAK AVE	91325	2201002013	7.213	7.213	0.000	0.000	Shortfall of Sites	0.143	Low Residential	R1-1	Low Residential	0	20	113.635	14.426		Residential - Single Family Residence, 1	189B129 406	1 per lot	Reseda - West Van Nuys	No	LI	OPP RC , RES CPU, AHO
Los Angeles	8046 WHITE OAK AVE	91325	2201002007	7.213	7.213	0.000	0.000	Shortfall of Sites	0.143	Low Residential	R1-1	Low Residential	0	20	113.635	14.426		Residential - Single Family Residence, 1	189B129 291	1 per lot	Reseda - West Van Nuys	No	LI	OPP RC , RES CPU, AHO
Los Angeles	8040 WHITE OAK AVE	91325	2201002008	7.213	7.213	0.000	0.000	Shortfall of Sites	0.143	Low Residential	R1-1	Low Residential	0	20	113.635	14.426		Residential - Single Family Residence, 1	189B129 306	1 per lot	Reseda - West Van Nuys	No	LI	OPP RC , RES CPU, AHO
Los Angeles	8056 WHITE OAK AVE	91325	2201002005	7.213	7.213	0.000	0.000	Shortfall of Sites	0.143	Low Residential	R1-1	Low Residential	0	20	113.635	14.426		Residential - Single Family Residence, 1	189B129 242	1 per lot	Reseda - West Van Nuys	No	LI	OPP RC , RES CPU, AHO
Los Angeles	8100 WHITE OAK AVE	91325	2201002003	7.213	7.213	0.000	0.000	Shortfall of Sites	0.143	Low Residential	R1-1	Low Residential	0	20	113.635	14.426		Residential - Single Family Residence - Pool, 1	189B129 194	1 per lot	Reseda - West Van Nuys	No	LI	OPP RC , RES CPU, AHO
Los Angeles	8008 WHITE OAK AVE	91325	2201002014	7.213	7.213	0.000	0.000	Shortfall of Sites	0.143	Low Residential	R1-1	Low Residential	0	20	113.635	14.426		Residential - Single Family Residence, 1	189B129 436	1 per lot	Reseda - West Van Nuys	No	LI	OPP RC , RES CPU, AHO
Los Angeles	8034 WHITE OAK AVE	91325	2201002009	7.213	7.213	0.000	0.000	Shortfall of Sites	0.143	Low Residential	R1-1	Low Residential	0	20	113.635	14.426		Residential - Single Family Residence - Pool, 1	189B129 328	1 per lot	Reseda - West Van Nuys	No	LI	OPP RC , RES CPU, AHO
Los Angeles	8024 WHITE OAK AVE	91325	2201002011	7.213	7.213	0.000	0.000	Shortfall of Sites	0.143	Low Residential	R1-1	Low Residential	0	20	113.635	14.426		Residential - Single Family Residence - Pool, 1	189B129 357	1 per lot	Reseda - West Van Nuys	No	LI	OPP RC , RES CPU, AHO
Los Angeles	8050 WHITE OAK AVE	91325	2201002006	7.213	7.213	0.000	0.000	Shortfall of Sites	0.143	Low Residential	R1-1	Low Residential	0	20	113.635	14.426		Residential - Single Family Residence - Pool, 1	189B129 260	1 per lot	Reseda - West Van Nuys	No	LI	OPP RC , RES CPU, AHO
Los Angeles	2752 GLENDON AVE	90064	4255016027	7.212	7.212	0.000	0.000	Shortfall of Sites	0.164	Low Residential	R1-1	0	0	20	99.000	14.423		Residential - Single Family Residence, 1	123B157 472		West Los Angeles	No	LI	TOC EXP , ADU
Los Angeles	2771 SELBY AVE	90064	4255017001	7.211	7.211	0.000	0.000	Shortfall of Sites	0.164	Low Residential	R1-1	0	0	20	99.000	14.423		Residential - Single Family Residence, 1	123B157 374		West Los Angeles	No	LI	TOC EXP , ADU
Los Angeles	601 WESTHOLME AVE	90024	4360015036	7.211	7.211	0.000	0.000	Shortfall of Sites	0.240	High Density Residential	[Q]R4-1VL	0	0	20	166.409	14.423		Residential - Five or More Units or Apartments (Any Combination) · 4 Stories or Less, 15	135B153 64		Westwood	No	LI	DB50
Los Angeles	13149 WEDDINGTON ST	91401	2345026023	7.211	7.211	0.000	0.000	Shortfall of Sites	0.164	Low Residential	R1-1	0	0	20	99.000	14.422		Residential - Single Family Residence, 1	171B157 366		Van Nuys - North Sherman Oaks	No	LI	TOC EXP , ADU
Los Angeles	13201 WEDDINGTON ST	91401	2345026025	7.211	7.211	0.000	0.000	Shortfall of Sites	0.164	Low Residential	R1-1	0	0	20	99.000	14.422		Residential - Single Family Residence, 1	171B157 364		Van Nuys - North Sherman Oaks	No	LI	TOC EXP , ADU
Los Angeles	13129 WEDDINGTON ST	91401	2345026019	7.211	7.211	0.000	0.000	Shortfall of Sites	0.164	Low Residential	R1-1	0	0	20	99.000	14.422		Residential - Single Family Residence, 1	171B157 370		Van Nuys - North Sherman Oaks	No	LI	TOC EXP , ADU
Los Angeles	401 S SYCAMORE AVE	90036	5507009001	7.211	7.211	0.000	0.000	Shortfall of Sites	0.164	Low II Residential	R1R3-RG	0	0	20	99.000	14.421		Residential - Single Family Residence, 1	135B181 383		Wilshire	No	LI	TOC EXP , ADU
Los Angeles	2753 MALCOLM AVE	90064	4255016001	7.211	7.211	0.000	0.000	Shortfall of Sites	0.164	Low Residential	R1-1	0	0	20	99.000	14.421		Residential - Single Family Residence, 1	123B157 445		West Los Angeles	No	LI	TOC EXP , ADU
Los Angeles	365 S SYCAMORE AVE	90036	5507008013	7.209	7.209	0.000	0.000	Shortfall of Sites	0.164	Low II Residential	R1R3-RG	0	0	20	99.000	14.419		Residential - Single Family Residence, 1	135B181 373		Wilshire	No	LI	TOC EXP , ADU
Los Angeles	5615 ALLOTT AVE	91401	2343011014	0.000	0.000	0.000	14.419	Shortfall of Sites	0.152	Low Residential	R1-1	0	0	0	99.000	14.419		Residential - Single Family Residence - Pool, 0	174B157 555		Van Nuys - North Sherman Oaks	No	ABMI	TOC EXP , ADU
Los Angeles	465 S SYCAMORE AVE	90036	5507009013	7.208	7.208	0.000	0.000	Shortfall of Sites	0.164	Low II Residential	R1R3-RG	0	0	20	99.000	14.416		Residential - Single Family Residence, 1	135B181 574		Wilshire	No	LI	TOC EXP , ADU, OPP RC2
Los Angeles	13036 WEDDINGTON ST	91401	2345018018	7.208	7.208	0.000	0.000	Shortfall of Sites	0.164	Low Residential	R1-1	0	0	20	99.000	14.416		Residential - Single Family Residence, 1	171B161 335		Van Nuys - North Sherman Oaks	No	LI	TOC EXP , ADU
Los Angeles	2200 BENECIA AVE	90064	4315009001	7.208	7.208	0.000	0.000	Shortfall of Sites	0.143	Low Residential	R1-1-O	0	0	20	113.635	14.415		Residential - Single Family Residence, 1	129B157 479		West Los Angeles	No	LI	OPP RC
Los Angeles	7900 READING AVE	90045	4105025012	7.208	7.208	0.000	0.000	Shortfall of Sites	0.164	Low Residential	R1-1	0	0	20	99.000	14.415		Residential - Single Family Residence, 1	099B169 777		Westchester - Playa del Rey	No	LI	TOC EXP , ADU
Los Angeles	12005 ADDISON ST	91607	2355001035	7.208	7.208	0.000	0.000	Shortfall of Sites	0.164	Low Residential	R1-1	0	0	20	99.000	14.415		Residential - Single Family Residence, 1	171B165 1059		North Hollywood - Valley Village	No	LI	TOC EXP , ADU
Los Angeles	603 S SYCAMORE AVE	90036	5507023001	7.206	7.206	0.000	0.000	Shortfall of Sites	0.164	Low II Residential	R1R3-RG	0	0	20	99.000	14.413		Residential - Single Family Residence, 1	135B181 584		Wilshire	No	LI	TOC EXP , ADU, OPP RC2
Los Angeles	10748 WELLWORTH AVE	90024	4325012014	7.206	7.206	0.000	0.000	Shortfall of Sites	0.164	Low Residential	R1-1-O	0	0	20	99.000	14.412		Residential - Single Family Residence, 1	132B153 437		Westwood	No	LI	TOC EXP , ADU
Los Angeles	400 S SYCAMORE AVE	90036	5507010025	7.206	7.206	0.000	0.000	Shortfall of Sites	0.164	Low II Residential	R1R3-RG	0	0	20	99.000	14.412		Residential - Single Family Residence - Therapy Pool (Spa), 1	135B181 382		Wilshire	No	LI	TOC EXP , ADU
Los Angeles	13156 WEDDINGTON ST	91401	2345027009	7.206	7.206	0.000	0.000	Shortfall of Sites	0.164	Low Residential	R1-1	0	0	20	99.000	14.412		Residential - Single Family Residence - Pool, 1	171B157 466		Van Nuys - North Sherman Oaks	No	LI	TOC EXP , ADU
Los Angeles	6310 HAZELTINE AVE	91401	2239001027	0.000	0.000	0.000	14.410	Shortfall of Sites	0.315	Medium Residential	[Q]R3-1	0	0	0	171.663	14.410		Residential - Five or More Units or Apartments (Any Combination) · 4 Stories or Less, 17	177B153 146	No Max	Van Nuys - North Sherman Oaks	Yes	ABMI	Orange LineTNP , DB50
Los Angeles	3246 BARBYDELL DR	90064	4316025009	7.205	7.205	0.000	0.000	Shortfall of Sites	0.195	Low Residential	R1V2	0	0	20	99.000	14.410		Residential - Single Family Residence - Pool and Misc., 1	123B165 645		West Los Angeles	No	LI	TOC EXP , ADU
Los Angeles	1850 BROCKTON AVE	90025	4259016009	7.205	7.205	0.000	0.000	Shortfall of Sites	0.164	Low Residential	R1-1	0	0	20	99.000	14.409		Residential - Single Family Residence, 1	123B149 189		West Los Angeles	No	LI	TOC EXP , ADU
Los Angeles	12361 HARTSOOK ST	91607	2356017004	7.204	7.204	0.000	0.000	Shortfall of Sites	0.164	Low Residential	R1-1	Medium Neighborhood Residential	0	20	99.000	14.409		Residential - Single Family Residence, 1	171B165 596	72	North Hollywood - Valley Village	No	LI	TOC EXP , NH CPU, ADU, AHO
Los Angeles	5652 GREENBUSH AVE	91401	2343015035	7.204	7.204	0.000	0.000	Shortfall of Sites	0.164	Low Residential	R1-1	0	0	20	99.000	14.409		Residential - Single Family Residence, 1	174B157 432		Van Nuys - North Sherman Oaks	No	LI	TOC EXP , ADU
Los Angeles	301 S WEYMOUTH AVE	90732	7559035021	7.203	7.203	0.000	0.000	Shortfall of Sites	0.143	Low II Residential	R1-1XL	0	0	20	113.635	14.406		Residential - Single Family Residence, 1	018B193 1439		San Pedro	No	LI	OPP RC
Los Angeles	364 S SYCAMORE AVE	90036	5507007014	7.202	7.202	0.000	0.000	Shortfall of Sites	0.164	Low II Residential	R1R3-RG	0	0	20	99.000	14.403		Residential - Single Family Residence - Pool, 1	135B181 372		Wilshire	No	LI	TOC EXP , ADU
Los Angeles	6410 W 87TH PL	90045	4122011013	7.201	7.201	0.000	0.000	Shortfall of Sites	0.143	Low Residential	R1-1	0	0	20	113.635	14.402		Residential - Single Family Residence, 1	096B165 880		Westchester - Playa del Rey	No	LI	OPP RC
Los Angeles	5500 SIMPSON AVE	91607	2348005026	7.201	7.201	0.000	0.000	Shortfall of Sites	0.164	Low Residential	R1-1	0	0	20	99.000	14.402		Residential - Single Family Residence - Pool, 1	174B169 1095		North Hollywood - Valley Village	No	LI	TOC EXP , ADU
Los Angeles	5348 ALLOTT AVE	91401	2344024001	7.201	7.201	0.000	0.000	Shortfall of Sites	0.164	Low Residential	R1-1	0	0	20	99.000	14.402		Institutional - Homes for Aged and Others - One Story, 1	171B157 159		Van Nuys - North Sherman Oaks	No	LI	TOC EXP , ADU
Los Angeles	602 S SYCAMORE AVE	90036	5507022030	7.201	7.201	0.000	0.000	Shortfall of Sites	0.164	Low II Residential	R1R3-RG	0	0	20	99.000	14.402		Residential - Single Family Residence, 1	135B181 583		Wilshire	No	LI	TOC EXP , ADU, OPP RC2
Los Angeles	16711 S FIGUEROA ST	90248	6121004030	0.000	0.000	0.000	14.401	Shortfall of Sites	0.286	Highway Oriented Commercial	C2-1	0	0	0	166.858	14.401		Residential - Five or More Units or Apartments (Any Combination) · 4 Stories or Less, 12	066B201 42		Harbor Gateway	Yes	ABMI	DB50
Los Angeles	10797 LINDBROOK DR	90024	4360004027	7.201	7.201	0.000	0.000	Shortfall of Sites	0.164	Low Residential	R1-1-O	0	0	20	99.000	14.401		Residential - Single Family Residence, 1	132B153 108		Westwood	No	LI	TOC EXP , ADU
Los Angeles	10864 WELLWORTH AVE	90024	4325009019	7.200	7.200	0.000	0.000	Shortfall of Sites	0.164	Low Residential	R1-1	0	0	20	99.000	14.401		Residential - Single Family Residence, 1	132B153 643		Westwood	No	LI	TOC EXP , ADU
Los Angeles	5326 FULTON AVE	91401	2345023008	7.200	7.200	0.000	0.000	Shortfall of Sites	0.164	Low Residential	R1-1	0	0	20	99.000	14.401		Residential - Single Family Residence, 1	171B157 240		Van Nuys - North Sherman Oaks	No	LI	TOC EXP , ADU, OPP RC2
Los Angeles	10749 WELLWORTH AVE	90024	4325002013	7.200	7.200	0.000	0.000	Shortfall of Sites	0.164	Low Residential	R1-1-O	0	0	20	99.000	14.400		Residential - Single Family Residence - Pool, 1	132B153 377		Westwood	No	LI	TOC EXP , ADU
Los Angeles	10903 LANDALE ST	91602	2423009032	0.720	0.720	0.000	12.960	Shortfall of Sites	0.160	Low Medium Residential	RD1.5-1-RIO	Community Center	0	20	143.333	14.400		Residential - Four Units (Any Combination) - 4 Stories or Less, 4	165B173 175	108	Sherman Oaks - Studio City - Toluca Lake - Cahuenga Pass	No	VLI, LI, ABMI	SHR CPU , DB50, AHO
Los Angeles	3330 WHITTIER BLVD	90023	5188022001	7.200	7.200	0.000	0.000	Shortfall of Sites	0.089	Highway Oriented and Limited Commercial	C1.5-1-CUGU	Community Center	[LUM2 - G2 - 3][XG2 - 4][CPIO]	20	202.873	14.400		Commercial - Office Building - Office and Residential - One Story, 0	121-5A225 69	108	Boyle Heights	No	LI	BH CPU , ARO

Jurisdiction Name	Site Address/Intersection	5 Digit ZIP Code	Assessor Parcel Number	Very Low-Income	Low-Income	Moderate-Income	Above Moderate-Income	Type of Shortfall	Parcel Size (Acres)	Current General Plan Designation	Current Zoning	Proposed General Plan (GP) Designation	Proposed Zoning	Minimum Density Allowed	Maximum Density Allowed	Total Capacity	Vacant/ Nonvacant	Description of Existing Uses	PIN	Base Density Per Acre	Community Plan Area	Rent Stabalization Ordinance	Income Category	Applicable Rezoning Program (Program informing values in Column Q listed first)
Los Angeles	2044 MARENGO ST	90033	5201013002	7.200	7.200	0.000	0.000	Shortfall of Sites	0.084	Highway Oriented and Limited Commercial	C2-1-CUGU	Community Center	[LUM3 - SH3 - 3][XC1 - 4][CPIO]	20	213.427	14.400		Commercial - Store Combination - Store and Residential Combination - One Story, 0	132A225 174	108	Boyle Heights	No	LI	BH CPU , ARO
Los Angeles	904 S BREED ST	90023	5189006027	0.000	0.000	0.000	14.400	Shortfall of Sites	0.096	Highway Oriented and Limited Commercial	C1.5-1-CUGU	Community Center	[LUM2 - G2 - 3][XC1 - 4][CPIO]	0	207.419	14.400		Commercial - Store Combination - Store and Residential Combination - One Story, 0	124-5A221 255	108	Boyle Heights	Yes	ABMI	BH CPU , ARO
Los Angeles	2304 WHITTIER BLVD	90023	5189006028	0.000	0.000	0.000	14.400	Shortfall of Sites	0.096	Highway Oriented and Limited Commercial	C1.5-1-CUGU	Community Center	[LUM2 - G2 - 3][XC1 - 4][CPIO]	0	207.405	14.400		Commercial - Store Combination - Store and Residential Combination - One Story, 0	124-5A221 259	108	Boyle Heights	Yes	ABMI	BH CPU , ARO
Los Angeles	2825 E 4TH ST	90033	5180013051	0.000	0.000	0.000	14.400	Shortfall of Sites	0.092	Low Medium I Residential	[Q]C2-1-CUGU	Neighborhood Center	[LUM2 - G2 - 3][XC1 - 4][CPIO]	0	216.376	14.400		Commercial - Store Combination - Store and Residential Combination - One Story, 0	126A225 274	108	Boyle Heights	Yes	ABMI	BH CPU , ARO
Los Angeles	1426 S SOTO ST	90023	5170027012	7.200	7.200	0.000	0.000	Shortfall of Sites	0.083	Regional Center Commercial	C2-1-CUGU	Light Industrial	[LUM2 - G2 - 3][XC1 - 4][CPIO]	20	215.997	14.400		Commercial - Restaurant, Cocktail Lounge - Restaurant, Cocktail Lounge, Tavern - One Story, 0	120A221 63	108	Boyle Heights	No	LI	BH CPU , MURC
Los Angeles	1301 S BOYLE AVE	90023	5170015032	7.200	7.200	0.000	0.000	Shortfall of Sites	0.092	Regional Center Commercial	C2-1-RIO-CUGU	Community Center	[LUM3 - SH3 - 3][XC1 - 4][CPIO]	20	196.663	14.400		Residential - Five or More Units or Apartments (Any Combination) · 4 Stories or Less, 0	121-5A219 169	108	Boyle Heights	No	LI	BH CPU , MURC
Los Angeles	207 N INDIANA ST	90063	5179018900	7.200	7.200	0.000	0.000	Shortfall of Sites	0.089	Low Medium II Residential	RD1.5-1-CUGU	Community Center	[LUM3 - SH3 - 4][XC1 - 4][CPIO]	20	202.884	14.400		Residential - Single Family Residence, 0	126A229 138	108	Boyle Heights	No	LI	BH CPU , R2RD
Los Angeles	0	0	5175002019	7.200	7.200	0.000	0.000	Shortfall of Sites	0.084	Highway Oriented and Limited Commercial	C2-1-CUGU	Community Center	[LUM2 - G2 - 3][XG2 - 4][CPIO]	20	213.663	14.400	Vacant	Commercial - Commercial - Vacant Land, 0	130-5A225 31	108	Boyle Heights	No	LI	BH CPU
Los Angeles	1250 RIO VISTA AVE	90023	5170013026	7.200	7.200	0.000	0.000	Shortfall of Sites	0.088	Light Manufacturing	M2-1-RIO-CUGU	Community Center	[LUM3 - SH3 - 3][XC1 - 4][CPIO]	20	205.633	14.400		Industrial - Light Manufacturing - One Story, 0	121-5A219 39	108	Boyle Heights	No	LI	BH CPU
Los Angeles	115 S INDIANA ST	90063	5179015002	7.200	7.200	0.000	0.000	Shortfall of Sites	0.086	Community Commercial	C2-1-CUGU	Community Center	[LUM3 - SH3 - 4][XC1 - 4][CPIO]	20	208.176	14.400		Commercial - Parking Lot (Commercial Use Property) - Lots - Patron or Employee - One Story, 0	124-5A229 88	108	Boyle Heights	No	LI	BH CPU
Los Angeles	113 S UTAH ST	90033	5172008017	7.200	7.200	0.000	0.000	Shortfall of Sites	0.088	Limited Manufacturing	[Q]MR2-1-RIO-CUGU	Community Center	[LUM3 - SH3 - 4][XC1 - 4][CPIO]	20	204.076	14.400		Industrial - Warehousing, Distribution, Storage - Warehousing, Distribution, 10,000 to 24,999 SF - One Story, 0	129A219 152	108	Boyle Heights	No	LI	BH CPU
Los Angeles	113 S UTAH ST	90033	5172008017	7.200	7.200	0.000	0.000	Shortfall of Sites	0.088	Limited Manufacturing	[Q]MR2-1-RIO-CUGU	Community Center	[LUM3 - SH3 - 4][XC1 - 4][CPIO]	20	204.778	14.400		Industrial - Warehousing, Distribution, Storage - Warehousing, Distribution, 10,000 to 24,999 SF - One Story, 0	129A219 155	108	Boyle Heights	No	LI	BH CPU
Los Angeles	113 S UTAH ST	90033	5172008017	7.200	7.200	0.000	0.000	Shortfall of Sites	0.085	Limited Manufacturing	[Q]MR2-1-RIO-CUGU	Community Center	[LUM3 - SH3 - 4][XC1 - 4][CPIO]	20	212.627	14.400		Industrial - Warehousing, Distribution, Storage - Warehousing, Distribution, 10,000 to 24,999 SF - One Story, 0	129A219 161	108	Boyle Heights	No	LI	BH CPU
Los Angeles	3455 E OLYMPIC BLVD	90023	5190019020	7.200	7.200	0.000	0.000	Shortfall of Sites	0.090	Limited Manufacturing	M1-1-CUGU	Neighborhood Center	[LUM2 - G2 - 3][XC1 - 4][CPIO]	20	199.289	14.400		Industrial - Light Manufacturing - One Story, 0	118-5A225 189	108	Boyle Heights	No	LI	BH CPU
Los Angeles	3455 E OLYMPIC BLVD	90023	5190019020	7.200	7.200	0.000	0.000	Shortfall of Sites	0.090	Limited Manufacturing	M1-1-CUGU	Neighborhood Center	[LUM2 - G2 - 3][XC1 - 4][CPIO]	20	199.289	14.400		Industrial - Light Manufacturing - One Story, 0	118-5A225 190	108	Boyle Heights	No	LI	BH CPU
Los Angeles	3381 E OLYMPIC BLVD	90023	5190020027	7.200	7.200	0.000	0.000	Shortfall of Sites	0.090	Limited Manufacturing	M1-1-CUGU	Neighborhood Center	[LUM2 - G2 - 3][XC1 - 4][CPIO]	20	199.000	14.400		Industrial - Warehousing, Distribution, Storage - Warehousing, Distribution, Under 10,000 SF - One Story, 0	118-5A225 191	108	Boyle Heights	No	LI	BH CPU
Los Angeles	3453 E OLYMPIC BLVD	90023	5190019021	7.200	7.200	0.000	0.000	Shortfall of Sites	0.090	Limited Manufacturing	M1-1-CUGU	Neighborhood Center	[LUM2 - G2 - 3][XC1 - 4][CPIO]	20	199.286	14.400		Commercial - Parking Lot (Commercial Use Property) - Lots - Patron or Employee - One Story, 0	118-5A225 192	108	Boyle Heights	No	LI	BH CPU
Los Angeles	1308 S SOTO ST	90023	5170018015	7.200	7.200	0.000	0.000	Shortfall of Sites	0.092	Highway Oriented and Limited Commercial	C2-1-CUGU	Community Center	[LUM3 - SH3 - 3][XC1 - 4][CPIO]	20	196.019	14.400		Commercial - Bank, Savings and Loan - One Story, 0	121-5A221 193	108	Boyle Heights	No	LI	BH CPU
Los Angeles	3449 E OLYMPIC BLVD	90023	5190019022	7.200	7.200	0.000	0.000	Shortfall of Sites	0.090	Limited Manufacturing	M1-1-CUGU	Neighborhood Center	[LUM2 - G2 - 3][XC1 - 4][CPIO]	20	199.289	14.400		Industrial - Warehousing, Distribution, Storage - Warehousing, Distribution, Under 10,000 SF - One Story, 0	118-5A225 193	108	Boyle Heights	No	LI	BH CPU
Los Angeles	3443 E OLYMPIC BLVD	90023	5190019034	7.200	7.200	0.000	0.000	Shortfall of Sites	0.090	Limited Manufacturing	M1-1-CUGU	Neighborhood Center	[LUM2 - G2 - 3][XC1 - 4][CPIO]	20	199.288	14.400		Industrial - Light Manufacturing - One Story, 0	118-5A225 194	108	Boyle Heights	No	LI	BH CPU
Los Angeles	715 S SOTO ST	90023	5183026021	7.200	7.200	0.000	0.000	Shortfall of Sites	0.087	Highway Oriented and Limited Commercial	C1-1-CUGU	Community Center	[LUM2 - G2 - 3][XC1 - 4][CPIO]	20	207.171	14.400		Commercial - Restaurant, Cocktail Lounge - Restaurant, Cocktail Lounge, Tavern - One Story, 0	124-5A221 196	108	Boyle Heights	No	LI	BH CPU
Los Angeles	3443 E OLYMPIC BLVD	90023	5190019034	7.200	7.200	0.000	0.000	Shortfall of Sites	0.090	Limited Manufacturing	M1-1-CUGU	Neighborhood Center	[LUM2 - G2 - 3][XC1 - 4][CPIO]	20	199.288	14.400		Industrial - Light Manufacturing - One Story, 0	118-5A225 196	108	Boyle Heights	No	LI	BH CPU
Los Angeles	3443 E OLYMPIC BLVD	90023	5190019034	7.200	7.200	0.000	0.000	Shortfall of Sites	0.090	Limited Manufacturing	M1-1-CUGU	Neighborhood Center	[LUM2 - G2 - 3][XC1 - 4][CPIO]	20	199.290	14.400		Industrial - Light Manufacturing - One Story, 0	118-5A225 197	108	Boyle Heights	No	LI	BH CPU
Los Angeles	3443 E OLYMPIC BLVD	90023	5190019034	7.200	7.200	0.000	0.000	Shortfall of Sites	0.090	Limited Manufacturing	M1-1-CUGU	Neighborhood Center	[LUM2 - G2 - 3][XC1 - 4][CPIO]	20	199.290	14.400		Industrial - Light Manufacturing - One Story, 0	118-5A225 198	108	Boyle Heights	No	LI	BH CPU
Los Angeles	3409 E OLYMPIC BLVD	90023	5190019028	7.200	7.200	0.000	0.000	Shortfall of Sites	0.090	Limited Manufacturing	M1-1-CUGU	Neighborhood Center	[LUM2 - G2 - 3][XC1 - 4][CPIO]	20	199.289	14.400		Industrial - Warehousing, Distribution, Storage - Warehousing, Distribution, 10,000 to 24,999 SF - One Story, 0	118-5A225 205	108	Boyle Heights	No	LI	BH CPU
Los Angeles	3409 E OLYMPIC BLVD	90023	5190019028	7.200	7.200	0.000	0.000	Shortfall of Sites	0.090	Limited Manufacturing	M1-1-CUGU	Neighborhood Center	[LUM2 - G2 - 3][XC1 - 4][CPIO]	20	199.289	14.400		Industrial - Warehousing, Distribution, Storage - Warehousing, Distribution, 10,000 to 24,999 SF - One Story, 0	118-5A225 206	108	Boyle Heights	No	LI	BH CPU
Los Angeles	3409 E OLYMPIC BLVD	90023	5190019028	7.200	7.200	0.000	0.000	Shortfall of Sites	0.090	Limited Manufacturing	M1-1-CUGU	Neighborhood Center	[LUM2 - G2 - 3][XC1 - 4][CPIO]	20	199.287	14.400		Industrial - Warehousing, Distribution, Storage - Warehousing, Distribution, 10,000 to 24,999 SF - One Story, 0	118-5A225 207	108	Boyle Heights	No	LI	BH CPU
Los Angeles	3401 E OLYMPIC BLVD	90023	5190019029	7.200	7.200	0.000	0.000	Shortfall of Sites	0.090	Limited Manufacturing	M1-1-CUGU	Neighborhood Center	[LUM2 - G2 - 3][XC1 - 4][CPIO]	20	200.017	14.400		Industrial - Warehousing, Distribution, Storage - Warehousing, Distribution, Under 10,000 SF - One Story, 0	118-5A225 208	108	Boyle Heights	No	LI	BH CPU
Los Angeles	1319 MONO ST	90033	5172009031	7.200	7.200	0.000	0.000	Shortfall of Sites	0.085	Limited Manufacturing	[Q]MR2-1-RIO-CUGU	Community Center	[LUM3 - SH3 - 4][XC1 - 4][CPIO]	20	211.784	14.400		Industrial - Food Processing Plant - Meat - One Story, 0	129A219 228	108	Boyle Heights	No	LI	BH CPU
Los Angeles	2920 WHITTIER BLVD	90023	5189004039	7.200	7.200	0.000	0.000	Shortfall of Sites	0.091	Highway Oriented and Limited Commercial	C1-1-CUGU	Community Center	[LUM2 - G2 - 3][XC1 - 4][CPIO]	20	198.570	14.400		Commercial - Store - One Story, 0	123A223 243	108	Boyle Heights	No	LI	BH CPU
Los Angeles	2924 WHITTIER BLVD	90023	5189004040	7.200	7.200	0.000	0.000	Shortfall of Sites	0.089	Highway Oriented and Limited Commercial	C1-1-CUGU	Community Center	[LUM2 - G2 - 3][XC1 - 4][CPIO]	20	203.270	14.400		Commercial - Store - One Story, 0	123A223 248	108	Boyle Heights	No	LI	BH CPU
Los Angeles	2930 WHITTIER BLVD	90023	5189004053	7.200	7.200	0.000	0.000	Shortfall of Sites	0.087	Highway Oriented and Limited Commercial	C1-1-CUGU	Community Center	[LUM2 - G2 - 3][XC1 - 4][CPIO]	20	206.187	14.400		Residential - Single Family Residence, 0	123A223 252	108	Boyle Heights	No	LI	BH CPU
Los Angeles	2451 WHITTIER BLVD	90023	5185029010	7.200	7.200	0.000	0.000	Shortfall of Sites	0.092	Highway Oriented and Limited Commercial	C1.5-1-CUGU	Community Center	[LUM2 - G2 - 3][XC1 - 4][CPIO]	20	196.330	14.400		Commercial - Auto, Recreation Equipment, Construction Equipment Sales and Service - Auto Body Repair Shop - One Story, 0	124-5A221 307	108	Boyle Heights	No	LI	BH CPU
Los Angeles	2471 WHITTIER BLVD	90023	5185029017	7.200	7.200	0.000	0.000	Shortfall of Sites	0.087	Highway Oriented and Limited Commercial	C1.5-1-CUGU	Community Center	[LUM2 - G2 - 3][XC1 - 4][CPIO]	20	207.674	14.400		Commercial - Store - One Story, 0	124-5A223 311	108	Boyle Heights	No	LI	BH CPU
Los Angeles	0	0	5189009048	7.200	7.200	0.000	0.000	Shortfall of Sites	0.086	Highway Oriented and Limited Commercial	C1.5-1-CUGU	Community Center	[LUM2 - G2 - 3][XC1 - 4][CPIO]	20	210.237	14.400		Commercial - Parking Lot (Commercial Use Property) - Lots - Patron or Employee - One Story, 0	124-5A221 370	108	Boyle Heights	No	LI	BH CPU
Los Angeles	976 S BOYLE AVE	90023	5189001041	7.200	7.200	0.000	0.000	Shortfall of Sites	0.089	Light Manufacturing	C2-1-CUGU	Community Center	[LUM2 - G2 - 3][XC1 - 4][CPIO]	20	202.994	14.400		Commercial - Auto, Recreation Equipment, Construction Equipment Sales and Service - Auto Body Repair Shop - One Story, 0	124-5A221 374	108	Boyle Heights	No	LI	BH CPU
Los Angeles	976 S BOYLE AVE	90023	5189001041	7.200	7.200	0.000	0.000	Shortfall of Sites	0.089	Light Manufacturing	C2-1-CUGU	Community Center	[LUM2 - G2 - 3][XC1 - 4][CPIO]	20	201.252	14.400		Commercial - Auto, Recreation Equipment, Construction Equipment Sales and Service - Auto Body Repair Shop - One Story, 0	124-5A221 383	108	Boyle Heights	No	LI	BH CPU
Los Angeles	1044 N SOTO ST	90033	5177006036	7.200	7.200	0.000	0.000	Shortfall of Sites	0.090	Highway Oriented and Limited Commercial	C2-1-CUGU	Community Center	[LUM2 - G2 - 3][XG2 - 4][CPIO]	20	199.938	14.400		Commercial - Hotel and Motel - Hotel - 50 Rooms and Over - One Story, 0	132A225 535	108	Boyle Heights	No	LI	BH CPU
Los Angeles	1200 N SPRING ST	90012	5409006030	7.200	7.200	0.000	0.000	Shortfall of Sites	0.129	Hybrid Industrial	UI(CA)	Hybrid Industrial	UV(CA)	20	139.479	14.400		Industrial - Light Manufacturing - One Story, 0	135A217 39	No Max	Central City North	No	LI	CASP , ARO
Los Angeles	1200 N SPRING ST	90012	5409006030	7.200	7.200	0.000	0.000	Shortfall of Sites	0.129	Hybrid Industrial	UI(CA)	Hybrid Industrial	UV(CA)	20	139.420	14.400		Industrial - Light Manufacturing - One Story, 0	135A217 63	No Max	Central City North	No	LI	CASP , ARO
Los Angeles	1450 NAUD ST	90012	5409005024	7.200	7.200	0.000	0.000	Shortfall of Sites	0.129	Hybrid Industrial	UI(CA)	Hybrid Industrial	UV(CA)	20	139.951	14.400		Industrial - Heavy Manufacturing - One Story, 0	135A217 9	No Max	Central City North	No	LI	CASP
Los Angeles	1300 N SPRING ST	90012	5409006017	7.200	7.200	0.000	0.000	Shortfall of Sites	0.130	Hybrid Industrial	UI(CA)	Hybrid Industrial	UV(CA)	20	138.163	14.400		Commercial - Store - One Story, 0	135A217 18	No Max	Central City North	No	LI	CASP
Los Angeles	163 N AVENUE 21	90031	5447014041	7.200	7.200	0.000	0.000	Shortfall of Sites	0.126	Hybrid Industrial	UI(CA)	Hybrid Industrial	UV(CA)	20	143.367	14.400	Vacant	Residential - Single Family Residence - Vacant Land, 0	139-5A219 62	No Max	Northeast Los Angeles	No	LI	CASP
Los Angeles	22001 SHERMAN WAY	91303	2023008027	7.200	7.200	0.000	0.000	Shortfall of Sites	0.130	General Commercial	C2-1VL	Community Center	0	20	138.315	14.400		Commercial - Restaurant, Cocktail Lounge - Restaurant, Cocktail Lounge, Tavern - One Story, 0	183B101 90	54	Canoga Park - Winnetka - Woodland Hills - West Hills	No	LI	CPK CPU , AHO
Los Angeles	6415 INDEPENDENCE AVE	91367	2149003032	0.000	0.000	0.000	14.400	Shortfall of Sites	1.240	Regional Center Commercial	(WC)COLLEGE-SN	Regional Center	0	0	14.511	14.400		Industrial - Light Manufacturing - One Story, 0	180B109 597	54	Canoga Park - Winnetka - Woodland Hills - West Hills	No	ABMI	CPK CPU , ARO
Los Angeles	7011 TOPANGA CANYON BLVD	91303	2024002044	7.200	7.200	0.000	0.000	Shortfall of Sites	0.172	General Commercial	[Q]C1-1VL-RIO, P-1VL-RIO	Neighborhood Center	0	20	104.547	14.400		Commercial - Restaurant, Cocktail Lounge - Restaurant, Cocktail Lounge, Tavern - One Story, 0	183B101 324	54	Canoga Park - Winnetka - Woodland Hills - West Hills	No	LI	CPK CPU , P
Los Angeles	7134 WINNETKA AVE	91306	2135007022	7.200	7.200	0.000	0.000	Shortfall of Sites	0.423	Low Residential	RA-1-RIO	Low Medium Residential	0	20	42.520	14.400		Institutional - Church - One Story, 0	183B113 125	10	Canoga Park - Winnetka - Woodland Hills - West Hills	No	LI	CPK CPU, FBO

Jurisdiction Name	Site Address/Intersection	5 Digit ZIP Code	Assessor Parcel Number	Very Low-Income	Low-Income	Moderate-Income	Above Moderate-Income	Type of Shortfall	Parcel Size (Acres)	Current General Plan Designation	Current Zoning	Proposed General Plan (GP) Designation	Proposed Zoning	Minimum Density Allowed	Maximum Density Allowed	Total Capacity	Vacant/ Nonvacant	Description of Existing Uses	PIN	Base Density Per Acre	Community Plan Area	Rent Stabalization Ordinance	Income Category	Applicable Rezoning Program (Program informing values in Column Q listed first)
Los Angeles	7134 WINNETKA AVE	91306	2135007022	7.200	7.200	0.000	0.000	Shortfall of Sites	0.423	Low Residential	RA-1-RIO	Low Medium Residential	0	20	42.521	14.400		Institutional - Church - One Story, 0	183B113 127	10	Canoga Park - Winnetka - Woodland Hills - West Hills	No	LI	CPK CPU, FBO
Los Angeles	21817 WYANDOTTE ST	91303	2111012023	7.200	7.200	0.000	0.000	Shortfall of Sites	0.258	Low Residential	R1-1	Medium Residential	0	20	69.698	14.400		Institutional - Church - One Story, 0	186B105 747	43	Canoga Park - Winnetka - Woodland Hills - West Hills	No	LI	CPK CPU, FBO
Los Angeles	21817 WYANDOTTE ST	91303	2111012023	7.200	7.200	0.000	0.000	Shortfall of Sites	0.237	Low Residential	R1-1	Medium Residential	0	20	76.035	14.400		Institutional - Church - One Story, 0	186B105 826	43	Canoga Park - Winnetka - Woodland Hills - West Hills	No	LI	CPK CPU, FBO
Los Angeles	21434 SHERMAN WAY	91303	2111028001	7.200	7.200	0.000	0.000	Shortfall of Sites	0.129	Community Commercial	[Q]C2-1VL-CDO-RIO	Community Center	0	20	139.507	14.400		Commercial - Store - One Story, 0	183B105 179	54	Canoga Park - Winnetka - Woodland Hills - West Hills	No	LI	CPK CPU ,
Los Angeles	6940 OWENSMOUTH AVE	91303	2138007029	7.200	7.200	0.000	0.000	Shortfall of Sites	0.126	General Commercial	(T)(Q)RAS4-1VL-RIO	Community Center	0	20	142.522	14.400	Vacant	Residential - Single Family Residence - Vacant Land, 0	183B105 708	54	Canoga Park - Winnetka - Woodland Hills - West Hills	No	LI	CPK CPU ,
Los Angeles	6933 MILWOOD AVE	91303	2138018026	7.200	7.200	0.000	0.000	Shortfall of Sites	0.259	Medium Residential	R3-1-RIO	Medium Neighborhood Residential	0	20	69.627	14.400		Residential - Five or More Units or Apartments (Any Combination) · 4 Stories or Less - Pool, 0	183B105 726	43	Canoga Park - Winnetka - Woodland Hills - West Hills	No	LI	CPK CPU ,
Los Angeles	7326 JORDAN AVE	91303	2111013900	7.200	7.200	0.000	0.000	Shortfall of Sites	0.258	Low Residential	R1-1	Medium Residential	0	20	69.699	14.400		Recreational - Club, Lodge Hall, Fraternal Organization - One Story, 0	186B105 748	43	Canoga Park - Winnetka - Woodland Hills - West Hills	No	LI	CPK CPU ,
Los Angeles	0	0	2111013902	0.720	0.720	0.000	12.960	Shortfall of Sites	0.258	Low Residential	R1-1	Medium Residential	[MN1-AL2-5] [CX1-FA] [CPIO-O]	20	69.698	14.400		Miscellaneous - Government Owned Property, 0	186B105 784	43	Canoga Park - Winnetka - Woodland Hills - West Hills	No	VLI, LI, ABMI	CPK CPU ,
Los Angeles	916 S OLIVE ST	90015	5139004017	0.720	0.720	0.000	12.960	Shortfall of Sites	0.035	High Density Residential	[Q]R5-4D	Transit Core	[HB3-G1-5] [CX2-FA] [CPIO]	20	508.748	14.400		Commercial - Store - One Story, 0	127-5A209 161	No Max	Central City	No	VLI, LI, ABMI	DT CPU , AHO
Los Angeles	920 S OLIVE ST	90015	5139004016	0.720	0.720	0.000	12.960	Shortfall of Sites	0.035	High Density Residential	[Q]R5-4D	Transit Core	[HB3-G1-5] [CX2-FA] [CPIO]	20	507.233	14.400		Commercial - Store - One Story, 0	127-5A209 173	No Max	Central City	No	VLI, LI, ABMI	DT CPU , AHO
Los Angeles	1111 S HOPE ST	90015	5138014112	0.720	0.720	0.000	12.960	Shortfall of Sites	0.036	High Density Residential	[Q]R5-4D-O	Transit Core	[HB3-SH1-5] [CX3-FA] [CPIO-O]	20	505.237	14.400		Commercial - Parking Lot (Commercial Use Property) - Parking Structures - Patron or Employee - One Story, 0	127-5A207 277	No Max	Central City	No	VLI, LI, ABMI	DT CPU , AHO
Los Angeles	605 W OLYMPIC BLVD	90015	5138001018	0.720	0.720	0.000	12.960	Shortfall of Sites	0.036	High Density Residential	[Q]R5-4D	Transit Core	[HB3-SH1-5] [CX3-FA] [CPIO]	20	505.268	14.400		Commercial - Office Building - One Story, 0	127-5A207 75	No Max	Central City	No	VLI, LI, ABMI	DT CPU , ARO
Los Angeles	328 WINSTON ST	90013	5148011022	0.720	0.720	0.000	12.960	Shortfall of Sites	0.077	High Medium Residential	[Q]R5-2D	Village	[MN1-SH1-5] [CX1-FA] [CPIO]	20	232.870	14.400		Industrial - Warehousing, Distribution, Storage - Warehousing, Distribution, Under 10,000 SF - One Story, 0	127-5A213 96	No Max	Central City	No	VLI, LI, ABMI	DT CPU , ARO
Los Angeles	1045 S GRAND AVE	90015	5139008002	0.720	0.720	0.000	12.960	Shortfall of Sites	0.035	High Density Residential	[Q]R5-4D-O	Transit Core	[HB3-G1-5] [CX2-FA] [CPIO-O]	20	515.361	14.400		Commercial - Wholesale and Manufacturing Outlet - One Story, 0	127-5A207 263	No Max	Central City	No	VLI, LI, ABMI	DT CPU , ARO, AHO
Los Angeles	611 SAN JULIAN ST	90014	5148024019	0.720	0.720	0.000	12.960	Shortfall of Sites	0.076	High Medium Residential	[Q]R5-2D	Community Center	[MB4-G1-5] [CX2-FA] [CPIO]	20	236.371	14.400		Industrial - Light Manufacturing - One Story, 0	127-5A213 404	No Max	Central City	No	VLI, LI, ABMI	DT CPU , ARO
Los Angeles	759 N HILL ST	90012	5408019014	0.720	0.720	0.000	12.960	Shortfall of Sites	0.053	Regional Commercial	C2-2D	Community Center	[DM2-SH2-5] [CX2-FA] [CPIO]	20	340.337	14.400	Vacant	Residential - Single Family Residence - Vacant Land, 0	133-5A215 11	No Max	Central City North	No	VLI, LI, ABMI	DT CPU
Los Angeles	544 STANFORD AVE	90013	5147019006	0.720	0.720	0.000	12.960	Shortfall of Sites	0.076	Light Manufacturing	M2-2D	Markets	[MB4-G1-5] [IX1-FA] [CPIO]	20	237.118	14.400		Commercial - Parking Lot (Commercial Use Property) - Lots - Patron or Employee - One Story, 0	126A213 15	No Max	Central City	No	VLI, LI, ABMI	DT CPU
Los Angeles	544 STANFORD AVE	90013	5147019005	0.720	0.720	0.000	12.960	Shortfall of Sites	0.076	Light Manufacturing	M2-2D	Markets	[MB4-G1-5] [IX1-FA] [CPIO]	20	237.129	14.400		Industrial - Warehousing, Distribution, Storage - Warehousing, Distribution, Under 10,000 SF - One Story, 0	126A213 25	No Max	Central City	No	VLI, LI, ABMI	DT CPU
Los Angeles	401 E 11TH ST	90015	5145019025	0.720	0.720	0.000	12.960	Shortfall of Sites	0.057	Light Manufacturing	M2-2D	Markets	[DM1-AL1-5] [IX3-FA] [CPIO]	20	316.519	14.400	Vacant	Commercial - Commercial - Vacant Land, 0	124-5A209 29	No Max	Central City	No	VLI, LI, ABMI	DT CPU
Los Angeles	0	0	5147020001	0.720	0.720	0.000	12.960	Shortfall of Sites	0.076	Light Manufacturing	M2-2D	Markets	[MB4-SH1-5] [IX1-FA] [CPIO]	20	237.280	14.400		Commercial - Parking Lot (Commercial Use Property) - Lots - Patron or Employee - One Story, 0	126A213 37	No Max	Central City	No	VLI, LI, ABMI	DT CPU
Los Angeles	550 STANFORD AVE	90013	5147019004	0.720	0.720	0.000	12.960	Shortfall of Sites	0.076	Light Manufacturing	M2-2D	Markets	[MB4-G1-5] [IX1-FA] [CPIO]	20	237.144	14.400		Industrial - Open Storage - One Story, 0	126A213 38	No Max	Central City	No	VLI, LI, ABMI	DT CPU
Los Angeles	824 S LOS ANGELES ST	90014	5145013012	0.720	0.720	0.000	12.960	Shortfall of Sites	0.035	Light Manufacturing	M2-2D	Traditional Core	[HM1-CHC1-5] [CX2-FA] [CPIO]	20	513.066	14.400		Industrial - Heavy Manufacturing - Mills Act Property, 0	126A211 40	No Max	Central City	No	VLI, LI, ABMI	DT CPU
Los Angeles	418 MOLINO ST	90013	5163018001	0.720	0.720	0.000	12.960	Shortfall of Sites	0.075	Heavy Manufacturing	M3-1-RIO	Hybrid Industrial	[MB3-CDF1-5] [IX4-FA] [CPIO]	20	240.000	14.400		Commercial - Auto, Recreation Equipment, Construction Equipment Sales and Service - Auto Body Repair Shop - One Story, 0	127-5A217 48	No Max	Central City North	No	VLI, LI, ABMI	DT CPU
Los Angeles	0	0	5147020002	0.720	0.720	0.000	12.960	Shortfall of Sites	0.076	Light Manufacturing	M2-2D	Markets	[MB4-SH1-5] [IX1-FA] [CPIO]	20	237.281	14.400		Commercial - Parking Lot (Commercial Use Property) - Lots - Patron or Employee - One Story, 0	126A213 48	No Max	Central City	No	VLI, LI, ABMI	DT CPU
Los Angeles	0	0	5147019003	0.720	0.720	0.000	12.960	Shortfall of Sites	0.076	Light Manufacturing	M2-2D	Markets	[MB4-G1-5] [IX1-FA] [CPIO]	20	237.157	14.400		Commercial - Parking Lot (Commercial Use Property) - Lots - Patron or Employee - One Story, 0	126A213 52	No Max	Central City	No	VLI, LI, ABMI	DT CPU
Los Angeles	120 N SANTA FE AVE	90012	5173013900	7.200	7.200	0.000	0.000	Shortfall of Sites	0.158	Heavy Manufacturing	M3-1-RIO	Hybrid Industrial	[LM1-CDF1-5] [IX4-FA] [CPIO]	20	114.042	14.400		Industrial - Warehousing, Distribution, Storage - Warehousing, Distribution, 10,000 to 24,999 SF - One Story, 0	129A217 53	No Max	Central City North	No	LI	DT CPU
Los Angeles	0	0	5147020003	0.720	0.720	0.000	12.960	Shortfall of Sites	0.076	Light Manufacturing	M2-2D	Markets	[MB4-SH1-5] [IX1-FA] [CPIO]	20	237.284	14.400		Commercial - Parking Lot (Commercial Use Property) - Lots - Patron or Employee - One Story, 0	126A213 59	No Max	Central City	No	VLI, LI, ABMI	DT CPU
Los Angeles	1100 MAPLE AVE	90015	5145023029	0.720	0.720	0.000	12.960	Shortfall of Sites	0.058	Light Manufacturing	M2-2D	Markets	[DM1-AL1-5] [IX3-FA] [CPIO]	20	308.307	14.400		Commercial - Store Combination - Store and Office Combination - One Story, 0	124-5A209 63	No Max	Central City	No	VLI, LI, ABMI	DT CPU
Los Angeles	556 STANFORD AVE	90013	5147019002	0.720	0.720	0.000	12.960	Shortfall of Sites	0.076	Light Manufacturing	M2-2D	Markets	[MB4-G1-5] [IX1-FA] [CPIO]	20	237.167	14.400		Commercial - Parking Lot (Commercial Use Property) - Lots - Patron or Employee - One Story, 0	126A213 65	No Max	Central City	No	VLI, LI, ABMI	DT CPU
Los Angeles	850 S LOS ANGELES ST	90014	5145013016	0.720	0.720	0.000	12.960	Shortfall of Sites	0.036	Light Manufacturing	M2-2D	Traditional Core	[HM1-CHC1-5] [CX2-FA] [CPIO]	20	495.631	14.400		Commercial - Store - One Story, 0	126A211 69	No Max	Central City	No	VLI, LI, ABMI	DT CPU
Los Angeles	558 STANFORD AVE	90013	5147019001	0.720	0.720	0.000	12.960	Shortfall of Sites	0.076	Light Manufacturing	M2-2D	Markets	[MB4-G1-5] [IX1-FA] [CPIO]	20	237.178	14.400	Vacant	Industrial - Industrial - Vacant Parcel with Existing Non-structural Other Imps., 0	126A213 74	No Max	Central City	No	VLI, LI, ABMI	DT CPU
Los Angeles	303 E 5TH ST	90013	5148011021	0.720	0.720	0.000	12.960	Shortfall of Sites	0.078	High Medium Residential	[Q]R5-2D	Village	[MN1-SH1-5] [CX1-FA] [CPIO]	20	230.129	14.400		Institutional - Homes for Aged and Others - One Story, 0	127-5A213 88	No Max	Central City	No	VLI, LI, ABMI	DT CPU
Los Angeles	303 E 5TH ST	90013	5148011021	0.720	0.720	0.000	12.960	Shortfall of Sites	0.078	High Medium Residential	[Q]R5-2D	Village	[MN1-SH1-5] [CX1-FA] [CPIO]	20	230.143	14.400		Institutional - Homes for Aged and Others - One Story, 0	127-5A213 95	No Max	Central City	No	VLI, LI, ABMI	DT CPU
Los Angeles	739 N SPRING ST	90012	5408026903	0.720	0.720	0.000	12.960	Shortfall of Sites	0.053	Regional Commercial	C2-2	Community Center	[DM2-G1-5] [CX1-FA] [CPIO]	20	337.606	14.400		Miscellaneous - Government Owned Property, 0	133-5A215 96	No Max	Central City North	No	VLI, LI, ABMI	DT CPU
Los Angeles	303 E 5TH ST	90013	5148011021	0.720	0.720	0.000	12.960	Shortfall of Sites	0.078	High Medium Residential	[Q]R5-2D	Village	[MN1-SH1-5] [CX1-FA] [CPIO]	20	230.158	14.400		Institutional - Homes for Aged and Others - One Story, 0	127-5A213 98	No Max	Central City	No	VLI, LI, ABMI	DT CPU
Los Angeles	2026 VIOLET ST	90021	5166012037	7.200	7.200	0.000	0.000	Shortfall of Sites	0.104	Heavy Manufacturing	M3-1-RIO	Hybrid Industrial	[MM1-CDF1-5] [IX4-FA] [CPIO]	20	173.238	14.400		Industrial - Warehousing, Distribution, Storage - Warehousing, Distribution, 25,000 to 50,000 SF - One Story, 0	123A217 99	No Max	Central City North	No	LI	DT CPU
Los Angeles	2026 VIOLET ST	90021	5166012037	7.200	7.200	0.000	0.000	Shortfall of Sites	0.104	Heavy Manufacturing	M3-1-RIO	Hybrid Industrial	[MM1-CDF1-5] [IX4-FA] [CPIO]	20	173.112	14.400		Industrial - Warehousing, Distribution, Storage - Warehousing, Distribution, 25,000 to 50,000 SF - One Story, 0	123A217 100	No Max	Central City North	No	LI	DT CPU
Los Angeles	303 E 5TH ST	90013	5148011021	0.720	0.720	0.000	12.960	Shortfall of Sites	0.078	High Medium Residential	[Q]R5-2D	Village	[MN1-SH1-5] [CX1-FA] [CPIO]	20	230.174	14.400		Institutional - Homes for Aged and Others - One Story, 0	127-5A213 101	No Max	Central City	No	VLI, LI, ABMI	DT CPU
Los Angeles	658 MESQUIT ST	90021	5164017006	7.200	7.200	0.000	0.000	Shortfall of Sites	0.102	Heavy Manufacturing	M3-1-RIO	Hybrid Industrial	[MM1-CDR1-5] [IX4-FA] [CPIO]	20	176.178	14.400		Industrial - Food Processing Plant - Meat - One Story, 0	124-5A217 101	No Max	Central City North	No	LI	DT CPU
Los Angeles	303 E 5TH ST	90013	5148011021	0.720	0.720	0.000	12.960	Shortfall of Sites	0.078	High Medium Residential	[Q]R5-2D	Village	[MN1-SH1-5] [CX1-FA] [CPIO]	20	230.186	14.400		Institutional - Homes for Aged and Others - One Story, 0	127-5A213 104	No Max	Central City	No	VLI, LI, ABMI	DT CPU
Los Angeles	303 E 5TH ST	90013	5148011021	0.720	0.720	0.000	12.960	Shortfall of Sites	0.078	High Medium Residential	[Q]R5-2D	Village	[MN1-SH1-5] [CX1-FA] [CPIO]	20	230.195	14.400		Institutional - Homes for Aged and Others - One Story, 0	127-5A213 107	No Max	Central City	No	VLI, LI, ABMI	DT CPU
Los Angeles	1250 S LOS ANGELES ST	90015	5145028010	0.720	0.720	0.000	12.960	Shortfall of Sites	0.045	Light Manufacturing	M2-2D	Transit Core	[HB1-G1-5] [CX2-FA] [CPIO]	20	396.753	14.400		Commercial - Store - One Story, 0	124-5A209 108	No Max	Central City	No	VLI, LI, ABMI	DT CPU
Los Angeles	328 E 16TH ST	90015	5133020014	0.720	0.720	0.000	12.960	Shortfall of Sites	0.057	Light Manufacturing	M2-2D	Markets	[DM1-G1-5] [IX3-FA] [CPIO]	20	313.645	14.400		Commercial - Parking Lot (Commercial Use Property) - Lots - Patron or Employee - One Story, 0	123A209 116	No Max	Central City	No	VLI, LI, ABMI	DT CPU
Los Angeles	649 CROCKER ST	90021	5147026004	0.720	0.720	0.000	12.960	Shortfall of Sites	0.077	Light Manufacturing	M2-2D	Markets	[MB4-G1-5] [IX1-FA] [CPIO]	20	235.109	14.400	Vacant	Commercial - Parking Lot (Commercial Use Property) - Lots - Patron or Employee - Vacant Parcel with Existing Non-structural Other Imps., 0	126A213 133	No Max	Central City	No	VLI, LI, ABMI	DT CPU
Los Angeles	860 S LOS ANGELES ST	90014	5145013021	0.720	0.720	0.000	12.960	Shortfall of Sites	0.036	Light Manufacturing	M2-2D	Traditional Core	[HM1-CHC1-5] [CX2-FA] [CPIO]	20	496.268	14.400		Industrial - Light Manufacturing - 6 to 13 Stories, 0	126A211 137	No Max	Central City	No	VLI, LI, ABMI	DT CPU
Los Angeles	1432 E 6TH ST	90021	5164014025	0.720	0.720	0.000	12.960	Shortfall of Sites	0.078	Heavy Manufacturing	M3-1-RIO	Hybrid Industrial	[MB3-CDF1-5] [IX4-FA] [CPIO]	20	230.474	14.400		Industrial - Food Processing Plant - Meat - One Story, 0	126A217 149	No Max	Central City North	No	VLI, LI, ABMI	DT CPU
Los Angeles	0	0	5408016009	0.720	0.720	0.000	12.960	Shortfall of Sites	0.055	Regional Commercial	C2-2	Community Center	[DM2-SH2-5] [CX2-FA] [CPIO]	20	327.385	14.400		Residential - Five or More Units or Apartments (Any Combination) · 5 Stories or More, 0	133-5A215 161	No Max	Central City North	No	VLI, LI, ABMI	DT CPU
Los Angeles	0	0	5408016900	0.720	0.720	0.000	12.960	Shortfall of Sites	0.055	Regional Commercial	C2-2	Community Center	[DM2-SH2-5] [CX2-FA] [CPIO]	20	330.065	14.400		Miscellaneous - Government Owned Property, 0	133-5A215 163	No Max	Central City North	No	VLI, LI, ABMI	DT CPU
Los Angeles	428 BERNARD ST	90012	5414007007	0.720	0.720	0.000	12.960	Shortfall of Sites	0.078	Regional Commercial	C2-2	Village	[MN1-G1-5] [CX1-FA] [CPIO]	20	230.342	14.400	Vacant	Industrial - Industrial - Vacant Land, 0	136-5A215 174	No Max	Central City North	No	VLI, LI, ABMI	DT CPU
Los Angeles	813 ALPINE ST	90012	5407006024	7.200	7.200	0.000	0.000	Shortfall of Sites	0.155	High Medium Residential	R4-1	Medium Neighborhood Residential	[LM2-MU2-5] [RX1-FA] [CPIO]	20	115.919	14.400		Residential - Five or More Units or Apartments (Any Combination) · 4 Stories or Less, 0	135A213 176	No Max	Central City North	No	LI	DT CPU

Jurisdiction Name	Site Address/Intersection	5 Digit ZIP Code	Assessor Parcel Number	Very Low-Income	Low-Income	Moderate-Income	Above Moderate-Income	Type of Shortfall	Parcel Size (Acres)	Current General Plan Designation	Current Zoning	Proposed General Plan (GP) Designation	Proposed Zoning	Minimum Density Allowed	Maximum Density Allowed	Total Capacity	Vacant/ Nonvacant	Description of Existing Uses	PIN	Base Density Per Acre	Community Plan Area	Rent Stabalization Ordinance	Income Category	Applicable Rezoning Program (Program informing values in Column Q listed first)
Los Angeles	1359 S MAIN ST	90015	5133009007	0.720	0.720	0.000	12.960	Shortfall of Sites	0.046	Community Commercial	C2-2D	Transit Core	[HB2-G1-5] [CX2-FA] [CPIO]	20	391.069	14.400		Commercial - Store - One Story, 0	124-5A207 203	No Max	Central City	No	VLI, LI, ABMI	DT CPU
Los Angeles	0	0	5166005014	0.720	0.720	0.000	12.960	Shortfall of Sites	0.104	Commercial Industrial	(T)(Q)CM-2D-RIO	Hybrid Industrial	[MM1-CDF1-5] [IX4-FA] [CPIO]	20	173.439	14.400	Vacant	Industrial - Industrial - Vacant Land, 0	123A217 212	No Max	Central City North	No	VLI, LI, ABMI	DT CPU
Los Angeles	500 S SAN PEDRO ST	90013	5147025023	0.720	0.720	0.000	12.960	Shortfall of Sites	0.076	Light Manufacturing	M2-2D	Markets	[MB4-SH1-5] [IX1-FA] [CPIO]	20	235.488	14.400		Commercial - Parking Lot (Commercial Use Property) - Lots - Patron or Employee - One Story, 0	127-5A213 256	No Max	Central City	No	VLI, LI, ABMI	DT CPU
Los Angeles	500 E 3RD ST	90013	5147003017	0.720	0.720	0.000	12.960	Shortfall of Sites	0.054	Light Manufacturing	M2-2D-O	Community Center	[DM2-G1-5] [CX2-FA] [CPIO-O]	20	332.421	14.400		Commercial - Office Building - One Story, 0	129A215 267	No Max	Central City	No	VLI, LI, ABMI	DT CPU
Los Angeles	0	0	5148024034	0.720	0.720	0.000	12.960	Shortfall of Sites	0.075	High Medium Residential	[Q]R5-2D	Community Center	[MB4-G1-5] [CX2-FA] [CPIO]	20	238.759	14.400		Residential - Five or More Units or Apartments (Any Combination), 0	127-5A211 269	No Max	Central City	No	VLI, LI, ABMI	DT CPU
Los Angeles	612 E 12TH ST	90015	5145026013	0.720	0.720	0.000	12.960	Shortfall of Sites	0.056	Light Manufacturing	M2-2D	Community Center	[DM1-AL1-5] [CX3-FA] [CPIO]	20	319.703	14.400		Industrial - Light Manufacturing - One Story, 0	124-5A209 280	No Max	Central City	No	VLI, LI, ABMI	DT CPU
Los Angeles	757 CROCKER ST	90021	5146026032	0.720	0.720	0.000	12.960	Shortfall of Sites	0.056	Light Manufacturing	M2-2D	Markets	[DM1-MK1-5] [IX3-FA]	20	319.403	14.400		Industrial - Warehousing, Distribution, Storage - Warehousing, Distribution, 10,000 to 24,999 SF - One Story, 0	126A211 294	No Max	Central City	No	VLI, LI, ABMI	DT CPU
Los Angeles	452 E 3RD ST	90013	5147004013	0.720	0.720	0.000	12.960	Shortfall of Sites	0.055	Light Manufacturing	M2-2D-O	Community Center	[DM2-G1-5] [CX2-FA] [CPIO-O]	20	327.239	14.400		Commercial - Parking Lot (Commercial Use Property) - Lots - Patron or Employee - One Story, 0	129A213 304	No Max	Central City	No	VLI, LI, ABMI	DT CPU
Los Angeles	2448 E 8TH ST	90021	5166007005	7.200	7.200	0.000	0.000	Shortfall of Sites	0.102	Heavy Manufacturing	M3-1-RIO	Hybrid Industrial	[MM1-CDF1-5] [IX4-FA] [CPIO]	20	175.917	14.400		Industrial - Light Manufacturing - One Story, 0	123A217 338	No Max	Central City North	No	LI	DT CPU
Los Angeles	747 CROCKER ST	90021	5146033054	0.720	0.720	0.000	12.960	Shortfall of Sites	0.056	Light Manufacturing	M2-2D	Markets	[DM1-MK1-5] [IX3-FA]	20	319.876	14.400		Industrial - Light Manufacturing - One Story, 0	126A213 353	No Max	Central City	No	VLI, LI, ABMI	DT CPU
Los Angeles	759 N HILL ST	90012	5408019014	0.720	0.720	0.000	12.960	Shortfall of Sites	0.053	Regional Commercial	C2-2D	Community Center	[DM2-SH2-5] [CX2-FA] [CPIO]	20	337.157	14.400	Vacant	Residential - Single Family Residence - Vacant Land, 0	135A215 376	No Max	Central City North	No	VLI, LI, ABMI	DT CPU
Los Angeles	808 N SPRING ST	90012	5408029005	0.720	0.720	0.000	12.960	Shortfall of Sites	0.056	Regional Commercial	C2-2	Community Center	[DM2-G1-5] [CX2-FA] [CPIO]	20	323.372	14.400		Residential - Five or More Units or Apartments (Any Combination) · 5 Stories or More, 0	135A215 382	No Max	Central City North	No	VLI, LI, ABMI	DT CPU
Los Angeles	0	0	5148024034	0.720	0.720	0.000	12.960	Shortfall of Sites	0.079	High Medium Residential	[Q]R5-2D	Community Center	[MB4-G1-5] [CX2-FA] [CPIO]	20	227.689	14.400		Residential - Five or More Units or Apartments (Any Combination), 0	127-5A213 524	No Max	Central City	No	VLI, LI, ABMI	DT CPU
Los Angeles	526 STANFORD AVE	90013	5147018024	0.720	0.720	0.000	12.960	Shortfall of Sites	0.076	Light Manufacturing	M2-2D	Markets	[MB4-G1-5] [IX1-FA] [CPIO]	20	237.300	14.400		Industrial - Food Processing Plant - Meat - One Story, 0	127-5A213 569	No Max	Central City	No	VLI, LI, ABMI	DT CPU
Los Angeles	651 KOHLER ST	90021	5147032032	0.720	0.720	0.000	12.960	Shortfall of Sites	0.079	Light Manufacturing	M2-2D	Markets	[MB4-G1-5] [IX1-FA] [CPIO]	20	229.065	14.400		Industrial - Light Manufacturing - One Story, 0	126A213 574	No Max	Central City	No	VLI, LI, ABMI	DT CPU
Los Angeles	530 STANFORD AVE	90013	5147018002	0.720	0.720	0.000	12.960	Shortfall of Sites	0.076	Light Manufacturing	M2-2D	Markets	[MB4-G1-5] [IX1-FA] [CPIO]	20	237.321	14.400		Commercial - Parking Lot (Commercial Use Property) - Lots - Patron or Employee - One Story, 0	127-5A213 582	No Max	Central City	No	VLI, LI, ABMI	DT CPU
Los Angeles	534 STANFORD AVE	90013	5147018001	0.720	0.720	0.000	12.960	Shortfall of Sites	0.076	Light Manufacturing	M2-2D	Markets	[MB4-G1-5] [IX1-FA] [CPIO]	20	237.336	14.400		Industrial - Light Manufacturing - One Story, 0	127-5A213 596	No Max	Central City	No	VLI, LI, ABMI	DT CPU
Los Angeles	0	0	5147019007	0.720	0.720	0.000	12.960	Shortfall of Sites	0.076	Light Manufacturing	M2-2D	Markets	[MB4-G1-5] [IX1-FA] [CPIO]	20	237.229	14.400		Commercial - Parking Lot (Commercial Use Property) - Lots - Patron or Employee - One Story, 0	127-5A213 607	No Max	Central City	No	VLI, LI, ABMI	DT CPU
Los Angeles	0	0	5148025026	0.720	0.720	0.000	12.960	Shortfall of Sites	0.077	High Medium Residential	[Q]R5-2D	Community Center	[MB4-SH1-5] [CX2-FA] [CPIO]	20	233.156	14.400		Commercial - Parking Lot (Commercial Use Property) - Lots - Commercial Parking - One Story, 0	127-5A213 625	No Max	Central City	No	VLI, LI, ABMI	DT CPU
Los Angeles	1200 E 7TH ST	90021	5146005029	0.720	0.720	0.000	12.960	Shortfall of Sites	0.076	Light Manufacturing	M2-2D	Markets	[MB4-SH1-5] [IX1-FA] [CPIO]	20	237.570	14.400		Institutional - School (Private) - One Story, 0	124-5A213 21	No Max	Central City	No	VLI, LI, ABMI	DT CPU
Los Angeles	0	0	5414009008	0.720	0.720	0.000	12.960	Shortfall of Sites	0.078	Regional Commercial	C2-2	Village	[MN1-SH2-5] [CX1-FA] [CPIO]	20	230.713	14.400		Miscellaneous - Rights of Way, 0	135A215 64	No Max	Central City North	No	VLI, LI, ABMI	DT CPU
Los Angeles	720 KOHLER ST	90021	5146005012	0.720	0.720	0.000	12.960	Shortfall of Sites	0.075	Light Manufacturing	M2-2D	Markets	[MB4-G1-5] [IX1-FA] [CPIO]	20	240.197	14.400		Institutional - School (Private) - One Story, 0	124-5A213 74	No Max	Central City	No	VLI, LI, ABMI	DT CPU
Los Angeles	15134 S VERMONT AVE	90247	6120002002	7.200	7.200	0.000	0.000	Shortfall of Sites	0.338	Light Manufacturing	M2-1VL-O	Hybrid Industrial	0	20	53.244	14.400	Vacant	Industrial - Industrial - Vacant Land, 0	072B197 86	54	Harbor Gateway	No	LI	HG CPU
Los Angeles	15321 S FIGUEROA ST	90248	6120027002	7.200	7.200	0.000	0.000	Shortfall of Sites	0.344	Limited Manufacturing	M1-1VL	Hybrid Industrial	0	20	52.256	14.400		Commercial - Office Building - One Story, 0	072B201 131	54	Harbor Gateway	No	LI	HG CPU
Los Angeles	0	0	6121001001	7.200	7.200	0.000	0.000	Shortfall of Sites	0.339	Light Manufacturing	M2-1VL	Hybrid Industrial	0	20	53.032	14.400	Vacant	Industrial - Industrial - Vacant Land, 0	066B201 259	54	Harbor Gateway	No	LI	HG CPU
Los Angeles	441 W 121ST ST	90061	6117004020	0.000	0.000	0.000	14.400	Shortfall of Sites	0.184	Medium Residential	R3-1	Villages	0	0	108.530	14.400		Residential - Five or More Units or Apartments (Any Combination) · 4 Stories or Less, 0	084B201 1301	108	Harbor Gateway	Yes	ABMI	HG CPU
Los Angeles	1825 N LAS PALMAS AVE	90028	5547001026	0.720	0.720	0.000	12.960	Shortfall of Sites	0.162	High Density Residential	[Q]R4-2	High Medium Residential	[Q]R4-2-CPIO	20	111.412	14.400		Residential - Five or More Units or Apartments (Any Combination) · 5 Stories or More - Pool, 0	150A185 276	72	Hollywood	No	VLI, LI, ABMI	HWD CPU , AHO
Los Angeles	1081 MANZANITA ST	90029	5429002003	7.200	7.200	0.000	0.000	Shortfall of Sites	0.171	Highway Oriented Commercial	C2-1D	General Commercial	C2-1	20	105.209	14.400		Commercial - Parking Lot (Commercial Use Property) - Lots - Patron or Employee - One Story, 0	145-5A201 289	108	Hollywood	No	LI	HWD CPU , AHO
Los Angeles	0	0	5429002002	7.200	7.200	0.000	0.000	Shortfall of Sites	0.171	Highway Oriented Commercial	C2-1D	General Commercial	C2-1	20	105.209	14.400	Vacant	Commercial - Commercial - Vacant Land, 0	145-5A201 304	108	Hollywood	No	LI	HWD CPU , AHO
Los Angeles	6355 YUCCA ST	90028	5546002002	0.720	0.720	0.000	12.960	Shortfall of Sites	0.082	Regional Center Commercial	C4-2D-SN	Regional Center Commercial	VARIOUS, WITH C2 and CPIO	20	218.797	14.400		Commercial - Store - One Story, 0	150A187 335	108	Hollywood	No	VLI, LI, ABMI	HWD CPU , AHO
Los Angeles	1806 GRACE AVE	90028	5547006015	0.000	0.000	0.000	14.400	Shortfall of Sites	0.183	High Density Residential	[Q]R4-2	High Medium Residential	[Q]R4-2-CPIO	0	109.470	14.400		Residential - Five or More Units or Apartments (Any Combination) · 4 Stories or Less, 0	150A187 344	72	Hollywood	Yes	ABMI	HWD CPU , AHO
Los Angeles	4417 FOUNTAIN AVE	90029	5542010036	7.200	7.200	0.000	0.000	Shortfall of Sites	0.167	Neighborhood Office Commercial	C4-1D	General Commercial	C2-1	20	107.655	14.400		Industrial - Light Manufacturing - One Story, 0	147A201 205	108	Hollywood	No	LI	HWD CPU , ARO
Los Angeles	5600 SANTA MONICA BLVD	90038	5536018015	7.200	7.200	0.000	0.000	Shortfall of Sites	0.108	Highway Oriented Commercial	C2-1D	Community Commercial	[Q]C2-2D-CPIO	20	167.086	14.400		Commercial - Office Building - One Story, 0	144B193 773	54	Hollywood	No	LI	HWD CPU , ARO
Los Angeles	5600 SANTA MONICA BLVD	90038	5536018015	7.200	7.200	0.000	0.000	Shortfall of Sites	0.110	Highway Oriented Commercial	C2-1D	Community Commercial	[Q]C2-2D-CPIO	20	163.273	14.400		Commercial - Office Building - One Story, 0	144B193 774	54	Hollywood	No	LI	HWD CPU , ARO
Los Angeles	1746 IVAR AVE	90028	5546004030	0.720	0.720	0.000	12.960	Shortfall of Sites	0.070	Regional Center Commercial	C4-2D-SN	Regional Center Commercial	[Q]C2-2D-SN-CPIO	20	256.614	14.400		Commercial - Parking Lot (Commercial Use Property) - Lots - Patron or Employee - One Story, 0	148-5A187 41	108	Hollywood	No	VLI, LI, ABMI	HWD CPU , MURC
Los Angeles	1519 N CAHUENGA BLVD	90028	5546013019	0.720	0.720	0.000	12.960	Shortfall of Sites	0.068	Regional Center Commercial	C4-2D-SN	Regional Center Commercial	[Q]C2-2D-SN-CPIO	20	266.458	14.400		Commercial - Parking Lot (Commercial Use Property) - Lots - Patron or Employee - One Story, 0	147A187 63	108	Hollywood	No	VLI, LI, ABMI	HWD CPU , MURC, AHO
Los Angeles	1715 IVAR AVE	90028	5546005015	0.720	0.720	0.000	12.960	Shortfall of Sites	0.081	Regional Center Commercial	C4-2D-SN	Regional Center Commercial	VARIOUS, WITH C2 and CPIO	20	222.901	14.400		Commercial - Office Building - One Story, 0	148-5A187 93	108	Hollywood	No	VLI, LI, ABMI	HWD CPU , MURC
Los Angeles	1618 SCHRADER BLVD	90028	5547016010	0.720	0.720	0.000	12.960	Shortfall of Sites	0.080	Regional Center Commercial	C4-2D	Regional Center Commercial	C2-2D-CPIO	20	225.073	14.400		Residential - Five or More Units or Apartments (Any Combination) · 4 Stories or Less, 0	148-5A187 264	108	Hollywood	No	VLI, LI, ABMI	HWD CPU , MURC
Los Angeles	0	0	5547016904	0.720	0.720	0.000	12.960	Shortfall of Sites	0.082	Regional Center Commercial	C4-2D	Regional Center Commercial	C2-2D-CPIO	20	218.326	14.400		Miscellaneous - Government Owned Property, 0	148-5A187 285	108	Hollywood	No	VLI, LI, ABMI	HWD CPU , MURC
Los Angeles	1350 N CAHUENGA BLVD	90028	5546017027	0.720	0.720	0.000	12.960	Shortfall of Sites	0.082	Regional Center Commercial	C4-2D	Regional Center Commercial	VARIOUS, WITH C2 and CPIO	20	218.890	14.400	Vacant	Commercial - Commercial - Vacant Land, 0	147A187 294	108	Hollywood	No	VLI, LI, ABMI	HWD CPU , MURC
Los Angeles	939 N WESTERN AVE	90029	5535006027	7.200	7.200	0.000	0.000	Shortfall of Sites	0.112	Neighborhood Office Commercial	P-1	Neighborhood Commercial	[Q]C4-2D-CPIO	20	160.825	14.400		Commercial - Supermarket - Supermarket - 12,000 SF or More - One Story, 0	144B193 1131	54	Hollywood	No	LI	HWD CPU , P
Los Angeles	1729 N HUDSON AVE	90028	5547008027	0.720	0.720	0.000	12.960	Shortfall of Sites	0.109	High Density Residential	[Q]R5-2	High Residential	[Q]R5-2D-CPIO	20	164.980	14.400		Commercial - Parking Lot (Commercial Use Property) - Lots - Patron or Employee - One Story, 0	148-5A187 83	108	Hollywood	No	VLI, LI, ABMI	HWD CPU
Los Angeles	1716 WHITLEY AVE	90028	5547008010	0.720	0.720	0.000	12.960	Shortfall of Sites	0.112	Regional Center Commercial	C4-2D-SN	High Residential	[Q]R5-2D-CPIO	20	160.838	14.400		Commercial - Parking Lot (Commercial Use Property) - Lots - Patron or Employee - One Story, 0	148-5A187 102	108	Hollywood	No	VLI, LI, ABMI	HWD CPU
Los Angeles	1716 WHITLEY AVE	90028	5547008010	0.720	0.720	0.000	12.960	Shortfall of Sites	0.112	Regional Center Commercial	C4-2D-SN	High Residential	[Q]R5-2D-CPIO	20	160.838	14.400		Commercial - Parking Lot (Commercial Use Property) - Lots - Patron or Employee - One Story, 0	148-5A187 103	108	Hollywood	No	VLI, LI, ABMI	HWD CPU
Los Angeles	0	0	5542010038	7.200	7.200	0.000	0.000	Shortfall of Sites	0.172	Neighborhood Office Commercial	C4-1D	General Commercial	C4-1	20	104.544	14.400	Vacant	Residential - Single Family Residence - Vacant Land, 0	147A201 209	108	Hollywood	No	LI	HWD CPU
Los Angeles	0	0	5542010037	7.200	7.200	0.000	0.000	Shortfall of Sites	0.172	Neighborhood Office Commercial	C4-1D	General Commercial	C4-1	20	104.545	14.400	Vacant	Residential - Single Family Residence - Vacant Land, 0	147A201 219	108	Hollywood	No	LI	HWD CPU
Los Angeles	1075 N WILTON PL	90038	5536017007	7.200	7.200	0.000	0.000	Shortfall of Sites	0.112	Highway Oriented Commercial	C2-1D	Community Commercial	[Q]C2-2D-CPIO	20	160.451	14.400		Residential - Single Family Residence, 0	144B189 709	54	Hollywood	No	LI	HWD CPU
Los Angeles	5210 SANTA MONICA BLVD	90029	5537020006	7.200	7.200	0.000	0.000	Shortfall of Sites	0.112	Highway Oriented Commercial	[T][Q]C2-1D	Community Commercial	[Q]C2-2D-CPIO	20	161.101	14.400		Commercial - Parking Lot (Commercial Use Property) - Lots - Patron or Employee - One Story, 0	144B193 751	54	Hollywood	No	LI	HWD CPU
Los Angeles	5612 SANTA MONICA BLVD	90038	5536018017	7.200	7.200	0.000	0.000	Shortfall of Sites	0.114	Highway Oriented Commercial	C2-1D	Community Commercial	[Q]C2-2D-CPIO	20	158.422	14.400		Commercial - Store - One Story, 0	144B193 763	54	Hollywood	No	LI	HWD CPU
Los Angeles	1101 W 7TH ST	90017	5143021001	0.720	0.720	0.000	12.960	Shortfall of Sites	0.207	Regional Center Commercial	CW	0	0	20	87.022	14.400	Vacant	Commercial - Commercial - Vacant Land, 0	130-5A207 186		Westlake	No	VLI, LI, ABMI	MURC
Los Angeles	1101 W 7TH ST	90017	5143021001	0.720	0.720	0.000	12.960	Shortfall of Sites	0.207	Regional Center Commercial	CW	0	0	20	86.977	14.400	Vacant	Commercial - Commercial - Vacant Land, 0	130-5A207 192		Westlake	No	VLI, LI, ABMI	MURC
Los Angeles	688 S HOBART BLVD	90005	5093019016	0.720	0.720	0.000	12.960	Shortfall of Sites	0.208	Regional Center Commercial	(T)(Q)C2-2	0	0	20	86.532	14.400	Vacant	Residential - Single Family Residence - Vacant Land, 0	132B193 241		Wilshire	No	VLI, LI, ABMI	MURC
Los Angeles	3910 W MARTIN LUTHER KING JR BLVD	90008	5032004916	7.200	7.200	0.000	0.000	Shortfall of Sites	0.258	Regional Center Commercial	C2-2D-SP	0	0	20	69.706	14.400		Commercial - Shopping Center (Regional) - One Story, 0	117B181 677		West Adams - Baldwin Hills - Leimert	No	LI	MURC
Los Angeles	616 S SERRANO AVE	90005	5503028005	0.720	0.720	0.000	12.960	Shortfall of Sites	0.207	Regional Center Commercial	(T)(Q)C2-2	0	0	20	87.028	14.400		Commercial - Restaurant, Cocktail Lounge - Restaurant, Cocktail Lounge, Tavern - One Story, 0	135B193 938		Wilshire	No	VLI, LI, ABMI	MURC
Los Angeles	6415 BEN AVE	91606	2322007033	0.720	0.720	0.000	12.960	Shortfall of Sites	0.170	Low Medium II Residential	RD1.5-1	Community Center (Mixed-Use)	0	20	106.034	14.400		Commercial - Parking Lot (Commercial Use Property) - Lots - Patron or Employee - One Story, 0	180B165 686	145	North Hollywood - Valley Village	No	VLI, LI, ABMI	NH CPU , DB50, AHO
Los Angeles	6340 LANKERSHIM BLVD	91606	2335027013	0.000	0.000	0.000	14.400	Shortfall of Sites	0.187	Medium Residential	R3-1VL	Community Center (Mixed-Use)	0	0	106.995	14.400		Residential - Five or More Units or Apartments (Any Combination) · 4 Stories or Less - Pool, 0	180B169 1234	145	North Hollywood - Valley Village	Yes	ABMI	NH CPU , DB50

Jurisdiction Name	Site Address/Intersection	5 Digit ZIP Code	Assessor Parcel Number	Very Low-Income	Low-Income	Moderate-Income	Above Moderate-Income	Type of Shortfall	Parcel Size (Acres)	Current General Plan Designation	Current Zoning	Proposed General Plan (GP) Designation	Proposed Zoning	Minimum Density Allowed	Maximum Density Allowed	Total Capacity	Vacant/ Nonvacant	Description of Existing Uses	PIN	Base Density Per Acre	Community Plan Area	Rent Stabalization Ordinance	Income Category	Applicable Rezoning Program (Program informing values in Column Q listed first)
Los Angeles	6953 LANKERSHIM BLVD	91605	2321017002	0.720	0.720	0.000	12.960	Shortfall of Sites	0.170	Highway Oriented Commercial	C2-1VL	Community Center (Mixed-Use)	0	20	105.582	14.400		Commercial - Parking Lot (Commercial Use Property) - Lots - Patron or Employee - One Story, 0	183B169 274	145	North Hollywood - Valley Village	No	VLI, LI, ABMI	NH CPU
Los Angeles	11671 VICTORY BLVD	91606	2335010024	0.720	0.720	0.000	12.960	Shortfall of Sites	0.172	Neighborhood Office Commercial	(T)(Q)RAS4-1VL	Community Center (Mixed-Use)	0	20	104.590	14.400		Commercial - Auto, Recreation Equipment, Construction Equipment Sales and Service - Auto Body Repair Shop - One Story, 0	180B169 1107	145	North Hollywood - Valley Village	No	VLI, LI, ABMI	NH CPU
Los Angeles	5960 VAN NUYS BLVD	91401	2245002001	7.200	7.200	0.000	0.000	Shortfall of Sites	0.113	Commercial Manufacturing	CM-1	Community Commercial	0	20	159.556	14.400		Commercial - Parking Lot (Commercial Use Property) - Lots - Patron or Employee - One Story, 0	177A151 100	No Max	Van Nuys - North Sherman Oaks	No	LI	Orange LineTNP , AHO
Los Angeles	5740 LANKERSHIM BLVD	91601	2338024001	7.200	7.200	0.000	0.000	Shortfall of Sites	0.116	Community Commercial	C2-1	Community Commercial	0	20	154.600	14.400		Commercial - Store - One Story, 0	174B169 421	No Max	North Hollywood - Valley Village	No	LI	Orange LineTNP , AHO
Los Angeles	11459 COLLINS ST	91601	2338022025	7.200	7.200	0.000	0.000	Shortfall of Sites	0.106	Medium Residential	R3-1	High Medium	0	20	170.456	14.400		Residential - Five or More Units or Apartments (Any Combination) · 4 Stories or Less, 0	174B169 569	No Max	North Hollywood - Valley Village	No	LI	Orange LineTNP , AHO
Los Angeles	11050 HARTSOOK ST	91601	2353007053	7.200	7.200	0.000	0.000	Shortfall of Sites	0.082	High Medium Residential	R4-1VL	0	0	20	218.828	14.400		Residential - Five or More Units or Apartments (Any Combination) · 4 Stories or Less, 0	171B173 782	217	North Hollywood - Valley Village	No	LI	Orange LineTNP , AHO
Los Angeles	14530 CALVERT ST	91411	2241021004	0.720	0.720	0.000	12.960	Shortfall of Sites	0.117	Commercial Manufacturing	C2-2	Neighborhood Commercial	0	20	153.971	14.400		Commercial - Office Building - One Story, 0	177A151 23	No Max	Van Nuys - North Sherman Oaks	No	VLI, LI, ABMI	Orange LineTNP , ARO
Los Angeles	11215 HUSTON ST	91601	2353016052	7.200	7.200	0.000	0.000	Shortfall of Sites	0.163	Medium Residential	R3-1	Medium	0	20	110.514	14.400		Residential - Five or More Units or Apartments (Any Combination) · 4 Stories or Less, 0	168B173 83	54	North Hollywood - Valley Village	No	LI	Orange LineTNP , DB50, AHO
Los Angeles	10601 MAGNOLIA BLVD	91601	2416028036	7.200	7.200	0.000	0.000	Shortfall of Sites	0.082	Community Commercial	C4-1-CA	Community Commercial	0	20	220.372	14.400		Commercial - Service Station - Full Service - No Additional Services, 0	171B177 580	108	North Hollywood - Valley Village	No	LI	Orange LineTNP , DB50, AHO
Los Angeles	15025 BURBANK BLVD	91411	2243009024	0.000	0.000	0.000	14.400	Shortfall of Sites	0.143	Medium Residential	[Q]R3-1	0	0	0	174.270	14.400		Residential - Four Units (Any Combination) - 4 Stories or Less, 4	174B145 474	No Max	Van Nuys - North Sherman Oaks	Yes	ABMI	Orange LineTNP , DB50, AHO
Los Angeles	15021 BURBANK BLVD	91411	2243009025	0.000	0.000	0.000	14.400	Shortfall of Sites	0.143	Medium Residential	[Q]R3-1	0	0	0	174.277	14.400		Residential - Four Units (Any Combination) - 4 Stories or Less, 4	174B145 475	No Max	Van Nuys - North Sherman Oaks	Yes	ABMI	Orange LineTNP , DB50, AHO
Los Angeles	6073 VAN NUYS BLVD	91401	2241027003	7.200	7.200	0.000	0.000	Shortfall of Sites	0.115	Commercial Manufacturing	CM-1VL	Community Commercial	0	20	156.821	14.400		Commercial - Restaurant, Cocktail Lounge - Restaurant, Cocktail Lounge, Tavern - One Story, 0	177A151 71	No Max	Van Nuys - North Sherman Oaks	No	LI	Orange LineTNP
Los Angeles	11337 MIRANDA ST	91601	2337036008	7.200	7.200	0.000	0.000	Shortfall of Sites	0.158	Low Medium II Residential	RD1.5-1VL	Medium	0	20	114.189	14.400		Residential - Single Family Residence, 0	174B173 413	54	North Hollywood - Valley Village	No	LI	Orange LineTNP
Los Angeles	0	0	2337029021	7.200	7.200	0.000	0.000	Shortfall of Sites	0.160	Low Medium II Residential	RD1.5-1VL	Medium	0	20	112.202	14.400	Vacant	Residential - Single Family Residence - Vacant Land, 0	174B173 807	54	North Hollywood - Valley Village	No	LI	Orange LineTNP
Los Angeles	5624 FAIR AVE	91601	2337031032	7.200	7.200	0.000	0.000	Shortfall of Sites	0.161	Low Medium II Residential	RD1.5-1VL	Medium	0	20	111.755	14.400		Residential - Five or More Units or Apartments (Any Combination) · 4 Stories or Less, 0	174B173 840	54	North Hollywood - Valley Village	No	LI	Orange LineTNP
Los Angeles	5625 CASE AVE	91601	2337029022	7.200	7.200	0.000	0.000	Shortfall of Sites	0.160	Low Medium II Residential	RD1.5-1VL	Medium	0	20	112.186	14.400	Vacant	Residential - Single Family Residence - Vacant Land, 0	174B173 842	54	North Hollywood - Valley Village	No	LI	Orange LineTNP
Los Angeles	6351 SEPULVEDA BLVD	91411	2242009024	7.200	7.200	0.000	0.000	Shortfall of Sites	0.115	General Commercial	C2-1VL-RIO	Neighborhood Commercial	0	20	156.911	14.400		Commercial - Parking Lot (Commercial Use Property) - Lots - Patron or Employee - One Story, 0	180B145 858	No Max	Van Nuys - North Sherman Oaks	No	LI	Orange LineTNP
Los Angeles	11251 BURBANK BLVD	91601	2337035028	7.200	7.200	0.000	0.000	Shortfall of Sites	0.113	Community Commercial	C2-1	Community Commercial	0	20	159.053	14.400		Commercial - Auto, Recreation Equipment, Construction Equipment Sales and Service - Auto Body Repair Shop - One Story, 0	174B173 909	No Max	North Hollywood - Valley Village	No	LI	Orange LineTNP
Los Angeles	14328 FRIAR ST	91401	2240011007	0.000	0.000	0.000	14.400	Shortfall of Sites	0.161	Medium Residential	[Q]R3-1	High Medium	0	0	155.576	14.400		Residential - Four Units (Any Combination) - 4 Stories or Less, 4	177B153 37	No Max	Van Nuys - North Sherman Oaks	Yes	ABMI	Orange LineTNP
Los Angeles	14647 ERWIN ST	91411	2241011017	0.000	0.000	0.000	14.400	Shortfall of Sites	0.161	Medium Residential	[Q]R3-1	High Medium	0	0	155.465	14.400		Residential - Four Units (Any Combination) - 4 Stories or Less, 4	178-5A149 135	No Max	Van Nuys - North Sherman Oaks	Yes	ABMI	Orange LineTNP
Los Angeles	3772 OVERLAND AVE	90034	4314001053	7.200	7.200	0.000	0.000	Shortfall of Sites	0.125	Community Commercial	C2-1	Mixed Residential	0	20	144.361	14.400	Vacant	Residential - Single Family Residence - Vacant Land, 0	117B161 218	54	Palms - Mar Vista - Del Rey	No	LI	PMVDR CPU , AHO
Los Angeles	0	0	2226006017	7.200	7.200	0.000	0.000	Shortfall of Sites	0.125	Limited Commercial	QR1P-1VL	Community Center	0	20	144.062	14.400		Commercial - Parking Lot (Commercial Use Property) - Lots - Patron or Employee - One Story, 0	183B137 37	54	Reseda - West Van Nuys	No	LI	RES CPU , AHO
Los Angeles	19317 VICTORY BLVD	91335	2131010017	7.200	7.200	0.000	0.000	Shortfall of Sites	0.130	Neighborhood Office Commercial	C2-1VL-RIO	Community Center	0	20	138.519	14.400		Commercial - Shopping Center (Neighborhood, Community) - One Story, 0	180B117 1009	54	Reseda - West Van Nuys	No	LI	RES CPU , AHO
Los Angeles	4224 LANKERSHIM BLVD	91602	2423024042	0.720	0.720	0.000	12.960	Shortfall of Sites	0.127	General Commercial	C2-1VL-CDO-RIO	Community Center	0	20	141.820	14.400		Commercial - Office Building - One Story, 0	165B177 871	108	Sherman Oaks - Studio City - Toluca Lake - Cahuenga Pass	No	VLI, LI, ABMI	SHR CPU , ARO, AHO
Los Angeles	10612 LANDALE ST	91602	2423003019	0.000	0.000	0.000	14.400	Shortfall of Sites	0.174	Medium Residential	R3-1-RIO	Community Center	0	0	144.006	14.400		Residential - Four Units (Any Combination) - 4 Stories or Less, 4	165B177 262	108	Sherman Oaks - Studio City - Toluca Lake - Cahuenga Pass	Yes	ABMI	SHR CPU , DB50, AHO
Los Angeles	14059 OXNARD ST	91401	2239015007	7.200	7.200	0.000	0.000	Shortfall of Sites	0.250	Neighborhood Office Commercial	[Q]C1.5-1VL	Neighborhood Center	0	20	71.946	14.400		Commercial - Service Station - Full Service - No Additional Services, 0	177B153 839	72	Van Nuys - North Sherman Oaks	No	LI	VNY CPU , AHO
Los Angeles	13735 VICTORY BLVD	91401	2238013041	7.200	7.200	0.000	0.000	Shortfall of Sites	0.167	Neighborhood Office Commercial	[Q]C1.5-1VL, R3P-1VL	Village	0	20	107.938	14.400		Commercial - Office Building - Two Stories, 0	180B157 897	72	Van Nuys - North Sherman Oaks	No	LI	VNY CPU , ARO, AHO
Los Angeles	14540 HAYNES ST	91411	2236015018	7.200	7.200	0.000	0.000	Shortfall of Sites	0.172	General Commercial	[Q]CR-1VL-CDO	Village	0	20	104.547	14.400		, 0	180B149 533	72	Van Nuys - North Sherman Oaks	No	LI	VNY CPU , ARO
Los Angeles	14540 HAYNES ST	91411	2236015018	7.200	7.200	0.000	0.000	Shortfall of Sites	0.172	General Commercial	[Q]CR-1VL-CDO	Village	0	20	104.547	14.400		, 0	180B149 534	72	Van Nuys - North Sherman Oaks	No	LI	VNY CPU , ARO
Los Angeles	14540 HAYNES ST	91411	2236015018	7.200	7.200	0.000	0.000	Shortfall of Sites	0.172	General Commercial	[Q]CR-1VL-CDO	Village	0	20	104.547	14.400		, 0	180B149 535	72	Van Nuys - North Sherman Oaks	No	LI	VNY CPU , ARO
Los Angeles	14406 HAYNES ST	91401	2237014021	7.200	7.200	0.000	0.000	Shortfall of Sites	0.172	General Commercial	[Q]CR-1VL-CDO	Village	0	20	104.547	14.400		Commercial - Office Building - Two Stories, 0	180B149 545	72	Van Nuys - North Sherman Oaks	No	LI	VNY CPU , ARO
Los Angeles	14406 HAYNES ST	91401	2237014021	7.200	7.200	0.000	0.000	Shortfall of Sites	0.172	General Commercial	[Q]CR-1VL-CDO	Village	0	20	104.547	14.400		Commercial - Office Building - Two Stories, 0	180B149 546	72	Van Nuys - North Sherman Oaks	No	LI	VNY CPU , ARO
Los Angeles	14551 HAMLIN ST	91411	2236015012	7.200	7.200	0.000	0.000	Shortfall of Sites	0.173	General Commercial	[Q]CR-1VL-CDO	Village	0	20	103.959	14.400		Commercial - Office Building - One Story, 0	180B149 573	72	Van Nuys - North Sherman Oaks	No	LI	VNY CPU , ARO
Los Angeles	14551 HAMLIN ST	91411	2236015012	7.200	7.200	0.000	0.000	Shortfall of Sites	0.172	General Commercial	[Q]CR-1VL-CDO	Village	0	20	104.477	14.400		Commercial - Office Building - One Story, 0	180B149 574	72	Van Nuys - North Sherman Oaks	No	LI	VNY CPU , ARO
Los Angeles	14547 HAMLIN ST	91411	2236015013	7.200	7.200	0.000	0.000	Shortfall of Sites	0.172	General Commercial	[Q]CR-1VL-CDO	Village	0	20	104.475	14.400		Commercial - Office Building - One Story, 0	180B149 575	72	Van Nuys - North Sherman Oaks	No	LI	VNY CPU , ARO
Los Angeles	14541 HAMLIN ST	91411	2236015014	7.200	7.200	0.000	0.000	Shortfall of Sites	0.172	General Commercial	[Q]CR-1VL-CDO	Village	0	20	104.476	14.400		Commercial - Office Building - One Story, 0	180B149 576	72	Van Nuys - North Sherman Oaks	No	LI	VNY CPU , ARO
Los Angeles	14535 HAMLIN ST	91411	2236015015	7.200	7.200	0.000	0.000	Shortfall of Sites	0.172	General Commercial	[Q]CR-1VL-CDO	Village	0	20	104.474	14.400		Commercial - Professional Building - Medical Dental Building - One Story, 0	180B149 577	72	Van Nuys - North Sherman Oaks	No	LI	VNY CPU , ARO
Los Angeles	14531 HAMLIN ST	91411	2236015016	7.200	7.200	0.000	0.000	Shortfall of Sites	0.172	General Commercial	[Q]CR-1VL-CDO	Village	0	20	104.474	14.400		Commercial - Office Building - Loft-type Buildings - One Story, 0	180B149 578	72	Van Nuys - North Sherman Oaks	No	LI	VNY CPU , ARO
Los Angeles	14431 HAMLIN ST	91401	2237014019	7.200	7.200	0.000	0.000	Shortfall of Sites	0.172	General Commercial	[Q]C1-1VL-CDO	Village	0	20	104.466	14.400		Commercial - Office Building - One Story, 0	180B149 583	72	Van Nuys - North Sherman Oaks	No	LI	VNY CPU , ARO
Los Angeles	14423 HAMLIN ST	91401	2237014018	7.200	7.200	0.000	0.000	Shortfall of Sites	0.172	General Commercial	[Q]C1-1VL-CDO	Village	0	20	104.467	14.400		Commercial - Office Building - One Story, 0	180B149 584	72	Van Nuys - North Sherman Oaks	No	LI	VNY CPU , ARO
Los Angeles	14417 HAMLIN ST	91401	2237014017	7.200	7.200	0.000	0.000	Shortfall of Sites	0.172	General Commercial	[Q]C1-1VL-CDO	Village	0	20	104.465	14.400		Commercial - Professional Building - One Story, 0	180B149 585	72	Van Nuys - North Sherman Oaks	No	LI	VNY CPU , ARO
Los Angeles	14401 HAMLIN ST	91401	2237014014	7.200	7.200	0.000	0.000	Shortfall of Sites	0.172	General Commercial	[Q]C1-1VL-CDO	Village	0	20	104.464	14.400		Commercial - Office Building - One Story, 0	180B149 588	72	Van Nuys - North Sherman Oaks	No	LI	VNY CPU , ARO
Los Angeles	6551 VAN NUYS BLVD	91401	2236011023	7.200	7.200	0.000	0.000	Shortfall of Sites	0.173	General Commercial	[Q]P-1VL-CDO	Village	0	20	104.041	14.400		Commercial - Bank, Savings and Loan - One Story, 0	180B149 489	72	Van Nuys - North Sherman Oaks	No	LI	VNY CPU , P
Los Angeles	6551 VAN NUYS BLVD	91401	2236011023	7.200	7.200	0.000	0.000	Shortfall of Sites	0.172	General Commercial	[Q]P-1VL-CDO	Village	0	20	104.546	14.400		Commercial - Bank, Savings and Loan - One Story, 0	180B149 490	72	Van Nuys - North Sherman Oaks	No	LI	VNY CPU , P
Los Angeles	6551 VAN NUYS BLVD	91401	2236011023	7.200	7.200	0.000	0.000	Shortfall of Sites	0.172	General Commercial	[Q]P-1VL-CDO	Village	0	20	104.585	14.400		Commercial - Bank, Savings and Loan - One Story, 0	180B149 491	72	Van Nuys - North Sherman Oaks	No	LI	VNY CPU , P
Los Angeles	6551 VAN NUYS BLVD	91401	2236011023	7.200	7.200	0.000	0.000	Shortfall of Sites	0.172	General Commercial	[Q]P-1VL-CDO	Village	0	20	104.502	14.400		Commercial - Bank, Savings and Loan - One Story, 0	180B149 492	72	Van Nuys - North Sherman Oaks	No	LI	VNY CPU , P

Jurisdiction Name	Site Address/Intersection	5 Digit ZIP Code	Assessor Parcel Number	Very Low-Income	Low-Income	Moderate-Income	Above Moderate-Income	Type of Shortfall	Parcel Size (Acres)	Current General Plan Designation	Current Zoning	Proposed General Plan (GP) Designation	Proposed Zoning	Minimum Density Allowed	Maximum Density Allowed	Total Capacity	Vacant/ Nonvacant	Description of Existing Uses	PIN	Base Density Per Acre	Community Plan Area	Rent Stabalization Ordinance	Income Category	Applicable Rezoning Program (Program informing values in Column Q listed first)
Los Angeles	6551 VAN NUYS BLVD	91401	2236011023	7.200	7.200	0.000	0.000	Shortfall of Sites	0.172	General Commercial	[Q]P-1VL-CDO	Village	0	20	104.541	14.400		Commercial - Bank, Savings and Loan - One Story, 0	180B149 493	72	Van Nuys - North Sherman Oaks	No	LI	VNY CPU , P
Los Angeles	6551 VAN NUYS BLVD	91401	2236011023	7.200	7.200	0.000	0.000	Shortfall of Sites	0.172	General Commercial	[Q]P-1VL-CDO	Village	0	20	104.539	14.400		Commercial - Bank, Savings and Loan - One Story, 0	180B149 494	72	Van Nuys - North Sherman Oaks	No	LI	VNY CPU , P
Los Angeles	6555 SYLMAR AVE	91401	2237013905	7.200	7.200	0.000	0.000	Shortfall of Sites	0.172	Community Commercial	[Q]P-1L-CDO	Village	0	20	104.516	14.400		Miscellaneous - Government Owned Property, 0	180B149 501	72	Van Nuys - North Sherman Oaks	No	LI	VNY CPU , P
Los Angeles	6555 SYLMAR AVE	91401	2237013905	7.200	7.200	0.000	0.000	Shortfall of Sites	0.172	Community Commercial	[Q]P-1L-CDO	Village	0	20	104.515	14.400		Miscellaneous - Government Owned Property, 0	180B149 502	72	Van Nuys - North Sherman Oaks	No	LI	VNY CPU , P
Los Angeles	6555 SYLMAR AVE	91401	2237013905	7.200	7.200	0.000	0.000	Shortfall of Sites	0.172	Community Commercial	[Q]P-1L-CDO	Village	0	20	104.513	14.400		Miscellaneous - Government Owned Property, 0	180B149 503	72	Van Nuys - North Sherman Oaks	No	LI	VNY CPU , P
Los Angeles	6555 SYLMAR AVE	91401	2237013905	7.200	7.200	0.000	0.000	Shortfall of Sites	0.173	Community Commercial	[Q]P-1L-CDO	Village	0	20	103.943	14.400		Miscellaneous - Government Owned Property, 0	180B149 504	72	Van Nuys - North Sherman Oaks	No	LI	VNY CPU , P
Los Angeles	0	0	2236015006	7.200	7.200	0.000	0.000	Shortfall of Sites	0.172	General Commercial	[Q]P-1VL-CDO	Village	0	20	104.545	14.400		Commercial - Parking Lot (Commercial Use Property) - Lots - Patron or Employee - One Story, 0	180B149 536	72	Van Nuys - North Sherman Oaks	No	LI	VNY CPU , P
Los Angeles	14416 HAYNES ST	91401	2237014010	7.200	7.200	0.000	0.000	Shortfall of Sites	0.172	General Commercial	[Q]P-1VL-CDO	Village	0	20	104.546	14.400		Commercial - Parking Lot (Commercial Use Property) - Lots - Patron or Employee - One Story, 0	180B149 543	72	Van Nuys - North Sherman Oaks	No	LI	VNY CPU , P
Los Angeles	14412 HAYNES ST	91401	2237014022	7.200	7.200	0.000	0.000	Shortfall of Sites	0.172	General Commercial	[Q]P-1VL-CDO	Village	0	20	104.547	14.400		Commercial - Professional Building - One Story, 0	180B149 544	72	Van Nuys - North Sherman Oaks	No	LI	VNY CPU , P
Los Angeles	14605 HAYNES ST	91411	2236012023	7.200	7.200	0.000	0.000	Shortfall of Sites	0.173	Low Medium II Residential	[Q]RD1.5-1	Village	0	20	104.019	14.400		Institutional - Church - One Story, 0	180B149 439	72	Van Nuys - North Sherman Oaks	No	LI	VNY CPU, FBO
Los Angeles	14605 HAYNES ST	91411	2236012023	7.200	7.200	0.000	0.000	Shortfall of Sites	0.172	Low Residential	R1-1	Village	0	20	104.552	14.400		Institutional - Church - One Story, 0	180B149 486	72	Van Nuys - North Sherman Oaks	No	LI	VNY CPU, FBO
Los Angeles	14605 HAYNES ST	91411	2236012023	7.200	7.200	0.000	0.000	Shortfall of Sites	0.172	Low Residential	R1-1	Village	0	20	104.552	14.400		Institutional - Church - One Story, 0	180B149 487	72	Van Nuys - North Sherman Oaks	No	LI	VNY CPU, FBO
Los Angeles	14605 HAYNES ST	91411	2236012023	7.200	7.200	0.000	0.000	Shortfall of Sites	0.173	Low Residential	R1-1	Village	0	20	104.026	14.400		Institutional - Church - One Story, 0	180B149 488	72	Van Nuys - North Sherman Oaks	No	LI	VNY CPU, FBO
Los Angeles	14654 HAMLIN ST	91411	2236017023	7.200	7.200	0.000	0.000	Shortfall of Sites	0.172	Low Residential	R1-1	Village	0	20	104.547	14.400		Institutional - Church - One Story, 0	180B149 603	72	Van Nuys - North Sherman Oaks	No	LI	VNY CPU, FBO
Los Angeles	14654 HAMLIN ST	91411	2236017023	7.200	7.200	0.000	0.000	Shortfall of Sites	0.172	Low Residential	R1-1	Village	0	20	104.547	14.400		Institutional - Church - One Story, 0	180B149 604	72	Van Nuys - North Sherman Oaks	No	LI	VNY CPU, FBO
Los Angeles	14654 HAMLIN ST	91411	2236017023	7.200	7.200	0.000	0.000	Shortfall of Sites	0.172	Low Residential	R1-1	Village	0	20	104.547	14.400		Institutional - Church - One Story, 0	180B149 605	72	Van Nuys - North Sherman Oaks	No	LI	VNY CPU, FBO
Los Angeles	14654 HAMLIN ST	91411	2236017023	7.200	7.200	0.000	0.000	Shortfall of Sites	0.172	Low Residential	R1-1	Village	0	20	104.547	14.400		Institutional - Church - One Story, 0	180B149 606	72	Van Nuys - North Sherman Oaks	No	LI	VNY CPU, FBO
Los Angeles	14654 HAMLIN ST	91411	2236017023	7.200	7.200	0.000	0.000	Shortfall of Sites	0.172	Low Medium II Residential	[Q]RD1.5-1	Village	0	20	104.506	14.400		Institutional - Church - One Story, 0	180B149 656	72	Van Nuys - North Sherman Oaks	No	LI	VNY CPU, FBO
Los Angeles	14654 HAMLIN ST	91411	2236017023	7.200	7.200	0.000	0.000	Shortfall of Sites	0.172	Low Medium II Residential	[Q]RD1.5-1	Village	0	20	104.508	14.400		Institutional - Church - One Story, 0	180B149 657	72	Van Nuys - North Sherman Oaks	No	LI	VNY CPU, FBO
Los Angeles	14654 HAMLIN ST	91411	2236017023	7.200	7.200	0.000	0.000	Shortfall of Sites	0.172	Low Medium II Residential	[Q]RD1.5-1	Village	0	20	104.508	14.400		Institutional - Church - One Story, 0	180B149 658	72	Van Nuys - North Sherman Oaks	No	LI	VNY CPU, FBO
Los Angeles	14339 HAMLIN ST	91401	2237015024	7.200	7.200	0.000	0.000	Shortfall of Sites	0.173	Low Residential	R1-1	Village	0	20	104.200	14.400		Institutional - Church - One Story, 0	180B153 660	72	Van Nuys - North Sherman Oaks	No	LI	VNY CPU, FBO
Los Angeles	14339 HAMLIN ST	91401	2237015024	7.200	7.200	0.000	0.000	Shortfall of Sites	0.172	Low Residential	R1-1	Village	0	20	104.466	14.400		Institutional - Church - One Story, 0	180B153 661	72	Van Nuys - North Sherman Oaks	No	LI	VNY CPU, FBO
Los Angeles	14339 HAMLIN ST	91401	2237015024	7.200	7.200	0.000	0.000	Shortfall of Sites	0.173	Low Residential	R1-1	Village	0	20	104.191	14.400		Institutional - Church - One Story, 0	180B153 734	72	Van Nuys - North Sherman Oaks	No	LI	VNY CPU, FBO
Los Angeles	14339 HAMLIN ST	91401	2237015024	7.200	7.200	0.000	0.000	Shortfall of Sites	0.172	Low Residential	R1-1	Village	0	20	104.547	14.400		Institutional - Church - One Story, 0	180B153 736	72	Van Nuys - North Sherman Oaks	No	LI	VNY CPU, FBO
Los Angeles	6425 TYRONE AVE	91401	2237022023	7.200	7.200	0.000	0.000	Shortfall of Sites	0.172	Low Medium II Residential	[Q]RD1.5-1	Village	0	20	104.547	14.400		Institutional - Church - One Story, 0	180B153 947	72	Van Nuys - North Sherman Oaks	No	LI	VNY CPU, FBO
Los Angeles	6425 TYRONE AVE	91401	2237022023	7.200	7.200	0.000	0.000	Shortfall of Sites	0.172	Low Medium II Residential	[Q]RD1.5-1	Village	0	20	104.547	14.400		Institutional - Church - One Story, 0	180B153 948	72	Van Nuys - North Sherman Oaks	No	LI	VNY CPU, FBO
Los Angeles	6425 TYRONE AVE	91401	2237022023	7.200	7.200	0.000	0.000	Shortfall of Sites	0.172	Low Medium II Residential	[Q]RD1.5-1	Village	0	20	104.547	14.400		Institutional - Church - One Story, 0	180B153 949	72	Van Nuys - North Sherman Oaks	No	LI	VNY CPU, FBO
Los Angeles	14654 KITTRIDGE ST	91405	2236012011	7.200	7.200	0.000	0.000	Shortfall of Sites	0.172	Low Medium II Residential	[Q]RD1.5-1	Village	0	20	104.547	14.400	Vacant	Residential - Single Family Residence - Vacant Land, 0	180B149 429	72	Van Nuys - North Sherman Oaks	No	LI	VNY CPU
Los Angeles	14622 KITTRIDGE ST	91405	2236012026	7.200	7.200	0.000	0.000	Shortfall of Sites	0.172	Low Medium II Residential	[Q]RD1.5-1	Village	0	20	104.548	14.400		Commercial - Parking Lot (Commercial Use Property) - Lots - Patron or Employee - One Story, 0	180B149 435	72	Van Nuys - North Sherman Oaks	No	LI	VNY CPU
Los Angeles	6613 TYRONE AVE	91405	2237004006	7.200	7.200	0.000	0.000	Shortfall of Sites	0.172	Low Residential	R1-1	Village	0	20	104.547	14.400		Residential - Single Family Residence, 0	180B153 466	72	Van Nuys - North Sherman Oaks	No	LI	VNY CPU
Los Angeles	14420 KITTRIDGE ST	91405	2237013016	7.200	7.200	0.000	0.000	Shortfall of Sites	0.170	Community Commercial	[Q]R3-1-CDO	Village	0	20	105.959	14.400		Residential - Five or More Units or Apartments (Any Combination) · 4 Stories or Less - Pool, 0	180B149 457	72	Van Nuys - North Sherman Oaks	No	LI	VNY CPU
Los Angeles	14420 KITTRIDGE ST	91405	2237013016	7.200	7.200	0.000	0.000	Shortfall of Sites	0.170	Community Commercial	[Q]R3-1-CDO	Village	0	20	105.960	14.400		Residential - Five or More Units or Apartments (Any Combination) · 4 Stories or Less - Pool, 0	180B149 458	72	Van Nuys - North Sherman Oaks	No	LI	VNY CPU
Los Angeles	14420 KITTRIDGE ST	91405	2237013016	7.200	7.200	0.000	0.000	Shortfall of Sites	0.170	Community Commercial	[Q]R3-1-CDO	Village	0	20	105.960	14.400		Residential - Five or More Units or Apartments (Any Combination) · 4 Stories or Less - Pool, 0	180B149 459	72	Van Nuys - North Sherman Oaks	No	LI	VNY CPU
Los Angeles	14420 KITTRIDGE ST	91405	2237013016	7.200	7.200	0.000	0.000	Shortfall of Sites	0.170	Community Commercial	[Q]R3-1-CDO	Village	0	20	105.960	14.400		Residential - Five or More Units or Apartments (Any Combination) · 4 Stories or Less - Pool, 0	180B149 460	72	Van Nuys - North Sherman Oaks	No	LI	VNY CPU
Los Angeles	14420 KITTRIDGE ST	91405	2237013016	7.200	7.200	0.000	0.000	Shortfall of Sites	0.170	Community Commercial	[Q]R3-1-CDO	Village	0	20	105.960	14.400		Residential - Five or More Units or Apartments (Any Combination) · 4 Stories or Less - Pool, 0	180B149 461	72	Van Nuys - North Sherman Oaks	No	LI	VNY CPU
Los Angeles	0	0	2237013906	7.200	7.200	0.000	0.000	Shortfall of Sites	0.172	Community Commercial	[Q]CR-1VL-CDO	Village	0	20	104.520	14.400		Miscellaneous - Government Owned Property, 0	180B149 499	72	Van Nuys - North Sherman Oaks	No	LI	VNY CPU
Los Angeles	14351 HAYNES ST	91401	2237012027	7.200	7.200	0.000	0.000	Shortfall of Sites	0.172	Medium Residential	[Q]R3-1	Village	0	20	104.506	14.400		Residential - Five or More Units or Apartments (Any Combination) · 4 Stories or Less, 0	180B149 507	72	Van Nuys - North Sherman Oaks	No	LI	VNY CPU
Los Angeles	14339 HAYNES ST	91401	2237012026	7.200	7.200	0.000	0.000	Shortfall of Sites	0.172	Medium Residential	[Q]R3-1	Village	0	20	104.504	14.400		Residential - Five or More Units or Apartments (Any Combination) · 4 Stories or Less, 0	180B149 509	72	Van Nuys - North Sherman Oaks	No	LI	VNY CPU
Los Angeles	0	0	2237015900	7.200	7.200	0.000	0.000	Shortfall of Sites	0.172	Low Residential	R1-1	Village	0	20	104.547	14.400		Miscellaneous - Government Owned Property, 0	180B149 550	72	Van Nuys - North Sherman Oaks	No	LI	VNY CPU
Los Angeles	6530 VAN NUYS BLVD	91401	2237014001	0.720	0.720	0.000	12.960	Shortfall of Sites	0.126	Community Commercial	[Q]C2-1L-CDO	Community Center	0	20	142.565	14.400		Commercial - Auto, Recreation Equipment, Construction Equipment Sales and Service - Auto Body Repair Shop - One Story, 0	180B149 555	108	Van Nuys - North Sherman Oaks	No	VLI, LI, ABMI	VNY CPU
Los Angeles	6522 VAN NUYS BLVD	91401	2237014002	0.720	0.720	0.000	12.960	Shortfall of Sites	0.126	Community Commercial	[Q]C2-1L-CDO	Community Center	0	20	142.563	14.400		Commercial - Store - One Story, 0	180B149 556	108	Van Nuys - North Sherman Oaks	No	VLI, LI, ABMI	VNY CPU
Los Angeles	0	0	2237015900	7.200	7.200	0.000	0.000	Shortfall of Sites	0.172	Low Residential	R1-1	Village	0	20	104.461	14.400		Miscellaneous - Government Owned Property, 0	180B149 592	72	Van Nuys - North Sherman Oaks	No	LI	VNY CPU
Los Angeles	14311 HAYNES ST	91401	2237012900	7.200	7.200	0.000	0.000	Shortfall of Sites	0.172	Medium Residential	[Q]R3-1	Village	0	20	104.547	14.400		Residential - Three Units (Any Combination) - 4 Stories or Less, 0	180B153 597	72	Van Nuys - North Sherman Oaks	No	LI	VNY CPU
Los Angeles	14306 HAYNES ST	91401	2237015009	7.200	7.200	0.000	0.000	Shortfall of Sites	0.172	Low Residential	R1-1	Village	0	20	104.461	14.400		Residential - Single Family Residence - Other Improvements Only, 0	180B153 665	72	Van Nuys - North Sherman Oaks	No	LI	VNY CPU
Los Angeles	14340 SHERMAN WAY	91405	2217006011	0.720	0.720	0.000	12.960	Shortfall of Sites	0.131	Medium Residential	R3-1	Community Center	0	20	137.568	14.400	Vacant	Residential - Five or More Units or Apartments (Any Combination) · 4 Stories or Less - Vacant Land, 0	183B149 807	108	Van Nuys - North Sherman Oaks	No	VLI, LI, ABMI	VNY CPU
Los Angeles	2550 OVERLAND AVE	90064	4255004027	7.200	7.200	0.000	0.000	Shortfall of Sites	0.120	Neighborhood Commercial	C1-1VL-O	Mixed Use Corridor	0	20	149.701	14.400		Commercial - Office Building - Office and Residential - One Story, 0	126B157 1004	54	West Los Angeles	No	LI	West LA CPU , OPP C, AHO

Jurisdiction Name	Site Address/Intersection	5 Digit ZIP Code	Assessor Parcel Number	Very Low-Income	Low-Income	Moderate-Income	Above Moderate-Income	Type of Shortfall	Parcel Size (Acres)	Current General Plan Designation	Current Zoning	Proposed General Plan (GP) Designation	Proposed Zoning	Minimum Density Allowed	Maximum Density Allowed	Total Capacity	Vacant/ Nonvacant	Description of Existing Uses	PIN	Base Density Per Acre	Community Plan Area	Rent Stabalization Ordinance	Income Category	Applicable Rezoning Program (Program informing values in Column Q listed first)
Los Angeles	1345 PACIFIC COAST HWY	90710	7410028061	7.200	7.200	0.000	0.000	Shortfall of Sites	0.242	Medium Residential	[Q]R3-1VL	Community Center	0	20	74.355	14.400		Commercial - Hotel and Motel - Motel - Under 50 Rooms - One Story, 0	036B193 892	54	Wilmington - Harbor City	No	LI	WHC CPU , DB50, AHO
Los Angeles	239 N AVALON BLVD	90744	7418032901	7.200	7.200	0.000	0.000	Shortfall of Sites	0.159	Limited Industrial	[Q]CM-1VL-O	Villages	0	20	113.254	14.400		Commercial - Office Building - One Story, 0	027B205 185	43	Wilmington - Harbor City	No	LI	WHC CPU , DB50
Los Angeles	440 N AVALON BLVD	90744	7418013001	7.200	7.200	0.000	0.000	Shortfall of Sites	0.163	Limited Industrial	[Q]CM-1VL-O-CUGU	Villages	0	20	110.690	14.400		Recreational - Club, Lodge Hall, Fraternal Organization - One Story, 0	030B205 1115	43	Wilmington - Harbor City	No	LI	WHC CPU , DB50
Los Angeles	542 N AVALON BLVD	90732	7418006901	7.200	7.200	0.000	0.000	Shortfall of Sites	0.166	Community Commercial	[Q]C2-1VL-O-CUGU	Villages	0	20	108.707	14.400		Commercial - Office Building - One Story, 0	030B205 861	43	Wilmington - Harbor City	No	LI	WHC CPU
Los Angeles	619 BROAD AVE	90744	7423001035	7.200	7.200	0.000	0.000	Shortfall of Sites	0.241	Community Commercial	[Q]C2-1VL-O-CUGU	Villages	0	20	74.739	14.400	Vacant	Miscellaneous - Petroleum and Gas - Vacant Land, 0	030B205 724	43	Wilmington - Harbor City	No	LI	WHC CPU
Los Angeles	2701 E 1ST ST	90033	5180016040	7.200	7.200	0.000	0.000	Shortfall of Sites	0.197	Low Medium II Residential	[Q]C2-1-CUGU	Neighborhood Center	[LUM2 - G2 - 3][XC1 - 4][CPIO]	20	203.285	14.400		Institutional - Church - One Story, 0	127-5A225 333	108	Boyle Heights	No	LI	BH CPU, FBO
Los Angeles	0	0	2167002023	0.000	0.000	0.000	14.400	Shortfall of Sites	0.144	Limited Commercial	R2-1VL	Neighborhood Center	0	0	104.498	14.400		Commercial - Parking Lot (Commercial Use Property) - Lots - Patron or Employee - One Story, 0	171B105 255	54	Canoga Park - Winnetka - Woodland Hills - West Hills	No	ABMI	CPK CPU , R2RD, AHO
Los Angeles	23100 AVENUE SAN LUIS	91364	2074020035	0.000	0.000	0.000	14.400	Shortfall of Sites	0.136	Medium Residential	R3-1	Medium Residential	[MB3-CDF1-5] [IX4-FA] [CPIO]	0	110.177	14.400		Residential - Five or More Units or Apartments (Any Combination) · 4 Stories or Less - Pool, 0	171B097 973	43	Canoga Park - Winnetka - Woodland Hills - West Hills	No	ABMI	CPK CPU , DB50, AHO
Los Angeles	4919 TOPANGA CANYON BLVD	91364	2170011003	0.000	0.000	0.000	14.400	Shortfall of Sites	0.143	Neighborhood Commercial	[Q]C1-1VL	Neighborhood Center	[LM2-MU2-5] [RG1-FA] [CPIO]	0	104.546	14.400		Commercial - Store Combination - Store and Residential Combination - One Story, 0	168B101 437	54	Canoga Park - Winnetka - Woodland Hills - West Hills	No	ABMI	CPK CPU , ARO, OPP C, AHO
Los Angeles	4907 TOPANGA CANYON BLVD	91364	2170011006	0.000	0.000	0.000	14.400	Shortfall of Sites	0.143	Neighborhood Commercial	[Q]C1-1VL	Neighborhood Center	0	0	104.546	14.400		Commercial - Store Combination - Store and Residential Combination - One Story, 0	168B101 478	54	Canoga Park - Winnetka - Woodland Hills - West Hills	No	ABMI	CPK CPU , ARO, OPP C, AHO
Los Angeles	4903 TOPANGA CANYON BLVD	91364	2170011007	0.000	0.000	0.000	14.400	Shortfall of Sites	0.143	Neighborhood Commercial	[Q]C1-1VL	Neighborhood Center	0	0	104.550	14.400		Commercial - Store Combination - Store and Office Combination - One Story, 0	168B101 482	54	Canoga Park - Winnetka - Woodland Hills - West Hills	No	ABMI	CPK CPU , ARO, OPP C, AHO
Los Angeles	4864 TOPANGA CANYON BLVD	91364	2171016076	0.000	0.000	0.000	14.400	Shortfall of Sites	0.143	Neighborhood Commercial	[Q]C1-1VL	Neighborhood Center	0	0	104.547	14.400		Commercial - Store - One Story, 0	168B101 556	54	Canoga Park - Winnetka - Woodland Hills - West Hills	No	ABMI	CPK CPU , OPP C, AHO
Los Angeles	4859 TOPANGA CANYON BLVD	91364	2170013006	0.000	0.000	0.000	14.400	Shortfall of Sites	0.143	Neighborhood Commercial	[Q]C1-1VL	Neighborhood Center	0	0	104.546	14.400		Commercial - Store - One Story, 0	168B101 582	54	Canoga Park - Winnetka - Woodland Hills - West Hills	No	ABMI	CPK CPU , OPP C, AHO
Los Angeles	900 N BROADWAY	90012	5414013901	0.720	0.720	0.000	12.960	Shortfall of Sites	0.122	Regional Commercial	C2-2	Community Center	[DM5-SH2-5] [CX1-FA] [CPIO]	20	327.213	14.400		Commercial - Store Combination - Store and Residential Combination - Five Stories, 0	135A215 204	No Max	Central City North	No	VLI, LI, ABMI	DT CPU
Los Angeles	4720 RUBIO AVE	91436	2284005005	0.000	0.000	0.000	14.400	Shortfall of Sites	0.357	Low I Residential	RE9-1	Low Medium Residential	0	0	41.980	14.400		Commercial - Parking Lot (Commercial Use Property) - Lots - Patron or Employee - One Story, 0	168B137 429	10	Encino - Tarzana	No	ABMI	ENC CPU , ADU, AHO
Los Angeles	4725 ORION AVE	91403	2261038071	0.000	0.000	0.000	14.400	Shortfall of Sites	0.210	Medium Residential	R3-1	Medium Residential	0	0	71.442	14.400		Residential - Five or More Units or Apartments (Any Combination) · 4 Stories or Less, 0	168B145 615	43	Encino - Tarzana	No	ABMI	ENC CPU , AHO
Los Angeles	4550 HASKELL AVE	91436	2283001023	0.000	0.000	0.000	14.400	Shortfall of Sites	0.209	Medium Residential	R3-1	Medium Residential	0	0	71.749	14.400		Institutional - Church - One Story, 0	168B141 945	43	Encino - Tarzana	No	ABMI	ENC CPU, AHO, FBO, MURC
Los Angeles	841 N LA CIENEGA BLVD	90069	4337002044	0.000	0.000	0.000	14.400	Shortfall of Sites	0.091	Neighborhood Office Commercial	C4-1VL	Neighborhood Commercial	[Q]C4-2D-CPIO	0	164.815	14.400		Commercial - Store - One Story, 0	141B173 72	108	Hollywood	No	ABMI	HWD CPU , AHO
Los Angeles	827 N LA CIENEGA BLVD	90069	4337002042	0.000	0.000	0.000	14.400	Shortfall of Sites	0.092	Neighborhood Office Commercial	C4-1VL	Neighborhood Commercial	[Q]C4-2D-CPIO	0	163.563	14.400		Commercial - Restaurant, Cocktail Lounge - Restaurant, Cocktail Lounge, Tavern - One Story, 0	141B173 114	108	Hollywood	No	ABMI	HWD CPU , AHO
Los Angeles	8218 W SUNSET BLVD	90046	5554018004	0.000	0.000	0.000	14.400	Shortfall of Sites	0.093	Neighborhood Office Commercial	C4-1D	Neighborhood Commercial	[Q]C4-1XLD-CPIO	0	161.652	14.400		Commercial - Office Building - One Story, 0	147B173 337	108	Hollywood	No	ABMI	HWD CPU , ARO, AHO
Los Angeles	7439 W SUNSET BLVD	90046	5550013002	0.000	0.000	0.000	14.400	Shortfall of Sites	0.092	Neighborhood Office Commercial	C4-1D	Neighborhood Commercial	[Q]C4-1XLD-CPIO	0	163.710	14.400		Commercial - Restaurant, Cocktail Lounge - Restaurant, Cocktail Lounge, Tavern - One Story, 0	147B181 637	108	Hollywood	No	ABMI	HWD CPU , AHO
Los Angeles	0	0	5546031027	0.000	0.000	0.000	14.400	Shortfall of Sites	0.066	Medium Residential	(T)(Q)R3-2D	Regional Center Commercial	VARIOUS, WITH C2 and CPIO	0	228.787	14.400	Vacant	Residential - Five or More Units or Apartments (Any Combination) · 4 Stories or Less - Vacant Land, 0	150A189 315	108	Hollywood	No	ABMI	HWD CPU , AHO, TOC EXP
Los Angeles	7871 W SUNSET BLVD	90046	5551019021	0.000	0.000	0.000	14.400	Shortfall of Sites	0.094	Neighborhood Office Commercial	C4-1VL	Neighborhood Commercial	[Q]C1-1XLD-CPIO	0	158.788	14.400		Commercial - Service Station - Full Service - No Additional Services, 0	147B177 943	54	Hollywood	No	ABMI	HWD CPU
Los Angeles	15526 VENTURA BLVD	91436	2283001010	0.000	0.000	0.000	14.400	Shortfall of Sites	0.270	Regional Center Commercial	C4-1L	0	0	0	55.602	14.400		Institutional - Church - One Story, 0	168B141 704		Encino - Tarzana	No	ABMI	MURC, AHO, FBO, ENC CPU
Los Angeles	6345 WILSHIRE BLVD	90048	5510028031	0.000	0.000	0.000	14.400	Shortfall of Sites	0.215	Regional Center Commercial	[Q]C4-2D-O	0	0	0	69.836	14.400		Commercial - Restaurant, Cocktail Lounge - Restaurant, Cocktail Lounge, Tavern - One Story, 0	135B173 826		Wilshire	No	ABMI	MURC
Los Angeles	6345 WILSHIRE BLVD	90048	5510028031	0.000	0.000	0.000	14.400	Shortfall of Sites	0.215	Regional Center Commercial	[Q]C4-2D-O	0	0	0	69.837	14.400		Commercial - Restaurant, Cocktail Lounge - Restaurant, Cocktail Lounge, Tavern - One Story, 0	135B173 828		Wilshire	No	ABMI	MURC
Los Angeles	5406 WHITSETT AVE	91607	2347004026	0.000	0.000	0.000	14.400	Shortfall of Sites	0.219	Neighborhood Office Commercial	[Q]C2-1VL	Neighborhood Center	0	0	68.648	14.400		Commercial - Store - One Story, 0	171B165 46	108	North Hollywood - Valley Village	No	ABMI	NH CPU , AHO
Los Angeles	12111 CHANDLER BLVD	91607	2347016028	0.000	0.000	0.000	14.400	Shortfall of Sites	0.139	Neighborhood Office Commercial	[Q]C2-1VL	Community Center (Mixed-Use)	0	0	107.943	14.400		Residential - Five or More Units or Apartments (Any Combination) · 4 Stories or Less - Pool, 0	171B165 83	145	North Hollywood - Valley Village	No	ABMI	NH CPU , AHO
Los Angeles	5268 LAUREL CANYON BLVD	91607	2348008083	0.000	0.000	0.000	14.400	Shortfall of Sites	0.145	Neighborhood Office Commercial	[Q]C2-1VL	Community Center (Mixed-Use)	0	0	103.805	14.400		Commercial - Store - One Story, 0	171B165 350	145	North Hollywood - Valley Village	No	ABMI	NH CPU , AHO
Los Angeles	12155 BLIX ST	91607	2356036012	0.000	0.000	0.000	14.400	Shortfall of Sites	0.207	Low Residential	R1-1-RIO	Neighborhood Center	0	0	72.568	14.400		Residential - Single Family Residence - Pool, 0	168B165 588	108	North Hollywood - Valley Village	No	ABMI	NH CPU , ADU, AHO
Los Angeles	12132 MAGNOLIA BLVD	91607	2356001021	0.000	0.000	0.000	14.400	Shortfall of Sites	0.146	Neighborhood Office Commercial	P-1VL, [Q]C2-1VL	Community Center (Mixed-Use)	0	0	102.900	14.400		Commercial - Supermarket - Supermarket - 12,000 SF or More - One Story, 0	171B165 585	145	North Hollywood - Valley Village	No	ABMI	NH CPU , P
Los Angeles	4876 LANKERSHIM BLVD	91601	2353019008	0.000	0.000	0.000	14.400	Shortfall of Sites	0.069	Community Commercial	C4-1-CA	Community Commercial	0	0	218.344	14.400		Commercial - Auto, Recreation Equipment, Construction Equipment Sales and Service - Auto Body Repair Shop - One Story, 0	168B173 199	108	North Hollywood - Valley Village	No	ABMI	Orange LineTNP , AHO
Los Angeles	11130 MAGNOLIA BLVD	91601	2353005012	0.000	0.000	0.000	14.400	Shortfall of Sites	0.069	Community Commercial	C4-2D-CA	Community Commercial	0	0	217.804	14.400		Commercial - Store - One Story, 0	171B173 626	108	North Hollywood - Valley Village	No	ABMI	Orange LineTNP , AHO
Los Angeles	11130 MAGNOLIA BLVD	91601	2353005012	0.000	0.000	0.000	14.400	Shortfall of Sites	0.069	Community Commercial	C4-2D-CA	Community Commercial	0	0	217.807	14.400		Commercial - Store - One Story, 0	171B173 627	108	North Hollywood - Valley Village	No	ABMI	Orange LineTNP , AHO
Los Angeles	5142 LANKERSHIM BLVD	91601	2353005016	0.000	0.000	0.000	14.400	Shortfall of Sites	0.065	Community Commercial	C4-2D-CA	Regional Mixed Commercial	0	0	231.581	14.400		Commercial - Store Combination - Store and Office Combination - One Story, 0	171B173 730	No Max	North Hollywood - Valley Village	No	ABMI	Orange LineTNP , ARO, AHO
Los Angeles	5044 LANKERSHIM BLVD	91601	2353008034	0.000	0.000	0.000	14.400	Shortfall of Sites	0.062	Community Commercial	C4-1-CA	Regional Mixed Commercial	0	0	240.025	14.400		Commercial - Store - One Story, 0	171B173 1014	No Max	North Hollywood - Valley Village	No	ABMI	Orange LineTNP , AHO
Los Angeles	5044 LANKERSHIM BLVD	91601	2353008034	0.000	0.000	0.000	14.400	Shortfall of Sites	0.062	Community Commercial	C4-1-CA	Regional Mixed Commercial	0	0	240.026	14.400		Commercial - Store - One Story, 0	171B173 1021	No Max	North Hollywood - Valley Village	No	ABMI	Orange LineTNP , AHO
Los Angeles	5044 LANKERSHIM BLVD	91601	2353008034	0.000	0.000	0.000	14.400	Shortfall of Sites	0.062	Community Commercial	C4-1-CA	Regional Mixed Commercial	0	0	240.024	14.400		Commercial - Store - One Story, 0	171B173 1031	No Max	North Hollywood - Valley Village	No	ABMI	Orange LineTNP , AHO
Los Angeles	5523 TUJUNGA AVE	91601	2350007061	0.000	0.000	0.000	14.400	Shortfall of Sites	0.098	Community Commercial	C2-1	Community Commercial	0	0	153.647	14.400		Commercial - Auto, Recreation Equipment, Construction Equipment Sales and Service - Auto Body Repair Shop - One Story, 0	174B173 1104	No Max	North Hollywood - Valley Village	No	ABMI	Orange LineTNP , AHO
Los Angeles	5019 LANKERSHIM BLVD	91601	2353011011	0.000	0.000	0.000	14.400	Shortfall of Sites	0.067	Community Commercial	C4-1-CA	Community Commercial	0	0	225.063	14.400		Commercial - Store Combination - Store and Residential Combination - One Story, 0	171B173 1175	108	North Hollywood - Valley Village	No	ABMI	Orange LineTNP , ARO, AHO
Los Angeles	11002 MAGNOLIA BLVD	91601	2353006001	0.000	0.000	0.000	14.400	Shortfall of Sites	0.069	Community Commercial	C4-1-CA	Community Commercial	0	0	217.807	14.400		Commercial - Store - One Story, 0	171B173 594	108	North Hollywood - Valley Village	No	ABMI	Orange LineTNP , AHO, TOC EXP
Los Angeles	11002 MAGNOLIA BLVD	91601	2353006001	0.000	0.000	0.000	14.400	Shortfall of Sites	0.069	Community Commercial	C4-1-CA	Community Commercial	0	0	217.808	14.400		Commercial - Store - One Story, 0	171B173 595	108	North Hollywood - Valley Village	No	ABMI	Orange LineTNP , AHO, TOC EXP
Los Angeles	11006 MAGNOLIA BLVD	91601	2353006002	0.000	0.000	0.000	14.400	Shortfall of Sites	0.069	Community Commercial	C4-1-CA	Community Commercial	0	0	217.805	14.400		Commercial - Store - One Story, 0	171B173 596	108	North Hollywood - Valley Village	No	ABMI	Orange LineTNP , AHO, TOC EXP
Los Angeles	11008 MAGNOLIA BLVD	91601	2353006003	0.000	0.000	0.000	14.400	Shortfall of Sites	0.069	Community Commercial	C4-1-CA	Community Commercial	0	0	217.808	14.400		Industrial - Motion Picture, Radio and Television Industry - Studio - One Story, 0	171B173 597	108	North Hollywood - Valley Village	No	ABMI	Orange LineTNP , AHO, TOC EXP
Los Angeles	11012 MAGNOLIA BLVD	91601	2353006004	0.000	0.000	0.000	14.400	Shortfall of Sites	0.069	Community Commercial	C4-1-CA	Community Commercial	0	0	217.807	14.400		Commercial - Store - One Story, 0	171B173 598	108	North Hollywood - Valley Village	No	ABMI	Orange LineTNP , AHO, TOC EXP
Los Angeles	11012 MAGNOLIA BLVD	91601	2353006004	0.000	0.000	0.000	14.400	Shortfall of Sites	0.069	Community Commercial	C4-1-CA	Community Commercial	0	0	217.804	14.400		Commercial - Store - One Story, 0	171B173 599	108	North Hollywood - Valley Village	No	ABMI	Orange LineTNP , AHO, TOC EXP
Los Angeles	11030 MAGNOLIA BLVD	91601	2353006008	0.000	0.000	0.000	14.400	Shortfall of Sites	0.069	Community Commercial	C4-1-CA	Community Commercial	0	0	217.804	14.400		Commercial - Store - One Story, 0	171B173 603	108	North Hollywood - Valley Village	No	ABMI	Orange LineTNP , AHO, TOC EXP

Jurisdiction Name	Site Address/Intersection	5 Digit ZIP Code	Assessor Parcel Number	Very Low-Income	Low-Income	Moderate-Income	Above Moderate-Income	Type of Shortfall	Parcel Size (Acres)	Current General Plan Designation	Current Zoning	Proposed General Plan (GP) Designation	Proposed Zoning	Minimum Density Allowed	Maximum Density Allowed	Total Capacity	Vacant/ Nonvacant	Description of Existing Uses	PIN	Base Density Per Acre	Community Plan Area	Rent Stabalization Ordinance	Income Category	Applicable Rezoning Program (Program informing values in Column Q listed first)
Los Angeles	11032 MAGNOLIA BLVD	91601	2353006009	0.000	0.000	0.000	14.400	Shortfall of Sites	0.069	Community Commercial	C4-1-CA	Community Commercial	0	0	217.804	14.400		Commercial - Store - One Story, 0	171B173 604	108	North Hollywood - Valley Village	No	ABMI	Orange LineTNP , AHO, TOC EXP
Los Angeles	0	0	2353006010	0.000	0.000	0.000	14.400	Shortfall of Sites	0.069	Community Commercial	C4-1-CA	Community Commercial	0	0	217.810	14.400	Vacant	Commercial - Commercial - Vacant Land, 0	171B173 605	108	North Hollywood - Valley Village	No	ABMI	Orange LineTNP , AHO, TOC EXP
Los Angeles	11038 MAGNOLIA BLVD	91601	2353006011	0.000	0.000	0.000	14.400	Shortfall of Sites	0.069	Community Commercial	C4-1-CA	Community Commercial	0	0	217.804	14.400	Vacant	Commercial - Commercial - Vacant Land, 0	171B173 606	108	North Hollywood - Valley Village	No	ABMI	Orange LineTNP , AHO, TOC EXP
Los Angeles	11042 MAGNOLIA BLVD	91601	2353006013	0.000	0.000	0.000	14.400	Shortfall of Sites	0.069	Community Commercial	C4-1-CA	Community Commercial	0	0	217.810	14.400		Commercial - Store - One Story, 0	171B173 608	108	North Hollywood - Valley Village	No	ABMI	Orange LineTNP , AHO, TOC EXP
Los Angeles	11050 MAGNOLIA BLVD	91601	2353005001	0.000	0.000	0.000	14.400	Shortfall of Sites	0.069	Community Commercial	C4-1-CA	Community Commercial	0	0	217.805	14.400		Commercial - Restaurant, Cocktail Lounge - Restaurant, Cocktail Lounge, Tavern - One Story, 0	171B173 610	108	North Hollywood - Valley Village	No	ABMI	Orange LineTNP , AHO, TOC EXP
Los Angeles	11050 MAGNOLIA BLVD	91601	2353005001	0.000	0.000	0.000	14.400	Shortfall of Sites	0.069	Community Commercial	C4-1-CA	Community Commercial	0	0	217.810	14.400		Commercial - Restaurant, Cocktail Lounge - Restaurant, Cocktail Lounge, Tavern - One Story, 0	171B173 611	108	North Hollywood - Valley Village	No	ABMI	Orange LineTNP , AHO, TOC EXP
Los Angeles	11052 MAGNOLIA BLVD	91601	2353005002	0.000	0.000	0.000	14.400	Shortfall of Sites	0.069	Community Commercial	C4-1-CA	Community Commercial	0	0	217.808	14.400		Commercial - Store - One Story, 0	171B173 613	108	North Hollywood - Valley Village	No	ABMI	Orange LineTNP , AHO, TOC EXP
Los Angeles	11100 MAGNOLIA BLVD	91601	2353005029	0.000	0.000	0.000	14.400	Shortfall of Sites	0.069	Community Commercial	C4-1-CA	Community Commercial	0	0	217.802	14.400		Commercial - Restaurant, Cocktail Lounge - Restaurant, Cocktail Lounge, Tavern - One Story, 0	171B173 614	108	North Hollywood - Valley Village	No	ABMI	Orange LineTNP , AHO, TOC EXP
Los Angeles	11104 MAGNOLIA BLVD	91601	2353005005	0.000	0.000	0.000	14.400	Shortfall of Sites	0.069	Community Commercial	C4-1-CA	Community Commercial	0	0	217.805	14.400		Commercial - Store - One Story, 0	171B173 616	108	North Hollywood - Valley Village	No	ABMI	Orange LineTNP , AHO, TOC EXP
Los Angeles	11108 MAGNOLIA BLVD	91601	2353005006	0.000	0.000	0.000	14.400	Shortfall of Sites	0.069	Community Commercial	C4-1-CA	Community Commercial	0	0	217.804	14.400		Commercial - Store Combination - Store and Office Combination - One Story, 0	171B173 617	108	North Hollywood - Valley Village	No	ABMI	Orange LineTNP , ARO, AHO, TOC EXP
Los Angeles	11110 MAGNOLIA BLVD	91601	2353005007	0.000	0.000	0.000	14.400	Shortfall of Sites	0.069	Community Commercial	C4-1-CA	Community Commercial	0	0	217.810	14.400		Commercial - Store - One Story, 0	171B173 618	108	North Hollywood - Valley Village	No	ABMI	Orange LineTNP , AHO, TOC EXP
Los Angeles	11114 MAGNOLIA BLVD	91601	2353005028	0.000	0.000	0.000	14.400	Shortfall of Sites	0.066	Community Commercial	C4-1-CA	Community Commercial	0	0	227.280	14.400		Commercial - Restaurant, Cocktail Lounge - Restaurant, Cocktail Lounge, Tavern - One Story, 0	171B173 620	108	North Hollywood - Valley Village	No	ABMI	Orange LineTNP , AHO, TOC EXP
Los Angeles	11114 MAGNOLIA BLVD	91601	2353005028	0.000	0.000	0.000	14.400	Shortfall of Sites	0.066	Community Commercial	C4-1-CA	Community Commercial	0	0	227.275	14.400		Commercial - Restaurant, Cocktail Lounge - Restaurant, Cocktail Lounge, Tavern - One Story, 0	171B173 621	108	North Hollywood - Valley Village	No	ABMI	Orange LineTNP , AHO, TOC EXP
Los Angeles	11120 MAGNOLIA BLVD	91601	2353005010	0.000	0.000	0.000	14.400	Shortfall of Sites	0.069	Community Commercial	C4-1-CA	Community Commercial	0	0	217.805	14.400		Commercial - Restaurant, Cocktail Lounge - Restaurant, Cocktail Lounge, Tavern - One Story, 0	171B173 622	108	North Hollywood - Valley Village	No	ABMI	Orange LineTNP , AHO, TOC EXP
Los Angeles	11120 MAGNOLIA BLVD	91601	2353005010	0.000	0.000	0.000	14.400	Shortfall of Sites	0.069	Community Commercial	C4-1-CA	Community Commercial	0	0	217.804	14.400		Commercial - Restaurant, Cocktail Lounge - Restaurant, Cocktail Lounge, Tavern - One Story, 0	171B173 623	108	North Hollywood - Valley Village	No	ABMI	Orange LineTNP , AHO, TOC EXP
Los Angeles	5122 LANKERSHIM BLVD	91601	2353007037	0.000	0.000	0.000	14.400	Shortfall of Sites	0.063	Community Commercial	C4-1-CA	Regional Mixed Commercial	0	0	237.471	14.400		Commercial - Store - One Story, 0	171B173 807	No Max	North Hollywood - Valley Village	No	ABMI	Orange LineTNP , AHO, TOC EXP
Los Angeles	5122 LANKERSHIM BLVD	91601	2353007037	0.000	0.000	0.000	14.400	Shortfall of Sites	0.063	Community Commercial	C4-1-CA	Regional Mixed Commercial	0	0	237.467	14.400		Commercial - Store - One Story, 0	171B173 811	No Max	North Hollywood - Valley Village	No	ABMI	Orange LineTNP , AHO, TOC EXP
Los Angeles	11938 W PICO BLVD	90064	4259039012	0.000	0.000	0.000	14.400	Shortfall of Sites	0.101	General Commercial	C2-1VL	Mixed Residential	0	0	148.497	14.400		Commercial - Restaurant, Cocktail Lounge - Restaurant, Cocktail Lounge, Tavern - One Story, 0	123B149 1015	54	Palms - Mar Vista - Del Rey	No	ABMI	PMVDR CPU , AHO
Los Angeles	3706 OVERLAND AVE	90034	4314001048	0.000	0.000	0.000	14.400	Shortfall of Sites	0.103	General Commercial	C2-1	Mixed Residential	0	0	145.196	14.400	Vacant	Residential - Single Family Residence - Vacant Land, 0	120B161 1315	54	Palms - Mar Vista - Del Rey	No	ABMI	PMVDR CPU , AHO
Los Angeles	3501 S CENTINELA AVE	90066	4246006019	0.000	0.000	0.000	14.400	Shortfall of Sites	0.146	Neighborhood Commercial	[Q]C1-1VL	Mixed Residential	0	0	102.956	14.400		Commercial - Store - One Story, 0	114B153 411	54	Palms - Mar Vista - Del Rey	No	ABMI	PMVDR CPU
Los Angeles	4165 LANKERSHIM BLVD	91602	2423029040	0.000	0.000	0.000	14.400	Shortfall of Sites	0.109	General Commercial	C2-1VL-CDO-RIO	Community Center	0	0	137.877	14.400		Commercial - Auto, Recreation Equipment, Construction Equipment Sales and Service - Auto Body Repair Shop - One Story, 0	165B177 957	108	Sherman Oaks - Studio City - Toluca Lake - Cahuenga Pass	No	ABMI	SHR CPU , AHO
Los Angeles	14522 BURBANK BLVD	91411	2249001006	0.000	0.000	0.000	14.400	Shortfall of Sites	0.145	General Commercial	P-1VL	Village	0	0	103.757	14.400		Commercial - Parking Lot (Commercial Use Property) - Lots - Patron or Employee - One Story, 0	174B149 905	72	Van Nuys - North Sherman Oaks	No	ABMI	VNY CPU , P
Los Angeles	11513 ROCHESTER AVE	90025	4263015036	0.000	0.000	0.000	14.400	Shortfall of Sites	0.138	Medium Residential	[Q]R3-1	High- Medium Residential	0	0	108.898	14.400		Residential - Five or More Units or Apartments (Any Combination) · 4 Stories or Less, 0	129B149 161	29	West Los Angeles	No	ABMI	West WLA CPU , AHO
Los Angeles	1223 FEDERAL AVE	90025	4263013062	0.000	0.000	0.000	14.400	Shortfall of Sites	0.144	High Medium Residential	[Q]R4-1	High- Medium Residential	0	0	104.418	14.400		Residential - Five or More Units or Apartments (Any Combination) · 4 Stories or Less - Pool, 0	129B145 532	29	West Los Angeles	No	ABMI	West WLA CPU , AHO
Los Angeles	11423 SANTA MONICA BLVD	90025	4261003010	0.000	0.000	0.000	14.400	Shortfall of Sites	0.103	Neighborhood Commercial	C2-1VL	Mixed Use Corridor	0	0	145.733	14.400		Commercial - Shopping Center (Neighborhood, Community) - One Story, 0	129B149 557	54	West Los Angeles	No	ABMI	West WLA CPU , AHO
Los Angeles	10670 W PICO BLVD	90064	4255001029	0.000	0.000	0.000	14.400	Shortfall of Sites	0.104	Neighborhood Commercial	C2-1VL-O-POD	Mixed Use Corridor	0	0	144.753	14.400	Vacant	Commercial - Commercial - Vacant Land, 0	126B157 698	54	West Los Angeles	No	ABMI	West WLA CPU , AHO
Los Angeles	5727 SUNNYSLOPE AVE	91401	2343013015	0.000	0.000	0.000	14.400	Shortfall of Sites	0.152	Low Residential	R1-1	0	0	0	99.000	14.400		Residential - Single Family Residence, 0	174B157 298		Van Nuys - North Sherman Oaks	No	ABMI	TOC EXP , ADU
Los Angeles	12357 HARTSOOK ST	91607	2356017005	7.200	7.200	0.000	0.000	Shortfall of Sites	0.164	Low Residential	R1-1	Medium Neighborhood Residential	0	20	99.000	14.400		Residential - Single Family Residence, 1	171B165 597	72	North Hollywood - Valley Village	No	LI	TOC EXP , NH CPU, ADU, AHO
Los Angeles	12351 HARTSOOK ST	91607	2356017006	7.200	7.200	0.000	0.000	Shortfall of Sites	0.164	Low Residential	R1-1	Medium Neighborhood Residential	0	20	99.000	14.400		Residential - Single Family Residence, 1	171B165 598	72	North Hollywood - Valley Village	No	LI	TOC EXP , NH CPU, ADU, AHO
Los Angeles	12345 HARTSOOK ST	91607	2356017007	7.200	7.200	0.000	0.000	Shortfall of Sites	0.164	Low Residential	R1-1	Medium Neighborhood Residential	0	20	99.000	14.399		Residential - Single Family Residence - Pool, 1	171B165 599	72	North Hollywood - Valley Village	No	LI	TOC EXP , NH CPU, ADU, AHO
Los Angeles	5838 RANCHITO AVE	91401	2246012022	7.200	7.200	0.000	0.000	Shortfall of Sites	0.164	Low Residential	R1-1	0	0	20	99.000	14.399		Residential - Single Family Residence - Pool, 1	174B153 142		Van Nuys - North Sherman Oaks	No	LI	TOC EXP , ADU
Los Angeles	3216 CASTLE HEIGHTS AVE	90034	4311007025	7.200	7.200	0.000	0.000	Shortfall of Sites	0.164	Low Residential	R1V2	0	0	20	99.000	14.399		Residential - Single Family Residence, 1	123B165 690		West Los Angeles	No	LI	TOC EXP , ADU
Los Angeles	5832 RANCHITO AVE	91401	2246012023	7.200	7.200	0.000	0.000	Shortfall of Sites	0.164	Low Residential	R1-1	0	0	20	99.000	14.399		Residential - Single Family Residence - Pool, 1	174B153 157		Van Nuys - North Sherman Oaks	No	LI	TOC EXP , ADU
Los Angeles	5844 RANCHITO AVE	91401	2246012021	7.200	7.200	0.000	0.000	Shortfall of Sites	0.164	Low Residential	R1-1	0	0	20	99.000	14.399		Residential - Single Family Residence - Pool, 1	174B153 131		Van Nuys - North Sherman Oaks	No	LI	TOC EXP , ADU
Los Angeles	10856 ROCHESTER AVE	90024	4325016012	7.199	7.199	0.000	0.000	Shortfall of Sites	0.164	Low Residential	R1-1	0	0	20	99.000	14.399		Residential - Single Family Residence, 1	132B153 732		Westwood	No	LI	TOC EXP , ADU
Los Angeles	10850 ROCHESTER AVE	90024	4325016011	7.199	7.199	0.000	0.000	Shortfall of Sites	0.164	Low Residential	R1-1	0	0	20	99.000	14.399		Residential - Single Family Residence, 1	132B153 726		Westwood	No	LI	TOC EXP , ADU
Los Angeles	8937 FLEETWING AVE	90045	4123007026	7.199	7.199	0.000	0.000	Shortfall of Sites	0.164	Low Residential	R1-1	0	0	20	99.000	14.399		Residential - Single Family Residence, 1	096B165 1053		Westchester - Playa del Rey	No	LI	TOC EXP , ADU
Los Angeles	10748 ASHTON AVE	90024	4325002012	7.199	7.199	0.000	0.000	Shortfall of Sites	0.164	Low Residential	R1-1-O	0	0	20	99.000	14.398		Residential - Single Family Residence, 1	132B153 341		Westwood	No	LI	TOC EXP , ADU
Los Angeles	10860 ROCHESTER AVE	90024	4325016013	7.199	7.199	0.000	0.000	Shortfall of Sites	0.164	Low Residential	R1-1	0	0	20	99.000	14.398		Residential - Single Family Residence - Pool, 1	132B153 740		Westwood	No	LI	TOC EXP , ADU
Los Angeles	2080 KERWOOD AVE	90025	4319010052	7.198	7.198	0.000	0.000	Shortfall of Sites	0.164	Low Residential	R1-1-O	0	0	20	99.000	14.396		Residential - Single Family Residence - Pool, 1	129B157 146		West Los Angeles	No	LI	TOC EXP , ADU
Los Angeles	2865 REYNIER AVE	90034	4301011007	7.198	7.198	0.000	0.000	Shortfall of Sites	0.164	Low II Residential	R1-1	0	0	20	99.000	14.396		Residential - Single Family Residence, 1	123B169 541		West Adams - Baldwin Hills - Leimert	No	LI	TOC EXP , ADU
Los Angeles	2615 MANNING AVE	90064	4255005010	7.196	7.196	0.000	0.000	Shortfall of Sites	0.164	Low Residential	R1-1-O	0	0	20	99.000	14.392		Residential - Single Family Residence, 1	126B157 1013		West Los Angeles	No	LI	TOC EXP , ADU
Los Angeles	12233 W OLYMPIC BLVD	90064	4259019006	0.000	0.000	14.387	0.000	Shortfall of Sites	2.604	Hybrid Industrial	HJ(EC)	0	0	0	5.754	14.387		Commercial - Office Building - Five Stories, 0	123B149 494		West Los Angeles	No	MI	ARO
Los Angeles	6026 WISH AVE	91316	2255002021	7.193	7.193	0.000	0.000	Shortfall of Sites	0.164	Low II Residential	R1-1-RIO	Low Residential	0	20	99.000	14.387		Residential - Single Family Residence - Pool, 1	177B133 41	1 per lot	Encino - Tarzana	No	LI	TOC EXP , ENC CPU, ADU, AHO
Los Angeles	4852 TOPANGA CANYON BLVD	91364	2171017049	7.193	7.193	0.000	0.000	Shortfall of Sites	0.143	Low Medium I Residential	R2-1	Low Medium Residential	CM-2D-CPIO	20	113.635	14.386		Residential - Single Family Residence, 1	168B101 613	10	Canoga Park - Winnetka - Woodland Hills - West Hills	No	LI	OPP RC , CPK CPU, R2RD, AHO
Los Angeles	8217 FOOTHILL BLVD	91040	2555022003	0.000	0.000	0.000	14.386	Shortfall of Sites	0.118	General Commercial	C2-1VL	0	0	0	168.715	14.386		Commercial - Store Combination - Store and Residential Combination - One Story, 0	204B193 52		Sunland - Tujunga - Lake View Terrace - Shadow Hills - East La Tuna Canyon	Yes	ABMI	DB50 , ARO
Los Angeles	2063 W CENTURY BLVD	90047	6057020025	0.000	0.000	0.000	14.386	Shortfall of Sites	0.119	Neighborhood Commercial	C2-1VL	0	0	0	168.476	14.386		Commercial - Office Building - Office and Residential - One Story, 0	091-5A191 58		South Los Angeles	Yes	ABMI	DB50 , ARO
Los Angeles	13533 SATICOY ST	91402	2301013095	0.000	0.000	0.000	14.386	Shortfall of Sites	0.451	Low Medium II Residential	(Q)RD1.5-1	0	0	0	44.304	14.386		Residential - Five or More Units or Apartments (Any Combination) · 4 Stories or Less, 0	186B157 89		Mission Hills - Panorama City - North Hills	Yes	ABMI	DB50
Los Angeles	1661 259TH ST	90710	7411004028	0.000	0.000	0.000	14.386	Shortfall of Sites	0.459	Low Medium II Residential	[Q]RD1.5-1XL	0	0	0	43.511	14.386		Residential - Five or More Units or Apartments (Any Combination) · 4 Stories or Less - Pool, 0	033B193 111		Wilmington - Harbor City	Yes	ABMI	DB50
Los Angeles	7461 HAZELTINE AVE	91405	2215016013	0.000	0.000	0.000	14.386	Shortfall of Sites	0.232	Medium Residential	R3-1	0	0	0	85.954	14.386		Residential - Five or More Units or Apartments (Any Combination) · 4 Stories or Less - Pool, 0	186B153 139		Van Nuys - North Sherman Oaks	Yes	ABMI	DB50
Los Angeles	5305 VENICE BLVD	90019	5069034030	0.000	0.000	0.000	14.386	Shortfall of Sites	0.119	General Commercial	C2-1-O	0	0	0	167.524	14.386		Commercial - Store Combination - Store and Residential Combination - One Story, 0	126B177 166		Wilshire	Yes	ABMI	DB50 , ARO

Jurisdiction Name	Site Address/Intersection	5 Digit ZIP Code	Assessor Parcel Number	Very Low-Income	Low-Income	Moderate-Income	Above Moderate-Income	Type of Shortfall	Parcel Size (Acres)	Current General Plan Designation	Current Zoning	Proposed General Plan (GP) Designation	Proposed Zoning	Minimum Density Allowed	Maximum Density Allowed	Total Capacity	Vacant/ Nonvacant	Description of Existing Uses	PIN	Base Density Per Acre	Community Plan Area	Rent Stabalization Ordinance	Income Category	Applicable Rezoning Program (Program informing values in Column Q listed first)
Los Angeles	4941 YORK BLVD	90042	5476017018	0.000	0.000	0.000	14.386	Shortfall of Sites	0.120	Neighborhood Commercial	[Q]C4-1XL	0	0	0	167.102	14.386		Commercial - Store Combination - Store and Residential Combination - One Story, 0	156A225 233		Northeast Los Angeles	Yes	ABMI	DB50 , ARO
Los Angeles	6930 FULTON AVE	91605	2327006075	0.000	0.000	0.000	14.386	Shortfall of Sites	0.234	Medium Residential	R3-1	0	0	0	85.534	14.386		Residential - Five or More Units or Apartments (Any Combination) · 4 Stories or Less - Pool, 0	183B157 626		North Hollywood - Valley Village	Yes	ABMI	DB50
Los Angeles	8619 BELFORD AVE	90045	4125009015	0.000	0.000	0.000	14.386	Shortfall of Sites	0.245	Medium Residential	R3-1	0	0	0	81.631	14.386		Residential - Five or More Units or Apartments (Any Combination) · 4 Stories or Less, 0	096B169 629		Westchester - Playa del Rey	Yes	ABMI	DB50
Los Angeles	6842 FULTON AVE	91605	2327007076	0.000	0.000	0.000	14.386	Shortfall of Sites	0.237	Medium Residential	R3-1	0	0	0	84.306	14.386		Residential - Five or More Units or Apartments (Any Combination) · 4 Stories or Less, 0	183B157 861		North Hollywood - Valley Village	Yes	ABMI	DB50
Los Angeles	10209 SAMOA AVE	91042	2565015065	0.000	0.000	0.000	14.386	Shortfall of Sites	0.241	Medium Residential	R3-1	0	0	0	83.060	14.386	Vacant	Residential - Five or More Units or Apartments (Any Combination) · 4 Stories or Less - Vacant Land, 0	204B197 939		Sunland - Tujunga - Lake View Terrace - Shadow Hills - East La Tuna Canyon	Yes	ABMI	DB50
Los Angeles	11063 ARMINTA ST	91352	2314007017	0.000	0.000	0.000	14.386	Shortfall of Sites	0.241	Medium Residential	(Q)R3-1-CUGU	0	0	0	82.843	14.386		Residential - Three Units (Any Combination) - 4 Stories or Less, 0	189B173 996		Sun Valley - La Tuna Canyon	Yes	ABMI	DB50
Los Angeles	2754 DUNLEER PL	90064	4255007011	7.192	7.192	0.000	0.000	Shortfall of Sites	0.164	Low Residential	R1-1	0	0	20	99.000	14.384		Residential - Single Family Residence, 1	123B157 139		West Los Angeles	No	LI	TOC EXP , ADU
Los Angeles	2700 WESTWOOD BLVD	90064	4255015011	7.191	7.191	0.000	0.000	Shortfall of Sites	0.164	Low Residential	R1-1	0	0	20	99.000	14.382		Residential - Single Family Residence - Pool, 1	123B157 348		West Los Angeles	No	LI	TOC EXP , ADU, OPP RC2
Los Angeles	11700 MOORPARK ST	91604	2368001017	7.190	7.190	0.000	0.000	Shortfall of Sites	0.235	Limited Commercial	C1-1VL-RIO	Neighborhood District/Villages	0	20	72.375	14.381		Commercial - Store - One Story, 4	165B169 301	72	Sherman Oaks - Studio City - Toluca Lake - Cahuenga Pass	No	LI	DB50 , SHR CPU, OPP C, AHO
Los Angeles	16857 HALPER ST	91436	2259021010	7.190	7.190	0.000	0.000	Shortfall of Sites	0.143	Low II Residential	R1-1	Low Residential	0	20	113.635	14.380		Residential - Single Family Residence, 1	171B133 190	1 per lot	Encino - Tarzana	No	LI	OPP RC , ENC CPU, AHO
Los Angeles	12401 HARTSOOK ST	91607	2356019024	7.189	7.189	0.000	0.000	Shortfall of Sites	0.164	Low Residential	R1-1	Medium Neighborhood Residential	0	20	99.000	14.379		Residential - Single Family Residence - Pool, 1	171B165 595	72	North Hollywood - Valley Village	No	LI	TOC EXP , NH CPU, ADU, AHO
Los Angeles	8399 TOPANGA CANYON BLVD	91304	2010023041	7.189	7.189	0.000	0.000	Shortfall of Sites	1.518	Neighborhood Office Commercial	C2-1L, P-1	0	0	20	94.696	14.378		Commercial - Store Combination - Store and Office Combination - One Story, 0	192B101 471		Chatsworth - Porter Ranch	No	LI	P , ARO
Los Angeles	16858 HALPER ST	91436	2259021027	7.189	7.189	0.000	0.000	Shortfall of Sites	0.143	Low II Residential	R1-1	Low Residential	0	20	113.635	14.377		Residential - Single Family Residence, 1	171B133 221	1 per lot	Encino - Tarzana	No	LI	OPP RC , ENC CPU, AHO
Los Angeles	800 S HOPE ST	90017	5144020201	0.719	0.719	0.000	12.936	Shortfall of Sites	0.038	Regional Center Commercial	C2-4D	Transit Core	[HB3-SH1-5] [CX3-FA] [CPIO]	20	719.293	14.374		Commercial - Office Building - 6 to 13 Stories, 0	129A209 215	No Max	Central City	No	VLI, LI, ABMI	ARO , DT CPU
Los Angeles	1909 STONER AVE	90025	4262025003	7.187	7.187	0.000	0.000	Shortfall of Sites	0.164	Low Residential	R1-1	0	0	20	99.000	14.373		Residential - Single Family Residence, 1	126B149 1201		West Los Angeles	No	LI	TOC EXP , ADU
Los Angeles	1466 GLENDON AVE	90024	4325019034	7.187	7.187	0.000	0.000	Shortfall of Sites	0.164	Low Residential	R1-1	0	0	20	99.000	14.373		Residential - Single Family Residence, 1	132B153 841		Westwood	No	LI	TOC EXP , ADU
Los Angeles	1470 GLENDON AVE	90024	4325019035	7.187	7.187	0.000	0.000	Shortfall of Sites	0.164	Low Residential	R1-1	0	0	20	99.000	14.373		Residential - Single Family Residence - Therapy Pool (Spa), 1	132B153 851		Westwood	No	LI	TOC EXP , ADU
Los Angeles	1476 GLENDON AVE	90024	4325019036	7.187	7.187	0.000	0.000	Shortfall of Sites	0.164	Low Residential	R1-1	0	0	20	99.000	14.373		Residential - Single Family Residence, 1	132B153 867		Westwood	No	LI	TOC EXP , ADU
Los Angeles	1482 GLENDON AVE	90024	4325019037	7.187	7.187	0.000	0.000	Shortfall of Sites	0.164	Low Residential	R1-1	0	0	20	99.000	14.373		Residential - Single Family Residence, 1	132B153 876		Westwood	No	LI	TOC EXP , ADU
Los Angeles	2509 PROSSER AVE	90064	4318008020	7.186	7.186	0.000	0.000	Shortfall of Sites	0.164	Low Residential	R1-1-O	0	0	20	99.000	14.372		Residential - Single Family Residence, 1	126B157 768		West Los Angeles	No	LI	TOC EXP , ADU
Los Angeles	2503 PROSSER AVE	90064	4318008019	7.186	7.186	0.000	0.000	Shortfall of Sites	0.164	Low Residential	R1-1-O	0	0	20	99.000	14.372		Residential - Single Family Residence, 1	126B157 748		West Los Angeles	No	LI	TOC EXP , ADU
Los Angeles	16858 CLARK ST	91436	2259020009	7.183	7.183	0.000	0.000	Shortfall of Sites	0.143	Low II Residential	R1-1	Low Residential	0	20	113.635	14.366		Residential - Single Family Residence, 1	171B133 54	1 per lot	Encino - Tarzana	No	LI	OPP RC , ENC CPU, AHO
Los Angeles	0	0	4125008800	0.000	0.000	0.000	14.366	Shortfall of Sites	0.132	General Commercial	R2-1	0	0	0	113.635	14.366		Miscellaneous - Utility, 0	096B169 507	29	Westchester - Playa del Rey	No	ABMI	OPP RC , WPDR CPU, R2RD, AHO
Los Angeles	6630 W 85TH PL	90045	4112029026	0.000	0.000	0.000	14.365	Shortfall of Sites	0.166	Low Residential	R1V2	0	0	0	113.635	14.365		Residential - Double, Duplex, or Two Units - 4 Stories or Less, 2	096B165 528	43	Westchester - Playa del Rey	Yes	ABMI	OPP RC , WPDR CPU, AHO
Los Angeles	23301 HALLDALE AVE	90710	7438007001	7.182	7.182	0.000	0.000	Shortfall of Sites	0.143	Low Residential	R1-1XL-O	0	0	20	113.635	14.364		Residential - Single Family Residence, 1	042B193 75		Wilmington - Harbor City	No	LI	OPP RC
Los Angeles	4644 HALBRENT AVE	91403	2264005037	7.182	7.182	0.000	0.000	Shortfall of Sites	0.194	Low Residential	R1-1	Low Residential	0	20	99.000	14.363		Residential - Single Family Residence - Pool, 1	168B145 743	1 per lot	Sherman Oaks - Studio City - Toluca Lake - Cahuenga Pass	No	LI	TOC EXP , SHR CPU, ADU, AHO
Los Angeles	4634 HALBRENT AVE	91403	2264005003	7.182	7.182	0.000	0.000	Shortfall of Sites	0.194	Low Residential	R1-1	Low Residential	0	20	99.000	14.363		Residential - Single Family Residence - Pool and Misc., 1	168B145 761	1 per lot	Sherman Oaks - Studio City - Toluca Lake - Cahuenga Pass	No	LI	TOC EXP , SHR CPU, ADU, AHO
Los Angeles	664 S SYCAMORE AVE	90036	5507022018	0.000	0.000	0.000	14.355	Shortfall of Sites	0.149	Community Commercial	[Q]C2-1	0	0	0	100.188	14.355	Vacant	Residential - Single Family Residence - Vacant Land, 0	135B181 856		Wilshire	No	ABMI	OPP C
Los Angeles	8425 BARNSLEY AVE	90045	4125008012	0.000	0.000	0.000	14.354	Shortfall of Sites	0.166	Low Medium II Residential	R2-1	0	0	0	113.635	14.354		Residential - Double, Duplex, or Two Units - 4 Stories or Less, 2	096B169 277	21	Westchester - Playa del Rey	Yes	ABMI	OPP RC , WPDR CPU, R2RD, AHO
Los Angeles	8407 BARNSLEY AVE	90045	4125008009	0.000	0.000	0.000	14.352	Shortfall of Sites	0.166	Low Medium II Residential	R2-1	0	0	0	113.635	14.352		Residential - Double, Duplex, or Two Units - 4 Stories or Less, 2	096B169 189	21	Westchester - Playa del Rey	Yes	ABMI	OPP RC , WPDR CPU, R2RD, AHO
Los Angeles	7550 TAMPA AVE	91335	2104018043	7.176	7.176	0.000	0.000	Shortfall of Sites	0.232	Neighborhood Office Commercial	C2-1VL	Community Center	0	20	142.174	14.352		Commercial - Store - One Story, 9	186B117 240	54	Reseda - West Van Nuys	No	LI	DB50 , RES CPU, AHO
Los Angeles	8319 BARNSLEY AVE	90045	4125008004	0.000	0.000	0.000	14.349	Shortfall of Sites	0.165	Low Medium II Residential	R2-1	0	0	0	113.635	14.349		Residential - Double, Duplex, or Two Units - 4 Stories or Less, 2	096B169 49	21	Westchester - Playa del Rey	Yes	ABMI	OPP RC , WPDR CPU, R2RD, AHO
Los Angeles	10289 ORTON AVE	90064	4315018005	7.175	7.175	0.000	0.000	Shortfall of Sites	0.164	Low Residential	R1-1-O	Low Medium Residential	0	20	99.000	14.349		Residential - Single Family Residence, 1	129B161 84	21	West Los Angeles	No	LI	TOC EXP , West WLA CPU, ADU, AHO
Los Angeles	2640 BUTLER AVE	90064	4258003040	7.174	7.174	0.000	0.000	Shortfall of Sites	0.164	Low Residential	R1V2	0	0	20	99.000	14.347		Residential - Single Family Residence, 1	120B153 28		Palms - Mar Vista - Del Rey	No	LI	TOC EXP , ADU
Los Angeles	5020 W OLYMPIC BLVD	90019	5084008023	0.000	0.000	0.000	14.347	Shortfall of Sites	0.132	Low II Residential	R1-1-O	0	0	0	113.635	14.347		Residential - Single Family Residence - Pool and Misc., 0	132B185 641		Wilshire	No	ABMI	OPP RC
Los Angeles	11014 AYRES AVE	90064	4256006002	7.173	7.173	0.000	0.000	Shortfall of Sites	0.164	Low Residential	R1-1-O	0	0	20	99.000	14.346		Residential - Single Family Residence, 1	123B157 26		West Los Angeles	No	LI	TOC EXP , ADU
Los Angeles	10281 BANNOCKBURN DR	90064	4316005016	7.173	7.173	0.000	0.000	Shortfall of Sites	0.164	Low Residential	R1V2	0	0	20	99.000	14.345		Residential - Single Family Residence - Pool, 1	123B161 332		West Los Angeles	No	LI	TOC EXP , ADU
Los Angeles	13535 COLLINS ST	91401	2343010020	0.000	0.000	0.000	14.342	Shortfall of Sites	0.151	Low Residential	R1-1	0	0	0	99.000	14.342		Residential - Single Family Residence - Pool, 0	174B157 378		Van Nuys - North Sherman Oaks	No	ABMI	TOC EXP , ADU
Los Angeles	2641 GLENDON AVE	90064	4255015030	7.171	7.171	0.000	0.000	Shortfall of Sites	0.164	Low Residential	R1-1	0	0	20	99.000	14.342		Residential - Single Family Residence, 1	123B157 250		West Los Angeles	No	LI	TOC EXP , ADU
Los Angeles	0	0	2669015900	7.171	7.171	0.000	0.000	Shortfall of Sites	7.774	Public Facilities	PF-1	0	0	20	153.741	14.342		Miscellaneous - Government Owned Property, 0	204B141 975		Granada Hills - Knollwood	No	LI	PF
Los Angeles	7311 MELROSE AVE	90046	5526008028	7.171	7.171	0.000	0.000	Shortfall of Sites	0.124	Neighborhood Office Commercial	C4-1XL	Neighborhood Commercial	[Q]C2-1XL-CPIO	20	161.869	14.341		Commercial - Store Combination - Store and Office Combination - One Story, 0	141B181 535	108	Hollywood	No	LI	DB50 , HWD CPU, ARO, AHO
Los Angeles	4281 LANKERSHIM BLVD	91602	2423022046	0.717	0.717	0.000	12.907	Shortfall of Sites	0.127	General Commercial	C2-1VL-CDO-RIO	Community Center	0	20	141.655	14.341		Commercial - Auto, Recreation Equipment, Construction Equipment Sales and Service - Used Car Sales - One Story, 0	165B177 712	108	Sherman Oaks - Studio City - Toluca Lake - Cahuenga Pass	No	VLI, LI, ABMI	DB50 , SHR CPU, AHO
Los Angeles	4281 LANKERSHIM BLVD	91602	2423022046	0.717	0.717	0.000	12.907	Shortfall of Sites	0.127	General Commercial	C2-1VL-CDO-RIO	Community Center	0	20	141.638	14.341		Commercial - Auto, Recreation Equipment, Construction Equipment Sales and Service - Used Car Sales - One Story, 0	165B177 753	108	Sherman Oaks - Studio City - Toluca Lake - Cahuenga Pass	No	VLI, LI, ABMI	DB50 , SHR CPU, AHO
Los Angeles	4281 LANKERSHIM BLVD	91602	2423022046	0.717	0.717	0.000	12.907	Shortfall of Sites	0.127	General Commercial	C2-1VL-CDO-RIO	Community Center	0	20	141.675	14.341		Commercial - Auto, Recreation Equipment, Construction Equipment Sales and Service - Used Car Sales - One Story, 0	165B177 760	108	Sherman Oaks - Studio City - Toluca Lake - Cahuenga Pass	No	VLI, LI, ABMI	DB50 , SHR CPU, AHO
Los Angeles	4281 LANKERSHIM BLVD	91602	2423022046	0.717	0.717	0.000	12.907	Shortfall of Sites	0.127	General Commercial	C2-1VL-CDO-RIO	Community Center	0	20	141.658	14.341		Commercial - Auto, Recreation Equipment, Construction Equipment Sales and Service - Used Car Sales - One Story, 0	165B177 775	108	Sherman Oaks - Studio City - Toluca Lake - Cahuenga Pass	No	VLI, LI, ABMI	DB50 , SHR CPU, AHO
Los Angeles	4281 LANKERSHIM BLVD	91602	2423022046	0.717	0.717	0.000	12.907	Shortfall of Sites	0.127	General Commercial	C2-1VL-CDO-RIO	Community Center	0	20	141.695	14.341		Commercial - Auto, Recreation Equipment, Construction Equipment Sales and Service - Used Car Sales - One Story, 0	165B177 790	108	Sherman Oaks - Studio City - Toluca Lake - Cahuenga Pass	No	VLI, LI, ABMI	DB50 , SHR CPU, AHO
Los Angeles	4281 LANKERSHIM BLVD	91602	2423022046	0.717	0.717	0.000	12.907	Shortfall of Sites	0.127	General Commercial	C2-1VL-CDO-RIO	Community Center	0	20	141.679	14.341		Commercial - Auto, Recreation Equipment, Construction Equipment Sales and Service - Used Car Sales - One Story, 0	165B177 832	108	Sherman Oaks - Studio City - Toluca Lake - Cahuenga Pass	No	VLI, LI, ABMI	DB50 , SHR CPU, AHO
Los Angeles	4281 LANKERSHIM BLVD	91602	2423022046	0.717	0.717	0.000	12.907	Shortfall of Sites	0.127	General Commercial	C2-1VL-CDO-RIO	Community Center	0	20	141.716	14.341		Commercial - Auto, Recreation Equipment, Construction Equipment Sales and Service - Used Car Sales - One Story, 0	165B177 847	108	Sherman Oaks - Studio City - Toluca Lake - Cahuenga Pass	No	VLI, LI, ABMI	DB50 , SHR CPU, AHO
Los Angeles	11661 SAN VICENTE BLVD	90049	4401018019	7.171	7.171	0.000	0.000	Shortfall of Sites	0.125	Community Commercial	C1.5-1VL	0	0	20	168.236	14.341		Commercial - Office Building - 6 to 13 Stories, 0	132B145 479		Brentwood - Pacific Palisades	No	LI	DB50 , ARO
Los Angeles	11661 SAN VICENTE BLVD	90049	4401018019	7.171	7.171	0.000	0.000	Shortfall of Sites	0.123	Community Commercial	C1.5-1VL	0	0	20	171.835	14.341		Commercial - Office Building - 6 to 13 Stories, 0	132B145 484		Brentwood - Pacific Palisades	No	LI	DB50 , ARO
Los Angeles	11661 SAN VICENTE BLVD	90049	4401018019	7.171	7.171	0.000	0.000	Shortfall of Sites	0.123	Community Commercial	C1.5-1VL	0	0	20	171.819	14.341		Commercial - Office Building - 6 to 13 Stories, 0	132B145 487		Brentwood - Pacific Palisades	No	LI	DB50 , ARO
Los Angeles	11661 SAN VICENTE BLVD	90049	4401018019	7.171	7.171	0.000	0.000	Shortfall of Sites	0.123	Community Commercial	C1.5-1VL	0	0	20	171.806	14.341		Commercial - Office Building - 6 to 13 Stories, 0	132B145 489		Brentwood - Pacific Palisades	No	LI	DB50 , ARO
Los Angeles	7603 BALBOA BLVD	91406	2203013015	0.000	0.000	0.000	14.341	Shortfall of Sites	0.129	Neighborhood Office Commercial	C2-1VL	Neighborhood Center	0	0	108.334	14.341		Commercial - Store Combination - Store and Office Combination - One Story, 0	186B133 215	54	Reseda - West Van Nuys	No	ABMI	DB50 , RES CPU, ARO, AHO
Los Angeles	225 26TH ST	90402	4264001008	7.171	7.171	0.000	0.000	Shortfall of Sites	0.251	Neighborhood Commercial	C1-1XLD	0	0	20	84.070	14.341		Commercial - Shopping Center (Neighborhood, Community) - One Story, 0	129B137 554		Brentwood - Pacific Palisades	No	LI	DB50 , OPP C
Los Angeles	4744 LANKERSHIM BLVD	91602	2421015025	0.000	0.000	0.000	14.341	Shortfall of Sites	0.125	Community Commercial	C2-1VL	Community Center (Mixed-Use)	0	0	103.972	14.341		Commercial - Store - One Story, 0	168B173 600	145	North Hollywood - Valley Village	No	ABMI	DB50 , NH CPU, AHO
Los Angeles	1224 BEVERWIL DR	90035	4330024036	7.171	7.171	0.000	0.000	Shortfall of Sites	0.129	Neighborhood Commercial	C4-1VL-O	0	0	20	163.372	14.341		Commercial - Hotel and Motel - Hotel - 50 Rooms and Over - One Story, 0	132A167 216		West Los Angeles	No	LI	DB50 , ARO
Los Angeles	1224 BEVERWIL DR	90035	4330024036	7.171	7.171	0.000	0.000	Shortfall of Sites	0.129	Neighborhood Commercial	C4-1VL-O	0	0	20	163.405	14.341		Commercial - Hotel and Motel - Hotel - 50 Rooms and Over - One Story, 0	132A167 217		West Los Angeles	No	LI	DB50 , ARO

Jurisdiction Name	Site Address/Intersection	5 Digit ZIP Code	Assessor Parcel Number	Very Low-Income	Low-Income	Moderate-Income	Above Moderate-Income	Type of Shortfall	Parcel Size (Acres)	Current General Plan Designation	Current Zoning	Proposed General Plan (GP) Designation	Proposed Zoning	Minimum Density Allowed	Maximum Density Allowed	Total Capacity	Vacant/ Nonvacant	Description of Existing Uses	PIN	Base Density Per Acre	Community Plan Area	Rent Stabalization Ordinance	Income Category	Applicable Rezoning Program (Program informing values in Column Q listed first)
Los Angeles	1224 BEVERWIL DR	90035	4330024036	7.171	7.171	0.000	0.000	Shortfall of Sites	0.129	Neighborhood Commercial	C4-1VL-O	0	0	20	163.458	14.341		Commercial - Hotel and Motel - Hotel - 50 Rooms and Over - One Story, 0	132A167 218		West Los Angeles	No	LI	DB50 , ARO
Los Angeles	10585 SANTA MONICA BLVD	90025	4326033042	7.171	7.171	0.000	0.000	Shortfall of Sites	0.126	General Commercial	[Q]C2-1VL-O	0	0	20	167.246	14.341		Commercial - Office Building - Three Stories, 0	132B157 1022		Westwood	No	LI	DB50 , ARO, TOPP C
Los Angeles	10585 SANTA MONICA BLVD	90025	4326033042	7.171	7.171	0.000	0.000	Shortfall of Sites	0.126	General Commercial	[Q]C2-1VL-O	0	0	20	166.972	14.341		Commercial - Office Building - Three Stories, 0	132B157 1096		Westwood	No	LI	DB50 , ARO, TOPP C
Los Angeles	15945 VENTURA BLVD	91436	2261021101	7.171	7.171	0.000	0.000	Shortfall of Sites	0.124	Regional Center Commercial	C4-1L	0	0	20	169.745	14.341		Commercial - Department Store - Retail-Warehouse Combo (Levitz, etc.) - One Story, 0	168B141 581		Encino - Tarzana	No	LI	DB50 , ENC CPU, MURC, TOPP C, AHO
Los Angeles	18607 VENTURA BLVD	91356	2160006037	7.171	7.171	0.000	0.000	Shortfall of Sites	0.127	Community Commercial	C2-1L	0	0	20	165.506	14.341		Commercial - Store Combination - Store and Office Combination - One Story, 0	174B121 617		Encino - Tarzana	No	LI	DB50 , ARO
Los Angeles	13273 VENTURA BLVD	91604	2375017003	7.171	7.171	0.000	0.000	Shortfall of Sites	0.129	General Commercial	C2-1VL-RIO	0	0	20	163.287	14.341		Commercial - Professional Building - One Story, 0	165B157 820		Sherman Oaks - Studio City - Toluca Lake - Cahuenga Pass	No	LI	DB50 , ARO, TOPP C
Los Angeles	10281 W PICO BLVD	90064	4315014059	7.171	7.171	0.000	0.000	Shortfall of Sites	0.124	Neighborhood Commercial	C2-1VL-O	0	0	20	169.759	14.341		Commercial - Office Building - One Story, 0	129B161 327		West Los Angeles	No	LI	DB50 , ARO
Los Angeles	18840 VENTURA BLVD	91356	2161003001	7.171	7.171	0.000	0.000	Shortfall of Sites	0.128	Community Commercial	C2-1VLD	0	0	20	164.285	14.341		Commercial - Office Building - Two Stories, 0	174B121 503		Encino - Tarzana	No	LI	DB50 , ARO
Los Angeles	5250 E YORK BLVD	90042	5478005034	7.171	7.171	0.000	0.000	Shortfall of Sites	0.124	Neighborhood Commercial	[Q]C4-1XL	0	0	20	170.055	14.341		Commercial - Supermarket - Supermarket - 12,000 SF or More - One Story, 0	154-5A227 13		Northeast Los Angeles	No	LI	DB50
Los Angeles	5250 E YORK BLVD	90042	5478005034	7.171	7.171	0.000	0.000	Shortfall of Sites	0.124	Neighborhood Commercial	[Q]C4-1XL	0	0	20	170.032	14.341		Commercial - Supermarket - Supermarket - 12,000 SF or More - One Story, 0	154-5A227 15		Northeast Los Angeles	No	LI	DB50
Los Angeles	5250 E YORK BLVD	90042	5478005034	7.171	7.171	0.000	0.000	Shortfall of Sites	0.123	Neighborhood Commercial	[Q]C4-1XL	0	0	20	171.702	14.341		Commercial - Supermarket - Supermarket - 12,000 SF or More - One Story, 0	154-5A227 18		Northeast Los Angeles	No	LI	DB50
Los Angeles	22212 VENTURA BLVD	91364	2075001031	7.171	7.171	0.000	0.000	Shortfall of Sites	0.124	Limited Commercial	QCR-1VLD	0	0	20	170.013	14.341		Commercial - Office Building - One Story, 0	171B101 189		Canoga Park - Winnetka - Woodland Hills - West Hills	No	LI	DB50 , ARO
Los Angeles	9717 W PICO BLVD	90035	4330018024	7.171	7.171	0.000	0.000	Shortfall of Sites	0.127	Neighborhood Commercial	C4-1VL-O	0	0	20	166.437	14.341		Institutional - Church - One Story, 0	132A165 258		West Los Angeles	No	LI	DB50, FBO
Los Angeles	9717 W PICO BLVD	90035	4330018024	7.171	7.171	0.000	0.000	Shortfall of Sites	0.126	Neighborhood Commercial	C4-1VL-O	0	0	20	167.117	14.341		Institutional - Church - One Story, 0	132A165 261		West Los Angeles	No	LI	DB50, FBO
Los Angeles	9717 W PICO BLVD	90035	4330018024	7.171	7.171	0.000	0.000	Shortfall of Sites	0.126	Neighborhood Commercial	C4-1VL-O	0	0	20	167.120	14.341		Institutional - Church - One Story, 0	132A165 267		West Los Angeles	No	LI	DB50, FBO
Los Angeles	9717 W PICO BLVD	90035	4330018024	7.171	7.171	0.000	0.000	Shortfall of Sites	0.126	Neighborhood Commercial	C4-1VL-O	0	0	20	167.102	14.341		Institutional - Church - One Story, 0	132A165 270		West Los Angeles	No	LI	DB50, FBO
Los Angeles	9717 W PICO BLVD	90035	4330018024	7.171	7.171	0.000	0.000	Shortfall of Sites	0.129	Neighborhood Commercial	C4-1VL-O	0	0	20	163.913	14.341		Institutional - Church - One Story, 0	132A165 277		West Los Angeles	No	LI	DB50, FBO
Los Angeles	13701 RIVERSIDE DR	91423	2269024027	7.171	7.171	0.000	0.000	Shortfall of Sites	0.129	Community Commercial	C2-1VL-RIO	0	0	20	163.458	14.341		Commercial - Bank, Savings and Loan - One Story, 0	168B157 301		Van Nuys - North Sherman Oaks	No	LI	DB50
Los Angeles	10345 W PICO BLVD	90064	4315014014	7.171	7.171	0.000	0.000	Shortfall of Sites	0.124	Neighborhood Commercial	C2-1VL-O	0	0	20	170.498	14.341		Institutional - Church - One Story, 0	129B161 391		West Los Angeles	No	LI	DB50, FBO
Los Angeles	10443 W PICO BLVD	90064	4315005027	7.171	7.171	0.000	0.000	Shortfall of Sites	0.126	Neighborhood Commercial	C2-1VL-O	0	0	20	166.973	14.341		Institutional - Church - One Story, 0	129B161 456		West Los Angeles	No	LI	DB50, FBO
Los Angeles	22212 VENTURA BLVD	91364	2075001031	7.171	7.171	0.000	0.000	Shortfall of Sites	0.127	Limited Commercial	QCR-1VLD	0	0	20	166.277	14.341		Commercial - Office Building - One Story, 0	171B101 1201		Canoga Park - Winnetka - Woodland Hills - West Hills	No	LI	DB50 , ARO
Los Angeles	0	0	2375017182	7.171	7.171	0.000	0.000	Shortfall of Sites	0.123	General Commercial	C2-1VL-RIO	0	0	20	171.109	14.341		Miscellaneous - Utility, 0	165B157 865		Sherman Oaks - Studio City - Toluca Lake - Cahuenga Pass	No	LI	DB50 , TOPP C
Los Angeles	1015 S CITRUS AVE	90019	5084010003	7.170	7.170	0.000	0.000	Shortfall of Sites	0.164	Low Medium I Residential	R2-1	0	0	20	99.000	14.340		Residential - Single Family Residence, 1	132B181 751		Wilshire	No	LI	TOC EXP , ADU, R2RD
Los Angeles	12403 CUMPSTON ST	91607	2347003011	7.170	7.170	0.000	0.000	Shortfall of Sites	0.164	Low Residential	R1-1	Low Residential	0	20	99.000	14.340		Residential - Single Family Residence, 1	174B165 949	2 per lot	North Hollywood - Valley Village	No	LI	TOC EXP , NH CPU, ADU, AHO
Los Angeles	11539 CUMPSTON ST	91601	2350002022	7.169	7.169	0.000	0.000	Shortfall of Sites	0.163	Low Residential	R1-1	0	0	20	99.000	14.338		Residential - Single Family Residence - Pool, 1	174B169 1171		North Hollywood - Valley Village	No	LI	TOC EXP , ADU
Los Angeles	3200 PATRICIA AVE	90064	4316018001	7.167	7.167	0.000	0.000	Shortfall of Sites	0.163	Low Residential	R1V2	0	0	20	99.000	14.334		Residential - Single Family Residence, 1	123B161 602		West Los Angeles	No	LI	TOC EXP , ADU
Los Angeles	12402 ALBERS ST	91607	2347003010	7.166	7.166	0.000	0.000	Shortfall of Sites	0.163	Low Residential	R1-1	Low Residential	0	20	99.000	14.333		Residential - Single Family Residence, 1	174B165 899	2 per lot	North Hollywood - Valley Village	No	LI	TOC EXP , NH CPU, ADU, AHO
Los Angeles	2724 SELBY AVE	90064	4255018015	7.165	7.165	0.000	0.000	Shortfall of Sites	0.163	Low Residential	R1-1	0	0	20	99.000	14.330		Residential - Single Family Residence, 1	123B157 171		West Los Angeles	No	LI	TOC EXP , ADU
Los Angeles	13107 WEDDINGTON ST	91401	2345026015	0.000	0.000	0.000	14.330	Shortfall of Sites	0.151	Low Residential	R1-1	0	0	0	99.000	14.330		Residential - Single Family Residence, 0	171B161 328		Van Nuys - North Sherman Oaks	No	ABMI	TOC EXP , ADU
Los Angeles	10636 BUTTERFIELD RD	90064	4318040007	7.165	7.165	0.000	0.000	Shortfall of Sites	0.163	Low Residential	R1V2	0	0	20	99.000	14.330		Residential - Single Family Residence, 1	123B161 185		West Los Angeles	No	LI	TOC EXP , ADU
Los Angeles	10713 ASHBY AVE	90064	4255023019	7.164	7.164	0.000	0.000	Shortfall of Sites	0.163	Low Residential	R1-1-O	0	0	20	99.000	14.327		Residential - Single Family Residence, 1	126B157 1239		West Los Angeles	No	LI	TOC EXP , ADU
Los Angeles	12293 SUNSET PARK WAY	0	4272030043	7.163	7.163	0.000	0.000	Shortfall of Sites	0.142	Low Residential	R1-1	0	0	20	113.635	14.326		Residential - Single Family Residence, 1	120B149 516		Palms - Mar Vista - Del Rey	No	LI	OPP RC
Los Angeles	5200 LONGRIDGE AVE	91401	2345027001	7.161	7.161	0.000	0.000	Shortfall of Sites	0.163	Low Residential	R1-1	0	0	20	99.000	14.321		Residential - Single Family Residence, 1	171B157 603		Van Nuys - North Sherman Oaks	No	LI	TOC EXP , ADU, OPP RC2
Los Angeles	5177 FRANKLIN AVE	90027	5589007005	0.000	0.000	0.000	14.320	Shortfall of Sites	0.151	Low I Residential	RE9-1	0	0	0	99.000	14.320		Residential - Single Family Residence - Pool, 0	150A195 150		Hollywood	No	ABMI	TOC EXP , ADU, OPP RC2
Los Angeles	2957 MIDVALE AVE	90064	4254003015	7.160	7.160	0.000	0.000	Shortfall of Sites	0.163	Medium Residential	R1-1	0	0	20	99.000	14.320		Residential - Single Family Residence, 1	123B157 1139		West Los Angeles	No	LI	TOC EXP , ADU, OPP RC2
Los Angeles	152 N VERMONT AVE	90004	5501008908	7.160	7.160	0.000	0.000	Shortfall of Sites	9.314	Public Facilities	PF-1XL	0	0	20	153.741	14.320		Miscellaneous - Government Owned Property - Miscellaneous - Government Property and Possessory Interest Not Classified in Any of the Above, 0	138B197 654		Wilshire	No	LI	PF
Los Angeles	10794 WEYBURN AVE	90024	4360004025	7.160	7.160	0.000	0.000	Shortfall of Sites	0.163	Low Residential	R1-1-O	0	0	20	99.000	14.319		Residential - Single Family Residence - Pool, 1	132B153 63		Westwood	No	LI	TOC EXP , ADU
Los Angeles	8344 LILIENTHAL AVE	90045	4107017038	0.000	0.000	0.000	14.318	Shortfall of Sites	0.165	Low Medium II Residential	R2-1	0	0	0	113.635	14.318		Residential - Double, Duplex, or Two Units - 4 Stories or Less, 2	096B169 150	21	Westchester - Playa del Rey	Yes	ABMI	OPP RC , WPDR CPU, R2RD, AHO
Los Angeles	8400 LILIENTHAL AVE	90045	4107018039	0.000	0.000	0.000	14.318	Shortfall of Sites	0.165	Low Medium II Residential	R2-1	0	0	0	113.635	14.318		Residential - Double, Duplex, or Two Units - 4 Stories or Less, 2	096B169 178	21	Westchester - Playa del Rey	Yes	ABMI	OPP RC , WPDR CPU, R2RD, AHO
Los Angeles	6040 LINDLEY AVE	91316	2159010001	7.158	7.158	0.000	0.000	Shortfall of Sites	0.163	Low II Residential	R1-1-RIO	0	0	20	99.000	14.317		Residential - Single Family Residence, 1	177B125 684		Encino - Tarzana	No	LI	TOC EXP , ADU, OPP RC2
Los Angeles	2069 KERWOOD AVE	90025	4319012050	7.158	7.158	0.000	0.000	Shortfall of Sites	0.163	Low Residential	R1-1-O	0	0	20	99.000	14.316		Residential - Single Family Residence, 1	129B157 83		West Los Angeles	No	LI	TOC EXP , ADU
Los Angeles	3134 EARLMAR DR	90064	4316016022	7.156	7.156	0.000	0.000	Shortfall of Sites	0.163	Low Residential	R1V2	0	0	20	99.000	14.312		Residential - Single Family Residence, 1	123B165 420		West Los Angeles	No	LI	TOC EXP , ADU
Los Angeles	8006 OSAGE AVE	90045	4127021009	7.155	7.155	0.000	0.000	Shortfall of Sites	0.163	Low Residential	R1-1	0	0	20	99.000	14.309		Residential - Single Family Residence, 1	099B173 595		Westchester - Playa del Rey	No	LI	TOC EXP , ADU
Los Angeles	5724 GREENBUSH AVE	91401	2343014019	7.154	7.154	0.000	0.000	Shortfall of Sites	0.163	Low Residential	R1-1	0	0	20	99.000	14.309		Residential - Single Family Residence - Pool, 1	174B157 283		Van Nuys - North Sherman Oaks	No	LI	TOC EXP , ADU
Los Angeles	3629 SENECA AVE	90039	5435001006	7.153	7.153	0.000	0.000	Shortfall of Sites	0.163	Low Residential	R1-1-RIO	0	0	20	99.000	14.305		Residential - Single Family Residence, 1	156B209 199		Northeast Los Angeles	No	LI	TOC EXP , ADU
Los Angeles	1807 12TH AVE	90019	5072013015	7.152	7.152	0.000	0.000	Shortfall of Sites	0.163	Low II Residential	R1-1-O-CPIO	0	0	20	99.000	14.304		Residential - Single Family Residence, 1	126B185 804		West Adams - Baldwin Hills - Leimert	No	LI	TOC EXP , ADU
Los Angeles	1644 WARNALL AVE	90024	4327021012	7.152	7.152	0.000	0.000	Shortfall of Sites	0.163	Low Residential	R1V3-O	0	0	20	99.000	14.303		Residential - Single Family Residence, 1	132B157 92		Westwood	No	LI	TOC EXP , ADU
Los Angeles	3313 S BEVERLY DR	90034	4311006013	7.151	7.151	0.000	0.000	Shortfall of Sites	0.163	Low Residential	R1V2	0	0	20	99.000	14.303		Residential - Single Family Residence, 1	123B165 1049		West Los Angeles	No	LI	TOC EXP , ADU
Los Angeles	13219 ALBERS PL	91401	2345002004	7.151	7.151	0.000	0.000	Shortfall of Sites	0.163	Low Residential	R1-1	0	0	20	99.000	14.301		Residential - Single Family Residence - Pool, 1	174B157 827		Van Nuys - North Sherman Oaks	No	LI	TOC EXP , ADU
Los Angeles	6815 KELVIN AVE	91306	2137012025	0.715	0.715	0.000	12.870	Shortfall of Sites	0.727	Medium Residential	(Q)R3-1-RIO	Medium Residential	[DM4-CHC1-5] [CX4-FA] [SN-CPIO-CDO]	20	96.340	14.300		Residential - Five or More Units or Apartments (Any Combination) - 4 Stories or Less - Pool, 34	183B109 823	43	Canoga Park - Winnetka - Woodland Hills - West Hills	No	VLI, LI, ABMI	CPK CPU , MURC, AHO
Los Angeles	3324 W 6TH ST	90020	5502027018	0.715	0.715	0.000	12.870	Shortfall of Sites	0.223	Regional Center Commercial	C2-2	0	0	20	85.863	14.300		Commercial - Store Combination - Store and Office Combination - One Story, 1	135B197 1018		Wilshire	No	VLI, LI, ABMI	MURC , ARO
Los Angeles	11136 LA MAIDA ST	91601	2353025024	0.000	0.000	0.000	14.300	Shortfall of Sites	0.178	Medium Residential	R3-1	Medium	0	0	112.416	14.300		Residential - Three Units (Any Combination) - 4 Stories or Less, 3	168B173 344	54	North Hollywood - Valley Village	Yes	ABMI	Orange LineTNP , DB50, AHO
Los Angeles	11132 LA MAIDA ST	91601	2353025025	0.000	0.000	0.000	14.300	Shortfall of Sites	0.178	Medium Residential	R3-1	Medium	0	0	112.416	14.300		Residential - Three Units (Any Combination) - 4 Stories or Less, 3	168B173 345	54	North Hollywood - Valley Village	Yes	ABMI	Orange LineTNP , DB50, AHO
Los Angeles	952 N LAUREL AVE	90046	5529023023	0.000	0.000	0.000	14.291	Shortfall of Sites	0.150	Low II Residential	R1-1	0	0	0	99.000	14.291		Residential - Single Family Residence, 0	144B177 290		Hollywood	No	ABMI	TOC EXP
Los Angeles	16625 VENTURA BLVD	91436	2259012017	7.145	7.145	0.000	0.000	Shortfall of Sites	0.074	Regional Center Commercial	C4-1L	0	0	20	282.894	14.291		Commercial - Office Building - 14 to 20 Stories, 0	168B137 289		Encino - Tarzana	No	LI	ARO , ENC CPU, DB50, MURC, TOPP C, AHO
Los Angeles	2872 DUNLEER PL	90064	4255007025	7.145	7.145	0.000	0.000	Shortfall of Sites	0.163	Low Residential	R1-1	0	0	20	99.000	14.290		Residential - Single Family Residence, 1	123B161 380		West Los Angeles	No	LI	TOC EXP , ADU
Los Angeles	2713 GLENDON AVE	90064	4255015025	7.145	7.145	0.000	0.000	Shortfall of Sites	0.163	Low Residential	R1-1	0	0	20	99.000	14.289		Residential - Single Family Residence, 1	123B157 358		West Los Angeles	No	LI	TOC EXP , ADU
Los Angeles	10954 COVENTRY PL	90064	4251007023	7.144	7.144	0.000	0.000	Shortfall of Sites	0.163	Low Residential	R1-1	0	0	20	99.000	14.289		Residential - Single Family Residence, 1	123B157 1197		West Los Angeles	No	LI	TOC EXP , ADU
Los Angeles	6652 LINDENHURST AVE	90048	5510022016	7.144	7.144	0.000	0.000	Shortfall of Sites	0.163	Low II Residential	R1-1-O-RFA	0	0	20	99.000	14.288		Residential - Single Family Residence - Pool, 1	135B173 543		Wilshire	No	LI	TOC EXP , ADU
Los Angeles	10840 WELLWORTH AVE	90024	4325009013	7.143	7.143	0.000	0.000	Shortfall of Sites	0.163	Low Residential	R1-1	0	0	20	99.000	14.286		Residential - Single Family Residence, 1	132B153 595		Westwood	No	LI	TOC EXP , ADU
Los Angeles	7456 LANKERSHIM BLVD	91605	2316014023	0.000	0.000	0.000	14.285	Shortfall of Sites	0.129	Neighborhood Office Commercial	C2-1VL	0	0	0	163.327	14.285		Commercial - Store Combination - Store and Residential Combination - One Story, 1	186B169 507		Sun Valley - La Tuna Canyon	Yes	ABMI	DB50 , ARO

Jurisdiction Name	Site Address/Intersection	5 Digit ZIP Code	Assessor Parcel Number	Very Low-Income	Low-Income	Moderate-Income	Above Moderate-Income	Type of Shortfall	Parcel Size (Acres)	Current General Plan Designation	Current Zoning	Proposed General Plan (GP) Designation	Proposed Zoning	Minimum Density Allowed	Maximum Density Allowed	Total Capacity	Vacant/ Nonvacant	Description of Existing Uses	PIN	Base Density Per Acre	Community Plan Area	Rent Stabalization Ordinance	Income Category	Applicable Rezoning Program (Program informing values in Column Q listed first)
Los Angeles	10262 TUJUNGA CANYON BLVD	91042	2565013022	0.000	0.000	0.000	14.285	Shortfall of Sites	0.250	Medium Residential	R3-1	0	0	0	84.365	14.285		Residential - Double, Duplex, or Two Units - 4 Stories or Less, 1	204B197 961		Sunland - Tujunga - Lake View Terrace - Shadow Hills - East La Tuna Canyon	Yes	ABMI	DB50
Los Angeles	10808 ASHTON AVE	90024	4325005009	7.142	7.142	0.000	0.000	Shortfall of Sites	0.163	Low Residential	R1-1	0	0	20	99.000	14.283		Residential - Single Family Residence - Pool, 1	132B153 413		Westwood	No	LI	TOC EXP , ADU
Los Angeles	10768 ROCHESTER AVE	90024	4325014020	7.142	7.142	0.000	0.000	Shortfall of Sites	0.163	Low Residential	R1-1-O	0	0	20	99.000	14.283		Residential - Single Family Residence, 1	132B153 624		Westwood	No	LI	TOC EXP , ADU
Los Angeles	6254 LA TIJERA BLVD	90056	4001028005	0.000	0.000	0.000	14.282	Shortfall of Sites	0.239	Medium Residential	R3-1XL	0	0	0	83.574	14.282		Residential - Three Units (Any Combination) - 4 Stories or Less, 3	105B173 84		Westchester - Playa del Rey	Yes	ABMI	DB50
Los Angeles	3218 WOODBINE ST	90064	4316024011	7.141	7.141	0.000	0.000	Shortfall of Sites	0.163	Low Residential	R1V2	0	0	20	99.000	14.281		Residential - Single Family Residence, 1	123B165 583		West Los Angeles	No	LI	TOC EXP , ADU
Los Angeles	1521 MIDVALE AVE	90024	4324025023	7.140	7.140	0.000	0.000	Shortfall of Sites	0.163	Low Residential	R1-1	0	0	20	99.000	14.281		Residential - Single Family Residence, 1	129B153 111		Westwood	No	LI	TOC EXP , ADU
Los Angeles	13342 KILLION ST	91401	2344014027	7.140	7.140	0.000	0.000	Shortfall of Sites	0.163	Low Residential	R1-1	0	0	20	99.000	14.280		Residential - Single Family Residence, 1	174B157 752		Van Nuys - North Sherman Oaks	No	LI	TOC EXP , ADU
Los Angeles	4864 TOPANGA CANYON BLVD	91364	2171016076	7.140	7.140	0.000	0.000	Shortfall of Sites	0.092	Neighborhood Commercial	[Q]C1-1VL	Neighborhood Center	[LM2-MU1-5] [CX1-FA] [CPIO]	20	228.876	14.280		Commercial - Store - One Story, 0	168B101 518	54	Canoga Park - Winnetka - Woodland Hills - West Hills	No	LI	CPK CPU , OPP C, AHO
Los Angeles	547 N LA CIENEGA BLVD	90069	4337003110	7.140	7.140	0.000	0.000	Shortfall of Sites	0.129	Neighborhood Office Commercial	C4-1VL	Neighborhood Commercial	[Q]C4-2D-CPIO	20	162.659	14.280		Commercial - Parking Lot (Commercial Use Property) - Lots - Patron or Employee - One Story, 0	141B173 525	108	Hollywood	No	LI	HWD CPU , AHO
Los Angeles	547 N LA CIENEGA BLVD	90069	4337003110	7.140	7.140	0.000	0.000	Shortfall of Sites	0.129	Neighborhood Office Commercial	C4-1VL	Neighborhood Commercial	[Q]C4-2D-CPIO	20	162.636	14.280		Commercial - Parking Lot (Commercial Use Property) - Lots - Patron or Employee - One Story, 0	141B173 532	108	Hollywood	No	LI	HWD CPU , AHO
Los Angeles	6834 HOLLYWOOD BLVD	90028	5548006015	0.714	0.714	0.000	12.852	Shortfall of Sites	0.092	Regional Center Commercial	C4-2D-SN	Regional Center Commercial	VARIOUS, WITH C2 and CPIO	20	227.545	14.280		Commercial - Office Building - One Story, 0	148-5A185 161	108	Hollywood	No	VLI, LI, ABMI	HWD CPU , ARO, MURC
Los Angeles	12020 CHANDLER BLVD	91607	2348016099	0.714	0.714	0.000	12.852	Shortfall of Sites	0.197	Neighborhood Office Commercial	C2-1	Community Center (Mixed-Use)	0	20	106.607	14.280		, 0	171B165 113	145	North Hollywood - Valley Village	No	VLI, LI, ABMI	NH CPU , ARO, AHO
Los Angeles	5118 KLUMP AVE	91601	2353004016	0.714	0.714	0.000	12.852	Shortfall of Sites	0.157	Community Commercial	C4-1-CA	Regional Mixed Commercial	0	20	228.935	14.280		Residential - Five or More Units or Apartments (Any Combination) · 4 Stories or Less, 12	171B173 812	No Max	North Hollywood - Valley Village	No	VLI, LI, ABMI	Orange LineTNP , AHO
Los Angeles	10525 VENICE BLVD	90034	4314002900	7.140	7.140	0.000	0.000	Shortfall of Sites	0.145	Community Commercial	C2-1	Mixed Residential	0	20	144.983	14.280		Miscellaneous - Government Owned Property - Miscellaneous - Public Housing, 0	117B165 125	54	Palms - Mar Vista - Del Rey	No	LI	PMVDR CPU , AHO
Los Angeles	3535 OVERLAND AVE	90034	4252035039	7.140	7.140	0.000	0.000	Shortfall of Sites	0.140	General Commercial	C2-1	Neighborhood Center	0	20	150.161	14.280		Institutional - Homes for Aged and Others - One Story, 0	120B161 908	54	Palms - Mar Vista - Del Rey	No	LI	PMVDR CPU , AHO
Los Angeles	2101 SAWTELLE BLVD	90025	4260002029	7.140	7.140	0.000	0.000	Shortfall of Sites	0.139	Neighborhood Commercial	C2-1VL	Mixed Use Corridor	0	20	151.351	14.280		Commercial - Store Combination - Store and Office Combination - One Story, 0	126B153 986	54	West Los Angeles	No	LI	West WLA CPU , ARO, AHO
Los Angeles	1621 VISTA DEL MAR ST	90028	5546028020	0.714	0.714	0.000	12.852	Shortfall of Sites	0.108	Regional Center Commercial	C4-2D	Regional Center Commercial	[Q]C2-2D-CPIO	20	259.569	14.280		Commercial - Office Building - One Story, 2	148-5A189 208	108	Hollywood	No	VLI, LI, ABMI	HWD CPU , MURC
Los Angeles	1527 MIDVALE AVE	90024	4324025022	7.140	7.140	0.000	0.000	Shortfall of Sites	0.163	Low Residential	R1-1	0	0	20	99.000	14.280		Residential - Single Family Residence, 1	129B153 122		Westwood	No	LI	TOC EXP , ADU
Los Angeles	12883 SAN FERNANDO RD	91342	2604018025	7.140	7.140	0.000	0.000	Shortfall of Sites	0.242	Community Commercial	C2-1VL-CPIO	0	0	20	164.846	14.279		Residential - Five or More Units or Apartments (Any Combination) · 4 Stories or Less, 10	222B145 234		Sylmar	No	LI	DB50
Los Angeles	1533 MIDVALE AVE	90024	4324025021	7.140	7.140	0.000	0.000	Shortfall of Sites	0.163	Low Residential	R1-1	0	0	20	99.000	14.279		Residential - Single Family Residence, 1	129B153 136		Westwood	No	LI	TOC EXP , ADU
Los Angeles	1539 MIDVALE AVE	90024	4324025020	7.139	7.139	0.000	0.000	Shortfall of Sites	0.163	Low Residential	R1-1	0	0	20	99.000	14.279		Residential - Single Family Residence, 1	129B153 149		Westwood	No	LI	TOC EXP , ADU
Los Angeles	1545 MIDVALE AVE	90024	4324025019	7.139	7.139	0.000	0.000	Shortfall of Sites	0.163	Low Residential	R1-1	0	0	20	99.000	14.278		Residential - Single Family Residence, 1	129B153 166		Westwood	No	LI	TOC EXP , ADU
Los Angeles	1551 MIDVALE AVE	90024	4324025018	7.139	7.139	0.000	0.000	Shortfall of Sites	0.163	Low Residential	R1-1	0	0	20	99.000	14.277		Residential - Single Family Residence, 1	129B153 182		Westwood	No	LI	TOC EXP , ADU
Los Angeles	1557 MIDVALE AVE	90024	4324025017	7.138	7.138	0.000	0.000	Shortfall of Sites	0.163	Low Residential	R1-1	0	0	20	99.000	14.276		Residential - Single Family Residence, 1	129B153 196		Westwood	No	LI	TOC EXP , ADU
Los Angeles	1563 MIDVALE AVE	90024	4324025016	7.138	7.138	0.000	0.000	Shortfall of Sites	0.163	Low Residential	R1-1	0	0	20	99.000	14.276		Residential - Single Family Residence, 1	129B153 213		Westwood	No	LI	TOC EXP , ADU
Los Angeles	10578 ESTHER AVE	90064	4318009002	7.138	7.138	0.000	0.000	Shortfall of Sites	0.163	Low Residential	R1-1-O	0	0	20	99.000	14.276		Residential - Single Family Residence - Pool, 1	126B157 926		West Los Angeles	No	LI	TOC EXP , ADU
Los Angeles	1569 MIDVALE AVE	90024	4324025015	7.138	7.138	0.000	0.000	Shortfall of Sites	0.163	Low Residential	R1-1	0	0	20	99.000	14.275		Residential - Single Family Residence, 1	129B153 227		Westwood	No	LI	TOC EXP , ADU
Los Angeles	3243 CARDIFF AVE	90034	4311014019	7.137	7.137	0.000	0.000	Shortfall of Sites	0.163	Low Residential	R1V2	0	0	20	99.000	14.274		Residential - Single Family Residence, 1	123B165 1470		West Los Angeles	No	LI	TOC EXP , ADU
Los Angeles	1575 MIDVALE AVE	90024	4324025014	7.137	7.137	0.000	0.000	Shortfall of Sites	0.163	Low Residential	R1-1	0	0	20	99.000	14.274		Residential - Single Family Residence, 1	129B153 246		Westwood	No	LI	TOC EXP , ADU
Los Angeles	2515 TILDEN AVE	90064	4256017023	7.137	7.137	0.000	0.000	Shortfall of Sites	0.163	Low Residential	R1-1	0	0	20	99.000	14.274		Residential - Single Family Residence, 1	123B157 378		West Los Angeles	No	LI	TOC EXP , ADU
Los Angeles	10277 ORTON AVE	90064	4315018004	7.136	7.136	0.000	0.000	Shortfall of Sites	0.163	Low Residential	R1-1-O	Low Medium Residential	0	20	99.000	14.273		Residential - Single Family Residence - Pool and Misc., 1	129B161 78	21	West Los Angeles	No	LI	TOC EXP , West WLA CPU, ADU, AHO
Los Angeles	1528 KELTON AVE	90024	4324025005	7.136	7.136	0.000	0.000	Shortfall of Sites	0.163	Low Residential	R1-1	0	0	20	99.000	14.272		Residential - Single Family Residence, 1	129B153 147		Westwood	No	LI	TOC EXP , ADU
Los Angeles	1566 KELTON AVE	90024	4324025011	7.136	7.136	0.000	0.000	Shortfall of Sites	0.163	Low Residential	R1-1	0	0	20	99.000	14.272		Residential - Single Family Residence, 1	129B153 241		Westwood	No	LI	TOC EXP , ADU
Los Angeles	1554 KELTON AVE	90024	4324025009	7.136	7.136	0.000	0.000	Shortfall of Sites	0.163	Low Residential	R1-1	0	0	20	99.000	14.272		Residential - Single Family Residence, 1	129B153 210		Westwood	No	LI	TOC EXP , ADU
Los Angeles	1514 KELTON AVE	90024	4324025003	7.136	7.136	0.000	0.000	Shortfall of Sites	0.163	Low Residential	R1-1	0	0	20	99.000	14.272		Residential - Single Family Residence, 1	129B153 119		Westwood	No	LI	TOC EXP , ADU
Los Angeles	1560 KELTON AVE	90024	4324025010	7.136	7.136	0.000	0.000	Shortfall of Sites	0.163	Low Residential	R1-1	0	0	20	99.000	14.272		Residential - Single Family Residence, 1	129B153 224		Westwood	No	LI	TOC EXP , ADU
Los Angeles	1548 KELTON AVE	90024	4324025008	7.136	7.136	0.000	0.000	Shortfall of Sites	0.163	Low Residential	R1-1	0	0	20	99.000	14.272		Residential - Single Family Residence, 1	129B153 194		Westwood	No	LI	TOC EXP , ADU
Los Angeles	1534 KELTON AVE	90024	4324025006	7.136	7.136	0.000	0.000	Shortfall of Sites	0.163	Low Residential	R1-1	0	0	20	99.000	14.272		Residential - Single Family Residence, 1	129B153 161		Westwood	No	LI	TOC EXP , ADU
Los Angeles	1542 KELTON AVE	90024	4324025007	7.136	7.136	0.000	0.000	Shortfall of Sites	0.163	Low Residential	R1-1	0	0	20	99.000	14.272		Residential - Single Family Residence, 1	129B153 178		Westwood	No	LI	TOC EXP , ADU
Los Angeles	1522 KELTON AVE	90024	4324025004	7.136	7.136	0.000	0.000	Shortfall of Sites	0.163	Low Residential	R1-1	0	0	20	99.000	14.272		Residential - Single Family Residence, 1	129B153 135		Westwood	No	LI	TOC EXP , ADU
Los Angeles	1508 KELTON AVE	90024	4324025002	7.136	7.136	0.000	0.000	Shortfall of Sites	0.163	Low Residential	R1-1	0	0	20	99.000	14.272		Residential - Single Family Residence, 1	129B153 106		Westwood	No	LI	TOC EXP , ADU
Los Angeles	10764 ROCHESTER AVE	90024	4325014021	7.136	7.136	0.000	0.000	Shortfall of Sites	0.163	Low Residential	R1-1-O	0	0	20	99.000	14.271		Residential - Single Family Residence, 1	132B153 613		Westwood	No	LI	TOC EXP , ADU
Los Angeles	1721 MIDVALE AVE	90024	4324028028	7.135	7.135	0.000	0.000	Shortfall of Sites	0.163	Low Medium I Residential	[Q]R2-1-O	0	0	20	99.000	14.270		Residential - Single Family Residence, 1	129B153 350		Westwood	No	LI	TOC EXP , ADU, R2RD
Los Angeles	1727 MIDVALE AVE	90024	4324028027	7.134	7.134	0.000	0.000	Shortfall of Sites	0.163	Low Medium I Residential	[Q]R2-1-O	0	0	20	99.000	14.269		Residential - Single Family Residence, 1	129B153 369		Westwood	No	LI	TOC EXP , ADU, R2RD
Los Angeles	10311 ORTON AVE	90064	4315018008	7.134	7.134	0.000	0.000	Shortfall of Sites	0.163	Low Residential	R1-1-O	Low Medium Residential	0	20	99.000	14.268		Residential - Single Family Residence, 1	129B161 110	21	West Los Angeles	No	LI	TOC EXP , West WLA CPU, ADU, AHO
Los Angeles	1763 MIDVALE AVE	90024	4324028021	7.132	7.132	0.000	0.000	Shortfall of Sites	0.163	Low Medium I Residential	[Q]R2-1-O	0	0	20	99.000	14.265		Residential - Single Family Residence, 1	129B153 474		Westwood	No	LI	TOC EXP , ADU, R2RD
Los Angeles	5834 COSTELLO AVE	91401	2246014001	7.132	7.132	0.000	0.000	Shortfall of Sites	0.163	Low Residential	R1-1	0	0	20	99.000	14.264		Residential - Single Family Residence, 1	174B153 143		Van Nuys - North Sherman Oaks	No	LI	TOC EXP , ADU
Los Angeles	13332 TRUESDALE ST	91402	2634001004	7.132	7.132	0.000	0.000	Shortfall of Sites	3.092	Low Residential	(T)R1-1	0	0	20	102.494	14.263		Institutional - Church - Church Parking Lot - One Story, 0	192B157 516		Mission Hills - Panorama City - North Hills	No	LI	FBO
Los Angeles	16936 BURBANK BLVD	91316	2255026016	0.000	0.000	0.000	14.262	Shortfall of Sites	1.449	Medium Residential	R3-1-RIO	Medium Neighborhood Residential	0	0	72.463	14.262		Residential - Five or More Units or Apartments (Any Combination) · 4 Stories or Less - Pool, 76	174B133 647	43	Encino - Tarzana	Yes	ABMI	DB50 , ENC CPU, AHO
Los Angeles	5843 ALLOTT AVE	91401	2343003014	7.130	7.130	0.000	0.000	Shortfall of Sites	0.163	Low Residential	R1-1	0	0	20	99.000	14.261		Residential - Single Family Residence, 1	174B157 80		Van Nuys - North Sherman Oaks	No	LI	TOC EXP , ADU
Los Angeles	10723 SEPULVEDA BLVD	91345	2649001009	7.130	7.130	0.000	0.000	Shortfall of Sites	0.202	Neighborhood Office Commercial	P-1VL, [Q]C2-1VL	0	0	20	79.860	14.260		Commercial - Restaurant, Cocktail Lounge - Restaurant, Cocktail Lounge, Tavern - One Story, 1	207B145 253		Mission Hills - Panorama City - North Hills	No	LI	OPP C , P, ADU, DB50, TOPP C
Los Angeles	5837 RANCHITO AVE	91401	2246014016	7.128	7.128	0.000	0.000	Shortfall of Sites	0.163	Low Residential	R1-1	0	0	20	99.000	14.256		Residential - Single Family Residence - Pool, 1	174B153 144		Van Nuys - North Sherman Oaks	No	LI	TOC EXP , ADU
Los Angeles	10760 ROCHESTER AVE	90024	4325014022	7.128	7.128	0.000	0.000	Shortfall of Sites	0.163	Low Residential	R1-1-O	0	0	20	99.000	14.256		Residential - Single Family Residence, 1	132B153 607		Westwood	No	LI	TOC EXP , ADU
Los Angeles	1944 COMSTOCK AVE	90025	4319013039	7.127	7.127	0.000	0.000	Shortfall of Sites	0.163	Low Residential	R1-1-O	0	0	20	99.000	14.253		Residential - Single Family Residence, 1	132B157 1084		West Los Angeles	No	LI	TOC EXP , ADU
Los Angeles	925 N HAYWORTH AVE	90046	5529023902	0.000	0.000	0.000	14.250	Shortfall of Sites	0.150	Low II Residential	R1-1	0	0	0	99.000	14.250		Residential - Single Family Residence, 0	144B177 409		Hollywood	No	ABMI	TOC EXP
Los Angeles	4755 HALBRENT AVE	91403	2264004016	7.124	7.124	0.000	0.000	Shortfall of Sites	0.163	Low Residential	R1-1	Low Residential	0	20	99.000	14.249		Residential - Single Family Residence - Pool, 1	168B145 490	1 per lot	Sherman Oaks - Studio City - Toluca Lake - Cahuenga Pass	No	LI	TOC EXP , SHR CPU, ADU, AHO
Los Angeles	8113 WINSFORD AVE	90045	4105026008	7.124	7.124	0.000	0.000	Shortfall of Sites	0.163	Low Residential	R1-1	0	0	20	99.000	14.248		Residential - Single Family Residence, 1	099B169 1066		Westchester - Playa del Rey	No	LI	TOC EXP , ADU
Los Angeles	5849 MAMMOTH AVE	91401	2246010002	7.124	7.124	0.000	0.000	Shortfall of Sites	0.163	Low Residential	R1-1	0	0	20	99.000	14.248		Residential - Single Family Residence - Pool, 1	174B153 91		Van Nuys - North Sherman Oaks	No	LI	TOC EXP , ADU
Los Angeles	120 N ROBERTSON BLVD	90048	4334002029	0.000	0.000	0.000	14.248	Shortfall of Sites	1.475	Regional Commercial	[Q]C2-1VL-O	0	0	0	14.203	14.248		Commercial - Office Building - 6 to 13 Stories, 0	138B169 244		Wilshire	No	ABMI	ARO
Los Angeles	5309 LONGRIDGE AVE	91401	2345023013	7.121	7.121	0.000	0.000	Shortfall of Sites	0.162	Low Residential	R1-1	0	0	20	99.000	14.243		Residential - Single Family Residence, 1	171B157 297		Van Nuys - North Sherman Oaks	No	LI	TOC EXP , ADU
Los Angeles	5856 COSTELLO AVE	91401	2246014004	7.121	7.121	0.000	0.000	Shortfall of Sites	0.162	Low Residential	R1-1	0	0	20	99.000	14.242		Residential - Single Family Residence, 1	174B153 68		Van Nuys - North Sherman Oaks	No	LI	TOC EXP , ADU
Los Angeles	3102 CASTLE HEIGHTS AVE	90034	4311008028	0.000	0.000	0.000	14.241	Shortfall of Sites	0.150	Low Residential	R1V2	0	0	0	99.000	14.241		Residential - Single Family Residence, 0	123B165 477		West Los Angeles	No	ABMI	TOC EXP , ADU
Los Angeles	731 LEGARY PL	90732	7559032012	7.120	7.120	0.000	0.000	Shortfall of Sites	0.142	Low II Residential	R1-1XL	0	0	20	113.635	14.241		Residential - Single Family Residence - Pool, 1	015B189 195		San Pedro	No	LI	OPP RC
Los Angeles	5857 RANCHITO AVE	91401	2246014013	7.120	7.120	0.000	0.000	Shortfall of Sites	0.162	Low Residential	R1-1	0	0	20	99.000	14.241		Residential - Single Family Residence, 1	174B153 77		Van Nuys - North Sherman Oaks	No	LI	TOC EXP , ADU
Los Angeles	8112 WHITE OAK AVE	91325	2201002001	7.120	7.120	0.000	0.000	Shortfall of Sites	0.142	Low Residential	R1-1	Low Residential	0	20	113.635	14.240		Residential - Single Family Residence, 1	189B129 131	1 per lot	Reseda - West Van Nuys	No	LI	OPP RC , RES CPU, AHO

Jurisdiction Name	Site Address/Intersection	5 Digit ZIP Code	Assessor Parcel Number	Very Low-Income	Low-Income	Moderate-Income	Above Moderate-Income	Type of Shortfall	Parcel Size (Acres)	Current General Plan Designation	Current Zoning	Proposed General Plan (GP) Designation	Proposed Zoning	Minimum Density Allowed	Maximum Density Allowed	Total Capacity	Vacant/ Nonvacant	Description of Existing Uses	PIN	Base Density Per Acre	Community Plan Area	Rent Stabalization Ordinance	Income Category	Applicable Rezoning Program (Program informing values in Column Q listed first)
Los Angeles	5440 LOUISE AVE	91316	2258001011	7.119	7.119	0.000	0.000	Shortfall of Sites	1.213	Very Low I Residential	RA-1	Very Low Residential	0	20	66.287	14.237		Residential - Single Family Residence - Pool, 1	174B133 767	1 per lot	Encino - Tarzana	No	LI	AHO , ENC CPU, ADU
Los Angeles	3036 BAGLEY AVE	90034	4311022008	7.118	7.118	0.000	0.000	Shortfall of Sites	0.175	Low Residential	R1V2	0	0	20	99.000	14.237		, 2	123B165 591		West Los Angeles	No	LI	TOC EXP
Los Angeles	8601 GLENOAKS BLVD	91352	2404025179	7.116	7.116	0.000	0.000	Shortfall of Sites	1.591	Medium Residential	(Q)R3-1-CUGU	0	0	20	81.651	14.232		Residential - Five or More Units or Apartments (Any Combination) · 4 Stories or Less - Pool, 82	192B177 35		Sun Valley - La Tuna Canyon	No	LI	DB50
Los Angeles	13602 EMELITA ST	91401	2343004014	7.114	7.114	0.000	0.000	Shortfall of Sites	0.162	Low Residential	R1-1	0	0	20	99.000	14.228		Residential - Single Family Residence - Pool, 1	174B157 116		Van Nuys - North Sherman Oaks	No	LI	TOC EXP , ADU
Los Angeles	8016 RAMSGATE AVE	90045	4105023012	7.113	7.113	0.000	0.000	Shortfall of Sites	0.162	Low Residential	R1-1	0	0	20	99.000	14.226		Residential - Single Family Residence, 1	099B169 968		Westchester - Playa del Rey	No	LI	TOC EXP , ADU
Los Angeles	7767 ISIS AVE	90045	4127019001	7.112	7.112	0.000	0.000	Shortfall of Sites	0.162	Low Residential	R1-1	0	0	20	99.000	14.224		Residential - Single Family Residence, 1	099B173 559		Westchester - Playa del Rey	No	LI	TOC EXP , ADU
Los Angeles	548 S SOTO ST	90033	5185002019	0.000	0.000	0.000	14.220	Shortfall of Sites	0.120	Low Medium II Residential	RD1.5-1-CUGU	Community Center	[LUM2 - G2 - 3][XC1 - 4][CPIO]	0	216.446	14.220		Residential - Five or More Units or Apartments (Any Combination) · 4 Stories or Less, 5	126A223 264	108	Boyle Heights	Yes	ABMI	BH CPU , R2RD
Los Angeles	322 N FICKETT ST	90033	5180009015	0.000	0.000	0.000	14.220	Shortfall of Sites	0.195	Low Medium II Residential	RD1.5-1-CUGU	Medium Neighborhood Residential	[LLN2 - MU3 - 4][RN3 - 6][CPIO]	0	133.136	14.220		Residential - Five or More Units or Apartments (Any Combination) · 4 Stories or Less, 5	127-5A225 87	72	Boyle Heights	Yes	ABMI	BH CPU
Los Angeles	329 N MOTT ST	90033	5180009014	0.000	0.000	0.000	14.220	Shortfall of Sites	0.195	Low Medium II Residential	RD1.5-1-CUGU	Medium Neighborhood Residential	[LLN2 - MU3 - 4][RN3 - 6][CPIO]	0	133.178	14.220		Residential - Five or More Units or Apartments (Any Combination) · 4 Stories or Less, 5	127-5A225 98	72	Boyle Heights	Yes	ABMI	BH CPU
Los Angeles	123 N MATHEWS ST	90033	5180002008	0.000	0.000	0.000	14.220	Shortfall of Sites	0.203	Medium Residential	R3-1-CUGU	Medium Neighborhood Residential	[LLN2 - MU3 - 4][RN3 - 6][CPIO]	0	128.080	14.220		Residential - Five or More Units or Apartments (Any Combination) · 4 Stories or Less, 5	127-5A223 156	72	Boyle Heights	Yes	ABMI	BH CPU
Los Angeles	6550 ETHEL AVE	91606	2326015010	0.000	0.000	0.000	14.220	Shortfall of Sites	0.293	Low Residential	R1-1	Village	0	0	71.621	14.220		Residential - Single Family Residence - Guesthouse, 1	180B161 743	108	North Hollywood - Valley Village	Yes	ABMI	NH CPU
Los Angeles	5549 FULCHER AVE	91601	2350005034	0.000	0.000	0.000	14.220	Shortfall of Sites	0.150	High Medium Residential	R4-1L	High Medium	0	0	173.323	14.220		Residential - Five or More Units or Apartments (Any Combination) · 4 Stories or Less, 5	174B173 1080	No Max	North Hollywood - Valley Village	Yes	ABMI	Orange LineTNP , AHO
Los Angeles	5545 ELMER AVE	91601	2350008042	0.000	0.000	0.000	14.220	Shortfall of Sites	0.150	High Medium Residential	R4-1L	High Medium	0	0	173.481	14.220		Residential - Five or More Units or Apartments (Any Combination) · 4 Stories or Less, 5	174B173 1100	No Max	North Hollywood - Valley Village	Yes	ABMI	Orange LineTNP , AHO
Los Angeles	13109 CHANDLER BLVD	91401	2345004006	0.000	0.000	0.000	14.220	Shortfall of Sites	0.150	Very Low Residential	RE11-1	0	0	0	99.000	14.220		Residential - Single Family Residence - Pool, 0	171B161 83		Van Nuys - North Sherman Oaks	No	ABMI	TOC EXP , ADU
Los Angeles	3263 WOODBINE ST	90064	4316018012	7.109	7.109	0.000	0.000	Shortfall of Sites	0.162	Low Residential	R1V2	0	0	20	99.000	14.219		Residential - Single Family Residence, 1	123B165 727		West Los Angeles	No	LI	TOC EXP , ADU
Los Angeles	2518 WESTWOOD BLVD	90064	4255026001	7.106	7.106	0.000	0.000	Shortfall of Sites	0.162	Low Residential	R1-1-O	0	0	20	99.000	14.212		Residential - Single Family Residence, 1	126B157 1133		West Los Angeles	No	LI	TOC EXP , ADU, OPP RC2
Los Angeles	8002 WHITE OAK AVE	91325	2201002015	7.105	7.105	0.000	0.000	Shortfall of Sites	0.141	Low Residential	R1-1	Low Residential	0	20	113.635	14.211		Residential - Single Family Residence, 1	189B129 456	1 per lot	Reseda - West Van Nuys	No	LI	OPP RC , RES CPU, AHO
Los Angeles	7838 MIDFIELD AVE	90045	4127005003	7.105	7.105	0.000	0.000	Shortfall of Sites	0.162	Low Residential	R1-1	0	0	20	99.000	14.210		Residential - Single Family Residence, 1	099B173 691		Westchester - Playa del Rey	No	LI	TOC EXP , ADU
Los Angeles	10350 LA GRANGE AVE	90025	4319011025	7.105	7.105	0.000	0.000	Shortfall of Sites	0.162	Low Residential	R1-1-O	0	0	20	99.000	14.210		Residential - Single Family Residence, 1	132B157 850		West Los Angeles	No	LI	TOC EXP , ADU
Los Angeles	433 MIDVALE AVE	90024	4363004038	7.104	7.104	0.000	0.000	Shortfall of Sites	0.205	High Medium Residential	[Q]R4-1VL	0	0	20	86.531	14.208		Residential - Five or More Units or Apartments (Any Combination) · 4 Stories or Less, 0	135B149 75		Westwood	No	LI	DB50
Los Angeles	11953 MONTANA AVE	90049	4265007077	7.104	7.104	0.000	0.000	Shortfall of Sites	0.211	Community Commercial	[Q]R3-1	0	0	20	84.363	14.208		Residential - Five or More Units or Apartments (Any Combination) · 4 Stories or Less, 0	129B145 274		Brentwood - Pacific Palisades	No	LI	DB50
Los Angeles	426 S SEPULVEDA BLVD	90049	4366032026	7.104	7.104	0.000	0.000	Shortfall of Sites	0.209	Medium Residential	[Q]R3-1	0	0	20	84.858	14.208		Residential - Five or More Units or Apartments (Any Combination) · 4 Stories or Less, 0	135B145 439		Westwood	No	LI	DB50
Los Angeles	10612 NATIONAL BLVD	90034	4314026058	7.104	7.104	0.000	0.000	Shortfall of Sites	0.105	General Commercial	C2-1VL	0	0	20	168.952	14.208		Commercial - Restaurant, Cocktail Lounge - Restaurant, Cocktail Lounge, Tavern - One Story, 0	123B161 846		Palms - Mar Vista - Del Rey	No	LI	DB50
Los Angeles	5767 LANKERSHIM BLVD	91601	2338023014	7.104	7.104	0.000	0.000	Shortfall of Sites	0.103	Community Commercial	C2-1	Community Commercial	0	20	154.957	14.208		Commercial - Restaurant, Cocktail Lounge - Restaurant, Cocktail Lounge, Tavern - One Story, 0	174B169 318	No Max	North Hollywood - Valley Village	No	LI	DB50 , Orange LineTNP, AHO
Los Angeles	16226 VANOWEN ST	91406	2233031045	0.000	0.000	0.000	14.208	Shortfall of Sites	0.211	Medium Residential	R3-1-RIO	Medium Neighborhood Residential	0	0	71.140	14.208		Residential - Five or More Units or Apartments (Any Combination) · 4 Stories or Less, 0	180B137 24	43	Reseda - West Van Nuys	No	ABMI	DB50 , RES CPU
Los Angeles	16917 ENADIA WAY	91406	2227026023	0.000	0.000	0.000	14.208	Shortfall of Sites	0.108	Neighborhood Office Commercial	(Q)P-1VL, (Q)CR-1VL	Community Center	0	0	138.746	14.208		Commercial - Office Building - One Story, 0	183B133 158	54	Reseda - West Van Nuys	No	ABMI	DB50 , RES CPU, ARO, P
Los Angeles	16940 SHERMAN WAY	91406	2227026019	0.000	0.000	0.000	14.208	Shortfall of Sites	0.108	Neighborhood Office Commercial	P-1VL, C2-1VL	Community Center	0	0	138.745	14.208		Commercial - Auto, Recreation Equipment, Construction Equipment Sales and Service - Auto Body Repair Shop - One Story, 0	183B133 162	54	Reseda - West Van Nuys	No	ABMI	DB50 , RES CPU, P
Los Angeles	16930 SHERMAN WAY	91406	2227026018	0.000	0.000	0.000	14.208	Shortfall of Sites	0.108	Neighborhood Office Commercial	C2-1VL	Community Center	0	0	138.745	14.208		Commercial - Office Building - One Story, 0	183B133 163	54	Reseda - West Van Nuys	No	ABMI	DB50 , RES CPU, ARO, AHO
Los Angeles	4256 LANKERSHIM BLVD	91602	2423023017	0.000	0.000	0.000	14.208	Shortfall of Sites	0.108	General Commercial	C2-1VL-CDO-RIO	Community Center	0	0	139.227	14.208		Commercial - Store - One Story, 0	165B177 763	108	Sherman Oaks - Studio City - Toluca Lake - Cahuenga Pass	No	ABMI	DB50 , SHR CPU, AHO
Los Angeles	4252 LANKERSHIM BLVD	91602	2423023016	0.000	0.000	0.000	14.208	Shortfall of Sites	0.108	General Commercial	C2-1VL-CDO-RIO	Community Center	0	0	139.224	14.208		Commercial - Store - One Story, 0	165B177 776	108	Sherman Oaks - Studio City - Toluca Lake - Cahuenga Pass	No	ABMI	DB50 , SHR CPU, AHO
Los Angeles	16912 SHERMAN WAY	91406	2227026005	0.000	0.000	0.000	14.208	Shortfall of Sites	0.103	Neighborhood Office Commercial	C2-1VL	Community Center	0	0	135.534	14.208		Commercial - Professional Building - One Story, 0	183B133 168	54	Reseda - West Van Nuys	No	ABMI	DB50 , RES CPU, ARO, AHO
Los Angeles	1350 W PACIFIC COAST HWY	90744	7415001032	0.000	0.000	0.000	14.208	Shortfall of Sites	0.267	General Commercial	[Q]C2-1VL-O-CUGU	Community Center	0	0	52.497	14.208		Commercial - Department Store - Building Supplies (Home Depot, etc.) - One Story, 0	036B201 780	54	Wilmington - Harbor City	No	ABMI	DB50 , WHC CPU
Los Angeles	12730 S FIGUEROA ST	90061	6132019052	0.000	0.000	0.000	14.208	Shortfall of Sites	0.135	Highway Oriented Commercial	C2-1-O	Villages	0	0	103.696	14.208		Commercial - Store - One Story, 0	081B201 258	108	Harbor Gateway	No	ABMI	DB50 , HG CPU
Los Angeles	11514 OXNARD ST	91606	2338010010	0.000	0.000	0.000	14.208	Shortfall of Sites	0.103	Highway Oriented Commercial	[Q]C2-1VL	Community Center (Mixed-Use)	0	0	106.467	14.208		Commercial - Store - One Story, 0	177B169 832	145	North Hollywood - Valley Village	No	ABMI	DB50 , NH CPU, AHO
Los Angeles	11150 SEPULVEDA BLVD	91345	2664007017	7.104	7.104	0.000	0.000	Shortfall of Sites	0.276	Community Commercial	P-1VL, [Q]C2-1VL	0	0	20	64.262	14.208		Commercial - Store Combination - Store and Office Combination - One Story, 0	210B145 465		Mission Hills - Panorama City - North Hills	No	LI	DB50 , ARO, P
Los Angeles	16145 PARTHENIA ST	91343	2672013026	7.104	7.104	0.000	0.000	Shortfall of Sites	0.269	Limited Commercial	P-1VL, [Q]C2-1VL	0	0	20	66.138	14.208		Commercial - Store - One Story, 0	195B141 689		Mission Hills - Panorama City - North Hills	No	LI	DB50 , P
Los Angeles	1955 BLAKE AVE	90039	5442010029	7.104	7.104	0.000	0.000	Shortfall of Sites	0.425	Commercial Manufacturing	[Q]CM-1XL-RIO	0	0	20	41.762	14.208		Industrial - Warehousing, Distribution, Storage - Warehousing, Distribution, Under 10,000 SF - One Story, 0	148-5A213 309		Silver Lake - Echo Park - Elysian Valley	No	LI	DB50 , ARO
Los Angeles	7232 FULTON AVE	91605	2327002027	7.104	7.104	0.000	0.000	Shortfall of Sites	0.278	Commercial Manufacturing	CM-1	0	0	20	63.787	14.208		Industrial - Light Manufacturing - One Story, 0	183B157 33		Sun Valley - La Tuna Canyon	No	LI	DB50 , ARO
Los Angeles	11266 GLENOAKS BLVD	91331	2533019026	7.104	7.104	0.000	0.000	Shortfall of Sites	0.528	Low Medium II Residential	(T)RD2-1-CUGU	0	0	20	33.617	14.208		Institutional - Church - One Story, 0	210B161 56		Arleta - Pacoima	No	LI	DB50, FBO
Los Angeles	12046 CALIFA ST	91607	2340010022	7.104	7.104	0.000	0.000	Shortfall of Sites	0.216	Medium Residential	R3-1	0	0	20	82.119	14.208	Vacant	Residential - Single Family Residence - Vacant Land, 0	174B165 71		North Hollywood - Valley Village	No	LI	DB50
Los Angeles	12900 VANOWEN ST	91605	2326001031	7.104	7.104	0.000	0.000	Shortfall of Sites	0.207	Neighborhood Office Commercial	C1-1VL	0	0	20	85.688	14.208		Commercial - Restaurant, Cocktail Lounge - Restaurant, Cocktail Lounge, Tavern - One Story, 0	180B161 77		North Hollywood - Valley Village	No	LI	DB50
Los Angeles	1306 S GAFFEY ST	90731	7454025029	7.104	7.104	0.000	0.000	Shortfall of Sites	0.103	Neighborhood Commercial	C2-1XL-CPIO	0	0	20	171.789	14.208		Commercial - Store - One Story, 0	012B197 77		San Pedro	No	LI	DB50
Los Angeles	1439 PLAZA DEL AMO	90501	7347006002	7.104	7.104	0.000	0.000	Shortfall of Sites	0.528	Low Medium II Residential	RD2-1	0	0	20	33.608	14.208		Industrial - Warehousing, Distribution, Storage - Warehousing, Distribution, Under 10,000 SF - One Story, 0	045B193 91		Harbor Gateway	No	LI	DB50
Los Angeles	1317 S GAFFEY ST	90731	7454024030	7.104	7.104	0.000	0.000	Shortfall of Sites	0.103	Neighborhood Commercial	C2-1XL-CPIO	0	0	20	171.895	14.208		Commercial - Store - One Story, 0	012B197 101		San Pedro	No	LI	DB50
Los Angeles	1632 W 218TH ST	90501	7346004036	7.104	7.104	0.000	0.000	Shortfall of Sites	0.207	Medium Residential	R3-1	0	0	20	85.950	14.208		Residential - Five or More Units or Apartments (Any Combination) · 4 Stories or Less, 0	048B193 105		Harbor Gateway	No	LI	DB50
Los Angeles	2433 BIRKDALE ST	90031	5445003040	7.104	7.104	0.000	0.000	Shortfall of Sites	0.420	Commercial Manufacturing	[Q]CM-1XL-RIO	0	0	20	42.263	14.208		Commercial - Office Building - One Story, 0	144B213 118		Silver Lake - Echo Park - Elysian Valley	No	LI	DB50
Los Angeles	1635 W 219TH ST	90501	7346004042	7.104	7.104	0.000	0.000	Shortfall of Sites	0.207	Medium Residential	R3-1	0	0	20	85.935	14.208		Residential - Five or More Units or Apartments (Any Combination) · 4 Stories or Less, 0	048B193 155		Harbor Gateway	No	LI	DB50
Los Angeles	1625 RIVERSIDE DR	90031	5445001038	7.104	7.104	0.000	0.000	Shortfall of Sites	0.107	General Commercial	C2-1VL-RIO, P-1-RIO	0	0	20	165.801	14.208		Industrial - Warehousing, Distribution, Storage - Warehousing, Distribution, Under 10,000 SF - One Story, 0	144B213 156		Silver Lake - Echo Park - Elysian Valley	No	LI	DB50 , ARO, P
Los Angeles	1649 W 219TH ST	90501	7346004035	7.104	7.104	0.000	0.000	Shortfall of Sites	0.207	Medium Residential	R3-1	0	0	20	85.937	14.208		Residential - Five or More Units or Apartments (Any Combination) · 4 Stories or Less, 0	048B193 159		Harbor Gateway	No	LI	DB50
Los Angeles	5323 VENICE BLVD	90019	5069034031	7.104	7.104	0.000	0.000	Shortfall of Sites	0.104	General Commercial	C2-1-O	0	0	20	170.416	14.208		Commercial - Store Combination - Store and Residential Combination - One Story, 0	126B177 160		Wilshire	No	LI	DB50 , ARO
Los Angeles	14113 FOOTHILL BLVD	91342	2504010021	7.104	7.104	0.000	0.000	Shortfall of Sites	0.105	Community Commercial	C2-1VL-CPIO	0	0	20	169.545	14.208		Commercial - Office Building - One Story, 0	225B153 161		Sylmar	No	LI	DB50
Los Angeles	2449 ALTMAN ST	90031	5445003037	7.104	7.104	0.000	0.000	Shortfall of Sites	0.428	Commercial Manufacturing	[Q]CM-1XL-RIO	0	0	20	41.515	14.208	Vacant	Commercial - Commercial - Vacant Land, 0	144B213 169		Silver Lake - Echo Park - Elysian Valley	No	LI	DB50
Los Angeles	0	0	7413001034	7.104	7.104	0.000	0.000	Shortfall of Sites	0.213	Low Medium II Residential	R3-1	0	0	20	83.563	14.208	Vacant	Industrial - Light Manufacturing - Vacant Land, 0	036B197 192		Wilmington - Harbor City	No	LI	DB50
Los Angeles	5501 VENICE BLVD	90019	5069027006	7.104	7.104	0.000	0.000	Shortfall of Sites	0.102	General Commercial	C2-1-O	0	0	20	173.665	14.208		Commercial - Auto, Recreation Equipment, Construction Equipment Sales and Service - Auto Body Repair Shop - One Story, 0	126B177 242		Wilshire	No	LI	DB50

Jurisdiction Name	Site Address/Intersection	5 Digit ZIP Code	Assessor Parcel Number	Very Low-Income	Low-Income	Moderate-Income	Above Moderate-Income	Type of Shortfall	Parcel Size (Acres)	Current General Plan Designation	Current Zoning	Proposed General Plan (GP) Designation	Proposed Zoning	Minimum Density Allowed	Maximum Density Allowed	Total Capacity	Vacant/ Nonvacant	Description of Existing Uses	PIN	Base Density Per Acre	Community Plan Area	Rent Stabalization Ordinance	Income Category	Applicable Rezoning Program (Program informing values in Column Q listed first)
Los Angeles	5501 VENICE BLVD	90019	5069027006	7.104	7.104	0.000	0.000	Shortfall of Sites	0.103	General Commercial	C2-1-O	0	0	20	172.577	14.208		Commercial - Auto, Recreation Equipment, Construction Equipment Sales and Service - Auto Body Repair Shop - One Story, 0	126B177 247		Wilshire	No	LI	DB50
Los Angeles	5501 VENICE BLVD	90019	5069027006	7.104	7.104	0.000	0.000	Shortfall of Sites	0.103	General Commercial	C2-1-O	0	0	20	172.577	14.208		Commercial - Auto, Recreation Equipment, Construction Equipment Sales and Service - Auto Body Repair Shop - One Story, 0	126B177 250		Wilshire	No	LI	DB50
Los Angeles	8700 DE SOTO AVE	91304	2780002017	7.104	7.104	0.000	0.000	Shortfall of Sites	0.216	Medium Residential	QR3-1	0	0	20	82.170	14.208		Residential - Five or More Units or Apartments (Any Combination) · 4 Stories or Less - Pool, 0	195B109 253		Chatsworth - Porter Ranch	No	LI	DB50
Los Angeles	5517 VENICE BLVD	90019	5069027007	7.104	7.104	0.000	0.000	Shortfall of Sites	0.103	General Commercial	C2-1-O	0	0	20	172.568	14.208		Commercial - Store Combination - Store and Residential Combination - One Story, 0	126B177 253		Wilshire	No	LI	DB50 , ARO
Los Angeles	5521 VENICE BLVD	90019	5069027008	7.104	7.104	0.000	0.000	Shortfall of Sites	0.103	General Commercial	C2-1-O	0	0	20	172.558	14.208		Industrial - Light Manufacturing - One Story, 0	126B177 259		Wilshire	No	LI	DB50 , ARO
Los Angeles	17734 SATICOY ST	91335	2120031035	7.104	7.104	0.000	0.000	Shortfall of Sites	0.107	Neighborhood Office Commercial	C2-1VL	0	0	20	165.311	14.208		Commercial - Store - One Story, 0	186B129 266		Reseda - West Van Nuys	No	LI	DB50
Los Angeles	5527 VENICE BLVD	90019	5069027009	7.104	7.104	0.000	0.000	Shortfall of Sites	0.103	General Commercial	C2-1-O	0	0	20	172.563	14.208		Commercial - Parking Lot (Commercial Use Property) - Lots - Patron or Employee - One Story, 0	126B177 266		Wilshire	No	LI	DB50
Los Angeles	7956 VINELAND AVE	91352	2409005042	7.104	7.104	0.000	0.000	Shortfall of Sites	0.108	Community Commercial	[Q]C2-1L-CDO	0	0	20	163.761	14.208		Commercial - Supermarket - Small Food Store - Less than 6,000 SF · One Story, 0	189B173 273		Sun Valley - La Tuna Canyon	No	LI	DB50 , ARO
Los Angeles	7545 FOOTHILL BLVD	91042	2558029018	7.104	7.104	0.000	0.000	Shortfall of Sites	0.105	General Commercial	C2-1VL	0	0	20	169.848	14.208		Commercial - Auto, Recreation Equipment, Construction Equipment Sales and Service - Auto Body Repair Shop - One Story, 0	204A197 293		Sunland - Tujunga - Lake View Terrace - Shadow Hills - East La Tuna Canyon	No	LI	DB50
Los Angeles	7545 FOOTHILL BLVD	91042	2558029018	7.104	7.104	0.000	0.000	Shortfall of Sites	0.106	General Commercial	C2-1VL	0	0	20	168.190	14.208		Commercial - Auto, Recreation Equipment, Construction Equipment Sales and Service - Auto Body Repair Shop - One Story, 0	204A197 298		Sunland - Tujunga - Lake View Terrace - Shadow Hills - East La Tuna Canyon	No	LI	DB50
Los Angeles	5315 HARMONY AVE	91601	2416008047	7.104	7.104	0.000	0.000	Shortfall of Sites	0.217	Medium Residential	[Q]R3-1VL	0	0	20	81.885	14.208		Residential - Five or More Units or Apartments (Any Combination) · 4 Stories or Less, 0	171B173 302		North Hollywood - Valley Village	No	LI	DB50
Los Angeles	0	0	7411008029	7.104	7.104	0.000	0.000	Shortfall of Sites	0.273	General Commercial	[Q]C2-1VL	0	0	20	65.004	14.208		Commercial - Commercial - Miscellaneous Commercial - One Story, 0	033B193 313		Wilmington - Harbor City	No	LI	DB50
Los Angeles	2301 W MARTIN LUTHER KING JR BLVD	90008	5034019001	7.104	7.104	0.000	0.000	Shortfall of Sites	0.138	Community Commercial	C2-2D-CPIO	0	0	20	129.110	14.208		Commercial - Auto, Recreation Equipment, Construction Equipment Sales and Service - Auto Body Repair Shop - One Story, 0	114B189 318		West Adams - Baldwin Hills - Leimert	No	LI	DB50
Los Angeles	7147 GREELEY ST	91042	2568013036	0.710	0.710	0.000	12.787	Shortfall of Sites	0.205	Medium Residential	R3-2	0	0	20	86.785	14.208		Residential - Five or More Units or Apartments (Any Combination) · 4 Stories or Less - Pool, 0	202-5A199 331		Sunland - Tujunga - Lake View Terrace - Shadow Hills - East La Tuna Canyon	No	VLI, LI, ABMI	DB50
Los Angeles	8501 LAUREL CANYON BLVD	91352	2633006017	7.104	7.104	0.000	0.000	Shortfall of Sites	0.109	Neighborhood Office Commercial	P-1VL, C2-1VL	0	0	20	163.257	14.208		Commercial - Department Store - One Story, 0	192B165 347		Sun Valley - La Tuna Canyon	No	LI	DB50 , P
Los Angeles	0	0	2513010041	7.104	7.104	0.000	0.000	Shortfall of Sites	0.398	Community Commercial	RD1.5-1-CPIO	0	0	20	44.619	14.208	Vacant	Residential - Single Family Residence - Vacant Land, 0	222B157 365		Sylmar	No	LI	DB50
Los Angeles	7029 WOODLEY AVE	91406	2224010054	7.104	7.104	0.000	0.000	Shortfall of Sites	0.207	Medium Residential	(Q)R3-1	0	0	20	85.961	14.208		Residential - Five or More Units or Apartments (Any Combination) · 4 Stories or Less, 0	183B141 372		Van Nuys - North Sherman Oaks	No	LI	DB50
Los Angeles	10237 SEPULVEDA BLVD	91345	2660001008	7.104	7.104	0.000	0.000	Shortfall of Sites	0.108	Neighborhood Commercial	C2-1	0	0	20	163.718	14.208		Commercial - Store - One Story, 0	204B145 423		Mission Hills - Panorama City - North Hills	No	LI	DB50
Los Angeles	3790 2ND AVE	90018	5042008907	7.104	7.104	0.000	0.000	Shortfall of Sites	0.140	Community Commercial	C2-2D-CPIO	0	0	20	127.284	14.208		Commercial - Non-Auto Service and Repair Shop, Paint Shop, or Laundry - One Story, 0	117B189 444		West Adams - Baldwin Hills - Leimert	No	LI	DB50
Los Angeles	6607 BAKMAN AVE	91606	2319008007	7.104	7.104	0.000	0.000	Shortfall of Sites	0.211	Medium Residential	R3-1	0	0	20	84.198	14.208		Residential - Five or More Units or Apartments (Any Combination) · 4 Stories or Less, 0	180B173 453		North Hollywood - Valley Village	No	LI	DB50
Los Angeles	3792 2ND AVE	90018	5042008906	7.104	7.104	0.000	0.000	Shortfall of Sites	0.134	Community Commercial	C2-2D-CPIO	0	0	20	132.132	14.208		Residential - Single Family Residence, 0	117B189 465		West Adams - Baldwin Hills - Leimert	No	LI	DB50
Los Angeles	6605 WOODMAN AVE	91401	2238011061	7.104	7.104	0.000	0.000	Shortfall of Sites	0.261	Medium Residential	[Q]R3-1	0	0	20	67.926	14.208	Vacant	Residential - Single Family Residence - Vacant Land, 0	180B157 469		Van Nuys - North Sherman Oaks	No	LI	DB50
Los Angeles	0	0	7440006014	7.104	7.104	0.000	0.000	Shortfall of Sites	0.272	Community Commercial	[Q]C2-1VL	0	0	20	65.372	14.208	Vacant	Industrial - Industrial - Vacant Land, 0	027B205 506		Wilmington - Harbor City	No	LI	DB50
Los Angeles	3783 ARLINGTON AVE	90018	5042008904	7.104	7.104	0.000	0.000	Shortfall of Sites	0.138	Community Commercial	C2-2D-CPIO	0	0	20	128.685	14.208		Commercial - Store - One Story, 0	117B189 513		West Adams - Baldwin Hills - Leimert	No	LI	DB50
Los Angeles	10405 BURBANK BLVD	91601	2415027021	7.104	7.104	0.000	0.000	Shortfall of Sites	0.107	Highway Oriented Commercial	C2-1VL	0	0	20	166.137	14.208		Commercial - Restaurant, Cocktail Lounge - Restaurant, Cocktail Lounge, Tavern - One Story, 0	174B177 519		North Hollywood - Valley Village	No	LI	DB50
Los Angeles	6827 WHITSETT AVE	91605	2324030046	7.104	7.104	0.000	0.000	Shortfall of Sites	0.207	Medium Residential	R3-1	0	0	20	85.610	14.208		Residential - Five or More Units or Apartments (Any Combination) · 4 Stories or Less, 0	183B165 559		North Hollywood - Valley Village	No	LI	DB50
Los Angeles	16160 NORDHOFF ST	91343	2672001020	7.104	7.104	0.000	0.000	Shortfall of Sites	0.274	Neighborhood Office Commercial	[Q]C2-1VL	0	0	20	64.741	14.208		Commercial - Shopping Center (Neighborhood, Community) - One Story, 0	198B141 689		Mission Hills - Panorama City - North Hills	No	LI	DB50
Los Angeles	23147 VENTURA BLVD	91356	2042011071	7.104	7.104	0.000	0.000	Shortfall of Sites	0.103	Limited Commercial	P-1VLD, CR-1VLD	0	0	20	171.875	14.208		Commercial - Office Building - One Story, 0	171B097 770		Canoga Park - Winnetka - Woodland Hills - West Hills	No	LI	DB50 , ARO, P
Los Angeles	7671 FOOTHILL BLVD	91042	2558008014	7.104	7.104	0.000	0.000	Shortfall of Sites	0.103	General Commercial	C2-1VL	0	0	20	172.658	14.208		Commercial - Service Station - Full Service - Convenience Store, Service Bay, 0	204B197 772		Sunland - Tujunga - Lake View Terrace - Shadow Hills - East La Tuna Canyon	No	LI	DB50
Los Angeles	870 W 9TH ST	90731	7454007029	7.104	7.104	0.000	0.000	Shortfall of Sites	0.108	Neighborhood Commercial	C2-1VL-CPIO	0	0	20	163.710	14.208		Commercial - Store Combination - Store and Office Combination - One Story, 0	015B197 775		San Pedro	No	LI	DB50 , ARO
Los Angeles	7671 FOOTHILL BLVD	91042	2558008014	7.104	7.104	0.000	0.000	Shortfall of Sites	0.108	General Commercial	C2-1VL	0	0	20	163.737	14.208		Commercial - Service Station - Full Service - Convenience Store, Service Bay, 0	204B197 787		Sunland - Tujunga - Lake View Terrace - Shadow Hills - East La Tuna Canyon	No	LI	DB50
Los Angeles	7625 APPERSON ST	91042	2558007005	7.104	7.104	0.000	0.000	Shortfall of Sites	0.102	General Commercial	C2-1VL	0	0	20	173.504	14.208		Commercial - Auto, Recreation Equipment, Construction Equipment Sales and Service - Auto Body Repair Shop - One Story, 0	204B197 791		Sunland - Tujunga - Lake View Terrace - Shadow Hills - East La Tuna Canyon	No	LI	DB50
Los Angeles	7621 APPERSON ST	91042	2558007004	7.104	7.104	0.000	0.000	Shortfall of Sites	0.102	General Commercial	C2-1VL	0	0	20	173.501	14.208		Industrial - Light Manufacturing - One Story, 0	204B197 792		Sunland - Tujunga - Lake View Terrace - Shadow Hills - East La Tuna Canyon	No	LI	DB50 , ARO
Los Angeles	7611 APPERSON ST	91042	2558007001	7.104	7.104	0.000	0.000	Shortfall of Sites	0.102	General Commercial	C2-1VL	0	0	20	173.493	14.208		Residential - Single Family Residence, 0	204B197 795		Sunland - Tujunga - Lake View Terrace - Shadow Hills - East La Tuna Canyon	No	LI	DB50
Los Angeles	10303 PLAINVIEW AVE	91042	2558007038	7.104	7.104	0.000	0.000	Shortfall of Sites	0.102	General Commercial	C2-1VL	0	0	20	173.488	14.208		Commercial - Office Building - One Story, 0	204B197 797		Sunland - Tujunga - Lake View Terrace - Shadow Hills - East La Tuna Canyon	No	LI	DB50 , ARO
Los Angeles	14847 BURBANK BLVD	91411	2244014022	7.104	7.104	0.000	0.000	Shortfall of Sites	0.109	Neighborhood Office Commercial	C1.5-1VL	0	0	20	163.674	14.208		Commercial - Store - One Story, 0	174B149 858		Van Nuys - North Sherman Oaks	No	LI	DB50
Los Angeles	5299 W WASHINGTON BLVD	90016	5064004026	7.104	7.104	0.000	0.000	Shortfall of Sites	0.217	Neighborhood Commercial	C2-1VL-CPIO	0	0	20	81.985	14.208		Recreational - Theater - Legitimate (Stage) Theater - One Story, 0	126B177 919		West Adams - Baldwin Hills - Leimert	No	LI	DB50
Los Angeles	903 S CABRILLO AVE	90731	7454008030	7.104	7.104	0.000	0.000	Shortfall of Sites	0.103	Neighborhood Commercial	C2-1VL-CPIO	0	0	20	171.807	14.208		Commercial - Store Combination - Store and Residential Combination - One Story, 0	015B197 922		San Pedro	No	LI	DB50 , ARO
Los Angeles	5419 W PICO BLVD	90019	5085032048	7.104	7.104	0.000	0.000	Shortfall of Sites	0.106	General Commercial	C4-1-O	0	0	20	168.287	14.208		Commercial - Parking Lot (Commercial Use Property) - Lots - Patron or Employee - One Story, 0	129B177 925		Wilshire	No	LI	DB50
Los Angeles	533 N MARINE AVE	90744	7418004013	7.104	7.104	0.000	0.000	Shortfall of Sites	0.406	Low Medium II Residential	[Q]RD1.5-1XL-O-CUGU	0	0	20	43.774	14.208		Commercial - Office Building - One Story, 0	030B205 931		Wilmington - Harbor City	No	LI	DB50
Los Angeles	10847 BURBANK BLVD	91601	2415007022	7.104	7.104	0.000	0.000	Shortfall of Sites	0.103	Community Commercial	C2-1	0	0	20	171.909	14.208		Industrial - Light Manufacturing - One Story, 0	174B173 935		North Hollywood - Valley Village	No	LI	DB50 , ARO
Los Angeles	10843 BURBANK BLVD	91601	2415007021	7.104	7.104	0.000	0.000	Shortfall of Sites	0.103	Community Commercial	C2-1	0	0	20	171.918	14.208		Commercial - Store - One Story, 0	174B173 936		North Hollywood - Valley Village	No	LI	DB50

Jurisdiction Name	Site Address/Intersection	5 Digit ZIP Code	Assessor Parcel Number	Very Low-Income	Low-Income	Moderate-Income	Above Moderate-Income	Type of Shortfall	Parcel Size (Acres)	Current General Plan Designation	Current Zoning	Proposed General Plan (GP) Designation	Proposed Zoning	Minimum Density Allowed	Maximum Density Allowed	Total Capacity	Vacant/ Nonvacant	Description of Existing Uses	PIN	Base Density Per Acre	Community Plan Area	Rent Stabalization Ordinance	Income Category	Applicable Rezoning Program (Program informing values in Column Q listed first)
Los Angeles	13376 SAYRE ST	91342	2511029029	7.104	7.104	0.000	0.000	Shortfall of Sites	0.216	Neighborhood Commercial	C1-1XL-CPIO	0	0	20	82.387	14.208		Commercial - Shopping Center (Neighborhood, Community) - One Story, 0	228B157 948		Sylmar	No	LI	DB50
Los Angeles	1728 LOMITA BLVD	90717	7410016021	7.104	7.104	0.000	0.000	Shortfall of Sites	0.279	Neighborhood Commercial	[Q]C2-1VL	0	0	20	63.665	14.208		Commercial - Restaurant, Cocktail Lounge - Restaurant, Cocktail Lounge, Tavern - One Story, 0	036B193 950		Wilmington - Harbor City	No	LI	DB50
Los Angeles	10352 RIVERSIDE DR	91602	2424005063	7.104	7.104	0.000	0.000	Shortfall of Sites	0.210	Medium Residential	R3-1-RIO	0	0	20	84.517	14.208		Residential - Five or More Units or Apartments (Any Combination) · 4 Stories or Less, 0	165B177 1145		Sherman Oaks - Studio City - Toluca Lake - Cahuenga Pass	No	LI	DB50
Los Angeles	910 W E ST	90744	7417015051	7.104	7.104	0.000	0.000	Shortfall of Sites	0.210	Medium Residential	[Q]R3-1VL-O-CUGU	0	0	20	84.713	14.208		Residential - Five or More Units or Apartments (Any Combination) · 4 Stories or Less, 0	030B205 1199		Wilmington - Harbor City	No	LI	DB50
Los Angeles	5362 W WASHINGTON BLVD	90016	5063025008	7.104	7.104	0.000	0.000	Shortfall of Sites	0.207	Neighborhood Commercial	C2-1VL-CPIO	0	0	20	85.747	14.208	Vacant	Commercial - Commercial - Vacant Land, 0	126B177 1200		West Adams - Baldwin Hills - Leimert	No	LI	DB50
Los Angeles	0	0	4007025001	7.104	7.104	0.000	0.000	Shortfall of Sites	0.104	Neighborhood Commercial	C2-1VL-CPIO	0	0	20	169.954	14.208		Commercial - Parking Lot (Commercial Use Property) - Lots - Patron or Employee - One Story, 0	105B189 1201		West Adams - Baldwin Hills - Leimert	No	LI	DB50
Los Angeles	5957 VINELAND AVE	91601	2337020034	7.104	7.104	0.000	0.000	Shortfall of Sites	0.103	Highway Oriented Commercial	C2-1VL	0	0	20	171.919	14.208		Commercial - Service Station - Full Service - No Additional Services, 0	177B173 1237		North Hollywood - Valley Village	No	LI	DB50
Los Angeles	5957 VINELAND AVE	91601	2337020034	7.104	7.104	0.000	0.000	Shortfall of Sites	0.103	Highway Oriented Commercial	C2-1VL	0	0	20	171.921	14.208		Commercial - Service Station - Full Service - No Additional Services, 0	177B173 1241		North Hollywood - Valley Village	No	LI	DB50
Los Angeles	1117 S GAFFEY ST	90731	7454017027	7.104	7.104	0.000	0.000	Shortfall of Sites	0.103	Neighborhood Commercial	C2-1VL-CPIO	0	0	20	172.204	14.208		Commercial - Store Combination - Store and Residential Combination - One Story, 0	015B197 1313		San Pedro	No	LI	DB50 , ARO
Los Angeles	7207 S VAN NESS AVE	90047	4009001028	7.104	7.104	0.000	0.000	Shortfall of Sites	0.135	Community Commercial	C2-2D-CPIO	0	0	20	131.899	14.208		Commercial - Store - One Story, 0	102B189 1341		West Adams - Baldwin Hills - Leimert	No	LI	DB50
Los Angeles	2214 W FLORENCE AVE	90043	4009001004	7.104	7.104	0.000	0.000	Shortfall of Sites	0.133	Community Commercial	C2-2D-CPIO	0	0	20	133.571	14.208		Commercial - Store - One Story, 0	102B189 1347		West Adams - Baldwin Hills - Leimert	No	LI	DB50
Los Angeles	909 W D ST	90744	7417015052	7.104	7.104	0.000	0.000	Shortfall of Sites	0.212	Medium Residential	[Q]R3-1VL-O-CUGU	0	0	20	83.826	14.208		Residential - Five or More Units or Apartments (Any Combination) · 4 Stories or Less, 0	030B205 1349		Wilmington - Harbor City	No	LI	DB50
Los Angeles	2220 W FLORENCE AVE	90043	4009001029	7.104	7.104	0.000	0.000	Shortfall of Sites	0.133	Community Commercial	C2-2D-CPIO	0	0	20	133.648	14.208		Institutional - Church - One Story, 0	102B189 1351		West Adams - Baldwin Hills - Leimert	No	LI	DB50, FBO
Los Angeles	909 W D ST	90744	7417015052	7.104	7.104	0.000	0.000	Shortfall of Sites	0.213	Medium Residential	[Q]R3-1VL-O-CUGU	0	0	20	83.245	14.208		Residential - Five or More Units or Apartments (Any Combination) · 4 Stories or Less, 0	030B205 1351		Wilmington - Harbor City	No	LI	DB50
Los Angeles	450 N WILMINGTON BLVD	90744	7417015053	7.104	7.104	0.000	0.000	Shortfall of Sites	0.213	Medium Residential	[Q]R3-1VL-O-CUGU	0	0	20	83.204	14.208		Residential - Five or More Units or Apartments (Any Combination) · 4 Stories or Less, 0	030B205 1354		Wilmington - Harbor City	No	LI	DB50
Los Angeles	2220 W FLORENCE AVE	90043	4009001029	7.104	7.104	0.000	0.000	Shortfall of Sites	0.133	Community Commercial	C2-2D-CPIO	0	0	20	133.723	14.208		Institutional - Church - One Story, 0	102B189 1356		West Adams - Baldwin Hills - Leimert	No	LI	DB50, FBO
Los Angeles	2312 W FLORENCE AVE	90043	4009001027	7.104	7.104	0.000	0.000	Shortfall of Sites	0.133	Community Commercial	C2-2D-CPIO	0	0	20	133.798	14.208		Institutional - Church - One Story, 0	102B189 1361		West Adams - Baldwin Hills - Leimert	No	LI	DB50, FBO
Los Angeles	15150 W ROXFORD ST	91342	2502004082	7.104	7.104	0.000	0.000	Shortfall of Sites	0.269	Neighborhood Commercial	C1-1VL-CPIO	0	0	20	82.659	14.208		Residential - Five or More Units or Apartments (Any Combination) · 4 Stories or Less, 0	228B145 450		Sylmar	No	LI	DB50
Los Angeles	10455 MAGNOLIA BLVD	91601	2417017027	7.104	7.104	0.000	0.000	Shortfall of Sites	0.136	Neighborhood Office Commercial	[Q]C2-1VL	0	0	20	163.809	14.208		Residential - Five or More Units or Apartments (Any Combination) · 4 Stories or Less, 0	171B177 637		North Hollywood - Valley Village	No	LI	DB50
Los Angeles	10523 S WESTERN AVE	90047	6058023025	7.104	7.104	0.000	0.000	Shortfall of Sites	0.106	Neighborhood Commercial	C2-1VL-CPIO	0	0	20	167.167	14.208		Institutional - School (Private) - One Story, 0	090A193 171		South Los Angeles	No	LI	DB50
Los Angeles	10045 S WESTERN AVE	90047	6058006035	7.104	7.104	0.000	0.000	Shortfall of Sites	0.130	Neighborhood Commercial	C2-1VL-CPIO	0	0	20	171.146	14.208		Institutional - School (Private) - One Story, 0	091-5A193 170		South Los Angeles	No	LI	DB50
Los Angeles	2061 KERWOOD AVE	90025	4319012052	7.104	7.104	0.000	0.000	Shortfall of Sites	0.162	Low Residential	R1-1-O	0	0	20	99.000	14.208		Residential - Single Family Residence, 1	129B157 24		West Los Angeles	No	LI	TOC EXP , ADU
Los Angeles	4477 SHERMAN OAKS CIR	91403	2283018002	0.000	0.000	0.000	14.206	Shortfall of Sites	0.149	Low II Residential	R1-1	Low Residential	0	0	99.000	14.206		Residential - Single Family Residence - Pool, 0	166-5A145 42	1 per lot	Encino - Tarzana	No	ABMI	TOC EXP , ENC CPU, ADU, AHO
Los Angeles	8541 FOOTHILL BLVD	91040	2555033030	7.103	7.103	0.000	0.000	Shortfall of Sites	0.498	General Commercial	C2-1VL	0	0	20	165.083	14.205		Residential - Five or More Units or Apartments (Any Combination) · 4 Stories or Less - Pool, 49	207B189 1071		Sunland - Tujunga - Lake View Terrace - Shadow Hills - East La Tuna Canyon	No	LI	DB50
Los Angeles	2122 FOX HILLS DR	90025	4319005064	7.102	7.102	0.000	0.000	Shortfall of Sites	0.141	Low Residential	R1-1-O	0	0	20	113.635	14.205		Residential - Single Family Residence - Pool, 1	132B161 240		West Los Angeles	No	LI	OPP RC , TOC EXP
Los Angeles	5060 SANTA MONICA BLVD	90029	5538001043	7.100	7.100	0.000	0.000	Shortfall of Sites	0.150	Highway Oriented Commercial	C2-1D	Community Commercial	[Q]C2-2D-CPIO	20	160.306	14.200		Commercial - Store - One Story, 5	144B197 782	54	Hollywood	No	LI	HWD CPU , AHO
Los Angeles	14628 ERWIN ST	91411	2241014006	7.100	7.100	0.000	0.000	Shortfall of Sites	0.155	Medium Residential	[Q]R3-1	High Medium	0	20	154.791	14.200		Residential - Five or More Units or Apartments (Any Combination) · 4 Stories or Less, 5	178-5A151 262	No Max	Van Nuys - North Sherman Oaks	No	LI	Orange LineTNP
Los Angeles	2520 E 2ND ST	90033	5180005006	7.100	7.100	0.000	0.000	Shortfall of Sites	0.144	Low Medium I Residential	R2-1-CUGU	Medium Neighborhood Residential	[LLN2 - MU3 - 4][RN3 - 6][CPIO]	20	132.159	14.200		Residential - Single Family Residence, 1	126A223 35	72	Boyle Heights	No	LI	BH CPU , R2RD
Los Angeles	2526 E 2ND ST	90033	5180005007	7.100	7.100	0.000	0.000	Shortfall of Sites	0.144	Low Medium I Residential	R2-1-CUGU	Medium Neighborhood Residential	[LLN2 - MU3 - 4][RN3 - 6][CPIO]	20	132.054	14.200		Residential - Single Family Residence, 1	126A223 41	72	Boyle Heights	No	LI	BH CPU , R2RD
Los Angeles	2511 E 3RD ST	90033	5180005016	7.100	7.100	0.000	0.000	Shortfall of Sites	0.144	Low Medium I Residential	R2-1-CUGU	Medium Neighborhood Residential	[LLN2 - MU3 - 4][RN3 - 6][CPIO]	20	131.628	14.200		Residential - Single Family Residence, 1	126A223 50	72	Boyle Heights	No	LI	BH CPU , R2RD
Los Angeles	2531 E 3RD ST	90033	5180005012	7.100	7.100	0.000	0.000	Shortfall of Sites	0.144	Low Medium I Residential	R2-1-CUGU	Medium Neighborhood Residential	[LLN2 - MU3 - 4][RN3 - 6][CPIO]	20	131.745	14.200		Residential - Single Family Residence, 1	126A223 72	72	Boyle Heights	No	LI	BH CPU , R2RD
Los Angeles	2526 E 3RD ST	90033	5180005024	7.100	7.100	0.000	0.000	Shortfall of Sites	0.143	Low Medium I Residential	R2-1-CUGU	Medium Neighborhood Residential	[LLN2 - MU3 - 4][RN3 - 6][CPIO]	20	132.719	14.200		Residential - Single Family Residence, 1	126A223 100	72	Boyle Heights	No	LI	BH CPU , R2RD
Los Angeles	2617 E 3RD ST	90033	5180012014	7.100	7.100	0.000	0.000	Shortfall of Sites	0.144	Low Medium I Residential	R2-1-CUGU	Medium Neighborhood Residential	[LLN2 - MU3 - 4][RN3 - 6][CPIO]	20	132.341	14.200		Residential - Single Family Residence, 1	126A223 101	72	Boyle Heights	No	LI	BH CPU , R2RD
Los Angeles	2530 E 3RD ST	90033	5180005025	7.100	7.100	0.000	0.000	Shortfall of Sites	0.143	Low Medium I Residential	R2-1-CUGU	Medium Neighborhood Residential	[LLN2 - MU3 - 4][RN3 - 6][CPIO]	20	132.689	14.200		Residential - Single Family Residence, 1	126A223 104	72	Boyle Heights	No	LI	BH CPU , R2RD
Los Angeles	2623 E 3RD ST	90033	5180012013	7.100	7.100	0.000	0.000	Shortfall of Sites	0.144	Low Medium I Residential	R2-1-CUGU	Medium Neighborhood Residential	[LLN2 - MU3 - 4][RN3 - 6][CPIO]	20	132.358	14.200		Residential - Single Family Residence, 1	126A223 105	72	Boyle Heights	No	LI	BH CPU , R2RD
Los Angeles	2606 E 3RD ST	90033	5180012020	7.100	7.100	0.000	0.000	Shortfall of Sites	0.143	Low Medium I Residential	R2-1-CUGU	Medium Neighborhood Residential	[LLN2 - MU3 - 4][RN3 - 6][CPIO]	20	132.572	14.200		Residential - Single Family Residence, 1	126A223 122	72	Boyle Heights	No	LI	BH CPU , R2RD
Los Angeles	2616 E 3RD ST	90033	5180012022	7.100	7.100	0.000	0.000	Shortfall of Sites	0.143	Low Medium I Residential	R2-1-CUGU	Medium Neighborhood Residential	[LLN2 - MU3 - 4][RN3 - 6][CPIO]	20	132.525	14.200		Residential - Single Family Residence, 1	126A223 133	72	Boyle Heights	No	LI	BH CPU , R2RD
Los Angeles	2116 E 3RD ST	90033	5183012005	7.100	7.100	0.000	0.000	Shortfall of Sites	0.145	Low Medium II Residential	RD2-1-CUGU	Medium Neighborhood Residential	[LLN2 - MU3 - 4][RN3 - 6][CPIO]	20	131.242	14.200		Residential - Single Family Residence, 1	127-5A221 195	72	Boyle Heights	No	LI	BH CPU , R2RD
Los Angeles	2118 E 3RD ST	90033	5183012004	7.100	7.100	0.000	0.000	Shortfall of Sites	0.145	Low Medium II Residential	RD2-1-CUGU	Medium Neighborhood Residential	[LLN2 - MU3 - 4][RN3 - 6][CPIO]	20	131.242	14.200		Residential - Single Family Residence, 1	127-5A223 280	72	Boyle Heights	No	LI	BH CPU , R2RD
Los Angeles	2128 E 3RD ST	90033	5183012002	7.100	7.100	0.000	0.000	Shortfall of Sites	0.145	Low Medium II Residential	RD2-1-CUGU	Medium Neighborhood Residential	[LLN2 - MU3 - 4][RN3 - 6][CPIO]	20	131.238	14.200		Residential - Single Family Residence, 1	127-5A223 297	72	Boyle Heights	No	LI	BH CPU , R2RD
Los Angeles	2416 E 2ND ST	90033	5180004007	7.100	7.100	0.000	0.000	Shortfall of Sites	0.144	Low Medium I Residential	R2-1-CUGU	Medium Neighborhood Residential	[LLN2 - MU3 - 4][RN3 - 6][CPIO]	20	131.932	14.200		Residential - Single Family Residence, 1	127-5A223 369	72	Boyle Heights	No	LI	BH CPU , R2RD
Los Angeles	2420 E 2ND ST	90033	5180004009	7.100	7.100	0.000	0.000	Shortfall of Sites	0.144	Low Medium I Residential	R2-1-CUGU	Medium Neighborhood Residential	[LLN2 - MU3 - 4][RN3 - 6][CPIO]	20	131.907	14.200		Residential - Single Family Residence, 1	127-5A223 375	72	Boyle Heights	No	LI	BH CPU , R2RD
Los Angeles	122 N CHICAGO ST	90033	5183005040	7.100	7.100	0.000	0.000	Shortfall of Sites	0.150	Low Medium II Residential	RD1.5-1-CUGU	Medium Neighborhood Residential	[LLN2 - MU3 - 4][RN3 - 6][CPIO]	20	127.058	14.200		Residential - Single Family Residence, 1	127-5A223 25	72	Boyle Heights	No	LI	BH CPU
Los Angeles	2430 E 3RD ST	90033	5180004027	7.100	7.100	0.000	0.000	Shortfall of Sites	0.144	Low Medium II Residential	RD1.5-1-CUGU	Medium Neighborhood Residential	[LLN2 - MU3 - 4][RN3 - 6][CPIO]	20	131.660	14.200		Residential - Single Family Residence, 1	126A223 68	72	Boyle Heights	No	LI	BH CPU
Los Angeles	2840 E CESAR E CHAVEZ AVE	90033	5180018020	7.100	7.100	0.000	0.000	Shortfall of Sites	0.198	Highway Oriented and Limited Commercial	C2-1-CUGU	Neighborhood Center	[LUM2 - G2 - 3][XN2 - 8][CPIO]	20	95.839	14.200		Commercial - Auto, Recreation Equipment, Construction Equipment Sales and Service - Auto Body Repair Shop - One Story, 1	127-5A225 148	54	Boyle Heights	No	LI	BH CPU
Los Angeles	2134 MICHIGAN AVE	90033	5183006006	7.100	7.100	0.000	0.000	Shortfall of Sites	0.148	Low Medium II Residential	RD1.5-1-CUGU	Medium Neighborhood Residential	[LLN2 - MU3 - 4][RN3 - 6][CPIO]	20	128.045	14.200		Residential - Single Family Residence, 1	129A223 397	72	Boyle Heights	No	LI	BH CPU
Los Angeles	143 N CHICAGO ST	90033	5183006022	7.100	7.100	0.000	0.000	Shortfall of Sites	0.145	Low Medium II Residential	RD1.5-1-CUGU	Medium Neighborhood Residential	[LLN2 - MU3 - 4][RN3 - 6][CPIO]	20	130.918	14.200		Residential - Single Family Residence, 1	129A223 444	72	Boyle Heights	No	LI	BH CPU

Jurisdiction Name	Site Address/Intersection	5 Digit ZIP Code	Assessor Parcel Number	Very Low-Income	Low-Income	Moderate-Income	Above Moderate-Income	Type of Shortfall	Parcel Size (Acres)	Current General Plan Designation	Current Zoning	Proposed General Plan (GP) Designation	Proposed Zoning	Minimum Density Allowed	Maximum Density Allowed	Total Capacity	Vacant/ Nonvacant	Description of Existing Uses	PIN	Base Density Per Acre	Community Plan Area	Rent Stabalization Ordinance	Income Category	Applicable Rezoning Program (Program informing values in Column Q listed first)
Los Angeles	23149 KENS WAY	91304	2014033037	0.710	0.710	0.000	12.780	Shortfall of Sites	0.120	Low Medium I Residential	(Q)RD5-1	Low Medium Residential	[DM2-G1-5] [CX2-FA] [CPIO-O]	20	158.656	14.200		Residential - Single Family Residence, 1	186B093 710	10	Canoga Park - Winnetka - Woodland Hills - West Hills	No	VLI, LI, ABMI	CPK CPU , R2RD, AHO
Los Angeles	6740 N GLASNER LANE	91307	2038020086	7.100	7.100	0.000	0.000	Shortfall of Sites	0.100	Low Residential	(T)(Q)RD5-1	Low Medium Residential	[LN1-MU1-5] [RG1-FA] [CPIO]	20	189.285	14.200		Residential - Single Family Residence - Planned Unit Development (PUD), 1	180B097 744	10	Canoga Park - Winnetka - Woodland Hills - West Hills	No	LI	CPK CPU , R2RD, AHO
Los Angeles	21514 SHERMAN WAY	91303	2111027008	0.710	0.710	0.000	12.780	Shortfall of Sites	0.076	Community Commercial	[Q]C2-1VL-CDO-RIO	Community Center	[HB3-G1-5] [CX2-FA] [CPIO-O]	20	249.767	14.200		Commercial - Store - One Story, 1	183B105 191	54	Canoga Park - Winnetka - Woodland Hills - West Hills	No	VLI, LI, ABMI	CPK CPU ,
Los Angeles	7057 MILWOOD AVE	91303	2138019024	7.100	7.100	0.000	0.000	Shortfall of Sites	0.115	Low Medium I Residential	R1-1-RIO	Medium Neighborhood Residential	[LN1-MU1-5] [RG1-FA] [CPIO]	20	165.394	14.200		Residential - Single Family Residence, 1	183B105 439	43	Canoga Park - Winnetka - Woodland Hills - West Hills	No	LI	CPK CPU ,
Los Angeles	7303 LOMA VERDE AVE	91303	2112016024	7.100	7.100	0.000	0.000	Shortfall of Sites	0.146	Medium Residential	R1-1	Medium Residential	[LN1-MU1-5] [RG1-FA] [CPIO]	20	129.763	14.200		Residential - Single Family Residence, 1	186B109 937	43	Canoga Park - Winnetka - Woodland Hills - West Hills	No	LI	CPK CPU ,
Los Angeles	1037 S FLOWER ST	90015	5138012017	0.710	0.710	0.000	12.780	Shortfall of Sites	0.037	High Density Residential	[Q]R5-4D-O	Transit Core	[HB5-SH1-5] [CX4-FA] [CPIO-O]	20	513.997	14.200		Commercial - Restaurant, Cocktail Lounge - Restaurant, Cocktail Lounge, Tavern - One Story, 1	127-5A207 132	No Max	Central City	No	VLI, LI, ABMI	DT CPU , AHO
Los Angeles	829 CENTENNIAL ST	90012	5406027017	7.100	7.100	0.000	0.000	Shortfall of Sites	0.160	Medium Residential	R3-1	Medium Neighborhood Residential	[LN1-MU1-5] [RG1-FA] [CPIO]	20	118.630	14.200		Residential - Single Family Residence, 1	135A213 11	No Max	Central City North	No	LI	DT CPU
Los Angeles	940 N BEAUDRY AVE	90012	5406026005	7.100	7.100	0.000	0.000	Shortfall of Sites	0.161	Medium Residential	R3-1	Medium Neighborhood Residential	[LN1-MU1-5] [RG1-FA] [CPIO]	20	118.234	14.200		Residential - Single Family Residence, 1	136-5A213 77	No Max	Central City North	No	LI	DT CPU
Los Angeles	948 WHITE KNOLL DR	90012	5406021010	7.100	7.100	0.000	0.000	Shortfall of Sites	0.161	Medium Residential	R3-1	Medium Neighborhood Residential	[LN1-MU1-5] [RG1-FA] [CPIO]	20	118.294	14.200		Residential - Single Family Residence, 1	136-5A213 82	No Max	Central City North	No	LI	DT CPU
Los Angeles	938 N BEAUDRY AVE	90012	5406026006	7.100	7.100	0.000	0.000	Shortfall of Sites	0.161	Medium Residential	R3-1	Medium Neighborhood Residential	[LN1-MU1-5] [RG1-FA] [CPIO]	20	118.234	14.200		Residential - Single Family Residence, 1	136-5A213 85	No Max	Central City North	No	LI	DT CPU
Los Angeles	933 CENTENNIAL ST	90012	5406026020	7.100	7.100	0.000	0.000	Shortfall of Sites	0.160	Medium Residential	R3-1	Medium Neighborhood Residential	[LN1-MU1-5] [RG1-FA] [CPIO]	20	118.527	14.200		Residential - Single Family Residence, 1	136-5A213 105	No Max	Central City North	No	LI	DT CPU
Los Angeles	912 N BEAUDRY AVE	90012	5406026011	7.100	7.100	0.000	0.000	Shortfall of Sites	0.161	Medium Residential	R3-1	Medium Neighborhood Residential	[LN1-MU1-5] [RG1-FA] [CPIO]	20	118.234	14.200		Residential - Single Family Residence, 1	136-5A213 131	No Max	Central City North	No	LI	DT CPU
Los Angeles	842 N BEAUDRY AVE	90012	5406027002	7.100	7.100	0.000	0.000	Shortfall of Sites	0.161	Medium Residential	R3-1	Medium Neighborhood Residential	[LN1-MU1-5] [RG1-FA] [CPIO]	20	118.235	14.200		Residential - Single Family Residence, 1	136-5A213 160	No Max	Central City North	No	LI	DT CPU
Los Angeles	859 CENTENNIAL ST	90012	5406027023	7.100	7.100	0.000	0.000	Shortfall of Sites	0.160	Medium Residential	R3-1	Medium Neighborhood Residential	[LN1-MU1-5] [RG1-FA] [CPIO]	20	118.588	14.200		Residential - Single Family Residence, 1	136-5A213 167	No Max	Central City North	No	LI	DT CPU
Los Angeles	839 CENTENNIAL ST	90012	5406027019	7.100	7.100	0.000	0.000	Shortfall of Sites	0.160	Medium Residential	R3-1	Medium Neighborhood Residential	[LN1-MU1-5] [RG1-FA] [CPIO]	20	118.616	14.200		Residential - Single Family Residence, 1	136-5A213 186	No Max	Central City North	No	LI	DT CPU
Los Angeles	835 CENTENNIAL ST	90012	5406027018	7.100	7.100	0.000	0.000	Shortfall of Sites	0.160	Medium Residential	R3-1	Medium Neighborhood Residential	[LN1-MU1-5] [RG1-FA] [CPIO]	20	118.623	14.200		Residential - Single Family Residence, 1	136-5A213 192	No Max	Central City North	No	LI	DT CPU
Los Angeles	808 N BEAUDRY AVE	90012	5406027009	7.100	7.100	0.000	0.000	Shortfall of Sites	0.161	Medium Residential	R3-1	Medium Neighborhood Residential	[LN1-MU1-5] [RG1-FA] [CPIO]	20	118.245	14.200		Residential - Single Family Residence, 1	136-5A213 196	No Max	Central City North	No	LI	DT CPU
Los Angeles	5060 AMESTOY AVE	91316	2258014006	7.100	7.100	0.000	0.000	Shortfall of Sites	0.455	Low II Residential	R1-1	Low Medium Residential	0	20	41.743	14.200		Residential - Single Family Residence - Pool, 1	171B133 648	10	Encino - Tarzana	No	LI	ENC CPU , ADU, AHO
Los Angeles	4000 W SUNSET BLVD	90029	5429002030	7.100	7.100	0.000	0.000	Shortfall of Sites	0.177	Highway Oriented Commercial	C2-1D	General Commercial	C2-1	20	107.059	14.200		Commercial - Auto, Recreation Equipment, Construction Equipment Sales and Service - Auto Body Repair Shop - One Story, 1	145-5A201 302	108	Hollywood	No	LI	HWD CPU , AHO
Los Angeles	1050 N RIDGEWOOD PL	90038	5536017020	7.100	7.100	0.000	0.000	Shortfall of Sites	0.117	Highway Oriented Commercial	C2-1D	Community Commercial	[Q]C2-2D-CPIO	20	162.584	14.200		Residential - Single Family Residence, 1	144B189 710	54	Hollywood	No	LI	HWD CPU
Los Angeles	12829 BARBARA ANN ST	91605	2324006001	0.710	0.710	0.000	12.780	Shortfall of Sites	0.178	Low Medium II Residential	RD1.5-1	Community Center (Mixed-Use) *	0	20	106.689	14.200		Residential - Single Family Residence, 1	183B161 71	145	North Hollywood - Valley Village	No	VLI, LI, ABMI	NH CPU , DB50
Los Angeles	12823 BARBARA ANN ST	91605	2324006002	0.710	0.710	0.000	12.780	Shortfall of Sites	0.181	Low Medium II Residential	RD1.5-1	Community Center (Mixed-Use) *	0	20	104.784	14.200		Residential - Single Family Residence, 1	183B161 72	145	North Hollywood - Valley Village	No	VLI, LI, ABMI	NH CPU , DB50
Los Angeles	11666 VICTORY BLVD	91606	2335027006	0.710	0.710	0.000	12.780	Shortfall of Sites	0.177	Neighborhood Office Commercial	C1-1VL	Community Center (Mixed-Use)	0	20	107.086	14.200		Commercial - Auto, Recreation Equipment, Construction Equipment Sales and Service - Auto Body Repair Shop - One Story, 1	180B169 1205	145	North Hollywood - Valley Village	No	VLI, LI, ABMI	NH CPU , DB50
Los Angeles	6459 TROOST AVE	91606	2335010011	0.710	0.710	0.000	12.780	Shortfall of Sites	0.181	Low Medium II Residential	RD1.5-1	Community Center (Mixed-Use)	0	20	104.792	14.200		Residential - Single Family Residence, 1	180B169 907	145	North Hollywood - Valley Village	No	VLI, LI, ABMI	NH CPU
Los Angeles	14628 CALVERT ST	91411	2241022007	7.100	7.100	0.000	0.000	Shortfall of Sites	0.121	Medium Residential	[Q]R3-1	High Medium	0	20	157.649	14.200		Residential - Single Family Residence, 1	177A151 11	No Max	Van Nuys - North Sherman Oaks	No	LI	Orange LineTNP
Los Angeles	14622 CALVERT ST	91411	2241022006	7.100	7.100	0.000	0.000	Shortfall of Sites	0.121	Medium Residential	[Q]R3-1	High Medium	0	20	157.650	14.200		Residential - Single Family Residence, 1	177A151 12	No Max	Van Nuys - North Sherman Oaks	No	LI	Orange LineTNP
Los Angeles	14836 ERWIN ST	91411	2241016009	7.100	7.100	0.000	0.000	Shortfall of Sites	0.172	Medium Residential	[Q]R3-1	Medium	0	20	110.316	14.200		Residential - Single Family Residence, 1	178-5A149 169	108	Van Nuys - North Sherman Oaks	No	LI	Orange LineTNP
Los Angeles	14825 DELANO ST	91411	2241016018	7.100	7.100	0.000	0.000	Shortfall of Sites	0.172	Medium Residential	[Q]R3-1	Medium	0	20	110.315	14.200		Residential - Single Family Residence, 1	178-5A149 202	108	Van Nuys - North Sherman Oaks	No	LI	Orange LineTNP
Los Angeles	14823 DELANO ST	91411	2241016019	7.100	7.100	0.000	0.000	Shortfall of Sites	0.172	Medium Residential	[Q]R3-1	Medium	0	20	110.315	14.200		Residential - Single Family Residence, 1	178-5A149 203	108	Van Nuys - North Sherman Oaks	No	LI	Orange LineTNP
Los Angeles	14817 DELANO ST	91411	2241016020	7.100	7.100	0.000	0.000	Shortfall of Sites	0.172	Medium Residential	[Q]R3-1	Medium	0	20	110.314	14.200		Residential - Single Family Residence, 1	178-5A149 204	108	Van Nuys - North Sherman Oaks	No	LI	Orange LineTNP
Los Angeles	14727 DELANO ST	91411	2241015019	7.100	7.100	0.000	0.000	Shortfall of Sites	0.172	Medium Residential	[Q]R3-1	Medium	0	20	110.309	14.200		Residential - Single Family Residence, 1	178-5A149 216	108	Van Nuys - North Sherman Oaks	No	LI	Orange LineTNP
Los Angeles	14711 DELANO ST	91411	2241015022	7.100	7.100	0.000	0.000	Shortfall of Sites	0.172	Medium Residential	[Q]R3-1	Medium	0	20	110.307	14.200		Residential - Single Family Residence, 1	178-5A149 219	108	Van Nuys - North Sherman Oaks	No	LI	Orange LineTNP
Los Angeles	14742 DELANO ST	91411	2241018011	7.100	7.100	0.000	0.000	Shortfall of Sites	0.172	Medium Residential	[Q]R3-1	Medium	0	20	110.343	14.200		Residential - Single Family Residence, 1	178-5A149 258	108	Van Nuys - North Sherman Oaks	No	LI	Orange LineTNP
Los Angeles	11322 HATTERAS ST	91601	2337036018	7.100	7.100	0.000	0.000	Shortfall of Sites	0.168	Low Medium II Residential	RD1.5-1VL	Medium	0	20	112.954	14.200		Residential - Single Family Residence, 1	174B173 333	54	North Hollywood - Valley Village	No	LI	Orange LineTNP
Los Angeles	11310 HATTERAS ST	91601	2337036016	7.100	7.100	0.000	0.000	Shortfall of Sites	0.168	Low Medium II Residential	RD1.5-1VL	Medium	0	20	112.888	14.200		Residential - Single Family Residence, 1	174B173 335	54	North Hollywood - Valley Village	No	LI	Orange LineTNP
Los Angeles	14248 ERWIN ST	91401	2240020003	7.100	7.100	0.000	0.000	Shortfall of Sites	0.172	Low Medium II Residential	[Q]RD1.5-1	Medium	0	20	110.354	14.200		Residential - Single Family Residence, 1	177B153 342	108	Van Nuys - North Sherman Oaks	No	LI	Orange LineTNP
Los Angeles	14212 ERWIN ST	91401	2240020010	7.100	7.100	0.000	0.000	Shortfall of Sites	0.172	Low Medium II Residential	[Q]RD1.5-1	Medium	0	20	110.355	14.200		Residential - Single Family Residence, 1	177B153 349	108	Van Nuys - North Sherman Oaks	No	LI	Orange LineTNP
Los Angeles	5755 KLUMP AVE	91601	2337033018	7.100	7.100	0.000	0.000	Shortfall of Sites	0.166	Low Medium II Residential	RD1.5-1VL	Medium	0	20	114.155	14.200		Residential - Single Family Residence, 1	174B173 378	54	North Hollywood - Valley Village	No	LI	Orange LineTNP
Los Angeles	5749 ELMER AVE	91601	2337035022	7.100	7.100	0.000	0.000	Shortfall of Sites	0.166	Low Medium II Residential	RD1.5-1VL	Medium	0	20	114.160	14.200		Residential - Single Family Residence, 1	174B173 391	54	North Hollywood - Valley Village	No	LI	Orange LineTNP
Los Angeles	14253 DELANO ST	91401	2240020023	7.100	7.100	0.000	0.000	Shortfall of Sites	0.172	Medium Residential	[Q]R3-1	Medium	0	20	110.282	14.200		Residential - Single Family Residence, 1	177B153 399	108	Van Nuys - North Sherman Oaks	No	LI	Orange LineTNP
Los Angeles	14233 DELANO ST	91401	2240020019	7.100	7.100	0.000	0.000	Shortfall of Sites	0.172	Medium Residential	[Q]R3-1	Medium	0	20	110.282	14.200		Residential - Single Family Residence, 1	177B153 410	108	Van Nuys - North Sherman Oaks	No	LI	Orange LineTNP
Los Angeles	14225 DELANO ST	91401	2240020018	7.100	7.100	0.000	0.000	Shortfall of Sites	0.172	Medium Residential	[Q]R3-1	Medium	0	20	110.281	14.200		Residential - Single Family Residence, 1	177B153 411	108	Van Nuys - North Sherman Oaks	No	LI	Orange LineTNP
Los Angeles	11331 MIRANDA ST	91601	2337036009	7.100	7.100	0.000	0.000	Shortfall of Sites	0.168	Low Medium II Residential	RD1.5-1VL	Medium	0	20	113.230	14.200		Residential - Single Family Residence, 1	174B173 414	54	North Hollywood - Valley Village	No	LI	Orange LineTNP
Los Angeles	11325 MIRANDA ST	91601	2337036010	7.100	7.100	0.000	0.000	Shortfall of Sites	0.168	Low Medium II Residential	RD1.5-1VL	Medium	0	20	113.232	14.200		Residential - Single Family Residence, 1	174B173 415	54	North Hollywood - Valley Village	No	LI	Orange LineTNP
Los Angeles	5746 ELMER AVE	91601	2337033003	7.100	7.100	0.000	0.000	Shortfall of Sites	0.166	Low Medium II Residential	RD1.5-1VL	Medium	0	20	114.160	14.200		Residential - Single Family Residence, 1	174B173 421	54	North Hollywood - Valley Village	No	LI	Orange LineTNP
Los Angeles	14127 DELANO ST	91401	2240019019	7.100	7.100	0.000	0.000	Shortfall of Sites	0.170	Medium Residential	[Q]R3-1	Medium	0	20	111.857	14.200		Residential - Single Family Residence, 1	177B153 424	108	Van Nuys - North Sherman Oaks	No	LI	Orange LineTNP

Jurisdiction Name	Site Address/Intersection	5 Digit ZIP Code	Assessor Parcel Number	Very Low-Income	Low-Income	Moderate-Income	Above Moderate-Income	Type of Shortfall	Parcel Size (Acres)	Current General Plan Designation	Current Zoning	Proposed General Plan (GP) Designation	Proposed Zoning	Minimum Density Allowed	Maximum Density Allowed	Total Capacity	Vacant/ Nonvacant	Description of Existing Uses	PIN	Base Density Per Acre	Community Plan Area	Rent Stabalization Ordinance	Income Category	Applicable Rezoning Program (Program informing values in Column Q listed first)
Los Angeles	5742 ELMER AVE	91601	2337033004	7.100	7.100	0.000	0.000	Shortfall of Sites	0.166	Low Medium II Residential	RD1.5-1VL	Medium	0	20	114.160	14.200		Residential - Single Family Residence, 1	174B173 443	54	North Hollywood - Valley Village	No	LI	Orange LineTNP
Los Angeles	5727 KLUMP AVE	91601	2337033013	7.100	7.100	0.000	0.000	Shortfall of Sites	0.166	Low Medium II Residential	RD1.5-1VL	Medium	0	20	114.141	14.200		Residential - Single Family Residence, 1	174B173 499	54	North Hollywood - Valley Village	No	LI	Orange LineTNP
Los Angeles	5723 KLUMP AVE	91601	2337033012	7.100	7.100	0.000	0.000	Shortfall of Sites	0.166	Low Medium II Residential	RD1.5-1VL	Medium	0	20	114.139	14.200		Residential - Single Family Residence, 1	174B173 530	54	North Hollywood - Valley Village	No	LI	Orange LineTNP
Los Angeles	14165 CALVERT ST	91401	2240022026	7.100	7.100	0.000	0.000	Shortfall of Sites	0.172	Medium Residential	[Q]R3-1	Medium	0	20	110.317	14.200		Residential - Single Family Residence, 1	177B153 565	108	Van Nuys - North Sherman Oaks	No	LI	Orange LineTNP
Los Angeles	5715 KLUMP AVE	91601	2337033010	7.100	7.100	0.000	0.000	Shortfall of Sites	0.166	Low Medium II Residential	RD1.5-1VL	Medium	0	20	114.133	14.200		Residential - Single Family Residence, 1	174B173 576	54	North Hollywood - Valley Village	No	LI	Orange LineTNP
Los Angeles	11319 COLLINS ST	91601	2337037015	7.100	7.100	0.000	0.000	Shortfall of Sites	0.172	Low Medium II Residential	RD1.5-1VL	Medium	0	20	110.355	14.200		Residential - Single Family Residence, 1	174B173 585	54	North Hollywood - Valley Village	No	LI	Orange LineTNP
Los Angeles	5711 KLUMP AVE	91601	2337034028	7.100	7.100	0.000	0.000	Shortfall of Sites	0.166	Low Medium II Residential	RD1.5-1VL	Medium	0	20	114.130	14.200		Residential - Single Family Residence, 1	174B173 605	54	North Hollywood - Valley Village	No	LI	Orange LineTNP
Los Angeles	5654 ELMER AVE	91601	2337034004	7.100	7.100	0.000	0.000	Shortfall of Sites	0.166	Low Medium II Residential	RD1.5-1VL	Medium	0	20	114.161	14.200		Residential - Single Family Residence, 1	174B173 674	54	North Hollywood - Valley Village	No	LI	Orange LineTNP
Los Angeles	5652 ELMER AVE	91601	2337034005	7.100	7.100	0.000	0.000	Shortfall of Sites	0.166	Low Medium II Residential	RD1.5-1VL	Medium	0	20	114.160	14.200		Residential - Single Family Residence - Pool, 1	174B173 691	54	North Hollywood - Valley Village	No	LI	Orange LineTNP
Los Angeles	5646 ELMER AVE	91601	2337034006	7.100	7.100	0.000	0.000	Shortfall of Sites	0.166	Low Medium II Residential	RD1.5-1VL	Medium	0	20	114.160	14.200		Residential - Single Family Residence, 1	174B173 713	54	North Hollywood - Valley Village	No	LI	Orange LineTNP
Los Angeles	11342 MARTHA ST	91601	2337039007	7.100	7.100	0.000	0.000	Shortfall of Sites	0.166	Low Medium II Residential	RD1.5-1VL	Medium	0	20	114.161	14.200		Residential - Single Family Residence, 1	174B173 819	54	North Hollywood - Valley Village	No	LI	Orange LineTNP
Los Angeles	11318 MARTHA ST	91601	2337038009	7.100	7.100	0.000	0.000	Shortfall of Sites	0.166	Low Medium II Residential	RD1.5-1VL	Medium	0	20	114.160	14.200		Residential - Single Family Residence, 1	174B173 823	54	North Hollywood - Valley Village	No	LI	Orange LineTNP
Los Angeles	11312 MARTHA ST	91601	2337038008	7.100	7.100	0.000	0.000	Shortfall of Sites	0.166	Low Medium II Residential	RD1.5-1VL	Medium	0	20	114.161	14.200		Residential - Single Family Residence, 1	174B173 824	54	North Hollywood - Valley Village	No	LI	Orange LineTNP
Los Angeles	11304 MARTHA ST	91601	2337038006	7.100	7.100	0.000	0.000	Shortfall of Sites	0.166	Low Medium II Residential	RD1.5-1VL	Medium	0	20	114.184	14.200		Residential - Single Family Residence, 1	174B173 826	54	North Hollywood - Valley Village	No	LI	Orange LineTNP
Los Angeles	14847 FRIAR ST	91411	2241001013	7.100	7.100	0.000	0.000	Shortfall of Sites	0.174	Medium Residential	[Q]R3-1	Medium	0	20	109.074	14.200		Residential - Single Family Residence, 1	180B149 942	108	Van Nuys - North Sherman Oaks	No	LI	Orange LineTNP
Los Angeles	14843 FRIAR ST	91411	2241001014	7.100	7.100	0.000	0.000	Shortfall of Sites	0.172	Medium Residential	[Q]R3-1	Medium	0	20	110.355	14.200		Residential - Single Family Residence, 1	180B149 943	108	Van Nuys - North Sherman Oaks	No	LI	Orange LineTNP
Los Angeles	14763 FRIAR ST	91411	2241001024	7.100	7.100	0.000	0.000	Shortfall of Sites	0.172	Medium Residential	[Q]R3-1	Medium	0	20	110.355	14.200		Residential - Single Family Residence, 1	180B149 953	108	Van Nuys - North Sherman Oaks	No	LI	Orange LineTNP
Los Angeles	14747 FRIAR ST	91411	2241002017	7.100	7.100	0.000	0.000	Shortfall of Sites	0.172	Medium Residential	[Q]R3-1	Medium	0	20	110.355	14.200		Residential - Single Family Residence, 1	180B149 956	108	Van Nuys - North Sherman Oaks	No	LI	Orange LineTNP
Los Angeles	4342 CAHUENGA BLVD	91602	2424012003	0.710	0.710	0.000	12.780	Shortfall of Sites	0.136	Low Medium Residential	RD1.5-1XL-RIO	Community Center	0	20	139.862	14.200		Residential - Single Family Residence, 1	165B177 538	108	Sherman Oaks - Studio City - Toluca Lake - Cahuenga Pass	No	VLI, LI, ABMI	SHR CPU , R2RD, AHO
Los Angeles	6740 LENNOX AVE	91405	2237004035	0.710	0.710	0.000	12.780	Shortfall of Sites	0.138	Low Residential	R1-1	Community Center	0	20	137.944	14.200		Residential - Single Family Residence - Pool, 1	180B153 72	108	Van Nuys - North Sherman Oaks	No	VLI, LI, ABMI	VNY CPU
Los Angeles	14311 KITTRIDGE ST	91405	2237004004	7.100	7.100	0.000	0.000	Shortfall of Sites	0.176	Low Residential	R1-1	Village	0	20	108.192	14.200		Residential - Single Family Residence, 1	180B153 486	72	Van Nuys - North Sherman Oaks	No	LI	VNY CPU
Los Angeles	14305 KITTRIDGE ST	91405	2237004005	7.100	7.100	0.000	0.000	Shortfall of Sites	0.176	Low Residential	R1-1	Village	0	20	108.192	14.200		Residential - Single Family Residence, 1	180B153 488	72	Van Nuys - North Sherman Oaks	No	LI	VNY CPU
Los Angeles	6735 SYLMAR AVE	91405	2237002018	0.710	0.710	0.000	12.780	Shortfall of Sites	0.137	Medium Residential	R1-4	Community Center	0	20	138.851	14.200		Residential - Single Family Residence - Guesthouse, 1	180B149 104	108	Van Nuys - North Sherman Oaks	No	VLI, LI, ABMI	VNY CPU
Los Angeles	6726 CEDROS AVE	91405	2236007020	7.100	7.100	0.000	0.000	Shortfall of Sites	0.183	Low Residential	R1-1	Village	0	20	103.918	14.200		Residential - Single Family Residence - Pool, 1	180B149 124	72	Van Nuys - North Sherman Oaks	No	LI	VNY CPU
Los Angeles	6718 CEDROS AVE	91405	2236007018	7.100	7.100	0.000	0.000	Shortfall of Sites	0.183	Low Residential	R1-1	Village	0	20	103.917	14.200		, 1	180B149 175	72	Van Nuys - North Sherman Oaks	No	LI	VNY CPU
Los Angeles	6712 CEDROS AVE	91405	2236007017	7.100	7.100	0.000	0.000	Shortfall of Sites	0.183	Low Residential	R1-1	Village	0	20	103.914	14.200		, 1	180B149 189	72	Van Nuys - North Sherman Oaks	No	LI	VNY CPU
Los Angeles	6703 TOBIAS AVE	91405	2236007011	7.100	7.100	0.000	0.000	Shortfall of Sites	0.176	Low Residential	R1-1	Village	0	20	107.905	14.200		Residential - Single Family Residence, 1	180B149 228	72	Van Nuys - North Sherman Oaks	No	LI	VNY CPU
Los Angeles	6651 LENNOX AVE	91405	2237003030	7.100	7.100	0.000	0.000	Shortfall of Sites	0.181	Low Residential	R1-1	Village	0	20	104.771	14.200		Residential - Single Family Residence, 1	180B149 247	72	Van Nuys - North Sherman Oaks	No	LI	VNY CPU
Los Angeles	14333 KITTRIDGE ST	91405	2237003040	7.100	7.100	0.000	0.000	Shortfall of Sites	0.183	Low Residential	R1-1	Village	0	20	103.795	14.200		Residential - Single Family Residence, 1	180B153 475	72	Van Nuys - North Sherman Oaks	No	LI	VNY CPU
Los Angeles	425 N AVALON BLVD	90744	7418014016	7.100	7.100	0.000	0.000	Shortfall of Sites	0.170	Limited Industrial	[Q]CM-1VL-O-CUGU	Villages	0	20	111.713	14.200		Commercial - Non-Auto Service and Repair Shop, Paint Shop, or Laundry - One Story, 1	030B205 1186	43	Wilmington - Harbor City	No	LI	WHC CPU , DB50
Los Angeles	350 N AVALON BLVD	90744	7418024004	7.100	7.100	0.000	0.000	Shortfall of Sites	0.174	Limited Industrial	[Q]CM-1VL-O-CUGU	Villages	0	20	109.307	14.200		Commercial - Office Building - One Story, 1	030B205 1330	43	Wilmington - Harbor City	No	LI	WHC CPU , ARO, DB50
Los Angeles	3903 WILSHIRE BLVD	90010	5504028188	0.710	0.710	0.000	12.776	Shortfall of Sites	0.257	Regional Center Commercial	C4-2	0	0	20	86.241	14.195		Institutional - Church - One Story, 1	132B193 33		Wilshire	No	VLI, LI, ABMI	MURC, FBO, ADU
Los Angeles	0	0	5507023030	0.000	0.000	0.000	14.191	Shortfall of Sites	0.149	Low II Residential	R1R3-RG	0	0	0	99.000	14.191		Commercial - Parking Lot (Commercial Use Property) - Lots - Patron or Employee - One Story, 0	135B181 842		Wilshire	No	ABMI	TOC EXP
Los Angeles	1431 SELBY AVE	90024	4325014018	7.096	7.096	0.000	0.000	Shortfall of Sites	0.162	Low Residential	R1-1-O	0	0	20	99.000	14.191		Residential - Single Family Residence, 1	132B153 664		Westwood	No	LI	TOC EXP , ADU
Los Angeles	14534 SATICOY ST	91405	2218003015	0.000	0.000	0.000	14.190	Shortfall of Sites	0.494	Medium Residential	R3-1	Community Center	0	0	143.848	14.190		Residential - Five or More Units or Apartments (Any Combination) · 4 Stories or Less - Pool, 31	186B149 214	108	Van Nuys - North Sherman Oaks	Yes	ABMI	VNY CPU
Los Angeles	2718 WESTWOOD BLVD	90064	4255015008	7.093	7.093	0.000	0.000	Shortfall of Sites	0.162	Low Residential	R1-1	0	0	20	99.000	14.187		Residential - Single Family Residence, 1	123B157 418		West Los Angeles	No	LI	TOC EXP , ADU, OPP RC2
Los Angeles	452 S SYCAMORE AVE	90036	5507010016	0.000	0.000	0.000	14.187	Shortfall of Sites	0.149	Low II Residential	R1R3-RG	0	0	0	99.000	14.187		Residential - Single Family Residence, 0	135B181 543		Wilshire	No	ABMI	TOC EXP , ADU
Los Angeles	1912 COMSTOCK AVE	90025	4319013033	7.093	7.093	0.000	0.000	Shortfall of Sites	0.162	Low Residential	R1-1-O	0	0	20	99.000	14.186		Residential - Single Family Residence, 1	132B157 950		West Los Angeles	No	LI	TOC EXP , ADU
Los Angeles	10015 S WESTERN AVE	90047	6058006013	0.000	0.000	0.000	14.184	Shortfall of Sites	0.132	Neighborhood Commercial	C2-1VL-CPIO	0	0	0	168.168	14.184		Commercial - Store Combination - Store and Residential Combination - One Story, 2	091-5A193 97		South Los Angeles	Yes	ABMI	DB50 , ARO
Los Angeles	1857 ARMACOST AVE	90025	4259016013	7.091	7.091	0.000	0.000	Shortfall of Sites	0.162	Low Residential	R1-1	0	0	20	99.000	14.183		Residential - Single Family Residence, 1	123B149 179		West Los Angeles	No	LI	TOC EXP , ADU
Los Angeles	1415 S VICTORIA AVE	90019	5082015013	7.091	7.091	0.000	0.000	Shortfall of Sites	0.162	Low Medium I Residential	R2-1-O	0	0	20	99.000	14.182		Residential - Single Family Residence, 1	129B185 1159		West Adams - Baldwin Hills - Leimert	No	LI	TOC EXP , ADU, R2RD
Los Angeles	1910 GRANVILLE AVE	90025	4262025022	7.091	7.091	0.000	0.000	Shortfall of Sites	0.162	Low Residential	R1-1	0	0	20	99.000	14.182		Residential - Single Family Residence, 1	123B149 30		West Los Angeles	No	LI	TOC EXP , ADU
Los Angeles	10969 COVENTRY PL	90064	4251006014	7.091	7.091	0.000	0.000	Shortfall of Sites	0.162	Low Residential	R1-1	0	0	20	99.000	14.181		Residential - Single Family Residence, 1	123B157 1244		West Los Angeles	No	LI	TOC EXP , ADU
Los Angeles	754 S CITRUS AVE	90036	5507028022	7.089	7.089	0.000	0.000	Shortfall of Sites	0.174	Low II Residential	R1V3-RG	0	0	20	99.000	14.178		, 2	132B185 142		Wilshire	No	LI	TOC EXP
Los Angeles	10755 BROOKVIEW DR	91602	2423029036	0.000	0.000	0.000	14.176	Shortfall of Sites	0.149	Low Residential	R1-1-RIO	Low Residential	0	0	99.000	14.176		Residential - Single Family Residence, 0	165B177 1035	1 per lot	Sherman Oaks - Studio City - Toluca Lake - Cahuenga Pass	No	ABMI	TOC EXP , SHR CPU, AHO
Los Angeles	12451 CUMPSTON ST	91607	2347003019	7.087	7.087	0.000	0.000	Shortfall of Sites	0.162	Low Residential	R1-1	Low Residential	0	20	99.000	14.175		Residential - Single Family Residence - Pool, 1	174B165 957	2 per lot	North Hollywood - Valley Village	No	LI	TOC EXP , NH CPU, ADU, AHO
Los Angeles	12414 ALBERS ST	91607	2347003008	7.087	7.087	0.000	0.000	Shortfall of Sites	0.162	Low Residential	R1-1	Low Residential	0	20	99.000	14.175		Residential - Single Family Residence, 1	174B165 901	2 per lot	North Hollywood - Valley Village	No	LI	TOC EXP , NH CPU, ADU, AHO
Los Angeles	12427 CUMPSTON ST	91607	2347003015	7.087	7.087	0.000	0.000	Shortfall of Sites	0.162	Low Residential	R1-1	Low Residential	0	20	99.000	14.175		Residential - Single Family Residence, 1	174B165 953	2 per lot	North Hollywood - Valley Village	No	LI	TOC EXP , NH CPU, ADU, AHO
Los Angeles	12408 ALBERS ST	91607	2347003009	7.087	7.087	0.000	0.000	Shortfall of Sites	0.162	Low Residential	R1-1	Low Residential	0	20	99.000	14.175		Residential - Single Family Residence - Pool, 1	174B165 900	2 per lot	North Hollywood - Valley Village	No	LI	TOC EXP , NH CPU, ADU, AHO
Los Angeles	12420 ALBERS ST	91607	2347003007	7.087	7.087	0.000	0.000	Shortfall of Sites	0.162	Low Residential	R1-1	Low Residential	0	20	99.000	14.175		Residential - Single Family Residence, 1	174B165 902	2 per lot	North Hollywood - Valley Village	No	LI	TOC EXP , NH CPU, ADU, AHO
Los Angeles	12432 ALBERS ST	91607	2347003005	7.087	7.087	0.000	0.000	Shortfall of Sites	0.162	Low Residential	R1-1	Low Residential	0	20	99.000	14.175		Residential - Single Family Residence, 1	174B165 904	2 per lot	North Hollywood - Valley Village	No	LI	TOC EXP , NH CPU, ADU, AHO

Jurisdiction Name	Site Address/Intersection	5 Digit ZIP Code	Assessor Parcel Number	Very Low-Income	Low-Income	Moderate-Income	Above Moderate-Income	Type of Shortfall	Parcel Size (Acres)	Current General Plan Designation	Current Zoning	Proposed General Plan (GP) Designation	Proposed Zoning	Minimum Density Allowed	Maximum Density Allowed	Total Capacity	Vacant/ Nonvacant	Description of Existing Uses	PIN	Base Density Per Acre	Community Plan Area	Rent Stabalization Ordinance	Income Category	Applicable Rezoning Program (Program informing values in Column Q listed first)
Los Angeles	12438 ALBERS ST	91607	2347003004	7.087	7.087	0.000	0.000	Shortfall of Sites	0.162	Low Residential	R1-1	Low Residential	0	20	99.000	14.175		Residential - Single Family Residence - Pool, 1	174B165 905	2 per lot	North Hollywood - Valley Village	No	LI	TOC EXP , NH CPU, ADU, AHO
Los Angeles	12433 CUMPSTON ST	91607	2347003016	7.087	7.087	0.000	0.000	Shortfall of Sites	0.162	Low Residential	R1-1	Low Residential	0	20	99.000	14.175		Residential - Single Family Residence, 1	174B165 954	2 per lot	North Hollywood - Valley Village	No	LI	TOC EXP , NH CPU, ADU, AHO
Los Angeles	12439 CUMPSTON ST	91607	2347003017	7.087	7.087	0.000	0.000	Shortfall of Sites	0.162	Low Residential	R1-1	Low Residential	0	20	99.000	14.175		Residential - Single Family Residence, 1	174B165 955	2 per lot	North Hollywood - Valley Village	No	LI	TOC EXP , NH CPU, ADU, AHO
Los Angeles	12450 ALBERS ST	91607	2347003002	7.087	7.087	0.000	0.000	Shortfall of Sites	0.162	Low Residential	R1-1	Low Residential	0	20	99.000	14.175		Residential - Single Family Residence, 1	174B165 907	2 per lot	North Hollywood - Valley Village	No	LI	TOC EXP , NH CPU, ADU, AHO
Los Angeles	12409 CUMPSTON ST	91607	2347003012	7.087	7.087	0.000	0.000	Shortfall of Sites	0.162	Low Residential	R1-1	Low Residential	0	20	99.000	14.175		Residential - Single Family Residence - Pool, 1	174B165 950	2 per lot	North Hollywood - Valley Village	No	LI	TOC EXP , NH CPU, ADU, AHO
Los Angeles	12415 CUMPSTON ST	91607	2347003013	7.087	7.087	0.000	0.000	Shortfall of Sites	0.162	Low Residential	R1-1	Low Residential	0	20	99.000	14.175		Residential - Single Family Residence, 1	174B165 951	2 per lot	North Hollywood - Valley Village	No	LI	TOC EXP , NH CPU, ADU, AHO
Los Angeles	12445 CUMPSTON ST	91607	2347003018	7.087	7.087	0.000	0.000	Shortfall of Sites	0.162	Low Residential	R1-1	Low Residential	0	20	99.000	14.175		Residential - Single Family Residence, 1	174B165 956	2 per lot	North Hollywood - Valley Village	No	LI	TOC EXP , NH CPU, ADU, AHO
Los Angeles	12421 CUMPSTON ST	91607	2347003014	7.087	7.087	0.000	0.000	Shortfall of Sites	0.162	Low Residential	R1-1	Low Residential	0	20	99.000	14.175		Residential - Single Family Residence, 1	174B165 952	2 per lot	North Hollywood - Valley Village	No	LI	TOC EXP , NH CPU, ADU, AHO
Los Angeles	12426 ALBERS ST	91607	2347003006	7.087	7.087	0.000	0.000	Shortfall of Sites	0.162	Low Residential	R1-1	Low Residential	0	20	99.000	14.175		Residential - Single Family Residence, 1	174B165 903	2 per lot	North Hollywood - Valley Village	No	LI	TOC EXP , NH CPU, ADU, AHO
Los Angeles	12444 ALBERS ST	91607	2347003003	7.087	7.087	0.000	0.000	Shortfall of Sites	0.162	Low Residential	R1-1	Low Residential	0	20	99.000	14.175		Residential - Single Family Residence - Pool, 1	174B165 906	2 per lot	North Hollywood - Valley Village	No	LI	TOC EXP , NH CPU, ADU, AHO
Los Angeles	8010 OSAGE AVE	90045	4127021008	7.087	7.087	0.000	0.000	Shortfall of Sites	0.162	Low Residential	R1-1	0	0	20	99.000	14.174		Residential - Single Family Residence, 1	099B173 616		Westchester - Playa del Rey	No	LI	TOC EXP , ADU
Los Angeles	1776 MIDVALE AVE	90024	4324028043	0.000	0.000	0.000	14.165	Shortfall of Sites	0.188	Low Medium I Residential	[Q]R2-1-O	0	0	0	99.000	14.165		Residential - Double, Duplex, or Two Units - 4 Stories or Less, 2	129B153 466		Westwood	Yes	ABMI	TOC EXP , R2RD
Los Angeles	2034 KERWOOD AVE	90025	4319010043	7.082	7.082	0.000	0.000	Shortfall of Sites	0.162	Low Residential	R1-1-O	0	0	20	99.000	14.165		Residential - Single Family Residence, 1	132B161 208		West Los Angeles	No	LI	TOC EXP , ADU
Los Angeles	7207 MELROSE AVE	90046	5525011013	7.080	7.080	0.000	0.000	Shortfall of Sites	0.101	Neighborhood Office Commercial	C4-1XL	Neighborhood Commercial	[Q]C2-1XL-CPIO	20	158.402	14.160		Commercial - Store Combination - Store and Residential Combination - One Story, 1	141B181 551	108	Hollywood	No	LI	HWD CPU , ARO, AHO
Los Angeles	1918 HILLHURST AVE	90027	5590011038	7.080	7.080	0.000	0.000	Shortfall of Sites	0.155	Neighborhood Office Commercial	C4-1D	Neighborhood Commercial	[Q]C4-1	20	103.220	14.160		Commercial - Store - One Story, 1	150B201 940	108	Hollywood	No	LI	HWD CPU , ADU, AHO
Los Angeles	12039 WEDDINGTON ST	91607	2348016031	0.708	0.708	0.000	12.744	Shortfall of Sites	0.149	Low Medium II Residential	RD1.5-1	Community Center (Mixed-Use)	0	20	107.655	14.160		Residential - Single Family Residence, 1	171B165 313	145	North Hollywood - Valley Village	No	VLI, LI, ABMI	NH CPU , AHO
Los Angeles	5253 AGNES AVE	91607	2348008039	0.708	0.708	0.000	12.744	Shortfall of Sites	0.149	Low Medium II Residential	R3-1	Community Center (Mixed-Use)	0	20	107.378	14.160		Residential - Single Family Residence, 1	171B165 362	145	North Hollywood - Valley Village	No	VLI, LI, ABMI	NH CPU , AHO
Los Angeles	5241 AGNES AVE	91607	2348008037	0.708	0.708	0.000	12.744	Shortfall of Sites	0.149	Low Medium II Residential	R3-1	Community Center (Mixed-Use)	0	20	107.422	14.160		Residential - Single Family Residence, 1	171B165 390	145	North Hollywood - Valley Village	No	VLI, LI, ABMI	NH CPU , AHO
Los Angeles	12203 HARTSOOK ST	91607	2356016021	0.708	0.708	0.000	12.744	Shortfall of Sites	0.149	Low Residential	R1-1	Community Center (Mixed-Use)	0	20	107.221	14.160		Residential - Single Family Residence, 1	171B165 626	145	North Hollywood - Valley Village	No	VLI, LI, ABMI	NH CPU , ADU, AHO, TOC EXP
Los Angeles	12133 HARTSOOK ST	91607	2356001012	0.708	0.708	0.000	12.744	Shortfall of Sites	0.149	Low Residential	R1-1	Community Center (Mixed-Use)	0	20	107.260	14.160		Residential - Single Family Residence, 1	171B165 634	145	North Hollywood - Valley Village	No	VLI, LI, ABMI	NH CPU , AHO, TOC EXP
Los Angeles	4920 LANKERSHIM BLVD	91601	2353018009	7.080	7.080	0.000	0.000	Shortfall of Sites	0.069	Community Commercial	C4-1-CA	Community Commercial	0	20	232.124	14.160		Commercial - Store - One Story, 1	168B173 69	108	North Hollywood - Valley Village	No	LI	Orange LineTNP , AHO
Los Angeles	3577 OVERLAND AVE	90034	4252034040	7.080	7.080	0.000	0.000	Shortfall of Sites	0.111	General Commercial	C2-1	Neighborhood Center	0	20	144.377	14.160		Residential - Single Family Residence, 1	120B161 1062	54	Palms - Mar Vista - Del Rey	No	LI	PMVDR CPU , AHO
Los Angeles	4157 LANKERSHIM BLVD	91602	2423029003	0.708	0.708	0.000	12.744	Shortfall of Sites	0.111	General Commercial	C2-1VL-CDO-RIO	Community Center	0	20	144.343	14.160		Commercial - Store - One Story, 1	165B177 972	108	Sherman Oaks - Studio City - Toluca Lake - Cahuenga Pass	No	VLI, LI, ABMI	SHR CPU , AHO
Los Angeles	10933 MOORPARK ST	91602	2423008028	0.708	0.708	0.000	12.744	Shortfall of Sites	0.146	Low Medium Residential	RD1.5-1-RIO	Community Center	0	20	144.156	14.160		Residential - Five or More Units or Apartments (Any Combination) · 4 Stories or Less, 5	165B173 305	108	Sherman Oaks - Studio City - Toluca Lake - Cahuenga Pass	No	VLI, LI, ABMI	SHR CPU , DB50, OPP RC2, AHO
Los Angeles	10667 W PICO BLVD	90064	4320008044	7.080	7.080	0.000	0.000	Shortfall of Sites	0.107	Neighborhood Commercial	C2-1VL-O-POD	Mixed Use Corridor	0	20	149.044	14.160		Commercial - Bank, Savings and Loan - One Story, 1	126B157 577	54	West Los Angeles	No	LI	West WLA CPU , AHO
Los Angeles	1415 N AVENUE 52	90042	5478001001	0.000	0.000	0.000	14.159	Shortfall of Sites	0.124	Neighborhood Commercial	[Q]C4-1XL	0	0	0	170.129	14.159		Residential - Four Units (Any Combination) - 4 Stories or Less, 4	156A225 286		Northeast Los Angeles	Yes	ABMI	DB50
Los Angeles	8221 WYNGATE ST	91040	2560009043	0.000	0.000	0.000	14.159	Shortfall of Sites	0.252	Medium Residential	R3-1	0	0	0	83.792	14.159		Residential - Four Units (Any Combination) - 4 Stories or Less, 4	204B193 309		Sunland - Tujunga - Lake View Terrace - Shadow Hills - East La Tuna Canyon	Yes	ABMI	DB50
Los Angeles	346 N OAKHURST DR	90210	4335007020	0.000	0.000	0.000	14.159	Shortfall of Sites	0.127	High Medium Residential	[Q]R4-1-O	0	0	0	166.298	14.159		Residential - Four Units (Any Combination) - 4 Stories or Less, 4	138B169 944		Wilshire	Yes	ABMI	DB50
Los Angeles	344 N OAKHURST DR	90210	4335007018	0.000	0.000	0.000	14.159	Shortfall of Sites	0.127	High Medium Residential	[Q]R4-1-O	0	0	0	166.287	14.159		Residential - Four Units (Any Combination) - 4 Stories or Less, 4	138B169 945		Wilshire	Yes	ABMI	DB50
Los Angeles	2937 SELBY AVE	90064	4255010048	0.000	0.000	0.000	14.155	Shortfall of Sites	0.149	Low Residential	R1-1	0	0	0	99.000	14.155		Residential - Single Family Residence, 0	123B157 858		West Los Angeles	No	ABMI	TOC EXP
Los Angeles	6415 FULTON AVE	91401	2329024024	0.000	0.000	0.000	14.155	Shortfall of Sites	0.412	Low Medium II Residential	[Q]RD1.5-1, [Q]C1.5-1VL	0	0	0	126.749	14.155		Residential - Five or More Units or Apartments (Any Combination) · 4 Stories or Less, 16	180B157 904		Van Nuys - North Sherman Oaks	Yes	ABMI	DB50
Los Angeles	13250 FULTON CT	91401	2345024020	0.000	0.000	0.000	14.154	Shortfall of Sites	0.162	Low Residential	R1-1	0	0	0	99.000	14.154		Residential - Single Family Residence, 1	171B157 463		Van Nuys - North Sherman Oaks	No	ABMI	TOC EXP , ADU
Los Angeles	3280 EARLMAR DR	90064	4316019002	0.000	0.000	0.000	14.153	Shortfall of Sites	0.162	Low Residential	R1V2	0	0	0	99.000	14.153		Residential - Single Family Residence, 1	123B161 638		West Los Angeles	No	ABMI	TOC EXP , ADU
Los Angeles	1158 SANBORN AVE	90029	5429013014	0.000	0.000	0.000	14.152	Shortfall of Sites	0.162	Low Medium II Residential	RD2-1VL	0	0	0	99.000	14.152		Residential - Double, Duplex, or Two Units - 4 Stories or Less, 0	145-5A203 144		Silver Lake - Echo Park - Elysian Valley	Yes	ABMI	TOC EXP , R2RD
Los Angeles	14000 FOOTHILL BLVD	91342	2504022014	0.000	0.000	0.000	14.150	Shortfall of Sites	0.753	Medium Residential	R3-1-CPIO	0	0	0	82.501	14.150		Residential - Five or More Units or Apartments (Any Combination) · 4 Stories or Less, 24	225B153 278		Sylmar	Yes	ABMI	DB50
Los Angeles	2049 FOX HILLS DR	90025	4319010064	0.000	0.000	0.000	14.147	Shortfall of Sites	0.161	Low Residential	R1-1-O	0	0	0	99.000	14.147		Residential - Single Family Residence - Pool and Misc., 1	132B161 201		West Los Angeles	No	ABMI	TOC EXP , ADU
Los Angeles	10600 ESTHER AVE	90064	4255005008	7.071	7.071	0.000	0.000	Shortfall of Sites	0.174	Low Residential	R1-1-O	0	0	20	99.000	14.142		, 2	126B157 981		West Los Angeles	No	LI	TOC EXP
Los Angeles	8567 BALBOA BLVD	91325	2690021040	0.000	0.000	0.000	14.142	Shortfall of Sites	0.994	Medium Residential	R3-1	0	0	0	82.659	14.142		Residential - Five or More Units or Apartments (Any Combination) · 4 Stories or Less - Pool, 40	192B133 26		Northridge	Yes	ABMI	DB50
Los Angeles	8601 BALBOA BLVD	91325	2690021039	0.000	0.000	0.000	14.142	Shortfall of Sites	0.994	Medium Residential	R3-1	0	0	0	82.616	14.142		Residential - Five or More Units or Apartments (Any Combination) · 4 Stories or Less - Pool, 40	195B133 517		Northridge	Yes	ABMI	DB50
Los Angeles	13109 CHANDLER BLVD	91401	2345004006	0.000	0.000	0.000	14.136	Shortfall of Sites	0.161	Very Low Residential	RE11-1	0	0	0	99.000	14.136		Residential - Single Family Residence - Pool, 1	171B161 51		Van Nuys - North Sherman Oaks	No	ABMI	TOC EXP , ADU
Los Angeles	4504 LENNOX AVE	91423	2265016053	0.000	0.000	0.000	14.132	Shortfall of Sites	0.161	Low Residential	R1-1-RIO	Low Residential	0	0	99.000	14.132		Residential - Single Family Residence, 1	168B153 817	1 per lot	Sherman Oaks - Studio City - Toluca Lake - Cahuenga Pass	No	ABMI	TOC EXP , SHR CPU, ADU, AHO
Los Angeles	8511 WINSFORD AVE	90045	4125003041	0.000	0.000	0.000	14.132	Shortfall of Sites	0.161	Low Medium I Residential	R2-1	0	0	0	99.000	14.132		Residential - Single Family Residence, 1	096B169 433		Westchester - Playa del Rey	No	ABMI	TOC EXP , ADU, R2RD
Los Angeles	2536 MILITARY AVE	90064	4256006019	0.000	0.000	0.000	14.131	Shortfall of Sites	0.213	Low Residential	R1-1-O	0	0	0	99.000	14.131		Residential - Four Units (Any Combination) - 4 Stories or Less, 4	123B157 138		West Los Angeles	Yes	ABMI	TOC EXP
Los Angeles	18427 TUBA ST	91325	2731018043	0.000	0.000	0.000	14.130	Shortfall of Sites	0.141	Low Medium I Residential	R1-1	0	0	0	113.635	14.130		Residential - Single Family Residence, 1	204B125 177		Northridge	No	ABMI	OPP RC
Los Angeles	22321 COLLINS ST	91367	2146010014	0.706	0.706	0.000	12.717	Shortfall of Sites	1.110	Low Residential	A1-1	Very Low Residential	[MB4-SH1-5] [IX1-FA] [CPIO]	20	66.287	14.130		Institutional - School (Private) - One Story, 0	174B101 187	1 per lot	Canoga Park - Winnetka - Woodland Hills - West Hills	No	VLI, LI, ABMI	AHO , CPK CPU
Los Angeles	13139 WEDDINGTON ST	91401	2345026021	0.000	0.000	0.000	14.127	Shortfall of Sites	0.161	Low Residential	R1-1	0	0	0	99.000	14.127		Residential - Single Family Residence - Pool, 1	171B157 368		Van Nuys - North Sherman Oaks	No	ABMI	TOC EXP , ADU
Los Angeles	8107 HANDLEY AVE	90045	4105028001	0.000	0.000	0.000	14.127	Shortfall of Sites	0.161	Low Residential	R1-1	0	0	0	99.000	14.127		Residential - Single Family Residence, 1	099B169 1033		Westchester - Playa del Rey	No	ABMI	TOC EXP , ADU
Los Angeles	1640 12TH AVE	90019	5072010009	0.000	0.000	0.000	14.126	Shortfall of Sites	0.161	Low Medium II Residential	RD2-1-O-CPIO	0	0	0	99.000	14.126		Residential - Single Family Residence, 1	126B189 367		West Adams - Baldwin Hills - Leimert	No	ABMI	TOC EXP , ADU, R2RD
Los Angeles	8126 WHITE OAK AVE	91325	2201001018	0.000	0.000	0.000	14.126	Shortfall of Sites	0.140	Low Residential	R1-1	Low Residential	0	0	113.635	14.126		Residential - Single Family Residence, 1	189B129 73	1 per lot	Reseda - West Van Nuys	No	ABMI	OPP RC , RES CPU, AHO
Los Angeles	8132 WHITE OAK AVE	91325	2201001019	0.000	0.000	0.000	14.126	Shortfall of Sites	0.140	Low Residential	R1-1	Low Residential	0	0	113.635	14.126		Residential - Single Family Residence, 1	189B129 53	1 per lot	Reseda - West Van Nuys	No	ABMI	OPP RC , RES CPU, AHO
Los Angeles	8210 WHITE OAK AVE	91325	2201001028	0.000	0.000	0.000	14.125	Shortfall of Sites	0.140	Low Residential	R1-1	Low Residential	0	0	113.635	14.125		Residential - Single Family Residence, 1	192B129 517	1 per lot	Reseda - West Van Nuys	No	ABMI	OPP RC , RES CPU, AHO
Los Angeles	8216 WHITE OAK AVE	91325	2201001029	0.000	0.000	0.000	14.125	Shortfall of Sites	0.140	Low Residential	R1-1	Low Residential	0	0	113.635	14.125		Residential - Single Family Residence, 1	192B129 482	1 per lot	Reseda - West Van Nuys	No	ABMI	OPP RC , RES CPU, AHO
Los Angeles	8204 WHITE OAK AVE	91325	2201001027	0.000	0.000	0.000	14.125	Shortfall of Sites	0.140	Low Residential	R1-1	Low Residential	0	0	113.635	14.125		Residential - Single Family Residence - Pool, 1	192B129 542	1 per lot	Reseda - West Van Nuys	No	ABMI	OPP RC , RES CPU, AHO
Los Angeles	8200 WHITE OAK AVE	91325	2201001026	0.000	0.000	0.000	14.125	Shortfall of Sites	0.140	Low Residential	R1-1	Low Residential	0	0	113.635	14.125		Residential - Single Family Residence, 1	192B129 557	1 per lot	Reseda - West Van Nuys	No	ABMI	OPP RC , RES CPU, AHO
Los Angeles	8162 WHITE OAK AVE	91325	2201001025	0.000	0.000	0.000	14.125	Shortfall of Sites	0.140	Low Residential	R1-1	Low Residential	0	0	113.635	14.125		Residential - Single Family Residence, 1	192B129 576	1 per lot	Reseda - West Van Nuys	No	ABMI	OPP RC , RES CPU, AHO
Los Angeles	3252 CASTLE HEIGHTS AVE	90034	4311007018	0.000	0.000	0.000	14.125	Shortfall of Sites	0.161	Low Residential	R1V2	0	0	0	99.000	14.125		Residential - Single Family Residence, 1	123B165 837		West Los Angeles	No	ABMI	TOC EXP , ADU
Los Angeles	8152 WHITE OAK AVE	91325	2201001023	0.000	0.000	0.000	14.125	Shortfall of Sites	0.140	Low Residential	R1-1	Low Residential	0	0	113.635	14.125		Residential - Single Family Residence, 1	192B129 637	1 per lot	Reseda - West Van Nuys	No	ABMI	OPP RC , RES CPU, AHO
Los Angeles	8156 WHITE OAK AVE	91325	2201001024	0.000	0.000	0.000	14.125	Shortfall of Sites	0.140	Low Residential	R1-1	Low Residential	0	0	113.635	14.125		Residential - Single Family Residence, 1	192B129 610	1 per lot	Reseda - West Van Nuys	No	ABMI	OPP RC , RES CPU, AHO
Los Angeles	8146 WHITE OAK AVE	91325	2201001022	0.000	0.000	0.000	14.125	Shortfall of Sites	0.140	Low Residential	R1-1	Low Residential	0	0	113.635	14.125		Residential - Single Family Residence, 1	192B129 655	1 per lot	Reseda - West Van Nuys	No	ABMI	OPP RC , RES CPU, AHO

Jurisdiction Name	Site Address/Intersection	5 Digit ZIP Code	Assessor Parcel Number	Very Low-Income	Low-Income	Moderate-Income	Above Moderate-Income	Type of Shortfall	Parcel Size (Acres)	Current General Plan Designation	Current Zoning	Proposed General Plan (GP) Designation	Proposed Zoning	Minimum Density Allowed	Maximum Density Allowed	Total Capacity	Vacant/ Nonvacant	Description of Existing Uses	PIN	Base Density Per Acre	Community Plan Area	Rent Stabalization Ordinance	Income Category	Applicable Rezoning Program (Program informing values in Column Q listed first)
Los Angeles	7742 MIDFIELD AVE	90045	4127004009	0.000	0.000	0.000	14.124	Shortfall of Sites	0.161	Low Residential	R1-1	0	0	0	99.000	14.124		Residential - Single Family Residence, 1	099B173 509		Westchester - Playa del Rey	No	ABMI	TOC EXP , ADU
Los Angeles	11803 HARTSOOK ST	91607	2355006043	0.000	0.000	0.000	14.124	Shortfall of Sites	0.161	Low Residential	R1-1	Medium Neighborhood Residential	0	0	99.000	14.124		Residential - Single Family Residence, 1	171B169 489	72	North Hollywood - Valley Village	No	ABMI	TOC EXP , NH CPU, ADU, AHO
Los Angeles	17816 LASSEN ST	91325	2755001006	7.062	7.062	0.000	0.000	Shortfall of Sites	0.770	Medium Residential	(Q)R3-1	0	0	20	82.154	14.124		Residential - Five or More Units or Apartments (Any Combination) - 4 Stories or Less - Pool, 34	201B129 75		Northridge	No	LI	DB50
Los Angeles	1553 GLENDON AVE	90024	4325020007	0.000	0.000	0.000	14.123	Shortfall of Sites	0.161	Low Residential	R1-1	0	0	0	99.000	14.123		Residential - Single Family Residence, 1	129B153 74		Westwood	No	ABMI	TOC EXP , ADU
Los Angeles	5528 W 79TH ST	90045	4127022014	7.061	7.061	0.000	0.000	Shortfall of Sites	0.191	Low Residential	R1-1	0	0	20	99.000	14.122		Residential - Single Family Residence, 1	099B173 670		Westchester - Playa del Rey	No	LI	TOC EXP , ADU
Los Angeles	13048 WEDDINGTON ST	91401	2345018016	0.000	0.000	0.000	14.122	Shortfall of Sites	0.161	Low Residential	R1-1	0	0	0	99.000	14.122		Residential - Single Family Residence - Pool, 1	171B161 333		Van Nuys - North Sherman Oaks	No	ABMI	TOC EXP , ADU
Los Angeles	5432 ALLOTT AVE	91401	2344007023	0.000	0.000	0.000	14.121	Shortfall of Sites	0.161	Low Residential	R1-1	0	0	0	99.000	14.121		Residential - Single Family Residence - Pool, 1	174B157 1006		Van Nuys - North Sherman Oaks	No	ABMI	TOC EXP , ADU
Los Angeles	802 W GARDENA BLVD	90247	6121007900	0.000	0.000	0.000	14.118	Shortfall of Sites	0.138	Neighborhood Office Commercial	C2-1	Villages	0	0	108.891	14.118		Miscellaneous - Government Owned Property, 1	069B197 460	108	Harbor Gateway	No	ABMI	DB50 , HG CPU
Los Angeles	23260 SATICOY ST	91304	2027005002	7.059	7.059	0.000	0.000	Shortfall of Sites	1.331	Low Residential	RS-1	Very Low Residential	0	20	66.287	14.118		Institutional - School (Private) - Two Stories, 0	186B093 84	1 per lot	Canoga Park - Winnetka - Woodland Hills - West Hills	No	LI	AHO , CPK CPU
Los Angeles	2321 PELHAM AVE	90064	4320008054	0.000	0.000	0.000	14.117	Shortfall of Sites	0.161	Low Residential	R1-1-O	0	0	0	99.000	14.117		Residential - Single Family Residence, 1	126B157 370		West Los Angeles	No	ABMI	TOC EXP , ADU
Los Angeles	2327 PELHAM AVE	90064	4320008053	0.000	0.000	0.000	14.117	Shortfall of Sites	0.161	Low Residential	R1-1-O	0	0	0	99.000	14.117		Residential - Single Family Residence, 1	126B157 390		West Los Angeles	No	ABMI	TOC EXP , ADU
Los Angeles	2001 BARRY AVE	90025	4262030025	0.000	0.000	0.000	14.116	Shortfall of Sites	0.187	Low Medium I Residential	R2-1	0	0	0	99.000	14.116		Residential - Double, Duplex, or Two Units - 4 Stories or Less, 2	123B149 18		West Los Angeles	Yes	ABMI	TOC EXP , R2RD
Los Angeles	2712 GLENDON AVE	90064	4255016020	0.000	0.000	0.000	14.114	Shortfall of Sites	0.161	Low Residential	R1-1	0	0	0	99.000	14.114		Residential - Single Family Residence, 1	123B157 318		West Los Angeles	No	ABMI	TOC EXP , ADU
Los Angeles	7912 OSAGE AVE	90045	4127021011	0.000	0.000	0.000	14.113	Shortfall of Sites	0.161	Low Residential	R1-1	0	0	0	99.000	14.113		Residential - Single Family Residence, 1	099B173 550		Westchester - Playa del Rey	No	ABMI	TOC EXP , ADU
Los Angeles	1801 12TH AVE	90019	5072013016	0.000	0.000	0.000	14.111	Shortfall of Sites	0.161	Low II Residential	R1-1-O-CPIO	0	0	0	99.000	14.111		Residential - Single Family Residence, 1	126B185 783		West Adams - Baldwin Hills - Leimert	No	ABMI	TOC EXP , ADU
Los Angeles	2806 MANNING AVE	90064	4318014020	0.000	0.000	0.000	14.111	Shortfall of Sites	0.161	Low Residential	R1V2-O	0	0	0	99.000	14.111		Residential - Single Family Residence, 1	126B161 644		West Los Angeles	No	ABMI	TOC EXP , ADU
Los Angeles	4761 COLUMBUS AVE	91403	2264005017	0.000	0.000	0.000	14.110	Shortfall of Sites	0.161	Low Residential	R1-1	Low Residential	0	0	99.000	14.110		Residential - Single Family Residence, 1	168B145 470	1 per lot	Sherman Oaks - Studio City - Toluca Lake - Cahuenga Pass	No	ABMI	TOC EXP , SHR CPU, ADU, AHO
Los Angeles	2713 WESTWOOD BLVD	90064	4256032003	0.000	0.000	0.000	14.109	Shortfall of Sites	0.161	Low Residential	R1-1	0	0	0	99.000	14.109		Residential - Single Family Residence, 1	123B157 451		West Los Angeles	No	ABMI	TOC EXP , ADU, OPP RC2
Los Angeles	13403 KILLION ST	91401	2344013031	0.000	0.000	0.000	14.108	Shortfall of Sites	0.148	Low Residential	R1-1	0	0	0	99.000	14.108		Residential - Single Family Residence - Pool, 0	174B157 696		Van Nuys - North Sherman Oaks	No	ABMI	TOC EXP
Los Angeles	2370 VETERAN AVE	90064	4322009015	0.000	0.000	0.000	14.102	Shortfall of Sites	0.148	Low Residential	R1-1	0	0	0	99.000	14.102	Vacant	Commercial - Commercial - Vacant Land, 0	126B157 1048		West Los Angeles	No	ABMI	TOC EXP
Los Angeles	3246 CASTLE HEIGHTS AVE	90034	4311007019	0.000	0.000	0.000	14.102	Shortfall of Sites	0.161	Low Residential	R1V2	0	0	0	99.000	14.102		Residential - Single Family Residence, 1	123B165 814		West Los Angeles	No	ABMI	TOC EXP , ADU
Los Angeles	9815 TOPEKA DR	91324	2762038900	7.051	7.051	0.000	0.000	Shortfall of Sites	7.644	Public Facilities	[Q]PF-1XL	0	0	20	153.741	14.102		Miscellaneous - Government Owned Property, 0	201B121 246		Northridge	No	LI	PF
Los Angeles	6141 WILL ROGERS ST	90045	4123007024	0.000	0.000	0.000	14.101	Shortfall of Sites	0.161	Low Residential	R1-1	0	0	0	99.000	14.101		Residential - Single Family Residence, 1	096B165 1071		Westchester - Playa del Rey	No	ABMI	TOC EXP , ADU
Los Angeles	3718 W MARTIN LUTHER KING JR BLVD	90008	5032003003	7.050	7.050	0.000	0.000	Shortfall of Sites	0.249	Regional Center Commercial	C2-2D-SP	0	0	20	70.731	14.100		Commercial - Shopping Center (Regional) - One Story, 0	114B185 47		West Adams - Baldwin Hills - Leimert	No	LI	MURC
Los Angeles	0	0	5141002905	0.705	0.705	0.000	12.690	Shortfall of Sites	0.207	Community Commercial	C2-2	0	0	20	85.305	14.100		Commercial - Parking Lot (Commercial Use Property) - Lots - Patron or Employee - One Story, 0	132A203 59		Westlake	No	VLI, LI, ABMI	MURC
Los Angeles	3950 WILSHIRE BLVD	90010	5092030006	0.705	0.705	0.000	12.690	Shortfall of Sites	0.207	Regional Center Commercial	C4-2	0	0	20	85.305	14.100		Commercial - Store - One Story, 0	132B193 73		Wilshire	No	VLI, LI, ABMI	MURC
Los Angeles	3944 WILSHIRE BLVD	90010	5092030007	0.705	0.705	0.000	12.690	Shortfall of Sites	0.207	Regional Center Commercial	C4-2	0	0	20	85.305	14.100		Commercial - Office Building - One Story, 0	132B193 74		Wilshire	No	VLI, LI, ABMI	MURC , ARO
Los Angeles	3938 WILSHIRE BLVD	90010	5092030008	0.705	0.705	0.000	12.690	Shortfall of Sites	0.207	Regional Center Commercial	C4-2	0	0	20	85.305	14.100		Commercial - Office Building - One Story, 0	132B193 75		Wilshire	No	VLI, LI, ABMI	MURC , ARO
Los Angeles	3906 WILSHIRE BLVD	90010	5092030037	0.705	0.705	0.000	12.690	Shortfall of Sites	0.207	Regional Center Commercial	C4-2	0	0	20	85.305	14.100		Commercial - Store Combination - Store and Office Combination - One Story, 0	132B193 79		Wilshire	No	VLI, LI, ABMI	MURC , ARO
Los Angeles	3906 WILSHIRE BLVD	90010	5092030037	0.705	0.705	0.000	12.690	Shortfall of Sites	0.207	Regional Center Commercial	C4-2	0	0	20	85.304	14.100		Commercial - Store Combination - Store and Office Combination - One Story, 0	132B193 80		Wilshire	No	VLI, LI, ABMI	MURC , ARO
Los Angeles	3846 WILSHIRE BLVD	90010	5093005002	0.705	0.705	0.000	12.690	Shortfall of Sites	0.207	Regional Center Commercial	C4-2	0	0	20	85.305	14.100		Commercial - Parking Lot (Commercial Use Property) - Lots - Commercial Parking - One Story, 0	132B193 83		Wilshire	No	VLI, LI, ABMI	MURC
Los Angeles	3828 WILSHIRE BLVD	90010	5093005004	0.705	0.705	0.000	12.690	Shortfall of Sites	0.207	Regional Center Commercial	C4-2	0	0	20	85.305	14.100		Commercial - Restaurant, Cocktail Lounge - Fast Food - Auto Oriented - One Story, 0	132B193 86		Wilshire	No	VLI, LI, ABMI	MURC
Los Angeles	3820 WILSHIRE BLVD	90010	5093005005	0.705	0.705	0.000	12.690	Shortfall of Sites	0.207	Regional Center Commercial	C4-2	0	0	20	85.305	14.100		Commercial - Store - One Story, 0	132B193 87		Wilshire	No	VLI, LI, ABMI	MURC
Los Angeles	3818 WILSHIRE BLVD	90010	5093005006	0.705	0.705	0.000	12.690	Shortfall of Sites	0.207	Regional Center Commercial	C4-2	0	0	20	85.304	14.100		Commercial - Store - One Story, 0	132B193 88		Wilshire	No	VLI, LI, ABMI	MURC
Los Angeles	1207 HUNTLEY DR	90026	5152011923	0.705	0.705	0.000	12.690	Shortfall of Sites	0.125	Regional Center Commercial	CW	0	0	20	140.511	14.100	Vacant	Residential - Four Units (Any Combination) - 4 Stories or Less - Vacant Land, 0	133-5A209 347		Westlake	No	VLI, LI, ABMI	MURC
Los Angeles	1318 MIRAMAR ST	90026	5152005908	0.705	0.705	0.000	12.690	Shortfall of Sites	0.133	Regional Center Commercial	CW	0	0	20	132.871	14.100	Vacant	Miscellaneous - Government Owned Property - Vacant Land, 0	133-5A209 379		Westlake	No	VLI, LI, ABMI	MURC
Los Angeles	606 S OXFORD AVE	90005	5503029020	0.705	0.705	0.000	12.690	Shortfall of Sites	0.207	Regional Center Commercial	C2-2	0	0	20	85.277	14.100		Commercial - Parking Lot (Commercial Use Property) - Lots - Patron or Employee - One Story, 0	135B193 901		Wilshire	No	VLI, LI, ABMI	MURC
Los Angeles	610 S SERRANO AVE	90005	5503028006	0.705	0.705	0.000	12.690	Shortfall of Sites	0.207	Regional Center Commercial	(T)(Q)C2-2	0	0	20	85.224	14.100		Commercial - Restaurant, Cocktail Lounge - Restaurant, Cocktail Lounge, Tavern - One Story, 0	135B193 920		Wilshire	No	VLI, LI, ABMI	MURC
Los Angeles	606 S OXFORD AVE	90005	5503029020	0.705	0.705	0.000	12.690	Shortfall of Sites	0.207	Regional Center Commercial	C2-2	0	0	20	85.266	14.100		Commercial - Parking Lot (Commercial Use Property) - Lots - Patron or Employee - One Story, 0	135B193 922		Wilshire	No	VLI, LI, ABMI	MURC
Los Angeles	3065 WABASH AVE	90063	5229027017	0.000	0.000	0.000	14.096	Shortfall of Sites	0.113	Neighborhood Office Commercial	C2-1-CUGU	Neighborhood Center	[LUM1 - G2 - 3][XN2 - 8][CPIO]	0	106.091	14.096		Residential - Single Family Residence, 1	129A227 26	54	Boyle Heights	No	ABMI	DB50 , BH CPU
Los Angeles	3059 E 4TH ST	90063	5179005016	0.000	0.000	0.000	14.096	Shortfall of Sites	0.114	Highway Oriented and Limited Commercial	C2-1-CUGU	Neighborhood Center	[LUM1 - G2 - 3][XN2 - 8][CPIO]	0	105.674	14.096		Residential - Single Family Residence, 1	124-5A225 88	54	Boyle Heights	No	ABMI	DB50 , BH CPU
Los Angeles	3061 E 4TH ST	90063	5179005017	0.000	0.000	0.000	14.096	Shortfall of Sites	0.114	Highway Oriented and Limited Commercial	C2-1-CUGU	Neighborhood Center	[LUM1 - G2 - 3][XN2 - 8][CPIO]	0	105.647	14.096		Residential - Single Family Residence, 1	124-5A225 93	54	Boyle Heights	No	ABMI	DB50 , BH CPU
Los Angeles	3780 E OLYMPIC BLVD	90023	5191028001	0.000	0.000	0.000	14.096	Shortfall of Sites	0.110	Highway Oriented and Limited Commercial	C2-1-CUGU	Neighborhood Center	[LUM1 - G2 - 3][XN2 - 8][CPIO]	0	100.062	14.096		Commercial - Restaurant, Cocktail Lounge - Restaurant, Cocktail Lounge, Tavern - One Story, 1	118-5A229 83	54	Boyle Heights	No	ABMI	DB50 , BH CPU
Los Angeles	6343 VINELAND AVE	91606	2336020037	0.000	0.000	0.000	14.096	Shortfall of Sites	0.115	Neighborhood Office Commercial	[Q]C2-1VL	Neighborhood Center	0	0	69.698	14.096		Commercial - Office Building - One Story, 1	180B173 943	108	North Hollywood - Valley Village	No	ABMI	DB50 , NH CPU, ARO
Los Angeles	1129 LA PUERTA ST	90023	5191002003	7.048	7.048	0.000	0.000	Shortfall of Sites	0.115	Highway Oriented and Limited Commercial	C2-1-CUGU	0	0	20	164.393	14.096		Residential - Single Family Residence, 1	118-5A229 69		Boyle Heights	No	LI	DB50
Los Angeles	16037 SHERMAN WAY	91406	2206035001	7.048	7.048	0.000	0.000	Shortfall of Sites	0.115	Community Commercial	C2-1VL	0	0	20	164.224	14.096		Commercial - Office Building - Loft-type Buildings - One Story, 1	183B141 79		Van Nuys - North Sherman Oaks	No	LI	DB50 , ARO
Los Angeles	1553 S DUNSMUIR AVE	90019	5069034029	7.048	7.048	0.000	0.000	Shortfall of Sites	0.112	General Commercial	C2-1-O	0	0	20	168.436	14.096		Residential - Single Family Residence, 1	126B177 140		Wilshire	No	LI	DB50
Los Angeles	14240 S VERMONT AVE	90247	6119015018	7.048	7.048	0.000	0.000	Shortfall of Sites	0.228	Highway Oriented Commercial	[Q]C2-1-O	0	0	20	82.854	14.096		Commercial - Professional Building - Medical Dental Building - One Story, 1	075B197 208		Harbor Gateway	No	LI	DB50 , ARO
Los Angeles	11249 BORDEN AVE	91331	2536010008	7.048	7.048	0.000	0.000	Shortfall of Sites	0.560	Low Medium II Residential	(Q)RD2-1-CUGU	0	0	20	33.715	14.096		Residential - Single Family Residence, 1	210B161 214		Arleta - Pacoima	No	LI	DB50
Los Angeles	17759 SATICOY ST	91335	2120002015	7.048	7.048	0.000	0.000	Shortfall of Sites	0.109	Neighborhood Office Commercial	C2-1VL	0	0	20	173.271	14.096		Commercial - Store - One Story, 1	186B129 243		Reseda - West Van Nuys	No	LI	DB50
Los Angeles	4944 YORK BLVD	90042	5477002031	7.048	7.048	0.000	0.000	Shortfall of Sites	0.111	Neighborhood Commercial	[Q]C4-1XL	0	0	20	170.705	14.096		Commercial - Store - One Story, 1	156A225 290		Northeast Los Angeles	No	LI	DB50
Los Angeles	5673 WHITNALL HWY	91601	2415026022	7.048	7.048	0.000	0.000	Shortfall of Sites	0.115	Neighborhood Office Commercial	[Q]C2-1XL	0	0	20	164.401	14.096		Commercial - Office Building - Office and Residential - One Story, 1	174B177 341		North Hollywood - Valley Village	No	LI	DB50 , ARO
Los Angeles	10442 BURBANK BLVD	91601	2417009001	7.048	7.048	0.000	0.000	Shortfall of Sites	0.115	Highway Oriented Commercial	C2-1VL	0	0	20	163.682	14.096		Commercial - Office Building - One Story, 1	174B177 610		North Hollywood - Valley Village	No	LI	DB50 , ARO
Los Angeles	0	0	7416034007	7.048	7.048	0.000	0.000	Shortfall of Sites	0.425	Low Medium II Residential	[Q]RD1.5-1XL-O-CUGU	0	0	20	44.431	14.096		Commercial - Parking Lot (Commercial Use Property) - Lots - Patron or Employee - One Story, 1	030B205 711		Wilmington - Harbor City	No	LI	DB50
Los Angeles	0	0	2533029095	7.048	7.048	0.000	0.000	Shortfall of Sites	0.412	Low Medium II Residential	(Q)RD1.5-1-CUGU	0	0	20	45.777	14.096	Vacant	Residential - Single Family Residence - Vacant Land, 1	210B161 811		Arleta - Pacoima	No	LI	DB50
Los Angeles	5443 W PICO BLVD	90019	5085031022	7.048	7.048	0.000	0.000	Shortfall of Sites	0.115	General Commercial	C4-1-O	0	0	20	163.444	14.096		Commercial - Store - One Story, 1	129B177 847		Wilshire	No	LI	DB50
Los Angeles	869 W 9TH ST	90731	7454008004	7.048	7.048	0.000	0.000	Shortfall of Sites	0.110	Neighborhood Commercial	C2-1VL-CPIO	0	0	20	171.224	14.096		Commercial - Store Combination - Store and Residential Combination - One Story, 1	015B197 868		San Pedro	No	LI	DB50 , ARO
Los Angeles	859 W 9TH ST	90731	7454008005	7.048	7.048	0.000	0.000	Shortfall of Sites	0.110	Neighborhood Commercial	C2-1VL-CPIO	0	0	20	171.223	14.096		Residential - Single Family Residence, 1	015B197 870		San Pedro	No	LI	DB50
Los Angeles	841 W 9TH ST	90731	7454008008	7.048	7.048	0.000	0.000	Shortfall of Sites	0.110	Neighborhood Commercial	C2-1VL-CPIO	0	0	20	171.225	14.096		Commercial - Store - One Story, 1	015B197 874		San Pedro	No	LI	DB50
Los Angeles	13225 CUMPSTON ST	91401	2345002012	0.000	0.000	0.000	14.096	Shortfall of Sites	0.161	Low Residential	R1-1	0	0	0	99.000	14.096		Residential - Single Family Residence - Pool, 1	174B157 861		Van Nuys - North Sherman Oaks	No	ABMI	TOC EXP , ADU
Los Angeles	2609 MANNING AVE	90064	4255005009	0.000	0.000	0.000	14.095	Shortfall of Sites	0.161	Low Residential	R1-1-O	0	0	0	99.000	14.095		Residential - Single Family Residence, 1	126B157 997		West Los Angeles	No	ABMI	TOC EXP , ADU

Jurisdiction Name	Site Address/Intersection	5 Digit ZIP Code	Assessor Parcel Number	Very Low-Income	Low-Income	Moderate-Income	Above Moderate-Income	Type of Shortfall	Parcel Size (Acres)	Current General Plan Designation	Current Zoning	Proposed General Plan (GP) Designation	Proposed Zoning	Minimum Density Allowed	Maximum Density Allowed	Total Capacity	Vacant/ Nonvacant	Description of Existing Uses	PIN	Base Density Per Acre	Community Plan Area	Rent Stabalization Ordinance	Income Category	Applicable Rezoning Program (Program informing values in Column Q listed first)
Los Angeles	13601 EMELITA ST	91401	2343003012	0.000	0.000	0.000	14.094	Shortfall of Sites	0.161	Low Residential	R1-1	0	0	0	99.000	14.094		Residential - Single Family Residence, 1	174B157 97		Van Nuys - North Sherman Oaks	No	ABMI	TOC EXP , ADU
Los Angeles	5519 HERMITAGE AVE	91607	2347008036	0.000	0.000	0.000	14.091	Shortfall of Sites	0.161	Low Residential	R1-1	Low Medium Residential	0	0	99.000	14.091		Residential - Single Family Residence - Pool, 1	174B165 838	43	North Hollywood - Valley Village	No	ABMI	TOC EXP , NH CPU, ADU, AHO
Los Angeles	0	0	2423030906	0.000	0.000	0.000	14.090	Shortfall of Sites	0.148	Low Residential	R1-1-RIO	Low Residential	0	0	99.000	14.090		Miscellaneous - Government Owned Property, 0	165B177 1011	1 per lot	Sherman Oaks - Studio City - Toluca Lake - Cahuenga Pass	No	ABMI	TOC EXP , SHR CPU, AHO
Los Angeles	10721 WELLWORTH AVE	90024	4325002020	0.000	0.000	0.000	14.088	Shortfall of Sites	0.161	Low Residential	R1-1-O	0	0	0	99.000	14.088		Residential - Single Family Residence, 1	132B153 347		Westwood	No	ABMI	TOC EXP , ADU
Los Angeles	10733 WELLWORTH AVE	90024	4325002017	0.000	0.000	0.000	14.088	Shortfall of Sites	0.161	Low Residential	R1-1-O	0	0	0	99.000	14.088		Residential - Single Family Residence, 1	132B153 358		Westwood	No	ABMI	TOC EXP , ADU
Los Angeles	10729 WELLWORTH AVE	90024	4325002018	0.000	0.000	0.000	14.088	Shortfall of Sites	0.161	Low Residential	R1-1-O	0	0	0	99.000	14.088		Residential - Single Family Residence, 1	132B153 356		Westwood	No	ABMI	TOC EXP , ADU
Los Angeles	10737 WELLWORTH AVE	90024	4325002016	0.000	0.000	0.000	14.088	Shortfall of Sites	0.161	Low Residential	R1-1-O	0	0	0	99.000	14.088		Residential - Single Family Residence, 1	132B153 364		Westwood	No	ABMI	TOC EXP , ADU
Los Angeles	10717 WELLWORTH AVE	90024	4325002021	0.000	0.000	0.000	14.088	Shortfall of Sites	0.161	Low Residential	R1-1-O	0	0	0	99.000	14.088		Residential - Single Family Residence, 1	132B153 345		Westwood	No	ABMI	TOC EXP , ADU
Los Angeles	4233 HAZELTINE AVE	91423	2266013020	0.000	0.000	0.000	14.088	Shortfall of Sites	0.161	Low Residential	R1-1	0	0	0	99.000	14.088		Residential - Single Family Residence, 1	165B153 661		Sherman Oaks - Studio City - Toluca Lake - Cahuenga Pass	No	ABMI	TOC EXP , ADU
Los Angeles	10564 CUSHDON AVE	90064	4318008001	0.000	0.000	0.000	14.087	Shortfall of Sites	0.161	Low Residential	R1-1-O	0	0	0	99.000	14.087		Residential - Single Family Residence - Pool, 1	126B157 782		West Los Angeles	No	ABMI	TOC EXP , ADU
Los Angeles	10528 PUTNEY RD	90064	4318010003	0.000	0.000	0.000	14.087	Shortfall of Sites	0.161	Low Residential	R1V2-O	0	0	0	99.000	14.087		Residential - Single Family Residence, 1	126B161 205		West Los Angeles	No	ABMI	TOC EXP , ADU
Los Angeles	10548 PUTNEY RD	90064	4318010008	0.000	0.000	0.000	14.086	Shortfall of Sites	0.161	Low Residential	R1V2-O	0	0	0	99.000	14.086		Residential - Single Family Residence, 1	126B161 279		West Los Angeles	No	ABMI	TOC EXP , ADU
Los Angeles	10532 PUTNEY RD	90064	4318010004	0.000	0.000	0.000	14.086	Shortfall of Sites	0.161	Low Residential	R1V2-O	0	0	0	99.000	14.086		Residential - Single Family Residence, 1	126B161 223		West Los Angeles	No	ABMI	TOC EXP , ADU
Los Angeles	2737 MANNING AVE	90064	4318042008	0.000	0.000	0.000	14.086	Shortfall of Sites	0.161	Low Residential	R1-1	0	0	0	99.000	14.086		Residential - Single Family Residence, 1	126B161 590		West Los Angeles	No	ABMI	TOC EXP , ADU
Los Angeles	10536 PUTNEY RD	90064	4318010005	0.000	0.000	0.000	14.085	Shortfall of Sites	0.161	Low Residential	R1V2-O	0	0	0	99.000	14.085		Residential - Single Family Residence - Pool, 1	126B161 238		West Los Angeles	No	ABMI	TOC EXP , ADU
Los Angeles	7852 FLIGHT AVE	90045	4105016010	0.000	0.000	0.000	14.085	Shortfall of Sites	0.185	Low Medium II Residential	RD1.5-1	0	0	0	113.635	14.085		Residential - Four Units (Any Combination) - 4 Stories or Less, 4	099B169 782		Westchester - Playa del Rey	Yes	ABMI	OPP RC , DB50
Los Angeles	10540 PUTNEY RD	90064	4318010006	0.000	0.000	0.000	14.083	Shortfall of Sites	0.161	Low Residential	R1V2-O	0	0	0	99.000	14.083		Residential - Single Family Residence, 1	126B161 249		West Los Angeles	No	ABMI	TOC EXP , ADU
Los Angeles	10552 PUTNEY RD	90064	4318010009	0.000	0.000	0.000	14.083	Shortfall of Sites	0.161	Low Residential	R1V2-O	0	0	0	99.000	14.083		Residential - Single Family Residence, 1	126B161 301		West Los Angeles	No	ABMI	TOC EXP , ADU
Los Angeles	10558 PUTNEY RD	90064	4318010010	0.000	0.000	0.000	14.082	Shortfall of Sites	0.161	Low Residential	R1V2-O	0	0	0	99.000	14.082		Residential - Single Family Residence, 1	126B161 319		West Los Angeles	No	ABMI	TOC EXP , ADU
Los Angeles	10562 PUTNEY RD	90064	4318010011	0.000	0.000	0.000	14.081	Shortfall of Sites	0.161	Low Residential	R1V2-O	0	0	0	99.000	14.081		Residential - Single Family Residence, 1	126B161 341		West Los Angeles	No	ABMI	TOC EXP , ADU
Los Angeles	10572 PUTNEY RD	90064	4318010013	0.000	0.000	0.000	14.080	Shortfall of Sites	0.161	Low Residential	R1V2-O	0	0	0	99.000	14.080		Residential - Single Family Residence, 1	126B157 1053		West Los Angeles	No	ABMI	TOC EXP , ADU
Los Angeles	712 S SAN PEDRO ST	90014	5146033056	0.704	0.704	0.000	12.672	Shortfall of Sites	0.070	Light Manufacturing	M2-2D	Markets	[DM1-SH1-5] [IX3-FA] [CPIO]	20	312.241	14.080		Industrial - Light Manufacturing - One Story, 0	126A213 220	No Max	Central City	No	VLI, LI, ABMI	DT CPU
Los Angeles	2449 E 8TH ST	90021	5166006013	7.040	7.040	0.000	0.000	Shortfall of Sites	0.129	Heavy Manufacturing	M3-1-RIO	Hybrid Industrial	[MM1-CDF1-5] [IX4-FA] [CPIO]	20	171.164	14.080		Industrial - Warehousing, Distribution, Storage - Warehousing, Distribution, 10,000 to 24,999 SF - One Story, 0	123A217 296	No Max	Central City North	No	LI	DT CPU
Los Angeles	2449 E 8TH ST	90021	5166006013	7.040	7.040	0.000	0.000	Shortfall of Sites	0.129	Heavy Manufacturing	M3-1-RIO	Hybrid Industrial	[MM1-CDF1-5] [IX4-FA] [CPIO]	20	171.164	14.080		Industrial - Warehousing, Distribution, Storage - Warehousing, Distribution, 10,000 to 24,999 SF - One Story, 0	123A217 297	No Max	Central City North	No	LI	DT CPU
Los Angeles	614 E 12TH ST	90015	5145026014	0.704	0.704	0.000	12.672	Shortfall of Sites	0.071	Light Manufacturing	M2-2D	Community Center	[DM1-AL1-5] [CX3-FA] [CPIO]	20	311.949	14.080		Commercial - Store - One Story, 0	124-5A211 300	No Max	Central City	No	VLI, LI, ABMI	DT CPU
Los Angeles	557 E PICO BLVD	90015	5145026038	0.704	0.704	0.000	12.672	Shortfall of Sites	0.070	Light Manufacturing	M2-2D	Markets	[DM1-G1-5] [IX3-FA] [CPIO]	20	315.275	14.080		Commercial - Store - One Story, 0	124-5A209 309	No Max	Central City	No	VLI, LI, ABMI	DT CPU
Los Angeles	15522 MOORPARK ST	91436	2261029012	0.000	0.000	0.000	14.080	Shortfall of Sites	0.234	Medium Residential	R3-1	Medium Residential	0	0	68.469	14.080		Residential - Five or More Units or Apartments (Any Combination) · 4 Stories or Less - Pool, 0	168B141 611	43	Encino - Tarzana	Yes	ABMI	ENC CPU , AHO
Los Angeles	6711 YUCCA ST	90028	5547002028	0.000	0.000	0.000	14.080	Shortfall of Sites	0.147	High Density Residential	[Q]R4-2	High Medium Residential	[Q]R4-2-CPIO	0	108.903	14.080		Residential - Five or More Units or Apartments (Any Combination) · 4 Stories or Less, 0	150A185 356	72	Hollywood	Yes	ABMI	HWD CPU , AHO
Los Angeles	1976 HILLHURST AVE	90027	5590010013	0.000	0.000	0.000	14.080	Shortfall of Sites	0.154	Neighborhood Office Commercial	C4-1D	Neighborhood Commercial	[Q]C4-1	0	103.609	14.080		Commercial - Store Combination - Store and Residential Combination - One Story, 0	150B201 641	108	Hollywood	Yes	ABMI	HWD CPU , ARO, AHO
Los Angeles	5309 AGNES AVE	91607	2348016032	0.000	0.000	0.000	14.080	Shortfall of Sites	0.149	Low Medium II Residential	RD1.5-1	Community Center (Mixed-Use)	0	0	107.282	14.080		Residential - Five or More Units or Apartments (Any Combination) · 4 Stories or Less, 0	171B165 297	145	North Hollywood - Valley Village	Yes	ABMI	NH CPU , AHO
Los Angeles	5235 CORTEEN PL	91607	2347028019	0.000	0.000	0.000	14.080	Shortfall of Sites	0.381	Medium Residential	R3-1	Medium Neighborhood Residential	0	0	42.020	14.080		Residential - Five or More Units or Apartments (Any Combination) · 4 Stories or Less - Pool, 0	171B165 402	72	North Hollywood - Valley Village	Yes	ABMI	NH CPU , AHO
Los Angeles	5235 CORTEEN PL	91607	2347028019	0.000	0.000	0.000	14.080	Shortfall of Sites	0.371	Medium Residential	R3-1	Medium Neighborhood Residential	0	0	43.152	14.080		Residential - Five or More Units or Apartments (Any Combination) · 4 Stories or Less - Pool, 0	171B165 417	72	North Hollywood - Valley Village	Yes	ABMI	NH CPU , AHO
Los Angeles	12345 MAGNOLIA BLVD	91607	2347028018	0.000	0.000	0.000	14.080	Shortfall of Sites	0.385	Medium Residential	[Q]R3-1	Medium Neighborhood Residential	0	0	41.538	14.080		Residential - Five or More Units or Apartments (Any Combination) · 4 Stories or Less - Pool, 0	171B165 525	72	North Hollywood - Valley Village	Yes	ABMI	NH CPU , AHO
Los Angeles	10916 BLIX ST	91602	2421023008	0.000	0.000	0.000	14.080	Shortfall of Sites	0.194	Medium Residential	R3-1	Community Center (Mixed-Use)	0	0	108.247	14.080		Residential - Four Units (Any Combination) - 4 Stories or Less, 4	168B173 616	145	North Hollywood - Valley Village	Yes	ABMI	NH CPU , DB50, AHO
Los Angeles	5020 TUJUNGA AVE	91601	2353014036	0.000	0.000	0.000	14.080	Shortfall of Sites	0.069	High Medium Residential	R4-1VL	0	0	0	232.041	14.080		Residential - Five or More Units or Apartments (Any Combination) · 4 Stories or Less, 0	171B173 1167	217	North Hollywood - Valley Village	Yes	ABMI	Orange LineTNP , AHO
Los Angeles	11472 CUMPSTON ST	91601	2350010028	0.000	0.000	0.000	14.080	Shortfall of Sites	0.184	Low Medium II Residential	RD1.5-1VL	Medium	0	0	114.171	14.080		Residential - Four Units (Any Combination) - 4 Stories or Less, 4	174B169 1252	54	North Hollywood - Valley Village	Yes	ABMI	Orange LineTNP , AHO
Los Angeles	11480 CUMPSTON ST	91601	2350010029	0.000	0.000	0.000	14.080	Shortfall of Sites	0.185	Low Medium II Residential	RD1.5-1VL	Medium	0	0	113.392	14.080		Residential - Four Units (Any Combination) - 4 Stories or Less, 4	174B169 1257	54	North Hollywood - Valley Village	Yes	ABMI	Orange LineTNP , AHO
Los Angeles	11486 CUMPSTON ST	91601	2350010030	0.000	0.000	0.000	14.080	Shortfall of Sites	0.185	Low Medium II Residential	RD1.5-1VL	Medium	0	0	113.477	14.080		Residential - Four Units (Any Combination) - 4 Stories or Less, 4	174B169 1260	54	North Hollywood - Valley Village	Yes	ABMI	Orange LineTNP , AHO
Los Angeles	11163 CAMARILLO ST	91602	2353025018	0.000	0.000	0.000	14.080	Shortfall of Sites	0.191	Medium Residential	R3-1	Medium	0	0	110.177	14.080		Residential - Four Units (Any Combination) - 4 Stories or Less, 4	168B173 402	54	North Hollywood - Valley Village	Yes	ABMI	Orange LineTNP , DB50, AHO
Los Angeles	11155 CAMARILLO ST	91602	2353025017	0.000	0.000	0.000	14.080	Shortfall of Sites	0.192	Medium Residential	R3-1	Medium	0	0	109.520	14.080		Residential - Four Units (Any Combination) - 4 Stories or Less, 4	168B173 403	54	North Hollywood - Valley Village	Yes	ABMI	Orange LineTNP , DB50, AHO
Los Angeles	11151 CAMARILLO ST	91602	2353025016	0.000	0.000	0.000	14.080	Shortfall of Sites	0.192	Medium Residential	R3-1	Medium	0	0	109.631	14.080		Residential - Four Units (Any Combination) - 4 Stories or Less, 4	168B173 404	54	North Hollywood - Valley Village	Yes	ABMI	Orange LineTNP , DB50, AHO
Los Angeles	6358 HAZELTINE AVE	91401	2239001029	7.040	7.040	0.000	0.000	Shortfall of Sites	0.155	Low Medium II Residential	[Q]RD1.5-1	0	0	20	174.245	14.080		Residential - Four Units (Any Combination) - 4 Stories or Less, 4	180B153 1189	No Max	Van Nuys - North Sherman Oaks	No	LI	Orange LineTNP , DB50
Los Angeles	6124 HAZELTINE AVE	91401	2239014027	7.040	7.040	0.000	0.000	Shortfall of Sites	0.155	Low Medium II Residential	[Q]RD1.5-1	0	0	20	174.245	14.080		Residential - Four Units (Any Combination) - 4 Stories or Less, 4	177B153 656	No Max	Van Nuys - North Sherman Oaks	No	LI	Orange LineTNP
Los Angeles	8101 SEPULVEDA BLVD	91406	2654037082	7.040	7.040	0.000	0.000	Shortfall of Sites	0.312	High Medium Residential	R4-1	Medium Neighborhood Residential	0	20	70.456	14.080		Residential - Five or More Units or Apartments (Any Combination) · 4 Stories or Less, 0	189B145 72	43	Reseda - West Van Nuys	No	LI	RES CPU
Los Angeles	10937 MOORPARK ST	91602	2423008030	0.000	0.000	0.000	14.080	Shortfall of Sites	0.146	Low Medium Residential	RD1.5-1-RIO	Community Center	0	0	144.153	14.080		Residential - Four Units (Any Combination) - 4 Stories or Less, 4	165B173 306	108	Sherman Oaks - Studio City - Toluca Lake - Cahuenga Pass	Yes	ABMI	SHR CPU , DB50, OPP RC2, AHO
Los Angeles	14643 GAULT ST	91405	2219007035	0.704	0.704	0.000	12.672	Shortfall of Sites	0.158	Community Commercial	(T)(Q)RAS3-1L	Community Center	0	20	139.483	14.080		Residential - Five or More Units or Apartments (Any Combination) · 5 Stories or More - Pool, 0	183B149 138	108	Van Nuys - North Sherman Oaks	No	VLI, LI, ABMI	VNY CPU
Los Angeles	14643 GAULT ST	91405	2219007035	0.704	0.704	0.000	12.672	Shortfall of Sites	0.158	Community Commercial	(T)(Q)RAS3-1L	Community Center	0	20	139.533	14.080		Residential - Five or More Units or Apartments (Any Combination) · 5 Stories or More - Pool, 0	183B149 141	108	Van Nuys - North Sherman Oaks	No	VLI, LI, ABMI	VNY CPU
Los Angeles	120 W C ST	90744	7418032903	7.040	7.040	0.000	0.000	Shortfall of Sites	0.195	Limited Industrial	[Q]CM-1VL-O	Villages	0	20	112.693	14.080		Miscellaneous - Government Owned Property, 0	027B205 188	43	Wilmington - Harbor City	No	LI	WHC CPU , DB50
Los Angeles	10578 PUTNEY RD	90064	4318010014	0.000	0.000	0.000	14.079	Shortfall of Sites	0.161	Low Residential	R1V2-O	0	0	0	99.000	14.079		Residential - Single Family Residence, 1	126B157 1076		West Los Angeles	No	ABMI	TOC EXP , ADU
Los Angeles	3242 CASTLE HEIGHTS AVE	90034	4311007020	0.000	0.000	0.000	14.079	Shortfall of Sites	0.161	Low Residential	R1V2	0	0	0	99.000	14.079		Residential - Single Family Residence, 1	123B165 794		West Los Angeles	No	ABMI	TOC EXP , ADU
Los Angeles	17660 MARTHA ST	91316	2254014023	0.000	0.000	0.000	14.079	Shortfall of Sites	0.140	Low II Residential	R1-1-RIO	Low Residential	0	0	113.635	14.079		Residential - Single Family Residence, 1	174B129 700	1 per lot	Encino - Tarzana	No	ABMI	OPP RC , ENC CPU, AHO
Los Angeles	10106 OWENSMOUTH AVE	91311	2747012011	0.000	0.000	0.000	14.077	Shortfall of Sites	0.161	Low II Residential	R1-1	0	0	0	99.000	14.077		Residential - Single Family Residence, 1	204B105 616		Chatsworth - Porter Ranch	No	ABMI	TOC EXP , ADU
Los Angeles	10110 OWENSMOUTH AVE	91311	2747012012	0.000	0.000	0.000	14.077	Shortfall of Sites	0.161	Low II Residential	R1-1	0	0	0	99.000	14.077		Residential - Single Family Residence, 1	204B105 599		Chatsworth - Porter Ranch	No	ABMI	TOC EXP , ADU
Los Angeles	2642 MANNING AVE	90064	4318009010	0.000	0.000	0.000	14.076	Shortfall of Sites	0.161	Low Residential	R1-1-O	0	0	0	99.000	14.076		Residential - Single Family Residence - Pool, 1	126B157 1089		West Los Angeles	No	ABMI	TOC EXP , ADU
Los Angeles	10116 OWENSMOUTH AVE	91311	2747012013	0.000	0.000	0.000	14.075	Shortfall of Sites	0.161	Low II Residential	R1-1	0	0	0	99.000	14.075		Residential - Single Family Residence, 1	204B105 579		Chatsworth - Porter Ranch	No	ABMI	TOC EXP , ADU
Los Angeles	5204 THORNBURN ST	90045	4103024023	7.037	7.037	0.000	0.000	Shortfall of Sites	0.190	Low Residential	R1-1	0	0	20	99.000	14.075		Residential - Single Family Residence, 1	099B173 1105		Westchester - Playa del Rey	No	LI	TOC EXP , ADU
Los Angeles	10120 OWENSMOUTH AVE	91311	2747012014	0.000	0.000	0.000	14.074	Shortfall of Sites	0.161	Low II Residential	R1-1	0	0	0	99.000	14.074		Residential - Single Family Residence, 1	204B105 570		Chatsworth - Porter Ranch	No	ABMI	TOC EXP , ADU
Los Angeles	10338 MISSISSIPPI AVE	90025	4319012024	0.000	0.000	0.000	14.074	Shortfall of Sites	0.161	Low Residential	R1-1-O	0	0	0	99.000	14.074		Residential - Single Family Residence - Pool, 1	132B157 1076		West Los Angeles	No	ABMI	TOC EXP , ADU
Los Angeles	4255 HAZELTINE AVE	91423	2266013017	0.000	0.000	0.000	14.074	Shortfall of Sites	0.161	Low Residential	R1-1	0	0	0	99.000	14.074		Residential - Single Family Residence, 1	165B153 581		Sherman Oaks - Studio City - Toluca Lake - Cahuenga Pass	No	ABMI	TOC EXP , ADU
Los Angeles	2530 WESTWOOD BLVD	90064	4255025004	0.000	0.000	0.000	14.074	Shortfall of Sites	0.161	Low Residential	R1-1-O	0	0	0	99.000	14.074		Residential - Single Family Residence, 1	126B157 1181		West Los Angeles	No	ABMI	TOC EXP , ADU, OPP RC2

Jurisdiction Name	Site Address/Intersection	5 Digit ZIP Code	Assessor Parcel Number	Very Low-Income	Low-Income	Moderate-Income	Above Moderate-Income	Type of Shortfall	Parcel Size (Acres)	Current General Plan Designation	Current Zoning	Proposed General Plan (GP) Designation	Proposed Zoning	Minimum Density Allowed	Maximum Density Allowed	Total Capacity	Vacant/ Nonvacant	Description of Existing Uses	PIN	Base Density Per Acre	Community Plan Area	Rent Stabalization Ordinance	Income Category	Applicable Rezoning Program (Program informing values in Column Q listed first)
Los Angeles	4261 HAZELTINE AVE	91423	2266013016	0.000	0.000	0.000	14.073	Shortfall of Sites	0.161	Low Residential	R1-1	0	0	0	99.000	14.073		Residential - Single Family Residence, 1	165B153 567		Sherman Oaks - Studio City - Toluca Lake - Cahuenga Pass	No	ABMI	TOC EXP , ADU
Los Angeles	10126 OWENSMOUTH AVE	91311	2747012015	0.000	0.000	0.000	14.073	Shortfall of Sites	0.161	Low II Residential	R1-1	0	0	0	99.000	14.073		Residential - Single Family Residence, 1	204B105 558		Chatsworth - Porter Ranch	No	ABMI	TOC EXP , ADU
Los Angeles	2723 MANNING AVE	90064	4318042004	0.000	0.000	0.000	14.073	Shortfall of Sites	0.161	Low Residential	R1-1	0	0	0	99.000	14.073		Residential - Single Family Residence - Pool, 1	126B157 1202		West Los Angeles	No	ABMI	TOC EXP , ADU
Los Angeles	2727 MANNING AVE	90064	4318042022	0.000	0.000	0.000	14.073	Shortfall of Sites	0.161	Low Residential	R1-1	0	0	0	99.000	14.073		Residential - Single Family Residence - Pool, 1	126B157 1218		West Los Angeles	No	ABMI	TOC EXP , ADU
Los Angeles	2044 BARRY AVE	90025	4262029019	0.000	0.000	0.000	14.073	Shortfall of Sites	0.161	Low Medium I Residential	R2-1	0	0	0	99.000	14.073		Residential - Single Family Residence, 1	123B149 112		West Los Angeles	No	ABMI	TOC EXP , ADU, R2RD
Los Angeles	4760 HALBRENT AVE	91403	2264005016	0.000	0.000	0.000	14.073	Shortfall of Sites	0.161	Low Residential	R1-1	Low Residential	0	0	99.000	14.073		Residential - Single Family Residence, 1	168B145 469	1 per lot	Sherman Oaks - Studio City - Toluca Lake - Cahuenga Pass	No	ABMI	TOC EXP , SHR CPU, ADU, AHO
Los Angeles	4265 HAZELTINE AVE	91423	2266013015	0.000	0.000	0.000	14.073	Shortfall of Sites	0.161	Low Residential	R1-1	0	0	0	99.000	14.073		Residential - Single Family Residence, 1	165B153 552		Sherman Oaks - Studio City - Toluca Lake - Cahuenga Pass	No	ABMI	TOC EXP , ADU
Los Angeles	10130 OWENSMOUTH AVE	91311	2747012016	0.000	0.000	0.000	14.072	Shortfall of Sites	0.161	Low II Residential	R1-1	0	0	0	99.000	14.072		Residential - Single Family Residence, 1	204B105 544		Chatsworth - Porter Ranch	No	ABMI	TOC EXP , ADU
Los Angeles	10136 OWENSMOUTH AVE	91311	2747012017	0.000	0.000	0.000	14.071	Shortfall of Sites	0.161	Low II Residential	R1-1	0	0	0	99.000	14.071		Residential - Single Family Residence, 1	204B105 536		Chatsworth - Porter Ranch	No	ABMI	TOC EXP , ADU
Los Angeles	10140 OWENSMOUTH AVE	91311	2747012018	0.000	0.000	0.000	14.070	Shortfall of Sites	0.161	Low II Residential	R1-1	0	0	0	99.000	14.070		Residential - Single Family Residence, 1	204B105 526		Chatsworth - Porter Ranch	No	ABMI	TOC EXP , ADU
Los Angeles	5430 NAGLE AVE	91401	2344015008	0.000	0.000	0.000	14.070	Shortfall of Sites	0.161	Low Residential	R1-1	0	0	0	99.000	14.070		Residential - Single Family Residence - Pool, 1	174B157 1132		Van Nuys - North Sherman Oaks	No	ABMI	TOC EXP , ADU
Los Angeles	10146 OWENSMOUTH AVE	91311	2747012019	0.000	0.000	0.000	14.069	Shortfall of Sites	0.161	Low II Residential	R1-1	0	0	0	99.000	14.069		Residential - Single Family Residence, 1	204B105 511		Chatsworth - Porter Ranch	No	ABMI	TOC EXP , ADU
Los Angeles	10150 OWENSMOUTH AVE	91311	2747012020	0.000	0.000	0.000	14.069	Shortfall of Sites	0.161	Low II Residential	R1-1	0	0	0	99.000	14.069		Residential - Single Family Residence, 1	204B105 503		Chatsworth - Porter Ranch	No	ABMI	TOC EXP , ADU
Los Angeles	10544 PUTNEY RD	90064	4318010007	0.000	0.000	0.000	14.068	Shortfall of Sites	0.161	Low Residential	R1V2-O	0	0	0	99.000	14.068		Residential - Single Family Residence - Pool, 1	126B161 265		West Los Angeles	No	ABMI	TOC EXP , ADU
Los Angeles	10156 OWENSMOUTH AVE	91311	2747012021	0.000	0.000	0.000	14.067	Shortfall of Sites	0.161	Low II Residential	R1-1	0	0	0	99.000	14.067		Residential - Single Family Residence, 1	204B105 481		Chatsworth - Porter Ranch	No	ABMI	TOC EXP , ADU
Los Angeles	13633 CALIFA ST	91401	2343001016	0.000	0.000	0.000	14.067	Shortfall of Sites	0.161	Low Residential	R1-1	0	0	0	99.000	14.067		Residential - Single Family Residence, 1	177B157 1005		Van Nuys - North Sherman Oaks	No	ABMI	TOC EXP , ADU
Los Angeles	0	0	4320004900	0.000	0.000	0.000	14.065	Shortfall of Sites	0.148	Low Residential	R1-1-O	0	0	0	99.000	14.065		Miscellaneous - Government Owned Property, 0	126B157 738		West Los Angeles	No	ABMI	TOC EXP
Los Angeles	5150 RADFORD AVE	91607	2355006034	0.000	0.000	0.000	14.065	Shortfall of Sites	0.161	Low Residential	R1-1	Medium Neighborhood Residential	0	0	99.000	14.065		Residential - Single Family Residence, 1	171B169 498	72	North Hollywood - Valley Village	No	ABMI	TOC EXP , NH CPU, ADU, AHO
Los Angeles	1631 S NORTON AVE	90019	5072010022	0.000	0.000	0.000	14.063	Shortfall of Sites	0.161	Low Medium II Residential	RD2-1-O-CPIO	0	0	0	99.000	14.063		Residential - Single Family Residence, 1	126B189 344		West Adams - Baldwin Hills - Leimert	No	ABMI	TOC EXP , ADU, R2RD
Los Angeles	1617 S NORTON AVE	90019	5072010019	0.000	0.000	0.000	14.063	Shortfall of Sites	0.161	Low Medium II Residential	RD2-1-O-CPIO	0	0	0	99.000	14.063		Residential - Single Family Residence, 1	126B189 284		West Adams - Baldwin Hills - Leimert	No	ABMI	TOC EXP , ADU, R2RD
Los Angeles	1621 S NORTON AVE	90019	5072010020	0.000	0.000	0.000	14.063	Shortfall of Sites	0.161	Low Medium II Residential	RD2-1-O-CPIO	0	0	0	99.000	14.063		Residential - Single Family Residence, 1	126B189 306		West Adams - Baldwin Hills - Leimert	No	ABMI	TOC EXP , ADU, R2RD
Los Angeles	1627 S NORTON AVE	90019	5072010021	0.000	0.000	0.000	14.063	Shortfall of Sites	0.161	Low Medium II Residential	RD2-1-O-CPIO	0	0	0	99.000	14.063		Residential - Single Family Residence, 1	126B189 321		West Adams - Baldwin Hills - Leimert	No	ABMI	TOC EXP , ADU, R2RD
Los Angeles	1635 S NORTON AVE	90019	5072010023	0.000	0.000	0.000	14.063	Shortfall of Sites	0.161	Low Medium II Residential	RD2-1-O-CPIO	0	0	0	99.000	14.063		Residential - Single Family Residence - Pool, 1	126B189 368		West Adams - Baldwin Hills - Leimert	No	ABMI	TOC EXP , ADU, R2RD
Los Angeles	10577 BUTTERFIELD RD	90064	4318014025	0.000	0.000	0.000	14.063	Shortfall of Sites	0.161	Low Residential	R1V2-O	0	0	0	99.000	14.063		Residential - Single Family Residence, 1	126B161 573		West Los Angeles	No	ABMI	TOC EXP , ADU
Los Angeles	10581 BUTTERFIELD RD	90064	4318014024	0.000	0.000	0.000	14.062	Shortfall of Sites	0.161	Low Residential	R1V2-O	0	0	0	99.000	14.062		Residential - Single Family Residence - Pool, 1	126B161 594		West Los Angeles	No	ABMI	TOC EXP , ADU
Los Angeles	13128 WEDDINGTON ST	91401	2345028003	0.000	0.000	0.000	14.062	Shortfall of Sites	0.161	Low Residential	R1-1	0	0	0	99.000	14.062		Residential - Single Family Residence, 1	171B157 470		Van Nuys - North Sherman Oaks	No	ABMI	TOC EXP , ADU
Los Angeles	10585 BUTTERFIELD RD	90064	4318014023	0.000	0.000	0.000	14.061	Shortfall of Sites	0.161	Low Residential	R1V2-O	0	0	0	99.000	14.061		Residential - Single Family Residence, 1	126B161 610		West Los Angeles	No	ABMI	TOC EXP , ADU
Los Angeles	5539 W 78TH ST	90045	4127019006	0.000	0.000	0.000	14.061	Shortfall of Sites	0.161	Low Residential	R1-1	0	0	0	99.000	14.061		Residential - Single Family Residence, 1	099B173 508		Westchester - Playa del Rey	No	ABMI	TOC EXP , ADU
Los Angeles	0	0	5507020049	0.000	0.000	0.000	14.061	Shortfall of Sites	0.312	Community Commercial	[T][Q]C4-2D, C4-2D	0	0	0	0.000	14.061		Commercial - Office Building - 6 to 13 Stories, 0	135B181 1357		Wilshire	No	ABMI	ARO
Los Angeles	0	0	5507020049	7.030	7.030	0.000	0.000	Shortfall of Sites	0.171	Community Commercial	[T][Q]C4-2D	0	0	20	121.222	14.061		Commercial - Office Building - 6 to 13 Stories, 0	135B181 870		Wilshire	No	LI	ARO , TOC EXP
Los Angeles	0	0	5507020049	7.030	7.030	0.000	0.000	Shortfall of Sites	0.170	Community Commercial	[T][Q]C4-2D	0	0	20	121.285	14.061		Commercial - Office Building - 6 to 13 Stories, 0	135B181 871		Wilshire	No	LI	ARO , TOC EXP
Los Angeles	0	0	5507020049	0.703	0.703	0.000	12.655	Shortfall of Sites	0.587	Community Commercial	C4-2D	0	0	20	35.233	14.061		Commercial - Office Building - 6 to 13 Stories, 0	135B181 915		Wilshire	No	VLI, LI, ABMI	ARO
Los Angeles	0	0	5507020049	0.703	0.703	0.000	12.655	Shortfall of Sites	0.178	Community Commercial	C4-2D	0	0	20	116.036	14.061		Commercial - Office Building - 6 to 13 Stories, 0	135B181 916		Wilshire	No	VLI, LI, ABMI	ARO
Los Angeles	0	0	5507020049	0.703	0.703	0.000	12.655	Shortfall of Sites	0.144	Community Commercial	C4-2D	0	0	20	143.611	14.061		Commercial - Office Building - 6 to 13 Stories, 0	135B181 924		Wilshire	No	VLI, LI, ABMI	ARO
Los Angeles	0	0	5507020049	0.703	0.703	0.000	12.655	Shortfall of Sites	0.253	Community Commercial	C4-2D	0	0	20	81.786	14.061		Commercial - Office Building - 6 to 13 Stories, 0	135B181 925		Wilshire	No	VLI, LI, ABMI	ARO
Los Angeles	412 N OAKHURST DR	90210	4335006044	0.000	0.000	0.000	14.058	Shortfall of Sites	0.253	High Medium Residential	[Q]R4-1-O	0	0	0	167.036	14.058		Residential - Five or More Units or Apartments (Any Combination) - 4 Stories or Less, 15	138B169 228		Wilshire	Yes	ABMI	DB50
Los Angeles	5431 VANTAGE AVE	91607	2347014005	0.000	0.000	0.000	14.058	Shortfall of Sites	0.161	Low Residential	R1-1	Low Medium Residential	0	0	99.000	14.058		Residential - Single Family Residence, 1	174B165 996	43	North Hollywood - Valley Village	No	ABMI	TOC EXP , NH CPU, ADU, AHO
Los Angeles	3236 CASTLE HEIGHTS AVE	90034	4311007021	0.000	0.000	0.000	14.056	Shortfall of Sites	0.161	Low Residential	R1V2	0	0	0	99.000	14.056		Residential - Single Family Residence, 1	123B165 773		West Los Angeles	No	ABMI	TOC EXP , ADU
Los Angeles	2620 PURDUE AVE	90064	4258003014	0.000	0.000	0.000	14.055	Shortfall of Sites	0.161	Low Residential	R1V2	0	0	0	99.000	14.055		Residential - Single Family Residence, 1	123B153 978		Palms - Mar Vista - Del Rey	No	ABMI	TOC EXP , ADU
Los Angeles	2624 PURDUE AVE	90064	4258003013	0.000	0.000	0.000	14.055	Shortfall of Sites	0.161	Low Residential	R1V2	0	0	0	99.000	14.055		Residential - Single Family Residence, 1	123B153 988		Palms - Mar Vista - Del Rey	No	ABMI	TOC EXP , ADU
Los Angeles	909 S HIGHLAND AVE	90036	5084006022	0.000	0.000	0.000	14.054	Shortfall of Sites	0.161	Low II Residential	R1V3-RG	0	0	0	99.000	14.054		Residential - Single Family Residence, 1	132B185 399		Wilshire	No	ABMI	TOC EXP , ADU
Los Angeles	2628 PURDUE AVE	90064	4258003012	0.000	0.000	0.000	14.054	Shortfall of Sites	0.161	Low Residential	R1V2	0	0	0	99.000	14.054		Residential - Single Family Residence, 1	123B153 1007		Palms - Mar Vista - Del Rey	No	ABMI	TOC EXP , ADU
Los Angeles	10358 HOLMAN AVE	90024	4327008011	0.000	0.000	0.000	14.054	Shortfall of Sites	0.160	Low Residential	R1V3-O	0	0	0	99.000	14.054		Residential - Single Family Residence - Pool, 1	132B157 355		Westwood	No	ABMI	TOC EXP , ADU
Los Angeles	1101 S TROTWOOD AVE	90732	7560011009	0.000	0.000	0.000	14.050	Shortfall of Sites	0.140	Low II Residential	R1-1XL	0	0	0	113.635	14.050		Residential - Single Family Residence, 1	015B189 383		San Pedro	No	ABMI	OPP RC
Los Angeles	10657 CHIQUITA ST	91602	2423030048	0.000	0.000	0.000	14.048	Shortfall of Sites	0.160	Low Residential	R1-1-RIO	Low Residential	0	0	99.000	14.048		Residential - Single Family Residence, 1	162B177 580	1 per lot	Sherman Oaks - Studio City - Toluca Lake - Cahuenga Pass	No	ABMI	TOC EXP , SHR CPU, ADU, AHO
Los Angeles	5477 W 76TH ST	90045	4127009003	0.000	0.000	0.000	14.048	Shortfall of Sites	0.160	Low Residential	R1-1	0	0	0	99.000	14.048		Residential - Single Family Residence, 1	099B173 189		Westchester - Playa del Rey	No	ABMI	TOC EXP , ADU
Los Angeles	5534 FALLBROOK AVE	91367	2040012004	7.024	7.024	0.000	0.000	Shortfall of Sites	0.166	Low Residential	R1-1	Very Low Residential	[MM1-CDF1-5] [IX4-FA] [CPIO]	20	113.635	14.048		Residential - Single Family Residence - Pool, 1	174B097 685	1 per lot	Canoga Park - Winnetka - Woodland Hills - West Hills	No	LI	OPP RC , CPK CPU, ADU, AHO
Los Angeles	10436 TOPANGA CANYON BLVD	91311	2722012040	0.000	0.000	0.000	14.043	Shortfall of Sites	0.140	Low II Residential	R1-1	0	0	0	113.635	14.043		Residential - Single Family Residence, 1	207B101 290		Chatsworth - Porter Ranch	No	ABMI	OPP RC
Los Angeles	13454 ALBERS ST	91401	2344010009	0.000	0.000	0.000	14.041	Shortfall of Sites	0.160	Low Residential	R1-1	0	0	0	99.000	14.041		Residential - Single Family Residence, 1	174B157 888		Van Nuys - North Sherman Oaks	No	ABMI	TOC EXP , ADU
Los Angeles	1806 MARENGO ST	90033	5201017018	7.020	7.020	0.000	0.000	Shortfall of Sites	0.132	Highway Oriented and Limited Commercial	C2-1-CUGU	Community Center	[LUM2 - G2 - 3][XC1 - 4][CPIO]	20	204.541	14.040		Industrial - Light Manufacturing - One Story, 0	133-5A223 52	108	Boyle Heights	No	LI	BH CPU , ARO
Los Angeles	1806 MARENGO ST	90033	5201017018	7.020	7.020	0.000	0.000	Shortfall of Sites	0.132	Highway Oriented and Limited Commercial	C2-1-CUGU	Community Center	[LUM2 - G2 - 3][XC1 - 4][CPIO]	20	204.544	14.040		Industrial - Light Manufacturing - One Story, 0	133-5A223 55	108	Boyle Heights	No	LI	BH CPU , ARO
Los Angeles	509 S SOTO ST	90033	5183015022	0.000	0.000	0.000	14.040	Shortfall of Sites	0.102	Low Medium II Residential	RD1.5-1-CUGU	Community Center	[LUM2 - G2 - 3][XC1 - 4][CPIO]	0	215.170	14.040		Residential - Double, Duplex, or Two Units - 4 Stories or Less, 2	126A223 198	108	Boyle Heights	Yes	ABMI	BH CPU , R2RD
Los Angeles	2914 E 4TH ST	90033	5185013016	7.020	7.020	0.000	0.000	Shortfall of Sites	0.129	Low Medium II Residential	[Q]C2-1-CUGU	Neighborhood Center	[LUM2 - G2 - 3][XC1 - 4][CPIO]	20	208.778	14.040		Institutional - Church - One Story, 0	124-5A225 20	108	Boyle Heights	No	LI	BH CPU, FBO
Los Angeles	647 S SOTO ST	90023	5183025034	0.000	0.000	0.000	14.040	Shortfall of Sites	0.101	Low Medium II Residential	[Q]C1-1-CUGU	Community Center	[LUM2 - G2 - 3][XC1 - 4][CPIO]	0	217.777	14.040		Residential - Double, Duplex, or Two Units - 4 Stories or Less, 2	124-5A221 105	108	Boyle Heights	Yes	ABMI	BH CPU
Los Angeles	651 S SOTO ST	90023	5183025035	0.000	0.000	0.000	14.040	Shortfall of Sites	0.101	Low Medium II Residential	[Q]C1-1-CUGU	Community Center	[LUM2 - G2 - 3][XC1 - 4][CPIO]	0	217.765	14.040		Residential - Double, Duplex, or Two Units - 4 Stories or Less, 2	124-5A221 114	108	Boyle Heights	Yes	ABMI	BH CPU
Los Angeles	702 S SOTO ST	90023	5185028001	0.000	0.000	0.000	14.040	Shortfall of Sites	0.107	Low Medium I Residential	[Q]C1-1-CUGU	Community Center	[LUM2 - G2 - 3][XC1 - 4][CPIO]	0	205.111	14.040		Residential - Double, Duplex, or Two Units - 4 Stories or Less, 2	124-5A221 183	108	Boyle Heights	Yes	ABMI	BH CPU
Los Angeles	712 S SOTO ST	90023	5185028003	0.000	0.000	0.000	14.040	Shortfall of Sites	0.108	Low Medium I Residential	[Q]C1-1-CUGU	Community Center	[LUM2 - G2 - 3][XC1 - 4][CPIO]	0	202.776	14.040		Residential - Double, Duplex, or Two Units - 4 Stories or Less, 2	124-5A221 200	108	Boyle Heights	Yes	ABMI	BH CPU
Los Angeles	716 S SOTO ST	90023	5185028004	0.000	0.000	0.000	14.040	Shortfall of Sites	0.108	Low Medium I Residential	[Q]C1-1-CUGU	Community Center	[LUM2 - G2 - 3][XC1 - 4][CPIO]	0	202.786	14.040		Residential - Double, Duplex, or Two Units - 4 Stories or Less, 2	124-5A221 209	108	Boyle Heights	Yes	ABMI	BH CPU

Jurisdiction Name	Site Address/Intersection	5 Digit ZIP Code	Assessor Parcel Number	Very Low-Income	Low-Income	Moderate-Income	Above Moderate-Income	Type of Shortfall	Parcel Size (Acres)	Current General Plan Designation	Current Zoning	Proposed General Plan (GP) Designation	Proposed Zoning	Minimum Density Allowed	Maximum Density Allowed	Total Capacity	Vacant/ Nonvacant	Description of Existing Uses	PIN	Base Density Per Acre	Community Plan Area	Rent Stabalization Ordinance	Income Category	Applicable Rezoning Program (Program informing values in Column Q listed first)
Los Angeles	720 S SOTO ST	90023	5185028028	0.000	0.000	0.000	14.040	Shortfall of Sites	0.108	Low Medium I Residential	[Q]C1-1-CUGU	Community Center	[LUM2 - G2 - 3][XC1 - 4][CPIO]	0	202.797	14.040		Residential - Double, Duplex, or Two Units - 4 Stories or Less, 2	124-5A221 218	108	Boyle Heights	Yes	ABMI	BH CPU
Los Angeles	730 S SOTO ST	90023	5185028007	0.000	0.000	0.000	14.040	Shortfall of Sites	0.108	Low Medium I Residential	[Q]C1-1-CUGU	Community Center	[LUM2 - G2 - 3][XC1 - 4][CPIO]	0	202.817	14.040		Residential - Double, Duplex, or Two Units - 4 Stories or Less, 2	124-5A221 240	108	Boyle Heights	Yes	ABMI	BH CPU
Los Angeles	621 N SOTO ST	90033	5175007001	0.000	0.000	0.000	14.040	Shortfall of Sites	0.102	Medium Residential	R3-1-CUGU	Community Center	[LUM2 - G2 - 3][XC1 - 4][CPIO]	0	215.503	14.040		Residential - Double, Duplex, or Two Units - 4 Stories or Less, 2	130-5A225 337	108	Boyle Heights	Yes	ABMI	BH CPU
Los Angeles	21034 GAULT ST	91303	2138025007	0.000	0.000	0.000	14.040	Shortfall of Sites	0.517	Low Residential	R1-1-RIO	Low Medium Residential	0	0	42.558	14.040		Residential - Double, Duplex, or Two Units - 4 Stories or Less, 2	183B105 447	10	Canoga Park - Winnetka - Woodland Hills - West Hills	Yes	ABMI	CPK CPU ,
Los Angeles	6937 VARIEL AVE	91303	2138021003	0.000	0.000	0.000	14.040	Shortfall of Sites	0.315	Low Residential	R1-1-RIO	Medium Residential	0	0	69.871	14.040		Residential - Double, Duplex, or Two Units - 4 Stories or Less, 2	183B105 745	43	Canoga Park - Winnetka - Woodland Hills - West Hills	Yes	ABMI	CPK CPU ,
Los Angeles	7319 ETON AVE	91303	2112025022	0.000	0.000	0.000	14.040	Shortfall of Sites	0.172	Medium Residential	[Q]R3-1	Medium Residential	[DM2-G1-5] [CX2-FA] [CPIO]	0	127.780	14.040		Residential - Double, Duplex, or Two Units - 4 Stories or Less, 2	186B105 786	43	Canoga Park - Winnetka - Woodland Hills - West Hills	Yes	ABMI	CPK CPU ,
Los Angeles	137 W 12TH ST	90015	5139025028	0.702	0.702	0.000	12.636	Shortfall of Sites	0.054	Regional Center Commercial	C2-4D-O	Transit Core	[HB3-G1-5] [CX2-FA] [CPIO-O]	20	502.144	14.040		Commercial - Parking Lot (Commercial Use Property) - Parking Structures - Patron or Employee - One Story, 0	126A207 220	No Max	Central City	No	VLI, LI, ABMI	DT CPU , AHO
Los Angeles	396 S LOS ANGELES ST	90013	5148002028	0.702	0.702	0.000	12.636	Shortfall of Sites	0.118	Community Commercial	C2-2D-O	Village	[MN1-AL2-5] [CX1-FA] [CPIO-O]	20	227.856	14.040		Commercial - Store Combination - Store and Office Combination - One Story, 0	129A213 228	No Max	Central City	No	VLI, LI, ABMI	DT CPU , ARO
Los Angeles	654 N SPRING ST	90012	5408013007	0.702	0.702	0.000	12.636	Shortfall of Sites	0.082	Regional Commercial	C2-2	Community Center	[DM2-G1-5] [CX2-FA] [CPIO]	20	328.550	14.040		Commercial - Store Combination - Store and Residential Combination - One Story, 0	133-5A215 260	No Max	Central City North	No	VLI, LI, ABMI	DT CPU , ARO
Los Angeles	821 N SPRING ST	90012	5408030034	0.702	0.702	0.000	12.636	Shortfall of Sites	0.115	Regional Commercial	C2-2	Village	[MN1-G1-5] [CX1-FA] [CPIO]	20	235.217	14.040		Commercial - Store Combination - Store and Office Combination - Two Stories, 0	135A215 355	No Max	Central City North	No	VLI, LI, ABMI	DT CPU , ARO
Los Angeles	821 N SPRING ST	90012	5408030034	0.702	0.702	0.000	12.636	Shortfall of Sites	0.115	Regional Commercial	C2-2	Village	[MN1-G1-5] [CX1-FA] [CPIO]	20	235.217	14.040		Commercial - Store Combination - Store and Office Combination - Two Stories, 0	135A215 370	No Max	Central City North	No	VLI, LI, ABMI	DT CPU , ARO
Los Angeles	600 W 7TH ST	90017	5144011012	0.702	0.702	0.000	12.636	Shortfall of Sites	0.054	Regional Center Commercial	C2-4D	Transit Core	[HB5-SH1-5] [CX3-FA] [CPIO]	20	503.650	14.040		Commercial - Parking Lot (Commercial Use Property) - Lots - Patron or Employee - One Story, 0	129A209 140	No Max	Central City	No	VLI, LI, ABMI	DT CPU
Los Angeles	0	0	5408028013	0.702	0.702	0.000	12.636	Shortfall of Sites	0.082	Regional Commercial	C2-2	Community Center	[DM2-G1-5] [CX2-FA] [CPIO]	20	330.400	14.040		Commercial - Parking Lot (Commercial Use Property) - Lots - Patron or Employee - One Story, 0	133-5A215 170	No Max	Central City North	No	VLI, LI, ABMI	DT CPU
Los Angeles	5018 MARATHON ST	90029	5535018034	7.020	7.020	0.000	0.000	Shortfall of Sites	0.167	Neighborhood Office Commercial	C4-1D	Neighborhood Commercial	[Q]C4-2D-CPIO	20	162.121	14.040		Commercial - Parking Lot (Commercial Use Property) - Lots - Patron or Employee - One Story, 0	141B193 465	54	Hollywood	No	LI	HWD CPU , AHO
Los Angeles	6430 W SUNSET BLVD	90028	5546014047	0.702	0.702	0.000	12.636	Shortfall of Sites	0.104	Regional Center Commercial	C4-2D-SN	Regional Center Commercial	[Q]C2-2D-SN-CPIO	20	259.888	14.040		Commercial - Office Building - 14 to 20 Stories, 0	147A187 152	108	Hollywood	No	VLI, LI, ABMI	HWD CPU , ARO, MURC
Los Angeles	7051 SANTA MONICA BLVD	90038	5531013021	7.020	7.020	0.000	0.000	Shortfall of Sites	0.164	General Commercial	C2-1D	Community Commercial	[Q]C2-2D-CPIO	20	164.337	14.040		Industrial - Warehousing, Distribution, Storage - Warehousing, Distribution, 10,000 to 24,999 SF - One Story, 0	144B181 444	108	Hollywood	No	LI	HWD CPU , ARO, AHO
Los Angeles	5530 SANTA MONICA BLVD	90038	5536019029	7.020	7.020	0.000	0.000	Shortfall of Sites	0.165	Highway Oriented Commercial	C2-1D	Community Commercial	[Q]C2-2D-CPIO	20	163.797	14.040		Commercial - Shopping Center (Neighborhood, Community) - One Story, 0	144B193 787	54	Hollywood	No	LI	HWD CPU
Los Angeles	5420 LANKERSHIM BLVD	91601	2350012924	0.702	0.702	0.000	12.636	Shortfall of Sites	0.115	Community Commercial	C2-2D-CA	Regional Mixed Commercial	0	20	235.512	14.040		Commercial - Auto, Recreation Equipment, Construction Equipment Sales and Service - Auto Body Repair Shop - One Story, 0	171B173 53	No Max	North Hollywood - Valley Village	No	VLI, LI, ABMI	Orange LineTNP , AHO
Los Angeles	5633 VAN NUYS BLVD	91401	2244027026	7.020	7.020	0.000	0.000	Shortfall of Sites	0.172	General Commercial	C2-1VL	Community Commercial	0	20	156.594	14.040		Commercial - Parking Lot (Commercial Use Property) - Lots - Commercial Parking - One Story, 0	174B149 745	No Max	Van Nuys - North Sherman Oaks	No	LI	Orange LineTNP , AHO
Los Angeles	14546 HAMLIN ST	91411	2236016012	7.020	7.020	0.000	0.000	Shortfall of Sites	0.172	General Commercial	[Q]CR-1VL-CDO	Neighborhood Commercial	0	20	156.820	14.040		Commercial - Office Building - One Story, 0	180B149 616	No Max	Van Nuys - North Sherman Oaks	No	LI	Orange LineTNP , ARO
Los Angeles	6454 VAN NUYS BLVD	91401	2237023019	7.020	7.020	0.000	0.000	Shortfall of Sites	0.172	General Commercial	[Q]C1-1VL-CDO	Neighborhood Commercial	0	20	156.819	14.040		Commercial - Office Building - Two Stories, 0	180B149 678	No Max	Van Nuys - North Sherman Oaks	No	LI	Orange LineTNP , ARO
Los Angeles	10621 MAGNOLIA BLVD	91601	2416028013	7.020	7.020	0.000	0.000	Shortfall of Sites	0.120	Community Commercial	C4-1-CA	Community Commercial	0	20	225.600	14.040		Industrial - Light Manufacturing - One Story, 0	171B177 583	108	North Hollywood - Valley Village	No	LI	Orange LineTNP , ARO, DB50, AHO
Los Angeles	10621 MAGNOLIA BLVD	91601	2416028013	7.020	7.020	0.000	0.000	Shortfall of Sites	0.121	Community Commercial	C4-1-CA	Community Commercial	0	20	223.631	14.040		Industrial - Light Manufacturing - One Story, 0	171B177 584	108	North Hollywood - Valley Village	No	LI	Orange LineTNP , ARO, DB50, AHO
Los Angeles	6167 SYLMAR AVE	91401	2240005008	0.702	0.702	0.000	12.636	Shortfall of Sites	0.172	Regional Center Commercial	[Q]C2-2D-CDO	Community Commercial	0	20	156.772	14.040		Commercial - Parking Lot (Commercial Use Property) - Lots - Patron or Employee - One Story, 0	178-5A151 430	No Max	Van Nuys - North Sherman Oaks	No	VLI, LI, ABMI	Orange LineTNP , MURC
Los Angeles	6167 SYLMAR AVE	91401	2240005008	0.702	0.702	0.000	12.636	Shortfall of Sites	0.172	Regional Center Commercial	[Q]C2-2D-CDO	Community Commercial	0	20	156.775	14.040		Commercial - Parking Lot (Commercial Use Property) - Lots - Patron or Employee - One Story, 0	178-5A151 431	No Max	Van Nuys - North Sherman Oaks	No	VLI, LI, ABMI	Orange LineTNP , MURC
Los Angeles	6167 SYLMAR AVE	91401	2240005008	0.702	0.702	0.000	12.636	Shortfall of Sites	0.173	Regional Center Commercial	[Q]C2-2D-CDO	Community Commercial	0	20	156.279	14.040		Commercial - Parking Lot (Commercial Use Property) - Lots - Patron or Employee - One Story, 0	178-5A151 432	No Max	Van Nuys - North Sherman Oaks	No	VLI, LI, ABMI	Orange LineTNP , MURC
Los Angeles	5244 TUJUNGA AVE	91601	2350017013	7.020	7.020	0.000	0.000	Shortfall of Sites	0.172	Community Commercial	C4-1-CA	Community Commercial	0	20	156.925	14.040		Institutional - Church - One Story, 0	171B173 402	No Max	North Hollywood - Valley Village	No	LI	Orange LineTNP, FBO
Los Angeles	14737 SYLVAN ST	91411	2241007017	0.000	0.000	0.000	14.040	Shortfall of Sites	0.201	Medium Residential	[Q]R3-1	Medium	0	0	109.445	14.040		Residential - Double, Duplex, or Two Units - 4 Stories or Less, 2	178-5A149 67	108	Van Nuys - North Sherman Oaks	Yes	ABMI	Orange LineTNP
Los Angeles	14206 ERWIN ST	91401	2240020011	0.000	0.000	0.000	14.040	Shortfall of Sites	0.200	Low Medium II Residential	[Q]RD1.5-1	Medium	0	0	110.154	14.040		Residential - Double, Duplex, or Two Units - 4 Stories or Less, 2	177B153 350	108	Van Nuys - North Sherman Oaks	Yes	ABMI	Orange LineTNP
Los Angeles	6708 SYLMAR AVE	91405	2237003014	0.000	0.000	0.000	14.040	Shortfall of Sites	0.251	Medium Residential	[Q]R3-1	Village	0	0	107.783	14.040		Residential - Five or More Units or Apartments (Any Combination) · 4 Stories or Less, 6	180B149 218	72	Van Nuys - North Sherman Oaks	Yes	ABMI	VNY CPU
Los Angeles	14627 VANOWEN ST	91405	2219023011	0.000	0.000	0.000	14.040	Shortfall of Sites	0.158	Medium Residential	[Q]R3-1, R3-2	Community Center	0	0	139.347	14.040		Residential - Double, Duplex, or Two Units - 4 Stories or Less, 2	183B149 757	108	Van Nuys - North Sherman Oaks	Yes	ABMI	VNY CPU
Los Angeles	437 S HILL ST	90013	5149028027	0.702	0.702	0.000	12.636	Shortfall of Sites	0.078	Regional Center Commercial	C2-4D	Transit Core	[HB5-SH1-5] [CX3-FA] [CPIO]	20	497.866	14.040		Commercial - Store Combination - Store and Residential Combination - 6 to 13 Stories, 0	129A211 25	No Max	Central City	No	VLI, LI, ABMI	DT CPU
Los Angeles	682 IROLO ST	90005	5094002004	0.000	0.000	0.000	14.040	Shortfall of Sites	0.130	Regional Center Commercial	R5-2	0	0	0	149.533	14.040		Residential - Five or More Units or Apartments (Any Combination) · 5 Stories or More, 0	132B193 236		Wilshire	Yes	ABMI	MURC
Los Angeles	5500 LANKERSHIM BLVD	91601	2350008061	0.702	0.702	0.000	12.636	Shortfall of Sites	0.167	Community Commercial	C2-2D	Regional Mixed Commercial	0	20	233.661	14.040		Commercial - Auto, Recreation Equipment, Construction Equipment Sales and Service - New Car Sales and Service - One Story, 0	174B173 1090	No Max	North Hollywood - Valley Village	No	VLI, LI, ABMI	Orange LineTNP , AHO
Los Angeles	1502 W SANTA CRUZ ST	90732	7559003011	0.000	0.000	0.000	14.036	Shortfall of Sites	0.140	Low II Residential	R1-1XL	0	0	0	113.635	14.036		Residential - Single Family Residence, 1	018B193 677		San Pedro	No	ABMI	OPP RC
Los Angeles	2511 PURDUE AVE	90064	4260041018	0.000	0.000	0.000	14.036	Shortfall of Sites	0.160	Low Residential	R1-1	Medium Residential	0	0	99.000	14.036		Residential - Single Family Residence, 1	123B153 771	1 per lot	Palms - Mar Vista - Del Rey	No	ABMI	TOC EXP , PMVDR CPU, ADU, AHO
Los Angeles	12840 MARTHA ST	91607	2341023007	0.000	0.000	0.000	14.034	Shortfall of Sites	0.160	Low Residential	R1-1	0	0	0	99.000	14.034		Residential - Single Family Residence - Pool, 1	174B161 370		North Hollywood - Valley Village	No	ABMI	TOC EXP , ADU, OPP RC2
Los Angeles	728 S ORANGE DR	90036	5507026018	0.000	0.000	0.000	14.033	Shortfall of Sites	0.148	Low II Residential	R1V3-RG	0	0	0	99.000	14.033		Residential - Single Family Residence, 0	132B181 116		Wilshire	No	ABMI	TOC EXP
Los Angeles	3232 CASTLE HEIGHTS AVE	90034	4311007022	0.000	0.000	0.000	14.033	Shortfall of Sites	0.160	Low Residential	R1V2	0	0	0	99.000	14.033		Residential - Single Family Residence, 1	123B165 753		West Los Angeles	No	ABMI	TOC EXP , ADU
Los Angeles	13448 ALBERS ST	91401	2344010008	0.000	0.000	0.000	14.031	Shortfall of Sites	0.160	Low Residential	R1-1	0	0	0	99.000	14.031		Residential - Single Family Residence - Pool, 1	174B157 891		Van Nuys - North Sherman Oaks	No	ABMI	TOC EXP , ADU
Los Angeles	5215 FRANKLIN AVE	90027	5589005004	0.000	0.000	0.000	14.029	Shortfall of Sites	0.148	Low I Residential	RE9-1	0	0	0	99.000	14.029		Residential - Single Family Residence - Pool, 0	150A195 134		Hollywood	No	ABMI	TOC EXP , OPP RC2
Los Angeles	17831 LASSEN ST	91325	2734007007	7.014	7.014	0.000	0.000	Shortfall of Sites	0.776	Medium Residential	(Q)R3-1	0	0	20	82.921	14.028		Residential - Five or More Units or Apartments (Any Combination) · 4 Stories or Less - Pool, 35	201B129 31		Northridge	No	LI	DB50
Los Angeles	733 S CITRUS AVE	90036	5507027007	0.000	0.000	0.000	14.027	Shortfall of Sites	0.174	Low II Residential	R1V3-RG	0	0	0	99.000	14.027		Residential - Single Family Residence, 1	132B181 139		Wilshire	Yes	ABMI	TOC EXP , ADU
Los Angeles	10537 NORTHVALE RD	90064	4318040011	0.000	0.000	0.000	14.027	Shortfall of Sites	0.160	Low Residential	R1V2	0	0	0	99.000	14.027		Residential - Single Family Residence, 1	123B161 251		West Los Angeles	No	ABMI	TOC EXP , ADU
Los Angeles	10114 LOVELANE PL	90064	4316018008	7.013	7.013	0.000	0.000	Shortfall of Sites	0.190	Low Residential	R1V2	0	0	20	99.000	14.026		Residential - Single Family Residence - Pool, 1	123B165 652		West Los Angeles	No	LI	TOC EXP , ADU
Los Angeles	2487 GRANVILLE AVE	90064	4257002030	0.000	0.000	0.000	14.026	Shortfall of Sites	0.160	Low Residential	R1V2	0	0	0	99.000	14.026		Residential - Single Family Residence, 1	120B149 73		Palms - Mar Vista - Del Rey	No	ABMI	TOC EXP , ADU
Los Angeles	4700 W SUNSET BLVD	90027	5543013001	7.013	7.013	0.000	0.000	Shortfall of Sites	0.220	Community Commercial	C2-CSA1	0	0	20	122.389	14.026		Commercial - Professional Building - Medical Dental Building - 6 to 13 Stories, 0	147B197 725		Hollywood	No	LI	ARO
Los Angeles	4700 W SUNSET BLVD	90027	5543013001	7.013	7.013	0.000	0.000	Shortfall of Sites	0.184	Community Commercial	C2-CSA1	0	0	20	146.868	14.026		Commercial - Professional Building - Medical Dental Building - 6 to 13 Stories, 0	147B197 726		Hollywood	No	LI	ARO
Los Angeles	2010 BARRY AVE	90025	4262029006	0.000	0.000	0.000	14.025	Shortfall of Sites	0.186	Low Medium I Residential	R2-1	0	0	0	99.000	14.025		Residential - Double, Duplex, or Two Units - 4 Stories or Less, 2	126B149 1191		West Los Angeles	Yes	ABMI	TOC EXP , R2RD
Los Angeles	2707 WESTWOOD BLVD	90064	4256032002	0.000	0.000	0.000	14.025	Shortfall of Sites	0.160	Low Residential	R1-1	0	0	0	99.000	14.025		Residential - Single Family Residence, 1	123B157 426		West Los Angeles	No	ABMI	TOC EXP , ADU, OPP RC2

Jurisdiction Name	Site Address/Intersection	5 Digit ZIP Code	Assessor Parcel Number	Very Low-Income	Low-Income	Moderate-Income	Above Moderate-Income	Type of Shortfall	Parcel Size (Acres)	Current General Plan Designation	Current Zoning	Proposed General Plan (GP) Designation	Proposed Zoning	Minimum Density Allowed	Maximum Density Allowed	Total Capacity	Vacant/ Nonvacant	Description of Existing Uses	PIN	Base Density Per Acre	Community Plan Area	Rent Stabalization Ordinance	Income Category	Applicable Rezoning Program (Program informing values in Column Q listed first)
Los Angeles	15250 VENTURA BLVD	91403	2276007033	0.701	0.701	0.000	12.623	Shortfall of Sites	0.241	Regional Center Commercial	C2-2	0	0	20	85.566	14.025		Commercial - Office Building - 6 to 13 Stories, 0	168B145 979		Sherman Oaks - Studio City - Toluca Lake - Cahuenga Pass	No	VLI, LI, ABMI	MURC , ARO
Los Angeles	15250 VENTURA BLVD	91403	2276007033	0.701	0.701	0.000	12.623	Shortfall of Sites	0.241	Regional Center Commercial	C2-2	0	0	20	85.566	14.025		Commercial - Office Building - 6 to 13 Stories, 0	168B145 984		Sherman Oaks - Studio City - Toluca Lake - Cahuenga Pass	No	VLI, LI, ABMI	MURC , ARO
Los Angeles	1781 KELTON AVE	90024	4324029018	0.000	0.000	0.000	14.025	Shortfall of Sites	0.160	Low Medium I Residential	[Q]R2-1-O	0	0	0	99.000	14.025		Residential - Single Family Residence, 1	129B153 527		Westwood	No	ABMI	TOC EXP , ADU, R2RD
Los Angeles	2706 GLENDON AVE	90064	4255016019	0.000	0.000	0.000	14.024	Shortfall of Sites	0.160	Low Residential	R1-1	0	0	0	99.000	14.024		Residential - Single Family Residence, 1	123B157 291		West Los Angeles	No	ABMI	TOC EXP , ADU
Los Angeles	2707 GLENDON AVE	90064	4255015026	0.000	0.000	0.000	14.023	Shortfall of Sites	0.160	Low Residential	R1-1	0	0	0	99.000	14.023		Residential - Single Family Residence, 1	123B157 338		West Los Angeles	No	ABMI	TOC EXP , ADU
Los Angeles	13460 ALBERS ST	91401	2344010022	0.000	0.000	0.000	14.023	Shortfall of Sites	0.160	Low Residential	R1-1	0	0	0	99.000	14.023		Residential - Single Family Residence - Pool, 1	174B157 885		Van Nuys - North Sherman Oaks	No	ABMI	TOC EXP , ADU
Los Angeles	11283 BROOKHAVEN AVE	90064	4258018007	0.000	0.000	0.000	14.022	Shortfall of Sites	0.160	Low Residential	R1V2	Low Medium	0	0	99.000	14.022		Residential - Single Family Residence, 1	123B153 911	29	Palms - Mar Vista - Del Rey	No	ABMI	TOC EXP , PMVDR CPU, ADU, AHO
Los Angeles	2828 MIDVALE AVE	90064	4256032015	0.000	0.000	0.000	14.021	Shortfall of Sites	0.160	Low Residential	R1-1	0	0	0	99.000	14.021		Residential - Single Family Residence - Pool, 1	123B157 740		West Los Angeles	No	ABMI	TOC EXP , ADU
Los Angeles	5754 SUNNYSLOPE AVE	91401	2343014009	0.000	0.000	0.000	14.021	Shortfall of Sites	0.160	Low Residential	R1-1	0	0	0	99.000	14.021		Residential - Single Family Residence, 1	174B157 204		Van Nuys - North Sherman Oaks	No	ABMI	TOC EXP , ADU
Los Angeles	10750 WELLWORTH AVE	90024	4325011008	0.000	0.000	0.000	14.019	Shortfall of Sites	0.160	Low Residential	R1-1-O	0	0	0	99.000	14.019		Residential - Single Family Residence, 1	132B153 446		Westwood	No	ABMI	TOC EXP , ADU
Los Angeles	10743 ROCHESTER AVE	90024	4325011007	0.000	0.000	0.000	14.019	Shortfall of Sites	0.160	Low Residential	R1-1-O	0	0	0	99.000	14.019		Residential - Single Family Residence, 1	132B153 496		Westwood	No	ABMI	TOC EXP , ADU
Los Angeles	2733 MANNING AVE	90064	4318042007	0.000	0.000	0.000	14.019	Shortfall of Sites	0.160	Low Residential	R1-1	0	0	0	99.000	14.019		Residential - Single Family Residence - Therapy Pool (Spa), 1	126B161 579		West Los Angeles	No	ABMI	TOC EXP , ADU
Los Angeles	10640 PUTNEY RD	90064	4318042013	0.000	0.000	0.000	14.016	Shortfall of Sites	0.160	Low Residential	R1-1	0	0	0	99.000	14.016		Residential - Single Family Residence, 1	126B157 1293		West Los Angeles	No	ABMI	TOC EXP , ADU
Los Angeles	1501 MALCOLM AVE	90024	4325027021	0.000	0.000	0.000	14.015	Shortfall of Sites	0.160	Low Residential	R1-1	0	0	0	99.000	14.015		Residential - Single Family Residence, 1	132B153 889		Westwood	No	ABMI	TOC EXP , ADU
Los Angeles	5716 SUNNYSLOPE AVE	91401	2343014029	0.000	0.000	0.000	14.013	Shortfall of Sites	0.160	Low Residential	R1-1	0	0	0	99.000	14.013		Residential - Single Family Residence - Pool, 1	174B157 327		Van Nuys - North Sherman Oaks	No	ABMI	TOC EXP , ADU
Los Angeles	10731 RICHLAND AVE	90064	4255019006	0.000	0.000	0.000	14.012	Shortfall of Sites	0.147	Low Residential	R1-1	0	0	0	99.000	14.012		Residential - Single Family Residence, 0	123B157 108		West Los Angeles	No	ABMI	TOC EXP
Los Angeles	2501 WESTWOOD BLVD	90064	4256002001	0.000	0.000	0.000	14.011	Shortfall of Sites	0.160	Low Residential	R1-1-O	0	0	0	99.000	14.011		Residential - Single Family Residence, 1	126B157 1120		West Los Angeles	No	ABMI	TOC EXP , ADU, OPP RC2
Los Angeles	3226 CASTLE HEIGHTS AVE	90034	4311007023	0.000	0.000	0.000	14.010	Shortfall of Sites	0.160	Low Residential	R1V2	0	0	0	99.000	14.010		Residential - Single Family Residence, 1	123B165 734		West Los Angeles	No	ABMI	TOC EXP , ADU
Los Angeles	5722 SUNNYSLOPE AVE	91401	2343014030	0.000	0.000	0.000	14.010	Shortfall of Sites	0.160	Low Residential	R1-1	0	0	0	99.000	14.010		Residential - Single Family Residence - Pool, 1	174B157 308		Van Nuys - North Sherman Oaks	No	ABMI	TOC EXP , ADU
Los Angeles	5706 SUNNYSLOPE AVE	91401	2343014027	0.000	0.000	0.000	14.009	Shortfall of Sites	0.160	Low Residential	R1-1	0	0	0	99.000	14.009		Residential - Single Family Residence - Pool, 1	174B157 368		Van Nuys - North Sherman Oaks	No	ABMI	TOC EXP , ADU
Los Angeles	22207 SATICOY ST	91303	2012020040	7.004	7.004	0.000	0.000	Shortfall of Sites	1.415	Low Residential	(T)RS-1	Very Low Residential	0	20	66.287	14.008		Institutional - School (Private) - One Story, 1	186B101 65	1 per lot	Canoga Park - Winnetka - Woodland Hills - West Hills	No	LI	AHO , CPK CPU
Los Angeles	10824 WELLWORTH AVE	90024	4325010005	0.000	0.000	0.000	14.007	Shortfall of Sites	0.160	Low Residential	R1-1	0	0	0	99.000	14.007		Residential - Single Family Residence - Pool, 1	132B153 565		Westwood	No	ABMI	TOC EXP , ADU
Los Angeles	10864 ROCHESTER AVE	90024	4325016014	0.000	0.000	0.000	14.006	Shortfall of Sites	0.160	Low Residential	R1-1	0	0	0	99.000	14.006		Residential - Single Family Residence, 1	132B153 744		Westwood	No	ABMI	TOC EXP , ADU
Los Angeles	5710 SUNNYSLOPE AVE	91401	2343014028	0.000	0.000	0.000	14.006	Shortfall of Sites	0.160	Low Residential	R1-1	0	0	0	99.000	14.006		Residential - Single Family Residence, 1	174B157 348		Van Nuys - North Sherman Oaks	No	ABMI	TOC EXP , ADU
Los Angeles	10109 LOVELANE PL	90064	4316017020	7.003	7.003	0.000	0.000	Shortfall of Sites	0.189	Low Residential	R1V2	0	0	20	99.000	14.006		Residential - Single Family Residence - Pool, 1	123B165 582		West Los Angeles	No	LI	TOC EXP , ADU
Los Angeles	4401 HASKELL AVE	91436	2283004001	7.003	7.003	0.000	0.000	Shortfall of Sites	1.195	Low II Residential	R1-1	Low Residential	0	20	66.287	14.005		Residential - Single Family Residence - Pool, 1	165B141 154	1 per lot	Encino - Tarzana	No	LI	AHO , ENC CPU, ADU
Los Angeles	2054 FOX HILLS DR	90025	4319010038	7.002	7.002	0.000	0.000	Shortfall of Sites	0.165	Low Residential	R1-1-O	0	0	20	113.635	14.005		Residential - Single Family Residence, 1	132B161 191		West Los Angeles	No	LI	OPP RC , ADU, TOC EXP
Los Angeles	3226 SHELBY DR	90034	4311004030	0.000	0.000	0.000	14.005	Shortfall of Sites	0.160	Low Residential	R1V2	0	0	0	99.000	14.005		Residential - Single Family Residence, 1	123B165 653		West Los Angeles	No	ABMI	TOC EXP , ADU
Los Angeles	7475 FALLBROOK AVE	91307	2021015014	7.002	7.002	0.000	0.000	Shortfall of Sites	2.530	Low Residential	A1-1	Very Low Residential	0	20	102.494	14.005		Institutional - Church - One Story, 0	186B097 417	1 per lot	Canoga Park - Winnetka - Woodland Hills - West Hills	No	LI	FBO, CPK CPU
Los Angeles	845 S HIGHLAND AVE	90036	5084001028	7.002	7.002	0.000	0.000	Shortfall of Sites	0.173	Low II Residential	R1V3-RG	0	0	20	99.000	14.005		, 2	132B185 314		Wilshire	No	LI	TOC EXP
Los Angeles	5700 SUNNYSLOPE AVE	91401	2343014026	0.000	0.000	0.000	14.003	Shortfall of Sites	0.160	Low Residential	R1-1	0	0	0	99.000	14.003		Residential - Single Family Residence - Pool, 1	174B157 387		Van Nuys - North Sherman Oaks	No	ABMI	TOC EXP , ADU
Los Angeles	20055 VANOWEN ST	91306	2135030021	7.000	7.000	0.000	0.000	Shortfall of Sites	0.142	General Commercial	[Q]C2-1VL-RIO	Community Center	0	20	141.097	14.000		Commercial - Service Station - Full Service - No Additional Services, 2	183B113 893	54	Canoga Park - Winnetka - Woodland Hills - West Hills	No	LI	CPK CPU , AHO
Los Angeles	328 N AVALON BLVD	90744	7418024016	7.000	7.000	0.000	0.000	Shortfall of Sites	0.181	Limited Industrial	[Q]CM-1VL-O-CUGU	Villages	0	20	110.602	14.000		Commercial - Store - One Story, 2	030B205 1391	43	Wilmington - Harbor City	No	LI	WHC CPU , DB50
Los Angeles	516 N AVALON BLVD	90744	7418006013	7.000	7.000	0.000	0.000	Shortfall of Sites	0.184	Community Commercial	[Q]C2-1VL-O-CUGU	Villages	0	20	108.928	14.000		Commercial - Store - One Story, 2	030B205 991	43	Wilmington - Harbor City	No	LI	WHC CPU
Los Angeles	11914 HARTSOOK ST	91607	2355007041	0.000	0.000	0.000	14.000	Shortfall of Sites	0.186	Low Residential	R1-1	0	0	0	99.000	14.000		Residential - Double, Duplex, or Two Units - 4 Stories or Less, 2	171B169 558		North Hollywood - Valley Village	Yes	ABMI	TOC EXP
Los Angeles	8951 KITTYHAWK AVE	90045	4123006001	0.000	0.000	0.000	13.999	Shortfall of Sites	0.160	Low Residential	R1-1	0	0	0	99.000	13.999		Residential - Single Family Residence, 1	096B165 1078	1 per lot	Westchester - Playa del Rey	No	ABMI	TOC EXP , WPDR CPU, ADU, AHO
Los Angeles	11010 AYRES AVE	90064	4256006003	0.000	0.000	0.000	13.998	Shortfall of Sites	0.160	Low Residential	R1-1-O	0	0	0	99.000	13.998		Residential - Single Family Residence, 1	123B157 17		West Los Angeles	No	ABMI	TOC EXP , ADU
Los Angeles	15044 KESWICK ST	91405	2209035024	6.998	6.998	0.000	0.000	Shortfall of Sites	1.478	Commercial Manufacturing	CM-1, P-1	0	0	20	94.696	13.995		Industrial - Light Manufacturing - One Story, 0	186B145 19		Van Nuys - North Sherman Oaks	No	LI	P , ARO
Los Angeles	20914 NORDHOFF ST	91311	2779001037	6.996	6.996	0.000	0.000	Shortfall of Sites	1.794	Highway Oriented Commercial	[Q]M2-1, C2-1, P-1	0	0	20	94.696	13.992		Recreational - Athletic and Amusement Facility - Gymnasium, Health Spa - One Story, 3	195B109 8		Chatsworth - Porter Ranch	No	LI	P
Los Angeles	13512 CHANDLER BLVD	91401	2344024019	0.000	0.000	0.000	13.988	Shortfall of Sites	0.160	Low Residential	R1-1	0	0	0	99.000	13.988		Residential - Single Family Residence - Pool, 1	171B157 162		Van Nuys - North Sherman Oaks	No	ABMI	TOC EXP , ADU
Los Angeles	13518 CHANDLER BLVD	91401	2344024018	0.000	0.000	0.000	13.987	Shortfall of Sites	0.160	Low Residential	R1-1	0	0	0	99.000	13.987		Residential - Single Family Residence - Pool, 1	171B157 161		Van Nuys - North Sherman Oaks	No	ABMI	TOC EXP , ADU
Los Angeles	3222 CASTLE HEIGHTS AVE	90034	4311007024	0.000	0.000	0.000	13.987	Shortfall of Sites	0.160	Low Residential	R1V2	0	0	0	99.000	13.987		Residential - Single Family Residence - Pool, 1	123B165 711		West Los Angeles	No	ABMI	TOC EXP , ADU
Los Angeles	10742 WEYBURN AVE	90024	4360009006	0.000	0.000	0.000	13.986	Shortfall of Sites	0.160	Low Residential	R1-1	0	0	0	99.000	13.986		Residential - Single Family Residence - Pool, 1	135B153 505		Westwood	No	ABMI	TOC EXP , ADU
Los Angeles	1406 SELBY AVE	90024	4325013023	0.000	0.000	0.000	13.985	Shortfall of Sites	0.160	Low Residential	R1-1-O	0	0	0	99.000	13.985		Residential - Single Family Residence, 1	132B153 571		Westwood	No	ABMI	TOC EXP , ADU
Los Angeles	13600 CALIFA ST	91401	2343003019	0.000	0.000	0.000	13.985	Shortfall of Sites	0.160	Low Residential	R1-1	0	0	0	99.000	13.985		Residential - Single Family Residence - Pool, 1	174B157 29		Van Nuys - North Sherman Oaks	No	ABMI	TOC EXP , ADU
Los Angeles	5415 CAHUENGA BLVD	91601	2416021023	6.992	6.992	0.000	0.000	Shortfall of Sites	0.120	Neighborhood Office Commercial	CR-1VL	0	0	20	166.457	13.984		Commercial - Auto, Recreation Equipment, Construction Equipment Sales and Service - Auto Body Repair Shop - One Story, 2	171B177 41		North Hollywood - Valley Village	No	LI	DB50
Los Angeles	13022 DRONFIELD AVE	91342	2509013027	6.992	6.992	0.000	0.000	Shortfall of Sites	0.235	Medium Residential	R3-1-CPIO	0	0	20	84.983	13.984		Residential - Double, Duplex, or Two Units - 4 Stories or Less - Pool, 2	222B153 58		Sylmar	No	LI	DB50
Los Angeles	5017 YORK BLVD	90042	5476016026	6.992	6.992	0.000	0.000	Shortfall of Sites	0.119	Neighborhood Commercial	[Q]C4-1XL	0	0	20	167.947	13.984		Commercial - Store - One Story, 2	156A225 257		Northeast Los Angeles	No	LI	DB50
Los Angeles	5039 YORK BLVD	90042	5476016021	6.992	6.992	0.000	0.000	Shortfall of Sites	0.118	Neighborhood Commercial	[Q]C4-1XL	0	0	20	168.943	13.984		Commercial - Non-Auto Service and Repair Shop, Paint Shop, or Laundry - One Story, 2	156A225 272		Northeast Los Angeles	No	LI	DB50
Los Angeles	12863 SAN FERNANDO RD	91342	2604019029	6.992	6.992	0.000	0.000	Shortfall of Sites	0.122	Community Commercial	C2-1VL-CPIO	0	0	20	163.751	13.984		Industrial - Warehousing, Distribution, Storage - Warehousing, Distribution, Under 10,000 SF - One Story, 2	222B145 273		Sylmar	No	LI	DB50 , ARO
Los Angeles	10963 WILMINGTON AVE	90059	6069007003	0.000	0.000	0.000	13.982	Shortfall of Sites	0.149	Neighborhood Commercial	C2-1VL-CPIO	0	0	0	163.639	13.982		Residential - Five or More Units or Apartments (Any Combination) · 4 Stories or Less, 4	088-5A215 373		Southeast Los Angeles	Yes	ABMI	DB50
Los Angeles	7024 WOODMAN AVE	91405	2328009098	0.000	0.000	0.000	13.982	Shortfall of Sites	0.358	Low Residential	[Q]R3-1, R1-1	0	0	0	68.212	13.982		Residential - Four Units (Any Combination) - 4 Stories or Less, 4	183B157 380		Van Nuys - North Sherman Oaks	Yes	ABMI	DB50
Los Angeles	10575 MAGNOLIA BLVD	91601	2417004001	0.000	0.000	0.000	13.982	Shortfall of Sites	0.143	Highway Oriented Commercial	C2-1VL	0	0	0	170.380	13.982		Commercial - Store Combination - Store and Residential Combination - One Story, 4	171B177 614		North Hollywood - Valley Village	Yes	ABMI	DB50 , ARO
Los Angeles	655 W 9TH ST	90731	7454010005	0.000	0.000	0.000	13.982	Shortfall of Sites	0.144	Neighborhood Commercial	C2-1VL-CPIO	0	0	0	169.361	13.982		Residential - Four Units (Any Combination) - 4 Stories or Less, 4	015B197 910		San Pedro	Yes	ABMI	DB50
Los Angeles	5545 W 78TH ST	90045	4127019007	0.000	0.000	0.000	13.978	Shortfall of Sites	0.160	Low Residential	R1-1	0	0	0	99.000	13.978		Residential - Single Family Residence, 1	099B173 497		Westchester - Playa del Rey	No	ABMI	TOC EXP , ADU
Los Angeles	10430 TOPANGA CANYON BLVD	91311	2722012041	0.000	0.000	0.000	13.974	Shortfall of Sites	0.139	Low II Residential	R1-1	0	0	0	113.635	13.974		Residential - Single Family Residence, 1	207B101 304		Chatsworth - Porter Ranch	No	ABMI	OPP RC
Los Angeles	3244 OVERLAND AVE	90034	4314025044	0.000	0.000	0.000	13.974	Shortfall of Sites	0.524	Medium Residential	R3-1	0	0	0	82.651	13.974		Residential - Five or More Units or Apartments (Any Combination) · 4 Stories or Less, 16	120B161 47		Palms - Mar Vista - Del Rey	Yes	ABMI	DB50
Los Angeles	12024 KLING ST	91607	2355015016	0.000	0.000	0.000	13.974	Shortfall of Sites	0.528	Medium Residential	R3-1	0	0	0	81.989	13.974		Residential - Five or More Units or Apartments (Any Combination) · 4 Stories or Less, 16	168B165 750		North Hollywood - Valley Village	Yes	ABMI	DB50
Los Angeles	4001 VENICE BLVD	90019	5072009038	6.987	6.987	0.000	0.000	Shortfall of Sites	0.154	Low Medium II Residential	RD2-1-O-CPIO	0	0	20	113.635	13.973		Institutional - School (Private) - One Story, 0	126B189 194		West Adams - Baldwin Hills - Leimert	No	LI	OPP RC , R2RD, TOC EXP

Jurisdiction Name	Site Address/Intersection	5 Digit ZIP Code	Assessor Parcel Number	Very Low-Income	Low-Income	Moderate-Income	Above Moderate-Income	Type of Shortfall	Parcel Size (Acres)	Current General Plan Designation	Current Zoning	Proposed General Plan (GP) Designation	Proposed Zoning	Minimum Density Allowed	Maximum Density Allowed	Total Capacity	Vacant/ Nonvacant	Description of Existing Uses	PIN	Base Density Per Acre	Community Plan Area	Rent Stabalization Ordinance	Income Category	Applicable Rezoning Program (Program informing values in Column Q listed first)
Los Angeles	5155 YARMOUTH AVE	91316	2162012006	0.000	0.000	0.000	13.968	Shortfall of Sites	0.644	Medium Residential	R3-1	0	0	0	82.704	13.968		Residential - Five or More Units or Apartments (Any Combination) · 4 Stories or Less - Pool, 24	171B129 219		Encino - Tarzana	Yes	ABMI	DB50
Los Angeles	12015 KLING ST	91607	2355014026	0.000	0.000	0.000	13.968	Shortfall of Sites	0.649	Medium Residential	R3-1	0	0	0	82.042	13.968		Residential - Five or More Units or Apartments (Any Combination) · 4 Stories or Less - Pool, 24	168B165 629		North Hollywood - Valley Village	Yes	ABMI	DB50
Los Angeles	4423 VICTORIA PARK DR	90019	5082012014	0.000	0.000	0.000	13.964	Shortfall of Sites	0.186	Low Medium I Residential	R2-1-O	0	0	0	99.000	13.964		Residential - Double, Duplex, or Two Units - 4 Stories or Less, 2	129B185 1093		West Adams - Baldwin Hills - Leimert	Yes	ABMI	TOC EXP , R2RD
Los Angeles	0	0	5590021010	0.000	0.000	0.000	13.964	Shortfall of Sites	0.147	Low Medium I Residential	R2-1XL	0	0	0	99.000	13.964		Commercial - Parking Lot (Commercial Use Property) - Lots - Patron or Employee - One Story, 0	147B197 72		Hollywood	No	ABMI	TOC EXP , R2RD
Los Angeles	4641 KINGSWELL AVE	90027	5590021009	0.000	0.000	0.000	13.963	Shortfall of Sites	0.147	Low Medium I Residential	R2-1XL	0	0	0	99.000	13.963		Commercial - Parking Lot (Commercial Use Property) - Lots - Patron or Employee - One Story, 0	147B197 73		Hollywood	No	ABMI	TOC EXP , R2RD
Los Angeles	7929 BREEN AVE	90045	4127021022	0.000	0.000	0.000	13.963	Shortfall of Sites	0.160	Low Residential	R1-1	0	0	0	99.000	13.963		Residential - Single Family Residence, 1	099B173 675		Westchester - Playa del Rey	No	ABMI	TOC EXP , ADU
Los Angeles	7900 RAMSGATE AVE	90045	4105024013	0.000	0.000	0.000	13.962	Shortfall of Sites	0.160	Low Residential	R1-1	0	0	0	99.000	13.962		Residential - Single Family Residence, 1	099B169 702		Westchester - Playa del Rey	No	ABMI	TOC EXP , ADU
Los Angeles	949 MALCOLM AVE	90024	4360006009	6.978	6.978	0.000	0.000	Shortfall of Sites	0.189	Low Residential	R1-1-O	0	0	20	99.000	13.957		Residential - Single Family Residence - Pool, 1	135B153 606		Westwood	No	LI	TOC EXP , ADU
Los Angeles	737 LEGARY PL	90732	7559032011	0.000	0.000	0.000	13.957	Shortfall of Sites	0.139	Low II Residential	R1-1XL	0	0	0	113.635	13.957		Residential - Single Family Residence, 1	015B189 203		San Pedro	No	ABMI	OPP RC
Los Angeles	5856 RANCHITO AVE	91401	2246012028	0.000	0.000	0.000	13.956	Shortfall of Sites	0.159	Low Residential	R1-1	0	0	0	99.000	13.956		Residential - Single Family Residence - Pool, 1	174B153 78		Van Nuys - North Sherman Oaks	No	ABMI	TOC EXP , ADU
Los Angeles	1508 GLENDON AVE	90024	4325027002	0.000	0.000	0.000	13.956	Shortfall of Sites	0.159	Low Residential	R1-1	0	0	0	99.000	13.956		Residential - Single Family Residence, 1	132B153 928		Westwood	No	ABMI	TOC EXP , ADU
Los Angeles	13449 CUMPSTON ST	91401	2344010007	0.000	0.000	0.000	13.955	Shortfall of Sites	0.159	Low Residential	R1-1	0	0	0	99.000	13.955		Residential - Single Family Residence - Pool, 1	174B157 940		Van Nuys - North Sherman Oaks	No	ABMI	TOC EXP , ADU
Los Angeles	4248 ARCH DR	91604	2366025010	6.977	6.977	0.000	0.000	Shortfall of Sites	0.218	Medium Residential	[Q]R4-1-RIO	0	0	20	163.304	13.954		Residential - Five or More Units or Apartments (Any Combination) · 4 Stories or Less, 12	162B173 216		Sherman Oaks - Studio City - Toluca Lake - Cahuenga Pass	No	LI	DB50
Los Angeles	10205 PLAINVIEW AVE	91042	2558035039	6.977	6.977	0.000	0.000	Shortfall of Sites	0.215	General Commercial	C2-1VL	0	0	20	165.355	13.954		Residential - Five or More Units or Apartments (Any Combination) · 4 Stories or Less, 12	204A197 254		Sunland - Tujunga - Lake View Terrace - Shadow Hills - East La Tuna Canyon	No	LI	DB50
Los Angeles	10870 WELLWORTH AVE	90024	4325009020	0.000	0.000	0.000	13.950	Shortfall of Sites	0.159	Low Residential	R1-1	0	0	0	99.000	13.950		Residential - Single Family Residence, 1	132B153 650		Westwood	No	ABMI	TOC EXP , ADU
Los Angeles	13219 MARGATE ST	91401	2345022004	0.000	0.000	0.000	13.950	Shortfall of Sites	0.147	Low Residential	R1-1	0	0	0	99.000	13.950		Residential - Single Family Residence - Pool, 0	171B157 194		Van Nuys - North Sherman Oaks	No	ABMI	TOC EXP
Los Angeles	5726 W 85TH PL	90045	4125006017	0.000	0.000	0.000	13.950	Shortfall of Sites	0.162	Low Medium I Residential	R2-1	0	0	0	113.635	13.950		Residential - Double, Duplex, or Two Units - 4 Stories or Less, 2	096B169 469	29	Westchester - Playa del Rey	Yes	ABMI	OPP RC , WPDR CPU, R2RD, AHO, TOC EXP
Los Angeles	8136 WHITE OAK AVE	91325	2201001020	0.000	0.000	0.000	13.944	Shortfall of Sites	0.139	Low Residential	R1-1	Low Residential	0	0	113.635	13.944		Residential - Single Family Residence, 1	189B129 21	1 per lot	Reseda - West Van Nuys	No	ABMI	OPP RC , RES CPU, AHO
Los Angeles	5930 W 85TH PL	90045	4107018013	0.000	0.000	0.000	13.943	Shortfall of Sites	0.161	Low Medium II Residential	R2-1	0	0	0	113.635	13.943		Residential - Double, Duplex, or Two Units - 4 Stories or Less, 2	096B169 488	29	Westchester - Playa del Rey	Yes	ABMI	OPP RC , WPDR CPU, R2RD, AHO
Los Angeles	10720 ESTHER AVE	90064	4255023005	0.000	0.000	0.000	13.943	Shortfall of Sites	0.159	Low Residential	R1-1-O	0	0	0	99.000	13.943		Residential - Single Family Residence, 1	126B157 1208		West Los Angeles	No	ABMI	TOC EXP , ADU
Los Angeles	4300 W PICO BLVD	90019	5082015026	0.000	0.000	0.000	13.941	Shortfall of Sites	0.267	Neighborhood Commercial	C4-1VL-O-CPIO	0	0	0	54.450	13.941		Commercial - Auto, Recreation Equipment, Construction Equipment Sales and Service - Auto Body Repair Shop - One Story, 0	129B185 1083		West Adams - Baldwin Hills - Leimert	No	ABMI	OPP C
Los Angeles	23122 VICTORY BLVD	91367	2039012022	6.970	6.970	0.000	0.000	Shortfall of Sites	0.150	Very Low Residential	RA-1	Very Low Residential	0	20	113.635	13.940		, 2	180B097 608	1 per lot	Canoga Park - Winnetka - Woodland Hills - West Hills	No	LI	OPP RC , CPK CPU, AHO
Los Angeles	13825 BURBANK BLVD	91401	2246027017	6.969	6.969	0.000	0.000	Shortfall of Sites	0.150	Low Medium II Residential	[Q]RD1.5-1	0	0	20	113.635	13.938		Residential - Single Family Residence, 2	174B153 785		Van Nuys - North Sherman Oaks	No	LI	OPP RC , DB50
Los Angeles	1945 STONER AVE	90025	4262025012	0.000	0.000	0.000	13.938	Shortfall of Sites	0.185	Low Residential	R1-1	0	0	0	99.000	13.938		Residential - Single Family Residence, 2	123B149 165		West Los Angeles	Yes	ABMI	TOC EXP
Los Angeles	1636 12TH AVE	90019	5072010010	0.000	0.000	0.000	13.937	Shortfall of Sites	0.159	Low Medium II Residential	RD2-1-O-CPIO	0	0	0	99.000	13.937		Residential - Single Family Residence, 1	126B189 342		West Adams - Baldwin Hills - Leimert	No	ABMI	TOC EXP , ADU, R2RD
Los Angeles	2444 GRANVILLE AVE	90064	4260031003	6.968	6.968	0.000	0.000	Shortfall of Sites	0.172	Low Residential	R1-1	Low Medium	0	20	99.000	13.936		, 2	123B149 996	21	Palms - Mar Vista - Del Rey	No	LI	TOC EXP , PMVDR CPU, AHO
Los Angeles	1943 S WESTGATE AVE	90025	4259021012	0.000	0.000	0.000	13.936	Shortfall of Sites	0.185	Low Residential	R1-1	0	0	0	99.000	13.936		Residential - Double, Duplex, or Two Units - 4 Stories or Less, 2	123B149 308		West Los Angeles	Yes	ABMI	TOC EXP
Los Angeles	1944 S WESTGATE AVE	90025	4262024013	0.000	0.000	0.000	13.927	Shortfall of Sites	0.185	Low Residential	R1-1	0	0	0	99.000	13.927		Residential - Single Family Residence, 2	123B149 278		West Los Angeles	Yes	ABMI	TOC EXP
Los Angeles	1435 S TROTWOOD AVE	90732	7560012013	0.000	0.000	0.000	13.926	Shortfall of Sites	0.139	Low II Residential	R1-1XL	0	0	0	113.635	13.926		Residential - Single Family Residence, 1	012B189 33		San Pedro	No	ABMI	OPP RC
Los Angeles	2450 GRANVILLE AVE	90064	4260031004	0.000	0.000	0.000	13.924	Shortfall of Sites	0.159	Low Residential	R1-1	Low Medium	0	0	99.000	13.924		Residential - Single Family Residence, 1	123B149 1012	21	Palms - Mar Vista - Del Rey	No	ABMI	TOC EXP , PMVDR CPU, ADU, AHO
Los Angeles	10826 WILKINS AVE	90024	4325019046	0.000	0.000	0.000	13.924	Shortfall of Sites	0.159	Low Residential	R1-1	0	0	0	99.000	13.924		Residential - Single Family Residence - Therapy Pool (Spa), 1	132B153 811		Westwood	No	ABMI	TOC EXP , ADU
Los Angeles	1856 BROCKTON AVE	90025	4259016010	0.000	0.000	0.000	13.922	Shortfall of Sites	0.159	Low Residential	R1-1	0	0	0	99.000	13.922		Residential - Single Family Residence, 1	123B149 206		West Los Angeles	No	ABMI	TOC EXP , ADU
Los Angeles	302 N MANSFIELD AVE	90036	5524039013	0.000	0.000	0.000	13.922	Shortfall of Sites	0.161	Low Medium I Residential	R2-1	0	0	0	113.635	13.922		Residential - Double, Duplex, or Two Units - 4 Stories or Less, 2	138B181 416		Wilshire	Yes	ABMI	OPP RC , R2RD
Los Angeles	1638 S NORTON AVE	90019	5072011021	0.000	0.000	0.000	13.921	Shortfall of Sites	0.159	Low Medium II Residential	RD2-1-O-CPIO	0	0	0	99.000	13.921		Residential - Single Family Residence, 1	126B189 415		West Adams - Baldwin Hills - Leimert	No	ABMI	TOC EXP , ADU, R2RD
Los Angeles	10331 ZELZAH AVE	91326	2731010029	0.000	0.000	0.000	13.920	Shortfall of Sites	1.629	Medium Residential	R3-1	0	0	0	81.753	13.920		Residential - Five or More Units or Apartments (Any Combination) · 4 Stories or Less - Pool, 88	204B129 124		Granada Hills - Knollwood	Yes	ABMI	DB50
Los Angeles	7610 MELROSE AVE	90046	5526015002	6.960	6.960	0.000	0.000	Shortfall of Sites	0.101	Neighborhood Office Commercial	C4-1XL-O	Neighborhood Commercial	[Q]C2-1XL-O-CPIO	20	168.261	13.920		Commercial - Store - One Story, 2	141B177 646	108	Hollywood	No	LI	HWD CPU , AHO
Los Angeles	7414 MELROSE AVE	90046	5526019003	6.960	6.960	0.000	0.000	Shortfall of Sites	0.101	Neighborhood Office Commercial	C4-1XL	Neighborhood Commercial	[Q]C2-1XL-CPIO	20	168.259	13.920		Commercial - Store - One Story, 2	141B181 603	108	Hollywood	No	LI	HWD CPU , DB50, AHO
Los Angeles	4443 W SUNSET BLVD	90027	5542009015	6.960	6.960	0.000	0.000	Shortfall of Sites	0.158	Highway Oriented Commercial	C2-1D	General Commercial	C2-1	20	107.547	13.920		Commercial - Store - One Story, 2	147A201 111	108	Hollywood	No	LI	HWD CPU , AHO, TOC EXP
Los Angeles	1800 SAWTELLE BLVD	90025	4261020039	6.960	6.960	0.000	0.000	Shortfall of Sites	0.115	Neighborhood Commercial	C2-1VL	Mixed Use Corridor	0	20	147.687	13.920		Commercial - Restaurant, Cocktail Lounge - Restaurant, Cocktail Lounge, Tavern - One Story, 2	126B149 274	54	West Los Angeles	No	LI	West WLA CPU , AHO
Los Angeles	1630 S NORTON AVE	90019	5072011022	0.000	0.000	0.000	13.919	Shortfall of Sites	0.159	Low Medium II Residential	RD2-1-O-CPIO	0	0	0	99.000	13.919		Residential - Single Family Residence, 1	126B189 390		West Adams - Baldwin Hills - Leimert	No	ABMI	TOC EXP , ADU, R2RD
Los Angeles	300 N ORANGE DR	90036	5524040014	0.000	0.000	0.000	13.918	Shortfall of Sites	0.161	Low Medium I Residential	R2-1	0	0	0	113.635	13.918		Residential - Double, Duplex, or Two Units - 4 Stories or Less, 2	138B181 418		Wilshire	Yes	ABMI	OPP RC , R2RD
Los Angeles	8100 RAMSGATE AVE	90045	4105023011	0.000	0.000	0.000	13.918	Shortfall of Sites	0.159	Low Residential	R1-1	0	0	0	99.000	13.918		Residential - Single Family Residence, 1	099B169 995		Westchester - Playa del Rey	No	ABMI	TOC EXP , ADU
Los Angeles	948 S CITRUS AVE	90036	5084006041	0.000	0.000	0.000	13.916	Shortfall of Sites	0.159	Low II Residential	R1V3-RG	0	0	0	99.000	13.916		Residential - Single Family Residence, 1	132B181 670		Wilshire	No	ABMI	TOC EXP , ADU
Los Angeles	936 S CITRUS AVE	90036	5084006039	0.000	0.000	0.000	13.916	Shortfall of Sites	0.159	Low II Residential	R1V3-RG	0	0	0	99.000	13.916		Residential - Single Family Residence, 1	132B181 637		Wilshire	No	ABMI	TOC EXP , ADU
Los Angeles	1620 S NORTON AVE	90019	5072011023	0.000	0.000	0.000	13.915	Shortfall of Sites	0.159	Low Medium II Residential	RD2-1-O-CPIO	0	0	0	99.000	13.915		Residential - Single Family Residence, 1	126B189 339		West Adams - Baldwin Hills - Leimert	No	ABMI	TOC EXP , ADU, R2RD
Los Angeles	1616 S NORTON AVE	90019	5072011024	0.000	0.000	0.000	13.914	Shortfall of Sites	0.159	Low Medium II Residential	RD2-1-O-CPIO	0	0	0	99.000	13.914		Residential - Single Family Residence, 1	126B189 312		West Adams - Baldwin Hills - Leimert	No	ABMI	TOC EXP , ADU, R2RD
Los Angeles	16231 MORRISON ST	91436	2260014025	6.956	6.956	0.000	0.000	Shortfall of Sites	1.093	Low II Residential	RE9-1	Low Residential	0	20	66.287	13.911		Residential - Single Family Residence - Pool and Misc., 0	171B137 467	1 per lot	Encino - Tarzana	No	LI	AHO , ENC CPU, ADU
Los Angeles	942 S CITRUS AVE	90036	5084006040	0.000	0.000	0.000	13.911	Shortfall of Sites	0.159	Low II Residential	R1V3-RG	0	0	0	99.000	13.911		Residential - Single Family Residence, 1	132B181 658		Wilshire	No	ABMI	TOC EXP , ADU
Los Angeles	8120 WHITE OAK AVE	91325	2201001017	0.000	0.000	0.000	13.911	Shortfall of Sites	0.139	Low Residential	R1-1	Low Residential	0	0	113.635	13.911		Residential - Single Family Residence, 1	189B129 109	1 per lot	Reseda - West Van Nuys	No	ABMI	OPP RC , RES CPU, AHO
Los Angeles	10275 BANNOCKBURN DR	90064	4316005017	0.000	0.000	0.000	13.910	Shortfall of Sites	0.159	Low Residential	R1V2	0	0	0	99.000	13.910		Residential - Single Family Residence, 1	123B161 346		West Los Angeles	No	ABMI	TOC EXP , ADU
Los Angeles	6021 LANKERSHIM BLVD	91606	2338007030	0.696	0.696	0.000	12.519	Shortfall of Sites	0.340	Neighborhood Office Commercial	R3-1, [Q]C2-1VL	Community Center (Mixed-Use)	0	20	108.804	13.910		Commercial - Hotel and Motel - Hotel - Under 50 Rooms - One Story, 23	177B169 744	145	North Hollywood - Valley Village	No	VLI, LI, ABMI	DB50 , NH CPU, ARO
Los Angeles	15233 VENTURA BLVD	91403	2264007020	0.695	0.695	0.000	12.518	Shortfall of Sites	0.224	Regional Center Commercial	C2-2	0	0	20	91.299	13.909		Commercial - Office Building - 6 to 13 Stories, 0	168B145 814		Sherman Oaks - Studio City - Toluca Lake - Cahuenga Pass	No	VLI, LI, ABMI	ARO , MURC
Los Angeles	15233 VENTURA BLVD	91403	2264007020	0.695	0.695	0.000	12.518	Shortfall of Sites	0.228	Regional Center Commercial	C2-2	0	0	20	89.520	13.909		Commercial - Office Building - 6 to 13 Stories, 0	168B145 833		Sherman Oaks - Studio City - Toluca Lake - Cahuenga Pass	No	VLI, LI, ABMI	ARO , MURC
Los Angeles	15233 VENTURA BLVD	91403	2264007020	0.695	0.695	0.000	12.518	Shortfall of Sites	0.152	Regional Center Commercial	C2-2	0	0	20	135.002	13.909		Commercial - Office Building - 6 to 13 Stories, 0	168B145 888		Sherman Oaks - Studio City - Toluca Lake - Cahuenga Pass	No	VLI, LI, ABMI	ARO , MURC
Los Angeles	15233 VENTURA BLVD	91403	2264007020	0.695	0.695	0.000	12.518	Shortfall of Sites	0.152	Regional Center Commercial	C2-2	0	0	20	135.004	13.909		Commercial - Office Building - 6 to 13 Stories, 0	168B145 894		Sherman Oaks - Studio City - Toluca Lake - Cahuenga Pass	No	VLI, LI, ABMI	ARO , MURC
Los Angeles	15233 VENTURA BLVD	91403	2264007020	0.695	0.695	0.000	12.518	Shortfall of Sites	0.152	Regional Center Commercial	C2-2	0	0	20	135.002	13.909		Commercial - Office Building - 6 to 13 Stories, 0	168B145 898		Sherman Oaks - Studio City - Toluca Lake - Cahuenga Pass	No	VLI, LI, ABMI	ARO , MURC
Los Angeles	15233 VENTURA BLVD	91403	2264007020	0.695	0.695	0.000	12.518	Shortfall of Sites	0.152	Regional Center Commercial	C2-2	0	0	20	135.003	13.909		Commercial - Office Building - 6 to 13 Stories, 0	168B145 901		Sherman Oaks - Studio City - Toluca Lake - Cahuenga Pass	No	VLI, LI, ABMI	ARO , MURC

Jurisdiction Name	Site Address/Intersection	5 Digit ZIP Code	Assessor Parcel Number	Very Low-Income	Low-Income	Moderate-Income	Above Moderate-Income	Type of Shortfall	Parcel Size (Acres)	Current General Plan Designation	Current Zoning	Proposed General Plan (GP) Designation	Proposed Zoning	Minimum Density Allowed	Maximum Density Allowed	Total Capacity	Vacant/ Nonvacant	Description of Existing Uses	PIN	Base Density Per Acre	Community Plan Area	Rent Stabalization Ordinance	Income Category	Applicable Rezoning Program (Program informing values in Column Q listed first)
Los Angeles	12259 HESBY ST	91607	2356014008	0.000	0.000	0.000	13.909	Shortfall of Sites	0.146	Low Residential	R1-1	0	0	0	99.000	13.909		Residential - Single Family Residence - Pool, 0	171B165 943		North Hollywood - Valley Village	No	ABMI	TOC EXP
Los Angeles	1534 ENSLEY AVE	90024	4327020006	0.000	0.000	0.000	13.908	Shortfall of Sites	0.159	Low Residential	R1V3-O	0	0	0	99.000	13.908		Residential - Single Family Residence, 1	135B157 534		Westwood	No	ABMI	TOC EXP , ADU
Los Angeles	5703 GREENBUSH AVE	91401	2343014025	0.000	0.000	0.000	13.902	Shortfall of Sites	0.159	Low Residential	R1-1	0	0	0	99.000	13.902		Residential - Single Family Residence - Pool, 1	174B157 389		Van Nuys - North Sherman Oaks	No	ABMI	TOC EXP , ADU
Los Angeles	5707 GREENBUSH AVE	91401	2343014024	0.000	0.000	0.000	13.900	Shortfall of Sites	0.159	Low Residential	R1-1	0	0	0	99.000	13.900		Residential - Single Family Residence - Pool, 1	174B157 369		Van Nuys - North Sherman Oaks	No	ABMI	TOC EXP , ADU
Los Angeles	2370 KELTON AVE	90064	4322004016	0.000	0.000	0.000	13.899	Shortfall of Sites	0.159	Low Residential	R1-1	0	0	0	99.000	13.899		Residential - Single Family Residence, 1	126B157 986		West Los Angeles	No	ABMI	TOC EXP , ADU
Los Angeles	5455 BUFFALO AVE	91401	2344002014	0.000	0.000	0.000	13.898	Shortfall of Sites	0.159	Low Residential	R1-1	0	0	0	99.000	13.898		Residential - Single Family Residence - Pool, 1	174B157 881		Van Nuys - North Sherman Oaks	No	ABMI	TOC EXP , ADU
Los Angeles	4761 HALBRENT AVE	91403	2264004015	0.000	0.000	0.000	13.891	Shortfall of Sites	0.159	Low Residential	R1-1	Low Residential	0	0	99.000	13.891		Residential - Single Family Residence, 1	168B145 468	1 per lot	Sherman Oaks - Studio City - Toluca Lake - Cahuenga Pass	No	ABMI	TOC EXP , SHR CPU, ADU, AHO
Los Angeles	21601 BLACKHAWK ST	91311	2722024006	6.945	6.945	0.000	0.000	Shortfall of Sites	0.171	Low II Residential	R1-1	0	0	20	99.000	13.891		, 2	204B105 155		Chatsworth - Porter Ranch	No	LI	TOC EXP
Los Angeles	915 S HIGHLAND AVE	90036	5084006023	0.000	0.000	0.000	13.890	Shortfall of Sites	0.159	Low II Residential	R1V3-RG	0	0	0	99.000	13.890		Residential - Single Family Residence, 1	132B181 538		Wilshire	No	ABMI	TOC EXP , ADU
Los Angeles	12544 VAN NUYS BLVD	91331	2532008026	0.000	0.000	0.000	13.886	Shortfall of Sites	2.425	Low Medium II Residential	(Q)RD1.5-1-CUGU	0	0	0	43.942	13.886		Residential - Five or More Units or Apartments (Any Combination) · 4 Stories or Less, 60	213B165 612		Arleta - Pacoima	Yes	ABMI	DB50
Los Angeles	14901 OTSEGO ST	91403	2263005003	0.000	0.000	0.000	13.886	Shortfall of Sites	0.138	Low Medium I Residential	[Q]RD3-1-RIO	0	0	0	113.635	13.886		Residential - Single Family Residence, 1	171A149 153		Van Nuys - North Sherman Oaks	No	ABMI	OPP RC , R2RD
Los Angeles	5225 LONGRIDGE AVE	91401	2345025004	0.000	0.000	0.000	13.886	Shortfall of Sites	0.159	Low Residential	R1-1	0	0	0	99.000	13.886		Residential - Single Family Residence - Pool, 1	171B157 517		Van Nuys - North Sherman Oaks	No	ABMI	TOC EXP , ADU
Los Angeles	7241 N FIGUEROA ST	90041	5690029006	0.000	0.000	0.000	13.884	Shortfall of Sites	0.138	Low Residential	R1-1	0	0	0	113.635	13.884		Residential - Single Family Residence, 1	160-5A229 179		Northeast Los Angeles	No	ABMI	OPP RC
Los Angeles	4760 KESTER AVE	91403	2264006036	0.000	0.000	0.000	13.884	Shortfall of Sites	0.661	Medium Residential	R3-1	0	0	0	82.249	13.884		Residential - Five or More Units or Apartments (Any Combination) · 4 Stories or Less - Pool, 25	169-5A149 237		Sherman Oaks - Studio City - Toluca Lake - Cahuenga Pass	Yes	ABMI	DB50
Los Angeles	1527 N HOOVER ST	90027	5542008019	0.000	0.000	0.000	13.883	Shortfall of Sites	0.159	Low Medium I Residential	R2-1XL	0	0	0	99.000	13.883		Residential - Single Family Residence - Pool, 1	147A201 19		Hollywood	No	ABMI	TOC EXP , ADU, R2RD
Los Angeles	8142 WHITE OAK AVE	91325	2201001021	0.000	0.000	0.000	13.883	Shortfall of Sites	0.138	Low Residential	R1-1	Low Residential	0	0	113.635	13.883		Residential - Single Family Residence, 1	192B129 667	1 per lot	Reseda - West Van Nuys	No	ABMI	OPP RC , RES CPU, AHO
Los Angeles	12454 ALBERS ST	91607	2347003001	0.000	0.000	0.000	13.882	Shortfall of Sites	0.159	Low Residential	R1-1	Low Residential	0	0	99.000	13.882		Residential - Single Family Residence, 1	174B165 908	2 per lot	North Hollywood - Valley Village	No	ABMI	TOC EXP , NH CPU, ADU, OPP RC2, AHO
Los Angeles	2209 LINCOLN PARK AVE	90031	5211007050	0.000	0.000	0.000	13.882	Shortfall of Sites	0.582	Low Medium II Residential	[Q]RD1.5-1D	0	0	0	43.872	13.882		Residential - Five or More Units or Apartments (Any Combination) · 4 Stories or Less, 5	138A225 229		Northeast Los Angeles	Yes	ABMI	DB50
Los Angeles	13621 EMELITA ST	91401	2343003007	0.000	0.000	0.000	13.881	Shortfall of Sites	0.159	Low Residential	R1-1	0	0	0	99.000	13.881		Residential - Single Family Residence, 1	174B157 61		Van Nuys - North Sherman Oaks	No	ABMI	TOC EXP , ADU
Los Angeles	22622 VANOWEN ST	91307	2038020063	6.940	6.940	0.000	0.000	Shortfall of Sites	1.185	Low Residential	A1-1	Very Low Residential	0	20	66.287	13.880		Institutional - School (Private) - Two Stories, 1	180B097 12	1 per lot	Canoga Park - Winnetka - Woodland Hills - West Hills	No	LI	AHO , CPK CPU, ADU
Los Angeles	919 S HIGHLAND AVE	90036	5084006024	0.000	0.000	0.000	13.878	Shortfall of Sites	0.159	Low II Residential	R1V3-RG	0	0	0	99.000	13.878		Residential - Single Family Residence, 1	132B181 555		Wilshire	No	ABMI	TOC EXP , ADU
Los Angeles	1533 N HOOVER ST	90027	5542008018	0.000	0.000	0.000	13.878	Shortfall of Sites	0.159	Low Medium I Residential	R2-1XL	0	0	0	99.000	13.878		Residential - Single Family Residence, 1	147A201 11		Hollywood	No	ABMI	TOC EXP , ADU, R2RD
Los Angeles	2854 DUNLEER PL	90064	4255007022	0.000	0.000	0.000	13.877	Shortfall of Sites	0.159	Low Residential	R1-1	0	0	0	99.000	13.877		Residential - Single Family Residence, 1	123B161 324		West Los Angeles	No	ABMI	TOC EXP , ADU
Los Angeles	5310 ETHEL AVE	91401	2345020007	0.000	0.000	0.000	13.876	Shortfall of Sites	0.159	Low Residential	R1-1	0	0	0	99.000	13.876		Residential - Single Family Residence - Pool, 1	171B161 257		Van Nuys - North Sherman Oaks	No	ABMI	TOC EXP , ADU
Los Angeles	2866 DUNLEER PL	90064	4255007024	0.000	0.000	0.000	13.875	Shortfall of Sites	0.159	Low Residential	R1-1	0	0	0	99.000	13.875		Residential - Single Family Residence, 1	123B161 362		West Los Angeles	No	ABMI	TOC EXP , ADU
Los Angeles	4344 VICTORIA PARK DR	90019	5082014007	0.000	0.000	0.000	13.874	Shortfall of Sites	0.159	Low Medium I Residential	R2-1-O	0	0	0	99.000	13.874		Residential - Single Family Residence, 1	129B185 1163		West Adams - Baldwin Hills - Leimert	No	ABMI	TOC EXP , ADU, R2RD
Los Angeles	6122 W 85TH PL	90045	4107037021	0.000	0.000	0.000	13.874	Shortfall of Sites	0.138	Low Residential	R1-1	0	0	0	113.635	13.874		Residential - Single Family Residence, 1	096B169 502	29	Westchester - Playa del Rey	No	ABMI	OPP RC , WPDR CPU, AHO
Los Angeles	1537 N HOOVER ST	90027	5542008017	0.000	0.000	0.000	13.872	Shortfall of Sites	0.159	Low Medium I Residential	R2-1XL	0	0	0	99.000	13.872		Residential - Single Family Residence, 1	148-5A201 335		Hollywood	No	ABMI	TOC EXP , ADU, R2RD
Los Angeles	26650 WESTERN AVE	90710	7411009025	6.936	6.936	0.000	0.000	Shortfall of Sites	0.329	General Commercial	[Q]C2-1VL	0	0	20	64.016	13.872		Commercial - Store - One Story, 3	030B193 245		Wilmington - Harbor City	No	LI	DB50
Los Angeles	8955 WOODMAN AVE	91331	2639039029	6.936	6.936	0.000	0.000	Shortfall of Sites	0.126	Neighborhood Commercial	[Q]C2-1VL	0	0	20	166.824	13.872		Commercial - Store - One Story, 3	195B153 395		Mission Hills - Panorama City - North Hills	No	LI	DB50
Los Angeles	1044 S GAFFEY ST	90731	7454013025	6.936	6.936	0.000	0.000	Shortfall of Sites	0.126	Neighborhood Commercial	C2-1VL-CPIO	0	0	20	168.004	13.872		Commercial - Office Building - One Story, 3	015B197 1146		San Pedro	No	LI	DB50 , ARO
Los Angeles	13751 VICTORY BLVD	91401	2238013011	6.936	6.936	0.000	0.000	Shortfall of Sites	0.129	Neighborhood Office Commercial	[Q]C1.5-1VL	0	0	20	164.054	13.872		Commercial - Store - One Story, 3	180B153 1286		Van Nuys - North Sherman Oaks	No	LI	DB50
Los Angeles	0	0	5504017029	0.000	0.000	0.000	13.871	Shortfall of Sites	0.146	Low Medium II Residential	RD3-1	0	0	0	99.000	13.871		Commercial - Parking Lot (Commercial Use Property) - Lots - Patron or Employee - One Story, 0	135B189 893		Wilshire	No	ABMI	TOC EXP , OPP RC2
Los Angeles	6414 W 87TH PL	90045	4122011029	0.000	0.000	0.000	13.871	Shortfall of Sites	0.138	Low Residential	R1-1	0	0	0	113.635	13.871		Residential - Single Family Residence, 1	096B165 883		Westchester - Playa del Rey	No	ABMI	OPP RC
Los Angeles	4640 BURNET AVE	91403	2264009006	6.935	6.935	0.000	0.000	Shortfall of Sites	0.171	Low Residential	R1-1	Low Residential	0	20	99.000	13.871		, 2	168B145 741	1 per lot	Sherman Oaks - Studio City - Toluca Lake - Cahuenga Pass	No	LI	TOC EXP , SHR CPU, AHO
Los Angeles	1543 N HOOVER ST	90027	5542008016	0.000	0.000	0.000	13.866	Shortfall of Sites	0.159	Low Medium I Residential	R2-1XL	0	0	0	99.000	13.866		Residential - Single Family Residence, 1	148-5A201 325		Hollywood	No	ABMI	TOC EXP , ADU, R2RD
Los Angeles	1365 S MANSFIELD AVE	90019	5070003013	0.000	0.000	0.000	13.865	Shortfall of Sites	0.159	Low Medium II Residential	RD2-1-O	0	0	0	99.000	13.865		Residential - Single Family Residence, 1	129B181 860		Wilshire	No	ABMI	TOC EXP , ADU, R2RD
Los Angeles	10716 ASHTON AVE	90024	4325002004	0.000	0.000	0.000	13.864	Shortfall of Sites	0.158	Low Residential	R1-1-O	0	0	0	99.000	13.864		Residential - Single Family Residence - Therapy Pool (Spa), 1	132B153 311		Westwood	No	ABMI	TOC EXP , ADU
Los Angeles	10722 ASHTON AVE	90024	4325002005	0.000	0.000	0.000	13.864	Shortfall of Sites	0.158	Low Residential	R1-1-O	0	0	0	99.000	13.864		Residential - Single Family Residence, 1	132B153 314		Westwood	No	ABMI	TOC EXP , ADU
Los Angeles	10728 ASHTON AVE	90024	4325002006	0.000	0.000	0.000	13.863	Shortfall of Sites	0.158	Low Residential	R1-1-O	0	0	0	99.000	13.863		Residential - Single Family Residence - Pool, 1	132B153 317		Westwood	No	ABMI	TOC EXP , ADU
Los Angeles	10730 ASHTON AVE	90024	4325002007	0.000	0.000	0.000	13.863	Shortfall of Sites	0.158	Low Residential	R1-1-O	0	0	0	99.000	13.863		Residential - Single Family Residence - Pool, 1	132B153 321		Westwood	No	ABMI	TOC EXP , ADU
Los Angeles	10736 ASHTON AVE	90024	4325002009	0.000	0.000	0.000	13.863	Shortfall of Sites	0.158	Low Residential	R1-1-O	0	0	0	99.000	13.863		Residential - Single Family Residence, 1	132B153 330		Westwood	No	ABMI	TOC EXP , ADU
Los Angeles	10732 ASHTON AVE	90024	4325002008	0.000	0.000	0.000	13.863	Shortfall of Sites	0.158	Low Residential	R1-1-O	0	0	0	99.000	13.863		Residential - Single Family Residence, 1	132B153 326		Westwood	No	ABMI	TOC EXP , ADU
Los Angeles	7161 S LA CIENEGA BLVD	90045	4103015012	0.000	0.000	0.000	13.862	Shortfall of Sites	0.138	Medium Residential	RD1.5-1	0	0	0	113.635	13.862		Residential - Single Family Residence, 1	099B173 74		Westchester - Playa del Rey	No	ABMI	OPP RC , DB50
Los Angeles	1547 N HOOVER ST	90027	5542008015	0.000	0.000	0.000	13.861	Shortfall of Sites	0.158	Low Medium I Residential	R2-1XL	0	0	0	99.000	13.861		Residential - Single Family Residence, 1	148-5A201 303		Hollywood	No	ABMI	TOC EXP , ADU, R2RD
Los Angeles	6061 WILL ROGERS ST	90045	4123009030	0.000	0.000	0.000	13.861	Shortfall of Sites	0.158	Low Residential	R1-1	0	0	0	99.000	13.861		Residential - Single Family Residence, 1	096B169 1016		Westchester - Playa del Rey	No	ABMI	TOC EXP , ADU
Los Angeles	1506 CLUB VIEW DR	90024	4327026006	0.000	0.000	0.000	13.860	Shortfall of Sites	0.158	Low Residential	R1V3	0	0	0	99.000	13.860		Residential - Single Family Residence - Pool, 1	135B157 428		Westwood	No	ABMI	TOC EXP , ADU
Los Angeles	1833 COMSTOCK AVE	90025	4319014018	0.000	0.000	0.000	13.860	Shortfall of Sites	0.158	Low Medium I Residential	R2-1-O	0	0	0	99.000	13.860		Residential - Single Family Residence - Pool, 1	132B157 656		West Los Angeles	No	ABMI	TOC EXP , ADU, R2RD
Los Angeles	1536 CLUB VIEW DR	90024	4327026002	0.000	0.000	0.000	13.860	Shortfall of Sites	0.158	Low Residential	R1V3	0	0	0	99.000	13.860		Residential - Single Family Residence - Pool, 1	135B157 501		Westwood	No	ABMI	TOC EXP , ADU
Los Angeles	1524 CLUB VIEW DR	90024	4327026003	0.000	0.000	0.000	13.860	Shortfall of Sites	0.158	Low Residential	R1V3	0	0	0	99.000	13.860		Residential - Single Family Residence, 1	135B157 469		Westwood	No	ABMI	TOC EXP , ADU
Los Angeles	1512 CLUB VIEW DR	90024	4327026005	0.000	0.000	0.000	13.860	Shortfall of Sites	0.158	Low Residential	R1V3	0	0	0	99.000	13.860		Residential - Single Family Residence, 1	135B157 441		Westwood	No	ABMI	TOC EXP , ADU
Los Angeles	1530 CLUB VIEW DR	90024	4327026001	0.000	0.000	0.000	13.860	Shortfall of Sites	0.158	Low Residential	R1V3	0	0	0	99.000	13.860		Residential - Single Family Residence, 1	135B157 481		Westwood	No	ABMI	TOC EXP , ADU
Los Angeles	1500 CLUB VIEW DR	90024	4327026007	0.000	0.000	0.000	13.860	Shortfall of Sites	0.158	Low Residential	R1V3	0	0	0	99.000	13.860		Residential - Single Family Residence, 1	135B157 412		Westwood	No	ABMI	TOC EXP , ADU
Los Angeles	1518 CLUB VIEW DR	90024	4327026004	0.000	0.000	0.000	13.860	Shortfall of Sites	0.158	Low Residential	R1V3	0	0	0	99.000	13.860		Residential - Single Family Residence, 1	135B157 454		Westwood	No	ABMI	TOC EXP , ADU
Los Angeles	2314 E 2ND ST	90033	5183010008	0.000	0.000	0.000	13.860	Shortfall of Sites	0.171	Low Medium II Residential	RD2-1-CUGU	Medium Neighborhood Residential	[LLN2 - MU3 - 4][RN3 - 6][CPIO]	0	134.687	13.860		Residential - Three Units (Any Combination) - 4 Stories or Less, 3	127-5A223 303	72	Boyle Heights	Yes	ABMI	BH CPU , R2RD
Los Angeles	141 S MATHEWS ST	90033	5180003018	0.000	0.000	0.000	13.860	Shortfall of Sites	0.178	Low Medium I Residential	R2-1-CUGU	Medium Neighborhood Residential	[LLN2 - MU3 - 4][RN3 - 6][CPIO]	0	128.932	13.860		Residential - Three Units (Any Combination) - 4 Stories or Less, 3	127-5A223 323	72	Boyle Heights	Yes	ABMI	BH CPU , R2RD
Los Angeles	2307 E 2ND ST	90033	5183009040	0.000	0.000	0.000	13.860	Shortfall of Sites	0.170	Low Medium II Residential	RD1.5-1-CUGU	Medium Neighborhood Residential	[LLN2 - MU3 - 4][RN3 - 6][CPIO]	0	135.345	13.860		Residential - Three Units (Any Combination) - 4 Stories or Less, 3	127-5A223 237	72	Boyle Heights	Yes	ABMI	BH CPU
Los Angeles	119 S MATHEWS ST	90033	5180003023	0.000	0.000	0.000	13.860	Shortfall of Sites	0.174	Low Medium II Residential	RD1.5-1-CUGU	Medium Neighborhood Residential	[LLN2 - MU3 - 4][RN3 - 6][CPIO]	0	131.887	13.860		Residential - Three Units (Any Combination) - 4 Stories or Less, 3	127-5A223 271	72	Boyle Heights	Yes	ABMI	BH CPU
Los Angeles	125 S MATHEWS ST	90033	5180003022	0.000	0.000	0.000	13.860	Shortfall of Sites	0.174	Low Medium II Residential	RD1.5-1-CUGU	Medium Neighborhood Residential	[LLN2 - MU3 - 4][RN3 - 6][CPIO]	0	131.867	13.860		Residential - Three Units (Any Combination) - 4 Stories or Less, 3	127-5A223 281	72	Boyle Heights	Yes	ABMI	BH CPU
Los Angeles	5654 CAMELLIA AVE	91601	2338028008	0.000	0.000	0.000	13.860	Shortfall of Sites	0.256	Low Residential	R1-1	Medium	0	0	109.183	13.860		Residential - Five or More Units or Apartments (Any Combination) · 4 Stories or Less, 7	174B169 602	54	North Hollywood - Valley Village	Yes	ABMI	Orange LineTNP , AHO
Los Angeles	5511 ELMER AVE	91601	2350008048	0.000	0.000	0.000	13.860	Shortfall of Sites	0.133	High Medium Residential	R4-1L	High Medium	0	0	172.647	13.860		Residential - Three Units (Any Combination) - 4 Stories or Less, 3	174B173 1230	No Max	North Hollywood - Valley Village	Yes	ABMI	Orange LineTNP , AHO
Los Angeles	10645 WHIPPLE ST	91602	2423018026	0.000	0.000	0.000	13.860	Shortfall of Sites	0.164	Medium Residential	[Q]R3-1-RIO	Community Center	0	0	139.832	13.860		Residential - Three Units (Any Combination) - 4 Stories or Less, 3	165B177 672	108	Sherman Oaks - Studio City - Toluca Lake - Cahuenga Pass	Yes	ABMI	SHR CPU , DB50, AHO
Los Angeles	10651 WHIPPLE ST	91602	2423018027	0.000	0.000	0.000	13.860	Shortfall of Sites	0.161	Medium Residential	[Q]R3-1-RIO	Community Center	0	0	143.056	13.860		Residential - Three Units (Any Combination) - 4 Stories or Less, 3	165B177 673	108	Sherman Oaks - Studio City - Toluca Lake - Cahuenga Pass	Yes	ABMI	SHR CPU , DB50, AHO
Los Angeles	6652 SYLMAR AVE	91405	2237003031	0.000	0.000	0.000	13.860	Shortfall of Sites	0.263	Medium Residential	[Q]R3-1	Village	0	0	106.268	13.860		Residential - Five or More Units or Apartments (Any Combination) · 4 Stories or Less, 7	180B149 248	72	Van Nuys - North Sherman Oaks	Yes	ABMI	VNY CPU

Jurisdiction Name	Site Address/Intersection	5 Digit ZIP Code	Assessor Parcel Number	Very Low-Income	Low-Income	Moderate-Income	Above Moderate-Income	Type of Shortfall	Parcel Size (Acres)	Current General Plan Designation	Current Zoning	Proposed General Plan (GP) Designation	Proposed Zoning	Minimum Density Allowed	Maximum Density Allowed	Total Capacity	Vacant/ Nonvacant	Description of Existing Uses	PIN	Base Density Per Acre	Community Plan Area	Rent Stabalization Ordinance	Income Category	Applicable Rezoning Program (Program informing values in Column Q listed first)
Los Angeles	1635 W 9TH ST	90732	7560007013	6.929	6.929	0.000	0.000	Shortfall of Sites	2.504	Low II Residential	R1-1XL	0	0	20	102.494	13.859		Institutional - Church - One Story, 0	015B193 646		San Pedro	No	LI	FBO, OPP RC2
Los Angeles	1526 COMSTOCK AVE	90024	4327021004	0.000	0.000	0.000	13.856	Shortfall of Sites	0.158	Low Residential	R1V3-O	0	0	0	99.000	13.856		Residential - Single Family Residence, 1	135B157 592		Westwood	No	ABMI	TOC EXP , ADU
Los Angeles	12455 CUMPSTON ST	91607	2347003020	0.000	0.000	0.000	13.856	Shortfall of Sites	0.158	Low Residential	R1-1	Low Residential	0	0	99.000	13.856		Residential - Single Family Residence - Pool, 1	174B165 958	2 per lot	North Hollywood - Valley Village	No	ABMI	TOC EXP , NH CPU, ADU, OPP RC2, AHO
Los Angeles	2750 WESTWOOD BLVD	90064	4255015002	0.000	0.000	0.000	13.856	Shortfall of Sites	0.158	Low Residential	R1-1	0	0	0	99.000	13.856		Residential - Single Family Residence, 1	123B157 535		West Los Angeles	No	ABMI	TOC EXP , ADU, OPP RC2
Los Angeles	1553 N HOOVER ST	90027	5542008014	0.000	0.000	0.000	13.856	Shortfall of Sites	0.158	Low Medium I Residential	R2-1XL	0	0	0	99.000	13.856		Residential - Single Family Residence, 1	148-5A201 294		Hollywood	No	ABMI	TOC EXP , ADU, R2RD
Los Angeles	5715 SUNNYSLOPE AVE	91401	2343013019	0.000	0.000	0.000	13.856	Shortfall of Sites	0.158	Low Residential	R1-1	0	0	0	99.000	13.856		Residential - Single Family Residence - Pool, 1	174B157 336		Van Nuys - North Sherman Oaks	No	ABMI	TOC EXP , ADU
Los Angeles	10543 NORTHVALE RD	90064	4318040010	0.000	0.000	0.000	13.854	Shortfall of Sites	0.158	Low Residential	R1V2	0	0	0	99.000	13.854		Residential - Single Family Residence, 1	123B161 229		West Los Angeles	No	ABMI	TOC EXP , ADU
Los Angeles	5551 MAMMOTH AVE	91401	2247002007	0.000	0.000	0.000	13.853	Shortfall of Sites	0.194	Low Medium II Residential	[Q]RD1.5-1	0	0	0	113.635	13.853		Residential - Five or More Units or Apartments (Any Combination) · 4 Stories or Less, 5	174B153 846		Van Nuys - North Sherman Oaks	Yes	ABMI	OPP RC , DB50
Los Angeles	6819 MELROSE AVE	90038	5524014022	0.000	0.000	0.000	13.853	Shortfall of Sites	0.082	Neighborhood Office Commercial	C4-1XL	Neighborhood Commercial	[Q]C2-1XL-CPIO	0	158.556	13.853		Commercial - Store - One Story, 0	141B181 569	108	Hollywood	No	ABMI	DB50 , HWD CPU, AHO
Los Angeles	11651 SANTA MONICA BLVD	90025	4262002014	0.000	0.000	0.000	13.853	Shortfall of Sites	0.087	Neighborhood Commercial	C2-1VL	Mixed Use Corridor	0	0	148.918	13.853		Commercial - Store - One Story, 0	126B149 205	54	West Los Angeles	No	ABMI	DB50 , West WLA CPU, TOPP C, AHO
Los Angeles	12118 SANTA MONICA BLVD	90025	4263037002	0.000	0.000	0.000	13.853	Shortfall of Sites	0.088	Neighborhood Commercial	C2-1VL	Mixed Use Corridor	0	0	147.265	13.853		Commercial - Store - One Story, 0	126B145 751	54	West Los Angeles	No	ABMI	DB50 , West WLA CPU, TOPP C, AHO
Los Angeles	11101 VENICE BLVD	90034	4252007029	0.000	0.000	0.000	13.853	Shortfall of Sites	0.087	General Commercial	C2-1	Neighborhood Center	0	0	148.677	13.853		Commercial - Professional Building - One Story, 0	117B161 1076	54	Palms - Mar Vista - Del Rey	No	ABMI	DB50 , PMVDR CPU, ARO, TOPP C, AHO
Los Angeles	3327 VERDUGO RD	90065	5457022005	0.000	0.000	0.000	13.853	Shortfall of Sites	0.236	Limited Manufacturing	[Q]CM-1-CDO	0	0	0	61.220	13.853		Industrial - Light Manufacturing - One Story, 0	153A215 267		Northeast Los Angeles	No	ABMI	DB50 , ARO, OPP C
Los Angeles	3327 VERDUGO RD	90065	5457022005	0.000	0.000	0.000	13.853	Shortfall of Sites	0.231	Limited Manufacturing	[Q]CM-1-CDO	0	0	0	62.476	13.853		Industrial - Light Manufacturing - One Story, 0	153A215 281		Northeast Los Angeles	No	ABMI	DB50 , ARO, OPP C
Los Angeles	3313 VERDUGO RD	90065	5457022028	0.000	0.000	0.000	13.853	Shortfall of Sites	0.221	Limited Manufacturing	[Q]CM-1-CDO	0	0	0	65.149	13.853		Institutional - Church - One Story, 0	153A215 307		Northeast Los Angeles	No	ABMI	DB50, OPP C, FBO, ADU
Los Angeles	4408 VINELAND AVE	91602	2423008002	0.000	0.000	0.000	13.853	Shortfall of Sites	0.086	General Commercial	C2-1VL-RIO	Community Center	0	0	139.664	13.853		Commercial - Restaurant, Cocktail Lounge - Restaurant, Cocktail Lounge, Tavern - One Story, 0	165B173 328	108	Sherman Oaks - Studio City - Toluca Lake - Cahuenga Pass	No	ABMI	DB50 , SHR CPU, AHO
Los Angeles	11653 MOORPARK ST	91602	2365002017	0.000	0.000	0.000	13.853	Shortfall of Sites	0.165	Limited Commercial	C1-1VL-RIO	Neighborhood District/Villages	0	0	72.744	13.853		Commercial - Supermarket - Supermarket - 12,000 SF or More - One Story, 0	165B169 270	72	Sherman Oaks - Studio City - Toluca Lake - Cahuenga Pass	No	ABMI	DB50 , SHR CPU, OPP C, AHO
Los Angeles	4360 COLDWATER CANYON AVE	91604	2375007069	0.000	0.000	0.000	13.853	Shortfall of Sites	0.166	General Commercial	[Q]C2-1VL-RIO	Neighborhood District/Villages	0	0	72.282	13.853		Commercial - Store Combination - Store and Office Combination - One Story, 0	165B161 379	72	Sherman Oaks - Studio City - Toluca Lake - Cahuenga Pass	No	ABMI	DB50 , SHR CPU, ARO, OPP C, AHO
Los Angeles	12156 RIVERSIDE DR	91607	2356036006	0.000	0.000	0.000	13.853	Shortfall of Sites	0.172	Neighborhood Office Commercial	[Q]C2-1VL-RIO	Neighborhood Center	0	0	69.686	13.853		Commercial - Professional Building - One Story, 0	168B165 557	108	North Hollywood - Valley Village	No	ABMI	DB50 , NH CPU, ARO, OPP C, AHO
Los Angeles	12150 RIVERSIDE DR	91607	2356036007	0.000	0.000	0.000	13.853	Shortfall of Sites	0.172	Neighborhood Office Commercial	[Q]C2-1VL-RIO	Neighborhood Center	0	0	69.686	13.853		Commercial - Commercial - Miscellaneous Commercial - One Story, 0	168B165 561	108	North Hollywood - Valley Village	No	ABMI	DB50 , NH CPU, ARO, OPP C, AHO
Los Angeles	12144 RIVERSIDE DR	91607	2356036008	0.000	0.000	0.000	13.853	Shortfall of Sites	0.172	Neighborhood Office Commercial	[Q]C2-1VL-RIO	Neighborhood Center	0	0	69.686	13.853		Commercial - Office Building - One Story, 0	168B165 563	108	North Hollywood - Valley Village	No	ABMI	DB50 , NH CPU, ARO, OPP C, AHO
Los Angeles	12140 RIVERSIDE DR	91607	2356036009	0.000	0.000	0.000	13.853	Shortfall of Sites	0.171	Neighborhood Office Commercial	[Q]C2-1VL-RIO	Neighborhood Center	0	0	70.199	13.853		Commercial - Commercial - Miscellaneous Commercial - One Story, 0	168B165 564	108	North Hollywood - Valley Village	No	ABMI	DB50 , NH CPU, ARO, OPP C, AHO
Los Angeles	11617 SANTA MONICA BLVD	90025	4262001007	0.000	0.000	0.000	13.853	Shortfall of Sites	0.083	Neighborhood Commercial	C2-1VL	Mixed Use Corridor	0	0	144.567	13.853		Commercial - Store - One Story, 0	126B149 165	54	West Los Angeles	No	ABMI	DB50 , West WLA CPU, TOPP C, AHO
Los Angeles	11659 SANTA MONICA BLVD	90025	4262002015	0.000	0.000	0.000	13.853	Shortfall of Sites	0.083	Neighborhood Commercial	C2-1VL	Mixed Use Corridor	0	0	143.787	13.853		Commercial - Store - One Story, 0	126B149 212	54	West Los Angeles	No	ABMI	DB50 , West WLA CPU, TOPP C, AHO
Los Angeles	18425 BURBANK BLVD	91356	2160001023	0.000	0.000	0.000	13.853	Shortfall of Sites	0.269	Community Commercial	C2-1L, C4-1L, P-1L	0	0	0	53.734	13.853		Commercial - Office Building - 6 to 13 Stories, 0	174B125 635		Encino - Tarzana	No	ABMI	DB50 , ENC CPU, ARO, P, ADU
Los Angeles	8587 FENWICK ST	91040	2555029029	0.000	0.000	0.000	13.853	Shortfall of Sites	0.176	Neighborhood Commercial	C1-1VL	0	0	0	82.083	13.853		Commercial - Office Building - One Story, 0	207B189 820		Sunland - Tujunga - Lake View Terrace - Shadow Hills - East La Tuna Canyon	No	ABMI	DB50 , ARO, OPP C
Los Angeles	19714 VENTURA BLVD	91364	2164011020	0.000	0.000	0.000	13.853	Shortfall of Sites	0.171	Neighborhood Office Commercial	P-1VLD, C1-1VLD	0	0	0	84.166	13.853		Commercial - Shopping Center (Neighborhood, Community) - One Story, 0	174B117 365		Canoga Park - Winnetka - Woodland Hills - West Hills	No	ABMI	DB50 , P, OPP C
Los Angeles	8587 FENWICK ST	91040	2555029029	0.000	0.000	0.000	13.853	Shortfall of Sites	0.167	Neighborhood Commercial	C1-1VL	0	0	0	86.215	13.853		Commercial - Office Building - One Story, 0	207B189 821		Sunland - Tujunga - Lake View Terrace - Shadow Hills - East La Tuna Canyon	No	ABMI	DB50 , ARO, OPP C
Los Angeles	8927 SAWYER ST	90035	4303006023	0.000	0.000	0.000	13.853	Shortfall of Sites	0.167	Neighborhood Commercial	C2-1VL-CPIO	0	0	0	86.495	13.853		Residential - Single Family Residence - Pool, 0	126B169 83		West Adams - Baldwin Hills - Leimert	No	ABMI	DB50 , OPP C
Los Angeles	8921 SAWYER ST	90035	4303006017	0.000	0.000	0.000	13.853	Shortfall of Sites	0.167	Neighborhood Commercial	C2-1VL-CPIO	0	0	0	86.611	13.853		Residential - Single Family Residence, 0	126B169 86		West Adams - Baldwin Hills - Leimert	No	ABMI	DB50 , OPP C
Los Angeles	2048 HILLHURST AVE	90027	5590008006	0.000	0.000	0.000	13.853	Shortfall of Sites	0.085	Neighborhood Office Commercial	C4-1D	Neighborhood Commercial	[Q]C4-1	0	105.388	13.853		Commercial - Store - One Story, 0	150B201 421	108	Hollywood	No	ABMI	DB50 , HWD CPU, AHO
Los Angeles	4724 WOODMAN AVE	91423	2359020008	0.000	0.000	0.000	13.853	Shortfall of Sites	0.084	Neighborhood Office Commercial	[Q]C2-1VL-RIO	Village	0	0	107.722	13.853		Commercial - Store Combination - Store and Office Combination - One Story, 0	168B157 432	72	Van Nuys - North Sherman Oaks	No	ABMI	DB50 , VNY CPU, ARO, AHO
Los Angeles	4724 WOODMAN AVE	91423	2359020008	0.000	0.000	0.000	13.853	Shortfall of Sites	0.084	Neighborhood Office Commercial	[Q]C2-1VL-RIO	Village	0	0	107.723	13.853		Commercial - Store Combination - Store and Office Combination - One Story, 0	168B157 444	72	Van Nuys - North Sherman Oaks	No	ABMI	DB50 , VNY CPU, ARO, AHO
Los Angeles	4761 LANKERSHIM BLVD	91602	2421026001	0.000	0.000	0.000	13.853	Shortfall of Sites	0.087	Community Commercial	C2-1	Community Center (Mixed-Use)	0	0	103.996	13.853		Commercial - Restaurant, Cocktail Lounge - Restaurant, Cocktail Lounge, Tavern - One Story, 0	168B173 537	145	North Hollywood - Valley Village	No	ABMI	DB50 , NH CPU, AHO
Los Angeles	4741 LANKERSHIM BLVD	91602	2421026002	0.000	0.000	0.000	13.853	Shortfall of Sites	0.085	Community Commercial	C2-1	Community Center (Mixed-Use)	0	0	106.188	13.853		Commercial - Store - One Story, 0	168B173 602	145	North Hollywood - Valley Village	No	ABMI	DB50 , NH CPU, AHO
Los Angeles	19801 VENTURA BLVD	91364	2164012008	0.000	0.000	0.000	13.853	Shortfall of Sites	0.163	Neighborhood Office Commercial	C1-1VLD	0	0	0	88.325	13.853		Commercial - Store Combination - Store and Office Combination - One Story, 0	174B117 321		Canoga Park - Winnetka - Woodland Hills - West Hills	No	ABMI	DB50 , ARO, OPP C
Los Angeles	12519 BURBANK BLVD	91607	2341017030	0.000	0.000	0.000	13.853	Shortfall of Sites	0.086	Neighborhood Office Commercial	[Q]C2-1VL	Neighborhood Center	0	0	69.698	13.853		Commercial - Store - One Story, 0	174B165 727	108	North Hollywood - Valley Village	No	ABMI	DB50 , NH CPU, AHO
Los Angeles	14856 MAGNOLIA BLVD	91403	2263038001	0.000	0.000	0.000	13.853	Shortfall of Sites	0.086	Neighborhood Office Commercial	C1.5-1VL-RIO	0	0	0	167.609	13.853		Commercial - Service Station - Full Service - No Additional Services, 0	171A149 17		Van Nuys - North Sherman Oaks	No	ABMI	DB50 , TOPP C
Los Angeles	17035 VENTURA BLVD	91316	2258013019	0.000	0.000	0.000	13.853	Shortfall of Sites	0.088	Neighborhood Office Commercial	C4-1VL	0	0	0	164.507	13.853		Commercial - Store - One Story, 0	168B133 51		Encino - Tarzana	No	ABMI	DB50 , ENC CPU, TOPP C, AHO
Los Angeles	17031 VENTURA BLVD	91316	2258013022	0.000	0.000	0.000	13.853	Shortfall of Sites	0.087	Neighborhood Office Commercial	C4-1VL	0	0	0	166.581	13.853		Commercial - Store - One Story, 0	168B133 52		Encino - Tarzana	No	ABMI	DB50 , ENC CPU, TOPP C, AHO
Los Angeles	17007 VENTURA BLVD	91316	2258013002	0.000	0.000	0.000	13.853	Shortfall of Sites	0.086	Neighborhood Office Commercial	C4-1VL	0	0	0	167.661	13.853		Commercial - Store - One Story, 0	168B133 63		Encino - Tarzana	No	ABMI	DB50 , ENC CPU, TOPP C, AHO
Los Angeles	17007 VENTURA BLVD	91316	2258013002	0.000	0.000	0.000	13.853	Shortfall of Sites	0.086	Neighborhood Office Commercial	C4-1VL	0	0	0	167.661	13.853		Commercial - Store - One Story, 0	168B133 64		Encino - Tarzana	No	ABMI	DB50 , ENC CPU, TOPP C, AHO
Los Angeles	17007 VENTURA BLVD	91316	2258013002	0.000	0.000	0.000	13.853	Shortfall of Sites	0.086	Neighborhood Office Commercial	C4-1VL	0	0	0	167.658	13.853		Commercial - Store - One Story, 0	168B133 67		Encino - Tarzana	No	ABMI	DB50 , ENC CPU, TOPP C, AHO
Los Angeles	17060 VENTURA BLVD	91316	2289004001	0.000	0.000	0.000	13.853	Shortfall of Sites	0.084	Neighborhood Office Commercial	C4-1VL	0	0	0	171.422	13.853		Commercial - Store - One Story, 0	168B133 83		Encino - Tarzana	No	ABMI	DB50 , ENC CPU, TOPP C, AHO
Los Angeles	17060 VENTURA BLVD	91316	2289004001	0.000	0.000	0.000	13.853	Shortfall of Sites	0.086	Neighborhood Office Commercial	C4-1VL	0	0	0	167.919	13.853		Commercial - Store - One Story, 0	168B133 85		Encino - Tarzana	No	ABMI	DB50 , ENC CPU, TOPP C, AHO
Los Angeles	17040 VENTURA BLVD	91316	2289004023	0.000	0.000	0.000	13.853	Shortfall of Sites	0.086	Neighborhood Office Commercial	C4-1VL	0	0	0	167.952	13.853		Commercial - Store - One Story, 0	168B133 96		Encino - Tarzana	No	ABMI	DB50 , ENC CPU, TOPP C, AHO
Los Angeles	17040 VENTURA BLVD	91316	2289004023	0.000	0.000	0.000	13.853	Shortfall of Sites	0.086	Neighborhood Office Commercial	C4-1VL	0	0	0	167.956	13.853		Commercial - Store - One Story, 0	168B133 99		Encino - Tarzana	No	ABMI	DB50 , ENC CPU, TOPP C, AHO
Los Angeles	17040 VENTURA BLVD	91316	2289004023	0.000	0.000	0.000	13.853	Shortfall of Sites	0.087	Neighborhood Office Commercial	C4-1VL	0	0	0	166.292	13.853		Commercial - Store - One Story, 0	168B133 102		Encino - Tarzana	No	ABMI	DB50 , ENC CPU, TOPP C, AHO
Los Angeles	16901 VENTURA BLVD	91316	2258018018	0.000	0.000	0.000	13.853	Shortfall of Sites	0.087	Neighborhood Office Commercial	C4-1VL	0	0	0	165.905	13.853		Commercial - Office Building - One Story, 0	168B133 108		Encino - Tarzana	No	ABMI	DB50 , ENC CPU, ARO, TOPP C, AHO

Jurisdiction Name	Site Address/Intersection	5 Digit ZIP Code	Assessor Parcel Number	Very Low-Income	Low-Income	Moderate-Income	Above Moderate-Income	Type of Shortfall	Parcel Size (Acres)	Current General Plan Designation	Current Zoning	Proposed General Plan (GP) Designation	Proposed Zoning	Minimum Density Allowed	Maximum Density Allowed	Total Capacity	Vacant/ Nonvacant	Description of Existing Uses	PIN	Base Density Per Acre	Community Plan Area	Rent Stabalization Ordinance	Income Category	Applicable Rezoning Program (Program informing values in Column Q listed first)
Los Angeles	16946 VENTURA BLVD	91316	2289002002	0.000	0.000	0.000	13.853	Shortfall of Sites	0.083	Neighborhood Office Commercial	C4-1VL	0	0	0	174.199	13.853		Commercial - Store - One Story, 0	168B133 125		Encino - Tarzana	No	ABMI	DB50 , ENC CPU, TOPP C, AHO
Los Angeles	16944 VENTURA BLVD	91316	2289002003	0.000	0.000	0.000	13.853	Shortfall of Sites	0.083	Neighborhood Office Commercial	C4-1VL	0	0	0	174.199	13.853		Commercial - Store Combination - Store and Office Combination - One Story, 0	168B133 128		Encino - Tarzana	No	ABMI	DB50 , ENC CPU, ARO, TOPP C, AHO
Los Angeles	16940 VENTURA BLVD	91316	2289002004	0.000	0.000	0.000	13.853	Shortfall of Sites	0.083	Neighborhood Office Commercial	C4-1VL	0	0	0	174.198	13.853		Commercial - Store Combination - Store and Office Combination - One Story, 0	168B133 129		Encino - Tarzana	No	ABMI	DB50 , ENC CPU, ARO, TOPP C, AHO
Los Angeles	16940 VENTURA BLVD	91316	2289002004	0.000	0.000	0.000	13.853	Shortfall of Sites	0.083	Neighborhood Office Commercial	C4-1VL	0	0	0	174.200	13.853		Commercial - Store Combination - Store and Office Combination - One Story, 0	168B133 132		Encino - Tarzana	No	ABMI	DB50 , ENC CPU, ARO, TOPP C, AHO
Los Angeles	16928 VENTURA BLVD	91316	2289002020	0.000	0.000	0.000	13.853	Shortfall of Sites	0.083	Neighborhood Office Commercial	C4-1VL	0	0	0	174.200	13.853		Commercial - Store - One Story, 0	168B133 134		Encino - Tarzana	No	ABMI	DB50 , ENC CPU, TOPP C, AHO
Los Angeles	16928 VENTURA BLVD	91316	2289002020	0.000	0.000	0.000	13.853	Shortfall of Sites	0.083	Neighborhood Office Commercial	C4-1VL	0	0	0	174.203	13.853		Commercial - Store - One Story, 0	168B133 137		Encino - Tarzana	No	ABMI	DB50 , ENC CPU, TOPP C, AHO
Los Angeles	16928 VENTURA BLVD	91316	2289002020	0.000	0.000	0.000	13.853	Shortfall of Sites	0.084	Neighborhood Office Commercial	C4-1VL	0	0	0	172.113	13.853		Commercial - Store - One Story, 0	168B133 139		Encino - Tarzana	No	ABMI	DB50 , ENC CPU, TOPP C, AHO
Los Angeles	1445 REEVES ST	90035	4306010038	0.000	0.000	0.000	13.853	Shortfall of Sites	0.170	Medium Residential	[Q]R3-1-O	0	0	0	84.654	13.853		Residential - Five or More Units or Apartments (Any Combination) · 4 Stories or Less, 0	129B165 46		West Los Angeles	No	ABMI	DB50
Los Angeles	424 KELTON AVE	90024	4363004027	0.000	0.000	0.000	13.853	Shortfall of Sites	0.165	High Medium Residential	[Q]R4-1VL	0	0	0	87.441	13.853		Residential - Five or More Units or Apartments (Any Combination) · 4 Stories or Less, 0	135B149 49		Westwood	No	ABMI	DB50
Los Angeles	424 KELTON AVE	90024	4363004027	0.000	0.000	0.000	13.853	Shortfall of Sites	0.167	High Medium Residential	[Q]R4-1VL	0	0	0	86.335	13.853		Residential - Five or More Units or Apartments (Any Combination) · 4 Stories or Less, 0	135B149 61		Westwood	No	ABMI	DB50
Los Angeles	2108 FAIR PARK AVE	90041	5686019027	0.000	0.000	0.000	13.853	Shortfall of Sites	0.172	Medium Residential	R3-1	0	0	0	83.839	13.853		Residential - Five or More Units or Apartments (Any Combination) · 5 Stories or More, 0	160-5A223 72		Northeast Los Angeles	No	ABMI	DB50
Los Angeles	11022 RIVERSIDE DR	91602	2423011027	0.000	0.000	0.000	13.853	Shortfall of Sites	0.176	Medium Residential	R3-1-RIO	0	0	0	82.173	13.853		Institutional - Church - One Story, 0	165B173 83		Sherman Oaks - Studio City - Toluca Lake - Cahuenga Pass	No	ABMI	DB50, FBO, ADU
Los Angeles	11022 RIVERSIDE DR	91602	2423011027	0.000	0.000	0.000	13.853	Shortfall of Sites	0.176	Medium Residential	R3-1-RIO	0	0	0	82.175	13.853		Institutional - Church - One Story, 0	165B173 84		Sherman Oaks - Studio City - Toluca Lake - Cahuenga Pass	No	ABMI	DB50, FBO, ADU
Los Angeles	0	0	2423011007	0.000	0.000	0.000	13.853	Shortfall of Sites	0.176	Medium Residential	R3-1-RIO	0	0	0	82.177	13.853		Commercial - Parking Lot (Commercial Use Property) - Lots - Patron or Employee - One Story, 0	165B173 85		Sherman Oaks - Studio City - Toluca Lake - Cahuenga Pass	No	ABMI	DB50
Los Angeles	2040 FAIR PARK AVE	90041	5686018022	0.000	0.000	0.000	13.853	Shortfall of Sites	0.165	Medium Residential	R3-1	0	0	0	87.332	13.853		Residential - Five or More Units or Apartments (Any Combination) · 4 Stories or Less - Pool, 0	160-5A223 94		Northeast Los Angeles	No	ABMI	DB50
Los Angeles	11668 DARLINGTON AVE	90049	4265005019	0.000	0.000	0.000	13.853	Shortfall of Sites	0.172	Medium Residential	[Q]R3-1	0	0	0	83.796	13.853		Residential - Four Units (Any Combination) - 4 Stories or Less, 0	129B145 96		Brentwood - Pacific Palisades	No	ABMI	DB50
Los Angeles	5066 ELLENWOOD DR	90041	5686001025	0.000	0.000	0.000	13.853	Shortfall of Sites	0.330	Low Medium II Residential	RD1.5-1	0	0	0	43.717	13.853		Institutional - Church - One Story, 0	162A221 100		Northeast Los Angeles	No	ABMI	DB50, FBO, ADU
Los Angeles	1180 S BEVERLY DR	90035	4330031026	0.000	0.000	0.000	13.853	Shortfall of Sites	0.087	High Medium Residential	R4-1-O	0	0	0	165.176	13.853		Commercial - Office Building - 6 to 13 Stories, 0	132A167 179		West Los Angeles	No	ABMI	DB50
Los Angeles	10820 ZELZAH AVE	91344	2712021026	0.000	0.000	0.000	13.853	Shortfall of Sites	0.083	Neighborhood Commercial	CR-1VL	0	0	0	174.617	13.853		Commercial - Bank, Savings and Loan - One Story, 0	207B129 181		Granada Hills - Knollwood	No	ABMI	DB50
Los Angeles	4432 COLDWATER CANYON AVE	91604	2362014142	0.000	0.000	0.000	13.853	Shortfall of Sites	0.169	Medium Residential	R3-1-RIO	0	0	0	85.349	13.853		Residential - Five or More Units or Apartments (Any Combination) · 4 Stories or Less, 0	165B161 189		Sherman Oaks - Studio City - Toluca Lake - Cahuenga Pass	No	ABMI	DB50
Los Angeles	11813 DOROTHY ST	90049	4265017003	0.000	0.000	0.000	13.853	Shortfall of Sites	0.173	Medium Residential	[Q]R3-1	0	0	0	83.618	13.853		Residential - Five or More Units or Apartments (Any Combination) · 4 Stories or Less, 0	129B145 211		Brentwood - Pacific Palisades	No	ABMI	DB50
Los Angeles	15045 MAGNOLIA BLVD	91403	2250019034	0.000	0.000	0.000	13.853	Shortfall of Sites	0.175	Medium Residential	[Q]R3-1	0	0	0	82.619	13.853		Residential - Five or More Units or Apartments (Any Combination) · 4 Stories or Less, 0	172-5A147 246		Van Nuys - North Sherman Oaks	No	ABMI	DB50
Los Angeles	5206 NORWICH AVE	91411	2250020026	0.000	0.000	0.000	13.853	Shortfall of Sites	0.177	Medium Residential	[Q]R3-1	0	0	0	81.653	13.853		Residential - Five or More Units or Apartments (Any Combination) · 4 Stories or Less - Pool, 0	172-5A147 247		Van Nuys - North Sherman Oaks	No	ABMI	DB50
Los Angeles	5202 NOBLE AVE	91411	2250019033	0.000	0.000	0.000	13.853	Shortfall of Sites	0.165	Medium Residential	[Q]R3-1	0	0	0	87.378	13.853		Residential - Five or More Units or Apartments (Any Combination) · 4 Stories or Less - Pool, 0	172-5A147 248		Van Nuys - North Sherman Oaks	No	ABMI	DB50
Los Angeles	1412 EDRIS DR	90035	4306002012	0.000	0.000	0.000	13.853	Shortfall of Sites	0.168	Medium Residential	[Q]R3-1-O	0	0	0	85.990	13.853		Commercial - Parking Lot (Commercial Use Property) - Lots - Patron or Employee - One Story, 0	132A167 272		West Los Angeles	No	ABMI	DB50
Los Angeles	5214 KESTER AVE	91411	2249021018	0.000	0.000	0.000	13.853	Shortfall of Sites	0.082	Neighborhood Office Commercial	C1.5-1VL	0	0	0	176.192	13.853		Commercial - Store - One Story, 0	172-5A149 279		Van Nuys - North Sherman Oaks	No	ABMI	DB50
Los Angeles	11710 MAYFIELD AVE	90049	4265008104	0.000	0.000	0.000	13.853	Shortfall of Sites	0.172	Medium Residential	[Q]R3-1	0	0	0	83.830	13.853		Residential - Five or More Units or Apartments (Any Combination) · 4 Stories or Less, 0	129B145 314		Brentwood - Pacific Palisades	No	ABMI	DB50
Los Angeles	12922 MOORPARK ST	91604	2375009017	0.000	0.000	0.000	13.853	Shortfall of Sites	0.164	Medium Residential	R3-1-RIO	0	0	0	87.910	13.853		Residential - Five or More Units or Apartments (Any Combination) · 4 Stories or Less, 0	165B161 318		Sherman Oaks - Studio City - Toluca Lake - Cahuenga Pass	No	ABMI	DB50
Los Angeles	1445 REEVES ST	90035	4306010038	0.000	0.000	0.000	13.853	Shortfall of Sites	0.170	Medium Residential	[Q]R3-1-O	0	0	0	84.655	13.853		Residential - Five or More Units or Apartments (Any Combination) · 4 Stories or Less, 0	132A167 319		West Los Angeles	No	ABMI	DB50
Los Angeles	14101 RIVERSIDE DR	91423	2248024015	0.000	0.000	0.000	13.853	Shortfall of Sites	0.176	Medium Residential	R3-1-RIO	0	0	0	81.914	13.853		Commercial - Shopping Center (Neighborhood, Community) - One Story, 0	168B153 322		Van Nuys - North Sherman Oaks	No	ABMI	DB50
Los Angeles	12355 MOORPARK ST	91604	2364017048	0.000	0.000	0.000	13.853	Shortfall of Sites	0.164	Medium Residential	R3-1-RIO	0	0	0	88.063	13.853		Institutional - Church - One Story, 0	165B165 373		Sherman Oaks - Studio City - Toluca Lake - Cahuenga Pass	No	ABMI	DB50, FBO, ADU
Los Angeles	7007 GLASGOW AVE	90045	4103011018	0.000	0.000	0.000	13.853	Shortfall of Sites	0.170	Medium Residential	R3-1	0	0	0	84.888	13.853		Residential - Five or More Units or Apartments (Any Combination) · 4 Stories or Less, 0	102B173 377		Westchester - Playa del Rey	No	ABMI	DB50
Los Angeles	4373 COLFAX AVE	91604	2368001020	0.000	0.000	0.000	13.853	Shortfall of Sites	0.164	Medium Residential	R3-1-RIO	0	0	0	87.932	13.853		Residential - Single Family Residence, 0	165B169 385		Sherman Oaks - Studio City - Toluca Lake - Cahuenga Pass	No	ABMI	DB50 , ADU
Los Angeles	11911 DOROTHY ST	90049	4265020076	0.000	0.000	0.000	13.853	Shortfall of Sites	0.172	Medium Residential	[Q]R3-1	0	0	0	83.808	13.853		Residential - Five or More Units or Apartments (Any Combination) · 4 Stories or Less, 0	129B145 393		Brentwood - Pacific Palisades	No	ABMI	DB50
Los Angeles	12819 RIVERSIDE DR	91607	2357017022	0.000	0.000	0.000	13.853	Shortfall of Sites	0.165	Medium Residential	[Q]R3-1	0	0	0	87.306	13.853		Residential - Five or More Units or Apartments (Any Combination) · 4 Stories or Less - Pool, 0	168B161 406		Van Nuys - North Sherman Oaks	No	ABMI	DB50
Los Angeles	12819 RIVERSIDE DR	91607	2357017022	0.000	0.000	0.000	13.853	Shortfall of Sites	0.165	Medium Residential	[Q]R3-1	0	0	0	87.309	13.853		Residential - Five or More Units or Apartments (Any Combination) · 4 Stories or Less - Pool, 0	168B161 407		Van Nuys - North Sherman Oaks	No	ABMI	DB50
Los Angeles	12819 RIVERSIDE DR	91607	2357017022	0.000	0.000	0.000	13.853	Shortfall of Sites	0.165	Medium Residential	[Q]R3-1	0	0	0	87.311	13.853		Residential - Five or More Units or Apartments (Any Combination) · 4 Stories or Less - Pool, 0	168B161 408		Van Nuys - North Sherman Oaks	No	ABMI	DB50
Los Angeles	12819 RIVERSIDE DR	91607	2357017022	0.000	0.000	0.000	13.853	Shortfall of Sites	0.165	Medium Residential	[Q]R3-1	0	0	0	87.314	13.853		Residential - Five or More Units or Apartments (Any Combination) · 4 Stories or Less - Pool, 0	168B161 409		Van Nuys - North Sherman Oaks	No	ABMI	DB50
Los Angeles	18927 VENTURA BLVD	91356	2161001042	0.000	0.000	0.000	13.853	Shortfall of Sites	0.086	Community Commercial	C2-1VLD	0	0	0	167.632	13.853		Commercial - Auto, Recreation Equipment, Construction Equipment Sales and Service - Auto Body Repair Shop - One Story, 0	174B121 410		Encino - Tarzana	No	ABMI	DB50
Los Angeles	12819 RIVERSIDE DR	91607	2357017022	0.000	0.000	0.000	13.853	Shortfall of Sites	0.165	Medium Residential	[Q]R3-1	0	0	0	87.318	13.853		Residential - Five or More Units or Apartments (Any Combination) · 4 Stories or Less - Pool, 0	168B161 410		Van Nuys - North Sherman Oaks	No	ABMI	DB50
Los Angeles	12759 RIVERSIDE DR	91607	2357018018	0.000	0.000	0.000	13.853	Shortfall of Sites	0.165	Medium Residential	[Q]R3-1	0	0	0	87.324	13.853		Residential - Five or More Units or Apartments (Any Combination) · 4 Stories or Less - Pool, 0	168B161 412		Van Nuys - North Sherman Oaks	No	ABMI	DB50
Los Angeles	12759 RIVERSIDE DR	91607	2357018018	0.000	0.000	0.000	13.853	Shortfall of Sites	0.165	Medium Residential	[Q]R3-1	0	0	0	87.326	13.853		Residential - Five or More Units or Apartments (Any Combination) · 4 Stories or Less - Pool, 0	168B161 413		Van Nuys - North Sherman Oaks	No	ABMI	DB50
Los Angeles	12759 RIVERSIDE DR	91607	2357018018	0.000	0.000	0.000	13.853	Shortfall of Sites	0.165	Medium Residential	[Q]R3-1	0	0	0	87.330	13.853		Residential - Five or More Units or Apartments (Any Combination) · 4 Stories or Less - Pool, 0	168B161 414		Van Nuys - North Sherman Oaks	No	ABMI	DB50
Los Angeles	12759 RIVERSIDE DR	91607	2357018018	0.000	0.000	0.000	13.853	Shortfall of Sites	0.165	Medium Residential	[Q]R3-1	0	0	0	87.332	13.853		Residential - Five or More Units or Apartments (Any Combination) · 4 Stories or Less - Pool, 0	168B161 415		Van Nuys - North Sherman Oaks	No	ABMI	DB50
Los Angeles	12300 WILSHIRE BLVD	90025	4267036038	0.000	0.000	0.000	13.853	Shortfall of Sites	0.172	Medium Residential	[Q]R3-1	0	0	0	83.811	13.853		Commercial - Office Building - Four Stories, 0	126B145 426		West Los Angeles	No	ABMI	DB50
Los Angeles	10504 WILSHIRE BLVD	90024	4326003020	0.000	0.000	0.000	13.853	Shortfall of Sites	0.174	Medium Residential	[Q]R3-1	0	0	0	82.783	13.853		Institutional - Church - One Story, 0	135B157 429		Westwood	No	ABMI	DB50, FBO, ADU
Los Angeles	12240 MONTANA AVE	90049	4264011006	0.000	0.000	0.000	13.853	Shortfall of Sites	0.172	Medium Residential	[Q]R3-1	0	0	0	83.808	13.853		Residential - Five or More Units or Apartments (Any Combination) · 4 Stories or Less - Pool, 0	129B141 440		Brentwood - Pacific Palisades	No	ABMI	DB50
Los Angeles	12300 WILSHIRE BLVD	90025	4267036038	0.000	0.000	0.000	13.853	Shortfall of Sites	0.172	Medium Residential	[Q]R3-1	0	0	0	83.804	13.853		Commercial - Office Building - Four Stories, 0	126B145 440		West Los Angeles	No	ABMI	DB50
Los Angeles	1223 WELLESLEY AVE	90025	4267036009	0.000	0.000	0.000	13.853	Shortfall of Sites	0.172	Medium Residential	[Q]R3-1	0	0	0	83.799	13.853		Residential - Four Units (Any Combination) - 4 Stories or Less, 0	126B145 451		West Los Angeles	No	ABMI	DB50
Los Angeles	131 S BARRINGTON PL	90049	4402008011	0.000	0.000	0.000	13.853	Shortfall of Sites	0.084	Neighborhood Commercial	C2-1XLD	0	0	0	172.519	13.853		Commercial - Store Combination - Store and Office Combination - Two Stories, 0	135B145 480		Brentwood - Pacific Palisades	No	ABMI	DB50 , ARO

Jurisdiction Name	Site Address/Intersection	5 Digit ZIP Code	Assessor Parcel Number	Very Low-Income	Low-Income	Moderate-Income	Above Moderate-Income	Type of Shortfall	Parcel Size (Acres)	Current General Plan Designation	Current Zoning	Proposed General Plan (GP) Designation	Proposed Zoning	Minimum Density Allowed	Maximum Density Allowed	Total Capacity	Vacant/ Nonvacant	Description of Existing Uses	PIN	Base Density Per Acre	Community Plan Area	Rent Stabalization Ordinance	Income Category	Applicable Rezoning Program (Program informing values in Column Q listed first)
Los Angeles	12340 MONTANA AVE	90049	4264015037	0.000	0.000	0.000	13.853	Shortfall of Sites	0.169	Medium Residential	[Q]R3-1	0	0	0	85.171	13.853		Residential - Five or More Units or Apartments (Any Combination) · 4 Stories or Less - Pool, 0	129B141 502		Brentwood - Pacific Palisades	No	ABMI	DB50
Los Angeles	1720 FEDERAL AVE	90025	4261014011	0.000	0.000	0.000	13.853	Shortfall of Sites	0.166	Medium Residential	[Q]R3-1	0	0	0	86.877	13.853	Vacant	Residential - Single Family Residence - Vacant Land, 0	126B149 512		West Los Angeles	No	ABMI	DB50
Los Angeles	11230 CAMARILLO ST	91602	2353027064	0.000	0.000	0.000	13.853	Shortfall of Sites	0.169	Medium Residential	R3-1	0	0	0	85.521	13.853		Residential - Five or More Units or Apartments (Any Combination) · 4 Stories or Less, 0	168B173 519		North Hollywood - Valley Village	No	ABMI	DB50
Los Angeles	11045 FRUITLAND DR	91604	2378008024	0.000	0.000	0.000	13.853	Shortfall of Sites	0.165	Medium Residential	R3-1-RIO	0	0	0	87.303	13.853		Residential - Five or More Units or Apartments (Any Combination) · 4 Stories or Less, 0	162B173 539		Sherman Oaks - Studio City - Toluca Lake - Cahuenga Pass	No	ABMI	DB50
Los Angeles	1245 MCCLELLAN DR	90025	4267035023	0.000	0.000	0.000	13.853	Shortfall of Sites	0.170	Medium Residential	[Q]R3-1	0	0	0	84.940	13.853		Residential - Five or More Units or Apartments (Any Combination) · 4 Stories or Less - Pool, 0	126B145 591		West Los Angeles	No	ABMI	DB50
Los Angeles	10761 BLIX ST	91602	2421016073	0.000	0.000	0.000	13.853	Shortfall of Sites	0.173	Medium Residential	R3-1	0	0	0	83.283	13.853		Residential - Five or More Units or Apartments (Any Combination) · 4 Stories or Less, 0	168B177 599		North Hollywood - Valley Village	No	ABMI	DB50
Los Angeles	146 S BARRINGTON AVE	90049	4401006011	0.000	0.000	0.000	13.853	Shortfall of Sites	0.087	Neighborhood Commercial	C2-1XLD	0	0	0	166.738	13.853		Commercial - Store Combination - Store and Office Combination - One Story, 0	135B145 604		Brentwood - Pacific Palisades	No	ABMI	DB50 , ARO
Los Angeles	1245 MCCLELLAN DR	90025	4267035023	0.000	0.000	0.000	13.853	Shortfall of Sites	0.170	Medium Residential	[Q]R3-1	0	0	0	84.941	13.853		Residential - Five or More Units or Apartments (Any Combination) · 4 Stories or Less - Pool, 0	126B145 607		West Los Angeles	No	ABMI	DB50
Los Angeles	10174 RESEDA BLVD	91324	2731018020	0.000	0.000	0.000	13.853	Shortfall of Sites	0.084	Community Commercial	P-1VL, C2-1VL	0	0	0	171.059	13.853		Commercial - Store - One Story, 0	204B125 661		Northridge	No	ABMI	DB50 , P
Los Angeles	751 S BURLINGAME AVE	90049	4264007052	0.000	0.000	0.000	13.853	Shortfall of Sites	0.165	Medium Residential	R3-1	0	0	0	87.213	13.853	Vacant	Residential - Single Family Residence - Vacant Land, 0	126B141 668		Brentwood - Pacific Palisades	No	ABMI	DB50
Los Angeles	10749 KLING ST	91602	2421022033	0.000	0.000	0.000	13.853	Shortfall of Sites	0.171	Medium Residential	R3-1	0	0	0	84.507	13.853		Residential - Five or More Units or Apartments (Any Combination) · 4 Stories or Less, 0	168B177 690		North Hollywood - Valley Village	No	ABMI	DB50
Los Angeles	10755 KLING ST	91602	2421022036	0.000	0.000	0.000	13.853	Shortfall of Sites	0.171	Medium Residential	R3-1	0	0	0	84.624	13.853		Residential - Five or More Units or Apartments (Any Combination) · 4 Stories or Less, 0	168B177 692		North Hollywood - Valley Village	No	ABMI	DB50
Los Angeles	11800 GOSHEN AVE	90049	4265013050	0.000	0.000	0.000	13.853	Shortfall of Sites	0.172	Medium Residential	[Q]R3-1	0	0	0	83.829	13.853		Residential - Five or More Units or Apartments (Any Combination) · 4 Stories or Less, 0	129B145 693		Brentwood - Pacific Palisades	No	ABMI	DB50
Los Angeles	11800 GOSHEN AVE	90049	4265013050	0.000	0.000	0.000	13.853	Shortfall of Sites	0.172	Medium Residential	[Q]R3-1	0	0	0	83.828	13.853		Residential - Five or More Units or Apartments (Any Combination) · 4 Stories or Less, 0	129B145 705		Brentwood - Pacific Palisades	No	ABMI	DB50
Los Angeles	13300 WOODBRIDGE ST	91423	2360011010	0.000	0.000	0.000	13.853	Shortfall of Sites	0.164	Medium Residential	R3-1-RIO	0	0	0	87.956	13.853		Commercial - Parking Lot (Commercial Use Property) - Lots - Patron or Employee - One Story, 0	165B157 747		Sherman Oaks - Studio City - Toluca Lake - Cahuenga Pass	No	ABMI	DB50
Los Angeles	8901 W PICO BLVD	90035	4332011058	0.000	0.000	0.000	13.853	Shortfall of Sites	0.086	Neighborhood Office Commercial	C4-1VL-O	0	0	0	168.127	13.853		Commercial - Bank, Savings and Loan - One Story, 0	132B169 796		Wilshire	No	ABMI	DB50
Los Angeles	0	0	4365004034	0.000	0.000	0.000	13.853	Shortfall of Sites	0.085	General Commercial	C2-1XLD	0	0	0	170.417	13.853	Vacant	Commercial - Commercial - Vacant Land, 0	135B145 824		Brentwood - Pacific Palisades	No	ABMI	DB50
Los Angeles	1665 S ROBERTSON BLVD	90035	4305020019	0.000	0.000	0.000	13.853	Shortfall of Sites	0.082	General Commercial	C2-1	0	0	0	175.653	13.853		Commercial - Store - One Story, 0	129B169 844		Wilshire	No	ABMI	DB50
Los Angeles	8920 W PICO BLVD	90035	4305013024	0.000	0.000	0.000	13.853	Shortfall of Sites	0.088	Neighborhood Office Commercial	C4-1VL-O	0	0	0	163.691	13.853		Commercial - Store - One Story, 0	132B169 859		Wilshire	No	ABMI	DB50
Los Angeles	8934 W PICO BLVD	90035	4305013023	0.000	0.000	0.000	13.853	Shortfall of Sites	0.088	Neighborhood Office Commercial	C4-1VL-O	0	0	0	163.689	13.853		Commercial - Store - One Story, 0	132B169 860		Wilshire	No	ABMI	DB50
Los Angeles	8934 W PICO BLVD	90035	4305013023	0.000	0.000	0.000	13.853	Shortfall of Sites	0.088	Neighborhood Office Commercial	C4-1VL-O	0	0	0	163.688	13.853		Commercial - Store - One Story, 0	132B169 861		Wilshire	No	ABMI	DB50
Los Angeles	8938 W PICO BLVD	90035	4305013022	0.000	0.000	0.000	13.853	Shortfall of Sites	0.088	Neighborhood Office Commercial	C4-1VL-O	0	0	0	163.689	13.853		Commercial - Store - One Story, 0	132B169 862		Wilshire	No	ABMI	DB50
Los Angeles	8942 W PICO BLVD	90035	4305013021	0.000	0.000	0.000	13.853	Shortfall of Sites	0.088	Neighborhood Office Commercial	C4-1VL-O	0	0	0	163.689	13.853		Commercial - Store - One Story, 0	132B169 863		Wilshire	No	ABMI	DB50
Los Angeles	8946 W PICO BLVD	90035	4305013020	0.000	0.000	0.000	13.853	Shortfall of Sites	0.088	Neighborhood Office Commercial	C4-1VL-O	0	0	0	163.689	13.853		Commercial - Restaurant, Cocktail Lounge - Restaurant, Cocktail Lounge, Tavern - One Story, 0	132B169 864		Wilshire	No	ABMI	DB50
Los Angeles	8954 W PICO BLVD	90035	4305013019	0.000	0.000	0.000	13.853	Shortfall of Sites	0.088	Neighborhood Office Commercial	C4-1VL-O	0	0	0	163.622	13.853		Commercial - Store - One Story, 0	132B169 865		Wilshire	No	ABMI	DB50
Los Angeles	8960 W PICO BLVD	90035	4305007031	0.000	0.000	0.000	13.853	Shortfall of Sites	0.088	Neighborhood Commercial	C4-1VL-O	0	0	0	163.691	13.853		Commercial - Auto, Recreation Equipment, Construction Equipment Sales and Service - Auto Body Repair Shop - One Story, 0	132B169 867		West Los Angeles	No	ABMI	DB50
Los Angeles	8972 W PICO BLVD	90035	4305007002	0.000	0.000	0.000	13.853	Shortfall of Sites	0.088	Neighborhood Commercial	C4-1VL-O	0	0	0	163.688	13.853		Commercial - Store - One Story, 0	132B169 868		West Los Angeles	No	ABMI	DB50
Los Angeles	8980 W PICO BLVD	90035	4305007001	0.000	0.000	0.000	13.853	Shortfall of Sites	0.088	Neighborhood Commercial	C4-1VL-O	0	0	0	163.687	13.853		Commercial - Store - One Story, 0	132B169 869		West Los Angeles	No	ABMI	DB50
Los Angeles	9000 W PICO BLVD	90035	4305007027	0.000	0.000	0.000	13.853	Shortfall of Sites	0.088	Neighborhood Commercial	C4-1VL-O	0	0	0	163.690	13.853		Commercial - Store - One Story, 0	132B169 871		West Los Angeles	No	ABMI	DB50
Los Angeles	9006 W PICO BLVD	90035	4305007026	0.000	0.000	0.000	13.853	Shortfall of Sites	0.088	Neighborhood Commercial	C4-1VL-O	0	0	0	163.688	13.853		Commercial - Store - One Story, 0	132B169 872		West Los Angeles	No	ABMI	DB50
Los Angeles	9010 W PICO BLVD	90035	4305007025	0.000	0.000	0.000	13.853	Shortfall of Sites	0.088	Neighborhood Commercial	C4-1VL-O	0	0	0	163.691	13.853		Commercial - Store - One Story, 0	132B169 873		West Los Angeles	No	ABMI	DB50
Los Angeles	9054 W PICO BLVD	90035	4305007014	0.000	0.000	0.000	13.853	Shortfall of Sites	0.088	Neighborhood Commercial	C4-1VL-O	0	0	0	163.688	13.853		Commercial - Store - One Story, 0	132B169 882		West Los Angeles	No	ABMI	DB50
Los Angeles	1700 S ROBERTSON BLVD	90035	4303005032	0.000	0.000	0.000	13.853	Shortfall of Sites	0.088	General Commercial	C2-1	0	0	0	163.477	13.853		Commercial - Store - One Story, 0	129B169 949		Wilshire	No	ABMI	DB50
Los Angeles	1430 S CENTINELA AVE	90025	4267031030	0.000	0.000	0.000	13.853	Shortfall of Sites	0.175	Medium Residential	[Q]R3-1	0	0	0	82.489	13.853		Institutional - Church - One Story, 0	126B145 994		West Los Angeles	No	ABMI	DB50, FBO
Los Angeles	1430 S CENTINELA AVE	90025	4267031030	0.000	0.000	0.000	13.853	Shortfall of Sites	0.175	Medium Residential	[Q]R3-1	0	0	0	82.488	13.853		Institutional - Church - One Story, 0	126B145 1005		West Los Angeles	No	ABMI	DB50, FBO
Los Angeles	3760 S BENTLEY AVE	90034	4252008033	0.000	0.000	0.000	13.853	Shortfall of Sites	0.174	Medium Residential	R3-1	0	0	0	83.158	13.853		Residential - Five or More Units or Apartments (Any Combination) · 4 Stories or Less, 0	117B161 1024		Palms - Mar Vista - Del Rey	No	ABMI	DB50
Los Angeles	8527 FOOTHILL BLVD	91040	2555033013	0.000	0.000	0.000	13.853	Shortfall of Sites	0.169	Medium Residential	R3-1	0	0	0	85.590	13.853		Commercial - Restaurant, Cocktail Lounge - Restaurant, Cocktail Lounge, Tavern - One Story, 0	207B189 1035		Sunland - Tujunga - Lake View Terrace - Shadow Hills - East La Tuna Canyon	No	ABMI	DB50
Los Angeles	3763 S BENTLEY AVE	90034	4252007027	0.000	0.000	0.000	13.853	Shortfall of Sites	0.174	Medium Residential	R3-1	0	0	0	83.158	13.853		Residential - Five or More Units or Apartments (Any Combination) · 4 Stories or Less, 0	117B161 1051		Palms - Mar Vista - Del Rey	No	ABMI	DB50
Los Angeles	1641 S BUNDY DR	90025	4259004044	0.000	0.000	0.000	13.853	Shortfall of Sites	0.165	Medium Residential	[Q]R3-1	0	0	0	87.261	13.853		Residential - Single Family Residence, 0	126B145 1070		West Los Angeles	No	ABMI	DB50 , ADU
Los Angeles	21912 VENTURA BLVD	91364	2169003014	0.000	0.000	0.000	13.853	Shortfall of Sites	0.087	Community Commercial	C4-1VLD	0	0	0	165.638	13.853		Commercial - Store - One Story, 0	171B105 1400		Canoga Park - Winnetka - Woodland Hills - West Hills	No	ABMI	DB50
Los Angeles	2071 DRACENA DR	90027	5590005038	0.000	0.000	0.000	13.853	Shortfall of Sites	0.164	Medium Residential	R3-1XL	0	0	0	88.047	13.853		Institutional - School (Private) - One Story, 0	150B197 258		Hollywood	No	ABMI	DB50
Los Angeles	4533 LAUREL CYN BLVD	91607	2364005021	0.000	0.000	0.000	13.853	Shortfall of Sites	0.310	High Medium Residential	[Q]R4-1-RIO	0	0	0	46.490	13.853		Institutional - School (Private) - One Story, 0	168B165 898		Sherman Oaks - Studio City - Toluca Lake - Cahuenga Pass	No	ABMI	DB50 , ADU
Los Angeles	4937 VAN NUYS BLVD	91403	2263026045	0.000	0.000	0.000	13.853	Shortfall of Sites	0.083	Community Commercial	C1.5-1VL-RIO	0	0	0	172.975	13.853		Institutional - Hospital - One Story, 0	169-5A151 38		Van Nuys - North Sherman Oaks	No	ABMI	DB50 , TOPP C
Los Angeles	1234 LOMITA BLVD	90710	7413007039	6.926	6.926	0.000	0.000	Shortfall of Sites	0.161	General Commercial	[Q]C2-1VL	0	0	20	165.583	13.853		Commercial - Store - One Story, 0	036B197 22		Wilmington - Harbor City	No	LI	DB50
Los Angeles	1234 LOMITA BLVD	90710	7413007039	6.926	6.926	0.000	0.000	Shortfall of Sites	0.161	General Commercial	[Q]C2-1VL	0	0	20	165.591	13.853		Commercial - Store - One Story, 0	036B197 23		Wilmington - Harbor City	No	LI	DB50
Los Angeles	1234 LOMITA BLVD	90710	7413007039	6.926	6.926	0.000	0.000	Shortfall of Sites	0.161	General Commercial	[Q]C2-1VL	0	0	20	165.599	13.853		Commercial - Store - One Story, 0	036B197 24		Wilmington - Harbor City	No	LI	DB50
Los Angeles	1234 LOMITA BLVD	90710	7413007039	6.926	6.926	0.000	0.000	Shortfall of Sites	0.161	General Commercial	[Q]C2-1VL	0	0	20	165.607	13.853		Commercial - Store - One Story, 0	036B197 25		Wilmington - Harbor City	No	LI	DB50
Los Angeles	22864 VENTURA BLVD	91364	2042005063	6.926	6.926	0.000	0.000	Shortfall of Sites	0.159	General Commercial	C4-1VLD	0	0	20	167.025	13.853		Commercial - Store - One Story, 0	171B097 561		Canoga Park - Winnetka - Woodland Hills - West Hills	No	LI	DB50
Los Angeles	4647 LAUREL CANYON BLVD	91607	2356037041	0.000	0.000	0.000	13.853	Shortfall of Sites	0.163	Neighborhood Office Commercial	[Q]C2-1-RIO	Neighborhood Center	0	0	67.655	13.853		Industrial - Warehousing, Distribution, Storage - Public Storage - Mini Warehouse - Three Stories, 0	168B165 760	108	North Hollywood - Valley Village	No	ABMI	DB50 , NH CPU, AHO
Los Angeles	4647 LAUREL CANYON BLVD	91607	2356037041	0.000	0.000	0.000	13.853	Shortfall of Sites	0.163	Neighborhood Office Commercial	[Q]C2-1-RIO	Neighborhood Center	0	0	67.656	13.853		Industrial - Warehousing, Distribution, Storage - Public Storage - Mini Warehouse - Three Stories, 0	168B165 772	108	North Hollywood - Valley Village	No	ABMI	DB50 , NH CPU, AHO
Los Angeles	4647 LAUREL CANYON BLVD	91607	2356037041	0.000	0.000	0.000	13.853	Shortfall of Sites	0.161	Neighborhood Office Commercial	[Q]C2-1-RIO	Neighborhood Center	0	0	68.207	13.853		Industrial - Warehousing, Distribution, Storage - Public Storage - Mini Warehouse - Three Stories, 0	168B165 794	108	North Hollywood - Valley Village	No	ABMI	DB50 , NH CPU, AHO
Los Angeles	4647 LAUREL CANYON BLVD	91607	2356037041	0.000	0.000	0.000	13.853	Shortfall of Sites	0.159	Neighborhood Office Commercial	[Q]C2-1-RIO	Neighborhood Center	0	0	69.336	13.853		Industrial - Warehousing, Distribution, Storage - Public Storage - Mini Warehouse - Three Stories, 0	168B165 801	108	North Hollywood - Valley Village	No	ABMI	DB50 , NH CPU, AHO
Los Angeles	20901 DEVONSHIRE ST	91311	2706016040	6.926	6.926	0.000	0.000	Shortfall of Sites	0.161	Community Commercial	C4-1	0	0	20	165.712	13.853		Commercial - Shopping Center (Neighborhood, Community) - One Story, 0	204B109 154		Chatsworth - Porter Ranch	No	LI	DB50
Los Angeles	22222 VENTURA BLVD	91364	2075001033	6.926	6.926	0.000	0.000	Shortfall of Sites	0.157	Limited Commercial	(Q)C2-1VL	0	0	20	170.014	13.853		Industrial - Warehousing, Distribution, Storage - Public Storage (Bekins, Lyons) - One Story, 0	171B101 172		Canoga Park - Winnetka - Woodland Hills - West Hills	No	LI	DB50
Los Angeles	8318 ALVERSTONE AVE	90045	4108029008	0.000	0.000	0.000	13.853	Shortfall of Sites	0.138	Low Residential	R1V2	0	0	0	113.635	13.853		Residential - Single Family Residence, 1	096B165 52		Westchester - Playa del Rey	No	ABMI	OPP RC
Los Angeles	3635 SENECA AVE	90039	5435001007	0.000	0.000	0.000	13.852	Shortfall of Sites	0.158	Low Residential	R1-1-RIO	0	0	0	99.000	13.852		Residential - Single Family Residence, 1	156B209 188		Northeast Los Angeles	No	ABMI	TOC EXP , ADU
Los Angeles	5446 FALLBROOK AVE	91367	2040020003	0.000	0.000	0.000	13.849	Shortfall of Sites	0.138	Low Residential	R1-1	Very Low Residential	[HB3-G1-5] [CX3-FA] [CPIO-O]	0	113.635	13.849		Residential - Single Family Residence, 1	174B097 874	1 per lot	Canoga Park - Winnetka - Woodland Hills - West Hills	No	ABMI	OPP RC , CPK CPU, AHO
Los Angeles	5450 FALLBROOK AVE	91367	2040020002	0.000	0.000	0.000	13.849	Shortfall of Sites	0.138	Low Residential	R1-1	Very Low Residential	0	0	113.635	13.849		Residential - Single Family Residence, 1	174B097 870	1 per lot	Canoga Park - Winnetka - Woodland Hills - West Hills	No	ABMI	OPP RC , CPK CPU, AHO
Los Angeles	5514 FALLBROOK AVE	91367	2040019003	0.000	0.000	0.000	13.848	Shortfall of Sites	0.138	Low Residential	R1-1	Very Low Residential	[MB3-CDF1-5] [IX4-FA] [CPIO]	0	113.635	13.848		Residential - Single Family Residence, 1	174B097 760	1 per lot	Canoga Park - Winnetka - Woodland Hills - West Hills	No	ABMI	OPP RC , CPK CPU, AHO

Jurisdiction Name	Site Address/Intersection	5 Digit ZIP Code	Assessor Parcel Number	Very Low-Income	Low-Income	Moderate-Income	Above Moderate-Income	Type of Shortfall	Parcel Size (Acres)	Current General Plan Designation	Current Zoning	Proposed General Plan (GP) Designation	Proposed Zoning	Minimum Density Allowed	Maximum Density Allowed	Total Capacity	Vacant/ Nonvacant	Description of Existing Uses	PIN	Base Density Per Acre	Community Plan Area	Rent Stabalization Ordinance	Income Category	Applicable Rezoning Program (Program informing values in Column Q listed first)
Los Angeles	5508 FALLBROOK AVE	91367	2040019004	0.000	0.000	0.000	13.848	Shortfall of Sites	0.138	Low Residential	R1-1	Very Low Residential	[HM1-CHC1-5] [CX2-FA] [CPIO]	0	113.635	13.848		Residential - Single Family Residence, 1	174B097 795	1 per lot	Canoga Park - Winnetka - Woodland Hills - West Hills	No	ABMI	OPP RC , CPK CPU, AHO
Los Angeles	5516 FALLBROOK AVE	91367	2040019002	0.000	0.000	0.000	13.848	Shortfall of Sites	0.138	Low Residential	R1-1	Very Low Residential	0	0	113.635	13.848		Residential - Single Family Residence, 1	174B097 754	1 per lot	Canoga Park - Winnetka - Woodland Hills - West Hills	No	ABMI	OPP RC , CPK CPU, AHO
Los Angeles	5544 FALLBROOK AVE	91367	2040012021	0.000	0.000	0.000	13.847	Shortfall of Sites	0.138	Low Residential	R1-1	Very Low Residential	0	0	113.635	13.847		Residential - Single Family Residence, 1	174B097 640	1 per lot	Canoga Park - Winnetka - Woodland Hills - West Hills	No	ABMI	OPP RC , CPK CPU, AHO
Los Angeles	5550 FALLBROOK AVE	91367	2040012002	0.000	0.000	0.000	13.847	Shortfall of Sites	0.138	Low Residential	R1-1	Very Low Residential	0	0	113.635	13.847		Residential - Single Family Residence, 1	174B097 633	1 per lot	Canoga Park - Winnetka - Woodland Hills - West Hills	No	ABMI	OPP RC , CPK CPU, AHO
Los Angeles	10707 ESTHER AVE	90064	4255024019	0.000	0.000	0.000	13.846	Shortfall of Sites	0.158	Low Residential	R1-1-O	0	0	0	99.000	13.846		Residential - Single Family Residence - Pool and Misc., 1	126B157 1108		West Los Angeles	No	ABMI	TOC EXP , ADU
Los Angeles	0	0	5101002900	6.923	6.923	0.000	0.000	Shortfall of Sites	9.006	Public Facilities	PF-1	0	0	20	153.741	13.846		Miscellaneous - Government Owned Property, 0	108B205 466		Southeast Los Angeles	No	LI	PF
Los Angeles	2706 WILSHIRE BLVD	90057	5141011016	0.692	0.692	0.000	12.461	Shortfall of Sites	0.310	Regional Center Commercial	C4-2	0	0	20	85.910	13.845		Commercial - Office Building - Two Stories, 0	133-5A201 93		Westlake	No	VLI, LI, ABMI	MURC , ARO
Los Angeles	2600 WILSHIRE BLVD	90057	5141008900	0.692	0.692	0.000	12.461	Shortfall of Sites	0.310	Regional Center Commercial	C4-2	0	0	20	85.910	13.845		Commercial - Bank, Savings and Loan - One Story, 0	133-5A201 101		Westlake	No	VLI, LI, ABMI	MURC
Los Angeles	2600 WILSHIRE BLVD	90057	5141008900	0.692	0.692	0.000	12.461	Shortfall of Sites	0.310	Regional Center Commercial	C4-2	0	0	20	85.910	13.845		Commercial - Bank, Savings and Loan - One Story, 0	133-5A201 122		Westlake	No	VLI, LI, ABMI	MURC
Los Angeles	12020 OTSEGO ST	91607	2355001022	0.000	0.000	0.000	13.842	Shortfall of Sites	0.146	Low Residential	R1-1	0	0	0	99.000	13.842		Residential - Single Family Residence - Pool, 0	171B165 849		North Hollywood - Valley Village	No	ABMI	TOC EXP
Los Angeles	5650 SHOUP AVE	91367	2146010013	0.692	0.692	0.000	12.454	Shortfall of Sites	2.500	Low Residential	A1-1	Very Low Residential	[HM2-CHC1-5] [CX3-FA] [CPIO]	20	102.494	13.837		Institutional - Church - One Story, 0	174B101 186	1 per lot	Canoga Park - Winnetka - Woodland Hills - West Hills	No	VLI, LI, ABMI	FBO, CPK CPU
Los Angeles	10654 CUSHDON AVE	90064	4255004001	0.000	0.000	0.000	13.836	Shortfall of Sites	0.158	Low Residential	R1-1-O	0	0	0	99.000	13.836		Residential - Single Family Residence, 1	126B157 990		West Los Angeles	No	ABMI	TOC EXP , ADU
Los Angeles	8530 FLIGHT AVE	90045	4107038021	0.000	0.000	0.000	13.836	Shortfall of Sites	0.138	Low Residential	R1-1	0	0	0	113.635	13.836		Residential - Single Family Residence, 1	096B169 409	21	Westchester - Playa del Rey	No	ABMI	OPP RC , WPDR CPU, AHO
Los Angeles	8526 FLIGHT AVE	90045	4107038004	0.000	0.000	0.000	13.835	Shortfall of Sites	0.138	Low Residential	R1-1	0	0	0	113.635	13.835		Residential - Single Family Residence, 1	096B169 392	21	Westchester - Playa del Rey	No	ABMI	OPP RC , WPDR CPU, AHO
Los Angeles	8520 FLIGHT AVE	90045	4107038024	0.000	0.000	0.000	13.835	Shortfall of Sites	0.138	Low Residential	R1-1	0	0	0	113.635	13.835		Residential - Single Family Residence, 1	096B169 375	21	Westchester - Playa del Rey	No	ABMI	OPP RC , WPDR CPU, AHO
Los Angeles	8516 FLIGHT AVE	90045	4107038025	0.000	0.000	0.000	13.835	Shortfall of Sites	0.138	Low Residential	R1-1	0	0	0	113.635	13.835		Residential - Single Family Residence, 1	096B169 356	21	Westchester - Playa del Rey	No	ABMI	OPP RC , WPDR CPU, AHO
Los Angeles	8512 FLIGHT AVE	90045	4107038026	0.000	0.000	0.000	13.835	Shortfall of Sites	0.138	Low Residential	R1-1	0	0	0	113.635	13.835		Residential - Single Family Residence - Pool and Misc., 1	096B169 337	21	Westchester - Playa del Rey	No	ABMI	OPP RC , WPDR CPU, AHO
Los Angeles	6242 W 85TH PL	90045	4107036025	0.000	0.000	0.000	13.835	Shortfall of Sites	0.138	Low Residential	R1-1	0	0	0	113.635	13.835		Residential - Single Family Residence, 1	096B165 518	29	Westchester - Playa del Rey	No	ABMI	OPP RC , WPDR CPU, AHO
Los Angeles	8506 FLIGHT AVE	90045	4107038027	0.000	0.000	0.000	13.835	Shortfall of Sites	0.138	Low Residential	R1-1	0	0	0	113.635	13.835		Residential - Single Family Residence, 1	096B169 318	21	Westchester - Playa del Rey	No	ABMI	OPP RC , WPDR CPU, AHO
Los Angeles	6238 W 85TH PLACE	90045	4107036027	0.000	0.000	0.000	13.834	Shortfall of Sites	0.138	Low Residential	R1-1	0	0	0	113.635	13.834		Residential - Single Family Residence, 1	096B165 517	29	Westchester - Playa del Rey	No	ABMI	OPP RC , WPDR CPU, AHO
Los Angeles	6230 W 85TH PL	90045	4107036004	0.000	0.000	0.000	13.834	Shortfall of Sites	0.138	Low Residential	R1-1	0	0	0	113.635	13.834		Residential - Single Family Residence, 1	096B165 516	29	Westchester - Playa del Rey	No	ABMI	OPP RC , WPDR CPU, AHO
Los Angeles	2386 SELBY AVE	90064	4320005039	0.000	0.000	0.000	13.834	Shortfall of Sites	0.146	Low Residential	R1-1-O	0	0	0	99.000	13.834		Commercial - Parking Lot (Commercial Use Property) - Lots - Patron or Employee - One Story, 0	126B157 662		West Los Angeles	No	ABMI	TOC EXP
Los Angeles	6226 W 85TH PL	90045	4107036005	0.000	0.000	0.000	13.834	Shortfall of Sites	0.138	Low Residential	R1-1	0	0	0	113.635	13.834		Residential - Single Family Residence, 1	096B165 514	29	Westchester - Playa del Rey	No	ABMI	OPP RC , WPDR CPU, AHO
Los Angeles	6216 W 85TH PL	90045	4107036007	0.000	0.000	0.000	13.833	Shortfall of Sites	0.138	Low Residential	R1-1	0	0	0	113.635	13.833		Residential - Single Family Residence, 1	096B165 512	29	Westchester - Playa del Rey	No	ABMI	OPP RC , WPDR CPU, AHO
Los Angeles	6116 W 85TH PL	90045	4107037022	0.000	0.000	0.000	13.833	Shortfall of Sites	0.138	Low Residential	R1-1	0	0	0	113.635	13.833		Residential - Single Family Residence, 1	096B169 501	29	Westchester - Playa del Rey	No	ABMI	OPP RC , WPDR CPU, AHO
Los Angeles	6210 W 85TH PL	90045	4107036024	0.000	0.000	0.000	13.833	Shortfall of Sites	0.138	Low Residential	R1-1	0	0	0	113.635	13.833		Residential - Single Family Residence, 1	096B165 511	29	Westchester - Playa del Rey	No	ABMI	OPP RC , WPDR CPU, AHO
Los Angeles	6112 W 85TH PL	90045	4107037023	0.000	0.000	0.000	13.833	Shortfall of Sites	0.138	Low Residential	R1-1	0	0	0	113.635	13.833		Residential - Single Family Residence, 1	096B169 500	29	Westchester - Playa del Rey	No	ABMI	OPP RC , WPDR CPU, AHO
Los Angeles	8406 FLIGHT AVE	90045	4107025009	0.000	0.000	0.000	13.833	Shortfall of Sites	0.138	Low Residential	R1-1	0	0	0	113.635	13.833		Residential - Single Family Residence, 1	096B169 180	21	Westchester - Playa del Rey	No	ABMI	OPP RC , WPDR CPU, AHO
Los Angeles	8400 FLIGHT AVE	90045	4107025030	0.000	0.000	0.000	13.833	Shortfall of Sites	0.138	Low Residential	R1-1	0	0	0	113.635	13.833		Residential - Single Family Residence, 1	096B169 166	21	Westchester - Playa del Rey	No	ABMI	OPP RC , WPDR CPU, AHO
Los Angeles	8340 FLIGHT AVE	90045	4107025033	0.000	0.000	0.000	13.832	Shortfall of Sites	0.138	Low Residential	R1-1	0	0	0	113.635	13.832		Residential - Single Family Residence, 1	096B169 144	21	Westchester - Playa del Rey	No	ABMI	OPP RC , WPDR CPU, AHO
Los Angeles	8334 FLIGHT AVE	90045	4107025034	0.000	0.000	0.000	13.832	Shortfall of Sites	0.138	Low Residential	R1-1	0	0	0	113.635	13.832		Residential - Single Family Residence, 1	096B169 131	21	Westchester - Playa del Rey	No	ABMI	OPP RC , WPDR CPU, AHO
Los Angeles	8330 FLIGHT AVE	90045	4107025013	0.000	0.000	0.000	13.832	Shortfall of Sites	0.138	Low Residential	R1-1	0	0	0	113.635	13.832		Residential - Single Family Residence, 1	096B169 111	21	Westchester - Playa del Rey	No	ABMI	OPP RC , WPDR CPU, AHO
Los Angeles	0	0	4107037018	0.000	0.000	0.000	13.832	Shortfall of Sites	0.138	Low Residential	R1-1	0	0	0	113.635	13.832		Residential - Single Family Residence, 1	096B165 505	29	Westchester - Playa del Rey	No	ABMI	OPP RC , WPDR CPU, AHO
Los Angeles	8324 FLIGHT AVE	90045	4107025035	0.000	0.000	0.000	13.832	Shortfall of Sites	0.138	Low Residential	R1-1	0	0	0	113.635	13.832		Residential - Single Family Residence - Pool, 1	096B169 91	21	Westchester - Playa del Rey	No	ABMI	OPP RC , WPDR CPU, AHO
Los Angeles	6136 W 85TH PL	90045	4107037020	0.000	0.000	0.000	13.831	Shortfall of Sites	0.138	Low Residential	R1-1	0	0	0	113.635	13.831		Residential - Single Family Residence, 1	096B165 503	29	Westchester - Playa del Rey	No	ABMI	OPP RC , WPDR CPU, AHO
Los Angeles	6128 W 85TH PL	90045	4107037005	0.000	0.000	0.000	13.831	Shortfall of Sites	0.138	Low Residential	R1-1	0	0	0	113.635	13.831		Residential - Single Family Residence, 1	096B165 502	29	Westchester - Playa del Rey	No	ABMI	OPP RC , WPDR CPU, AHO
Los Angeles	2336 OVERLAND AVE	90064	4320008032	0.000	0.000	0.000	13.831	Shortfall of Sites	0.158	Low Residential	R1-1-O	0	0	0	99.000	13.831		Residential - Single Family Residence, 1	126B157 431		West Los Angeles	No	ABMI	TOC EXP , ADU
Los Angeles	2330 OVERLAND AVE	90064	4320008031	0.000	0.000	0.000	13.831	Shortfall of Sites	0.158	Low Residential	R1-1-O	0	0	0	99.000	13.831		Residential - Single Family Residence, 1	126B157 409		West Los Angeles	No	ABMI	TOC EXP , ADU
Los Angeles	2326 OVERLAND AVE	90064	4320008030	0.000	0.000	0.000	13.831	Shortfall of Sites	0.158	Low Residential	R1-1-O	0	0	0	99.000	13.831		Residential - Single Family Residence, 1	126B157 388		West Los Angeles	No	ABMI	TOC EXP , ADU
Los Angeles	2346 OVERLAND AVE	90064	4320008034	0.000	0.000	0.000	13.831	Shortfall of Sites	0.158	Low Residential	R1-1-O	0	0	0	99.000	13.831		Residential - Single Family Residence, 1	126B157 472		West Los Angeles	No	ABMI	TOC EXP , ADU
Los Angeles	2350 OVERLAND AVE	90064	4320008035	0.000	0.000	0.000	13.831	Shortfall of Sites	0.158	Low Residential	R1-1-O	0	0	0	99.000	13.831		Residential - Single Family Residence, 1	126B157 492		West Los Angeles	No	ABMI	TOC EXP , ADU
Los Angeles	2340 OVERLAND AVE	90064	4320008033	0.000	0.000	0.000	13.831	Shortfall of Sites	0.158	Low Residential	R1-1-O	0	0	0	99.000	13.831		Residential - Single Family Residence, 1	126B157 451		West Los Angeles	No	ABMI	TOC EXP , ADU
Los Angeles	2356 OVERLAND AVE	90064	4320008036	0.000	0.000	0.000	13.831	Shortfall of Sites	0.158	Low Residential	R1-1-O	0	0	0	99.000	13.831		Residential - Single Family Residence, 1	126B157 515		West Los Angeles	No	ABMI	TOC EXP , ADU
Los Angeles	2362 OVERLAND AVE	90064	4320008037	0.000	0.000	0.000	13.831	Shortfall of Sites	0.158	Low Residential	R1-1-O	0	0	0	99.000	13.831		Residential - Single Family Residence, 1	126B157 535		West Los Angeles	No	ABMI	TOC EXP , ADU
Los Angeles	2366 OVERLAND AVE	90064	4320008038	0.000	0.000	0.000	13.830	Shortfall of Sites	0.158	Low Residential	R1-1-O	0	0	0	99.000	13.830		Residential - Single Family Residence, 1	126B157 555		West Los Angeles	No	ABMI	TOC EXP , ADU
Los Angeles	10740 CLARKSON RD	90064	4255010033	0.000	0.000	0.000	13.830	Shortfall of Sites	0.158	Low Residential	R1-1	0	0	0	99.000	13.830		Residential - Single Family Residence, 1	123B157 766		West Los Angeles	No	ABMI	TOC EXP , ADU
Los Angeles	8426 ALVERSTONE AVE	90045	4108029003	0.000	0.000	0.000	13.829	Shortfall of Sites	0.138	Low Residential	R1V2	0	0	0	113.635	13.829		Residential - Single Family Residence, 1	096B165 197		Westchester - Playa del Rey	No	ABMI	OPP RC
Los Angeles	2755 OVERLAND AVE	90064	4255018002	0.000	0.000	0.000	13.828	Shortfall of Sites	0.138	Low Residential	R1-1	Low Medium Residential	0	0	113.635	13.828		Residential - Single Family Residence, 1	123B157 246	21	West Los Angeles	No	ABMI	OPP RC , West WLA CPU, AHO, TOC EXP
Los Angeles	8410 ALVERSTONE AVE	90045	4108029014	0.000	0.000	0.000	13.828	Shortfall of Sites	0.138	Low Residential	R1V2	0	0	0	113.635	13.828		Residential - Single Family Residence, 1	096B165 125		Westchester - Playa del Rey	No	ABMI	OPP RC
Los Angeles	10571 ROUNTREE RD	90064	4318010021	0.000	0.000	0.000	13.828	Shortfall of Sites	0.158	Low Residential	R1V2-O	0	0	0	99.000	13.828		Residential - Single Family Residence - Pool, 1	126B161 462		West Los Angeles	No	ABMI	TOC EXP , ADU
Los Angeles	8400 ALVERSTONE AVE	90045	4108029011	0.000	0.000	0.000	13.828	Shortfall of Sites	0.138	Low Residential	R1V2	0	0	0	113.635	13.828		Residential - Single Family Residence, 1	096B165 83		Westchester - Playa del Rey	No	ABMI	OPP RC
Los Angeles	5825 MAMMOTH AVE	91401	2246010006	0.000	0.000	0.000	13.828	Shortfall of Sites	0.145	Low Residential	R1-1	0	0	0	99.000	13.828		Residential - Single Family Residence - Pool, 0	174B153 171		Van Nuys - North Sherman Oaks	No	ABMI	TOC EXP
Los Angeles	2315 OVERLAND AVE	90064	4320005056	0.000	0.000	0.000	13.827	Shortfall of Sites	0.158	Low Residential	R1-1-O	0	0	0	99.000	13.827		Residential - Single Family Residence - Pool, 1	126B157 380		West Los Angeles	No	ABMI	TOC EXP , ADU
Los Angeles	8324 ALVERSTONE AVE	90045	4108029017	0.000	0.000	0.000	13.827	Shortfall of Sites	0.138	Low Residential	R1V2	0	0	0	113.635	13.827		Residential - Single Family Residence, 1	096B165 54		Westchester - Playa del Rey	No	ABMI	OPP RC
Los Angeles	2321 OVERLAND AVE	90064	4320005055	0.000	0.000	0.000	13.827	Shortfall of Sites	0.158	Low Residential	R1-1-O	0	0	0	99.000	13.827		Residential - Single Family Residence, 1	126B157 402		West Los Angeles	No	ABMI	TOC EXP , ADU
Los Angeles	238 N ST ANDREWS PL	90004	5516027018	0.000	0.000	0.000	13.827	Shortfall of Sites	0.158	Low Medium I Residential	R2-1	0	0	0	99.000	13.827		Residential - Single Family Residence, 1	138B193 556		Wilshire	No	ABMI	TOC EXP , ADU, R2RD
Los Angeles	234 N ST ANDREWS PL	90004	5516027017	0.000	0.000	0.000	13.827	Shortfall of Sites	0.158	Low Medium I Residential	R2-1	0	0	0	99.000	13.827		Residential - Single Family Residence, 1	138B193 581		Wilshire	No	ABMI	TOC EXP , ADU, R2RD
Los Angeles	222 N ST ANDREWS PL	90004	5516027015	0.000	0.000	0.000	13.827	Shortfall of Sites	0.158	Low Medium I Residential	R2-1	0	0	0	99.000	13.827		Residential - Single Family Residence, 1	138B193 640		Wilshire	No	ABMI	TOC EXP , ADU, R2RD
Los Angeles	2325 OVERLAND AVE	90064	4320005054	0.000	0.000	0.000	13.827	Shortfall of Sites	0.158	Low Residential	R1-1-O	0	0	0	99.000	13.827		Residential - Single Family Residence, 1	126B157 422		West Los Angeles	No	ABMI	TOC EXP , ADU
Los Angeles	2331 OVERLAND AVE	90064	4320005053	0.000	0.000	0.000	13.826	Shortfall of Sites	0.158	Low Residential	R1-1-O	0	0	0	99.000	13.826		Residential - Single Family Residence, 1	126B157 444		West Los Angeles	No	ABMI	TOC EXP , ADU
Los Angeles	2335 OVERLAND AVE	90064	4320005052	0.000	0.000	0.000	13.826	Shortfall of Sites	0.158	Low Residential	R1-1-O	0	0	0	99.000	13.826		Residential - Single Family Residence, 1	126B157 464		West Los Angeles	No	ABMI	TOC EXP , ADU
Los Angeles	5420 FALLBROOK AVE	91367	2040027002	0.000	0.000	0.000	13.826	Shortfall of Sites	0.138	Low Residential	R1-1	Very Low Residential	[HB2-G1-5] [CX2-FA] [CPIO-O]	0	113.635	13.826		Residential - Single Family Residence, 1	171B097 68	1 per lot	Canoga Park - Winnetka - Woodland Hills - West Hills	No	ABMI	OPP RC , CPK CPU, AHO
Los Angeles	5412 FALLBROOK AVE	91367	2040027003	0.000	0.000	0.000	13.826	Shortfall of Sites	0.138	Low Residential	R1-1	Very Low Residential	0	0	113.635	13.826		Residential - Single Family Residence, 1	171B097 76	1 per lot	Canoga Park - Winnetka - Woodland Hills - West Hills	No	ABMI	OPP RC , CPK CPU, AHO
Los Angeles	5358 FALLBROOK AVE	91367	2040029022	0.000	0.000	0.000	13.826	Shortfall of Sites	0.138	Low Residential	R1-1	Very Low Residential	[HM1-CHC1-5] [CX2-FA] [CPIO]	0	113.635	13.826		Residential - Single Family Residence, 1	171B097 182	1 per lot	Canoga Park - Winnetka - Woodland Hills - West Hills	No	ABMI	OPP RC , CPK CPU, AHO
Los Angeles	5362 FALLBROOK AVE	91367	2040029008	0.000	0.000	0.000	13.826	Shortfall of Sites	0.138	Low Residential	R1-1	Very Low Residential	0	0	113.635	13.826		Residential - Single Family Residence, 1	171B097 176	1 per lot	Canoga Park - Winnetka - Woodland Hills - West Hills	No	ABMI	OPP RC , CPK CPU, AHO
Los Angeles	2341 OVERLAND AVE	90064	4320005051	0.000	0.000	0.000	13.826	Shortfall of Sites	0.158	Low Residential	R1-1-O	0	0	0	99.000	13.826		Residential - Single Family Residence, 1	126B157 484		West Los Angeles	No	ABMI	TOC EXP , ADU
Los Angeles	5350 FALLBROOK AVE	91367	2040029006	0.000	0.000	0.000	13.826	Shortfall of Sites	0.138	Low Residential	R1-1	Very Low Residential	0	0	113.635	13.826		Residential - Single Family Residence - Pool, 1	171B097 207	1 per lot	Canoga Park - Winnetka - Woodland Hills - West Hills	No	ABMI	OPP RC , CPK CPU, AHO
Los Angeles	5354 FALLBROOK AVE	91367	2040029007	0.000	0.000	0.000	13.826	Shortfall of Sites	0.138	Low Residential	R1-1	Very Low Residential	0	0	113.635	13.826		Residential - Single Family Residence - Guesthouse, 1	171B097 196	1 per lot	Canoga Park - Winnetka - Woodland Hills - West Hills	No	ABMI	OPP RC , CPK CPU, AHO
Los Angeles	7926 WHITE OAK AVE	91325	2201034008	0.000	0.000	0.000	13.826	Shortfall of Sites	0.138	Low Residential	R1-1	Low Residential	0	0	113.635	13.826		Residential - Single Family Residence, 1	189B129 636	1 per lot	Reseda - West Van Nuys	No	ABMI	OPP RC , RES CPU, AHO
Los Angeles	7812 WHITE OAK AVE	91325	2201035010	0.000	0.000	0.000	13.826	Shortfall of Sites	0.138	Low Residential	R1-1	Low Residential	0	0	113.635	13.826		Residential - Single Family Residence, 1	189B129 1004	1 per lot	Reseda - West Van Nuys	No	ABMI	OPP RC , RES CPU, AHO
Los Angeles	7906 WHITE OAK AVE	91325	2201034012	0.000	0.000	0.000	13.825	Shortfall of Sites	0.138	Low Residential	R1-1	Low Residential	0	0	113.635	13.825		Residential - Single Family Residence, 1	189B129 710	1 per lot	Reseda - West Van Nuys	No	ABMI	OPP RC , RES CPU, AHO
Los Angeles	7946 WHITE OAK AVE	91325	2201034004	0.000	0.000	0.000	13.825	Shortfall of Sites	0.138	Low Residential	R1-1	Low Residential	0	0	113.635	13.825		Residential - Single Family Residence - Pool, 1	189B129 560	1 per lot	Reseda - West Van Nuys	No	ABMI	OPP RC , RES CPU, AHO
Los Angeles	7942 WHITE OAK AVE	91325	2201034005	0.000	0.000	0.000	13.825	Shortfall of Sites	0.138	Low Residential	R1-1	Low Residential	0	0	113.635	13.825		Residential - Single Family Residence, 1	189B129 570	1 per lot	Reseda - West Van Nuys	No	ABMI	OPP RC , RES CPU, AHO
Los Angeles	7900 WHITE OAK AVE	91325	2201034013	0.000	0.000	0.000	13.825	Shortfall of Sites	0.138	Low Residential	R1-1	Low Residential	0	0	113.635	13.825		Residential - Single Family Residence, 1	189B129 750	1 per lot	Reseda - West Van Nuys	No	ABMI	OPP RC , RES CPU, AHO
Los Angeles	7852 WHITE OAK AVE	91325	2201035002	0.000	0.000	0.000	13.825	Shortfall of Sites	0.138	Low Residential	R1-1	Low Residential	0	0	113.635	13.825		Residential - Single Family Residence, 1	189B129 812	1 per lot	Reseda - West Van Nuys	No	ABMI	OPP RC , RES CPU, AHO
Los Angeles	7832 WHITE OAK AVE	91325	2201035006	0.000	0.000	0.000	13.825	Shortfall of Sites	0.138	Low Residential	R1-1	Low Residential	0	0	113.635	13.825		Residential - Single Family Residence, 1	189B129 915	1 per lot	Reseda - West Van Nuys	No	ABMI	OPP RC , RES CPU, AHO
Los Angeles	7822 WHITE OAK AVE	91325	2201035008	0.000	0.000	0.000	13.825	Shortfall of Sites	0.138	Low Residential	R1-1	Low Residential	0	0	113.635	13.825		Residential - Single Family Residence, 1	189B129 951	1 per lot	Reseda - West Van Nuys	No	ABMI	OPP RC , RES CPU, AHO
Los Angeles	7816 WHITE OAK AVE	91325	2201035009	0.000	0.000	0.000	13.825	Shortfall of Sites	0.138	Low Residential	R1-1	Low Residential	0	0	113.635	13.825		Residential - Single Family Residence, 1	189B129 981	1 per lot	Reseda - West Van Nuys	No	ABMI	OPP RC , RES CPU, AHO

Jurisdiction Name	Site Address/Intersection	5 Digit ZIP Code	Assessor Parcel Number	Very Low-Income	Low-Income	Moderate-Income	Above Moderate-Income	Type of Shortfall	Parcel Size (Acres)	Current General Plan Designation	Current Zoning	Proposed General Plan (GP) Designation	Proposed Zoning	Minimum Density Allowed	Maximum Density Allowed	Total Capacity	Vacant/ Nonvacant	Description of Existing Uses	PIN	Base Density Per Acre	Community Plan Area	Rent Stabalization Ordinance	Income Category	Applicable Rezoning Program (Program informing values in Column Q listed first)
Los Angeles	7912 WHITE OAK AVE	91325	2201034011	0.000	0.000	0.000	13.825	Shortfall of Sites	0.138	Low Residential	R1-1	Low Residential	0	0	113.635	13.825		Residential - Single Family Residence, 1	189B129 697	1 per lot	Reseda - West Van Nuys	No	ABMI	OPP RC , RES CPU, AHO
Los Angeles	7836 WHITE OAK AVE	91325	2201035005	0.000	0.000	0.000	13.825	Shortfall of Sites	0.138	Low Residential	R1-1	Low Residential	0	0	113.635	13.825		Residential - Single Family Residence, 1	189B129 887	1 per lot	Reseda - West Van Nuys	No	ABMI	OPP RC , RES CPU, AHO
Los Angeles	7952 WHITE OAK AVE	91325	2201034003	0.000	0.000	0.000	13.825	Shortfall of Sites	0.138	Low Residential	R1-1	Low Residential	0	0	113.635	13.825		Residential - Single Family Residence, 1	189B129 511	1 per lot	Reseda - West Van Nuys	No	ABMI	OPP RC , RES CPU, AHO
Los Angeles	7936 WHITE OAK AVE	91325	2201034006	0.000	0.000	0.000	13.825	Shortfall of Sites	0.138	Low Residential	R1-1	Low Residential	0	0	113.635	13.825		Residential - Single Family Residence, 1	189B129 580	1 per lot	Reseda - West Van Nuys	No	ABMI	OPP RC , RES CPU, AHO
Los Angeles	7922 WHITE OAK AVE	91325	2201034009	0.000	0.000	0.000	13.825	Shortfall of Sites	0.138	Low Residential	R1-1	Low Residential	0	0	113.635	13.825		Residential - Single Family Residence, 1	189B129 646	1 per lot	Reseda - West Van Nuys	No	ABMI	OPP RC , RES CPU, AHO
Los Angeles	7856 WHITE OAK AVE	91325	2201035025	0.000	0.000	0.000	13.825	Shortfall of Sites	0.138	Low Residential	R1-1	Low Residential	0	0	113.635	13.825		Residential - Single Family Residence, 1	189B129 799	1 per lot	Reseda - West Van Nuys	No	ABMI	OPP RC , RES CPU, AHO
Los Angeles	7842 WHITE OAK AVE	91325	2201035004	0.000	0.000	0.000	13.825	Shortfall of Sites	0.138	Low Residential	R1-1	Low Residential	0	0	113.635	13.825		Residential - Single Family Residence, 1	189B129 862	1 per lot	Reseda - West Van Nuys	No	ABMI	OPP RC , RES CPU, AHO
Los Angeles	7826 WHITE OAK AVE	91325	2201035007	0.000	0.000	0.000	13.825	Shortfall of Sites	0.138	Low Residential	R1-1	Low Residential	0	0	113.635	13.825		Residential - Single Family Residence, 1	189B129 934	1 per lot	Reseda - West Van Nuys	No	ABMI	OPP RC , RES CPU, AHO
Los Angeles	2347 OVERLAND AVE	90064	4320005050	0.000	0.000	0.000	13.825	Shortfall of Sites	0.158	Low Residential	R1-1-O	0	0	0	99.000	13.825		Residential - Single Family Residence, 1	126B157 506		West Los Angeles	No	ABMI	TOC EXP , ADU
Los Angeles	7916 WHITE OAK AVE	91325	2201034010	0.000	0.000	0.000	13.825	Shortfall of Sites	0.138	Low Residential	R1-1	Low Residential	0	0	113.635	13.825		Residential - Single Family Residence, 1	189B129 684	1 per lot	Reseda - West Van Nuys	No	ABMI	OPP RC , RES CPU, AHO
Los Angeles	7862 WHITE OAK AVE	91325	2201034014	0.000	0.000	0.000	13.825	Shortfall of Sites	0.138	Low Residential	R1-1	Low Residential	0	0	113.635	13.825		Residential - Single Family Residence, 1	189B129 766	1 per lot	Reseda - West Van Nuys	No	ABMI	OPP RC , RES CPU, AHO
Los Angeles	8314 ALVERSTONE AVE	90045	4108029007	0.000	0.000	0.000	13.825	Shortfall of Sites	0.138	Low Residential	R1V2	0	0	0	113.635	13.825		Residential - Single Family Residence, 1	099B165 1243		Westchester - Playa del Rey	No	ABMI	OPP RC
Los Angeles	10729 BALBOA BLVD	91344	2696030015	0.000	0.000	0.000	13.825	Shortfall of Sites	0.138	Low II Residential	R1-1	0	0	0	113.635	13.825		Residential - Single Family Residence - Pool, 1	207B133 355		Granada Hills - Knollwood	No	ABMI	OPP RC
Los Angeles	2351 OVERLAND AVE	90064	4320005049	0.000	0.000	0.000	13.825	Shortfall of Sites	0.158	Low Residential	R1-1-O	0	0	0	99.000	13.825		Residential - Single Family Residence - Pool, 1	126B157 529		West Los Angeles	No	ABMI	TOC EXP , ADU
Los Angeles	2353 OVERLAND AVE	90064	4320005048	0.000	0.000	0.000	13.825	Shortfall of Sites	0.158	Low Residential	R1-1-O	0	0	0	99.000	13.825		Residential - Single Family Residence, 1	126B157 546		West Los Angeles	No	ABMI	TOC EXP , ADU
Los Angeles	2361 OVERLAND AVE	90064	4320005047	0.000	0.000	0.000	13.824	Shortfall of Sites	0.158	Low Residential	R1-1-O	0	0	0	99.000	13.824		Residential - Single Family Residence, 1	126B157 565		West Los Angeles	No	ABMI	TOC EXP , ADU
Los Angeles	7906 FLIGHT AVE	90045	4107014050	0.000	0.000	0.000	13.823	Shortfall of Sites	0.138	Low Residential	R1-1	0	0	0	113.635	13.823		Residential - Single Family Residence, 1	099B169 1063	21	Westchester - Playa del Rey	No	ABMI	OPP RC , WPDR CPU, AHO
Los Angeles	7912 FLIGHT AVE	90045	4107014051	0.000	0.000	0.000	13.823	Shortfall of Sites	0.138	Low Residential	R1-1	0	0	0	113.635	13.823		Residential - Single Family Residence, 1	099B169 1084	21	Westchester - Playa del Rey	No	ABMI	OPP RC , WPDR CPU, AHO
Los Angeles	1809 BROCKTON AVE	90025	4259017021	0.000	0.000	0.000	13.822	Shortfall of Sites	0.158	Low Residential	R1-1	0	0	0	99.000	13.822		Residential - Single Family Residence, 1	123B149 113		West Los Angeles	No	ABMI	TOC EXP , ADU
Los Angeles	2341 PELHAM AVE	90064	4320008050	0.000	0.000	0.000	13.822	Shortfall of Sites	0.158	Low Residential	R1-1-O	0	0	0	99.000	13.822		Residential - Single Family Residence, 1	126B157 455		West Los Angeles	No	ABMI	TOC EXP , ADU
Los Angeles	2351 PELHAM AVE	90064	4320008048	0.000	0.000	0.000	13.822	Shortfall of Sites	0.158	Low Residential	R1-1-O	0	0	0	99.000	13.822		Residential - Single Family Residence, 1	126B157 496		West Los Angeles	No	ABMI	TOC EXP , ADU
Los Angeles	1821 BROCKTON AVE	90025	4259017019	0.000	0.000	0.000	13.822	Shortfall of Sites	0.158	Low Residential	R1-1	0	0	0	99.000	13.822		Residential - Single Family Residence, 1	123B149 160		West Los Angeles	No	ABMI	TOC EXP , ADU
Los Angeles	1815 BROCKTON AVE	90025	4259017020	0.000	0.000	0.000	13.822	Shortfall of Sites	0.158	Low Residential	R1-1	0	0	0	99.000	13.822		Residential - Single Family Residence, 1	123B149 136		West Los Angeles	No	ABMI	TOC EXP , ADU
Los Angeles	2347 PELHAM AVE	90064	4320008049	0.000	0.000	0.000	13.822	Shortfall of Sites	0.158	Low Residential	R1-1-O	0	0	0	99.000	13.822		Residential - Single Family Residence, 1	126B157 475		West Los Angeles	No	ABMI	TOC EXP , ADU
Los Angeles	2337 PELHAM AVE	90064	4320008051	0.000	0.000	0.000	13.822	Shortfall of Sites	0.158	Low Residential	R1-1-O	0	0	0	99.000	13.822		Residential - Single Family Residence, 1	126B157 432		West Los Angeles	No	ABMI	TOC EXP , ADU
Los Angeles	2357 PELHAM AVE	90064	4320008047	0.000	0.000	0.000	13.822	Shortfall of Sites	0.158	Low Residential	R1-1-O	0	0	0	99.000	13.822		Residential - Single Family Residence, 1	126B157 521		West Los Angeles	No	ABMI	TOC EXP , ADU
Los Angeles	7916 FLIGHT AVE	90045	4107014048	0.000	0.000	0.000	13.822	Shortfall of Sites	0.138	Low Residential	R1-1	0	0	0	113.635	13.822		Residential - Single Family Residence, 1	099B169 1101	21	Westchester - Playa del Rey	No	ABMI	OPP RC , WPDR CPU, AHO
Los Angeles	1536 MALCOLM AVE	90024	4325028008	0.000	0.000	0.000	13.821	Shortfall of Sites	0.158	Low Residential	R1-1	0	0	0	99.000	13.821		Residential - Single Family Residence, 1	132B153 944		Westwood	No	ABMI	TOC EXP , ADU
Los Angeles	2367 OVERLAND AVE	90064	4320005065	0.000	0.000	0.000	13.821	Shortfall of Sites	0.158	Low Residential	R1-1-O	0	0	0	99.000	13.821		Residential - Single Family Residence, 1	126B157 586		West Los Angeles	No	ABMI	TOC EXP , ADU
Los Angeles	7926 FLIGHT AVE	90045	4107014044	0.000	0.000	0.000	13.820	Shortfall of Sites	0.138	Low Residential	R1-1	0	0	0	113.635	13.820		Residential - Single Family Residence, 1	099B169 1141	21	Westchester - Playa del Rey	No	ABMI	OPP RC , WPDR CPU, AHO
Los Angeles	7932 FLIGHT AVE	90045	4107014043	0.000	0.000	0.000	13.820	Shortfall of Sites	0.138	Low Residential	R1-1	0	0	0	113.635	13.820		Residential - Single Family Residence, 1	099B169 1155	21	Westchester - Playa del Rey	No	ABMI	OPP RC , WPDR CPU, AHO
Los Angeles	23313 CLEARPOOL PL	90710	7438008013	0.000	0.000	0.000	13.819	Shortfall of Sites	0.138	Low Residential	R1-1XL-O	0	0	0	113.635	13.819		Residential - Single Family Residence, 1	042B197 17		Wilmington - Harbor City	No	ABMI	OPP RC
Los Angeles	7936 FLIGHT AVE	90045	4107014052	0.000	0.000	0.000	13.819	Shortfall of Sites	0.138	Low Residential	R1-1	0	0	0	113.635	13.819		Residential - Single Family Residence, 1	099B169 1181	21	Westchester - Playa del Rey	No	ABMI	OPP RC , WPDR CPU, AHO
Los Angeles	7940 FLIGHT AVE	90045	4107014042	0.000	0.000	0.000	13.818	Shortfall of Sites	0.138	Low Residential	R1-1	0	0	0	113.635	13.818		Residential - Single Family Residence, 1	099B169 1204	21	Westchester - Playa del Rey	No	ABMI	OPP RC , WPDR CPU, AHO
Los Angeles	1547 GLENDON AVE	90024	4325020008	0.000	0.000	0.000	13.818	Shortfall of Sites	0.158	Low Residential	R1-1	0	0	0	99.000	13.818		Residential - Single Family Residence, 1	129B153 63		Westwood	No	ABMI	TOC EXP , ADU
Los Angeles	8100 FLIGHT AVE	90045	4107014039	0.000	0.000	0.000	13.817	Shortfall of Sites	0.138	Low Residential	R1-1	0	0	0	113.635	13.817		Residential - Single Family Residence, 1	099B169 1220	21	Westchester - Playa del Rey	No	ABMI	OPP RC , WPDR CPU, AHO
Los Angeles	2620 KELTON AVE	90064	4256030016	0.000	0.000	0.000	13.816	Shortfall of Sites	0.158	Low Residential	R1-1	0	0	0	99.000	13.816		Residential - Single Family Residence, 1	123B157 254		West Los Angeles	No	ABMI	TOC EXP , ADU
Los Angeles	8110 FLIGHT AVE	90045	4107014046	0.000	0.000	0.000	13.816	Shortfall of Sites	0.138	Low Residential	R1-1	0	0	0	113.635	13.816		Residential - Single Family Residence, 1	099B169 1247	21	Westchester - Playa del Rey	No	ABMI	OPP RC , WPDR CPU, AHO
Los Angeles	453 S SYCAMORE AVE	90036	5507009011	0.000	0.000	0.000	13.816	Shortfall of Sites	0.144	General Commercial	[Q]C2-1	0	0	0	100.188	13.816		Commercial - Parking Lot (Commercial Use Property) - Lots - Patron or Employee - One Story, 0	135B181 544		Wilshire	No	ABMI	OPP C
Los Angeles	8116 FLIGHT AVE	90045	4107014013	0.000	0.000	0.000	13.815	Shortfall of Sites	0.138	Low Residential	R1-1	0	0	0	113.635	13.815		Residential - Single Family Residence, 1	099B169 1289	21	Westchester - Playa del Rey	No	ABMI	OPP RC , WPDR CPU, AHO
Los Angeles	0	0	4107018044	0.000	0.000	0.000	13.815	Shortfall of Sites	0.138	Low Medium II Residential	R2-1	0	0	0	113.635	13.815		Residential - Single Family Residence, 1	096B169 288	21	Westchester - Playa del Rey	No	ABMI	OPP RC , WPDR CPU, R2RD, AHO
Los Angeles	10534 ROUNTREE RD	90064	4318011006	0.000	0.000	0.000	13.815	Shortfall of Sites	0.158	Low Residential	R1V2-O	0	0	0	99.000	13.815		Residential - Single Family Residence, 1	126B161 332		West Los Angeles	No	ABMI	TOC EXP , ADU
Los Angeles	10544 ROUNTREE RD	90064	4318011008	0.000	0.000	0.000	13.814	Shortfall of Sites	0.158	Low Residential	R1V2-O	0	0	0	99.000	13.814		Residential - Single Family Residence, 1	126B161 378		West Los Angeles	No	ABMI	TOC EXP , ADU
Los Angeles	8120 FLIGHT AVE	90045	4107014014	0.000	0.000	0.000	13.814	Shortfall of Sites	0.138	Low Residential	R1-1	0	0	0	113.635	13.814		Residential - Single Family Residence, 1	099B169 1313	21	Westchester - Playa del Rey	No	ABMI	OPP RC , WPDR CPU, AHO
Los Angeles	8126 FLIGHT AVE	90045	4107014041	0.000	0.000	0.000	13.813	Shortfall of Sites	0.138	Low Residential	R1-1	0	0	0	113.635	13.813		Residential - Single Family Residence, 1	099B169 1320	21	Westchester - Playa del Rey	No	ABMI	OPP RC , WPDR CPU, AHO
Los Angeles	8130 FLIGHT AVE	90045	4107014053	0.000	0.000	0.000	13.813	Shortfall of Sites	0.138	Low Residential	R1-1	0	0	0	113.635	13.813		Residential - Single Family Residence, 1	099B169 1345	21	Westchester - Playa del Rey	No	ABMI	OPP RC , WPDR CPU, AHO
Los Angeles	21339 BLACKHAWK ST	91311	2706021051	6.906	6.906	0.000	0.000	Shortfall of Sites	0.187	Low I Residential	RS-1	0	0	20	99.000	13.813		Residential - Single Family Residence, 1	204B105 840		Chatsworth - Porter Ranch	No	LI	TOC EXP , ADU
Los Angeles	1500 MALCOLM AVE	90024	4325028001	0.000	0.000	0.000	13.812	Shortfall of Sites	0.158	Low Residential	R1-1	0	0	0	99.000	13.812		Residential - Single Family Residence, 1	132B153 862		Westwood	No	ABMI	TOC EXP , ADU
Los Angeles	8200 FLIGHT AVE	90045	4107014038	0.000	0.000	0.000	13.812	Shortfall of Sites	0.138	Low Residential	R1-1	0	0	0	113.635	13.812		Residential - Single Family Residence, 1	099B169 1353	21	Westchester - Playa del Rey	No	ABMI	OPP RC , WPDR CPU, AHO
Los Angeles	465 S MANSFIELD AVE	90036	5507011013	6.905	6.905	0.000	0.000	Shortfall of Sites	0.171	Low II Residential	R1R3-RG	0	0	20	99.000	13.810		, 2	135B181 567		Wilshire	No	LI	TOC EXP , OPP RC2
Los Angeles	11120 ACAMA ST	91602	2366019029	0.000	0.000	0.000	13.806	Shortfall of Sites	0.553	Medium Residential	R3-1-RIO	0	0	0	82.338	13.806		Residential - Five or More Units or Apartments (Any Combination) - 4 Stories or Less - Pool, 18	165B173 822		Sherman Oaks - Studio City - Toluca Lake - Cahuenga Pass	Yes	ABMI	DB50
Los Angeles	5611 W 83RD ST	90045	4105030014	0.000	0.000	0.000	13.805	Shortfall of Sites	0.158	Low Residential	R1-1	0	0	0	99.000	13.805		Residential - Single Family Residence, 1	099B173 800		Westchester - Playa del Rey	No	ABMI	TOC EXP , ADU
Los Angeles	5224 IRVINE AVE	91601	2348006027	0.000	0.000	0.000	13.803	Shortfall of Sites	0.158	Low Residential	R1-1	0	0	0	99.000	13.803		Residential - Single Family Residence, 1	171B169 349		North Hollywood - Valley Village	No	ABMI	TOC EXP , ADU
Los Angeles	1512 GLENDON AVE	90024	4325027003	0.000	0.000	0.000	13.801	Shortfall of Sites	0.158	Low Residential	R1-1	0	0	0	99.000	13.801		Residential - Single Family Residence, 1	132B153 938		Westwood	No	ABMI	TOC EXP , ADU
Los Angeles	2302 GLENDON AVE	90064	4320003035	6.900	6.900	0.000	0.000	Shortfall of Sites	0.170	Low Residential	R1-1	0	0	20	99.000	13.800		, 2	126B157 497		West Los Angeles	No	LI	TOC EXP
Los Angeles	1055 W 6TH ST	90017	5152017026	0.690	0.690	0.000	12.420	Shortfall of Sites	0.201	Regional Center Commercial	CW	0	0	20	85.771	13.800		Commercial - Parking Lot (Commercial Use Property) - Lots - Patron or Employee - One Story, 0	130-5A207 9		Westlake	No	VLI, LI, ABMI	MURC
Los Angeles	1055 W 6TH ST	90017	5152017026	0.690	0.690	0.000	12.420	Shortfall of Sites	0.200	Regional Center Commercial	CW	0	0	20	86.372	13.800		Commercial - Parking Lot (Commercial Use Property) - Lots - Patron or Employee - One Story, 0	130-5A209 22		Westlake	No	VLI, LI, ABMI	MURC
Los Angeles	0	0	5152014010	0.690	0.690	0.000	12.420	Shortfall of Sites	0.200	Regional Center Commercial	CW	0	0	20	86.369	13.800		Commercial - Parking Lot (Commercial Use Property) - Lots - Patron or Employee - One Story, 0	132A209 116		Westlake	No	VLI, LI, ABMI	MURC
Los Angeles	404 S BIXEL ST	90017	5152015019	0.690	0.690	0.000	12.420	Shortfall of Sites	0.200	Regional Center Commercial	CW	0	0	20	86.293	13.800	Vacant	Commercial - Commercial - Vacant Land, 0	132A209 131		Westlake	No	VLI, LI, ABMI	MURC
Los Angeles	404 S BIXEL ST	90017	5152015019	0.690	0.690	0.000	12.420	Shortfall of Sites	0.200	Regional Center Commercial	CW	0	0	20	86.289	13.800	Vacant	Commercial - Commercial - Vacant Land, 0	132A209 136		Westlake	No	VLI, LI, ABMI	MURC
Los Angeles	404 S BIXEL ST	90017	5152015019	0.690	0.690	0.000	12.420	Shortfall of Sites	0.200	Regional Center Commercial	CW	0	0	20	86.285	13.800	Vacant	Commercial - Commercial - Vacant Land, 0	132A209 138		Westlake	No	VLI, LI, ABMI	MURC
Los Angeles	404 S BIXEL ST	90017	5152015019	0.690	0.690	0.000	12.420	Shortfall of Sites	0.200	Regional Center Commercial	CW	0	0	20	86.369	13.800	Vacant	Commercial - Commercial - Vacant Land, 0	132A209 156		Westlake	No	VLI, LI, ABMI	MURC
Los Angeles	404 S BIXEL ST	90017	5152015019	0.690	0.690	0.000	12.420	Shortfall of Sites	0.200	Regional Center Commercial	CW	0	0	20	86.369	13.800	Vacant	Commercial - Commercial - Vacant Land, 0	132A209 160		Westlake	No	VLI, LI, ABMI	MURC
Los Angeles	404 S BIXEL ST	90017	5152015019	0.690	0.690	0.000	12.420	Shortfall of Sites	0.200	Regional Center Commercial	CW	0	0	20	86.369	13.800	Vacant	Commercial - Commercial - Vacant Land, 0	132A209 164		Westlake	No	VLI, LI, ABMI	MURC
Los Angeles	689 S CATALINA ST	90005	5094007002	0.690	0.690	0.000	12.420	Shortfall of Sites	0.200	Regional Center Commercial	C4-2	0	0	20	86.368	13.800		Commercial - Office Building - One Story, 0	132B197 166		Wilshire	No	VLI, LI, ABMI	MURC
Los Angeles	4054 W 3RD ST	90020	5503008008	6.900	6.900	0.000	0.000	Shortfall of Sites	0.246	Regional Center Commercial	C2-1	0	0	20	70.077	13.800		Commercial - Store - One Story, 0	135B193 215		Wilshire	No	LI	MURC
Los Angeles	1055 W 6TH ST	90017	5152017026	0.690	0.690	0.000	12.420	Shortfall of Sites	0.199	Regional Center Commercial	CW	0	0	20	86.612	13.800		Commercial - Parking Lot (Commercial Use Property) - Lots - Patron or Employee - One Story, 0	132A209 218		Westlake	No	VLI, LI, ABMI	MURC
Los Angeles	1055 W 6TH ST	90017	5152017026	0.690	0.690	0.000	12.420	Shortfall of Sites	0.199	Regional Center Commercial	CW	0	0	20	86.899	13.800		Commercial - Parking Lot (Commercial Use Property) - Lots - Patron or Employee - One Story, 0	132A209 220		Westlake	No	VLI, LI, ABMI	MURC
Los Angeles	1055 W 6TH ST	90017	5152017026	0.690	0.690	0.000	12.420	Shortfall of Sites	0.199	Regional Center Commercial	CW	0	0	20	86.774	13.800		Commercial - Parking Lot (Commercial Use Property) - Lots - Patron or Employee - One Story, 0	132A207 273		Westlake	No	VLI, LI, ABMI	MURC
Los Angeles	1055 W 6TH ST	90017	5152017026	0.690	0.690	0.000	12.420	Shortfall of Sites	0.199	Regional Center Commercial	CW	0	0	20	86.800	13.800		Commercial - Parking Lot (Commercial Use Property) - Lots - Patron or Employee - One Story, 0	132A207 278		Westlake	No	VLI, LI, ABMI	MURC
Los Angeles	1055 W 6TH ST	90017	5152017026	0.690	0.690	0.000	12.420	Shortfall of Sites	0.199	Regional Center Commercial	CW	0	0	20	86.882	13.800		Commercial - Parking Lot (Commercial Use Property) - Lots - Patron or Employee - One Story, 0	132A207 292		Westlake	No	VLI, LI, ABMI	MURC
Los Angeles	1055 W 6TH ST	90017	5152017026	0.690	0.690	0.000	12.420	Shortfall of Sites	0.200	Regional Center Commercial	CW	0	0	20	86.366	13.800		Commercial - Parking Lot (Commercial Use Property) - Lots - Patron or Employee - One Story, 0	132A207 302		Westlake	No	VLI, LI, ABMI	MURC
Los Angeles	1055 W 6TH ST	90017	5152017026	0.690	0.690	0.000	12.420	Shortfall of Sites	0.200	Regional Center Commercial	CW	0	0	20	86.366	13.800		Commercial - Parking Lot (Commercial Use Property) - Lots - Patron or Employee - One Story, 0	132A207 305		Westlake	No	VLI, LI, ABMI	MURC
Los Angeles	14557 VICTORY BLVD	91411	2236023014	6.900	6.900	0.000	0.000	Shortfall of Sites	0.137	Regional Center Commercial	[Q]C2-1L-CDO	Community Commercial	0	20	153.000	13.800		Commercial - Store - One Story, 3	180B149 841	No Max	Van Nuys - North Sherman Oaks	No	LI	Orange LineTNP , MURC
Los Angeles	3138 PATRICIA AVE	90064	4316006022	6.899	6.899	0.000	0.000	Shortfall of Sites	0.187	Low Residential	R1V2	0	0	20	99.000	13.799		Residential - Single Family Residence, 1	123B161 482		West Los Angeles	No	LI	TOC EXP , ADU
Los Angeles	13359 KILLION ST	91401	2344014049	0.000	0.000	0.000	13.796	Shortfall of Sites	0.158	Low Residential	R1-1	0	0	0	99.000	13.796		Residential - Single Family Residence - Pool, 1	174B157 689		Van Nuys - North Sherman Oaks	No	ABMI	TOC EXP , ADU

Jurisdiction Name	Site Address/Intersection	5 Digit ZIP Code	Assessor Parcel Number	Very Low-Income	Low-Income	Moderate-Income	Above Moderate-Income	Type of Shortfall	Parcel Size (Acres)	Current General Plan Designation	Current Zoning	Proposed General Plan (GP) Designation	Proposed Zoning	Minimum Density Allowed	Maximum Density Allowed	Total Capacity	Vacant/ Nonvacant	Description of Existing Uses	PIN	Base Density Per Acre	Community Plan Area	Rent Stabalization Ordinance	Income Category	Applicable Rezoning Program (Program informing values in Column Q listed first)
Los Angeles	12237 OTSEGO ST	91607	2356015010	0.000	0.000	0.000	13.794	Shortfall of Sites	0.158	Low Residential	R1-1	0	0	0	99.000	13.794		Residential - Single Family Residence, 1	171B165 767		North Hollywood - Valley Village	No	ABMI	TOC EXP , ADU
Los Angeles	10641 BUTTERFIELD RD	90064	4318041028	0.000	0.000	0.000	13.790	Shortfall of Sites	0.158	Low Residential	R1V2	0	0	0	99.000	13.790		Residential - Single Family Residence - Pool, 1	123B161 167		West Los Angeles	No	ABMI	TOC EXP , ADU
Los Angeles	10317 OWENSMOUTH AVE	91311	2722015004	0.000	0.000	0.000	13.789	Shortfall of Sites	0.158	Low II Residential	R1-2	0	0	0	99.000	13.789		Residential - Single Family Residence, 1	204B105 227		Chatsworth - Porter Ranch	No	ABMI	TOC EXP , ADU
Los Angeles	2558 WESTWOOD BLVD	90064	4255022004	0.000	0.000	0.000	13.789	Shortfall of Sites	0.158	Low Residential	R1-1-O	0	0	0	99.000	13.789		Residential - Single Family Residence, 1	126B157 1291		West Los Angeles	No	ABMI	TOC EXP , ADU, OPP RC2
Los Angeles	5232 IRVINE AVE	91601	2348006031	0.000	0.000	0.000	13.789	Shortfall of Sites	0.158	Low Residential	R1-1	0	0	0	99.000	13.789		Residential - Single Family Residence - Pool, 1	171B169 312		North Hollywood - Valley Village	No	ABMI	TOC EXP , ADU
Los Angeles	10321 OWENSMOUTH AVE	91311	2722015005	0.000	0.000	0.000	13.788	Shortfall of Sites	0.158	Low II Residential	R1-2	0	0	0	99.000	13.788		Residential - Single Family Residence, 1	204B105 209		Chatsworth - Porter Ranch	No	ABMI	TOC EXP , ADU
Los Angeles	10327 OWENSMOUTH AVE	91311	2722015006	0.000	0.000	0.000	13.787	Shortfall of Sites	0.158	Low II Residential	R1-2	0	0	0	99.000	13.787		Residential - Single Family Residence, 1	204B105 199		Chatsworth - Porter Ranch	No	ABMI	TOC EXP , ADU
Los Angeles	10331 OWENSMOUTH AVE	91311	2722015007	0.000	0.000	0.000	13.787	Shortfall of Sites	0.158	Low II Residential	R1-2	0	0	0	99.000	13.787		Residential - Single Family Residence, 1	204B105 185		Chatsworth - Porter Ranch	No	ABMI	TOC EXP , ADU
Los Angeles	10337 OWENSMOUTH AVE	91311	2722015008	0.000	0.000	0.000	13.786	Shortfall of Sites	0.158	Low II Residential	R1-2	0	0	0	99.000	13.786		Residential - Single Family Residence, 1	204B105 172		Chatsworth - Porter Ranch	No	ABMI	TOC EXP , ADU
Los Angeles	10343 OWENSMOUTH AVE	91311	2722015009	0.000	0.000	0.000	13.785	Shortfall of Sites	0.158	Low II Residential	R1-2	0	0	0	99.000	13.785		Residential - Single Family Residence, 1	204B105 161		Chatsworth - Porter Ranch	No	ABMI	TOC EXP , ADU
Los Angeles	10347 OWENSMOUTH AVE	91311	2722015010	0.000	0.000	0.000	13.784	Shortfall of Sites	0.158	Low II Residential	R1-2	0	0	0	99.000	13.784		Residential - Single Family Residence, 1	204B105 143		Chatsworth - Porter Ranch	No	ABMI	TOC EXP , ADU
Los Angeles	13464 ALBERS ST	91401	2344010021	0.000	0.000	0.000	13.784	Shortfall of Sites	0.158	Low Residential	R1-1	0	0	0	99.000	13.784		Residential - Single Family Residence, 1	174B157 882		Van Nuys - North Sherman Oaks	No	ABMI	TOC EXP , ADU
Los Angeles	10806 ASHTON AVE	90024	4325005008	0.000	0.000	0.000	13.783	Shortfall of Sites	0.158	Low Residential	R1-1	0	0	0	99.000	13.783		Residential - Single Family Residence, 1	132B153 407		Westwood	No	ABMI	TOC EXP , ADU
Los Angeles	5238 IRVINE AVE	91601	2348006032	0.000	0.000	0.000	13.781	Shortfall of Sites	0.158	Low Residential	R1-1	0	0	0	99.000	13.781		Residential - Single Family Residence, 1	171B169 306		North Hollywood - Valley Village	No	ABMI	TOC EXP , ADU
Los Angeles	10736 ROCHESTER AVE	90024	4325013024	0.000	0.000	0.000	13.779	Shortfall of Sites	0.158	Low Residential	R1-1-O	0	0	0	99.000	13.779		Residential - Single Family Residence, 1	132B153 561		Westwood	No	ABMI	TOC EXP , ADU
Los Angeles	5630 GREENBUSH AVE	91401	2343015039	0.000	0.000	0.000	13.779	Shortfall of Sites	0.158	Low Residential	R1-1	0	0	0	99.000	13.779		Residential - Single Family Residence - Pool, 1	174B157 501		Van Nuys - North Sherman Oaks	No	ABMI	TOC EXP , ADU
Los Angeles	3257 CASTLE HEIGHTS AVE	90034	4311003009	0.000	0.000	0.000	13.778	Shortfall of Sites	0.171	Low Residential	R1V2	0	0	0	99.000	13.778		Residential - Single Family Residence, 1	123B165 827		West Los Angeles	Yes	ABMI	TOC EXP , ADU
Los Angeles	8443 NAYLOR AVE	90045	4107035019	0.000	0.000	0.000	13.776	Shortfall of Sites	0.138	Low Residential	R1-1	0	0	0	113.635	13.776		Residential - Single Family Residence - Guesthouse, 0	096B165 319		Westchester - Playa del Rey	Yes	ABMI	OPP RC
Los Angeles	8461 KITTYHAWK AVE	90045	4107024037	0.000	0.000	0.000	13.775	Shortfall of Sites	0.138	Low Medium II Residential	R2-1	0	0	0	113.635	13.775		Residential - Double, Duplex, or Two Units - 4 Stories or Less, 0	096B169 309	21	Westchester - Playa del Rey	Yes	ABMI	OPP RC , WPDR CPU, R2RD, AHO
Los Angeles	8431 KITTYHAWK AVE	90045	4107024033	0.000	0.000	0.000	13.775	Shortfall of Sites	0.138	Low Medium II Residential	R2-1	0	0	0	113.635	13.775		Residential - Double, Duplex, or Two Units - 4 Stories or Less, 0	096B169 199	21	Westchester - Playa del Rey	Yes	ABMI	OPP RC , WPDR CPU, R2RD, AHO
Los Angeles	8451 KITTYHAWK AVE	90045	4107024035	0.000	0.000	0.000	13.775	Shortfall of Sites	0.138	Low Medium II Residential	R2-1	0	0	0	113.635	13.775		Residential - Double, Duplex, or Two Units - 4 Stories or Less, 0	096B169 273	21	Westchester - Playa del Rey	Yes	ABMI	OPP RC , WPDR CPU, R2RD, AHO
Los Angeles	8507 KITTYHAWK AVE	90045	4107023014	0.000	0.000	0.000	13.775	Shortfall of Sites	0.138	Low Medium II Residential	R2-1	0	0	0	113.635	13.775		Residential - Double, Duplex, or Two Units - 4 Stories or Less, 0	096B169 346	21	Westchester - Playa del Rey	Yes	ABMI	OPP RC , WPDR CPU, R2RD, AHO
Los Angeles	8441 KITTYHAWK AVE	90045	4107024029	0.000	0.000	0.000	13.775	Shortfall of Sites	0.138	Low Medium II Residential	R2-1	0	0	0	113.635	13.775		Residential - Double, Duplex, or Two Units - 4 Stories or Less, 0	096B169 233	21	Westchester - Playa del Rey	Yes	ABMI	OPP RC , WPDR CPU, R2RD, AHO
Los Angeles	8411 KITTYHAWK AVE	90045	4107024032	0.000	0.000	0.000	13.775	Shortfall of Sites	0.138	Low Medium II Residential	R2-1	0	0	0	113.635	13.775		Residential - Double, Duplex, or Two Units - 4 Stories or Less, 0	096B169 132	21	Westchester - Playa del Rey	Yes	ABMI	OPP RC , WPDR CPU, R2RD, AHO
Los Angeles	8501 KITTYHAWK AVE	90045	4107023013	0.000	0.000	0.000	13.775	Shortfall of Sites	0.138	Low Medium II Residential	R2-1	0	0	0	113.635	13.775		Residential - Double, Duplex, or Two Units - 4 Stories or Less, 0	096B169 326	21	Westchester - Playa del Rey	Yes	ABMI	OPP RC , WPDR CPU, R2RD, AHO
Los Angeles	8447 KITTYHAWK AVE	90045	4107024034	0.000	0.000	0.000	13.775	Shortfall of Sites	0.138	Low Medium II Residential	R2-1	0	0	0	113.635	13.775		Residential - Double, Duplex, or Two Units - 4 Stories or Less, 0	096B169 253	21	Westchester - Playa del Rey	Yes	ABMI	OPP RC , WPDR CPU, R2RD, AHO
Los Angeles	8437 KITTYHAWK AVE	90045	4107024030	0.000	0.000	0.000	13.775	Shortfall of Sites	0.138	Low Medium II Residential	R2-1	0	0	0	113.635	13.775		Residential - Double, Duplex, or Two Units - 4 Stories or Less, 0	096B169 217	21	Westchester - Playa del Rey	Yes	ABMI	OPP RC , WPDR CPU, R2RD, AHO
Los Angeles	8407 KITTYHAWK AVE	90045	4107024031	0.000	0.000	0.000	13.775	Shortfall of Sites	0.138	Low Medium II Residential	R2-1	0	0	0	113.635	13.775		Residential - Double, Duplex, or Two Units - 4 Stories or Less, 0	096B169 113	21	Westchester - Playa del Rey	Yes	ABMI	OPP RC , WPDR CPU, R2RD, AHO
Los Angeles	8457 KITTYHAWK AVE	90045	4107024036	0.000	0.000	0.000	13.775	Shortfall of Sites	0.138	Low Medium II Residential	R2-1	0	0	0	113.635	13.775		Residential - Double, Duplex, or Two Units - 4 Stories or Less, 0	096B169 292	21	Westchester - Playa del Rey	Yes	ABMI	OPP RC , WPDR CPU, R2RD, AHO
Los Angeles	5851 ALLOTT AVE	91401	2343003015	0.000	0.000	0.000	13.774	Shortfall of Sites	0.158	Low Residential	R1-1	0	0	0	99.000	13.774		Residential - Single Family Residence - Pool, 1	174B157 70		Van Nuys - North Sherman Oaks	No	ABMI	TOC EXP , ADU
Los Angeles	3309 BARBYDELL DR	90064	4316024015	6.887	6.887	0.000	0.000	Shortfall of Sites	0.187	Low Residential	R1V2	0	0	20	99.000	13.773	Vacant	Residential - Single Family Residence - Vacant Land, 1	123B165 670		West Los Angeles	No	LI	TOC EXP , ADU
Los Angeles	5730 W 85TH PL	90045	4125006016	0.000	0.000	0.000	13.772	Shortfall of Sites	0.160	Low Medium I Residential	R2-1	0	0	0	113.635	13.772		Residential - Double, Duplex, or Two Units - 4 Stories or Less, 2	096B169 470	29	Westchester - Playa del Rey	Yes	ABMI	OPP RC , WPDR CPU, R2RD, AHO, TOC EXP
Los Angeles	16859 MCCORMICK ST	91436	2259021028	0.000	0.000	0.000	13.770	Shortfall of Sites	0.137	Low II Residential	R1-1	Low Residential	0	0	113.635	13.770		Residential - Single Family Residence - Pool, 1	171B133 256	1 per lot	Encino - Tarzana	No	ABMI	OPP RC , ENC CPU, AHO
Los Angeles	10975 TELFAIR AVE	91331	2619006900	6.884	6.884	0.000	0.000	Shortfall of Sites	8.956	Public Facilities	PF-1VL-O-CUGU	0	0	20	153.741	13.769		Miscellaneous - Government Owned Property - Public School - General, 0	210B157 804		Arleta - Pacoima	No	LI	PF
Los Angeles	2653 WESTWOOD BLVD	90064	4256031011	0.000	0.000	0.000	13.768	Shortfall of Sites	0.157	Low Residential	R1-1	0	0	0	99.000	13.768		Residential - Single Family Residence, 1	123B157 357		West Los Angeles	No	ABMI	TOC EXP , ADU, OPP RC2
Los Angeles	7848 FLIGHT AVE	90045	4105016011	0.000	0.000	0.000	13.766	Shortfall of Sites	0.160	Low Medium II Residential	RD1.5-1	0	0	0	113.635	13.766		Residential - Double, Duplex, or Two Units - 4 Stories or Less - Pool, 2	099B169 762		Westchester - Playa del Rey	Yes	ABMI	OPP RC , DB50
Los Angeles	5244 IRVINE AVE	91601	2348006036	0.000	0.000	0.000	13.766	Shortfall of Sites	0.157	Low Residential	R1-1	0	0	0	99.000	13.766		Residential - Single Family Residence, 1	171B169 283		North Hollywood - Valley Village	No	ABMI	TOC EXP , ADU
Los Angeles	7736 MIDFIELD AVE	90045	4127004008	0.000	0.000	0.000	13.765	Shortfall of Sites	0.157	Low Residential	R1-1	0	0	0	99.000	13.765		Residential - Single Family Residence, 1	099B173 493		Westchester - Playa del Rey	No	ABMI	TOC EXP , ADU
Los Angeles	1637 WARNALL AVE	90024	4327016022	0.000	0.000	0.000	13.764	Shortfall of Sites	0.157	Low Residential	R1V3-O	0	0	0	99.000	13.764		Residential - Single Family Residence, 1	132B157 116		Westwood	No	ABMI	TOC EXP , ADU
Los Angeles	5435 FULTON AVE	91401	2344015010	0.000	0.000	0.000	13.761	Shortfall of Sites	0.157	Low Residential	R1-1	0	0	0	99.000	13.761		Residential - Single Family Residence, 1	174B157 994		Van Nuys - North Sherman Oaks	No	ABMI	TOC EXP , ADU, OPP RC2
Los Angeles	13217 MACLAY ST	91340	2513025021	6.880	6.880	0.000	0.000	Shortfall of Sites	0.167	Community Commercial	C2-1VL-CPIO	0	0	20	166.104	13.760		Residential - Five or More Units or Apartments (Any Combination) - 4 Stories or Less, 5	219B157 255		Sylmar	No	LI	DB50
Los Angeles	525 S LOS ANGELES ST	90013	5148019017	0.688	0.688	0.000	12.384	Shortfall of Sites	0.048	Community Commercial	C2-2D	Traditional Core	[HM1-CHC1-5] [CX2-FA] [CPIO]	20	502.699	13.760		Commercial - Store - One Story, 2	129A211 257	No Max	Central City	No	VLI, LI, ABMI	DT CPU
Los Angeles	5250 IRVINE AVE	91601	2348006039	0.000	0.000	0.000	13.758	Shortfall of Sites	0.157	Low Residential	R1-1	0	0	0	99.000	13.758		Residential - Single Family Residence, 1	171B169 279		North Hollywood - Valley Village	No	ABMI	TOC EXP , ADU
Los Angeles	13325 HUBBARD ST	91342	2510013900	6.879	6.879	0.000	0.000	Shortfall of Sites	8.949	Public Facilities	PF-1VL	0	0	20	153.741	13.758		Miscellaneous - Government Owned Property - Public School - Elementary School, 0	225B157 321		Sylmar	No	LI	PF
Los Angeles	2759 DUNLEER PL	90064	4255007004	0.000	0.000	0.000	13.757	Shortfall of Sites	0.157	Low Residential	R1-1	0	0	0	99.000	13.757		Residential - Single Family Residence, 1	123B157 188		West Los Angeles	No	ABMI	TOC EXP , ADU
Los Angeles	10313 LA GRANGE AVE	90025	4319014035	0.000	0.000	0.000	13.757	Shortfall of Sites	0.157	Low Residential	R1-1-O	0	0	0	99.000	13.757		Residential - Single Family Residence, 1	132B157 690		West Los Angeles	No	ABMI	TOC EXP , ADU
Los Angeles	2867 DUNLEER PL	90064	4255008022	0.000	0.000	0.000	13.755	Shortfall of Sites	0.157	Low Residential	R1-1	0	0	0	99.000	13.755		Residential - Single Family Residence, 1	123B161 405		West Los Angeles	No	ABMI	TOC EXP , ADU
Los Angeles	14301 COLLINS ST	91401	2245012018	0.000	0.000	0.000	13.752	Shortfall of Sites	0.157	Low Residential	R1-1	0	0	0	99.000	13.752		Residential - Single Family Residence, 1	174B153 507		Van Nuys - North Sherman Oaks	No	ABMI	TOC EXP , ADU
Los Angeles	6200 CANOGA AVE	91367	2149001035	0.000	0.000	0.000	13.751	Shortfall of Sites	2.072	Regional Center Commercial	(WC)DOWNTOWN-SN	Regional Center	0	0	12.762	13.751		Commercial - Office Building - One Story, 0	177B105 127		Canoga Park - Winnetka - Woodland Hills - West Hills	No	ABMI	ARO , CPK CPU
Los Angeles	10334 DUNKIRK AVE	90025	4319013030	0.000	0.000	0.000	13.749	Shortfall of Sites	0.157	Low Residential	R1-1-O	0	0	0	99.000	13.749		Residential - Single Family Residence, 1	132B157 914		West Los Angeles	No	ABMI	TOC EXP , ADU
Los Angeles	11833 HESBY ST	91607	2355003015	6.874	6.874	0.000	0.000	Shortfall of Sites	0.186	Low Residential	R1-1	0	0	20	99.000	13.747		Residential - Single Family Residence - Pool, 1	171B169 712		North Hollywood - Valley Village	No	LI	TOC EXP , ADU
Los Angeles	1630 12TH AVE	90019	5072010011	0.000	0.000	0.000	13.747	Shortfall of Sites	0.157	Low Medium II Residential	RD2-1-O-CPIO	0	0	0	99.000	13.747		Residential - Single Family Residence, 1	126B189 317		West Adams - Baldwin Hills - Leimert	No	ABMI	TOC EXP , ADU, R2RD
Los Angeles	5217 FULTON AVE	91401	2344021019	0.000	0.000	0.000	13.745	Shortfall of Sites	0.157	Low Residential	R1-1	0	0	0	99.000	13.745		Residential - Single Family Residence, 1	171B157 563		Van Nuys - North Sherman Oaks	No	ABMI	TOC EXP , ADU, OPP RC2

Jurisdiction Name	Site Address/Intersection	5 Digit ZIP Code	Assessor Parcel Number	Very Low-Income	Low-Income	Moderate-Income	Above Moderate-Income	Type of Shortfall	Parcel Size (Acres)	Current General Plan Designation	Current Zoning	Proposed General Plan (GP) Designation	Proposed Zoning	Minimum Density Allowed	Maximum Density Allowed	Total Capacity	Vacant/ Nonvacant	Description of Existing Uses	PIN	Base Density Per Acre	Community Plan Area	Rent Stabalization Ordinance	Income Category	Applicable Rezoning Program (Program informing values in Column Q listed first)
Los Angeles	5211 FULTON AVE	91401	2344021020	0.000	0.000	0.000	13.745	Shortfall of Sites	0.157	Low Residential	R1-1	0	0	0	99.000	13.745		Residential - Single Family Residence, 1	171B157 580		Van Nuys - North Sherman Oaks	No	ABMI	TOC EXP , ADU, OPP RC2
Los Angeles	5333 ALLOTT AVE	91401	2344025017	0.000	0.000	0.000	13.745	Shortfall of Sites	0.157	Low Residential	R1-1	0	0	0	99.000	13.745		Residential - Single Family Residence, 1	171B157 219		Van Nuys - North Sherman Oaks	No	ABMI	TOC EXP , ADU
Los Angeles	5318 ALLOTT AVE	91401	2344024006	0.000	0.000	0.000	13.744	Shortfall of Sites	0.157	Low Residential	R1-1	0	0	0	99.000	13.744		Residential - Single Family Residence, 1	171B157 286		Van Nuys - North Sherman Oaks	No	ABMI	TOC EXP , ADU
Los Angeles	10801 RICHLAND AVE	90064	4255019017	0.000	0.000	0.000	13.744	Shortfall of Sites	0.145	Low Residential	R1-1	0	0	0	99.000	13.744		Residential - Single Family Residence, 0	123B157 157		West Los Angeles	No	ABMI	TOC EXP
Los Angeles	5332 VENTURA CANYON AVE	91401	2344025004	0.000	0.000	0.000	13.744	Shortfall of Sites	0.157	Low Residential	R1-1	0	0	0	99.000	13.744		Residential - Single Family Residence - Pool, 1	171B157 218		Van Nuys - North Sherman Oaks	No	ABMI	TOC EXP , ADU
Los Angeles	1941 N OXFORD AVE	90027	5587023019	6.872	6.872	0.000	0.000	Shortfall of Sites	0.186	Low I Residential	RE9-1	0	0	20	99.000	13.744		Residential - Single Family Residence - Pool, 1	150A193 63		Hollywood	No	LI	TOC EXP , ADU
Los Angeles	2009 N OXFORD AVE	90027	5587023022	6.872	6.872	0.000	0.000	Shortfall of Sites	0.186	Low I Residential	RE9-1	0	0	20	99.000	13.744		Residential - Single Family Residence - Pool and Misc., 1	150A193 33		Hollywood	No	LI	TOC EXP , ADU
Los Angeles	801 S ORANGE DR	90036	5084003032	0.000	0.000	0.000	13.742	Shortfall of Sites	0.157	Low II Residential	R1V3-RG	0	0	0	99.000	13.742		Residential - Single Family Residence, 1	132B181 253		Wilshire	No	ABMI	TOC EXP , ADU
Los Angeles	5708 BUFFALO AVE	91401	2343009008	6.870	6.870	0.000	0.000	Shortfall of Sites	0.186	Low Residential	R1-1	0	0	20	99.000	13.741		Residential - Single Family Residence, 1	174B157 351		Van Nuys - North Sherman Oaks	No	LI	TOC EXP , ADU
Los Angeles	5311 ALLOTT AVE	91401	2344025013	0.000	0.000	0.000	13.741	Shortfall of Sites	0.157	Low Residential	R1-1	0	0	0	99.000	13.741		Residential - Single Family Residence - Pool, 1	171B157 326		Van Nuys - North Sherman Oaks	No	ABMI	TOC EXP , ADU
Los Angeles	900 MALCOLM AVE	90024	4360005001	0.000	0.000	0.000	13.739	Shortfall of Sites	0.157	Low Residential	R1-1-O	0	0	0	99.000	13.739		Residential - Single Family Residence - Pool, 1	135B153 475		Westwood	No	ABMI	TOC EXP , ADU
Los Angeles	5424 FULTON AVE	91401	2345003012	0.000	0.000	0.000	13.738	Shortfall of Sites	0.145	Low Residential	R1-1	0	0	0	99.000	13.738		Residential - Single Family Residence - Pool, 0	174B157 1064		Van Nuys - North Sherman Oaks	No	ABMI	TOC EXP , OPP RC2
Los Angeles	10740 ASHTON AVE	90024	4325002010	0.000	0.000	0.000	13.738	Shortfall of Sites	0.157	Low Residential	R1-1-O	0	0	0	99.000	13.738		Residential - Single Family Residence, 1	132B153 332		Westwood	No	ABMI	TOC EXP , ADU
Los Angeles	2498 GRANVILLE AVE	90064	4257002033	0.000	0.000	0.000	13.737	Shortfall of Sites	0.157	Low Residential	R1V2	0	0	0	99.000	13.737		Residential - Single Family Residence, 1	120B153 103		Palms - Mar Vista - Del Rey	No	ABMI	TOC EXP , ADU
Los Angeles	14301 MIRANDA ST	91401	2245013018	0.000	0.000	0.000	13.737	Shortfall of Sites	0.157	Low Residential	R1-1	0	0	0	99.000	13.737		Residential - Single Family Residence, 1	174B153 361		Van Nuys - North Sherman Oaks	No	ABMI	TOC EXP , ADU
Los Angeles	23291 CLEARPOOL PL	90710	7438008063	0.000	0.000	0.000	13.736	Shortfall of Sites	0.137	Low Residential	R1-1XL-O	0	0	0	113.635	13.736		Residential - Single Family Residence, 1	042B197 24		Wilmington - Harbor City	No	ABMI	OPP RC
Los Angeles	5644 BUFFALO AVE	91401	2343007057	6.868	6.868	0.000	0.000	Shortfall of Sites	0.186	Low Residential	R1-1	0	0	20	99.000	13.736		Residential - Single Family Residence - Pool, 1	174B157 448		Van Nuys - North Sherman Oaks	No	LI	TOC EXP , ADU
Los Angeles	10269 DUNLEER DR	90064	4316004020	0.000	0.000	0.000	13.736	Shortfall of Sites	0.157	Low Residential	R1V2	0	0	0	99.000	13.736		Residential - Single Family Residence, 1	123B161 224		West Los Angeles	No	ABMI	TOC EXP , ADU
Los Angeles	5638 BUFFALO AVE	91401	2343007058	6.868	6.868	0.000	0.000	Shortfall of Sites	0.186	Low Residential	R1-1	0	0	20	99.000	13.735		Residential - Single Family Residence - Pool, 1	174B157 466		Van Nuys - North Sherman Oaks	No	LI	TOC EXP , ADU
Los Angeles	170 BIMINI PL	90004	5501013027	6.868	6.868	0.000	0.000	Shortfall of Sites	1.556	Limited Manufacturing	P-1, [Q]C2-1	0	0	20	94.696	13.735		Institutional - Church - One Story, 1	138B197 1128		Wilshire	No	LI	P, FBO
Los Angeles	13453 MARGATE ST	91401	2344018009	0.000	0.000	0.000	13.735	Shortfall of Sites	0.157	Low Residential	R1-1	0	0	0	99.000	13.735		Residential - Single Family Residence, 1	171B157 180		Van Nuys - North Sherman Oaks	No	ABMI	TOC EXP , ADU
Los Angeles	5306 IRVINE AVE	91601	2348006074	0.000	0.000	0.000	13.735	Shortfall of Sites	0.157	Low Residential	R1-1	0	0	0	99.000	13.735		Residential - Single Family Residence, 1	171B169 863		North Hollywood - Valley Village	No	ABMI	TOC EXP , ADU
Los Angeles	5632 BUFFALO AVE	91401	2343007059	6.867	6.867	0.000	0.000	Shortfall of Sites	0.186	Low Residential	R1-1	0	0	20	99.000	13.735		Residential - Single Family Residence - Pool, 1	174B157 485		Van Nuys - North Sherman Oaks	No	LI	TOC EXP , ADU
Los Angeles	5262 ALLOTT AVE	91401	2344023001	0.000	0.000	0.000	13.733	Shortfall of Sites	0.157	Low Residential	R1-1	0	0	0	99.000	13.733		Residential - Single Family Residence, 1	171B157 358		Van Nuys - North Sherman Oaks	No	ABMI	TOC EXP , ADU
Los Angeles	8108 HANDLEY AVE	90045	4105029020	0.000	0.000	0.000	13.733	Shortfall of Sites	0.157	Low Residential	R1-1	0	0	0	99.000	13.733		Residential - Single Family Residence, 1	099B169 1085		Westchester - Playa del Rey	No	ABMI	TOC EXP , ADU
Los Angeles	5722 CANTALOUPE AVE	91401	2246022017	6.866	6.866	0.000	0.000	Shortfall of Sites	0.186	Low Residential	R1-1	0	0	20	99.000	13.732		Residential - Single Family Residence - Pool, 1	174B153 466		Van Nuys - North Sherman Oaks	No	LI	TOC EXP , ADU
Los Angeles	1520 S WESTERN AVE	90732	7560013045	0.000	0.000	0.000	13.731	Shortfall of Sites	0.159	Low Medium I Residential	R2-1XL	0	0	0	113.635	13.731		Residential - Double, Duplex, or Two Units - 4 Stories or Less, 2	012B193 434		San Pedro	Yes	ABMI	OPP RC , R2RD
Los Angeles	10765 RICHLAND AVE	90064	4255019012	0.000	0.000	0.000	13.730	Shortfall of Sites	0.144	Low Residential	R1-1	0	0	0	99.000	13.730		Residential - Single Family Residence, 0	123B157 137		West Los Angeles	No	ABMI	TOC EXP
Los Angeles	14302 MIRANDA ST	91401	2245012017	0.000	0.000	0.000	13.730	Shortfall of Sites	0.157	Low Residential	R1-1	0	0	0	99.000	13.730		Residential - Single Family Residence, 1	174B153 447		Van Nuys - North Sherman Oaks	No	ABMI	TOC EXP , ADU
Los Angeles	14302 HATTERAS ST	91401	2245013017	0.000	0.000	0.000	13.729	Shortfall of Sites	0.157	Low Residential	R1-1	0	0	0	99.000	13.729		Residential - Single Family Residence, 1	174B153 297		Van Nuys - North Sherman Oaks	No	ABMI	TOC EXP , ADU
Los Angeles	13345 ALBERS ST	91401	2344014022	0.000	0.000	0.000	13.728	Shortfall of Sites	0.157	Low Residential	R1-1	0	0	0	99.000	13.728		Residential - Single Family Residence - Pool, 1	174B157 814		Van Nuys - North Sherman Oaks	No	ABMI	TOC EXP , ADU
Los Angeles	5709 MAMMOTH AVE	91401	2246023009	6.864	6.864	0.000	0.000	Shortfall of Sites	0.186	Low Residential	R1-1	0	0	20	99.000	13.728		Residential - Single Family Residence - Pool and Misc., 1	174B153 522		Van Nuys - North Sherman Oaks	No	LI	TOC EXP , ADU
Los Angeles	5643 VENTURA CANYON AVE	91401	2343007060	6.864	6.864	0.000	0.000	Shortfall of Sites	0.186	Low Residential	R1-1	0	0	20	99.000	13.727		Residential - Single Family Residence - Pool, 1	174B157 449		Van Nuys - North Sherman Oaks	No	LI	TOC EXP , ADU
Los Angeles	5637 VENTURA CANYON AVE	91401	2343007061	6.864	6.864	0.000	0.000	Shortfall of Sites	0.186	Low Residential	R1-1	0	0	20	99.000	13.727		Residential - Single Family Residence - Pool, 1	174B157 467		Van Nuys - North Sherman Oaks	No	LI	TOC EXP , ADU
Los Angeles	5631 VENTURA CANYON AVE	91401	2343007062	6.864	6.864	0.000	0.000	Shortfall of Sites	0.186	Low Residential	R1-1	0	0	20	99.000	13.727		Residential - Single Family Residence - Pool, 1	174B157 486		Van Nuys - North Sherman Oaks	No	LI	TOC EXP , ADU
Los Angeles	1922 N OXFORD AVE	90027	5587024011	6.864	6.864	0.000	0.000	Shortfall of Sites	0.186	Low I Residential	RE9-1	0	0	20	99.000	13.727		Residential - Single Family Residence - Pool, 1	150A193 105		Hollywood	No	LI	TOC EXP , ADU
Los Angeles	2008 N WESTERN AVE	90027	5587023003	6.864	6.864	0.000	0.000	Shortfall of Sites	0.186	Low I Residential	RE9-1	0	0	20	99.000	13.727		Residential - Single Family Residence - Pool, 1	150A193 34		Hollywood	No	LI	TOC EXP , ADU, OPP RC2
Los Angeles	11832 OTSEGO ST	91607	2355003005	6.863	6.863	0.000	0.000	Shortfall of Sites	0.186	Low Residential	R1-1	0	0	20	99.000	13.727		Residential - Single Family Residence, 1	171B169 654		North Hollywood - Valley Village	No	LI	TOC EXP , ADU
Los Angeles	1769 KELTON AVE	90024	4324029020	0.000	0.000	0.000	13.724	Shortfall of Sites	0.157	Low Medium I Residential	[Q]R2-1-O	0	0	0	99.000	13.724		Residential - Single Family Residence, 1	129B153 492		Westwood	No	ABMI	TOC EXP , ADU, R2RD
Los Angeles	13439 MAGNOLIA BLVD	91423	2344022007	0.000	0.000	0.000	13.722	Shortfall of Sites	0.157	Low Residential	R1-1	0	0	0	99.000	13.722		Residential - Single Family Residence, 1	171B157 600		Van Nuys - North Sherman Oaks	No	ABMI	TOC EXP , ADU, OPP RC2
Los Angeles	349 S THURSTON AVE	90049	4366015026	0.000	0.000	0.000	13.721	Shortfall of Sites	0.137	Low Residential	R1-1	0	0	0	113.635	13.721		Residential - Single Family Residence, 1	135B145 160		Westwood	No	ABMI	OPP RC
Los Angeles	14413 COLLINS ST	91401	2245012033	0.000	0.000	0.000	13.721	Shortfall of Sites	0.157	Low Residential	R1-1	0	0	0	99.000	13.721		Residential - Single Family Residence, 1	174B149 540		Van Nuys - North Sherman Oaks	No	ABMI	TOC EXP , ADU
Los Angeles	718 S SYCAMORE AVE	90036	5507025009	0.000	0.000	0.000	13.721	Shortfall of Sites	0.183	Low Medium I Residential	R2-1	0	0	0	99.000	13.721		Residential - Double, Duplex, or Two Units - 4 Stories or Less, 2	132B181 72		Wilshire	Yes	ABMI	TOC EXP , R2RD
Los Angeles	457 S SOTO ST	90033	5183014014	0.000	0.000	0.000	13.720	Shortfall of Sites	0.130	Low Medium II Residential	[Q]R4-1-CUGU	Community Center	[LUM2 - G2 - 3][XC1 - 4][CPIO]	0	208.139	13.720		Residential - Double, Duplex, or Two Units - 4 Stories or Less, 2	126A223 168	108	Boyle Heights	Yes	ABMI	BH CPU
Los Angeles	14409 COLLINS ST	91401	2245012032	0.000	0.000	0.000	13.720	Shortfall of Sites	0.157	Low Residential	R1-1	0	0	0	99.000	13.720		Residential - Single Family Residence, 1	174B149 541		Van Nuys - North Sherman Oaks	No	ABMI	TOC EXP , ADU
Los Angeles	10743 RICHLAND AVE	90064	4255019008	0.000	0.000	0.000	13.719	Shortfall of Sites	0.144	Low Residential	R1-1	0	0	0	99.000	13.719		Residential - Single Family Residence, 0	123B157 120		West Los Angeles	No	ABMI	TOC EXP
Los Angeles	5310 IRVINE AVE	91601	2348006046	0.000	0.000	0.000	13.719	Shortfall of Sites	0.157	Low Residential	R1-1	0	0	0	99.000	13.719		Residential - Single Family Residence, 1	171B169 220		North Hollywood - Valley Village	No	ABMI	TOC EXP , ADU
Los Angeles	11729 SANTA MONICA BLVD	90025	4262003002	0.000	0.000	0.000	13.718	Shortfall of Sites	0.093	General Commercial	C2-1VL	Mixed Use Corridor	0	0	150.658	13.718		Commercial - Auto, Recreation Equipment, Construction Equipment Sales and Service - Auto Body Repair Shop - One Story, 1	126B149 316	54	West Los Angeles	No	ABMI	DB50 , West WLA CPU, TOPP C, AHO
Los Angeles	3332 EAGLE ROCK BLVD	90065	5457022004	0.000	0.000	0.000	13.718	Shortfall of Sites	0.240	Limited Manufacturing	[Q]CM-1-CDO	0	0	0	64.630	13.718		Industrial - Light Manufacturing - One Story, 1	153A215 257		Northeast Los Angeles	No	ABMI	DB50 , ARO, ADU, OPP C
Los Angeles	4404 WOODMAN AVE	91423	2360005033	0.000	0.000	0.000	13.718	Shortfall of Sites	0.189	General Commercial	[Q]C2-1VL-RIO	0	0	0	82.211	13.718		Commercial - Auto, Recreation Equipment, Construction Equipment Sales and Service - Used Car Sales - One Story, 1	165B157 326		Sherman Oaks - Studio City - Toluca Lake - Cahuenga Pass	No	ABMI	DB50 , ADU, OPP C
Los Angeles	17603 CHATSWORTH ST	91344	2712028013	0.000	0.000	0.000	13.718	Shortfall of Sites	0.187	Neighborhood Commercial	C1-1XL	0	0	0	83.258	13.718		Commercial - Restaurant, Cocktail Lounge - Restaurant, Cocktail Lounge, Tavern - One Story, 1	207B129 396		Granada Hills - Knollwood	No	ABMI	DB50 , ADU, OPP C
Los Angeles	17745 CHATSWORTH ST	91344	2712029024	0.000	0.000	0.000	13.718	Shortfall of Sites	0.187	Neighborhood Commercial	C1-1XL	0	0	0	83.276	13.718		Commercial - Professional Building - Medical Dental Building - One Story, 1	207B129 373		Granada Hills - Knollwood	No	ABMI	DB50 , ARO, ADU, OPP C
Los Angeles	1842 S ROBERTSON BLVD	90230	4303006014	0.000	0.000	0.000	13.718	Shortfall of Sites	0.184	Neighborhood Commercial	C2-1VL-CPIO	0	0	0	84.516	13.718		Commercial - Auto, Recreation Equipment, Construction Equipment Sales and Service - Auto Body Repair Shop - One Story, 1	126B169 39		West Adams - Baldwin Hills - Leimert	No	ABMI	DB50 , ADU, OPP C
Los Angeles	15657 DEVONSHIRE ST	91344	2661014018	0.000	0.000	0.000	13.718	Shortfall of Sites	0.182	Neighborhood Commercial	C1-1VL	0	0	0	85.469	13.718		Residential - Single Family Residence, 1	204B141 325		Granada Hills - Knollwood	No	ABMI	DB50 , ADU, OPP C
Los Angeles	17744 CHATSWORTH ST	91344	2733006026	0.000	0.000	0.000	13.718	Shortfall of Sites	0.177	Neighborhood Commercial	C1-1XL	0	0	0	87.768	13.718		Commercial - Restaurant, Cocktail Lounge - Restaurant, Cocktail Lounge, Tavern - One Story, 1	207B129 450		Granada Hills - Knollwood	No	ABMI	DB50 , ADU, OPP C
Los Angeles	2080 HILL DR	90041	5590008036	0.000	0.000	0.000	13.718	Shortfall of Sites	0.092	Neighborhood Office Commercial	C4-1D	Neighborhood Commercial	[Q]C4-1	0	98.319	13.718		Commercial - Store - One Story, 1	150B201 302	108	Hollywood	No	ABMI	DB50 , HWD CPU, AHO

Jurisdiction Name	Site Address/Intersection	5 Digit ZIP Code	Assessor Parcel Number	Very Low-Income	Low-Income	Moderate-Income	Above Moderate-Income	Type of Shortfall	Parcel Size (Acres)	Current General Plan Designation	Current Zoning	Proposed General Plan (GP) Designation	Proposed Zoning	Minimum Density Allowed	Maximum Density Allowed	Total Capacity	Vacant/ Nonvacant	Description of Existing Uses	PIN	Base Density Per Acre	Community Plan Area	Rent Stabalization Ordinance	Income Category	Applicable Rezoning Program (Program informing values in Column Q listed first)
Los Angeles	17043 VENTURA BLVD	91316	2258013008	0.000	0.000	0.000	13.718	Shortfall of Sites	0.090	Neighborhood Office Commercial	C4-1VL	0	0	0	172.841	13.718		Commercial - Office Building - One Story, 1	168B133 41		Encino - Tarzana	No	ABMI	DB50 , ENC CPU, ARO, TOPPC, AHO
Los Angeles	21908 VENTURA BLVD	91364	2169003048	0.000	0.000	0.000	13.718	Shortfall of Sites	0.090	Community Commercial	C4-1VLD	0	0	0	173.477	13.718		Commercial - Store - One Story, 1	171B105 26		Canoga Park - Winnetka - Woodland Hills - West Hills	No	ABMI	DB50
Los Angeles	4373 TOLAND WAY	90041	5474024002	0.000	0.000	0.000	13.718	Shortfall of Sites	0.347	Low Medium II Residential	RD1.5-1	0	0	0	44.734	13.718		Residential - Single Family Residence, 1	156A221 114		Northeast Los Angeles	No	ABMI	DB50 , ADU
Los Angeles	2652 MOSS AVE	90065	5457016001	0.000	0.000	0.000	13.718	Shortfall of Sites	0.189	Medium Residential	R3-1-CDO	0	0	0	82.245	13.718		Residential - Single Family Residence, 1	150B213 197		Northeast Los Angeles	No	ABMI	DB50 , ADU
Los Angeles	12750 MOORPARK ST	91604	2375007031	0.000	0.000	0.000	13.718	Shortfall of Sites	0.189	Medium Residential	R3-1-RIO	0	0	0	82.174	13.718		Residential - Single Family Residence - Pool, 1	165B161 322		Sherman Oaks - Studio City - Toluca Lake - Cahuenga Pass	No	ABMI	DB50 , ADU
Los Angeles	3252 S BARRINGTON AVE	90066	4250010009	0.000	0.000	0.000	13.718	Shortfall of Sites	0.189	Medium Residential	R3-1	0	0	0	82.210	13.718		Residential - Single Family Residence, 1	117B153 342		Palms - Mar Vista - Del Rey	No	ABMI	DB50 , ADU
Los Angeles	3260 S BARRINGTON AVE	90066	4250010010	0.000	0.000	0.000	13.718	Shortfall of Sites	0.184	Medium Residential	R3-1	0	0	0	84.485	13.718		Residential - Single Family Residence, 1	117B153 357		Palms - Mar Vista - Del Rey	No	ABMI	DB50 , ADU
Los Angeles	3266 S BARRINGTON AVE	90066	4250010011	0.000	0.000	0.000	13.718	Shortfall of Sites	0.187	Medium Residential	R3-1	0	0	0	82.980	13.718		Residential - Single Family Residence - Pool, 1	117B153 375		Palms - Mar Vista - Del Rey	No	ABMI	DB50 , ADU
Los Angeles	11713 GORHAM AVE	90049	4401017001	0.000	0.000	0.000	13.718	Shortfall of Sites	0.092	Community Commercial	C1.5-1VL	0	0	0	168.494	13.718		Commercial - Parking Lot (Commercial Use Property) - Lots - Patron or Employee - One Story, 1	132B145 514		Brentwood - Pacific Palisades	No	ABMI	DB50
Los Angeles	3007 EAGLE ROCK BLVD	90065	5457010029	0.000	0.000	0.000	13.718	Shortfall of Sites	0.180	Medium Residential	R3-1-CDO	0	0	0	86.523	13.718		Residential - Single Family Residence - Pool and Misc., 1	150B213 525		Northeast Los Angeles	No	ABMI	DB50 , ADU
Los Angeles	18527 VENTURA BLVD	91356	2160007007	0.000	0.000	0.000	13.718	Shortfall of Sites	0.089	Community Commercial	C2-1L	0	0	0	174.105	13.718		Commercial - Store - One Story, 1	174B125 560		Encino - Tarzana	No	ABMI	DB50
Los Angeles	11600 NATIONAL BLVD	90064	4250008010	0.000	0.000	0.000	13.718	Shortfall of Sites	0.177	Medium Residential	R3-1	0	0	0	87.602	13.718		Residential - Single Family Residence, 1	120B153 912		Palms - Mar Vista - Del Rey	No	ABMI	DB50 , ADU
Los Angeles	11608 NATIONAL BLVD	90064	4250008009	0.000	0.000	0.000	13.718	Shortfall of Sites	0.178	Medium Residential	R3-1	0	0	0	87.263	13.718		Residential - Single Family Residence - Pool, 1	120B153 930		Palms - Mar Vista - Del Rey	No	ABMI	DB50 , ADU
Los Angeles	5451 KESTER AVE	91411	2250016032	0.000	0.000	0.000	13.718	Shortfall of Sites	0.187	Medium Residential	[Q]R3-1	0	0	0	83.202	13.718		Residential - Single Family Residence, 1	174B149 1125		Van Nuys - North Sherman Oaks	No	ABMI	DB50 , ADU
Los Angeles	14403 COLLINS ST	91401	2245012031	0.000	0.000	0.000	13.718	Shortfall of Sites	0.157	Low Residential	R1-1	0	0	0	99.000	13.718		Residential - Single Family Residence, 1	174B149 542		Van Nuys - North Sherman Oaks	No	ABMI	TOC EXP , ADU
Los Angeles	3225 PROVON LN	90034	4311004007	0.000	0.000	0.000	13.716	Shortfall of Sites	0.157	Low Residential	R1V2	0	0	0	99.000	13.716		Residential - Single Family Residence - Pool, 1	123B165 637		West Los Angeles	No	ABMI	TOC EXP , ADU
Los Angeles	14357 COLLINS ST	91401	2245012029	0.000	0.000	0.000	13.716	Shortfall of Sites	0.157	Low Residential	R1-1	0	0	0	99.000	13.716		Residential - Single Family Residence, 1	174B149 544		Van Nuys - North Sherman Oaks	No	ABMI	TOC EXP , ADU
Los Angeles	5307 SUNNYSLOPE AVE	91401	2344024011	6.858	6.858	0.000	0.000	Shortfall of Sites	0.170	Low Residential	R1-1	0	0	20	99.000	13.715		, 2	171B157 335		Van Nuys - North Sherman Oaks	No	LI	TOC EXP
Los Angeles	14353 COLLINS ST	91401	2245012028	0.000	0.000	0.000	13.715	Shortfall of Sites	0.157	Low Residential	R1-1	0	0	0	99.000	13.715		Residential - Single Family Residence, 1	174B149 545		Van Nuys - North Sherman Oaks	No	ABMI	TOC EXP , ADU
Los Angeles	2613 GREENFIELD AVE	90064	4256023019	0.000	0.000	0.000	13.714	Shortfall of Sites	0.157	Low Residential	R1-1	0	0	0	99.000	13.714		Residential - Single Family Residence, 1	123B157 321		West Los Angeles	No	ABMI	TOC EXP , ADU
Los Angeles	14347 COLLINS ST	91401	2245012027	0.000	0.000	0.000	13.714	Shortfall of Sites	0.157	Low Residential	R1-1	0	0	0	99.000	13.714		Residential - Single Family Residence, 1	174B149 546		Van Nuys - North Sherman Oaks	No	ABMI	TOC EXP , ADU
Los Angeles	6215 DREXEL AVE	90048	5510001001	0.000	0.000	0.000	13.714	Shortfall of Sites	0.157	Low II Residential	R1-1-O-RFA	0	0	0	99.000	13.714		Residential - Single Family Residence, 1	135B177 142		Wilshire	No	ABMI	TOC EXP , ADU
Los Angeles	14333 COLLINS ST	91401	2245012024	0.000	0.000	0.000	13.713	Shortfall of Sites	0.157	Low Residential	R1-1	0	0	0	99.000	13.713		Residential - Single Family Residence, 1	174B153 501		Van Nuys - North Sherman Oaks	No	ABMI	TOC EXP , ADU
Los Angeles	10726 ESTHER AVE	90064	4255023006	0.000	0.000	0.000	13.713	Shortfall of Sites	0.157	Low Residential	R1-1-O	0	0	0	99.000	13.713		Residential - Single Family Residence, 1	126B157 1220		West Los Angeles	No	ABMI	TOC EXP , ADU
Los Angeles	14323 COLLINS ST	91401	2245012022	0.000	0.000	0.000	13.713	Shortfall of Sites	0.157	Low Residential	R1-1	0	0	0	99.000	13.713		Residential - Single Family Residence, 1	174B153 503		Van Nuys - North Sherman Oaks	No	ABMI	TOC EXP , ADU
Los Angeles	14313 COLLINS ST	91401	2245012020	0.000	0.000	0.000	13.713	Shortfall of Sites	0.157	Low Residential	R1-1	0	0	0	99.000	13.713		Residential - Single Family Residence - Pool, 1	174B153 505		Van Nuys - North Sherman Oaks	No	ABMI	TOC EXP , ADU
Los Angeles	14317 COLLINS ST	91401	2245012021	0.000	0.000	0.000	13.713	Shortfall of Sites	0.157	Low Residential	R1-1	0	0	0	99.000	13.713		Residential - Single Family Residence, 1	174B153 504		Van Nuys - North Sherman Oaks	No	ABMI	TOC EXP , ADU
Los Angeles	14327 COLLINS ST	91401	2245012023	0.000	0.000	0.000	13.713	Shortfall of Sites	0.157	Low Residential	R1-1	0	0	0	99.000	13.713		Residential - Single Family Residence, 1	174B153 502		Van Nuys - North Sherman Oaks	No	ABMI	TOC EXP , ADU
Los Angeles	14343 COLLINS ST	91401	2245012026	0.000	0.000	0.000	13.712	Shortfall of Sites	0.157	Low Residential	R1-1	0	0	0	99.000	13.712		Residential - Single Family Residence - Pool, 1	174B149 547		Van Nuys - North Sherman Oaks	No	ABMI	TOC EXP , ADU
Los Angeles	14337 COLLINS ST	91401	2245012025	0.000	0.000	0.000	13.711	Shortfall of Sites	0.157	Low Residential	R1-1	0	0	0	99.000	13.711		Residential - Single Family Residence, 1	174B149 548		Van Nuys - North Sherman Oaks	No	ABMI	TOC EXP , ADU
Los Angeles	10731 ROCHESTER AVE	90024	4325012003	0.000	0.000	0.000	13.711	Shortfall of Sites	0.157	Low Residential	R1-1-O	0	0	0	99.000	13.711		Residential - Single Family Residence, 1	132B153 468		Westwood	No	ABMI	TOC EXP , ADU
Los Angeles	10719 ROCHESTER AVE	90024	4325012017	0.000	0.000	0.000	13.711	Shortfall of Sites	0.157	Low Residential	R1-1-O	0	0	0	99.000	13.711		Residential - Single Family Residence, 1	132B153 454		Westwood	No	ABMI	TOC EXP , ADU
Los Angeles	10721 ROCHESTER AVE	90024	4325012016	0.000	0.000	0.000	13.711	Shortfall of Sites	0.157	Low Residential	R1-1-O	0	0	0	99.000	13.711		Residential - Single Family Residence - Pool, 1	132B153 459		Westwood	No	ABMI	TOC EXP , ADU
Los Angeles	10729 ROCHESTER AVE	90024	4325012015	0.000	0.000	0.000	13.711	Shortfall of Sites	0.157	Low Residential	R1-1-O	0	0	0	99.000	13.711		Residential - Single Family Residence, 1	132B153 463		Westwood	No	ABMI	TOC EXP , ADU
Los Angeles	10715 ROCHESTER AVE	90024	4325012018	0.000	0.000	0.000	13.711	Shortfall of Sites	0.157	Low Residential	R1-1-O	0	0	0	99.000	13.711		Residential - Single Family Residence - Pool, 1	132B153 449		Westwood	No	ABMI	TOC EXP , ADU
Los Angeles	1744 KELTON AVE	90024	4324028006	0.000	0.000	0.000	13.709	Shortfall of Sites	0.157	Low Medium I Residential	[Q]R2-1-O	0	0	0	99.000	13.709		Residential - Single Family Residence, 1	129B153 388		Westwood	No	ABMI	TOC EXP , ADU, R2RD
Los Angeles	5415 RADFORD AVE	91607	2348011010	0.000	0.000	0.000	13.708	Shortfall of Sites	0.157	Low Residential	R1-1	Low Medium Residential	0	0	99.000	13.708		Residential - Single Family Residence - Pool, 1	171B169 46	43	North Hollywood - Valley Village	No	ABMI	TOC EXP , NH CPU, ADU, AHO
Los Angeles	14334 HATTERAS ST	91401	2245013011	0.000	0.000	0.000	13.707	Shortfall of Sites	0.157	Low Residential	R1-1	0	0	0	99.000	13.707		Residential - Single Family Residence, 1	174B153 291		Van Nuys - North Sherman Oaks	No	ABMI	TOC EXP , ADU
Los Angeles	10773 WEYBURN AVE	90024	4360005014	0.000	0.000	0.000	13.706	Shortfall of Sites	0.157	Low Residential	R1-1-O	0	0	0	99.000	13.706		Residential - Single Family Residence, 1	135B153 611		Westwood	No	ABMI	TOC EXP , ADU
Los Angeles	14526 NORDHOFF ST	91402	2639007024	6.853	6.853	0.000	0.000	Shortfall of Sites	5.143	Neighborhood Office Commercial	P-1VL, [Q]C2-1VL	0	0	20	94.696	13.706		Commercial - Shopping Center (Neighborhood, Community) - One Story, 35	195B149 18		Mission Hills - Panorama City - North Hills	No	LI	P
Los Angeles	14327 MIRANDA ST	91401	2245013023	0.000	0.000	0.000	13.705	Shortfall of Sites	0.157	Low Residential	R1-1	0	0	0	99.000	13.705		Residential - Single Family Residence, 1	174B153 355		Van Nuys - North Sherman Oaks	No	ABMI	TOC EXP , ADU
Los Angeles	14317 MIRANDA ST	91401	2245013021	0.000	0.000	0.000	13.705	Shortfall of Sites	0.157	Low Residential	R1-1	0	0	0	99.000	13.705		Residential - Single Family Residence, 1	174B153 357		Van Nuys - North Sherman Oaks	No	ABMI	TOC EXP , ADU
Los Angeles	14313 MIRANDA ST	91401	2245013020	0.000	0.000	0.000	13.705	Shortfall of Sites	0.157	Low Residential	R1-1	0	0	0	99.000	13.705		Residential - Single Family Residence, 1	174B153 358		Van Nuys - North Sherman Oaks	No	ABMI	TOC EXP , ADU
Los Angeles	14333 MIRANDA ST	91401	2245013024	0.000	0.000	0.000	13.705	Shortfall of Sites	0.157	Low Residential	R1-1	0	0	0	99.000	13.705		Residential - Single Family Residence - Pool, 1	174B153 353		Van Nuys - North Sherman Oaks	No	ABMI	TOC EXP , ADU
Los Angeles	14307 MIRANDA ST	91401	2245013019	0.000	0.000	0.000	13.705	Shortfall of Sites	0.157	Low Residential	R1-1	0	0	0	99.000	13.705		Residential - Single Family Residence, 1	174B153 360		Van Nuys - North Sherman Oaks	No	ABMI	TOC EXP , ADU
Los Angeles	6155 WILL ROGERS ST	90045	4123007038	0.000	0.000	0.000	13.703	Shortfall of Sites	0.157	Low Residential	R1-1	0	0	0	99.000	13.703		Residential - Single Family Residence, 1	093B165 12		Westchester - Playa del Rey	No	ABMI	TOC EXP , ADU
Los Angeles	14410 HATTERAS ST	91401	2245013003	0.000	0.000	0.000	13.702	Shortfall of Sites	0.157	Low Residential	R1-1	0	0	0	99.000	13.702		Residential - Single Family Residence, 1	174B149 325		Van Nuys - North Sherman Oaks	No	ABMI	TOC EXP , ADU
Los Angeles	14350 HATTERAS ST	91401	2245013008	0.000	0.000	0.000	13.702	Shortfall of Sites	0.157	Low Residential	R1-1	0	0	0	99.000	13.702		Residential - Single Family Residence, 1	174B149 330		Van Nuys - North Sherman Oaks	No	ABMI	TOC EXP , ADU
Los Angeles	14412 MIRANDA ST	91401	2245012002	0.000	0.000	0.000	13.702	Shortfall of Sites	0.157	Low Residential	R1-1	0	0	0	99.000	13.702		Residential - Single Family Residence, 1	174B149 473		Van Nuys - North Sherman Oaks	No	ABMI	TOC EXP , ADU
Los Angeles	14348 MIRANDA ST	91401	2245012008	0.000	0.000	0.000	13.702	Shortfall of Sites	0.157	Low Residential	R1-1	0	0	0	99.000	13.702		Residential - Single Family Residence, 1	174B149 479		Van Nuys - North Sherman Oaks	No	ABMI	TOC EXP , ADU
Los Angeles	14340 HATTERAS ST	91401	2245013010	0.000	0.000	0.000	13.702	Shortfall of Sites	0.157	Low Residential	R1-1	0	0	0	99.000	13.702		Residential - Single Family Residence, 1	174B149 332		Van Nuys - North Sherman Oaks	No	ABMI	TOC EXP , ADU
Los Angeles	14358 MIRANDA ST	91401	2245012006	0.000	0.000	0.000	13.701	Shortfall of Sites	0.157	Low Residential	R1-1	0	0	0	99.000	13.701		Residential - Single Family Residence, 1	174B149 477		Van Nuys - North Sherman Oaks	No	ABMI	TOC EXP , ADU
Los Angeles	14338 MIRANDA ST	91401	2245012010	0.000	0.000	0.000	13.701	Shortfall of Sites	0.157	Low Residential	R1-1	0	0	0	99.000	13.701		Residential - Single Family Residence - Pool, 1	174B149 481		Van Nuys - North Sherman Oaks	No	ABMI	TOC EXP , ADU
Los Angeles	14408 MIRANDA ST	91401	2245012003	0.000	0.000	0.000	13.701	Shortfall of Sites	0.157	Low Residential	R1-1	0	0	0	99.000	13.701		Residential - Single Family Residence - Guesthouse, 1	174B149 474		Van Nuys - North Sherman Oaks	No	ABMI	TOC EXP , ADU
Los Angeles	14402 MIRANDA ST	91401	2245012004	0.000	0.000	0.000	13.701	Shortfall of Sites	0.157	Low Residential	R1-1	0	0	0	99.000	13.701		Residential - Single Family Residence - Pool, 1	174B149 475		Van Nuys - North Sherman Oaks	No	ABMI	TOC EXP , ADU

Jurisdiction Name	Site Address/Intersection	5 Digit ZIP Code	Assessor Parcel Number	Very Low-Income	Low-Income	Moderate-Income	Above Moderate-Income	Type of Shortfall	Parcel Size (Acres)	Current General Plan Designation	Current Zoning	Proposed General Plan (GP) Designation	Proposed Zoning	Minimum Density Allowed	Maximum Density Allowed	Total Capacity	Vacant/ Nonvacant	Description of Existing Uses	PIN	Base Density Per Acre	Community Plan Area	Rent Stabalization Ordinance	Income Category	Applicable Rezoning Program (Program informing values in Column Q listed first)
Los Angeles	14362 MIRANDA ST	91401	2245012005	0.000	0.000	0.000	13.701	Shortfall of Sites	0.157	Low Residential	R1-1	0	0	0	99.000	13.701		Residential - Single Family Residence, 1	174B149 476		Van Nuys - North Sherman Oaks	No	ABMI	TOC EXP , ADU
Los Angeles	14404 HATTERAS ST	91401	2245013004	0.000	0.000	0.000	13.701	Shortfall of Sites	0.157	Low Residential	R1-1	0	0	0	99.000	13.701		Residential - Single Family Residence, 1	174B149 326		Van Nuys - North Sherman Oaks	No	ABMI	TOC EXP , ADU
Los Angeles	14360 HATTERAS ST	91401	2245013006	0.000	0.000	0.000	13.701	Shortfall of Sites	0.157	Low Residential	R1-1	0	0	0	99.000	13.701		Residential - Single Family Residence - Pool, 1	174B149 328		Van Nuys - North Sherman Oaks	No	ABMI	TOC EXP , ADU
Los Angeles	14342 MIRANDA ST	91401	2245012009	0.000	0.000	0.000	13.701	Shortfall of Sites	0.157	Low Residential	R1-1	0	0	0	99.000	13.701		Residential - Single Family Residence, 1	174B149 480		Van Nuys - North Sherman Oaks	No	ABMI	TOC EXP , ADU
Los Angeles	14402 HATTERAS ST	91401	2245013005	0.000	0.000	0.000	13.701	Shortfall of Sites	0.157	Low Residential	R1-1	0	0	0	99.000	13.701		Residential - Single Family Residence, 1	174B149 327		Van Nuys - North Sherman Oaks	No	ABMI	TOC EXP , ADU
Los Angeles	14354 HATTERAS ST	91401	2245013007	0.000	0.000	0.000	13.701	Shortfall of Sites	0.157	Low Residential	R1-1	0	0	0	99.000	13.701		Residential - Single Family Residence, 1	174B149 329		Van Nuys - North Sherman Oaks	No	ABMI	TOC EXP , ADU
Los Angeles	14344 HATTERAS ST	91401	2245013009	0.000	0.000	0.000	13.701	Shortfall of Sites	0.157	Low Residential	R1-1	0	0	0	99.000	13.701		Residential - Single Family Residence, 1	174B149 331		Van Nuys - North Sherman Oaks	No	ABMI	TOC EXP , ADU
Los Angeles	14352 MIRANDA ST	91401	2245012007	0.000	0.000	0.000	13.701	Shortfall of Sites	0.157	Low Residential	R1-1	0	0	0	99.000	13.701		Residential - Single Family Residence - Pool, 1	174B149 478		Van Nuys - North Sherman Oaks	No	ABMI	TOC EXP , ADU
Los Angeles	14337 MIRANDA ST	91401	2245013025	0.000	0.000	0.000	13.701	Shortfall of Sites	0.157	Low Residential	R1-1	0	0	0	99.000	13.701		Residential - Single Family Residence, 1	174B149 387		Van Nuys - North Sherman Oaks	No	ABMI	TOC EXP , ADU
Los Angeles	14353 MIRANDA ST	91401	2245013028	0.000	0.000	0.000	13.701	Shortfall of Sites	0.157	Low Residential	R1-1	0	0	0	99.000	13.701		Residential - Single Family Residence, 1	174B149 384		Van Nuys - North Sherman Oaks	No	ABMI	TOC EXP , ADU
Los Angeles	14347 MIRANDA ST	91401	2245013027	0.000	0.000	0.000	13.701	Shortfall of Sites	0.157	Low Residential	R1-1	0	0	0	99.000	13.701		Residential - Single Family Residence, 1	174B149 385		Van Nuys - North Sherman Oaks	No	ABMI	TOC EXP , ADU
Los Angeles	14363 MIRANDA ST	91401	2245013030	0.000	0.000	0.000	13.701	Shortfall of Sites	0.157	Low Residential	R1-1	0	0	0	99.000	13.701		Residential - Single Family Residence, 1	174B149 382		Van Nuys - North Sherman Oaks	No	ABMI	TOC EXP , ADU
Los Angeles	14409 MIRANDA ST	91401	2245013032	0.000	0.000	0.000	13.701	Shortfall of Sites	0.157	Low Residential	R1-1	0	0	0	99.000	13.701		Residential - Single Family Residence, 1	174B149 380		Van Nuys - North Sherman Oaks	No	ABMI	TOC EXP , ADU
Los Angeles	14403 MIRANDA ST	91401	2245013031	0.000	0.000	0.000	13.701	Shortfall of Sites	0.157	Low Residential	R1-1	0	0	0	99.000	13.701		Residential - Single Family Residence, 1	174B149 381		Van Nuys - North Sherman Oaks	No	ABMI	TOC EXP , ADU
Los Angeles	14357 MIRANDA ST	91401	2245013029	0.000	0.000	0.000	13.701	Shortfall of Sites	0.157	Low Residential	R1-1	0	0	0	99.000	13.701		Residential - Single Family Residence, 1	174B149 383		Van Nuys - North Sherman Oaks	No	ABMI	TOC EXP , ADU
Los Angeles	23515 HATTERAS ST	91367	2041004040	0.685	0.685	0.000	12.331	Shortfall of Sites	1.171	Very Low Residential	RA-1	Very Low Residential	[HB5-SH1-5] [CX3-FA] [CPIO]	20	66.287	13.701		Residential - Single Family Residence - Pool, 1	174B093 71	1 per lot	Canoga Park - Winnetka - Woodland Hills - West Hills	No	VLI, LI, ABMI	AHO , CPK CPU, ADU
Los Angeles	14413 MIRANDA ST	91401	2245013033	0.000	0.000	0.000	13.701	Shortfall of Sites	0.157	Low Residential	R1-1	0	0	0	99.000	13.701		Residential - Single Family Residence, 1	174B149 379		Van Nuys - North Sherman Oaks	No	ABMI	TOC EXP , ADU
Los Angeles	5431 RADFORD AVE	91607	2348011012	0.000	0.000	0.000	13.701	Shortfall of Sites	0.157	Low Residential	R1-1	Low Medium Residential	0	0	99.000	13.701		Residential - Single Family Residence - Pool, 1	174B169 1232	43	North Hollywood - Valley Village	No	ABMI	TOC EXP , NH CPU, ADU, AHO
Los Angeles	902 S SYCAMORE AVE	90036	5084005014	0.000	0.000	0.000	13.700	Shortfall of Sites	0.183	Low Medium I Residential	R2-1	0	0	0	99.000	13.700		Residential - Double, Duplex, or Two Units - 4 Stories or Less, 2	132B181 490		Wilshire	Yes	ABMI	TOC EXP , R2RD
Los Angeles	3224 PROVON LN	90034	4311003018	0.000	0.000	0.000	13.700	Shortfall of Sites	0.157	Low Residential	R1V2	0	0	0	99.000	13.700		Residential - Single Family Residence, 1	123B165 661		West Los Angeles	No	ABMI	TOC EXP , ADU
Los Angeles	14330 HATTERAS ST	91401	2245013012	0.000	0.000	0.000	13.699	Shortfall of Sites	0.157	Low Residential	R1-1	0	0	0	99.000	13.699		Residential - Single Family Residence, 1	174B153 292		Van Nuys - North Sherman Oaks	No	ABMI	TOC EXP , ADU
Los Angeles	14324 HATTERAS ST	91401	2245013013	0.000	0.000	0.000	13.699	Shortfall of Sites	0.157	Low Residential	R1-1	0	0	0	99.000	13.699		Residential - Single Family Residence, 1	174B153 293		Van Nuys - North Sherman Oaks	No	ABMI	TOC EXP , ADU
Los Angeles	8018 HANDLEY AVE	90045	4105029015	0.000	0.000	0.000	13.699	Shortfall of Sites	0.157	Low Residential	R1-1	0	0	0	99.000	13.699		Residential - Single Family Residence - Pool, 1	099B169 978		Westchester - Playa del Rey	No	ABMI	TOC EXP , ADU
Los Angeles	14320 HATTERAS ST	91401	2245013014	0.000	0.000	0.000	13.698	Shortfall of Sites	0.157	Low Residential	R1-1	0	0	0	99.000	13.698		Residential - Single Family Residence, 1	174B153 294		Van Nuys - North Sherman Oaks	No	ABMI	TOC EXP , ADU
Los Angeles	14314 HATTERAS ST	91401	2245013015	0.000	0.000	0.000	13.698	Shortfall of Sites	0.157	Low Residential	R1-1	0	0	0	99.000	13.698		Residential - Single Family Residence, 1	174B153 295		Van Nuys - North Sherman Oaks	No	ABMI	TOC EXP , ADU
Los Angeles	8518 RAMSGATE AVE	90045	4125004022	0.000	0.000	0.000	13.698	Shortfall of Sites	0.157	Low Medium I Residential	R2-1	0	0	0	99.000	13.698		Residential - Single Family Residence, 1	096B169 438		Westchester - Playa del Rey	No	ABMI	TOC EXP , ADU, R2RD
Los Angeles	14306 HATTERAS ST	91401	2245013016	0.000	0.000	0.000	13.697	Shortfall of Sites	0.157	Low Residential	R1-1	0	0	0	99.000	13.697		Residential - Single Family Residence, 1	174B153 296		Van Nuys - North Sherman Oaks	No	ABMI	TOC EXP , ADU
Los Angeles	5708 GREENBUSH AVE	91401	2343014015	0.000	0.000	0.000	13.697	Shortfall of Sites	0.157	Low Residential	R1-1	0	0	0	99.000	13.697		Residential - Single Family Residence - Pool, 1	174B157 363		Van Nuys - North Sherman Oaks	No	ABMI	TOC EXP , ADU
Los Angeles	14328 MIRANDA ST	91401	2245012012	0.000	0.000	0.000	13.695	Shortfall of Sites	0.157	Low Residential	R1-1	0	0	0	99.000	13.695		Residential - Single Family Residence, 1	174B153 442		Van Nuys - North Sherman Oaks	No	ABMI	TOC EXP , ADU
Los Angeles	14322 MIRANDA ST	91401	2245012013	0.000	0.000	0.000	13.694	Shortfall of Sites	0.157	Low Residential	R1-1	0	0	0	99.000	13.694		Residential - Single Family Residence, 1	174B153 443		Van Nuys - North Sherman Oaks	No	ABMI	TOC EXP , ADU
Los Angeles	1940 ARMACOST AVE	90025	4259021014	6.846	6.846	0.000	0.000	Shortfall of Sites	0.169	Low Residential	R1-1	0	0	20	99.000	13.693		, 2	123B149 319		West Los Angeles	No	LI	TOC EXP
Los Angeles	14318 MIRANDA ST	91401	2245012014	0.000	0.000	0.000	13.693	Shortfall of Sites	0.157	Low Residential	R1-1	0	0	0	99.000	13.693		Residential - Single Family Residence - Pool, 1	174B153 444		Van Nuys - North Sherman Oaks	No	ABMI	TOC EXP , ADU
Los Angeles	5447 RADFORD AVE	91607	2348011014	0.000	0.000	0.000	13.693	Shortfall of Sites	0.157	Low Residential	R1-1	Low Medium Residential	0	0	99.000	13.693		Residential - Single Family Residence, 1	174B169 1187	43	North Hollywood - Valley Village	No	ABMI	TOC EXP , NH CPU, ADU, AHO
Los Angeles	10725 ASHBY AVE	90064	4255023017	0.000	0.000	0.000	13.692	Shortfall of Sites	0.157	Low Residential	R1-1-O	0	0	0	99.000	13.692		Residential - Single Family Residence, 1	126B157 1254		West Los Angeles	No	ABMI	TOC EXP , ADU
Los Angeles	14312 MIRANDA ST	91401	2245012015	0.000	0.000	0.000	13.692	Shortfall of Sites	0.157	Low Residential	R1-1	0	0	0	99.000	13.692		Residential - Single Family Residence, 1	174B153 445		Van Nuys - North Sherman Oaks	No	ABMI	TOC EXP , ADU
Los Angeles	14308 MIRANDA ST	91401	2245012016	0.000	0.000	0.000	13.691	Shortfall of Sites	0.157	Low Residential	R1-1	0	0	0	99.000	13.691		Residential - Single Family Residence, 1	174B153 446		Van Nuys - North Sherman Oaks	No	ABMI	TOC EXP , ADU
Los Angeles	14332 MIRANDA ST	91401	2245012011	0.000	0.000	0.000	13.691	Shortfall of Sites	0.157	Low Residential	R1-1	0	0	0	99.000	13.691		Residential - Single Family Residence, 1	174B153 441		Van Nuys - North Sherman Oaks	No	ABMI	TOC EXP , ADU
Los Angeles	10737 RICHLAND AVE	90064	4255019005	0.000	0.000	0.000	13.691	Shortfall of Sites	0.144	Low Residential	R1-1	0	0	0	99.000	13.691		Residential - Single Family Residence, 0	123B157 114		West Los Angeles	No	ABMI	TOC EXP
Los Angeles	10336 HILLVIEW AVE	91311	2722015015	0.000	0.000	0.000	13.690	Shortfall of Sites	0.157	Low II Residential	R1-2	0	0	0	99.000	13.690		Residential - Single Family Residence, 1	204B105 171		Chatsworth - Porter Ranch	No	ABMI	TOC EXP , ADU
Los Angeles	10330 HILLVIEW AVE	91311	2722015016	0.000	0.000	0.000	13.690	Shortfall of Sites	0.157	Low II Residential	R1-2	0	0	0	99.000	13.690		Residential - Single Family Residence, 1	204B105 184		Chatsworth - Porter Ranch	No	ABMI	TOC EXP , ADU
Los Angeles	10333 HILLVIEW AVE	91311	2722016008	0.000	0.000	0.000	13.690	Shortfall of Sites	0.157	Low II Residential	R1-2	0	0	0	99.000	13.690		Residential - Single Family Residence - Pool, 1	204B105 183		Chatsworth - Porter Ranch	No	ABMI	TOC EXP , ADU
Los Angeles	10337 HILLVIEW AVE	91311	2722016009	0.000	0.000	0.000	13.690	Shortfall of Sites	0.157	Low II Residential	R1-2	0	0	0	99.000	13.690		Residential - Single Family Residence, 1	204B105 170		Chatsworth - Porter Ranch	No	ABMI	TOC EXP , ADU
Los Angeles	10342 HILLVIEW AVE	91311	2722015014	0.000	0.000	0.000	13.690	Shortfall of Sites	0.157	Low II Residential	R1-2	0	0	0	99.000	13.690		Residential - Single Family Residence, 1	204B105 160		Chatsworth - Porter Ranch	No	ABMI	TOC EXP , ADU
Los Angeles	10327 HILLVIEW AVE	91311	2722016007	0.000	0.000	0.000	13.690	Shortfall of Sites	0.157	Low II Residential	R1-2	0	0	0	99.000	13.690		Residential - Single Family Residence, 1	204B105 197		Chatsworth - Porter Ranch	No	ABMI	TOC EXP , ADU
Los Angeles	5712 GREENBUSH AVE	91401	2343014016	0.000	0.000	0.000	13.690	Shortfall of Sites	0.157	Low Residential	R1-1	0	0	0	99.000	13.690		Residential - Single Family Residence - Pool, 1	174B157 343		Van Nuys - North Sherman Oaks	No	ABMI	TOC EXP , ADU
Los Angeles	12145 OTSEGO ST	91607	2356002005	6.844	6.844	0.000	0.000	Shortfall of Sites	0.185	Low Residential	R1-1	0	0	20	99.000	13.689		Residential - Single Family Residence - Pool, 1	171B165 784		North Hollywood - Valley Village	No	LI	TOC EXP , ADU
Los Angeles	8114 WINSFORD AVE	90045	4105027011	0.000	0.000	0.000	13.688	Shortfall of Sites	0.157	Low Residential	R1-1	0	0	0	99.000	13.688		Residential - Single Family Residence, 1	099B169 1095		Westchester - Playa del Rey	No	ABMI	TOC EXP , ADU
Los Angeles	662 RAPALLO AVE	90732	7559031011	0.000	0.000	0.000	13.688	Shortfall of Sites	0.136	Low II Residential	R1-1XL	0	0	0	113.635	13.688		Residential - Single Family Residence, 1	015B189 239		San Pedro	No	ABMI	OPP RC
Los Angeles	10744 AQUA VISTA ST	91602	2423030016	0.000	0.000	0.000	13.687	Shortfall of Sites	0.157	Low Residential	R1-1-RIO	Low Residential	0	0	99.000	13.687		Residential - Single Family Residence, 1	165B177 1016	1 per lot	Sherman Oaks - Studio City - Toluca Lake - Cahuenga Pass	No	ABMI	TOC EXP , SHR CPU, ADU, AHO
Los Angeles	10328 JORDAN AVE	91311	2722016017	0.000	0.000	0.000	13.687	Shortfall of Sites	0.157	Low II Residential	R1-2	0	0	0	99.000	13.687		Residential - Single Family Residence, 1	204B105 196		Chatsworth - Porter Ranch	No	ABMI	TOC EXP , ADU
Los Angeles	8019 READING AVE	90045	4105024001	0.000	0.000	0.000	13.686	Shortfall of Sites	0.157	Low Residential	R1-1	0	0	0	99.000	13.686		Residential - Single Family Residence, 1	099B169 931		Westchester - Playa del Rey	No	ABMI	TOC EXP , ADU
Los Angeles	5533 W 78TH ST	90045	4127019005	0.000	0.000	0.000	13.686	Shortfall of Sites	0.157	Low Residential	R1-1	0	0	0	99.000	13.686		Residential - Single Family Residence, 1	099B173 513		Westchester - Playa del Rey	No	ABMI	TOC EXP , ADU
Los Angeles	2725 SELBY AVE	90064	4255017009	0.000	0.000	0.000	13.686	Shortfall of Sites	0.157	Low Residential	R1-1	0	0	0	99.000	13.686		Residential - Single Family Residence, 1	123B157 199		West Los Angeles	No	ABMI	TOC EXP , ADU
Los Angeles	13606 CALIFA ST	91401	2343003020	0.000	0.000	0.000	13.684	Shortfall of Sites	0.157	Low Residential	R1-1	0	0	0	99.000	13.684		Residential - Single Family Residence, 1	174B157 28		Van Nuys - North Sherman Oaks	No	ABMI	TOC EXP , ADU
Los Angeles	2707 MALCOLM AVE	90064	4255016009	0.000	0.000	0.000	13.684	Shortfall of Sites	0.157	Low Residential	R1-1	0	0	0	99.000	13.684		Residential - Single Family Residence, 1	123B157 263		West Los Angeles	No	ABMI	TOC EXP , ADU
Los Angeles	5735 RANCHITO AVE	91401	2246020014	0.000	0.000	0.000	13.684	Shortfall of Sites	0.157	Low Residential	R1-1	0	0	0	99.000	13.684		Residential - Single Family Residence, 1	174B153 399		Van Nuys - North Sherman Oaks	No	ABMI	TOC EXP , ADU
Los Angeles	6118 MARYLAND DR	90048	5510018032	0.000	0.000	0.000	13.680	Shortfall of Sites	0.157	Low II Residential	R1-1-O-RFA	0	0	0	99.000	13.680		Residential - Single Family Residence - Pool, 1	135B177 301		Wilshire	No	ABMI	TOC EXP , ADU

Jurisdiction Name	Site Address/Intersection	5 Digit ZIP Code	Assessor Parcel Number	Very Low-Income	Low-Income	Moderate-Income	Above Moderate-Income	Type of Shortfall	Parcel Size (Acres)	Current General Plan Designation	Current Zoning	Proposed General Plan (GP) Designation	Proposed Zoning	Minimum Density Allowed	Maximum Density Allowed	Total Capacity	Vacant/ Nonvacant	Description of Existing Uses	PIN	Base Density Per Acre	Community Plan Area	Rent Stabalization Ordinance	Income Category	Applicable Rezoning Program (Program informing values in Column Q listed first)
Los Angeles	517 S SOTO ST	90033	5183015024	0.000	0.000	0.000	13.680	Shortfall of Sites	0.114	Low Medium II Residential	RD1.5-1-CUGU	Community Center	[LUM2 - G2 - 3][XC1 - 4][CPIO]	0	210.331	13.680		Residential - Four Units (Any Combination) - 4 Stories or Less, 4	126A223 205	108	Boyle Heights	Yes	ABMI	BH CPU , R2RD
Los Angeles	660 S SOTO ST	90023	5185027005	0.000	0.000	0.000	13.680	Shortfall of Sites	0.115	Low Medium I Residential	[Q]C1-1-CUGU	Community Center	[LUM2 - G2 - 3][XC1 - 4][CPIO]	0	209.599	13.680		Residential - Four Units (Any Combination) - 4 Stories or Less, 4	124-5A221 163	108	Boyle Heights	Yes	ABMI	BH CPU
Los Angeles	1321 MONO ST	90033	5172009011	0.000	0.000	0.000	13.680	Shortfall of Sites	0.116	Limited Manufacturing	[Q]MR2-1-RIO-CUGU	Community Center	[LUM3 - SH3 - 4][XC1 - 4][CPIO]	0	207.609	13.680		Residential - Four Units (Any Combination) - 4 Stories or Less, 4	129A219 227	108	Boyle Heights	Yes	ABMI	BH CPU
Los Angeles	14646 ERWIN ST	91411	2241014010	0.000	0.000	0.000	13.680	Shortfall of Sites	0.155	Medium Residential	[Q]R3-1	High Medium	0	0	154.790	13.680		Residential - Four Units (Any Combination) - 4 Stories or Less, 4	178-5A149 190	No Max	Van Nuys - North Sherman Oaks	Yes	ABMI	Orange LineTNP
Los Angeles	14649 FRIAR ST	91411	2241003011	0.000	0.000	0.000	13.680	Shortfall of Sites	0.155	Community Commercial	[Q]R3-1-CDO	High Medium	0	0	154.805	13.680		Residential - Four Units (Any Combination) - 4 Stories or Less, 4	180B149 971	No Max	Van Nuys - North Sherman Oaks	Yes	ABMI	Orange LineTNP
Los Angeles	14629 FRIAR ST	91411	2241003015	0.000	0.000	0.000	13.680	Shortfall of Sites	0.155	Community Commercial	[Q]R3-1-CDO	High Medium	0	0	154.806	13.680		Residential - Four Units (Any Combination) - 4 Stories or Less, 4	180B149 975	No Max	Van Nuys - North Sherman Oaks	Yes	ABMI	Orange LineTNP
Los Angeles	14623 FRIAR ST	91411	2241003016	0.000	0.000	0.000	13.680	Shortfall of Sites	0.155	Community Commercial	[Q]R3-1-CDO	High Medium	0	0	154.807	13.680		Residential - Four Units (Any Combination) - 4 Stories or Less, 4	180B149 976	No Max	Van Nuys - North Sherman Oaks	Yes	ABMI	Orange LineTNP
Los Angeles	120 W D ST	90744	7418023006	0.000	0.000	0.000	13.680	Shortfall of Sites	0.214	Limited Manufacturing	[Q]MR1-1VL-O-CUGU	Villages	0	0	112.082	13.680		Residential - Four Units (Any Combination) - 4 Stories or Less, 4	030B205 1343	43	Wilmington - Harbor City	Yes	ABMI	WHC CPU
Los Angeles	2812 E CESAR E CHAVEZ AVE	90033	5180018017	0.000	0.000	0.000	13.680	Shortfall of Sites	0.197	Highway Oriented and Limited Commercial	C2-1-CUGU	Neighborhood Center	[LUM2 - G2 - 3][XN2 - 8][CPIO]	0	96.334	13.680		Commercial - Store Combination - Store and Residential Combination - One Story, 0	127-5A225 130	54	Boyle Heights	Yes	ABMI	BH CPU , ARO
Los Angeles	2429 E 3RD ST	90033	5180004015	0.000	0.000	0.000	13.680	Shortfall of Sites	0.145	Low Medium I Residential	R2-1-CUGU	Medium Neighborhood Residential	[LLN2 - MU3 - 4][RN3 - 6][CPIO]	0	130.584	13.680		Residential - Five or More Units or Apartments (Any Combination) · 4 Stories or Less, 0	126A223 27	72	Boyle Heights	Yes	ABMI	BH CPU , R2RD
Los Angeles	1021 ALPINE ST	90012	5406027014	0.000	0.000	0.000	13.680	Shortfall of Sites	0.167	General Commercial	C1-1	Community Center	[LM2-MU1-5] [CX1-FA] [CPIO]	0	114.001	13.680		Residential - Five or More Units or Apartments (Any Combination) · 4 Stories or Less, 0	135A213 44	No Max	Central City North	Yes	ABMI	DT CPU
Los Angeles	974 WHITE KNOLL DR	90012	5406021041	0.000	0.000	0.000	13.680	Shortfall of Sites	0.160	Medium Residential	R3-1	Medium Neighborhood Residential	[LN1-MU1-5] [RG1-FA] [CPIO]	0	118.423	13.680		Residential - Five or More Units or Apartments (Any Combination) · 4 Stories or Less, 0	136-5A213 56	No Max	Central City North	Yes	ABMI	DT CPU
Los Angeles	1812 WILCOX AVE	90028	5546001009	0.000	0.000	0.000	13.680	Shortfall of Sites	0.087	High Density Residential	[Q]R4-2	Regional Center Commercial	C2-2D-SN-CPIO	0	219.586	13.680		Residential - Five or More Units or Apartments (Any Combination) · 4 Stories or Less, 0	150A187 305	108	Hollywood	Yes	ABMI	HWD CPU , AHO
Los Angeles	1046 N RIDGEWOOD PL	90038	5536017021	0.000	0.000	0.000	13.680	Shortfall of Sites	0.119	Highway Oriented Commercial	C2-1D	Community Commercial	[Q]C2-2D-CPIO	0	159.884	13.680		Residential - Double, Duplex, or Two Units - 4 Stories or Less, 0	144B189 745	54	Hollywood	Yes	ABMI	HWD CPU
Los Angeles	14812 ERWIN ST	91411	2241016028	0.000	0.000	0.000	13.680	Shortfall of Sites	0.172	Medium Residential	[Q]R3-1	Medium	0	0	110.314	13.680	Vacant	Residential - Five or More Units or Apartments (Any Combination) · 4 Stories or Less - Vacant Land, 0	178-5A149 174	108	Van Nuys - North Sherman Oaks	Yes	ABMI	Orange LineTNP
Los Angeles	14140 DELANO ST	91401	2240022027	0.000	0.000	0.000	13.680	Shortfall of Sites	0.172	Medium Residential	[Q]R3-1	Medium	0	0	110.356	13.680		Residential - Five or More Units or Apartments (Any Combination) · 4 Stories or Less, 0	177B153 505	108	Van Nuys - North Sherman Oaks	Yes	ABMI	Orange LineTNP
Los Angeles	4258 CAHUENGA BLVD	91602	2424014003	0.000	0.000	0.000	13.680	Shortfall of Sites	0.136	Low Medium Residential	RD1.5-1XL-RIO	Community Center	0	0	139.863	13.680		Residential - Five or More Units or Apartments (Any Combination) · 4 Stories or Less, 0	165B177 768	108	Sherman Oaks - Studio City - Toluca Lake - Cahuenga Pass	Yes	ABMI	SHR CPU , R2RD, AHO
Los Angeles	10700 WOODBRIDGE ST	91602	2423018006	0.000	0.000	0.000	13.680	Shortfall of Sites	0.132	Medium Residential	[Q]R3-1-RIO	Community Center	0	0	144.423	13.680		Residential - Five or More Units or Apartments (Any Combination) · 4 Stories or Less, 0	165B177 614	108	Sherman Oaks - Studio City - Toluca Lake - Cahuenga Pass	Yes	ABMI	SHR CPU , DB50, AHO
Los Angeles	1523 259TH ST	90710	7411007047	0.000	0.000	0.000	13.680	Shortfall of Sites	0.253	Limited Manufacturing	[Q]MR1-1VL	Community Center	0	0	75.231	13.680		Residential - Manufactured Home Park, 0	033B193 122	54	Wilmington - Harbor City	Yes	ABMI	WHC CPU
Los Angeles	2701 E 1ST ST	90033	5180016040	6.840	6.840	0.000	0.000	Shortfall of Sites	0.193	Low Medium II Residential	[Q]C2-1-CUGU	Neighborhood Center	[LUM2 - G2 - 3][XC1 - 4][CPIO]	20	197.127	13.680		Institutional - Church - One Story, 0	127-5A225 340	108	Boyle Heights	No	LI	BH CPU, FBO
Los Angeles	990 W 8TH ST	90017	5144022066	0.684	0.684	0.000	12.312	Shortfall of Sites	0.075	Regional Center Commercial	C2-4D	Transit Core	[HB5-SH1-5] [CX4-FA] [CPIO]	20	504.616	13.680		Commercial - Parking Lot (Commercial Use Property) - Parking Structures - Commercial Parking - 6 to 13 Stories, 0	129A207 101	No Max	Central City	No	VLI, LI, ABMI	DT CPU
Los Angeles	108 E 5TH ST	90013	5148019020	0.684	0.684	0.000	12.312	Shortfall of Sites	0.117	Community Commercial	C2-2D	Traditional Core	[DM3-CHC1-5] [CX2-FA] [CPIO]	20	326.124	13.680		Commercial - Store Combination - Store and Residential Combination - Five Stories, 0	129A211 194	No Max	Central City	No	VLI, LI, ABMI	DT CPU
Los Angeles	108 E 5TH ST	90013	5148019020	0.684	0.684	0.000	12.312	Shortfall of Sites	0.116	Community Commercial	C2-2D	Traditional Core	[DM3-CHC1-5] [CX2-FA] [CPIO]	20	326.249	13.680		Commercial - Store Combination - Store and Residential Combination - Five Stories, 0	129A211 204	No Max	Central City	No	VLI, LI, ABMI	DT CPU
Los Angeles	6523 WILSHIRE BLVD	90048	5510023028	0.000	0.000	0.000	13.680	Shortfall of Sites	0.203	Regional Center Commercial	[Q]C4-2D-O	0	0	0	70.085	13.680	Vacant	Commercial - Commercial - Vacant Land, 0	135B173 787		Wilshire	No	ABMI	MURC
Los Angeles	0	0	5510023023	0.000	0.000	0.000	13.680	Shortfall of Sites	0.203	Regional Center Commercial	[Q]C4-2D-O	0	0	0	70.088	13.680		Commercial - Parking Lot (Commercial Use Property) - Lots - Patron or Employee - One Story, 0	135B173 805		Wilshire	No	ABMI	MURC
Los Angeles	6423 WILSHIRE BLVD	90048	5510023022	0.000	0.000	0.000	13.680	Shortfall of Sites	0.203	Regional Center Commercial	[Q]C4-2D-O	0	0	0	70.089	13.680		Commercial - Professional Building - One Story, 0	135B173 808		Wilshire	No	ABMI	MURC , ARO
Los Angeles	5500 LANKERSHIM BLVD	91601	2350008061	0.684	0.684	0.000	12.312	Shortfall of Sites	0.166	Community Commercial	C2-2D	Regional Mixed Commercial	0	20	228.289	13.680		Commercial - Auto, Recreation Equipment, Construction Equipment Sales and Service - New Car Sales and Service - One Story, 0	174B173 1228	No Max	North Hollywood - Valley Village	No	VLI, LI, ABMI	Orange LineTNP , AHO
Los Angeles	5500 LANKERSHIM BLVD	91601	2350008061	0.684	0.684	0.000	12.312	Shortfall of Sites	0.166	Community Commercial	C2-2D	Regional Mixed Commercial	0	20	228.290	13.680		Commercial - Auto, Recreation Equipment, Construction Equipment Sales and Service - New Car Sales and Service - One Story, 0	174B173 1229	No Max	North Hollywood - Valley Village	No	VLI, LI, ABMI	Orange LineTNP , AHO
Los Angeles	3130 QUEENSBURY DR	90064	4316010019	0.000	0.000	0.000	13.676	Shortfall of Sites	0.157	Low Residential	R1V2	0	0	0	99.000	13.676		Residential - Single Family Residence, 1	123B161 441		West Los Angeles	No	ABMI	TOC EXP , ADU
Los Angeles	415 GAYLEY AVE	90024	4363003025	0.000	0.000	0.000	13.675	Shortfall of Sites	0.186	High Medium Residential	[Q]R4-1VL	0	0	0	83.491	13.675		Residential - Five or More Units or Apartments (Any Combination) · 4 Stories or Less, 0	135B149 19		Westwood	Yes	ABMI	DB50
Los Angeles	3837 W AVENUE 43	90041	5473024016	0.000	0.000	0.000	13.675	Shortfall of Sites	0.335	Low Medium II Residential	RD1.5-1-CDO	0	0	0	46.349	13.675		Residential - Four Units (Any Combination) - 4 Stories or Less, 0	156A219 22		Northeast Los Angeles	Yes	ABMI	DB50
Los Angeles	424 LANDFAIR AVE	90024	4363005004	0.000	0.000	0.000	13.675	Shortfall of Sites	0.187	High Medium Residential	[Q]R4-1VL	0	0	0	83.116	13.675		Residential - Five or More Units or Apartments (Any Combination) · 4 Stories or Less - Pool, 0	135B149 40		Westwood	Yes	ABMI	DB50
Los Angeles	436 LANDFAIR AVE	90024	4363005005	0.000	0.000	0.000	13.675	Shortfall of Sites	0.185	High Medium Residential	[Q]R4-1VL	0	0	0	83.810	13.675		Residential - Four Units (Any Combination) - 4 Stories or Less, 0	135B149 47		Westwood	Yes	ABMI	DB50
Los Angeles	5112 SEPULVEDA BLVD	91403	2263008022	0.000	0.000	0.000	13.675	Shortfall of Sites	0.090	High Medium Residential	R4-1-RIO	0	0	0	173.478	13.675		Residential - Five or More Units or Apartments (Any Combination) · 4 Stories or Less - Pool, 0	171A145 62		Van Nuys - North Sherman Oaks	Yes	ABMI	DB50
Los Angeles	5112 SEPULVEDA BLVD	91403	2263008022	0.000	0.000	0.000	13.675	Shortfall of Sites	0.090	High Medium Residential	R4-1-RIO	0	0	0	173.476	13.675		Residential - Five or More Units or Apartments (Any Combination) · 4 Stories or Less - Pool, 0	171A145 63		Van Nuys - North Sherman Oaks	Yes	ABMI	DB50
Los Angeles	5112 SEPULVEDA BLVD	91403	2263008022	0.000	0.000	0.000	13.675	Shortfall of Sites	0.090	High Medium Residential	R4-1-RIO	0	0	0	173.473	13.675		Residential - Five or More Units or Apartments (Any Combination) · 4 Stories or Less - Pool, 0	171A145 64		Van Nuys - North Sherman Oaks	Yes	ABMI	DB50
Los Angeles	5112 SEPULVEDA BLVD	91403	2263008022	0.000	0.000	0.000	13.675	Shortfall of Sites	0.090	High Medium Residential	R4-1-RIO	0	0	0	173.470	13.675		Residential - Five or More Units or Apartments (Any Combination) · 4 Stories or Less - Pool, 0	171A145 66		Van Nuys - North Sherman Oaks	Yes	ABMI	DB50
Los Angeles	5112 SEPULVEDA BLVD	91403	2263008022	0.000	0.000	0.000	13.675	Shortfall of Sites	0.090	High Medium Residential	R4-1-RIO	0	0	0	173.467	13.675		Residential - Five or More Units or Apartments (Any Combination) · 4 Stories or Less - Pool, 0	171A145 71		Van Nuys - North Sherman Oaks	Yes	ABMI	DB50
Los Angeles	5112 SEPULVEDA BLVD	91403	2263008022	0.000	0.000	0.000	13.675	Shortfall of Sites	0.090	High Medium Residential	R4-1-RIO	0	0	0	173.465	13.675		Residential - Five or More Units or Apartments (Any Combination) · 4 Stories or Less - Pool, 0	171A145 73		Van Nuys - North Sherman Oaks	Yes	ABMI	DB50
Los Angeles	456 LANDFAIR AVE	90024	4363005901	0.000	0.000	0.000	13.675	Shortfall of Sites	0.184	High Medium Residential	[Q]R4-1VL	0	0	0	84.679	13.675		Residential - Five or More Units or Apartments (Any Combination) · 4 Stories or Less - Pool, 0	135B149 77		Westwood	Yes	ABMI	DB50
Los Angeles	5050 SEPULVEDA BLVD	91403	2263009024	0.000	0.000	0.000	13.675	Shortfall of Sites	0.092	High Medium Residential	R4-1-RIO	0	0	0	169.112	13.675		Residential - Five or More Units or Apartments (Any Combination) · 4 Stories or Less - Pool, 0	171A145 99		Van Nuys - North Sherman Oaks	Yes	ABMI	DB50
Los Angeles	5050 SEPULVEDA BLVD	91403	2263009024	0.000	0.000	0.000	13.675	Shortfall of Sites	0.092	High Medium Residential	R4-1-RIO	0	0	0	169.109	13.675		Residential - Five or More Units or Apartments (Any Combination) · 4 Stories or Less - Pool, 0	171A145 101		Van Nuys - North Sherman Oaks	Yes	ABMI	DB50
Los Angeles	5050 SEPULVEDA BLVD	91403	2263009024	0.000	0.000	0.000	13.675	Shortfall of Sites	0.092	High Medium Residential	R4-1-RIO	0	0	0	169.103	13.675		Residential - Five or More Units or Apartments (Any Combination) · 4 Stories or Less - Pool, 0	171A145 105		Van Nuys - North Sherman Oaks	Yes	ABMI	DB50
Los Angeles	433 KELTON AVE	90024	4363003029	0.000	0.000	0.000	13.675	Shortfall of Sites	0.177	High Medium Residential	[Q]R4-1VL	0	0	0	87.698	13.675		Residential - Five or More Units or Apartments (Any Combination) · 4 Stories or Less, 0	135B149 110		Westwood	Yes	ABMI	DB50
Los Angeles	13568 RYE ST	91423	2360004121	0.000	0.000	0.000	13.675	Shortfall of Sites	0.190	Medium Residential	R3-1-RIO	0	0	0	81.912	13.675		Residential - Five or More Units or Apartments (Any Combination) · 4 Stories or Less, 0	165B157 111		Sherman Oaks - Studio City - Toluca Lake - Cahuenga Pass	Yes	ABMI	DB50
Los Angeles	5050 SEPULVEDA BLVD	91403	2263009024	0.000	0.000	0.000	13.675	Shortfall of Sites	0.092	High Medium Residential	R4-1-RIO	0	0	0	169.104	13.675		Residential - Five or More Units or Apartments (Any Combination) · 4 Stories or Less - Pool, 0	171A145 115		Van Nuys - North Sherman Oaks	Yes	ABMI	DB50
Los Angeles	5050 SEPULVEDA BLVD	91403	2263009024	0.000	0.000	0.000	13.675	Shortfall of Sites	0.092	High Medium Residential	R4-1-RIO	0	0	0	169.097	13.675		Residential - Five or More Units or Apartments (Any Combination) · 4 Stories or Less - Pool, 0	171A145 119		Van Nuys - North Sherman Oaks	Yes	ABMI	DB50
Los Angeles	5050 SEPULVEDA BLVD	91403	2263009024	0.000	0.000	0.000	13.675	Shortfall of Sites	0.092	High Medium Residential	R4-1-RIO	0	0	0	169.099	13.675		Residential - Five or More Units or Apartments (Any Combination) · 4 Stories or Less - Pool, 0	171A145 121		Van Nuys - North Sherman Oaks	Yes	ABMI	DB50
Los Angeles	10354 WILSHIRE BLVD	90024	4327013006	0.000	0.000	0.000	13.675	Shortfall of Sites	0.344	Low Medium II Residential	[Q]RD1.5-1XL	0	0	0	45.129	13.675		Residential - Five or More Units or Apartments (Any Combination) · 4 Stories or Less, 0	135B157 154		Westwood	Yes	ABMI	DB50

Jurisdiction Name	Site Address/Intersection	5 Digit ZIP Code	Assessor Parcel Number	Very Low-Income	Low-Income	Moderate-Income	Above Moderate-Income	Type of Shortfall	Parcel Size (Acres)	Current General Plan Designation	Current Zoning	Proposed General Plan (GP) Designation	Proposed Zoning	Minimum Density Allowed	Maximum Density Allowed	Total Capacity	Vacant/ Nonvacant	Description of Existing Uses	PIN	Base Density Per Acre	Community Plan Area	Rent Stabalization Ordinance	Income Category	Applicable Rezoning Program (Program informing values in Column Q listed first)
Los Angeles	550 S BARRINGTON AVE	90049	4401029013	0.000	0.000	0.000	13.675	Shortfall of Sites	0.188	Medium Residential	R3-1	0	0	0	82.658	13.675		Residential - Five or More Units or Apartments (Any Combination) · 4 Stories or Less - Pool, 0	132B145 183		Brentwood - Pacific Palisades	Yes	ABMI	DB50
Los Angeles	550 S BARRINGTON AVE	90049	4401029013	0.000	0.000	0.000	13.675	Shortfall of Sites	0.179	Medium Residential	R3-1	0	0	0	87.000	13.675		Residential - Five or More Units or Apartments (Any Combination) · 4 Stories or Less - Pool, 0	132B145 200		Brentwood - Pacific Palisades	Yes	ABMI	DB50
Los Angeles	1904 S ROBERTSON BLVD	90034	4302019001	0.000	0.000	0.000	13.675	Shortfall of Sites	0.187	Neighborhood Commercial	R3-1-CPIO	0	0	0	82.941	13.675		Residential - Five or More Units or Apartments (Any Combination) · 4 Stories or Less - Pool, 0	126B169 236		West Adams - Baldwin Hills - Leimert	Yes	ABMI	DB50
Los Angeles	1904 S ROBERTSON BLVD	90034	4302019001	0.000	0.000	0.000	13.675	Shortfall of Sites	0.187	Neighborhood Commercial	R3-1-CPIO	0	0	0	83.284	13.675		Residential - Five or More Units or Apartments (Any Combination) · 4 Stories or Less - Pool, 0	126B169 255		West Adams - Baldwin Hills - Leimert	Yes	ABMI	DB50
Los Angeles	535 KELTON AVE	90024	4363012012	0.000	0.000	0.000	13.675	Shortfall of Sites	0.186	High Medium Residential	[Q]R4-1VL	0	0	0	83.488	13.675		Residential - Five or More Units or Apartments (Any Combination) · 4 Stories or Less, 0	135B149 309		Westwood	Yes	ABMI	DB50
Los Angeles	7113 LA TIJERA BLVD	90045	4103008026	0.000	0.000	0.000	13.675	Shortfall of Sites	0.186	Medium Residential	R3-1	0	0	0	83.543	13.675		Residential - Five or More Units or Apartments (Any Combination) · 4 Stories or Less, 0	102B173 353		Westchester - Playa del Rey	Yes	ABMI	DB50
Los Angeles	555 LEVERING AVE	90024	4363013002	0.000	0.000	0.000	13.675	Shortfall of Sites	0.179	High Medium Residential	[Q]R4-1VL	0	0	0	86.929	13.675		Residential - Five or More Units or Apartments (Any Combination) · 4 Stories or Less - Pool, 0	135B149 383		Westwood	Yes	ABMI	DB50
Los Angeles	1940 S ROBERTSON BLVD	90034	4302019005	0.000	0.000	0.000	13.675	Shortfall of Sites	0.189	Neighborhood Commercial	R3-1-CPIO	0	0	0	82.188	13.675		Residential - Five or More Units or Apartments (Any Combination) · 4 Stories or Less, 0	126B169 386		West Adams - Baldwin Hills - Leimert	Yes	ABMI	DB50
Los Angeles	11830 DARLINGTON AVE	90049	4265015030	0.000	0.000	0.000	13.675	Shortfall of Sites	0.181	Medium Residential	[Q]R3-1	0	0	0	85.958	13.675		Residential - Five or More Units or Apartments (Any Combination) · 4 Stories or Less - Pool, 0	129B145 449		Brentwood - Pacific Palisades	Yes	ABMI	DB50
Los Angeles	11815 MAYFIELD AVE	90049	4265015031	0.000	0.000	0.000	13.675	Shortfall of Sites	0.181	Medium Residential	[Q]R3-1	0	0	0	85.945	13.675		Residential - Five or More Units or Apartments (Any Combination) · 4 Stories or Less, 0	129B145 451		Brentwood - Pacific Palisades	Yes	ABMI	DB50
Los Angeles	4350 TROOST AVE	91604	2365021011	0.000	0.000	0.000	13.675	Shortfall of Sites	0.184	Medium Residential	R3-1-RIO	0	0	0	84.613	13.675		Residential - Five or More Units or Apartments (Any Combination) · 4 Stories or Less, 0	165B169 454		Sherman Oaks - Studio City - Toluca Lake - Cahuenga Pass	Yes	ABMI	DB50
Los Angeles	11908 DOROTHY ST	90049	4265021044	0.000	0.000	0.000	13.675	Shortfall of Sites	0.181	Medium Residential	[Q]R3-1	0	0	0	85.978	13.675		Residential - Five or More Units or Apartments (Any Combination) · 4 Stories or Less, 0	129B145 456		Brentwood - Pacific Palisades	Yes	ABMI	DB50
Los Angeles	7133 RAMSGATE AVE	90045	4103021006	0.000	0.000	0.000	13.675	Shortfall of Sites	0.187	Medium Residential	R3-1	0	0	0	83.011	13.675		Residential - Four Units (Any Combination) - 4 Stories or Less, 0	102B173 459		Westchester - Playa del Rey	Yes	ABMI	DB50
Los Angeles	11908 DOROTHY ST	90049	4265021044	0.000	0.000	0.000	13.675	Shortfall of Sites	0.181	Medium Residential	[Q]R3-1	0	0	0	85.979	13.675		Residential - Five or More Units or Apartments (Any Combination) · 4 Stories or Less, 0	129B145 470		Brentwood - Pacific Palisades	Yes	ABMI	DB50
Los Angeles	10760 ROSE AVE	90034	4254024033	0.000	0.000	0.000	13.675	Shortfall of Sites	0.178	Medium Residential	R3-1	0	0	0	87.343	13.675		Residential - Five or More Units or Apartments (Any Combination) · 4 Stories or Less, 0	120B161 505		Palms - Mar Vista - Del Rey	Yes	ABMI	DB50
Los Angeles	11810 MAYFIELD AVE	90049	4265015048	0.000	0.000	0.000	13.675	Shortfall of Sites	0.181	Medium Residential	[Q]R3-1	0	0	0	85.957	13.675		Residential - Five or More Units or Apartments (Any Combination) · 4 Stories or Less - Pool, 0	129B145 517		Brentwood - Pacific Palisades	Yes	ABMI	DB50
Los Angeles	10760 ROSE AVE	90034	4254024033	0.000	0.000	0.000	13.675	Shortfall of Sites	0.178	Medium Residential	R3-1	0	0	0	87.343	13.675		Residential - Five or More Units or Apartments (Any Combination) · 4 Stories or Less, 0	120B161 518		Palms - Mar Vista - Del Rey	Yes	ABMI	DB50
Los Angeles	10776 ROSE AVE	90034	4254024030	0.000	0.000	0.000	13.675	Shortfall of Sites	0.178	Medium Residential	R3-1	0	0	0	87.343	13.675		Residential - Five or More Units or Apartments (Any Combination) · 4 Stories or Less, 0	120B161 556		Palms - Mar Vista - Del Rey	Yes	ABMI	DB50
Los Angeles	4749 DENNY AVE	91602	2421016011	0.000	0.000	0.000	13.675	Shortfall of Sites	0.186	Medium Residential	R3-1	0	0	0	83.521	13.675		Residential - Five or More Units or Apartments (Any Combination) · 4 Stories or Less - Pool, 0	168B177 587		North Hollywood - Valley Village	Yes	ABMI	DB50
Los Angeles	11829 KIOWA AVE	90049	4265015038	0.000	0.000	0.000	13.675	Shortfall of Sites	0.181	Medium Residential	[Q]R3-1	0	0	0	85.955	13.675		Residential - Five or More Units or Apartments (Any Combination) · 4 Stories or Less - Pool, 0	129B145 600		Brentwood - Pacific Palisades	Yes	ABMI	DB50
Los Angeles	10800 ROSE AVE	90034	4254022035	0.000	0.000	0.000	13.675	Shortfall of Sites	0.178	Medium Residential	R3-1	0	0	0	87.343	13.675		Residential - Five or More Units or Apartments (Any Combination) · 4 Stories or Less - Pool, 0	120B161 635		Palms - Mar Vista - Del Rey	Yes	ABMI	DB50
Los Angeles	10800 ROSE AVE	90034	4254022035	0.000	0.000	0.000	13.675	Shortfall of Sites	0.178	Medium Residential	R3-1	0	0	0	87.343	13.675		Residential - Five or More Units or Apartments (Any Combination) · 4 Stories or Less - Pool, 0	120B161 659		Palms - Mar Vista - Del Rey	Yes	ABMI	DB50
Los Angeles	10828 ROSE AVE	90034	4254022034	0.000	0.000	0.000	13.675	Shortfall of Sites	0.178	Medium Residential	R3-1	0	0	0	87.343	13.675		Residential - Five or More Units or Apartments (Any Combination) · 4 Stories or Less, 0	120B161 676		Palms - Mar Vista - Del Rey	Yes	ABMI	DB50
Los Angeles	10951 ROSE AVE	90034	4251023027	0.000	0.000	0.000	13.675	Shortfall of Sites	0.188	Medium Residential	R3-1	0	0	0	82.874	13.675		Residential - Five or More Units or Apartments (Any Combination) · 4 Stories or Less, 0	120B157 690		Palms - Mar Vista - Del Rey	Yes	ABMI	DB50
Los Angeles	10834 ROSE AVE	90034	4254022036	0.000	0.000	0.000	13.675	Shortfall of Sites	0.178	Medium Residential	R3-1	0	0	0	87.343	13.675		Residential - Five or More Units or Apartments (Any Combination) · 4 Stories or Less, 0	120B161 704		Palms - Mar Vista - Del Rey	Yes	ABMI	DB50
Los Angeles	11930 MAYFIELD AVE	90049	4265011059	0.000	0.000	0.000	13.675	Shortfall of Sites	0.181	Medium Residential	[Q]R3-1	0	0	0	85.936	13.675		Residential - Five or More Units or Apartments (Any Combination) · 4 Stories or Less, 0	129B145 729		Brentwood - Pacific Palisades	Yes	ABMI	DB50
Los Angeles	10844 ROSE AVE	90034	4254022037	0.000	0.000	0.000	13.675	Shortfall of Sites	0.178	Medium Residential	R3-1	0	0	0	87.343	13.675		Residential - Five or More Units or Apartments (Any Combination) · 4 Stories or Less, 0	120B161 729		Palms - Mar Vista - Del Rey	Yes	ABMI	DB50
Los Angeles	11944 MAYFIELD AVE	90049	4265011057	0.000	0.000	0.000	13.675	Shortfall of Sites	0.181	Medium Residential	[Q]R3-1	0	0	0	85.931	13.675		Residential - Five or More Units or Apartments (Any Combination) · 4 Stories or Less, 0	129B145 760		Brentwood - Pacific Palisades	Yes	ABMI	DB50
Los Angeles	11901 GOSHEN AVE	90049	4265012043	0.000	0.000	0.000	13.675	Shortfall of Sites	0.181	Medium Residential	[Q]R3-1	0	0	0	85.957	13.675		Residential - Five or More Units or Apartments (Any Combination) · 4 Stories or Less - Pool, 0	129B145 789		Brentwood - Pacific Palisades	Yes	ABMI	DB50
Los Angeles	1620 BROCKTON AVE	90025	4259002025	0.000	0.000	0.000	13.675	Shortfall of Sites	0.186	Medium Residential	[Q]R3-1	0	0	0	83.440	13.675		Residential - Five or More Units or Apartments (Any Combination) · 4 Stories or Less, 0	126B145 871		West Los Angeles	Yes	ABMI	DB50
Los Angeles	11143 AQUA VISTA ST	91602	2366018004	0.000	0.000	0.000	13.675	Shortfall of Sites	0.182	Medium Residential	R3-1-RIO	0	0	0	85.352	13.675		Residential - Five or More Units or Apartments (Any Combination) · 4 Stories or Less - Pool, 0	165B173 893		Sherman Oaks - Studio City - Toluca Lake - Cahuenga Pass	Yes	ABMI	DB50
Los Angeles	10540 NATIONAL BLVD	90034	4314026005	0.000	0.000	0.000	13.675	Shortfall of Sites	0.188	Medium Residential	R3-1	0	0	0	82.823	13.675		Residential - Five or More Units or Apartments (Any Combination) · 4 Stories or Less, 0	123B161 895		Palms - Mar Vista - Del Rey	Yes	ABMI	DB50
Los Angeles	10515 VALPARAISO ST	90034	4314026001	0.000	0.000	0.000	13.675	Shortfall of Sites	0.187	Medium Residential	R3-1	0	0	0	83.188	13.675		Residential - Five or More Units or Apartments (Any Combination) · 4 Stories or Less - Pool, 0	123B161 934		Palms - Mar Vista - Del Rey	Yes	ABMI	DB50
Los Angeles	10515 VALPARAISO ST	90034	4314026001	0.000	0.000	0.000	13.675	Shortfall of Sites	0.178	Medium Residential	R3-1	0	0	0	87.174	13.675		Residential - Five or More Units or Apartments (Any Combination) · 4 Stories or Less - Pool, 0	123B161 935		Palms - Mar Vista - Del Rey	Yes	ABMI	DB50
Los Angeles	1420 S OAKHURST DR	90035	4305001019	0.000	0.000	0.000	13.675	Shortfall of Sites	0.186	Medium Residential	R3-1-O	0	0	0	83.639	13.675		Residential - Five or More Units or Apartments (Any Combination) · 4 Stories or Less - Pool, 0	132B169 1005		West Los Angeles	Yes	ABMI	DB50
Los Angeles	4950 COLDWATER CANYON AVE	91423	2357015016	0.000	0.000	0.000	13.675	Shortfall of Sites	0.222	Medium Residential	[Q]R3-1	0	0	0	69.948	13.675		Residential - Five or More Units or Apartments (Any Combination) · 4 Stories or Less - Pool, 0	171B161 1101		Van Nuys - North Sherman Oaks	Yes	ABMI	DB50
Los Angeles	2840 S SEPULVEDA BLVD	90064	4251003017	0.000	0.000	0.000	13.675	Shortfall of Sites	0.187	Community Commercial	R3-1	0	0	0	82.926	13.675		Residential - Five or More Units or Apartments (Any Combination) · 4 Stories or Less - Pool, 0	123B157 1326		West Los Angeles	Yes	ABMI	DB50
Los Angeles	2366 GREENFIELD AVE	90064	4322010014	0.000	0.000	0.000	13.673	Shortfall of Sites	0.156	Low Residential	R1-1	0	0	0	99.000	13.673		Residential - Single Family Residence, 1	126B153 970		West Los Angeles	No	ABMI	TOC EXP , ADU
Los Angeles	5302 ETHEL AVE	91401	2345020008	0.000	0.000	0.000	13.672	Shortfall of Sites	0.144	Low Residential	R1-1	0	0	0	99.000	13.672		Residential - Single Family Residence - Pool, 0	171B161 282		Van Nuys - North Sherman Oaks	No	ABMI	TOC EXP
Los Angeles	5612 W 79TH ST	90045	4105028013	0.000	0.000	0.000	13.672	Shortfall of Sites	0.156	Low Residential	R1-1	0	0	0	99.000	13.672		Residential - Single Family Residence, 1	099B173 489		Westchester - Playa del Rey	No	ABMI	TOC EXP , ADU
Los Angeles	2851 MALCOLM AVE	90064	4255013011	0.000	0.000	0.000	13.671	Shortfall of Sites	0.156	Low Residential	R1-1	0	0	0	99.000	13.671		Residential - Single Family Residence, 1	123B157 695		West Los Angeles	No	ABMI	TOC EXP , ADU
Los Angeles	848 S ORANGE DR	90036	5084002002	0.000	0.000	0.000	13.671	Shortfall of Sites	0.156	Low II Residential	R1V3-RG	0	0	0	99.000	13.671		Residential - Single Family Residence, 1	132B181 452		Wilshire	No	ABMI	TOC EXP , ADU
Los Angeles	1431 S TROTWOOD AVE	90732	7560012012	0.000	0.000	0.000	13.669	Shortfall of Sites	0.136	Low II Residential	R1-1XL	0	0	0	113.635	13.669		Residential - Single Family Residence, 1	012B189 32		San Pedro	No	ABMI	OPP RC
Los Angeles	14447 GREENLEAF ST	91423	2266007007	0.000	0.000	0.000	13.667	Shortfall of Sites	0.156	Low Residential	R1-1	Low Residential	0	0	99.000	13.667		Residential - Single Family Residence, 1	165A151 40	1 per lot	Sherman Oaks - Studio City - Toluca Lake - Cahuenga Pass	No	ABMI	TOC EXP , SHR CPU, ADU, AHO
Los Angeles	13670 MONTAGUE ST	91331	2640028900	6.833	6.833	0.000	0.000	Shortfall of Sites	8.889	Public Facilities	PF-1VL	0	0	20	153.741	13.667		Institutional - School (Private) - One Story, 0	195B157 189		Arleta - Pacoima	No	LI	PF
Los Angeles	8131 GRIMSBY AVE	90045	4105029006	0.000	0.000	0.000	13.664	Shortfall of Sites	0.156	Low Residential	R1-1	0	0	0	99.000	13.664		Residential - Single Family Residence, 1	099B169 1124		Westchester - Playa del Rey	No	ABMI	TOC EXP , ADU
Los Angeles	7700 HINDRY AVE	90045	4127012023	0.000	0.000	0.000	13.664	Shortfall of Sites	0.156	Low Residential	R1-1	0	0	0	99.000	13.664		Residential - Single Family Residence, 1	099B173 379		Westchester - Playa del Rey	No	ABMI	TOC EXP , ADU
Los Angeles	1425 S TROTWOOD AVE	90732	7560012011	0.000	0.000	0.000	13.664	Shortfall of Sites	0.136	Low II Residential	R1-1XL	0	0	0	113.635	13.664		Residential - Single Family Residence, 1	012B189 31		San Pedro	No	ABMI	OPP RC
Los Angeles	8519 RAMSGATE AVE	90045	4125005018	0.000	0.000	0.000	13.663	Shortfall of Sites	0.156	Low Medium I Residential	R2-1	0	0	0	99.000	13.663		Residential - Single Family Residence, 1	096B169 439		Westchester - Playa del Rey	No	ABMI	TOC EXP , ADU, R2RD
Los Angeles	5309 LEMP AVE	91601	2348006042	0.000	0.000	0.000	13.662	Shortfall of Sites	0.156	Low Residential	R1-1	0	0	0	99.000	13.662		Residential - Single Family Residence - Pool, 1	171B169 243		North Hollywood - Valley Village	No	ABMI	TOC EXP , ADU
Los Angeles	14403 GREENLEAF ST	91423	2266007016	0.000	0.000	0.000	13.659	Shortfall of Sites	0.156	Low Residential	R1-1	Low Residential	0	0	99.000	13.659		Residential - Single Family Residence, 1	165A151 62	1 per lot	Sherman Oaks - Studio City - Toluca Lake - Cahuenga Pass	No	ABMI	TOC EXP , SHR CPU, ADU, AHO
Los Angeles	1417 S TROTWOOD AVE	90732	7560012010	0.000	0.000	0.000	13.659	Shortfall of Sites	0.136	Low II Residential	R1-1XL	0	0	0	113.635	13.659		Residential - Single Family Residence, 1	012B189 30		San Pedro	No	ABMI	OPP RC

Jurisdiction Name	Site Address/Intersection	5 Digit ZIP Code	Assessor Parcel Number	Very Low-Income	Low-Income	Moderate-Income	Above Moderate-Income	Type of Shortfall	Parcel Size (Acres)	Current General Plan Designation	Current Zoning	Proposed General Plan (GP) Designation	Proposed Zoning	Minimum Density Allowed	Maximum Density Allowed	Total Capacity	Vacant/ Nonvacant	Description of Existing Uses	PIN	Base Density Per Acre	Community Plan Area	Rent Stabalization Ordinance	Income Category	Applicable Rezoning Program (Program informing values in Column Q listed first)
Los Angeles	14407 GREENLEAF ST	91423	2266007015	0.000	0.000	0.000	13.658	Shortfall of Sites	0.156	Low Residential	R1-1	Low Residential	0	0	99.000	13.658		Residential - Single Family Residence, 1	165A151 60	1 per lot	Sherman Oaks - Studio City - Toluca Lake - Cahuenga Pass	No	ABMI	TOC EXP , SHR CPU, ADU, AHO
Los Angeles	10715 BALBOA BLVD	91344	2696030014	0.000	0.000	0.000	13.658	Shortfall of Sites	0.137	Low II Residential	R1-1	0	0	0	113.635	13.658		Residential - Five or More Units or Apartments (Any Combination) · 4 Stories or Less, 0	207B133 395		Granada Hills - Knollwood	Yes	ABMI	OPP RC
Los Angeles	1339 12TH AVE	90019	5072006019	0.000	0.000	0.000	13.658	Shortfall of Sites	0.156	Low Medium II Residential	RD2-1-O-CPIO	0	0	0	99.000	13.658		Residential - Single Family Residence, 1	129B189 1078		West Adams - Baldwin Hills - Leimert	No	ABMI	TOC EXP , ADU, R2RD
Los Angeles	14415 GREENLEAF ST	91423	2266007014	0.000	0.000	0.000	13.657	Shortfall of Sites	0.156	Low Residential	R1-1	Low Residential	0	0	99.000	13.657		Residential - Single Family Residence - Pool, 1	165A151 57	1 per lot	Sherman Oaks - Studio City - Toluca Lake - Cahuenga Pass	No	ABMI	TOC EXP , SHR CPU, ADU, AHO
Los Angeles	14417 GREENLEAF ST	91423	2266007013	0.000	0.000	0.000	13.656	Shortfall of Sites	0.156	Low Residential	R1-1	Low Residential	0	0	99.000	13.656		Residential - Single Family Residence - Pool, 1	165A151 54	1 per lot	Sherman Oaks - Studio City - Toluca Lake - Cahuenga Pass	No	ABMI	TOC EXP , SHR CPU, ADU, AHO
Los Angeles	14414 GREENLEAF ST	91423	2266008040	0.000	0.000	0.000	13.656	Shortfall of Sites	0.156	Low Residential	R1-1	0	0	0	99.000	13.656		Residential - Single Family Residence - Pool, 1	165A151 92		Sherman Oaks - Studio City - Toluca Lake - Cahuenga Pass	No	ABMI	TOC EXP , ADU
Los Angeles	5535 W 102ND ST	90045	4129029011	0.683	0.683	0.000	12.290	Shortfall of Sites	0.620	Regional Commercial	C2-2, M2-1	0	0	20	27.528	13.655		Industrial - Light Manufacturing - One Story, 0	090B173 125		Westchester - Playa del Rey	No	VLI, LI, ABMI	ARO
Los Angeles	5535 W 102ND ST	90045	4129029011	0.683	0.683	0.000	12.290	Shortfall of Sites	0.716	Regional Commercial	C2-2, M2-1	0	0	20	23.842	13.655		Industrial - Light Manufacturing - One Story, 0	090B173 126		Westchester - Playa del Rey	No	VLI, LI, ABMI	ARO
Los Angeles	5535 W 102ND ST	90045	4129029011	0.000	0.000	0.000	13.655	Shortfall of Sites	1.001	Regional Commercial	C2-2, M2-1	0	0	0	17.044	13.655		Industrial - Light Manufacturing - One Story, 0	090B173 145		Westchester - Playa del Rey	No	ABMI	ARO
Los Angeles	14423 GREENLEAF ST	91423	2266007012	0.000	0.000	0.000	13.655	Shortfall of Sites	0.156	Low Residential	R1-1	Low Residential	0	0	99.000	13.655		Residential - Single Family Residence, 1	165A151 52	1 per lot	Sherman Oaks - Studio City - Toluca Lake - Cahuenga Pass	No	ABMI	TOC EXP , SHR CPU, ADU, AHO
Los Angeles	3264 SHELBY DR	90034	4311004026	6.827	6.827	0.000	0.000	Shortfall of Sites	0.185	Low Residential	R1V2	0	0	20	99.000	13.655		Residential - Single Family Residence, 1	123B165 742		West Los Angeles	No	LI	TOC EXP , ADU
Los Angeles	1413 S TROTWOOD AVE	90732	7560012009	0.000	0.000	0.000	13.654	Shortfall of Sites	0.136	Low II Residential	R1-1XL	0	0	0	113.635	13.654		Residential - Single Family Residence, 1	012B189 29		San Pedro	No	ABMI	OPP RC
Los Angeles	1437 S NORTON AVE	90019	5072009024	0.000	0.000	0.000	13.654	Shortfall of Sites	0.157	Low Medium II Residential	RD2-1-O-CPIO	0	0	0	99.000	13.654		Residential - Five or More Units or Apartments (Any Combination) · 4 Stories or Less, 0	126B189 41		West Adams - Baldwin Hills - Leimert	Yes	ABMI	TOC EXP , R2RD
Los Angeles	10807 WELLWORTH AVE	90024	4325005015	0.000	0.000	0.000	13.653	Shortfall of Sites	0.156	Low Residential	R1-1	0	0	0	99.000	13.653		Residential - Single Family Residence, 1	132B153 450		Westwood	No	ABMI	TOC EXP , ADU
Los Angeles	14433 GREENLEAF ST	91423	2266007010	0.000	0.000	0.000	13.653	Shortfall of Sites	0.156	Low Residential	R1-1	Low Residential	0	0	99.000	13.653		Residential - Single Family Residence, 1	165A151 48	1 per lot	Sherman Oaks - Studio City - Toluca Lake - Cahuenga Pass	No	ABMI	TOC EXP , SHR CPU, ADU, AHO
Los Angeles	14443 GREENLEAF ST	91423	2266007008	0.000	0.000	0.000	13.650	Shortfall of Sites	0.156	Low Residential	R1-1	Low Residential	0	0	99.000	13.650		Residential - Single Family Residence, 1	165A151 44	1 per lot	Sherman Oaks - Studio City - Toluca Lake - Cahuenga Pass	No	ABMI	TOC EXP , SHR CPU, ADU, AHO
Los Angeles	2135 GREENFIELD AVE	90025	4322013015	0.000	0.000	0.000	13.650	Shortfall of Sites	0.156	Low Residential	R1-1	0	0	0	99.000	13.650		Residential - Single Family Residence, 1	126B153 522		West Los Angeles	No	ABMI	TOC EXP , ADU
Los Angeles	2139 GREENFIELD AVE	90025	4322013014	0.000	0.000	0.000	13.650	Shortfall of Sites	0.156	Low Residential	R1-1	0	0	0	99.000	13.650		Residential - Single Family Residence, 1	126B153 537		West Los Angeles	No	ABMI	TOC EXP , ADU
Los Angeles	16201 S FIGUEROA ST	90248	6120023035	6.825	6.825	0.000	0.000	Shortfall of Sites	1.691	Medium Residential	(Q)R3-1	0	0	20	82.071	13.650		Residential - Five or More Units or Apartments (Any Combination) · 4 Stories or Less, 90	069B201 256		Harbor Gateway	No	LI	DB50
Los Angeles	2143 GREENFIELD AVE	90025	4322013013	0.000	0.000	0.000	13.650	Shortfall of Sites	0.156	Low Residential	R1-1	0	0	0	99.000	13.650		Residential - Single Family Residence, 1	126B153 552		West Los Angeles	No	ABMI	TOC EXP , ADU
Los Angeles	11008 AYRES AVE	90064	4256006004	0.000	0.000	0.000	13.650	Shortfall of Sites	0.156	Low Residential	R1-1-O	0	0	0	99.000	13.650		Residential - Single Family Residence, 1	126B157 1357		West Los Angeles	No	ABMI	TOC EXP , ADU
Los Angeles	1409 S TROTWOOD AVE	90732	7560012008	0.000	0.000	0.000	13.649	Shortfall of Sites	0.136	Low II Residential	R1-1XL	0	0	0	113.635	13.649		Residential - Single Family Residence, 1	012B189 28		San Pedro	No	ABMI	OPP RC
Los Angeles	14451 GREENLEAF ST	91423	2266007006	0.000	0.000	0.000	13.648	Shortfall of Sites	0.156	Low Residential	R1-1	Low Residential	0	0	99.000	13.648		Residential - Single Family Residence, 1	165A151 38	1 per lot	Sherman Oaks - Studio City - Toluca Lake - Cahuenga Pass	No	ABMI	TOC EXP , SHR CPU, ADU, AHO
Los Angeles	1516 GLENDON AVE	90024	4325027004	0.000	0.000	0.000	13.647	Shortfall of Sites	0.156	Low Residential	R1-1	0	0	0	99.000	13.647		Residential - Single Family Residence, 1	132B153 948		Westwood	No	ABMI	TOC EXP , ADU
Los Angeles	14513 GREENLEAF ST	91403	2276015030	0.000	0.000	0.000	13.645	Shortfall of Sites	0.156	Low Residential	R1-1	Low Residential	0	0	99.000	13.645		Residential - Single Family Residence, 1	165A151 17	1 per lot	Sherman Oaks - Studio City - Toluca Lake - Cahuenga Pass	No	ABMI	TOC EXP , SHR CPU, ADU, AHO
Los Angeles	14503 GREENLEAF ST	91403	2276015032	0.000	0.000	0.000	13.645	Shortfall of Sites	0.156	Low Residential	R1-1	Low Residential	0	0	99.000	13.645		Residential - Single Family Residence - Pool, 1	165A151 19	1 per lot	Sherman Oaks - Studio City - Toluca Lake - Cahuenga Pass	No	ABMI	TOC EXP , SHR CPU, ADU, OPP RC2, AHO
Los Angeles	14507 GREENLEAF ST	91403	2276015031	0.000	0.000	0.000	13.645	Shortfall of Sites	0.156	Low Residential	R1-1	Low Residential	0	0	99.000	13.645		Residential - Single Family Residence, 1	165A151 18	1 per lot	Sherman Oaks - Studio City - Toluca Lake - Cahuenga Pass	No	ABMI	TOC EXP , SHR CPU, ADU, AHO
Los Angeles	14529 GREENLEAF ST	91403	2276015027	0.000	0.000	0.000	13.645	Shortfall of Sites	0.156	Low Residential	R1-1	Low Residential	0	0	99.000	13.645		Residential - Single Family Residence - Pool, 1	165A151 13	1 per lot	Sherman Oaks - Studio City - Toluca Lake - Cahuenga Pass	No	ABMI	TOC EXP , SHR CPU, ADU, AHO
Los Angeles	14519 GREENLEAF ST	91403	2276015029	0.000	0.000	0.000	13.645	Shortfall of Sites	0.156	Low Residential	R1-1	Low Residential	0	0	99.000	13.645		Residential - Single Family Residence - Pool, 1	165A151 16	1 per lot	Sherman Oaks - Studio City - Toluca Lake - Cahuenga Pass	No	ABMI	TOC EXP , SHR CPU, ADU, AHO
Los Angeles	14539 GREENLEAF ST	91403	2276015025	0.000	0.000	0.000	13.645	Shortfall of Sites	0.156	Low Residential	R1-1	Low Residential	0	0	99.000	13.645		Residential - Single Family Residence - Guesthouse, 1	166-5A151 284	1 per lot	Sherman Oaks - Studio City - Toluca Lake - Cahuenga Pass	No	ABMI	TOC EXP , SHR CPU, ADU, AHO
Los Angeles	14541 GREENLEAF ST	91403	2276015024	0.000	0.000	0.000	13.645	Shortfall of Sites	0.156	Low Residential	R1-1	Low Residential	0	0	99.000	13.645		Residential - Single Family Residence, 1	166-5A151 282	1 per lot	Sherman Oaks - Studio City - Toluca Lake - Cahuenga Pass	No	ABMI	TOC EXP , SHR CPU, ADU, AHO
Los Angeles	14561 GREENLEAF ST	91403	2276015021	0.000	0.000	0.000	13.644	Shortfall of Sites	0.156	Low Residential	R1-1	Low Residential	0	0	99.000	13.644		Residential - Single Family Residence, 1	166-5A151 275	1 per lot	Sherman Oaks - Studio City - Toluca Lake - Cahuenga Pass	No	ABMI	TOC EXP , SHR CPU, ADU, AHO
Los Angeles	14567 GREENLEAF ST	91403	2276015020	0.000	0.000	0.000	13.644	Shortfall of Sites	0.156	Low Residential	R1-1	Low Residential	0	0	99.000	13.644		Residential - Single Family Residence, 1	166-5A151 274	1 per lot	Sherman Oaks - Studio City - Toluca Lake - Cahuenga Pass	No	ABMI	TOC EXP , SHR CPU, ADU, AHO
Los Angeles	1405 S TROTWOOD AVE	90732	7560012007	0.000	0.000	0.000	13.644	Shortfall of Sites	0.136	Low II Residential	R1-1XL	0	0	0	113.635	13.644		Residential - Single Family Residence, 1	012B189 27		San Pedro	No	ABMI	OPP RC
Los Angeles	14575 GREENLEAF ST	91403	2276015018	0.000	0.000	0.000	13.644	Shortfall of Sites	0.156	Low Residential	R1-1	Low Residential	0	0	99.000	13.644		Residential - Single Family Residence, 1	166-5A151 271	1 per lot	Sherman Oaks - Studio City - Toluca Lake - Cahuenga Pass	No	ABMI	TOC EXP , SHR CPU, ADU, AHO
Los Angeles	14463 GREENLEAF ST	91423	2266007004	0.000	0.000	0.000	13.644	Shortfall of Sites	0.156	Low Residential	R1-1	Low Residential	0	0	99.000	13.644		Residential - Single Family Residence, 1	165A151 32	1 per lot	Sherman Oaks - Studio City - Toluca Lake - Cahuenga Pass	No	ABMI	TOC EXP , SHR CPU, ADU, AHO
Los Angeles	11634 WEDDINGTON ST	91601	2348015011	0.000	0.000	0.000	13.643	Shortfall of Sites	0.156	Low Residential	R1-1	0	0	0	99.000	13.643		Residential - Single Family Residence, 1	171B169 256		North Hollywood - Valley Village	No	ABMI	TOC EXP , ADU
Los Angeles	10544 LOUISIANA AVE	90025	4315001030	0.000	0.000	0.000	13.643	Shortfall of Sites	0.136	Low Residential	R1-1-O	0	0	0	113.635	13.643		Residential - Single Family Residence, 1	129B157 837		West Los Angeles	No	ABMI	OPP RC
Los Angeles	14462 GREENLEAF ST	91423	2266008010	0.000	0.000	0.000	13.643	Shortfall of Sites	0.156	Low Residential	R1-1	0	0	0	99.000	13.643		Residential - Single Family Residence, 1	165A151 75		Sherman Oaks - Studio City - Toluca Lake - Cahuenga Pass	No	ABMI	TOC EXP , ADU
Los Angeles	14450 GREENLEAF ST	91423	2266008007	0.000	0.000	0.000	13.643	Shortfall of Sites	0.156	Low Residential	R1-1	0	0	0	99.000	13.643		Residential - Single Family Residence, 1	165A151 81		Sherman Oaks - Studio City - Toluca Lake - Cahuenga Pass	No	ABMI	TOC EXP , ADU
Los Angeles	4242 VAN NUYS BLVD	91403	2266008013	0.000	0.000	0.000	13.642	Shortfall of Sites	0.156	Low Residential	R1-1	0	0	0	99.000	13.642		Residential - Single Family Residence - Pool, 1	165A151 69		Sherman Oaks - Studio City - Toluca Lake - Cahuenga Pass	No	ABMI	TOC EXP , ADU, OPP RC2
Los Angeles	14475 GREENLEAF ST	91423	2266007002	0.000	0.000	0.000	13.642	Shortfall of Sites	0.156	Low Residential	R1-1	Low Residential	0	0	99.000	13.642		Residential - Single Family Residence - Pool, 1	165A151 26	1 per lot	Sherman Oaks - Studio City - Toluca Lake - Cahuenga Pass	No	ABMI	TOC EXP , SHR CPU, ADU, AHO
Los Angeles	14434 GREENLEAF ST	91423	2266008004	0.000	0.000	0.000	13.641	Shortfall of Sites	0.156	Low Residential	R1-1	0	0	0	99.000	13.641		Residential - Single Family Residence - Pool, 1	165A151 86		Sherman Oaks - Studio City - Toluca Lake - Cahuenga Pass	No	ABMI	TOC EXP , ADU
Los Angeles	14579 GREENLEAF ST	91403	2276015017	0.000	0.000	0.000	13.641	Shortfall of Sites	0.156	Low Residential	R1-1	Low Residential	0	0	99.000	13.641		Residential - Single Family Residence, 1	166-5A151 269	1 per lot	Sherman Oaks - Studio City - Toluca Lake - Cahuenga Pass	No	ABMI	TOC EXP , SHR CPU, ADU, AHO
Los Angeles	14458 GREENLEAF ST	91423	2266008009	0.000	0.000	0.000	13.641	Shortfall of Sites	0.156	Low Residential	R1-1	0	0	0	99.000	13.641		Residential - Single Family Residence, 1	165A151 77		Sherman Oaks - Studio City - Toluca Lake - Cahuenga Pass	No	ABMI	TOC EXP , ADU
Los Angeles	14472 GREENLEAF ST	91423	2266008012	0.000	0.000	0.000	13.641	Shortfall of Sites	0.156	Low Residential	R1-1	0	0	0	99.000	13.641		Residential - Single Family Residence, 1	165A151 70		Sherman Oaks - Studio City - Toluca Lake - Cahuenga Pass	No	ABMI	TOC EXP , ADU
Los Angeles	14444 GREENLEAF ST	91423	2266008006	0.000	0.000	0.000	13.641	Shortfall of Sites	0.156	Low Residential	R1-1	0	0	0	99.000	13.641		Residential - Single Family Residence, 1	165A151 82		Sherman Oaks - Studio City - Toluca Lake - Cahuenga Pass	No	ABMI	TOC EXP , ADU
Los Angeles	14438 GREENLEAF ST	91423	2266008005	0.000	0.000	0.000	13.641	Shortfall of Sites	0.156	Low Residential	R1-1	0	0	0	99.000	13.641		Residential - Single Family Residence, 1	165A151 84		Sherman Oaks - Studio City - Toluca Lake - Cahuenga Pass	No	ABMI	TOC EXP , ADU
Los Angeles	14400 GREENLEAF ST	91423	2266008041	0.000	0.000	0.000	13.641	Shortfall of Sites	0.156	Low Residential	R1-1	0	0	0	99.000	13.641		Residential - Single Family Residence - Pool, 1	165A151 97		Sherman Oaks - Studio City - Toluca Lake - Cahuenga Pass	No	ABMI	TOC EXP , ADU
Los Angeles	14426 GREENLEAF ST	91423	2266008003	0.000	0.000	0.000	13.641	Shortfall of Sites	0.156	Low Residential	R1-1	0	0	0	99.000	13.641		Residential - Single Family Residence, 1	165A151 88		Sherman Oaks - Studio City - Toluca Lake - Cahuenga Pass	No	ABMI	TOC EXP , ADU
Los Angeles	8111 RESEDA BLVD	91335	2103008055	0.000	0.000	0.000	13.640	Shortfall of Sites	1.884	Medium Residential	R3-1	Medium Residential	0	0	72.180	13.640		Residential - Five or More Units or Apartments (Any Combination) · 4 Stories or Less - Pool, 84	189B125 36	43	Reseda - West Van Nuys	Yes	ABMI	RES CPU , AHO
Los Angeles	1060 N ARDMORE AVE	90029	5537018003	0.000	0.000	0.000	13.640	Shortfall of Sites	0.290	Highway Oriented Commercial	C2-1D	Community Commercial	[Q]C2-2D-CPIO	0	158.732	13.640		Residential - Five or More Units or Apartments (Any Combination) · 4 Stories or Less, 12	144B193 798	54	Hollywood	Yes	ABMI	HWD CPU
Los Angeles	2939 WHITTIER BLVD	90023	5185038020	0.000	0.000	0.000	13.640	Shortfall of Sites	0.151	Highway Oriented and Limited Commercial	C1-1-CUGU	Community Center	[LUM2 - G2 - 3][XC1 - 4][CPIO]	0	204.870	13.640		Commercial - Store Combination - Store and Residential Combination - One Story, 0	123A225 249	108	Boyle Heights	Yes	ABMI	BH CPU , ARO

Jurisdiction Name	Site Address/Intersection	5 Digit ZIP Code	Assessor Parcel Number	Very Low-Income	Low-Income	Moderate-Income	Above Moderate-Income	Type of Shortfall	Parcel Size (Acres)	Current General Plan Designation	Current Zoning	Proposed General Plan (GP) Designation	Proposed Zoning	Minimum Density Allowed	Maximum Density Allowed	Total Capacity	Vacant/ Nonvacant	Description of Existing Uses	PIN	Base Density Per Acre	Community Plan Area	Rent Stabalization Ordinance	Income Category	Applicable Rezoning Program (Program informing values in Column Q listed first)
Los Angeles	11526 CUMPSTON ST	91601	2350010011	0.000	0.000	0.000	13.640	Shortfall of Sites	0.164	Medium Residential	[Q]R3-1	Community Commercial	0	0	109.485	13.640		Residential - Double, Duplex, or Two Units - 4 Stories or Less, 2	174B169 1259	54	North Hollywood - Valley Village	Yes	ABMI	Orange LineTNP , AHO
Los Angeles	11245 HUSTON ST	91601	2353016023	0.000	0.000	0.000	13.640	Shortfall of Sites	0.163	Medium Residential	R3-1VL	Medium	0	0	110.515	13.640		Residential - Double, Duplex, or Two Units - 4 Stories or Less, 2	168B173 88	54	North Hollywood - Valley Village	Yes	ABMI	Orange LineTNP , DB50, AHO
Los Angeles	11315 HUSTON ST	91601	2353015015	0.000	0.000	0.000	13.640	Shortfall of Sites	0.163	Medium Residential	R3-1VL	Medium	0	0	110.418	13.640		Residential - Double, Duplex, or Two Units - 4 Stories or Less, 2	168B173 105	54	North Hollywood - Valley Village	Yes	ABMI	Orange LineTNP , DB50, AHO
Los Angeles	14466 GREENLEAF ST	91423	2266008011	0.000	0.000	0.000	13.640	Shortfall of Sites	0.156	Low Residential	R1-1	0	0	0	99.000	13.640		Residential - Single Family Residence - Pool, 1	165A151 73		Sherman Oaks - Studio City - Toluca Lake - Cahuenga Pass	No	ABMI	TOC EXP , ADU
Los Angeles	14452 GREENLEAF ST	91423	2266008008	0.000	0.000	0.000	13.640	Shortfall of Sites	0.156	Low Residential	R1-1	0	0	0	99.000	13.640		Residential - Single Family Residence, 1	165A151 79		Sherman Oaks - Studio City - Toluca Lake - Cahuenga Pass	No	ABMI	TOC EXP , ADU
Los Angeles	1401 S TROTWOOD AVE	90732	7560012006	0.000	0.000	0.000	13.640	Shortfall of Sites	0.136	Low II Residential	R1-1XL	0	0	0	113.635	13.640		Residential - Single Family Residence, 1	012B189 26		San Pedro	No	ABMI	OPP RC
Los Angeles	10731 ACAMA ST	91602	2423026006	0.000	0.000	0.000	13.640	Shortfall of Sites	0.144	Low Residential	R1-1-RIO	0	0	0	99.000	13.640		Residential - Single Family Residence, 0	165B177 913		Sherman Oaks - Studio City - Toluca Lake - Cahuenga Pass	No	ABMI	TOC EXP
Los Angeles	11958 HARTSOOK ST	91607	2355007034	6.820	6.820	0.000	0.000	Shortfall of Sites	0.185	Low Residential	R1-1	0	0	20	99.000	13.639		Residential - Single Family Residence - Pool and Misc., 1	171B165 703		North Hollywood - Valley Village	No	LI	TOC EXP , ADU
Los Angeles	10278 DUNLEER DR	90064	4316005008	6.819	6.819	0.000	0.000	Shortfall of Sites	0.185	Low Residential	R1V2	0	0	20	99.000	13.639		Residential - Single Family Residence, 1	123B161 275		West Los Angeles	No	LI	TOC EXP , ADU
Los Angeles	14479 GREENLEAF ST	91423	2266007001	0.000	0.000	0.000	13.637	Shortfall of Sites	0.156	Low Residential	R1-1	Low Residential	0	0	99.000	13.637		Residential - Single Family Residence, 1	165A151 24	1 per lot	Sherman Oaks - Studio City - Toluca Lake - Cahuenga Pass	No	ABMI	TOC EXP , SHR CPU, ADU, OPP RC2, AHO
Los Angeles	4636 MELBOURNE AVE	90027	5590021025	0.000	0.000	0.000	13.636	Shortfall of Sites	0.143	Low Medium I Residential	R2-1XL	0	0	0	99.000	13.636		Commercial - Parking Lot (Commercial Use Property) - Lots - Patron or Employee - One Story, 0	150B197 1183		Hollywood	No	ABMI	TOC EXP , R2RD
Los Angeles	3927 W SUNSET BLVD	90029	5429013005	0.000	0.000	0.000	13.636	Shortfall of Sites	0.143	Low Medium II Residential	RD2-1VL	0	0	0	99.000	13.636		Commercial - Parking Lot (Commercial Use Property) - Lots - Patron or Employee - One Story, 0	145-5A203 291		Silver Lake - Echo Park - Elysian Valley	No	ABMI	TOC EXP , R2RD
Los Angeles	4636 MELBOURNE AVE	90027	5590021025	0.000	0.000	0.000	13.636	Shortfall of Sites	0.143	Low Medium I Residential	R2-1XL	0	0	0	99.000	13.636		Commercial - Parking Lot (Commercial Use Property) - Lots - Patron or Employee - One Story, 0	150B197 1182		Hollywood	No	ABMI	TOC EXP , R2RD
Los Angeles	0	0	2423029015	0.000	0.000	0.000	13.636	Shortfall of Sites	0.143	Low Residential	R1-1-RIO	Low Residential	0	0	99.000	13.636	Vacant	Residential - Single Family Residence - Vacant Land, 0	165B177 977	1 per lot	Sherman Oaks - Studio City - Toluca Lake - Cahuenga Pass	No	ABMI	TOC EXP , SHR CPU, AHO
Los Angeles	5249 LEMP AVE	91601	2348006034	0.000	0.000	0.000	13.636	Shortfall of Sites	0.156	Low Residential	R1-1	0	0	0	99.000	13.636		Residential - Single Family Residence, 1	171B169 282		North Hollywood - Valley Village	No	ABMI	TOC EXP , ADU
Los Angeles	5243 LEMP AVE	91601	2348006033	0.000	0.000	0.000	13.636	Shortfall of Sites	0.156	Low Residential	R1-1	0	0	0	99.000	13.636		Residential - Single Family Residence, 1	171B169 300		North Hollywood - Valley Village	No	ABMI	TOC EXP , ADU
Los Angeles	5227 LEMP AVE	91601	2348006026	0.000	0.000	0.000	13.636	Shortfall of Sites	0.156	Low Residential	R1-1	0	0	0	99.000	13.636		Residential - Single Family Residence, 1	171B169 328		North Hollywood - Valley Village	No	ABMI	TOC EXP , ADU
Los Angeles	5315 LEMP AVE	91601	2348006044	0.000	0.000	0.000	13.636	Shortfall of Sites	0.156	Low Residential	R1-1	0	0	0	99.000	13.636		Residential - Single Family Residence, 1	171B169 218		North Hollywood - Valley Village	No	ABMI	TOC EXP , ADU
Los Angeles	5237 LEMP AVE	91601	2348006030	0.000	0.000	0.000	13.636	Shortfall of Sites	0.156	Low Residential	R1-1	0	0	0	99.000	13.636		Residential - Single Family Residence - Pool, 1	171B169 305		North Hollywood - Valley Village	No	ABMI	TOC EXP , ADU
Los Angeles	21338 BLACKHAWK ST	91311	2706021055	6.818	6.818	0.000	0.000	Shortfall of Sites	0.185	Low I Residential	RS-1	0	0	20	99.000	13.635		Residential - Single Family Residence, 1	204B105 844		Chatsworth - Porter Ranch	No	LI	TOC EXP , ADU
Los Angeles	4636 MELBOURNE AVE	90027	5590021025	0.000	0.000	0.000	13.635	Shortfall of Sites	0.143	Low Medium I Residential	R2-1XL	0	0	0	99.000	13.635		Commercial - Parking Lot (Commercial Use Property) - Lots - Patron or Employee - One Story, 0	150B197 1181		Hollywood	No	ABMI	TOC EXP , R2RD
Los Angeles	1327 S TROTWOOD AVE	90732	7560012005	0.000	0.000	0.000	13.635	Shortfall of Sites	0.136	Low II Residential	R1-1XL	0	0	0	113.635	13.635		Residential - Single Family Residence, 1	012B189 25		San Pedro	No	ABMI	OPP RC
Los Angeles	2861 DUNLEER PL	90064	4255008023	0.000	0.000	0.000	13.633	Shortfall of Sites	0.156	Low Residential	R1-1	0	0	0	99.000	13.633		Residential - Single Family Residence, 1	123B161 382		West Los Angeles	No	ABMI	TOC EXP , ADU
Los Angeles	7832 MIDFIELD AVE	90045	4127005002	0.000	0.000	0.000	13.632	Shortfall of Sites	0.156	Low Residential	R1-1	0	0	0	99.000	13.632		Residential - Single Family Residence, 1	099B173 669		Westchester - Playa del Rey	No	ABMI	TOC EXP , ADU
Los Angeles	1527 TALMADGE ST	90027	5430021019	0.000	0.000	0.000	13.631	Shortfall of Sites	0.143	Low Medium I Residential	R2-1XL	0	0	0	99.000	13.631		Residential - Single Family Residence, 0	147A201 17		Hollywood	No	ABMI	TOC EXP , R2RD
Los Angeles	1321 S TROTWOOD AVE	90732	7560012004	0.000	0.000	0.000	13.630	Shortfall of Sites	0.136	Low II Residential	R1-1XL	0	0	0	113.635	13.630		Residential - Single Family Residence, 1	012B189 23		San Pedro	No	ABMI	OPP RC
Los Angeles	8006 RAMSGATE AVE	90045	4105023013	0.000	0.000	0.000	13.629	Shortfall of Sites	0.156	Low Residential	R1-1	0	0	0	99.000	13.629		Residential - Single Family Residence - Pool, 1	099B169 942		Westchester - Playa del Rey	No	ABMI	TOC EXP , ADU
Los Angeles	14459 GREENLEAF ST	91423	2266007005	0.000	0.000	0.000	13.628	Shortfall of Sites	0.156	Low Residential	R1-1	Low Residential	0	0	99.000	13.628		Residential - Single Family Residence - Pool, 1	165A151 35	1 per lot	Sherman Oaks - Studio City - Toluca Lake - Cahuenga Pass	No	ABMI	TOC EXP , SHR CPU, ADU, AHO
Los Angeles	14412 GREENLEAF ST	91423	2266008042	0.000	0.000	0.000	13.627	Shortfall of Sites	0.156	Low Residential	R1-1	0	0	0	99.000	13.627		Residential - Single Family Residence - Pool, 1	165A151 95		Sherman Oaks - Studio City - Toluca Lake - Cahuenga Pass	No	ABMI	TOC EXP , ADU
Los Angeles	2614 MANNING AVE	90064	4318009005	0.000	0.000	0.000	13.626	Shortfall of Sites	0.156	Low Residential	R1-1-O	0	0	0	99.000	13.626		Residential - Single Family Residence, 1	126B157 972		West Los Angeles	No	ABMI	TOC EXP , ADU
Los Angeles	1315 S TROTWOOD AVE	90732	7560012003	0.000	0.000	0.000	13.625	Shortfall of Sites	0.136	Low II Residential	R1-1XL	0	0	0	113.635	13.625		Residential - Single Family Residence, 1	012B189 22		San Pedro	No	ABMI	OPP RC
Los Angeles	17700 PLUMMER ST	91325	2766002021	6.811	6.811	0.000	0.000	Shortfall of Sites	2.678	Very Low I Residential	RA-1	0	0	20	102.494	13.623		Institutional - Church - One Story, 1	198B129 16		Northridge	No	LI	FBO, OPP RC2, ADU
Los Angeles	10460 LAURISTON AVE	90064	4315007001	0.000	0.000	0.000	13.623	Shortfall of Sites	0.136	Low Residential	R1-1-O	0	0	0	113.635	13.623		Residential - Single Family Residence, 1	129B157 718		West Los Angeles	No	ABMI	OPP RC
Los Angeles	2939 MILITARY AVE	90064	4251005067	0.000	0.000	0.000	13.622	Shortfall of Sites	0.156	Low Residential	R1-1	0	0	0	99.000	13.622		Residential - Single Family Residence, 1	123B157 1275		West Los Angeles	No	ABMI	TOC EXP , ADU
Los Angeles	942 S HIGHLAND AVE	90036	5084007019	0.000	0.000	0.000	13.620	Shortfall of Sites	0.156	Low II Residential	R1V3-RG	0	0	0	99.000	13.620		Residential - Single Family Residence, 1	132B185 552		Wilshire	No	ABMI	TOC EXP , ADU
Los Angeles	1309 S TROTWOOD AVE	90732	7560012002	0.000	0.000	0.000	13.620	Shortfall of Sites	0.136	Low II Residential	R1-1XL	0	0	0	113.635	13.620		Residential - Single Family Residence, 1	012B189 19		San Pedro	No	ABMI	OPP RC
Los Angeles	842 S ORANGE DR	90036	5084002003	0.000	0.000	0.000	13.620	Shortfall of Sites	0.156	Low II Residential	R1V3-RG	0	0	0	99.000	13.620		Residential - Single Family Residence, 1	132B181 431		Wilshire	No	ABMI	TOC EXP , ADU
Los Angeles	946 S HIGHLAND AVE	90036	5084007020	0.000	0.000	0.000	13.619	Shortfall of Sites	0.156	Low II Residential	R1V3-RG	0	0	0	99.000	13.619		Residential - Single Family Residence, 1	132B185 574		Wilshire	No	ABMI	TOC EXP , ADU
Los Angeles	2935 MILITARY AVE	90064	4251005066	0.000	0.000	0.000	13.619	Shortfall of Sites	0.156	Low Residential	R1-1	0	0	0	99.000	13.619		Residential - Single Family Residence - Pool, 1	123B157 1256		West Los Angeles	No	ABMI	TOC EXP , ADU
Los Angeles	2917 MILITARY AVE	90064	4251005062	0.000	0.000	0.000	13.619	Shortfall of Sites	0.156	Low Residential	R1-1	0	0	0	99.000	13.619		Residential - Single Family Residence, 1	123B157 1181		West Los Angeles	No	ABMI	TOC EXP , ADU
Los Angeles	2921 MILITARY AVE	90064	4251005063	0.000	0.000	0.000	13.619	Shortfall of Sites	0.156	Low Residential	R1-1	0	0	0	99.000	13.619		Residential - Single Family Residence, 1	123B157 1195		West Los Angeles	No	ABMI	TOC EXP , ADU
Los Angeles	2925 MILITARY AVE	90064	4251005064	0.000	0.000	0.000	13.619	Shortfall of Sites	0.156	Low Residential	R1-1	0	0	0	99.000	13.619		Residential - Single Family Residence, 1	123B157 1215		West Los Angeles	No	ABMI	TOC EXP , ADU
Los Angeles	14419 COLLINS ST	91401	2245012034	0.000	0.000	0.000	13.617	Shortfall of Sites	0.156	Low Residential	R1-1	0	0	0	99.000	13.617		Residential - Single Family Residence, 1	174B149 539		Van Nuys - North Sherman Oaks	No	ABMI	TOC EXP , ADU
Los Angeles	10271 BANNOCKBURN DR	90064	4316005018	0.000	0.000	0.000	13.616	Shortfall of Sites	0.156	Low Residential	R1V2	0	0	0	99.000	13.616		Residential - Single Family Residence, 1	123B161 354		West Los Angeles	No	ABMI	TOC EXP , ADU
Los Angeles	13432 WEDDINGTON ST	91401	2344020001	0.000	0.000	0.000	13.616	Shortfall of Sites	0.156	Low Residential	R1-1	0	0	0	99.000	13.616		Residential - Single Family Residence - Pool, 1	171B157 388		Van Nuys - North Sherman Oaks	No	ABMI	TOC EXP , ADU
Los Angeles	1303 S TROTWOOD AVE	90732	7560012001	0.000	0.000	0.000	13.615	Shortfall of Sites	0.136	Low II Residential	R1-1XL	0	0	0	113.635	13.615		Residential - Single Family Residence, 1	012B189 17		San Pedro	No	ABMI	OPP RC
Los Angeles	11752 SATICOY ST	91605	2317009020	6.807	6.807	0.000	0.000	Shortfall of Sites	0.846	Medium Residential	R3-1	0	0	20	82.661	13.614		Residential - Five or More Units or Apartments (Any Combination) · 4 Stories or Less, 35	186B169 271		Sun Valley - La Tuna Canyon	No	LI	DB50
Los Angeles	1664 COMSTOCK AVE	90024	4327016011	0.000	0.000	0.000	13.613	Shortfall of Sites	0.156	Low Residential	R1V3-O	0	0	0	99.000	13.613		Residential - Single Family Residence - Therapy Pool (Spa), 1	132B157 237		Westwood	No	ABMI	TOC EXP , ADU
Los Angeles	2812 MANNING AVE	90064	4318014021	0.000	0.000	0.000	13.611	Shortfall of Sites	0.143	Low Residential	R1V2-O	0	0	0	99.000	13.611		Residential - Single Family Residence, 0	126B161 649		West Los Angeles	No	ABMI	TOC EXP
Los Angeles	2594 WESTWOOD BLVD	90064	4255021028	0.000	0.000	0.000	13.611	Shortfall of Sites	0.156	Low Residential	R1-1	0	0	0	99.000	13.611		Residential - Single Family Residence - Pool, 1	123B157 63		West Los Angeles	No	ABMI	TOC EXP , ADU, OPP RC2
Los Angeles	10758 ACAMA ST	91602	2423029020	0.000	0.000	0.000	13.610	Shortfall of Sites	0.143	Low Residential	R1-1-RIO	Low Residential	0	0	99.000	13.610		Residential - Single Family Residence, 0	165B177 948	1 per lot	Sherman Oaks - Studio City - Toluca Lake - Cahuenga Pass	No	ABMI	TOC EXP , SHR CPU, AHO
Los Angeles	3311 N FIGUEROA ST	90065	5446005909	6.805	6.805	0.000	0.000	Shortfall of Sites	8.852	Public Facilities	PF-1-CDO	0	0	20	153.741	13.610		Miscellaneous - Government Owned Property, 0	144A221 627		Northeast Los Angeles	No	LI	PF
Los Angeles	10537 LOUISIANA AVE	90025	4317010038	0.000	0.000	0.000	13.609	Shortfall of Sites	0.136	Low Residential	R1-1-O	0	0	0	113.635	13.609		Residential - Single Family Residence, 1	129B157 766		West Los Angeles	No	ABMI	OPP RC
Los Angeles	4383 CLAYTON AVE	90027	5542005029	0.000	0.000	0.000	13.605	Shortfall of Sites	0.156	Low Medium I Residential	R2-1XL	0	0	0	99.000	13.605		Residential - Single Family Residence, 1	148-5A201 244		Hollywood	No	ABMI	TOC EXP , ADU, R2RD
Los Angeles	4109 LANKERSHIM BLVD	91602	2423030007	0.000	0.000	0.000	13.605	Shortfall of Sites	0.143	Low Residential	R1-1-RIO	Low Residential	0	0	99.000	13.605		Commercial - Parking Lot (Commercial Use Property) - Lots - Patron or Employee - One Story, 0	162B177 20	1 per lot	Sherman Oaks - Studio City - Toluca Lake - Cahuenga Pass	No	ABMI	TOC EXP , SHR CPU, AHO
Los Angeles	1902 COMSTOCK AVE	90025	4319011026	0.000	0.000	0.000	13.604	Shortfall of Sites	0.219	Low Residential	R1-1-O	0	0	0	99.000	13.604		Residential - Five or More Units or Apartments (Any Combination) · 4 Stories or Less, 5	132B157 891		West Los Angeles	Yes	ABMI	TOC EXP
Los Angeles	10374 LA GRANGE AVE	90025	4319015001	0.000	0.000	0.000	13.603	Shortfall of Sites	0.156	Low Residential	R1-1-O	0	0	0	99.000	13.603		Residential - Single Family Residence, 1	132B157 935		West Los Angeles	No	ABMI	TOC EXP , ADU
Los Angeles	21958 DUPONT ST	91311	2747018052	0.000	0.000	0.000	13.602	Shortfall of Sites	0.136	Low II Residential	R1-1	0	0	0	113.635	13.602		Residential - Single Family Residence, 1	204B101 485		Chatsworth - Porter Ranch	No	ABMI	OPP RC , TOC EXP
Los Angeles	4411 CLAYTON AVE	90027	5542005033	0.000	0.000	0.000	13.601	Shortfall of Sites	0.156	Low Medium I Residential	R2-1XL	0	0	0	99.000	13.601		Residential - Single Family Residence, 1	148-5A201 249		Hollywood	No	ABMI	TOC EXP , ADU, R2RD
Los Angeles	2201 LINNINGTON AVE	90064	4315007031	0.000	0.000	0.000	13.601	Shortfall of Sites	0.136	Low Residential	R1-1-O	0	0	0	113.635	13.601		Residential - Single Family Residence - Pool, 1	129B157 694		West Los Angeles	No	ABMI	OPP RC
Los Angeles	3525 OVERLAND AVE	90034	4252036037	0.000	0.000	0.000	13.601	Shortfall of Sites	0.125	Low Residential	R1-1	Medium Residential	0	0	113.635	13.601		Institutional - Homes for Aged and Others - One Story, 0	120B161 875	29	Palms - Mar Vista - Del Rey	No	ABMI	OPP RC , PMVDR CPU, AHO
Los Angeles	2253 KELTON AVE	90064	4322008013	0.000	0.000	0.000	13.600	Shortfall of Sites	0.156	Low Residential	R1-1	0	0	0	99.000	13.600		Residential - Single Family Residence, 1	126B153 634		West Los Angeles	No	ABMI	TOC EXP , ADU
Los Angeles	13348 KILLION ST	91401	2344014026	0.000	0.000	0.000	13.600	Shortfall of Sites	0.156	Low Residential	R1-1	0	0	0	99.000	13.600		Residential - Single Family Residence - Pool, 1	174B157 755		Van Nuys - North Sherman Oaks	No	ABMI	TOC EXP , ADU
Los Angeles	2720 E OLYMPIC BLVD	90023	5170027009	6.800	6.800	0.000	0.000	Shortfall of Sites	0.075	Highway Oriented and Limited Commercial	C2-1-CUGU	Light Industrial	[LUM2 - G2 - 3][XC1 - 4][CPIO]	20	227.665	13.600		Industrial - Light Manufacturing - One Story, 0	120A221 52	108	Boyle Heights	No	LI	BH CPU , ARO

Jurisdiction Name	Site Address/Intersection	5 Digit ZIP Code	Assessor Parcel Number	Very Low-Income	Low-Income	Moderate-Income	Above Moderate-Income	Type of Shortfall	Parcel Size (Acres)	Current General Plan Designation	Current Zoning	Proposed General Plan (GP) Designation	Proposed Zoning	Minimum Density Allowed	Maximum Density Allowed	Total Capacity	Vacant/ Nonvacant	Description of Existing Uses	PIN	Base Density Per Acre	Community Plan Area	Rent Stabalization Ordinance	Income Category	Applicable Rezoning Program (Program informing values in Column Q listed first)
Los Angeles	2720 E OLYMPIC BLVD	90023	5170027009	6.800	6.800	0.000	0.000	Shortfall of Sites	0.075	Highway Oriented and Limited Commercial	C2-1-CUGU	Light Industrial	[LUM2 - G2 - 3][XC1 - 4][CPIO]	20	227.668	13.600		Industrial - Light Manufacturing - One Story, 0	120A221 53	108	Boyle Heights	No	LI	BH CPU , ARO
Los Angeles	2724 E OLYMPIC BLVD	90023	5170027011	6.800	6.800	0.000	0.000	Shortfall of Sites	0.075	Highway Oriented and Limited Commercial	C2-1-CUGU	Light Industrial	[LUM2 - G2 - 3][XC1 - 4][CPIO]	20	227.666	13.600		Industrial - Light Manufacturing - One Story, 0	120A221 54	108	Boyle Heights	No	LI	BH CPU , ARO
Los Angeles	2724 E OLYMPIC BLVD	90023	5170027011	6.800	6.800	0.000	0.000	Shortfall of Sites	0.075	Highway Oriented and Limited Commercial	C2-1-CUGU	Light Industrial	[LUM2 - G2 - 3][XC1 - 4][CPIO]	20	227.664	13.600		Industrial - Light Manufacturing - One Story, 0	120A221 56	108	Boyle Heights	No	LI	BH CPU , ARO
Los Angeles	735 S SOTO ST	90023	5183027003	6.800	6.800	0.000	0.000	Shortfall of Sites	0.082	Highway Oriented and Limited Commercial	C1-1-CUGU	Community Center	[LUM2 - G2 - 3][XC1 - 4][CPIO]	20	206.603	13.600		Commercial - Professional Building - One Story, 0	124-5A221 225	108	Boyle Heights	No	LI	BH CPU , ARO
Los Angeles	735 S SOTO ST	90023	5183027003	6.800	6.800	0.000	0.000	Shortfall of Sites	0.082	Highway Oriented and Limited Commercial	C1-1-CUGU	Community Center	[LUM2 - G2 - 3][XC1 - 4][CPIO]	20	206.597	13.600		Commercial - Professional Building - One Story, 0	124-5A221 229	108	Boyle Heights	No	LI	BH CPU , ARO
Los Angeles	2256 WHITTIER BLVD	90023	5189005001	6.800	6.800	0.000	0.000	Shortfall of Sites	0.076	Highway Oriented and Limited Commercial	C1.5-1-CUGU	Community Center	[LUM2 - G2 - 3][XC1 - 4][CPIO]	20	224.396	13.600		Commercial - Professional Building - One Story, 0	124-5A221 245	108	Boyle Heights	No	LI	BH CPU , ARO
Los Angeles	2256 WHITTIER BLVD	90023	5189005001	6.800	6.800	0.000	0.000	Shortfall of Sites	0.076	Highway Oriented and Limited Commercial	C1.5-1-CUGU	Community Center	[LUM2 - G2 - 3][XC1 - 4][CPIO]	20	224.375	13.600		Commercial - Professional Building - One Story, 0	124-5A221 247	108	Boyle Heights	No	LI	BH CPU , ARO
Los Angeles	2417 WHITTIER BLVD	90023	5185028027	6.800	6.800	0.000	0.000	Shortfall of Sites	0.078	Highway Oriented and Limited Commercial	C1.5-1-CUGU	Community Center	[LUM2 - G2 - 3][XC1 - 4][CPIO]	20	217.096	13.600		Commercial - Professional Building - One Story, 0	124-5A221 294	108	Boyle Heights	No	LI	BH CPU , ARO
Los Angeles	2655 E OLYMPIC BLVD	90023	5170016040	6.800	6.800	0.000	0.000	Shortfall of Sites	0.075	Regional Center Commercial	C2-1-CUGU	Community Center	[LUM3 - SH3 - 3][XC1 - 4][CPIO]	20	227.847	13.600		Commercial - Service Station - Self Service - No Additional Services, 0	120A221 10	108	Boyle Heights	No	LI	BH CPU , MURC
Los Angeles	2655 E OLYMPIC BLVD	90023	5170016040	6.800	6.800	0.000	0.000	Shortfall of Sites	0.075	Regional Center Commercial	C2-1-CUGU	Community Center	[LUM3 - SH3 - 3][XC1 - 4][CPIO]	20	227.847	13.600		Commercial - Service Station - Self Service - No Additional Services, 0	120A221 12	108	Boyle Heights	No	LI	BH CPU , MURC
Los Angeles	2655 E OLYMPIC BLVD	90023	5170016040	6.800	6.800	0.000	0.000	Shortfall of Sites	0.075	Regional Center Commercial	C2-1-CUGU	Community Center	[LUM3 - SH3 - 3][XC1 - 4][CPIO]	20	227.851	13.600		Commercial - Service Station - Self Service - No Additional Services, 0	120A221 13	108	Boyle Heights	No	LI	BH CPU , MURC
Los Angeles	1214 S BOYLE AVE	90023	5170017012	6.800	6.800	0.000	0.000	Shortfall of Sites	0.080	Regional Center Commercial	C2-1-CUGU	Community Center	[LUM3 - SH3 - 3][XC1 - 4][CPIO]	20	211.575	13.600		Commercial - Restaurant, Cocktail Lounge - Restaurant, Cocktail Lounge, Tavern - One Story, 0	121-5A221 58	108	Boyle Heights	No	LI	BH CPU , MURC
Los Angeles	2611 E OLYMPIC BLVD	90023	5170015024	0.680	0.680	0.000	12.240	Shortfall of Sites	0.075	Regional Center Commercial	C2-2D-RIO-CUGU	Community Center	[LUM3 - SH3 - 3][XC1 - 4][CPIO]	20	227.849	13.600	Vacant	Residential - Single Family Residence - Vacant Land, 0	121-5A219 144	108	Boyle Heights	No	VLI, LI, ABMI	BH CPU , MURC
Los Angeles	2611 E OLYMPIC BLVD	90023	5170015024	0.680	0.680	0.000	12.240	Shortfall of Sites	0.075	Regional Center Commercial	C2-2D-RIO-CUGU	Community Center	[LUM3 - SH3 - 3][XC1 - 4][CPIO]	20	227.851	13.600	Vacant	Residential - Single Family Residence - Vacant Land, 0	121-5A219 145	108	Boyle Heights	No	VLI, LI, ABMI	BH CPU , MURC
Los Angeles	2611 E OLYMPIC BLVD	90023	5170015024	0.680	0.680	0.000	12.240	Shortfall of Sites	0.075	Regional Center Commercial	C2-2D-RIO-CUGU	Community Center	[LUM3 - SH3 - 3][XC1 - 4][CPIO]	20	227.846	13.600	Vacant	Residential - Single Family Residence - Vacant Land, 0	121-5A219 146	108	Boyle Heights	No	VLI, LI, ABMI	BH CPU , MURC
Los Angeles	2611 E OLYMPIC BLVD	90023	5170015024	0.680	0.680	0.000	12.240	Shortfall of Sites	0.075	Regional Center Commercial	C2-2D-RIO-CUGU	Community Center	[LUM3 - SH3 - 3][XC1 - 4][CPIO]	20	227.849	13.600	Vacant	Residential - Single Family Residence - Vacant Land, 0	121-5A219 147	108	Boyle Heights	No	VLI, LI, ABMI	BH CPU , MURC
Los Angeles	0	0	5170016043	6.800	6.800	0.000	0.000	Shortfall of Sites	0.080	Regional Center Commercial	C2-1-CUGU	Community Center	[LUM3 - SH3 - 3][XC1 - 4][CPIO]	20	211.572	13.600		Commercial - Parking Lot (Commercial Use Property) - Lots - Patron or Employee - One Story, 0	121-5A221 199	108	Boyle Heights	No	LI	BH CPU , MURC
Los Angeles	1326 S BOYLE AVE	90023	5170016026	6.800	6.800	0.000	0.000	Shortfall of Sites	0.080	Regional Center Commercial	C2-1-CUGU	Community Center	[LUM3 - SH3 - 3][XC1 - 4][CPIO]	20	211.572	13.600		Commercial - Store - One Story, 0	121-5A221 207	108	Boyle Heights	No	LI	BH CPU , MURC
Los Angeles	1330 S BOYLE AVE	90023	5170016041	6.800	6.800	0.000	0.000	Shortfall of Sites	0.079	Regional Center Commercial	C2-1-CUGU	Community Center	[LUM3 - SH3 - 3][XC1 - 4][CPIO]	20	216.208	13.600		Industrial - Warehousing, Distribution, Storage - Warehousing, Distribution, Under 10,000 SF - One Story, 0	121-5A221 209	108	Boyle Heights	No	LI	BH CPU , ARO, MURC
Los Angeles	2655 E OLYMPIC BLVD	90023	5170016040	6.800	6.800	0.000	0.000	Shortfall of Sites	0.075	Regional Center Commercial	C2-1-CUGU	Community Center	[LUM3 - SH3 - 3][XC1 - 4][CPIO]	20	227.851	13.600		Commercial - Service Station - Self Service - No Additional Services, 0	121-5A221 216	108	Boyle Heights	No	LI	BH CPU , MURC
Los Angeles	2614 PENNSYLVANIA AVE	90033	5180010014	6.800	6.800	0.000	0.000	Shortfall of Sites	0.125	Low Medium II Residential	RD1.5-1-CUGU	Medium Neighborhood Residential	[LLN2 - MU3 - 4][RN3 - 6][CPIO]	20	135.674	13.600	Vacant	Residential - Single Family Residence - Vacant Land, 0	127-5A225 262	72	Boyle Heights	No	LI	BH CPU , R2RD
Los Angeles	2306 E 2ND ST	90033	5183010012	6.800	6.800	0.000	0.000	Shortfall of Sites	0.137	Low Medium II Residential	RD2-1-CUGU	Medium Neighborhood Residential	[LLN2 - MU3 - 4][RN3 - 6][CPIO]	20	124.208	13.600	Vacant	Residential - Single Family Residence - Vacant Land, 0	127-5A223 288	72	Boyle Heights	No	LI	BH CPU , R2RD
Los Angeles	2525 GLEASON AVE	90033	5180006018	6.800	6.800	0.000	0.000	Shortfall of Sites	0.132	Low Medium II Residential	RD1.5-1-CUGU	Medium Neighborhood Residential	[LLN2 - MU3 - 4][RN3 - 6][CPIO]	20	128.872	13.600	Vacant	Residential - Single Family Residence - Vacant Land, 0	127-5A223 324	72	Boyle Heights	No	LI	BH CPU , R2RD
Los Angeles	2202 MICHIGAN AVE	90033	5183005051	6.800	6.800	0.000	0.000	Shortfall of Sites	0.130	Low Medium II Residential	RD1.5-1-CUGU	Medium Neighborhood Residential	[LLN2 - MU3 - 4][RN3 - 6][CPIO]	20	130.395	13.600		Residential - Five or More Units or Apartments (Any Combination) - 4 Stories or Less, 0	129A223 434	72	Boyle Heights	No	LI	BH CPU , R2RD
Los Angeles	1516 E 1ST ST	90033	5172004021	6.800	6.800	0.000	0.000	Shortfall of Sites	0.075	Highway Oriented and Limited Commercial	[Q]M1-1-RIO-CUGU	Neighborhood Center	[LUM2 - G2 - 3][XC1 - 4][CPIO]	20	227.852	13.600		Institutional - Church - One Story, 0	129A219 118	108	Boyle Heights	No	LI	BH CPU, FBO
Los Angeles	1516 E 1ST ST	90033	5172004021	6.800	6.800	0.000	0.000	Shortfall of Sites	0.075	Highway Oriented and Limited Commercial	[Q]M1-1-RIO-CUGU	Neighborhood Center	[LUM2 - G2 - 3][XC1 - 4][CPIO]	20	227.850	13.600		Institutional - Church - One Story, 0	129A219 119	108	Boyle Heights	No	LI	BH CPU, FBO
Los Angeles	1410 S SOTO ST	90023	5170027015	6.800	6.800	0.000	0.000	Shortfall of Sites	0.075	Highway Oriented and Limited Commercial	C2-1-CUGU	Light Industrial	[LUM2 - G2 - 3][XC1 - 4][CPIO]	20	227.665	13.600		Commercial - Service Station - Full Service - Lift, 0	120A221 46	108	Boyle Heights	No	LI	BH CPU
Los Angeles	1410 S SOTO ST	90023	5170027015	6.800	6.800	0.000	0.000	Shortfall of Sites	0.075	Highway Oriented and Limited Commercial	C2-1-CUGU	Light Industrial	[LUM2 - G2 - 3][XC1 - 4][CPIO]	20	227.666	13.600		Commercial - Service Station - Full Service - Lift, 0	120A221 48	108	Boyle Heights	No	LI	BH CPU
Los Angeles	1410 S SOTO ST	90023	5170027015	6.800	6.800	0.000	0.000	Shortfall of Sites	0.075	Highway Oriented and Limited Commercial	C2-1-CUGU	Light Industrial	[LUM2 - G2 - 3][XC1 - 4][CPIO]	20	227.668	13.600		Commercial - Service Station - Full Service - Lift, 0	120A221 50	108	Boyle Heights	No	LI	BH CPU
Los Angeles	1410 S SOTO ST	90023	5170027015	6.800	6.800	0.000	0.000	Shortfall of Sites	0.075	Highway Oriented and Limited Commercial	C2-1-CUGU	Light Industrial	[LUM2 - G2 - 3][XC1 - 4][CPIO]	20	227.668	13.600		Commercial - Service Station - Full Service - Lift, 0	120A221 51	108	Boyle Heights	No	LI	BH CPU
Los Angeles	967 S SOTO ST	90023	5189006037	6.800	6.800	0.000	0.000	Shortfall of Sites	0.080	Highway Oriented and Limited Commercial	C1-1-CUGU	Community Center	[LUM2 - G2 - 3][XC1 - 4][CPIO]	20	212.770	13.600		Commercial - Auto, Recreation Equipment, Construction Equipment Sales and Service - Car Wash Only, Self-service Type - One Story, 0	123A221 56	108	Boyle Heights	No	LI	BH CPU
Los Angeles	1214 S BOYLE AVE	90023	5170017012	6.800	6.800	0.000	0.000	Shortfall of Sites	0.080	Light Manufacturing	M2-1-CUGU	Community Center	[LUM3 - SH3 - 3][XC1 - 4][CPIO]	20	211.575	13.600		Commercial - Restaurant, Cocktail Lounge - Restaurant, Cocktail Lounge, Tavern - One Story, 0	121-5A221 63	108	Boyle Heights	No	LI	BH CPU
Los Angeles	0	0	5183005048	6.800	6.800	0.000	0.000	Shortfall of Sites	0.076	Highway Oriented and Limited Commercial	C2-1-CUGU	Community Center	[LUM3 - SH3 - 4][XC1 - 4][CPIO]	20	224.452	13.600	Vacant	Commercial - Commercial - Vacant Land, 0	127-5A223 79	108	Boyle Heights	No	LI	BH CPU
Los Angeles	1306 S LORENA ST	90023	5190020026	6.800	6.800	0.000	0.000	Shortfall of Sites	0.082	Limited Manufacturing	M1-1-CUGU	Neighborhood Center	[LUM1 - G2 - 3][XC1 - 4][CPIO]	20	206.412	13.600		Industrial - Warehousing, Distribution, Storage - Warehousing, Distribution, Under 10,000 SF - One Story, 0	118-5A225 90	108	Boyle Heights	No	LI	BH CPU
Los Angeles	1201 S SOTO ST	90023	5170017025	6.800	6.800	0.000	0.000	Shortfall of Sites	0.080	Light Manufacturing	M2-1-CUGU	Community Center	[LUM3 - SH3 - 3][XC1 - 4][CPIO]	20	211.572	13.600		Commercial - Shopping Center (Neighborhood, Community) - One Story, 0	121-5A221 91	108	Boyle Heights	No	LI	BH CPU
Los Angeles	1201 S SOTO ST	90023	5170017025	6.800	6.800	0.000	0.000	Shortfall of Sites	0.080	Light Manufacturing	M2-1-CUGU	Community Center	[LUM3 - SH3 - 3][XC1 - 4][CPIO]	20	211.575	13.600		Commercial - Shopping Center (Neighborhood, Community) - One Story, 0	121-5A221 96	108	Boyle Heights	No	LI	BH CPU
Los Angeles	2810 E OLYMPIC BLVD	90023	5170026017	6.800	6.800	0.000	0.000	Shortfall of Sites	0.075	Highway Oriented and Limited Commercial	C2-1-CUGU	Light Industrial	[LUM2 - G2 - 3][XC1 - 4][CPIO]	20	227.851	13.600		Industrial - Parking Lot (Industrial Use Property) - One Story, 0	120A221 96	108	Boyle Heights	No	LI	BH CPU
Los Angeles	1306 S LORENA ST	90023	5190020026	6.800	6.800	0.000	0.000	Shortfall of Sites	0.082	Limited Manufacturing	M1-1-CUGU	Neighborhood Center	[LUM1 - G2 - 3][XC1 - 4][CPIO]	20	206.410	13.600		Industrial - Warehousing, Distribution, Storage - Warehousing, Distribution, Under 10,000 SF - One Story, 0	118-5A225 97	108	Boyle Heights	No	LI	BH CPU
Los Angeles	2812 E OLYMPIC BLVD	90023	5170026016	6.800	6.800	0.000	0.000	Shortfall of Sites	0.075	Highway Oriented and Limited Commercial	C2-1-CUGU	Light Industrial	[LUM2 - G2 - 3][XC1 - 4][CPIO]	20	227.848	13.600		Industrial - Parking Lot (Industrial Use Property) - One Story, 0	120A221 98	108	Boyle Heights	No	LI	BH CPU
Los Angeles	1324 E 1ST ST	90033	5172008013	6.800	6.800	0.000	0.000	Shortfall of Sites	0.075	Highway Oriented and Limited Commercial	C1-1-RIO-CUGU	Community Center	[LUM3 - SH3 - 4][XC1 - 4][CPIO]	20	227.738	13.600		Commercial - Store - One Story, 0	129A219 100	108	Boyle Heights	No	LI	BH CPU
Los Angeles	1324 E 1ST ST	90033	5172008013	6.800	6.800	0.000	0.000	Shortfall of Sites	0.075	Highway Oriented and Limited Commercial	C1-1-RIO-CUGU	Community Center	[LUM3 - SH3 - 4][XC1 - 4][CPIO]	20	227.728	13.600		Commercial - Store - One Story, 0	129A219 101	108	Boyle Heights	No	LI	BH CPU
Los Angeles	1328 E 1ST ST	90033	5172008014	6.800	6.800	0.000	0.000	Shortfall of Sites	0.075	Highway Oriented and Limited Commercial	C1-1-RIO-CUGU	Community Center	[LUM3 - SH3 - 4][XC1 - 4][CPIO]	20	227.722	13.600	Vacant	Industrial - Industrial - Vacant Land, 0	129A219 102	108	Boyle Heights	No	LI	BH CPU
Los Angeles	1330 E 1ST ST	90033	5172008015	6.800	6.800	0.000	0.000	Shortfall of Sites	0.075	Highway Oriented and Limited Commercial	C1-1-RIO-CUGU	Community Center	[LUM3 - SH3 - 4][XC1 - 4][CPIO]	20	227.708	13.600	Vacant	Industrial - Industrial - Vacant Land, 0	129A219 103	108	Boyle Heights	No	LI	BH CPU
Los Angeles	105 S UTAH ST	90033	5172008016	6.800	6.800	0.000	0.000	Shortfall of Sites	0.075	Highway Oriented and Limited Commercial	C1-1-RIO-CUGU	Community Center	[LUM3 - SH3 - 4][XC1 - 4][CPIO]	20	227.695	13.600	Vacant	Commercial - Commercial - Vacant Land, 0	129A219 104	108	Boyle Heights	No	LI	BH CPU
Los Angeles	105 S UTAH ST	90033	5172008016	6.800	6.800	0.000	0.000	Shortfall of Sites	0.075	Highway Oriented and Limited Commercial	C1-1-RIO-CUGU	Community Center	[LUM3 - SH3 - 4][XC1 - 4][CPIO]	20	227.690	13.600	Vacant	Commercial - Commercial - Vacant Land, 0	129A219 105	108	Boyle Heights	No	LI	BH CPU
Los Angeles	1230 S BOYLE AVE	90023	5170017006	6.800	6.800	0.000	0.000	Shortfall of Sites	0.080	Light Manufacturing	M2-1-CUGU	Community Center	[LUM3 - SH3 - 3][XC1 - 4][CPIO]	20	211.577	13.600		Recreational - Club, Lodge Hall, Fraternal Organization - One Story, 0	121-5A221 105	108	Boyle Heights	No	LI	BH CPU

Jurisdiction Name	Site Address/Intersection	5 Digit ZIP Code	Assessor Parcel Number	Very Low-Income	Low-Income	Moderate-Income	Above Moderate-Income	Type of Shortfall	Parcel Size (Acres)	Current General Plan Designation	Current Zoning	Proposed General Plan (GP) Designation	Proposed Zoning	Minimum Density Allowed	Maximum Density Allowed	Total Capacity	Vacant/ Nonvacant	Description of Existing Uses	PIN	Base Density Per Acre	Community Plan Area	Rent Stabalization Ordinance	Income Category	Applicable Rezoning Program (Program informing values in Column Q listed first)
Los Angeles	1306 S LORENA ST	90023	5190020026	6.800	6.800	0.000	0.000	Shortfall of Sites	0.082	Limited Manufacturing	M1-1-CUGU	Neighborhood Center	[LUM1 - G2 - 3][XC1 - 4][CPIO]	20	206.416	13.600		Industrial - Warehousing, Distribution, Storage - Warehousing, Distribution, Under 10,000 SF - One Story, 0	118-5A225 108	108	Boyle Heights	No	LI	BH CPU
Los Angeles	1230 S BOYLE AVE	90023	5170017006	6.800	6.800	0.000	0.000	Shortfall of Sites	0.080	Light Manufacturing	M2-1-CUGU	Community Center	[LUM3 - SH3 - 3][XC1 - 4][CPIO]	20	211.573	13.600		Recreational - Club, Lodge Hall, Fraternal Organization - One Story, 0	121-5A221 110	108	Boyle Heights	No	LI	BH CPU
Los Angeles	1500 E 1ST ST	90033	5172004017	6.800	6.800	0.000	0.000	Shortfall of Sites	0.075	Highway Oriented and Limited Commercial	[Q]M1-1-RIO-CUGU	Neighborhood Center	[LUM2 - G2 - 3][XC1 - 4][CPIO]	20	227.852	13.600		Industrial - Light Manufacturing - One Story, 0	129A219 112	108	Boyle Heights	No	LI	BH CPU
Los Angeles	1500 E 1ST ST	90033	5172004017	6.800	6.800	0.000	0.000	Shortfall of Sites	0.075	Highway Oriented and Limited Commercial	[Q]M1-1-RIO-CUGU	Neighborhood Center	[LUM2 - G2 - 3][XC1 - 4][CPIO]	20	227.850	13.600		Industrial - Light Manufacturing - One Story, 0	129A219 113	108	Boyle Heights	No	LI	BH CPU
Los Angeles	1506 E 1ST ST	90033	5172004018	6.800	6.800	0.000	0.000	Shortfall of Sites	0.075	Highway Oriented and Limited Commercial	[Q]M1-1-RIO-CUGU	Neighborhood Center	[LUM2 - G2 - 3][XC1 - 4][CPIO]	20	227.850	13.600		Commercial - Store - One Story, 0	129A219 114	108	Boyle Heights	No	LI	BH CPU
Los Angeles	1510 E 1ST ST	90033	5172004020	6.800	6.800	0.000	0.000	Shortfall of Sites	0.075	Highway Oriented and Limited Commercial	[Q]M1-1-RIO-CUGU	Neighborhood Center	[LUM2 - G2 - 3][XC1 - 4][CPIO]	20	227.852	13.600		Commercial - Store - One Story, 0	129A219 116	108	Boyle Heights	No	LI	BH CPU
Los Angeles	1510 E 1ST ST	90033	5172004020	6.800	6.800	0.000	0.000	Shortfall of Sites	0.075	Highway Oriented and Limited Commercial	[Q]M1-1-RIO-CUGU	Neighborhood Center	[LUM2 - G2 - 3][XC1 - 4][CPIO]	20	227.847	13.600		Commercial - Store - One Story, 0	129A219 117	108	Boyle Heights	No	LI	BH CPU
Los Angeles	1517 E CESAR E CHAVEZ AVE	90033	5174010010	6.800	6.800	0.000	0.000	Shortfall of Sites	0.174	Highway Oriented and Limited Commercial	C2-1-RIO-CUGU	Neighborhood Center	[LUM1 - G2 - 3][XN2 - 8][CPIO]	20	97.971	13.600	Vacant	Commercial - Commercial - Vacant Land, 0	130-5A221 121	54	Boyle Heights	No	LI	BH CPU
Los Angeles	2189 WHITTIER BLVD	90023	5183021023	6.800	6.800	0.000	0.000	Shortfall of Sites	0.075	Medium Residential	R3-1-RIO-CUGU	Community Center	[LUM2 - G2 - 3][XC1 - 4][CPIO]	20	227.401	13.600		Commercial - Store - One Story, 0	124-5A221 121	108	Boyle Heights	No	LI	BH CPU
Los Angeles	1240 S BOYLE AVE	90023	5170017029	6.800	6.800	0.000	0.000	Shortfall of Sites	0.079	Light Manufacturing	M2-1-CUGU	Community Center	[LUM3 - SH3 - 3][XC1 - 4][CPIO]	20	216.206	13.600		Industrial - Warehousing, Distribution, Storage - Warehousing, Distribution, Under 10,000 SF - One Story, 0	121-5A221 122	108	Boyle Heights	No	LI	BH CPU
Los Angeles	1240 S BOYLE AVE	90023	5170017029	6.800	6.800	0.000	0.000	Shortfall of Sites	0.079	Light Manufacturing	M2-1-CUGU	Community Center	[LUM3 - SH3 - 3][XC1 - 4][CPIO]	20	216.208	13.600		Industrial - Warehousing, Distribution, Storage - Warehousing, Distribution, Under 10,000 SF - One Story, 0	121-5A221 128	108	Boyle Heights	No	LI	BH CPU
Los Angeles	1240 S BOYLE AVE	90023	5170017029	6.800	6.800	0.000	0.000	Shortfall of Sites	0.079	Light Manufacturing	M2-1-CUGU	Community Center	[LUM3 - SH3 - 3][XC1 - 4][CPIO]	20	216.205	13.600		Industrial - Warehousing, Distribution, Storage - Warehousing, Distribution, Under 10,000 SF - One Story, 0	121-5A221 133	108	Boyle Heights	No	LI	BH CPU
Los Angeles	0	0	5174010012	6.800	6.800	0.000	0.000	Shortfall of Sites	0.174	Highway Oriented and Limited Commercial	C2-1-RIO-CUGU	Neighborhood Center	[LUM1 - G2 - 3][XN2 - 8][CPIO]	20	97.972	13.600		Commercial - Parking Lot (Commercial Use Property) - Lots - Patron or Employee - One Story, 0	130-5A221 135	54	Boyle Heights	No	LI	BH CPU
Los Angeles	1242 S BOYLE AVE	90023	5170017028	6.800	6.800	0.000	0.000	Shortfall of Sites	0.079	Light Manufacturing	M2-1-CUGU	Community Center	[LUM3 - SH3 - 3][XC1 - 4][CPIO]	20	216.207	13.600		Industrial - Warehousing, Distribution, Storage - Warehousing, Distribution, Under 10,000 SF - One Story, 0	121-5A221 139	108	Boyle Heights	No	LI	BH CPU
Los Angeles	1242 S BOYLE AVE	90023	5170017028	6.800	6.800	0.000	0.000	Shortfall of Sites	0.079	Light Manufacturing	M2-1-CUGU	Community Center	[LUM3 - SH3 - 3][XC1 - 4][CPIO]	20	216.211	13.600		Industrial - Warehousing, Distribution, Storage - Warehousing, Distribution, Under 10,000 SF - One Story, 0	121-5A221 143	108	Boyle Heights	No	LI	BH CPU
Los Angeles	1326 S LORENA ST	90023	5190020007	6.800	6.800	0.000	0.000	Shortfall of Sites	0.082	Limited Manufacturing	M1-1-CUGU	Neighborhood Center	[LUM1 - G2 - 3][XC1 - 4][CPIO]	20	206.412	13.600		Industrial - Warehousing, Distribution, Storage - Warehousing, Distribution, Under 10,000 SF - One Story, 0	118-5A225 145	108	Boyle Heights	No	LI	BH CPU
Los Angeles	1248 S BOYLE AVE	90023	5170017004	6.800	6.800	0.000	0.000	Shortfall of Sites	0.080	Light Manufacturing	M2-1-CUGU	Community Center	[LUM3 - SH3 - 3][XC1 - 4][CPIO]	20	211.572	13.600		Industrial - Light Manufacturing - One Story, 0	121-5A221 150	108	Boyle Heights	No	LI	BH CPU
Los Angeles	1248 S BOYLE AVE	90023	5170017004	6.800	6.800	0.000	0.000	Shortfall of Sites	0.080	Light Manufacturing	M2-1-CUGU	Community Center	[LUM3 - SH3 - 3][XC1 - 4][CPIO]	20	211.573	13.600		Industrial - Light Manufacturing - One Story, 0	121-5A221 153	108	Boyle Heights	No	LI	BH CPU
Los Angeles	1258 S BOYLE AVE	90023	5170017003	6.800	6.800	0.000	0.000	Shortfall of Sites	0.080	Light Manufacturing	M2-1-CUGU	Community Center	[LUM3 - SH3 - 3][XC1 - 4][CPIO]	20	211.575	13.600		Industrial - Warehousing, Distribution, Storage - Warehousing, Distribution, Under 10,000 SF - One Story, 0	121-5A221 158	108	Boyle Heights	No	LI	BH CPU
Los Angeles	1258 S BOYLE AVE	90023	5170017003	6.800	6.800	0.000	0.000	Shortfall of Sites	0.080	Light Manufacturing	M2-1-CUGU	Community Center	[LUM3 - SH3 - 3][XC1 - 4][CPIO]	20	211.572	13.600		Industrial - Warehousing, Distribution, Storage - Warehousing, Distribution, Under 10,000 SF - One Story, 0	121-5A221 161	108	Boyle Heights	No	LI	BH CPU
Los Angeles	113 S UTAH ST	90033	5172008017	6.800	6.800	0.000	0.000	Shortfall of Sites	0.081	Limited Manufacturing	[Q]MR2-1-RIO-CUGU	Community Center	[LUM3 - SH3 - 4][XC1 - 4][CPIO]	20	208.821	13.600		Industrial - Warehousing, Distribution, Storage - Warehousing, Distribution, 10,000 to 24,999 SF - One Story, 0	129A219 166	108	Boyle Heights	No	LI	BH CPU
Los Angeles	1258 S BOYLE AVE	90023	5170017003	6.800	6.800	0.000	0.000	Shortfall of Sites	0.080	Light Manufacturing	M2-1-CUGU	Community Center	[LUM3 - SH3 - 3][XC1 - 4][CPIO]	20	211.575	13.600		Industrial - Warehousing, Distribution, Storage - Warehousing, Distribution, Under 10,000 SF - One Story, 0	121-5A221 166	108	Boyle Heights	No	LI	BH CPU
Los Angeles	1262 S BOYLE AVE	90023	5170017002	6.800	6.800	0.000	0.000	Shortfall of Sites	0.080	Light Manufacturing	M2-1-CUGU	Community Center	[LUM3 - SH3 - 3][XC1 - 4][CPIO]	20	211.572	13.600		Industrial - Light Manufacturing - One Story, 0	121-5A221 167	108	Boyle Heights	No	LI	BH CPU
Los Angeles	1326 S LORENA ST	90023	5190020007	6.800	6.800	0.000	0.000	Shortfall of Sites	0.082	Limited Manufacturing	M1-1-CUGU	Neighborhood Center	[LUM1 - G2 - 3][XC1 - 4][CPIO]	20	206.414	13.600		Industrial - Warehousing, Distribution, Storage - Warehousing, Distribution, Under 10,000 SF - One Story, 0	118-5A225 167	108	Boyle Heights	No	LI	BH CPU
Los Angeles	1334 S LORENA ST	90023	5190020008	6.800	6.800	0.000	0.000	Shortfall of Sites	0.082	Limited Manufacturing	M1-1-CUGU	Neighborhood Center	[LUM1 - G2 - 3][XC1 - 4][CPIO]	20	206.414	13.600		Industrial - Light Manufacturing - One Story, 0	118-5A225 170	108	Boyle Heights	No	LI	BH CPU
Los Angeles	131 S UTAH ST	90033	5172009024	6.800	6.800	0.000	0.000	Shortfall of Sites	0.078	Limited Manufacturing	[Q]MR2-1-RIO-CUGU	Community Center	[LUM3 - SH3 - 4][XC1 - 4][CPIO]	20	217.486	13.600		Commercial - Office Building - One Story, 0	129A219 172	108	Boyle Heights	No	LI	BH CPU
Los Angeles	1262 S BOYLE AVE	90023	5170017002	6.800	6.800	0.000	0.000	Shortfall of Sites	0.080	Light Manufacturing	M2-1-CUGU	Community Center	[LUM3 - SH3 - 3][XC1 - 4][CPIO]	20	211.578	13.600		Industrial - Light Manufacturing - One Story, 0	121-5A221 172	108	Boyle Heights	No	LI	BH CPU
Los Angeles	1334 S LORENA ST	90023	5190020008	6.800	6.800	0.000	0.000	Shortfall of Sites	0.082	Limited Manufacturing	M1-1-CUGU	Neighborhood Center	[LUM1 - G2 - 3][XC1 - 4][CPIO]	20	206.410	13.600		Industrial - Light Manufacturing - One Story, 0	118-5A225 173	108	Boyle Heights	No	LI	BH CPU
Los Angeles	2655 SHORT ST	90023	5170017001	6.800	6.800	0.000	0.000	Shortfall of Sites	0.080	Light Manufacturing	M2-1-CUGU	Community Center	[LUM3 - SH3 - 3][XC1 - 4][CPIO]	20	211.573	13.600		Commercial - Office Building - One Story, 0	121-5A221 174	108	Boyle Heights	No	LI	BH CPU
Los Angeles	1338 S LORENA ST	90023	5190020009	6.800	6.800	0.000	0.000	Shortfall of Sites	0.082	Limited Manufacturing	M1-1-CUGU	Neighborhood Center	[LUM1 - G2 - 3][XC1 - 4][CPIO]	20	206.414	13.600		Industrial - Warehousing, Distribution, Storage - Warehousing, Distribution, Under 10,000 SF - One Story, 0	118-5A225 174	108	Boyle Heights	No	LI	BH CPU
Los Angeles	131 S UTAH ST	90033	5172009024	6.800	6.800	0.000	0.000	Shortfall of Sites	0.075	Limited Manufacturing	[Q]MR2-1-RIO-CUGU	Community Center	[LUM3 - SH3 - 4][XC1 - 4][CPIO]	20	226.912	13.600		Commercial - Office Building - One Story, 0	129A219 178	108	Boyle Heights	No	LI	BH CPU
Los Angeles	154 S MISSION RD	90033	5172011023	6.800	6.800	0.000	0.000	Shortfall of Sites	0.076	Light Manufacturing	M2-1-RIO-CUGU	Community Center	[LUM3 - SH3 - 4][XC1 - 4][CPIO]	20	222.970	13.600		Industrial - Heavy Manufacturing - One Story, 0	129A217 178	108	Boyle Heights	No	LI	BH CPU
Los Angeles	2655 SHORT ST	90023	5170017001	6.800	6.800	0.000	0.000	Shortfall of Sites	0.080	Light Manufacturing	M2-1-CUGU	Community Center	[LUM3 - SH3 - 3][XC1 - 4][CPIO]	20	211.572	13.600		Commercial - Office Building - One Story, 0	121-5A221 178	108	Boyle Heights	No	LI	BH CPU
Los Angeles	3381 E OLYMPIC BLVD	90023	5190020027	6.800	6.800	0.000	0.000	Shortfall of Sites	0.077	Limited Manufacturing	M1-1-CUGU	Neighborhood Center	[LUM2 - G2 - 3][XC1 - 4][CPIO]	20	222.188	13.600		Industrial - Warehousing, Distribution, Storage - Warehousing, Distribution, Under 10,000 SF - One Story, 0	118-5A225 188	108	Boyle Heights	No	LI	BH CPU
Los Angeles	1627 E CESAR E CHAVEZ AVE	90033	5174010036	6.800	6.800	0.000	0.000	Shortfall of Sites	0.173	Highway Oriented and Limited Commercial	C2-1-RIO-CUGU	Neighborhood Center	[LUM1 - G2 - 3][XN2 - 8][CPIO]	20	97.984	13.600		Commercial - Auto, Recreation Equipment, Construction Equipment Sales and Service - Auto Body Repair Shop - One Story, 0	130-5A221 189	54	Boyle Heights	No	LI	BH CPU
Los Angeles	3421 E OLYMPIC BLVD	90023	5190019030	6.800	6.800	0.000	0.000	Shortfall of Sites	0.081	Limited Manufacturing	M1-1-CUGU	Neighborhood Center	[LUM2 - G2 - 3][XC1 - 4][CPIO]	20	208.808	13.600		Commercial - Office Building - One Story, 0	118-5A225 199	108	Boyle Heights	No	LI	BH CPU
Los Angeles	3647 E OLYMPIC BLVD	90023	5191018007	6.800	6.800	0.000	0.000	Shortfall of Sites	0.082	Limited Manufacturing	M1-1-CUGU	Neighborhood Center	[LUM2 - G2 - 3][XC1 - 4][CPIO]	20	207.290	13.600		Commercial - Auto, Recreation Equipment, Construction Equipment Sales and Service - Auto Body Repair Shop - One Story, 0	118-5A227 200	108	Boyle Heights	No	LI	BH CPU
Los Angeles	3421 E OLYMPIC BLVD	90023	5190019030	6.800	6.800	0.000	0.000	Shortfall of Sites	0.081	Limited Manufacturing	M1-1-CUGU	Neighborhood Center	[LUM2 - G2 - 3][XC1 - 4][CPIO]	20	208.811	13.600		Commercial - Office Building - One Story, 0	118-5A225 201	108	Boyle Heights	No	LI	BH CPU
Los Angeles	3421 E OLYMPIC BLVD	90023	5190019030	6.800	6.800	0.000	0.000	Shortfall of Sites	0.081	Limited Manufacturing	M1-1-CUGU	Neighborhood Center	[LUM2 - G2 - 3][XC1 - 4][CPIO]	20	208.809	13.600		Commercial - Office Building - One Story, 0	118-5A225 202	108	Boyle Heights	No	LI	BH CPU
Los Angeles	3421 E OLYMPIC BLVD	90023	5190019030	6.800	6.800	0.000	0.000	Shortfall of Sites	0.081	Limited Manufacturing	M1-1-CUGU	Neighborhood Center	[LUM2 - G2 - 3][XC1 - 4][CPIO]	20	208.809	13.600		Commercial - Office Building - One Story, 0	118-5A225 203	108	Boyle Heights	No	LI	BH CPU
Los Angeles	0	0	5191008010	6.800	6.800	0.000	0.000	Shortfall of Sites	0.077	Limited Manufacturing	M1-1-CUGU	Neighborhood Center	[LUM1 - G2 - 3][XC1 - 4][CPIO]	20	219.921	13.600		Industrial - Parking Lot (Industrial Use Property) - One Story, 0	118-5A227 207	108	Boyle Heights	No	LI	BH CPU
Los Angeles	1622 E CESAR E CHAVEZ AVE	90033	5174009020	6.800	6.800	0.000	0.000	Shortfall of Sites	0.171	Highway Oriented and Limited Commercial	C2-1-RIO-CUGU	Neighborhood Center	[LUM1 - G2 - 3][XN2 - 8][CPIO]	20	99.358	13.600		Commercial - Parking Lot (Commercial Use Property) - Lots - Patron or Employee - One Story, 0	130-5A221 232	54	Boyle Heights	No	LI	BH CPU
Los Angeles	1901 E 1ST ST	90033	5174016053	6.800	6.800	0.000	0.000	Shortfall of Sites	0.170	Neighborhood Office Commercial	C2-1-RIO-CUGU	Neighborhood Center	[LUM2 - SH3 - 3][XN2 - 8][CPIO]	20	99.725	13.600		Commercial - Restaurant, Cocktail Lounge - Restaurant, Cocktail Lounge, Tavern - One Story, 0	129A221 239	54	Boyle Heights	No	LI	BH CPU
Los Angeles	2918 WHITTIER BLVD	90023	5189004038	6.800	6.800	0.000	0.000	Shortfall of Sites	0.082	Highway Oriented and Limited Commercial	C1-1-CUGU	Community Center	[LUM2 - G2 - 3][XC1 - 4][CPIO]	20	208.444	13.600		Commercial - Store - One Story, 0	123A223 240	108	Boyle Heights	No	LI	BH CPU
Los Angeles	1913 E 1ST ST	90033	5174016054	6.800	6.800	0.000	0.000	Shortfall of Sites	0.173	Neighborhood Office Commercial	C2-1-RIO-CUGU	Neighborhood Center	[LUM2 - SH3 - 3][XN2 - 8][CPIO]	20	98.273	13.600		Commercial - Store - One Story, 0	129A221 243	54	Boyle Heights	No	LI	BH CPU

Jurisdiction Name	Site Address/Intersection	5 Digit ZIP Code	Assessor Parcel Number	Very Low-Income	Low-Income	Moderate-Income	Above Moderate-Income	Type of Shortfall	Parcel Size (Acres)	Current General Plan Designation	Current Zoning	Proposed General Plan (GP) Designation	Proposed Zoning	Minimum Density Allowed	Maximum Density Allowed	Total Capacity	Vacant/ Nonvacant	Description of Existing Uses	PIN	Base Density Per Acre	Community Plan Area	Rent Stabalization Ordinance	Income Category	Applicable Rezoning Program (Program informing values in Column Q listed first)
Los Angeles	1907 E CESAR E CHAVEZ AVE	90033	5174007050	6.800	6.800	0.000	0.000	Shortfall of Sites	0.078	Highway Oriented and Limited Commercial	C2-1-RIO-CUGU	Neighborhood Center	[LUM2 - G2 - 3][XG2 - 4][CPIO]	20	218.384	13.600	Vacant	Residential - Single Family Residence - Vacant Land, 0	130-5A221 318	108	Boyle Heights	No	LI	BH CPU
Los Angeles	1000 S BOYLE AVE	90023	5189005034	6.800	6.800	0.000	0.000	Shortfall of Sites	0.166	Light Manufacturing	C2-1-CUGU	Neighborhood Center	[LUM1 - G2 - 3][XG2 - 8][CPIO]	20	102.211	13.600		Commercial - Restaurant, Cocktail Lounge - Restaurant, Cocktail Lounge, Tavern - One Story, 0	124-5A221 403	54	Boyle Heights	No	LI	BH CPU
Los Angeles	3515 E 3RD PL	90063	5179014059	6.800	6.800	0.000	0.000	Shortfall of Sites	0.082	Highway Oriented and Limited Commercial	C2-1-CUGU	Community Center	[LUM3 - SH3 - 4][XC1 - 4][CPIO]	20	208.342	13.600		Commercial - Auto, Recreation Equipment, Construction Equipment Sales and Service - Auto Body Repair Shop - One Story, 0	124-5A227 448	108	Boyle Heights	No	LI	BH CPU
Los Angeles	22041 GAULT ST	91303	2024001032	6.800	6.800	0.000	0.000	Shortfall of Sites	0.161	Low Medium II Residential	R1-1-RIO	Neighborhood Center	0	20	105.702	13.600		Institutional - School (Private) - One Story, 0	183B101 198	54	Canoga Park - Winnetka - Woodland Hills - West Hills	No	LI	CPK CPU , AHO
Los Angeles	7108 REMMET AVE	91303	2111027029	0.680	0.680	0.000	12.240	Shortfall of Sites	0.086	Community Commercial	[Q]C2-1VL-CDO-RIO	Community Center	[MN1-SH2-5] [CX1-FA] [CPIO-O-CDO]	20	197.480	13.600		Commercial - Professional Building - One Story, 0	183B105 371	54	Canoga Park - Winnetka - Woodland Hills - West Hills	No	VLI, LI, ABMI	CPK CPU , ARO
Los Angeles	7647 GLADE AVE	91304	2012021074	6.800	6.800	0.000	0.000	Shortfall of Sites	0.402	Low Medium I Residential	RA-1	Low Medium Residential	0	20	42.313	13.600		Institutional - Church - One Story, 0	186B101 57	10	Canoga Park - Winnetka - Woodland Hills - West Hills	No	LI	CPK CPU, FBO
Los Angeles	7115 SHOUP AVE	91307	2024016104	6.800	6.800	0.000	0.000	Shortfall of Sites	0.623	Low Medium I Residential	A1-1	Low Medium Residential	0	20	27.266	13.600		Institutional - Church - One Story, 0	183B101 185	10	Canoga Park - Winnetka - Woodland Hills - West Hills	No	LI	CPK CPU, FBO
Los Angeles	21715 SHERMAN WAY	91303	2111020012	6.800	6.800	0.000	0.000	Shortfall of Sites	0.080	Community Commercial	[Q]C2-1VL-CDO	Community Center	[LM2-MU2-5] [RX1-FA] [CPIO]	20	211.578	13.600		Commercial - Store - One Story, 0	183B105 101	54	Canoga Park - Winnetka - Woodland Hills - West Hills	No	LI	CPK CPU ,
Los Angeles	7344 ETON AVE	91303	2112024039	0.680	0.680	0.000	12.240	Shortfall of Sites	0.172	Medium Residential	(Q)R3-1	Medium Residential	[DM2-SH2-5] [CX2-FA] [CPIO-CDO]	20	98.744	13.600		Residential - Five or More Units or Apartments (Any Combination) · 4 Stories or Less, 0	186B105 700	43	Canoga Park - Winnetka - Woodland Hills - West Hills	No	VLI, LI, ABMI	CPK CPU ,
Los Angeles	1037 S HILL ST	90015	5139011014	0.680	0.680	0.000	12.240	Shortfall of Sites	0.034	High Density Residential	[Q]R5-4D-O	Transit Core	[HB3-G1-5] [CX2-FA] [CPIO-O]	20	495.772	13.600		Commercial - Parking Lot (Commercial Use Property) - Lots - Patron or Employee - One Story, 0	126A209 53	No Max	Central City	No	VLI, LI, ABMI	DT CPU , AHO
Los Angeles	1105 S OLIVE ST	90015	5139020025	0.680	0.680	0.000	12.240	Shortfall of Sites	0.034	Regional Center Commercial	C2-4D-O	Transit Core	[HB3-G1-5] [CX2-FA] [CPIO-O]	20	492.887	13.600	Vacant	Commercial - Commercial - Vacant Land, 0	126A207 72	No Max	Central City	No	VLI, LI, ABMI	DT CPU , AHO
Los Angeles	0	0	5139007045	0.680	0.680	0.000	12.240	Shortfall of Sites	0.034	High Density Residential	[Q]R5-4D	Transit Core	[HB3-G1-5] [CX2-FA] [CPIO]	20	499.383	13.600	Vacant	Commercial - Commercial - Vacant Land, 0	127-5A207 318	No Max	Central City	No	VLI, LI, ABMI	DT CPU , AHO
Los Angeles	935 MEI LING WAY	90012	5414011007	0.680	0.680	0.000	12.240	Shortfall of Sites	0.075	Regional Commercial	C2-2	Village	[MN1-SH2-5] [CX1-FA] [CPIO]	20	227.992	13.600		Commercial - Store Combination - Store and Residential Combination - One Story, 0	135A215 157	No Max	Central City North	No	VLI, LI, ABMI	DT CPU , ARO
Los Angeles	831 ALPINE ST	90012	5407006014	0.680	0.680	0.000	12.240	Shortfall of Sites	0.145	Regional Commercial	C2-2D	Village	[LM2-G1-5] [CX1-FA] [CPIO]	20	117.354	13.600		Commercial - Store Combination - Store and Residential Combination - One Story, 0	135A213 166	No Max	Central City North	No	VLI, LI, ABMI	DT CPU , ARO
Los Angeles	750 YALE ST	90012	5408019006	6.800	6.800	0.000	0.000	Shortfall of Sites	0.141	High Medium Residential	R4-1	Medium Neighborhood Residential	[LM2-MU2-5] [RX1-FA] [CPIO]	20	120.302	13.600		Institutional - Church - One Story, 0	135A215 356	No Max	Central City North	No	LI	DT CPU, FBO
Los Angeles	0	0	5408024006	0.680	0.680	0.000	12.240	Shortfall of Sites	0.052	Regional Commercial	C2-2	Community Center	[DM2-MK1-5] [CX1-FA] [CPIO]	20	328.734	13.600	Vacant	Residential - Single Family Residence - Vacant Land, 0	133-5A215 33	No Max	Central City North	No	VLI, LI, ABMI	DT CPU
Los Angeles	925 E 1ST ST	90012	5173013020	6.800	6.800	0.000	0.000	Shortfall of Sites	0.147	Heavy Manufacturing	M3-1-RIO	Hybrid Industrial	[LM1-CDF1-5] [IX4-FA] [CPIO]	20	115.256	13.600		Commercial - Office Building - Two Stories, 0	129A217 46	No Max	Central City North	No	LI	DT CPU
Los Angeles	925 E 1ST ST	90012	5173013020	6.800	6.800	0.000	0.000	Shortfall of Sites	0.147	Heavy Manufacturing	M3-1-RIO	Hybrid Industrial	[LM1-CDF1-5] [IX4-FA] [CPIO]	20	115.255	13.600		Commercial - Office Building - Two Stories, 0	129A217 47	No Max	Central City North	No	LI	DT CPU
Los Angeles	925 E 1ST ST	90012	5173013020	6.800	6.800	0.000	0.000	Shortfall of Sites	0.147	Heavy Manufacturing	M3-1-RIO	Hybrid Industrial	[LM1-CDF1-5] [IX4-FA] [CPIO]	20	115.255	13.600		Commercial - Office Building - Two Stories, 0	129A217 49	No Max	Central City North	No	LI	DT CPU
Los Angeles	321 W 5TH ST	90013	5149026011	0.680	0.680	0.000	12.240	Shortfall of Sites	0.034	Regional Center Commercial	C2-4D	Transit Core	[HB5-SH1-5] [CX3-FA] [CPIO]	20	498.164	13.600	Vacant	Commercial - Commercial - Vacant Land, 0	129A211 49	No Max	Central City	No	VLI, LI, ABMI	DT CPU
Los Angeles	925 E 1ST ST	90012	5173013020	6.800	6.800	0.000	0.000	Shortfall of Sites	0.147	Heavy Manufacturing	M3-1-RIO	Hybrid Industrial	[LM1-CDF1-5] [IX4-FA] [CPIO]	20	115.357	13.600		Commercial - Office Building - Two Stories, 0	129A217 50	No Max	Central City North	No	LI	DT CPU
Los Angeles	623 S SANTA FE AVE	90021	5164014026	0.680	0.680	0.000	12.240	Shortfall of Sites	0.074	Heavy Manufacturing	M3-1-RIO	Hybrid Industrial	[MB3-CDF1-5] [IX4-FA] [CPIO]	20	228.986	13.600		Commercial - Parking Lot (Commercial Use Property) - Lots - Patron or Employee - One Story, 0	124-5A217 61	No Max	Central City North	No	VLI, LI, ABMI	DT CPU
Los Angeles	658 MESQUIT ST	90021	5164017006	6.800	6.800	0.000	0.000	Shortfall of Sites	0.097	Heavy Manufacturing	M3-1-RIO	Hybrid Industrial	[MM1-CDR1-5] [IX4-FA] [CPIO]	20	175.534	13.600		Industrial - Food Processing Plant - Meat - One Story, 0	124-5A217 67	No Max	Central City North	No	LI	DT CPU
Los Angeles	0	0	5164012012	0.680	0.680	0.000	12.240	Shortfall of Sites	0.073	Heavy Manufacturing	M3-1-RIO	Hybrid Industrial	[MB3-CDF1-5] [IX4-FA] [CPIO]	20	231.470	13.600		Commercial - Parking Lot (Commercial Use Property) - Lots - Patron or Employee - One Story, 0	124-5A217 77	No Max	Central City North	No	VLI, LI, ABMI	DT CPU
Los Angeles	1828 CONWAY PL	90021	5164012024	0.680	0.680	0.000	12.240	Shortfall of Sites	0.072	Heavy Manufacturing	M3-1-RIO	Hybrid Industrial	[MB3-CDF1-5] [IX4-FA] [CPIO]	20	235.157	13.600		Industrial - Warehousing, Distribution, Storage - Warehousing, Distribution, Under 10,000 SF - One Story, 0	124-5A217 91	No Max	Central City North	No	VLI, LI, ABMI	DT CPU
Los Angeles	2026 VIOLET ST	90021	5166012037	6.800	6.800	0.000	0.000	Shortfall of Sites	0.098	Heavy Manufacturing	M3-1-RIO	Hybrid Industrial	[MM1-CDF1-5] [IX4-FA] [CPIO]	20	172.780	13.600		Industrial - Warehousing, Distribution, Storage - Warehousing, Distribution, 25,000 to 50,000 SF - One Story, 0	123A217 98	No Max	Central City North	No	LI	DT CPU
Los Angeles	0	0	5149019028	0.680	0.680	0.000	12.240	Shortfall of Sites	0.033	Regional Center Commercial	[Q]C4-4D-CDO-SN	Traditional Core	[HM2-CHC1-5] [CX3-FA] [SN-CPIO-CDO]	20	523.012	13.600		Commercial - Parking Lot (Commercial Use Property) - Lots - Patron or Employee - One Story, 0	130-5A211 113	No Max	Central City	No	VLI, LI, ABMI	DT CPU
Los Angeles	1250 S LOS ANGELES ST	90015	5145028010	0.680	0.680	0.000	12.240	Shortfall of Sites	0.045	Light Manufacturing	M2-2D	Transit Core	[HB1-G1-5] [CX2-FA] [CPIO]	20	379.987	13.600		Commercial - Store - One Story, 0	124-5A209 117	No Max	Central City	No	VLI, LI, ABMI	DT CPU
Los Angeles	725 N SPRING ST	90012	5408025900	0.680	0.680	0.000	12.240	Shortfall of Sites	0.053	Regional Commercial	C2-2	Community Center	[DM2-G1-5] [CX1-FA] [CPIO]	20	322.903	13.600		Miscellaneous - Government Owned Property, 0	133-5A215 123	No Max	Central City North	No	VLI, LI, ABMI	DT CPU
Los Angeles	545 S CENTRAL AVE	90013	5147015042	0.680	0.680	0.000	12.240	Shortfall of Sites	0.071	Light Manufacturing	M2-2D	Markets	[MB4-G1-5] [IX1-FA] [CPIO]	20	238.656	13.600		Industrial - Food Processing Plant - Meat - Two Stories, 0	126A215 123	No Max	Central City	No	VLI, LI, ABMI	DT CPU
Los Angeles	1026 BARTLETT ST	90012	5406030021	0.680	0.680	0.000	12.240	Shortfall of Sites	0.055	General Commercial	R4P-1	Community Center	[DM1-G1-5] [CX2-FA] [CPIO]	20	308.851	13.600		Commercial - Parking Lot (Commercial Use Property) - Lots - Patron or Employee - One Story, 0	135A211 124	No Max	Central City North	No	VLI, LI, ABMI	DT CPU
Los Angeles	500 E 4TH ST	90013	5147009016	0.680	0.680	0.000	12.240	Shortfall of Sites	0.071	Light Manufacturing	M2-2D	Community Center	[MB4-SH1-5] [CX2-FA] [CPIO]	20	238.647	13.600		Industrial - Warehousing, Distribution, Storage - Warehousing, Distribution, Under 10,000 SF - One Story, 0	127-5A213 141	No Max	Central City	No	VLI, LI, ABMI	DT CPU
Los Angeles	206 E PICO BLVD	90015	5133017003	0.680	0.680	0.000	12.240	Shortfall of Sites	0.042	Light Manufacturing	M2-2D	Transit Core	[HB1-G1-5] [CX2-FA] [CPIO]	20	400.705	13.600		Commercial - Store - One Story, 0	124-5A209 149	No Max	Central City	No	VLI, LI, ABMI	DT CPU
Los Angeles	208 E PICO BLVD	90015	5133017004	0.680	0.680	0.000	12.240	Shortfall of Sites	0.042	Light Manufacturing	M2-2D	Transit Core	[HB1-G1-5] [CX2-FA] [CPIO]	20	401.271	13.600		Commercial - Store - One Story, 0	124-5A209 153	No Max	Central City	No	VLI, LI, ABMI	DT CPU
Los Angeles	866 N BUNKER HILL AVE	90012	5407009020	6.800	6.800	0.000	0.000	Shortfall of Sites	0.145	High Medium Residential	R4-1	Medium Neighborhood Residential	[LM2-MU2-5] [RX1-FA] [CPIO]	20	116.978	13.600		Residential - Five or More Units or Apartments (Any Combination) · 4 Stories or Less, 0	135A213 155	No Max	Central City North	No	LI	DT CPU
Los Angeles	206 E PICO BLVD	90015	5133017003	0.680	0.680	0.000	12.240	Shortfall of Sites	0.042	Light Manufacturing	M2-2D	Transit Core	[HB1-G1-5] [CX2-FA] [CPIO]	20	401.574	13.600		Commercial - Store - One Story, 0	124-5A209 159	No Max	Central City	No	VLI, LI, ABMI	DT CPU
Los Angeles	212 E PICO BLVD	90015	5133017005	0.680	0.680	0.000	12.240	Shortfall of Sites	0.042	Light Manufacturing	M2-2D	Transit Core	[HB1-G1-5] [CX2-FA] [CPIO]	20	400.049	13.600		Commercial - Store - One Story, 0	124-5A209 160	No Max	Central City	No	VLI, LI, ABMI	DT CPU
Los Angeles	212 E PICO BLVD	90015	5133017005	0.680	0.680	0.000	12.240	Shortfall of Sites	0.042	Light Manufacturing	M2-2D	Transit Core	[HB1-G1-5] [CX2-FA] [CPIO]	20	401.350	13.600		Commercial - Store - One Story, 0	124-5A209 170	No Max	Central City	No	VLI, LI, ABMI	DT CPU
Los Angeles	930 S SANTA FE AVE	90021	5166004009	6.800	6.800	0.000	0.000	Shortfall of Sites	0.095	Heavy Manufacturing	M3-1-RIO	Hybrid Industrial	[MM1-CDF1-5] [IX4-FA] [CPIO]	20	179.564	13.600		Commercial - Service Station - Full Service - No Additional Services, 0	123A217 173	No Max	Central City North	No	LI	DT CPU
Los Angeles	940 W COLLEGE ST	90012	5406028090	6.800	6.800	0.000	0.000	Shortfall of Sites	0.146	High Medium Residential	R4-1	Medium Neighborhood Residential	[LM2-MU2-5] [RG1-FA] [CPIO]	20	116.429	13.600		Residential - Single Family Residence, 0	136-5A213 178	No Max	Central City North	No	LI	DT CPU
Los Angeles	843 E 4TH ST	90013	5163011027	0.680	0.680	0.000	12.240	Shortfall of Sites	0.073	Heavy Manufacturing	M3-1-RIO	Hybrid Industrial	[MB3-CDF1-5] [IX4-FA] [CPIO]	20	233.067	13.600		Industrial - Food Processing Plant - Other - One Story, 0	127-5A215 185	No Max	Central City North	No	VLI, LI, ABMI	DT CPU
Los Angeles	401 E PICO BLVD	90015	5145027021	0.680	0.680	0.000	12.240	Shortfall of Sites	0.055	Light Manufacturing	M2-2D	Markets	[DM1-G1-5] [IX3-FA] [CPIO]	20	309.638	13.600		Industrial - Light Manufacturing - 6 to 13 Stories, 0	124-5A209 210	No Max	Central City	No	VLI, LI, ABMI	DT CPU
Los Angeles	1004 SANTEE ST	90015	5145020037	0.680	0.680	0.000	12.240	Shortfall of Sites	0.056	Light Manufacturing	M2-2D	Markets	[DM1-MK1-5] [IX3-FA] [CPIO]	20	303.501	13.600		Commercial - Store - One Story, 0	126A209 217	No Max	Central City	No	VLI, LI, ABMI	DT CPU
Los Angeles	316 E PICO BLVD	90015	5133018020	0.680	0.680	0.000	12.240	Shortfall of Sites	0.055	Light Manufacturing	M2-2D	Markets	[DM1-G1-5] [IX3-FA] [CPIO]	20	311.814	13.600		Commercial - Parking Lot (Commercial Use Property) - Lots - Patron or Employee - One Story, 0	124-5A209 221	No Max	Central City	No	VLI, LI, ABMI	DT CPU
Los Angeles	443 CROCKER ST	90013	5147008033	0.680	0.680	0.000	12.240	Shortfall of Sites	0.073	Light Manufacturing	M2-2D	Community Center	[MB4-G1-5] [CX2-FA] [CPIO]	20	232.433	13.600		Residential - Rooming/Boarding House, 0	127-5A213 227	No Max	Central City	No	VLI, LI, ABMI	DT CPU
Los Angeles	316 E PICO BLVD	90015	5133018020	0.680	0.680	0.000	12.240	Shortfall of Sites	0.055	Light Manufacturing	M2-2D	Markets	[DM1-G1-5] [IX3-FA] [CPIO]	20	309.774	13.600		Commercial - Parking Lot (Commercial Use Property) - Lots - Patron or Employee - One Story, 0	124-5A209 231	No Max	Central City	No	VLI, LI, ABMI	DT CPU
Los Angeles	318 E PICO BLVD	90015	5133018021	0.680	0.680	0.000	12.240	Shortfall of Sites	0.056	Light Manufacturing	M2-2D	Markets	[DM1-G1-5] [IX3-FA] [CPIO]	20	306.007	13.600		Commercial - Store - One Story, 0	124-5A209 239	No Max	Central City	No	VLI, LI, ABMI	DT CPU
Los Angeles	1401 SANTEE ST	90015	5133016002	0.680	0.680	0.000	12.240	Shortfall of Sites	0.044	Light Manufacturing	M2-2D	Transit Core	[HB1-G1-5] [CX2-FA] [CPIO]	20	385.272	13.600		Industrial - Warehousing, Distribution, Storage - Warehousing, Distribution, Under 10,000 SF - One Story, 0	124-5A209 265	No Max	Central City	No	VLI, LI, ABMI	DT CPU
Los Angeles	442 CROCKER ST	90013	5147009006	0.680	0.680	0.000	12.240	Shortfall of Sites	0.074	Light Manufacturing	M2-2D	Community Center	[MB4-G1-5] [CX2-FA] [CPIO]	20	230.081	13.600		Commercial - Parking Lot (Commercial Use Property) - Lots - Patron or Employee - One Story, 0	127-5A213 269	No Max	Central City	No	VLI, LI, ABMI	DT CPU
Los Angeles	510 E 5TH ST	90013	5147025012	0.680	0.680	0.000	12.240	Shortfall of Sites	0.074	Light Manufacturing	M2-2D	Markets	[MB4-SH1-5] [IX1-FA] [CPIO]	20	230.121	13.600	Vacant	Industrial - Industrial - Vacant Land, 0	127-5A213 272	No Max	Central City	No	VLI, LI, ABMI	DT CPU
Los Angeles	2121 E 7TH PL	90021	5166002046	0.680	0.680	0.000	12.240	Shortfall of Sites	0.075	Heavy Manufacturing	M3-1-RIO	Hybrid Industrial	[MB3-CDF1-5] [IX4-FA] [CPIO]	20	227.849	13.600		Commercial - Store Combination - Store and Residential Combination - One Story, 0	124-5A217 277	No Max	Central City North	No	VLI, LI, ABMI	DT CPU
Los Angeles	713 E 3RD ST	90013	5163009904	6.800	6.800	0.000	0.000	Shortfall of Sites	0.147	Heavy Manufacturing	M3-1-RIO	Hybrid Industrial	[LM1-CDF1-5] [IX4-FA] [CPIO]	20	115.265	13.600	Vacant	Industrial - Industrial - Vacant Land, 0	129A215 287	No Max	Central City North	No	LI	DT CPU
Los Angeles	0	0	5173008900	0.680	0.680	0.000	12.240	Shortfall of Sites	0.051	Regional Commercial	[T][Q]C2-2D-CDO-RIO	Community Center	[DM2-SH2-5] [CX2-FA] [CPIO-CDO]	20	333.751	13.600		Commercial - Parking Lot (Commercial Use Property) - Lots - Patron or Employee - One Story, 0	130-5A215 292	No Max	Central City North	No	VLI, LI, ABMI	DT CPU

Jurisdiction Name	Site Address/Intersection	5 Digit ZIP Code	Assessor Parcel Number	Very Low-Income	Low-Income	Moderate-Income	Above Moderate-Income	Type of Shortfall	Parcel Size (Acres)	Current General Plan Designation	Current Zoning	Proposed General Plan (GP) Designation	Proposed Zoning	Minimum Density Allowed	Maximum Density Allowed	Total Capacity	Vacant/ Nonvacant	Description of Existing Uses	PIN	Base Density Per Acre	Community Plan Area	Rent Stabalization Ordinance	Income Category	Applicable Rezoning Program (Program informing values in Column Q listed first)
Los Angeles	441 TOWNE AVE	90013	5147009028	0.680	0.680	0.000	12.240	Shortfall of Sites	0.074	Light Manufacturing	M2-2D	Community Center	[MB4-G1-5] [CX2-FA] [CPIO]	20	229.734	13.600		Commercial - Office Building - One Story, 0	127-5A213 292	No Max	Central City	No	VLI, LI, ABMI	DT CPU
Los Angeles	0	0	5132028902	0.680	0.680	0.000	12.240	Shortfall of Sites	0.055	Light Industrial	M2-2D-O-SN	Markets	[DM1-SH1-5] [IX3-FA] [SN-CPIO-O]	20	310.258	13.600		Miscellaneous - Government Owned Property, 0	123A209 296	No Max	Central City	No	VLI, LI, ABMI	DT CPU
Los Angeles	433 S CENTRAL AVE	90013	5147011017	0.680	0.680	0.000	12.240	Shortfall of Sites	0.072	Light Manufacturing	M2-2D	Community Center	[MB4-G1-5] [CX2-FA] [CPIO]	20	235.595	13.600		Commercial - Parking Lot (Commercial Use Property) - Lots - Patron or Employee - One Story, 0	127-5A215 298	No Max	Central City	No	VLI, LI, ABMI	DT CPU
Los Angeles	0	0	5132028902	0.680	0.680	0.000	12.240	Shortfall of Sites	0.055	Light Industrial	M2-2D-O-SN	Markets	[DM1-SH1-5] [IX3-FA] [SN-CPIO-O]	20	310.520	13.600		Miscellaneous - Government Owned Property, 0	123A209 301	No Max	Central City	No	VLI, LI, ABMI	DT CPU
Los Angeles	452 E 3RD ST	90013	5147004013	0.680	0.680	0.000	12.240	Shortfall of Sites	0.051	Light Manufacturing	M2-2D-O	Community Center	[DM2-G1-5] [CX2-FA] [CPIO-O]	20	331.731	13.600		Commercial - Parking Lot (Commercial Use Property) - Lots - Patron or Employee - One Story, 0	129A213 302	No Max	Central City	No	VLI, LI, ABMI	DT CPU
Los Angeles	0	0	5132028902	0.680	0.680	0.000	12.240	Shortfall of Sites	0.055	Light Industrial	M2-2D-O-SN	Markets	[DM1-SH1-5] [IX3-FA] [SN-CPIO-O]	20	310.791	13.600		Miscellaneous - Government Owned Property, 0	123A209 306	No Max	Central City	No	VLI, LI, ABMI	DT CPU
Los Angeles	0	0	5173008900	0.680	0.680	0.000	12.240	Shortfall of Sites	0.051	Regional Commercial	[T][Q]C2-2D-CDO-RIO	Community Center	[DM2-SH2-5] [CX2-FA] [CPIO-CDO]	20	333.098	13.600		Commercial - Parking Lot (Commercial Use Property) - Lots - Patron or Employee - One Story, 0	130-5A215 308	No Max	Central City North	No	VLI, LI, ABMI	DT CPU
Los Angeles	0	0	5132028902	0.680	0.680	0.000	12.240	Shortfall of Sites	0.055	Light Industrial	M2-2D-O-SN	Markets	[DM1-SH1-5] [IX3-FA] [SN-CPIO-O]	20	311.061	13.600		Miscellaneous - Government Owned Property, 0	123A209 310	No Max	Central City	No	VLI, LI, ABMI	DT CPU
Los Angeles	0	0	5132028902	0.680	0.680	0.000	12.240	Shortfall of Sites	0.055	Light Industrial	M2-2D-O-SN	Markets	[DM1-SH1-5] [IX3-FA] [SN-CPIO-O]	20	311.330	13.600		Miscellaneous - Government Owned Property, 0	123A209 316	No Max	Central City	No	VLI, LI, ABMI	DT CPU
Los Angeles	0	0	5173008900	0.680	0.680	0.000	12.240	Shortfall of Sites	0.051	Regional Commercial	[T][Q]C2-2D-CDO-RIO	Community Center	[DM2-SH2-5] [CX2-FA] [CPIO-CDO]	20	333.098	13.600		Commercial - Parking Lot (Commercial Use Property) - Lots - Patron or Employee - One Story, 0	130-5A215 319	No Max	Central City North	No	VLI, LI, ABMI	DT CPU
Los Angeles	0	0	5132028902	0.680	0.680	0.000	12.240	Shortfall of Sites	0.055	Light Industrial	M2-2D-O-SN	Markets	[DM1-SH1-5] [IX3-FA] [SN-CPIO-O]	20	311.596	13.600		Miscellaneous - Government Owned Property, 0	123A209 319	No Max	Central City	No	VLI, LI, ABMI	DT CPU
Los Angeles	0	0	5132028902	0.680	0.680	0.000	12.240	Shortfall of Sites	0.055	Light Industrial	M2-2D-O-SN	Markets	[DM1-SH1-5] [IX3-FA] [SN-CPIO-O]	20	311.867	13.600		Miscellaneous - Government Owned Property, 0	123A209 321	No Max	Central City	No	VLI, LI, ABMI	DT CPU
Los Angeles	440 TOWNE AVE	90013	5147010005	0.680	0.680	0.000	12.240	Shortfall of Sites	0.073	Light Manufacturing	M2-2D	Community Center	[MB4-G1-5] [CX2-FA] [CPIO]	20	231.805	13.600		Industrial - Warehousing, Distribution, Storage - Warehousing, Distribution, Under 10,000 SF - One Story, 0	127-5A213 322	No Max	Central City	No	VLI, LI, ABMI	DT CPU
Los Angeles	0	0	5173008907	0.680	0.680	0.000	12.240	Shortfall of Sites	0.051	Heavy Manufacturing	M3-1-CDO-RIO	Community Center	[DM2-SH2-5] [CX2-FA] [CPIO-CDO]	20	334.137	13.600		Commercial - Parking Lot (Commercial Use Property) - Lots - Patron or Employee - One Story, 0	130-5A215 323	No Max	Central City North	No	VLI, LI, ABMI	DT CPU
Los Angeles	0	0	5132028902	0.680	0.680	0.000	12.240	Shortfall of Sites	0.054	Light Industrial	M2-2D-O-SN	Markets	[DM1-SH1-5] [IX3-FA] [SN-CPIO-O]	20	312.143	13.600		Miscellaneous - Government Owned Property, 0	123A209 329	No Max	Central City	No	VLI, LI, ABMI	DT CPU
Los Angeles	0	0	5132028902	0.680	0.680	0.000	12.240	Shortfall of Sites	0.054	Light Industrial	M2-2D-O-SN	Markets	[DM1-SH1-5] [IX3-FA] [SN-CPIO-O]	20	312.409	13.600		Miscellaneous - Government Owned Property, 0	123A209 331	No Max	Central City	No	VLI, LI, ABMI	DT CPU
Los Angeles	0	0	5173008907	0.680	0.680	0.000	12.240	Shortfall of Sites	0.051	Heavy Manufacturing	M3-1-CDO-RIO	Community Center	[DM2-SH2-5] [CX2-FA] [CPIO-CDO]	20	334.137	13.600		Commercial - Parking Lot (Commercial Use Property) - Lots - Patron or Employee - One Story, 0	130-5A215 336	No Max	Central City North	No	VLI, LI, ABMI	DT CPU
Los Angeles	0	0	5132028902	0.680	0.680	0.000	12.240	Shortfall of Sites	0.054	Light Industrial	M2-2D-O-SN	Markets	[DM1-SH1-5] [IX3-FA] [SN-CPIO-O]	20	312.681	13.600		Miscellaneous - Government Owned Property, 0	123A209 336	No Max	Central City	No	VLI, LI, ABMI	DT CPU
Los Angeles	0	0	5132028902	0.680	0.680	0.000	12.240	Shortfall of Sites	0.054	Light Industrial	M2-2D-O-SN	Markets	[DM1-SH1-5] [IX3-FA] [SN-CPIO-O]	20	312.951	13.600		Miscellaneous - Government Owned Property, 0	123A209 339	No Max	Central City	No	VLI, LI, ABMI	DT CPU
Los Angeles	0	0	5173008907	0.680	0.680	0.000	12.240	Shortfall of Sites	0.051	Heavy Manufacturing	M3-1-CDO-RIO	Community Center	[DM2-SH2-5] [CX2-FA] [CPIO-CDO]	20	336.378	13.600		Commercial - Parking Lot (Commercial Use Property) - Lots - Patron or Employee - One Story, 0	130-5A215 341	No Max	Central City North	No	VLI, LI, ABMI	DT CPU
Los Angeles	0	0	5132028902	0.680	0.680	0.000	12.240	Shortfall of Sites	0.054	Light Industrial	M2-2D-O-SN	Markets	[DM1-SH1-5] [IX3-FA] [SN-CPIO-O]	20	313.227	13.600		Miscellaneous - Government Owned Property, 0	123A209 341	No Max	Central City	No	VLI, LI, ABMI	DT CPU
Los Angeles	0	0	5132028902	0.680	0.680	0.000	12.240	Shortfall of Sites	0.054	Light Industrial	M2-2D-O-SN	Markets	[DM1-SH1-5] [IX3-FA] [SN-CPIO-O]	20	313.496	13.600		Miscellaneous - Government Owned Property, 0	123A209 347	No Max	Central City	No	VLI, LI, ABMI	DT CPU
Los Angeles	441 STANFORD AVE	90013	5147010027	0.680	0.680	0.000	12.240	Shortfall of Sites	0.073	Light Manufacturing	M2-2D	Community Center	[MB4-G1-5] [CX2-FA] [CPIO]	20	231.400	13.600		Industrial - Warehousing, Distribution, Storage - Warehousing, Distribution, Under 10,000 SF - One Story, 0	127-5A213 349	No Max	Central City	No	VLI, LI, ABMI	DT CPU
Los Angeles	0	0	5132028902	0.680	0.680	0.000	12.240	Shortfall of Sites	0.054	Light Industrial	M2-2D-O-SN	Markets	[DM1-SH1-5] [IX3-FA] [SN-CPIO-O]	20	313.773	13.600		Miscellaneous - Government Owned Property, 0	123A209 350	No Max	Central City	No	VLI, LI, ABMI	DT CPU
Los Angeles	904 WALL ST	90015	5145017033	0.680	0.680	0.000	12.240	Shortfall of Sites	0.055	Light Manufacturing	M2-2D	Markets	[DM1-MK1-5] [IX3-FA] [CPIO]	20	310.100	13.600		Commercial - Store Combination - Store and Residential Combination - One Story, 0	126A211 358	No Max	Central City	No	VLI, LI, ABMI	DT CPU
Los Angeles	0	0	5132028902	0.680	0.680	0.000	12.240	Shortfall of Sites	0.054	Light Industrial	M2-2D-O-SN	Markets	[DM1-SH1-5] [IX3-FA] [SN-CPIO-O]	20	314.045	13.600		Miscellaneous - Government Owned Property, 0	123A211 375	No Max	Central City	No	VLI, LI, ABMI	DT CPU
Los Angeles	808 N SPRING ST	90012	5408029005	0.680	0.680	0.000	12.240	Shortfall of Sites	0.053	Regional Commercial	C2-2	Community Center	[DM2-G1-5] [CX2-FA] [CPIO]	20	322.872	13.600		Residential - Five or More Units or Apartments (Any Combination) · 5 Stories or More, 0	135A215 379	No Max	Central City North	No	VLI, LI, ABMI	DT CPU
Los Angeles	0	0	5132028902	0.680	0.680	0.000	12.240	Shortfall of Sites	0.054	Light Industrial	M2-2D-O-SN	Markets	[DM1-SH1-5] [IX3-FA] [SN-CPIO-O]	20	314.317	13.600		Miscellaneous - Government Owned Property, 0	123A211 382	No Max	Central City	No	VLI, LI, ABMI	DT CPU
Los Angeles	0	0	5132028902	0.680	0.680	0.000	12.240	Shortfall of Sites	0.054	Light Industrial	M2-2D-O-SN	Markets	[DM1-SH1-5] [IX3-FA] [SN-CPIO-O]	20	314.596	13.600		Miscellaneous - Government Owned Property, 0	123A211 385	No Max	Central City	No	VLI, LI, ABMI	DT CPU
Los Angeles	0	0	5132028902	0.680	0.680	0.000	12.240	Shortfall of Sites	0.054	Light Industrial	M2-2D-O-SN	Markets	[DM1-SH1-5] [IX3-FA] [SN-CPIO-O]	20	314.866	13.600		Miscellaneous - Government Owned Property, 0	123A211 390	No Max	Central City	No	VLI, LI, ABMI	DT CPU
Los Angeles	736 YALE ST	90012	5408018016	6.800	6.800	0.000	0.000	Shortfall of Sites	0.149	High Medium Residential	R4-1	Medium Neighborhood Residential	[LM2-MU2-5] [RX1-FA] [CPIO]	20	113.799	13.600		Recreational - Club, Lodge Hall, Fraternal Organization - Two Stories, 0	135A213 391	No Max	Central City North	No	LI	DT CPU
Los Angeles	908 E 7TH ST	90021	5146030059	0.680	0.680	0.000	12.240	Shortfall of Sites	0.073	Light Manufacturing	M2-2D	Markets	[MB4-SH1-5] [IX1-FA] [CPIO]	20	233.095	13.600		Industrial - Food Processing Plant - Other - One Story, 0	126A213 492	No Max	Central City	No	VLI, LI, ABMI	DT CPU
Los Angeles	908 E 7TH ST	90021	5146030059	0.680	0.680	0.000	12.240	Shortfall of Sites	0.073	Light Manufacturing	M2-2D	Markets	[MB4-SH1-5] [IX1-FA] [CPIO]	20	233.081	13.600		Industrial - Food Processing Plant - Other - One Story, 0	126A213 501	No Max	Central City	No	VLI, LI, ABMI	DT CPU
Los Angeles	908 E 7TH ST	90021	5146030059	0.680	0.680	0.000	12.240	Shortfall of Sites	0.071	Light Manufacturing	M2-2D	Markets	[MB4-SH1-5] [IX1-FA] [CPIO]	20	240.661	13.600		Industrial - Food Processing Plant - Other - One Story, 0	126A213 510	No Max	Central City	No	VLI, LI, ABMI	DT CPU
Los Angeles	1020 WILDE ST	90021	5147033021	0.680	0.680	0.000	12.240	Shortfall of Sites	0.074	Light Manufacturing	M2-2D	Markets	[MB4-G1-5] [IX1-FA] [CPIO]	20	230.384	13.600		Industrial - Warehousing, Distribution, Storage - Warehousing, Distribution, Under 10,000 SF - One Story, 0	126A213 511	No Max	Central City	No	VLI, LI, ABMI	DT CPU
Los Angeles	607 E 6TH ST	90021	5147023023	0.680	0.680	0.000	12.240	Shortfall of Sites	0.072	Light Manufacturing	M2-2D	Markets	[MB4-SH1-5] [IX1-FA] [CPIO]	20	235.224	13.600		Industrial - Warehousing, Distribution, Storage - Warehousing, Distribution, Under 10,000 SF - One Story, 0	127-5A213 549	No Max	Central City	No	VLI, LI, ABMI	DT CPU
Los Angeles	0	0	5147033022	0.680	0.680	0.000	12.240	Shortfall of Sites	0.074	Light Manufacturing	M2-2D	Markets	[MB4-G1-5] [IX1-FA] [CPIO]	20	230.461	13.600		Commercial - Parking Lot (Commercial Use Property) - Lots - Patron or Employee - One Story, 0	126A213 554	No Max	Central City	No	VLI, LI, ABMI	DT CPU
Los Angeles	0	0	5147023004	0.680	0.680	0.000	12.240	Shortfall of Sites	0.072	Light Manufacturing	M2-2D	Markets	[MB4-SH1-5] [IX1-FA] [CPIO]	20	235.213	13.600		Commercial - Parking Lot (Commercial Use Property) - Lots - Patron or Employee - One Story, 0	127-5A213 560	No Max	Central City	No	VLI, LI, ABMI	DT CPU
Los Angeles	613 E 6TH ST	90021	5147023003	0.680	0.680	0.000	12.240	Shortfall of Sites	0.072	Light Manufacturing	M2-2D	Markets	[MB4-SH1-5] [IX1-FA] [CPIO]	20	235.198	13.600		Commercial - Parking Lot (Commercial Use Property) - Lots - Patron or Employee - One Story, 0	127-5A213 572	No Max	Central City	No	VLI, LI, ABMI	DT CPU
Los Angeles	619 E 6TH ST	90021	5147023022	0.680	0.680	0.000	12.240	Shortfall of Sites	0.072	Light Manufacturing	M2-2D	Markets	[MB4-SH1-5] [IX1-FA] [CPIO]	20	235.188	13.600		Industrial - Food Processing Plant - Other - One Story, 0	127-5A213 584	No Max	Central City	No	VLI, LI, ABMI	DT CPU
Los Angeles	619 E 6TH ST	90021	5147023022	0.680	0.680	0.000	12.240	Shortfall of Sites	0.071	Light Manufacturing	M2-2D	Markets	[MB4-SH1-5] [IX1-FA] [CPIO]	20	238.886	13.600		Industrial - Food Processing Plant - Other - One Story, 0	127-5A213 592	No Max	Central City	No	VLI, LI, ABMI	DT CPU
Los Angeles	1200 INDUSTRIAL ST	90021	5147034012	0.680	0.680	0.000	12.240	Shortfall of Sites	0.072	Light Manufacturing	M2-2D	Markets	[MB4-G1-5] [IX1-FA] [CPIO]	20	237.520	13.600		Industrial - Warehousing, Distribution, Storage - Warehousing, Distribution, Under 10,000 SF - One Story, 0	126A213 612	No Max	Central City	No	VLI, LI, ABMI	DT CPU
Los Angeles	18757 BURBANK BLVD	91356	2160002063	6.800	6.800	0.000	0.000	Shortfall of Sites	0.192	Community Commercial	[Q]CR-1VL	Neighborhood Center	0	20	104.307	13.600		Commercial - Office Building - Three Stories, 0	174B121 438	54	Encino - Tarzana	No	LI	ENC CPU , ARO
Los Angeles	15134 S VERMONT AVE	90247	6120002002	6.800	6.800	0.000	0.000	Shortfall of Sites	0.318	Light Manufacturing	M2-1VL-O	Hybrid Industrial	0	20	53.445	13.600	Vacant	Industrial - Industrial - Vacant Land, 0	072B197 87	54	Harbor Gateway	No	LI	HG CPU
Los Angeles	17115 S FIGUEROA ST	90248	6121002019	6.800	6.800	0.000	0.000	Shortfall of Sites	0.326	Light Manufacturing	M2-1VL	Hybrid Industrial	0	20	52.166	13.600		Industrial - Heavy Manufacturing - One Story, 0	066B201 239	54	Harbor Gateway	No	LI	HG CPU
Los Angeles	5801 CAMERFORD AVE	90038	5534034047	6.800	6.800	0.000	0.000	Shortfall of Sites	0.149	Medium Residential	R3-1XL	High Medium Residential	[Q]R4-1VL-CPIO	20	113.885	13.600		Residential - Five or More Units or Apartments (Any Combination) · 4 Stories or Less, 0	141B189 169	54	Hollywood	No	LI	HWD CPU , AHO
Los Angeles	5801 CAMERFORD AVE	90038	5534034047	6.800	6.800	0.000	0.000	Shortfall of Sites	0.149	Medium Residential	R3-1XL	High Medium Residential	[Q]R4-1VL-CPIO	20	113.889	13.600		Residential - Five or More Units or Apartments (Any Combination) · 4 Stories or Less, 0	141B189 170	54	Hollywood	No	LI	HWD CPU , AHO
Los Angeles	5801 CAMERFORD AVE	90038	5534034047	6.800	6.800	0.000	0.000	Shortfall of Sites	0.149	Medium Residential	R3-1XL	High Medium Residential	[Q]R4-1VL-CPIO	20	113.893	13.600		Residential - Five or More Units or Apartments (Any Combination) · 4 Stories or Less, 0	141B189 171	54	Hollywood	No	LI	HWD CPU , AHO
Los Angeles	870 N WESTERN AVE	90029	5535019012	6.800	6.800	0.000	0.000	Shortfall of Sites	0.107	Neighborhood Office Commercial	C4-1D	Neighborhood Commercial	[Q]C4-2D-CPIO	20	159.056	13.600		Commercial - Auto, Recreation Equipment, Construction Equipment Sales and Service - Auto Body Repair Shop - One Story, 0	141B193 174	54	Hollywood	No	LI	HWD CPU , AHO
Los Angeles	854 N WESTERN AVE	90029	5535019002	6.800	6.800	0.000	0.000	Shortfall of Sites	0.107	Neighborhood Office Commercial	C4-1D	Neighborhood Commercial	[Q]C4-2D-CPIO	20	158.793	13.600		Commercial - Professional Building - Medical Dental Building - One Story, 0	141B193 204	54	Hollywood	No	LI	HWD CPU , ARO, AHO

Jurisdiction Name	Site Address/Intersection	5 Digit ZIP Code	Assessor Parcel Number	Very Low-Income	Low-Income	Moderate-Income	Above Moderate-Income	Type of Shortfall	Parcel Size (Acres)	Current General Plan Designation	Current Zoning	Proposed General Plan (GP) Designation	Proposed Zoning	Minimum Density Allowed	Maximum Density Allowed	Total Capacity	Vacant/ Nonvacant	Description of Existing Uses	PIN	Base Density Per Acre	Community Plan Area	Rent Stabalization Ordinance	Income Category	Applicable Rezoning Program (Program informing values in Column Q listed first)
Los Angeles	840 N WESTERN AVE	90029	5535019004	6.800	6.800	0.000	0.000	Shortfall of Sites	0.103	Neighborhood Office Commercial	C4-1D	Neighborhood Commercial	[Q]C4-2D-CPIO	20	164.497	13.600		Commercial - Store Combination - Store and Residential Combination - One Story, 0	141B193 255	54	Hollywood	No	LI	HWD CPU , ARO, AHO
Los Angeles	0	0	5537015030	6.800	6.800	0.000	0.000	Shortfall of Sites	0.101	Highway Oriented Commercial	C2-1D	Community Commercial	[Q]C2-2D-CPIO	20	168.066	13.600	Vacant	Residential - Single Family Residence - Vacant Land, 0	144B193 685	54	Hollywood	No	LI	HWD CPU , AHO
Los Angeles	5153 SANTA MONICA BLVD	90029	5537015031	6.800	6.800	0.000	0.000	Shortfall of Sites	0.101	Highway Oriented Commercial	C2-1D	Community Commercial	[Q]C2-2D-CPIO	20	168.067	13.600		Commercial - Store Combination - Store and Office Combination - One Story, 0	144B193 686	54	Hollywood	No	LI	HWD CPU , ARO, AHO
Los Angeles	5161 SANTA MONICA BLVD	90029	5537015032	6.800	6.800	0.000	0.000	Shortfall of Sites	0.101	Highway Oriented Commercial	C2-1D	Community Commercial	[Q]C2-2D-CPIO	20	168.068	13.600		Commercial - Parking Lot (Commercial Use Property) - Lots - Patron or Employee - One Story, 0	144B193 687	54	Hollywood	No	LI	HWD CPU , AHO
Los Angeles	1109 N WESTERN AVE	90029	5536011004	6.800	6.800	0.000	0.000	Shortfall of Sites	0.103	Neighborhood Office Commercial	C4-1VL	Neighborhood Commercial	[Q]C4-2D-CPIO	20	164.564	13.600		Commercial - Store - One Story, 0	144B193 709	54	Hollywood	No	LI	HWD CPU , AHO
Los Angeles	753 N LA CIENEGA BLVD	90069	4337002075	6.800	6.800	0.000	0.000	Shortfall of Sites	0.121	Neighborhood Office Commercial	C4-1VL	Neighborhood Commercial	[Q]C4-2D-CPIO	20	165.194	13.600		Commercial - Shopping Center (Neighborhood, Community) - One Story, 0	141B173 242	108	Hollywood	No	LI	HWD CPU , AHO
Los Angeles	7551 W SUNSET BLVD	90046	5550009023	6.800	6.800	0.000	0.000	Shortfall of Sites	0.125	Neighborhood Office Commercial	C4-1D	Neighborhood Commercial	[Q]C4-1XLD-CPIO	20	159.925	13.600		Commercial - Office Building - One Story, 0	147B177 981	108	Hollywood	No	LI	HWD CPU , ARO, AHO
Los Angeles	852 N WESTERN AVE	90029	5535019003	6.800	6.800	0.000	0.000	Shortfall of Sites	0.107	Neighborhood Office Commercial	C4-1D	Neighborhood Commercial	[Q]C4-2D-CPIO	20	159.034	13.600		Institutional - School (Private) - One Story, 0	141B193 233	54	Hollywood	No	LI	HWD CPU , AHO
Los Angeles	6926 MELROSE AVE	90038	5525018026	6.800	6.800	0.000	0.000	Shortfall of Sites	0.122	Neighborhood Office Commercial	C2-1XL	Neighborhood Commercial	[Q]C2-1XL-CPIO	20	163.298	13.600		Institutional - School (Private) - One Story, 0	141B181 663	108	Hollywood	No	LI	HWD CPU , AHO
Los Angeles	4425 FOUNTAIN AVE	90029	5542010012	6.800	6.800	0.000	0.000	Shortfall of Sites	0.163	Neighborhood Office Commercial	C4-1D	General Commercial	C2-1	20	104.038	13.600		Industrial - Warehousing, Distribution, Storage - Warehousing, Distribution, Under 10,000 SF - One Story, 0	147A201 208	108	Hollywood	No	LI	HWD CPU , ARO
Los Angeles	6451 SANTA MONICA BLVD	90038	5533009032	6.800	6.800	0.000	0.000	Shortfall of Sites	0.107	Highway Oriented Commercial	C2-1D-SN	Community Commercial	[Q]C2-2D-SN-CPIO	20	158.744	13.600		Commercial - Office Building - One Story, 0	144B185 623	108	Hollywood	No	LI	HWD CPU , ARO
Los Angeles	1333 N LA BREA AVE	90028	5548022069	6.800	6.800	0.000	0.000	Shortfall of Sites	0.126	Highway Oriented Commercial	C2-1-SN	Community Commercial	[Q]C2-2D-SN-CPIO	20	159.240	13.600		Commercial - Store Combination - Store and Residential Combination - One Story, 0	147B181 1034	108	Hollywood	No	LI	HWD CPU , ARO, AHO
Los Angeles	1333 N LA BREA AVE	90028	5548022069	6.800	6.800	0.000	0.000	Shortfall of Sites	0.126	Highway Oriented Commercial	C2-1-SN	Community Commercial	[Q]C2-2D-SN-CPIO	20	159.252	13.600		Commercial - Store Combination - Store and Residential Combination - One Story, 0	147B181 1060	108	Hollywood	No	LI	HWD CPU , ARO, AHO
Los Angeles	1333 N LA BREA AVE	90028	5548022069	6.800	6.800	0.000	0.000	Shortfall of Sites	0.123	Highway Oriented Commercial	C2-1-SN	Community Commercial	[Q]C2-2D-SN-CPIO	20	162.554	13.600		Commercial - Store Combination - Store and Residential Combination - One Story, 0	147B181 1087	108	Hollywood	No	LI	HWD CPU , ARO, AHO
Los Angeles	1538 N CAHUENGA BLVD	90028	5546012005	0.680	0.680	0.000	12.240	Shortfall of Sites	0.063	Regional Center Commercial	C4-2D-SN	Regional Center Commercial	[Q]C2-2D-SN-CPIO	20	269.871	13.600		Commercial - Store - One Story, 0	147A187 21	108	Hollywood	No	VLI, LI, ABMI	HWD CPU , MURC, AHO
Los Angeles	1519 N CAHUENGA BLVD	90028	5546013019	0.680	0.680	0.000	12.240	Shortfall of Sites	0.064	Regional Center Commercial	C4-2D-SN	Regional Center Commercial	[Q]C2-2D-SN-CPIO	20	263.754	13.600		Commercial - Parking Lot (Commercial Use Property) - Lots - Patron or Employee - One Story, 0	147A187 62	108	Hollywood	No	VLI, LI, ABMI	HWD CPU , MURC, AHO
Los Angeles	6301 HOLLYWOOD BLVD	90028	5546004015	0.680	0.680	0.000	12.240	Shortfall of Sites	0.065	Regional Center Commercial	C4-2D-SN	Regional Center Commercial	[Q]C2-2D-SN-CPIO	20	261.483	13.600	Vacant	Commercial - Commercial - Vacant Land, 0	148-5A187 112	108	Hollywood	No	VLI, LI, ABMI	HWD CPU , MURC
Los Angeles	6319 HOLLYWOOD BLVD	90028	5546004013	0.680	0.680	0.000	12.240	Shortfall of Sites	0.066	Regional Center Commercial	C4-2D-SN	Regional Center Commercial	[Q]C2-2D-SN-CPIO	20	259.511	13.600		Recreational - Theater - Movie - Indoor - One Story, 0	148-5A187 126	108	Hollywood	No	VLI, LI, ABMI	HWD CPU , MURC
Los Angeles	6319 HOLLYWOOD BLVD	90028	5546004013	0.680	0.680	0.000	12.240	Shortfall of Sites	0.066	Regional Center Commercial	C4-2D-SN	Regional Center Commercial	[Q]C2-2D-SN-CPIO	20	259.482	13.600		Recreational - Theater - Movie - Indoor - One Story, 0	148-5A187 150	108	Hollywood	No	VLI, LI, ABMI	HWD CPU , MURC
Los Angeles	1616 N LA BREA AVE	90028	5548012046	0.680	0.680	0.000	12.240	Shortfall of Sites	0.077	Regional Center Commercial	(Q)RAS4-2D	Regional Center Commercial	VARIOUS, WITH C2 and CPIO	20	221.341	13.600		Commercial - Store Combination - Store and Residential Combination - Five Stories, 0	147B181 377	108	Hollywood	No	VLI, LI, ABMI	HWD CPU , MURC, AHO
Los Angeles	1350 N CAHUENGA BLVD	90028	5546017027	0.680	0.680	0.000	12.240	Shortfall of Sites	0.078	Regional Center Commercial	C4-2D	Regional Center Commercial	VARIOUS, WITH C2 and CPIO	20	218.787	13.600	Vacant	Commercial - Commercial - Vacant Land, 0	147A187 592	108	Hollywood	No	VLI, LI, ABMI	HWD CPU , MURC
Los Angeles	6777 HOLLYWOOD BLVD	90028	5547011002	0.680	0.680	0.000	12.240	Shortfall of Sites	0.089	Regional Center Commercial	C4-2D-SN	Regional Center Commercial	VARIOUS, WITH C2 and CPIO	20	224.296	13.600		Commercial - Office Building - 6 to 13 Stories, 0	148-5A185 103	108	Hollywood	No	VLI, LI, ABMI	HWD CPU , ARO, MURC
Los Angeles	1625 N GOWER ST	90028	5546027020	0.680	0.680	0.000	12.240	Shortfall of Sites	0.077	Regional Center Commercial	C4-2D	Regional Center Commercial	[Q]C2-2D-CPIO	20	260.945	13.600		Commercial - Store - One Story, 0	148-5A189 198	108	Hollywood	No	VLI, LI, ABMI	HWD CPU , MURC, AHO
Los Angeles	7775 W SUNSET BLVD	90046	5551021021	6.800	6.800	0.000	0.000	Shortfall of Sites	0.124	Neighborhood Office Commercial	C1-1VL	Neighborhood Commercial	[Q]C1-1XLD-CPIO	20	161.295	13.600		Commercial - Shopping Center (Neighborhood, Community) - One Story, 0	147B177 949	54	Hollywood	No	LI	HWD CPU , OPP C
Los Angeles	1311 TAMARIND AVE	90028	5545014025	6.800	6.800	0.000	0.000	Shortfall of Sites	0.149	High Medium Residential	[Q]R4-2	High Medium Residential	[Q]R4-1VL-CPIO	20	113.885	13.600	Vacant	Residential - Single Family Residence - Vacant Land, 0	144B189 38	72	Hollywood	No	LI	HWD CPU
Los Angeles	1463 N BRONSON AVE	90028	5545015003	6.800	6.800	0.000	0.000	Shortfall of Sites	0.152	High Medium Residential	[Q]R4-2	High Medium Residential	[Q]R4-1VL-CPIO	20	112.104	13.600		Commercial - Parking Lot (Commercial Use Property) - Lots - Patron or Employee - One Story, 0	147A191 95	72	Hollywood	No	LI	HWD CPU
Los Angeles	1459 N BRONSON AVE	90028	5545015004	6.800	6.800	0.000	0.000	Shortfall of Sites	0.152	High Medium Residential	[Q]R4-2	High Medium Residential	[Q]R4-1VL-CPIO	20	112.052	13.600		Commercial - Parking Lot (Commercial Use Property) - Lots - Patron or Employee - One Story, 0	147A191 99	72	Hollywood	No	LI	HWD CPU
Los Angeles	1440 GORDON ST	90028	5545014051	6.800	6.800	0.000	0.000	Shortfall of Sites	0.149	High Medium Residential	[Q]R4-2	High Medium Residential	[Q]R4-1VL-CPIO	20	113.928	13.600		Residential - Double, Duplex, or Two Units - 4 Stories or Less, 0	147A191 113	72	Hollywood	No	LI	HWD CPU
Los Angeles	1432 TAMARIND AVE	90028	5545015061	6.800	6.800	0.000	0.000	Shortfall of Sites	0.149	High Medium Residential	[Q]R4-2	High Medium Residential	[Q]R4-1VL-CPIO	20	113.927	13.600		Residential - Five or More Units or Apartments (Any Combination) - 4 Stories or Less, 0	147A191 120	72	Hollywood	No	LI	HWD CPU
Los Angeles	1432 TAMARIND AVE	90028	5545015061	6.800	6.800	0.000	0.000	Shortfall of Sites	0.149	High Medium Residential	[Q]R4-2	High Medium Residential	[Q]R4-1VL-CPIO	20	113.927	13.600		Residential - Five or More Units or Apartments (Any Combination) - 4 Stories or Less, 0	147A191 124	72	Hollywood	No	LI	HWD CPU
Los Angeles	1429 TAMARIND AVE	90028	5545014013	6.800	6.800	0.000	0.000	Shortfall of Sites	0.149	High Medium Residential	[Q]R4-2	High Medium Residential	[Q]R4-1VL-CPIO	20	113.884	13.600		Institutional - Children's Day Care Center - One Story, 0	147A191 129	72	Hollywood	No	LI	HWD CPU
Los Angeles	1117 N GOWER ST	90038	5534008013	6.800	6.800	0.000	0.000	Shortfall of Sites	0.104	Commercial Manufacturing	R3-1	Community Commercial	[Q]C2-2D-CPIO	20	162.752	13.600		Commercial - Store Combination - Store and Residential Combination - One Story, 0	144B189 577	108	Hollywood	No	LI	HWD CPU
Los Angeles	5656 SANTA MONICA BLVD	90038	5536018027	6.800	6.800	0.000	0.000	Shortfall of Sites	0.103	Highway Oriented Commercial	C2-1D	Community Commercial	[Q]C2-2D-CPIO	20	164.441	13.600		Commercial - Store - One Story, 0	144B193 789	54	Hollywood	No	LI	HWD CPU
Los Angeles	6016 ROMAINE ST	90038	5534025026	6.800	6.800	0.000	0.000	Shortfall of Sites	0.149	Medium Residential	R3-1XL	High Medium Residential	[Q]R4-1VL-CPIO	20	113.942	13.600		Residential - Five or More Units or Apartments (Any Combination) - 4 Stories or Less, 0	144B189 863	54	Hollywood	No	LI	HWD CPU
Los Angeles	12059 BURBANK BLVD	91607	2340028065	6.800	6.800	0.000	0.000	Shortfall of Sites	0.243	Neighborhood Office Commercial	[Q]C1-1VL	Neighborhood Center	0	20	69.910	13.600		Commercial - Store - One Story, 0	174B165 742	108	North Hollywood - Valley Village	No	LI	NH CPU , AHO
Los Angeles	11705 VICTORY BLVD	91606	2322016042	0.680	0.680	0.000	12.240	Shortfall of Sites	0.160	Community Commercial	C2-1VL	Community Center (Mixed-Use)	0	20	106.232	13.600		Commercial - Service Station - Full Service - No Additional Services, 0	180B169 1152	145	North Hollywood - Valley Village	No	VLI, LI, ABMI	NH CPU , AHO
Los Angeles	6452 LANKERSHIM BLVD	91606	2335010009	0.680	0.680	0.000	12.240	Shortfall of Sites	0.161	Highway Oriented Commercial	C2-1VL	Community Center (Mixed-Use)	0	20	105.793	13.600		Commercial - Store Combination - Store and Office Combination - One Story, 0	180B169 924	145	North Hollywood - Valley Village	No	VLI, LI, ABMI	NH CPU , ARO
Los Angeles	11449 EMELITA ST	91601	2338013051	0.680	0.680	0.000	12.240	Shortfall of Sites	0.161	Medium Residential	[Q]R3-1	Community Center (Mixed-Use)	0	20	105.783	13.600		Commercial - Parking Lot (Commercial Use Property) - Lots - Patron or Employee - One Story, 0	174B169 94	145	North Hollywood - Valley Village	No	VLI, LI, ABMI	NH CPU , DB50, AHO
Los Angeles	5806 LANKERSHIM BLVD	91601	2338014005	0.680	0.680	0.000	12.240	Shortfall of Sites	0.161	Highway Oriented Commercial	[T][Q]C2-1VL	Community Center (Mixed-Use)	0	20	105.791	13.600		Commercial - Auto, Recreation Equipment, Construction Equipment Sales and Service - Auto Body Repair Shop - One Story, 0	174B169 243	145	North Hollywood - Valley Village	No	VLI, LI, ABMI	NH CPU
Los Angeles	6454 LANKERSHIM BLVD	91606	2335010010	0.680	0.680	0.000	12.240	Shortfall of Sites	0.163	Highway Oriented Commercial	C2-1VL	Community Center (Mixed-Use)	0	20	104.456	13.600		Commercial - Store - One Story, 0	180B169 908	145	North Hollywood - Valley Village	No	VLI, LI, ABMI	NH CPU
Los Angeles	6446 LANKERSHIM BLVD	91606	2335010008	0.680	0.680	0.000	12.240	Shortfall of Sites	0.161	Highway Oriented Commercial	C2-1VL	Community Center (Mixed-Use)	0	20	105.792	13.600		Commercial - Store - One Story, 0	180B169 958	145	North Hollywood - Valley Village	No	VLI, LI, ABMI	NH CPU
Los Angeles	6440 LANKERSHIM BLVD	91606	2335010006	0.680	0.680	0.000	12.240	Shortfall of Sites	0.161	Highway Oriented Commercial	C2-1VL	Community Center (Mixed-Use)	0	20	105.793	13.600		Recreational - Club, Lodge Hall, Fraternal Organization - One Story, 0	180B169 982	145	North Hollywood - Valley Village	No	VLI, LI, ABMI	NH CPU
Los Angeles	6440 LANKERSHIM BLVD	91606	2335010006	0.680	0.680	0.000	12.240	Shortfall of Sites	0.161	Highway Oriented Commercial	C2-1VL	Community Center (Mixed-Use)	0	20	105.792	13.600		Recreational - Club, Lodge Hall, Fraternal Organization - One Story, 0	180B169 1005	145	North Hollywood - Valley Village	No	VLI, LI, ABMI	NH CPU
Los Angeles	0	0	2335010005	0.680	0.680	0.000	12.240	Shortfall of Sites	0.161	Highway Oriented Commercial	C2-1VL	Community Center (Mixed-Use)	0	20	105.792	13.600		Commercial - Parking Lot (Commercial Use Property) - Lots - Patron or Employee - One Story, 0	180B169 1021	145	North Hollywood - Valley Village	No	VLI, LI, ABMI	NH CPU
Los Angeles	6426 LANKERSHIM BLVD	91606	2335010004	0.680	0.680	0.000	12.240	Shortfall of Sites	0.161	Highway Oriented Commercial	C2-1VL	Community Center (Mixed-Use)	0	20	105.793	13.600		Commercial - Store - One Story, 0	180B169 1041	145	North Hollywood - Valley Village	No	VLI, LI, ABMI	NH CPU
Los Angeles	6422 LANKERSHIM BLVD	91606	2335010003	0.680	0.680	0.000	12.240	Shortfall of Sites	0.161	Highway Oriented Commercial	C2-1VL	Community Center (Mixed-Use)	0	20	105.792	13.600		Commercial - Store - One Story, 0	180B169 1058	145	North Hollywood - Valley Village	No	VLI, LI, ABMI	NH CPU

Jurisdiction Name	Site Address/Intersection	5 Digit ZIP Code	Assessor Parcel Number	Very Low-Income	Low-Income	Moderate-Income	Above Moderate-Income	Type of Shortfall	Parcel Size (Acres)	Current General Plan Designation	Current Zoning	Proposed General Plan (GP) Designation	Proposed Zoning	Minimum Density Allowed	Maximum Density Allowed	Total Capacity	Vacant/ Nonvacant	Description of Existing Uses	PIN	Base Density Per Acre	Community Plan Area	Rent Stabalization Ordinance	Income Category	Applicable Rezoning Program (Program informing values in Column Q listed first)
Los Angeles	6418 LANKERSHIM BLVD	91606	2335010002	0.680	0.680	0.000	12.240	Shortfall of Sites	0.161	Highway Oriented Commercial	C2-1VL	Community Center (Mixed-Use)	0	20	105.793	13.600		Commercial - Store - One Story, 0	180B169 1086	145	North Hollywood - Valley Village	No	VLI, LI, ABMI	NH CPU
Los Angeles	5858 VAN NUYS BLVD	91401	2245004001	6.800	6.800	0.000	0.000	Shortfall of Sites	0.108	General Commercial	C2-1VL	Community Commercial	0	20	156.743	13.600		Commercial - Auto, Recreation Equipment, Construction Equipment Sales and Service - Auto Body Repair Shop - One Story, 0	174B149 28	No Max	Van Nuys - North Sherman Oaks	No	LI	Orange LineTNP , AHO
Los Angeles	5838 VAN NUYS BLVD	91401	2245004004	6.800	6.800	0.000	0.000	Shortfall of Sites	0.108	General Commercial	C2-1VL	Community Commercial	0	20	157.360	13.600		Commercial - Auto, Recreation Equipment, Construction Equipment Sales and Service - Auto Body Repair Shop - One Story, 0	174B149 147	No Max	Van Nuys - North Sherman Oaks	No	LI	Orange LineTNP , AHO
Los Angeles	0	0	2245005001	6.800	6.800	0.000	0.000	Shortfall of Sites	0.108	General Commercial	C2-1VL	Community Commercial	0	20	157.193	13.600	Vacant	Commercial - Commercial - Vacant Land, 0	174B149 177	No Max	Van Nuys - North Sherman Oaks	No	LI	Orange LineTNP , AHO
Los Angeles	14444 TIARA ST	91401	2245003001	6.800	6.800	0.000	0.000	Shortfall of Sites	0.109	General Commercial	C2-1VL	Community Commercial	0	20	155.979	13.600		Commercial - Store - One Story, 0	177A151 188	No Max	Van Nuys - North Sherman Oaks	No	LI	Orange LineTNP , AHO
Los Angeles	5900 VAN NUYS BLVD	91401	2245003009	6.800	6.800	0.000	0.000	Shortfall of Sites	0.108	General Commercial	C2-1VL	Community Commercial	0	20	157.661	13.600		Commercial - Professional Building - One Story, 0	177A151 242	No Max	Van Nuys - North Sherman Oaks	No	LI	Orange LineTNP , ARO, AHO
Los Angeles	5800 VAN NUYS BLVD	91401	2245005008	6.800	6.800	0.000	0.000	Shortfall of Sites	0.108	General Commercial	C2-1VL	Community Commercial	0	20	157.381	13.600		Commercial - Auto, Recreation Equipment, Construction Equipment Sales and Service - Auto Body Repair Shop - One Story, 0	174B149 301	No Max	Van Nuys - North Sherman Oaks	No	LI	Orange LineTNP , AHO
Los Angeles	14557 CALVERT ST	91411	2241020033	6.800	6.800	0.000	0.000	Shortfall of Sites	0.095	Community Commercial	[Q]C2-1VL-CDO	0	0	20	178.259	13.600		Industrial - Light Manufacturing - One Story, 0	178-5A151 443	No Max	Van Nuys - North Sherman Oaks	No	LI	Orange LineTNP , ARO
Los Angeles	10915 MAGNOLIA BLVD	91601	2416005008	6.800	6.800	0.000	0.000	Shortfall of Sites	0.076	Community Commercial	C4-1-CA	Community Commercial	0	20	224.429	13.600		Commercial - Store - One Story, 0	171B173 576	108	North Hollywood - Valley Village	No	LI	Orange LineTNP , DB50, AHO
Los Angeles	10661 MAGNOLIA BLVD	91601	2416025030	6.800	6.800	0.000	0.000	Shortfall of Sites	0.078	Community Commercial	C4-1-CA	Community Commercial	0	20	219.197	13.600		Commercial - Office Building - One Story, 0	171B177 590	108	North Hollywood - Valley Village	No	LI	Orange LineTNP , ARO, DB50, AHO
Los Angeles	10661 MAGNOLIA BLVD	91601	2416025030	6.800	6.800	0.000	0.000	Shortfall of Sites	0.078	Community Commercial	C4-1-CA	Community Commercial	0	20	219.196	13.600		Commercial - Office Building - One Story, 0	171B177 591	108	North Hollywood - Valley Village	No	LI	Orange LineTNP , ARO, DB50, AHO
Los Angeles	5715 ELMER AVE	91601	2337035013	6.800	6.800	0.000	0.000	Shortfall of Sites	0.150	Low Medium II Residential	RD1.5-1VL	Medium	0	20	113.493	13.600		Residential - Five or More Units or Apartments (Any Combination) · 4 Stories or Less, 0	174B173 607	54	North Hollywood - Valley Village	No	LI	Orange LineTNP
Los Angeles	14840 VICTORY BLVD	91411	2241001028	6.800	6.800	0.000	0.000	Shortfall of Sites	0.147	Neighborhood Office Commercial	C1.5-1VL	Medium	0	20	115.588	13.600	Vacant	Commercial - Commercial - Vacant Land, 0	180B149 868	108	Van Nuys - North Sherman Oaks	No	LI	Orange LineTNP
Los Angeles	14836 VICTORY BLVD	91411	2241001009	6.800	6.800	0.000	0.000	Shortfall of Sites	0.149	Medium Residential	[Q]R3-1	Medium	0	20	113.811	13.600	Vacant	Residential - Single Family Residence - Vacant Land, 0	180B149 869	108	Van Nuys - North Sherman Oaks	No	LI	Orange LineTNP
Los Angeles	5617 CASE AVE	91601	2337029026	6.800	6.800	0.000	0.000	Shortfall of Sites	0.155	Low Medium II Residential	RD1.5-1VL	Medium	0	20	109.710	13.600		Commercial - Parking Lot (Commercial Use Property) - Lots - Patron or Employee - One Story, 0	174B173 876	54	North Hollywood - Valley Village	No	LI	Orange LineTNP
Los Angeles	11263 BURBANK BLVD	91601	2337035034	6.800	6.800	0.000	0.000	Shortfall of Sites	0.107	Community Commercial	C2-1	Community Commercial	0	20	158.444	13.600		Commercial - Auto, Recreation Equipment, Construction Equipment Sales and Service - Auto Body Repair Shop - One Story, 0	174B173 908	No Max	North Hollywood - Valley Village	No	LI	Orange LineTNP
Los Angeles	14737 FRIAR ST	91411	2241002019	6.800	6.800	0.000	0.000	Shortfall of Sites	0.155	Medium Residential	[Q]R3-1	Medium	0	20	109.710	13.600		Residential - Five or More Units or Apartments (Any Combination) · 4 Stories or Less, 0	180B149 958	108	Van Nuys - North Sherman Oaks	No	LI	Orange LineTNP
Los Angeles	0	0	4314011048	6.800	6.800	0.000	0.000	Shortfall of Sites	0.134	General Commercial	C2-1	Mixed Residential	0	20	149.559	13.600		Commercial - Shopping Center (Neighborhood, Community) - One Story, 0	120B161 733	54	Palms - Mar Vista - Del Rey	No	LI	PMVDR CPU , AHO
Los Angeles	0	0	4314011048	6.800	6.800	0.000	0.000	Shortfall of Sites	0.134	General Commercial	C2-1	Mixed Residential	0	20	149.559	13.600		Commercial - Shopping Center (Neighborhood, Community) - One Story, 0	120B161 755	54	Palms - Mar Vista - Del Rey	No	LI	PMVDR CPU , AHO
Los Angeles	18924 ROSCOE BLVD	91324	2104036039	6.800	6.800	0.000	0.000	Shortfall of Sites	0.164	Neighborhood Office Commercial	(Q)C4-1VL	Neighborhood Center	0	20	103.702	13.600		Commercial - Store - One Story, 0	192B121 837	54	Reseda - West Van Nuys	No	LI	RES CPU , AHO
Los Angeles	16500 SHERMAN WAY	91406	2225004050	6.800	6.800	0.000	0.000	Shortfall of Sites	0.156	Limited Manufacturing	[Q]MR1-1VL	Community Center	0	20	140.877	13.600		Commercial - Store - One Story, 4	183B137 83	54	Reseda - West Van Nuys	No	LI	RES CPU
Los Angeles	4121 CAHUENGA BLVD	91602	2423025014	0.680	0.680	0.000	12.240	Shortfall of Sites	0.118	General Commercial	C2-1VL-RIO	Community Center	0	20	143.696	13.600		Commercial - Auto, Recreation Equipment, Construction Equipment Sales and Service - Auto Body Repair Shop - One Story, 0	165B177 1031	108	Sherman Oaks - Studio City - Toluca Lake - Cahuenga Pass	No	VLI, LI, ABMI	SHR CPU , AHO
Los Angeles	10831 MOORPARK ST	91602	2423007058	0.680	0.680	0.000	12.240	Shortfall of Sites	0.117	Low Medium Residential	RD1.5-1-RIO	Community Center	0	20	145.050	13.600		Commercial - Parking Lot (Commercial Use Property) - Lots - Patron or Employee - One Story, 0	165B173 292	108	Sherman Oaks - Studio City - Toluca Lake - Cahuenga Pass	No	VLI, LI, ABMI	SHR CPU , R2RD, OPP RC2, AHO
Los Angeles	7017 VAN NUYS BLVD	91405	2219010019	0.680	0.680	0.000	12.240	Shortfall of Sites	0.121	Community Commercial	C2-1L	Community Center	0	20	140.563	13.600		Commercial - Office Building - One Story, 0	183B149 336	108	Van Nuys - North Sherman Oaks	No	VLI, LI, ABMI	VNY CPU , ARO
Los Angeles	14420 KITTRIDGE ST	91405	2237013016	6.800	6.800	0.000	0.000	Shortfall of Sites	0.163	Community Commercial	[Q]R3-1-CDO	Village	0	20	104.356	13.600		Residential - Five or More Units or Apartments (Any Combination) · 4 Stories or Less - Pool, 0	180B149 462	72	Van Nuys - North Sherman Oaks	No	LI	VNY CPU
Los Angeles	2130 SAWTELLE BLVD	90025	4260001031	6.800	6.800	0.000	0.000	Shortfall of Sites	0.134	Neighborhood Commercial	C2-1VL	Mixed Use Corridor	0	20	149.427	13.600		Commercial - Shopping Center (Neighborhood, Community) - One Story, 0	126B153 942	54	West Los Angeles	No	LI	West WLA CPU , AHO
Los Angeles	2101 SAWTELLE BLVD	90025	4260002029	6.800	6.800	0.000	0.000	Shortfall of Sites	0.137	Neighborhood Commercial	C2-1VL	Mixed Use Corridor	0	20	146.036	13.600		Commercial - Store Combination - Store and Office Combination - One Story, 0	126B153 943	54	West Los Angeles	No	LI	West WLA CPU , ARO, AHO
Los Angeles	2101 SAWTELLE BLVD	90025	4260002029	6.800	6.800	0.000	0.000	Shortfall of Sites	0.137	Neighborhood Commercial	C2-1VL	Mixed Use Corridor	0	20	146.031	13.600		Commercial - Store Combination - Store and Office Combination - One Story, 0	126B153 960	54	West Los Angeles	No	LI	West WLA CPU , ARO, AHO
Los Angeles	2101 SAWTELLE BLVD	90025	4260002029	6.800	6.800	0.000	0.000	Shortfall of Sites	0.137	Neighborhood Commercial	C2-1VL	Mixed Use Corridor	0	20	146.032	13.600		Commercial - Store Combination - Store and Office Combination - One Story, 0	126B153 971	54	West Los Angeles	No	LI	West WLA CPU , ARO, AHO
Los Angeles	1615 PACIFIC COAST HWY	90710	7410025045	6.800	6.800	0.000	0.000	Shortfall of Sites	0.223	General Commercial	[Q]C2-1VL	Community Center	0	20	76.364	13.600		Commercial - Shopping Center (Neighborhood, Community) - One Story, 0	033B193 25	54	Wilmington - Harbor City	No	LI	WHC CPU , DB50, AHO
Los Angeles	25820 WESTERN AVE	90710	7411004023	6.800	6.800	0.000	0.000	Shortfall of Sites	0.230	General Commercial	[Q]C2-1VL	Community Center	0	20	74.043	13.600		Commercial - Store - One Story, 0	033B193 106	54	Wilmington - Harbor City	No	LI	WHC CPU , DB50
Los Angeles	25896 WESTERN AVE	90710	7411004024	6.800	6.800	0.000	0.000	Shortfall of Sites	0.230	General Commercial	[Q]C2-1VL	Community Center	0	20	74.044	13.600		Commercial - Restaurant, Cocktail Lounge - Restaurant, Cocktail Lounge, Tavern - One Story, 0	033B193 145	54	Wilmington - Harbor City	No	LI	WHC CPU , DB50
Los Angeles	127 HARRY BRIDGES BLVD	90744	7418032913	6.800	6.800	0.000	0.000	Shortfall of Sites	0.154	Limited Industrial	[Q]CM-1VL-O	Villages	0	20	110.296	13.600	Vacant	Commercial - Vacant Land, 0	027B205 322	43	Wilmington - Harbor City	No	LI	WHC CPU , DB50
Los Angeles	628 N MARINE AVE	90744	7423001012	6.800	6.800	0.000	0.000	Shortfall of Sites	0.230	Community Commercial	[Q]C2-1VL-CUGU	Villages	0	20	73.825	13.600		Industrial - Open Storage - One Story, 0	030B205 710	43	Wilmington - Harbor City	No	LI	WHC CPU , DB50
Los Angeles	25828 PRESIDENT AVE	90710	7411007044	6.800	6.800	0.000	0.000	Shortfall of Sites	0.230	Limited Manufacturing	[Q]MR1-1VL	Community Center	0	20	74.024	13.600		Commercial - Store Combination - Store and Residential Combination - One Story, 0	033B193 120	54	Wilmington - Harbor City	No	LI	WHC CPU
Los Angeles	25830 SENATOR AVE	90710	7411007063	6.800	6.800	0.000	0.000	Shortfall of Sites	0.224	Limited Manufacturing	[Q]MR1-1VL	Community Center	0	20	75.911	13.600		Industrial - Light Manufacturing - One Story, 0	033B193 126	54	Wilmington - Harbor City	No	LI	WHC CPU
Los Angeles	1423 259TH ST	90710	7411007065	6.800	6.800	0.000	0.000	Shortfall of Sites	0.226	Limited Manufacturing	[Q]MR1-1VL	Community Center	0	20	75.171	13.600		Industrial - Warehousing, Distribution, Storage - Warehousing, Distribution, 10,000 to 24,999 SF - One Story, 0	033B193 127	54	Wilmington - Harbor City	No	LI	WHC CPU
Los Angeles	0	0	7411007050	6.800	6.800	0.000	0.000	Shortfall of Sites	0.227	Limited Manufacturing	[Q]MR1-1VL	Community Center	0	20	74.885	13.600	Vacant	Industrial - Industrial - Vacant Land, 0	033B193 150	54	Wilmington - Harbor City	No	LI	WHC CPU
Los Angeles	4423 CLAYTON AVE	90027	5542005035	0.000	0.000	0.000	13.599	Shortfall of Sites	0.156	Low Medium I Residential	R2-1XL	0	0	0	99.000	13.599		Residential - Single Family Residence, 1	148-5A201 251		Hollywood	No	ABMI	TOC EXP , ADU, R2RD
Los Angeles	1133 HYPERION AVE	90029	5429013025	6.799	6.799	0.000	0.000	Shortfall of Sites	0.168	Low Medium II Residential	RD2-1VL	0	0	20	99.000	13.599		Residential - Double, Duplex, or Two Units - 4 Stories or Less, 2	145-5A203 279		Silver Lake - Echo Park - Elysian Valley	No	LI	TOC EXP , R2RD
Los Angeles	13454 MCCORMICK ST	91401	2344022003	0.000	0.000	0.000	13.599	Shortfall of Sites	0.156	Low Residential	R1-1	0	0	0	99.000	13.599		Residential - Single Family Residence - Pool, 1	171B157 524		Van Nuys - North Sherman Oaks	No	ABMI	TOC EXP , ADU
Los Angeles	4433 CLAYTON AVE	90027	5542005037	0.000	0.000	0.000	13.597	Shortfall of Sites	0.156	Low Medium I Residential	R2-1XL	0	0	0	99.000	13.597		Residential - Single Family Residence, 1	148-5A201 253		Hollywood	No	ABMI	TOC EXP , ADU, R2RD
Los Angeles	14420 HATTERAS ST	91401	2245013001	0.000	0.000	0.000	13.596	Shortfall of Sites	0.156	Low Residential	R1-1	0	0	0	99.000	13.596		Residential - Single Family Residence, 1	174B149 323		Van Nuys - North Sherman Oaks	No	ABMI	TOC EXP , ADU
Los Angeles	14418 MIRANDA ST	91401	2245012001	0.000	0.000	0.000	13.596	Shortfall of Sites	0.156	Low Residential	R1-1	0	0	0	99.000	13.596		Residential - Single Family Residence, 1	174B149 472		Van Nuys - North Sherman Oaks	No	ABMI	TOC EXP , ADU
Los Angeles	5254 NEWCASTLE AVE	91316	2162007041	0.000	0.000	0.000	13.596	Shortfall of Sites	1.437	Medium Residential	R3-1	0	0	0	81.865	13.596		Residential - Five or More Units or Apartments (Any Combination) · 4 Stories or Less - Pool, 76	171B129 148		Encino - Tarzana	Yes	ABMI	DB50
Los Angeles	4437 CLAYTON AVE	90027	5542005038	0.000	0.000	0.000	13.596	Shortfall of Sites	0.156	Low Medium I Residential	R2-1XL	0	0	0	99.000	13.596		Residential - Single Family Residence, 1	148-5A201 254		Hollywood	No	ABMI	TOC EXP , ADU, R2RD
Los Angeles	14419 MIRANDA ST	91401	2245013034	0.000	0.000	0.000	13.596	Shortfall of Sites	0.156	Low Residential	R1-1	0	0	0	99.000	13.596		Residential - Single Family Residence, 1	174B149 378		Van Nuys - North Sherman Oaks	No	ABMI	TOC EXP , ADU
Los Angeles	1515 MALCOLM AVE	90024	4325027019	0.000	0.000	0.000	13.595	Shortfall of Sites	0.156	Low Residential	R1-1	0	0	0	99.000	13.595		Residential - Single Family Residence, 1	132B153 926		Westwood	No	ABMI	TOC EXP , ADU
Los Angeles	4430 SYLMAR AVE	91423	2265015005	0.000	0.000	0.000	13.591	Shortfall of Sites	0.156	Low Residential	R1-1-RIO	Low Residential	0	0	99.000	13.591		Residential - Single Family Residence, 1	166-5A151 28	1 per lot	Sherman Oaks - Studio City - Toluca Lake - Cahuenga Pass	No	ABMI	TOC EXP , SHR CPU, ADU, AHO

Jurisdiction Name	Site Address/Intersection	5 Digit ZIP Code	Assessor Parcel Number	Very Low-Income	Low-Income	Moderate-Income	Above Moderate-Income	Type of Shortfall	Parcel Size (Acres)	Current General Plan Designation	Current Zoning	Proposed General Plan (GP) Designation	Proposed Zoning	Minimum Density Allowed	Maximum Density Allowed	Total Capacity	Vacant/ Nonvacant	Description of Existing Uses	PIN	Base Density Per Acre	Community Plan Area	Rent Stabalization Ordinance	Income Category	Applicable Rezoning Program (Program informing values in Column Q listed first)
Los Angeles	4422 SYLMAR AVE	91423	2265015007	0.000	0.000	0.000	13.591	Shortfall of Sites	0.156	Low Residential	R1-1-RIO	Low Residential	0	0	99.000	13.591		Residential - Single Family Residence, 1	166-5A151 40	1 per lot	Sherman Oaks - Studio City - Toluca Lake - Cahuenga Pass	No	ABMI	TOC EXP , SHR CPU, ADU, AHO
Los Angeles	5702 GREENBUSH AVE	91401	2343014014	0.000	0.000	0.000	13.590	Shortfall of Sites	0.156	Low Residential	R1-1	0	0	0	99.000	13.590		Residential - Single Family Residence, 1	174B157 384		Van Nuys - North Sherman Oaks	No	ABMI	TOC EXP , ADU
Los Angeles	10649 CHIQUITA ST	91602	2423030046	0.000	0.000	0.000	13.589	Shortfall of Sites	0.156	Low Residential	R1-1-RIO	Low Residential	0	0	99.000	13.589		Residential - Single Family Residence, 1	162B177 578	1 per lot	Sherman Oaks - Studio City - Toluca Lake - Cahuenga Pass	No	ABMI	TOC EXP , SHR CPU, ADU, AHO
Los Angeles	8518 BELFORD AVE	90045	4125005019	0.000	0.000	0.000	13.589	Shortfall of Sites	0.156	Low Medium I Residential	R2-1	0	0	0	99.000	13.589		Residential - Single Family Residence, 1	096B169 441		Westchester - Playa del Rey	No	ABMI	TOC EXP , ADU, R2RD
Los Angeles	3225 SHELBY DR	90034	4316030022	0.000	0.000	0.000	13.587	Shortfall of Sites	0.156	Low Residential	R1V2	0	0	0	99.000	13.587		Residential - Single Family Residence, 1	123B165 613		West Los Angeles	No	ABMI	TOC EXP , ADU
Los Angeles	8301 WINSFORD AVE	90045	4125003022	0.000	0.000	0.000	13.586	Shortfall of Sites	0.156	Low Medium I Residential	R2-1	0	0	0	99.000	13.586		Residential - Single Family Residence, 1	099B169 1359		Westchester - Playa del Rey	No	ABMI	TOC EXP , ADU, R2RD
Los Angeles	7311 MELROSE AVE	90046	5526008028	6.793	6.793	0.000	0.000	Shortfall of Sites	0.118	Neighborhood Office Commercial	C4-1XL	Neighborhood Commercial	[Q]C2-1XL-CPIO	20	161.174	13.586		Commercial - Store Combination - Store and Office Combination - One Story, 0	141B181 531	108	Hollywood	No	LI	DB50 , HWD CPU, ARO, AHO
Los Angeles	11870 SANTA MONICA BLVD	90025	4263033055	6.793	6.793	0.000	0.000	Shortfall of Sites	0.121	General Commercial	C2-1VL	Mixed Use Corridor	0	20	149.218	13.586		Commercial - Shopping Center (Neighborhood, Community) - One Story, 0	126B145 534	54	West Los Angeles	No	LI	DB50 , West WLA CPU, TOPP C, AHO
Los Angeles	4281 LANKERSHIM BLVD	91602	2423022046	0.679	0.679	0.000	12.228	Shortfall of Sites	0.121	General Commercial	C2-1VL-CDO-RIO	Community Center	0	20	140.651	13.586		Commercial - Auto, Recreation Equipment, Construction Equipment Sales and Service - Used Car Sales - One Story, 0	165B177 708	108	Sherman Oaks - Studio City - Toluca Lake - Cahuenga Pass	No	VLI, LI, ABMI	DB50 , SHR CPU, AHO
Los Angeles	4281 LANKERSHIM BLVD	91602	2423022046	0.679	0.679	0.000	12.228	Shortfall of Sites	0.121	General Commercial	C2-1VL-CDO-RIO	Community Center	0	20	140.039	13.586		Commercial - Auto, Recreation Equipment, Construction Equipment Sales and Service - Used Car Sales - One Story, 0	165B177 853	108	Sherman Oaks - Studio City - Toluca Lake - Cahuenga Pass	No	VLI, LI, ABMI	DB50 , SHR CPU, AHO
Los Angeles	11870 SANTA MONICA BLVD	90025	4263033055	6.793	6.793	0.000	0.000	Shortfall of Sites	0.118	General Commercial	C2-1VL	Mixed Use Corridor	0	20	143.621	13.586		Commercial - Shopping Center (Neighborhood, Community) - One Story, 0	126B145 514	54	West Los Angeles	No	LI	DB50 , West WLA CPU, TOPP C, AHO
Los Angeles	1177 S BEVERLY DR	90035	4330026035	6.793	6.793	0.000	0.000	Shortfall of Sites	0.120	Neighborhood Commercial	C4-1VL-O	0	0	20	166.696	13.586		Commercial - Hotel and Motel - Motel - 50 Rooms and Over - 6 to 13 Stories, 0	132A167 175		West Los Angeles	No	LI	DB50 , ARO
Los Angeles	1177 S BEVERLY DR	90035	4330026035	6.793	6.793	0.000	0.000	Shortfall of Sites	0.116	Neighborhood Commercial	C4-1VL-O	0	0	20	172.295	13.586		Commercial - Hotel and Motel - Motel - 50 Rooms and Over - 6 to 13 Stories, 0	132A167 182		West Los Angeles	No	LI	DB50 , ARO
Los Angeles	10301 W PICO BLVD	90064	4315014031	6.793	6.793	0.000	0.000	Shortfall of Sites	0.117	Neighborhood Commercial	C2-1VL-O	0	0	20	170.759	13.586		Commercial - Office Building - Three Stories, 0	129B161 346		West Los Angeles	No	LI	DB50 , ARO
Los Angeles	4800 LAUREL CANYON BLVD	91607	2355010023	0.000	0.000	0.000	13.586	Shortfall of Sites	0.122	Neighborhood Office Commercial	[Q]C2-1VL	Neighborhood Center	0	0	65.455	13.586		Commercial - Store - One Story, 0	168B165 521	108	North Hollywood - Valley Village	No	ABMI	DB50 , NH CPU, AHO
Los Angeles	12500 MAGNOLIA BLVD	91607	2357006017	0.000	0.000	0.000	13.586	Shortfall of Sites	0.122	Neighborhood Office Commercial	[Q]C2-1VL	Neighborhood Center *	0	0	65.765	13.586		Commercial - Store - One Story, 0	171B165 531	108	North Hollywood - Valley Village	No	ABMI	DB50 , NH CPU, AHO
Los Angeles	10585 SANTA MONICA BLVD	90025	4326033042	6.793	6.793	0.000	0.000	Shortfall of Sites	0.118	General Commercial	[Q]C2-1VL-O	0	0	20	169.905	13.586		Commercial - Office Building - Three Stories, 0	132B157 1041		Westwood	No	LI	DB50 , ARO, TOPP C
Los Angeles	10585 SANTA MONICA BLVD	90025	4326033042	6.793	6.793	0.000	0.000	Shortfall of Sites	0.118	General Commercial	[Q]C2-1VL-O	0	0	20	169.903	13.586		Commercial - Office Building - Three Stories, 0	132B157 1052		Westwood	No	LI	DB50 , ARO, TOPP C
Los Angeles	10585 SANTA MONICA BLVD	90025	4326033042	6.793	6.793	0.000	0.000	Shortfall of Sites	0.118	General Commercial	[Q]C2-1VL-O	0	0	20	169.898	13.586		Commercial - Office Building - Three Stories, 0	132B157 1064		Westwood	No	LI	DB50 , ARO, TOPP C
Los Angeles	10585 SANTA MONICA BLVD	90025	4326033042	6.793	6.793	0.000	0.000	Shortfall of Sites	0.118	General Commercial	[Q]C2-1VL-O	0	0	20	169.860	13.586		Commercial - Office Building - Three Stories, 0	132B157 1074		Westwood	No	LI	DB50 , ARO, TOPP C
Los Angeles	10585 SANTA MONICA BLVD	90025	4326033042	6.793	6.793	0.000	0.000	Shortfall of Sites	0.118	General Commercial	[Q]C2-1VL-O	0	0	20	169.856	13.586		Commercial - Office Building - Three Stories, 0	132B157 1086		Westwood	No	LI	DB50 , ARO, TOPP C
Los Angeles	18303 CLARK ST	91356	2160011026	6.793	6.793	0.000	0.000	Shortfall of Sites	0.116	Community Commercial	(Q)C2-1	0	0	20	171.738	13.586		Commercial - Professional Building - Medical Dental Building - One Story, 0	174B125 490		Encino - Tarzana	No	LI	DB50 , ENC CPU, ARO, AHO
Los Angeles	18303 CLARK ST	91356	2160011026	6.793	6.793	0.000	0.000	Shortfall of Sites	0.116	Community Commercial	(Q)C2-1	0	0	20	171.739	13.586		Commercial - Professional Building - Medical Dental Building - One Story, 0	174B125 504		Encino - Tarzana	No	LI	DB50 , ARO
Los Angeles	18303 CLARK ST	91356	2160011026	6.793	6.793	0.000	0.000	Shortfall of Sites	0.116	Community Commercial	(Q)C2-1	0	0	20	171.738	13.586		Commercial - Professional Building - Medical Dental Building - One Story, 0	174B125 513		Encino - Tarzana	No	LI	DB50 , ARO
Los Angeles	18303 CLARK ST	91356	2160011026	6.793	6.793	0.000	0.000	Shortfall of Sites	0.116	Community Commercial	(Q)C2-1	0	0	20	171.738	13.586		Commercial - Professional Building - Medical Dental Building - One Story, 0	174B125 518		Encino - Tarzana	No	LI	DB50 , ENC CPU, ARO, AHO
Los Angeles	18303 CLARK ST	91356	2160011026	6.793	6.793	0.000	0.000	Shortfall of Sites	0.118	Community Commercial	(Q)C2-1	0	0	20	168.615	13.586		Commercial - Professional Building - Medical Dental Building - One Story, 0	174B125 522		Encino - Tarzana	No	LI	DB50 , ARO
Los Angeles	1125 S BEVERLY DR	90035	4330026010	6.793	6.793	0.000	0.000	Shortfall of Sites	0.121	Neighborhood Commercial	C2-1-O	0	0	20	165.775	13.586		Commercial - Professional Building - Medical Dental Building - One Story, 0	132A167 86		West Los Angeles	No	LI	DB50 , ARO
Los Angeles	1125 S BEVERLY DR	90035	4330026010	6.793	6.793	0.000	0.000	Shortfall of Sites	0.121	Neighborhood Commercial	C2-1-O	0	0	20	165.775	13.586		Commercial - Professional Building - Medical Dental Building - One Story, 0	132A167 97		West Los Angeles	No	LI	DB50 , ARO
Los Angeles	1125 S BEVERLY DR	90035	4330026010	6.793	6.793	0.000	0.000	Shortfall of Sites	0.121	Neighborhood Commercial	C2-1-O	0	0	20	165.775	13.586		Commercial - Professional Building - Medical Dental Building - One Story, 0	132A167 107		West Los Angeles	No	LI	DB50 , ARO
Los Angeles	1399 ROXBURY DR	90035	4330005046	6.793	6.793	0.000	0.000	Shortfall of Sites	0.118	Neighborhood Commercial	C4-1VL-O	0	0	20	169.454	13.586		Commercial - Office Building - One Story, 0	132A165 333		West Los Angeles	No	LI	DB50 , ARO
Los Angeles	1399 ROXBURY DR	90035	4330005046	6.793	6.793	0.000	0.000	Shortfall of Sites	0.118	Neighborhood Commercial	C4-1VL-O	0	0	20	169.165	13.586		Commercial - Office Building - One Story, 0	132A165 342		West Los Angeles	No	LI	DB50 , ARO
Los Angeles	1399 ROXBURY DR	90035	4330005046	6.793	6.793	0.000	0.000	Shortfall of Sites	0.118	Neighborhood Commercial	C4-1VL-O	0	0	20	169.020	13.586		Commercial - Office Building - One Story, 0	132A165 346		West Los Angeles	No	LI	DB50 , ARO
Los Angeles	11860 WILSHIRE BLVD	90025	4263007075	6.793	6.793	0.000	0.000	Shortfall of Sites	0.116	Community Commercial	[Q]C2-1L-CDO	0	0	20	171.746	13.586		Commercial - Professional Building - One Story, 0	129B145 914		West Los Angeles	No	LI	DB50 , ARO, TOPP C
Los Angeles	13003 W VENTURA BLVD	91604	2375022104	6.793	6.793	0.000	0.000	Shortfall of Sites	0.122	General Commercial	C2-1VL-RIO	0	0	20	164.362	13.586		Commercial - Restaurant, Cocktail Lounge - Restaurant, Cocktail Lounge, Tavern - One Story, 0	165B161 966		Sherman Oaks - Studio City - Toluca Lake - Cahuenga Pass	No	LI	DB50 , TOPP C
Los Angeles	1167 S BEVERLY DR	90035	4330026036	6.793	6.793	0.000	0.000	Shortfall of Sites	0.121	Neighborhood Commercial	C2-1VL-O	0	0	20	165.775	13.586		Commercial - Parking Lot (Commercial Use Property) - Lots - Commercial Parking - One Story, 0	132A167 151		West Los Angeles	No	LI	DB50
Los Angeles	1167 S BEVERLY DR	90035	4330026036	6.793	6.793	0.000	0.000	Shortfall of Sites	0.121	Neighborhood Commercial	C2-1VL-O	0	0	20	165.776	13.586		Commercial - Parking Lot (Commercial Use Property) - Lots - Commercial Parking - One Story, 0	132A167 164		West Los Angeles	No	LI	DB50
Los Angeles	22212 VENTURA BLVD	91364	2075001031	6.793	6.793	0.000	0.000	Shortfall of Sites	0.122	Limited Commercial	QCR-1VLD	0	0	20	164.334	13.586		Commercial - Office Building - One Story, 0	171B101 191		Canoga Park - Winnetka - Woodland Hills - West Hills	No	LI	DB50 , ARO
Los Angeles	5339 COMERCIO WAY	91364	2167002033	6.793	6.793	0.000	0.000	Shortfall of Sites	0.120	General Commercial	C4-1VLD	0	0	20	167.075	13.586		Commercial - Auto, Recreation Equipment, Construction Equipment Sales and Service - Auto Service Centers (No Gasoline) - One Story, 0	171B105 209		Canoga Park - Winnetka - Woodland Hills - West Hills	No	LI	DB50
Los Angeles	21200 VENTURA BLVD	91364	2167002038	6.793	6.793	0.000	0.000	Shortfall of Sites	0.120	General Commercial	C4-1VLD	0	0	20	167.020	13.586		Institutional - Homes for Aged and Others - One Story, 0	171B105 212		Canoga Park - Winnetka - Woodland Hills - West Hills	No	LI	DB50
Los Angeles	5339 COMERCIO WAY	91364	2167002033	6.793	6.793	0.000	0.000	Shortfall of Sites	0.118	General Commercial	C4-1VLD	0	0	20	169.909	13.586		Commercial - Auto, Recreation Equipment, Construction Equipment Sales and Service - Auto Service Centers (No Gasoline) - One Story, 0	171B105 228		Canoga Park - Winnetka - Woodland Hills - West Hills	No	LI	DB50
Los Angeles	21200 VENTURA BLVD	91364	2167002038	6.793	6.793	0.000	0.000	Shortfall of Sites	0.120	General Commercial	C4-1VLD	0	0	20	167.018	13.586		Institutional - Homes for Aged and Others - One Story, 0	171B105 231		Canoga Park - Winnetka - Woodland Hills - West Hills	No	LI	DB50
Los Angeles	21200 VENTURA BLVD	91364	2167002038	6.793	6.793	0.000	0.000	Shortfall of Sites	0.120	General Commercial	C4-1VLD	0	0	20	167.018	13.586		Institutional - Homes for Aged and Others - One Story, 0	171B105 241		Canoga Park - Winnetka - Woodland Hills - West Hills	No	LI	DB50
Los Angeles	21200 VENTURA BLVD	91364	2167002038	6.793	6.793	0.000	0.000	Shortfall of Sites	0.118	General Commercial	C4-1VLD	0	0	20	169.856	13.586		Institutional - Homes for Aged and Others - One Story, 0	171B105 248		Canoga Park - Winnetka - Woodland Hills - West Hills	No	LI	DB50
Los Angeles	21200 VENTURA BLVD	91364	2167002038	6.793	6.793	0.000	0.000	Shortfall of Sites	0.118	General Commercial	C4-1VLD	0	0	20	169.825	13.586		Institutional - Homes for Aged and Others - One Story, 0	171B105 260		Canoga Park - Winnetka - Woodland Hills - West Hills	No	LI	DB50
Los Angeles	11675 SAN VICENTE BLVD	90049	4401018020	6.793	6.793	0.000	0.000	Shortfall of Sites	0.121	Community Commercial	C1.5-1VL	0	0	20	164.529	13.586		Commercial - Shopping Center (Neighborhood, Community) - One Story, 0	132B145 493		Brentwood - Pacific Palisades	No	LI	DB50
Los Angeles	11675 SAN VICENTE BLVD	90049	4401018020	6.793	6.793	0.000	0.000	Shortfall of Sites	0.121	Community Commercial	C1.5-1VL	0	0	20	165.131	13.586		Commercial - Shopping Center (Neighborhood, Community) - One Story, 0	132B145 497		Brentwood - Pacific Palisades	No	LI	DB50
Los Angeles	6521 SHIRLEY AVE	91335	2131027020	0.000	0.000	0.000	13.586	Shortfall of Sites	0.224	Medium Residential	R3-1-RIO	Medium Residential	0	0	71.383	13.586		Residential - Five or More Units or Apartments (Any Combination) · 4 Stories or Less - Pool, 0	180B117 659	43	Reseda - West Van Nuys	Yes	ABMI	DB50 , RES CPU, AHO
Los Angeles	13450 VANOWEN ST	91405	2329012020	0.000	0.000	0.000	13.586	Shortfall of Sites	0.107	Low Medium II Residential	R3-1, [Q]RD1.5-1	0	0	0	176.208	13.586		Residential - Five or More Units or Apartments (Any Combination) · 4 Stories or Less - Pool, 0	180B157 42		Van Nuys - North Sherman Oaks	Yes	ABMI	DB50
Los Angeles	2063 W CENTURY BLVD	90047	6057020025	0.000	0.000	0.000	13.586	Shortfall of Sites	0.115	Neighborhood Commercial	C2-1VL	0	0	0	164.420	13.586		Commercial - Office Building - Office and Residential - One Story, 0	091-5A191 59		South Los Angeles	Yes	ABMI	DB50 , ARO
Los Angeles	10814 WHITE ST	91352	2409004014	0.000	0.000	0.000	13.586	Shortfall of Sites	0.115	General Commercial	C2-1VL	0	0	0	164.404	13.586		Residential - Four Units (Any Combination) - 4 Stories or Less, 0	189B173 130		Sun Valley - La Tuna Canyon	Yes	ABMI	DB50

Jurisdiction Name	Site Address/Intersection	5 Digit ZIP Code	Assessor Parcel Number	Very Low-Income	Low-Income	Moderate-Income	Above Moderate-Income	Type of Shortfall	Parcel Size (Acres)	Current General Plan Designation	Current Zoning	Proposed General Plan (GP) Designation	Proposed Zoning	Minimum Density Allowed	Maximum Density Allowed	Total Capacity	Vacant/ Nonvacant	Description of Existing Uses	PIN	Base Density Per Acre	Community Plan Area	Rent Stabalization Ordinance	Income Category	Applicable Rezoning Program (Program informing values in Column Q listed first)
Los Angeles	7125 ETHEL AVE	91605	2327013026	0.000	0.000	0.000	13.586	Shortfall of Sites	0.224	Medium Residential	R3-1	0	0	0	84.308	13.586		Residential - Five or More Units or Apartments (Any Combination) - 4 Stories or Less, 0	183B161 162		North Hollywood - Valley Village	Yes	ABMI	DB50
Los Angeles	4913 YORK BLVD	90042	5476017030	0.000	0.000	0.000	13.586	Shortfall of Sites	0.115	Neighborhood Commercial	[Q]C4-1XL	0	0	0	164.146	13.586		Residential - Three Units (Any Combination) - 4 Stories or Less, 0	156A223 195		Northeast Los Angeles	Yes	ABMI	DB50
Los Angeles	12805 S HOOVER ST	90247	6117021031	0.000	0.000	0.000	13.586	Shortfall of Sites	0.219	Medium Residential	R3-1-O	0	0	0	86.197	13.586		Residential - Five or More Units or Apartments (Any Combination) - 4 Stories or Less, 0	081B197 342		Harbor Gateway	Yes	ABMI	DB50
Los Angeles	16600 SAN FERNANDO MISSION BLVD	91344	2683001028	0.000	0.000	0.000	13.586	Shortfall of Sites	0.227	Medium Residential	R3-1	0	0	0	82.983	13.586		Residential - Five or More Units or Apartments (Any Combination) - 4 Stories or Less - Pool, 0	210B137 463		Granada Hills - Knollwood	Yes	ABMI	DB50
Los Angeles	10617 OXNARD ST	91606	2414016035	0.000	0.000	0.000	13.586	Shortfall of Sites	0.222	Medium Residential	R3-1	0	0	0	84.919	13.586		Residential - Five or More Units or Apartments (Any Combination) - 4 Stories or Less, 0	177B177 570		North Hollywood - Valley Village	Yes	ABMI	DB50
Los Angeles	6858 FULTON AVE	91605	2327007043	0.000	0.000	0.000	13.586	Shortfall of Sites	0.226	Medium Residential	R3-1	0	0	0	83.500	13.586		Residential - Five or More Units or Apartments (Any Combination) - 4 Stories or Less - Pool, 0	183B157 793		North Hollywood - Valley Village	Yes	ABMI	DB50
Los Angeles	8770 WOODMAN AVE	91331	2640018015	0.000	0.000	0.000	13.586	Shortfall of Sites	0.230	Medium Residential	R3-1	0	0	0	82.204	13.586		Residential - Five or More Units or Apartments (Any Combination) - 4 Stories or Less, 0	195B153 803		Arleta - Pacoima	Yes	ABMI	DB50
Los Angeles	594 W 9TH ST	90731	7454004024	0.000	0.000	0.000	13.586	Shortfall of Sites	0.115	Neighborhood Commercial	C2-1VL-CPIO	0	0	0	164.376	13.586		Commercial - Store Combination - Store and Residential Combination - One Story, 0	015B197 809		San Pedro	Yes	ABMI	DB50 , ARO
Los Angeles	8760 WOODMAN AVE	91331	2640018025	0.000	0.000	0.000	13.586	Shortfall of Sites	0.230	Medium Residential	R3-1	0	0	0	82.206	13.586		Residential - Five or More Units or Apartments (Any Combination) - 4 Stories or Less - Pool, 0	195B153 816		Arleta - Pacoima	Yes	ABMI	DB50
Los Angeles	8750 WOODMAN AVE	91331	2640018031	0.000	0.000	0.000	13.586	Shortfall of Sites	0.230	Medium Residential	R3-1	0	0	0	82.208	13.586		Residential - Five or More Units or Apartments (Any Combination) - 4 Stories or Less - Pool, 0	195B153 851		Arleta - Pacoima	Yes	ABMI	DB50
Los Angeles	577 W 9TH ST	90731	7454011004	0.000	0.000	0.000	13.586	Shortfall of Sites	0.115	Neighborhood Commercial	C2-1VL-CPIO	0	0	0	164.376	13.586		Commercial - Store Combination - Store and Residential Combination - One Story, 0	015B197 887		San Pedro	Yes	ABMI	DB50 , ARO
Los Angeles	10822 VICTORY BLVD	91606	2414008020	0.000	0.000	0.000	13.586	Shortfall of Sites	0.223	Medium Residential	R3-1	0	0	0	84.462	13.586		Residential - Five or More Units or Apartments (Any Combination) - 4 Stories or Less - Pool, 0	180B173 1018		North Hollywood - Valley Village	Yes	ABMI	DB50
Los Angeles	4542 SYLMAR AVE	91423	2265016014	0.000	0.000	0.000	13.586	Shortfall of Sites	0.156	Low Residential	R1-1-RIO	Low Residential	0	0	99.000	13.586		Residential - Single Family Residence, 1	168A151 189	1 per lot	Sherman Oaks - Studio City - Toluca Lake - Cahuenga Pass	No	ABMI	TOC EXP , SHR CPU, ADU, AHO
Los Angeles	13350 CUMPSTON ST	91401	2344011018	0.000	0.000	0.000	13.585	Shortfall of Sites	0.156	Low Residential	R1-1	0	0	0	99.000	13.585		Residential - Single Family Residence, 1	174B157 1061		Van Nuys - North Sherman Oaks	No	ABMI	TOC EXP , ADU
Los Angeles	6441 W 86TH PL	90045	4122004015	0.000	0.000	0.000	13.585	Shortfall of Sites	0.136	Low Medium II Residential	R2-1	0	0	0	113.635	13.585		Residential - Double, Duplex, or Two Units - 4 Stories or Less, 0	096B165 612	43	Westchester - Playa del Rey	Yes	ABMI	OPP RC , WPDR CPU, R2RD, AHO
Los Angeles	4540 SYLMAR AVE	91423	2265016016	0.000	0.000	0.000	13.584	Shortfall of Sites	0.156	Low Residential	R1-1-RIO	Low Residential	0	0	99.000	13.584		Residential - Single Family Residence - Pool, 1	168A151 197	1 per lot	Sherman Oaks - Studio City - Toluca Lake - Cahuenga Pass	No	ABMI	TOC EXP , SHR CPU, ADU, AHO
Los Angeles	2873 DUNLEER PL	90064	4255008021	0.000	0.000	0.000	13.584	Shortfall of Sites	0.156	Low Residential	R1-1	0	0	0	99.000	13.584		Residential - Single Family Residence, 1	123B161 425		West Los Angeles	No	ABMI	TOC EXP , ADU
Los Angeles	914 E 29TH ST	90011	5128021023	0.000	0.000	0.000	13.583	Shortfall of Sites	1.870	Hybrid Industrial	CM-1VL-CPIO	0	0	0	9.080	13.583		Industrial - Warehousing, Distribution, Storage - Warehousing, Distribution, Over 50,000 SF - Two Stories, 0	117A209 406		Southeast Los Angeles	No	ABMI	ARO
Los Angeles	4534 SYLMAR AVE	91423	2265016017	0.000	0.000	0.000	13.583	Shortfall of Sites	0.156	Low Residential	R1-1-RIO	Low Residential	0	0	99.000	13.583		Residential - Single Family Residence, 1	168A151 206	1 per lot	Sherman Oaks - Studio City - Toluca Lake - Cahuenga Pass	No	ABMI	TOC EXP , SHR CPU, ADU, AHO
Los Angeles	5516 HERMITAGE AVE	91607	2347012012	0.000	0.000	0.000	13.583	Shortfall of Sites	0.156	Low Residential	R1-1	Low Medium Residential	0	0	99.000	13.583		Residential - Single Family Residence, 1	174B165 856	43	North Hollywood - Valley Village	No	ABMI	TOC EXP , NH CPU, ADU, AHO
Los Angeles	1050 WEST BLVD	90019	5082001001	0.000	0.000	0.000	13.583	Shortfall of Sites	0.158	Low Medium I Residential	R2-1-O	0	0	0	113.635	13.583		Residential - Double, Duplex, or Two Units - 4 Stories or Less, 2	132B185 743		Wilshire	Yes	ABMI	OPP RC , R2RD
Los Angeles	4524 SYLMAR AVE	91423	2265016021	0.000	0.000	0.000	13.580	Shortfall of Sites	0.156	Low Residential	R1-1-RIO	Low Residential	0	0	99.000	13.580		Residential - Single Family Residence, 1	168A151 223	1 per lot	Sherman Oaks - Studio City - Toluca Lake - Cahuenga Pass	No	ABMI	TOC EXP , SHR CPU, ADU, AHO
Los Angeles	10635 CHIQUITA ST	91602	2423030067	6.790	6.790	0.000	0.000	Shortfall of Sites	0.184	Low Residential	R1-1-RIO	Low Residential	0	20	99.000	13.580		Residential - Single Family Residence - Pool, 1	162B177 597	1 per lot	Sherman Oaks - Studio City - Toluca Lake - Cahuenga Pass	No	LI	TOC EXP , SHR CPU, ADU, AHO
Los Angeles	2253 VETERAN AVE	90064	4322011013	0.000	0.000	0.000	13.579	Shortfall of Sites	0.156	Low Residential	R1-1	0	0	0	99.000	13.579		Residential - Single Family Residence, 1	126B153 701		West Los Angeles	No	ABMI	TOC EXP , ADU
Los Angeles	4518 SYLMAR AVE	91423	2265016023	0.000	0.000	0.000	13.579	Shortfall of Sites	0.156	Low Residential	R1-1-RIO	Low Residential	0	0	99.000	13.579		Residential - Single Family Residence - Pool, 1	168A151 232	1 per lot	Sherman Oaks - Studio City - Toluca Lake - Cahuenga Pass	No	ABMI	TOC EXP , SHR CPU, ADU, AHO
Los Angeles	5512 HERMITAGE AVE	91607	2347012011	0.000	0.000	0.000	13.579	Shortfall of Sites	0.156	Low Residential	R1-1	Low Medium Residential	0	0	99.000	13.579		Residential - Single Family Residence - Pool, 1	174B165 864	43	North Hollywood - Valley Village	No	ABMI	TOC EXP , NH CPU, ADU, AHO
Los Angeles	15231 GREENLEAF ST	91403	2276008022	6.789	6.789	0.000	0.000	Shortfall of Sites	0.171	Low Residential	RE11-1	Low Residential	0	20	99.000	13.578		Residential - Single Family Residence - Pool, 0	166-5A147 77	1 per lot	Sherman Oaks - Studio City - Toluca Lake - Cahuenga Pass	No	LI	TOC EXP , SHR CPU, ADU, AHO
Los Angeles	1428 12TH AVE	90019	5072009016	0.000	0.000	0.000	13.578	Shortfall of Sites	0.155	Low Medium II Residential	RD2-1-O-CPIO	0	0	0	99.000	13.578		Residential - Single Family Residence - Pool, 1	126B189 23		West Adams - Baldwin Hills - Leimert	No	ABMI	TOC EXP , ADU, R2RD
Los Angeles	5513 HERMITAGE AVE	91607	2347008034	0.000	0.000	0.000	13.577	Shortfall of Sites	0.155	Low Residential	R1-1	Low Medium Residential	0	0	99.000	13.577		Residential - Single Family Residence - Pool, 1	174B165 865	43	North Hollywood - Valley Village	No	ABMI	TOC EXP , NH CPU, ADU, AHO
Los Angeles	5507 HERMITAGE AVE	91607	2347008033	0.000	0.000	0.000	13.577	Shortfall of Sites	0.155	Low Residential	R1-1	Low Medium Residential	0	0	99.000	13.577		Residential - Single Family Residence - Pool, 1	174B165 880	43	North Hollywood - Valley Village	No	ABMI	TOC EXP , NH CPU, ADU, AHO
Los Angeles	10735 ROCHESTER AVE	90024	4325012002	0.000	0.000	0.000	13.576	Shortfall of Sites	0.155	Low Residential	R1-1-O	0	0	0	99.000	13.576		Residential - Single Family Residence, 1	132B153 472		Westwood	No	ABMI	TOC EXP , ADU
Los Angeles	5506 HERMITAGE AVE	91607	2347012010	0.000	0.000	0.000	13.575	Shortfall of Sites	0.155	Low Residential	R1-1	Low Medium Residential	0	0	99.000	13.575		Residential - Single Family Residence - Pool, 1	174B165 879	43	North Hollywood - Valley Village	No	ABMI	TOC EXP , NH CPU, ADU, AHO
Los Angeles	4440 SYLMAR AVE	91423	2265015003	0.000	0.000	0.000	13.574	Shortfall of Sites	0.155	Low Residential	R1-1-RIO	Low Residential	0	0	99.000	13.574		Residential - Single Family Residence, 1	168A151 288	1 per lot	Sherman Oaks - Studio City - Toluca Lake - Cahuenga Pass	No	ABMI	TOC EXP , SHR CPU, ADU, AHO
Los Angeles	1749 S BUNDY DR	90025	4259011011	0.000	0.000	0.000	13.573	Shortfall of Sites	0.155	Low Residential	R1-1	0	0	0	99.000	13.573		Residential - Single Family Residence, 1	123B149 209		West Los Angeles	No	ABMI	TOC EXP , ADU, OPP RC2
Los Angeles	2254 MALCOLM AVE	90064	4320006061	0.000	0.000	0.000	13.573	Shortfall of Sites	0.155	Low Residential	R1-1-O	0	0	0	99.000	13.573		Residential - Single Family Residence, 1	126B157 360		West Los Angeles	No	ABMI	TOC EXP , ADU
Los Angeles	2861 REYNIER AVE	90034	4301011008	0.000	0.000	0.000	13.572	Shortfall of Sites	0.155	Low II Residential	R1-1	0	0	0	99.000	13.572		Residential - Single Family Residence, 1	123B169 523		West Adams - Baldwin Hills - Leimert	No	ABMI	TOC EXP , ADU
Los Angeles	2254 VETERAN AVE	90064	4322008012	0.000	0.000	0.000	13.570	Shortfall of Sites	0.155	Low Residential	R1-1	0	0	0	99.000	13.570		Residential - Single Family Residence, 1	126B153 663		West Los Angeles	No	ABMI	TOC EXP , ADU
Los Angeles	4618 RUSSELL AVE	90027	5590020017	0.000	0.000	0.000	13.569	Shortfall of Sites	0.155	Low Medium I Residential	R2-1XL	0	0	0	99.000	13.569		Residential - Single Family Residence - Pool, 1	150B197 1039		Hollywood	No	ABMI	TOC EXP , ADU, R2RD
Los Angeles	838 S ORANGE DR	90036	5084002004	0.000	0.000	0.000	13.569	Shortfall of Sites	0.155	Low II Residential	R1V3-RG	0	0	0	99.000	13.569		Residential - Single Family Residence, 1	132B181 408		Wilshire	No	ABMI	TOC EXP , ADU
Los Angeles	1755 S BUNDY DR	90025	4259011012	0.000	0.000	0.000	13.567	Shortfall of Sites	0.155	Low Residential	R1-1	0	0	0	99.000	13.567		Residential - Single Family Residence, 1	123B149 223		West Los Angeles	No	ABMI	TOC EXP , ADU, OPP RC2
Los Angeles	1717 S BUNDY DR	90025	4259011004	0.000	0.000	0.000	13.567	Shortfall of Sites	0.155	Low Residential	R1-1	0	0	0	99.000	13.567		Residential - Single Family Residence, 1	123B145 64		West Los Angeles	No	ABMI	TOC EXP , ADU, OPP RC2
Los Angeles	1745 S BUNDY DR	90025	4259011010	0.000	0.000	0.000	13.567	Shortfall of Sites	0.155	Low Residential	R1-1	0	0	0	99.000	13.567		Residential - Single Family Residence, 1	123B145 123		West Los Angeles	No	ABMI	TOC EXP , ADU, OPP RC2
Los Angeles	1727 S BUNDY DR	90025	4259011006	0.000	0.000	0.000	13.567	Shortfall of Sites	0.155	Low Residential	R1-1	0	0	0	99.000	13.567		Residential - Single Family Residence, 1	123B145 84		West Los Angeles	No	ABMI	TOC EXP , ADU, OPP RC2
Los Angeles	1731 S BUNDY DR	90025	4259011007	0.000	0.000	0.000	13.567	Shortfall of Sites	0.155	Low Residential	R1-1	0	0	0	99.000	13.567		Residential - Single Family Residence, 1	123B145 92		West Los Angeles	No	ABMI	TOC EXP , ADU, OPP RC2
Los Angeles	1711 S BUNDY DR	90025	4259011003	0.000	0.000	0.000	13.567	Shortfall of Sites	0.155	Low Residential	R1-1	0	0	0	99.000	13.567		Residential - Single Family Residence, 1	123B145 55		West Los Angeles	No	ABMI	TOC EXP , ADU, OPP RC2
Los Angeles	1721 S BUNDY DR	90025	4259011005	0.000	0.000	0.000	13.567	Shortfall of Sites	0.155	Low Residential	R1-1	0	0	0	99.000	13.567		Residential - Single Family Residence, 1	123B145 73		West Los Angeles	No	ABMI	TOC EXP , ADU, OPP RC2
Los Angeles	10844 WELLWORTH AVE	90024	4325009014	0.000	0.000	0.000	13.566	Shortfall of Sites	0.155	Low Residential	R1-1	0	0	0	99.000	13.566		Residential - Single Family Residence, 1	132B153 605		Westwood	No	ABMI	TOC EXP , ADU
Los Angeles	2150 FOX HILLS DR	90025	4319005069	6.783	6.783	0.000	0.000	Shortfall of Sites	0.149	Low Residential	R1-1-O	0	0	20	113.635	13.565		Commercial - Parking Lot (Commercial Use Property) - Lots - Patron or Employee - One Story, 0	129B161 39		West Los Angeles	No	LI	OPP RC , TOC EXP
Los Angeles	4442 RUSSELL AVE	90027	5590018006	0.000	0.000	0.000	13.565	Shortfall of Sites	0.155	Low Medium I Residential	R2-1XL	0	0	0	99.000	13.565		Residential - Single Family Residence, 1	150B201 1274		Hollywood	No	ABMI	TOC EXP , ADU, R2RD
Los Angeles	10848 WELLWORTH AVE	90024	4325009015	0.000	0.000	0.000	13.565	Shortfall of Sites	0.155	Low Residential	R1-1	0	0	0	99.000	13.565		Residential - Single Family Residence, 1	132B153 610		Westwood	No	ABMI	TOC EXP , ADU
Los Angeles	10852 WELLWORTH AVE	90024	4325009016	0.000	0.000	0.000	13.564	Shortfall of Sites	0.155	Low Residential	R1-1	0	0	0	99.000	13.564		Residential - Single Family Residence, 1	132B153 618		Westwood	No	ABMI	TOC EXP , ADU
Los Angeles	10856 WELLWORTH AVE	90024	4325009017	0.000	0.000	0.000	13.563	Shortfall of Sites	0.155	Low Residential	R1-1	0	0	0	99.000	13.563		Residential - Single Family Residence, 1	132B153 628		Westwood	No	ABMI	TOC EXP , ADU
Los Angeles	3100 CASTLE HEIGHTS AVE	90034	4311008027	0.000	0.000	0.000	13.562	Shortfall of Sites	0.143	Low Residential	R1V2	0	0	0	99.000	13.562		Residential - Single Family Residence - Pool, 0	123B165 460		West Los Angeles	No	ABMI	TOC EXP
Los Angeles	4514 RUSSELL AVE	90027	5590019009	0.000	0.000	0.000	13.561	Shortfall of Sites	0.155	Low Medium I Residential	R2-1XL	0	0	0	99.000	13.561		Residential - Single Family Residence, 1	150B197 1027		Hollywood	No	ABMI	TOC EXP , ADU, R2RD
Los Angeles	4520 RUSSELL AVE	90027	5590019008	0.000	0.000	0.000	13.561	Shortfall of Sites	0.155	Low Medium I Residential	R2-1XL	0	0	0	99.000	13.561		Residential - Single Family Residence, 1	150B197 1028		Hollywood	No	ABMI	TOC EXP , ADU, R2RD
Los Angeles	4534 RUSSELL AVE	90027	5590019005	0.000	0.000	0.000	13.561	Shortfall of Sites	0.155	Low Medium I Residential	R2-1XL	0	0	0	99.000	13.561		Residential - Single Family Residence, 1	150B197 1031		Hollywood	No	ABMI	TOC EXP , ADU, R2RD
Los Angeles	4538 RUSSELL AVE	90027	5590019004	0.000	0.000	0.000	13.561	Shortfall of Sites	0.155	Low Medium I Residential	R2-1XL	0	0	0	99.000	13.561		Residential - Single Family Residence, 1	150B197 1032		Hollywood	No	ABMI	TOC EXP , ADU, R2RD
Los Angeles	4544 RUSSELL AVE	90027	5590019003	0.000	0.000	0.000	13.561	Shortfall of Sites	0.155	Low Medium I Residential	R2-1XL	0	0	0	99.000	13.561		Residential - Single Family Residence, 1	150B197 1033		Hollywood	No	ABMI	TOC EXP , ADU, R2RD
Los Angeles	4550 RUSSELL AVE	90027	5590019002	0.000	0.000	0.000	13.560	Shortfall of Sites	0.155	Low Medium I Residential	R2-1XL	0	0	0	99.000	13.560		Residential - Single Family Residence, 1	150B197 1034		Hollywood	No	ABMI	TOC EXP , ADU, R2RD
Los Angeles	2254 GREENFIELD AVE	90064	4322011012	0.000	0.000	0.000	13.559	Shortfall of Sites	0.155	Low Residential	R1-1	0	0	0	99.000	13.559		Residential - Single Family Residence, 1	126B153 729		West Los Angeles	No	ABMI	TOC EXP , ADU
Los Angeles	8631 STANMOOR DR	90045	4119002026	6.779	6.779	0.000	0.000	Shortfall of Sites	2.450	Low Residential	R1-1	0	0	20	102.494	13.558		Institutional - Church - One Story, 0	096B157 645		Westchester - Playa del Rey	No	LI	FBO

Jurisdiction Name	Site Address/Intersection	5 Digit ZIP Code	Assessor Parcel Number	Very Low-Income	Low-Income	Moderate-Income	Above Moderate-Income	Type of Shortfall	Parcel Size (Acres)	Current General Plan Designation	Current Zoning	Proposed General Plan (GP) Designation	Proposed Zoning	Minimum Density Allowed	Maximum Density Allowed	Total Capacity	Vacant/ Nonvacant	Description of Existing Uses	PIN	Base Density Per Acre	Community Plan Area	Rent Stabalization Ordinance	Income Category	Applicable Rezoning Program (Program informing values in Column Q listed first)
Los Angeles	2383 SELBY AVE	90064	4320004110	0.000	0.000	0.000	13.558	Shortfall of Sites	0.155	Low Residential	R1-1-O	0	0	0	99.000	13.558		Residential - Single Family Residence, 1	126B157 689		West Los Angeles	No	ABMI	TOC EXP , ADU
Los Angeles	2377 SELBY AVE	90064	4320004109	0.000	0.000	0.000	13.558	Shortfall of Sites	0.155	Low Residential	R1-1-O	0	0	0	99.000	13.558		Residential - Single Family Residence, 1	126B157 669		West Los Angeles	No	ABMI	TOC EXP , ADU
Los Angeles	2373 SELBY AVE	90064	4320004108	0.000	0.000	0.000	13.558	Shortfall of Sites	0.155	Low Residential	R1-1-O	0	0	0	99.000	13.558		Residential - Single Family Residence, 1	126B157 649		West Los Angeles	No	ABMI	TOC EXP , ADU
Los Angeles	2361 VETERAN AVE	90064	4322010018	0.000	0.000	0.000	13.558	Shortfall of Sites	0.155	Low Residential	R1-1	0	0	0	99.000	13.558		Residential - Single Family Residence, 1	126B157 1071		West Los Angeles	No	ABMI	TOC EXP , ADU
Los Angeles	2357 SELBY AVE	90064	4320004105	0.000	0.000	0.000	13.557	Shortfall of Sites	0.155	Low Residential	R1-1-O	0	0	0	99.000	13.557		Residential - Single Family Residence, 1	126B157 587		West Los Angeles	No	ABMI	TOC EXP , ADU
Los Angeles	2353 SELBY AVE	90064	4320004104	0.000	0.000	0.000	13.557	Shortfall of Sites	0.155	Low Residential	R1-1-O	0	0	0	99.000	13.557		Residential - Single Family Residence, 1	126B157 568		West Los Angeles	No	ABMI	TOC EXP , ADU
Los Angeles	1754 AMHERST AVE	90025	4259011015	0.000	0.000	0.000	13.557	Shortfall of Sites	0.155	Low Residential	R1-1	0	0	0	99.000	13.557		Residential - Single Family Residence, 1	123B145 167		West Los Angeles	No	ABMI	TOC EXP , ADU
Los Angeles	2357 VETERAN AVE	90064	4322010019	0.000	0.000	0.000	13.557	Shortfall of Sites	0.155	Low Residential	R1-1	0	0	0	99.000	13.557		Residential - Single Family Residence, 1	126B157 1055		West Los Angeles	No	ABMI	TOC EXP , ADU
Los Angeles	4607 MELBOURNE AVE	90027	5590020011	0.000	0.000	0.000	13.557	Shortfall of Sites	0.155	Low Medium I Residential	R2-1XL	0	0	0	99.000	13.557		Residential - Single Family Residence, 1	150B197 1100		Hollywood	No	ABMI	TOC EXP , ADU, R2RD
Los Angeles	2337 SELBY AVE	90064	4320004101	0.000	0.000	0.000	13.556	Shortfall of Sites	0.155	Low Residential	R1-1-O	0	0	0	99.000	13.556		Residential - Single Family Residence, 1	126B157 509		West Los Angeles	No	ABMI	TOC EXP , ADU
Los Angeles	2333 SELBY AVE	90064	4320004100	0.000	0.000	0.000	13.556	Shortfall of Sites	0.155	Low Residential	R1-1-O	0	0	0	99.000	13.556		Residential - Single Family Residence, 1	126B157 487		West Los Angeles	No	ABMI	TOC EXP , ADU
Los Angeles	2351 VETERAN AVE	90064	4322010020	0.000	0.000	0.000	13.556	Shortfall of Sites	0.155	Low Residential	R1-1	0	0	0	99.000	13.556		Residential - Single Family Residence, 1	126B153 892		West Los Angeles	No	ABMI	TOC EXP , ADU
Los Angeles	2323 SELBY AVE	90064	4320004098	0.000	0.000	0.000	13.556	Shortfall of Sites	0.155	Low Residential	R1-1-O	0	0	0	99.000	13.556		Residential - Single Family Residence, 1	126B157 447		West Los Angeles	No	ABMI	TOC EXP , ADU
Los Angeles	5616 ALLOTT AVE	91401	2343012007	0.000	0.000	0.000	13.556	Shortfall of Sites	0.155	Low Residential	R1-1	0	0	0	99.000	13.556		Residential - Single Family Residence, 1	174B157 556		Van Nuys - North Sherman Oaks	No	ABMI	TOC EXP , ADU
Los Angeles	4636 FRANKLIN AVE	90027	5590015022	0.000	0.000	0.000	13.556	Shortfall of Sites	0.155	Low Medium I Residential	R2-1XL	0	0	0	99.000	13.556		Residential - Single Family Residence, 1	150B197 869		Hollywood	No	ABMI	TOC EXP , ADU, R2RD, OPP RC2
Los Angeles	2317 SELBY AVE	90064	4320004097	0.000	0.000	0.000	13.555	Shortfall of Sites	0.155	Low Residential	R1-1-O	0	0	0	99.000	13.555		Residential - Single Family Residence, 1	126B157 426		West Los Angeles	No	ABMI	TOC EXP , ADU
Los Angeles	2307 SELBY AVE	90064	4320004095	0.000	0.000	0.000	13.555	Shortfall of Sites	0.155	Low Residential	R1-1-O	0	0	0	99.000	13.555		Residential - Single Family Residence, 1	126B157 384		West Los Angeles	No	ABMI	TOC EXP , ADU
Los Angeles	2347 VETERAN AVE	90064	4322010021	0.000	0.000	0.000	13.555	Shortfall of Sites	0.155	Low Residential	R1-1	0	0	0	99.000	13.555		Residential - Single Family Residence, 1	126B153 876		West Los Angeles	No	ABMI	TOC EXP , ADU
Los Angeles	4632 RUSSELL AVE	90027	5590020021	0.000	0.000	0.000	13.554	Shortfall of Sites	0.155	Low Medium I Residential	R2-1XL	0	0	0	99.000	13.554		Residential - Single Family Residence, 1	150B197 1042		Hollywood	No	ABMI	TOC EXP , ADU, R2RD
Los Angeles	2341 VETERAN AVE	90064	4322010022	0.000	0.000	0.000	13.554	Shortfall of Sites	0.155	Low Residential	R1-1	0	0	0	99.000	13.554		Residential - Single Family Residence, 1	126B153 864		West Los Angeles	No	ABMI	TOC EXP , ADU
Los Angeles	5616 CANTALOUPE AVE	91401	2246027016	0.000	0.000	0.000	13.553	Shortfall of Sites	0.155	Low Residential	R1-1	0	0	0	99.000	13.553		Residential - Single Family Residence, 1	174B153 739		Van Nuys - North Sherman Oaks	No	ABMI	TOC EXP , ADU
Los Angeles	809 S HIGHLAND AVE	90036	5084001021	0.000	0.000	0.000	13.553	Shortfall of Sites	0.155	Low II Residential	R1V3-RG	0	0	0	99.000	13.553		Residential - Single Family Residence - Pool, 1	132B185 194		Wilshire	No	ABMI	TOC EXP , ADU
Los Angeles	2337 VETERAN AVE	90064	4322010023	0.000	0.000	0.000	13.553	Shortfall of Sites	0.155	Low Residential	R1-1	0	0	0	99.000	13.553		Residential - Single Family Residence, 1	126B153 847		West Los Angeles	No	ABMI	TOC EXP , ADU
Los Angeles	815 S HIGHLAND AVE	90036	5084001022	0.000	0.000	0.000	13.553	Shortfall of Sites	0.155	Low II Residential	R1V3-RG	0	0	0	99.000	13.553		Residential - Single Family Residence, 1	132B185 209		Wilshire	No	ABMI	TOC EXP , ADU
Los Angeles	2249 KELTON AVE	90064	4322008014	0.000	0.000	0.000	13.553	Shortfall of Sites	0.155	Low Residential	R1-1	0	0	0	99.000	13.553		Residential - Single Family Residence, 1	126B153 616		West Los Angeles	No	ABMI	TOC EXP , ADU
Los Angeles	2243 KELTON AVE	90064	4322008015	0.000	0.000	0.000	13.553	Shortfall of Sites	0.155	Low Residential	R1-1	0	0	0	99.000	13.553		Residential - Single Family Residence, 1	126B153 601		West Los Angeles	No	ABMI	TOC EXP , ADU
Los Angeles	1906 KELTON AVE	90025	4323005002	0.000	0.000	0.000	13.553	Shortfall of Sites	0.155	Low Residential	R1-1	0	0	0	99.000	13.553		Residential - Single Family Residence, 1	129B153 906		West Los Angeles	No	ABMI	TOC EXP , ADU
Los Angeles	1907 MIDVALE AVE	90025	4323005023	0.000	0.000	0.000	13.552	Shortfall of Sites	0.155	Low Residential	R1-1	0	0	0	99.000	13.552		Residential - Single Family Residence, 1	129B153 878		West Los Angeles	No	ABMI	TOC EXP , ADU
Los Angeles	2239 KELTON AVE	90064	4322008016	0.000	0.000	0.000	13.552	Shortfall of Sites	0.155	Low Residential	R1-1	0	0	0	99.000	13.552		Residential - Single Family Residence - Therapy Pool (Spa), 1	126B153 586		West Los Angeles	No	ABMI	TOC EXP , ADU
Los Angeles	1913 MIDVALE AVE	90025	4323005022	0.000	0.000	0.000	13.552	Shortfall of Sites	0.155	Low Residential	R1-1	0	0	0	99.000	13.552		Residential - Single Family Residence, 1	129B153 893		West Los Angeles	No	ABMI	TOC EXP , ADU
Los Angeles	1438 12TH AVE	90019	5072009018	0.000	0.000	0.000	13.552	Shortfall of Sites	0.155	Low Medium II Residential	RD2-1-O-CPIO	0	0	0	99.000	13.552		Residential - Single Family Residence, 1	126B189 48		West Adams - Baldwin Hills - Leimert	No	ABMI	TOC EXP , ADU, R2RD
Los Angeles	1750 AMHERST AVE	90025	4259011016	0.000	0.000	0.000	13.552	Shortfall of Sites	0.155	Low Residential	R1-1	0	0	0	99.000	13.552		Residential - Single Family Residence, 1	123B145 159		West Los Angeles	No	ABMI	TOC EXP , ADU
Los Angeles	2235 KELTON AVE	90064	4322008017	0.000	0.000	0.000	13.552	Shortfall of Sites	0.155	Low Residential	R1-1	0	0	0	99.000	13.552		Residential - Single Family Residence, 1	126B153 573		West Los Angeles	No	ABMI	TOC EXP , ADU
Los Angeles	2331 VETERAN AVE	90064	4322010024	0.000	0.000	0.000	13.552	Shortfall of Sites	0.155	Low Residential	R1-1	0	0	0	99.000	13.552		Residential - Single Family Residence, 1	126B153 832		West Los Angeles	No	ABMI	TOC EXP , ADU
Los Angeles	1916 KELTON AVE	90025	4323005004	0.000	0.000	0.000	13.552	Shortfall of Sites	0.155	Low Residential	R1-1	0	0	0	99.000	13.552		Residential - Single Family Residence, 1	129B153 936		West Los Angeles	No	ABMI	TOC EXP , ADU
Los Angeles	2511 GRANVILLE AVE	90064	4257004023	0.000	0.000	0.000	13.552	Shortfall of Sites	0.155	Low Residential	R1V2	0	0	0	99.000	13.552		Residential - Single Family Residence, 1	120B149 149		Palms - Mar Vista - Del Rey	No	ABMI	TOC EXP , ADU
Los Angeles	1917 MIDVALE AVE	90025	4323005021	0.000	0.000	0.000	13.552	Shortfall of Sites	0.155	Low Residential	R1-1	0	0	0	99.000	13.552		Residential - Single Family Residence, 1	129B153 907		West Los Angeles	No	ABMI	TOC EXP , ADU
Los Angeles	1923 MIDVALE AVE	90025	4323005020	0.000	0.000	0.000	13.551	Shortfall of Sites	0.155	Low Residential	R1-1	0	0	0	99.000	13.551		Residential - Single Family Residence, 1	129B153 921		West Los Angeles	No	ABMI	TOC EXP , ADU
Los Angeles	1922 KELTON AVE	90025	4323005005	0.000	0.000	0.000	13.551	Shortfall of Sites	0.155	Low Residential	R1-1	0	0	0	99.000	13.551		Residential - Single Family Residence, 1	129B153 954		West Los Angeles	No	ABMI	TOC EXP , ADU
Los Angeles	2223 KELTON AVE	90064	4322008020	0.000	0.000	0.000	13.551	Shortfall of Sites	0.155	Low Residential	R1-1	0	0	0	99.000	13.551		Residential - Single Family Residence, 1	126B153 532		West Los Angeles	No	ABMI	TOC EXP , ADU
Los Angeles	2217 KELTON AVE	90064	4322008021	0.000	0.000	0.000	13.551	Shortfall of Sites	0.155	Low Residential	R1-1	0	0	0	99.000	13.551		Residential - Single Family Residence, 1	126B153 518		West Los Angeles	No	ABMI	TOC EXP , ADU
Los Angeles	1926 KELTON AVE	90025	4323005006	0.000	0.000	0.000	13.551	Shortfall of Sites	0.155	Low Residential	R1-1	0	0	0	99.000	13.551		Residential - Single Family Residence, 1	129B153 970		West Los Angeles	No	ABMI	TOC EXP , ADU
Los Angeles	2626 CORINTH AVE	90064	4258003004	0.000	0.000	0.000	13.551	Shortfall of Sites	0.155	Low Residential	R1V2	0	0	0	99.000	13.551		Residential - Single Family Residence, 1	123B153 920		Palms - Mar Vista - Del Rey	No	ABMI	TOC EXP , ADU
Los Angeles	2327 VETERAN AVE	90064	4322010025	0.000	0.000	0.000	13.551	Shortfall of Sites	0.155	Low Residential	R1-1	0	0	0	99.000	13.551		Residential - Single Family Residence, 1	126B153 814		West Los Angeles	No	ABMI	TOC EXP , ADU
Los Angeles	2211 KELTON AVE	90064	4322008022	0.000	0.000	0.000	13.551	Shortfall of Sites	0.155	Low Residential	R1-1	0	0	0	99.000	13.551		Residential - Single Family Residence, 1	126B153 504		West Los Angeles	No	ABMI	TOC EXP , ADU
Los Angeles	846 S CITRUS AVE	90036	5084001040	0.000	0.000	0.000	13.551	Shortfall of Sites	0.155	Low II Residential	R1V3-RG	0	0	0	99.000	13.551		Residential - Single Family Residence, 1	132B181 461		Wilshire	No	ABMI	TOC EXP , ADU
Los Angeles	1931 MIDVALE AVE	90025	4323005018	0.000	0.000	0.000	13.551	Shortfall of Sites	0.155	Low Residential	R1-1	0	0	0	99.000	13.551		Residential - Single Family Residence, 1	129B153 956		West Los Angeles	No	ABMI	TOC EXP , ADU
Los Angeles	2207 KELTON AVE	90064	4322008023	0.000	0.000	0.000	13.551	Shortfall of Sites	0.155	Low Residential	R1-1	0	0	0	99.000	13.551		Residential - Single Family Residence, 1	126B153 488		West Los Angeles	No	ABMI	TOC EXP , ADU
Los Angeles	1930 KELTON AVE	90025	4323005007	0.000	0.000	0.000	13.551	Shortfall of Sites	0.155	Low Residential	R1-1	0	0	0	99.000	13.551		Residential - Single Family Residence, 1	129B153 986		West Los Angeles	No	ABMI	TOC EXP , ADU
Los Angeles	1937 MIDVALE AVE	90025	4323005017	0.000	0.000	0.000	13.550	Shortfall of Sites	0.155	Low Residential	R1-1	0	0	0	99.000	13.550		Residential - Single Family Residence, 1	129B153 972		West Los Angeles	No	ABMI	TOC EXP , ADU
Los Angeles	1936 KELTON AVE	90025	4323005008	0.000	0.000	0.000	13.550	Shortfall of Sites	0.155	Low Residential	R1-1	0	0	0	99.000	13.550		Residential - Single Family Residence, 1	129B153 1000		West Los Angeles	No	ABMI	TOC EXP , ADU
Los Angeles	2321 VETERAN AVE	90064	4322010026	0.000	0.000	0.000	13.550	Shortfall of Sites	0.155	Low Residential	R1-1	0	0	0	99.000	13.550		Residential - Single Family Residence, 1	126B153 801		West Los Angeles	No	ABMI	TOC EXP , ADU
Los Angeles	1941 MIDVALE AVE	90025	4323005016	0.000	0.000	0.000	13.550	Shortfall of Sites	0.155	Low Residential	R1-1	0	0	0	99.000	13.550		Residential - Single Family Residence, 1	129B153 988		West Los Angeles	No	ABMI	TOC EXP , ADU
Los Angeles	18200 HATTERAS ST	91356	2157012085	0.000	0.000	0.000	13.550	Shortfall of Sites	0.155	Low Medium I Residential	R1-1	0	0	0	99.000	13.550		Residential - Single Family Residence - Pool, 1	174B125 93		Encino - Tarzana	No	ABMI	TOC EXP , ADU
Los Angeles	1947 MIDVALE AVE	90025	4323005015	0.000	0.000	0.000	13.550	Shortfall of Sites	0.155	Low Residential	R1-1	0	0	0	99.000	13.550		Residential - Single Family Residence - Pool, 1	129B153 1002		West Los Angeles	No	ABMI	TOC EXP , ADU
Los Angeles	746 S CITRUS AVE	90036	5507028030	0.000	0.000	0.000	13.550	Shortfall of Sites	0.155	Low II Residential	R1V3-RG	0	0	0	99.000	13.550		Residential - Single Family Residence, 1	132B185 126		Wilshire	No	ABMI	TOC EXP , ADU
Los Angeles	1946 KELTON AVE	90025	4323005010	0.000	0.000	0.000	13.550	Shortfall of Sites	0.155	Low Residential	R1-1	0	0	0	99.000	13.550		Residential - Single Family Residence, 1	129B153 1031		West Los Angeles	No	ABMI	TOC EXP , ADU
Los Angeles	1951 MIDVALE AVE	90025	4323005014	0.000	0.000	0.000	13.549	Shortfall of Sites	0.155	Low Residential	R1-1	0	0	0	99.000	13.549		Residential - Single Family Residence, 1	129B153 1018		West Los Angeles	No	ABMI	TOC EXP , ADU
Los Angeles	4509 TOBIAS AVE	91403	2265004013	0.000	0.000	0.000	13.549	Shortfall of Sites	0.155	Low Residential	R1-1-RIO	Low Residential	0	0	99.000	13.549		Residential - Single Family Residence - Pool, 1	168A149 200	1 per lot	Sherman Oaks - Studio City - Toluca Lake - Cahuenga Pass	No	ABMI	TOC EXP , SHR CPU, ADU, AHO
Los Angeles	2317 VETERAN AVE	90064	4322010027	0.000	0.000	0.000	13.549	Shortfall of Sites	0.155	Low Residential	R1-1	0	0	0	99.000	13.549		Residential - Single Family Residence, 1	126B153 784		West Los Angeles	No	ABMI	TOC EXP , ADU
Los Angeles	742 S CITRUS AVE	90036	5507028019	0.000	0.000	0.000	13.549	Shortfall of Sites	0.155	Low II Residential	R1V3-RG	0	0	0	99.000	13.549		Residential - Single Family Residence, 1	132B185 112		Wilshire	No	ABMI	TOC EXP , ADU
Los Angeles	2223 MIDVALE AVE	90064	4322005020	0.000	0.000	0.000	13.549	Shortfall of Sites	0.155	Low Residential	R1-1	0	0	0	99.000	13.549		Residential - Single Family Residence, 1	126B153 466		West Los Angeles	No	ABMI	TOC EXP , ADU
Los Angeles	5614 MATILIJA AVE	91401	2246026016	0.000	0.000	0.000	13.549	Shortfall of Sites	0.155	Low Residential	R1-1	0	0	0	99.000	13.549		Residential - Single Family Residence, 1	174B153 741		Van Nuys - North Sherman Oaks	No	ABMI	TOC EXP , ADU
Los Angeles	307 S ORANGE DR	90036	5507007002	0.000	0.000	0.000	13.548	Shortfall of Sites	0.155	Low II Residential	R1R3-RG	0	0	0	99.000	13.548		Residential - Single Family Residence, 1	135B181 206		Wilshire	No	ABMI	TOC EXP , ADU
Los Angeles	3100 EARLMAR DR	90064	4316016027	6.774	6.774	0.000	0.000	Shortfall of Sites	0.184	Low Residential	R1V2	0	0	20	99.000	13.548		Residential - Single Family Residence - Pool, 1	123B165 290		West Los Angeles	No	LI	TOC EXP , ADU
Los Angeles	311 S ORANGE DR	90036	5507007003	0.000	0.000	0.000	13.548	Shortfall of Sites	0.155	Low II Residential	R1R3-RG	0	0	0	99.000	13.548		Residential - Single Family Residence, 1	135B181 218		Wilshire	No	ABMI	TOC EXP , ADU
Los Angeles	2311 VETERAN AVE	90064	4322010028	0.000	0.000	0.000	13.548	Shortfall of Sites	0.155	Low Residential	R1-1	0	0	0	99.000	13.548		Residential - Single Family Residence, 1	126B153 769		West Los Angeles	No	ABMI	TOC EXP , ADU
Los Angeles	2301 MALCOLM AVE	90064	4320003074	0.000	0.000	0.000	13.548	Shortfall of Sites	0.155	Low Residential	R1-1	0	0	0	99.000	13.548		Residential - Single Family Residence, 1	126B157 459		West Los Angeles	No	ABMI	TOC EXP , ADU
Los Angeles	323 S ORANGE DR	90036	5507007005	0.000	0.000	0.000	13.548	Shortfall of Sites	0.155	Low II Residential	R1R3-RG	0	0	0	99.000	13.548		Residential - Single Family Residence, 1	135B181 250		Wilshire	No	ABMI	TOC EXP , ADU
Los Angeles	319 S ORANGE DR	90036	5507007004	0.000	0.000	0.000	13.548	Shortfall of Sites	0.155	Low II Residential	R1R3-RG	0	0	0	99.000	13.548		Residential - Single Family Residence, 1	135B181 234		Wilshire	No	ABMI	TOC EXP , ADU
Los Angeles	8123 HANDLEY AVE	90045	4105027006	0.000	0.000	0.000	13.548	Shortfall of Sites	0.155	Low Residential	R1-1	0	0	0	99.000	13.548		Residential - Single Family Residence, 1	099B169 1125		Westchester - Playa del Rey	No	ABMI	TOC EXP , ADU
Los Angeles	2253 MALCOLM AVE	90064	4320001037	0.000	0.000	0.000	13.548	Shortfall of Sites	0.155	Low Residential	R1-1	0	0	0	99.000	13.548		Residential - Single Family Residence, 1	126B157 412		West Los Angeles	No	ABMI	TOC EXP , ADU
Los Angeles	335 S ORANGE DR	90036	5507007007	0.000	0.000	0.000	13.547	Shortfall of Sites	0.155	Low II Residential	R1R3-RG	0	0	0	99.000	13.547		Residential - Single Family Residence, 1	135B181 281		Wilshire	No	ABMI	TOC EXP , ADU
Los Angeles	1744 AMHERST AVE	90025	4259011017	0.000	0.000	0.000	13.547	Shortfall of Sites	0.155	Low Residential	R1-1	0	0	0	99.000	13.547		Residential - Single Family Residence, 1	123B145 150		West Los Angeles	No	ABMI	TOC EXP , ADU
Los Angeles	2307 VETERAN AVE	90064	4322010029	0.000	0.000	0.000	13.547	Shortfall of Sites	0.155	Low Residential	R1-1	0	0	0	99.000	13.547		Residential - Single Family Residence, 1	126B153 750		West Los Angeles	No	ABMI	TOC EXP , ADU
Los Angeles	339 S ORANGE DR	90036	5507007008	0.000	0.000	0.000	13.547	Shortfall of Sites	0.155	Low II Residential	R1R3-RG	0	0	0	99.000	13.547		Residential - Single Family Residence - Pool, 1	135B181 291		Wilshire	No	ABMI	TOC EXP , ADU
Los Angeles	2235 MIDVALE AVE	90064	4322005017	0.000	0.000	0.000	13.547	Shortfall of Sites	0.155	Low Residential	R1-1	0	0	0	99.000	13.547		Residential - Single Family Residence, 1	126B157 624		West Los Angeles	No	ABMI	TOC EXP , ADU
Los Angeles	407 S ORANGE DR	90036	5507010002	0.000	0.000	0.000	13.547	Shortfall of Sites	0.155	Low II Residential	R1R3-RG	0	0	0	99.000	13.547		Residential - Single Family Residence, 1	135B181 401		Wilshire	No	ABMI	TOC EXP , ADU
Los Angeles	345 S ORANGE DR	90036	5507007009	0.000	0.000	0.000	13.547	Shortfall of Sites	0.155	Low II Residential	R1R3-RG	0	0	0	99.000	13.547		Residential - Single Family Residence, 1	135B181 306		Wilshire	No	ABMI	TOC EXP , ADU
Los Angeles	411 S ORANGE DR	90036	5507010003	0.000	0.000	0.000	13.547	Shortfall of Sites	0.155	Low II Residential	R1R3-RG	0	0	0	99.000	13.547		Residential - Single Family Residence, 1	135B181 418		Wilshire	No	ABMI	TOC EXP , ADU
Los Angeles	349 S ORANGE DR	90036	5507007010	0.000	0.000	0.000	13.547	Shortfall of Sites	0.155	Low II Residential	R1R3-RG	0	0	0	99.000	13.547		Residential - Single Family Residence, 1	135B181 323		Wilshire	No	ABMI	TOC EXP , ADU
Los Angeles	2239 MIDVALE AVE	90064	4322005016	0.000	0.000	0.000	13.547	Shortfall of Sites	0.155	Low Residential	R1-1	0	0	0	99.000	13.547		Residential - Single Family Residence, 1	126B157 647		West Los Angeles	No	ABMI	TOC EXP , ADU
Los Angeles	415 S ORANGE DR	90036	5507010004	0.000	0.000	0.000	13.546	Shortfall of Sites	0.155	Low II Residential	R1R3-RG	0	0	0	99.000	13.546		Residential - Single Family Residence, 1	135B181 433		Wilshire	No	ABMI	TOC EXP , ADU
Los Angeles	355 S ORANGE DR	90036	5507007011	0.000	0.000	0.000	13.546	Shortfall of Sites	0.155	Low II Residential	R1R3-RG	0	0	0	99.000	13.546		Residential - Single Family Residence - Pool, 1	135B181 340		Wilshire	No	ABMI	TOC EXP , ADU
Los Angeles	423 S ORANGE DR	90036	5507010005	0.000	0.000	0.000	13.546	Shortfall of Sites	0.155	Low II Residential	R1R3-RG	0	0	0	99.000	13.546		Residential - Single Family Residence, 1	135B181 448		Wilshire	No	ABMI	TOC EXP , ADU
Los Angeles	2301 VETERAN AVE	90064	4322010030	0.000	0.000	0.000	13.546	Shortfall of Sites	0.155	Low Residential	R1-1	0	0	0	99.000	13.546		Residential - Single Family Residence - Pool, 1	126B153 734		West Los Angeles	No	ABMI	TOC EXP , ADU
Los Angeles	2525 GRANVILLE AVE	90064	4257004026	0.000	0.000	0.000	13.546	Shortfall of Sites	0.155	Low Residential	R1V2	0	0	0	99.000	13.546		Residential - Single Family Residence, 1	120B153 227		Palms - Mar Vista - Del Rey	No	ABMI	TOC EXP , ADU

Jurisdiction Name	Site Address/Intersection	5 Digit ZIP Code	Assessor Parcel Number	Very Low-Income	Low-Income	Moderate-Income	Above Moderate-Income	Type of Shortfall	Parcel Size (Acres)	Current General Plan Designation	Current Zoning	Proposed General Plan (GP) Designation	Proposed Zoning	Minimum Density Allowed	Maximum Density Allowed	Total Capacity	Vacant/ Nonvacant	Description of Existing Uses	PIN	Base Density Per Acre	Community Plan Area	Rent Stabalization Ordinance	Income Category	Applicable Rezoning Program (Program informing values in Column Q listed first)
Los Angeles	359 S ORANGE DR	90036	5507007012	0.000	0.000	0.000	13.546	Shortfall of Sites	0.155	Low II Residential	R1R3-RG	0	0	0	99.000	13.546		Residential - Single Family Residence - Pool, 1	135B181 355		Wilshire	No	ABMI	TOC EXP , ADU
Los Angeles	13820 BURBANK BLVD	91401	2247003011	0.000	0.000	0.000	13.546	Shortfall of Sites	0.168	Low Medium II Residential	[Q]RD1.5-1	0	0	0	113.635	13.546		Residential - Three Units (Any Combination) - 4 Stories or Less, 3	174B153 835		Van Nuys - North Sherman Oaks	Yes	ABMI	OPP RC , DB50
Los Angeles	429 S ORANGE DR	90036	5507010006	0.000	0.000	0.000	13.546	Shortfall of Sites	0.155	Low II Residential	R1R3-RG	0	0	0	99.000	13.546		Residential - Single Family Residence, 1	135B181 466		Wilshire	No	ABMI	TOC EXP , ADU
Los Angeles	2371 GLENDON AVE	90064	4320002044	0.000	0.000	0.000	13.546	Shortfall of Sites	0.155	Low Residential	R1-1	Low Medium Residential	0	0	99.000	13.546		Residential - Single Family Residence, 1	126B157 816	1 per lot	West Los Angeles	No	ABMI	TOC EXP , West WLA CPU, ADU, AHO
Los Angeles	2521 GRANVILLE AVE	90064	4257004025	0.000	0.000	0.000	13.546	Shortfall of Sites	0.155	Low Residential	R1V2	0	0	0	99.000	13.546		Residential - Single Family Residence, 1	120B153 215		Palms - Mar Vista - Del Rey	No	ABMI	TOC EXP , ADU
Los Angeles	2243 MIDVALE AVE	90064	4322005015	0.000	0.000	0.000	13.546	Shortfall of Sites	0.155	Low Residential	R1-1	0	0	0	99.000	13.546		Residential - Single Family Residence, 1	126B157 667		West Los Angeles	No	ABMI	TOC EXP , ADU
Los Angeles	433 S ORANGE DR	90036	5507010007	0.000	0.000	0.000	13.546	Shortfall of Sites	0.155	Low II Residential	R1R3-RG	0	0	0	99.000	13.546		Residential - Single Family Residence, 1	135B181 481		Wilshire	No	ABMI	TOC EXP , ADU
Los Angeles	2367 GLENDON AVE	90064	4320002045	0.000	0.000	0.000	13.546	Shortfall of Sites	0.155	Low Residential	R1-1	Low Medium Residential	0	0	99.000	13.546		Residential - Single Family Residence, 1	126B157 801	1 per lot	West Los Angeles	No	ABMI	TOC EXP , West WLA CPU, ADU, AHO
Los Angeles	5616 VENTURA CANYON AVE	91401	2343011007	0.000	0.000	0.000	13.546	Shortfall of Sites	0.155	Low Residential	R1-1	0	0	0	99.000	13.546		Residential - Single Family Residence - Pool, 1	174B157 530		Van Nuys - North Sherman Oaks	No	ABMI	TOC EXP , ADU
Los Angeles	2361 GLENDON AVE	90064	4320002046	0.000	0.000	0.000	13.546	Shortfall of Sites	0.155	Low Residential	R1-1	Low Medium Residential	0	0	99.000	13.546		Residential - Single Family Residence, 1	126B157 784	1 per lot	West Los Angeles	No	ABMI	TOC EXP , West WLA CPU, ADU, AHO
Los Angeles	443 S ORANGE DR	90036	5507010009	0.000	0.000	0.000	13.545	Shortfall of Sites	0.155	Low II Residential	R1R3-RG	0	0	0	99.000	13.545		Residential - Single Family Residence - Pool and Misc., 1	135B181 507		Wilshire	No	ABMI	TOC EXP , ADU
Los Angeles	2357 GLENDON AVE	90064	4320002047	0.000	0.000	0.000	13.545	Shortfall of Sites	0.155	Low Residential	R1-1	Low Medium Residential	0	0	99.000	13.545		Residential - Single Family Residence, 1	126B157 765	1 per lot	West Los Angeles	No	ABMI	TOC EXP , West WLA CPU, ADU, AHO
Los Angeles	2347 GLENDON AVE	90064	4320002049	0.000	0.000	0.000	13.545	Shortfall of Sites	0.155	Low Residential	R1-1	Low Medium Residential	0	0	99.000	13.545		Residential - Single Family Residence, 1	126B157 728	1 per lot	West Los Angeles	No	ABMI	TOC EXP , West WLA CPU, ADU, AHO
Los Angeles	449 S ORANGE DR	90036	5507010010	0.000	0.000	0.000	13.545	Shortfall of Sites	0.155	Low II Residential	R1R3-RG	0	0	0	99.000	13.545		Residential - Single Family Residence, 1	135B181 526		Wilshire	No	ABMI	TOC EXP , ADU
Los Angeles	2351 GLENDON AVE	90064	4320002048	0.000	0.000	0.000	13.545	Shortfall of Sites	0.155	Low Residential	R1-1	Low Medium Residential	0	0	99.000	13.545		Residential - Single Family Residence, 1	126B157 747	1 per lot	West Los Angeles	No	ABMI	TOC EXP , West WLA CPU, ADU, AHO
Los Angeles	4445 LENNOX AVE	91423	2265015047	0.000	0.000	0.000	13.545	Shortfall of Sites	0.155	Low Residential	R1-1-RIO	Low Residential	0	0	99.000	13.545		Residential - Single Family Residence - Pool, 1	168A151 289	1 per lot	Sherman Oaks - Studio City - Toluca Lake - Cahuenga Pass	No	ABMI	TOC EXP , SHR CPU, ADU, AHO
Los Angeles	2249 MIDVALE AVE	90064	4322005014	0.000	0.000	0.000	13.545	Shortfall of Sites	0.155	Low Residential	R1-1	0	0	0	99.000	13.545		Residential - Single Family Residence, 1	126B157 685		West Los Angeles	No	ABMI	TOC EXP , ADU
Los Angeles	2235 GLENDON AVE	90064	4320001015	0.000	0.000	0.000	13.545	Shortfall of Sites	0.155	Low Residential	R1-1	Low Medium Residential	0	0	99.000	13.545		Residential - Single Family Residence - Pool, 1	126B157 428	1 per lot	West Los Angeles	No	ABMI	TOC EXP , West WLA CPU, ADU, AHO
Los Angeles	453 S ORANGE DR	90036	5507010011	0.000	0.000	0.000	13.545	Shortfall of Sites	0.155	Low II Residential	R1R3-RG	0	0	0	99.000	13.545		Residential - Single Family Residence, 1	135B181 542		Wilshire	No	ABMI	TOC EXP , ADU
Los Angeles	459 S ORANGE DR	90036	5507010012	0.000	0.000	0.000	13.545	Shortfall of Sites	0.155	Low II Residential	R1R3-RG	0	0	0	99.000	13.545		Residential - Single Family Residence, 1	135B181 557		Wilshire	No	ABMI	TOC EXP , ADU
Los Angeles	2341 GLENDON AVE	90064	4320002050	0.000	0.000	0.000	13.545	Shortfall of Sites	0.155	Low Residential	R1-1	Low Medium Residential	0	0	99.000	13.545		Residential - Single Family Residence, 1	126B157 714	1 per lot	West Los Angeles	No	ABMI	TOC EXP , West WLA CPU, ADU, AHO
Los Angeles	2239 GLENDON AVE	90064	4320001014	0.000	0.000	0.000	13.545	Shortfall of Sites	0.155	Low Residential	R1-1	Low Medium Residential	0	0	99.000	13.545		Residential - Single Family Residence, 1	126B157 449	1 per lot	West Los Angeles	No	ABMI	TOC EXP , West WLA CPU, ADU, AHO
Los Angeles	2255 MIDVALE AVE	90064	4322005013	0.000	0.000	0.000	13.545	Shortfall of Sites	0.155	Low Residential	R1-1	0	0	0	99.000	13.545		Residential - Single Family Residence, 1	126B157 707		West Los Angeles	No	ABMI	TOC EXP , ADU
Los Angeles	2243 GLENDON AVE	90064	4320001013	0.000	0.000	0.000	13.544	Shortfall of Sites	0.155	Low Residential	R1-1	Low Medium Residential	0	0	99.000	13.544		Residential - Single Family Residence, 1	126B157 470	1 per lot	West Los Angeles	No	ABMI	TOC EXP , West WLA CPU, ADU, AHO
Los Angeles	2249 GLENDON AVE	90064	4320001012	0.000	0.000	0.000	13.544	Shortfall of Sites	0.155	Low Residential	R1-1	Low Medium Residential	0	0	99.000	13.544		Residential - Single Family Residence, 1	126B157 489	1 per lot	West Los Angeles	No	ABMI	TOC EXP , West WLA CPU, ADU, AHO
Los Angeles	1947 KELTON AVE	90025	4323008015	0.000	0.000	0.000	13.544	Shortfall of Sites	0.155	Low Residential	R1-1	0	0	0	99.000	13.544		Residential - Single Family Residence, 1	129B153 1080		West Los Angeles	No	ABMI	TOC EXP , ADU
Los Angeles	2253 GLENDON AVE	90064	4320001011	0.000	0.000	0.000	13.544	Shortfall of Sites	0.155	Low Residential	R1-1	Low Medium Residential	0	0	99.000	13.544		Residential - Single Family Residence, 1	126B157 512	1 per lot	West Los Angeles	No	ABMI	TOC EXP , West WLA CPU, ADU, AHO
Los Angeles	2301 GLENDON AVE	90064	4320002058	0.000	0.000	0.000	13.544	Shortfall of Sites	0.155	Low Residential	R1-1	Low Medium Residential	0	0	99.000	13.544		Residential - Single Family Residence - Pool, 1	126B157 554	1 per lot	West Los Angeles	No	ABMI	TOC EXP , West WLA CPU, ADU, AHO
Los Angeles	1941 KELTON AVE	90025	4323008016	0.000	0.000	0.000	13.543	Shortfall of Sites	0.155	Low Residential	R1-1	0	0	0	99.000	13.543		Residential - Single Family Residence, 1	129B153 1060		West Los Angeles	No	ABMI	TOC EXP , ADU
Los Angeles	13144 MARGATE ST	91401	2345026005	0.000	0.000	0.000	13.543	Shortfall of Sites	0.155	Low Residential	R1-1	0	0	0	99.000	13.543		Residential - Single Family Residence, 1	171B157 331		Van Nuys - North Sherman Oaks	No	ABMI	TOC EXP , ADU
Los Angeles	1937 KELTON AVE	90025	4323008017	0.000	0.000	0.000	13.543	Shortfall of Sites	0.155	Low Residential	R1-1	0	0	0	99.000	13.543		Residential - Single Family Residence, 1	129B153 1043		West Los Angeles	No	ABMI	TOC EXP , ADU
Los Angeles	1931 KELTON AVE	90025	4323008018	0.000	0.000	0.000	13.543	Shortfall of Sites	0.155	Low Residential	R1-1	0	0	0	99.000	13.543		Residential - Single Family Residence, 1	129B153 1028		West Los Angeles	No	ABMI	TOC EXP , ADU
Los Angeles	1927 KELTON AVE	90025	4323008019	0.000	0.000	0.000	13.543	Shortfall of Sites	0.155	Low Residential	R1-1	0	0	0	99.000	13.543		Residential - Single Family Residence, 1	129B153 1013		West Los Angeles	No	ABMI	TOC EXP , ADU
Los Angeles	1740 AMHERST AVE	90025	4259011018	0.000	0.000	0.000	13.543	Shortfall of Sites	0.155	Low Residential	R1-1	0	0	0	99.000	13.543		Residential - Single Family Residence, 1	123B145 140		West Los Angeles	No	ABMI	TOC EXP , ADU
Los Angeles	1438 S VICTORIA AVE	90019	5082023034	0.000	0.000	0.000	13.543	Shortfall of Sites	0.193	Low Medium I Residential	R2-1-O	0	0	0	99.000	13.543		Residential - Three Units (Any Combination) - 4 Stories or Less, 3	129B185 1295		West Adams - Baldwin Hills - Leimert	Yes	ABMI	TOC EXP , R2RD
Los Angeles	1923 KELTON AVE	90025	4323008020	0.000	0.000	0.000	13.543	Shortfall of Sites	0.155	Low Residential	R1-1	0	0	0	99.000	13.543		Residential - Single Family Residence, 1	129B153 998		West Los Angeles	No	ABMI	TOC EXP , ADU
Los Angeles	10846 WILKINS AVE	90024	4325019031	0.000	0.000	0.000	13.542	Shortfall of Sites	0.155	Low Residential	R1-1	0	0	0	99.000	13.542		Residential - Single Family Residence, 1	132B153 831		Westwood	No	ABMI	TOC EXP , ADU
Los Angeles	1917 KELTON AVE	90025	4323008021	0.000	0.000	0.000	13.542	Shortfall of Sites	0.155	Low Residential	R1-1	0	0	0	99.000	13.542		Residential - Single Family Residence, 1	129B153 984		West Los Angeles	No	ABMI	TOC EXP , ADU
Los Angeles	2249 VETERAN AVE	90064	4322011014	0.000	0.000	0.000	13.542	Shortfall of Sites	0.155	Low Residential	R1-1	0	0	0	99.000	13.542		Residential - Single Family Residence, 1	126B153 686		West Los Angeles	No	ABMI	TOC EXP , ADU
Los Angeles	12011 ADDISON ST	91607	2355001036	0.000	0.000	0.000	13.542	Shortfall of Sites	0.155	Low Residential	R1-1	0	0	0	99.000	13.542		Residential - Single Family Residence - Pool, 1	171B165 1061		North Hollywood - Valley Village	No	ABMI	TOC EXP , ADU
Los Angeles	1911 KELTON AVE	90025	4323008022	0.000	0.000	0.000	13.542	Shortfall of Sites	0.155	Low Residential	R1-1	0	0	0	99.000	13.542		Residential - Single Family Residence, 1	129B153 968		West Los Angeles	No	ABMI	TOC EXP , ADU
Los Angeles	4432 KINGSWELL AVE	90027	5590024007	0.000	0.000	0.000	13.542	Shortfall of Sites	0.155	Low Medium I Residential	R2-1XL	0	0	0	99.000	13.542		Residential - Single Family Residence, 1	148-5A201 40		Hollywood	No	ABMI	TOC EXP , ADU, R2RD
Los Angeles	1907 KELTON AVE	90025	4323008023	0.000	0.000	0.000	13.542	Shortfall of Sites	0.155	Low Residential	R1-1	0	0	0	99.000	13.542		Residential - Single Family Residence, 1	129B153 951		West Los Angeles	No	ABMI	TOC EXP , ADU
Los Angeles	607 S ORANGE DR	90036	5507022002	0.000	0.000	0.000	13.541	Shortfall of Sites	0.155	Low II Residential	R1R3-RG	0	0	0	99.000	13.541		Residential - Single Family Residence, 1	135B181 607		Wilshire	No	ABMI	TOC EXP , ADU
Los Angeles	4411 KINGSWELL AVE	90027	5590023023	0.000	0.000	0.000	13.541	Shortfall of Sites	0.155	Low Medium I Residential	R2-1XL	0	0	0	99.000	13.541		Residential - Single Family Residence - Pool, 1	148-5A201 16		Hollywood	No	ABMI	TOC EXP , ADU, R2RD
Los Angeles	615 S ORANGE DR	90036	5507022003	0.000	0.000	0.000	13.541	Shortfall of Sites	0.155	Low II Residential	R1R3-RG	0	0	0	99.000	13.541		Residential - Single Family Residence, 1	135B181 633		Wilshire	No	ABMI	TOC EXP , ADU
Los Angeles	2243 VETERAN AVE	90064	4322011015	0.000	0.000	0.000	13.541	Shortfall of Sites	0.155	Low Residential	R1-1	0	0	0	99.000	13.541		Residential - Single Family Residence, 1	126B153 674		West Los Angeles	No	ABMI	TOC EXP , ADU
Los Angeles	625 S ORANGE DR	90036	5507022005	0.000	0.000	0.000	13.541	Shortfall of Sites	0.155	Low II Residential	R1R3-RG	0	0	0	99.000	13.541		Residential - Single Family Residence, 1	135B181 682		Wilshire	No	ABMI	TOC EXP , ADU
Los Angeles	629 S ORANGE DR	90036	5507022006	0.000	0.000	0.000	13.541	Shortfall of Sites	0.155	Low II Residential	R1R3-RG	0	0	0	99.000	13.541		Residential - Single Family Residence - Pool, 1	135B181 706		Wilshire	No	ABMI	TOC EXP , ADU
Los Angeles	2206 CAMDEN AVE	90064	4322014002	0.000	0.000	0.000	13.540	Shortfall of Sites	0.155	Low Residential	R1-1	0	0	0	99.000	13.540		Residential - Single Family Residence - Pool, 1	126B153 660		West Los Angeles	No	ABMI	TOC EXP , ADU
Los Angeles	2212 CAMDEN AVE	90064	4322014003	0.000	0.000	0.000	13.540	Shortfall of Sites	0.155	Low Residential	R1-1	0	0	0	99.000	13.540		Residential - Single Family Residence, 1	126B153 675		West Los Angeles	No	ABMI	TOC EXP , ADU
Los Angeles	4533 W 16TH PL	90019	5071016045	0.000	0.000	0.000	13.540	Shortfall of Sites	0.124	Low Medium II Residential	RD1.5-1-O	0	0	0	113.635	13.540		Residential - Single Family Residence, 0	129B185 1191		West Adams - Baldwin Hills - Leimert	No	ABMI	OPP RC , R2RD
Los Angeles	2239 VETERAN AVE	90064	4322011016	0.000	0.000	0.000	13.540	Shortfall of Sites	0.155	Low Residential	R1-1	0	0	0	99.000	13.540		Residential - Single Family Residence, 1	126B153 659		West Los Angeles	No	ABMI	TOC EXP , ADU
Los Angeles	2216 CAMDEN AVE	90064	4322014004	0.000	0.000	0.000	13.540	Shortfall of Sites	0.155	Low Residential	R1-1	0	0	0	99.000	13.540		Residential - Single Family Residence, 1	126B153 688		West Los Angeles	No	ABMI	TOC EXP , ADU
Los Angeles	2222 CAMDEN AVE	90064	4322014005	0.000	0.000	0.000	13.540	Shortfall of Sites	0.155	Low Residential	R1-1	0	0	0	99.000	13.540		Residential - Single Family Residence, 1	126B153 702		West Los Angeles	No	ABMI	TOC EXP , ADU
Los Angeles	639 S ORANGE DR	90036	5507022008	0.000	0.000	0.000	13.540	Shortfall of Sites	0.155	Low II Residential	R1R3-RG	0	0	0	99.000	13.540		Residential - Single Family Residence, 1	135B181 742		Wilshire	No	ABMI	TOC EXP , ADU
Los Angeles	643 S ORANGE DR	90036	5507022009	0.000	0.000	0.000	13.540	Shortfall of Sites	0.155	Low II Residential	R1R3-RG	0	0	0	99.000	13.540		Residential - Single Family Residence - Pool, 1	135B181 766		Wilshire	No	ABMI	TOC EXP , ADU
Los Angeles	2234 CAMDEN AVE	90064	4322014008	0.000	0.000	0.000	13.540	Shortfall of Sites	0.155	Low Residential	R1-1	0	0	0	99.000	13.540		Residential - Single Family Residence, 1	126B153 743		West Los Angeles	No	ABMI	TOC EXP , ADU
Los Angeles	2238 CAMDEN AVE	90064	4322014009	0.000	0.000	0.000	13.540	Shortfall of Sites	0.155	Low Residential	R1-1	0	0	0	99.000	13.540		Residential - Single Family Residence, 1	126B153 760		West Los Angeles	No	ABMI	TOC EXP , ADU
Los Angeles	1586 MIDVALE AVE	90024	4324026015	0.000	0.000	0.000	13.540	Shortfall of Sites	0.155	Low Residential	R1-1	0	0	0	99.000	13.540		Residential - Single Family Residence, 1	129B153 235		Westwood	No	ABMI	TOC EXP , ADU
Los Angeles	2242 CAMDEN AVE	90064	4322014010	0.000	0.000	0.000	13.540	Shortfall of Sites	0.155	Low Residential	R1-1	0	0	0	99.000	13.540		Residential - Single Family Residence, 1	126B153 778		West Los Angeles	No	ABMI	TOC EXP , ADU
Los Angeles	649 S ORANGE DR	90036	5507022010	0.000	0.000	0.000	13.540	Shortfall of Sites	0.155	Low II Residential	R1R3-RG	0	0	0	99.000	13.540		Residential - Single Family Residence, 1	135B181 790		Wilshire	No	ABMI	TOC EXP , ADU
Los Angeles	1568 MIDVALE AVE	90024	4324026012	0.000	0.000	0.000	13.540	Shortfall of Sites	0.155	Low Residential	R1-1	0	0	0	99.000	13.540		Residential - Single Family Residence, 1	129B153 185		Westwood	No	ABMI	TOC EXP , ADU
Los Angeles	1580 MIDVALE AVE	90024	4324026014	0.000	0.000	0.000	13.540	Shortfall of Sites	0.155	Low Residential	R1-1	0	0	0	99.000	13.540		Residential - Single Family Residence, 1	129B153 220		Westwood	No	ABMI	TOC EXP , ADU
Los Angeles	1574 MIDVALE AVE	90024	4324026013	0.000	0.000	0.000	13.540	Shortfall of Sites	0.155	Low Residential	R1-1	0	0	0	99.000	13.540		Residential - Single Family Residence, 1	129B153 203		Westwood	No	ABMI	TOC EXP , ADU
Los Angeles	2248 CAMDEN AVE	90064	4322014011	0.000	0.000	0.000	13.540	Shortfall of Sites	0.155	Low Residential	R1-1	0	0	0	99.000	13.540		Residential - Single Family Residence, 1	126B153 795		West Los Angeles	No	ABMI	TOC EXP , ADU
Los Angeles	1562 MIDVALE AVE	90024	4324026011	0.000	0.000	0.000	13.540	Shortfall of Sites	0.155	Low Residential	R1-1	0	0	0	99.000	13.540		Residential - Single Family Residence, 1	129B153 172		Westwood	No	ABMI	TOC EXP , ADU
Los Angeles	1556 MIDVALE AVE	90024	4324026010	0.000	0.000	0.000	13.539	Shortfall of Sites	0.155	Low Residential	R1-1	0	0	0	99.000	13.539		Residential - Single Family Residence, 1	129B153 157		Westwood	No	ABMI	TOC EXP , ADU
Los Angeles	1544 MIDVALE AVE	90024	4324026008	0.000	0.000	0.000	13.539	Shortfall of Sites	0.155	Low Residential	R1-1	0	0	0	99.000	13.539		Residential - Single Family Residence, 1	129B153 128		Westwood	No	ABMI	TOC EXP , ADU
Los Angeles	1550 MIDVALE AVE	90024	4324026009	0.000	0.000	0.000	13.539	Shortfall of Sites	0.155	Low Residential	R1-1	0	0	0	99.000	13.539		Residential - Single Family Residence, 1	129B153 141		Westwood	No	ABMI	TOC EXP , ADU
Los Angeles	1526 MIDVALE AVE	90024	4324026005	0.000	0.000	0.000	13.539	Shortfall of Sites	0.155	Low Residential	R1-1	0	0	0	99.000	13.539		Residential - Single Family Residence, 1	129B153 91		Westwood	No	ABMI	TOC EXP , ADU
Los Angeles	1532 MIDVALE AVE	90024	4324026006	0.000	0.000	0.000	13.539	Shortfall of Sites	0.155	Low Residential	R1-1	0	0	0	99.000	13.539		Residential - Single Family Residence, 1	129B153 103		Westwood	No	ABMI	TOC EXP , ADU
Los Angeles	659 S ORANGE DR	90036	5507022012	0.000	0.000	0.000	13.539	Shortfall of Sites	0.155	Low II Residential	R1R3-RG	0	0	0	99.000	13.539		Residential - Single Family Residence, 1	135B181 840		Wilshire	No	ABMI	TOC EXP , ADU

Jurisdiction Name	Site Address/Intersection	5 Digit ZIP Code	Assessor Parcel Number	Very Low-Income	Low-Income	Moderate-Income	Above Moderate-Income	Type of Shortfall	Parcel Size (Acres)	Current General Plan Designation	Current Zoning	Proposed General Plan (GP) Designation	Proposed Zoning	Minimum Density Allowed	Maximum Density Allowed	Total Capacity	Vacant/ Nonvacant	Description of Existing Uses	PIN	Base Density Per Acre	Community Plan Area	Rent Stabalization Ordinance	Income Category	Applicable Rezoning Program (Program informing values in Column Q listed first)
Los Angeles	1538 MIDVALE AVE	90024	4324026007	0.000	0.000	0.000	13.539	Shortfall of Sites	0.155	Low Residential	R1-1	0	0	0	99.000	13.539		Residential - Single Family Residence, 1	129B153 116		Westwood	No	ABMI	TOC EXP , ADU
Los Angeles	1514 MIDVALE AVE	90024	4324026003	0.000	0.000	0.000	13.539	Shortfall of Sites	0.155	Low Residential	R1-1	0	0	0	99.000	13.539		Residential - Single Family Residence, 1	129B153 65		Westwood	No	ABMI	TOC EXP , ADU
Los Angeles	1520 MIDVALE AVE	90024	4324026004	0.000	0.000	0.000	13.539	Shortfall of Sites	0.155	Low Residential	R1-1	0	0	0	99.000	13.539		Residential - Single Family Residence, 1	129B153 78		Westwood	No	ABMI	TOC EXP , ADU
Los Angeles	2235 VETERAN AVE	90064	4322011017	0.000	0.000	0.000	13.539	Shortfall of Sites	0.155	Low Residential	R1-1	0	0	0	99.000	13.539		Residential - Single Family Residence, 1	126B153 647		West Los Angeles	No	ABMI	TOC EXP , ADU
Los Angeles	2517 GRANVILLE AVE	90064	4257004024	0.000	0.000	0.000	13.539	Shortfall of Sites	0.155	Low Residential	R1V2	0	0	0	99.000	13.539		Residential - Single Family Residence, 1	120B149 161		Palms - Mar Vista - Del Rey	No	ABMI	TOC EXP , ADU
Los Angeles	4525 LENNOX AVE	91423	2265016022	0.000	0.000	0.000	13.539	Shortfall of Sites	0.155	Low Residential	R1-1-RIO	Low Residential	0	0	99.000	13.539		Residential - Single Family Residence, 1	168A151 224	1 per lot	Sherman Oaks - Studio City - Toluca Lake - Cahuenga Pass	No	ABMI	TOC EXP , SHR CPU, ADU, AHO
Los Angeles	4417 KINGSWELL AVE	90027	5590023022	0.000	0.000	0.000	13.539	Shortfall of Sites	0.155	Low Medium I Residential	R2-1XL	0	0	0	99.000	13.539		Residential - Single Family Residence, 1	148-5A201 17		Hollywood	No	ABMI	TOC EXP , ADU, R2RD
Los Angeles	1711 ENSLEY AVE	90024	4327018022	0.000	0.000	0.000	13.539	Shortfall of Sites	0.155	Low Residential	R1V3-O	0	0	0	99.000	13.539		Residential - Single Family Residence - Pool, 1	132B157 117		Westwood	No	ABMI	TOC EXP , ADU
Los Angeles	2306 CAMDEN AVE	90064	4322015002	0.000	0.000	0.000	13.538	Shortfall of Sites	0.155	Low Residential	R1-1	0	0	0	99.000	13.538		Residential - Single Family Residence, 1	126B153 857		West Los Angeles	No	ABMI	TOC EXP , ADU
Los Angeles	2310 CAMDEN AVE	90064	4322015003	0.000	0.000	0.000	13.538	Shortfall of Sites	0.155	Low Residential	R1-1	0	0	0	99.000	13.538		Residential - Single Family Residence, 1	126B153 872		West Los Angeles	No	ABMI	TOC EXP , ADU
Los Angeles	2326 CAMDEN AVE	90064	4322015006	0.000	0.000	0.000	13.538	Shortfall of Sites	0.155	Low Residential	R1-1	0	0	0	99.000	13.538		Residential - Single Family Residence, 1	126B153 917		West Los Angeles	No	ABMI	TOC EXP , ADU
Los Angeles	2320 CAMDEN AVE	90064	4322015005	0.000	0.000	0.000	13.538	Shortfall of Sites	0.155	Low Residential	R1-1	0	0	0	99.000	13.538		Residential - Single Family Residence, 1	126B153 900		West Los Angeles	No	ABMI	TOC EXP , ADU
Los Angeles	2316 CAMDEN AVE	90064	4322015004	0.000	0.000	0.000	13.538	Shortfall of Sites	0.155	Low Residential	R1-1	0	0	0	99.000	13.538		Residential - Single Family Residence - Pool, 1	126B153 886		West Los Angeles	No	ABMI	TOC EXP , ADU
Los Angeles	2340 CAMDEN AVE	90064	4322015009	0.000	0.000	0.000	13.538	Shortfall of Sites	0.155	Low Residential	R1-1	0	0	0	99.000	13.538		Residential - Single Family Residence, 1	126B153 969		West Los Angeles	No	ABMI	TOC EXP , ADU
Los Angeles	4534 FRANKLIN AVE	90027	5590016008	0.000	0.000	0.000	13.538	Shortfall of Sites	0.155	Low Medium I Residential	R2-1XL	0	0	0	99.000	13.538		Residential - Single Family Residence, 1	150B197 858		Hollywood	No	ABMI	TOC EXP , ADU, R2RD, OPP RC2
Los Angeles	5592 W 79TH ST	90045	4127021012	0.000	0.000	0.000	13.538	Shortfall of Sites	0.155	Low Residential	R1-1	0	0	0	99.000	13.538		Residential - Single Family Residence - Pool, 1	099B173 518		Westchester - Playa del Rey	No	ABMI	TOC EXP , ADU
Los Angeles	742 S HIGHLAND AVE	90036	5507029018	0.000	0.000	0.000	13.538	Shortfall of Sites	0.155	Low II Residential	RS-1	0	0	0	99.000	13.538		Residential - Single Family Residence, 1	132B185 113		Wilshire	No	ABMI	TOC EXP , ADU
Los Angeles	12025 ADDISON ST	91607	2355001038	0.000	0.000	0.000	13.538	Shortfall of Sites	0.155	Low Residential	R1-1	0	0	0	99.000	13.538		Residential - Single Family Residence - Guesthouse, 1	171B165 1066		North Hollywood - Valley Village	No	ABMI	TOC EXP , ADU
Los Angeles	2336 CAMDEN AVE	90064	4322015008	0.000	0.000	0.000	13.538	Shortfall of Sites	0.155	Low Residential	R1-1	0	0	0	99.000	13.538		Residential - Single Family Residence - Guesthouse, 1	126B153 950		West Los Angeles	No	ABMI	TOC EXP , ADU
Los Angeles	748 S HIGHLAND AVE	90036	5507029019	0.000	0.000	0.000	13.538	Shortfall of Sites	0.155	Low II Residential	RS-1	0	0	0	99.000	13.538		Residential - Single Family Residence, 1	132B185 131		Wilshire	No	ABMI	TOC EXP , ADU
Los Angeles	2330 CAMDEN AVE	90064	4322015007	0.000	0.000	0.000	13.538	Shortfall of Sites	0.155	Low Residential	R1-1	0	0	0	99.000	13.538		Residential - Single Family Residence, 1	126B153 932		West Los Angeles	No	ABMI	TOC EXP , ADU
Los Angeles	1717 ENSLEY AVE	90024	4327018021	0.000	0.000	0.000	13.538	Shortfall of Sites	0.155	Low Residential	R1V3-O	0	0	0	99.000	13.538		Residential - Single Family Residence, 1	132B157 134		Westwood	No	ABMI	TOC EXP , ADU
Los Angeles	5616 BUFFALO AVE	91401	2343007031	0.000	0.000	0.000	13.538	Shortfall of Sites	0.155	Low Residential	R1-1	0	0	0	99.000	13.538		Residential - Single Family Residence, 1	174B157 550		Van Nuys - North Sherman Oaks	No	ABMI	TOC EXP , ADU
Los Angeles	1734 AMHERST AVE	90025	4259011019	0.000	0.000	0.000	13.538	Shortfall of Sites	0.155	Low Residential	R1-1	0	0	0	99.000	13.538		Residential - Single Family Residence, 1	123B145 130		West Los Angeles	No	ABMI	TOC EXP , ADU
Los Angeles	4520 KINGSWELL AVE	90027	5590025015	0.000	0.000	0.000	13.538	Shortfall of Sites	0.155	Low Medium I Residential	R2-1XL	0	0	0	99.000	13.538		Residential - Single Family Residence - Pool, 1	147B197 128		Hollywood	No	ABMI	TOC EXP , ADU, R2RD
Los Angeles	4510 KINGSWELL AVE	90027	5590025017	0.000	0.000	0.000	13.538	Shortfall of Sites	0.155	Low Medium I Residential	R2-1XL	0	0	0	99.000	13.538		Residential - Single Family Residence, 1	147B197 126		Hollywood	No	ABMI	TOC EXP , ADU, R2RD
Los Angeles	2350 CAMDEN AVE	90064	4322015011	0.000	0.000	0.000	13.538	Shortfall of Sites	0.155	Low Residential	R1-1	0	0	0	99.000	13.538		Residential - Single Family Residence, 1	126B153 1003		West Los Angeles	No	ABMI	TOC EXP , ADU
Los Angeles	2346 CAMDEN AVE	90064	4322015010	0.000	0.000	0.000	13.538	Shortfall of Sites	0.155	Low Residential	R1-1	0	0	0	99.000	13.538		, 1	126B153 988		West Los Angeles	No	ABMI	TOC EXP , ADU
Los Angeles	4517 KINGSWELL AVE	90027	5590022021	0.000	0.000	0.000	13.538	Shortfall of Sites	0.155	Low Medium I Residential	R2-1XL	0	0	0	99.000	13.538		Residential - Single Family Residence, 1	147B197 46		Hollywood	No	ABMI	TOC EXP , ADU, R2RD
Los Angeles	1723 ENSLEY AVE	90024	4327018020	0.000	0.000	0.000	13.538	Shortfall of Sites	0.155	Low Residential	R1V3-O	0	0	0	99.000	13.538		Residential - Single Family Residence, 1	132B157 149		Westwood	No	ABMI	TOC EXP , ADU
Los Angeles	645 S CITRUS AVE	90036	5507020009	0.000	0.000	0.000	13.538	Shortfall of Sites	0.155	Low II Residential	R1R3-RG	0	0	0	99.000	13.538		Residential - Single Family Residence - Pool, 1	135B181 762		Wilshire	No	ABMI	TOC EXP , ADU
Los Angeles	4527 LENNOX AVE	91423	2265016020	0.000	0.000	0.000	13.538	Shortfall of Sites	0.155	Low Residential	R1-1-RIO	Low Residential	0	0	99.000	13.538		Residential - Single Family Residence, 1	168A151 216	1 per lot	Sherman Oaks - Studio City - Toluca Lake - Cahuenga Pass	No	ABMI	TOC EXP , SHR CPU, ADU, AHO
Los Angeles	2529 GRANVILLE AVE	90064	4257004027	0.000	0.000	0.000	13.538	Shortfall of Sites	0.155	Low Residential	R1V2	0	0	0	99.000	13.538		Residential - Single Family Residence, 1	120B153 238		Palms - Mar Vista - Del Rey	No	ABMI	TOC EXP , ADU
Los Angeles	635 S CITRUS AVE	90036	5507020007	0.000	0.000	0.000	13.538	Shortfall of Sites	0.155	Low II Residential	R1R3-RG	0	0	0	99.000	13.538		Residential - Single Family Residence, 1	135B181 714		Wilshire	No	ABMI	TOC EXP , ADU
Los Angeles	639 S CITRUS AVE	90036	5507020008	0.000	0.000	0.000	13.537	Shortfall of Sites	0.155	Low II Residential	R1R3-RG	0	0	0	99.000	13.537		Residential - Single Family Residence, 1	135B181 738		Wilshire	No	ABMI	TOC EXP , ADU
Los Angeles	629 S CITRUS AVE	90036	5507020006	0.000	0.000	0.000	13.537	Shortfall of Sites	0.155	Low II Residential	R1R3-RG	0	0	0	99.000	13.537		Residential - Single Family Residence - Guesthouse, 1	135B181 702		Wilshire	No	ABMI	TOC EXP , ADU
Los Angeles	5615 SUNNYSLOPE AVE	91401	2343012016	0.000	0.000	0.000	13.537	Shortfall of Sites	0.155	Low Residential	R1-1	0	0	0	99.000	13.537		Residential - Single Family Residence, 1	174B157 557		Van Nuys - North Sherman Oaks	No	ABMI	TOC EXP , ADU
Los Angeles	625 S CITRUS AVE	90036	5507020005	0.000	0.000	0.000	13.537	Shortfall of Sites	0.155	Low II Residential	R1R3-RG	0	0	0	99.000	13.537		Residential - Single Family Residence, 1	135B181 678		Wilshire	No	ABMI	TOC EXP , ADU
Los Angeles	1729 ENSLEY AVE	90024	4327018019	0.000	0.000	0.000	13.537	Shortfall of Sites	0.155	Low Residential	R1V3-O	0	0	0	99.000	13.537		Residential - Single Family Residence, 1	132B157 166		Westwood	No	ABMI	TOC EXP , ADU
Los Angeles	4443 KINGSWELL AVE	90027	5590023017	0.000	0.000	0.000	13.537	Shortfall of Sites	0.155	Low Medium I Residential	R2-1XL	0	0	0	99.000	13.537		Residential - Single Family Residence, 1	148-5A201 22		Hollywood	No	ABMI	TOC EXP , ADU, R2RD
Los Angeles	5542 BUFFALO AVE	91401	2344004015	0.000	0.000	0.000	13.537	Shortfall of Sites	0.155	Low Residential	R1-1	0	0	0	99.000	13.537		Residential - Single Family Residence, 1	174B157 668		Van Nuys - North Sherman Oaks	No	ABMI	TOC EXP , ADU
Los Angeles	18214 HATTERAS ST	91356	2157012083	0.000	0.000	0.000	13.537	Shortfall of Sites	0.155	Low Medium I Residential	R1-1	0	0	0	99.000	13.537		Residential - Single Family Residence, 1	174B125 92		Encino - Tarzana	No	ABMI	TOC EXP , ADU
Los Angeles	619 S CITRUS AVE	90036	5507020004	0.000	0.000	0.000	13.537	Shortfall of Sites	0.155	Low II Residential	R1R3-RG	0	0	0	99.000	13.537		Residential - Single Family Residence, 1	135B181 653		Wilshire	No	ABMI	TOC EXP , ADU
Los Angeles	659 S MANSFIELD AVE	90036	5507021012	0.000	0.000	0.000	13.537	Shortfall of Sites	0.155	Low II Residential	R1R3-RG	0	0	0	99.000	13.537		Residential - Single Family Residence, 1	135B181 838		Wilshire	No	ABMI	TOC EXP , ADU
Los Angeles	12031 ADDISON ST	91607	2355001039	0.000	0.000	0.000	13.537	Shortfall of Sites	0.155	Low Residential	R1-1	0	0	0	99.000	13.537		Residential - Single Family Residence, 1	171B165 1068		North Hollywood - Valley Village	No	ABMI	TOC EXP , ADU
Los Angeles	4440 LENNOX AVE	91423	2265015030	0.000	0.000	0.000	13.537	Shortfall of Sites	0.155	Low Residential	R1-1-RIO	Low Residential	0	0	99.000	13.537		Residential - Single Family Residence, 1	165B153 22	1 per lot	Sherman Oaks - Studio City - Toluca Lake - Cahuenga Pass	No	ABMI	TOC EXP , SHR CPU, ADU, AHO
Los Angeles	5538 BUFFALO AVE	91401	2344004014	0.000	0.000	0.000	13.537	Shortfall of Sites	0.155	Low Residential	R1-1	0	0	0	99.000	13.537		Residential - Single Family Residence, 1	174B157 685		Van Nuys - North Sherman Oaks	No	ABMI	TOC EXP , ADU
Los Angeles	1733 ENSLEY AVE	90024	4327018018	0.000	0.000	0.000	13.537	Shortfall of Sites	0.155	Low Residential	R1V3-O	0	0	0	99.000	13.537		Residential - Single Family Residence, 1	132B157 187		Westwood	No	ABMI	TOC EXP , ADU
Los Angeles	613 S CITRUS AVE	90036	5507020003	0.000	0.000	0.000	13.537	Shortfall of Sites	0.155	Low II Residential	R1R3-RG	0	0	0	99.000	13.537		Residential - Single Family Residence, 1	135B181 629		Wilshire	No	ABMI	TOC EXP , ADU
Los Angeles	609 S CITRUS AVE	90036	5507020002	0.000	0.000	0.000	13.537	Shortfall of Sites	0.155	Low II Residential	R1R3-RG	0	0	0	99.000	13.537		Residential - Single Family Residence, 1	135B181 603		Wilshire	No	ABMI	TOC EXP , ADU
Los Angeles	5532 BUFFALO AVE	91401	2344004013	0.000	0.000	0.000	13.537	Shortfall of Sites	0.155	Low Residential	R1-1	0	0	0	99.000	13.537		Residential - Single Family Residence, 1	174B157 713		Van Nuys - North Sherman Oaks	No	ABMI	TOC EXP , ADU
Los Angeles	4612 FRANKLIN AVE	90027	5590015017	0.000	0.000	0.000	13.537	Shortfall of Sites	0.155	Low Medium I Residential	R2-1XL	0	0	0	99.000	13.537		Residential - Single Family Residence, 1	150B197 865		Hollywood	No	ABMI	TOC EXP , ADU, R2RD, OPP RC2
Los Angeles	5506 BUFFALO AVE	91401	2344004008	0.000	0.000	0.000	13.537	Shortfall of Sites	0.155	Low Residential	R1-1	0	0	0	99.000	13.537		Residential - Single Family Residence, 1	174B157 821		Van Nuys - North Sherman Oaks	No	ABMI	TOC EXP , ADU
Los Angeles	653 S MANSFIELD AVE	90036	5507021011	0.000	0.000	0.000	13.537	Shortfall of Sites	0.155	Low II Residential	R1R3-RG	0	0	0	99.000	13.537		Residential - Single Family Residence, 1	135B181 814		Wilshire	No	ABMI	TOC EXP , ADU
Los Angeles	363 DALKEITH AVE	90049	4366015030	0.000	0.000	0.000	13.537	Shortfall of Sites	0.135	Low Residential	R1-1	0	0	0	113.635	13.537		Residential - Single Family Residence, 1	135B145 208		Westwood	No	ABMI	OPP RC
Los Angeles	5528 BUFFALO AVE	91401	2344004012	0.000	0.000	0.000	13.537	Shortfall of Sites	0.155	Low Residential	R1-1	0	0	0	99.000	13.537		Residential - Single Family Residence, 1	174B157 730		Van Nuys - North Sherman Oaks	No	ABMI	TOC EXP , ADU
Los Angeles	5522 N BUFFULO AVE	91401	2344004011	0.000	0.000	0.000	13.537	Shortfall of Sites	0.155	Low Residential	R1-1	0	0	0	99.000	13.537		Residential - Single Family Residence - Pool, 1	174B157 749		Van Nuys - North Sherman Oaks	No	ABMI	TOC EXP , ADU
Los Angeles	1737 ENSLEY AVE	90024	4327018017	0.000	0.000	0.000	13.537	Shortfall of Sites	0.155	Low Residential	R1V3-O	0	0	0	99.000	13.537		Residential - Single Family Residence, 1	132B157 205		Westwood	No	ABMI	TOC EXP , ADU
Los Angeles	649 S MANSFIELD AVE	90036	5507021010	0.000	0.000	0.000	13.537	Shortfall of Sites	0.155	Low II Residential	R1R3-RG	0	0	0	99.000	13.537		Residential - Single Family Residence - Pool, 1	135B181 788		Wilshire	No	ABMI	TOC EXP , ADU
Los Angeles	645 S MANSFIELD AVE	90036	5507021009	0.000	0.000	0.000	13.537	Shortfall of Sites	0.155	Low II Residential	R1R3-RG	0	0	0	99.000	13.537		Residential - Single Family Residence, 1	135B181 764		Wilshire	No	ABMI	TOC EXP , ADU
Los Angeles	4423 KINGSWELL AVE	90027	5590023021	0.000	0.000	0.000	13.537	Shortfall of Sites	0.155	Low Medium I Residential	R2-1XL	0	0	0	99.000	13.537		Residential - Single Family Residence, 1	148-5A201 18		Hollywood	No	ABMI	TOC EXP , ADU, R2RD
Los Angeles	2223 VETERAN AVE	90064	4322011020	0.000	0.000	0.000	13.537	Shortfall of Sites	0.155	Low Residential	R1-1	0	0	0	99.000	13.537		Residential - Single Family Residence, 1	126B153 605		West Los Angeles	No	ABMI	TOC EXP , ADU
Los Angeles	5516 BUFFALO AVE	91401	2344004010	0.000	0.000	0.000	13.537	Shortfall of Sites	0.155	Low Residential	R1-1	0	0	0	99.000	13.537		Residential - Single Family Residence - Guesthouse, 1	174B157 771		Van Nuys - North Sherman Oaks	No	ABMI	TOC EXP , ADU
Los Angeles	4535 LENNOX AVE	91423	2265016052	0.000	0.000	0.000	13.536	Shortfall of Sites	0.155	Low Residential	R1-1-RIO	Low Residential	0	0	99.000	13.536		Residential - Single Family Residence - Pool, 1	168A151 207	1 per lot	Sherman Oaks - Studio City - Toluca Lake - Cahuenga Pass	No	ABMI	TOC EXP , SHR CPU, ADU, AHO
Los Angeles	5512 BUFFALO AVE	91401	2344004009	0.000	0.000	0.000	13.536	Shortfall of Sites	0.155	Low Residential	R1-1	0	0	0	99.000	13.536		Residential - Single Family Residence, 1	174B157 795		Van Nuys - North Sherman Oaks	No	ABMI	TOC EXP , ADU
Los Angeles	639 S MANSFIELD AVE	90036	5507021008	0.000	0.000	0.000	13.536	Shortfall of Sites	0.155	Low II Residential	R1R3-RG	0	0	0	99.000	13.536		Residential - Single Family Residence, 1	135B181 740		Wilshire	No	ABMI	TOC EXP , ADU
Los Angeles	4511 KINGSWELL AVE	90027	5590022022	0.000	0.000	0.000	13.536	Shortfall of Sites	0.155	Low Medium I Residential	R2-1XL	0	0	0	99.000	13.536		Residential - Single Family Residence, 1	147B197 45		Hollywood	No	ABMI	TOC EXP , ADU, R2RD
Los Angeles	459 S MANSFIELD AVE	90036	5507011012	0.000	0.000	0.000	13.536	Shortfall of Sites	0.155	Low II Residential	R1R3-RG	0	0	0	99.000	13.536		Residential - Single Family Residence, 1	135B181 555		Wilshire	No	ABMI	TOC EXP , ADU
Los Angeles	1741 ENSLEY AVE	90024	4327018016	0.000	0.000	0.000	13.536	Shortfall of Sites	0.155	Low Residential	R1V3-O	0	0	0	99.000	13.536		Residential - Single Family Residence, 1	132B157 223		Westwood	No	ABMI	TOC EXP , ADU
Los Angeles	625 S MANSFIELD AVE	90036	5507021005	0.000	0.000	0.000	13.536	Shortfall of Sites	0.155	Low II Residential	R1R3-RG	0	0	0	99.000	13.536		Residential - Single Family Residence, 1	135B181 680		Wilshire	No	ABMI	TOC EXP , ADU
Los Angeles	455 S MANSFIELD AVE	90036	5507011011	0.000	0.000	0.000	13.536	Shortfall of Sites	0.155	Low II Residential	R1R3-RG	0	0	0	99.000	13.536		Residential - Single Family Residence, 1	135B181 540		Wilshire	No	ABMI	TOC EXP , ADU
Los Angeles	449 S MANSFIELD AVE	90036	5507011010	0.000	0.000	0.000	13.536	Shortfall of Sites	0.155	Low II Residential	R1R3-RG	0	0	0	99.000	13.536		Residential - Single Family Residence, 1	135B181 524		Wilshire	No	ABMI	TOC EXP , ADU
Los Angeles	445 S MANSFIELD AVE	90036	5507011009	0.000	0.000	0.000	13.536	Shortfall of Sites	0.155	Low II Residential	R1R3-RG	0	0	0	99.000	13.536		Residential - Single Family Residence, 1	135B181 505		Wilshire	No	ABMI	TOC EXP , ADU
Los Angeles	12035 ADDISON ST	91607	2355001040	0.000	0.000	0.000	13.536	Shortfall of Sites	0.155	Low Residential	R1-1	0	0	0	99.000	13.536		Residential - Single Family Residence, 1	171B165 1070		North Hollywood - Valley Village	No	ABMI	TOC EXP , ADU

Jurisdiction Name	Site Address/Intersection	5 Digit ZIP Code	Assessor Parcel Number	Very Low-Income	Low-Income	Moderate-Income	Above Moderate-Income	Type of Shortfall	Parcel Size (Acres)	Current General Plan Designation	Current Zoning	Proposed General Plan (GP) Designation	Proposed Zoning	Minimum Density Allowed	Maximum Density Allowed	Total Capacity	Vacant/ Nonvacant	Description of Existing Uses	PIN	Base Density Per Acre	Community Plan Area	Rent Stabalization Ordinance	Income Category	Applicable Rezoning Program (Program informing values in Column Q listed first)
Los Angeles	609 S MANSFIELD AVE	90036	5507021002	0.000	0.000	0.000	13.536	Shortfall of Sites	0.155	Low II Residential	R1R3-RG	0	0	0	99.000	13.536		Residential - Single Family Residence, 1	135B181 605		Wilshire	No	ABMI	TOC EXP , ADU
Los Angeles	4540 FRANKLIN AVE	90027	5590016007	0.000	0.000	0.000	13.536	Shortfall of Sites	0.155	Low Medium I Residential	R2-1XL	0	0	0	99.000	13.536		Residential - Single Family Residence, 1	150B197 859		Hollywood	No	ABMI	TOC EXP , ADU, R2RD, OPP RC2
Los Angeles	439 S MANSFIELD AVE	90036	5507011008	0.000	0.000	0.000	13.536	Shortfall of Sites	0.155	Low II Residential	R1R3-RG	0	0	0	99.000	13.536		Residential - Single Family Residence, 1	135B181 489		Wilshire	No	ABMI	TOC EXP , ADU
Los Angeles	4539 VESPER AVE	91403	2265006027	0.000	0.000	0.000	13.536	Shortfall of Sites	0.155	Low Residential	R1-1-RIO	Low Residential	0	0	99.000	13.536		Residential - Single Family Residence, 1	168A151 192	1 per lot	Sherman Oaks - Studio City - Toluca Lake - Cahuenga Pass	No	ABMI	TOC EXP , SHR CPU, ADU, AHO
Los Angeles	455 S CITRUS AVE	90036	5507012011	0.000	0.000	0.000	13.536	Shortfall of Sites	0.155	Low II Residential	R1R3-RG	0	0	0	99.000	13.536		Residential - Single Family Residence, 1	135B181 538		Wilshire	No	ABMI	TOC EXP , ADU
Los Angeles	459 S CITRUS AVE	90036	5507012012	0.000	0.000	0.000	13.536	Shortfall of Sites	0.155	Low II Residential	R1R3-RG	0	0	0	99.000	13.536		Residential - Single Family Residence - Therapy Pool (Spa), 1	135B181 553		Wilshire	No	ABMI	TOC EXP , ADU
Los Angeles	433 S MANSFIELD AVE	90036	5507011007	0.000	0.000	0.000	13.536	Shortfall of Sites	0.155	Low II Residential	R1R3-RG	0	0	0	99.000	13.536		Residential - Single Family Residence, 1	135B181 477		Wilshire	No	ABMI	TOC EXP , ADU
Los Angeles	2217 VETERAN AVE	90064	4322011021	0.000	0.000	0.000	13.536	Shortfall of Sites	0.155	Low Residential	R1-1	0	0	0	99.000	13.536		Residential - Single Family Residence, 1	126B153 588		West Los Angeles	No	ABMI	TOC EXP , ADU
Los Angeles	449 S CITRUS AVE	90036	5507012010	0.000	0.000	0.000	13.535	Shortfall of Sites	0.155	Low II Residential	R1R3-RG	0	0	0	99.000	13.535		Residential - Single Family Residence, 1	135B181 522		Wilshire	No	ABMI	TOC EXP , ADU
Los Angeles	11845 OTSEGO ST	91607	2355006056	0.000	0.000	0.000	13.535	Shortfall of Sites	0.155	Low Residential	R1-1	0	0	0	99.000	13.535		, 1	171B169 601		North Hollywood - Valley Village	No	ABMI	TOC EXP , ADU
Los Angeles	419 S MANSFIELD AVE	90036	5507011004	0.000	0.000	0.000	13.535	Shortfall of Sites	0.155	Low II Residential	R1R3-RG	0	0	0	99.000	13.535		Residential - Single Family Residence, 1	135B181 431		Wilshire	No	ABMI	TOC EXP , ADU
Los Angeles	445 S CITRUS AVE	90036	5507012009	0.000	0.000	0.000	13.535	Shortfall of Sites	0.155	Low II Residential	R1R3-RG	0	0	0	99.000	13.535		Residential - Single Family Residence, 1	135B181 503		Wilshire	No	ABMI	TOC EXP , ADU
Los Angeles	439 S CITRUS AVE	90036	5507012008	0.000	0.000	0.000	13.535	Shortfall of Sites	0.155	Low II Residential	R1R3-RG	0	0	0	99.000	13.535		Residential - Single Family Residence - Pool, 1	135B181 487		Wilshire	No	ABMI	TOC EXP , ADU
Los Angeles	413 S MANSFIELD AVE	90036	5507011003	0.000	0.000	0.000	13.535	Shortfall of Sites	0.155	Low II Residential	R1R3-RG	0	0	0	99.000	13.535		Residential - Single Family Residence, 1	135B181 416		Wilshire	No	ABMI	TOC EXP , ADU
Los Angeles	407 S MANSFIELD AVE	90036	5507011002	0.000	0.000	0.000	13.535	Shortfall of Sites	0.155	Low II Residential	R1R3-RG	0	0	0	99.000	13.535		Residential - Single Family Residence, 1	135B181 399		Wilshire	No	ABMI	TOC EXP , ADU
Los Angeles	4533 VESPER AVE	91403	2265006025	0.000	0.000	0.000	13.535	Shortfall of Sites	0.155	Low Residential	R1-1-RIO	Low Residential	0	0	99.000	13.535		Residential - Single Family Residence, 1	168A151 201	1 per lot	Sherman Oaks - Studio City - Toluca Lake - Cahuenga Pass	No	ABMI	TOC EXP , SHR CPU, ADU, AHO
Los Angeles	433 S CITRUS AVE	90036	5507012007	0.000	0.000	0.000	13.535	Shortfall of Sites	0.155	Low II Residential	R1R3-RG	0	0	0	99.000	13.535		Residential - Single Family Residence, 1	135B181 472		Wilshire	No	ABMI	TOC EXP , ADU
Los Angeles	429 S CITRUS AVE	90036	5507012006	0.000	0.000	0.000	13.535	Shortfall of Sites	0.155	Low II Residential	R1R3-RG	0	0	0	99.000	13.535		Residential - Single Family Residence, 1	135B181 461		Wilshire	No	ABMI	TOC EXP , ADU
Los Angeles	423 S CITRUS AVE	90036	5507012005	0.000	0.000	0.000	13.535	Shortfall of Sites	0.155	Low II Residential	R1R3-RG	0	0	0	99.000	13.535		Residential - Single Family Residence, 1	135B181 444		Wilshire	No	ABMI	TOC EXP , ADU
Los Angeles	2211 VETERAN AVE	90064	4322011022	0.000	0.000	0.000	13.535	Shortfall of Sites	0.155	Low Residential	R1-1	0	0	0	99.000	13.535		Residential - Single Family Residence, 1	126B153 575		West Los Angeles	No	ABMI	TOC EXP , ADU
Los Angeles	419 S CITRUS AVE	90036	5507012004	0.000	0.000	0.000	13.535	Shortfall of Sites	0.155	Low II Residential	R1R3-RG	0	0	0	99.000	13.535		Residential - Single Family Residence, 1	135B181 429		Wilshire	No	ABMI	TOC EXP , ADU
Los Angeles	411 S CITRUS AVE	90036	5507012003	0.000	0.000	0.000	13.534	Shortfall of Sites	0.155	Low II Residential	R1R3-RG	0	0	0	99.000	13.534		Residential - Single Family Residence, 1	135B181 414		Wilshire	No	ABMI	TOC EXP , ADU
Los Angeles	407 S CITRUS AVE	90036	5507012002	0.000	0.000	0.000	13.534	Shortfall of Sites	0.155	Low II Residential	R1R3-RG	0	0	0	99.000	13.534		Residential - Single Family Residence, 1	135B181 397		Wilshire	No	ABMI	TOC EXP , ADU
Los Angeles	1318 S VICTORIA AVE	90019	5082023026	0.000	0.000	0.000	13.534	Shortfall of Sites	0.193	Low Medium I Residential	R2-1-O	0	0	0	99.000	13.534		Residential - Three Units (Any Combination) - 4 Stories or Less, 3	129B185 1119		West Adams - Baldwin Hills - Leimert	Yes	ABMI	TOC EXP , R2RD
Los Angeles	4529 VESPER AVE	91403	2265006023	0.000	0.000	0.000	13.534	Shortfall of Sites	0.155	Low Residential	R1-1-RIO	Low Residential	0	0	99.000	13.534		Residential - Single Family Residence, 1	168A151 210	1 per lot	Sherman Oaks - Studio City - Toluca Lake - Cahuenga Pass	No	ABMI	TOC EXP , SHR CPU, ADU, AHO
Los Angeles	12041 ADDISON ST	91607	2355001041	0.000	0.000	0.000	13.534	Shortfall of Sites	0.155	Low Residential	R1-1	0	0	0	99.000	13.534		Residential - Single Family Residence, 1	171B165 1073		North Hollywood - Valley Village	No	ABMI	TOC EXP , ADU
Los Angeles	5622 CANTALOUPE AVE	91401	2246027015	0.000	0.000	0.000	13.534	Shortfall of Sites	0.155	Low Residential	R1-1	0	0	0	99.000	13.534		Residential - Single Family Residence, 1	174B153 720		Van Nuys - North Sherman Oaks	No	ABMI	TOC EXP , ADU
Los Angeles	1906 MIDVALE AVE	90025	4323002011	0.000	0.000	0.000	13.534	Shortfall of Sites	0.155	Low Residential	R1-1-O	Low Medium Residential	0	0	99.000	13.534		Residential - Single Family Residence - Pool, 1	129B153 830	1 per lot	West Los Angeles	No	ABMI	TOC EXP , West WLA CPU, ADU, AHO
Los Angeles	1912 MIDVALE AVE	90025	4323002012	0.000	0.000	0.000	13.534	Shortfall of Sites	0.155	Low Residential	R1-1-O	Low Medium Residential	0	0	99.000	13.534		Residential - Single Family Residence - Pool, 1	129B153 848	1 per lot	West Los Angeles	No	ABMI	TOC EXP , West WLA CPU, ADU, AHO
Los Angeles	2003 GLENDON AVE	90025	4321014047	0.000	0.000	0.000	13.534	Shortfall of Sites	0.155	Low Residential	R1-1	Low Medium Residential	0	0	99.000	13.534		Residential - Single Family Residence, 1	129B153 918	1 per lot	West Los Angeles	No	ABMI	TOC EXP , West WLA CPU, ADU, AHO
Los Angeles	1916 MIDVALE AVE	90025	4323002013	0.000	0.000	0.000	13.534	Shortfall of Sites	0.155	Low Residential	R1-1-O	Low Medium Residential	0	0	99.000	13.534		Residential - Single Family Residence, 1	129B153 866	1 per lot	West Los Angeles	No	ABMI	TOC EXP , West WLA CPU, ADU, AHO
Los Angeles	1922 MIDVALE AVE	90025	4323002014	0.000	0.000	0.000	13.534	Shortfall of Sites	0.155	Low Residential	R1-1-O	Low Medium Residential	0	0	99.000	13.534		Residential - Single Family Residence - Pool and Misc., 1	129B153 881	1 per lot	West Los Angeles	No	ABMI	TOC EXP , West WLA CPU, ADU, AHO
Los Angeles	1924 MIDVALE AVE	90025	4323002015	0.000	0.000	0.000	13.534	Shortfall of Sites	0.155	Low Residential	R1-1	Low Medium Residential	0	0	99.000	13.534		Residential - Single Family Residence, 1	129B153 897	1 per lot	West Los Angeles	No	ABMI	TOC EXP , West WLA CPU, ADU, AHO
Los Angeles	1930 MIDVALE AVE	90025	4323002016	0.000	0.000	0.000	13.534	Shortfall of Sites	0.155	Low Residential	R1-1	Low Medium Residential	0	0	99.000	13.534		Residential - Single Family Residence, 1	129B153 911	1 per lot	West Los Angeles	No	ABMI	TOC EXP , West WLA CPU, ADU, AHO
Los Angeles	4523 VESPER AVE	91403	2265006021	0.000	0.000	0.000	13.534	Shortfall of Sites	0.155	Low Residential	R1-1-RIO	Low Residential	0	0	99.000	13.534		Residential - Single Family Residence, 1	168A151 219	1 per lot	Sherman Oaks - Studio City - Toluca Lake - Cahuenga Pass	No	ABMI	TOC EXP , SHR CPU, ADU, AHO
Los Angeles	1940 MIDVALE AVE	90025	4323002018	0.000	0.000	0.000	13.534	Shortfall of Sites	0.155	Low Residential	R1-1	Low Medium Residential	0	0	99.000	13.534		Residential - Single Family Residence, 1	129B153 943	1 per lot	West Los Angeles	No	ABMI	TOC EXP , West WLA CPU, ADU, AHO
Los Angeles	5720 VENTURA CANYON AVE	91401	2343010008	0.000	0.000	0.000	13.534	Shortfall of Sites	0.155	Low Residential	R1-1	0	0	0	99.000	13.534		Residential - Single Family Residence, 1	174B157 319		Van Nuys - North Sherman Oaks	No	ABMI	TOC EXP , ADU
Los Angeles	1936 MIDVALE AVE	90025	4323002017	0.000	0.000	0.000	13.534	Shortfall of Sites	0.155	Low Residential	R1-1	Low Medium Residential	0	0	99.000	13.534		Residential - Single Family Residence, 1	129B153 926	1 per lot	West Los Angeles	No	ABMI	TOC EXP , West WLA CPU, ADU, AHO
Los Angeles	5732 SUNNYSLOPE AVE	91401	2343014034	0.000	0.000	0.000	13.534	Shortfall of Sites	0.155	Low Residential	R1-1	0	0	0	99.000	13.534		Residential - Single Family Residence - Pool, 1	174B157 267		Van Nuys - North Sherman Oaks	No	ABMI	TOC EXP , ADU
Los Angeles	2207 VETERAN AVE	90064	4322011023	0.000	0.000	0.000	13.534	Shortfall of Sites	0.155	Low Residential	R1-1	0	0	0	99.000	13.534		Residential - Single Family Residence, 1	126B153 559		West Los Angeles	No	ABMI	TOC EXP , ADU
Los Angeles	1730 AMHERST AVE	90025	4259011020	0.000	0.000	0.000	13.534	Shortfall of Sites	0.155	Low Residential	R1-1	0	0	0	99.000	13.534		Residential - Single Family Residence, 1	123B145 122		West Los Angeles	No	ABMI	TOC EXP , ADU
Los Angeles	1950 MIDVALE AVE	90025	4323002020	0.000	0.000	0.000	13.533	Shortfall of Sites	0.155	Low Residential	R1-1	Low Medium Residential	0	0	99.000	13.533		Residential - Single Family Residence, 1	129B153 975	1 per lot	West Los Angeles	No	ABMI	TOC EXP , West WLA CPU, ADU, AHO
Los Angeles	5626 CANTALOUPE AVE	91401	2246027014	0.000	0.000	0.000	13.533	Shortfall of Sites	0.155	Low Residential	R1-1	0	0	0	99.000	13.533		Residential - Single Family Residence, 1	174B153 697		Van Nuys - North Sherman Oaks	No	ABMI	TOC EXP , ADU
Los Angeles	1312 S VICTORIA AVE	90019	5082023025	0.000	0.000	0.000	13.533	Shortfall of Sites	0.193	Low Medium I Residential	R2-1-O	0	0	0	99.000	13.533		Residential - Three Units (Any Combination) - 4 Stories or Less, 3	129B185 1113		West Adams - Baldwin Hills - Leimert	Yes	ABMI	TOC EXP , R2RD
Los Angeles	4519 VESPER AVE	91403	2265006019	0.000	0.000	0.000	13.533	Shortfall of Sites	0.155	Low Residential	R1-1-RIO	Low Residential	0	0	99.000	13.533		Residential - Single Family Residence, 1	168A151 227	1 per lot	Sherman Oaks - Studio City - Toluca Lake - Cahuenga Pass	No	ABMI	TOC EXP , SHR CPU, ADU, AHO
Los Angeles	5620 BUFFALO AVE	91401	2343007030	0.000	0.000	0.000	13.533	Shortfall of Sites	0.155	Low Residential	R1-1	0	0	0	99.000	13.533		Residential - Single Family Residence, 1	174B157 528		Van Nuys - North Sherman Oaks	No	ABMI	TOC EXP , ADU
Los Angeles	8639 LINCOLN BLVD	90045	4119026036	0.000	0.000	0.000	13.533	Shortfall of Sites	0.163	Community Commercial	[Q]RAS4-1-CDO	0	0	0	86.477	13.533		Commercial - Hotel and Motel - Hotel - 50 Rooms and Over - 6 to 13 Stories, 0	096B157 1074		Westchester - Playa del Rey	No	ABMI	ARO
Los Angeles	12133 HESBY ST	91607	2356003011	0.000	0.000	0.000	13.533	Shortfall of Sites	0.155	Low Residential	R1-1	0	0	0	99.000	13.533		Residential - Single Family Residence - Pool, 1	171B165 929		North Hollywood - Valley Village	No	ABMI	TOC EXP , ADU
Los Angeles	5820 RANCHITO AVE	91401	2246012008	0.000	0.000	0.000	13.533	Shortfall of Sites	0.155	Low Residential	R1-1	0	0	0	99.000	13.533		Residential - Single Family Residence - Pool, 1	174B153 204		Van Nuys - North Sherman Oaks	No	ABMI	TOC EXP , ADU
Los Angeles	2000 MIDVALE AVE	90025	4323003001	0.000	0.000	0.000	13.533	Shortfall of Sites	0.155	Low Residential	R1-1	Low Medium Residential	0	0	99.000	13.533		Residential - Single Family Residence, 1	129B153 1024	1 per lot	West Los Angeles	No	ABMI	TOC EXP , West WLA CPU, ADU, AHO
Los Angeles	4513 VESPER AVE	91403	2265006017	0.000	0.000	0.000	13.533	Shortfall of Sites	0.155	Low Residential	R1-1-RIO	Low Residential	0	0	99.000	13.533		Residential - Single Family Residence, 1	168A151 236	1 per lot	Sherman Oaks - Studio City - Toluca Lake - Cahuenga Pass	No	ABMI	TOC EXP , SHR CPU, ADU, AHO
Los Angeles	345 S MANSFIELD AVE	90036	5507006009	0.000	0.000	0.000	13.532	Shortfall of Sites	0.155	Low II Residential	R1R3-RG	0	0	0	99.000	13.532		Residential - Single Family Residence, 1	135B181 304		Wilshire	No	ABMI	TOC EXP , ADU
Los Angeles	5516 ALLOTT AVE	91401	2344008008	0.000	0.000	0.000	13.532	Shortfall of Sites	0.155	Low Residential	R1-1	0	0	0	99.000	13.532		Residential - Single Family Residence, 1	174B157 786		Van Nuys - North Sherman Oaks	No	ABMI	TOC EXP , ADU
Los Angeles	11558 HARTSOOK ST	91601	2354004043	0.000	0.000	0.000	13.532	Shortfall of Sites	0.155	Low Residential	R1-1	0	0	0	99.000	13.532		Residential - Single Family Residence, 1	171B169 520		North Hollywood - Valley Village	No	ABMI	TOC EXP , ADU
Los Angeles	339 S MANSFIELD AVE	90036	5507006008	0.000	0.000	0.000	13.532	Shortfall of Sites	0.155	Low II Residential	R1R3-RG	0	0	0	99.000	13.532		Residential - Single Family Residence, 1	135B181 289		Wilshire	No	ABMI	TOC EXP , ADU
Los Angeles	335 S MANSFIELD AVE	90036	5507006007	0.000	0.000	0.000	13.532	Shortfall of Sites	0.155	Low II Residential	R1R3-RG	0	0	0	99.000	13.532		Residential - Single Family Residence, 1	135B181 277		Wilshire	No	ABMI	TOC EXP , ADU
Los Angeles	11552 HARTSOOK ST	91601	2354004044	0.000	0.000	0.000	13.532	Shortfall of Sites	0.155	Low Residential	R1-1	0	0	0	99.000	13.532		Residential - Single Family Residence, 1	171B169 519		North Hollywood - Valley Village	No	ABMI	TOC EXP , ADU
Los Angeles	323 S MANSFIELD AVE	90036	5507006005	0.000	0.000	0.000	13.532	Shortfall of Sites	0.155	Low II Residential	R1R3-RG	0	0	0	99.000	13.532		Residential - Single Family Residence - Pool, 1	135B181 248		Wilshire	No	ABMI	TOC EXP , ADU
Los Angeles	4509 VESPER AVE	91403	2265006015	0.000	0.000	0.000	13.532	Shortfall of Sites	0.155	Low Residential	R1-1-RIO	Low Residential	0	0	99.000	13.532		Residential - Single Family Residence, 1	168A151 246	1 per lot	Sherman Oaks - Studio City - Toluca Lake - Cahuenga Pass	No	ABMI	TOC EXP , SHR CPU, ADU, AHO

Jurisdiction Name	Site Address/Intersection	5 Digit ZIP Code	Assessor Parcel Number	Very Low-Income	Low-Income	Moderate-Income	Above Moderate-Income	Type of Shortfall	Parcel Size (Acres)	Current General Plan Designation	Current Zoning	Proposed General Plan (GP) Designation	Proposed Zoning	Minimum Density Allowed	Maximum Density Allowed	Total Capacity	Vacant/ Nonvacant	Description of Existing Uses	PIN	Base Density Per Acre	Community Plan Area	Rent Stabalization Ordinance	Income Category	Applicable Rezoning Program (Program informing values in Column Q listed first)
Los Angeles	317 S MANSFIELD AVE	90036	5507006004	0.000	0.000	0.000	13.532	Shortfall of Sites	0.155	Low II Residential	R1R3-RG	0	0	0	99.000	13.532		Residential - Single Family Residence, 1	135B181 232		Wilshire	No	ABMI	TOC EXP , ADU
Los Angeles	11548 HARTSOOK ST	91601	2354004045	0.000	0.000	0.000	13.532	Shortfall of Sites	0.155	Low Residential	R1-1	0	0	0	99.000	13.532		Residential - Single Family Residence, 1	171B169 518		North Hollywood - Valley Village	No	ABMI	TOC EXP , ADU
Los Angeles	11540 HARTSOOK ST	91601	2354004046	0.000	0.000	0.000	13.532	Shortfall of Sites	0.155	Low Residential	R1-1	0	0	0	99.000	13.532		Residential - Single Family Residence, 1	171B169 517		North Hollywood - Valley Village	No	ABMI	TOC EXP , ADU
Los Angeles	5816 RANCHITO AVE	91401	2246012009	0.000	0.000	0.000	13.532	Shortfall of Sites	0.155	Low Residential	R1-1	0	0	0	99.000	13.532		Residential - Single Family Residence, 1	174B153 217		Van Nuys - North Sherman Oaks	No	ABMI	TOC EXP , ADU
Los Angeles	307 S MANSFIELD AVE	90036	5507006002	0.000	0.000	0.000	13.531	Shortfall of Sites	0.155	Low II Residential	R1R3-RG	0	0	0	99.000	13.531		Residential - Single Family Residence, 1	135B181 204		Wilshire	No	ABMI	TOC EXP , ADU
Los Angeles	11538 HARTSOOK ST	91601	2354004047	0.000	0.000	0.000	13.531	Shortfall of Sites	0.155	Low Residential	R1-1	0	0	0	99.000	13.531		Residential - Single Family Residence, 1	171B169 516		North Hollywood - Valley Village	No	ABMI	TOC EXP , ADU
Los Angeles	5442 ALLOTT AVE	91401	2344007010	0.000	0.000	0.000	13.531	Shortfall of Sites	0.155	Low Residential	R1-1	0	0	0	99.000	13.531		Residential - Single Family Residence, 1	174B157 936		Van Nuys - North Sherman Oaks	No	ABMI	TOC EXP , ADU
Los Angeles	406 S ORANGE DR	90036	5507011025	0.000	0.000	0.000	13.531	Shortfall of Sites	0.155	Low II Residential	R1R3-RG	0	0	0	99.000	13.531		Residential - Single Family Residence, 1	135B181 400		Wilshire	No	ABMI	TOC EXP , ADU
Los Angeles	458 S ORANGE DR	90036	5507011015	0.000	0.000	0.000	13.531	Shortfall of Sites	0.155	Low II Residential	R1R3-RG	0	0	0	99.000	13.531		Residential - Single Family Residence, 1	135B181 556		Wilshire	No	ABMI	TOC EXP , ADU
Los Angeles	412 S ORANGE DR	90036	5507011024	0.000	0.000	0.000	13.531	Shortfall of Sites	0.155	Low II Residential	R1R3-RG	0	0	0	99.000	13.531		Residential - Single Family Residence, 1	135B181 417		Wilshire	No	ABMI	TOC EXP , ADU
Los Angeles	359 S CITRUS AVE	90036	5507005012	0.000	0.000	0.000	13.531	Shortfall of Sites	0.155	Low II Residential	R1R3-RG	0	0	0	99.000	13.531		Residential - Single Family Residence, 1	135B181 351		Wilshire	No	ABMI	TOC EXP , ADU
Los Angeles	12402 CUMPSTON ST	91607	2347004009	0.000	0.000	0.000	13.531	Shortfall of Sites	0.155	Low Residential	R1-1	Low Residential	0	0	99.000	13.531		Residential - Single Family Residence - Pool, 1	174B165 1018	2 per lot	North Hollywood - Valley Village	No	ABMI	TOC EXP , NH CPU, ADU, AHO
Los Angeles	416 S ORANGE DR	90036	5507011023	0.000	0.000	0.000	13.531	Shortfall of Sites	0.155	Low II Residential	R1R3-RG	0	0	0	99.000	13.531		Residential - Single Family Residence, 1	135B181 432		Wilshire	No	ABMI	TOC EXP , ADU
Los Angeles	422 S ORANGE DR	90036	5507011022	0.000	0.000	0.000	13.531	Shortfall of Sites	0.155	Low II Residential	R1R3-RG	0	0	0	99.000	13.531		Residential - Single Family Residence, 1	135B181 447		Wilshire	No	ABMI	TOC EXP , ADU
Los Angeles	428 S ORANGE DR	90036	5507011021	0.000	0.000	0.000	13.531	Shortfall of Sites	0.155	Low II Residential	R1R3-RG	0	0	0	99.000	13.531		Residential - Single Family Residence, 1	135B181 465		Wilshire	No	ABMI	TOC EXP , ADU
Los Angeles	432 S ORANGE DR	90036	5507011020	0.000	0.000	0.000	13.531	Shortfall of Sites	0.155	Low II Residential	R1R3-RG	0	0	0	99.000	13.531		Residential - Single Family Residence - Pool, 1	135B181 479		Wilshire	No	ABMI	TOC EXP , ADU
Los Angeles	438 S ORANGE DR	90036	5507011019	0.000	0.000	0.000	13.531	Shortfall of Sites	0.155	Low II Residential	R1R3-RG	0	0	0	99.000	13.531		Residential - Single Family Residence - Pool, 1	135B181 490		Wilshire	No	ABMI	TOC EXP , ADU
Los Angeles	444 S ORANGE DR	90036	5507011018	0.000	0.000	0.000	13.531	Shortfall of Sites	0.155	Low II Residential	R1R3-RG	0	0	0	99.000	13.531		Residential - Single Family Residence, 1	135B181 506		Wilshire	No	ABMI	TOC EXP , ADU
Los Angeles	448 S ORANGE DR	90036	5507011017	0.000	0.000	0.000	13.531	Shortfall of Sites	0.155	Low II Residential	R1R3-RG	0	0	0	99.000	13.531		Residential - Single Family Residence, 1	135B181 525		Wilshire	No	ABMI	TOC EXP , ADU
Los Angeles	452 S ORANGE DR	90036	5507011016	0.000	0.000	0.000	13.531	Shortfall of Sites	0.155	Low II Residential	R1R3-RG	0	0	0	99.000	13.531		Residential - Single Family Residence, 1	135B181 541		Wilshire	No	ABMI	TOC EXP , ADU
Los Angeles	355 S CITRUS AVE	90036	5507005011	0.000	0.000	0.000	13.531	Shortfall of Sites	0.155	Low II Residential	R1R3-RG	0	0	0	99.000	13.531		Residential - Single Family Residence, 1	135B181 336		Wilshire	No	ABMI	TOC EXP , ADU
Los Angeles	349 S CITRUS AVE	90036	5507005010	0.000	0.000	0.000	13.531	Shortfall of Sites	0.155	Low II Residential	R1R3-RG	0	0	0	99.000	13.531		Residential - Single Family Residence, 1	135B181 319		Wilshire	No	ABMI	TOC EXP , ADU
Los Angeles	5727 RANCHITO AVE	91401	2246020001	0.000	0.000	0.000	13.531	Shortfall of Sites	0.155	Low Residential	R1-1	0	0	0	99.000	13.531		Residential - Single Family Residence, 1	174B153 432		Van Nuys - North Sherman Oaks	No	ABMI	TOC EXP , ADU
Los Angeles	345 S CITRUS AVE	90036	5507005009	0.000	0.000	0.000	13.531	Shortfall of Sites	0.155	Low II Residential	R1R3-RG	0	0	0	99.000	13.531		Residential - Single Family Residence - Pool, 1	135B181 302		Wilshire	No	ABMI	TOC EXP , ADU
Los Angeles	339 S CITRUS AVE	90036	5507005008	0.000	0.000	0.000	13.531	Shortfall of Sites	0.155	Low II Residential	R1R3-RG	0	0	0	99.000	13.531		Residential - Single Family Residence, 1	135B181 287		Wilshire	No	ABMI	TOC EXP , ADU
Los Angeles	5720 COLBATH AVE	91401	2246020011	0.000	0.000	0.000	13.531	Shortfall of Sites	0.155	Low Residential	R1-1	0	0	0	99.000	13.531		Residential - Single Family Residence, 1	174B153 461		Van Nuys - North Sherman Oaks	No	ABMI	TOC EXP , ADU
Los Angeles	4463 VESPER AVE	91403	2265006011	0.000	0.000	0.000	13.531	Shortfall of Sites	0.155	Low Residential	R1-1-RIO	Low Residential	0	0	99.000	13.531		Residential - Single Family Residence, 1	168A151 264	1 per lot	Sherman Oaks - Studio City - Toluca Lake - Cahuenga Pass	No	ABMI	TOC EXP , SHR CPU, ADU, AHO
Los Angeles	634 S MANSFIELD AVE	90036	5507020026	0.000	0.000	0.000	13.531	Shortfall of Sites	0.155	Low II Residential	R1R3-RG	0	0	0	99.000	13.531		Residential - Single Family Residence, 1	135B181 716		Wilshire	No	ABMI	TOC EXP , ADU
Los Angeles	624 S MANSFIELD AVE	90036	5507020028	0.000	0.000	0.000	13.531	Shortfall of Sites	0.155	Low II Residential	R1R3-RG	0	0	0	99.000	13.531		Residential - Single Family Residence, 1	135B181 679		Wilshire	No	ABMI	TOC EXP , ADU
Los Angeles	333 S CITRUS AVE	90036	5507005007	0.000	0.000	0.000	13.531	Shortfall of Sites	0.155	Low II Residential	R1R3-RG	0	0	0	99.000	13.531		Residential - Single Family Residence, 1	135B181 273		Wilshire	No	ABMI	TOC EXP , ADU
Los Angeles	608 S MANSFIELD AVE	90036	5507020031	0.000	0.000	0.000	13.531	Shortfall of Sites	0.155	Low II Residential	R1R3-RG	0	0	0	99.000	13.531		Residential - Single Family Residence, 1	135B181 604		Wilshire	No	ABMI	TOC EXP , ADU
Los Angeles	612 S MANSFIELD AVE	90036	5507020030	0.000	0.000	0.000	13.531	Shortfall of Sites	0.155	Low II Residential	R1R3-RG	0	0	0	99.000	13.531		Residential - Single Family Residence, 1	135B181 630		Wilshire	No	ABMI	TOC EXP , ADU
Los Angeles	642 S MANSFIELD AVE	90036	5507020024	0.000	0.000	0.000	13.531	Shortfall of Sites	0.155	Low II Residential	R1R3-RG	0	0	0	99.000	13.531		Residential - Single Family Residence, 1	135B181 763		Wilshire	No	ABMI	TOC EXP , ADU
Los Angeles	5716 COLBATH AVE	91401	2246020010	0.000	0.000	0.000	13.530	Shortfall of Sites	0.155	Low Residential	R1-1	0	0	0	99.000	13.530		Residential - Single Family Residence, 1	174B153 484		Van Nuys - North Sherman Oaks	No	ABMI	TOC EXP , ADU
Los Angeles	618 S MANSFIELD AVE	90036	5507020029	0.000	0.000	0.000	13.530	Shortfall of Sites	0.155	Low II Residential	R1R3-RG	0	0	0	99.000	13.530		Residential - Single Family Residence, 1	135B181 654		Wilshire	No	ABMI	TOC EXP , ADU
Los Angeles	630 S MANSFIELD AVE	90036	5507020027	0.000	0.000	0.000	13.530	Shortfall of Sites	0.155	Low II Residential	R1R3-RG	0	0	0	99.000	13.530		Residential - Single Family Residence, 1	135B181 703		Wilshire	No	ABMI	TOC EXP , ADU
Los Angeles	638 S MANSFIELD AVE	90036	5507020025	0.000	0.000	0.000	13.530	Shortfall of Sites	0.155	Low II Residential	R1R3-RG	0	0	0	99.000	13.530		Residential - Single Family Residence, 1	135B181 739		Wilshire	No	ABMI	TOC EXP , ADU
Los Angeles	614 S ORANGE DR	90036	5507021028	0.000	0.000	0.000	13.530	Shortfall of Sites	0.155	Low II Residential	R1R3-RG	0	0	0	99.000	13.530		Residential - Single Family Residence, 1	135B181 632		Wilshire	No	ABMI	TOC EXP , ADU
Los Angeles	5806 RANCHITO AVE	91401	2246012011	0.000	0.000	0.000	13.530	Shortfall of Sites	0.155	Low Residential	R1-1	0	0	0	99.000	13.530		Residential - Single Family Residence - Pool, 1	174B153 269		Van Nuys - North Sherman Oaks	No	ABMI	TOC EXP , ADU
Los Angeles	329 S CITRUS AVE	90036	5507005006	0.000	0.000	0.000	13.530	Shortfall of Sites	0.155	Low II Residential	R1R3-RG	0	0	0	99.000	13.530		Residential - Single Family Residence, 1	135B181 263		Wilshire	No	ABMI	TOC EXP , ADU
Los Angeles	2911 MILITARY AVE	90064	4251005061	0.000	0.000	0.000	13.530	Shortfall of Sites	0.155	Low Residential	R1-1	0	0	0	99.000	13.530		Residential - Single Family Residence, 1	123B157 1167		West Los Angeles	No	ABMI	TOC EXP , ADU
Los Angeles	640 S ORANGE DR	90036	5507021023	0.000	0.000	0.000	13.530	Shortfall of Sites	0.155	Low II Residential	R1R3-RG	0	0	0	99.000	13.530		Residential - Single Family Residence - Pool, 1	135B181 741		Wilshire	No	ABMI	TOC EXP , ADU
Los Angeles	652 S ORANGE DR	90036	5507021020	0.000	0.000	0.000	13.530	Shortfall of Sites	0.155	Low II Residential	R1R3-RG	0	0	0	99.000	13.530		Residential - Single Family Residence, 1	135B181 815		Wilshire	No	ABMI	TOC EXP , ADU
Los Angeles	618 S ORANGE DR	90036	5507021027	0.000	0.000	0.000	13.530	Shortfall of Sites	0.155	Low II Residential	R1R3-RG	0	0	0	99.000	13.530		Residential - Single Family Residence, 1	135B181 656		Wilshire	No	ABMI	TOC EXP , ADU
Los Angeles	323 S CITRUS AVE	90036	5507005005	0.000	0.000	0.000	13.530	Shortfall of Sites	0.155	Low II Residential	R1R3-RG	0	0	0	99.000	13.530		Residential - Single Family Residence, 1	135B181 246		Wilshire	No	ABMI	TOC EXP , ADU
Los Angeles	648 S ORANGE DR	90036	5507021021	0.000	0.000	0.000	13.530	Shortfall of Sites	0.155	Low II Residential	R1R3-RG	0	0	0	99.000	13.530		Residential - Single Family Residence, 1	135B181 789		Wilshire	No	ABMI	TOC EXP , ADU
Los Angeles	632 S ORANGE DR	90036	5507021024	0.000	0.000	0.000	13.530	Shortfall of Sites	0.155	Low II Residential	R1R3-RG	0	0	0	99.000	13.530		Residential - Single Family Residence, 1	135B181 721		Wilshire	No	ABMI	TOC EXP , ADU
Los Angeles	606 S ORANGE DR	90036	5507021029	0.000	0.000	0.000	13.530	Shortfall of Sites	0.155	Low II Residential	R1R3-RG	0	0	0	99.000	13.530		Residential - Single Family Residence, 1	135B181 606		Wilshire	No	ABMI	TOC EXP , ADU
Los Angeles	311 S CITRUS AVE	90036	5507005003	0.000	0.000	0.000	13.530	Shortfall of Sites	0.155	Low II Residential	R1R3-RG	0	0	0	99.000	13.530		Residential - Single Family Residence, 1	135B181 213		Wilshire	No	ABMI	TOC EXP , ADU
Los Angeles	319 S CITRUS AVE	90036	5507005004	0.000	0.000	0.000	13.530	Shortfall of Sites	0.155	Low II Residential	R1R3-RG	0	0	0	99.000	13.530		Residential - Single Family Residence - Pool, 1	135B181 230		Wilshire	No	ABMI	TOC EXP , ADU
Los Angeles	4459 VESPER AVE	91403	2265006009	0.000	0.000	0.000	13.530	Shortfall of Sites	0.155	Low Residential	R1-1-RIO	Low Residential	0	0	99.000	13.530		Residential - Single Family Residence - Pool, 1	168A151 270	1 per lot	Sherman Oaks - Studio City - Toluca Lake - Cahuenga Pass	No	ABMI	TOC EXP , SHR CPU, ADU, AHO
Los Angeles	5313 WORTSER AVE	91401	2345020013	0.000	0.000	0.000	13.530	Shortfall of Sites	0.155	Low Residential	R1-1	0	0	0	99.000	13.530		Residential - Single Family Residence - Pool, 1	171B161 248		Van Nuys - North Sherman Oaks	No	ABMI	TOC EXP , ADU
Los Angeles	450 S MANSFIELD AVE	90036	5507012017	0.000	0.000	0.000	13.530	Shortfall of Sites	0.155	Low II Residential	R1R3-RG	0	0	0	99.000	13.530		Residential - Single Family Residence, 1	135B181 523		Wilshire	No	ABMI	TOC EXP , ADU
Los Angeles	5712 COLBATH AVE	91401	2246020009	0.000	0.000	0.000	13.530	Shortfall of Sites	0.155	Low Residential	R1-1	0	0	0	99.000	13.530		Residential - Single Family Residence - Pool, 1	174B153 499		Van Nuys - North Sherman Oaks	No	ABMI	TOC EXP , ADU
Los Angeles	406 S MANSFIELD AVE	90036	5507012025	0.000	0.000	0.000	13.530	Shortfall of Sites	0.155	Low II Residential	R1R3-RG	0	0	0	99.000	13.530		Residential - Single Family Residence, 1	135B181 398		Wilshire	No	ABMI	TOC EXP , ADU
Los Angeles	428 S MANSFIELD AVE	90036	5507012021	0.000	0.000	0.000	13.530	Shortfall of Sites	0.155	Low II Residential	R1R3-RG	0	0	0	99.000	13.530		Residential - Single Family Residence, 1	135B181 462		Wilshire	No	ABMI	TOC EXP , ADU
Los Angeles	438 S MANSFIELD AVE	90036	5507012019	0.000	0.000	0.000	13.530	Shortfall of Sites	0.155	Low II Residential	R1R3-RG	0	0	0	99.000	13.530		Residential - Single Family Residence, 1	135B181 488		Wilshire	No	ABMI	TOC EXP , ADU
Los Angeles	412 S MANSFIELD AVE	90036	5507012024	0.000	0.000	0.000	13.530	Shortfall of Sites	0.155	Low II Residential	R1R3-RG	0	0	0	99.000	13.530		Residential - Single Family Residence, 1	135B181 415		Wilshire	No	ABMI	TOC EXP , ADU
Los Angeles	418 S MANSFIELD AVE	90036	5507012023	0.000	0.000	0.000	13.530	Shortfall of Sites	0.155	Low II Residential	R1R3-RG	0	0	0	99.000	13.530		Residential - Single Family Residence, 1	135B181 430		Wilshire	No	ABMI	TOC EXP , ADU
Los Angeles	444 S MANSFIELD AVE	90036	5507012018	0.000	0.000	0.000	13.530	Shortfall of Sites	0.155	Low II Residential	R1R3-RG	0	0	0	99.000	13.530		Residential - Single Family Residence, 1	135B181 504		Wilshire	No	ABMI	TOC EXP , ADU
Los Angeles	3702 SENECA AVE	90039	5435006030	0.000	0.000	0.000	13.530	Shortfall of Sites	0.155	Low Residential	R1-1-RIO	0	0	0	99.000	13.530		Residential - Single Family Residence, 1	156B209 196		Northeast Los Angeles	No	ABMI	TOC EXP , ADU
Los Angeles	454 S MANSFIELD AVE	90036	5507012016	0.000	0.000	0.000	13.530	Shortfall of Sites	0.155	Low II Residential	R1R3-RG	0	0	0	99.000	13.530		Residential - Single Family Residence, 1	135B181 539		Wilshire	No	ABMI	TOC EXP , ADU
Los Angeles	432 S MANSFIELD AVE	90036	5507012020	0.000	0.000	0.000	13.530	Shortfall of Sites	0.155	Low II Residential	R1R3-RG	0	0	0	99.000	13.530		Residential - Single Family Residence, 1	135B181 474		Wilshire	No	ABMI	TOC EXP , ADU
Los Angeles	842 S HIGHLAND AVE	90036	5084001017	0.000	0.000	0.000	13.529	Shortfall of Sites	0.155	Low II Residential	R1V3-RG	0	0	0	99.000	13.529		Residential - Single Family Residence - Pool, 1	132B185 323		Wilshire	No	ABMI	TOC EXP , ADU
Los Angeles	4400 PROSPECT AVE	90027	5542004015	0.000	0.000	0.000	13.529	Shortfall of Sites	0.155	Low Medium I Residential	R2-1XL	0	0	0	99.000	13.529		Residential - Single Family Residence, 1	148-5A201 100		Hollywood	No	ABMI	TOC EXP , ADU, R2RD
Los Angeles	360 S ORANGE DR	90036	5507006015	0.000	0.000	0.000	13.529	Shortfall of Sites	0.155	Low II Residential	R1R3-RG	0	0	0	99.000	13.529		Residential - Single Family Residence, 1	135B181 354		Wilshire	No	ABMI	TOC EXP , ADU
Los Angeles	318 S ORANGE DR	90036	5507006023	0.000	0.000	0.000	13.529	Shortfall of Sites	0.155	Low II Residential	R1R3-RG	0	0	0	99.000	13.529		Residential - Single Family Residence, 1	135B181 233		Wilshire	No	ABMI	TOC EXP , ADU
Los Angeles	322 S ORANGE DR	90036	5507006022	0.000	0.000	0.000	13.529	Shortfall of Sites	0.155	Low II Residential	R1R3-RG	0	0	0	99.000	13.529		Residential - Single Family Residence - Pool, 1	135B181 249		Wilshire	No	ABMI	TOC EXP , ADU
Los Angeles	328 S ORANGE DR	90036	5507006021	0.000	0.000	0.000	13.529	Shortfall of Sites	0.155	Low II Residential	R1R3-RG	0	0	0	99.000	13.529		Residential - Single Family Residence - Pool, 1	135B181 266		Wilshire	No	ABMI	TOC EXP , ADU
Los Angeles	334 S ORANGE DR	90036	5507006020	0.000	0.000	0.000	13.529	Shortfall of Sites	0.155	Low II Residential	R1R3-RG	0	0	0	99.000	13.529		Residential - Single Family Residence, 1	135B181 278		Wilshire	No	ABMI	TOC EXP , ADU
Los Angeles	338 S ORANGE DR	90036	5507006019	0.000	0.000	0.000	13.529	Shortfall of Sites	0.155	Low II Residential	R1R3-RG	0	0	0	99.000	13.529		Residential - Single Family Residence, 1	135B181 290		Wilshire	No	ABMI	TOC EXP , ADU
Los Angeles	5625 MAMMOTH AVE	91401	2246026006	0.000	0.000	0.000	13.529	Shortfall of Sites	0.155	Low Residential	R1-1	0	0	0	99.000	13.529		Residential - Single Family Residence, 1	174B153 700		Van Nuys - North Sherman Oaks	No	ABMI	TOC EXP , ADU
Los Angeles	4437 KINGSWELL AVE	90027	5590023018	0.000	0.000	0.000	13.529	Shortfall of Sites	0.155	Low Medium I Residential	R2-1XL	0	0	0	99.000	13.529		Residential - Single Family Residence, 1	148-5A201 21		Hollywood	No	ABMI	TOC EXP , ADU, R2RD
Los Angeles	5401 W 76TH ST	90045	4127008001	0.000	0.000	0.000	13.529	Shortfall of Sites	0.155	Low Residential	R1-1	0	0	0	99.000	13.529		Residential - Single Family Residence, 1	099B173 308		Westchester - Playa del Rey	No	ABMI	TOC EXP , ADU
Los Angeles	306 S ORANGE DR	90036	5507006025	0.000	0.000	0.000	13.529	Shortfall of Sites	0.155	Low II Residential	R1R3-RG	0	0	0	99.000	13.529		Residential - Single Family Residence, 1	135B181 205		Wilshire	No	ABMI	TOC EXP , ADU
Los Angeles	344 S ORANGE DR	90036	5507006018	0.000	0.000	0.000	13.529	Shortfall of Sites	0.155	Low II Residential	R1R3-RG	0	0	0	99.000	13.529		Residential - Single Family Residence, 1	135B181 305		Wilshire	No	ABMI	TOC EXP , ADU
Los Angeles	354 S ORANGE DR	90036	5507006016	0.000	0.000	0.000	13.529	Shortfall of Sites	0.155	Low II Residential	R1R3-RG	0	0	0	99.000	13.529		Residential - Single Family Residence, 1	135B181 339		Wilshire	No	ABMI	TOC EXP , ADU

Jurisdiction Name	Site Address/Intersection	5 Digit ZIP Code	Assessor Parcel Number	Very Low-Income	Low-Income	Moderate-Income	Above Moderate-Income	Type of Shortfall	Parcel Size (Acres)	Current General Plan Designation	Current Zoning	Proposed General Plan (GP) Designation	Proposed Zoning	Minimum Density Allowed	Maximum Density Allowed	Total Capacity	Vacant/ Nonvacant	Description of Existing Uses	PIN	Base Density Per Acre	Community Plan Area	Rent Stabalization Ordinance	Income Category	Applicable Rezoning Program (Program informing values in Column Q listed first)
Los Angeles	5706 COLBATH AVE	91401	2246020008	0.000	0.000	0.000	13.529	Shortfall of Sites	0.155	Low Residential	R1-1	0	0	0	99.000	13.529		Residential - Single Family Residence, 1	174B153 529		Van Nuys - North Sherman Oaks	No	ABMI	TOC EXP , ADU
Los Angeles	5623 MAMMOTH AVE	91401	2246026007	0.000	0.000	0.000	13.529	Shortfall of Sites	0.155	Low Residential	R1-1	0	0	0	99.000	13.529		Residential - Single Family Residence, 1	174B153 723		Van Nuys - North Sherman Oaks	No	ABMI	TOC EXP , ADU
Los Angeles	846 S HIGHLAND AVE	90036	5084001018	0.000	0.000	0.000	13.529	Shortfall of Sites	0.155	Low II Residential	R1V3-RG	0	0	0	99.000	13.529		Residential - Single Family Residence, 1	132B185 338		Wilshire	No	ABMI	TOC EXP , ADU
Los Angeles	1726 AMHERST AVE	90025	4259011021	0.000	0.000	0.000	13.529	Shortfall of Sites	0.155	Low Residential	R1-1	0	0	0	99.000	13.529		Residential - Single Family Residence, 1	123B145 112		West Los Angeles	No	ABMI	TOC EXP , ADU
Los Angeles	5319 WORTSER AVE	91401	2345020012	0.000	0.000	0.000	13.529	Shortfall of Sites	0.155	Low Residential	R1-1	0	0	0	99.000	13.529		Residential - Single Family Residence, 1	171B161 228		Van Nuys - North Sherman Oaks	No	ABMI	TOC EXP , ADU
Los Angeles	5449 ALLOTT AVE	91401	2344006021	0.000	0.000	0.000	13.529	Shortfall of Sites	0.155	Low Residential	R1-1	0	0	0	99.000	13.529		Residential - Single Family Residence - Pool, 1	174B157 915		Van Nuys - North Sherman Oaks	No	ABMI	TOC EXP , ADU
Los Angeles	13930 CALIFA ST	91401	2246014008	0.000	0.000	0.000	13.529	Shortfall of Sites	0.155	Low Residential	R1-1	0	0	0	99.000	13.529		Residential - Single Family Residence - Pool, 1	174B153 72		Van Nuys - North Sherman Oaks	No	ABMI	TOC EXP , ADU
Los Angeles	2302 MALCOLM AVE	90064	4320004074	0.000	0.000	0.000	13.529	Shortfall of Sites	0.155	Low Residential	R1-1-O	0	0	0	99.000	13.529		Residential - Single Family Residence - Pool, 1	126B157 399		West Los Angeles	No	ABMI	TOC EXP , ADU
Los Angeles	2142 GREENFIELD AVE	90025	4322012010	0.000	0.000	0.000	13.528	Shortfall of Sites	0.155	Low Residential	R1-1	0	0	0	99.000	13.528		Residential - Single Family Residence, 1	126B153 510		West Los Angeles	No	ABMI	TOC EXP , ADU
Los Angeles	13936 CALIFA ST	91401	2246014007	0.000	0.000	0.000	13.528	Shortfall of Sites	0.155	Low Residential	R1-1	0	0	0	99.000	13.528		Residential - Single Family Residence - Pool, 1	174B153 71		Van Nuys - North Sherman Oaks	No	ABMI	TOC EXP , ADU
Los Angeles	13926 CALIFA ST	91401	2246014009	0.000	0.000	0.000	13.528	Shortfall of Sites	0.155	Low Residential	R1-1	0	0	0	99.000	13.528		Residential - Single Family Residence, 1	174B153 73		Van Nuys - North Sherman Oaks	No	ABMI	TOC EXP , ADU
Los Angeles	13920 CALIFA ST	91401	2246014010	0.000	0.000	0.000	13.528	Shortfall of Sites	0.155	Low Residential	R1-1	0	0	0	99.000	13.528		Residential - Single Family Residence - Pool, 1	174B153 74		Van Nuys - North Sherman Oaks	No	ABMI	TOC EXP , ADU
Los Angeles	13916 CALIFA ST	91401	2246014011	0.000	0.000	0.000	13.528	Shortfall of Sites	0.155	Low Residential	R1-1	0	0	0	99.000	13.528		Residential - Single Family Residence - Pool, 1	174B153 75		Van Nuys - North Sherman Oaks	No	ABMI	TOC EXP , ADU
Los Angeles	2242 VETERAN AVE	90064	4322008010	0.000	0.000	0.000	13.528	Shortfall of Sites	0.155	Low Residential	R1-1	0	0	0	99.000	13.528		Residential - Single Family Residence, 1	126B153 633		West Los Angeles	No	ABMI	TOC EXP , ADU
Los Angeles	13940 CALIFA ST	91401	2246014006	0.000	0.000	0.000	13.528	Shortfall of Sites	0.155	Low Residential	R1-1	0	0	0	99.000	13.528		Residential - Single Family Residence, 1	174B153 70		Van Nuys - North Sherman Oaks	No	ABMI	TOC EXP , ADU
Los Angeles	2356 PELHAM AVE	90064	4320009036	0.000	0.000	0.000	13.528	Shortfall of Sites	0.155	Low Residential	R1-1-O	0	0	0	99.000	13.528		Residential - Single Family Residence, 1	126B157 463		West Los Angeles	No	ABMI	TOC EXP , ADU
Los Angeles	2206 GREENFIELD AVE	90064	4322011002	0.000	0.000	0.000	13.528	Shortfall of Sites	0.155	Low Residential	R1-1	0	0	0	99.000	13.528		Residential - Single Family Residence, 1	126B153 587		West Los Angeles	No	ABMI	TOC EXP , ADU
Los Angeles	2081 KERWOOD AVE	90025	4319012047	0.000	0.000	0.000	13.528	Shortfall of Sites	0.155	Low Residential	R1-1-O	0	0	0	99.000	13.528		Residential - Single Family Residence - Pool, 1	129B157 156		West Los Angeles	No	ABMI	TOC EXP , ADU
Los Angeles	2356 MALCOLM AVE	90064	4320004085	0.000	0.000	0.000	13.528	Shortfall of Sites	0.155	Low Residential	R1-1-O	0	0	0	99.000	13.528		Residential - Single Family Residence, 1	126B157 621		West Los Angeles	No	ABMI	TOC EXP , ADU
Los Angeles	2310 GLENDON AVE	90064	4320003037	0.000	0.000	0.000	13.528	Shortfall of Sites	0.155	Low Residential	R1-1	0	0	0	99.000	13.528		Residential - Single Family Residence, 1	126B157 542		West Los Angeles	No	ABMI	TOC EXP , ADU
Los Angeles	2234 KELTON AVE	90064	4322005008	0.000	0.000	0.000	13.528	Shortfall of Sites	0.155	Low Residential	R1-1	0	0	0	99.000	13.528		Residential - Single Family Residence, 1	126B153 529		West Los Angeles	No	ABMI	TOC EXP , ADU
Los Angeles	2350 GLENDON AVE	90064	4320003045	0.000	0.000	0.000	13.528	Shortfall of Sites	0.155	Low Residential	R1-1	0	0	0	99.000	13.528		Residential - Single Family Residence, 1	126B157 703		West Los Angeles	No	ABMI	TOC EXP , ADU
Los Angeles	2222 KELTON AVE	90064	4322005005	0.000	0.000	0.000	13.528	Shortfall of Sites	0.155	Low Residential	R1-1	0	0	0	99.000	13.528		Residential - Single Family Residence - Pool, 1	126B153 491		West Los Angeles	No	ABMI	TOC EXP , ADU
Los Angeles	2213 GREENFIELD AVE	90064	4322014022	0.000	0.000	0.000	13.528	Shortfall of Sites	0.155	Low Residential	R1-1	0	0	0	99.000	13.528		Residential - Single Family Residence, 1	126B153 650		West Los Angeles	No	ABMI	TOC EXP , ADU
Los Angeles	2234 GREENFIELD AVE	90064	4322011008	0.000	0.000	0.000	13.528	Shortfall of Sites	0.155	Low Residential	R1-1	0	0	0	99.000	13.528		Residential - Single Family Residence, 1	126B153 673		West Los Angeles	No	ABMI	TOC EXP , ADU
Los Angeles	2238 GREENFIELD AVE	90064	4322011009	0.000	0.000	0.000	13.528	Shortfall of Sites	0.155	Low Residential	R1-1	0	0	0	99.000	13.528		Residential - Single Family Residence - Pool, 1	126B153 685		West Los Angeles	No	ABMI	TOC EXP , ADU
Los Angeles	2248 GREENFIELD AVE	90064	4322011011	0.000	0.000	0.000	13.528	Shortfall of Sites	0.155	Low Residential	R1-1	0	0	0	99.000	13.528		Residential - Single Family Residence, 1	126B153 715		West Los Angeles	No	ABMI	TOC EXP , ADU
Los Angeles	2243 GREENFIELD AVE	90064	4322014015	0.000	0.000	0.000	13.528	Shortfall of Sites	0.155	Low Residential	R1-1	0	0	0	99.000	13.528		Residential - Single Family Residence, 1	126B153 744		West Los Angeles	No	ABMI	TOC EXP , ADU
Los Angeles	2376 SELBY AVE	90064	4320005037	0.000	0.000	0.000	13.528	Shortfall of Sites	0.155	Low Residential	R1-1-O	0	0	0	99.000	13.528		Residential - Single Family Residence, 1	126B157 620		West Los Angeles	No	ABMI	TOC EXP , ADU
Los Angeles	2330 GLENDON AVE	90064	4320003041	0.000	0.000	0.000	13.528	Shortfall of Sites	0.155	Low Residential	R1-1	0	0	0	99.000	13.528		Residential - Single Family Residence, 1	126B157 619		West Los Angeles	No	ABMI	TOC EXP , ADU
Los Angeles	2370 GLENDON AVE	90064	4320003049	0.000	0.000	0.000	13.528	Shortfall of Sites	0.155	Low Residential	R1-1	0	0	0	99.000	13.528		Residential - Single Family Residence, 1	126B157 774		West Los Angeles	No	ABMI	TOC EXP , ADU
Los Angeles	2206 VETERAN AVE	90064	4322008002	0.000	0.000	0.000	13.528	Shortfall of Sites	0.155	Low Residential	R1-1	0	0	0	99.000	13.528		Residential - Single Family Residence, 1	126B153 517		West Los Angeles	No	ABMI	TOC EXP , ADU
Los Angeles	2212 VETERAN AVE	90064	4322008003	0.000	0.000	0.000	13.528	Shortfall of Sites	0.155	Low Residential	R1-1	0	0	0	99.000	13.528		Residential - Single Family Residence - Pool, 1	126B153 530		West Los Angeles	No	ABMI	TOC EXP , ADU
Los Angeles	2254 KELTON AVE	90064	4322005012	0.000	0.000	0.000	13.528	Shortfall of Sites	0.155	Low Residential	R1-1	0	0	0	99.000	13.528		Residential - Single Family Residence, 1	126B157 739		West Los Angeles	No	ABMI	TOC EXP , ADU
Los Angeles	2320 GLENDON AVE	90064	4320003039	0.000	0.000	0.000	13.528	Shortfall of Sites	0.155	Low Residential	R1-1	0	0	0	99.000	13.528		Residential - Single Family Residence, 1	126B157 579		West Los Angeles	No	ABMI	TOC EXP , ADU
Los Angeles	2238 KELTON AVE	90064	4322005009	0.000	0.000	0.000	13.528	Shortfall of Sites	0.155	Low Residential	R1-1	0	0	0	99.000	13.528		Residential - Single Family Residence, 1	126B153 544		West Los Angeles	No	ABMI	TOC EXP , ADU
Los Angeles	5517 SUNNYSLOPE AVE	91401	2344008017	0.000	0.000	0.000	13.528	Shortfall of Sites	0.155	Low Residential	R1-1	0	0	0	99.000	13.528		Residential - Single Family Residence - Pool, 1	174B157 787		Van Nuys - North Sherman Oaks	No	ABMI	TOC EXP , ADU
Los Angeles	2242 MIDVALE AVE	90064	4322002010	0.000	0.000	0.000	13.528	Shortfall of Sites	0.155	Low Residential	R1-1	Low Medium Residential	0	0	99.000	13.528		Residential - Single Family Residence, 1	126B157 609	1 per lot	West Los Angeles	No	ABMI	TOC EXP , West WLA CPU, ADU, AHO
Los Angeles	2254 MIDVALE AVE	90064	4322002012	0.000	0.000	0.000	13.528	Shortfall of Sites	0.155	Low Residential	R1-1	Low Medium Residential	0	0	99.000	13.528		Residential - Single Family Residence, 1	126B157 651	1 per lot	West Los Angeles	No	ABMI	TOC EXP , West WLA CPU, ADU, AHO
Los Angeles	2340 MALCOLM AVE	90064	4320004082	0.000	0.000	0.000	13.528	Shortfall of Sites	0.155	Low Residential	R1-1-O	0	0	0	99.000	13.528		Residential - Single Family Residence, 1	126B157 560		West Los Angeles	No	ABMI	TOC EXP , ADU
Los Angeles	2216 GREENFIELD AVE	90064	4322011004	0.000	0.000	0.000	13.528	Shortfall of Sites	0.155	Low Residential	R1-1	0	0	0	99.000	13.528		Residential - Single Family Residence, 1	126B153 618		West Los Angeles	No	ABMI	TOC EXP , ADU
Los Angeles	2223 GREENFIELD AVE	90064	4322014020	0.000	0.000	0.000	13.528	Shortfall of Sites	0.155	Low Residential	R1-1	0	0	0	99.000	13.528		Residential - Single Family Residence, 1	126B153 678		West Los Angeles	No	ABMI	TOC EXP , ADU
Los Angeles	2235 GREENFIELD AVE	90064	4322014017	0.000	0.000	0.000	13.528	Shortfall of Sites	0.155	Low Residential	R1-1	0	0	0	99.000	13.528		Residential - Single Family Residence, 1	126B153 710		West Los Angeles	No	ABMI	TOC EXP , ADU
Los Angeles	2254 GLENDON AVE	90064	4320001036	0.000	0.000	0.000	13.528	Shortfall of Sites	0.155	Low Residential	R1-1	0	0	0	99.000	13.528		Residential - Single Family Residence, 1	126B157 452		West Los Angeles	No	ABMI	TOC EXP , ADU
Los Angeles	2336 GLENDON AVE	90064	4320003042	0.000	0.000	0.000	13.528	Shortfall of Sites	0.155	Low Residential	R1-1	0	0	0	99.000	13.528		Residential - Single Family Residence, 1	126B157 640		West Los Angeles	No	ABMI	TOC EXP , ADU
Los Angeles	2234 MIDVALE AVE	90064	4322002008	0.000	0.000	0.000	13.528	Shortfall of Sites	0.155	Low Residential	R1-1	Low Medium Residential	0	0	99.000	13.528		Residential - Single Family Residence, 1	126B157 569	1 per lot	West Los Angeles	No	ABMI	TOC EXP , West WLA CPU, ADU, AHO
Los Angeles	2238 MIDVALE AVE	90064	4322002009	0.000	0.000	0.000	13.528	Shortfall of Sites	0.155	Low Residential	R1-1	Low Medium Residential	0	0	99.000	13.528		Residential - Single Family Residence - Pool, 1	126B157 588	1 per lot	West Los Angeles	No	ABMI	TOC EXP , West WLA CPU, ADU, AHO
Los Angeles	1916 VETERAN AVE	90025	4323008004	0.000	0.000	0.000	13.528	Shortfall of Sites	0.155	Low Residential	R1-1	0	0	0	99.000	13.528		Residential - Single Family Residence, 1	129B153 1011		West Los Angeles	No	ABMI	TOC EXP , ADU
Los Angeles	1906 VETERAN AVE	90025	4323008002	0.000	0.000	0.000	13.528	Shortfall of Sites	0.155	Low Residential	R1-1	0	0	0	99.000	13.528		Residential - Single Family Residence, 1	129B153 983		West Los Angeles	No	ABMI	TOC EXP , ADU
Los Angeles	1926 VETERAN AVE	90025	4323008006	0.000	0.000	0.000	13.528	Shortfall of Sites	0.155	Low Residential	R1-1	0	0	0	99.000	13.528		Residential - Single Family Residence - Pool, 1	129B153 1042		West Los Angeles	No	ABMI	TOC EXP , ADU
Los Angeles	2350 MALCOLM AVE	90064	4320004084	0.000	0.000	0.000	13.528	Shortfall of Sites	0.155	Low Residential	R1-1-O	0	0	0	99.000	13.528		Residential - Single Family Residence - Pool, 1	126B157 601		West Los Angeles	No	ABMI	TOC EXP , ADU
Los Angeles	2216 VETERAN AVE	90064	4322008004	0.000	0.000	0.000	13.528	Shortfall of Sites	0.155	Low Residential	R1-1	0	0	0	99.000	13.528		Residential - Single Family Residence, 1	126B153 547		West Los Angeles	No	ABMI	TOC EXP , ADU
Los Angeles	2222 VETERAN AVE	90064	4322008005	0.000	0.000	0.000	13.528	Shortfall of Sites	0.155	Low Residential	R1-1	0	0	0	99.000	13.528		Residential - Single Family Residence - Therapy Pool (Spa), 1	126B153 562		West Los Angeles	No	ABMI	TOC EXP , ADU
Los Angeles	2234 VETERAN AVE	90064	4322008008	0.000	0.000	0.000	13.528	Shortfall of Sites	0.155	Low Residential	R1-1	0	0	0	99.000	13.528		Residential - Single Family Residence, 1	126B153 600		West Los Angeles	No	ABMI	TOC EXP , ADU
Los Angeles	2248 VETERAN AVE	90064	4322008011	0.000	0.000	0.000	13.528	Shortfall of Sites	0.155	Low Residential	R1-1	0	0	0	99.000	13.528		Residential - Single Family Residence, 1	126B153 651		West Los Angeles	No	ABMI	TOC EXP , ADU
Los Angeles	2316 GLENDON AVE	90064	4320003038	0.000	0.000	0.000	13.528	Shortfall of Sites	0.155	Low Residential	R1-1	0	0	0	99.000	13.528		Residential - Single Family Residence, 1	126B157 558		West Los Angeles	No	ABMI	TOC EXP , ADU
Los Angeles	2143 VETERAN AVE	90025	4322012013	0.000	0.000	0.000	13.527	Shortfall of Sites	0.155	Low Residential	R1-1	0	0	0	99.000	13.527		Residential - Single Family Residence - Therapy Pool (Spa), 1	126B153 483		West Los Angeles	No	ABMI	TOC EXP , ADU
Los Angeles	2212 KELTON AVE	90064	4322005003	0.000	0.000	0.000	13.527	Shortfall of Sites	0.155	Low Residential	R1-1	0	0	0	99.000	13.527		Residential - Single Family Residence, 1	126B153 465		West Los Angeles	No	ABMI	TOC EXP , ADU
Los Angeles	2372 SELBY AVE	90064	4320005036	0.000	0.000	0.000	13.527	Shortfall of Sites	0.155	Low Residential	R1-1-O	0	0	0	99.000	13.527		Residential - Single Family Residence, 1	126B157 600		West Los Angeles	No	ABMI	TOC EXP , ADU
Los Angeles	2366 GLENDON AVE	90064	4320003048	0.000	0.000	0.000	13.527	Shortfall of Sites	0.155	Low Residential	R1-1	0	0	0	99.000	13.527		Residential - Single Family Residence, 1	126B157 754		West Los Angeles	No	ABMI	TOC EXP , ADU
Los Angeles	2346 GLENDON AVE	90064	4320003044	0.000	0.000	0.000	13.527	Shortfall of Sites	0.155	Low Residential	R1-1	0	0	0	99.000	13.527		Residential - Single Family Residence, 1	126B157 681		West Los Angeles	No	ABMI	TOC EXP , ADU
Los Angeles	1912 VETERAN AVE	90025	4323008003	0.000	0.000	0.000	13.527	Shortfall of Sites	0.155	Low Residential	R1-1	0	0	0	99.000	13.527		Residential - Single Family Residence, 1	129B153 996		West Los Angeles	No	ABMI	TOC EXP , ADU
Los Angeles	1922 VETERAN AVE	90025	4323008005	0.000	0.000	0.000	13.527	Shortfall of Sites	0.155	Low Residential	R1-1	0	0	0	99.000	13.527		Residential - Single Family Residence, 1	129B153 1026		West Los Angeles	No	ABMI	TOC EXP , ADU
Los Angeles	2138 GREENFIELD AVE	90025	4322012009	0.000	0.000	0.000	13.527	Shortfall of Sites	0.155	Low Residential	R1-1	0	0	0	99.000	13.527		Residential - Single Family Residence, 1	126B153 494		West Los Angeles	No	ABMI	TOC EXP , ADU
Los Angeles	2207 GREENFIELD AVE	90064	4322014023	0.000	0.000	0.000	13.527	Shortfall of Sites	0.155	Low Residential	R1-1	0	0	0	99.000	13.527		Residential - Single Family Residence, 1	126B153 631		West Los Angeles	No	ABMI	TOC EXP , ADU
Los Angeles	2222 GREENFIELD AVE	90064	4322011005	0.000	0.000	0.000	13.527	Shortfall of Sites	0.155	Low Residential	R1-1	0	0	0	99.000	13.527		Residential - Single Family Residence, 1	126B153 636		West Los Angeles	No	ABMI	TOC EXP , ADU
Los Angeles	2217 GREENFIELD AVE	90064	4322014021	0.000	0.000	0.000	13.527	Shortfall of Sites	0.155	Low Residential	R1-1	0	0	0	99.000	13.527		Residential - Single Family Residence - Pool, 1	126B153 661		West Los Angeles	No	ABMI	TOC EXP , ADU
Los Angeles	2212 GREENFIELD AVE	90064	4322011003	0.000	0.000	0.000	13.527	Shortfall of Sites	0.155	Low Residential	R1-1	0	0	0	99.000	13.527		Residential - Single Family Residence, 1	126B153 604		West Los Angeles	No	ABMI	TOC EXP , ADU
Los Angeles	2239 GREENFIELD AVE	90064	4322014016	0.000	0.000	0.000	13.527	Shortfall of Sites	0.155	Low Residential	R1-1	0	0	0	99.000	13.527		Residential - Single Family Residence, 1	126B153 725		West Los Angeles	No	ABMI	TOC EXP , ADU
Los Angeles	2249 GREENFIELD AVE	90064	4322014014	0.000	0.000	0.000	13.527	Shortfall of Sites	0.155	Low Residential	R1-1	0	0	0	99.000	13.527		Residential - Single Family Residence, 1	126B153 761		West Los Angeles	No	ABMI	TOC EXP , ADU
Los Angeles	2139 VETERAN AVE	90025	4322012014	0.000	0.000	0.000	13.527	Shortfall of Sites	0.155	Low Residential	R1-1	0	0	0	99.000	13.527		Residential - Single Family Residence, 1	126B153 470		West Los Angeles	No	ABMI	TOC EXP , ADU
Los Angeles	2376 GLENDON AVE	90064	4320003050	0.000	0.000	0.000	13.527	Shortfall of Sites	0.155	Low Residential	R1-1	0	0	0	99.000	13.527		Residential - Single Family Residence, 1	126B157 790		West Los Angeles	No	ABMI	TOC EXP , ADU
Los Angeles	2336 PELHAM AVE	90064	4320009032	0.000	0.000	0.000	13.527	Shortfall of Sites	0.155	Low Residential	R1-1-O	0	0	0	99.000	13.527		Residential - Single Family Residence, 1	126B157 383		West Los Angeles	No	ABMI	TOC EXP , ADU
Los Angeles	1930 VETERAN AVE	90025	4323008007	0.000	0.000	0.000	13.527	Shortfall of Sites	0.155	Low Residential	R1-1	0	0	0	99.000	13.527		Residential - Single Family Residence, 1	129B153 1059		West Los Angeles	No	ABMI	TOC EXP , ADU
Los Angeles	2366 SELBY AVE	90064	4320005035	0.000	0.000	0.000	13.527	Shortfall of Sites	0.155	Low Residential	R1-1-O	0	0	0	99.000	13.527		Residential - Single Family Residence, 1	126B157 580		West Los Angeles	No	ABMI	TOC EXP , ADU
Los Angeles	2380 MALCOLM AVE	90064	4320004090	0.000	0.000	0.000	13.527	Shortfall of Sites	0.155	Low Residential	R1-1-O	0	0	0	99.000	13.527		Residential - Single Family Residence - Pool, 1	126B157 722		West Los Angeles	No	ABMI	TOC EXP , ADU
Los Angeles	2340 GLENDON AVE	90064	4320003043	0.000	0.000	0.000	13.527	Shortfall of Sites	0.155	Low Residential	R1-1	0	0	0	99.000	13.527		Residential - Single Family Residence, 1	126B157 661		West Los Angeles	No	ABMI	TOC EXP , ADU
Los Angeles	2382 SELBY AVE	90064	4320005038	0.000	0.000	0.000	13.527	Shortfall of Sites	0.155	Low Residential	R1-1-O	0	0	0	99.000	13.527		Residential - Single Family Residence, 1	126B157 641		West Los Angeles	No	ABMI	TOC EXP , ADU

Jurisdiction Name	Site Address/Intersection	5 Digit ZIP Code	Assessor Parcel Number	Very Low-Income	Low-Income	Moderate-Income	Above Moderate-Income	Type of Shortfall	Parcel Size (Acres)	Current General Plan Designation	Current Zoning	Proposed General Plan (GP) Designation	Proposed Zoning	Minimum Density Allowed	Maximum Density Allowed	Total Capacity	Vacant/ Nonvacant	Description of Existing Uses	PIN	Base Density Per Acre	Community Plan Area	Rent Stabalization Ordinance	Income Category	Applicable Rezoning Program (Program informing values in Column Q listed first)
Los Angeles	2360 MALCOLM AVE	90064	4320004086	0.000	0.000	0.000	13.527	Shortfall of Sites	0.155	Low Residential	R1-1-O	0	0	0	99.000	13.527		Residential - Single Family Residence, 1	126B157 644		West Los Angeles	No	ABMI	TOC EXP , ADU
Los Angeles	2376 MALCOLM AVE	90064	4320004089	0.000	0.000	0.000	13.527	Shortfall of Sites	0.155	Low Residential	R1-1-O	0	0	0	99.000	13.527		Residential - Single Family Residence, 1	126B157 705		West Los Angeles	No	ABMI	TOC EXP , ADU
Los Angeles	2366 MALCOLM AVE	90064	4320004087	0.000	0.000	0.000	13.527	Shortfall of Sites	0.155	Low Residential	R1-1-O	0	0	0	99.000	13.527		Residential - Single Family Residence, 1	126B157 663		West Los Angeles	No	ABMI	TOC EXP , ADU
Los Angeles	2248 MIDVALE AVE	90064	4322002011	0.000	0.000	0.000	13.527	Shortfall of Sites	0.155	Low Residential	R1-1	Low Medium Residential	0	0	99.000	13.527		Residential - Single Family Residence, 1	126B157 631	1 per lot	West Los Angeles	No	ABMI	TOC EXP , West WLA CPU, ADU, AHO
Los Angeles	2356 GLENDON AVE	90064	4320003046	0.000	0.000	0.000	13.527	Shortfall of Sites	0.155	Low Residential	R1-1	0	0	0	99.000	13.527		Residential - Single Family Residence, 1	126B157 721		West Los Angeles	No	ABMI	TOC EXP , ADU
Los Angeles	1936 VETERAN AVE	90025	4323008008	0.000	0.000	0.000	13.527	Shortfall of Sites	0.155	Low Residential	R1-1	0	0	0	99.000	13.527		Residential - Single Family Residence, 1	129B153 1079		West Los Angeles	No	ABMI	TOC EXP , ADU
Los Angeles	2242 GREENFIELD AVE	90064	4322011010	0.000	0.000	0.000	13.527	Shortfall of Sites	0.155	Low Residential	R1-1	0	0	0	99.000	13.527		Residential - Single Family Residence, 1	126B153 700		West Los Angeles	No	ABMI	TOC EXP , ADU
Los Angeles	2222 MIDVALE AVE	90064	4322002005	0.000	0.000	0.000	13.527	Shortfall of Sites	0.155	Low Residential	R1-1	Low Medium Residential	0	0	99.000	13.527		Residential - Single Family Residence - Pool, 1	126B157 519	1 per lot	West Los Angeles	No	ABMI	TOC EXP , West WLA CPU, ADU, AHO
Los Angeles	2340 PELHAM AVE	90064	4320009033	0.000	0.000	0.000	13.527	Shortfall of Sites	0.155	Low Residential	R1-1-O	0	0	0	99.000	13.527		Residential - Single Family Residence, 1	126B157 403		West Los Angeles	No	ABMI	TOC EXP , ADU
Los Angeles	2073 KERWOOD AVE	90025	4319012049	0.000	0.000	0.000	13.527	Shortfall of Sites	0.155	Low Residential	R1-1-O	0	0	0	99.000	13.527		Residential - Single Family Residence, 1	129B157 109		West Los Angeles	No	ABMI	TOC EXP , ADU
Los Angeles	2077 KERWOOD AVE	90025	4319012048	0.000	0.000	0.000	13.527	Shortfall of Sites	0.155	Low Residential	R1-1-O	0	0	0	99.000	13.527		Residential - Single Family Residence, 1	129B157 131		West Los Angeles	No	ABMI	TOC EXP , ADU
Los Angeles	2306 GLENDON AVE	90064	4320003036	0.000	0.000	0.000	13.527	Shortfall of Sites	0.155	Low Residential	R1-1	0	0	0	99.000	13.527		Residential - Single Family Residence, 1	126B157 522		West Los Angeles	No	ABMI	TOC EXP , ADU
Los Angeles	2216 KELTON AVE	90064	4322005004	0.000	0.000	0.000	13.527	Shortfall of Sites	0.155	Low Residential	R1-1	0	0	0	99.000	13.527		Residential - Single Family Residence, 1	126B153 479		West Los Angeles	No	ABMI	TOC EXP , ADU
Los Angeles	2346 MALCOLM AVE	90064	4320004083	0.000	0.000	0.000	13.527	Shortfall of Sites	0.155	Low Residential	R1-1-O	0	0	0	99.000	13.527		Residential - Single Family Residence, 1	126B157 581		West Los Angeles	No	ABMI	TOC EXP , ADU
Los Angeles	3716 SENECA AVE	90039	5435006027	0.000	0.000	0.000	13.527	Shortfall of Sites	0.155	Low Residential	R1-1-RIO	0	0	0	99.000	13.527		Residential - Single Family Residence, 1	156B209 165		Northeast Los Angeles	No	ABMI	TOC EXP , ADU
Los Angeles	338 S MANSFIELD AVE	90036	5507005019	0.000	0.000	0.000	13.527	Shortfall of Sites	0.155	Low II Residential	R1R3-RG	0	0	0	99.000	13.527		Residential - Single Family Residence, 1	135B181 288		Wilshire	No	ABMI	TOC EXP , ADU
Los Angeles	2350 PELHAM AVE	90064	4320009035	0.000	0.000	0.000	13.527	Shortfall of Sites	0.155	Low Residential	R1-1-O	0	0	0	99.000	13.527		Residential - Single Family Residence, 1	126B157 443		West Los Angeles	No	ABMI	TOC EXP , ADU
Los Angeles	312 S MANSFIELD AVE	90036	5507005024	0.000	0.000	0.000	13.527	Shortfall of Sites	0.155	Low II Residential	R1R3-RG	0	0	0	99.000	13.527		Residential - Single Family Residence - Pool, 1	135B181 215		Wilshire	No	ABMI	TOC EXP , ADU
Los Angeles	318 S MANSFIELD AVE	90036	5507005023	0.000	0.000	0.000	13.527	Shortfall of Sites	0.155	Low II Residential	R1R3-RG	0	0	0	99.000	13.527		Residential - Single Family Residence - Pool, 1	135B181 231		Wilshire	No	ABMI	TOC EXP , ADU
Los Angeles	354 S MANSFIELD AVE	90036	5507005016	0.000	0.000	0.000	13.527	Shortfall of Sites	0.155	Low II Residential	R1R3-RG	0	0	0	99.000	13.527		Residential - Single Family Residence, 1	135B181 337		Wilshire	No	ABMI	TOC EXP , ADU
Los Angeles	358 S MANSFIELD AVE	90036	5507005015	0.000	0.000	0.000	13.527	Shortfall of Sites	0.155	Low II Residential	R1R3-RG	0	0	0	99.000	13.527		Residential - Single Family Residence - Pool and Misc., 1	135B181 352		Wilshire	No	ABMI	TOC EXP , ADU
Los Angeles	4449 TYRONE AVE	91423	2265015028	0.000	0.000	0.000	13.527	Shortfall of Sites	0.155	Low Residential	R1-1-RIO	Low Residential	0	0	99.000	13.527		Residential - Single Family Residence - Therapy Pool (Spa), 1	165B153 43	1 per lot	Sherman Oaks - Studio City - Toluca Lake - Cahuenga Pass	No	ABMI	TOC EXP , SHR CPU, ADU, AHO
Los Angeles	4432 LENNOX AVE	91423	2265015029	0.000	0.000	0.000	13.527	Shortfall of Sites	0.155	Low Residential	R1-1-RIO	Low Residential	0	0	99.000	13.527		Residential - Single Family Residence, 1	165B153 42	1 per lot	Sherman Oaks - Studio City - Toluca Lake - Cahuenga Pass	No	ABMI	TOC EXP , SHR CPU, ADU, AHO
Los Angeles	4383 CAMERO AVE	90027	5542004030	0.000	0.000	0.000	13.527	Shortfall of Sites	0.155	Low Medium I Residential	R2-1XL	0	0	0	99.000	13.527		Residential - Single Family Residence, 1	148-5A201 142		Hollywood	No	ABMI	TOC EXP , ADU, R2RD
Los Angeles	4388 CAMERO AVE	90027	5542005015	0.000	0.000	0.000	13.527	Shortfall of Sites	0.155	Low Medium I Residential	R2-1XL	0	0	0	99.000	13.527		Residential - Single Family Residence, 1	148-5A201 197		Hollywood	No	ABMI	TOC EXP , ADU, R2RD
Los Angeles	4432 CAMERO AVE	90027	5542005008	0.000	0.000	0.000	13.527	Shortfall of Sites	0.155	Low Medium I Residential	R2-1XL	0	0	0	99.000	13.527		Residential - Single Family Residence, 1	148-5A201 204		Hollywood	No	ABMI	TOC EXP , ADU, R2RD
Los Angeles	322 S MANSFIELD AVE	90036	5507005022	0.000	0.000	0.000	13.527	Shortfall of Sites	0.155	Low II Residential	R1R3-RG	0	0	0	99.000	13.527		Residential - Single Family Residence, 1	135B181 247		Wilshire	No	ABMI	TOC EXP , ADU
Los Angeles	344 S MANSFIELD AVE	90036	5507005018	0.000	0.000	0.000	13.527	Shortfall of Sites	0.155	Low II Residential	R1R3-RG	0	0	0	99.000	13.527		Residential - Single Family Residence, 1	135B181 303		Wilshire	No	ABMI	TOC EXP , ADU
Los Angeles	4545 MELBOURNE AVE	90027	5590019021	0.000	0.000	0.000	13.527	Shortfall of Sites	0.155	Low Medium I Residential	R2-1XL	0	0	0	99.000	13.527		Residential - Single Family Residence, 1	150B197 1094		Hollywood	No	ABMI	TOC EXP , ADU, R2RD
Los Angeles	4531 MELBOURNE AVE	90027	5590019018	0.000	0.000	0.000	13.527	Shortfall of Sites	0.155	Low Medium I Residential	R2-1XL	0	0	0	99.000	13.527		Residential - Single Family Residence, 1	150B197 1091		Hollywood	No	ABMI	TOC EXP , ADU, R2RD
Los Angeles	4417 CAMERO AVE	90027	5542004035	0.000	0.000	0.000	13.527	Shortfall of Sites	0.155	Low Medium I Residential	R2-1XL	0	0	0	99.000	13.527		Residential - Single Family Residence, 1	148-5A201 147		Hollywood	No	ABMI	TOC EXP , ADU, R2RD
Los Angeles	306 S MANSFIELD AVE	90036	5507005025	0.000	0.000	0.000	13.527	Shortfall of Sites	0.155	Low II Residential	R1R3-RG	0	0	0	99.000	13.527		Residential - Single Family Residence, 1	135B181 203		Wilshire	No	ABMI	TOC EXP , ADU
Los Angeles	326 S MANSFIELD AVE	90036	5507005021	0.000	0.000	0.000	13.527	Shortfall of Sites	0.155	Low II Residential	R1R3-RG	0	0	0	99.000	13.527		Residential - Single Family Residence, 1	135B181 264		Wilshire	No	ABMI	TOC EXP , ADU
Los Angeles	4437 MELBOURNE AVE	90027	5590018016	0.000	0.000	0.000	13.527	Shortfall of Sites	0.155	Low Medium I Residential	R2-1XL	0	0	0	99.000	13.527		Residential - Single Family Residence, 1	150B201 1353		Hollywood	No	ABMI	TOC EXP , ADU, R2RD
Los Angeles	15228 GREENLEAF ST	91403	2276022025	0.000	0.000	0.000	13.527	Shortfall of Sites	0.155	Low Residential	RE11-1	Low Residential	0	0	99.000	13.527		Residential - Single Family Residence, 1	166-5A147 114	1 per lot	Sherman Oaks - Studio City - Toluca Lake - Cahuenga Pass	No	ABMI	TOC EXP , SHR CPU, ADU, AHO
Los Angeles	330 S MANSFIELD AVE	90036	5507005020	0.000	0.000	0.000	13.527	Shortfall of Sites	0.155	Low II Residential	R1R3-RG	0	0	0	99.000	13.527		Residential - Single Family Residence, 1	135B181 274		Wilshire	No	ABMI	TOC EXP , ADU
Los Angeles	4403 CAMERO AVE	90027	5542004032	0.000	0.000	0.000	13.527	Shortfall of Sites	0.155	Low Medium I Residential	R2-1XL	0	0	0	99.000	13.527		Residential - Single Family Residence, 1	148-5A201 144		Hollywood	No	ABMI	TOC EXP , ADU, R2RD
Los Angeles	4407 CAMERO AVE	90027	5542004033	0.000	0.000	0.000	13.527	Shortfall of Sites	0.155	Low Medium I Residential	R2-1XL	0	0	0	99.000	13.527		Residential - Single Family Residence, 1	148-5A201 145		Hollywood	No	ABMI	TOC EXP , ADU, R2RD
Los Angeles	4370 CAMERO AVE	90027	5542005018	0.000	0.000	0.000	13.527	Shortfall of Sites	0.155	Low Medium I Residential	R2-1XL	0	0	0	99.000	13.527		Residential - Single Family Residence, 1	148-5A201 194		Hollywood	No	ABMI	TOC EXP , ADU, R2RD
Los Angeles	4412 CAMERO AVE	90027	5542005012	0.000	0.000	0.000	13.527	Shortfall of Sites	0.155	Low Medium I Residential	R2-1XL	0	0	0	99.000	13.527		Residential - Single Family Residence - Pool, 1	148-5A201 200		Hollywood	No	ABMI	TOC EXP , ADU, R2RD
Los Angeles	4422 CAMERO AVE	90027	5542005010	0.000	0.000	0.000	13.527	Shortfall of Sites	0.155	Low Medium I Residential	R2-1XL	0	0	0	99.000	13.527		Residential - Single Family Residence, 1	148-5A201 202		Hollywood	No	ABMI	TOC EXP , ADU, R2RD
Los Angeles	4366 CAMERO AVE	90027	5542005019	0.000	0.000	0.000	13.527	Shortfall of Sites	0.155	Low Medium I Residential	R2-1XL	0	0	0	99.000	13.527		Residential - Single Family Residence, 1	148-5A201 193		Hollywood	No	ABMI	TOC EXP , ADU, R2RD
Los Angeles	4427 PROSPECT AVE	90027	5590024015	0.000	0.000	0.000	13.527	Shortfall of Sites	0.155	Low Medium I Residential	R2-1XL	0	0	0	99.000	13.527		Residential - Single Family Residence, 1	148-5A201 61		Hollywood	No	ABMI	TOC EXP , ADU, R2RD
Los Angeles	4627 RUSSELL AVE	90027	5590015008	0.000	0.000	0.000	13.527	Shortfall of Sites	0.155	Low Medium I Residential	R2-1XL	0	0	0	99.000	13.527		Residential - Single Family Residence, 1	150B197 957		Hollywood	No	ABMI	TOC EXP , ADU, R2RD
Los Angeles	4437 CAMERO AVE	90027	5542004039	0.000	0.000	0.000	13.527	Shortfall of Sites	0.155	Low Medium I Residential	R2-1XL	0	0	0	99.000	13.527		Residential - Single Family Residence, 1	148-5A201 151		Hollywood	No	ABMI	TOC EXP , ADU, R2RD
Los Angeles	4641 RUSSELL AVE	90027	5590015005	0.000	0.000	0.000	13.527	Shortfall of Sites	0.155	Low Medium I Residential	R2-1XL	0	0	0	99.000	13.527		Residential - Single Family Residence, 1	150B197 960		Hollywood	No	ABMI	TOC EXP , ADU, R2RD
Los Angeles	4426 CAMERO AVE	90027	5542005009	0.000	0.000	0.000	13.527	Shortfall of Sites	0.155	Low Medium I Residential	R2-1XL	0	0	0	99.000	13.527		Residential - Single Family Residence, 1	148-5A201 203		Hollywood	No	ABMI	TOC EXP , ADU, R2RD
Los Angeles	5625 VENTURA CANYON AVE	91401	2343007036	0.000	0.000	0.000	13.527	Shortfall of Sites	0.155	Low Residential	R1-1	0	0	0	99.000	13.527		Residential - Single Family Residence, 1	174B157 508		Van Nuys - North Sherman Oaks	No	ABMI	TOC EXP , ADU
Los Angeles	4400 CAMERO AVE	90027	5542005014	0.000	0.000	0.000	13.527	Shortfall of Sites	0.155	Low Medium I Residential	R2-1XL	0	0	0	99.000	13.527		Residential - Single Family Residence, 1	148-5A201 198		Hollywood	No	ABMI	TOC EXP , ADU, R2RD
Los Angeles	4633 RUSSELL AVE	90027	5590015007	0.000	0.000	0.000	13.527	Shortfall of Sites	0.155	Low Medium I Residential	R2-1XL	0	0	0	99.000	13.527		Residential - Single Family Residence, 1	150B197 958		Hollywood	No	ABMI	TOC EXP , ADU, R2RD
Los Angeles	4427 MELBOURNE AVE	90027	5590018018	0.000	0.000	0.000	13.527	Shortfall of Sites	0.155	Low Medium I Residential	R2-1XL	0	0	0	99.000	13.527		Residential - Single Family Residence, 1	150B201 1351		Hollywood	No	ABMI	TOC EXP , ADU, R2RD
Los Angeles	4545 RUSSELL AVE	90027	5590016025	0.000	0.000	0.000	13.527	Shortfall of Sites	0.155	Low Medium I Residential	R2-1XL	0	0	0	99.000	13.527		Residential - Single Family Residence, 1	150B197 950		Hollywood	No	ABMI	TOC EXP , ADU, R2RD
Los Angeles	4425 LENNOX AVE	91423	2265015010	0.000	0.000	0.000	13.527	Shortfall of Sites	0.155	Low Residential	R1-1-RIO	Low Residential	0	0	99.000	13.527		Residential - Single Family Residence, 1	166-5A151 52	1 per lot	Sherman Oaks - Studio City - Toluca Lake - Cahuenga Pass	No	ABMI	TOC EXP , SHR CPU, ADU, AHO
Los Angeles	15147 GREENLEAF ST	91403	2276009004	0.000	0.000	0.000	13.527	Shortfall of Sites	0.155	Low Residential	RE11-1	Low Residential	0	0	99.000	13.527		Residential - Single Family Residence, 1	166-5A147 97	1 per lot	Sherman Oaks - Studio City - Toluca Lake - Cahuenga Pass	No	ABMI	TOC EXP , SHR CPU, ADU, AHO
Los Angeles	4517 MELBOURNE AVE	90027	5590019015	0.000	0.000	0.000	13.527	Shortfall of Sites	0.155	Low Medium I Residential	R2-1XL	0	0	0	99.000	13.527		Residential - Single Family Residence, 1	150B197 1088		Hollywood	No	ABMI	TOC EXP , ADU, R2RD
Los Angeles	4306 SUNSET DR	90027	5430032005	0.000	0.000	0.000	13.527	Shortfall of Sites	0.155	Low Medium I Residential	R2-1XL	0	0	0	99.000	13.527		Residential - Single Family Residence, 1	147A201 107		Hollywood	No	ABMI	TOC EXP , ADU, R2RD
Los Angeles	5619 VENTURA CANYON AVE	91401	2343007037	0.000	0.000	0.000	13.527	Shortfall of Sites	0.155	Low Residential	R1-1	0	0	0	99.000	13.527		Residential - Single Family Residence - Pool, 1	174B157 529		Van Nuys - North Sherman Oaks	No	ABMI	TOC EXP , ADU
Los Angeles	4431 MELBOURNE AVE	90027	5590018017	0.000	0.000	0.000	13.527	Shortfall of Sites	0.155	Low Medium I Residential	R2-1XL	0	0	0	99.000	13.527		Residential - Single Family Residence, 1	150B201 1352		Hollywood	No	ABMI	TOC EXP , ADU, R2RD
Los Angeles	12036 HESBY ST	91607	2355001031	0.000	0.000	0.000	13.527	Shortfall of Sites	0.155	Low Residential	R1-1	0	0	0	99.000	13.527		Residential - Single Family Residence, 1	171B165 1006		North Hollywood - Valley Village	No	ABMI	TOC EXP , ADU
Los Angeles	5623 MATILIJA AVE	91401	2246027007	0.000	0.000	0.000	13.527	Shortfall of Sites	0.155	Low Residential	R1-1	0	0	0	99.000	13.527		Residential - Single Family Residence, 1	174B153 721		Van Nuys - North Sherman Oaks	No	ABMI	TOC EXP , ADU
Los Angeles	12252 HARTSOOK ST	91607	2356015002	0.000	0.000	0.000	13.527	Shortfall of Sites	0.155	Low Residential	R1-1	0	0	0	99.000	13.527		Residential - Single Family Residence, 1	171B165 695		North Hollywood - Valley Village	No	ABMI	TOC EXP , ADU
Los Angeles	5619 SUNNYSLOPE AVE	91401	2343012015	0.000	0.000	0.000	13.527	Shortfall of Sites	0.155	Low Residential	R1-1	0	0	0	99.000	13.527		Residential - Single Family Residence, 1	174B157 534		Van Nuys - North Sherman Oaks	No	ABMI	TOC EXP , ADU
Los Angeles	11557 OTSEGO ST	91601	2354004056	0.000	0.000	0.000	13.527	Shortfall of Sites	0.155	Low Residential	R1-1	0	0	0	99.000	13.527		Residential - Single Family Residence - Pool, 1	171B169 569		North Hollywood - Valley Village	No	ABMI	TOC EXP , ADU
Los Angeles	11547 OTSEGO ST	91601	2354004054	0.000	0.000	0.000	13.527	Shortfall of Sites	0.155	Low Residential	R1-1	0	0	0	99.000	13.527		Residential - Single Family Residence, 1	171B169 567		North Hollywood - Valley Village	No	ABMI	TOC EXP , ADU
Los Angeles	14350 MILBANK ST	91423	2265015001	0.000	0.000	0.000	13.527	Shortfall of Sites	0.155	Low Residential	R1-1-RIO	Low Residential	0	0	99.000	13.527		Residential - Single Family Residence, 1	168A151 278	1 per lot	Sherman Oaks - Studio City - Toluca Lake - Cahuenga Pass	No	ABMI	TOC EXP , SHR CPU, ADU, AHO
Los Angeles	3807 REVERE AVE	90039	5435005034	0.000	0.000	0.000	13.527	Shortfall of Sites	0.155	Low Residential	R1-1-RIO	0	0	0	99.000	13.527		Residential - Single Family Residence, 1	156A207 132		Northeast Los Angeles	No	ABMI	TOC EXP , ADU
Los Angeles	3707 REVERE AVE	90039	5435006014	0.000	0.000	0.000	13.527	Shortfall of Sites	0.155	Low Residential	R1-1-RIO	0	0	0	99.000	13.527		Residential - Single Family Residence, 1	156B209 207		Northeast Los Angeles	No	ABMI	TOC EXP , ADU
Los Angeles	11942 HARTSOOK ST	91607	2355007037	0.000	0.000	0.000	13.527	Shortfall of Sites	0.155	Low Residential	R1-1	0	0	0	99.000	13.527		Residential - Single Family Residence - Pool, 1	171B165 692		North Hollywood - Valley Village	No	ABMI	TOC EXP , ADU
Los Angeles	12240 OTSEGO ST	91607	2356014003	0.000	0.000	0.000	13.527	Shortfall of Sites	0.155	Low Residential	R1-1	0	0	0	99.000	13.527		Residential - Single Family Residence - Guesthouse, 1	171B165 831		North Hollywood - Valley Village	No	ABMI	TOC EXP , ADU
Los Angeles	5625 MATILIJA AVE	91401	2246027006	0.000	0.000	0.000	13.527	Shortfall of Sites	0.155	Low Residential	R1-1	0	0	0	99.000	13.527		Residential - Single Family Residence, 1	174B153 698		Van Nuys - North Sherman Oaks	No	ABMI	TOC EXP , ADU
Los Angeles	12317 OTSEGO ST	91607	2356018017	0.000	0.000	0.000	13.527	Shortfall of Sites	0.155	Low Residential	R1-1	0	0	0	99.000	13.527		Residential - Single Family Residence - Therapy Pool (Spa), 1	171B165 752		North Hollywood - Valley Village	No	ABMI	TOC EXP , ADU
Los Angeles	12132 OTSEGO ST	91607	2356003007	0.000	0.000	0.000	13.527	Shortfall of Sites	0.155	Low Residential	R1-1	0	0	0	99.000	13.527		Residential - Single Family Residence, 1	171B165 855		North Hollywood - Valley Village	No	ABMI	TOC EXP , ADU

Jurisdiction Name	Site Address/Intersection	5 Digit ZIP Code	Assessor Parcel Number	Very Low-Income	Low-Income	Moderate-Income	Above Moderate-Income	Type of Shortfall	Parcel Size (Acres)	Current General Plan Designation	Current Zoning	Proposed General Plan (GP) Designation	Proposed Zoning	Minimum Density Allowed	Maximum Density Allowed	Total Capacity	Vacant/ Nonvacant	Description of Existing Uses	PIN	Base Density Per Acre	Community Plan Area	Rent Stabalization Ordinance	Income Category	Applicable Rezoning Program (Program informing values in Column Q listed first)
Los Angeles	12132 HESBY ST	91607	2356004007	0.000	0.000	0.000	13.527	Shortfall of Sites	0.155	Low Residential	R1-1	0	0	0	99.000	13.527		Residential - Single Family Residence, 1	171B165 1007		North Hollywood - Valley Village	No	ABMI	TOC EXP , ADU
Los Angeles	5545 VENTURA CANYON AVE	91401	2344004016	0.000	0.000	0.000	13.527	Shortfall of Sites	0.155	Low Residential	R1-1	0	0	0	99.000	13.527		Residential - Single Family Residence - Pool, 1	174B157 669		Van Nuys - North Sherman Oaks	No	ABMI	TOC EXP , ADU
Los Angeles	5620 MATILIJA AVE	91401	2246026015	0.000	0.000	0.000	13.527	Shortfall of Sites	0.155	Low Residential	R1-1	0	0	0	99.000	13.527		Residential - Single Family Residence, 1	174B153 722		Van Nuys - North Sherman Oaks	No	ABMI	TOC EXP , ADU
Los Angeles	12226 HARTSOOK ST	91607	2356015023	0.000	0.000	0.000	13.527	Shortfall of Sites	0.155	Low Residential	R1-1	0	0	0	99.000	13.527		Residential - Single Family Residence, 1	171B165 706		North Hollywood - Valley Village	No	ABMI	TOC EXP , ADU
Los Angeles	4445 TYRONE AVE	91423	2265015026	0.000	0.000	0.000	13.527	Shortfall of Sites	0.155	Low Residential	R1-1-RIO	Low Residential	0	0	99.000	13.527		Residential - Single Family Residence, 1	165B153 59	1 per lot	Sherman Oaks - Studio City - Toluca Lake - Cahuenga Pass	No	ABMI	TOC EXP , SHR CPU, ADU, AHO
Los Angeles	4426 LENNOX AVE	91423	2265015025	0.000	0.000	0.000	13.527	Shortfall of Sites	0.155	Low Residential	R1-1-RIO	Low Residential	0	0	99.000	13.527		Residential - Single Family Residence, 1	165B153 78	1 per lot	Sherman Oaks - Studio City - Toluca Lake - Cahuenga Pass	No	ABMI	TOC EXP , SHR CPU, ADU, AHO
Los Angeles	11553 OTSEGO ST	91601	2354004055	0.000	0.000	0.000	13.527	Shortfall of Sites	0.155	Low Residential	R1-1	0	0	0	99.000	13.527		Residential - Single Family Residence, 1	171B169 568		North Hollywood - Valley Village	No	ABMI	TOC EXP , ADU
Los Angeles	11543 OTSEGO ST	91601	2354004053	0.000	0.000	0.000	13.527	Shortfall of Sites	0.155	Low Residential	R1-1	0	0	0	99.000	13.527		Residential - Single Family Residence, 1	171B169 566		North Hollywood - Valley Village	No	ABMI	TOC EXP , ADU
Los Angeles	11950 OTSEGO ST	91607	2355002003	0.000	0.000	0.000	13.527	Shortfall of Sites	0.155	Low Residential	R1-1	0	0	0	99.000	13.527		Residential - Single Family Residence, 1	171B165 835		North Hollywood - Valley Village	No	ABMI	TOC EXP , ADU
Los Angeles	11938 OTSEGO ST	91607	2355002007	0.000	0.000	0.000	13.527	Shortfall of Sites	0.155	Low Residential	R1-1	0	0	0	99.000	13.527		Residential - Single Family Residence, 1	171B165 829		North Hollywood - Valley Village	No	ABMI	TOC EXP , ADU
Los Angeles	12024 HESBY ST	91607	2355001032	0.000	0.000	0.000	13.527	Shortfall of Sites	0.155	Low Residential	R1-1	0	0	0	99.000	13.527		Residential - Single Family Residence - Pool, 1	171B165 1002		North Hollywood - Valley Village	No	ABMI	TOC EXP , ADU
Los Angeles	4439 TYRONE AVE	91423	2265015024	0.000	0.000	0.000	13.527	Shortfall of Sites	0.155	Low Residential	R1-1-RIO	Low Residential	0	0	99.000	13.527		Residential - Single Family Residence, 1	165B153 79	1 per lot	Sherman Oaks - Studio City - Toluca Lake - Cahuenga Pass	No	ABMI	TOC EXP , SHR CPU, ADU, AHO
Los Angeles	4416 LENNOX AVE	91423	2265015023	0.000	0.000	0.000	13.527	Shortfall of Sites	0.155	Low Residential	R1-1-RIO	Low Residential	0	0	99.000	13.527		Residential - Single Family Residence - Pool, 1	165B153 96	1 per lot	Sherman Oaks - Studio City - Toluca Lake - Cahuenga Pass	No	ABMI	TOC EXP , SHR CPU, ADU, AHO
Los Angeles	5625 SUNNYSLOPE AVE	91401	2343012014	0.000	0.000	0.000	13.527	Shortfall of Sites	0.155	Low Residential	R1-1	0	0	0	99.000	13.527		Residential - Single Family Residence, 1	174B157 513		Van Nuys - North Sherman Oaks	No	ABMI	TOC EXP , ADU
Los Angeles	5539 VENTURA CANYON AVE	91401	2344004017	0.000	0.000	0.000	13.527	Shortfall of Sites	0.155	Low Residential	R1-1	0	0	0	99.000	13.527		Residential - Single Family Residence, 1	174B157 686		Van Nuys - North Sherman Oaks	No	ABMI	TOC EXP , ADU
Los Angeles	11537 OTSEGO ST	91601	2354004052	0.000	0.000	0.000	13.527	Shortfall of Sites	0.155	Low Residential	R1-1	0	0	0	99.000	13.527		Residential - Single Family Residence, 1	171B169 565		North Hollywood - Valley Village	No	ABMI	TOC EXP , ADU
Los Angeles	3713 REVERE AVE	90039	5435006015	0.000	0.000	0.000	13.527	Shortfall of Sites	0.155	Low Residential	R1-1-RIO	0	0	0	99.000	13.527		Residential - Single Family Residence, 1	156B209 193		Northeast Los Angeles	No	ABMI	TOC EXP , ADU
Los Angeles	4435 TYRONE AVE	91423	2265015022	0.000	0.000	0.000	13.527	Shortfall of Sites	0.155	Low Residential	R1-1-RIO	Low Residential	0	0	99.000	13.527		Residential - Single Family Residence - Pool, 1	165B153 97	1 per lot	Sherman Oaks - Studio City - Toluca Lake - Cahuenga Pass	No	ABMI	TOC EXP , SHR CPU, ADU, AHO
Los Angeles	5719 ALLOTT AVE	91401	2343010017	0.000	0.000	0.000	13.527	Shortfall of Sites	0.155	Low Residential	R1-1	0	0	0	99.000	13.527		Residential - Single Family Residence - Pool, 1	174B157 320		Van Nuys - North Sherman Oaks	No	ABMI	TOC EXP , ADU
Los Angeles	5821 CANTALOUPE AVE	91401	2246012017	0.000	0.000	0.000	13.527	Shortfall of Sites	0.155	Low Residential	R1-1	0	0	0	99.000	13.527		Residential - Single Family Residence - Pool, 1	174B153 205		Van Nuys - North Sherman Oaks	No	ABMI	TOC EXP , ADU
Los Angeles	5632 MATILIJA AVE	91401	2246026013	0.000	0.000	0.000	13.527	Shortfall of Sites	0.155	Low Residential	R1-1	0	0	0	99.000	13.527		Residential - Single Family Residence - Pool, 1	174B153 669		Van Nuys - North Sherman Oaks	No	ABMI	TOC EXP , ADU
Los Angeles	5535 VENTURA CANYON AVE	91401	2344004018	0.000	0.000	0.000	13.527	Shortfall of Sites	0.155	Low Residential	R1-1	0	0	0	99.000	13.527		Residential - Single Family Residence, 1	174B157 714		Van Nuys - North Sherman Oaks	No	ABMI	TOC EXP , ADU
Los Angeles	5529 VENTURA CANYON AVE	91401	2344004019	0.000	0.000	0.000	13.527	Shortfall of Sites	0.155	Low Residential	R1-1	0	0	0	99.000	13.527		Residential - Single Family Residence, 1	174B157 731		Van Nuys - North Sherman Oaks	No	ABMI	TOC EXP , ADU
Los Angeles	3722 SENECA AVE	90039	5435006026	0.000	0.000	0.000	13.527	Shortfall of Sites	0.155	Low Residential	R1-1-RIO	0	0	0	99.000	13.527		Residential - Single Family Residence, 1	156B209 154		Northeast Los Angeles	No	ABMI	TOC EXP , ADU
Los Angeles	5519 VENTURA CANYON AVE	91401	2344004021	0.000	0.000	0.000	13.527	Shortfall of Sites	0.155	Low Residential	R1-1	0	0	0	99.000	13.527		Residential - Single Family Residence, 1	174B157 772		Van Nuys - North Sherman Oaks	No	ABMI	TOC EXP , ADU
Los Angeles	5817 CANTALOUPE AVE	91401	2246012016	0.000	0.000	0.000	13.527	Shortfall of Sites	0.155	Low Residential	R1-1	0	0	0	99.000	13.527		Residential - Single Family Residence, 1	174B153 218		Van Nuys - North Sherman Oaks	No	ABMI	TOC EXP , ADU
Los Angeles	5523 VENTURA CANYON AVE	91401	2344004020	0.000	0.000	0.000	13.527	Shortfall of Sites	0.155	Low Residential	R1-1	0	0	0	99.000	13.527		Residential - Single Family Residence, 1	174B157 750		Van Nuys - North Sherman Oaks	No	ABMI	TOC EXP , ADU
Los Angeles	2134 GREENFIELD AVE	90025	4322012008	0.000	0.000	0.000	13.526	Shortfall of Sites	0.155	Low Residential	R1-1	0	0	0	99.000	13.526		Residential - Single Family Residence, 1	126B153 482		West Los Angeles	No	ABMI	TOC EXP , ADU
Los Angeles	5511 VENTURA CANYON AVE	91401	2344004022	0.000	0.000	0.000	13.526	Shortfall of Sites	0.155	Low Residential	R1-1	0	0	0	99.000	13.526		Residential - Single Family Residence, 1	174B157 796		Van Nuys - North Sherman Oaks	No	ABMI	TOC EXP , ADU
Los Angeles	5507 VENTURA CANYON AVE	91401	2344004023	0.000	0.000	0.000	13.526	Shortfall of Sites	0.155	Low Residential	R1-1	0	0	0	99.000	13.526		Residential - Single Family Residence, 1	174B157 822		Van Nuys - North Sherman Oaks	No	ABMI	TOC EXP , ADU
Los Angeles	5807 CANTALOUPE AVE	91401	2246012014	0.000	0.000	0.000	13.526	Shortfall of Sites	0.155	Low Residential	R1-1	0	0	0	99.000	13.526		Residential - Single Family Residence - Pool, 1	174B153 270		Van Nuys - North Sherman Oaks	No	ABMI	TOC EXP , ADU
Los Angeles	12020 OTSEGO ST	91607	2355001022	0.000	0.000	0.000	13.526	Shortfall of Sites	0.155	Low Residential	R1-1	0	0	0	99.000	13.526		Residential - Single Family Residence - Pool, 1	171B165 847		North Hollywood - Valley Village	No	ABMI	TOC EXP , ADU
Los Angeles	5713 RANCHITO AVE	91401	2246020004	0.000	0.000	0.000	13.526	Shortfall of Sites	0.155	Low Residential	R1-1	0	0	0	99.000	13.526		Residential - Single Family Residence, 1	174B153 500		Van Nuys - North Sherman Oaks	No	ABMI	TOC EXP , ADU
Los Angeles	5717 RANCHITO AVE	91401	2246020003	0.000	0.000	0.000	13.526	Shortfall of Sites	0.155	Low Residential	R1-1	0	0	0	99.000	13.526		Residential - Single Family Residence - Pool, 1	174B153 485		Van Nuys - North Sherman Oaks	No	ABMI	TOC EXP , ADU
Los Angeles	12034 OTSEGO ST	91607	2355001010	0.000	0.000	0.000	13.526	Shortfall of Sites	0.155	Low Residential	R1-1	0	0	0	99.000	13.526		Residential - Single Family Residence - Pool, 1	171B165 854		North Hollywood - Valley Village	No	ABMI	TOC EXP , ADU
Los Angeles	3743 REVERE AVE	90039	5435006021	0.000	0.000	0.000	13.526	Shortfall of Sites	0.155	Low Residential	R1-1-RIO	0	0	0	99.000	13.526		Residential - Single Family Residence, 1	156B209 135		Northeast Los Angeles	No	ABMI	TOC EXP , ADU
Los Angeles	5754 FALLBROOK AVE	91367	2040005022	0.000	0.000	0.000	13.526	Shortfall of Sites	0.124	Low Residential	R1-1	Very Low Residential	[DM1-G1-5] [IX3-FA] [CPIO]	0	113.635	13.526		Residential - Single Family Residence, 0	174B097 209	1 per lot	Canoga Park - Winnetka - Woodland Hills - West Hills	No	ABMI	OPP RC , CPK CPU, AHO
Los Angeles	5707 RANCHITO AVE	91401	2246020005	0.000	0.000	0.000	13.526	Shortfall of Sites	0.155	Low Residential	R1-1	0	0	0	99.000	13.526		Residential - Single Family Residence, 1	174B153 530		Van Nuys - North Sherman Oaks	No	ABMI	TOC EXP , ADU
Los Angeles	3728 SENECA AVE	90039	5435006025	0.000	0.000	0.000	13.526	Shortfall of Sites	0.155	Low Residential	R1-1-RIO	0	0	0	99.000	13.526		Residential - Single Family Residence, 1	156B209 144		Northeast Los Angeles	No	ABMI	TOC EXP , ADU
Los Angeles	3732 SENECA AVE	90039	5435006024	0.000	0.000	0.000	13.525	Shortfall of Sites	0.155	Low Residential	R1-1-RIO	0	0	0	99.000	13.525		Residential - Single Family Residence, 1	156B209 136		Northeast Los Angeles	No	ABMI	TOC EXP , ADU
Los Angeles	5625 CANTALOUPE AVE	91401	2246028011	0.000	0.000	0.000	13.525	Shortfall of Sites	0.155	Low Residential	R1-1	0	0	0	99.000	13.525		Residential - Single Family Residence, 1	174B153 696		Van Nuys - North Sherman Oaks	No	ABMI	TOC EXP , ADU
Los Angeles	3744 SENECA AVE	90039	5435006022	0.000	0.000	0.000	13.524	Shortfall of Sites	0.155	Low Residential	R1-1-RIO	0	0	0	99.000	13.524		Residential - Single Family Residence, 1	156B209 121		Northeast Los Angeles	No	ABMI	TOC EXP , ADU
Los Angeles	1722 AMHERST AVE	90025	4259011022	0.000	0.000	0.000	13.524	Shortfall of Sites	0.155	Low Residential	R1-1	0	0	0	99.000	13.524		Residential - Single Family Residence, 1	123B145 100		West Los Angeles	No	ABMI	TOC EXP , ADU
Los Angeles	3738 SENECA AVE	90039	5435006023	0.000	0.000	0.000	13.524	Shortfall of Sites	0.155	Low Residential	R1-1-RIO	0	0	0	99.000	13.524		Residential - Single Family Residence, 1	156B209 128		Northeast Los Angeles	No	ABMI	TOC EXP , ADU
Los Angeles	4444 LENNOX AVE	91423	2265015032	0.000	0.000	0.000	13.524	Shortfall of Sites	0.155	Low Residential	R1-1-RIO	Low Residential	0	0	99.000	13.524		Residential - Single Family Residence, 1	168B153 888	1 per lot	Sherman Oaks - Studio City - Toluca Lake - Cahuenga Pass	No	ABMI	TOC EXP , SHR CPU, ADU, AHO
Los Angeles	5758 FALLBROOK AVE	91367	2040005023	0.000	0.000	0.000	13.523	Shortfall of Sites	0.124	Low Residential	R1-1	Very Low Residential	[HM1-CHC1-5] [CX2-FA] [CPIO]	0	113.635	13.523		Residential - Single Family Residence, 0	174B097 182	1 per lot	Canoga Park - Winnetka - Woodland Hills - West Hills	No	ABMI	OPP RC , CPK CPU, AHO
Los Angeles	6201 LINDENHURST AVE	90048	5510018009	0.000	0.000	0.000	13.523	Shortfall of Sites	0.142	Low II Residential	R1-1-O-RFA	0	0	0	99.000	13.523		Residential - Single Family Residence, 0	135B177 315		Wilshire	No	ABMI	TOC EXP
Los Angeles	6149 LINDENHURST AVE	90048	5510018008	0.000	0.000	0.000	13.523	Shortfall of Sites	0.142	Low II Residential	R1-1-O-RFA	0	0	0	99.000	13.523		Residential - Single Family Residence, 0	135B177 316		Wilshire	No	ABMI	TOC EXP
Los Angeles	6920 W SUNSET BLVD	90028	5548016043	6.761	6.761	0.000	0.000	Shortfall of Sites	0.149	Low Medium II Residential	RD1.5-1XL	0	0	20	113.635	13.521		Commercial - Store - One Story, 0	147B181 785		Hollywood	No	LI	OPP RC , MURC
Los Angeles	1525 ENSLEY AVE	90024	4327021021	0.000	0.000	0.000	13.520	Shortfall of Sites	0.155	Low Residential	R1V3-O	0	0	0	99.000	13.520		Residential - Single Family Residence - Pool, 1	135B157 544		Westwood	No	ABMI	TOC EXP , ADU
Los Angeles	1000 N SOTO ST	90033	5177007039	6.760	6.760	0.000	0.000	Shortfall of Sites	0.126	Highway Oriented and Limited Commercial	C2-1-CUGU	Community Center	[LUM2 - G2 - 3][XG2 - 4][CPIO]	20	205.918	13.520		Commercial - Service Station - Self Service - Convenience Store, 0	130-5A225 44	108	Boyle Heights	No	LI	BH CPU
Los Angeles	0	0	5170020006	6.760	6.760	0.000	0.000	Shortfall of Sites	0.124	Highway Oriented and Limited Commercial	C2-1-CUGU	Community Center	[LUM2 - G2 - 3][XC1 - 4][CPIO]	20	209.572	13.520		Commercial - Parking Lot (Commercial Use Property) - Lots - Patron or Employee - One Story, 0	120A221 66	108	Boyle Heights	No	LI	BH CPU
Los Angeles	137 W 12TH ST	90015	5139025028	0.676	0.676	0.000	12.168	Shortfall of Sites	0.053	Regional Center Commercial	C2-4D-O	Transit Core	[HB3-G1-5] [CX2-FA] [CPIO-O]	20	493.060	13.520		Commercial - Parking Lot (Commercial Use Property) - Parking Structures - Patron or Employee - One Story, 0	126A207 219	No Max	Central City	No	VLI, LI, ABMI	DT CPU , AHO

Jurisdiction Name	Site Address/Intersection	5 Digit ZIP Code	Assessor Parcel Number	Very Low-Income	Low-Income	Moderate-Income	Above Moderate-Income	Type of Shortfall	Parcel Size (Acres)	Current General Plan Designation	Current Zoning	Proposed General Plan (GP) Designation	Proposed Zoning	Minimum Density Allowed	Maximum Density Allowed	Total Capacity	Vacant/ Nonvacant	Description of Existing Uses	PIN	Base Density Per Acre	Community Plan Area	Rent Stabalization Ordinance	Income Category	Applicable Rezoning Program (Program informing values in Column Q listed first)
Los Angeles	744 N BROADWAY	90012	5408024003	0.676	0.676	0.000	12.168	Shortfall of Sites	0.079	Regional Commercial	C2-2	Community Center	[DM2-MK1-5] [CX1-FA] [CPIO]	20	330.911	13.520		Commercial - Professional Building - Medical Dental Building - Two Stories, 0	133-5A215 40	No Max	Central City North	No	VLI, LI, ABMI	DT CPU , ARO
Los Angeles	530 W 6TH ST	90014	5144004012	0.676	0.676	0.000	12.168	Shortfall of Sites	0.052	Regional Center Commercial	C2-4D	Transit Core	[HB5-SH1-5] [CX3-FA] [CPIO]	20	503.394	13.520		Commercial - Office Building - 6 to 13 Stories, 0	129A209 89	No Max	Central City	No	VLI, LI, ABMI	DT CPU , ARO
Los Angeles	1326 S BROADWAY	90015	5133010008	0.676	0.676	0.000	12.168	Shortfall of Sites	0.067	Community Commercial	C2-2D-O	Transit Core	[HB2-G1-5] [CX2-FA] [CPIO-O]	20	388.450	13.520		Industrial - Light Manufacturing - One Story, 0	124-5A207 110	No Max	Central City	No	VLI, LI, ABMI	DT CPU , ARO
Los Angeles	216 W 3RD ST	90013	5149019029	0.676	0.676	0.000	12.168	Shortfall of Sites	0.053	Regional Center Commercial	[Q]C4-4D-CDO-SN	Traditional Core	[HM2-CHC1-5] [CX3-FA] [CPIO]	20	493.985	13.520		Commercial - Office Building - Five Stories, 0	130-5A211 115	No Max	Central City	No	VLI, LI, ABMI	DT CPU , ARO
Los Angeles	900 W 9TH ST	90015	5138005033	0.676	0.676	0.000	12.168	Shortfall of Sites	0.052	Regional Center Commercial	C2-4D	Transit Core	[HB5-G1-5] [CX4-FA] [CPIO]	20	503.358	13.520		Commercial - Office Building - Four Stories, 0	129A207 228	No Max	Central City	No	VLI, LI, ABMI	DT CPU , ARO
Los Angeles	900 S BROADWAY	90015	5139002018	0.676	0.676	0.000	12.168	Shortfall of Sites	0.052	Regional Center Commercial	[Q]C2-4D-CDO-SN	Traditional Core	[HM2-CHC1-5] [CX4-FA] [SN-CPIO-CDO]	20	504.492	13.520		Commercial - Store Combination - Store and Office Combination - One Story, 0	127-5A209 255	No Max	Central City	No	VLI, LI, ABMI	DT CPU , ARO
Los Angeles	122 WINSTON ST	90013	5148009014	0.676	0.676	0.000	12.168	Shortfall of Sites	0.078	Community Commercial	[Q]C4-2D	Traditional Core	[DM3-CHC1-5] [CX2-FA] [CPIO]	20	334.168	13.520		Industrial - Light Manufacturing - One Story, 0	129A213 260	No Max	Central City	No	VLI, LI, ABMI	DT CPU , ARO
Los Angeles	908 S BROADWAY	90015	5139002017	0.676	0.676	0.000	12.168	Shortfall of Sites	0.052	Regional Center Commercial	[Q]C2-4D-CDO-SN	Traditional Core	[HM2-CHC1-5] [CX4-FA] [SN-CPIO-CDO]	20	504.477	13.520		Commercial - Store Combination - Store and Office Combination - One Story, 0	127-5A209 260	No Max	Central City	No	VLI, LI, ABMI	DT CPU , ARO
Los Angeles	214 E 4TH ST	90013	5148007022	0.676	0.676	0.000	12.168	Shortfall of Sites	0.113	Community Commercial	C2-2D	Village	[MN1-AL2-5] [CX1-FA] [CPIO]	20	230.521	13.520		Commercial - Store - Two Stories, 0	129A213 275	No Max	Central City	No	VLI, LI, ABMI	DT CPU , ARO
Los Angeles	215 WINSTON ST	90013	5148007006	0.676	0.676	0.000	12.168	Shortfall of Sites	0.113	Community Commercial	C2-2D	Village	[MN1-AL2-5] [CX1-FA] [CPIO]	20	230.251	13.520		Industrial - Light Manufacturing - One Story, 0	129A213 294	No Max	Central City	No	VLI, LI, ABMI	DT CPU , ARO
Los Angeles	400 S ALAMEDA ST	90013	5163026001	0.676	0.676	0.000	12.168	Shortfall of Sites	0.110	Community Commercial	(T)(Q)C2-2-RIO	Hybrid Industrial	[MB3-CDF1-5] [IX4-FA] [CPIO]	20	235.358	13.520		Industrial - Warehousing, Distribution, Storage - Warehousing, Distribution, 25,000 to 50,000 SF - Three Stories, 0	127-5A215 303	No Max	Central City North	No	VLI, LI, ABMI	DT CPU , ARO
Los Angeles	413 WALL ST	90013	5148007017	0.676	0.676	0.000	12.168	Shortfall of Sites	0.110	Community Commercial	C2-2D	Village	[MN1-AL2-5] [CX1-FA] [CPIO]	20	236.095	13.520		Industrial - Light Manufacturing - One Story, 0	129A213 350	No Max	Central City	No	VLI, LI, ABMI	DT CPU , ARO
Los Angeles	421 WALL ST	90013	5148007018	0.676	0.676	0.000	12.168	Shortfall of Sites	0.111	Community Commercial	C2-2D	Village	[MN1-AL2-5] [CX1-FA] [CPIO]	20	234.281	13.520		Industrial - Light Manufacturing - One Story, 0	129A213 366	No Max	Central City	No	VLI, LI, ABMI	DT CPU , ARO
Los Angeles	622 E 1ST ST	90012	5163002030	0.676	0.676	0.000	12.168	Shortfall of Sites	0.078	Commercial Manufacturing	CM-1-RIO	Community Center	[DM2-G1-5] [CX2-FA] [CPIO]	20	333.887	13.520		Commercial - Store - One Story, 0	129A215 96	No Max	Central City North	No	VLI, LI, ABMI	DT CPU
Los Angeles	713 S MAIN ST	90014	5144015241	0.676	0.676	0.000	12.168	Shortfall of Sites	0.081	Regional Center Commercial	C2-4D	Traditional Core	[DM4-CHC1-5] [CX2-FA] [CPIO]	20	322.177	13.520		Commercial - Parking Lot (Commercial Use Property) - Parking Structures - Commercial Parking - Two Stories, 0	127-5A211 124	No Max	Central City	No	VLI, LI, ABMI	DT CPU
Los Angeles	443 S LOS ANGELES ST	90013	5148009006	0.676	0.676	0.000	12.168	Shortfall of Sites	0.080	Community Commercial	[Q]C4-2D	Traditional Core	[DM3-CHC1-5] [CX2-FA] [CPIO]	20	323.717	13.520		Institutional - Homes for Aged and Others - Three Stories, 0	129A211 175	No Max	Central City	No	VLI, LI, ABMI	DT CPU
Los Angeles	230 E 6TH ST	90014	5148022011	0.676	0.676	0.000	12.168	Shortfall of Sites	0.053	Community Commercial	C2-2D	Traditional Core	[HM1-CHC1-5] [CX2-FA] [CPIO]	20	494.580	13.520		Commercial - Store - One Story, 0	127-5A211 191	No Max	Central City	No	VLI, LI, ABMI	DT CPU
Los Angeles	6201 SANTA MONICA BLVD	90038	5534005008	6.760	6.760	0.000	0.000	Shortfall of Sites	0.161	Highway Oriented Commercial	C2-1D	Community Commercial	[Q]C2-2D-CPIO	20	161.795	13.520		Industrial - Light Manufacturing - One Story, 0	144B189 614	108	Hollywood	No	LI	HWD CPU , ARO
Los Angeles	6201 SANTA MONICA BLVD	90038	5534005008	6.760	6.760	0.000	0.000	Shortfall of Sites	0.161	Highway Oriented Commercial	C2-1D	Community Commercial	[Q]C2-2D-CPIO	20	161.795	13.520		Industrial - Light Manufacturing - One Story, 0	144B189 617	108	Hollywood	No	LI	HWD CPU , ARO
Los Angeles	1300 VINE ST	90028	5546020013	0.676	0.676	0.000	12.168	Shortfall of Sites	0.119	Regional Center Commercial	C4-2D-SN	Regional Center Commercial	C2-2D-SN-CPIO	20	219.213	13.520		Commercial - Non-Auto Service and Repair Shop, Paint Shop, or Laundry - One Story, 0	144B189 62	108	Hollywood	No	VLI, LI, ABMI	HWD CPU , MURC
Los Angeles	1313 VINE ST	90028	5546019013	0.676	0.676	0.000	12.168	Shortfall of Sites	0.116	Regional Center Commercial	C4-2D-SN	Regional Center Commercial	C2-2D-SN-CPIO	20	224.990	13.520		Industrial - Motion Picture, Radio and Television Industry - Studio - One Story, 0	144B185 93	108	Hollywood	No	VLI, LI, ABMI	HWD CPU , MURC
Los Angeles	6515 W SUNSET BLVD	90028	5547017037	0.676	0.676	0.000	12.168	Shortfall of Sites	0.119	Regional Center Commercial	C4-2D-SN	Regional Center Commercial	C2-2D-CPIO	20	218.053	13.520		Commercial - Office Building - One Story, 0	147A187 103	108	Hollywood	No	VLI, LI, ABMI	HWD CPU , ARO, MURC, AHO
Los Angeles	6461 W SUNSET BLVD	90028	5546013010	0.676	0.676	0.000	12.168	Shortfall of Sites	0.101	Regional Center Commercial	C4-2D-SN	Regional Center Commercial	[Q]C2-2D-SN-CPIO	20	258.574	13.520		Commercial - Auto, Recreation Equipment, Construction Equipment Sales and Service - Auto Body Repair Shop - One Story, 0	147A187 122	108	Hollywood	No	VLI, LI, ABMI	HWD CPU , MURC, AHO
Los Angeles	1313 VINE ST	90028	5546019013	0.676	0.676	0.000	12.168	Shortfall of Sites	0.117	Regional Center Commercial	C4-2D-SN	Regional Center Commercial	C2-2D-SN-CPIO	20	222.945	13.520		Industrial - Motion Picture, Radio and Television Industry - Studio - One Story, 0	147A187 358	108	Hollywood	No	VLI, LI, ABMI	HWD CPU , MURC
Los Angeles	6511 SANTA MONICA BLVD	90038	5533010042	6.760	6.760	0.000	0.000	Shortfall of Sites	0.160	Highway Oriented Commercial	C2-1D-SN	Community Commercial	[Q]C2-2D-SN-CPIO	20	162.037	13.520		Commercial - Auto, Recreation Equipment, Construction Equipment Sales and Service - New Car Sales and Service - One Story, 0	144B185 692	108	Hollywood	No	LI	HWD CPU
Los Angeles	6511 SANTA MONICA BLVD	90038	5533010042	6.760	6.760	0.000	0.000	Shortfall of Sites	0.160	Highway Oriented Commercial	C2-1D-SN	Community Commercial	[Q]C2-2D-SN-CPIO	20	162.011	13.520		Commercial - Auto, Recreation Equipment, Construction Equipment Sales and Service - New Car Sales and Service - One Story, 0	144B185 693	108	Hollywood	No	LI	HWD CPU
Los Angeles	1075 N WESTERN AVE	90029	5536019024	6.760	6.760	0.000	0.000	Shortfall of Sites	0.163	Highway Oriented Commercial	C2-1D	Community Commercial	[Q]C2-2D-CPIO	20	159.325	13.520		Commercial - Store - One Story, 0	144B193 779	54	Hollywood	No	LI	HWD CPU
Los Angeles	11432 VANOWEN ST	91605	2320018022	0.676	0.676	0.000	12.168	Shortfall of Sites	0.142	Highway Oriented Commercial	C2-1VL			0	10.029	1.926		Commercial - Professional Building - Medical Dental Building - One Story, 0	180B169 34		North Hollywood - Valley Village	No	VLI, LI, ABMI	ARO , ARO
Los Angeles	5721 VAN NUYS BLVD	91401	2244028024	6.760	6.760	0.000	0.000	Shortfall of Sites	0.167	General Commercial	C2-1VL	Community Commercial	0	20	155.326	13.520		Commercial - Auto, Recreation Equipment, Construction Equipment Sales and Service - Auto Body Repair Shop - One Story, 0	174B149 355	No Max	Van Nuys - North Sherman Oaks	No	LI	Orange LineTNP , AHO
Los Angeles	5721 VAN NUYS BLVD	91401	2244028024	6.760	6.760	0.000	0.000	Shortfall of Sites	0.167	General Commercial	C2-1VL	Community Commercial	0	20	155.331	13.520		Commercial - Auto, Recreation Equipment, Construction Equipment Sales and Service - Auto Body Repair Shop - One Story, 0	174B149 377	No Max	Van Nuys - North Sherman Oaks	No	LI	Orange LineTNP , AHO
Los Angeles	5721 VAN NUYS BLVD	91401	2244028024	6.760	6.760	0.000	0.000	Shortfall of Sites	0.167	General Commercial	C2-1VL	Community Commercial	0	20	155.335	13.520		Commercial - Auto, Recreation Equipment, Construction Equipment Sales and Service - Auto Body Repair Shop - One Story, 0	174B149 408	No Max	Van Nuys - North Sherman Oaks	No	LI	Orange LineTNP , AHO
Los Angeles	5721 VAN NUYS BLVD	91401	2244028024	6.760	6.760	0.000	0.000	Shortfall of Sites	0.167	General Commercial	C2-1VL	Community Commercial	0	20	155.340	13.520		Commercial - Auto, Recreation Equipment, Construction Equipment Sales and Service - Auto Body Repair Shop - One Story, 0	174B149 429	No Max	Van Nuys - North Sherman Oaks	No	LI	Orange LineTNP , AHO
Los Angeles	5721 VAN NUYS BLVD	91401	2244028024	6.760	6.760	0.000	0.000	Shortfall of Sites	0.167	General Commercial	C2-1VL	Community Commercial	0	20	155.346	13.520		Commercial - Auto, Recreation Equipment, Construction Equipment Sales and Service - Auto Body Repair Shop - One Story, 0	174B149 450	No Max	Van Nuys - North Sherman Oaks	No	LI	Orange LineTNP , AHO
Los Angeles	5721 VAN NUYS BLVD	91401	2244028024	6.760	6.760	0.000	0.000	Shortfall of Sites	0.167	General Commercial	C2-1VL	Community Commercial	0	20	155.349	13.520		Commercial - Auto, Recreation Equipment, Construction Equipment Sales and Service - Auto Body Repair Shop - One Story, 0	174B149 483	No Max	Van Nuys - North Sherman Oaks	No	LI	Orange LineTNP , AHO
Los Angeles	5721 VAN NUYS BLVD	91401	2244028024	6.760	6.760	0.000	0.000	Shortfall of Sites	0.167	General Commercial	C2-1VL	Community Commercial	0	20	155.354	13.520		Commercial - Auto, Recreation Equipment, Construction Equipment Sales and Service - Auto Body Repair Shop - One Story, 0	174B149 504	No Max	Van Nuys - North Sherman Oaks	No	LI	Orange LineTNP , AHO
Los Angeles	5715 VAN NUYS BLVD	91401	2244028022	6.760	6.760	0.000	0.000	Shortfall of Sites	0.167	General Commercial	C2-1VL	Community Commercial	0	20	155.359	13.520		Commercial - Auto, Recreation Equipment, Construction Equipment Sales and Service - Auto Body Repair Shop - One Story, 0	174B149 525	No Max	Van Nuys - North Sherman Oaks	No	LI	Orange LineTNP , AHO
Los Angeles	11035 MAGNOLIA BLVD	91601	2350018059	0.676	0.676	0.000	12.168	Shortfall of Sites	0.166	Community Commercial	C4-2D-CA	Community Commercial	0	20	157.016	13.520		Institutional - Homes for Aged and Others - One Story, 0	171B173 538	No Max	North Hollywood - Valley Village	No	VLI, LI, ABMI	Orange LineTNP , AHO
Los Angeles	11035 MAGNOLIA BLVD	91601	2350018059	0.676	0.676	0.000	12.168	Shortfall of Sites	0.166	Community Commercial	C4-2D-CA	Community Commercial	0	20	157.056	13.520		Institutional - Homes for Aged and Others - One Story, 0	171B173 539	No Max	North Hollywood - Valley Village	No	VLI, LI, ABMI	Orange LineTNP , AHO
Los Angeles	11035 MAGNOLIA BLVD	91601	2350018059	0.676	0.676	0.000	12.168	Shortfall of Sites	0.166	Community Commercial	C4-2D-CA	Community Commercial	0	20	157.089	13.520		Institutional - Homes for Aged and Others - One Story, 0	171B173 540	No Max	North Hollywood - Valley Village	No	VLI, LI, ABMI	Orange LineTNP , AHO
Los Angeles	11035 MAGNOLIA BLVD	91601	2350018059	0.676	0.676	0.000	12.168	Shortfall of Sites	0.165	Community Commercial	C4-2D-CA	Community Commercial	0	20	157.131	13.520		Institutional - Homes for Aged and Others - One Story, 0	171B173 541	No Max	North Hollywood - Valley Village	No	VLI, LI, ABMI	Orange LineTNP , AHO
Los Angeles	5715 VAN NUYS BLVD	91401	2244028022	6.760	6.760	0.000	0.000	Shortfall of Sites	0.167	General Commercial	C2-1VL	Community Commercial	0	20	155.364	13.520		Commercial - Auto, Recreation Equipment, Construction Equipment Sales and Service - Auto Body Repair Shop - One Story, 0	174B149 556	No Max	Van Nuys - North Sherman Oaks	No	LI	Orange LineTNP , AHO
Los Angeles	5715 VAN NUYS BLVD	91401	2244028022	6.760	6.760	0.000	0.000	Shortfall of Sites	0.167	General Commercial	C2-1VL	Community Commercial	0	20	155.368	13.520		Commercial - Auto, Recreation Equipment, Construction Equipment Sales and Service - Auto Body Repair Shop - One Story, 0	174B149 577	No Max	Van Nuys - North Sherman Oaks	No	LI	Orange LineTNP , AHO

Jurisdiction Name	Site Address/Intersection	5 Digit ZIP Code	Assessor Parcel Number	Very Low-Income	Low-Income	Moderate-Income	Above Moderate-Income	Type of Shortfall	Parcel Size (Acres)	Current General Plan Designation	Current Zoning	Proposed General Plan (GP) Designation	Proposed Zoning	Minimum Density Allowed	Maximum Density Allowed	Total Capacity	Vacant/ Nonvacant	Description of Existing Uses	PIN	Base Density Per Acre	Community Plan Area	Rent Stabalization Ordinance	Income Category	Applicable Rezoning Program (Program informing values in Column Q listed first)
Los Angeles	5715 VAN NUYS BLVD	91401	2244028022	6.760	6.760	0.000	0.000	Shortfall of Sites	0.167	General Commercial	C2-1VL	Community Commercial	0	20	155.372	13.520		Commercial - Auto, Recreation Equipment, Construction Equipment Sales and Service - Auto Body Repair Shop - One Story, 0	174B149 600	No Max	Van Nuys - North Sherman Oaks	No	LI	Orange LineTNP , AHO
Los Angeles	5633 VAN NUYS BLVD	91401	2244027026	6.760	6.760	0.000	0.000	Shortfall of Sites	0.167	General Commercial	C2-1VL	Community Commercial	0	20	155.378	13.520		Commercial - Parking Lot (Commercial Use Property) - Lots - Commercial Parking - One Story, 0	174B149 618	No Max	Van Nuys - North Sherman Oaks	No	LI	Orange LineTNP , AHO
Los Angeles	5633 VAN NUYS BLVD	91401	2244027026	6.760	6.760	0.000	0.000	Shortfall of Sites	0.167	General Commercial	C2-1VL	Community Commercial	0	20	155.381	13.520		Commercial - Parking Lot (Commercial Use Property) - Lots - Commercial Parking - One Story, 0	174B149 650	No Max	Van Nuys - North Sherman Oaks	No	LI	Orange LineTNP , AHO
Los Angeles	5633 VAN NUYS BLVD	91401	2244027026	6.760	6.760	0.000	0.000	Shortfall of Sites	0.167	General Commercial	C2-1VL	Community Commercial	0	20	155.392	13.520		Commercial - Parking Lot (Commercial Use Property) - Lots - Commercial Parking - One Story, 0	174B149 704	No Max	Van Nuys - North Sherman Oaks	No	LI	Orange LineTNP , AHO
Los Angeles	5633 VAN NUYS BLVD	91401	2244027026	6.760	6.760	0.000	0.000	Shortfall of Sites	0.167	General Commercial	C2-1VL	Community Commercial	0	20	155.395	13.520		Commercial - Parking Lot (Commercial Use Property) - Lots - Commercial Parking - One Story, 0	174B149 726	No Max	Van Nuys - North Sherman Oaks	No	LI	Orange LineTNP , AHO
Los Angeles	14553 DELANO ST	91411	2241013038	6.760	6.760	0.000	0.000	Shortfall of Sites	0.170	Community Commercial	[Q]C2-1VL-CDO	Neighborhood Commercial	0	20	153.007	13.520		Commercial - Office Building - One Story, 0	178-5A151 330	No Max	Van Nuys - North Sherman Oaks	No	LI	Orange LineTNP , ARO
Los Angeles	5636 TUJUNGA AVE	91601	2337039019	6.760	6.760	0.000	0.000	Shortfall of Sites	0.167	Community Commercial	C2-1	Community Commercial	0	20	156.143	13.520		Commercial - Office Building - One Story, 0	174B173 710	No Max	North Hollywood - Valley Village	No	LI	Orange LineTNP , ARO
Los Angeles	5636 TUJUNGA AVE	91601	2337039019	6.760	6.760	0.000	0.000	Shortfall of Sites	0.168	Community Commercial	C2-1	Community Commercial	0	20	155.204	13.520		Commercial - Office Building - One Story, 0	174B173 747	No Max	North Hollywood - Valley Village	No	LI	Orange LineTNP , ARO
Los Angeles	5636 TUJUNGA AVE	91601	2337039019	6.760	6.760	0.000	0.000	Shortfall of Sites	0.168	Community Commercial	C2-1	Community Commercial	0	20	155.207	13.520		Commercial - Office Building - One Story, 0	174B173 775	No Max	North Hollywood - Valley Village	No	LI	Orange LineTNP , ARO
Los Angeles	10621 MAGNOLIA BLVD	91601	2416028013	6.760	6.760	0.000	0.000	Shortfall of Sites	0.118	Community Commercial	C4-1-CA	Community Commercial	0	20	219.905	13.520		Industrial - Light Manufacturing - One Story, 0	171B177 582	108	North Hollywood - Valley Village	No	LI	Orange LineTNP , ARO, DB50, AHO
Los Angeles	6104 HOLLYWOOD BLVD	90028	5546027004	0.676	0.676	0.000	12.168	Shortfall of Sites	0.098	Regional Center Commercial	(T)(Q)C4-2D	Regional Center Commercial	[Q]C2-2D-CPIO	20	265.034	13.520		Commercial - Parking Lot (Commercial Use Property) - Lots - Patron or Employee - One Story, 0	148-5A189 157	108	Hollywood	No	VLI, LI, ABMI	HWD CPU , MURC
Los Angeles	5746 VAN NUYS BLVD	91401	2245006047	6.760	6.760	0.000	0.000	Shortfall of Sites	0.166	General Commercial	C2-1VL	Community Commercial	0	20	156.267	13.520		Commercial - Auto, Recreation Equipment, Construction Equipment Sales and Service - New Car Sales and Service - One Story, 0	174B149 343	No Max	Van Nuys - North Sherman Oaks	No	LI	Orange LineTNP , AHO
Los Angeles	5746 VAN NUYS BLVD	91401	2245006047	6.760	6.760	0.000	0.000	Shortfall of Sites	0.166	General Commercial	C2-1VL	Community Commercial	0	20	156.263	13.520		Commercial - Auto, Recreation Equipment, Construction Equipment Sales and Service - New Car Sales and Service - One Story, 0	174B149 365	No Max	Van Nuys - North Sherman Oaks	No	LI	Orange LineTNP , AHO
Los Angeles	5746 VAN NUYS BLVD	91401	2245006047	6.760	6.760	0.000	0.000	Shortfall of Sites	0.166	General Commercial	C2-1VL	Community Commercial	0	20	156.260	13.520		Commercial - Auto, Recreation Equipment, Construction Equipment Sales and Service - New Car Sales and Service - One Story, 0	174B149 396	No Max	Van Nuys - North Sherman Oaks	No	LI	Orange LineTNP , AHO
Los Angeles	5746 VAN NUYS BLVD	91401	2245006047	6.760	6.760	0.000	0.000	Shortfall of Sites	0.166	General Commercial	C2-1VL	Community Commercial	0	20	156.257	13.520		Commercial - Auto, Recreation Equipment, Construction Equipment Sales and Service - New Car Sales and Service - One Story, 0	174B149 417	No Max	Van Nuys - North Sherman Oaks	No	LI	Orange LineTNP , AHO
Los Angeles	5746 VAN NUYS BLVD	91401	2245006047	6.760	6.760	0.000	0.000	Shortfall of Sites	0.166	General Commercial	C2-1VL	Community Commercial	0	20	156.254	13.520		Commercial - Auto, Recreation Equipment, Construction Equipment Sales and Service - New Car Sales and Service - One Story, 0	174B149 438	No Max	Van Nuys - North Sherman Oaks	No	LI	Orange LineTNP , AHO
Los Angeles	5720 VAN NUYS BLVD	91401	2245006028	6.760	6.760	0.000	0.000	Shortfall of Sites	0.166	General Commercial	C2-1VL	Community Commercial	0	20	156.248	13.520		Commercial - Parking Lot (Commercial Use Property) - Lots - Patron or Employee - One Story, 0	174B149 490	No Max	Van Nuys - North Sherman Oaks	No	LI	Orange LineTNP , AHO
Los Angeles	13842 CALIFA ST	91401	2246012026	0.000	0.000	0.000	13.518	Shortfall of Sites	0.155	Low Residential	R1-1	0	0	0	99.000	13.518		Residential - Single Family Residence - Pool, 1	174B153 80		Van Nuys - North Sherman Oaks	No	ABMI	TOC EXP , ADU
Los Angeles	11226 PICKFORD ST	90064	4256012029	0.000	0.000	0.000	13.518	Shortfall of Sites	0.155	Low Residential	R1-1	Low Medium Residential	0	0	99.000	13.518		Residential - Single Family Residence, 1	123B153 495	21	West Los Angeles	No	ABMI	TOC EXP , West WLA CPU, ADU, AHO
Los Angeles	11542 OTSEGO ST	91601	2354002015	0.000	0.000	0.000	13.518	Shortfall of Sites	0.155	Low Residential	R1-1	0	0	0	99.000	13.518		Residential - Single Family Residence, 1	171B169 620		North Hollywood - Valley Village	No	ABMI	TOC EXP , ADU
Los Angeles	13846 CALIFA ST	91401	2246012027	0.000	0.000	0.000	13.518	Shortfall of Sites	0.155	Low Residential	R1-1	0	0	0	99.000	13.518		Residential - Single Family Residence, 1	174B153 79		Van Nuys - North Sherman Oaks	No	ABMI	TOC EXP , ADU
Los Angeles	832 S ORANGE DR	90036	5084002005	0.000	0.000	0.000	13.518	Shortfall of Sites	0.155	Low II Residential	R1V3-RG	0	0	0	99.000	13.518		Residential - Single Family Residence, 1	132B181 387		Wilshire	No	ABMI	TOC EXP , ADU
Los Angeles	7832 FLIGHT AVE	90045	4105015061	0.000	0.000	0.000	13.518	Shortfall of Sites	0.157	Low Medium II Residential	RD1.5-1	0	0	0	113.635	13.518		Residential - Double, Duplex, or Two Units - 4 Stories or Less, 2	099B169 677		Westchester - Playa del Rey	Yes	ABMI	OPP RC , DB50
Los Angeles	4555 KINGSWELL AVE	90027	5590022030	0.000	0.000	0.000	13.517	Shortfall of Sites	0.155	Low Medium I Residential	R2-1XL	0	0	0	99.000	13.517		Residential - Single Family Residence, 1	147B197 54		Hollywood	No	ABMI	TOC EXP , ADU, R2RD
Los Angeles	13917 EMELITA ST	91401	2246014018	0.000	0.000	0.000	13.517	Shortfall of Sites	0.155	Low Residential	R1-1	0	0	0	99.000	13.517		Residential - Single Family Residence, 1	174B153 129		Van Nuys - North Sherman Oaks	No	ABMI	TOC EXP , ADU
Los Angeles	12132 HARTSOOK ST	91607	2356002007	0.000	0.000	0.000	13.517	Shortfall of Sites	0.155	Low Residential	R1-1	0	0	0	99.000	13.517		Residential - Single Family Residence, 1	171B165 722		North Hollywood - Valley Village	No	ABMI	TOC EXP , ADU
Los Angeles	13921 EMELITA ST	91401	2246014019	0.000	0.000	0.000	13.517	Shortfall of Sites	0.155	Low Residential	R1-1	0	0	0	99.000	13.517		Residential - Single Family Residence - Pool, 1	174B153 128		Van Nuys - North Sherman Oaks	No	ABMI	TOC EXP , ADU
Los Angeles	1862 COMSTOCK AVE	90025	4319014027	0.000	0.000	0.000	13.517	Shortfall of Sites	0.155	Low Residential	R1-1-O	0	0	0	99.000	13.517		Residential - Single Family Residence, 1	132B157 740		West Los Angeles	No	ABMI	TOC EXP , ADU
Los Angeles	13927 EMELITA ST	91401	2246014020	0.000	0.000	0.000	13.517	Shortfall of Sites	0.155	Low Residential	R1-1	0	0	0	99.000	13.517		Residential - Single Family Residence, 1	174B153 127		Van Nuys - North Sherman Oaks	No	ABMI	TOC EXP , ADU
Los Angeles	13931 EMELITA ST	91401	2246014021	0.000	0.000	0.000	13.517	Shortfall of Sites	0.155	Low Residential	R1-1	0	0	0	99.000	13.517		Residential - Single Family Residence, 1	174B153 126		Van Nuys - North Sherman Oaks	No	ABMI	TOC EXP , ADU
Los Angeles	13941 EMELITA ST	91401	2246014023	0.000	0.000	0.000	13.516	Shortfall of Sites	0.155	Low Residential	R1-1	0	0	0	99.000	13.516		Residential - Single Family Residence, 1	174B153 124		Van Nuys - North Sherman Oaks	No	ABMI	TOC EXP , ADU
Los Angeles	5424 RHODES AVE	91607	2347006011	0.000	0.000	0.000	13.516	Shortfall of Sites	0.155	Low Residential	R1-1	Low Residential	0	0	99.000	13.516		Residential - Single Family Residence - Pool, 1	174B165 1035	2 per lot	North Hollywood - Valley Village	No	ABMI	TOC EXP , NH CPU, ADU, AHO
Los Angeles	13937 EMELITA ST	91401	2246014022	0.000	0.000	0.000	13.516	Shortfall of Sites	0.155	Low Residential	R1-1	0	0	0	99.000	13.516		Residential - Single Family Residence - Pool, 1	174B153 125		Van Nuys - North Sherman Oaks	No	ABMI	TOC EXP , ADU
Los Angeles	5434 RHODES AVE	91607	2347006007	0.000	0.000	0.000	13.516	Shortfall of Sites	0.155	Low Residential	R1-1	Low Residential	0	0	99.000	13.516		Residential - Single Family Residence, 1	174B165 994	2 per lot	North Hollywood - Valley Village	No	ABMI	TOC EXP , NH CPU, ADU, AHO
Los Angeles	2110 BARRY AVE	90025	4260007022	0.000	0.000	0.000	13.516	Shortfall of Sites	0.142	Low Medium I Residential	R2-1	0	0	0	99.000	13.516		Residential - Single Family Residence, 0	123B149 225		West Los Angeles	No	ABMI	TOC EXP , R2RD
Los Angeles	5440 RHODES AVE	91607	2347006006	0.000	0.000	0.000	13.515	Shortfall of Sites	0.155	Low Residential	R1-1	Low Residential	0	0	99.000	13.515		Residential - Single Family Residence - Pool, 1	174B165 975	2 per lot	North Hollywood - Valley Village	No	ABMI	TOC EXP , NH CPU, ADU, AHO
Los Angeles	1712 AMHERST AVE	90025	4259011024	0.000	0.000	0.000	13.515	Shortfall of Sites	0.155	Low Residential	R1-1	0	0	0	99.000	13.515		Residential - Single Family Residence, 1	123B145 83		West Los Angeles	No	ABMI	TOC EXP , ADU
Los Angeles	8201 GRIMSBY AVE	90045	4105029005	0.000	0.000	0.000	13.515	Shortfall of Sites	0.155	Low Residential	R1-1	0	0	0	99.000	13.515		Residential - Single Family Residence, 1	099B169 1153		Westchester - Playa del Rey	No	ABMI	TOC EXP , ADU
Los Angeles	5522 NAGLE AVE	91401	2344014059	0.000	0.000	0.000	13.514	Shortfall of Sites	0.155	Low Residential	R1-1	0	0	0	99.000	13.514		Residential - Single Family Residence - Pool, 1	174B157 756		Van Nuys - North Sherman Oaks	No	ABMI	TOC EXP , ADU
Los Angeles	4406 MELBOURNE AVE	90027	5590023014	0.000	0.000	0.000	13.514	Shortfall of Sites	0.155	Low Medium I Residential	R2-1XL	0	0	0	99.000	13.514		Residential - Single Family Residence, 1	150B201 1432		Hollywood	No	ABMI	TOC EXP , ADU, R2RD
Los Angeles	2456 GRANVILLE AVE	90064	4260031026	0.000	0.000	0.000	13.514	Shortfall of Sites	0.155	Low Residential	R1-1	Low Medium	0	0	99.000	13.514		Residential - Single Family Residence, 1	123B149 1034	21	Palms - Mar Vista - Del Rey	No	ABMI	TOC EXP , PMVDR CPU, ADU, AHO
Los Angeles	8112 READING AVE	90045	4105026014	0.000	0.000	0.000	13.513	Shortfall of Sites	0.155	Low Residential	R1-1	0	0	0	99.000	13.513		Residential - Single Family Residence, 1	099B169 1067		Westchester - Playa del Rey	No	ABMI	TOC EXP , ADU
Los Angeles	13802 BURBANK BLVD	91401	2247003007	0.000	0.000	0.000	13.512	Shortfall of Sites	0.168	Low Medium II Residential	[Q]RD1.5-1	0	0	0	113.635	13.512		Residential - Three Units (Any Combination) - 4 Stories or Less, 3	174B153 842		Van Nuys - North Sherman Oaks	Yes	ABMI	OPP RC , DB50
Los Angeles	1543 GLENDON AVE	90024	4325020009	0.000	0.000	0.000	13.512	Shortfall of Sites	0.155	Low Residential	R1-1	0	0	0	99.000	13.512		Residential - Single Family Residence, 1	129B153 52		Westwood	No	ABMI	TOC EXP , ADU
Los Angeles	6030 W 85TH PL	90045	4107022003	0.000	0.000	0.000	13.511	Shortfall of Sites	0.157	Low Medium II Residential	R2-1	0	0	0	113.635	13.511		Residential - Double, Duplex, or Two Units - 4 Stories or Less, 2	096B169 499	29	Westchester - Playa del Rey	Yes	ABMI	OPP RC , WPDR CPU, R2RD, AHO
Los Angeles	8325 KITTYHAWK AVE	90045	4107015004	0.000	0.000	0.000	13.510	Shortfall of Sites	0.157	Low Medium II Residential	R2-1	0	0	0	113.635	13.510		Residential - Double, Duplex, or Two Units - 4 Stories or Less, 2	099B169 1388	21	Westchester - Playa del Rey	Yes	ABMI	OPP RC , WPDR CPU, R2RD, AHO
Los Angeles	2905 MILITARY AVE	90064	4251005058	0.000	0.000	0.000	13.510	Shortfall of Sites	0.155	Low Residential	R1-1	0	0	0	99.000	13.510		Residential - Single Family Residence, 1	123B157 1149		West Los Angeles	No	ABMI	TOC EXP , ADU
Los Angeles	6026 W 85TH PL	90045	4107022004	0.000	0.000	0.000	13.510	Shortfall of Sites	0.157	Low Medium II Residential	R2-1	0	0	0	113.635	13.510		Residential - Double, Duplex, or Two Units - 4 Stories or Less, 2	096B169 498	29	Westchester - Playa del Rey	Yes	ABMI	OPP RC , WPDR CPU, R2RD, AHO
Los Angeles	8319 KITTYHAWK AVE	90045	4107015005	0.000	0.000	0.000	13.509	Shortfall of Sites	0.157	Low Medium II Residential	R2-1	0	0	0	113.635	13.509		Residential - Double, Duplex, or Two Units - 4 Stories or Less, 2	099B169 1352	21	Westchester - Playa del Rey	Yes	ABMI	OPP RC , WPDR CPU, R2RD, AHO

Jurisdiction Name	Site Address/Intersection	5 Digit ZIP Code	Assessor Parcel Number	Very Low-Income	Low-Income	Moderate-Income	Above Moderate-Income	Type of Shortfall	Parcel Size (Acres)	Current General Plan Designation	Current Zoning	Proposed General Plan (GP) Designation	Proposed Zoning	Minimum Density Allowed	Maximum Density Allowed	Total Capacity	Vacant/ Nonvacant	Description of Existing Uses	PIN	Base Density Per Acre	Community Plan Area	Rent Stabalization Ordinance	Income Category	Applicable Rezoning Program (Program informing values in Column Q listed first)
Los Angeles	6010 W 85TH PL	90045	4107022032	0.000	0.000	0.000	13.508	Shortfall of Sites	0.157	Low Medium II Residential	R2-1	0	0	0	113.635	13.508		Residential - Double, Duplex, or Two Units - 4 Stories or Less, 2	096B169 496	29	Westchester - Playa del Rey	Yes	ABMI	OPP RC , WPDR CPU, R2RD, AHO
Los Angeles	8313 KITTYHAWK AVE	90045	4107015006	0.000	0.000	0.000	13.508	Shortfall of Sites	0.157	Low Medium II Residential	R2-1	0	0	0	113.635	13.508		Residential - Double, Duplex, or Two Units - 4 Stories or Less, 2	099B169 1343	21	Westchester - Playa del Rey	Yes	ABMI	OPP RC , WPDR CPU, R2RD, AHO
Los Angeles	6006 W 85TH PL	90045	4107022033	0.000	0.000	0.000	13.507	Shortfall of Sites	0.157	Low Medium II Residential	R2-1	0	0	0	113.635	13.507		Residential - Double, Duplex, or Two Units - 4 Stories or Less, 2	096B169 495	29	Westchester - Playa del Rey	Yes	ABMI	OPP RC , WPDR CPU, R2RD, AHO
Los Angeles	6000 W 85TH PL	90045	4107022030	0.000	0.000	0.000	13.506	Shortfall of Sites	0.157	Low Medium II Residential	R2-1	0	0	0	113.635	13.506		Residential - Double, Duplex, or Two Units - 4 Stories or Less, 2	096B169 494	29	Westchester - Playa del Rey	Yes	ABMI	OPP RC , WPDR CPU, R2RD, AHO
Los Angeles	5970 W 85TH PL	90045	4107022034	0.000	0.000	0.000	13.505	Shortfall of Sites	0.157	Low Medium II Residential	R2-1	0	0	0	113.635	13.505		Residential - Double, Duplex, or Two Units - 4 Stories or Less, 2	096B169 493	29	Westchester - Playa del Rey	Yes	ABMI	OPP RC , WPDR CPU, R2RD, AHO
Los Angeles	8301 KITTYHAWK AVE	90045	4107015008	0.000	0.000	0.000	13.505	Shortfall of Sites	0.157	Low Medium II Residential	R2-1	0	0	0	113.635	13.505		Residential - Double, Duplex, or Two Units - 4 Stories or Less, 2	099B169 1294	21	Westchester - Playa del Rey	Yes	ABMI	OPP RC , WPDR CPU, R2RD, AHO
Los Angeles	5502 BUFFALO AVE	91401	2344004007	0.000	0.000	0.000	13.505	Shortfall of Sites	0.155	Low Residential	R1-1	0	0	0	99.000	13.505		Residential - Single Family Residence, 1	174B157 850		Van Nuys - North Sherman Oaks	No	ABMI	TOC EXP , ADU
Los Angeles	1320 12TH AVE	90019	5072008004	0.000	0.000	0.000	13.505	Shortfall of Sites	0.142	Low Medium II Residential	RD2-1-O-CPIO	0	0	0	99.000	13.505		Residential - Single Family Residence, 0	129B189 1053		West Adams - Baldwin Hills - Leimert	No	ABMI	TOC EXP , R2RD
Los Angeles	5966 W 85TH PL	90045	4107022011	0.000	0.000	0.000	13.504	Shortfall of Sites	0.157	Low Medium II Residential	R2-1	0	0	0	113.635	13.504		Residential - Double, Duplex, or Two Units - 4 Stories or Less, 2	096B169 492	29	Westchester - Playa del Rey	Yes	ABMI	OPP RC , WPDR CPU, R2RD, AHO
Los Angeles	2838 DUNLEER PL	90064	4255007019	0.000	0.000	0.000	13.504	Shortfall of Sites	0.155	Low Residential	R1-1	0	0	0	99.000	13.504		Residential - Single Family Residence, 1	123B161 266		West Los Angeles	No	ABMI	TOC EXP , ADU
Los Angeles	4426 MELBOURNE AVE	90027	5590023010	0.000	0.000	0.000	13.504	Shortfall of Sites	0.155	Low Medium I Residential	R2-1XL	0	0	0	99.000	13.504		Residential - Single Family Residence, 1	150B201 1436		Hollywood	No	ABMI	TOC EXP , ADU, R2RD
Los Angeles	5960 W 85TH PL	90045	4107022012	0.000	0.000	0.000	13.504	Shortfall of Sites	0.157	Low Medium II Residential	R2-1	0	0	0	113.635	13.504		Residential - Double, Duplex, or Two Units - 4 Stories or Less, 2	096B169 491	29	Westchester - Playa del Rey	Yes	ABMI	OPP RC , WPDR CPU, R2RD, AHO
Los Angeles	8337 KITTYHAWK AVE	90045	4107015002	0.000	0.000	0.000	13.503	Shortfall of Sites	0.157	Low Medium II Residential	R2-1	0	0	0	113.635	13.503		Residential - Double, Duplex, or Two Units - 4 Stories or Less, 2	096B169 23	21	Westchester - Playa del Rey	Yes	ABMI	OPP RC , WPDR CPU, R2RD, AHO
Los Angeles	8300 BELFORD AVE	90045	4125005036	0.000	0.000	0.000	13.503	Shortfall of Sites	0.155	Low Medium I Residential	R2-1	0	0	0	99.000	13.503		Residential - Single Family Residence, 1	099B169 1364		Westchester - Playa del Rey	No	ABMI	TOC EXP , ADU, R2RD
Los Angeles	5956 W 85TH PL	90045	4107022035	0.000	0.000	0.000	13.503	Shortfall of Sites	0.157	Low Medium II Residential	R2-1	0	0	0	113.635	13.503		Residential - Double, Duplex, or Two Units - 4 Stories or Less, 2	096B169 490	29	Westchester - Playa del Rey	Yes	ABMI	OPP RC , WPDR CPU, R2RD, AHO
Los Angeles	8023 READING AVE	90045	4105023026	0.000	0.000	0.000	13.501	Shortfall of Sites	0.155	Low Residential	R1-1	0	0	0	99.000	13.501		Residential - Single Family Residence, 1	099B169 955		Westchester - Playa del Rey	No	ABMI	TOC EXP , ADU
Los Angeles	10353 CALVIN AVE	90025	4319006049	0.000	0.000	0.000	13.501	Shortfall of Sites	0.155	Low Residential	R1-1-O	0	0	0	99.000	13.501		Residential - Single Family Residence, 1	129B161 67		West Los Angeles	No	ABMI	TOC EXP , ADU
Los Angeles	5510 RHODES AVE	91607	2347007017	0.000	0.000	0.000	13.501	Shortfall of Sites	0.155	Low Residential	R1-1	Low Residential	0	0	99.000	13.501		Residential - Single Family Residence - Pool, 1	174B165 877	2 per lot	North Hollywood - Valley Village	No	ABMI	TOC EXP , NH CPU, ADU, AHO
Los Angeles	5503 VENTURA CANYON AVE	91401	2344004024	0.000	0.000	0.000	13.501	Shortfall of Sites	0.155	Low Residential	R1-1	0	0	0	99.000	13.501		Residential - Single Family Residence - Pool, 1	174B157 851		Van Nuys - North Sherman Oaks	No	ABMI	TOC EXP , ADU
Los Angeles	1055 W 6TH ST	90017	5152017026	0.675	0.675	0.000	12.150	Shortfall of Sites	0.197	Regional Center Commercial	CW	0	0	20	85.464	13.500		Commercial - Parking Lot (Commercial Use Property) - Lots - Patron or Employee - One Story, 0	132A209 216		Westlake	No	VLI, LI, ABMI	MURC
Los Angeles	1055 W 6TH ST	90017	5152017026	0.675	0.675	0.000	12.150	Shortfall of Sites	0.194	Regional Center Commercial	CW	0	0	20	87.099	13.500		Commercial - Parking Lot (Commercial Use Property) - Lots - Patron or Employee - One Story, 0	132A207 297		Westlake	No	VLI, LI, ABMI	MURC
Los Angeles	1055 W 6TH ST	90017	5152017026	0.675	0.675	0.000	12.150	Shortfall of Sites	0.196	Regional Center Commercial	CW	0	0	20	86.209	13.500		Commercial - Parking Lot (Commercial Use Property) - Lots - Patron or Employee - One Story, 0	132A207 299		Westlake	No	VLI, LI, ABMI	MURC
Los Angeles	621 S WESTMORELAND AVE	90005	5077009026	0.675	0.675	0.000	12.150	Shortfall of Sites	0.195	Regional Center Commercial	C1-2	0	0	20	86.479	13.500		Commercial - Office Building - One Story, 0	135B197 1082		Wilshire	No	VLI, LI, ABMI	MURC , ARO
Los Angeles	621 S WESTMORELAND AVE	90005	5077009026	0.675	0.675	0.000	12.150	Shortfall of Sites	0.195	Regional Center Commercial	C1-2	0	0	20	86.480	13.500		Commercial - Office Building - One Story, 0	135B197 1106		Wilshire	No	VLI, LI, ABMI	MURC , ARO
Los Angeles	621 S WESTMORELAND AVE	90005	5077009026	0.675	0.675	0.000	12.150	Shortfall of Sites	0.195	Regional Center Commercial	C1-2	0	0	20	86.480	13.500		Commercial - Office Building - One Story, 0	135B197 1133		Wilshire	No	VLI, LI, ABMI	MURC , ARO
Los Angeles	10602 WHIPPLE ST	91602	2423023001	0.000	0.000	0.000	13.500	Shortfall of Sites	0.174	Medium Residential	[Q]R3-1-RIO	Community Center	0	0	143.790	13.500		Residential - Five or More Units or Apartments (Any Combination) · 4 Stories or Less, 5	165B177 738	108	Sherman Oaks - Studio City - Toluca Lake - Cahuenga Pass	Yes	ABMI	SHR CPU , DB50, AHO
Los Angeles	2254 CAMDEN AVE	90064	4322014012	0.000	0.000	0.000	13.500	Shortfall of Sites	0.155	Low Residential	R1-1	0	0	0	99.000	13.500		Residential - Single Family Residence, 1	126B153 807		West Los Angeles	No	ABMI	TOC EXP , ADU
Los Angeles	5924 W 85TH PL	90045	4107018002	0.000	0.000	0.000	13.499	Shortfall of Sites	0.157	Low Medium II Residential	R2-1	0	0	0	113.635	13.499		Residential - Double, Duplex, or Two Units - 4 Stories or Less, 2	096B169 487	29	Westchester - Playa del Rey	Yes	ABMI	OPP RC , WPDR CPU, R2RD, AHO
Los Angeles	14334 MILBANK ST	91423	2265015002	0.000	0.000	0.000	13.498	Shortfall of Sites	0.155	Low Residential	R1-1-RIO	Low Residential	0	0	99.000	13.498		Residential - Single Family Residence, 1	168A151 279	1 per lot	Sherman Oaks - Studio City - Toluca Lake - Cahuenga Pass	No	ABMI	TOC EXP , SHR CPU, ADU, AHO
Los Angeles	5628 SEPULVEDA BLVD	91411	2243003027	6.749	6.749	0.000	0.000	Shortfall of Sites	0.123	General Commercial	C2-1VL-RIO	Neighborhood Commercial	0	20	153.848	13.498	Vacant	Residential - Single Family Residence - Vacant Land, 0	174B145 441	No Max	Van Nuys - North Sherman Oaks	No	LI	DB50 , Orange LineTNP, AHO
Los Angeles	12800 S FIGUEROA ST	90061	6132015064	0.000	0.000	0.000	13.498	Shortfall of Sites	0.125	Highway Oriented Commercial	C2-1-O	Villages	0	0	104.167	13.498		Commercial - Restaurant, Cocktail Lounge - Fast Food - Auto Oriented - One Story, 0	081B201 284	108	Harbor Gateway	No	ABMI	DB50 , HG CPU
Los Angeles	12800 S FIGUEROA ST	90061	6132015064	0.000	0.000	0.000	13.498	Shortfall of Sites	0.123	Highway Oriented Commercial	C2-1-O	Villages	0	0	105.932	13.498		Commercial - Restaurant, Cocktail Lounge - Fast Food - Auto Oriented - One Story, 0	081B201 287	108	Harbor Gateway	No	ABMI	DB50 , HG CPU
Los Angeles	10311 S WESTERN AVE	90047	6058007018	6.749	6.749	0.000	0.000	Shortfall of Sites	0.125	Neighborhood Commercial	C2-1VL-CPIO	0	0	20	168.576	13.498		Residential - Five or More Units or Apartments (Any Combination) · 4 Stories or Less, 0	090A193 31		South Los Angeles	No	LI	DB50
Los Angeles	9979 SAN FERNANDO RD	91331	2624003004	6.749	6.749	0.000	0.000	Shortfall of Sites	0.129	Commercial Manufacturing	C2-1-CUGU	0	0	20	164.059	13.498		Commercial - Auto, Recreation Equipment, Construction Equipment Sales and Service - Used Car Sales - One Story, 0	201B161 32		Arleta - Pacoima	No	LI	DB50
Los Angeles	10311 S WESTERN AVE	90047	6058007018	6.749	6.749	0.000	0.000	Shortfall of Sites	0.127	Neighborhood Commercial	C2-1VL-CPIO	0	0	20	165.615	13.498		Residential - Five or More Units or Apartments (Any Combination) · 4 Stories or Less, 0	090A193 43		South Los Angeles	No	LI	DB50
Los Angeles	10311 S WESTERN AVE	90047	6058007018	6.749	6.749	0.000	0.000	Shortfall of Sites	0.125	Neighborhood Commercial	C2-1VL-CPIO	0	0	20	168.764	13.498		Residential - Five or More Units or Apartments (Any Combination) · 4 Stories or Less, 0	091-5A193 265		South Los Angeles	No	LI	DB50
Los Angeles	10311 S WESTERN AVE	90047	6058007018	6.749	6.749	0.000	0.000	Shortfall of Sites	0.125	Neighborhood Commercial	C2-1VL-CPIO	0	0	20	168.764	13.498		Residential - Five or More Units or Apartments (Any Combination) · 4 Stories or Less, 0	091-5A193 277		South Los Angeles	No	LI	DB50
Los Angeles	13110 W FOOTHILL BLVD	91340	2513029024	6.749	6.749	0.000	0.000	Shortfall of Sites	0.127	Community Commercial	C2-1VL-CPIO	0	0	20	166.255	13.498		Commercial - Office Building - One Story, 0	219B157 318		Sylmar	No	LI	DB50
Los Angeles	12033 OTSEGO ST	91607	2355008050	0.000	0.000	0.000	13.497	Shortfall of Sites	0.155	Low Residential	R1-1	0	0	0	99.000	13.497		Residential - Single Family Residence - Pool, 1	171B165 786		North Hollywood - Valley Village	No	ABMI	TOC EXP , ADU
Los Angeles	4501 LENNOX AVE	91423	2265016027	0.000	0.000	0.000	13.497	Shortfall of Sites	0.155	Low Residential	R1-1-RIO	Low Residential	0	0	99.000	13.497		Residential - Single Family Residence, 1	168A151 261	1 per lot	Sherman Oaks - Studio City - Toluca Lake - Cahuenga Pass	No	ABMI	TOC EXP , SHR CPU, ADU, AHO
Los Angeles	1917 VETERAN AVE	90025	4323011021	0.000	0.000	0.000	13.497	Shortfall of Sites	0.155	Low Residential	R1-1	0	0	0	99.000	13.497		Residential - Single Family Residence, 1	129B153 1054		West Los Angeles	No	ABMI	TOC EXP , ADU
Los Angeles	2848 DUNLEER PL	90064	4255007021	0.000	0.000	0.000	13.496	Shortfall of Sites	0.155	Low Residential	R1-1	0	0	0	99.000	13.496		Residential - Single Family Residence, 1	123B161 304		West Los Angeles	No	ABMI	TOC EXP , ADU
Los Angeles	1915 VETERAN AVE	90025	4323011022	0.000	0.000	0.000	13.496	Shortfall of Sites	0.155	Low Residential	R1-1	0	0	0	99.000	13.496		Residential - Single Family Residence, 1	129B153 1037		West Los Angeles	No	ABMI	TOC EXP , ADU
Los Angeles	1907 VETERAN AVE	90025	4323011023	0.000	0.000	0.000	13.495	Shortfall of Sites	0.155	Low Residential	R1-1	0	0	0	99.000	13.495		Residential - Single Family Residence, 1	129B153 1021		West Los Angeles	No	ABMI	TOC EXP , ADU
Los Angeles	2516 GRANVILLE AVE	90064	4257006018	0.000	0.000	0.000	13.494	Shortfall of Sites	0.155	Low Residential	R1V2	0	0	0	99.000	13.494		Residential - Single Family Residence, 1	120B153 176		Palms - Mar Vista - Del Rey	No	ABMI	TOC EXP , ADU
Los Angeles	2510 GRANVILLE AVE	90064	4257006019	0.000	0.000	0.000	13.494	Shortfall of Sites	0.155	Low Residential	R1V2	0	0	0	99.000	13.494		Residential - Single Family Residence - Pool, 1	120B153 164		Palms - Mar Vista - Del Rey	No	ABMI	TOC EXP , ADU
Los Angeles	4432 MELBOURNE AVE	90027	5590023009	0.000	0.000	0.000	13.493	Shortfall of Sites	0.155	Low Medium I Residential	R2-1XL	0	0	0	99.000	13.493		Residential - Single Family Residence - Pool, 1	150B201 1437		Hollywood	No	ABMI	TOC EXP , ADU, R2RD
Los Angeles	2255 GREENFIELD AVE	90064	4322014013	0.000	0.000	0.000	13.493	Shortfall of Sites	0.155	Low Residential	R1-1	0	0	0	99.000	13.493		Residential - Single Family Residence, 1	126B153 779		West Los Angeles	No	ABMI	TOC EXP , ADU
Los Angeles	4528 MELBOURNE AVE	90027	5590022006	0.000	0.000	0.000	13.493	Shortfall of Sites	0.155	Low Medium I Residential	R2-1XL	0	0	0	99.000	13.493		Residential - Single Family Residence, 1	150B197 1170		Hollywood	No	ABMI	TOC EXP , ADU, R2RD
Los Angeles	1520 GLENDON AVE	90024	4325027005	0.000	0.000	0.000	13.492	Shortfall of Sites	0.155	Low Residential	R1-1	0	0	0	99.000	13.492		Residential - Single Family Residence, 1	132B153 962		Westwood	No	ABMI	TOC EXP , ADU
Los Angeles	23262 VICTORY BLVD	91367	2035019037	0.000	0.000	0.000	13.492	Shortfall of Sites	0.135	Very Low Residential	RA-1	Very Low Residential	[DM1-G1-5] [IX3-FA] [CPIO]	0	113.635	13.492		Residential - Single Family Residence - Pool, 1	180B093 890	1 per lot	Canoga Park - Winnetka - Woodland Hills - West Hills	No	ABMI	OPP RC , CPK CPU, AHO
Los Angeles	1331 12TH AVE	90019	5072006018	0.000	0.000	0.000	13.491	Shortfall of Sites	0.155	Low Medium II Residential	RD2-1-O-CPIO	0	0	0	99.000	13.491		Residential - Single Family Residence, 1	129B189 1059		West Adams - Baldwin Hills - Leimert	No	ABMI	TOC EXP , ADU, R2RD
Los Angeles	23268 VICTORY BLVD	91367	2035019036	0.000	0.000	0.000	13.490	Shortfall of Sites	0.135	Very Low Residential	RA-1	Very Low Residential	0	0	113.635	13.490		Residential - Single Family Residence - Pool, 1	180B093 888	1 per lot	Canoga Park - Winnetka - Woodland Hills - West Hills	No	ABMI	OPP RC , CPK CPU, AHO
Los Angeles	22630 VICTORY BLVD	91367	2039021029	0.000	0.000	0.000	13.490	Shortfall of Sites	0.135	Very Low Residential	RA-1	Very Low Residential	0	0	113.635	13.490		Residential - Single Family Residence, 1	180B097 639	1 per lot	Canoga Park - Winnetka - Woodland Hills - West Hills	No	ABMI	OPP RC , CPK CPU, AHO
Los Angeles	7231 N FIGUEROA ST	90041	5690029005	0.000	0.000	0.000	13.490	Shortfall of Sites	0.135	Low Residential	R1-1	0	0	0	99.000	13.490		Residential - Single Family Residence, 1	160-5A229 199		Northeast Los Angeles	No	ABMI	OPP RC

Jurisdiction Name	Site Address/Intersection	5 Digit ZIP Code	Assessor Parcel Number	Very Low-Income	Low-Income	Moderate-Income	Above Moderate-Income	Type of Shortfall	Parcel Size (Acres)	Current General Plan Designation	Current Zoning	Proposed General Plan (GP) Designation	Proposed Zoning	Minimum Density Allowed	Maximum Density Allowed	Total Capacity	Vacant/ Nonvacant	Description of Existing Uses	PIN	Base Density Per Acre	Community Plan Area	Rent Stabalization Ordinance	Income Category	Applicable Rezoning Program (Program informing values in Column Q listed first)
Los Angeles	22624 VICTORY BLVD	91367	2039021019	0.000	0.000	0.000	13.490	Shortfall of Sites	0.135	Very Low Residential	RA-1	Very Low Residential	0	0	113.635	13.490		Residential - Single Family Residence, 1	180B097 640	1 per lot	Canoga Park - Winnetka - Woodland Hills - West Hills	No	ABMI	OPP RC , CPK CPU, AHO
Los Angeles	4527 W 16TH PL	90019	5071016046	0.000	0.000	0.000	13.490	Shortfall of Sites	0.135	Low Medium II Residential	RD1.5-1-O	0	0	0	113.635	13.490		Residential - Single Family Residence, 1	129B185 1199		West Adams - Baldwin Hills - Leimert	No	ABMI	OPP RC , R2RD
Los Angeles	4436 MELBOURNE AVE	90027	5590023008	0.000	0.000	0.000	13.490	Shortfall of Sites	0.155	Low Medium I Residential	R2-1XL	0	0	0	99.000	13.490		Residential - Single Family Residence, 1	150B201 1438		Hollywood	No	ABMI	TOC EXP , ADU, R2RD
Los Angeles	23300 VICTORY BLVD	91367	2035019035	0.000	0.000	0.000	13.489	Shortfall of Sites	0.135	Very Low Residential	RA-1	Very Low Residential	[MB4-G1-5] [IX1-FA] [CPIO]	0	113.635	13.489		Residential - Single Family Residence - Pool, 1	180B093 886	1 per lot	Canoga Park - Winnetka - Woodland Hills - West Hills	No	ABMI	OPP RC , CPK CPU, AHO
Los Angeles	22616 VICTORY BLVD	91367	2039021020	0.000	0.000	0.000	13.489	Shortfall of Sites	0.135	Very Low Residential	RA-1	Very Low Residential	[DM1-AL1-5] [CX3-FA] [CPIO]	0	113.635	13.489		Residential - Single Family Residence, 1	180B097 642	1 per lot	Canoga Park - Winnetka - Woodland Hills - West Hills	No	ABMI	OPP RC , CPK CPU, AHO
Los Angeles	5827 CANTALOUPE AVE	91401	2246012018	0.000	0.000	0.000	13.488	Shortfall of Sites	0.155	Low Residential	R1-1	0	0	0	99.000	13.488		Residential - Single Family Residence - Pool, 1	174B153 166		Van Nuys - North Sherman Oaks	No	ABMI	TOC EXP , ADU
Los Angeles	3277 EARLMAR DR	90064	4316008016	0.000	0.000	0.000	13.488	Shortfall of Sites	0.155	Low Residential	R1V2	0	0	0	99.000	13.488		Residential - Single Family Residence, 1	123B161 585		West Los Angeles	No	ABMI	TOC EXP , ADU
Los Angeles	5453 ALLOTT AVE	91401	2344006020	0.000	0.000	0.000	13.487	Shortfall of Sites	0.155	Low Residential	R1-1	0	0	0	99.000	13.487		Residential - Single Family Residence - Pool, 1	174B157 889		Van Nuys - North Sherman Oaks	No	ABMI	TOC EXP , ADU
Los Angeles	4917 YORK BLVD	90042	5476017029	0.000	0.000	0.000	13.486	Shortfall of Sites	0.120	Neighborhood Commercial	[Q]C4-1XL	0	0	0	167.112	13.486		Commercial - Store Combination - Store and Residential Combination - One Story, 1	156A223 198		Northeast Los Angeles	Yes	ABMI	DB50 , ARO
Los Angeles	1506 MALCOLM AVE	90024	4325028002	0.000	0.000	0.000	13.485	Shortfall of Sites	0.155	Low Residential	R1-1	0	0	0	99.000	13.485		Residential - Single Family Residence, 1	132B153 873		Westwood	No	ABMI	TOC EXP , ADU
Los Angeles	5800 RANCHITO AVE	91401	2246012012	0.000	0.000	0.000	13.482	Shortfall of Sites	0.154	Low Residential	R1-1	0	0	0	99.000	13.482		Residential - Single Family Residence, 1	174B153 285		Van Nuys - North Sherman Oaks	No	ABMI	TOC EXP , ADU
Los Angeles	5826 RANCHITO AVE	91401	2246012007	0.000	0.000	0.000	13.480	Shortfall of Sites	0.154	Low Residential	R1-1	0	0	0	99.000	13.480		Residential - Single Family Residence - Pool, 1	174B153 165		Van Nuys - North Sherman Oaks	No	ABMI	TOC EXP , ADU
Los Angeles	4463 TYRONE AVE	91423	2265015033	0.000	0.000	0.000	13.480	Shortfall of Sites	0.154	Low Residential	R1-1-RIO	Low Residential	0	0	99.000	13.480		Residential - Single Family Residence - Pool, 1	168B153 859	1 per lot	Sherman Oaks - Studio City - Toluca Lake - Cahuenga Pass	No	ABMI	TOC EXP , SHR CPU, ADU, AHO
Los Angeles	4520 MELBOURNE AVE	90027	5590022014	0.000	0.000	0.000	13.479	Shortfall of Sites	0.154	Low Medium I Residential	R2-1XL	0	0	0	99.000	13.479		Residential - Single Family Residence, 1	150B197 1167		Hollywood	No	ABMI	TOC EXP , ADU, R2RD
Los Angeles	12133 OTSEGO ST	91607	2356002011	0.000	0.000	0.000	13.479	Shortfall of Sites	0.154	Low Residential	R1-1	0	0	0	99.000	13.479		Residential - Single Family Residence - Pool, 1	171B165 789		North Hollywood - Valley Village	No	ABMI	TOC EXP , ADU
Los Angeles	5801 CANTALOUPE AVE	91401	2246012013	0.000	0.000	0.000	13.478	Shortfall of Sites	0.154	Low Residential	R1-1	0	0	0	99.000	13.478		Residential - Single Family Residence, 1	174B153 286		Van Nuys - North Sherman Oaks	No	ABMI	TOC EXP , ADU
Los Angeles	2900 GLENDON AVE	90064	4255013021	0.000	0.000	0.000	13.478	Shortfall of Sites	0.154	Low Residential	R1-1	0	0	0	99.000	13.478		Residential - Single Family Residence - Pool, 1	123B157 789		West Los Angeles	No	ABMI	TOC EXP , ADU
Los Angeles	4448 LENNOX AVE	91423	2265015034	0.000	0.000	0.000	13.478	Shortfall of Sites	0.154	Low Residential	R1-1-RIO	Low Residential	0	0	99.000	13.478		Residential - Single Family Residence, 1	168B153 858	1 per lot	Sherman Oaks - Studio City - Toluca Lake - Cahuenga Pass	No	ABMI	TOC EXP , SHR CPU, ADU, AHO
Los Angeles	12322 OTSEGO ST	91607	2356021008	0.000	0.000	0.000	13.478	Shortfall of Sites	0.154	Low Residential	R1-1	0	0	0	99.000	13.478		Residential - Single Family Residence - Pool, 1	171B165 818		North Hollywood - Valley Village	No	ABMI	TOC EXP , ADU
Los Angeles	12328 OTSEGO ST	91607	2356021007	0.000	0.000	0.000	13.478	Shortfall of Sites	0.154	Low Residential	R1-1	0	0	0	99.000	13.478		Residential - Single Family Residence, 1	171B165 817		North Hollywood - Valley Village	No	ABMI	TOC EXP , ADU
Los Angeles	1646 COMSTOCK AVE	90024	4327016008	0.000	0.000	0.000	13.477	Shortfall of Sites	0.154	Low Residential	R1V3-O	0	0	0	99.000	13.477		Residential - Single Family Residence, 1	132B157 173		Westwood	No	ABMI	TOC EXP , ADU
Los Angeles	8331 KITTYHAWK AVE	90045	4107015003	0.000	0.000	0.000	13.477	Shortfall of Sites	0.157	Low Medium II Residential	R2-1	0	0	0	113.635	13.477		Residential - Double, Duplex, or Two Units - 4 Stories or Less, 2	096B169 18	21	Westchester - Playa del Rey	Yes	ABMI	OPP RC , WPDR CPU, R2RD, AHO
Los Angeles	4516 MELBOURNE AVE	90027	5590022015	0.000	0.000	0.000	13.475	Shortfall of Sites	0.154	Low Medium I Residential	R2-1XL	0	0	0	99.000	13.475		Residential - Single Family Residence, 1	150B197 1166		Hollywood	No	ABMI	TOC EXP , ADU, R2RD
Los Angeles	4500 DENSMORE AVE	91436	2283007037	6.737	6.737	0.000	0.000	Shortfall of Sites	1.153	Low II Residential	R1-1	Low Residential	0	20	66.287	13.474		Residential - Single Family Residence - Pool, 1	165B141 27	1 per lot	Encino - Tarzana	No	LI	AHO , ENC CPU, ADU
Los Angeles	11635 MCCORMICK ST	91601	2348015012	0.000	0.000	0.000	13.473	Shortfall of Sites	0.154	Low Residential	R1-1	0	0	0	99.000	13.473		Residential - Single Family Residence, 1	171B169 284		North Hollywood - Valley Village	No	ABMI	TOC EXP , ADU
Los Angeles	4510 MELBOURNE AVE	90027	5590022016	0.000	0.000	0.000	13.472	Shortfall of Sites	0.154	Low Medium I Residential	R2-1XL	0	0	0	99.000	13.472		Residential - Single Family Residence, 1	150B197 1165		Hollywood	No	ABMI	TOC EXP , ADU, R2RD
Los Angeles	8106 RAMSGATE AVE	90045	4105023010	0.000	0.000	0.000	13.471	Shortfall of Sites	0.154	Low Residential	R1-1	0	0	0	99.000	13.471		Residential - Single Family Residence, 1	099B169 1024		Westchester - Playa del Rey	No	ABMI	TOC EXP , ADU
Los Angeles	12426 CUMPSTON ST	91607	2347004005	0.000	0.000	0.000	13.471	Shortfall of Sites	0.154	Low Residential	R1-1	Low Residential	0	0	99.000	13.471		Residential - Single Family Residence, 1	174B165 1022	2 per lot	North Hollywood - Valley Village	No	ABMI	TOC EXP , NH CPU, ADU, AHO
Los Angeles	12436 CUMPSTON ST	91607	2347004003	0.000	0.000	0.000	13.471	Shortfall of Sites	0.154	Low Residential	R1-1	Neighborhood Center	0	0	99.000	13.471		Residential - Single Family Residence, 1	174B165 1024	108	North Hollywood - Valley Village	No	ABMI	TOC EXP , NH CPU, ADU, AHO
Los Angeles	12408 CUMPSTON ST	91607	2347004008	0.000	0.000	0.000	13.471	Shortfall of Sites	0.154	Low Residential	R1-1	Low Residential	0	0	99.000	13.471		Residential - Single Family Residence - Pool, 1	174B165 1019	2 per lot	North Hollywood - Valley Village	No	ABMI	TOC EXP , NH CPU, ADU, AHO
Los Angeles	12430 CUMPSTON ST	91607	2347004004	0.000	0.000	0.000	13.471	Shortfall of Sites	0.154	Low Residential	R1-1	Neighborhood Center	0	0	99.000	13.471		Residential - Single Family Residence, 1	174B165 1023	108	North Hollywood - Valley Village	No	ABMI	TOC EXP , NH CPU, ADU, AHO
Los Angeles	12420 CUMPSTON ST	91607	2347004006	0.000	0.000	0.000	13.471	Shortfall of Sites	0.154	Low Residential	R1-1	Low Residential	0	0	99.000	13.471		Residential - Single Family Residence - Therapy Pool (Spa), 1	174B165 1021	2 per lot	North Hollywood - Valley Village	No	ABMI	TOC EXP , NH CPU, ADU, AHO
Los Angeles	12414 CUMPSTON ST	91607	2347004007	0.000	0.000	0.000	13.471	Shortfall of Sites	0.154	Low Residential	R1-1	Low Residential	0	0	99.000	13.471		Residential - Single Family Residence, 1	174B165 1020	2 per lot	North Hollywood - Valley Village	No	ABMI	TOC EXP , NH CPU, ADU, AHO
Los Angeles	13610 EMELITA ST	91401	2343004005	0.000	0.000	0.000	13.471	Shortfall of Sites	0.154	Low Residential	R1-1	0	0	0	99.000	13.471		Residential - Single Family Residence - Pool, 1	174B157 123		Van Nuys - North Sherman Oaks	No	ABMI	TOC EXP , ADU
Los Angeles	4506 MELBOURNE AVE	90027	5590022017	0.000	0.000	0.000	13.469	Shortfall of Sites	0.154	Neighborhood Office Commercial	R2-1XL	0	0	0	99.000	13.469		Residential - Single Family Residence, 1	150B197 1164		Hollywood	No	ABMI	TOC EXP , ADU, R2RD
Los Angeles	828 S ORANGE DR	90036	5084002006	0.000	0.000	0.000	13.467	Shortfall of Sites	0.154	Low II Residential	R1V3-RG	0	0	0	99.000	13.467		Residential - Single Family Residence, 1	132B181 365		Wilshire	No	ABMI	TOC EXP , ADU
Los Angeles	5520 RHODES AVE	91607	2347007014	0.000	0.000	0.000	13.467	Shortfall of Sites	0.154	Low Residential	R1-1	Low Residential	0	0	99.000	13.467		Residential - Single Family Residence - Pool, 1	174B165 853	2 per lot	North Hollywood - Valley Village	No	ABMI	TOC EXP , NH CPU, ADU, AHO
Los Angeles	4544 MELBOURNE AVE	90027	5590022003	0.000	0.000	0.000	13.465	Shortfall of Sites	0.154	Low Medium I Residential	R2-1XL	0	0	0	99.000	13.465		Residential - Single Family Residence, 1	150B197 1173		Hollywood	No	ABMI	TOC EXP , ADU, R2RD
Los Angeles	1723 S BRONSON AVE	90019	5072002008	0.000	0.000	0.000	13.462	Shortfall of Sites	0.180	Low II Residential	R1-1-O-CPIO	0	0	0	99.000	13.462		Residential - Double, Duplex, or Two Units - 4 Stories or Less, 2	126B185 528		West Adams - Baldwin Hills - Leimert	Yes	ABMI	TOC EXP
Los Angeles	13047 MAGNOLIA BLVD	91423	2345018028	0.000	0.000	0.000	13.461	Shortfall of Sites	0.154	Low Residential	R1-1	0	0	0	99.000	13.461		Residential - Single Family Residence - Pool, 1	171B161 529		Van Nuys - North Sherman Oaks	No	ABMI	TOC EXP , ADU, OPP RC2
Los Angeles	4534 MELBOURNE AVE	90027	5590022005	0.000	0.000	0.000	13.460	Shortfall of Sites	0.154	Low Medium I Residential	R2-1XL	0	0	0	99.000	13.460		Residential - Single Family Residence, 1	150B197 1171		Hollywood	No	ABMI	TOC EXP , ADU, R2RD
Los Angeles	3130 WILSHIRE BLVD	90010	5077011015	0.673	0.673	0.000	12.110	Shortfall of Sites	0.302	Regional Center Commercial	C4-2	0	0	20	85.800	13.455		Commercial - Office Building - Five Stories, 0	132B197 37		Wilshire	No	VLI, LI, ABMI	MURC , ARO
Los Angeles	2700 SELBY AVE	90064	4255018011	0.000	0.000	0.000	13.454	Shortfall of Sites	0.142	Low Residential	R1-1	0	0	0	99.000	13.454		Residential - Single Family Residence, 0	123B157 98		West Los Angeles	No	ABMI	TOC EXP
Los Angeles	13434 CHANDLER BLVD	91401	2344018005	0.000	0.000	0.000	13.450	Shortfall of Sites	0.154	Low Residential	R1-1	0	0	0	99.000	13.450		Residential - Single Family Residence, 1	171B157 140		Van Nuys - North Sherman Oaks	No	ABMI	TOC EXP , ADU
Los Angeles	10517 W PICO BLVD	90064	4315005010	6.725	6.725	0.000	0.000	Shortfall of Sites	0.106	Neighborhood Commercial	C2-1VL-O-POD	Mixed Use Corridor	0	20	150.389	13.450		Commercial - Store - One Story, 3	126B157 96	54	West Los Angeles	No	LI	DB50 , West WLA CPU, AHO
Los Angeles	10531 W PICO BLVD	90064	4315005008	6.725	6.725	0.000	0.000	Shortfall of Sites	0.106	Neighborhood Commercial	C2-1VL-O-POD	Mixed Use Corridor	0	20	150.390	13.450		Commercial - Bank, Savings and Loan - One Story, 3	126B157 133	54	West Los Angeles	No	LI	DB50 , West WLA CPU, AHO
Los Angeles	10545 W PICO BLVD	90064	4315005006	6.725	6.725	0.000	0.000	Shortfall of Sites	0.106	Neighborhood Commercial	C2-1VL-O-POD	Mixed Use Corridor	0	20	150.391	13.450		Commercial - Store - One Story, 3	126B157 196	54	West Los Angeles	No	LI	DB50 , West WLA CPU, AHO
Los Angeles	8113 GRIMSBY AVE	90045	4105029009	0.000	0.000	0.000	13.449	Shortfall of Sites	0.154	Low Residential	R1-1	0	0	0	99.000	13.449		Residential - Single Family Residence - Therapy Pool (Spa), 1	099B173 631		Westchester - Playa del Rey	No	ABMI	TOC EXP , ADU
Los Angeles	1523 MALCOLM AVE	90024	4325027018	0.000	0.000	0.000	13.445	Shortfall of Sites	0.154	Low Residential	R1-1	0	0	0	99.000	13.445		Residential - Single Family Residence, 1	132B153 936		Westwood	No	ABMI	TOC EXP , ADU
Los Angeles	5439 WHITSETT AVE	91607	2346011061	6.722	6.722	0.000	0.000	Shortfall of Sites	0.477	Low Residential	RD1.5-1, (T)(Q)R3-1	Neighborhood Center	0	20	99.000	13.444		Residential - Five or More Units or Apartments (Any Combination) · 4 Stories or Less, 22	174B165 941	108	North Hollywood - Valley Village	No	LI	TOC EXP , NH CPU, AHO
Los Angeles	1006 S HIGHLAND AVE	90019	5084008015	0.000	0.000	0.000	13.443	Shortfall of Sites	0.154	Low II Residential	R1-1-O	0	0	0	99.000	13.443		Residential - Single Family Residence, 1	132B185 637		Wilshire	No	ABMI	TOC EXP , ADU
Los Angeles	13330 MARGATE ST	91401	2344019036	0.000	0.000	0.000	13.443	Shortfall of Sites	0.154	Low Residential	R1-1	0	0	0	99.000	13.443		Residential - Single Family Residence - Pool, 1	171B157 267		Van Nuys - North Sherman Oaks	No	ABMI	TOC EXP , ADU
Los Angeles	1857 TAFT AVE	90028	5586031001	0.000	0.000	0.000	13.442	Shortfall of Sites	0.156	Low Medium II Residential	RD1.5-1XL	0	0	0	113.635	13.442		Residential - Single Family Residence, 2	150A191 183		Hollywood	Yes	ABMI	OPP RC
Los Angeles	5526 RHODES AVE	91607	2347007011	0.000	0.000	0.000	13.442	Shortfall of Sites	0.154	Low Residential	R1-1	Low Residential	0	0	99.000	13.442		Residential - Single Family Residence - Pool, 1	174B165 836	2 per lot	North Hollywood - Valley Village	No	ABMI	TOC EXP , NH CPU, ADU, AHO
Los Angeles	10540 BALBOA BLVD	91344	2684019017	0.000	0.000	0.000	13.440	Shortfall of Sites	1.223	Medium Residential	R3-1	0	0	0	81.658	13.440		Residential - Five or More Units or Apartments (Any Combination) · 4 Stories or Less - Pool, 62	207B133 739		Granada Hills - Knollwood	Yes	ABMI	DB50
Los Angeles	0	0	2038020068	0.000	0.000	0.000	13.440	Shortfall of Sites	0.328	Low Residential	(T)(Q)RD5-1	Low Medium Residential	0	0	42.729	13.440		Residential - Single Family Residence - Planned Unit Development (PUD), 0	180B097 726	10	Canoga Park - Winnetka - Woodland Hills - West Hills	No	ABMI	CPK CPU , R2RD, OPP RC2, AHO

Jurisdiction Name	Site Address/Intersection	5 Digit ZIP Code	Assessor Parcel Number	Very Low-Income	Low-Income	Moderate-Income	Above Moderate-Income	Type of Shortfall	Parcel Size (Acres)	Current General Plan Designation	Current Zoning	Proposed General Plan (GP) Designation	Proposed Zoning	Minimum Density Allowed	Maximum Density Allowed	Total Capacity	Vacant/ Nonvacant	Description of Existing Uses	PIN	Base Density Per Acre	Community Plan Area	Rent Stabalization Ordinance	Income Category	Applicable Rezoning Program (Program informing values in Column Q listed first)
Los Angeles	560 S LOS ANGELES ST	90013	5148017009	0.672	0.672	0.000	12.096	Shortfall of Sites	0.041	High Medium Residential	[Q]R5-2D	Traditional Core	[HM1-CHC1-5] [CX2-FA] [CPIO]	20	516.035	13.440		Commercial - Store Combination - Store and Office Combination - One Story, 0	127-5A211 67	No Max	Central City	No	VLI, LI, ABMI	DT CPU
Los Angeles	314 E 8TH ST	90014	5145012027	0.672	0.672	0.000	12.096	Shortfall of Sites	0.042	Light Manufacturing	M2-2D	Traditional Core	[HM1-CHC1-5] [CX2-FA] [CPIO]	20	504.004	13.440		Commercial - Store - One Story, 0	126A211 84	No Max	Central City	No	VLI, LI, ABMI	DT CPU
Los Angeles	0	0	5163005018	6.720	6.720	0.000	0.000	Shortfall of Sites	0.184	Heavy Manufacturing	M3-1-RIO	Hybrid Industrial	[LM1-CDF1-5] [IX4-FA] [CPIO]	20	114.435	13.440		, 0	129A217 106	No Max	Central City North	No	LI	DT CPU
Los Angeles	550 N FIGUEROA ST	90012	5407003036	0.672	0.672	0.000	12.096	Shortfall of Sites	0.069	Community Commercial	R5-2D	Community Center	[DM1-G1-5] [CX2-FA] [CPIO]	20	304.912	13.440		Residential - Five or More Units or Apartments (Any Combination) · 5 Stories or More, 0	133-5A213 132	No Max	Central City	No	VLI, LI, ABMI	DT CPU
Los Angeles	341 S CENTRAL AVE	90013	5147002001	0.672	0.672	0.000	12.096	Shortfall of Sites	0.064	Light Manufacturing	M2-2D-O	Community Center	[DM2-SH1-5] [CX2-FA] [CPIO-O]	20	330.107	13.440		Commercial - Parking Lot (Commercial Use Property) - Lots - Patron or Employee - One Story, 0	127-5A215 154	No Max	Central City	No	VLI, LI, ABMI	DT CPU
Los Angeles	557 E PICO BLVD	90015	5145026038	0.672	0.672	0.000	12.096	Shortfall of Sites	0.066	Light Manufacturing	M2-2D	Markets	[DM1-G1-5] [IX3-FA] [CPIO]	20	316.787	13.440		Commercial - Store - One Story, 0	124-5A209 300	No Max	Central City	No	VLI, LI, ABMI	DT CPU
Los Angeles	888 S OLIVE ST	90014	5144018051	0.672	0.672	0.000	12.096	Shortfall of Sites	0.042	High Density Residential	[Q]R5-4D	Transit Core	[HB3-G1-5] [CX3-FA] [CPIO]	20	505.383	13.440		Commercial - Store Combination - Store and Residential Combination - Over 20 Stories, 0	127-5A209 316	No Max	Central City	No	VLI, LI, ABMI	DT CPU
Los Angeles	236 S LOS ANGELES ST	90012	5161024040	0.672	0.672	0.000	12.096	Shortfall of Sites	0.091	Regional Center Commercial	[Q]C2-4D-O-CDO	Village	[MN1-SH2-5] [CX1-FA] [CPIO-O-CDO]	20	231.090	13.440		Residential - Five or More Units or Apartments (Any Combination) · 5 Stories or More - Pool, 0	129A213 463	No Max	Central City	No	VLI, LI, ABMI	DT CPU
Los Angeles	400 E 5TH ST	90013	5148012001	0.672	0.672	0.000	12.096	Shortfall of Sites	0.088	High Medium Residential	[Q]R5-2D	Community Center	[MB4-G1-5] [CX2-FA] [CPIO]	20	238.592	13.440		Miscellaneous - Government Owned Property - Government Services - Welfare and Social Services, 0	127-5A213 183	No Max	Central City	No	VLI, LI, ABMI	DT CPU
Los Angeles	501 W EL SEGUNDO BLVD	90061	6132002024	6.720	6.720	0.000	0.000	Shortfall of Sites	0.194	Highway Oriented Commercial	[Q]C2-1-O	Villages	0	20	108.016	13.440		Commercial - Store - One Story, 0	081B201 259	108	Harbor Gateway	No	LI	HG CPU , DB50
Los Angeles	804 N LA CIENEGA BLVD	90069	5529006061	0.000	0.000	0.000	13.440	Shortfall of Sites	0.087	Neighborhood Office Commercial	C4-1VL	Neighborhood Commercial	[Q]C4-2D-CPIO	0	161.614	13.440		Commercial - Store - One Story, 0	141B173 177	108	Hollywood	No	ABMI	HWD CPU , AHO
Los Angeles	804 N LA CIENEGA BLVD	90069	5529006061	0.000	0.000	0.000	13.440	Shortfall of Sites	0.087	Neighborhood Office Commercial	C4-1VL	Neighborhood Commercial	[Q]C4-2D-CPIO	0	160.851	13.440		Commercial - Store - One Story, 0	141B173 193	108	Hollywood	No	ABMI	HWD CPU , AHO
Los Angeles	6055 CARLTON WAY	90028	5545006075	0.000	0.000	0.000	13.440	Shortfall of Sites	0.138	Highway Oriented Commercial	C4-1	High Medium Residential	[Q]R4-1VL-CPIO	0	101.641	13.440		Commercial - Parking Lot (Commercial Use Property) - Lots - Patron or Employee - One Story, 0	148-5A189 211	72	Hollywood	No	ABMI	HWD CPU , AHO
Los Angeles	719 N FAIRFAX AVE	90046	5527012009	6.720	6.720	0.000	0.000	Shortfall of Sites	0.114	Neighborhood Office Commercial	C2-1VL	Neighborhood Commercial	[Q]C2-2D-CPIO	20	166.778	13.440		Commercial - Store Combination - Store and Office Combination - One Story, 4	141B177 473	108	Hollywood	No	LI	HWD CPU , ARO, AHO
Los Angeles	7777 MELROSE AVE	90046	5527009023	0.000	0.000	0.000	13.440	Shortfall of Sites	0.083	Neighborhood Office Commercial	C4-1XL-O	Neighborhood Commercial	[Q]C2-1XL-CPIO	0	169.555	13.440		Commercial - Store - One Story, 0	141B177 532	108	Hollywood	No	ABMI	HWD CPU , AHO
Los Angeles	6825 MELROSE AVE	90038	5524014021	0.000	0.000	0.000	13.440	Shortfall of Sites	0.082	Neighborhood Office Commercial	C4-1XL	Neighborhood Commercial	[Q]C2-1XL-CPIO	0	170.574	13.440		Commercial - Store - One Story, 0	141B181 570	108	Hollywood	No	ABMI	HWD CPU , AHO
Los Angeles	6907 MELROSE AVE	90038	5525007008	0.000	0.000	0.000	13.440	Shortfall of Sites	0.082	Neighborhood Office Commercial	C4-1XL	Neighborhood Commercial	[Q]C2-1XL-CPIO	0	169.822	13.440		Commercial - Store - One Story, 0	141B181 572	108	Hollywood	No	ABMI	HWD CPU , AHO
Los Angeles	6911 MELROSE AVE	90038	5525007007	0.000	0.000	0.000	13.440	Shortfall of Sites	0.083	Neighborhood Office Commercial	C4-1XL	Neighborhood Commercial	[Q]C2-1XL-CPIO	0	169.612	13.440		Commercial - Store - One Story, 0	141B181 573	108	Hollywood	No	ABMI	HWD CPU , AHO
Los Angeles	6935 MELROSE AVE	90038	5525007003	0.000	0.000	0.000	13.440	Shortfall of Sites	0.083	Neighborhood Office Commercial	C4-1XL	Neighborhood Commercial	[Q]C2-1XL-CPIO	0	168.980	13.440		Commercial - Auto, Recreation Equipment, Construction Equipment Sales and Service - Auto Body Repair Shop - One Story, 0	141B181 578	108	Hollywood	No	ABMI	HWD CPU , AHO
Los Angeles	7501 MELROSE AVE	90046	5526012030	0.000	0.000	0.000	13.440	Shortfall of Sites	0.083	Neighborhood Office Commercial	C4-1XL-O	Neighborhood Commercial	[Q]C2-1XL-CPIO	0	168.956	13.440		Commercial - Restaurant, Cocktail Lounge - Restaurant, Cocktail Lounge, Tavern - One Story, 0	141B177 599	108	Hollywood	No	ABMI	HWD CPU , AHO
Los Angeles	7401 W SUNSET BLVD	90046	5550013008	0.000	0.000	0.000	13.440	Shortfall of Sites	0.087	Neighborhood Office Commercial	C4-1D	Neighborhood Commercial	[Q]C4-1XLD-CPIO	0	160.485	13.440		Commercial - Store Combination - Store and Office Combination - One Story, 0	147B181 644	108	Hollywood	No	ABMI	HWD CPU , ARO, AHO
Los Angeles	0	0	5550029025	0.000	0.000	0.000	13.440	Shortfall of Sites	0.086	Neighborhood Office Commercial	C4-1D	Neighborhood Commercial	[Q]C4-1XLD-CPIO	0	162.886	13.440		Commercial - Parking Lot (Commercial Use Property) - Lots - Patron or Employee - One Story, 0	147B177 1610	108	Hollywood	No	ABMI	HWD CPU , AHO
Los Angeles	1445 N STANLEY AVE	90046	5550030021	0.000	0.000	0.000	13.440	Shortfall of Sites	0.087	Neighborhood Office Commercial	C4-1VL	Neighborhood Commercial	[Q]C1-1XLD-CPIO	0	161.565	13.440		Commercial - Office Building - One Story, 0	147B177 1055	54	Hollywood	No	ABMI	HWD CPU , ARO
Los Angeles	7007 MELROSE AVE	90038	5525008008	0.000	0.000	0.000	13.440	Shortfall of Sites	0.084	Neighborhood Office Commercial	C4-1XL	Neighborhood Commercial	[Q]C2-1XL-CPIO	0	167.571	13.440		Commercial - Store - One Story, 0	141B181 581	108	Hollywood	No	ABMI	HWD CPU
Los Angeles	5406 WHITSETT AVE	91607	2347004026	0.000	0.000	0.000	13.440	Shortfall of Sites	0.202	Neighborhood Office Commercial	[Q]C2-1VL	Neighborhood Center	0	0	69.390	13.440		Commercial - Store - One Story, 0	171B165 45	108	North Hollywood - Valley Village	No	ABMI	NH CPU , AHO
Los Angeles	5135 LAUREL CANYON BLVD	91607	2356001018	0.000	0.000	0.000	13.440	Shortfall of Sites	0.131	Neighborhood Office Commercial	[Q]C2-1VL	Community Center (Mixed-Use)	0	0	107.154	13.440		Commercial - Restaurant, Cocktail Lounge - Restaurant, Cocktail Lounge, Tavern - One Story, 0	171B165 661	145	North Hollywood - Valley Village	No	ABMI	NH CPU , AHO
Los Angeles	5417 WHITSETT AVE	91607	2346011046	0.000	0.000	0.000	13.440	Shortfall of Sites	0.199	Low Medium II Residential	RD1.5-1	Neighborhood Center	0	0	70.259	13.440		Commercial - Office Building - One Story, 0	171B165 20	108	North Hollywood - Valley Village	No	ABMI	NH CPU , OPP RC2, AHO
Los Angeles	5145 LAUREL CANYON BLVD	91607	2356001017	0.000	0.000	0.000	13.440	Shortfall of Sites	0.133	Neighborhood Office Commercial	P-1VL, [Q]C2-1VL	Community Center (Mixed-Use)	0	0	105.553	13.440		Commercial - Parking Lot (Commercial Use Property) - Lots - Patron or Employee - One Story, 0	171B165 591	145	North Hollywood - Valley Village	No	ABMI	NH CPU , P
Los Angeles	5145 LAUREL CANYON BLVD	91607	2356001017	0.000	0.000	0.000	13.440	Shortfall of Sites	0.133	Neighborhood Office Commercial	P-1VL	Community Center (Mixed-Use)	0	0	105.553	13.440		Commercial - Parking Lot (Commercial Use Property) - Lots - Patron or Employee - One Story, 0	171B165 593	145	North Hollywood - Valley Village	No	ABMI	NH CPU , P
Los Angeles	4924 LANKERSHIM BLVD	91601	2353018014	0.000	0.000	0.000	13.440	Shortfall of Sites	0.063	Community Commercial	C4-1-CA	Community Commercial	0	0	221.568	13.440		Commercial - Store - One Story, 0	168B173 57	108	North Hollywood - Valley Village	No	ABMI	Orange LineTNP , AHO
Los Angeles	4942 VINELAND AVE	91601	2421010009	0.000	0.000	0.000	13.440	Shortfall of Sites	0.063	Community Commercial	C4-1-CA	Community Commercial	0	0	221.815	13.440		Commercial - Office Building - One Story, 0	168B173 75	108	North Hollywood - Valley Village	No	ABMI	Orange LineTNP , ARO, AHO
Los Angeles	4854 LANKERSHIM BLVD	91601	2353019014	0.000	0.000	0.000	13.440	Shortfall of Sites	0.060	Community Commercial	C4-1-CA	Community Commercial	0	0	233.451	13.440		Commercial - Store - One Story, 0	168B173 265	108	North Hollywood - Valley Village	No	ABMI	Orange LineTNP , AHO
Los Angeles	10950 HESBY ST	91601	2419004001	0.000	0.000	0.000	13.440	Shortfall of Sites	0.063	Community Commercial	C4-1-CA	Community Commercial	0	0	221.632	13.440		Commercial - Store Combination - Store and Residential Combination - One Story, 0	171B173 1139	108	North Hollywood - Valley Village	No	ABMI	Orange LineTNP , ARO, AHO
Los Angeles	11111 CUMPSTON ST	91601	2350003065	6.720	6.720	0.000	0.000	Shortfall of Sites	0.118	High Medium Residential	R4-1L	High Medium	0	20	177.563	13.440		Residential - Five or More Units or Apartments (Any Combination) · 5 Stories or More, 0	174B173 1268	No Max	North Hollywood - Valley Village	No	LI	Orange LineTNP , AHO
Los Angeles	11247 LA MAIDA ST	91601	2353022029	0.000	0.000	0.000	13.440	Shortfall of Sites	0.122	Medium Residential	R3-1VL	Medium	0	0	115.075	13.440		Residential - Five or More Units or Apartments (Any Combination) · 4 Stories or Less, 0	168B173 330	54	North Hollywood - Valley Village	No	ABMI	Orange LineTNP , DB50, AHO
Los Angeles	11247 LA MAIDA ST	91601	2353022029	0.000	0.000	0.000	13.440	Shortfall of Sites	0.122	Medium Residential	R3-1VL	Medium	0	0	115.073	13.440		Residential - Five or More Units or Apartments (Any Combination) · 4 Stories or Less, 0	168B173 331	54	North Hollywood - Valley Village	No	ABMI	Orange LineTNP , DB50, AHO
Los Angeles	11259 LA MAIDA ST	91601	2353022031	0.000	0.000	0.000	13.440	Shortfall of Sites	0.122	Medium Residential	R3-1VL	Medium	0	0	115.067	13.440		Residential - Five or More Units or Apartments (Any Combination) · 4 Stories or Less, 0	168B173 333	54	North Hollywood - Valley Village	No	ABMI	Orange LineTNP , DB50, AHO
Los Angeles	11215 CAMARILLO ST	91602	2353024037	0.000	0.000	0.000	13.440	Shortfall of Sites	0.122	Medium Residential	R3-1VL	Medium	0	0	114.290	13.440		Residential - Five or More Units or Apartments (Any Combination) · 4 Stories or Less, 0	168B173 454	54	North Hollywood - Valley Village	No	ABMI	Orange LineTNP , DB50, AHO
Los Angeles	11024 MAGNOLIA BLVD	91601	2353006025	0.000	0.000	0.000	13.440	Shortfall of Sites	0.064	Community Commercial	C4-1-CA	Community Commercial	0	0	220.103	13.440		Commercial - Store Combination - Store and Office Combination - One Story, 0	171B173 669	108	North Hollywood - Valley Village	No	ABMI	Orange LineTNP , ARO, AHO, TOC EXP
Los Angeles	11024 MAGNOLIA BLVD	91601	2353006025	0.000	0.000	0.000	13.440	Shortfall of Sites	0.063	Community Commercial	C4-1-CA	Community Commercial	0	0	220.767	13.440		Commercial - Store Combination - Store and Office Combination - One Story, 0	171B173 673	108	North Hollywood - Valley Village	No	ABMI	Orange LineTNP , ARO, AHO, TOC EXP
Los Angeles	5070 LANKERSHIM BLVD	91601	2353008014	0.000	0.000	0.000	13.440	Shortfall of Sites	0.058	Community Commercial	C4-1-CA	Regional Mixed Commercial	0	0	240.326	13.440		Commercial - Restaurant, Cocktail Lounge - Fast Food - Auto Oriented - One Story, 0	171B173 922	No Max	North Hollywood - Valley Village	No	ABMI	Orange LineTNP , AHO, TOC EXP
Los Angeles	5070 LANKERSHIM BLVD	91601	2353008014	0.000	0.000	0.000	13.440	Shortfall of Sites	0.061	Community Commercial	C4-1-CA	Regional Mixed Commercial	0	0	231.164	13.440		Commercial - Restaurant, Cocktail Lounge - Fast Food - Auto Oriented - One Story, 0	171B173 936	No Max	North Hollywood - Valley Village	No	ABMI	Orange LineTNP , AHO, TOC EXP
Los Angeles	14612 CALVERT ST	91411	2241022029	6.720	6.720	0.000	0.000	Shortfall of Sites	0.121	Medium Residential	R3-1	0	0	20	174.245	13.440		Residential - Five or More Units or Apartments (Any Combination) · 4 Stories or Less, 0	177A151 15	No Max	Van Nuys - North Sherman Oaks	No	LI	Orange LineTNP
Los Angeles	3728 OVERLAND AVE	90034	4314001042	0.000	0.000	0.000	13.440	Shortfall of Sites	0.095	Community Commercial	C2-1	Mixed Residential	0	0	146.947	13.440		Commercial - Auto, Recreation Equipment, Construction Equipment Sales and Service - Auto Body Repair Shop - One Story, 0	117B161 66	54	Palms - Mar Vista - Del Rey	No	ABMI	PMVDR CPU , AHO
Los Angeles	10623 VENICE BLVD	90034	4314001054	0.000	0.000	0.000	13.440	Shortfall of Sites	0.093	Community Commercial	C2-1	Mixed Residential	0	0	150.136	13.440		Commercial - Restaurant, Cocktail Lounge - Restaurant, Cocktail Lounge, Tavern - One Story, 0	117B161 261	54	Palms - Mar Vista - Del Rey	No	ABMI	PMVDR CPU , AHO
Los Angeles	10859 VENICE BLVD	90034	4252026015	0.000	0.000	0.000	13.440	Shortfall of Sites	0.098	General Commercial	C2-1	Mixed Residential	0	0	143.483	13.440		Commercial - Non-Auto Service and Repair Shop, Paint Shop, or Laundry - One Story, 0	117B161 700	54	Palms - Mar Vista - Del Rey	No	ABMI	PMVDR CPU , AHO

Jurisdiction Name	Site Address/Intersection	5 Digit ZIP Code	Assessor Parcel Number	Very Low-Income	Low-Income	Moderate-Income	Above Moderate-Income	Type of Shortfall	Parcel Size (Acres)	Current General Plan Designation	Current Zoning	Proposed General Plan (GP) Designation	Proposed Zoning	Minimum Density Allowed	Maximum Density Allowed	Total Capacity	Vacant/ Nonvacant	Description of Existing Uses	PIN	Base Density Per Acre	Community Plan Area	Rent Stabalization Ordinance	Income Category	Applicable Rezoning Program (Program informing values in Column Q listed first)
Los Angeles	10861 VENICE BLVD	90034	4252026014	0.000	0.000	0.000	13.440	Shortfall of Sites	0.098	General Commercial	C2-1	Mixed Residential	0	0	143.485	13.440		Commercial - Store - One Story, 0	117B161 713	54	Palms - Mar Vista - Del Rey	No	ABMI	PMVDR CPU , AHO
Los Angeles	10865 VENICE BLVD	90034	4252026043	0.000	0.000	0.000	13.440	Shortfall of Sites	0.096	General Commercial	C2-1	Mixed Residential	0	0	146.034	13.440		Commercial - Store - One Story, 0	117B161 1211	54	Palms - Mar Vista - Del Rey	No	ABMI	PMVDR CPU , AHO
Los Angeles	4352 LAUREL CANYON BLVD	91604	2368013052	0.000	0.000	0.000	13.440	Shortfall of Sites	0.193	General Commercial	[Q]C2-1VL-RIO	Neighborhood District/Villages	0	0	72.369	13.440		Commercial - Shopping Center (Neighborhood, Community) - One Story, 0	165B165 434	72	Sherman Oaks - Studio City - Toluca Lake - Cahuenga Pass	No	ABMI	SHR CPU , OPP C, AHO
Los Angeles	11269 NEBRASKA AVE	90025	4261019010	0.000	0.000	0.000	13.440	Shortfall of Sites	0.093	Neighborhood Commercial	C2-1VL	Mixed Use Corridor	0	0	149.836	13.440	Vacant	Commercial - Commercial - Vacant Land, 0	126B149 223	54	West Los Angeles	No	ABMI	West WLA CPU , AHO
Los Angeles	2138 SAWTELLE BLVD	90025	4260001030	0.000	0.000	0.000	13.440	Shortfall of Sites	0.136	Neighborhood Commercial	[Q]C2-1	Mixed Use Corridor	0	0	103.209	13.440		Commercial - Parking Lot (Commercial Use Property) - Lots - Patron or Employee - One Story, 0	126B153 978	43	West Los Angeles	No	ABMI	West WLA CPU , AHO
Los Angeles	1701 PACIFIC COAST HWY	90717	7410010019	6.720	6.720	0.000	0.000	Shortfall of Sites	0.283	General Commercial	[Q]C2-1VL	Community Center	0	20	74.180	13.440		Commercial - Restaurant, Cocktail Lounge - Restaurant, Cocktail Lounge, Tavern - One Story, 0	033B193 13	54	Wilmington - Harbor City	No	LI	WHC CPU , DB50, AHO
Los Angeles	10333 LOUISIANA AVE	90025	4319010054	0.000	0.000	0.000	13.438	Shortfall of Sites	0.154	Low Residential	R1-1-O	0	0	0	99.000	13.438		Residential - Single Family Residence, 1	129B161 33		West Los Angeles	No	ABMI	TOC EXP , ADU
Los Angeles	10710 AYRES AVE	90064	4255027003	0.000	0.000	0.000	13.437	Shortfall of Sites	0.154	Low Residential	R1-1-O	0	0	0	99.000	13.437		Residential - Single Family Residence, 1	126B157 977		West Los Angeles	No	ABMI	TOC EXP , ADU
Los Angeles	5250 LONGRIDGE AVE	91401	2345026027	0.000	0.000	0.000	13.437	Shortfall of Sites	0.154	Low Residential	R1-1	0	0	0	99.000	13.437		Residential - Single Family Residence, 1	171B157 362		Van Nuys - North Sherman Oaks	No	ABMI	TOC EXP , ADU
Los Angeles	2372 OVERLAND AVE	90064	4320008039	0.000	0.000	0.000	13.433	Shortfall of Sites	0.154	Low Residential	R1-1-O	0	0	0	99.000	13.433		Residential - Single Family Residence, 1	126B157 574		West Los Angeles	No	ABMI	TOC EXP , ADU
Los Angeles	5551 W 78TH ST	90045	4127019008	0.000	0.000	0.000	13.430	Shortfall of Sites	0.154	Low Residential	R1-1	0	0	0	99.000	13.430		Residential - Single Family Residence, 1	099B173 490		Westchester - Playa del Rey	No	ABMI	TOC EXP , ADU
Los Angeles	10710 CUSHDON AVE	90064	4255024003	0.000	0.000	0.000	13.429	Shortfall of Sites	0.154	Low Residential	R1-1-O	0	0	0	99.000	13.429		Residential - Single Family Residence, 1	126B157 1077		West Los Angeles	No	ABMI	TOC EXP , ADU
Los Angeles	10618 WOODBINE ST	90034	4314019015	0.000	0.000	0.000	13.429	Shortfall of Sites	0.104	General Commercial	C2-1	Mixed Residential	0	0	144.913	13.429		Residential - Double, Duplex, or Two Units - 4 Stories or Less, 2	120B161 507	54	Palms - Mar Vista - Del Rey	Yes	ABMI	DB50 , PMVDR CPU, AHO
Los Angeles	11930 SANTA MONICA BLVD	90025	4263034001	0.000	0.000	0.000	13.429	Shortfall of Sites	0.102	General Commercial	C2-1VL	Mixed Use Corridor	0	0	146.362	13.429		Commercial - Store Combination - Store and Residential Combination - One Story, 2	126B145 567	54	West Los Angeles	Yes	ABMI	DB50 , West WLA CPU, ARO, TOPP C, AHO
Los Angeles	4000 W PICO BLVD	90019	5072008027	0.000	0.000	0.000	13.428	Shortfall of Sites	0.123	Low Medium II Residential	RD2-1-O-CPIO	0	0	0	113.635	13.428		Commercial - Supermarket - Supermarket - 12,000 SF or More - One Story, 0	129B189 1047		West Adams - Baldwin Hills - Leimert	No	ABMI	OPP RC , R2RD, TOC EXP
Los Angeles	5515 HERMITAGE AVE	91607	2347008035	0.000	0.000	0.000	13.426	Shortfall of Sites	0.154	Low Residential	R1-1	Low Medium Residential	0	0	99.000	13.426		Residential - Single Family Residence, 1	174B165 857	43	North Hollywood - Valley Village	No	ABMI	TOC EXP , NH CPU, ADU, AHO
Los Angeles	5655 RANCHITO AVE	91401	2246029001	0.000	0.000	0.000	13.425	Shortfall of Sites	0.154	Low Residential	R1-1	0	0	0	99.000	13.425		Residential - Single Family Residence, 1	174B153 577		Van Nuys - North Sherman Oaks	No	ABMI	TOC EXP , ADU
Los Angeles	4318 SUNSET DR	90027	5430032002	0.000	0.000	0.000	13.425	Shortfall of Sites	0.154	Low Medium I Residential	R2-1XL	0	0	0	99.000	13.425		Residential - Three Units (Any Combination) - 4 Stories or Less, 0	147A201 119		Hollywood	Yes	ABMI	TOC EXP , R2RD
Los Angeles	1551 KELTON AVE	90024	4324024014	0.000	0.000	0.000	13.424	Shortfall of Sites	0.154	Low Residential	R1-1	0	0	0	99.000	13.424		Residential - Single Family Residence, 1	129B153 245		Westwood	No	ABMI	TOC EXP , ADU
Los Angeles	6115 W 6TH ST	90048	5510019001	6.712	6.712	0.000	0.000	Shortfall of Sites	0.182	Low Medium I Residential	R2-1-O	0	0	20	99.000	13.423		Residential - Single Family Residence - Pool, 1	135B177 383		Wilshire	No	LI	TOC EXP , ADU, R2RD
Los Angeles	5703 RANCHITO AVE	91401	2246020006	0.000	0.000	0.000	13.423	Shortfall of Sites	0.154	Low Residential	R1-1	0	0	0	99.000	13.423		Residential - Single Family Residence - Pool, 1	174B153 553		Van Nuys - North Sherman Oaks	No	ABMI	TOC EXP , ADU
Los Angeles	13150 WEDDINGTON ST	91401	2345027010	0.000	0.000	0.000	13.423	Shortfall of Sites	0.154	Low Residential	R1-1	0	0	0	99.000	13.423		Residential - Single Family Residence - Pool, 1	171B157 467		Van Nuys - North Sherman Oaks	No	ABMI	TOC EXP , ADU
Los Angeles	10328 LOUISIANA AVE	90025	4319006031	0.000	0.000	0.000	13.423	Shortfall of Sites	0.154	Low Residential	R1-1-O	0	0	0	99.000	13.423		Residential - Single Family Residence, 1	129B161 48		West Los Angeles	No	ABMI	TOC EXP , ADU
Los Angeles	4318 SUNSET DR	90027	5430032002	0.000	0.000	0.000	13.423	Shortfall of Sites	0.154	Low Medium I Residential	R2-1XL	0	0	0	99.000	13.423		Residential - Three Units (Any Combination) - 4 Stories or Less, 0	147A201 121		Hollywood	Yes	ABMI	TOC EXP , R2RD
Los Angeles	1539 KELTON AVE	90024	4324024016	0.000	0.000	0.000	13.422	Shortfall of Sites	0.154	Low Residential	R1-1	0	0	0	99.000	13.422		Residential - Single Family Residence, 1	129B153 216		Westwood	No	ABMI	TOC EXP , ADU
Los Angeles	10342 DUNKIRK AVE	90025	4319013032	6.711	6.711	0.000	0.000	Shortfall of Sites	0.182	Low Residential	R1-1-O	0	0	20	99.000	13.422		Residential - Single Family Residence, 1	132B157 941		West Los Angeles	No	LI	TOC EXP , ADU
Los Angeles	13100 WEDDINGTON ST	91401	2345028007	0.000	0.000	0.000	13.422	Shortfall of Sites	0.154	Low Residential	R1-1	0	0	0	99.000	13.422		Residential - Single Family Residence - Pool, 1	171B161 395		Van Nuys - North Sherman Oaks	No	ABMI	TOC EXP , ADU
Los Angeles	13122 WEDDINGTON ST	91401	2345028004	0.000	0.000	0.000	13.421	Shortfall of Sites	0.154	Low Residential	R1-1	0	0	0	99.000	13.421		Residential - Single Family Residence - Pool, 1	171B161 392		Van Nuys - North Sherman Oaks	No	ABMI	TOC EXP , ADU
Los Angeles	1533 KELTON AVE	90024	4324024017	0.000	0.000	0.000	13.421	Shortfall of Sites	0.154	Low Residential	R1-1	0	0	0	99.000	13.421		Residential - Single Family Residence, 1	129B153 201		Westwood	No	ABMI	TOC EXP , ADU
Los Angeles	1527 KELTON AVE	90024	4324024018	0.000	0.000	0.000	13.420	Shortfall of Sites	0.154	Low Residential	R1-1	0	0	0	99.000	13.420		Residential - Single Family Residence, 1	129B153 184		Westwood	No	ABMI	TOC EXP , ADU
Los Angeles	5426 VANTAGE AVE	91607	2347016013	0.000	0.000	0.000	13.420	Shortfall of Sites	0.183	Low Residential	R1-1	Community Center (Mixed-Use)	0	0	103.563	13.420		Residential - Three Units (Any Combination) - 4 Stories or Less, 3	174B165 997	145	North Hollywood - Valley Village	Yes	ABMI	NH CPU , AHO, TOC EXP
Los Angeles	11468 CUMPSTON ST	91601	2350010027	0.000	0.000	0.000	13.420	Shortfall of Sites	0.171	Low Medium II Residential	RD1.5-1VL	Medium	0	0	111.202	13.420		Residential - Three Units (Any Combination) - 4 Stories or Less, 3	174B169 1251	54	North Hollywood - Valley Village	Yes	ABMI	Orange LineTNP , AHO
Los Angeles	15118 BURBANK BLVD	91411	2250010009	0.000	0.000	0.000	13.419	Shortfall of Sites	0.167	Low Medium II Residential	[Q]RD1.5-1-RIO	0	0	0	113.635	13.419		Residential - Three Units (Any Combination) - 4 Stories or Less, 3	174B145 508		Van Nuys - North Sherman Oaks	Yes	ABMI	OPP RC , DB50
Los Angeles	13142 WEDDINGTON ST	91401	2345028001	0.000	0.000	0.000	13.419	Shortfall of Sites	0.154	Low Residential	R1-1	0	0	0	99.000	13.419		Residential - Single Family Residence, 1	171B157 468		Van Nuys - North Sherman Oaks	No	ABMI	TOC EXP , ADU
Los Angeles	8902 HARGIS ST	90034	4301010037	0.000	0.000	0.000	13.419	Shortfall of Sites	0.154	Low II Residential	R1-1	0	0	0	99.000	13.419		Residential - Single Family Residence, 1	123B169 476		West Adams - Baldwin Hills - Leimert	No	ABMI	TOC EXP , ADU
Los Angeles	1521 KELTON AVE	90024	4324024019	0.000	0.000	0.000	13.419	Shortfall of Sites	0.154	Low Residential	R1-1	0	0	0	99.000	13.419		Residential - Single Family Residence, 1	129B153 171		Westwood	No	ABMI	TOC EXP , ADU
Los Angeles	2122 CAMDEN AVE	90025	4322013005	0.000	0.000	0.000	13.418	Shortfall of Sites	0.154	Low Residential	R1-1	0	0	0	99.000	13.418		Residential - Single Family Residence, 1	126B153 512		West Los Angeles	No	ABMI	TOC EXP , ADU
Los Angeles	2134 CAMDEN AVE	90025	4322013008	0.000	0.000	0.000	13.418	Shortfall of Sites	0.154	Low Residential	R1-1	0	0	0	99.000	13.418		Residential - Single Family Residence, 1	126B153 549		West Los Angeles	No	ABMI	TOC EXP , ADU
Los Angeles	2138 CAMDEN AVE	90025	4322013009	0.000	0.000	0.000	13.418	Shortfall of Sites	0.154	Low Residential	R1-1	0	0	0	99.000	13.418		Residential - Single Family Residence, 1	126B153 564		West Los Angeles	No	ABMI	TOC EXP , ADU
Los Angeles	2142 CAMDEN AVE	90025	4322013010	0.000	0.000	0.000	13.418	Shortfall of Sites	0.154	Low Residential	R1-1	0	0	0	99.000	13.418		Residential - Single Family Residence, 1	126B153 581		West Los Angeles	No	ABMI	TOC EXP , ADU
Los Angeles	1515 KELTON AVE	90024	4324024020	0.000	0.000	0.000	13.418	Shortfall of Sites	0.154	Low Residential	R1-1	0	0	0	99.000	13.418		Residential - Single Family Residence, 1	129B153 155		Westwood	No	ABMI	TOC EXP , ADU
Los Angeles	1507 KELTON AVE	90024	4324024021	0.000	0.000	0.000	13.417	Shortfall of Sites	0.154	Low Residential	R1-1	0	0	0	99.000	13.417		Residential - Single Family Residence, 1	129B153 140		Westwood	No	ABMI	TOC EXP , ADU
Los Angeles	15154 BURBANK BLVD	91411	2250010002	0.000	0.000	0.000	13.417	Shortfall of Sites	0.167	Low Medium II Residential	[Q]RD1.5-1-RIO	0	0	0	113.635	13.417		Residential - Three Units (Any Combination) - 4 Stories or Less, 3	174B145 501		Van Nuys - North Sherman Oaks	Yes	ABMI	OPP RC , DB50
Los Angeles	10332 WALAVISTA RD	90064	4318033002	0.000	0.000	0.000	13.417	Shortfall of Sites	0.154	Low Residential	R1V2	0	0	0	99.000	13.417		Residential - Single Family Residence, 1	123B161 754		West Los Angeles	No	ABMI	TOC EXP , ADU
Los Angeles	822 S ORANGE DR	90036	5084002007	0.000	0.000	0.000	13.416	Shortfall of Sites	0.154	Low II Residential	R1V3-RG	0	0	0	99.000	13.416		Residential - Single Family Residence, 1	132B181 343		Wilshire	No	ABMI	TOC EXP , ADU
Los Angeles	12850 BRANFORD ST	91331	2629023021	0.000	0.000	0.000	13.416	Shortfall of Sites	0.401	General Commercial	C2-1VL-CUGU	0	0	0	163.476	13.416		Residential - Five or More Units or Apartments (Any Combination) · 4 Stories or Less, 28	198B161 161		Sun Valley - La Tuna Canyon	Yes	ABMI	DB50
Los Angeles	10594 BRADBURY RD	90064	4318014019	0.000	0.000	0.000	13.416	Shortfall of Sites	0.154	Low Residential	R1V2-O	0	0	0	99.000	13.416		Residential - Single Family Residence - Pool, 1	126B161 618		West Los Angeles	No	ABMI	TOC EXP , ADU
Los Angeles	2522 S BENTLEY AVE	90064	4256017001	0.000	0.000	0.000	13.413	Shortfall of Sites	0.154	Low Residential	R1-1	Low Medium Residential	0	0	99.000	13.413		Residential - Single Family Residence, 1	123B153 279	21	West Los Angeles	No	ABMI	TOC EXP , West WLA CPU, ADU, AHO
Los Angeles	2541 MIDVALE AVE	90064	4256003009	0.000	0.000	0.000	13.412	Shortfall of Sites	0.154	Low Residential	R1-1-O	0	0	0	99.000	13.412		Residential - Single Family Residence, 1	126B157 1306		West Los Angeles	No	ABMI	TOC EXP , ADU
Los Angeles	2876 SUNSET PL	90005	5077014014	0.000	0.000	0.000	13.410	Shortfall of Sites	0.168	Regional Center Commercial	R5-2	0	0	0	140.973	13.410		Residential - Four Units (Any Combination) - 4 Stories or Less, 4	133-5A201 112		Wilshire	Yes	ABMI	MURC
Los Angeles	10066 SAN FERNANDO RD	91331	2537011004	6.704	6.704	0.000	0.000	Shortfall of Sites	0.133	Limited Manufacturing	[Q]C2-1VL-CUGU	0	0	20	166.723	13.408		Commercial - Auto, Recreation Equipment, Construction Equipment Sales and Service - Auto Body Repair Shop - One Story, 1	204B161 621		Arleta - Pacoima	No	LI	DB50
Los Angeles	6624 LOCKHURST DR	91307	2034014900	6.703	6.703	0.000	0.000	Shortfall of Sites	7.266	Public Facilities	[Q]PF-1XL	0	0	20	153.741	13.405		Miscellaneous - Government Owned Property, 0	180B089 381		Canoga Park - Winnetka - Woodland Hills - West Hills	No	LI	PF
Los Angeles	2117 COLBY AVE	90025	4260006004	0.000	0.000	0.000	13.400	Shortfall of Sites	0.154	Low Medium I Residential	R2-1	0	0	0	99.000	13.400		Residential - Single Family Residence, 1	123B149 110		West Los Angeles	No	ABMI	TOC EXP , ADU, R2RD
Los Angeles	5667 LANKERSHIM BLVD	91601	2338027014	6.700	6.700	0.000	0.000	Shortfall of Sites	0.149	Community Commercial	C2-1	Community Commercial	0	20	154.111	13.400		Commercial - Store - One Story, 5	174B169 599	No Max	North Hollywood - Valley Village	No	LI	Orange LineTNP , AHO
Los Angeles	14424 VICTORY BLVD	91401	2240001018	6.700	6.700	0.000	0.000	Shortfall of Sites	0.147	Regional Center Commercial	[Q]C2-1L-CDO	Community Commercial	0	20	156.502	13.400		Commercial - Professional Building - Medical Dental Building - Other Improvements Only, 5	180B149 915	No Max	Van Nuys - North Sherman Oaks	No	LI	Orange LineTNP , ARO, MURC
Los Angeles	229 N INDIANA ST	90063	5179018016	6.700	6.700	0.000	0.000	Shortfall of Sites	0.084	Low Medium II Residential	RD1.5-1-CUGU	Community Center	[LUM3 - SH3 - 4][XC1 - 4][CPIO]	20	214.353	13.400		Residential - Single Family Residence, 1	126A229 110	108	Boyle Heights	No	LI	BH CPU , R2RD
Los Angeles	221 N INDIANA ST	90063	5179018017	6.700	6.700	0.000	0.000	Shortfall of Sites	0.087	Low Medium II Residential	RD1.5-1-CUGU	Community Center	[LUM3 - SH3 - 4][XC1 - 4][CPIO]	20	206.416	13.400		Residential - Single Family Residence, 1	126A229 117	108	Boyle Heights	No	LI	BH CPU , R2RD
Los Angeles	211 N INDIANA ST	90063	5179018019	6.700	6.700	0.000	0.000	Shortfall of Sites	0.085	Low Medium II Residential	RD1.5-1-CUGU	Community Center	[LUM3 - SH3 - 4][XC1 - 4][CPIO]	20	212.169	13.400		Residential - Single Family Residence, 1	126A229 130	108	Boyle Heights	No	LI	BH CPU , R2RD
Los Angeles	3502 E 2ND ST	90063	5179014001	6.700	6.700	0.000	0.000	Shortfall of Sites	0.089	Low Medium I Residential	R2-1-CUGU	Community Center	[LUM3 - SH3 - 4][XC1 - 4][CPIO]	20	201.330	13.400		Residential - Single Family Residence, 1	124-5A229 148	108	Boyle Heights	No	LI	BH CPU , R2RD
Los Angeles	3503 E 3RD ST	90063	5179014002	6.700	6.700	0.000	0.000	Shortfall of Sites	0.089	Low Medium I Residential	R2-1-CUGU	Community Center	[LUM3 - SH3 - 4][XC1 - 4][CPIO]	20	201.330	13.400		Residential - Single Family Residence, 1	124-5A229 166	108	Boyle Heights	No	LI	BH CPU , R2RD

Jurisdiction Name	Site Address/Intersection	5 Digit ZIP Code	Assessor Parcel Number	Very Low-Income	Low-Income	Moderate-Income	Above Moderate-Income	Type of Shortfall	Parcel Size (Acres)	Current General Plan Designation	Current Zoning	Proposed General Plan (GP) Designation	Proposed Zoning	Minimum Density Allowed	Maximum Density Allowed	Total Capacity	Vacant/ Nonvacant	Description of Existing Uses	PIN	Base Density Per Acre	Community Plan Area	Rent Stabalization Ordinance	Income Category	Applicable Rezoning Program (Program informing values in Column Q listed first)
Los Angeles	3455 E OLYMPIC BLVD	90023	5190019020	6.700	6.700	0.000	0.000	Shortfall of Sites	0.090	Limited Manufacturing	M1-1-CUGU	Neighborhood Center	[LUM2 - G2 - 3][XC1 - 4][CPIO]	20	199.288	13.400		Industrial - Light Manufacturing - One Story, 1	118-5A225 187	108	Boyle Heights	No	LI	BH CPU
Los Angeles	3361 E OLYMPIC BLVD	90023	5190020028	6.700	6.700	0.000	0.000	Shortfall of Sites	0.085	Limited Manufacturing	M1-1-CUGU	Neighborhood Center	[LUM1 - G2 - 3][XC1 - 4][CPIO]	20	212.384	13.400		Industrial - Warehousing, Distribution, Storage - Warehousing, Distribution, Under 10,000 SF - One Story, 1	118-5A225 209	108	Boyle Heights	No	LI	BH CPU
Los Angeles	2325 WHITTIER BLVD	90023	5183027004	6.700	6.700	0.000	0.000	Shortfall of Sites	0.174	Low Medium II Residential	[Q]C2-1-CUGU, [Q]R4-1-CUGU	Community Center	[LUM2 - G2 - 3][XC1 - 4][CPIO]	20	103.384	13.400		Residential - Single Family Residence, 1	124-5A221 219	108	Boyle Heights	No	LI	BH CPU
Los Angeles	2515 E 1ST ST	90033	5180007004	6.700	6.700	0.000	0.000	Shortfall of Sites	0.083	Highway Oriented and Limited Commercial	C2-1-CUGU	Community Center	[LUM3 - SH3 - 4][XC1 - 4][CPIO]	20	216.690	13.400		Residential - Single Family Residence, 1	127-5A223 227	108	Boyle Heights	No	LI	BH CPU
Los Angeles	2521 E 1ST ST	90033	5180007006	6.700	6.700	0.000	0.000	Shortfall of Sites	0.083	Highway Oriented and Limited Commercial	C2-1-CUGU	Community Center	[LUM3 - SH3 - 4][XC1 - 4][CPIO]	20	217.614	13.400		Residential - Single Family Residence, 1	127-5A225 243	108	Boyle Heights	No	LI	BH CPU
Los Angeles	20428 SHERMAN WAY	91306	2136002022	0.670	0.670	0.000	12.060	Shortfall of Sites	0.154	Low Medium II Residential	RS-1-RIO	Low Medium Residential	[MB3-CDF1-5] [IX4-FA] [CPIO]	20	116.779	13.400		Residential - Single Family Residence, 1	183B109 108	10	Canoga Park - Winnetka - Woodland Hills - West Hills	No	VLI, LI, ABMI	CPK CPU , AHO
Los Angeles	7500 TOPANGA CANYON BLVD	91303	2111001018	6.700	6.700	0.000	0.000	Shortfall of Sites	0.171	General Commercial	P-1VL, C2-1VL	Neighborhood Center	0	20	105.250	13.400		Commercial - Store Combination - Store and Office Combination - One Story, 1	186B101 388	54	Canoga Park - Winnetka - Woodland Hills - West Hills	No	LI	CPK CPU , ARO, P
Los Angeles	7246 TOPANGA CANYON BLVD	91303	2111022020	6.700	6.700	0.000	0.000	Shortfall of Sites	0.126	Community Commercial	[Q]P-1VL-CDO, [Q]C2-1VL-CDO	Community Center	0	20	142.859	13.400		Commercial - Restaurant, Cocktail Lounge - Restaurant, Cocktail Lounge, Tavern - One Story, 1	186B101 933	54	Canoga Park - Winnetka - Woodland Hills - West Hills	No	LI	CPK CPU , P
Los Angeles	7038 ETON AVE	91303	2138019025	6.700	6.700	0.000	0.000	Shortfall of Sites	0.258	Low Medium I Residential	R2-1-RIO	Medium Neighborhood Residential	0	20	69.699	13.400		Residential - Single Family Residence, 1	183B105 505	43	Canoga Park - Winnetka - Woodland Hills - West Hills	No	LI	CPK CPU , R2RD
Los Angeles	7351 ETON AVE	91303	2112025027	6.700	6.700	0.000	0.000	Shortfall of Sites	0.258	Medium Residential	R2-1	Medium Residential	0	20	69.699	13.400		Residential - Single Family Residence - Therapy Pool (Spa), 1	186B105 667	43	Canoga Park - Winnetka - Woodland Hills - West Hills	No	LI	CPK CPU , R2RD
Los Angeles	7552 REMMET AVE	91303	2111005026	6.700	6.700	0.000	0.000	Shortfall of Sites	0.249	Medium Residential	R1-1	Medium Residential	0	20	72.248	13.400		Residential - Single Family Residence - Pool, 1	186B105 161	43	Canoga Park - Winnetka - Woodland Hills - West Hills	No	LI	CPK CPU ,
Los Angeles	7041 MILWOOD AVE	91303	2138019020	6.700	6.700	0.000	0.000	Shortfall of Sites	0.258	Low Medium I Residential	R1-1-RIO	Medium Neighborhood Residential	0	20	69.654	13.400		Residential - Single Family Residence, 1	183B105 506	43	Canoga Park - Winnetka - Woodland Hills - West Hills	No	LI	CPK CPU ,
Los Angeles	7035 MILWOOD AVE	91303	2138019019	6.700	6.700	0.000	0.000	Shortfall of Sites	0.258	Low Medium I Residential	R1-1-RIO	Medium Neighborhood Residential	0	20	69.651	13.400		Residential - Single Family Residence, 1	183B105 532	43	Canoga Park - Winnetka - Woodland Hills - West Hills	No	LI	CPK CPU ,
Los Angeles	7027 MILWOOD AVE	91303	2138019018	6.700	6.700	0.000	0.000	Shortfall of Sites	0.258	Low Medium I Residential	R1-1-RIO	Medium Neighborhood Residential	0	20	69.648	13.400		Residential - Single Family Residence, 1	183B105 566	43	Canoga Park - Winnetka - Woodland Hills - West Hills	No	LI	CPK CPU ,
Los Angeles	21415 VALERIO ST	91303	2111006018	6.700	6.700	0.000	0.000	Shortfall of Sites	0.172	Limited Manufacturing	MR1-1VL	Neighborhood Center	0	20	104.548	13.400		Residential - Single Family Residence, 1	186B105 567	54	Canoga Park - Winnetka - Woodland Hills - West Hills	No	LI	CPK CPU ,
Los Angeles	7011 MILWOOD AVE	91303	2138019016	6.700	6.700	0.000	0.000	Shortfall of Sites	0.258	Low Medium I Residential	R1-1-RIO	Medium Neighborhood Residential	0	20	69.643	13.400		Residential - Single Family Residence, 1	183B105 626	43	Canoga Park - Winnetka - Woodland Hills - West Hills	No	LI	CPK CPU ,
Los Angeles	7348 JORDAN AVE	91303	2111013002	6.700	6.700	0.000	0.000	Shortfall of Sites	0.258	Low Residential	R1-1	Medium Residential	0	20	69.698	13.400		Residential - Single Family Residence, 1	186B105 665	43	Canoga Park - Winnetka - Woodland Hills - West Hills	No	LI	CPK CPU ,
Los Angeles	7343 OWENSMOUTH AVE	91303	2111013016	0.670	0.670	0.000	12.060	Shortfall of Sites	0.086	Low Residential	R1-1	Medium Residential	[MN1-AL2-5] [CX1-FA] [CPIO]	20	209.099	13.400		Residential - Single Family Residence, 1	186B105 706	43	Canoga Park - Winnetka - Woodland Hills - West Hills	No	VLI, LI, ABMI	CPK CPU ,
Los Angeles	7338 REMMET AVE	91303	2111015005	0.670	0.670	0.000	12.060	Shortfall of Sites	0.172	Low Residential	R1-1	Medium Residential	[HB1-G1-5] [CX2-FA] [CPIO]	20	104.519	13.400		Residential - Single Family Residence, 1	186B105 711	43	Canoga Park - Winnetka - Woodland Hills - West Hills	No	VLI, LI, ABMI	CPK CPU ,
Los Angeles	7334 JORDAN AVE	91303	2111013901	6.700	6.700	0.000	0.000	Shortfall of Sites	0.258	Low Residential	R1-1	Medium Residential	0	20	69.699	13.400		Residential - Single Family Residence, 1	186B105 725	43	Canoga Park - Winnetka - Woodland Hills - West Hills	No	LI	CPK CPU ,
Los Angeles	400 S SAN PEDRO ST	90013	5147007016	0.670	0.670	0.000	12.060	Shortfall of Sites	0.079	Light Manufacturing	M2-2D	Community Center	[MB4-SH1-5] [CX2-FA] [CPIO]	20	228.553	13.400		Industrial - Warehousing, Distribution, Storage - Warehousing, Distribution, Under 10,000 SF - One Story, 1	127-5A213 51	No Max	Central City	No	VLI, LI, ABMI	DT CPU
Los Angeles	956 FIGUEROA TER	90012	5406025018	6.700	6.700	0.000	0.000	Shortfall of Sites	0.158	High Medium Residential	R4-1	Medium Neighborhood Residential	[LM2-MU2-5] [RG1-FA] [CPIO]	20	113.682	13.400		Residential - Single Family Residence, 1	136-5A213 128	No Max	Central City North	No	LI	DT CPU
Los Angeles	823 ALPINE ST	90012	5407006009	6.700	6.700	0.000	0.000	Shortfall of Sites	0.158	High Medium Residential	R4-1	Medium Neighborhood Residential	[LM2-MU2-5] [RX1-FA] [CPIO]	20	113.988	13.400		Residential - Single Family Residence, 1	135A213 171	No Max	Central City North	No	LI	DT CPU
Los Angeles	727 CROCKER ST	90021	5146033047	0.670	0.670	0.000	12.060	Shortfall of Sites	0.056	Light Manufacturing	M2-2D	Markets	[DM1-MK1-5] [IX3-FA]	20	320.099	13.400		Industrial - Light Manufacturing - One Story, 1	126A213 309	No Max	Central City	No	VLI, LI, ABMI	DT CPU
Los Angeles	711 CERES AVE	90021	5146001029	0.670	0.670	0.000	12.060	Shortfall of Sites	0.077	Light Manufacturing	M2-2D	Markets	[MB4-G1-5] [IX1-FA] [CPIO]	20	235.216	13.400		Industrial - Warehousing, Distribution, Storage - Warehousing, Distribution, Under 10,000 SF - One Story, 1	126A213 609	No Max	Central City	No	VLI, LI, ABMI	DT CPU
Los Angeles	19307 HATTERAS ST	91356	2153034001	6.700	6.700	0.000	0.000	Shortfall of Sites	0.417	Low II Residential	RA-1	Low Neighborhood Residential	0	20	43.158	13.400		Residential - Single Family Residence, 1	174B117 83	10	Encino - Tarzana	No	LI	ENC CPU , AHO
Los Angeles	5700 TAMPA AVE	91356	2156005006	6.700	6.700	0.000	0.000	Shortfall of Sites	0.426	Low II Residential	RA-1	Low Neighborhood Residential	0	20	42.292	13.400		Residential - Single Family Residence, 1	174B117 183	10	Encino - Tarzana	No	LI	ENC CPU , AHO
Los Angeles	5962 TAMPA AVE	91356	2156003001	6.700	6.700	0.000	0.000	Shortfall of Sites	0.425	Low II Residential	RA-1	Low Neighborhood Residential	0	20	42.311	13.400		Residential - Single Family Residence, 1	177B117 676	10	Encino - Tarzana	No	LI	ENC CPU , AHO
Los Angeles	6315 SANTA MONICA BLVD	90038	5533007036	6.700	6.700	0.000	0.000	Shortfall of Sites	0.113	Highway Oriented Commercial	C2-1D-SN	Community Commercial	[Q]C2-2D-CPIO	20	158.978	13.400		Industrial - Light Manufacturing - One Story, 1	144B185 699	108	Hollywood	No	LI	HWD CPU , ARO
Los Angeles	1460 VINE ST	90028	5546025030	0.670	0.670	0.000	12.060	Shortfall of Sites	0.067	Regional Center Commercial	C4-2D-SN	Regional Center Commercial	[Q]C2-2D-SN-CPIO	20	266.693	13.400		Commercial - Restaurant, Cocktail Lounge - Restaurant, Cocktail Lounge, Tavern - One Story, 1	147A189 91	108	Hollywood	No	VLI, LI, ABMI	HWD CPU , MURC
Los Angeles	5866 BECK AVE	91601	2338016009	0.670	0.670	0.000	12.060	Shortfall of Sites	0.170	Low Medium II Residential	RD2-1	Community Center (Mixed-Use)	0	20	105.897	13.400		Residential - Single Family Residence, 1	177B169 1071	145	North Hollywood - Valley Village	No	VLI, LI, ABMI	NH CPU , R2RD, AHO
Los Angeles	6414 AGNES AVE	91606	2322007034	0.670	0.670	0.000	12.060	Shortfall of Sites	0.170	Low Medium II Residential	RD1.5-1	Community Center (Mixed-Use)	0	20	106.056	13.400		Residential - Single Family Residence, 1	180B165 685	145	North Hollywood - Valley Village	No	VLI, LI, ABMI	NH CPU , DB50, AHO
Los Angeles	6540 ENSIGN AVE	91606	2336003019	6.700	6.700	0.000	0.000	Shortfall of Sites	0.260	Low Residential	R1-1	Neighborhood Center	0	20	69.245	13.400		Residential - Single Family Residence, 1	180B173 597	108	North Hollywood - Valley Village	No	LI	NH CPU
Los Angeles	6455 TROOST AVE	91606	2335010012	0.670	0.670	0.000	12.060	Shortfall of Sites	0.172	Low Medium II Residential	RD1.5-1	Community Center (Mixed-Use)	0	20	104.561	13.400		Residential - Single Family Residence, 1	180B169 927	145	North Hollywood - Valley Village	No	VLI, LI, ABMI	NH CPU
Los Angeles	5233 BAKMAN AVE	91601	2350017020	6.700	6.700	0.000	0.000	Shortfall of Sites	0.115	Community Commercial	C4-1-CA	Community Commercial	0	20	156.826	13.400		Commercial - Store Combination - Store and Residential Combination - One Story, 1	171B173 475	No Max	North Hollywood - Valley Village	No	LI	Orange LineTNP , ARO, AHO
Los Angeles	5759 CASE AVE	91601	2337028016	6.700	6.700	0.000	0.000	Shortfall of Sites	0.160	Low Medium II Residential	RD1.5-1VL	Medium	0	20	112.479	13.400		Residential - Single Family Residence - Pool, 1	174B173 373	54	North Hollywood - Valley Village	No	LI	Orange LineTNP , DB50
Los Angeles	14659 ERWIN ST	91411	2241011015	6.700	6.700	0.000	0.000	Shortfall of Sites	0.103	Medium Residential	[Q]R3-1	0	0	20	174.051	13.400		Institutional - Church - One Story, 1	178-5A149 159	No Max	Van Nuys - North Sherman Oaks	No	LI	Orange LineTNP, FBO
Los Angeles	14654 ERWIN ST	91411	2241014011	6.700	6.700	0.000	0.000	Shortfall of Sites	0.103	Medium Residential	[Q]R3-1	0	0	20	174.244	13.400		Residential - Single Family Residence, 1	178-5A149 189	No Max	Van Nuys - North Sherman Oaks	No	LI	Orange LineTNP
Los Angeles	6217 CEDROS AVE	91411	2241015003	6.700	6.700	0.000	0.000	Shortfall of Sites	0.104	Medium Residential	[Q]R3-1	0	0	20	173.383	13.400		Residential - Single Family Residence, 1	178-5A149 196	No Max	Van Nuys - North Sherman Oaks	No	LI	Orange LineTNP
Los Angeles	11344 HATTERAS ST	91601	2337036003	6.700	6.700	0.000	0.000	Shortfall of Sites	0.158	Low Medium II Residential	RD1.5-1VL	Medium	0	20	114.087	13.400		Residential - Single Family Residence, 1	174B173 329	54	North Hollywood - Valley Village	No	LI	Orange LineTNP
Los Angeles	5759 FULCHER AVE	91601	2337030002	6.700	6.700	0.000	0.000	Shortfall of Sites	0.161	Low Medium II Residential	RD1.5-1VL	Medium	0	20	111.599	13.400		Residential - Single Family Residence, 1	174B173 371	54	North Hollywood - Valley Village	No	LI	Orange LineTNP
Los Angeles	5755 FULCHER AVE	91601	2337030003	6.700	6.700	0.000	0.000	Shortfall of Sites	0.161	Low Medium II Residential	RD1.5-1VL	Medium	0	20	111.607	13.400		Residential - Single Family Residence, 1	174B173 393	54	North Hollywood - Valley Village	No	LI	Orange LineTNP
Los Angeles	5746 FULCHER AVE	91601	2337028011	6.700	6.700	0.000	0.000	Shortfall of Sites	0.161	Low Medium II Residential	RD1.5-1VL	Medium	0	20	112.015	13.400		Residential - Single Family Residence, 1	174B173 425	54	North Hollywood - Valley Village	No	LI	Orange LineTNP
Los Angeles	5745 CASE AVE	91601	2337028018	6.700	6.700	0.000	0.000	Shortfall of Sites	0.160	Low Medium II Residential	RD1.5-1VL	Medium	0	20	112.447	13.400		Residential - Single Family Residence, 1	174B173 426	54	North Hollywood - Valley Village	No	LI	Orange LineTNP
Los Angeles	5730 FULCHER AVE	91601	2337028008	6.700	6.700	0.000	0.000	Shortfall of Sites	0.161	Low Medium II Residential	RD1.5-1VL	Medium	0	20	112.014	13.400		Residential - Single Family Residence, 1	174B173 495	54	North Hollywood - Valley Village	No	LI	Orange LineTNP
Los Angeles	5727 FULCHER AVE	91601	2337030008	6.700	6.700	0.000	0.000	Shortfall of Sites	0.161	Low Medium II Residential	RD1.5-1VL	Medium	0	20	111.648	13.400		Residential - Single Family Residence, 1	174B173 524	54	North Hollywood - Valley Village	No	LI	Orange LineTNP
Los Angeles	5720 FULCHER AVE	91601	2337028006	6.700	6.700	0.000	0.000	Shortfall of Sites	0.161	Low Medium II Residential	RD1.5-1VL	Medium	0	20	112.016	13.400		Residential - Single Family Residence, 1	174B173 546	54	North Hollywood - Valley Village	No	LI	Orange LineTNP

Jurisdiction Name	Site Address/Intersection	5 Digit ZIP Code	Assessor Parcel Number	Very Low-Income	Low-Income	Moderate-Income	Above Moderate-Income	Type of Shortfall	Parcel Size (Acres)	Current General Plan Designation	Current Zoning	Proposed General Plan (GP) Designation	Proposed Zoning	Minimum Density Allowed	Maximum Density Allowed	Total Capacity	Vacant/ Nonvacant	Description of Existing Uses	PIN	Base Density Per Acre	Community Plan Area	Rent Stabalization Ordinance	Income Category	Applicable Rezoning Program (Program informing values in Column Q listed first)
Los Angeles	5705 CASE AVE	91601	2337028026	6.700	6.700	0.000	0.000	Shortfall of Sites	0.160	Low Medium II Residential	RD1.5-1VL	Medium	0	20	112.324	13.400		Residential - Single Family Residence, 1	174B173 622	54	North Hollywood - Valley Village	No	LI	Orange LineTNP
Los Angeles	5701 CASE AVE	91601	2337028027	6.700	6.700	0.000	0.000	Shortfall of Sites	0.160	Low Medium II Residential	RD1.5-1VL	Medium	0	20	112.309	13.400		Residential - Single Family Residence, 1	174B173 638	54	North Hollywood - Valley Village	No	LI	Orange LineTNP
Los Angeles	5663 CASE AVE	91601	2337029015	6.700	6.700	0.000	0.000	Shortfall of Sites	0.160	Low Medium II Residential	RD1.5-1VL	Medium	0	20	112.294	13.400		Residential - Single Family Residence, 1	174B173 650	54	North Hollywood - Valley Village	No	LI	Orange LineTNP
Los Angeles	5653 CASE AVE	91601	2337029016	6.700	6.700	0.000	0.000	Shortfall of Sites	0.160	Low Medium II Residential	RD1.5-1VL	Medium	0	20	112.278	13.400		Residential - Single Family Residence, 1	174B173 682	54	North Hollywood - Valley Village	No	LI	Orange LineTNP
Los Angeles	5651 CASE AVE	91601	2337029017	6.700	6.700	0.000	0.000	Shortfall of Sites	0.160	Low Medium II Residential	RD1.5-1VL	Medium	0	20	112.264	13.400		Residential - Single Family Residence - Pool, 1	174B173 703	54	North Hollywood - Valley Village	No	LI	Orange LineTNP
Los Angeles	5644 FULCHER AVE	91601	2337029011	6.700	6.700	0.000	0.000	Shortfall of Sites	0.161	Low Medium II Residential	RD1.5-1VL	Medium	0	20	112.014	13.400		Residential - Single Family Residence, 1	174B173 732	54	North Hollywood - Valley Village	No	LI	Orange LineTNP
Los Angeles	5641 CASE AVE	91601	2337029019	6.700	6.700	0.000	0.000	Shortfall of Sites	0.160	Low Medium II Residential	RD1.5-1VL	Medium	0	20	112.232	13.400		Residential - Single Family Residence, 1	174B173 759	54	North Hollywood - Valley Village	No	LI	Orange LineTNP
Los Angeles	5635 FULCHER AVE	91601	2337031018	6.700	6.700	0.000	0.000	Shortfall of Sites	0.161	Low Medium II Residential	RD1.5-1VL	Medium	0	20	111.738	13.400		Residential - Single Family Residence, 1	174B173 785	54	North Hollywood - Valley Village	No	LI	Orange LineTNP
Los Angeles	5634 FULCHER AVE	91601	2337029009	6.700	6.700	0.000	0.000	Shortfall of Sites	0.161	Low Medium II Residential	RD1.5-1VL	Medium	0	20	112.014	13.400		Residential - Single Family Residence, 1	174B173 786	54	North Hollywood - Valley Village	No	LI	Orange LineTNP
Los Angeles	5631 FULCHER AVE	91601	2337031019	6.700	6.700	0.000	0.000	Shortfall of Sites	0.161	Low Medium II Residential	RD1.5-1VL	Medium	0	20	111.747	13.400		Residential - Single Family Residence, 1	174B173 805	54	North Hollywood - Valley Village	No	LI	Orange LineTNP
Los Angeles	5624 FULCHER AVE	91601	2337029007	6.700	6.700	0.000	0.000	Shortfall of Sites	0.161	Low Medium II Residential	RD1.5-1VL	Medium	0	20	112.014	13.400		Residential - Single Family Residence, 1	174B173 841	54	North Hollywood - Valley Village	No	LI	Orange LineTNP
Los Angeles	5618 FULCHER AVE	91601	2337029006	6.700	6.700	0.000	0.000	Shortfall of Sites	0.160	Low Medium II Residential	RD1.5-1VL	Medium	0	20	112.171	13.400		Residential - Single Family Residence - Pool, 1	174B173 860	54	North Hollywood - Valley Village	No	LI	Orange LineTNP
Los Angeles	18630 KESWICK ST	91335	2103026003	6.700	6.700	0.000	0.000	Shortfall of Sites	0.436	Low Residential	RA-1	Low Medium Residential	0	20	41.317	13.400		Residential - Single Family Residence, 1	186B121 55	10	Reseda - West Van Nuys	No	LI	RES CPU , AHO
Los Angeles	18612 KESWICK ST	91335	2103026005	6.700	6.700	0.000	0.000	Shortfall of Sites	0.436	Low Residential	RA-1	Low Medium Residential	0	20	41.313	13.400		Residential - Single Family Residence, 1	186B121 57	10	Reseda - West Van Nuys	No	LI	RES CPU , AHO
Los Angeles	18606 KESWICK ST	91335	2103026006	6.700	6.700	0.000	0.000	Shortfall of Sites	0.436	Low Residential	RA-1	Low Medium Residential	0	20	41.312	13.400		Residential - Single Family Residence, 1	186B121 58	10	Reseda - West Van Nuys	No	LI	RES CPU , AHO
Los Angeles	19248 ROSCOE BLVD	91324	2104001034	6.700	6.700	0.000	0.000	Shortfall of Sites	0.167	General Commercial	C2-1VL	Neighborhood Center	0	20	107.674	13.400		Commercial - Auto, Recreation Equipment, Construction Equipment Sales and Service - Auto Body Repair Shop - One Story, 1	192B117 780	54	Reseda - West Van Nuys	No	LI	RES CPU
Los Angeles	6742 TOBIAS AVE	91405	2236008002	6.700	6.700	0.000	0.000	Shortfall of Sites	0.170	Low Residential	R1-1, [Q]RD1.5-1	Village	0	20	105.603	13.400		Residential - Single Family Residence, 1	180B149 61	72	Van Nuys - North Sherman Oaks	No	LI	VNY CPU , R2RD
Los Angeles	14605 HAYNES ST	91411	2236012023	6.700	6.700	0.000	0.000	Shortfall of Sites	0.172	Low Medium II Residential	[Q]RD1.5-1	Village	0	20	104.548	13.400		Institutional - Church - One Story, 1	180B149 438	72	Van Nuys - North Sherman Oaks	No	LI	VNY CPU, FBO
Los Angeles	6736 TOBIAS AVE	91405	2236008003	6.700	6.700	0.000	0.000	Shortfall of Sites	0.170	Low Residential	R1-1	Village	0	20	105.603	13.400		Residential - Single Family Residence, 1	180B149 96	72	Van Nuys - North Sherman Oaks	No	LI	VNY CPU
Los Angeles	6704 TOBIAS AVE	91405	2236008013	6.700	6.700	0.000	0.000	Shortfall of Sites	0.170	Low Residential	R1-1	Village	0	20	105.603	13.400		Residential - Single Family Residence, 1	180B149 230	72	Van Nuys - North Sherman Oaks	No	LI	VNY CPU
Los Angeles	6650 TOBIAS AVE	91405	2236008023	6.700	6.700	0.000	0.000	Shortfall of Sites	0.172	Low Residential	R1-1	Village	0	20	104.883	13.400		Residential - Single Family Residence, 1	180B149 244	72	Van Nuys - North Sherman Oaks	No	LI	VNY CPU
Los Angeles	14658 KITTRIDGE ST	91405	2236012012	6.700	6.700	0.000	0.000	Shortfall of Sites	0.172	Low Medium II Residential	[Q]RD1.5-1	Village	0	20	104.547	13.400		Recreational - Club, Lodge Hall, Fraternal Organization - One Story, 1	180B149 428	72	Van Nuys - North Sherman Oaks	No	LI	VNY CPU
Los Angeles	14633 GILMORE ST	91411	2236017016	6.700	6.700	0.000	0.000	Shortfall of Sites	0.172	Low Medium II Residential	[Q]RD1.5-1	Village	0	20	104.512	13.400		Residential - Single Family Residence, 1	180B149 661	72	Van Nuys - North Sherman Oaks	No	LI	VNY CPU
Los Angeles	14611 GILMORE ST	91411	2236017020	6.700	6.700	0.000	0.000	Shortfall of Sites	0.172	Low Medium II Residential	[Q]RD1.5-1	Village	0	20	104.517	13.400		Residential - Single Family Residence, 1	180B149 665	72	Van Nuys - North Sherman Oaks	No	LI	VNY CPU
Los Angeles	6738 SYLMAR AVE	91405	2237003006	6.700	6.700	0.000	0.000	Shortfall of Sites	0.172	Low Medium I Residential	R1-1	Village	0	20	104.548	13.400		Residential - Single Family Residence, 1	180B149 98	72	Van Nuys - North Sherman Oaks	No	LI	VNY CPU
Los Angeles	6732 CEDROS AVE	91405	2236007021	6.700	6.700	0.000	0.000	Shortfall of Sites	0.174	Low Residential	R1-1	Village	0	20	103.724	13.400		Residential - Single Family Residence, 1	180B149 107	72	Van Nuys - North Sherman Oaks	No	LI	VNY CPU
Los Angeles	7610 SEPULVEDA BLVD	91405	2209034033	6.700	6.700	0.000	0.000	Shortfall of Sites	0.248	General Commercial	C2-1VL	Neighborhood Center	0	20	72.602	13.400		Commercial - Store - One Story, 1	186B145 117	72	Van Nuys - North Sherman Oaks	No	LI	VNY CPU
Los Angeles	6724 CEDROS AVE	91405	2236007019	6.700	6.700	0.000	0.000	Shortfall of Sites	0.169	Low Residential	R1-1	Village	0	20	106.776	13.400		Residential - Single Family Residence, 1	180B149 137	72	Van Nuys - North Sherman Oaks	No	LI	VNY CPU
Los Angeles	14351 KITTRIDGE ST	91405	2237003027	6.700	6.700	0.000	0.000	Shortfall of Sites	0.171	Low Residential	R1-1	Village	0	20	105.466	13.400		Residential - Single Family Residence, 1	180B149 411	72	Van Nuys - North Sherman Oaks	No	LI	VNY CPU
Los Angeles	14355 KITTRIDGE ST	91405	2237003026	6.700	6.700	0.000	0.000	Shortfall of Sites	0.166	Low Residential	R1-1	Village	0	20	108.343	13.400		Residential - Single Family Residence, 1	180B149 412	72	Van Nuys - North Sherman Oaks	No	LI	VNY CPU
Los Angeles	14359 KITTRIDGE ST	91405	2237003025	6.700	6.700	0.000	0.000	Shortfall of Sites	0.166	Low Residential	R1-1	Village	0	20	108.405	13.400		Residential - Single Family Residence, 1	180B149 413	72	Van Nuys - North Sherman Oaks	No	LI	VNY CPU
Los Angeles	14360 KITTRIDGE ST	91405	2237012001	6.700	6.700	0.000	0.000	Shortfall of Sites	0.172	Low Residential	R1-1	Village	0	20	104.546	13.400		Residential - Single Family Residence, 1	180B149 449	72	Van Nuys - North Sherman Oaks	No	LI	VNY CPU
Los Angeles	14354 KITTRIDGE ST	91405	2237012002	6.700	6.700	0.000	0.000	Shortfall of Sites	0.172	Low Residential	R1-1	Village	0	20	104.547	13.400		Residential - Single Family Residence, 1	180B149 450	72	Van Nuys - North Sherman Oaks	No	LI	VNY CPU
Los Angeles	14348 KITTRIDGE ST	91405	2237012003	6.700	6.700	0.000	0.000	Shortfall of Sites	0.172	Low Residential	R1-1	Village	0	20	104.547	13.400		Residential - Single Family Residence, 1	180B149 451	72	Van Nuys - North Sherman Oaks	No	LI	VNY CPU
Los Angeles	14342 KITTRIDGE ST	91405	2237012004	6.700	6.700	0.000	0.000	Shortfall of Sites	0.172	Low Residential	R1-1	Village	0	20	104.547	13.400		Residential - Single Family Residence, 1	180B149 452	72	Van Nuys - North Sherman Oaks	No	LI	VNY CPU
Los Angeles	14338 KITTRIDGE ST	91405	2237012005	6.700	6.700	0.000	0.000	Shortfall of Sites	0.172	Low Residential	R1-1	Village	0	20	104.547	13.400		Residential - Single Family Residence, 1	180B149 453	72	Van Nuys - North Sherman Oaks	No	LI	VNY CPU
Los Angeles	14332 KITTRIDGE ST	91405	2237012006	6.700	6.700	0.000	0.000	Shortfall of Sites	0.173	Low Residential	R1-1	Village	0	20	104.221	13.400		Residential - Single Family Residence, 1	180B153 526	72	Van Nuys - North Sherman Oaks	No	LI	VNY CPU
Los Angeles	14328 KITTRIDGE ST	91405	2237012007	6.700	6.700	0.000	0.000	Shortfall of Sites	0.172	Low Residential	R1-1	Village	0	20	104.493	13.400		Residential - Single Family Residence - Pool, 1	180B153 527	72	Van Nuys - North Sherman Oaks	No	LI	VNY CPU
Los Angeles	14322 KITTRIDGE ST	91405	2237012008	6.700	6.700	0.000	0.000	Shortfall of Sites	0.172	Low Residential	R1-1	Village	0	20	104.493	13.400		Residential - Single Family Residence, 1	180B153 528	72	Van Nuys - North Sherman Oaks	No	LI	VNY CPU
Los Angeles	14318 KITTRIDGE ST	91405	2237012009	6.700	6.700	0.000	0.000	Shortfall of Sites	0.172	Low Residential	R1-1	Village	0	20	104.492	13.400		Residential - Single Family Residence, 1	180B153 529	72	Van Nuys - North Sherman Oaks	No	LI	VNY CPU
Los Angeles	14312 KITTRIDGE ST	91405	2237012010	6.700	6.700	0.000	0.000	Shortfall of Sites	0.172	Low Residential	R1-1	Village	0	20	104.492	13.400		Residential - Single Family Residence, 1	180B153 530	72	Van Nuys - North Sherman Oaks	No	LI	VNY CPU
Los Angeles	14302 KITTRIDGE ST	91405	2237012012	6.700	6.700	0.000	0.000	Shortfall of Sites	0.171	Low Residential	R1-1	Village	0	20	105.168	13.400		Residential - Single Family Residence, 1	180B153 532	72	Van Nuys - North Sherman Oaks	No	LI	VNY CPU
Los Angeles	14338 HAYNES ST	91401	2237015004	6.700	6.700	0.000	0.000	Shortfall of Sites	0.172	Low Residential	R1-1	Village	0	20	104.548	13.400		Residential - Single Family Residence, 1	180B149 551	72	Van Nuys - North Sherman Oaks	No	LI	VNY CPU
Los Angeles	14322 HAYNES ST	91401	2237015006	6.700	6.700	0.000	0.000	Shortfall of Sites	0.172	Low Residential	R1-1	Village	0	20	104.465	13.400		Residential - Single Family Residence, 1	180B153 662	72	Van Nuys - North Sherman Oaks	No	LI	VNY CPU
Los Angeles	14312 HAYNES ST	91401	2237015008	6.700	6.700	0.000	0.000	Shortfall of Sites	0.172	Low Residential	R1-1	Village	0	20	104.462	13.400		Residential - Single Family Residence, 1	180B153 664	72	Van Nuys - North Sherman Oaks	No	LI	VNY CPU
Los Angeles	14632 GILMORE ST	91411	2236022008	6.700	6.700	0.000	0.000	Shortfall of Sites	0.172	Medium Residential	[Q]R3-1	Village	0	20	104.547	13.400		Residential - Single Family Residence, 1	180B149 733	72	Van Nuys - North Sherman Oaks	No	LI	VNY CPU

Jurisdiction Name	Site Address/Intersection	5 Digit ZIP Code	Assessor Parcel Number	Very Low-Income	Low-Income	Moderate-Income	Above Moderate-Income	Type of Shortfall	Parcel Size (Acres)	Current General Plan Designation	Current Zoning	Proposed General Plan (GP) Designation	Proposed Zoning	Minimum Density Allowed	Maximum Density Allowed	Total Capacity	Vacant/ Nonvacant	Description of Existing Uses	PIN	Base Density Per Acre	Community Plan Area	Rent Stabalization Ordinance	Income Category	Applicable Rezoning Program (Program informing values in Column Q listed first)
Los Angeles	14628 GILMORE ST	91411	2236022007	6.700	6.700	0.000	0.000	Shortfall of Sites	0.172	Medium Residential	[Q]R3-1	Village	0	20	104.546	13.400		Residential - Single Family Residence - Guesthouse, 1	180B149 734	72	Van Nuys - North Sherman Oaks	No	LI	VNY CPU
Los Angeles	14319 HAMLIN ST	91401	2237015014	6.700	6.700	0.000	0.000	Shortfall of Sites	0.172	Low Residential	R1-1	Village	0	20	104.547	13.400		Residential - Single Family Residence, 1	180B153 737	72	Van Nuys - North Sherman Oaks	No	LI	VNY CPU
Los Angeles	14311 HAMLIN ST	91401	2237015013	6.700	6.700	0.000	0.000	Shortfall of Sites	0.172	Low Residential	R1-1	Village	0	20	104.547	13.400		Residential - Single Family Residence, 1	180B153 738	72	Van Nuys - North Sherman Oaks	No	LI	VNY CPU
Los Angeles	14303 HAMLIN ST	91401	2237015011	6.700	6.700	0.000	0.000	Shortfall of Sites	0.172	Low Residential	R1-1	Village	0	20	104.546	13.400		Residential - Single Family Residence, 1	180B153 740	72	Van Nuys - North Sherman Oaks	No	LI	VNY CPU
Los Angeles	6351 WOODMAN AVE	91401	2239006036	6.700	6.700	0.000	0.000	Shortfall of Sites	0.172	Neighborhood Office Commercial	[Q]C1.5-1VL	Village	0	20	104.547	13.400		Commercial - Store - One Story, 1	180B157 955	72	Van Nuys - North Sherman Oaks	No	LI	VNY CPU
Los Angeles	718 N FRIES AVE	90744	7416033038	6.700	6.700	0.000	0.000	Shortfall of Sites	0.240	Community Commercial	[Q]C2-1VL-O-CUGU	Villages	0	20	74.950	13.400		Industrial - Light Manufacturing - One Story, 1	030B205 517	43	Wilmington - Harbor City	No	LI	WHC CPU , ARO
Los Angeles	3641 SENECA AVE	90039	5435001008	0.000	0.000	0.000	13.398	Shortfall of Sites	0.154	Low Residential	R1-1-RIO	0	0	0	99.000	13.398		Residential - Single Family Residence, 1	156B209 176		Northeast Los Angeles	No	ABMI	TOC EXP , ADU
Los Angeles	933 N ORLANDO AVE	90069	5529002005	0.000	0.000	0.000	13.398	Shortfall of Sites	0.179	Low II Residential	R1-1	0	0	0	99.000	13.398		Residential - Double, Duplex, or Two Units - 4 Stories or Less, 2	144B173 269		Hollywood	Yes	ABMI	TOC EXP
Los Angeles	18216 EMELITA ST	91356	2157012074	0.000	0.000	0.000	13.396	Shortfall of Sites	0.141	Low Medium I Residential	R1-1	0	0	0	99.000	13.396		Residential - Single Family Residence, 0	174B125 39		Encino - Tarzana	No	ABMI	TOC EXP
Los Angeles	5536 RHODES AVE	91607	2347007008	0.000	0.000	0.000	13.394	Shortfall of Sites	0.154	Low Residential	R1-1	Medium Neighborhood Residential	0	0	99.000	13.394		Residential - Single Family Residence - Pool, 1	174B165 813	72	North Hollywood - Valley Village	No	ABMI	TOC EXP , NH CPU, ADU, AHO
Los Angeles	6819 SEPULVEDA BLVD	91405	2234024039	6.695	6.695	0.000	0.000	Shortfall of Sites	0.253	General Commercial	C2-1VL	Village	0	20	106.806	13.390		Commercial - Office Building - One Story, 1	183B145 728	72	Van Nuys - North Sherman Oaks	No	LI	VNY CPU , ARO
Los Angeles	12281 SUNSET PARK WAY	0	4272030041	0.000	0.000	0.000	13.388	Shortfall of Sites	0.134	Low Residential	R1-1	0	0	0	113.635	13.388		Residential - Single Family Residence, 1	120B149 506		Palms - Mar Vista - Del Rey	No	ABMI	OPP RC
Los Angeles	2630 MANNING AVE	90064	4318009008	0.000	0.000	0.000	13.387	Shortfall of Sites	0.153	Low Residential	R1-1-O	0	0	0	99.000	13.387		Residential - Single Family Residence, 1	126B157 1030		West Los Angeles	No	ABMI	TOC EXP , ADU
Los Angeles	15065 NURMI ST	91342	2604024005	0.000	0.000	0.000	13.385	Shortfall of Sites	0.126	Community Commercial	C2-1VL-CPIO	0	0	0	166.917	13.385		Residential - Double, Duplex, or Two Units - 4 Stories or Less, 2	219B145 124		Sylmar	Yes	ABMI	DB50
Los Angeles	10015 PINEWOOD AVE	91042	2568006011	0.000	0.000	0.000	13.385	Shortfall of Sites	0.247	Medium Residential	R3-1	0	0	0	85.292	13.385		Residential - Double, Duplex, or Two Units - 4 Stories or Less, 2	202-5A201 145		Sunland - Tujunga - Lake View Terrace - Shadow Hills - East La Tuna Canyon	Yes	ABMI	DB50
Los Angeles	1560 S BURNSIDE AVE	90019	5069034002	0.000	0.000	0.000	13.385	Shortfall of Sites	0.127	General Commercial	C2-1-O	0	0	0	165.894	13.385		Residential - Double, Duplex, or Two Units - 4 Stories or Less, 2	126B177 163		Wilshire	Yes	ABMI	DB50
Los Angeles	10009 PINEWOOD AVE	91042	2568006012	0.000	0.000	0.000	13.385	Shortfall of Sites	0.253	Medium Residential	R3-1	0	0	0	83.400	13.385		Residential - Double, Duplex, or Two Units - 4 Stories or Less, 2	202-5A201 169		Sunland - Tujunga - Lake View Terrace - Shadow Hills - East La Tuna Canyon	Yes	ABMI	DB50
Los Angeles	802 LACONIA BLVD	90044	6117019004	0.000	0.000	0.000	13.385	Shortfall of Sites	0.257	Medium Residential	R3-1-O	0	0	0	82.084	13.385		Residential - Double, Duplex, or Two Units - 4 Stories or Less, 2	081B197 304		Harbor Gateway	Yes	ABMI	DB50
Los Angeles	10149 PINEWOOD AVE	91042	2565014021	0.000	0.000	0.000	13.385	Shortfall of Sites	0.253	Medium Residential	R3-1	0	0	0	83.460	13.385		Residential - Double, Duplex, or Two Units - 4 Stories or Less, 2	204B201 838		Sunland - Tujunga - Lake View Terrace - Shadow Hills - East La Tuna Canyon	Yes	ABMI	DB50
Los Angeles	10216 HILLHAVEN AVE	91042	2565012056	0.000	0.000	0.000	13.385	Shortfall of Sites	0.250	Medium Residential	R3-1	0	0	0	84.416	13.385		Residential - Double, Duplex, or Two Units - 4 Stories or Less, 2	204B197 928		Sunland - Tujunga - Lake View Terrace - Shadow Hills - East La Tuna Canyon	Yes	ABMI	DB50
Los Angeles	6028 VINELAND AVE	91606	2414004006	0.000	0.000	0.000	13.385	Shortfall of Sites	0.128	Highway Oriented Commercial	C2-1VL	0	0	0	164.820	13.385		Commercial - Store Combination - Store and Residential Combination - One Story, 2	177B173 996		North Hollywood - Valley Village	Yes	ABMI	DB50 , ARO
Los Angeles	4523 W 16TH PL	90019	5071016047	6.689	6.689	0.000	0.000	Shortfall of Sites	0.145	Low Medium II Residential	RD1.5-1-O	0	0	20	113.635	13.379		, 2	129B185 1203		West Adams - Baldwin Hills - Leimert	No	LI	OPP RC
Los Angeles	10818 DARBY AVE	91326	2715006900	6.689	6.689	0.000	0.000	Shortfall of Sites	7.251	Public Facilities	[Q]PF-1XL	0	0	20	153.741	13.378		Miscellaneous - Government Owned Property, 0	207B125 108		Northridge	No	LI	PF
Los Angeles	18219 HATTERAS ST	91356	2157012081	0.000	0.000	0.000	13.375	Shortfall of Sites	0.153	Low Medium I Residential	R1-1	0	0	0	99.000	13.375		Residential - Single Family Residence - Pool, 1	174B125 62		Encino - Tarzana	No	ABMI	TOC EXP , ADU
Los Angeles	10948 AYRES AVE	90064	4256004001	0.000	0.000	0.000	13.373	Shortfall of Sites	0.153	Low Residential	R1-1-O	0	0	0	99.000	13.373		Residential - Single Family Residence, 1	126B157 1257		West Los Angeles	No	ABMI	TOC EXP , ADU
Los Angeles	10307 EASTBORNE AVE	90024	4327016018	0.000	0.000	0.000	13.370	Shortfall of Sites	0.153	Low Residential	R1V3-O	0	0	0	99.000	13.370		Residential - Single Family Residence, 1	132B157 199		Westwood	No	ABMI	TOC EXP , ADU
Los Angeles	2820 DUNLEER PL	90064	4255007016	0.000	0.000	0.000	13.368	Shortfall of Sites	0.153	Low Residential	R1-1	0	0	0	99.000	13.368		Residential - Single Family Residence, 1	123B161 213		West Los Angeles	No	ABMI	TOC EXP , ADU
Los Angeles	1620 12TH AVE	90019	5072010013	0.000	0.000	0.000	13.367	Shortfall of Sites	0.153	Low Medium II Residential	RD2-1-O-CPIO	0	0	0	99.000	13.367		Residential - Single Family Residence, 1	126B189 283		West Adams - Baldwin Hills - Leimert	No	ABMI	TOC EXP , ADU, R2RD
Los Angeles	816 S ORANGE DR	90036	5084002008	0.000	0.000	0.000	13.366	Shortfall of Sites	0.153	Low II Residential	R1V3-RG	0	0	0	99.000	13.366		Residential - Single Family Residence, 1	132B181 319		Wilshire	No	ABMI	TOC EXP , ADU
Los Angeles	13946 CALIFA ST	91401	2246014005	0.000	0.000	0.000	13.364	Shortfall of Sites	0.153	Low Residential	R1-1	0	0	0	99.000	13.364		Residential - Single Family Residence - Pool, 1	174B153 69		Van Nuys - North Sherman Oaks	No	ABMI	TOC EXP , ADU
Los Angeles	12446 CUMPSTON ST	91607	2347004002	0.000	0.000	0.000	13.362	Shortfall of Sites	0.153	Low Residential	R1-1	Neighborhood Center	0	0	99.000	13.362		Residential - Single Family Residence, 1	174B165 1025	108	North Hollywood - Valley Village	No	ABMI	TOC EXP , NH CPU, ADU, AHO
Los Angeles	13910 CALIFA ST	91401	2246014012	0.000	0.000	0.000	13.362	Shortfall of Sites	0.153	Low Residential	R1-1	0	0	0	99.000	13.362		Residential - Single Family Residence - Pool, 1	174B153 76		Van Nuys - North Sherman Oaks	No	ABMI	TOC EXP , ADU
Los Angeles	8324 READING AVE	90045	4125003017	0.000	0.000	0.000	13.357	Shortfall of Sites	0.153	Low Medium I Residential	R2-1	0	0	0	99.000	13.357		, 1	096B169 67		Westchester - Playa del Rey	No	ABMI	TOC EXP , ADU, R2RD
Los Angeles	13911 EMELITA ST	91401	2246014017	0.000	0.000	0.000	13.357	Shortfall of Sites	0.153	Low Residential	R1-1	0	0	0	99.000	13.357		Residential - Single Family Residence, 1	174B153 130		Van Nuys - North Sherman Oaks	No	ABMI	TOC EXP , ADU
Los Angeles	16200 CHATSWORTH ST	91344	2679008032	6.678	6.678	0.000	0.000	Shortfall of Sites	2.413	Low I Residential	A2-1	0	0	20	102.494	13.356		Institutional - Church - One Story, 0	207B141 394		Granada Hills - Knollwood	No	LI	FBO
Los Angeles	13228 MARGATE ST	91401	2345023011	0.000	0.000	0.000	13.355	Shortfall of Sites	0.153	Low Residential	R1-1	0	0	0	99.000	13.355		Residential - Single Family Residence - Pool, 1	171B157 253		Van Nuys - North Sherman Oaks	No	ABMI	TOC EXP , ADU
Los Angeles	10944 AYRES AVE	90064	4256004002	0.000	0.000	0.000	13.354	Shortfall of Sites	0.153	Low Residential	R1-1-O	0	0	0	99.000	13.354		Residential - Single Family Residence, 1	126B157 1242		West Los Angeles	No	ABMI	TOC EXP , ADU
Los Angeles	1611 12TH AVE	90019	5072010002	0.000	0.000	0.000	13.354	Shortfall of Sites	0.153	Low Medium II Residential	RD2-1-O-CPIO	0	0	0	99.000	13.354		Residential - Single Family Residence, 1	126B185 320		West Adams - Baldwin Hills - Leimert	No	ABMI	TOC EXP , ADU, R2RD
Los Angeles	17160 VAN GOGH ST	91344	2602016900	6.677	6.677	0.000	0.000	Shortfall of Sites	7.238	Public Facilities	PF-1	0	0	20	153.741	13.354		Miscellaneous - Government Owned Property - Public School - Elementary School, 0	222B133 216		Granada Hills - Knollwood	No	LI	PF
Los Angeles	12230 EL ORO WAY	91344	2606002901	6.677	6.677	0.000	0.000	Shortfall of Sites	7.238	Public Facilities	PF-1	0	0	20	153.741	13.353		Miscellaneous - Government Owned Property - Public School - General, 0	216B133 9		Granada Hills - Knollwood	No	LI	PF
Los Angeles	2536 WESTWOOD BLVD	90064	4255025003	0.000	0.000	0.000	13.353	Shortfall of Sites	0.153	Low Residential	R1-1-O	0	0	0	99.000	13.353		Residential - Single Family Residence, 1	126B157 1200		West Los Angeles	No	ABMI	TOC EXP , ADU, OPP RC2
Los Angeles	2570 WESTWOOD BLVD	90064	4255022002	0.000	0.000	0.000	13.353	Shortfall of Sites	0.153	Low Residential	R1-1-O	0	0	0	99.000	13.353		Residential - Single Family Residence, 1	126B157 1333		West Los Angeles	No	ABMI	TOC EXP , ADU, OPP RC2
Los Angeles	2542 WESTWOOD BLVD	90064	4255025002	0.000	0.000	0.000	13.353	Shortfall of Sites	0.153	Low Residential	R1-1-O	0	0	0	99.000	13.353		Residential - Single Family Residence - Pool, 1	126B157 1224		West Los Angeles	No	ABMI	TOC EXP , ADU, OPP RC2
Los Angeles	2564 WESTWOOD BLVD	90064	4255022003	0.000	0.000	0.000	13.353	Shortfall of Sites	0.153	Low Residential	R1-1-O	0	0	0	99.000	13.353		Residential - Single Family Residence, 1	126B157 1311		West Los Angeles	No	ABMI	TOC EXP , ADU, OPP RC2
Los Angeles	10740 WELLWORTH AVE	90024	4325012012	0.000	0.000	0.000	13.351	Shortfall of Sites	0.153	Low Residential	R1-1-O	0	0	0	99.000	13.351		Residential - Single Family Residence, 1	132B153 427		Westwood	No	ABMI	TOC EXP , ADU
Los Angeles	800 WILSHIRE BLVD	90017	5144008010	0.667	0.667	0.000	12.014	Shortfall of Sites	0.025	Regional Center Commercial	C2-4D	Transit Core	[HB5-SH1-5] [CX4-FA] [CPIO]	20	1035.081	13.349		Commercial - Office Building - 14 to 20 Stories, 0	129A209 25	No Max	Central City	No	VLI, LI, ABMI	ARO , DT CPU
Los Angeles	5597 W 79TH ST	90045	4127016007	0.000	0.000	0.000	13.347	Shortfall of Sites	0.153	Low Residential	R1-1	0	0	0	99.000	13.347		Residential - Single Family Residence, 1	099B173 465		Westchester - Playa del Rey	No	ABMI	TOC EXP , ADU
Los Angeles	12323 HESBY ST	91607	2356021014	0.000	0.000	0.000	13.347	Shortfall of Sites	0.153	Low Residential	R1-1	0	0	0	99.000	13.347		Residential - Single Family Residence, 1	171B165 890		North Hollywood - Valley Village	No	ABMI	TOC EXP , ADU
Los Angeles	5718 GREENBUSH AVE	91401	2343014017	0.000	0.000	0.000	13.345	Shortfall of Sites	0.153	Low Residential	R1-1	0	0	0	99.000	13.345		Residential - Single Family Residence - Pool, 1	174B157 322		Van Nuys - North Sherman Oaks	No	ABMI	TOC EXP , ADU
Los Angeles	12329 HESBY ST	91607	2356021013	0.000	0.000	0.000	13.345	Shortfall of Sites	0.153	Low Residential	R1-1	0	0	0	99.000	13.345		Residential - Single Family Residence, 1	171B165 889		North Hollywood - Valley Village	No	ABMI	TOC EXP , ADU
Los Angeles	8301 RAMSGATE AVE	90045	4125005001	0.000	0.000	0.000	13.345	Shortfall of Sites	0.153	Low Medium I Residential	R2-1	0	0	0	99.000	13.345		Residential - Single Family Residence, 1	099B169 1363		Westchester - Playa del Rey	No	ABMI	TOC EXP , ADU, R2RD
Los Angeles	13947 EMELITA ST	91401	2246014024	0.000	0.000	0.000	13.344	Shortfall of Sites	0.153	Low Residential	R1-1	0	0	0	99.000	13.344		Residential - Single Family Residence - Pool, 1	174B153 123		Van Nuys - North Sherman Oaks	No	ABMI	TOC EXP , ADU
Los Angeles	1615 12TH AVE	90019	5072010003	0.000	0.000	0.000	13.342	Shortfall of Sites	0.153	Low Medium II Residential	RD2-1-O-CPIO	0	0	0	99.000	13.342		Residential - Single Family Residence, 1	126B185 347		West Adams - Baldwin Hills - Leimert	No	ABMI	TOC EXP , ADU, R2RD
Los Angeles	13300 WEDDINGTON ST	91401	2344021044	0.000	0.000	0.000	13.341	Shortfall of Sites	0.153	Low Residential	R1-1	0	0	0	99.000	13.341		Residential - Single Family Residence - Pool, 1	171B157 402		Van Nuys - North Sherman Oaks	No	ABMI	TOC EXP , ADU, OPP RC2
Los Angeles	12209 HARTSOOK ST	91607	2356016020	0.000	0.000	0.000	13.341	Shortfall of Sites	0.153	Low Residential	R1-1	Medium Neighborhood Residential	0	0	99.000	13.341		Residential - Single Family Residence, 1	171B165 651	72	North Hollywood - Valley Village	No	ABMI	TOC EXP , NH CPU, ADU, AHO
Los Angeles	10328 EASTBORNE AVE	90024	4327017002	0.000	0.000	0.000	13.340	Shortfall of Sites	0.153	Low Residential	R1V3-O	0	0	0	99.000	13.340		Residential - Single Family Residence, 1	132B157 284		Westwood	No	ABMI	TOC EXP , ADU
Los Angeles	8224 READING AVE	90045	4105026021	0.000	0.000	0.000	13.338	Shortfall of Sites	0.153	Low Residential	R1-1	0	0	0	99.000	13.338		Residential - Single Family Residence, 1	099B169 1304		Westchester - Playa del Rey	No	ABMI	TOC EXP , ADU
Los Angeles	3269 EARLMAR DR	90064	4316008015	0.000	0.000	0.000	13.337	Shortfall of Sites	0.153	Low Residential	R1V2	0	0	0	99.000	13.337		Residential - Single Family Residence - Pool, 1	123B161 570		West Los Angeles	No	ABMI	TOC EXP , ADU
Los Angeles	10784 ROCHESTER AVE	90024	4325014004	0.000	0.000	0.000	13.336	Shortfall of Sites	0.153	Low Residential	R1-1-O	0	0	0	99.000	13.336		Residential - Single Family Residence, 1	132B153 653		Westwood	No	ABMI	TOC EXP , ADU

Jurisdiction Name	Site Address/Intersection	5 Digit ZIP Code	Assessor Parcel Number	Very Low-Income	Low-Income	Moderate-Income	Above Moderate-Income	Type of Shortfall	Parcel Size (Acres)	Current General Plan Designation	Current Zoning	Proposed General Plan (GP) Designation	Proposed Zoning	Minimum Density Allowed	Maximum Density Allowed	Total Capacity	Vacant/ Nonvacant	Description of Existing Uses	PIN	Base Density Per Acre	Community Plan Area	Rent Stabalization Ordinance	Income Category	Applicable Rezoning Program (Program informing values in Column Q listed first)
Los Angeles	10788 ROCHESTER AVE	90024	4325014029	0.000	0.000	0.000	13.336	Shortfall of Sites	0.153	Low Residential	R1-1-O	0	0	0	99.000	13.336		Residential - Single Family Residence, 1	132B153 660		Westwood	No	ABMI	TOC EXP , ADU
Los Angeles	10776 ROCHESTER AVE	90024	4325014002	0.000	0.000	0.000	13.336	Shortfall of Sites	0.153	Low Residential	R1-1-O	0	0	0	99.000	13.336		Residential - Single Family Residence, 1	132B153 642		Westwood	No	ABMI	TOC EXP , ADU
Los Angeles	1839 BROCKTON AVE	90025	4259017016	0.000	0.000	0.000	13.336	Shortfall of Sites	0.153	Low Residential	R1-1	0	0	0	99.000	13.336		Residential - Single Family Residence, 1	123B149 211		West Los Angeles	No	ABMI	TOC EXP , ADU
Los Angeles	2010 S BARRINGTON AVE	90025	4262030004	0.000	0.000	0.000	13.335	Shortfall of Sites	0.153	Low Medium I Residential	R2-1	0	0	0	99.000	13.335		Residential - Single Family Residence, 1	123B149 90		West Los Angeles	No	ABMI	TOC EXP , ADU, R2RD, OPP RC2
Los Angeles	10654 BLYTHE AVE	90064	4255003001	0.000	0.000	0.000	13.334	Shortfall of Sites	0.153	Low Residential	R1-1-O	0	0	0	99.000	13.334		Residential - Single Family Residence, 1	126B157 906		West Los Angeles	No	ABMI	TOC EXP , ADU
Los Angeles	1843 S BRONSON AVE	90019	5072001005	0.000	0.000	0.000	13.333	Shortfall of Sites	0.153	Low II Residential	R1-1-O-CPIO	0	0	0	99.000	13.333		Residential - Single Family Residence, 1	126B185 893		West Adams - Baldwin Hills - Leimert	No	ABMI	TOC EXP , ADU
Los Angeles	16858 MARGATE ST	91436	2259020027	6.666	6.666	0.000	0.000	Shortfall of Sites	0.144	Low II Residential	R1-1	Low Residential	0	20	113.635	13.332		, 2	171B133 109	1 per lot	Encino - Tarzana	No	LI	OPP RC , ENC CPU, AHO
Los Angeles	3050 MOTOR AVE	90064	4316006012	0.000	0.000	0.000	13.331	Shortfall of Sites	0.153	Low Residential	R1V2	0	0	0	99.000	13.331		Residential - Single Family Residence, 1	123B161 353		West Los Angeles	No	ABMI	TOC EXP , ADU
Los Angeles	1621 12TH AVE	90019	5072010004	0.000	0.000	0.000	13.330	Shortfall of Sites	0.153	Low Medium II Residential	RD2-1-O-CPIO	0	0	0	99.000	13.330		Residential - Single Family Residence, 1	126B185 371		West Adams - Baldwin Hills - Leimert	No	ABMI	TOC EXP , ADU, R2RD
Los Angeles	5305 LEMP AVE	91601	2348006041	0.000	0.000	0.000	13.330	Shortfall of Sites	0.153	Low Residential	R1-1	0	0	0	99.000	13.330		Residential - Single Family Residence, 1	171B169 249		North Hollywood - Valley Village	No	ABMI	TOC EXP , ADU
Los Angeles	2511 MIDVALE AVE	90064	4256003003	0.000	0.000	0.000	13.330	Shortfall of Sites	0.153	Low Residential	R1-1-O	0	0	0	99.000	13.330		Residential - Single Family Residence, 1	126B157 1195		West Los Angeles	No	ABMI	TOC EXP , ADU
Los Angeles	10772 ROCHESTER AVE	90024	4325014001	0.000	0.000	0.000	13.330	Shortfall of Sites	0.153	Low Residential	R1-1-O	0	0	0	99.000	13.330		Residential - Single Family Residence, 1	132B153 633		Westwood	No	ABMI	TOC EXP , ADU
Los Angeles	12235 KILLION ST	91607	2347008029	0.000	0.000	0.000	13.330	Shortfall of Sites	0.153	Low Residential	R1-1	Low Medium Residential	0	0	99.000	13.330		Residential - Single Family Residence, 1	174B165 802	43	North Hollywood - Valley Village	No	ABMI	TOC EXP , NH CPU, ADU, AHO
Los Angeles	1325 12TH AVE	90019	5072006017	0.000	0.000	0.000	13.329	Shortfall of Sites	0.153	Low Medium II Residential	RD2-1-O-CPIO	0	0	0	99.000	13.329		Residential - Single Family Residence, 1	129B189 1048		West Adams - Baldwin Hills - Leimert	No	ABMI	TOC EXP , ADU, R2RD
Los Angeles	10363 EASTBORNE AVE	90024	4327008008	0.000	0.000	0.000	13.329	Shortfall of Sites	0.153	Low Residential	R1V3-O	0	0	0	99.000	13.329		Residential - Single Family Residence, 1	132B157 402		Westwood	No	ABMI	TOC EXP , ADU
Los Angeles	4434 SYLMAR AVE	91423	2265015004	0.000	0.000	0.000	13.327	Shortfall of Sites	0.153	Low Residential	R1-1-RIO	Low Residential	0	0	99.000	13.327		Residential - Single Family Residence, 1	166-5A151 18	1 per lot	Sherman Oaks - Studio City - Toluca Lake - Cahuenga Pass	No	ABMI	TOC EXP , SHR CPU, ADU, AHO
Los Angeles	8224 WINSFORD AVE	90045	4105027017	0.000	0.000	0.000	13.325	Shortfall of Sites	0.153	Low Residential	R1-1	0	0	0	99.000	13.325		Residential - Single Family Residence, 1	099B169 1300		Westchester - Playa del Rey	No	ABMI	TOC EXP , ADU
Los Angeles	13051 WEDDINGTON ST	91401	2345020009	0.000	0.000	0.000	13.325	Shortfall of Sites	0.153	Low Residential	R1-1	0	0	0	99.000	13.325		Residential - Single Family Residence - Pool, 1	171B161 268		Van Nuys - North Sherman Oaks	No	ABMI	TOC EXP , ADU
Los Angeles	11822 GERALD AVE	91344	2610018900	6.660	6.660	0.000	0.000	Shortfall of Sites	7.220	Public Facilities	PF-1	0	0	20	153.741	13.321		Miscellaneous - Government Owned Property - Public School - General, 0	216B137 455		Granada Hills - Knollwood	No	LI	PF
Los Angeles	6840 W 85TH PL	90045	4112001018	0.000	0.000	0.000	13.320	Shortfall of Sites	0.155	Low Residential	R1V2	0	0	0	113.635	13.320		Residential - Double, Duplex, or Two Units - 4 Stories or Less, 2	096B161 611	43	Westchester - Playa del Rey	Yes	ABMI	OPP RC , WPDR CPU, AHO
Los Angeles	426 S SEPULVEDA BLVD	90049	4366032026	6.660	6.660	0.000	0.000	Shortfall of Sites	0.199	Medium Residential	[Q]R3-1	0	0	20	83.464	13.320		Residential - Five or More Units or Apartments (Any Combination) · 4 Stories or Less, 0	135B145 454		Westwood	No	LI	DB50
Los Angeles	3101 SAWTELLE BLVD	90066	4250025014	6.660	6.660	0.000	0.000	Shortfall of Sites	0.194	Medium Residential	R3-1	0	0	20	85.874	13.320		Residential - Five or More Units or Apartments (Any Combination) · 4 Stories or Less, 0	120B157 524		Palms - Mar Vista - Del Rey	No	LI	DB50
Los Angeles	3101 SAWTELLE BLVD	90066	4250025014	6.660	6.660	0.000	0.000	Shortfall of Sites	0.194	Medium Residential	R3-1	0	0	20	85.872	13.320		Residential - Five or More Units or Apartments (Any Combination) · 4 Stories or Less, 0	120B157 540		Palms - Mar Vista - Del Rey	No	LI	DB50
Los Angeles	3101 SAWTELLE BLVD	90066	4250025014	6.660	6.660	0.000	0.000	Shortfall of Sites	0.194	Medium Residential	R3-1	0	0	20	85.868	13.320		Residential - Five or More Units or Apartments (Any Combination) · 4 Stories or Less, 0	120B157 552		Palms - Mar Vista - Del Rey	No	LI	DB50
Los Angeles	3101 SAWTELLE BLVD	90066	4250025014	6.660	6.660	0.000	0.000	Shortfall of Sites	0.194	Medium Residential	R3-1	0	0	20	85.865	13.320		Residential - Five or More Units or Apartments (Any Combination) · 4 Stories or Less, 0	120B157 569		Palms - Mar Vista - Del Rey	No	LI	DB50
Los Angeles	3165 SAWTELLE BLVD	90066	4250025013	6.660	6.660	0.000	0.000	Shortfall of Sites	0.194	Medium Residential	R3-1	0	0	20	85.859	13.320		Residential - Five or More Units or Apartments (Any Combination) · 4 Stories or Less - Pool, 0	120B157 602		Palms - Mar Vista - Del Rey	No	LI	DB50
Los Angeles	3165 SAWTELLE BLVD	90066	4250025013	6.660	6.660	0.000	0.000	Shortfall of Sites	0.194	Medium Residential	R3-1	0	0	20	85.855	13.320		Residential - Five or More Units or Apartments (Any Combination) · 4 Stories or Less - Pool, 0	120B157 621		Palms - Mar Vista - Del Rey	No	LI	DB50
Los Angeles	3165 SAWTELLE BLVD	90066	4250025013	6.660	6.660	0.000	0.000	Shortfall of Sites	0.194	Medium Residential	R3-1	0	0	20	85.853	13.320		Residential - Five or More Units or Apartments (Any Combination) · 4 Stories or Less - Pool, 0	120B157 640		Palms - Mar Vista - Del Rey	No	LI	DB50
Los Angeles	3165 SAWTELLE BLVD	90066	4250025013	6.660	6.660	0.000	0.000	Shortfall of Sites	0.194	Medium Residential	R3-1	0	0	20	85.849	13.320		Residential - Five or More Units or Apartments (Any Combination) · 4 Stories or Less - Pool, 0	120B157 657		Palms - Mar Vista - Del Rey	No	LI	DB50
Los Angeles	3165 SAWTELLE BLVD	90066	4250025013	6.660	6.660	0.000	0.000	Shortfall of Sites	0.194	Medium Residential	R3-1	0	0	20	85.847	13.320		Residential - Five or More Units or Apartments (Any Combination) · 4 Stories or Less - Pool, 0	120B157 675		Palms - Mar Vista - Del Rey	No	LI	DB50
Los Angeles	3165 SAWTELLE BLVD	90066	4250025013	6.660	6.660	0.000	0.000	Shortfall of Sites	0.192	Medium Residential	R3-1	0	0	20	86.725	13.320		Residential - Five or More Units or Apartments (Any Combination) · 4 Stories or Less - Pool, 0	120B157 689		Palms - Mar Vista - Del Rey	No	LI	DB50
Los Angeles	3201 SAWTELLE BLVD	90066	4250024036	6.660	6.660	0.000	0.000	Shortfall of Sites	0.196	Medium Residential	R3-1	0	0	20	85.081	13.320		Residential - Five or More Units or Apartments (Any Combination) · 4 Stories or Less, 0	120B157 735		Palms - Mar Vista - Del Rey	No	LI	DB50
Los Angeles	3201 SAWTELLE BLVD	90066	4250024036	6.660	6.660	0.000	0.000	Shortfall of Sites	0.196	Medium Residential	R3-1	0	0	20	85.077	13.320		Residential - Five or More Units or Apartments (Any Combination) · 4 Stories or Less, 0	120B157 753		Palms - Mar Vista - Del Rey	No	LI	DB50
Los Angeles	3201 SAWTELLE BLVD	90066	4250024036	6.660	6.660	0.000	0.000	Shortfall of Sites	0.196	Medium Residential	R3-1	0	0	20	85.075	13.320		Residential - Five or More Units or Apartments (Any Combination) · 4 Stories or Less, 0	120B157 769		Palms - Mar Vista - Del Rey	No	LI	DB50
Los Angeles	3201 SAWTELLE BLVD	90066	4250024036	6.660	6.660	0.000	0.000	Shortfall of Sites	0.196	Medium Residential	R3-1	0	0	20	85.071	13.320		Residential - Five or More Units or Apartments (Any Combination) · 4 Stories or Less, 0	120B157 786		Palms - Mar Vista - Del Rey	No	LI	DB50
Los Angeles	3201 SAWTELLE BLVD	90066	4250024036	6.660	6.660	0.000	0.000	Shortfall of Sites	0.196	Medium Residential	R3-1	0	0	20	85.068	13.320		Residential - Five or More Units or Apartments (Any Combination) · 4 Stories or Less, 0	120B157 802		Palms - Mar Vista - Del Rey	No	LI	DB50
Los Angeles	3255 SAWTELLE BLVD	90066	4250024035	6.660	6.660	0.000	0.000	Shortfall of Sites	0.196	Medium Residential	R3-1	0	0	20	85.049	13.320		Residential - Five or More Units or Apartments (Any Combination) · 4 Stories or Less, 0	120B157 896		Palms - Mar Vista - Del Rey	No	LI	DB50
Los Angeles	3255 SAWTELLE BLVD	90066	4250024035	6.660	6.660	0.000	0.000	Shortfall of Sites	0.196	Medium Residential	R3-1	0	0	20	85.046	13.320		Residential - Five or More Units or Apartments (Any Combination) · 4 Stories or Less, 0	120B157 915		Palms - Mar Vista - Del Rey	No	LI	DB50
Los Angeles	16955 VANOWEN ST	91406	2230009026	0.000	0.000	0.000	13.320	Shortfall of Sites	0.204	Medium Residential	R3-1	Medium Residential	0	0	68.772	13.320		Institutional - Homes for Aged and Others - One Story, 0	183B133 955	43	Reseda - West Van Nuys	No	ABMI	DB50 , RES CPU, AHO
Los Angeles	16955 VANOWEN ST	91406	2230009033	0.000	0.000	0.000	13.320	Shortfall of Sites	0.204	Medium Residential	R3-1	Medium Residential	0	0	68.773	13.320		Institutional - Homes for Aged and Others - One Story, 0	183B133 956	43	Reseda - West Van Nuys	No	ABMI	DB50 , RES CPU, AHO
Los Angeles	16955 VANOWEN ST	91406	2230009033	0.000	0.000	0.000	13.320	Shortfall of Sites	0.204	Medium Residential	R3-1	Medium Residential	0	0	68.773	13.320		Institutional - Homes for Aged and Others - One Story, 0	183B133 957	43	Reseda - West Van Nuys	No	ABMI	DB50 , RES CPU, AHO
Los Angeles	12802 VICTORY BLVD	91606	2332001001	0.000	0.000	0.000	13.320	Shortfall of Sites	0.199	Neighborhood Office Commercial	[Q]C1-1VL	Village	0	0	70.377	13.320		Commercial - Store - One Story, 0	180B161 1131	108	North Hollywood - Valley Village	No	ABMI	DB50 , NH CPU, AHO
Los Angeles	0	0	2423002015	0.000	0.000	0.000	13.320	Shortfall of Sites	0.098	General Commercial	C2-1VL	Community Center	0	0	142.654	13.320		Commercial - Parking Lot (Commercial Use Property) - Lots - Patron or Employee - One Story, 0	165B177 36	108	Sherman Oaks - Studio City - Toluca Lake - Cahuenga Pass	No	ABMI	DB50 , SHR CPU, AHO
Los Angeles	4302 LANKERSHIM BLVD	91602	2423018001	0.000	0.000	0.000	13.320	Shortfall of Sites	0.098	General Commercial	C2-1VL-CDO-RIO	Community Center	0	0	143.420	13.320		Commercial - Parking Lot (Commercial Use Property) - Lots - Patron or Employee - One Story, 0	165B177 686	108	Sherman Oaks - Studio City - Toluca Lake - Cahuenga Pass	No	ABMI	DB50 , SHR CPU, AHO
Los Angeles	4280 LANKERSHIM BLVD	91602	2423023021	0.000	0.000	0.000	13.320	Shortfall of Sites	0.100	General Commercial	C2-1VL-CDO-RIO	Community Center	0	0	139.643	13.320		Commercial - Parking Lot (Commercial Use Property) - Lots - Patron or Employee - One Story, 0	165B177 706	108	Sherman Oaks - Studio City - Toluca Lake - Cahuenga Pass	No	ABMI	DB50 , SHR CPU, AHO
Los Angeles	6301 LAUREL CANYON BLVD	91606	2334001067	0.000	0.000	0.000	13.320	Shortfall of Sites	0.100	Community Commercial	C2-1L, P-1L	Regional Center	0	0	99.569	13.320		Commercial - Shopping Center (Neighborhood, Community) - One Story, 0	177B165 106	145	North Hollywood - Valley Village	No	ABMI	DB50 , NH CPU, P
Los Angeles	11752 VICTORY BLVD	91606	2334006031	0.000	0.000	0.000	13.320	Shortfall of Sites	0.101	Community Commercial	C2-1VL	Neighborhood Center	0	0	69.300	13.320		Commercial - Store Combination - Store and Residential Combination - One Story, 0	180B169 1191	108	North Hollywood - Valley Village	No	ABMI	DB50 , NH CPU, ARO, AHO
Los Angeles	7550 JORDAN AVE	91303	2111003025	0.000	0.000	0.000	13.320	Shortfall of Sites	0.198	Medium Residential	(Q)R3-1	Medium Residential	0	0	25.236	13.320		Residential - Five or More Units or Apartments (Any Combination) · 4 Stories or Less - Pool, 0	186B105 154	43	Canoga Park - Winnetka - Woodland Hills - West Hills	No	ABMI	DB50 , CPK CPU
Los Angeles	13123 SHERMAN WAY	91605	2327003035	6.660	6.660	0.000	0.000	Shortfall of Sites	0.259	Commercial Manufacturing	CM-1	0	0	20	64.275	13.320		Industrial - Light Manufacturing - One Story, 0	183B161 23		Sun Valley - La Tuna Canyon	No	LI	DB50 , ARO
Los Angeles	13030 S VERMONT AVE	90247	6117026024	6.660	6.660	0.000	0.000	Shortfall of Sites	0.196	Medium Residential	R3-1-O	0	0	20	84.979	13.320		Institutional - Church - One Story, 0	078B197 32		Harbor Gateway	No	LI	DB50, FBO
Los Angeles	2431 DALLAS ST	90031	5445002047	6.660	6.660	0.000	0.000	Shortfall of Sites	0.379	Commercial Manufacturing	[Q]CM-1XL-RIO	0	0	20	43.985	13.320		Industrial - Industrial - Miscellaneous Industrial - Two Stories, 0	144B213 34		Silver Lake - Echo Park - Elysian Valley	No	LI	DB50
Los Angeles	5520 SAN VICENTE BLVD	90019	5085017001	6.660	6.660	0.000	0.000	Shortfall of Sites	0.098	Neighborhood Office Commercial	C2-1-O	0	0	20	170.232	13.320		Commercial - Store - One Story, 0	129B177 40		Wilshire	No	LI	DB50
Los Angeles	1680 W LOMITA BLVD	90732	7410018041	6.660	6.660	0.000	0.000	Shortfall of Sites	0.248	Neighborhood Commercial	[Q]C2-1VL	0	0	20	67.111	13.320		Commercial - Restaurant, Cocktail Lounge - Fast Food - Auto Oriented - One Story, 0	036B193 44		Wilmington - Harbor City	No	LI	DB50
Los Angeles	15755 SATICOY ST	91406	2206011052	6.660	6.660	0.000	0.000	Shortfall of Sites	0.193	Medium Residential	R3-1	0	0	20	86.186	13.320		Residential - Single Family Residence, 0	186B141 61		Van Nuys - North Sherman Oaks	No	LI	DB50
Los Angeles	13359 SHERMAN WAY	91605	2328028028	6.660	6.660	0.000	0.000	Shortfall of Sites	0.261	Commercial Manufacturing	CM-1	0	0	20	63.716	13.320		Commercial - Restaurant, Cocktail Lounge - Restaurant, Cocktail Lounge, Tavern - One Story, 0	183B157 67		Sun Valley - La Tuna Canyon	No	LI	DB50

Jurisdiction Name	Site Address/Intersection	5 Digit ZIP Code	Assessor Parcel Number	Very Low-Income	Low-Income	Moderate-Income	Above Moderate-Income	Type of Shortfall	Parcel Size (Acres)	Current General Plan Designation	Current Zoning	Proposed General Plan (GP) Designation	Proposed Zoning	Minimum Density Allowed	Maximum Density Allowed	Total Capacity	Vacant/ Nonvacant	Description of Existing Uses	PIN	Base Density Per Acre	Community Plan Area	Rent Stabalization Ordinance	Income Category	Applicable Rezoning Program (Program informing values in Column Q listed first)
Los Angeles	9457 S NORMANDIE AVE	90044	6055009046	6.660	6.660	0.000	0.000	Shortfall of Sites	0.100	Neighborhood Commercial	C2-1VL-CPIO	0	0	20	165.843	13.320		Commercial - Store - One Story, 0	093A195 76		South Los Angeles	No	LI	DB50
Los Angeles	9501 AVALON BLVD	90003	6052028021	6.660	6.660	0.000	0.000	Shortfall of Sites	0.097	Neighborhood Commercial	C2-1VL-CPIO	0	0	20	170.951	13.320		Commercial - Store - One Story, 0	093A207 81		Southeast Los Angeles	No	LI	DB50
Los Angeles	0	0	2316030002	6.660	6.660	0.000	0.000	Shortfall of Sites	0.101	Neighborhood Office Commercial	C2-1VL	0	0	20	164.842	13.320		Commercial - Parking Lot (Commercial Use Property) - Lots - Patron or Employee - One Story, 0	183B169 104		Sun Valley - La Tuna Canyon	No	LI	DB50
Los Angeles	14100 S VERMONT AVE	90247	6119014014	6.660	6.660	0.000	0.000	Shortfall of Sites	0.194	Highway Oriented Commercial	[Q]C2-1-O	0	0	20	85.713	13.320		Commercial - Store - One Story, 0	075B197 140		Harbor Gateway	No	LI	DB50
Los Angeles	13060 GLENOAKS BLVD	91342	2505024048	6.660	6.660	0.000	0.000	Shortfall of Sites	0.191	Neighborhood Commercial	C1-1XL-K-CPIO	0	0	20	87.091	13.320		Commercial - Store - One Story, 0	222B149 143		Sylmar	No	LI	DB50
Los Angeles	9523 AVALON BLVD	90003	6052028028	6.660	6.660	0.000	0.000	Shortfall of Sites	0.097	Neighborhood Commercial	C2-1VL-CPIO	0	0	20	171.148	13.320		Commercial - Commercial - Miscellaneous Commercial - One Story, 0	093A207 166		Southeast Los Angeles	No	LI	DB50 , ARO
Los Angeles	0	0	2409004013	6.660	6.660	0.000	0.000	Shortfall of Sites	0.201	Medium Residential	R3-1	0	0	20	82.889	13.320	Vacant	Residential - Single Family Residence - Vacant Land, 0	189B173 169		Sun Valley - La Tuna Canyon	No	LI	DB50
Los Angeles	314 N WILMINGTON BLVD	90744	7417017032	6.660	6.660	0.000	0.000	Shortfall of Sites	0.256	General Commercial	[Q]C1.5-1VL-O-CUGU	0	0	20	64.951	13.320		Industrial - Light Manufacturing - One Story, 0	027B205 169		Wilmington - Harbor City	No	LI	DB50 , ARO
Los Angeles	537 W 127TH ST	90044	6132001009	6.660	6.660	0.000	0.000	Shortfall of Sites	0.193	Medium Residential	R3-1-O	0	0	20	86.327	13.320	Vacant	Residential - Single Family Residence - Vacant Land, 0	081B201 212		Harbor Gateway	No	LI	DB50
Los Angeles	9859 SEPULVEDA BLVD	91343	2656003016	6.660	6.660	0.000	0.000	Shortfall of Sites	0.254	General Commercial	[Q]C2-1VL	0	0	20	65.644	13.320		Commercial - Service Station - Full Service - No Additional Services, 0	201B145 227		Mission Hills - Panorama City - North Hills	No	LI	DB50
Los Angeles	2405 FORNEY ST	90031	5445002040	6.660	6.660	0.000	0.000	Shortfall of Sites	0.393	Commercial Manufacturing	[Q]CM-1XL-RIO	0	0	20	42.339	13.320		Industrial - Food Processing Plant - Meat - One Story, 0	147A213 247		Silver Lake - Echo Park - Elysian Valley	No	LI	DB50
Los Angeles	5531 VENICE BLVD	90019	5069027010	6.660	6.660	0.000	0.000	Shortfall of Sites	0.099	General Commercial	C2-1-O	0	0	20	168.344	13.320		Commercial - Office Building - One Story, 0	126B177 268		Wilshire	No	LI	DB50 , ARO
Los Angeles	0	0	5069026002	6.660	6.660	0.000	0.000	Shortfall of Sites	0.099	General Commercial	C2-1-O	0	0	20	168.675	13.320	Vacant	Residential - Single Family Residence - Vacant Land, 0	126B177 288		Wilshire	No	LI	DB50
Los Angeles	0	0	2404019033	6.660	6.660	0.000	0.000	Shortfall of Sites	0.098	Neighborhood Office Commercial	C2-1VL-CUGU	0	0	20	170.064	13.320		Commercial - Parking Lot (Commercial Use Property) - Lots - Patron or Employee - One Story, 0	192B177 313		Sun Valley - La Tuna Canyon	No	LI	DB50
Los Angeles	8934 WOODMAN AVE	91331	2640016026	6.660	6.660	0.000	0.000	Shortfall of Sites	0.255	Neighborhood Office Commercial	[Q]C2-1VL	0	0	20	65.406	13.320		Commercial - Store Combination - Store and Office Combination - One Story, 0	195B153 336		Arleta - Pacoima	No	LI	DB50 , ARO
Los Angeles	10189 SAN FERNANDO RD	91331	2623025027	6.660	6.660	0.000	0.000	Shortfall of Sites	0.101	Commercial Manufacturing	C2-1-CUGU	0	0	20	164.844	13.320		Commercial - Parking Lot (Commercial Use Property) - Lots - Patron or Employee - One Story, 0	204B161 363		Arleta - Pacoima	No	LI	DB50
Los Angeles	10248 SEPULVEDA BLVD	91345	2660016004	6.660	6.660	0.000	0.000	Shortfall of Sites	0.098	Community Commercial	C2-1	0	0	20	169.497	13.320		Commercial - Professional Building - One Story, 0	204B145 368		Mission Hills - Panorama City - North Hills	No	LI	DB50
Los Angeles	7029 WOODLEY AVE	91406	2224010054	6.660	6.660	0.000	0.000	Shortfall of Sites	0.195	Medium Residential	R3-1, (Q)R3-1	0	0	20	85.319	13.320		Residential - Five or More Units or Apartments (Any Combination) · 4 Stories or Less, 0	183B141 368		Van Nuys - North Sherman Oaks	No	LI	DB50
Los Angeles	0	0	2305024026	6.660	6.660	0.000	0.000	Shortfall of Sites	0.610	Commercial Manufacturing	R2-1	0	0	20	27.304	13.320		Commercial - Parking Lot (Commercial Use Property) - Lots - Patron or Employee - One Story, 0	186B161 415		Sun Valley - La Tuna Canyon	No	LI	DB50
Los Angeles	7501 COLDWATER CANYON AVE	91401	2303021040	6.660	6.660	0.000	0.000	Shortfall of Sites	0.271	Commercial Manufacturing	CM-1	0	0	20	61.442	13.320		Industrial - Light Manufacturing - One Story, 0	186B161 434		Sun Valley - La Tuna Canyon	No	LI	DB50 , ARO
Los Angeles	16957 CHATSWORTH ST	91344	2683023020	6.660	6.660	0.000	0.000	Shortfall of Sites	0.198	Neighborhood Commercial	C1-1VL	0	0	20	83.941	13.320		Commercial - Office Building - One Story, 0	207B133 457		Granada Hills - Knollwood	No	LI	DB50 , ARO
Los Angeles	3794 2ND AVE	90018	5042008902	6.660	6.660	0.000	0.000	Shortfall of Sites	0.129	Community Commercial	C2-2D-CPIO	0	0	20	128.836	13.320		Commercial - Auto, Recreation Equipment, Construction Equipment Sales and Service - Auto Body Repair Shop - One Story, 0	117B189 488		West Adams - Baldwin Hills - Leimert	No	LI	DB50
Los Angeles	1415 ANAHEIM ST	90710	7411005017	6.660	6.660	0.000	0.000	Shortfall of Sites	0.244	Medium Residential	[Q]R3-1VL	0	0	20	68.127	13.320	Vacant	Commercial - Commercial - Vacant Land, 0	033B193 494		Wilmington - Harbor City	No	LI	DB50
Los Angeles	3794 2ND AVE	90018	5042008902	6.660	6.660	0.000	0.000	Shortfall of Sites	0.124	Community Commercial	C2-2D-CPIO	0	0	20	134.210	13.320		Commercial - Auto, Recreation Equipment, Construction Equipment Sales and Service - Auto Body Repair Shop - One Story, 0	117B189 511		West Adams - Baldwin Hills - Leimert	No	LI	DB50
Los Angeles	10220 CAMARILLO ST	91602	2420022016	6.660	6.660	0.000	0.000	Shortfall of Sites	0.203	Medium Residential	R3-1	0	0	20	82.170	13.320	Vacant	Residential - Single Family Residence - Vacant Land, 0	168B177 525		North Hollywood - Valley Village	No	LI	DB50
Los Angeles	3783 ARLINGTON AVE	90018	5042008904	6.660	6.660	0.000	0.000	Shortfall of Sites	0.129	Community Commercial	C2-2D-CPIO	0	0	20	129.136	13.320		Commercial - Store - One Story, 0	117B189 529		West Adams - Baldwin Hills - Leimert	No	LI	DB50
Los Angeles	12661 PIERCE ST	91331	2536008025	6.660	6.660	0.000	0.000	Shortfall of Sites	0.170	Medium Residential	R3-1-CUGU	0	0	20	98.017	13.320		Residential - Five or More Units or Apartments (Any Combination) · 4 Stories or Less, 0	210B161 543		Arleta - Pacoima	No	LI	DB50
Los Angeles	8241 FOOTHILL BLVD	91040	2555022029	6.660	6.660	0.000	0.000	Shortfall of Sites	0.101	General Commercial	C2-1VL	0	0	20	165.198	13.320		Commercial - Restaurant, Cocktail Lounge - Restaurant, Cocktail Lounge, Tavern - One Story, 0	207A193 545		Sunland - Tujunga - Lake View Terrace - Shadow Hills - East La Tuna Canyon	No	LI	DB50
Los Angeles	8241 FOOTHILL BLVD	91040	2555022029	6.660	6.660	0.000	0.000	Shortfall of Sites	0.101	General Commercial	C2-1VL	0	0	20	164.888	13.320		Commercial - Restaurant, Cocktail Lounge - Restaurant, Cocktail Lounge, Tavern - One Story, 0	207A193 547		Sunland - Tujunga - Lake View Terrace - Shadow Hills - East La Tuna Canyon	No	LI	DB50
Los Angeles	8241 FOOTHILL BLVD	91040	2555022029	6.660	6.660	0.000	0.000	Shortfall of Sites	0.101	General Commercial	C2-1VL	0	0	20	164.889	13.320		Commercial - Restaurant, Cocktail Lounge - Restaurant, Cocktail Lounge, Tavern - One Story, 0	207A193 548		Sunland - Tujunga - Lake View Terrace - Shadow Hills - East La Tuna Canyon	No	LI	DB50
Los Angeles	12661 PIERCE ST	91331	2536008025	6.660	6.660	0.000	0.000	Shortfall of Sites	0.170	Medium Residential	R3-1-CUGU	0	0	20	98.017	13.320		Residential - Five or More Units or Apartments (Any Combination) · 4 Stories or Less, 0	210B161 554		Arleta - Pacoima	No	LI	DB50
Los Angeles	0	0	2333013022	6.660	6.660	0.000	0.000	Shortfall of Sites	0.098	Highway Oriented Commercial	(Q)C2-1VL	0	0	20	169.171	13.320	Vacant	Commercial - Commercial - Vacant Land, 0	177B165 556		North Hollywood - Valley Village	No	LI	DB50
Los Angeles	10657 BURBANK BLVD	91601	2415022001	6.660	6.660	0.000	0.000	Shortfall of Sites	0.098	Community Commercial	C2-1	0	0	20	170.114	13.320		Commercial - Store Combination - Store and Office Combination - One Story, 0	174B177 557		North Hollywood - Valley Village	No	LI	DB50 , ARO
Los Angeles	10639 BURBANK BLVD	91601	2415022007	6.660	6.660	0.000	0.000	Shortfall of Sites	0.098	Community Commercial	C2-1	0	0	20	170.606	13.320		Commercial - Store - One Story, 0	174B177 565		North Hollywood - Valley Village	No	LI	DB50
Los Angeles	12661 PIERCE ST	91331	2536008025	6.660	6.660	0.000	0.000	Shortfall of Sites	0.170	Medium Residential	R3-1-CUGU	0	0	20	98.017	13.320		Residential - Five or More Units or Apartments (Any Combination) · 4 Stories or Less, 0	210B161 566		Arleta - Pacoima	No	LI	DB50
Los Angeles	5570 CAHUENGA BLVD	91601	2417001043	6.660	6.660	0.000	0.000	Shortfall of Sites	0.096	Highway Oriented Commercial	C2-1VL	0	0	20	172.846	13.320		Commercial - Store - One Story, 0	174B177 598		North Hollywood - Valley Village	No	LI	DB50
Los Angeles	9114 BALBOA BLVD	91325	2687004015	6.660	6.660	0.000	0.000	Shortfall of Sites	0.100	Neighborhood Office Commercial	C2-1VL	0	0	20	165.786	13.320		Commercial - Store - One Story, 0	198B133 602		Northridge	No	LI	DB50
Los Angeles	12043 OXNARD ST	91606	2333013061	6.660	6.660	0.000	0.000	Shortfall of Sites	0.099	Highway Oriented Commercial	C2-1VL	0	0	20	167.648	13.320		Commercial - Office Building - Wireless Communication Tower - One Story, 0	177B165 684		North Hollywood - Valley Village	No	LI	DB50
Los Angeles	6815 WHITSETT AVE	91605	2324029024	6.660	6.660	0.000	0.000	Shortfall of Sites	0.096	Highway Oriented Commercial	C2-1VL	0	0	20	172.686	13.320		Commercial - Office Building - Two Stories, 0	183B165 718		North Hollywood - Valley Village	No	LI	DB50 , ARO
Los Angeles	16037 VANOWEN ST	91406	2224028065	6.660	6.660	0.000	0.000	Shortfall of Sites	0.191	Medium Residential	R3-1	0	0	20	87.244	13.320		Residential - Five or More Units or Apartments (Any Combination) · 4 Stories or Less, 0	183B141 766		Van Nuys - North Sherman Oaks	No	LI	DB50
Los Angeles	888 W 9TH ST	90731	7454007030	6.660	6.660	0.000	0.000	Shortfall of Sites	0.096	Neighborhood Commercial	C2-1VL-CPIO	0	0	20	172.664	13.320		Residential - Five or More Units or Apartments (Any Combination) · 4 Stories or Less, 0	015B197 770		San Pedro	No	LI	DB50
Los Angeles	16005 VANOWEN ST	91406	2224028057	6.660	6.660	0.000	0.000	Shortfall of Sites	0.192	Medium Residential	R3-1	0	0	20	86.862	13.320		Residential - Five or More Units or Apartments (Any Combination) · 4 Stories or Less, 0	183B141 772		Van Nuys - North Sherman Oaks	No	LI	DB50
Los Angeles	870 W 9TH ST	90731	7454007029	6.660	6.660	0.000	0.000	Shortfall of Sites	0.098	Neighborhood Commercial	C2-1VL-CPIO	0	0	20	169.632	13.320		Commercial - Store Combination - Store and Office Combination - One Story, 0	015B197 773		San Pedro	No	LI	DB50 , ARO
Los Angeles	12434 OXNARD ST	91606	2340001068	6.660	6.660	0.000	0.000	Shortfall of Sites	0.099	Highway Oriented Commercial	[Q]C2-1VL	0	0	20	167.678	13.320		Commercial - Office Building - Two Stories, 0	177B165 781		North Hollywood - Valley Village	No	LI	DB50 , ARO
Los Angeles	15909 VANOWEN ST	91406	2224028054	6.660	6.660	0.000	0.000	Shortfall of Sites	0.192	Medium Residential	R3-1	0	0	20	86.861	13.320		Residential - Five or More Units or Apartments (Any Combination) · 4 Stories or Less - Pool, 0	183B141 783		Van Nuys - North Sherman Oaks	No	LI	DB50
Los Angeles	624 W 9TH ST	90731	7454005031	6.660	6.660	0.000	0.000	Shortfall of Sites	0.096	Neighborhood Commercial	C2-1VL-CPIO	0	0	20	172.662	13.320		Commercial - Office Building - One Story, 0	015B197 808		San Pedro	No	LI	DB50 , ARO
Los Angeles	578 W 9TH ST	90731	7454004030	6.660	6.660	0.000	0.000	Shortfall of Sites	0.096	Neighborhood Commercial	C2-1VL-CPIO	0	0	20	172.663	13.320		Commercial - Parking Lot (Commercial Use Property) - Lots - Patron or Employee - One Story, 0	015B197 812		San Pedro	No	LI	DB50
Los Angeles	570 W 9TH ST	90731	7454004029	6.660	6.660	0.000	0.000	Shortfall of Sites	0.096	Neighborhood Commercial	C2-1VL-CPIO	0	0	20	172.661	13.320		Commercial - Parking Lot (Commercial Use Property) - Lots - Patron or Employee - One Story, 0	015B197 813		San Pedro	No	LI	DB50
Los Angeles	562 W 9TH ST	90731	7454004019	6.660	6.660	0.000	0.000	Shortfall of Sites	0.096	Neighborhood Commercial	C2-1VL-CPIO	0	0	20	172.663	13.320		Commercial - Parking Lot (Commercial Use Property) - Lots - Patron or Employee - One Story, 0	015B197 814		San Pedro	No	LI	DB50
Los Angeles	556 W 9TH ST	90731	7454004028	6.660	6.660	0.000	0.000	Shortfall of Sites	0.096	Neighborhood Commercial	C2-1VL-CPIO	0	0	20	172.662	13.320		Commercial - Bank, Savings and Loan - One Story, 0	015B197 815		San Pedro	No	LI	DB50
Los Angeles	556 W 9TH ST	90731	7454004028	6.660	6.660	0.000	0.000	Shortfall of Sites	0.096	Neighborhood Commercial	C2-1VL-CPIO	0	0	20	172.663	13.320		Commercial - Bank, Savings and Loan - One Story, 0	015B197 816		San Pedro	No	LI	DB50

Jurisdiction Name	Site Address/Intersection	5 Digit ZIP Code	Assessor Parcel Number	Very Low-Income	Low-Income	Moderate-Income	Above Moderate-Income	Type of Shortfall	Parcel Size (Acres)	Current General Plan Designation	Current Zoning	Proposed General Plan (GP) Designation	Proposed Zoning	Minimum Density Allowed	Maximum Density Allowed	Total Capacity	Vacant/ Nonvacant	Description of Existing Uses	PIN	Base Density Per Acre	Community Plan Area	Rent Stabalization Ordinance	Income Category	Applicable Rezoning Program (Program informing values in Column Q listed first)
Los Angeles	556 W 9TH ST	90731	7454004028	6.660	6.660	0.000	0.000	Shortfall of Sites	0.096	Neighborhood Commercial	C2-1VL-CPIO	0	0	20	172.663	13.320		Commercial - Bank, Savings and Loan - One Story, 0	015B197 817		San Pedro	No	LI	DB50
Los Angeles	556 W 9TH ST	90731	7454004028	6.660	6.660	0.000	0.000	Shortfall of Sites	0.096	Neighborhood Commercial	C2-1VL-CPIO	0	0	20	172.663	13.320		Commercial - Bank, Savings and Loan - One Story, 0	015B197 818		San Pedro	No	LI	DB50
Los Angeles	555 W 9TH ST	90731	7454011028	6.660	6.660	0.000	0.000	Shortfall of Sites	0.096	Neighborhood Commercial	C2-1VL-CPIO	0	0	20	172.662	13.320		Commercial - Office Building - One Story, 0	015B197 918		San Pedro	No	LI	DB50 , ARO
Los Angeles	555 W 9TH ST	90731	7454011028	6.660	6.660	0.000	0.000	Shortfall of Sites	0.096	Neighborhood Commercial	C2-1VL-CPIO	0	0	20	172.662	13.320		Commercial - Office Building - One Story, 0	015B197 919		San Pedro	No	LI	DB50 , ARO
Los Angeles	555 W 9TH ST	90731	7454011028	6.660	6.660	0.000	0.000	Shortfall of Sites	0.096	Neighborhood Commercial	C2-1VL-CPIO	0	0	20	172.664	13.320		Commercial - Office Building - One Story, 0	015B197 920		San Pedro	No	LI	DB50 , ARO
Los Angeles	10275 TUJUNGA CANYON BLVD	91042	2558021031	6.660	6.660	0.000	0.000	Shortfall of Sites	0.500	Low Medium II Residential	RD2-1	0	0	20	33.308	13.320		Institutional - Church - One Story, 0	204B197 923		Sunland - Tujunga - Lake View Terrace - Shadow Hills - East La Tuna Canyon	No	LI	DB50, FBO
Los Angeles	10275 TUJUNGA CANYON BLVD	91042	2558021031	6.660	6.660	0.000	0.000	Shortfall of Sites	0.500	Low Medium II Residential	RD2-1	0	0	20	33.309	13.320		Institutional - Church - One Story, 0	204B197 934		Sunland - Tujunga - Lake View Terrace - Shadow Hills - East La Tuna Canyon	No	LI	DB50, FBO
Los Angeles	10837 BURBANK BLVD	91601	2415007020	6.660	6.660	0.000	0.000	Shortfall of Sites	0.101	Community Commercial	C2-1	0	0	20	164.326	13.320		Commercial - Auto, Recreation Equipment, Construction Equipment Sales and Service - Auto Body Repair Shop - One Story, 0	174B173 937		North Hollywood - Valley Village	No	LI	DB50
Los Angeles	10154 MOUNTAIR AVE	91042	2558022060	6.660	6.660	0.000	0.000	Shortfall of Sites	0.500	Low Medium II Residential	RD2-1	0	0	20	33.309	13.320		Institutional - Church - One Story, 0	204B197 975		Sunland - Tujunga - Lake View Terrace - Shadow Hills - East La Tuna Canyon	No	LI	DB50, FBO
Los Angeles	13400 SAYRE ST	91342	2510010030	6.660	6.660	0.000	0.000	Shortfall of Sites	0.196	Neighborhood Commercial	C1-1XL-CPIO	0	0	20	84.797	13.320		Commercial - Auto, Recreation Equipment, Construction Equipment Sales and Service - Used Car Sales - One Story, 0	228B157 1006		Sylmar	No	LI	DB50
Los Angeles	1360 BROAD AVE	90744	7422008007	6.660	6.660	0.000	0.000	Shortfall of Sites	0.263	General Commercial	[Q]C2-1VL-O-CUGU	0	0	20	63.376	13.320		Institutional - Church - One Story, 0	036B205 1102		Wilmington - Harbor City	No	LI	DB50, FBO
Los Angeles	12669 ENCINITAS AVE	91342	2604035027	0.000	0.000	0.000	13.320	Shortfall of Sites	1.309	Limited Industrial	[Q]CM-1VL	0	0	0	12.716	13.320		Institutional - School (Private) - One Story, 0	219B141 70		Sylmar	No	ABMI	DB50
Los Angeles	16208 S VERMONT AVE	90247	6120017804	6.660	6.660	0.000	0.000	Shortfall of Sites	0.200	Medium Residential	R3-1	0	0	20	83.286	13.320		Miscellaneous - Utility, 0	069B197 278		Harbor Gateway	No	LI	DB50
Los Angeles	16208 S VERMONT AVE	90247	6120017804	6.660	6.660	0.000	0.000	Shortfall of Sites	0.195	Medium Residential	R3-1	0	0	20	85.269	13.320		Miscellaneous - Utility, 0	069B197 296		Harbor Gateway	No	LI	DB50
Los Angeles	10626 ERWIN ST	91606	2414016001	6.660	6.660	0.000	0.000	Shortfall of Sites	0.358	Low Medium II Residential	RD1.5-1	0	0	20	46.493	13.320		Institutional - School (Private) - One Story, 0	177B177 343		North Hollywood - Valley Village	No	LI	DB50
Los Angeles	7344 APPERSON ST	91042	2558021032	6.660	6.660	0.000	0.000	Shortfall of Sites	0.478	Low Medium II Residential	RD2-1	0	0	20	34.844	13.320		Institutional - School (Private) - One Story, 0	204B197 869		Sunland - Tujunga - Lake View Terrace - Shadow Hills - East La Tuna Canyon	No	LI	DB50
Los Angeles	7344 APPERSON ST	91042	2558021032	6.660	6.660	0.000	0.000	Shortfall of Sites	0.500	Low Medium II Residential	RD2-1	0	0	20	33.308	13.320		Institutional - School (Private) - One Story, 0	204B197 884		Sunland - Tujunga - Lake View Terrace - Shadow Hills - East La Tuna Canyon	No	LI	DB50
Los Angeles	7344 APPERSON ST	91042	2558021032	6.660	6.660	0.000	0.000	Shortfall of Sites	0.478	Low Medium II Residential	RD2-1	0	0	20	34.844	13.320		Institutional - School (Private) - One Story, 0	204B197 885		Sunland - Tujunga - Lake View Terrace - Shadow Hills - East La Tuna Canyon	No	LI	DB50
Los Angeles	7344 APPERSON ST	91042	2558021032	6.660	6.660	0.000	0.000	Shortfall of Sites	0.500	Low Medium II Residential	RD2-1	0	0	20	33.308	13.320		Institutional - School (Private) - One Story, 0	204B197 894		Sunland - Tujunga - Lake View Terrace - Shadow Hills - East La Tuna Canyon	No	LI	DB50
Los Angeles	2901 E 1ST ST	90033	5180020034	0.000	0.000	0.000	13.320	Shortfall of Sites	0.125	Highway Oriented and Limited Commercial	C2-1-CUGU	Neighborhood Center	[LUM2 - G2 - 3][XC1 - 4][CPIO]	0	207.997	13.320		Commercial - Store Combination - Store and Residential Combination - One Story, 6	126A225 22	108	Boyle Heights	Yes	ABMI	BH CPU , ARO
Los Angeles	2636 E 2ND ST	90033	5180012009	0.000	0.000	0.000	13.320	Shortfall of Sites	0.155	Low Medium I Residential	R2-1-CUGU	Medium Neighborhood Residential	[LLN2 - MU3 - 4][RN3 - 6][CPIO]	0	135.715	13.320		Residential - Double, Duplex, or Two Units - 4 Stories or Less, 2	126A225 58	72	Boyle Heights	Yes	ABMI	BH CPU , R2RD
Los Angeles	2226 E 2ND ST	90033	5183010021	0.000	0.000	0.000	13.320	Shortfall of Sites	0.204	Low Medium II Residential	RD2-1-CUGU	Medium Neighborhood Residential	[LLN2 - MU3 - 4][RN3 - 8][CPIO]	0	102.707	13.320		Residential - Double, Duplex, or Two Units - 4 Stories or Less, 2	127-5A223 259	54	Boyle Heights	Yes	ABMI	BH CPU
Los Angeles	11318 MIRANDA ST	91601	2337037021	0.000	0.000	0.000	13.320	Shortfall of Sites	0.189	Low Medium II Residential	RD1.5-1VL	Medium	0	0	110.958	13.320		Residential - Double, Duplex, or Two Units - 4 Stories or Less, 2	174B173 507	54	North Hollywood - Valley Village	Yes	ABMI	Orange LineTNP
Los Angeles	14118 DELANO ST	91401	2240022010	0.000	0.000	0.000	13.320	Shortfall of Sites	0.187	Medium Residential	[Q]R3-1	Medium	0	0	112.328	13.320		Residential - Double, Duplex, or Two Units - 4 Stories or Less, 2	177B153 509	108	Van Nuys - North Sherman Oaks	Yes	ABMI	Orange LineTNP
Los Angeles	11338 COLLINS ST	91601	2337039011	0.000	0.000	0.000	13.320	Shortfall of Sites	0.186	Low Medium II Residential	RD1.5-1VL	Medium	0	0	112.604	13.320		Residential - Double, Duplex, or Two Units - 4 Stories or Less, 2	174B173 657	54	North Hollywood - Valley Village	Yes	ABMI	Orange LineTNP
Los Angeles	14811 VICTORY BLVD	91411	2236020014	0.000	0.000	0.000	13.320	Shortfall of Sites	0.149	Medium Residential	[Q]R3-1	0	0	0	174.308	13.320		Residential - Five or More Units or Apartments (Any Combination) - 4 Stories or Less, 6	180B149 789	No Max	Van Nuys - North Sherman Oaks	Yes	ABMI	Orange LineTNP
Los Angeles	14703 VICTORY BLVD	91411	2236021014	0.000	0.000	0.000	13.320	Shortfall of Sites	0.149	Medium Residential	[Q]R3-1	0	0	0	174.557	13.320		Residential - Five or More Units or Apartments (Any Combination) - 4 Stories or Less, 6	180B149 802	No Max	Van Nuys - North Sherman Oaks	Yes	ABMI	Orange LineTNP
Los Angeles	14716 VICTORY BLVD	91411	2241002004	0.000	0.000	0.000	13.320	Shortfall of Sites	0.149	Medium Residential	[Q]R3-1	0	0	0	174.082	13.320		Residential - Five or More Units or Apartments (Any Combination) - 4 Stories or Less, 6	180B149 887	No Max	Van Nuys - North Sherman Oaks	Yes	ABMI	Orange LineTNP
Los Angeles	4423 CARTWRIGHT AVE	91602	2423004010	0.000	0.000	0.000	13.320	Shortfall of Sites	0.149	Medium Residential	R3-1-RIO	Community Center	0	0	140.692	13.320		Residential - Double, Duplex, or Two Units - 4 Stories or Less, 2	165B177 268	108	Sherman Oaks - Studio City - Toluca Lake - Cahuenga Pass	Yes	ABMI	SHR CPU , DB50, AHO
Los Angeles	1026 S BROADWAY	90015	5139014017	0.666	0.666	0.000	11.988	Shortfall of Sites	0.074	Regional Center Commercial	C2-4D-O-SN	Traditional Core	[HM2-CHC1-5] [CX4-FA] [SN-CPIO-O]	20	497.162	13.320		Commercial - Store Combination - Store and Residential Combination - 6 to 13 Stories, 0	126A209 609	No Max	Central City	No	VLI, LI, ABMI	DT CPU , AHO
Los Angeles	641 S LOS ANGELES ST	90014	5148021019	0.666	0.666	0.000	11.988	Shortfall of Sites	0.074	Community Commercial	C2-2D	Traditional Core	[HM1-CHC1-5] [CX2-FA] [CPIO]	20	502.800	13.320		Commercial - Store, 0	127-5A211 108	No Max	Central City	No	VLI, LI, ABMI	DT CPU
Los Angeles	641 S LOS ANGELES ST	90014	5148021019	0.666	0.666	0.000	11.988	Shortfall of Sites	0.073	Community Commercial	C2-2D	Traditional Core	[HM1-CHC1-5] [CX2-FA] [CPIO]	20	503.920	13.320		Commercial - Store, 0	127-5A211 112	No Max	Central City	No	VLI, LI, ABMI	DT CPU
Los Angeles	5318 WILSHIRE BLVD	90036	5089001901	0.000	0.000	0.000	13.320	Shortfall of Sites	0.160	Regional Center Commercial	[Q]C4-2-CDO	0	0	0	86.603	13.320		Commercial - Store Combination - Store and Office Combination - One Story, 0	132B181 21		Wilshire	No	ABMI	MURC
Los Angeles	5318 WILSHIRE BLVD	90036	5089001901	0.000	0.000	0.000	13.320	Shortfall of Sites	0.160	Regional Center Commercial	[Q]C4-2-CDO	0	0	0	86.604	13.320		Commercial - Store Combination - Store and Office Combination - One Story, 0	132B181 22		Wilshire	No	ABMI	MURC
Los Angeles	711 S LA BREA AVE	90036	5089001900	0.000	0.000	0.000	13.320	Shortfall of Sites	0.160	Regional Center Commercial	[Q]C4-2-CDO	0	0	0	86.614	13.320		Commercial - Bank, Savings and Loan - One Story, 0	132B181 23		Wilshire	No	ABMI	MURC
Los Angeles	711 S LA BREA AVE	90036	5089001900	0.000	0.000	0.000	13.320	Shortfall of Sites	0.160	Regional Center Commercial	[Q]C4-2-CDO	0	0	0	86.583	13.320		Commercial - Bank, Savings and Loan - One Story, 0	132B181 24		Wilshire	No	ABMI	MURC
Los Angeles	7600 RESEDA BLVD	91335	2119001041	6.660	6.660	0.000	0.000	Shortfall of Sites	1.407	General Commercial	[Q]R3-1-CDO, [Q]P-1VL-CDO, [Q]C2-1VL-CDO	0	0	20	94.696	13.320		Commercial - Shopping Center (Neighborhood, Community) - One Story, 0	186B125 123		Reseda - West Van Nuys	No	LI	P
Los Angeles	1625 12TH AVE	90019	5072010005	0.000	0.000	0.000	13.319	Shortfall of Sites	0.153	Low Medium II Residential	RD2-1-O-CPIO	0	0	0	99.000	13.319		Residential - Single Family Residence, 1	126B185 392		West Adams - Baldwin Hills - Leimert	No	ABMI	TOC EXP , ADU, R2RD
Los Angeles	2706 MIDVALE AVE	90064	4256032028	0.000	0.000	0.000	13.318	Shortfall of Sites	0.153	Low Residential	R1-1	0	0	0	99.000	13.318		Residential - Single Family Residence - Pool, 1	123B157 459		West Los Angeles	No	ABMI	TOC EXP , ADU
Los Angeles	9414 S WESTERN AVE	90047	6055025029	6.659	6.659	0.000	0.000	Shortfall of Sites	0.138	Neighborhood Commercial	C2-1VL-CPIO	0	0	20	169.202	13.318		Residential - Double, Duplex, or Two Units - 4 Stories or Less, 2	093A193 36		South Los Angeles	No	LI	DB50
Los Angeles	9418 S WESTERN AVE	90047	6055025030	6.659	6.659	0.000	0.000	Shortfall of Sites	0.138	Neighborhood Commercial	C2-1VL-CPIO	0	0	20	169.197	13.318		Residential - Double, Duplex, or Two Units - 4 Stories or Less, 2	093A193 41		South Los Angeles	No	LI	DB50
Los Angeles	1837 S BRONSON AVE	90019	5072001006	0.000	0.000	0.000	13.315	Shortfall of Sites	0.153	Low II Residential	R1-1-O-CPIO	0	0	0	99.000	13.315		Residential - Single Family Residence, 1	126B185 869		West Adams - Baldwin Hills - Leimert	No	ABMI	TOC EXP , ADU
Los Angeles	11002 AYRES AVE	90064	4256006005	0.000	0.000	0.000	13.315	Shortfall of Sites	0.153	Low Residential	R1-1-O	0	0	0	99.000	13.315		Residential - Single Family Residence - Pool, 1	126B157 1347		West Los Angeles	No	ABMI	TOC EXP , ADU
Los Angeles	13563 VENTURA BLVD	91423	2360007031	6.658	6.658	0.000	0.000	Shortfall of Sites	0.110	General Commercial	C2-1VL	0	0	20	171.265	13.315		Commercial - Store Combination - Store and Office Combination - One Story, 4	165B157 653		Sherman Oaks - Studio City - Toluca Lake - Cahuenga Pass	No	LI	DB50 , ARO, TOPP C
Los Angeles	7844 MIDFIELD AVE	90045	4127005004	0.000	0.000	0.000	13.311	Shortfall of Sites	0.153	Low Residential	R1-1	0	0	0	99.000	13.311		Residential - Single Family Residence, 1	099B173 706		Westchester - Playa del Rey	No	ABMI	TOC EXP , ADU
Los Angeles	2052 KERWOOD AVE	90025	4319010047	0.000	0.000	0.000	13.310	Shortfall of Sites	0.153	Low Residential	R1-1-O	0	0	0	99.000	13.310		Residential - Single Family Residence, 1	129B157 26		West Los Angeles	No	ABMI	TOC EXP , ADU
Los Angeles	6607 MARYLAND DR	90048	5510014002	0.000	0.000	0.000	13.309	Shortfall of Sites	0.140	Low II Residential	R1-1-O-RFA	0	0	0	99.000	13.309		Residential - Single Family Residence - Pool, 0	135B173 409		Wilshire	No	ABMI	TOC EXP
Los Angeles	1631 12TH AVE	90019	5072010006	0.000	0.000	0.000	13.307	Shortfall of Sites	0.153	Low Medium II Residential	RD2-1-O-CPIO	0	0	0	99.000	13.307		Residential - Single Family Residence, 1	126B185 415		West Adams - Baldwin Hills - Leimert	No	ABMI	TOC EXP , ADU, R2RD
Los Angeles	6248 LA TIJERA BLVD	90056	4001028006	0.000	0.000	0.000	13.306	Shortfall of Sites	0.220	Medium Residential	R3-1XL	0	0	0	85.674	13.306		Residential - Three Units (Any Combination) - 4 Stories or Less, 3	105B173 68		Westchester - Playa del Rey	Yes	ABMI	DB50
Los Angeles	5416 ALVERN CIR	90045	4103008015	0.000	0.000	0.000	13.306	Shortfall of Sites	0.224	Medium Residential	R3-1	0	0	0	84.182	13.306		Residential - Three Units (Any Combination) - 4 Stories or Less, 3	102B173 193		Westchester - Playa del Rey	Yes	ABMI	DB50
Los Angeles	10918 BLOOMFIELD ST	91602	2423020006	0.000	0.000	0.000	13.306	Shortfall of Sites	0.229	Medium Residential	R3-1-RIO	0	0	0	82.532	13.306		Residential - Three Units (Any Combination) - 4 Stories or Less, 3	165B173 477		Sherman Oaks - Studio City - Toluca Lake - Cahuenga Pass	Yes	ABMI	DB50

Jurisdiction Name	Site Address/Intersection	5 Digit ZIP Code	Assessor Parcel Number	Very Low-Income	Low-Income	Moderate-Income	Above Moderate-Income	Type of Shortfall	Parcel Size (Acres)	Current General Plan Designation	Current Zoning	Proposed General Plan (GP) Designation	Proposed Zoning	Minimum Density Allowed	Maximum Density Allowed	Total Capacity	Vacant/ Nonvacant	Description of Existing Uses	PIN	Base Density Per Acre	Community Plan Area	Rent Stabalization Ordinance	Income Category	Applicable Rezoning Program (Program informing values in Column Q listed first)
Los Angeles	11682 WEDDINGTON ST	91601	2348015002	0.000	0.000	0.000	13.303	Shortfall of Sites	0.153	Low Residential	R1-1	0	0	0	99.000	13.303		Residential - Single Family Residence - Pool, 1	171B169 265		North Hollywood - Valley Village	No	ABMI	TOC EXP , ADU
Los Angeles	11560 CUMPSTON ST	91601	2350002044	0.000	0.000	0.000	13.303	Shortfall of Sites	0.153	Low Residential	R1-1	0	0	0	99.000	13.303		Residential - Single Family Residence, 1	174B169 1193		North Hollywood - Valley Village	No	ABMI	TOC EXP , ADU
Los Angeles	351 N ALFRED ST	90048	5514012016	0.000	0.000	0.000	13.300	Shortfall of Sites	0.178	Low Medium I Residential	R2-1-O	0	0	0	99.000	13.300		Residential - Double, Duplex, or Two Units - 4 Stories or Less, 2	138B173 184		Wilshire	Yes	ABMI	TOC EXP , R2RD
Los Angeles	331 N ALFRED ST	90048	5514012020	0.000	0.000	0.000	13.300	Shortfall of Sites	0.178	Low Medium I Residential	R2-1-O	0	0	0	99.000	13.300		Residential - Double, Duplex, or Two Units - 4 Stories or Less, 2	138B173 290		Wilshire	Yes	ABMI	TOC EXP , R2RD
Los Angeles	325 N ALFRED ST	90048	5514012021	0.000	0.000	0.000	13.300	Shortfall of Sites	0.178	Low Medium I Residential	R2-1-O	0	0	0	99.000	13.300		Residential - Double, Duplex, or Two Units - 4 Stories or Less, 2	138B173 318		Wilshire	Yes	ABMI	TOC EXP , R2RD
Los Angeles	321 N ALFRED ST	90048	5514012022	0.000	0.000	0.000	13.300	Shortfall of Sites	0.178	Low Medium I Residential	R2-1-O	0	0	0	99.000	13.300		Residential - Double, Duplex, or Two Units - 4 Stories or Less, 2	138B173 344		Wilshire	Yes	ABMI	TOC EXP , R2RD
Los Angeles	1833 S BRONSON AVE	90019	5072001007	0.000	0.000	0.000	13.298	Shortfall of Sites	0.153	Low II Residential	R1-1-O-CPIO	0	0	0	99.000	13.298		Residential - Single Family Residence, 1	126B185 848		West Adams - Baldwin Hills - Leimert	No	ABMI	TOC EXP , ADU
Los Angeles	5522 HERMITAGE AVE	91607	2347012013	0.000	0.000	0.000	13.297	Shortfall of Sites	0.153	Low Residential	R1-1	Low Medium Residential	0	0	99.000	13.297		Residential - Single Family Residence - Pool, 1	174B165 850	43	North Hollywood - Valley Village	No	ABMI	TOC EXP , NH CPU, ADU, AHO
Los Angeles	5258 NEWCASTLE AVE	91316	2162007042	0.000	0.000	0.000	13.296	Shortfall of Sites	0.758	Medium Residential	R3-1	0	0	0	82.030	13.296		Residential - Five or More Units or Apartments (Any Combination) - 4 Stories or Less - Pool, 32	171B129 135		Encino - Tarzana	Yes	ABMI	DB50
Los Angeles	2499 BUTLER AVE	90064	4260036020	0.000	0.000	0.000	13.295	Shortfall of Sites	0.153	Low Residential	R1-1	Medium Residential	0	0	99.000	13.295		Residential - Single Family Residence, 1	123B153 784	21	Palms - Mar Vista - Del Rey	No	ABMI	TOC EXP , PMVDR CPU, ADU, AHO
Los Angeles	1527 MALCOLM AVE	90024	4325027017	0.000	0.000	0.000	13.295	Shortfall of Sites	0.153	Low Residential	R1-1	0	0	0	99.000	13.295		Residential - Single Family Residence, 1	132B153 947		Westwood	No	ABMI	TOC EXP , ADU
Los Angeles	1635 12TH AVE	90019	5072010007	0.000	0.000	0.000	13.294	Shortfall of Sites	0.153	Low Medium II Residential	RD2-1-O-CPIO	0	0	0	99.000	13.294		Residential - Single Family Residence, 1	126B185 442		West Adams - Baldwin Hills - Leimert	No	ABMI	TOC EXP , ADU, R2RD
Los Angeles	10738 AQUA VISTA ST	91602	2423030015	6.644	6.644	0.000	0.000	Shortfall of Sites	0.165	Low Residential	R1-1-RIO	Low Residential	0	20	99.000	13.289		, 2	165B177 1017	1 per lot	Sherman Oaks - Studio City - Toluca Lake - Cahuenga Pass	No	LI	TOC EXP , SHR CPU, AHO
Los Angeles	5955 LINDLEY AVE	91356	2157013144	6.644	6.644	0.000	0.000	Shortfall of Sites	2.401	Low II Residential	RA-1	0	0	20	102.494	13.288		Institutional - Church - One Story, 0	177B125 762		Encino - Tarzana	No	LI	FBO, OPP RC2
Los Angeles	17352 MAGNOLIA BLVD	91316	2257014009	6.644	6.644	0.000	0.000	Shortfall of Sites	1.138	Very Low I Residential	RA-1	Very Low Residential	0	20	66.287	13.287		Residential - Single Family Residence - Pool, 1	171B133 330	1 per lot	Encino - Tarzana	No	LI	AHO , ENC CPU, ADU
Los Angeles	8100 HANDLEY AVE	90045	4105029019	0.000	0.000	0.000	13.285	Shortfall of Sites	0.152	Low Residential	R1-1	0	0	0	99.000	13.285		Residential - Single Family Residence, 1	099B169 1058		Westchester - Playa del Rey	No	ABMI	TOC EXP , ADU
Los Angeles	12749 EL DORADO AVE	91342	2604034900	6.642	6.642	0.000	0.000	Shortfall of Sites	8.641	Public Facilities	PF-1VL	0	0	20	153.741	13.284		Miscellaneous - Government Owned Property - Public School - General, 0	219B145 3		Sylmar	No	LI	PF
Los Angeles	12917 SAN FERNANDO RD	91342	2604017026	0.000	0.000	0.000	13.284	Shortfall of Sites	0.136	Community Commercial	C2-1VL-CPIO	0	0	0	163.750	13.284		Commercial - Store Combination - Store and Residential Combination - One Story, 3	222B145 204		Sylmar	Yes	ABMI	DB50 , ARO
Los Angeles	12913 SAN FERNANDO RD	91342	2604017025	0.000	0.000	0.000	13.284	Shortfall of Sites	0.136	Community Commercial	C2-1VL-CPIO	0	0	0	163.750	13.284		Residential - Three Units (Any Combination) - 4 Stories or Less, 3	222B145 208		Sylmar	Yes	ABMI	DB50
Los Angeles	4376 CAHUENGA BLVD	91602	2424011002	0.000	0.000	0.000	13.284	Shortfall of Sites	0.136	High Medium Residential	R4-1XL-RIO	Community Center	0	0	139.861	13.284		Residential - Three Units (Any Combination) - 4 Stories or Less, 3	165B177 413	108	Sherman Oaks - Studio City - Toluca Lake - Cahuenga Pass	Yes	ABMI	DB50 , SHR CPU, AHO
Los Angeles	3056 E 4TH ST	90063	5186001003	0.000	0.000	0.000	13.284	Shortfall of Sites	0.133	Highway Oriented and Limited Commercial	C2-1-CUGU	Neighborhood Center	[LUM1 - G2 - 3][XN2 - 8][CPIO]	0	105.577	13.284		Residential - Three Units (Any Combination) - 4 Stories or Less, 3	124-5A225 142	54	Boyle Heights	Yes	ABMI	DB50 , BH CPU
Los Angeles	5857 ALLOTT AVE	91401	2343003016	0.000	0.000	0.000	13.284	Shortfall of Sites	0.152	Low Residential	R1-1	0	0	0	99.000	13.284		Residential - Single Family Residence, 1	174B157 52		Van Nuys - North Sherman Oaks	No	ABMI	TOC EXP , ADU
Los Angeles	13350 HERRICK AVE	91342	2501026900	6.642	6.642	0.000	0.000	Shortfall of Sites	8.640	Public Facilities	PF-1VL-K	0	0	20	153.741	13.283		Miscellaneous - Government Owned Property - Public School - General, 0	225B145 121		Sylmar	No	LI	PF
Los Angeles	1827 S BRONSON AVE	90019	5072001008	0.000	0.000	0.000	13.281	Shortfall of Sites	0.152	Low II Residential	R1-1-O-CPIO	0	0	0	99.000	13.281		Residential - Single Family Residence, 1	126B185 824		West Adams - Baldwin Hills - Leimert	No	ABMI	TOC EXP , ADU
Los Angeles	1539 MALCOLM AVE	90024	4325027015	0.000	0.000	0.000	13.280	Shortfall of Sites	0.152	Low Residential	R1-1	0	0	0	99.000	13.280		Residential - Single Family Residence, 1	132B153 970		Westwood	No	ABMI	TOC EXP , ADU
Los Angeles	22119 SHERMAN WAY	91303	2023009022	0.664	0.664	0.000	11.952	Shortfall of Sites	0.104	General Commercial	C1-1VL	Community Center	[MB3-CDF1-5] [IX4-FA] [CPIO]	20	211.314	13.280		Commercial - Professional Building - Medical Dental Building - One Story, 1	183B101 70	54	Canoga Park - Winnetka - Woodland Hills - West Hills	No	VLI, LI, ABMI	CPK CPU , AHO
Los Angeles	11305 MAGNOLIA BLVD	91601	2350017055	6.640	6.640	0.000	0.000	Shortfall of Sites	0.143	Community Commercial	C4-1-CA	Community Commercial	0	20	153.335	13.280		Commercial - Store - One Story, 1	171B173 581	No Max	North Hollywood - Valley Village	No	LI	Orange LineTNP , AHO
Los Angeles	427 BROAD AVE	90744	7418013017	6.640	6.640	0.000	0.000	Shortfall of Sites	0.201	Limited Industrial	[Q]CM-1VL-O-CUGU	Villages	0	20	109.601	13.280		Residential - Single Family Residence, 1	030B205 1151	43	Wilmington - Harbor City	No	LI	WHC CPU , DB50
Los Angeles	11656 WEDDINGTON ST	91601	2348015007	0.000	0.000	0.000	13.279	Shortfall of Sites	0.152	Low Residential	R1-1	0	0	0	99.000	13.279		Residential - Single Family Residence, 1	171B169 260		North Hollywood - Valley Village	No	ABMI	TOC EXP , ADU
Los Angeles	301 N WINDSOR BLVD	90004	5523034038	0.000	0.000	0.000	13.278	Shortfall of Sites	0.133	Low II Residential	R1R3-RG	0	0	0	113.635	13.278		Residential - Single Family Residence, 1	138B189 429		Wilshire	No	ABMI	OPP RC
Los Angeles	3116 W AVENUE 32	90065	5458012011	6.638	6.638	0.000	0.000	Shortfall of Sites	0.411	Limited Manufacturing	CM-1-CDO	0	0	20	62.045	13.276		Industrial - Warehousing, Distribution, Storage - Warehousing, Distribution, Under 10,000 SF - One Story, 0	154-5A213 165		Northeast Los Angeles	No	LI	DB50 , ARO
Los Angeles	3116 W AVENUE 32	90065	5458012011	6.638	6.638	0.000	0.000	Shortfall of Sites	0.412	Limited Manufacturing	CM-1-CDO	0	0	20	61.983	13.276		Industrial - Warehousing, Distribution, Storage - Warehousing, Distribution, Under 10,000 SF - One Story, 0	154-5A213 174		Northeast Los Angeles	No	LI	DB50 , ARO
Los Angeles	12961 SAN FERNANDO RD	91342	2604012003	6.638	6.638	0.000	0.000	Shortfall of Sites	0.150	Community Commercial	C2-1VL-CPIO	0	0	20	169.833	13.276		Commercial - Office Building - One Story, 0	222B145 156		Sylmar	No	LI	DB50 , ARO
Los Angeles	22982 VENTURA BLVD	91364	2042006103	6.638	6.638	0.000	0.000	Shortfall of Sites	0.151	General Commercial	C4-1VLD	0	0	20	168.792	13.276		Commercial - Store - One Story, 0	171B097 620		Canoga Park - Winnetka - Woodland Hills - West Hills	No	LI	DB50
Los Angeles	22222 VENTURA BLVD	91364	2075001033	6.638	6.638	0.000	0.000	Shortfall of Sites	0.153	Limited Commercial	(Q)C2-1VL	0	0	20	166.802	13.276		Industrial - Warehousing, Distribution, Storage - Public Storage (Bekins, Lyons) - One Story, 0	171B101 1210		Canoga Park - Winnetka - Woodland Hills - West Hills	No	LI	DB50
Los Angeles	2708 SELBY AVE	90064	4255018012	0.000	0.000	0.000	13.275	Shortfall of Sites	0.152	Low Residential	R1-1	0	0	0	99.000	13.275		Residential - Single Family Residence, 1	123B157 117		West Los Angeles	No	ABMI	TOC EXP , ADU
Los Angeles	11650 WEDDINGTON ST	91601	2348015008	0.000	0.000	0.000	13.274	Shortfall of Sites	0.152	Low Residential	R1-1	0	0	0	99.000	13.274		Residential - Single Family Residence, 1	171B169 259		North Hollywood - Valley Village	No	ABMI	TOC EXP , ADU
Los Angeles	5060 NESTLE AVE	91356	2181015900	6.637	6.637	0.000	0.000	Shortfall of Sites	7.195	Public Facilities	[Q]PF-1XL	0	0	20	153.741	13.273		Miscellaneous - Government Owned Property, 0	171B125 741		Encino - Tarzana	No	LI	PF
Los Angeles	11555 W OLYMPIC BLVD	90064	4260005900	0.000	0.000	0.000	13.272	Shortfall of Sites	0.122	General Commercial	R2-1	0	0	0	113.635	13.272		Miscellaneous - Government Owned Property, 0	123B153 77		West Los Angeles	No	ABMI	OPP RC , R2RD
Los Angeles	11555 W OLYMPIC BLVD	90064	4260005900	0.000	0.000	0.000	13.271	Shortfall of Sites	0.122	General Commercial	R2-1	0	0	0	113.635	13.271		Miscellaneous - Government Owned Property, 0	123B153 106		West Los Angeles	No	ABMI	OPP RC , R2RD
Los Angeles	11555 W OLYMPIC BLVD	90064	4260005900	0.000	0.000	0.000	13.271	Shortfall of Sites	0.122	General Commercial	R2-1	0	0	0	113.635	13.271		Miscellaneous - Government Owned Property, 0	123B153 91		West Los Angeles	No	ABMI	OPP RC , R2RD
Los Angeles	11646 WEDDINGTON ST	91601	2348015009	0.000	0.000	0.000	13.269	Shortfall of Sites	0.152	Low Residential	R1-1	0	0	0	99.000	13.269		Residential - Single Family Residence, 1	171B169 258		North Hollywood - Valley Village	No	ABMI	TOC EXP , ADU
Los Angeles	4436 VICTORIA PARK PL	90019	5082013008	0.000	0.000	0.000	13.269	Shortfall of Sites	0.178	Low Medium I Residential	R2-1-O	0	0	0	99.000	13.269		Residential - Double, Duplex, or Two Units - 4 Stories or Less, 2	129B185 1167		West Adams - Baldwin Hills - Leimert	Yes	ABMI	TOC EXP , R2RD
Los Angeles	13131 KUEN PL	91401	2345021035	0.000	0.000	0.000	13.268	Shortfall of Sites	0.152	Very Low Residential	RE11-1	0	0	0	99.000	13.268		Residential - Single Family Residence - Pool, 1	171B157 129		Van Nuys - North Sherman Oaks	No	ABMI	TOC EXP , ADU
Los Angeles	1762 MIDVALE AVE	90024	4324028042	0.000	0.000	0.000	13.267	Shortfall of Sites	0.152	Low Medium I Residential	[Q]R2-1-O	0	0	0	99.000	13.267		Residential - Single Family Residence, 1	129B153 433		Westwood	No	ABMI	TOC EXP , ADU, R2RD
Los Angeles	1756 MIDVALE AVE	90024	4324028041	0.000	0.000	0.000	13.267	Shortfall of Sites	0.152	Low Medium I Residential	[Q]R2-1-O	0	0	0	99.000	13.267		Residential - Single Family Residence, 1	129B153 415		Westwood	No	ABMI	TOC EXP , ADU, R2RD
Los Angeles	1738 MIDVALE AVE	90024	4324028038	0.000	0.000	0.000	13.267	Shortfall of Sites	0.152	Low Medium I Residential	[Q]R2-1-O	0	0	0	99.000	13.267		Residential - Single Family Residence, 1	129B153 361		Westwood	No	ABMI	TOC EXP , ADU, R2RD
Los Angeles	1732 MIDVALE AVE	90024	4324028037	0.000	0.000	0.000	13.267	Shortfall of Sites	0.152	Low Medium I Residential	[Q]R2-1	0	0	0	99.000	13.267		Residential - Single Family Residence, 1	129B153 344		Westwood	No	ABMI	TOC EXP , ADU, R2RD
Los Angeles	1508 MIDVALE AVE	90024	4324026002	0.000	0.000	0.000	13.266	Shortfall of Sites	0.152	Low Residential	R1-1	0	0	0	99.000	13.266		Residential - Single Family Residence, 1	129B153 51		Westwood	No	ABMI	TOC EXP , ADU
Los Angeles	11640 WEDDINGTON ST	91601	2348015010	0.000	0.000	0.000	13.264	Shortfall of Sites	0.152	Low Residential	R1-1	0	0	0	99.000	13.264		Residential - Single Family Residence, 1	171B169 257		North Hollywood - Valley Village	No	ABMI	TOC EXP , ADU
Los Angeles	806 S ORANGE DR	90036	5084002010	0.000	0.000	0.000	13.264	Shortfall of Sites	0.152	Low II Residential	R1V3-RG	0	0	0	99.000	13.264		Residential - Single Family Residence, 1	132B181 277		Wilshire	No	ABMI	TOC EXP , ADU
Los Angeles	13454 MARGATE ST	91401	2344019004	0.000	0.000	0.000	13.264	Shortfall of Sites	0.152	Low Residential	R1-1	0	0	0	99.000	13.264		Residential - Single Family Residence - Pool, 1	171B157 272		Van Nuys - North Sherman Oaks	No	ABMI	TOC EXP , ADU
Los Angeles	1823 S BRONSON AVE	90019	5072001009	0.000	0.000	0.000	13.264	Shortfall of Sites	0.152	Low II Residential	R1-1-O-CPIO	0	0	0	99.000	13.264		Residential - Single Family Residence, 1	126B185 805		West Adams - Baldwin Hills - Leimert	No	ABMI	TOC EXP , ADU
Los Angeles	10400 ALABAMA AVE	91311	2722025012	0.000	0.000	0.000	13.263	Shortfall of Sites	0.152	Low II Residential	R1-1	0	0	0	99.000	13.263		Residential - Single Family Residence, 1	204B105 97		Chatsworth - Porter Ranch	No	ABMI	TOC EXP , ADU
Los Angeles	2837 MILITARY AVE	90064	4251005059	0.000	0.000	0.000	13.262	Shortfall of Sites	0.152	Low Residential	R1-1	0	0	0	99.000	13.262		Residential - Single Family Residence, 1	123B157 1132		West Los Angeles	No	ABMI	TOC EXP , ADU
Los Angeles	10200 DE SOTO AVE	91311	2741001020	0.000	0.000	0.000	13.262	Shortfall of Sites	1.686	Medium Residential	R3-1	0	0	0	81.635	13.262		Residential - Five or More Units or Apartments (Any Combination) - 4 Stories or Less - Pool, 86	204B109 247		Chatsworth - Porter Ranch	Yes	ABMI	DB50
Los Angeles	10645 ESTHER AVE	90064	4255004020	0.000	0.000	0.000	13.261	Shortfall of Sites	0.152	Low Residential	R1-1-O	0	0	0	99.000	13.261		Residential - Single Family Residence, 1	126B157 1008		West Los Angeles	No	ABMI	TOC EXP , ADU
Los Angeles	2361 KELTON AVE	90064	4322009023	0.000	0.000	0.000	13.261	Shortfall of Sites	0.152	Low Residential	R1-1	0	0	0	99.000	13.261		Residential - Single Family Residence, 1	126B157 994		West Los Angeles	No	ABMI	TOC EXP , ADU
Los Angeles	2607 BUTLER AVE	90064	4258004011	0.000	0.000	0.000	13.261	Shortfall of Sites	0.152	Low Residential	R1V2	0	0	0	99.000	13.261		Residential - Single Family Residence, 1	123B153 1038		Palms - Mar Vista - Del Rey	No	ABMI	TOC EXP , ADU
Los Angeles	2351 KELTON AVE	90064	4322009025	0.000	0.000	0.000	13.261	Shortfall of Sites	0.152	Low Residential	R1-1	0	0	0	99.000	13.261		Residential - Single Family Residence, 1	126B157 968		West Los Angeles	No	ABMI	TOC EXP , ADU
Los Angeles	2347 KELTON AVE	90064	4322009026	0.000	0.000	0.000	13.260	Shortfall of Sites	0.152	Low Residential	R1-1	0	0	0	99.000	13.260		Residential - Single Family Residence, 1	126B157 954		West Los Angeles	No	ABMI	TOC EXP , ADU

Jurisdiction Name	Site Address/Intersection	5 Digit ZIP Code	Assessor Parcel Number	Very Low-Income	Low-Income	Moderate-Income	Above Moderate-Income	Type of Shortfall	Parcel Size (Acres)	Current General Plan Designation	Current Zoning	Proposed General Plan (GP) Designation	Proposed Zoning	Minimum Density Allowed	Maximum Density Allowed	Total Capacity	Vacant/ Nonvacant	Description of Existing Uses	PIN	Base Density Per Acre	Community Plan Area	Rent Stabalization Ordinance	Income Category	Applicable Rezoning Program (Program informing values in Column Q listed first)
Los Angeles	702 N BROADWAY	90012	5408022003	0.663	0.663	0.000	11.934	Shortfall of Sites	0.086	Regional Commercial	C2-2	Community Center	[DM2-MK1-5] [CX1-FA] [CPIO]	20	325.219	13.260		Commercial - Store - One Story, 2	133-5A215 101	No Max	Central City North	No	VLI, LI, ABMI	DT CPU
Los Angeles	5655 KLUMP AVE	91601	2337034034	6.630	6.630	0.000	0.000	Shortfall of Sites	0.347	Low Medium II Residential	RD1.5-1VL	Medium	0	20	109.376	13.260		Residential - Five or More Units or Apartments (Any Combination) - 4 Stories or Less, 10	174B173 655	54	North Hollywood - Valley Village	No	LI	Orange LineTNP
Los Angeles	2051 SAWTELLE BLVD	90025	4261033022	6.630	6.630	0.000	0.000	Shortfall of Sites	0.319	Neighborhood Commercial	C2-1VL	Mixed Use Corridor	0	20	150.295	13.260		Commercial - Store Combination - Store and Residential Combination - One Story, 18	126B153 859	54	West Los Angeles	No	LI	West WLA CPU , AHO
Los Angeles	2337 KELTON AVE	90064	4322009028	0.000	0.000	0.000	13.260	Shortfall of Sites	0.152	Low Residential	R1-1	0	0	0	99.000	13.260		Residential - Single Family Residence, 1	126B157 925		West Los Angeles	No	ABMI	TOC EXP , ADU
Los Angeles	2331 KELTON AVE	90064	4322009029	0.000	0.000	0.000	13.260	Shortfall of Sites	0.152	Low Residential	R1-1	0	0	0	99.000	13.260		Residential - Single Family Residence - Pool, 1	126B157 915		West Los Angeles	No	ABMI	TOC EXP , ADU
Los Angeles	2327 KELTON AVE	90064	4322009030	0.000	0.000	0.000	13.259	Shortfall of Sites	0.152	Low Residential	R1-1	0	0	0	99.000	13.259		Residential - Single Family Residence, 1	126B157 901		West Los Angeles	No	ABMI	TOC EXP , ADU
Los Angeles	2311 KELTON AVE	90064	4322009033	0.000	0.000	0.000	13.259	Shortfall of Sites	0.152	Low Residential	R1-1	0	0	0	99.000	13.259		Residential - Single Family Residence, 1	126B157 859		West Los Angeles	No	ABMI	TOC EXP , ADU
Los Angeles	2307 KELTON AVE	90064	4322009034	0.000	0.000	0.000	13.259	Shortfall of Sites	0.152	Low Residential	R1-1	0	0	0	99.000	13.259		Residential - Single Family Residence - Pool, 1	126B153 682		West Los Angeles	No	ABMI	TOC EXP , ADU
Los Angeles	2303 KELTON AVE	90064	4322009035	0.000	0.000	0.000	13.258	Shortfall of Sites	0.152	Low Residential	R1-1	0	0	0	99.000	13.258		Residential - Single Family Residence, 1	126B153 669		West Los Angeles	No	ABMI	TOC EXP , ADU
Los Angeles	10567 NORTHVALE RD	90064	4318041027	0.000	0.000	0.000	13.255	Shortfall of Sites	0.152	Low Residential	R1V2	0	0	0	99.000	13.255		Residential - Single Family Residence, 1	123B161 153		West Los Angeles	No	ABMI	TOC EXP , ADU
Los Angeles	2451 GRANVILLE AVE	90064	4259039049	0.000	0.000	0.000	13.255	Shortfall of Sites	0.152	Low Residential	R1-1	Low Medium	0	0	99.000	13.255		Residential - Single Family Residence, 1	123B149 1075	21	Palms - Mar Vista - Del Rey	No	ABMI	TOC EXP , PMVDR CPU, ADU, AHO
Los Angeles	2341 MALCOLM AVE	90064	4320003066	0.000	0.000	0.000	13.253	Shortfall of Sites	0.152	Low Residential	R1-1	0	0	0	99.000	13.253		Residential - Single Family Residence - Pool, 1	126B157 616		West Los Angeles	No	ABMI	TOC EXP , ADU
Los Angeles	2351 MALCOLM AVE	90064	4320003064	0.000	0.000	0.000	13.253	Shortfall of Sites	0.152	Low Residential	R1-1	0	0	0	99.000	13.253		Residential - Single Family Residence, 1	126B157 655		West Los Angeles	No	ABMI	TOC EXP , ADU
Los Angeles	2367 MALCOLM AVE	90064	4320003061	0.000	0.000	0.000	13.253	Shortfall of Sites	0.152	Low Residential	R1-1	0	0	0	99.000	13.253		Residential - Single Family Residence, 1	126B157 715		West Los Angeles	No	ABMI	TOC EXP , ADU
Los Angeles	2347 MALCOLM AVE	90064	4320003065	0.000	0.000	0.000	13.253	Shortfall of Sites	0.152	Low Residential	R1-1	0	0	0	99.000	13.253		Residential - Single Family Residence, 1	126B157 636		West Los Angeles	No	ABMI	TOC EXP , ADU
Los Angeles	2361 MALCOLM AVE	90064	4320003062	0.000	0.000	0.000	13.253	Shortfall of Sites	0.152	Low Residential	R1-1	0	0	0	99.000	13.253		Residential - Single Family Residence, 1	126B157 696		West Los Angeles	No	ABMI	TOC EXP , ADU
Los Angeles	2381 MALCOLM AVE	90064	4320003058	0.000	0.000	0.000	13.253	Shortfall of Sites	0.152	Low Residential	R1-1	0	0	0	99.000	13.253		Residential - Single Family Residence, 1	126B157 763		West Los Angeles	No	ABMI	TOC EXP , ADU
Los Angeles	6413 W 86TH PL	90045	4122003017	0.000	0.000	0.000	13.253	Shortfall of Sites	0.133	Low Medium II Residential	R2-1	0	0	0	113.635	13.253		Residential - Double, Duplex, or Two Units - 4 Stories or Less, 0	096B165 605	43	Westchester - Playa del Rey	Yes	ABMI	OPP RC , WPDR CPU, R2RD, AHO
Los Angeles	4836 TOPANGA CANYON BLVD	91364	2171017052	6.626	6.626	0.000	0.000	Shortfall of Sites	0.143	Low Medium I Residential	R2-1	Low Medium Residential	0	20	113.635	13.252		, 2	168B101 675	10	Canoga Park - Winnetka - Woodland Hills - West Hills	No	LI	OPP RC , CPK CPU, R2RD, AHO
Los Angeles	19452 HART ST	91335	2130021900	6.625	6.625	0.000	0.000	Shortfall of Sites	8.619	Public Facilities	[Q]PF-1XL-RIO	0	0	20	153.741	13.250		Miscellaneous - Government Owned Property, 0	183B117 584		Reseda - West Van Nuys	No	LI	PF
Los Angeles	6433 W 86TH PL	90045	4122003013	0.000	0.000	0.000	13.250	Shortfall of Sites	0.133	Low Medium II Residential	R2-1	0	0	0	113.635	13.250		Residential - Double, Duplex, or Two Units - 4 Stories or Less, 0	096B165 610	43	Westchester - Playa del Rey	Yes	ABMI	OPP RC , WPDR CPU, R2RD, AHO
Los Angeles	2337 GLENDON AVE	90064	4320002051	0.000	0.000	0.000	13.250	Shortfall of Sites	0.152	Low Residential	R1-1	Low Medium Residential	0	0	99.000	13.250		Residential - Single Family Residence - Other Improvements Only, 1	126B157 694	1 per lot	West Los Angeles	No	ABMI	TOC EXP , West WLA CPU, ADU, AHO
Los Angeles	1012 S HIGHLAND AVE	90019	5084008016	0.000	0.000	0.000	13.250	Shortfall of Sites	0.152	Low II Residential	R1-1-O	0	0	0	99.000	13.250		Residential - Single Family Residence, 1	132B181 770		Wilshire	No	ABMI	TOC EXP , ADU
Los Angeles	6429 W 86TH PL	90045	4122003020	0.000	0.000	0.000	13.250	Shortfall of Sites	0.132	Low Medium II Residential	R2-1	0	0	0	113.635	13.250		Residential - Double, Duplex, or Two Units - 4 Stories or Less, 0	096B165 609	43	Westchester - Playa del Rey	Yes	ABMI	OPP RC , WPDR CPU, R2RD, AHO
Los Angeles	2331 GLENDON AVE	90064	4320002052	0.000	0.000	0.000	13.250	Shortfall of Sites	0.152	Low Residential	R1-1	Low Medium Residential	0	0	99.000	13.250		Residential - Single Family Residence, 1	126B157 674	1 per lot	West Los Angeles	No	ABMI	TOC EXP , West WLA CPU, ADU, AHO
Los Angeles	2329 GLENDON AVE	90064	4320002053	0.000	0.000	0.000	13.250	Shortfall of Sites	0.152	Low Residential	R1-1	Low Medium Residential	0	0	99.000	13.250		Residential - Single Family Residence, 1	126B157 654	1 per lot	West Los Angeles	No	ABMI	TOC EXP , West WLA CPU, ADU, AHO
Los Angeles	2327 GLENDON AVE	90064	4320002054	0.000	0.000	0.000	13.249	Shortfall of Sites	0.152	Low Residential	R1-1	Low Medium Residential	0	0	99.000	13.249		Residential - Single Family Residence, 1	126B157 635	1 per lot	West Los Angeles	No	ABMI	TOC EXP , West WLA CPU, ADU, AHO
Los Angeles	2317 GLENDON AVE	90064	4320002055	0.000	0.000	0.000	13.249	Shortfall of Sites	0.152	Low Residential	R1-1	Low Medium Residential	0	0	99.000	13.249		Residential - Single Family Residence, 1	126B157 614	1 per lot	West Los Angeles	No	ABMI	TOC EXP , West WLA CPU, ADU, AHO
Los Angeles	2311 GLENDON AVE	90064	4320002056	0.000	0.000	0.000	13.249	Shortfall of Sites	0.152	Low Residential	R1-1	Low Medium Residential	0	0	99.000	13.249		Residential - Single Family Residence, 1	126B157 594	1 per lot	West Los Angeles	No	ABMI	TOC EXP , West WLA CPU, ADU, AHO
Los Angeles	2583 MIDVALE AVE	90064	4256003037	0.000	0.000	0.000	13.249	Shortfall of Sites	0.152	Low Residential	R1-1-O	0	0	0	99.000	13.249		Residential - Single Family Residence, 1	123B157 91		West Los Angeles	No	ABMI	TOC EXP , ADU
Los Angeles	2307 GLENDON AVE	90064	4320002057	0.000	0.000	0.000	13.249	Shortfall of Sites	0.152	Low Residential	R1-1	Low Medium Residential	0	0	99.000	13.249		Residential - Single Family Residence, 1	126B157 573	1 per lot	West Los Angeles	No	ABMI	TOC EXP , West WLA CPU, ADU, AHO
Los Angeles	6417 W 86TH PL	90045	4122003018	0.000	0.000	0.000	13.248	Shortfall of Sites	0.132	Low Medium II Residential	R2-1	0	0	0	113.635	13.248		Residential - Double, Duplex, or Two Units - 4 Stories or Less, 0	096B165 606	43	Westchester - Playa del Rey	Yes	ABMI	OPP RC , WPDR CPU, R2RD, AHO
Los Angeles	1817 S BRONSON AVE	90019	5072001010	0.000	0.000	0.000	13.246	Shortfall of Sites	0.152	Low II Residential	R1-1-O-CPIO	0	0	0	99.000	13.246		Residential - Single Family Residence, 1	126B185 784		West Adams - Baldwin Hills - Leimert	No	ABMI	TOC EXP , ADU
Los Angeles	2378 SELBY AVE	90064	4320004111	0.000	0.000	0.000	13.244	Shortfall of Sites	0.139	Low Residential	R1-1-O	0	0	0	99.000	13.244		Commercial - Parking Lot (Commercial Use Property) - Lots - Patron or Employee - One Story, 0	126B157 710		West Los Angeles	No	ABMI	TOC EXP
Los Angeles	4640 PETIT AVE	91436	2284008001	6.622	6.622	0.000	0.000	Shortfall of Sites	1.135	Low I Residential	RE9-1	Low Residential	0	20	66.287	13.243		Residential - Single Family Residence - Pool, 1	168B137 512	1 per lot	Encino - Tarzana	No	LI	AHO , ENC CPU, ADU
Los Angeles	10649 ESTHER AVE	90064	4255004021	0.000	0.000	0.000	13.243	Shortfall of Sites	0.152	Low Residential	R1-1-O	0	0	0	99.000	13.243		Residential - Single Family Residence, 1	126B157 1017		West Los Angeles	No	ABMI	TOC EXP , ADU
Los Angeles	10813 WELLWORTH AVE	90024	4325005013	0.000	0.000	0.000	13.241	Shortfall of Sites	0.152	Low Residential	R1-1	0	0	0	99.000	13.241		Residential - Single Family Residence, 1	132B153 466		Westwood	No	ABMI	TOC EXP , ADU
Los Angeles	2832 DUNLEER PL	90064	4255007018	0.000	0.000	0.000	13.239	Shortfall of Sites	0.152	Low Residential	R1-1	0	0	0	99.000	13.239		Residential - Single Family Residence, 1	123B161 245		West Los Angeles	No	ABMI	TOC EXP , ADU
Los Angeles	13453 WEDDINGTON ST	91401	2344019011	0.000	0.000	0.000	13.239	Shortfall of Sites	0.152	Low Residential	R1-1	0	0	0	99.000	13.239		Residential - Single Family Residence, 1	171B157 317		Van Nuys - North Sherman Oaks	No	ABMI	TOC EXP , ADU
Los Angeles	21957 VINTAGE ST	91311	2747018075	0.000	0.000	0.000	13.238	Shortfall of Sites	0.132	Low II Residential	R1-1	0	0	0	113.635	13.238		Residential - Single Family Residence, 1	204B101 577		Chatsworth - Porter Ranch	No	ABMI	OPP RC , TOC EXP
Los Angeles	320 N EDINBURGH AVE	90048	5527035010	0.000	0.000	0.000	13.238	Shortfall of Sites	0.152	Low II Residential	R1V3	0	0	0	99.000	13.238		Residential - Single Family Residence, 1	138B177 301		Wilshire	No	ABMI	TOC EXP , ADU
Los Angeles	326 N EDINBURGH AVE	90048	5527035009	0.000	0.000	0.000	13.238	Shortfall of Sites	0.152	Low II Residential	R1V3	0	0	0	99.000	13.238		Residential - Single Family Residence, 1	138B177 277		Wilshire	No	ABMI	TOC EXP , ADU
Los Angeles	8526 WINSFORD AVE	90045	4125002002	0.000	0.000	0.000	13.237	Shortfall of Sites	0.152	Low Medium I Residential	R2-1	0	0	0	99.000	13.237		Residential - Single Family Residence, 1	096B169 504		Westchester - Playa del Rey	No	ABMI	TOC EXP , ADU, R2RD
Los Angeles	2714 MIDVALE AVE	90064	4256032027	0.000	0.000	0.000	13.234	Shortfall of Sites	0.152	Low Residential	R1-1	0	0	0	99.000	13.234		Residential - Single Family Residence - Pool, 1	123B157 485		West Los Angeles	No	ABMI	TOC EXP , ADU
Los Angeles	2370 MIDVALE AVE	90064	4322003015	0.000	0.000	0.000	13.233	Shortfall of Sites	0.152	Low Residential	R1-1	Low Medium Residential	0	0	99.000	13.233		Residential - Single Family Residence, 1	126B157 919	1 per lot	West Los Angeles	No	ABMI	TOC EXP , West WLA CPU, ADU, AHO
Los Angeles	2356 GREENFIELD AVE	90064	4322010012	0.000	0.000	0.000	13.233	Shortfall of Sites	0.152	Low Residential	R1-1	0	0	0	99.000	13.233		Residential - Single Family Residence, 1	126B153 934		West Los Angeles	No	ABMI	TOC EXP , ADU
Los Angeles	2310 GREENFIELD AVE	90064	4322010003	0.000	0.000	0.000	13.233	Shortfall of Sites	0.152	Low Residential	R1-1	0	0	0	99.000	13.233		Residential - Single Family Residence, 1	126B153 798		West Los Angeles	No	ABMI	TOC EXP , ADU
Los Angeles	2346 MIDVALE AVE	90064	4322003010	0.000	0.000	0.000	13.233	Shortfall of Sites	0.152	Low Residential	R1-1	Low Medium Residential	0	0	99.000	13.233		Residential - Single Family Residence, 1	126B157 848	1 per lot	West Los Angeles	No	ABMI	TOC EXP , West WLA CPU, ADU, AHO
Los Angeles	2320 MIDVALE AVE	90064	4322003005	0.000	0.000	0.000	13.233	Shortfall of Sites	0.152	Low Residential	R1-1	Low Medium Residential	0	0	99.000	13.233		Residential - Single Family Residence, 1	126B157 766	1 per lot	West Los Angeles	No	ABMI	TOC EXP , West WLA CPU, ADU, AHO
Los Angeles	2336 MALCOLM AVE	90064	4320004081	0.000	0.000	0.000	13.233	Shortfall of Sites	0.152	Low Residential	R1-1-O	0	0	0	99.000	13.233		Residential - Single Family Residence, 1	126B157 544		West Los Angeles	No	ABMI	TOC EXP , ADU
Los Angeles	2326 SELBY AVE	90064	4320005027	0.000	0.000	0.000	13.233	Shortfall of Sites	0.152	Low Residential	R1-1-O	0	0	0	99.000	13.233		Residential - Single Family Residence, 1	126B157 419		West Los Angeles	No	ABMI	TOC EXP , ADU
Los Angeles	2356 SELBY AVE	90064	4320005033	0.000	0.000	0.000	13.233	Shortfall of Sites	0.152	Low Residential	R1-1-O	0	0	0	99.000	13.233		Residential - Single Family Residence, 1	126B157 543		West Los Angeles	No	ABMI	TOC EXP , ADU
Los Angeles	2330 GREENFIELD AVE	90064	4322010007	0.000	0.000	0.000	13.233	Shortfall of Sites	0.152	Low Residential	R1-1	0	0	0	99.000	13.233		Residential - Single Family Residence, 1	126B153 860		West Los Angeles	No	ABMI	TOC EXP , ADU
Los Angeles	2350 MIDVALE AVE	90064	4322003011	0.000	0.000	0.000	13.233	Shortfall of Sites	0.152	Low Residential	R1-1	Low Medium Residential	0	0	99.000	13.233		Residential - Single Family Residence, 1	126B157 863	1 per lot	West Los Angeles	No	ABMI	TOC EXP , West WLA CPU, ADU, AHO
Los Angeles	2332 SELBY AVE	90064	4320005028	0.000	0.000	0.000	13.233	Shortfall of Sites	0.152	Low Residential	R1-1-O	0	0	0	99.000	13.233		Residential - Single Family Residence, 1	126B157 440		West Los Angeles	No	ABMI	TOC EXP , ADU
Los Angeles	2316 MALCOLM AVE	90064	4320004077	0.000	0.000	0.000	13.233	Shortfall of Sites	0.152	Low Residential	R1-1-O	0	0	0	99.000	13.233		Residential - Single Family Residence, 1	126B157 461		West Los Angeles	No	ABMI	TOC EXP , ADU
Los Angeles	2350 GREENFIELD AVE	90064	4322010011	0.000	0.000	0.000	13.233	Shortfall of Sites	0.152	Low Residential	R1-1	0	0	0	99.000	13.233		Residential - Single Family Residence, 1	126B153 919		West Los Angeles	No	ABMI	TOC EXP , ADU
Los Angeles	2316 GREENFIELD AVE	90064	4322010004	0.000	0.000	0.000	13.233	Shortfall of Sites	0.152	Low Residential	R1-1	0	0	0	99.000	13.233		Residential - Single Family Residence, 1	126B153 813		West Los Angeles	No	ABMI	TOC EXP , ADU
Los Angeles	2312 SELBY AVE	90064	4320005024	0.000	0.000	0.000	13.233	Shortfall of Sites	0.152	Low Residential	R1-1-O	0	0	0	99.000	13.233		Residential - Single Family Residence, 1	126B157 363		West Los Angeles	No	ABMI	TOC EXP , ADU
Los Angeles	2340 GREENFIELD AVE	90064	4322010009	0.000	0.000	0.000	13.233	Shortfall of Sites	0.152	Low Residential	R1-1	0	0	0	99.000	13.233		Residential - Single Family Residence, 1	126B153 888		West Los Angeles	No	ABMI	TOC EXP , ADU
Los Angeles	2300 GREENFIELD AVE	90064	4322010001	0.000	0.000	0.000	13.233	Shortfall of Sites	0.152	Low Residential	R1-1	0	0	0	99.000	13.233		Residential - Single Family Residence, 1	126B153 767		West Los Angeles	No	ABMI	TOC EXP , ADU
Los Angeles	2326 MIDVALE AVE	90064	4322003006	0.000	0.000	0.000	13.233	Shortfall of Sites	0.152	Low Residential	R1-1	Low Medium Residential	0	0	99.000	13.233		Residential - Single Family Residence, 1	126B157 783	1 per lot	West Los Angeles	No	ABMI	TOC EXP , West WLA CPU, ADU, AHO
Los Angeles	2342 SELBY AVE	90064	4320005030	0.000	0.000	0.000	13.233	Shortfall of Sites	0.152	Low Residential	R1-1-O	0	0	0	99.000	13.233		Residential - Single Family Residence, 1	126B157 480		West Los Angeles	No	ABMI	TOC EXP , ADU
Los Angeles	2300 MIDVALE AVE	90064	4322003001	0.000	0.000	0.000	13.233	Shortfall of Sites	0.152	Low Residential	R1-1	Low Medium Residential	0	0	99.000	13.233		Residential - Single Family Residence, 1	126B157 697	1 per lot	West Los Angeles	No	ABMI	TOC EXP , West WLA CPU, ADU, AHO
Los Angeles	2336 GREENFIELD AVE	90064	4322010008	0.000	0.000	0.000	13.233	Shortfall of Sites	0.152	Low Residential	R1-1	0	0	0	99.000	13.233		Residential - Single Family Residence, 1	126B153 873		West Los Angeles	No	ABMI	TOC EXP , ADU
Los Angeles	2346 GREENFIELD AVE	90064	4322010010	0.000	0.000	0.000	13.233	Shortfall of Sites	0.152	Low Residential	R1-1	0	0	0	99.000	13.233		Residential - Single Family Residence, 1	126B153 903		West Los Angeles	No	ABMI	TOC EXP , ADU
Los Angeles	2356 MIDVALE AVE	90064	4322003012	0.000	0.000	0.000	13.233	Shortfall of Sites	0.152	Low Residential	R1-1	Low Medium Residential	0	0	99.000	13.233		Residential - Single Family Residence, 1	126B157 879	1 per lot	West Los Angeles	No	ABMI	TOC EXP , West WLA CPU, ADU, AHO

Jurisdiction Name	Site Address/Intersection	5 Digit ZIP Code	Assessor Parcel Number	Very Low-Income	Low-Income	Moderate-Income	Above Moderate-Income	Type of Shortfall	Parcel Size (Acres)	Current General Plan Designation	Current Zoning	Proposed General Plan (GP) Designation	Proposed Zoning	Minimum Density Allowed	Maximum Density Allowed	Total Capacity	Vacant/ Nonvacant	Description of Existing Uses	PIN	Base Density Per Acre	Community Plan Area	Rent Stabalization Ordinance	Income Category	Applicable Rezoning Program (Program informing values in Column Q listed first)
Los Angeles	2316 SELBY AVE	90064	4320005025	0.000	0.000	0.000	13.233	Shortfall of Sites	0.152	Low Residential	R1-1-O	0	0	0	99.000	13.233		Residential - Single Family Residence, 1	126B157 381		West Los Angeles	No	ABMI	TOC EXP , ADU
Los Angeles	2360 MIDVALE AVE	90064	4322003013	0.000	0.000	0.000	13.233	Shortfall of Sites	0.152	Low Residential	R1-1	Low Medium Residential	0	0	99.000	13.233		Residential - Single Family Residence, 1	126B157 891	1 per lot	West Los Angeles	No	ABMI	TOC EXP , West WLA CPU, ADU, AHO
Los Angeles	2308 SELBY AVE	90064	4320005023	0.000	0.000	0.000	13.233	Shortfall of Sites	0.152	Low Residential	R1-1-O	0	0	0	99.000	13.233		Residential - Single Family Residence - Pool, 1	126B157 346		West Los Angeles	No	ABMI	TOC EXP , ADU
Los Angeles	2346 SELBY AVE	90064	4320005031	0.000	0.000	0.000	13.233	Shortfall of Sites	0.152	Low Residential	R1-1-O	0	0	0	99.000	13.233		Residential - Single Family Residence - Pool and Misc., 1	126B157 503		West Los Angeles	No	ABMI	TOC EXP , ADU
Los Angeles	2306 MIDVALE AVE	90064	4322003002	0.000	0.000	0.000	13.233	Shortfall of Sites	0.152	Low Residential	R1-1	Low Medium Residential	0	0	99.000	13.233		Residential - Single Family Residence, 1	126B157 717	1 per lot	West Los Angeles	No	ABMI	TOC EXP , West WLA CPU, ADU, AHO
Los Angeles	2316 MIDVALE AVE	90064	4322003004	0.000	0.000	0.000	13.233	Shortfall of Sites	0.152	Low Residential	R1-1	Low Medium Residential	0	0	99.000	13.233		Residential - Single Family Residence, 1	126B157 749	1 per lot	West Los Angeles	No	ABMI	TOC EXP , West WLA CPU, ADU, AHO
Los Angeles	2360 SELBY AVE	90064	4320005034	0.000	0.000	0.000	13.233	Shortfall of Sites	0.152	Low Residential	R1-1-O	0	0	0	99.000	13.233		Residential - Single Family Residence, 1	126B157 559		West Los Angeles	No	ABMI	TOC EXP , ADU
Los Angeles	2306 MALCOLM AVE	90064	4320004075	0.000	0.000	0.000	13.233	Shortfall of Sites	0.152	Low Residential	R1-1-O	0	0	0	99.000	13.233		Residential - Single Family Residence, 1	126B157 420		West Los Angeles	No	ABMI	TOC EXP , ADU
Los Angeles	2310 MIDVALE AVE	90064	4322003003	0.000	0.000	0.000	13.233	Shortfall of Sites	0.152	Low Residential	R1-1	Low Medium Residential	0	0	99.000	13.233		Residential - Single Family Residence, 1	126B157 730	1 per lot	West Los Angeles	No	ABMI	TOC EXP , West WLA CPU, ADU, AHO
Los Angeles	2326 MALCOLM AVE	90064	4320004079	0.000	0.000	0.000	13.233	Shortfall of Sites	0.152	Low Residential	R1-1-O	0	0	0	99.000	13.233		Residential - Single Family Residence, 1	126B157 504		West Los Angeles	No	ABMI	TOC EXP , ADU
Los Angeles	2360 GREENFIELD AVE	90064	4322010013	0.000	0.000	0.000	13.233	Shortfall of Sites	0.152	Low Residential	R1-1	0	0	0	99.000	13.233		Residential - Single Family Residence, 1	126B153 952		West Los Angeles	No	ABMI	TOC EXP , ADU
Los Angeles	2336 SELBY AVE	90064	4320005029	0.000	0.000	0.000	13.233	Shortfall of Sites	0.152	Low Residential	R1-1-O	0	0	0	99.000	13.233		Residential - Single Family Residence, 1	126B157 460		West Los Angeles	No	ABMI	TOC EXP , ADU
Los Angeles	2330 MIDVALE AVE	90064	4322003007	0.000	0.000	0.000	13.233	Shortfall of Sites	0.152	Low Residential	R1-1	Low Medium Residential	0	0	99.000	13.233		Residential - Single Family Residence, 1	126B157 800	1 per lot	West Los Angeles	No	ABMI	TOC EXP , West WLA CPU, ADU, AHO
Los Angeles	2322 SELBY AVE	90064	4320005026	0.000	0.000	0.000	13.233	Shortfall of Sites	0.152	Low Residential	R1-1-O	0	0	0	99.000	13.233		Residential - Single Family Residence, 1	126B157 401		West Los Angeles	No	ABMI	TOC EXP , ADU
Los Angeles	2330 MALCOLM AVE	90064	4320004080	0.000	0.000	0.000	13.233	Shortfall of Sites	0.152	Low Residential	R1-1-O	0	0	0	99.000	13.233		Residential - Single Family Residence, 1	126B157 525		West Los Angeles	No	ABMI	TOC EXP , ADU
Los Angeles	2340 MIDVALE AVE	90064	4322003009	0.000	0.000	0.000	13.233	Shortfall of Sites	0.152	Low Residential	R1-1	Low Medium Residential	0	0	99.000	13.233		Residential - Single Family Residence, 1	126B157 831	1 per lot	West Los Angeles	No	ABMI	TOC EXP , West WLA CPU, ADU, AHO
Los Angeles	2366 MIDVALE AVE	90064	4322003014	0.000	0.000	0.000	13.233	Shortfall of Sites	0.152	Low Residential	R1-1	Low Medium Residential	0	0	99.000	13.233		Residential - Single Family Residence, 1	126B157 905	1 per lot	West Los Angeles	No	ABMI	TOC EXP , West WLA CPU, ADU, AHO
Los Angeles	2310 MALCOLM AVE	90064	4320004076	0.000	0.000	0.000	13.233	Shortfall of Sites	0.152	Low Residential	R1-1-O	0	0	0	99.000	13.233		Residential - Single Family Residence - Pool, 1	126B157 441		West Los Angeles	No	ABMI	TOC EXP , ADU
Los Angeles	2320 GREENFIELD AVE	90064	4322010005	0.000	0.000	0.000	13.233	Shortfall of Sites	0.152	Low Residential	R1-1	0	0	0	99.000	13.233		Residential - Single Family Residence, 1	126B153 830		West Los Angeles	No	ABMI	TOC EXP , ADU
Los Angeles	2306 GREENFIELD AVE	90064	4322010002	0.000	0.000	0.000	13.233	Shortfall of Sites	0.152	Low Residential	R1-1	0	0	0	99.000	13.233		Residential - Single Family Residence, 1	126B153 782		West Los Angeles	No	ABMI	TOC EXP , ADU
Los Angeles	10758 AQUA VISTA ST	91602	2423030041	0.000	0.000	0.000	13.233	Shortfall of Sites	0.139	Low Residential	R1-1-RIO	Low Residential	0	0	99.000	13.233		, 0	165B177 1014	1 per lot	Sherman Oaks - Studio City - Toluca Lake - Cahuenga Pass	No	ABMI	TOC EXP , SHR CPU, AHO
Los Angeles	10820 WELLWORTH AVE	90024	4325010004	0.000	0.000	0.000	13.232	Shortfall of Sites	0.152	Low Residential	R1-1	0	0	0	99.000	13.232		Residential - Single Family Residence, 1	132B153 562		Westwood	No	ABMI	TOC EXP , ADU
Los Angeles	4242 ARCH DR	91604	2366025009	0.000	0.000	0.000	13.230	Shortfall of Sites	0.202	Medium Residential	[Q]R4-1-RIO	0	0	0	164.557	13.230		Residential - Five or More Units or Apartments (Any Combination) - 4 Stories or Less, 9	162B173 214		Sherman Oaks - Studio City - Toluca Lake - Cahuenga Pass	Yes	ABMI	DB50
Los Angeles	648 N EDINBURGH AVE	90048	5527016021	0.000	0.000	0.000	13.224	Shortfall of Sites	0.152	Low II Residential	R1V3	0	0	0	99.000	13.224		Residential - Single Family Residence, 1	141B177 709		Hollywood	No	ABMI	TOC EXP , ADU
Los Angeles	652 N EDINBURGH AVE	90048	5527016020	0.000	0.000	0.000	13.224	Shortfall of Sites	0.152	Low II Residential	R1V3	0	0	0	99.000	13.224		Residential - Single Family Residence, 1	141B177 687		Hollywood	No	ABMI	TOC EXP , ADU
Los Angeles	13403 WEDDINGTON ST	91401	2344019026	0.000	0.000	0.000	13.224	Shortfall of Sites	0.152	Low Residential	R1-1	0	0	0	99.000	13.224		Residential - Single Family Residence - Pool, 1	171B157 308		Van Nuys - North Sherman Oaks	No	ABMI	TOC EXP , ADU
Los Angeles	7746 MIDFIELD AVE	90045	4127004010	0.000	0.000	0.000	13.223	Shortfall of Sites	0.152	Low Residential	R1-1	0	0	0	99.000	13.223		Residential - Single Family Residence, 1	099B173 528		Westchester - Playa del Rey	No	ABMI	TOC EXP , ADU
Los Angeles	8516 WINSFORD AVE	90045	4125002004	0.000	0.000	0.000	13.223	Shortfall of Sites	0.152	Low Medium I Residential	R2-1	0	0	0	99.000	13.223		Residential - Single Family Residence, 1	096B169 453		Westchester - Playa del Rey	No	ABMI	TOC EXP , ADU, R2RD
Los Angeles	1537 TALMADGE ST	90027	5430021017	0.000	0.000	0.000	13.222	Shortfall of Sites	0.139	Low Medium I Residential	R2-1XL	0	0	0	99.000	13.222		Residential - Single Family Residence - Pool, 0	148-5A201 333		Hollywood	No	ABMI	TOC EXP , R2RD
Los Angeles	1543 TALMADGE ST	90027	5430021016	0.000	0.000	0.000	13.222	Shortfall of Sites	0.139	Low Medium I Residential	R2-1XL	0	0	0	99.000	13.222		Residential - Single Family Residence, 0	148-5A201 323		Hollywood	No	ABMI	TOC EXP , R2RD
Los Angeles	3244 SHELBY DR	90034	4311004033	0.000	0.000	0.000	13.220	Shortfall of Sites	0.152	Low Residential	R1V2	0	0	0	99.000	13.220		Residential - Single Family Residence, 1	123B165 695		West Los Angeles	No	ABMI	TOC EXP , ADU
Los Angeles	8330 LILIENTHAL AVE	90045	4107017039	0.000	0.000	0.000	13.219	Shortfall of Sites	0.165	Low Medium II Residential	R2-1	0	0	0	113.635	13.219		Residential - Three Units (Any Combination) - 4 Stories or Less, 3	096B169 119	21	Westchester - Playa del Rey	Yes	ABMI	OPP RC , WPDR CPU, R2RD, AHO
Los Angeles	8206 KITTYHAWK AVE	90045	4107017035	0.000	0.000	0.000	13.217	Shortfall of Sites	0.154	Low Medium II Residential	R2-1	0	0	0	113.635	13.217		Residential - Double, Duplex, or Two Units - 4 Stories or Less, 2	099B169 1293	21	Westchester - Playa del Rey	Yes	ABMI	OPP RC , WPDR CPU, R2RD, AHO
Los Angeles	5532 W 79TH ST	90045	4127022013	0.000	0.000	0.000	13.217	Shortfall of Sites	0.152	Low Residential	R1-1	0	0	0	99.000	13.217		Residential - Single Family Residence, 1	099B173 668		Westchester - Playa del Rey	No	ABMI	TOC EXP , ADU
Los Angeles	8510 WINSFORD AVE	90045	4125002005	0.000	0.000	0.000	13.216	Shortfall of Sites	0.152	Low Medium I Residential	R2-1	0	0	0	99.000	13.216		Residential - Single Family Residence, 1	096B169 429		Westchester - Playa del Rey	No	ABMI	TOC EXP , ADU, R2RD
Los Angeles	1807 S BRONSON AVE	90019	5072001012	0.000	0.000	0.000	13.212	Shortfall of Sites	0.152	Low II Residential	R1-1-O-CPIO	0	0	0	99.000	13.212		Residential - Single Family Residence, 1	126B185 739		West Adams - Baldwin Hills - Leimert	No	ABMI	TOC EXP , ADU
Los Angeles	8506 WINSFORD AVE	90045	4125002006	0.000	0.000	0.000	13.210	Shortfall of Sites	0.152	Low Medium I Residential	R2-1	0	0	0	99.000	13.210		Residential - Single Family Residence, 1	096B169 402		Westchester - Playa del Rey	No	ABMI	TOC EXP , ADU, R2RD
Los Angeles	3316 S BEVERLY DR	90034	4311015020	0.000	0.000	0.000	13.210	Shortfall of Sites	0.152	Low Residential	R1V2	0	0	0	99.000	13.210		Residential - Single Family Residence, 1	123B165 1050		West Los Angeles	No	ABMI	TOC EXP , ADU
Los Angeles	0	0	5589007004	0.000	0.000	0.000	13.209	Shortfall of Sites	0.152	Low I Residential	RE9-1	0	0	0	99.000	13.209		Residential - Single Family Residence - Other Improvements Only, 1	150A195 149		Hollywood	No	ABMI	TOC EXP , ADU, OPP RC2
Los Angeles	849 S TREMAINE AVE	90005	5090001008	0.000	0.000	0.000	13.208	Shortfall of Sites	0.152	Low II Residential	R1V3-RG	0	0	0	99.000	13.208		Residential - Single Family Residence, 1	132B185 268		Wilshire	No	ABMI	TOC EXP , ADU
Los Angeles	2950 E 4TH ST	90033	5185015008	0.000	0.000	0.000	13.208	Shortfall of Sites	0.106	Highway Oriented and Limited Commercial	C2-1-CUGU	Neighborhood Center	[LUM1 - G2 - 3][XN2 - 8][CPIO]	0	103.565	13.208		Commercial - Store Combination - Store and Residential Combination - One Story, 1	124-5A225 50	54	Boyle Heights	No	ABMI	DB50 , BH CPU, ARO
Los Angeles	14000 S VERMONT AVE	90247	6119014018	6.604	6.604	0.000	0.000	Shortfall of Sites	0.216	Highway Oriented Commercial	[Q]C2-1-O	0	0	20	82.294	13.208		Recreational - Theater - Movie - Indoor - One Story, 1	075B197 50		Harbor Gateway	No	LI	DB50
Los Angeles	6745 WOODMAN AVE	91401	2238010031	6.604	6.604	0.000	0.000	Shortfall of Sites	0.263	Medium Residential	[Q]R3-1	0	0	20	67.424	13.208		Commercial - Professional Building - One Story, 1	180B157 64		Van Nuys - North Sherman Oaks	No	LI	DB50
Los Angeles	14356 TYLER ST	91342	2504011108	6.604	6.604	0.000	0.000	Shortfall of Sites	0.766	Low Medium I Residential	RD3-1XL	0	0	20	23.192	13.208		Residential - Single Family Residence - Pool, 1	225B153 87		Sylmar	No	LI	DB50
Los Angeles	1640 W 218TH ST	90501	7346004006	6.604	6.604	0.000	0.000	Shortfall of Sites	0.207	Medium Residential	R3-1	0	0	20	85.949	13.208		Residential - Single Family Residence, 1	048B193 106		Harbor Gateway	No	LI	DB50
Los Angeles	13321 SATICOY ST	91605	2303007045	6.604	6.604	0.000	0.000	Shortfall of Sites	0.288	Commercial Manufacturing	CM-1	0	0	20	61.751	13.208		Industrial - Light Manufacturing - One Story, 1	186B157 171		Sun Valley - La Tuna Canyon	No	LI	DB50 , ARO
Los Angeles	6344 RIVERTON AVE	91606	2414009002	6.604	6.604	0.000	0.000	Shortfall of Sites	0.217	Medium Residential	R3-1	0	0	20	81.868	13.208		Residential - Single Family Residence, 1	180B177 289		North Hollywood - Valley Village	No	LI	DB50
Los Angeles	756 LACONIA BLVD	90044	6117019007	6.604	6.604	0.000	0.000	Shortfall of Sites	0.214	Medium Residential	R3-1-O	0	0	20	83.057	13.208		Residential - Single Family Residence, 1	081B197 295		Harbor Gateway	No	LI	DB50
Los Angeles	7023 HASKELL AVE	91406	2224006014	6.604	6.604	0.000	0.000	Shortfall of Sites	0.265	Medium Residential	[Q]R3-1	0	0	20	66.935	13.208		Residential - Single Family Residence, 1	183B141 366		Van Nuys - North Sherman Oaks	No	LI	DB50
Los Angeles	21019 BRYANT ST	91304	2779010011	6.604	6.604	0.000	0.000	Shortfall of Sites	0.214	Medium Residential	R3-1	0	0	20	83.066	13.208		Residential - Single Family Residence, 1	195B109 386		Chatsworth - Porter Ranch	No	LI	DB50
Los Angeles	21011 BRYANT ST	91304	2779010012	6.604	6.604	0.000	0.000	Shortfall of Sites	0.212	Medium Residential	R3-1	0	0	20	83.673	13.208		Residential - Single Family Residence, 1	195B109 387		Chatsworth - Porter Ranch	No	LI	DB50
Los Angeles	7617 APPERSON ST	91042	2558007003	6.604	6.604	0.000	0.000	Shortfall of Sites	0.102	General Commercial	C2-1VL	0	0	20	173.500	13.208		Residential - Single Family Residence, 1	204B197 793		Sunland - Tujunga - Lake View Terrace - Shadow Hills - East La Tuna Canyon	No	LI	DB50
Los Angeles	7615 APPERSON ST	91042	2558007002	6.604	6.604	0.000	0.000	Shortfall of Sites	0.102	General Commercial	C2-1VL	0	0	20	173.495	13.208		Residential - Single Family Residence, 1	204B197 794		Sunland - Tujunga - Lake View Terrace - Shadow Hills - East La Tuna Canyon	No	LI	DB50
Los Angeles	12040 STAGG ST	91605	2317001002	6.604	6.604	0.000	0.000	Shortfall of Sites	0.205	Medium Residential	(T)R3-1-CUGU	0	0	20	86.566	13.208		Residential - Single Family Residence, 1	189B165 898		Sun Valley - La Tuna Canyon	No	LI	DB50
Los Angeles	5405 W PICO BLVD	90019	5085032027	6.604	6.604	0.000	0.000	Shortfall of Sites	0.106	General Commercial	C4-1-O	0	0	20	168.220	13.208		Commercial - Store - One Story, 1	129B177 927		Wilshire	No	LI	DB50
Los Angeles	1537 GLENDON AVE	90024	4325020010	0.000	0.000	0.000	13.207	Shortfall of Sites	0.152	Low Residential	R1-1	0	0	0	99.000	13.207		Residential - Single Family Residence, 1	129B153 41		Westwood	No	ABMI	TOC EXP , ADU
Los Angeles	10775 ROCHESTER AVE	90024	4325011022	0.000	0.000	0.000	13.206	Shortfall of Sites	0.152	Low Residential	R1-1-O	0	0	0	99.000	13.206		Residential - Single Family Residence, 1	132B153 558		Westwood	No	ABMI	TOC EXP , ADU
Los Angeles	2762 SELBY AVE	90064	4255018022	0.000	0.000	0.000	13.206	Shortfall of Sites	0.152	Low Residential	R1-1	0	0	0	99.000	13.206		Residential - Single Family Residence, 1	123B157 296		West Los Angeles	No	ABMI	TOC EXP , ADU
Los Angeles	2758 SELBY AVE	90064	4255018021	0.000	0.000	0.000	13.206	Shortfall of Sites	0.152	Low Residential	R1-1	0	0	0	99.000	13.206		Residential - Single Family Residence, 1	123B157 276		West Los Angeles	No	ABMI	TOC EXP , ADU
Los Angeles	5544 VENTURA CANYON AVE	91401	2344005019	0.000	0.000	0.000	13.205	Shortfall of Sites	0.152	Low Residential	R1-1	0	0	0	99.000	13.205		Residential - Single Family Residence, 1	174B157 676		Van Nuys - North Sherman Oaks	No	ABMI	TOC EXP , ADU
Los Angeles	2746 SELBY AVE	90064	4255018019	0.000	0.000	0.000	13.205	Shortfall of Sites	0.152	Low Residential	R1-1	0	0	0	99.000	13.205		Residential - Single Family Residence, 1	123B157 239		West Los Angeles	No	ABMI	TOC EXP , ADU
Los Angeles	2736 SELBY AVE	90064	4255018017	0.000	0.000	0.000	13.205	Shortfall of Sites	0.152	Low Residential	R1-1	0	0	0	99.000	13.205		Residential - Single Family Residence, 1	123B157 201		West Los Angeles	No	ABMI	TOC EXP , ADU
Los Angeles	13535 COLLINS ST	91401	2343010020	0.000	0.000	0.000	13.205	Shortfall of Sites	0.152	Low Residential	R1-1	0	0	0	99.000	13.205		Residential - Single Family Residence - Pool, 1	174B157 357		Van Nuys - North Sherman Oaks	No	ABMI	TOC EXP , ADU
Los Angeles	13229 WEDDINGTON ST	91401	2345023010	0.000	0.000	0.000	13.205	Shortfall of Sites	0.152	Low Residential	R1-1	0	0	0	99.000	13.205		Residential - Single Family Residence - Pool, 1	171B157 329		Van Nuys - North Sherman Oaks	No	ABMI	TOC EXP , ADU
Los Angeles	6051 HAROLD WAY	90028	5545008029	0.000	0.000	0.000	13.204	Shortfall of Sites	0.152	High Medium Residential	[Q]R4-1VL	Low Medium II Residential	RD2-1XL-CPIO	0	99.000	13.204		Residential - Single Family Residence - Pool, 1	147A189 10	21	Hollywood	No	ABMI	TOC EXP , HWD CPU, ADU, AHO
Los Angeles	8500 WINSFORD AVE	90045	4125002007	0.000	0.000	0.000	13.203	Shortfall of Sites	0.152	Low Medium I Residential	R2-1	0	0	0	99.000	13.203		Residential - Single Family Residence, 1	096B169 376		Westchester - Playa del Rey	No	ABMI	TOC EXP , ADU, R2RD
Los Angeles	2201 KERWOOD AVE	90064	4315009019	6.601	6.601	0.000	0.000	Shortfall of Sites	0.143	Low Residential	R1-1-O	0	0	20	113.635	13.203		Residential - Single Family Residence, 2	129B161 164		West Los Angeles	No	LI	OPP RC

Jurisdiction Name	Site Address/Intersection	5 Digit ZIP Code	Assessor Parcel Number	Very Low-Income	Low-Income	Moderate-Income	Above Moderate-Income	Type of Shortfall	Parcel Size (Acres)	Current General Plan Designation	Current Zoning	Proposed General Plan (GP) Designation	Proposed Zoning	Minimum Density Allowed	Maximum Density Allowed	Total Capacity	Vacant/ Nonvacant	Description of Existing Uses	PIN	Base Density Per Acre	Community Plan Area	Rent Stabalization Ordinance	Income Category	Applicable Rezoning Program (Program informing values in Column Q listed first)
Los Angeles	5429 LINDLEY AVE	91356	2160016030	6.601	6.601	0.000	0.000	Shortfall of Sites	2.385	Low Medium II Residential	RA-1	0	0	20	102.494	13.201		Institutional - Church - One Story, 0	174B125 554		Encino - Tarzana	No	LI	FBO, OPP RC2
Los Angeles	13223 MAGNOLIA BLVD	91423	2345025005	0.000	0.000	0.000	13.201	Shortfall of Sites	0.152	Low Residential	R1-1	0	0	0	99.000	13.201		Residential - Single Family Residence, 1	171B157 601		Van Nuys - North Sherman Oaks	No	ABMI	TOC EXP , ADU, OPP RC2
Los Angeles	1006 S MANSFIELD AVE	90019	5084010036	0.000	0.000	0.000	13.200	Shortfall of Sites	0.177	Low Medium I Residential	R2-1	0	0	0	99.000	13.200		Residential - Double, Duplex, or Two Units - 4 Stories or Less, 2	132B181 728		Wilshire	Yes	ABMI	TOC EXP , R2RD
Los Angeles	14642 ERWIN ST	91411	2241014009	6.600	6.600	0.000	0.000	Shortfall of Sites	0.155	Medium Residential	[Q]R3-1	High Medium	0	20	154.790	13.200		Residential - Five or More Units or Apartments (Any Combination) · 4 Stories or Less, 6	178-5A149 191	No Max	Van Nuys - North Sherman Oaks	No	LI	Orange LineTNP
Los Angeles	2802 E CESAR E CHAVEZ AVE	90033	5180018028	6.600	6.600	0.000	0.000	Shortfall of Sites	0.192	Highway Oriented and Limited Commercial	C2-1-CUGU	Neighborhood Center	[LUM2 - G2 - 3][XN2 - 8][CPIO]	20	99.127	13.200		Commercial - Store - One Story, 2	127-5A225 119	54	Boyle Heights	No	LI	BH CPU
Los Angeles	4685 ORION AVE	91403	2261039016	0.000	0.000	0.000	13.200	Shortfall of Sites	0.215	Medium Residential	R3-1	Medium Residential	0	0	69.756	13.200		Residential - Five or More Units or Apartments (Any Combination) · 4 Stories or Less, 0	168B145 699	43	Encino - Tarzana	Yes	ABMI	ENC CPU , MURC, AHO
Los Angeles	15540 MOORPARK ST	91436	2261029038	0.000	0.000	0.000	13.200	Shortfall of Sites	0.217	Medium Residential	R3-1	Medium Residential	0	0	69.145	13.200		Residential - Five or More Units or Apartments (Any Combination) · 4 Stories or Less - Pool, 0	168B141 905	43	Encino - Tarzana	Yes	ABMI	ENC CPU , MURC, AHO
Los Angeles	1752 EL CERRITO PL	90028	5548002029	0.000	0.000	0.000	13.200	Shortfall of Sites	0.137	High Medium Residential	[Q]R4-1VL	High Medium Residential	[Q]R4-1VL-CPIO	0	109.649	13.200		Residential - Three Units (Any Combination) - 4 Stories or Less, 0	147B181 59	72	Hollywood	Yes	ABMI	HWD CPU , AHO
Los Angeles	5936 CARLTON WAY	90028	5545009016	0.000	0.000	0.000	13.200	Shortfall of Sites	0.134	High Medium Residential	[Q]R4-1VL	High Medium Residential	[Q]R4-1VL-CPIO	0	112.172	13.200		Residential - Five or More Units or Apartments (Any Combination) · 4 Stories or Less, 0	148-5A191 253	72	Hollywood	Yes	ABMI	HWD CPU , AHO
Los Angeles	6711 YUCCA ST	90028	5547002028	0.000	0.000	0.000	13.200	Shortfall of Sites	0.138	High Density Residential	[Q]R4-2	High Medium Residential	[Q]R4-2-CPIO	0	108.901	13.200		Residential - Five or More Units or Apartments (Any Combination) · 4 Stories or Less, 0	150A185 337	72	Hollywood	Yes	ABMI	HWD CPU , AHO
Los Angeles	1503 N GARDNER ST	90046	5550010022	0.000	0.000	0.000	13.200	Shortfall of Sites	0.135	Neighborhood Office Commercial	C4-1D	Neighborhood Commercial	[Q]C4-1XLD-CPIO	0	163.365	13.200		Commercial - Store Combination - Store and Residential Combination - One Story, 0	147B177 986	108	Hollywood	Yes	ABMI	HWD CPU , ARO, AHO
Los Angeles	1545 GORDON ST	90028	5545007049	0.000	0.000	0.000	13.200	Shortfall of Sites	0.149	High Medium Residential	[Q]R4-1VL	High Medium Residential	[Q]R4-1VL-CPIO	0	100.396	13.200		Residential - Five or More Units or Apartments (Any Combination) · 4 Stories or Less, 0	148-5A191 304	72	Hollywood	Yes	ABMI	HWD CPU
Los Angeles	1000 VINE ST	90038	5534024028	6.600	6.600	0.000	0.000	Shortfall of Sites	0.117	Highway Oriented Commercial	C2-1D	Community Commercial	[Q]C2-2D-CPIO	20	162.241	13.200		Commercial - Auto, Recreation Equipment, Construction Equipment Sales and Service - Auto Body Repair Shop - One Story, 2	144B189 833	108	Hollywood	No	LI	HWD CPU
Los Angeles	10864 KLING ST	91602	2421025019	0.000	0.000	0.000	13.200	Shortfall of Sites	0.142	Medium Residential	C2-1VL, R3-1	Community Center (Mixed-Use)	0	0	105.305	13.200		Residential - Four Units (Any Combination) - 4 Stories or Less, 0	168B173 793	145	North Hollywood - Valley Village	Yes	ABMI	NH CPU , AHO
Los Angeles	10864 KLING ST	91602	2421025019	0.000	0.000	0.000	13.200	Shortfall of Sites	0.144	Medium Residential	R3-1	Community Center (Mixed-Use)	0	0	103.980	13.200		Residential - Four Units (Any Combination) - 4 Stories or Less, 0	168B173 752	145	North Hollywood - Valley Village	Yes	ABMI	NH CPU , DB50, AHO
Los Angeles	5057 KLUMP AVE	91601	2353013038	0.000	0.000	0.000	13.200	Shortfall of Sites	0.258	High Medium Residential	R4-1VL	0	0	0	220.734	13.200		Residential - Five or More Units or Apartments (Any Combination) · 4 Stories or Less - Pool, 28	171B173 946	217	North Hollywood - Valley Village	Yes	ABMI	Orange LineTNP , AHO
Los Angeles	11151 LA MAIDA ST	91601	2353020021	0.000	0.000	0.000	13.200	Shortfall of Sites	0.178	Medium Residential	R3-1	Medium	0	0	112.415	13.200		Residential - Four Units (Any Combination) - 4 Stories or Less, 4	168B173 268	54	North Hollywood - Valley Village	Yes	ABMI	Orange LineTNP , DB50, AHO
Los Angeles	11104 LA MAIDA ST	91601	2353025031	0.000	0.000	0.000	13.200	Shortfall of Sites	0.178	Medium Residential	R3-1	Medium	0	0	112.416	13.200		Residential - Four Units (Any Combination) - 4 Stories or Less, 4	168B173 351	54	North Hollywood - Valley Village	Yes	ABMI	Orange LineTNP , DB50, AHO
Los Angeles	11255 CAMARILLO ST	91602	2353024029	0.000	0.000	0.000	13.200	Shortfall of Sites	0.133	Medium Residential	R3-1VL	Medium	0	0	112.480	13.200		Residential - Five or More Units or Apartments (Any Combination) · 4 Stories or Less, 0	168B173 459	54	North Hollywood - Valley Village	Yes	ABMI	Orange LineTNP , DB50, AHO
Los Angeles	11255 CAMARILLO ST	91602	2353024029	0.000	0.000	0.000	13.200	Shortfall of Sites	0.133	Medium Residential	R3-1VL	Medium	0	0	112.501	13.200		Residential - Five or More Units or Apartments (Any Combination) · 4 Stories or Less, 0	168B173 460	54	North Hollywood - Valley Village	Yes	ABMI	Orange LineTNP , DB50, AHO
Los Angeles	14320 VANOWEN ST	91405	2237004040	0.000	0.000	0.000	13.200	Shortfall of Sites	0.349	Medium Residential	[Q]R3-1	Community Center	0	0	143.385	13.200		Residential - Five or More Units or Apartments (Any Combination) · 4 Stories or Less - Pool, 16	180B153 21	108	Van Nuys - North Sherman Oaks	Yes	ABMI	VNY CPU
Los Angeles	11425 ROCHESTER AVE	90025	4263015028	0.000	0.000	0.000	13.200	Shortfall of Sites	0.138	Medium Residential	[Q]R3-1	High- Medium Residential	0	0	108.898	13.200		Residential - Five or More Units or Apartments (Any Combination) · 4 Stories or Less - Pool, 0	129B149 112	29	West Los Angeles	Yes	ABMI	West WLA CPU , AHO
Los Angeles	11425 ROCHESTER AVE	90025	4263015028	0.000	0.000	0.000	13.200	Shortfall of Sites	0.138	Medium Residential	[Q]R3-1	High- Medium Residential	0	0	108.898	13.200		Residential - Five or More Units or Apartments (Any Combination) · 4 Stories or Less - Pool, 0	129B149 116	29	West Los Angeles	Yes	ABMI	West WLA CPU , AHO
Los Angeles	11425 ROCHESTER AVE	90025	4263015028	0.000	0.000	0.000	13.200	Shortfall of Sites	0.138	Medium Residential	[Q]R3-1	High- Medium Residential	0	0	108.898	13.200		Residential - Five or More Units or Apartments (Any Combination) · 4 Stories or Less - Pool, 0	129B149 121	29	West Los Angeles	Yes	ABMI	West WLA CPU , AHO
Los Angeles	11433 ROCHESTER AVE	90025	4263015026	0.000	0.000	0.000	13.200	Shortfall of Sites	0.138	Medium Residential	[Q]R3-1	High- Medium Residential	0	0	108.898	13.200		Residential - Five or More Units or Apartments (Any Combination) · 4 Stories or Less, 0	129B149 129	29	West Los Angeles	Yes	ABMI	West WLA CPU , AHO
Los Angeles	11511 ROCHESTER AVE	90025	4263015024	0.000	0.000	0.000	13.200	Shortfall of Sites	0.138	Medium Residential	[Q]R3-1	High- Medium Residential	0	0	108.898	13.200		Residential - Five or More Units or Apartments (Any Combination) · 4 Stories or Less, 0	129B149 142	29	West Los Angeles	Yes	ABMI	West WLA CPU , AHO
Los Angeles	11511 ROCHESTER AVE	90025	4263015024	0.000	0.000	0.000	13.200	Shortfall of Sites	0.138	Medium Residential	[Q]R3-1	High- Medium Residential	0	0	108.899	13.200		Residential - Five or More Units or Apartments (Any Combination) · 4 Stories or Less, 0	129B149 146	29	West Los Angeles	Yes	ABMI	West WLA CPU , AHO
Los Angeles	11525 ROCHESTER AVE	90025	4263015031	0.000	0.000	0.000	13.200	Shortfall of Sites	0.138	Medium Residential	[Q]R3-1	High- Medium Residential	0	0	108.898	13.200		Residential - Five or More Units or Apartments (Any Combination) · 4 Stories or Less, 0	129B149 173	29	West Los Angeles	Yes	ABMI	West WLA CPU , AHO
Los Angeles	11525 ROCHESTER AVE	90025	4263015031	0.000	0.000	0.000	13.200	Shortfall of Sites	0.138	Medium Residential	[Q]R3-1	High- Medium Residential	0	0	108.898	13.200		Residential - Five or More Units or Apartments (Any Combination) · 4 Stories or Less, 0	129B149 178	29	West Los Angeles	Yes	ABMI	West WLA CPU , AHO
Los Angeles	21117 COSTANSO ST	91364	2167002021	0.000	0.000	0.000	13.200	Shortfall of Sites	0.144	Limited Commercial	R2-1VL	Neighborhood Center	0	0	104.483	13.200		Residential - Single Family Residence, 1	171B105 271	54	Canoga Park - Winnetka - Woodland Hills - West Hills	No	ABMI	CPK CPU , R2RD, AHO
Los Angeles	5239 COMERCIO AVE	91364	2167004018	0.000	0.000	0.000	13.200	Shortfall of Sites	0.143	Low Medium I Residential	R2-1	Low Medium Residential	[MB4-G1-5] [CX2-FA] [CPIO]	0	104.546	13.200		Residential - Single Family Residence, 1	171B105 497	10	Canoga Park - Winnetka - Woodland Hills - West Hills	No	ABMI	CPK CPU , R2RD, AHO
Los Angeles	4914 TOPANGA CANYON BLVD	91364	2171016043	0.000	0.000	0.000	13.200	Shortfall of Sites	0.143	Neighborhood Commercial	[Q]C1-1VL	Neighborhood Center	0	0	104.568	13.200		Commercial - Store - One Story, 1	168B101 439	54	Canoga Park - Winnetka - Woodland Hills - West Hills	No	ABMI	CPK CPU , OPP C, AHO
Los Angeles	4871 TOPANGA CANYON BLVD	91364	2170013047	0.000	0.000	0.000	13.200	Shortfall of Sites	0.143	Neighborhood Commercial	[Q]C1-1VL	Neighborhood Center	0	0	104.546	13.200		Commercial - Store Combination - Store and Office Combination - Two Stories, 1	168B101 535	54	Canoga Park - Winnetka - Woodland Hills - West Hills	No	ABMI	CPK CPU , ARO, OPP C, AHO
Los Angeles	15473 MILBANK ST	91436	2261038015	0.000	0.000	0.000	13.200	Shortfall of Sites	0.211	Low II Residential	R1-1	Medium Residential	0	0	71.240	13.200		Residential - Single Family Residence - Pool, 1	168B145 507	43	Encino - Tarzana	No	ABMI	ENC CPU , ADU, AHO
Los Angeles	15457 MILBANK ST	91436	2261038017	0.000	0.000	0.000	13.200	Shortfall of Sites	0.214	Low II Residential	R1-1	Medium Residential	0	0	70.215	13.200		Residential - Single Family Residence - Pool, 1	168B145 517	43	Encino - Tarzana	No	ABMI	ENC CPU , ADU, AHO
Los Angeles	15627 VENTURA BLVD	91436	2261029006	0.000	0.000	0.000	13.200	Shortfall of Sites	0.266	Regional Center Commercial	C4-1L	0	0	0	56.345	13.200		Commercial - Restaurant, Cocktail Lounge - Restaurant, Cocktail Lounge, Tavern - One Story, 1	168B141 628		Encino - Tarzana	No	ABMI	MURC , ENC CPU, ADU, AHO
Los Angeles	1013 WILSHIRE BLVD	90017	5143026017	0.660	0.660	0.000	11.880	Shortfall of Sites	0.190	Regional Center Commercial	CW	0	0	20	86.839	13.200		Commercial - Office Building - Two Stories, 0	130-5A207 136		Westlake	No	VLI, LI, ABMI	MURC , ARO
Los Angeles	3087 WILSHIRE BLVD	90010	5077009905	0.660	0.660	0.000	11.880	Shortfall of Sites	0.191	Regional Center Commercial	C4-2	0	0	20	86.274	13.200		Commercial - Store Combination - Store and Office Combination - One Story, 0	135B197 1207		Wilshire	No	VLI, LI, ABMI	MURC
Los Angeles	661 S BURLINGTON AVE	90057	5142007003	0.660	0.660	0.000	11.880	Shortfall of Sites	0.189	Regional Center Commercial	C4-2	0	0	20	87.120	13.200		Institutional - School (Private) - One Story, 0	132A205 167		Westlake	No	VLI, LI, ABMI	MURC
Los Angeles	12236 MAGNOLIA BLVD	91607	2356016012	0.000	0.000	0.000	13.200	Shortfall of Sites	0.346	Medium Residential	[Q]R3-1	Medium Neighborhood Residential	0	0	43.401	13.200		Residential - Single Family Residence, 1	171B165 553	72	North Hollywood - Valley Village	No	ABMI	NH CPU , ADU, AHO
Los Angeles	12145 BLIX ST	91607	2356036011	0.000	0.000	0.000	13.200	Shortfall of Sites	0.207	Low Residential	R1-1-RIO	Neighborhood Center	0	0	72.565	13.200		Residential - Single Family Residence - Pool, 1	168B165 589	108	North Hollywood - Valley Village	No	ABMI	NH CPU , ADU, AHO
Los Angeles	12141 BLIX ST	91607	2356036010	0.000	0.000	0.000	13.200	Shortfall of Sites	0.207	Low Residential	R1-1-RIO	Neighborhood Center	0	0	72.355	13.200		Residential - Single Family Residence - Guesthouse, 1	168B165 590	108	North Hollywood - Valley Village	No	ABMI	NH CPU , ADU, AHO
Los Angeles	4856 LANKERSHIM BLVD	91601	2353019013	0.000	0.000	0.000	13.200	Shortfall of Sites	0.066	Community Commercial	C4-1-CA	Community Commercial	0	0	225.962	13.200		Commercial - Store - One Story, 1	168B173 261	108	North Hollywood - Valley Village	No	ABMI	Orange LineTNP , AHO
Los Angeles	11507 CUMPSTON ST	91601	2350009042	0.000	0.000	0.000	13.200	Shortfall of Sites	0.135	Medium Residential	[Q]R3-1	Community Commercial	0	0	110.886	13.200		Residential - Single Family Residence, 1	174B169 1182	54	North Hollywood - Valley Village	No	ABMI	Orange LineTNP , AHO
Los Angeles	11046 MAGNOLIA BLVD	91601	2353006014	0.000	0.000	0.000	13.200	Shortfall of Sites	0.069	Community Commercial	C4-1-CA	Community Commercial	0	0	217.804	13.200		Commercial - Restaurant, Cocktail Lounge - Restaurant, Cocktail Lounge, Tavern - One Story, 1	171B173 609	108	North Hollywood - Valley Village	No	ABMI	Orange LineTNP , AHO, TOC EXP
Los Angeles	11052 MAGNOLIA BLVD	91601	2353005002	0.000	0.000	0.000	13.200	Shortfall of Sites	0.069	Community Commercial	C4-1-CA	Community Commercial	0	0	217.804	13.200		Commercial - Store - One Story, 1	171B173 612	108	North Hollywood - Valley Village	No	ABMI	Orange LineTNP , AHO, TOC EXP
Los Angeles	11509 KILLION ST	91601	2350004044	0.000	0.000	0.000	13.200	Shortfall of Sites	0.133	Low Medium II Residential	[Q]RD1.5-1	Community Commercial	0	0	112.795	13.200		Residential - Single Family Residence - Pool, 1	174B169 943	54	North Hollywood - Valley Village	No	ABMI	Orange LineTNP , R2RD, AHO, TOC EXP
Los Angeles	11521 KILLION ST	91601	2350004047	0.000	0.000	0.000	13.200	Shortfall of Sites	0.133	Low Medium II Residential	[Q]RD1.5-1	Community Commercial	0	0	112.828	13.200		Residential - Single Family Residence, 1	174B169 946	54	North Hollywood - Valley Village	No	ABMI	Orange LineTNP , R2RD, AHO, TOC EXP
Los Angeles	11529 KILLION ST	91601	2350004048	0.000	0.000	0.000	13.200	Shortfall of Sites	0.132	Low Medium II Residential	[Q]RD1.5-1	Community Commercial	0	0	113.258	13.200		Residential - Single Family Residence, 1	174B169 947	54	North Hollywood - Valley Village	No	ABMI	Orange LineTNP , R2RD, AHO, TOC EXP

Jurisdiction Name	Site Address/Intersection	5 Digit ZIP Code	Assessor Parcel Number	Very Low-Income	Low-Income	Moderate-Income	Above Moderate-Income	Type of Shortfall	Parcel Size (Acres)	Current General Plan Designation	Current Zoning	Proposed General Plan (GP) Designation	Proposed Zoning	Minimum Density Allowed	Maximum Density Allowed	Total Capacity	Vacant/ Nonvacant	Description of Existing Uses	PIN	Base Density Per Acre	Community Plan Area	Rent Stabalization Ordinance	Income Category	Applicable Rezoning Program (Program informing values in Column Q listed first)
Los Angeles	11508 KILLION ST	91601	2350007020	0.000	0.000	0.000	13.200	Shortfall of Sites	0.135	Low Medium II Residential	[Q]RD1.5-1	Community Commercial	0	0	110.786	13.200		Residential - Single Family Residence, 1	174B169 1010	54	North Hollywood - Valley Village	No	ABMI	Orange LineTNP , R2RD, AHO, TOC EXP
Los Angeles	11522 KILLION ST	91601	2350007017	0.000	0.000	0.000	13.200	Shortfall of Sites	0.135	Low Medium II Residential	[Q]RD1.5-1	Community Commercial	0	0	110.787	13.200		Residential - Single Family Residence, 1	174B169 1013	54	North Hollywood - Valley Village	No	ABMI	Orange LineTNP , R2RD, AHO, TOC EXP
Los Angeles	11526 KILLION ST	91601	2350007016	0.000	0.000	0.000	13.200	Shortfall of Sites	0.135	Low Medium II Residential	[Q]RD1.5-1	Community Commercial	0	0	111.191	13.200		Residential - Single Family Residence, 1	174B169 1014	54	North Hollywood - Valley Village	No	ABMI	Orange LineTNP , R2RD, AHO, TOC EXP
Los Angeles	11509 ALBERS ST	91601	2350007023	0.000	0.000	0.000	13.200	Shortfall of Sites	0.135	Low Medium II Residential	[Q]RD1.5-1	Community Commercial	0	0	110.711	13.200		Residential - Single Family Residence, 1	174B169 1065	54	North Hollywood - Valley Village	No	ABMI	Orange LineTNP , R2RD, AHO, TOC EXP
Los Angeles	11523 ALBERS ST	91601	2350007026	0.000	0.000	0.000	13.200	Shortfall of Sites	0.135	Low Medium II Residential	[Q]RD1.5-1	Community Commercial	0	0	110.712	13.200		Residential - Single Family Residence, 1	174B169 1068	54	North Hollywood - Valley Village	No	ABMI	Orange LineTNP , R2RD, AHO, TOC EXP
Los Angeles	11506 ALBERS ST	91601	2350009039	0.000	0.000	0.000	13.200	Shortfall of Sites	0.135	Low Medium II Residential	[Q]RD1.5-1	Community Commercial	0	0	110.786	13.200		Residential - Single Family Residence, 1	174B169 1131	54	North Hollywood - Valley Village	No	ABMI	Orange LineTNP , R2RD, AHO, TOC EXP
Los Angeles	11520 ALBERS ST	91601	2350009036	0.000	0.000	0.000	13.200	Shortfall of Sites	0.135	Low Medium II Residential	[Q]RD1.5-1	Community Commercial	0	0	110.785	13.200		Residential - Single Family Residence, 1	174B169 1134	54	North Hollywood - Valley Village	No	ABMI	Orange LineTNP , R2RD, AHO, TOC EXP
Los Angeles	11526 ALBERS ST	91601	2350009035	0.000	0.000	0.000	13.200	Shortfall of Sites	0.135	Low Medium II Residential	[Q]RD1.5-1	Community Commercial	0	0	111.192	13.200		Residential - Single Family Residence, 1	174B169 1135	54	North Hollywood - Valley Village	No	ABMI	Orange LineTNP , R2RD, AHO, TOC EXP
Los Angeles	4042 WILLOWCREST AVE	91604	2423035007	0.000	0.000	0.000	13.200	Shortfall of Sites	0.109	Medium Residential	R1-1-RIO	Community Center	0	0	137.694	13.200		Residential - Single Family Residence, 1	162B177 191	108	Sherman Oaks - Studio City - Toluca Lake - Cahuenga Pass	No	ABMI	SHR CPU , AHO, TOC EXP
Los Angeles	4038 WILLOWCREST AVE	91604	2423035006	0.000	0.000	0.000	13.200	Shortfall of Sites	0.109	Medium Residential	R1-1-RIO	Community Center	0	0	137.695	13.200		Residential - Single Family Residence, 1	162B177 201	108	Sherman Oaks - Studio City - Toluca Lake - Cahuenga Pass	No	ABMI	SHR CPU , AHO, TOC EXP
Los Angeles	4034 WILLOWCREST AVE	91604	2423035005	0.000	0.000	0.000	13.200	Shortfall of Sites	0.109	Medium Residential	R1-1-RIO	Community Center	0	0	137.695	13.200		Residential - Single Family Residence, 1	162B177 209	108	Sherman Oaks - Studio City - Toluca Lake - Cahuenga Pass	No	ABMI	SHR CPU , AHO, TOC EXP
Los Angeles	4030 WILLOWCREST AVE	91604	2423035004	0.000	0.000	0.000	13.200	Shortfall of Sites	0.109	Medium Residential	R1-1-RIO	Community Center	0	0	137.694	13.200		Residential - Single Family Residence, 1	162B177 217	108	Sherman Oaks - Studio City - Toluca Lake - Cahuenga Pass	No	ABMI	SHR CPU , AHO, TOC EXP
Los Angeles	4026 WILLOWCREST AVE	91604	2423035003	0.000	0.000	0.000	13.200	Shortfall of Sites	0.109	Medium Residential	R1-1-RIO	Community Center	0	0	137.695	13.200		Residential - Single Family Residence, 1	162B177 225	108	Sherman Oaks - Studio City - Toluca Lake - Cahuenga Pass	No	ABMI	SHR CPU , AHO, TOC EXP
Los Angeles	4022 WILLOWCREST AVE	91604	2423035002	0.000	0.000	0.000	13.200	Shortfall of Sites	0.107	Medium Residential	R1-1-RIO	Community Center	0	0	140.129	13.200		Residential - Single Family Residence, 1	162B177 233	108	Sherman Oaks - Studio City - Toluca Lake - Cahuenga Pass	No	ABMI	SHR CPU , AHO, TOC EXP
Los Angeles	7364 FLIGHT AVE	90045	4104005905	0.000	0.000	0.000	13.200	Shortfall of Sites	0.138	Low Residential	R1-1	0	0	0	108.727	13.200		Residential - Single Family Residence, 1	099B169 17	43	Westchester - Playa del Rey	No	ABMI	WPDR CPU , AHO
Los Angeles	13409 WEDDINGTON ST	91401	2344019025	0.000	0.000	0.000	13.200	Shortfall of Sites	0.152	Low Residential	R1-1	0	0	0	99.000	13.200		Residential - Single Family Residence, 1	171B157 307		Van Nuys - North Sherman Oaks	No	ABMI	TOC EXP , ADU
Los Angeles	13421 WEDDINGTON ST	91401	2344019023	0.000	0.000	0.000	13.200	Shortfall of Sites	0.152	Low Residential	R1-1	0	0	0	99.000	13.200		Residential - Single Family Residence - Pool, 1	171B157 305		Van Nuys - North Sherman Oaks	No	ABMI	TOC EXP , ADU
Los Angeles	5615 ALLOTT AVE	91401	2343011014	0.000	0.000	0.000	13.200	Shortfall of Sites	0.152	Low Residential	R1-1	0	0	0	99.000	13.200		Residential - Single Family Residence - Pool, 1	174B157 532		Van Nuys - North Sherman Oaks	No	ABMI	TOC EXP , ADU
Los Angeles	13425 WEDDINGTON ST	91401	2344019022	0.000	0.000	0.000	13.200	Shortfall of Sites	0.152	Low Residential	R1-1	0	0	0	99.000	13.200		Residential - Single Family Residence, 1	171B157 304		Van Nuys - North Sherman Oaks	No	ABMI	TOC EXP , ADU
Los Angeles	5726 VENTURA CANYON AVE	91401	2343010006	0.000	0.000	0.000	13.200	Shortfall of Sites	0.152	Low Residential	R1-1	0	0	0	99.000	13.200		Residential - Single Family Residence, 1	174B157 293		Van Nuys - North Sherman Oaks	No	ABMI	TOC EXP , ADU
Los Angeles	13417 WEDDINGTON ST	91401	2344019024	0.000	0.000	0.000	13.200	Shortfall of Sites	0.152	Low Residential	R1-1	0	0	0	99.000	13.200		Residential - Single Family Residence - Pool, 1	171B157 306		Van Nuys - North Sherman Oaks	No	ABMI	TOC EXP , ADU
Los Angeles	5236 FULTON AVE	91401	2345024014	0.000	0.000	0.000	13.199	Shortfall of Sites	0.152	Low Residential	R1-1	0	0	0	99.000	13.199		Residential - Single Family Residence - Pool, 1	171B157 487		Van Nuys - North Sherman Oaks	No	ABMI	TOC EXP , ADU, OPP RC2
Los Angeles	8906 HARGIS ST	90034	4301010036	0.000	0.000	0.000	13.199	Shortfall of Sites	0.152	Low II Residential	R1-1	0	0	0	99.000	13.199		Residential - Single Family Residence, 1	123B169 471		West Adams - Baldwin Hills - Leimert	No	ABMI	TOC EXP , ADU
Los Angeles	10978 AYRES AVE	90064	4256005001	0.000	0.000	0.000	13.198	Shortfall of Sites	0.151	Low Residential	R1-1-O	0	0	0	99.000	13.198		Residential - Single Family Residence - Therapy Pool (Spa), 1	126B157 1322		West Los Angeles	No	ABMI	TOC EXP , ADU
Los Angeles	5706 ALLOTT AVE	91401	2343013030	0.000	0.000	0.000	13.197	Shortfall of Sites	0.151	Low Residential	R1-1	0	0	0	99.000	13.197		Residential - Single Family Residence - Pool, 1	174B157 358		Van Nuys - North Sherman Oaks	No	ABMI	TOC EXP , ADU
Los Angeles	8430 WINSFORD AVE	90045	4125002008	0.000	0.000	0.000	13.197	Shortfall of Sites	0.151	Low Medium I Residential	R2-1	0	0	0	99.000	13.197		Residential - Single Family Residence, 1	096B169 352		Westchester - Playa del Rey	No	ABMI	TOC EXP , ADU, R2RD
Los Angeles	4151 VENICE BLVD	90019	5072004001	0.000	0.000	0.000	13.197	Shortfall of Sites	0.252	Community Commercial	C2-2D-O-CPIO	0	0	0	54.450	13.197		Commercial - Auto, Recreation Equipment, Construction Equipment Sales and Service - Auto Body Repair Shop - One Story, 0	126B185 174		West Adams - Baldwin Hills - Leimert	No	ABMI	OPP C
Los Angeles	1924 BARRY AVE	90025	4262027032	0.000	0.000	0.000	13.195	Shortfall of Sites	0.139	Low Medium I Residential	R2-1	0	0	0	99.000	13.195	Vacant	Residential - Single Family Residence - Vacant Land, 0	126B149 1056		West Los Angeles	No	ABMI	TOC EXP , R2RD
Los Angeles	1803 S BRONSON AVE	90019	5072001013	0.000	0.000	0.000	13.195	Shortfall of Sites	0.151	Low II Residential	R1-1-O-CPIO	0	0	0	99.000	13.195		Residential - Single Family Residence, 1	126B185 718		West Adams - Baldwin Hills - Leimert	No	ABMI	TOC EXP , ADU
Los Angeles	2826 DUNLEER PL	90064	4255007017	0.000	0.000	0.000	13.194	Shortfall of Sites	0.151	Low Residential	R1-1	0	0	0	99.000	13.194		Residential - Single Family Residence, 1	123B161 227		West Los Angeles	No	ABMI	TOC EXP , ADU
Los Angeles	7818 GOLDMINE LN	91406	2204023019	0.000	0.000	0.000	13.193	Shortfall of Sites	0.132	Low Residential	R1-1	Low Residential	0	0	113.635	13.193		Residential - Single Family Residence, 1	189B133 705	1 per lot	Reseda - West Van Nuys	No	ABMI	OPP RC , RES CPU, AHO
Los Angeles	13201 MAGNOLIA BLVD	91423	2345027014	0.000	0.000	0.000	13.192	Shortfall of Sites	0.151	Low Residential	R1-1	0	0	0	99.000	13.192		Residential - Single Family Residence - Pool, 1	171B157 605		Van Nuys - North Sherman Oaks	No	ABMI	TOC EXP , ADU, OPP RC2
Los Angeles	8426 WINSFORD AVE	90045	4125002009	0.000	0.000	0.000	13.190	Shortfall of Sites	0.151	Low Medium I Residential	R2-1	0	0	0	99.000	13.190		Residential - Single Family Residence, 1	096B169 327		Westchester - Playa del Rey	No	ABMI	TOC EXP , ADU, R2RD
Los Angeles	7703 ISIS AVE	90045	4127019011	0.000	0.000	0.000	13.190	Shortfall of Sites	0.151	Low Residential	R1-1	0	0	0	99.000	13.190		Residential - Single Family Residence, 1	099B173 424		Westchester - Playa del Rey	No	ABMI	TOC EXP , ADU
Los Angeles	11046 SEPULVEDA BLVD	91345	2664005026	6.593	6.593	0.000	0.000	Shortfall of Sites	0.224	Community Commercial	C2-1	0	0	20	163.501	13.187		Commercial - Parking Lot (Commercial Use Property) - Parking Structures - Patron or Employee - One Story, 0	210B145 140		Mission Hills - Panorama City - North Hills	No	LI	DB50
Los Angeles	14113 HUBBARD ST	91342	2508027029	6.593	6.593	0.000	0.000	Shortfall of Sites	0.220	Community Commercial	(Q)C4-1	0	0	20	166.620	13.187		Commercial - Shopping Center (Neighborhood, Community) - One Story, 0	219B153 199		Sylmar	No	LI	DB50
Los Angeles	10736 LE CONTE AVE	90024	4360009005	0.000	0.000	0.000	13.186	Shortfall of Sites	0.151	Low Residential	R1-1	0	0	0	99.000	13.186		Residential - Single Family Residence, 1	135B153 482		Westwood	No	ABMI	TOC EXP , ADU
Los Angeles	4630 KESTER AVE	91403	2264017041	6.593	6.593	0.000	0.000	Shortfall of Sites	0.661	Medium Residential	R3-1	0	0	20	82.250	13.185		Residential - Five or More Units or Apartments (Any Combination) - 4 Stories or Less - Pool, 28	168A149 116		Sherman Oaks - Studio City - Toluca Lake - Cahuenga Pass	No	LI	DB50
Los Angeles	10410 TOPANGA CANYON BLVD	91311	2722012045	0.000	0.000	0.000	13.185	Shortfall of Sites	0.132	Low II Residential	R1-1	0	0	0	113.635	13.185		Residential - Single Family Residence, 1	204B101 42		Chatsworth - Porter Ranch	No	ABMI	OPP RC
Los Angeles	1532 GLENDON AVE	90024	4325027007	0.000	0.000	0.000	13.184	Shortfall of Sites	0.151	Low Residential	R1-1	0	0	0	99.000	13.184		Residential - Single Family Residence - Pool, 1	132B153 986		Westwood	No	ABMI	TOC EXP , ADU
Los Angeles	8420 WINSFORD AVE	90045	4125002010	0.000	0.000	0.000	13.184	Shortfall of Sites	0.151	Low Medium I Residential	R2-1	0	0	0	99.000	13.184		Residential - Single Family Residence, 1	096B169 301		Westchester - Playa del Rey	No	ABMI	TOC EXP , ADU, R2RD
Los Angeles	1405 W 93RD ST	90047	6055007012	0.000	0.000	0.000	13.183	Shortfall of Sites	0.137	Neighborhood Commercial	C2-1VL-CPIO	0	0	0	170.715	13.183		Residential - Four Units (Any Combination) - 4 Stories or Less, 4	094-5A195 318		South Los Angeles	Yes	ABMI	DB50
Los Angeles	10761 BURBANK BLVD	91601	2415018013	0.000	0.000	0.000	13.183	Shortfall of Sites	0.140	Community Commercial	C2-1	0	0	0	166.749	13.183		Commercial - Store Combination - Store and Residential Combination - One Story, 4	174B177 540		North Hollywood - Valley Village	Yes	ABMI	DB50 , ARO
Los Angeles	10154 HILLHAVEN AVE	91042	2565013039	0.000	0.000	0.000	13.183	Shortfall of Sites	0.276	Medium Residential	R3-1	0	0	0	84.555	13.183		Residential - Four Units (Any Combination) - 4 Stories or Less, 4	204B197 972		Sunland - Tujunga - Lake View Terrace - Shadow Hills - East La Tuna Canyon	Yes	ABMI	DB50
Los Angeles	4707 COLUMBUS AVE	91403	2264005026	6.591	6.591	0.000	0.000	Shortfall of Sites	0.179	Low Residential	R1-1	Low Residential	0	20	99.000	13.182		Residential - Single Family Residence - Pool, 1	168B145 660	1 per lot	Sherman Oaks - Studio City - Toluca Lake - Cahuenga Pass	No	LI	TOC EXP , SHR CPU, ADU, AHO
Los Angeles	13573 MOORPARK ST	91423	2360004004	0.000	0.000	0.000	13.182	Shortfall of Sites	0.240	Medium Residential	R3-1-RIO	0	0	0	83.155	13.182		Residential - Four Units (Any Combination) - 4 Stories or Less, 4	165B157 331		Sherman Oaks - Studio City - Toluca Lake - Cahuenga Pass	Yes	ABMI	DB50
Los Angeles	4654 HALBRENT AVE	91403	2264005039	6.591	6.591	0.000	0.000	Shortfall of Sites	0.179	Low Residential	R1-1	Low Residential	0	20	99.000	13.182		Residential - Single Family Residence - Pool, 1	168B145 702	1 per lot	Sherman Oaks - Studio City - Toluca Lake - Cahuenga Pass	No	LI	TOC EXP , SHR CPU, ADU, AHO
Los Angeles	9989 LAUREL CANYON BLVD	91331	2622002013	6.591	6.591	0.000	0.000	Shortfall of Sites	2.858	Low Residential	R1-1	0	0	20	102.494	13.182		Institutional - Church - One Story, 0	201B157 25		Arleta - Pacoima	No	LI	FBO
Los Angeles	927 N ORLANDO AVE	90069	5529002006	6.590	6.590	0.000	0.000	Shortfall of Sites	0.179	Low II Residential	R1-1	0	0	20	99.000	13.180		Residential - Single Family Residence - Pool, 1	144B173 292		Hollywood	No	LI	TOC EXP , ADU
Los Angeles	5334 ALLOTT AVE	91401	2344024003	0.000	0.000	0.000	13.179	Shortfall of Sites	0.151	Low Residential	R1-1	0	0	0	99.000	13.179		Residential - Single Family Residence - Pool, 1	171B157 210		Van Nuys - North Sherman Oaks	No	ABMI	TOC EXP , ADU
Los Angeles	8416 WINSFORD AVE	90045	4125002011	0.000	0.000	0.000	13.177	Shortfall of Sites	0.151	Low Medium I Residential	R2-1	0	0	0	99.000	13.177		Residential - Single Family Residence, 1	096B169 279		Westchester - Playa del Rey	No	ABMI	TOC EXP , ADU, R2RD
Los Angeles	1765 S BRONSON AVE	90019	5072001014	0.000	0.000	0.000	13.177	Shortfall of Sites	0.151	Low II Residential	R1-1-O-CPIO	0	0	0	99.000	13.177		Residential - Single Family Residence, 1	126B185 697		West Adams - Baldwin Hills - Leimert	No	ABMI	TOC EXP , ADU
Los Angeles	2642 WESTWOOD BLVD	90064	4255015015	0.000	0.000	0.000	13.175	Shortfall of Sites	0.151	Low Residential	R1-1	0	0	0	99.000	13.175		Residential - Single Family Residence, 1	123B157 265		West Los Angeles	No	ABMI	TOC EXP , ADU, OPP RC2

Jurisdiction Name	Site Address/Intersection	5 Digit ZIP Code	Assessor Parcel Number	Very Low-Income	Low-Income	Moderate-Income	Above Moderate-Income	Type of Shortfall	Parcel Size (Acres)	Current General Plan Designation	Current Zoning	Proposed General Plan (GP) Designation	Proposed Zoning	Minimum Density Allowed	Maximum Density Allowed	Total Capacity	Vacant/ Nonvacant	Description of Existing Uses	PIN	Base Density Per Acre	Community Plan Area	Rent Stabalization Ordinance	Income Category	Applicable Rezoning Program (Program informing values in Column Q listed first)
Los Angeles	2604 WESTWOOD BLVD	90064	4255019003	0.000	0.000	0.000	13.174	Shortfall of Sites	0.139	Low Residential	R1-1-O	0	0	0	99.000	13.174		Residential - Single Family Residence, 0	123B157 173		West Los Angeles	No	ABMI	TOC EXP , OPP RC2
Los Angeles	5343 ALLOTT AVE	91401	2344025019	0.000	0.000	0.000	13.172	Shortfall of Sites	0.151	Low Residential	R1-1	0	0	0	99.000	13.172		Residential - Single Family Residence, 1	171B157 172		Van Nuys - North Sherman Oaks	No	ABMI	TOC EXP , ADU
Los Angeles	3288 EARLMAR DR	90064	4316019004	0.000	0.000	0.000	13.171	Shortfall of Sites	0.151	Low Residential	R1V2	0	0	0	99.000	13.171		Residential - Single Family Residence, 1	123B161 647		West Los Angeles	No	ABMI	TOC EXP , ADU
Los Angeles	8410 WINSFORD AVE	90045	4125002012	0.000	0.000	0.000	13.170	Shortfall of Sites	0.151	Low Medium I Residential	R2-1	0	0	0	99.000	13.170		Residential - Single Family Residence - Pool, 1	096B169 252		Westchester - Playa del Rey	No	ABMI	TOC EXP , ADU, R2RD
Los Angeles	5342 VENTURA CANYON AVE	91401	2344025002	0.000	0.000	0.000	13.170	Shortfall of Sites	0.151	Low Residential	R1-1	0	0	0	99.000	13.170		Residential - Single Family Residence, 1	171B157 171		Van Nuys - North Sherman Oaks	No	ABMI	TOC EXP , ADU
Los Angeles	6115 WHITSETT AVE	91606	2332018027	0.000	0.000	0.000	13.169	Shortfall of Sites	0.846	Medium Residential	R3-1, PB-1	0	0	0	82.677	13.169		Residential - Five or More Units or Apartments (Any Combination) - 4 Stories or Less - Pool, 32	177B161 623		North Hollywood - Valley Village	Yes	ABMI	DB50 , P
Los Angeles	0	0	2692011900	6.585	6.585	0.000	0.000	Shortfall of Sites	7.138	Public Facilities	[Q]PF-1XL	0	0	20	153.741	13.169		Institutional - School (Private) - One Story, 0	201B133 257		Northridge	No	LI	PF
Los Angeles	7933 BREEN AVE	90045	4127021023	0.000	0.000	0.000	13.168	Shortfall of Sites	0.151	Low Residential	R1-1	0	0	0	99.000	13.168		Residential - Single Family Residence, 1	099B173 693		Westchester - Playa del Rey	No	ABMI	TOC EXP , ADU
Los Angeles	5343 VENTURA CANYON AVE	91401	2344028019	0.000	0.000	0.000	13.168	Shortfall of Sites	0.151	Low Residential	R1-1	0	0	0	99.000	13.168		Residential - Single Family Residence, 1	171B157 170		Van Nuys - North Sherman Oaks	No	ABMI	TOC EXP , ADU
Los Angeles	1595 WOODBURY DR	90710	7438001007	0.000	0.000	0.000	13.167	Shortfall of Sites	0.132	Low Residential	R1-1XL-O	0	0	0	113.635	13.167		Residential - Single Family Residence, 1	045B193 517		Wilmington - Harbor City	No	ABMI	OPP RC
Los Angeles	2739 MIDVALE AVE	90064	4256029008	0.000	0.000	0.000	13.167	Shortfall of Sites	0.151	Low Residential	R1-1	0	0	0	99.000	13.167		Residential - Single Family Residence, 1	123B157 624		West Los Angeles	No	ABMI	TOC EXP , ADU
Los Angeles	7717 VENTURA CANYON AVE	91402	2214025028	6.583	6.583	0.000	0.000	Shortfall of Sites	1.182	Medium Residential	R3-1	0	0	20	81.682	13.166		Residential - Five or More Units or Apartments (Any Combination) - 4 Stories or Less - Pool, 57	189B157 946		Mission Hills - Panorama City - North Hills	No	LI	DB50
Los Angeles	1105 S TROTWOOD AVE	90732	7560011008	0.000	0.000	0.000	13.166	Shortfall of Sites	0.121	Low II Residential	R1-1XL	0	0	0	113.635	13.166		Residential - Single Family Residence, 0	015B189 388		San Pedro	No	ABMI	OPP RC
Los Angeles	5655 SUNNYSLOPE AVE	91401	2343012010	0.000	0.000	0.000	13.166	Shortfall of Sites	0.151	Low Residential	R1-1	0	0	0	99.000	13.166		Residential - Single Family Residence, 1	174B157 411		Van Nuys - North Sherman Oaks	No	ABMI	TOC EXP , ADU
Los Angeles	8406 WINSFORD AVE	90045	4125002013	0.000	0.000	0.000	13.164	Shortfall of Sites	0.151	Low Medium I Residential	R2-1	0	0	0	99.000	13.164		Residential - Single Family Residence, 1	096B169 226		Westchester - Playa del Rey	No	ABMI	TOC EXP , ADU, R2RD
Los Angeles	1319 12TH AVE	90019	5072006016	0.000	0.000	0.000	13.162	Shortfall of Sites	0.151	Low Medium II Residential	RD2-1-O-CPIO	0	0	0	99.000	13.162		Residential - Single Family Residence, 1	129B189 1017		West Adams - Baldwin Hills - Leimert	No	ABMI	TOC EXP , ADU, R2RD
Los Angeles	1507 WOODBURY DR	90710	7438007012	0.000	0.000	0.000	13.161	Shortfall of Sites	0.132	Low Residential	R1-1XL-O	0	0	0	113.635	13.161		Residential - Single Family Residence, 1	042B193 30		Wilmington - Harbor City	No	ABMI	OPP RC
Los Angeles	10353 MISSISSIPPI AVE	90025	4319013054	0.000	0.000	0.000	13.161	Shortfall of Sites	0.151	Low Residential	R1-1-O	0	0	0	99.000	13.161		Residential - Single Family Residence - Pool, 1	132B157 1104		West Los Angeles	No	ABMI	TOC EXP , ADU
Los Angeles	1759 S BRONSON AVE	90019	5072002001	0.000	0.000	0.000	13.160	Shortfall of Sites	0.151	Low II Residential	R1-1-O-CPIO	0	0	0	99.000	13.160		Residential - Single Family Residence, 1	126B185 681		West Adams - Baldwin Hills - Leimert	No	ABMI	TOC EXP , ADU
Los Angeles	5242 TOPANGA CANYON BLVD	91364	2169004004	0.000	0.000	0.000	13.159	Shortfall of Sites	0.154	Low Medium I Residential	R2-1	Low Medium Residential	0	0	113.635	13.159		Residential - Double, Duplex, or Two Units - 4 Stories or Less, 2	171B101 558	10	Canoga Park - Winnetka - Woodland Hills - West Hills	Yes	ABMI	OPP RC , CPK CPU, R2RD, AHO
Los Angeles	11019 AYRES AVE	90064	4256007010	0.000	0.000	0.000	13.159	Shortfall of Sites	0.151	Low Residential	R1-1-O	0	0	0	99.000	13.159		Residential - Single Family Residence, 1	126B153 1132		West Los Angeles	No	ABMI	TOC EXP , ADU
Los Angeles	111 W 7TH ST	90014	5144001011	0.658	0.658	0.000	11.843	Shortfall of Sites	0.032	Regional Center Commercial	C2-4D	Traditional Core	[DM4-CHC1-5] [CX2-FA] [CPIO]	20	788.143	13.159		Commercial - Office Building - 6 to 13 Stories, 0	127-5A211 75	No Max	Central City	No	VLI, LI, ABMI	ARO , DT CPU
Los Angeles	111 W 7TH ST	90014	5144001011	0.658	0.658	0.000	11.843	Shortfall of Sites	0.034	Regional Center Commercial	C2-4D	Traditional Core	[DM4-CHC1-5] [CX2-FA] [CPIO]	20	754.134	13.159		Commercial - Office Building - 6 to 13 Stories, 0	127-5A211 84	No Max	Central City	No	VLI, LI, ABMI	ARO , DT CPU
Los Angeles	111 W 7TH ST	90014	5144001011	0.658	0.658	0.000	11.843	Shortfall of Sites	0.035	Regional Center Commercial	C2-4D	Traditional Core	[DM4-CHC1-5] [CX2-FA] [CPIO]	20	723.893	13.159		Commercial - Office Building - 6 to 13 Stories, 0	127-5A211 88	No Max	Central City	No	VLI, LI, ABMI	ARO , DT CPU
Los Angeles	111 W 7TH ST	90014	5144001011	0.658	0.658	0.000	11.843	Shortfall of Sites	0.029	Regional Center Commercial	C2-4D	Traditional Core	[DM4-CHC1-5] [CX2-FA] [CPIO]	20	863.299	13.159		Commercial - Office Building - 6 to 13 Stories, 0	127-5A211 98	No Max	Central City	No	VLI, LI, ABMI	ARO , DT CPU
Los Angeles	8400 WINSFORD AVE	90045	4125002014	0.000	0.000	0.000	13.157	Shortfall of Sites	0.151	Low Medium I Residential	R2-1	0	0	0	99.000	13.157		Residential - Single Family Residence, 1	096B169 201		Westchester - Playa del Rey	No	ABMI	TOC EXP , ADU, R2RD
Los Angeles	5236 TOPANGA CANYON BLVD	91364	2169004005	0.000	0.000	0.000	13.157	Shortfall of Sites	0.154	Low Medium I Residential	R2-1	Low Medium Residential	0	0	113.635	13.157		Residential - Double, Duplex, or Two Units - 4 Stories or Less, 2	171B101 584	10	Canoga Park - Winnetka - Woodland Hills - West Hills	Yes	ABMI	OPP RC , CPK CPU, R2RD, AHO
Los Angeles	5206 TOPANGA CANYON BLVD	91364	2169004013	0.000	0.000	0.000	13.156	Shortfall of Sites	0.154	Low Medium I Residential	R2-1	Low Medium Residential	0	0	113.635	13.156		Residential - Double, Duplex, or Two Units - 4 Stories or Less, 2	171B101 696	10	Canoga Park - Winnetka - Woodland Hills - West Hills	Yes	ABMI	OPP RC , CPK CPU, R2RD, AHO
Los Angeles	2807 MIDVALE AVE	90064	4256029012	0.000	0.000	0.000	13.155	Shortfall of Sites	0.151	Low Residential	R1-1	0	0	0	99.000	13.155		Residential - Single Family Residence, 1	123B157 714		West Los Angeles	No	ABMI	TOC EXP , ADU
Los Angeles	0	0	5072008030	0.000	0.000	0.000	13.155	Shortfall of Sites	0.138	Low Medium II Residential	RD2-1-O-CPIO	0	0	0	99.000	13.155		Commercial - Parking Lot (Commercial Use Property) - Lots - Patron or Employee - One Story, 0	129B189 1214		West Adams - Baldwin Hills - Leimert	No	ABMI	TOC EXP , R2RD
Los Angeles	1425 SELBY AVE	90024	4325014019	0.000	0.000	0.000	13.153	Shortfall of Sites	0.151	Low Residential	R1-1-O	0	0	0	99.000	13.153		Residential - Single Family Residence, 1	132B153 646		Westwood	No	ABMI	TOC EXP , ADU
Los Angeles	13415 KILLION ST	91401	2344013002	0.000	0.000	0.000	13.152	Shortfall of Sites	0.151	Low Residential	R1-1	0	0	0	99.000	13.152		Residential - Single Family Residence - Pool, 1	174B157 691		Van Nuys - North Sherman Oaks	No	ABMI	TOC EXP , ADU
Los Angeles	8348 WINSFORD AVE	90045	4125002015	0.000	0.000	0.000	13.151	Shortfall of Sites	0.151	Low Medium I Residential	R2-1	0	0	0	99.000	13.151		Residential - Single Family Residence, 1	096B169 174		Westchester - Playa del Rey	No	ABMI	TOC EXP , ADU, R2RD
Los Angeles	0	0	5072008030	0.000	0.000	0.000	13.150	Shortfall of Sites	0.138	Low Medium II Residential	RD2-1-O-CPIO	0	0	0	99.000	13.150		Commercial - Parking Lot (Commercial Use Property) - Lots - Patron or Employee - One Story, 0	129B189 1192		West Adams - Baldwin Hills - Leimert	No	ABMI	TOC EXP , R2RD
Los Angeles	7927 VAN NUYS BLVD	91402	2210022040	0.000	0.000	0.000	13.148	Shortfall of Sites	0.145	Regional Commercial	[Q]M1-1-CDO	0	0	0	113.635	13.148		Commercial - Parking Lot (Commercial Use Property) - Lots - Patron or Employee - One Story, 0	189B149 393		Mission Hills - Panorama City - North Hills	No	ABMI	OPP RC
Los Angeles	23022 VICTORY BLVD	91367	2039012004	0.000	0.000	0.000	13.148	Shortfall of Sites	0.121	Very Low Residential	RA-1	Very Low Residential	0	0	113.635	13.148		Institutional - School (Private) - One Story, 0	180B097 669	1 per lot	Canoga Park - Winnetka - Woodland Hills - West Hills	No	ABMI	OPP RC , CPK CPU, AHO
Los Angeles	5232 FAIRVIEW BLVD	90056	4102002041	0.000	0.000	0.000	13.146	Shortfall of Sites	0.210	Community Commercial	C2-1VL	0	0	0	104.917	13.146		Residential - Five or More Units or Apartments (Any Combination) - 4 Stories or Less, 10	102B173 829	29	Westchester - Playa del Rey	Yes	ABMI	DB50 , WPDR CPU, AHO
Los Angeles	3068 MOTOR AVE	90064	4316006016	0.000	0.000	0.000	13.145	Shortfall of Sites	0.151	Low Residential	R1V2	0	0	0	99.000	13.145		Residential - Single Family Residence - Pool, 1	123B161 416		West Los Angeles	No	ABMI	TOC EXP , ADU
Los Angeles	1531 MALCOLM AVE	90024	4325027016	0.000	0.000	0.000	13.145	Shortfall of Sites	0.151	Low Residential	R1-1	0	0	0	99.000	13.145		Residential - Single Family Residence, 1	132B153 959		Westwood	No	ABMI	TOC EXP , ADU
Los Angeles	8342 WINSFORD AVE	90045	4125002016	0.000	0.000	0.000	13.144	Shortfall of Sites	0.151	Low Medium I Residential	R2-1	0	0	0	99.000	13.144		Residential - Single Family Residence, 1	096B169 156		Westchester - Playa del Rey	No	ABMI	TOC EXP , ADU, R2RD
Los Angeles	6170 LOCKHURST DR	91367	2033025900	6.572	6.572	0.000	0.000	Shortfall of Sites	7.124	Public Facilities	[Q]PF-1XL	0	0	20	153.741	13.144		Miscellaneous - Government Owned Property, 0	177B089 175		Canoga Park - Winnetka - Woodland Hills - West Hills	No	LI	PF
Los Angeles	20935 WARNER CENTER LN	91367	2149017004	0.000	0.000	0.000	13.144	Shortfall of Sites	1.923	Regional Center Commercial	(WC)COMMERCE-SN	Regional Center	0	0	10.051	13.144		Commercial - Office Building, 0	174B109 2		Canoga Park - Winnetka - Woodland Hills - West Hills	No	ABMI	ARO , CPK CPU
Los Angeles	5539 VANTAGE AVE	91607	2347012003	0.000	0.000	0.000	13.143	Shortfall of Sites	0.151	Low Residential	R1-1	Medium Neighborhood Residential	0	0	99.000	13.143		Residential - Single Family Residence, 1	174B165 801	72	North Hollywood - Valley Village	No	ABMI	TOC EXP , NH CPU, ADU, AHO
Los Angeles	1963 DE MILLE DR	90027	5589007011	0.000	0.000	0.000	13.143	Shortfall of Sites	0.138	Low I Residential	RE11-1	0	0	0	99.000	13.143		Residential - Single Family Residence - Pool, 0	150A195 119		Hollywood	No	ABMI	TOC EXP
Los Angeles	301 N BRONSON AVE	90004	5523036034	0.000	0.000	0.000	13.143	Shortfall of Sites	0.131	Low II Residential	R1R3-RG	0	0	0	113.635	13.143		Residential - Single Family Residence, 1	138B189 425		Wilshire	No	ABMI	OPP RC
Los Angeles	1755 S BRONSON AVE	90019	5072002002	0.000	0.000	0.000	13.143	Shortfall of Sites	0.151	Low II Residential	R1-1-O-CPIO	0	0	0	99.000	13.143		Residential - Single Family Residence, 1	126B185 657		West Adams - Baldwin Hills - Leimert	No	ABMI	TOC EXP , ADU
Los Angeles	10316 MISSOURI AVE	90025	4319014022	0.000	0.000	0.000	13.142	Shortfall of Sites	0.176	Low Medium I Residential	R2-1-O	0	0	0	99.000	13.142		Residential - Double, Duplex, or Two Units - 4 Stories or Less, 2	132B157 620		West Los Angeles	Yes	ABMI	TOC EXP , R2RD
Los Angeles	2577 MIDVALE AVE	90064	4256003016	0.000	0.000	0.000	13.142	Shortfall of Sites	0.151	Low Residential	R1-1-O	0	0	0	99.000	13.142		Residential - Single Family Residence, 1	123B157 76		West Los Angeles	No	ABMI	TOC EXP , ADU
Los Angeles	724 S SOTO ST	90023	5185028006	0.000	0.000	0.000	13.140	Shortfall of Sites	0.108	Low Medium I Residential	[Q]C1-1-CUGU	Community Center	[LUM2 - G2 - 3][XC1 - 4][CPIO]	0	202.804	13.140		Commercial - Store Combination - Store and Residential Combination - One Story, 3	124-5A221 230	108	Boyle Heights	Yes	ABMI	BH CPU , ARO
Los Angeles	2321 E 4TH ST	90033	5183013006	0.000	0.000	0.000	13.140	Shortfall of Sites	0.102	Neighborhood Office Commercial	C2-1-CUGU	Community Center	[LUM3 - SH3 - 4][XC1 - 4][CPIO]	0	215.816	13.140		Residential - Three Units (Any Combination) - 4 Stories or Less, 3	126A223 29	108	Boyle Heights	Yes	ABMI	BH CPU
Los Angeles	2329 ROGERS AVE	90023	5183026019	0.000	0.000	0.000	13.140	Shortfall of Sites	0.107	Highway Oriented and Limited Commercial	C1-1-CUGU	Community Center	[LUM2 - G2 - 3][XC1 - 4][CPIO]	0	206.355	13.140		Residential - Three Units (Any Combination) - 4 Stories or Less, 3	124-5A221 188	108	Boyle Heights	Yes	ABMI	BH CPU
Los Angeles	832 NEW DEPOT ST	90012	5407006017	0.000	0.000	0.000	13.140	Shortfall of Sites	0.189	High Medium Residential	R4-1	Medium Neighborhood Residential	[LM2-MU2-5] [RX1-FA] [CPIO]	0	116.536	13.140		Residential - Three Units (Any Combination) - 4 Stories or Less, 3	135A213 124	No Max	Central City North	Yes	ABMI	DT CPU
Los Angeles	14841 SYLVAN ST	91411	2241008014	0.000	0.000	0.000	13.140	Shortfall of Sites	0.201	Medium Residential	[Q]R3-1	Medium	0	0	109.457	13.140		Residential - Three Units (Any Combination) - 4 Stories or Less, 3	178-5A149 52	108	Van Nuys - North Sherman Oaks	Yes	ABMI	Orange LineTNP
Los Angeles	14727 SYLVAN ST	91411	2241007019	0.000	0.000	0.000	13.140	Shortfall of Sites	0.201	Medium Residential	[Q]R3-1	Medium	0	0	109.444	13.140		Residential - Three Units (Any Combination) - 4 Stories or Less, 3	178-5A149 69	108	Van Nuys - North Sherman Oaks	Yes	ABMI	Orange LineTNP
Los Angeles	14816 SYLVAN ST	91411	2241009005	0.000	0.000	0.000	13.140	Shortfall of Sites	0.201	Medium Residential	[Q]R3-1	Medium	0	0	109.525	13.140		Residential - Three Units (Any Combination) - 4 Stories or Less, 3	178-5A149 95	108	Van Nuys - North Sherman Oaks	Yes	ABMI	Orange LineTNP
Los Angeles	14738 SYLVAN ST	91411	2241010007	0.000	0.000	0.000	13.140	Shortfall of Sites	0.201	Medium Residential	[Q]R3-1	Medium	0	0	109.526	13.140		Residential - Three Units (Any Combination) - 4 Stories or Less, 3	178-5A149 105	108	Van Nuys - North Sherman Oaks	Yes	ABMI	Orange LineTNP
Los Angeles	14732 SYLVAN ST	91411	2241010006	0.000	0.000	0.000	13.140	Shortfall of Sites	0.201	Medium Residential	[Q]R3-1	Medium	0	0	109.525	13.140		Residential - Three Units (Any Combination) - 4 Stories or Less, 3	178-5A149 106	108	Van Nuys - North Sherman Oaks	Yes	ABMI	Orange LineTNP
Los Angeles	14722 SYLVAN ST	91411	2241010004	0.000	0.000	0.000	13.140	Shortfall of Sites	0.201	Medium Residential	[Q]R3-1	Medium	0	0	109.525	13.140		Residential - Three Units (Any Combination) - 4 Stories or Less, 3	178-5A149 108	108	Van Nuys - North Sherman Oaks	Yes	ABMI	Orange LineTNP

Jurisdiction Name	Site Address/Intersection	5 Digit ZIP Code	Assessor Parcel Number	Very Low-Income	Low-Income	Moderate-Income	Above Moderate-Income	Type of Shortfall	Parcel Size (Acres)	Current General Plan Designation	Current Zoning	Proposed General Plan (GP) Designation	Proposed Zoning	Minimum Density Allowed	Maximum Density Allowed	Total Capacity	Vacant/ Nonvacant	Description of Existing Uses	PIN	Base Density Per Acre	Community Plan Area	Rent Stabalization Ordinance	Income Category	Applicable Rezoning Program (Program informing values in Column Q listed first)
Los Angeles	14243 SYLVAN ST	91401	2240016021	0.000	0.000	0.000	13.140	Shortfall of Sites	0.201	Low Medium II Residential	[Q]RD1.5-1	Medium	0	0	109.525	13.140		Residential - Three Units (Any Combination) - 4 Stories or Less, 3	177B153 114	108	Van Nuys - North Sherman Oaks	Yes	ABMI	Orange LineTNP
Los Angeles	14163 SYLVAN ST	91401	2240015026	0.000	0.000	0.000	13.140	Shortfall of Sites	0.201	Low Medium II Residential	[Q]RD1.5-1	Medium	0	0	109.526	13.140		Residential - Three Units (Any Combination) - 4 Stories or Less, 3	177B153 124	108	Van Nuys - North Sherman Oaks	Yes	ABMI	Orange LineTNP
Los Angeles	14236 SYLVAN ST	91401	2240017003	0.000	0.000	0.000	13.140	Shortfall of Sites	0.201	Low Medium II Residential	[Q]RD1.5-1	Medium	0	0	109.525	13.140		Residential - Three Units (Any Combination) - 4 Stories or Less, 3	177B153 207	108	Van Nuys - North Sherman Oaks	Yes	ABMI	Orange LineTNP
Los Angeles	14206 SYLVAN ST	91401	2240017009	0.000	0.000	0.000	13.140	Shortfall of Sites	0.201	Low Medium II Residential	[Q]RD1.5-1	Medium	0	0	109.525	13.140		Residential - Three Units (Any Combination) - 4 Stories or Less, 3	177B153 213	108	Van Nuys - North Sherman Oaks	Yes	ABMI	Orange LineTNP
Los Angeles	2801 GLENDON AVE	90064	4255014014	0.000	0.000	0.000	13.139	Shortfall of Sites	0.151	Low Residential	R1-1	0	0	0	99.000	13.139		Residential - Single Family Residence, 1	123B157 561		West Los Angeles	No	ABMI	TOC EXP , ADU
Los Angeles	8338 WINSFORD AVE	90045	4125002017	0.000	0.000	0.000	13.138	Shortfall of Sites	0.151	Low Medium I Residential	R2-1	0	0	0	99.000	13.138		Residential - Single Family Residence, 1	096B169 133		Westchester - Playa del Rey	No	ABMI	TOC EXP , ADU, R2RD
Los Angeles	10771 ROCHESTER AVE	90024	4325011023	0.000	0.000	0.000	13.138	Shortfall of Sites	0.151	Low Residential	R1-1-O	0	0	0	99.000	13.138		Residential - Single Family Residence, 1	132B153 550		Westwood	No	ABMI	TOC EXP , ADU
Los Angeles	10786 WELLWORTH AVE	90024	4325011015	0.000	0.000	0.000	13.138	Shortfall of Sites	0.151	Low Residential	R1-1-O	0	0	0	99.000	13.138		Residential - Single Family Residence, 1	132B153 491		Westwood	No	ABMI	TOC EXP , ADU
Los Angeles	13512 EMELITA ST	91401	2343002004	0.000	0.000	0.000	13.135	Shortfall of Sites	0.138	Low Residential	R1-1	0	0	0	99.000	13.135		Residential - Single Family Residence, 0	174B157 133		Van Nuys - North Sherman Oaks	No	ABMI	TOC EXP
Los Angeles	4718 KESTER AVE	91403	2264006028	0.000	0.000	0.000	13.134	Shortfall of Sites	0.661	Medium Residential	R3-1	0	0	0	82.250	13.134		Residential - Five or More Units or Apartments (Any Combination) - 4 Stories or Less - Pool, 26	168A149 44		Sherman Oaks - Studio City - Toluca Lake - Cahuenga Pass	Yes	ABMI	DB50
Los Angeles	11915 KLING ST	91607	2355014043	0.000	0.000	0.000	13.134	Shortfall of Sites	0.666	Medium Residential	R3-1	0	0	0	81.714	13.134		Residential - Five or More Units or Apartments (Any Combination) - 4 Stories or Less - Pool, 26	168B165 624		North Hollywood - Valley Village	Yes	ABMI	DB50
Los Angeles	11935 KLING ST	91607	2355014045	0.000	0.000	0.000	13.134	Shortfall of Sites	0.666	Medium Residential	R3-1	0	0	0	81.699	13.134		Residential - Five or More Units or Apartments (Any Combination) - 4 Stories or Less - Pool, 26	168B165 626		North Hollywood - Valley Village	Yes	ABMI	DB50
Los Angeles	10794 LINDBROOK DR	90024	4360004008	6.565	6.565	0.000	0.000	Shortfall of Sites	0.178	Low Residential	R1-1-O	0	0	20	99.000	13.131		Residential - Single Family Residence, 1	132B153 152		Westwood	No	LI	TOC EXP , ADU
Los Angeles	5721 VAN NUYS BLVD	91401	2244028024	6.565	6.565	0.000	0.000	Shortfall of Sites	0.186	General Commercial	C2-1VL	Community Commercial	0	20	156.247	13.130		Commercial - Auto, Recreation Equipment, Construction Equipment Sales and Service - Auto Body Repair Shop - One Story, 3	174B149 321	No Max	Van Nuys - North Sherman Oaks	No	LI	Orange LineTNP , AHO
Los Angeles	21801 MERRIDY ST	91311	2747018063	0.000	0.000	0.000	13.129	Shortfall of Sites	0.151	Low II Residential	R1-1	0	0	0	99.000	13.129		Residential - Single Family Residence, 1	204B105 674		Chatsworth - Porter Ranch	No	ABMI	TOC EXP , ADU
Los Angeles	2149 KELTON AVE	90025	4322007012	6.564	6.564	0.000	0.000	Shortfall of Sites	0.155	Low Residential	R1-1	0	0	20	113.635	13.128		Residential - Single Family Residence, 1	126B153 431		West Los Angeles	No	LI	OPP RC , ADU
Los Angeles	1749 S BRONSON AVE	90019	5072002003	0.000	0.000	0.000	13.125	Shortfall of Sites	0.151	Low II Residential	R1-1-O-CPIO	0	0	0	99.000	13.125		Residential - Single Family Residence, 1	126B185 634		West Adams - Baldwin Hills - Leimert	No	ABMI	TOC EXP , ADU
Los Angeles	13545 CHANDLER BLVD	91401	2344006002	0.000	0.000	0.000	13.123	Shortfall of Sites	0.151	Low Residential	R1-1	0	0	0	99.000	13.123		Residential - Single Family Residence - Pool, 1	171B157 79		Van Nuys - North Sherman Oaks	No	ABMI	TOC EXP , ADU
Los Angeles	0	0	5590015027	0.000	0.000	0.000	13.123	Shortfall of Sites	0.138	Low Medium I Residential	R2-1XL	0	0	0	99.000	13.123		Commercial - Parking Lot (Commercial Use Property) - Lots - Patron or Employee - One Story, 0	150B197 910		Hollywood	No	ABMI	TOC EXP , R2RD, OPP RC2
Los Angeles	6440 SEPULVEDA BLVD	91411	2235001023	6.562	6.562	0.000	0.000	Shortfall of Sites	1.386	General Commercial	C2-1VL-RIO, P-1VL-RIO	Neighborhood Commercial	0	20	94.696	13.123		Commercial - Store - One Story, 0	180B145 710	No Max	Van Nuys - North Sherman Oaks	No	LI	P , Orange LineTNP
Los Angeles	13339 MCCORMICK ST	91401	2344020024	0.000	0.000	0.000	13.121	Shortfall of Sites	0.151	Low Residential	R1-1	0	0	0	99.000	13.121		Residential - Single Family Residence - Pool, 1	171B157 454		Van Nuys - North Sherman Oaks	No	ABMI	TOC EXP , ADU
Los Angeles	13343 MCCORMICK ST	91401	2344020023	0.000	0.000	0.000	13.120	Shortfall of Sites	0.151	Low Residential	R1-1	0	0	0	99.000	13.120		Residential - Single Family Residence, 1	171B157 453		Van Nuys - North Sherman Oaks	No	ABMI	TOC EXP , ADU
Los Angeles	14639 SYLVAN ST	91411	2241006018	6.560	6.560	0.000	0.000	Shortfall of Sites	0.184	Medium Residential	[Q]R3-1	High Medium	0	20	152.328	13.120		Residential - Five or More Units or Apartments (Any Combination) - 4 Stories or Less, 6	178-5A151 75	No Max	Van Nuys - North Sherman Oaks	No	LI	Orange LineTNP
Los Angeles	14312 VICTORY BLVD	91401	2240012010	6.560	6.560	0.000	0.000	Shortfall of Sites	0.149	Community Commercial	[Q]C2-1VL-CDO	Neighborhood Commercial	0	20	154.092	13.120		Commercial - Store - One Story, 2	180B153 1089	No Max	Van Nuys - North Sherman Oaks	No	LI	Orange LineTNP
Los Angeles	14306 VICTORY BLVD	91401	2240012011	6.560	6.560	0.000	0.000	Shortfall of Sites	0.149	Community Commercial	[Q]C2-1VL-CDO	Neighborhood Commercial	0	20	154.092	13.120		Commercial - Professional Building - One Story, 2	180B153 1090	No Max	Van Nuys - North Sherman Oaks	No	LI	Orange LineTNP
Los Angeles	13349 MCCORMICK ST	91401	2344020022	0.000	0.000	0.000	13.120	Shortfall of Sites	0.151	Low Residential	R1-1	0	0	0	99.000	13.120		Residential - Single Family Residence, 1	171B157 452		Van Nuys - North Sherman Oaks	No	ABMI	TOC EXP , ADU
Los Angeles	13355 MCCORMICK ST	91401	2344020021	0.000	0.000	0.000	13.119	Shortfall of Sites	0.151	Low Residential	R1-1	0	0	0	99.000	13.119		Residential - Single Family Residence - Pool, 1	171B157 451		Van Nuys - North Sherman Oaks	No	ABMI	TOC EXP , ADU
Los Angeles	13401 MCCORMICK ST	91401	2344020020	0.000	0.000	0.000	13.117	Shortfall of Sites	0.151	Low Residential	R1-1	0	0	0	99.000	13.117		Residential - Single Family Residence - Pool, 1	171B157 450		Van Nuys - North Sherman Oaks	No	ABMI	TOC EXP , ADU
Los Angeles	2915 MIDVALE AVE	90064	4254003040	0.000	0.000	0.000	13.115	Shortfall of Sites	0.151	Low Residential	R1-1	0	0	0	99.000	13.115		Residential - Single Family Residence, 1	123B157 990		West Los Angeles	No	ABMI	TOC EXP , ADU
Los Angeles	11634 MCCORMICK ST	91601	2348015033	0.000	0.000	0.000	13.114	Shortfall of Sites	0.151	Low Residential	R1-1	0	0	0	99.000	13.114		Residential - Single Family Residence, 1	171B169 331		North Hollywood - Valley Village	No	ABMI	TOC EXP , ADU
Los Angeles	14900 MOORPARK ST	91403	2264016075	0.000	0.000	0.000	13.113	Shortfall of Sites	0.120	Medium Residential	RD1.5-1	0	0	0	113.635	13.113		Residential - Five or More Units or Apartments (Any Combination) - 4 Stories or Less, 0	168A149 212		Sherman Oaks - Studio City - Toluca Lake - Cahuenga Pass	No	ABMI	OPP RC , R2RD
Los Angeles	13351 ALBERS ST	91401	2344014023	0.000	0.000	0.000	13.113	Shortfall of Sites	0.151	Low Residential	R1-1	0	0	0	99.000	13.113		Residential - Single Family Residence - Pool, 1	174B157 815		Van Nuys - North Sherman Oaks	No	ABMI	TOC EXP , ADU
Los Angeles	1533 N VERMONT AVE	90027	5543012025	6.556	6.556	0.000	0.000	Shortfall of Sites	1.385	Highway Oriented Commercial	C2-1D, P-1	0	0	20	94.696	13.112		Commercial - Shopping Center (Neighborhood, Community) - One Story, 0	147B197 521		Hollywood	No	LI	P
Los Angeles	8320 WINSFORD AVE	90045	4125002021	0.000	0.000	0.000	13.109	Shortfall of Sites	0.151	Low Medium I Residential	R2-1	0	0	0	99.000	13.109		Residential - Single Family Residence, 1	096B169 35		Westchester - Playa del Rey	No	ABMI	TOC EXP , ADU, R2RD
Los Angeles	5440 NAGLE AVE	91401	2344015006	0.000	0.000	0.000	13.108	Shortfall of Sites	0.151	Low Residential	R1-1	0	0	0	99.000	13.108		Residential - Single Family Residence - Pool, 1	174B157 958		Van Nuys - North Sherman Oaks	No	ABMI	TOC EXP , ADU
Los Angeles	1745 S BRONSON AVE	90019	5072002004	0.000	0.000	0.000	13.108	Shortfall of Sites	0.151	Low II Residential	R1-1-O-CPIO	0	0	0	99.000	13.108		Residential - Single Family Residence, 1	126B185 616		West Adams - Baldwin Hills - Leimert	No	ABMI	TOC EXP , ADU
Los Angeles	20929 PARTHENIA ST	91304	2779004025	0.000	0.000	0.000	13.108	Shortfall of Sites	0.858	Medium Residential	R3-1	0	0	0	82.759	13.108		Residential - Five or More Units or Apartments (Any Combination) - 4 Stories or Less, 33	195B109 248		Chatsworth - Porter Ranch	Yes	ABMI	DB50
Los Angeles	0	0	5072013033	0.000	0.000	0.000	13.107	Shortfall of Sites	0.138	Low II Residential	R1-1-O-CPIO	0	0	0	99.000	13.107	Vacant	Residential - Single Family Residence - Vacant Land, 0	126B185 920		West Adams - Baldwin Hills - Leimert	No	ABMI	TOC EXP
Los Angeles	300 N IRVING BLVD	90004	5523036001	0.000	0.000	0.000	13.105	Shortfall of Sites	0.131	Low II Residential	R1R3-RG	0	0	0	113.635	13.105		Residential - Single Family Residence, 1	138B189 426		Wilshire	No	ABMI	OPP RC
Los Angeles	301 N IRVING BLVD	90004	5523035034	0.000	0.000	0.000	13.105	Shortfall of Sites	0.131	Low II Residential	R1R3-RG	0	0	0	113.635	13.105		Residential - Single Family Residence, 1	138B189 427		Wilshire	No	ABMI	OPP RC
Los Angeles	300 N WINDSOR BLVD	90004	5523035001	0.000	0.000	0.000	13.105	Shortfall of Sites	0.131	Low II Residential	R1R3-RG	0	0	0	113.635	13.105		Residential - Single Family Residence, 1	138B189 428		Wilshire	No	ABMI	OPP RC
Los Angeles	953 N LAUREL AVE	90046	5529023022	0.000	0.000	0.000	13.101	Shortfall of Sites	0.150	Low II Residential	R1-1	0	0	0	99.000	13.101		Residential - Single Family Residence, 1	144B177 291		Hollywood	No	ABMI	TOC EXP , ADU
Los Angeles	947 N LAUREL AVE	90046	5529023021	0.000	0.000	0.000	13.100	Shortfall of Sites	0.150	Low II Residential	R1-1	0	0	0	99.000	13.100		Residential - Single Family Residence - Pool and Misc., 1	144B177 302		Hollywood	No	ABMI	TOC EXP , ADU
Los Angeles	10716 ASHBY AVE	90064	4255020024	0.000	0.000	0.000	13.100	Shortfall of Sites	0.150	Low Residential	R1-1	0	0	0	99.000	13.100		Residential - Single Family Residence, 1	126B157 1329		West Los Angeles	No	ABMI	TOC EXP , ADU
Los Angeles	2203 OVERLAND AVE	90064	4320006100	6.550	6.550	0.000	0.000	Shortfall of Sites	0.155	Low Residential	R1-1-O	0	0	20	113.635	13.099		Residential - Single Family Residence, 1	129B157 1342		West Los Angeles	No	LI	OPP RC , ADU
Los Angeles	2548 S BENTLEY AVE	90064	4256017006	0.000	0.000	0.000	13.099	Shortfall of Sites	0.138	Low Residential	R1-1	Low Medium Residential	0	0	99.000	13.099	Vacant	Residential - Single Family Residence - Vacant Land, 0	123B157 478	21	West Los Angeles	No	ABMI	TOC EXP , West WLA CPU, AHO
Los Angeles	0	0	4255008902	0.000	0.000	0.000	13.099	Shortfall of Sites	0.120	Low Residential	R1-1	0	0	0	113.635	13.099		Miscellaneous - Government Owned Property, 0	123B161 552		West Los Angeles	No	ABMI	OPP RC , TOC EXP
Los Angeles	7914 W 4TH ST	90048	5511039028	0.000	0.000	0.000	13.096	Shortfall of Sites	0.150	Low Medium I Residential	R2-1-O	0	0	0	99.000	13.096		Residential - Single Family Residence, 1	135B177 59		Wilshire	No	ABMI	TOC EXP , ADU, R2RD
Los Angeles	10515 MAGNOLIA BLVD	91601	2417005028	6.548	6.548	0.000	0.000	Shortfall of Sites	0.114	Neighborhood Office Commercial	[Q]C2-1VL	0	0	20	166.081	13.096		Commercial - Auto, Recreation Equipment, Construction Equipment Sales and Service - Car Wash Only - One Story, 2	171B177 603		North Hollywood - Valley Village	No	LI	DB50
Los Angeles	887 W 9TH ST	90731	7454008001	6.548	6.548	0.000	0.000	Shortfall of Sites	0.110	Neighborhood Commercial	C2-1VL-CPIO	0	0	20	171.223	13.096		Commercial - Store - One Story, 2	015B197 860		San Pedro	No	LI	DB50
Los Angeles	1010 STONE ST	90063	5229026014	0.000	0.000	0.000	13.096	Shortfall of Sites	0.114	Neighborhood Office Commercial	C2-1-CUGU	Neighborhood Center	[LUM1 - G2 - 3][XN2 - 8][CPIO]	0	105.164	13.096		Commercial - Store Combination - Store and Residential Combination - One Story, 2	129A229 30	54	Boyle Heights	No	ABMI	DB50 , BH CPU, ARO
Los Angeles	5702 ALLOTT AVE	91401	2343013031	0.000	0.000	0.000	13.096	Shortfall of Sites	0.150	Low Residential	R1-1	0	0	0	99.000	13.096		Residential - Single Family Residence - Pool, 1	174B157 376		Van Nuys - North Sherman Oaks	No	ABMI	TOC EXP , ADU
Los Angeles	10538 ZELZAH AVE	91344	2733003056	0.000	0.000	0.000	13.096	Shortfall of Sites	0.131	Low II Residential	R1-1XL-RFA	0	0	0	113.635	13.096		Residential - Single Family Residence, 1	207B129 769		Granada Hills - Knollwood	No	ABMI	OPP RC
Los Angeles	11641 MCCORMICK ST	91601	2348015013	0.000	0.000	0.000	13.095	Shortfall of Sites	0.150	Low Residential	R1-1	0	0	0	99.000	13.095		Residential - Single Family Residence, 1	171B169 285		North Hollywood - Valley Village	No	ABMI	TOC EXP , ADU
Los Angeles	11683 MCCORMICK ST	91601	2348015021	0.000	0.000	0.000	13.095	Shortfall of Sites	0.150	Low Residential	R1-1	0	0	0	99.000	13.095		Residential - Single Family Residence, 1	171B169 293		North Hollywood - Valley Village	No	ABMI	TOC EXP , ADU
Los Angeles	2207 CAMDEN AVE	90064	4322017023	0.000	0.000	0.000	13.095	Shortfall of Sites	0.150	Low Residential	R1-1	0	0	0	99.000	13.095		Residential - Single Family Residence, 1	126B153 698		West Los Angeles	No	ABMI	TOC EXP , ADU

Jurisdiction Name	Site Address/Intersection	5 Digit ZIP Code	Assessor Parcel Number	Very Low-Income	Low-Income	Moderate-Income	Above Moderate-Income	Type of Shortfall	Parcel Size (Acres)	Current General Plan Designation	Current Zoning	Proposed General Plan (GP) Designation	Proposed Zoning	Minimum Density Allowed	Maximum Density Allowed	Total Capacity	Vacant/ Nonvacant	Description of Existing Uses	PIN	Base Density Per Acre	Community Plan Area	Rent Stabalization Ordinance	Income Category	Applicable Rezoning Program (Program informing values in Column Q listed first)
Los Angeles	11651 MCCORMICK ST	91601	2348015015	0.000	0.000	0.000	13.095	Shortfall of Sites	0.150	Low Residential	R1-1	0	0	0	99.000	13.095		Residential - Single Family Residence, 1	171B169 287		North Hollywood - Valley Village	No	ABMI	TOC EXP , ADU
Los Angeles	5627 BUFFALO AVE	91401	2343007014	0.000	0.000	0.000	13.094	Shortfall of Sites	0.138	Low Residential	R1-1	0	0	0	99.000	13.094		Residential - Single Family Residence - Pool, 0	174B157 506		Van Nuys - North Sherman Oaks	No	ABMI	TOC EXP
Los Angeles	343 S THURSTON AVE	90049	4366015025	0.000	0.000	0.000	13.093	Shortfall of Sites	0.131	Low Residential	R1-1	0	0	0	113.635	13.093		Residential - Single Family Residence, 1	135B145 145		Westwood	No	ABMI	OPP RC
Los Angeles	8335 WINSFORD AVE	90045	4125003028	0.000	0.000	0.000	13.092	Shortfall of Sites	0.150	Low Medium I Residential	R2-1	0	0	0	99.000	13.092		Residential - Single Family Residence - Pool, 1	096B169 108		Westchester - Playa del Rey	No	ABMI	TOC EXP , ADU, R2RD
Los Angeles	359 N ALFRED ST	90048	5514012015	6.546	6.546	0.000	0.000	Shortfall of Sites	0.178	Low Medium I Residential	R2-1-O	0	0	20	99.000	13.091		Residential - Single Family Residence - Pool, 1	138B173 159		Wilshire	No	LI	TOC EXP , ADU, R2RD
Los Angeles	5737 ALLOTT AVE	91401	2343010031	0.000	0.000	0.000	13.091	Shortfall of Sites	0.150	Low Residential	R1-1	0	0	0	99.000	13.091		Residential - Single Family Residence, 1	174B157 252		Van Nuys - North Sherman Oaks	No	ABMI	TOC EXP , ADU
Los Angeles	942 N LAUREL AVE	90046	5529023025	0.000	0.000	0.000	13.091	Shortfall of Sites	0.150	Low II Residential	R1-1	0	0	0	99.000	13.091		Residential - Single Family Residence, 1	144B177 310		Hollywood	No	ABMI	TOC EXP , ADU
Los Angeles	932 N LAUREL AVE	90046	5529023027	0.000	0.000	0.000	13.091	Shortfall of Sites	0.150	Low II Residential	R1-1	0	0	0	99.000	13.091		Residential - Single Family Residence, 1	144B177 327		Hollywood	No	ABMI	TOC EXP , ADU
Los Angeles	922 N LAUREL AVE	90046	5529023029	0.000	0.000	0.000	13.091	Shortfall of Sites	0.150	Low II Residential	R1-1	0	0	0	99.000	13.091		Residential - Single Family Residence - Pool, 1	144B177 362		Hollywood	No	ABMI	TOC EXP , ADU
Los Angeles	5616 MAMMOTH AVE	91401	2246025034	0.000	0.000	0.000	13.091	Shortfall of Sites	0.138	Low Residential	R1-1	0	0	0	99.000	13.091		Residential - Single Family Residence - Pool, 0	174B157 546		Van Nuys - North Sherman Oaks	No	ABMI	TOC EXP
Los Angeles	5020 W OLYMPIC BLVD	90019	5084008023	0.000	0.000	0.000	13.091	Shortfall of Sites	0.131	Low II Residential	R1-1-O	0	0	0	113.635	13.091		Residential - Single Family Residence - Pool and Misc., 1	132B185 624		Wilshire	No	ABMI	OPP RC
Los Angeles	1739 S BRONSON AVE	90019	5072002005	0.000	0.000	0.000	13.091	Shortfall of Sites	0.150	Low II Residential	R1-1-O-CPIO	0	0	0	99.000	13.091		Residential - Single Family Residence, 1	126B185 596		West Adams - Baldwin Hills - Leimert	No	ABMI	TOC EXP , ADU
Los Angeles	8300 READING AVE	90045	4125003021	0.000	0.000	0.000	13.089	Shortfall of Sites	0.150	Low Medium I Residential	R2-1	0	0	0	99.000	13.089		Residential - Single Family Residence, 1	099B169 1360		Westchester - Playa del Rey	No	ABMI	TOC EXP , ADU, R2RD
Los Angeles	5257 LEMP AVE	91601	2348006038	0.000	0.000	0.000	13.089	Shortfall of Sites	0.150	Low Residential	R1-1	0	0	0	99.000	13.089		Residential - Single Family Residence - Pool, 1	171B169 268		North Hollywood - Valley Village	No	ABMI	TOC EXP , ADU
Los Angeles	5201 FULTON AVE	91401	2344021050	0.000	0.000	0.000	13.088	Shortfall of Sites	0.138	Low Residential	R1-1	0	0	0	99.000	13.088	Vacant	Residential - Single Family Residence - Vacant Land, 0	171B157 1228		Van Nuys - North Sherman Oaks	No	ABMI	TOC EXP , OPP RC2
Los Angeles	23022 VICTORY BLVD	91367	2039012004	0.000	0.000	0.000	13.086	Shortfall of Sites	0.120	Very Low Residential	RA-1	Very Low Residential	0	0	113.635	13.086		Institutional - School (Private) - One Story, 0	180B097 623	1 per lot	Canoga Park - Winnetka - Woodland Hills - West Hills	No	ABMI	OPP RC , CPK CPU, AHO
Los Angeles	455 S SHERBOURNE DR	90048	4334020052	0.000	0.000	0.000	13.085	Shortfall of Sites	0.150	Low II Residential	R1-1-O	0	0	0	99.000	13.085		Residential - Single Family Residence, 1	138B169 842		Wilshire	No	ABMI	TOC EXP , ADU
Los Angeles	450 S WILLAMAN DR	90048	4334020051	0.000	0.000	0.000	13.085	Shortfall of Sites	0.150	Low II Residential	R1-1-O	0	0	0	99.000	13.085		Residential - Single Family Residence - Therapy Pool (Spa), 1	138B169 843		Wilshire	No	ABMI	TOC EXP , ADU
Los Angeles	1761 WELLESLEY AVE	90025	4259009016	0.000	0.000	0.000	13.082	Shortfall of Sites	0.150	Low Residential	R1-1	0	0	0	99.000	13.082		Residential - Single Family Residence, 1	123B145 266		West Los Angeles	No	ABMI	TOC EXP , ADU
Los Angeles	2166 PATRICIA AVE	90025	4317010032	0.000	0.000	0.000	13.080	Shortfall of Sites	0.131	Low Residential	R1-1-O	0	0	0	113.635	13.080		Residential - Single Family Residence, 1	129B157 666		West Los Angeles	No	ABMI	OPP RC
Los Angeles	2213 CAMDEN AVE	90064	4322017022	0.000	0.000	0.000	13.080	Shortfall of Sites	0.150	Low Residential	R1-1	0	0	0	99.000	13.080		Residential - Single Family Residence, 1	126B153 714		West Los Angeles	No	ABMI	TOC EXP , ADU
Los Angeles	5349 VENTURA CANYON AVE	91401	2344028020	0.000	0.000	0.000	13.079	Shortfall of Sites	0.150	Low Residential	R1-1	0	0	0	99.000	13.079		Residential - Single Family Residence, 1	171B157 156		Van Nuys - North Sherman Oaks	No	ABMI	TOC EXP , ADU
Los Angeles	23050 VICTORY BLVD	91367	2039012035	0.000	0.000	0.000	13.079	Shortfall of Sites	0.120	Very Low Residential	RA-1	Very Low Residential	0	0	113.635	13.079		Residential - Single Family Residence, 0	180B097 614	1 per lot	Canoga Park - Winnetka - Woodland Hills - West Hills	No	ABMI	OPP RC , CPK CPU, AHO
Los Angeles	10810 ROCHESTER AVE	90024	4325015002	0.000	0.000	0.000	13.078	Shortfall of Sites	0.150	Low Residential	R1-1	0	0	0	99.000	13.078		Residential - Single Family Residence, 1	132B153 690		Westwood	No	ABMI	TOC EXP , ADU
Los Angeles	2918 VETERAN AVE	90064	4254004018	0.000	0.000	0.000	13.077	Shortfall of Sites	0.150	Low Residential	R1-1	0	0	0	99.000	13.077		Residential - Single Family Residence, 1	123B157 1004		West Los Angeles	No	ABMI	TOC EXP , ADU
Los Angeles	8114 GRIMSBY AVE	90045	4105030009	0.000	0.000	0.000	13.076	Shortfall of Sites	0.150	Low Residential	R1-1	0	0	0	99.000	13.076		Residential - Single Family Residence, 1	099B173 671		Westchester - Playa del Rey	No	ABMI	TOC EXP , ADU
Los Angeles	1735 S BRONSON AVE	90019	5072002006	0.000	0.000	0.000	13.073	Shortfall of Sites	0.150	Low II Residential	R1-1-O-CPIO	0	0	0	99.000	13.073		Residential - Single Family Residence, 1	126B185 576		West Adams - Baldwin Hills - Leimert	No	ABMI	TOC EXP , ADU
Los Angeles	5732 MAMMOTH AVE	91401	2246024016	0.000	0.000	0.000	13.073	Shortfall of Sites	0.138	Low Residential	R1-1	0	0	0	99.000	13.073		Residential - Single Family Residence, 0	174B157 276		Van Nuys - North Sherman Oaks	No	ABMI	TOC EXP
Los Angeles	18126 CALIFA ST	91356	2157011004	0.000	0.000	0.000	13.072	Shortfall of Sites	0.150	Low II Residential	R1-1	Low Neighborhood Residential	0	0	99.000	13.072		Residential - Single Family Residence - Pool, 1	177B125 849	10	Encino - Tarzana	No	ABMI	TOC EXP , ENC CPU, ADU, AHO
Los Angeles	10330 CALVIN AVE	90025	4319005044	0.000	0.000	0.000	13.072	Shortfall of Sites	0.138	Low Residential	R1-1-O	0	0	0	99.000	13.072		Residential - Single Family Residence, 0	129B161 40		West Los Angeles	No	ABMI	TOC EXP
Los Angeles	10921 HOOPER AVE	90059	6070006001	0.000	0.000	0.000	13.071	Shortfall of Sites	3.141	Community Commercial	C2-2D-CPIO	0	0	0	5.203	13.071		Industrial - Warehousing, Distribution, Storage - Warehousing, Distribution, 10,000 to 24,999 SF - One Story, 0	088-5A211 268		Southeast Los Angeles	No	ABMI	ARO
Los Angeles	459 S SHERBOURNE DR	90048	4334020053	0.000	0.000	0.000	13.071	Shortfall of Sites	0.150	Low II Residential	R1-1-O	0	0	0	99.000	13.071		Residential - Single Family Residence - Therapy Pool (Spa), 1	138B169 852		Wilshire	No	ABMI	TOC EXP , ADU
Los Angeles	10716 CUSHDON AVE	90064	4255024004	0.000	0.000	0.000	13.071	Shortfall of Sites	0.150	Low Residential	R1-1-O	0	0	0	99.000	13.071		Residential - Single Family Residence, 1	126B157 1086		West Los Angeles	No	ABMI	TOC EXP , ADU
Los Angeles	8125 GRIMSBY AVE	90045	4105029007	0.000	0.000	0.000	13.070	Shortfall of Sites	0.150	Low Residential	R1-1	0	0	0	99.000	13.070		Residential - Single Family Residence, 1	099B169 1090		Westchester - Playa del Rey	No	ABMI	TOC EXP , ADU
Los Angeles	10069 HILLVIEW AVE	91311	2747019044	0.000	0.000	0.000	13.069	Shortfall of Sites	0.150	Low II Residential	R1-1	0	0	0	99.000	13.069		Residential - Single Family Residence, 1	204B105 629		Chatsworth - Porter Ranch	No	ABMI	TOC EXP , ADU
Los Angeles	2152 PROSSER AVE	90025	4317009011	6.535	6.535	0.000	0.000	Shortfall of Sites	0.155	Low Residential	R1-1-O	0	0	20	113.635	13.069		Residential - Single Family Residence, 1	129B157 865		West Los Angeles	No	LI	OPP RC , ADU
Los Angeles	10782 WELLWORTH AVE	90024	4325011014	0.000	0.000	0.000	13.069	Shortfall of Sites	0.150	Low Residential	R1-1-O	0	0	0	99.000	13.069		Residential - Single Family Residence, 1	132B153 484		Westwood	No	ABMI	TOC EXP , ADU
Los Angeles	10767 ROCHESTER AVE	90024	4325011001	0.000	0.000	0.000	13.069	Shortfall of Sites	0.150	Low Residential	R1-1-O	0	0	0	99.000	13.069		Residential - Single Family Residence, 1	132B153 542		Westwood	No	ABMI	TOC EXP , ADU
Los Angeles	13232 CUMPSTON ST	91401	2345003004	0.000	0.000	0.000	13.068	Shortfall of Sites	0.150	Low Residential	R1-1	0	0	0	99.000	13.068		Residential - Single Family Residence, 1	174B157 943		Van Nuys - North Sherman Oaks	No	ABMI	TOC EXP , ADU
Los Angeles	2217 CAMDEN AVE	90064	4322017021	0.000	0.000	0.000	13.065	Shortfall of Sites	0.150	Low Residential	R1-1	0	0	0	99.000	13.065		Residential - Single Family Residence, 1	126B153 727		West Los Angeles	No	ABMI	TOC EXP , ADU
Los Angeles	5349 ALLOTT AVE	91401	2344025020	0.000	0.000	0.000	13.064	Shortfall of Sites	0.150	Low Residential	R1-1	0	0	0	99.000	13.064		Residential - Single Family Residence - Therapy Pool (Spa), 1	171B157 158		Van Nuys - North Sherman Oaks	No	ABMI	TOC EXP , ADU
Los Angeles	3108 CASTLE HEIGHTS AVE	90034	4311008029	0.000	0.000	0.000	13.062	Shortfall of Sites	0.150	Low Residential	R1V2	0	0	0	99.000	13.062		Residential - Single Family Residence, 1	123B165 499		West Los Angeles	No	ABMI	TOC EXP , ADU
Los Angeles	1622 COMSTOCK AVE	90024	4327016004	0.000	0.000	0.000	13.061	Shortfall of Sites	0.150	Low Residential	R1V3-O	0	0	0	99.000	13.061		Residential - Single Family Residence - Pool, 1	132B157 110		Westwood	No	ABMI	TOC EXP , ADU
Los Angeles	5348 VENTURA CANYON AVE	91401	2344025001	0.000	0.000	0.000	13.061	Shortfall of Sites	0.150	Low Residential	R1-1	0	0	0	99.000	13.061		Residential - Single Family Residence, 1	171B157 157		Van Nuys - North Sherman Oaks	No	ABMI	TOC EXP , ADU
Los Angeles	348 N OAKHURST DR	90210	4335007022	0.000	0.000	0.000	13.059	Shortfall of Sites	0.127	High Medium Residential	[Q]R4-1-O	0	0	0	166.311	13.059		Residential - Five or More Units or Apartments (Any Combination) · 4 Stories or Less, 5	138B169 943		Wilshire	Yes	ABMI	DB50
Los Angeles	1691 OAKHORNE DR	90710	7438001012	0.000	0.000	0.000	13.059	Shortfall of Sites	0.131	Low Residential	R1-1XL-O	0	0	0	113.635	13.059		Residential - Single Family Residence, 1	045B193 513		Wilmington - Harbor City	No	ABMI	OPP RC
Los Angeles	5656 BUFFALO AVE	91401	2343007026	0.000	0.000	0.000	13.058	Shortfall of Sites	0.150	Low Residential	R1-1	0	0	0	99.000	13.058		Residential - Single Family Residence, 1	174B157 401		Van Nuys - North Sherman Oaks	No	ABMI	TOC EXP , ADU
Los Angeles	1729 S BRONSON AVE	90019	5072002007	0.000	0.000	0.000	13.056	Shortfall of Sites	0.150	Low II Residential	R1-1-O-CPIO	0	0	0	99.000	13.056		Residential - Single Family Residence, 1	126B185 552		West Adams - Baldwin Hills - Leimert	No	ABMI	TOC EXP , ADU
Los Angeles	1530 S WESTERN AVE	90732	7560013034	0.000	0.000	0.000	13.056	Shortfall of Sites	0.153	Low Medium I Residential	R2-1XL	0	0	0	113.635	13.056		Residential - Double, Duplex, or Two Units - 4 Stories or Less, 2	012B193 469		San Pedro	Yes	ABMI	OPP RC , R2RD
Los Angeles	13941 HATTERAS ST	91401	2246013002	0.000	0.000	0.000	13.055	Shortfall of Sites	0.150	Low Residential	R1-1	0	0	0	99.000	13.055		Residential - Single Family Residence - Pool, 1	174B153 271		Van Nuys - North Sherman Oaks	No	ABMI	TOC EXP , ADU
Los Angeles	7828 MIDFIELD AVE	90045	4127005001	0.000	0.000	0.000	13.053	Shortfall of Sites	0.150	Low Residential	R1-1	0	0	0	99.000	13.053		Residential - Single Family Residence, 1	099B173 655		Westchester - Playa del Rey	No	ABMI	TOC EXP , ADU
Los Angeles	8966 RESEDA BLVD	91324	2769001020	6.526	6.526	0.000	0.000	Shortfall of Sites	1.378	Community Commercial	P-1VL, C2-1VL	0	0	20	94.696	13.052		Commercial - Supermarket - Supermarket - 12,000 SF or More - One Story, 0	195B125 109		Northridge	No	LI	P
Los Angeles	2223 CAMDEN AVE	90064	4322017020	0.000	0.000	0.000	13.050	Shortfall of Sites	0.150	Low Residential	R1-1	0	0	0	99.000	13.050		Residential - Single Family Residence, 1	126B153 747		West Los Angeles	No	ABMI	TOC EXP , ADU
Los Angeles	953 N EDINBURGH AVE	90046	5529023044	0.000	0.000	0.000	13.050	Shortfall of Sites	0.150	Low II Residential	R1-1	0	0	0	99.000	13.050		Residential - Single Family Residence, 1	144B177 289		Hollywood	No	ABMI	TOC EXP , ADU
Los Angeles	933 N EDINBURGH AVE	90046	5529023040	0.000	0.000	0.000	13.050	Shortfall of Sites	0.150	Low II Residential	R1-1	0	0	0	99.000	13.050		Residential - Single Family Residence, 1	144B177 326		Hollywood	No	ABMI	TOC EXP , ADU
Los Angeles	943 N EDINBURGH AVE	90046	5529023042	0.000	0.000	0.000	13.050	Shortfall of Sites	0.150	Low II Residential	R1-1	0	0	0	99.000	13.050		Residential - Single Family Residence, 1	144B177 309		Hollywood	No	ABMI	TOC EXP , ADU
Los Angeles	3950 W 6TH ST	90020	5503031007	0.000	0.000	0.000	13.050	Shortfall of Sites	0.252	Regional Center Commercial	C2-2	0	0	0	86.354	13.050		Commercial - Store Combination - Store and Residential Combination - One Story, 0	135B193 894		Wilshire	Yes	ABMI	MURC , ARO
Los Angeles	923 N EDINBURGH AVE	90046	5529023038	0.000	0.000	0.000	13.050	Shortfall of Sites	0.150	Low II Residential	R1-1	0	0	0	99.000	13.050		Residential - Single Family Residence - Pool, 1	144B177 359		Hollywood	No	ABMI	TOC EXP , ADU
Los Angeles	23238 VICTORY BLVD	91367	2035019040	0.000	0.000	0.000	13.049	Shortfall of Sites	0.120	Very Low Residential	RA-1	Very Low Residential	0	0	113.635	13.049		Residential - Single Family Residence, 0	180B093 895	1 per lot	Canoga Park - Winnetka - Woodland Hills - West Hills	No	ABMI	OPP RC , CPK CPU, AHO
Los Angeles	11743 HARTSOOK ST	91607	2355005030	0.000	0.000	0.000	13.046	Shortfall of Sites	0.137	Low Residential	R1-1	Medium Neighborhood Residential	0	0	99.000	13.046		Residential - Single Family Residence - Pool, 0	171B169 484	72	North Hollywood - Valley Village	No	ABMI	TOC EXP , NH CPU, AHO
Los Angeles	468 S WILLAMAN DR	90048	4334020048	0.000	0.000	0.000	13.044	Shortfall of Sites	0.150	Low II Residential	R1-1-O	0	0	0	99.000	13.044		Residential - Single Family Residence, 1	135B169 14		Wilshire	No	ABMI	TOC EXP , ADU
Los Angeles	2239 CAMDEN AVE	90064	4322017016	0.000	0.000	0.000	13.043	Shortfall of Sites	0.150	Low Residential	R1-1	0	0	0	99.000	13.043		Residential - Single Family Residence, 1	126B153 805		West Los Angeles	No	ABMI	TOC EXP , ADU
Los Angeles	2627 MANNING AVE	90064	4255005012	0.000	0.000	0.000	13.038	Shortfall of Sites	0.150	Low Residential	R1-1-O	0	0	0	99.000	13.038		Residential - Single Family Residence, 1	126B157 1068		West Los Angeles	No	ABMI	TOC EXP , ADU
Los Angeles	5705 SUNNYSLOPE AVE	91401	2343013021	0.000	0.000	0.000	13.038	Shortfall of Sites	0.137	Low Residential	R1-1	0	0	0	99.000	13.038		Residential - Single Family Residence - Pool, 0	174B157 380		Van Nuys - North Sherman Oaks	No	ABMI	TOC EXP
Los Angeles	13358 CHANDLER BLVD	91401	2344018035	0.000	0.000	0.000	13.037	Shortfall of Sites	0.150	Very Low Residential	RE11-1	0	0	0	99.000	13.037		Residential - Single Family Residence, 1	171B157 148		Van Nuys - North Sherman Oaks	No	ABMI	TOC EXP , ADU

Jurisdiction Name	Site Address/Intersection	5 Digit ZIP Code	Assessor Parcel Number	Very Low-Income	Low-Income	Moderate-Income	Above Moderate-Income	Type of Shortfall	Parcel Size (Acres)	Current General Plan Designation	Current Zoning	Proposed General Plan (GP) Designation	Proposed Zoning	Minimum Density Allowed	Maximum Density Allowed	Total Capacity	Vacant/ Nonvacant	Description of Existing Uses	PIN	Base Density Per Acre	Community Plan Area	Rent Stabalization Ordinance	Income Category	Applicable Rezoning Program (Program informing values in Column Q listed first)
Los Angeles	10360 EASTBORNE AVE	90024	4327007002	0.000	0.000	0.000	13.036	Shortfall of Sites	0.150	Low Residential	R1V3-O	0	0	0	99.000	13.036		Residential - Single Family Residence, 1	132B157 443		Westwood	No	ABMI	TOC EXP , ADU
Los Angeles	750 S ORANGE DR	90036	5507026010	0.000	0.000	0.000	13.035	Shortfall of Sites	0.150	Low II Residential	R1V3-RG	0	0	0	99.000	13.035		Residential - Single Family Residence, 1	132B181 210		Wilshire	No	ABMI	TOC EXP , ADU
Los Angeles	5256 ALLOTT AVE	91401	2344023002	0.000	0.000	0.000	13.034	Shortfall of Sites	0.150	Low Residential	R1-1	0	0	0	99.000	13.034		Residential - Single Family Residence, 1	171B157 407		Van Nuys - North Sherman Oaks	No	ABMI	TOC EXP , ADU
Los Angeles	8100 READING AVE	90045	4105026012	0.000	0.000	0.000	13.034	Shortfall of Sites	0.150	Low Residential	R1-1	0	0	0	99.000	13.034		Residential - Single Family Residence, 1	099B169 1012		Westchester - Playa del Rey	No	ABMI	TOC EXP , ADU
Los Angeles	0	0	5072008030	0.000	0.000	0.000	13.033	Shortfall of Sites	0.137	Low Medium II Residential	RD2-1-O-CPIO	0	0	0	99.000	13.033		Commercial - Parking Lot (Commercial Use Property) - Lots - Patron or Employee - One Story, 0	129B189 1170		West Adams - Baldwin Hills - Leimert	No	ABMI	TOC EXP , R2RD
Los Angeles	5402 FALLBROOK AVE	91367	2040027024	0.000	0.000	0.000	13.031	Shortfall of Sites	0.163	Low Residential	R1-1	Very Low Residential	0	0	113.635	13.031		Residential - Double, Duplex, or Two Units - 4 Stories or Less, 3	171B097 115	1 per lot	Canoga Park - Winnetka - Woodland Hills - West Hills	Yes	ABMI	OPP RC , CPK CPU, AHO
Los Angeles	4452 VESPER AVE	91403	2265009008	0.000	0.000	0.000	13.028	Shortfall of Sites	0.150	Low Residential	R1-1-RIO	Low Residential	0	0	99.000	13.028		Residential - Single Family Residence, 1	168A151 283	1 per lot	Sherman Oaks - Studio City - Toluca Lake - Cahuenga Pass	No	ABMI	TOC EXP , SHR CPU, ADU, AHO
Los Angeles	5737 W 85TH PL	90045	4125003002	0.000	0.000	0.000	13.028	Shortfall of Sites	0.150	Low Medium I Residential	R2-1	0	0	0	99.000	13.028		Residential - Single Family Residence, 1	096B169 420		Westchester - Playa del Rey	No	ABMI	TOC EXP , ADU, R2RD
Los Angeles	5702 VENTURA CANYON AVE	91401	2343010011	0.000	0.000	0.000	13.027	Shortfall of Sites	0.137	Low Residential	R1-1	0	0	0	99.000	13.027		Residential - Single Family Residence, 0	174B157 374		Van Nuys - North Sherman Oaks	No	ABMI	TOC EXP
Los Angeles	3392 MANNING CT	90064	4316021008	0.000	0.000	0.000	13.026	Shortfall of Sites	0.150	Low Residential	R1V2	0	0	0	99.000	13.026		Residential - Single Family Residence, 1	123B165 956		West Los Angeles	No	ABMI	TOC EXP , ADU
Los Angeles	5322 ALLOTT AVE	91401	2344024005	0.000	0.000	0.000	13.025	Shortfall of Sites	0.150	Low Residential	R1-1	0	0	0	99.000	13.025		Residential - Single Family Residence, 1	171B157 249		Van Nuys - North Sherman Oaks	No	ABMI	TOC EXP , ADU
Los Angeles	5702 MAMMOTH AVE	91401	2246024023	0.000	0.000	0.000	13.024	Shortfall of Sites	0.137	Low Residential	R1-1	0	0	0	99.000	13.024		Residential - Single Family Residence, 0	174B157 382		Van Nuys - North Sherman Oaks	No	ABMI	TOC EXP
Los Angeles	8101 HANDLEY AVE	90045	4105028002	0.000	0.000	0.000	13.024	Shortfall of Sites	0.150	Low Residential	R1-1	0	0	0	99.000	13.024		Residential - Single Family Residence, 1	099B169 1013		Westchester - Playa del Rey	No	ABMI	TOC EXP , ADU
Los Angeles	13601 CALIFA ST	91401	2343001029	0.000	0.000	0.000	13.024	Shortfall of Sites	0.137	Low Residential	R1-1	0	0	0	99.000	13.024		Residential - Single Family Residence, 0	177B157 1001		Van Nuys - North Sherman Oaks	No	ABMI	TOC EXP
Los Angeles	5306 ALLOTT AVE	91401	2344024008	0.000	0.000	0.000	13.024	Shortfall of Sites	0.150	Low Residential	R1-1	0	0	0	99.000	13.024		Residential - Single Family Residence, 1	171B157 338		Van Nuys - North Sherman Oaks	No	ABMI	TOC EXP , ADU
Los Angeles	9240 WISH AVE	91325	2692007900	6.512	6.512	0.000	0.000	Shortfall of Sites	7.059	Public Facilities	[Q]PF-1XL	0	0	20	153.741	13.024		Miscellaneous - Government Owned Property, 0	198B133 309		Northridge	No	LI	PF
Los Angeles	10239 JORDAN AVE	91311	2747016006	0.000	0.000	0.000	13.023	Shortfall of Sites	0.150	Community Commercial	R1-2	0	0	0	99.000	13.023		Residential - Single Family Residence, 1	204B105 380		Chatsworth - Porter Ranch	No	ABMI	TOC EXP , ADU
Los Angeles	10233 JORDAN AVE	91311	2747016007	0.000	0.000	0.000	13.023	Shortfall of Sites	0.150	Community Commercial	R1-2	0	0	0	99.000	13.023		Residential - Single Family Residence - Guesthouse, 1	204B105 390		Chatsworth - Porter Ranch	No	ABMI	TOC EXP , ADU
Los Angeles	10370 EASTBORNE AVE	90024	4327007004	0.000	0.000	0.000	13.023	Shortfall of Sites	0.150	Low Residential	R1V3-O	0	0	0	99.000	13.023		Residential - Single Family Residence, 1	132B157 469		Westwood	No	ABMI	TOC EXP , ADU
Los Angeles	10229 JORDAN AVE	91311	2747016008	0.000	0.000	0.000	13.023	Shortfall of Sites	0.150	Low II Residential	R1-2	0	0	0	99.000	13.023		Residential - Single Family Residence - Pool, 1	204B105 395		Chatsworth - Porter Ranch	No	ABMI	TOC EXP , ADU
Los Angeles	3071 S ROBERTSON BLVD	90034	4311030021	0.000	0.000	0.000	13.023	Shortfall of Sites	0.249	Community Commercial	MU(EC)	0	0	0	54.450	13.023		Commercial - Service Station - With Car Wash - No Additional Services, 0	123B169 1045		West Adams - Baldwin Hills - Leimert	No	ABMI	OPP C
Los Angeles	10223 JORDAN AVE	91311	2747016009	0.000	0.000	0.000	13.023	Shortfall of Sites	0.150	Low II Residential	R1-2	0	0	0	99.000	13.023		Residential - Single Family Residence, 1	204B105 406		Chatsworth - Porter Ranch	No	ABMI	TOC EXP , ADU
Los Angeles	3535 OVERLAND AVE	90034	4252035039	0.000	0.000	0.000	13.023	Shortfall of Sites	0.119	Low Residential	R1-1	Medium Residential	0	0	113.635	13.023		Institutional - Homes for Aged and Others - One Story, 0	120B161 1416	29	Palms - Mar Vista - Del Rey	No	ABMI	OPP RC , PMVDR CPU, AHO
Los Angeles	10219 JORDAN AVE	91311	2747016010	0.000	0.000	0.000	13.023	Shortfall of Sites	0.150	Low II Residential	R1-2	0	0	0	99.000	13.023		Residential - Single Family Residence, 1	204B105 415		Chatsworth - Porter Ranch	No	ABMI	TOC EXP , ADU
Los Angeles	3535 OVERLAND AVE	90034	4252035039	0.000	0.000	0.000	13.023	Shortfall of Sites	0.119	Low Residential	R1-1	Medium Residential	0	0	113.635	13.023		Institutional - Homes for Aged and Others - One Story, 0	120B161 1417	29	Palms - Mar Vista - Del Rey	No	ABMI	OPP RC , PMVDR CPU, AHO
Los Angeles	10215 JORDAN AVE	91311	2747016011	0.000	0.000	0.000	13.023	Shortfall of Sites	0.150	Low II Residential	R1-2	0	0	0	99.000	13.023		Residential - Single Family Residence, 1	204B105 422		Chatsworth - Porter Ranch	No	ABMI	TOC EXP , ADU
Los Angeles	10209 JORDAN AVE	91311	2747016012	0.000	0.000	0.000	13.022	Shortfall of Sites	0.150	Low II Residential	R1-2	0	0	0	99.000	13.022		Residential - Single Family Residence, 1	204B105 433		Chatsworth - Porter Ranch	No	ABMI	TOC EXP , ADU
Los Angeles	9440 RESEDA BLVD	91324	2764010097	6.511	6.511	0.000	0.000	Shortfall of Sites	1.375	Community Commercial	P-1VL, C2-1VL	0	0	20	94.696	13.022		Commercial - Hotel and Motel - Hotel - Under 50 Rooms - One Story, 0	198B125 93		Northridge	No	LI	P , ARO
Los Angeles	5500 W 76TH ST	90045	4127010022	0.000	0.000	0.000	13.021	Shortfall of Sites	0.150	Low Residential	R1-1	0	0	0	99.000	13.021		Residential - Single Family Residence, 1	099B173 229		Westchester - Playa del Rey	No	ABMI	TOC EXP , ADU
Los Angeles	5328 ALLOTT AVE	91401	2344024004	0.000	0.000	0.000	13.020	Shortfall of Sites	0.150	Low Residential	R1-1	0	0	0	99.000	13.020		Residential - Single Family Residence, 1	171B157 224		Van Nuys - North Sherman Oaks	No	ABMI	TOC EXP , ADU
Los Angeles	5312 ALLOTT AVE	91401	2344024007	0.000	0.000	0.000	13.020	Shortfall of Sites	0.150	Low Residential	R1-1	0	0	0	99.000	13.020		Residential - Single Family Residence - Pool, 1	171B157 299		Van Nuys - North Sherman Oaks	No	ABMI	TOC EXP , ADU
Los Angeles	5300 ALLOTT AVE	91401	2344024009	0.000	0.000	0.000	13.020	Shortfall of Sites	0.150	Low Residential	R1-1	0	0	0	99.000	13.020		Residential - Single Family Residence - Pool, 1	171B157 349		Van Nuys - North Sherman Oaks	No	ABMI	TOC EXP , ADU
Los Angeles	5250 ALLOTT AVE	91401	2344023003	0.000	0.000	0.000	13.020	Shortfall of Sites	0.150	Low Residential	R1-1	0	0	0	99.000	13.020		Residential - Single Family Residence, 1	171B157 420		Van Nuys - North Sherman Oaks	No	ABMI	TOC EXP , ADU
Los Angeles	1719 S BRONSON AVE	90019	5072002009	0.000	0.000	0.000	13.018	Shortfall of Sites	0.150	Low II Residential	R1-1-O-CPIO	0	0	0	99.000	13.018		Residential - Single Family Residence, 1	126B185 504		West Adams - Baldwin Hills - Leimert	No	ABMI	TOC EXP , ADU
Los Angeles	2658 WESTWOOD BLVD	90064	4255015012	0.000	0.000	0.000	13.017	Shortfall of Sites	0.150	Low Residential	R1-1	0	0	0	99.000	13.017		Residential - Single Family Residence, 1	123B157 329		West Los Angeles	No	ABMI	TOC EXP , ADU, OPP RC2
Los Angeles	10374 EASTBORNE AVE	90024	4327007005	0.000	0.000	0.000	13.017	Shortfall of Sites	0.150	Low Residential	R1V3-O	0	0	0	99.000	13.017		Residential - Single Family Residence, 1	132B157 479		Westwood	No	ABMI	TOC EXP , ADU
Los Angeles	5703 BUFFALO AVE	91401	2343006020	0.000	0.000	0.000	13.017	Shortfall of Sites	0.137	Low Residential	R1-1	0	0	0	99.000	13.017		Residential - Single Family Residence, 0	174B157 386		Van Nuys - North Sherman Oaks	No	ABMI	TOC EXP
Los Angeles	5843 BUFFALO AVE	91401	2343005017	0.000	0.000	0.000	13.016	Shortfall of Sites	0.150	Low Residential	R1-1	0	0	0	99.000	13.016		Residential - Single Family Residence, 1	174B157 72		Van Nuys - North Sherman Oaks	No	ABMI	TOC EXP , ADU
Los Angeles	2501 STONER AVE	90064	4257006001	0.000	0.000	0.000	13.014	Shortfall of Sites	0.150	Low Residential	R1V2	0	0	0	99.000	13.014		Residential - Single Family Residence, 1	120B153 118		Palms - Mar Vista - Del Rey	No	ABMI	TOC EXP , ADU
Los Angeles	2437 STONER AVE	90064	4260031005	0.000	0.000	0.000	13.013	Shortfall of Sites	0.150	Low Residential	R1-1	Low Medium	0	0	99.000	13.013		Residential - Single Family Residence, 1	123B149 931	21	Palms - Mar Vista - Del Rey	No	ABMI	TOC EXP , PMVDR CPU, ADU, AHO
Los Angeles	5808 FALLBROOK AVE	91367	2040004068	0.000	0.000	0.000	13.009	Shortfall of Sites	0.119	Low Residential	R1-1	Very Low Residential	0	0	113.635	13.009		Residential - Single Family Residence, 0	174B097 132	1 per lot	Canoga Park - Winnetka - Woodland Hills - West Hills	No	ABMI	OPP RC , CPK CPU, AHO
Los Angeles	10940 AYRES AVE	90064	4256004003	0.000	0.000	0.000	13.009	Shortfall of Sites	0.150	Low Residential	R1-1-O	0	0	0	99.000	13.009		Institutional - Homes for Aged and Others - One Story, 1	126B157 1236		West Los Angeles	No	ABMI	TOC EXP , ADU
Los Angeles	1626 MALCOLM AVE	90024	4325025077	0.000	0.000	0.000	13.008	Shortfall of Sites	0.137	Low Medium II Residential	[Q]RD1.5-1	0	0	0	99.000	13.008		Residential - Five or More Units or Apartments (Any Combination) - 4 Stories or Less, 0	129B153 59		Westwood	No	ABMI	TOC EXP , R2RD
Los Angeles	10628 ROUNTREE RD	90064	4318041006	0.000	0.000	0.000	13.006	Shortfall of Sites	0.149	Low Residential	R1V2	0	0	0	99.000	13.006		Residential - Single Family Residence, 1	126B161 711		West Los Angeles	No	ABMI	TOC EXP , ADU
Los Angeles	21610 HIAWATHA ST	91311	2722024008	0.000	0.000	0.000	13.004	Shortfall of Sites	0.149	Low II Residential	R1-1	0	0	0	99.000	13.004		Residential - Single Family Residence, 1	204B105 130		Chatsworth - Porter Ranch	No	ABMI	TOC EXP , ADU
Los Angeles	10630 BRADBURY RD	90064	4318041023	0.000	0.000	0.000	13.004	Shortfall of Sites	0.149	Low Residential	R1V2	0	0	0	99.000	13.004		Residential - Single Family Residence, 1	123B161 95		West Los Angeles	No	ABMI	TOC EXP , ADU
Los Angeles	5340 ALLOTT AVE	91401	2344024002	0.000	0.000	0.000	13.003	Shortfall of Sites	0.149	Low Residential	R1-1	0	0	0	99.000	13.003		Residential - Single Family Residence, 1	171B157 177		Van Nuys - North Sherman Oaks	No	ABMI	TOC EXP , ADU
Los Angeles	1711 S BRONSON AVE	90019	5072002010	0.000	0.000	0.000	13.002	Shortfall of Sites	0.149	Low II Residential	R1-1-O-CPIO	0	0	0	99.000	13.002		Residential - Single Family Residence, 1	126B185 485		West Adams - Baldwin Hills - Leimert	No	ABMI	TOC EXP , ADU
Los Angeles	313 S SYCAMORE AVE	90036	5507008003	0.000	0.000	0.000	13.001	Shortfall of Sites	0.149	Low II Residential	R1R3-RG	0	0	0	99.000	13.001		Residential - Single Family Residence - Pool, 1	135B181 220		Wilshire	No	ABMI	TOC EXP , ADU
Los Angeles	3703 SENECA AVE	90039	5435001009	0.000	0.000	0.000	13.001	Shortfall of Sites	0.149	Low Residential	R1-1-RIO	0	0	0	99.000	13.001		Residential - Double, Duplex, or Two Units - 4 Stories or Less, 1	156B209 167		Northeast Los Angeles	No	ABMI	TOC EXP , ADU
Los Angeles	323 S SYCAMORE AVE	90036	5507008005	0.000	0.000	0.000	13.001	Shortfall of Sites	0.149	Low II Residential	R1R3-RG	0	0	0	99.000	13.001		Residential - Single Family Residence, 1	135B181 252		Wilshire	No	ABMI	TOC EXP , ADU
Los Angeles	10763 ROCHESTER AVE	90024	4325011002	0.000	0.000	0.000	13.001	Shortfall of Sites	0.149	Low Residential	R1-1-O	0	0	0	99.000	13.001		Residential - Single Family Residence, 1	132B153 534		Westwood	No	ABMI	TOC EXP , ADU
Los Angeles	329 S SYCAMORE AVE	90036	5507008006	0.000	0.000	0.000	13.001	Shortfall of Sites	0.149	Low II Residential	R1R3-RG	0	0	0	99.000	13.001		Residential - Single Family Residence, 1	135B181 269		Wilshire	No	ABMI	TOC EXP , ADU
Los Angeles	10776 WELLWORTH AVE	90024	4325011013	0.000	0.000	0.000	13.001	Shortfall of Sites	0.149	Low Residential	R1-1-O	0	0	0	99.000	13.001		Residential - Single Family Residence, 1	132B153 475		Westwood	No	ABMI	TOC EXP , ADU
Los Angeles	10641 CHIQUITA ST	91602	2423030064	0.000	0.000	0.000	13.001	Shortfall of Sites	0.149	Low Residential	R1-1-RIO	Low Residential	0	0	99.000	13.001		Residential - Single Family Residence, 1	162B177 576	1 per lot	Sherman Oaks - Studio City - Toluca Lake - Cahuenga Pass	No	ABMI	TOC EXP , SHR CPU, ADU, AHO
Los Angeles	335 S SYCAMORE AVE	90036	5507008007	0.000	0.000	0.000	13.001	Shortfall of Sites	0.149	Low II Residential	R1R3-RG	0	0	0	99.000	13.001		Residential - Single Family Residence, 1	135B181 284		Wilshire	No	ABMI	TOC EXP , ADU
Los Angeles	339 S SYCAMORE AVE	90036	5507008008	0.000	0.000	0.000	13.000	Shortfall of Sites	0.149	Low II Residential	R1R3-RG	0	0	0	99.000	13.000		Residential - Single Family Residence, 1	135B181 293		Wilshire	No	ABMI	TOC EXP , ADU
Los Angeles	349 S SYCAMORE AVE	90036	5507008010	0.000	0.000	0.000	13.000	Shortfall of Sites	0.149	Low II Residential	R1R3-RG	0	0	0	99.000	13.000		Residential - Single Family Residence, 1	135B181 325		Wilshire	No	ABMI	TOC EXP , ADU
Los Angeles	345 S SYCAMORE AVE	90036	5507008009	0.000	0.000	0.000	13.000	Shortfall of Sites	0.149	Low II Residential	R1R3-RG	0	0	0	99.000	13.000		Residential - Single Family Residence, 1	135B181 308		Wilshire	No	ABMI	TOC EXP , ADU
Los Angeles	20111 SATICOY ST	91306	2114004045	6.500	6.500	0.000	0.000	Shortfall of Sites	0.232	Neighborhood Office Commercial	C1-1VL	Neighborhood Center	0	20	107.959	13.000		Commercial - Shopping Center (Neighborhood, Community) - One Story, 0	186B113 119	54	Canoga Park - Winnetka - Woodland Hills - West Hills	No	LI	CPK CPU , DB50, AHO
Los Angeles	900 W 9TH ST	90015	5138005033	0.650	0.650	0.000	11.700	Shortfall of Sites	0.050	Regional Center Commercial	C2-4D	Transit Core	[HB5-G1-5] [CX4-FA] [CPIO]	20	504.160	13.000		Commercial - Office Building - Four Stories, 0	129A207 233	No Max	Central City	No	VLI, LI, ABMI	DT CPU , ARO
Los Angeles	318 W PICO BLVD	90015	5134025026	0.650	0.650	0.000	11.700	Shortfall of Sites	0.065	Community Commercial	C2-2D-O	Transit Core	[HB2-G1-5] [CX2-FA] [CPIO-O]	20	384.230	13.000		Industrial - Warehousing, Distribution, Storage - Warehousing, Distribution, 10,000 to 24,999 SF - One Story, 0	126A207 249	No Max	Central City	No	VLI, LI, ABMI	DT CPU , ARO
Los Angeles	312 W PICO BLVD	90015	5134025027	0.650	0.650	0.000	11.700	Shortfall of Sites	0.065	Community Commercial	C2-2D-O	Transit Core	[HB2-G1-5] [CX2-FA] [CPIO-O]	20	384.224	13.000		Industrial - Light Manufacturing - One Story, 0	126A207 258	No Max	Central City	No	VLI, LI, ABMI	DT CPU , ARO
Los Angeles	323 E 1ST ST	90012	5161012007	0.650	0.650	0.000	11.700	Shortfall of Sites	0.108	Community Commercial	[Q]C4-2D-CDO	Village	[MN1-SH2-5] [CX1-FA] [CPIO-CDO]	20	231.840	13.000		Commercial - Store - Two Stories, 0	130-5A215 306	No Max	Central City	No	VLI, LI, ABMI	DT CPU , ARO

Jurisdiction Name	Site Address/Intersection	5 Digit ZIP Code	Assessor Parcel Number	Very Low-Income	Low-Income	Moderate-Income	Above Moderate-Income	Type of Shortfall	Parcel Size (Acres)	Current General Plan Designation	Current Zoning	Proposed General Plan (GP) Designation	Proposed Zoning	Minimum Density Allowed	Maximum Density Allowed	Total Capacity	Vacant/ Nonvacant	Description of Existing Uses	PIN	Base Density Per Acre	Community Plan Area	Rent Stabalization Ordinance	Income Category	Applicable Rezoning Program (Program informing values in Column Q listed first)
Los Angeles	405 WALL ST	90013	5148007016	0.650	0.650	0.000	11.700	Shortfall of Sites	0.108	Community Commercial	C2-2D	Village	[MN1-AL2-5] [CX1-FA] [CPIO]	20	232.406	13.000		Industrial - Light Manufacturing - One Story, 0	129A213 312	No Max	Central City	No	VLI, LI, ABMI	DT CPU , ARO
Los Angeles	345 S SAN PEDRO ST	90013	5148005021	0.650	0.650	0.000	11.700	Shortfall of Sites	0.106	Community Commercial	C2-2D-O	Village	[MN1-AL2-5] [CX1-FA] [CPIO-O]	20	234.998	13.000		Commercial - Office Building - One Story, 0	129A213 326	No Max	Central City	No	VLI, LI, ABMI	DT CPU , ARO
Los Angeles	413 WALL ST	90013	5148007017	0.650	0.650	0.000	11.700	Shortfall of Sites	0.109	Community Commercial	C2-2D	Village	[MN1-AL2-5] [CX1-FA] [CPIO]	20	228.781	13.000		Industrial - Light Manufacturing - One Story, 0	129A213 334	No Max	Central City	No	VLI, LI, ABMI	DT CPU , ARO
Los Angeles	640 S HILL ST	90014	5144003042	0.650	0.650	0.000	11.700	Shortfall of Sites	0.050	Regional Center Commercial	C5-4D	Transit Core	[HBS-SH1-5] [CX4-FA] [CPIO]	20	496.243	13.000		Commercial - Department Store - One Story, 0	129A211 239	No Max	Central City	No	VLI, LI, ABMI	DT CPU
Los Angeles	643 N SPRING ST	90012	5408014019	0.650	0.650	0.000	11.700	Shortfall of Sites	0.075	Regional Commercial	C2-2	Community Center	[DM2-G1-5] [CX2-FA] [CPIO]	20	331.395	13.000	Vacant	Commercial - Commercial - Vacant Parcel with Existing Non-structural Other Imps., 0	133-5A215 250	No Max	Central City North	No	VLI, LI, ABMI	DT CPU
Los Angeles	850 N BROADWAY	90012	5408031013	0.650	0.650	0.000	11.700	Shortfall of Sites	0.106	Regional Commercial	C2-2	Village	[MN1-MK1-5] [CX1-FA] [CPIO]	20	235.094	13.000		Commercial - Bank, Savings and Loan - One Story, 0	135A215 269	No Max	Central City North	No	VLI, LI, ABMI	DT CPU
Los Angeles	850 N BROADWAY	90012	5408031013	0.650	0.650	0.000	11.700	Shortfall of Sites	0.107	Regional Commercial	C2-2	Village	[MN1-MK1-5] [CX1-FA] [CPIO]	20	234.694	13.000		Commercial - Bank, Savings and Loan - One Story, 0	135A215 274	No Max	Central City North	No	VLI, LI, ABMI	DT CPU
Los Angeles	850 N BROADWAY	90012	5408031013	0.650	0.650	0.000	11.700	Shortfall of Sites	0.107	Regional Commercial	C2-2	Village	[MN1-MK1-5] [CX1-FA] [CPIO]	20	234.298	13.000		Commercial - Bank, Savings and Loan - One Story, 0	135A215 278	No Max	Central City North	No	VLI, LI, ABMI	DT CPU
Los Angeles	18540 COLLINS ST	91356	2156026033	6.500	6.500	0.000	0.000	Shortfall of Sites	1.252	Medium Residential	R3-1	Medium Neighborhood Residential	0	20	71.894	13.000		Residential - Five or More Units or Apartments (Any Combination) · 4 Stories or Less, 52	174B125 254	43	Encino - Tarzana	No	LI	ENC CPU , AHO
Los Angeles	12000 S FIGUEROA ST	90061	6117004001	6.500	6.500	0.000	0.000	Shortfall of Sites	0.188	Highway Oriented Commercial	C2-1	Villages	0	20	106.226	13.000		Commercial - Store - One Story, 3	084B201 1206	108	Harbor Gateway	No	LI	HG CPU
Los Angeles	727 VINE ST	90038	5533031030	6.500	6.500	0.000	0.000	Shortfall of Sites	0.152	Highway Oriented Commercial	C2-1D	Community Commercial	[Q]C2-2D-CPIO	20	164.377	13.000		Commercial - Supermarket - Supermarket - 12,000 SF or More - One Story, 0	141B185 376	108	Hollywood	No	LI	HWD CPU , AHO
Los Angeles	727 VINE ST	90038	5533031030	6.500	6.500	0.000	0.000	Shortfall of Sites	0.152	Highway Oriented Commercial	C2-1D	Community Commercial	[Q]C2-2D-CPIO	20	164.091	13.000		Commercial - Supermarket - Supermarket - 12,000 SF or More - One Story, 0	141B185 378	108	Hollywood	No	LI	HWD CPU , AHO
Los Angeles	727 VINE ST	90038	5533031030	6.500	6.500	0.000	0.000	Shortfall of Sites	0.152	Highway Oriented Commercial	C2-1D	Community Commercial	[Q]C2-2D-CPIO	20	164.377	13.000		Commercial - Supermarket - Supermarket - 12,000 SF or More - One Story, 0	141B185 403	108	Hollywood	No	LI	HWD CPU , AHO
Los Angeles	727 VINE ST	90038	5533031030	6.500	6.500	0.000	0.000	Shortfall of Sites	0.152	Highway Oriented Commercial	C2-1D	Community Commercial	[Q]C2-2D-CPIO	20	164.374	13.000		Commercial - Supermarket - Supermarket - 12,000 SF or More - One Story, 0	141B185 430	108	Hollywood	No	LI	HWD CPU , AHO
Los Angeles	727 VINE ST	90038	5533031030	6.500	6.500	0.000	0.000	Shortfall of Sites	0.152	Highway Oriented Commercial	C2-1D	Community Commercial	[Q]C2-2D-CPIO	20	164.092	13.000		Commercial - Supermarket - Supermarket - 12,000 SF or More - One Story, 0	141B185 432	108	Hollywood	No	LI	HWD CPU , AHO
Los Angeles	727 VINE ST	90038	5533031030	6.500	6.500	0.000	0.000	Shortfall of Sites	0.152	Highway Oriented Commercial	C2-1D	Community Commercial	[Q]C2-2D-CPIO	20	164.092	13.000		Commercial - Supermarket - Supermarket - 12,000 SF or More - One Story, 0	141B185 458	108	Hollywood	No	LI	HWD CPU , AHO
Los Angeles	727 VINE ST	90038	5533031030	6.500	6.500	0.000	0.000	Shortfall of Sites	0.152	Highway Oriented Commercial	C2-1D	Community Commercial	[Q]C2-2D-CPIO	20	164.092	13.000		Commercial - Supermarket - Supermarket - 12,000 SF or More - One Story, 0	141B185 483	108	Hollywood	No	LI	HWD CPU , AHO
Los Angeles	727 VINE ST	90038	5533031030	6.500	6.500	0.000	0.000	Shortfall of Sites	0.152	Highway Oriented Commercial	C2-1D	Community Commercial	[Q]C2-2D-CPIO	20	164.092	13.000		Commercial - Supermarket - Supermarket - 12,000 SF or More - One Story, 0	141B185 505	108	Hollywood	No	LI	HWD CPU , AHO
Los Angeles	727 VINE ST	90038	5533031030	6.500	6.500	0.000	0.000	Shortfall of Sites	0.152	Highway Oriented Commercial	C2-1D	Community Commercial	[Q]C2-2D-CPIO	20	164.092	13.000		Commercial - Supermarket - Supermarket - 12,000 SF or More - One Story, 0	141B185 535	108	Hollywood	No	LI	HWD CPU , AHO
Los Angeles	6001 SANTA MONICA BLVD	90038	5534014010	6.500	6.500	0.000	0.000	Shortfall of Sites	0.155	Commercial Manufacturing	CM-1VL	Community Commercial	[Q]C2-2D-CPIO	20	161.274	13.000		Industrial - Light Manufacturing - One Story, 0	144B189 607	108	Hollywood	No	LI	HWD CPU , ARO
Los Angeles	6001 SANTA MONICA BLVD	90038	5534014010	6.500	6.500	0.000	0.000	Shortfall of Sites	0.155	Commercial Manufacturing	CM-1VL	Community Commercial	[Q]C2-2D-CPIO	20	161.274	13.000		Industrial - Light Manufacturing - One Story, 0	144B189 650	108	Hollywood	No	LI	HWD CPU , ARO
Los Angeles	6025 SANTA MONICA BLVD	90038	5534014012	6.500	6.500	0.000	0.000	Shortfall of Sites	0.155	Commercial Manufacturing	CM-1VL	Community Commercial	[Q]C2-2D-CPIO	20	161.274	13.000		Commercial - Office Building - One Story, 0	144B189 651	108	Hollywood	No	LI	HWD CPU , ARO
Los Angeles	6001 SANTA MONICA BLVD	90038	5534014010	6.500	6.500	0.000	0.000	Shortfall of Sites	0.155	Commercial Manufacturing	CM-1VL	Community Commercial	[Q]C2-2D-CPIO	20	161.275	13.000		Industrial - Light Manufacturing - One Story, 0	144B189 660	108	Hollywood	No	LI	HWD CPU , ARO
Los Angeles	6325 HOLLYWOOD BLVD	90028	5546004012	0.650	0.650	0.000	11.700	Shortfall of Sites	0.094	Regional Center Commercial	C4-2D-SN	Regional Center Commercial	[Q]C2-2D-SN-CPIO	20	265.938	13.000		Commercial - Store - One Story, 0	148-5A187 127	108	Hollywood	No	VLI, LI, ABMI	HWD CPU , MURC
Los Angeles	6724 HOLLYWOOD BLVD	90028	5547012018	0.650	0.650	0.000	11.700	Shortfall of Sites	0.110	Regional Center Commercial	C4-2D-SN	Regional Center Commercial	VARIOUS, WITH C2 and CPIO	20	226.840	13.000		Institutional - Church - One Story, 0	148-5A185 147	108	Hollywood	No	VLI, LI, ABMI	HWD CPU, FBO, MURC
Los Angeles	6325 HOLLYWOOD BLVD	90028	5546004012	0.650	0.650	0.000	11.700	Shortfall of Sites	0.094	Regional Center Commercial	C4-2D-SN	Regional Center Commercial	[Q]C2-2D-SN-CPIO	20	265.936	13.000		Commercial - Store - One Story, 0	148-5A187 151	108	Hollywood	No	VLI, LI, ABMI	HWD CPU , MURC
Los Angeles	6368 HOLLYWOOD BLVD	90028	5546008003	0.650	0.650	0.000	11.700	Shortfall of Sites	0.115	Regional Center Commercial	C4-2D-SN	Regional Center Commercial	VARIOUS, WITH C2 and CPIO	20	217.800	13.000		Commercial - Store Combination - Store and Office Combination - Three Stories, 0	148-5A187 171	108	Hollywood	No	VLI, LI, ABMI	HWD CPU , ARO, MURC
Los Angeles	6630 HOLLYWOOD BLVD	90028	5547015026	0.650	0.650	0.000	11.700	Shortfall of Sites	0.111	Regional Center Commercial	C4-2D-SN	Regional Center Commercial	C2-2D-SN-CPIO	20	224.973	13.000		Commercial - Store Combination - Store and Office Combination - Two Stories, 0	148-5A185 173	108	Hollywood	No	VLI, LI, ABMI	HWD CPU , ARO, MURC
Los Angeles	1544 N CAHUENGA BLVD	90028	5546012400	0.650	0.650	0.000	11.700	Shortfall of Sites	0.097	Regional Center Commercial	C4-2D-SN	Regional Center Commercial	[Q]C2-2D-SN-CPIO	20	258.517	13.000		Commercial - Shopping Center (Neighborhood, Community) - One Story, 0	148-5A187 343	108	Hollywood	No	VLI, LI, ABMI	HWD CPU , MURC, AHO
Los Angeles	1771 VINE ST	90028	5546004027	0.650	0.650	0.000	11.700	Shortfall of Sites	0.097	Regional Center Commercial	C4-2D-SN	Regional Center Commercial	[Q]C2-2D-SN-CPIO	20	258.497	13.000		Commercial - Office Building - One Story, 0	150A187 371	108	Hollywood	No	VLI, LI, ABMI	HWD CPU , ARO, MURC
Los Angeles	939 N WESTERN AVE	90029	5535006027	6.500	6.500	0.000	0.000	Shortfall of Sites	0.155	Neighborhood Office Commercial	C4-1D	Neighborhood Commercial	[Q]C4-2D-CPIO	20	161.248	13.000		Commercial - Supermarket - Supermarket - 12,000 SF or More - One Story, 0	144B193 1147	54	Hollywood	No	LI	HWD CPU
Los Angeles	939 N WESTERN AVE	90029	5535006027	6.500	6.500	0.000	0.000	Shortfall of Sites	0.155	Neighborhood Office Commercial	C4-1D	Neighborhood Commercial	[Q]C4-2D-CPIO	20	161.334	13.000		Commercial - Supermarket - Supermarket - 12,000 SF or More - One Story, 0	144B193 1182	54	Hollywood	No	LI	HWD CPU
Los Angeles	939 N WESTERN AVE	90029	5535006027	6.500	6.500	0.000	0.000	Shortfall of Sites	0.155	Neighborhood Office Commercial	C4-1D	Neighborhood Commercial	[Q]C4-2D-CPIO	20	161.334	13.000		Commercial - Supermarket - Supermarket - 12,000 SF or More - One Story, 0	144B193 1183	54	Hollywood	No	LI	HWD CPU
Los Angeles	6118 HAZELHURST PL	91606	2338006018	0.650	0.650	0.000	11.700	Shortfall of Sites	0.375	Medium Residential	[Q]R3-1	Community Center (Mixed-Use)	0	20	106.791	13.000		Residential - Five or More Units or Apartments (Any Combination) · 4 Stories or Less, 12	177B169 539	145	North Hollywood - Valley Village	No	VLI, LI, ABMI	NH CPU , DB50
Los Angeles	5249 LANKERSHIM BLVD	91601	2350017033	0.650	0.650	0.000	11.700	Shortfall of Sites	0.107	Community Commercial	C4-2D-CA	Regional Mixed Commercial	0	20	233.540	13.000		Commercial - Store - One Story, 0	171B173 432	No Max	North Hollywood - Valley Village	No	VLI, LI, ABMI	Orange LineTNP , AHO
Los Angeles	11330 MCCORMICK ST	91601	2350017021	6.500	6.500	0.000	0.000	Shortfall of Sites	0.161	Community Commercial	C4-1-CA	Community Commercial	0	20	155.631	13.000		Institutional - School (Private) - One Story, 0	171B173 476	No Max	North Hollywood - Valley Village	No	LI	Orange LineTNP , AHO
Los Angeles	11330 MCCORMICK ST	91601	2350017021	6.500	6.500	0.000	0.000	Shortfall of Sites	0.161	Community Commercial	C4-1-CA	Community Commercial	0	20	155.632	13.000		Institutional - School (Private) - One Story, 0	171B173 477	No Max	North Hollywood - Valley Village	No	LI	Orange LineTNP , AHO
Los Angeles	11330 MCCORMICK ST	91601	2350017021	6.500	6.500	0.000	0.000	Shortfall of Sites	0.161	Community Commercial	C4-1-CA	Community Commercial	0	20	155.631	13.000		Institutional - School (Private) - One Story, 0	171B173 478	No Max	North Hollywood - Valley Village	No	LI	Orange LineTNP , AHO
Los Angeles	5636 TUJUNGA AVE	91601	2337039019	6.500	6.500	0.000	0.000	Shortfall of Sites	0.164	Community Commercial	C2-1	Community Commercial	0	20	152.598	13.000		Commercial - Office Building - One Story, 0	174B173 688	No Max	North Hollywood - Valley Village	No	LI	Orange LineTNP , ARO
Los Angeles	7160 VAN NUYS BLVD	91405	2217007053	0.650	0.650	0.000	11.700	Shortfall of Sites	0.172	Community Commercial	C2-1L	Community Center	0	20	145.031	13.000		Commercial - Shopping Center (Neighborhood, Community) - One Story, 0	183B149 101	108	Van Nuys - North Sherman Oaks	No	VLI, LI, ABMI	VNY CPU
Los Angeles	355 S SYCAMORE AVE	90036	5507008011	0.000	0.000	0.000	13.000	Shortfall of Sites	0.149	Low II Residential	R1R3-RG	0	0	0	99.000	13.000		Residential - Single Family Residence, 1	135B181 342		Wilshire	No	ABMI	TOC EXP , ADU
Los Angeles	10313 WALAVISTA RD	90064	4318034027	0.000	0.000	0.000	13.000	Shortfall of Sites	0.149	Low Residential	R1V2	0	0	0	99.000	13.000		Residential - Single Family Residence, 1	123B161 707		West Los Angeles	No	ABMI	TOC EXP , ADU
Los Angeles	359 S SYCAMORE AVE	90036	5507008012	0.000	0.000	0.000	13.000	Shortfall of Sites	0.149	Low II Residential	R1R3-RG	0	0	0	99.000	13.000		Residential - Single Family Residence, 1	135B181 357		Wilshire	No	ABMI	TOC EXP , ADU
Los Angeles	4442 VESPER AVE	91403	2265009003	0.000	0.000	0.000	13.000	Shortfall of Sites	0.149	Low Residential	R1-1-RIO	Low Residential	0	0	99.000	13.000		Residential - Single Family Residence, 1	166-5A151 22	1 per lot	Sherman Oaks - Studio City - Toluca Lake - Cahuenga Pass	No	ABMI	TOC EXP , SHR CPU, ADU, AHO
Los Angeles	8225 WINSFORD AVE	90045	4105026001	0.000	0.000	0.000	12.999	Shortfall of Sites	0.149	Low Residential	R1-1	0	0	0	99.000	12.999		Residential - Single Family Residence, 1	099B169 1306		Westchester - Playa del Rey	No	ABMI	TOC EXP , ADU
Los Angeles	8225 READING AVE	90045	4105023015	0.000	0.000	0.000	12.999	Shortfall of Sites	0.149	Low Residential	R1-1	0	0	0	99.000	12.999		Residential - Single Family Residence, 1	099B169 1307		Westchester - Playa del Rey	No	ABMI	TOC EXP , ADU
Los Angeles	464 S WILLAMAN DR	90048	4334020049	0.000	0.000	0.000	12.998	Shortfall of Sites	0.149	Low II Residential	R1-1-O	0	0	0	99.000	12.998		Residential - Single Family Residence - Pool, 1	138B169 863		Wilshire	No	ABMI	TOC EXP , ADU
Los Angeles	10757 WELLWORTH AVE	90024	4325003019	0.000	0.000	0.000	12.998	Shortfall of Sites	0.149	Low Residential	R1-1-O	0	0	0	99.000	12.998		Residential - Single Family Residence, 1	132B153 391		Westwood	No	ABMI	TOC EXP , ADU
Los Angeles	10777 WELLWORTH AVE	90024	4325003015	0.000	0.000	0.000	12.998	Shortfall of Sites	0.149	Low Residential	R1-1-O	0	0	0	99.000	12.998		Residential - Single Family Residence, 1	132B153 412		Westwood	No	ABMI	TOC EXP , ADU
Los Angeles	10763 WELLWORTH AVE	90024	4325003018	0.000	0.000	0.000	12.998	Shortfall of Sites	0.149	Low Residential	R1-1-O	0	0	0	99.000	12.998		Residential - Single Family Residence, 1	132B153 394		Westwood	No	ABMI	TOC EXP , ADU
Los Angeles	10767 WELLWORTH AVE	90024	4325003017	0.000	0.000	0.000	12.998	Shortfall of Sites	0.149	Low Residential	R1-1-O	0	0	0	99.000	12.998		Residential - Single Family Residence, 1	132B153 398		Westwood	No	ABMI	TOC EXP , ADU
Los Angeles	10793 WELLWORTH AVE	90024	4325003012	0.000	0.000	0.000	12.998	Shortfall of Sites	0.149	Low Residential	R1-1-O	0	0	0	99.000	12.998		Residential - Single Family Residence - Therapy Pool (Spa), 1	132B153 430		Westwood	No	ABMI	TOC EXP , ADU
Los Angeles	10773 WELLWORTH AVE	90024	4325003016	0.000	0.000	0.000	12.998	Shortfall of Sites	0.149	Low Residential	R1-1-O	0	0	0	99.000	12.998		Residential - Single Family Residence, 1	132B153 406		Westwood	No	ABMI	TOC EXP , ADU
Los Angeles	10783 WELLWORTH AVE	90024	4325003014	0.000	0.000	0.000	12.998	Shortfall of Sites	0.149	Low Residential	R1-1-O	0	0	0	99.000	12.998		Residential - Single Family Residence, 1	132B153 417		Westwood	No	ABMI	TOC EXP , ADU

Jurisdiction Name	Site Address/Intersection	5 Digit ZIP Code	Assessor Parcel Number	Very Low-Income	Low-Income	Moderate-Income	Above Moderate-Income	Type of Shortfall	Parcel Size (Acres)	Current General Plan Designation	Current Zoning	Proposed General Plan (GP) Designation	Proposed Zoning	Minimum Density Allowed	Maximum Density Allowed	Total Capacity	Vacant/ Nonvacant	Description of Existing Uses	PIN	Base Density Per Acre	Community Plan Area	Rent Stabalization Ordinance	Income Category	Applicable Rezoning Program (Program informing values in Column Q listed first)
Los Angeles	10787 WELLWORTH AVE	90024	4325003013	0.000	0.000	0.000	12.998	Shortfall of Sites	0.149	Low Residential	R1-1-O	0	0	0	99.000	12.998		Residential - Single Family Residence, 1	132B153 423		Westwood	No	ABMI	TOC EXP , ADU
Los Angeles	10831 ACAMA ST	91602	2423027029	0.000	0.000	0.000	12.998	Shortfall of Sites	0.149	Low Residential	R1-1-RIO	0	0	0	99.000	12.998		Residential - Single Family Residence, 1	165B173 806		Sherman Oaks - Studio City - Toluca Lake - Cahuenga Pass	No	ABMI	TOC EXP , ADU
Los Angeles	465 S SHERBOURNE DR	90048	4334020054	0.000	0.000	0.000	12.998	Shortfall of Sites	0.149	Low II Residential	R1-1-O	0	0	0	99.000	12.998		Residential - Single Family Residence - Pool, 1	138B169 862		Wilshire	No	ABMI	TOC EXP , ADU
Los Angeles	1707 S BRONSON AVE	90019	5072002011	0.000	0.000	0.000	12.997	Shortfall of Sites	0.149	Low II Residential	R1-1-O-CPIO	0	0	0	99.000	12.997		Residential - Single Family Residence, 1	126B185 468		West Adams - Baldwin Hills - Leimert	No	ABMI	TOC EXP , ADU
Los Angeles	459 S SYCAMORE AVE	90036	5507009012	0.000	0.000	0.000	12.997	Shortfall of Sites	0.149	Low II Residential	R1R3-RG	0	0	0	99.000	12.997		Residential - Single Family Residence, 1	135B181 559		Wilshire	No	ABMI	TOC EXP , ADU
Los Angeles	10776 ASHTON AVE	90024	4325003006	0.000	0.000	0.000	12.996	Shortfall of Sites	0.149	Low Residential	R1-1-O	0	0	0	99.000	12.996		Residential - Single Family Residence - Pool, 1	132B153 374		Westwood	No	ABMI	TOC EXP , ADU
Los Angeles	10782 ASHTON AVE	90024	4325003007	0.000	0.000	0.000	12.996	Shortfall of Sites	0.149	Low Residential	R1-1-O	0	0	0	99.000	12.996		Residential - Single Family Residence, 1	132B153 379		Westwood	No	ABMI	TOC EXP , ADU
Los Angeles	10796 ASHTON AVE	90024	4325003010	0.000	0.000	0.000	12.996	Shortfall of Sites	0.149	Low Residential	R1-1-O	0	0	0	99.000	12.996		Residential - Single Family Residence, 1	132B153 390		Westwood	No	ABMI	TOC EXP , ADU
Los Angeles	10756 ASHTON AVE	90024	4325003002	0.000	0.000	0.000	12.996	Shortfall of Sites	0.149	Low Residential	R1-1-O	0	0	0	99.000	12.996		Residential - Single Family Residence - Pool, 1	132B153 353		Westwood	No	ABMI	TOC EXP , ADU
Los Angeles	10772 ASHTON AVE	90024	4325003005	0.000	0.000	0.000	12.996	Shortfall of Sites	0.149	Low Residential	R1-1-O	0	0	0	99.000	12.996		Residential - Single Family Residence, 1	132B153 369		Westwood	No	ABMI	TOC EXP , ADU
Los Angeles	10786 ASHTON AVE	90024	4325003008	0.000	0.000	0.000	12.996	Shortfall of Sites	0.149	Low Residential	R1-1-O	0	0	0	99.000	12.996		Residential - Single Family Residence, 1	132B153 384		Westwood	No	ABMI	TOC EXP , ADU
Los Angeles	10792 ASHTON AVE	90024	4325003009	0.000	0.000	0.000	12.996	Shortfall of Sites	0.149	Low Residential	R1-1-O	0	0	0	99.000	12.996		Residential - Single Family Residence, 1	132B153 386		Westwood	No	ABMI	TOC EXP , ADU
Los Angeles	10762 ASHTON AVE	90024	4325003003	0.000	0.000	0.000	12.996	Shortfall of Sites	0.149	Low Residential	R1-1-O	0	0	0	99.000	12.996		Residential - Single Family Residence - Pool, 1	132B153 357		Westwood	No	ABMI	TOC EXP , ADU
Los Angeles	13627 CHANDLER BLVD	91401	2344003005	0.000	0.000	0.000	12.996	Shortfall of Sites	0.149	Low Residential	R1-1	0	0	0	99.000	12.996		Residential - Single Family Residence, 1	171B157 98		Van Nuys - North Sherman Oaks	No	ABMI	TOC EXP , ADU
Los Angeles	10828 WELLWORTH AVE	90024	4325010006	0.000	0.000	0.000	12.996	Shortfall of Sites	0.149	Low Residential	R1-1	0	0	0	99.000	12.996		Residential - Single Family Residence, 1	132B153 577		Westwood	No	ABMI	TOC EXP , ADU
Los Angeles	8225 HANDLEY AVE	90045	4105027001	0.000	0.000	0.000	12.996	Shortfall of Sites	0.149	Low Residential	R1-1	0	0	0	99.000	12.996		Residential - Single Family Residence, 1	099B169 1305		Westchester - Playa del Rey	No	ABMI	TOC EXP , ADU
Los Angeles	5625 W 83RD ST	90045	4105029001	0.000	0.000	0.000	12.995	Shortfall of Sites	0.149	Low Residential	R1-1	0	0	0	99.000	12.995		Residential - Single Family Residence, 1	099B169 1303		Westchester - Playa del Rey	No	ABMI	TOC EXP , ADU
Los Angeles	5450 VESPER AVE	91411	2249003022	6.497	6.497	0.000	0.000	Shortfall of Sites	4.548	Low Medium II Residential	[Q]RD2-1	0	0	20	32.705	12.995		Institutional - Homes for Aged and Others - One Story, 99	174B149 1235		Van Nuys - North Sherman Oaks	No	LI	DB50
Los Angeles	11315 WHITE OAK AVE	91344	2711017019	6.497	6.497	0.000	0.000	Shortfall of Sites	2.348	Very Low I Residential	RA-1	0	0	20	102.494	12.993		Institutional - Church - One Story, 0	213B129 375		Granada Hills - Knollwood	No	LI	FBO, ADU
Los Angeles	465 S HOLT AVE	90048	4334020011	0.000	0.000	0.000	12.993	Shortfall of Sites	0.149	Low II Residential	R1-1-O	0	0	0	99.000	12.993		Residential - Single Family Residence, 1	138B173 1223		Wilshire	No	ABMI	TOC EXP , ADU
Los Angeles	13150 MARGATE ST	91401	2345026006	0.000	0.000	0.000	12.993	Shortfall of Sites	0.149	Low Residential	R1-1	0	0	0	99.000	12.993		Residential - Single Family Residence - Pool, 1	171B157 334		Van Nuys - North Sherman Oaks	No	ABMI	TOC EXP , ADU
Los Angeles	607 S SYCAMORE AVE	90036	5507023002	0.000	0.000	0.000	12.993	Shortfall of Sites	0.149	Low II Residential	R1R3-RG	0	0	0	99.000	12.993		Residential - Single Family Residence, 1	135B181 609		Wilshire	No	ABMI	TOC EXP , ADU
Los Angeles	12020 OCEAN PARK BLVD	90064	4257005043	0.000	0.000	0.000	12.993	Shortfall of Sites	0.130	Low Medium Residential	RD1.5-1	0	0	0	113.635	12.993		Residential - Single Family Residence, 1	120B149 479		Palms - Mar Vista - Del Rey	No	ABMI	OPP RC , R2RD
Los Angeles	613 S SYCAMORE AVE	90036	5507023003	0.000	0.000	0.000	12.993	Shortfall of Sites	0.149	Low II Residential	R1R3-RG	0	0	0	99.000	12.993		Residential - Single Family Residence, 1	135B181 635		Wilshire	No	ABMI	TOC EXP , ADU
Los Angeles	619 S SYCAMORE AVE	90036	5507023004	0.000	0.000	0.000	12.993	Shortfall of Sites	0.149	Low II Residential	R1R3-RG	0	0	0	99.000	12.993		Residential - Single Family Residence, 1	135B181 659		Wilshire	No	ABMI	TOC EXP , ADU
Los Angeles	623 S SYCAMORE AVE	90036	5507023005	0.000	0.000	0.000	12.993	Shortfall of Sites	0.149	Low II Residential	R1R3-RG	0	0	0	99.000	12.993		Residential - Single Family Residence, 1	135B181 684		Wilshire	No	ABMI	TOC EXP , ADU
Los Angeles	629 S SYCAMORE AVE	90036	5507023006	0.000	0.000	0.000	12.992	Shortfall of Sites	0.149	Low II Residential	R1R3-RG	0	0	0	99.000	12.992		Residential - Single Family Residence, 1	135B181 708		Wilshire	No	ABMI	TOC EXP , ADU
Los Angeles	633 S SYCAMORE AVE	90036	5507023007	0.000	0.000	0.000	12.992	Shortfall of Sites	0.149	Low II Residential	R1R3-RG	0	0	0	99.000	12.992		Residential - Single Family Residence, 1	135B181 727		Wilshire	No	ABMI	TOC EXP , ADU
Los Angeles	639 S SYCAMORE AVE	90036	5507023008	0.000	0.000	0.000	12.992	Shortfall of Sites	0.149	Low II Residential	R1R3-RG	0	0	0	99.000	12.992		Residential - Single Family Residence, 1	135B181 744		Wilshire	No	ABMI	TOC EXP , ADU
Los Angeles	643 S SYCAMORE AVE	90036	5507023009	0.000	0.000	0.000	12.992	Shortfall of Sites	0.149	Low II Residential	R1R3-RG	0	0	0	99.000	12.992		Residential - Single Family Residence, 1	135B181 768		Wilshire	No	ABMI	TOC EXP , ADU
Los Angeles	10823 ROCHESTER AVE	90024	4325010009	0.000	0.000	0.000	12.992	Shortfall of Sites	0.149	Low Residential	R1-1	0	0	0	99.000	12.992		Residential - Single Family Residence - Therapy Pool (Spa), 1	132B153 639		Westwood	No	ABMI	TOC EXP , ADU
Los Angeles	649 S SYCAMORE AVE	90036	5507023027	0.000	0.000	0.000	12.992	Shortfall of Sites	0.149	Low II Residential	R1R3-RG	0	0	0	99.000	12.992		Residential - Single Family Residence, 1	135B181 792		Wilshire	No	ABMI	TOC EXP , ADU
Los Angeles	10815 ROCHESTER AVE	90024	4325010011	0.000	0.000	0.000	12.992	Shortfall of Sites	0.149	Low Residential	R1-1	0	0	0	99.000	12.992		Residential - Single Family Residence, 1	132B153 622		Westwood	No	ABMI	TOC EXP , ADU
Los Angeles	10819 ROCHESTER AVE	90024	4325010010	0.000	0.000	0.000	12.992	Shortfall of Sites	0.149	Low Residential	R1-1	0	0	0	99.000	12.992		Residential - Single Family Residence, 1	132B153 631		Westwood	No	ABMI	TOC EXP , ADU
Los Angeles	2878 DUNLEER PL	90064	4255007026	0.000	0.000	0.000	12.992	Shortfall of Sites	0.149	Low Residential	R1-1	0	0	0	99.000	12.992		Residential - Single Family Residence, 1	123B161 401		West Los Angeles	No	ABMI	TOC EXP , ADU
Los Angeles	10807 WILKINS AVE	90024	4325015013	0.000	0.000	0.000	12.992	Shortfall of Sites	0.149	Low Residential	R1-1	0	0	0	99.000	12.992		Residential - Single Family Residence, 1	132B153 730		Westwood	No	ABMI	TOC EXP , ADU
Los Angeles	655 S SYCAMORE AVE	90036	5507023012	0.000	0.000	0.000	12.992	Shortfall of Sites	0.149	Low II Residential	R1R3-RG	0	0	0	99.000	12.992		Residential - Single Family Residence, 1	135B181 818		Wilshire	No	ABMI	TOC EXP , ADU
Los Angeles	10753 WELLWORTH AVE	90024	4325003020	0.000	0.000	0.000	12.991	Shortfall of Sites	0.149	Low Residential	R1-1-O	0	0	0	99.000	12.991		Residential - Single Family Residence, 1	132B153 387		Westwood	No	ABMI	TOC EXP , ADU
Los Angeles	10814 ROCHESTER AVE	90024	4325015003	0.000	0.000	0.000	12.991	Shortfall of Sites	0.149	Low Residential	R1-1	0	0	0	99.000	12.991		Residential - Single Family Residence, 1	132B153 698		Westwood	No	ABMI	TOC EXP , ADU
Los Angeles	10811 WILKINS AVE	90024	4325015012	0.000	0.000	0.000	12.991	Shortfall of Sites	0.149	Low Residential	R1-1	0	0	0	99.000	12.991		Residential - Single Family Residence, 1	132B153 734		Westwood	No	ABMI	TOC EXP , ADU
Los Angeles	10817 WILKINS AVE	90024	4325015011	0.000	0.000	0.000	12.991	Shortfall of Sites	0.149	Low Residential	R1-1	0	0	0	99.000	12.991		Residential - Single Family Residence, 1	132B153 742		Westwood	No	ABMI	TOC EXP , ADU
Los Angeles	10827 WILKINS AVE	90024	4325015009	0.000	0.000	0.000	12.991	Shortfall of Sites	0.149	Low Residential	R1-1	0	0	0	99.000	12.991		Residential - Single Family Residence, 1	132B153 750		Westwood	No	ABMI	TOC EXP , ADU
Los Angeles	10818 ROCHESTER AVE	90024	4325015004	0.000	0.000	0.000	12.991	Shortfall of Sites	0.149	Low Residential	R1-1	0	0	0	99.000	12.991		Residential - Single Family Residence - Pool, 1	132B153 703		Westwood	No	ABMI	TOC EXP , ADU
Los Angeles	10822 ROCHESTER AVE	90024	4325015005	0.000	0.000	0.000	12.991	Shortfall of Sites	0.149	Low Residential	R1-1	0	0	0	99.000	12.991		Residential - Single Family Residence, 1	132B153 708		Westwood	No	ABMI	TOC EXP , ADU
Los Angeles	10826 ROCHESTER AVE	90024	4325015006	0.000	0.000	0.000	12.991	Shortfall of Sites	0.149	Low Residential	R1-1	0	0	0	99.000	12.991		Residential - Single Family Residence, 1	132B153 712		Westwood	No	ABMI	TOC EXP , ADU
Los Angeles	13410 KILLION ST	91401	2344013004	0.000	0.000	0.000	12.991	Shortfall of Sites	0.149	Low Residential	R1-1	0	0	0	99.000	12.991		Residential - Single Family Residence - Pool, 1	174B157 767		Van Nuys - North Sherman Oaks	No	ABMI	TOC EXP , ADU
Los Angeles	7601 GODDARD AVE	90045	4127012001	0.000	0.000	0.000	12.991	Shortfall of Sites	0.149	Low Residential	R1-1	0	0	0	99.000	12.991		Residential - Single Family Residence, 1	099B173 357		Westchester - Playa del Rey	No	ABMI	TOC EXP , ADU
Los Angeles	469 S HAMEL RD	90048	4334023012	0.000	0.000	0.000	12.990	Shortfall of Sites	0.149	Low II Residential	R1-1-O	0	0	0	99.000	12.990		Residential - Single Family Residence - Pool, 1	135B169 17		Wilshire	No	ABMI	TOC EXP , ADU
Los Angeles	10736 WELLWORTH AVE	90024	4325012011	0.000	0.000	0.000	12.989	Shortfall of Sites	0.149	Low Residential	R1-1-O	0	0	0	99.000	12.989		Residential - Single Family Residence, 1	132B153 422		Westwood	No	ABMI	TOC EXP , ADU
Los Angeles	13609 CHANDLER BLVD	91401	2344003001	0.000	0.000	0.000	12.989	Shortfall of Sites	0.149	Low Residential	R1-1	0	0	0	99.000	12.989		Residential - Single Family Residence, 1	171B157 102		Van Nuys - North Sherman Oaks	No	ABMI	TOC EXP , ADU
Los Angeles	473 S HAMEL RD	90048	4334023013	0.000	0.000	0.000	12.989	Shortfall of Sites	0.149	Low II Residential	R1-1-O	0	0	0	99.000	12.989		Residential - Single Family Residence - Pool, 1	135B169 26		Wilshire	No	ABMI	TOC EXP , ADU
Los Angeles	10845 ROCHESTER AVE	90024	4325009011	0.000	0.000	0.000	12.989	Shortfall of Sites	0.149	Low Residential	R1-1	0	0	0	99.000	12.989		Residential - Single Family Residence, 1	132B153 665		Westwood	No	ABMI	TOC EXP , ADU
Los Angeles	10732 WELLWORTH AVE	90024	4325012010	0.000	0.000	0.000	12.988	Shortfall of Sites	0.149	Low Residential	R1-1-O	0	0	0	99.000	12.988		Residential - Single Family Residence, 1	132B153 418		Westwood	No	ABMI	TOC EXP , ADU
Los Angeles	10861 ROCHESTER AVE	90024	4325009007	0.000	0.000	0.000	12.988	Shortfall of Sites	0.149	Low Residential	R1-1	0	0	0	99.000	12.988		Residential - Single Family Residence, 1	132B153 688		Westwood	No	ABMI	TOC EXP , ADU
Los Angeles	10857 ROCHESTER AVE	90024	4325009008	0.000	0.000	0.000	12.988	Shortfall of Sites	0.149	Low Residential	R1-1	0	0	0	99.000	12.988		Residential - Single Family Residence, 1	132B153 682		Westwood	No	ABMI	TOC EXP , ADU
Los Angeles	10849 ROCHESTER AVE	90024	4325009010	0.000	0.000	0.000	12.988	Shortfall of Sites	0.149	Low Residential	R1-1	0	0	0	99.000	12.988		Residential - Single Family Residence, 1	132B153 669		Westwood	No	ABMI	TOC EXP , ADU
Los Angeles	10853 ROCHESTER AVE	90024	4325009009	0.000	0.000	0.000	12.988	Shortfall of Sites	0.149	Low Residential	R1-1	0	0	0	99.000	12.988		Residential - Single Family Residence - Pool and Misc., 1	132B153 674		Westwood	No	ABMI	TOC EXP , ADU
Los Angeles	5848 RANCHITO AVE	91401	2246012005	0.000	0.000	0.000	12.988	Shortfall of Sites	0.149	Low Residential	R1-1	0	0	0	99.000	12.988		Residential - Single Family Residence, 1	174B153 85		Van Nuys - North Sherman Oaks	No	ABMI	TOC EXP , ADU
Los Angeles	1546 ENSLEY AVE	90024	4327020008	0.000	0.000	0.000	12.988	Shortfall of Sites	0.149	Low Residential	R1V3-O	0	0	0	99.000	12.988		Residential - Single Family Residence, 1	135B157 565		Westwood	No	ABMI	TOC EXP , ADU
Los Angeles	1552 ENSLEY AVE	90024	4327020009	0.000	0.000	0.000	12.987	Shortfall of Sites	0.149	Low Residential	R1V3-O	0	0	0	99.000	12.987		Residential - Single Family Residence, 1	135B157 582		Westwood	No	ABMI	TOC EXP , ADU
Los Angeles	1568 ENSLEY AVE	90024	4327020012	0.000	0.000	0.000	12.987	Shortfall of Sites	0.149	Low Residential	R1V3-O	0	0	0	99.000	12.987		Residential - Single Family Residence - Therapy Pool (Spa), 1	135B157 632		Westwood	No	ABMI	TOC EXP , ADU
Los Angeles	10730 WELLWORTH AVE	90024	4325012009	0.000	0.000	0.000	12.987	Shortfall of Sites	0.149	Low Residential	R1-1-O	0	0	0	99.000	12.987		Residential - Single Family Residence, 1	132B153 414		Westwood	No	ABMI	TOC EXP , ADU
Los Angeles	1540 ENSLEY AVE	90024	4327020007	0.000	0.000	0.000	12.987	Shortfall of Sites	0.149	Low Residential	R1V3-O	0	0	0	99.000	12.987		Residential - Single Family Residence - Pool, 1	135B157 550		Westwood	No	ABMI	TOC EXP , ADU
Los Angeles	4528 VESPER AVE	91403	2265009023	0.000	0.000	0.000	12.987	Shortfall of Sites	0.149	Low Residential	R1-1-RIO	Low Residential	0	0	99.000	12.987		Residential - Single Family Residence, 1	168A151 211	1 per lot	Sherman Oaks - Studio City - Toluca Lake - Cahuenga Pass	No	ABMI	TOC EXP , SHR CPU, ADU, AHO
Los Angeles	4550 VESPER AVE	91403	2265009031	0.000	0.000	0.000	12.987	Shortfall of Sites	0.149	Low Residential	R1-1-RIO	Low Residential	0	0	99.000	12.987		Residential - Single Family Residence, 1	168A151 175	1 per lot	Sherman Oaks - Studio City - Toluca Lake - Cahuenga Pass	No	ABMI	TOC EXP , SHR CPU, ADU, AHO
Los Angeles	4518 VESPER AVE	91403	2265009019	0.000	0.000	0.000	12.987	Shortfall of Sites	0.149	Low Residential	R1-1-RIO	Low Residential	0	0	99.000	12.987		Residential - Single Family Residence, 1	168A151 228	1 per lot	Sherman Oaks - Studio City - Toluca Lake - Cahuenga Pass	No	ABMI	TOC EXP , SHR CPU, ADU, AHO
Los Angeles	4540 VESPER AVE	91403	2265009027	0.000	0.000	0.000	12.987	Shortfall of Sites	0.149	Low Residential	R1-1-RIO	Low Residential	0	0	99.000	12.987		Residential - Single Family Residence, 1	168A151 193	1 per lot	Sherman Oaks - Studio City - Toluca Lake - Cahuenga Pass	No	ABMI	TOC EXP , SHR CPU, ADU, AHO
Los Angeles	4534 VESPER AVE	91403	2265009025	0.000	0.000	0.000	12.987	Shortfall of Sites	0.149	Low Residential	R1-1-RIO	Low Residential	0	0	99.000	12.987		Residential - Single Family Residence, 1	168A151 202	1 per lot	Sherman Oaks - Studio City - Toluca Lake - Cahuenga Pass	No	ABMI	TOC EXP , SHR CPU, ADU, AHO
Los Angeles	4504 VESPER AVE	91403	2265009013	0.000	0.000	0.000	12.987	Shortfall of Sites	0.149	Low Residential	R1-1-RIO	Low Residential	0	0	99.000	12.987		Residential - Single Family Residence, 1	168A151 256	1 per lot	Sherman Oaks - Studio City - Toluca Lake - Cahuenga Pass	No	ABMI	TOC EXP , SHR CPU, ADU, AHO
Los Angeles	4462 VESPER AVE	91403	2265009011	0.000	0.000	0.000	12.987	Shortfall of Sites	0.149	Low Residential	R1-1-RIO	Low Residential	0	0	99.000	12.987		Residential - Single Family Residence, 1	168A151 265	1 per lot	Sherman Oaks - Studio City - Toluca Lake - Cahuenga Pass	No	ABMI	TOC EXP , SHR CPU, ADU, AHO
Los Angeles	4508 VESPER AVE	91403	2265009015	0.000	0.000	0.000	12.987	Shortfall of Sites	0.149	Low Residential	R1-1-RIO	Low Residential	0	0	99.000	12.987		Residential - Single Family Residence, 1	168A151 247	1 per lot	Sherman Oaks - Studio City - Toluca Lake - Cahuenga Pass	No	ABMI	TOC EXP , SHR CPU, ADU, AHO
Los Angeles	4456 VESPER AVE	91403	2265009010	0.000	0.000	0.000	12.987	Shortfall of Sites	0.149	Low Residential	R1-1-RIO	Low Residential	0	0	99.000	12.987		Residential - Single Family Residence, 1	168A151 271	1 per lot	Sherman Oaks - Studio City - Toluca Lake - Cahuenga Pass	No	ABMI	TOC EXP , SHR CPU, ADU, AHO
Los Angeles	4514 VESPER AVE	91403	2265009017	0.000	0.000	0.000	12.987	Shortfall of Sites	0.149	Low Residential	R1-1-RIO	Low Residential	0	0	99.000	12.987		Residential - Single Family Residence, 1	168A151 237	1 per lot	Sherman Oaks - Studio City - Toluca Lake - Cahuenga Pass	No	ABMI	TOC EXP , SHR CPU, ADU, AHO

Jurisdiction Name	Site Address/Intersection	5 Digit ZIP Code	Assessor Parcel Number	Very Low-Income	Low-Income	Moderate-Income	Above Moderate-Income	Type of Shortfall	Parcel Size (Acres)	Current General Plan Designation	Current Zoning	Proposed General Plan (GP) Designation	Proposed Zoning	Minimum Density Allowed	Maximum Density Allowed	Total Capacity	Vacant/ Nonvacant	Description of Existing Uses	PIN	Base Density Per Acre	Community Plan Area	Rent Stabalization Ordinance	Income Category	Applicable Rezoning Program (Program informing values in Column Q listed first)
Los Angeles	4544 VESPER AVE	91403	2265009029	0.000	0.000	0.000	12.987	Shortfall of Sites	0.149	Low Residential	R1-1-RIO	Low Residential	0	0	99.000	12.987		Residential - Single Family Residence, 1	168A151 184	1 per lot	Sherman Oaks - Studio City - Toluca Lake - Cahuenga Pass	No	ABMI	TOC EXP , SHR CPU, ADU, AHO
Los Angeles	412 S SYCAMORE AVE	90036	5507010023	0.000	0.000	0.000	12.987	Shortfall of Sites	0.149	Low II Residential	R1R3-RG	0	0	0	99.000	12.987		Residential - Single Family Residence, 1	135B181 419		Wilshire	No	ABMI	TOC EXP , ADU
Los Angeles	428 S SYCAMORE AVE	90036	5507010020	0.000	0.000	0.000	12.987	Shortfall of Sites	0.149	Low II Residential	R1R3-RG	0	0	0	99.000	12.987		Residential - Single Family Residence, 1	135B181 467		Wilshire	No	ABMI	TOC EXP , ADU
Los Angeles	422 S SYCAMORE AVE	90036	5507010021	0.000	0.000	0.000	12.987	Shortfall of Sites	0.149	Low II Residential	R1R3-RG	0	0	0	99.000	12.987		Residential - Single Family Residence, 1	135B181 449		Wilshire	No	ABMI	TOC EXP , ADU
Los Angeles	438 S SYCAMORE AVE	90036	5507010026	0.000	0.000	0.000	12.987	Shortfall of Sites	0.149	Low II Residential	R1R3-RG	0	0	0	99.000	12.987		Residential - Single Family Residence - Pool, 1	135B181 492		Wilshire	No	ABMI	TOC EXP , ADU
Los Angeles	432 S SYCAMORE AVE	90036	5507010019	0.000	0.000	0.000	12.987	Shortfall of Sites	0.149	Low II Residential	R1R3-RG	0	0	0	99.000	12.987		Residential - Single Family Residence, 1	135B181 483		Wilshire	No	ABMI	TOC EXP , ADU
Los Angeles	459 S HOLT AVE	90048	4334020010	0.000	0.000	0.000	12.986	Shortfall of Sites	0.149	Low II Residential	R1-1-O	0	0	0	99.000	12.986		Residential - Single Family Residence, 1	138B173 1208		Wilshire	No	ABMI	TOC EXP , ADU
Los Angeles	458 S HOLT AVE	90048	4334019007	0.000	0.000	0.000	12.986	Shortfall of Sites	0.149	Low II Residential	R1-1-O	0	0	0	99.000	12.986		Residential - Single Family Residence, 1	138B173 1207		Wilshire	No	ABMI	TOC EXP , ADU
Los Angeles	658 N EDINBURGH AVE	90048	5527016019	0.000	0.000	0.000	12.986	Shortfall of Sites	0.149	Low II Residential	R1V3	0	0	0	99.000	12.986		Residential - Single Family Residence - Pool, 1	141B177 668		Hollywood	No	ABMI	TOC EXP , ADU
Los Angeles	458 S SHERBOURNE DR	90048	4334020007	0.000	0.000	0.000	12.985	Shortfall of Sites	0.149	Low II Residential	R1-1-O	0	0	0	99.000	12.985		Residential - Single Family Residence, 1	138B173 1209		Wilshire	No	ABMI	TOC EXP , ADU
Los Angeles	452 S SHERBOURNE DR	90048	4334020008	0.000	0.000	0.000	12.985	Shortfall of Sites	0.149	Low II Residential	R1-1-O	0	0	0	99.000	12.985		Residential - Single Family Residence - Pool, 1	138B173 1185		Wilshire	No	ABMI	TOC EXP , ADU
Los Angeles	338 S SYCAMORE AVE	90036	5507007019	0.000	0.000	0.000	12.985	Shortfall of Sites	0.149	Low II Residential	R1R3-RG	0	0	0	99.000	12.985		Residential - Single Family Residence, 1	135B181 292		Wilshire	No	ABMI	TOC EXP , ADU
Los Angeles	314 S SYCAMORE AVE	90036	5507007024	0.000	0.000	0.000	12.985	Shortfall of Sites	0.149	Low II Residential	R1R3-RG	0	0	0	99.000	12.985		Residential - Single Family Residence, 1	135B181 219		Wilshire	No	ABMI	TOC EXP , ADU
Los Angeles	344 S SYCAMORE AVE	90036	5507007018	0.000	0.000	0.000	12.985	Shortfall of Sites	0.149	Low II Residential	R1R3-RG	0	0	0	99.000	12.985		Residential - Single Family Residence, 1	135B181 307		Wilshire	No	ABMI	TOC EXP , ADU
Los Angeles	322 S SYCAMORE AVE	90036	5507007022	0.000	0.000	0.000	12.985	Shortfall of Sites	0.149	Low II Residential	R1R3-RG	0	0	0	99.000	12.985		Residential - Single Family Residence, 1	135B181 251		Wilshire	No	ABMI	TOC EXP , ADU
Los Angeles	354 S SYCAMORE AVE	90036	5507007016	0.000	0.000	0.000	12.985	Shortfall of Sites	0.149	Low II Residential	R1R3-RG	0	0	0	99.000	12.985		Residential - Single Family Residence, 1	135B181 341		Wilshire	No	ABMI	TOC EXP , ADU
Los Angeles	306 S SYCAMORE AVE	90036	5507007025	0.000	0.000	0.000	12.985	Shortfall of Sites	0.149	Low II Residential	R1R3-RG	0	0	0	99.000	12.985		Residential - Single Family Residence, 1	135B181 207		Wilshire	No	ABMI	TOC EXP , ADU
Los Angeles	318 S SYCAMORE AVE	90036	5507007023	0.000	0.000	0.000	12.985	Shortfall of Sites	0.149	Low II Residential	R1R3-RG	0	0	0	99.000	12.985		Residential - Single Family Residence, 1	135B181 235		Wilshire	No	ABMI	TOC EXP , ADU
Los Angeles	334 S SYCAMORE AVE	90036	5507007020	0.000	0.000	0.000	12.985	Shortfall of Sites	0.149	Low II Residential	R1R3-RG	0	0	0	99.000	12.985		Residential - Single Family Residence, 1	135B181 283		Wilshire	No	ABMI	TOC EXP , ADU
Los Angeles	348 S SYCAMORE AVE	90036	5507007017	0.000	0.000	0.000	12.985	Shortfall of Sites	0.149	Low II Residential	R1R3-RG	0	0	0	99.000	12.985		Residential - Single Family Residence, 1	135B181 324		Wilshire	No	ABMI	TOC EXP , ADU
Los Angeles	358 S SYCAMORE AVE	90036	5507007015	0.000	0.000	0.000	12.985	Shortfall of Sites	0.149	Low II Residential	R1R3-RG	0	0	0	99.000	12.985		Residential - Single Family Residence, 1	135B181 356		Wilshire	No	ABMI	TOC EXP , ADU
Los Angeles	648 S SYCAMORE AVE	90036	5507022021	0.000	0.000	0.000	12.984	Shortfall of Sites	0.149	Low II Residential	R1R3-RG	0	0	0	99.000	12.984		Residential - Single Family Residence, 1	135B181 791		Wilshire	No	ABMI	TOC EXP , ADU
Los Angeles	612 S SYCAMORE AVE	90036	5507022028	0.000	0.000	0.000	12.984	Shortfall of Sites	0.149	Low II Residential	R1R3-RG	0	0	0	99.000	12.984		Residential - Single Family Residence, 1	135B181 634		Wilshire	No	ABMI	TOC EXP , ADU
Los Angeles	628 S SYCAMORE AVE	90036	5507022025	0.000	0.000	0.000	12.984	Shortfall of Sites	0.149	Low II Residential	R1R3-RG	0	0	0	99.000	12.984		Residential - Single Family Residence, 1	135B181 707		Wilshire	No	ABMI	TOC EXP , ADU
Los Angeles	638 S SYCAMORE AVE	90036	5507022023	0.000	0.000	0.000	12.984	Shortfall of Sites	0.149	Low II Residential	R1R3-RG	0	0	0	99.000	12.984		Residential - Single Family Residence, 1	135B181 743		Wilshire	No	ABMI	TOC EXP , ADU
Los Angeles	658 S SYCAMORE AVE	90036	5507022019	0.000	0.000	0.000	12.984	Shortfall of Sites	0.149	Low II Residential	R1R3-RG	0	0	0	99.000	12.984		Residential - Single Family Residence, 1	135B181 841		Wilshire	No	ABMI	TOC EXP , ADU
Los Angeles	746 S ORANGE DR	90036	5507026011	0.000	0.000	0.000	12.984	Shortfall of Sites	0.149	Low II Residential	R1V3-RG	0	0	0	99.000	12.984		Residential - Single Family Residence - Pool, 1	132B181 189		Wilshire	No	ABMI	TOC EXP , ADU
Los Angeles	608 S SYCAMORE AVE	90036	5507022029	0.000	0.000	0.000	12.984	Shortfall of Sites	0.149	Low II Residential	R1R3-RG	0	0	0	99.000	12.984		Residential - Single Family Residence, 1	135B181 608		Wilshire	No	ABMI	TOC EXP , ADU
Los Angeles	618 S SYCAMORE AVE	90036	5507022027	0.000	0.000	0.000	12.984	Shortfall of Sites	0.149	Low II Residential	R1R3-RG	0	0	0	99.000	12.984		Residential - Single Family Residence - Pool, 1	135B181 658		Wilshire	No	ABMI	TOC EXP , ADU
Los Angeles	632 S SYCAMORE AVE	90036	5507022024	0.000	0.000	0.000	12.984	Shortfall of Sites	0.149	Low II Residential	R1R3-RG	0	0	0	99.000	12.984		Residential - Single Family Residence, 1	135B181 725		Wilshire	No	ABMI	TOC EXP , ADU
Los Angeles	652 S SYCAMORE AVE	90036	5507022020	0.000	0.000	0.000	12.984	Shortfall of Sites	0.149	Low II Residential	R1R3-RG	0	0	0	99.000	12.984		Residential - Single Family Residence, 1	135B181 817		Wilshire	No	ABMI	TOC EXP , ADU
Los Angeles	1515 6TH AVE	90019	5072017004	0.000	0.000	0.000	12.984	Shortfall of Sites	0.149	Low Medium II Residential	RD2-1-O-CPIO	0	0	0	99.000	12.984		Residential - Single Family Residence, 1	126B189 114		West Adams - Baldwin Hills - Leimert	No	ABMI	TOC EXP , ADU, R2RD
Los Angeles	5009 YORK BLVD	90042	5476016028	6.492	6.492	0.000	0.000	Shortfall of Sites	0.119	Neighborhood Commercial	[Q]C4-1XL	0	0	20	167.947	12.984		Commercial - Store - One Story, 3	156A225 251		Northeast Los Angeles	No	LI	DB50
Los Angeles	3032 WABASH AVE	90063	5178002007	0.000	0.000	0.000	12.984	Shortfall of Sites	0.119	Neighborhood Office Commercial	C2-1-CUGU	Neighborhood Center	[LUM1 - G2 - 3][XN2 - 8][CPIO]	0	100.522	12.984		Commercial - Store Combination - Store and Residential Combination - One Story, 3	129A227 62	54	Boyle Heights	No	ABMI	DB50 , BH CPU, ARO
Los Angeles	466 S HOLT AVE	90048	4334019005	0.000	0.000	0.000	12.983	Shortfall of Sites	0.149	Low II Residential	R1-1-O	0	0	0	99.000	12.983		Residential - Single Family Residence - Pool, 1	135B173 44		Wilshire	No	ABMI	TOC EXP , ADU
Los Angeles	470 S HAMEL RD	90048	4334023050	0.000	0.000	0.000	12.983	Shortfall of Sites	0.149	Low II Residential	R1-1-O	0	0	0	99.000	12.983		Residential - Single Family Residence, 1	135B169 25		Wilshire	No	ABMI	TOC EXP , ADU
Los Angeles	8333 READING AVE	90045	4125004007	0.000	0.000	0.000	12.983	Shortfall of Sites	0.149	Low Medium I Residential	R2-1	0	0	0	99.000	12.983		Residential - Single Family Residence - Pool, 1	096B169 99		Westchester - Playa del Rey	No	ABMI	TOC EXP , ADU, R2RD
Los Angeles	8347 READING AVE	90045	4125004010	0.000	0.000	0.000	12.983	Shortfall of Sites	0.149	Low Medium I Residential	R2-1	0	0	0	99.000	12.983		Residential - Single Family Residence, 1	096B169 169		Westchester - Playa del Rey	No	ABMI	TOC EXP , ADU, R2RD
Los Angeles	8427 READING AVE	90045	4125004016	0.000	0.000	0.000	12.983	Shortfall of Sites	0.149	Low Medium I Residential	R2-1	0	0	0	99.000	12.983		Residential - Single Family Residence, 1	096B169 320		Westchester - Playa del Rey	No	ABMI	TOC EXP , ADU, R2RD
Los Angeles	8417 READING AVE	90045	4125004014	0.000	0.000	0.000	12.983	Shortfall of Sites	0.149	Low Medium I Residential	R2-1	0	0	0	99.000	12.983		Residential - Single Family Residence, 1	096B169 269		Westchester - Playa del Rey	No	ABMI	TOC EXP , ADU, R2RD
Los Angeles	8401 READING AVE	90045	4125004011	0.000	0.000	0.000	12.983	Shortfall of Sites	0.149	Low Medium I Residential	R2-1	0	0	0	99.000	12.983		Residential - Single Family Residence, 1	096B169 193		Westchester - Playa del Rey	No	ABMI	TOC EXP , ADU, R2RD
Los Angeles	8337 READING AVE	90045	4125004008	0.000	0.000	0.000	12.983	Shortfall of Sites	0.149	Low Medium I Residential	R2-1	0	0	0	99.000	12.983		Residential - Single Family Residence, 1	096B169 120		Westchester - Playa del Rey	No	ABMI	TOC EXP , ADU, R2RD
Los Angeles	8501 WINSFORD AVE	90045	4125003039	0.000	0.000	0.000	12.983	Shortfall of Sites	0.149	Low Medium I Residential	R2-1	0	0	0	99.000	12.983		Residential - Single Family Residence, 1	096B169 380		Westchester - Playa del Rey	No	ABMI	TOC EXP , ADU, R2RD
Los Angeles	8501 READING AVE	90045	4125004018	0.000	0.000	0.000	12.983	Shortfall of Sites	0.149	Low Medium I Residential	R2-1	0	0	0	99.000	12.983		Residential - Single Family Residence, 1	096B169 371		Westchester - Playa del Rey	No	ABMI	TOC EXP , ADU, R2RD
Los Angeles	8407 READING AVE	90045	4125004012	0.000	0.000	0.000	12.983	Shortfall of Sites	0.149	Low Medium I Residential	R2-1	0	0	0	99.000	12.983		Residential - Single Family Residence, 1	096B169 221		Westchester - Playa del Rey	No	ABMI	TOC EXP , ADU, R2RD
Los Angeles	8511 READING AVE	90045	4125004020	0.000	0.000	0.000	12.983	Shortfall of Sites	0.149	Low Medium I Residential	R2-1	0	0	0	99.000	12.983		Residential - Single Family Residence, 1	096B169 426		Westchester - Playa del Rey	No	ABMI	TOC EXP , ADU, R2RD
Los Angeles	8421 READING AVE	90045	4125004015	0.000	0.000	0.000	12.983	Shortfall of Sites	0.149	Low Medium I Residential	R2-1	0	0	0	99.000	12.983		Residential - Single Family Residence, 1	096B169 296		Westchester - Playa del Rey	No	ABMI	TOC EXP , ADU, R2RD
Los Angeles	8507 READING AVE	90045	4125004019	0.000	0.000	0.000	12.983	Shortfall of Sites	0.149	Low Medium I Residential	R2-1	0	0	0	99.000	12.983		Residential - Single Family Residence, 1	096B169 397		Westchester - Playa del Rey	No	ABMI	TOC EXP , ADU, R2RD
Los Angeles	8421 WINSFORD AVE	90045	4125003036	0.000	0.000	0.000	12.983	Shortfall of Sites	0.149	Low Medium I Residential	R2-1	0	0	0	99.000	12.983		Residential - Single Family Residence, 1	096B169 308		Westchester - Playa del Rey	No	ABMI	TOC EXP , ADU, R2RD
Los Angeles	8401 WINSFORD AVE	90045	4125003032	0.000	0.000	0.000	12.983	Shortfall of Sites	0.149	Low Medium I Residential	R2-1	0	0	0	99.000	12.983		Residential - Single Family Residence, 1	096B169 204		Westchester - Playa del Rey	No	ABMI	TOC EXP , ADU, R2RD
Los Angeles	8431 READING AVE	90045	4125004017	0.000	0.000	0.000	12.983	Shortfall of Sites	0.149	Low Medium I Residential	R2-1	0	0	0	99.000	12.983		Residential - Single Family Residence, 1	096B169 348		Westchester - Playa del Rey	No	ABMI	TOC EXP , ADU, R2RD
Los Angeles	8411 WINSFORD AVE	90045	4125003034	0.000	0.000	0.000	12.983	Shortfall of Sites	0.149	Low Medium I Residential	R2-1	0	0	0	99.000	12.983		Residential - Single Family Residence, 1	096B169 257		Westchester - Playa del Rey	No	ABMI	TOC EXP , ADU, R2RD
Los Angeles	8417 WINSFORD AVE	90045	4125003035	0.000	0.000	0.000	12.983	Shortfall of Sites	0.149	Low Medium I Residential	R2-1	0	0	0	99.000	12.983		Residential - Single Family Residence, 1	096B169 285		Westchester - Playa del Rey	No	ABMI	TOC EXP , ADU, R2RD
Los Angeles	8427 WINSFORD AVE	90045	4125003037	0.000	0.000	0.000	12.983	Shortfall of Sites	0.149	Low Medium I Residential	R2-1	0	0	0	99.000	12.983		Residential - Single Family Residence, 1	096B169 330		Westchester - Playa del Rey	No	ABMI	TOC EXP , ADU, R2RD
Los Angeles	8431 WINSFORD AVE	90045	4125003038	0.000	0.000	0.000	12.983	Shortfall of Sites	0.149	Low Medium I Residential	R2-1	0	0	0	99.000	12.983		Residential - Single Family Residence, 1	096B169 357		Westchester - Playa del Rey	No	ABMI	TOC EXP , ADU, R2RD
Los Angeles	8345 WINSFORD AVE	90045	4125003030	0.000	0.000	0.000	12.982	Shortfall of Sites	0.149	Low Medium I Residential	R2-1	0	0	0	99.000	12.982		Residential - Single Family Residence, 1	096B169 160		Westchester - Playa del Rey	No	ABMI	TOC EXP , ADU, R2RD
Los Angeles	8407 WINSFORD AVE	90045	4125003033	0.000	0.000	0.000	12.982	Shortfall of Sites	0.149	Low Medium I Residential	R2-1	0	0	0	99.000	12.982		Residential - Single Family Residence, 1	096B169 228		Westchester - Playa del Rey	No	ABMI	TOC EXP , ADU, R2RD
Los Angeles	8341 WINSFORD AVE	90045	4125003029	0.000	0.000	0.000	12.982	Shortfall of Sites	0.149	Low Medium I Residential	R2-1	0	0	0	99.000	12.982		Residential - Single Family Residence - Pool, 1	096B169 139		Westchester - Playa del Rey	No	ABMI	TOC EXP , ADU, R2RD
Los Angeles	8351 WINSFORD AVE	90045	4125003031	0.000	0.000	0.000	12.982	Shortfall of Sites	0.149	Low Medium I Residential	R2-1	0	0	0	99.000	12.982		Residential - Single Family Residence, 1	096B169 182		Westchester - Playa del Rey	No	ABMI	TOC EXP , ADU, R2RD
Los Angeles	1718 WARNALL AVE	90024	4327018004	0.000	0.000	0.000	12.982	Shortfall of Sites	0.149	Low Residential	R1V3-O	0	0	0	99.000	12.982		Residential - Single Family Residence - Pool, 1	132B157 190		Westwood	No	ABMI	TOC EXP , ADU
Los Angeles	1714 ENSLEY AVE	90024	4327019003	0.000	0.000	0.000	12.982	Shortfall of Sites	0.149	Low Residential	R1V3-O	0	0	0	99.000	12.982		Residential - Single Family Residence - Pool, 1	132B157 87		Westwood	No	ABMI	TOC EXP , ADU
Los Angeles	2139 CAMDEN AVE	90025	4322018013	0.000	0.000	0.000	12.982	Shortfall of Sites	0.149	Low Residential	R1-1	0	0	0	99.000	12.982		Residential - Single Family Residence - Pool, 1	126B153 609		West Los Angeles	No	ABMI	TOC EXP , ADU
Los Angeles	2143 CAMDEN AVE	90025	4322018012	0.000	0.000	0.000	12.982	Shortfall of Sites	0.149	Low Residential	R1-1	0	0	0	99.000	12.982		Residential - Single Family Residence, 1	126B153 623		West Los Angeles	No	ABMI	TOC EXP , ADU
Los Angeles	4508 TOBIAS AVE	91403	2265006014	0.000	0.000	0.000	12.982	Shortfall of Sites	0.149	Low Residential	R1-1-RIO	Low Residential	0	0	99.000	12.982		Residential - Single Family Residence - Pool, 1	168A151 245	1 per lot	Sherman Oaks - Studio City - Toluca Lake - Cahuenga Pass	No	ABMI	TOC EXP , SHR CPU, ADU, AHO
Los Angeles	1726 ENSLEY AVE	90024	4327019005	0.000	0.000	0.000	12.982	Shortfall of Sites	0.149	Low Residential	R1V3-O	0	0	0	99.000	12.982		Residential - Single Family Residence - Pool, 1	132B157 122		Westwood	No	ABMI	TOC EXP , ADU
Los Angeles	1736 ENSLEY AVE	90024	4327019007	0.000	0.000	0.000	12.982	Shortfall of Sites	0.149	Low Residential	R1V3-O	0	0	0	99.000	12.982		Residential - Single Family Residence, 1	132B157 160		Westwood	No	ABMI	TOC EXP , ADU
Los Angeles	1708 WARNALL AVE	90024	4327018002	0.000	0.000	0.000	12.982	Shortfall of Sites	0.149	Low Residential	R1V3-O	0	0	0	99.000	12.982		Residential - Single Family Residence, 1	132B157 154		Westwood	No	ABMI	TOC EXP , ADU
Los Angeles	1734 WARNALL AVE	90024	4327018007	0.000	0.000	0.000	12.982	Shortfall of Sites	0.149	Low Residential	R1V3-O	0	0	0	99.000	12.982		Residential - Single Family Residence, 1	132B157 245		Westwood	No	ABMI	TOC EXP , ADU
Los Angeles	10745 WELLWORTH AVE	90024	4325002014	0.000	0.000	0.000	12.982	Shortfall of Sites	0.149	Low Residential	R1-1-O	0	0	0	99.000	12.982		Residential - Single Family Residence, 1	132B153 373		Westwood	No	ABMI	TOC EXP , ADU
Los Angeles	2111 CAMDEN AVE	90025	4322018019	0.000	0.000	0.000	12.982	Shortfall of Sites	0.149	Low Residential	R1-1	0	0	0	99.000	12.982		Residential - Single Family Residence, 1	126B153 524		West Los Angeles	No	ABMI	TOC EXP , ADU
Los Angeles	10814 WILKINS AVE	90024	4325019044	0.000	0.000	0.000	12.982	Shortfall of Sites	0.149	Low Residential	R1-1	0	0	0	99.000	12.982		Residential - Single Family Residence, 1	132B153 803		Westwood	No	ABMI	TOC EXP , ADU
Los Angeles	2117 CAMDEN AVE	90025	4322018018	0.000	0.000	0.000	12.982	Shortfall of Sites	0.149	Low Residential	R1-1	0	0	0	99.000	12.982		Residential - Single Family Residence, 1	126B153 538		West Los Angeles	No	ABMI	TOC EXP , ADU
Los Angeles	1714 WARNALL AVE	90024	4327018003	0.000	0.000	0.000	12.982	Shortfall of Sites	0.149	Low Residential	R1V3-O	0	0	0	99.000	12.982		Residential - Single Family Residence, 1	132B157 170		Westwood	No	ABMI	TOC EXP , ADU
Los Angeles	1738 WARNALL AVE	90024	4327018008	0.000	0.000	0.000	12.982	Shortfall of Sites	0.149	Low Residential	R1V3-O	0	0	0	99.000	12.982		Residential - Single Family Residence - Pool, 1	132B157 258		Westwood	No	ABMI	TOC EXP , ADU
Los Angeles	4506 TOBIAS AVE	91403	2265006012	0.000	0.000	0.000	12.982	Shortfall of Sites	0.149	Low Residential	R1-1-RIO	Low Residential	0	0	99.000	12.982		Residential - Single Family Residence - Pool, 1	168A151 254	1 per lot	Sherman Oaks - Studio City - Toluca Lake - Cahuenga Pass	No	ABMI	TOC EXP , SHR CPU, ADU, AHO
Los Angeles	1740 ENSLEY AVE	90024	4327019008	0.000	0.000	0.000	12.982	Shortfall of Sites	0.149	Low Residential	R1V3-O	0	0	0	99.000	12.982		Residential - Single Family Residence, 1	132B157 174		Westwood	No	ABMI	TOC EXP , ADU
Los Angeles	2243 CAMDEN AVE	90064	4322017015	0.000	0.000	0.000	12.982	Shortfall of Sites	0.149	Low Residential	R1-1	0	0	0	99.000	12.982		Residential - Single Family Residence, 1	126B153 820		West Los Angeles	No	ABMI	TOC EXP , ADU
Los Angeles	1720 ENSLEY AVE	90024	4327019004	0.000	0.000	0.000	12.982	Shortfall of Sites	0.149	Low Residential	R1V3-O	0	0	0	99.000	12.982		Residential - Single Family Residence, 1	132B157 107		Westwood	No	ABMI	TOC EXP , ADU
Los Angeles	4456 TOBIAS AVE	91403	2265006010	0.000	0.000	0.000	12.982	Shortfall of Sites	0.149	Low Residential	R1-1-RIO	Low Residential	0	0	99.000	12.982		Residential - Single Family Residence, 1	168A151 263	1 per lot	Sherman Oaks - Studio City - Toluca Lake - Cahuenga Pass	No	ABMI	TOC EXP , SHR CPU, ADU, AHO
Los Angeles	1730 ENSLEY AVE	90024	4327019006	0.000	0.000	0.000	12.982	Shortfall of Sites	0.149	Low Residential	R1V3-O	0	0	0	99.000	12.982		Residential - Single Family Residence, 1	132B157 138		Westwood	No	ABMI	TOC EXP , ADU
Los Angeles	1708 ENSLEY AVE	90024	4327019002	0.000	0.000	0.000	12.982	Shortfall of Sites	0.149	Low Residential	R1V3-O	0	0	0	99.000	12.982		Residential - Single Family Residence - Pool, 1	132B157 72		Westwood	No	ABMI	TOC EXP , ADU
Los Angeles	735 N OGDEN DR	90046	5527010018	0.000	0.000	0.000	12.982	Shortfall of Sites	0.149	Low II Residential	R1-1	0	0	0	99.000	12.982		Residential - Single Family Residence, 1	141B177 390		Hollywood	No	ABMI	TOC EXP
Los Angeles	725 N OGDEN DR	90046	5527010016	0.000	0.000	0.000	12.982	Shortfall of Sites	0.149	Low II Residential	R1-1	0	0	0	99.000	12.982		Residential - Single Family Residence, 1	141B177 441		Hollywood	No	ABMI	TOC EXP
Los Angeles	1724 WARNALL AVE	90024	4327018005	0.000	0.000	0.000	12.982	Shortfall of Sites	0.149	Low Residential	R1V3-O	0	0	0	99.000	12.982		Residential - Single Family Residence, 1	132B157 210		Westwood	No	ABMI	TOC EXP
Los Angeles	721 N OGDEN DR	90046	5527010015	0.000	0.000	0.000	12.982	Shortfall of Sites	0.149	Low II Residential	R1-1	0	0	0	99.000	12.982		Residential - Single Family Residence, 1	141B177 466		Hollywood	No	ABMI	TOC EXP
Los Angeles	6718 CLEON AVE	91606	2414023007	0.000	0.000	0.000	12.982	Shortfall of Sites	0.308	Medium Residential	R3-1	0	0	0	82.818	12.982		Residential - Five or More Units or Apartments (Any Combination) · 4 Stories or Less, 6	180B173 137		North Hollywood - Valley Village	Yes	ABMI	DB50

Jurisdiction Name	Site Address/Intersection	5 Digit ZIP Code	Assessor Parcel Number	Very Low-Income	Low-Income	Moderate-Income	Above Moderate-Income	Type of Shortfall	Parcel Size (Acres)	Current General Plan Designation	Current Zoning	Proposed General Plan (GP) Designation	Proposed Zoning	Minimum Density Allowed	Maximum Density Allowed	Total Capacity	Vacant/ Nonvacant	Description of Existing Uses	PIN	Base Density Per Acre	Community Plan Area	Rent Stabalization Ordinance	Income Category	Applicable Rezoning Program (Program informing values in Column Q listed first)
Los Angeles	12613 S FIGUEROA ST	90061	6132001004	0.000	0.000	0.000	12.982	Shortfall of Sites	0.303	Medium Residential	R3-1-O	0	0	0	84.395	12.982		Residential - Five or More Units or Apartments (Any Combination) - 4 Stories or Less, 6	081B201 190		Harbor Gateway	Yes	ABMI	DB50
Los Angeles	4524 TOBIAS AVE	91403	2265006020	0.000	0.000	0.000	12.982	Shortfall of Sites	0.149	Low Residential	R1-1-RIO	Low Residential	0	0	99.000	12.982		Residential - Single Family Residence, 1	168A151 218	1 per lot	Sherman Oaks - Studio City - Toluca Lake - Cahuenga Pass	No	ABMI	TOC EXP , SHR CPU, AHO
Los Angeles	10270 ORTON AVE	90064	4315017031	0.000	0.000	0.000	12.981	Shortfall of Sites	0.149	Low Residential	R1-1-O	Low Medium Residential	0	0	99.000	12.981		Residential - Single Family Residence, 1	129B161 92	21	West Los Angeles	No	ABMI	TOC EXP , West LA CPU, AHO
Los Angeles	10744 ASHTON AVE	90024	4325002011	0.000	0.000	0.000	12.980	Shortfall of Sites	0.149	Low Residential	R1-1-O	0	0	0	99.000	12.980		Residential - Single Family Residence, 1	132B153 336		Westwood	No	ABMI	TOC EXP
Los Angeles	726 N ORANGE GROVE AVE	90046	5527010006	0.000	0.000	0.000	12.980	Shortfall of Sites	0.149	Low II Residential	R1-1	0	0	0	99.000	12.980		Residential - Single Family Residence, 1	141B177 438		Hollywood	No	ABMI	TOC EXP
Los Angeles	730 N ORANGE GROVE AVE	90046	5527010005	0.000	0.000	0.000	12.980	Shortfall of Sites	0.149	Low II Residential	R1-1	0	0	0	99.000	12.980		Residential - Single Family Residence, 1	141B177 413		Hollywood	No	ABMI	TOC EXP
Los Angeles	11737 HARTSOOK ST	91607	2355005031	0.000	0.000	0.000	12.980	Shortfall of Sites	0.149	Low Residential	R1-1	Medium Neighborhood Residential	0	0	99.000	12.980		Residential - Single Family Residence, 1	171B169 481	72	North Hollywood - Valley Village	No	ABMI	TOC EXP , NH CPU, AHO
Los Angeles	706 N ORANGE GROVE AVE	90046	5527010009	0.000	0.000	0.000	12.980	Shortfall of Sites	0.132	Neighborhood Office Commercial	C4-1XL	Neighborhood Commercial	[Q]C2-1XL-CPIO	0	158.765	12.980		Commercial - Store Combination - Store and Residential Combination - One Story, 5	141B177 521	108	Hollywood	Yes	ABMI	HWD CPU , ARO, AHO
Los Angeles	5416 VANTAGE AVE	91607	2347016011	0.000	0.000	0.000	12.980	Shortfall of Sites	0.193	Medium Residential	[Q]R3-1	Community Center (Mixed-Use)	0	0	108.591	12.980		Residential - Five or More Units or Apartments (Any Combination) - 4 Stories or Less, 5	171B165 33	145	North Hollywood - Valley Village	Yes	ABMI	NH CPU , AHO
Los Angeles	740 N ORANGE GROVE AVE	90046	5527010003	0.000	0.000	0.000	12.980	Shortfall of Sites	0.149	Low II Residential	R1-1	0	0	0	99.000	12.980		Residential - Single Family Residence, 1	141B177 362		Hollywood	No	ABMI	TOC EXP
Los Angeles	736 N ORANGE GROVE AVE	90046	5527010004	0.000	0.000	0.000	12.980	Shortfall of Sites	0.149	Low II Residential	R1-1	0	0	0	99.000	12.980		Residential - Single Family Residence, 1	141B177 387		Hollywood	No	ABMI	TOC EXP
Los Angeles	469 S WILLAMAN DR	90048	4334023058	0.000	0.000	0.000	12.980	Shortfall of Sites	0.149	Low II Residential	R1-1-O	0	0	0	99.000	12.980		Residential - Single Family Residence, 1	135B169 15		Wilshire	No	ABMI	TOC EXP
Los Angeles	8327 READING AVE	90045	4125004006	0.000	0.000	0.000	12.980	Shortfall of Sites	0.149	Low Medium I Residential	R2-1	0	0	0	99.000	12.980		Residential - Single Family Residence, 1	096B169 79		Westchester - Playa del Rey	No	ABMI	TOC EXP , R2RD
Los Angeles	459 S WILLAMAN DR	90048	4334023056	0.000	0.000	0.000	12.980	Shortfall of Sites	0.149	Low II Residential	R1-1-O	0	0	0	99.000	12.980		Residential - Single Family Residence, 1	138B169 854		Wilshire	No	ABMI	TOC EXP
Los Angeles	2958 MIDVALE AVE	90064	4254003014	0.000	0.000	0.000	12.980	Shortfall of Sites	0.149	Low Residential	R1-1	0	0	0	99.000	12.980		Residential - Single Family Residence, 1	123B157 1104		West Los Angeles	No	ABMI	TOC EXP , OPP RC2
Los Angeles	460 S HAMEL RD	90048	4334023053	0.000	0.000	0.000	12.980	Shortfall of Sites	0.149	Low II Residential	R1-1-O	0	0	0	99.000	12.980		Residential - Single Family Residence - Pool, 1	138B169 855		Wilshire	No	ABMI	TOC EXP
Los Angeles	5317 ALLOTT AVE	91401	2344025014	0.000	0.000	0.000	12.980	Shortfall of Sites	0.149	Low Residential	R1-1	0	0	0	99.000	12.980		Residential - Single Family Residence, 1	171B157 295		Van Nuys - North Sherman Oaks	No	ABMI	TOC EXP
Los Angeles	5305 ALLOTT AVE	91401	2344025012	0.000	0.000	0.000	12.980	Shortfall of Sites	0.149	Low Residential	R1-1	0	0	0	99.000	12.980		Residential - Single Family Residence, 1	171B157 345		Van Nuys - North Sherman Oaks	No	ABMI	TOC EXP
Los Angeles	5323 ALLOTT AVE	91401	2344025015	0.000	0.000	0.000	12.980	Shortfall of Sites	0.149	Low Residential	R1-1	0	0	0	99.000	12.980		Residential - Single Family Residence, 1	171B157 282		Van Nuys - North Sherman Oaks	No	ABMI	TOC EXP
Los Angeles	746 N ORANGE GROVE AVE	90046	5527010002	0.000	0.000	0.000	12.980	Shortfall of Sites	0.149	Low II Residential	R1-1	0	0	0	99.000	12.980		Residential - Single Family Residence, 1	141B177 337		Hollywood	No	ABMI	TOC EXP
Los Angeles	2051 COLBY AVE	90025	4261037009	0.000	0.000	0.000	12.979	Shortfall of Sites	0.149	Low Medium I Residential	R2-1	0	0	0	99.000	12.979		Residential - Single Family Residence, 1	123B149 16		West Los Angeles	No	ABMI	TOC EXP , R2RD
Los Angeles	5320 VENTURA CANYON AVE	91401	2344025006	0.000	0.000	0.000	12.979	Shortfall of Sites	0.149	Low Residential	R1-1	0	0	0	99.000	12.979		Residential - Single Family Residence - Pool, 1	171B157 281		Van Nuys - North Sherman Oaks	No	ABMI	TOC EXP
Los Angeles	5316 VENTURA CANYON AVE	91401	2344025007	0.000	0.000	0.000	12.979	Shortfall of Sites	0.149	Low Residential	R1-1	0	0	0	99.000	12.979		Residential - Single Family Residence, 1	171B157 294		Van Nuys - North Sherman Oaks	No	ABMI	TOC EXP
Los Angeles	454 S HAMEL RD	90048	4334023054	0.000	0.000	0.000	12.979	Shortfall of Sites	0.149	Low II Residential	R1-1-O	0	0	0	99.000	12.979		Residential - Single Family Residence, 1	138B169 845		Wilshire	No	ABMI	TOC EXP
Los Angeles	455 S WILLAMAN DR	90048	4334023055	0.000	0.000	0.000	12.979	Shortfall of Sites	0.149	Low II Residential	R1-1-O	0	0	0	99.000	12.979		Residential - Single Family Residence, 1	138B169 844		Wilshire	No	ABMI	TOC EXP
Los Angeles	8500 READING AVE	90045	4125003004	0.000	0.000	0.000	12.978	Shortfall of Sites	0.149	Low Medium I Residential	R2-1	0	0	0	99.000	12.978		Residential - Single Family Residence, 1	096B169 379		Westchester - Playa del Rey	No	ABMI	TOC EXP , R2RD
Los Angeles	8430 READING AVE	90045	4125003005	0.000	0.000	0.000	12.978	Shortfall of Sites	0.149	Low Medium I Residential	R2-1	0	0	0	99.000	12.978		Residential - Single Family Residence, 1	096B169 355		Westchester - Playa del Rey	No	ABMI	TOC EXP , R2RD
Los Angeles	8424 READING AVE	90045	4125003006	0.000	0.000	0.000	12.978	Shortfall of Sites	0.149	Low Medium I Residential	R2-1	0	0	0	99.000	12.978		Residential - Single Family Residence, 1	096B169 328		Westchester - Playa del Rey	No	ABMI	TOC EXP , R2RD
Los Angeles	8420 READING AVE	90045	4125003007	0.000	0.000	0.000	12.978	Shortfall of Sites	0.149	Low Medium I Residential	R2-1	0	0	0	99.000	12.978		Residential - Single Family Residence, 1	096B169 305		Westchester - Playa del Rey	No	ABMI	TOC EXP , R2RD
Los Angeles	8414 READING AVE	90045	4125003008	0.000	0.000	0.000	12.978	Shortfall of Sites	0.149	Low Medium I Residential	R2-1	0	0	0	99.000	12.978		Residential - Single Family Residence - Pool, 1	096B169 283		Westchester - Playa del Rey	No	ABMI	TOC EXP , R2RD
Los Angeles	8410 READING AVE	90045	4125003009	0.000	0.000	0.000	12.977	Shortfall of Sites	0.149	Low Medium I Residential	R2-1	0	0	0	99.000	12.977		Residential - Single Family Residence, 1	096B169 255		Westchester - Playa del Rey	No	ABMI	TOC EXP , R2RD
Los Angeles	8404 READING AVE	90045	4125003010	0.000	0.000	0.000	12.977	Shortfall of Sites	0.149	Low Medium I Residential	R2-1	0	0	0	99.000	12.977		Residential - Single Family Residence, 1	096B169 227		Westchester - Playa del Rey	No	ABMI	TOC EXP , R2RD
Los Angeles	8400 READING AVE	90045	4125003011	0.000	0.000	0.000	12.977	Shortfall of Sites	0.149	Low Medium I Residential	R2-1	0	0	0	99.000	12.977		Residential - Single Family Residence, 1	096B169 203		Westchester - Playa del Rey	No	ABMI	TOC EXP , R2RD
Los Angeles	8348 READING AVE	90045	4125003012	0.000	0.000	0.000	12.977	Shortfall of Sites	0.149	Low Medium I Residential	R2-1	0	0	0	99.000	12.977		Residential - Single Family Residence, 1	096B169 181		Westchester - Playa del Rey	No	ABMI	TOC EXP , R2RD
Los Angeles	10750 ASHTON AVE	90024	4325003001	0.000	0.000	0.000	12.977	Shortfall of Sites	0.149	Low Residential	R1-1-O	0	0	0	99.000	12.977		Residential - Single Family Residence - Pool, 1	132B153 350		Westwood	No	ABMI	TOC EXP
Los Angeles	8342 READING AVE	90045	4125003013	0.000	0.000	0.000	12.977	Shortfall of Sites	0.149	Low Medium I Residential	R2-1	0	0	0	99.000	12.977		Residential - Single Family Residence, 1	096B169 159		Westchester - Playa del Rey	No	ABMI	TOC EXP , R2RD
Los Angeles	8338 READING AVE	90045	4125003014	0.000	0.000	0.000	12.976	Shortfall of Sites	0.149	Low Medium I Residential	R2-1	0	0	0	99.000	12.976		Residential - Single Family Residence, 1	096B169 138		Westchester - Playa del Rey	No	ABMI	TOC EXP , R2RD
Los Angeles	8332 READING AVE	90045	4125003015	0.000	0.000	0.000	12.976	Shortfall of Sites	0.149	Low Medium I Residential	R2-1	0	0	0	99.000	12.976		Residential - Single Family Residence, 1	096B169 110		Westchester - Playa del Rey	No	ABMI	TOC EXP , R2RD
Los Angeles	5327 ALLOTT AVE	91401	2344025016	0.000	0.000	0.000	12.976	Shortfall of Sites	0.149	Low Residential	R1-1	0	0	0	99.000	12.976		Residential - Single Family Residence, 1	171B157 238		Van Nuys - North Sherman Oaks	No	ABMI	TOC EXP
Los Angeles	5339 ALLOTT AVE	91401	2344025018	0.000	0.000	0.000	12.976	Shortfall of Sites	0.149	Low Residential	R1-1	0	0	0	99.000	12.976		Residential - Single Family Residence - Pool, 1	171B157 200		Van Nuys - North Sherman Oaks	No	ABMI	TOC EXP
Los Angeles	5326 VENTURA CANYON AVE	91401	2344025005	0.000	0.000	0.000	12.975	Shortfall of Sites	0.149	Low Residential	R1-1	0	0	0	99.000	12.975		Residential - Single Family Residence, 1	171B157 237		Van Nuys - North Sherman Oaks	No	ABMI	TOC EXP
Los Angeles	10203 JORDAN AVE	91311	2747016013	0.000	0.000	0.000	12.975	Shortfall of Sites	0.149	Low II Residential	R1-2	0	0	0	99.000	12.975		Residential - Single Family Residence, 1	204B105 449		Chatsworth - Porter Ranch	No	ABMI	TOC EXP
Los Angeles	5338 VENTURA CANYON AVE	91401	2344025003	0.000	0.000	0.000	12.974	Shortfall of Sites	0.149	Low Residential	R1-1	0	0	0	99.000	12.974		Residential - Single Family Residence, 1	171B157 199		Van Nuys - North Sherman Oaks	No	ABMI	TOC EXP
Los Angeles	5603 W 3RD ST	90036	5513024011	0.000	0.000	0.000	12.970	Shortfall of Sites	0.181	Low Medium I Residential	R2-1	0	0	0	113.635	12.970		Residential - Double, Duplex, or Two Units - 4 Stories or Less, 2	135B181 166		Wilshire	Yes	ABMI	OPP RC , R2RD, TOC EXP
Los Angeles	2249 CAMDEN AVE	90064	4322017014	0.000	0.000	0.000	12.967	Shortfall of Sites	0.149	Low Residential	R1-1	0	0	0	99.000	12.967		Residential - Single Family Residence, 1	126B153 838		West Los Angeles	No	ABMI	TOC EXP
Los Angeles	4320 VAN NUYS BLVD	91403	2266006051	0.000	0.000	0.000	12.967	Shortfall of Sites	0.136	Low Medium Residential	RD1.5-1	Medium Residential	0	0	99.000	12.967		Residential - Five or More Units or Apartments (Any Combination) - 4 Stories or Less - Pool, 0	166-5A151 234	43	Sherman Oaks - Studio City - Toluca Lake - Cahuenga Pass	No	ABMI	TOC EXP , SHR CPU, R2RD, AHO
Los Angeles	4320 VAN NUYS BLVD	91403	2266006051	0.000	0.000	0.000	12.967	Shortfall of Sites	0.136	Low Medium Residential	RD1.5-1	Medium Residential	0	0	99.000	12.967		Residential - Five or More Units or Apartments (Any Combination) - 4 Stories or Less - Pool, 0	166-5A151 240	43	Sherman Oaks - Studio City - Toluca Lake - Cahuenga Pass	No	ABMI	TOC EXP , SHR CPU, R2RD, AHO
Los Angeles	11940 KLING ST	91607	2355015011	0.000	0.000	0.000	12.966	Shortfall of Sites	0.689	Medium Residential	R3-1	0	0	0	82.197	12.966		Residential - Five or More Units or Apartments (Any Combination) - 4 Stories or Less - Pool, 28	168B165 747		North Hollywood - Valley Village	Yes	ABMI	DB50
Los Angeles	2235 CAMDEN AVE	90064	4322017017	0.000	0.000	0.000	12.966	Shortfall of Sites	0.149	Low Residential	R1-1	0	0	0	99.000	12.966		Residential - Single Family Residence, 1	126B153 792		West Los Angeles	No	ABMI	TOC EXP
Los Angeles	10845 WILKINS AVE	90024	4325016008	0.000	0.000	0.000	12.964	Shortfall of Sites	0.149	Low Residential	R1-1	0	0	0	99.000	12.964		Residential - Single Family Residence, 1	132B153 776		Westwood	No	ABMI	TOC EXP
Los Angeles	13202 WEDDINGTON ST	91401	2345027008	0.000	0.000	0.000	12.963	Shortfall of Sites	0.149	Low Residential	R1-1	0	0	0	99.000	12.963		Residential - Single Family Residence - Pool, 1	171B157 465		Van Nuys - North Sherman Oaks	No	ABMI	TOC EXP
Los Angeles	469 S HOLT AVE	90048	4334020012	0.000	0.000	0.000	12.963	Shortfall of Sites	0.149	Low II Residential	R1-1-O	0	0	0	99.000	12.963		Residential - Single Family Residence, 1	135B173 46		Wilshire	No	ABMI	TOC EXP
Los Angeles	3155 QUEENSBURY DR	90064	4316006003	6.481	6.481	0.000	0.000	Shortfall of Sites	0.176	Low Residential	R1V2	0	0	20	99.000	12.962		Residential - Single Family Residence - Pool, 1	123B161 527		West Los Angeles	No	LI	TOC EXP , ADU
Los Angeles	17520 VANOWEN ST	91406	2229012900	6.481	6.481	0.000	0.000	Shortfall of Sites	8.431	Public Facilities	[Q]PF-1XL-RIO	0	0	20	153.741	12.962		Miscellaneous - Government Owned Property, 0	180B129 53		Reseda - West Van Nuys	No	LI	PF
Los Angeles	2317 E 3RD ST	90033	5183010007	0.000	0.000	0.000	12.960	Shortfall of Sites	0.170	Low Medium II Residential	RD2-1-CUGU	Medium Neighborhood Residential	[LLN2 - MU3 - 4][RN3 - 6][CPIO]	0	135.655	12.960		Residential - Four Units (Any Combination) - 4 Stories or Less, 4	127-5A223 333	72	Boyle Heights	Yes	ABMI	BH CPU , R2RD
Los Angeles	1546 CASSIL PL	90028	5547018003	0.000	0.000	0.000	12.960	Shortfall of Sites	0.101	Regional Center Commercial	C4-2D	Regional Center Commercial	C2-2D-CPIO	0	227.580	12.960		Residential - Four Units (Any Combination) - 4 Stories or Less, 4	148-5A185 297	108	Hollywood	Yes	ABMI	HWD CPU , MURC, AHO
Los Angeles	10631 WHIPPLE ST	91602	2423018023	0.000	0.000	0.000	12.960	Shortfall of Sites	0.165	Medium Residential	[Q]R3-1-RIO	Community Center	0	0	139.803	12.960		Residential - Four Units (Any Combination) - 4 Stories or Less, 4	165B177 669	108	Sherman Oaks - Studio City - Toluca Lake - Cahuenga Pass	Yes	ABMI	SHR CPU , DB50, AHO
Los Angeles	10641 WHIPPLE ST	91602	2423018025	0.000	0.000	0.000	12.960	Shortfall of Sites	0.164	Medium Residential	[Q]R3-1-RIO	Community Center	0	0	139.821	12.960		Residential - Four Units (Any Combination) - 4 Stories or Less, 4	165B177 671	108	Sherman Oaks - Studio City - Toluca Lake - Cahuenga Pass	Yes	ABMI	SHR CPU , DB50, AHO
Los Angeles	4259 CAHUENGA BLVD	91602	2423023002	0.000	0.000	0.000	12.960	Shortfall of Sites	0.161	Medium Residential	[Q]R3-1-RIO	Community Center	0	0	143.129	12.960		Residential - Four Units (Any Combination) - 4 Stories or Less, 4	165B177 759	108	Sherman Oaks - Studio City - Toluca Lake - Cahuenga Pass	Yes	ABMI	SHR CPU , DB50, AHO
Los Angeles	3350 WHITTIER BLVD	90023	5188022006	0.000	0.000	0.000	12.960	Shortfall of Sites	0.085	Highway Oriented and Limited Commercial	C1.5-1-CUGU	Community Center	[LUM2 - G2 - 3][XG2 - 4][CPIO]	0	212.990	12.960		Commercial - Store Combination - Store and Residential Combination - One Story, 0	121-5A225 91	108	Boyle Heights	Yes	ABMI	BH CPU , ARO
Los Angeles	137 S SOTO ST	90033	5183009034	0.000	0.000	0.000	12.960	Shortfall of Sites	0.085	Low Medium II Residential	RD1.5-1-CUGU	Community Center	[LUM3 - SH3 - 4][XC1 - 4][CPIO]	0	211.523	12.960		Residential - Four Units (Any Combination) - 4 Stories or Less, 0	127-5A223 270	108	Boyle Heights	Yes	ABMI	BH CPU , R2RD

Jurisdiction Name	Site Address/Intersection	5 Digit ZIP Code	Assessor Parcel Number	Very Low-Income	Low-Income	Moderate-Income	Above Moderate-Income	Type of Shortfall	Parcel Size (Acres)	Current General Plan Designation	Current Zoning	Proposed General Plan (GP) Designation	Proposed Zoning	Minimum Density Allowed	Maximum Density Allowed	Total Capacity	Vacant/ Nonvacant	Description of Existing Uses	PIN	Base Density Per Acre	Community Plan Area	Rent Stabalization Ordinance	Income Category	Applicable Rezoning Program (Program informing values in Column Q listed first)
Los Angeles	150 N SOTO ST	90033	5180002025	0.000	0.000	0.000	12.960	Shortfall of Sites	0.091	Medium Residential	[Q]R4-1-CUGU	Community Center	[LUM3 - SH3 - 4][XC1 - 4][CPIO]	0	197.567	12.960		Residential - Five or More Units or Apartments (Any Combination) · 4 Stories or Less, 0	127-5A223 77	108	Boyle Heights	Yes	ABMI	BH CPU
Los Angeles	3030 WHITTIER BLVD	90023	5189002026	0.000	0.000	0.000	12.960	Shortfall of Sites	0.092	Highway Oriented and Limited Commercial	C1-1-CUGU	Community Center	[LUM2 - G2 - 3][XC1 - 4][CPIO]	0	196.026	12.960		Residential - Five or More Units or Apartments (Any Combination) · 4 Stories or Less, 0	123A225 384	108	Boyle Heights	Yes	ABMI	BH CPU
Los Angeles	7909 TOPANGA CANYON BLVD	91304	2012013027	0.000	0.000	0.000	12.960	Shortfall of Sites	0.108	Medium Residential	R3-1	Medium Residential	[DM2-G1-5] [CX1-FA] [CPIO]	0	165.951	12.960		Residential - Five or More Units or Apartments (Any Combination) · 4 Stories or Less - Pool, 0	189B101 465	43	Canoga Park - Winnetka - Woodland Hills - West Hills	Yes	ABMI	CPK CPU , AHO
Los Angeles	7115 MILWOOD AVE	91303	2112028022	0.000	0.000	0.000	12.960	Shortfall of Sites	0.172	Medium Residential	R3-1-RIO	Medium Neighborhood Residential	[MN1-SH1-5] [CX1-FA] [CPIO]	0	104.548	12.960		Residential - Five or More Units or Apartments (Any Combination) · 4 Stories or Less - Pool, 0	183B105 293	43	Canoga Park - Winnetka - Woodland Hills - West Hills	Yes	ABMI	CPK CPU ,
Los Angeles	7040 JORDAN AVE	91303	2138004024	0.000	0.000	0.000	12.960	Shortfall of Sites	0.258	Medium Residential	R3-1-RIO	Medium Neighborhood Residential	[LM1-CDF1-5] [IX4-FA] [CPIO]	0	69.698	12.960		Residential - Five or More Units or Apartments (Any Combination) · 4 Stories or Less - Pool, 0	183B105 529	43	Canoga Park - Winnetka - Woodland Hills - West Hills	Yes	ABMI	CPK CPU ,
Los Angeles	7249 JORDAN AVE	91303	2111021027	0.000	0.000	0.000	12.960	Shortfall of Sites	0.129	Community Commercial	[Q]C2-1VL-CDO	Community Center	0	0	139.395	12.960		Residential - Five or More Units or Apartments (Any Combination) · 4 Stories or Less, 0	186B105 953	54	Canoga Park - Winnetka - Woodland Hills - West Hills	Yes	ABMI	CPK CPU ,
Los Angeles	831 N BEAUDRY AVE	90012	5406021026	0.000	0.000	0.000	12.960	Shortfall of Sites	0.157	Medium Residential	R3-1	Medium Neighborhood Residential	[LN1-MU1-5] [RG1-FA] [CPIO]	0	114.298	12.960		Residential - Five or More Units or Apartments (Any Combination) · 4 Stories or Less, 0	136-5A213 152	No Max	Central City North	Yes	ABMI	DT CPU
Los Angeles	1309 E 6TH ST	90021	5164008005	0.000	0.000	0.000	12.960	Shortfall of Sites	0.077	Heavy Manufacturing	M3-1-RIO	Hybrid Industrial	[MB3-CDF1-5] [IX4-FA] [CPIO]	0	233.741	12.960		Commercial - Store Combination - Store and Residential Combination - One Story, 0	126A215 309	No Max	Central City North	Yes	ABMI	DT CPU
Los Angeles	7217 MELROSE AVE	90046	5525011015	6.480	6.480	0.000	0.000	Shortfall of Sites	0.101	Neighborhood Office Commercial	C4-1XL	Neighborhood Commercial	[Q]C2-1XL-CPIO	20	158.401	12.960		Commercial - Store - One Story, 2	141B181 549	108	Hollywood	No	LI	HWD CPU , AHO
Los Angeles	7609 MELROSE AVE	90046	5526014025	6.480	6.480	0.000	0.000	Shortfall of Sites	0.098	Neighborhood Office Commercial	C4-1XL	Neighborhood Commercial	[Q]C2-1XL-CPIO	20	162.800	12.960		Commercial - Store - One Story, 2	141B177 575	108	Hollywood	No	LI	HWD CPU , AHO
Los Angeles	1614 N HUDSON AVE	90028	5547016011	0.000	0.000	0.000	12.960	Shortfall of Sites	0.080	Regional Center Commercial	(T)(Q)C2-2D	Regional Center Commercial	C2-2D-CPIO	0	223.722	12.960		Residential - Five or More Units or Apartments (Any Combination) · 4 Stories or Less, 0	148-5A187 286	108	Hollywood	Yes	ABMI	HWD CPU , MURC
Los Angeles	6358 YUCCA ST	90028	5546005024	0.000	0.000	0.000	12.960	Shortfall of Sites	0.079	Regional Center Commercial	C4-2D-SN	Regional Center Commercial	VARIOUS, WITH C2 and CPIO	0	228.929	12.960		Residential - Five or More Units or Apartments (Any Combination) · 4 Stories or Less, 0	150A187 367	108	Hollywood	Yes	ABMI	HWD CPU , MURC, AHO
Los Angeles	15200 VENTURA BLVD	91403	2276007015	0.000	0.000	0.000	12.960	Shortfall of Sites	0.241	Community Commercial	C2-1L	0	0	0	56.007	12.960		Commercial - Store - One Story, 0	168B145 1011		Sherman Oaks - Studio City - Toluca Lake - Cahuenga Pass	No	ABMI	MURC
Los Angeles	5014 LANKERSHIM BLVD	91601	2353009013	6.480	6.480	0.000	0.000	Shortfall of Sites	0.069	Community Commercial	C4-1-CA	Community Commercial	0	20	232.232	12.960		Commercial - Office Building - One Story, 2	171B173 1163	108	North Hollywood - Valley Village	No	LI	Orange LineTNP , ARO, AHO
Los Angeles	11343 MIRANDA ST	91601	2337036007	0.000	0.000	0.000	12.960	Shortfall of Sites	0.158	Low Medium II Residential	RD1.5-1VL	Medium	0	0	114.201	12.960		Residential - Double, Duplex, or Two Units - 4 Stories or Less, 0	174B173 412	54	North Hollywood - Valley Village	Yes	ABMI	Orange LineTNP
Los Angeles	5711 FULCHER AVE	91601	2337030027	0.000	0.000	0.000	12.960	Shortfall of Sites	0.161	Low Medium II Residential	RD1.5-1VL	Medium	0	0	111.681	12.960		Residential - Five or More Units or Apartments (Any Combination) · 4 Stories or Less, 0	174B173 620	54	North Hollywood - Valley Village	Yes	ABMI	Orange LineTNP
Los Angeles	14411 KITTRIDGE ST	91405	2237002036	0.000	0.000	0.000	12.960	Shortfall of Sites	0.166	Medium Residential	[Q]R3-1	Village	0	0	108.692	12.960		Residential - Five or More Units or Apartments (Any Combination) · 4 Stories or Less - Pool, 0	180B149 399	72	Van Nuys - North Sherman Oaks	Yes	ABMI	VNY CPU
Los Angeles	14303 HAYNES ST	91401	2237012025	0.000	0.000	0.000	12.960	Shortfall of Sites	0.171	Medium Residential	[Q]R3-1	Village	0	0	105.224	12.960		Residential - Five or More Units or Apartments (Any Combination) · 4 Stories or Less, 0	180B153 599	72	Van Nuys - North Sherman Oaks	Yes	ABMI	VNY CPU
Los Angeles	14646 GILMORE ST	91411	2236022011	0.000	0.000	0.000	12.960	Shortfall of Sites	0.172	Medium Residential	[Q]R3-1	Village	0	0	104.547	12.960		Residential - Five or More Units or Apartments (Any Combination) · 4 Stories or Less, 0	180B149 730	72	Van Nuys - North Sherman Oaks	Yes	ABMI	VNY CPU
Los Angeles	2701 E 1ST ST	90033	5180016040	6.480	6.480	0.000	0.000	Shortfall of Sites	0.179	Low Medium II Residential	[Q]C2-1-CUGU	Neighborhood Center	[LUM2 - G2 - 3][XC1 - 4][CPIO]	20	200.572	12.960		Institutional - Church - One Story, 0	127-5A225 348	108	Boyle Heights	No	LI	BH CPU, FBO
Los Angeles	127 E 3RD ST	90013	5161026037	0.648	0.648	0.000	11.664	Shortfall of Sites	0.072	Regional Center Commercial	[Q]C2-4D-CDO	Transit Core	[HB5-G1-5] [CX3-FA] [CPIO-CDO]	20	498.733	12.960		Commercial - Store - One Story, 0	129A213 73	No Max	Central City	No	VLI, LI, ABMI	DT CPU
Los Angeles	127 E 3RD ST	90013	5161026037	0.648	0.648	0.000	11.664	Shortfall of Sites	0.071	Regional Center Commercial	[Q]C2-4D-CDO	Transit Core	[HB5-G1-5] [CX3-FA] [CPIO-CDO]	20	503.656	12.960		Commercial - Store - One Story, 0	129A213 84	No Max	Central City	No	VLI, LI, ABMI	DT CPU
Los Angeles	900 N BROADWAY	90012	5414013901	0.648	0.648	0.000	11.664	Shortfall of Sites	0.112	Regional Commercial	C2-2	Community Center	[DM5-SH2-5] [CX1-FA] [CPIO]	20	322.592	12.960		Commercial - Store Combination - Store and Residential Combination - Five Stories, 0	135A215 229	No Max	Central City North	No	VLI, LI, ABMI	DT CPU
Los Angeles	1554 GORDON ST	90028	5545009036	0.000	0.000	0.000	12.960	Shortfall of Sites	0.164	High Medium Residential	[Q]R4-1VL	High Medium Residential	[Q]R4-1VL-CPIO	0	109.623	12.960		Residential - Five or More Units or Apartments (Any Combination) · 4 Stories or Less, 0	148-5A191 287	72	Hollywood	Yes	ABMI	HWD CPU , AHO
Los Angeles	1554 GORDON ST	90028	5545009036	0.000	0.000	0.000	12.960	Shortfall of Sites	0.164	High Medium Residential	[Q]R4-1VL	High Medium Residential	[Q]R4-1VL-CPIO	0	109.712	12.960		Residential - Five or More Units or Apartments (Any Combination) · 4 Stories or Less, 0	148-5A191 300	72	Hollywood	Yes	ABMI	HWD CPU , AHO
Los Angeles	7913 BREEN AVE	90045	4127021026	0.000	0.000	0.000	12.960	Shortfall of Sites	0.149	Low Residential	R1-1	0	0	0	99.000	12.960		Residential - Single Family Residence, 1	099B173 617		Westchester - Playa del Rey	No	ABMI	TOC EXP
Los Angeles	8107 READING AVE	90045	4105023024	0.000	0.000	0.000	12.960	Shortfall of Sites	0.149	Low Residential	R1-1	0	0	0	99.000	12.960		Residential - Single Family Residence, 1	099B169 1016		Westchester - Playa del Rey	No	ABMI	TOC EXP
Los Angeles	5320 IRVINE AVE	91601	2348006050	0.000	0.000	0.000	12.960	Shortfall of Sites	0.149	Low Residential	R1-1	0	0	0	99.000	12.960		Residential - Single Family Residence, 1	171B169 207		North Hollywood - Valley Village	No	ABMI	TOC EXP
Los Angeles	2307 MALCOLM AVE	90064	4320003073	0.000	0.000	0.000	12.958	Shortfall of Sites	0.149	Low Residential	R1-1	0	0	0	99.000	12.958		Residential - Single Family Residence - Pool, 1	126B157 477		West Los Angeles	No	ABMI	TOC EXP
Los Angeles	2321 MALCOLM AVE	90064	4320003070	0.000	0.000	0.000	12.958	Shortfall of Sites	0.149	Low Residential	R1-1	0	0	0	99.000	12.958		Residential - Single Family Residence, 1	126B157 538		West Los Angeles	No	ABMI	TOC EXP
Los Angeles	2311 MALCOLM AVE	90064	4320003072	0.000	0.000	0.000	12.958	Shortfall of Sites	0.149	Low Residential	R1-1	0	0	0	99.000	12.958		Residential - Single Family Residence, 1	126B157 499		West Los Angeles	No	ABMI	TOC EXP
Los Angeles	2337 MALCOLM AVE	90064	4320003067	0.000	0.000	0.000	12.958	Shortfall of Sites	0.149	Low Residential	R1-1	0	0	0	99.000	12.958		Residential - Single Family Residence, 1	126B157 596		West Los Angeles	No	ABMI	TOC EXP
Los Angeles	2327 MALCOLM AVE	90064	4320003069	0.000	0.000	0.000	12.958	Shortfall of Sites	0.149	Low Residential	R1-1	0	0	0	99.000	12.958		Residential - Single Family Residence, 1	126B157 556		West Los Angeles	No	ABMI	TOC EXP
Los Angeles	2331 MALCOLM AVE	90064	4320003068	0.000	0.000	0.000	12.958	Shortfall of Sites	0.149	Low Residential	R1-1	0	0	0	99.000	12.958		Residential - Single Family Residence, 1	126B157 575		West Los Angeles	No	ABMI	TOC EXP
Los Angeles	5732 TYRONE AVE	91401	2245021040	0.000	0.000	0.000	12.956	Shortfall of Sites	0.136	Low Residential	R1-1	0	0	0	99.000	12.956		Residential - Single Family Residence, 0	174B153 415		Van Nuys - North Sherman Oaks	No	ABMI	TOC EXP
Los Angeles	1861 BROCKTON AVE	90025	4259017012	0.000	0.000	0.000	12.955	Shortfall of Sites	0.149	Low Residential	R1-1	0	0	0	99.000	12.955		Residential - Single Family Residence, 1	123B149 269		West Los Angeles	No	ABMI	TOC EXP
Los Angeles	5630 W 79TH ST	90045	4105025011	0.000	0.000	0.000	12.954	Shortfall of Sites	0.149	Low Residential	R1-1	0	0	0	99.000	12.954		Residential - Single Family Residence, 1	099B169 803		Westchester - Playa del Rey	No	ABMI	TOC EXP
Los Angeles	5963 HESPERIA AVE	91316	2159010019	0.000	0.000	0.000	12.954	Shortfall of Sites	0.149	Low II Residential	R1-1-RIO	0	0	0	99.000	12.954		Residential - Single Family Residence - Pool, 1	177B125 713		Encino - Tarzana	No	ABMI	TOC EXP
Los Angeles	2303 MIDVALE AVE	90064	4322004038	0.000	0.000	0.000	12.953	Shortfall of Sites	0.149	Low Residential	R1-1	0	0	0	99.000	12.953		Residential - Single Family Residence, 1	126B157 743		West Los Angeles	No	ABMI	TOC EXP
Los Angeles	10730 ESTHER AVE	90064	4255023007	0.000	0.000	0.000	12.953	Shortfall of Sites	0.149	Low Residential	R1-1-O	0	0	0	99.000	12.953		Residential - Single Family Residence, 1	126B157 1226		West Los Angeles	No	ABMI	TOC EXP
Los Angeles	5324 IRVINE AVE	91601	2348006051	0.000	0.000	0.000	12.953	Shortfall of Sites	0.149	Low Residential	R1-1	0	0	0	99.000	12.953		Residential - Single Family Residence - Pool, 1	171B169 193		North Hollywood - Valley Village	No	ABMI	TOC EXP
Los Angeles	10731 ASHBY AVE	90064	4255023016	0.000	0.000	0.000	12.952	Shortfall of Sites	0.149	Low Residential	R1-1-O	0	0	0	99.000	12.952		Residential - Single Family Residence, 1	126B157 1261		West Los Angeles	No	ABMI	TOC EXP
Los Angeles	2307 MIDVALE AVE	90064	4322004037	0.000	0.000	0.000	12.952	Shortfall of Sites	0.149	Low Residential	R1-1	0	0	0	99.000	12.952		Residential - Single Family Residence, 1	126B157 762		West Los Angeles	No	ABMI	TOC EXP
Los Angeles	13459 MARGATE ST	91401	2344018010	0.000	0.000	0.000	12.952	Shortfall of Sites	0.149	Low Residential	R1-1	0	0	0	99.000	12.952		Residential - Single Family Residence, 1	171B157 179		Van Nuys - North Sherman Oaks	No	ABMI	TOC EXP
Los Angeles	2311 MIDVALE AVE	90064	4322004036	0.000	0.000	0.000	12.951	Shortfall of Sites	0.149	Low Residential	R1-1	0	0	0	99.000	12.951		Residential - Single Family Residence, 1	126B157 777		West Los Angeles	No	ABMI	TOC EXP
Los Angeles	7231 S LA CIENEGA BLVD	90045	4103016003	0.000	0.000	0.000	12.951	Shortfall of Sites	0.119	Low Residential	RD1.5-1	0	0	0	113.635	12.951		Residential - Single Family Residence, 0	099B173 191		Westchester - Playa del Rey	No	ABMI	OPP RC , R2RD
Los Angeles	2317 MIDVALE AVE	90064	4322004035	0.000	0.000	0.000	12.950	Shortfall of Sites	0.149	Low Residential	R1-1	0	0	0	99.000	12.950		Residential - Single Family Residence, 1	126B157 797		West Los Angeles	No	ABMI	TOC EXP
Los Angeles	2327 MIDVALE AVE	90064	4322004033	0.000	0.000	0.000	12.949	Shortfall of Sites	0.149	Low Residential	R1-1	0	0	0	99.000	12.949		Residential - Single Family Residence, 1	126B157 827		West Los Angeles	No	ABMI	TOC EXP
Los Angeles	8821 VILLANOVA AVE	90045	4119029900	6.474	6.474	0.000	0.000	Shortfall of Sites	7.019	Public Facilities	[Q]PF-1XL	0	0	20	153.741	12.949		Miscellaneous - Government Owned Property, 0	096B157 693		Westchester - Playa del Rey	No	LI	PF
Los Angeles	13541 CHANDLER BLVD	91401	2344006001	0.000	0.000	0.000	12.949	Shortfall of Sites	0.149	Low Residential	R1-1	0	0	0	99.000	12.949		Residential - Single Family Residence, 1	171B157 81		Van Nuys - North Sherman Oaks	No	ABMI	TOC EXP
Los Angeles	10723 ESTHER AVE	90064	4255024016	0.000	0.000	0.000	12.948	Shortfall of Sites	0.149	Low Residential	R1-1-O	0	0	0	99.000	12.948		Residential - Single Family Residence, 1	126B157 1138		West Los Angeles	No	ABMI	TOC EXP
Los Angeles	9800 VICAR ST	90034	4311003021	0.000	0.000	0.000	12.948	Shortfall of Sites	0.199	Low Residential	R1V2	0	0	0	99.000	12.948		Residential - Four Units (Any Combination) - 4 Stories or Less, 4	123B165 604		West Los Angeles	Yes	ABMI	TOC EXP
Los Angeles	8301 WILEY POST AVE	90045	4107024028	0.000	0.000	0.000	12.948	Shortfall of Sites	0.151	Low Medium II Residential	R2-1	0	0	0	113.635	12.948		Residential - Double, Duplex, or Two Units - 4 Stories or Less, 2	096B169 89	21	Westchester - Playa del Rey	Yes	ABMI	OPP RC , WPDR CPU, R2RD, AHO
Los Angeles	2331 MIDVALE AVE	90064	4322004032	0.000	0.000	0.000	12.948	Shortfall of Sites	0.149	Low Residential	R1-1	0	0	0	99.000	12.948		Residential - Single Family Residence, 1	126B157 845		West Los Angeles	No	ABMI	TOC EXP
Los Angeles	2337 MIDVALE AVE	90064	4322004031	0.000	0.000	0.000	12.947	Shortfall of Sites	0.149	Low Residential	R1-1	0	0	0	99.000	12.947		Residential - Single Family Residence, 1	126B157 861		West Los Angeles	No	ABMI	TOC EXP
Los Angeles	2341 MIDVALE AVE	90064	4322004030	0.000	0.000	0.000	12.946	Shortfall of Sites	0.149	Low Residential	R1-1	0	0	0	99.000	12.946		Residential - Single Family Residence, 1	126B157 874		West Los Angeles	No	ABMI	TOC EXP
Los Angeles	10276 ORTON AVE	90064	4315017030	0.000	0.000	0.000	12.946	Shortfall of Sites	0.149	Low Residential	R1-1-O	Low Medium Residential	0	0	99.000	12.946		Residential - Single Family Residence, 1	129B161 96	21	West Los Angeles	No	ABMI	TOC EXP , West WLA CPU, AHO
Los Angeles	13447 MARGATE ST	91401	2344018008	0.000	0.000	0.000	12.946	Shortfall of Sites	0.149	Low Residential	R1-1	0	0	0	99.000	12.946		Residential - Single Family Residence, 1	171B157 181		Van Nuys - North Sherman Oaks	No	ABMI	TOC EXP
Los Angeles	5330 IRVINE AVE	91601	2348006053	0.000	0.000	0.000	12.946	Shortfall of Sites	0.149	Low Residential	R1-1	0	0	0	99.000	12.946		Residential - Single Family Residence, 1	171B169 187		North Hollywood - Valley Village	No	ABMI	TOC EXP

Jurisdiction Name	Site Address/Intersection	5 Digit ZIP Code	Assessor Parcel Number	Very Low-Income	Low-Income	Moderate-Income	Above Moderate-Income	Type of Shortfall	Parcel Size (Acres)	Current General Plan Designation	Current Zoning	Proposed General Plan (GP) Designation	Proposed Zoning	Minimum Density Allowed	Maximum Density Allowed	Total Capacity	Vacant/ Nonvacant	Description of Existing Uses	PIN	Base Density Per Acre	Community Plan Area	Rent Stabalization Ordinance	Income Category	Applicable Rezoning Program (Program informing values in Column Q listed first)
Los Angeles	2347 MIDVALE AVE	90064	4322004029	0.000	0.000	0.000	12.945	Shortfall of Sites	0.149	Low Residential	R1-1	0	0	0	99.000	12.945		Residential - Single Family Residence, 1	126B157 887		West Los Angeles	No	ABMI	TOC EXP
Los Angeles	462 S HOLT AVE	90048	4334019006	0.000	0.000	0.000	12.945	Shortfall of Sites	0.149	Low II Residential	R1-1-O	0	0	0	99.000	12.945		Residential - Single Family Residence, 1	138B173 1222		Wilshire	No	ABMI	TOC EXP
Los Angeles	2351 MIDVALE AVE	90064	4322004028	0.000	0.000	0.000	12.945	Shortfall of Sites	0.149	Low Residential	R1-1	0	0	0	99.000	12.945		Residential - Single Family Residence, 1	126B157 900		West Los Angeles	No	ABMI	TOC EXP
Los Angeles	2357 MIDVALE AVE	90064	4322004027	0.000	0.000	0.000	12.944	Shortfall of Sites	0.149	Low Residential	R1-1	0	0	0	99.000	12.944		Residential - Single Family Residence, 1	126B157 914		West Los Angeles	No	ABMI	TOC EXP
Los Angeles	9756 OSO AVE	91311	2748030900	6.472	6.472	0.000	0.000	Shortfall of Sites	7.016	Public Facilities	[Q]PF-1XL	0	0	20	153.741	12.944		Miscellaneous - Government Owned Property, 0	201B113 397		Chatsworth - Porter Ranch	No	LI	PF
Los Angeles	13443 MARGATE ST	91401	2344018007	0.000	0.000	0.000	12.942	Shortfall of Sites	0.149	Low Residential	R1-1	0	0	0	99.000	12.942		Residential - Single Family Residence, 1	171B157 182		Van Nuys - North Sherman Oaks	No	ABMI	TOC EXP
Los Angeles	2367 MIDVALE AVE	90064	4322004025	0.000	0.000	0.000	12.942	Shortfall of Sites	0.149	Low Residential	R1-1	0	0	0	99.000	12.942		Residential - Single Family Residence, 1	126B157 939		West Los Angeles	No	ABMI	TOC EXP
Los Angeles	8328 READING AVE	90045	4125003016	0.000	0.000	0.000	12.942	Shortfall of Sites	0.149	Low Medium I Residential	R2-1	0	0	0	99.000	12.942		Residential - Single Family Residence, 1	096B169 86		Westchester - Playa del Rey	No	ABMI	TOC EXP , R2RD
Los Angeles	2371 MIDVALE AVE	90064	4322004024	0.000	0.000	0.000	12.941	Shortfall of Sites	0.149	Low Residential	R1-1	0	0	0	99.000	12.941		Residential - Single Family Residence, 1	126B157 952		West Los Angeles	No	ABMI	TOC EXP
Los Angeles	5439 BUFFALO AVE	91401	2344002017	0.000	0.000	0.000	12.940	Shortfall of Sites	0.149	Low Residential	R1-1	0	0	0	99.000	12.940		Residential - Single Family Residence, 1	174B157 975		Van Nuys - North Sherman Oaks	No	ABMI	TOC EXP
Los Angeles	5801 MAMMOTH AVE	91401	2246010019	0.000	0.000	0.000	12.940	Shortfall of Sites	0.149	Low Residential	R1-1	0	0	0	99.000	12.940		Residential - Single Family Residence - Pool, 1	174B153 274		Van Nuys - North Sherman Oaks	No	ABMI	TOC EXP
Los Angeles	5445 BUFFALO AVE	91401	2344002016	0.000	0.000	0.000	12.940	Shortfall of Sites	0.149	Low Residential	R1-1	0	0	0	99.000	12.940		Residential - Single Family Residence, 1	174B157 933		Van Nuys - North Sherman Oaks	No	ABMI	TOC EXP
Los Angeles	5433 BUFFALO AVE	91401	2344002018	0.000	0.000	0.000	12.939	Shortfall of Sites	0.149	Low Residential	R1-1	0	0	0	99.000	12.939		Residential - Single Family Residence - Pool, 1	174B157 1002		Van Nuys - North Sherman Oaks	No	ABMI	TOC EXP
Los Angeles	5451 BUFFALO AVE	91401	2344002015	0.000	0.000	0.000	12.939	Shortfall of Sites	0.149	Low Residential	R1-1	0	0	0	99.000	12.939		Residential - Single Family Residence, 1	174B157 917		Van Nuys - North Sherman Oaks	No	ABMI	TOC EXP
Los Angeles	5427 BUFFALO AVE	91401	2344002019	0.000	0.000	0.000	12.939	Shortfall of Sites	0.149	Low Residential	R1-1	0	0	0	99.000	12.939		Residential - Single Family Residence, 1	174B157 1026		Van Nuys - North Sherman Oaks	No	ABMI	TOC EXP
Los Angeles	5334 IRVINE AVE	91601	2348006054	0.000	0.000	0.000	12.939	Shortfall of Sites	0.149	Low Residential	R1-1	0	0	0	99.000	12.939		Residential - Single Family Residence, 1	171B169 182		North Hollywood - Valley Village	No	ABMI	TOC EXP
Los Angeles	5423 BUFFALO AVE	91401	2344002020	0.000	0.000	0.000	12.939	Shortfall of Sites	0.149	Low Residential	R1-1	0	0	0	99.000	12.939		Residential - Single Family Residence - Pool, 1	174B157 1078		Van Nuys - North Sherman Oaks	No	ABMI	TOC EXP
Los Angeles	2340 VETERAN AVE	90064	4322009009	0.000	0.000	0.000	12.939	Shortfall of Sites	0.149	Low Residential	R1-1	0	0	0	99.000	12.939		Residential - Single Family Residence, 1	126B157 965		West Los Angeles	No	ABMI	TOC EXP
Los Angeles	2360 VETERAN AVE	90064	4322009013	0.000	0.000	0.000	12.939	Shortfall of Sites	0.149	Low Residential	R1-1	0	0	0	99.000	12.939		Residential - Single Family Residence, 1	126B157 1016		West Los Angeles	No	ABMI	TOC EXP
Los Angeles	2331 GREENFIELD AVE	90064	4322015023	0.000	0.000	0.000	12.938	Shortfall of Sites	0.149	Low Residential	R1-1	0	0	0	99.000	12.938		Residential - Single Family Residence, 1	126B153 898		West Los Angeles	No	ABMI	TOC EXP
Los Angeles	2353 GREENFIELD AVE	90064	4322015019	0.000	0.000	0.000	12.938	Shortfall of Sites	0.149	Low Residential	R1-1	0	0	0	99.000	12.938		Residential - Single Family Residence, 1	126B153 966		West Los Angeles	No	ABMI	TOC EXP
Los Angeles	2347 GREENFIELD AVE	90064	4322015020	0.000	0.000	0.000	12.938	Shortfall of Sites	0.149	Low Residential	R1-1	0	0	0	99.000	12.938		Residential - Single Family Residence, 1	126B153 946		West Los Angeles	No	ABMI	TOC EXP
Los Angeles	2316 VETERAN AVE	90064	4322009004	0.000	0.000	0.000	12.938	Shortfall of Sites	0.149	Low Residential	R1-1	0	0	0	99.000	12.938		Residential - Single Family Residence, 1	126B153 736		West Los Angeles	No	ABMI	TOC EXP
Los Angeles	2310 VETERAN AVE	90064	4322009003	0.000	0.000	0.000	12.938	Shortfall of Sites	0.149	Low Residential	R1-1	0	0	0	99.000	12.938		Residential - Single Family Residence, 1	126B153 720		West Los Angeles	No	ABMI	TOC EXP
Los Angeles	2317 GREENFIELD AVE	90064	4322015026	0.000	0.000	0.000	12.938	Shortfall of Sites	0.149	Low Residential	R1-1	0	0	0	99.000	12.938		Residential - Single Family Residence, 1	126B153 855		West Los Angeles	No	ABMI	TOC EXP
Los Angeles	2330 VETERAN AVE	90064	4322009007	0.000	0.000	0.000	12.938	Shortfall of Sites	0.149	Low Residential	R1-1	0	0	0	99.000	12.938		Residential - Single Family Residence, 1	126B157 937		West Los Angeles	No	ABMI	TOC EXP
Los Angeles	2363 GREENFIELD AVE	90064	4322015017	0.000	0.000	0.000	12.938	Shortfall of Sites	0.149	Low Residential	R1-1	0	0	0	99.000	12.938		Residential - Single Family Residence, 1	126B153 999		West Los Angeles	No	ABMI	TOC EXP
Los Angeles	2327 GREENFIELD AVE	90064	4322015024	0.000	0.000	0.000	12.938	Shortfall of Sites	0.149	Low Residential	R1-1	0	0	0	99.000	12.938		Residential - Single Family Residence, 1	126B153 883		West Los Angeles	No	ABMI	TOC EXP
Los Angeles	2356 VETERAN AVE	90064	4322009012	0.000	0.000	0.000	12.938	Shortfall of Sites	0.149	Low Residential	R1-1	0	0	0	99.000	12.938		Residential - Single Family Residence, 1	126B157 1003		West Los Angeles	No	ABMI	TOC EXP
Los Angeles	2346 VETERAN AVE	90064	4322009010	0.000	0.000	0.000	12.938	Shortfall of Sites	0.149	Low Residential	R1-1	0	0	0	99.000	12.938		Residential - Single Family Residence, 1	126B157 978		West Los Angeles	No	ABMI	TOC EXP
Los Angeles	2334 VETERAN AVE	90064	4322009008	0.000	0.000	0.000	12.938	Shortfall of Sites	0.149	Low Residential	R1-1	0	0	0	99.000	12.938		Residential - Single Family Residence, 1	126B157 951		West Los Angeles	No	ABMI	TOC EXP
Los Angeles	2311 GREENFIELD AVE	90064	4322015027	0.000	0.000	0.000	12.938	Shortfall of Sites	0.149	Low Residential	R1-1	0	0	0	99.000	12.938		Residential - Single Family Residence, 1	126B153 841		West Los Angeles	No	ABMI	TOC EXP
Los Angeles	2303 GREENFIELD AVE	90064	4322015029	0.000	0.000	0.000	12.938	Shortfall of Sites	0.149	Low Residential	R1-1	0	0	0	99.000	12.938		Residential - Single Family Residence, 1	126B153 809		West Los Angeles	No	ABMI	TOC EXP
Los Angeles	2320 VETERAN AVE	90064	4322009005	0.000	0.000	0.000	12.938	Shortfall of Sites	0.149	Low Residential	R1-1	0	0	0	99.000	12.938		Residential - Single Family Residence, 1	126B153 751		West Los Angeles	No	ABMI	TOC EXP
Los Angeles	2357 GREENFIELD AVE	90064	4322015018	0.000	0.000	0.000	12.938	Shortfall of Sites	0.149	Low Residential	R1-1	0	0	0	99.000	12.938		Residential - Single Family Residence - Pool, 1	126B153 983		West Los Angeles	No	ABMI	TOC EXP
Los Angeles	2350 VETERAN AVE	90064	4322009011	0.000	0.000	0.000	12.938	Shortfall of Sites	0.149	Low Residential	R1-1	0	0	0	99.000	12.938		Residential - Single Family Residence, 1	126B157 989		West Los Angeles	No	ABMI	TOC EXP
Los Angeles	2341 GREENFIELD AVE	90064	4322015021	0.000	0.000	0.000	12.938	Shortfall of Sites	0.149	Low Residential	R1-1	0	0	0	99.000	12.938		Residential - Single Family Residence, 1	126B153 929		West Los Angeles	No	ABMI	TOC EXP
Los Angeles	2307 GREENFIELD AVE	90064	4322015028	0.000	0.000	0.000	12.938	Shortfall of Sites	0.149	Low Residential	R1-1	0	0	0	99.000	12.938		Residential - Single Family Residence, 1	126B153 827		West Los Angeles	No	ABMI	TOC EXP
Los Angeles	2302 VETERAN AVE	90064	4322009001	0.000	0.000	0.000	12.938	Shortfall of Sites	0.149	Low Residential	R1-1	0	0	0	99.000	12.938		Residential - Single Family Residence, 1	126B153 693		West Los Angeles	No	ABMI	TOC EXP
Los Angeles	2366 VETERAN AVE	90064	4322009014	0.000	0.000	0.000	12.938	Shortfall of Sites	0.149	Low Residential	R1-1	0	0	0	99.000	12.938		Residential - Single Family Residence, 1	126B157 1033		West Los Angeles	No	ABMI	TOC EXP
Los Angeles	2321 GREENFIELD AVE	90064	4322015025	0.000	0.000	0.000	12.938	Shortfall of Sites	0.149	Low Residential	R1-1	0	0	0	99.000	12.938		Residential - Single Family Residence, 1	126B153 870		West Los Angeles	No	ABMI	TOC EXP
Los Angeles	2337 GREENFIELD AVE	90064	4322015022	0.000	0.000	0.000	12.938	Shortfall of Sites	0.149	Low Residential	R1-1	0	0	0	99.000	12.938		Residential - Single Family Residence, 1	126B153 915		West Los Angeles	No	ABMI	TOC EXP
Los Angeles	13101 MAGNOLIA BLVD	91423	2345028022	0.000	0.000	0.000	12.938	Shortfall of Sites	0.149	Low Residential	R1-1	0	0	0	99.000	12.938		Residential - Single Family Residence - Pool, 1	171B161 526		Van Nuys - North Sherman Oaks	No	ABMI	TOC EXP , OPP RC2
Los Angeles	10801 WELLWORTH AVE	90024	4325005016	6.468	6.468	0.000	0.000	Shortfall of Sites	0.176	Low Residential	R1-1	0	0	20	99.000	12.935		Residential - Single Family Residence - Pool, 1	132B153 443		Westwood	No	LI	TOC EXP , ADU
Los Angeles	740 S ORANGE DR	90036	5507026012	0.000	0.000	0.000	12.934	Shortfall of Sites	0.149	Low II Residential	R1V3-RG	0	0	0	99.000	12.934		Residential - Single Family Residence, 1	132B181 164		Wilshire	No	ABMI	TOC EXP
Los Angeles	4443 SUNSET DR	90027	5542006021	0.000	0.000	0.000	12.934	Shortfall of Sites	0.136	Low Medium II Residential	RD1.5-1XL	0	0	0	99.000	12.934		Commercial - Store Combination - Store and Residential Combination - One Story, 0	147A201 95		Hollywood	No	ABMI	TOC EXP , R2RD
Los Angeles	10631 BRADBURY RD	90064	4318041012	0.000	0.000	0.000	12.934	Shortfall of Sites	0.149	Low Residential	R1V2	0	0	0	99.000	12.934		Residential - Single Family Residence, 1	123B161 46		West Los Angeles	No	ABMI	TOC EXP
Los Angeles	10759 ROCHESTER AVE	90024	4325011003	0.000	0.000	0.000	12.932	Shortfall of Sites	0.149	Low Residential	R1-1-O	0	0	0	99.000	12.932		Residential - Single Family Residence, 1	132B153 527		Westwood	No	ABMI	TOC EXP
Los Angeles	464 S HAMEL RD	90048	4334023052	0.000	0.000	0.000	12.932	Shortfall of Sites	0.149	Low II Residential	R1-1-O	0	0	0	99.000	12.932		Residential - Single Family Residence, 1	138B169 865		Wilshire	No	ABMI	TOC EXP
Los Angeles	10772 WELLWORTH AVE	90024	4325011012	0.000	0.000	0.000	12.932	Shortfall of Sites	0.149	Low Residential	R1-1-O	0	0	0	99.000	12.932		Residential - Single Family Residence, 1	132B153 470		Westwood	No	ABMI	TOC EXP
Los Angeles	13149 MARGATE ST	91401	2345021009	0.000	0.000	0.000	12.931	Shortfall of Sites	0.149	Low Residential	R1-1	0	0	0	99.000	12.931		Residential - Single Family Residence, 1	171B157 244		Van Nuys - North Sherman Oaks	No	ABMI	TOC EXP
Los Angeles	465 S WILLAMAN DR	90048	4334023057	0.000	0.000	0.000	12.929	Shortfall of Sites	0.149	Low II Residential	R1-1-O	0	0	0	99.000	12.929		Residential - Single Family Residence, 1	138B169 864		Wilshire	No	ABMI	TOC EXP
Los Angeles	5417 BUFFALO AVE	91401	2344002021	0.000	0.000	0.000	12.928	Shortfall of Sites	0.149	Low Residential	R1-1	0	0	0	99.000	12.928		Residential - Single Family Residence - Guesthouse, 1	171B157 41		Van Nuys - North Sherman Oaks	No	ABMI	TOC EXP
Los Angeles	5335 ETHEL AVE	91401	2345021006	0.000	0.000	0.000	12.928	Shortfall of Sites	0.149	Low Residential	R1-1	0	0	0	99.000	12.928		Residential - Single Family Residence, 1	171B161 168		Van Nuys - North Sherman Oaks	No	ABMI	TOC EXP
Los Angeles	11821 FOOTHILL BLVD	91342	2530007014	6.464	6.464	0.000	0.000	Shortfall of Sites	4.268	Low Medium II Residential	(Q)RD2-1-CUGU	0	0	20	32.770	12.927		Residential - Five or More Units or Apartments (Any Combination) - 4 Stories or Less, 92	210B165 537		Sunland - Tujunga - Lake View Terrace - Shadow Hills - East La Tuna Canyon	No	LI	DB50
Los Angeles	13162 MARGATE ST	91401	2345026008	0.000	0.000	0.000	12.926	Shortfall of Sites	0.149	Low Residential	R1-1	0	0	0	99.000	12.926		Residential - Single Family Residence - Pool, 1	171B157 332		Van Nuys - North Sherman Oaks	No	ABMI	TOC EXP
Los Angeles	2906 DUNLEER PL	90064	4255007029	0.000	0.000	0.000	12.921	Shortfall of Sites	0.149	Low Residential	R1-1	0	0	0	99.000	12.921		Residential - Single Family Residence, 1	123B161 462		West Los Angeles	No	ABMI	TOC EXP
Los Angeles	21625 OXNARD ST	91367	2146006033	0.000	0.000	0.000	12.920	Shortfall of Sites	3.177	Regional Center Commercial	(WC)DOWNTOWN-SN	Regional Center	[HB3-G1-5] [CX3-FA] [CPIO]	0	5.981	12.920		Commercial - Parking Lot (Commercial Use Property) - Parking Structures - Patron or Employee - One Story, 0	177B105 96		Canoga Park - Winnetka - Woodland Hills - West Hills	No	ABMI	CPK CPU ,
Los Angeles	753 N LA CIENEGA BLVD	90069	4337002075	6.460	6.460	0.000	0.000	Shortfall of Sites	0.118	Neighborhood Office Commercial	C4-1VL	Neighborhood Commercial	[Q]C4-2D-CPIO	20	160.837	12.920		Commercial - Shopping Center (Neighborhood, Community) - One Story, 0	141B173 220	108	Hollywood	No	LI	HWD CPU , AHO
Los Angeles	847 N FAIRFAX AVE	90046	5529021026	6.460	6.460	0.000	0.000	Shortfall of Sites	0.119	Neighborhood Office Commercial	C2-1VL	Neighborhood Commercial	[Q]C2-2D-CPIO	20	159.837	12.920		Institutional - Homes for Aged and Others - One Story, 0	144B177 478	108	Hollywood	No	LI	HWD CPU , AHO
Los Angeles	703 N FAIRFAX AVE	90046	5527012032	6.460	6.460	0.000	0.000	Shortfall of Sites	0.114	Neighborhood Office Commercial	C2-1VL	Neighborhood Commercial	[Q]C2-2D-CPIO	20	166.775	12.920		Commercial - Shopping Center (Neighborhood, Community) - One Story, 0	141B177 510	108	Hollywood	No	LI	HWD CPU , AHO
Los Angeles	847 N FAIRFAX AVE	90046	5529021026	6.460	6.460	0.000	0.000	Shortfall of Sites	0.114	Neighborhood Office Commercial	C2-1VL	Neighborhood Commercial	[Q]C2-2D-CPIO	20	166.813	12.920		Institutional - Homes for Aged and Others - One Story, 0	144B177 518	108	Hollywood	No	LI	HWD CPU , AHO
Los Angeles	847 N FAIRFAX AVE	90046	5529021026	6.460	6.460	0.000	0.000	Shortfall of Sites	0.114	Neighborhood Office Commercial	C2-1VL	Neighborhood Commercial	[Q]C2-2D-CPIO	20	166.798	12.920		Institutional - Homes for Aged and Others - One Story, 0	144B177 544	108	Hollywood	No	LI	HWD CPU , AHO
Los Angeles	547 N LA CIENEGA BLVD	90069	4337003110	6.460	6.460	0.000	0.000	Shortfall of Sites	0.115	Neighborhood Office Commercial	C4-1VL	Neighborhood Commercial	[Q]C4-2D-CPIO	20	165.527	12.920		Commercial - Parking Lot (Commercial Use Property) - Lots - Patron or Employee - One Story, 0	141B173 553	108	Hollywood	No	LI	HWD CPU , AHO
Los Angeles	703 N FAIRFAX AVE	90046	5527012032	6.460	6.460	0.000	0.000	Shortfall of Sites	0.114	Neighborhood Office Commercial	C2-1VL	Neighborhood Commercial	[Q]C2-2D-CPIO	20	166.779	12.920		Commercial - Shopping Center (Neighborhood, Community) - One Story, 0	141B177 571	108	Hollywood	No	LI	HWD CPU , AHO
Los Angeles	7575 W SUNSET BLVD	90046	5550009026	6.460	6.460	0.000	0.000	Shortfall of Sites	0.116	Neighborhood Office Commercial	C4-1D	Neighborhood Commercial	[Q]C4-1XLD-CPIO	20	164.460	12.920		Industrial - Warehousing, Distribution, Storage - Warehousing, Distribution, 10,000 to 24,999 SF - One Story, 0	147B177 977	108	Hollywood	No	LI	HWD CPU , ARO

Jurisdiction Name	Site Address/Intersection	5 Digit ZIP Code	Assessor Parcel Number	Very Low-Income	Low-Income	Moderate-Income	Above Moderate-Income	Type of Shortfall	Parcel Size (Acres)	Current General Plan Designation	Current Zoning	Proposed General Plan (GP) Designation	Proposed Zoning	Minimum Density Allowed	Maximum Density Allowed	Total Capacity	Vacant/ Nonvacant	Description of Existing Uses	PIN	Base Density Per Acre	Community Plan Area	Rent Stabalization Ordinance	Income Category	Applicable Rezoning Program (Program informing values in Column Q listed first)
Los Angeles	7600 MELROSE AVE	90046	5526015028	6.460	6.460	0.000	0.000	Shortfall of Sites	0.114	Neighborhood Office Commercial	C4-1XL-O	Neighborhood Commercial	[Q]C2-1XL-O-CPIO	20	166.462	12.920		Commercial - Store Combination - Store and Office Combination - One Story, 0	141B177 649	108	Hollywood	No	LI	HWD CPU , ARO, AHO
Los Angeles	6741 HOLLYWOOD BLVD	90028	5547010013	0.646	0.646	0.000	11.628	Shortfall of Sites	0.084	Regional Center Commercial	C4-2D-SN	Regional Center Commercial	VARIOUS, WITH C2 and CPIO	20	227.023	12.920		Commercial - Store Combination - Store and Office Combination - Two Stories, 0	148-5A185 109	108	Hollywood	No	VLI, LI, ABMI	HWD CPU , ARO, MURC
Los Angeles	12020 CHANDLER BLVD	91607	2348016099	0.646	0.646	0.000	11.628	Shortfall of Sites	0.178	Neighborhood Office Commercial	C2-1	Community Center (Mixed-Use)	0	20	106.763	12.920		, 0	171B165 114	145	North Hollywood - Valley Village	No	VLI, LI, ABMI	NH CPU , ARO, AHO
Los Angeles	12020 CHANDLER BLVD	91607	2348016099	0.646	0.646	0.000	11.628	Shortfall of Sites	0.178	Neighborhood Office Commercial	C2-1	Community Center (Mixed-Use)	0	20	106.725	12.920		, 0	171B165 115	145	North Hollywood - Valley Village	No	VLI, LI, ABMI	NH CPU , ARO, AHO
Los Angeles	2133 SAWTELLE BLVD	90025	4260002032	6.460	6.460	0.000	0.000	Shortfall of Sites	0.130	Neighborhood Commercial	C2-1VL	Mixed Use Corridor	0	20	145.840	12.920		Commercial - Shopping Center (Neighborhood, Community) - One Story, 0	126B153 1001	54	West Los Angeles	No	LI	West WLA CPU , AHO
Los Angeles	2133 SAWTELLE BLVD	90025	4260002032	6.460	6.460	0.000	0.000	Shortfall of Sites	0.130	Neighborhood Commercial	C2-1VL	Mixed Use Corridor	0	20	145.938	12.920		Commercial - Shopping Center (Neighborhood, Community) - One Story, 0	126B153 1015	54	West Los Angeles	No	LI	West WLA CPU , AHO
Los Angeles	10723 LE CONTE AVE	90024	4360008017	6.459	6.459	0.000	0.000	Shortfall of Sites	0.176	Low Residential	R1-1	0	0	20	99.000	12.918		Residential - Single Family Residence - Pool, 1	135B153 423		Westwood	No	LI	TOC EXP , ADU
Los Angeles	10777 WEYBURN AVE	90024	4360005013	0.000	0.000	0.000	12.916	Shortfall of Sites	0.149	Low Residential	R1-1-O	0	0	0	99.000	12.916		Residential - Single Family Residence, 1	135B153 624		Westwood	No	ABMI	TOC EXP
Los Angeles	2743 MANNING AVE	90064	4318042009	0.000	0.000	0.000	12.916	Shortfall of Sites	0.149	Low Residential	R1-1	0	0	0	99.000	12.916		Residential - Single Family Residence, 1	126B161 600		West Los Angeles	No	ABMI	TOC EXP
Los Angeles	5764 W 85TH PL	90045	4125006010	0.000	0.000	0.000	12.916	Shortfall of Sites	0.151	Low Medium I Residential	R2-1	0	0	0	113.635	12.916		Residential - Double, Duplex, or Two Units - 4 Stories or Less, 2	096B169 476	29	Westchester - Playa del Rey	Yes	ABMI	OPP RC , WPDR CPU, R2RD, AHO, TOC EXP
Los Angeles	13265 CUMPSTON ST	91401	2345001002	0.000	0.000	0.000	12.914	Shortfall of Sites	0.149	Low Residential	R1-1	0	0	0	99.000	12.914		Residential - Single Family Residence, 1	174B157 923		Van Nuys - North Sherman Oaks	No	ABMI	TOC EXP
Los Angeles	1057 SELBY AVE	90024	4360004038	0.000	0.000	0.000	12.913	Shortfall of Sites	0.148	Low Residential	R1-1-O	0	0	0	99.000	12.913		Residential - Single Family Residence - Pool, 1	132B153 1077		Westwood	No	ABMI	TOC EXP
Los Angeles	0	0	4320005902	0.000	0.000	0.000	12.913	Shortfall of Sites	0.136	Low Residential	R1-1-O	0	0	0	99.000	12.913		Miscellaneous - Government Owned Property, 0	126B157 615		West Los Angeles	No	ABMI	TOC EXP
Los Angeles	23055 EUGENE ST	91364	2074024900	6.456	6.456	0.000	0.000	Shortfall of Sites	6.999	Public Facilities	[Q]PF-1XL	0	0	20	153.741	12.912		Miscellaneous - Government Owned Property, 0	168B097 159		Canoga Park - Winnetka - Woodland Hills - West Hills	No	LI	PF
Los Angeles	5542 ALLOTT AVE	91401	2344008021	0.000	0.000	0.000	12.911	Shortfall of Sites	0.148	Low Residential	R1-1	0	0	0	99.000	12.911		Residential - Single Family Residence - Therapy Pool (Spa), 1	174B157 670		Van Nuys - North Sherman Oaks	No	ABMI	TOC EXP
Los Angeles	3384 MANNING CT	90064	4316021006	0.000	0.000	0.000	12.911	Shortfall of Sites	0.148	Low Residential	R1V2	0	0	0	99.000	12.911		Residential - Single Family Residence, 1	123B165 949		West Los Angeles	No	ABMI	TOC EXP
Los Angeles	5720 GREENBUSH AVE	91401	2343014018	0.000	0.000	0.000	12.908	Shortfall of Sites	0.148	Low Residential	R1-1	0	0	0	99.000	12.908		Residential - Single Family Residence, 1	174B157 302		Van Nuys - North Sherman Oaks	No	ABMI	TOC EXP
Los Angeles	739 S CITRUS AVE	90036	5507027008	0.000	0.000	0.000	12.907	Shortfall of Sites	0.173	Low II Residential	R1V3-RG	0	0	0	99.000	12.907		Residential - Single Family Residence, 2	132B181 161		Wilshire	Yes	ABMI	TOC EXP
Los Angeles	2255 CAMDEN AVE	90064	4322017013	0.000	0.000	0.000	12.906	Shortfall of Sites	0.148	Low Residential	R1-1	0	0	0	99.000	12.906		Residential - Single Family Residence, 1	126B153 851		West Los Angeles	No	ABMI	TOC EXP
Los Angeles	13353 KILLION ST	91401	2344014031	0.000	0.000	0.000	12.904	Shortfall of Sites	0.148	Low Residential	R1-1	0	0	0	99.000	12.904		Residential - Single Family Residence, 1	174B157 687		Van Nuys - North Sherman Oaks	No	ABMI	TOC EXP
Los Angeles	5517 ALLOTT AVE	91401	2344005014	0.000	0.000	0.000	12.903	Shortfall of Sites	0.148	Low Residential	R1-1	0	0	0	99.000	12.903		Residential - Single Family Residence, 1	174B157 779		Van Nuys - North Sherman Oaks	No	ABMI	TOC EXP
Los Angeles	8021 WINSFORD AVE	90045	4105025002	0.000	0.000	0.000	12.903	Shortfall of Sites	0.148	Low Residential	R1-1	0	0	0	99.000	12.903		Residential - Single Family Residence - Pool, 1	099B169 964		Westchester - Playa del Rey	No	ABMI	TOC EXP
Los Angeles	468 S SHERBOURNE DR	90048	4334020005	0.000	0.000	0.000	12.902	Shortfall of Sites	0.148	Low II Residential	R1-1-O	0	0	0	99.000	12.902		Residential - Single Family Residence, 1	135B173 45		Wilshire	No	ABMI	TOC EXP
Los Angeles	1533 GLENDON AVE	90024	4325020011	0.000	0.000	0.000	12.902	Shortfall of Sites	0.148	Low Residential	R1-1	0	0	0	99.000	12.902		Residential - Single Family Residence, 1	129B153 29		Westwood	No	ABMI	TOC EXP
Los Angeles	464 S SHERBOURNE DR	90048	4334020006	0.000	0.000	0.000	12.901	Shortfall of Sites	0.148	Low II Residential	R1-1-O	0	0	0	99.000	12.901		Residential - Single Family Residence, 1	138B173 1224		Wilshire	No	ABMI	TOC EXP
Los Angeles	3234 WOODBINE ST	90064	4316024009	6.451	6.451	0.000	0.000	Shortfall of Sites	0.176	Low Residential	R1V2	0	0	20	99.000	12.901		Residential - Single Family Residence - Pool, 1	123B165 603		West Los Angeles	No	LI	TOC EXP , ADU
Los Angeles	1325 W 3RD ST	90017	5152005914	0.645	0.645	0.000	11.610	Shortfall of Sites	0.121	Community Commercial - Mixed High Residential	CW	0	0	20	133.016	12.900	Vacant	Miscellaneous - Government Owned Property - Vacant Land, 0	133-5A209 406		Westlake	No	VLI, LI, ABMI	MURC
Los Angeles	5574 W 79TH ST	90045	4127021016	0.000	0.000	0.000	12.898	Shortfall of Sites	0.148	Low Residential	R1-1	0	0	0	99.000	12.898		Residential - Single Family Residence, 1	099B173 576		Westchester - Playa del Rey	No	ABMI	TOC EXP
Los Angeles	4415 W PICO BLVD	90019	5082009017	0.000	0.000	0.000	12.897	Shortfall of Sites	0.118	General Commercial	C4-1-O, RD1.5-1-O	0	0	0	113.635	12.897		Commercial - Office Building - One Story, 0	129B185 1003		Wilshire	No	ABMI	OPP RC , ARO, TOC EXP
Los Angeles	2100 W 3RD ST	90057	5154030034	0.000	0.000	0.000	12.894	Shortfall of Sites	1.963	Highway Oriented Commercial	C2-1	0	0	0	8.212	12.894		Commercial - Professional Building - One Story, 0	135A205 243		Westlake	No	ABMI	ARO
Los Angeles	5323 LEMP AVE	91601	2348006048	0.000	0.000	0.000	12.894	Shortfall of Sites	0.148	Low Residential	R1-1	0	0	0	99.000	12.894		Residential - Single Family Residence, 1	171B169 206		North Hollywood - Valley Village	No	ABMI	TOC EXP
Los Angeles	8870 CORBIN AVE	91324	2783025091	6.447	6.447	0.000	0.000	Shortfall of Sites	1.362	Neighborhood Office Commercial	C1-1L, P-1	0	0	20	94.696	12.894		Commercial - Shopping Center (Neighborhood, Community) - One Story, 0	195B117 62		Chatsworth - Porter Ranch	No	LI	P
Los Angeles	6549 W 86TH PL	90045	4122005017	0.000	0.000	0.000	12.892	Shortfall of Sites	0.129	Low Medium II Residential	R2-1	0	0	0	113.635	12.892		Residential - Double, Duplex, or Two Units - 4 Stories or Less, 0	096B165 629	43	Westchester - Playa del Rey	Yes	ABMI	OPP RC , WPDR CPU, R2RD, AHO
Los Angeles	6545 W 86TH PL	90045	4122005018	0.000	0.000	0.000	12.892	Shortfall of Sites	0.129	Low Medium II Residential	R2-1	0	0	0	113.635	12.892		Residential - Double, Duplex, or Two Units - 4 Stories or Less, 0	096B165 628	43	Westchester - Playa del Rey	Yes	ABMI	OPP RC , WPDR CPU, R2RD, AHO
Los Angeles	6541 W 86TH PL	90045	4122005020	0.000	0.000	0.000	12.891	Shortfall of Sites	0.129	Low Medium II Residential	R2-1	0	0	0	113.635	12.891		Residential - Double, Duplex, or Two Units - 4 Stories or Less - Pool, 0	096B165 627	43	Westchester - Playa del Rey	Yes	ABMI	OPP RC , WPDR CPU, R2RD, AHO
Los Angeles	6537 W 86TH PL	90045	4122005016	0.000	0.000	0.000	12.891	Shortfall of Sites	0.129	Low Medium II Residential	R2-1	0	0	0	113.635	12.891		Residential - Double, Duplex, or Two Units - 4 Stories or Less, 0	096B165 626	43	Westchester - Playa del Rey	Yes	ABMI	OPP RC , WPDR CPU, R2RD, AHO
Los Angeles	6533 W 86TH PL	90045	4122005015	0.000	0.000	0.000	12.890	Shortfall of Sites	0.129	Low Medium II Residential	R2-1	0	0	0	113.635	12.890		Residential - Double, Duplex, or Two Units - 4 Stories or Less, 0	096B165 625	43	Westchester - Playa del Rey	Yes	ABMI	OPP RC , WPDR CPU, R2RD, AHO
Los Angeles	6529 W 86TH PL	90045	4122005023	0.000	0.000	0.000	12.890	Shortfall of Sites	0.129	Low Medium II Residential	R2-1	0	0	0	113.635	12.890		Residential - Double, Duplex, or Two Units - 4 Stories or Less, 0	096B165 624	43	Westchester - Playa del Rey	Yes	ABMI	OPP RC , WPDR CPU, R2RD, AHO
Los Angeles	6445 W 86TH PL	90045	4122004020	0.000	0.000	0.000	12.889	Shortfall of Sites	0.129	Low Medium II Residential	R2-1	0	0	0	113.635	12.889		Residential - Double, Duplex, or Two Units - 4 Stories or Less, 0	096B165 613	43	Westchester - Playa del Rey	Yes	ABMI	OPP RC , WPDR CPU, R2RD, AHO
Los Angeles	6525 W 86TH PL	90045	4122005019	0.000	0.000	0.000	12.889	Shortfall of Sites	0.129	Low Medium II Residential	R2-1	0	0	0	113.635	12.889		Residential - Double, Duplex, or Two Units - 4 Stories or Less, 0	096B165 623	43	Westchester - Playa del Rey	Yes	ABMI	OPP RC , WPDR CPU, R2RD, AHO
Los Angeles	6521 W 86TH PL	90045	4122005014	0.000	0.000	0.000	12.889	Shortfall of Sites	0.129	Low Medium II Residential	R2-1	0	0	0	113.635	12.889		Residential - Double, Duplex, or Two Units - 4 Stories or Less, 0	096B165 622	43	Westchester - Playa del Rey	Yes	ABMI	OPP RC , WPDR CPU, R2RD, AHO
Los Angeles	6517 W 86TH PL	90045	4122004013	0.000	0.000	0.000	12.888	Shortfall of Sites	0.129	Low Medium II Residential	R2-1	0	0	0	113.635	12.888		Residential - Double, Duplex, or Two Units - 4 Stories or Less, 0	096B165 621	43	Westchester - Playa del Rey	Yes	ABMI	OPP RC , WPDR CPU, R2RD, AHO
Los Angeles	6513 W 86TH PL	90045	4122004021	0.000	0.000	0.000	12.888	Shortfall of Sites	0.129	Low Medium II Residential	R2-1	0	0	0	113.635	12.888		Residential - Double, Duplex, or Two Units - 4 Stories or Less, 0	096B165 620	43	Westchester - Playa del Rey	Yes	ABMI	OPP RC , WPDR CPU, R2RD, AHO
Los Angeles	6509 W 86TH PL	90045	4122004017	0.000	0.000	0.000	12.887	Shortfall of Sites	0.129	Low Medium II Residential	R2-1	0	0	0	113.635	12.887		Residential - Double, Duplex, or Two Units - 4 Stories or Less, 0	096B165 619	43	Westchester - Playa del Rey	Yes	ABMI	OPP RC , WPDR CPU, R2RD, AHO
Los Angeles	6505 W 86TH PL	90045	4122004014	0.000	0.000	0.000	12.887	Shortfall of Sites	0.129	Low Medium II Residential	R2-1	0	0	0	113.635	12.887		Residential - Double, Duplex, or Two Units - 4 Stories or Less, 0	096B165 618	43	Westchester - Playa del Rey	Yes	ABMI	OPP RC , WPDR CPU, R2RD, AHO
Los Angeles	6501 W 86TH PL	90045	4122004022	0.000	0.000	0.000	12.886	Shortfall of Sites	0.129	Low Medium II Residential	R2-1	0	0	0	113.635	12.886		Residential - Double, Duplex, or Two Units - 4 Stories or Less, 0	096B165 617	43	Westchester - Playa del Rey	Yes	ABMI	OPP RC , WPDR CPU, R2RD, AHO
Los Angeles	10000 ROSSBURY PL	90064	4316017011	6.443	6.443	0.000	0.000	Shortfall of Sites	0.175	Low Residential	R1V2	0	0	20	99.000	12.886		Residential - Single Family Residence - Pool and Misc., 1	123B165 451		West Los Angeles	No	LI	TOC EXP , ADU
Los Angeles	6461 W 86TH PL	90045	4122004018	0.000	0.000	0.000	12.886	Shortfall of Sites	0.129	Low Medium II Residential	R2-1	0	0	0	113.635	12.886		Residential - Double, Duplex, or Two Units - 4 Stories or Less, 0	096B165 616	43	Westchester - Playa del Rey	Yes	ABMI	OPP RC , WPDR CPU, R2RD, AHO
Los Angeles	13330 CUMPSTON ST	91401	2344011003	0.000	0.000	0.000	12.886	Shortfall of Sites	0.148	Low Residential	R1-1	0	0	0	99.000	12.886		Residential - Single Family Residence - Pool, 1	174B157 1119		Van Nuys - North Sherman Oaks	No	ABMI	TOC EXP
Los Angeles	6455 W 86TH PL	90045	4122004016	0.000	0.000	0.000	12.885	Shortfall of Sites	0.129	Low Medium II Residential	R2-1	0	0	0	113.635	12.885		Residential - Double, Duplex, or Two Units - 4 Stories or Less, 0	096B165 615	43	Westchester - Playa del Rey	Yes	ABMI	OPP RC , WPDR CPU, R2RD, AHO
Los Angeles	1821 S WESTGATE AVE	90025	4259015029	0.000	0.000	0.000	12.885	Shortfall of Sites	0.136	Low Residential	R1-1	0	0	0	99.000	12.885		Residential - Single Family Residence, 0	126B149 1188		West Los Angeles	No	ABMI	TOC EXP
Los Angeles	6451 W 86TH PL	90045	4122004019	0.000	0.000	0.000	12.885	Shortfall of Sites	0.129	Low Medium II Residential	R2-1	0	0	0	113.635	12.885		Residential - Double, Duplex, or Two Units - 4 Stories or Less, 0	096B165 614	43	Westchester - Playa del Rey	Yes	ABMI	OPP RC , WPDR CPU, R2RD, AHO
Los Angeles	1519 ENSLEY AVE	90024	4327021022	0.000	0.000	0.000	12.885	Shortfall of Sites	0.148	Low Residential	R1V3-O	0	0	0	99.000	12.885		Residential - Single Family Residence, 1	135B157 515		Westwood	No	ABMI	TOC EXP
Los Angeles	734 S ORANGE DR	90036	5507026013	0.000	0.000	0.000	12.884	Shortfall of Sites	0.148	Low II Residential	R1V3-RG	0	0	0	99.000	12.884		Residential - Single Family Residence, 1	132B181 142		Wilshire	No	ABMI	TOC EXP
Los Angeles	1875 COMSTOCK AVE	90025	4319014013	0.000	0.000	0.000	12.883	Shortfall of Sites	0.148	Low Medium I Residential	R2-1-O	0	0	0	99.000	12.883		Residential - Single Family Residence, 1	132B157 803		West Los Angeles	No	ABMI	TOC EXP , R2RD
Los Angeles	10729 ESTHER AVE	90064	4255024015	0.000	0.000	0.000	12.883	Shortfall of Sites	0.148	Low Residential	R1-1-O	0	0	0	99.000	12.883		Residential - Single Family Residence, 1	126B157 1145		West Los Angeles	No	ABMI	TOC EXP
Los Angeles	18215 HATTERAS ST	91356	2157012080	0.000	0.000	0.000	12.881	Shortfall of Sites	0.148	Low Medium I Residential	R1-1	0	0	0	99.000	12.881		Residential - Single Family Residence, 1	174B125 56		Encino - Tarzana	No	ABMI	TOC EXP
Los Angeles	4241 CAHUENGA BLVD	91602	2423023067	0.000	0.000	0.000	12.880	Shortfall of Sites	0.161	Medium Residential	[Q]R3-1-RIO	Community Center	0	0	143.128	12.880		Residential - Five or More Units or Apartments (Any Combination) · 4 Stories or Less, 0	165B177 830	108	Sherman Oaks - Studio City - Toluca Lake - Cahuenga Pass	Yes	ABMI	SHR CPU , DB50, AHO

Jurisdiction Name	Site Address/Intersection	5 Digit ZIP Code	Assessor Parcel Number	Very Low-Income	Low-Income	Moderate-Income	Above Moderate-Income	Type of Shortfall	Parcel Size (Acres)	Current General Plan Designation	Current Zoning	Proposed General Plan (GP) Designation	Proposed Zoning	Minimum Density Allowed	Maximum Density Allowed	Total Capacity	Vacant/ Nonvacant	Description of Existing Uses	PIN	Base Density Per Acre	Community Plan Area	Rent Stabalization Ordinance	Income Category	Applicable Rezoning Program (Program informing values in Column Q listed first)
Los Angeles	4241 CAHUENGA BLVD	91602	2423023067	0.000	0.000	0.000	12.880	Shortfall of Sites	0.161	Medium Residential	[Q]R3-1-RIO	Community Center	0	0	143.129	12.880		Residential - Five or More Units or Apartments (Any Combination) · 4 Stories or Less, 0	165B177 846	108	Sherman Oaks - Studio City - Toluca Lake - Cahuenga Pass	Yes	ABMI	SHR CPU , DB50, AHO
Los Angeles	14315 MILBANK ST	91423	2265016054	0.000	0.000	0.000	12.876	Shortfall of Sites	0.148	Low Residential	R1-1-RIO	Low Residential	0	0	99.000	12.876		Residential - Single Family Residence, 1	168B153 818	1 per lot	Sherman Oaks - Studio City - Toluca Lake - Cahuenga Pass	No	ABMI	TOC EXP , SHR CPU, AHO
Los Angeles	1850 COMSTOCK AVE	90025	4319014025	0.000	0.000	0.000	12.875	Shortfall of Sites	0.148	Low Residential	R1-1-O	0	0	0	99.000	12.875		Residential - Single Family Residence, 1	132B157 689		West Los Angeles	No	ABMI	TOC EXP
Los Angeles	1506 ENSLEY AVE	90024	4327020001	0.000	0.000	0.000	12.874	Shortfall of Sites	0.148	Low Residential	R1V3-O	0	0	0	99.000	12.874		Residential - Single Family Residence, 1	135B157 458		Westwood	No	ABMI	TOC EXP
Los Angeles	5848 COSTELLO AVE	91401	2246014003	0.000	0.000	0.000	12.872	Shortfall of Sites	0.148	Low Residential	R1-1	0	0	0	99.000	12.872		Residential - Single Family Residence, 1	174B153 87		Van Nuys - North Sherman Oaks	No	ABMI	TOC EXP
Los Angeles	13605 EMELITA ST	91401	2343003011	0.000	0.000	0.000	12.872	Shortfall of Sites	0.148	Low Residential	R1-1	0	0	0	99.000	12.872		Residential - Single Family Residence - Pool, 1	174B157 75		Van Nuys - North Sherman Oaks	No	ABMI	TOC EXP
Los Angeles	4507 W 16TH PL	90019	5071016051	0.000	0.000	0.000	12.871	Shortfall of Sites	0.129	Low Medium II Residential	RD1.5-1-O	0	0	0	113.635	12.871		Residential - Double, Duplex, or Two Units - 4 Stories or Less, 0	129B185 1236		West Adams - Baldwin Hills - Leimert	Yes	ABMI	OPP RC , R2RD
Los Angeles	5849 RANCHITO AVE	91401	2246014014	0.000	0.000	0.000	12.871	Shortfall of Sites	0.148	Low Residential	R1-1	0	0	0	99.000	12.871		Residential - Single Family Residence - Pool, 1	174B153 88		Van Nuys - North Sherman Oaks	No	ABMI	TOC EXP
Los Angeles	7255 INDEPENDENCE AVE	91303	2112019007	0.644	0.644	0.000	11.583	Shortfall of Sites	1.471	Medium Residential	(Q)R3-1	Medium Residential	[HB2-G1-5] [CX2-FA] [CPIO-O]	20	72.038	12.870		Residential - Five or More Units or Apartments (Any Combination) · 4 Stories or Less - Pool, 65	186B105 866	43	Canoga Park - Winnetka - Woodland Hills - West Hills	No	VLI, LI, ABMI	CPK CPU ,
Los Angeles	5814 RESEDA BLVD	91356	2157005001	0.000	0.000	0.000	12.870	Shortfall of Sites	1.903	Medium Residential	R3-1	Medium Neighborhood Residential	0	0	72.516	12.870		Residential - Five or More Units or Apartments (Any Combination) · 4 Stories or Less - Pool, 87	174B125 23	43	Encino - Tarzana	Yes	ABMI	ENC CPU , AHO
Los Angeles	7249 VASSAR AVE	91303	2111022013	6.435	6.435	0.000	0.000	Shortfall of Sites	0.323	Community Commercial	P-1VL-CDO, [Q]CR-1VL CDO	Community Center	0	20	142.401	12.870		Residential - Five or More Units or Apartments (Any Combination) · 4 Stories or Less, 17	186B101 947	54	Canoga Park - Winnetka - Woodland Hills - West Hills	No	LI	CPK CPU , P
Los Angeles	5353 WILSHIRE BLVD	90036	5508008001	0.644	0.644	0.000	11.583	Shortfall of Sites	0.288	Regional Center Commercial	[Q]C4-2-CDO	0	0	20	85.878	12.870		Commercial - Store Combination - Store and Residential Combination - One Story, 0	135B181 911		Wilshire	No	VLI, LI, ABMI	MURC
Los Angeles	11280 SARDIS AVE	90064	4258017010	0.000	0.000	0.000	12.866	Shortfall of Sites	0.148	Low Residential	R1V2	Low Medium	0	0	99.000	12.866		Residential - Single Family Residence - Pool, 1	120B157 112	29	Palms - Mar Vista - Del Rey	No	ABMI	TOC EXP , PMVDR CPU, AHO
Los Angeles	3619 SENECA AVE	90039	5435001004	0.000	0.000	0.000	12.864	Shortfall of Sites	0.173	Low Residential	R1-1-RIO	0	0	0	99.000	12.864		Residential - Double, Duplex, or Two Units - 4 Stories or Less, 2	156B209 221		Northeast Los Angeles	Yes	ABMI	TOC EXP
Los Angeles	10755 ROCHESTER AVE	90024	4325011004	0.000	0.000	0.000	12.864	Shortfall of Sites	0.148	Low Residential	R1-1-O	0	0	0	99.000	12.864		Residential - Single Family Residence, 1	132B153 517		Westwood	No	ABMI	TOC EXP
Los Angeles	10766 WELLWORTH AVE	90024	4325011011	0.000	0.000	0.000	12.864	Shortfall of Sites	0.148	Low Residential	R1-1-O	0	0	0	99.000	12.864		Residential - Single Family Residence, 1	132B153 464		Westwood	No	ABMI	TOC EXP
Los Angeles	10300 NORTHVALE RD	90064	4318034036	0.000	0.000	0.000	12.862	Shortfall of Sites	0.148	Low Residential	R1V2	0	0	0	99.000	12.862		Residential - Single Family Residence, 1	123B161 658		West Los Angeles	No	ABMI	TOC EXP , OPP RC2
Los Angeles	7320 RESEDA BLVD	91335	2119019033	6.430	6.430	0.000	0.000	Shortfall of Sites	1.464	General Commercial	[Q]P-2D-CDO, [Q]C2-2D-CDO	0	0	20	94.696	12.860		Commercial - Office Building - One Story, 1	186B125 816		Reseda - West Van Nuys	No	LI	P , ARO
Los Angeles	11365 VENTURA BLVD	91604	2366036025	6.430	6.430	0.000	0.000	Shortfall of Sites	0.067	General Commercial	C2-1VL-RIO	0	0	20	282.296	12.860		Commercial - Office Building - Three Stories, 0	162B173 412		Sherman Oaks - Studio City - Toluca Lake - Cahuenga Pass	No	LI	ARO , TOPP C
Los Angeles	11365 VENTURA BLVD	91604	2366036025	6.430	6.430	0.000	0.000	Shortfall of Sites	0.067	General Commercial	C2-1VL-RIO	0	0	20	282.750	12.860		Commercial - Office Building - Three Stories, 0	162B173 425		Sherman Oaks - Studio City - Toluca Lake - Cahuenga Pass	No	LI	ARO , TOPP C
Los Angeles	11365 VENTURA BLVD	91604	2366036025	6.430	6.430	0.000	0.000	Shortfall of Sites	0.067	General Commercial	C2-1VL-RIO	0	0	20	282.750	12.860		Commercial - Office Building - Three Stories, 0	162B173 438		Sherman Oaks - Studio City - Toluca Lake - Cahuenga Pass	No	LI	ARO , TOPP C
Los Angeles	10748 AQUA VISTA ST	91602	2423030017	0.000	0.000	0.000	12.860	Shortfall of Sites	0.148	Low Residential	R1-1-RIO	Low Residential	0	0	99.000	12.860		Residential - Single Family Residence, 1	165B177 1015	1 per lot	Sherman Oaks - Studio City - Toluca Lake - Cahuenga Pass	No	ABMI	TOC EXP , SHR CPU, AHO
Los Angeles	10571 NORTHVALE RD	90064	4318041026	0.000	0.000	0.000	12.860	Shortfall of Sites	0.148	Low Residential	R1V2	0	0	0	99.000	12.860		Residential - Single Family Residence, 1	123B161 141		West Los Angeles	No	ABMI	TOC EXP
Los Angeles	11277 SARDIS AVE	90064	4258018033	0.000	0.000	0.000	12.860	Shortfall of Sites	0.148	Low Residential	R1V2	Low Medium	0	0	99.000	12.860		Residential - Single Family Residence, 1	120B153 67	29	Palms - Mar Vista - Del Rey	No	ABMI	TOC EXP , PMVDR CPU, AHO
Los Angeles	10764 BROOKVIEW DR	91602	2423032002	0.000	0.000	0.000	12.859	Shortfall of Sites	0.148	Low Residential	R1-1-RIO	Low Residential	0	0	99.000	12.859		Residential - Single Family Residence - Pool, 1	162B177 28	1 per lot	Sherman Oaks - Studio City - Toluca Lake - Cahuenga Pass	No	ABMI	TOC EXP , SHR CPU, AHO
Los Angeles	10640 BUTTERFIELD RD	90064	4318040008	0.000	0.000	0.000	12.859	Shortfall of Sites	0.148	Low Residential	R1V2	0	0	0	99.000	12.859		Residential - Single Family Residence, 1	123B161 206		West Los Angeles	No	ABMI	TOC EXP
Los Angeles	1437 N ORANGE DR	90028	5548016013	0.000	0.000	0.000	12.857	Shortfall of Sites	0.135	Low Medium II Residential	RD1.5-1XL	0	0	0	99.000	12.857		Commercial - Parking Lot (Commercial Use Property) - Lots - Patron or Employee - One Story, 0	147B181 742		Hollywood	No	ABMI	TOC EXP , MURC, R2RD
Los Angeles	1431 N ORANGE DR	90028	5548016014	0.000	0.000	0.000	12.857	Shortfall of Sites	0.135	Low Medium II Residential	RD1.5-1XL	0	0	0	99.000	12.857		Commercial - Parking Lot (Commercial Use Property) - Lots - Patron or Employee - One Story, 0	147B181 764		Hollywood	No	ABMI	TOC EXP , R2RD
Los Angeles	11285 SARDIS AVE	90064	4258018032	0.000	0.000	0.000	12.857	Shortfall of Sites	0.148	Low Residential	R1V2	Low Medium	0	0	99.000	12.857		Residential - Single Family Residence, 1	120B153 45	29	Palms - Mar Vista - Del Rey	No	ABMI	TOC EXP , PMVDR CPU, AHO
Los Angeles	3064 MOTOR AVE	90064	4316006015	0.000	0.000	0.000	12.854	Shortfall of Sites	0.148	Low Residential	R1V2	0	0	0	99.000	12.854		Residential - Single Family Residence - Pool, 1	123B161 402		West Los Angeles	No	ABMI	TOC EXP
Los Angeles	1011 S FLOWER ST	90015	5138012002	0.643	0.643	0.000	11.568	Shortfall of Sites	0.011	Regional Center Commercial	C2-4D-O	Transit Core	[HB5-SH1-5] [CX4-FA] [CPIO-O]	20	2171.047	12.854		Commercial - Office Building - One Story, 0	127-5A207 68	No Max	Central City	No	VLI, LI, ABMI	ARO , DT CPU
Los Angeles	1769 MIDVALE AVE	90024	4324028020	0.000	0.000	0.000	12.852	Shortfall of Sites	0.148	Low Medium I Residential	[Q]R2-1-O	0	0	0	99.000	12.852		Residential - Single Family Residence, 1	129B153 487		Westwood	No	ABMI	TOC EXP , R2RD
Los Angeles	5762 FALLBROOK AVE	91367	2040005024	0.000	0.000	0.000	12.852	Shortfall of Sites	0.118	Low Residential	R1-1	Very Low Residential	0	0	113.635	12.852		Residential - Single Family Residence, 0	174B097 158	1 per lot	Canoga Park - Winnetka - Woodland Hills - West Hills	No	ABMI	OPP RC , CPK CPU, AHO
Los Angeles	11284 SARDIS AVE	90064	4258017011	0.000	0.000	0.000	12.851	Shortfall of Sites	0.148	Low Residential	R1V2	Low Medium	0	0	99.000	12.851		Residential - Single Family Residence - Pool, 1	120B157 120	29	Palms - Mar Vista - Del Rey	No	ABMI	TOC EXP , PMVDR CPU, AHO
Los Angeles	5529 RESEDA BLVD	91356	2160004075	0.000	0.000	0.000	12.851	Shortfall of Sites	0.118	Medium Residential	R1-1	0	0	0	113.635	12.851		Commercial - Professional Building - One Story, 0	174B125 501		Encino - Tarzana	No	ABMI	OPP RC
Los Angeles	2932 SELBY AVE	90064	4255010043	0.000	0.000	0.000	12.850	Shortfall of Sites	0.148	Low Residential	R1-1	0	0	0	99.000	12.850		Residential - Single Family Residence, 1	123B161 717		West Los Angeles	No	ABMI	TOC EXP
Los Angeles	1760 S CENTINELA AVE	90025	4259008015	0.000	0.000	0.000	12.848	Shortfall of Sites	0.148	Low Residential	R1-1	0	0	0	99.000	12.848		Residential - Single Family Residence, 1	123B145 316		West Los Angeles	No	ABMI	TOC EXP
Los Angeles	2924 SELBY AVE	90064	4255010042	0.000	0.000	0.000	12.847	Shortfall of Sites	0.148	Low Residential	R1-1	0	0	0	99.000	12.847		Residential - Single Family Residence, 1	123B161 701		West Los Angeles	No	ABMI	TOC EXP
Los Angeles	2632 COLBY AVE	90064	4258004005	0.000	0.000	0.000	12.847	Shortfall of Sites	0.148	Low Residential	R1V2	0	0	0	99.000	12.847		Residential - Single Family Residence - Pool, 1	120B153 69		Palms - Mar Vista - Del Rey	No	ABMI	TOC EXP
Los Angeles	4636 MELBOURNE AVE	90027	5590021025	0.000	0.000	0.000	12.845	Shortfall of Sites	0.135	Low Medium I Residential	R2-1XL	0	0	0	99.000	12.845		Commercial - Parking Lot (Commercial Use Property) - Lots - Patron or Employee - One Story, 0	150B197 1184		Hollywood	No	ABMI	TOC EXP , R2RD
Los Angeles	10970 AYRES AVE	90064	4256005003	0.000	0.000	0.000	12.845	Shortfall of Sites	0.148	Low Residential	R1-1-O	0	0	0	99.000	12.845		Residential - Single Family Residence, 1	126B157 1302		West Los Angeles	No	ABMI	TOC EXP
Los Angeles	5415 ENCINO AVE	91316	2257003008	6.422	6.422	0.000	0.000	Shortfall of Sites	1.305	Very Low I Residential	RA-1	Very Low Residential	0	20	66.287	12.844		Residential - Single Family Residence - Pool, 1	174B129 1005	1 per lot	Encino - Tarzana	No	LI	AHO , ENC CPU, ADU
Los Angeles	2361 PELHAM AVE	90064	4320008046	0.000	0.000	0.000	12.843	Shortfall of Sites	0.148	Low Residential	R1-1-O	0	0	0	99.000	12.843		Residential - Single Family Residence, 1	126B157 540		West Los Angeles	No	ABMI	TOC EXP
Los Angeles	1761 S CARMELINA AVE	90025	4259008016	0.000	0.000	0.000	12.839	Shortfall of Sites	0.148	Low Residential	R1-1	0	0	0	99.000	12.839		Residential - Single Family Residence, 1	123B145 303		West Los Angeles	No	ABMI	TOC EXP
Los Angeles	10316 HILLVIEW AVE	91311	2722015020	0.000	0.000	0.000	12.839	Shortfall of Sites	0.148	Low II Residential	R1-2	0	0	0	99.000	12.839		Residential - Single Family Residence, 1	204B105 228		Chatsworth - Porter Ranch	No	ABMI	TOC EXP
Los Angeles	10326 HILLVIEW AVE	91311	2722015017	0.000	0.000	0.000	12.839	Shortfall of Sites	0.148	Low II Residential	R1-2	0	0	0	99.000	12.839		Residential - Single Family Residence, 1	204B105 198		Chatsworth - Porter Ranch	No	ABMI	TOC EXP
Los Angeles	3381 MANNING CT	90064	4316022003	0.000	0.000	0.000	12.834	Shortfall of Sites	0.148	Low Residential	R1V2	0	0	0	99.000	12.834		Residential - Single Family Residence, 1	123B165 1047		West Los Angeles	No	ABMI	TOC EXP , OPP RC2
Los Angeles	2662 MIDVALE AVE	90064	4256031012	0.000	0.000	0.000	12.832	Shortfall of Sites	0.148	Low Residential	R1-1	0	0	0	99.000	12.832		Residential - Single Family Residence, 1	123B157 396		West Los Angeles	No	ABMI	TOC EXP
Los Angeles	12210 SANTA MONICA BLVD	90025	4263037022	6.416	6.416	0.000	0.000	Shortfall of Sites	0.115	Neighborhood Commercial	C2-1VL	Mixed Use Corridor	0	20	148.392	12.832		Commercial - Supermarket - Supermarket - 12,000 SF or More - One Story, 0	126B145 823	54	West Los Angeles	No	LI	DB50 , West WLA CPU, TOPP C, AHO
Los Angeles	3819 HUGHES AVE	90232	4207004033	6.416	6.416	0.000	0.000	Shortfall of Sites	0.109	General Commercial	CR-1	Neighborhood Center	0	20	146.912	12.832		Commercial - Office Building - One Story, 0	120B165 1204	54	Palms - Mar Vista - Del Rey	No	LI	DB50 , PMVDR CPU, ARO, AHO
Los Angeles	4343 LANKERSHIM BLVD	91602	2423019075	0.000	0.000	0.000	12.832	Shortfall of Sites	0.110	General Commercial	C2-1VL-CDO-RIO	Community Center	0	0	136.861	12.832		Commercial - Office Building - One Story, 0	165B177 566	108	Sherman Oaks - Studio City - Toluca Lake - Cahuenga Pass	No	ABMI	DB50 , SHR CPU, ARO, AHO
Los Angeles	11911 SAN VICENTE BLVD	90049	4404025031	6.416	6.416	0.000	0.000	Shortfall of Sites	0.114	Neighborhood Office Commercial	C4-1VL	0	0	20	165.858	12.832		Commercial - Store Combination - Store and Office Combination - Three Stories, 0	129B145 45		Brentwood - Pacific Palisades	No	LI	DB50 , ARO
Los Angeles	11777 SAN VICENTE BLVD	90049	4401017026	6.416	6.416	0.000	0.000	Shortfall of Sites	0.109	Community Commercial	C1.5-1VL	0	0	20	172.347	12.832		Commercial - Office Building - 6 to 13 Stories, 0	129B145 59		Brentwood - Pacific Palisades	No	LI	DB50 , ARO
Los Angeles	4800 LAUREL CANYON BLVD	91607	2355010023	0.000	0.000	0.000	12.832	Shortfall of Sites	0.115	Neighborhood Office Commercial	[Q]C2-1VL	Neighborhood Center	0	0	69.669	12.832		Commercial - Store - One Story, 0	168B165 442	108	North Hollywood - Valley Village	No	ABMI	DB50 , NH CPU, AHO
Los Angeles	4800 LAUREL CANYON BLVD	91607	2355010023	0.000	0.000	0.000	12.832	Shortfall of Sites	0.115	Neighborhood Office Commercial	[Q]C2-1VL	Neighborhood Center	0	0	69.668	12.832		Commercial - Store - One Story, 0	168B165 456	108	North Hollywood - Valley Village	No	ABMI	DB50 , NH CPU, AHO
Los Angeles	4800 LAUREL CANYON BLVD	91607	2355010023	0.000	0.000	0.000	12.832	Shortfall of Sites	0.115	Neighborhood Office Commercial	[Q]C2-1VL	Neighborhood Center	0	0	69.713	12.832		Commercial - Store - One Story, 0	168B165 522	108	North Hollywood - Valley Village	No	ABMI	DB50 , NH CPU, AHO
Los Angeles	4800 LAUREL CANYON BLVD	91607	2355010023	0.000	0.000	0.000	12.832	Shortfall of Sites	0.115	Neighborhood Office Commercial	[Q]C2-1VL	Neighborhood Center	0	0	69.717	12.832		Commercial - Store - One Story, 0	168B165 523	108	North Hollywood - Valley Village	No	ABMI	DB50 , NH CPU, AHO
Los Angeles	500 S SEPULVEDA BLVD	90049	4366033028	6.416	6.416	0.000	0.000	Shortfall of Sites	0.111	General Commercial	C4-1VL	0	0	20	169.656	12.832		Commercial - Office Building - One Story, 0	135B145 487		Westwood	No	LI	DB50 , ARO

Jurisdiction Name	Site Address/Intersection	5 Digit ZIP Code	Assessor Parcel Number	Very Low-Income	Low-Income	Moderate-Income	Above Moderate-Income	Type of Shortfall	Parcel Size (Acres)	Current General Plan Designation	Current Zoning	Proposed General Plan (GP) Designation	Proposed Zoning	Minimum Density Allowed	Maximum Density Allowed	Total Capacity	Vacant/ Nonvacant	Description of Existing Uses	PIN	Base Density Per Acre	Community Plan Area	Rent Stabalization Ordinance	Income Category	Applicable Rezoning Program (Program informing values in Column Q listed first)
Los Angeles	0	0	2366035036	6.416	6.416	0.000	0.000	Shortfall of Sites	0.109	General Commercial	C2-1VL-RIO	0	0	20	172.408	12.832		Commercial - Shopping Center (Neighborhood, Community) - One Story, 0	162B173 320		Sherman Oaks - Studio City - Toluca Lake - Cahuenga Pass	No	LI	DB50 , TOPP C
Los Angeles	5569 RESEDA BLVD	91356	2160004052	6.416	6.416	0.000	0.000	Shortfall of Sites	0.115	Community Commercial	(Q)C2-1L	0	0	20	164.400	12.832		Commercial - Auto, Recreation Equipment, Construction Equipment Sales and Service - Auto Body Repair Shop - One Story, 0	174B125 432		Encino - Tarzana	No	LI	DB50 , TOPP C
Los Angeles	13455 VENTURA BLVD	91423	2360009040	6.416	6.416	0.000	0.000	Shortfall of Sites	0.113	General Commercial	C2-1VL	0	0	20	166.326	12.832		Commercial - Store Combination - Store and Office Combination - One Story, 0	165B157 713		Sherman Oaks - Studio City - Toluca Lake - Cahuenga Pass	No	LI	DB50 , ARO, TOPP C
Los Angeles	13455 VENTURA BLVD	91423	2360009040	6.416	6.416	0.000	0.000	Shortfall of Sites	0.113	General Commercial	C2-1VL	0	0	20	166.328	12.832		Commercial - Store Combination - Store and Office Combination - One Story, 0	165B157 715		Sherman Oaks - Studio City - Toluca Lake - Cahuenga Pass	No	LI	DB50 , ARO, TOPP C
Los Angeles	13437 VENTURA BLVD	91423	2360009039	6.416	6.416	0.000	0.000	Shortfall of Sites	0.113	General Commercial	C2-1VL	0	0	20	166.328	12.832		Commercial - Store Combination - Store and Office Combination - One Story, 0	165B157 719		Sherman Oaks - Studio City - Toluca Lake - Cahuenga Pass	No	LI	DB50 , ARO, TOPP C
Los Angeles	22600 VENTURA BLVD	91364	2040032035	6.416	6.416	0.000	0.000	Shortfall of Sites	0.112	General Commercial	C4-1VLD	0	0	20	168.975	12.832		Commercial - Professional Building - One Story, 0	171B097 259		Canoga Park - Winnetka - Woodland Hills - West Hills	No	LI	DB50 , ARO
Los Angeles	22600 VENTURA BLVD	91364	2040032035	6.416	6.416	0.000	0.000	Shortfall of Sites	0.112	General Commercial	C4-1VLD	0	0	20	168.972	12.832		Commercial - Professional Building - One Story, 0	171B097 265		Canoga Park - Winnetka - Woodland Hills - West Hills	No	LI	DB50 , ARO
Los Angeles	11941 SAN VICENTE BLVD	90049	4404025025	6.416	6.416	0.000	0.000	Shortfall of Sites	0.114	Neighborhood Office Commercial	C4-1VL	0	0	20	165.889	12.832		Commercial - Store - One Story, 0	129B145 50		Brentwood - Pacific Palisades	No	LI	DB50
Los Angeles	21214 VENTURA BLVD	91364	2167002009	6.416	6.416	0.000	0.000	Shortfall of Sites	0.115	General Commercial	C4-1VLD	0	0	20	164.346	12.832		Commercial - Store - One Story, 0	171B105 157		Canoga Park - Winnetka - Woodland Hills - West Hills	No	LI	DB50
Los Angeles	812 S WESTGATE AVE	90049	4265018002	6.416	6.416	0.000	0.000	Shortfall of Sites	0.112	Community Commercial	C1.5-1VL	0	0	20	168.607	12.832		Commercial - Hotel and Motel - Hotel - Under 50 Rooms - One Story, 0	129B145 170		Brentwood - Pacific Palisades	No	LI	DB50 , ARO
Los Angeles	13701 RIVERSIDE DR	91423	2269024027	6.416	6.416	0.000	0.000	Shortfall of Sites	0.112	Community Commercial	C2-1VL-RIO	0	0	20	168.706	12.832		Commercial - Bank, Savings and Loan - One Story, 0	168B157 302		Van Nuys - North Sherman Oaks	No	LI	DB50
Los Angeles	13701 RIVERSIDE DR	91423	2269024027	6.416	6.416	0.000	0.000	Shortfall of Sites	0.112	Community Commercial	C2-1VL-RIO	0	0	20	168.707	12.832		Commercial - Bank, Savings and Loan - One Story, 0	168B157 305		Van Nuys - North Sherman Oaks	No	LI	DB50
Los Angeles	13701 RIVERSIDE DR	91423	2269024027	6.416	6.416	0.000	0.000	Shortfall of Sites	0.112	Community Commercial	C2-1VL-RIO	0	0	20	168.705	12.832		Commercial - Bank, Savings and Loan - One Story, 0	168B153 392		Van Nuys - North Sherman Oaks	No	LI	DB50
Los Angeles	22311 VENTURA BLVD	91364	2146012025	6.416	6.416	0.000	0.000	Shortfall of Sites	0.111	General Commercial	C4-1VL	0	0	20	170.173	12.832		Commercial - Store - One Story, 0	174B101 444		Canoga Park - Winnetka - Woodland Hills - West Hills	No	LI	DB50
Los Angeles	10443 W PICO BLVD	90064	4315005027	6.416	6.416	0.000	0.000	Shortfall of Sites	0.109	Neighborhood Commercial	C2-1VL-O	0	0	20	172.376	12.832		Institutional - Church - One Story, 0	129B161 453		West Los Angeles	No	LI	DB50, FBO
Los Angeles	18519 DEVONSHIRE ST	91324	2728028025	6.416	6.416	0.000	0.000	Shortfall of Sites	0.115	Community Commercial	C2-1VL	0	0	20	164.394	12.832		Commercial - Shopping Center (Regional) - One Story, 0	204B125 652		Northridge	No	LI	DB50
Los Angeles	8906 W PICO BLVD	90035	4305014011	6.416	6.416	0.000	0.000	Shortfall of Sites	0.110	Neighborhood Office Commercial	C4-1VL-O	0	0	20	171.244	12.832		Institutional - Church - One Story, 0	132B169 905		Wilshire	No	LI	DB50, FBO
Los Angeles	8906 W PICO BLVD	90035	4305014011	6.416	6.416	0.000	0.000	Shortfall of Sites	0.110	Neighborhood Office Commercial	C4-1VL-O	0	0	20	171.243	12.832		Institutional - Church - One Story, 0	132B169 910		Wilshire	No	LI	DB50, FBO
Los Angeles	8906 W PICO BLVD	90035	4305014011	6.416	6.416	0.000	0.000	Shortfall of Sites	0.110	Neighborhood Office Commercial	C4-1VL-O	0	0	20	171.243	12.832		Institutional - Church - One Story, 0	132B169 911		Wilshire	No	LI	DB50, FBO
Los Angeles	8906 W PICO BLVD	90035	4305014011	6.416	6.416	0.000	0.000	Shortfall of Sites	0.110	Neighborhood Office Commercial	C4-1VL-O	0	0	20	171.245	12.832		Institutional - Church - One Story, 0	132B169 912		Wilshire	No	LI	DB50, FBO
Los Angeles	10361 W PICO BLVD	90064	4315013007	6.416	6.416	0.000	0.000	Shortfall of Sites	0.110	Neighborhood Commercial	C2-1VL-O	0	0	20	171.247	12.832		Institutional - School (Private) - Two Stories, 0	129B161 401		West Los Angeles	No	LI	DB50
Los Angeles	10361 W PICO BLVD	90064	4315013007	6.416	6.416	0.000	0.000	Shortfall of Sites	0.110	Neighborhood Commercial	C2-1VL-O	0	0	20	171.249	12.832		Institutional - School (Private) - Two Stories, 0	129B161 405		West Los Angeles	No	LI	DB50
Los Angeles	10361 W PICO BLVD	90064	4315013007	6.416	6.416	0.000	0.000	Shortfall of Sites	0.110	Neighborhood Commercial	C2-1VL-O	0	0	20	171.203	12.832		Institutional - School (Private) - Two Stories, 0	129B161 412		West Los Angeles	No	LI	DB50
Los Angeles	10361 W PICO BLVD	90064	4315013007	6.416	6.416	0.000	0.000	Shortfall of Sites	0.110	Neighborhood Commercial	C2-1VL-O	0	0	20	171.204	12.832		Institutional - School (Private) - Two Stories, 0	129B161 415		West Los Angeles	No	LI	DB50
Los Angeles	5843 RANCHITO AVE	91401	2246014015	0.000	0.000	0.000	12.831	Shortfall of Sites	0.148	Low Residential	R1-1	0	0	0	99.000	12.831		Residential - Single Family Residence, 1	174B153 132		Van Nuys - North Sherman Oaks	No	ABMI	TOC EXP
Los Angeles	5205 FRANKLIN AVE	90027	5589005002	0.000	0.000	0.000	12.828	Shortfall of Sites	0.148	Low I Residential	RE9-1	0	0	0	99.000	12.828		Residential - Single Family Residence, 1	150A195 130		Hollywood	No	ABMI	TOC EXP , OPP RC2
Los Angeles	11284 IVY PL	90064	4258018021	0.000	0.000	0.000	12.827	Shortfall of Sites	0.148	Low Residential	R1V2	Low Medium	0	0	99.000	12.827		Residential - Single Family Residence, 1	123B153 1082	29	Palms - Mar Vista - Del Rey	No	ABMI	TOC EXP , PMVDR CPU, AHO
Los Angeles	5213 CREBS AVE	91356	2161004902	6.413	6.413	0.000	0.000	Shortfall of Sites	6.952	Public Facilities	[Q]PF-1XL	0	0	20	153.741	12.827		Miscellaneous - Government Owned Property, 0	171B121 304		Encino - Tarzana	No	LI	PF
Los Angeles	5248 TOPANGA CANYON BLVD	91364	2169004002	0.000	0.000	0.000	12.826	Shortfall of Sites	0.150	Low Medium I Residential	R2-1	Low Medium Residential	0	0	113.635	12.826		Residential - Double, Duplex, or Two Units - 4 Stories or Less, 2	171B101 543	10	Canoga Park - Winnetka - Woodland Hills - West Hills	Yes	ABMI	OPP RC , CPK CPU, R2RD, AHO
Los Angeles	5527 W 78TH ST	90045	4127019004	0.000	0.000	0.000	12.825	Shortfall of Sites	0.148	Low Residential	R1-1	0	0	0	99.000	12.825		Residential - Single Family Residence, 1	099B173 525		Westchester - Playa del Rey	No	ABMI	TOC EXP
Los Angeles	11285 IVY PL	90064	4258018018	0.000	0.000	0.000	12.825	Shortfall of Sites	0.148	Low Residential	R1V2	Low Medium	0	0	99.000	12.825		Residential - Single Family Residence, 1	123B153 1019	29	Palms - Mar Vista - Del Rey	No	ABMI	TOC EXP , PMVDR CPU, AHO
Los Angeles	0	0	5072008030	0.000	0.000	0.000	12.823	Shortfall of Sites	0.135	Low Medium II Residential	RD2-1-O-CPIO	0	0	0	99.000	12.823		Commercial - Parking Lot (Commercial Use Property) - Lots - Patron or Employee - One Story, 0	129B189 1149		West Adams - Baldwin Hills - Leimert	No	ABMI	TOC EXP , R2RD
Los Angeles	5306 LONGRIDGE AVE	91401	2345026009	0.000	0.000	0.000	12.823	Shortfall of Sites	0.148	Low Residential	R1-1	0	0	0	99.000	12.823		Residential - Single Family Residence - Pool, 1	171B157 337		Van Nuys - North Sherman Oaks	No	ABMI	TOC EXP
Los Angeles	1675 COMSTOCK AVE	90024	4327009023	0.000	0.000	0.000	12.821	Shortfall of Sites	0.148	Low Residential	R1V3-O	0	0	0	99.000	12.821		Residential - Single Family Residence, 1	132B157 301		Westwood	No	ABMI	TOC EXP
Los Angeles	5842 COSTELLO AVE	91401	2246014002	0.000	0.000	0.000	12.821	Shortfall of Sites	0.148	Low Residential	R1-1	0	0	0	99.000	12.821		Residential - Single Family Residence - Pool, 1	174B153 122		Van Nuys - North Sherman Oaks	No	ABMI	TOC EXP
Los Angeles	13444 MCCORMICK ST	91401	2344022005	0.000	0.000	0.000	12.821	Shortfall of Sites	0.148	Low Residential	R1-1	0	0	0	99.000	12.821		Residential - Single Family Residence - Pool, 1	171B157 526		Van Nuys - North Sherman Oaks	No	ABMI	TOC EXP
Los Angeles	13448 MCCORMICK ST	91401	2344022004	0.000	0.000	0.000	12.820	Shortfall of Sites	0.148	Low Residential	R1-1	0	0	0	99.000	12.820		Residential - Single Family Residence - Pool, 1	171B157 525		Van Nuys - North Sherman Oaks	No	ABMI	TOC EXP
Los Angeles	13460 MCCORMICK ST	91401	2344022002	0.000	0.000	0.000	12.819	Shortfall of Sites	0.148	Low Residential	R1-1	0	0	0	99.000	12.819		Residential - Single Family Residence, 1	171B157 523		Van Nuys - North Sherman Oaks	No	ABMI	TOC EXP
Los Angeles	8516 LILIENTHAL AVE	90045	4107018016	0.000	0.000	0.000	12.818	Shortfall of Sites	0.150	Low Medium II Residential	R2-1	0	0	0	113.635	12.818		Residential - Double, Duplex, or Two Units - 4 Stories or Less, 2	096B169 455	21	Westchester - Playa del Rey	Yes	ABMI	OPP RC , WPDR CPU, R2RD, AHO
Los Angeles	1605 VINEYARD AVE	90019	5071017027	0.000	0.000	0.000	12.817	Shortfall of Sites	0.172	Low Medium II Residential	RD1.5-1-O	0	0	0	113.635	12.817		Residential - Four Units (Any Combination) - 4 Stories or Less, 4	129B185 1166		West Adams - Baldwin Hills - Leimert	Yes	ABMI	OPP RC
Los Angeles	7914 ABIGAIL PL	90045	4127022010	0.000	0.000	0.000	12.817	Shortfall of Sites	0.147	Low Residential	R1-1	0	0	0	99.000	12.817		Residential - Single Family Residence, 1	099B173 694		Westchester - Playa del Rey	No	ABMI	TOC EXP
Los Angeles	8507 WINSFORD AVE	90045	4125003040	0.000	0.000	0.000	12.817	Shortfall of Sites	0.147	Low Medium I Residential	R2-1	0	0	0	99.000	12.817		Residential - Single Family Residence, 1	096B169 405		Westchester - Playa del Rey	No	ABMI	TOC EXP , R2RD
Los Angeles	8506 READING AVE	90045	4125003003	0.000	0.000	0.000	12.816	Shortfall of Sites	0.147	Low Medium I Residential	R2-1	0	0	0	99.000	12.816		Residential - Single Family Residence, 1	096B169 404		Westchester - Playa del Rey	No	ABMI	TOC EXP , R2RD
Los Angeles	10936 HORTENSE ST	91602	2421028005	0.000	0.000	0.000	12.816	Shortfall of Sites	0.176	Community Commercial	C2-1	Community Center (Mixed-Use)	0	0	107.838	12.816		Residential - Five or More Units or Apartments (Any Combination) · 4 Stories or Less, 6	168B173 875	145	North Hollywood - Valley Village	Yes	ABMI	DB50 , NH CPU, AHO
Los Angeles	21958 VINTAGE ST	91311	2747018096	0.000	0.000	0.000	12.816	Shortfall of Sites	0.128	Low II Residential	R1-1	0	0	0	113.635	12.816		Residential - Single Family Residence, 1	204B101 616		Chatsworth - Porter Ranch	No	ABMI	OPP RC , TOC EXP
Los Angeles	5713 GREENBUSH AVE	91401	2343014023	0.000	0.000	0.000	12.812	Shortfall of Sites	0.147	Low Residential	R1-1	0	0	0	99.000	12.812		Residential - Single Family Residence - Pool, 1	174B157 349		Van Nuys - North Sherman Oaks	No	ABMI	TOC EXP
Los Angeles	13229 MARGATE ST	91401	2345022002	0.000	0.000	0.000	12.811	Shortfall of Sites	0.147	Low Residential	R1-1	0	0	0	99.000	12.811		Residential - Single Family Residence, 1	171B157 191		Van Nuys - North Sherman Oaks	No	ABMI	TOC EXP
Los Angeles	7914 BREEN AVE	90045	4127022003	0.000	0.000	0.000	12.811	Shortfall of Sites	0.147	Low Residential	R1-1	0	0	0	99.000	12.811		Residential - Single Family Residence, 1	099B173 654		Westchester - Playa del Rey	No	ABMI	TOC EXP
Los Angeles	6823 DE LONGPRE AVE	90028	5548015030	0.000	0.000	0.000	12.808	Shortfall of Sites	0.135	Low Medium II Residential	RD1.5-1XL	0	0	0	99.000	12.808		Residential - Single Family Residence, 0	147A185 224		Hollywood	No	ABMI	TOC EXP , R2RD
Los Angeles	8383 TOPANGA CANYON BLVD	91304	2010023043	6.404	6.404	0.000	0.000	Shortfall of Sites	1.691	Neighborhood Office Commercial	C2-1L, P-1	0	0	20	94.696	12.808		Commercial - Department Store - One Story, 0	192B101 572		Chatsworth - Porter Ranch	No	LI	P
Los Angeles	18218 HATTERAS ST	91356	2157012082	0.000	0.000	0.000	12.803	Shortfall of Sites	0.135	Low Medium I Residential	R1-1	0	0	0	99.000	12.803		Residential - Single Family Residence, 0	174B125 88		Encino - Tarzana	No	ABMI	TOC EXP
Los Angeles	1917 E 1ST ST	90033	5174016045	6.400	6.400	0.000	0.000	Shortfall of Sites	0.161	Neighborhood Office Commercial	C2-1-RIO-CUGU	Neighborhood Center	[LUM2 - SH3 - 3][XN2 - 8][CPIO]	20	99.567	12.800		Commercial - Store Combination - Store and Residential Combination - One Story, 0	129A221 249	54	Boyle Heights	No	LI	BH CPU , ARO
Los Angeles	1868 E 1ST ST	90033	5174018036	6.400	6.400	0.000	0.000	Shortfall of Sites	0.161	Neighborhood Office Commercial	C2-1-RIO-CUGU	Neighborhood Center	[LUM2 - SH3 - 3][XN2 - 8][CPIO]	20	99.560	12.800		Commercial - Office Building - One Story, 0	129A221 260	54	Boyle Heights	No	LI	BH CPU , ARO
Los Angeles	1943 E 1ST ST	90033	5174016036	6.400	6.400	0.000	0.000	Shortfall of Sites	0.161	Neighborhood Office Commercial	C2-1-RIO-CUGU	Neighborhood Center	[LUM2 - SH3 - 3][XN2 - 8][CPIO]	20	99.586	12.800		Commercial - Store Combination - Store and Residential Combination - One Story, 0	129A221 271	54	Boyle Heights	No	LI	BH CPU , ARO
Los Angeles	2627 E OLYMPIC BLVD	90023	5170015025	0.640	0.640	0.000	11.520	Shortfall of Sites	0.094	Regional Center Commercial	C2-2D-RIO-CUGU	Community Center	[LUM3 - SH3 - 3][XC1 - 4][CPIO]	20	212.399	12.800		Residential - Five or More Units or Apartments (Any Combination) · 4 Stories or Less, 0	121-5A219 159	108	Boyle Heights	No	VLI, LI, ABMI	BH CPU , MURC
Los Angeles	2301 3RD AVE	90018	5183010037	6.400	6.400	0.000	0.000	Shortfall of Sites	0.114	Low Medium II Residential	RD2-1-CUGU	Medium Neighborhood Residential	[LLN2 - MU3 - 4][RN3 - 6][CPIO]	20	140.296	12.800	Vacant	Residential - Single Family Residence - Vacant Land, 0	127-5A223 326	72	Boyle Heights	No	LI	BH CPU , R2RD

Jurisdiction Name	Site Address/Intersection	5 Digit ZIP Code	Assessor Parcel Number	Very Low-Income	Low-Income	Moderate-Income	Above Moderate-Income	Type of Shortfall	Parcel Size (Acres)	Current General Plan Designation	Current Zoning	Proposed General Plan (GP) Designation	Proposed Zoning	Minimum Density Allowed	Maximum Density Allowed	Total Capacity	Vacant/ Nonvacant	Description of Existing Uses	PIN	Base Density Per Acre	Community Plan Area	Rent Stabalization Ordinance	Income Category	Applicable Rezoning Program (Program informing values in Column Q listed first)
Los Angeles	1925 E 1ST ST	90033	5174016044	6.400	6.400	0.000	0.000	Shortfall of Sites	0.161	Neighborhood Office Commercial	C2-1-RIO-CUGU	Neighborhood Center	[LUM2 - SH3 - 3][XN2 - 8][CPIO]	20	99.570	12.800		Institutional - Church - One Story, 0	129A221 254	54	Boyle Heights	No	LI	BH CPU, FBO
Los Angeles	2007 E CESAR E CHAVEZ AVE	90033	5175030026	6.400	6.400	0.000	0.000	Shortfall of Sites	0.155	Highway Oriented and Limited Commercial	C2-1-CUGU	Neighborhood Center	[LUM2 - G2 - 3][XN2 - 8][CPIO]	20	103.253	12.800		Commercial - Store - One Story, 0	129A223 36	54	Boyle Heights	No	LI	BH CPU
Los Angeles	2007 E CESAR E CHAVEZ AVE	90033	5175030026	6.400	6.400	0.000	0.000	Shortfall of Sites	0.155	Highway Oriented and Limited Commercial	C2-1-CUGU	Neighborhood Center	[LUM2 - G2 - 3][XN2 - 8][CPIO]	20	103.253	12.800		Commercial - Store - One Story, 0	129A223 43	54	Boyle Heights	No	LI	BH CPU
Los Angeles	2023 E CESAR E CHAVEZ AVE	90033	5175030025	6.400	6.400	0.000	0.000	Shortfall of Sites	0.153	Highway Oriented and Limited Commercial	C2-1-CUGU	Neighborhood Center	[LUM2 - G2 - 3][XN2 - 8][CPIO]	20	104.610	12.800		Commercial - Restaurant, Cocktail Lounge - Restaurant, Cocktail Lounge, Tavern - One Story, 0	129A223 47	54	Boyle Heights	No	LI	BH CPU
Los Angeles	2023 E CESAR E CHAVEZ AVE	90033	5175030025	6.400	6.400	0.000	0.000	Shortfall of Sites	0.160	Highway Oriented and Limited Commercial	C2-1-CUGU	Neighborhood Center	[LUM2 - G2 - 3][XN2 - 8][CPIO]	20	100.189	12.800		Commercial - Restaurant, Cocktail Lounge - Restaurant, Cocktail Lounge, Tavern - One Story, 0	129A223 53	54	Boyle Heights	No	LI	BH CPU
Los Angeles	2737 E CESAR E CHAVEZ AVE	90033	5177032008	6.400	6.400	0.000	0.000	Shortfall of Sites	0.160	Highway Oriented and Limited Commercial	C2-1-CUGU	Neighborhood Center	[LUM2 - G2 - 3][XN2 - 8][CPIO]	20	100.254	12.800		Commercial - Store - One Story, 0	127-5A225 64	54	Boyle Heights	No	LI	BH CPU
Los Angeles	420 N EVERGREEN AVE	90033	5178020049	6.400	6.400	0.000	0.000	Shortfall of Sites	0.149	Highway Oriented and Limited Commercial	C2-1-CUGU	Neighborhood Center	[LUM1 - G2 - 3][XN2 - 8][CPIO]	20	107.115	12.800		Residential - Five or More Units or Apartments (Any Combination) - 4 Stories or Less, 0	127-5A227 174	54	Boyle Heights	No	LI	BH CPU
Los Angeles	1526 E CESAR E CHAVEZ AVE	90033	5174017039	6.400	6.400	0.000	0.000	Shortfall of Sites	0.161	Low Medium II Residential	[Q]C2-1-RIO-CUGU	Neighborhood Center	[LUM1 - G2 - 3][XN2 - 8][CPIO]	20	99.455	12.800	Vacant	Residential - Single Family Residence - Vacant Land, 0	130-5A221 177	54	Boyle Heights	No	LI	BH CPU
Los Angeles	1908 E 4TH ST	90033	5174023046	6.400	6.400	0.000	0.000	Shortfall of Sites	0.149	Highway Oriented and Limited Commercial	C2-1-RIO-CUGU	Neighborhood Center	[LUM1 - G2 - 3][XN2 - 8][CPIO]	20	107.224	12.800		Commercial - Auto, Recreation Equipment, Construction Equipment Sales and Service - Auto Body Repair Shop - One Story, 0	127-5A221 178	54	Boyle Heights	No	LI	BH CPU
Los Angeles	2925 E CESAR E CHAVEZ AVE	90033	5178019030	6.400	6.400	0.000	0.000	Shortfall of Sites	0.149	Highway Oriented and Limited Commercial	C2-1-CUGU	Neighborhood Center	[LUM2 - G2 - 3][XN2 - 8][CPIO]	20	107.521	12.800		Commercial - Service Station - Full Service - No Additional Services, 0	127-5A227 179	54	Boyle Heights	No	LI	BH CPU
Los Angeles	1908 E 4TH ST	90033	5174023046	6.400	6.400	0.000	0.000	Shortfall of Sites	0.149	Highway Oriented and Limited Commercial	C2-1-RIO-CUGU	Neighborhood Center	[LUM1 - G2 - 3][XN2 - 8][CPIO]	20	107.224	12.800		Commercial - Auto, Recreation Equipment, Construction Equipment Sales and Service - Auto Body Repair Shop - One Story, 0	127-5A221 179	54	Boyle Heights	No	LI	BH CPU
Los Angeles	2925 E CESAR E CHAVEZ AVE	90033	5178019030	6.400	6.400	0.000	0.000	Shortfall of Sites	0.149	Highway Oriented and Limited Commercial	C2-1-CUGU	Neighborhood Center	[LUM2 - G2 - 3][XN2 - 8][CPIO]	20	107.277	12.800		Commercial - Service Station - Full Service - No Additional Services, 0	127-5A227 184	54	Boyle Heights	No	LI	BH CPU
Los Angeles	1836 E 1ST ST	90033	5174018030	6.400	6.400	0.000	0.000	Shortfall of Sites	0.161	Neighborhood Office Commercial	C2-1-RIO-CUGU	Neighborhood Center	[LUM2 - SH3 - 3][XN2 - 8][CPIO]	20	99.543	12.800		Commercial - Store - One Story, 0	129A221 231	54	Boyle Heights	No	LI	BH CPU
Los Angeles	1850 E 1ST ST	90033	5174018033	6.400	6.400	0.000	0.000	Shortfall of Sites	0.161	Neighborhood Office Commercial	C2-1-RIO-CUGU	Neighborhood Center	[LUM2 - SH3 - 3][XN2 - 8][CPIO]	20	99.551	12.800		Commercial - Restaurant, Cocktail Lounge - Restaurant, Cocktail Lounge, Tavern - One Story, 0	129A221 247	54	Boyle Heights	No	LI	BH CPU
Los Angeles	1854 E 1ST ST	90033	5174018034	6.400	6.400	0.000	0.000	Shortfall of Sites	0.161	Neighborhood Office Commercial	C2-1-RIO-CUGU	Neighborhood Center	[LUM2 - SH3 - 3][XN2 - 8][CPIO]	20	99.555	12.800		Commercial - Store - One Story, 0	129A221 252	54	Boyle Heights	No	LI	BH CPU
Los Angeles	1927 E 1ST ST	90033	5174016041	6.400	6.400	0.000	0.000	Shortfall of Sites	0.161	Neighborhood Office Commercial	C2-1-RIO-CUGU	Neighborhood Center	[LUM2 - SH3 - 3][XN2 - 8][CPIO]	20	99.575	12.800		Commercial - Store - One Story, 0	129A221 257	54	Boyle Heights	No	LI	BH CPU
Los Angeles	1933 E 1ST ST	90033	5174016040	6.400	6.400	0.000	0.000	Shortfall of Sites	0.161	Neighborhood Office Commercial	C2-1-RIO-CUGU	Neighborhood Center	[LUM2 - SH3 - 3][XN2 - 8][CPIO]	20	99.578	12.800		Commercial - Store - One Story, 0	129A221 261	54	Boyle Heights	No	LI	BH CPU
Los Angeles	1912 E 1ST ST	90033	5174016026	6.400	6.400	0.000	0.000	Shortfall of Sites	0.161	Neighborhood Office Commercial	C2-1-RIO-CUGU	Neighborhood Center	[LUM2 - SH3 - 3][XN2 - 8][CPIO]	20	99.571	12.800		Commercial - Store - One Story, 0	129A221 280	54	Boyle Heights	No	LI	BH CPU
Los Angeles	1922 E 1ST ST	90033	5174016028	6.400	6.400	0.000	0.000	Shortfall of Sites	0.161	Neighborhood Office Commercial	C2-1-RIO-CUGU	Neighborhood Center	[LUM2 - SH3 - 3][XN2 - 8][CPIO]	20	99.576	12.800	Vacant	Commercial - Commercial - Vacant Land, 0	129A221 289	54	Boyle Heights	No	LI	BH CPU
Los Angeles	430 S PECAN ST	90033	5171023004	6.400	6.400	0.000	0.000	Shortfall of Sites	0.159	Highway Oriented and Limited Commercial	M2-2-RIO-CUGU	Neighborhood Center	[LUM1 - G2 - 3][XG2 - 8][CPIO]	20	100.680	12.800		Industrial - Light Manufacturing - One Story, 0	127-5A219 359	54	Boyle Heights	No	LI	BH CPU
Los Angeles	741 S SOTO ST	90023	5183027042	6.400	6.400	0.000	0.000	Shortfall of Sites	0.090	Highway Oriented and Limited Commercial	C1.5-1-CUGU	Community Center	[LUM2 - G2 - 3][XC1 - 4][CPIO]	20	221.675	12.800	Vacant	Industrial - Industrial - Vacant Land, 0	124-5A221 246	108	Boyle Heights	No	LI	BH CPU
Los Angeles	741 S SOTO ST	90023	5183027042	6.400	6.400	0.000	0.000	Shortfall of Sites	0.090	Highway Oriented and Limited Commercial	C1.5-1-CUGU	Community Center	[LUM2 - G2 - 3][XC1 - 4][CPIO]	20	221.677	12.800	Vacant	Industrial - Industrial - Vacant Land, 0	124-5A221 249	108	Boyle Heights	No	LI	BH CPU
Los Angeles	1930 E 1ST ST	90033	5174016030	6.400	6.400	0.000	0.000	Shortfall of Sites	0.161	Neighborhood Office Commercial	C2-1-RIO-CUGU	Neighborhood Center	[LUM2 - SH3 - 3][XN2 - 8][CPIO]	20	99.581	12.800		Institutional - Cemetery, Mausoleum, Mortuary - Cemetery, Mausoleum - One Story, 0	129A221 298	54	Boyle Heights	No	LI	BH CPU
Los Angeles	218 W ANN ST	90012	5409006049	6.400	6.400	0.000	0.000	Shortfall of Sites	0.111	Hybrid Industrial	UI(CA)	Hybrid Industrial	UV(CA)	20	143.856	12.800		Industrial - Light Manufacturing - One Story, 0	135A217 20	No Max	Central City North	No	LI	CASP , ARO
Los Angeles	218 W ANN ST	90012	5409006049	6.400	6.400	0.000	0.000	Shortfall of Sites	0.111	Hybrid Industrial	UI(CA)	Hybrid Industrial	UV(CA)	20	143.740	12.800		Industrial - Light Manufacturing - One Story, 0	135A217 26	No Max	Central City North	No	LI	CASP , ARO
Los Angeles	218 W ANN ST	90012	5409006049	6.400	6.400	0.000	0.000	Shortfall of Sites	0.111	Hybrid Industrial	UI(CA)	Hybrid Industrial	UV(CA)	20	143.626	12.800		Industrial - Light Manufacturing - One Story, 0	135A217 32	No Max	Central City North	No	LI	CASP , ARO
Los Angeles	218 W ANN ST	90012	5409006049	6.400	6.400	0.000	0.000	Shortfall of Sites	0.111	Hybrid Industrial	UI(CA)	Hybrid Industrial	UV(CA)	20	143.510	12.800		Industrial - Light Manufacturing - One Story, 0	135A217 41	No Max	Central City North	No	LI	CASP , ARO
Los Angeles	1200 N SPRING ST	90012	5409006030	6.400	6.400	0.000	0.000	Shortfall of Sites	0.114	Hybrid Industrial	UI(CA)	Hybrid Industrial	UV(CA)	20	139.848	12.800		Industrial - Light Manufacturing - One Story, 0	135A217 56	No Max	Central City North	No	LI	CASP , ARO
Los Angeles	130 W ANN ST	90012	5409006013	6.400	6.400	0.000	0.000	Shortfall of Sites	0.114	Hybrid Industrial	UI(CA)	Hybrid Industrial	UV(CA)	20	140.393	12.800		Industrial - Warehousing, Distribution, Storage - Warehousing, Distribution, 10,000 to 24,999 SF - One Story, 0	135A217 60	No Max	Central City North	No	LI	CASP , ARO
Los Angeles	130 W ANN ST	90012	5409006013	6.400	6.400	0.000	0.000	Shortfall of Sites	0.114	Hybrid Industrial	UI(CA)	Hybrid Industrial	UV(CA)	20	140.285	12.800		Industrial - Warehousing, Distribution, Storage - Warehousing, Distribution, 10,000 to 24,999 SF - One Story, 0	135A217 69	No Max	Central City North	No	LI	CASP , ARO
Los Angeles	121 W ELMYRA ST	90012	5409006014	6.400	6.400	0.000	0.000	Shortfall of Sites	0.115	Hybrid Industrial	UI(CA)	Hybrid Industrial	UV(CA)	20	139.392	12.800		Industrial - Light Manufacturing - One Story, 0	135A217 71	No Max	Central City North	No	LI	CASP , ARO
Los Angeles	130 W ANN ST	90012	5409006013	6.400	6.400	0.000	0.000	Shortfall of Sites	0.114	Hybrid Industrial	UI(CA)	Hybrid Industrial	UV(CA)	20	140.174	12.800		Industrial - Warehousing, Distribution, Storage - Warehousing, Distribution, 10,000 to 24,999 SF - One Story, 0	135A217 74	No Max	Central City North	No	LI	CASP , ARO
Los Angeles	130 W ELMYRA ST	90012	5409006057	6.400	6.400	0.000	0.000	Shortfall of Sites	0.114	Hybrid Industrial	UI(CA)	Hybrid Industrial	UV(CA)	20	139.840	12.800		Industrial - Light Manufacturing - One Story, 0	135A217 80	No Max	Central City North	No	LI	CASP , ARO
Los Angeles	129 LLEWELLYN ST	90012	5409006024	6.400	6.400	0.000	0.000	Shortfall of Sites	0.115	Hybrid Industrial	UI(CA)	Hybrid Industrial	UV(CA)	20	139.485	12.800		Industrial - Light Manufacturing - One Story, 0	135A217 102	No Max	Central City North	No	LI	CASP , ARO
Los Angeles	1307 N MAIN ST	90012	5409006055	6.400	6.400	0.000	0.000	Shortfall of Sites	0.117	Hybrid Industrial	UI(CA)	Hybrid Industrial	UV(CA)	20	137.019	12.800		Industrial - Warehousing, Distribution, Storage - Warehousing, Distribution, Under 10,000 SF - One Story, 0	135A217 105	No Max	Central City North	No	LI	CASP , ARO
Los Angeles	114 W ELMYRA ST	90012	5409006019	6.400	6.400	0.000	0.000	Shortfall of Sites	0.114	Hybrid Industrial	UI(CA)	Hybrid Industrial	UV(CA)	20	139.840	12.800		Industrial - Warehousing, Distribution, Storage - Warehousing, Distribution, Under 10,000 SF - One Story, 0	135A217 107	No Max	Central City North	No	LI	CASP , ARO
Los Angeles	134 W ELMYRA ST	90012	5409006058	6.400	6.400	0.000	0.000	Shortfall of Sites	0.114	Hybrid Industrial	UI(CA)	Hybrid Industrial	UV(CA)	20	139.840	12.800	Vacant	Industrial - Industrial - Vacant Land, 0	135A217 72	No Max	Central City North	No	LI	CASP
Los Angeles	137 LLEWELLYN ST	90012	5409006028	6.400	6.400	0.000	0.000	Shortfall of Sites	0.115	Hybrid Industrial	UI(CA)	Hybrid Industrial	UV(CA)	20	139.357	12.800	Vacant	Industrial - Industrial - Vacant Land, 0	135A217 83	No Max	Central City North	No	LI	CASP
Los Angeles	126 W ELMYRA ST	90012	5409006023	6.400	6.400	0.000	0.000	Shortfall of Sites	0.114	Hybrid Industrial	UI(CA)	Hybrid Industrial	UV(CA)	20	139.841	12.800		Industrial - Parking Lot (Industrial Use Property) - One Story, 0	135A217 87	No Max	Central City North	No	LI	CASP
Los Angeles	133 LLEWELLYN ST	90012	5409006026	6.400	6.400	0.000	0.000	Shortfall of Sites	0.115	Hybrid Industrial	UI(CA)	Hybrid Industrial	UV(CA)	20	139.421	12.800	Vacant	Industrial - Industrial - Vacant Land, 0	135A217 92	No Max	Central City North	No	LI	CASP
Los Angeles	117 LLEWELLYN ST	90012	5409006021	6.400	6.400	0.000	0.000	Shortfall of Sites	0.115	Hybrid Industrial	UI(CA)	Hybrid Industrial	UV(CA)	20	139.632	12.800	Vacant	Industrial - Industrial - Vacant Land, 0	135A217 118	No Max	Central City North	No	LI	CASP
Los Angeles	111 LLEWELLYN ST	90012	5409006018	6.400	6.400	0.000	0.000	Shortfall of Sites	0.115	Hybrid Industrial	UI(CA)	Hybrid Industrial	UV(CA)	20	139.695	12.800		Commercial - Parking Lot (Commercial Use Property) - Lots - Patron or Employee - One Story, 0	135A217 125	No Max	Central City North	No	LI	CASP
Los Angeles	1421 N MAIN ST	90012	5409005031	6.400	6.400	0.000	0.000	Shortfall of Sites	0.140	Hybrid Industrial	UI(CA)	Hybrid Industrial	UV(CA)	20	142.758	12.800		Industrial - Light Manufacturing - One Story, 0	135A217 43	No Max	Central City North	No	LI	CASP
Los Angeles	7225 TOPANGA CANYON BLVD	91303	2023008011	6.400	6.400	0.000	0.000	Shortfall of Sites	0.112	General Commercial	(T)(Q)C2-1VL	Community Center	0	20	143.413	12.800		Commercial - Parking Lot (Commercial Use Property) - Lots - Patron or Employee - One Story, 0	183B101 42	54	Canoga Park - Winnetka - Woodland Hills - West Hills	No	LI	CPK CPU , AHO
Los Angeles	22041 GAULT ST	91303	2024001032	6.400	6.400	0.000	0.000	Shortfall of Sites	0.147	Low Medium II Residential	R1-1-RIO	Neighborhood Center	0	20	108.496	12.800		Institutional - School (Private) - One Story, 0	183B101 200	54	Canoga Park - Winnetka - Woodland Hills - West Hills	No	LI	CPK CPU , AHO
Los Angeles	7029 TOPANGA CANYON BLVD	91303	2024002043	6.400	6.400	0.000	0.000	Shortfall of Sites	0.149	General Commercial	[Q]C1-1VL-RIO, P-1VL-RIO	Neighborhood Center	0	20	107.121	12.800		Commercial - Store Combination - Store and Office Combination - One Story, 0	183B101 283	54	Canoga Park - Winnetka - Woodland Hills - West Hills	No	LI	CPK CPU , ARO, P
Los Angeles	7011 TOPANGA CANYON BLVD	91303	2024002044	6.400	6.400	0.000	0.000	Shortfall of Sites	0.149	General Commercial	[Q]C1-1VL-RIO, P-1VL-RIO	Neighborhood Center	0	20	107.179	12.800		Commercial - Restaurant, Cocktail Lounge - Restaurant, Cocktail Lounge, Tavern - One Story, 0	183B101 325	54	Canoga Park - Winnetka - Woodland Hills - West Hills	No	LI	CPK CPU , P
Los Angeles	7003 TOPANGA CANYON BLVD	91303	2024002045	6.400	6.400	0.000	0.000	Shortfall of Sites	0.148	General Commercial	[Q]C1-1VL-RIO, P-1VL-RIO	Neighborhood Center	0	20	108.013	12.800		Commercial - Store - One Story, 0	183B101 364	54	Canoga Park - Winnetka - Woodland Hills - West Hills	No	LI	CPK CPU , P
Los Angeles	21004 SHERMAN WAY	91303	2112030021	6.400	6.400	0.000	0.000	Shortfall of Sites	0.586	Community Commercial	[Q]P-1VL-CDO-RIO, [Q]C2-1VL-CDO-RIO	Community Center	0	20	27.281	12.800		Commercial - Auto, Recreation Equipment, Construction Equipment Sales and Service - Car Wash Only - One Story, 0	183B109 68	54	Canoga Park - Winnetka - Woodland Hills - West Hills	No	LI	CPK CPU , P
Los Angeles	7217 ETON AVE	91303	2112026007	6.400	6.400	0.000	0.000	Shortfall of Sites	0.115	Community Commercial	MR1-1VL	Community Center	0	20	139.397	12.800		Commercial - Auto, Recreation Equipment, Construction Equipment Sales and Service - Auto Body Repair Shop - One Story, 0	183B105 62	54	Canoga Park - Winnetka - Woodland Hills - West Hills	No	LI	CPK CPU ,
Los Angeles	7217 ETON AVE	91303	2112026007	6.400	6.400	0.000	0.000	Shortfall of Sites	0.115	Community Commercial	MR1-1VL	Community Center	0	20	139.397	12.800		Commercial - Auto, Recreation Equipment, Construction Equipment Sales and Service - Auto Body Repair Shop - One Story, 0	183B105 63	54	Canoga Park - Winnetka - Woodland Hills - West Hills	No	LI	CPK CPU ,

Jurisdiction Name	Site Address/Intersection	5 Digit ZIP Code	Assessor Parcel Number	Very Low-Income	Low-Income	Moderate-Income	Above Moderate-Income	Type of Shortfall	Parcel Size (Acres)	Current General Plan Designation	Current Zoning	Proposed General Plan (GP) Designation	Proposed Zoning	Minimum Density Allowed	Maximum Density Allowed	Total Capacity	Vacant/ Nonvacant	Description of Existing Uses	PIN	Base Density Per Acre	Community Plan Area	Rent Stabalization Ordinance	Income Category	Applicable Rezoning Program (Program informing values in Column Q listed first)
Los Angeles	6000 CANOGA AVE	91367	2149005037	0.000	0.000	12.800	0.000	Shortfall of Sites	0.915	Regional Center Commercial	(WC)DOWNTOWN-SN	Regional Center	[LM2-MU2-5] [RX1-FA] [CPIO]	0	17.483	12.800		Commercial - Service Station - Full Service - No Additional Services, 0	177B105 70		Canoga Park - Winnetka - Woodland Hills - West Hills	No	MI	CPK CPU ,
Los Angeles	21725 SHERMAN WAY	91303	2111020010	0.640	0.640	0.000	11.520	Shortfall of Sites	0.113	Community Commercial	[Q]C2-1VL-CDO	Community Center	[MB4-G1-5] [CX2-FA] [CPIO]	20	141.735	12.800		Commercial - Bank, Savings and Loan - One Story, 0	183B105 95	54	Canoga Park - Winnetka - Woodland Hills - West Hills	No	VLI, LI, ABMI	CPK CPU ,
Los Angeles	21703 SHERMAN WAY	91303	2111020001	0.640	0.640	0.000	11.520	Shortfall of Sites	0.111	Community Commercial	[Q]C2-1VL-CDO	Community Center	[MN1-AL2-5] [CX1-FA] [CPIO-O]	20	144.465	12.800		Commercial - Store - One Story, 0	183B105 106	54	Canoga Park - Winnetka - Woodland Hills - West Hills	No	VLI, LI, ABMI	CPK CPU ,
Los Angeles	21531 SHERMAN WAY	91303	2111018013	6.400	6.400	0.000	0.000	Shortfall of Sites	0.112	Community Commercial	[Q]C2-1VL-CDO	Community Center	0	20	142.241	12.800		Commercial - Store - One Story, 0	183B105 120	54	Canoga Park - Winnetka - Woodland Hills - West Hills	No	LI	CPK CPU ,
Los Angeles	21730 SHERMAN WAY	91303	2111025002	0.640	0.640	0.000	11.520	Shortfall of Sites	0.117	Community Commercial	[Q]C2-1VL-CDO-RIO	Community Center	[MB4-G1-5] [IX1-FA] [CPIO]	20	137.337	12.800		Commercial - Restaurant, Cocktail Lounge - Restaurant, Cocktail Lounge, Tavern, 0	183B105 151	54	Canoga Park - Winnetka - Woodland Hills - West Hills	No	VLI, LI, ABMI	CPK CPU ,
Los Angeles	7127 DE SOTO AVE	91303	2112031034	6.400	6.400	0.000	0.000	Shortfall of Sites	0.115	Community Commercial	(T)(Q)CR-1XL-RIO	Community Center	0	20	139.397	12.800		Commercial - Parking Lot (Commercial Use Property) - Lots - Patron or Employee - One Story, 0	183B109 169	54	Canoga Park - Winnetka - Woodland Hills - West Hills	No	LI	CPK CPU ,
Los Angeles	21700 SHERMAN WAY	91303	2111025001	6.400	6.400	0.000	0.000	Shortfall of Sites	0.111	Community Commercial	[Q]C2-1VL-CDO-RIO	Community Center	0	20	144.513	12.800		Commercial - Store - One Story, 0	183B105 175	54	Canoga Park - Winnetka - Woodland Hills - West Hills	No	LI	CPK CPU ,
Los Angeles	21626 SHERMAN WAY	91303	2111026002	6.400	6.400	0.000	0.000	Shortfall of Sites	0.113	Community Commercial	[Q]C2-1VL-CDO-RIO	Community Center	0	20	142.195	12.800		Commercial - Store - One Story, 0	183B105 180	54	Canoga Park - Winnetka - Woodland Hills - West Hills	No	LI	CPK CPU ,
Los Angeles	7117 DE SOTO AVE	91303	2112031024	6.400	6.400	0.000	0.000	Shortfall of Sites	0.115	Community Commercial	(T)(Q)CR-1XL-RIO	Community Center	0	20	139.397	12.800		Commercial - Parking Lot (Commercial Use Property) - Lots - Patron or Employee - One Story, 0	183B109 198	54	Canoga Park - Winnetka - Woodland Hills - West Hills	No	LI	CPK CPU ,
Los Angeles	7529 VASSAR AVE	91303	2111001026	6.400	6.400	0.000	0.000	Shortfall of Sites	0.227	Medium Residential	(Q)R3-1	Medium Residential	0	20	70.530	12.800		Residential - Five or More Units or Apartments (Any Combination) · 4 Stories or Less, 0	186B101 277	43	Canoga Park - Winnetka - Woodland Hills - West Hills	No	LI	CPK CPU ,
Los Angeles	7401 JORDAN AVE	91303	2111010021	6.400	6.400	0.000	0.000	Shortfall of Sites	0.227	Low Residential	R1-1	Medium Residential	0	20	70.581	12.800		Recreational - Club, Lodge Hall, Fraternal Organization - One Story, 0	186B105 558	43	Canoga Park - Winnetka - Woodland Hills - West Hills	No	LI	CPK CPU ,
Los Angeles	7311 ETON AVE	91303	2112025033	0.640	0.640	0.000	11.520	Shortfall of Sites	0.224	Medium Residential	(Q)R3-1	Medium Residential	[DM2-G1-5] [CX1-FA] [CPIO-CDO]	20	71.486	12.800		Residential - Five or More Units or Apartments (Any Combination) · 4 Stories or Less - Pool, 0	186B105 853	43	Canoga Park - Winnetka - Woodland Hills - West Hills	No	VLI, LI, ABMI	CPK CPU ,
Los Angeles	7233 CANOGA AVE	91303	2111017026	0.640	0.640	0.000	11.520	Shortfall of Sites	0.089	Limited Manufacturing	MR1-1VL	Community Center	[MB4-G1-5] [IX1-FA] [CPIO]	20	180.220	12.800		Commercial - Store - One Story, 0	186B105 1009	54	Canoga Park - Winnetka - Woodland Hills - West Hills	No	VLI, LI, ABMI	CPK CPU ,
Los Angeles	1031 S FLOWER ST	90015	5138012014	0.640	0.640	0.000	11.520	Shortfall of Sites	0.031	High Density Residential	[Q]R5-4D-O	Transit Core	[HB5-SH1-5] [CX4-FA] [CPIO-O]	20	509.198	12.800		Commercial - Parking Lot (Commercial Use Property) - Lots - Patron or Employee - One Story, 0	127-5A207 110	No Max	Central City	No	VLI, LI, ABMI	DT CPU , AHO
Los Angeles	325 E 4TH ST	90013	5148005015	0.640	0.640	0.000	11.520	Shortfall of Sites	0.070	Community Commercial	C2-2D-O	Village	[MN1-AL2-5] [CX1-FA] [CPIO-O]	20	228.877	12.800		Industrial - Warehousing, Distribution, Storage - Warehousing, Distribution, Under 10,000 SF - One Story, 0	129A213 303	No Max	Central City	No	VLI, LI, ABMI	DT CPU , ARO
Los Angeles	325 E 4TH ST	90013	5148005015	0.640	0.640	0.000	11.520	Shortfall of Sites	0.070	Community Commercial	C2-2D-O	Village	[MN1-AL2-5] [CX1-FA] [CPIO-O]	20	228.845	12.800		Industrial - Warehousing, Distribution, Storage - Warehousing, Distribution, Under 10,000 SF - One Story, 0	129A213 308	No Max	Central City	No	VLI, LI, ABMI	DT CPU , ARO
Los Angeles	1354 S GRAND AVE	90015	5134025049	0.640	0.640	0.000	11.520	Shortfall of Sites	0.042	Community Commercial	C2-2D-O	Transit Core	[HB2-G1-5] [CX2-FA] [CPIO-O]	20	383.958	12.800		Commercial - Store - One Story, 0	124-5A207 25	No Max	Central City	No	VLI, LI, ABMI	DT CPU
Los Angeles	715 W COLLEGE ST	90012	5414001004	0.640	0.640	0.000	11.520	Shortfall of Sites	0.140	High Medium Residential	R4-2-O	Village	[LM2-G1-5] [CX2-FA] [CPIO-O]	20	114.440	12.800	Vacant	Industrial - Light Manufacturing - Vacant Land, 0	135A213 28	No Max	Central City North	No	VLI, LI, ABMI	DT CPU
Los Angeles	0	0	5166008013	6.400	6.400	0.000	0.000	Shortfall of Sites	0.092	Heavy Manufacturing	M3-1-RIO	Hybrid Industrial	[MM1-CDF1-5] [IX4-FA] [CPIO]	20	174.091	12.800	Vacant	Industrial - Industrial - Vacant Land, 0	121-5A217 32	No Max	Central City North	No	LI	DT CPU
Los Angeles	0	0	5166008013	6.400	6.400	0.000	0.000	Shortfall of Sites	0.092	Heavy Manufacturing	M3-1-RIO	Hybrid Industrial	[MM1-CDF1-5] [IX4-FA] [CPIO]	20	174.083	12.800	Vacant	Industrial - Industrial - Vacant Land, 0	121-5A217 34	No Max	Central City North	No	LI	DT CPU
Los Angeles	2311 DAMON ST	90021	5166009009	6.400	6.400	0.000	0.000	Shortfall of Sites	0.092	Heavy Manufacturing	M3-1-RIO	Hybrid Industrial	[MM1-CDF1-5] [IX4-FA] [CPIO]	20	174.020	12.800	Vacant	Industrial - Industrial - Vacant Land, 0	121-5A217 36	No Max	Central City North	No	LI	DT CPU
Los Angeles	1220 MATEO ST	90021	5166009002	6.400	6.400	0.000	0.000	Shortfall of Sites	0.092	Heavy Manufacturing	M3-1-RIO	Hybrid Industrial	[MM1-CDF1-5] [IX4-FA] [CPIO]	20	174.008	12.800		Commercial - Auto, Recreation Equipment, Construction Equipment Sales and Service - Auto Body Repair Shop - One Story, 0	121-5A217 38	No Max	Central City North	No	LI	DT CPU
Los Angeles	1220 MATEO ST	90021	5166009002	6.400	6.400	0.000	0.000	Shortfall of Sites	0.092	Heavy Manufacturing	M3-1-RIO	Hybrid Industrial	[MM1-CDF1-5] [IX4-FA] [CPIO]	20	173.998	12.800		Commercial - Auto, Recreation Equipment, Construction Equipment Sales and Service - Auto Body Repair Shop - One Story, 0	121-5A217 39	No Max	Central City North	No	LI	DT CPU
Los Angeles	124 N VIGNES ST	90012	5173013018	6.400	6.400	0.000	0.000	Shortfall of Sites	0.138	Heavy Manufacturing	M3-1-RIO	Hybrid Industrial	[LM1-CDF1-5] [IX4-FA] [CPIO]	20	116.159	12.800		Commercial - Professional Building - Medical Dental Building - One Story, 0	129A217 44	No Max	Central City North	No	LI	DT CPU
Los Angeles	623 CROCKER ST	90021	5147026012	0.640	0.640	0.000	11.520	Shortfall of Sites	0.066	Light Manufacturing	M2-2D	Markets	[MB4-G1-5] [IX1-FA] [CPIO]	20	242.414	12.800		Industrial - Light Manufacturing - One Story, 0	126A213 44	No Max	Central City	No	VLI, LI, ABMI	DT CPU
Los Angeles	124 N VIGNES ST	90012	5173013018	6.400	6.400	0.000	0.000	Shortfall of Sites	0.138	Heavy Manufacturing	M3-1-RIO	Hybrid Industrial	[LM1-CDF1-5] [IX4-FA] [CPIO]	20	116.159	12.800		Commercial - Professional Building - Medical Dental Building - One Story, 0	129A217 45	No Max	Central City North	No	LI	DT CPU
Los Angeles	312 S ALAMEDA ST	90013	5163010009	0.640	0.640	0.000	11.520	Shortfall of Sites	0.068	Heavy Manufacturing	M3-1-RIO	Hybrid Industrial	[MB3-CDF1-5] [IX4-FA] [CPIO]	20	235.136	12.800		Commercial - Store Combination - Store and Residential Combination - One Story, 0	127-5A215 49	No Max	Central City North	No	VLI, LI, ABMI	DT CPU
Los Angeles	658 MESQUIT ST	90021	5164017006	6.400	6.400	0.000	0.000	Shortfall of Sites	0.090	Heavy Manufacturing	M3-1-RIO	Hybrid Industrial	[MM1-CDR1-5] [IX4-FA] [CPIO]	20	177.824	12.800		Industrial - Food Processing Plant - Meat - One Story, 0	124-5A217 49	No Max	Central City North	No	LI	DT CPU
Los Angeles	321 S HEWITT ST	90013	5163012900	6.400	6.400	0.000	0.000	Shortfall of Sites	0.135	Heavy Manufacturing	M3-1-RIO	Hybrid Industrial	[LM1-CDF1-5] [IX4-FA] [CPIO]	20	118.462	12.800		Commercial - Parking Lot (Commercial Use Property) - Parking Structures - Commercial Parking - Two Stories, 0	127-5A215 52	No Max	Central City North	No	LI	DT CPU
Los Angeles	0	0	5147026011	0.640	0.640	0.000	11.520	Shortfall of Sites	0.066	Light Manufacturing	M2-2D	Markets	[MB4-G1-5] [IX1-FA] [CPIO]	20	242.420	12.800		Commercial - Parking Lot (Commercial Use Property) - Lots - Patron or Employee - One Story, 0	126A213 54	No Max	Central City	No	VLI, LI, ABMI	DT CPU
Los Angeles	658 MESQUIT ST	90021	5164017006	6.400	6.400	0.000	0.000	Shortfall of Sites	0.093	Heavy Manufacturing	M3-1-RIO	Hybrid Industrial	[MM1-CDR1-5] [IX4-FA] [CPIO]	20	171.285	12.800		Industrial - Food Processing Plant - Meat - One Story, 0	124-5A217 56	No Max	Central City North	No	LI	DT CPU
Los Angeles	303 E 5TH ST	90013	5148011021	0.640	0.640	0.000	11.520	Shortfall of Sites	0.069	High Medium Residential	[Q]R5-2D	Village	[MN1-SH1-5] [CX1-FA] [CPIO]	20	231.427	12.800		Institutional - Homes for Aged and Others - One Story, 0	127-5A213 59	No Max	Central City	No	VLI, LI, ABMI	DT CPU
Los Angeles	777 S SANTA FE AVE	90021	5166013010	0.640	0.640	0.000	11.520	Shortfall of Sites	0.070	Heavy Manufacturing	M3-1-RIO	Hybrid Industrial	[MB3-CDF1-5] [IX4-FA] [CPIO]	20	230.098	12.800		Commercial - Store Combination - Store and Office Combination - One Story, 0	123A217 60	No Max	Central City North	No	VLI, LI, ABMI	DT CPU
Los Angeles	0	0	5144006021	0.640	0.640	0.000	11.520	Shortfall of Sites	0.031	Regional Center Commercial	C2-4D	Transit Core	[HB5-SH1-5] [CX4-FA] [CPIO]	20	517.124	12.800	Vacant	Commercial - Commercial - Vacant Land, 0	129A209 62	No Max	Central City	No	VLI, LI, ABMI	DT CPU
Los Angeles	0	0	5147026010	0.640	0.640	0.000	11.520	Shortfall of Sites	0.066	Light Manufacturing	M2-2D	Markets	[MB4-G1-5] [IX1-FA] [CPIO]	20	242.419	12.800		Commercial - Parking Lot (Commercial Use Property) - Lots - Patron or Employee - One Story, 0	126A213 64	No Max	Central City	No	VLI, LI, ABMI	DT CPU
Los Angeles	2312 DAMON ST	90021	5166009012	6.400	6.400	0.000	0.000	Shortfall of Sites	0.092	Heavy Manufacturing	M3-1	Hybrid Industrial	[MM1-CDF1-5] [IX4-FA] [CPIO]	20	174.237	12.800		Industrial - Food Processing Plant - Meat - One Story, 0	121-5A217 76	No Max	Central City North	No	LI	DT CPU
Los Angeles	2312 DAMON ST	90021	5166009012	6.400	6.400	0.000	0.000	Shortfall of Sites	0.092	Heavy Manufacturing	M3-1	Hybrid Industrial	[MM1-CDF1-5] [IX4-FA] [CPIO]	20	174.238	12.800		Industrial - Food Processing Plant - Meat - One Story, 0	121-5A217 77	No Max	Central City North	No	LI	DT CPU
Los Angeles	2312 DAMON ST	90021	5166009012	6.400	6.400	0.000	0.000	Shortfall of Sites	0.092	Heavy Manufacturing	M3-1	Hybrid Industrial	[MM1-CDF1-5] [IX4-FA] [CPIO]	20	174.239	12.800		Industrial - Food Processing Plant - Meat - One Story, 0	121-5A217 78	No Max	Central City North	No	LI	DT CPU
Los Angeles	2300 DAMON ST	90021	5166009004	6.400	6.400	0.000	0.000	Shortfall of Sites	0.092	Heavy Manufacturing	M3-1	Hybrid Industrial	[MM1-CDF1-5] [IX4-FA] [CPIO]	20	174.236	12.800		Commercial - Parking Lot (Commercial Use Property) - Lots - Patron or Employee - One Story, 0	121-5A217 79	No Max	Central City North	No	LI	DT CPU
Los Angeles	1307 MATEO ST	90021	5166022034	6.400	6.400	0.000	0.000	Shortfall of Sites	0.092	Heavy Manufacturing	M3-1-RIO	Hybrid Industrial	[MM1-CDF1-5] [IX4-FA] [CPIO]	20	173.907	12.800		Industrial - Warehousing, Distribution, Storage - Warehousing, Distribution, Under 10,000 SF - One Story, 0	121-5A217 80	No Max	Central City North	No	LI	DT CPU
Los Angeles	0	0	5147026009	0.640	0.640	0.000	11.520	Shortfall of Sites	0.066	Light Manufacturing	M2-2D	Markets	[MB4-G1-5] [IX1-FA] [CPIO]	20	242.416	12.800		Commercial - Parking Lot (Commercial Use Property) - Lots - Patron or Employee - One Story, 0	126A213 81	No Max	Central City	No	VLI, LI, ABMI	DT CPU
Los Angeles	1307 MATEO ST	90021	5166022034	6.400	6.400	0.000	0.000	Shortfall of Sites	0.092	Heavy Manufacturing	M3-1-RIO	Hybrid Industrial	[MM1-CDF1-5] [IX4-FA] [CPIO]	20	173.906	12.800		Industrial - Warehousing, Distribution, Storage - Warehousing, Distribution, Under 10,000 SF - One Story, 0	121-5A217 81	No Max	Central City North	No	LI	DT CPU
Los Angeles	2230 DAMON ST	90021	5166022007	6.400	6.400	0.000	0.000	Shortfall of Sites	0.092	Heavy Manufacturing	M3-1-RIO	Hybrid Industrial	[MM1-CDF1-5] [IX4-FA] [CPIO]	20	173.908	12.800	Vacant	Industrial - Industrial - Vacant Land, 0	121-5A217 82	No Max	Central City North	No	LI	DT CPU
Los Angeles	2224 DAMON ST	90021	5166022006	6.400	6.400	0.000	0.000	Shortfall of Sites	0.092	Heavy Manufacturing	M3-1-RIO	Hybrid Industrial	[MM1-CDF1-5] [IX4-FA] [CPIO]	20	173.907	12.800		Industrial - Light Manufacturing - One Story, 0	121-5A217 83	No Max	Central City North	No	LI	DT CPU
Los Angeles	2214 DAMON ST	90021	5166022003	6.400	6.400	0.000	0.000	Shortfall of Sites	0.092	Heavy Manufacturing	M3-1-RIO	Hybrid Industrial	[MM1-CDF1-5] [IX4-FA] [CPIO]	20	173.908	12.800		Industrial - Open Storage - One Story, 0	121-5A217 86	No Max	Central City North	No	LI	DT CPU
Los Angeles	0	0	5147026008	0.640	0.640	0.000	11.520	Shortfall of Sites	0.066	Light Manufacturing	M2-2D	Markets	[MB4-G1-5] [IX1-FA] [CPIO]	20	242.420	12.800	Vacant	Industrial - Industrial - Vacant Land, 0	126A213 89	No Max	Central City	No	VLI, LI, ABMI	DT CPU
Los Angeles	585 S SANTA FE AVE	90013	5164007022	0.640	0.640	0.000	11.520	Shortfall of Sites	0.069	Heavy Manufacturing	M3-1-RIO	Hybrid Industrial	[MB3-CDF1-5] [IX4-FA] [CPIO]	20	231.720	12.800		Industrial - Warehousing, Distribution, Storage - Warehousing, Distribution, 10,000 to 24,999 SF - One Story, 0	126A217 91	No Max	Central City North	No	VLI, LI, ABMI	DT CPU

Jurisdiction Name	Site Address/Intersection	5 Digit ZIP Code	Assessor Parcel Number	Very Low-Income	Low-Income	Moderate-Income	Above Moderate-Income	Type of Shortfall	Parcel Size (Acres)	Current General Plan Designation	Current Zoning	Proposed General Plan (GP) Designation	Proposed Zoning	Minimum Density Allowed	Maximum Density Allowed	Total Capacity	Vacant/ Nonvacant	Description of Existing Uses	PIN	Base Density Per Acre	Community Plan Area	Rent Stabalization Ordinance	Income Category	Applicable Rezoning Program (Program informing values in Column Q listed first)
Los Angeles	1340 S OLIVE ST	90015	5134025054	0.640	0.640	0.000	11.520	Shortfall of Sites	0.040	Community Commercial	C2-2D-O	Transit Core	[HB2-G1-5] [CX2-FA] [CPIO-O]	20	402.957	12.800		Commercial - Auto, Recreation Equipment, Construction Equipment Sales and Service - Auto Body Repair Shop - One Story, 0	124-5A207 95	No Max	Central City	No	VLI, LI, ABMI	DT CPU
Los Angeles	643 CROCKER ST	90021	5147026007	0.640	0.640	0.000	11.520	Shortfall of Sites	0.066	Light Manufacturing	M2-2D	Markets	[MB4-G1-5] [IX1-FA] [CPIO]	20	242.419	12.800	Vacant	Commercial - Commercial - Vacant Land, 0	126A213 97	No Max	Central City	No	VLI, LI, ABMI	DT CPU
Los Angeles	0	0	5161018905	0.640	0.640	0.000	11.520	Shortfall of Sites	0.049	Regional Center Commercial	[Q]C2-3D-O-CDO	Community Center	[DM2-SH2-5] [CX2-FA] [CPIO-O-CDO]	20	328.656	12.800		Commercial - Parking Lot (Commercial Use Property) - Lots - Patron or Employee - One Story, 0	129A215 102	No Max	Central City	No	VLI, LI, ABMI	DT CPU
Los Angeles	1321 MATEO ST	90021	5166022015	6.400	6.400	0.000	0.000	Shortfall of Sites	0.092	Heavy Manufacturing	M3-1-RIO	Hybrid Industrial	[MM1-CDF1-5] [IX4-FA] [CPIO]	20	174.215	12.800		Industrial - Warehousing, Distribution, Storage - Warehousing, Distribution, Under 10,000 SF - One Story, 0	121-5A217 116	No Max	Central City North	No	LI	DT CPU
Los Angeles	647 CROCKER ST	90021	5147026005	0.640	0.640	0.000	11.520	Shortfall of Sites	0.066	Light Manufacturing	M2-2D	Markets	[MB4-G1-5] [IX1-FA] [CPIO]	20	242.414	12.800		Commercial - Parking Lot (Commercial Use Property) - Lots - Patron or Employee - One Story, 0	126A213 117	No Max	Central City	No	VLI, LI, ABMI	DT CPU
Los Angeles	1321 MATEO ST	90021	5166022015	6.400	6.400	0.000	0.000	Shortfall of Sites	0.092	Heavy Manufacturing	M3-1-RIO	Hybrid Industrial	[MM1-CDF1-5] [IX4-FA] [CPIO]	20	174.178	12.800		Industrial - Warehousing, Distribution, Storage - Warehousing, Distribution, Under 10,000 SF - One Story, 0	121-5A217 117	No Max	Central City North	No	LI	DT CPU
Los Angeles	1321 MATEO ST	90021	5166022015	6.400	6.400	0.000	0.000	Shortfall of Sites	0.092	Heavy Manufacturing	M3-1-RIO	Hybrid Industrial	[MM1-CDF1-5] [IX4-FA] [CPIO]	20	174.148	12.800		Industrial - Warehousing, Distribution, Storage - Warehousing, Distribution, Under 10,000 SF - One Story, 0	121-5A217 118	No Max	Central City North	No	LI	DT CPU
Los Angeles	649 CROCKER ST	90021	5147026004	0.640	0.640	0.000	11.520	Shortfall of Sites	0.066	Light Manufacturing	M2-2D	Markets	[MB4-G1-5] [IX1-FA] [CPIO]	20	242.420	12.800	Vacant	Commercial - Parking Lot (Commercial Use Property) - Lots - Patron or Employee - Vacant Parcel with Existing Non-structural Other Imps., 0	126A213 124	No Max	Central City	No	VLI, LI, ABMI	DT CPU
Los Angeles	432 GIN LING WAY	90012	5414011025	0.640	0.640	0.000	11.520	Shortfall of Sites	0.070	Regional Commercial	C2-2	Village	[MN1-SH2-5] [CX1-FA] [CPIO]	20	228.144	12.800		Commercial - Restaurant, Cocktail Lounge - Restaurant, Cocktail Lounge, Tavern - One Story, 0	135A215 134	No Max	Central City North	No	VLI, LI, ABMI	DT CPU
Los Angeles	636 N HILL PL	90012	5407025019	6.400	6.400	0.000	0.000	Shortfall of Sites	0.136	High Medium Residential	R4-1	Medium Neighborhood Residential	[LM2-MU2-5] [RX1-FA] [CPIO]	20	117.514	12.800		Residential - Five or More Units or Apartments (Any Combination) · 4 Stories or Less, 0	133-5A213 158	No Max	Central City North	No	LI	DT CPU
Los Angeles	208 E PICO BLVD	90015	5133017004	0.640	0.640	0.000	11.520	Shortfall of Sites	0.042	Light Manufacturing	M2-2D	Transit Core	[HB1-G1-5] [CX2-FA] [CPIO]	20	378.821	12.800		Commercial - Store - One Story, 0	124-5A209 162	No Max	Central City	No	VLI, LI, ABMI	DT CPU
Los Angeles	2216 ENTERPRISE ST	90021	5166022031	6.400	6.400	0.000	0.000	Shortfall of Sites	0.092	Heavy Manufacturing	M3-1-RIO	Hybrid Industrial	[MM1-CDF1-5] [IX4-FA] [CPIO]	20	174.238	12.800		Industrial - Warehousing, Distribution, Storage - Warehousing, Distribution, Under 10,000 SF - One Story, 0	121-5A217 165	No Max	Central City North	No	LI	DT CPU
Los Angeles	2216 ENTERPRISE ST	90021	5166022031	6.400	6.400	0.000	0.000	Shortfall of Sites	0.092	Heavy Manufacturing	M3-1-RIO	Hybrid Industrial	[MM1-CDF1-5] [IX4-FA] [CPIO]	20	174.237	12.800		Industrial - Warehousing, Distribution, Storage - Warehousing, Distribution, Under 10,000 SF - One Story, 0	121-5A217 166	No Max	Central City North	No	LI	DT CPU
Los Angeles	2216 ENTERPRISE ST	90021	5166022031	6.400	6.400	0.000	0.000	Shortfall of Sites	0.092	Heavy Manufacturing	M3-1-RIO	Hybrid Industrial	[MM1-CDF1-5] [IX4-FA] [CPIO]	20	174.237	12.800		Industrial - Warehousing, Distribution, Storage - Warehousing, Distribution, Under 10,000 SF - One Story, 0	121-5A217 167	No Max	Central City North	No	LI	DT CPU
Los Angeles	2208 ENTERPRISE ST	90021	5166022016	6.400	6.400	0.000	0.000	Shortfall of Sites	0.092	Heavy Manufacturing	M3-1-RIO	Hybrid Industrial	[MM1-CDF1-5] [IX4-FA] [CPIO]	20	174.238	12.800	Vacant	Industrial - Industrial - Vacant Land, 0	121-5A217 168	No Max	Central City North	No	LI	DT CPU
Los Angeles	418 E 12TH ST	90015	5145027013	0.640	0.640	0.000	11.520	Shortfall of Sites	0.052	Light Manufacturing	M2-2D	Markets	[DM1-AL1-5] [IX3-FA] [CPIO]	20	308.170	12.800		Commercial - Parking Lot (Commercial Use Property) - Lots - Patron or Employee - One Story, 0	124-5A209 185	No Max	Central City	No	VLI, LI, ABMI	DT CPU
Los Angeles	0	0	5166005013	6.400	6.400	0.000	0.000	Shortfall of Sites	0.090	Heavy Manufacturing	M3-1-RIO	Hybrid Industrial	[MM1-CDF1-5] [IX4-FA] [CPIO]	20	176.856	12.800	Vacant	Industrial - Industrial - Vacant Land, 0	123A217 211	No Max	Central City North	No	LI	DT CPU
Los Angeles	710 S LOS ANGELES ST	90014	5145002002	0.640	0.640	0.000	11.520	Shortfall of Sites	0.032	Light Manufacturing	M2-2D	Traditional Core	[HM1-CHC1-5] [CX2-FA] [CPIO]	20	501.883	12.800		Commercial - Store Combination - Store and Office Combination - Mills Act Property, 0	127-5A211 216	No Max	Central City	No	VLI, LI, ABMI	DT CPU
Los Angeles	0	0	5163009901	6.400	6.400	0.000	0.000	Shortfall of Sites	0.138	Heavy Manufacturing	M3-1-RIO	Hybrid Industrial	[LM1-CDF1-5] [IX4-FA] [CPIO]	20	116.165	12.800		Miscellaneous - Government Owned Property, 0	129A215 224	No Max	Central City North	No	LI	DT CPU
Los Angeles	0	0	5408013024	0.640	0.640	0.000	11.520	Shortfall of Sites	0.049	Regional Commercial	C2-2	Community Center	[DM2-G1-5] [CX2-FA] [CPIO]	20	329.859	12.800		Commercial - Parking Lot (Commercial Use Property) - Lots - Commercial Parking - One Story, 0	133-5A215 226	No Max	Central City North	No	VLI, LI, ABMI	DT CPU
Los Angeles	0	0	5163009901	6.400	6.400	0.000	0.000	Shortfall of Sites	0.138	Heavy Manufacturing	M3-1-RIO	Hybrid Industrial	[LM1-CDF1-5] [IX4-FA] [CPIO]	20	116.166	12.800		Miscellaneous - Government Owned Property, 0	129A215 230	No Max	Central City North	No	LI	DT CPU
Los Angeles	126 E 11TH ST	90015	5139016026	0.640	0.640	0.000	11.520	Shortfall of Sites	0.041	Light Manufacturing	M2-2D	Markets	[HB1-G1-5] [CX2-FA] [CPIO]	20	386.024	12.800		Commercial - Store - One Story, 0	126A209 234	No Max	Central City	No	VLI, LI, ABMI	DT CPU
Los Angeles	1007 MAPLE AVE	90015	5145020055	0.640	0.640	0.000	11.520	Shortfall of Sites	0.051	Light Manufacturing	M2-2D	Markets	[DM1-MK1-5] [IX3-FA] [CPIO]	20	429.316	12.800		Commercial - Store - Two Stories, 0	126A209 236	No Max	Central City	No	VLI, LI, ABMI	DT CPU
Los Angeles	0	0	5408013029	0.640	0.640	0.000	11.520	Shortfall of Sites	0.047	Regional Commercial	C2-2	Community Center	[DM2-G1-5] [CX2-FA] [CPIO]	20	337.746	12.800		Commercial - Parking Lot (Commercial Use Property) - Lots - Commercial Parking - One Story, 0	133-5A215 241	No Max	Central City North	No	VLI, LI, ABMI	DT CPU
Los Angeles	1101 S LOS ANGELES ST	90015	5139016012	0.640	0.640	0.000	11.520	Shortfall of Sites	0.041	Light Manufacturing	M2-2D	Transit Core	[HB1-G1-5] [CX2-FA] [CPIO]	20	386.422	12.800		Commercial - Store - One Story, 0	126A209 251	No Max	Central City	No	VLI, LI, ABMI	DT CPU
Los Angeles	721 E 3RD ST	90013	5163009903	6.400	6.400	0.000	0.000	Shortfall of Sites	0.134	Heavy Manufacturing	M3-1-RIO	Hybrid Industrial	[LM1-CDF1-5] [IX4-FA] [CPIO]	20	119.526	12.800		Commercial - Parking Lot (Commercial Use Property) - Lots - Patron or Employee - One Story, 0	129A215 286	No Max	Central City North	No	LI	DT CPU
Los Angeles	321 E 4TH ST	90013	5148005016	0.640	0.640	0.000	11.520	Shortfall of Sites	0.070	Community Commercial	C2-2D-O	Village	[MN1-AL2-5] [CX1-FA] [CPIO-O]	20	228.941	12.800		Commercial - Store - One Story, 0	129A213 296	No Max	Central City	No	VLI, LI, ABMI	DT CPU
Los Angeles	452 E 3RD ST	90013	5147004013	0.640	0.640	0.000	11.520	Shortfall of Sites	0.047	Light Manufacturing	M2-2D-O	Community Center	[DM2-G1-5] [CX2-FA] [CPIO-O]	20	336.943	12.800		Commercial - Parking Lot (Commercial Use Property) - Lots - Patron or Employee - One Story, 0	129A213 297	No Max	Central City	No	VLI, LI, ABMI	DT CPU
Los Angeles	321 E 4TH ST	90013	5148005016	0.640	0.640	0.000	11.520	Shortfall of Sites	0.070	Community Commercial	C2-2D-O	Village	[MN1-AL2-5] [CX1-FA] [CPIO-O]	20	228.908	12.800		Commercial - Store - One Story, 0	129A213 300	No Max	Central City	No	VLI, LI, ABMI	DT CPU
Los Angeles	710 E 7TH ST	90021	5146032048	0.640	0.640	0.000	11.520	Shortfall of Sites	0.067	Light Manufacturing	M2-2D	Markets	[MB4-SH1-5] [IX1-FA] [CPIO]	20	238.408	12.800		Industrial - Light Manufacturing - One Story, 0	126A213 305	No Max	Central City	No	VLI, LI, ABMI	DT CPU
Los Angeles	709 WALL ST	90014	5145004012	0.640	0.640	0.000	11.520	Shortfall of Sites	0.051	Light Manufacturing	M2-2D	Markets	[DM1-SH1-5] [IX3-FA] [CPIO]	20	311.917	12.800		Industrial - Light Manufacturing - One Story, 0	127-5A211 307	No Max	Central City	No	VLI, LI, ABMI	DT CPU
Los Angeles	714 E 7TH ST	90021	5146032026	0.640	0.640	0.000	11.520	Shortfall of Sites	0.067	Light Manufacturing	M2-2D	Markets	[MB4-SH1-5] [IX1-FA] [CPIO]	20	238.373	12.800	Vacant	Industrial - Industrial - Vacant Land, 0	126A213 323	No Max	Central City	No	VLI, LI, ABMI	DT CPU
Los Angeles	2452 E 8TH ST	90021	5166007004	6.400	6.400	0.000	0.000	Shortfall of Sites	0.092	Heavy Manufacturing	M3-1-RIO	Hybrid Industrial	[MM1-CDF1-5] [IX4-FA] [CPIO]	20	174.176	12.800		Commercial - Parking Lot (Commercial Use Property) - Lots - Patron or Employee - One Story, 0	123A217 340	No Max	Central City North	No	LI	DT CPU
Los Angeles	808 N SPRING ST	90012	5408029005	0.640	0.640	0.000	11.520	Shortfall of Sites	0.047	Regional Commercial	C2-2	Community Center	[DM2-G1-5] [CX2-FA] [CPIO]	20	343.135	12.800		Residential - Five or More Units or Apartments (Any Combination) · 5 Stories or More, 0	135A215 372	No Max	Central City North	No	VLI, LI, ABMI	DT CPU
Los Angeles	808 N SPRING ST	90012	5408029005	0.640	0.640	0.000	11.520	Shortfall of Sites	0.050	Regional Commercial	C2-2	Community Center	[DM2-G1-5] [CX2-FA] [CPIO]	20	322.318	12.800		Residential - Five or More Units or Apartments (Any Combination) · 5 Stories or More, 0	135A215 374	No Max	Central City North	No	VLI, LI, ABMI	DT CPU
Los Angeles	808 E 7TH ST	90021	5146031024	0.640	0.640	0.000	11.520	Shortfall of Sites	0.067	Light Manufacturing	M2-2D	Markets	[MB4-SH1-5] [IX1-FA] [CPIO]	20	238.068	12.800		Commercial - Store - One Story, 0	126A213 398	No Max	Central City	No	VLI, LI, ABMI	DT CPU
Los Angeles	810 E 7TH ST	90021	5146031025	0.640	0.640	0.000	11.520	Shortfall of Sites	0.067	Light Manufacturing	M2-2D	Markets	[MB4-SH1-5] [IX1-FA] [CPIO]	20	238.051	12.800		Commercial - Store - One Story, 0	126A213 407	No Max	Central City	No	VLI, LI, ABMI	DT CPU
Los Angeles	0	0	5148024023	0.640	0.640	0.000	11.520	Shortfall of Sites	0.067	High Medium Residential	[Q]R5-2D	Community Center	[MB4-G1-5] [CX2-FA] [CPIO]	20	240.096	12.800		Commercial - Parking Lot (Commercial Use Property) - Lots - Patron or Employee - One Story, 0	127-5A213 415	No Max	Central City	No	VLI, LI, ABMI	DT CPU
Los Angeles	2149 BAY ST	90021	5166004021	6.400	6.400	0.000	0.000	Shortfall of Sites	0.117	Heavy Manufacturing	M3-1-RIO	Hybrid Industrial	[MM1-CDF1-5] [IX4-FA] [CPIO]	20	171.362	12.800		Industrial - Industrial - Artist in Residence - One Story, 0	123A217 165	No Max	Central City North	No	LI	DT CPU
Los Angeles	1011 CROCKER ST	90021	5132011044	0.640	0.640	0.000	11.520	Shortfall of Sites	0.063	Light Manufacturing	M2-2D	Markets	[DM1-G1-5] [IX3-FA] [CPIO]	20	316.110	12.800		Commercial - Store - One Story, 0	124-5A211 216	No Max	Central City	No	VLI, LI, ABMI	DT CPU
Los Angeles	524 COLYTON ST	90013	5163023905	0.640	0.640	0.000	11.520	Shortfall of Sites	0.069	Heavy Manufacturing	M3-1-RIO	Hybrid Industrial	[MB3-CDF1-5] [IX4-FA] [CPIO]	20	232.317	12.800		Miscellaneous - Government Owned Property - Government Services - General, 0	126A215 33	No Max	Central City North	No	VLI, LI, ABMI	DT CPU
Los Angeles	634 MATEO ST	90021	5164013037	0.640	0.640	0.000	11.520	Shortfall of Sites	0.069	Heavy Manufacturing	M3-1-RIO	Hybrid Industrial	[MB3-CDF1-5] [IX4-FA] [CPIO]	20	232.545	12.800		Recreational - Athletic and Amusement Facility - Amusement Facility - One Story, 0	124-5A217 58	No Max	Central City North	No	VLI, LI, ABMI	DT CPU
Los Angeles	611 W REDONDO BEACH BLVD	90247	6120001018	6.400	6.400	0.000	0.000	Shortfall of Sites	0.294	Light Manufacturing	M2-1VL-O	Hybrid Industrial	0	20	54.387	12.800		Commercial - Office Building - Three Stories, 0	072B197 103	54	Harbor Gateway	No	LI	HG CPU
Los Angeles	611 W REDONDO BEACH BLVD	90247	6120001018	6.400	6.400	0.000	0.000	Shortfall of Sites	0.302	Light Manufacturing	M2-1VL-O	Hybrid Industrial	0	20	53.051	12.800		Commercial - Office Building - Three Stories, 0	072B197 372	54	Harbor Gateway	No	LI	HG CPU
Los Angeles	700 N FAIRFAX AVE	90046	5527011005	6.400	6.400	0.000	0.000	Shortfall of Sites	0.096	Neighborhood Office Commercial	C4-1XL	Neighborhood Commercial	[Q]C2-1XL-CPIO	20	166.405	12.800		Commercial - Store - One Story, 0	141B177 515	108	Hollywood	No	LI	HWD CPU , AHO
Los Angeles	5505 SANTA MONICA BLVD	90038	5536011002	6.400	6.400	0.000	0.000	Shortfall of Sites	0.098	Neighborhood Office Commercial	C4-1VL	Neighborhood Commercial	[Q]C4-2D-CPIO	20	162.460	12.800		Commercial - Store Combination - Store and Office Combination - One Story, 0	144B193 722	54	Hollywood	No	LI	HWD CPU , ARO, AHO
Los Angeles	1074 N OXFORD AVE	90029	5536024013	6.400	6.400	0.000	0.000	Shortfall of Sites	0.101	Highway Oriented Commercial	C2-1D	Community Commercial	[Q]C2-2D-CPIO	20	158.826	12.800		Industrial - Warehousing, Distribution, Storage - Warehousing, Distribution, Under 10,000 SF - One Story, 0	144B193 778	54	Hollywood	No	LI	HWD CPU , ARO, AHO
Los Angeles	1525 N CAHUENGA BLVD	90028	5546013039	0.640	0.640	0.000	11.520	Shortfall of Sites	0.069	Regional Center Commercial	C4-2D-SN	Regional Center Commercial	C2-2D-CPIO	20	231.791	12.800		Commercial - Hotel and Motel - Hotel - 50 Rooms and Over - 6 to 13 Stories, 0	147A187 57	108	Hollywood	No	VLI, LI, ABMI	HWD CPU , ARO, MURC, AHO
Los Angeles	6220 W SUNSET BLVD	90028	5546025034	0.640	0.640	0.000	11.520	Shortfall of Sites	0.062	Regional Center Commercial	(T)(Q)C4-2D	Regional Center Commercial	VARIOUS, WITH C2 and CPIO	20	259.661	12.800		Recreational - Theater - Legitimate (Stage) Theater - One Story, 0	147A189 239	108	Hollywood	No	VLI, LI, ABMI	HWD CPU , MURC
Los Angeles	1606 N LAS PALMAS AVE	90028	5547014027	0.640	0.640	0.000	11.520	Shortfall of Sites	0.071	Regional Center Commercial	C4-2D	Regional Center Commercial	C2-2D-CPIO	20	224.915	12.800		Commercial - Office Building - Office and Residential - Two Stories, 0	148-5A185 258	108	Hollywood	No	VLI, LI, ABMI	HWD CPU , ARO, MURC, AHO

Jurisdiction Name	Site Address/Intersection	5 Digit ZIP Code	Assessor Parcel Number	Very Low-Income	Low-Income	Moderate-Income	Above Moderate-Income	Type of Shortfall	Parcel Size (Acres)	Current General Plan Designation	Current Zoning	Proposed General Plan (GP) Designation	Proposed Zoning	Minimum Density Allowed	Maximum Density Allowed	Total Capacity	Vacant/ Nonvacant	Description of Existing Uses	PIN	Base Density Per Acre	Community Plan Area	Rent Stabalization Ordinance	Income Category	Applicable Rezoning Program (Program informing values in Column Q listed first)
Los Angeles	1606 N LAS PALMAS AVE	90028	5547014027	0.640	0.640	0.000	11.520	Shortfall of Sites	0.070	Regional Center Commercial	C4-2D	Regional Center Commercial	C2-2D-CPIO	20	227.068	12.800		Commercial - Office Building - Office and Residential - Two Stories, 0	148-5A185 259	108	Hollywood	No	VLI, LI, ABMI	HWD CPU , ARO, MURC, AHO
Los Angeles	6340 YUCCA ST	90028	5546005023	0.640	0.640	0.000	11.520	Shortfall of Sites	0.072	Regional Center Commercial	C4-2D-SN	Regional Center Commercial	VARIOUS, WITH C2 and CPIO	20	221.258	12.800		Commercial - Store - One Story, 0	150A187 366	108	Hollywood	No	VLI, LI, ABMI	HWD CPU , MURC, AHO
Los Angeles	0	0	5537019002	6.400	6.400	0.000	0.000	Shortfall of Sites	0.097	Highway Oriented Commercial	C2-1D	Community Commercial	[Q]C2-2D-CPIO	20	165.316	12.800		Commercial - Parking Lot (Commercial Use Property) - Lots - Patron or Employee - One Story, 0	144B193 799	54	Hollywood	No	LI	HWD CPU
Los Angeles	0	0	5537019002	6.400	6.400	0.000	0.000	Shortfall of Sites	0.097	Highway Oriented Commercial	C2-1D	Community Commercial	[Q]C2-2D-CPIO	20	165.229	12.800		Commercial - Parking Lot (Commercial Use Property) - Lots - Patron or Employee - One Story, 0	144B193 800	54	Hollywood	No	LI	HWD CPU
Los Angeles	6829 LANKERSHIM BLVD	91605	2321018021	0.640	0.640	0.000	11.520	Shortfall of Sites	0.155	Highway Oriented Commercial	C2-1VL	Community Center (Mixed-Use)	0	20	103.252	12.800		Commercial - Office Building - Wireless Communication Tower - One Story, 0	183B169 565	145	North Hollywood - Valley Village	No	VLI, LI, ABMI	NH CPU , ARO
Los Angeles	6829 LANKERSHIM BLVD	91605	2321018021	0.640	0.640	0.000	11.520	Shortfall of Sites	0.155	Highway Oriented Commercial	C2-1VL	Community Center (Mixed-Use)	0	20	103.253	12.800		Commercial - Office Building - Wireless Communication Tower - One Story, 0	183B169 578	145	North Hollywood - Valley Village	No	VLI, LI, ABMI	NH CPU , ARO
Los Angeles	6829 LANKERSHIM BLVD	91605	2321018021	0.640	0.640	0.000	11.520	Shortfall of Sites	0.155	Highway Oriented Commercial	C2-1VL	Community Center (Mixed-Use)	0	20	103.255	12.800		Commercial - Office Building - Wireless Communication Tower - One Story, 0	183B169 594	145	North Hollywood - Valley Village	No	VLI, LI, ABMI	NH CPU , ARO
Los Angeles	6829 LANKERSHIM BLVD	91605	2321018021	0.640	0.640	0.000	11.520	Shortfall of Sites	0.155	Highway Oriented Commercial	C2-1VL	Community Center (Mixed-Use)	0	20	103.256	12.800		Commercial - Office Building - Wireless Communication Tower - One Story, 0	183B169 607	145	North Hollywood - Valley Village	No	VLI, LI, ABMI	NH CPU , ARO
Los Angeles	5864 LANKERSHIM BLVD	91601	2338013037	0.640	0.640	0.000	11.520	Shortfall of Sites	0.149	Highway Oriented Commercial	[T][Q]C2-1VL	Community Center (Mixed-Use)	0	20	107.228	12.800		Commercial - Restaurant, Cocktail Lounge - Restaurant, Cocktail Lounge, Tavern - One Story, 0	174B169 47	145	North Hollywood - Valley Village	No	VLI, LI, ABMI	NH CPU
Los Angeles	5846 LANKERSHIM BLVD	91601	2338013039	0.640	0.640	0.000	11.520	Shortfall of Sites	0.149	Highway Oriented Commercial	[Q]C2-1	Community Center (Mixed-Use)	0	20	107.227	12.800		Commercial - Auto, Recreation Equipment, Construction Equipment Sales and Service - Auto Body Repair Shop - One Story, 0	174B169 73	145	North Hollywood - Valley Village	No	VLI, LI, ABMI	NH CPU
Los Angeles	11449 EMELITA ST	91601	2338013051	0.640	0.640	0.000	11.520	Shortfall of Sites	0.155	Highway Oriented Commercial	[Q]C2-1	Community Center (Mixed-Use)	0	20	103.247	12.800		Commercial - Parking Lot (Commercial Use Property) - Lots - Patron or Employee - One Story, 0	174B169 95	145	North Hollywood - Valley Village	No	VLI, LI, ABMI	NH CPU
Los Angeles	11455 EMELITA ST	91601	2338013047	0.640	0.640	0.000	11.520	Shortfall of Sites	0.155	Highway Oriented Commercial	[Q]C2-1	Community Center (Mixed-Use)	0	20	103.245	12.800	Vacant	Residential - Single Family Residence - Vacant Land, 0	174B169 96	145	North Hollywood - Valley Village	No	VLI, LI, ABMI	NH CPU
Los Angeles	5810 LANKERSHIM BLVD	91601	2338014004	0.640	0.640	0.000	11.520	Shortfall of Sites	0.149	Highway Oriented Commercial	[T][Q]C2-1VL	Community Center (Mixed-Use)	0	20	107.227	12.800		Commercial - Auto, Recreation Equipment, Construction Equipment Sales and Service - Auto Body Repair Shop - One Story, 0	174B169 218	145	North Hollywood - Valley Village	No	VLI, LI, ABMI	NH CPU
Los Angeles	6947 LANKERSHIM BLVD	91605	2321017004	0.640	0.640	0.000	11.520	Shortfall of Sites	0.155	Highway Oriented Commercial	C2-1VL	Community Center (Mixed-Use)	0	20	103.238	12.800	Vacant	Commercial - Commercial - Vacant Land, 0	183B169 306	145	North Hollywood - Valley Village	No	VLI, LI, ABMI	NH CPU
Los Angeles	6941 LANKERSHIM BLVD	91605	2321017022	0.640	0.640	0.000	11.520	Shortfall of Sites	0.155	Highway Oriented Commercial	C2-1VL	Community Center (Mixed-Use)	0	20	103.241	12.800		Commercial - Auto, Recreation Equipment, Construction Equipment Sales and Service - Auto Body Repair Shop - One Story, 0	183B169 343	145	North Hollywood - Valley Village	No	VLI, LI, ABMI	NH CPU
Los Angeles	6917 LANKERSHIM BLVD	91605	2321017008	0.640	0.640	0.000	11.520	Shortfall of Sites	0.155	Highway Oriented Commercial	C2-1VL	Community Center (Mixed-Use)	0	20	103.242	12.800		Commercial - Store - One Story, 0	183B169 377	145	North Hollywood - Valley Village	No	VLI, LI, ABMI	NH CPU
Los Angeles	0	0	2321017009	0.640	0.640	0.000	11.520	Shortfall of Sites	0.155	Highway Oriented Commercial	C2-1VL	Community Center (Mixed-Use)	0	20	103.243	12.800		Commercial - Parking Lot (Commercial Use Property) - Lots - Patron or Employee - One Story, 0	183B169 391	145	North Hollywood - Valley Village	No	VLI, LI, ABMI	NH CPU
Los Angeles	0	0	2321017010	0.640	0.640	0.000	11.520	Shortfall of Sites	0.155	Highway Oriented Commercial	C2-1VL	Community Center (Mixed-Use)	0	20	103.244	12.800		Commercial - Parking Lot (Commercial Use Property) - Lots - Patron or Employee - One Story, 0	183B169 406	145	North Hollywood - Valley Village	No	VLI, LI, ABMI	NH CPU
Los Angeles	6905 LANKERSHIM BLVD	91605	2321017011	0.640	0.640	0.000	11.520	Shortfall of Sites	0.155	Highway Oriented Commercial	C2-1VL	Community Center (Mixed-Use)	0	20	103.244	12.800		Institutional - Homes for Aged and Others - One Story, 0	183B169 428	145	North Hollywood - Valley Village	No	VLI, LI, ABMI	NH CPU
Los Angeles	6845 LANKERSHIM BLVD	91605	2321018005	0.640	0.640	0.000	11.520	Shortfall of Sites	0.155	Highway Oriented Commercial	C2-1VL	Community Center (Mixed-Use)	0	20	103.251	12.800		Commercial - Store - One Story, 0	183B169 528	145	North Hollywood - Valley Village	No	VLI, LI, ABMI	NH CPU
Los Angeles	6845 LANKERSHIM BLVD	91605	2321018005	0.640	0.640	0.000	11.520	Shortfall of Sites	0.155	Highway Oriented Commercial	C2-1VL	Community Center (Mixed-Use)	0	20	103.252	12.800		Commercial - Store - One Story, 0	183B169 551	145	North Hollywood - Valley Village	No	VLI, LI, ABMI	NH CPU
Los Angeles	0	0	2321018900	0.640	0.640	0.000	11.520	Shortfall of Sites	0.155	Low Medium II Residential	RD1.5-1	Community Center (Mixed-Use)	0	20	103.255	12.800		Miscellaneous - Government Owned Property, 0	183B169 636	145	North Hollywood - Valley Village	No	VLI, LI, ABMI	NH CPU
Los Angeles	6801 LANKERSHIM BLVD	91605	2321018022	0.640	0.640	0.000	11.520	Shortfall of Sites	0.155	Highway Oriented Commercial	C2-1VL	Community Center (Mixed-Use)	0	20	103.256	12.800		Commercial - Store - One Story, 0	183B169 637	145	North Hollywood - Valley Village	No	VLI, LI, ABMI	NH CPU
Los Angeles	11272 MAGNOLIA BLVD	91601	2353003803	6.400	6.400	0.000	0.000	Shortfall of Sites	0.102	High Medium Residential	R4-1VL	Community Commercial	0	20	156.311	12.800		Miscellaneous - Utility, 0	171B173 713	No Max	North Hollywood - Valley Village	No	LI	Orange LineTNP , AHO
Los Angeles	14556 DELANO ST	91411	2241020034	6.400	6.400	0.000	0.000	Shortfall of Sites	0.093	Community Commercial	[Q]C2-1VL-CDO	0	0	20	171.175	12.800		Commercial - Office Building - One Story, 0	178-5A151 387	No Max	Van Nuys - North Sherman Oaks	No	LI	Orange LineTNP , ARO
Los Angeles	5655 VINELAND AVE	91601	2337025006	6.400	6.400	0.000	0.000	Shortfall of Sites	0.101	Community Commercial	C4-1	Community Commercial	0	20	158.405	12.800		Commercial - Professional Building - One Story, 0	174B173 685	No Max	North Hollywood - Valley Village	No	LI	Orange LineTNP , ARO
Los Angeles	5955 VAN NUYS BLVD	91401	2244001034	6.400	6.400	0.000	0.000	Shortfall of Sites	0.129	General Commercial	P-1VL	Community Commercial	0	20	155.597	12.800		Commercial - Auto, Recreation Equipment, Construction Equipment Sales and Service - New Car Sales and Service - One Story, 0	177A151 171	No Max	Van Nuys - North Sherman Oaks	No	LI	Orange LineTNP , P
Los Angeles	14242 SYLVAN ST	91401	2240017020	6.400	6.400	0.000	0.000	Shortfall of Sites	0.144	Low Medium II Residential	[Q]RD1.5-1	Medium	0	20	111.406	12.800		Institutional - Church - One Story, 0	177B153 269	108	Van Nuys - North Sherman Oaks	No	LI	Orange LineTNP, FBO
Los Angeles	14242 SYLVAN ST	91401	2240017020	6.400	6.400	0.000	0.000	Shortfall of Sites	0.144	Low Medium II Residential	[Q]RD1.5-1	Medium	0	20	111.409	12.800		Institutional - Church - One Story, 0	177B153 270	108	Van Nuys - North Sherman Oaks	No	LI	Orange LineTNP, FBO
Los Angeles	14701 FRIAR ST	91411	2241002025	6.400	6.400	0.000	0.000	Shortfall of Sites	0.092	Medium Residential	[Q]R3-1	0	0	20	173.989	12.800		Institutional - Church - One Story, 0	180B149 889	No Max	Van Nuys - North Sherman Oaks	No	LI	Orange LineTNP, FBO
Los Angeles	14130 FRIAR ST	91401	2240015007	6.400	6.400	0.000	0.000	Shortfall of Sites	0.146	Low Medium II Residential	[Q]RD1.5-1	Medium	0	20	109.822	12.800		Residential - Single Family Residence, 0	177B153 62	108	Van Nuys - North Sherman Oaks	No	LI	Orange LineTNP
Los Angeles	14153 ERWIN ST	91401	2240018028	6.400	6.400	0.000	0.000	Shortfall of Sites	0.142	Low Medium II Residential	[Q]RD1.5-1	Medium	0	20	113.034	12.800		Residential - Five or More Units or Apartments (Any Combination) - 4 Stories or Less, 0	177B153 282	108	Van Nuys - North Sherman Oaks	No	LI	Orange LineTNP
Los Angeles	14141 ERWIN ST	91401	2240018027	6.400	6.400	0.000	0.000	Shortfall of Sites	0.142	Low Medium II Residential	[Q]RD1.5-1	Medium	0	20	113.040	12.800		Residential - Five or More Units or Apartments (Any Combination) - 4 Stories or Less, 0	177B153 284	108	Van Nuys - North Sherman Oaks	No	LI	Orange LineTNP
Los Angeles	14243 BESSEMER ST	91401	2240024002	6.400	6.400	0.000	0.000	Shortfall of Sites	0.143	Medium Residential	[Q]R3-1	Medium	0	20	111.518	12.800		Industrial - Heavy Manufacturing - One Story, 0	177B153 665	108	Van Nuys - North Sherman Oaks	No	LI	Orange LineTNP
Los Angeles	14243 BESSEMER ST	91401	2240024002	6.400	6.400	0.000	0.000	Shortfall of Sites	0.143	Medium Residential	[Q]R3-1	Medium	0	20	111.516	12.800		Industrial - Heavy Manufacturing - One Story, 0	177B153 666	108	Van Nuys - North Sherman Oaks	No	LI	Orange LineTNP
Los Angeles	14243 BESSEMER ST	91401	2240024002	6.400	6.400	0.000	0.000	Shortfall of Sites	0.143	Medium Residential	[Q]R3-1	Medium	0	20	111.517	12.800		Industrial - Heavy Manufacturing - One Story, 0	177B153 667	108	Van Nuys - North Sherman Oaks	No	LI	Orange LineTNP
Los Angeles	14142 CALVERT ST	91401	2240023027	6.400	6.400	0.000	0.000	Shortfall of Sites	0.143	Medium Residential	[Q]R3-1	Medium	0	20	111.741	12.800	Vacant	Residential - Single Family Residence - Vacant Land, 0	177B153 680	108	Van Nuys - North Sherman Oaks	No	LI	Orange LineTNP
Los Angeles	14138 CALVERT ST	91401	2240023009	6.400	6.400	0.000	0.000	Shortfall of Sites	0.286	Medium Residential	[Q]R3-1, M2-2	Medium	0	20	55.857	12.800		Residential - Five or More Units or Apartments (Any Combination) - 4 Stories or Less, 0	177B153 681	108	Van Nuys - North Sherman Oaks	No	LI	Orange LineTNP
Los Angeles	5651 VINELAND AVE	91601	2337025018	6.400	6.400	0.000	0.000	Shortfall of Sites	0.100	Community Commercial	C4-1	Community Commercial	0	20	159.310	12.800		Commercial - Store - One Story, 0	174B173 707	No Max	North Hollywood - Valley Village	No	LI	Orange LineTNP
Los Angeles	5629 VINELAND AVE	91601	2337025013	6.400	6.400	0.000	0.000	Shortfall of Sites	0.202	Low Medium II Residential	RD1.5-1VL, C4-1	Community Commercial	0	20	79.234	12.800		Recreational - Club, Lodge Hall, Fraternal Organization - One Story, 0	174B173 789	No Max	North Hollywood - Valley Village	No	LI	Orange LineTNP
Los Angeles	5629 VINELAND AVE	91601	2337025013	6.400	6.400	0.000	0.000	Shortfall of Sites	0.202	Low Medium II Residential	RD1.5-1VL, C4-1	Community Commercial	0	20	79.229	12.800		Recreational - Club, Lodge Hall, Fraternal Organization - One Story, 0	174B173 809	No Max	North Hollywood - Valley Village	No	LI	Orange LineTNP
Los Angeles	14704 VICTORY BLVD	91411	2241002001	6.400	6.400	0.000	0.000	Shortfall of Sites	0.091	Medium Residential	[Q]R3-1	0	0	20	176.194	12.800	Vacant	Residential - Single Family Residence - Vacant Land, 0	180B149 890	No Max	Van Nuys - North Sherman Oaks	No	LI	Orange LineTNP
Los Angeles	3718 OVERLAND AVE	90034	4314001045	6.400	6.400	0.000	0.000	Shortfall of Sites	0.107	General Commercial	C2-1	Mixed Residential	0	20	149.882	12.800		Industrial - Warehousing, Distribution, Storage - Warehousing, Distribution, Under 10,000 SF - One Story, 0	117B161 35	54	Palms - Mar Vista - Del Rey	No	LI	PMVDR CPU , AHO
Los Angeles	19417 VICTORY BLVD	91335	2131010021	6.400	6.400	0.000	0.000	Shortfall of Sites	0.115	Neighborhood Office Commercial	C2-1VL-RIO	Community Center	0	20	139.336	12.800		Commercial - Shopping Center (Neighborhood, Community) - One Story, 0	180B117 875	54	Reseda - West Van Nuys	No	LI	RES CPU , AHO

Jurisdiction Name	Site Address/Intersection	5 Digit ZIP Code	Assessor Parcel Number	Very Low-Income	Low-Income	Moderate-Income	Above Moderate-Income	Type of Shortfall	Parcel Size (Acres)	Current General Plan Designation	Current Zoning	Proposed General Plan (GP) Designation	Proposed Zoning	Minimum Density Allowed	Maximum Density Allowed	Total Capacity	Vacant/ Nonvacant	Description of Existing Uses	PIN	Base Density Per Acre	Community Plan Area	Rent Stabalization Ordinance	Income Category	Applicable Rezoning Program (Program informing values in Column Q listed first)
Los Angeles	0	0	2423017163	0.640	0.640	0.000	11.520	Shortfall of Sites	0.116	Medium Residential	[Q]R3-1-RIO	Community Center	0	20	137.523	12.800	Vacant	Residential - Single Family Residence - Vacant Land, 0	165B177 436	108	Sherman Oaks - Studio City - Toluca Lake - Cahuenga Pass	No	VLI, LI, ABMI	SHR CPU , DB50, AHO
Los Angeles	10613 WOODBRIDGE ST	91602	2423017053	0.640	0.640	0.000	11.520	Shortfall of Sites	0.116	Medium Residential	[Q]R3-1-RIO	Community Center	0	20	137.610	12.800		Residential - Five or More Units or Apartments (Any Combination) · 4 Stories or Less, 0	165B177 542	108	Sherman Oaks - Studio City - Toluca Lake - Cahuenga Pass	No	VLI, LI, ABMI	SHR CPU , DB50, AHO
Los Angeles	4301 CAHUENGA BLVD	91602	2423018019	0.640	0.640	0.000	11.520	Shortfall of Sites	0.113	Medium Residential	[Q]R3-1-RIO	Community Center	0	20	141.634	12.800		Institutional - Church - One Story, 0	165B177 655	108	Sherman Oaks - Studio City - Toluca Lake - Cahuenga Pass	No	VLI, LI, ABMI	SHR CPU, DB50, FBO
Los Angeles	6624 VAN NUYS BLVD	91405	2237001013	0.640	0.640	0.000	11.520	Shortfall of Sites	0.115	Community Commercial	[Q]C2-1L-CDO	Community Center	0	20	139.395	12.800		Commercial - Professional Building - Medical Dental Building - One Story, 0	180B149 353	108	Van Nuys - North Sherman Oaks	No	VLI, LI, ABMI	VNY CPU , ARO
Los Angeles	6620 VAN NUYS BLVD	91405	2237001014	0.640	0.640	0.000	11.520	Shortfall of Sites	0.115	Community Commercial	[Q]C2-1L-CDO	Community Center	0	20	139.399	12.800		Commercial - Office Building - One Story, 0	180B149 363	108	Van Nuys - North Sherman Oaks	No	VLI, LI, ABMI	VNY CPU , ARO
Los Angeles	0	0	2236010019	0.640	0.640	0.000	11.520	Shortfall of Sites	0.113	Community Commercial	[Q]P-1L-CDO	Community Center	0	20	141.970	12.800		Commercial - Parking Lot (Commercial Use Property) - Lots - Patron or Employee - One Story, 0	180B149 195	108	Van Nuys - North Sherman Oaks	No	VLI, LI, ABMI	VNY CPU , P
Los Angeles	13613 SHERMAN WAY	91405	2328007017	6.400	6.400	0.000	0.000	Shortfall of Sites	0.151	Medium Residential	R3-1, C1-1VL	Village	0	20	105.795	12.800		Commercial - Store - One Story, 0	183B157 64	72	Van Nuys - North Sherman Oaks	No	LI	VNY CPU
Los Angeles	13605 SHERMAN WAY	91405	2328007018	6.400	6.400	0.000	0.000	Shortfall of Sites	0.151	Medium Residential	R3-1, C1-1VL	Village	0	20	105.796	12.800		Commercial - Restaurant, Cocktail Lounge - Restaurant, Cocktail Lounge, Tavern - One Story, 0	183B157 66	72	Van Nuys - North Sherman Oaks	No	LI	VNY CPU
Los Angeles	7145 LENNOX AVE	91405	2217006010	0.640	0.640	0.000	11.520	Shortfall of Sites	0.115	Medium Residential	R3-1	Community Center	0	20	139.396	12.800		Commercial - Parking Lot (Commercial Use Property) - Lots - Patron or Employee - One Story, 0	183B149 103	108	Van Nuys - North Sherman Oaks	No	VLI, LI, ABMI	VNY CPU
Los Angeles	7009 VAN NUYS BLVD	91405	2219010022	0.640	0.640	0.000	11.520	Shortfall of Sites	0.115	Community Commercial	C2-1L	Community Center	0	20	138.633	12.800		Commercial - Store - One Story, 0	183B149 382	108	Van Nuys - North Sherman Oaks	No	VLI, LI, ABMI	VNY CPU
Los Angeles	25800 WESTERN AVE	90710	7411004039	6.400	6.400	0.000	0.000	Shortfall of Sites	0.218	General Commercial	[Q]C2-1VL	Community Center	0	20	73.356	12.800		Commercial - Service Station - With Car Wash - No Additional Services, 0	033B193 55	54	Wilmington - Harbor City	No	LI	WHC CPU , DB50
Los Angeles	0	0	7418031017	6.400	6.400	0.000	0.000	Shortfall of Sites	0.141	Limited Industrial	[Q]CM-1VL-O	Villages	0	20	113.585	12.800	Vacant	Commercial - Commercial - Vacant Land, 0	027B205 222	43	Wilmington - Harbor City	No	LI	WHC CPU , DB50
Los Angeles	25720 WESTERN AVE	90710	7410025048	6.400	6.400	0.000	0.000	Shortfall of Sites	0.207	General Commercial	[Q]P-1VL, [Q]C2-1VL	Community Center	0	20	77.431	12.800		Commercial - Parking Lot (Commercial Use Property) - Lots - Patron or Employee - One Story, 0	036B193 858	54	Wilmington - Harbor City	No	LI	WHC CPU , P, DB50
Los Angeles	120 W C ST	90744	7418032903	6.400	6.400	0.000	0.000	Shortfall of Sites	0.183	Limited Industrial	[Q]CM-1VL-O	Villages	0	20	109.177	12.800		Miscellaneous - Government Owned Property, 0	027B205 192	43	Wilmington - Harbor City	No	LI	WHC CPU , DB50
Los Angeles	525 BROAD AVE	90744	7418006023	6.400	6.400	0.000	0.000	Shortfall of Sites	0.211	Community Commercial	[Q]C2-1VL-O-CUGU	Villages	0	20	75.985	12.800		Institutional - Church - One Story, 0	030B205 935	43	Wilmington - Harbor City	No	LI	WHC CPU, FBO
Los Angeles	540 N MARINE AVE	90744	7418005004	6.400	6.400	0.000	0.000	Shortfall of Sites	0.213	Community Commercial	[Q]C2-1VL-CUGU	Villages	0	20	75.008	12.800		Recreational - Club, Lodge Hall, Fraternal Organization - One Story, 0	030B205 878	43	Wilmington - Harbor City	No	LI	WHC CPU
Los Angeles	0	0	7418006004	6.400	6.400	0.000	0.000	Shortfall of Sites	0.211	Community Commercial	[Q]C2-1VL-O-CUGU	Villages	0	20	75.987	12.800	Vacant	Commercial - Commercial - Vacant Land, 0	030B205 884	43	Wilmington - Harbor City	No	LI	WHC CPU
Los Angeles	0	0	7418005014	6.400	6.400	0.000	0.000	Shortfall of Sites	0.141	Community Commercial	[Q]C2-1VL-O-CUGU	Villages	0	20	113.765	12.800	Vacant	Residential - Single Family Residence - Vacant Land, 0	030B205 951	43	Wilmington - Harbor City	No	LI	WHC CPU
Los Angeles	412 N MARINE AVE	90744	7418014018	6.400	6.400	0.000	0.000	Shortfall of Sites	0.141	Limited Manufacturing	[Q]MR1-1VL-O-CUGU	Villages	0	20	113.750	12.800		Industrial - Warehousing, Distribution, Storage - Warehousing, Distribution, Under 10,000 SF - One Story, 0	030B205 1239	43	Wilmington - Harbor City	No	LI	WHC CPU
Los Angeles	10820 CUSHDON AVE	90064	4255025014	0.000	0.000	0.000	12.800	Shortfall of Sites	0.147	Low Residential	R1-1-O	0	0	0	99.000	12.800		Residential - Single Family Residence, 1	126B157 1162		West Los Angeles	No	ABMI	TOC EXP
Los Angeles	17830 MERRIDY ST	91325	2734007003	6.399	6.399	0.000	0.000	Shortfall of Sites	0.832	Medium Residential	(Q)R3-1	0	0	20	82.696	12.798		Residential - Five or More Units or Apartments (Any Combination) · 4 Stories or Less - Pool, 40	204B129 522		Northridge	No	LI	DB50
Los Angeles	17820 MERRIDY ST	91325	2734007002	6.399	6.399	0.000	0.000	Shortfall of Sites	0.832	Medium Residential	(Q)R3-1	0	0	20	82.703	12.798		Residential - Five or More Units or Apartments (Any Combination) · 4 Stories or Less - Pool, 40	204B129 524		Northridge	No	LI	DB50
Los Angeles	17810 MERRIDY ST	91325	2734007001	6.399	6.399	0.000	0.000	Shortfall of Sites	0.832	Low Medium I Residential	(Q)R3-1	0	0	20	82.696	12.798		Residential - Five or More Units or Apartments (Any Combination) · 4 Stories or Less - Pool, 40	204B129 526		Northridge	No	LI	DB50
Los Angeles	5865 ALLOTT AVE	91401	2343003017	0.000	0.000	0.000	12.796	Shortfall of Sites	0.147	Low Residential	R1-1	0	0	0	99.000	12.796		Residential - Single Family Residence - Pool, 1	174B157 41		Van Nuys - North Sherman Oaks	No	ABMI	TOC EXP
Los Angeles	10751 ROCHESTER AVE	90024	4325011005	0.000	0.000	0.000	12.796	Shortfall of Sites	0.147	Low Residential	R1-1-O	0	0	0	99.000	12.796		Residential - Single Family Residence - Pool, 1	132B153 511		Westwood	No	ABMI	TOC EXP
Los Angeles	10762 WELLWORTH AVE	90024	4325011010	0.000	0.000	0.000	12.795	Shortfall of Sites	0.147	Low Residential	R1-1-O	0	0	0	99.000	12.795		Residential - Single Family Residence, 1	132B153 458		Westwood	No	ABMI	TOC EXP
Los Angeles	6121 WILL ROGERS ST	90045	4123007001	0.000	0.000	0.000	12.795	Shortfall of Sites	0.147	Low Residential	R1-1	0	0	0	99.000	12.795		Residential - Single Family Residence, 1	096B169 1060		Westchester - Playa del Rey	No	ABMI	TOC EXP
Los Angeles	6101 WILL ROGERS ST	90045	4123008001	0.000	0.000	0.000	12.795	Shortfall of Sites	0.147	Low Residential	R1-1	0	0	0	99.000	12.795		Residential - Single Family Residence - Pool, 1	096B169 1033		Westchester - Playa del Rey	No	ABMI	TOC EXP
Los Angeles	2446 S WESTGATE AVE	90064	4259039042	0.000	0.000	0.000	12.795	Shortfall of Sites	0.135	Low Residential	R1-1	Low Medium	0	0	99.000	12.795		Residential - Single Family Residence, 0	123B149 1080	21	Palms - Mar Vista - Del Rey	No	ABMI	TOC EXP , PMVDR CPU, AHO
Los Angeles	8012 READING AVE	90045	4105025022	0.000	0.000	0.000	12.791	Shortfall of Sites	0.147	Low Residential	R1-1	0	0	0	99.000	12.791		Residential - Single Family Residence, 1	099B169 962		Westchester - Playa del Rey	No	ABMI	TOC EXP
Los Angeles	17655 DEVONSHIRE ST	91325	2733013009	6.395	6.395	0.000	0.000	Shortfall of Sites	2.311	Low I Residential	A2-1	0	0	20	102.494	12.791		Institutional - Church - One Story, 0	204B129 59		Granada Hills - Knollwood	No	LI	FBO, ADU
Los Angeles	6422 W 87TH PL	90045	4122011023	0.000	0.000	0.000	12.790	Shortfall of Sites	0.128	Low Residential	R1-1	0	0	0	113.635	12.790		Residential - Single Family Residence - Pool, 1	096B165 888		Westchester - Playa del Rey	No	ABMI	OPP RC
Los Angeles	8116 HANDLEY AVE	90045	4105029021	0.000	0.000	0.000	12.789	Shortfall of Sites	0.147	Low Residential	R1-1	0	0	0	99.000	12.789		Residential - Single Family Residence, 1	099B169 1123		Westchester - Playa del Rey	No	ABMI	TOC EXP
Los Angeles	10945 VICTORY BLVD	91606	2414030066	6.394	6.394	0.000	0.000	Shortfall of Sites	0.234	Neighborhood Office Commercial	C1-1VL	Neighborhood Center	0	20	68.507	12.787		Commercial - Store - One Story, 0	180B173 826	108	North Hollywood - Valley Village	No	LI	DB50 , NH CPU
Los Angeles	1642 LOMITA BLVD	90710	7410018045	0.000	0.000	0.000	12.787	Shortfall of Sites	0.257	Medium Residential	[Q]R3-1VL	0	0	0	69.027	12.787		Residential - Five or More Units or Apartments (Any Combination) · 4 Stories or Less, 0	036B193 51		Wilmington - Harbor City	Yes	ABMI	DB50
Los Angeles	1636 E LOMITA BLVD	90744	7410018046	0.000	0.000	0.000	12.787	Shortfall of Sites	0.257	Medium Residential	[Q]R3-1VL	0	0	0	69.026	12.787		Residential - Five or More Units or Apartments (Any Combination) · 4 Stories or Less - Pool, 0	036B193 53		Wilmington - Harbor City	Yes	ABMI	DB50
Los Angeles	13100 VANOWEN ST	91605	2326010002	0.000	0.000	0.000	12.787	Shortfall of Sites	0.214	Medium Residential	R3-1	0	0	0	83.155	12.787		Residential - Five or More Units or Apartments (Any Combination) · 4 Stories or Less, 0	180B161 56		North Hollywood - Valley Village	Yes	ABMI	DB50
Los Angeles	1648 W 218TH ST	90501	7346004004	0.000	0.000	0.000	12.787	Shortfall of Sites	0.207	Medium Residential	R3-1	0	0	0	85.950	12.787		Residential - Five or More Units or Apartments (Any Combination) · 4 Stories or Less, 0	048B193 109		Harbor Gateway	Yes	ABMI	DB50
Los Angeles	16003 GAULT ST	91406	2224004023	0.000	0.000	0.000	12.787	Shortfall of Sites	0.388	Low Medium II Residential	RD1.5-1	0	0	0	45.762	12.787		Residential - Five or More Units or Apartments (Any Combination) · 4 Stories or Less - Pool, 0	183B141 190		Van Nuys - North Sherman Oaks	Yes	ABMI	DB50
Los Angeles	9730 RESEDA BLVD	91324	2764005021	0.000	0.000	0.000	12.787	Shortfall of Sites	0.392	Low Medium II Residential	RD1.5-1	0	0	0	45.295	12.787		Residential - Five or More Units or Apartments (Any Combination) · 4 Stories or Less - Pool, 0	201B125 262		Northridge	Yes	ABMI	DB50
Los Angeles	6635 WILKINSON AVE	91606	2333002042	0.000	0.000	0.000	12.787	Shortfall of Sites	0.204	Medium Residential	R3-1	0	0	0	86.936	12.787		Residential - Five or More Units or Apartments (Any Combination) · 4 Stories or Less - Pool, 0	180B165 300		North Hollywood - Valley Village	Yes	ABMI	DB50
Los Angeles	12817 S HOOVER ST	90247	6117021030	0.000	0.000	0.000	12.787	Shortfall of Sites	0.214	Medium Residential	R3-1-O	0	0	0	82.934	12.787		Residential - Five or More Units or Apartments (Any Combination) · 4 Stories or Less - Pool, 0	081B197 347		Harbor Gateway	Yes	ABMI	DB50
Los Angeles	1511 ANAHEIM ST	90710	7411006029	0.000	0.000	0.000	12.787	Shortfall of Sites	0.262	Medium Residential	[Q]R3-1VL	0	0	0	67.766	12.787		Residential - Five or More Units or Apartments (Any Combination) · 4 Stories or Less, 0	033B193 405		Wilmington - Harbor City	Yes	ABMI	DB50
Los Angeles	13531 LEADWELL ST	91405	2328002079	0.000	0.000	0.000	12.787	Shortfall of Sites	0.393	Low Medium II Residential	[Q]RD1.5-1	0	0	0	45.163	12.787		Residential - Five or More Units or Apartments (Any Combination) · 4 Stories or Less, 0	186B157 430		Van Nuys - North Sherman Oaks	Yes	ABMI	DB50
Los Angeles	16153 VANOWEN ST	91406	2224025032	0.000	0.000	0.000	12.787	Shortfall of Sites	0.216	Medium Residential	R3-1	0	0	0	82.375	12.787		Residential - Five or More Units or Apartments (Any Combination) · 4 Stories or Less, 0	183B137 456		Van Nuys - North Sherman Oaks	Yes	ABMI	DB50
Los Angeles	1511 ANAHEIM ST	90710	7411006029	0.000	0.000	0.000	12.787	Shortfall of Sites	0.268	Medium Residential	[Q]R3-1VL	0	0	0	66.300	12.787		Residential - Five or More Units or Apartments (Any Combination) · 4 Stories or Less, 0	033B193 457		Wilmington - Harbor City	Yes	ABMI	DB50
Los Angeles	717 W 80TH ST	90044	6032027029	0.000	0.000	0.000	12.787	Shortfall of Sites	0.214	Medium Residential	R3-1	0	0	0	83.168	12.787		Residential - Five or More Units or Apartments (Any Combination) · 4 Stories or Less, 0	099B201 713		South Los Angeles	Yes	ABMI	DB50
Los Angeles	12050 TIARA ST	91607	2340005035	0.000	0.000	0.000	12.787	Shortfall of Sites	0.216	Medium Residential	R3-1	0	0	0	82.128	12.787		Residential - Five or More Units or Apartments (Any Combination) · 4 Stories or Less - Pool, 0	177B165 932		North Hollywood - Valley Village	Yes	ABMI	DB50
Los Angeles	13850 VICTORY BLVD	91401	2239005076	0.000	0.000	0.000	12.787	Shortfall of Sites	0.209	Medium Residential	R3-1	0	0	0	85.017	12.787		Residential - Five or More Units or Apartments (Any Combination) · 4 Stories or Less, 0	180B153 1124		Van Nuys - North Sherman Oaks	Yes	ABMI	DB50
Los Angeles	1750 W CENTURY BLVD	90047	6059001034	6.394	6.394	0.000	0.000	Shortfall of Sites	0.118	Neighborhood Commercial	[Q]C2-1VL	0	0	20	169.554	12.787	Vacant	Commercial - Commercial - Vacant Land, 0	091-5A193 72		South Los Angeles	No	LI	DB50
Los Angeles	1234 W ANAHEIM ST	90710	7411016031	6.394	6.394	0.000	0.000	Shortfall of Sites	0.301	General Commercial	[Q]C1.5-1VL	0	0	20	66.412	12.787		Industrial - Warehousing, Distribution, Storage - Public Storage - Mini Warehouse - One Story, 0	033B197 111		Wilmington - Harbor City	No	LI	DB50
Los Angeles	11818 RUNNYMEDE ST	91605	2317017025	6.394	6.394	0.000	0.000	Shortfall of Sites	0.444	Low Medium II Residential	(Q)RD1.5-1	0	0	20	45.050	12.787		Residential - Five or More Units or Apartments (Any Combination) · 4 Stories or Less, 0	186B169 615		Sun Valley - La Tuna Canyon	No	LI	DB50
Los Angeles	6412 MATILIJA AVE	91401	2238013013	6.394	6.394	0.000	0.000	Shortfall of Sites	0.117	Neighborhood Office Commercial	[Q]C1.5-1VL	0	0	20	170.476	12.787		Commercial - Store Combination - Store and Office Combination - One Story, 0	180B153 1021		Van Nuys - North Sherman Oaks	No	LI	DB50
Los Angeles	6021 LAUREL CANYON BLVD	91606	2333013062	6.394	6.394	0.000	0.000	Shortfall of Sites	0.121	Highway Oriented Commercial	(Q)C2-1VL	0	0	20	164.548	12.787		Institutional - School (Private) - One Story, 0	177B165 651		North Hollywood - Valley Village	No	LI	DB50

Jurisdiction Name	Site Address/Intersection	5 Digit ZIP Code	Assessor Parcel Number	Very Low-Income	Low-Income	Moderate-Income	Above Moderate-Income	Type of Shortfall	Parcel Size (Acres)	Current General Plan Designation	Current Zoning	Proposed General Plan (GP) Designation	Proposed Zoning	Minimum Density Allowed	Maximum Density Allowed	Total Capacity	Vacant/ Nonvacant	Description of Existing Uses	PIN	Base Density Per Acre	Community Plan Area	Rent Stabalization Ordinance	Income Category	Applicable Rezoning Program (Program informing values in Column Q listed first)
Los Angeles	706 N CITRUS AVE	90038	5524012022	0.000	0.000	0.000	12.787	Shortfall of Sites	0.081	Neighborhood Office Commercial	C4-1XL	Neighborhood Commercial	[Q]C2-1XL-CPIO	0	161.276	12.787		Commercial - Store Combination - Store and Office Combination - One Story, 0	141B185 553	108	Hollywood	No	ABMI	DB50 , HWD CPU, ARO, AHO
Los Angeles	6703 MELROSE AVE	90038	5524013031	0.000	0.000	0.000	12.787	Shortfall of Sites	0.076	Neighborhood Office Commercial	C4-1XL	Neighborhood Commercial	[Q]C2-1XL-CPIO	0	170.394	12.787		Commercial - Restaurant, Cocktail Lounge - Restaurant, Cocktail Lounge, Tavern - One Story, 0	141B181 558	108	Hollywood	No	ABMI	DB50 , HWD CPU, AHO
Los Angeles	6703 MELROSE AVE	90038	5524013031	0.000	0.000	0.000	12.787	Shortfall of Sites	0.078	Neighborhood Office Commercial	C4-1XL	Neighborhood Commercial	[Q]C2-1XL-CPIO	0	165.956	12.787		Commercial - Restaurant, Cocktail Lounge - Restaurant, Cocktail Lounge, Tavern - One Story, 0	141B181 559	108	Hollywood	No	ABMI	DB50 , HWD CPU, AHO
Los Angeles	6711 MELROSE AVE	90038	5524013024	0.000	0.000	0.000	12.787	Shortfall of Sites	0.081	Neighborhood Office Commercial	C4-1XL	Neighborhood Commercial	[Q]C2-1XL-CPIO	0	160.144	12.787		Commercial - Professional Building - Medical Dental Building - One Story, 0	141B181 560	108	Hollywood	No	ABMI	DB50 , HWD CPU, ARO, AHO
Los Angeles	6715 MELROSE AVE	90038	5524013023	0.000	0.000	0.000	12.787	Shortfall of Sites	0.081	Neighborhood Office Commercial	C4-1XL	Neighborhood Commercial	[Q]C2-1XL-CPIO	0	159.970	12.787		Commercial - Store - One Story, 0	141B181 561	108	Hollywood	No	ABMI	DB50 , HWD CPU, AHO
Los Angeles	6721 MELROSE AVE	90038	5524013022	0.000	0.000	0.000	12.787	Shortfall of Sites	0.081	Neighborhood Office Commercial	C4-1XL	Neighborhood Commercial	[Q]C2-1XL-CPIO	0	159.797	12.787		Commercial - Office Building - One Story, 0	141B181 562	108	Hollywood	No	ABMI	DB50 , HWD CPU, ARO, AHO
Los Angeles	6721 MELROSE AVE	90038	5524013022	0.000	0.000	0.000	12.787	Shortfall of Sites	0.081	Neighborhood Office Commercial	C4-1XL	Neighborhood Commercial	[Q]C2-1XL-CPIO	0	159.618	12.787		Commercial - Office Building - One Story, 0	141B181 563	108	Hollywood	No	ABMI	DB50 , HWD CPU, ARO, AHO
Los Angeles	6801 MELROSE AVE	90038	5524014027	0.000	0.000	0.000	12.787	Shortfall of Sites	0.079	Neighborhood Office Commercial	C4-1XL	Neighborhood Commercial	[Q]C2-1XL-CPIO	0	164.614	12.787		Commercial - Store - One Story, 0	141B181 565	108	Hollywood	No	ABMI	DB50 , HWD CPU, AHO
Los Angeles	6801 MELROSE AVE	90038	5524014027	0.000	0.000	0.000	12.787	Shortfall of Sites	0.079	Neighborhood Office Commercial	C4-1XL	Neighborhood Commercial	[Q]C2-1XL-CPIO	0	164.433	12.787		Commercial - Store - One Story, 0	141B181 566	108	Hollywood	No	ABMI	DB50 , HWD CPU, AHO
Los Angeles	7458 MELROSE AVE	90046	5526018001	0.000	0.000	0.000	12.787	Shortfall of Sites	0.081	Neighborhood Office Commercial	C4-1XL	Neighborhood Commercial	[Q]C2-1XL-CPIO	0	160.441	12.787		Commercial - Store Combination - Store and Office Combination - One Story, 0	141B181 597	108	Hollywood	No	ABMI	DB50 , HWD CPU, ARO, AHO
Los Angeles	4363 COLDWATER CANYON AVE	91604	2375009015	0.000	0.000	0.000	12.787	Shortfall of Sites	0.161	General Commercial	[Q]C2-1VL-RIO	Neighborhood District/Villages	0	0	74.675	12.787		Commercial - Service Station - Full Service - Lift, 0	165B161 356	72	Sherman Oaks - Studio City - Toluca Lake - Cahuenga Pass	No	ABMI	DB50 , SHR CPU, OPP C, AHO
Los Angeles	11334 MOORPARK ST	91602	2366005021	0.000	0.000	0.000	12.787	Shortfall of Sites	0.160	Neighborhood Office Commercial	[Q]C2-1XL-RIO	Tujunga Commercial District	0	0	74.808	12.787		Commercial - Restaurant, Cocktail Lounge - Restaurant, Cocktail Lounge, Tavern - One Story, 0	165B173 382	72	Sherman Oaks - Studio City - Toluca Lake - Cahuenga Pass	No	ABMI	DB50 , SHR CPU, OPP C, AHO
Los Angeles	12436 MOORPARK ST	91604	2367001002	0.000	0.000	0.000	12.787	Shortfall of Sites	0.161	General Commercial	[Q]C2-1VL-RIO	Neighborhood District/Villages	0	0	74.646	12.787		Commercial - Store - One Story, 0	165B165 395	72	Sherman Oaks - Studio City - Toluca Lake - Cahuenga Pass	No	ABMI	DB50 , SHR CPU, ADU, OPP C, AHO
Los Angeles	11611 SANTA MONICA BLVD	90025	4262001015	0.000	0.000	0.000	12.787	Shortfall of Sites	0.080	Neighborhood Commercial	C2-1VL	Mixed Use Corridor	0	0	149.500	12.787		Commercial - Store - One Story, 0	126B149 156	54	West Los Angeles	No	ABMI	DB50 , West WLA CPU, TOPP C, AHO
Los Angeles	11663 SANTA MONICA BLVD	90025	4262002016	0.000	0.000	0.000	12.787	Shortfall of Sites	0.080	Neighborhood Commercial	C2-1VL	Mixed Use Corridor	0	0	150.721	12.787		Commercial - Store - One Story, 0	126B149 222	54	West Los Angeles	No	ABMI	DB50 , West WLA CPU, TOPP C, AHO
Los Angeles	3313 VERDUGO RD	90065	5457022028	0.000	0.000	0.000	12.787	Shortfall of Sites	0.217	Limited Manufacturing	[Q]CM-1-CDO	0	0	0	61.452	12.787		Institutional - Church - One Story, 0	153A215 319		Northeast Los Angeles	No	ABMI	DB50, OPP C, FBO, ADU
Los Angeles	0	0	5457004003	0.000	0.000	0.000	12.787	Shortfall of Sites	0.207	Limited Industrial	(T)(Q)CM-1-CDO-RIO	0	0	0	64.298	12.787	Vacant	Industrial - Industrial - Vacant Land, 0	153A213 164		Northeast Los Angeles	No	ABMI	DB50 , OPP C
Los Angeles	18535 BURBANK BLVD	91356	2160003004	0.000	0.000	0.000	12.787	Shortfall of Sites	0.155	Medium Residential	(T)(Q)R3-1	Medium Neighborhood Residential	0	0	71.167	12.787		Residential - Five or More Units or Apartments (Any Combination) · 4 Stories or Less - Pool and Misc., 0	174B125 372	43	Encino - Tarzana	No	ABMI	DB50 , ENC CPU, AHO
Los Angeles	10502 W PICO BLVD	90064	4318002030	0.000	0.000	0.000	12.787	Shortfall of Sites	0.077	Neighborhood Commercial	C2-1VL-O-POD	Mixed Use Corridor	0	0	143.207	12.787		Commercial - Store Combination - Store and Residential Combination - One Story, 0	126B161 3	54	West Los Angeles	No	ABMI	DB50 , West WLA CPU, ARO, AHO
Los Angeles	0	0	4314019024	0.000	0.000	0.000	12.787	Shortfall of Sites	0.076	General Commercial	C2-1	Mixed Residential	0	0	145.638	12.787		Commercial - Store - One Story, 0	120B161 533	54	Palms - Mar Vista - Del Rey	No	ABMI	DB50 , PMVDR CPU, AHO
Los Angeles	11580 W PICO BLVD	90064	4260034037	0.000	0.000	0.000	12.787	Shortfall of Sites	0.075	General Commercial	C2-1VL	Mixed Residential	0	0	146.026	12.787		Commercial - Auto, Recreation Equipment, Construction Equipment Sales and Service - Auto Body Repair Shop - One Story, 0	123B153 614	54	Palms - Mar Vista - Del Rey	No	ABMI	DB50 , PMVDR CPU, AHO
Los Angeles	11653 MOORPARK ST	91602	2365002017	0.000	0.000	0.000	12.787	Shortfall of Sites	0.150	Limited Commercial	C1-1VL-RIO	Neighborhood District/Villages	0	0	73.486	12.787		Commercial - Supermarket - Supermarket - 12,000 SF or More - One Story, 0	165B169 269	72	Sherman Oaks - Studio City - Toluca Lake - Cahuenga Pass	No	ABMI	DB50 , SHR CPU, OPP C, AHO
Los Angeles	12905 MOORPARK ST	91604	2362013001	0.000	0.000	0.000	12.787	Shortfall of Sites	0.157	General Commercial	[Q]C2-1VL-RIO	Neighborhood District/Villages	0	0	69.873	12.787		Commercial - Store - One Story, 0	165B161 303	72	Sherman Oaks - Studio City - Toluca Lake - Cahuenga Pass	No	ABMI	DB50 , SHR CPU, ADU, OPP C, AHO
Los Angeles	13271 MOORPARK ST	91423	2360030017	0.000	0.000	0.000	12.787	Shortfall of Sites	0.151	General Commercial	[Q]C2-1VL-RIO	Neighborhood District/Villages	0	0	72.724	12.787	Vacant	Commercial - Commercial - Vacant Land, 0	165B157 309	72	Sherman Oaks - Studio City - Toluca Lake - Cahuenga Pass	No	ABMI	DB50 , SHR CPU, OPP C, AHO
Los Angeles	11340 MOORPARK ST	91602	2366005020	0.000	0.000	0.000	12.787	Shortfall of Sites	0.153	Neighborhood Office Commercial	[Q]C2-1XL-RIO	Tujunga Commercial District	0	0	71.666	12.787		Commercial - Store Combination - Store and Office Combination - One Story, 0	165B173 359	72	Sherman Oaks - Studio City - Toluca Lake - Cahuenga Pass	No	ABMI	DB50 , SHR CPU, ARO, OPP C, AHO
Los Angeles	4350 WHITSETT AVE	91604	2367001071	0.000	0.000	0.000	12.787	Shortfall of Sites	0.155	General Commercial	[Q]C2-1VL-RIO	Neighborhood District/Villages	0	0	70.960	12.787		Commercial - Auto, Recreation Equipment, Construction Equipment Sales and Service - Auto Service Centers (No Gasoline) - One Story, 0	165B165 432	72	Sherman Oaks - Studio City - Toluca Lake - Cahuenga Pass	No	ABMI	DB50 , SHR CPU, OPP C, AHO
Los Angeles	10614 SHERMAN GROVE AVE	91040	2555029003	0.000	0.000	0.000	12.787	Shortfall of Sites	0.162	Neighborhood Commercial	C1-1VL	0	0	0	82.402	12.787		Commercial - Store Combination - Store and Residential Combination - One Story, 0	207B189 912		Sunland - Tujunga - Lake View Terrace - Shadow Hills - East La Tuna Canyon	No	ABMI	DB50 , OPP C
Los Angeles	1846 S ROBERTSON BLVD	90035	4303006015	0.000	0.000	0.000	12.787	Shortfall of Sites	0.159	Neighborhood Commercial	C2-1VL-CPIO	0	0	0	83.916	12.787		Commercial - Commercial - Miscellaneous Commercial - One Story, 0	126B169 62		West Adams - Baldwin Hills - Leimert	No	ABMI	DB50 , ARO, OPP C
Los Angeles	19913 VENTURA BLVD	91364	2164001020	0.000	0.000	0.000	12.787	Shortfall of Sites	0.157	Neighborhood Office Commercial	C1-1VLD	0	0	0	84.685	12.787		Commercial - Store Combination - Store and Office Combination - One Story, 0	174B113 370		Canoga Park - Winnetka - Woodland Hills - West Hills	No	ABMI	DB50 , ARO, OPP C
Los Angeles	17007 CHATSWORTH ST	91344	2696030028	0.000	0.000	0.000	12.787	Shortfall of Sites	0.157	Neighborhood Commercial	C1-1VL	0	0	0	84.710	12.787		Commercial - Store Combination - Store and Office Combination - One Story, 0	207B133 452		Granada Hills - Knollwood	No	ABMI	DB50 , ARO, OPP C
Los Angeles	17007 CHATSWORTH ST	91344	2696030028	0.000	0.000	0.000	12.787	Shortfall of Sites	0.157	Neighborhood Commercial	C1-1VL	0	0	0	84.710	12.787		Commercial - Store Combination - Store and Office Combination - One Story, 0	207B133 451		Granada Hills - Knollwood	No	ABMI	DB50 , ARO, OPP C
Los Angeles	17007 CHATSWORTH ST	91344	2696030028	0.000	0.000	0.000	12.787	Shortfall of Sites	0.157	Neighborhood Commercial	C1-1VL	0	0	0	84.710	12.787		Commercial - Store Combination - Store and Office Combination - One Story, 0	207B133 453		Granada Hills - Knollwood	No	ABMI	DB50 , ARO, OPP C
Los Angeles	17007 CHATSWORTH ST	91344	2696030028	0.000	0.000	0.000	12.787	Shortfall of Sites	0.157	Neighborhood Commercial	C1-1VL	0	0	0	84.710	12.787		Commercial - Store Combination - Store and Office Combination - One Story, 0	207B133 454		Granada Hills - Knollwood	No	ABMI	DB50 , ARO, OPP C
Los Angeles	17719 CHATSWORTH ST	91344	2712029019	0.000	0.000	0.000	12.787	Shortfall of Sites	0.157	Neighborhood Commercial	C1-1XL	0	0	0	84.737	12.787		Commercial - Store - One Story, 0	207B129 379		Granada Hills - Knollwood	No	ABMI	DB50 , OPP C
Los Angeles	17629 CHATSWORTH ST	91344	2712028027	0.000	0.000	0.000	12.787	Shortfall of Sites	0.157	Neighborhood Commercial	C1-1XL	0	0	0	84.737	12.787		Commercial - Store - One Story, 0	207B129 390		Granada Hills - Knollwood	No	ABMI	DB50 , ADU, OPP C
Los Angeles	17629 CHATSWORTH ST	91344	2712028027	0.000	0.000	0.000	12.787	Shortfall of Sites	0.157	Neighborhood Commercial	C1-1XL	0	0	0	84.738	12.787		Commercial - Store - One Story, 0	207B129 391		Granada Hills - Knollwood	No	ABMI	DB50 , ADU, OPP C
Los Angeles	17613 CHATSWORTH ST	91344	2712028016	0.000	0.000	0.000	12.787	Shortfall of Sites	0.157	Neighborhood Commercial	C1-1XL	0	0	0	84.740	12.787		Commercial - Store - One Story, 0	207B129 393		Granada Hills - Knollwood	No	ABMI	DB50 , OPP C
Los Angeles	17645 CHATSWORTH ST	91344	2712028022	0.000	0.000	0.000	12.787	Shortfall of Sites	0.157	Neighborhood Commercial	C1-1XL	0	0	0	84.740	12.787		Commercial - Office Building - One Story, 0	207B129 385		Granada Hills - Knollwood	No	ABMI	DB50 , ARO, OPP C
Los Angeles	17555 CHATSWORTH ST	91344	2712027031	0.000	0.000	0.000	12.787	Shortfall of Sites	0.157	Neighborhood Commercial	C1-1XL	0	0	0	84.743	12.787		Commercial - Store - One Story, 0	207B129 398		Granada Hills - Knollwood	No	ABMI	DB50 , OPP C
Los Angeles	17533 CHATSWORTH ST	91344	2712027028	0.000	0.000	0.000	12.787	Shortfall of Sites	0.157	Neighborhood Commercial	C1-1XL	0	0	0	84.744	12.787		Commercial - Store - One Story, 0	207B129 404		Granada Hills - Knollwood	No	ABMI	DB50 , OPP C
Los Angeles	17513 CHATSWORTH ST	91344	2712027036	0.000	0.000	0.000	12.787	Shortfall of Sites	0.157	Neighborhood Commercial	C1-1XL	0	0	0	84.745	12.787		Commercial - Store - One Story, 0	207B129 412		Granada Hills - Knollwood	No	ABMI	DB50 , OPP C
Los Angeles	17453 CHATSWORTH ST	91344	2712026034	0.000	0.000	0.000	12.787	Shortfall of Sites	0.157	Neighborhood Commercial	C1-1XL	0	0	0	84.746	12.787		Commercial - Auto, Recreation Equipment, Construction Equipment Sales and Service - Auto Service Centers (No Gasoline) - One Story, 0	207B129 417		Granada Hills - Knollwood	No	ABMI	DB50 , OPP C
Los Angeles	17503 CHATSWORTH ST	91344	2712027033	0.000	0.000	0.000	12.787	Shortfall of Sites	0.156	Neighborhood Commercial	C1-1XL	0	0	0	85.561	12.787		Commercial - Store - One Story, 0	207B129 415		Granada Hills - Knollwood	No	ABMI	DB50 , OPP C
Los Angeles	17453 CHATSWORTH ST	91344	2712026034	0.000	0.000	0.000	12.787	Shortfall of Sites	0.156	Neighborhood Commercial	C1-1XL	0	0	0	85.578	12.787		Commercial - Auto, Recreation Equipment, Construction Equipment Sales and Service - Auto Service Centers (No Gasoline) - One Story, 0	207B129 416		Granada Hills - Knollwood	No	ABMI	DB50 , OPP C
Los Angeles	2100 HILLHURST AVE	90027	5590002030	0.000	0.000	0.000	12.787	Shortfall of Sites	0.076	Neighborhood Office Commercial	C4-1D	Neighborhood Commercial	[Q]C4-1	0	104.650	12.787		Commercial - Parking Lot (Commercial Use Property) - Lots - Patron or Employee - One Story, 0	150B201 256	108	Hollywood	No	ABMI	DB50 , HWD CPU, AHO
Los Angeles	4725 LANKERSHIM BLVD	91602	2421026005	0.000	0.000	0.000	12.787	Shortfall of Sites	0.078	Community Commercial	C2-1	Community Center (Mixed-Use)	0	0	103.213	12.787		Commercial - Professional Building - One Story, 0	168B173 662	145	North Hollywood - Valley Village	No	ABMI	DB50 , NH CPU, ARO, AHO
Los Angeles	5258 VAN NUYS BLVD	91401	2248013002	0.000	0.000	0.000	12.787	Shortfall of Sites	0.080	General Commercial	C2-1VL	Village	0	0	99.593	12.787		Commercial - Parking Lot (Commercial Use Property) - Lots - Patron or Employee - One Story, 0	172-5A151 156	72	Van Nuys - North Sherman Oaks	No	ABMI	DB50 , VNY CPU, TOPP C, AHO
Los Angeles	5254 VAN NUYS BLVD	91401	2248013003	0.000	0.000	0.000	12.787	Shortfall of Sites	0.080	General Commercial	C2-1VL	Village	0	0	99.570	12.787		Commercial - Restaurant, Cocktail Lounge - Restaurant, Cocktail Lounge, Tavern - One Story, 0	172-5A151 161	72	Van Nuys - North Sherman Oaks	No	ABMI	DB50 , VNY CPU, TOPP C, AHO
Los Angeles	5250 VAN NUYS BLVD	91401	2248013004	0.000	0.000	0.000	12.787	Shortfall of Sites	0.080	General Commercial	C2-1VL	Village	0	0	99.587	12.787		Commercial - Store - One Story, 0	172-5A151 163	72	Van Nuys - North Sherman Oaks	No	ABMI	DB50 , VNY CPU, TOPP C, AHO
Los Angeles	5244 VAN NUYS BLVD	91401	2248013022	0.000	0.000	0.000	12.787	Shortfall of Sites	0.080	General Commercial	C2-1VL	Village	0	0	99.564	12.787		Commercial - Store - One Story, 0	172-5A151 169	72	Van Nuys - North Sherman Oaks	No	ABMI	DB50 , VNY CPU, TOPP C, AHO

Jurisdiction Name	Site Address/Intersection	5 Digit ZIP Code	Assessor Parcel Number	Very Low-Income	Low-Income	Moderate-Income	Above Moderate-Income	Type of Shortfall	Parcel Size (Acres)	Current General Plan Designation	Current Zoning	Proposed General Plan (GP) Designation	Proposed Zoning	Minimum Density Allowed	Maximum Density Allowed	Total Capacity	Vacant/ Nonvacant	Description of Existing Uses	PIN	Base Density Per Acre	Community Plan Area	Rent Stabalization Ordinance	Income Category	Applicable Rezoning Program (Program informing values in Column Q listed first)
Los Angeles	5244 VAN NUYS BLVD	91401	2248013022	0.000	0.000	0.000	12.787	Shortfall of Sites	0.076	General Commercial	C2-1VL	Village	0	0	105.212	12.787		Commercial - Store - One Story, 0	172-5A151 174	72	Van Nuys - North Sherman Oaks	No	ABMI	DB50 , VNY CPU, TOPP C, AHO
Los Angeles	5242 VAN NUYS BLVD	91401	2248013007	0.000	0.000	0.000	12.787	Shortfall of Sites	0.080	General Commercial	C2-1VL	Village	0	0	99.561	12.787		Commercial - Store - One Story, 0	172-5A151 188	72	Van Nuys - North Sherman Oaks	No	ABMI	DB50 , VNY CPU, TOPP C, AHO
Los Angeles	5240 VAN NUYS BLVD	91401	2248013008	0.000	0.000	0.000	12.787	Shortfall of Sites	0.080	General Commercial	C2-1VL	Village	0	0	99.674	12.787		Commercial - Auto, Recreation Equipment, Construction Equipment Sales and Service - New Car Sales and Service - One Story, 0	172-5A151 195	72	Van Nuys - North Sherman Oaks	No	ABMI	DB50 , VNY CPU, TOPP C, AHO
Los Angeles	16900 VENTURA BLVD	91316	2289001016	0.000	0.000	0.000	12.787	Shortfall of Sites	0.079	Neighborhood Office Commercial	C2-1VL	0	0	0	168.093	12.787		Commercial - Service Station - Full Service - No Additional Services, 0	168B133 148		Encino - Tarzana	No	ABMI	DB50 , ENC CPU, TOPP C, AHO
Los Angeles	9736 VENICE BLVD	90232	4207002007	0.000	0.000	0.000	12.787	Shortfall of Sites	0.148	Community Commercial	MU(EC)	0	0	0	90.295	12.787		Commercial - Professional Building - One Story, 0	120B165 1064		Palms - Mar Vista - Del Rey	No	ABMI	DB50 , ARO, TOPP C
Los Angeles	14439 MAGNOLIA BLVD	91423	2248013011	0.000	0.000	0.000	12.787	Shortfall of Sites	0.076	Neighborhood Office Commercial	C1.5-1VL	0	0	0	175.828	12.787		Commercial - Auto, Recreation Equipment, Construction Equipment Sales and Service - Auto Body Repair Shop - One Story, 0	171A151 8		Van Nuys - North Sherman Oaks	No	ABMI	DB50
Los Angeles	14431 MAGNOLIA BLVD	91423	2248013012	0.000	0.000	0.000	12.787	Shortfall of Sites	0.076	Neighborhood Office Commercial	C1.5-1VL	0	0	0	175.331	12.787		Commercial - Store - One Story, 0	171A151 12		Van Nuys - North Sherman Oaks	No	ABMI	DB50
Los Angeles	1444 S BARRINGTON AVE	90025	4263020011	0.000	0.000	0.000	12.787	Shortfall of Sites	0.161	Medium Residential	[Q]R3-1	0	0	0	82.888	12.787		Residential - Five or More Units or Apartments (Any Combination) · 4 Stories or Less - Pool, 0	126B149 70		West Los Angeles	No	ABMI	DB50
Los Angeles	1115 S BEVERLY DR	90035	4330026038	0.000	0.000	0.000	12.787	Shortfall of Sites	0.079	Neighborhood Commercial	C2-1VL-O	0	0	0	169.654	12.787		Commercial - Office Building - One Story, 0	132A167 85		West Los Angeles	No	ABMI	DB50 , ARO
Los Angeles	1544 S CENTINELA AVE	90025	4267029047	0.000	0.000	0.000	12.787	Shortfall of Sites	0.157	Medium Residential	[Q]R3-1	0	0	0	84.603	12.787		Residential - Five or More Units or Apartments (Any Combination) · 4 Stories or Less, 0	123B145 86		West Los Angeles	No	ABMI	DB50
Los Angeles	1444 S BARRINGTON AVE	90025	4263020011	0.000	0.000	0.000	12.787	Shortfall of Sites	0.161	Medium Residential	[Q]R3-1	0	0	0	82.887	12.787		Residential - Five or More Units or Apartments (Any Combination) · 4 Stories or Less - Pool, 0	126B149 89		West Los Angeles	No	ABMI	DB50
Los Angeles	7616 FOOTHILL BLVD	91042	2558034014	0.000	0.000	0.000	12.787	Shortfall of Sites	0.079	General Commercial	C2-1VL	0	0	0	168.189	12.787		Commercial - Auto, Recreation Equipment, Construction Equipment Sales and Service - Auto Service Centers (No Gasoline) - One Story, 0	204A197 137		Sunland - Tujunga - Lake View Terrace - Shadow Hills - East La Tuna Canyon	No	ABMI	DB50
Los Angeles	0	0	2558034013	0.000	0.000	0.000	12.787	Shortfall of Sites	0.079	General Commercial	C2-1VL	0	0	0	168.192	12.787	Vacant	Commercial - Commercial - Vacant Land, 0	204A197 149		Sunland - Tujunga - Lake View Terrace - Shadow Hills - East La Tuna Canyon	No	ABMI	DB50
Los Angeles	0	0	2558034012	0.000	0.000	0.000	12.787	Shortfall of Sites	0.079	General Commercial	C2-1VL	0	0	0	168.188	12.787		Commercial - Parking Lot (Commercial Use Property) - Lots - Patron or Employee - One Story, 0	204A197 158		Sunland - Tujunga - Lake View Terrace - Shadow Hills - East La Tuna Canyon	No	ABMI	DB50
Los Angeles	3351 EAGLE ROCK BLVD	90065	5457023025	0.000	0.000	0.000	12.787	Shortfall of Sites	0.154	Medium Residential	R3-1-CDO	0	0	0	86.369	12.787		Residential - Five or More Units or Apartments (Any Combination) · 4 Stories or Less, 0	153A215 175		Northeast Los Angeles	No	ABMI	DB50
Los Angeles	1507 BARRY AVE	90025	4262002022	0.000	0.000	0.000	12.787	Shortfall of Sites	0.161	Medium Residential	[Q]R3-1	0	0	0	82.887	12.787		Residential - Five or More Units or Apartments (Any Combination) · 4 Stories or Less, 0	126B149 180		West Los Angeles	No	ABMI	DB50
Los Angeles	6904 LA TIJERA BLVD	90045	4103010029	0.000	0.000	0.000	12.787	Shortfall of Sites	0.077	Community Commercial	C2-1VL	0	0	0	171.892	12.787		Commercial - Restaurant, Cocktail Lounge - Fast Food - Auto Oriented - One Story, 0	102B173 191		Westchester - Playa del Rey	No	ABMI	DB50
Los Angeles	0	0	2559001042	0.000	0.000	0.000	12.787	Shortfall of Sites	0.079	General Commercial	C2-1VL	0	0	0	168.111	12.787	Vacant	Industrial - Open Storage - Vacant Parcel with Existing Non-structural Other Imps., 0	204B193 232		Sunland - Tujunga - Lake View Terrace - Shadow Hills - East La Tuna Canyon	No	ABMI	DB50
Los Angeles	9448 W PICO BLVD	90035	4306003048	0.000	0.000	0.000	12.787	Shortfall of Sites	0.077	Neighborhood Commercial	C4-1VL-O	0	0	0	172.051	12.787		Commercial - Service Station - Full Service - No Additional Services, 0	132A167 237		West Los Angeles	No	ABMI	DB50
Los Angeles	14432 ADDISON ST	91423	2248007144	0.000	0.000	0.000	12.787	Shortfall of Sites	0.151	Medium Residential	R3-1-RIO	0	0	0	88.056	12.787		Commercial - Parking Lot (Commercial Use Property) - Lots - Patron or Employee - One Story, 0	171A151 243		Van Nuys - North Sherman Oaks	No	ABMI	DB50
Los Angeles	14805 MAGNOLIA BLVD	91403	2249021031	0.000	0.000	0.000	12.787	Shortfall of Sites	0.152	Medium Residential	[Q]R3-1	0	0	0	87.823	12.787		Residential - Five or More Units or Apartments (Any Combination) · 4 Stories or Less, 0	172-5A149 276		Van Nuys - North Sherman Oaks	No	ABMI	DB50
Los Angeles	14749 MAGNOLIA BLVD	91403	2249020029	0.000	0.000	0.000	12.787	Shortfall of Sites	0.157	Medium Residential	[Q]R3-1	0	0	0	84.839	12.787		Residential - Five or More Units or Apartments (Any Combination) · 4 Stories or Less, 0	172-5A149 285		Van Nuys - North Sherman Oaks	No	ABMI	DB50
Los Angeles	437 GAYLEY AVE	90024	4363004036	0.000	0.000	0.000	12.787	Shortfall of Sites	0.161	High Medium Residential	[Q]R4-1VL	0	0	0	82.708	12.787		Residential - Five or More Units or Apartments (Any Combination) · 4 Stories or Less, 0	138B149 285		Westwood	No	ABMI	DB50
Los Angeles	1424 S BEVERLY DR	90035	4306003049	0.000	0.000	0.000	12.787	Shortfall of Sites	0.160	Medium Residential	[Q]R3-1VL-O	0	0	0	83.093	12.787		Residential - Five or More Units or Apartments (Any Combination) · 5 Stories or More, 0	132A167 287		West Los Angeles	No	ABMI	DB50
Los Angeles	1424 S BEVERLY DR	90035	4306003049	0.000	0.000	0.000	12.787	Shortfall of Sites	0.162	Medium Residential	[Q]R3-1VL-O	0	0	0	82.077	12.787		Residential - Five or More Units or Apartments (Any Combination) · 5 Stories or More, 0	132A167 296		West Los Angeles	No	ABMI	DB50
Los Angeles	1226 AMHERST AVE	90025	4263002048	0.000	0.000	0.000	12.787	Shortfall of Sites	0.154	Medium Residential	[Q]R3-1	0	0	0	86.499	12.787		Residential - Five or More Units or Apartments (Any Combination) · 4 Stories or Less, 0	126B145 307		West Los Angeles	No	ABMI	DB50
Los Angeles	0	0	2731029003	0.000	0.000	12.787	0.000	Shortfall of Sites	0.774	Low Medium I Residential	(Q)RD4-1	0	0	0	17.202	12.787	Vacant	Residential - Single Family Residence - Vacant Land, 0	204B125 321		Northridge	No	MI	DB50
Los Angeles	1440 REXFORD DR	90035	4306007029	0.000	0.000	0.000	12.787	Shortfall of Sites	0.155	Medium Residential	[Q]R3-1-O	0	0	0	85.758	12.787		Residential - Five or More Units or Apartments (Any Combination) · 4 Stories or Less, 0	132A167 327		West Los Angeles	No	ABMI	DB50
Los Angeles	1437 ARMACOST AVE	90025	4263031043	0.000	0.000	0.000	12.787	Shortfall of Sites	0.161	Medium Residential	[Q]R3-1	0	0	0	82.905	12.787		Residential - Four Units (Any Combination) - 4 Stories or Less, 0	126B145 338		West Los Angeles	No	ABMI	DB50
Los Angeles	1437 ARMACOST AVE	90025	4263031043	0.000	0.000	0.000	12.787	Shortfall of Sites	0.161	Medium Residential	[Q]R3-1	0	0	0	82.911	12.787		Residential - Four Units (Any Combination) - 4 Stories or Less, 0	126B145 357		West Los Angeles	No	ABMI	DB50
Los Angeles	12728 MOORPARK ST	91604	2375007077	0.000	0.000	0.000	12.787	Shortfall of Sites	0.155	Medium Residential	R3-1-RIO	0	0	0	85.863	12.787		Residential - Five or More Units or Apartments (Any Combination) · 4 Stories or Less - Pool, 0	165B161 368		Sherman Oaks - Studio City - Toluca Lake - Cahuenga Pass	No	ABMI	DB50
Los Angeles	12355 MOORPARK ST	91604	2364017048	0.000	0.000	0.000	12.787	Shortfall of Sites	0.161	Medium Residential	R3-1-RIO	0	0	0	82.680	12.787		Institutional - Church - One Story, 0	165B165 375		Sherman Oaks - Studio City - Toluca Lake - Cahuenga Pass	No	ABMI	DB50, FBO, ADU
Los Angeles	12355 MOORPARK ST	91604	2364017048	0.000	0.000	0.000	12.787	Shortfall of Sites	0.161	Medium Residential	R3-1-RIO	0	0	0	82.679	12.787		Institutional - Church - One Story, 0	165B165 376		Sherman Oaks - Studio City - Toluca Lake - Cahuenga Pass	No	ABMI	DB50, FBO, ADU
Los Angeles	11473 RIVERSIDE DR	91602	2354012043	0.000	0.000	0.000	12.787	Shortfall of Sites	0.161	Medium Residential	R3-1	0	0	0	82.890	12.787		Residential - Five or More Units or Apartments (Any Combination) · 4 Stories or Less, 0	168B169 387		North Hollywood - Valley Village	No	ABMI	DB50
Los Angeles	11473 RIVERSIDE DR	91602	2354012043	0.000	0.000	0.000	12.787	Shortfall of Sites	0.161	Medium Residential	R3-1	0	0	0	82.890	12.787		Residential - Five or More Units or Apartments (Any Combination) · 4 Stories or Less, 0	168B169 388		North Hollywood - Valley Village	No	ABMI	DB50
Los Angeles	5570 THORNBURN ST	90045	4103005038	0.000	0.000	0.000	12.787	Shortfall of Sites	0.152	Medium Residential	R3-1	0	0	0	87.907	12.787		Institutional - Church - One Story, 0	102B173 388		Westchester - Playa del Rey	No	ABMI	DB50, FBO
Los Angeles	11495 RIVERSIDE DR	91602	2354012042	0.000	0.000	0.000	12.787	Shortfall of Sites	0.161	Medium Residential	R3-1	0	0	0	82.891	12.787		Residential - Five or More Units or Apartments (Any Combination) · 4 Stories or Less - Pool, 0	168B169 390		North Hollywood - Valley Village	No	ABMI	DB50
Los Angeles	11495 RIVERSIDE DR	91602	2354012042	0.000	0.000	0.000	12.787	Shortfall of Sites	0.161	Medium Residential	R3-1	0	0	0	82.891	12.787		Residential - Five or More Units or Apartments (Any Combination) · 4 Stories or Less - Pool, 0	168B169 391		North Hollywood - Valley Village	No	ABMI	DB50
Los Angeles	11505 RIVERSIDE DR	91602	2354012041	0.000	0.000	0.000	12.787	Shortfall of Sites	0.161	Medium Residential	R3-1	0	0	0	82.890	12.787		Residential - Five or More Units or Apartments (Any Combination) · 4 Stories or Less, 0	168B169 393		North Hollywood - Valley Village	No	ABMI	DB50
Los Angeles	1561 S BARRINGTON AVE	90025	4262007009	0.000	0.000	0.000	12.787	Shortfall of Sites	0.161	Medium Residential	[Q]R3-1	0	0	0	82.887	12.787		Residential - Five or More Units or Apartments (Any Combination) · 4 Stories or Less - Other Improvements Only, 0	126B149 395		West Los Angeles	No	ABMI	DB50
Los Angeles	1561 S BARRINGTON AVE	90025	4262007010	0.000	0.000	0.000	12.787	Shortfall of Sites	0.161	Medium Residential	[Q]R3-1	0	0	0	82.886	12.787		Residential - Five or More Units or Apartments (Any Combination) · 4 Stories or Less - Other Improvements Only, 0	126B149 413		West Los Angeles	No	ABMI	DB50
Los Angeles	1524 STONER AVE	90025	4262007017	0.000	0.000	0.000	12.787	Shortfall of Sites	0.150	Medium Residential	[Q]R3-1	0	0	0	88.836	12.787		Commercial - Parking Lot (Commercial Use Property) - Lots - Patron or Employee - One Story, 0	126B149 417		West Los Angeles	No	ABMI	DB50
Los Angeles	17169 CHATSWORTH ST	91344	2696028006	0.000	0.000	0.000	12.787	Shortfall of Sites	0.157	Medium Residential	QR3-1	0	0	0	84.710	12.787		Residential - Five or More Units or Apartments (Any Combination) · 4 Stories or Less, 0	207B133 420		Granada Hills - Knollwood	No	ABMI	DB50
Los Angeles	17437 CHATSWORTH ST	91344	2712026032	0.000	0.000	0.000	12.787	Shortfall of Sites	0.079	Neighborhood Commercial	(Q)CR-1VL	0	0	0	169.492	12.787		Commercial - Professional Building - Medical Dental Building - One Story, 0	207B129 421		Granada Hills - Knollwood	No	ABMI	DB50 , ARO
Los Angeles	0	0	2712026020	0.000	0.000	0.000	12.787	Shortfall of Sites	0.079	Neighborhood Commercial	CR-1XL	0	0	0	169.490	12.787	Vacant	Residential - Single Family Residence - Vacant Land, 0	207B129 425		Granada Hills - Knollwood	No	ABMI	DB50
Los Angeles	17411 CHATSWORTH ST	91344	2712026019	0.000	0.000	0.000	12.787	Shortfall of Sites	0.079	Neighborhood Commercial	(Q)CR-1VL	0	0	0	169.488	12.787		Commercial - Professional Building - Medical Dental Building - One Story, 0	207B129 427		Granada Hills - Knollwood	No	ABMI	DB50 , ARO
Los Angeles	17045 CHATSWORTH ST	91344	2696030029	0.000	0.000	0.000	12.787	Shortfall of Sites	0.079	Neighborhood Commercial	CR-1	0	0	0	169.420	12.787		Commercial - Office Building - One Story, 0	207B133 444		Granada Hills - Knollwood	No	ABMI	DB50 , ARO

Jurisdiction Name	Site Address/Intersection	5 Digit ZIP Code	Assessor Parcel Number	Very Low-Income	Low-Income	Moderate-Income	Above Moderate-Income	Type of Shortfall	Parcel Size (Acres)	Current General Plan Designation	Current Zoning	Proposed General Plan (GP) Designation	Proposed Zoning	Minimum Density Allowed	Maximum Density Allowed	Total Capacity	Vacant/ Nonvacant	Description of Existing Uses	PIN	Base Density Per Acre	Community Plan Area	Rent Stabalization Ordinance	Income Category	Applicable Rezoning Program (Program informing values in Column Q listed first)
Los Angeles	18634 BURBANK BLVD	91356	2160005026	0.000	0.000	0.000	12.787	Shortfall of Sites	0.161	Medium Residential	R3-1	0	0	0	82.488	12.787		Residential - Five or More Units or Apartments (Any Combination) · 4 Stories or Less - Pool, 0	174B121 482		Encino - Tarzana	No	ABMI	DB50
Los Angeles	1444 S SALTAIR AVE	90025	4263029104	0.000	0.000	0.000	12.787	Shortfall of Sites	0.160	Medium Residential	[Q]R3-1	0	0	0	83.230	12.787		Residential - Five or More Units or Apartments (Any Combination) · 4 Stories or Less, 0	126B145 487		West Los Angeles	No	ABMI	DB50
Los Angeles	11708 RIVERSIDE DR	91607	2355019044	0.000	0.000	0.000	12.787	Shortfall of Sites	0.076	Neighborhood Office Commercial	[Q]C2-1VL	0	0	0	175.164	12.787		Commercial - Store Combination - Store and Office Combination - One Story, 0	168B169 494		North Hollywood - Valley Village	No	ABMI	DB50 , ARO
Los Angeles	1444 S SALTAIR AVE	90025	4263029104	0.000	0.000	0.000	12.787	Shortfall of Sites	0.154	Medium Residential	[Q]R3-1	0	0	0	86.656	12.787		Residential - Five or More Units or Apartments (Any Combination) · 4 Stories or Less, 0	126B145 501		West Los Angeles	No	ABMI	DB50
Los Angeles	5544 YOLANDA AVE	91356	2160005025	0.000	0.000	0.000	12.787	Shortfall of Sites	0.161	Medium Residential	R3-1	0	0	0	82.818	12.787		Residential - Five or More Units or Apartments (Any Combination) · 4 Stories or Less - Pool, 0	174B121 504		Encino - Tarzana	No	ABMI	DB50
Los Angeles	18634 BURBANK BLVD	91356	2160005026	0.000	0.000	0.000	12.787	Shortfall of Sites	0.151	Medium Residential	R3-1	0	0	0	88.000	12.787		Residential - Five or More Units or Apartments (Any Combination) · 4 Stories or Less - Pool, 0	174B121 508		Encino - Tarzana	No	ABMI	DB50
Los Angeles	1609 S BARRINGTON AVE	90025	4262012025	0.000	0.000	0.000	12.787	Shortfall of Sites	0.161	Medium Residential	[Q]R3-1	0	0	0	82.887	12.787		Institutional - Church - One Story, 0	126B149 508		West Los Angeles	No	ABMI	DB50, FBO
Los Angeles	1609 S BARRINGTON AVE	90025	4262012025	0.000	0.000	0.000	12.787	Shortfall of Sites	0.161	Medium Residential	[Q]R3-1	0	0	0	82.887	12.787		Institutional - Church - One Story, 0	126B149 523		West Los Angeles	No	ABMI	DB50, FBO
Los Angeles	1609 S BARRINGTON AVE	90025	4262012025	0.000	0.000	0.000	12.787	Shortfall of Sites	0.161	Medium Residential	[Q]R3-1	0	0	0	82.887	12.787		Institutional - Church - One Story, 0	126B149 529		West Los Angeles	No	ABMI	DB50, FBO
Los Angeles	1609 S BARRINGTON AVE	90025	4262012025	0.000	0.000	0.000	12.787	Shortfall of Sites	0.161	Medium Residential	[Q]R3-1	0	0	0	82.887	12.787		Institutional - Church - One Story, 0	126B149 539		West Los Angeles	No	ABMI	DB50, FBO
Los Angeles	7716 FOOTHILL BLVD	91042	2558005001	0.000	0.000	0.000	12.787	Shortfall of Sites	0.078	General Commercial	C2-1VL	0	0	0	171.740	12.787		Commercial - Hotel and Motel - Motel - Under 50 Rooms - One Story, 0	204B193 544		Sunland - Tujunga - Lake View Terrace - Shadow Hills - East La Tuna Canyon	No	ABMI	DB50 , ARO
Los Angeles	2415 W AVENUE 30	90065	5457010028	0.000	0.000	0.000	12.787	Shortfall of Sites	0.150	Medium Residential	R3-1-CDO	0	0	0	88.725	12.787		Commercial - Office Building - One Story, 0	150B213 548		Northeast Los Angeles	No	ABMI	DB50
Los Angeles	1609 S BARRINGTON AVE	90025	4262012025	0.000	0.000	0.000	12.787	Shortfall of Sites	0.161	Medium Residential	[Q]R3-1	0	0	0	82.887	12.787		Institutional - Church - One Story, 0	126B149 562		West Los Angeles	No	ABMI	DB50, FBO
Los Angeles	1517 ARMACOST AVE	90025	4263034008	0.000	0.000	0.000	12.787	Shortfall of Sites	0.080	General Commercial	C2-1VL	0	0	0	165.754	12.787		Residential - Five or More Units or Apartments (Any Combination) · 4 Stories or Less, 0	126B145 574		West Los Angeles	No	ABMI	DB50
Los Angeles	7700 FOOTHILL BLVD	91042	2558006029	0.000	0.000	0.000	12.787	Shortfall of Sites	0.081	General Commercial	C2-1VL	0	0	0	164.990	12.787		Commercial - Restaurant, Cocktail Lounge - Restaurant, Cocktail Lounge, Tavern - One Story, 0	204B193 584		Sunland - Tujunga - Lake View Terrace - Shadow Hills - East La Tuna Canyon	No	ABMI	DB50
Los Angeles	1443 BARRY AVE	90025	4263020066	0.000	0.000	0.000	12.787	Shortfall of Sites	0.159	Medium Residential	[Q]R3-1	0	0	0	83.799	12.787		Residential - Five or More Units or Apartments (Any Combination) · 4 Stories or Less, 0	129B149 593		West Los Angeles	No	ABMI	DB50
Los Angeles	134 S BARRINGTON AVE	90049	4401006014	0.000	0.000	0.000	12.787	Shortfall of Sites	0.081	Neighborhood Commercial	C2-1XLD	0	0	0	165.069	12.787		Commercial - Store - One Story, 0	135B145 598		Brentwood - Pacific Palisades	No	ABMI	DB50
Los Angeles	1609 S BARRINGTON AVE	90025	4262012025	0.000	0.000	0.000	12.787	Shortfall of Sites	0.161	Medium Residential	[Q]R3-1	0	0	0	82.887	12.787		Institutional - Church - One Story, 0	126B149 599		West Los Angeles	No	ABMI	DB50, FBO
Los Angeles	1639 S BARRINGTON AVE	90025	4262012021	0.000	0.000	0.000	12.787	Shortfall of Sites	0.161	Medium Residential	[Q]R3-1	0	0	0	82.887	12.787		Residential - Double, Duplex, or Two Units - 4 Stories or Less, 0	126B149 616		West Los Angeles	No	ABMI	DB50
Los Angeles	1528 BROCKTON AVE	90025	4263034036	0.000	0.000	0.000	12.787	Shortfall of Sites	0.161	Medium Residential	[Q]R3-1	0	0	0	82.907	12.787		Residential - Five or More Units or Apartments (Any Combination) · 5 Stories or More, 0	126B145 619		West Los Angeles	No	ABMI	DB50
Los Angeles	11705 IOWA AVE	90025	4262012018	0.000	0.000	0.000	12.787	Shortfall of Sites	0.161	Medium Residential	[Q]R3-1	0	0	0	82.887	12.787		Residential - Double, Duplex, or Two Units - 4 Stories or Less, 0	126B149 634		West Los Angeles	No	ABMI	DB50
Los Angeles	1528 BROCKTON AVE	90025	4263034036	0.000	0.000	0.000	12.787	Shortfall of Sites	0.161	Medium Residential	[Q]R3-1	0	0	0	82.922	12.787		Residential - Five or More Units or Apartments (Any Combination) · 5 Stories or More, 0	126B145 637		West Los Angeles	No	ABMI	DB50
Los Angeles	1528 BROCKTON AVE	90025	4263034036	0.000	0.000	0.000	12.787	Shortfall of Sites	0.161	Medium Residential	[Q]R3-1	0	0	0	82.939	12.787		Residential - Five or More Units or Apartments (Any Combination) · 5 Stories or More, 0	126B145 655		West Los Angeles	No	ABMI	DB50
Los Angeles	2225 S BEVERLY GLEN BLVD	90064	4315008029	0.000	0.000	0.000	12.787	Shortfall of Sites	0.155	Medium Residential	R3-1-O	0	0	0	85.896	12.787		Residential - Five or More Units or Apartments (Any Combination) · 4 Stories or Less, 0	129B157 693		West Los Angeles	No	ABMI	DB50
Los Angeles	1550 BROCKTON AVE	90025	4263034024	0.000	0.000	0.000	12.787	Shortfall of Sites	0.161	Medium Residential	[Q]R3-1	0	0	0	82.986	12.787		Residential - Five or More Units or Apartments (Any Combination) · 4 Stories or Less, 0	126B145 708		West Los Angeles	No	ABMI	DB50
Los Angeles	1633 S ROBERTSON BLVD	90035	4305020018	0.000	0.000	0.000	12.787	Shortfall of Sites	0.081	General Commercial	C2-1	0	0	0	163.982	12.787		Commercial - Auto, Recreation Equipment, Construction Equipment Sales and Service - Auto Body Repair Shop - One Story, 0	129B169 756		Wilshire	No	ABMI	DB50
Los Angeles	8927 W PICO BLVD	90035	4332011052	0.000	0.000	0.000	12.787	Shortfall of Sites	0.078	Neighborhood Office Commercial	C4-1VL-O	0	0	0	170.214	12.787		Commercial - Auto, Recreation Equipment, Construction Equipment Sales and Service - Auto Body Repair Shop - One Story, 0	132B169 759		Wilshire	No	ABMI	DB50
Los Angeles	8927 W PICO BLVD	90035	4332011052	0.000	0.000	0.000	12.787	Shortfall of Sites	0.080	Neighborhood Office Commercial	C4-1VL-O	0	0	0	167.302	12.787		Commercial - Auto, Recreation Equipment, Construction Equipment Sales and Service - Auto Body Repair Shop - One Story, 0	132B169 760		Wilshire	No	ABMI	DB50
Los Angeles	1633 S ROBERTSON BLVD	90035	4305020018	0.000	0.000	0.000	12.787	Shortfall of Sites	0.081	General Commercial	C2-1	0	0	0	163.729	12.787		Commercial - Auto, Recreation Equipment, Construction Equipment Sales and Service - Auto Body Repair Shop - One Story, 0	129B169 772		Wilshire	No	ABMI	DB50
Los Angeles	8881 W PICO BLVD	90035	4332011012	0.000	0.000	0.000	12.787	Shortfall of Sites	0.077	Neighborhood Office Commercial	C4-1VL-O	0	0	0	171.896	12.787		Commercial - Store Combination - Store and Office Combination - One Story, 0	132B169 803		Wilshire	No	ABMI	DB50 , ARO
Los Angeles	8851 W PICO BLVD	90035	4332011016	0.000	0.000	0.000	12.787	Shortfall of Sites	0.075	Neighborhood Office Commercial	C4-1VL-O	0	0	0	177.586	12.787		Commercial - Store - One Story, 0	132B169 823		Wilshire	No	ABMI	DB50
Los Angeles	1247 STONER AVE	90025	4263008063	0.000	0.000	0.000	12.787	Shortfall of Sites	0.161	Medium Residential	[Q]R3-1	0	0	0	82.871	12.787		Residential - Five or More Units or Apartments (Any Combination) · 4 Stories or Less, 0	129B145 853		West Los Angeles	No	ABMI	DB50
Los Angeles	1247 STONER AVE	90025	4263008063	0.000	0.000	0.000	12.787	Shortfall of Sites	0.161	Medium Residential	[Q]R3-1	0	0	0	82.875	12.787		Residential - Five or More Units or Apartments (Any Combination) · 4 Stories or Less, 0	129B145 868		West Los Angeles	No	ABMI	DB50
Los Angeles	1550 AMHERST AVE	90025	4263038073	0.000	0.000	0.000	12.787	Shortfall of Sites	0.155	Medium Residential	[Q]R3-1	0	0	0	86.018	12.787		Residential - Five or More Units or Apartments (Any Combination) · 4 Stories or Less, 0	126B145 949		West Los Angeles	No	ABMI	DB50
Los Angeles	1214 ARMACOST AVE	90025	4263007077	0.000	0.000	0.000	12.787	Shortfall of Sites	0.160	Medium Residential	[Q]R3-1	0	0	0	83.053	12.787	Vacant	Residential - Single Family Residence - Vacant Land, 0	129B145 968		West Los Angeles	No	ABMI	DB50
Los Angeles	1628 S BUNDY DR	90025	4259003033	0.000	0.000	0.000	12.787	Shortfall of Sites	0.155	Medium Residential	[Q]R3-1	0	0	0	86.069	12.787		Residential - Five or More Units or Apartments (Any Combination) · 4 Stories or Less, 0	126B145 970		West Los Angeles	No	ABMI	DB50
Los Angeles	2369 S ROBERTSON BLVD	90034	4302011018	0.000	0.000	0.000	12.787	Shortfall of Sites	0.078	Neighborhood Office Commercial	C2-1-O	0	0	0	171.740	12.787		Commercial - Office Building - One Story, 0	126B169 984		West Los Angeles	No	ABMI	DB50
Los Angeles	1430 S CENTINELA AVE	90025	4267031030	0.000	0.000	0.000	12.787	Shortfall of Sites	0.156	Medium Residential	[Q]R3-1	0	0	0	85.417	12.787		Institutional - Church - One Story, 0	126B145 988		West Los Angeles	No	ABMI	DB50, FBO
Los Angeles	15305 DEVONSHIRE ST	91345	2649019002	0.000	0.000	0.000	12.787	Shortfall of Sites	0.076	Community Commercial	CR-1	0	0	0	175.831	12.787	Vacant	Residential - Single Family Residence - Vacant Land, 0	204B145 1034		Mission Hills - Panorama City - North Hills	No	ABMI	DB50
Los Angeles	2071 DRACENA DR	90027	5590005038	0.000	0.000	0.000	12.787	Shortfall of Sites	0.161	Medium Residential	R3-1XL	0	0	0	82.835	12.787		Institutional - School (Private) - One Story, 0	150B197 219		Hollywood	No	ABMI	DB50
Los Angeles	4533 LAUREL CYN BLVD	91607	2364005021	0.000	0.000	0.000	12.787	Shortfall of Sites	0.298	High Medium Residential	[Q]R4-1-RIO	0	0	0	44.633	12.787		Institutional - School (Private) - One Story, 0	168B165 954		Sherman Oaks - Studio City - Toluca Lake - Cahuenga Pass	No	ABMI	DB50 , ADU
Los Angeles	12054 WILSHIRE BLVD	90025	4263003271	0.000	0.000	0.000	12.787	Shortfall of Sites	0.081	Community Commercial	[Q]C2-1L-CDO	0	0	0	163.538	12.787		Miscellaneous - Utility, 0	126B145 189		West Los Angeles	No	ABMI	DB50 , TOPP C
Los Angeles	9832 VENICE BLVD	90232	4207003005	0.000	0.000	0.000	12.787	Shortfall of Sites	0.148	Community Commercial	MU(EC)	0	0	0	89.725	12.787		Institutional - Hospital - One Story, 0	120B165 1138		Palms - Mar Vista - Del Rey	No	ABMI	DB50 , TOPP C
Los Angeles	6111 WILL ROGERS ST	90045	4123008027	0.000	0.000	0.000	12.787	Shortfall of Sites	0.147	Low Residential	R1-1	0	0	0	99.000	12.787		Residential - Single Family Residence, 1	096B169 1048		Westchester - Playa del Rey	No	ABMI	TOC EXP
Los Angeles	10065 HILLVIEW AVE	91311	2747019045	0.000	0.000	0.000	12.787	Shortfall of Sites	0.147	Low II Residential	R1-1	0	0	0	99.000	12.787		Residential - Single Family Residence, 1	204B105 628		Chatsworth - Porter Ranch	No	ABMI	TOC EXP
Los Angeles	18211 EMELITA ST	91356	2157012072	0.000	0.000	0.000	12.781	Shortfall of Sites	0.134	Low Medium I Residential	R1-1	0	0	0	99.000	12.781		Residential - Single Family Residence - Pool, 0	174B125 15		Encino - Tarzana	No	ABMI	TOC EXP
Los Angeles	5220 NAGLE AVE	91401	2344021040	0.000	0.000	0.000	12.780	Shortfall of Sites	0.147	Low Residential	R1-1	0	0	0	99.000	12.780		Residential - Single Family Residence, 1	171B157 540		Van Nuys - North Sherman Oaks	No	ABMI	TOC EXP
Los Angeles	6141 ROMAINE ST	90038	5534024023	0.000	0.000	0.000	12.780	Shortfall of Sites	0.149	Medium Residential	R3-1XL	Community Commercial	[Q]C2-2D-CPIO	0	160.767	12.780		Residential - Four Units (Any Combination) - 4 Stories or Less, 5	144B189 830	108	Hollywood	Yes	ABMI	HWD CPU
Los Angeles	939 CENTENNIAL ST	90012	5406026021	0.000	0.000	0.000	12.780	Shortfall of Sites	0.160	Medium Residential	R3-1	Medium Neighborhood Residential	[LN1-MU1-5] [RG1-FA] [CPIO]	0	118.520	12.780		Residential - Double, Duplex, or Two Units - 4 Stories or Less, 1	136-5A213 95	No Max	Central City North	Yes	ABMI	DT CPU
Los Angeles	6715 TOBIAS AVE	91405	2236007013	0.000	0.000	0.000	12.780	Shortfall of Sites	0.183	Low Residential	R1-1	Village	0	0	103.818	12.780		, 1	180B149 176	72	Van Nuys - North Sherman Oaks	Yes	ABMI	VNY CPU

Jurisdiction Name	Site Address/Intersection	5 Digit ZIP Code	Assessor Parcel Number	Very Low-Income	Low-Income	Moderate-Income	Above Moderate-Income	Type of Shortfall	Parcel Size (Acres)	Current General Plan Designation	Current Zoning	Proposed General Plan (GP) Designation	Proposed Zoning	Minimum Density Allowed	Maximum Density Allowed	Total Capacity	Vacant/ Nonvacant	Description of Existing Uses	PIN	Base Density Per Acre	Community Plan Area	Rent Stabalization Ordinance	Income Category	Applicable Rezoning Program (Program informing values in Column Q listed first)
Los Angeles	6711 TOBIAS AVE	91405	2236007012	0.000	0.000	0.000	12.780	Shortfall of Sites	0.183	Low Residential	R1-1	Village	0	0	103.823	12.780		Residential - Single Family Residence - Guesthouse, 1	180B149 190	72	Van Nuys - North Sherman Oaks	Yes	ABMI	VNY CPU
Los Angeles	10706 CUSHDON AVE	90064	4255024002	0.000	0.000	0.000	12.776	Shortfall of Sites	0.147	Low Residential	R1-1-O	0	0	0	99.000	12.776		Residential - Single Family Residence, 1	126B157 1062		West Los Angeles	No	ABMI	TOC EXP
Los Angeles	2907 DUNLEER PL	90064	4255008016	0.000	0.000	0.000	12.774	Shortfall of Sites	0.147	Low Residential	R1-1	0	0	0	99.000	12.774		Residential - Single Family Residence, 1	123B161 503		West Los Angeles	No	ABMI	TOC EXP
Los Angeles	7817 KITTYHAWK AVE	90045	4105020004	6.387	6.387	0.000	0.000	Shortfall of Sites	0.152	Low Residential	R1-1	0	0	20	113.635	12.773		Residential - Single Family Residence, 1	099B169 638		Westchester - Playa del Rey	No	LI	OPP RC , ADU
Los Angeles	8321 READING AVE	90045	4125004005	0.000	0.000	0.000	12.773	Shortfall of Sites	0.147	Low Medium I Residential	R2-1	0	0	0	99.000	12.773		Residential - Single Family Residence, 1	096B169 60		Westchester - Playa del Rey	No	ABMI	TOC EXP , R2RD
Los Angeles	13416 MCCORMICK ST	91401	2344022021	0.000	0.000	0.000	12.772	Shortfall of Sites	0.147	Low Residential	R1-1	0	0	0	99.000	12.772		Residential - Single Family Residence, 1	171B157 530		Van Nuys - North Sherman Oaks	No	ABMI	TOC EXP
Los Angeles	2837 DUNLEER PL	90064	4255008028	0.000	0.000	0.000	12.772	Shortfall of Sites	0.147	Low Residential	R1-1	0	0	0	99.000	12.772		Residential - Single Family Residence, 1	123B161 305		West Los Angeles	No	ABMI	TOC EXP
Los Angeles	2706 MALCOLM AVE	90064	4255017015	0.000	0.000	0.000	12.772	Shortfall of Sites	0.147	Low Residential	R1-1	0	0	0	99.000	12.772		Residential - Single Family Residence, 1	123B157 226		West Los Angeles	No	ABMI	TOC EXP
Los Angeles	13422 MCCORMICK ST	91401	2344022018	0.000	0.000	0.000	12.771	Shortfall of Sites	0.147	Low Residential	R1-1	0	0	0	99.000	12.771		Residential - Single Family Residence - Pool, 1	171B157 529		Van Nuys - North Sherman Oaks	No	ABMI	TOC EXP
Los Angeles	2541 GREENFIELD AVE	90064	4256006011	0.000	0.000	0.000	12.771	Shortfall of Sites	0.147	Low Residential	R1-1-O	0	0	0	99.000	12.771		Residential - Single Family Residence, 1	123B157 122		West Los Angeles	No	ABMI	TOC EXP
Los Angeles	13426 MCCORMICK ST	91401	2344022017	0.000	0.000	0.000	12.771	Shortfall of Sites	0.147	Low Residential	R1-1	0	0	0	99.000	12.771		Residential - Single Family Residence, 1	171B157 528		Van Nuys - North Sherman Oaks	No	ABMI	TOC EXP
Los Angeles	5444 FULTON AVE	91401	2345001001	0.000	0.000	0.000	12.769	Shortfall of Sites	0.147	Low Residential	R1-1	0	0	0	99.000	12.769		Residential - Single Family Residence, 1	174B157 922		Van Nuys - North Sherman Oaks	No	ABMI	TOC EXP , OPP RC2
Los Angeles	4612 MELBOURNE AVE	90027	5590021016	0.000	0.000	0.000	12.768	Shortfall of Sites	0.147	Low Medium I Residential	R2-1XL	0	0	0	99.000	12.768		Residential - Single Family Residence, 1	150B197 1178		Hollywood	No	ABMI	TOC EXP , R2RD
Los Angeles	13523 CHANDLER BLVD	91401	2344007027	0.000	0.000	0.000	12.768	Shortfall of Sites	0.134	Low Residential	R1-1	0	0	0	99.000	12.768		Residential - Single Family Residence - Pool and Misc., 0	171B157 82		Van Nuys - North Sherman Oaks	No	ABMI	TOC EXP
Los Angeles	7907 BREEN AVE	90045	4127021018	0.000	0.000	0.000	12.765	Shortfall of Sites	0.147	Low Residential	R1-1	0	0	0	99.000	12.765		Residential - Single Family Residence, 1	099B173 601		Westchester - Playa del Rey	No	ABMI	TOC EXP
Los Angeles	16750 PARTHENIA ST	91343	2689017028	0.000	0.000	0.000	12.764	Shortfall of Sites	3.574	Low Medium II Residential	RD1.5-1	0	0	0	43.794	12.764		Residential - Five or More Units or Apartments (Any Combination) · 4 Stories or Less - Pool, 102	195B137 823		Northridge	Yes	ABMI	DB50
Los Angeles	4622 MELBOURNE AVE	90027	5590021007	0.000	0.000	0.000	12.764	Shortfall of Sites	0.147	Low Medium I Residential	R2-1XL	0	0	0	99.000	12.764		Residential - Single Family Residence, 1	150B197 1180		Hollywood	No	ABMI	TOC EXP , R2RD
Los Angeles	4631 KINGSWELL AVE	90027	5590021011	0.000	0.000	0.000	12.764	Shortfall of Sites	0.147	Low Medium I Residential	R2-1XL	0	0	0	99.000	12.764		Residential - Single Family Residence - Pool, 1	147B197 71		Hollywood	No	ABMI	TOC EXP , R2RD
Los Angeles	0	0	2347032012	0.000	0.000	0.000	12.763	Shortfall of Sites	0.134	Low Medium II Residential	RD1.5-1	Neighborhood Center *	0	0	99.000	12.763		Commercial - Parking Lot (Commercial Use Property) - Lots - Patron or Employee - One Story, 0	171B165 482	108	North Hollywood - Valley Village	No	ABMI	TOC EXP , NH CPU, R2RD, AHO
Los Angeles	7220 MELROSE AVE	90046	5525014005	0.000	0.000	0.000	12.760	Shortfall of Sites	0.101	Neighborhood Office Commercial	C4-1XL	Neighborhood Commercial	[Q]C2-1XL-CPIO	0	168.299	12.760		Commercial - Store Combination - Store and Residential Combination - One Story, 2	141B181 630	108	Hollywood	Yes	ABMI	HWD CPU , ARO, DB50, AHO
Los Angeles	11478 ALBERS ST	91601	2350009054	0.000	0.000	0.000	12.760	Shortfall of Sites	0.152	Low Medium II Residential	RD1.5-1VL	Medium	0	0	112.105	12.760		Residential - Double, Duplex, or Two Units - 4 Stories or Less, 2	174B169 1127	54	North Hollywood - Valley Village	Yes	ABMI	Orange LineTNP , AHO
Los Angeles	11484 ALBERS ST	91601	2350009055	0.000	0.000	0.000	12.760	Shortfall of Sites	0.152	Low Medium II Residential	RD1.5-1VL	Medium	0	0	112.105	12.760		Residential - Double, Duplex, or Two Units - 4 Stories or Less, 2	174B169 1128	54	North Hollywood - Valley Village	Yes	ABMI	Orange LineTNP , AHO
Los Angeles	11492 ALBERS ST	91601	2350009056	0.000	0.000	0.000	12.760	Shortfall of Sites	0.151	Low Medium II Residential	RD1.5-1VL	Medium	0	0	112.470	12.760		Residential - Double, Duplex, or Two Units - 4 Stories or Less, 2	174B169 1129	54	North Hollywood - Valley Village	Yes	ABMI	Orange LineTNP , AHO
Los Angeles	5444 CAMELLIA AVE	91601	2350009047	0.000	0.000	0.000	12.760	Shortfall of Sites	0.151	Low Medium II Residential	RD1.5-1VL	Medium	0	0	112.353	12.760		Residential - Double, Duplex, or Two Units - 4 Stories or Less, 2	174B169 1180	54	North Hollywood - Valley Village	Yes	ABMI	Orange LineTNP , AHO
Los Angeles	1810 SAWTELLE BLVD	90025	4261020027	0.000	0.000	0.000	12.760	Shortfall of Sites	0.112	Neighborhood Commercial	C2-1VL	Mixed Use Corridor	0	0	151.124	12.760		Commercial - Store Combination - Store and Residential Combination - One Story, 2	126B149 284	54	West Los Angeles	Yes	ABMI	West WLA CPU , ARO, AHO
Los Angeles	6641 W 86TH PL	90045	4122014006	0.000	0.000	0.000	12.760	Shortfall of Sites	0.164	Medium Residential	R3-1	0	0	0	103.869	12.760		Residential - Double, Duplex, or Two Units - 4 Stories or Less, 2	096B161 673	43	Westchester - Playa del Rey	Yes	ABMI	WPDR CPU , DB50, AHO
Los Angeles	6751 W 86TH PL	90045	4122014018	0.000	0.000	0.000	12.760	Shortfall of Sites	0.164	Medium Residential	R3-1	0	0	0	103.597	12.760		Residential - Double, Duplex, or Two Units - 4 Stories or Less, 2	096B161 685	43	Westchester - Playa del Rey	Yes	ABMI	WPDR CPU , DB50, AHO
Los Angeles	6757 W 86TH PL	90045	4122014019	0.000	0.000	0.000	12.760	Shortfall of Sites	0.164	Medium Residential	R3-1	0	0	0	103.598	12.760		Residential - Double, Duplex, or Two Units - 4 Stories or Less, 2	096B161 686	43	Westchester - Playa del Rey	Yes	ABMI	WPDR CPU , DB50, AHO
Los Angeles	6763 W 86TH PL	90045	4122014020	0.000	0.000	0.000	12.760	Shortfall of Sites	0.164	Medium Residential	R3-1	0	0	0	103.598	12.760		Residential - Double, Duplex, or Two Units - 4 Stories or Less, 2	096B161 687	43	Westchester - Playa del Rey	Yes	ABMI	WPDR CPU , DB50, AHO
Los Angeles	6775 W 86TH PL	90045	4122014026	0.000	0.000	0.000	12.760	Shortfall of Sites	0.164	Medium Residential	R3-1	0	0	0	103.597	12.760		Residential - Double, Duplex, or Two Units - 4 Stories or Less, 2	096B161 689	43	Westchester - Playa del Rey	Yes	ABMI	WPDR CPU , DB50, AHO
Los Angeles	4618 MELBOURNE AVE	90027	5590021008	0.000	0.000	0.000	12.757	Shortfall of Sites	0.147	Low Medium I Residential	R2-1XL	0	0	0	99.000	12.757		Residential - Single Family Residence, 1	150B197 1179		Hollywood	No	ABMI	TOC EXP , R2RD
Los Angeles	743 S LONGWOOD AVE	90005	5507029008	0.000	0.000	0.000	12.756	Shortfall of Sites	0.147	Low II Residential	RS-1	0	0	0	99.000	12.756		Residential - Single Family Residence, 1	132B185 111		Wilshire	No	ABMI	TOC EXP
Los Angeles	5739 COLBATH AVE	91401	2246019008	0.000	0.000	0.000	12.756	Shortfall of Sites	0.147	Low Residential	R1-1	0	0	0	99.000	12.756		Residential - Single Family Residence, 1	174B153 390		Van Nuys - North Sherman Oaks	No	ABMI	TOC EXP
Los Angeles	11646 MCCORMICK ST	91601	2348015031	0.000	0.000	0.000	12.755	Shortfall of Sites	0.147	Low Residential	R1-1	0	0	0	99.000	12.755		Residential - Single Family Residence, 1	171B169 333		North Hollywood - Valley Village	No	ABMI	TOC EXP
Los Angeles	11277 IVY PL	90064	4258018019	0.000	0.000	0.000	12.755	Shortfall of Sites	0.147	Low Residential	R1V2	Low Medium	0	0	99.000	12.755		Residential - Single Family Residence, 1	123B153 1005	29	Palms - Mar Vista - Del Rey	No	ABMI	TOC EXP , PMVDR CPU, AHO
Los Angeles	11640 MCCORMICK ST	91601	2348015032	0.000	0.000	0.000	12.755	Shortfall of Sites	0.147	Low Residential	R1-1	0	0	0	99.000	12.755		Residential - Single Family Residence, 1	171B169 332		North Hollywood - Valley Village	No	ABMI	TOC EXP
Los Angeles	13803 BURBANK BLVD	91401	2246027020	0.000	0.000	0.000	12.755	Shortfall of Sites	0.150	Low Medium II Residential	[Q]RD1.5-1	0	0	0	113.635	12.755		Residential - Double, Duplex, or Two Units - 4 Stories or Less, 2	174B153 788		Van Nuys - North Sherman Oaks	Yes	ABMI	OPP RC
Los Angeles	13221 ALBERS PL	91401	2345002003	0.000	0.000	0.000	12.753	Shortfall of Sites	0.147	Low Residential	R1-1	0	0	0	99.000	12.753		Residential - Single Family Residence, 1	174B157 785		Van Nuys - North Sherman Oaks	No	ABMI	TOC EXP
Los Angeles	10716 AYRES AVE	90064	4255027004	0.000	0.000	0.000	12.753	Shortfall of Sites	0.147	Low Residential	R1-1-O	0	0	0	99.000	12.753		Residential - Single Family Residence, 1	126B157 985		West Los Angeles	No	ABMI	TOC EXP
Los Angeles	10310 NORTHVALE RD	90064	4318034021	0.000	0.000	0.000	12.752	Shortfall of Sites	0.147	Low Residential	R1V2	0	0	0	99.000	12.752		Residential - Single Family Residence, 1	123B161 648		West Los Angeles	No	ABMI	TOC EXP
Los Angeles	5943 CARLTON WAY	90028	5545005007	0.000	0.000	0.000	12.750	Shortfall of Sites	0.161	High Medium Residential	[Q]R4-1VL	Regional Center Commercial	[Q]C2-2D-SN-CPIO	0	217.804	12.750		Residential - Five or More Units or Apartments (Any Combination) · 4 Stories or Less, 11	148-5A191 225	108	Hollywood	Yes	ABMI	HWD CPU , AHO
Los Angeles	17115 BULLOCK ST	91316	2255002023	0.000	0.000	0.000	12.746	Shortfall of Sites	0.147	Low II Residential	R1-1-RIO	Low Residential	0	0	99.000	12.746		Residential - Single Family Residence - Pool, 1	177B133 14	1 per lot	Encino - Tarzana	No	ABMI	TOC EXP , ENC CPU, AHO
Los Angeles	10747 ROCHESTER AVE	90024	4325011006	0.000	0.000	0.000	12.746	Shortfall of Sites	0.147	Low Residential	R1-1-O	0	0	0	99.000	12.746		Residential - Single Family Residence, 1	132B153 505		Westwood	No	ABMI	TOC EXP
Los Angeles	5323 WORTSER AVE	91401	2345020011	0.000	0.000	0.000	12.745	Shortfall of Sites	0.147	Low Residential	R1-1	0	0	0	99.000	12.745		Residential - Single Family Residence - Pool, 1	171B161 212		Van Nuys - North Sherman Oaks	No	ABMI	TOC EXP
Los Angeles	10723 CUSHDON AVE	90064	4255027017	0.000	0.000	0.000	12.742	Shortfall of Sites	0.147	Low Residential	R1-1-O	0	0	0	99.000	12.742		Residential - Single Family Residence, 1	126B157 1029		West Los Angeles	No	ABMI	TOC EXP
Los Angeles	2604 MIDVALE AVE	90064	4256031023	0.000	0.000	0.000	12.741	Shortfall of Sites	0.134	Low Residential	R1-1	0	0	0	99.000	12.741		Residential - Single Family Residence - Pool, 0	123B157 190		West Los Angeles	No	ABMI	TOC EXP
Los Angeles	1547 WOODBURY DR	90710	7438007004	0.000	0.000	0.000	12.741	Shortfall of Sites	0.128	Low Residential	R1-1XL-O	0	0	0	113.635	12.741		Residential - Single Family Residence, 1	045B193 543		Wilmington - Harbor City	No	ABMI	OPP RC
Los Angeles	8200 HANDLEY AVE	90045	4105029022	0.000	0.000	0.000	12.741	Shortfall of Sites	0.147	Low Residential	R1-1	0	0	0	99.000	12.741		Residential - Single Family Residence, 1	099B169 1154		Westchester - Playa del Rey	No	ABMI	TOC EXP
Los Angeles	20128 ROSCOE BLVD	91306	2107001021	6.370	6.370	0.000	0.000	Shortfall of Sites	0.672	Neighborhood Office Commercial	[Q]C1-1VL	Community Center	0	20	144.342	12.740		Commercial - Hotel and Motel - Motel - 50 Rooms and Over - One Story, 58	192B113 604	54	Canoga Park - Winnetka - Woodland Hills - West Hills	No	LI	CPK CPU , ARO
Los Angeles	6824 WINNETKA AVE	91306	2135030020	6.370	6.370	0.000	0.000	Shortfall of Sites	0.579	Medium Residential	(Q)R3-1-RIO	Medium Residential	0	20	72.554	12.740		Residential - Five or More Units or Apartments (Any Combination) · 4 Stories or Less, 14	183B113 824	43	Canoga Park - Winnetka - Woodland Hills - West Hills	No	LI	CPK CPU , AHO
Los Angeles	5544 BONNER AVE	91601	2350005051	0.000	0.000	0.000	12.740	Shortfall of Sites	0.167	High Medium Residential	R4-1L	High Medium	0	0	174.151	12.740		Residential - Five or More Units or Apartments (Any Combination) · 4 Stories or Less, 5	174B173 1094	No Max	North Hollywood - Valley Village	Yes	ABMI	Orange LineTNP , AHO
Los Angeles	8119 GRIMSBY AVE	90045	4105029008	0.000	0.000	0.000	12.738	Shortfall of Sites	0.147	Low Residential	R1-1	0	0	0	99.000	12.738		Residential - Single Family Residence, 1	099B169 1064		Westchester - Playa del Rey	No	ABMI	TOC EXP
Los Angeles	8130 GRIMSBY AVE	90045	4105030010	0.000	0.000	0.000	12.737	Shortfall of Sites	0.147	Low Residential	R1-1	0	0	0	99.000	12.737		Residential - Single Family Residence, 1	099B173 704		Westchester - Playa del Rey	No	ABMI	TOC EXP
Los Angeles	2724 WESTWOOD BLVD	90064	4255015007	0.000	0.000	0.000	12.737	Shortfall of Sites	0.147	Low Residential	R1-1	0	0	0	99.000	12.737		Residential - Single Family Residence, 1	123B157 440		West Los Angeles	No	ABMI	TOC EXP , OPP RC2
Los Angeles	1399 ROXBURY DR	90035	4330005046	6.368	6.368	0.000	0.000	Shortfall of Sites	0.119	Neighborhood Commercial	C4-1VL-O	0	0	20	167.714	12.736		Commercial - Office Building - One Story, 1	132A165 329		West Los Angeles	No	LI	DB50 , ARO
Los Angeles	5339 COMERCIO WAY	91364	2167002033	6.368	6.368	0.000	0.000	Shortfall of Sites	0.120	General Commercial	C4-1VLD	0	0	20	167.070	12.736		Commercial - Auto, Recreation Equipment, Construction Equipment Sales and Service - Auto Service Centers (No Gasoline) - One Story, 1	171B105 188		Canoga Park - Winnetka - Woodland Hills - West Hills	No	LI	DB50
Los Angeles	13428 CUMPSTON ST	91401	2344011004	0.000	0.000	0.000	12.736	Shortfall of Sites	0.147	Low Residential	R1-1	0	0	0	99.000	12.736		Residential - Single Family Residence, 1	174B157 1047		Van Nuys - North Sherman Oaks	No	ABMI	TOC EXP
Los Angeles	10756 WELLWORTH AVE	90024	4325011009	0.000	0.000	0.000	12.734	Shortfall of Sites	0.147	Low Residential	R1-1-O	0	0	0	99.000	12.734		Residential - Single Family Residence - Therapy Pool (Spa), 1	132B153 452		Westwood	No	ABMI	TOC EXP
Los Angeles	11278 IVY PL	90064	4258018020	0.000	0.000	0.000	12.733	Shortfall of Sites	0.147	Low Residential	R1V2	Low Medium	0	0	99.000	12.733		Residential - Single Family Residence, 1	123B153 1072	29	Palms - Mar Vista - Del Rey	No	ABMI	TOC EXP , PMVDR CPU, AHO
Los Angeles	7917 BREEN AVE	90045	4127021027	0.000	0.000	0.000	12.731	Shortfall of Sites	0.147	Low Residential	R1-1	0	0	0	99.000	12.731		Residential - Single Family Residence, 1	099B173 638		Westchester - Playa del Rey	No	ABMI	TOC EXP
Los Angeles	21120 VANOWEN ST	91303	2148030036	0.000	0.000	12.730	0.000	Shortfall of Sites	3.306	Regional Center Commercial	(WC)NORTHVILLAGE-SN-RIO	Regional Center	0	0	4.814	12.730		Commercial - Office Building - One Story, 0	180B105 22		Canoga Park - Winnetka - Woodland Hills - West Hills	No	MI	ARO , CPK CPU
Los Angeles	2581 WESTWOOD BLVD	90064	4256002017	0.000	0.000	0.000	12.730	Shortfall of Sites	0.147	Low Residential	R1-1-O	0	0	0	99.000	12.730		Residential - Single Family Residence, 1	123B157 57		West Los Angeles	No	ABMI	TOC EXP , OPP RC2

Jurisdiction Name	Site Address/Intersection	5 Digit ZIP Code	Assessor Parcel Number	Very Low-Income	Low-Income	Moderate-Income	Above Moderate-Income	Type of Shortfall	Parcel Size (Acres)	Current General Plan Designation	Current Zoning	Proposed General Plan (GP) Designation	Proposed Zoning	Minimum Density Allowed	Maximum Density Allowed	Total Capacity	Vacant/ Nonvacant	Description of Existing Uses	PIN	Base Density Per Acre	Community Plan Area	Rent Stabalization Ordinance	Income Category	Applicable Rezoning Program (Program informing values in Column Q listed first)
Los Angeles	4200 ARCH DR	91604	2366025003	6.365	6.365	0.000	0.000	Shortfall of Sites	0.182	Medium Residential	[Q]R4-1-RIO	0	0	20	164.955	12.730		Residential - Five or More Units or Apartments (Any Combination) · 4 Stories or Less, 9	162B173 184		Sherman Oaks - Studio City - Toluca Lake - Cahuenga Pass	No	LI	DB50
Los Angeles	4214 ARCH DR	91604	2366025005	6.365	6.365	0.000	0.000	Shortfall of Sites	0.179	Medium Residential	[Q]R4-1-RIO	0	0	20	167.322	12.730		Residential - Five or More Units or Apartments (Any Combination) · 4 Stories or Less, 9	162B173 200		Sherman Oaks - Studio City - Toluca Lake - Cahuenga Pass	No	LI	DB50
Los Angeles	2900 TILDEN AVE	90064	4251005012	0.000	0.000	0.000	12.729	Shortfall of Sites	0.147	Low Residential	R1-1	0	0	0	99.000	12.729		Residential - Single Family Residence, 1	123B157 1177		West Los Angeles	No	ABMI	TOC EXP
Los Angeles	14030 WEDDINGTON ST	91401	2247020900	6.363	6.363	0.000	0.000	Shortfall of Sites	6.898	Public Facilities	[Q]PF-1XL	0	0	20	153.741	12.726		Miscellaneous - Government Owned Property, 0	171B153 340		Van Nuys - North Sherman Oaks	No	LI	PF
Los Angeles	1108 YOSEMITE DR	90041	5480018015	0.000	0.000	0.000	12.724	Shortfall of Sites	0.117	Low Residential	R1-1	0	0	0	113.635	12.724		Residential - Single Family Residence, 0	160-5A229 247		Northeast Los Angeles	No	ABMI	OPP RC
Los Angeles	5132 TOPEKA DR	91356	2161004018	6.362	6.362	0.000	0.000	Shortfall of Sites	1.000	Very Low I Residential	RA-1	Very Low Residential	0	20	66.287	12.724		Residential - Single Family Residence - Pool, 0	171B121 377	1 per lot	Encino - Tarzana	No	LI	AHO , ENC CPU, ADU
Los Angeles	2146 FOX HILLS DR	90025	4319005068	0.000	0.000	0.000	12.722	Shortfall of Sites	0.149	Low Residential	R1-1-O	0	0	0	113.635	12.722		Residential - Double, Duplex, or Two Units - 4 Stories or Less, 2	129B161 35		West Los Angeles	Yes	ABMI	OPP RC , TOC EXP
Los Angeles	2729 WESTWOOD BLVD	90064	4256032007	0.000	0.000	0.000	12.722	Shortfall of Sites	0.146	Low Residential	R1-1	0	0	0	99.000	12.722		Residential - Single Family Residence, 1	123B157 510		West Los Angeles	No	ABMI	TOC EXP , OPP RC2
Los Angeles	2745 WESTWOOD BLVD	90064	4256032010	0.000	0.000	0.000	12.722	Shortfall of Sites	0.146	Low Residential	R1-1	0	0	0	99.000	12.722		Residential - Single Family Residence, 1	123B157 569		West Los Angeles	No	ABMI	TOC EXP , OPP RC2
Los Angeles	2759 WESTWOOD BLVD	90064	4256032013	0.000	0.000	0.000	12.722	Shortfall of Sites	0.146	Low Residential	R1-1	0	0	0	99.000	12.722		Residential - Single Family Residence, 1	123B157 629		West Los Angeles	No	ABMI	TOC EXP , OPP RC2
Los Angeles	2621 WESTWOOD BLVD	90064	4256031005	0.000	0.000	0.000	12.722	Shortfall of Sites	0.146	Low Residential	R1-1	0	0	0	99.000	12.722		Residential - Single Family Residence, 1	123B157 241		West Los Angeles	No	ABMI	TOC EXP , OPP RC2
Los Angeles	10657 COVENTRY PL	90064	4255007005	0.000	0.000	0.000	12.720	Shortfall of Sites	0.146	Low Residential	R1-1	0	0	0	99.000	12.720		Residential - Single Family Residence - Pool, 1	123B157 197		West Los Angeles	No	ABMI	TOC EXP
Los Angeles	7860 W SUNSET BLVD	90046	5551026024	6.360	6.360	0.000	0.000	Shortfall of Sites	0.102	Neighborhood Office Commercial	C4-1VL	Neighborhood Commercial	[Q]C1-1XLD-CPIO	20	166.503	12.720		Commercial - Store - One Story, 3	147B177 1002	54	Hollywood	No	LI	HWD CPU
Los Angeles	12247 KILLION ST	91607	2347008031	0.000	0.000	0.000	12.720	Shortfall of Sites	0.146	Low Residential	R1-1	Low Medium Residential	0	0	99.000	12.720		Residential - Single Family Residence, 1	174B165 804	43	North Hollywood - Valley Village	No	ABMI	TOC EXP , NH CPU, AHO
Los Angeles	5647 GREENBUSH AVE	91401	2343015004	0.000	0.000	0.000	12.719	Shortfall of Sites	0.134	Low Residential	R1-1	0	0	0	99.000	12.719		Residential - Single Family Residence - Pool, 0	174B157 457		Van Nuys - North Sherman Oaks	No	ABMI	TOC EXP
Los Angeles	13113 WEDDINGTON ST	91401	2345026016	0.000	0.000	0.000	12.715	Shortfall of Sites	0.146	Low Residential	R1-1	0	0	0	99.000	12.715		Residential - Single Family Residence - Pool, 1	171B161 310		Van Nuys - North Sherman Oaks	No	ABMI	TOC EXP
Los Angeles	550 S VERMONT AVE	90020	5077003902	6.356	6.356	0.000	0.000	Shortfall of Sites	0.307	Community Commercial	C2-1	0	0	20	79.611	12.712		Commercial - Office Building - 6 to 13 Stories, 0	135B197 920		Wilshire	No	LI	ARO
Los Angeles	550 S VERMONT AVE	90020	5077003902	6.356	6.356	0.000	0.000	Shortfall of Sites	0.308	Community Commercial	C2-1	0	0	20	79.471	12.712		Commercial - Office Building - 6 to 13 Stories, 0	135B197 949		Wilshire	No	LI	ARO
Los Angeles	550 S VERMONT AVE	90020	5077003902	6.356	6.356	0.000	0.000	Shortfall of Sites	0.379	Community Commercial	C2-1	0	0	20	64.445	12.712		Commercial - Office Building - 6 to 13 Stories, 0	135B197 975		Wilshire	No	LI	ARO
Los Angeles	2833 MILITARY AVE	90064	4251005060	0.000	0.000	0.000	12.712	Shortfall of Sites	0.146	Low Residential	R1-1	0	0	0	99.000	12.712		Residential - Single Family Residence, 1	123B157 1115		West Los Angeles	No	ABMI	TOC EXP
Los Angeles	1960 COMSTOCK AVE	90025	4319013042	0.000	0.000	0.000	12.711	Shortfall of Sites	0.146	Low Residential	R1-1-O	0	0	0	99.000	12.711		Residential - Single Family Residence, 1	132B157 1142		West Los Angeles	No	ABMI	TOC EXP
Los Angeles	1651 COMSTOCK AVE	90024	4327009027	0.000	0.000	0.000	12.709	Shortfall of Sites	0.146	Low Residential	R1V3-O	0	0	0	99.000	12.709		Residential - Single Family Residence, 1	132B157 226		Westwood	No	ABMI	TOC EXP
Los Angeles	1645 COMSTOCK AVE	90024	4327009028	0.000	0.000	0.000	12.709	Shortfall of Sites	0.146	Low Residential	R1V3-O	0	0	0	99.000	12.709		Residential - Single Family Residence, 1	132B157 206		Westwood	No	ABMI	TOC EXP
Los Angeles	1641 COMSTOCK AVE	90024	4327009029	0.000	0.000	0.000	12.709	Shortfall of Sites	0.146	Low Residential	R1V3-O	0	0	0	99.000	12.709		Residential - Single Family Residence, 1	132B157 188		Westwood	No	ABMI	TOC EXP
Los Angeles	5843 MAMMOTH AVE	91401	2246010003	0.000	0.000	0.000	12.707	Shortfall of Sites	0.146	Low Residential	R1-1	0	0	0	99.000	12.707		Residential - Single Family Residence, 1	174B153 134		Van Nuys - North Sherman Oaks	No	ABMI	TOC EXP
Los Angeles	5506 NAGLE AVE	91401	2344015001	0.000	0.000	0.000	12.707	Shortfall of Sites	0.146	Low Residential	R1-1	0	0	0	99.000	12.707		Residential - Single Family Residence, 1	174B157 833		Van Nuys - North Sherman Oaks	No	ABMI	TOC EXP
Los Angeles	10717 ESTHER AVE	90064	4255024017	0.000	0.000	0.000	12.705	Shortfall of Sites	0.146	Low Residential	R1-1-O	0	0	0	99.000	12.705		Residential - Single Family Residence, 1	126B157 1130		West Los Angeles	No	ABMI	TOC EXP
Los Angeles	3060 MOTOR AVE	90064	4316006014	0.000	0.000	0.000	12.704	Shortfall of Sites	0.146	Low Residential	R1V2	0	0	0	99.000	12.704		Residential - Single Family Residence, 1	123B161 387		West Los Angeles	No	ABMI	TOC EXP
Los Angeles	13253 CUMPSTON ST	91401	2345001003	0.000	0.000	0.000	12.703	Shortfall of Sites	0.146	Low Residential	R1-1	0	0	0	99.000	12.703		Residential - Single Family Residence, 1	174B157 912		Van Nuys - North Sherman Oaks	No	ABMI	TOC EXP
Los Angeles	3245 CASTLE HEIGHTS AVE	90034	4311003007	0.000	0.000	0.000	12.702	Shortfall of Sites	0.171	Low Residential	R1V2	0	0	0	99.000	12.702		Residential - Double, Duplex, or Two Units - 4 Stories or Less, 2	123B165 784		West Los Angeles	Yes	ABMI	TOC EXP
Los Angeles	9340 NOBLE AVE	91343	2650035900	6.350	6.350	0.000	0.000	Shortfall of Sites	8.261	Public Facilities	[Q]PF-1XL	0	0	20	153.741	12.701		Miscellaneous - Government Owned Property, 0	198B145 126		Mission Hills - Panorama City - North Hills	No	LI	PF
Los Angeles	5222 LONGRIDGE AVE	91401	2345027004	0.000	0.000	0.000	12.701	Shortfall of Sites	0.146	Low Residential	R1-1	0	0	0	99.000	12.701		Residential - Single Family Residence, 1	171B157 542		Van Nuys - North Sherman Oaks	No	ABMI	TOC EXP
Los Angeles	8916 HARGIS ST	90034	4301010034	0.000	0.000	0.000	12.699	Shortfall of Sites	0.146	Low II Residential	R1-1	0	0	0	99.000	12.699		Residential - Single Family Residence, 1	123B169 461		West Adams - Baldwin Hills - Leimert	No	ABMI	TOC EXP
Los Angeles	2311 CAMDEN AVE	90064	4322016029	0.000	0.000	0.000	12.699	Shortfall of Sites	0.146	Low Residential	R1-1	0	0	0	99.000	12.699		Residential - Single Family Residence - Pool, 1	126B153 914		West Los Angeles	No	ABMI	TOC EXP
Los Angeles	2341 CAMDEN AVE	90064	4322016023	0.000	0.000	0.000	12.699	Shortfall of Sites	0.146	Low Residential	R1-1	0	0	0	99.000	12.699		Residential - Single Family Residence, 1	126B153 1014		West Los Angeles	No	ABMI	TOC EXP
Los Angeles	2331 CAMDEN AVE	90064	4322016025	0.000	0.000	0.000	12.698	Shortfall of Sites	0.146	Low Residential	R1-1	0	0	0	99.000	12.698		Residential - Single Family Residence, 1	126B153 984		West Los Angeles	No	ABMI	TOC EXP
Los Angeles	2307 CAMDEN AVE	90064	4322016030	0.000	0.000	0.000	12.698	Shortfall of Sites	0.146	Low Residential	R1-1	0	0	0	99.000	12.698		Residential - Single Family Residence, 1	126B153 896		West Los Angeles	No	ABMI	TOC EXP
Los Angeles	2347 CAMDEN AVE	90064	4322016022	0.000	0.000	0.000	12.698	Shortfall of Sites	0.146	Low Residential	R1-1	0	0	0	99.000	12.698		Residential - Single Family Residence - Pool, 1	126B153 1029		West Los Angeles	No	ABMI	TOC EXP
Los Angeles	2327 CAMDEN AVE	90064	4322016026	0.000	0.000	0.000	12.698	Shortfall of Sites	0.146	Low Residential	R1-1	0	0	0	99.000	12.698		Residential - Single Family Residence, 1	126B153 967		West Los Angeles	No	ABMI	TOC EXP
Los Angeles	2351 CAMDEN AVE	90064	4322016021	0.000	0.000	0.000	12.698	Shortfall of Sites	0.146	Low Residential	R1-1	0	0	0	99.000	12.698		Residential - Single Family Residence, 1	126B153 1043		West Los Angeles	No	ABMI	TOC EXP
Los Angeles	2303 CAMDEN AVE	90064	4322016031	0.000	0.000	0.000	12.698	Shortfall of Sites	0.146	Low Residential	R1-1	0	0	0	99.000	12.698		Residential - Single Family Residence, 1	126B153 881		West Los Angeles	No	ABMI	TOC EXP
Los Angeles	14534 CLARK ST	91411	2249004024	0.000	0.000	0.000	12.698	Shortfall of Sites	0.170	Medium Residential	R3-1	0	0	0	84.694	12.698		Residential - Five or More Units or Apartments (Any Combination) · 4 Stories or Less - Pool, 0	172-5A151 23		Van Nuys - North Sherman Oaks	Yes	ABMI	DB50
Los Angeles	14534 CLARK ST	91411	2249004024	0.000	0.000	0.000	12.698	Shortfall of Sites	0.170	Medium Residential	R3-1	0	0	0	84.701	12.698		Residential - Five or More Units or Apartments (Any Combination) · 4 Stories or Less - Pool, 0	172-5A151 24		Van Nuys - North Sherman Oaks	Yes	ABMI	DB50
Los Angeles	411 KELTON AVE	90024	4363003027	0.000	0.000	0.000	12.698	Shortfall of Sites	0.172	High Medium Residential	[Q]R4-1VL	0	0	0	83.815	12.698		Residential - Five or More Units or Apartments (Any Combination) · 4 Stories or Less - Pool, 0	135B149 43		Westwood	Yes	ABMI	DB50
Los Angeles	411 KELTON AVE	90024	4363003027	0.000	0.000	0.000	12.698	Shortfall of Sites	0.173	High Medium Residential	[Q]R4-1VL	0	0	0	83.327	12.698		Residential - Five or More Units or Apartments (Any Combination) · 4 Stories or Less - Pool, 0	135B149 57		Westwood	Yes	ABMI	DB50
Los Angeles	2130 FAIR PARK AVE	90041	5686019025	0.000	0.000	0.000	12.698	Shortfall of Sites	0.172	Medium Residential	R3-1	0	0	0	83.840	12.698		Residential - Five or More Units or Apartments (Any Combination) · 4 Stories or Less, 0	160-5A223 64		Northeast Los Angeles	Yes	ABMI	DB50
Los Angeles	433 KELTON AVE	90024	4363003029	0.000	0.000	0.000	12.698	Shortfall of Sites	0.176	High Medium Residential	[Q]R4-1VL	0	0	0	81.899	12.698		Residential - Five or More Units or Apartments (Any Combination) · 4 Stories or Less, 0	135B149 94		Westwood	Yes	ABMI	DB50
Los Angeles	11706 DOROTHY ST	90049	4265006049	0.000	0.000	0.000	12.698	Shortfall of Sites	0.172	Medium Residential	[Q]R3-1	0	0	0	83.798	12.698		Residential - Five or More Units or Apartments (Any Combination) · 4 Stories or Less - Pool, 0	129B145 106		Brentwood - Pacific Palisades	Yes	ABMI	DB50
Los Angeles	1833 WESTHOLME AVE	90025	4317004010	0.000	0.000	0.000	12.698	Shortfall of Sites	0.172	Medium Residential	R3-1-O	0	0	0	83.802	12.698		Residential - Five or More Units or Apartments (Any Combination) · 4 Stories or Less, 0	129B157 132		West Los Angeles	Yes	ABMI	DB50
Los Angeles	11610 DUNSTAN WAY	90049	4401029081	0.000	0.000	0.000	12.698	Shortfall of Sites	0.166	Medium Residential	R3-1	0	0	0	86.822	12.698		Residential - Three Units (Any Combination) - 4 Stories or Less, 0	132B145 135		Brentwood - Pacific Palisades	Yes	ABMI	DB50
Los Angeles	10344 BELLWOOD AVE	90064	4315018032	0.000	0.000	0.000	12.698	Shortfall of Sites	0.172	Neighborhood Commercial	R3-1-O	0	0	0	84.001	12.698		Residential - Five or More Units or Apartments (Any Combination) · 4 Stories or Less, 0	129B161 152		West Los Angeles	Yes	ABMI	DB50
Los Angeles	11806 GORHAM AVE	90049	4265017026	0.000	0.000	0.000	12.698	Shortfall of Sites	0.172	Medium Residential	[Q]R3-1	0	0	0	83.809	12.698		Residential - Five or More Units or Apartments (Any Combination) · 4 Stories or Less, 0	129B145 157		Brentwood - Pacific Palisades	Yes	ABMI	DB50
Los Angeles	2266 FOX HILLS DR	90064	4315017040	0.000	0.000	0.000	12.698	Shortfall of Sites	0.164	Medium Residential	R3-1-O	0	0	0	87.898	12.698		Residential - Five or More Units or Apartments (Any Combination) · 4 Stories or Less, 0	129B161 161		West Los Angeles	Yes	ABMI	DB50
Los Angeles	11717 DARLINGTON AVE	90049	4265006033	0.000	0.000	0.000	12.698	Shortfall of Sites	0.172	Medium Residential	[Q]R3-1	0	0	0	83.808	12.698		Residential - Five or More Units or Apartments (Any Combination) · 4 Stories or Less - Pool, 0	129B145 165		Brentwood - Pacific Palisades	Yes	ABMI	DB50
Los Angeles	10585 MISSOURI AVE	90025	4317004008	0.000	0.000	0.000	12.698	Shortfall of Sites	0.172	Medium Residential	R3-1-O	0	0	0	83.802	12.698		Residential - Five or More Units or Apartments (Any Combination) · 4 Stories or Less, 0	129B157 187		West Los Angeles	Yes	ABMI	DB50
Los Angeles	13300 VALLEYHEART DR N	91423	2360013012	0.000	0.000	0.000	12.698	Shortfall of Sites	0.164	Medium Residential	R3-1-RIO	0	0	0	87.893	12.698	Vacant	Residential - Five or More Units or Apartments (Any Combination) · 4 Stories or Less - Vacant Land, 0	165B157 202		Sherman Oaks - Studio City - Toluca Lake - Cahuenga Pass	Yes	ABMI	DB50
Los Angeles	5203 KNOWLTON ST	90045	4103001001	0.000	0.000	0.000	12.698	Shortfall of Sites	0.171	Medium Residential	R3-1	0	0	0	84.476	12.698		Residential - Five or More Units or Apartments (Any Combination) · 4 Stories or Less, 0	102B173 216		Westchester - Playa del Rey	Yes	ABMI	DB50
Los Angeles	11828 GORHAM AVE	90049	4265017028	0.000	0.000	0.000	12.698	Shortfall of Sites	0.172	Medium Residential	[Q]R3-1	0	0	0	83.809	12.698		Residential - Five or More Units or Apartments (Any Combination) · 4 Stories or Less, 0	129B145 219		Brentwood - Pacific Palisades	Yes	ABMI	DB50
Los Angeles	5008 TILDEN AVE	91423	2248008040	0.000	0.000	0.000	12.698	Shortfall of Sites	0.166	Medium Residential	R3-1-RIO	0	0	0	86.701	12.698		Residential - Five or More Units or Apartments (Any Combination) · 4 Stories or Less - Pool, 0	171A151 222		Van Nuys - North Sherman Oaks	Yes	ABMI	DB50
Los Angeles	520 KELTON AVE	90024	4363011024	0.000	0.000	0.000	12.698	Shortfall of Sites	0.165	High Medium Residential	[Q]R4-1VL	0	0	0	87.509	12.698		Residential - Five or More Units or Apartments (Any Combination) · 4 Stories or Less, 0	135B149 244		Westwood	Yes	ABMI	DB50

Jurisdiction Name	Site Address/Intersection	5 Digit ZIP Code	Assessor Parcel Number	Very Low-Income	Low-Income	Moderate-Income	Above Moderate-Income	Type of Shortfall	Parcel Size (Acres)	Current General Plan Designation	Current Zoning	Proposed General Plan (GP) Designation	Proposed Zoning	Minimum Density Allowed	Maximum Density Allowed	Total Capacity	Vacant/ Nonvacant	Description of Existing Uses	PIN	Base Density Per Acre	Community Plan Area	Rent Stabalization Ordinance	Income Category	Applicable Rezoning Program (Program informing values in Column Q listed first)
Los Angeles	520 KELTON AVE	90024	4363011024	0.000	0.000	0.000	12.698	Shortfall of Sites	0.167	High Medium Residential	[Q]R4-1VL	0	0	0	86.323	12.698		Residential - Five or More Units or Apartments (Any Combination) · 4 Stories or Less, 0	135B149 258		Westwood	Yes	ABMI	DB50
Los Angeles	11840 GORHAM AVE	90049	4265017029	0.000	0.000	0.000	12.698	Shortfall of Sites	0.172	Medium Residential	[Q]R3-1	0	0	0	83.808	12.698		Residential - Five or More Units or Apartments (Any Combination) · 4 Stories or Less, 0	129B145 259		Brentwood - Pacific Palisades	Yes	ABMI	DB50
Los Angeles	13506 RYE ST	91423	2360014026	0.000	0.000	0.000	12.698	Shortfall of Sites	0.170	Medium Residential	R3-1-RIO	0	0	0	84.999	12.698		Residential - Five or More Units or Apartments (Any Combination) · 4 Stories or Less, 0	165B157 265		Sherman Oaks - Studio City - Toluca Lake - Cahuenga Pass	Yes	ABMI	DB50
Los Angeles	16716 DEVONSHIRE ST	91344	2685015038	0.000	0.000	0.000	12.698	Shortfall of Sites	0.165	Medium Residential	R3-1	0	0	0	87.280	12.698		Residential - Five or More Units or Apartments (Any Combination) · 4 Stories or Less - Pool, 0	204B137 303		Granada Hills - Knollwood	Yes	ABMI	DB50
Los Angeles	16716 DEVONSHIRE ST	91344	2685015038	0.000	0.000	0.000	12.698	Shortfall of Sites	0.165	Medium Residential	R3-1	0	0	0	87.270	12.698		Residential - Five or More Units or Apartments (Any Combination) · 4 Stories or Less - Pool, 0	204B137 304		Granada Hills - Knollwood	Yes	ABMI	DB50
Los Angeles	16700 DEVONSHIRE ST	91344	2685015037	0.000	0.000	0.000	12.698	Shortfall of Sites	0.165	Medium Residential	R3-1	0	0	0	87.251	12.698		Residential - Five or More Units or Apartments (Any Combination) · 4 Stories or Less, 0	204B137 306		Granada Hills - Knollwood	Yes	ABMI	DB50
Los Angeles	13120 MOORPARK ST	91423	2375001053	0.000	0.000	0.000	12.698	Shortfall of Sites	0.172	Medium Residential	R3-1-RIO	0	0	0	83.762	12.698		Residential - Five or More Units or Apartments (Any Combination) · 4 Stories or Less - Pool, 0	165B161 307		Sherman Oaks - Studio City - Toluca Lake - Cahuenga Pass	Yes	ABMI	DB50
Los Angeles	1440 REEVES ST	90035	4306009032	0.000	0.000	0.000	12.698	Shortfall of Sites	0.163	Medium Residential	[Q]R3-1-O	0	0	0	88.306	12.698		Residential - Five or More Units or Apartments (Any Combination) · 4 Stories or Less - Pool, 0	132A167 311		West Los Angeles	Yes	ABMI	DB50
Los Angeles	16630 DEVONSHIRE ST	91344	2685015041	0.000	0.000	0.000	12.698	Shortfall of Sites	0.166	Medium Residential	R3-1	0	0	0	87.190	12.698		Residential - Five or More Units or Apartments (Any Combination) · 4 Stories or Less, 0	204B137 312		Granada Hills - Knollwood	Yes	ABMI	DB50
Los Angeles	13010 MOORPARK ST	91604	2375006027	0.000	0.000	0.000	12.698	Shortfall of Sites	0.164	Medium Residential	R3-1-RIO	0	0	0	87.888	12.698		Residential - Five or More Units or Apartments (Any Combination) · 4 Stories or Less, 0	165B161 312		Sherman Oaks - Studio City - Toluca Lake - Cahuenga Pass	Yes	ABMI	DB50
Los Angeles	16620 DEVONSHIRE ST	91344	2685015040	0.000	0.000	0.000	12.698	Shortfall of Sites	0.166	Medium Residential	R3-1	0	0	0	87.170	12.698		Residential - Five or More Units or Apartments (Any Combination) · 4 Stories or Less - Pool, 0	204B137 314		Granada Hills - Knollwood	Yes	ABMI	DB50
Los Angeles	16606 DEVONSHIRE ST	91344	2685015039	0.000	0.000	0.000	12.698	Shortfall of Sites	0.175	Medium Residential	R3-1	0	0	0	82.625	12.698		Residential - Five or More Units or Apartments (Any Combination) · 4 Stories or Less - Pool, 0	204B137 316		Granada Hills - Knollwood	Yes	ABMI	DB50
Los Angeles	13138 MOORPARK ST	91423	2375001052	0.000	0.000	0.000	12.698	Shortfall of Sites	0.169	Medium Residential	R3-1-RIO	0	0	0	85.521	12.698		Residential - Five or More Units or Apartments (Any Combination) · 4 Stories or Less - Pool, 0	165B157 381		Sherman Oaks - Studio City - Toluca Lake - Cahuenga Pass	Yes	ABMI	DB50
Los Angeles	13138 MOORPARK ST	91423	2375001052	0.000	0.000	0.000	12.698	Shortfall of Sites	0.169	Medium Residential	R3-1-RIO	0	0	0	85.521	12.698		Residential - Five or More Units or Apartments (Any Combination) · 4 Stories or Less - Pool, 0	165B157 382		Sherman Oaks - Studio City - Toluca Lake - Cahuenga Pass	Yes	ABMI	DB50
Los Angeles	11930 GORHAM AVE	90049	4265020045	0.000	0.000	0.000	12.698	Shortfall of Sites	0.172	Medium Residential	[Q]R3-1	0	0	0	83.677	12.698		Residential - Five or More Units or Apartments (Any Combination) · 4 Stories or Less, 0	129B145 405		Brentwood - Pacific Palisades	Yes	ABMI	DB50
Los Angeles	11630 GORHAM AVE	90049	4401021022	0.000	0.000	0.000	12.698	Shortfall of Sites	0.171	Medium Residential	R3-1	0	0	0	84.339	12.698		Residential - Five or More Units or Apartments (Any Combination) · 4 Stories or Less, 0	132B145 421		Brentwood - Pacific Palisades	Yes	ABMI	DB50
Los Angeles	12248 MONTANA AVE	90049	4264011005	0.000	0.000	0.000	12.698	Shortfall of Sites	0.169	Medium Residential	[Q]R3-1	0	0	0	85.171	12.698		Residential - Five or More Units or Apartments (Any Combination) · 4 Stories or Less, 0	129B141 445		Brentwood - Pacific Palisades	Yes	ABMI	DB50
Los Angeles	12300 MONTANA AVE	90049	4264015016	0.000	0.000	0.000	12.698	Shortfall of Sites	0.172	Medium Residential	[Q]R3-1	0	0	0	83.808	12.698		Residential - Five or More Units or Apartments (Any Combination) · 4 Stories or Less, 0	129B141 464		Brentwood - Pacific Palisades	Yes	ABMI	DB50
Los Angeles	11927 DOROTHY ST	90049	4265020043	0.000	0.000	0.000	12.698	Shortfall of Sites	0.172	Medium Residential	[Q]R3-1	0	0	0	83.808	12.698		Residential - Five or More Units or Apartments (Any Combination) · 4 Stories or Less, 0	129B145 465		Brentwood - Pacific Palisades	Yes	ABMI	DB50
Los Angeles	11956 GORHAM AVE	90049	4265020030	0.000	0.000	0.000	12.698	Shortfall of Sites	0.172	Medium Residential	[Q]R3-1	0	0	0	83.684	12.698		Residential - Five or More Units or Apartments (Any Combination) · 4 Stories or Less, 0	129B145 488		Brentwood - Pacific Palisades	Yes	ABMI	DB50
Los Angeles	11310 CAMARILLO ST	91602	2353028023	0.000	0.000	0.000	12.698	Shortfall of Sites	0.172	Medium Residential	R3-1	0	0	0	83.717	12.698		Residential - Five or More Units or Apartments (Any Combination) · 4 Stories or Less, 0	168B173 508		North Hollywood - Valley Village	Yes	ABMI	DB50
Los Angeles	1317 AMHERST AVE	90025	4263026023	0.000	0.000	0.000	12.698	Shortfall of Sites	0.169	Medium Residential	[Q]R3-1	0	0	0	85.187	12.698		Residential - Five or More Units or Apartments (Any Combination) · 4 Stories or Less, 0	126B145 523		West Los Angeles	Yes	ABMI	DB50
Los Angeles	1310 WELLESLEY AVE	90025	4263026026	0.000	0.000	0.000	12.698	Shortfall of Sites	0.169	Medium Residential	[Q]R3-1	0	0	0	85.479	12.698		Residential - Five or More Units or Apartments (Any Combination) · 4 Stories or Less, 0	126B145 543		West Los Angeles	Yes	ABMI	DB50
Los Angeles	10760 ROSE AVE	90034	4254024033	0.000	0.000	0.000	12.698	Shortfall of Sites	0.177	Medium Residential	R3-1	0	0	0	81.722	12.698		Residential - Five or More Units or Apartments (Any Combination) · 4 Stories or Less, 0	120B161 562		Palms - Mar Vista - Del Rey	Yes	ABMI	DB50
Los Angeles	10760 ROSE AVE	90034	4254024033	0.000	0.000	0.000	12.698	Shortfall of Sites	0.177	Medium Residential	R3-1	0	0	0	81.714	12.698		Residential - Five or More Units or Apartments (Any Combination) · 4 Stories or Less, 0	120B161 576		Palms - Mar Vista - Del Rey	Yes	ABMI	DB50
Los Angeles	10779 WOODBINE ST	90034	4254024031	0.000	0.000	0.000	12.698	Shortfall of Sites	0.177	Medium Residential	R3-1	0	0	0	81.691	12.698		Residential - Five or More Units or Apartments (Any Combination) · 4 Stories or Less, 0	120B161 614		Palms - Mar Vista - Del Rey	Yes	ABMI	DB50
Los Angeles	11928 DARLINGTON AVE	90049	4265009052	0.000	0.000	0.000	12.698	Shortfall of Sites	0.169	Medium Residential	[Q]R3-1	0	0	0	85.519	12.698		Residential - Five or More Units or Apartments (Any Combination) · 4 Stories or Less, 0	129B145 618		Brentwood - Pacific Palisades	Yes	ABMI	DB50
Los Angeles	12333 TEXAS AVE	90025	4267036036	0.000	0.000	0.000	12.698	Shortfall of Sites	0.172	Medium Residential	[Q]R3-1	0	0	0	83.839	12.698		Residential - Five or More Units or Apartments (Any Combination) · 4 Stories or Less, 0	126B145 629		West Los Angeles	Yes	ABMI	DB50
Los Angeles	10785 WOODBINE ST	90034	4254024036	0.000	0.000	0.000	12.698	Shortfall of Sites	0.177	Medium Residential	R3-1	0	0	0	81.676	12.698		Residential - Five or More Units or Apartments (Any Combination) · 4 Stories or Less, 0	120B161 640		Palms - Mar Vista - Del Rey	Yes	ABMI	DB50
Los Angeles	7360 W MANCHESTER AVE	90045	4119025020	0.000	0.000	0.000	12.698	Shortfall of Sites	0.169	Medium Residential	R3-1	0	0	0	85.371	12.698		Residential - Five or More Units or Apartments (Any Combination) · 4 Stories or Less, 0	096B157 642		Westchester - Playa del Rey	Yes	ABMI	DB50
Los Angeles	11936 DARLINGTON AVE	90049	4265009053	0.000	0.000	0.000	12.698	Shortfall of Sites	0.169	Medium Residential	[Q]R3-1	0	0	0	85.519	12.698		Residential - Five or More Units or Apartments (Any Combination) · 4 Stories or Less, 0	129B145 643		Brentwood - Pacific Palisades	Yes	ABMI	DB50
Los Angeles	1312 S CARMELINA AVE	90025	4267033053	0.000	0.000	0.000	12.698	Shortfall of Sites	0.169	Medium Residential	[Q]R3-1	0	0	0	85.139	12.698		Residential - Five or More Units or Apartments (Any Combination) · 4 Stories or Less, 0	126B145 672		West Los Angeles	Yes	ABMI	DB50
Los Angeles	11939 MAYFIELD AVE	90049	4265009060	0.000	0.000	0.000	12.698	Shortfall of Sites	0.169	Medium Residential	[Q]R3-1	0	0	0	85.507	12.698		Residential - Five or More Units or Apartments (Any Combination) · 4 Stories or Less, 0	129B145 700		Brentwood - Pacific Palisades	Yes	ABMI	DB50
Los Angeles	1335 S CARMELINA AVE	90025	4267034033	0.000	0.000	0.000	12.698	Shortfall of Sites	0.169	Medium Residential	[Q]R3-1	0	0	0	85.239	12.698		Residential - Five or More Units or Apartments (Any Combination) · 4 Stories or Less, 0	126B145 794		West Los Angeles	Yes	ABMI	DB50
Los Angeles	10909 ROSE AVE	90034	4254020024	0.000	0.000	0.000	12.698	Shortfall of Sites	0.165	Medium Residential	R3-1	0	0	0	87.312	12.698		Residential - Five or More Units or Apartments (Any Combination) · 4 Stories or Less, 0	120B161 800		Palms - Mar Vista - Del Rey	Yes	ABMI	DB50
Los Angeles	11858 GOSHEN AVE	90049	4265013042	0.000	0.000	0.000	12.698	Shortfall of Sites	0.172	Medium Residential	[Q]R3-1	0	0	0	83.828	12.698		Residential - Five or More Units or Apartments (Any Combination) · 4 Stories or Less, 0	129B145 803		Brentwood - Pacific Palisades	Yes	ABMI	DB50
Los Angeles	11969 KIOWA AVE	90049	4265011040	0.000	0.000	0.000	12.698	Shortfall of Sites	0.169	Medium Residential	[Q]R3-1	0	0	0	85.195	12.698		Residential - Five or More Units or Apartments (Any Combination) · 4 Stories or Less, 0	129B145 833		Brentwood - Pacific Palisades	Yes	ABMI	DB50
Los Angeles	10882 ROSE AVE	90034	4254022039	0.000	0.000	0.000	12.698	Shortfall of Sites	0.170	Medium Residential	R3-1	0	0	0	85.048	12.698		Residential - Five or More Units or Apartments (Any Combination) · 4 Stories or Less, 0	120B161 833		Palms - Mar Vista - Del Rey	Yes	ABMI	DB50
Los Angeles	11977 KIOWA AVE	90049	4265011041	0.000	0.000	0.000	12.698	Shortfall of Sites	0.169	Medium Residential	[Q]R3-1	0	0	0	85.192	12.698		Residential - Five or More Units or Apartments (Any Combination) · 4 Stories or Less, 0	129B145 860		Brentwood - Pacific Palisades	Yes	ABMI	DB50
Los Angeles	1558 S BUNDY DR	90025	4263036039	0.000	0.000	0.000	12.698	Shortfall of Sites	0.170	Medium Residential	[Q]R3-1	0	0	0	84.661	12.698		Residential - Five or More Units or Apartments (Any Combination) · 4 Stories or Less, 0	126B145 882		West Los Angeles	Yes	ABMI	DB50
Los Angeles	11964 KIOWA AVE	90049	4265012034	0.000	0.000	0.000	12.698	Shortfall of Sites	0.166	Medium Residential	[Q]R3-1	0	0	0	86.686	12.698		Residential - Five or More Units or Apartments (Any Combination) · 4 Stories or Less, 0	129B145 896		Brentwood - Pacific Palisades	Yes	ABMI	DB50
Los Angeles	1502 WELLESLEY AVE	90025	4263039024	0.000	0.000	0.000	12.698	Shortfall of Sites	0.173	Medium Residential	[Q]R3-1	0	0	0	83.325	12.698		Residential - Five or More Units or Apartments (Any Combination) · 4 Stories or Less - Pool, 0	126B145 925		West Los Angeles	Yes	ABMI	DB50
Los Angeles	10515 VALPARAISO ST	90034	4314026001	0.000	0.000	0.000	12.698	Shortfall of Sites	0.170	Medium Residential	R3-1	0	0	0	84.654	12.698		Residential - Five or More Units or Apartments (Any Combination) · 4 Stories or Less - Pool, 0	123B161 944		Palms - Mar Vista - Del Rey	Yes	ABMI	DB50
Los Angeles	12039 GOSHEN AVE	90049	4265012042	0.000	0.000	0.000	12.698	Shortfall of Sites	0.176	Medium Residential	[Q]R3-1	0	0	0	82.068	12.698		Residential - Five or More Units or Apartments (Any Combination) · 4 Stories or Less, 0	129B145 1014		Brentwood - Pacific Palisades	Yes	ABMI	DB50
Los Angeles	3738 DUFRESNE CT	90034	4252007038	0.000	0.000	0.000	12.698	Shortfall of Sites	0.170	Medium Residential	R3-1	0	0	0	84.960	12.698		Residential - Five or More Units or Apartments (Any Combination) · 4 Stories or Less, 0	117B161 1026		Palms - Mar Vista - Del Rey	Yes	ABMI	DB50
Los Angeles	7730 PASEO DEL REY	90293	4118010042	0.000	0.000	0.000	12.698	Shortfall of Sites	0.174	Medium Residential	R3-1	0	0	0	83.139	12.698		Residential - Five or More Units or Apartments (Any Combination) · 4 Stories or Less, 0	096B153 1034		Westchester - Playa del Rey	Yes	ABMI	DB50

Jurisdiction Name	Site Address/Intersection	5 Digit ZIP Code	Assessor Parcel Number	Very Low-Income	Low-Income	Moderate-Income	Above Moderate-Income	Type of Shortfall	Parcel Size (Acres)	Current General Plan Designation	Current Zoning	Proposed General Plan (GP) Designation	Proposed Zoning	Minimum Density Allowed	Maximum Density Allowed	Total Capacity	Vacant/ Nonvacant	Description of Existing Uses	PIN	Base Density Per Acre	Community Plan Area	Rent Stabalization Ordinance	Income Category	Applicable Rezoning Program (Program informing values in Column Q listed first)
Los Angeles	3760 DUFRESNE CT	90034	4252007040	0.000	0.000	0.000	12.698	Shortfall of Sites	0.169	Medium Residential	R3-1	0	0	0	85.473	12.698		Residential - Five or More Units or Apartments (Any Combination) · 4 Stories or Less - Pool, 0	117B161 1083		Palms - Mar Vista - Del Rey	Yes	ABMI	DB50
Los Angeles	3400 GREENFIELD AVE	90034	4251024017	0.000	0.000	0.000	12.698	Shortfall of Sites	0.174	Medium Residential	R3-1	0	0	0	82.990	12.698		Residential - Five or More Units or Apartments (Any Combination) · 4 Stories or Less, 0	120B157 1102		Palms - Mar Vista - Del Rey	Yes	ABMI	DB50
Los Angeles	10917 PALMS BLVD	90034	4254021031	0.000	0.000	0.000	12.698	Shortfall of Sites	0.170	Medium Residential	R3-1	0	0	0	85.056	12.698		Residential - Five or More Units or Apartments (Any Combination) · 4 Stories or Less - Pool, 0	120B161 1177		Palms - Mar Vista - Del Rey	Yes	ABMI	DB50
Los Angeles	10949 PALMS BLVD	90034	4251024032	0.000	0.000	0.000	12.698	Shortfall of Sites	0.170	Medium Residential	R3-1	0	0	0	84.969	12.698		Residential - Five or More Units or Apartments (Any Combination) · 4 Stories or Less, 0	120B161 1241		Palms - Mar Vista - Del Rey	Yes	ABMI	DB50
Los Angeles	10920 PALMS BLVD	90034	4252022036	0.000	0.000	0.000	12.698	Shortfall of Sites	0.169	Medium Residential	R3-1	0	0	0	85.160	12.698		Residential - Five or More Units or Apartments (Any Combination) · 4 Stories or Less, 0	120B161 1248		Palms - Mar Vista - Del Rey	Yes	ABMI	DB50
Los Angeles	10920 VICTORY BLVD	91606	2414002009	0.000	0.000	0.000	12.698	Shortfall of Sites	0.149	Neighborhood Office Commercial	[Q]C2-1VL	Neighborhood Center	0	0	67.018	12.698		Industrial - Warehousing, Distribution, Storage - Public Storage - Mini Warehouse - One Story, 0	180B173 882	108	North Hollywood - Valley Village	No	ABMI	DB50 , NH CPU, ARO
Los Angeles	22900 VENTURA BLVD	91364	2042006102	6.349	6.349	0.000	0.000	Shortfall of Sites	0.144	General Commercial	C4-1VLD	0	0	20	169.064	12.698		Commercial - Office Building - One Story, 0	171B097 598		Canoga Park - Winnetka - Woodland Hills - West Hills	No	LI	DB50 , ARO
Los Angeles	22900 VENTURA BLVD	91364	2042006102	6.349	6.349	0.000	0.000	Shortfall of Sites	0.144	General Commercial	C4-1VLD	0	0	20	169.064	12.698		Commercial - Office Building - One Story, 0	171B097 603		Canoga Park - Winnetka - Woodland Hills - West Hills	No	LI	DB50 , ARO
Los Angeles	16003 SHERMAN WAY	91406	2206035033	6.349	6.349	0.000	0.000	Shortfall of Sites	0.143	Community Commercial	C2-1VL	0	0	20	170.520	12.698		Commercial - Office Building - One Story, 0	183B141 83		Van Nuys - North Sherman Oaks	No	LI	DB50 , ARO
Los Angeles	16003 SHERMAN WAY	91406	2206035033	6.349	6.349	0.000	0.000	Shortfall of Sites	0.143	Community Commercial	C2-1VL	0	0	20	170.541	12.698		Commercial - Office Building - One Story, 0	183B141 85		Van Nuys - North Sherman Oaks	No	LI	DB50 , ARO
Los Angeles	16003 SHERMAN WAY	91406	2206035033	6.349	6.349	0.000	0.000	Shortfall of Sites	0.143	Community Commercial	C2-1VL	0	0	20	170.559	12.698		Commercial - Office Building - One Story, 0	183B141 86		Van Nuys - North Sherman Oaks	No	LI	DB50 , ARO
Los Angeles	9013 LANKERSHIM BLVD	91352	2631028021	6.349	6.349	0.000	0.000	Shortfall of Sites	0.143	Commercial Manufacturing	C2-1-CUGU	0	0	20	170.319	12.698		Industrial - Light Manufacturing - One Story, 0	195B169 107		Sun Valley - La Tuna Canyon	No	LI	DB50 , ARO
Los Angeles	11332 SATICOY ST	91352	2315015048	6.349	6.349	0.000	0.000	Shortfall of Sites	0.143	Neighborhood Office Commercial	C2-1VL	0	0	20	170.511	12.698		Commercial - Store - One Story, 0	186B173 282		Sun Valley - La Tuna Canyon	No	LI	DB50
Los Angeles	7500 LANKERSHIM BLVD	91605	2316013003	6.349	6.349	0.000	0.000	Shortfall of Sites	0.149	Neighborhood Office Commercial	C2-1VL	0	0	20	164.072	12.698		Commercial - Shopping Center (Neighborhood, Community) - One Story, 0	186B169 389		Sun Valley - La Tuna Canyon	No	LI	DB50
Los Angeles	7500 LANKERSHIM BLVD	91605	2316013003	6.349	6.349	0.000	0.000	Shortfall of Sites	0.149	Neighborhood Office Commercial	C2-1VL	0	0	20	164.062	12.698		Commercial - Shopping Center (Neighborhood, Community) - One Story, 0	186B169 406		Sun Valley - La Tuna Canyon	No	LI	DB50
Los Angeles	7500 LANKERSHIM BLVD	91605	2316013003	6.349	6.349	0.000	0.000	Shortfall of Sites	0.149	Neighborhood Office Commercial	C2-1VL	0	0	20	164.052	12.698		Commercial - Shopping Center (Neighborhood, Community) - One Story, 0	186B169 423		Sun Valley - La Tuna Canyon	No	LI	DB50
Los Angeles	7500 LANKERSHIM BLVD	91605	2316013003	6.349	6.349	0.000	0.000	Shortfall of Sites	0.149	Neighborhood Office Commercial	C2-1VL	0	0	20	164.040	12.698		Commercial - Shopping Center (Neighborhood, Community) - One Story, 0	186B169 445		Sun Valley - La Tuna Canyon	No	LI	DB50
Los Angeles	16041 VANOWEN ST	91406	2224028051	6.349	6.349	0.000	0.000	Shortfall of Sites	0.149	Neighborhood Office Commercial	C2-1VL	0	0	20	163.972	12.698		Commercial - Store - One Story, 0	183B141 760		Van Nuys - North Sherman Oaks	No	LI	DB50
Los Angeles	8325 FOOTHILL BLVD	91040	2555024023	6.349	6.349	0.000	0.000	Shortfall of Sites	0.146	General Commercial	C2-1VL	0	0	20	166.870	12.698		Commercial - Shopping Center (Neighborhood, Community) - One Story, 0	207B189 1081		Sunland - Tujunga - Lake View Terrace - Shadow Hills - East La Tuna Canyon	No	LI	DB50
Los Angeles	8325 FOOTHILL BLVD	91040	2555024023	6.349	6.349	0.000	0.000	Shortfall of Sites	0.146	General Commercial	C2-1VL	0	0	20	166.870	12.698		Commercial - Shopping Center (Neighborhood, Community) - One Story, 0	207B189 1082		Sunland - Tujunga - Lake View Terrace - Shadow Hills - East La Tuna Canyon	No	LI	DB50
Los Angeles	8325 FOOTHILL BLVD	91040	2555024023	6.349	6.349	0.000	0.000	Shortfall of Sites	0.146	General Commercial	C2-1VL	0	0	20	166.871	12.698		Commercial - Shopping Center (Neighborhood, Community) - One Story, 0	207B189 1083		Sunland - Tujunga - Lake View Terrace - Shadow Hills - East La Tuna Canyon	No	LI	DB50
Los Angeles	22222 VENTURA BLVD	91364	2075001033	6.349	6.349	0.000	0.000	Shortfall of Sites	0.149	Limited Commercial	(Q)C2-1VL	0	0	20	163.657	12.698		Industrial - Warehousing, Distribution, Storage - Public Storage (Bekins, Lyons) - One Story, 0	171B101 114		Canoga Park - Winnetka - Woodland Hills - West Hills	No	LI	DB50
Los Angeles	2321 CAMDEN AVE	90064	4322016027	0.000	0.000	0.000	12.698	Shortfall of Sites	0.146	Low Residential	R1-1	0	0	0	99.000	12.698		Residential - Single Family Residence, 1	126B153 947		West Los Angeles	No	ABMI	TOC EXP
Los Angeles	2357 CAMDEN AVE	90064	4322016020	0.000	0.000	0.000	12.698	Shortfall of Sites	0.146	Low Residential	R1-1	0	0	0	99.000	12.698		Residential - Single Family Residence, 1	126B153 1057		West Los Angeles	No	ABMI	TOC EXP
Los Angeles	880 MALCOLM AVE	90024	4360008012	0.000	0.000	0.000	12.698	Shortfall of Sites	0.146	Low Residential	R1-1	0	0	0	99.000	12.698		Residential - Single Family Residence, 1	135B153 436		Westwood	No	ABMI	TOC EXP
Los Angeles	9979 SAN FERNANDO RD	91331	2624003004	6.349	6.349	0.000	0.000	Shortfall of Sites	0.127	Commercial Manufacturing	C2-1-CUGU	0	0	20	166.620	12.698		Commercial - Auto, Recreation Equipment, Construction Equipment Sales and Service - Used Car Sales - One Story, 1	201B161 19		Arleta - Pacoima	No	LI	DB50
Los Angeles	9971 SAN FERNANDO RD	91331	2624003003	6.349	6.349	0.000	0.000	Shortfall of Sites	0.129	Commercial Manufacturing	C2-1-CUGU	0	0	20	164.059	12.698		Commercial - Auto, Recreation Equipment, Construction Equipment Sales and Service - Auto Body Repair Shop - One Story, 1	201B161 45		Arleta - Pacoima	No	LI	DB50
Los Angeles	18056 SATICOY ST	91335	2120019026	6.349	6.349	0.000	0.000	Shortfall of Sites	0.128	Neighborhood Office Commercial	P-1VL, C2-1VL	0	0	20	165.190	12.698		Commercial - Service Station - Self Service - Convenience Store, Fast Food, 1	186B125 246		Reseda - West Van Nuys	No	LI	DB50 , P
Los Angeles	5655 GREENBUSH AVE	91401	2343015003	0.000	0.000	0.000	12.697	Shortfall of Sites	0.146	Low Residential	R1-1	0	0	0	99.000	12.697		Residential - Single Family Residence, 1	174B157 417		Van Nuys - North Sherman Oaks	No	ABMI	TOC EXP
Los Angeles	10729 CUSHDON AVE	90064	4255027016	0.000	0.000	0.000	12.697	Shortfall of Sites	0.146	Low Residential	R1-1-O	0	0	0	99.000	12.697		Residential - Single Family Residence, 1	126B157 1035		West Los Angeles	No	ABMI	TOC EXP
Los Angeles	2635 BUTLER AVE	90064	4258004006	0.000	0.000	0.000	12.691	Shortfall of Sites	0.146	Low Residential	R1V2	0	0	0	99.000	12.691		Residential - Single Family Residence, 1	120B153 43		Palms - Mar Vista - Del Rey	No	ABMI	TOC EXP
Los Angeles	10620 BALBOA BLVD	91344	2684019022	0.000	0.000	0.000	12.690	Shortfall of Sites	1.223	Medium Residential	R3-1	0	0	0	81.658	12.690		Residential - Five or More Units or Apartments (Any Combination) · 4 Stories or Less - Pool, 63	207B133 676		Granada Hills - Knollwood	Yes	ABMI	DB50
Los Angeles	3966 WILSHIRE BLVD	90010	5092030034	0.000	0.000	0.000	12.690	Shortfall of Sites	0.207	Regional Center Commercial	C4-2	0	0	0	85.280	12.690		Residential - Five or More Units or Apartments (Any Combination) · 4 Stories or Less, 0	132B189 82		Wilshire	Yes	ABMI	MURC
Los Angeles	10621 NORTHVALE RD	90064	4318041008	0.000	0.000	0.000	12.689	Shortfall of Sites	0.146	Low Residential	R1V2	0	0	0	99.000	12.689		Residential - Single Family Residence, 1	123B161 48		West Los Angeles	No	ABMI	TOC EXP
Los Angeles	13511 COLLINS ST	91401	2343013032	0.000	0.000	0.000	12.689	Shortfall of Sites	0.146	Low Residential	R1-1	0	0	0	99.000	12.689		Residential - Single Family Residence - Pool, 1	174B157 359		Van Nuys - North Sherman Oaks	No	ABMI	TOC EXP
Los Angeles	1423 12TH AVE	90019	5072006025	0.000	0.000	0.000	12.689	Shortfall of Sites	0.184	Low Medium II Residential	RD2-1-O-CPIO	0	0	0	99.000	12.689		Residential - Three Units (Any Combination) - 4 Stories or Less, 3	129B189 1193		West Adams - Baldwin Hills - Leimert	Yes	ABMI	TOC EXP , R2RD
Los Angeles	8920 HARGIS ST	90034	4301010033	0.000	0.000	0.000	12.688	Shortfall of Sites	0.146	Low II Residential	R1-1	0	0	0	99.000	12.688		Residential - Single Family Residence, 1	123B169 455		West Adams - Baldwin Hills - Leimert	No	ABMI	TOC EXP
Los Angeles	2728 WESTWOOD BLVD	90064	4255015006	0.000	0.000	0.000	12.687	Shortfall of Sites	0.146	Low Residential	R1-1	0	0	0	99.000	12.687		Residential - Single Family Residence, 1	123B157 461		West Los Angeles	No	ABMI	TOC EXP , OPP RC2
Los Angeles	3791 E OLYMPIC BLVD	90023	5191002004	0.000	0.000	0.000	12.686	Shortfall of Sites	0.115	Highway Oriented and Limited Commercial	C2-1-CUGU	Neighborhood Center	[LUM1 - G2 - 3][XN2 - 8][CPIO]	0	104.542	12.686		Commercial - Store Combination - Store and Residential Combination - One Story, 1	118-5A229 76	54	Boyle Heights	Yes	ABMI	DB50 , BH CPU, ARO
Los Angeles	873 W 9TH ST	90731	7454008003	0.000	0.000	0.000	12.686	Shortfall of Sites	0.110	Neighborhood Commercial	C2-1VL-CPIO	0	0	0	171.223	12.686		Commercial - Store Combination - Store and Residential Combination - One Story, 1	015B197 866		San Pedro	Yes	ABMI	DB50 , ARO
Los Angeles	8323 WINSFORD AVE	90045	4125003026	0.000	0.000	0.000	12.684	Shortfall of Sites	0.146	Low Medium I Residential	R2-1	0	0	0	99.000	12.684		Residential - Single Family Residence, 1	096B169 54		Westchester - Playa del Rey	No	ABMI	TOC EXP , R2RD
Los Angeles	10326 WALAVISTA RD	90064	4318033003	0.000	0.000	0.000	12.682	Shortfall of Sites	0.146	Low Residential	R1V2	0	0	0	99.000	12.682		Residential - Single Family Residence - Pool, 1	123B161 749		West Los Angeles	No	ABMI	TOC EXP
Los Angeles	1528 ENSLEY AVE	90024	4327020005	0.000	0.000	0.000	12.681	Shortfall of Sites	0.146	Low Residential	R1V3-O	0	0	0	99.000	12.681		Residential - Single Family Residence, 1	135B157 524		Westwood	No	ABMI	TOC EXP
Los Angeles	19130 TULSA ST	91326	2718017900	6.340	6.340	0.000	0.000	Shortfall of Sites	6.873	Public Facilities	[Q]PF-1XL	0	0	20	153.741	12.680		Miscellaneous - Government Owned Property, 0	207B121 37		Northridge	No	LI	PF
Los Angeles	5959 W CENTURY BLVD	90045	4124030040	0.000	0.000	0.000	12.680	Shortfall of Sites	1.825	Regional Commercial	C2-2	0	0	0	13.363	12.680		Commercial - Office Building - 6 to 13 Stories, 0	090B169 13		Westchester - Playa del Rey	No	ABMI	ARO
Los Angeles	2363 MANNING AVE	90064	4320009053	0.000	0.000	0.000	12.678	Shortfall of Sites	0.146	Low Residential	R1-1-O	0	0	0	99.000	12.678		Residential - Single Family Residence, 1	126B157 446		West Los Angeles	No	ABMI	TOC EXP
Los Angeles	8924 HARGIS ST	90034	4301010032	0.000	0.000	0.000	12.677	Shortfall of Sites	0.146	Low II Residential	R1-1	0	0	0	99.000	12.677		Residential - Single Family Residence, 1	123B169 451		West Adams - Baldwin Hills - Leimert	No	ABMI	TOC EXP
Los Angeles	11744 RUNNYMEDE ST	91605	2317017020	0.000	0.000	0.000	12.676	Shortfall of Sites	0.954	Medium Residential	R3-1	0	0	0	82.619	12.676		Residential - Five or More Units or Apartments (Any Combination) · 4 Stories or Less, 40	186B169 608		Sun Valley - La Tuna Canyon	Yes	ABMI	DB50
Los Angeles	7701 RESEDA BLVD	91335	2103025026	0.000	0.000	0.000	12.676	Shortfall of Sites	0.962	Medium Residential	R3-1	Medium Residential	0	0	71.743	12.676		Residential - Five or More Units or Apartments (Any Combination) · 4 Stories or Less - Pool, 40	189B125 898	43	Reseda - West Van Nuys	Yes	ABMI	DB50 , RES CPU, AHO
Los Angeles	5651 W MANCHESTER AVE	90045	4125001901	0.000	0.000	0.000	0.000	Shortfall of Sites	6.871	Public Facilities	PF-1	0	0	0	153.741	0.000		Commercial - Office Building - One Story, 0	096B169 15		Westchester - Playa del Rey	No		PF
Los Angeles	3400 W 6TH ST	90020	5502028018	0.634	0.634	0.000	11.408	Shortfall of Sites	0.282	Regional Center Commercial	C2-2	0	0	20	86.498	12.675		Commercial - Office Building - One Story, 0	135B197 1012		Wilshire	No	VLI, LI, ABMI	MURC , ARO
Los Angeles	5760 W 85TH PL	90045	4125006011	0.000	0.000	0.000	12.674	Shortfall of Sites	0.149	Low Medium I Residential	R2-1	0	0	0	113.635	12.674		Residential - Double, Duplex, or Two Units - 4 Stories or Less, 2	096B169 475	29	Westchester - Playa del Rey	Yes	ABMI	OPP RC , WPDR CPU, R2RD, AHO, TOC EXP

Jurisdiction Name	Site Address/Intersection	5 Digit ZIP Code	Assessor Parcel Number	Very Low-Income	Low-Income	Moderate-Income	Above Moderate-Income	Type of Shortfall	Parcel Size (Acres)	Current General Plan Designation	Current Zoning	Proposed General Plan (GP) Designation	Proposed Zoning	Minimum Density Allowed	Maximum Density Allowed	Total Capacity	Vacant/ Nonvacant	Description of Existing Uses	PIN	Base Density Per Acre	Community Plan Area	Rent Stabalization Ordinance	Income Category	Applicable Rezoning Program (Program informing values in Column Q listed first)
Los Angeles	5754 W 85TH PL	90045	4125006012	0.000	0.000	0.000	12.673	Shortfall of Sites	0.149	Low Medium I Residential	R2-1	0	0	0	113.635	12.673		Residential - Double, Duplex, or Two Units - 4 Stories or Less, 2	096B169 474	29	Westchester - Playa del Rey	Yes	ABMI	OPP RC , WPDR CPU, R2RD, AHO, TOC EXP
Los Angeles	5742 W 85TH PL	90045	4125006009	0.000	0.000	0.000	12.672	Shortfall of Sites	0.149	Low Medium I Residential	R2-1	0	0	0	113.635	12.672		Residential - Double, Duplex, or Two Units - 4 Stories or Less, 2	096B169 472	29	Westchester - Playa del Rey	Yes	ABMI	OPP RC , WPDR CPU, R2RD, AHO, TOC EXP
Los Angeles	5738 W 85TH PL	90045	4125006015	0.000	0.000	0.000	12.671	Shortfall of Sites	0.149	Low Medium I Residential	R2-1	0	0	0	113.635	12.671		Residential - Double, Duplex, or Two Units - 4 Stories or Less, 2	096B169 471	29	Westchester - Playa del Rey	Yes	ABMI	OPP RC , WPDR CPU, R2RD, AHO, TOC EXP
Los Angeles	2700 MIDVALE AVE	90064	4256032029	0.000	0.000	0.000	12.670	Shortfall of Sites	0.146	Low Residential	R1-1	0	0	0	99.000	12.670		Residential - Single Family Residence - Pool, 1	123B157 437		West Los Angeles	No	ABMI	TOC EXP
Los Angeles	14928 CLYMER ST	91345	2648006903	6.335	6.335	0.000	0.000	Shortfall of Sites	8.241	Public Facilities	[Q]PF-1XL-O	0	0	20	153.741	12.670		Miscellaneous - Government Owned Property, 0	207B149 653		Mission Hills - Panorama City - North Hills	No	LI	PF
Los Angeles	2654 MALCOLM AVE	90064	4255017012	0.000	0.000	0.000	12.670	Shortfall of Sites	0.146	Low Residential	R1-1	0	0	0	99.000	12.670		Residential - Single Family Residence, 1	123B157 183		West Los Angeles	No	ABMI	TOC EXP
Los Angeles	13352 MARTHA ST	91401	2343017007	0.000	0.000	0.000	12.669	Shortfall of Sites	0.146	Low Residential	R1-1	0	0	0	99.000	12.669		Residential - Single Family Residence - Pool, 1	174B157 516		Van Nuys - North Sherman Oaks	No	ABMI	TOC EXP
Los Angeles	8201 HANDLEY AVE	90045	4105027005	0.000	0.000	0.000	12.668	Shortfall of Sites	0.146	Low Residential	R1-1	0	0	0	99.000	12.668		Residential - Single Family Residence, 1	099B169 1156		Westchester - Playa del Rey	No	ABMI	TOC EXP
Los Angeles	8307 WINSFORD AVE	90045	4125003023	0.000	0.000	0.000	12.668	Shortfall of Sites	0.146	Low Medium I Residential	R2-1	0	0	0	99.000	12.668		Residential - Single Family Residence, 1	099B169 1415		Westchester - Playa del Rey	No	ABMI	TOC EXP , R2RD
Los Angeles	17550 BURBANK BLVD	91316	2254037017	0.000	0.000	0.000	12.666	Shortfall of Sites	1.704	Medium Residential	R3-1-RIO	Medium Neighborhood Residential	0	0	72.199	12.666		Residential - Five or More Units or Apartments (Any Combination) - 4 Stories or Less - Pool, 95	174B129 852	43	Encino - Tarzana	Yes	ABMI	DB50 , ENC CPU, AHO
Los Angeles	8620 LILIENTHAL AVE	90045	4123015003	0.000	0.000	0.000	12.665	Shortfall of Sites	0.127	Low Residential	R1-1	0	0	0	113.635	12.665		Residential - Single Family Residence, 1	096B169 632	21	Westchester - Playa del Rey	No	ABMI	OPP RC , WPDR CPU, AHO
Los Angeles	12240 HARTSOOK ST	91607	2356015004	0.000	0.000	0.000	12.665	Shortfall of Sites	0.133	Low Residential	R1-1	0	0	0	99.000	12.665		Residential - Single Family Residence, 0	171B165 702		North Hollywood - Valley Village	No	ABMI	TOC EXP
Los Angeles	16514 NORDHOFF ST	91343	2688001013	6.332	6.332	0.000	0.000	Shortfall of Sites	4.480	Low Residential	A2-1	0	0	20	102.494	12.664		Institutional - Church - One Story, 8	195B137 8		Mission Hills - Panorama City - North Hills	No	LI	FBO
Los Angeles	8928 HARGIS ST	90034	4301010031	0.000	0.000	0.000	12.663	Shortfall of Sites	0.146	Low II Residential	R1-1	0	0	0	99.000	12.663		Residential - Single Family Residence, 1	123B169 443		West Adams - Baldwin Hills - Leimert	No	ABMI	TOC EXP
Los Angeles	12259 HESBY ST	91607	2356014008	0.000	0.000	0.000	12.663	Shortfall of Sites	0.146	Low Residential	R1-1	0	0	0	99.000	12.663		Residential - Single Family Residence - Pool, 1	171B165 942		North Hollywood - Valley Village	No	ABMI	TOC EXP
Los Angeles	1019 S CITRUS AVE	90019	5084010004	0.000	0.000	0.000	12.662	Shortfall of Sites	0.171	Low Medium I Residential	R2-1	0	0	0	99.000	12.662		Residential - Double, Duplex, or Two Units - 4 Stories or Less, 2	132B181 772		Wilshire	Yes	ABMI	TOC EXP , R2RD
Los Angeles	8119 WINSFORD AVE	90045	4105026007	0.000	0.000	0.000	12.659	Shortfall of Sites	0.146	Low Residential	R1-1	0	0	0	99.000	12.659		Residential - Single Family Residence - Pool, 1	099B169 1104		Westchester - Playa del Rey	No	ABMI	TOC EXP
Los Angeles	2925 WESTWOOD BLVD	90064	4254003036	0.000	0.000	0.000	12.656	Shortfall of Sites	0.133	Low Residential	R1-1	0	0	0	99.000	12.656		Residential - Single Family Residence, 0	123B157 953		West Los Angeles	No	ABMI	TOC EXP , OPP RC2
Los Angeles	13137 MARGATE ST	91401	2345021011	0.000	0.000	0.000	12.654	Shortfall of Sites	0.146	Low Residential	R1-1	0	0	0	99.000	12.654		Residential - Single Family Residence, 1	171B157 247		Van Nuys - North Sherman Oaks	No	ABMI	TOC EXP
Los Angeles	2360 PELHAM AVE	90064	4320009037	0.000	0.000	0.000	12.654	Shortfall of Sites	0.146	Low Residential	R1-1-O	0	0	0	99.000	12.654		Residential - Single Family Residence, 1	126B157 483		West Los Angeles	No	ABMI	TOC EXP
Los Angeles	3313 VERDUGO RD	90065	5457022028	0.000	0.000	0.000	12.653	Shortfall of Sites	0.226	Limited Manufacturing	[Q]CM-1-CDO	0	0	0	63.785	12.653		Institutional - Church - One Story, 1	153A215 292		Northeast Los Angeles	No	ABMI	DB50, OPP C, FBO, ADU
Los Angeles	16136 DEVONSHIRE ST	91344	2669006004	0.000	0.000	0.000	12.653	Shortfall of Sites	0.176	Neighborhood Commercial	C1-1VL	0	0	0	81.818	12.653		Residential - Single Family Residence, 1	204B141 338		Granada Hills - Knollwood	No	ABMI	DB50 , ADU, OPP C
Los Angeles	16144 DEVONSHIRE ST	91344	2669006003	0.000	0.000	0.000	12.653	Shortfall of Sites	0.176	Neighborhood Commercial	C1-1VL	0	0	0	81.824	12.653		Residential - Single Family Residence, 1	204B141 337		Granada Hills - Knollwood	No	ABMI	DB50 , ADU, OPP C
Los Angeles	10602 SHERMAN GROVE AVE	91040	2555029030	0.000	0.000	0.000	12.653	Shortfall of Sites	0.170	Neighborhood Commercial	C1-1VL	0	0	0	84.936	12.653		Institutional - Church - One Story, 1	207B189 938		Sunland - Tujunga - Lake View Terrace - Shadow Hills - East La Tuna Canyon	No	ABMI	DB50, OPP C, FBO, ADU
Los Angeles	11607 OHIO AVE	90025	4263019035	0.000	0.000	0.000	12.653	Shortfall of Sites	0.172	Medium Residential	[Q]R3-1	0	0	0	84.024	12.653		Institutional - School (Private) - One Story, 1	129B149 579		West Los Angeles	No	ABMI	DB50 , ADU
Los Angeles	18450 VENTURA BLVD	91356	2161021046	0.000	0.000	0.000	12.653	Shortfall of Sites	0.085	Community Commercial	C2-1VL	0	0	0	169.293	12.653		Commercial - Restaurant, Cocktail Lounge - Fast Food - Walk Up - One Story, 1	171B125 94		Encino - Tarzana	No	ABMI	DB50 , TOPP C
Los Angeles	16901 VENTURA BLVD	91316	2258018018	0.000	0.000	0.000	12.653	Shortfall of Sites	0.084	Neighborhood Office Commercial	C4-1VL	0	0	0	170.820	12.653		Commercial - Office Building - One Story, 1	168B133 104		Encino - Tarzana	No	ABMI	DB50 , ENC CPU, ARO, TOPP C, AHO
Los Angeles	2122 FAIR PARK AVE	90041	5686019006	0.000	0.000	0.000	12.653	Shortfall of Sites	0.172	Medium Residential	R3-1	0	0	0	83.839	12.653		Residential - Single Family Residence, 1	160-5A223 66		Northeast Los Angeles	No	ABMI	DB50 , ADU
Los Angeles	2026 FAIR PARK AVE	90041	5686018004	0.000	0.000	0.000	12.653	Shortfall of Sites	0.172	Medium Residential	R3-1	0	0	0	83.839	12.653		Residential - Single Family Residence, 1	160-5A223 100		Northeast Los Angeles	No	ABMI	DB50 , ADU
Los Angeles	2016 FAIR PARK AVE	90041	5686018002	0.000	0.000	0.000	12.653	Shortfall of Sites	0.172	Medium Residential	R3-1	0	0	0	83.839	12.653		Residential - Single Family Residence, 1	160-5A223 108		Northeast Los Angeles	No	ABMI	DB50 , ADU
Los Angeles	5020 W 63RD ST	90056	4001027012	0.000	0.000	0.000	12.653	Shortfall of Sites	0.165	Medium Residential	R3-1XL	0	0	0	87.633	12.653		Residential - Single Family Residence, 1	105B173 132		Westchester - Playa del Rey	No	ABMI	DB50 , ADU
Los Angeles	5026 TILDEN AVE	91423	2248008012	0.000	0.000	0.000	12.653	Shortfall of Sites	0.166	Medium Residential	R3-1-RIO	0	0	0	86.701	12.653		Residential - Single Family Residence, 1	171A151 165		Van Nuys - North Sherman Oaks	No	ABMI	DB50 , ADU
Los Angeles	5016 TILDEN AVE	91423	2248008014	0.000	0.000	0.000	12.653	Shortfall of Sites	0.166	Medium Residential	R3-1-RIO	0	0	0	86.701	12.653		Residential - Single Family Residence - Pool, 1	171A151 198		Van Nuys - North Sherman Oaks	No	ABMI	DB50 , ADU
Los Angeles	4415 BECK AVE	91602	2365006002	0.000	0.000	0.000	12.653	Shortfall of Sites	0.166	Medium Residential	R3-1-RIO	0	0	0	86.843	12.653		Residential - Single Family Residence, 1	165B169 231		Sherman Oaks - Studio City - Toluca Lake - Cahuenga Pass	No	ABMI	DB50 , ADU
Los Angeles	2723 W AVENUE 33	90065	5457021019	0.000	0.000	0.000	12.653	Shortfall of Sites	0.172	Medium Residential	R3-1-CDO	0	0	0	83.727	12.653		Residential - Single Family Residence, 1	153A215 256		Northeast Los Angeles	No	ABMI	DB50 , ADU
Los Angeles	2719 W AVENUE 33	90065	5457021020	0.000	0.000	0.000	12.653	Shortfall of Sites	0.172	Medium Residential	R3-1-CDO	0	0	0	83.730	12.653		Residential - Single Family Residence, 1	153A215 266		Northeast Los Angeles	No	ABMI	DB50 , ADU
Los Angeles	15510 CHATSWORTH ST	91345	2649012024	0.000	0.000	0.000	12.653	Shortfall of Sites	0.165	Medium Residential	(T)(Q)R3-1	0	0	0	87.307	12.653		Residential - Single Family Residence, 1	207B145 317		Mission Hills - Panorama City - North Hills	No	ABMI	DB50 , ADU
Los Angeles	3231 S BARRINGTON AVE	90066	4250006020	0.000	0.000	0.000	12.653	Shortfall of Sites	0.172	Medium Residential	R3-1	0	0	0	83.932	12.653		Residential - Single Family Residence, 1	117B153 333		Palms - Mar Vista - Del Rey	No	ABMI	DB50 , ADU
Los Angeles	12137 LA MAIDA ST	91607	2356007008	0.000	0.000	0.000	12.653	Shortfall of Sites	0.170	Medium Residential	R3-1	0	0	0	84.830	12.653		Residential - Single Family Residence, 1	168B165 352		North Hollywood - Valley Village	No	ABMI	DB50 , ADU
Los Angeles	3239 S BARRINGTON AVE	90066	4250006019	0.000	0.000	0.000	12.653	Shortfall of Sites	0.175	Medium Residential	R3-1	0	0	0	82.446	12.653		Residential - Single Family Residence, 1	117B153 352		Palms - Mar Vista - Del Rey	No	ABMI	DB50 , ADU
Los Angeles	13146 MOORPARK ST	91423	2375001050	0.000	0.000	0.000	12.653	Shortfall of Sites	0.172	Medium Residential	R3-1-RIO	0	0	0	83.811	12.653		Residential - Single Family Residence, 1	165B157 361		Sherman Oaks - Studio City - Toluca Lake - Cahuenga Pass	No	ABMI	DB50 , ADU
Los Angeles	13142 MOORPARK ST	91423	2375001051	0.000	0.000	0.000	12.653	Shortfall of Sites	0.172	Medium Residential	R3-1-RIO	0	0	0	83.811	12.653		Residential - Single Family Residence, 1	165B157 362		Sherman Oaks - Studio City - Toluca Lake - Cahuenga Pass	No	ABMI	DB50 , ADU
Los Angeles	12355 MOORPARK ST	91604	2364017048	0.000	0.000	0.000	12.653	Shortfall of Sites	0.176	Medium Residential	R3-1-RIO	0	0	0	82.199	12.653		Institutional - Church - One Story, 1	165B165 372		Sherman Oaks - Studio City - Toluca Lake - Cahuenga Pass	No	ABMI	DB50, FBO, ADU
Los Angeles	3245 S BARRINGTON AVE	90066	4250006018	0.000	0.000	0.000	12.653	Shortfall of Sites	0.175	Medium Residential	R3-1	0	0	0	82.456	12.653		Residential - Single Family Residence, 1	117B153 374		Palms - Mar Vista - Del Rey	No	ABMI	DB50 , ADU
Los Angeles	3251 S BARRINGTON AVE	90066	4250006017	0.000	0.000	0.000	12.653	Shortfall of Sites	0.175	Medium Residential	R3-1	0	0	0	82.457	12.653		Residential - Single Family Residence - Therapy Pool (Spa), 1	117B153 397		Palms - Mar Vista - Del Rey	No	ABMI	DB50 , ADU
Los Angeles	12837 RIVERSIDE DR	91607	2357017007	0.000	0.000	0.000	12.653	Shortfall of Sites	0.165	Medium Residential	[Q]R3-1	0	0	0	87.299	12.653		Residential - Single Family Residence - Pool, 1	168B161 404		Van Nuys - North Sherman Oaks	No	ABMI	DB50 , ADU
Los Angeles	18919 VENTURA BLVD	91356	2161001041	0.000	0.000	0.000	12.653	Shortfall of Sites	0.086	Community Commercial	C2-1VLD	0	0	0	167.627	12.653		Commercial - Store - One Story, 1	174B121 411		Encino - Tarzana	No	ABMI	DB50
Los Angeles	3257 S BARRINGTON AVE	90066	4250006016	0.000	0.000	0.000	12.653	Shortfall of Sites	0.175	Medium Residential	R3-1	0	0	0	82.453	12.653		Residential - Single Family Residence - Pool, 1	117B153 413		Palms - Mar Vista - Del Rey	No	ABMI	DB50 , ADU
Los Angeles	3263 S BARRINGTON AVE	90066	4250006015	0.000	0.000	0.000	12.653	Shortfall of Sites	0.175	Medium Residential	R3-1	0	0	0	82.456	12.653		Residential - Single Family Residence, 1	117B153 434		Palms - Mar Vista - Del Rey	No	ABMI	DB50 , ADU
Los Angeles	7728 FOOTHILL BLVD	91042	2558005016	0.000	0.000	0.000	12.653	Shortfall of Sites	0.082	General Commercial	C2-1VL	0	0	0	175.437	12.653		Commercial - Office Building - One Story, 1	204B193 453		Sunland - Tujunga - Lake View Terrace - Shadow Hills - East La Tuna Canyon	No	ABMI	DB50 , ARO
Los Angeles	3269 S BARRINGTON AVE	90066	4250006014	0.000	0.000	0.000	12.653	Shortfall of Sites	0.175	Medium Residential	R3-1	0	0	0	82.455	12.653		Residential - Single Family Residence - Pool, 1	117B153 454		Palms - Mar Vista - Del Rey	No	ABMI	DB50 , ADU
Los Angeles	2506 W AVENUE 31	90065	5457010002	0.000	0.000	0.000	12.653	Shortfall of Sites	0.172	Medium Residential	R3-1-CDO	0	0	0	83.810	12.653		Residential - Single Family Residence - Pool, 1	150B213 458		Northeast Los Angeles	No	ABMI	DB50 , ADU
Los Angeles	2502 W AVENUE 31	90065	5457010001	0.000	0.000	0.000	12.653	Shortfall of Sites	0.172	Medium Residential	R3-1-CDO	0	0	0	83.847	12.653		Residential - Single Family Residence, 1	150B213 468		Northeast Los Angeles	No	ABMI	DB50 , ADU
Los Angeles	10826 CAMARILLO ST	91602	2421016023	0.000	0.000	0.000	12.653	Shortfall of Sites	0.168	Medium Residential	R3-1	0	0	0	86.048	12.653		Residential - Single Family Residence, 1	168B173 478		North Hollywood - Valley Village	No	ABMI	DB50 , ADU
Los Angeles	10807 KLING ST	91602	2421022013	0.000	0.000	0.000	12.653	Shortfall of Sites	0.164	Medium Residential	R3-1	0	0	0	88.239	12.653		Residential - Single Family Residence - Pool, 1	168B177 695		North Hollywood - Valley Village	No	ABMI	DB50 , ADU
Los Angeles	1837 FEDERAL AVE	90025	4262020011	0.000	0.000	0.000	12.653	Shortfall of Sites	0.169	Medium Residential	[Q]R3-1	0	0	0	85.227	12.653		Residential - Single Family Residence, 1	126B149 849		West Los Angeles	No	ABMI	DB50 , ADU
Los Angeles	10601 HOLMAN AVE	90024	4326025034	0.000	0.000	0.000	12.653	Shortfall of Sites	0.175	Medium Residential	[Q]R3-1-O	0	0	0	82.338	12.653		Residential - Single Family Residence, 1	132B157 904		Westwood	No	ABMI	DB50 , ADU
Los Angeles	10607 HOLMAN AVE	90024	4326025033	0.000	0.000	0.000	12.653	Shortfall of Sites	0.173	Medium Residential	[Q]R3-1-O	0	0	0	83.593	12.653		Residential - Single Family Residence, 1	132B157 913		Westwood	No	ABMI	DB50 , ADU

Jurisdiction Name	Site Address/Intersection	5 Digit ZIP Code	Assessor Parcel Number	Very Low-Income	Low-Income	Moderate-Income	Above Moderate-Income	Type of Shortfall	Parcel Size (Acres)	Current General Plan Designation	Current Zoning	Proposed General Plan (GP) Designation	Proposed Zoning	Minimum Density Allowed	Maximum Density Allowed	Total Capacity	Vacant/ Nonvacant	Description of Existing Uses	PIN	Base Density Per Acre	Community Plan Area	Rent Stabalization Ordinance	Income Category	Applicable Rezoning Program (Program informing values in Column Q listed first)
Los Angeles	3703 S BENTLEY AVE	90034	4252006017	0.000	0.000	0.000	12.653	Shortfall of Sites	0.174	Medium Residential	R3-1	0	0	0	83.157	12.653		Residential - Single Family Residence, 1	117B161 929		Palms - Mar Vista - Del Rey	No	ABMI	DB50 , ADU
Los Angeles	3751 S BENTLEY AVE	90034	4252007024	0.000	0.000	0.000	12.653	Shortfall of Sites	0.174	Medium Residential	R3-1	0	0	0	83.158	12.653		Residential - Single Family Residence, 1	117B161 1017		Palms - Mar Vista - Del Rey	No	ABMI	DB50 , ADU
Los Angeles	3755 S BENTLEY AVE	90034	4252007025	0.000	0.000	0.000	12.653	Shortfall of Sites	0.174	Medium Residential	R3-1	0	0	0	83.158	12.653		Residential - Single Family Residence, 1	117B161 1028		Palms - Mar Vista - Del Rey	No	ABMI	DB50 , ADU
Los Angeles	0	0	4255009901	0.000	0.000	0.000	12.651	Shortfall of Sites	0.116	Open Space	R1-1	0	0	0	113.635	12.651		Miscellaneous - Government Owned Property, 0	123B161 628		West Los Angeles	No	ABMI	OPP RC , TOC EXP
Los Angeles	1601 N VERMONT AVE	90006	5543012023	6.325	6.325	0.000	0.000	Shortfall of Sites	1.336	Highway Oriented Commercial	C2-1D, P-1	0	0	20	94.696	12.650		Commercial - Shopping Center (Regional) - One Story, 0	147B197 427		Hollywood	No	LI	P
Los Angeles	5503 BECK AVE	91601	2350002018	0.000	0.000	0.000	12.649	Shortfall of Sites	0.183	Low Residential	R1-1	0	0	0	99.000	12.649		Residential - Three Units (Any Combination) - 4 Stories or Less, 3	174B169 1089		North Hollywood - Valley Village	Yes	ABMI	TOC EXP
Los Angeles	4331 LANKERSHIM BLVD	91602	2423019003	0.000	0.000	0.000	12.648	Shortfall of Sites	0.185	General Commercial	C2-1VL-CDO-RIO	Community Center	0	0	140.380	12.648		Commercial - Store Combination - Store and Residential Combination - One Story, 8	165B177 590	108	Sherman Oaks - Studio City - Toluca Lake - Cahuenga Pass	Yes	ABMI	DB50 , SHR CPU, ARO, AHO
Los Angeles	10575 NORTHVALE RD	90064	4318041025	0.000	0.000	0.000	12.648	Shortfall of Sites	0.146	Low Residential	R1V2	0	0	0	99.000	12.648		Residential - Single Family Residence, 1	123B161 125		West Los Angeles	No	ABMI	TOC EXP
Los Angeles	824 S CITRUS AVE	90036	5084001035	6.323	6.323	0.000	0.000	Shortfall of Sites	0.172	Low II Residential	R1V3-RG	0	0	20	99.000	12.646		Residential - Single Family Residence, 1	132B181 353		Wilshire	No	LI	TOC EXP , ADU
Los Angeles	5228 IRVINE AVE	91601	2348006028	0.000	0.000	0.000	12.646	Shortfall of Sites	0.158	Low Residential	R1-1	0	0	0	99.000	12.646		, 1	171B169 329		North Hollywood - Valley Village	Yes	ABMI	TOC EXP , ADU
Los Angeles	10304 NORTHVALE RD	90064	4318034022	0.000	0.000	0.000	12.644	Shortfall of Sites	0.146	Low Residential	R1V2	0	0	0	99.000	12.644		Residential - Single Family Residence, 1	123B161 649		West Los Angeles	No	ABMI	TOC EXP
Los Angeles	2316 KELTON AVE	90064	4322004004	0.000	0.000	0.000	12.644	Shortfall of Sites	0.146	Low Residential	R1-1	0	0	0	99.000	12.644		Residential - Single Family Residence, 1	126B157 826		West Los Angeles	No	ABMI	TOC EXP
Los Angeles	2302 KELTON AVE	90064	4322004001	0.000	0.000	0.000	12.644	Shortfall of Sites	0.146	Low Residential	R1-1	0	0	0	99.000	12.644		Residential - Single Family Residence, 1	126B157 778		West Los Angeles	No	ABMI	TOC EXP
Los Angeles	2330 KELTON AVE	90064	4322004007	0.000	0.000	0.000	12.644	Shortfall of Sites	0.146	Low Residential	R1-1	0	0	0	99.000	12.644		Residential - Single Family Residence, 1	126B157 871		West Los Angeles	No	ABMI	TOC EXP
Los Angeles	2342 KELTON AVE	90064	4322004010	0.000	0.000	0.000	12.644	Shortfall of Sites	0.146	Low Residential	R1-1	0	0	0	99.000	12.644		Residential - Single Family Residence, 1	126B157 911		West Los Angeles	No	ABMI	TOC EXP
Los Angeles	2360 KELTON AVE	90064	4322004014	0.000	0.000	0.000	12.644	Shortfall of Sites	0.146	Low Residential	R1-1	0	0	0	99.000	12.644		Residential - Single Family Residence, 1	126B157 963		West Los Angeles	No	ABMI	TOC EXP
Los Angeles	2306 KELTON AVE	90064	4322004002	0.000	0.000	0.000	12.644	Shortfall of Sites	0.146	Low Residential	R1-1	0	0	0	99.000	12.644		Residential - Single Family Residence, 1	126B157 796		West Los Angeles	No	ABMI	TOC EXP
Los Angeles	2320 KELTON AVE	90064	4322004005	0.000	0.000	0.000	12.644	Shortfall of Sites	0.146	Low Residential	R1-1	0	0	0	99.000	12.644		Residential - Single Family Residence, 1	126B157 842		West Los Angeles	No	ABMI	TOC EXP
Los Angeles	2348 KELTON AVE	90064	4322004011	0.000	0.000	0.000	12.644	Shortfall of Sites	0.146	Low Residential	R1-1	0	0	0	99.000	12.644		Residential - Single Family Residence, 1	126B157 921		West Los Angeles	No	ABMI	TOC EXP
Los Angeles	2352 KELTON AVE	90064	4322004012	0.000	0.000	0.000	12.644	Shortfall of Sites	0.146	Low Residential	R1-1	0	0	0	99.000	12.644		Residential - Single Family Residence, 1	126B157 935		West Los Angeles	No	ABMI	TOC EXP
Los Angeles	2334 KELTON AVE	90064	4322004008	0.000	0.000	0.000	12.644	Shortfall of Sites	0.146	Low Residential	R1-1	0	0	0	99.000	12.644		Residential - Single Family Residence, 1	126B157 884		West Los Angeles	No	ABMI	TOC EXP
Los Angeles	2310 KELTON AVE	90064	4322004003	0.000	0.000	0.000	12.644	Shortfall of Sites	0.146	Low Residential	R1-1	0	0	0	99.000	12.644		Residential - Single Family Residence, 1	126B157 811		West Los Angeles	No	ABMI	TOC EXP
Los Angeles	3707 SENECA AVE	90039	5435001010	0.000	0.000	0.000	12.643	Shortfall of Sites	0.146	Low Residential	R1-1-RIO	0	0	0	99.000	12.643		Residential - Single Family Residence, 1	156B209 158		Northeast Los Angeles	No	ABMI	TOC EXP
Los Angeles	2951 MIDVALE AVE	90064	4254003016	0.000	0.000	0.000	12.643	Shortfall of Sites	0.146	Medium Residential	R1-1	0	0	0	99.000	12.643		Residential - Single Family Residence, 1	123B157 1119		West Los Angeles	No	ABMI	TOC EXP
Los Angeles	10421 W PICO BLVD	90064	4315005028	6.321	6.321	0.000	0.000	Shortfall of Sites	0.126	Neighborhood Commercial	C2-1VL-O	0	0	20	166.973	12.641		Institutional - Church - One Story, 2	129B161 436		West Los Angeles	No	LI	DB50, FBO
Los Angeles	22026 CANTLAY ST	91303	2023008007	6.320	6.320	0.000	0.000	Shortfall of Sites	0.149	General Commercial	R1-1	Community Center	0	20	140.737	12.640		Residential - Single Family Residence, 1	183B101 36	54	Canoga Park - Winnetka - Woodland Hills - West Hills	No	LI	CPK CPU , AHO
Los Angeles	14611 DELANO ST	91411	2241014072	6.320	6.320	0.000	0.000	Shortfall of Sites	0.170	Medium Residential	R3-1	High Medium	0	20	153.005	12.640		Residential - Five or More Units or Apartments (Any Combination) · 4 Stories or Less, 5	178-5A151 326	No Max	Van Nuys - North Sherman Oaks	No	LI	Orange LineTNP
Los Angeles	1930 S BARRINGTON AVE	90025	4262027008	0.000	0.000	0.000	12.639	Shortfall of Sites	0.146	Low Medium I Residential	R2-1	0	0	0	99.000	12.639		Residential - Single Family Residence, 1	126B149 1141		West Los Angeles	No	ABMI	TOC EXP , R2RD, OPP RC2
Los Angeles	1412 12TH AVE	90019	5072009013	0.000	0.000	0.000	12.638	Shortfall of Sites	0.146	Low Medium II Residential	RD2-1-O-CPIO	0	0	0	99.000	12.638		Residential - Single Family Residence, 1	129B189 1188		West Adams - Baldwin Hills - Leimert	No	ABMI	TOC EXP , R2RD
Los Angeles	2734 WESTWOOD BLVD	90064	4255015005	0.000	0.000	0.000	12.638	Shortfall of Sites	0.146	Low Residential	R1-1	0	0	0	99.000	12.638		Residential - Single Family Residence, 1	123B157 481		West Los Angeles	No	ABMI	TOC EXP , OPP RC2
Los Angeles	314 N ALFRED ST	90048	5514011011	0.000	0.000	0.000	12.636	Shortfall of Sites	0.170	Low Medium I Residential	R2-1-O	0	0	0	99.000	12.636		Residential - Double, Duplex, or Two Units - 4 Stories or Less, 2	138B173 370		Wilshire	Yes	ABMI	TOC EXP , R2RD
Los Angeles	5315 LEGHORN AVE	91401	2345019006	6.318	6.318	0.000	0.000	Shortfall of Sites	0.172	Low Residential	R1-1	0	0	20	99.000	12.636		Residential - Single Family Residence - Pool, 1	171B161 243		Van Nuys - North Sherman Oaks	No	LI	TOC EXP , ADU
Los Angeles	3048 MOTOR AVE	90064	4316005013	0.000	0.000	0.000	12.634	Shortfall of Sites	0.146	Low Residential	R1V2	0	0	0	99.000	12.634		Residential - Single Family Residence - Pool, 1	123B161 314		West Los Angeles	No	ABMI	TOC EXP
Los Angeles	6222 W 85TH PL	90045	4107036006	0.000	0.000	0.000	12.634	Shortfall of Sites	0.138	Low Residential	R1-1	0	0	0	113.635	12.634		, 2	096B165 513	29	Westchester - Playa del Rey	No	ABMI	OPP RC , WPDR CPU, AHO
Los Angeles	2884 DUNLEER PL	90064	4255007027	0.000	0.000	0.000	12.631	Shortfall of Sites	0.146	Low Residential	R1-1	0	0	0	99.000	12.631		Residential - Single Family Residence, 1	123B161 423		West Los Angeles	No	ABMI	TOC EXP
Los Angeles	2320 OVERLAND AVE	90064	4320008029	0.000	0.000	0.000	12.631	Shortfall of Sites	0.158	Low Residential	R1-1-O	0	0	0	99.000	12.631		Residential - Single Family Residence, 2	126B157 368		West Los Angeles	No	ABMI	TOC EXP
Los Angeles	5415 SEPULVEDA BLVD	91411	2250001021	0.000	0.000	0.000	12.630	Shortfall of Sites	0.744	Medium Residential	R3-1-RIO	0	0	0	82.039	12.630		Residential - Five or More Units or Apartments (Any Combination) · 4 Stories or Less - Pool, 32	172-5A145 20		Van Nuys - North Sherman Oaks	Yes	ABMI	DB50
Los Angeles	10551 ESTHER AVE	90064	4318008018	0.000	0.000	0.000	12.630	Shortfall of Sites	0.146	Low Residential	R1-1-O	0	0	0	99.000	12.630		Residential - Single Family Residence, 1	126B157 835		West Los Angeles	No	ABMI	TOC EXP
Los Angeles	12241 KILLION ST	91607	2347008030	0.000	0.000	0.000	12.630	Shortfall of Sites	0.146	Low Residential	R1-1	Low Medium Residential	0	0	99.000	12.630		Residential - Single Family Residence, 1	174B165 803	43	North Hollywood - Valley Village	No	ABMI	TOC EXP , NH CPU, AHO
Los Angeles	228 N ST ANDREWS PL	90004	5516027016	0.000	0.000	0.000	12.627	Shortfall of Sites	0.158	Low Medium I Residential	R2-1	0	0	0	99.000	12.627		, 2	138B193 606		Wilshire	No	ABMI	TOC EXP , R2RD
Los Angeles	5925 SAN VICENTE BLVD	90019	5086025027	6.313	6.313	0.000	0.000	Shortfall of Sites	0.188	General Commercial	[Q]C2-2D-O	0	0	20	99.000	12.626		Institutional - Hospital - Four Stories, 0	132B177 743		Wilshire	No	LI	TOC EXP
Los Angeles	7846 WHITE OAK AVE	91325	2201035003	0.000	0.000	0.000	12.625	Shortfall of Sites	0.138	Low Residential	R1-1	Low Residential	0	0	113.635	12.625		, 2	189B129 829	1 per lot	Reseda - West Van Nuys	No	ABMI	OPP RC , RES CPU, AHO
Los Angeles	7932 WHITE OAK AVE	91325	2201034007	0.000	0.000	0.000	12.625	Shortfall of Sites	0.138	Low Residential	R1-1	Low Residential	0	0	113.635	12.625		, 2	189B129 601	1 per lot	Reseda - West Van Nuys	No	ABMI	OPP RC , RES CPU, AHO
Los Angeles	10706 AYRES AVE	90064	4255027002	0.000	0.000	0.000	12.620	Shortfall of Sites	0.145	Low Residential	R1-1-O	0	0	0	99.000	12.620		Residential - Single Family Residence, 1	126B157 969		West Los Angeles	No	ABMI	TOC EXP
Los Angeles	6131 WILL ROGERS ST	90045	4123007023	0.000	0.000	0.000	12.620	Shortfall of Sites	0.145	Low Residential	R1-1	0	0	0	99.000	12.620		Residential - Single Family Residence, 1	096B169 1067		Westchester - Playa del Rey	No	ABMI	TOC EXP
Los Angeles	5952 W 85TH PL	90045	4107022028	0.000	0.000	0.000	12.619	Shortfall of Sites	0.148	Low Medium II Residential	R2-1	0	0	0	113.635	12.619		Residential - Double, Duplex, or Two Units - 4 Stories or Less, 2	096B169 489	29	Westchester - Playa del Rey	Yes	ABMI	OPP RC , WPDR CPU, R2RD, AHO
Los Angeles	6123 W 6TH ST	90048	5510019002	0.000	0.000	0.000	12.619	Shortfall of Sites	0.170	Low Medium I Residential	R2-1-O	0	0	0	99.000	12.619		Residential - Double, Duplex, or Two Units - 4 Stories or Less, 2	135B177 382		Wilshire	Yes	ABMI	TOC EXP , R2RD
Los Angeles	20919 PARTHENIA ST	91304	2779004024	0.000	0.000	0.000	12.619	Shortfall of Sites	0.855	Medium Residential	R3-1	0	0	0	81.761	12.619		Residential - Five or More Units or Apartments (Any Combination) · 4 Stories or Less - Pool, 33	195B109 249		Chatsworth - Porter Ranch	Yes	ABMI	DB50
Los Angeles	10746 ROCHESTER AVE	90024	4325014025	0.000	0.000	0.000	12.618	Shortfall of Sites	0.145	Low Residential	R1-1-O	0	0	0	99.000	12.618		Residential - Single Family Residence, 1	132B153 582		Westwood	No	ABMI	TOC EXP
Los Angeles	10707 CUSHDON AVE	90064	4255027020	0.000	0.000	0.000	12.617	Shortfall of Sites	0.145	Low Residential	R1-1-O	0	0	0	99.000	12.617		Residential - Single Family Residence, 1	126B157 1002		West Los Angeles	No	ABMI	TOC EXP
Los Angeles	10636 BRADBURY RD	90064	4318041024	0.000	0.000	0.000	12.617	Shortfall of Sites	0.145	Low Residential	R1V2	0	0	0	99.000	12.617		Residential - Single Family Residence, 1	123B161 111		West Los Angeles	No	ABMI	TOC EXP
Los Angeles	17700 MARTHA ST	91316	2159002086	0.000	0.000	0.000	12.617	Shortfall of Sites	0.127	Low II Residential	R1-1-RIO	0	0	0	113.635	12.617		Residential - Single Family Residence, 1	174B129 699		Encino - Tarzana	No	ABMI	OPP RC
Los Angeles	8436 LILIENTHAL AVE	90045	4107018050	0.000	0.000	0.000	12.614	Shortfall of Sites	0.138	Low Medium II Residential	R2-1	0	0	0	113.635	12.614		Residential - Double, Duplex, or Two Units - 4 Stories or Less, 2	096B169 358	21	Westchester - Playa del Rey	No	ABMI	OPP RC , WPDR CPU, R2RD, AHO
Los Angeles	0	0	5072008030	0.000	0.000	0.000	12.614	Shortfall of Sites	0.133	Low Medium II Residential	RD2-1-O-CPIO	0	0	0	99.000	12.614		Commercial - Parking Lot (Commercial Use Property) - Lots - Patron or Employee - One Story, 0	129B189 1127		West Adams - Baldwin Hills - Leimert	No	ABMI	TOC EXP , R2RD
Los Angeles	1322 MALCOLM AVE	90024	4325011020	0.000	0.000	0.000	12.614	Shortfall of Sites	0.145	Low Residential	R1-1-O	0	0	0	99.000	12.614		Residential - Single Family Residence, 1	132B153 598		Westwood	No	ABMI	TOC EXP
Los Angeles	2834 MILITARY AVE	90064	4251006007	0.000	0.000	0.000	12.612	Shortfall of Sites	0.145	Low Residential	R1-1	0	0	0	99.000	12.612		Residential - Single Family Residence, 1	123B157 1066		West Los Angeles	No	ABMI	TOC EXP
Los Angeles	805 N SOTO ST	90033	5175004008	6.305	6.305	0.000	0.000	Shortfall of Sites	0.189	Medium Residential	R3-1-CUGU	Community Center	[LUM2 - G2 - 3][XC1 - 4][CPIO]	20	200.640	12.610		Residential - Five or More Units or Apartments (Any Combination) · 4 Stories or Less, 11	130-5A225 226	108	Boyle Heights	No	LI	BH CPU
Los Angeles	11320 BURBANK BLVD	91601	2350008019	0.631	0.631	0.000	11.349	Shortfall of Sites	0.185	Community Commercial	C2-2D	Regional Mixed Commercial	0	20	231.943	12.610		Commercial - Office Building - One Story, 15	174B173 983	No Max	North Hollywood - Valley Village	No	VLI, LI, ABMI	Orange LineTNP , ARO, AHO
Los Angeles	750 N ORANGE GROVE AVE	90046	5527010001	0.000	0.000	0.000	12.609	Shortfall of Sites	0.145	Low II Residential	R1-1	0	0	0	99.000	12.609		Residential - Single Family Residence, 1	141B177 302		Hollywood	No	ABMI	TOC EXP
Los Angeles	2833 GREENFIELD AVE	90064	4251006008	0.000	0.000	0.000	12.608	Shortfall of Sites	0.145	Low Residential	R1-1	0	0	0	99.000	12.608		Residential - Single Family Residence, 1	123B157 1036		West Los Angeles	No	ABMI	TOC EXP
Los Angeles	10718 CLARKSON RD	90064	4255010041	0.000	0.000	0.000	12.608	Shortfall of Sites	0.145	Low Residential	R1-1	0	0	0	99.000	12.608		Residential - Single Family Residence, 1	123B161 680		West Los Angeles	No	ABMI	TOC EXP
Los Angeles	10320 S WESTERN AVE	90047	6059008022	6.304	6.304	0.000	0.000	Shortfall of Sites	0.136	Neighborhood Commercial	C2-1VL-CPIO	0	0	20	163.763	12.608		Residential - Double, Duplex, or Two Units - 4 Stories or Less, 2	090A193 23		South Los Angeles	No	LI	DB50
Los Angeles	13355 ALBERS ST	91401	2344014024	0.000	0.000	0.000	12.607	Shortfall of Sites	0.145	Low Residential	R1-1	0	0	0	99.000	12.607		Residential - Single Family Residence - Pool, 1	174B157 819		Van Nuys - North Sherman Oaks	No	ABMI	TOC EXP
Los Angeles	6520 NEWCASTLE AVE	91335	2123009900	6.303	6.303	0.000	0.000	Shortfall of Sites	8.199	Public Facilities	[Q]PF-1XL-RIO	0	0	20	153.741	12.606		Miscellaneous - Government Owned Property, 0	180B129 499		Reseda - West Van Nuys	No	LI	PF
Los Angeles	2746 MALCOLM AVE	90064	4255017022	0.000	0.000	0.000	12.603	Shortfall of Sites	0.145	Low Residential	R1-1	0	0	0	99.000	12.603		Residential - Single Family Residence, 1	123B157 379		West Los Angeles	No	ABMI	TOC EXP
Los Angeles	10821 ASHBY AVE	90064	4255022018	0.000	0.000	0.000	12.603	Shortfall of Sites	0.145	Low Residential	R1-1-O	0	0	0	99.000	12.603		Residential - Single Family Residence, 1	126B157 1319		West Los Angeles	No	ABMI	TOC EXP
Los Angeles	2740 MALCOLM AVE	90064	4255017021	0.000	0.000	0.000	12.603	Shortfall of Sites	0.145	Low Residential	R1-1	0	0	0	99.000	12.603		Residential - Single Family Residence - Pool and Misc., 1	123B157 356		West Los Angeles	No	ABMI	TOC EXP
Los Angeles	1950 STONER AVE	90025	4262026026	0.000	0.000	0.000	12.603	Shortfall of Sites	0.145	Low Medium I Residential	R2-1	0	0	0	99.000	12.603		Residential - Single Family Residence, 1	123B149 79		West Los Angeles	No	ABMI	TOC EXP , R2RD
Los Angeles	2734 MALCOLM AVE	90064	4255017020	0.000	0.000	0.000	12.603	Shortfall of Sites	0.145	Low Residential	R1-1	0	0	0	99.000	12.603		Residential - Single Family Residence, 1	123B157 337		West Los Angeles	No	ABMI	TOC EXP
Los Angeles	2724 MALCOLM AVE	90064	4255017018	0.000	0.000	0.000	12.603	Shortfall of Sites	0.145	Low Residential	R1-1	0	0	0	99.000	12.603		Residential - Single Family Residence, 1	123B157 290		West Los Angeles	No	ABMI	TOC EXP
Los Angeles	2718 MALCOLM AVE	90064	4255017017	0.000	0.000	0.000	12.603	Shortfall of Sites	0.145	Low Residential	R1-1	0	0	0	99.000	12.603		Residential - Single Family Residence, 1	123B157 268		West Los Angeles	No	ABMI	TOC EXP
Los Angeles	2652 GLENDON AVE	90064	4255016017	0.000	0.000	0.000	12.603	Shortfall of Sites	0.145	Low Residential	R1-1	0	0	0	99.000	12.603		Residential - Single Family Residence, 1	123B157 255		West Los Angeles	No	ABMI	TOC EXP
Los Angeles	13524 CHANDLER BLVD	91401	2344024017	0.000	0.000	0.000	12.603	Shortfall of Sites	0.145	Low Residential	R1-1	0	0	0	99.000	12.603		Residential - Single Family Residence, 1	171B157 160		Van Nuys - North Sherman Oaks	No	ABMI	TOC EXP

Jurisdiction Name	Site Address/Intersection	5 Digit ZIP Code	Assessor Parcel Number	Very Low-Income	Low-Income	Moderate-Income	Above Moderate-Income	Type of Shortfall	Parcel Size (Acres)	Current General Plan Designation	Current Zoning	Proposed General Plan (GP) Designation	Proposed Zoning	Minimum Density Allowed	Maximum Density Allowed	Total Capacity	Vacant/ Nonvacant	Description of Existing Uses	PIN	Base Density Per Acre	Community Plan Area	Rent Stabalization Ordinance	Income Category	Applicable Rezoning Program (Program informing values in Column Q listed first)
Los Angeles	5632 VARNA AVE	91401	2343017012	0.000	0.000	0.000	12.602	Shortfall of Sites	0.145	Low Residential	R1-1	0	0	0	99.000	12.602		Residential - Single Family Residence, 1	174B157 481		Van Nuys - North Sherman Oaks	No	ABMI	TOC EXP
Los Angeles	21909 CRAGGY VIEW ST	91311	2747016029	6.301	6.301	0.000	0.000	Shortfall of Sites	0.172	Low II Residential	R1-2	0	0	20	99.000	12.602		Residential - Single Family Residence, 1	204B101 318		Chatsworth - Porter Ranch	No	LI	TOC EXP , ADU
Los Angeles	2718 GLENDON AVE	90064	4255016021	0.000	0.000	0.000	12.602	Shortfall of Sites	0.145	Low Residential	R1-1	0	0	0	99.000	12.602		Residential - Single Family Residence, 1	123B157 341		West Los Angeles	No	ABMI	TOC EXP
Los Angeles	2724 GLENDON AVE	90064	4255016022	0.000	0.000	0.000	12.602	Shortfall of Sites	0.145	Low Residential	R1-1	0	0	0	99.000	12.602		Residential - Single Family Residence, 1	123B157 364		West Los Angeles	No	ABMI	TOC EXP
Los Angeles	13557 CHANDLER BLVD	91401	2344006023	6.301	6.301	0.000	0.000	Shortfall of Sites	0.172	Low Residential	R1-1	0	0	20	99.000	12.602		Residential - Single Family Residence - Pool, 1	171B157 74		Van Nuys - North Sherman Oaks	No	LI	TOC EXP , ADU
Los Angeles	2653 GLENDON AVE	90064	4255015028	0.000	0.000	0.000	12.601	Shortfall of Sites	0.145	Low Residential	R1-1	0	0	0	99.000	12.601		Residential - Single Family Residence, 1	123B157 292		West Los Angeles	No	ABMI	TOC EXP
Los Angeles	2701 GLENDON AVE	90064	4255015027	0.000	0.000	0.000	12.601	Shortfall of Sites	0.145	Low Residential	R1-1	0	0	0	99.000	12.601		Residential - Single Family Residence, 1	123B157 317		West Los Angeles	No	ABMI	TOC EXP
Los Angeles	2740 GLENDON AVE	90064	4255016025	0.000	0.000	0.000	12.601	Shortfall of Sites	0.145	Low Residential	R1-1	0	0	0	99.000	12.601		Residential - Single Family Residence, 1	123B157 431		West Los Angeles	No	ABMI	TOC EXP
Los Angeles	2746 GLENDON AVE	90064	4255016026	0.000	0.000	0.000	12.601	Shortfall of Sites	0.145	Low Residential	R1-1	0	0	0	99.000	12.601		Residential - Single Family Residence, 1	123B157 452		West Los Angeles	No	ABMI	TOC EXP
Los Angeles	2719 GLENDON AVE	90064	4255015024	0.000	0.000	0.000	12.601	Shortfall of Sites	0.145	Low Residential	R1-1	0	0	0	99.000	12.601		Residential - Single Family Residence, 1	123B157 387		West Los Angeles	No	ABMI	TOC EXP
Los Angeles	2719 MALCOLM AVE	90064	4255016007	0.000	0.000	0.000	12.600	Shortfall of Sites	0.145	Low Residential	R1-1	0	0	0	99.000	12.600		Residential - Single Family Residence, 1	123B157 313		West Los Angeles	No	ABMI	TOC EXP
Los Angeles	2729 GLENDON AVE	90064	4255015022	0.000	0.000	0.000	12.600	Shortfall of Sites	0.145	Low Residential	R1-1	0	0	0	99.000	12.600		Residential - Single Family Residence, 1	123B157 433		West Los Angeles	No	ABMI	TOC EXP
Los Angeles	2729 MALCOLM AVE	90064	4255016005	0.000	0.000	0.000	12.600	Shortfall of Sites	0.145	Low Residential	R1-1	0	0	0	99.000	12.600		Residential - Single Family Residence, 1	123B157 355		West Los Angeles	No	ABMI	TOC EXP
Los Angeles	2512 WESTWOOD BLVD	90064	4255026002	0.000	0.000	0.000	12.600	Shortfall of Sites	0.145	Low Residential	R1-1-O	0	0	0	99.000	12.600		Residential - Single Family Residence, 1	126B157 1115		West Los Angeles	No	ABMI	TOC EXP , OPP RC2
Los Angeles	2749 SELBY AVE	90064	4255017005	0.000	0.000	0.000	12.600	Shortfall of Sites	0.145	Low Residential	R1-1	0	0	0	99.000	12.600		Residential - Single Family Residence, 1	123B157 283		West Los Angeles	No	ABMI	TOC EXP
Los Angeles	2743 SELBY AVE	90064	4255017006	0.000	0.000	0.000	12.600	Shortfall of Sites	0.145	Low Residential	R1-1	0	0	0	99.000	12.600		Residential - Single Family Residence, 1	123B157 261		West Los Angeles	No	ABMI	TOC EXP
Los Angeles	2759 SELBY AVE	90064	4255017003	0.000	0.000	0.000	12.600	Shortfall of Sites	0.145	Low Residential	R1-1	0	0	0	99.000	12.600		Residential - Single Family Residence - Therapy Pool (Spa), 1	123B157 328		West Los Angeles	No	ABMI	TOC EXP
Los Angeles	2765 SELBY AVE	90064	4255017002	0.000	0.000	0.000	12.600	Shortfall of Sites	0.145	Low Residential	R1-1	0	0	0	99.000	12.600		Residential - Single Family Residence, 1	123B157 349		West Los Angeles	No	ABMI	TOC EXP
Los Angeles	2737 SELBY AVE	90064	4255017007	0.000	0.000	0.000	12.600	Shortfall of Sites	0.145	Low Residential	R1-1	0	0	0	99.000	12.600		Residential - Single Family Residence, 1	123B157 242		West Los Angeles	No	ABMI	TOC EXP
Los Angeles	2755 SELBY AVE	90064	4255017004	0.000	0.000	0.000	12.600	Shortfall of Sites	0.145	Low Residential	R1-1	0	0	0	99.000	12.600		Residential - Single Family Residence, 1	123B157 305		West Los Angeles	No	ABMI	TOC EXP
Los Angeles	2506 WESTWOOD BLVD	90064	4255026003	0.000	0.000	0.000	12.600	Shortfall of Sites	0.145	Low Residential	R1-1-O	0	0	0	99.000	12.600		Residential - Single Family Residence, 1	126B157 1101		West Los Angeles	No	ABMI	TOC EXP , OPP RC2
Los Angeles	2741 MALCOLM AVE	90064	4255016003	0.000	0.000	0.000	12.600	Shortfall of Sites	0.145	Low Residential	R1-1	0	0	0	99.000	12.600		, 1	123B157 399		West Los Angeles	No	ABMI	TOC EXP
Los Angeles	2830 GLENDON AVE	90064	4255013028	0.000	0.000	0.000	12.600	Shortfall of Sites	0.145	Low Residential	R1-1	0	0	0	99.000	12.600		Residential - Single Family Residence, 1	123B157 636		West Los Angeles	No	ABMI	TOC EXP
Los Angeles	2735 GLENDON AVE	90064	4255015021	0.000	0.000	0.000	12.600	Shortfall of Sites	0.145	Low Residential	R1-1	0	0	0	99.000	12.600		Residential - Single Family Residence, 1	123B157 453		West Los Angeles	No	ABMI	TOC EXP
Los Angeles	2741 GLENDON AVE	90064	4255015020	0.000	0.000	0.000	12.600	Shortfall of Sites	0.145	Low Residential	R1-1	0	0	0	99.000	12.600		Residential - Single Family Residence, 1	123B157 473		West Los Angeles	No	ABMI	TOC EXP
Los Angeles	2725 MALCOLM AVE	90064	4255016006	0.000	0.000	0.000	12.600	Shortfall of Sites	0.145	Low Residential	R1-1	0	0	0	99.000	12.600		Residential - Single Family Residence - Pool, 1	123B157 336		West Los Angeles	No	ABMI	TOC EXP
Los Angeles	1326 S BOYLE AVE	90023	5170016026	6.300	6.300	0.000	0.000	Shortfall of Sites	0.080	Regional Center Commercial	C2-1-CUGU	Community Center	[LUM3 - SH3 - 3][XC1 - 4][CPIO]	20	211.575	12.600		Commercial - Store - One Story, 1	121-5A221 204	108	Boyle Heights	No	LI	BH CPU , MURC
Los Angeles	2535 E 2ND ST	90033	5180006016	6.300	6.300	0.000	0.000	Shortfall of Sites	0.134	Low Medium I Residential	R2-1-CUGU	Medium Neighborhood Residential	[LLN2 - MU3 - 4][RN3 - 6][CPIO]	20	126.605	12.600		Residential - Single Family Residence, 1	126A223 11	72	Boyle Heights	No	LI	BH CPU , R2RD
Los Angeles	2610 GLEASON AVE	90033	5180011011	6.300	6.300	0.000	0.000	Shortfall of Sites	0.132	Low Medium I Residential	R2-1-CUGU	Medium Neighborhood Residential	[LLN2 - MU3 - 4][RN3 - 6][CPIO]	20	128.783	12.600		Residential - Single Family Residence, 1	126A225 14	72	Boyle Heights	No	LI	BH CPU , R2RD
Los Angeles	2614 GLEASON AVE	90033	5180011012	6.300	6.300	0.000	0.000	Shortfall of Sites	0.132	Low Medium I Residential	R2-1-CUGU	Medium Neighborhood Residential	[LLN2 - MU3 - 4][RN3 - 6][CPIO]	20	128.783	12.600		Residential - Single Family Residence, 1	126A225 16	72	Boyle Heights	No	LI	BH CPU , R2RD
Los Angeles	2618 GLEASON AVE	90033	5180011013	6.300	6.300	0.000	0.000	Shortfall of Sites	0.132	Low Medium I Residential	R2-1-CUGU	Medium Neighborhood Residential	[LLN2 - MU3 - 4][RN3 - 6][CPIO]	20	128.783	12.600		Residential - Single Family Residence, 1	126A225 19	72	Boyle Heights	No	LI	BH CPU , R2RD
Los Angeles	2622 GLEASON AVE	90033	5180011014	6.300	6.300	0.000	0.000	Shortfall of Sites	0.132	Low Medium I Residential	R2-1-CUGU	Medium Neighborhood Residential	[LLN2 - MU3 - 4][RN3 - 6][CPIO]	20	128.783	12.600		Residential - Single Family Residence, 1	126A225 21	72	Boyle Heights	No	LI	BH CPU , R2RD
Los Angeles	2605 E 2ND ST	90033	5180011024	6.300	6.300	0.000	0.000	Shortfall of Sites	0.135	Low Medium I Residential	R2-1-CUGU	Medium Neighborhood Residential	[LLN2 - MU3 - 4][RN3 - 6][CPIO]	20	125.928	12.600		Residential - Single Family Residence, 1	126A223 31	72	Boyle Heights	No	LI	BH CPU , R2RD
Los Angeles	2627 E 2ND ST	90033	5180011020	6.300	6.300	0.000	0.000	Shortfall of Sites	0.134	Low Medium I Residential	R2-1-CUGU	Medium Neighborhood Residential	[LLN2 - MU3 - 4][RN3 - 6][CPIO]	20	126.522	12.600		Residential - Single Family Residence, 1	126A225 35	72	Boyle Heights	No	LI	BH CPU , R2RD
Los Angeles	2507 PENNSYLVANIA AVE	90033	5180007021	6.300	6.300	0.000	0.000	Shortfall of Sites	0.124	Low Medium II Residential	RD1.5-1-CUGU	Medium Neighborhood Residential	[LLN2 - MU3 - 4][RN3 - 6][CPIO]	20	136.575	12.600		Residential - Single Family Residence, 1	127-5A225 140	72	Boyle Heights	No	LI	BH CPU , R2RD
Los Angeles	2101 E 2ND ST	90033	5183008026	6.300	6.300	0.000	0.000	Shortfall of Sites	0.135	Low Medium II Residential	RD1.5-1-CUGU	Medium Neighborhood Residential	[LLN2 - MU3 - 4][RN3 - 6][CPIO]	20	125.531	12.600		Residential - Single Family Residence, 1	127-5A223 141	72	Boyle Heights	No	LI	BH CPU , R2RD
Los Angeles	2515 PENNSYLVANIA AVE	90033	5180007023	6.300	6.300	0.000	0.000	Shortfall of Sites	0.124	Low Medium II Residential	RD1.5-1-CUGU	Medium Neighborhood Residential	[LLN2 - MU3 - 4][RN3 - 6][CPIO]	20	136.574	12.600		Residential - Single Family Residence, 1	127-5A225 150	72	Boyle Heights	No	LI	BH CPU , R2RD
Los Angeles	2529 PENNSYLVANIA AVE	90033	5180007026	6.300	6.300	0.000	0.000	Shortfall of Sites	0.124	Low Medium II Residential	RD1.5-1-CUGU	Medium Neighborhood Residential	[LLN2 - MU3 - 4][RN3 - 6][CPIO]	20	136.575	12.600		Residential - Single Family Residence, 1	127-5A225 166	72	Boyle Heights	No	LI	BH CPU , R2RD
Los Angeles	2620 MICHIGAN AVE	90033	5180010032	6.300	6.300	0.000	0.000	Shortfall of Sites	0.125	Low Medium II Residential	RD1.5-1-CUGU	Medium Neighborhood Residential	[LLN2 - MU3 - 4][RN3 - 6][CPIO]	20	135.598	12.600		Residential - Single Family Residence, 1	127-5A225 176	72	Boyle Heights	No	LI	BH CPU , R2RD
Los Angeles	2215 E 2ND ST	90033	5183009005	6.300	6.300	0.000	0.000	Shortfall of Sites	0.136	Low Medium II Residential	RD1.5-1-CUGU	Medium Neighborhood Residential	[LLN2 - MU3 - 4][RN3 - 6][CPIO]	20	125.199	12.600		Residential - Single Family Residence, 1	127-5A223 190	72	Boyle Heights	No	LI	BH CPU , R2RD
Los Angeles	2514 PENNSYLVANIA AVE	90033	5180007015	6.300	6.300	0.000	0.000	Shortfall of Sites	0.125	Low Medium II Residential	RD1.5-1-CUGU	Medium Neighborhood Residential	[LLN2 - MU3 - 4][RN3 - 6][CPIO]	20	135.782	12.600		Residential - Single Family Residence, 1	127-5A225 190	72	Boyle Heights	No	LI	BH CPU , R2RD
Los Angeles	2611 PENNSYLVANIA AVE	90033	5180010022	6.300	6.300	0.000	0.000	Shortfall of Sites	0.124	Low Medium II Residential	RD1.5-1-CUGU	Medium Neighborhood Residential	[LLN2 - MU3 - 4][RN3 - 6][CPIO]	20	136.677	12.600		Residential - Single Family Residence, 1	127-5A225 195	72	Boyle Heights	No	LI	BH CPU , R2RD
Los Angeles	2528 PENNSYLVANIA AVE	90033	5180007012	6.300	6.300	0.000	0.000	Shortfall of Sites	0.125	Low Medium II Residential	RD1.5-1-CUGU	Medium Neighborhood Residential	[LLN2 - MU3 - 4][RN3 - 6][CPIO]	20	135.746	12.600		Residential - Single Family Residence, 1	127-5A225 211	72	Boyle Heights	No	LI	BH CPU , R2RD
Los Angeles	2623 PENNSYLVANIA AVE	90033	5180010025	6.300	6.300	0.000	0.000	Shortfall of Sites	0.124	Low Medium II Residential	RD1.5-1-CUGU	Medium Neighborhood Residential	[LLN2 - MU3 - 4][RN3 - 6][CPIO]	20	136.677	12.600		Residential - Single Family Residence, 1	127-5A225 216	72	Boyle Heights	No	LI	BH CPU , R2RD
Los Angeles	2109 E 3RD ST	90033	5183011007	6.300	6.300	0.000	0.000	Shortfall of Sites	0.125	Low Medium II Residential	RD2-1-CUGU	Medium Neighborhood Residential	[LLN2 - MU3 - 4][RN3 - 6][CPIO]	20	135.667	12.600		Residential - Single Family Residence, 1	127-5A223 218	72	Boyle Heights	No	LI	BH CPU , R2RD
Los Angeles	2629 PENNSYLVANIA AVE	90033	5180010026	6.300	6.300	0.000	0.000	Shortfall of Sites	0.124	Low Medium II Residential	RD1.5-1-CUGU	Medium Neighborhood Residential	[LLN2 - MU3 - 4][RN3 - 6][CPIO]	20	136.677	12.600		Residential - Single Family Residence, 1	127-5A225 223	72	Boyle Heights	No	LI	BH CPU , R2RD
Los Angeles	2121 E 3RD ST	90033	5183011004	6.300	6.300	0.000	0.000	Shortfall of Sites	0.125	Low Medium II Residential	RD2-1-CUGU	Medium Neighborhood Residential	[LLN2 - MU3 - 4][RN3 - 6][CPIO]	20	135.656	12.600		Residential - Single Family Residence, 1	127-5A223 235	72	Boyle Heights	No	LI	BH CPU , R2RD
Los Angeles	2125 E 3RD ST	90033	5183011003	6.300	6.300	0.000	0.000	Shortfall of Sites	0.125	Low Medium II Residential	RD2-1-CUGU	Medium Neighborhood Residential	[LLN2 - MU3 - 4][RN3 - 6][CPIO]	20	135.654	12.600		Residential - Single Family Residence, 1	127-5A223 243	72	Boyle Heights	No	LI	BH CPU , R2RD
Los Angeles	2129 E 3RD ST	90033	5183011002	6.300	6.300	0.000	0.000	Shortfall of Sites	0.125	Low Medium II Residential	RD2-1-CUGU	Medium Neighborhood Residential	[LLN2 - MU3 - 4][RN3 - 6][CPIO]	20	135.650	12.600		Residential - Single Family Residence, 1	127-5A223 250	72	Boyle Heights	No	LI	BH CPU , R2RD
Los Angeles	2622 PENNSYLVANIA AVE	90033	5180010012	6.300	6.300	0.000	0.000	Shortfall of Sites	0.125	Low Medium II Residential	RD1.5-1-CUGU	Medium Neighborhood Residential	[LLN2 - MU3 - 4][RN3 - 6][CPIO]	20	135.634	12.600		Residential - Single Family Residence - Pool, 1	127-5A225 274	72	Boyle Heights	No	LI	BH CPU , R2RD
Los Angeles	2628 PENNSYLVANIA AVE	90033	5180010011	6.300	6.300	0.000	0.000	Shortfall of Sites	0.125	Low Medium II Residential	RD1.5-1-CUGU	Medium Neighborhood Residential	[LLN2 - MU3 - 4][RN3 - 6][CPIO]	20	135.618	12.600		Residential - Single Family Residence, 1	127-5A225 282	72	Boyle Heights	No	LI	BH CPU , R2RD
Los Angeles	145 S SOTO ST	90033	5183009037	6.300	6.300	0.000	0.000	Shortfall of Sites	0.083	Low Medium II Residential	RD1.5-1-CUGU	Community Center	[LUM3 - SH3 - 4][XC1 - 4][CPIO]	20	205.745	12.600		Residential - Single Family Residence, 1	127-5A223 293	108	Boyle Heights	No	LI	BH CPU , R2RD
Los Angeles	2515 GLEASON AVE	90033	5180006019	6.300	6.300	0.000	0.000	Shortfall of Sites	0.132	Low Medium II Residential	RD1.5-1-CUGU	Medium Neighborhood Residential	[LLN2 - MU3 - 4][RN3 - 6][CPIO]	20	128.878	12.600		Residential - Single Family Residence, 1	127-5A223 318	72	Boyle Heights	No	LI	BH CPU , R2RD
Los Angeles	2419 E 2ND ST	90033	5180003014	6.300	6.300	0.000	0.000	Shortfall of Sites	0.128	Low Medium I Residential	R2-1-CUGU	Medium Neighborhood Residential	[LLN2 - MU3 - 4][RN3 - 6][CPIO]	20	132.749	12.600		Residential - Single Family Residence, 1	127-5A223 334	72	Boyle Heights	No	LI	BH CPU , R2RD
Los Angeles	2427 E 2ND ST	90033	5180003016	6.300	6.300	0.000	0.000	Shortfall of Sites	0.125	Low Medium I Residential	R2-1-CUGU	Medium Neighborhood Residential	[LLN2 - MU3 - 4][RN3 - 6][CPIO]	20	135.562	12.600		Residential - Single Family Residence, 1	127-5A223 346	72	Boyle Heights	No	LI	BH CPU , R2RD
Los Angeles	2514 GLEASON AVE	90033	5180006028	6.300	6.300	0.000	0.000	Shortfall of Sites	0.132	Low Medium I Residential	R2-1-CUGU	Medium Neighborhood Residential	[LLN2 - MU3 - 4][RN3 - 6][CPIO]	20	128.834	12.600		Residential - Single Family Residence, 1	127-5A223 353	72	Boyle Heights	No	LI	BH CPU , R2RD
Los Angeles	2520 GLEASON AVE	90033	5180006029	6.300	6.300	0.000	0.000	Shortfall of Sites	0.132	Low Medium I Residential	R2-1-CUGU	Medium Neighborhood Residential	[LLN2 - MU3 - 4][RN3 - 6][CPIO]	20	128.836	12.600		Residential - Single Family Residence, 1	127-5A223 357	72	Boyle Heights	No	LI	BH CPU , R2RD
Los Angeles	2515 E 2ND ST	90033	5180006034	6.300	6.300	0.000	0.000	Shortfall of Sites	0.134	Low Medium I Residential	R2-1-CUGU	Medium Neighborhood Residential	[LLN2 - MU3 - 4][RN3 - 6][CPIO]	20	127.252	12.600		Residential - Single Family Residence, 1	127-5A223 378	72	Boyle Heights	No	LI	BH CPU , R2RD

Jurisdiction Name	Site Address/Intersection	5 Digit ZIP Code	Assessor Parcel Number	Very Low-Income	Low-Income	Moderate-Income	Above Moderate-Income	Type of Shortfall	Parcel Size (Acres)	Current General Plan Designation	Current Zoning	Proposed General Plan (GP) Designation	Proposed Zoning	Minimum Density Allowed	Maximum Density Allowed	Total Capacity	Vacant/ Nonvacant	Description of Existing Uses	PIN	Base Density Per Acre	Community Plan Area	Rent Stabalization Ordinance	Income Category	Applicable Rezoning Program (Program informing values in Column Q listed first)
Los Angeles	2521 E 2ND ST	90033	5180006033	6.300	6.300	0.000	0.000	Shortfall of Sites	0.134	Low Medium I Residential	R2-1-CUGU	Medium Neighborhood Residential	[LLN2 - MU3 - 4][RN3 - 6][CPIO]	20	127.090	12.600		Residential - Single Family Residence, 1	127-5A223 383	72	Boyle Heights	No	LI	BH CPU , R2RD
Los Angeles	2619 GLEASON AVE	90033	5180011005	6.300	6.300	0.000	0.000	Shortfall of Sites	0.132	Low Medium II Residential	RD1.5-1-CUGU	Medium Neighborhood Residential	[LLN2 - MU3 - 4][RN3 - 6][CPIO]	20	128.914	12.600		Residential - Single Family Residence, 1	127-5A225 389	72	Boyle Heights	No	LI	BH CPU , R2RD
Los Angeles	2627 GLEASON AVE	90033	5180011003	6.300	6.300	0.000	0.000	Shortfall of Sites	0.132	Low Medium II Residential	RD1.5-1-CUGU	Medium Neighborhood Residential	[LLN2 - MU3 - 4][RN3 - 6][CPIO]	20	128.903	12.600		Residential - Single Family Residence, 1	127-5A225 401	72	Boyle Heights	No	LI	BH CPU , R2RD
Los Angeles	1629 PLEASANT AVE	90033	5174024022	6.300	6.300	0.000	0.000	Shortfall of Sites	0.174	Low Medium II Residential	[Q]C2-1-RIO-CUGU	Neighborhood Center	[LUM1 - G2 - 3][XN2 - 8][CPIO]	20	97.852	12.600		Residential - Single Family Residence, 1	129A221 109	54	Boyle Heights	No	LI	BH CPU
Los Angeles	2528 MICHIGAN AVE	90033	5180007029	6.300	6.300	0.000	0.000	Shortfall of Sites	0.125	Medium Residential	R3-1-CUGU	Medium Neighborhood Residential	[LLN2 - MU3 - 4][RN3 - 6][CPIO]	20	135.550	12.600		Residential - Single Family Residence, 1	127-5A225 139	72	Boyle Heights	No	LI	BH CPU
Los Angeles	1607 E CESAR E CHAVEZ AVE	90033	5174010032	6.300	6.300	0.000	0.000	Shortfall of Sites	0.173	Highway Oriented and Limited Commercial	C2-1-RIO-CUGU	Neighborhood Center	[LUM1 - G2 - 3][XN2 - 8][CPIO]	20	97.984	12.600		Commercial - Store - One Story, 1	130-5A221 162	54	Boyle Heights	No	LI	BH CPU
Los Angeles	1301 N MAIN ST	90012	5409006009	6.300	6.300	0.000	0.000	Shortfall of Sites	0.120	Hybrid Industrial	UI(CA)	Hybrid Industrial	UV(CA)	20	141.175	12.600		Commercial - Store Combination - Store and Residential Combination - One Story, 1	135A217 109	No Max	Central City North	No	LI	CASP , ARO
Los Angeles	19906 SHERMAN WAY	91306	2135008018	0.630	0.630	0.000	11.340	Shortfall of Sites	0.186	Low Medium II Residential	R1-1-RIO	Low Medium Residential	[DM1-SH1-5] [IX3-FA] [SN-CPIO-O]	20	91.426	12.600		Residential - Single Family Residence, 1	183B113 74	10	Canoga Park - Winnetka - Woodland Hills - West Hills	No	VLI, LI, ABMI	CPK CPU , AHO
Los Angeles	7021 INDEPENDENCE AVE	91303	2138025018	0.630	0.630	0.000	11.340	Shortfall of Sites	0.173	Low Residential	R1-1-RIO	Low Medium Residential	[HM1-CHC1-5] [CX2-FA] [CPIO]	20	98.275	12.600		Residential - Single Family Residence, 1	183B109 436	10	Canoga Park - Winnetka - Woodland Hills - West Hills	No	VLI, LI, ABMI	CPK CPU ,
Los Angeles	20918 HART ST	91303	2138028062	6.300	6.300	0.000	0.000	Shortfall of Sites	0.115	Low Residential	R1-1-RIO	Low Medium Residential	[LM2-G1-5] [CX2-FA] [CPIO-O]	20	147.441	12.600		Residential - Single Family Residence - Therapy Pool (Spa), 1	183B109 522	10	Canoga Park - Winnetka - Woodland Hills - West Hills	No	LI	CPK CPU ,
Los Angeles	7329 REMMET AVE	91303	2111014018	0.630	0.630	0.000	11.340	Shortfall of Sites	0.172	Low Residential	R1-1	Medium Residential	[MB3-CDF1-5] [IX4-FA] [CPIO]	20	98.740	12.600		Residential - Single Family Residence, 1	186B105 751	43	Canoga Park - Winnetka - Woodland Hills - West Hills	No	VLI, LI, ABMI	CPK CPU ,
Los Angeles	7309 ALABAMA AVE	91303	2111015014	0.630	0.630	0.000	11.340	Shortfall of Sites	0.172	Low Medium I Residential	R1-1	Medium Residential	[DM2-MK1-5] [CX1-FA] [CPIO]	20	98.740	12.600		Residential - Single Family Residence, 1	186B105 834	43	Canoga Park - Winnetka - Woodland Hills - West Hills	No	VLI, LI, ABMI	CPK CPU ,
Los Angeles	1028 WHITE KNOLL DR	90012	5406022020	6.300	6.300	0.000	0.000	Shortfall of Sites	0.141	Low Medium II Residential	RD1.5-1	Medium Neighborhood Residential	[LN1-MU1-5] [RG1-FA] [CPIO]	20	120.405	12.600		Residential - Single Family Residence, 1	136-5A213 12	No Max	Central City North	No	LI	DT CPU
Los Angeles	400 S SAN PEDRO ST	90013	5147007019	0.630	0.630	0.000	11.340	Shortfall of Sites	0.073	Light Manufacturing	M2-2D	Community Center	[MB4-SH1-5] [CX2-FA] [CPIO]	20	233.944	12.600		Industrial - Warehousing, Distribution, Storage - Warehousing, Distribution, Under 10,000 SF - One Story, 1	127-5A213 16	No Max	Central City	No	VLI, LI, ABMI	DT CPU
Los Angeles	1731 E OLYMPIC BLVD	90021	5146010015	0.630	0.630	0.000	11.340	Shortfall of Sites	0.074	Heavy Manufacturing	M3-2D	Hybrid Industrial	[MB4-SH1-5] [IX4-FA]	20	228.433	12.600		Commercial - Parking Lot (Commercial Use Property) - Lots - Patron or Employee - One Story, 1	121-5A215 18	No Max	Central City	No	VLI, LI, ABMI	DT CPU
Los Angeles	750 N BROADWAY	90012	5408024005	0.630	0.630	0.000	11.340	Shortfall of Sites	0.050	Regional Commercial	C2-2	Community Center	[DM2-MK1-5] [CX1-FA] [CPIO]	20	341.378	12.600		Commercial - Store - One Story, 1	133-5A215 36	No Max	Central City North	No	VLI, LI, ABMI	DT CPU
Los Angeles	950 FIGUEROA TER	90012	5406025019	6.300	6.300	0.000	0.000	Shortfall of Sites	0.149	High Medium Residential	R4-1	Medium Neighborhood Residential	[LM2-MU2-5] [RG1-FA] [CPIO]	20	114.108	12.600		Residential - Single Family Residence, 1	136-5A213 133	No Max	Central City North	No	LI	DT CPU
Los Angeles	940 W COLLEGE ST	90012	5406028090	6.300	6.300	0.000	0.000	Shortfall of Sites	0.142	High Medium Residential	R4-1	Medium Neighborhood Residential	[LM2-MU2-5] [RG1-FA] [CPIO]	20	119.799	12.600		Residential - Single Family Residence, 1	136-5A213 177	No Max	Central City North	No	LI	DT CPU
Los Angeles	18801 MIRANDA ST	91356	2156021153	6.300	6.300	0.000	0.000	Shortfall of Sites	0.246	Low Medium I Residential	(T)R1-1	Medium Neighborhood Residential	0	20	69.094	12.600		Residential - Single Family Residence - Pool, 1	174B121 802	43	Encino - Tarzana	No	LI	ENC CPU , AHO
Los Angeles	753 W GARDENA BLVD	90247	6120019036	6.300	6.300	0.000	0.000	Shortfall of Sites	0.160	Neighborhood Office Commercial	R2-1, C2-1	Villages	0	20	106.435	12.600		Residential - Single Family Residence, 1	069B197 415	108	Harbor Gateway	No	LI	HG CPU , R2RD
Los Angeles	14302 ESTRELLA AVE	90248	6119006902	6.300	6.300	0.000	0.000	Shortfall of Sites	0.161	Low Residential	R1-1	Villages	0	20	105.734	12.600		Residential - Single Family Residence, 1	075B201 73	108	Harbor Gateway	No	LI	HG CPU
Los Angeles	14418 ESTRELLA AVE	90248	6119006911	6.300	6.300	0.000	0.000	Shortfall of Sites	0.158	Low Residential	R1-1	Villages	0	20	107.590	12.600		Residential - Single Family Residence, 1	075B201 112	108	Harbor Gateway	No	LI	HG CPU
Los Angeles	5728 WARING AVE	90038	5534033007	6.300	6.300	0.000	0.000	Shortfall of Sites	0.149	Medium Residential	R3-1XL	High Medium Residential	[Q]R4-1VL-CPIO	20	113.859	12.600		Residential - Single Family Residence, 1	141B189 122	54	Hollywood	No	LI	HWD CPU , AHO
Los Angeles	5747 CAMERFORD AVE	90038	5534033023	6.300	6.300	0.000	0.000	Shortfall of Sites	0.149	Medium Residential	R3-1XL	High Medium Residential	[Q]R4-1VL-CPIO	20	113.871	12.600		Residential - Single Family Residence, 1	141B189 166	54	Hollywood	No	LI	HWD CPU , AHO
Los Angeles	5812 CAMERFORD AVE	90038	5534036005	6.300	6.300	0.000	0.000	Shortfall of Sites	0.149	Medium Residential	R3-1XL	High Medium Residential	[Q]R4-1VL-CPIO	20	113.926	12.600		Residential - Single Family Residence, 1	141B189 217	54	Hollywood	No	LI	HWD CPU , AHO
Los Angeles	1449 N BRONSON AVE	90028	5545015006	6.300	6.300	0.000	0.000	Shortfall of Sites	0.152	High Medium Residential	[Q]R4-2	High Medium Residential	[Q]R4-1VL-CPIO	20	111.946	12.600		Residential - Single Family Residence, 1	147A191 110	72	Hollywood	No	LI	HWD CPU
Los Angeles	1433 TAMARIND AVE	90028	5545014012	6.300	6.300	0.000	0.000	Shortfall of Sites	0.149	High Medium Residential	[Q]R4-2	High Medium Residential	[Q]R4-1VL-CPIO	20	113.888	12.600		Residential - Single Family Residence, 1	147A191 125	72	Hollywood	No	LI	HWD CPU
Los Angeles	1432 GORDON ST	90028	5545014043	6.300	6.300	0.000	0.000	Shortfall of Sites	0.149	High Medium Residential	[Q]R4-2	High Medium Residential	[Q]R4-1VL-CPIO	20	113.928	12.600		Residential - Single Family Residence, 1	147A191 126	72	Hollywood	No	LI	HWD CPU
Los Angeles	1412 TAMARIND AVE	90028	5545015037	6.300	6.300	0.000	0.000	Shortfall of Sites	0.149	High Medium Residential	[Q]R4-2	High Medium Residential	[Q]R4-1VL-CPIO	20	113.927	12.600		Residential - Single Family Residence, 1	147A191 152	72	Hollywood	No	LI	HWD CPU
Los Angeles	1413 TAMARIND AVE	90028	5545014016	6.300	6.300	0.000	0.000	Shortfall of Sites	0.149	High Medium Residential	[Q]R4-2	High Medium Residential	[Q]R4-1VL-CPIO	20	113.874	12.600		Residential - Single Family Residence, 1	147A191 153	72	Hollywood	No	LI	HWD CPU
Los Angeles	1406 GORDON ST	90028	5545014038	6.300	6.300	0.000	0.000	Shortfall of Sites	0.149	High Medium Residential	[Q]R4-2	High Medium Residential	[Q]R4-1VL-CPIO	20	113.928	12.600		Institutional - Homes for Aged and Others - One Story, 1	147A191 159	72	Hollywood	No	LI	HWD CPU
Los Angeles	1343 TAMARIND AVE	90028	5545014019	6.300	6.300	0.000	0.000	Shortfall of Sites	0.149	High Medium Residential	[Q]R4-2	High Medium Residential	[Q]R4-1VL-CPIO	20	113.865	12.600		Residential - Single Family Residence, 1	147A191 178	72	Hollywood	No	LI	HWD CPU
Los Angeles	1339 TAMARIND AVE	90028	5545014020	6.300	6.300	0.000	0.000	Shortfall of Sites	0.149	High Medium Residential	[Q]R4-2	High Medium Residential	[Q]R4-1VL-CPIO	20	113.861	12.600		Residential - Single Family Residence, 1	147A191 186	72	Hollywood	No	LI	HWD CPU
Los Angeles	1332 TAMARIND AVE	90028	5545015032	6.300	6.300	0.000	0.000	Shortfall of Sites	0.149	High Medium Residential	[Q]R4-2	High Medium Residential	[Q]R4-1VL-CPIO	20	113.927	12.600		Residential - Single Family Residence, 1	147A191 191	72	Hollywood	No	LI	HWD CPU
Los Angeles	1333 TAMARIND AVE	90028	5545014021	6.300	6.300	0.000	0.000	Shortfall of Sites	0.149	High Medium Residential	[Q]R4-2	High Medium Residential	[Q]R4-1VL-CPIO	20	113.858	12.600		Residential - Single Family Residence, 1	147A191 192	72	Hollywood	No	LI	HWD CPU
Los Angeles	6136 ROMAINE ST	90038	5534026008	6.300	6.300	0.000	0.000	Shortfall of Sites	0.149	Medium Residential	R3-1XL	High Medium Residential	[Q]R4-1VL-CPIO	20	113.730	12.600		Residential - Single Family Residence, 1	144B189 879	54	Hollywood	No	LI	HWD CPU
Los Angeles	6006 BARTON AVE	90038	5534028002	6.300	6.300	0.000	0.000	Shortfall of Sites	0.149	Medium Residential	R3-1XL	High Medium Residential	[Q]R4-1VL-CPIO	20	113.954	12.600		Residential - Single Family Residence, 1	144B189 958	54	Hollywood	No	LI	HWD CPU
Los Angeles	12136 BURBANK BLVD	91607	2347015020	0.000	0.000	0.000	12.600	Shortfall of Sites	0.334	Low Medium II Residential	[Q]R3-1, RD1.5-1	Community Center (Mixed-Use)	0	0	107.898	12.600		Residential - Five or More Units or Apartments (Any Combination) · 4 Stories or Less, 12	174B165 758	145	North Hollywood - Valley Village	Yes	ABMI	NH CPU , AHO
Los Angeles	6449 AGNES AVE	91606	2322007042	0.630	0.630	0.000	11.340	Shortfall of Sites	0.162	Medium Residential	R3-1	Community Center (Mixed-Use)	0	20	104.873	12.600		Residential - Single Family Residence - Guesthouse, 1	180B165 605	145	North Hollywood - Valley Village	No	VLI, LI, ABMI	NH CPU , DB50, AHO
Los Angeles	6433 AGNES AVE	91606	2322007045	0.630	0.630	0.000	11.340	Shortfall of Sites	0.159	Medium Residential	R3-1	Community Center (Mixed-Use)	0	20	106.852	12.600		Residential - Single Family Residence, 1	180B165 648	145	North Hollywood - Valley Village	No	VLI, LI, ABMI	NH CPU , DB50, AHO
Los Angeles	11624 VICTORY BLVD	91606	2335026007	0.630	0.630	0.000	11.340	Shortfall of Sites	0.161	Medium Residential	[Q]R3-1	Community Center (Mixed-Use)	0	20	105.490	12.600		Residential - Single Family Residence, 1	180B169 1190	145	North Hollywood - Valley Village	No	VLI, LI, ABMI	NH CPU , DB50
Los Angeles	5802 LANKERSHIM BLVD	91601	2338014006	0.630	0.630	0.000	11.340	Shortfall of Sites	0.159	Highway Oriented Commercial	[T][Q]C2-1VL	Community Center (Mixed-Use)	0	20	106.648	12.600		Commercial - Office Building - One Story, 1	174B169 271	145	North Hollywood - Valley Village	No	VLI, LI, ABMI	NH CPU
Los Angeles	11720 VANOWEN ST	91605	2322015038	6.300	6.300	0.000	0.000	Shortfall of Sites	0.305	Medium Residential	R1-1, R3-1	Neighborhood Center	0	20	72.079	12.600		Commercial - Auto, Recreation Equipment, Construction Equipment Sales and Service - Auto Body Repair Shop - One Story, 5	180B169 50	108	North Hollywood - Valley Village	No	LI	NH CPU
Los Angeles	11165 HUSTON ST	91601	2353017010	0.000	0.000	0.000	12.600	Shortfall of Sites	0.285	Medium Residential	R3-1	Medium	0	0	108.903	12.600		Residential - Five or More Units or Apartments (Any Combination) · 4 Stories or Less, 8	168B173 129	54	North Hollywood - Valley Village	Yes	ABMI	Orange LineTNP , DB50, AHO
Los Angeles	14658 FRIAR ST	91411	2241006012	6.300	6.300	0.000	0.000	Shortfall of Sites	0.098	Medium Residential	[Q]R3-1	0	0	20	174.235	12.600		Residential - Single Family Residence, 1	178-5A149 38	No Max	Van Nuys - North Sherman Oaks	No	LI	Orange LineTNP
Los Angeles	11311 COLLINS ST	91601	2337037017	6.300	6.300	0.000	0.000	Shortfall of Sites	0.155	Low Medium II Residential	RD1.5-1VL	Medium	0	20	109.710	12.600		Residential - Single Family Residence, 1	174B173 587	54	North Hollywood - Valley Village	No	LI	Orange LineTNP
Los Angeles	11324 COLLINS ST	91601	2337038022	6.300	6.300	0.000	0.000	Shortfall of Sites	0.155	Low Medium II Residential	RD1.5-1VL	Medium	0	20	109.710	12.600		Residential - Single Family Residence, 1	174B173 659	54	North Hollywood - Valley Village	No	LI	Orange LineTNP

Jurisdiction Name	Site Address/Intersection	5 Digit ZIP Code	Assessor Parcel Number	Very Low-Income	Low-Income	Moderate-Income	Above Moderate-Income	Type of Shortfall	Parcel Size (Acres)	Current General Plan Designation	Current Zoning	Proposed General Plan (GP) Designation	Proposed Zoning	Minimum Density Allowed	Maximum Density Allowed	Total Capacity	Vacant/ Nonvacant	Description of Existing Uses	PIN	Base Density Per Acre	Community Plan Area	Rent Stabalization Ordinance	Income Category	Applicable Rezoning Program (Program informing values in Column Q listed first)
Los Angeles	11318 COLLINS ST	91601	2337038021	6.300	6.300	0.000	0.000	Shortfall of Sites	0.155	Low Medium II Residential	RD1.5-1VL	Medium	0	20	109.710	12.600		Residential - Single Family Residence, 1	174B173 660	54	North Hollywood - Valley Village	No	LI	Orange LineTNP
Los Angeles	11314 COLLINS ST	91601	2337038020	6.300	6.300	0.000	0.000	Shortfall of Sites	0.155	Low Medium II Residential	RD1.5-1VL	Medium	0	20	109.710	12.600		Residential - Single Family Residence, 1	174B173 661	54	North Hollywood - Valley Village	No	LI	Orange LineTNP
Los Angeles	11323 MARTHA ST	91601	2337038013	6.300	6.300	0.000	0.000	Shortfall of Sites	0.155	Low Medium II Residential	RD1.5-1VL	Medium	0	20	109.604	12.600		Residential - Single Family Residence, 1	174B173 725	54	North Hollywood - Valley Village	No	LI	Orange LineTNP
Los Angeles	11319 MARTHA ST	91601	2337038014	6.300	6.300	0.000	0.000	Shortfall of Sites	0.155	Low Medium II Residential	RD1.5-1VL	Medium	0	20	109.612	12.600		Residential - Single Family Residence, 1	174B173 726	54	North Hollywood - Valley Village	No	LI	Orange LineTNP
Los Angeles	10703 BLOOMFIELD ST	91602	2423016012	0.630	0.630	0.000	11.340	Shortfall of Sites	0.120	Medium Residential	[Q]R3-1-RIO	Community Center	0	20	141.433	12.600		Residential - Single Family Residence, 1	165B177 445	108	Sherman Oaks - Studio City - Toluca Lake - Cahuenga Pass	No	VLI, LI, ABMI	SHR CPU , DB50, AHO
Los Angeles	10703 WOODBRIDGE ST	91602	2423016032	0.630	0.630	0.000	11.340	Shortfall of Sites	0.120	Medium Residential	[Q]R3-1-RIO	Community Center	0	20	141.470	12.600		Residential - Single Family Residence, 1	165B177 549	108	Sherman Oaks - Studio City - Toluca Lake - Cahuenga Pass	No	VLI, LI, ABMI	SHR CPU , DB50, AHO
Los Angeles	6734 TOBIAS AVE	91405	2236008009	6.300	6.300	0.000	0.000	Shortfall of Sites	0.156	Low Residential	R1-1	Village	0	20	108.839	12.600		Residential - Single Family Residence, 1	180B149 110	72	Van Nuys - North Sherman Oaks	No	LI	VNY CPU
Los Angeles	6721 TOBIAS AVE	91405	2236007014	6.300	6.300	0.000	0.000	Shortfall of Sites	0.164	Low Residential	R1-1	Village	0	20	103.405	12.600		Residential - Single Family Residence, 1	180B149 138	72	Van Nuys - North Sherman Oaks	No	LI	VNY CPU
Los Angeles	6652 CEDROS AVE	91405	2236007007	6.300	6.300	0.000	0.000	Shortfall of Sites	0.158	Low Residential	R1-1	Village	0	20	107.559	12.600		Residential - Single Family Residence, 1	180B149 242	72	Van Nuys - North Sherman Oaks	No	LI	VNY CPU
Los Angeles	7021 VAN NUYS BLVD	91405	2219010018	0.630	0.630	0.000	11.340	Shortfall of Sites	0.121	Community Commercial	C2-1L	Community Center	0	20	140.011	12.600		Commercial - Auto, Recreation Equipment, Construction Equipment Sales and Service - Used Car Sales - One Story, 1	183B149 327	108	Van Nuys - North Sherman Oaks	No	VLI, LI, ABMI	VNY CPU
Los Angeles	7009 VAN NUYS BLVD	91405	2219010022	0.630	0.630	0.000	11.340	Shortfall of Sites	0.120	Community Commercial	C2-1L	Community Center	0	20	141.221	12.600		Commercial - Store - One Story, 1	183B149 370	108	Van Nuys - North Sherman Oaks	No	VLI, LI, ABMI	VNY CPU
Los Angeles	14306 VALERIO ST	91405	2217001157	6.300	6.300	0.000	0.000	Shortfall of Sites	0.394	Low Residential	R1-1	Low Medium Residential	0	20	43.149	12.600		Residential - Single Family Residence, 1	186B153 466	29	Van Nuys - North Sherman Oaks	No	LI	VNY CPU
Los Angeles	14337 KITTRIDGE ST	91405	2237003037	6.300	6.300	0.000	0.000	Shortfall of Sites	0.159	Low Residential	R1-1	Village	0	20	106.644	12.600		Residential - Single Family Residence, 1	180B153 474	72	Van Nuys - North Sherman Oaks	No	LI	VNY CPU
Los Angeles	1620 PACIFIC COAST HWY	90710	7411004014	6.300	6.300	0.000	0.000	Shortfall of Sites	0.220	General Commercial	[Q]C2-1VL	Community Center	0	20	77.128	12.600		Residential - Single Family Residence - High Value Residence, X Cost Classification, 1	033B193 66	54	Wilmington - Harbor City	No	LI	WHC CPU , DB50
Los Angeles	25857 SENATOR AVE	90710	7411007051	6.300	6.300	0.000	0.000	Shortfall of Sites	0.230	Limited Manufacturing	[Q]MR1-1VL	Community Center	0	20	74.043	12.600		Residential - Single Family Residence, 1	033B193 125	54	Wilmington - Harbor City	No	LI	WHC CPU
Los Angeles	627 S SOTO ST	90023	5183024032	0.000	0.000	0.000	12.600	Shortfall of Sites	0.092	Low Medium II Residential	RD1.5-1-CUGU	Community Center	[LUM2 - G2 - 3][XC1 - 4][CPIO]	0	216.290	12.600		Residential - Double, Duplex, or Two Units - 4 Stories or Less, 2	124-5A221 63	108	Boyle Heights	Yes	ABMI	BH CPU , R2RD
Los Angeles	20600 HARTLAND ST	91306	2137030013	0.000	0.000	0.000	12.600	Shortfall of Sites	0.157	Medium Residential	R3-1-RIO	Medium Residential	[HM1-CHC1-5] [CX2-FA] [CPIO]	0	159.660	12.600		Residential - Five or More Units or Apartments (Any Combination) - 4 Stories or Less, 6	183B109 864	43	Canoga Park - Winnetka - Woodland Hills - West Hills	Yes	ABMI	CPK CPU , DB50, AHO
Los Angeles	1747 N HUDSON AVE	90028	5547008025	0.000	0.000	0.000	12.600	Shortfall of Sites	0.125	High Density Residential	[Q]R5-2	High Residential	[Q]R5-2D-CPIO	0	160.456	12.600		Residential - Double, Duplex, or Two Units - 4 Stories or Less, 2	148-5A187 47	108	Hollywood	Yes	ABMI	HWD CPU , AHO
Los Angeles	1416 GORDON ST	90028	5545014040	0.000	0.000	0.000	12.600	Shortfall of Sites	0.179	High Medium Residential	[Q]R4-2	High Medium Residential	[Q]R4-1VL-CPIO	0	111.693	12.600		Residential - Double, Duplex, or Two Units - 4 Stories or Less, 2	147A191 138	72	Hollywood	Yes	ABMI	HWD CPU
Los Angeles	1319 W 3RD ST	90017	5152005916	0.000	0.000	0.000	12.600	Shortfall of Sites	0.119	Regional Center Commercial	CW	0	0	0	131.963	12.600	Vacant	Miscellaneous - Government Owned Property - Vacant Land, 0	132A209 18		Westlake	No	ABMI	MURC
Los Angeles	2827 W 7TH ST	90005	5077014003	0.000	0.000	0.000	12.600	Shortfall of Sites	0.184	Regional Center Commercial	C2-2	0	0	0	85.785	12.600		Commercial - Parking Lot (Commercial Use Property) - Lots - Patron or Employee - One Story, 0	133-5A201 140		Wilshire	No	ABMI	MURC
Los Angeles	0	0	5077014004	0.000	0.000	0.000	12.600	Shortfall of Sites	0.184	Regional Center Commercial	C2-2	0	0	0	85.786	12.600		Commercial - Parking Lot (Commercial Use Property) - Lots - Patron or Employee - One Story, 0	133-5A201 141		Wilshire	No	ABMI	MURC
Los Angeles	6567 SELMA AVE	90028	5547015909	0.000	0.000	0.000	12.600	Shortfall of Sites	0.224	Regional Center Commercial	C4-2D	0	0	0	70.367	12.600		Commercial - Auto, Recreation Equipment, Construction Equipment Sales and Service - Auto Body Repair Shop - One Story, 0	148-5A187 316		Hollywood	No	ABMI	MURC
Los Angeles	0	0	5152005909	0.000	0.000	0.000	12.600	Shortfall of Sites	0.120	Community Commercial - Mixed High Residential	CW	0	0	0	131.252	12.600	Vacant	Miscellaneous - Government Owned Property - Vacant Land, 0	133-5A209 371		Westlake	No	ABMI	MURC
Los Angeles	3900 W 6TH ST	90020	5503030001	0.000	0.000	0.000	12.600	Shortfall of Sites	0.181	Regional Center Commercial	C2-2	0	0	0	86.852	12.600		Commercial - Store Combination - Store and Office Combination - One Story, 0	135B193 885		Wilshire	No	ABMI	MURC , ARO
Los Angeles	14612 FRIAR ST	91411	2241006003	0.000	0.000	0.000	12.600	Shortfall of Sites	0.161	Medium Residential	R3-1	High Medium	0	0	155.574	12.600		Residential - Five or More Units or Apartments (Any Combination) - 4 Stories or Less, 6	178-5A151 14	No Max	Van Nuys - North Sherman Oaks	Yes	ABMI	Orange LineTNP
Los Angeles	14332 FRIAR ST	91401	2240011006	0.000	0.000	0.000	12.600	Shortfall of Sites	0.161	Medium Residential	[Q]R3-1	High Medium	0	0	155.237	12.600		Residential - Five or More Units or Apartments (Any Combination) - 4 Stories or Less, 6	177B153 36	No Max	Van Nuys - North Sherman Oaks	Yes	ABMI	Orange LineTNP
Los Angeles	14316 FRIAR ST	91401	2240011009	0.000	0.000	0.000	12.600	Shortfall of Sites	0.161	Medium Residential	[Q]R3-1	High Medium	0	0	155.576	12.600		Residential - Five or More Units or Apartments (Any Combination) - 4 Stories or Less, 6	177B153 39	No Max	Van Nuys - North Sherman Oaks	Yes	ABMI	Orange LineTNP
Los Angeles	11332 MIRANDA ST	91601	2337037010	0.000	0.000	0.000	12.600	Shortfall of Sites	0.178	Low Medium II Residential	RD1.5-1VL	Medium	0	0	112.469	12.600		Residential - Double, Duplex, or Two Units - 4 Stories or Less, 2	174B173 504	54	North Hollywood - Valley Village	Yes	ABMI	Orange LineTNP
Los Angeles	6653 TOBIAS AVE	91405	2236007031	0.000	0.000	0.000	12.600	Shortfall of Sites	0.186	Low Residential	R1-1	Village	0	0	107.461	12.600		, 2	180B149 243	72	Van Nuys - North Sherman Oaks	Yes	ABMI	VNY CPU
Los Angeles	1600 WILCOX AVE	90028	5546007018	0.630	0.630	0.000	11.340	Shortfall of Sites	0.160	Regional Center Commercial	(T)(Q)C2-2D	Regional Center Commercial	C2-2D-CPIO	20	218.567	12.600		Commercial - Commercial - Miscellaneous Commercial - One Story, 0	148-5A187 308	108	Hollywood	No	VLI, LI, ABMI	HWD CPU , MURC, AHO
Los Angeles	1532 N HIGHLAND AVE	90028	5547020047	6.300	6.300	0.000	0.000	Shortfall of Sites	0.158	Regional Center Commercial	C4-2D	Regional Center Commercial	C2-2D-CPIO	20	221.761	12.600		Institutional - School (Private) - One Story, 0	147A185 23	108	Hollywood	No	LI	HWD CPU , MURC, AHO
Los Angeles	11342 BURBANK BLVD	91601	2350008056	0.630	0.630	0.000	11.340	Shortfall of Sites	0.151	Community Commercial	C2-2D	Regional Mixed Commercial	0	20	232.547	12.600		Commercial - Hotel and Motel - Hotel - 50 Rooms and Over - Five Stories, 0	174B173 950	No Max	North Hollywood - Valley Village	No	VLI, LI, ABMI	Orange LineTNP , AHO
Los Angeles	2747 GLENDON AVE	90064	4255015019	0.000	0.000	0.000	12.600	Shortfall of Sites	0.145	Low Residential	R1-1	0	0	0	99.000	12.600		Residential - Single Family Residence, 1	123B157 493		West Los Angeles	No	ABMI	TOC EXP
Los Angeles	14342 COLLINS ST	91401	2245011009	0.000	0.000	0.000	12.600	Shortfall of Sites	0.145	Low Residential	R1-1	0	0	0	99.000	12.600		Residential - Single Family Residence - Pool, 1	174B149 633		Van Nuys - North Sherman Oaks	No	ABMI	TOC EXP
Los Angeles	14362 COLLINS ST	91401	2245011005	0.000	0.000	0.000	12.600	Shortfall of Sites	0.145	Low Residential	R1-1	0	0	0	99.000	12.600		Residential - Single Family Residence, 1	174B149 629		Van Nuys - North Sherman Oaks	No	ABMI	TOC EXP
Los Angeles	14338 COLLINS ST	91401	2245011010	0.000	0.000	0.000	12.600	Shortfall of Sites	0.145	Low Residential	R1-1	0	0	0	99.000	12.600		Residential - Single Family Residence - Pool, 1	174B149 634		Van Nuys - North Sherman Oaks	No	ABMI	TOC EXP
Los Angeles	14352 COLLINS ST	91401	2245011007	0.000	0.000	0.000	12.600	Shortfall of Sites	0.145	Low Residential	R1-1	0	0	0	99.000	12.600		Residential - Single Family Residence, 1	174B149 631		Van Nuys - North Sherman Oaks	No	ABMI	TOC EXP
Los Angeles	14408 COLLINS ST	91401	2245011003	0.000	0.000	0.000	12.600	Shortfall of Sites	0.145	Low Residential	R1-1	0	0	0	99.000	12.600		Residential - Single Family Residence - Pool, 1	174B149 627		Van Nuys - North Sherman Oaks	No	ABMI	TOC EXP
Los Angeles	14402 COLLINS ST	91401	2245011004	0.000	0.000	0.000	12.600	Shortfall of Sites	0.145	Low Residential	R1-1	0	0	0	99.000	12.600		Residential - Single Family Residence - Pool, 1	174B149 628		Van Nuys - North Sherman Oaks	No	ABMI	TOC EXP
Los Angeles	14358 COLLINS ST	91401	2245011006	0.000	0.000	0.000	12.600	Shortfall of Sites	0.145	Low Residential	R1-1	0	0	0	99.000	12.600		Residential - Single Family Residence, 1	174B149 630		Van Nuys - North Sherman Oaks	No	ABMI	TOC EXP
Los Angeles	14412 COLLINS ST	91401	2245011002	0.000	0.000	0.000	12.600	Shortfall of Sites	0.145	Low Residential	R1-1	0	0	0	99.000	12.600		Residential - Single Family Residence, 1	174B149 626		Van Nuys - North Sherman Oaks	No	ABMI	TOC EXP
Los Angeles	14348 COLLINS ST	91401	2245011008	0.000	0.000	0.000	12.600	Shortfall of Sites	0.145	Low Residential	R1-1	0	0	0	99.000	12.600		Residential - Single Family Residence, 1	174B149 632		Van Nuys - North Sherman Oaks	No	ABMI	TOC EXP
Los Angeles	4424 VICTORIA PARK DR	90019	5082014013	0.000	0.000	0.000	12.599	Shortfall of Sites	0.145	Low Medium I Residential	R2-1-O	0	0	0	99.000	12.599		Residential - Single Family Residence, 1	129B185 1136		West Adams - Baldwin Hills - Leimert	No	ABMI	TOC EXP , R2RD
Los Angeles	2831 MALCOLM AVE	90064	4255013007	0.000	0.000	0.000	12.599	Shortfall of Sites	0.145	Low Residential	R1-1	0	0	0	99.000	12.599		Residential - Single Family Residence, 1	123B157 607		West Los Angeles	No	ABMI	TOC EXP
Los Angeles	5500 W 78TH ST	90045	4127020026	0.000	0.000	0.000	12.598	Shortfall of Sites	0.145	Low Residential	R1-1	0	0	0	99.000	12.598		Residential - Single Family Residence, 1	099B173 602		Westchester - Playa del Rey	No	ABMI	TOC EXP
Los Angeles	12211 HARTSOOK ST	91607	2356016019	0.000	0.000	0.000	12.597	Shortfall of Sites	0.145	Low Residential	R1-1	Medium Neighborhood Residential	0	0	99.000	12.597		Residential - Single Family Residence, 1	171B165 650	72	North Hollywood - Valley Village	No	ABMI	TOC EXP , NH CPU, AHO
Los Angeles	1527 GLENDON AVE	90024	4325020012	0.000	0.000	0.000	12.596	Shortfall of Sites	0.145	Low Residential	R1-1	0	0	0	99.000	12.596		Residential - Single Family Residence, 1	129B153 16		Westwood	No	ABMI	TOC EXP
Los Angeles	13239 CUMPSTON ST	91401	2345002009	0.000	0.000	0.000	12.596	Shortfall of Sites	0.133	Low Residential	R1-1	0	0	0	99.000	12.596		Residential - Single Family Residence - Pool, 0	174B157 874		Van Nuys - North Sherman Oaks	No	ABMI	TOC EXP

Jurisdiction Name	Site Address/Intersection	5 Digit ZIP Code	Assessor Parcel Number	Very Low-Income	Low-Income	Moderate-Income	Above Moderate-Income	Type of Shortfall	Parcel Size (Acres)	Current General Plan Designation	Current Zoning	Proposed General Plan (GP) Designation	Proposed Zoning	Minimum Density Allowed	Maximum Density Allowed	Total Capacity	Vacant/ Nonvacant	Description of Existing Uses	PIN	Base Density Per Acre	Community Plan Area	Rent Stabalization Ordinance	Income Category	Applicable Rezoning Program (Program informing values in Column Q listed first)
Los Angeles	23350 JUSTICE ST	91304	2020016900	6.298	6.298	0.000	0.000	Shortfall of Sites	6.827	Public Facilities	[Q]PF-1XL	0	0	20	153.741	12.596		Miscellaneous - Government Owned Property, 0	189B093 200		Canoga Park - Winnetka - Woodland Hills - West Hills	No	LI	PF
Los Angeles	1948 COMSTOCK AVE	90025	4319013040	0.000	0.000	0.000	12.595	Shortfall of Sites	0.145	Low Residential	R1-1-O	0	0	0	99.000	12.595		Residential - Single Family Residence, 1	132B157 1103		West Los Angeles	No	ABMI	TOC EXP
Los Angeles	5327 LEMP AVE	91601	2348006049	0.000	0.000	0.000	12.594	Shortfall of Sites	0.145	Low Residential	R1-1	0	0	0	99.000	12.594		Residential - Single Family Residence, 1	171B169 192		North Hollywood - Valley Village	No	ABMI	TOC EXP
Los Angeles	10615 NORTHVALE RD	90064	4318041009	0.000	0.000	0.000	12.594	Shortfall of Sites	0.145	Low Residential	R1V2	0	0	0	99.000	12.594		Residential - Single Family Residence, 1	123B161 63		West Los Angeles	No	ABMI	TOC EXP
Los Angeles	10713 ESTHER AVE	90064	4255024018	0.000	0.000	0.000	12.593	Shortfall of Sites	0.145	Low Residential	R1-1-O	0	0	0	99.000	12.593		Residential - Single Family Residence, 1	126B157 1119		West Los Angeles	No	ABMI	TOC EXP
Los Angeles	4353 VICTORIA PARK DR	90019	5082015021	0.000	0.000	0.000	12.592	Shortfall of Sites	0.145	Low Medium I Residential	R2-1-O	0	0	0	99.000	12.592		Residential - Double, Duplex, or Two Units - 4 Stories or Less, 0	129B185 1106		West Adams - Baldwin Hills - Leimert	Yes	ABMI	TOC EXP , R2RD
Los Angeles	13233 ALBERS PL	91401	2345002017	0.000	0.000	0.000	12.592	Shortfall of Sites	0.132	Low Residential	R1-1	0	0	0	99.000	12.592		Residential - Single Family Residence, 0	174B157 775		Van Nuys - North Sherman Oaks	No	ABMI	TOC EXP
Los Angeles	10807 ROCHESTER AVE	90024	4325010013	0.000	0.000	0.000	12.590	Shortfall of Sites	0.145	Low Residential	R1-1	0	0	0	99.000	12.590		Residential - Single Family Residence, 1	132B153 609		Westwood	No	ABMI	TOC EXP
Los Angeles	2738 WESTWOOD BLVD	90064	4255015004	0.000	0.000	0.000	12.588	Shortfall of Sites	0.145	Low Residential	R1-1	0	0	0	99.000	12.588		Residential - Single Family Residence, 1	123B157 499		West Los Angeles	No	ABMI	TOC EXP , OPP RC2
Los Angeles	0	0	2261033900	6.293	6.293	0.000	0.000	Shortfall of Sites	6.822	Public Facilities	[Q]PF-1XL	0	0	20	153.741	12.586		Miscellaneous - Government Owned Property, 0	171B141 564		Encino - Tarzana	No	LI	PF
Los Angeles	446 LACONIA BLVD	90061	6132020009	0.000	0.000	0.000	12.586	Shortfall of Sites	0.234	Medium Residential	R3-1-O	0	0	0	85.397	12.586		Residential - Double, Duplex, or Two Units - 4 Stories or Less, 2	081B201 155		Harbor Gateway	Yes	ABMI	DB50
Los Angeles	5030 MERIDIAN ST	90042	5476016008	0.000	0.000	0.000	12.586	Shortfall of Sites	0.119	Neighborhood Commercial	[Q]C4-1XL	0	0	0	167.928	12.586		Residential - Double, Duplex, or Two Units - 4 Stories or Less, 2	156A225 227		Northeast Los Angeles	Yes	ABMI	DB50
Los Angeles	5036 MERIDIAN ST	90042	5476016010	0.000	0.000	0.000	12.586	Shortfall of Sites	0.119	Neighborhood Commercial	[Q]C4-1XL	0	0	0	167.933	12.586		Residential - Double, Duplex, or Two Units - 4 Stories or Less, 2	156A225 234		Northeast Los Angeles	Yes	ABMI	DB50
Los Angeles	10123 HILLHAVEN AVE	91042	2565013032	0.000	0.000	0.000	12.586	Shortfall of Sites	0.243	Medium Residential	R3-1	0	0	0	82.296	12.586		Residential - Double, Duplex, or Two Units - 4 Stories or Less, 2	204B197 1022		Sunland - Tujunga - Lake View Terrace - Shadow Hills - East La Tuna Canyon	Yes	ABMI	DB50
Los Angeles	7136 VALMONT ST	91042	2568006021	0.000	0.000	0.000	12.586	Shortfall of Sites	0.241	Medium Residential	R3-2	0	0	0	82.874	12.586		Residential - Double, Duplex, or Two Units - 4 Stories or Less, 2	204B197 1096		Sunland - Tujunga - Lake View Terrace - Shadow Hills - East La Tuna Canyon	Yes	ABMI	DB50
Los Angeles	6334 S HOOVER ST	90044	6004019006	0.000	0.000	0.000	12.586	Shortfall of Sites	0.121	Neighborhood Commercial	C2-1VL-CPIO	0	0	0	165.587	12.586		Residential - Double, Duplex, or Two Units - 4 Stories or Less, 2	105B201 1261		South Los Angeles	Yes	ABMI	DB50
Los Angeles	2953 E 4TH ST	90033	5179004007	0.000	0.000	0.000	12.586	Shortfall of Sites	0.119	Highway Oriented and Limited Commercial	C2-1-CUGU	Neighborhood Center	[LUM1 - G2 - 3][XN2 - 8][CPIO]	0	100.888	12.586		Residential - Double, Duplex, or Two Units - 4 Stories or Less, 2	124-5A225 11	54	Boyle Heights	Yes	ABMI	DB50 , BH CPU
Los Angeles	2961 E 4TH ST	90033	5179004009	0.000	0.000	0.000	12.586	Shortfall of Sites	0.119	Highway Oriented and Limited Commercial	C2-1-CUGU	Neighborhood Center	[LUM1 - G2 - 3][XN2 - 8][CPIO]	0	100.942	12.586		Commercial - Store Combination - Store and Residential Combination - One Story, 2	124-5A225 18	54	Boyle Heights	Yes	ABMI	DB50 , BH CPU, ARO
Los Angeles	3001 E 4TH ST	90063	5179004010	0.000	0.000	0.000	12.586	Shortfall of Sites	0.119	Highway Oriented and Limited Commercial	C2-1-CUGU	Neighborhood Center	[LUM1 - G2 - 3][XN2 - 8][CPIO]	0	100.969	12.586		Residential - Double, Duplex, or Two Units - 4 Stories or Less, 2	124-5A225 23	54	Boyle Heights	Yes	ABMI	DB50 , BH CPU
Los Angeles	3020 WABASH AVE	90063	5178002004	0.000	0.000	0.000	12.586	Shortfall of Sites	0.119	Neighborhood Office Commercial	C2-1-CUGU	Neighborhood Center	[LUM1 - G2 - 3][XN2 - 8][CPIO]	0	100.521	12.586		Residential - Double, Duplex, or Two Units - 4 Stories or Less, 2	129A227 47	54	Boyle Heights	Yes	ABMI	DB50 , BH CPU
Los Angeles	8926 LILIENTHAL AVE	90045	4123015027	0.000	0.000	0.000	12.584	Shortfall of Sites	0.126	Low Residential	R1-1	0	0	0	113.635	12.584		Residential - Single Family Residence, 1	096B169 1031	21	Westchester - Playa del Rey	No	ABMI	OPP RC , WPDR CPU, AHO
Los Angeles	8920 LILIENTHAL AVE	90045	4123015026	0.000	0.000	0.000	12.584	Shortfall of Sites	0.126	Low Residential	R1-1	0	0	0	113.635	12.584		Residential - Single Family Residence, 1	096B169 1023	21	Westchester - Playa del Rey	No	ABMI	OPP RC , WPDR CPU, AHO
Los Angeles	8910 LILIENTHAL AVE	90045	4123015024	0.000	0.000	0.000	12.584	Shortfall of Sites	0.126	Low Residential	R1-1	0	0	0	113.635	12.584		Residential - Single Family Residence, 1	096B169 1001	21	Westchester - Playa del Rey	No	ABMI	OPP RC , WPDR CPU, AHO
Los Angeles	8906 LILIENTHAL AVE	90045	4123015023	0.000	0.000	0.000	12.584	Shortfall of Sites	0.126	Low Residential	R1-1	0	0	0	113.635	12.584		Residential - Single Family Residence, 1	096B169 987	21	Westchester - Playa del Rey	No	ABMI	OPP RC , WPDR CPU, AHO
Los Angeles	1406 12TH AVE	90019	5072008010	0.000	0.000	0.000	12.584	Shortfall of Sites	0.145	Low Medium II Residential	RD2-1-O-CPIO	0	0	0	99.000	12.584		Residential - Single Family Residence, 1	129B189 1168		West Adams - Baldwin Hills - Leimert	No	ABMI	TOC EXP , R2RD
Los Angeles	8916 LILIENTHAL AVE	90045	4123015025	0.000	0.000	0.000	12.584	Shortfall of Sites	0.126	Low Residential	R1-1	0	0	0	113.635	12.584		Residential - Single Family Residence, 1	096B169 1011	21	Westchester - Playa del Rey	No	ABMI	OPP RC , WPDR CPU, AHO
Los Angeles	8900 LILIENTHAL AVE	90045	4123015022	0.000	0.000	0.000	12.584	Shortfall of Sites	0.126	Low Residential	R1-1	0	0	0	113.635	12.584		Residential - Single Family Residence, 1	096B169 972	21	Westchester - Playa del Rey	No	ABMI	OPP RC , WPDR CPU, AHO
Los Angeles	8840 LILIENTHAL AVE	90045	4123015063	0.000	0.000	0.000	12.584	Shortfall of Sites	0.126	Low Residential	R1-1	0	0	0	113.635	12.584		Residential - Single Family Residence, 1	096B169 957	21	Westchester - Playa del Rey	No	ABMI	OPP RC , WPDR CPU, AHO
Los Angeles	8836 LILIENTHAL AVE	90045	4123015020	0.000	0.000	0.000	12.584	Shortfall of Sites	0.126	Low Residential	R1-1	0	0	0	113.635	12.584		Residential - Single Family Residence, 1	096B169 942	21	Westchester - Playa del Rey	No	ABMI	OPP RC , WPDR CPU, AHO
Los Angeles	2518 MILITARY AVE	90064	4256006023	0.000	0.000	0.000	12.584	Shortfall of Sites	0.145	Low Residential	R1-1-O	0	0	0	99.000	12.584		Residential - Single Family Residence, 1	123B157 64		West Los Angeles	No	ABMI	TOC EXP
Los Angeles	1115 S TROTWOOD AVE	90732	7560011005	0.000	0.000	0.000	12.584	Shortfall of Sites	0.126	Low II Residential	R1-1XL	0	0	0	113.635	12.584		Residential - Single Family Residence, 1	015B189 403		San Pedro	No	ABMI	OPP RC
Los Angeles	8830 LILIENTHAL AVE	90045	4123015019	0.000	0.000	0.000	12.584	Shortfall of Sites	0.126	Low Residential	R1-1	0	0	0	113.635	12.584		Residential - Single Family Residence, 1	096B169 927	21	Westchester - Playa del Rey	No	ABMI	OPP RC , WPDR CPU, AHO
Los Angeles	2532 MILITARY AVE	90064	4256006020	0.000	0.000	0.000	12.583	Shortfall of Sites	0.145	Low Residential	R1-1-O	0	0	0	99.000	12.583		Residential - Single Family Residence, 1	123B157 115		West Los Angeles	No	ABMI	TOC EXP
Los Angeles	8820 LILIENTHAL AVE	90045	4123015017	0.000	0.000	0.000	12.583	Shortfall of Sites	0.126	Low Residential	R1-1	0	0	0	113.635	12.583		Residential - Single Family Residence, 1	096B169 893	21	Westchester - Playa del Rey	No	ABMI	OPP RC , WPDR CPU, AHO
Los Angeles	8826 LILIENTHAL AVE	90045	4123015018	0.000	0.000	0.000	12.583	Shortfall of Sites	0.126	Low Residential	R1-1	0	0	0	113.635	12.583		Residential - Single Family Residence, 1	096B169 910	21	Westchester - Playa del Rey	No	ABMI	OPP RC , WPDR CPU, AHO
Los Angeles	8816 LILIENTHAL AVE	90045	4123015062	0.000	0.000	0.000	12.583	Shortfall of Sites	0.126	Low Residential	R1-1	0	0	0	113.635	12.583		Residential - Single Family Residence, 1	096B169 875	21	Westchester - Playa del Rey	No	ABMI	OPP RC , WPDR CPU, AHO
Los Angeles	8804 LILIENTHAL AVE	90045	4123015061	0.000	0.000	0.000	12.583	Shortfall of Sites	0.126	Low Residential	R1-1	0	0	0	113.635	12.583		Residential - Single Family Residence, 1	096B169 835	21	Westchester - Playa del Rey	No	ABMI	OPP RC , WPDR CPU, AHO
Los Angeles	0	0	5409020907	6.292	6.292	0.000	0.000	Shortfall of Sites	8.185	Public Facilities	PF-1XL-RIO	0	0	20	153.741	12.583		Miscellaneous - Government Owned Property, 0	132A217 13		Central City North	No	LI	PF
Los Angeles	8810 LILIENTHAL AVE	90045	4123015015	0.000	0.000	0.000	12.583	Shortfall of Sites	0.126	Low Residential	R1-1	0	0	0	113.635	12.583		Residential - Single Family Residence, 1	096B169 855	21	Westchester - Playa del Rey	No	ABMI	OPP RC , WPDR CPU, AHO
Los Angeles	8800 LILIENTHAL AVE	90045	4123015060	0.000	0.000	0.000	12.583	Shortfall of Sites	0.126	Low Residential	R1-1	0	0	0	113.635	12.583		Residential - Single Family Residence, 1	096B169 818	21	Westchester - Playa del Rey	No	ABMI	OPP RC , WPDR CPU, AHO
Los Angeles	8726 LILIENTHAL AVE	90045	4123015059	0.000	0.000	0.000	12.583	Shortfall of Sites	0.126	Low Residential	R1-1	0	0	0	113.635	12.583		Residential - Single Family Residence, 1	096B169 779	21	Westchester - Playa del Rey	No	ABMI	OPP RC , WPDR CPU, AHO
Los Angeles	8730 LILIENTHAL AVE	90045	4123015053	0.000	0.000	0.000	12.583	Shortfall of Sites	0.126	Low Residential	R1-1	0	0	0	113.635	12.583		Residential - Single Family Residence, 1	096B169 799	21	Westchester - Playa del Rey	No	ABMI	OPP RC , WPDR CPU, AHO
Los Angeles	8716 LILIENTHAL AVE	90045	4123015057	0.000	0.000	0.000	12.583	Shortfall of Sites	0.126	Low Residential	R1-1	0	0	0	113.635	12.583		Residential - Single Family Residence - Other Improvements Only, 1	096B169 746	21	Westchester - Playa del Rey	No	ABMI	OPP RC , WPDR CPU, AHO
Los Angeles	8720 LILIENTHAL AVE	90045	4123015058	0.000	0.000	0.000	12.583	Shortfall of Sites	0.126	Low Residential	R1-1	0	0	0	113.635	12.583		Residential - Single Family Residence, 1	096B169 763	21	Westchester - Playa del Rey	No	ABMI	OPP RC , WPDR CPU, AHO
Los Angeles	8706 LILIENTHAL AVE	90045	4123015064	0.000	0.000	0.000	12.583	Shortfall of Sites	0.126	Low Residential	R1-1	0	0	0	113.635	12.583		Residential - Single Family Residence, 1	096B169 710	21	Westchester - Playa del Rey	No	ABMI	OPP RC , WPDR CPU, AHO
Los Angeles	7850 ETHEL AVE	91605	2303018907	6.291	6.291	0.000	0.000	Shortfall of Sites	8.184	Public Facilities	[Q]PF-1XL	0	0	20	153.741	12.583	Vacant	Miscellaneous - Government Owned Property - Vacant Land, 0	189B161 680		Sun Valley - La Tuna Canyon	No	LI	PF
Los Angeles	8630 LILIENTHAL AVE	90045	4123015005	0.000	0.000	0.000	12.583	Shortfall of Sites	0.126	Low Residential	R1-1	0	0	0	113.635	12.583		Residential - Single Family Residence, 1	096B169 668	21	Westchester - Playa del Rey	No	ABMI	OPP RC , WPDR CPU, AHO
Los Angeles	8700 LILIENTHAL AVE	90045	4123015055	0.000	0.000	0.000	12.583	Shortfall of Sites	0.126	Low Residential	R1-1	0	0	0	113.635	12.583		Residential - Single Family Residence - Pool, 1	096B169 692	21	Westchester - Playa del Rey	No	ABMI	OPP RC , WPDR CPU, AHO
Los Angeles	8710 LILIENTHAL AVE	90045	4123015056	0.000	0.000	0.000	12.583	Shortfall of Sites	0.126	Low Residential	R1-1	0	0	0	113.635	12.583		Residential - Single Family Residence, 1	096B169 726	21	Westchester - Playa del Rey	No	ABMI	OPP RC , WPDR CPU, AHO
Los Angeles	8624 LILIENTHAL AVE	90045	4123015054	0.000	0.000	0.000	12.583	Shortfall of Sites	0.126	Low Residential	R1-1	0	0	0	113.635	12.583		Residential - Single Family Residence, 1	096B169 653	21	Westchester - Playa del Rey	No	ABMI	OPP RC , WPDR CPU, AHO
Los Angeles	2701 GREENFIELD AVE	90064	4256020038	0.000	0.000	0.000	12.583	Shortfall of Sites	0.145	Low Residential	R1-1	0	0	0	99.000	12.583		Residential - Single Family Residence, 1	123B157 708		West Los Angeles	No	ABMI	TOC EXP
Los Angeles	2709 GREENFIELD AVE	90064	4256020037	0.000	0.000	0.000	12.582	Shortfall of Sites	0.145	Low Residential	R1-1	0	0	0	99.000	12.582		Residential - Single Family Residence - Pool, 1	123B157 732		West Los Angeles	No	ABMI	TOC EXP
Los Angeles	2715 GREENFIELD AVE	90064	4256020036	0.000	0.000	0.000	12.582	Shortfall of Sites	0.145	Low Residential	R1-1	0	0	0	99.000	12.582		Residential - Single Family Residence, 1	123B157 753		West Los Angeles	No	ABMI	TOC EXP
Los Angeles	2719 GREENFIELD AVE	90064	4256020035	0.000	0.000	0.000	12.582	Shortfall of Sites	0.145	Low Residential	R1-1	0	0	0	99.000	12.582		Residential - Single Family Residence, 1	123B157 774		West Los Angeles	No	ABMI	TOC EXP
Los Angeles	7955 HILLROSE ST	91040	2556031006	6.291	6.291	0.000	0.000	Shortfall of Sites	2.945	Low Residential	R1-1-RFA	0	0	20	102.494	12.581		Institutional - Church - One Story, 1	207A195 1		Sunland - Tujunga - Lake View Terrace - Shadow Hills - East La Tuna Canyon	No	LI	FBO
Los Angeles	2617 GREENFIELD AVE	90064	4256023018	0.000	0.000	0.000	12.581	Shortfall of Sites	0.145	Low Residential	R1-1	0	0	0	99.000	12.581		Residential - Single Family Residence, 1	123B157 333		West Los Angeles	No	ABMI	TOC EXP
Los Angeles	2631 GREENFIELD AVE	90064	4256023015	0.000	0.000	0.000	12.581	Shortfall of Sites	0.145	Low Residential	R1-1	0	0	0	99.000	12.581		Residential - Single Family Residence, 1	123B157 393		West Los Angeles	No	ABMI	TOC EXP
Los Angeles	2825 GREENFIELD AVE	90064	4251006010	0.000	0.000	0.000	12.581	Shortfall of Sites	0.145	Low Residential	R1-1	0	0	0	99.000	12.581		Residential - Single Family Residence, 1	123B157 999		West Los Angeles	No	ABMI	TOC EXP
Los Angeles	2829 GREENFIELD AVE	90064	4251006009	0.000	0.000	0.000	12.581	Shortfall of Sites	0.145	Low Residential	R1-1	0	0	0	99.000	12.581		Residential - Single Family Residence, 1	123B157 1020		West Los Angeles	No	ABMI	TOC EXP
Los Angeles	2635 GREENFIELD AVE	90064	4256023014	0.000	0.000	0.000	12.581	Shortfall of Sites	0.145	Low Residential	R1-1	0	0	0	99.000	12.581		Residential - Single Family Residence, 1	123B157 415		West Los Angeles	No	ABMI	TOC EXP
Los Angeles	2643 GREENFIELD AVE	90064	4256023012	0.000	0.000	0.000	12.581	Shortfall of Sites	0.145	Low Residential	R1-1	0	0	0	99.000	12.581		Residential - Single Family Residence, 1	123B157 450		West Los Angeles	No	ABMI	TOC EXP
Los Angeles	2641 GREENFIELD AVE	90064	4256023013	0.000	0.000	0.000	12.581	Shortfall of Sites	0.145	Low Residential	R1-1	0	0	0	99.000	12.581		Residential - Single Family Residence, 1	123B157 434		West Los Angeles	No	ABMI	TOC EXP
Los Angeles	2651 GREENFIELD AVE	90064	4256023011	0.000	0.000	0.000	12.581	Shortfall of Sites	0.145	Low Residential	R1-1	0	0	0	99.000	12.581		Residential - Single Family Residence, 1	123B157 469		West Los Angeles	No	ABMI	TOC EXP
Los Angeles	2657 GREENFIELD AVE	90064	4256023009	0.000	0.000	0.000	12.581	Shortfall of Sites	0.145	Low Residential	R1-1	0	0	0	99.000	12.581		Residential - Single Family Residence, 1	123B157 507		West Los Angeles	No	ABMI	TOC EXP
Los Angeles	2665 GREENFIELD AVE	90064	4256023008	0.000	0.000	0.000	12.581	Shortfall of Sites	0.145	Low Residential	R1-1	0	0	0	99.000	12.581		Residential - Single Family Residence, 1	123B157 525		West Los Angeles	No	ABMI	TOC EXP
Los Angeles	2675 GREENFIELD AVE	90064	4256023006	0.000	0.000	0.000	12.581	Shortfall of Sites	0.145	Low Residential	R1-1	0	0	0	99.000	12.581		Residential - Single Family Residence - Pool, 1	123B157 563		West Los Angeles	No	ABMI	TOC EXP
Los Angeles	2671 GREENFIELD AVE	90064	4256023007	0.000	0.000	0.000	12.581	Shortfall of Sites	0.145	Low Residential	R1-1	0	0	0	99.000	12.581		Residential - Single Family Residence, 1	123B157 543		West Los Angeles	No	ABMI	TOC EXP
Los Angeles	2683 GREENFIELD AVE	90064	4256023004	0.000	0.000	0.000	12.580	Shortfall of Sites	0.145	Low Residential	R1-1	0	0	0	99.000	12.580		Residential - Single Family Residence, 1	123B157 602		West Los Angeles	No	ABMI	TOC EXP
Los Angeles	2681 GREENFIELD AVE	90064	4256023005	0.000	0.000	0.000	12.580	Shortfall of Sites	0.145	Low Residential	R1-1	0	0	0	99.000	12.580		Residential - Single Family Residence, 1	123B157 582		West Los Angeles	No	ABMI	TOC EXP
Los Angeles	2687 GREENFIELD AVE	90064	4256023003	0.000	0.000	0.000	12.580	Shortfall of Sites	0.145	Low Residential	R1-1	0	0	0	99.000	12.580		Residential - Single Family Residence, 1	123B157 623		West Los Angeles	No	ABMI	TOC EXP
Los Angeles	2695 GREENFIELD AVE	90064	4256023002	0.000	0.000	0.000	12.580	Shortfall of Sites	0.145	Low Residential	R1-1	0	0	0	99.000	12.580		Residential - Single Family Residence, 1	123B157 643		West Los Angeles	No	ABMI	TOC EXP
Los Angeles	2588 MILITARY AVE	90064	4256023031	0.000	0.000	0.000	12.580	Shortfall of Sites	0.145	Low Residential	R1-1	0	0	0	99.000	12.580		Residential - Single Family Residence, 1	123B157 404		West Los Angeles	No	ABMI	TOC EXP
Los Angeles	2604 MILITARY AVE	90064	4256023035	0.000	0.000	0.000	12.580	Shortfall of Sites	0.145	Low Residential	R1-1	0	0	0	99.000	12.580		Residential - Single Family Residence, 1	123B157 483		West Los Angeles	No	ABMI	TOC EXP
Los Angeles	2624 MILITARY AVE	90064	4256023039	0.000	0.000	0.000	12.580	Shortfall of Sites	0.145	Low Residential	R1-1	0	0	0	99.000	12.580		Residential - Single Family Residence, 1	123B157 554		West Los Angeles	No	ABMI	TOC EXP
Los Angeles	2642 MILITARY AVE	90064	4256023043	0.000	0.000	0.000	12.580	Shortfall of Sites	0.145	Low Residential	R1-1	0	0	0	99.000	12.580		Residential - Single Family Residence, 1	123B157 634		West Los Angeles	No	ABMI	TOC EXP
Los Angeles	2578 MILITARY AVE	90064	4256023029	0.000	0.000	0.000	12.580	Shortfall of Sites	0.145	Low Residential	R1-1	0	0	0	99.000	12.580		Residential - Single Family Residence, 1	123B157 366		West Los Angeles	No	ABMI	TOC EXP
Los Angeles	2592 MILITARY AVE	90064	4256023032	0.000	0.000	0.000	12.580	Shortfall of Sites	0.145	Low Residential	R1-1	0	0	0	99.000	12.580		Residential - Single Family Residence, 1	123B157 424		West Los Angeles	No	ABMI	TOC EXP

Jurisdiction Name	Site Address/Intersection	5 Digit ZIP Code	Assessor Parcel Number	Very Low-Income	Low-Income	Moderate-Income	Above Moderate-Income	Type of Shortfall	Parcel Size (Acres)	Current General Plan Designation	Current Zoning	Proposed General Plan (GP) Designation	Proposed Zoning	Minimum Density Allowed	Maximum Density Allowed	Total Capacity	Vacant/ Nonvacant	Description of Existing Uses	PIN	Base Density Per Acre	Community Plan Area	Rent Stabalization Ordinance	Income Category	Applicable Rezoning Program (Program informing values in Column Q listed first)
Los Angeles	2608 MILITARY AVE	90064	4256023036	0.000	0.000	0.000	12.580	Shortfall of Sites	0.145	Low Residential	R1-1	0	0	0	99.000	12.580		Residential - Single Family Residence, 1	123B157 502		West Los Angeles	No	ABMI	TOC EXP
Los Angeles	2616 MILITARY AVE	90064	4256023038	0.000	0.000	0.000	12.580	Shortfall of Sites	0.145	Low Residential	R1-1	0	0	0	99.000	12.580		Residential - Single Family Residence, 1	123B157 538		West Los Angeles	No	ABMI	TOC EXP
Los Angeles	2596 MILITARY AVE	90064	4256023033	0.000	0.000	0.000	12.580	Shortfall of Sites	0.145	Low Residential	R1-1	0	0	0	99.000	12.580		Residential - Single Family Residence, 1	123B157 444		West Los Angeles	No	ABMI	TOC EXP
Los Angeles	2614 MILITARY AVE	90064	4256023037	0.000	0.000	0.000	12.580	Shortfall of Sites	0.145	Low Residential	R1-1	0	0	0	99.000	12.580		Residential - Single Family Residence, 1	123B157 520		West Los Angeles	No	ABMI	TOC EXP
Los Angeles	2650 MILITARY AVE	90064	4256023045	0.000	0.000	0.000	12.580	Shortfall of Sites	0.145	Low Residential	R1-1	0	0	0	99.000	12.580		Residential - Single Family Residence, 1	123B157 678		West Los Angeles	No	ABMI	TOC EXP
Los Angeles	5512 NAGLE AVE	91401	2344014018	0.000	0.000	0.000	12.580	Shortfall of Sites	0.145	Low Residential	R1-1	0	0	0	99.000	12.580		Residential - Single Family Residence - Pool, 1	174B157 811		Van Nuys - North Sherman Oaks	No	ABMI	TOC EXP
Los Angeles	2628 MILITARY AVE	90064	4256023040	0.000	0.000	0.000	12.580	Shortfall of Sites	0.145	Low Residential	R1-1	0	0	0	99.000	12.580		Residential - Single Family Residence, 1	123B157 576		West Los Angeles	No	ABMI	TOC EXP
Los Angeles	2638 MILITARY AVE	90064	4256023042	0.000	0.000	0.000	12.580	Shortfall of Sites	0.145	Low Residential	R1-1	0	0	0	99.000	12.580		Residential - Single Family Residence, 1	123B157 615		West Los Angeles	No	ABMI	TOC EXP
Los Angeles	2582 MILITARY AVE	90064	4256023030	0.000	0.000	0.000	12.580	Shortfall of Sites	0.145	Low Residential	R1-1	0	0	0	99.000	12.580		Residential - Single Family Residence, 1	123B157 384		West Los Angeles	No	ABMI	TOC EXP
Los Angeles	2600 MILITARY AVE	90064	4256023034	0.000	0.000	0.000	12.580	Shortfall of Sites	0.145	Low Residential	R1-1	0	0	0	99.000	12.580		Residential - Single Family Residence, 1	123B157 464		West Los Angeles	No	ABMI	TOC EXP
Los Angeles	2632 MILITARY AVE	90064	4256023041	0.000	0.000	0.000	12.580	Shortfall of Sites	0.145	Low Residential	R1-1	0	0	0	99.000	12.580		Residential - Single Family Residence, 1	123B157 595		West Los Angeles	No	ABMI	TOC EXP
Los Angeles	2572 MILITARY AVE	90064	4256023028	0.000	0.000	0.000	12.580	Shortfall of Sites	0.145	Low Residential	R1-1	0	0	0	99.000	12.580		Residential - Single Family Residence, 1	123B157 346		West Los Angeles	No	ABMI	TOC EXP
Los Angeles	17232 NORDHOFF ST	91325	2690001025	0.000	0.000	0.000	12.580	Shortfall of Sites	0.126	Very Low I Residential	RA-1	0	0	0	113.635	12.580		Residential - Single Family Residence, 1	198B133 624		Northridge	No	ABMI	OPP RC
Los Angeles	2699 GREENFIELD AVE	90064	4256023001	0.000	0.000	0.000	12.579	Shortfall of Sites	0.145	Low Residential	R1-1	0	0	0	99.000	12.579		Residential - Single Family Residence, 1	123B157 662		West Los Angeles	No	ABMI	TOC EXP
Los Angeles	2658 MILITARY AVE	90064	4256023046	0.000	0.000	0.000	12.579	Shortfall of Sites	0.145	Low Residential	R1-1	0	0	0	99.000	12.579		Residential - Single Family Residence, 1	123B157 701		West Los Angeles	No	ABMI	TOC EXP
Los Angeles	5518 NAGLE AVE	91401	2344014063	0.000	0.000	0.000	12.579	Shortfall of Sites	0.145	Low Residential	R1-1	0	0	0	99.000	12.579		Residential - Single Family Residence - Pool, 1	174B157 788		Van Nuys - North Sherman Oaks	No	ABMI	TOC EXP
Los Angeles	2700 MILITARY AVE	90064	4256020030	0.000	0.000	0.000	12.579	Shortfall of Sites	0.145	Low Residential	R1-1	0	0	0	99.000	12.579		Residential - Single Family Residence, 1	123B157 744		West Los Angeles	No	ABMI	TOC EXP
Los Angeles	2718 MILITARY AVE	90064	4256020033	0.000	0.000	0.000	12.578	Shortfall of Sites	0.145	Low Residential	R1-1	0	0	0	99.000	12.578		Residential - Single Family Residence, 1	123B157 809		West Los Angeles	No	ABMI	TOC EXP
Los Angeles	2531 GREENFIELD AVE	90064	4256006009	0.000	0.000	0.000	12.578	Shortfall of Sites	0.145	Low Residential	R1-1-O	0	0	0	99.000	12.578		Residential - Single Family Residence, 1	123B157 88		West Los Angeles	No	ABMI	TOC EXP
Los Angeles	2517 GREENFIELD AVE	90064	4256006006	0.000	0.000	0.000	12.578	Shortfall of Sites	0.145	Low Residential	R1-1-O	0	0	0	99.000	12.578		Residential - Single Family Residence, 1	123B157 41		West Los Angeles	No	ABMI	TOC EXP
Los Angeles	2820 MILITARY AVE	90064	4251006004	0.000	0.000	0.000	12.578	Shortfall of Sites	0.145	Low Residential	R1-1	0	0	0	99.000	12.578		Residential - Single Family Residence, 1	123B157 1012		West Los Angeles	No	ABMI	TOC EXP
Los Angeles	2824 MILITARY AVE	90064	4251006005	0.000	0.000	0.000	12.578	Shortfall of Sites	0.145	Low Residential	R1-1	0	0	0	99.000	12.578		Residential - Single Family Residence, 1	123B157 1030		West Los Angeles	No	ABMI	TOC EXP
Los Angeles	2521 GREENFIELD AVE	90064	4256006007	0.000	0.000	0.000	12.578	Shortfall of Sites	0.145	Low Residential	R1-1-O	0	0	0	99.000	12.578		Residential - Single Family Residence, 1	123B157 54		West Los Angeles	No	ABMI	TOC EXP
Los Angeles	2527 GREENFIELD AVE	90064	4256006008	0.000	0.000	0.000	12.578	Shortfall of Sites	0.145	Low Residential	R1-1-O	0	0	0	99.000	12.578		Residential - Single Family Residence, 1	123B157 71		West Los Angeles	No	ABMI	TOC EXP
Los Angeles	2708 MILITARY AVE	90064	4256020031	0.000	0.000	0.000	12.578	Shortfall of Sites	0.145	Low Residential	R1-1	0	0	0	99.000	12.578		Residential - Single Family Residence, 1	123B157 764		West Los Angeles	No	ABMI	TOC EXP
Los Angeles	2537 GREENFIELD AVE	90064	4256006010	0.000	0.000	0.000	12.578	Shortfall of Sites	0.145	Low Residential	R1-1-O	0	0	0	99.000	12.578		Residential - Single Family Residence, 1	123B157 104		West Los Angeles	No	ABMI	TOC EXP
Los Angeles	2828 MILITARY AVE	90064	4251006006	0.000	0.000	0.000	12.578	Shortfall of Sites	0.145	Low Residential	R1-1	0	0	0	99.000	12.578		Residential - Single Family Residence, 1	123B157 1049		West Los Angeles	No	ABMI	TOC EXP
Los Angeles	2714 MILITARY AVE	90064	4256020032	0.000	0.000	0.000	12.578	Shortfall of Sites	0.145	Low Residential	R1-1	0	0	0	99.000	12.578		Residential - Single Family Residence, 1	123B157 787		West Los Angeles	No	ABMI	TOC EXP
Los Angeles	2559 COLBY AVE	90064	4258002028	0.000	0.000	0.000	12.578	Shortfall of Sites	0.145	Low Residential	R1V2	0	0	0	99.000	12.578		Residential - Single Family Residence, 1	123B153 1070		Palms - Mar Vista - Del Rey	No	ABMI	TOC EXP
Los Angeles	1858 FOX HILLS DR	90025	4319011006	6.288	6.288	0.000	0.000	Shortfall of Sites	0.149	Low Residential	R1-1-O	0	0	20	113.635	12.577		Residential - Single Family Residence, 1	132B157 614		West Los Angeles	No	LI	OPP RC , ADU, TOC EXP
Los Angeles	13358 MARTHA ST	91401	2343017006	0.000	0.000	0.000	12.577	Shortfall of Sites	0.145	Low Residential	R1-1	0	0	0	99.000	12.577		Residential - Single Family Residence, 1	174B157 515		Van Nuys - North Sherman Oaks	No	ABMI	TOC EXP
Los Angeles	335 S THURSTON AVE	90049	4366015024	0.000	0.000	0.000	12.575	Shortfall of Sites	0.126	Low Residential	R1-1	0	0	0	113.635	12.575		Residential - Single Family Residence, 1	135B145 127		Westwood	No	ABMI	OPP RC
Los Angeles	5612 W 78TH ST	90045	4104022011	0.000	0.000	0.000	12.573	Shortfall of Sites	0.145	Low Residential	R1-1	0	0	0	99.000	12.573		Residential - Single Family Residence, 1	099B173 399		Westchester - Playa del Rey	No	ABMI	TOC EXP
Los Angeles	9757 BEACHY AVE	91331	2644006900	6.287	6.287	0.000	0.000	Shortfall of Sites	8.178	Public Facilities	PF-1VL	0	0	20	153.741	12.573		Miscellaneous - Government Owned Property, 0	201B153 391		Arleta - Pacoima	No	LI	PF
Los Angeles	10324 CALVIN AVE	90025	4319005043	0.000	0.000	0.000	12.571	Shortfall of Sites	0.145	Low Residential	R1-1-O	0	0	0	99.000	12.571		Residential - Single Family Residence, 1	129B161 36		West Los Angeles	No	ABMI	TOC EXP
Los Angeles	7752 MIDFIELD AVE	90045	4127004011	0.000	0.000	0.000	12.569	Shortfall of Sites	0.145	Low Residential	R1-1	0	0	0	99.000	12.569		Residential - Single Family Residence, 1	099B173 546		Westchester - Playa del Rey	No	ABMI	TOC EXP
Los Angeles	5630 W 78TH ST	90045	4104022008	0.000	0.000	0.000	12.567	Shortfall of Sites	0.145	Low Residential	R1-1	0	0	0	99.000	12.567		Residential - Single Family Residence, 1	099B169 673		Westchester - Playa del Rey	No	ABMI	TOC EXP
Los Angeles	2618 COLBY AVE	90064	4258004003	0.000	0.000	0.000	12.567	Shortfall of Sites	0.145	Low Residential	R1V2	0	0	0	99.000	12.567		Residential - Single Family Residence, 1	120B153 33		Palms - Mar Vista - Del Rey	No	ABMI	TOC EXP
Los Angeles	2153 PROSSER AVE	90025	4321007064	0.000	0.000	0.000	12.567	Shortfall of Sites	0.126	Low Residential	R1-1-O	0	0	0	113.635	12.567		Residential - Single Family Residence, 1	129B157 918		West Los Angeles	No	ABMI	OPP RC
Los Angeles	0	0	2423032017	0.000	0.000	0.000	12.566	Shortfall of Sites	0.132	Low Residential	R1-1-RIO	Low Residential	0	0	99.000	12.566	Vacant	Residential - Single Family Residence - Vacant Land, 0	162B177 200	1 per lot	Sherman Oaks - Studio City - Toluca Lake - Cahuenga Pass	No	ABMI	TOC EXP , SHR CPU, AHO
Los Angeles	320 N ALFRED ST	90048	5514011010	0.000	0.000	0.000	12.564	Shortfall of Sites	0.169	Low Medium I Residential	R2-1-O	0	0	0	99.000	12.564		Residential - Double, Duplex, or Two Units - 4 Stories or Less, 2	138B173 343		Wilshire	Yes	ABMI	TOC EXP , R2RD
Los Angeles	10312 DUNKIRK AVE	90025	4319013026	0.000	0.000	0.000	12.564	Shortfall of Sites	0.145	Low Residential	R1-1-O	0	0	0	99.000	12.564		Residential - Single Family Residence, 1	132B157 833		West Los Angeles	No	ABMI	TOC EXP
Los Angeles	2640 GLENDON AVE	90064	4255016015	0.000	0.000	0.000	12.563	Shortfall of Sites	0.145	Low Residential	R1-1	0	0	0	99.000	12.563		Residential - Single Family Residence, 1	123B157 214		West Los Angeles	No	ABMI	TOC EXP
Los Angeles	2543 COLBY AVE	90064	4258002031	0.000	0.000	0.000	12.562	Shortfall of Sites	0.145	Low Residential	R1V2	0	0	0	99.000	12.562		Residential - Single Family Residence, 1	123B153 1011		Palms - Mar Vista - Del Rey	No	ABMI	TOC EXP
Los Angeles	2014 FOX HILLS DR	90025	4319010030	6.281	6.281	0.000	0.000	Shortfall of Sites	0.149	Low Residential	R1-1-O	0	0	20	113.635	12.562		Residential - Single Family Residence, 1	132B161 156		West Los Angeles	No	LI	OPP RC , TOC EXP
Los Angeles	1943 FOX HILLS DR	90025	4319013069	0.000	0.000	0.000	12.561	Shortfall of Sites	0.145	Low Residential	R1-1-O	0	0	0	99.000	12.561		Residential - Single Family Residence, 1	132B157 832		West Los Angeles	No	ABMI	TOC EXP
Los Angeles	8106 READING AVE	90045	4105026013	0.000	0.000	0.000	12.560	Shortfall of Sites	0.145	Low Residential	R1-1	0	0	0	99.000	12.560		Residential - Single Family Residence, 1	099B169 1038		Westchester - Playa del Rey	No	ABMI	TOC EXP
Los Angeles	13436 CUMPSTON ST	91401	2344010001	0.000	0.000	0.000	12.560	Shortfall of Sites	0.145	Low Residential	R1-1	0	0	0	99.000	12.560		Residential - Single Family Residence, 1	174B157 1046		Van Nuys - North Sherman Oaks	No	ABMI	TOC EXP
Los Angeles	14339 GREENLEAF ST	91423	2266005021	0.000	0.000	0.000	12.558	Shortfall of Sites	0.145	Low Residential	RE11-1	0	0	0	99.000	12.558		Residential - Single Family Residence, 1	165A151 67		Sherman Oaks - Studio City - Toluca Lake - Cahuenga Pass	No	ABMI	TOC EXP
Los Angeles	14345 GREENLEAF ST	91423	2266005020	0.000	0.000	0.000	12.556	Shortfall of Sites	0.145	Low Residential	RE11-1	0	0	0	99.000	12.556		Residential - Single Family Residence, 1	165A151 66		Sherman Oaks - Studio City - Toluca Lake - Cahuenga Pass	No	ABMI	TOC EXP
Los Angeles	10844 ROCHESTER AVE	90024	4325016010	0.000	0.000	0.000	12.554	Shortfall of Sites	0.145	Low Residential	R1-1	0	0	0	99.000	12.554		Residential - Single Family Residence, 1	132B153 720		Westwood	No	ABMI	TOC EXP
Los Angeles	13464 MARGATE ST	91401	2344019002	0.000	0.000	0.000	12.554	Shortfall of Sites	0.145	Low Residential	R1-1	0	0	0	99.000	12.554		Residential - Single Family Residence, 1	171B157 270		Van Nuys - North Sherman Oaks	No	ABMI	TOC EXP
Los Angeles	5501 W 77TH ST	90045	4127010001	0.000	0.000	0.000	12.553	Shortfall of Sites	0.145	Low Residential	R1-1	0	0	0	99.000	12.553		Residential - Single Family Residence, 1	099B173 262		Westchester - Playa del Rey	No	ABMI	TOC EXP
Los Angeles	2701 WESTWOOD BLVD	90064	4256032001	0.000	0.000	0.000	12.551	Shortfall of Sites	0.145	Low Residential	R1-1	0	0	0	99.000	12.551		Residential - Single Family Residence, 1	123B157 411		West Los Angeles	No	ABMI	TOC EXP , OPP RC2
Los Angeles	2626 COLBY AVE	90064	4258004004	0.000	0.000	0.000	12.550	Shortfall of Sites	0.145	Low Residential	R1V2	0	0	0	99.000	12.550		Residential - Single Family Residence, 1	120B153 49		Palms - Mar Vista - Del Rey	No	ABMI	TOC EXP
Los Angeles	2614 COLBY AVE	90064	4258004002	0.000	0.000	0.000	12.550	Shortfall of Sites	0.145	Low Residential	R1V2	0	0	0	99.000	12.550		Residential - Single Family Residence, 1	123B153 1089		Palms - Mar Vista - Del Rey	No	ABMI	TOC EXP
Los Angeles	0	0	2026004900	6.275	6.275	0.000	0.000	Shortfall of Sites	6.803	Public Facilities	[Q]PF-1XL	0	0	20	153.741	12.550		Miscellaneous - Government Owned Property, 0	183B097 184		Canoga Park - Winnetka - Woodland Hills - West Hills	No	LI	PF
Los Angeles	10115 JORDAN AVE	91311	2747017041	0.000	0.000	0.000	12.549	Shortfall of Sites	0.169	Low II Residential	R1-1	0	0	0	99.000	12.549		, 2	204B105 571		Chatsworth - Porter Ranch	Yes	ABMI	TOC EXP
Los Angeles	1941 COMSTOCK AVE	90025	4319015012	0.000	0.000	0.000	12.547	Shortfall of Sites	0.145	Low Residential	R1-1-O	0	0	0	99.000	12.547		Residential - Single Family Residence, 1	132B157 1070		West Los Angeles	No	ABMI	TOC EXP
Los Angeles	13458 MARGATE ST	91401	2344019003	0.000	0.000	0.000	12.547	Shortfall of Sites	0.145	Low Residential	R1-1	0	0	0	99.000	12.547		Residential - Single Family Residence, 1	171B157 271		Van Nuys - North Sherman Oaks	No	ABMI	TOC EXP
Los Angeles	12311 OTSEGO ST	91607	2356018018	0.000	0.000	0.000	12.546	Shortfall of Sites	0.132	Low Residential	R1-1	0	0	0	99.000	12.546		Residential - Single Family Residence - Pool, 0	171B165 754		North Hollywood - Valley Village	No	ABMI	TOC EXP
Los Angeles	2452 COLBY AVE	90064	4260036011	0.000	0.000	0.000	12.546	Shortfall of Sites	0.145	Low Residential	R1-1	Medium Residential	0	0	99.000	12.546		Residential - Single Family Residence, 1	123B153 653	21	Palms - Mar Vista - Del Rey	No	ABMI	TOC EXP , PMVDR CPU, AHO
Los Angeles	2464 COLBY AVE	90064	4260036013	0.000	0.000	0.000	12.546	Shortfall of Sites	0.145	Low Residential	R1-1	Medium Residential	0	0	99.000	12.546		Residential - Single Family Residence, 1	123B153 693	21	Palms - Mar Vista - Del Rey	No	ABMI	TOC EXP , PMVDR CPU, AHO
Los Angeles	2469 COLBY AVE	90064	4260035014	0.000	0.000	0.000	12.546	Shortfall of Sites	0.145	Low Residential	R1-1	Medium Residential	0	0	99.000	12.546		Residential - Single Family Residence, 1	123B153 757	21	Palms - Mar Vista - Del Rey	No	ABMI	TOC EXP , PMVDR CPU, AHO
Los Angeles	2482 COLBY AVE	90064	4260036016	0.000	0.000	0.000	12.546	Shortfall of Sites	0.145	Low Residential	R1-1	Medium Residential	0	0	99.000	12.546		Residential - Single Family Residence, 1	123B153 758	21	Palms - Mar Vista - Del Rey	No	ABMI	TOC EXP , PMVDR CPU, AHO
Los Angeles	2488 COLBY AVE	90064	4260036017	0.000	0.000	0.000	12.546	Shortfall of Sites	0.145	Low Residential	R1-1	Medium Residential	0	0	99.000	12.546		Residential - Single Family Residence, 1	123B153 774	21	Palms - Mar Vista - Del Rey	No	ABMI	TOC EXP , PMVDR CPU, AHO
Los Angeles	2457 COLBY AVE	90064	4260035016	0.000	0.000	0.000	12.546	Shortfall of Sites	0.145	Low Residential	R1-1	Medium Residential	0	0	99.000	12.546		Residential - Single Family Residence, 1	123B153 713	21	Palms - Mar Vista - Del Rey	No	ABMI	TOC EXP , PMVDR CPU, AHO
Los Angeles	2481 COLBY AVE	90064	4260035012	0.000	0.000	0.000	12.546	Shortfall of Sites	0.145	Low Residential	R1-1	Medium Residential	0	0	99.000	12.546		Residential - Single Family Residence, 1	123B153 795	21	Palms - Mar Vista - Del Rey	No	ABMI	TOC EXP , PMVDR CPU, AHO
Los Angeles	2487 COLBY AVE	90064	4260035011	0.000	0.000	0.000	12.546	Shortfall of Sites	0.145	Low Residential	R1-1	Medium Residential	0	0	99.000	12.546		Residential - Single Family Residence, 1	123B153 815	21	Palms - Mar Vista - Del Rey	No	ABMI	TOC EXP , PMVDR CPU, AHO
Los Angeles	2493 COLBY AVE	90064	4260035032	0.000	0.000	0.000	12.546	Shortfall of Sites	0.145	Low Residential	R1-1	Medium Residential	0	0	99.000	12.546		Residential - Single Family Residence, 1	123B153 838	21	Palms - Mar Vista - Del Rey	No	ABMI	TOC EXP , PMVDR CPU, AHO
Los Angeles	2458 COLBY AVE	90064	4260036012	0.000	0.000	0.000	12.546	Shortfall of Sites	0.145	Low Residential	R1-1	Medium Residential	0	0	99.000	12.546		Residential - Single Family Residence, 1	123B153 674	21	Palms - Mar Vista - Del Rey	No	ABMI	TOC EXP , PMVDR CPU, AHO

Jurisdiction Name	Site Address/Intersection	5 Digit ZIP Code	Assessor Parcel Number	Very Low-Income	Low-Income	Moderate-Income	Above Moderate-Income	Type of Shortfall	Parcel Size (Acres)	Current General Plan Designation	Current Zoning	Proposed General Plan (GP) Designation	Proposed Zoning	Minimum Density Allowed	Maximum Density Allowed	Total Capacity	Vacant/ Nonvacant	Description of Existing Uses	PIN	Base Density Per Acre	Community Plan Area	Rent Stabalization Ordinance	Income Category	Applicable Rezoning Program (Program informing values in Column Q listed first)
Los Angeles	2492 COLBY AVE	90064	4260036018	0.000	0.000	0.000	12.546	Shortfall of Sites	0.145	Low Residential	R1-1	Medium Residential	0	0	99.000	12.546		Residential - Single Family Residence, 1	123B153 796	21	Palms - Mar Vista - Del Rey	No	ABMI	TOC EXP , PMVDR CPU, AHO
Los Angeles	2440 COLBY AVE	90064	4260036009	0.000	0.000	0.000	12.546	Shortfall of Sites	0.145	Low Residential	R1-1	Medium Residential	0	0	99.000	12.546		Residential - Single Family Residence, 1	123B153 608	21	Palms - Mar Vista - Del Rey	No	ABMI	TOC EXP , PMVDR CPU, AHO
Los Angeles	2555 COLBY AVE	90064	4258002029	0.000	0.000	0.000	12.546	Shortfall of Sites	0.145	Low Residential	R1V2	0	0	0	99.000	12.546		Residential - Single Family Residence - Pool, 1	123B153 1053		Palms - Mar Vista - Del Rey	No	ABMI	TOC EXP
Los Angeles	2476 COLBY AVE	90064	4260036015	0.000	0.000	0.000	12.546	Shortfall of Sites	0.145	Low Residential	R1-1	Medium Residential	0	0	99.000	12.546		Residential - Single Family Residence, 1	123B153 736	21	Palms - Mar Vista - Del Rey	No	ABMI	TOC EXP , PMVDR CPU, AHO
Los Angeles	2470 COLBY AVE	90064	4260036014	0.000	0.000	0.000	12.546	Shortfall of Sites	0.145	Low Residential	R1-1	Medium Residential	0	0	99.000	12.546		Residential - Single Family Residence, 1	123B153 715	21	Palms - Mar Vista - Del Rey	No	ABMI	TOC EXP , PMVDR CPU, AHO
Los Angeles	2554 COLBY AVE	90064	4258002033	0.000	0.000	0.000	12.546	Shortfall of Sites	0.145	Low Residential	R1V2	0	0	0	99.000	12.546		Residential - Single Family Residence, 1	123B153 1009		Palms - Mar Vista - Del Rey	No	ABMI	TOC EXP
Los Angeles	2446 COLBY AVE	90064	4260036010	0.000	0.000	0.000	12.546	Shortfall of Sites	0.145	Low Residential	R1-1	Medium Residential	0	0	99.000	12.546		Residential - Single Family Residence, 1	123B153 634	21	Palms - Mar Vista - Del Rey	No	ABMI	TOC EXP , PMVDR CPU, AHO
Los Angeles	2463 COLBY AVE	90064	4260035015	0.000	0.000	0.000	12.546	Shortfall of Sites	0.145	Low Residential	R1-1	Medium Residential	0	0	99.000	12.546		Residential - Single Family Residence, 1	123B153 732	21	Palms - Mar Vista - Del Rey	No	ABMI	TOC EXP , PMVDR CPU, AHO
Los Angeles	2475 COLBY AVE	90064	4260035013	0.000	0.000	0.000	12.546	Shortfall of Sites	0.145	Low Residential	R1-1	Medium Residential	0	0	99.000	12.546		Residential - Single Family Residence, 1	123B153 773	21	Palms - Mar Vista - Del Rey	No	ABMI	TOC EXP , PMVDR CPU, AHO
Los Angeles	2549 COLBY AVE	90064	4258002030	0.000	0.000	0.000	12.546	Shortfall of Sites	0.145	Low Residential	R1V2	0	0	0	99.000	12.546		Residential - Single Family Residence, 1	123B153 1029		Palms - Mar Vista - Del Rey	No	ABMI	TOC EXP
Los Angeles	13448 MARGATE ST	91401	2344019005	0.000	0.000	0.000	12.545	Shortfall of Sites	0.145	Low Residential	R1-1	0	0	0	99.000	12.545		Residential - Single Family Residence, 1	171B157 273		Van Nuys - North Sherman Oaks	No	ABMI	TOC EXP
Los Angeles	1509 ENSLEY AVE	90024	4327021023	0.000	0.000	0.000	12.543	Shortfall of Sites	0.145	Low Residential	R1V3-O	0	0	0	99.000	12.543		Residential - Single Family Residence, 1	135B157 479		Westwood	No	ABMI	TOC EXP
Los Angeles	12251 VENTURA BLVD	91604	2367017003	6.271	6.271	0.000	0.000	Shortfall of Sites	1.104	Community Commercial	C2-1L-RIO, P-1L-RIO	0	0	20	94.696	12.541		Commercial - Bank, Savings and Loan - One Story, 0	162B165 79		Sherman Oaks - Studio City - Toluca Lake - Cahuenga Pass	No	LI	P
Los Angeles	11234 PICKFORD ST	90064	4256012031	0.000	0.000	0.000	12.541	Shortfall of Sites	0.145	Low Residential	R1-1	Low Medium Residential	0	0	99.000	12.541		Residential - Single Family Residence - Pool, 1	123B153 513	21	West Los Angeles	No	ABMI	TOC EXP , West WLA CPU, AHO
Los Angeles	11267 HUSTON ST	91601	2353016018	0.000	0.000	0.000	12.540	Shortfall of Sites	0.163	Medium Residential	R3-1VL	Medium	0	0	110.514	12.540		Residential - Three Units (Any Combination) - 4 Stories or Less, 3	168B173 95	54	North Hollywood - Valley Village	Yes	ABMI	Orange LineTNP , DB50, AHO
Los Angeles	4865 BAKMAN AVE	91601	2353023011	0.000	0.000	0.000	12.540	Shortfall of Sites	0.159	Medium Residential	R3-1VL	Medium	0	0	113.471	12.540		Residential - Three Units (Any Combination) - 4 Stories or Less, 3	168B173 164	54	North Hollywood - Valley Village	Yes	ABMI	Orange LineTNP , DB50, AHO
Los Angeles	5624 W 78TH ST	90045	4104022009	0.000	0.000	0.000	12.540	Shortfall of Sites	0.145	Low Residential	R1-1	0	0	0	99.000	12.540		Residential - Single Family Residence, 1	099B169 695		Westchester - Playa del Rey	No	ABMI	TOC EXP
Los Angeles	10825 ASHBY AVE	90064	4255022017	0.000	0.000	0.000	12.539	Shortfall of Sites	0.145	Low Residential	R1-1-O	0	0	0	99.000	12.539		Residential - Single Family Residence, 1	126B157 1323		West Los Angeles	No	ABMI	TOC EXP
Los Angeles	13442 MARGATE ST	91401	2344019006	0.000	0.000	0.000	12.539	Shortfall of Sites	0.145	Low Residential	R1-1	0	0	0	99.000	12.539		Residential - Single Family Residence - Pool, 1	171B157 274		Van Nuys - North Sherman Oaks	No	ABMI	TOC EXP
Los Angeles	2744 WESTWOOD BLVD	90064	4255015003	0.000	0.000	0.000	12.539	Shortfall of Sites	0.145	Low Residential	R1-1	0	0	0	99.000	12.539		Residential - Single Family Residence - Pool, 1	123B157 516		West Los Angeles	No	ABMI	TOC EXP , OPP RC2
Los Angeles	8512 RAMSGATE AVE	90045	4125004023	0.000	0.000	0.000	12.539	Shortfall of Sites	0.145	Low Medium I Residential	R2-1	0	0	0	99.000	12.539		Residential - Single Family Residence, 1	096B169 410		Westchester - Playa del Rey	No	ABMI	TOC EXP , R2RD
Los Angeles	617 W 7TH ST	90017	5144006024	0.627	0.627	0.000	11.285	Shortfall of Sites	0.027	Regional Center Commercial	C2-4D	Transit Core	[HB5-SH1-5] [CX4-FA] [CPIO]	20	892.969	12.539		Commercial - Office Building - 6 to 13 Stories, 0	129A209 113	No Max	Central City	No	VLI, LI, ABMI	ARO , DT CPU
Los Angeles	13216 CUMPSTON ST	91401	2345003003	0.000	0.000	0.000	12.537	Shortfall of Sites	0.145	Low Residential	R1-1	0	0	0	99.000	12.537		Residential - Single Family Residence - Pool, 1	174B157 960		Van Nuys - North Sherman Oaks	No	ABMI	TOC EXP
Los Angeles	1402 12TH AVE	90019	5072008009	0.000	0.000	0.000	12.537	Shortfall of Sites	0.145	Low Medium II Residential	RD2-1-O-CPIO	0	0	0	99.000	12.537		Residential - Single Family Residence, 1	129B189 1147		West Adams - Baldwin Hills - Leimert	No	ABMI	TOC EXP , R2RD
Los Angeles	13436 MARGATE ST	91401	2344019007	0.000	0.000	0.000	12.536	Shortfall of Sites	0.145	Low Residential	R1-1	0	0	0	99.000	12.536		Residential - Single Family Residence, 1	171B157 275		Van Nuys - North Sherman Oaks	No	ABMI	TOC EXP
Los Angeles	5304 IRVINE AVE	91601	2348006075	0.000	0.000	0.000	12.535	Shortfall of Sites	0.145	Low Residential	R1-1	0	0	0	99.000	12.535		Residential - Single Family Residence, 1	171B169 864		North Hollywood - Valley Village	No	ABMI	TOC EXP
Los Angeles	2319 WELLESLEY AVE	90064	4259028014	0.000	0.000	0.000	12.534	Shortfall of Sites	0.145	Low Medium I Residential	R2-1	0	0	0	99.000	12.534		Residential - Single Family Residence, 1	120B149 23		West Los Angeles	No	ABMI	TOC EXP , R2RD
Los Angeles	1536 GLENDON AVE	90024	4325027008	0.000	0.000	0.000	12.533	Shortfall of Sites	0.144	Low Residential	R1-1	0	0	0	99.000	12.533		Residential - Single Family Residence, 1	132B153 994		Westwood	No	ABMI	TOC EXP
Los Angeles	13437 WEDDINGTON ST	91401	2344019008	0.000	0.000	0.000	12.531	Shortfall of Sites	0.144	Low Residential	R1-1	0	0	0	99.000	12.531		Residential - Single Family Residence, 1	171B157 320		Van Nuys - North Sherman Oaks	No	ABMI	TOC EXP
Los Angeles	1661 COMSTOCK AVE	90024	4327009025	0.000	0.000	0.000	12.529	Shortfall of Sites	0.144	Low Residential	R1V3-O	0	0	0	99.000	12.529		Residential - Single Family Residence, 1	132B157 256		Westwood	No	ABMI	TOC EXP
Los Angeles	13447 WEDDINGTON ST	91401	2344019010	0.000	0.000	0.000	12.528	Shortfall of Sites	0.144	Low Residential	R1-1	0	0	0	99.000	12.528		Residential - Single Family Residence - Pool, 1	171B157 318		Van Nuys - North Sherman Oaks	No	ABMI	TOC EXP
Los Angeles	13443 WEDDINGTON ST	91401	2344019009	0.000	0.000	0.000	12.527	Shortfall of Sites	0.144	Low Residential	R1-1	0	0	0	99.000	12.527		Residential - Single Family Residence - Pool, 1	171B157 319		Van Nuys - North Sherman Oaks	No	ABMI	TOC EXP
Los Angeles	1902 MIDVALE AVE	90025	4323002010	6.263	6.263	0.000	0.000	Shortfall of Sites	0.171	Low Residential	R1-1-O	Low Medium Residential	0	20	99.000	12.527		Residential - Single Family Residence - Pool, 1	129B153 812	1 per lot	West Los Angeles	No	LI	TOC EXP , West WLA CPU, ADU, AHO
Los Angeles	756 S ORANGE DR	90036	5507026009	0.000	0.000	0.000	12.524	Shortfall of Sites	0.144	Low II Residential	R1V3-RG	0	0	0	99.000	12.524		Residential - Single Family Residence, 1	132B181 224		Wilshire	No	ABMI	TOC EXP
Los Angeles	2601 COLBY AVE	90064	4258005011	0.000	0.000	0.000	12.524	Shortfall of Sites	0.144	Low Residential	R1V2	0	0	0	99.000	12.524		Residential - Single Family Residence, 1	120B153 26		Palms - Mar Vista - Del Rey	No	ABMI	TOC EXP
Los Angeles	6101 VARIEL AVE	91367	2149005045	0.000	0.000	12.522	0.000	Shortfall of Sites	2.887	Regional Center Commercial	(WC)COLLEGE-SN	Regional Center	0	0	5.421	12.522		Industrial - Warehousing, Distribution, Storage - Warehousing, Distribution, Over 50,000 SF - One Story, 0	177B105 47		Canoga Park - Winnetka - Woodland Hills - West Hills	No	MI	ARO , CPK CPU
Los Angeles	6101 VARIEL AVE	91367	2149005045	0.000	0.000	12.522	0.000	Shortfall of Sites	2.882	Regional Center Commercial	(WC)COLLEGE-SN	Regional Center	0	0	5.431	12.522		Industrial - Warehousing, Distribution, Storage - Warehousing, Distribution, Over 50,000 SF - One Story, 0	177B105 52		Canoga Park - Winnetka - Woodland Hills - West Hills	No	MI	ARO , CPK CPU
Los Angeles	2923 SELBY AVE	90064	4255010038	0.000	0.000	0.000	12.519	Shortfall of Sites	0.144	Low Residential	R1-1	0	0	0	99.000	12.519		Residential - Single Family Residence, 1	123B157 780		West Los Angeles	No	ABMI	TOC EXP
Los Angeles	3415 OVERLAND AVE	90034	4254025003	0.000	0.000	0.000	12.518	Shortfall of Sites	0.095	General Commercial	C2-1	Neighborhood Center	0	0	148.016	12.518		Residential - Double, Duplex, or Two Units - 4 Stories or Less, 2	120B161 606	54	Palms - Mar Vista - Del Rey	No	ABMI	DB50 , PMVDR CPU, AHO
Los Angeles	13465 WEDDINGTON ST	91401	2344019013	0.000	0.000	0.000	12.517	Shortfall of Sites	0.144	Low Residential	R1-1	0	0	0	99.000	12.517		Residential - Single Family Residence, 1	171B157 315		Van Nuys - North Sherman Oaks	No	ABMI	TOC EXP
Los Angeles	13459 WEDDINGTON ST	91401	2344019012	0.000	0.000	0.000	12.516	Shortfall of Sites	0.144	Low Residential	R1-1	0	0	0	99.000	12.516		Residential - Single Family Residence - Pool, 1	171B157 316		Van Nuys - North Sherman Oaks	No	ABMI	TOC EXP
Los Angeles	465 S ORANGE DR	90036	5507010013	6.258	6.258	0.000	0.000	Shortfall of Sites	0.171	Low II Residential	R1R3-RG	0	0	20	99.000	12.515		Residential - Single Family Residence - Pool and Misc., 1	135B181 571		Wilshire	No	LI	TOC EXP , ADU, OPP RC2
Los Angeles	14307 COLLINS ST	91401	2245012019	0.000	0.000	0.000	12.513	Shortfall of Sites	0.157	Low Residential	R1-1	0	0	0	99.000	12.513		, 2	174B153 506		Van Nuys - North Sherman Oaks	No	ABMI	TOC EXP
Los Angeles	1501 W SANTA CRUZ ST	90732	7559015004	0.000	0.000	0.000	12.513	Shortfall of Sites	0.126	Low II Residential	R1-1XL	0	0	0	113.635	12.513		Residential - Single Family Residence, 1	018B193 817		San Pedro	No	ABMI	OPP RC
Los Angeles	2498 COLBY AVE	90064	4260036019	0.000	0.000	0.000	12.513	Shortfall of Sites	0.144	Low Residential	R1-1	Medium Residential	0	0	99.000	12.513		Residential - Single Family Residence, 1	123B153 817	21	Palms - Mar Vista - Del Rey	No	ABMI	TOC EXP , PMVDR CPU, AHO
Los Angeles	10826 CUSHDON AVE	90064	4255025015	0.000	0.000	0.000	12.511	Shortfall of Sites	0.144	Low Residential	R1-1-O	0	0	0	99.000	12.511		Residential - Single Family Residence, 1	126B157 1169		West Los Angeles	No	ABMI	TOC EXP
Los Angeles	1591 WOODBURY DR	90710	7438001006	0.000	0.000	0.000	12.511	Shortfall of Sites	0.126	Low Residential	R1-1XL-O	0	0	0	113.635	12.511		Residential - Single Family Residence, 1	045B193 521		Wilmington - Harbor City	No	ABMI	OPP RC
Los Angeles	1417 12TH AVE	90019	5072006024	0.000	0.000	0.000	12.510	Shortfall of Sites	0.181	Low Medium II Residential	RD2-1-O-CPIO	0	0	0	99.000	12.510		Residential - Three Units (Any Combination) - 4 Stories or Less, 3	129B189 1171		West Adams - Baldwin Hills - Leimert	Yes	ABMI	TOC EXP , R2RD
Los Angeles	10024 ROSSBURY PL	90064	4316017008	6.254	6.254	0.000	0.000	Shortfall of Sites	0.171	Low Residential	R1V2	0	0	20	99.000	12.508		Residential - Single Family Residence - Pool and Misc., 1	123B165 439		West Los Angeles	No	LI	TOC EXP , ADU
Los Angeles	10733 ESTHER AVE	90064	4255024014	0.000	0.000	0.000	12.507	Shortfall of Sites	0.144	Low Residential	R1-1-O	0	0	0	99.000	12.507		Residential - Single Family Residence, 1	126B157 1151		West Los Angeles	No	ABMI	TOC EXP
Los Angeles	14323 MIRANDA ST	91401	2245013022	0.000	0.000	0.000	12.505	Shortfall of Sites	0.157	Low Residential	R1-1	0	0	0	99.000	12.505		Residential - Single Family Residence, 2	174B153 356		Van Nuys - North Sherman Oaks	No	ABMI	TOC EXP
Los Angeles	11562 HARTSOOK ST	91601	2354004042	6.252	6.252	0.000	0.000	Shortfall of Sites	0.171	Low Residential	R1-1	0	0	20	99.000	12.505		Residential - Single Family Residence, 1	171B169 521		North Hollywood - Valley Village	No	LI	TOC EXP , ADU
Los Angeles	2661 MALCOLM AVE	90064	4255016011	0.000	0.000	0.000	12.504	Shortfall of Sites	0.144	Low Residential	R1-1	0	0	0	99.000	12.504		Residential - Single Family Residence, 1	123B157 230		West Los Angeles	No	ABMI	TOC EXP
Los Angeles	13471 WEDDINGTON ST	91401	2344019014	0.000	0.000	0.000	12.503	Shortfall of Sites	0.144	Low Residential	R1-1	0	0	0	99.000	12.503		Residential - Single Family Residence, 1	171B157 314		Van Nuys - North Sherman Oaks	No	ABMI	TOC EXP
Los Angeles	8413 W 4TH ST	90048	5511033004	0.000	0.000	0.000	12.501	Shortfall of Sites	0.143	Low Medium I Residential	R2-1-O	0	0	0	99.000	12.501		Residential - Double, Duplex, or Two Units - 4 Stories or Less, 0	138B173 1023		Wilshire	Yes	ABMI	TOC EXP , R2RD
Los Angeles	8513 RAMSGATE AVE	90045	4125005017	0.000	0.000	0.000	12.501	Shortfall of Sites	0.144	Low Medium I Residential	R2-1	0	0	0	99.000	12.501		Residential - Single Family Residence, 1	096B169 412		Westchester - Playa del Rey	No	ABMI	TOC EXP , R2RD
Los Angeles	2027 BARRY AVE	90025	4262030023	0.000	0.000	0.000	12.500	Shortfall of Sites	0.169	Low Medium I Residential	R2-1	0	0	0	99.000	12.500		Residential - Double, Duplex, or Two Units - 4 Stories or Less - Pool, 2	123B149 106		West Los Angeles	Yes	ABMI	TOC EXP , R2RD
Los Angeles	2025 BARRY AVE	90025	4262030024	0.000	0.000	0.000	12.500	Shortfall of Sites	0.169	Low Medium I Residential	R2-1	0	0	0	99.000	12.500		Residential - Double, Duplex, or Two Units - 4 Stories or Less, 2	123B149 85		West Los Angeles	Yes	ABMI	TOC EXP , R2RD
Los Angeles	2029 BARRY AVE	90025	4262030022	0.000	0.000	0.000	12.500	Shortfall of Sites	0.169	Low Medium I Residential	R2-1	0	0	0	99.000	12.500		Residential - Double, Duplex, or Two Units - 4 Stories or Less, 2	123B149 126		West Los Angeles	Yes	ABMI	TOC EXP , R2RD
Los Angeles	1122 SANBORN AVE	90029	5429013007	0.000	0.000	0.000	12.500	Shortfall of Sites	0.143	Low Medium II Residential	RD2-1VL	0	0	0	99.000	12.500		Residential - Five or More Units or Apartments (Any Combination) · 4 Stories or Less, 0	145-5A203 257		Silver Lake - Echo Park - Elysian Valley	Yes	ABMI	TOC EXP , R2RD

Jurisdiction Name	Site Address/Intersection	5 Digit ZIP Code	Assessor Parcel Number	Very Low-Income	Low-Income	Moderate-Income	Above Moderate-Income	Type of Shortfall	Parcel Size (Acres)	Current General Plan Designation	Current Zoning	Proposed General Plan (GP) Designation	Proposed Zoning	Minimum Density Allowed	Maximum Density Allowed	Total Capacity	Vacant/ Nonvacant	Description of Existing Uses	PIN	Base Density Per Acre	Community Plan Area	Rent Stabalization Ordinance	Income Category	Applicable Rezoning Program (Program informing values in Column Q listed first)
Los Angeles	5233 LEMP AVE	91601	2348006029	0.000	0.000	0.000	12.500	Shortfall of Sites	0.156	Low Residential	R1-1	0	0	0	99.000	12.500		, 1	171B169 311		North Hollywood - Valley Village	Yes	ABMI	TOC EXP , ADU
Los Angeles	10966 AYRES AVE	90064	4256005004	0.000	0.000	0.000	12.499	Shortfall of Sites	0.144	Low Residential	R1-1-O	0	0	0	99.000	12.499		Residential - Single Family Residence, 1	126B157 1290		West Los Angeles	No	ABMI	TOC EXP
Los Angeles	10713 CUSHDON AVE	90064	4255027019	0.000	0.000	0.000	12.498	Shortfall of Sites	0.144	Low Residential	R1-1-O	0	0	0	99.000	12.498		Residential - Single Family Residence, 1	126B157 1012		West Los Angeles	No	ABMI	TOC EXP
Los Angeles	2801 MALCOLM AVE	90064	4255013001	0.000	0.000	0.000	12.495	Shortfall of Sites	0.144	Low Residential	R1-1	0	0	0	99.000	12.495		Residential - Single Family Residence - Pool, 1	123B157 494		West Los Angeles	No	ABMI	TOC EXP
Los Angeles	14418 COLLINS ST	91401	2245011001	0.000	0.000	0.000	12.495	Shortfall of Sites	0.144	Low Residential	R1-1	0	0	0	99.000	12.495		Residential - Single Family Residence, 1	174B149 625		Van Nuys - North Sherman Oaks	No	ABMI	TOC EXP
Los Angeles	5619 LINDLEY AVE	91356	2157007063	6.247	6.247	0.000	0.000	Shortfall of Sites	2.257	Low II Residential	RA-1	0	0	20	102.494	12.494		Institutional - Church - One Story, 0	174B125 321		Encino - Tarzana	No	LI	FBO, OPP RC2
Los Angeles	326 N ALFRED ST	90048	5514011009	0.000	0.000	0.000	12.492	Shortfall of Sites	0.169	Low Medium I Residential	R2-1-O	0	0	0	99.000	12.492		Residential - Double, Duplex, or Two Units - 4 Stories or Less, 2	138B173 316		Wilshire	Yes	ABMI	TOC EXP , R2RD
Los Angeles	1342 12TH AVE	90019	5072008008	0.000	0.000	0.000	12.491	Shortfall of Sites	0.144	Low Medium II Residential	RD2-1-O-CPIO	0	0	0	99.000	12.491		Residential - Single Family Residence, 1	129B189 1126		West Adams - Baldwin Hills - Leimert	No	ABMI	TOC EXP , R2RD
Los Angeles	10781 RICHLAND AVE	90064	4255019015	0.000	0.000	0.000	12.490	Shortfall of Sites	0.131	Low Residential	R1-1	0	0	0	99.000	12.490		Residential - Single Family Residence, 0	123B157 149		West Los Angeles	No	ABMI	TOC EXP
Los Angeles	10777 RICHLAND AVE	90064	4255019014	0.000	0.000	0.000	12.487	Shortfall of Sites	0.131	Low Residential	R1-1	0	0	0	99.000	12.487		Residential - Single Family Residence, 0	123B157 146		West Los Angeles	No	ABMI	TOC EXP
Los Angeles	10717 CUSHDON AVE	90064	4255027018	0.000	0.000	0.000	12.487	Shortfall of Sites	0.144	Low Residential	R1-1-O	0	0	0	99.000	12.487		Residential - Single Family Residence, 1	126B157 1023		West Los Angeles	No	ABMI	TOC EXP
Los Angeles	2857 GLENDON AVE	90064	4255014025	0.000	0.000	0.000	12.486	Shortfall of Sites	0.144	Low Residential	R1-1	0	0	0	99.000	12.486		Residential - Single Family Residence, 1	123B157 797		West Los Angeles	No	ABMI	TOC EXP
Los Angeles	10107 TUJUNGA CANYON BLVD	91042	2568013023	0.000	0.000	0.000	12.485	Shortfall of Sites	0.250	Medium Residential	R3-2	0	0	0	84.386	12.485		Residential - Three Units (Any Combination) - 4 Stories or Less, 3	202-5A201 246		Sunland - Tujunga - Lake View Terrace - Shadow Hills - East La Tuna Canyon	Yes	ABMI	DB50
Los Angeles	10153 PINEWOOD AVE	91042	2565014022	0.000	0.000	0.000	12.485	Shortfall of Sites	0.247	Medium Residential	R3-1	0	0	0	85.299	12.485		Residential - Three Units (Any Combination) - 4 Stories or Less, 3	204B201 816		Sunland - Tujunga - Lake View Terrace - Shadow Hills - East La Tuna Canyon	Yes	ABMI	DB50
Los Angeles	10122 HILLHAVEN AVE	91042	2565013043	0.000	0.000	0.000	12.485	Shortfall of Sites	0.250	Medium Residential	R3-1	0	0	0	84.408	12.485		Residential - Three Units (Any Combination) - 4 Stories or Less, 3	204B197 1023		Sunland - Tujunga - Lake View Terrace - Shadow Hills - East La Tuna Canyon	Yes	ABMI	DB50
Los Angeles	10114 SAMOA AVE	91042	2565014008	0.000	0.000	0.000	12.485	Shortfall of Sites	0.250	Medium Residential	R3-1	0	0	0	84.495	12.485		Residential - Three Units (Any Combination) - 4 Stories or Less, 3	204B197 1038		Sunland - Tujunga - Lake View Terrace - Shadow Hills - East La Tuna Canyon	Yes	ABMI	DB50
Los Angeles	1205 PRADO ST	90023	5191027002	0.000	0.000	0.000	12.485	Shortfall of Sites	0.129	Highway Oriented and Limited Commercial	C2-1-CUGU	Neighborhood Center	[LUM1 - G2 - 3][XN2 - 8][CPIO]	0	108.661	12.485		Residential - Three Units (Any Combination) - 4 Stories or Less, 3	118-5A229 94	54	Boyle Heights	Yes	ABMI	DB50 , BH CPU
Los Angeles	10771 RICHLAND AVE	90064	4255019013	0.000	0.000	0.000	12.485	Shortfall of Sites	0.131	Low Residential	R1-1	0	0	0	99.000	12.485		Residential - Single Family Residence, 0	123B157 142		West Los Angeles	No	ABMI	TOC EXP
Los Angeles	2613 COLBY AVE	90064	4258005010	0.000	0.000	0.000	12.483	Shortfall of Sites	0.144	Low Residential	R1V2	0	0	0	99.000	12.483		Residential - Single Family Residence, 1	120B153 46		Palms - Mar Vista - Del Rey	No	ABMI	TOC EXP
Los Angeles	6611 COLGATE AVE	90048	5511043003	0.000	0.000	0.000	12.481	Shortfall of Sites	0.144	Low II Residential	R1-1-RFA	0	0	0	99.000	12.481		Residential - Single Family Residence, 1	138B173 1215		Wilshire	No	ABMI	TOC EXP
Los Angeles	1920 MARENGO ST	90033	5201016023	6.240	6.240	0.000	0.000	Shortfall of Sites	0.114	Highway Oriented and Limited Commercial	C2-1-CUGU	Community Center	[LUM2 - G2 - 3][XG1 - 4][CPIO]	20	209.926	12.480		Commercial - Professional Building - Medical Dental Building - Two Stories, 0	132A223 45	108	Boyle Heights	No	LI	BH CPU , ARO
Los Angeles	1920 MARENGO ST	90033	5201016023	6.240	6.240	0.000	0.000	Shortfall of Sites	0.114	Highway Oriented and Limited Commercial	C2-1-CUGU	Community Center	[LUM2 - G2 - 3][XG1 - 4][CPIO]	20	209.927	12.480		Commercial - Professional Building - Medical Dental Building - Two Stories, 0	132A223 49	108	Boyle Heights	No	LI	BH CPU , ARO
Los Angeles	1920 MARENGO ST	90033	5201016023	6.240	6.240	0.000	0.000	Shortfall of Sites	0.114	Highway Oriented and Limited Commercial	C2-1-CUGU	Community Center	[LUM2 - G2 - 3][XG1 - 4][CPIO]	20	209.927	12.480		Commercial - Professional Building - Medical Dental Building - Two Stories, 0	132A223 54	108	Boyle Heights	No	LI	BH CPU , ARO
Los Angeles	3705 E OLYMPIC BLVD	90023	5191004028	6.240	6.240	0.000	0.000	Shortfall of Sites	0.115	Highway Oriented and Limited Commercial	C2-1-CUGU	Neighborhood Center	[LUM1 - G2 - 3][XC1 - 4][CPIO]	20	209.218	12.480		Commercial - Parking Lot (Commercial Use Property) - Lots - Patron or Employee - One Story, 0	118-5A227 186	108	Boyle Heights	No	LI	BH CPU , DB50
Los Angeles	3705 E OLYMPIC BLVD	90023	5191004028	6.240	6.240	0.000	0.000	Shortfall of Sites	0.114	Highway Oriented and Limited Commercial	C2-1-CUGU	Neighborhood Center	[LUM1 - G2 - 3][XC1 - 4][CPIO]	20	209.935	12.480		Commercial - Parking Lot (Commercial Use Property) - Lots - Patron or Employee - One Story, 0	118-5A227 193	108	Boyle Heights	No	LI	BH CPU , DB50
Los Angeles	1000 N SOTO ST	90033	5177007039	6.240	6.240	0.000	0.000	Shortfall of Sites	0.118	Highway Oriented and Limited Commercial	C2-1-CUGU	Community Center	[LUM2 - G2 - 3][XG2 - 4][CPIO]	20	202.853	12.480		Commercial - Service Station - Self Service - Convenience Store, 0	130-5A225 33	108	Boyle Heights	No	LI	BH CPU
Los Angeles	1827 E CESAR E CHAVEZ AVE	90033	5174007036	6.240	6.240	0.000	0.000	Shortfall of Sites	0.114	Highway Oriented and Limited Commercial	C2-1-RIO-CUGU	Community Center	[LUM3 - SH3 - 3][XC1 - 4][CPIO]	20	210.455	12.480		Commercial - Store - One Story, 0	130-5A221 292	108	Boyle Heights	No	LI	BH CPU
Los Angeles	7019 CANOGA AVE	91303	2138013025	6.240	6.240	0.000	0.000	Shortfall of Sites	0.166	General Commercial	[Q]C2-1VL-RIO	Community Center	0	20	144.874	12.480		Commercial - Non-Auto Service and Repair Shop, Paint Shop, or Laundry - One Story, 0	183B105 585	54	Canoga Park - Winnetka - Woodland Hills - West Hills	No	LI	CPK CPU ,
Los Angeles	7019 CANOGA AVE	91303	2138013025	6.240	6.240	0.000	0.000	Shortfall of Sites	0.166	General Commercial	[Q]C2-1VL-RIO	Community Center	0	20	144.925	12.480		Commercial - Non-Auto Service and Repair Shop, Paint Shop, or Laundry - One Story, 0	183B105 606	54	Canoga Park - Winnetka - Woodland Hills - West Hills	No	LI	CPK CPU ,
Los Angeles	749 VENICE BLVD	90015	5134002012	0.624	0.624	0.000	11.232	Shortfall of Sites	0.048	Community Commercial	C2-2D-O	Transit Core	[HB5-G1-5] [CX3-FA] [CPIO-O]	20	502.443	12.480		Industrial - Light Manufacturing - One Story, 0	126A205 68	No Max	Central City	No	VLI, LI, ABMI	DT CPU , ARO
Los Angeles	749 VENICE BLVD	90015	5134002012	0.624	0.624	0.000	11.232	Shortfall of Sites	0.048	Community Commercial	C2-2D-O	Transit Core	[HB5-G1-5] [CX3-FA] [CPIO-O]	20	502.443	12.480		Industrial - Light Manufacturing - One Story, 0	126A205 71	No Max	Central City	No	VLI, LI, ABMI	DT CPU , ARO
Los Angeles	621 W CESAR E CHAVEZ AVE	90012	5407016013	0.624	0.624	0.000	11.232	Shortfall of Sites	0.076	Regional Commercial	C2-2D	Community Center	[DM1-G1-5] [CX2-FA] [CPIO]	20	314.189	12.480		Commercial - Office Building - One Story, 0	133-5A213 175	No Max	Central City North	No	VLI, LI, ABMI	DT CPU , ARO
Los Angeles	1615 S GRAND AVE	90015	5134014008	0.624	0.624	0.000	11.232	Shortfall of Sites	0.048	Community Commercial	C2-2D-O	Transit Core	[HB3-G1-5] [CX3-FA] [CPIO-O]	20	500.078	12.480		Industrial - Light Manufacturing - One Story, 0	124-5A207 214	No Max	Central City	No	VLI, LI, ABMI	DT CPU , ARO
Los Angeles	396 S LOS ANGELES ST	90013	5148002028	0.624	0.624	0.000	11.232	Shortfall of Sites	0.104	Community Commercial	C2-2D-O	Village	[MN1-AL2-5] [CX1-FA] [CPIO-O]	20	230.551	12.480		Commercial - Store Combination - Store and Office Combination - One Story, 0	129A213 234	No Max	Central City	No	VLI, LI, ABMI	DT CPU , ARO
Los Angeles	416 WALL ST	90013	5148006010	0.624	0.624	0.000	11.232	Shortfall of Sites	0.102	Community Commercial	C2-2D	Village	[MN1-SH1-5] [CX1-FA] [CPIO]	20	234.977	12.480		Industrial - Light Manufacturing - Two Stories, 0	129A213 396	No Max	Central City	No	VLI, LI, ABMI	DT CPU , ARO
Los Angeles	759 N SPRING ST	90012	5408027005	0.624	0.624	0.000	11.232	Shortfall of Sites	0.073	Regional Commercial	C2-2	Community Center	[DM2-G1-5] [CX1-FA] [CPIO]	20	328.187	12.480		Commercial - Supermarket - Supermarket - 12,000 SF or More - Three Stories, 0	133-5A215 38	No Max	Central City North	No	VLI, LI, ABMI	DT CPU
Los Angeles	622 E 1ST ST	90012	5163002030	0.624	0.624	0.000	11.232	Shortfall of Sites	0.073	Commercial Manufacturing	CM-1-RIO	Community Center	[DM2-G1-5] [CX2-FA] [CPIO]	20	328.463	12.480		Commercial - Store - One Story, 0	129A215 97	No Max	Central City North	No	VLI, LI, ABMI	DT CPU
Los Angeles	713 S MAIN ST	90014	5144015241	0.624	0.624	0.000	11.232	Shortfall of Sites	0.073	Regional Center Commercial	C2-4D	Traditional Core	[DM4-CHC1-5] [CX2-FA] [CPIO]	20	330.912	12.480		Commercial - Parking Lot (Commercial Use Property) - Parking Structures - Commercial Parking - Two Stories, 0	127-5A211 136	No Max	Central City	No	VLI, LI, ABMI	DT CPU
Los Angeles	0	0	5408028013	0.624	0.624	0.000	11.232	Shortfall of Sites	0.073	Regional Commercial	C2-2	Community Center	[DM2-G1-5] [CX2-FA] [CPIO]	20	327.673	12.480		Commercial - Parking Lot (Commercial Use Property) - Lots - Patron or Employee - One Story, 0	133-5A215 160	No Max	Central City North	No	VLI, LI, ABMI	DT CPU
Los Angeles	1360 S BROADWAY	90015	5133009008	0.624	0.624	0.000	11.232	Shortfall of Sites	0.062	Community Commercial	C2-2D	Transit Core	[HB2-G1-5] [CX2-FA] [CPIO]	20	385.991	12.480		Commercial - Store - One Story, 0	124-5A207 165	No Max	Central City	No	VLI, LI, ABMI	DT CPU
Los Angeles	942 N BROADWAY	90012	5414013014	0.624	0.624	0.000	11.232	Shortfall of Sites	0.072	Regional Commercial	C2-2	Community Center	[DM5-SH2-5] [CX1-FA] [CPIO]	20	331.495	12.480		Commercial - Shopping Center (Neighborhood, Community) - One Story, 0	135A215 176	No Max	Central City North	No	VLI, LI, ABMI	DT CPU
Los Angeles	546 S SPRING ST	90013	5149036016	0.624	0.624	0.000	11.232	Shortfall of Sites	0.072	Regional Center Commercial	C2-4D	Traditional Core	[DM4-CHC1-5] [CX2-FA] [CPIO]	20	333.541	12.480		Commercial - Parking Lot (Commercial Use Property) - Lots - Patron or Employee - One Story, 0	129A211 208	No Max	Central City	No	VLI, LI, ABMI	DT CPU
Los Angeles	870 VINE ST	90038	5534030025	6.240	6.240	0.000	0.000	Shortfall of Sites	0.149	Highway Oriented Commercial	C2-1D	Community Commercial	[Q]C2-2D-CPIO	20	160.931	12.480		Commercial - Office Building - One Story, 0	144B189 1054	108	Hollywood	No	LI	HWD CPU , ARO, AHO
Los Angeles	870 VINE ST	90038	5534030025	6.240	6.240	0.000	0.000	Shortfall of Sites	0.147	Highway Oriented Commercial	C2-1D	Community Commercial	[Q]C2-2D-CPIO	20	163.440	12.480		Commercial - Office Building - One Story, 0	144B189 1055	108	Hollywood	No	LI	HWD CPU , ARO, AHO
Los Angeles	936 N WESTERN AVE	90029	5535021020	6.240	6.240	0.000	0.000	Shortfall of Sites	0.150	Neighborhood Office Commercial	C4-1D	Neighborhood Commercial	[Q]C4-2D-CPIO	20	160.503	12.480		Commercial - Shopping Center (Neighborhood, Community) - One Story, 0	144B193 1203	54	Hollywood	No	LI	HWD CPU , AHO
Los Angeles	936 N WESTERN AVE	90029	5535021020	6.240	6.240	0.000	0.000	Shortfall of Sites	0.150	Neighborhood Office Commercial	C4-1D	Neighborhood Commercial	[Q]C4-2D-CPIO	20	160.503	12.480		Commercial - Shopping Center (Neighborhood, Community) - One Story, 0	144B193 1220	54	Hollywood	No	LI	HWD CPU , AHO
Los Angeles	936 N WESTERN AVE	90029	5535021020	6.240	6.240	0.000	0.000	Shortfall of Sites	0.150	Neighborhood Office Commercial	C4-1D	Neighborhood Commercial	[Q]C4-2D-CPIO	20	160.505	12.480		Commercial - Shopping Center (Neighborhood, Community) - One Story, 0	144B193 1234	54	Hollywood	No	LI	HWD CPU , AHO
Los Angeles	936 N WESTERN AVE	90029	5535021020	6.240	6.240	0.000	0.000	Shortfall of Sites	0.150	Neighborhood Office Commercial	C4-1D	Neighborhood Commercial	[Q]C4-2D-CPIO	20	160.506	12.480		Commercial - Shopping Center (Neighborhood, Community) - One Story, 0	144B193 1273	54	Hollywood	No	LI	HWD CPU , AHO
Los Angeles	6565 W SUNSET BLVD	90028	5547018028	0.624	0.624	0.000	11.232	Shortfall of Sites	0.109	Regional Center Commercial	C4-2D	Regional Center Commercial	C2-2D-CPIO	20	219.585	12.480		Commercial - Office Building - One Story, 0	147A187 80	108	Hollywood	No	VLI, LI, ABMI	HWD CPU , ARO, MURC, AHO
Los Angeles	1253 VINE ST	90038	5533005051	6.240	6.240	0.000	0.000	Shortfall of Sites	0.151	Highway Oriented Commercial	C2-1-SN	Community Commercial	[Q]C2-2D-CPIO	20	159.247	12.480		Commercial - Store Combination - Store and Office Combination - One Story, 0	144B185 162	108	Hollywood	No	LI	HWD CPU , ARO
Los Angeles	0	0	5533017017	6.240	6.240	0.000	0.000	Shortfall of Sites	0.149	Highway Oriented Commercial	C2-1D-SN	Community Commercial	[Q]C2-2D-SN-CPIO	20	160.839	12.480		, 0	144B185 797	108	Hollywood	No	LI	HWD CPU , ARO
Los Angeles	0	0	5533017017	6.240	6.240	0.000	0.000	Shortfall of Sites	0.149	Highway Oriented Commercial	C2-1D-SN	Community Commercial	[Q]C2-2D-SN-CPIO	20	160.835	12.480		, 0	144B185 815	108	Hollywood	No	LI	HWD CPU , ARO
Los Angeles	0	0	5533017017	6.240	6.240	0.000	0.000	Shortfall of Sites	0.149	Highway Oriented Commercial	C2-1D-SN	Community Commercial	[Q]C2-2D-SN-CPIO	20	160.839	12.480		, 0	144B185 834	108	Hollywood	No	LI	HWD CPU , ARO
Los Angeles	922 VINE ST	90038	5534028028	6.240	6.240	0.000	0.000	Shortfall of Sites	0.149	Highway Oriented Commercial	C2-1D	Community Commercial	[Q]C2-2D-CPIO	20	160.867	12.480		Commercial - Office Building - One Story, 0	144B189 966	108	Hollywood	No	LI	HWD CPU , ARO
Los Angeles	922 VINE ST	90038	5534028028	6.240	6.240	0.000	0.000	Shortfall of Sites	0.149	Highway Oriented Commercial	C2-1D	Community Commercial	[Q]C2-2D-CPIO	20	160.864	12.480		Commercial - Office Building - One Story, 0	144B189 967	108	Hollywood	No	LI	HWD CPU , ARO

Jurisdiction Name	Site Address/Intersection	5 Digit ZIP Code	Assessor Parcel Number	Very Low-Income	Low-Income	Moderate-Income	Above Moderate-Income	Type of Shortfall	Parcel Size (Acres)	Current General Plan Designation	Current Zoning	Proposed General Plan (GP) Designation	Proposed Zoning	Minimum Density Allowed	Maximum Density Allowed	Total Capacity	Vacant/ Nonvacant	Description of Existing Uses	PIN	Base Density Per Acre	Community Plan Area	Rent Stabalization Ordinance	Income Category	Applicable Rezoning Program (Program informing values in Column Q listed first)
Los Angeles	6636 W SUNSET BLVD	90028	5547024004	0.624	0.624	0.000	11.232	Shortfall of Sites	0.109	Regional Center Commercial	C4-2D-SN	Regional Center Commercial	VARIOUS, WITH C2 and CPIO	20	219.619	12.480		Commercial - Office Building - One Story, 0	147A185 78	108	Hollywood	No	VLI, LI, ABMI	HWD CPU , ARO, MURC, AHO
Los Angeles	6410 HOLLYWOOD BLVD	90028	5546007008	0.624	0.624	0.000	11.232	Shortfall of Sites	0.107	Regional Center Commercial	C4-2D-SN	Regional Center Commercial	VARIOUS, WITH C2 and CPIO	20	225.334	12.480		Commercial - Store Combination - Store and Office Combination - One Story, 0	148-5A187 175	108	Hollywood	No	VLI, LI, ABMI	HWD CPU , ARO, MURC
Los Angeles	6410 HOLLYWOOD BLVD	90028	5546007008	0.624	0.624	0.000	11.232	Shortfall of Sites	0.106	Regional Center Commercial	C4-2D-SN	Regional Center Commercial	C2-2D-CPIO	20	226.815	12.480		Commercial - Store Combination - Store and Office Combination - One Story, 0	148-5A187 192	108	Hollywood	No	VLI, LI, ABMI	HWD CPU , ARO, MURC
Los Angeles	1640 N CAHUENGA BLVD	90028	5546008004	0.624	0.624	0.000	11.232	Shortfall of Sites	0.092	Regional Center Commercial	C4-2D-SN	Regional Center Commercial	[Q]C2-2D-SN-CPIO	20	261.363	12.480		Commercial - Store Combination - Store and Office Combination - Two Stories, 0	148-5A187 198	108	Hollywood	No	VLI, LI, ABMI	HWD CPU , ARO, MURC, AHO
Los Angeles	1607 N MCCADDEN PL	90028	5547013003	0.624	0.624	0.000	11.232	Shortfall of Sites	0.106	Regional Center Commercial	C4-2D	Regional Center Commercial	C2-2D-CPIO	20	227.261	12.480		Commercial - Office Building - One Story, 0	148-5A185 265	108	Hollywood	No	VLI, LI, ABMI	HWD CPU , ARO, MURC, AHO
Los Angeles	1600 N CAHUENGA BLVD	90028	5546008009	0.624	0.624	0.000	11.232	Shortfall of Sites	0.092	Regional Center Commercial	C4-2D-SN	Regional Center Commercial	[Q]C2-2D-SN-CPIO	20	261.365	12.480		Commercial - Store Combination - Store and Office Combination - Two Stories, 0	148-5A187 298	108	Hollywood	No	VLI, LI, ABMI	HWD CPU , ARO, MURC, AHO
Los Angeles	1600 N CAHUENGA BLVD	90028	5546008009	0.624	0.624	0.000	11.232	Shortfall of Sites	0.092	Regional Center Commercial	C4-2D-SN	Regional Center Commercial	[Q]C2-2D-SN-CPIO	20	261.364	12.480		Commercial - Store Combination - Store and Office Combination - Two Stories, 0	148-5A187 314	108	Hollywood	No	VLI, LI, ABMI	HWD CPU , ARO, MURC, AHO
Los Angeles	1240 VINE ST	90038	5534001400	6.240	6.240	0.000	0.000	Shortfall of Sites	0.149	Highway Oriented Commercial	(Q)C2-1	Community Commercial	[Q]C2-2D-CPIO	20	160.838	12.480		Commercial - Shopping Center (Neighborhood, Community) - One Story, 0	144B189 176	108	Hollywood	No	LI	HWD CPU
Los Angeles	1240 VINE ST	90038	5534001400	6.240	6.240	0.000	0.000	Shortfall of Sites	0.149	Highway Oriented Commercial	(Q)C2-1	Community Commercial	[Q]C2-2D-CPIO	20	160.839	12.480		Commercial - Shopping Center (Neighborhood, Community) - One Story, 0	144B189 177	108	Hollywood	No	LI	HWD CPU
Los Angeles	1240 VINE ST	90038	5534001400	6.240	6.240	0.000	0.000	Shortfall of Sites	0.149	Highway Oriented Commercial	(Q)C2-1	Community Commercial	[Q]C2-2D-CPIO	20	160.839	12.480		Commercial - Shopping Center (Neighborhood, Community) - One Story, 0	144B189 178	108	Hollywood	No	LI	HWD CPU
Los Angeles	1240 VINE ST	90038	5534001400	6.240	6.240	0.000	0.000	Shortfall of Sites	0.149	Highway Oriented Commercial	(Q)C2-1	Community Commercial	[Q]C2-2D-SN-CPIO	20	160.837	12.480		Commercial - Shopping Center (Neighborhood, Community) - One Story, 0	144B189 179	108	Hollywood	No	LI	HWD CPU
Los Angeles	11565 ERWIN ST	91606	2335030023	0.624	0.624	0.000	11.232	Shortfall of Sites	0.405	Neighborhood Office Commercial	R3-1	Community Center (Mixed-Use)	0	20	108.745	12.480		Residential - Five or More Units or Apartments (Any Combination) · 4 Stories or Less - Pool, 16	177B169 302	145	North Hollywood - Valley Village	No	VLI, LI, ABMI	NH CPU , DB50
Los Angeles	11000 BURBANK BLVD	91601	2350003062	6.240	6.240	0.000	0.000	Shortfall of Sites	0.157	Community Commercial	CM-1VL	Community Commercial	0	20	152.622	12.480		Commercial - Department Store - One Story, 0	174B173 966	No Max	North Hollywood - Valley Village	No	LI	Orange LineTNP , AHO
Los Angeles	11000 BURBANK BLVD	91601	2350003062	6.240	6.240	0.000	0.000	Shortfall of Sites	0.157	Commercial Manufacturing	CM-1VL	Community Commercial	0	20	152.615	12.480		Commercial - Department Store - One Story, 0	174B173 967	No Max	North Hollywood - Valley Village	No	LI	Orange LineTNP , AHO
Los Angeles	11000 BURBANK BLVD	91601	2350003062	6.240	6.240	0.000	0.000	Shortfall of Sites	0.157	Commercial Manufacturing	CM-1VL	Community Commercial	0	20	152.631	12.480		Commercial - Department Store - One Story, 0	174B173 995	No Max	North Hollywood - Valley Village	No	LI	Orange LineTNP , AHO
Los Angeles	11000 BURBANK BLVD	91601	2350003062	6.240	6.240	0.000	0.000	Shortfall of Sites	0.157	Commercial Manufacturing	CM-1VL	Community Commercial	0	20	152.623	12.480		Commercial - Department Store - One Story, 0	174B173 996	No Max	North Hollywood - Valley Village	No	LI	Orange LineTNP , AHO
Los Angeles	15350 SHERMAN WAY	91406	2222029019	6.240	6.240	0.000	0.000	Shortfall of Sites	0.230	General Commercial	C2-1VL	Village	0	20	104.547	12.480		Commercial - Office Building - Four Stories, 0	183B145 79	72	Van Nuys - North Sherman Oaks	No	LI	VNY CPU , ARO
Los Angeles	15350 SHERMAN WAY	91406	2222029019	6.240	6.240	0.000	0.000	Shortfall of Sites	0.230	General Commercial	C2-1VL	Village	0	20	104.547	12.480		Commercial - Office Building - Four Stories, 0	183B145 80	72	Van Nuys - North Sherman Oaks	No	LI	VNY CPU , ARO
Los Angeles	23100 AVENUE SAN LUIS	91364	2074020035	0.000	0.000	0.000	12.480	Shortfall of Sites	0.181	Medium Residential	RS-1	Medium Residential	0	0	71.636	12.480		Residential - Five or More Units or Apartments (Any Combination) · 4 Stories or Less - Pool, 0	171B097 935	43	Canoga Park - Winnetka - Woodland Hills - West Hills	No	ABMI	CPK CPU , AHO
Los Angeles	21250 CALIFA ST	91367	2149002018	0.000	0.000	12.480	0.000	Shortfall of Sites	3.298	Regional Center Commercial	(WC)COMMERCE-SN	Regional Center	[LM1-CDF1-5] [IX4-FA] [CPIO]	0	3.941	12.480		Industrial - Light Manufacturing - One Story, 0	174B105 16		Canoga Park - Winnetka - Woodland Hills - West Hills	No	MI	CPK CPU , ARO
Los Angeles	16930 MAGNOLIA BLVD	91316	2258021109	0.000	0.000	0.000	12.480	Shortfall of Sites	0.303	Low II Residential	RE9-1	Low Medium Residential	0	0	42.957	12.480		Residential - Single Family Residence - Pool, 0	171B133 378	10	Encino - Tarzana	No	ABMI	ENC CPU , ADU, AHO
Los Angeles	4726 PETIT AVE	91436	2284007014	0.000	0.000	0.000	12.480	Shortfall of Sites	0.303	Low II Residential	(T)(Q)R1-1	Low Medium Residential	0	0	42.903	12.480		Commercial - Parking Lot (Commercial Use Property) - Lots - Patron or Employee - One Story, 0	168B137 389	10	Encino - Tarzana	No	ABMI	ENC CPU , AHO
Los Angeles	16930 MAGNOLIA BLVD	91316	2258021109	0.000	0.000	0.000	12.480	Shortfall of Sites	0.302	Low II Residential	RE9-1	Low Medium Residential	0	0	42.987	12.480		Residential - Single Family Residence - Pool, 0	171B133 391	10	Encino - Tarzana	No	ABMI	ENC CPU , ADU, AHO
Los Angeles	15507 MOORPARK ST	91436	2261038072	0.000	0.000	0.000	12.480	Shortfall of Sites	0.185	Medium Residential	R3-1	Medium Residential	0	0	70.329	12.480		Residential - Five or More Units or Apartments (Any Combination) · 4 Stories or Less - Pool, 0	168B141 593	43	Encino - Tarzana	No	ABMI	ENC CPU , AHO
Los Angeles	0	0	5550013023	0.000	0.000	0.000	12.480	Shortfall of Sites	0.078	Neighborhood Office Commercial	C4-1D	Neighborhood Commercial	[Q]C4-1XLD-CPIO	0	166.151	12.480		Commercial - Parking Lot (Commercial Use Property) - Lots - Patron or Employee - One Story, 0	147B181 543	108	Hollywood	No	ABMI	HWD CPU , AHO
Los Angeles	700 N LA BREA AVE	90038	5525008032	0.000	0.000	0.000	12.480	Shortfall of Sites	0.080	Neighborhood Office Commercial	C4-1XL	Neighborhood Commercial	[Q]C2-1XL-CPIO	0	162.694	12.480		Commercial - Auto, Recreation Equipment, Construction Equipment Sales and Service - Auto Body Repair Shop - One Story, 0	141B181 589	108	Hollywood	No	ABMI	HWD CPU , AHO
Los Angeles	7714 MELROSE AVE	90046	5527022026	0.000	0.000	0.000	12.480	Shortfall of Sites	0.076	Neighborhood Office Commercial	C4-1XL-O	Neighborhood Commercial	[Q]C2-1XL-O-CPIO	0	171.529	12.480		Commercial - Office Building - One Story, 0	141B177 630	108	Hollywood	No	ABMI	HWD CPU , ARO, AHO
Los Angeles	7557 W SUNSET BLVD	90046	5550009022	0.000	0.000	0.000	12.480	Shortfall of Sites	0.077	Neighborhood Office Commercial	C4-1D	Neighborhood Commercial	[Q]C4-1XLD-CPIO	0	168.965	12.480		Commercial - Office Building - One Story, 0	147B177 980	108	Hollywood	No	ABMI	HWD CPU , ARO, AHO
Los Angeles	1714 N HIGHLAND AVE	90028	5547011004	0.000	0.000	0.000	12.480	Shortfall of Sites	0.060	Regional Center Commercial	C4-2D-SN	Regional Center Commercial	VARIOUS, WITH C2 and CPIO	0	218.469	12.480		Commercial - Store - One Story, 0	148-5A185 85	108	Hollywood	No	ABMI	HWD CPU , MURC
Los Angeles	6927 HAWTHORN AVE	90028	5548006010	0.000	0.000	0.000	12.480	Shortfall of Sites	0.057	Regional Center Commercial	PB-2D	Regional Center Commercial	VARIOUS, WITH C2 and CPIO	0	228.350	12.480		Commercial - Parking Lot (Commercial Use Property) - Lots - Patron or Employee - One Story, 0	147B181 267	108	Hollywood	No	ABMI	HWD CPU , P, MURC
Los Angeles	4451 W SUNSET BLVD	90027	5542009014	0.000	0.000	0.000	12.480	Shortfall of Sites	0.121	Highway Oriented Commercial	C2-1D	General Commercial	C2-1	0	107.062	12.480		Commercial - Store - One Story, 0	147A201 112	108	Hollywood	No	ABMI	HWD CPU , AHO, TOC EXP
Los Angeles	6668 FRANKLIN AVE	90028	5547003023	0.000	0.000	0.000	12.480	Shortfall of Sites	0.115	High Density Residential	[Q]R4-2	High Medium Residential	[Q]R4-2-CPIO	0	113.257	12.480		Residential - Five or More Units or Apartments (Any Combination) · 5 Stories or More, 0	150A185 259	72	Hollywood	No	ABMI	HWD CPU
Los Angeles	600 ST PAUL AVE	90017	5143026011	0.624	0.624	0.000	11.232	Shortfall of Sites	0.280	Regional Center Commercial	CW	0	0	20	85.777	12.480		Commercial - Office Building - Two Stories, 0	130-5A207 38		Westlake	No	VLI, LI, ABMI	MURC , ARO
Los Angeles	5310 LAUREL CANYON BLVD	91607	2348016053	0.000	0.000	0.000	12.480	Shortfall of Sites	0.126	Neighborhood Office Commercial	[Q]C2-1VL	Community Center (Mixed-Use)	0	0	102.962	12.480		Commercial - Store - One Story, 0	171B165 279	145	North Hollywood - Valley Village	No	ABMI	NH CPU , AHO
Los Angeles	5308 LAUREL CANYON BLVD	91607	2348016054	0.000	0.000	0.000	12.480	Shortfall of Sites	0.126	Neighborhood Office Commercial	[Q]C2-1VL	Community Center (Mixed-Use)	0	0	102.962	12.480		Commercial - Store - One Story, 0	171B165 298	145	North Hollywood - Valley Village	No	ABMI	NH CPU , AHO
Los Angeles	5308 LAUREL CANYON BLVD	91607	2348016054	0.000	0.000	0.000	12.480	Shortfall of Sites	0.124	Neighborhood Office Commercial	[Q]C2-1VL	Community Center (Mixed-Use)	0	0	104.602	12.480		Commercial - Store - One Story, 0	171B165 314	145	North Hollywood - Valley Village	No	ABMI	NH CPU , AHO
Los Angeles	5242 LAUREL CANYON BLVD	91607	2348008022	0.000	0.000	0.000	12.480	Shortfall of Sites	0.126	Neighborhood Office Commercial	[Q]C2-1VL	Community Center (Mixed-Use)	0	0	102.963	12.480		Commercial - Store - One Story, 0	171B165 391	145	North Hollywood - Valley Village	No	ABMI	NH CPU , AHO
Los Angeles	5224 LAUREL CANYON BLVD	91607	2348008026	0.000	0.000	0.000	12.480	Shortfall of Sites	0.126	Neighborhood Office Commercial	[Q]C2-1VL	Community Center (Mixed-Use)	0	0	102.963	12.480		Commercial - Store - One Story, 0	171B165 450	145	North Hollywood - Valley Village	No	ABMI	NH CPU , AHO
Los Angeles	5220 LAUREL CANYON BLVD	91607	2348008027	0.000	0.000	0.000	12.480	Shortfall of Sites	0.126	Neighborhood Office Commercial	[Q]C2-1VL	Community Center (Mixed-Use)	0	0	102.963	12.480		Commercial - Store - One Story, 0	171B165 471	145	North Hollywood - Valley Village	No	ABMI	NH CPU , AHO
Los Angeles	5216 LAUREL CANYON BLVD	91607	2348008028	0.000	0.000	0.000	12.480	Shortfall of Sites	0.126	Neighborhood Office Commercial	[Q]C2-1VL	Community Center (Mixed-Use)	0	0	103.438	12.480		Commercial - Professional Building - Medical Dental Building - One Story, 0	171B165 486	145	North Hollywood - Valley Village	No	ABMI	NH CPU , ARO, AHO
Los Angeles	5229 LAUREL CANYON BLVD	91607	2347018009	0.000	0.000	0.000	12.480	Shortfall of Sites	0.123	Neighborhood Office Commercial	[Q]C2-1VL	Community Center (Mixed-Use)	0	0	105.361	12.480	Vacant	Commercial - Commercial - Vacant Land, 0	171B165 496	145	North Hollywood - Valley Village	No	ABMI	NH CPU , AHO
Los Angeles	12108 MAGNOLIA BLVD	91607	2356001016	0.000	0.000	0.000	12.480	Shortfall of Sites	0.128	Neighborhood Office Commercial	[Q]C2-1VL	Community Center (Mixed-Use)	0	0	101.468	12.480		Commercial - Parking Lot (Commercial Use Property) - Lots - Patron or Employee - One Story, 0	171B165 574	145	North Hollywood - Valley Village	No	ABMI	NH CPU , AHO
Los Angeles	4660 LANKERSHIM BLVD	91602	2421025018	0.000	0.000	0.000	12.480	Shortfall of Sites	0.126	Medium Residential	C2-1VL, R3-1	Community Center (Mixed-Use)	0	0	103.125	12.480		Commercial - Store Combination - Store and Office Combination - One Story, 0	168B173 734	145	North Hollywood - Valley Village	No	ABMI	NH CPU , ARO, AHO
Los Angeles	4660 LANKERSHIM BLVD	91602	2421025018	0.000	0.000	0.000	12.480	Shortfall of Sites	0.123	Medium Residential	C2-1VL, R3-1	Community Center (Mixed-Use)	0	0	105.803	12.480		Commercial - Store Combination - Store and Office Combination - One Story, 0	168B173 750	145	North Hollywood - Valley Village	No	ABMI	NH CPU , ARO, AHO
Los Angeles	4650 LANKERSHIM BLVD	91602	2421025005	0.000	0.000	0.000	12.480	Shortfall of Sites	0.127	Medium Residential	C2-1VL, R3-1	Community Center (Mixed-Use)	0	0	102.651	12.480		Commercial - Store - One Story, 0	168B173 751	145	North Hollywood - Valley Village	No	ABMI	NH CPU , AHO
Los Angeles	10614 MAGNOLIA BLVD	91601	2419016014	0.000	0.000	0.000	12.480	Shortfall of Sites	0.058	Community Commercial	C4-1-CA	Community Commercial	0	0	225.997	12.480		Industrial - Motion Picture, Radio and Television Industry - Studio - One Story, 0	171B177 670	108	North Hollywood - Valley Village	No	ABMI	Orange LineTNP , AHO
Los Angeles	10626 MAGNOLIA BLVD	91601	2419016018	0.000	0.000	0.000	12.480	Shortfall of Sites	0.056	Community Commercial	C4-1-CA	Community Commercial	0	0	234.039	12.480		Commercial - Store Combination - Store and Office Combination - One Story, 0	171B177 676	108	North Hollywood - Valley Village	No	ABMI	Orange LineTNP , ARO, AHO

Jurisdiction Name	Site Address/Intersection	5 Digit ZIP Code	Assessor Parcel Number	Very Low-Income	Low-Income	Moderate-Income	Above Moderate-Income	Type of Shortfall	Parcel Size (Acres)	Current General Plan Designation	Current Zoning	Proposed General Plan (GP) Designation	Proposed Zoning	Minimum Density Allowed	Maximum Density Allowed	Total Capacity	Vacant/ Nonvacant	Description of Existing Uses	PIN	Base Density Per Acre	Community Plan Area	Rent Stabalization Ordinance	Income Category	Applicable Rezoning Program (Program informing values in Column Q listed first)
Los Angeles	10636 MAGNOLIA BLVD	91601	2419013001	0.000	0.000	0.000	12.480	Shortfall of Sites	0.057	Community Commercial	C4-1-CA	Community Commercial	0	0	226.138	12.480		Commercial - Store - One Story, 0	171B177 678	108	North Hollywood - Valley Village	No	ABMI	Orange LineTNP , AHO
Los Angeles	10642 MAGNOLIA BLVD	91601	2419013003	0.000	0.000	0.000	12.480	Shortfall of Sites	0.057	Community Commercial	C4-1-CA	Community Commercial	0	0	226.183	12.480		Commercial - Store - One Story, 0	171B177 682	108	North Hollywood - Valley Village	No	ABMI	Orange LineTNP , AHO
Los Angeles	10642 MAGNOLIA BLVD	91601	2419013003	0.000	0.000	0.000	12.480	Shortfall of Sites	0.057	Community Commercial	C4-1-CA	Community Commercial	0	0	226.200	12.480		Commercial - Store - One Story, 0	171B177 683	108	North Hollywood - Valley Village	No	ABMI	Orange LineTNP , AHO
Los Angeles	10650 MAGNOLIA BLVD	91601	2419013004	0.000	0.000	0.000	12.480	Shortfall of Sites	0.057	Community Commercial	C4-1-CA	Community Commercial	0	0	226.214	12.480		Commercial - Store - One Story, 0	171B177 684	108	North Hollywood - Valley Village	No	ABMI	Orange LineTNP , AHO
Los Angeles	10652 MAGNOLIA BLVD	91601	2419013005	0.000	0.000	0.000	12.480	Shortfall of Sites	0.057	Community Commercial	C4-1-CA	Community Commercial	0	0	226.235	12.480		Commercial - Store - One Story, 0	171B177 685	108	North Hollywood - Valley Village	No	ABMI	Orange LineTNP , AHO
Los Angeles	10652 MAGNOLIA BLVD	91601	2419013005	0.000	0.000	0.000	12.480	Shortfall of Sites	0.057	Community Commercial	C4-1-CA	Community Commercial	0	0	226.245	12.480		Commercial - Store - One Story, 0	171B177 686	108	North Hollywood - Valley Village	No	ABMI	Orange LineTNP , AHO
Los Angeles	0	0	2419013006	0.000	0.000	0.000	12.480	Shortfall of Sites	0.056	Community Commercial	C4-1-CA	Community Commercial	0	0	231.731	12.480		Commercial - Parking Lot (Commercial Use Property) - Lots - Patron or Employee - One Story, 0	171B177 687	108	North Hollywood - Valley Village	No	ABMI	Orange LineTNP , AHO
Los Angeles	0	0	2419001019	0.000	0.000	0.000	12.480	Shortfall of Sites	0.058	Community Commercial	C4-1-CA	Community Commercial	0	0	225.005	12.480		Commercial - Parking Lot (Commercial Use Property) - Lots - Patron or Employee - One Story, 0	171B173 769	108	North Hollywood - Valley Village	No	ABMI	Orange LineTNP , AHO
Los Angeles	5142 VINELAND AVE	91601	2419001018	0.000	0.000	0.000	12.480	Shortfall of Sites	0.057	Community Commercial	C4-1-CA	Community Commercial	0	0	226.507	12.480		Commercial - Store Combination - Store and Office Combination - One Story, 0	171B173 771	108	North Hollywood - Valley Village	No	ABMI	Orange LineTNP , ARO, AHO
Los Angeles	5142 VINELAND AVE	91601	2419001018	0.000	0.000	0.000	12.480	Shortfall of Sites	0.057	Community Commercial	C4-1-CA	Community Commercial	0	0	226.503	12.480		Commercial - Store Combination - Store and Office Combination - One Story, 0	171B173 794	108	North Hollywood - Valley Village	No	ABMI	Orange LineTNP , ARO, AHO
Los Angeles	5140 VINELAND AVE	91601	2419001017	0.000	0.000	0.000	12.480	Shortfall of Sites	0.057	Community Commercial	C4-1-CA	Community Commercial	0	0	226.497	12.480		Commercial - Store - One Story, 0	171B173 798	108	North Hollywood - Valley Village	No	ABMI	Orange LineTNP , AHO
Los Angeles	0	0	2419002003	0.000	0.000	0.000	12.480	Shortfall of Sites	0.057	Community Commercial	C4-1-CA	Community Commercial	0	0	226.470	12.480	Vacant	Commercial - Commercial - Vacant Land, 0	171B173 865	108	North Hollywood - Valley Village	No	ABMI	Orange LineTNP , AHO
Los Angeles	5118 VINELAND AVE	91601	2419002002	0.000	0.000	0.000	12.480	Shortfall of Sites	0.057	Community Commercial	C4-1-CA	Community Commercial	0	0	226.465	12.480		Commercial - Office Building - One Story, 0	171B173 874	108	North Hollywood - Valley Village	No	ABMI	Orange LineTNP , ARO, AHO
Los Angeles	5118 VINELAND AVE	91601	2419002002	0.000	0.000	0.000	12.480	Shortfall of Sites	0.057	Community Commercial	C4-1-CA	Community Commercial	0	0	226.462	12.480		Commercial - Office Building - One Story, 0	171B173 878	108	North Hollywood - Valley Village	No	ABMI	Orange LineTNP , ARO, AHO
Los Angeles	5114 VINELAND AVE	91601	2419002001	0.000	0.000	0.000	12.480	Shortfall of Sites	0.057	Community Commercial	C4-1-CA	Community Commercial	0	0	226.458	12.480		Commercial - Store Combination - Store and Residential Combination - One Story, 0	171B173 880	108	North Hollywood - Valley Village	No	ABMI	Orange LineTNP , AHO
Los Angeles	11330 OTSEGO ST	91601	2353014060	0.000	0.000	0.000	12.480	Shortfall of Sites	0.058	High Medium Residential	R4-1VL	0	0	0	223.847	12.480		Residential - Five or More Units or Apartments (Any Combination) · 4 Stories or Less, 0	171B173 940	217	North Hollywood - Valley Village	No	ABMI	Orange LineTNP , AHO
Los Angeles	11330 OTSEGO ST	91601	2353014060	0.000	0.000	0.000	12.480	Shortfall of Sites	0.057	High Medium Residential	R4-1VL	0	0	0	226.517	12.480		Residential - Five or More Units or Apartments (Any Combination) · 4 Stories or Less, 0	171B173 954	217	North Hollywood - Valley Village	No	ABMI	Orange LineTNP , AHO
Los Angeles	5042 VINELAND AVE	91601	2419003002	0.000	0.000	0.000	12.480	Shortfall of Sites	0.057	Community Commercial	C4-1-CA	Community Commercial	0	0	226.426	12.480		Commercial - Store - One Story, 0	171B173 1000	108	North Hollywood - Valley Village	No	ABMI	Orange LineTNP , AHO
Los Angeles	5038 VINELAND AVE	91601	2419003003	0.000	0.000	0.000	12.480	Shortfall of Sites	0.057	Community Commercial	C4-1-CA	Community Commercial	0	0	226.410	12.480		Commercial - Store Combination - Store and Residential Combination - One Story, 0	171B173 1003	108	North Hollywood - Valley Village	No	ABMI	Orange LineTNP , ARO, AHO
Los Angeles	5038 VINELAND AVE	91601	2419003003	0.000	0.000	0.000	12.480	Shortfall of Sites	0.057	Community Commercial	C4-1-CA	Community Commercial	0	0	226.412	12.480		Commercial - Store Combination - Store and Residential Combination - One Story, 0	171B173 1018	108	North Hollywood - Valley Village	No	ABMI	Orange LineTNP , ARO, AHO
Los Angeles	5032 VINELAND AVE	91601	2419003005	0.000	0.000	0.000	12.480	Shortfall of Sites	0.057	Community Commercial	C4-1-CA	Community Commercial	0	0	226.405	12.480		Commercial - Store Combination - Store and Office Combination - One Story, 0	171B173 1057	108	North Hollywood - Valley Village	No	ABMI	Orange LineTNP , ARO, AHO
Los Angeles	0	0	2419003006	0.000	0.000	0.000	12.480	Shortfall of Sites	0.057	Community Commercial	C4-1-CA	Community Commercial	0	0	226.401	12.480	Vacant	Commercial - Commercial - Vacant Land, 0	171B173 1060	108	North Hollywood - Valley Village	No	ABMI	Orange LineTNP , AHO
Los Angeles	5026 VINELAND AVE	91601	2419003008	0.000	0.000	0.000	12.480	Shortfall of Sites	0.057	Community Commercial	C4-1-CA	Community Commercial	0	0	226.395	12.480		Recreational - Club, Lodge Hall, Fraternal Organization - One Story, 0	171B173 1073	108	North Hollywood - Valley Village	No	ABMI	Orange LineTNP , AHO
Los Angeles	10950 HESBY ST	91601	2419004001	0.000	0.000	0.000	12.480	Shortfall of Sites	0.057	Community Commercial	C4-1-CA	Community Commercial	0	0	226.388	12.480		Commercial - Store Combination - Store and Residential Combination - One Story, 0	171B173 1146	108	North Hollywood - Valley Village	No	ABMI	Orange LineTNP , ARO, AHO
Los Angeles	5746 VAN NUYS BLVD	91401	2245006047	6.240	6.240	0.000	0.000	Shortfall of Sites	0.158	General Commercial	C2-1VL	Community Commercial	0	20	152.112	12.480		Commercial - Auto, Recreation Equipment, Construction Equipment Sales and Service - New Car Sales and Service - One Story, 0	174B149 334	No Max	Van Nuys - North Sherman Oaks	No	LI	Orange LineTNP , AHO
Los Angeles	11500 BURBANK BLVD	91601	2350004042	0.000	0.000	0.000	12.480	Shortfall of Sites	0.057	Neighborhood Office Commercial	[Q]C2-1VL	Community Commercial	0	0	226.516	12.480		Commercial - Office Building - One Story, 0	174B169 857	108	North Hollywood - Valley Village	No	ABMI	Orange LineTNP , ARO, AHO, TOC EXP
Los Angeles	11500 BURBANK BLVD	91601	2350004042	0.000	0.000	0.000	12.480	Shortfall of Sites	0.057	Neighborhood Office Commercial	[Q]C2-1VL	Community Commercial	0	0	226.519	12.480		Commercial - Office Building - One Story, 0	174B169 858	108	North Hollywood - Valley Village	No	ABMI	Orange LineTNP , ARO, AHO, TOC EXP
Los Angeles	11520 BURBANK BLVD	91601	2350004040	0.000	0.000	0.000	12.480	Shortfall of Sites	0.057	Neighborhood Office Commercial	[Q]C2-1VL	Community Commercial	0	0	226.519	12.480		Commercial - Store - One Story, 0	174B169 863	108	North Hollywood - Valley Village	No	ABMI	Orange LineTNP , AHO, TOC EXP
Los Angeles	11520 BURBANK BLVD	91601	2350004040	0.000	0.000	0.000	12.480	Shortfall of Sites	0.057	Neighborhood Office Commercial	[Q]C2-1VL	Community Commercial	0	0	226.519	12.480		Commercial - Store - One Story, 0	174B169 864	108	North Hollywood - Valley Village	No	ABMI	Orange LineTNP , AHO, TOC EXP
Los Angeles	0	0	4314003042	0.000	0.000	0.000	12.480	Shortfall of Sites	0.092	General Commercial	C2-1	Mixed Residential	0	0	141.074	12.480		Commercial - Parking Lot (Commercial Use Property) - Lots - Patron or Employee - One Story, 0	117B165 90	54	Palms - Mar Vista - Del Rey	No	ABMI	PMVDR CPU , AHO
Los Angeles	10201 WASHINGTON BLVD	90232	4208004010	0.000	0.000	0.000	12.480	Shortfall of Sites	0.092	General Commercial	C2-1	Mixed Residential	0	0	141.739	12.480		Commercial - Auto, Recreation Equipment, Construction Equipment Sales and Service - Auto Body Repair Shop - One Story, 0	117B165 115	54	Palms - Mar Vista - Del Rey	No	ABMI	PMVDR CPU , AHO
Los Angeles	11500 W PICO BLVD	90064	4260034011	0.000	0.000	0.000	12.480	Shortfall of Sites	0.092	General Commercial	C2-1VL	Mixed Residential	0	0	141.932	12.480		Commercial - Store - One Story, 0	123B153 468	54	Palms - Mar Vista - Del Rey	No	ABMI	PMVDR CPU , AHO
Los Angeles	8212 LOUISE AVE	91325	2204001031	0.000	0.000	0.000	12.480	Shortfall of Sites	0.310	Low Residential	RA-1	Low Medium Residential	0	0	41.906	12.480		Institutional - Church - One Story, 0	192B133 331	10	Reseda - West Van Nuys	No	ABMI	RES CPU, OPP RC2, AHO, FBO
Los Angeles	1622 BUTLER AVE	90025	4261011024	0.000	0.000	0.000	12.480	Shortfall of Sites	0.088	Neighborhood Commercial	R3-1	Mixed Use Corridor	0	0	148.089	12.480		Commercial - Office Building - One Story, 0	126B149 79	54	West Los Angeles	No	ABMI	West WLA CPU , AHO
Los Angeles	0	0	4261009036	0.000	0.000	0.000	12.480	Shortfall of Sites	0.089	Neighborhood Commercial	C2-1VL	Mixed Use Corridor	0	0	146.799	12.480		Commercial - Store - One Story, 0	129B149 505	54	West Los Angeles	No	ABMI	West WLA CPU , AHO
Los Angeles	15463 VENTURA BLVD	91403	2261039023	6.240	6.240	0.000	0.000	Shortfall of Sites	0.430	Regional Center Commercial	C4-1L	0	0	20	55.877	12.480		Institutional - Homes for Aged and Others - Four Stories, 0	168B145 754		Encino - Tarzana	No	LI	MURC , ENC CPU, AHO
Los Angeles	10827 CUSHDON AVE	90064	4255026017	0.000	0.000	0.000	12.480	Shortfall of Sites	0.144	Low Residential	R1-1-O	0	0	0	99.000	12.480		Residential - Single Family Residence, 1	126B157 1100		West Los Angeles	No	ABMI	TOC EXP
Los Angeles	10761 RICHLAND AVE	90064	4255019011	0.000	0.000	0.000	12.479	Shortfall of Sites	0.131	Low Residential	R1-1	0	0	0	99.000	12.479		Residential - Single Family Residence - Pool, 0	123B157 133		West Los Angeles	No	ABMI	TOC EXP
Los Angeles	4554 PETIT AVE	91436	2284008018	6.239	6.239	0.000	0.000	Shortfall of Sites	1.075	Low I Residential	RE9-1	Low Residential	0	20	66.287	12.479		Residential - Single Family Residence - Pool, 1	168B137 624	1 per lot	Encino - Tarzana	No	LI	AHO , ENC CPU, ADU
Los Angeles	5253 TOPANGA CANYON BLVD	91364	2169015001	0.000	0.000	0.000	12.479	Shortfall of Sites	0.147	Low Medium I Residential	R2-1	Low Medium Residential	[MB4-G1-5] [CX2-FA] [CPIO]	0	113.635	12.479		Residential - Double, Duplex, or Two Units - 4 Stories or Less, 2	171B101 524	10	Canoga Park - Winnetka - Woodland Hills - West Hills	Yes	ABMI	OPP RC , CPK CPU, R2RD, AHO
Los Angeles	12315 HESBY ST	91607	2356021015	0.000	0.000	0.000	12.478	Shortfall of Sites	0.144	Low Residential	R1-1	0	0	0	99.000	12.478		Residential - Single Family Residence, 1	171B165 891		North Hollywood - Valley Village	No	ABMI	TOC EXP
Los Angeles	8500 RAMSGATE AVE	90045	4125004025	0.000	0.000	0.000	12.477	Shortfall of Sites	0.144	Low Medium I Residential	R2-1	0	0	0	99.000	12.477		Residential - Single Family Residence, 1	096B169 351		Westchester - Playa del Rey	No	ABMI	TOC EXP , R2RD
Los Angeles	10755 RICHLAND AVE	90064	4255019010	0.000	0.000	0.000	12.477	Shortfall of Sites	0.131	Low Residential	R1-1	0	0	0	99.000	12.477		Residential - Single Family Residence, 0	123B157 130		West Los Angeles	No	ABMI	TOC EXP
Los Angeles	3056 MOTOR AVE	90064	4316006013	0.000	0.000	0.000	12.476	Shortfall of Sites	0.144	Low Residential	R1V2	0	0	0	99.000	12.476		Residential - Single Family Residence, 1	123B161 370		West Los Angeles	No	ABMI	TOC EXP
Los Angeles	1147 HYPERION AVE	90029	5429013028	0.000	0.000	0.000	12.476	Shortfall of Sites	0.168	Low Medium II Residential	RD2-1VL	0	0	0	99.000	12.476		Residential - Double, Duplex, or Two Units - 4 Stories or Less, 2	145-5A203 226		Silver Lake - Echo Park - Elysian Valley	Yes	ABMI	TOC EXP , R2RD
Los Angeles	10749 RICHLAND AVE	90064	4255019009	0.000	0.000	0.000	12.474	Shortfall of Sites	0.131	Low Residential	R1-1	0	0	0	99.000	12.474		Residential - Single Family Residence, 0	123B157 124		West Los Angeles	No	ABMI	TOC EXP
Los Angeles	2323 WELLESLEY AVE	90064	4259028013	0.000	0.000	0.000	12.473	Shortfall of Sites	0.144	Low Medium I Residential	R2-1	0	0	0	99.000	12.473		Residential - Single Family Residence, 1	120B149 34		West Los Angeles	No	ABMI	TOC EXP , R2RD
Los Angeles	13342 MARGATE ST	91401	2344019035	0.000	0.000	0.000	12.469	Shortfall of Sites	0.144	Low Residential	R1-1	0	0	0	99.000	12.469		Residential - Single Family Residence - Pool, 1	171B157 265		Van Nuys - North Sherman Oaks	No	ABMI	TOC EXP
Los Angeles	2816 TILDEN AVE	90064	4251005007	0.000	0.000	0.000	12.469	Shortfall of Sites	0.144	Low Residential	R1-1	0	0	0	99.000	12.469		Residential - Single Family Residence, 1	123B157 1093		West Los Angeles	No	ABMI	TOC EXP
Los Angeles	10308 MISSOURI AVE	90025	4319014020	0.000	0.000	0.000	12.468	Shortfall of Sites	0.144	Low Medium I Residential	R2-1-O	0	0	0	99.000	12.468		Residential - Single Family Residence, 1	132B157 594		West Los Angeles	No	ABMI	TOC EXP , R2RD
Los Angeles	13356 MARGATE ST	91401	2344019032	0.000	0.000	0.000	12.467	Shortfall of Sites	0.144	Low Residential	R1-1	0	0	0	99.000	12.467		Residential - Single Family Residence, 1	171B157 259		Van Nuys - North Sherman Oaks	No	ABMI	TOC EXP
Los Angeles	10637 CHIQUITA ST	91602	2423030063	0.000	0.000	0.000	12.467	Shortfall of Sites	0.144	Low Residential	R1-1-RIO	Low Residential	0	0	99.000	12.467		Residential - Single Family Residence - Pool, 1	162B177 575	1 per lot	Sherman Oaks - Studio City - Toluca Lake - Cahuenga Pass	No	ABMI	TOC EXP , SHR CPU, AHO
Los Angeles	8101 READING AVE	90045	4105023025	0.000	0.000	0.000	12.466	Shortfall of Sites	0.144	Low Residential	R1-1	0	0	0	99.000	12.466		Residential - Single Family Residence, 1	099B169 988		Westchester - Playa del Rey	No	ABMI	TOC EXP

Jurisdiction Name	Site Address/Intersection	5 Digit ZIP Code	Assessor Parcel Number	Very Low-Income	Low-Income	Moderate-Income	Above Moderate-Income	Type of Shortfall	Parcel Size (Acres)	Current General Plan Designation	Current Zoning	Proposed General Plan (GP) Designation	Proposed Zoning	Minimum Density Allowed	Maximum Density Allowed	Total Capacity	Vacant/ Nonvacant	Description of Existing Uses	PIN	Base Density Per Acre	Community Plan Area	Rent Stabalization Ordinance	Income Category	Applicable Rezoning Program (Program informing values in Column Q listed first)
Los Angeles	8507 RAMSGATE AVE	90045	4125005016	0.000	0.000	0.000	12.465	Shortfall of Sites	0.144	Low Medium I Residential	R2-1	0	0	0	99.000	12.465		Residential - Single Family Residence, 1	096B169 384		Westchester - Playa del Rey	No	ABMI	TOC EXP , R2RD
Los Angeles	2820 TILDEN AVE	90064	4251005008	0.000	0.000	0.000	12.465	Shortfall of Sites	0.144	Low Residential	R1-1	0	0	0	99.000	12.465		Residential - Single Family Residence, 1	123B157 1109		West Los Angeles	No	ABMI	TOC EXP
Los Angeles	10609 BRADBURY RD	90064	4318041016	0.000	0.000	0.000	12.464	Shortfall of Sites	0.144	Low Residential	R1V2	0	0	0	99.000	12.464		Residential - Single Family Residence, 1	126B161 672		West Los Angeles	No	ABMI	TOC EXP
Los Angeles	0	0	2347032005	0.000	0.000	0.000	12.463	Shortfall of Sites	0.131	Low Medium II Residential	RD1.5-1	0	0	0	99.000	12.463	Vacant	Residential - Single Family Residence - Vacant Land, 0	171B165 430		North Hollywood - Valley Village	No	ABMI	TOC EXP , R2RD, OPP RC2
Los Angeles	5240 WHITSETT AVE	91607	2347032034	0.000	0.000	0.000	12.463	Shortfall of Sites	0.131	Low Medium II Residential	RD1.5-1	0	0	0	99.000	12.463		Residential - Five or More Units or Apartments (Any Combination) - 4 Stories or Less, 0	171B165 411		North Hollywood - Valley Village	No	ABMI	TOC EXP , R2RD
Los Angeles	1127 HYPERION AVE	90029	5429013024	0.000	0.000	0.000	12.462	Shortfall of Sites	0.168	Low Medium II Residential	RD2-1VL	0	0	0	99.000	12.462		Residential - Double, Duplex, or Two Units - 4 Stories or Less, 2	145-5A203 295		Silver Lake - Echo Park - Elysian Valley	Yes	ABMI	TOC EXP , R2RD
Los Angeles	10730 CUSHDON AVE	90064	4255024007	0.000	0.000	0.000	12.462	Shortfall of Sites	0.144	Low Residential	R1-1-O	0	0	0	99.000	12.462		Residential - Single Family Residence, 1	126B157 1110		West Los Angeles	No	ABMI	TOC EXP
Los Angeles	1600 COMSTOCK AVE	90024	4327016001	0.000	0.000	0.000	12.461	Shortfall of Sites	0.144	Low Residential	R1V3-O	0	0	0	99.000	12.461		Residential - Single Family Residence, 1	132B157 45		Westwood	No	ABMI	TOC EXP
Los Angeles	13420 MARGATE ST	91401	2344019017	0.000	0.000	0.000	12.461	Shortfall of Sites	0.144	Low Residential	R1-1	0	0	0	99.000	12.461		Residential - Single Family Residence, 1	171B157 255		Van Nuys - North Sherman Oaks	No	ABMI	TOC EXP
Los Angeles	10615 BRADBURY RD	90064	4318041015	0.000	0.000	0.000	12.461	Shortfall of Sites	0.144	Low Residential	R1V2	0	0	0	99.000	12.461		Residential - Single Family Residence, 1	126B161 690		West Los Angeles	No	ABMI	TOC EXP
Los Angeles	10720 CUSHDON AVE	90064	4255024005	0.000	0.000	0.000	12.461	Shortfall of Sites	0.144	Low Residential	R1-1-O	0	0	0	99.000	12.461		Residential - Single Family Residence, 1	126B157 1097		West Los Angeles	No	ABMI	TOC EXP
Los Angeles	5618 W 78TH ST	90045	4104022010	0.000	0.000	0.000	12.460	Shortfall of Sites	0.144	Low Residential	R1-1	0	0	0	99.000	12.460		Residential - Single Family Residence, 1	099B169 712		Westchester - Playa del Rey	No	ABMI	TOC EXP
Los Angeles	2824 TILDEN AVE	90064	4251005009	0.000	0.000	0.000	12.460	Shortfall of Sites	0.144	Low Residential	R1-1	0	0	0	99.000	12.460		Residential - Single Family Residence, 1	123B157 1128		West Los Angeles	No	ABMI	TOC EXP
Los Angeles	2313 WELLESLEY AVE	90064	4259028015	0.000	0.000	0.000	12.460	Shortfall of Sites	0.144	Low Medium I Residential	R2-1	0	0	0	99.000	12.460		Residential - Single Family Residence, 1	123B149 1101		West Los Angeles	No	ABMI	TOC EXP , R2RD
Los Angeles	13424 MARGATE ST	91401	2344019016	0.000	0.000	0.000	12.459	Shortfall of Sites	0.144	Low Residential	R1-1	0	0	0	99.000	12.459		Residential - Single Family Residence, 1	171B157 254		Van Nuys - North Sherman Oaks	No	ABMI	TOC EXP
Los Angeles	5511 FULTON AVE	91401	2344015035	6.229	6.229	0.000	0.000	Shortfall of Sites	0.170	Low Residential	R1-1	0	0	20	99.000	12.458		Residential - Single Family Residence, 1	174B157 1150		Van Nuys - North Sherman Oaks	No	LI	TOC EXP , ADU, OPP RC2
Los Angeles	2307 WELLESLEY AVE	90064	4259028016	0.000	0.000	0.000	12.457	Shortfall of Sites	0.144	Low Medium I Residential	R2-1	0	0	0	99.000	12.457		Residential - Single Family Residence, 1	123B149 1086		West Los Angeles	No	ABMI	TOC EXP , R2RD
Los Angeles	5501 FULTON AVE	91401	2344015036	6.229	6.229	0.000	0.000	Shortfall of Sites	0.170	Low Residential	R1-1	0	0	20	99.000	12.457		Residential - Single Family Residence, 1	174B157 1151		Van Nuys - North Sherman Oaks	No	LI	TOC EXP , ADU, OPP RC2
Los Angeles	10625 BRADBURY RD	90064	4318041013	0.000	0.000	0.000	12.457	Shortfall of Sites	0.144	Low Residential	R1V2	0	0	0	99.000	12.457		Residential - Single Family Residence, 1	123B161 27		West Los Angeles	No	ABMI	TOC EXP
Los Angeles	5606 W 78TH ST	90045	4104022012	0.000	0.000	0.000	12.456	Shortfall of Sites	0.144	Low Residential	R1-1	0	0	0	99.000	12.456		Residential - Single Family Residence, 1	099B173 407		Westchester - Playa del Rey	No	ABMI	TOC EXP
Los Angeles	1670 COMSTOCK AVE	90024	4327016012	0.000	0.000	0.000	12.454	Shortfall of Sites	0.144	Low Residential	R1V3-O	0	0	0	99.000	12.454		Residential - Single Family Residence, 1	132B157 266		Westwood	No	ABMI	TOC EXP
Los Angeles	8512 BELFORD AVE	90045	4125005020	0.000	0.000	0.000	12.453	Shortfall of Sites	0.144	Low Medium I Residential	R2-1	0	0	0	99.000	12.453		Residential - Single Family Residence, 1	096B169 416		Westchester - Playa del Rey	No	ABMI	TOC EXP , R2RD
Los Angeles	8020 READING AVE	90045	4105026011	0.000	0.000	0.000	12.453	Shortfall of Sites	0.144	Low Residential	R1-1	0	0	0	99.000	12.453		Residential - Single Family Residence, 1	099B169 987		Westchester - Playa del Rey	No	ABMI	TOC EXP
Los Angeles	1516 MALCOLM AVE	90024	4325028004	0.000	0.000	0.000	12.453	Shortfall of Sites	0.144	Low Residential	R1-1	0	0	0	99.000	12.453		Residential - Single Family Residence, 1	132B153 896		Westwood	No	ABMI	TOC EXP
Los Angeles	1526 MALCOLM AVE	90024	4325028006	0.000	0.000	0.000	12.453	Shortfall of Sites	0.144	Low Residential	R1-1	0	0	0	99.000	12.453		Residential - Single Family Residence, 1	132B153 919		Westwood	No	ABMI	TOC EXP
Los Angeles	1532 MALCOLM AVE	90024	4325028007	0.000	0.000	0.000	12.453	Shortfall of Sites	0.144	Low Residential	R1-1	0	0	0	99.000	12.453		Residential - Single Family Residence, 1	132B153 933		Westwood	No	ABMI	TOC EXP
Los Angeles	1510 MALCOLM AVE	90024	4325028003	0.000	0.000	0.000	12.453	Shortfall of Sites	0.144	Low Residential	R1-1	0	0	0	99.000	12.453		Residential - Single Family Residence, 1	132B153 884		Westwood	No	ABMI	TOC EXP
Los Angeles	1522 MALCOLM AVE	90024	4325028005	0.000	0.000	0.000	12.453	Shortfall of Sites	0.144	Low Residential	R1-1	0	0	0	99.000	12.453		Residential - Single Family Residence, 1	132B153 907		Westwood	No	ABMI	TOC EXP
Los Angeles	5025 W 63RD ST	90056	4001028026	0.000	0.000	0.000	12.452	Shortfall of Sites	0.198	Medium Residential	R3-1XL	0	0	0	84.048	12.452		Residential - Double, Duplex, or Two Units - 4 Stories or Less, 2	105B173 110		Westchester - Playa del Rey	Yes	ABMI	DB50
Los Angeles	13230 ALBERS PL	91401	2345002007	0.000	0.000	0.000	12.451	Shortfall of Sites	0.144	Low Residential	R1-1	0	0	0	99.000	12.451		Residential - Single Family Residence, 1	174B157 845		Van Nuys - North Sherman Oaks	No	ABMI	TOC EXP
Los Angeles	2001 KERWOOD AVE	90025	4319012064	0.000	0.000	0.000	12.450	Shortfall of Sites	0.144	Low Residential	R1-1-O	0	0	0	99.000	12.450		Residential - Single Family Residence, 1	132B157 929		West Los Angeles	No	ABMI	TOC EXP
Los Angeles	10514 ROUNTREE RD	90064	4318011002	0.000	0.000	0.000	12.450	Shortfall of Sites	0.144	Low Residential	R1V2-O	0	0	0	99.000	12.450		Residential - Single Family Residence, 1	126B161 261		West Los Angeles	No	ABMI	TOC EXP
Los Angeles	10900 HAYVENHURST AVE	91344	2680011900	6.225	6.225	0.000	0.000	Shortfall of Sites	8.098	Public Facilities	PF-1	0	0	20	153.741	12.450		Miscellaneous - Government Owned Property - Public School - General, 0	210B137 699		Granada Hills - Knollwood	No	LI	PF
Los Angeles	10528 ROUNTREE RD	90064	4318011005	0.000	0.000	0.000	12.450	Shortfall of Sites	0.144	Low Residential	R1V2-O	0	0	0	99.000	12.450		Residential - Single Family Residence, 1	126B161 314		West Los Angeles	No	ABMI	TOC EXP
Los Angeles	10562 ROUNTREE RD	90064	4318011012	0.000	0.000	0.000	12.450	Shortfall of Sites	0.144	Low Residential	R1V2-O	0	0	0	99.000	12.450		Residential - Single Family Residence, 1	126B161 481		West Los Angeles	No	ABMI	TOC EXP
Los Angeles	10556 ROUNTREE RD	90064	4318011010	0.000	0.000	0.000	12.449	Shortfall of Sites	0.144	Low Residential	R1V2-O	0	0	0	99.000	12.449		Residential - Single Family Residence, 1	126B161 429		West Los Angeles	No	ABMI	TOC EXP
Los Angeles	1012 S MANSFIELD AVE	90019	5084010021	0.000	0.000	0.000	12.449	Shortfall of Sites	0.168	Low Medium I Residential	R2-1	0	0	0	99.000	12.449		Residential - Double, Duplex, or Two Units - 4 Stories or Less, 2	132B181 752		Wilshire	Yes	ABMI	TOC EXP , R2RD
Los Angeles	10575 BRADBURY RD	90064	4318011020	0.000	0.000	0.000	12.448	Shortfall of Sites	0.144	Low Residential	R1V2-O	0	0	0	99.000	12.448		Residential - Single Family Residence - Pool, 1	126B161 524		West Los Angeles	No	ABMI	TOC EXP
Los Angeles	10329 LOUISIANA AVE	90025	4319010055	0.000	0.000	0.000	12.447	Shortfall of Sites	0.144	Low Residential	R1-1-O	0	0	0	99.000	12.447		Residential - Single Family Residence, 1	129B161 26		West Los Angeles	No	ABMI	TOC EXP
Los Angeles	10571 BRADBURY RD	90064	4318011021	0.000	0.000	0.000	12.447	Shortfall of Sites	0.144	Low Residential	R1V2-O	0	0	0	99.000	12.447		Residential - Single Family Residence, 1	126B161 503		West Los Angeles	No	ABMI	TOC EXP
Los Angeles	10307 CALVIN AVE	90025	4319010062	0.000	0.000	0.000	12.447	Shortfall of Sites	0.144	Low Residential	R1-1-O	0	0	0	99.000	12.447		Residential - Single Family Residence, 1	132B161 214		West Los Angeles	No	ABMI	TOC EXP
Los Angeles	10342 LOUISIANA AVE	90025	4319006033	0.000	0.000	0.000	12.446	Shortfall of Sites	0.144	Low Residential	R1-1-O	0	0	0	99.000	12.446		Residential - Single Family Residence, 1	129B157 169		West Los Angeles	No	ABMI	TOC EXP
Los Angeles	8436 RAMSGATE AVE	90045	4125004026	0.000	0.000	0.000	12.446	Shortfall of Sites	0.144	Low Medium I Residential	R2-1	0	0	0	99.000	12.446		Residential - Single Family Residence, 1	096B169 323		Westchester - Playa del Rey	No	ABMI	TOC EXP , R2RD
Los Angeles	5320 WHITSETT AVE	91607	2347031065	0.000	0.000	0.000	12.446	Shortfall of Sites	0.131	Low Medium II Residential	RD1.5-1	0	0	0	99.000	12.446		Residential - Five or More Units or Apartments (Any Combination) - 4 Stories or Less, 0	171B165 264		North Hollywood - Valley Village	No	ABMI	TOC EXP , R2RD
Los Angeles	10565 BRADBURY RD	90064	4318011022	0.000	0.000	0.000	12.446	Shortfall of Sites	0.144	Low Residential	R1V2-O	0	0	0	99.000	12.446		Residential - Single Family Residence, 1	126B161 474		West Los Angeles	No	ABMI	TOC EXP
Los Angeles	10649 CUSHDON AVE	90064	4255003022	0.000	0.000	0.000	12.445	Shortfall of Sites	0.144	Low Residential	R1-1-O	0	0	0	99.000	12.445		Residential - Single Family Residence, 1	126B157 932		West Los Angeles	No	ABMI	TOC EXP
Los Angeles	10561 BRADBURY RD	90064	4318011023	0.000	0.000	0.000	12.445	Shortfall of Sites	0.144	Low Residential	R1V2-O	0	0	0	99.000	12.445		Residential - Single Family Residence, 1	126B161 450		West Los Angeles	No	ABMI	TOC EXP
Los Angeles	10645 CUSHDON AVE	90064	4255003021	0.000	0.000	0.000	12.444	Shortfall of Sites	0.144	Low Residential	R1-1-O	0	0	0	99.000	12.444		Residential - Single Family Residence, 1	126B157 920		West Los Angeles	No	ABMI	TOC EXP
Los Angeles	10629 CUSHDON AVE	90064	4255003018	0.000	0.000	0.000	12.444	Shortfall of Sites	0.144	Low Residential	R1-1-O	0	0	0	99.000	12.444		Residential - Single Family Residence - Pool, 1	126B157 894		West Los Angeles	No	ABMI	TOC EXP
Los Angeles	10639 CUSHDON AVE	90064	4255003020	0.000	0.000	0.000	12.444	Shortfall of Sites	0.144	Low Residential	R1-1-O	0	0	0	99.000	12.444		Residential - Single Family Residence, 1	126B157 912		West Los Angeles	No	ABMI	TOC EXP
Los Angeles	10628 BLYTHE AVE	90064	4255003006	0.000	0.000	0.000	12.444	Shortfall of Sites	0.144	Low Residential	R1-1-O	0	0	0	99.000	12.444		Residential - Single Family Residence - Pool, 1	126B157 856		West Los Angeles	No	ABMI	TOC EXP
Los Angeles	10625 CUSHDON AVE	90064	4255003017	0.000	0.000	0.000	12.444	Shortfall of Sites	0.144	Low Residential	R1-1-O	0	0	0	99.000	12.444		Residential - Single Family Residence, 1	126B157 883		West Los Angeles	No	ABMI	TOC EXP
Los Angeles	1338 12TH AVE	90019	5072008007	0.000	0.000	0.000	12.444	Shortfall of Sites	0.144	Low Medium II Residential	RD2-1-O-CPIO	0	0	0	99.000	12.444		Residential - Single Family Residence, 1	129B189 1105		West Adams - Baldwin Hills - Leimert	No	ABMI	TOC EXP , R2RD
Los Angeles	10609 CUSHDON AVE	90064	4255003014	0.000	0.000	0.000	12.444	Shortfall of Sites	0.144	Low Residential	R1-1-O	0	0	0	99.000	12.444		Residential - Single Family Residence, 1	126B157 853		West Los Angeles	No	ABMI	TOC EXP
Los Angeles	10619 CUSHDON AVE	90064	4255003016	0.000	0.000	0.000	12.444	Shortfall of Sites	0.144	Low Residential	R1-1-O	0	0	0	99.000	12.444		Residential - Single Family Residence, 1	126B157 876		West Los Angeles	No	ABMI	TOC EXP
Los Angeles	10613 CUSHDON AVE	90064	4255003015	0.000	0.000	0.000	12.444	Shortfall of Sites	0.144	Low Residential	R1-1-O	0	0	0	99.000	12.444		Residential - Single Family Residence - Pool, 1	126B157 864		West Los Angeles	No	ABMI	TOC EXP
Los Angeles	10605 CUSHDON AVE	90064	4255003013	0.000	0.000	0.000	12.444	Shortfall of Sites	0.144	Low Residential	R1-1-O	0	0	0	99.000	12.444		Residential - Single Family Residence, 1	126B157 840		West Los Angeles	No	ABMI	TOC EXP
Los Angeles	13442 SUNNYVIEW LN	91401	2343014038	0.000	0.000	0.000	12.444	Shortfall of Sites	0.144	Low Residential	R1-1	0	0	0	99.000	12.444		Residential - Single Family Residence - Pool, 1	174B157 245		Van Nuys - North Sherman Oaks	No	ABMI	TOC EXP
Los Angeles	10591 CUSHDON AVE	90064	4318007014	0.000	0.000	0.000	12.444	Shortfall of Sites	0.144	Low Residential	R1-1-O	0	0	0	99.000	12.444		Residential - Single Family Residence - Pool, 1	126B157 803		West Los Angeles	No	ABMI	TOC EXP
Los Angeles	10588 BLYTHE AVE	90064	4318007010	0.000	0.000	0.000	12.444	Shortfall of Sites	0.144	Low Residential	R1-1-O	0	0	0	99.000	12.444		Residential - Single Family Residence, 1	126B157 750		West Los Angeles	No	ABMI	TOC EXP
Los Angeles	10587 CUSHDON AVE	90064	4318007015	0.000	0.000	0.000	12.443	Shortfall of Sites	0.144	Low Residential	R1-1-O	0	0	0	99.000	12.443		Residential - Single Family Residence - Pool, 1	126B157 792		West Los Angeles	No	ABMI	TOC EXP
Los Angeles	10584 BLYTHE AVE	90064	4318007009	0.000	0.000	0.000	12.443	Shortfall of Sites	0.144	Low Residential	R1-1-O	0	0	0	99.000	12.443		Residential - Single Family Residence, 1	126B157 735		West Los Angeles	No	ABMI	TOC EXP
Los Angeles	10557 BRADBURY RD	90064	4318011024	0.000	0.000	0.000	12.443	Shortfall of Sites	0.144	Low Residential	R1V2-O	0	0	0	99.000	12.443		Residential - Single Family Residence, 1	126B161 426		West Los Angeles	No	ABMI	TOC EXP
Los Angeles	10579 CUSHDON AVE	90064	4318007017	0.000	0.000	0.000	12.443	Shortfall of Sites	0.144	Low Residential	R1-1-O	0	0	0	99.000	12.443		Residential - Single Family Residence, 1	126B157 769		West Los Angeles	No	ABMI	TOC EXP
Los Angeles	10583 CUSHDON AVE	90064	4318007016	0.000	0.000	0.000	12.443	Shortfall of Sites	0.144	Low Residential	R1-1-O	0	0	0	99.000	12.443		Residential - Single Family Residence, 1	126B157 779		West Los Angeles	No	ABMI	TOC EXP
Los Angeles	10576 BLYTHE AVE	90064	4318007007	0.000	0.000	0.000	12.443	Shortfall of Sites	0.144	Low Residential	R1-1-O	0	0	0	99.000	12.443		Residential - Single Family Residence, 1	126B157 712		West Los Angeles	No	ABMI	TOC EXP
Los Angeles	10572 BLYTHE AVE	90064	4318007006	0.000	0.000	0.000	12.443	Shortfall of Sites	0.144	Low Residential	R1-1-O	0	0	0	99.000	12.443		Residential - Single Family Residence, 1	126B157 699		West Los Angeles	No	ABMI	TOC EXP
Los Angeles	10575 CUSHDON AVE	90064	4318007018	0.000	0.000	0.000	12.443	Shortfall of Sites	0.144	Low Residential	R1-1-O	0	0	0	99.000	12.443		Residential - Single Family Residence, 1	126B157 756		West Los Angeles	No	ABMI	TOC EXP
Los Angeles	10571 CUSHDON AVE	90064	4318007019	0.000	0.000	0.000	12.443	Shortfall of Sites	0.144	Low Residential	R1-1-O	0	0	0	99.000	12.443		Residential - Single Family Residence, 1	126B157 741		West Los Angeles	No	ABMI	TOC EXP
Los Angeles	10567 CUSHDON AVE	90064	4318007020	0.000	0.000	0.000	12.443	Shortfall of Sites	0.144	Low Residential	R1-1-O	0	0	0	99.000	12.443		Residential - Single Family Residence, 1	126B157 731		West Los Angeles	No	ABMI	TOC EXP
Los Angeles	10648 CUSHDON AVE	90064	4255004002	0.000	0.000	0.000	12.443	Shortfall of Sites	0.144	Low Residential	R1-1-O	0	0	0	99.000	12.443		Residential - Single Family Residence, 1	126B157 982		West Los Angeles	No	ABMI	TOC EXP
Los Angeles	10563 CUSHDON AVE	90064	4318007021	0.000	0.000	0.000	12.443	Shortfall of Sites	0.144	Low Residential	R1-1-O	0	0	0	99.000	12.443		Residential - Single Family Residence - Other Improvements Only, 1	126B157 720		West Los Angeles	No	ABMI	TOC EXP
Los Angeles	10568 BLYTHE AVE	90064	4318007005	0.000	0.000	0.000	12.443	Shortfall of Sites	0.144	Low Residential	R1-1-O	0	0	0	99.000	12.443		Residential - Single Family Residence - Therapy Pool (Spa), 1	126B157 683		West Los Angeles	No	ABMI	TOC EXP
Los Angeles	10564 BLYTHE AVE	90064	4318007004	0.000	0.000	0.000	12.443	Shortfall of Sites	0.144	Low Residential	R1-1-O	0	0	0	99.000	12.443		Residential - Single Family Residence, 1	126B157 668		West Los Angeles	No	ABMI	TOC EXP
Los Angeles	10560 BLYTHE AVE	90064	4318007003	0.000	0.000	0.000	12.443	Shortfall of Sites	0.144	Low Residential	R1-1-O	0	0	0	99.000	12.443		Residential - Single Family Residence, 1	126B157 656		West Los Angeles	No	ABMI	TOC EXP
Los Angeles	10555 CUSHDON AVE	90064	4318007023	0.000	0.000	0.000	12.443	Shortfall of Sites	0.144	Low Residential	R1-1-O	0	0	0	99.000	12.443		Residential - Single Family Residence, 1	126B157 692		West Los Angeles	No	ABMI	TOC EXP
Los Angeles	10644 CUSHDON AVE	90064	4255004003	0.000	0.000	0.000	12.443	Shortfall of Sites	0.144	Low Residential	R1-1-O	0	0	0	99.000	12.443		Residential - Single Family Residence, 1	126B157 973		West Los Angeles	No	ABMI	TOC EXP
Los Angeles	10556 BLYTHE AVE	90064	4318007002	0.000	0.000	0.000	12.443	Shortfall of Sites	0.144	Low Residential	R1-1-O	0	0	0	99.000	12.443		Residential - Single Family Residence, 1	126B157 639		West Los Angeles	No	ABMI	TOC EXP
Los Angeles	10552 BLYTHE AVE	90064	4318007001	0.000	0.000	0.000	12.443	Shortfall of Sites	0.144	Low Residential	R1-1-O	0	0	0	99.000	12.443		Residential - Single Family Residence, 1	126B157 625		West Los Angeles	No	ABMI	TOC EXP
Los Angeles	10551 CUSHDON AVE	90064	4318007024	0.000	0.000	0.000	12.443	Shortfall of Sites	0.144	Low Residential	R1-1-O	0	0	0	99.000	12.443		Residential - Single Family Residence - Pool, 1	126B157 677		West Los Angeles	No	ABMI	TOC EXP

Jurisdiction Name	Site Address/Intersection	5 Digit ZIP Code	Assessor Parcel Number	Very Low-Income	Low-Income	Moderate-Income	Above Moderate-Income	Type of Shortfall	Parcel Size (Acres)	Current General Plan Designation	Current Zoning	Proposed General Plan (GP) Designation	Proposed Zoning	Minimum Density Allowed	Maximum Density Allowed	Total Capacity	Vacant/ Nonvacant	Description of Existing Uses	PIN	Base Density Per Acre	Community Plan Area	Rent Stabalization Ordinance	Income Category	Applicable Rezoning Program (Program informing values in Column Q listed first)
Los Angeles	10603 BUTTERFIELD RD	90064	4318041034	0.000	0.000	0.000	12.443	Shortfall of Sites	0.144	Low Residential	R1V2	0	0	0	99.000	12.443		Residential - Single Family Residence, 1	123B161 30		West Los Angeles	No	ABMI	TOC EXP
Los Angeles	10639 ESTHER AVE	90064	4255004019	0.000	0.000	0.000	12.442	Shortfall of Sites	0.144	Low Residential	R1-1-O	0	0	0	99.000	12.442		Residential - Single Family Residence, 1	126B157 998		West Los Angeles	No	ABMI	TOC EXP
Los Angeles	10638 CUSHDON AVE	90064	4255004004	0.000	0.000	0.000	12.442	Shortfall of Sites	0.144	Low Residential	R1-1-O	0	0	0	99.000	12.442		Residential - Single Family Residence, 1	126B157 964		West Los Angeles	No	ABMI	TOC EXP
Los Angeles	10596 CUSHDON AVE	90064	4318008009	0.000	0.000	0.000	12.442	Shortfall of Sites	0.144	Low Residential	R1-1-O	0	0	0	99.000	12.442		Residential - Single Family Residence, 1	126B157 877		West Los Angeles	No	ABMI	TOC EXP
Los Angeles	10551 BRADBURY RD	90064	4318011025	0.000	0.000	0.000	12.442	Shortfall of Sites	0.144	Low Residential	R1V2-O	0	0	0	99.000	12.442		Residential - Single Family Residence, 1	126B161 399		West Los Angeles	No	ABMI	TOC EXP
Los Angeles	10634 CUSHDON AVE	90064	4255004005	0.000	0.000	0.000	12.442	Shortfall of Sites	0.144	Low Residential	R1-1-O	0	0	0	99.000	12.442		Residential - Single Family Residence, 1	126B157 955		West Los Angeles	No	ABMI	TOC EXP
Los Angeles	10635 ESTHER AVE	90064	4255004018	0.000	0.000	0.000	12.442	Shortfall of Sites	0.144	Low Residential	R1-1-O	0	0	0	99.000	12.442		Residential - Single Family Residence - Pool, 1	126B157 987		West Los Angeles	No	ABMI	TOC EXP
Los Angeles	10608 BRADBURY RD	90064	4318041019	0.000	0.000	0.000	12.442	Shortfall of Sites	0.144	Low Residential	R1V2	0	0	0	99.000	12.442		Residential - Single Family Residence, 1	123B161 20		West Los Angeles	No	ABMI	TOC EXP
Los Angeles	10628 CUSHDON AVE	90064	4255004006	0.000	0.000	0.000	12.442	Shortfall of Sites	0.144	Low Residential	R1-1-O	0	0	0	99.000	12.442		Residential - Single Family Residence, 1	126B157 944		West Los Angeles	No	ABMI	TOC EXP
Los Angeles	10629 ESTHER AVE	90064	4255004017	0.000	0.000	0.000	12.442	Shortfall of Sites	0.144	Low Residential	R1-1-O	0	0	0	99.000	12.442		Residential - Single Family Residence, 1	126B157 979		West Los Angeles	No	ABMI	TOC EXP
Los Angeles	10815 ACAMA ST	91602	2423027004	0.000	0.000	0.000	12.442	Shortfall of Sites	0.144	Low Residential	R1-1-RIO	0	0	0	99.000	12.442		Residential - Single Family Residence, 1	165B177 900		Sherman Oaks - Studio City - Toluca Lake - Cahuenga Pass	No	ABMI	TOC EXP
Los Angeles	10811 ACAMA ST	91602	2423027003	0.000	0.000	0.000	12.441	Shortfall of Sites	0.144	Low Residential	R1-1-RIO	0	0	0	99.000	12.441		Residential - Single Family Residence, 1	165B177 901		Sherman Oaks - Studio City - Toluca Lake - Cahuenga Pass	No	ABMI	TOC EXP
Los Angeles	10592 CUSHDON AVE	90064	4318008008	0.000	0.000	0.000	12.441	Shortfall of Sites	0.144	Low Residential	R1-1-O	0	0	0	99.000	12.441		Residential - Single Family Residence, 1	126B157 865		West Los Angeles	No	ABMI	TOC EXP
Los Angeles	10624 CUSHDON AVE	90064	4255004007	0.000	0.000	0.000	12.441	Shortfall of Sites	0.144	Low Residential	R1-1-O	0	0	0	99.000	12.441		Residential - Single Family Residence, 1	126B157 934		West Los Angeles	No	ABMI	TOC EXP
Los Angeles	10625 ESTHER AVE	90064	4255004016	0.000	0.000	0.000	12.441	Shortfall of Sites	0.144	Low Residential	R1-1-O	0	0	0	99.000	12.441		Residential - Single Family Residence, 1	126B157 971		West Los Angeles	No	ABMI	TOC EXP
Los Angeles	10805 ACAMA ST	91602	2423027002	0.000	0.000	0.000	12.441	Shortfall of Sites	0.144	Low Residential	R1-1-RIO	0	0	0	99.000	12.441		Residential - Single Family Residence, 1	165B177 902		Sherman Oaks - Studio City - Toluca Lake - Cahuenga Pass	No	ABMI	TOC EXP
Los Angeles	10618 CUSHDON AVE	90064	4255004008	0.000	0.000	0.000	12.441	Shortfall of Sites	0.144	Low Residential	R1-1-O	0	0	0	99.000	12.441		Residential - Single Family Residence, 1	126B157 922		West Los Angeles	No	ABMI	TOC EXP
Los Angeles	10754 VALLEY SPRING LN	91602	2423027018	0.000	0.000	0.000	12.441	Shortfall of Sites	0.144	Low Residential	R1-1-RIO	0	0	0	99.000	12.441		Residential - Single Family Residence, 1	165B177 878		Sherman Oaks - Studio City - Toluca Lake - Cahuenga Pass	No	ABMI	TOC EXP
Los Angeles	10547 BRADBURY RD	90064	4318011026	0.000	0.000	0.000	12.441	Shortfall of Sites	0.144	Low Residential	R1V2-O	0	0	0	99.000	12.441		Residential - Single Family Residence, 1	126B161 379		West Los Angeles	No	ABMI	TOC EXP
Los Angeles	10765 ACAMA ST	91602	2423027001	0.000	0.000	0.000	12.441	Shortfall of Sites	0.144	Low Residential	R1-1-RIO	0	0	0	99.000	12.441		Residential - Single Family Residence, 1	165B177 903		Sherman Oaks - Studio City - Toluca Lake - Cahuenga Pass	No	ABMI	TOC EXP
Los Angeles	10619 ESTHER AVE	90064	4255004015	0.000	0.000	0.000	12.441	Shortfall of Sites	0.144	Low Residential	R1-1-O	0	0	0	99.000	12.441		Residential - Single Family Residence, 1	126B157 960		West Los Angeles	No	ABMI	TOC EXP
Los Angeles	10588 CUSHDON AVE	90064	4318008007	0.000	0.000	0.000	12.441	Shortfall of Sites	0.144	Low Residential	R1-1-O	0	0	0	99.000	12.441		Residential - Single Family Residence, 1	126B157 855		West Los Angeles	No	ABMI	TOC EXP
Los Angeles	10761 ACAMA ST	91602	2423026011	0.000	0.000	0.000	12.441	Shortfall of Sites	0.144	Low Residential	R1-1-RIO	0	0	0	99.000	12.441		Residential - Single Family Residence - Pool, 1	165B177 904		Sherman Oaks - Studio City - Toluca Lake - Cahuenga Pass	No	ABMI	TOC EXP
Los Angeles	10748 VALLEY SPRING LN	91602	2423026012	0.000	0.000	0.000	12.441	Shortfall of Sites	0.144	Low Residential	R1-1-RIO	0	0	0	99.000	12.441		Residential - Single Family Residence - Pool, 1	165B177 879		Sherman Oaks - Studio City - Toluca Lake - Cahuenga Pass	No	ABMI	TOC EXP
Los Angeles	10614 CUSHDON AVE	90064	4255004009	0.000	0.000	0.000	12.441	Shortfall of Sites	0.144	Low Residential	R1-1-O	0	0	0	99.000	12.441		Residential - Single Family Residence - Pool, 1	126B157 917		West Los Angeles	No	ABMI	TOC EXP
Los Angeles	10615 ESTHER AVE	90064	4255004014	0.000	0.000	0.000	12.441	Shortfall of Sites	0.144	Low Residential	R1-1-O	0	0	0	99.000	12.441		Residential - Single Family Residence, 1	126B157 950		West Los Angeles	No	ABMI	TOC EXP
Los Angeles	10755 ACAMA ST	91602	2423026010	0.000	0.000	0.000	12.441	Shortfall of Sites	0.144	Low Residential	R1-1-RIO	0	0	0	99.000	12.441		Residential - Single Family Residence, 1	165B177 905		Sherman Oaks - Studio City - Toluca Lake - Cahuenga Pass	No	ABMI	TOC EXP
Los Angeles	10744 VALLEY SPRING LN	91602	2423026013	0.000	0.000	0.000	12.441	Shortfall of Sites	0.144	Low Residential	R1-1-RIO	0	0	0	99.000	12.441		Residential - Single Family Residence - Guesthouse, 1	165B177 880		Sherman Oaks - Studio City - Toluca Lake - Cahuenga Pass	No	ABMI	TOC EXP
Los Angeles	10738 VALLEY SPRING LN	91602	2423026014	0.000	0.000	0.000	12.441	Shortfall of Sites	0.144	Low Residential	R1-1-RIO	0	0	0	99.000	12.441		Residential - Single Family Residence, 1	165B177 881		Sherman Oaks - Studio City - Toluca Lake - Cahuenga Pass	No	ABMI	TOC EXP
Los Angeles	10608 CUSHDON AVE	90064	4255004010	0.000	0.000	0.000	12.441	Shortfall of Sites	0.144	Low Residential	R1-1-O	0	0	0	99.000	12.441		Residential - Single Family Residence, 1	126B157 907		West Los Angeles	No	ABMI	TOC EXP
Los Angeles	10749 ACAMA ST	91602	2423026009	0.000	0.000	0.000	12.440	Shortfall of Sites	0.144	Low Residential	R1-1-RIO	0	0	0	99.000	12.440		Residential - Single Family Residence, 1	165B177 906		Sherman Oaks - Studio City - Toluca Lake - Cahuenga Pass	No	ABMI	TOC EXP
Los Angeles	10609 ESTHER AVE	90064	4255004013	0.000	0.000	0.000	12.440	Shortfall of Sites	0.144	Low Residential	R1-1-O	0	0	0	99.000	12.440		Residential - Single Family Residence, 1	126B157 941		West Los Angeles	No	ABMI	TOC EXP
Los Angeles	10611 BUTTERFIELD RD	90064	4318041033	0.000	0.000	0.000	12.440	Shortfall of Sites	0.144	Low Residential	R1V2	0	0	0	99.000	12.440		Residential - Single Family Residence, 1	123B161 55		West Los Angeles	No	ABMI	TOC EXP
Los Angeles	10745 ACAMA ST	91602	2423026008	0.000	0.000	0.000	12.440	Shortfall of Sites	0.144	Low Residential	R1-1-RIO	0	0	0	99.000	12.440		Residential - Single Family Residence, 1	165B177 907		Sherman Oaks - Studio City - Toluca Lake - Cahuenga Pass	No	ABMI	TOC EXP
Los Angeles	10567 BLYTHE AVE	90064	4318004020	0.000	0.000	0.000	12.440	Shortfall of Sites	0.144	Low Residential	R1-1-O	0	0	0	99.000	12.440		Residential - Single Family Residence - Pool, 1	126B157 604		West Los Angeles	No	ABMI	TOC EXP
Los Angeles	10565 BLYTHE AVE	90064	4318004021	0.000	0.000	0.000	12.440	Shortfall of Sites	0.144	Low Residential	R1-1-O	0	0	0	99.000	12.440		Residential - Single Family Residence, 1	126B157 593		West Los Angeles	No	ABMI	TOC EXP
Los Angeles	10734 VALLEY SPRING LN	91602	2423026015	0.000	0.000	0.000	12.440	Shortfall of Sites	0.144	Low Residential	R1-1-RIO	0	0	0	99.000	12.440		Residential - Single Family Residence, 1	165B177 882		Sherman Oaks - Studio City - Toluca Lake - Cahuenga Pass	No	ABMI	TOC EXP
Los Angeles	10575 BLYTHE AVE	90064	4318004018	0.000	0.000	0.000	12.440	Shortfall of Sites	0.144	Low Residential	R1-1-O	0	0	0	99.000	12.440		Residential - Single Family Residence, 1	126B157 637		West Los Angeles	No	ABMI	TOC EXP
Los Angeles	10601 ESTHER AVE	90064	4255004012	0.000	0.000	0.000	12.440	Shortfall of Sites	0.144	Low Residential	R1-1-O	0	0	0	99.000	12.440		Residential - Single Family Residence, 1	126B157 930		West Los Angeles	No	ABMI	TOC EXP
Los Angeles	10571 BLYTHE AVE	90064	4318004019	0.000	0.000	0.000	12.440	Shortfall of Sites	0.144	Low Residential	R1-1-O	0	0	0	99.000	12.440		Residential - Single Family Residence, 1	126B157 622		West Los Angeles	No	ABMI	TOC EXP
Los Angeles	10588 AYRES AVE	90064	4318004010	0.000	0.000	0.000	12.440	Shortfall of Sites	0.144	Low Medium I Residential	R2-1-O	0	0	0	99.000	12.440		Residential - Single Family Residence, 1	126B157 626		West Los Angeles	No	ABMI	TOC EXP , R2RD
Los Angeles	10580 AYRES AVE	90064	4318004008	0.000	0.000	0.000	12.440	Shortfall of Sites	0.144	Low Medium I Residential	R2-1-O	0	0	0	99.000	12.440		Residential - Single Family Residence, 1	126B157 598		West Los Angeles	No	ABMI	TOC EXP , R2RD
Los Angeles	10587 BLYTHE AVE	90064	4318004015	0.000	0.000	0.000	12.440	Shortfall of Sites	0.144	Low Residential	R1-1-O	0	0	0	99.000	12.440		Residential - Single Family Residence, 1	126B157 678		West Los Angeles	No	ABMI	TOC EXP
Los Angeles	10584 AYRES AVE	90064	4318004009	0.000	0.000	0.000	12.440	Shortfall of Sites	0.144	Low Medium I Residential	R2-1-O	0	0	0	99.000	12.440		Residential - Single Family Residence, 1	126B157 612		West Los Angeles	No	ABMI	TOC EXP , R2RD
Los Angeles	10591 BLYTHE AVE	90064	4318004014	0.000	0.000	0.000	12.440	Shortfall of Sites	0.144	Low Residential	R1-1-O	0	0	0	99.000	12.440		Residential - Single Family Residence, 1	126B157 693		West Los Angeles	No	ABMI	TOC EXP
Los Angeles	10728 VALLEY SPRING LN	91602	2423026016	0.000	0.000	0.000	12.440	Shortfall of Sites	0.144	Low Residential	R1-1-RIO	0	0	0	99.000	12.440		Residential - Single Family Residence, 1	165B177 883		Sherman Oaks - Studio City - Toluca Lake - Cahuenga Pass	No	ABMI	TOC EXP
Los Angeles	10739 ACAMA ST	91602	2423026007	0.000	0.000	0.000	12.440	Shortfall of Sites	0.144	Low Residential	R1-1-RIO	0	0	0	99.000	12.440		Residential - Single Family Residence - Guesthouse, 1	165B177 909		Sherman Oaks - Studio City - Toluca Lake - Cahuenga Pass	No	ABMI	TOC EXP
Los Angeles	10579 BLYTHE AVE	90064	4318004017	0.000	0.000	0.000	12.440	Shortfall of Sites	0.144	Low Residential	R1-1-O	0	0	0	99.000	12.440		Residential - Single Family Residence, 1	126B157 650		West Los Angeles	No	ABMI	TOC EXP
Los Angeles	10592 AYRES AVE	90064	4318004011	0.000	0.000	0.000	12.440	Shortfall of Sites	0.144	Low Medium I Residential	R2-1-O	0	0	0	99.000	12.440		Residential - Single Family Residence, 1	126B157 643		West Los Angeles	No	ABMI	TOC EXP , R2RD
Los Angeles	10543 BRADBURY RD	90064	4318011027	0.000	0.000	0.000	12.440	Shortfall of Sites	0.144	Low Residential	R1V2-O	0	0	0	99.000	12.440		Residential - Single Family Residence, 1	126B161 357		West Los Angeles	No	ABMI	TOC EXP
Los Angeles	10580 CUSHDON AVE	90064	4318008005	0.000	0.000	0.000	12.440	Shortfall of Sites	0.144	Low Residential	R1-1-O	0	0	0	99.000	12.440		Residential - Single Family Residence, 1	126B157 830		West Los Angeles	No	ABMI	TOC EXP
Los Angeles	10576 CUSHDON AVE	90064	4318008004	0.000	0.000	0.000	12.439	Shortfall of Sites	0.144	Low Residential	R1-1-O	0	0	0	99.000	12.439		Residential - Single Family Residence, 1	126B157 818		West Los Angeles	No	ABMI	TOC EXP
Los Angeles	8432 W 4TH ST	90048	5511044026	0.000	0.000	0.000	12.439	Shortfall of Sites	0.144	Low Medium I Residential	R2-1-O	0	0	0	99.000	12.439		Residential - Single Family Residence, 1	138B173 1087		Wilshire	No	ABMI	TOC EXP , R2RD
Los Angeles	8412 W 4TH ST	90048	5511044030	0.000	0.000	0.000	12.439	Shortfall of Sites	0.144	Low Medium I Residential	R2-1-O	0	0	0	99.000	12.439		Residential - Single Family Residence, 1	138B173 1102		Wilshire	No	ABMI	TOC EXP , R2RD
Los Angeles	6701 COLGATE AVE	90048	5511044001	0.000	0.000	0.000	12.439	Shortfall of Sites	0.144	Low II Residential	R1-1-O-RFA	0	0	0	99.000	12.439		Residential - Single Family Residence, 1	138B173 1168		Wilshire	No	ABMI	TOC EXP
Los Angeles	6715 COLGATE AVE	90048	5511044004	0.000	0.000	0.000	12.439	Shortfall of Sites	0.144	Low II Residential	R1-1-O-RFA	0	0	0	99.000	12.439		Residential - Single Family Residence - Pool, 1	138B173 1161		Wilshire	No	ABMI	TOC EXP
Los Angeles	10539 BRADBURY RD	90064	4318011028	0.000	0.000	0.000	12.439	Shortfall of Sites	0.144	Low Residential	R1V2-O	0	0	0	99.000	12.439		Residential - Single Family Residence - Pool, 1	126B161 339		West Los Angeles	No	ABMI	TOC EXP
Los Angeles	6723 COLGATE AVE	90048	5511044006	0.000	0.000	0.000	12.439	Shortfall of Sites	0.144	Low II Residential	R1-1-O-RFA	0	0	0	99.000	12.439		Residential - Single Family Residence, 1	138B173 1155		Wilshire	No	ABMI	TOC EXP
Los Angeles	6719 COLGATE AVE	90048	5511044005	0.000	0.000	0.000	12.439	Shortfall of Sites	0.144	Low II Residential	R1-1-O-RFA	0	0	0	99.000	12.439		Residential - Single Family Residence, 1	138B173 1158		Wilshire	No	ABMI	TOC EXP
Los Angeles	6727 COLGATE AVE	90048	5511044007	0.000	0.000	0.000	12.439	Shortfall of Sites	0.144	Low II Residential	R1-1-O-RFA	0	0	0	99.000	12.439		Residential - Single Family Residence, 1	138B173 1152		Wilshire	No	ABMI	TOC EXP
Los Angeles	6743 COLGATE AVE	90048	5511044010	0.000	0.000	0.000	12.438	Shortfall of Sites	0.144	Low II Residential	R1-1-O-RFA	0	0	0	99.000	12.438		Residential - Single Family Residence, 1	138B173 1142		Wilshire	No	ABMI	TOC EXP
Los Angeles	6737 COLGATE AVE	90048	5511044009	0.000	0.000	0.000	12.438	Shortfall of Sites	0.144	Low II Residential	R1-1-O-RFA	0	0	0	99.000	12.438		Residential - Single Family Residence - Pool and Misc., 1	138B173 1147		Wilshire	No	ABMI	TOC EXP
Los Angeles	10572 CUSHDON AVE	90064	4318008003	0.000	0.000	0.000	12.438	Shortfall of Sites	0.144	Low Residential	R1-1-O	0	0	0	99.000	12.438		Residential - Single Family Residence, 1	126B157 808		West Los Angeles	No	ABMI	TOC EXP
Los Angeles	10614 BRADBURY RD	90064	4318041020	0.000	0.000	0.000	12.438	Shortfall of Sites	0.143	Low Residential	R1V2	0	0	0	99.000	12.438		Residential - Single Family Residence, 1	123B161 38		West Los Angeles	No	ABMI	TOC EXP
Los Angeles	10568 CUSHDON AVE	90064	4318008002	0.000	0.000	0.000	12.438	Shortfall of Sites	0.143	Low Residential	R1-1-O	0	0	0	99.000	12.438		Residential - Single Family Residence - Pool, 1	126B157 798		West Los Angeles	No	ABMI	TOC EXP
Los Angeles	8409 W 4TH ST	90048	5511033003	0.000	0.000	0.000	12.438	Shortfall of Sites	0.143	Low Medium I Residential	R2-1-O	0	0	0	99.000	12.438		Residential - Single Family Residence, 1	138B173 1026		Wilshire	No	ABMI	TOC EXP , R2RD
Los Angeles	8419 W 4TH ST	90048	5511033005	0.000	0.000	0.000	12.437	Shortfall of Sites	0.143	Low Medium I Residential	R2-1-O	0	0	0	99.000	12.437		Residential - Single Family Residence, 1	138B173 1020		Wilshire	No	ABMI	TOC EXP , R2RD
Los Angeles	6617 COLGATE AVE	90048	5511043004	0.000	0.000	0.000	12.437	Shortfall of Sites	0.143	Low II Residential	R1-1-RFA	0	0	0	99.000	12.437		Residential - Single Family Residence, 1	138B173 1213		Wilshire	No	ABMI	TOC EXP
Los Angeles	10620 BRADBURY RD	90064	4318041021	0.000	0.000	0.000	12.437	Shortfall of Sites	0.143	Low Residential	R1V2	0	0	0	99.000	12.437		Residential - Single Family Residence, 1	123B161 58		West Los Angeles	No	ABMI	TOC EXP
Los Angeles	10564 BRADBURY RD	90064	4318014013	0.000	0.000	0.000	12.437	Shortfall of Sites	0.143	Low Residential	R1V2-O	0	0	0	99.000	12.437		Residential - Single Family Residence, 1	126B161 488		West Los Angeles	No	ABMI	TOC EXP
Los Angeles	10626 BUTTERFIELD RD	90064	4318040005	0.000	0.000	0.000	12.437	Shortfall of Sites	0.143	Low Residential	R1V2	0	0	0	99.000	12.437		Residential - Single Family Residence, 1	123B161 152		West Los Angeles	No	ABMI	TOC EXP
Los Angeles	11280 BROOKHAVEN AVE	90064	4258018008	0.000	0.000	0.000	12.437	Shortfall of Sites	0.143	Low Residential	R1V2	Low Medium	0	0	99.000	12.437		Residential - Single Family Residence, 1	123B153 966	29	Palms - Mar Vista - Del Rey	No	ABMI	TOC EXP , PMVDR CPU, AHO
Los Angeles	10509 ROUNTREE RD	90064	4318010033	0.000	0.000	0.000	12.437	Shortfall of Sites	0.143	Low Residential	R1V2-O	0	0	0	99.000	12.437		Residential - Single Family Residence, 1	126B161 232		West Los Angeles	No	ABMI	TOC EXP
Los Angeles	10565 ESTHER AVE	90064	4318008016	0.000	0.000	0.000	12.437	Shortfall of Sites	0.143	Low Residential	R1-1-O	0	0	0	99.000	12.437		Residential - Single Family Residence, 1	126B157 850		West Los Angeles	No	ABMI	TOC EXP
Los Angeles	10595 ESTHER AVE	90064	4318008010	0.000	0.000	0.000	12.437	Shortfall of Sites	0.143	Low Residential	R1-1-O	0	0	0	99.000	12.437		Residential - Single Family Residence, 1	126B157 909		West Los Angeles	No	ABMI	TOC EXP
Los Angeles	10584 BRADBURY RD	90064	4318014017	0.000	0.000	0.000	12.437	Shortfall of Sites	0.143	Low Residential	R1V2-O	0	0	0	99.000	12.437		Residential - Single Family Residence - Pool, 1	126B161 583		West Los Angeles	No	ABMI	TOC EXP
Los Angeles	10527 ROUNTREE RD	90064	4318010029	0.000	0.000	0.000	12.437	Shortfall of Sites	0.143	Low Residential	R1V2-O	0	0	0	99.000	12.437		Residential - Single Family Residence, 1	126B161 291		West Los Angeles	No	ABMI	TOC EXP

Jurisdiction Name	Site Address/Intersection	5 Digit ZIP Code	Assessor Parcel Number	Very Low-Income	Low-Income	Moderate-Income	Above Moderate-Income	Type of Shortfall	Parcel Size (Acres)	Current General Plan Designation	Current Zoning	Proposed General Plan (GP) Designation	Proposed Zoning	Minimum Density Allowed	Maximum Density Allowed	Total Capacity	Vacant/ Nonvacant	Description of Existing Uses	PIN	Base Density Per Acre	Community Plan Area	Rent Stabalization Ordinance	Income Category	Applicable Rezoning Program (Program informing values in Column Q listed first)
Los Angeles	10614 ROUNTREE RD	90064	4318041003	0.000	0.000	0.000	12.437	Shortfall of Sites	0.143	Low Residential	R1V2	0	0	0	99.000	12.437		Residential - Single Family Residence, 1	126B161 659		West Los Angeles	No	ABMI	TOC EXP
Los Angeles	10588 BRADBURY RD	90064	4318014018	0.000	0.000	0.000	12.437	Shortfall of Sites	0.143	Low Residential	R1V2-O	0	0	0	99.000	12.437		Residential - Single Family Residence, 1	126B161 602		West Los Angeles	No	ABMI	TOC EXP
Los Angeles	10579 ESTHER AVE	90064	4318008013	0.000	0.000	0.000	12.437	Shortfall of Sites	0.143	Low Residential	R1-1-O	0	0	0	99.000	12.437		Residential - Single Family Residence, 1	126B157 881		West Los Angeles	No	ABMI	TOC EXP
Los Angeles	6623 COLGATE AVE	90048	5511043005	0.000	0.000	0.000	12.437	Shortfall of Sites	0.143	Low II Residential	R1-1-RFA	0	0	0	99.000	12.437		Residential - Single Family Residence, 1	138B173 1211		Wilshire	No	ABMI	TOC EXP
Los Angeles	10615 BUTTERFIELD RD	90064	4318041032	0.000	0.000	0.000	12.437	Shortfall of Sites	0.143	Low Residential	R1V2	0	0	0	99.000	12.437		Residential - Single Family Residence, 1	123B161 75		West Los Angeles	No	ABMI	TOC EXP
Los Angeles	10610 BUTTERFIELD RD	90064	4318040002	0.000	0.000	0.000	12.437	Shortfall of Sites	0.143	Low Residential	R1V2	0	0	0	99.000	12.437		Residential - Single Family Residence, 1	123B161 98		West Los Angeles	No	ABMI	TOC EXP
Los Angeles	10517 ROUNTREE RD	90064	4318010031	0.000	0.000	0.000	12.437	Shortfall of Sites	0.143	Low Residential	R1V2-O	0	0	0	99.000	12.437		Residential - Single Family Residence, 1	126B161 258		West Los Angeles	No	ABMI	TOC EXP
Los Angeles	10543 ROUNTREE RD	90064	4318010026	0.000	0.000	0.000	12.437	Shortfall of Sites	0.143	Low Residential	R1V2-O	0	0	0	99.000	12.437		Residential - Single Family Residence, 1	126B161 353		West Los Angeles	No	ABMI	TOC EXP
Los Angeles	2815 MILITARY AVE	90064	4251005021	0.000	0.000	0.000	12.437	Shortfall of Sites	0.143	Low Residential	R1-1	0	0	0	99.000	12.437		Residential - Single Family Residence, 1	123B157 1063		West Los Angeles	No	ABMI	TOC EXP
Los Angeles	2823 MILITARY AVE	90064	4251005020	0.000	0.000	0.000	12.437	Shortfall of Sites	0.143	Low Residential	R1-1	0	0	0	99.000	12.437		Residential - Single Family Residence, 1	123B157 1081		West Los Angeles	No	ABMI	TOC EXP
Los Angeles	10578 BRADBURY RD	90064	4318014016	0.000	0.000	0.000	12.437	Shortfall of Sites	0.143	Low Residential	R1V2-O	0	0	0	99.000	12.437		Residential - Single Family Residence, 1	126B161 550		West Los Angeles	No	ABMI	TOC EXP
Los Angeles	10630 BUTTERFIELD RD	90064	4318040006	0.000	0.000	0.000	12.437	Shortfall of Sites	0.143	Low Residential	R1V2	0	0	0	99.000	12.437		Residential - Single Family Residence, 1	123B161 171		West Los Angeles	No	ABMI	TOC EXP
Los Angeles	10575 ESTHER AVE	90064	4318008014	0.000	0.000	0.000	12.437	Shortfall of Sites	0.143	Low Residential	R1-1-O	0	0	0	99.000	12.437		Residential - Single Family Residence, 1	126B157 869		West Los Angeles	No	ABMI	TOC EXP
Los Angeles	10533 ROUNTREE RD	90064	4318010028	0.000	0.000	0.000	12.437	Shortfall of Sites	0.143	Low Residential	R1V2-O	0	0	0	99.000	12.437		Residential - Single Family Residence - Pool, 1	126B161 312		West Los Angeles	No	ABMI	TOC EXP
Los Angeles	10568 BRADBURY RD	90064	4318014014	0.000	0.000	0.000	12.437	Shortfall of Sites	0.143	Low Residential	R1V2-O	0	0	0	99.000	12.437		Residential - Single Family Residence, 1	126B161 510		West Los Angeles	No	ABMI	TOC EXP
Los Angeles	6633 COLGATE AVE	90048	5511043007	0.000	0.000	0.000	12.437	Shortfall of Sites	0.143	Low II Residential	R1-1-RFA	0	0	0	99.000	12.437		Residential - Single Family Residence, 1	138B173 1201		Wilshire	No	ABMI	TOC EXP
Los Angeles	10616 BUTTERFIELD RD	90064	4318040003	0.000	0.000	0.000	12.437	Shortfall of Sites	0.143	Low Residential	R1V2	0	0	0	99.000	12.437		Residential - Single Family Residence, 1	123B161 117		West Los Angeles	No	ABMI	TOC EXP
Los Angeles	6637 COLGATE AVE	90048	5511043008	0.000	0.000	0.000	12.437	Shortfall of Sites	0.143	Low II Residential	R1-1-RFA	0	0	0	99.000	12.437		Residential - Single Family Residence, 1	138B173 1198		Wilshire	No	ABMI	TOC EXP
Los Angeles	10589 ESTHER AVE	90064	4318008011	0.000	0.000	0.000	12.437	Shortfall of Sites	0.143	Low Residential	R1-1-O	0	0	0	99.000	12.437		Residential - Single Family Residence, 1	126B157 902		West Los Angeles	No	ABMI	TOC EXP
Los Angeles	10559 ESTHER AVE	90064	4318008017	0.000	0.000	0.000	12.437	Shortfall of Sites	0.143	Low Residential	R1-1-O	0	0	0	99.000	12.437		Residential - Single Family Residence - Pool, 1	126B157 837		West Los Angeles	No	ABMI	TOC EXP
Los Angeles	10604 BRADBURY RD	90064	4318041018	0.000	0.000	0.000	12.437	Shortfall of Sites	0.143	Low Residential	R1V2	0	0	0	99.000	12.437		Residential - Single Family Residence, 1	126B161 701		West Los Angeles	No	ABMI	TOC EXP
Los Angeles	10559 ROUNTREE RD	90064	4318010023	0.000	0.000	0.000	12.437	Shortfall of Sites	0.143	Low Residential	R1V2-O	0	0	0	99.000	12.437		Residential - Single Family Residence, 1	126B161 416		West Los Angeles	No	ABMI	TOC EXP
Los Angeles	10553 ROUNTREE RD	90064	4318010024	0.000	0.000	0.000	12.437	Shortfall of Sites	0.143	Low Residential	R1V2-O	0	0	0	99.000	12.437		Residential - Single Family Residence - Pool, 1	126B161 394		West Los Angeles	No	ABMI	TOC EXP
Los Angeles	10537 ROUNTREE RD	90064	4318010027	0.000	0.000	0.000	12.437	Shortfall of Sites	0.143	Low Residential	R1V2-O	0	0	0	99.000	12.437		Residential - Single Family Residence, 1	126B161 327		West Los Angeles	No	ABMI	TOC EXP
Los Angeles	10608 ROUNTREE RD	90064	4318041002	0.000	0.000	0.000	12.436	Shortfall of Sites	0.143	Low Residential	R1V2	0	0	0	99.000	12.436		Residential - Single Family Residence, 1	126B161 643		West Los Angeles	No	ABMI	TOC EXP
Los Angeles	10620 BUTTERFIELD RD	90064	4318040004	0.000	0.000	0.000	12.436	Shortfall of Sites	0.143	Low Residential	R1V2	0	0	0	99.000	12.436		Residential - Single Family Residence, 1	123B161 135		West Los Angeles	No	ABMI	TOC EXP
Los Angeles	6323 COLGATE AVE	90048	5511039003	0.000	0.000	0.000	12.436	Shortfall of Sites	0.143	Low II Residential	R1-1-O-RFA	0	0	0	99.000	12.436		Residential - Single Family Residence, 1	135B177 78		Wilshire	No	ABMI	TOC EXP
Los Angeles	6603 COLGATE AVE	90048	5511043001	0.000	0.000	0.000	12.436	Shortfall of Sites	0.143	Low II Residential	R1-1-RFA	0	0	0	99.000	12.436		Residential - Single Family Residence, 1	135B173 13		Wilshire	No	ABMI	TOC EXP
Los Angeles	1657 COMSTOCK AVE	90024	4327009026	0.000	0.000	0.000	12.436	Shortfall of Sites	0.143	Low Residential	R1V3-O	0	0	0	99.000	12.436		Residential - Single Family Residence - Pool, 1	132B157 243		Westwood	No	ABMI	TOC EXP
Los Angeles	2829 MILITARY AVE	90064	4251005019	0.000	0.000	0.000	12.436	Shortfall of Sites	0.143	Low Residential	R1-1	0	0	0	99.000	12.436		Residential - Single Family Residence, 1	123B157 1097		West Los Angeles	No	ABMI	TOC EXP
Los Angeles	7947 W 4TH ST	90048	5511038007	0.000	0.000	0.000	12.436	Shortfall of Sites	0.143	Low Medium I Residential	R2-1-O	0	0	0	99.000	12.436		Residential - Single Family Residence, 1	135B177 11		Wilshire	No	ABMI	TOC EXP , R2RD
Los Angeles	7779 TOLAND AVE	90045	4127018034	0.000	0.000	0.000	12.436	Shortfall of Sites	0.131	Low Residential	R1-1	0	0	0	99.000	12.436		Residential - Single Family Residence, 0	099B173 475		Westchester - Playa del Rey	No	ABMI	TOC EXP
Los Angeles	6639 COLGATE AVE	90048	5511043009	0.000	0.000	0.000	12.436	Shortfall of Sites	0.143	Low II Residential	R1-1-RFA	0	0	0	99.000	12.436		Residential - Single Family Residence - Pool, 1	138B173 1196		Wilshire	No	ABMI	TOC EXP
Los Angeles	10724 ACAMA ST	91602	2423029027	0.000	0.000	0.000	12.436	Shortfall of Sites	0.143	Low Residential	R1-1-RIO	Low Residential	0	0	99.000	12.436		Residential - Single Family Residence, 1	165B177 955	1 per lot	Sherman Oaks - Studio City - Toluca Lake - Cahuenga Pass	No	ABMI	TOC EXP , SHR CPU, AHO
Los Angeles	6647 COLGATE AVE	90048	5511043010	0.000	0.000	0.000	12.436	Shortfall of Sites	0.143	Low II Residential	R1-1-RFA	0	0	0	99.000	12.436		Residential - Single Family Residence, 1	138B173 1194		Wilshire	No	ABMI	TOC EXP
Los Angeles	6607 COLGATE AVE	90048	5511043002	0.000	0.000	0.000	12.436	Shortfall of Sites	0.143	Low II Residential	R1-1-RFA	0	0	0	99.000	12.436		Residential - Single Family Residence, 1	135B173 12		Wilshire	No	ABMI	TOC EXP
Los Angeles	1552 N HOOVER ST	90027	5430021011	0.000	0.000	0.000	12.436	Shortfall of Sites	0.143	Low Medium I Residential	R2-1XL	0	0	0	99.000	12.436		Residential - Single Family Residence, 1	148-5A201 293		Hollywood	No	ABMI	TOC EXP , R2RD
Los Angeles	6651 COLGATE AVE	90048	5511043011	0.000	0.000	0.000	12.436	Shortfall of Sites	0.143	Low II Residential	R1-1-RFA	0	0	0	99.000	12.436		Residential - Single Family Residence, 1	138B173 1192		Wilshire	No	ABMI	TOC EXP
Los Angeles	6657 COLGATE AVE	90048	5511043012	0.000	0.000	0.000	12.436	Shortfall of Sites	0.143	Low II Residential	R1-1-RFA	0	0	0	99.000	12.436		Residential - Single Family Residence - Pool, 1	138B173 1190		Wilshire	No	ABMI	TOC EXP
Los Angeles	1506 N HOOVER ST	90027	5430021002	0.000	0.000	0.000	12.436	Shortfall of Sites	0.143	Low Medium I Residential	R2-1XL	0	0	0	99.000	12.436		Residential - Single Family Residence, 1	147A201 82		Hollywood	No	ABMI	TOC EXP , R2RD
Los Angeles	1526 N HOOVER ST	90027	5430021006	0.000	0.000	0.000	12.436	Shortfall of Sites	0.143	Low Medium I Residential	R2-1XL	0	0	0	99.000	12.436		Residential - Single Family Residence, 1	147A201 18		Hollywood	No	ABMI	TOC EXP , R2RD
Los Angeles	1510 N HOOVER ST	90027	5430021003	0.000	0.000	0.000	12.436	Shortfall of Sites	0.143	Low Medium I Residential	R2-1XL	0	0	0	99.000	12.436		Residential - Single Family Residence, 1	147A201 57		Hollywood	No	ABMI	TOC EXP , R2RD
Los Angeles	1546 N HOOVER ST	90027	5430021010	0.000	0.000	0.000	12.436	Shortfall of Sites	0.143	Low Medium I Residential	R2-1XL	0	0	0	99.000	12.436		Residential - Single Family Residence, 1	148-5A201 302		Hollywood	No	ABMI	TOC EXP , R2RD
Los Angeles	1522 N HOOVER ST	90027	5430021005	0.000	0.000	0.000	12.436	Shortfall of Sites	0.143	Low Medium I Residential	R2-1XL	0	0	0	99.000	12.436		Residential - Single Family Residence, 1	147A201 42		Hollywood	No	ABMI	TOC EXP , R2RD
Los Angeles	1542 N HOOVER ST	90027	5430021009	0.000	0.000	0.000	12.436	Shortfall of Sites	0.143	Low Medium I Residential	R2-1XL	0	0	0	99.000	12.436		Residential - Single Family Residence, 1	148-5A201 324		Hollywood	No	ABMI	TOC EXP , R2RD
Los Angeles	10745 AQUA VISTA ST	91602	2423029012	0.000	0.000	0.000	12.436	Shortfall of Sites	0.143	Low Residential	R1-1-RIO	Low Residential	0	0	99.000	12.436		Residential - Single Family Residence, 1	165B177 980	1 per lot	Sherman Oaks - Studio City - Toluca Lake - Cahuenga Pass	No	ABMI	TOC EXP , SHR CPU, AHO
Los Angeles	10729 AQUA VISTA ST	91602	2423029009	0.000	0.000	0.000	12.436	Shortfall of Sites	0.143	Low Residential	R1-1-RIO	Low Residential	0	0	99.000	12.436		Residential - Single Family Residence, 1	165B177 983	1 per lot	Sherman Oaks - Studio City - Toluca Lake - Cahuenga Pass	No	ABMI	TOC EXP , SHR CPU, AHO
Los Angeles	10749 AQUA VISTA ST	91602	2423029013	0.000	0.000	0.000	12.436	Shortfall of Sites	0.143	Low Residential	R1-1-RIO	Low Residential	0	0	99.000	12.436		Residential - Single Family Residence, 1	165B177 979	1 per lot	Sherman Oaks - Studio City - Toluca Lake - Cahuenga Pass	No	ABMI	TOC EXP , SHR CPU, AHO
Los Angeles	10735 AQUA VISTA ST	91602	2423029010	0.000	0.000	0.000	12.436	Shortfall of Sites	0.143	Low Residential	R1-1-RIO	Low Residential	0	0	99.000	12.436		Residential - Single Family Residence, 1	165B177 982	1 per lot	Sherman Oaks - Studio City - Toluca Lake - Cahuenga Pass	No	ABMI	TOC EXP , SHR CPU, AHO
Los Angeles	10725 AQUA VISTA ST	91602	2423029008	0.000	0.000	0.000	12.436	Shortfall of Sites	0.143	Low Residential	R1-1-RIO	Low Residential	0	0	99.000	12.436		Residential - Single Family Residence, 1	165B177 984	1 per lot	Sherman Oaks - Studio City - Toluca Lake - Cahuenga Pass	No	ABMI	TOC EXP , SHR CPU, AHO
Los Angeles	6677 COLGATE AVE	90048	5511043016	0.000	0.000	0.000	12.436	Shortfall of Sites	0.143	Low II Residential	R1-1-RFA	0	0	0	99.000	12.436		Residential - Single Family Residence, 1	138B173 1174		Wilshire	No	ABMI	TOC EXP
Los Angeles	6671 COLGATE AVE	90048	5511043015	0.000	0.000	0.000	12.436	Shortfall of Sites	0.143	Low II Residential	R1-1-RFA	0	0	0	99.000	12.436		Residential - Single Family Residence, 1	138B173 1177		Wilshire	No	ABMI	TOC EXP
Los Angeles	8370 W 4TH ST	90048	5511043023	0.000	0.000	0.000	12.436	Shortfall of Sites	0.143	Low Medium I Residential	R2-1	0	0	0	99.000	12.436		Residential - Single Family Residence, 1	138B173 1126		Wilshire	No	ABMI	TOC EXP , R2RD
Los Angeles	10621 BUTTERFIELD RD	90064	4318041031	0.000	0.000	0.000	12.436	Shortfall of Sites	0.143	Low Residential	R1V2	0	0	0	99.000	12.436		Residential - Single Family Residence - Pool, 1	123B161 88		West Los Angeles	No	ABMI	TOC EXP
Los Angeles	6681 COLGATE AVE	90048	5511043017	0.000	0.000	0.000	12.436	Shortfall of Sites	0.143	Low II Residential	R1-1-RFA	0	0	0	99.000	12.436		Residential - Single Family Residence - Pool, 1	138B173 1172		Wilshire	No	ABMI	TOC EXP
Los Angeles	8333 W 4TH ST	90048	5511034007	0.000	0.000	0.000	12.436	Shortfall of Sites	0.143	Low Medium I Residential	R2-1	0	0	0	99.000	12.436		Residential - Single Family Residence, 1	138B173 1062		Wilshire	No	ABMI	TOC EXP , R2RD
Los Angeles	8386 W 4TH ST	90048	5511043019	0.000	0.000	0.000	12.436	Shortfall of Sites	0.143	Low Medium I Residential	R2-1	0	0	0	99.000	12.436		Residential - Single Family Residence, 1	138B173 1119		Wilshire	No	ABMI	TOC EXP , R2RD
Los Angeles	8380 W 4TH ST	90048	5511043020	0.000	0.000	0.000	12.436	Shortfall of Sites	0.143	Low Medium I Residential	R2-1	0	0	0	99.000	12.436		Residential - Single Family Residence, 1	138B173 1121		Wilshire	No	ABMI	TOC EXP , R2RD
Los Angeles	8376 W 4TH ST	90048	5511043021	0.000	0.000	0.000	12.436	Shortfall of Sites	0.143	Low Medium I Residential	R2-1	0	0	0	99.000	12.436		Residential - Single Family Residence, 1	138B173 1123		Wilshire	No	ABMI	TOC EXP , R2RD
Los Angeles	8336 W 4TH ST	90048	5511043032	0.000	0.000	0.000	12.436	Shortfall of Sites	0.143	Low Medium I Residential	R2-1	0	0	0	99.000	12.436		Residential - Single Family Residence, 1	138B173 1148		Wilshire	No	ABMI	TOC EXP , R2RD
Los Angeles	8350 W 4TH ST	90048	5511043028	0.000	0.000	0.000	12.436	Shortfall of Sites	0.143	Low Medium I Residential	R2-1	0	0	0	99.000	12.436		Residential - Single Family Residence, 1	138B173 1140		Wilshire	No	ABMI	TOC EXP , R2RD
Los Angeles	8361 W 4TH ST	90048	5511034013	0.000	0.000	0.000	12.435	Shortfall of Sites	0.143	Low Medium I Residential	R2-1	0	0	0	99.000	12.435		Residential - Single Family Residence, 1	138B173 1047		Wilshire	No	ABMI	TOC EXP , R2RD
Los Angeles	21947 MERRIDY ST	91311	2747018054	0.000	0.000	0.000	12.435	Shortfall of Sites	0.143	Low II Residential	R1-1	0	0	0	99.000	12.435		Residential - Single Family Residence, 1	204B101 505		Chatsworth - Porter Ranch	No	ABMI	TOC EXP
Los Angeles	10624 BRADBURY RD	90064	4318041022	0.000	0.000	0.000	12.435	Shortfall of Sites	0.143	Low Residential	R1V2	0	0	0	99.000	12.435		Residential - Single Family Residence, 1	123B161 80		West Los Angeles	No	ABMI	TOC EXP
Los Angeles	8371 W 4TH ST	90048	5511034015	0.000	0.000	0.000	12.435	Shortfall of Sites	0.143	Low Medium I Residential	R2-1	0	0	0	99.000	12.435		Residential - Single Family Residence, 1	138B173 1042		Wilshire	No	ABMI	TOC EXP , R2RD
Los Angeles	8385 W 4TH ST	90048	5511034018	0.000	0.000	0.000	12.435	Shortfall of Sites	0.143	Low Medium I Residential	R2-1	0	0	0	99.000	12.435		Residential - Single Family Residence, 1	138B173 1032		Wilshire	No	ABMI	TOC EXP , R2RD
Los Angeles	10625 BUTTERFIELD RD	90064	4318041030	0.000	0.000	0.000	12.435	Shortfall of Sites	0.143	Low Residential	R1V2	0	0	0	99.000	12.435		Residential - Single Family Residence, 1	123B161 104		West Los Angeles	No	ABMI	TOC EXP
Los Angeles	13410 CHANDLER BLVD	91401	2344018030	0.000	0.000	0.000	12.435	Shortfall of Sites	0.143	Very Low Residential	RE11-1	0	0	0	99.000	12.435		Residential - Single Family Residence, 1	171B157 145		Van Nuys - North Sherman Oaks	No	ABMI	TOC EXP
Los Angeles	5059 WESTPARK DR	91601	2354002021	0.000	0.000	0.000	12.434	Shortfall of Sites	0.143	Low Residential	R1-1	0	0	0	99.000	12.434		Residential - Single Family Residence - Pool, 1	171B169 717		North Hollywood - Valley Village	No	ABMI	TOC EXP
Los Angeles	5065 WESTPARK DR	91601	2354002020	0.000	0.000	0.000	12.433	Shortfall of Sites	0.143	Low Residential	R1-1	0	0	0	99.000	12.433		Residential - Single Family Residence, 1	171B169 679		North Hollywood - Valley Village	No	ABMI	TOC EXP
Los Angeles	5075 WESTPARK DR	91601	2354002019	0.000	0.000	0.000	12.433	Shortfall of Sites	0.143	Low Residential	R1-1	0	0	0	99.000	12.433		Residential - Single Family Residence - Other Improvements Only, 1	171B169 671		North Hollywood - Valley Village	No	ABMI	TOC EXP
Los Angeles	10728 ACAMA ST	91602	2423029026	0.000	0.000	0.000	12.433	Shortfall of Sites	0.143	Low Residential	R1-1-RIO	Low Residential	0	0	99.000	12.433		Residential - Single Family Residence, 1	165B177 954	1 per lot	Sherman Oaks - Studio City - Toluca Lake - Cahuenga Pass	No	ABMI	TOC EXP , SHR CPU, AHO
Los Angeles	10819 BLOOMFIELD ST	91602	2423015020	0.000	0.000	0.000	12.432	Shortfall of Sites	0.090	General Commercial	C2-1VL-CDO-RIO	Community Center	0	0	144.878	12.432		Commercial - Parking Lot (Commercial Use Property) - Lots - Patron or Employee - One Story, 0	165B177 509	108	Sherman Oaks - Studio City - Toluca Lake - Cahuenga Pass	No	ABMI	DB50 , SHR CPU, AHO
Los Angeles	433 MIDVALE AVE	90024	4363004038	0.000	0.000	0.000	12.432	Shortfall of Sites	0.179	High Medium Residential	[Q]R4-1VL	0	0	0	86.875	12.432		Residential - Five or More Units or Apartments (Any Combination) - 4 Stories or Less, 0	135B149 92		Westwood	No	ABMI	DB50
Los Angeles	11090 W OPHIR DR	90024	4363012027	0.000	0.000	0.000	12.432	Shortfall of Sites	0.187	High Medium Residential	[Q]R4-1VL	0	0	0	83.136	12.432		Residential - Five or More Units or Apartments (Any Combination) - 4 Stories or Less, 0	135B149 199		Westwood	No	ABMI	DB50
Los Angeles	11833 DARLINGTON AVE	90049	4265017035	0.000	0.000	0.000	12.432	Shortfall of Sites	0.181	Medium Residential	[Q]R3-1	0	0	0	85.958	12.432		Residential - Five or More Units or Apartments (Any Combination) - 4 Stories or Less, 0	129B145 370		Brentwood - Pacific Palisades	No	ABMI	DB50
Los Angeles	6944 KNOWLTON PL	90045	4103013103	0.000	0.000	0.000	12.432	Shortfall of Sites	0.186	Medium Residential	R3-1	0	0	0	83.473	12.432		Residential - Five or More Units or Apartments (Any Combination) - 4 Stories or Less - Pool, 0	102B173 375		Westchester - Playa del Rey	No	ABMI	DB50

Jurisdiction Name	Site Address/Intersection	5 Digit ZIP Code	Assessor Parcel Number	Very Low-Income	Low-Income	Moderate-Income	Above Moderate-Income	Type of Shortfall	Parcel Size (Acres)	Current General Plan Designation	Current Zoning	Proposed General Plan (GP) Designation	Proposed Zoning	Minimum Density Allowed	Maximum Density Allowed	Total Capacity	Vacant/ Nonvacant	Description of Existing Uses	PIN	Base Density Per Acre	Community Plan Area	Rent Stabalization Ordinance	Income Category	Applicable Rezoning Program (Program informing values in Column Q listed first)
Los Angeles	130 S SEPULVEDA BLVD	90049	4366014036	0.000	0.000	0.000	12.432	Shortfall of Sites	0.183	Medium Residential	[Q]R3-1	0	0	0	85.044	12.432		Residential - Five or More Units or Apartments (Any Combination) · 4 Stories or Less, 0	1388145 534		Westwood	No	ABMI	DB50
Los Angeles	11837 KIOWA AVE	90049	4265015251	0.000	0.000	0.000	12.432	Shortfall of Sites	0.181	Medium Residential	[Q]R3-1	0	0	0	85.950	12.432		Residential - Five or More Units or Apartments (Any Combination) · 4 Stories or Less, 0	1298145 639		Brentwood - Pacific Palisades	No	ABMI	DB50
Los Angeles	4223 DIXIE CANYON AVE	91423	2360010080	0.000	0.000	0.000	12.432	Shortfall of Sites	0.178	Medium Residential	R3-1-RIO	0	0	0	87.413	12.432		Residential - Five or More Units or Apartments (Any Combination) · 4 Stories or Less, 0	1658157 718		Sherman Oaks - Studio City - Toluca Lake - Cahuenga Pass	No	ABMI	DB50
Los Angeles	11837 KIOWA AVE	90049	4265015251	0.000	0.000	0.000	12.432	Shortfall of Sites	0.181	Medium Residential	[Q]R3-1	0	0	0	85.953	12.432		Residential - Five or More Units or Apartments (Any Combination) · 4 Stories or Less, 0	1298145 1129		Brentwood - Pacific Palisades	No	ABMI	DB50
Los Angeles	7500 MASON AVE	91306	2114008033	0.000	0.000	0.000	12.432	Shortfall of Sites	0.188	Medium Residential	(Q)R3-1	Medium Residential	0	0	69.162	12.432		Residential - Five or More Units or Apartments (Any Combination) · 4 Stories or Less - Pool, 0	1868109 451	43	Canoga Park - Winnetka - Woodland Hills - West Hills	No	ABMI	DB50 , CPK CPU
Los Angeles	12216 VICTORY BLVD	91606	2334001054	0.000	0.000	0.000	12.432	Shortfall of Sites	0.095	Community Commercial	C2-1L	Regional Center	0	0	105.222	12.432		Commercial - Store - One Story, 0	1808165 750	145	North Hollywood - Valley Village	No	ABMI	DB50 , NH CPU, AHO
Los Angeles	7147 BELLAIRE AVE	91605	2324006032	0.000	0.000	0.000	12.432	Shortfall of Sites	0.089	Highway Oriented Commercial	C2-1VL	Community Center (Mixed-Use) *	0	0	101.214	12.432		Commercial - Restaurant, Cocktail Lounge - Restaurant, Cocktail Lounge, Tavern - One Story, 0	1838161 70	145	North Hollywood - Valley Village	No	ABMI	DB50 , NH CPU
Los Angeles	9505 SEPULVEDA BLVD	91343	2656011027	0.000	0.000	0.000	12.432	Shortfall of Sites	0.246	General Commercial	P-1VL, [Q]C2-1VL	0	0	0	63.203	12.432		Commercial - Restaurant, Cocktail Lounge - Restaurant, Cocktail Lounge, Tavern - One Story, 0	1988145 27		Mission Hills - Panorama City - North Hills	No	ABMI	DB50 , P
Los Angeles	2408 FORNEY ST	90031	5445002028	0.000	0.000	0.000	12.432	Shortfall of Sites	0.381	Commercial Manufacturing	[Q]CM-1XL-RIO	0	0	0	40.781	12.432		Industrial - Light Manufacturing - One Story, 0	1448213 18		Silver Lake - Echo Park - Elysian Valley	No	ABMI	DB50 , ARO
Los Angeles	0	0	7413001040	0.000	0.000	0.000	12.432	Shortfall of Sites	0.225	Medium Residential	[Q]R3-1VL	0	0	0	68.983	12.432		Commercial - Store - One Story, 0	0368197 20		Wilmington - Harbor City	No	ABMI	DB50
Los Angeles	9068 WOODMAN AVE	91331	2642031008	0.000	0.000	0.000	12.432	Shortfall of Sites	0.243	Neighborhood Office Commercial	[Q]C2-1VL	0	0	0	63.911	12.432		Commercial - Store Combination - Store and Office Combination - One Story, 0	1958153 23		Arleta - Pacoima	No	ABMI	DB50 , ARO
Los Angeles	12953 SHERMAN WAY	91605	2327016017	0.000	0.000	0.000	12.432	Shortfall of Sites	0.247	Commercial Manufacturing	CM-1	0	0	0	62.887	12.432		Industrial - Light Manufacturing - One Story, 0	1838161 27		Sun Valley - La Tuna Canyon	No	ABMI	DB50 , ARO
Los Angeles	0	0	5445002030	0.000	0.000	0.000	12.432	Shortfall of Sites	0.363	Commercial Manufacturing	[Q]CM-1XL-RIO	0	0	0	42.761	12.432		Industrial - Industrial - One Story, 0	1448213 31		Silver Lake - Echo Park - Elysian Valley	No	ABMI	DB50
Los Angeles	448 E 99TH ST	90003	6052032029	0.000	0.000	0.000	12.432	Shortfall of Sites	0.093	Neighborhood Commercial	C2-1VL-CPIO	0	0	0	166.985	12.432		Institutional - Church - One Story, 0	0918-5A207 31		Southeast Los Angeles	No	ABMI	DB50, FBO
Los Angeles	0	0	7423010004	0.000	0.000	0.000	12.432	Shortfall of Sites	0.178	Low Medium I Residential	[Q]R3-1XL-O-CUGU	0	0	0	87.300	12.432	Vacant	Residential - Three Units (Any Combination) - 4 Stories or Less - Vacant Land, 0	0308209 32		Wilmington - Harbor City	No	ABMI	DB50
Los Angeles	7225 FULTON AVE	91605	2328028020	0.000	0.000	0.000	12.432	Shortfall of Sites	0.241	Commercial Manufacturing	CM-1	0	0	0	64.471	12.432		Industrial - Light Manufacturing - One Story, 0	1838157 39		Sun Valley - La Tuna Canyon	No	ABMI	DB50 , ARO
Los Angeles	448 E 99TH ST	90003	6052032029	0.000	0.000	0.000	12.432	Shortfall of Sites	0.093	Neighborhood Commercial	C2-1VL-CPIO	0	0	0	167.005	12.432		Institutional - Church - One Story, 0	0918-5A207 48		Southeast Los Angeles	No	ABMI	DB50, FBO
Los Angeles	13235 SHERMAN WAY	91605	2327002023	0.000	0.000	0.000	12.432	Shortfall of Sites	0.243	Commercial Manufacturing	CM-1	0	0	0	64.016	12.432		Industrial - Light Manufacturing - One Story, 0	1838157 56		Sun Valley - La Tuna Canyon	No	ABMI	DB50 , ARO
Los Angeles	15701 SATICOY ST	91406	2206011045	0.000	0.000	0.000	12.432	Shortfall of Sites	0.242	Commercial Manufacturing	QCM-1	0	0	0	64.232	12.432		Commercial - Auto, Recreation Equipment, Construction Equipment Sales and Service - Auto Body Repair Shop - One Story, 0	1868141 59		Van Nuys - North Sherman Oaks	No	ABMI	DB50
Los Angeles	16110 CANTLAY ST	91406	2205028021	0.000	0.000	0.000	12.432	Shortfall of Sites	0.090	Community Commercial	C2-1VL	0	0	0	173.569	12.432		Commercial - Auto, Recreation Equipment, Construction Equipment Sales and Service - Auto Body Repair Shop - One Story, 0	1838141 65		Van Nuys - North Sherman Oaks	No	ABMI	DB50
Los Angeles	9919 AVALON BLVD	90003	6052032045	0.000	0.000	0.000	12.432	Shortfall of Sites	0.093	Neighborhood Commercial	C2-1VL-CPIO	0	0	0	167.104	12.432		Commercial - Restaurant, Cocktail Lounge - Restaurant, Cocktail Lounge, Tavern - One Story, 0	0918-5A207 88		Southeast Los Angeles	No	ABMI	DB50
Los Angeles	9919 AVALON BLVD	90003	6052032045	0.000	0.000	0.000	12.432	Shortfall of Sites	0.093	Neighborhood Commercial	C2-1VL-CPIO	0	0	0	167.124	12.432		Commercial - Restaurant, Cocktail Lounge - Restaurant, Cocktail Lounge, Tavern - One Story, 0	0918-5A207 89		Southeast Los Angeles	No	ABMI	DB50
Los Angeles	7851 FOOTHILL BLVD	91040	2556029026	0.000	0.000	0.000	12.432	Shortfall of Sites	0.093	Community Commercial	C2-1VL	0	0	0	167.202	12.432		Commercial - Store - One Story, 0	2048193 95		Sunland - Tujunga - Lake View Terrace - Shadow Hills - East La Tuna Canyon	No	ABMI	DB50
Los Angeles	2215 W VERNON AVE	90008	5022020024	0.000	0.000	0.000	12.432	Shortfall of Sites	0.120	Community Commercial	C2-2D-CPIO	0	0	0	129.743	12.432		Commercial - Office Building - One Story, 0	1118189 101		West Adams - Baldwin Hills - Leimert	No	ABMI	DB50
Los Angeles	7841 FOOTHILL BLVD	91040	2556030025	0.000	0.000	0.000	12.432	Shortfall of Sites	0.091	Community Commercial	C2-1VL	0	0	0	171.470	12.432		Commercial - Office Building - One Story, 0	2048193 102		Sunland - Tujunga - Lake View Terrace - Shadow Hills - East La Tuna Canyon	No	ABMI	DB50 , ARO
Los Angeles	7819 FOOTHILL BLVD	91040	2556030021	0.000	0.000	0.000	12.432	Shortfall of Sites	0.090	Community Commercial	C2-1VL	0	0	0	173.237	12.432		Commercial - Auto, Recreation Equipment, Construction Equipment Sales and Service - Auto Body Repair Shop - One Story, 0	2048193 118		Sunland - Tujunga - Lake View Terrace - Shadow Hills - East La Tuna Canyon	No	ABMI	DB50
Los Angeles	7811 SUMMITROSE ST	91040	2556030020	0.000	0.000	0.000	12.432	Shortfall of Sites	0.089	Community Commercial	C2-1VL	0	0	0	174.404	12.432		Commercial - Auto, Recreation Equipment, Construction Equipment Sales and Service - Auto Body Repair Shop - One Story, 0	2048193 121		Sunland - Tujunga - Lake View Terrace - Shadow Hills - East La Tuna Canyon	No	ABMI	DB50
Los Angeles	10505 MOUNT GLEASON AVE	91040	2556030050	0.000	0.000	0.000	12.432	Shortfall of Sites	0.090	Community Commercial	C2-1VL	0	0	0	173.400	12.432		Commercial - Store Combination - Store and Residential Combination - One Story, 0	2048193 123		Sunland - Tujunga - Lake View Terrace - Shadow Hills - East La Tuna Canyon	No	ABMI	DB50 , ARO
Los Angeles	7620 LINDLEY AVE	91335	2120018023	0.000	0.000	0.000	12.432	Shortfall of Sites	0.190	Neighborhood Office Commercial	C1-1VL	0	0	0	81.751	12.432		Commercial - Professional Building - One Story, 0	1868125 137		Reseda - West Van Nuys	No	ABMI	DB50 , ARO
Los Angeles	5755 ALVISO AVE	90043	5008006034	0.000	0.000	0.000	12.432	Shortfall of Sites	0.179	Medium Residential	R3-1	0	0	0	86.773	12.432		Residential - Single Family Residence, 0	1088181 156		West Adams - Baldwin Hills - Leimert	No	ABMI	DB50
Los Angeles	9953 COMMERCE AVE	91042	2568011008	0.000	0.000	0.000	12.432	Shortfall of Sites	0.090	Neighborhood Office Commercial	C2-1L	0	0	0	172.809	12.432	Vacant	Commercial - Commercial - Vacant Land, 0	202-5A199 183		Sunland - Tujunga - Lake View Terrace - Shadow Hills - East La Tuna Canyon	No	ABMI	DB50
Los Angeles	9611 AVALON BLVD	90003	6052029025	0.000	0.000	0.000	12.432	Shortfall of Sites	0.093	Neighborhood Commercial	C2-1VL-CPIO	0	0	0	167.130	12.432		Commercial - Store - One Story, 0	0938207 215		Southeast Los Angeles	No	ABMI	DB50
Los Angeles	1989 BLAKE AVE	90039	5442010017	0.000	0.000	0.000	12.432	Shortfall of Sites	0.365	Commercial Manufacturing	[Q]CM-1XL-RIO	0	0	0	42.538	12.432		Industrial - Light Manufacturing - One Story, 0	148-5A213 219		Silver Lake - Echo Park - Elysian Valley	No	ABMI	DB50 , ARO
Los Angeles	25928 WESTERN AVE	90710	7411001031	0.000	0.000	0.000	12.432	Shortfall of Sites	0.230	General Commercial	[Q]C2-1VL	0	0	0	67.681	12.432		Commercial - Store - One Story, 0	0338193 241		Wilmington - Harbor City	No	ABMI	DB50
Los Angeles	11273 LAUREL CANYON BLVD	91340	2613026018	0.000	0.000	0.000	12.432	Shortfall of Sites	0.244	General Commercial	[Q]C2-1VL	0	0	0	63.625	12.432		Commercial - Professional Building - Wireless Communication Tower - One Story, 0	2108149 242		Mission Hills - Panorama City - North Hills	No	ABMI	DB50
Los Angeles	25928 WESTERN AVE	90710	7411001031	0.000	0.000	0.000	12.432	Shortfall of Sites	0.230	General Commercial	[Q]C2-1VL	0	0	0	67.679	12.432		Commercial - Store - One Story, 0	0338193 242		Wilmington - Harbor City	No	ABMI	DB50
Los Angeles	10625 ERWIN ST	91606	2414018013	0.000	0.000	0.000	12.432	Shortfall of Sites	0.340	Low Medium II Residential	RD1.5-1	0	0	0	45.641	12.432		Institutional - Church - One Story, 0	177B177 249		North Hollywood - Valley Village	No	ABMI	DB50, FBO
Los Angeles	5327 RIVERTON AVE	91601	2416011005	0.000	0.000	0.000	12.432	Shortfall of Sites	0.186	Medium Residential	R3-1VL	0	0	0	83.573	12.432	Vacant	Residential - Five or More Units or Apartments (Any Combination) · 4 Stories or Less - Vacant Land, 0	171B177 252		North Hollywood - Valley Village	No	ABMI	DB50
Los Angeles	0	0	6052029026	0.000	0.000	0.000	12.432	Shortfall of Sites	0.093	Neighborhood Commercial	C2-1VL-CPIO	0	0	0	167.126	12.432	Vacant	Commercial - Commercial - Vacant Land, 0	0938207 256		Southeast Los Angeles	No	ABMI	DB50
Los Angeles	0	0	6052029027	0.000	0.000	0.000	12.432	Shortfall of Sites	0.093	Neighborhood Commercial	C2-1VL-CPIO	0	0	0	167.130	12.432	Vacant	Commercial - Commercial - Vacant Land, 0	0938207 258		Southeast Los Angeles	No	ABMI	DB50
Los Angeles	0	0	6052029028	0.000	0.000	0.000	12.432	Shortfall of Sites	0.093	Neighborhood Commercial	C2-1VL-CPIO	0	0	0	167.129	12.432	Vacant	Commercial - Commercial - Vacant Land, 0	0938207 260		Southeast Los Angeles	No	ABMI	DB50
Los Angeles	0	0	6052029029	0.000	0.000	0.000	12.432	Shortfall of Sites	0.093	Neighborhood Commercial	C2-1VL-CPIO	0	0	0	166.331	12.432	Vacant	Commercial - Commercial - Vacant Land, 0	0938207 263		Southeast Los Angeles	No	ABMI	DB50
Los Angeles	6401 RIVERTON AVE	91606	2414031051	0.000	0.000	0.000	12.432	Shortfall of Sites	0.181	Medium Residential	R3-1	0	0	0	85.752	12.432		Residential - Five or More Units or Apartments (Any Combination) · 4 Stories or Less, 0	180B177 264		North Hollywood - Valley Village	No	ABMI	DB50
Los Angeles	10975 S MAIN ST	90061	6074016022	0.000	0.000	0.000	12.432	Shortfall of Sites	0.095	Neighborhood Commercial	C2-1-CPIO	0	0	0	163.840	12.432		Institutional - Church - One Story, 0	088-5A203 266		Southeast Los Angeles	No	ABMI	DB50, FBO
Los Angeles	0	0	7411002024	0.000	0.000	0.000	12.432	Shortfall of Sites	0.253	Limited Manufacturing	(T)(Q)CM-1VL	0	0	0	61.532	12.432		Industrial - Parking Lot (Industrial Use Property) - One Story, 0	0338193 270		Wilmington - Harbor City	No	ABMI	DB50
Los Angeles	0	0	7411002023	0.000	0.000	0.000	12.432	Shortfall of Sites	0.253	Limited Manufacturing	(T)(Q)CM-1VL	0	0	0	61.531	12.432		Industrial - Parking Lot (Industrial Use Property) - One Story, 0	0338193 271		Wilmington - Harbor City	No	ABMI	DB50
Los Angeles	11001 S MAIN ST	90061	6074017001	0.000	0.000	0.000	12.432	Shortfall of Sites	0.095	Neighborhood Commercial	C2-1-CPIO	0	0	0	163.735	12.432		Commercial - Store - One Story, 0	088-5A203 276		Southeast Los Angeles	No	ABMI	DB50
Los Angeles	12630 S VERMONT AVE	90044	6117018038	0.000	0.000	0.000	12.432	Shortfall of Sites	0.178	Highway Oriented Commercial	[Q]C2-1-O	0	0	0	87.220	12.432		Commercial - Auto, Recreation Equipment, Construction Equipment Sales and Service - Auto Body Repair Shop - One Story, 0	081B197 301		Harbor Gateway	No	ABMI	DB50
Los Angeles	0	0	6074017006	0.000	0.000	0.000	12.432	Shortfall of Sites	0.095	Neighborhood Commercial	C2-1-CPIO	0	0	0	163.748	12.432	Vacant	Commercial - Commercial - Vacant Land, 0	088-5A203 369		Southeast Los Angeles	No	ABMI	DB50
Los Angeles	12832 VERMONT AVE	90247	6117022028	0.000	0.000	0.000	12.432	Shortfall of Sites	0.189	Highway Oriented Commercial	[Q]C2-1-O	0	0	0	82.294	12.432		Commercial - Auto, Recreation Equipment, Construction Equipment Sales and Service - Auto Body Repair Shop - One Story, 0	081B197 374		Harbor Gateway	No	ABMI	DB50
Los Angeles	7519 COLDWATER CANYON AVE	91605	2303021009	0.000	0.000	0.000	12.432	Shortfall of Sites	0.250	Commercial Manufacturing	CM-1	0	0	0	62.066	12.432		Commercial - Store - One Story, 0	186B161 412		Sun Valley - La Tuna Canyon	No	ABMI	DB50

Jurisdiction Name	Site Address/Intersection	5 Digit ZIP Code	Assessor Parcel Number	Very Low-Income	Low-Income	Moderate-Income	Above Moderate-Income	Type of Shortfall	Parcel Size (Acres)	Current General Plan Designation	Current Zoning	Proposed General Plan (GP) Designation	Proposed Zoning	Minimum Density Allowed	Maximum Density Allowed	Total Capacity	Vacant/ Nonvacant	Description of Existing Uses	PIN	Base Density Per Acre	Community Plan Area	Rent Stabalization Ordinance	Income Category	Applicable Rezoning Program (Program informing values in Column Q listed first)
Los Angeles	7519 COLDWATER CANYON AVE	91605	2303021009	0.000	0.000	0.000	12.432	Shortfall of Sites	0.256	Commercial Manufacturing	CM-1	0	0	0	60.622	12.432		Commercial - Store - One Story, 0	186B161 413		Sun Valley - La Tuna Canyon	No	ABMI	DB50
Los Angeles	7029 WOODLEY AVE	91406	2224010054	0.000	0.000	0.000	12.432	Shortfall of Sites	0.180	Medium Residential	(Q)R3-1	0	0	0	86.345	12.432		Residential - Five or More Units or Apartments (Any Combination) · 4 Stories or Less, 0	183B141 414		Van Nuys - North Sherman Oaks	No	ABMI	DB50
Los Angeles	7456 LAUREL CANYON BLVD	91605	2317013038	0.000	0.000	0.000	12.432	Shortfall of Sites	0.091	Neighborhood Office Commercial	C2-1VL	0	0	0	169.840	12.432		Commercial - Auto, Recreation Equipment, Construction Equipment Sales and Service - Auto Body Repair Shop - One Story, 0	186B165 436		Sun Valley - La Tuna Canyon	No	ABMI	DB50
Los Angeles	10133 SAN FERNANDO RD	91331	2623032027	0.000	0.000	0.000	12.432	Shortfall of Sites	0.237	Neighborhood Office Commercial	[Q]C2-1VL-CUGU	0	0	0	65.604	12.432		Commercial - Store - One Story, 0	204B161 502		Arleta - Pacoima	No	ABMI	DB50
Los Angeles	0	0	5442009029	0.000	0.000	0.000	12.432	Shortfall of Sites	0.380	Commercial Manufacturing	[Q]CM-1VL-RIO	0	0	0	40.875	12.432		Residential - Single Family Residence - Small Lot, 0	147A213 507		Silver Lake - Echo Park - Elysian Valley	No	ABMI	DB50
Los Angeles	10747 BURBANK BLVD	91601	2415018010	0.000	0.000	0.000	12.432	Shortfall of Sites	0.090	Community Commercial	C2-1	0	0	0	173.577	12.432		Commercial - Office Building - One Story, 0	174B177 517		North Hollywood - Valley Village	No	ABMI	DB50
Los Angeles	6001 MELROSE AVE	90038	5533035013	0.000	0.000	0.000	12.432	Shortfall of Sites	0.095	Neighborhood Office Commercial	C4-1XL	0	0	0	164.006	12.432		Commercial - Store - One Story, 0	141B185 580		Hollywood	No	ABMI	DB50
Los Angeles	230 E PACIFIC COAST HWY	90744	7422008011	0.000	0.000	0.000	12.432	Shortfall of Sites	0.230	General Commercial	[Q]C2-1VL-O-CUGU	0	0	0	67.635	12.432	Vacant	Commercial - Commercial - Vacant Land, 0	036B209 646		Wilmington - Harbor City	No	ABMI	DB50
Los Angeles	19309 ROSCOE BLVD	91324	2783001027	0.000	0.000	0.000	12.432	Shortfall of Sites	0.089	Highway Oriented Commercial	C2-1, P-1	0	0	0	173.750	12.432		Commercial - Restaurant, Cocktail Lounge - Restaurant, Cocktail Lounge, Tavern - One Story, 0	192B117 734		Chatsworth - Porter Ranch	No	ABMI	DB50 , P
Los Angeles	6821 HASKELL AVE	91406	2224034080	0.000	0.000	0.000	12.432	Shortfall of Sites	0.285	Low Residential	[Q]R3-1, R1-1	0	0	0	54.456	12.432		Residential - Double, Duplex, or Two Units - 4 Stories or Less, 0	183B141 748		Van Nuys - North Sherman Oaks	No	ABMI	DB50
Los Angeles	11657 OXNARD ST	91606	2334014075	0.000	0.000	0.000	12.432	Shortfall of Sites	0.178	Medium Residential	R3-1	0	0	0	87.306	12.432		Residential - Five or More Units or Apartments (Any Combination) · 4 Stories or Less - Pool, 0	177B169 785		North Hollywood - Valley Village	No	ABMI	DB50
Los Angeles	7671 FOOTHILL BLVD	91042	2558008014	0.000	0.000	0.000	12.432	Shortfall of Sites	0.090	General Commercial	C2-1VL	0	0	0	172.203	12.432		Commercial - Service Station - Full Service - Convenience Store, Service Bay, 0	204B197 788		Sunland - Tujunga - Lake View Terrace - Shadow Hills - East La Tuna Canyon	No	ABMI	DB50
Los Angeles	1500 W JEFFERSON BLVD	90018	5041001047	0.000	0.000	0.000	12.432	Shortfall of Sites	0.090	Neighborhood Commercial	C2-1VL-O-CPIO	0	0	0	172.845	12.432		Commercial - Auto, Recreation Equipment, Construction Equipment Sales and Service - Car Wash Only - One Story, 0	120B193 790		South Los Angeles	No	ABMI	DB50
Los Angeles	1130 W PACIFIC COAST HWY	90744	7415004033	0.000	0.000	0.000	12.432	Shortfall of Sites	0.229	General Commercial	[Q]C2-1VL-O-CUGU	0	0	0	67.838	12.432		Commercial - Hotel and Motel - Motel - Under 50 Rooms - One Story, 0	036B201 797		Wilmington - Harbor City	No	ABMI	DB50 , ARO
Los Angeles	7251 WOODLEY AVE	91406	2205027004	0.000	0.000	0.000	12.432	Shortfall of Sites	0.089	General Commercial	C2-1VL	0	0	0	173.650	12.432	Vacant	Commercial - Commercial - Vacant Parcel with Existing Non-structural Other Imps., 0	186B141 808		Van Nuys - North Sherman Oaks	No	ABMI	DB50
Los Angeles	0	0	2205027003	0.000	0.000	0.000	12.432	Shortfall of Sites	0.089	General Commercial	C2-1VL	0	0	0	173.648	12.432	Vacant	Commercial - Commercial - Vacant Land, 0	186B141 810		Van Nuys - North Sherman Oaks	No	ABMI	DB50
Los Angeles	0	0	2616011003	0.000	0.000	0.000	12.432	Shortfall of Sites	0.475	Low Medium II Residential	(T)(Q)RD2-1-O-CUGU	0	0	0	32.732	12.432	Vacant	Industrial - Industrial - Vacant Land, 0	210B153 844		Arleta - Pacoima	No	ABMI	DB50
Los Angeles	7239 WOODLEY AVE	91406	2205027001	0.000	0.000	0.000	12.432	Shortfall of Sites	0.089	General Commercial	C2-1VL	0	0	0	173.651	12.432		Commercial - Auto, Recreation Equipment, Construction Equipment Sales and Service - Auto Body Repair Shop - One Story, 0	186B141 853		Van Nuys - North Sherman Oaks	No	ABMI	DB50
Los Angeles	3201 W WASHINGTON BLVD	90018	5072030005	0.000	0.000	0.000	12.432	Shortfall of Sites	0.189	Neighborhood Commercial	C2-1VL-O-CPIO	0	0	0	82.431	12.432		Commercial - Store - One Story, 0	126B189 859		West Adams - Baldwin Hills - Leimert	No	ABMI	DB50
Los Angeles	10870 LAUREL CANYON BLVD	91340	2616011023	0.000	0.000	0.000	12.432	Shortfall of Sites	0.456	Low Medium II Residential	(Q)RD2-1-CUGU	0	0	0	34.111	12.432		Residential - Five or More Units or Apartments (Any Combination) · 4 Stories or Less, 0	210B153 862		Arleta - Pacoima	No	ABMI	DB50
Los Angeles	1401 CARMONA AVE	90019	5069024014	0.000	0.000	0.000	12.432	Shortfall of Sites	0.094	General Commercial	C4-1-O	0	0	0	164.535	12.432		Commercial - Store Combination - Store and Residential Combination - One Story, 0	129B177 902		Wilshire	No	ABMI	DB50 , ARO
Los Angeles	5421 W PICO BLVD	90019	5085032052	0.000	0.000	0.000	12.432	Shortfall of Sites	0.094	General Commercial	C4-1-O	0	0	0	166.056	12.432		Commercial - Store - One Story, 0	129B177 908		Wilshire	No	ABMI	DB50
Los Angeles	5373 W PICO BLVD	90019	5085033001	0.000	0.000	0.000	12.432	Shortfall of Sites	0.092	General Commercial	C4-1-O	0	0	0	169.554	12.432		Commercial - Store Combination - Store and Office Combination - One Story, 0	129B177 934		Wilshire	No	ABMI	DB50 , ARO
Los Angeles	5365 W PICO BLVD	90019	5085033003	0.000	0.000	0.000	12.432	Shortfall of Sites	0.092	General Commercial	C4-1-O	0	0	0	169.019	12.432		Commercial - Auto, Recreation Equipment, Construction Equipment Sales and Service - Auto Body Repair Shop - One Story, 0	129B177 943		Wilshire	No	ABMI	DB50
Los Angeles	5353 W PICO BLVD	90019	5085033017	0.000	0.000	0.000	12.432	Shortfall of Sites	0.093	General Commercial	C4-1-O	0	0	0	166.861	12.432		Commercial - Auto, Recreation Equipment, Construction Equipment Sales and Service - Auto Body Repair Shop - One Story, 0	129B177 948		Wilshire	No	ABMI	DB50
Los Angeles	5325 W PICO BLVD	90019	5085036033	0.000	0.000	0.000	12.432	Shortfall of Sites	0.094	General Commercial	C4-1-O	0	0	0	165.142	12.432		Recreational - Club, Lodge Hall, Fraternal Organization - One Story, 0	129B177 956		Wilshire	No	ABMI	DB50
Los Angeles	5441 DENNY AVE	91601	2416016003	0.000	0.000	0.000	12.432	Shortfall of Sites	0.255	Commercial Manufacturing	CM-1VL	0	0	0	60.945	12.432		Industrial - Light Manufacturing - One Story, 0	174B177 959		North Hollywood - Valley Village	No	ABMI	DB50 , ARO
Los Angeles	0	0	5085036034	0.000	0.000	0.000	12.432	Shortfall of Sites	0.094	General Commercial	C4-1-O	0	0	0	165.141	12.432	Vacant	Commercial - Commercial - Vacant Land, 0	129B177 960		Wilshire	No	ABMI	DB50
Los Angeles	0	0	5085036034	0.000	0.000	0.000	12.432	Shortfall of Sites	0.094	General Commercial	C4-1-O	0	0	0	165.142	12.432	Vacant	Commercial - Commercial - Vacant Land, 0	129B177 962		Wilshire	No	ABMI	DB50
Los Angeles	5303 W PICO BLVD	90019	5085036006	0.000	0.000	0.000	12.432	Shortfall of Sites	0.094	General Commercial	C4-1-O	0	0	0	165.141	12.432		Commercial - Restaurant, Cocktail Lounge - Restaurant, Cocktail Lounge, Tavern - One Story, 0	129B177 966		Wilshire	No	ABMI	DB50
Los Angeles	7245 VALMONT ST	91042	2565013031	0.000	0.000	0.000	12.432	Shortfall of Sites	0.184	Medium Residential	R3-1	0	0	0	84.302	12.432		Institutional - Church - One Story, 0	204B197 1050		Sunland - Tujunga - Lake View Terrace - Shadow Hills - East La Tuna Canyon	No	ABMI	DB50, FBO
Los Angeles	5350 W WASHINGTON BLVD	90016	5063025026	0.000	0.000	0.000	12.432	Shortfall of Sites	0.183	Neighborhood Commercial	C2-1VL-CPIO	0	0	0	84.964	12.432		Commercial - Commercial - Miscellaneous Commercial - One Story, 0	126B177 1189		West Adams - Baldwin Hills - Leimert	No	ABMI	DB50 , ARO
Los Angeles	943 N BROAD AVE	90744	7423005035	0.000	0.000	0.000	12.432	Shortfall of Sites	0.178	Low Medium I Residential	[Q]R3-1XL-O-CUGU	0	0	0	87.063	12.432		Residential - Three Units (Any Combination) - 4 Stories or Less, 0	033B205 1191		Wilmington - Harbor City	No	ABMI	DB50
Los Angeles	450 N WILMINGTON BLVD	90744	7417015053	0.000	0.000	0.000	12.432	Shortfall of Sites	0.181	Medium Residential	[Q]R3-1VL-O-CUGU	0	0	0	86.091	12.432		Residential - Five or More Units or Apartments (Any Combination) · 4 Stories or Less, 0	030B205 1206		Wilmington - Harbor City	No	ABMI	DB50
Los Angeles	1101 S GAFFEY ST	90731	7454017029	0.000	0.000	0.000	12.432	Shortfall of Sites	0.092	Neighborhood Commercial	C2-1VL-CPIO	0	0	0	169.457	12.432		Commercial - Restaurant, Cocktail Lounge - Restaurant, Cocktail Lounge, Tavern - One Story, 0	015B197 1290		San Pedro	No	ABMI	DB50
Los Angeles	2206 W FLORENCE AVE	90043	4009001002	0.000	0.000	0.000	12.432	Shortfall of Sites	0.117	Community Commercial	C2-2D-CPIO	0	0	0	132.860	12.432		Commercial - Store Combination - Store and Residential Combination - One Story, 0	102B189 1343		West Adams - Baldwin Hills - Leimert	No	ABMI	DB50 , ARO
Los Angeles	450 N WILMINGTON BLVD	90744	7417015053	0.000	0.000	0.000	12.432	Shortfall of Sites	0.184	Medium Residential	[Q]R3-1VL-O-CUGU	0	0	0	84.545	12.432		Residential - Five or More Units or Apartments (Any Combination) · 4 Stories or Less, 0	030B205 1357		Wilmington - Harbor City	No	ABMI	DB50
Los Angeles	2312 W FLORENCE AVE	90043	4009001027	0.000	0.000	0.000	12.432	Shortfall of Sites	0.117	Community Commercial	C2-2D-CPIO	0	0	0	133.286	12.432		Institutional - Church - One Story, 0	102B189 1365		West Adams - Baldwin Hills - Leimert	No	ABMI	DB50, FBO
Los Angeles	1141 S GAFFEY ST	90731	7454017025	0.000	0.000	0.000	12.432	Shortfall of Sites	0.092	Neighborhood Commercial	C2-1VL-CPIO	0	0	0	169.537	12.432		Commercial - Restaurant, Cocktail Lounge - Restaurant, Cocktail Lounge, Tavern - One Story, 0	015B197 1406		San Pedro	No	ABMI	DB50
Los Angeles	3000 HYDE PARK BLVD	90043	4007019008	0.000	0.000	0.000	12.432	Shortfall of Sites	0.256	Hybrid Industrial	CM-1LD-CPIO	0	0	0	60.819	12.432		Industrial - Light Manufacturing - One Story, 0	105B189 1685		West Adams - Baldwin Hills - Leimert	No	ABMI	DB50 , ARO
Los Angeles	16208 S VERMONT AVE	90247	6120017804	0.000	0.000	0.000	12.432	Shortfall of Sites	0.186	Medium Residential	R3-1	0	0	0	83.563	12.432		Miscellaneous - Utility, 0	069B197 286		Harbor Gateway	No	ABMI	DB50
Los Angeles	5431 DENNY AVE	91601	2416016028	0.000	0.000	0.000	12.432	Shortfall of Sites	0.255	Commercial Manufacturing	CM-1VL	0	0	0	60.935	12.432		Institutional - School (Private) - One Story, 0	174B177 994		North Hollywood - Valley Village	No	ABMI	DB50
Los Angeles	10577 CHEVIOT DR	90064	4318040015	0.000	0.000	0.000	12.432	Shortfall of Sites	0.143	Low Residential	R1V2	0	0	0	99.000	12.432		Residential - Single Family Residence, 1	123B161 200		West Los Angeles	No	ABMI	TOC EXP
Los Angeles	10581 CHEVIOT DR	90064	4318040014	0.000	0.000	0.000	12.431	Shortfall of Sites	0.143	Low Residential	R1V2	0	0	0	99.000	12.431		Residential - Single Family Residence, 1	123B161 218		West Los Angeles	No	ABMI	TOC EXP
Los Angeles	6567 COLGATE AVE	90048	5511042015	0.000	0.000	0.000	12.430	Shortfall of Sites	0.143	Low II Residential	R1-1-O-RFA	0	0	0	99.000	12.430		Residential - Single Family Residence, 1	135B173 27		Wilshire	No	ABMI	TOC EXP
Los Angeles	8501 RAMSGATE AVE	90045	4125005015	0.000	0.000	0.000	12.429	Shortfall of Sites	0.143	Low Medium I Residential	R2-1	0	0	0	99.000	12.429		Residential - Single Family Residence, 1	096B169 353		Westchester - Playa del Rey	No	ABMI	TOC EXP , R2RD
Los Angeles	10732 ACAMA ST	91602	2423029025	0.000	0.000	0.000	12.429	Shortfall of Sites	0.143	Low Residential	R1-1-RIO	Low Residential	0	0	99.000	12.429		Residential - Single Family Residence, 1	165B177 953	1 per lot	Sherman Oaks - Studio City - Toluca Lake - Cahuenga Pass	No	ABMI	TOC EXP , SHR CPU, AHO
Los Angeles	10309 LA GRANGE AVE	90025	4319014036	0.000	0.000	0.000	12.429	Shortfall of Sites	0.143	Low Residential	R1-1-O	0	0	0	99.000	12.429		Residential - Single Family Residence - Pool, 1	132B157 671		West Los Angeles	No	ABMI	TOC EXP
Los Angeles	4410 MCKINLEY AVE	90011	5108027906	6.214	6.214	0.000	0.000	Shortfall of Sites	8.083	Public Facilities	PF-1	0	0	20	153.741	12.428		Miscellaneous - Government Owned Property, 0	112-5A209 70		Southeast Los Angeles	No	LI	PF

Jurisdiction Name	Site Address/Intersection	5 Digit ZIP Code	Assessor Parcel Number	Very Low-Income	Low-Income	Moderate-Income	Above Moderate-Income	Type of Shortfall	Parcel Size (Acres)	Current General Plan Designation	Current Zoning	Proposed General Plan (GP) Designation	Proposed Zoning	Minimum Density Allowed	Maximum Density Allowed	Total Capacity	Vacant/ Nonvacant	Description of Existing Uses	PIN	Base Density Per Acre	Community Plan Area	Rent Stabalization Ordinance	Income Category	Applicable Rezoning Program (Program informing values in Column Q listed first)
Los Angeles	2615 KELTON AVE	90064	4256027013	0.000	0.000	0.000	12.427	Shortfall of Sites	0.131	Low Residential	R1-1	0	0	0	99.000	12.427		Residential - Single Family Residence, 0	123B157 275		West Los Angeles	No	ABMI	TOC EXP
Los Angeles	10738 ACAMA ST	91602	2423029024	0.000	0.000	0.000	12.425	Shortfall of Sites	0.143	Low Residential	R1-1-RIO	Low Residential	0	0	99.000	12.425		Residential - Single Family Residence - Pool, 1	165B177 952	1 per lot	Sherman Oaks - Studio City - Toluca Lake - Cahuenga Pass	No	ABMI	TOC EXP , SHR CPU, AHO
Los Angeles	10624 ROUNTREE RD	90064	4318041005	0.000	0.000	0.000	12.425	Shortfall of Sites	0.143	Low Residential	R1V2	0	0	0	99.000	12.425		Residential - Single Family Residence, 1	126B161 696		West Los Angeles	No	ABMI	TOC EXP
Los Angeles	8106 WINSFORD AVE	90045	4105027010	0.000	0.000	0.000	12.425	Shortfall of Sites	0.143	Low Residential	R1-1	0	0	0	99.000	12.425		Residential - Single Family Residence, 1	099B169 1060		Westchester - Playa del Rey	No	ABMI	TOC EXP
Los Angeles	2582 COTNER AVE	90064	4256012032	0.000	0.000	0.000	12.424	Shortfall of Sites	0.143	Low Residential	R1-1	Low Medium Residential	0	0	99.000	12.424		Residential - Single Family Residence, 1	123B153 527	21	West Los Angeles	No	ABMI	TOC EXP , West WLA CPU, AHO
Los Angeles	13354 KILLION ST	91401	2344014025	0.000	0.000	0.000	12.424	Shortfall of Sites	0.143	Low Residential	R1-1	0	0	0	99.000	12.424		Residential - Single Family Residence - Pool, 1	174B157 759		Van Nuys - North Sherman Oaks	No	ABMI	TOC EXP
Los Angeles	10744 ACAMA ST	91602	2423029023	0.000	0.000	0.000	12.422	Shortfall of Sites	0.143	Low Residential	R1-1-RIO	Low Residential	0	0	99.000	12.422		Residential - Single Family Residence, 1	165B177 951	1 per lot	Sherman Oaks - Studio City - Toluca Lake - Cahuenga Pass	No	ABMI	TOC EXP , SHR CPU, AHO
Los Angeles	8506 BELFORD AVE	90045	4125005021	0.000	0.000	0.000	12.422	Shortfall of Sites	0.143	Low Medium I Residential	R2-1	0	0	0	99.000	12.422		Residential - Single Family Residence - Pool, 1	096B169 385		Westchester - Playa del Rey	No	ABMI	TOC EXP , R2RD
Los Angeles	13335 KILLION ST	91401	2344014042	0.000	0.000	0.000	12.421	Shortfall of Sites	0.143	Low Residential	R1-1	0	0	0	99.000	12.421		Residential - Single Family Residence - Pool, 1	174B157 679		Van Nuys - North Sherman Oaks	No	ABMI	TOC EXP
Los Angeles	11254 GOTHIC AVE	91344	2711001901	6.210	6.210	0.000	0.000	Shortfall of Sites	6.732	Public Facilities	PF-1	0	0	20	153.741	12.420		Miscellaneous - Government Owned Property, 0	213B129 309		Granada Hills - Knollwood	No	LI	PF
Los Angeles	10339 ZELZAH AVE	91326	2731010028	0.000	0.000	0.000	12.420	Shortfall of Sites	1.630	Medium Residential	R3-1	0	0	0	81.693	12.420		Residential - Five or More Units or Apartments (Any Combination) - 4 Stories or Less - Pool, 90	204B129 111		Granada Hills - Knollwood	Yes	ABMI	DB50
Los Angeles	305 S MOTT ST	90033	5180012026	0.000	0.000	0.000	12.420	Shortfall of Sites	0.155	Low Medium I Residential	R2-1-CUGU	Medium Neighborhood Residential	[LLN2 - MU3 - 4][RN3 - 6][CPIO]	0	135.484	12.420		Residential - Three Units (Any Combination) - 4 Stories or Less, 3	126A225 95	72	Boyle Heights	Yes	ABMI	BH CPU , R2RD
Los Angeles	119 S MOTT ST	90033	5180011001	0.000	0.000	0.000	12.420	Shortfall of Sites	0.157	Low Medium II Residential	RD1.5-1-CUGU	Medium Neighborhood Residential	[LLN2 - MU3 - 4][RN3 - 6][CPIO]	0	133.820	12.420		Residential - Three Units (Any Combination) - 4 Stories or Less, 3	126A225 12	72	Boyle Heights	Yes	ABMI	BH CPU
Los Angeles	2432 MICHIGAN AVE	90033	5180002004	0.000	0.000	0.000	12.420	Shortfall of Sites	0.154	Medium Residential	R3-1-CUGU	Medium Neighborhood Residential	[LLN2 - MU3 - 4][RN3 - 6][CPIO]	0	136.365	12.420		Residential - Three Units (Any Combination) - 4 Stories or Less, 3	127-5A225 99	72	Boyle Heights	Yes	ABMI	BH CPU
Los Angeles	561 GLADYS AVE	90013	5147019023	0.000	0.000	0.000	12.420	Shortfall of Sites	0.089	Light Manufacturing	M2-2D	Markets	[MB4-G1-5] [IX1-FA] [CPIO]	0	235.529	12.420		Residential - Three Units (Any Combination) - 4 Stories or Less, 3	126A213 113	No Max	Central City	Yes	ABMI	DT CPU
Los Angeles	3278 WILSHIRE BLVD	90010	5094008030	0.000	0.000	0.000	12.420	Shortfall of Sites	0.199	Regional Center Commercial	C4-2	0	0	0	86.849	12.420		Residential - Five or More Units or Apartments (Any Combination) - 5 Stories or More, 0	132B197 67		Wilshire	Yes	ABMI	MURC
Los Angeles	11328 MIRANDA ST	91601	2337037019	0.000	0.000	0.000	12.420	Shortfall of Sites	0.189	Low Medium II Residential	RD1.5-1VL	Medium	0	0	110.958	12.420		Residential - Three Units (Any Combination) - 4 Stories or Less, 3	174B173 505	54	North Hollywood - Valley Village	Yes	ABMI	Orange LineTNP
Los Angeles	5647 BAKMAN AVE	91601	2337039013	0.000	0.000	0.000	12.420	Shortfall of Sites	0.186	Low Medium II Residential	RD1.5-1VL	Medium	0	0	112.937	12.420		Residential - Three Units (Any Combination) - 4 Stories or Less, 3	174B173 711	54	North Hollywood - Valley Village	Yes	ABMI	Orange LineTNP
Los Angeles	5641 BAKMAN AVE	91601	2337039014	0.000	0.000	0.000	12.420	Shortfall of Sites	0.186	Low Medium II Residential	RD1.5-1VL	Medium	0	0	112.937	12.420		Residential - Three Units (Any Combination) - 4 Stories or Less, 3	174B173 748	54	North Hollywood - Valley Village	Yes	ABMI	Orange LineTNP
Los Angeles	10615 MOORPARK ST	91602	2423003022	0.000	0.000	0.000	12.420	Shortfall of Sites	0.147	Medium Residential	R3-1-RIO	Community Center	0	0	142.491	12.420		Residential - Three Units (Any Combination) - 4 Stories or Less, 3	165B177 328	108	Sherman Oaks - Studio City - Toluca Lake - Cahuenga Pass	Yes	ABMI	SHR CPU , DB50, AHO
Los Angeles	10667 WHIPPLE ST	91602	2423018030	0.000	0.000	0.000	12.420	Shortfall of Sites	0.146	Medium Residential	[Q]R3-1-RIO	Community Center	0	0	143.967	12.420		Residential - Three Units (Any Combination) - 4 Stories or Less, 3	165B177 676	108	Sherman Oaks - Studio City - Toluca Lake - Cahuenga Pass	Yes	ABMI	SHR CPU , DB50, AHO
Los Angeles	6747 TOBIAS AVE	91405	2236007030	0.000	0.000	0.000	12.420	Shortfall of Sites	0.145	Low Medium II Residential	[Q]RD1.5-1	Community Center	0	0	144.794	12.420		Residential - Three Units (Any Combination) - 4 Stories or Less, 3	180B149 26	108	Van Nuys - North Sherman Oaks	Yes	ABMI	VNY CPU
Los Angeles	3150 WILSHIRE BLVD	90005	5077010025	0.621	0.621	0.000	11.178	Shortfall of Sites	0.402	Regional Center Commercial	C4-2	0	0	20	85.874	12.420		Commercial - Store Combination - Store and Residential Combination - Over 20 Stories, 0	132B197 40		Wilshire	No	VLI, LI, ABMI	MURC
Los Angeles	330 N ALFRED ST	90048	5514011008	0.000	0.000	0.000	12.419	Shortfall of Sites	0.168	Low Medium I Residential	R2-1-O	0	0	0	99.000	12.419		Residential - Double, Duplex, or Two Units - 4 Stories or Less, 2	138B173 289		Wilshire	Yes	ABMI	TOC EXP , R2RD
Los Angeles	0	0	2746001907	6.209	6.209	0.000	0.000	Shortfall of Sites	6.731	Public Facilities	PF-1XL	0	0	20	153.741	12.419		Miscellaneous - Government Owned Property - Transportation - Rapid Transit, Bus, etc., 0	198B105 234		Chatsworth - Porter Ranch	No	LI	PF
Los Angeles	5426 ALLOTT AVE	91401	2344007007	0.000	0.000	0.000	12.419	Shortfall of Sites	0.143	Low Residential	R1-1	0	0	0	99.000	12.419		Residential - Single Family Residence, 1	174B157 1039		Van Nuys - North Sherman Oaks	No	ABMI	TOC EXP
Los Angeles	10746 ACAMA ST	91602	2423029022	0.000	0.000	0.000	12.418	Shortfall of Sites	0.143	Low Residential	R1-1-RIO	Low Residential	0	0	99.000	12.418		Residential - Single Family Residence, 1	165B177 950	1 per lot	Sherman Oaks - Studio City - Toluca Lake - Cahuenga Pass	No	ABMI	TOC EXP , SHR CPU, AHO
Los Angeles	10636 WILSHIRE BLVD	90024	4326001218	0.621	0.621	0.000	11.175	Shortfall of Sites	0.222	Very High Residential	[Q]R5-3-O	0	0	20	330.534	12.417		Residential - Five or More Units or Apartments (Any Combination) - 5 Stories or More, 44	132B153 154		Westwood	No	VLI, LI, ABMI	DB50
Los Angeles	2816 MANNING AVE	90064	4318014022	0.000	0.000	0.000	12.416	Shortfall of Sites	0.143	Low Residential	R1V2-O	0	0	0	99.000	12.416		Residential - Single Family Residence, 1	126B161 662		West Los Angeles	No	ABMI	TOC EXP
Los Angeles	8430 RAMSGATE AVE	90045	4125004027	0.000	0.000	0.000	12.415	Shortfall of Sites	0.143	Low Medium I Residential	R2-1	0	0	0	99.000	12.415		Residential - Single Family Residence, 1	096B169 293		Westchester - Playa del Rey	No	ABMI	TOC EXP , R2RD
Los Angeles	1857 BROCKTON AVE	90025	4259017013	0.000	0.000	0.000	12.415	Shortfall of Sites	0.143	Low Residential	R1-1	0	0	0	99.000	12.415		Residential - Single Family Residence - Pool, 1	123B149 259		West Los Angeles	No	ABMI	TOC EXP
Los Angeles	1851 BROCKTON AVE	90025	4259017014	0.000	0.000	0.000	12.415	Shortfall of Sites	0.143	Low Residential	R1-1	0	0	0	99.000	12.415		Residential - Single Family Residence, 1	123B149 245		West Los Angeles	No	ABMI	TOC EXP
Los Angeles	4514 TOBIAS AVE	91403	2265006016	0.000	0.000	0.000	12.415	Shortfall of Sites	0.143	Low Residential	R1-1-RIO	Low Residential	0	0	99.000	12.415		Residential - Single Family Residence, 1	168A151 240	1 per lot	Sherman Oaks - Studio City - Toluca Lake - Cahuenga Pass	No	ABMI	TOC EXP , SHR CPU, AHO
Los Angeles	1915 S WESTGATE AVE	90025	4259021005	6.207	6.207	0.000	0.000	Shortfall of Sites	0.169	Low Residential	R1-1	0	0	20	99.000	12.414		Residential - Single Family Residence, 1	123B149 219		West Los Angeles	No	LI	TOC EXP , ADU
Los Angeles	5316 FULTON AVE	91401	2345023017	0.000	0.000	0.000	12.414	Shortfall of Sites	0.143	Low Residential	R1-1	0	0	0	99.000	12.414		Residential - Single Family Residence - Pool, 1	171B157 288		Van Nuys - North Sherman Oaks	No	ABMI	TOC EXP , OPP RC2
Los Angeles	10752 ACAMA ST	91602	2423029021	0.000	0.000	0.000	12.414	Shortfall of Sites	0.143	Low Residential	R1-1-RIO	Low Residential	0	0	99.000	12.414		Residential - Single Family Residence, 1	165B177 949	1 per lot	Sherman Oaks - Studio City - Toluca Lake - Cahuenga Pass	No	ABMI	TOC EXP , SHR CPU, AHO
Los Angeles	10826 AYRES AVE	90064	4255026015	0.000	0.000	0.000	12.414	Shortfall of Sites	0.143	Low Residential	R1-1-O	0	0	0	99.000	12.414		Residential - Single Family Residence - Therapy Pool (Spa), 1	126B157 1061		West Los Angeles	No	ABMI	TOC EXP
Los Angeles	6112 W 6TH ST	90048	5510026040	0.000	0.000	0.000	12.411	Shortfall of Sites	0.143	Low Medium I Residential	R2-1-O	0	0	0	99.000	12.411		Residential - Single Family Residence, 1	135B177 417		Wilshire	No	ABMI	TOC EXP , R2RD
Los Angeles	8932 HARGIS ST	90034	4301010030	0.000	0.000	0.000	12.410	Shortfall of Sites	0.143	Low II Residential	R1-1	0	0	0	99.000	12.410		Residential - Single Family Residence, 1	123B169 442		West Adams - Baldwin Hills - Leimert	No	ABMI	TOC EXP
Los Angeles	10811 HOLMAN AVE	90024	4325027013	0.000	0.000	0.000	12.408	Shortfall of Sites	0.143	Low Residential	R1-1	0	0	0	99.000	12.408		Residential - Single Family Residence, 1	129B153 18		Westwood	No	ABMI	TOC EXP
Los Angeles	10312 MISSOURI AVE	90025	4319014021	0.000	0.000	0.000	12.405	Shortfall of Sites	0.143	Low Medium I Residential	R2-1-O	0	0	0	99.000	12.405		Residential - Single Family Residence - Pool, 1	132B157 607		West Los Angeles	No	ABMI	TOC EXP , R2RD
Los Angeles	10597 BLYTHE AVE	90064	4318004013	0.000	0.000	0.000	12.405	Shortfall of Sites	0.143	Low Residential	R1-1-O	0	0	0	99.000	12.405		Residential - Single Family Residence - Therapy Pool (Spa), 1	126B157 708		West Los Angeles	No	ABMI	TOC EXP
Los Angeles	0	0	5072008029	0.000	0.000	0.000	12.404	Shortfall of Sites	0.131	Low Medium II Residential	RD2-1-O-CPIO	0	0	0	99.000	12.404		Commercial - Parking Lot (Commercial Use Property) - Lots - Patron or Employee - One Story, 0	129B189 1111		West Adams - Baldwin Hills - Leimert	No	ABMI	TOC EXP , R2RD
Los Angeles	2766 MANNING AVE	90064	4318011016	0.000	0.000	0.000	12.402	Shortfall of Sites	0.143	Low Residential	R1V2-O	0	0	0	99.000	12.402		Residential - Single Family Residence, 1	126B161 553		West Los Angeles	No	ABMI	TOC EXP
Los Angeles	2770 MANNING AVE	90064	4318011017	0.000	0.000	0.000	12.402	Shortfall of Sites	0.143	Low Residential	R1V2-O	0	0	0	99.000	12.402		Residential - Single Family Residence, 1	126B161 574		West Los Angeles	No	ABMI	TOC EXP
Los Angeles	2832 E 4TH ST	90033	5185011005	6.200	6.200	0.000	0.000	Shortfall of Sites	0.084	Low Medium I Residential	[Q]C2-1-CUGU	Neighborhood Center	[LUM2 - G2 - 3][XC1 - 4][CPIO]	20	215.406	12.400		Residential - Double, Duplex, or Two Units - 4 Stories or Less, 2	126A225 339	108	Boyle Heights	No	LI	BH CPU
Los Angeles	5960 VAN NUYS BLVD	91401	2245002004	6.200	6.200	0.000	0.000	Shortfall of Sites	0.115	Commercial Manufacturing	CM-1	Community Commercial	0	20	156.816	12.400		Commercial - Store - One Story, 2	177A151 135	No Max	Van Nuys - North Sherman Oaks	No	LI	Orange LineTNP , AHO
Los Angeles	5752 FULCHER AVE	91601	2337028012	6.200	6.200	0.000	0.000	Shortfall of Sites	0.161	Low Medium II Residential	RD1.5-1VL	Medium	0	20	112.015	12.400		, 2	174B173 394	54	North Hollywood - Valley Village	No	LI	Orange LineTNP
Los Angeles	5737 FULCHER AVE	91601	2337030006	6.200	6.200	0.000	0.000	Shortfall of Sites	0.161	Low Medium II Residential	RD1.5-1VL	Medium	0	20	111.632	12.400		Residential - Double, Duplex, or Two Units - 4 Stories or Less, 2	174B173 474	54	North Hollywood - Valley Village	No	LI	Orange LineTNP
Los Angeles	5645 CASE AVE	91601	2337029018	6.200	6.200	0.000	0.000	Shortfall of Sites	0.160	Low Medium II Residential	RD1.5-1VL	Medium	0	20	112.248	12.400		Residential - Double, Duplex, or Two Units - 4 Stories or Less, 2	174B173 733	54	North Hollywood - Valley Village	No	LI	Orange LineTNP
Los Angeles	18638 KESWICK ST	91335	2103026002	6.200	6.200	0.000	0.000	Shortfall of Sites	0.436	Low Residential	RA-1	Low Medium Residential	0	20	41.318	12.400		, 2	186B121 54	10	Reseda - West Van Nuys	No	LI	RES CPU , AHO
Los Angeles	6425 TYRONE AVE	91401	2237022023	6.200	6.200	0.000	0.000	Shortfall of Sites	0.172	Low Medium II Residential	[Q]RD1.5-1	Village	0	20	104.548	12.400		Institutional - Church - One Story, 2	180B153 946	72	Van Nuys - North Sherman Oaks	No	LI	VNY CPU, FBO
Los Angeles	8024 WINSFORD AVE	90045	4105028023	0.000	0.000	0.000	12.400	Shortfall of Sites	0.143	Low Residential	R1-1	0	0	0	99.000	12.400		Residential - Single Family Residence, 1	099B169 1014		Westchester - Playa del Rey	No	ABMI	TOC EXP
Los Angeles	10643 NORTHVALE RD	90064	4318042020	0.000	0.000	0.000	12.400	Shortfall of Sites	0.143	Low Residential	R1-1	0	0	0	99.000	12.400		Residential - Single Family Residence, 1	126B157 1350		West Los Angeles	No	ABMI	TOC EXP
Los Angeles	2760 MANNING AVE	90064	4318011015	0.000	0.000	0.000	12.400	Shortfall of Sites	0.143	Low Residential	R1V2-O	0	0	0	99.000	12.400		Residential - Single Family Residence, 1	126B161 541		West Los Angeles	No	ABMI	TOC EXP
Los Angeles	10637 NORTHVALE RD	90064	4318042019	0.000	0.000	0.000	12.399	Shortfall of Sites	0.143	Low Residential	R1-1	0	0	0	99.000	12.399		Residential - Single Family Residence, 1	126B157 1359		West Los Angeles	No	ABMI	TOC EXP
Los Angeles	10596 BLYTHE AVE	90064	4318007012	0.000	0.000	0.000	12.399	Shortfall of Sites	0.143	Low Residential	R1-1-O	0	0	0	99.000	12.399		Residential - Single Family Residence, 1	126B157 773		West Los Angeles	No	ABMI	TOC EXP
Los Angeles	1332 12TH AVE	90019	5072008006	0.000	0.000	0.000	12.398	Shortfall of Sites	0.143	Low Medium II Residential	RD2-1-O-CPIO	0	0	0	99.000	12.398		Residential - Single Family Residence, 1	129B189 1093		West Adams - Baldwin Hills - Leimert	No	ABMI	TOC EXP , R2RD

Jurisdiction Name	Site Address/Intersection	5 Digit ZIP Code	Assessor Parcel Number	Very Low-Income	Low-Income	Moderate-Income	Above Moderate-Income	Type of Shortfall	Parcel Size (Acres)	Current General Plan Designation	Current Zoning	Proposed General Plan (GP) Designation	Proposed Zoning	Minimum Density Allowed	Maximum Density Allowed	Total Capacity	Vacant/ Nonvacant	Description of Existing Uses	PIN	Base Density Per Acre	Community Plan Area	Rent Stabalization Ordinance	Income Category	Applicable Rezoning Program (Program informing values in Column Q listed first)
Los Angeles	3240 WOODBINE ST	90064	4316024008	6.198	6.198	0.000	0.000	Shortfall of Sites	0.169	Low Residential	R1V2	0	0	20	99.000	12.396		Residential - Single Family Residence - Pool, 1	123B165 625		West Los Angeles	No	LI	TOC EXP , ADU
Los Angeles	8437 RAMSGATE AVE	90045	4125005014	0.000	0.000	0.000	12.394	Shortfall of Sites	0.143	Low Medium I Residential	R2-1	0	0	0	99.000	12.394		Residential - Single Family Residence, 1	096B169 324		Westchester - Playa del Rey	No	ABMI	TOC EXP , R2RD
Los Angeles	8000 RAMSGATE AVE	90045	4105023014	0.000	0.000	0.000	12.394	Shortfall of Sites	0.143	Low Residential	R1-1	0	0	0	99.000	12.394		Residential - Single Family Residence, 1	099B169 920		Westchester - Playa del Rey	No	ABMI	TOC EXP
Los Angeles	10597 CUSHDON AVE	90064	4318007013	0.000	0.000	0.000	12.393	Shortfall of Sites	0.143	Low Residential	R1-1-O	0	0	0	99.000	12.393		Residential - Single Family Residence - Pool, 1	126B157 814		West Los Angeles	No	ABMI	TOC EXP
Los Angeles	2723 GREENFIELD AVE	90064	4256020061	0.000	0.000	0.000	12.393	Shortfall of Sites	0.143	Low Residential	R1-1	0	0	0	99.000	12.393		Residential - Single Family Residence, 1	123B157 796		West Los Angeles	No	ABMI	TOC EXP
Los Angeles	5511 W 78TH ST	90045	4127019002	0.000	0.000	0.000	12.392	Shortfall of Sites	0.143	Low Residential	R1-1	0	0	0	99.000	12.392		Residential - Single Family Residence, 1	099B173 545		Westchester - Playa del Rey	No	ABMI	TOC EXP
Los Angeles	21958 MERRIDY ST	91311	2747018064	0.000	0.000	0.000	12.391	Shortfall of Sites	0.125	Low II Residential	R1-1	0	0	0	113.635	12.391		Residential - Single Family Residence, 1	204B101 547		Chatsworth - Porter Ranch	No	ABMI	OPP RC , TOC EXP
Los Angeles	8500 BELFORD AVE	90045	4125005022	0.000	0.000	0.000	12.390	Shortfall of Sites	0.143	Low Medium I Residential	R2-1	0	0	0	99.000	12.390		Residential - Single Family Residence, 1	096B169 354		Westchester - Playa del Rey	No	ABMI	TOC EXP , R2RD
Los Angeles	6119 WHITSETT AVE	91606	2332018018	0.000	0.000	0.000	12.386	Shortfall of Sites	0.535	Medium Residential	R3-1, PB-1	0	0	0	82.991	12.386		Residential - Five or More Units or Apartments (Any Combination) - 4 Stories or Less, 13	177B161 573		North Hollywood - Valley Village	Yes	ABMI	DB50 , P
Los Angeles	13818 BURBANK BLVD	91401	2247003010	0.000	0.000	0.000	12.385	Shortfall of Sites	0.124	Low Medium II Residential	[Q]RD1.5-1	0	0	0	113.635	12.385		Residential - Four Units (Any Combination) - 4 Stories or Less, 0	174B153 837		Van Nuys - North Sherman Oaks	Yes	ABMI	OPP RC , R2RD
Los Angeles	8424 RAMSGATE AVE	90045	4125004028	0.000	0.000	0.000	12.384	Shortfall of Sites	0.143	Low Medium I Residential	R2-1	0	0	0	99.000	12.384		Residential - Single Family Residence, 1	096B169 264		Westchester - Playa del Rey	No	ABMI	TOC EXP , R2RD
Los Angeles	10425 S WESTERN AVE	90047	6058023006	0.000	0.000	0.000	12.384	Shortfall of Sites	0.132	Neighborhood Commercial	C2-1VL-CPIO	0	0	0	167.984	12.384		Residential - Four Units (Any Combination) - 4 Stories or Less, 4	090A193 128		South Los Angeles	Yes	ABMI	DB50
Los Angeles	10633 S WESTERN AVE	90047	6058024006	0.000	0.000	0.000	12.384	Shortfall of Sites	0.132	Neighborhood Commercial	C2-1VL-CPIO	0	0	0	168.169	12.384		Residential - Four Units (Any Combination) - 4 Stories or Less, 4	090A193 241		South Los Angeles	Yes	ABMI	DB50
Los Angeles	13970 FOOTHILL BLVD	91342	2504022019	0.000	0.000	0.000	12.384	Shortfall of Sites	0.265	Medium Residential	R3-1-CPIO	0	0	0	83.731	12.384		Residential - Four Units (Any Combination) - 4 Stories or Less, 4	225B153 308		Sylmar	Yes	ABMI	DB50
Los Angeles	12225 VANOWEN ST	91605	2321013061	0.000	0.000	0.000	12.384	Shortfall of Sites	0.262	Medium Residential	R3-1	0	0	0	84.637	12.384		Residential - Four Units (Any Combination) - 4 Stories or Less, 4	183B165 608		North Hollywood - Valley Village	Yes	ABMI	DB50
Los Angeles	10812 OXNARD ST	91606	2415012028	0.000	0.000	0.000	12.384	Shortfall of Sites	0.135	Neighborhood Office Commercial	[Q]C2-1VL	0	0	0	163.901	12.384		Residential - Four Units (Any Combination) - 4 Stories or Less, 4	177B173 1191		North Hollywood - Valley Village	Yes	ABMI	DB50
Los Angeles	4372 CAHUENGA BLVD	91602	2424011003	0.000	0.000	0.000	12.384	Shortfall of Sites	0.136	High Medium Residential	R4-1XL-RIO	Community Center	0	0	139.863	12.384		Residential - Four Units (Any Combination) - 4 Stories or Less, 4	165B177 427	108	Sherman Oaks - Studio City - Toluca Lake - Cahuenga Pass	Yes	ABMI	DB50 , SHR CPU, AHO
Los Angeles	0	0	5005005900	6.191	6.191	0.000	0.000	Shortfall of Sites	8.054	Public Facilities	PF-1	0	0	20	153.741	12.382		Miscellaneous - Government Owned Property, 0	108B189 644		West Adams - Baldwin Hills - Leimert	No	LI	PF
Los Angeles	13350 MCCORMICK ST	91401	2344021001	0.000	0.000	0.000	12.381	Shortfall of Sites	0.143	Low Residential	R1-1	0	0	0	99.000	12.381		Residential - Single Family Residence - Pool, 1	171B157 535		Van Nuys - North Sherman Oaks	No	ABMI	TOC EXP
Los Angeles	4412 MELBOURNE AVE	90027	5590023013	0.000	0.000	0.000	12.381	Shortfall of Sites	0.155	Low Medium I Residential	R2-1XL	0	0	0	99.000	12.381		Residential - Single Family Residence - Guesthouse, 1	150B201 1433		Hollywood	Yes	ABMI	TOC EXP , ADU, R2RD
Los Angeles	255 S ORANGE DR	90036	5513024013	0.000	0.000	0.000	12.380	Shortfall of Sites	0.167	Low Medium I Residential	R2-1	0	0	0	99.000	12.380		Residential - Double, Duplex, or Two Units - 4 Stories or Less, 2	135B181 146		Wilshire	Yes	ABMI	TOC EXP , R2RD
Los Angeles	261 S ORANGE DR	90036	5513024012	0.000	0.000	0.000	12.380	Shortfall of Sites	0.167	Low Medium I Residential	R2-1	0	0	0	99.000	12.380		Residential - Double, Duplex, or Two Units - 4 Stories or Less, 2	135B181 157		Wilshire	Yes	ABMI	TOC EXP , R2RD
Los Angeles	1878 COMSTOCK AVE	90025	4319014029	0.000	0.000	0.000	12.379	Shortfall of Sites	0.143	Low Residential	R1-1-O	0	0	0	99.000	12.379		Residential - Single Family Residence, 1	132B157 797		West Los Angeles	No	ABMI	TOC EXP
Los Angeles	510 W 6TH ST	90014	5144004037	0.619	0.619	0.000	11.141	Shortfall of Sites	0.004	Regional Center Commercial	C2-4D	Transit Core	[HB5-SH1-5] [CX3-FA] [CPIO]	20	5310.140	12.379		Commercial - Office Building - 6 to 13 Stories, 0	129A209 104	No Max	Central City	No	VLI, LI, ABMI	ARO , DT CPU
Los Angeles	10100 ROSSBURY PL	90064	4316017006	6.189	6.189	0.000	0.000	Shortfall of Sites	0.169	Low Residential	R1V2	0	0	20	99.000	12.379		Residential - Single Family Residence, 1	123B165 450		West Los Angeles	No	LI	TOC EXP , ADU
Los Angeles	14429 GREENLEAF ST	91423	2266007011	0.000	0.000	0.000	12.378	Shortfall of Sites	0.156	Low Residential	R1-1	Low Residential	0	0	99.000	12.378		Residential - Single Family Residence - Pool, 0	165A151 50	1 per lot	Sherman Oaks - Studio City - Toluca Lake - Cahuenga Pass	No	ABMI	TOC EXP , SHR CPU, AHO
Los Angeles	11739 AYRES AVE	90064	4260030021	0.000	0.000	0.000	12.378	Shortfall of Sites	0.143	Low Residential	R1-1	Low Medium	0	0	99.000	12.378		Residential - Single Family Residence, 1	123B149 864	21	Palms - Mar Vista - Del Rey	No	ABMI	TOC EXP , PMVDR CPU, AHO
Los Angeles	13344 MCCORMICK ST	91401	2344021002	0.000	0.000	0.000	12.378	Shortfall of Sites	0.143	Low Residential	R1-1	0	0	0	99.000	12.378		Residential - Single Family Residence, 1	171B157 536		Van Nuys - North Sherman Oaks	No	ABMI	TOC EXP
Los Angeles	5557 W 78TH ST	90045	4127019009	0.000	0.000	0.000	12.377	Shortfall of Sites	0.143	Low Residential	R1-1	0	0	0	99.000	12.377		Residential - Single Family Residence, 1	099B173 477		Westchester - Playa del Rey	No	ABMI	TOC EXP
Los Angeles	11753 AYRES AVE	90064	4260030007	0.000	0.000	0.000	12.376	Shortfall of Sites	0.143	Low Residential	R1-1	Low Medium	0	0	99.000	12.376		Residential - Single Family Residence, 1	123B149 902	21	Palms - Mar Vista - Del Rey	No	ABMI	TOC EXP , PMVDR CPU, AHO
Los Angeles	11735 AYRES AVE	90064	4260030022	0.000	0.000	0.000	12.376	Shortfall of Sites	0.143	Low Residential	R1-1	Low Medium	0	0	99.000	12.376		Residential - Single Family Residence, 1	123B149 851	21	Palms - Mar Vista - Del Rey	No	ABMI	TOC EXP , PMVDR CPU, AHO
Los Angeles	17009 MAGNOLIA BLVD	91316	2258025001	6.188	6.188	0.000	0.000	Shortfall of Sites	1.067	Very Low I Residential	RA-1	Very Low Residential	0	20	66.287	12.375		Residential - Single Family Residence - Pool, 1	171B133 276	1 per lot	Encino - Tarzana	No	LI	AHO , ENC CPU, ADU
Los Angeles	11749 AYRES AVE	90064	4260030008	0.000	0.000	0.000	12.375	Shortfall of Sites	0.143	Low Residential	R1-1	Low Medium	0	0	99.000	12.375		Residential - Single Family Residence, 1	123B149 888	21	Palms - Mar Vista - Del Rey	No	ABMI	TOC EXP , PMVDR CPU, AHO
Los Angeles	815 S ORANGE DR	90036	5084003034	0.000	0.000	0.000	12.374	Shortfall of Sites	0.143	Low II Residential	R1V3-RG	0	0	0	99.000	12.374		Residential - Single Family Residence, 1	132B181 290		Wilshire	No	ABMI	TOC EXP
Los Angeles	821 S ORANGE DR	90036	5084003035	0.000	0.000	0.000	12.374	Shortfall of Sites	0.143	Low II Residential	R1V3-RG	0	0	0	99.000	12.374		Residential - Single Family Residence, 1	132B181 313		Wilshire	No	ABMI	TOC EXP
Los Angeles	825 S ORANGE DR	90036	5084003036	0.000	0.000	0.000	12.374	Shortfall of Sites	0.143	Low II Residential	R1V3-RG	0	0	0	99.000	12.374		Residential - Single Family Residence, 1	132B181 335		Wilshire	No	ABMI	TOC EXP
Los Angeles	13338 MCCORMICK ST	91401	2344021003	0.000	0.000	0.000	12.374	Shortfall of Sites	0.143	Low Residential	R1-1	0	0	0	99.000	12.374		Residential - Single Family Residence, 1	171B157 537		Van Nuys - North Sherman Oaks	No	ABMI	TOC EXP
Los Angeles	837 S ORANGE DR	90036	5084003038	0.000	0.000	0.000	12.374	Shortfall of Sites	0.143	Low II Residential	R1V3-RG	0	0	0	99.000	12.374		Residential - Single Family Residence, 1	132B181 380		Wilshire	No	ABMI	TOC EXP
Los Angeles	841 S ORANGE DR	90036	5084003039	0.000	0.000	0.000	12.373	Shortfall of Sites	0.143	Low II Residential	R1V3-RG	0	0	0	99.000	12.373		Residential - Single Family Residence, 1	132B181 404		Wilshire	No	ABMI	TOC EXP
Los Angeles	845 S ORANGE DR	90036	5084003040	0.000	0.000	0.000	12.373	Shortfall of Sites	0.143	Low II Residential	R1V3-RG	0	0	0	99.000	12.373		Residential - Single Family Residence, 1	132B181 426		Wilshire	No	ABMI	TOC EXP
Los Angeles	851 S ORANGE DR	90036	5084003041	0.000	0.000	0.000	12.373	Shortfall of Sites	0.143	Low II Residential	R1V3-RG	0	0	0	99.000	12.373		Residential - Single Family Residence, 1	132B181 448		Wilshire	No	ABMI	TOC EXP
Los Angeles	809 S ORANGE DR	90036	5084003033	0.000	0.000	0.000	12.370	Shortfall of Sites	0.143	Low II Residential	R1V3-RG	0	0	0	99.000	12.370		Residential - Single Family Residence, 1	132B181 269		Wilshire	No	ABMI	TOC EXP
Los Angeles	1735 S BUNDY DR	90025	4259011008	0.000	0.000	0.000	12.367	Shortfall of Sites	0.155	Low Residential	R1-1	0	0	0	99.000	12.367		, 2	123B145 101		West Los Angeles	No	ABMI	TOC EXP , OPP RC2
Los Angeles	13242 CUMPSTON ST	91401	2345003006	0.000	0.000	0.000	12.367	Shortfall of Sites	0.143	Low Residential	R1-1	0	0	0	99.000	12.367		Residential - Single Family Residence, 1	174B157 944		Van Nuys - North Sherman Oaks	No	ABMI	TOC EXP
Los Angeles	751 S ORANGE DR	90036	5507025016	0.000	0.000	0.000	12.367	Shortfall of Sites	0.143	Low II Residential	R1V3-RG	0	0	0	99.000	12.367		Residential - Single Family Residence, 1	132B181 201		Wilshire	No	ABMI	TOC EXP
Los Angeles	745 S ORANGE DR	90036	5507025015	0.000	0.000	0.000	12.367	Shortfall of Sites	0.143	Low II Residential	R1V3-RG	0	0	0	99.000	12.367		Residential - Single Family Residence, 1	132B181 180		Wilshire	No	ABMI	TOC EXP
Los Angeles	1741 S BUNDY DR	90025	4259011009	0.000	0.000	0.000	12.367	Shortfall of Sites	0.155	Low Residential	R1-1	0	0	0	99.000	12.367		Residential - Single Family Residence, 2	123B145 113		West Los Angeles	No	ABMI	TOC EXP , OPP RC2
Los Angeles	6337 LINDENHURST AVE	90048	5510017008	0.000	0.000	0.000	12.367	Shortfall of Sites	0.143	Low II Residential	R1-1-O-RFA	0	0	0	99.000	12.367		Residential - Single Family Residence, 1	135B177 289		Wilshire	No	ABMI	TOC EXP
Los Angeles	741 S ORANGE DR	90036	5507025014	0.000	0.000	0.000	12.367	Shortfall of Sites	0.143	Low II Residential	R1V3-RG	0	0	0	99.000	12.367		Residential - Single Family Residence, 1	132B181 151		Wilshire	No	ABMI	TOC EXP
Los Angeles	735 S ORANGE DR	90036	5507025013	0.000	0.000	0.000	12.367	Shortfall of Sites	0.143	Low II Residential	R1V3-RG	0	0	0	99.000	12.367		Residential - Single Family Residence, 1	132B181 128		Wilshire	No	ABMI	TOC EXP
Los Angeles	729 S ORANGE DR	90036	5507025012	0.000	0.000	0.000	12.367	Shortfall of Sites	0.143	Low II Residential	R1V3-RG	0	0	0	99.000	12.367		Residential - Single Family Residence, 1	132B181 108		Wilshire	No	ABMI	TOC EXP
Los Angeles	1507 MALCOLM AVE	90024	4325027022	0.000	0.000	0.000	12.365	Shortfall of Sites	0.143	Low Residential	R1-1	0	0	0	99.000	12.365		Residential - Single Family Residence, 1	132B153 900		Westwood	No	ABMI	TOC EXP
Los Angeles	5050 ENCINO AVE	91316	2257016033	6.182	6.182	0.000	0.000	Shortfall of Sites	1.066	Very Low I Residential	RA-1	Very Low Residential	0	20	66.287	12.364		Residential - Single Family Residence - Pool, 1	171B129 338	1 per lot	Encino - Tarzana	No	LI	AHO , ENC CPU, ADU
Los Angeles	4748 HALBRENT AVE	91403	2264005014	6.182	6.182	0.000	0.000	Shortfall of Sites	0.169	Low Residential	R1-1	Low Residential	0	20	99.000	12.363		Residential - Single Family Residence, 1	168B145 511	1 per lot	Sherman Oaks - Studio City - Toluca Lake - Cahuenga Pass	No	LI	TOC EXP , SHR CPU, ADU, AHO
Los Angeles	13563 CHANDLER BLVD	91401	2344006024	6.182	6.182	0.000	0.000	Shortfall of Sites	0.169	Low Residential	R1-1	0	0	20	99.000	12.363		Residential - Single Family Residence, 1	171B157 73		Van Nuys - North Sherman Oaks	No	LI	TOC EXP , ADU
Los Angeles	10820 WILKINS AVE	90024	4325019045	0.000	0.000	0.000	12.362	Shortfall of Sites	0.143	Low Residential	R1-1	0	0	0	99.000	12.362		Residential - Single Family Residence, 1	132B153 809		Westwood	No	ABMI	TOC EXP
Los Angeles	2832 TILDEN AVE	90064	4251005011	0.000	0.000	0.000	12.361	Shortfall of Sites	0.143	Low Residential	R1-1	0	0	0	99.000	12.361		Residential - Single Family Residence, 1	123B157 1162		West Los Angeles	No	ABMI	TOC EXP
Los Angeles	23300 HALLDALE AVE	90710	7438008039	0.000	0.000	0.000	12.360	Shortfall of Sites	0.124	Low Residential	R1-1XL-O	0	0	0	113.635	12.360		Residential - Single Family Residence, 1	042B193 95		Wilmington - Harbor City	No	ABMI	OPP RC
Los Angeles	10706 CLARKSON RD	90064	4255010039	0.000	0.000	0.000	12.360	Shortfall of Sites	0.143	Low Residential	R1-1	0	0	0	99.000	12.360		Residential - Single Family Residence, 1	123B161 659		West Los Angeles	No	ABMI	TOC EXP
Los Angeles	2545 PROSSER AVE	90064	4318010037	0.000	0.000	0.000	12.360	Shortfall of Sites	0.143	Low Residential	R1V2-O	0	0	0	99.000	12.360		Residential - Single Family Residence - Therapy Pool (Spa), 1	126B161 178		West Los Angeles	No	ABMI	TOC EXP
Los Angeles	6446 LINDENHURST AVE	90048	5510021028	0.000	0.000	0.000	12.359	Shortfall of Sites	0.142	Low II Residential	R1-1-O-RFA	0	0	0	99.000	12.359		Residential - Double, Duplex, or Two Units - 4 Stories or Less, 0	135B173 586		Wilshire	Yes	ABMI	TOC EXP
Los Angeles	8436 BELFORD AVE	90045	4125005023	0.000	0.000	0.000	12.358	Shortfall of Sites	0.143	Low Medium I Residential	R2-1	0	0	0	99.000	12.358		Residential - Single Family Residence, 1	096B169 325		Westchester - Playa del Rey	No	ABMI	TOC EXP , R2RD
Los Angeles	8431 RAMSGATE AVE	90045	4125005013	0.000	0.000	0.000	12.358	Shortfall of Sites	0.143	Low Medium I Residential	R2-1	0	0	0	99.000	12.358		Residential - Single Family Residence, 1	096B169 294		Westchester - Playa del Rey	No	ABMI	TOC EXP , R2RD
Los Angeles	13470 MARGATE ST	91401	2344019001	0.000	0.000	0.000	12.358	Shortfall of Sites	0.143	Low Residential	R1-1	0	0	0	99.000	12.358		Residential - Single Family Residence, 1	171B157 269		Van Nuys - North Sherman Oaks	No	ABMI	TOC EXP
Los Angeles	2367 SELBY AVE	90064	4320004107	0.000	0.000	0.000	12.357	Shortfall of Sites	0.155	Low Residential	R1-1-O	0	0	0	99.000	12.357		Residential - Single Family Residence, 2	126B157 629		West Los Angeles	No	ABMI	TOC EXP
Los Angeles	13356 CUMPSTON ST	91401	2344011017	0.000	0.000	0.000	12.356	Shortfall of Sites	0.143	Low Residential	R1-1	0	0	0	99.000	12.356		Residential - Single Family Residence - Pool, 1	174B157 1060		Van Nuys - North Sherman Oaks	No	ABMI	TOC EXP
Los Angeles	2923 KELTON AVE	90064	4254004027	0.000	0.000	0.000	12.356	Shortfall of Sites	0.143	Low Residential	R1-1	0	0	0	99.000	12.356		Residential - Single Family Residence - Pool, 1	123B157 984		West Los Angeles	No	ABMI	TOC EXP
Los Angeles	2327 SELBY AVE	90064	4320004099	0.000	0.000	0.000	12.356	Shortfall of Sites	0.155	Low Residential	R1-1-O	0	0	0	99.000	12.356		Residential - Single Family Residence, 2	126B157 466		West Los Angeles	No	ABMI	TOC EXP
Los Angeles	8100 WINSFORD AVE	90045	4105027009	0.000	0.000	0.000	12.356	Shortfall of Sites	0.143	Low Residential	R1-1	0	0	0	99.000	12.356		Residential - Single Family Residence, 1	099B169 1036		Westchester - Playa del Rey	No	ABMI	TOC EXP
Los Angeles	2313 SELBY AVE	90064	4320004096	0.000	0.000	0.000	12.355	Shortfall of Sites	0.155	Low Residential	R1-1-O	0	0	0	99.000	12.355		Residential - Single Family Residence, 2	126B157 406		West Los Angeles	No	ABMI	TOC EXP
Los Angeles	10342 MISSISSIPPI AVE	90025	4319012025	0.000	0.000	0.000	12.355	Shortfall of Sites	0.143	Low Residential	R1-1-O	0	0	0	99.000	12.355		Residential - Single Family Residence, 1	132B157 1091		West Los Angeles	No	ABMI	TOC EXP
Los Angeles	19221 WELLS DR	91356	2163009015	6.177	6.177	0.000	0.000	Shortfall of Sites	1.065	Very Low I Residential	RA-1	Very Low Residential	0	20	66.287	12.354		Residential - Single Family Residence - Pool, 1	171B117 277	1 per lot	Encino - Tarzana	No	LI	AHO , ENC CPU, ADU
Los Angeles	8418 RAMSGATE AVE	90045	4125004029	0.000	0.000	0.000	12.354	Shortfall of Sites	0.143	Low Medium I Residential	R2-1	0	0	0	99.000	12.354		Residential - Single Family Residence, 1	096B169 235		Westchester - Playa del Rey	No	ABMI	TOC EXP , R2RD
Los Angeles	1761 AMHERST AVE	90025	4259010017	0.000	0.000	0.000	12.352	Shortfall of Sites	0.143	Low Residential	R1-1	0	0	0	99.000	12.352		Residential - Single Family Residence, 1	123B145 212		West Los Angeles	No	ABMI	TOC EXP

Jurisdiction Name	Site Address/Intersection	5 Digit ZIP Code	Assessor Parcel Number	Very Low-Income	Low-Income	Moderate-Income	Above Moderate-Income	Type of Shortfall	Parcel Size (Acres)	Current General Plan Designation	Current Zoning	Proposed General Plan (GP) Designation	Proposed Zoning	Minimum Density Allowed	Maximum Density Allowed	Total Capacity	Vacant/ Nonvacant	Description of Existing Uses	PIN	Base Density Per Acre	Community Plan Area	Rent Stabalization Ordinance	Income Category	Applicable Rezoning Program (Program informing values in Column Q listed first)
Los Angeles	1324 12TH AVE	90019	5072008005	0.000	0.000	0.000	12.351	Shortfall of Sites	0.143	Low Medium II Residential	RD2-1-O-CPIO	0	0	0	99.000	12.351		Residential - Single Family Residence, 1	129B189 1073		West Adams - Baldwin Hills - Leimert	No	ABMI	TOC EXP , R2RD
Los Angeles	14108 SYLVAN ST	91401	2240018012	6.175	6.175	0.000	0.000	Shortfall of Sites	0.201	Low Medium II Residential	[Q]RD1.5-1	0	0	20	174.245	12.350		Residential - Five or More Units or Apartments (Any Combination) · 4 Stories or Less, 9	177B153 226	No Max	Van Nuys - North Sherman Oaks	No	LI	Orange LineTNP
Los Angeles	11610 KILLION ST	91601	2350002040	0.000	0.000	0.000	12.349	Shortfall of Sites	0.143	Low Residential	R1-1	0	0	0	99.000	12.349		Residential - Single Family Residence, 1	174B169 1021		North Hollywood - Valley Village	No	ABMI	TOC EXP
Los Angeles	10733 CUSHDON AVE	90064	4255027015	0.000	0.000	0.000	12.349	Shortfall of Sites	0.143	Low Residential	R1-1-O	0	0	0	99.000	12.349		Residential - Single Family Residence, 1	126B157 1040		West Los Angeles	No	ABMI	TOC EXP
Los Angeles	1760 WELLESLEY AVE	90025	4259010016	0.000	0.000	0.000	12.348	Shortfall of Sites	0.143	Low Residential	R1-1	0	0	0	99.000	12.348		Residential - Single Family Residence, 1	123B145 239		West Los Angeles	No	ABMI	TOC EXP
Los Angeles	11616 KILLION ST	91601	2350002041	0.000	0.000	0.000	12.348	Shortfall of Sites	0.143	Low Residential	R1-1	0	0	0	99.000	12.348		Residential - Single Family Residence, 1	174B169 1022		North Hollywood - Valley Village	No	ABMI	TOC EXP
Los Angeles	336 N ALFRED ST	90048	5514011007	0.000	0.000	0.000	12.348	Shortfall of Sites	0.167	Low Medium I Residential	R2-1-O	0	0	0	99.000	12.348		Residential - Double, Duplex, or Two Units - 4 Stories or Less, 2	138B173 263		Wilshire	Yes	ABMI	TOC EXP , R2RD
Los Angeles	329 S ORANGE DR	90036	5507007006	0.000	0.000	0.000	12.347	Shortfall of Sites	0.155	Low II Residential	R1R3-RG	0	0	0	99.000	12.347		, 2	135B181 267		Wilshire	No	ABMI	TOC EXP
Los Angeles	12275 SUNSET PARK WAY	0	4272030040	0.000	0.000	0.000	12.345	Shortfall of Sites	0.124	Low Residential	R1-1	0	0	0	113.635	12.345		Residential - Single Family Residence, 1	120B149 504		Palms - Mar Vista - Del Rey	No	ABMI	OPP RC
Los Angeles	2461 AMHERST AVE	90064	4257021078	0.000	0.000	0.000	12.342	Shortfall of Sites	0.130	Low Residential	R1-1	0	0	0	99.000	12.342		Residential - Single Family Residence, 0	120B149 195		Palms - Mar Vista - Del Rey	No	ABMI	TOC EXP
Los Angeles	13430 MARGATE ST	91401	2344019015	0.000	0.000	0.000	12.342	Shortfall of Sites	0.142	Low Residential	R1-1	0	0	0	99.000	12.342		Residential - Single Family Residence - Pool, 1	171B157 263		Van Nuys - North Sherman Oaks	No	ABMI	TOC EXP
Los Angeles	3380 MANNING CT	90064	4316021005	0.000	0.000	0.000	12.340	Shortfall of Sites	0.142	Low Residential	R1V2	0	0	0	99.000	12.340		Residential - Single Family Residence, 1	123B165 947		West Los Angeles	No	ABMI	TOC EXP
Los Angeles	6530 MARYLAND DR	90048	5510016019	0.000	0.000	0.000	12.339	Shortfall of Sites	0.142	Low II Residential	R1-1-O-RFA	0	0	0	99.000	12.339		Residential - Single Family Residence, 1	135B173 474		Wilshire	No	ABMI	TOC EXP
Los Angeles	5328 BABCOCK AVE	91607	2346013018	0.000	0.000	0.000	12.337	Shortfall of Sites	0.142	Low Residential	R1-1	0	0	0	99.000	12.337		Residential - Single Family Residence, 1	171B161 199		North Hollywood - Valley Village	No	ABMI	TOC EXP
Los Angeles	2151 OVERLAND AVE	90025	4321013062	0.000	0.000	0.000	12.335	Shortfall of Sites	0.124	Low Residential	R1-1-O	0	0	0	113.635	12.335		Residential - Single Family Residence, 1	129B157 1286		West Los Angeles	No	ABMI	OPP RC
Los Angeles	2151 MALCOLM AVE	90025	4321012057	0.000	0.000	0.000	12.335	Shortfall of Sites	0.124	Low Residential	R1-1	0	0	0	113.635	12.335		Residential - Single Family Residence, 1	126B157 135		West Los Angeles	No	ABMI	OPP RC
Los Angeles	1414 N HOOVER ST	90027	5430032008	0.000	0.000	0.000	12.334	Shortfall of Sites	0.142	Low Medium I Residential	R2-1XL	0	0	0	99.000	12.334		Residential - Single Family Residence, 1	147A201 141		Hollywood	No	ABMI	TOC EXP , R2RD
Los Angeles	1016 S MANSFIELD AVE	90019	5084010022	0.000	0.000	0.000	12.333	Shortfall of Sites	0.167	Low Medium I Residential	R2-1	0	0	0	99.000	12.333		Residential - Double, Duplex, or Two Units - 4 Stories or Less, 2	132B181 775		Wilshire	Yes	ABMI	TOC EXP , R2RD
Los Angeles	6657 LINDENHURST AVE	90048	5510015012	0.000	0.000	0.000	12.333	Shortfall of Sites	0.142	Low II Residential	R1-1-O-RFA	0	0	0	99.000	12.333		Residential - Single Family Residence - Pool and Misc., 1	135B173 485		Wilshire	No	ABMI	TOC EXP
Los Angeles	1523 GLENDON AVE	90024	4325020013	0.000	0.000	0.000	12.333	Shortfall of Sites	0.142	Low Residential	R1-1	0	0	0	99.000	12.333		Residential - Single Family Residence, 1	132B153 993		Westwood	No	ABMI	TOC EXP
Los Angeles	6647 LINDENHURST AVE	90048	5510015010	0.000	0.000	0.000	12.332	Shortfall of Sites	0.142	Low II Residential	R1-1-O-RFA	0	0	0	99.000	12.332		Residential - Single Family Residence - Pool, 1	135B173 489		Wilshire	No	ABMI	TOC EXP
Los Angeles	6631 LINDENHURST AVE	90048	5510015007	0.000	0.000	0.000	12.332	Shortfall of Sites	0.142	Low II Residential	R1-1-O-RFA	0	0	0	99.000	12.332		Residential - Single Family Residence - Pool, 1	135B173 496		Wilshire	No	ABMI	TOC EXP
Los Angeles	12021 HESBY ST	91607	2355001018	0.000	0.000	0.000	12.332	Shortfall of Sites	0.155	Low Residential	R1-1	0	0	0	99.000	12.332		, 2	171B165 921		North Hollywood - Valley Village	No	ABMI	TOC EXP
Los Angeles	6637 LINDENHURST AVE	90048	5510015008	0.000	0.000	0.000	12.332	Shortfall of Sites	0.142	Low II Residential	R1-1-O-RFA	0	0	0	99.000	12.332		Residential - Single Family Residence, 1	135B173 494		Wilshire	No	ABMI	TOC EXP
Los Angeles	6623 LINDENHURST AVE	90048	5510015005	0.000	0.000	0.000	12.332	Shortfall of Sites	0.142	Low II Residential	R1-1-O-RFA	0	0	0	99.000	12.332		Residential - Single Family Residence, 1	135B173 502		Wilshire	No	ABMI	TOC EXP
Los Angeles	6627 LINDENHURST AVE	90048	5510015006	0.000	0.000	0.000	12.332	Shortfall of Sites	0.142	Low II Residential	R1-1-O-RFA	0	0	0	99.000	12.332		Residential - Single Family Residence, 1	135B173 498		Wilshire	No	ABMI	TOC EXP
Los Angeles	1408 N HOOVER ST	90027	5430032009	0.000	0.000	0.000	12.332	Shortfall of Sites	0.142	Low Medium I Residential	R2-1XL	0	0	0	99.000	12.332		Residential - Single Family Residence, 1	147A201 146		Hollywood	No	ABMI	TOC EXP , R2RD
Los Angeles	4503 VESPER AVE	91403	2265006013	0.000	0.000	0.000	12.331	Shortfall of Sites	0.155	Low Residential	R1-1-RIO	Low Residential	0	0	99.000	12.331		Residential - Single Family Residence, 2	168A151 255	1 per lot	Sherman Oaks - Studio City - Toluca Lake - Cahuenga Pass	No	ABMI	TOC EXP , SHR CPU, AHO
Los Angeles	6526 MARYLAND DR	90048	5510016020	0.000	0.000	0.000	12.331	Shortfall of Sites	0.142	Low II Residential	R1-1-O-RFA	0	0	0	99.000	12.331		Residential - Single Family Residence, 1	135B173 476		Wilshire	No	ABMI	TOC EXP
Los Angeles	6520 MARYLAND DR	90048	5510016021	0.000	0.000	0.000	12.331	Shortfall of Sites	0.142	Low II Residential	R1-1-O-RFA	0	0	0	99.000	12.331		Residential - Single Family Residence - Pool and Misc., 1	135B173 478		Wilshire	No	ABMI	TOC EXP
Los Angeles	5810 RANCHITO AVE	91401	2246012010	0.000	0.000	0.000	12.331	Shortfall of Sites	0.155	Low Residential	R1-1	0	0	0	99.000	12.331		, 2	174B153 228		Van Nuys - North Sherman Oaks	No	ABMI	TOC EXP
Los Angeles	6506 MARYLAND DR	90048	5510016024	0.000	0.000	0.000	12.331	Shortfall of Sites	0.142	Low II Residential	R1-1-O-RFA	0	0	0	99.000	12.331		Residential - Single Family Residence, 1	135B173 484		Wilshire	No	ABMI	TOC EXP
Los Angeles	6510 MARYLAND DR	90048	5510016023	0.000	0.000	0.000	12.331	Shortfall of Sites	0.142	Low II Residential	R1-1-O-RFA	0	0	0	99.000	12.331		Residential - Single Family Residence - Pool and Misc., 1	135B173 482		Wilshire	No	ABMI	TOC EXP
Los Angeles	6450 MARYLAND DR	90048	5510016026	0.000	0.000	0.000	12.331	Shortfall of Sites	0.142	Low II Residential	R1-1-O-RFA	0	0	0	99.000	12.331		Residential - Single Family Residence, 1	135B173 488		Wilshire	No	ABMI	TOC EXP
Los Angeles	6500 MARYLAND DR	90048	5510016025	0.000	0.000	0.000	12.331	Shortfall of Sites	0.142	Low II Residential	R1-1-O-RFA	0	0	0	99.000	12.331		Residential - Single Family Residence - Pool, 1	135B173 486		Wilshire	No	ABMI	TOC EXP
Los Angeles	6436 MARYLAND DR	90048	5510016029	0.000	0.000	0.000	12.330	Shortfall of Sites	0.142	Low II Residential	R1-1-O-RFA	0	0	0	99.000	12.330		Residential - Single Family Residence, 1	135B173 495		Wilshire	No	ABMI	TOC EXP
Los Angeles	6430 MARYLAND DR	90048	5510016030	0.000	0.000	0.000	12.330	Shortfall of Sites	0.142	Low II Residential	R1-1-O-RFA	0	0	0	99.000	12.330		Residential - Single Family Residence, 1	135B173 497		Wilshire	No	ABMI	TOC EXP
Los Angeles	307 S CITRUS AVE	90036	5507005002	0.000	0.000	0.000	12.330	Shortfall of Sites	0.155	Low II Residential	R1R3-RG	0	0	0	99.000	12.330		, 2	135B181 202		Wilshire	No	ABMI	TOC EXP
Los Angeles	6420 MARYLAND DR	90048	5510016032	0.000	0.000	0.000	12.330	Shortfall of Sites	0.142	Low II Residential	R1-1-O-RFA	0	0	0	99.000	12.330		Residential - Single Family Residence, 1	135B173 504		Wilshire	No	ABMI	TOC EXP
Los Angeles	6416 MARYLAND DR	90048	5510016033	0.000	0.000	0.000	12.330	Shortfall of Sites	0.142	Low II Residential	R1-1-O-RFA	0	0	0	99.000	12.330		Residential - Single Family Residence, 1	135B173 506		Wilshire	No	ABMI	TOC EXP
Los Angeles	2150 OVERLAND AVE	90025	4321016013	0.000	0.000	0.000	12.330	Shortfall of Sites	0.124	Low Residential	R1-1-O	0	0	0	113.635	12.330		Residential - Single Family Residence, 1	129B157 1229		West Los Angeles	No	ABMI	OPP RC
Los Angeles	312 S ORANGE DR	90036	5507006024	0.000	0.000	0.000	12.329	Shortfall of Sites	0.155	Low II Residential	R1R3-RG	0	0	0	99.000	12.329		, 2	135B181 217		Wilshire	No	ABMI	TOC EXP
Los Angeles	6402 MARYLAND DR	90048	5510016036	0.000	0.000	0.000	12.329	Shortfall of Sites	0.142	Low II Residential	R1-1-O-RFA	0	0	0	99.000	12.329		Residential - Single Family Residence, 1	135B173 512		Wilshire	No	ABMI	TOC EXP
Los Angeles	1404 N HOOVER ST	90027	5430032010	0.000	0.000	0.000	12.329	Shortfall of Sites	0.142	Low Medium I Residential	R2-1XL	0	0	0	99.000	12.329		Residential - Single Family Residence, 1	147A201 153		Hollywood	No	ABMI	TOC EXP , R2RD
Los Angeles	6917 GLASGOW AVE	90045	4103011008	0.000	0.000	0.000	12.329	Shortfall of Sites	0.205	Medium Residential	R3-1	0	0	0	86.454	12.329		Residential - Three Units (Any Combination) - 4 Stories or Less, 3	102B173 281		Westchester - Playa del Rey	Yes	ABMI	DB50
Los Angeles	5430 THORNBURN ST	90045	4103022005	0.000	0.000	0.000	12.329	Shortfall of Sites	0.215	Medium Residential	R3-1	0	0	0	82.522	12.329		Residential - Three Units (Any Combination) - 4 Stories or Less, 3	102B173 542		Westchester - Playa del Rey	Yes	ABMI	DB50
Los Angeles	11938 KIOWA AVE	90049	4265012058	0.000	0.000	0.000	12.329	Shortfall of Sites	0.217	Medium Residential	[Q]R3-1	0	0	0	81.853	12.329		Residential - Three Units (Any Combination) - 4 Stories or Less, 3	129B145 826		Brentwood - Pacific Palisades	Yes	ABMI	DB50
Los Angeles	10548 SANTA MONICA BLVD	90025	4317004018	0.000	0.000	0.000	12.329	Shortfall of Sites	0.106	General Commercial	C2-1VL-O	0	0	0	167.400	12.329		Residential - Three Units (Any Combination) - 4 Stories or Less, 3	132B157 1101		West Los Angeles	Yes	ABMI	DB50
Los Angeles	8308 WINSFORD AVE	90045	4125002023	0.000	0.000	0.000	12.329	Shortfall of Sites	0.142	Low Medium I Residential	R2-1	0	0	0	99.000	12.329		Residential - Single Family Residence, 1	099B169 1413		Westchester - Playa del Rey	No	ABMI	TOC EXP , R2RD
Los Angeles	6366 MARYLAND DR	90048	5510017022	0.000	0.000	0.000	12.328	Shortfall of Sites	0.142	Low II Residential	R1-1-O-RFA	0	0	0	99.000	12.328		Residential - Single Family Residence - Pool, 1	135B173 523		Wilshire	No	ABMI	TOC EXP
Los Angeles	6356 MARYLAND DR	90048	5510017024	0.000	0.000	0.000	12.328	Shortfall of Sites	0.142	Low II Residential	R1-1-O-RFA	0	0	0	99.000	12.328		Residential - Single Family Residence, 1	135B173 527		Wilshire	No	ABMI	TOC EXP
Los Angeles	6350 MARYLAND DR	90048	5510017025	0.000	0.000	0.000	12.328	Shortfall of Sites	0.142	Low II Residential	R1-1-O-RFA	0	0	0	99.000	12.328		Residential - Single Family Residence, 1	135B173 529		Wilshire	No	ABMI	TOC EXP
Los Angeles	2370 MALCOLM AVE	90064	4320004088	0.000	0.000	0.000	12.328	Shortfall of Sites	0.155	Low Residential	R1-1-O	0	0	0	99.000	12.328		Residential - Single Family Residence, 2	126B157 682		West Los Angeles	No	ABMI	TOC EXP
Los Angeles	6311 LINDENHURST AVE	90048	5510017003	0.000	0.000	0.000	12.327	Shortfall of Sites	0.142	Low II Residential	R1-1-O-RFA	0	0	0	99.000	12.327		Residential - Single Family Residence, 1	135B177 300		Wilshire	No	ABMI	TOC EXP
Los Angeles	6507 LINDENHURST AVE	90048	5510016013	0.000	0.000	0.000	12.327	Shortfall of Sites	0.142	Low II Residential	R1-1-O-RFA	0	0	0	99.000	12.327		Residential - Single Family Residence, 1	135B173 526		Wilshire	No	ABMI	TOC EXP
Los Angeles	6371 LINDENHURST AVE	90048	5510017016	0.000	0.000	0.000	12.327	Shortfall of Sites	0.142	Low II Residential	R1-1-O-RFA	0	0	0	99.000	12.327		Residential - Single Family Residence, 1	135B173 560		Wilshire	No	ABMI	TOC EXP
Los Angeles	6620 MARYLAND DR	90048	5510015030	0.000	0.000	0.000	12.327	Shortfall of Sites	0.142	Low II Residential	R1-1-O-RFA	0	0	0	99.000	12.327		Residential - Single Family Residence, 1	135B173 460		Wilshire	No	ABMI	TOC EXP
Los Angeles	6431 LINDENHURST AVE	90048	5510016007	0.000	0.000	0.000	12.327	Shortfall of Sites	0.142	Low II Residential	R1-1-O-RFA	0	0	0	99.000	12.327		Residential - Single Family Residence, 1	135B173 539		Wilshire	No	ABMI	TOC EXP
Los Angeles	6381 LINDENHURST AVE	90048	5510017018	0.000	0.000	0.000	12.327	Shortfall of Sites	0.142	Low II Residential	R1-1-O-RFA	0	0	0	99.000	12.327		Residential - Single Family Residence, 1	135B173 556		Wilshire	No	ABMI	TOC EXP
Los Angeles	6321 LINDENHURST AVE	90048	5510017005	0.000	0.000	0.000	12.327	Shortfall of Sites	0.142	Low II Residential	R1-1-O-RFA	0	0	0	99.000	12.327		Residential - Single Family Residence, 1	135B177 296		Wilshire	No	ABMI	TOC EXP
Los Angeles	6660 MARYLAND DR	90048	5510015022	0.000	0.000	0.000	12.327	Shortfall of Sites	0.142	Low II Residential	R1-1-O-RFA	0	0	0	99.000	12.327		Residential - Single Family Residence, 1	135B173 442		Wilshire	No	ABMI	TOC EXP
Los Angeles	6630 MARYLAND DR	90048	5510015028	0.000	0.000	0.000	12.327	Shortfall of Sites	0.142	Low II Residential	R1-1-O-RFA	0	0	0	99.000	12.327		Residential - Single Family Residence - Pool, 1	135B173 457		Wilshire	No	ABMI	TOC EXP
Los Angeles	6341 LINDENHURST AVE	90048	5510017009	0.000	0.000	0.000	12.327	Shortfall of Sites	0.142	Low II Residential	R1-1-O-RFA	0	0	0	99.000	12.327		Residential - Single Family Residence - Pool, 1	135B173 573		Wilshire	No	ABMI	TOC EXP
Los Angeles	6240 MARYLAND DR	90048	5510018018	0.000	0.000	0.000	12.327	Shortfall of Sites	0.142	Low II Residential	R1-1-O-RFA	0	0	0	99.000	12.327		Residential - Single Family Residence - Pool, 1	135B177 277		Wilshire	No	ABMI	TOC EXP , OPP RC2
Los Angeles	6226 MARYLAND DR	90048	5510018021	0.000	0.000	0.000	12.327	Shortfall of Sites	0.142	Low II Residential	R1-1-O-RFA	0	0	0	99.000	12.327		Residential - Single Family Residence, 1	135B177 281		Wilshire	No	ABMI	TOC EXP
Los Angeles	6220 MARYLAND DR	90048	5510018022	0.000	0.000	0.000	12.327	Shortfall of Sites	0.142	Low II Residential	R1-1-O-RFA	0	0	0	99.000	12.327		Residential - Single Family Residence, 1	135B177 284		Wilshire	No	ABMI	TOC EXP
Los Angeles	6216 MARYLAND DR	90048	5510018023	0.000	0.000	0.000	12.327	Shortfall of Sites	0.142	Low II Residential	R1-1-O-RFA	0	0	0	99.000	12.327		Residential - Single Family Residence - Pool, 1	135B177 285		Wilshire	No	ABMI	TOC EXP
Los Angeles	6212 MARYLAND DR	90048	5510018024	0.000	0.000	0.000	12.327	Shortfall of Sites	0.142	Low II Residential	R1-1-O-RFA	0	0	0	99.000	12.327		Residential - Single Family Residence - Pool, 1	135B177 286		Wilshire	No	ABMI	TOC EXP
Los Angeles	6206 MARYLAND DR	90048	5510018025	0.000	0.000	0.000	12.327	Shortfall of Sites	0.142	Low II Residential	R1-1-O-RFA	0	0	0	99.000	12.327		Residential - Single Family Residence, 1	135B177 287		Wilshire	No	ABMI	TOC EXP
Los Angeles	6200 MARYLAND DR	90048	5510018026	0.000	0.000	0.000	12.327	Shortfall of Sites	0.142	Low II Residential	R1-1-O-RFA	0	0	0	99.000	12.327		Residential - Single Family Residence - Pool, 1	135B177 288		Wilshire	No	ABMI	TOC EXP
Los Angeles	6142 MARYLAND DR	90048	5510018027	0.000	0.000	0.000	12.327	Shortfall of Sites	0.142	Low II Residential	R1-1-O-RFA	0	0	0	99.000	12.327		Residential - Single Family Residence, 1	135B177 290		Wilshire	No	ABMI	TOC EXP
Los Angeles	6138 MARYLAND DR	90048	5510018028	0.000	0.000	0.000	12.327	Shortfall of Sites	0.142	Low II Residential	R1-1-O-RFA	0	0	0	99.000	12.327		Residential - Single Family Residence - Pool, 1	135B177 293		Wilshire	No	ABMI	TOC EXP
Los Angeles	6132 MARYLAND DR	90048	5510018029	0.000	0.000	0.000	12.327	Shortfall of Sites	0.142	Low II Residential	R1-1-O-RFA	0	0	0	99.000	12.327		Residential - Single Family Residence, 1	135B177 295		Wilshire	No	ABMI	TOC EXP
Los Angeles	6128 MARYLAND DR	90048	5510018030	0.000	0.000	0.000	12.327	Shortfall of Sites	0.142	Low II Residential	R1-1-O-RFA	0	0	0	99.000	12.327		Residential - Single Family Residence, 1	135B177 297		Wilshire	No	ABMI	TOC EXP
Los Angeles	6122 MARYLAND DR	90048	5510018031	0.000	0.000	0.000	12.327	Shortfall of Sites	0.142	Low II Residential	R1-1-O-RFA	0	0	0	99.000	12.327		Residential - Single Family Residence, 1	135B177 299		Wilshire	No	ABMI	TOC EXP
Los Angeles	6511 LINDENHURST AVE	90048	5510016014	0.000	0.000	0.000	12.327	Shortfall of Sites	0.142	Low II Residential	R1-1-O-RFA	0	0	0	99.000	12.327		Residential - Single Family Residence - Pool, 1	135B173 524		Wilshire	No	ABMI	TOC EXP
Los Angeles	6451 LINDENHURST AVE	90048	5510016011	0.000	0.000	0.000	12.327	Shortfall of Sites	0.142	Low II Residential	R1-1-O-RFA	0	0	0	99.000	12.327		Residential - Single Family Residence, 1	135B173 530		Wilshire	No	ABMI	TOC EXP
Los Angeles	6407 LINDENHURST AVE	90048	5510016002	0.000	0.000	0.000	12.327	Shortfall of Sites	0.142	Low II Residential	R1-1-O-RFA	0	0	0	99.000	12.327		Residential - Single Family Residence, 1	135B173 549		Wilshire	No	ABMI	TOC EXP
Los Angeles	6357 LINDENHURST AVE	90048	5510017013	0.000	0.000	0.000	12.327	Shortfall of Sites	0.142	Low II Residential	R1-1-O-RFA	0	0	0	99.000	12.327		Residential - Single Family Residence, 1	135B173 568		Wilshire	No	ABMI	TOC EXP

Jurisdiction Name	Site Address/Intersection	5 Digit ZIP Code	Assessor Parcel Number	Very Low-Income	Low-Income	Moderate-Income	Above Moderate-Income	Type of Shortfall	Parcel Size (Acres)	Current General Plan Designation	Current Zoning	Proposed General Plan (GP) Designation	Proposed Zoning	Minimum Density Allowed	Maximum Density Allowed	Total Capacity	Vacant/ Nonvacant	Description of Existing Uses	PIN	Base Density Per Acre	Community Plan Area	Rent Stabalization Ordinance	Income Category	Applicable Rezoning Program (Program informing values in Column Q listed first)
Los Angeles	6447 LINDENHURST AVE	90048	5510016010	0.000	0.000	0.000	12.327	Shortfall of Sites	0.142	Low II Residential	R1-1-O-RFA	0	0	0	99.000	12.327		Residential - Single Family Residence, 1	135B173 533		Wilshire	No	ABMI	TOC EXP
Los Angeles	6411 LINDENHURST AVE	90048	5510016003	0.000	0.000	0.000	12.327	Shortfall of Sites	0.142	Low II Residential	R1-1-O-RFA	0	0	0	99.000	12.327		Residential - Single Family Residence, 1	135B173 545		Wilshire	No	ABMI	TOC EXP
Los Angeles	6666 MARYLAND DR	90048	5510015021	0.000	0.000	0.000	12.327	Shortfall of Sites	0.142	Low II Residential	R1-1-O-RFA	0	0	0	99.000	12.327		Residential - Single Family Residence - Pool, 1	135B173 440		Wilshire	No	ABMI	TOC EXP
Los Angeles	6656 MARYLAND DR	90048	5510015023	0.000	0.000	0.000	12.327	Shortfall of Sites	0.142	Low II Residential	R1-1-O-RFA	0	0	0	99.000	12.327		Residential - Single Family Residence, 1	135B173 444		Wilshire	No	ABMI	TOC EXP
Los Angeles	6650 MARYLAND DR	90048	5510015024	0.000	0.000	0.000	12.327	Shortfall of Sites	0.142	Low II Residential	R1-1-O-RFA	0	0	0	99.000	12.327		Residential - Single Family Residence - Pool, 1	135B173 446		Wilshire	No	ABMI	TOC EXP
Los Angeles	6640 MARYLAND DR	90048	5510015026	0.000	0.000	0.000	12.327	Shortfall of Sites	0.142	Low II Residential	R1-1-O-RFA	0	0	0	99.000	12.327		Residential - Single Family Residence, 1	135B173 452		Wilshire	No	ABMI	TOC EXP
Los Angeles	6327 LINDENHURST AVE	90048	5510017006	0.000	0.000	0.000	12.327	Shortfall of Sites	0.142	Low II Residential	R1-1-O-RFA	0	0	0	99.000	12.327		Residential - Single Family Residence - Pool, 1	135B177 294		Wilshire	No	ABMI	TOC EXP
Los Angeles	6301 LINDENHURST AVE	90048	5510017001	0.000	0.000	0.000	12.327	Shortfall of Sites	0.142	Low II Residential	R1-1-O-RFA	0	0	0	99.000	12.327		Residential - Single Family Residence, 1	135B177 304		Wilshire	No	ABMI	TOC EXP , OPP RC2
Los Angeles	6501 LINDENHURST AVE	90048	5510016012	0.000	0.000	0.000	12.327	Shortfall of Sites	0.142	Low II Residential	R1-1-O-RFA	0	0	0	99.000	12.327		Residential - Single Family Residence, 1	135B173 528		Wilshire	No	ABMI	TOC EXP
Los Angeles	6427 LINDENHURST AVE	90048	5510016006	0.000	0.000	0.000	12.327	Shortfall of Sites	0.142	Low II Residential	R1-1-O-RFA	0	0	0	99.000	12.327		Residential - Single Family Residence, 1	135B173 540		Wilshire	No	ABMI	TOC EXP
Los Angeles	6377 LINDENHURST AVE	90048	5510017017	0.000	0.000	0.000	12.327	Shortfall of Sites	0.142	Low II Residential	R1-1-O-RFA	0	0	0	99.000	12.327		Residential - Single Family Residence - Pool and Misc., 1	135B173 558		Wilshire	No	ABMI	TOC EXP
Los Angeles	6236 MARYLAND DR	90048	5510018019	0.000	0.000	0.000	12.327	Shortfall of Sites	0.142	Low II Residential	R1-1-O-RFA	0	0	0	99.000	12.327		Residential - Single Family Residence, 1	135B177 278		Wilshire	No	ABMI	TOC EXP
Los Angeles	6230 MARYLAND DR	90048	5510018020	0.000	0.000	0.000	12.327	Shortfall of Sites	0.142	Low II Residential	R1-1-O-RFA	0	0	0	99.000	12.327		Residential - Single Family Residence - Pool, 1	135B177 279		Wilshire	No	ABMI	TOC EXP
Los Angeles	6616 MARYLAND DR	90048	5510015031	0.000	0.000	0.000	12.327	Shortfall of Sites	0.142	Low II Residential	R1-1-O-RFA	0	0	0	99.000	12.327		Residential - Single Family Residence, 1	135B173 462		Wilshire	No	ABMI	TOC EXP
Los Angeles	6347 LINDENHURST AVE	90048	5510017010	0.000	0.000	0.000	12.327	Shortfall of Sites	0.142	Low II Residential	R1-1-O-RFA	0	0	0	99.000	12.327		Residential - Single Family Residence, 1	135B173 571		Wilshire	No	ABMI	TOC EXP
Los Angeles	6646 MARYLAND DR	90048	5510015025	0.000	0.000	0.000	12.327	Shortfall of Sites	0.142	Low II Residential	R1-1-O-RFA	0	0	0	99.000	12.327		Residential - Single Family Residence, 1	135B173 448		Wilshire	No	ABMI	TOC EXP
Los Angeles	6307 LINDENHURST AVE	90048	5510017002	0.000	0.000	0.000	12.327	Shortfall of Sites	0.142	Low II Residential	R1-1-O-RFA	0	0	0	99.000	12.327		Residential - Single Family Residence, 1	135B177 302		Wilshire	No	ABMI	TOC EXP
Los Angeles	6521 LINDENHURST AVE	90048	5510016016	0.000	0.000	0.000	12.327	Shortfall of Sites	0.142	Low II Residential	R1-1-O-RFA	0	0	0	99.000	12.327		Residential - Single Family Residence - Pool, 1	135B173 520		Wilshire	No	ABMI	TOC EXP
Los Angeles	6417 LINDENHURST AVE	90048	5510016004	0.000	0.000	0.000	12.327	Shortfall of Sites	0.142	Low II Residential	R1-1-O-RFA	0	0	0	99.000	12.327		Residential - Single Family Residence, 1	135B173 544		Wilshire	No	ABMI	TOC EXP
Los Angeles	6367 LINDENHURST AVE	90048	5510017015	0.000	0.000	0.000	12.327	Shortfall of Sites	0.142	Low II Residential	R1-1-O-RFA	0	0	0	99.000	12.327		Residential - Single Family Residence - Pool, 1	135B173 562		Wilshire	No	ABMI	TOC EXP
Los Angeles	6317 LINDENHURST AVE	90048	5510017004	0.000	0.000	0.000	12.327	Shortfall of Sites	0.142	Low II Residential	R1-1-O-RFA	0	0	0	99.000	12.327		Residential - Single Family Residence, 1	135B177 298		Wilshire	No	ABMI	TOC EXP
Los Angeles	6437 LINDENHURST AVE	90048	5510016008	0.000	0.000	0.000	12.327	Shortfall of Sites	0.142	Low II Residential	R1-1-O-RFA	0	0	0	99.000	12.327		Residential - Single Family Residence, 1	135B173 538		Wilshire	No	ABMI	TOC EXP
Los Angeles	6401 LINDENHURST AVE	90048	5510016001	0.000	0.000	0.000	12.327	Shortfall of Sites	0.142	Low II Residential	R1-1-O-RFA	0	0	0	99.000	12.327		Residential - Single Family Residence, 1	135B173 551		Wilshire	No	ABMI	TOC EXP
Los Angeles	6626 MARYLAND DR	90048	5510015029	0.000	0.000	0.000	12.327	Shortfall of Sites	0.142	Low II Residential	R1-1-O-RFA	0	0	0	99.000	12.327		Residential - Single Family Residence - Pool, 1	135B173 458		Wilshire	No	ABMI	TOC EXP
Los Angeles	6346 MARYLAND DR	90048	5510017026	0.000	0.000	0.000	12.327	Shortfall of Sites	0.142	Low II Residential	R1-1-O-RFA	0	0	0	99.000	12.327		Residential - Single Family Residence, 1	135B173 532		Wilshire	No	ABMI	TOC EXP
Los Angeles	4416 CAMERO AVE	90027	5542005011	0.000	0.000	0.000	12.327	Shortfall of Sites	0.155	Low Medium I Residential	R2-1XL	0	0	0	99.000	12.327		, 2	148-SA201 201		Hollywood	No	ABMI	TOC EXP , R2RD
Los Angeles	6340 MARYLAND DR	90048	5510017027	0.000	0.000	0.000	12.327	Shortfall of Sites	0.142	Low II Residential	R1-1-O-RFA	0	0	0	99.000	12.327		Residential - Single Family Residence, 1	135B173 535		Wilshire	No	ABMI	TOC EXP
Los Angeles	4521 RUSSELL AVE	90027	5590016020	0.000	0.000	0.000	12.327	Shortfall of Sites	0.155	Low Medium I Residential	R2-1XL	0	0	0	99.000	12.327		Residential - Double, Duplex, or Two Units - 4 Stories or Less, 2	150B197 945		Hollywood	No	ABMI	TOC EXP , R2RD
Los Angeles	4609 RUSSELL AVE	90027	5590015012	0.000	0.000	0.000	12.327	Shortfall of Sites	0.155	Low Medium I Residential	R2-1XL	0	0	0	99.000	12.327		Residential - Double, Duplex, or Two Units - 4 Stories or Less, 2	150B197 953		Hollywood	No	ABMI	TOC EXP , R2RD
Los Angeles	8430 BELFORD AVE	90045	4125005024	0.000	0.000	0.000	12.327	Shortfall of Sites	0.142	Low Medium I Residential	R2-1	0	0	0	99.000	12.327		Residential - Single Family Residence, 1	096B169 295		Westchester - Playa del Rey	No	ABMI	TOC EXP , R2RD
Los Angeles	6330 MARYLAND DR	90048	5510017029	0.000	0.000	0.000	12.326	Shortfall of Sites	0.142	Low II Residential	R1-1-O-RFA	0	0	0	99.000	12.326		Residential - Single Family Residence, 1	135B177 268		Wilshire	No	ABMI	TOC EXP
Los Angeles	5811 CANTALOUPE AVE	91401	2246012015	0.000	0.000	0.000	12.326	Shortfall of Sites	0.155	Low Residential	R1-1	0	0	0	99.000	12.326		Residential - Single Family Residence, 2	174B153 229		Van Nuys - North Sherman Oaks	No	ABMI	TOC EXP
Los Angeles	5721 RANCHITO AVE	91401	2246020002	0.000	0.000	0.000	12.326	Shortfall of Sites	0.155	Low Residential	R1-1	0	0	0	99.000	12.326		, 2	174B153 462		Van Nuys - North Sherman Oaks	No	ABMI	TOC EXP
Los Angeles	6320 MARYLAND DR	90048	5510017031	0.000	0.000	0.000	12.326	Shortfall of Sites	0.142	Low II Residential	R1-1-O-RFA	0	0	0	99.000	12.326		Residential - Single Family Residence, 1	135B177 270		Wilshire	No	ABMI	TOC EXP
Los Angeles	6316 MARYLAND DR	90048	5510017032	0.000	0.000	0.000	12.326	Shortfall of Sites	0.142	Low II Residential	R1-1-O-RFA	0	0	0	99.000	12.326		Residential - Single Family Residence, 1	135B177 271		Wilshire	No	ABMI	TOC EXP
Los Angeles	6310 MARYLAND DR	90048	5510017033	0.000	0.000	0.000	12.326	Shortfall of Sites	0.142	Low II Residential	R1-1-O-RFA	0	0	0	99.000	12.326		Residential - Single Family Residence, 1	135B177 272		Wilshire	No	ABMI	TOC EXP
Los Angeles	2834 GREENFIELD AVE	90064	4251007035	0.000	0.000	0.000	12.325	Shortfall of Sites	0.142	Low Residential	R1-1	0	0	0	99.000	12.325		Residential - Single Family Residence, 1	123B157 985		West Los Angeles	No	ABMI	TOC EXP
Los Angeles	6306 MARYLAND DR	90048	5510017034	0.000	0.000	0.000	12.325	Shortfall of Sites	0.142	Low II Residential	R1-1-O-RFA	0	0	0	99.000	12.325		Residential - Single Family Residence, 1	135B177 274		Wilshire	No	ABMI	TOC EXP
Los Angeles	531 S CRESCENT HEIGHTS BLVD	90048	5510017035	0.000	0.000	0.000	12.325	Shortfall of Sites	0.142	Low II Residential	R1-1-O-RFA	0	0	0	99.000	12.325		Residential - Single Family Residence, 1	135B177 275		Wilshire	No	ABMI	TOC EXP , OPP RC2
Los Angeles	6241 LINDENHURST AVE	90048	5510018017	0.000	0.000	0.000	12.325	Shortfall of Sites	0.142	Low II Residential	R1-1-O-RFA	0	0	0	99.000	12.325		Residential - Single Family Residence, 1	135B177 306		Wilshire	No	ABMI	TOC EXP , OPP RC2
Los Angeles	5617 MATILIJA AVE	91401	2246027008	0.000	0.000	0.000	12.324	Shortfall of Sites	0.155	Low Residential	R1-1	0	0	0	99.000	12.324		, 2	174B153 740		Van Nuys - North Sherman Oaks	No	ABMI	TOC EXP
Los Angeles	6237 LINDENHURST AVE	90048	5510018016	0.000	0.000	0.000	12.324	Shortfall of Sites	0.142	Low II Residential	R1-1-O-RFA	0	0	0	99.000	12.324		Residential - Single Family Residence, 1	135B177 307		Wilshire	No	ABMI	TOC EXP
Los Angeles	6231 LINDENHURST AVE	90048	5510018015	0.000	0.000	0.000	12.324	Shortfall of Sites	0.142	Low II Residential	R1-1-O-RFA	0	0	0	99.000	12.324		Residential - Single Family Residence, 1	135B177 308		Wilshire	No	ABMI	TOC EXP
Los Angeles	6411 LINDENHURST AVE	90048	5510016003	0.000	0.000	0.000	12.327	Shortfall of Sites	0.142	Low II Residential	R1-1-O-RFA	0	0	0	99.000	12.327		Residential - Single Family Residence, 1	135B173 545		Wilshire	No	ABMI	TOC EXP
Los Angeles	6666 MARYLAND DR	90048	5510015021	0.000	0.000	0.000	12.327	Shortfall of Sites	0.142	Low II Residential	R1-1-O-RFA	0	0	0	99.000	12.327		Residential - Single Family Residence - Pool, 1	135B173 440		Wilshire	No	ABMI	TOC EXP
Los Angeles	6656 MARYLAND DR	90048	5510015023	0.000	0.000	0.000	12.327	Shortfall of Sites	0.142	Low II Residential	R1-1-O-RFA	0	0	0	99.000	12.327		Residential - Single Family Residence, 1	135B173 444		Wilshire	No	ABMI	TOC EXP
Los Angeles	6650 MARYLAND DR	90048	5510015024	0.000	0.000	0.000	12.327	Shortfall of Sites	0.142	Low II Residential	R1-1-O-RFA	0	0	0	99.000	12.327		Residential - Single Family Residence - Pool, 1	135B173 446		Wilshire	No	ABMI	TOC EXP
Los Angeles	6640 MARYLAND DR	90048	5510015026	0.000	0.000	0.000	12.327	Shortfall of Sites	0.142	Low II Residential	R1-1-O-RFA	0	0	0	99.000	12.327		Residential - Single Family Residence, 1	135B173 452		Wilshire	No	ABMI	TOC EXP
Los Angeles	6327 LINDENHURST AVE	90048	5510017006	0.000	0.000	0.000	12.327	Shortfall of Sites	0.142	Low II Residential	R1-1-O-RFA	0	0	0	99.000	12.327		Residential - Single Family Residence - Pool, 1	135B177 294		Wilshire	No	ABMI	TOC EXP
Los Angeles	6301 LINDENHURST AVE	90048	5510017001	0.000	0.000	0.000	12.327	Shortfall of Sites	0.142	Low II Residential	R1-1-O-RFA	0	0	0	99.000	12.327		Residential - Single Family Residence, 1	135B177 304		Wilshire	No	ABMI	TOC EXP , OPP RC2
Los Angeles	6501 LINDENHURST AVE	90048	5510016012	0.000	0.000	0.000	12.327	Shortfall of Sites	0.142	Low II Residential	R1-1-O-RFA	0	0	0	99.000	12.327		Residential - Single Family Residence, 1	135B173 528		Wilshire	No	ABMI	TOC EXP
Los Angeles	6427 LINDENHURST AVE	90048	5510016006	0.000	0.000	0.000	12.327	Shortfall of Sites	0.142	Low II Residential	R1-1-O-RFA	0	0	0	99.000	12.327		Residential - Single Family Residence, 1	135B173 540		Wilshire	No	ABMI	TOC EXP
Los Angeles	6377 LINDENHURST AVE	90048	5510017017	0.000	0.000	0.000	12.327	Shortfall of Sites	0.142	Low II Residential	R1-1-O-RFA	0	0	0	99.000	12.327		Residential - Single Family Residence - Pool and Misc., 1	135B173 558		Wilshire	No	ABMI	TOC EXP
Los Angeles	6236 MARYLAND DR	90048	5510018019	0.000	0.000	0.000	12.327	Shortfall of Sites	0.142	Low II Residential	R1-1-O-RFA	0	0	0	99.000	12.327		Residential - Single Family Residence, 1	135B177 278		Wilshire	No	ABMI	TOC EXP
Los Angeles	6230 MARYLAND DR	90048	5510018020	0.000	0.000	0.000	12.327	Shortfall of Sites	0.142	Low II Residential	R1-1-O-RFA	0	0	0	99.000	12.327		Residential - Single Family Residence - Pool, 1	135B177 279		Wilshire	No	ABMI	TOC EXP
Los Angeles	6616 MARYLAND DR	90048	5510015031	0.000	0.000	0.000	12.327	Shortfall of Sites	0.142	Low II Residential	R1-1-O-RFA	0	0	0	99.000	12.327		Residential - Single Family Residence, 1	135B173 462		Wilshire	No	ABMI	TOC EXP
Los Angeles	6347 LINDENHURST AVE	90048	5510017010	0.000	0.000	0.000	12.327	Shortfall of Sites	0.142	Low II Residential	R1-1-O-RFA	0	0	0	99.000	12.327		Residential - Single Family Residence, 1	135B173 571		Wilshire	No	ABMI	TOC EXP
Los Angeles	6646 MARYLAND DR	90048	5510015025	0.000	0.000	0.000	12.327	Shortfall of Sites	0.142	Low II Residential	R1-1-O-RFA	0	0	0	99.000	12.327		Residential - Single Family Residence, 1	135B173 448		Wilshire	No	ABMI	TOC EXP
Los Angeles	6307 LINDENHURST AVE	90048	5510017002	0.000	0.000	0.000	12.327	Shortfall of Sites	0.142	Low II Residential	R1-1-O-RFA	0	0	0	99.000	12.327		Residential - Single Family Residence, 1	135B177 302		Wilshire	No	ABMI	TOC EXP
Los Angeles	6521 LINDENHURST AVE	90048	5510016016	0.000	0.000	0.000	12.327	Shortfall of Sites	0.142	Low II Residential	R1-1-O-RFA	0	0	0	99.000	12.327		Residential - Single Family Residence - Pool, 1	135B173 520		Wilshire	No	ABMI	TOC EXP
Los Angeles	6417 LINDENHURST AVE	90048	5510016004	0.000	0.000	0.000	12.327	Shortfall of Sites	0.142	Low II Residential	R1-1-O-RFA	0	0	0	99.000	12.327		Residential - Single Family Residence, 1	135B173 544		Wilshire	No	ABMI	TOC EXP
Los Angeles	6367 LINDENHURST AVE	90048	5510017015	0.000	0.000	0.000	12.327	Shortfall of Sites	0.142	Low II Residential	R1-1-O-RFA	0	0	0	99.000	12.327		Residential - Single Family Residence - Pool, 1	135B173 562		Wilshire	No	ABMI	TOC EXP
Los Angeles	6317 LINDENHURST AVE	90048	5510017004	0.000	0.000	0.000	12.327	Shortfall of Sites	0.142	Low II Residential	R1-1-O-RFA	0	0	0	99.000	12.327		Residential - Single Family Residence, 1	135B177 298		Wilshire	No	ABMI	TOC EXP
Los Angeles	6437 LINDENHURST AVE	90048	5510016008	0.000	0.000	0.000	12.327	Shortfall of Sites	0.142	Low II Residential	R1-1-O-RFA	0	0	0	99.000	12.327		Residential - Single Family Residence, 1	135B173 538		Wilshire	No	ABMI	TOC EXP
Los Angeles	6401 LINDENHURST AVE	90048	5510016001	0.000	0.000	0.000	12.327	Shortfall of Sites	0.142	Low II Residential	R1-1-O-RFA	0	0	0	99.000	12.327		Residential - Single Family Residence, 1	135B173 551		Wilshire	No	ABMI	TOC EXP
Los Angeles	6626 MARYLAND DR	90048	5510015029	0.000	0.000	0.000	12.327	Shortfall of Sites	0.142	Low II Residential	R1-1-O-RFA	0	0	0	99.000	12.327		Residential - Single Family Residence - Pool, 1	135B173 458		Wilshire	No	ABMI	TOC EXP
Los Angeles	6346 MARYLAND DR	90048	5510017026	0.000	0.000	0.000	12.327	Shortfall of Sites	0.142	Low II Residential	R1-1-O-RFA	0	0	0	99.000	12.327		Residential - Single Family Residence, 1	135B173 532		Wilshire	No	ABMI	TOC EXP
Los Angeles	4416 CAMERO AVE	90027	5542005011	0.000	0.000	0.000	12.327	Shortfall of Sites	0.155	Low Medium I Residential	R2-1XL	0	0	0	99.000	12.327		, 2	148-SA201 201		Hollywood	No	ABMI	TOC EXP , R2RD
Los Angeles	6340 MARYLAND DR	90048	5510017027	0.000	0.000	0.000	12.327	Shortfall of Sites	0.142	Low II Residential	R1-1-O-RFA	0	0	0	99.000	12.327		Residential - Single Family Residence, 1	135B173 535		Wilshire	No	ABMI	TOC EXP
Los Angeles	4521 RUSSELL AVE	90027	5590016020	0.000	0.000	0.000	12.327	Shortfall of Sites	0.155	Low Medium I Residential	R2-1XL	0	0	0	99.000	12.327		Residential - Double, Duplex, or Two Units - 4 Stories or Less, 2	150B197 945		Hollywood	No	ABMI	TOC EXP , R2RD
Los Angeles	4609 RUSSELL AVE	90027	5590015012	0.000	0.000	0.000	12.327	Shortfall of Sites	0.155	Low Medium I Residential	R2-1XL	0	0	0	99.000	12.327		Residential - Double, Duplex, or Two Units - 4 Stories or Less, 2	150B197 953		Hollywood	No	ABMI	TOC EXP , R2RD
Los Angeles	8430 BELFORD AVE	90045	4125005024	0.000	0.000	0.000	12.327	Shortfall of Sites	0.142	Low Medium I Residential	R2-1	0	0	0	99.000	12.327		Residential - Single Family Residence, 1	096B169 295		Westchester - Playa del Rey	No	ABMI	TOC EXP , R2RD
Los Angeles	6330 MARYLAND DR	90048	5510017029	0.000	0.000	0.000	12.326	Shortfall of Sites	0.142	Low II Residential	R1-1-O-RFA	0	0	0	99.000	12.326		Residential - Single Family Residence, 1	135B177 268		Wilshire	No	ABMI	TOC EXP
Los Angeles	5811 CANTALOUPE AVE	91401	2246012015	0.000	0.000	0.000	12.326	Shortfall of Sites	0.155	Low Residential	R1-1	0	0	0	99.000	12.326		Residential - Single Family Residence, 2	174B153 229		Van Nuys - North Sherman Oaks	No	ABMI	TOC EXP
Los Angeles	5721 RANCHITO AVE	91401	2246020002	0.000	0.000	0.000	12.326	Shortfall of Sites	0.155	Low Residential	R1-1	0	0	0	99.000	12.326		, 2	174B153 462		Van Nuys - North Sherman Oaks	No	ABMI	TOC EXP
Los Angeles	6320 MARYLAND DR	90048	5510017031	0.000	0.000	0.000	12.326	Shortfall of Sites	0.142	Low II Residential	R1-1-O-RFA	0	0	0	99.000	12.326		Residential - Single Family Residence, 1	135B177 270		Wilshire	No	ABMI	TOC EXP
Los Angeles	6316 MARYLAND DR	90048	5510017032	0.000	0.000	0.000	12.326	Shortfall of Sites	0.142	Low II Residential	R1-1-O-RFA	0	0	0	99.000	12.326		Residential - Single Family Residence, 1	135B177 271		Wilshire	No	ABMI	TOC EXP
Los Angeles	6310 MARYLAND DR	90048	5510017033	0.000	0.000	0.000	12.326	Shortfall of Sites	0.142	Low II Residential	R1-1-O-RFA	0	0	0	99.000	12.326		Residential - Single Family Residence, 1	135B177 272		Wilshire	No	ABMI	TOC EXP
Los Angeles	2834 GREENFIELD AVE	90064	4251007035	0.000	0.000	0.000	12.325	Shortfall of Sites	0.142	Low Residential	R1-1	0	0	0	99.000	12.325		Residential - Single Family Residence, 1	123B157 985		West Los Angeles	No	ABMI	TOC EXP
Los Angeles	6306 MARYLAND DR	90048	5510017034	0.000	0.000	0.000	12.325	Shortfall of Sites	0.142	Low II Residential	R1-1-O-RFA	0	0	0	99.000	12.325		Residential - Single Family Residence, 1	135B177 274		Wilshire	No	ABMI	TOC EXP
Los Angeles	531 S CRESCENT HEIGHTS BLVD	90048	5510017035	0.000	0.000	0.000	12.325	Shortfall of Sites	0.142	Low II Residential	R1-1-O-RFA	0	0	0	99.000	12.325		Residential - Single Family Residence, 1	135B177 275		Wilshire	No	ABMI	TOC EXP , OPP RC2
Los Angeles	6241 LINDENHURST AVE	90048	5510018017	0.000	0.000	0.000	12.325	Shortfall of Sites	0.142	Low II Residential	R1-1-O-RFA	0	0	0	99.000	12.325		Residential - Single Family Residence, 1	135B177 306		Wilshire	No	ABMI	TOC EXP , OPP RC2
Los Angeles	5617 MATILIJA AVE	91401	2246027008	0.000	0.000	0.000	12.324	Shortfall of Sites	0.155	Low Residential	R1-1	0	0	0	99.000	12.324		, 2	174B153 740		Van Nuys - North Sherman Oaks	No	ABMI	TOC EXP
Los Angeles	6237 LINDENHURST AVE	90048	5510018016	0.000	0.000	0.000	12.324	Shortfall of Sites	0.142	Low II Residential	R1-1-O-RFA	0	0	0	99.000	12.324		Residential - Single Family Residence, 1	135B177 307		Wilshire	No	ABMI	TOC EXP
Los Angeles	6227 LINDENHURST AVE	90048	5510018014	0.000	0.000	0.000	12.324	Shortfall of Sites	0.142	Low II Residential	R1-1-O-RFA	0	0	0	99.000	12.324		Residential - Single Family Residence, 1	135B177 309		Wilshire	No	ABMI	TOC EXP
Los Angeles	6221 LINDENHURST AVE	90048	5510018013	0.000	0.000	0.000	12.324	Shortfall of Sites	0.142	Low II Residential	R1-1-O-RFA	0	0	0	99.000	12.324		Residential - Single Family Residence, 1	135B177 310		Wilshire	No	ABMI	TOC EXP
Los Angeles	2150 PELHAM AVE	90025	4321016038	0.000	0.000	0.000	12.324	Shortfall of Sites	0.124	Low Residential	R1-1-O	0	0	0	113.635	12.324		Residential - Single Family Residence, 1	129B157 1135		West Los Angeles	No	ABMI	OPP RC
Los Angeles	2151 SELBY AVE	90025	4321013048	0.000	0.000	0.000	12.324	Shortfall of Sites	0.124	Low Residential	R1-1-O	0	0	0	113.635	12.324		Residential - Single Family Residence, 1	126B157 35		West Los Angeles	No	ABMI	OPP RC
Los Angeles	2150 MALCOLM AVE	90025	4321013035	0.000	0.000	0.000	12.324	Shortfall of Sites	0.124	Low Residential	R1-1-O	0	0	0	113.635	12.324		Residential - Single Family Residence, 1	126B157 77		West Los Angeles	No	ABMI	OPP RC
Los Angeles	6211 LINDENHURST AVE	90048	5510018011	0.000	0.000	0.000	12.323	Shortfall of Sites	0.142	Low II Residential	R1-1-O-RFA	0	0	0	99.000	12.323		Residential - Single Family Residence, 1	135B177 313		Wilshire	No	ABMI	TOC EXP
Los Angeles	6207 LINDENHURST AVE	90048	5510018010	0.000	0.000	0.000	12.323	Shortfall of Sites	0.142	Low II Residential	R1-1-O-RFA	0	0	0	99.000	12.323		Residential - Single Family Residence, 1	135B177 314		Wilshire	No	ABMI	TOC EXP
Los Angeles	8412 RAMSGATE AVE	90045	4125004030	0.000	0.000	0.000	12.323	Shortfall of Sites	0.142	Low Medium I Residential	R2-1	0	0	0	99.000	12.323		Residential - Single Family Residence - Pool and Misc., 1	096B169 205		Westchester - Playa del Rey	No	ABMI	TOC EXP , R2RD
Los Angeles	8425 RAMSGATE AVE	90045	4125005012	0.000	0.000	0.000	12.323	Shortfall of Sites	0.142	Low Medium I Residential	R2-1	0	0	0	99.000	12.323		Residential - Single Family Residence, 1	096B169 265		Westchester - Playa del Rey	No	ABMI	TOC EXP , R2RD
Los Angeles	6145 LINDENHURST AVE	90048	5510018007	0.000	0.000	0.000	12.322	Shortfall of Sites	0.142	Low II Residential	R1-1-O-RFA	0	0	0	99.000	12.322		Residential - Single Family Residence, 1	135B177 317		Wilshire	No	ABMI	TOC EXP
Los Angeles	4433 KINGSWELL AVE	90027	5590023019	0.000	0.000	0

Jurisdiction Name	Site Address/Intersection	5 Digit ZIP Code	Assessor Parcel Number	Very Low-Income	Low-Income	Moderate-Income	Above Moderate-Income	Type of Shortfall	Parcel Size (Acres)	Current General Plan Designation	Current Zoning	Proposed General Plan (GP) Designation	Proposed Zoning	Minimum Density Allowed	Maximum Density Allowed	Total Capacity	Vacant/ Nonvacant	Description of Existing Uses	PIN	Base Density Per Acre	Community Plan Area	Rent Stabalization Ordinance	Income Category	Applicable Rezoning Program (Program informing values in Column Q listed first)
Los Angeles	11821 MAGNOLIA BLVD	91607	2348009044	0.000	0.000	0.000	12.320	Shortfall of Sites	0.333	Low Medium II Residential	R3-1	Medium Neighborhood Residential	0	0	42.059	12.320		Residential - Five or More Units or Apartments (Any Combination) · 4 Stories or Less, 0	171B169 321	72	North Hollywood - Valley Village	Yes	ABMI	NH CPU , AHO
Los Angeles	12416 WEDDINGTON ST	91607	2347029017	0.000	0.000	0.000	12.320	Shortfall of Sites	0.339	Low Medium II Residential	RD1.5-1	Medium Neighborhood Residential	0	0	41.335	12.320		Residential - Five or More Units or Apartments (Any Combination) · 4 Stories or Less - Pool, 0	171B165 330	72	North Hollywood - Valley Village	Yes	ABMI	NH CPU , AHO
Los Angeles	12411 MAGNOLIA BLVD	91607	2347028020	0.000	0.000	0.000	12.320	Shortfall of Sites	0.338	Low Medium II Residential	RD1.5-1	Medium Neighborhood Residential	0	0	41.448	12.320		Residential - Five or More Units or Apartments (Any Combination) · 4 Stories or Less - Pool, 0	171B165 439	72	North Hollywood - Valley Village	Yes	ABMI	NH CPU , AHO
Los Angeles	5017 BAKMAN AVE	91601	2353014035	0.000	0.000	0.000	12.320	Shortfall of Sites	0.060	High Medium Residential	R4-1VL	0	0	0	233.312	12.320		Residential - Five or More Units or Apartments (Any Combination) · 4 Stories or Less - Pool, 0	171B173 1170	217	North Hollywood - Valley Village	Yes	ABMI	Orange LineTNP , AHO
Los Angeles	11033 LA MAIDA ST	91601	2353020007	0.000	0.000	0.000	12.320	Shortfall of Sites	0.171	Medium Residential	R3-1	Medium	0	0	111.186	12.320		Residential - Four Units (Any Combination) - 4 Stories or Less, 4	168B173 277	54	North Hollywood - Valley Village	Yes	ABMI	Orange LineTNP , DB50, AHO
Los Angeles	11255 CAMARILLO ST	91602	2353024029	0.000	0.000	0.000	12.320	Shortfall of Sites	0.122	Medium Residential	R3-1VL	Medium	0	0	115.068	12.320		Residential - Five or More Units or Apartments (Any Combination) · 4 Stories or Less, 0	168B173 388	54	North Hollywood - Valley Village	Yes	ABMI	Orange LineTNP , DB50, AHO
Los Angeles	11465 ALBERS ST	91601	2350007033	0.000	0.000	0.000	12.320	Shortfall of Sites	0.123	Low Medium II Residential	RD1.5-1VL	Medium	0	0	113.363	12.320		Residential - Three Units (Any Combination) - 4 Stories or Less, 0	174B169 1055	54	North Hollywood - Valley Village	Yes	ABMI	Orange LineTNP , R2RD, AHO, TOC EXP
Los Angeles	3516 SAWTELLE BLVD	90066	4249032045	0.000	0.000	0.000	12.320	Shortfall of Sites	0.132	Medium Residential	R3-1	High Residential	0	0	105.971	12.320		Residential - Five or More Units or Apartments (Any Combination) · 4 Stories or Less - Pool, 0	117B157 416	54	Palms - Mar Vista - Del Rey	Yes	ABMI	PMVDR CPU , DB50, AHO
Los Angeles	14248 DICKENS ST	91423	2266005058	0.000	0.000	0.000	12.320	Shortfall of Sites	0.247	Low Medium Residential	RD1.5-1	Medium Residential	0	0	56.715	12.320		Residential - Five or More Units or Apartments (Any Combination) · 4 Stories or Less - Pool, 0	165B153 546	43	Sherman Oaks - Studio City - Toluca Lake - Cahuenga Pass	Yes	ABMI	SHR CPU , AHO
Los Angeles	14248 DICKENS ST	91423	2266005058	0.000	0.000	0.000	12.320	Shortfall of Sites	0.247	Low Medium Residential	RD1.5-1	Medium Residential	0	0	56.714	12.320		Residential - Five or More Units or Apartments (Any Combination) · 4 Stories or Less - Pool, 0	165B153 551	43	Sherman Oaks - Studio City - Toluca Lake - Cahuenga Pass	Yes	ABMI	SHR CPU , AHO
Los Angeles	1295 FEDERAL AVE	90025	4263013046	0.000	0.000	0.000	12.320	Shortfall of Sites	0.129	Medium Residential	[Q]R3-1	High- Medium Residential	0	0	108.898	12.320		Residential - Five or More Units or Apartments (Any Combination) · 4 Stories or Less - Pool, 0	129B149 156	29	West Los Angeles	Yes	ABMI	West WLA CPU , AHO
Los Angeles	6623 HOLLYWOOD BLVD	90028	5547004005	0.616	0.616	0.000	11.088	Shortfall of Sites	0.122	Regional Center Commercial	C4-2D-SN	Regional Center Commercial	VARIOUS, WITH C2 and CPIO	20	221.129	12.320		Commercial - Store - One Story, 4	148-5A185 122	108	Hollywood	No	VLI, LI, ABMI	HWD CPU , MURC
Los Angeles	1326 N HOOVER ST	90027	5430032014	0.000	0.000	0.000	12.318	Shortfall of Sites	0.142	Low Medium I Residential	R2-1XL	0	0	0	99.000	12.318		Residential - Single Family Residence, 1	147A201 188		Hollywood	No	ABMI	TOC EXP , R2RD
Los Angeles	8113 READING AVE	90045	4105023023	0.000	0.000	0.000	12.318	Shortfall of Sites	0.142	Low Residential	R1-1	0	0	0	99.000	12.318		Residential - Single Family Residence, 1	099B169 1042		Westchester - Playa del Rey	No	ABMI	TOC EXP
Los Angeles	11536 OTSEGO ST	91601	2354002016	0.000	0.000	0.000	12.318	Shortfall of Sites	0.155	Low Residential	R1-1	0	0	0	99.000	12.318		Residential - Single Family Residence - Pool and Misc., 2	171B169 619		North Hollywood - Valley Village	No	ABMI	TOC EXP
Los Angeles	1938 BARRY AVE	90025	4262027036	0.000	0.000	0.000	12.317	Shortfall of Sites	0.142	Low Medium I Residential	R2-1	0	0	0	99.000	12.317		Residential - Single Family Residence, 1	126B149 1099		West Los Angeles	No	ABMI	TOC EXP , R2RD
Los Angeles	6330 LINDENHURST AVE	90048	5510020028	0.000	0.000	0.000	12.316	Shortfall of Sites	0.142	Low II Residential	R1-1-O-RFA	0	0	0	99.000	12.316		Residential - Single Family Residence, 1	135B177 329		Wilshire	No	ABMI	TOC EXP
Los Angeles	2107 FEDERAL AVE	90025	4260007002	0.000	0.000	0.000	12.316	Shortfall of Sites	0.142	Low Medium I Residential	R2-1	0	0	0	99.000	12.316		Residential - Single Family Residence, 1	123B149 176		West Los Angeles	No	ABMI	TOC EXP , R2RD
Los Angeles	2106 BARRY AVE	90025	4260007023	0.000	0.000	0.000	12.316	Shortfall of Sites	0.142	Low Medium I Residential	R2-1	0	0	0	99.000	12.316		Residential - Single Family Residence, 1	123B149 213		West Los Angeles	No	ABMI	TOC EXP , R2RD
Los Angeles	2126 BARRY AVE	90025	4260007018	0.000	0.000	0.000	12.316	Shortfall of Sites	0.142	Low Medium I Residential	R2-1	0	0	0	99.000	12.316		Residential - Single Family Residence, 1	123B149 275		West Los Angeles	No	ABMI	TOC EXP , R2RD
Los Angeles	2123 FEDERAL AVE	90025	4260007006	0.000	0.000	0.000	12.315	Shortfall of Sites	0.142	Low Medium I Residential	R2-1	0	0	0	99.000	12.315		Residential - Single Family Residence - Guesthouse, 1	123B149 230		West Los Angeles	No	ABMI	TOC EXP , R2RD
Los Angeles	11294 GRAHAM PL	90064	4258018001	0.000	0.000	0.000	12.311	Shortfall of Sites	0.142	Low Residential	R1V2	Medium Residential	0	0	99.000	12.311		Residential - Single Family Residence - Pool, 1	123B153 895	29	Palms - Mar Vista - Del Rey	No	ABMI	TOC EXP , PMVDR CPU, AHO
Los Angeles	2636 VETERAN AVE	90064	4256027024	0.000	0.000	0.000	12.310	Shortfall of Sites	0.142	Low Residential	R1-1	0	0	0	99.000	12.310		Residential - Single Family Residence, 1	123B157 342		West Los Angeles	No	ABMI	TOC EXP
Los Angeles	4273 HAZELTINE AVE	91423	2266013014	0.000	0.000	0.000	12.310	Shortfall of Sites	0.204	Low Medium Residential	[Q]RD3-1	Low Medium	0	0	99.000	12.310		Residential - Five or More Units or Apartments (Any Combination) · 4 Stories or Less, 5	165B153 523	29	Sherman Oaks - Studio City - Toluca Lake - Cahuenga Pass	Yes	ABMI	TOC EXP , SHR CPU, R2RD, AHO
Los Angeles	2662 VETERAN AVE	90064	4256027029	0.000	0.000	0.000	12.310	Shortfall of Sites	0.142	Low Residential	R1-1	0	0	0	99.000	12.310		Residential - Single Family Residence, 1	123B157 439		West Los Angeles	No	ABMI	TOC EXP
Los Angeles	2672 VETERAN AVE	90064	4256027031	0.000	0.000	0.000	12.310	Shortfall of Sites	0.142	Low Residential	R1-1	0	0	0	99.000	12.310		Residential - Single Family Residence - Pool, 1	123B157 479		West Los Angeles	No	ABMI	TOC EXP
Los Angeles	2666 VETERAN AVE	90064	4256027030	0.000	0.000	0.000	12.310	Shortfall of Sites	0.142	Low Residential	R1-1	0	0	0	99.000	12.310		Residential - Single Family Residence, 1	123B157 458		West Los Angeles	No	ABMI	TOC EXP
Los Angeles	2682 VETERAN AVE	90064	4256027033	0.000	0.000	0.000	12.310	Shortfall of Sites	0.142	Low Residential	R1-1	0	0	0	99.000	12.310		Residential - Single Family Residence, 1	123B157 514		West Los Angeles	No	ABMI	TOC EXP
Los Angeles	2654 VETERAN AVE	90064	4256027027	0.000	0.000	0.000	12.310	Shortfall of Sites	0.142	Low Residential	R1-1	0	0	0	99.000	12.310		Residential - Single Family Residence, 1	123B157 401		West Los Angeles	No	ABMI	TOC EXP
Los Angeles	2656 VETERAN AVE	90064	4256027028	0.000	0.000	0.000	12.310	Shortfall of Sites	0.142	Low Residential	R1-1	0	0	0	99.000	12.310		Residential - Single Family Residence, 1	123B157 419		West Los Angeles	No	ABMI	TOC EXP
Los Angeles	2630 VETERAN AVE	90064	4256027022	0.000	0.000	0.000	12.310	Shortfall of Sites	0.142	Low Residential	R1-1	0	0	0	99.000	12.310		Residential - Single Family Residence, 1	123B157 300		West Los Angeles	No	ABMI	TOC EXP
Los Angeles	2642 VETERAN AVE	90064	4256027025	0.000	0.000	0.000	12.310	Shortfall of Sites	0.142	Low Residential	R1-1	0	0	0	99.000	12.310		Residential - Single Family Residence, 1	123B157 360		West Los Angeles	No	ABMI	TOC EXP
Los Angeles	2686 VETERAN AVE	90064	4256027034	0.000	0.000	0.000	12.310	Shortfall of Sites	0.142	Low Residential	R1-1	0	0	0	99.000	12.310		Residential - Single Family Residence, 1	123B157 533		West Los Angeles	No	ABMI	TOC EXP
Los Angeles	2624 VETERAN AVE	90064	4256027021	0.000	0.000	0.000	12.310	Shortfall of Sites	0.142	Low Residential	R1-1	0	0	0	99.000	12.310		Residential - Single Family Residence, 1	123B157 282		West Los Angeles	No	ABMI	TOC EXP
Los Angeles	2634 VETERAN AVE	90064	4256027023	0.000	0.000	0.000	12.310	Shortfall of Sites	0.142	Low Residential	R1-1	0	0	0	99.000	12.310		Residential - Single Family Residence, 1	123B157 324		West Los Angeles	No	ABMI	TOC EXP
Los Angeles	2676 VETERAN AVE	90064	4256027032	0.000	0.000	0.000	12.310	Shortfall of Sites	0.142	Low Residential	R1-1	0	0	0	99.000	12.310		Residential - Single Family Residence, 1	123B157 496		West Los Angeles	No	ABMI	TOC EXP
Los Angeles	2548 VETERAN AVE	90064	4256004027	0.000	0.000	0.000	12.310	Shortfall of Sites	0.142	Low Residential	R1-1-O	0	0	0	99.000	12.310		Residential - Single Family Residence, 1	123B157 50		West Los Angeles	No	ABMI	TOC EXP
Los Angeles	10736 CUSHDON AVE	90064	4255024008	0.000	0.000	0.000	12.309	Shortfall of Sites	0.142	Low Residential	R1-1-O	0	0	0	99.000	12.309		Residential - Single Family Residence - Pool, 1	126B157 1116		West Los Angeles	No	ABMI	TOC EXP
Los Angeles	2731 KELTON AVE	90064	4256028028	0.000	0.000	0.000	12.309	Shortfall of Sites	0.142	Low Residential	R1-1	0	0	0	99.000	12.309		Residential - Single Family Residence - Pool, 1	123B157 659		West Los Angeles	No	ABMI	TOC EXP
Los Angeles	2723 KELTON AVE	90064	4256028030	0.000	0.000	0.000	12.309	Shortfall of Sites	0.142	Low Residential	R1-1	0	0	0	99.000	12.309		Residential - Single Family Residence, 1	123B157 619		West Los Angeles	No	ABMI	TOC EXP
Los Angeles	2755 KELTON AVE	90064	4256028023	0.000	0.000	0.000	12.309	Shortfall of Sites	0.142	Low Residential	R1-1	0	0	0	99.000	12.309		Residential - Single Family Residence, 1	123B157 772		West Los Angeles	No	ABMI	TOC EXP
Los Angeles	2709 KELTON AVE	90064	4256028033	0.000	0.000	0.000	12.309	Shortfall of Sites	0.142	Low Residential	R1-1	0	0	0	99.000	12.309		Residential - Single Family Residence, 1	123B157 559		West Los Angeles	No	ABMI	TOC EXP
Los Angeles	2701 KELTON AVE	90064	4256028034	0.000	0.000	0.000	12.309	Shortfall of Sites	0.142	Low Residential	R1-1	0	0	0	99.000	12.309		Residential - Single Family Residence, 1	123B157 540		West Los Angeles	No	ABMI	TOC EXP
Los Angeles	2553 KELTON AVE	90064	4256004014	0.000	0.000	0.000	12.309	Shortfall of Sites	0.142	Low Residential	R1-1-O	0	0	0	99.000	12.309		Residential - Single Family Residence, 1	123B157 43		West Los Angeles	No	ABMI	TOC EXP
Los Angeles	2563 KELTON AVE	90064	4256004016	0.000	0.000	0.000	12.309	Shortfall of Sites	0.142	Low Residential	R1-1-O	0	0	0	99.000	12.309		Residential - Single Family Residence, 1	123B157 73		West Los Angeles	No	ABMI	TOC EXP
Los Angeles	2717 KELTON AVE	90064	4256028032	0.000	0.000	0.000	12.309	Shortfall of Sites	0.142	Low Residential	R1-1	0	0	0	99.000	12.309		Residential - Single Family Residence, 1	123B157 579		West Los Angeles	No	ABMI	TOC EXP
Los Angeles	2743 KELTON AVE	90064	4256028026	0.000	0.000	0.000	12.309	Shortfall of Sites	0.142	Low Residential	R1-1	0	0	0	99.000	12.309		Residential - Single Family Residence, 1	123B157 706		West Los Angeles	No	ABMI	TOC EXP
Los Angeles	2749 KELTON AVE	90064	4256028025	0.000	0.000	0.000	12.309	Shortfall of Sites	0.142	Low Residential	R1-1	0	0	0	99.000	12.309		Residential - Single Family Residence - Therapy Pool (Spa), 1	123B157 728		West Los Angeles	No	ABMI	TOC EXP
Los Angeles	2753 KELTON AVE	90064	4256028024	0.000	0.000	0.000	12.309	Shortfall of Sites	0.142	Low Residential	R1-1	0	0	0	99.000	12.309		Residential - Single Family Residence, 1	123B157 751		West Los Angeles	No	ABMI	TOC EXP
Los Angeles	2805 KELTON AVE	90064	4256028021	0.000	0.000	0.000	12.309	Shortfall of Sites	0.142	Low Residential	R1-1	0	0	0	99.000	12.309		Residential - Single Family Residence, 1	123B157 813		West Los Angeles	No	ABMI	TOC EXP
Los Angeles	2557 KELTON AVE	90064	4256004015	0.000	0.000	0.000	12.309	Shortfall of Sites	0.142	Low Residential	R1-1-O	0	0	0	99.000	12.309		Residential - Single Family Residence, 1	123B157 56		West Los Angeles	No	ABMI	TOC EXP
Los Angeles	2732 VETERAN AVE	90064	4256028007	0.000	0.000	0.000	12.309	Shortfall of Sites	0.142	Low Residential	R1-1	0	0	0	99.000	12.309		Residential - Single Family Residence, 1	123B157 697		West Los Angeles	No	ABMI	TOC EXP
Los Angeles	2754 VETERAN AVE	90064	4256028012	0.000	0.000	0.000	12.309	Shortfall of Sites	0.142	Low Residential	R1-1	0	0	0	99.000	12.309		Residential - Single Family Residence, 1	123B157 804		West Los Angeles	No	ABMI	TOC EXP
Los Angeles	2742 VETERAN AVE	90064	4256028009	0.000	0.000	0.000	12.309	Shortfall of Sites	0.142	Low Residential	R1-1	0	0	0	99.000	12.309		Residential - Single Family Residence, 1	123B157 741		West Los Angeles	No	ABMI	TOC EXP
Los Angeles	2706 VETERAN AVE	90064	4256028002	0.000	0.000	0.000	12.309	Shortfall of Sites	0.142	Low Residential	R1-1	0	0	0	99.000	12.309		Residential - Single Family Residence, 1	123B157 591		West Los Angeles	No	ABMI	TOC EXP
Los Angeles	2720 VETERAN AVE	90064	4256028005	0.000	0.000	0.000	12.309	Shortfall of Sites	0.142	Low Residential	R1-1	0	0	0	99.000	12.309		Residential - Single Family Residence, 1	123B157 652		West Los Angeles	No	ABMI	TOC EXP
Los Angeles	2719 KELTON AVE	90064	4256028031	0.000	0.000	0.000	12.309	Shortfall of Sites	0.142	Low Residential	R1-1	0	0	0	99.000	12.309		Residential - Single Family Residence, 1	123B157 599		West Los Angeles	No	ABMI	TOC EXP
Los Angeles	2739 KELTON AVE	90064	4256028027	0.000	0.000	0.000	12.309	Shortfall of Sites	0.142	Low Residential	R1-1	0	0	0	99.000	12.309		Residential - Single Family Residence - Pool, 1	123B157 684		West Los Angeles	No	ABMI	TOC EXP
Los Angeles	2746 VETERAN AVE	90064	4256028010	0.000	0.000	0.000	12.309	Shortfall of Sites	0.142	Low Residential	R1-1	0	0	0	99.000	12.309		Residential - Single Family Residence, 1	123B157 760		West Los Angeles	No	ABMI	TOC EXP
Los Angeles	2750 VETERAN AVE	90064	4256028011	0.000	0.000	0.000	12.309	Shortfall of Sites	0.142	Low Residential	R1-1	0	0	0	99.000	12.309		Residential - Single Family Residence, 1	123B157 784		West Los Angeles	No	ABMI	TOC EXP
Los Angeles	2729 KELTON AVE	90064	4256028029	0.000	0.000	0.000	12.309	Shortfall of Sites	0.142	Low Residential	R1-1	0	0	0	99.000	12.309		Residential - Single Family Residence, 1	123B157 639		West Los Angeles	No	ABMI	TOC EXP
Los Angeles	2734 VETERAN AVE	90064	4256028008	0.000	0.000	0.000	12.309	Shortfall of Sites	0.142	Low Residential	R1-1	0	0	0	99.000	12.309		Residential - Single Family Residence - Pool and Misc., 1	123B157 720		West Los Angeles	No	ABMI	TOC EXP
Los Angeles	2700 VETERAN AVE	90064	4256028001	0.000	0.000	0.000	12.309	Shortfall of Sites	0.142	Low Residential	R1-1	0	0	0	99.000	12.309		Residential - Single Family Residence, 1	123B157 571		West Los Angeles	No	ABMI	TOC EXP
Los Angeles	2714 VETERAN AVE	90064	4256028003	0.000	0.000	0.000	12.309	Shortfall of Sites	0.142	Low Residential	R1-1	0	0	0	99.000	12.309		Residential - Single Family Residence, 1	123B157 610		West Los Angeles	No	ABMI	TOC EXP
Los Angeles	2716 VETERAN AVE	90064	4256028004	0.000	0.000	0.000	12.309	Shortfall of Sites	0.142	Low Residential	R1-1	0	0	0	99.000	12.309		Residential - Single Family Residence, 1	123B157 632		West Los Angeles	No	ABMI	TOC EXP
Los Angeles	2728 VETERAN AVE	90064	4256028006	0.000	0.000	0.000	12.309	Shortfall of Sites	0.142	Low Residential	R1-1	0	0	0	99.000	12.309		Residential - Single Family Residence, 1	123B157 674		West Los Angeles	No	ABMI	TOC EXP
Los Angeles	2547 KELTON AVE	90064	4256004013	0.000	0.000	0.000	12.308	Shortfall of Sites	0.142	Low Residential	R1-1-O	0	0	0	99.000	12.308		Residential - Single Family Residence, 1	123B157 25		West Los Angeles	No	ABMI	TOC EXP
Los Angeles	2651 KELTON AVE	90064	4256027006	0.000	0.000	0.000	12.308	Shortfall of Sites	0.142	Low Residential	R1-1	0	0	0	99.000	12.308		Residential - Single Family Residence, 1	123B157 412		West Los Angeles	No	ABMI	TOC EXP
Los Angeles	2643 KELTON AVE	90064	4256027007	0.000	0.000	0.000	12.308	Shortfall of Sites	0.142	Low Residential	R1-1	0	0	0	99.000	12.308		Residential - Single Family Residence, 1	123B157 391		West Los Angeles	No	ABMI	TOC EXP
Los Angeles	2671 KELTON AVE	90064	4256027002	0.000	0.000	0.000	12.308	Shortfall of Sites	0.142	Low Residential	R1-1	0	0	0	99.000	12.308		Residential - Single Family Residence, 1	123B157 486		West Los Angeles	No	ABMI	TOC EXP
Los Angeles	2657 KELTON AVE	90064	4256027004	0.000	0.000	0.000	12.308	Shortfall of Sites	0.142	Low Residential	R1-1	0	0	0	99.000	12.308		Residential - Single Family Residence, 1	123B157 447		West Los Angeles	No	ABMI	TOC EXP
Los Angeles	2635 KELTON AVE	90064	4256027009	0.000	0.000	0.000	12.308	Shortfall of Sites	0.142	Low Residential	R1-1	0	0	0	99.000	12.308		Residential - Single Family Residence, 1	123B157 350		West Los Angeles	No	ABMI	TOC EXP
Los Angeles	2675 KELTON AVE	90064	4256027001	0.000	0.000	0.000	12.308	Shortfall of Sites	0.142	Low Residential	R1-1	0	0	0	99.000	12.308		Residential - Single Family Residence, 1	123B157 504		West Los Angeles	No	ABMI	TOC EXP
Los Angeles	2631 KELTON AVE	90064	4256027010	0.000	0.000	0.000	12.308	Shortfall of Sites	0.142	Low Residential	R1-1	0	0	0	99.000	12.308		Residential - Single Family Residence, 1	123B157 331		West Los Angeles	No	ABMI	TOC EXP
Los Angeles	2655 KELTON AVE	90064	4256027005	0.000	0.000	0.000	12.308	Shortfall of Sites	0.142	Low Residential	R1-1	0	0	0	99.000	12.308		Residential - Single Family Residence, 1	123B157 429		West Los Angeles	No	ABMI	TOC EXP
Los Angeles	2665 KELTON AVE	90064	4256027003	0.000	0.000	0.000	12.308	Shortfall of Sites	0.142	Low Residential	R1-1	0	0	0	99.000	12.308		Residential - Single Family Residence, 1	123B157 466		West Los Angeles	No	ABMI	TOC EXP
Los Angeles	2641 KELTON AVE	90064	4256027008	0.000	0.000	0.000	12.308	Shortfall of Sites	0.142	Low Residential	R1-1	0	0	0	99.000	12.308		Residential - Single Family Residence, 1	123B157 370		West Los Angeles	No	ABMI	TOC EXP
Los Angeles	2621 VETERAN AVE	90064	4256026015	0.000	0.000	0.000	12.307	Shortfall of Sites	0.142	Low Residential	R1-1	0	0	0	99.000	12.307		Residential - Single Family Residence, 1	123B157 311		West Los Angeles	No	ABMI	TOC EXP

Jurisdiction Name	Site Address/Intersection	5 Digit ZIP Code	Assessor Parcel Number	Very Low-Income	Low-Income	Moderate-Income	Above Moderate-Income	Type of Shortfall	Parcel Size (Acres)	Current General Plan Designation	Current Zoning	Proposed General Plan (GP) Designation	Proposed Zoning	Minimum Density Allowed	Maximum Density Allowed	Total Capacity	Vacant/ Nonvacant	Description of Existing Uses	PIN	Base Density Per Acre	Community Plan Area	Rent Stabalization Ordinance	Income Category	Applicable Rezoning Program (Program informing values in Column Q listed first)
Los Angeles	2623 VETERAN AVE	90064	4256026014	0.000	0.000	0.000	12.307	Shortfall of Sites	0.142	Low Residential	R1-1	0	0	0	99.000	12.307		Residential - Single Family Residence, 1	123B157 332		West Los Angeles	No	ABMI	TOC EXP
Los Angeles	2643 VETERAN AVE	90064	4256026010	0.000	0.000	0.000	12.307	Shortfall of Sites	0.142	Low Residential	R1-1	0	0	0	99.000	12.307		Residential - Single Family Residence, 1	123B157 414		West Los Angeles	No	ABMI	TOC EXP
Los Angeles	2651 VETERAN AVE	90064	4256026009	0.000	0.000	0.000	12.307	Shortfall of Sites	0.142	Low Residential	R1-1	0	0	0	99.000	12.307		Residential - Single Family Residence, 1	123B157 432		West Los Angeles	No	ABMI	TOC EXP
Los Angeles	2535 VETERAN AVE	90064	4256005010	0.000	0.000	0.000	12.307	Shortfall of Sites	0.142	Low Residential	R1-1-O	0	0	0	99.000	12.307		Residential - Single Family Residence, 1	123B157 39		West Los Angeles	No	ABMI	TOC EXP
Los Angeles	2665 VETERAN AVE	90064	4256026006	0.000	0.000	0.000	12.307	Shortfall of Sites	0.142	Low Residential	R1-1	0	0	0	99.000	12.307		Residential - Single Family Residence, 1	123B157 488		West Los Angeles	No	ABMI	TOC EXP
Los Angeles	2641 VETERAN AVE	90064	4256026011	0.000	0.000	0.000	12.307	Shortfall of Sites	0.142	Low Residential	R1-1	0	0	0	99.000	12.307		Residential - Single Family Residence - Therapy Pool (Spa), 1	123B157 392		West Los Angeles	No	ABMI	TOC EXP
Los Angeles	2655 VETERAN AVE	90064	4256026008	0.000	0.000	0.000	12.307	Shortfall of Sites	0.142	Low Residential	R1-1	0	0	0	99.000	12.307		Residential - Single Family Residence, 1	123B157 449		West Los Angeles	No	ABMI	TOC EXP
Los Angeles	2661 VETERAN AVE	90064	4256026007	0.000	0.000	0.000	12.307	Shortfall of Sites	0.142	Low Residential	R1-1	0	0	0	99.000	12.307		Residential - Single Family Residence, 1	123B157 468		West Los Angeles	No	ABMI	TOC EXP
Los Angeles	2534 GREENFIELD AVE	90064	4256005024	0.000	0.000	0.000	12.307	Shortfall of Sites	0.142	Low Residential	R1-1-O	0	0	0	99.000	12.307		Residential - Single Family Residence, 1	123B157 61		West Los Angeles	No	ABMI	TOC EXP
Los Angeles	2549 VETERAN AVE	90064	4256005013	0.000	0.000	0.000	12.307	Shortfall of Sites	0.142	Low Residential	R1-1-O	0	0	0	99.000	12.307		Residential - Single Family Residence, 1	123B157 86		West Los Angeles	No	ABMI	TOC EXP
Los Angeles	2723 VETERAN AVE	90064	4256020054	0.000	0.000	0.000	12.307	Shortfall of Sites	0.142	Low Residential	R1-1	0	0	0	99.000	12.307		Residential - Single Family Residence, 1	123B157 707		West Los Angeles	No	ABMI	TOC EXP
Los Angeles	2635 VETERAN AVE	90064	4256026012	0.000	0.000	0.000	12.307	Shortfall of Sites	0.142	Low Residential	R1-1	0	0	0	99.000	12.307		Residential - Single Family Residence - Pool, 1	123B157 371		West Los Angeles	No	ABMI	TOC EXP
Los Angeles	2677 VETERAN AVE	90064	4256026003	0.000	0.000	0.000	12.307	Shortfall of Sites	0.142	Low Residential	R1-1	0	0	0	99.000	12.307		Residential - Single Family Residence, 1	123B157 542		West Los Angeles	No	ABMI	TOC EXP
Los Angeles	2671 VETERAN AVE	90064	4256026005	0.000	0.000	0.000	12.307	Shortfall of Sites	0.142	Low Residential	R1-1	0	0	0	99.000	12.307		Residential - Single Family Residence, 1	123B157 506		West Los Angeles	No	ABMI	TOC EXP
Los Angeles	2675 VETERAN AVE	90064	4256026004	0.000	0.000	0.000	12.307	Shortfall of Sites	0.142	Low Residential	R1-1	0	0	0	99.000	12.307		Residential - Single Family Residence, 1	123B157 524		West Los Angeles	No	ABMI	TOC EXP
Los Angeles	2743 VETERAN AVE	90064	4256020050	0.000	0.000	0.000	12.307	Shortfall of Sites	0.142	Low Residential	R1-1	0	0	0	99.000	12.307		Residential - Single Family Residence, 1	123B157 795		West Los Angeles	No	ABMI	TOC EXP
Los Angeles	2707 VETERAN AVE	90064	4256020057	0.000	0.000	0.000	12.307	Shortfall of Sites	0.142	Low Residential	R1-1	0	0	0	99.000	12.307		Residential - Single Family Residence, 1	123B157 640		West Los Angeles	No	ABMI	TOC EXP
Los Angeles	2747 VETERAN AVE	90064	4256020049	0.000	0.000	0.000	12.307	Shortfall of Sites	0.142	Low Residential	R1-1	0	0	0	99.000	12.307		Residential - Single Family Residence, 1	123B157 814		West Los Angeles	No	ABMI	TOC EXP
Los Angeles	2544 GREENFIELD AVE	90064	4256005022	0.000	0.000	0.000	12.307	Shortfall of Sites	0.142	Low Residential	R1-1-O	0	0	0	99.000	12.307		Residential - Single Family Residence, 1	123B157 93		West Los Angeles	No	ABMI	TOC EXP
Los Angeles	2685 VETERAN AVE	90064	4256026002	0.000	0.000	0.000	12.306	Shortfall of Sites	0.142	Low Residential	R1-1	0	0	0	99.000	12.306		Residential - Single Family Residence - Pool, 1	123B157 562		West Los Angeles	No	ABMI	TOC EXP
Los Angeles	2701 VETERAN AVE	90064	4256020058	0.000	0.000	0.000	12.306	Shortfall of Sites	0.142	Low Residential	R1-1	0	0	0	99.000	12.306		Residential - Single Family Residence, 1	123B157 621		West Los Angeles	No	ABMI	TOC EXP
Los Angeles	2717 VETERAN AVE	90064	4256020055	0.000	0.000	0.000	12.306	Shortfall of Sites	0.142	Low Residential	R1-1	0	0	0	99.000	12.306		Residential - Single Family Residence, 1	123B157 685		West Los Angeles	No	ABMI	TOC EXP
Los Angeles	2715 VETERAN AVE	90064	4256020056	0.000	0.000	0.000	12.306	Shortfall of Sites	0.142	Low Residential	R1-1	0	0	0	99.000	12.306		Residential - Single Family Residence, 1	123B157 660		West Los Angeles	No	ABMI	TOC EXP
Los Angeles	2733 VETERAN AVE	90064	4256020052	0.000	0.000	0.000	12.306	Shortfall of Sites	0.142	Low Residential	R1-1	0	0	0	99.000	12.306		Residential - Single Family Residence, 1	123B157 752		West Los Angeles	No	ABMI	TOC EXP
Los Angeles	2739 VETERAN AVE	90064	4256020051	0.000	0.000	0.000	12.306	Shortfall of Sites	0.142	Low Residential	R1-1	0	0	0	99.000	12.306		Residential - Single Family Residence, 1	123B157 773		West Los Angeles	No	ABMI	TOC EXP
Los Angeles	2539 VETERAN AVE	90064	4256005011	0.000	0.000	0.000	12.306	Shortfall of Sites	0.142	Low Residential	R1-1-O	0	0	0	99.000	12.306		Residential - Single Family Residence, 1	123B157 52		West Los Angeles	No	ABMI	TOC EXP
Los Angeles	2543 VETERAN AVE	90064	4256005012	0.000	0.000	0.000	12.306	Shortfall of Sites	0.142	Low Residential	R1-1-O	0	0	0	99.000	12.306		Residential - Single Family Residence, 1	123B157 70		West Los Angeles	No	ABMI	TOC EXP
Los Angeles	2540 GREENFIELD AVE	90064	4256005023	0.000	0.000	0.000	12.306	Shortfall of Sites	0.142	Low Residential	R1-1-O	0	0	0	99.000	12.306		Residential - Single Family Residence, 1	123B157 79		West Los Angeles	No	ABMI	TOC EXP
Los Angeles	2725 VETERAN AVE	90064	4256020053	0.000	0.000	0.000	12.306	Shortfall of Sites	0.142	Low Residential	R1-1	0	0	0	99.000	12.306		Residential - Single Family Residence, 1	123B157 730		West Los Angeles	No	ABMI	TOC EXP
Los Angeles	2656 GREENFIELD AVE	90064	4256026033	0.000	0.000	0.000	12.306	Shortfall of Sites	0.142	Low Residential	R1-1	0	0	0	99.000	12.306		Residential - Single Family Residence, 1	123B157 460		West Los Angeles	No	ABMI	TOC EXP
Los Angeles	2692 GREENFIELD AVE	90064	4256026040	0.000	0.000	0.000	12.306	Shortfall of Sites	0.142	Low Residential	R1-1	0	0	0	99.000	12.306		Residential - Single Family Residence, 1	123B157 592		West Los Angeles	No	ABMI	TOC EXP
Los Angeles	2630 GREENFIELD AVE	90064	4256026027	0.000	0.000	0.000	12.306	Shortfall of Sites	0.142	Low Residential	R1-1	0	0	0	99.000	12.306		Residential - Single Family Residence, 1	123B157 344		West Los Angeles	No	ABMI	TOC EXP
Los Angeles	2634 GREENFIELD AVE	90064	4256026028	0.000	0.000	0.000	12.306	Shortfall of Sites	0.142	Low Residential	R1-1	0	0	0	99.000	12.306		Residential - Single Family Residence, 1	123B157 361		West Los Angeles	No	ABMI	TOC EXP
Los Angeles	2666 GREENFIELD AVE	90064	4256026035	0.000	0.000	0.000	12.306	Shortfall of Sites	0.142	Low Residential	R1-1	0	0	0	99.000	12.306		Residential - Single Family Residence, 1	123B157 498		West Los Angeles	No	ABMI	TOC EXP
Los Angeles	2674 GREENFIELD AVE	90064	4256026036	0.000	0.000	0.000	12.306	Shortfall of Sites	0.142	Low Residential	R1-1	0	0	0	99.000	12.306		Residential - Single Family Residence, 1	123B157 515		West Los Angeles	No	ABMI	TOC EXP
Los Angeles	2708 GREENFIELD AVE	90064	4256020040	0.000	0.000	0.000	12.306	Shortfall of Sites	0.142	Low Residential	R1-1	0	0	0	99.000	12.306		Residential - Single Family Residence, 1	123B157 675		West Los Angeles	No	ABMI	TOC EXP
Los Angeles	2716 GREENFIELD AVE	90064	4256020042	0.000	0.000	0.000	12.306	Shortfall of Sites	0.142	Low Residential	R1-1	0	0	0	99.000	12.306		Residential - Single Family Residence, 1	123B157 721		West Los Angeles	No	ABMI	TOC EXP
Los Angeles	2720 GREENFIELD AVE	90064	4256020043	0.000	0.000	0.000	12.306	Shortfall of Sites	0.142	Low Residential	R1-1	0	0	0	99.000	12.306		Residential - Single Family Residence, 1	123B157 742		West Los Angeles	No	ABMI	TOC EXP
Los Angeles	2624 GREENFIELD AVE	90064	4256026026	0.000	0.000	0.000	12.306	Shortfall of Sites	0.142	Low Residential	R1-1	0	0	0	99.000	12.306		Residential - Single Family Residence, 1	123B157 325		West Los Angeles	No	ABMI	TOC EXP
Los Angeles	2640 GREENFIELD AVE	90064	4256026029	0.000	0.000	0.000	12.306	Shortfall of Sites	0.142	Low Residential	R1-1	0	0	0	99.000	12.306		Residential - Single Family Residence, 1	123B157 381		West Los Angeles	No	ABMI	TOC EXP
Los Angeles	2680 GREENFIELD AVE	90064	4256026037	0.000	0.000	0.000	12.306	Shortfall of Sites	0.142	Low Residential	R1-1	0	0	0	99.000	12.306		Residential - Single Family Residence, 1	123B157 534		West Los Angeles	No	ABMI	TOC EXP
Los Angeles	2714 GREENFIELD AVE	90064	4256020041	0.000	0.000	0.000	12.306	Shortfall of Sites	0.142	Low Residential	R1-1	0	0	0	99.000	12.306		Residential - Single Family Residence, 1	123B157 698		West Los Angeles	No	ABMI	TOC EXP
Los Angeles	2650 GREENFIELD AVE	90064	4256026031	0.000	0.000	0.000	12.306	Shortfall of Sites	0.142	Low Residential	R1-1	0	0	0	99.000	12.306		Residential - Single Family Residence, 1	123B157 421		West Los Angeles	No	ABMI	TOC EXP
Los Angeles	2654 GREENFIELD AVE	90064	4256026032	0.000	0.000	0.000	12.306	Shortfall of Sites	0.142	Low Residential	R1-1	0	0	0	99.000	12.306		Residential - Single Family Residence, 1	123B157 441		West Los Angeles	No	ABMI	TOC EXP
Los Angeles	2644 GREENFIELD AVE	90064	4256026030	0.000	0.000	0.000	12.306	Shortfall of Sites	0.142	Low Residential	R1-1	0	0	0	99.000	12.306		Residential - Single Family Residence, 1	123B157 402		West Los Angeles	No	ABMI	TOC EXP
Los Angeles	2690 GREENFIELD AVE	90064	4256026039	0.000	0.000	0.000	12.306	Shortfall of Sites	0.142	Low Residential	R1-1	0	0	0	99.000	12.306		Residential - Single Family Residence, 1	123B157 572		West Los Angeles	No	ABMI	TOC EXP
Los Angeles	2529 VETERAN AVE	90064	4256005009	0.000	0.000	0.000	12.306	Shortfall of Sites	0.142	Low Residential	R1-1-O	0	0	0	99.000	12.306		Residential - Single Family Residence, 1	123B157 23		West Los Angeles	No	ABMI	TOC EXP
Los Angeles	2728 GREENFIELD AVE	90064	4256020044	0.000	0.000	0.000	12.306	Shortfall of Sites	0.142	Low Residential	R1-1	0	0	0	99.000	12.306		Residential - Single Family Residence, 1	123B157 762		West Los Angeles	No	ABMI	TOC EXP
Los Angeles	2700 GREENFIELD AVE	90064	4256020039	0.000	0.000	0.000	12.306	Shortfall of Sites	0.142	Low Residential	R1-1	0	0	0	99.000	12.306		Residential - Single Family Residence, 1	123B157 653		West Los Angeles	No	ABMI	TOC EXP
Los Angeles	2734 GREENFIELD AVE	90064	4256020046	0.000	0.000	0.000	12.306	Shortfall of Sites	0.142	Low Residential	R1-1	0	0	0	99.000	12.306		Residential - Single Family Residence, 1	123B157 805		West Los Angeles	No	ABMI	TOC EXP
Los Angeles	2698 GREENFIELD AVE	90064	4256026041	0.000	0.000	0.000	12.306	Shortfall of Sites	0.142	Low Residential	R1-1	0	0	0	99.000	12.306		Residential - Single Family Residence, 1	123B157 611		West Los Angeles	No	ABMI	TOC EXP
Los Angeles	2530 GREENFIELD AVE	90064	4256005025	0.000	0.000	0.000	12.306	Shortfall of Sites	0.142	Low Residential	R1-1-O	0	0	0	99.000	12.306		Residential - Single Family Residence, 1	123B157 48		West Los Angeles	No	ABMI	TOC EXP
Los Angeles	5474 W 76TH ST	90045	4127011016	0.000	0.000	0.000	12.306	Shortfall of Sites	0.142	Low Residential	R1-1	0	0	0	99.000	12.306		Residential - Single Family Residence - Pool, 1	099B173 236		Westchester - Playa del Rey	No	ABMI	TOC EXP
Los Angeles	2687 VETERAN AVE	90064	4256026001	0.000	0.000	0.000	12.306	Shortfall of Sites	0.142	Low Residential	R1-1	0	0	0	99.000	12.306		Residential - Single Family Residence, 1	123B157 581		West Los Angeles	No	ABMI	TOC EXP
Los Angeles	7816 MIDFIELD AVE	90045	4127004015	0.000	0.000	0.000	12.305	Shortfall of Sites	0.142	Low Residential	R1-1	0	0	0	99.000	12.305		Residential - Single Family Residence, 1	099B173 620		Westchester - Playa del Rey	No	ABMI	TOC EXP
Los Angeles	4416 MELBOURNE AVE	90027	5590023012	0.000	0.000	0.000	12.304	Shortfall of Sites	0.155	Low Medium I Residential	R2-1XL	0	0	0	99.000	12.304		Residential - Double, Duplex, or Two Units - 4 Stories or Less, 2	150B201 1434		Hollywood	No	ABMI	TOC EXP , R2RD
Los Angeles	1941 HILLHURST AVE	90027	5590012008	0.000	0.000	0.000	12.300	Shortfall of Sites	0.311	Neighborhood Office Commercial	C4-1D	Neighborhood Commercial	[Q]C4-1	0	106.272	12.300		Commercial - Store Combination - Store and Residential Combination - One Story, 10	150B197 655	108	Hollywood	Yes	ABMI	HWD CPU , ARO, AHO
Los Angeles	6418 HOLLYWOOD BLVD	90028	5546007003	0.615	0.615	0.000	11.070	Shortfall of Sites	0.165	Regional Center Commercial	C4-2D-SN	Regional Center Commercial	VARIOUS, WITH C2 and CPIO	20	223.788	12.300		Commercial - Store - One Story, 5	148-5A187 176	108	Hollywood	No	VLI, LI, ABMI	HWD CPU , MURC
Los Angeles	1219 MIRAMAR ST	90026	5152012915	0.000	0.000	0.000	12.300	Shortfall of Sites	0.109	Regional Center Commercial	CW	0	0	0	141.200	12.300	Vacant	Residential - Single Family Residence - Vacant Land, 0	132A209 35		Westlake	No	ABMI	MURC
Los Angeles	1136 INGRAHAM ST	90017	5143021014	0.000	0.000	0.000	12.300	Shortfall of Sites	0.176	Regional Center Commercial	CW	0	0	0	87.174	12.300		Commercial - Parking Lot (Commercial Use Property) - Lots - Patron or Employee - One Story, 0	130-5A207 128		Westlake	No	ABMI	MURC
Los Angeles	1132 INGRAHAM ST	90017	5143021013	0.000	0.000	0.000	12.300	Shortfall of Sites	0.176	Regional Center Commercial	CW	0	0	0	87.182	12.300		Commercial - Parking Lot (Commercial Use Property) - Lots - Patron or Employee - One Story, 0	130-5A207 133		Westlake	No	ABMI	MURC
Los Angeles	687 S HOOVER ST	90005	5077014039	0.000	0.000	0.000	12.300	Shortfall of Sites	0.177	Regional Center Commercial	C2-2	0	0	0	86.944	12.300		Commercial - Shopping Center (Neighborhood, Community) - One Story, 0	133-5A201 138		Wilshire	No	ABMI	MURC
Los Angeles	0	0	5143021012	0.000	0.000	0.000	12.300	Shortfall of Sites	0.176	Regional Center Commercial	CW	0	0	0	87.190	12.300		Commercial - Parking Lot (Commercial Use Property) - Lots - Patron or Employee - One Story, 0	130-5A207 139		Westlake	No	ABMI	MURC
Los Angeles	1124 INGRAHAM ST	90017	5143021011	0.000	0.000	0.000	12.300	Shortfall of Sites	0.176	Regional Center Commercial	CW	0	0	0	87.201	12.300		Commercial - Parking Lot (Commercial Use Property) - Lots - Patron or Employee - One Story, 0	130-5A207 148		Westlake	No	ABMI	MURC
Los Angeles	1116 INGRAHAM ST	90017	5143021010	0.000	0.000	0.000	12.300	Shortfall of Sites	0.176	Regional Center Commercial	CW	0	0	0	87.209	12.300		Commercial - Parking Lot (Commercial Use Property) - Lots - Patron or Employee - One Story, 0	130-5A207 156		Westlake	No	ABMI	MURC
Los Angeles	1110 INGRAHAM ST	90017	5143021009	0.000	0.000	0.000	12.300	Shortfall of Sites	0.176	Regional Center Commercial	CW	0	0	0	87.218	12.300		Commercial - Parking Lot (Commercial Use Property) - Lots - Patron or Employee - One Story, 0	130-5A207 162		Westlake	No	ABMI	MURC
Los Angeles	1055 W 6TH ST	90017	5152017026	0.000	0.000	0.000	12.300	Shortfall of Sites	0.179	Regional Center Commercial	CW	0	0	0	85.881	12.300		Commercial - Parking Lot (Commercial Use Property) - Lots - Patron or Employee - One Story, 0	132A207 310		Westlake	No	ABMI	MURC
Los Angeles	0	0	5141002905	0.000	0.000	0.000	12.300	Shortfall of Sites	0.082	Community Commercial	C2-2, C2-4	0	0	0	188.520	12.300		Commercial - Parking Lot (Commercial Use Property) - Lots - Patron or Employee - One Story, 0	132A203 323		Westlake	No	ABMI	MURC
Los Angeles	3450 W 6TH ST	90020	5502029028	0.000	0.000	0.000	12.300	Shortfall of Sites	0.178	Regional Center Commercial	C4-2	0	0	0	86.417	12.300		Commercial - Shopping Center (Neighborhood, Community) - One Story, 0	135B197 1081		Wilshire	No	ABMI	MURC
Los Angeles	615 S KENMORE AVE	90005	5502029053	0.000	0.000	0.000	12.300	Shortfall of Sites	0.178	Regional Center Commercial	C4-2	0	0	0	86.417	12.300		Residential - Five or More Units or Apartments (Any Combination) · 4 Stories or Less, 0	135B197 1132		Wilshire	No	ABMI	MURC
Los Angeles	615 S KENMORE AVE	90005	5502029053	0.000	0.000	0.000	12.300	Shortfall of Sites	0.178	Regional Center Commercial	C4-2	0	0	0	86.418	12.300		Residential - Five or More Units or Apartments (Any Combination) · 4 Stories or Less, 0	135B197 1153		Wilshire	No	ABMI	MURC
Los Angeles	13506 CHANDLER BLVD	91401	2344024020	0.000	0.000	0.000	12.299	Shortfall of Sites	0.155	Low Residential	R1-1	0	0	0	99.000	12.299		Residential - Single Family Residence - Pool and Misc., 2	171B157 163		Van Nuys - North Sherman Oaks	No	ABMI	TOC EXP
Los Angeles	6039 WHITSETT AVE	91606	2332018022	0.000	0.000	0.000	12.298	Shortfall of Sites	1.285	Medium Residential	R3-1, PB-1	0	0	0	82.046	12.298		Residential - Five or More Units or Apartments (Any Combination) · 4 Stories or Less - Pool, 62	177B165 555		North Hollywood - Valley Village	Yes	ABMI	DB50 , P
Los Angeles	13235 MARGATE ST	91401	2345022001	0.000	0.000	0.000	12.297	Shortfall of Sites	0.142	Low Residential	R1-1	0	0	0	99.000	12.297		Residential - Single Family Residence, 1	171B157 215		Van Nuys - North Sherman Oaks	No	ABMI	TOC EXP
Los Angeles	8424 BELFORD AVE	90045	4125005025	0.000	0.000	0.000	12.295	Shortfall of Sites	0.142	Low Medium I Residential	R2-1	0	0	0	99.000	12.295		Residential - Single Family Residence, 1	096B169 266		Westchester - Playa del Rey	No	ABMI	TOC EXP , R2RD

Jurisdiction Name	Site Address/Intersection	5 Digit ZIP Code	Assessor Parcel Number	Very Low-Income	Low-Income	Moderate-Income	Above Moderate-Income	Type of Shortfall	Parcel Size (Acres)	Current General Plan Designation	Current Zoning	Proposed General Plan (GP) Designation	Proposed Zoning	Minimum Density Allowed	Maximum Density Allowed	Total Capacity	Vacant/ Nonvacant	Description of Existing Uses	PIN	Base Density Per Acre	Community Plan Area	Rent Stabalization Ordinance	Income Category	Applicable Rezoning Program (Program informing values in Column Q listed first)
Los Angeles	2436 S WESTGATE AVE	90064	4259039040	0.000	0.000	0.000	12.294	Shortfall of Sites	0.142	Low Residential	R1-1	Low Medium	0	0	99.000	12.294		Residential - Single Family Residence, 1	123B149 1038	21	Palms - Mar Vista - Del Rey	No	ABMI	TOC EXP , PMVDR CPU, AHO
Los Angeles	1652 COMSTOCK AVE	90024	4327016009	0.000	0.000	0.000	12.293	Shortfall of Sites	0.142	Low Residential	R1V3-O	0	0	0	99.000	12.293		Residential - Single Family Residence, 1	132B157 195		Westwood	No	ABMI	TOC EXP
Los Angeles	2828 GREENFIELD AVE	90064	4251007034	0.000	0.000	0.000	12.292	Shortfall of Sites	0.142	Low Residential	R1-1	0	0	0	99.000	12.292		Residential - Single Family Residence, 1	123B157 961		West Los Angeles	No	ABMI	TOC EXP
Los Angeles	8406 RAMSGATE AVE	90045	4125004031	0.000	0.000	0.000	12.292	Shortfall of Sites	0.142	Low Medium I Residential	R2-1	0	0	0	99.000	12.292		Residential - Single Family Residence, 1	096B169 175		Westchester - Playa del Rey	No	ABMI	TOC EXP , R2RD
Los Angeles	13037 MAGNOLIA BLVD	91423	2345018062	0.000	0.000	0.000	12.290	Shortfall of Sites	0.142	Low Residential	R1-1	0	0	0	99.000	12.290		Residential - Single Family Residence - Pool, 1	171B161 442		Van Nuys - North Sherman Oaks	No	ABMI	TOC EXP
Los Angeles	6646 LINDENHURST AVE	90048	5510022017	0.000	0.000	0.000	12.288	Shortfall of Sites	0.142	Low II Residential	R1-1-O-RFA	0	0	0	99.000	12.288		Residential - Single Family Residence, 1	135B173 547		Wilshire	No	ABMI	TOC EXP
Los Angeles	1356 S MANSFIELD AVE	90019	5070002026	0.000	0.000	0.000	12.288	Shortfall of Sites	0.142	Low Medium II Residential	RD2-1-O	0	0	0	99.000	12.288		Residential - Single Family Residence, 1	129B181 853		Wilshire	No	ABMI	TOC EXP , R2RD
Los Angeles	6636 LINDENHURST AVE	90048	5510022019	0.000	0.000	0.000	12.287	Shortfall of Sites	0.142	Low II Residential	R1-1-O-RFA	0	0	0	99.000	12.287		Residential - Single Family Residence - Pool, 1	135B173 552		Wilshire	No	ABMI	TOC EXP
Los Angeles	8419 RAMSGATE AVE	90045	4125005011	0.000	0.000	0.000	12.287	Shortfall of Sites	0.142	Low Medium I Residential	R2-1	0	0	0	99.000	12.287		Residential - Single Family Residence, 1	096B169 236		Westchester - Playa del Rey	No	ABMI	TOC EXP , R2RD
Los Angeles	6626 LINDENHURST AVE	90048	5510022021	0.000	0.000	0.000	12.287	Shortfall of Sites	0.142	Low II Residential	R1-1-O-RFA	0	0	0	99.000	12.287		Residential - Single Family Residence, 1	135B173 555		Wilshire	No	ABMI	TOC EXP
Los Angeles	6616 LINDENHURST AVE	90048	5510022023	0.000	0.000	0.000	12.286	Shortfall of Sites	0.142	Low II Residential	R1-1-O-RFA	0	0	0	99.000	12.286		Residential - Single Family Residence, 1	135B173 559		Wilshire	No	ABMI	TOC EXP
Los Angeles	6610 LINDENHURST AVE	90048	5510022024	0.000	0.000	0.000	12.286	Shortfall of Sites	0.142	Low II Residential	R1-1-O-RFA	0	0	0	99.000	12.286		Residential - Single Family Residence, 1	135B173 561		Wilshire	No	ABMI	TOC EXP
Los Angeles	6606 LINDENHURST AVE	90048	5510022025	0.000	0.000	0.000	12.285	Shortfall of Sites	0.142	Low II Residential	R1-1-O-RFA	0	0	0	99.000	12.285		Residential - Single Family Residence, 1	135B173 565		Wilshire	No	ABMI	TOC EXP
Los Angeles	6600 LINDENHURST AVE	90048	5510022026	0.000	0.000	0.000	12.285	Shortfall of Sites	0.142	Low II Residential	R1-1-O-RFA	0	0	0	99.000	12.285		Residential - Single Family Residence, 1	135B173 567		Wilshire	No	ABMI	TOC EXP
Los Angeles	6526 LINDENHURST AVE	90048	5510021021	0.000	0.000	0.000	12.284	Shortfall of Sites	0.142	Low II Residential	R1-1-O-RFA	0	0	0	99.000	12.284		Residential - Single Family Residence, 1	135B173 574		Wilshire	No	ABMI	TOC EXP
Los Angeles	5025 LAURELGROVE AVE	91607	2356024027	0.000	0.000	0.000	12.284	Shortfall of Sites	0.129	Low Residential	R1-1	0	0	0	99.000	12.284		Residential - Single Family Residence, 0	171B165 970		North Hollywood - Valley Village	No	ABMI	TOC EXP
Los Angeles	2828 TILDEN AVE	90064	4251005010	0.000	0.000	0.000	12.284	Shortfall of Sites	0.142	Low Residential	R1-1	0	0	0	99.000	12.284		Residential - Single Family Residence - Pool and Misc., 1	123B157 1143		West Los Angeles	No	ABMI	TOC EXP
Los Angeles	6520 LINDENHURST AVE	90048	5510021022	0.000	0.000	0.000	12.284	Shortfall of Sites	0.142	Low II Residential	R1-1-O-RFA	0	0	0	99.000	12.284		Residential - Single Family Residence - Pool, 1	135B173 575		Wilshire	No	ABMI	TOC EXP
Los Angeles	7759 ISIS AVE	90045	4127019020	0.000	0.000	0.000	12.284	Shortfall of Sites	0.142	Low Residential	R1-1	0	0	0	99.000	12.284		Residential - Single Family Residence, 1	099B173 533		Westchester - Playa del Rey	No	ABMI	TOC EXP
Los Angeles	6516 LINDENHURST AVE	90048	5510021023	0.000	0.000	0.000	12.284	Shortfall of Sites	0.142	Low II Residential	R1-1-O-RFA	0	0	0	99.000	12.284		Residential - Single Family Residence, 1	135B173 577		Wilshire	No	ABMI	TOC EXP
Los Angeles	11759 AYRES AVE	90064	4260030006	0.000	0.000	0.000	12.284	Shortfall of Sites	0.142	Low Residential	R1-1	Low Medium	0	0	99.000	12.284		Residential - Single Family Residence, 1	123B149 915	21	Palms - Mar Vista - Del Rey	No	ABMI	TOC EXP , PMVDR CPU, AHO
Los Angeles	6500 LINDENHURST AVE	90048	5510021026	0.000	0.000	0.000	12.283	Shortfall of Sites	0.142	Low II Residential	R1-1-O-RFA	0	0	0	99.000	12.283		Residential - Single Family Residence, 1	135B173 583		Wilshire	No	ABMI	TOC EXP
Los Angeles	6450 LINDENHURST AVE	90048	5510021027	0.000	0.000	0.000	12.283	Shortfall of Sites	0.142	Low II Residential	R1-1-O-RFA	0	0	0	99.000	12.283		Residential - Single Family Residence, 1	135B173 585		Wilshire	No	ABMI	TOC EXP
Los Angeles	2300 SELBY AVE	90064	4320005022	0.000	0.000	0.000	12.283	Shortfall of Sites	0.142	Low Residential	R1-1-O	0	0	0	99.000	12.283		Residential - Single Family Residence, 1	126B157 335		West Los Angeles	No	ABMI	TOC EXP
Los Angeles	6436 LINDENHURST AVE	90048	5510021042	0.000	0.000	0.000	12.282	Shortfall of Sites	0.142	Low II Residential	R1-1-O-RFA	0	0	0	99.000	12.282		Residential - Single Family Residence - Pool, 1	135B173 590		Wilshire	No	ABMI	TOC EXP
Los Angeles	6432 LINDENHURST AVE	90048	5510021033	0.000	0.000	0.000	12.282	Shortfall of Sites	0.142	Low II Residential	R1-1-O-RFA	0	0	0	99.000	12.282		Residential - Single Family Residence, 1	135B173 594		Wilshire	No	ABMI	TOC EXP
Los Angeles	6426 LINDENHURST AVE	90048	5510021034	0.000	0.000	0.000	12.282	Shortfall of Sites	0.142	Low II Residential	R1-1-O-RFA	0	0	0	99.000	12.282		Residential - Single Family Residence, 1	135B173 597		Wilshire	No	ABMI	TOC EXP
Los Angeles	6420 LINDENHURST AVE	90048	5510021035	0.000	0.000	0.000	12.282	Shortfall of Sites	0.142	Low II Residential	R1-1-O-RFA	0	0	0	99.000	12.282		Residential - Single Family Residence - Pool, 1	135B173 599		Wilshire	No	ABMI	TOC EXP
Los Angeles	6406 LINDENHURST AVE	90048	5510021038	0.000	0.000	0.000	12.281	Shortfall of Sites	0.142	Low II Residential	R1-1-O-RFA	0	0	0	99.000	12.281		Residential - Single Family Residence, 1	135B173 605		Wilshire	No	ABMI	TOC EXP
Los Angeles	6402 LINDENHURST AVE	90048	5510021039	0.000	0.000	0.000	12.281	Shortfall of Sites	0.142	Low II Residential	R1-1-O-RFA	0	0	0	99.000	12.281		Residential - Single Family Residence, 1	135B173 607		Wilshire	No	ABMI	TOC EXP
Los Angeles	6380 LINDENHURST AVE	90048	5510020018	0.000	0.000	0.000	12.280	Shortfall of Sites	0.142	Low II Residential	R1-1-O-RFA	0	0	0	99.000	12.280		Residential - Single Family Residence, 1	135B173 612		Wilshire	No	ABMI	TOC EXP
Los Angeles	6366 LINDENHURST AVE	90048	5510020021	0.000	0.000	0.000	12.280	Shortfall of Sites	0.142	Low II Residential	R1-1-O-RFA	0	0	0	99.000	12.280		Residential - Single Family Residence - Pool, 1	135B173 619		Wilshire	No	ABMI	TOC EXP
Los Angeles	6360 LINDENHURST AVE	90048	5510020022	0.000	0.000	0.000	12.279	Shortfall of Sites	0.142	Low II Residential	R1-1-O-RFA	0	0	0	99.000	12.279		Residential - Single Family Residence, 1	135B173 621		Wilshire	No	ABMI	TOC EXP
Los Angeles	423 S MANSFIELD AVE	90036	5507011005	0.000	0.000	0.000	12.279	Shortfall of Sites	0.155	Low II Residential	R1R3-RG	0	0	0	99.000	12.279		Residential - Single Family Residence - Pool, 0	135B181 446		Wilshire	No	ABMI	TOC EXP
Los Angeles	329 S THURSTON AVE	90049	4366015023	0.000	0.000	0.000	12.279	Shortfall of Sites	0.124	Low Residential	R1-1	0	0	0	113.635	12.279		Residential - Single Family Residence, 1	135B145 109		Westwood	No	ABMI	OPP RC
Los Angeles	6350 LINDENHURST AVE	90048	5510020024	0.000	0.000	0.000	12.279	Shortfall of Sites	0.142	Low II Residential	R1-1-O-RFA	0	0	0	99.000	12.279		Residential - Single Family Residence, 1	135B173 626		Wilshire	No	ABMI	TOC EXP
Los Angeles	6346 LINDENHURST AVE	90048	5510020025	0.000	0.000	0.000	12.279	Shortfall of Sites	0.142	Low II Residential	R1-1-O-RFA	0	0	0	99.000	12.279		Residential - Single Family Residence, 1	135B173 629		Wilshire	No	ABMI	TOC EXP
Los Angeles	6050 PENFIELD AVE	91367	2153006013	6.139	6.139	0.000	0.000	Shortfall of Sites	1.252	Very Low Residential	RA-1	Very Low Residential	0	20	66.287	12.278		Residential - Single Family Residence - Pool, 1	177B113 65	1 per lot	Canoga Park - Winnetka - Woodland Hills - West Hills	No	LI	AHO , CPK CPU
Los Angeles	10983 AYRES AVE	90064	4256007005	0.000	0.000	0.000	12.278	Shortfall of Sites	0.142	Low Residential	R1-1-O	0	0	0	99.000	12.278		Residential - Single Family Residence - Therapy Pool (Spa), 1	126B157 1266		West Los Angeles	No	ABMI	TOC EXP
Los Angeles	6326 LINDENHURST AVE	90048	5510020029	0.000	0.000	0.000	12.278	Shortfall of Sites	0.142	Low II Residential	R1-1-O-RFA	0	0	0	99.000	12.278		Residential - Single Family Residence, 1	135B177 331		Wilshire	No	ABMI	TOC EXP
Los Angeles	6320 LINDENHURST AVE	90048	5510020030	0.000	0.000	0.000	12.277	Shortfall of Sites	0.142	Low II Residential	R1-1-O-RFA	0	0	0	99.000	12.277		Residential - Single Family Residence, 1	135B177 332		Wilshire	No	ABMI	TOC EXP
Los Angeles	6316 LINDENHURST AVE	90048	5510020031	0.000	0.000	0.000	12.277	Shortfall of Sites	0.142	Low II Residential	R1-1-O-RFA	0	0	0	99.000	12.277		Residential - Single Family Residence, 1	135B177 333		Wilshire	No	ABMI	TOC EXP
Los Angeles	6306 LINDENHURST AVE	90048	5510020033	0.000	0.000	0.000	12.277	Shortfall of Sites	0.142	Low II Residential	R1-1-O-RFA	0	0	0	99.000	12.277		Residential - Single Family Residence, 1	135B177 336		Wilshire	No	ABMI	TOC EXP
Los Angeles	6300 LINDENHURST AVE	90048	5510020034	0.000	0.000	0.000	12.276	Shortfall of Sites	0.142	Low II Residential	R1-1-O-RFA	0	0	0	99.000	12.276		Residential - Single Family Residence, 1	135B177 337		Wilshire	No	ABMI	TOC EXP , OPP RC2
Los Angeles	10931 AYRES AVE	90064	4256001017	0.000	0.000	0.000	12.276	Shortfall of Sites	0.142	Community Commercial	R1-1-O	0	0	0	99.000	12.276		Residential - Single Family Residence, 1	126B157 1129		West Los Angeles	No	ABMI	TOC EXP
Los Angeles	10945 AYRES AVE	90064	4256001021	0.000	0.000	0.000	12.276	Shortfall of Sites	0.142	Low Residential	R1-1-O	0	0	0	99.000	12.276		Residential - Single Family Residence, 1	126B157 1177		West Los Angeles	No	ABMI	TOC EXP
Los Angeles	10941 AYRES AVE	90064	4256001020	0.000	0.000	0.000	12.276	Shortfall of Sites	0.142	Low Residential	R1-1-O	0	0	0	99.000	12.276		Residential - Single Family Residence, 1	126B157 1165		West Los Angeles	No	ABMI	TOC EXP
Los Angeles	10937 AYRES AVE	90064	4256001019	0.000	0.000	0.000	12.276	Shortfall of Sites	0.142	Low Residential	R1-1-O	0	0	0	99.000	12.276		Residential - Single Family Residence, 1	126B157 1154		West Los Angeles	No	ABMI	TOC EXP
Los Angeles	10967 AYRES AVE	90064	4256007018	0.000	0.000	0.000	12.276	Shortfall of Sites	0.142	Low Residential	R1-1-O	0	0	0	99.000	12.276		Residential - Single Family Residence, 1	126B157 1221		West Los Angeles	No	ABMI	TOC EXP
Los Angeles	10971 AYRES AVE	90064	4256007019	0.000	0.000	0.000	12.276	Shortfall of Sites	0.142	Low Residential	R1-1-O	0	0	0	99.000	12.276		Residential - Single Family Residence, 1	126B157 1235		West Los Angeles	No	ABMI	TOC EXP
Los Angeles	10975 AYRES AVE	90064	4256007020	0.000	0.000	0.000	12.276	Shortfall of Sites	0.142	Low Residential	R1-1-O	0	0	0	99.000	12.276		Residential - Single Family Residence, 1	126B157 1241		West Los Angeles	No	ABMI	TOC EXP
Los Angeles	8314 WINSFORD AVE	90045	4125002022	0.000	0.000	0.000	12.276	Shortfall of Sites	0.142	Low Medium I Residential	R2-1	0	0	0	99.000	12.276		Residential - Single Family Residence, 1	096B169 20		Westchester - Playa del Rey	No	ABMI	TOC EXP , R2RD
Los Angeles	342 N ALFRED ST	90048	5514011006	0.000	0.000	0.000	12.275	Shortfall of Sites	0.166	Low Medium I Residential	R2-1-O	0	0	0	99.000	12.275		Residential - Double, Duplex, or Two Units - 4 Stories or Less, 2	138B173 236		Wilshire	Yes	ABMI	TOC EXP , R2RD
Los Angeles	458 S MANSFIELD AVE	90036	5507012015	0.000	0.000	0.000	12.275	Shortfall of Sites	0.155	Low II Residential	R1R3-RG	0	0	0	99.000	12.275		Residential - Single Family Residence - Pool, 0	135B181 554		Wilshire	No	ABMI	TOC EXP
Los Angeles	11003 AYRES AVE	90064	4256007006	0.000	0.000	0.000	12.275	Shortfall of Sites	0.142	Low Residential	R1-1-O	0	0	0	99.000	12.275		Residential - Single Family Residence, 1	126B157 1277		West Los Angeles	No	ABMI	TOC EXP
Los Angeles	1658 COMSTOCK AVE	90024	4327016010	0.000	0.000	0.000	12.275	Shortfall of Sites	0.142	Low Residential	R1V3-O	0	0	0	99.000	12.275		Residential - Single Family Residence, 1	132B157 215		Westwood	No	ABMI	TOC EXP
Los Angeles	6134 LINDENHURST AVE	90048	5510019030	0.000	0.000	0.000	12.273	Shortfall of Sites	0.142	Low II Residential	R1-1-O-RFA	0	0	0	99.000	12.273		Residential - Single Family Residence - Therapy Pool (Spa), 1	135B177 354		Wilshire	No	ABMI	TOC EXP
Los Angeles	5332 BABCOCK AVE	91607	2346013019	0.000	0.000	0.000	12.273	Shortfall of Sites	0.142	Low Residential	R1-1	Neighborhood Center	0	0	99.000	12.273		Residential - Single Family Residence, 1	171B161 180	108	North Hollywood - Valley Village	No	ABMI	TOC EXP , NH CPU, AHO
Los Angeles	6210 LINDENHURST AVE	90048	5510019024	0.000	0.000	0.000	12.273	Shortfall of Sites	0.142	Low II Residential	R1-1-O-RFA	0	0	0	99.000	12.273		Residential - Single Family Residence, 1	135B177 345		Wilshire	No	ABMI	TOC EXP
Los Angeles	6200 LINDENHURST AVE	90048	5510019026	0.000	0.000	0.000	12.273	Shortfall of Sites	0.142	Low II Residential	R1-1-O-RFA	0	0	0	99.000	12.273		Residential - Single Family Residence - Pool, 1	135B177 347		Wilshire	No	ABMI	TOC EXP
Los Angeles	6126 LINDENHURST AVE	90048	5510019032	0.000	0.000	0.000	12.273	Shortfall of Sites	0.142	Low II Residential	R1-1-O-RFA	0	0	0	99.000	12.273		Residential - Single Family Residence, 1	135B177 358		Wilshire	No	ABMI	TOC EXP
Los Angeles	6206 LINDENHURST AVE	90048	5510019025	0.000	0.000	0.000	12.273	Shortfall of Sites	0.142	Low II Residential	R1-1-O-RFA	0	0	0	99.000	12.273		Residential - Single Family Residence, 1	135B177 346		Wilshire	No	ABMI	TOC EXP
Los Angeles	6140 LINDENHURST AVE	90048	5510019029	0.000	0.000	0.000	12.273	Shortfall of Sites	0.142	Low II Residential	R1-1-O-RFA	0	0	0	99.000	12.273		Residential - Single Family Residence, 1	135B177 352		Wilshire	No	ABMI	TOC EXP
Los Angeles	6240 LINDENHURST AVE	90048	5510019018	0.000	0.000	0.000	12.273	Shortfall of Sites	0.142	Low II Residential	R1-1-O-RFA	0	0	0	99.000	12.273		Residential - Single Family Residence, 1	135B177 338		Wilshire	No	ABMI	TOC EXP , OPP RC2
Los Angeles	6144 LINDENHURST AVE	90048	5510019028	0.000	0.000	0.000	12.273	Shortfall of Sites	0.142	Low II Residential	R1-1-O-RFA	0	0	0	99.000	12.273		Residential - Single Family Residence, 1	135B177 350		Wilshire	No	ABMI	TOC EXP
Los Angeles	6130 LINDENHURST AVE	90048	5510019031	0.000	0.000	0.000	12.273	Shortfall of Sites	0.142	Low II Residential	R1-1-O-RFA	0	0	0	99.000	12.273		Residential - Single Family Residence, 1	135B177 356		Wilshire	No	ABMI	TOC EXP
Los Angeles	6148 LINDENHURST AVE	90048	5510019027	0.000	0.000	0.000	12.273	Shortfall of Sites	0.142	Low II Residential	R1-1-O-RFA	0	0	0	99.000	12.273		Residential - Single Family Residence, 1	135B177 348		Wilshire	No	ABMI	TOC EXP
Los Angeles	11007 AYRES AVE	90064	4256007007	0.000	0.000	0.000	12.272	Shortfall of Sites	0.142	Low Residential	R1-1-O	0	0	0	99.000	12.272		Residential - Single Family Residence - Therapy Pool (Spa), 1	126B157 1289		West Los Angeles	No	ABMI	TOC EXP
Los Angeles	15060 VENTURA BLVD	91403	2276005036	0.000	0.000	0.000	12.271	Shortfall of Sites	0.112	Low Medium Residential	RD1.5-1	Medium Residential	0	0	113.635	12.271		Commercial - Office Building - Four Stories, 0	166-5A147 28	43	Sherman Oaks - Studio City - Toluca Lake - Cahuenga Pass	No	ABMI	OPP RC , SHR CPU, R2RD, AHO
Los Angeles	1514 COMSTOCK AVE	90024	4327021002	0.000	0.000	0.000	12.271	Shortfall of Sites	0.142	Low Residential	R1V3-O	0	0	0	99.000	12.271		Residential - Single Family Residence, 1	135B157 535		Westwood	No	ABMI	TOC EXP
Los Angeles	11011 AYRES AVE	90064	4256007008	0.000	0.000	0.000	12.270	Shortfall of Sites	0.142	Low Residential	R1-1-O	0	0	0	99.000	12.270		Residential - Single Family Residence, 1	126B157 1301		West Los Angeles	No	ABMI	TOC EXP
Los Angeles	18212 EMELITA ST	91356	2157012075	0.000	0.000	0.000	12.267	Shortfall of Sites	0.142	Low Medium I Residential	R1-1	0	0	0	99.000	12.267		Residential - Single Family Residence, 1	174B125 48		Encino - Tarzana	No	ABMI	TOC EXP
Los Angeles	18323 TUBA ST	91325	2731018033	0.000	0.000	0.000	12.264	Shortfall of Sites	0.123	Low Medium I Residential	R1-1	0	0	0	113.635	12.264		Residential - Single Family Residence, 1	204B125 187		Northridge	No	ABMI	OPP RC
Los Angeles	8418 BELFORD AVE	90045	4125005026	0.000	0.000	0.000	12.263	Shortfall of Sites	0.142	Low Medium I Residential	R2-1	0	0	0	99.000	12.263		Residential - Single Family Residence, 1	096B169 237		Westchester - Playa del Rey	No	ABMI	TOC EXP , R2RD
Los Angeles	8400 RAMSGATE AVE	90045	4125004032	0.000	0.000	0.000	12.261	Shortfall of Sites	0.142	Low Medium I Residential	R2-1	0	0	0	99.000	12.261		Residential - Single Family Residence - Pool, 1	096B169 151		Westchester - Playa del Rey	No	ABMI	TOC EXP , R2RD
Los Angeles	10726 CUSHDON AVE	90064	4255024006	0.000	0.000	0.000	12.261	Shortfall of Sites	0.142	Low Residential	R1-1-O	0	0	0	99.000	12.261		Residential - Single Family Residence, 1	126B157 1104		West Los Angeles	No	ABMI	TOC EXP
Los Angeles	5426 BUFFALO AVE	91401	2344003008	6.129	6.129	0.000	0.000	Shortfall of Sites	0.167	Low Residential	R1-1	0	0	20	99.000	12.259		Residential - Single Family Residence - Pool, 1	174B157 1027		Van Nuys - North Sherman Oaks	No	LI	TOC EXP , ADU
Los Angeles	5448 ALLOTT AVE	91401	2344007011	6.129	6.129	0.000	0.000	Shortfall of Sites	0.167	Low Residential	R1-1	0	0	20	99.000	12.258		Residential - Single Family Residence - Pool, 1	174B157 920		Van Nuys - North Sherman Oaks	No	LI	TOC EXP , ADU
Los Angeles	10736 ESTHER AVE	90064	4255023008	0.000	0.000	0.000	12.258	Shortfall of Sites	0.142	Low Residential	R1-1-O	0	0	0	99.000	12.258		Residential - Single Family Residence, 1	126B157 1231		West Los Angeles	No	ABMI	TOC EXP
Los Angeles	13643 HATTERAS ST	91401	2343005026	0.000	0.000	0.000	12.257	Shortfall of Sites	0.142	Low Residential	R1-1	0	0	0	99.000	12.257		Residential - Single Family Residence - Therapy Pool (Spa), 1	174B157 170		Van Nuys - North Sherman Oaks	No	ABMI	TOC EXP
Los Angeles	2441 STONER AVE	90064	4260031006	0.000	0.000	0.000	12.255	Shortfall of Sites	0.142	Low Residential	R1-1	Low Medium	0	0	99.000	12.255		Residential - Single Family Residence, 1	123B149 948	21	Palms - Mar Vista - Del Rey	No	ABMI	TOC EXP , PMVDR CPU, AHO

Jurisdiction Name	Site Address/Intersection	5 Digit ZIP Code	Assessor Parcel Number	Very Low-Income	Low-Income	Moderate-Income	Above Moderate-Income	Type of Shortfall	Parcel Size (Acres)	Current General Plan Designation	Current Zoning	Proposed General Plan (GP) Designation	Proposed Zoning	Minimum Density Allowed	Maximum Density Allowed	Total Capacity	Vacant/ Nonvacant	Description of Existing Uses	PIN	Base Density Per Acre	Community Plan Area	Rent Stabalization Ordinance	Income Category	Applicable Rezoning Program (Program informing values in Column Q listed first)
Los Angeles	12252 OTSEGO ST	91607	2356014023	6.127	6.127	0.000	0.000	Shortfall of Sites	0.167	Low Residential	R1-1	0	0	20	99.000	12.254		Residential - Single Family Residence, 1	171B165 827		North Hollywood - Valley Village	No	LI	TOC EXP , ADU
Los Angeles	8413 RAMSGATE AVE	90045	4125005010	0.000	0.000	0.000	12.251	Shortfall of Sites	0.142	Low Medium I Residential	R2-1	0	0	0	99.000	12.251		Residential - Single Family Residence, 1	096B169 206		Westchester - Playa del Rey	No	ABMI	TOC EXP , R2RD
Los Angeles	5480 W 76TH ST	90045	4127011015	0.000	0.000	0.000	12.250	Shortfall of Sites	0.142	Low Residential	R1-1	0	0	0	99.000	12.250		Residential - Single Family Residence, 1	099B173 231		Westchester - Playa del Rey	No	ABMI	TOC EXP
Los Angeles	11220 DANUBE AVE	91344	2662016900	6.125	6.125	0.000	0.000	Shortfall of Sites	6.640	Public Facilities	PF-1	0	0	20	153.741	12.250		Miscellaneous - Government Owned Property - Public School - General, 0	210B141 257		Granada Hills - Knollwood	No	LI	PF
Los Angeles	2436 ARMACOST AVE	90064	4259039050	0.000	0.000	0.000	12.250	Shortfall of Sites	0.142	Low Residential	R1-1	Low Medium	0	0	99.000	12.250		Residential - Single Family Residence, 1	120B149 19	21	Palms - Mar Vista - Del Rey	No	ABMI	TOC EXP , PMVDR CPU, AHO
Los Angeles	13451 ALBERS ST	91401	2344009023	0.000	0.000	0.000	12.246	Shortfall of Sites	0.141	Low Residential	R1-1	0	0	0	99.000	12.246		Residential - Single Family Residence - Pool, 1	174B157 808		Van Nuys - North Sherman Oaks	No	ABMI	TOC EXP
Los Angeles	10308 MISSISSIPPI AVE	90025	4319012018	0.000	0.000	0.000	12.246	Shortfall of Sites	0.141	Low Residential	R1-1-O	0	0	0	99.000	12.246		Residential - Single Family Residence, 1	132B157 932		West Los Angeles	No	ABMI	TOC EXP
Los Angeles	10551 PUTNEY RD	90064	4318009015	0.000	0.000	0.000	12.245	Shortfall of Sites	0.141	Low Residential	R1-1-O	0	0	0	99.000	12.245		Residential - Single Family Residence, 1	126B157 970		West Los Angeles	No	ABMI	TOC EXP
Los Angeles	1511 MALCOLM AVE	90024	4325027020	0.000	0.000	0.000	12.244	Shortfall of Sites	0.141	Low Residential	R1-1	0	0	0	99.000	12.244		Residential - Single Family Residence, 1	132B153 912		Westwood	No	ABMI	TOC EXP
Los Angeles	11604 KILLION ST	91601	2350002039	0.000	0.000	0.000	12.243	Shortfall of Sites	0.141	Low Residential	R1-1	0	0	0	99.000	12.243		Residential - Single Family Residence, 1	174B169 1020		North Hollywood - Valley Village	No	ABMI	TOC EXP
Los Angeles	501 ECHANDIA ST	90033	5174010013	0.000	0.000	0.000	12.240	Shortfall of Sites	0.174	Highway Oriented and Limited Commercial	C2-1-RIO-CUGU	Neighborhood Center	[LUM1 - G2 - 3][XN2 - 8][CPIO]	0	97.971	12.240		Commercial - Office Building - Office and Residential - One Story, 0	130-5A221 140	54	Boyle Heights	Yes	ABMI	BH CPU , ARO
Los Angeles	1624 E CESAR E CHAVEZ AVE	90033	5174009019	0.000	0.000	0.000	12.240	Shortfall of Sites	0.170	Highway Oriented and Limited Commercial	C2-1-RIO-CUGU	Neighborhood Center	[LUM1 - G2 - 3][XN2 - 8][CPIO]	0	99.801	12.240		Commercial - Store Combination - Store and Residential Combination - One Story, 0	130-5A221 244	54	Boyle Heights	Yes	ABMI	BH CPU , ARO
Los Angeles	206 CHEESBROUGHS LN	90063	5179018020	0.000	0.000	0.000	12.240	Shortfall of Sites	0.080	Low Medium II Residential	RD1.5-1-CUGU	Community Center	[LUM3 - SH3 - 4][XC1 - 4][CPIO]	0	211.573	12.240		Residential - Three Units (Any Combination) - 4 Stories or Less, 0	126A229 134	108	Boyle Heights	Yes	ABMI	BH CPU , R2RD
Los Angeles	513 S SOTO ST	90033	5183015023	0.000	0.000	0.000	12.240	Shortfall of Sites	0.102	Low Medium II Residential	RD1.5-1-CUGU	Community Center	[LUM2 - G2 - 3][XC1 - 4][CPIO]	0	215.323	12.240		Residential - Four Units (Any Combination) - 4 Stories or Less, 4	126A223 201	108	Boyle Heights	Yes	ABMI	BH CPU , R2RD
Los Angeles	2327 E 6TH ST	90023	5183015010	0.000	0.000	0.000	12.240	Shortfall of Sites	0.077	Low Medium II Residential	RD1.5-1-CUGU	Community Center	[LUM2 - G2 - 3][XC1 - 4][CPIO]	0	220.547	12.240		Residential - Four Units (Any Combination) - 4 Stories or Less, 0	126A223 265	108	Boyle Heights	Yes	ABMI	BH CPU , R2RD
Los Angeles	132 S FICKETT ST	90033	5180011010	0.000	0.000	0.000	12.240	Shortfall of Sites	0.132	Low Medium I Residential	R2-1-CUGU	Medium Neighborhood Residential	[LLN2 - MU3 - 4][RN3 - 6][CPIO]	0	128.383	12.240		Residential - Three Units (Any Combination) - 4 Stories or Less, 0	127-5A223 392	72	Boyle Heights	Yes	ABMI	BH CPU , R2RD
Los Angeles	2220 MICHIGAN AVE	90033	5183005053	0.000	0.000	0.000	12.240	Shortfall of Sites	0.133	Low Medium II Residential	RD1.5-1-CUGU	Medium Neighborhood Residential	[LLN2 - MU3 - 4][RN3 - 6][CPIO]	0	128.128	12.240		Residential - Three Units (Any Combination) - 4 Stories or Less, 0	129A223 439	72	Boyle Heights	Yes	ABMI	BH CPU , R2RD
Los Angeles	815 S LORENA ST	90023	5188004051	0.000	0.000	0.000	12.240	Shortfall of Sites	0.074	Neighborhood Office Commercial	R3-1-CUGU	Community Center	[LUM2 - G2 - 3][XG2 - 4][CPIO]	0	229.765	12.240		Commercial - Store Combination - Store and Residential Combination - One Story, 0	121-5A227 44	108	Boyle Heights	Yes	ABMI	BH CPU
Los Angeles	500 N SOTO ST	90033	5177027015	0.000	0.000	0.000	12.240	Shortfall of Sites	0.080	Medium Residential	R3-1-CUGU	Community Center	[LUM2 - G2 - 3][XC1 - 4][CPIO]	0	213.395	12.240		Residential - Five or More Units or Apartments (Any Combination) · 4 Stories or Less, 0	129A225 113	108	Boyle Heights	Yes	ABMI	BH CPU
Los Angeles	2500 MICHIGAN AVE	90033	5180007036	0.000	0.000	0.000	12.240	Shortfall of Sites	0.125	Medium Residential	R3-1-CUGU	Medium Neighborhood Residential	[LLN2 - MU3 - 4][RN3 - 6][CPIO]	0	135.461	12.240		Residential - Five or More Units or Apartments (Any Combination) · 4 Stories or Less, 0	127-5A225 114	72	Boyle Heights	Yes	ABMI	BH CPU
Los Angeles	1508 E 1ST ST	90033	5172004019	0.000	0.000	0.000	12.240	Shortfall of Sites	0.075	Highway Oriented and Limited Commercial	[Q]M1-1-RIO-CUGU	Neighborhood Center	[LUM2 - G2 - 3][XC1 - 4][CPIO]	0	227.853	12.240		Commercial - Store Combination - Store and Residential Combination - One Story, 0	129A219 115	108	Boyle Heights	Yes	ABMI	BH CPU
Los Angeles	1526 E 1ST ST	90033	5172004022	0.000	0.000	0.000	12.240	Shortfall of Sites	0.075	Highway Oriented and Limited Commercial	[Q]M1-1-RIO-CUGU	Neighborhood Center	[LUM2 - G2 - 3][XC1 - 4][CPIO]	0	227.853	12.240		Residential - Five or More Units or Apartments (Any Combination) · 4 Stories or Less, 0	129A219 122	108	Boyle Heights	Yes	ABMI	BH CPU
Los Angeles	2411 FOLSOM ST	90033	5177027016	0.000	0.000	0.000	12.240	Shortfall of Sites	0.081	Medium Residential	R3-1-CUGU	Community Center	[LUM2 - G2 - 3][XC1 - 4][CPIO]	0	211.157	12.240		Residential - Five or More Units or Apartments (Any Combination) · 4 Stories or Less, 0	129A225 123	108	Boyle Heights	Yes	ABMI	BH CPU
Los Angeles	1526 E 1ST ST	90033	5172004022	0.000	0.000	0.000	12.240	Shortfall of Sites	0.075	Highway Oriented and Limited Commercial	[Q]M1-1-RIO-CUGU	Neighborhood Center	[LUM2 - G2 - 3][XC1 - 4][CPIO]	0	227.850	12.240		Residential - Five or More Units or Apartments (Any Combination) · 4 Stories or Less, 0	129A219 123	108	Boyle Heights	Yes	ABMI	BH CPU
Los Angeles	2236 WHITTIER BLVD	90023	5189005008	0.000	0.000	0.000	12.240	Shortfall of Sites	0.110	Highway Oriented and Limited Commercial	C1.5-1-CUGU	Community Center	[LUM2 - G2 - 3][XC1 - 4][CPIO]	0	199.654	12.240		Residential - Four Units (Any Combination) - 4 Stories or Less, 4	124-5A221 224	108	Boyle Heights	Yes	ABMI	BH CPU
Los Angeles	2248 WHITTIER BLVD	90023	5189005040	0.000	0.000	0.000	12.240	Shortfall of Sites	0.080	Highway Oriented and Limited Commercial	C1.5-1-CUGU	Community Center	[LUM2 - G2 - 3][XC1 - 4][CPIO]	0	211.590	12.240		Residential - Four Units (Any Combination) - 4 Stories or Less, 0	124-5A221 239	108	Boyle Heights	Yes	ABMI	BH CPU
Los Angeles	7322 ETON AVE	91303	2112024010	0.000	0.000	0.000	12.240	Shortfall of Sites	0.086	Medium Residential	R2-1	Medium Residential	[MB4-G1-5] [CX2-FA] [CPIO]	0	197.484	12.240		Residential - Double, Duplex, or Two Units - 4 Stories or Less, 0	186B105 787	43	Canoga Park - Winnetka - Woodland Hills - West Hills	Yes	ABMI	CPK CPU , R2RD
Los Angeles	8200 OWENSMOUTH AVE	91304	2110019013	0.000	0.000	0.000	12.240	Shortfall of Sites	0.236	Medium Residential	R3-1	Medium Residential	0	0	71.902	12.240		Residential - Five or More Units or Apartments (Any Combination) · 4 Stories or Less - Pool, 0	189B105 59	43	Canoga Park - Winnetka - Woodland Hills - West Hills	Yes	ABMI	CPK CPU ,
Los Angeles	326 E PICO BLVD	90015	5133018004	0.000	0.000	0.000	12.240	Shortfall of Sites	0.054	Light Manufacturing	M2-2D	Markets	[DM1-G1-5] [IX3-FA] [CPIO]	0	313.443	12.240		Commercial - Store Combination - Store and Residential Combination - One Story, 0	124-5A209 244	No Max	Central City	Yes	ABMI	DT CPU
Los Angeles	738 YALE ST	90012	5408019013	0.000	0.000	0.000	12.240	Shortfall of Sites	0.149	High Medium Residential	R4-1	Medium Neighborhood Residential	[LM2-MU2-5] [RX1-FA] [CPIO]	0	113.792	12.240		Residential - Five or More Units or Apartments (Any Combination) · 4 Stories or Less, 0	135A213 379	No Max	Central City North	Yes	ABMI	DT CPU
Los Angeles	823 N GOWER ST	90038	5534031001	0.000	0.000	0.000	12.240	Shortfall of Sites	0.149	Medium Residential	R3-1XL	High Medium Residential	[Q]R4-1VL-CPIO	0	114.003	12.240		Residential - Five or More Units or Apartments (Any Combination) · 4 Stories or Less, 0	141B189 58	54	Hollywood	Yes	ABMI	HWD CPU , AHO
Los Angeles	5816 WARING AVE	90038	5534034026	0.000	0.000	0.000	12.240	Shortfall of Sites	0.149	Medium Residential	R3-1XL	High Medium Residential	[Q]R4-1VL-CPIO	0	113.897	12.240		Residential - Five or More Units or Apartments (Any Combination) · 4 Stories or Less, 0	141B189 134	54	Hollywood	Yes	ABMI	HWD CPU , AHO
Los Angeles	5832 WARING AVE	90038	5534034025	0.000	0.000	0.000	12.240	Shortfall of Sites	0.149	Medium Residential	R3-1XL	High Medium Residential	[Q]R4-1VL-CPIO	0	113.906	12.240		Residential - Five or More Units or Apartments (Any Combination) · 4 Stories or Less - Pool, 0	141B189 137	54	Hollywood	Yes	ABMI	HWD CPU , AHO
Los Angeles	5832 WARING AVE	90038	5534034025	0.000	0.000	0.000	12.240	Shortfall of Sites	0.149	Medium Residential	R3-1XL	High Medium Residential	[Q]R4-1VL-CPIO	0	113.908	12.240		Residential - Five or More Units or Apartments (Any Combination) · 4 Stories or Less - Pool, 0	141B189 138	54	Hollywood	Yes	ABMI	HWD CPU , AHO
Los Angeles	5731 CAMERFORD AVE	90038	5534033026	0.000	0.000	0.000	12.240	Shortfall of Sites	0.149	Medium Residential	R3-1XL	High Medium Residential	[Q]R4-1VL-CPIO	0	113.862	12.240		Residential - Five or More Units or Apartments (Any Combination) · 4 Stories or Less - Pool, 0	141B189 163	54	Hollywood	Yes	ABMI	HWD CPU , AHO
Los Angeles	5400 FLEMISH LN	90029	5536010014	0.000	0.000	0.000	12.240	Shortfall of Sites	0.104	Neighborhood Office Commercial	C4-1VL	Neighborhood Commercial	[Q]C4-2D-CPIO	0	163.950	12.240		Commercial - Store Combination - Store and Residential Combination - One Story, 0	144B193 698	54	Hollywood	Yes	ABMI	HWD CPU , ARO, AHO
Los Angeles	848 N LA CIENEGA BLVD	90069	5529006064	6.120	6.120	0.000	0.000	Shortfall of Sites	0.109	Neighborhood Office Commercial	C4-1VL	Neighborhood Commercial	[Q]C4-2D-CPIO	20	165.715	12.240		Commercial - Shopping Center (Neighborhood, Community) - One Story, 0	141B173 24	108	Hollywood	No	LI	HWD CPU , AHO
Los Angeles	848 N LA CIENEGA BLVD	90069	5529006064	6.120	6.120	0.000	0.000	Shortfall of Sites	0.111	Neighborhood Office Commercial	C4-1VL	Neighborhood Commercial	[Q]C4-2D-CPIO	20	162.865	12.240		Commercial - Shopping Center (Neighborhood, Community) - One Story, 0	141B173 42	108	Hollywood	No	LI	HWD CPU , AHO
Los Angeles	848 N LA CIENEGA BLVD	90069	5529006064	6.120	6.120	0.000	0.000	Shortfall of Sites	0.111	Neighborhood Office Commercial	C4-1VL	Neighborhood Commercial	[Q]C4-2D-CPIO	20	162.063	12.240		Commercial - Shopping Center (Neighborhood, Community) - One Story, 0	141B173 57	108	Hollywood	No	LI	HWD CPU , AHO
Los Angeles	848 N LA CIENEGA BLVD	90069	5529006064	6.120	6.120	0.000	0.000	Shortfall of Sites	0.112	Neighborhood Office Commercial	C4-1VL	Neighborhood Commercial	[Q]C4-2D-CPIO	20	161.271	12.240		Commercial - Shopping Center (Neighborhood, Community) - One Story, 0	141B173 70	108	Hollywood	No	LI	HWD CPU , AHO
Los Angeles	6060 HOLLYWOOD BLVD	90028	5545006030	6.120	6.120	0.000	0.000	Shortfall of Sites	0.079	Highway Oriented Commercial	C4-1-SN	Regional Center Commercial	[Q]C2-2D-SN-CPIO	20	227.274	12.240		Commercial - Store - One Story, 0	148-5A189 153	108	Hollywood	No	LI	HWD CPU , AHO
Los Angeles	7500 MELROSE AVE	90046	5526017027	6.120	6.120	0.000	0.000	Shortfall of Sites	0.113	Neighborhood Office Commercial	C4-1XL-O	Neighborhood Commercial	[Q]C2-1XL-O-CPIO	20	158.660	12.240		Commercial - Store - One Story, 0	141B177 661	108	Hollywood	No	LI	HWD CPU , AHO
Los Angeles	7575 W SUNSET BLVD	90046	5550009026	6.120	6.120	0.000	0.000	Shortfall of Sites	0.111	Neighborhood Office Commercial	C4-1D	Neighborhood Commercial	[Q]C4-1XLD-CPIO	20	162.504	12.240		Industrial - Warehousing, Distribution, Storage - Warehousing, Distribution, 10,000 to 24,999 SF - One Story, 0	147B177 976	108	Hollywood	No	LI	HWD CPU , ARO
Los Angeles	7650 MELROSE AVE	90046	5527023029	6.120	6.120	0.000	0.000	Shortfall of Sites	0.108	Neighborhood Office Commercial	C4-1XL-O	Neighborhood Commercial	[Q]C2-1XL-O-CPIO	20	167.118	12.240		Commercial - Store Combination - Store and Office Combination - One Story, 0	141B177 642	108	Hollywood	No	LI	HWD CPU , ARO, AHO
Los Angeles	1607 N GOWER ST	90028	5546027403	0.612	0.612	0.000	11.016	Shortfall of Sites	0.067	Regional Center Commercial	C4-2D	Regional Center Commercial	[Q]C2-2D-CPIO	20	267.653	12.240		Commercial - Parking Lot (Commercial Use Property) - Lots - Patron or Employee - One Story, 0	148-5A189 259	108	Hollywood	No	VLI, LI, ABMI	HWD CPU , MURC, AHO
Los Angeles	1607 N GOWER ST	90028	5546027403	0.612	0.612	0.000	11.016	Shortfall of Sites	0.067	Regional Center Commercial	C4-2D	Regional Center Commercial	[Q]C2-2D-CPIO	20	267.651	12.240		Commercial - Parking Lot (Commercial Use Property) - Lots - Patron or Employee - One Story, 0	148-5A189 277	108	Hollywood	No	VLI, LI, ABMI	HWD CPU , MURC, AHO
Los Angeles	4391 W SUNSET BLVD	90029	5542009029	6.120	6.120	0.000	0.000	Shortfall of Sites	0.168	Highway Oriented Commercial	C2-1D	General Commercial	C2-1	20	107.134	12.240		Industrial - Motion Picture, Radio and Television Industry - Studio - Three Stories, 0	147A201 163	108	Hollywood	No	LI	HWD CPU , TOC EXP
Los Angeles	4391 W SUNSET BLVD	90029	5542009029	6.120	6.120	0.000	0.000	Shortfall of Sites	0.166	Highway Oriented Commercial	C2-1D	General Commercial	C2-1	20	108.150	12.240		Industrial - Motion Picture, Radio and Television Industry - Studio - Three Stories, 0	147A201 172	108	Hollywood	No	LI	HWD CPU , TOC EXP
Los Angeles	4391 W SUNSET BLVD	90029	5542009029	6.120	6.120	0.000	0.000	Shortfall of Sites	0.166	Highway Oriented Commercial	C2-1D	General Commercial	C2-1	20	108.149	12.240		Industrial - Motion Picture, Radio and Television Industry - Studio - Three Stories, 0	147A201 180	108	Hollywood	No	LI	HWD CPU , TOC EXP

Jurisdiction Name	Site Address/Intersection	5 Digit ZIP Code	Assessor Parcel Number	Very Low-Income	Low-Income	Moderate-Income	Above Moderate-Income	Type of Shortfall	Parcel Size (Acres)	Current General Plan Designation	Current Zoning	Proposed General Plan (GP) Designation	Proposed Zoning	Minimum Density Allowed	Maximum Density Allowed	Total Capacity	Vacant/ Nonvacant	Description of Existing Uses	PIN	Base Density Per Acre	Community Plan Area	Rent Stabalization Ordinance	Income Category	Applicable Rezoning Program (Program informing values in Column Q listed first)
Los Angeles	1422 TAMARIND AVE	90028	5545015050	0.000	0.000	0.000	12.240	Shortfall of Sites	0.149	High Medium Residential	[Q]R4-2	High Medium Residential	[Q]R4-1VL-CPIO	0	113.927	12.240		Residential - Five or More Units or Apartments (Any Combination) · 4 Stories or Less - Pool, 0	147A191 132	72	Hollywood	Yes	ABMI	HWD CPU
Los Angeles	1400 GORDON ST	90028	5545014050	0.000	0.000	0.000	12.240	Shortfall of Sites	0.149	High Medium Residential	[Q]R4-2	High Medium Residential	[Q]R4-1VL-CPIO	0	113.927	12.240	Vacant	Residential - Five or More Units or Apartments (Any Combination) · 4 Stories or Less - Vacant Land, 0	147A191 164	72	Hollywood	Yes	ABMI	HWD CPU
Los Angeles	1400 GORDON ST	90028	5545014050	0.000	0.000	0.000	12.240	Shortfall of Sites	0.149	High Medium Residential	[Q]R4-2	High Medium Residential	[Q]R4-1VL-CPIO	0	113.928	12.240	Vacant	Residential - Five or More Units or Apartments (Any Combination) · 4 Stories or Less - Vacant Land, 0	147A191 181	72	Hollywood	Yes	ABMI	HWD CPU
Los Angeles	1341 N BRONSON AVE	90028	5545015017	0.000	0.000	0.000	12.240	Shortfall of Sites	0.153	High Medium Residential	[Q]R4-2	High Medium Residential	[Q]R4-1VL-CPIO	0	111.357	12.240		Residential - Five or More Units or Apartments (Any Combination) · 4 Stories or Less, 0	147A191 184	72	Hollywood	Yes	ABMI	HWD CPU
Los Angeles	1400 GORDON ST	90028	5545014050	0.000	0.000	0.000	12.240	Shortfall of Sites	0.149	High Medium Residential	[Q]R4-2	High Medium Residential	[Q]R4-1VL-CPIO	0	113.927	12.240	Vacant	Residential - Five or More Units or Apartments (Any Combination) · 4 Stories or Less - Vacant Land, 0	147A191 187	72	Hollywood	Yes	ABMI	HWD CPU
Los Angeles	1323 N BRONSON AVE	90028	5545015020	0.000	0.000	0.000	12.240	Shortfall of Sites	0.153	High Medium Residential	[Q]R4-2	High Medium Residential	[Q]R4-1VL-CPIO	0	111.201	12.240		Residential - Five or More Units or Apartments (Any Combination) · 4 Stories or Less - Pool, 0	147A191 205	72	Hollywood	Yes	ABMI	HWD CPU
Los Angeles	1322 TAMARIND AVE	90028	5545015030	0.000	0.000	0.000	12.240	Shortfall of Sites	0.149	High Medium Residential	[Q]R4-2	High Medium Residential	[Q]R4-1VL-CPIO	0	113.926	12.240		Residential - Double, Duplex, or Two Units - 4 Stories or Less, 0	147A191 206	72	Hollywood	Yes	ABMI	HWD CPU
Los Angeles	1327 TAMARIND AVE	90028	5545014048	0.000	0.000	0.000	12.240	Shortfall of Sites	0.149	High Medium Residential	[Q]R4-2	High Medium Residential	[Q]R4-1VL-CPIO	0	113.851	12.240		Residential - Five or More Units or Apartments (Any Combination) · 4 Stories or Less, 0	147A191 207	72	Hollywood	Yes	ABMI	HWD CPU
Los Angeles	6043 ELEANOR AVE	90038	5534021031	0.000	0.000	0.000	12.240	Shortfall of Sites	0.149	Medium Residential	R3-1XL	High Medium Residential	[Q]R4-1VL-CPIO	0	113.928	12.240		Residential - Five or More Units or Apartments (Any Combination) · 4 Stories or Less, 0	144B189 728	54	Hollywood	Yes	ABMI	HWD CPU
Los Angeles	6057 ELEANOR AVE	90038	5534021026	0.000	0.000	0.000	12.240	Shortfall of Sites	0.149	Medium Residential	R3-1XL	High Medium Residential	[Q]R4-1VL-CPIO	0	114.347	12.240		Residential - Five or More Units or Apartments (Any Combination) · 4 Stories or Less, 0	144B189 730	54	Hollywood	Yes	ABMI	HWD CPU
Los Angeles	6046 ELEANOR AVE	90038	5534023025	0.000	0.000	0.000	12.240	Shortfall of Sites	0.149	Medium Residential	R3-1XL	High Medium Residential	[Q]R4-1VL-CPIO	0	113.927	12.240		Residential - Five or More Units or Apartments (Any Combination) · 4 Stories or Less, 0	144B189 774	54	Hollywood	Yes	ABMI	HWD CPU
Los Angeles	6126 ELEANOR AVE	90038	5534024027	0.000	0.000	0.000	12.240	Shortfall of Sites	0.149	Medium Residential	R3-1XL	High Medium Residential	[Q]R4-1VL-CPIO	0	114.155	12.240		Residential - Five or More Units or Apartments (Any Combination) · 4 Stories or Less, 0	144B189 783	54	Hollywood	Yes	ABMI	HWD CPU
Los Angeles	7021 HOLLYWOOD BLVD	90028	5548003020	0.612	0.612	0.000	11.016	Shortfall of Sites	0.161	Regional Center Commercial	C4-2D-SN	High Medium Residential	[Q]R4-1VL-CPIO	20	112.012	12.240		Commercial - Shopping Center (Neighborhood, Community) - One Story, 0	147B181 116	72	Hollywood	No	VLI, LI, ABMI	HWD CPU
Los Angeles	5221 RIVERTON AVE	91601	2416010003	0.000	0.000	0.000	12.240	Shortfall of Sites	0.075	Community Commercial	C4-1-CA	Community Commercial	0	0	227.112	12.240		Residential - Four Units (Any Combination) - 4 Stories or Less, 0	171B177 560	108	North Hollywood - Valley Village	Yes	ABMI	Orange LineTNP , DB50, AHO
Los Angeles	14757 SYLVAN ST	91411	2241007013	0.000	0.000	0.000	12.240	Shortfall of Sites	0.201	Medium Residential	[Q]R3-1	Medium	0	0	109.448	12.240		Residential - Four Units (Any Combination) - 4 Stories or Less, 4	178-5A149 63	108	Van Nuys - North Sherman Oaks	Yes	ABMI	Orange LineTNP
Los Angeles	14753 SYLVAN ST	91411	2241007014	0.000	0.000	0.000	12.240	Shortfall of Sites	0.201	Medium Residential	[Q]R3-1	Medium	0	0	109.450	12.240		Residential - Four Units (Any Combination) - 4 Stories or Less, 4	178-5A149 64	108	Van Nuys - North Sherman Oaks	Yes	ABMI	Orange LineTNP
Los Angeles	14740 SYLVAN ST	91411	2241010008	0.000	0.000	0.000	12.240	Shortfall of Sites	0.201	Medium Residential	[Q]R3-1	Medium	0	0	109.525	12.240		Residential - Three Units (Any Combination) - 4 Stories or Less, 4	178-5A149 104	108	Van Nuys - North Sherman Oaks	Yes	ABMI	Orange LineTNP
Los Angeles	14712 SYLVAN ST	91411	2241010002	0.000	0.000	0.000	12.240	Shortfall of Sites	0.201	Medium Residential	[Q]R3-1	Medium	0	0	109.526	12.240		Residential - Four Units (Any Combination) - 4 Stories or Less, 4	178-5A149 110	108	Van Nuys - North Sherman Oaks	Yes	ABMI	Orange LineTNP
Los Angeles	14237 SYLVAN ST	91401	2240016020	0.000	0.000	0.000	12.240	Shortfall of Sites	0.201	Low Medium II Residential	[Q]RD1.5-1	Medium	0	0	109.525	12.240		Residential - Four Units (Any Combination) - 4 Stories or Less, 4	177B153 115	108	Van Nuys - North Sherman Oaks	Yes	ABMI	Orange LineTNP
Los Angeles	14233 SYLVAN ST	91401	2240016019	0.000	0.000	0.000	12.240	Shortfall of Sites	0.201	Low Medium II Residential	[Q]RD1.5-1	Medium	0	0	109.525	12.240		Residential - Four Units (Any Combination) - 4 Stories or Less, 4	177B153 116	108	Van Nuys - North Sherman Oaks	Yes	ABMI	Orange LineTNP
Los Angeles	14157 SYLVAN ST	91401	2240015025	0.000	0.000	0.000	12.240	Shortfall of Sites	0.201	Low Medium II Residential	[Q]RD1.5-1	Medium	0	0	109.525	12.240		Residential - Four Units (Any Combination) - 4 Stories or Less, 4	177B153 125	108	Van Nuys - North Sherman Oaks	Yes	ABMI	Orange LineTNP
Los Angeles	14143 SYLVAN ST	91401	2240015022	0.000	0.000	0.000	12.240	Shortfall of Sites	0.201	Low Medium II Residential	[Q]RD1.5-1	Medium	0	0	109.525	12.240		Residential - Four Units (Any Combination) - 4 Stories or Less, 4	177B153 128	108	Van Nuys - North Sherman Oaks	Yes	ABMI	Orange LineTNP
Los Angeles	14210 SYLVAN ST	91401	2240017008	0.000	0.000	0.000	12.240	Shortfall of Sites	0.201	Low Medium II Residential	[Q]RD1.5-1	Medium	0	0	109.526	12.240		Residential - Four Units (Any Combination) - 4 Stories or Less, 4	177B153 212	108	Van Nuys - North Sherman Oaks	Yes	ABMI	Orange LineTNP
Los Angeles	14154 SYLVAN ST	91401	2240018003	0.000	0.000	0.000	12.240	Shortfall of Sites	0.201	Low Medium II Residential	[Q]RD1.5-1	Medium	0	0	109.525	12.240		Residential - Four Units (Any Combination) - 4 Stories or Less, 4	177B153 217	108	Van Nuys - North Sherman Oaks	Yes	ABMI	Orange LineTNP
Los Angeles	14816 VICTORY BLVD	91411	2241001005	0.000	0.000	0.000	12.240	Shortfall of Sites	0.127	Medium Residential	[Q]R3-1	0	0	0	173.284	12.240		Residential - Four Units (Any Combination) - 4 Stories or Less, 4	180B149 873	No Max	Van Nuys - North Sherman Oaks	Yes	ABMI	Orange LineTNP
Los Angeles	14411 KITTRIDGE ST	91405	2237002036	0.000	0.000	0.000	12.240	Shortfall of Sites	0.163	Medium Residential	[Q]R3-1	Village	0	0	104.423	12.240		Residential - Five or More Units or Apartments (Any Combination) · 4 Stories or Less - Pool, 0	180B149 400	72	Van Nuys - North Sherman Oaks	Yes	ABMI	VNY CPU
Los Angeles	2136 WESTWOOD BLVD	90025	4321012030	6.120	6.120	0.000	0.000	Shortfall of Sites	0.124	Neighborhood Commercial	C4-1VL-POD	Mixed Use Corridor	0	20	145.197	12.240		Commercial - Office Building - One Story, 0	126B157 173	54	West Los Angeles	No	LI	West WLA CPU , ARO, AHO
Los Angeles	1820 WESTWOOD BLVD	90025	4321001102	6.120	6.120	0.000	0.000	Shortfall of Sites	0.119	Neighborhood Commercial	C4-1VL-O	Mixed Use Corridor	0	20	150.704	12.240		Commercial - Shopping Center (Neighborhood, Community) - One Story, 0	129B153 589	54	West Los Angeles	No	LI	West WLA CPU , AHO
Los Angeles	2133 SAWTELLE BLVD	90025	4260002032	6.120	6.120	0.000	0.000	Shortfall of Sites	0.120	Neighborhood Commercial	C2-1VL	Mixed Use Corridor	0	20	150.373	12.240		Commercial - Shopping Center (Neighborhood, Community) - One Story, 0	126B153 1046	54	West Los Angeles	No	LI	West WLA CPU , AHO
Los Angeles	1849 SAWTELLE BLVD	90025	4261021028	6.120	6.120	0.000	0.000	Shortfall of Sites	0.121	Neighborhood Commercial	C2-1VL	Mixed Use Corridor	0	20	148.640	12.240		Commercial - Office Building - 14 to 20 Stories, 0	126B153 477	54	West Los Angeles	No	LI	West WLA CPU , ARO, AHO
Los Angeles	2516 OVERLAND AVE	90064	4255003032	6.120	6.120	0.000	0.000	Shortfall of Sites	0.123	Neighborhood Commercial	C1-1VL-O	Mixed Use Corridor	0	20	146.556	12.240		Commercial - Shopping Center (Neighborhood, Community) - One Story, 0	126B157 946	54	West Los Angeles	No	LI	West WLA CPU , OPP C, AHO
Los Angeles	2516 OVERLAND AVE	90064	4255003032	6.120	6.120	0.000	0.000	Shortfall of Sites	0.123	Neighborhood Commercial	C1-1VL-O	Mixed Use Corridor	0	20	146.555	12.240		Commercial - Shopping Center (Neighborhood, Community) - One Story, 0	126B157 961	54	West Los Angeles	No	LI	West WLA CPU , OPP C, AHO
Los Angeles	2516 OVERLAND AVE	90064	4255003032	6.120	6.120	0.000	0.000	Shortfall of Sites	0.121	Neighborhood Commercial	C1-1VL-O	Mixed Use Corridor	0	20	148.781	12.240		Commercial - Shopping Center (Neighborhood, Community) - One Story, 0	126B157 974	54	West Los Angeles	No	LI	West WLA CPU , OPP C, AHO
Los Angeles	2566 OVERLAND AVE	90064	4255004025	6.120	6.120	0.000	0.000	Shortfall of Sites	0.125	Neighborhood Commercial	C1-1VL-O	Mixed Use Corridor	0	20	143.866	12.240		Commercial - Office Building - 6 to 13 Stories, 0	126B157 1037	54	West Los Angeles	No	LI	West WLA CPU , ARO, OPP C, AHO
Los Angeles	2566 OVERLAND AVE	90064	4255004025	6.120	6.120	0.000	0.000	Shortfall of Sites	0.125	Neighborhood Commercial	C1-1VL-O	Mixed Use Corridor	0	20	143.864	12.240		Commercial - Office Building - 6 to 13 Stories, 0	126B157 1054	54	West Los Angeles	No	LI	West WLA CPU , ARO, OPP C, AHO
Los Angeles	2566 OVERLAND AVE	90064	4255004025	6.120	6.120	0.000	0.000	Shortfall of Sites	0.125	Neighborhood Commercial	C1-1VL-O	Mixed Use Corridor	0	20	143.677	12.240		Commercial - Office Building - 6 to 13 Stories, 0	126B157 1072	54	West Los Angeles	No	LI	West WLA CPU , ARO, OPP C, AHO
Los Angeles	22212 MIRANDA ST	91367	2146024014	0.000	0.000	0.000	12.240	Shortfall of Sites	0.340	Low Medium I Residential	RE11-1	Low Medium Residential	0	0	41.194	12.240		Residential - Single Family Residence, 1	174B101 140	10	Canoga Park - Winnetka - Woodland Hills - West Hills	No	ABMI	CPK CPU , ADU, AHO
Los Angeles	5231 OTIS AVE	91356	2161018022	0.000	0.000	0.000	12.240	Shortfall of Sites	0.333	Low II Residential	R1-1	Low Neighborhood Residential	0	0	41.981	12.240		Residential - Single Family Residence, 1	171B125 279	10	Encino - Tarzana	No	ABMI	ENC CPU , ADU, AHO
Los Angeles	15478 CAMARILLO ST	91403	2261038010	0.000	0.000	0.000	12.240	Shortfall of Sites	0.203	Low II Residential	R1-1	Medium Residential	0	0	68.830	12.240		Residential - Single Family Residence - Pool, 1	168B145 455	43	Encino - Tarzana	No	ABMI	ENC CPU , ADU, AHO
Los Angeles	15448 CAMARILLO ST	91403	2261038012	0.000	0.000	0.000	12.240	Shortfall of Sites	0.198	Low II Residential	R1-1	Medium Residential	0	0	70.639	12.240		Residential - Single Family Residence, 1	168B145 457	43	Encino - Tarzana	No	ABMI	ENC CPU , ADU, AHO
Los Angeles	15446 CAMARILLO ST	91403	2261038013	0.000	0.000	0.000	12.240	Shortfall of Sites	0.198	Low II Residential	R1-1	Medium Residential	0	0	70.800	12.240		Residential - Single Family Residence - Pool, 1	168B145 458	43	Encino - Tarzana	No	ABMI	ENC CPU , ADU, AHO
Los Angeles	15465 MILBANK ST	91436	2261038016	0.000	0.000	0.000	12.240	Shortfall of Sites	0.198	Low II Residential	R1-1	Medium Residential	0	0	70.839	12.240		Residential - Single Family Residence - Pool, 1	168B145 508	43	Encino - Tarzana	No	ABMI	ENC CPU , ADU, AHO
Los Angeles	15474 MILBANK ST	91436	2261038018	0.000	0.000	0.000	12.240	Shortfall of Sites	0.204	Low II Residential	R1-1	Medium Residential	0	0	68.606	12.240		Residential - Single Family Residence - Pool, 1	168B145 570	43	Encino - Tarzana	No	ABMI	ENC CPU , ADU, AHO
Los Angeles	15432 MILBANK ST	91436	2261038025	0.000	0.000	0.000	12.240	Shortfall of Sites	0.194	Low II Residential	R1-1	Medium Residential	0	0	72.185	12.240		Residential - Single Family Residence - Pool, 1	168B145 571	43	Encino - Tarzana	No	ABMI	ENC CPU , ADU, AHO
Los Angeles	15464 MILBANK ST	91436	2261038019	0.000	0.000	0.000	12.240	Shortfall of Sites	0.203	Low II Residential	R1-1	Medium Residential	0	0	68.827	12.240		Residential - Single Family Residence - Pool, 1	168B145 572	43	Encino - Tarzana	No	ABMI	ENC CPU , ADU, AHO
Los Angeles	4924 LANKERSHIM BLVD	91601	2353018014	0.000	0.000	0.000	12.240	Shortfall of Sites	0.063	Community Commercial	C4-1-CA	Community Commercial	0	0	221.576	12.240		Commercial - Store - One Story, 1	168B173 13	108	North Hollywood - Valley Village	No	ABMI	Orange LineTNP , AHO
Los Angeles	11511 CUMPSTON ST	91601	2350009043	0.000	0.000	0.000	12.240	Shortfall of Sites	0.122	Medium Residential	[Q]R3-1	Community Commercial	0	0	114.996	12.240		Residential - Single Family Residence, 1	174B169 1183	54	North Hollywood - Valley Village	No	ABMI	Orange LineTNP , AHO
Los Angeles	11269 PEACH GROVE ST	91601	2353021028	0.000	0.000	0.000	12.240	Shortfall of Sites	0.122	Medium Residential	R3-1VL	Medium	0	0	115.134	12.240		Residential - Double, Duplex, or Two Units - 4 Stories or Less, 1	168B173 225	54	North Hollywood - Valley Village	No	ABMI	Orange LineTNP , DB50, AHO
Los Angeles	11275 PEACH GROVE ST	91601	2353021029	0.000	0.000	0.000	12.240	Shortfall of Sites	0.122	Medium Residential	R3-1VL	Medium	0	0	115.130	12.240		Residential - Single Family Residence, 1	168B173 226	54	North Hollywood - Valley Village	No	ABMI	Orange LineTNP , DB50, AHO
Los Angeles	11268 PEACH GROVE ST	91601	2353022010	0.000	0.000	0.000	12.240	Shortfall of Sites	0.122	Medium Residential	R3-1VL	Medium	0	0	115.067	12.240		Residential - Single Family Residence, 1	168B173 294	54	North Hollywood - Valley Village	No	ABMI	Orange LineTNP , DB50, AHO

Jurisdiction Name	Site Address/Intersection	5 Digit ZIP Code	Assessor Parcel Number	Very Low-Income	Low-Income	Moderate-Income	Above Moderate-Income	Type of Shortfall	Parcel Size (Acres)	Current General Plan Designation	Current Zoning	Proposed General Plan (GP) Designation	Proposed Zoning	Minimum Density Allowed	Maximum Density Allowed	Total Capacity	Vacant/ Nonvacant	Description of Existing Uses	PIN	Base Density Per Acre	Community Plan Area	Rent Stabalization Ordinance	Income Category	Applicable Rezoning Program (Program informing values in Column Q listed first)
Los Angeles	11275 LA MAIDA ST	91601	2353022006	0.000	0.000	0.000	12.240	Shortfall of Sites	0.122	Medium Residential	R3-1VL	Medium	0	0	115.061	12.240		Residential - Single Family Residence, 1	168B173 335	54	North Hollywood - Valley Village	No	ABMI	Orange LineTNP , DB50, AHO
Los Angeles	11268 LA MAIDA ST	91601	2353024024	0.000	0.000	0.000	12.240	Shortfall of Sites	0.122	Medium Residential	R3-1VL	Medium	0	0	115.067	12.240		Residential - Single Family Residence, 1	168B173 390	54	North Hollywood - Valley Village	No	ABMI	Orange LineTNP , DB50, AHO
Los Angeles	11511 KILLION ST	91601	2350004045	0.000	0.000	0.000	12.240	Shortfall of Sites	0.120	Low Medium II Residential	[Q]RD1.5-1	Community Commercial	0	0	116.983	12.240		Residential - Single Family Residence, 1	174B169 944	54	North Hollywood - Valley Village	No	ABMI	Orange LineTNP , R2RD, AHO, TOC EXP
Los Angeles	11515 KILLION ST	91601	2350004046	0.000	0.000	0.000	12.240	Shortfall of Sites	0.120	Low Medium II Residential	[Q]RD1.5-1	Community Commercial	0	0	116.996	12.240		Residential - Single Family Residence, 1	174B169 945	54	North Hollywood - Valley Village	No	ABMI	Orange LineTNP , R2RD, AHO, TOC EXP
Los Angeles	11486 KILLION ST	91601	2350007038	0.000	0.000	0.000	12.240	Shortfall of Sites	0.122	Low Medium II Residential	RD1.5-1VL	Medium	0	0	114.959	12.240		Residential - Single Family Residence, 1	174B169 1007	54	North Hollywood - Valley Village	No	ABMI	Orange LineTNP , R2RD, AHO, TOC EXP
Los Angeles	11510 KILLION ST	91601	2350007019	0.000	0.000	0.000	12.240	Shortfall of Sites	0.122	Low Medium II Residential	[Q]RD1.5-1	Community Commercial	0	0	114.890	12.240		Residential - Single Family Residence, 1	174B169 1011	54	North Hollywood - Valley Village	No	ABMI	Orange LineTNP , R2RD, AHO, TOC EXP
Los Angeles	11518 KILLION ST	91601	2350007018	0.000	0.000	0.000	12.240	Shortfall of Sites	0.122	Low Medium II Residential	[Q]RD1.5-1	Community Commercial	0	0	114.888	12.240		Residential - Single Family Residence, 1	174B169 1012	54	North Hollywood - Valley Village	No	ABMI	Orange LineTNP , R2RD, AHO, TOC EXP
Los Angeles	11515 ALBERS ST	91601	2350007024	0.000	0.000	0.000	12.240	Shortfall of Sites	0.122	Low Medium II Residential	[Q]RD1.5-1	Community Commercial	0	0	114.812	12.240		Residential - Single Family Residence, 1	174B169 1066	54	North Hollywood - Valley Village	No	ABMI	Orange LineTNP , R2RD, AHO, TOC EXP
Los Angeles	11519 ALBERS ST	91601	2350007025	0.000	0.000	0.000	12.240	Shortfall of Sites	0.122	Low Medium II Residential	[Q]RD1.5-1	Community Commercial	0	0	114.811	12.240		Residential - Single Family Residence, 1	174B169 1067	54	North Hollywood - Valley Village	No	ABMI	Orange LineTNP , R2RD, AHO, TOC EXP
Los Angeles	11510 ALBERS ST	91601	2350009038	0.000	0.000	0.000	12.240	Shortfall of Sites	0.122	Low Medium II Residential	[Q]RD1.5-1	Community Commercial	0	0	114.890	12.240		Residential - Single Family Residence, 1	174B169 1132	54	North Hollywood - Valley Village	No	ABMI	Orange LineTNP , R2RD, AHO, TOC EXP
Los Angeles	13300 BURBANK BLVD	91401	2344014007	0.000	0.000	0.000	12.240	Shortfall of Sites	0.187	General Commercial	[Q]C2-1VL	Neighborhood Center	0	0	74.884	12.240		Commercial - Auto, Recreation Equipment, Construction Equipment Sales and Service - Auto Body Repair Shop - One Story, 1	174B157 645	72	Van Nuys - North Sherman Oaks	No	ABMI	VNY CPU , ADU, AHO
Los Angeles	6111 WILSHIRE BLVD	90048	5510027900	0.000	0.000	0.000	12.240	Shortfall of Sites	0.172	Regional Center Commercial	[Q]C4-2D-O	0	0	0	74.300	12.240		Commercial - Store - One Story, 0	135B177 497		Wilshire	No	ABMI	MURC
Los Angeles	10334 CALVIN AVE	90025	4319005045	0.000	0.000	0.000	12.239	Shortfall of Sites	0.141	Low Residential	R1-1-O	0	0	0	99.000	12.239		Residential - Single Family Residence, 1	129B161 45		West Los Angeles	No	ABMI	TOC EXP
Los Angeles	1559 WOODBURY DR	90710	7438001032	0.000	0.000	0.000	12.238	Shortfall of Sites	0.123	Low Residential	R1-1XL-O	0	0	0	113.635	12.238		Residential - Single Family Residence, 1	045B193 535		Wilmington - Harbor City	No	ABMI	OPP RC
Los Angeles	8001 HANDLEY AVE	90045	4105028010	0.000	0.000	0.000	12.236	Shortfall of Sites	0.141	Low Residential	R1-1	0	0	0	99.000	12.236		Residential - Single Family Residence, 1	099B173 527		Westchester - Playa del Rey	No	ABMI	TOC EXP
Los Angeles	936 N LAUREL AVE	90046	5529023026	0.000	0.000	0.000	12.233	Shortfall of Sites	0.141	Low II Residential	R1-1	0	0	0	99.000	12.233		Residential - Single Family Residence, 1	144B177 319		Hollywood	No	ABMI	TOC EXP
Los Angeles	2714 SELBY AVE	90064	4255018013	0.000	0.000	0.000	12.233	Shortfall of Sites	0.141	Low Residential	R1-1	0	0	0	99.000	12.233		Residential - Single Family Residence, 1	123B157 134		West Los Angeles	No	ABMI	TOC EXP
Los Angeles	928 N LAUREL AVE	90046	5529023028	0.000	0.000	0.000	12.233	Shortfall of Sites	0.141	Low II Residential	R1-1	0	0	0	99.000	12.233		Residential - Single Family Residence - Pool, 1	144B177 340		Hollywood	No	ABMI	TOC EXP
Los Angeles	8412 BELFORD AVE	90045	4125005027	0.000	0.000	0.000	12.231	Shortfall of Sites	0.141	Low Medium I Residential	R2-1	0	0	0	99.000	12.231		Residential - Single Family Residence, 1	096B169 207		Westchester - Playa del Rey	No	ABMI	TOC EXP , R2RD
Los Angeles	8336 RAMSGATE AVE	90045	4125004033	0.000	0.000	0.000	12.230	Shortfall of Sites	0.141	Low Medium I Residential	R2-1	0	0	0	99.000	12.230		Residential - Single Family Residence, 1	096B169 121		Westchester - Playa del Rey	No	ABMI	TOC EXP , R2RD
Los Angeles	17648 VENTURA BLVD	91316	2290010012	6.115	6.115	0.000	0.000	Shortfall of Sites	0.961	Community Commercial	RA-1, C4-1VL	0	0	20	66.287	12.229		Commercial - Shopping Center (Neighborhood, Community) - One Story, 0	171B129 390		Encino - Tarzana	No	LI	AHO , ENC CPU
Los Angeles	1350 S MANSFIELD AVE	90019	5070002025	0.000	0.000	0.000	12.224	Shortfall of Sites	0.141	Low Medium II Residential	RD2-1-O	0	0	0	99.000	12.224		Residential - Single Family Residence, 1	129B181 830		Wilshire	No	ABMI	TOC EXP , R2RD
Los Angeles	11291 SARDIS AVE	90064	4258018030	0.000	0.000	0.000	12.223	Shortfall of Sites	0.129	Low Residential	R1V2	Low Medium	0	0	99.000	12.223		Residential - Single Family Residence, 0	120B153 64	29	Palms - Mar Vista - Del Rey	No	ABMI	TOC EXP , PMVDR CPU, AHO
Los Angeles	5314 IRVINE AVE	91601	2348006047	0.000	0.000	0.000	12.220	Shortfall of Sites	0.141	Low Residential	R1-1	0	0	0	99.000	12.220		Residential - Single Family Residence, 1	171B169 213		North Hollywood - Valley Village	No	ABMI	TOC EXP
Los Angeles	6241 BECK AVE	91606	2335029025	0.611	0.611	0.000	10.998	Shortfall of Sites	0.563	Neighborhood Office Commercial	R3-1	Community Center (Mixed-Use)	0	20	108.349	12.220		Residential - Five or More Units or Apartments (Any Combination) · 4 Stories or Less, 30	177B169 212	145	North Hollywood - Valley Village	No	VLI, LI, ABMI	NH CPU , DB50
Los Angeles	1291 E 6TH ST	90021	5164008003	0.611	0.611	0.000	10.998	Shortfall of Sites	0.154	Heavy Manufacturing	M3-1-RIO	Hybrid Industrial	[MB3-CDF1-5] [IX4-FA] [CPIO]	20	233.065	12.220		Residential - Five or More Units or Apartments (Any Combination) · 4 Stories or Less, 10	126A215 314	No Max	Central City North	No	VLI, LI, ABMI	DT CPU
Los Angeles	17950 CANTARA ST	91335	2101016900	6.110	6.110	0.000	0.000	Shortfall of Sites	7.948	Public Facilities	[Q]PF-1XL	0	0	20	153.741	12.220		Miscellaneous - Government Owned Property, 0	189B125 14		Reseda - West Van Nuys	No	LI	PF
Los Angeles	9901 TUJUNGA CANYON BLVD	91042	2570018008	6.110	6.110	0.000	0.000	Shortfall of Sites	2.649	Low Residential	C2-1VL, R1-1-RFA	0	0	20	102.494	12.220		Institutional - Church - One Story, 0	202-5A203 309		Sunland - Tujunga - Lake View Terrace - Shadow Hills - East La Tuna Canyon	No	LI	FBO
Los Angeles	1426 WEST BLVD	90019	5082013024	0.000	0.000	0.000	12.220	Shortfall of Sites	0.144	Low Medium I Residential	R2-1-O	0	0	0	113.635	12.220		Residential - Double, Duplex, or Two Units - 4 Stories or Less, 2	129B185 1178		West Adams - Baldwin Hills - Leimert	Yes	ABMI	OPP RC , R2RD
Los Angeles	0	0	2726006900	6.109	6.109	0.000	0.000	Shortfall of Sites	6.623	Public Facilities	[Q]PF-1XL	0	0	20	153.741	12.218		Miscellaneous - Government Owned Property, 0	204B117 457		Chatsworth - Porter Ranch	No	LI	PF
Los Angeles	1450 12TH AVE	90019	5072009020	0.000	0.000	0.000	12.218	Shortfall of Sites	0.141	Low Medium II Residential	RD2-1-O-CPIO	0	0	0	99.000	12.218		Residential - Single Family Residence, 1	126B189 89		West Adams - Baldwin Hills - Leimert	No	ABMI	TOC EXP , R2RD
Los Angeles	13039 MAGNOLIA BLVD	91423	2345018061	0.000	0.000	0.000	12.217	Shortfall of Sites	0.141	Low Residential	R1-1	0	0	0	99.000	12.217		Residential - Single Family Residence, 1	171B161 489		Van Nuys - North Sherman Oaks	No	ABMI	TOC EXP
Los Angeles	10723 VALLEYHEART DR	91604	2423033019	0.000	0.000	0.000	12.216	Shortfall of Sites	0.141	Low Residential	R1-1-RIO	Low Residential	0	0	99.000	12.216		Residential - Single Family Residence - Pool, 1	162B177 249	1 per lot	Sherman Oaks - Studio City - Toluca Lake - Cahuenga Pass	No	ABMI	TOC EXP , SHR CPU, AHO
Los Angeles	11914 KLING ST	91607	2355015013	0.000	0.000	0.000	12.216	Shortfall of Sites	0.689	Medium Residential	R3-1	0	0	0	82.197	12.216		Residential - Five or More Units or Apartments (Any Combination) · 4 Stories or Less - Pool, 29	168B165 745		North Hollywood - Valley Village	Yes	ABMI	DB50
Los Angeles	10730 AYRES AVE	90064	4255027007	0.000	0.000	0.000	12.215	Shortfall of Sites	0.141	Low Residential	R1-1-O	0	0	0	99.000	12.215		Residential - Single Family Residence, 1	126B157 1005		West Los Angeles	No	ABMI	TOC EXP
Los Angeles	12258 OTSEGO ST	91607	2356014022	6.107	6.107	0.000	0.000	Shortfall of Sites	0.167	Low Residential	R1-1	0	0	20	99.000	12.215		Residential - Single Family Residence, 1	171B165 825		North Hollywood - Valley Village	No	LI	TOC EXP , ADU
Los Angeles	10720 ASHBY AVE	90064	4255020025	0.000	0.000	0.000	12.211	Shortfall of Sites	0.141	Low Residential	R1-1	0	0	0	99.000	12.211		Residential - Single Family Residence, 1	126B157 1334		West Los Angeles	No	ABMI	TOC EXP
Los Angeles	10338 LA GRANGE AVE	90025	4319011024	0.000	0.000	0.000	12.210	Shortfall of Sites	0.141	Low Residential	R1-1-O	0	0	0	99.000	12.210		Residential - Single Family Residence, 1	132B157 823		West Los Angeles	No	ABMI	TOC EXP
Los Angeles	13533 LEADWELL ST	91405	2328002036	6.104	6.104	0.000	0.000	Shortfall of Sites	0.383	Low Medium II Residential	[Q]RD1.5-1	0	0	20	46.321	12.208		Residential - Single Family Residence - Pool, 2	186B157 368		Van Nuys - North Sherman Oaks	No	LI	DB50
Los Angeles	5401 W PICO BLVD	90019	5085032028	6.104	6.104	0.000	0.000	Shortfall of Sites	0.106	General Commercial	C4-1-O	0	0	20	168.220	12.208		Commercial - Office Building - One Story, 2	129B177 929		Wilshire	No	LI	DB50 , ARO
Los Angeles	751 N ORANGE GROVE AVE	90046	5527011017	0.000	0.000	0.000	12.206	Shortfall of Sites	0.141	Low II Residential	R1-1	0	0	0	99.000	12.206		Residential - Single Family Residence, 1	141B177 300		Hollywood	No	ABMI	TOC EXP
Los Angeles	10655 ESTHER AVE	90064	4255004022	0.000	0.000	0.000	12.206	Shortfall of Sites	0.154	Low Residential	R1-1-O	0	0	0	99.000	12.206		Residential - Double, Duplex, or Two Units - 4 Stories or Less, 2	126B157 1032		West Los Angeles	No	ABMI	TOC EXP
Los Angeles	5506 THORNBURN ST	90045	4103022009	0.000	0.000	0.000	12.206	Shortfall of Sites	0.226	Medium Residential	R3-1	0	0	0	83.608	12.206		Residential - Four Units (Any Combination) - 4 Stories or Less, 4	102B173 503		Westchester - Playa del Rey	Yes	ABMI	DB50
Los Angeles	11910 WILSHIRE BLVD	90025	4263005030	0.000	0.000	0.000	12.206	Shortfall of Sites	0.113	Community Commercial	[Q]C2-1L-CDO	0	0	0	166.652	12.206		Commercial - Store Combination - Store and Office Combination - One Story, 4	129B145 1006		West Los Angeles	Yes	ABMI	DB50 , ARO, TOPP C
Los Angeles	10127 ROSSBURY PL	90064	4316016021	6.103	6.103	0.000	0.000	Shortfall of Sites	0.167	Low Residential	R1V2	0	0	20	99.000	12.205		Residential - Single Family Residence, 1	123B165 410		West Los Angeles	No	LI	TOC EXP , ADU
Los Angeles	7712 TOLAND AVE	90045	4127015009	0.000	0.000	0.000	12.205	Shortfall of Sites	0.141	Low Residential	R1-1	0	0	0	99.000	12.205		Residential - Single Family Residence, 1	099B173 332		Westchester - Playa del Rey	No	ABMI	TOC EXP
Los Angeles	11856 OTSEGO ST	91607	2355003001	6.102	6.102	0.000	0.000	Shortfall of Sites	0.167	Low Residential	R1-1	0	0	20	99.000	12.203		Residential - Single Family Residence - Pool, 1	171B169 659		North Hollywood - Valley Village	No	LI	TOC EXP , ADU
Los Angeles	10739 VALLEYHEART DR	91604	2423032011	0.000	0.000	0.000	12.202	Shortfall of Sites	0.141	Low Residential	R1-1-RIO	Low Residential	0	0	99.000	12.202		Residential - Single Family Residence, 1	162B177 229	1 per lot	Sherman Oaks - Studio City - Toluca Lake - Cahuenga Pass	No	ABMI	TOC EXP , SHR CPU, AHO
Los Angeles	11620 KILLION ST	91601	2350002042	0.000	0.000	0.000	12.200	Shortfall of Sites	0.141	Low Residential	R1-1	0	0	0	99.000	12.200		Residential - Single Family Residence, 1	174B169 1023		North Hollywood - Valley Village	No	ABMI	TOC EXP
Los Angeles	6411 LANKERSHIM BLVD	91606	2322016041	6.100	6.100	0.000	0.000	Shortfall of Sites	0.274	Highway Oriented Commercial	C2-1VL	Neighborhood Center	0	20	69.320	12.200		Commercial - Restaurant, Cocktail Lounge - Restaurant, Cocktail Lounge, Tavern - One Story, 3	180B169 1089	108	North Hollywood - Valley Village	No	LI	NH CPU , AHO
Los Angeles	14534 CALVERT ST	91411	2241021005	0.610	0.610	0.000	10.980	Shortfall of Sites	0.121	Commercial Manufacturing	C2-2	Neighborhood Commercial	0	20	157.650	12.200		Commercial - Office Building - One Story, 3	177A151 21	No Max	Van Nuys - North Sherman Oaks	No	VLI, LI, ABMI	Orange LineTNP , ARO
Los Angeles	14222 DELANO ST	91401	2240021007	6.100	6.100	0.000	0.000	Shortfall of Sites	0.172	Medium Residential	[Q]R3-1	Medium	0	20	110.356	12.200		Residential - Three Units (Any Combination) - 4 Stories or Less, 3	177B153 498	108	Van Nuys - North Sherman Oaks	No	LI	Orange LineTNP
Los Angeles	8406 BELFORD AVE	90045	4125005028	0.000	0.000	0.000	12.200	Shortfall of Sites	0.141	Low Medium I Residential	R2-1	0	0	0	99.000	12.200		Residential - Single Family Residence, 1	096B169 177		Westchester - Playa del Rey	No	ABMI	TOC EXP , R2RD
Los Angeles	18730 BLYTHE ST	91335	2103020900	6.100	6.100	0.000	0.000	Shortfall of Sites	7.935	Public Facilities	[Q]PF-1XL	0	0	20	153.741	12.199		Miscellaneous - Government Owned Property, 0	189B121 334		Reseda - West Van Nuys	No	LI	PF
Los Angeles	21621 DUPONT ST	91311	2747012008	0.000	0.000	0.000	12.199	Shortfall of Sites	0.165	Low Medium I Residential	R2-1	0	0	0	99.000	12.199		Residential - Double, Duplex, or Two Units - 4 Stories or Less, 2	204B105 613		Chatsworth - Porter Ranch	Yes	ABMI	TOC EXP , R2RD
Los Angeles	8330 RAMSGATE AVE	90045	4125004034	0.000	0.000	0.000	12.199	Shortfall of Sites	0.141	Low Medium I Residential	R2-1	0	0	0	99.000	12.199		Residential - Single Family Residence, 1	096B169 93		Westchester - Playa del Rey	No	ABMI	TOC EXP , R2RD
Los Angeles	5707 W 79TH ST	90045	4104022020	0.000	0.000	0.000	12.199	Shortfall of Sites	0.141	Low Residential	R1-1	0	0	0	99.000	12.199		Residential - Single Family Residence, 1	099B169 682		Westchester - Playa del Rey	No	ABMI	TOC EXP
Los Angeles	1264 S LUCERNE BLVD	90019	5082009011	0.000	0.000	0.000	12.199	Shortfall of Sites	0.141	Low II Residential	R1-1-O	0	0	0	99.000	12.199		Residential - Single Family Residence, 1	129B185 863		Wilshire	No	ABMI	TOC EXP
Los Angeles	1250 S LUCERNE BLVD	90019	5082009008	0.000	0.000	0.000	12.199	Shortfall of Sites	0.141	Low II Residential	R1-1-O	0	0	0	99.000	12.199		Residential - Single Family Residence, 1	129B185 785		Wilshire	No	ABMI	TOC EXP

Jurisdiction Name	Site Address/Intersection	5 Digit ZIP Code	Assessor Parcel Number	Very Low-Income	Low-Income	Moderate-Income	Above Moderate-Income	Type of Shortfall	Parcel Size (Acres)	Current General Plan Designation	Current Zoning	Proposed General Plan (GP) Designation	Proposed Zoning	Minimum Density Allowed	Maximum Density Allowed	Total Capacity	Vacant/ Nonvacant	Description of Existing Uses	PIN	Base Density Per Acre	Community Plan Area	Rent Stabalization Ordinance	Income Category	Applicable Rezoning Program (Program informing values in Column Q listed first)
Los Angeles	1260 S LUCERNE BLVD	90019	5082009010	0.000	0.000	0.000	12.199	Shortfall of Sites	0.141	Low II Residential	R1-1-O	0	0	0	99.000	12.199		Residential - Single Family Residence, 1	129B185 840		Wilshire	No	ABMI	TOC EXP
Los Angeles	1270 S LUCERNE BLVD	90019	5082009012	0.000	0.000	0.000	12.199	Shortfall of Sites	0.141	Low II Residential	R1-1-O	0	0	0	99.000	12.199		Residential - Single Family Residence, 1	129B185 893		Wilshire	No	ABMI	TOC EXP
Los Angeles	1274 S LUCERNE BLVD	90019	5082009013	0.000	0.000	0.000	12.199	Shortfall of Sites	0.141	Low II Residential	R1-1-O	0	0	0	99.000	12.199		Residential - Single Family Residence, 1	129B185 932		Wilshire	No	ABMI	TOC EXP
Los Angeles	1244 S LUCERNE BLVD	90019	5082009007	0.000	0.000	0.000	12.199	Shortfall of Sites	0.141	Low II Residential	R1-1-O	0	0	0	99.000	12.199		Residential - Single Family Residence, 1	129B185 755		Wilshire	No	ABMI	TOC EXP
Los Angeles	1254 S LUCERNE BLVD	90019	5082009009	0.000	0.000	0.000	12.199	Shortfall of Sites	0.141	Low II Residential	R1-1-O	0	0	0	99.000	12.199		Residential - Single Family Residence, 1	129B185 815		Wilshire	No	ABMI	TOC EXP
Los Angeles	1353 N SYCAMORE AVE	90028	5548022050	0.000	0.000	0.000	12.196	Shortfall of Sites	0.128	Low Medium II Residential	RD1.5-1XL	0	0	0	99.000	12.196	Vacant	Residential - Single Family Residence - Vacant Land, 0	147B181 984		Hollywood	No	ABMI	TOC EXP , R2RD
Los Angeles	927 N EDINBURGH AVE	90046	5529023039	0.000	0.000	0.000	12.195	Shortfall of Sites	0.141	Low II Residential	R1-1	0	0	0	99.000	12.195		Residential - Single Family Residence, 1	144B177 338		Hollywood	No	ABMI	TOC EXP
Los Angeles	917 N EDINBURGH AVE	90046	5529023037	0.000	0.000	0.000	12.195	Shortfall of Sites	0.141	Low II Residential	R1-1	0	0	0	99.000	12.195		Residential - Single Family Residence, 1	144B177 387		Hollywood	No	ABMI	TOC EXP
Los Angeles	937 N EDINBURGH AVE	90046	5529023041	0.000	0.000	0.000	12.195	Shortfall of Sites	0.141	Low II Residential	R1-1	0	0	0	99.000	12.195		Residential - Single Family Residence, 1	144B177 318		Hollywood	No	ABMI	TOC EXP
Los Angeles	0	0	5072008029	0.000	0.000	0.000	12.195	Shortfall of Sites	0.128	Low Medium II Residential	RD2-1-O-CPIO	0	0	0	99.000	12.195		Commercial - Parking Lot (Commercial Use Property) - Lots - Patron or Employee - One Story, 0	129B189 1095		West Adams - Baldwin Hills - Leimert	No	ABMI	TOC EXP , R2RD
Los Angeles	12341 HESBY ST	91607	2356021011	0.000	0.000	0.000	12.193	Shortfall of Sites	0.141	Low Residential	R1-1	0	0	0	99.000	12.193		Residential - Single Family Residence, 1	171B165 897		North Hollywood - Valley Village	No	ABMI	TOC EXP
Los Angeles	7722 TOLAND AVE	90045	4127015007	0.000	0.000	0.000	12.191	Shortfall of Sites	0.141	Low Residential	R1-1	0	0	0	99.000	12.191		Residential - Single Family Residence, 1	099B173 347		Westchester - Playa del Rey	No	ABMI	TOC EXP
Los Angeles	2537 MIDVALE AVE	90064	4256003008	0.000	0.000	0.000	12.190	Shortfall of Sites	0.140	Low Residential	R1-1-O	0	0	0	99.000	12.190		Residential - Single Family Residence - Modular, 0	126B157 1286		West Los Angeles	Yes	ABMI	TOC EXP
Los Angeles	6685 MARYLAND DR	90048	5510014018	0.000	0.000	0.000	12.188	Shortfall of Sites	0.141	Low II Residential	R1-1-O-RFA	0	0	0	99.000	12.188		Residential - Single Family Residence, 1	135B173 371		Wilshire	No	ABMI	TOC EXP
Los Angeles	20946 BRYANT ST	91304	2779005034	0.000	0.000	0.000	12.188	Shortfall of Sites	0.941	Medium Residential	R3-1	0	0	0	82.581	12.188		Residential - Five or More Units or Apartments (Any Combination) · 4 Stories or Less - Pool, 40	192B109 12		Chatsworth - Porter Ranch	Yes	ABMI	DB50
Los Angeles	6684 W 5TH ST	90048	5510014019	0.000	0.000	0.000	12.185	Shortfall of Sites	0.141	Low II Residential	R1-1-O-RFA	0	0	0	99.000	12.185		Residential - Single Family Residence - Pool and Misc., 1	135B173 321		Wilshire	No	ABMI	TOC EXP
Los Angeles	3230 PROVON LN	90034	4311003017	0.000	0.000	0.000	12.181	Shortfall of Sites	0.141	Low Residential	R1V2	0	0	0	99.000	12.181		Residential - Single Family Residence, 1	123B165 706		West Los Angeles	No	ABMI	TOC EXP
Los Angeles	8401 RAMSGATE AVE	90045	4125005008	0.000	0.000	0.000	12.180	Shortfall of Sites	0.141	Low Medium I Residential	R2-1	0	0	0	99.000	12.180		Residential - Single Family Residence, 1	096B169 152		Westchester - Playa del Rey	No	ABMI	TOC EXP , R2RD
Los Angeles	3072 MOTOR AVE	90064	4316006017	0.000	0.000	0.000	12.180	Shortfall of Sites	0.141	Low Residential	R1V2	0	0	0	99.000	12.180		Residential - Single Family Residence, 1	123B161 430		West Los Angeles	No	ABMI	TOC EXP
Los Angeles	7934 LAUREL CANYON BLVD	91605	2310016070	6.089	6.089	0.000	0.000	Shortfall of Sites	0.635	Medium Residential	R3-1-CUGU	0	0	20	82.160	12.178		Residential - Five or More Units or Apartments (Any Combination) · 4 Stories or Less, 23	189B165 512		Sun Valley - La Tuna Canyon	No	LI	DB50
Los Angeles	11831 AYRES AVE	90064	4259039030	0.000	0.000	0.000	12.178	Shortfall of Sites	0.141	Low Residential	R1-1	Low Medium	0	0	99.000	12.178		Residential - Single Family Residence, 1	123B149 995	21	Palms - Mar Vista - Del Rey	No	ABMI	TOC EXP , PMVDR CPU, AHO
Los Angeles	17017 MAGNOLIA BLVD	91316	2258025019	6.089	6.089	0.000	0.000	Shortfall of Sites	1.051	Very Low I Residential	RA-1	Very Low Residential	0	20	66.287	12.177		Residential - Single Family Residence - Pool, 1	171B133 275	1 per lot	Encino - Tarzana	No	LI	AHO , ENC CPU, ADU
Los Angeles	11821 AYRES AVE	90064	4259039032	0.000	0.000	0.000	12.174	Shortfall of Sites	0.141	Low Residential	R1-1	Low Medium	0	0	99.000	12.174		Residential - Single Family Residence, 1	123B149 971	21	Palms - Mar Vista - Del Rey	No	ABMI	TOC EXP , PMVDR CPU, AHO
Los Angeles	10648 BLYTHE AVE	90064	4255003002	0.000	0.000	0.000	12.172	Shortfall of Sites	0.141	Low Residential	R1-1-O	0	0	0	99.000	12.172		Residential - Single Family Residence, 1	126B157 896		West Los Angeles	No	ABMI	TOC EXP
Los Angeles	10638 BLYTHE AVE	90064	4255003004	0.000	0.000	0.000	12.172	Shortfall of Sites	0.141	Low Residential	R1-1-O	0	0	0	99.000	12.172		Residential - Single Family Residence, 1	126B157 878		West Los Angeles	No	ABMI	TOC EXP
Los Angeles	10644 BLYTHE AVE	90064	4255003003	0.000	0.000	0.000	12.172	Shortfall of Sites	0.141	Low Residential	R1-1-O	0	0	0	99.000	12.172		Residential - Single Family Residence, 1	126B157 885		West Los Angeles	No	ABMI	TOC EXP
Los Angeles	10634 BLYTHE AVE	90064	4255003005	0.000	0.000	0.000	12.171	Shortfall of Sites	0.141	Low Residential	R1-1-O	0	0	0	99.000	12.171		Residential - Single Family Residence, 1	126B157 866		West Los Angeles	No	ABMI	TOC EXP
Los Angeles	10624 BLYTHE AVE	90064	4255003007	0.000	0.000	0.000	12.171	Shortfall of Sites	0.141	Low Residential	R1-1-O	0	0	0	99.000	12.171		Residential - Single Family Residence - Pool, 1	126B157 846		West Los Angeles	No	ABMI	TOC EXP
Los Angeles	10618 BLYTHE AVE	90064	4255003008	0.000	0.000	0.000	12.171	Shortfall of Sites	0.141	Low Residential	R1-1-O	0	0	0	99.000	12.171		Residential - Single Family Residence, 1	126B157 834		West Los Angeles	No	ABMI	TOC EXP
Los Angeles	10608 BLYTHE AVE	90064	4255003010	0.000	0.000	0.000	12.171	Shortfall of Sites	0.141	Low Residential	R1-1-O	0	0	0	99.000	12.171		Residential - Single Family Residence, 1	126B157 809		West Los Angeles	No	ABMI	TOC EXP
Los Angeles	10604 BLYTHE AVE	90064	4255003012	0.000	0.000	0.000	12.171	Shortfall of Sites	0.141	Low Residential	R1-1-O	0	0	0	99.000	12.171		Residential - Single Family Residence, 1	126B157 799		West Los Angeles	No	ABMI	TOC EXP
Los Angeles	5856 BUFFALO AVE	91401	2343003002	0.000	0.000	0.000	12.171	Shortfall of Sites	0.141	Low Residential	R1-1	0	0	0	99.000	12.171		Residential - Single Family Residence, 1	174B157 37		Van Nuys - North Sherman Oaks	No	ABMI	TOC EXP
Los Angeles	11811 AYRES AVE	90064	4259039034	0.000	0.000	0.000	12.170	Shortfall of Sites	0.141	Low Residential	R1-1	Low Medium	0	0	99.000	12.170		Residential - Single Family Residence, 1	123B149 950	21	Palms - Mar Vista - Del Rey	No	ABMI	TOC EXP , PMVDR CPU, AHO
Los Angeles	7740 TOLAND AVE	90045	4127015004	0.000	0.000	0.000	12.170	Shortfall of Sites	0.141	Low Residential	R1-1	0	0	0	99.000	12.170		Residential - Single Family Residence, 1	099B173 380		Westchester - Playa del Rey	No	ABMI	TOC EXP
Los Angeles	8400 BELFORD AVE	90045	4125005029	0.000	0.000	0.000	12.168	Shortfall of Sites	0.141	Low Medium I Residential	R2-1	0	0	0	99.000	12.168		Residential - Single Family Residence, 1	096B169 153		Westchester - Playa del Rey	No	ABMI	TOC EXP , R2RD
Los Angeles	10601 BLYTHE AVE	90064	4255002012	0.000	0.000	0.000	12.167	Shortfall of Sites	0.141	Low Residential	R1-1-O	0	0	0	99.000	12.167		Residential - Single Family Residence, 1	126B157 732		West Los Angeles	No	ABMI	TOC EXP
Los Angeles	10619 BLYTHE AVE	90064	4255002015	0.000	0.000	0.000	12.167	Shortfall of Sites	0.141	Low Residential	R1-1-O	0	0	0	99.000	12.167		Residential - Single Family Residence, 1	126B157 771		West Los Angeles	No	ABMI	TOC EXP
Los Angeles	10615 BLYTHE AVE	90064	4255002014	0.000	0.000	0.000	12.167	Shortfall of Sites	0.141	Low Residential	R1-1-O	0	0	0	99.000	12.167		Residential - Single Family Residence, 1	126B157 757		West Los Angeles	No	ABMI	TOC EXP
Los Angeles	10629 BLYTHE AVE	90064	4255002017	0.000	0.000	0.000	12.167	Shortfall of Sites	0.141	Low Residential	R1-1-O	0	0	0	99.000	12.167		Residential - Single Family Residence, 1	126B157 793		West Los Angeles	No	ABMI	TOC EXP
Los Angeles	10645 BLYTHE AVE	90064	4255002021	0.000	0.000	0.000	12.167	Shortfall of Sites	0.141	Low Residential	R1-1-O	0	0	0	99.000	12.167		Residential - Single Family Residence, 1	126B157 838		West Los Angeles	No	ABMI	TOC EXP
Los Angeles	10639 BLYTHE AVE	90064	4255002019	0.000	0.000	0.000	12.167	Shortfall of Sites	0.141	Low Residential	R1-1-O	0	0	0	99.000	12.167		Residential - Single Family Residence, 1	126B157 817		West Los Angeles	No	ABMI	TOC EXP
Los Angeles	10643 BLYTHE AVE	90064	4255002020	0.000	0.000	0.000	12.167	Shortfall of Sites	0.141	Low Residential	R1-1-O	0	0	0	99.000	12.167		Residential - Single Family Residence - Pool, 1	126B157 828		West Los Angeles	No	ABMI	TOC EXP
Los Angeles	10625 BLYTHE AVE	90064	4255002016	0.000	0.000	0.000	12.167	Shortfall of Sites	0.141	Low Residential	R1-1-O	0	0	0	99.000	12.167		Residential - Single Family Residence, 1	126B157 781		West Los Angeles	No	ABMI	TOC EXP
Los Angeles	5421 FULTON AVE	91401	2344015034	0.000	0.000	0.000	12.167	Shortfall of Sites	0.141	Low Residential	R1-1	0	0	0	99.000	12.167		Residential - Single Family Residence, 1	174B157 1051		Van Nuys - North Sherman Oaks	No	ABMI	TOC EXP , OPP RC2
Los Angeles	2228 E 4TH ST	90033	5183017036	6.080	6.080	0.000	0.000	Shortfall of Sites	0.185	Neighborhood Office Commercial	C2-1-CUGU	Neighborhood Center	[LUM2 - G2 - 3][XN2 - 8][CPIO]	20	102.493	12.160		Recreational - Club, Lodge Hall, Fraternal Organization - One Story, 0	126A223 46	54	Boyle Heights	No	LI	BH CPU
Los Angeles	1050 S FLOWER ST	90015	5138013073	0.608	0.608	0.000	10.944	Shortfall of Sites	0.038	High Density Residential	[Q]R5-4D-O	Transit Core	[HB3-G1-5] [CX3-FA] [CPIO-O]	20	500.821	12.160		Residential - Five or More Units or Apartments (Any Combination) · 5 Stories or More - Pool and Misc., 0	127-5A207 211	No Max	Central City	No	VLI, LI, ABMI	DT CPU , AHO
Los Angeles	1001 S OLIVE ST.	90015	5139009016	0.608	0.608	0.000	10.944	Shortfall of Sites	0.038	High Density Residential	[Q]R5-4D-O	Transit Core	[HB3-G1-5] [CX2-FA] [CPIO-O]	20	502.679	12.160		Commercial - Store Combination - Store and Residential Combination - 14 to 20 Stories, 0	127-5A209 259	No Max	Central City	No	VLI, LI, ABMI	DT CPU , AHO
Los Angeles	341 S CENTRAL AVE	90013	5147002001	0.608	0.608	0.000	10.944	Shortfall of Sites	0.057	Light Manufacturing	M2-2D-O	Community Center	[DM2-SH1-5] [CX2-FA] [CPIO-O]	20	331.050	12.160		Commercial - Parking Lot (Commercial Use Property) - Lots - Patron or Employee - One Story, 0	127-5A215 147	No Max	Central City	No	VLI, LI, ABMI	DT CPU
Los Angeles	2149 BAY ST	90021	5166004021	6.080	6.080	0.000	0.000	Shortfall of Sites	0.110	Heavy Manufacturing	M3-1-RIO	Hybrid Industrial	[MM1-CDF1-5] [IX4-FA] [CPIO]	20	173.406	12.160		Industrial - Industrial - Artist in Residence - One Story, 0	123A217 167	No Max	Central City North	No	LI	DT CPU
Los Angeles	625 KOHLER ST	90021	5147032040	0.608	0.608	0.000	10.944	Shortfall of Sites	0.080	Light Manufacturing	M2-2D	Markets	[MB4-G1-5] [IX1-FA] [CPIO]	20	236.934	12.160		Industrial - Warehousing, Distribution, Storage - Warehousing, Distribution, 25,000 to 50,000 SF - One Story, 0	126A213 533	No Max	Central City	No	VLI, LI, ABMI	DT CPU
Los Angeles	6115 SANTA MONICA BLVD	90038	5534008015	6.080	6.080	0.000	0.000	Shortfall of Sites	0.119	Commercial Manufacturing	CM-1VL	Community Commercial	[Q]C2-2D-CPIO	20	159.932	12.160		Commercial - Store Combination - Store and Office Combination - One Story, 0	144B189 631	108	Hollywood	No	LI	HWD CPU
Los Angeles	11021 W MCCORMICK ST	91601	2350014016	6.080	6.080	0.000	10.944	Shortfall of Sites	0.125	Community Commercial	C4-2D-CA	Community Commercial	0	20	152.568	12.160		Residential - Five or More Units or Apartments (Any Combination) · 5 Stories or More - Pool and Misc., 0	171B173 330	No Max	North Hollywood - Valley Village	No	VLI, LI, ABMI	Orange LineTNP , AHO
Los Angeles	11305 MAGNOLIA BLVD	91601	2350017055	6.080	6.080	0.000	0.000	Shortfall of Sites	0.123	Community Commercial	C4-1-CA	Community Commercial	0	20	153.931	12.160		Commercial - Store - One Story, 0	171B173 587	No Max	North Hollywood - Valley Village	No	LI	Orange LineTNP , AHO
Los Angeles	14612 CALVERT ST	91411	2241022029	6.080	6.080	0.000	0.000	Shortfall of Sites	0.121	Medium Residential	R3-1	High Medium	0	20	157.649	12.160		Residential - Five or More Units or Apartments (Any Combination) · 4 Stories or Less, 0	177A151 14	No Max	Van Nuys - North Sherman Oaks	No	LI	Orange LineTNP
Los Angeles	6222 KESTER AVE	91411	2241016029	6.080	6.080	0.000	0.000	Shortfall of Sites	0.172	Medium Residential	[Q]R3-1	Medium	0	20	110.317	12.160		Residential - Five or More Units or Apartments (Any Combination) · 4 Stories or Less, 0	178-5A149 167	108	Van Nuys - North Sherman Oaks	No	LI	Orange LineTNP
Los Angeles	14740 ERWIN ST	91411	2241015025	6.080	6.080	0.000	0.000	Shortfall of Sites	0.172	Medium Residential	[Q]R3-1	Medium	0	20	110.309	12.160		Residential - Five or More Units or Apartments (Any Combination) · 4 Stories or Less, 0	178-5A149 180	108	Van Nuys - North Sherman Oaks	No	LI	Orange LineTNP
Los Angeles	13402 MARGATE ST	91401	2344019020	0.000	0.000	0.000	12.159	Shortfall of Sites	0.141	Low Residential	R1-1	0	0	0	99.000	12.159		Residential - Single Family Residence, 1	171B157 258		Van Nuys - North Sherman Oaks	No	ABMI	TOC EXP
Los Angeles	22004 CELES ST	91364	2169010001	0.000	0.000	0.000	12.156	Shortfall of Sites	0.144	Low Medium I Residential	R2-1	Low Medium Residential	0	0	113.635	12.156		Residential - Double, Duplex, or Two Units - 4 Stories or Less, 2	171B101 1073	10	Canoga Park - Winnetka - Woodland Hills - West Hills	Yes	ABMI	OPP RC , CPK CPU, R2RD, AHO
Los Angeles	4823 TOPANGA CANYON BLVD	91364	2170016001	0.000	0.000	0.000	12.155	Shortfall of Sites	0.144	Low Medium I Residential	R2-1	Low Medium Residential	0	0	113.635	12.155		Residential - Double, Duplex, or Two Units - 4 Stories or Less, 2	168B101 726	10	Canoga Park - Winnetka - Woodland Hills - West Hills	Yes	ABMI	OPP RC , CPK CPU, R2RD, AHO
Los Angeles	8336 TOPANGA CANYON BLVD	91304	2779043004	6.077	6.077	0.000	0.000	Shortfall of Sites	1.284	Neighborhood Office Commercial	C2-1L, (Q)C1.5-1L, P-1L	0	0	20	94.696	12.155		Commercial - Store - One Story, 0	192B101 514		Chatsworth - Porter Ranch	No	LI	P
Los Angeles	5223 TOPANGA CANYON BLVD	91364	2169014001	0.000	0.000	0.000	12.154	Shortfall of Sites	0.144	Low Medium I Residential	R2-1	Low Medium Residential	0	0	113.635	12.154		Residential - Double, Duplex, or Two Units - 4 Stories or Less, 2	171B101 632	10	Canoga Park - Winnetka - Woodland Hills - West Hills	Yes	ABMI	OPP RC , CPK CPU, R2RD, AHO
Los Angeles	21924 CELES ST	91364	2169006014	0.000	0.000	0.000	12.153	Shortfall of Sites	0.144	Low Medium I Residential	R2-1	Low Medium Residential	0	0	113.635	12.153		Residential - Double, Duplex, or Two Units - 4 Stories or Less, 2	171B101 1074	10	Canoga Park - Winnetka - Woodland Hills - West Hills	Yes	ABMI	OPP RC , CPK CPU, R2RD, AHO
Los Angeles	4340 PROSPECT AVE	90027	5542004021	0.000	0.000	0.000	12.153	Shortfall of Sites	0.139	Low Medium I Residential	R2-1XL	0	0	0	99.000	12.153		Residential - Double, Duplex, or Two Units - 4 Stories or Less, 0	148-5A201 94		Hollywood	Yes	ABMI	TOC EXP , R2RD
Los Angeles	6016 LINDLEY AVE	91316	2159010040	0.000	0.000	0.000	12.152	Shortfall of Sites	0.140	Low II Residential	R1-1-RIO	0	0	0	99.000	12.152		Residential - Single Family Residence, 1	177B125 734		Encino - Tarzana	No	ABMI	TOC EXP , OPP RC2
Los Angeles	6000 LINDLEY AVE	91316	2159010010	0.000	0.000	0.000	12.152	Shortfall of Sites	0.140	Low II Residential	R1-1-RIO	0	0	0	99.000	12.152		Residential - Single Family Residence, 1	177B125 766		Encino - Tarzana	No	ABMI	TOC EXP , OPP RC2
Los Angeles	5924 LINDLEY AVE	91316	2159009005	0.000	0.000	0.000	12.152	Shortfall of Sites	0.140	Low II Residential	R1-1-RIO	0	0	0	99.000	12.152		Residential - Single Family Residence, 1	177B125 830		Encino - Tarzana	No	ABMI	TOC EXP , OPP RC2

Jurisdiction Name	Site Address/Intersection	5 Digit ZIP Code	Assessor Parcel Number	Very Low-Income	Low-Income	Moderate-Income	Above Moderate-Income	Type of Shortfall	Parcel Size (Acres)	Current General Plan Designation	Current Zoning	Proposed General Plan (GP) Designation	Proposed Zoning	Minimum Density Allowed	Maximum Density Allowed	Total Capacity	Vacant/ Nonvacant	Description of Existing Uses	PIN	Base Density Per Acre	Community Plan Area	Rent Stabalization Ordinance	Income Category	Applicable Rezoning Program (Program informing values in Column Q listed first)
Los Angeles	5950 LINDLEY AVE	91316	2159010011	0.000	0.000	0.000	12.152	Shortfall of Sites	0.140	Low II Residential	R1-1-RIO	0	0	0	99.000	12.152		Residential - Single Family Residence, 1	177B125 772		Encino - Tarzana	No	ABMI	TOC EXP , OPP RC2
Los Angeles	5319 LEMP AVE	91601	2348006045	0.000	0.000	0.000	12.152	Shortfall of Sites	0.140	Low Residential	R1-1	0	0	0	99.000	12.152		Residential - Single Family Residence, 1	171B169 212		North Hollywood - Valley Village	No	ABMI	TOC EXP
Los Angeles	6020 LINDLEY AVE	91316	2159010005	0.000	0.000	0.000	12.152	Shortfall of Sites	0.140	Low II Residential	R1-1-RIO	Low Neighborhood Residential	0	0	99.000	12.152		Residential - Single Family Residence, 1	177B125 730	10	Encino - Tarzana	No	ABMI	TOC EXP , ENC CPU, OPP RC2, AHO
Los Angeles	6030 LINDLEY AVE	91316	2159010003	0.000	0.000	0.000	12.152	Shortfall of Sites	0.140	Low II Residential	R1-1-RIO	0	0	0	99.000	12.152		Residential - Single Family Residence, 1	177B125 715		Encino - Tarzana	No	ABMI	TOC EXP , OPP RC2
Los Angeles	6004 LINDLEY AVE	91316	2159010009	0.000	0.000	0.000	12.152	Shortfall of Sites	0.140	Low II Residential	R1-1-RIO	0	0	0	99.000	12.152		Residential - Single Family Residence, 1	177B125 761		Encino - Tarzana	No	ABMI	TOC EXP , OPP RC2
Los Angeles	5944 LINDLEY AVE	91316	2159009001	0.000	0.000	0.000	12.152	Shortfall of Sites	0.140	Low II Residential	R1-1-RIO	0	0	0	99.000	12.152		Residential - Single Family Residence, 1	177B125 787		Encino - Tarzana	No	ABMI	TOC EXP , OPP RC2
Los Angeles	5928 LINDLEY AVE	91316	2159009004	0.000	0.000	0.000	12.152	Shortfall of Sites	0.140	Low II Residential	R1-1-RIO	0	0	0	99.000	12.152		Residential - Single Family Residence, 1	177B125 812		Encino - Tarzana	No	ABMI	TOC EXP , OPP RC2
Los Angeles	5914 LINDLEY AVE	91316	2159009007	0.000	0.000	0.000	12.152	Shortfall of Sites	0.140	Low II Residential	R1-1-RIO	0	0	0	99.000	12.152		Residential - Single Family Residence, 1	177B125 845		Encino - Tarzana	No	ABMI	TOC EXP , OPP RC2
Los Angeles	5908 LINDLEY AVE	91316	2159009008	0.000	0.000	0.000	12.152	Shortfall of Sites	0.140	Low II Residential	R1-1-RIO	Low Neighborhood Residential	0	0	99.000	12.152		Residential - Single Family Residence, 1	177B125 859	10	Encino - Tarzana	No	ABMI	TOC EXP , ENC CPU, OPP RC2, AHO
Los Angeles	6010 LINDLEY AVE	91316	2159010008	0.000	0.000	0.000	12.152	Shortfall of Sites	0.140	Low II Residential	R1-1-RIO	0	0	0	99.000	12.152		Residential - Single Family Residence, 1	177B125 741		Encino - Tarzana	No	ABMI	TOC EXP , OPP RC2
Los Angeles	5934 LINDLEY AVE	91316	2159009003	0.000	0.000	0.000	12.152	Shortfall of Sites	0.140	Low II Residential	R1-1-RIO	0	0	0	99.000	12.152		Residential - Single Family Residence, 1	177B125 804		Encino - Tarzana	No	ABMI	TOC EXP , OPP RC2
Los Angeles	6036 LINDLEY AVE	91316	2159010002	0.000	0.000	0.000	12.152	Shortfall of Sites	0.140	Low II Residential	R1-1-RIO	0	0	0	99.000	12.152		Residential - Single Family Residence, 1	177B125 696		Encino - Tarzana	No	ABMI	TOC EXP , OPP RC2
Los Angeles	6026 LINDLEY AVE	91316	2159010004	0.000	0.000	0.000	12.152	Shortfall of Sites	0.140	Low II Residential	R1-1-RIO	0	0	0	99.000	12.152		Residential - Single Family Residence, 1	177B125 716		Encino - Tarzana	No	ABMI	TOC EXP , OPP RC2
Los Angeles	2517 MIDVALE AVE	90064	4256003004	0.000	0.000	0.000	12.152	Shortfall of Sites	0.140	Low Residential	R1-1-O	0	0	0	99.000	12.152		Residential - Single Family Residence, 1	126B157 1215		West Los Angeles	No	ABMI	TOC EXP
Los Angeles	5078 TOPANGA CANYON BLVD	91364	2169006015	0.000	0.000	0.000	12.150	Shortfall of Sites	0.144	Low Medium I Residential	R2-1	Low Medium Residential	0	0	113.635	12.150		Residential - Double, Duplex, or Two Units - 4 Stories or Less, 2	171B101 1088	10	Canoga Park - Winnetka - Woodland Hills - West Hills	Yes	ABMI	OPP RC , CPK CPU, R2RD, AHO
Los Angeles	750 GARLAND AVE	90017	5143006014	0.000	0.000	0.000	12.150	Shortfall of Sites	0.261	Regional Center Commercial	CW	0	0	0	64.553	12.150		Residential - Five or More Units or Apartments (Any Combination) · 4 Stories or Less, 0	130-5A207 293		Westlake	Yes	ABMI	MURC
Los Angeles	687 S HOBART BLVD	90005	5093006035	0.608	0.608	0.000	10.935	Shortfall of Sites	0.396	Regional Center Commercial	(T)(Q)C2-2	0	0	20	85.226	12.150		Commercial - Store Combination - Store and Residential Combination - One Story, 0	132B193 280		Wilshire	No	VLI, LI, ABMI	MURC
Los Angeles	5182 TOPANGA CANYON BLVD	91364	2169005001	0.000	0.000	0.000	12.149	Shortfall of Sites	0.143	Low Medium I Residential	R2-1	Low Medium Residential	0	0	113.635	12.149		Residential - Double, Duplex, or Two Units - 4 Stories or Less, 2	171B101 752	10	Canoga Park - Winnetka - Woodland Hills - West Hills	Yes	ABMI	OPP RC , CPK CPU, R2RD, AHO
Los Angeles	6341 MARYLAND DR	90048	5510012009	0.000	0.000	0.000	12.149	Shortfall of Sites	0.140	Low II Residential	R1-1-O-RFA	0	0	0	99.000	12.149		Residential - Single Family Residence, 1	135B177 224		Wilshire	No	ABMI	TOC EXP
Los Angeles	2357 MALCOLM AVE	90064	4320003063	0.000	0.000	0.000	12.149	Shortfall of Sites	0.152	Low Residential	R1-1	0	0	0	99.000	12.149		Residential - Single Family Residence, 1	126B157 675		West Los Angeles	Yes	ABMI	TOC EXP , ADU
Los Angeles	10585 BRADBURY RD	90064	4318011018	0.000	0.000	0.000	12.148	Shortfall of Sites	0.140	Low Residential	R1V2-O	0	0	0	99.000	12.148		Residential - Single Family Residence, 1	126B161 586		West Los Angeles	No	ABMI	TOC EXP
Los Angeles	5159 TOPANGA CANYON BLVD	91364	2169013007	0.000	0.000	0.000	12.148	Shortfall of Sites	0.143	Low Medium I Residential	R2-1	Low Medium Residential	0	0	113.635	12.148		Residential - Double, Duplex, or Two Units - 4 Stories or Less, 2	171B101 826	10	Canoga Park - Winnetka - Woodland Hills - West Hills	Yes	ABMI	OPP RC , CPK CPU, R2RD, AHO
Los Angeles	5143 TOPANGA CANYON BLVD	91364	2169012003	0.000	0.000	0.000	12.148	Shortfall of Sites	0.143	Low Medium I Residential	R2-1	Low Medium Residential	0	0	113.635	12.148		Residential - Double, Duplex, or Two Units - 4 Stories or Less, 2	171B101 886	10	Canoga Park - Winnetka - Woodland Hills - West Hills	Yes	ABMI	OPP RC , CPK CPU, R2RD, AHO
Los Angeles	5108 TOPANGA CANYON BLVD	91364	2169006004	0.000	0.000	0.000	12.148	Shortfall of Sites	0.143	Low Medium I Residential	R2-1	Low Medium Residential	0	0	113.635	12.148		Residential - Double, Duplex, or Two Units - 4 Stories or Less, 2	171B101 1019	10	Canoga Park - Winnetka - Woodland Hills - West Hills	Yes	ABMI	OPP RC , CPK CPU, R2RD, AHO
Los Angeles	22001 PROVIDENCIA ST	91364	2170010005	0.000	0.000	0.000	12.148	Shortfall of Sites	0.143	Low Medium I Residential	R2-1	Low Medium Residential	0	0	113.635	12.148		Residential - Double, Duplex, or Two Units - 4 Stories or Less, 2	168B101 380	10	Canoga Park - Winnetka - Woodland Hills - West Hills	Yes	ABMI	OPP RC , CPK CPU, R2RD, AHO
Los Angeles	5102 TOPANGA CANYON BLVD	91364	2169006005	0.000	0.000	0.000	12.148	Shortfall of Sites	0.143	Low Medium I Residential	R2-1	Low Medium Residential	0	0	113.635	12.148		Residential - Double, Duplex, or Two Units - 4 Stories or Less, 2	171B101 1035	10	Canoga Park - Winnetka - Woodland Hills - West Hills	Yes	ABMI	OPP RC , CPK CPU, R2RD, AHO
Los Angeles	5036 TOPANGA CANYON BLVD	91364	2169007004	0.000	0.000	0.000	12.148	Shortfall of Sites	0.143	Low Medium I Residential	R2-1	Low Medium Residential	0	0	113.635	12.148		Residential - Double, Duplex, or Two Units - 4 Stories or Less, 2	168B101 48	10	Canoga Park - Winnetka - Woodland Hills - West Hills	Yes	ABMI	OPP RC , CPK CPU, R2RD, AHO
Los Angeles	4817 TOPANGA CANYON BLVD	91364	2170016002	0.000	0.000	0.000	12.148	Shortfall of Sites	0.143	Low Medium I Residential	R2-1	Low Medium Residential	0	0	113.635	12.148		Residential - Double, Duplex, or Two Units - 4 Stories or Less, 2	168B101 747	10	Canoga Park - Winnetka - Woodland Hills - West Hills	Yes	ABMI	OPP RC , CPK CPU, R2RD, AHO
Los Angeles	4818 TOPANGA CANYON BLVD	91364	2171017062	0.000	0.000	0.000	12.148	Shortfall of Sites	0.143	Low Medium I Residential	R2-1	Low Medium Residential	0	0	113.635	12.148		Residential - Double, Duplex, or Two Units - 4 Stories or Less, 2	168B101 748	10	Canoga Park - Winnetka - Woodland Hills - West Hills	Yes	ABMI	OPP RC , CPK CPU, R2RD, AHO
Los Angeles	5024 TOPANGA CANYON BLVD	91364	2169007014	0.000	0.000	0.000	12.148	Shortfall of Sites	0.143	Low Medium I Residential	R2-1	Low Medium Residential [MB4-G1-5] [IX1-FA] [CPIO]	0	0	113.635	12.148		Residential - Double, Duplex, or Two Units - 4 Stories or Less, 2	168B101 99	10	Canoga Park - Winnetka - Woodland Hills - West Hills	Yes	ABMI	OPP RC , CPK CPU, R2RD, AHO
Los Angeles	22009 DE LA GUERRA ST	91364	2169014005	0.000	0.000	0.000	12.148	Shortfall of Sites	0.143	Low Medium I Residential	R2-1	Low Medium Residential	0	0	113.635	12.148		Residential - Double, Duplex, or Two Units - 4 Stories or Less, 2	171B101 714	10	Canoga Park - Winnetka - Woodland Hills - West Hills	Yes	ABMI	OPP RC , CPK CPU, R2RD, AHO
Los Angeles	5173 TOPANGA CANYON BLVD	91364	2169013025	0.000	0.000	0.000	12.148	Shortfall of Sites	0.143	Low Medium I Residential	R2-1	Low Medium Residential	0	0	113.635	12.148		Residential - Double, Duplex, or Two Units - 4 Stories or Less, 2	171B101 787	10	Canoga Park - Winnetka - Woodland Hills - West Hills	Yes	ABMI	OPP RC , CPK CPU, R2RD, AHO
Los Angeles	22003 CELES ST	91364	2169011007	0.000	0.000	0.000	12.148	Shortfall of Sites	0.143	Low Medium I Residential	R2-1	Low Medium Residential	0	0	113.635	12.148		Residential - Double, Duplex, or Two Units - 4 Stories or Less, 2	171B101 1034	10	Canoga Park - Winnetka - Woodland Hills - West Hills	Yes	ABMI	OPP RC , CPK CPU, R2RD, AHO
Los Angeles	4972 TOPANGA CANYON BLVD	91364	2171015044	0.000	0.000	0.000	12.148	Shortfall of Sites	0.143	Low Medium I Residential	R2-1	Low Medium Residential	0	0	113.635	12.148		Residential - Double, Duplex, or Two Units - 4 Stories or Less, 2	168B101 232	10	Canoga Park - Winnetka - Woodland Hills - West Hills	Yes	ABMI	OPP RC , CPK CPU, R2RD, AHO
Los Angeles	4963 TOPANGA CANYON BLVD	91364	2170008006	0.000	0.000	0.000	12.148	Shortfall of Sites	0.143	Low Medium I Residential	R2-1	Low Medium Residential	0	0	113.635	12.148		Residential - Double, Duplex, or Two Units - 4 Stories or Less, 2	168B101 270	10	Canoga Park - Winnetka - Woodland Hills - West Hills	Yes	ABMI	OPP RC , CPK CPU, R2RD, AHO
Los Angeles	21947 YBARRA RD	91364	2171017065	0.000	0.000	0.000	12.148	Shortfall of Sites	0.143	Low Medium I Residential	R2-1	Low Medium Residential	0	0	113.635	12.148		Residential - Double, Duplex, or Two Units - 4 Stories or Less, 2	168B101 803	10	Canoga Park - Winnetka - Woodland Hills - West Hills	Yes	ABMI	OPP RC , CPK CPU, R2RD, AHO
Los Angeles	22002 LOPEZ ST	91364	2169009001	0.000	0.000	0.000	12.148	Shortfall of Sites	0.143	Low Medium I Residential	R2-1	Low Medium Residential	0	0	113.635	12.148		Residential - Double, Duplex, or Two Units - 4 Stories or Less, 2	171B101 1174	10	Canoga Park - Winnetka - Woodland Hills - West Hills	Yes	ABMI	OPP RC , CPK CPU, R2RD, AHO
Los Angeles	4803 TOPANGA CANYON BLVD	91364	2170016005	0.000	0.000	0.000	12.148	Shortfall of Sites	0.143	Low Medium I Residential	R2-1	Low Medium Residential [MB4-G1-5] [IX4-FA] [CPIO]	0	0	113.635	12.148		Residential - Double, Duplex, or Two Units - 4 Stories or Less, 2	168B101 802	10	Canoga Park - Winnetka - Woodland Hills - West Hills	Yes	ABMI	OPP RC , CPK CPU, R2RD, AHO
Los Angeles	4837 TOPANGA CANYON BLVD	91364	2170014004	0.000	0.000	0.000	12.148	Shortfall of Sites	0.143	Low Medium I Residential	R2-1	Low Medium Residential	0	0	113.635	12.148		Residential - Double, Duplex, or Two Units - 4 Stories or Less - Pool, 2	168B101 674	10	Canoga Park - Winnetka - Woodland Hills - West Hills	Yes	ABMI	OPP RC , CPK CPU, R2RD, AHO
Los Angeles	4847 TOPANGA CANYON BLVD	91364	2170014002	0.000	0.000	0.000	12.148	Shortfall of Sites	0.143	Low Medium I Residential	R2-1	Low Medium Residential	0	0	113.635	12.148		Residential - Double, Duplex, or Two Units - 4 Stories or Less, 2	168B101 638	10	Canoga Park - Winnetka - Woodland Hills - West Hills	Yes	ABMI	OPP RC , CPK CPU, R2RD, AHO
Los Angeles	5207 TOPANGA CANYON BLVD	91364	2169014004	0.000	0.000	0.000	12.148	Shortfall of Sites	0.143	Low Medium I Residential	R2-1	Low Medium Residential	0	0	113.635	12.148		Residential - Double, Duplex, or Two Units - 4 Stories or Less, 2	171B101 695	10	Canoga Park - Winnetka - Woodland Hills - West Hills	Yes	ABMI	OPP RC , CPK CPU, R2RD, AHO
Los Angeles	4966 TOPANGA CANYON BLVD	91364	2171015045	0.000	0.000	0.000	12.148	Shortfall of Sites	0.143	Low Medium I Residential	R2-1	Low Medium Residential	0	0	113.635	12.148		Residential - Double, Duplex, or Two Units - 4 Stories or Less, 2	168B101 261	10	Canoga Park - Winnetka - Woodland Hills - West Hills	Yes	ABMI	OPP RC , CPK CPU, R2RD, AHO
Los Angeles	4848 TOPANGA CANYON BLVD	91364	2171017050	0.000	0.000	0.000	12.148	Shortfall of Sites	0.143	Low Medium I Residential	R2-1	Low Medium Residential	0	0	113.635	12.148		Residential - Double, Duplex, or Two Units - 4 Stories or Less, 2	168B101 639	10	Canoga Park - Winnetka - Woodland Hills - West Hills	Yes	ABMI	OPP RC , CPK CPU, R2RD, AHO
Los Angeles	4806 TOPANGA CANYON BLVD	91364	2171017064	0.000	0.000	0.000	12.148	Shortfall of Sites	0.143	Low Medium I Residential	R2-1	Low Medium Residential	0	0	113.635	12.148		Residential - Double, Duplex, or Two Units - 4 Stories or Less, 2	168B101 789	10	Canoga Park - Winnetka - Woodland Hills - West Hills	Yes	ABMI	OPP RC , CPK CPU, R2RD, AHO
Los Angeles	4807 TOPANGA CANYON BLVD	91364	2170016004	0.000	0.000	0.000	12.148	Shortfall of Sites	0.143	Low Medium I Residential	R2-1	Low Medium Residential	0	0	113.635	12.148		Residential - Double, Duplex, or Two Units - 4 Stories or Less, 2	168B101 788	10	Canoga Park - Winnetka - Woodland Hills - West Hills	Yes	ABMI	OPP RC , CPK CPU, R2RD, AHO
Los Angeles	5217 TOPANGA CANYON BLVD	91364	2169014002	0.000	0.000	0.000	12.148	Shortfall of Sites	0.143	Low Medium I Residential	R2-1	Low Medium Residential	0	0	113.635	12.148		Residential - Double, Duplex, or Two Units - 4 Stories or Less - Pool, 2	171B101 656	10	Canoga Park - Winnetka - Woodland Hills - West Hills	Yes	ABMI	OPP RC , CPK CPU, R2RD, AHO
Los Angeles	5107 TOPANGA CANYON BLVD	91364	2169011005	0.000	0.000	0.000	12.148	Shortfall of Sites	0.143	Low Medium I Residential	R2-1	Low Medium Residential	0	0	113.635	12.148		Residential - Double, Duplex, or Two Units - 4 Stories or Less, 2	171B101 1018	10	Canoga Park - Winnetka - Woodland Hills - West Hills	Yes	ABMI	OPP RC , CPK CPU, R2RD, AHO
Los Angeles	4973 TOPANGA CANYON BLVD	91364	2170008003	0.000	0.000	0.000	12.148	Shortfall of Sites	0.143	Low Medium I Residential	R2-1	Low Medium Residential	0	0	113.635	12.148		Residential - Double, Duplex, or Two Units - 4 Stories or Less, 2	168B101 231	10	Canoga Park - Winnetka - Woodland Hills - West Hills	Yes	ABMI	OPP RC , CPK CPU, R2RD, AHO
Los Angeles	4936 TOPANGA CANYON BLVD	91364	2171015058	0.000	0.000	0.000	12.148	Shortfall of Sites	0.143	Low Medium I Residential	R2-1	Low Medium Residential	0	0	113.635	12.148		Residential - Double, Duplex, or Two Units - 4 Stories or Less, 2	168B101 371	10	Canoga Park - Winnetka - Woodland Hills - West Hills	Yes	ABMI	OPP RC , CPK CPU, R2RD, AHO
Los Angeles	5032 TOPANGA CANYON BLVD	91364	2169007005	0.000	0.000	0.000	12.148	Shortfall of Sites	0.143	Low Medium I Residential	R2-1	Low Medium Residential	0	0	113.635	12.148		Residential - Double, Duplex, or Two Units - 4 Stories or Less, 2	168B101 62	10	Canoga Park - Winnetka - Woodland Hills - West Hills	Yes	ABMI	OPP RC , CPK CPU, R2RD, AHO
Los Angeles	4813 TOPANGA CANYON BLVD	91364	2170016003	0.000	0.000	0.000	12.148	Shortfall of Sites	0.143	Low Medium I Residential	R2-1	Low Medium Residential	0	0	113.635	12.148		Residential - Double, Duplex, or Two Units - 4 Stories or Less, 2	168B101 756	10	Canoga Park - Winnetka - Woodland Hills - West Hills	Yes	ABMI	OPP RC , CPK CPU, R2RD, AHO
Los Angeles	4937 TOPANGA CANYON BLVD	91364	2170010004	0.000	0.000	0.000	12.148	Shortfall of Sites	0.143	Low Medium I Residential	R2-1	Low Medium Residential	0	0	113.635	12.148		Residential - Double, Duplex, or Two Units - 4 Stories or Less, 2	168B101 370	10	Canoga Park - Winnetka - Woodland Hills - West Hills	Yes	ABMI	OPP RC , CPK CPU, R2RD, AHO
Los Angeles	4932 TOPANGA CANYON BLVD	91364	2171015059	0.000	0.000	0.000	12.148	Shortfall of Sites	0.143	Low Medium I Residential	R2-1	Low Medium Residential	0	0	113.635	12.148		Residential - Double, Duplex, or Two Units - 4 Stories or Less, 2	168B101 381	10	Canoga Park - Winnetka - Woodland Hills - West Hills	Yes	ABMI	OPP RC , CPK CPU, R2RD, AHO

Jurisdiction Name	Site Address/Intersection	5 Digit ZIP Code	Assessor Parcel Number	Very Low-Income	Low-Income	Moderate-Income	Above Moderate-Income	Type of Shortfall	Parcel Size (Acres)	Current General Plan Designation	Current Zoning	Proposed General Plan (GP) Designation	Proposed Zoning	Minimum Density Allowed	Maximum Density Allowed	Total Capacity	Vacant/ Nonvacant	Description of Existing Uses	PIN	Base Density Per Acre	Community Plan Area	Rent Stabalization Ordinance	Income Category	Applicable Rezoning Program (Program informing values in Column Q listed first)
Los Angeles	5033 TOPANGA CANYON BLVD	91364	2169009007	0.000	0.000	0.000	12.148	Shortfall of Sites	0.143	Low Medium I Residential	R2-1	Low Medium Residential	0	0	113.635	12.148		Residential - Double, Duplex, or Two Units - 4 Stories or Less, 2	168B101 61	10	Canoga Park - Winnetka - Woodland Hills - West Hills	Yes	ABMI	OPP RC , CPK CPU, R2RD, AHO
Los Angeles	5048 TOPANGA CANYON BLVD	91364	2169007002	0.000	0.000	0.000	12.147	Shortfall of Sites	0.143	Low Medium I Residential	R2-1	Low Medium Residential	0	0	113.635	12.147		Residential - Double, Duplex, or Two Units - 4 Stories or Less, 2	171B101 1188	10	Canoga Park - Winnetka - Woodland Hills - West Hills	Yes	ABMI	OPP RC , CPK CPU, R2RD, AHO
Los Angeles	21923 SAN MIGUEL ST	91364	2171015046	0.000	0.000	0.000	12.147	Shortfall of Sites	0.143	Low Medium I Residential	R2-1	Low Medium Residential	0	0	113.635	12.147		Residential - Double, Duplex, or Two Units - 4 Stories or Less, 2	168B101 271	10	Canoga Park - Winnetka - Woodland Hills - West Hills	Yes	ABMI	OPP RC , CPK CPU, R2RD, AHO
Los Angeles	5213 TOPANGA CANYON BLVD	91364	2169014003	0.000	0.000	0.000	12.147	Shortfall of Sites	0.143	Low Medium I Residential	R2-1	Low Medium Residential	0	0	113.635	12.147		Residential - Double, Duplex, or Two Units - 4 Stories or Less, 2	171B101 671	10	Canoga Park - Winnetka - Woodland Hills - West Hills	Yes	ABMI	OPP RC , CPK CPU, R2RD, AHO
Los Angeles	6340 W 5TH ST	90048	5510012026	0.000	0.000	0.000	12.147	Shortfall of Sites	0.140	Low II Residential	R1-1-O-RFA	0	0	0	99.000	12.147		Residential - Single Family Residence, 1	135B177 205		Wilshire	No	ABMI	TOC EXP
Los Angeles	4338 PROSPECT AVE	90027	5542004043	0.000	0.000	0.000	12.146	Shortfall of Sites	0.140	Low Medium I Residential	R2-1XL	0	0	0	99.000	12.146		Residential - Single Family Residence, 1	148-5A201 91		Hollywood	No	ABMI	TOC EXP , R2RD
Los Angeles	4953 TOPANGA CANYON BLVD	91364	2170010001	0.000	0.000	0.000	12.145	Shortfall of Sites	0.143	Low Medium I Residential	R2-1	Low Medium Residential	0	0	113.635	12.145		Residential - Double, Duplex, or Two Units - 4 Stories or Less, 2	168B101 309	10	Canoga Park - Winnetka - Woodland Hills - West Hills	Yes	ABMI	OPP RC , CPK CPU, R2RD, AHO
Los Angeles	8337 RAMSGATE AVE	90045	4125005007	0.000	0.000	0.000	12.145	Shortfall of Sites	0.140	Low Medium I Residential	R2-1	0	0	0	99.000	12.145		Residential - Single Family Residence, 1	096B169 122		Westchester - Playa del Rey	No	ABMI	TOC EXP , R2RD
Los Angeles	5581 W 79TH ST	90045	4127016001	0.000	0.000	0.000	12.144	Shortfall of Sites	0.140	Low Residential	R1-1	0	0	0	99.000	12.144		Residential - Single Family Residence, 1	099B173 511		Westchester - Playa del Rey	No	ABMI	TOC EXP
Los Angeles	13223 MARGATE ST	91401	2345022003	0.000	0.000	0.000	12.143	Shortfall of Sites	0.140	Low Residential	R1-1	0	0	0	99.000	12.143		Residential - Single Family Residence, 1	171B157 192		Van Nuys - North Sherman Oaks	No	ABMI	TOC EXP
Los Angeles	2753 VETERAN AVE	90064	4256020048	0.000	0.000	0.000	12.142	Shortfall of Sites	0.140	Low Residential	R1-1	0	0	0	99.000	12.142		Residential - Single Family Residence, 1	123B157 837		West Los Angeles	No	ABMI	TOC EXP
Los Angeles	6418 W 87TH PL	90045	4122011021	0.000	0.000	0.000	12.139	Shortfall of Sites	0.133	Low Residential	R1-1	0	0	0	113.635	12.139		, 2	096B165 886		Westchester - Playa del Rey	No	ABMI	OPP RC
Los Angeles	2521 MIDVALE AVE	90064	4256003005	0.000	0.000	0.000	12.138	Shortfall of Sites	0.140	Low Residential	R1-1-O	0	0	0	99.000	12.138		Residential - Single Family Residence, 1	126B157 1234		West Los Angeles	No	ABMI	TOC EXP
Los Angeles	8318 RAMSGATE AVE	90045	4125004036	0.000	0.000	0.000	12.137	Shortfall of Sites	0.140	Low Medium I Residential	R2-1	0	0	0	99.000	12.137		Residential - Single Family Residence, 1	096B169 43		Westchester - Playa del Rey	No	ABMI	TOC EXP , R2RD
Los Angeles	8336 BELFORD AVE	90045	4125005030	0.000	0.000	0.000	12.137	Shortfall of Sites	0.140	Low Medium I Residential	R2-1	0	0	0	99.000	12.137		Residential - Single Family Residence, 1	096B169 123		Westchester - Playa del Rey	No	ABMI	TOC EXP , R2RD
Los Angeles	13408 MARGATE ST	91401	2344019019	0.000	0.000	0.000	12.136	Shortfall of Sites	0.140	Low Residential	R1-1	0	0	0	99.000	12.136		Residential - Single Family Residence - Pool, 1	171B157 257		Van Nuys - North Sherman Oaks	No	ABMI	TOC EXP
Los Angeles	1845 BROCKTON AVE	90025	4259017015	0.000	0.000	0.000	12.136	Shortfall of Sites	0.140	Low Residential	R1-1	0	0	0	99.000	12.136		Residential - Single Family Residence, 1	123B149 226		West Los Angeles	No	ABMI	TOC EXP
Los Angeles	5152 TOPANGA CANYON BLVD	91364	2169005014	0.000	0.000	0.000	12.134	Shortfall of Sites	0.143	Low Medium I Residential	R2-1	Low Medium Residential	0	0	113.635	12.134		Residential - Double, Duplex, or Two Units - 4 Stories or Less, 2	171B101 861	10	Canoga Park - Winnetka - Woodland Hills - West Hills	Yes	ABMI	OPP RC , CPK CPU, R2RD, AHO
Los Angeles	13238 CUMPSTON ST	91401	2345003005	0.000	0.000	0.000	12.133	Shortfall of Sites	0.140	Low Residential	R1-1	0	0	0	99.000	12.133		Residential - Single Family Residence - Pool, 1	174B157 942		Van Nuys - North Sherman Oaks	No	ABMI	TOC EXP
Los Angeles	4641 HAYVENHURST AVE	91436	2284009021	6.066	6.066	0.000	0.000	Shortfall of Sites	1.048	Low I Residential	RE9-1	Low Residential	0	20	66.287	12.132		Residential - Single Family Residence - Pool, 1	168B137 594	1 per lot	Encino - Tarzana	No	LI	AHO , ENC CPU, ADU, OPP RC2
Los Angeles	5018 TOPANGA CANYON BLVD	91364	2169007015	0.000	0.000	0.000	12.132	Shortfall of Sites	0.143	Low Medium I Residential	R2-1	Low Medium Residential	0	0	113.635	12.132		Residential - Double, Duplex, or Two Units - 4 Stories or Less, 2	168B101 123	10	Canoga Park - Winnetka - Woodland Hills - West Hills	Yes	ABMI	OPP RC , CPK CPU, R2RD, AHO
Los Angeles	7901 BREEN AVE	90045	4127021017	0.000	0.000	0.000	12.131	Shortfall of Sites	0.140	Low Residential	R1-1	0	0	0	99.000	12.131		Residential - Single Family Residence, 1	099B173 584		Westchester - Playa del Rey	No	ABMI	TOC EXP
Los Angeles	13232 WEDDINGTON ST	91401	2345024005	0.000	0.000	0.000	12.131	Shortfall of Sites	0.140	Low Residential	R1-1	0	0	0	99.000	12.131		Residential - Single Family Residence, 1	171B157 406		Van Nuys - North Sherman Oaks	No	ABMI	TOC EXP
Los Angeles	13424 CUMPSTON ST	91401	2344011005	0.000	0.000	0.000	12.130	Shortfall of Sites	0.140	Low Residential	R1-1	0	0	0	99.000	12.130		Residential - Single Family Residence, 1	174B157 1055		Van Nuys - North Sherman Oaks	No	ABMI	TOC EXP
Los Angeles	3240 PROVON LN	90034	4311003016	0.000	0.000	0.000	12.128	Shortfall of Sites	0.140	Low Residential	R1V2	0	0	0	99.000	12.128		Residential - Single Family Residence, 1	123B165 741		West Los Angeles	No	ABMI	TOC EXP
Los Angeles	7861 HINDRY AVE	90045	4127014021	0.000	0.000	0.000	12.127	Shortfall of Sites	0.140	Low Residential	R1-1	0	0	0	99.000	12.127		Residential - Single Family Residence, 1	099B173 737		Westchester - Playa del Rey	No	ABMI	TOC EXP
Los Angeles	5419 NAGLE AVE	91401	2344015028	0.000	0.000	0.000	12.126	Shortfall of Sites	0.140	Low Residential	R1-1	0	0	0	99.000	12.126		Residential - Single Family Residence - Pool, 1	174B157 1050		Van Nuys - North Sherman Oaks	No	ABMI	TOC EXP
Los Angeles	4925 WHITSETT AVE	91607	2357027011	0.000	0.000	0.000	12.126	Shortfall of Sites	0.830	Medium Residential	R3-1	0	0	0	81.613	12.126		Residential - Five or More Units or Apartments (Any Combination) · 4 Stories or Less - Pool, 38	168B165 106		North Hollywood - Valley Village	Yes	ABMI	DB50
Los Angeles	2527 MIDVALE AVE	90064	4256003006	0.000	0.000	0.000	12.125	Shortfall of Sites	0.140	Low Residential	R1-1-O	0	0	0	99.000	12.125		Residential - Single Family Residence, 1	126B157 1252		West Los Angeles	No	ABMI	TOC EXP
Los Angeles	719 S ORANGE DR	90036	5507025010	0.000	0.000	0.000	12.122	Shortfall of Sites	0.140	Low II Residential	R1V3-RG	0	0	0	99.000	12.122		Residential - Single Family Residence, 1	132B181 73		Wilshire	No	ABMI	TOC EXP
Los Angeles	6633 VINELAND AVE	91606	2319019020	0.000	0.000	0.000	12.122	Shortfall of Sites	1.083	Medium Residential	R3-1	0	0	0	81.998	12.122		Residential - Five or More Units or Apartments (Any Combination) · 4 Stories or Less - Pool, 49	180B173 359		North Hollywood - Valley Village	Yes	ABMI	DB50
Los Angeles	1877 COMSTOCK AVE	90025	4319014012	0.000	0.000	0.000	12.122	Shortfall of Sites	0.140	Low Medium I Residential	R2-1-O	0	0	0	99.000	12.122		Residential - Single Family Residence - Therapy Pool (Spa), 1	132B157 829		West Los Angeles	No	ABMI	TOC EXP , R2RD
Los Angeles	3116 W AVENUE 32	90065	5458012011	6.061	6.061	0.000	0.000	Shortfall of Sites	0.374	Limited Manufacturing	CM-1-CDO	0	0	20	62.288	12.121		Industrial - Warehousing, Distribution, Storage - Warehousing, Distribution, Under 10,000 SF - One Story, 0	154-5A213 177		Northeast Los Angeles	No	LI	DB50 , ARO
Los Angeles	3116 W AVENUE 32	90065	5458012011	6.061	6.061	0.000	0.000	Shortfall of Sites	0.384	Limited Manufacturing	CM-1-CDO	0	0	20	60.765	12.121		Industrial - Warehousing, Distribution, Storage - Warehousing, Distribution, Under 10,000 SF - One Story, 0	154-5A213 183		Northeast Los Angeles	No	LI	DB50 , ARO
Los Angeles	3116 W AVENUE 32	90065	5458012011	6.061	6.061	0.000	0.000	Shortfall of Sites	0.384	Limited Manufacturing	CM-1-CDO	0	0	20	60.691	12.121		Industrial - Warehousing, Distribution, Storage - Warehousing, Distribution, Under 10,000 SF - One Story, 0	154-5A213 188		Northeast Los Angeles	No	LI	DB50 , ARO
Los Angeles	4444 LANKERSHIM BLVD	91602	2423005011	0.606	0.606	0.000	10.909	Shortfall of Sites	0.136	General Commercial	C2-1VL-RIO	Community Center	0	20	139.448	12.121		Commercial - Store Combination - Store and Office Combination - One Story, 0	165B173 162	108	Sherman Oaks - Studio City - Toluca Lake - Cahuenga Pass	No	VLI, LI, ABMI	DB50 , SHR CPU, ARO, AHO
Los Angeles	6309 LANKERSHIM BLVD	91606	2335031021	0.000	0.000	0.000	12.121	Shortfall of Sites	0.138	Neighborhood Office Commercial	[Q]C2-1VL	Community Center (Mixed-Use)	0	0	108.529	12.121		Commercial - Restaurant, Cocktail Lounge - Restaurant, Cocktail Lounge, Tavern - One Story, 0	177B169 120	145	North Hollywood - Valley Village	No	ABMI	DB50 , NH CPU
Los Angeles	756 W GARDENA BLVD	90247	6121006047	0.000	0.000	0.000	12.121	Shortfall of Sites	0.138	Neighborhood Office Commercial	C2-1	Villages	0	0	108.890	12.121		Commercial - Professional Building - One Story, 0	069B197 456	108	Harbor Gateway	No	ABMI	DB50 , HG CPU, ARO
Los Angeles	25841 NORMANDIE AVE	90710	7411019024	0.000	0.000	0.000	12.121	Shortfall of Sites	0.359	Community Commercial	[Q]C1-1L	Community Center	0	0	36.199	12.121		Commercial - Parking Lot (Commercial Use Property) - Lots - Patron or Employee - One Story, 0	033B197 32	36	Wilmington - Harbor City	No	ABMI	DB50 , WHC CPU
Los Angeles	9378 ILEX AVE	91352	2629009031	6.061	6.061	0.000	0.000	Shortfall of Sites	0.138	Commercial Manufacturing	C2-1-CUGU	0	0	20	169.239	12.121		Commercial - Professional Building - Medical Dental Building - One Story, 0	198B165 44		Sun Valley - La Tuna Canyon	No	LI	DB50 , ARO
Los Angeles	9378 ILEX AVE	91352	2629009031	6.061	6.061	0.000	0.000	Shortfall of Sites	0.138	Commercial Manufacturing	C2-1-CUGU	0	0	20	169.238	12.121		Commercial - Professional Building - Medical Dental Building - One Story, 0	198B165 48		Sun Valley - La Tuna Canyon	No	LI	DB50 , ARO
Los Angeles	9378 ILEX AVE	91352	2629009031	6.061	6.061	0.000	0.000	Shortfall of Sites	0.138	Commercial Manufacturing	C2-1-CUGU	0	0	20	169.238	12.121		Commercial - Professional Building - Medical Dental Building - One Story, 0	198B165 53		Sun Valley - La Tuna Canyon	No	LI	DB50 , ARO
Los Angeles	9378 ILEX AVE	91352	2629009031	6.061	6.061	0.000	0.000	Shortfall of Sites	0.138	Commercial Manufacturing	C2-1-CUGU	0	0	20	169.238	12.121		Commercial - Professional Building - Medical Dental Building - One Story, 0	198B165 57		Sun Valley - La Tuna Canyon	No	LI	DB50 , ARO
Los Angeles	9378 ILEX AVE	91352	2629009031	6.061	6.061	0.000	0.000	Shortfall of Sites	0.138	Commercial Manufacturing	C2-1-CUGU	0	0	20	169.238	12.121		Commercial - Professional Building - Medical Dental Building - One Story, 0	198B165 63		Sun Valley - La Tuna Canyon	No	LI	DB50 , ARO
Los Angeles	9378 ILEX AVE	91352	2629009031	6.061	6.061	0.000	0.000	Shortfall of Sites	0.138	Commercial Manufacturing	C2-1-CUGU	0	0	20	169.238	12.121		Commercial - Professional Building - Medical Dental Building - One Story, 0	198B165 68		Sun Valley - La Tuna Canyon	No	LI	DB50 , ARO
Los Angeles	9378 ILEX AVE	91352	2629009031	6.061	6.061	0.000	0.000	Shortfall of Sites	0.138	Commercial Manufacturing	C2-1-CUGU	0	0	20	169.239	12.121		Commercial - Professional Building - Medical Dental Building - One Story, 0	198B165 73		Sun Valley - La Tuna Canyon	No	LI	DB50 , ARO
Los Angeles	22935 VENTURA BLVD	91364	2042018020	6.061	6.061	0.000	0.000	Shortfall of Sites	0.138	General Commercial	C4-1VLD	0	0	20	168.816	12.121		Commercial - Store Combination - Store and Office Combination - One Story, 0	171B097 498		Canoga Park - Winnetka - Woodland Hills - West Hills	No	LI	DB50 , ARO
Los Angeles	22935 VENTURA BLVD	91364	2042018020	6.061	6.061	0.000	0.000	Shortfall of Sites	0.138	General Commercial	C4-1VLD	0	0	20	168.821	12.121		Commercial - Store Combination - Store and Office Combination - One Story, 0	171B097 505		Canoga Park - Winnetka - Woodland Hills - West Hills	No	LI	DB50 , ARO
Los Angeles	22935 VENTURA BLVD	91364	2042018020	6.061	6.061	0.000	0.000	Shortfall of Sites	0.138	General Commercial	C4-1VLD	0	0	20	168.829	12.121		Commercial - Store Combination - Store and Office Combination - One Story, 0	171B097 519		Canoga Park - Winnetka - Woodland Hills - West Hills	No	LI	DB50 , ARO
Los Angeles	11332 SATICOY ST	91352	2315015048	6.061	6.061	0.000	0.000	Shortfall of Sites	0.142	Neighborhood Office Commercial	C2-1VL	0	0	20	164.091	12.121		Commercial - Store - One Story, 0	186B173 283		Sun Valley - La Tuna Canyon	No	LI	DB50
Los Angeles	0	0	2316013005	6.061	6.061	0.000	0.000	Shortfall of Sites	0.143	Neighborhood Office Commercial	(T)(Q)C2-1VL	0	0	20	163.500	12.121		Commercial - Store - One Story, 0	186B169 297		Sun Valley - La Tuna Canyon	No	LI	DB50
Los Angeles	0	0	2316013005	6.061	6.061	0.000	0.000	Shortfall of Sites	0.143	Neighborhood Office Commercial	(T)(Q)C2-1VL	0	0	20	163.513	12.121		Commercial - Store - One Story, 0	186B169 305		Sun Valley - La Tuna Canyon	No	LI	DB50
Los Angeles	0	0	2316013005	6.061	6.061	0.000	0.000	Shortfall of Sites	0.143	Neighborhood Office Commercial	(T)(Q)C2-1VL	0	0	20	163.526	12.121		Commercial - Store - One Story, 0	186B169 328		Sun Valley - La Tuna Canyon	No	LI	DB50
Los Angeles	0	0	2316013005	6.061	6.061	0.000	0.000	Shortfall of Sites	0.143	Neighborhood Office Commercial	C2-1, (T)(Q)C2-1VL	0	0	20	163.538	12.121		Commercial - Store - One Story, 0	186B169 346		Sun Valley - La Tuna Canyon	No	LI	DB50
Los Angeles	7501 TROOST AVE	91605	2316013004	6.061	6.061	0.000	0.000	Shortfall of Sites	0.143	Neighborhood Office Commercial	(T)(Q)C2-1VL	0	0	20	163.563	12.121		Commercial - Parking Lot (Commercial Use Property) - Lots - Patron or Employee - One Story, 0	186B169 390		Sun Valley - La Tuna Canyon	No	LI	DB50
Los Angeles	7501 TROOST AVE	91605	2316013004	6.061	6.061	0.000	0.000	Shortfall of Sites	0.143	Neighborhood Office Commercial	C2-1, (T)(Q)C2-1VL	0	0	20	163.577	12.121		Commercial - Parking Lot (Commercial Use Property) - Lots - Patron or Employee - One Story, 0	186B169 407		Sun Valley - La Tuna Canyon	No	LI	DB50
Los Angeles	7501 TROOST AVE	91605	2316013004	6.061	6.061	0.000	0.000	Shortfall of Sites	0.142	Neighborhood Office Commercial	C2-1, (T)(Q)C2-1VL	0	0	20	163.590	12.121		Commercial - Parking Lot (Commercial Use Property) - Lots - Patron or Employee - One Story, 0	186B169 424		Sun Valley - La Tuna Canyon	No	LI	DB50

Jurisdiction Name	Site Address/Intersection	5 Digit ZIP Code	Assessor Parcel Number	Very Low-Income	Low-Income	Moderate-Income	Above Moderate-Income	Type of Shortfall	Parcel Size (Acres)	Current General Plan Designation	Current Zoning	Proposed General Plan (GP) Designation	Proposed Zoning	Minimum Density Allowed	Maximum Density Allowed	Total Capacity	Vacant/ Nonvacant	Description of Existing Uses	PIN	Base Density Per Acre	Community Plan Area	Rent Stabalization Ordinance	Income Category	Applicable Rezoning Program (Program informing values in Column Q listed first)
Los Angeles	7501 TROOST AVE	91605	2316013004	6.061	6.061	0.000	0.000	Shortfall of Sites	0.142	Neighborhood Office Commercial	C2-1, (T)(Q)C2-1VL	0	0	20	163.602	12.121		Commercial - Parking Lot (Commercial Use Property) - Lots - Patron or Employee - One Story, 0	186B169 446		Sun Valley - La Tuna Canyon	No	LI	DB50
Los Angeles	7500 LANKERSHIM BLVD	91605	2316013003	6.061	6.061	0.000	0.000	Shortfall of Sites	0.138	Neighborhood Office Commercial	C2-1VL	0	0	20	169.227	12.121		Commercial - Shopping Center (Neighborhood, Community) - One Story, 0	186B169 461		Sun Valley - La Tuna Canyon	No	LI	DB50
Los Angeles	10523 BURBANK BLVD	91601	2415026005	6.061	6.061	0.000	0.000	Shortfall of Sites	0.143	Highway Oriented Commercial	C2-1VL	0	0	20	163.254	12.121		Commercial - Office Building - One Story, 0	174B177 538		North Hollywood - Valley Village	No	LI	DB50 , ARO
Los Angeles	22864 VENTURA BLVD	91364	2042005063	6.061	6.061	0.000	0.000	Shortfall of Sites	0.138	General Commercial	C4-1VLD	0	0	20	168.804	12.121		Commercial - Store - One Story, 0	171B097 575		Canoga Park - Winnetka - Woodland Hills - West Hills	No	LI	DB50
Los Angeles	22864 VENTURA BLVD	91364	2042005063	6.061	6.061	0.000	0.000	Shortfall of Sites	0.138	General Commercial	C4-1VLD	0	0	20	168.802	12.121		Commercial - Store - One Story, 0	171B097 581		Canoga Park - Winnetka - Woodland Hills - West Hills	No	LI	DB50
Los Angeles	22864 VENTURA BLVD	91364	2042005063	6.061	6.061	0.000	0.000	Shortfall of Sites	0.137	General Commercial	C4-1VLD	0	0	20	169.604	12.121		Commercial - Store - One Story, 0	171B097 586		Canoga Park - Winnetka - Woodland Hills - West Hills	No	LI	DB50
Los Angeles	10537 MAGNOLIA BLVD	91601	2417004026	6.061	6.061	0.000	0.000	Shortfall of Sites	0.138	Highway Oriented Commercial	C2-1VL	0	0	20	169.373	12.121		Institutional - Homes for Aged and Others - One Story, 0	171B177 611		North Hollywood - Valley Village	No	LI	DB50
Los Angeles	10537 MAGNOLIA BLVD	91601	2417004026	6.061	6.061	0.000	0.000	Shortfall of Sites	0.138	Highway Oriented Commercial	C2-1VL	0	0	20	169.390	12.121		Institutional - Homes for Aged and Others - One Story, 0	171B177 612		North Hollywood - Valley Village	No	LI	DB50
Los Angeles	10537 MAGNOLIA BLVD	91601	2417004026	6.061	6.061	0.000	0.000	Shortfall of Sites	0.138	Highway Oriented Commercial	C2-1VL	0	0	20	169.404	12.121		Institutional - Homes for Aged and Others - One Story, 0	171B177 613		North Hollywood - Valley Village	No	LI	DB50
Los Angeles	23161 VENTURA BLVD	91364	2042011070	6.061	6.061	0.000	0.000	Shortfall of Sites	0.138	Limited Commercial	CR-1VLD	0	0	20	168.387	12.121		Commercial - Office Building - One Story, 0	171B093 639		Canoga Park - Winnetka - Woodland Hills - West Hills	No	LI	DB50 , ARO
Los Angeles	23123 VENTURA BLVD	91364	2042011069	6.061	6.061	0.000	0.000	Shortfall of Sites	0.138	Limited Commercial	(Q)CR-1VLD	0	0	20	169.194	12.121		Commercial - Office Building - Two Stories, 0	171B097 730		Canoga Park - Winnetka - Woodland Hills - West Hills	No	LI	DB50 , ARO
Los Angeles	23123 VENTURA BLVD	91364	2042011069	6.061	6.061	0.000	0.000	Shortfall of Sites	0.138	Limited Commercial	(Q)CR-1VLD	0	0	20	169.194	12.121		Commercial - Office Building - Two Stories, 0	171B097 743		Canoga Park - Winnetka - Woodland Hills - West Hills	No	LI	DB50 , ARO
Los Angeles	23123 VENTURA BLVD	91364	2042011069	6.061	6.061	0.000	0.000	Shortfall of Sites	0.138	Limited Commercial	(Q)CR-1VLD	0	0	20	169.191	12.121		Commercial - Office Building - Two Stories, 0	171B097 750		Canoga Park - Winnetka - Woodland Hills - West Hills	No	LI	DB50 , ARO
Los Angeles	23161 VENTURA BLVD	91364	2042011070	6.061	6.061	0.000	0.000	Shortfall of Sites	0.138	Limited Commercial	CR-1VLD	0	0	20	169.183	12.121		Commercial - Office Building - One Story, 0	171B097 802		Canoga Park - Winnetka - Woodland Hills - West Hills	No	LI	DB50 , ARO
Los Angeles	12737 GLENOAKS BLVD	91342	2508027025	6.061	6.061	0.000	0.000	Shortfall of Sites	0.281	Neighborhood Commercial	C1-1XL-CPIO	0	0	20	82.895	12.121		Commercial - Shopping Center (Neighborhood, Community) - One Story, 0	222B153 809		Sylmar	No	LI	DB50
Los Angeles	12737 GLENOAKS BLVD	91342	2508027025	6.061	6.061	0.000	0.000	Shortfall of Sites	0.283	Neighborhood Commercial	C1-1XL-CPIO	0	0	20	82.457	12.121		Commercial - Shopping Center (Neighborhood, Community) - One Story, 0	222B153 816		Sylmar	No	LI	DB50
Los Angeles	10000 S WESTERN AVE	90047	6059001033	6.061	6.061	0.000	0.000	Shortfall of Sites	0.138	Neighborhood Commercial	C2-1VL-CPIO	0	0	20	169.220	12.121		Institutional - School (Private) - One Story, 0	091-5A193 79		South Los Angeles	No	LI	DB50
Los Angeles	10000 S WESTERN AVE	90047	6059001033	6.061	6.061	0.000	0.000	Shortfall of Sites	0.138	Neighborhood Commercial	C2-1VL-CPIO	0	0	20	169.219	12.121		Institutional - School (Private) - One Story, 0	091-5A193 84		South Los Angeles	No	LI	DB50
Los Angeles	9541 W PICO BLVD	90035	4330026041	6.061	6.061	0.000	0.000	Shortfall of Sites	0.137	Neighborhood Commercial	C4-1VL-O	0	0	20	170.323	12.121		Commercial - Store Combination - Store and Office Combination - One Story, 0	132A167 208		West Los Angeles	No	LI	DB50
Los Angeles	9061 W PICO BLVD	90035	4332005048	6.061	6.061	0.000	0.000	Shortfall of Sites	0.138	Neighborhood Commercial	C4-1VL-O	0	0	20	168.547	12.121		Institutional - School (Private) - One Story, 0	132B169 786		West Los Angeles	No	LI	DB50
Los Angeles	13227 ALBERS PL	91401	2345002016	0.000	0.000	0.000	12.121	Shortfall of Sites	0.128	Low Residential	R1-1	0	0	0	99.000	12.121		Residential - Single Family Residence - Pool, 0	174B157 776		Van Nuys - North Sherman Oaks	No	ABMI	TOC EXP
Los Angeles	6530 W 5TH ST	90048	5510013019	0.000	0.000	0.000	12.121	Shortfall of Sites	0.140	Low II Residential	R1-1-O-RFA	0	0	0	99.000	12.121		Residential - Single Family Residence, 1	135B173 375		Wilshire	No	ABMI	TOC EXP
Los Angeles	4620 KINGSWELL AVE	90027	5590026008	0.000	0.000	0.000	12.120	Shortfall of Sites	0.164	Low Medium I Residential	R2-1XL	0	0	0	99.000	12.120		Residential - Double, Duplex, or Two Units - 4 Stories or Less, 2	147B197 140		Hollywood	Yes	ABMI	TOC EXP , R2RD
Los Angeles	4612 KINGSWELL AVE	90027	5590026010	0.000	0.000	0.000	12.120	Shortfall of Sites	0.164	Low Medium I Residential	R2-1XL	0	0	0	99.000	12.120		Residential - Double, Duplex, or Two Units - 4 Stories or Less, 2	147B197 138		Hollywood	Yes	ABMI	TOC EXP , R2RD
Los Angeles	6531 MARYLAND DR	90048	5510013018	0.000	0.000	0.000	12.118	Shortfall of Sites	0.140	Low II Residential	R1-1-O-RFA	0	0	0	99.000	12.118		Residential - Single Family Residence - Pool, 1	135B173 414		Wilshire	No	ABMI	TOC EXP
Los Angeles	101 E 111TH ST	90061	6073016036	0.000	0.000	0.000	12.118	Shortfall of Sites	0.162	Neighborhood Commercial	C2-1-CPIO	0	0	0	164.683	12.118		Residential - Four Units (Any Combination) - 4 Stories or Less, 4	088-5A205 279		Southeast Los Angeles	Yes	ABMI	DB50
Los Angeles	10319 CALVIN AVE	90025	4319010059	0.000	0.000	0.000	12.117	Shortfall of Sites	0.140	Low Residential	R1-1-O	0	0	0	99.000	12.117		Residential - Single Family Residence - Pool, 1	132B161 241		West Los Angeles	No	ABMI	TOC EXP
Los Angeles	812 S ORANGE DR	90036	5084002009	0.000	0.000	0.000	12.115	Shortfall of Sites	0.153	Low II Residential	R1V3-RG	0	0	0	99.000	12.115		, 2	132B181 300		Wilshire	No	ABMI	TOC EXP
Los Angeles	6680 W 5TH ST	90048	5510014020	0.000	0.000	0.000	12.112	Shortfall of Sites	0.140	Low II Residential	R1-1-O-RFA	0	0	0	99.000	12.112		Residential - Single Family Residence, 1	135B173 325		Wilshire	No	ABMI	TOC EXP
Los Angeles	6676 W 5TH ST	90048	5510014021	0.000	0.000	0.000	12.112	Shortfall of Sites	0.140	Low II Residential	R1-1-O-RFA	0	0	0	99.000	12.112		Residential - Single Family Residence, 1	135B173 331		Wilshire	No	ABMI	TOC EXP
Los Angeles	2531 MIDVALE AVE	90064	4256003007	0.000	0.000	0.000	12.112	Shortfall of Sites	0.140	Low Residential	R1-1-O	0	0	0	99.000	12.112		Residential - Single Family Residence, 1	126B157 1270		West Los Angeles	No	ABMI	TOC EXP
Los Angeles	6670 W 5TH ST	90048	5510014022	0.000	0.000	0.000	12.111	Shortfall of Sites	0.140	Low II Residential	R1-1-O-RFA	0	0	0	99.000	12.111		Residential - Single Family Residence - Pool, 1	135B173 334		Wilshire	No	ABMI	TOC EXP
Los Angeles	6660 W 5TH ST	90048	5510014024	0.000	0.000	0.000	12.111	Shortfall of Sites	0.140	Low II Residential	R1-1-O-RFA	0	0	0	99.000	12.111		Residential - Single Family Residence, 1	135B173 339		Wilshire	No	ABMI	TOC EXP
Los Angeles	6666 W 5TH ST	90048	5510014023	0.000	0.000	0.000	12.111	Shortfall of Sites	0.140	Low II Residential	R1-1-O-RFA	0	0	0	99.000	12.111		Residential - Single Family Residence, 1	135B173 337		Wilshire	No	ABMI	TOC EXP
Los Angeles	10712 CLARKSON RD	90064	4255010040	0.000	0.000	0.000	12.111	Shortfall of Sites	0.140	Low Residential	R1-1	0	0	0	99.000	12.111		Residential - Single Family Residence, 1	123B161 669		West Los Angeles	No	ABMI	TOC EXP
Los Angeles	6650 W 5TH ST	90048	5510014026	0.000	0.000	0.000	12.111	Shortfall of Sites	0.140	Low II Residential	R1-1-O-RFA	0	0	0	99.000	12.111		Residential - Single Family Residence, 1	135B173 343		Wilshire	No	ABMI	TOC EXP
Los Angeles	6656 W 5TH ST	90048	5510014025	0.000	0.000	0.000	12.111	Shortfall of Sites	0.140	Low II Residential	R1-1-O-RFA	0	0	0	99.000	12.111		Residential - Single Family Residence, 1	135B173 341		Wilshire	No	ABMI	TOC EXP
Los Angeles	6646 W 5TH ST	90048	5510014027	0.000	0.000	0.000	12.111	Shortfall of Sites	0.140	Low II Residential	R1-1-O-RFA	0	0	0	99.000	12.111		Residential - Single Family Residence, 1	135B173 345		Wilshire	No	ABMI	TOC EXP
Los Angeles	5471 W 76TH ST	90045	4127009002	0.000	0.000	0.000	12.111	Shortfall of Sites	0.140	Low Residential	R1-1	0	0	0	99.000	12.111		Residential - Single Family Residence, 1	099B173 197		Westchester - Playa del Rey	No	ABMI	TOC EXP
Los Angeles	6640 W 5TH ST	90048	5510014028	0.000	0.000	0.000	12.110	Shortfall of Sites	0.140	Low II Residential	R1-1-O-RFA	0	0	0	99.000	12.110		Residential - Single Family Residence, 1	135B173 350		Wilshire	No	ABMI	TOC EXP
Los Angeles	6636 W 5TH ST	90048	5510014029	0.000	0.000	0.000	12.110	Shortfall of Sites	0.140	Low II Residential	R1-1-O-RFA	0	0	0	99.000	12.110		Residential - Single Family Residence - Therapy Pool (Spa), 1	135B173 352		Wilshire	No	ABMI	TOC EXP
Los Angeles	6630 W 5TH ST	90048	5510014030	0.000	0.000	0.000	12.110	Shortfall of Sites	0.140	Low II Residential	R1-1-O-RFA	0	0	0	99.000	12.110		Residential - Single Family Residence, 1	135B173 354		Wilshire	No	ABMI	TOC EXP
Los Angeles	6626 W 5TH ST	90048	5510014031	0.000	0.000	0.000	12.110	Shortfall of Sites	0.140	Low II Residential	R1-1-O-RFA	0	0	0	99.000	12.110		Residential - Single Family Residence, 1	135B173 355		Wilshire	No	ABMI	TOC EXP
Los Angeles	6616 W 5TH ST	90048	5510014033	0.000	0.000	0.000	12.110	Shortfall of Sites	0.140	Low II Residential	R1-1-O-RFA	0	0	0	99.000	12.110		Residential - Single Family Residence - Pool, 1	135B173 361		Wilshire	No	ABMI	TOC EXP
Los Angeles	6610 W 5TH ST	90048	5510014034	0.000	0.000	0.000	12.109	Shortfall of Sites	0.140	Low II Residential	R1-1-O-RFA	0	0	0	99.000	12.109		Residential - Single Family Residence, 1	135B173 363		Wilshire	No	ABMI	TOC EXP
Los Angeles	6606 W 5TH ST	90048	5510014035	0.000	0.000	0.000	12.109	Shortfall of Sites	0.140	Low II Residential	R1-1-O-RFA	0	0	0	99.000	12.109		Residential - Single Family Residence - Pool, 1	135B173 367		Wilshire	No	ABMI	TOC EXP
Los Angeles	6430 W 5TH ST	90048	5510013030	0.000	0.000	0.000	12.109	Shortfall of Sites	0.140	Low II Residential	R1-1-O-RFA	0	0	0	99.000	12.109		Residential - Single Family Residence, 1	135B173 401		Wilshire	No	ABMI	TOC EXP
Los Angeles	6500 W 5TH ST	90048	5510013025	0.000	0.000	0.000	12.109	Shortfall of Sites	0.140	Low II Residential	R1-1-O-RFA	0	0	0	99.000	12.109		Residential - Single Family Residence, 1	135B173 390		Wilshire	No	ABMI	TOC EXP
Los Angeles	6526 W 5TH ST	90048	5510013020	0.000	0.000	0.000	12.109	Shortfall of Sites	0.140	Low II Residential	R1-1-O-RFA	0	0	0	99.000	12.109		Residential - Single Family Residence - Pool and Misc., 1	135B173 377		Wilshire	No	ABMI	TOC EXP
Los Angeles	6637 MARYLAND DR	90048	5510014008	0.000	0.000	0.000	12.109	Shortfall of Sites	0.140	Low II Residential	R1-1-O-RFA	0	0	0	99.000	12.109		Residential - Single Family Residence, 1	135B173 395		Wilshire	No	ABMI	TOC EXP
Los Angeles	6406 W 5TH ST	90048	5510013035	0.000	0.000	0.000	12.109	Shortfall of Sites	0.140	Low II Residential	R1-1-O-RFA	0	0	0	99.000	12.109		Residential - Single Family Residence, 1	135B173 412		Wilshire	No	ABMI	TOC EXP
Los Angeles	6661 MARYLAND DR	90048	5510014013	0.000	0.000	0.000	12.109	Shortfall of Sites	0.140	Low II Residential	R1-1-O-RFA	0	0	0	99.000	12.109		Residential - Single Family Residence, 1	135B173 383		Wilshire	No	ABMI	TOC EXP
Los Angeles	6600 W 5TH ST	90048	5510014036	0.000	0.000	0.000	12.109	Shortfall of Sites	0.140	Low II Residential	R1-1-O-RFA	0	0	0	99.000	12.109		Residential - Single Family Residence, 1	135B173 369		Wilshire	No	ABMI	TOC EXP
Los Angeles	6627 MARYLAND DR	90048	5510014006	0.000	0.000	0.000	12.109	Shortfall of Sites	0.140	Low II Residential	R1-1-O-RFA	0	0	0	99.000	12.109		Residential - Single Family Residence, 1	135B173 400		Wilshire	No	ABMI	TOC EXP
Los Angeles	6653 MARYLAND DR	90048	5510014011	0.000	0.000	0.000	12.109	Shortfall of Sites	0.140	Low II Residential	R1-1-O-RFA	0	0	0	99.000	12.109		Residential - Single Family Residence, 1	135B173 389		Wilshire	No	ABMI	TOC EXP
Los Angeles	6601 MARYLAND DR	90048	5510014001	0.000	0.000	0.000	12.109	Shortfall of Sites	0.140	Low II Residential	R1-1-O-RFA	0	0	0	99.000	12.109		Residential - Single Family Residence, 1	135B173 411		Wilshire	No	ABMI	TOC EXP
Los Angeles	6516 W 5TH ST	90048	5510013022	0.000	0.000	0.000	12.109	Shortfall of Sites	0.140	Low II Residential	R1-1-O-RFA	0	0	0	99.000	12.109		Residential - Single Family Residence - Pool, 1	135B173 382		Wilshire	No	ABMI	TOC EXP
Los Angeles	6426 W 5TH ST	90048	5510013031	0.000	0.000	0.000	12.109	Shortfall of Sites	0.140	Low II Residential	R1-1-O-RFA	0	0	0	99.000	12.109		Residential - Single Family Residence - Therapy Pool (Spa), 1	135B173 404		Wilshire	No	ABMI	TOC EXP
Los Angeles	6240 W 5TH ST	90048	5510011017	0.000	0.000	0.000	12.109	Shortfall of Sites	0.140	Low II Residential	R1-1-O-RFA	0	0	0	99.000	12.109		Residential - Single Family Residence - Pool, 1	135B177 215		Wilshire	No	ABMI	TOC EXP , OPP RC2
Los Angeles	6236 W 5TH ST	90048	5510011018	0.000	0.000	0.000	12.109	Shortfall of Sites	0.140	Low II Residential	R1-1-O-RFA	0	0	0	99.000	12.109		Residential - Single Family Residence, 1	135B177 216		Wilshire	No	ABMI	TOC EXP
Los Angeles	6220 W 5TH ST	90048	5510011021	0.000	0.000	0.000	12.109	Shortfall of Sites	0.140	Low II Residential	R1-1-O-RFA	0	0	0	99.000	12.109		Residential - Single Family Residence, 1	135B177 220		Wilshire	No	ABMI	TOC EXP
Los Angeles	6216 W 5TH ST	90048	5510011022	0.000	0.000	0.000	12.109	Shortfall of Sites	0.140	Low II Residential	R1-1-O-RFA	0	0	0	99.000	12.109		Residential - Single Family Residence, 1	135B177 221		Wilshire	No	ABMI	TOC EXP
Los Angeles	6200 W 5TH ST	90048	5510011025	0.000	0.000	0.000	12.109	Shortfall of Sites	0.140	Low II Residential	R1-1-O-RFA	0	0	0	99.000	12.109		Residential - Single Family Residence - Pool, 1	135B177 225		Wilshire	No	ABMI	TOC EXP
Los Angeles	6140 W 5TH ST	90048	5510011026	0.000	0.000	0.000	12.109	Shortfall of Sites	0.140	Low II Residential	R1-1-O-RFA	0	0	0	99.000	12.109		Residential - Single Family Residence, 1	135B177 227		Wilshire	No	ABMI	TOC EXP
Los Angeles	6436 W 5TH ST	90048	5510013029	0.000	0.000	0.000	12.109	Shortfall of Sites	0.140	Low II Residential	R1-1-O-RFA	0	0	0	99.000	12.109		Residential - Single Family Residence, 1	135B173 399		Wilshire	No	ABMI	TOC EXP
Los Angeles	6416 W 5TH ST	90048	5510013033	0.000	0.000	0.000	12.109	Shortfall of Sites	0.140	Low II Residential	R1-1-O-RFA	0	0	0	99.000	12.109		Residential - Single Family Residence, 1	135B173 408		Wilshire	No	ABMI	TOC EXP
Los Angeles	6410 W 5TH ST	90048	5510013034	0.000	0.000	0.000	12.109	Shortfall of Sites	0.140	Low II Residential	R1-1-O-RFA	0	0	0	99.000	12.109		Residential - Single Family Residence, 1	135B173 410		Wilshire	No	ABMI	TOC EXP
Los Angeles	6641 MARYLAND DR	90048	5510014009	0.000	0.000	0.000	12.109	Shortfall of Sites	0.140	Low II Residential	R1-1-O-RFA	0	0	0	99.000	12.109		Residential - Single Family Residence, 1	135B173 393		Wilshire	No	ABMI	TOC EXP
Los Angeles	6617 MARYLAND DR	90048	5510014004	0.000	0.000	0.000	12.109	Shortfall of Sites	0.140	Low II Residential	R1-1-O-RFA	0	0	0	99.000	12.109		Residential - Single Family Residence - Pool, 1	135B173 405		Wilshire	No	ABMI	TOC EXP
Los Angeles	6206 W 5TH ST	90048	5510011024	0.000	0.000	0.000	12.109	Shortfall of Sites	0.140	Low II Residential	R1-1-O-RFA	0	0	0	99.000	12.109		Residential - Single Family Residence, 1	135B177 223		Wilshire	No	ABMI	TOC EXP
Los Angeles	6327 MARYLAND DR	90048	5510012006	0.000	0.000	0.000	12.109	Shortfall of Sites	0.140	Low II Residential	R1-1-O-RFA	0	0	0	99.000	12.109		Residential - Single Family Residence, 1	135B177 231		Wilshire	No	ABMI	TOC EXP
Los Angeles	6317 MARYLAND DR	90048	5510012004	0.000	0.000	0.000	12.109	Shortfall of Sites	0.140	Low II Residential	R1-1-O-RFA	0	0	0	99.000	12.109		Residential - Single Family Residence, 1	135B177 239		Wilshire	No	ABMI	TOC EXP
Los Angeles	6311 MARYLAND DR	90048	5510012003	0.000	0.000	0.000	12.109	Shortfall of Sites	0.140	Low II Residential	R1-1-O-RFA	0	0	0	99.000	12.109		Residential - Single Family Residence - Pool, 1	135B177 241		Wilshire	No	ABMI	TOC EXP
Los Angeles	6307 MARYLAND DR	90048	5510012002	0.000	0.000	0.000	12.109	Shortfall of Sites	0.140	Low II Residential	R1-1-O-RFA	0	0	0	99.000	12.109		Residential - Single Family Residence, 1	135B177 243		Wilshire	No	ABMI	TOC EXP
Los Angeles	6301 MARYLAND DR	90048	5510012001	0.000	0.000	0.000	12.109	Shortfall of Sites	0.140	Low II Residential	R1-1-O-RFA	0	0	0	99.000	12.109		Residential - Single Family Residence, 1	135B177 244		Wilshire	No	ABMI	TOC EXP , OPP RC2

Jurisdiction Name	Site Address/Intersection	5 Digit ZIP Code	Assessor Parcel Number	Very Low-Income	Low-Income	Moderate-Income	Above Moderate-Income	Type of Shortfall	Parcel Size (Acres)	Current General Plan Designation	Current Zoning	Proposed General Plan (GP) Designation	Proposed Zoning	Minimum Density Allowed	Maximum Density Allowed	Total Capacity	Vacant/ Nonvacant	Description of Existing Uses	PIN	Base Density Per Acre	Community Plan Area	Rent Stabalization Ordinance	Income Category	Applicable Rezoning Program (Program informing values in Column Q listed first)
Los Angeles	6440 W 5TH ST	90048	5510013028	0.000	0.000	0.000	12.109	Shortfall of Sites	0.140	Low II Residential	R1-1-O-RFA	0	0	0	99.000	12.109		Residential - Single Family Residence - Pool, 1	135B173 396		Wilshire	No	ABMI	TOC EXP
Los Angeles	6357 MARYLAND DR	90048	5510012012	0.000	0.000	0.000	12.109	Shortfall of Sites	0.140	Low II Residential	R1-1-O-RFA	0	0	0	99.000	12.109		Residential - Single Family Residence, 1	135B173 472		Wilshire	No	ABMI	TOC EXP
Los Angeles	6351 MARYLAND DR	90048	5510012011	0.000	0.000	0.000	12.109	Shortfall of Sites	0.140	Low II Residential	R1-1-O-RFA	0	0	0	99.000	12.109		Residential - Single Family Residence, 1	135B173 473		Wilshire	No	ABMI	TOC EXP
Los Angeles	6506 W 5TH ST	90048	5510013024	0.000	0.000	0.000	12.109	Shortfall of Sites	0.140	Low II Residential	R1-1-O-RFA	0	0	0	99.000	12.109		Residential - Single Family Residence, 1	135B173 388		Wilshire	No	ABMI	TOC EXP
Los Angeles	6671 MARYLAND DR	90048	5510014015	0.000	0.000	0.000	12.109	Shortfall of Sites	0.140	Low II Residential	R1-1-O-RFA	0	0	0	99.000	12.109		Residential - Single Family Residence, 1	135B173 379		Wilshire	No	ABMI	TOC EXP
Los Angeles	6647 MARYLAND DR	90048	5510014010	0.000	0.000	0.000	12.109	Shortfall of Sites	0.140	Low II Residential	R1-1-O-RFA	0	0	0	99.000	12.109		Residential - Single Family Residence, 1	135B173 391		Wilshire	No	ABMI	TOC EXP
Los Angeles	6621 MARYLAND DR	90048	5510014005	0.000	0.000	0.000	12.109	Shortfall of Sites	0.140	Low II Residential	R1-1-O-RFA	0	0	0	99.000	12.109		Residential - Single Family Residence, 1	135B173 403		Wilshire	No	ABMI	TOC EXP
Los Angeles	6611 MARYLAND DR	90048	5510014003	0.000	0.000	0.000	12.109	Shortfall of Sites	0.140	Low II Residential	R1-1-O-RFA	0	0	0	99.000	12.109		Residential - Single Family Residence, 1	135B173 407		Wilshire	No	ABMI	TOC EXP
Los Angeles	6226 W 5TH ST	90048	5510011020	0.000	0.000	0.000	12.109	Shortfall of Sites	0.140	Low II Residential	R1-1-O-RFA	0	0	0	99.000	12.109		Residential - Single Family Residence, 1	135B177 219		Wilshire	No	ABMI	TOC EXP
Los Angeles	6210 W 5TH ST	90048	5510011023	0.000	0.000	0.000	12.109	Shortfall of Sites	0.140	Low II Residential	R1-1-O-RFA	0	0	0	99.000	12.109		Residential - Single Family Residence, 1	135B177 222		Wilshire	No	ABMI	TOC EXP
Los Angeles	6136 W 5TH ST	90048	5510011027	0.000	0.000	0.000	12.109	Shortfall of Sites	0.140	Low II Residential	R1-1-O-RFA	0	0	0	99.000	12.109		Residential - Single Family Residence - Pool, 1	135B177 229		Wilshire	No	ABMI	TOC EXP
Los Angeles	6126 W 5TH ST	90048	5510011029	0.000	0.000	0.000	12.109	Shortfall of Sites	0.140	Low II Residential	R1-1-O-RFA	0	0	0	99.000	12.109		Residential - Single Family Residence - Pool, 1	135B177 238		Wilshire	No	ABMI	TOC EXP
Los Angeles	6631 MARYLAND DR	90048	5510014007	0.000	0.000	0.000	12.109	Shortfall of Sites	0.140	Low II Residential	R1-1-O-RFA	0	0	0	99.000	12.109		Residential - Single Family Residence - Pool, 1	135B173 398		Wilshire	No	ABMI	TOC EXP
Los Angeles	6347 MARYLAND DR	90048	5510012010	0.000	0.000	0.000	12.109	Shortfall of Sites	0.140	Low II Residential	R1-1-O-RFA	0	0	0	99.000	12.109		Residential - Single Family Residence - Pool, 1	135B173 475		Wilshire	No	ABMI	TOC EXP
Los Angeles	6681 MARYLAND DR	90048	5510014017	0.000	0.000	0.000	12.109	Shortfall of Sites	0.140	Low II Residential	R1-1-O-RFA	0	0	0	99.000	12.109		Residential - Single Family Residence, 1	135B173 374		Wilshire	No	ABMI	TOC EXP
Los Angeles	6677 MARYLAND DR	90048	5510014016	0.000	0.000	0.000	12.109	Shortfall of Sites	0.140	Low II Residential	R1-1-O-RFA	0	0	0	99.000	12.109		Residential - Single Family Residence - Pool, 1	135B173 376		Wilshire	No	ABMI	TOC EXP
Los Angeles	6520 W 5TH ST	90048	5510013021	0.000	0.000	0.000	12.109	Shortfall of Sites	0.140	Low II Residential	R1-1-O-RFA	0	0	0	99.000	12.109		Residential - Single Family Residence, 1	135B173 380		Wilshire	No	ABMI	TOC EXP
Los Angeles	6446 W 5TH ST	90048	5510013027	0.000	0.000	0.000	12.109	Shortfall of Sites	0.140	Low II Residential	R1-1-O-RFA	0	0	0	99.000	12.109		Residential - Single Family Residence - Pool, 1	135B173 394		Wilshire	No	ABMI	TOC EXP
Los Angeles	6331 MARYLAND DR	90048	5510012007	0.000	0.000	0.000	12.109	Shortfall of Sites	0.140	Low II Residential	R1-1-O-RFA	0	0	0	99.000	12.109		Residential - Single Family Residence, 1	135B177 228		Wilshire	No	ABMI	TOC EXP
Los Angeles	6657 MARYLAND DR	90048	5510014012	0.000	0.000	0.000	12.109	Shortfall of Sites	0.140	Low II Residential	R1-1-O-RFA	0	0	0	99.000	12.109		Residential - Single Family Residence - Pool, 1	135B173 387		Wilshire	No	ABMI	TOC EXP
Los Angeles	8331 RAMSGATE AVE	90045	4125005006	0.000	0.000	0.000	12.109	Shortfall of Sites	0.140	Low Medium I Residential	R2-1	0	0	0	99.000	12.109		Residential - Single Family Residence - Therapy Pool (Spa), 1	096B169 94		Westchester - Playa del Rey	No	ABMI	TOC EXP , R2RD
Los Angeles	6527 MARYLAND DR	90048	5510013017	0.000	0.000	0.000	12.109	Shortfall of Sites	0.140	Low II Residential	R1-1-O-RFA	0	0	0	99.000	12.109		Residential - Single Family Residence, 1	135B173 417		Wilshire	No	ABMI	TOC EXP
Los Angeles	6517 MARYLAND DR	90048	5510013015	0.000	0.000	0.000	12.109	Shortfall of Sites	0.140	Low II Residential	R1-1-O-RFA	0	0	0	99.000	12.109		Residential - Single Family Residence, 1	135B173 421		Wilshire	No	ABMI	TOC EXP
Los Angeles	6511 MARYLAND DR	90048	5510013014	0.000	0.000	0.000	12.108	Shortfall of Sites	0.140	Low II Residential	R1-1-O-RFA	0	0	0	99.000	12.108	Vacant	Residential - Single Family Residence - Vacant Land, 1	135B173 423		Wilshire	No	ABMI	TOC EXP
Los Angeles	6507 MARYLAND DR	90048	5510013013	0.000	0.000	0.000	12.108	Shortfall of Sites	0.140	Low II Residential	R1-1-O-RFA	0	0	0	99.000	12.108		Residential - Single Family Residence, 1	135B173 425		Wilshire	No	ABMI	TOC EXP
Los Angeles	3226 WOODBINE ST	90064	4316024010	6.054	6.054	0.000	0.000	Shortfall of Sites	0.166	Low Residential	R1V2	0	0	20	99.000	12.108		Residential - Single Family Residence, 1	123B165 587		West Los Angeles	No	LI	TOC EXP , ADU
Los Angeles	6501 MARYLAND DR	90048	5510013012	0.000	0.000	0.000	12.108	Shortfall of Sites	0.140	Low II Residential	R1-1-O-RFA	0	0	0	99.000	12.108		Residential - Single Family Residence - Pool, 1	135B173 427		Wilshire	No	ABMI	TOC EXP
Los Angeles	6451 MARYLAND DR	90048	5510013011	0.000	0.000	0.000	12.108	Shortfall of Sites	0.140	Low II Residential	R1-1-O-RFA	0	0	0	99.000	12.108		Residential - Single Family Residence, 1	135B173 430		Wilshire	No	ABMI	TOC EXP
Los Angeles	6447 MARYLAND DR	90048	5510013010	0.000	0.000	0.000	12.108	Shortfall of Sites	0.140	Low II Residential	R1-1-O-RFA	0	0	0	99.000	12.108		Residential - Single Family Residence - Pool, 1	135B173 433		Wilshire	No	ABMI	TOC EXP
Los Angeles	6441 MARYLAND DR	90048	5510013009	0.000	0.000	0.000	12.108	Shortfall of Sites	0.140	Low II Residential	R1-1-O-RFA	0	0	0	99.000	12.108		Residential - Single Family Residence, 1	135B173 437		Wilshire	No	ABMI	TOC EXP
Los Angeles	6437 MARYLAND DR	90048	5510013008	0.000	0.000	0.000	12.108	Shortfall of Sites	0.140	Low II Residential	R1-1-O-RFA	0	0	0	99.000	12.108		Residential - Single Family Residence, 1	135B173 439		Wilshire	No	ABMI	TOC EXP
Los Angeles	6431 MARYLAND DR	90048	5510013007	0.000	0.000	0.000	12.108	Shortfall of Sites	0.140	Low II Residential	R1-1-O-RFA	0	0	0	99.000	12.108		Residential - Single Family Residence - Pool, 1	135B173 441		Wilshire	No	ABMI	TOC EXP
Los Angeles	10826 ESTHER AVE	90064	4255022015	0.000	0.000	0.000	12.108	Shortfall of Sites	0.140	Low Residential	R1-1-O	0	0	0	99.000	12.108		Residential - Single Family Residence, 1	126B157 1282		West Los Angeles	No	ABMI	TOC EXP
Los Angeles	6427 MARYLAND DR	90048	5510013006	0.000	0.000	0.000	12.108	Shortfall of Sites	0.140	Low II Residential	R1-1-O-RFA	0	0	0	99.000	12.108		Residential - Single Family Residence, 1	135B173 443		Wilshire	No	ABMI	TOC EXP
Los Angeles	6421 MARYLAND DR	90048	5510013005	0.000	0.000	0.000	12.108	Shortfall of Sites	0.140	Low II Residential	R1-1-O-RFA	0	0	0	99.000	12.108		Residential - Single Family Residence, 1	135B173 445		Wilshire	No	ABMI	TOC EXP
Los Angeles	6129 MARYLAND DR	90048	5510011004	0.000	0.000	0.000	12.108	Shortfall of Sites	0.140	Low II Residential	R1-1-O-RFA	0	0	0	99.000	12.108		Residential - Single Family Residence, 1	135B177 260		Wilshire	No	ABMI	TOC EXP
Los Angeles	6133 MARYLAND DR	90048	5510011005	0.000	0.000	0.000	12.108	Shortfall of Sites	0.140	Low II Residential	R1-1-O-RFA	0	0	0	99.000	12.108		Residential - Single Family Residence, 1	135B177 259		Wilshire	No	ABMI	TOC EXP
Los Angeles	6139 MARYLAND DR	90048	5510011006	0.000	0.000	0.000	12.107	Shortfall of Sites	0.140	Low II Residential	R1-1-O-RFA	0	0	0	99.000	12.107		Residential - Single Family Residence - Pool, 1	135B177 257		Wilshire	No	ABMI	TOC EXP
Los Angeles	6417 MARYLAND DR	90048	5510013004	0.000	0.000	0.000	12.107	Shortfall of Sites	0.140	Low II Residential	R1-1-O-RFA	0	0	0	99.000	12.107		Residential - Single Family Residence, 1	135B173 447		Wilshire	No	ABMI	TOC EXP
Los Angeles	6143 MARYLAND DR	90048	5510011007	0.000	0.000	0.000	12.107	Shortfall of Sites	0.140	Low II Residential	R1-1-O-RFA	0	0	0	99.000	12.107		Residential - Single Family Residence, 1	135B177 256		Wilshire	No	ABMI	TOC EXP
Los Angeles	6207 MARYLAND DR	90048	5510011009	0.000	0.000	0.000	12.107	Shortfall of Sites	0.140	Low II Residential	R1-1-O-RFA	0	0	0	99.000	12.107		Residential - Single Family Residence, 1	135B177 254		Wilshire	No	ABMI	TOC EXP
Los Angeles	6201 MARYLAND DR	90048	5510011008	0.000	0.000	0.000	12.107	Shortfall of Sites	0.140	Low II Residential	R1-1-O-RFA	0	0	0	99.000	12.107		Residential - Single Family Residence, 1	135B177 255		Wilshire	No	ABMI	TOC EXP
Los Angeles	6211 MARYLAND DR	90048	5510011010	0.000	0.000	0.000	12.107	Shortfall of Sites	0.140	Low II Residential	R1-1-O-RFA	0	0	0	99.000	12.107		Residential - Single Family Residence, 1	135B177 253		Wilshire	No	ABMI	TOC EXP
Los Angeles	6407 MARYLAND DR	90048	5510013002	0.000	0.000	0.000	12.107	Shortfall of Sites	0.140	Low II Residential	R1-1-O-RFA	0	0	0	99.000	12.107		Residential - Single Family Residence - Pool, 1	135B173 453		Wilshire	No	ABMI	TOC EXP
Los Angeles	6217 MARYLAND DR	90048	5510011011	0.000	0.000	0.000	12.107	Shortfall of Sites	0.140	Low II Residential	R1-1-O-RFA	0	0	0	99.000	12.107		Residential - Single Family Residence, 1	135B177 252		Wilshire	No	ABMI	TOC EXP
Los Angeles	6401 MARYLAND DR	90048	5510013001	0.000	0.000	0.000	12.107	Shortfall of Sites	0.140	Low II Residential	R1-1-O-RFA	0	0	0	99.000	12.107		Residential - Single Family Residence - Pool, 1	135B173 456		Wilshire	No	ABMI	TOC EXP
Los Angeles	6231 MARYLAND DR	90048	5510011014	0.000	0.000	0.000	12.107	Shortfall of Sites	0.140	Low II Residential	R1-1-O-RFA	0	0	0	99.000	12.107		Residential - Single Family Residence, 1	135B177 248		Wilshire	No	ABMI	TOC EXP
Los Angeles	6237 MARYLAND DR	90048	5510011015	0.000	0.000	0.000	12.107	Shortfall of Sites	0.140	Low II Residential	R1-1-O-RFA	0	0	0	99.000	12.107		Residential - Single Family Residence, 1	135B177 247		Wilshire	No	ABMI	TOC EXP
Los Angeles	6326 W 5TH ST	90048	5510012029	0.000	0.000	0.000	12.107	Shortfall of Sites	0.140	Low II Residential	R1-1-O-RFA	0	0	0	99.000	12.107		Residential - Single Family Residence, 1	135B177 208		Wilshire	No	ABMI	TOC EXP
Los Angeles	6320 W 5TH ST	90048	5510012030	0.000	0.000	0.000	12.107	Shortfall of Sites	0.140	Low II Residential	R1-1-O-RFA	0	0	0	99.000	12.107		Residential - Single Family Residence, 1	135B177 209		Wilshire	No	ABMI	TOC EXP
Los Angeles	6310 W 5TH ST	90048	5510012032	0.000	0.000	0.000	12.107	Shortfall of Sites	0.140	Low II Residential	R1-1-O-RFA	0	0	0	99.000	12.107		Residential - Single Family Residence - Pool, 1	135B177 212		Wilshire	No	ABMI	TOC EXP
Los Angeles	6241 MARYLAND DR	90048	5510011016	0.000	0.000	0.000	12.107	Shortfall of Sites	0.140	Low II Residential	R1-1-O-RFA	0	0	0	99.000	12.107		Residential - Single Family Residence - Pool, 1	135B177 246		Wilshire	No	ABMI	TOC EXP , OPP RC2
Los Angeles	6306 W 5TH ST	90048	5510012033	0.000	0.000	0.000	12.107	Shortfall of Sites	0.140	Low II Residential	R1-1-O-RFA	0	0	0	99.000	12.107		Residential - Single Family Residence - Pool, 1	135B177 213		Wilshire	No	ABMI	TOC EXP
Los Angeles	6336 W 5TH ST	90048	5510012027	0.000	0.000	0.000	12.107	Shortfall of Sites	0.140	Low II Residential	R1-1-O-RFA	0	0	0	99.000	12.107		Residential - Single Family Residence - Pool, 1	135B177 206		Wilshire	No	ABMI	TOC EXP
Los Angeles	501 S CRESCENT HEIGHTS BLVD	90048	5510012034	0.000	0.000	0.000	12.107	Shortfall of Sites	0.140	Low II Residential	R1-1-O-RFA	0	0	0	99.000	12.107		Residential - Single Family Residence, 1	135B177 214		Wilshire	No	ABMI	TOC EXP , OPP RC2
Los Angeles	6346 W 5TH ST	90048	5510012025	0.000	0.000	0.000	12.107	Shortfall of Sites	0.140	Low II Residential	R1-1-O-RFA	0	0	0	99.000	12.107		Residential - Single Family Residence, 1	135B173 435		Wilshire	No	ABMI	TOC EXP
Los Angeles	6330 W 5TH ST	90048	5510012028	0.000	0.000	0.000	12.107	Shortfall of Sites	0.140	Low II Residential	R1-1-O-RFA	0	0	0	99.000	12.107		Residential - Single Family Residence, 1	135B177 207		Wilshire	No	ABMI	TOC EXP
Los Angeles	10655 BLYTHE AVE	90064	4255002022	0.000	0.000	0.000	12.107	Shortfall of Sites	0.140	Low Residential	R1-1-O	0	0	0	99.000	12.107		, 1	126B157 852		West Los Angeles	No	ABMI	TOC EXP
Los Angeles	2024 FEDERAL AVE	90025	4261037020	0.000	0.000	0.000	12.107	Shortfall of Sites	0.140	Low Medium I Residential	R2-1	0	0	0	99.000	12.107		Residential - Single Family Residence, 1	126B149 1166		West Los Angeles	No	ABMI	TOC EXP , R2RD
Los Angeles	2040 FEDERAL AVE	90025	4261037016	0.000	0.000	0.000	12.107	Shortfall of Sites	0.140	Low Medium I Residential	R2-1	0	0	0	99.000	12.107		Residential - Single Family Residence, 1	126B149 1211		West Los Angeles	No	ABMI	TOC EXP , R2RD
Los Angeles	8330 BELFORD AVE	90045	4125005031	0.000	0.000	0.000	12.105	Shortfall of Sites	0.140	Low Medium I Residential	R2-1	0	0	0	99.000	12.105		Residential - Single Family Residence - Pool, 1	096B169 95		Westchester - Playa del Rey	No	ABMI	TOC EXP , R2RD
Los Angeles	8312 RAMSGATE AVE	90045	4125004037	0.000	0.000	0.000	12.104	Shortfall of Sites	0.140	Low Medium I Residential	R2-1	0	0	0	99.000	12.104		Residential - Single Family Residence, 1	096B169 26		Westchester - Playa del Rey	No	ABMI	TOC EXP , R2RD
Los Angeles	4453 VESPER AVE	91403	2265006007	0.000	0.000	0.000	12.104	Shortfall of Sites	0.140	Low Residential	R1-1-RIO	Low Residential	0	0	99.000	12.104		Residential - Single Family Residence, 1	168A151 282	1 per lot	Sherman Oaks - Studio City - Toluca Lake - Cahuenga Pass	No	ABMI	TOC EXP , SHR CPU, AHO
Los Angeles	4478 W PICO BLVD	90019	5082012010	0.000	0.000	0.000	12.100	Shortfall of Sites	0.231	Neighborhood Commercial	C4-1VL-O-CPIO	0	0	0	54.450	12.100		Commercial - Auto, Recreation Equipment, Construction Equipment Sales and Service - Auto Body Repair Shop - One Story, 0	129B185 1047		West Adams - Baldwin Hills - Leimert	No	ABMI	OPP C
Los Angeles	0	0	2146004904	6.050	6.050	0.000	0.000	Shortfall of Sites	6.558	Public Facilities	[Q]PF-1XL	0	0	20	153.741	12.099		Miscellaneous - Government Owned Property, 0	174B101 119		Canoga Park - Winnetka - Woodland Hills - West Hills	No	LI	PF
Los Angeles	3256 PROVON LN	90034	4311003014	0.000	0.000	0.000	12.099	Shortfall of Sites	0.140	Low Residential	R1V2	0	0	0	99.000	12.099		Residential - Single Family Residence, 1	123B165 813		West Los Angeles	No	ABMI	TOC EXP
Los Angeles	3783 ARLINGTON AVE	90018	5042008904	6.048	6.048	0.000	0.000	Shortfall of Sites	0.147	Community Commercial	C2-2D-CPIO	0	0	20	128.386	12.096		Commercial - Store - One Story, 3	117B189 486		West Adams - Baldwin Hills - Leimert	No	LI	DB50
Los Angeles	4853 TOPANGA CANYON BLVD	91364	2170014001	0.000	0.000	0.000	12.095	Shortfall of Sites	0.143	Low Medium I Residential	R2-1	Low Medium Residential	0	0	113.635	12.095		Residential - Double, Duplex, or Two Units - 4 Stories or Less, 2	168B101 612	10	Canoga Park - Winnetka - Woodland Hills - West Hills	Yes	ABMI	OPP RC , CPK CPU, R2RD, AHO
Los Angeles	1119 SANBORN AVE	90029	5429010023	0.000	0.000	0.000	12.092	Shortfall of Sites	0.177	Low Medium II Residential	RD2-1VL	0	0	0	99.000	12.092		Residential - Three Units (Any Combination) - 4 Stories or Less, 3	145-5A203 235		Silver Lake - Echo Park - Elysian Valley	Yes	ABMI	TOC EXP , R2RD
Los Angeles	5636 W 78TH ST	90045	4104022007	0.000	0.000	0.000	12.091	Shortfall of Sites	0.140	Low Residential	R1-1	0	0	0	99.000	12.091		Residential - Single Family Residence, 1	099B169 653		Westchester - Playa del Rey	No	ABMI	TOC EXP
Los Angeles	13641 CALIFA ST	91401	2343001017	0.000	0.000	0.000	12.090	Shortfall of Sites	0.140	Low Residential	R1-1	0	0	0	99.000	12.090		Residential - Single Family Residence - Guesthouse, 1	177B157 1006		Van Nuys - North Sherman Oaks	No	ABMI	TOC EXP
Los Angeles	5433 W JEFFERSON BLVD	90016	5043023024	0.000	0.000	0.000	12.088	Shortfall of Sites	3.735	Hybrid Industrial	CM-1VL-CPIO	0	0	0	5.050	12.088		Industrial - Light Manufacturing - One Story, 3	120B177 1		West Adams - Baldwin Hills - Leimert	No	ABMI	ARO
Los Angeles	1725 WELLESLEY AVE	90025	4259009025	0.000	0.000	0.000	12.088	Shortfall of Sites	0.140	Low Residential	R1-1	0	0	0	99.000	12.088		Residential - Single Family Residence, 1	123B145 209		West Los Angeles	No	ABMI	TOC EXP
Los Angeles	2436 COLBY AVE	90064	4260036008	0.000	0.000	0.000	12.088	Shortfall of Sites	0.140	Low Residential	R1-1	Medium Residential	0	0	99.000	12.088		Residential - Single Family Residence - Pool, 1	123B153 583	21	Palms - Mar Vista - Del Rey	No	ABMI	TOC EXP , PMVDR CPU, AHO
Los Angeles	8306 RAMSGATE AVE	90045	4125004038	0.000	0.000	0.000	12.085	Shortfall of Sites	0.140	Low Medium I Residential	R2-1	0	0	0	99.000	12.085		Residential - Single Family Residence, 1	099B169 1423		Westchester - Playa del Rey	No	ABMI	TOC EXP , R2RD
Los Angeles	2615 KELTON AVE	90064	4256027013	0.000	0.000	0.000	12.084	Shortfall of Sites	0.140	Low Residential	R1-1	0	0	0	99.000	12.084		Residential - Single Family Residence, 1	123B157 266		West Los Angeles	No	ABMI	TOC EXP
Los Angeles	10820 AYRES AVE	90064	4255026014	0.000	0.000	0.000	12.084	Shortfall of Sites	0.140	Low Residential	R1-1-O	0	0	0	99.000	12.084		Residential - Single Family Residence, 1	126B157 1056		West Los Angeles	No	ABMI	TOC EXP
Los Angeles	0	0	5507028028	0.000	0.000	0.000	12.084	Shortfall of Sites	0.127	Low II Residential	R1V3-RG	0	0	0	99.000	12.084		Commercial - Parking Lot (Commercial Use Property) - Lots - Patron or Employee - One Story, 0	132B185 47		Wilshire	No	ABMI	TOC EXP
Los Angeles	13614 EMELITA ST	91401	2343004003	0.000	0.000	0.000	12.081	Shortfall of Sites	0.140	Low Residential	R1-1	0	0	0	99.000	12.081		Residential - Single Family Residence, 1	174B157 122		Van Nuys - North Sherman Oaks	No	ABMI	TOC EXP

Jurisdiction Name	Site Address/Intersection	5 Digit ZIP Code	Assessor Parcel Number	Very Low-Income	Low-Income	Moderate-Income	Above Moderate-Income	Type of Shortfall	Parcel Size (Acres)	Current General Plan Designation	Current Zoning	Proposed General Plan (GP) Designation	Proposed Zoning	Minimum Density Allowed	Maximum Density Allowed	Total Capacity	Vacant/ Nonvacant	Description of Existing Uses	PIN	Base Density Per Acre	Community Plan Area	Rent Stabalization Ordinance	Income Category	Applicable Rezoning Program (Program informing values in Column Q listed first)
Los Angeles	13248 CUMPSTON ST	91401	2345003032	0.000	0.000	0.000	12.081	Shortfall of Sites	0.140	Low Residential	R1-1	0	0	0	99.000	12.081		Residential - Single Family Residence, 1	174B157 965		Van Nuys - North Sherman Oaks	No	ABMI	TOC EXP
Los Angeles	2571 MIDVALE AVE	90064	4256003015	0.000	0.000	0.000	12.079	Shortfall of Sites	0.140	Low Residential	R1-1-O	0	0	0	99.000	12.079		Residential - Single Family Residence, 1	123B157 59		West Los Angeles	No	ABMI	TOC EXP
Los Angeles	1422 S NORTON AVE	90019	5072009030	0.000	0.000	0.000	12.078	Shortfall of Sites	0.152	Low Medium II Residential	RD2-1-O-CPIO	0	0	0	99.000	12.078		Residential - Double, Duplex, or Two Units - 4 Stories or Less, 2	126B189 24		West Adams - Baldwin Hills - Leimert	No	ABMI	TOC EXP , R2RD
Los Angeles	2742 GREENFIELD AVE	90064	4256020060	0.000	0.000	0.000	12.078	Shortfall of Sites	0.140	Low Residential	R1-1	0	0	0	99.000	12.078		Residential - Single Family Residence, 1	123B157 827		West Los Angeles	No	ABMI	TOC EXP
Los Angeles	13400 ERWIN ST	91401	2330019900	6.039	6.039	0.000	0.000	Shortfall of Sites	7.856	Public Facilities	[Q]PF-1XL	0	0	20	153.741	12.077		Miscellaneous - Government Owned Property, 0	177B157 434		Van Nuys - North Sherman Oaks	No	LI	PF
Los Angeles	21801 VINTAGE ST	91311	2747018085	0.000	0.000	0.000	12.077	Shortfall of Sites	0.140	Low II Residential	R1-1	0	0	0	99.000	12.077		Residential - Single Family Residence, 1	204B105 730		Chatsworth - Porter Ranch	No	ABMI	TOC EXP
Los Angeles	12210 SANTA MONICA BLVD	90025	4263037022	6.038	6.038	0.000	0.000	Shortfall of Sites	0.109	Neighborhood Commercial	C2-1VL	Mixed Use Corridor	0	20	147.306	12.077		Commercial - Supermarket - Supermarket - 12,000 SF or More - One Story, 0	126B145 815	54	West Los Angeles	No	LI	DB50 , West WLA CPU, TOPP C, AHO
Los Angeles	4387 LANKERSHIM BLVD	91602	2423015015	0.000	0.000	0.000	12.077	Shortfall of Sites	0.105	General Commercial	C2-1VL-CDO-RIO	Community Center	0	0	143.211	12.077		Institutional - Church - One Story, 0	165B177 398	108	Sherman Oaks - Studio City - Toluca Lake - Cahuenga Pass	No	ABMI	DB50, AHO, FBO, SHR CPU
Los Angeles	12210 SANTA MONICA BLVD	90025	4263037022	0.000	0.000	0.000	12.077	Shortfall of Sites	0.103	Neighborhood Commercial	C2-1VL	Mixed Use Corridor	0	0	146.091	12.077		Commercial - Supermarket - Supermarket - 12,000 SF or More - One Story, 0	126B145 803	54	West Los Angeles	No	ABMI	DB50 , West WLA CPU, TOPP C, AHO
Los Angeles	5225 SEPULVEDA BLVD	91411	2250002147	6.038	6.038	0.000	0.000	Shortfall of Sites	0.109	General Commercial	(Q)C2-1VL-RIO	0	0	20	163.390	12.077		Industrial - Warehousing, Distribution, Storage - Public Storage - Mini Warehouse - One Story, 0	172-5A145 111		Van Nuys - North Sherman Oaks	No	LI	DB50 , ARO, TOPP C
Los Angeles	10301 W PICO BLVD	90064	4315014031	6.038	6.038	0.000	0.000	Shortfall of Sites	0.109	Neighborhood Commercial	C2-1VL-O	0	0	20	163.531	12.077		Commercial - Office Building - Three Stories, 0	129B161 342		West Los Angeles	No	LI	DB50 , ARO
Los Angeles	10301 W PICO BLVD	90064	4315014031	6.038	6.038	0.000	0.000	Shortfall of Sites	0.109	Neighborhood Commercial	C2-1VL-O	0	0	20	163.536	12.077		Commercial - Office Building - Three Stories, 0	129B161 350		West Los Angeles	No	LI	DB50 , ARO
Los Angeles	10301 W PICO BLVD	90064	4315014031	6.038	6.038	0.000	0.000	Shortfall of Sites	0.109	Neighborhood Commercial	C2-1VL-O	0	0	20	163.536	12.077		Commercial - Office Building - Three Stories, 0	129B161 359		West Los Angeles	No	LI	DB50 , ARO
Los Angeles	6400 FOOTHILL BLVD	91042	2572009033	6.038	6.038	0.000	0.000	Shortfall of Sites	0.108	General Commercial	(Q)C2-1L	0	0	20	163.740	12.077		Industrial - Warehousing, Distribution, Storage - Public Storage - Mini Warehouse - One Story, 0	198B205 86		Sunland - Tujunga - Lake View Terrace - Shadow Hills - East La Tuna Canyon	No	LI	DB50 , ARO
Los Angeles	16025 VENTURA BLVD	91436	2261022022	6.038	6.038	0.000	0.000	Shortfall of Sites	0.105	Regional Center Commercial	C4-1L	0	0	20	169.087	12.077		Institutional - Homes for Aged and Others - One Story, 0	168B141 551		Encino - Tarzana	No	LI	DB50 , ENC CPU, MURC, TOPP C, AHO
Los Angeles	18330 VENTURA BLVD	91356	2161022035	6.038	6.038	0.000	0.000	Shortfall of Sites	0.102	Community Commercial	C2-1VL	0	0	20	173.342	12.077		Commercial - Store Combination - Store and Office Combination - One Story, 0	171B125 255		Encino - Tarzana	No	LI	DB50 , ARO, TOPP C
Los Angeles	0	0	2366035036	6.038	6.038	0.000	0.000	Shortfall of Sites	0.106	General Commercial	C2-1VL-RIO	0	0	20	167.518	12.077		Commercial - Shopping Center (Neighborhood, Community) - One Story, 0	162B173 344		Sherman Oaks - Studio City - Toluca Lake - Cahuenga Pass	No	LI	DB50 , TOPP C
Los Angeles	13425 VENTURA BLVD	91423	2360010043	6.038	6.038	0.000	0.000	Shortfall of Sites	0.108	General Commercial	C2-1VL	0	0	20	164.369	12.077		Commercial - Store Combination - Store and Office Combination - One Story, 0	165B157 731		Sherman Oaks - Studio City - Toluca Lake - Cahuenga Pass	No	LI	DB50 , ARO, TOPP C
Los Angeles	13425 VENTURA BLVD	91423	2360010043	6.038	6.038	0.000	0.000	Shortfall of Sites	0.108	General Commercial	C2-1VL	0	0	20	164.371	12.077		Commercial - Store Combination - Store and Office Combination - One Story, 0	165B157 733		Sherman Oaks - Studio City - Toluca Lake - Cahuenga Pass	No	LI	DB50 , ARO, TOPP C
Los Angeles	13315 VENTURA BLVD	91423	2360011028	6.038	6.038	0.000	0.000	Shortfall of Sites	0.108	General Commercial	C2-1VL	0	0	20	164.360	12.077		Commercial - Store - One Story, 0	165B157 800		Sherman Oaks - Studio City - Toluca Lake - Cahuenga Pass	No	LI	DB50 , TOPP C
Los Angeles	13315 VENTURA BLVD	91423	2360011028	6.038	6.038	0.000	0.000	Shortfall of Sites	0.108	General Commercial	C2-1VL	0	0	20	164.359	12.077		Commercial - Store - One Story, 0	165B157 803		Sherman Oaks - Studio City - Toluca Lake - Cahuenga Pass	No	LI	DB50 , TOPP C
Los Angeles	10281 W PICO BLVD	90064	4315014059	6.038	6.038	0.000	0.000	Shortfall of Sites	0.109	Neighborhood Commercial	C2-1VL-O	0	0	20	163.493	12.077		Commercial - Office Building - One Story, 0	129B161 333		West Los Angeles	No	LI	DB50 , ARO
Los Angeles	9570 W PICO BLVD	90035	4306002022	6.038	6.038	0.000	0.000	Shortfall of Sites	0.102	Neighborhood Commercial	C4-1VL-O	0	0	20	174.005	12.077		Commercial - Office Building - One Story, 0	132A167 257		West Los Angeles	No	LI	DB50 , ARO
Los Angeles	10345 W PICO BLVD	90064	4315014014	6.038	6.038	0.000	0.000	Shortfall of Sites	0.109	Neighborhood Commercial	C2-1VL-O	0	0	20	163.537	12.077		Institutional - Church - One Story, 0	129B161 371		West Los Angeles	No	LI	DB50, FBO
Los Angeles	10345 W PICO BLVD	90064	4315014014	6.038	6.038	0.000	0.000	Shortfall of Sites	0.109	Neighborhood Commercial	C2-1VL-O	0	0	20	163.537	12.077		Institutional - Church - One Story, 0	129B161 374		West Los Angeles	No	LI	DB50, FBO
Los Angeles	10345 W PICO BLVD	90064	4315014014	6.038	6.038	0.000	0.000	Shortfall of Sites	0.109	Neighborhood Commercial	C2-1VL-O	0	0	20	163.536	12.077		Institutional - Church - One Story, 0	129B161 376		West Los Angeles	No	LI	DB50, FBO
Los Angeles	10345 W PICO BLVD	90064	4315014014	6.038	6.038	0.000	0.000	Shortfall of Sites	0.109	Neighborhood Commercial	C2-1VL-O	0	0	20	163.537	12.077		Institutional - Church - One Story, 0	129B161 380		West Los Angeles	No	LI	DB50, FBO
Los Angeles	10345 W PICO BLVD	90064	4315014014	6.038	6.038	0.000	0.000	Shortfall of Sites	0.109	Neighborhood Commercial	C2-1VL-O	0	0	20	163.499	12.077		Institutional - Church - One Story, 0	129B161 383		West Los Angeles	No	LI	DB50, FBO
Los Angeles	10345 W PICO BLVD	90064	4315014014	6.038	6.038	0.000	0.000	Shortfall of Sites	0.109	Neighborhood Commercial	C2-1VL-O	0	0	20	163.497	12.077		Institutional - Church - One Story, 0	129B161 388		West Los Angeles	No	LI	DB50, FBO
Los Angeles	10421 W PICO BLVD	90064	4315005028	6.038	6.038	0.000	0.000	Shortfall of Sites	0.105	Neighborhood Commercial	C2-1VL-O	0	0	20	168.711	12.077		Institutional - Church - One Story, 0	129B161 438		West Los Angeles	No	LI	DB50, FBO
Los Angeles	10421 W PICO BLVD	90064	4315005028	6.038	6.038	0.000	0.000	Shortfall of Sites	0.105	Neighborhood Commercial	C2-1VL-O	0	0	20	168.751	12.077		Institutional - Church - One Story, 0	129B161 440		West Los Angeles	No	LI	DB50, FBO
Los Angeles	10421 W PICO BLVD	90064	4315005028	6.038	6.038	0.000	0.000	Shortfall of Sites	0.105	Neighborhood Commercial	C2-1VL-O	0	0	20	168.751	12.077		Institutional - Church - One Story, 0	129B161 442		West Los Angeles	No	LI	DB50, FBO
Los Angeles	10421 W PICO BLVD	90064	4315005028	6.038	6.038	0.000	0.000	Shortfall of Sites	0.105	Neighborhood Commercial	C2-1VL-O	0	0	20	168.711	12.077		Institutional - Church - One Story, 0	129B161 444		West Los Angeles	No	LI	DB50, FBO
Los Angeles	10421 W PICO BLVD	90064	4315005028	6.038	6.038	0.000	0.000	Shortfall of Sites	0.105	Neighborhood Commercial	C2-1VL-O	0	0	20	168.751	12.077		Institutional - Church - One Story, 0	129B161 446		West Los Angeles	No	LI	DB50, FBO
Los Angeles	10443 W PICO BLVD	90064	4315005027	6.038	6.038	0.000	0.000	Shortfall of Sites	0.105	Neighborhood Commercial	C2-1VL-O	0	0	20	168.751	12.077		Institutional - Church - One Story, 0	129B161 450		West Los Angeles	No	LI	DB50, FBO
Los Angeles	10443 W PICO BLVD	90064	4315005027	6.038	6.038	0.000	0.000	Shortfall of Sites	0.105	Neighborhood Commercial	C2-1VL-O	0	0	20	168.711	12.077		Institutional - Church - One Story, 0	129B161 451		West Los Angeles	No	LI	DB50, FBO
Los Angeles	10443 W PICO BLVD	90064	4315005027	6.038	6.038	0.000	0.000	Shortfall of Sites	0.105	Neighborhood Commercial	C2-1VL-O	0	0	20	168.750	12.077		Institutional - Church - One Story, 0	129B161 452		West Los Angeles	No	LI	DB50, FBO
Los Angeles	10443 W PICO BLVD	90064	4315005027	6.038	6.038	0.000	0.000	Shortfall of Sites	0.105	Neighborhood Commercial	C2-1VL-O	0	0	20	168.833	12.077		Institutional - Church - One Story, 0	129B161 455		West Los Angeles	No	LI	DB50, FBO
Los Angeles	11702 BARRINGTON CT	90049	4401007018	6.038	6.038	0.000	0.000	Shortfall of Sites	0.103	Neighborhood Commercial	C2-1XLD	0	0	20	171.916	12.077		Commercial - Store - One Story, 0	135B145 631		Brentwood - Pacific Palisades	No	LI	DB50
Los Angeles	1619 S ROBERTSON BLVD	90035	4305019020	6.038	6.038	0.000	0.000	Shortfall of Sites	0.107	General Commercial	C2-1	0	0	20	165.980	12.077		Institutional - School (Private) - One Story, 0	129B169 667		Wilshire	No	LI	DB50
Los Angeles	1619 S ROBERTSON BLVD	90035	4305019020	6.038	6.038	0.000	0.000	Shortfall of Sites	0.107	General Commercial	C2-1	0	0	20	165.634	12.077		Institutional - School (Private) - One Story, 0	129B169 683		Wilshire	No	LI	DB50
Los Angeles	522 W 127TH ST	90044	6132002023	6.038	6.038	0.000	0.000	Shortfall of Sites	0.230	Medium Residential	R3-1-O	0	0	20	82.172	12.077		Residential - Five or More Units or Apartments (Any Combination) · 4 Stories or Less, 0	081B201 245		Harbor Gateway	No	LI	DB50
Los Angeles	522 W 127TH ST	90044	6132002023	6.038	6.038	0.000	0.000	Shortfall of Sites	0.227	Medium Residential	R3-1-O	0	0	20	83.038	12.077		Residential - Five or More Units or Apartments (Any Combination) · 4 Stories or Less, 0	081B201 246		Harbor Gateway	No	LI	DB50
Los Angeles	535 W EL SEGUNDO BLVD	90044	6132002027	6.038	6.038	0.000	0.000	Shortfall of Sites	0.231	Medium Residential	R3-1-O	0	0	20	81.736	12.077		Residential - Five or More Units or Apartments (Any Combination), 0	081B201 248		Harbor Gateway	No	LI	DB50
Los Angeles	535 W EL SEGUNDO BLVD	90044	6132002027	6.038	6.038	0.000	0.000	Shortfall of Sites	0.224	Medium Residential	R3-1-O	0	0	20	84.402	12.077		Residential - Five or More Units or Apartments (Any Combination), 0	081B201 249		Harbor Gateway	No	LI	DB50
Los Angeles	535 W EL SEGUNDO BLVD	90044	6132002027	6.038	6.038	0.000	0.000	Shortfall of Sites	0.222	Medium Residential	R3-1-O	0	0	20	84.854	12.077		Residential - Five or More Units or Apartments (Any Combination), 0	081B201 250		Harbor Gateway	No	LI	DB50
Los Angeles	535 W EL SEGUNDO BLVD	90044	6132002027	6.038	6.038	0.000	0.000	Shortfall of Sites	0.221	Medium Residential	R3-1-O	0	0	20	85.308	12.077		Residential - Five or More Units or Apartments (Any Combination), 0	081B201 251		Harbor Gateway	No	LI	DB50
Los Angeles	10455 MAGNOLIA BLVD	91601	2417017027	6.038	6.038	0.000	0.000	Shortfall of Sites	0.115	Neighborhood Office Commercial	[Q]C2-1VL	0	0	20	164.660	12.077		Residential - Five or More Units or Apartments (Any Combination) · 4 Stories or Less, 0	171B177 636		North Hollywood - Valley Village	No	LI	DB50
Los Angeles	835 W 9TH ST	90731	7454008009	6.038	6.038	0.000	0.000	Shortfall of Sites	0.110	Neighborhood Commercial	C2-1VL-CPIO	0	0	20	171.225	12.077		Commercial - Parking Lot (Commercial Use Property) - Lots - Patron or Employee - One Story, 0	015B197 876		San Pedro	No	LI	DB50
Los Angeles	3248 PROVON LN	90034	4311003015	0.000	0.000	0.000	12.075	Shortfall of Sites	0.140	Low Residential	R1V2	0	0	0	99.000	12.075		Residential - Single Family Residence - Pool, 1	123B165 780		West Los Angeles	No	ABMI	TOC EXP
Los Angeles	10832 ASHBY AVE	90064	4255021027	0.000	0.000	0.000	12.074	Shortfall of Sites	0.140	Low Residential	R1-1	0	0	0	99.000	12.074		Residential - Single Family Residence, 1	123B157 47		West Los Angeles	No	ABMI	TOC EXP , OPP RC2
Los Angeles	5575 W 79TH ST	90045	4127020014	0.000	0.000	0.000	12.074	Shortfall of Sites	0.140	Low Residential	R1-1	0	0	0	99.000	12.074		Residential - Single Family Residence, 1	099B173 542		Westchester - Playa del Rey	No	ABMI	TOC EXP
Los Angeles	10655 CUSHDON AVE	90064	4255003023	0.000	0.000	0.000	12.074	Shortfall of Sites	0.140	Low Residential	R1-1-O	0	0	0	99.000	12.074		Residential - Single Family Residence, 1	126B157 942		West Los Angeles	No	ABMI	TOC EXP
Los Angeles	8325 RAMSGATE AVE	90045	4125005005	0.000	0.000	0.000	12.073	Shortfall of Sites	0.140	Low Medium I Residential	R2-1	0	0	0	99.000	12.073		Residential - Single Family Residence, 1	096B169 69		Westchester - Playa del Rey	No	ABMI	TOC EXP , R2RD
Los Angeles	8324 BELFORD AVE	90045	4125005032	0.000	0.000	0.000	12.073	Shortfall of Sites	0.140	Low Medium I Residential	R2-1	0	0	0	99.000	12.073		Residential - Single Family Residence, 1	096B169 70		Westchester - Playa del Rey	No	ABMI	TOC EXP , R2RD
Los Angeles	2357 MANNING AVE	90064	4320009052	0.000	0.000	0.000	12.073	Shortfall of Sites	0.140	Low Residential	R1-1-O	0	0	0	99.000	12.073		Residential - Single Family Residence - Pool, 1	126B157 427		West Los Angeles	No	ABMI	TOC EXP
Los Angeles	2351 MANNING AVE	90064	4320009051	0.000	0.000	0.000	12.073	Shortfall of Sites	0.140	Low Residential	R1-1-O	0	0	0	99.000	12.073		Residential - Single Family Residence - Pool, 1	126B157 408		West Los Angeles	No	ABMI	TOC EXP
Los Angeles	2347 MANNING AVE	90064	4320009050	0.000	0.000	0.000	12.072	Shortfall of Sites	0.140	Low Residential	R1-1-O	0	0	0	99.000	12.072		Residential - Single Family Residence, 1	126B157 389		West Los Angeles	No	ABMI	TOC EXP
Los Angeles	2547 MIDVALE AVE	90064	4256003010	0.000	0.000	0.000	12.070	Shortfall of Sites	0.140	Low Residential	R1-1-O	0	0	0	99.000	12.070		Residential - Single Family Residence, 1	126B157 1330		West Los Angeles	No	ABMI	TOC EXP
Los Angeles	6057 WHITSETT AVE	91606	2332018068	0.000	0.000	0.000	12.069	Shortfall of Sites	0.856	Medium Residential	R3-1, PB-1	0	0	0	81.665	12.069		Residential - Five or More Units or Apartments (Any Combination) · 4 Stories or Less, 34	177B161 647		North Hollywood - Valley Village	Yes	ABMI	DB50 , P
Los Angeles	10126 ENCINO AVE	91325	2734025900	6.034	6.034	0.000	0.000	Shortfall of Sites	6.542	Public Facilities	[Q]PF-1XL	0	0	20	153.741	12.069		Miscellaneous - Government Owned Property, 0	204B129 306		Northridge	No	LI	PF
Los Angeles	1720 MIDVALE AVE	90024	4324028035	0.000	0.000	0.000	12.067	Shortfall of Sites	0.152	Low Medium I Residential	[Q]R2-1	0	0	0	99.000	12.067		Residential - Double, Duplex, or Two Units - 4 Stories or Less, 2	129B153 306		Westwood	No	ABMI	TOC EXP , R2RD
Los Angeles	0	0	5589005021	0.000	0.000	0.000	12.063	Shortfall of Sites	0.127	Very Low II Residential	RE11-1	0	0	0	99.000	12.063	Vacant	Residential - Single Family Residence - Vacant Land, 0	150A195 81		Hollywood	No	ABMI	TOC EXP
Los Angeles	10347 MASON AVE	91311	2707013028	6.030	6.030	0.000	0.000	Shortfall of Sites	2.179	Very Low II Residential	A2-1	0	0	20	102.494	12.061		Institutional - Church - Wireless Communication Tower - One Story, 0	204B109 72		Chatsworth - Porter Ranch	No	LI	FBO

Jurisdiction Name	Site Address/Intersection	5 Digit ZIP Code	Assessor Parcel Number	Very Low-Income	Low-Income	Moderate-Income	Above Moderate-Income	Type of Shortfall	Parcel Size (Acres)	Current General Plan Designation	Current Zoning	Proposed General Plan (GP) Designation	Proposed Zoning	Minimum Density Allowed	Maximum Density Allowed	Total Capacity	Vacant/ Nonvacant	Description of Existing Uses	PIN	Base Density Per Acre	Community Plan Area	Rent Stabalization Ordinance	Income Category	Applicable Rezoning Program (Program informing values in Column Q listed first)
Los Angeles	2212 E 4TH ST	90033	5183017005	0.000	0.000	0.000	12.060	Shortfall of Sites	0.222	Neighborhood Office Commercial	C2-1-CUGU	Neighborhood Center	[LUM2 - G2 - 3][XN2 - 8][CPIO]	0	103.392	12.060		Residential - Five or More Units or Apartments (Any Combination) · 4 Stories or Less, 5	126A223 20	54	Boyle Heights	Yes	ABMI	BH CPU
Los Angeles	2233 E 2ND ST	90033	5183009001	0.000	0.000	0.000	12.060	Shortfall of Sites	0.170	Low Medium II Residential	RD1.5-1-CUGU	Medium Neighborhood Residential	[LLN2 - MU3 - 4][RN3 - 6][CPIO]	0	135.634	12.060		Residential - Five or More Units or Apartments (Any Combination) · 4 Stories or Less, 5	127-5A223 214	72	Boyle Heights	Yes	ABMI	BH CPU
Los Angeles	2311 E 2ND ST	90033	5183009039	0.000	0.000	0.000	12.060	Shortfall of Sites	0.170	Low Medium II Residential	RD1.5-1-CUGU	Medium Neighborhood Residential	[LLN2 - MU3 - 4][RN3 - 6][CPIO]	0	135.362	12.060		Residential - Five or More Units or Apartments (Any Combination) · 4 Stories or Less, 5	127-5A223 247	72	Boyle Heights	Yes	ABMI	BH CPU
Los Angeles	5740 FULCHER AVE	91601	2337028010	0.000	0.000	0.000	12.060	Shortfall of Sites	0.161	Low Medium II Residential	RD1.5-1VL	Medium	0	0	112.016	12.060		Residential - Single Family Residence, 1	174B173 449	54	North Hollywood - Valley Village	Yes	ABMI	Orange LineTNP
Los Angeles	5710 FULCHER AVE	91601	2337028004	0.000	0.000	0.000	12.060	Shortfall of Sites	0.161	Low Medium II Residential	RD1.5-1VL	Medium	0	0	112.014	12.060		Residential - Double, Duplex, or Two Units - 4 Stories or Less, 1	174B173 600	54	North Hollywood - Valley Village	Yes	ABMI	Orange LineTNP
Los Angeles	14628 SYLVAN ST	91411	2241011077	6.030	6.030	0.000	0.000	Shortfall of Sites	0.367	Medium Residential	[Q]R3-1	High Medium	0	20	152.464	12.060		Residential - Five or More Units or Apartments (Any Combination) · 4 Stories or Less, 18	178-5A151 457	No Max	Van Nuys - North Sherman Oaks	No	LI	Orange LineTNP
Los Angeles	14429 KITTRIDGE ST	91405	2237002035	6.030	6.030	0.000	0.000	Shortfall of Sites	0.659	Community Commercial	[Q]P-1L-CDO, [Q]CR-1L-CDO	Village	0	20	107.810	12.060		Residential - Five or More Units or Apartments (Any Combination) · 4 Stories or Less, 30	180B149 364	72	Van Nuys - North Sherman Oaks	No	LI	VNY CPU , P
Los Angeles	14307 HAMLIN ST	91401	2237015012	0.000	0.000	0.000	12.060	Shortfall of Sites	0.172	Low Residential	R1-1	Village	0	0	104.547	12.060		Residential - Single Family Residence, 1	180B153 739	72	Van Nuys - North Sherman Oaks	Yes	ABMI	VNY CPU
Los Angeles	5831 BUFFALO AVE	91401	2343005022	0.000	0.000	0.000	12.060	Shortfall of Sites	0.140	Low Residential	R1-1	0	0	0	99.000	12.060		Residential - Single Family Residence, 1	174B157 100		Van Nuys - North Sherman Oaks	No	ABMI	TOC EXP
Los Angeles	5735 WOODMAN AVE	91401	2246024025	0.000	0.000	0.000	12.059	Shortfall of Sites	0.127	Low Medium II Residential	RD1.5-1	0	0	0	99.000	12.059		Residential - Five or More Units or Apartments (Any Combination) · 4 Stories or Less, 0	174B157 277		Van Nuys - North Sherman Oaks	No	ABMI	TOC EXP , R2RD
Los Angeles	1513 WOODBURY DR	90710	7438007011	0.000	0.000	0.000	12.057	Shortfall of Sites	0.122	Low Residential	R1-1XL-O	0	0	0	113.635	12.057		Residential - Single Family Residence, 1	042B193 25		Wilmington - Harbor City	No	ABMI	OPP RC
Los Angeles	2551 MIDVALE AVE	90064	4256003011	0.000	0.000	0.000	12.057	Shortfall of Sites	0.139	Low Residential	R1-1-O	0	0	0	99.000	12.057		Residential - Single Family Residence, 1	126B157 1346		West Los Angeles	No	ABMI	TOC EXP
Los Angeles	0	0	2731020919	0.000	0.000	0.000	0.000	Shortfall of Sites	6.535	Public Facilities	[Q]PF-1XL	0	0	0	153.741	0.000		Miscellaneous - Government Owned Property, 0	204B125 191		Northridge	No		PF
Los Angeles	10315 CALVIN AVE	90025	4319010060	0.000	0.000	0.000	12.055	Shortfall of Sites	0.139	Low Residential	R1-1-O	0	0	0	99.000	12.055		Residential - Single Family Residence, 1	132B161 238		West Los Angeles	No	ABMI	TOC EXP
Los Angeles	6685 DREXEL AVE	90048	5510004018	0.000	0.000	0.000	12.052	Shortfall of Sites	0.139	Low II Residential	R1-1-O-RFA	0	0	0	99.000	12.052		Residential - Single Family Residence, 1	135B173 102		Wilshire	No	ABMI	TOC EXP
Los Angeles	4432 VICTORIA PARK DR	90019	5082014014	0.000	0.000	0.000	12.051	Shortfall of Sites	0.164	Low Medium I Residential	R2-1-O	0	0	0	99.000	12.051		Residential - Double, Duplex, or Two Units - 4 Stories or Less, 2	129B185 1147		West Adams - Baldwin Hills - Leimert	Yes	ABMI	TOC EXP , R2RD
Los Angeles	5623 W 79TH ST	90045	4104022025	0.000	0.000	0.000	12.049	Shortfall of Sites	0.139	Low Residential	R1-1	0	0	0	99.000	12.049		Residential - Single Family Residence, 1	099B169 765		Westchester - Playa del Rey	No	ABMI	TOC EXP
Los Angeles	11807 AYRES AVE	90064	4259039035	0.000	0.000	0.000	12.048	Shortfall of Sites	0.139	Low Residential	R1-1	Low Medium	0	0	99.000	12.048		Residential - Single Family Residence, 1	123B149 937	21	Palms - Mar Vista - Del Rey	No	ABMI	TOC EXP , PMVDR CPU, AHO
Los Angeles	10317 MISSISSIPPI AVE	90025	4319013063	0.000	0.000	0.000	12.046	Shortfall of Sites	0.139	Low Residential	R1-1-O	0	0	0	99.000	12.046		Residential - Single Family Residence - Pool, 1	132B157 937		West Los Angeles	No	ABMI	TOC EXP
Los Angeles	2055 FOX HILLS DR	90025	4319010063	0.000	0.000	0.000	12.046	Shortfall of Sites	0.139	Low Residential	R1-1-O	0	0	0	99.000	12.046		Residential - Single Family Residence, 1	132B161 205		West Los Angeles	No	ABMI	TOC EXP
Los Angeles	3266 PROVON LN	90034	4311003013	0.000	0.000	0.000	12.045	Shortfall of Sites	0.139	Low Residential	R1V2	0	0	0	99.000	12.045		Residential - Single Family Residence, 1	123B165 852		West Los Angeles	No	ABMI	TOC EXP
Los Angeles	2557 MIDVALE AVE	90064	4256003012	0.000	0.000	0.000	12.043	Shortfall of Sites	0.139	Low Residential	R1-1-O	0	0	0	99.000	12.043		Residential - Single Family Residence, 1	126B157 1365		West Los Angeles	No	ABMI	TOC EXP
Los Angeles	6684 COLGATE AVE	90048	5510004019	0.000	0.000	0.000	12.043	Shortfall of Sites	0.139	Low II Residential	R1-1-O-RFA	0	0	0	99.000	12.043		Residential - Single Family Residence, 1	135B173 40		Wilshire	No	ABMI	TOC EXP
Los Angeles	8318 BELFORD AVE	90045	4125005033	0.000	0.000	0.000	12.042	Shortfall of Sites	0.139	Low Medium I Residential	R2-1	0	0	0	99.000	12.042		Residential - Single Family Residence, 1	096B169 46		Westchester - Playa del Rey	No	ABMI	TOC EXP , R2RD
Los Angeles	10796 WELLWORTH AVE	90024	4325011017	0.000	0.000	0.000	12.041	Shortfall of Sites	0.139	Low Residential	R1-1-O	0	0	0	99.000	12.041		Residential - Single Family Residence, 1	132B153 506		Westwood	No	ABMI	TOC EXP
Los Angeles	5227 ATOLL AVE	91401	2345027011	0.000	0.000	0.000	12.041	Shortfall of Sites	0.139	Low Residential	R1-1	0	0	0	99.000	12.041		Residential - Single Family Residence, 1	171B157 510		Van Nuys - North Sherman Oaks	No	ABMI	TOC EXP
Los Angeles	1636 WARNALL AVE	90024	4327021011	6.020	6.020	0.000	0.000	Shortfall of Sites	0.165	Low Residential	R1V3-O	0	0	20	99.000	12.040		Residential - Single Family Residence - Pool, 1	132B157 75		Westwood	No	LI	TOC EXP , ADU
Los Angeles	13414 CUMPSTON ST	91401	2344011007	0.000	0.000	0.000	12.040	Shortfall of Sites	0.139	Low Residential	R1-1	0	0	0	99.000	12.040		Residential - Single Family Residence, 1	174B157 1057		Van Nuys - North Sherman Oaks	No	ABMI	TOC EXP
Los Angeles	8319 RAMSGATE AVE	90045	4125005004	0.000	0.000	0.000	12.038	Shortfall of Sites	0.139	Low Medium I Residential	R2-1	0	0	0	99.000	12.038		Residential - Single Family Residence, 1	096B169 44		Westchester - Playa del Rey	No	ABMI	TOC EXP , R2RD
Los Angeles	11018 AYRES AVE	90064	4256006001	0.000	0.000	0.000	12.036	Shortfall of Sites	0.176	Low Residential	R1-1-O	0	0	0	99.000	12.036		Residential - Three Units (Any Combination) - 4 Stories or Less, 3	123B157 35		West Los Angeles	Yes	ABMI	TOC EXP
Los Angeles	11740 SAN VICENTE BLVD	90049	4265006074	6.018	6.018	0.000	0.000	Shortfall of Sites	0.295	Community Commercial	C1.5-1VL	0	0	20	165.571	12.036		Commercial - Shopping Center (Neighborhood, Community) - One Story, 15	129B145 75		Brentwood - Pacific Palisades	No	LI	DB50
Los Angeles	5500 W 82ND ST	90045	4127023010	0.000	0.000	0.000	12.036	Shortfall of Sites	0.139	Low Residential	R1-1	0	0	0	99.000	12.036		Residential - Single Family Residence, 1	099B173 774	29	Westchester - Playa del Rey	No	ABMI	TOC EXP , WPDR CPU, AHO
Los Angeles	1336 S MANSFIELD AVE	90019	5070002021	0.000	0.000	0.000	12.035	Shortfall of Sites	0.139	Low Medium II Residential	RD2-1-O	0	0	0	99.000	12.035		Residential - Single Family Residence, 1	129B181 758		Wilshire	No	ABMI	TOC EXP , R2RD
Los Angeles	2020 BARRY AVE	90025	4262029008	0.000	0.000	0.000	12.034	Shortfall of Sites	0.139	Low Medium I Residential	R2-1	0	0	0	99.000	12.034		Residential - Single Family Residence, 1	126B149 1213		West Los Angeles	No	ABMI	TOC EXP , R2RD
Los Angeles	10949 AYRES AVE	90064	4256001022	0.000	0.000	0.000	12.033	Shortfall of Sites	0.139	Low Residential	R1-1-O	0	0	0	99.000	12.033		Residential - Single Family Residence, 1	126B157 1186		West Los Angeles	No	ABMI	TOC EXP
Los Angeles	10323 CALVIN AVE	90025	4319010058	0.000	0.000	0.000	12.031	Shortfall of Sites	0.139	Low Residential	R1-1-O	0	0	0	99.000	12.031		Residential - Single Family Residence, 1	129B161 21		West Los Angeles	No	ABMI	TOC EXP
Los Angeles	2561 MIDVALE AVE	90064	4256003013	0.000	0.000	0.000	12.030	Shortfall of Sites	0.139	Low Residential	R1-1-O	0	0	0	99.000	12.030		Residential - Single Family Residence, 1	123B157 29		West Los Angeles	No	ABMI	TOC EXP
Los Angeles	14615 GREENLEAF ST	91403	2276013010	0.000	0.000	0.000	12.029	Shortfall of Sites	0.139	Low Residential	RE11-1	Low Residential	0	0	99.000	12.029		Residential - Single Family Residence, 1	166-5A149 197	1 per lot	Sherman Oaks - Studio City - Toluca Lake - Cahuenga Pass	No	ABMI	TOC EXP , SHR CPU, AHO
Los Angeles	5850 BUFFALO AVE	91401	2343003003	0.000	0.000	0.000	12.029	Shortfall of Sites	0.139	Low Residential	R1-1	0	0	0	99.000	12.029		Residential - Single Family Residence, 1	174B157 51		Van Nuys - North Sherman Oaks	No	ABMI	TOC EXP
Los Angeles	1323 S NORTON AVE	90019	5072008017	0.000	0.000	0.000	12.029	Shortfall of Sites	0.138	Low Medium II Residential	RD2-1-O-CPIO	0	0	0	99.000	12.029		Residential - Five or More Units or Apartments (Any Combination) · 4 Stories or Less, 0	129B189 1072		West Adams - Baldwin Hills - Leimert	Yes	ABMI	TOC EXP , R2RD
Los Angeles	2905 GREENFIELD AVE	90064	4251006024	0.000	0.000	0.000	12.029	Shortfall of Sites	0.139	Low Residential	R1-1	0	0	0	99.000	12.029		Residential - Single Family Residence - Pool, 1	123B157 1071		West Los Angeles	No	ABMI	TOC EXP
Los Angeles	2915 GREENFIELD AVE	90064	4251006022	0.000	0.000	0.000	12.028	Shortfall of Sites	0.139	Low Residential	R1-1	0	0	0	99.000	12.028		Residential - Single Family Residence, 1	123B157 1105		West Los Angeles	No	ABMI	TOC EXP
Los Angeles	2925 GREENFIELD AVE	90064	4251006020	0.000	0.000	0.000	12.028	Shortfall of Sites	0.139	Low Residential	R1-1	0	0	0	99.000	12.028		Residential - Single Family Residence, 1	123B157 1136		West Los Angeles	No	ABMI	TOC EXP
Los Angeles	2941 GREENFIELD AVE	90064	4251006016	0.000	0.000	0.000	12.028	Shortfall of Sites	0.139	Low Residential	R1-1	0	0	0	99.000	12.028		Residential - Single Family Residence, 1	123B157 1202		West Los Angeles	No	ABMI	TOC EXP
Los Angeles	2935 GREENFIELD AVE	90064	4251006018	0.000	0.000	0.000	12.028	Shortfall of Sites	0.139	Low Residential	R1-1	0	0	0	99.000	12.028		Residential - Single Family Residence, 1	123B157 1170		West Los Angeles	No	ABMI	TOC EXP
Los Angeles	2910 MILITARY AVE	90064	4251006026	0.000	0.000	0.000	12.028	Shortfall of Sites	0.139	Low Residential	R1-1	0	0	0	99.000	12.028		Residential - Single Family Residence, 1	123B157 1118		West Los Angeles	No	ABMI	TOC EXP
Los Angeles	2914 MILITARY AVE	90064	4251006027	0.000	0.000	0.000	12.028	Shortfall of Sites	0.139	Low Residential	R1-1	0	0	0	99.000	12.028		Residential - Single Family Residence - Pool, 1	123B157 1133		West Los Angeles	No	ABMI	TOC EXP
Los Angeles	2931 GREENFIELD AVE	90064	4251006019	0.000	0.000	0.000	12.028	Shortfall of Sites	0.139	Low Residential	R1-1	0	0	0	99.000	12.028		Residential - Single Family Residence, 1	123B157 1153		West Los Angeles	No	ABMI	TOC EXP
Los Angeles	2937 GREENFIELD AVE	90064	4251006017	0.000	0.000	0.000	12.028	Shortfall of Sites	0.139	Low Residential	R1-1	0	0	0	99.000	12.028		Residential - Single Family Residence, 1	123B157 1185		West Los Angeles	No	ABMI	TOC EXP
Los Angeles	2911 GREENFIELD AVE	90064	4251006023	0.000	0.000	0.000	12.028	Shortfall of Sites	0.139	Low Residential	R1-1	0	0	0	99.000	12.028		Residential - Single Family Residence, 1	123B157 1088		West Los Angeles	No	ABMI	TOC EXP
Los Angeles	2924 MILITARY AVE	90064	4251006029	0.000	0.000	0.000	12.028	Shortfall of Sites	0.139	Low Residential	R1-1	0	0	0	99.000	12.028		Residential - Single Family Residence, 1	123B157 1166		West Los Angeles	No	ABMI	TOC EXP
Los Angeles	2921 GREENFIELD AVE	90064	4251006021	0.000	0.000	0.000	12.028	Shortfall of Sites	0.139	Low Residential	R1-1	0	0	0	99.000	12.028		Residential - Single Family Residence, 1	123B157 1120		West Los Angeles	No	ABMI	TOC EXP
Los Angeles	2947 GREENFIELD AVE	90064	4251006015	0.000	0.000	0.000	12.028	Shortfall of Sites	0.139	Low Residential	R1-1	0	0	0	99.000	12.028		Residential - Single Family Residence - Therapy Pool (Spa), 1	123B157 1223		West Los Angeles	No	ABMI	TOC EXP
Los Angeles	2918 MILITARY AVE	90064	4251006028	0.000	0.000	0.000	12.028	Shortfall of Sites	0.139	Low Residential	R1-1	0	0	0	99.000	12.028		Residential - Single Family Residence, 1	123B157 1148		West Los Angeles	No	ABMI	TOC EXP
Los Angeles	2930 MILITARY AVE	90064	4251006030	0.000	0.000	0.000	12.028	Shortfall of Sites	0.139	Low Residential	R1-1	0	0	0	99.000	12.028		Residential - Single Family Residence, 1	123B157 1179		West Los Angeles	No	ABMI	TOC EXP
Los Angeles	2934 MILITARY AVE	90064	4251006031	0.000	0.000	0.000	12.028	Shortfall of Sites	0.139	Low Residential	R1-1	0	0	0	99.000	12.028		Residential - Single Family Residence, 1	123B157 1194		West Los Angeles	No	ABMI	TOC EXP
Los Angeles	2936 MILITARY AVE	90064	4251006032	0.000	0.000	0.000	12.028	Shortfall of Sites	0.139	Low Residential	R1-1	0	0	0	99.000	12.028		Residential - Single Family Residence - Pool, 1	123B157 1212		West Los Angeles	No	ABMI	TOC EXP
Los Angeles	2940 MILITARY AVE	90064	4251006033	0.000	0.000	0.000	12.028	Shortfall of Sites	0.139	Low Residential	R1-1	0	0	0	99.000	12.028		Residential - Single Family Residence, 1	123B157 1236		West Los Angeles	No	ABMI	TOC EXP
Los Angeles	2954 MILITARY AVE	90064	4251006035	0.000	0.000	0.000	12.028	Shortfall of Sites	0.139	Low Residential	R1-1	0	0	0	99.000	12.028		Residential - Single Family Residence, 1	123B157 1272		West Los Angeles	No	ABMI	TOC EXP
Los Angeles	2944 MILITARY AVE	90064	4251006034	0.000	0.000	0.000	12.028	Shortfall of Sites	0.139	Low Residential	R1-1	0	0	0	99.000	12.028		Residential - Single Family Residence - Pool, 1	123B157 1254		West Los Angeles	No	ABMI	TOC EXP
Los Angeles	5637 W 79TH ST	90045	4104022023	0.000	0.000	0.000	12.028	Shortfall of Sites	0.139	Low Residential	R1-1	0	0	0	99.000	12.028		Residential - Single Family Residence, 1	099B169 740		Westchester - Playa del Rey	No	ABMI	TOC EXP
Los Angeles	7812 MIDFIELD AVE	90045	4127004014	0.000	0.000	0.000	12.028	Shortfall of Sites	0.139	Low Residential	R1-1	0	0	0	99.000	12.028		Residential - Single Family Residence, 1	099B173 599		Westchester - Playa del Rey	No	ABMI	TOC EXP
Los Angeles	2437 BUTLER AVE	90064	4260036034	0.000	0.000	0.000	12.027	Shortfall of Sites	0.139	Low Residential	R1-1	Medium Residential	0	0	99.000	12.027		Residential - Single Family Residence, 1	123B153 545	21	Palms - Mar Vista - Del Rey	No	ABMI	TOC EXP , PMVDR CPU, AHO
Los Angeles	1737 WARNALL AVE	90024	4327017021	0.000	0.000	0.000	12.027	Shortfall of Sites	0.139	Low Residential	R1V3-O	0	0	0	99.000	12.027		Residential - Single Family Residence, 1	132B157 277		Westwood	No	ABMI	TOC EXP
Los Angeles	5446 NAGLE AVE	91401	2344015005	0.000	0.000	0.000	12.025	Shortfall of Sites	0.127	Low Residential	R1-1	0	0	0	99.000	12.025		Residential - Single Family Residence - Pool, 0	174B157 926		Van Nuys - North Sherman Oaks	No	ABMI	TOC EXP
Los Angeles	2431 BUTLER AVE	90064	4260036036	0.000	0.000	0.000	12.024	Shortfall of Sites	0.139	Low Residential	R1-1	Medium Residential	0	0	99.000	12.024		Residential - Single Family Residence, 1	123B153 526	21	Palms - Mar Vista - Del Rey	No	ABMI	TOC EXP , PMVDR CPU, AHO
Los Angeles	8317 READING AVE	90045	4125004004	0.000	0.000	0.000	12.022	Shortfall of Sites	0.139	Low Medium I Residential	R2-1	0	0	0	99.000	12.022		Residential - Single Family Residence, 1	096B169 39		Westchester - Playa del Rey	No	ABMI	TOC EXP , R2RD
Los Angeles	1533 TALMADGE ST	90027	5430021018	0.000	0.000	0.000	12.022	Shortfall of Sites	0.139	Low Medium I Residential	R2-1XL	0	0	0	99.000	12.022		Residential - Single Family Residence, 1	147A201 9		Hollywood	No	ABMI	TOC EXP , R2RD
Los Angeles	1411 12TH AVE	90019	5072006023	0.000	0.000	0.000	12.022	Shortfall of Sites	0.163	Low Medium II Residential	RD2-1-O-CPIO	0	0	0	99.000	12.022		Residential - Double, Duplex, or Two Units - 4 Stories or Less, 2	129B189 1150		West Adams - Baldwin Hills - Leimert	Yes	ABMI	TOC EXP , R2RD

Jurisdiction Name	Site Address/Intersection	5 Digit ZIP Code	Assessor Parcel Number	Very Low-Income	Low-Income	Moderate-Income	Above Moderate-Income	Type of Shortfall	Parcel Size (Acres)	Current General Plan Designation	Current Zoning	Proposed General Plan (GP) Designation	Proposed Zoning	Minimum Density Allowed	Maximum Density Allowed	Total Capacity	Vacant/ Nonvacant	Description of Existing Uses	PIN	Base Density Per Acre	Community Plan Area	Rent Stabalization Ordinance	Income Category	Applicable Rezoning Program (Program informing values in Column Q listed first)
Los Angeles	12407 HARTSOOK ST	91607	2356019028	0.000	0.000	0.000	12.019	Shortfall of Sites	0.139	Low Residential	R1-1	Medium Neighborhood Residential		0	99.000	12.019		Residential - Single Family Residence - Pool, 1	171B165 640	72	North Hollywood - Valley Village	No	ABMI	TOC EXP , NH CPU, AHO
Los Angeles	6531 DREXEL AVE	90048	5510003018	0.000	0.000	0.000	12.019	Shortfall of Sites	0.139	Low II Residential	R1-1-O-RFA	0	0	0	99.000	12.019		Residential - Single Family Residence, 1	135B173 176		Wilshire	No	ABMI	TOC EXP
Los Angeles	5578 W 79TH ST	90045	4127021015	0.000	0.000	0.000	12.019	Shortfall of Sites	0.139	Low Residential	R1-1	0	0	0	99.000	12.019		Residential - Single Family Residence, 1	099B173 560		Westchester - Playa del Rey	No	ABMI	TOC EXP
Los Angeles	6586 COLGATE AVE	90048	5510003019	0.000	0.000	0.000	12.018	Shortfall of Sites	0.139	Low II Residential	R1-1-O-RFA	0	0	0	99.000	12.018		Residential - Single Family Residence, 1	135B173 105		Wilshire	No	ABMI	TOC EXP
Los Angeles	5512 W 76TH ST	90045	4127010020	0.000	0.000	0.000	12.017	Shortfall of Sites	0.139	Low Residential	R1-1	0	0	0	99.000	12.017		Residential - Single Family Residence, 1	099B173 227		Westchester - Playa del Rey	No	ABMI	TOC EXP
Los Angeles	5911 CHIMINEAS AVE	91356	2157012068	0.000	0.000	0.000	12.017	Shortfall of Sites	0.139	Low Medium I Residential	R1-1	0	0	0	99.000	12.017		Residential - Single Family Residence - Pool, 1	177B125 858		Encino - Tarzana	No	ABMI	TOC EXP
Los Angeles	12239 HARTSOOK ST	91607	2356016011	0.000	0.000	0.000	12.017	Shortfall of Sites	0.139	Low Residential	R1-1	Medium Neighborhood Residential	0	0	99.000	12.017		Residential - Single Family Residence, 1	171B165 621	72	North Hollywood - Valley Village	No	ABMI	TOC EXP , NH CPU, AHO
Los Angeles	10820 ESTHER AVE	90064	4255022014	0.000	0.000	0.000	12.017	Shortfall of Sites	0.139	Low Residential	R1-1-O	0	0	0	99.000	12.017		Residential - Single Family Residence, 1	126B157 1278		West Los Angeles	No	ABMI	TOC EXP
Los Angeles	2567 MIDVALE AVE	90064	4256003014	0.000	0.000	0.000	12.016	Shortfall of Sites	0.139	Low Residential	R1-1-O	0	0	0	99.000	12.016		Residential - Single Family Residence, 1	123B157 45		West Los Angeles	No	ABMI	TOC EXP
Los Angeles	14960 BURBANK BLVD	91411	2250015036	0.000	0.000	0.000	12.014	Shortfall of Sites	0.164	Medium Residential	[Q]RD1.5-1	0	0	0	113.635	12.014		Residential - Four Units (Any Combination) - 4 Stories or Less, 4	174B145 520		Van Nuys - North Sherman Oaks	Yes		OPP RC , DB50
Los Angeles	10642 CHIQUITA ST	91602	2423030054	0.000	0.000	0.000	12.011	Shortfall of Sites	0.139	Low Residential	R1-1-RIO	Low Residential	0	0	99.000	12.011		Residential - Single Family Residence, 1	162B177 586	1 per lot	Sherman Oaks - Studio City - Toluca Lake - Cahuenga Pass	No	ABMI	TOC EXP , SHR CPU, AHO
Los Angeles	5611 W 79TH ST	90045	4104022027	0.000	0.000	0.000	12.011	Shortfall of Sites	0.139	Low Residential	R1-1	0	0	0	99.000	12.011		Residential - Single Family Residence, 1	099B173 441		Westchester - Playa del Rey	No	ABMI	TOC EXP
Los Angeles	5512 W 79TH ST	90045	4127022017	0.000	0.000	0.000	12.010	Shortfall of Sites	0.139	Low Residential	R1-1	0	0	0	99.000	12.010		Residential - Single Family Residence, 1	099B173 686		Westchester - Playa del Rey	No	ABMI	TOC EXP
Los Angeles	8312 BELFORD AVE	90045	4125005034	0.000	0.000	0.000	12.010	Shortfall of Sites	0.139	Low Medium I Residential	R2-1	0	0	0	99.000	12.010		Residential - Single Family Residence, 1	096B169 30		Westchester - Playa del Rey	No	ABMI	TOC EXP , R2RD
Los Angeles	4526 MELBOURNE AVE	90027	5590022013	0.000	0.000	0.000	12.008	Shortfall of Sites	0.139	Low Medium I Residential	R2-1XL	0	0	0	99.000	12.008		Residential - Single Family Residence - Therapy Pool (Spa), 1	150B197 1169		Hollywood	No	ABMI	TOC EXP , R2RD
Los Angeles	10933 AYRES AVE	90064	4256001018	0.000	0.000	0.000	12.006	Shortfall of Sites	0.139	Low Residential	R1-1-O	0	0	0	99.000	12.006		Residential - Single Family Residence, 1	126B157 1143		West Los Angeles	No	ABMI	TOC EXP
Los Angeles	5606 W 79TH ST	90045	4105028012	0.000	0.000	0.000	12.005	Shortfall of Sites	0.139	Low Residential	R1-1	0	0	0	99.000	12.005		Residential - Single Family Residence, 1	099B173 495		Westchester - Playa del Rey	No	ABMI	TOC EXP
Los Angeles	10726 AYRES AVE	90064	4255027006	0.000	0.000	0.000	12.005	Shortfall of Sites	0.139	Low Residential	R1-1-O	0	0	0	99.000	12.005		Residential - Single Family Residence, 1	126B157 999		West Los Angeles	No	ABMI	TOC EXP
Los Angeles	1936 STONER AVE	90025	4262026013	0.000	0.000	0.000	12.003	Shortfall of Sites	0.139	Low Medium I Residential	R2-1	0	0	0	99.000	12.003		Residential - Single Family Residence, 1	123B149 25		West Los Angeles	No	ABMI	TOC EXP , R2RD
Los Angeles	8313 RAMSGATE AVE	90045	4125005003	0.000	0.000	0.000	12.002	Shortfall of Sites	0.139	Low Medium I Residential	R2-1	0	0	0	99.000	12.002		Residential - Single Family Residence, 1	096B169 28		Westchester - Playa del Rey	No	ABMI	TOC EXP , R2RD
Los Angeles	5743 COLBATH AVE	91401	2246019009	0.000	0.000	0.000	12.002	Shortfall of Sites	0.139	Low Residential	R1-1	0	0	0	99.000	12.002		Residential - Single Family Residence, 1	174B153 373		Van Nuys - North Sherman Oaks	No	ABMI	TOC EXP
Los Angeles	2728 MIDVALE AVE	90064	4256032024	0.000	0.000	0.000	12.001	Shortfall of Sites	0.139	Low Residential	R1-1	0	0	0	99.000	12.001		Residential - Single Family Residence, 1	123B157 544		West Los Angeles	No	ABMI	TOC EXP
Los Angeles	2744 MIDVALE AVE	90064	4256032021	0.000	0.000	0.000	12.001	Shortfall of Sites	0.139	Low Residential	R1-1	0	0	0	99.000	12.001		Residential - Single Family Residence, 1	123B157 604		West Los Angeles	No	ABMI	TOC EXP
Los Angeles	2806 MIDVALE AVE	90064	4256032018	0.000	0.000	0.000	12.001	Shortfall of Sites	0.139	Low Residential	R1-1	0	0	0	99.000	12.001		Residential - Single Family Residence, 1	123B157 666		West Los Angeles	No	ABMI	TOC EXP
Los Angeles	2816 MIDVALE AVE	90064	4256032016	0.000	0.000	0.000	12.001	Shortfall of Sites	0.139	Low Residential	R1-1	0	0	0	99.000	12.001		Residential - Single Family Residence, 1	123B157 716		West Los Angeles	No	ABMI	TOC EXP
Los Angeles	2656 MIDVALE AVE	90064	4256031013	0.000	0.000	0.000	12.001	Shortfall of Sites	0.139	Low Residential	R1-1	0	0	0	99.000	12.001		Residential - Single Family Residence, 1	123B157 375		West Los Angeles	No	ABMI	TOC EXP
Los Angeles	2610 MIDVALE AVE	90064	4256031022	0.000	0.000	0.000	12.001	Shortfall of Sites	0.139	Low Residential	R1-1	0	0	0	99.000	12.001		Residential - Single Family Residence, 1	123B157 196		West Los Angeles	No	ABMI	TOC EXP
Los Angeles	2626 MIDVALE AVE	90064	4256031019	0.000	0.000	0.000	12.001	Shortfall of Sites	0.139	Low Residential	R1-1	0	0	0	99.000	12.001		Residential - Single Family Residence, 1	123B157 251		West Los Angeles	No	ABMI	TOC EXP
Los Angeles	2640 MIDVALE AVE	90064	4256031016	0.000	0.000	0.000	12.001	Shortfall of Sites	0.139	Low Residential	R1-1	0	0	0	99.000	12.001		Residential - Single Family Residence, 1	123B157 309		West Los Angeles	No	ABMI	TOC EXP
Los Angeles	2554 TILDEN AVE	90064	4256022014	0.000	0.000	0.000	12.000	Shortfall of Sites	0.139	Low Residential	R1-1	0	0	0	99.000	12.000		Residential - Single Family Residence, 1	123B157 484		West Los Angeles	No	ABMI	TOC EXP
Los Angeles	2544 TILDEN AVE	90064	4256022012	0.000	0.000	0.000	12.000	Shortfall of Sites	0.139	Low Residential	R1-1	0	0	0	99.000	12.000		Residential - Single Family Residence, 1	123B157 446		West Los Angeles	No	ABMI	TOC EXP
Los Angeles	2528 TILDEN AVE	90064	4256022009	0.000	0.000	0.000	12.000	Shortfall of Sites	0.139	Low Residential	R1-1	0	0	0	99.000	12.000		Residential - Single Family Residence, 1	123B157 385		West Los Angeles	No	ABMI	TOC EXP
Los Angeles	2558 TILDEN AVE	90064	4256022015	0.000	0.000	0.000	12.000	Shortfall of Sites	0.139	Low Residential	R1-1	0	0	0	99.000	12.000		Residential - Single Family Residence, 1	123B157 503		West Los Angeles	No	ABMI	TOC EXP
Los Angeles	2538 TILDEN AVE	90064	4256022011	0.000	0.000	0.000	12.000	Shortfall of Sites	0.139	Low Residential	R1-1	0	0	0	99.000	12.000		Residential - Single Family Residence, 1	123B157 425		West Los Angeles	No	ABMI	TOC EXP
Los Angeles	2534 TILDEN AVE	90064	4256022010	0.000	0.000	0.000	12.000	Shortfall of Sites	0.139	Low Residential	R1-1	0	0	0	99.000	12.000		Residential - Single Family Residence, 1	123B157 405		West Los Angeles	No	ABMI	TOC EXP
Los Angeles	2546 TILDEN AVE	90064	4256022013	0.000	0.000	0.000	12.000	Shortfall of Sites	0.139	Low Residential	R1-1	0	0	0	99.000	12.000		Residential - Single Family Residence, 1	123B157 465		West Los Angeles	No	ABMI	TOC EXP
Los Angeles	6221 DREXEL AVE	90048	5510001002	0.000	0.000	0.000	12.000	Shortfall of Sites	0.139	Low II Residential	R1-1-O-RFA	0	0	0	99.000	12.000		Residential - Single Family Residence, 1	135B177 140		Wilshire	No	ABMI	TOC EXP
Los Angeles	2524 TILDEN AVE	90064	4256022008	0.000	0.000	0.000	12.000	Shortfall of Sites	0.139	Low Residential	R1-1	0	0	0	99.000	12.000		Residential - Single Family Residence, 1	123B157 368		West Los Angeles	No	ABMI	TOC EXP
Los Angeles	6235 DREXEL AVE	90048	5510001005	0.000	0.000	0.000	12.000	Shortfall of Sites	0.139	Low II Residential	R1-1-O-RFA	0	0	0	99.000	12.000		Residential - Single Family Residence - Pool, 1	135B177 137		Wilshire	No	ABMI	TOC EXP
Los Angeles	6362 COLGATE AVE	90048	5510001019	0.000	0.000	0.000	12.000	Shortfall of Sites	0.139	Low II Residential	R1-1-O-RFA	0	0	0	99.000	12.000		Residential - Single Family Residence, 1	135B177 101		Wilshire	No	ABMI	TOC EXP
Los Angeles	6251 DREXEL AVE	90048	5510001008	0.000	0.000	0.000	12.000	Shortfall of Sites	0.139	Low II Residential	R1-1-O-RFA	0	0	0	99.000	12.000		Residential - Single Family Residence, 1	135B177 132		Wilshire	No	ABMI	TOC EXP
Los Angeles	6717 DREXEL AVE	90048	5510005004	0.000	0.000	0.000	12.000	Shortfall of Sites	0.139	Low II Residential	R1-1-O-RFA	0	0	0	99.000	12.000		Residential - Single Family Residence, 1	135B173 82		Wilshire	No	ABMI	TOC EXP
Los Angeles	6701 DREXEL AVE	90048	5510005001	0.000	0.000	0.000	12.000	Shortfall of Sites	0.139	Low II Residential	R1-1-O-RFA	0	0	0	99.000	12.000		Residential - Single Family Residence, 1	135B173 97		Wilshire	No	ABMI	TOC EXP
Los Angeles	6511 DREXEL AVE	90048	5510003014	0.000	0.000	0.000	12.000	Shortfall of Sites	0.139	Low II Residential	R1-1-O-RFA	0	0	0	99.000	12.000		Residential - Single Family Residence, 1	135B173 186		Wilshire	No	ABMI	TOC EXP
Los Angeles	3611 W WASHINGTON BLVD	90018	5072015010	0.000	0.000	0.000	12.000	Shortfall of Sites	0.230	Neighborhood Commercial	C2-1VL-O-CPIO	0	0	0	54.450	12.000		Industrial - Parking Lot (Industrial Use Property) - One Story, 0	126B189 828		West Adams - Baldwin Hills - Leimert	No	ABMI	OPP C
Los Angeles	6621 DREXEL AVE	90048	5510004005	0.000	0.000	0.000	12.000	Shortfall of Sites	0.139	Low II Residential	R1-1-O-RFA	0	0	0	99.000	12.000		Residential - Single Family Residence, 1	135B173 141		Wilshire	No	ABMI	TOC EXP
Los Angeles	6617 DREXEL AVE	90048	5510004004	0.000	0.000	0.000	12.000	Shortfall of Sites	0.139	Low II Residential	R1-1-O-RFA	0	0	0	99.000	12.000		Residential - Single Family Residence, 1	135B173 143		Wilshire	No	ABMI	TOC EXP
Los Angeles	6707 DREXEL AVE	90048	5510005002	0.000	0.000	0.000	12.000	Shortfall of Sites	0.139	Low II Residential	R1-1-O-RFA	0	0	0	99.000	12.000		Residential - Single Family Residence, 1	135B173 93		Wilshire	No	ABMI	TOC EXP
Los Angeles	6651 DREXEL AVE	90048	5510004011	0.000	0.000	0.000	12.000	Shortfall of Sites	0.139	Low II Residential	R1-1-O-RFA	0	0	0	99.000	12.000		Residential - Single Family Residence, 1	135B173 123		Wilshire	No	ABMI	TOC EXP
Los Angeles	6647 DREXEL AVE	90048	5510004010	0.000	0.000	0.000	12.000	Shortfall of Sites	0.139	Low II Residential	R1-1-O-RFA	0	0	0	99.000	12.000		Residential - Single Family Residence, 1	135B173 125		Wilshire	No	ABMI	TOC EXP
Los Angeles	6527 DREXEL AVE	90048	5510003017	0.000	0.000	0.000	12.000	Shortfall of Sites	0.139	Low II Residential	R1-1-O-RFA	0	0	0	99.000	12.000		Residential - Single Family Residence, 1	135B173 179		Wilshire	No	ABMI	TOC EXP
Los Angeles	6627 DREXEL AVE	90048	5510004006	0.000	0.000	0.000	12.000	Shortfall of Sites	0.139	Low II Residential	R1-1-O-RFA	0	0	0	99.000	12.000		Residential - Single Family Residence, 1	135B173 139		Wilshire	No	ABMI	TOC EXP
Los Angeles	6338 COLGATE AVE	90048	5510001024	0.000	0.000	0.000	12.000	Shortfall of Sites	0.139	Low II Residential	R1-1-O-RFA	0	0	0	99.000	12.000		Residential - Single Family Residence - Pool and Misc., 1	135B177 109		Wilshire	No	ABMI	TOC EXP
Los Angeles	6332 COLGATE AVE	90048	5510001025	0.000	0.000	0.000	12.000	Shortfall of Sites	0.139	Low II Residential	R1-1-O-RFA	0	0	0	99.000	12.000		Residential - Single Family Residence, 1	135B177 111		Wilshire	No	ABMI	TOC EXP
Los Angeles	6255 DREXEL AVE	90048	5510001009	0.000	0.000	0.000	12.000	Shortfall of Sites	0.139	Low II Residential	R1-1-O-RFA	0	0	0	99.000	12.000		Residential - Single Family Residence, 1	135B177 131		Wilshire	No	ABMI	TOC EXP
Los Angeles	6641 DREXEL AVE	90048	5510004009	0.000	0.000	0.000	12.000	Shortfall of Sites	0.139	Low II Residential	R1-1-O-RFA	0	0	0	99.000	12.000		Residential - Single Family Residence - Pool, 1	135B173 127		Wilshire	No	ABMI	TOC EXP
Los Angeles	6607 DREXEL AVE	90048	5510004002	0.000	0.000	0.000	12.000	Shortfall of Sites	0.139	Low II Residential	R1-1-O-RFA	0	0	0	99.000	12.000		Residential - Single Family Residence, 1	135B173 147		Wilshire	No	ABMI	TOC EXP
Los Angeles	6667 DREXEL AVE	90048	5510004014	0.000	0.000	0.000	12.000	Shortfall of Sites	0.139	Low II Residential	R1-1-O-RFA	0	0	0	99.000	12.000		Residential - Single Family Residence, 1	135B173 116		Wilshire	No	ABMI	TOC EXP
Los Angeles	6631 DREXEL AVE	90048	5510004007	0.000	0.000	0.000	12.000	Shortfall of Sites	0.139	Low II Residential	R1-1-O-RFA	0	0	0	99.000	12.000		Residential - Single Family Residence - Pool, 1	135B173 137		Wilshire	No	ABMI	TOC EXP
Los Angeles	6342 COLGATE AVE	90048	5510001023	0.000	0.000	0.000	12.000	Shortfall of Sites	0.139	Low II Residential	R1-1-O-RFA	0	0	0	99.000	12.000		Residential - Single Family Residence, 1	135B177 107		Wilshire	No	ABMI	TOC EXP
Los Angeles	6328 COLGATE AVE	90048	5510001026	0.000	0.000	0.000	12.000	Shortfall of Sites	0.139	Low II Residential	R1-1-O-RFA	0	0	0	99.000	12.000		Residential - Single Family Residence, 1	135B177 113		Wilshire	No	ABMI	TOC EXP
Los Angeles	6261 DREXEL AVE	90048	5510001010	0.000	0.000	0.000	12.000	Shortfall of Sites	0.139	Low II Residential	R1-1-O-RFA	0	0	0	99.000	12.000		Residential - Single Family Residence, 1	135B177 130		Wilshire	No	ABMI	TOC EXP
Los Angeles	6677 DREXEL AVE	90048	5510004016	0.000	0.000	0.000	12.000	Shortfall of Sites	0.139	Low II Residential	R1-1-O-RFA	0	0	0	99.000	12.000		Residential - Single Family Residence, 1	135B173 106		Wilshire	No	ABMI	TOC EXP
Los Angeles	6657 DREXEL AVE	90048	5510004012	0.000	0.000	0.000	12.000	Shortfall of Sites	0.139	Low II Residential	R1-1-O-RFA	0	0	0	99.000	12.000		Residential - Single Family Residence - Pool, 1	135B173 121		Wilshire	No	ABMI	TOC EXP
Los Angeles	6275 DREXEL AVE	90048	5510001014	0.000	0.000	0.000	12.000	Shortfall of Sites	0.139	Low II Residential	R1-1-O-RFA	0	0	0	99.000	12.000		Residential - Single Family Residence, 1	135B177 125		Wilshire	No	ABMI	TOC EXP
Los Angeles	6271 DREXEL AVE	90048	5510001013	0.000	0.000	0.000	12.000	Shortfall of Sites	0.139	Low II Residential	R1-1-O-RFA	0	0	0	99.000	12.000		Residential - Single Family Residence, 1	135B177 127		Wilshire	No	ABMI	TOC EXP
Los Angeles	6441 DREXEL AVE	90048	5510003009	0.000	0.000	0.000	12.000	Shortfall of Sites	0.139	Low II Residential	R1-1-O-RFA	0	0	0	99.000	12.000		Residential - Single Family Residence - Pool, 1	135B173 200		Wilshire	No	ABMI	TOC EXP
Los Angeles	6451 DREXEL AVE	90048	5510003011	0.000	0.000	0.000	12.000	Shortfall of Sites	0.139	Low II Residential	R1-1-O-RFA	0	0	0	99.000	12.000		Residential - Single Family Residence, 1	135B173 195		Wilshire	No	ABMI	TOC EXP
Los Angeles	6681 DREXEL AVE	90048	5510004017	0.000	0.000	0.000	12.000	Shortfall of Sites	0.139	Low II Residential	R1-1-O-RFA	0	0	0	99.000	12.000		Residential - Single Family Residence, 1	135B173 104		Wilshire	No	ABMI	TOC EXP
Los Angeles	2461 WHITTIER BLVD	90023	5185029013	0.000	0.000	0.000	12.000	Shortfall of Sites	0.066	Highway Oriented and Limited Commercial	C1.5-1-CUGU	Community Center	[LUM2 - G2 - 3][XC1 - 4][CPIO]	0	228.967	12.000		Commercial - Store Combination - Store and Residential Combination - One Story, 0	124-5A223 280	108	Boyle Heights	No	ABMI	BH CPU , ARO
Los Angeles	2465 WHITTIER BLVD	90023	5185029015	0.000	0.000	0.000	12.000	Shortfall of Sites	0.066	Highway Oriented and Limited Commercial	C1.5-1-CUGU	Community Center	[LUM2 - G2 - 3][XC1 - 4][CPIO]	0	228.968	12.000		Commercial - Store Combination - Store and Residential Combination - One Story, 0	124-5A223 292	108	Boyle Heights	No	ABMI	BH CPU , ARO
Los Angeles	2457 WHITTIER BLVD	90023	5185029012	0.000	0.000	0.000	12.000	Shortfall of Sites	0.066	Highway Oriented and Limited Commercial	C1.5-1-CUGU	Community Center	[LUM2 - G2 - 3][XC1 - 4][CPIO]	0	228.965	12.000		Commercial - Store Combination - Store and Residential Combination - One Story, 0	124-5A221 314	108	Boyle Heights	No	ABMI	BH CPU , ARO
Los Angeles	1301 S BOYLE AVE	90023	5170015032	0.000	0.000	0.000	12.000	Shortfall of Sites	0.069	Regional Center Commercial	C2-1-RIO-CUGU	Community Center	[LUM3 - SH3 - 3][XC1 - 4][CPIO]	0	217.697	12.000		Residential - Five or More Units or Apartments (Any Combination) · 4 Stories or Less, 0	121-5A219 123	108	Boyle Heights	No	ABMI	BH CPU , MURC
Los Angeles	1301 S BOYLE AVE	90023	5170015032	0.000	0.000	0.000	12.000	Shortfall of Sites	0.069	Regional Center Commercial	C2-1-RIO-CUGU	Community Center	[LUM3 - SH3 - 3][XC1 - 4][CPIO]	0	217.695	12.000		Residential - Five or More Units or Apartments (Any Combination) · 4 Stories or Less, 0	121-5A219 124	108	Boyle Heights	No	ABMI	BH CPU , MURC
Los Angeles	1301 S BOYLE AVE	90023	5170015032	0.000	0.000	0.000	12.000	Shortfall of Sites	0.069	Regional Center Commercial	C2-1-RIO-CUGU	Community Center	[LUM3 - SH3 - 3][XC1 - 4][CPIO]	0	217.697	12.000		Residential - Five or More Units or Apartments (Any Combination) · 4 Stories or Less, 0	121-5A219 127	108	Boyle Heights	No	ABMI	BH CPU , MURC
Los Angeles	1301 S BOYLE AVE	90023	5170015032	0.000	0.000	0.000	12.000	Shortfall of Sites	0.069	Regional Center Commercial	C2-1-RIO-CUGU	Community Center	[LUM3 - SH3 - 3][XC1 - 4][CPIO]	0	217.703	12.000		Residential - Five or More Units or Apartments (Any Combination) · 4 Stories or Less, 0	121-5A219 131	108	Boyle Heights	No	ABMI	BH CPU , MURC
Los Angeles	1301 S BOYLE AVE	90023	5170015032	0.000	0.000	0.000	12.000	Shortfall of Sites	0.069	Regional Center Commercial	C2-1-RIO-CUGU	Community Center	[LUM3 - SH3 - 3][XC1 - 4][CPIO]	0	217.703	12.000		Residential - Five or More Units or Apartments (Any Combination) · 4 Stories or Less, 0	121-5A219 133	108	Boyle Heights	No	ABMI	BH CPU , MURC
Los Angeles	1301 S BOYLE AVE	90023	5170015032	0.000	0.000	0.000	12.000	Shortfall of Sites	0.067	Regional Center Commercial	C2-1-RIO-CUGU	Community Center	[LUM3 - SH3 - 3][XC1 - 4][CPIO]	0	223.287	12.000		Residential - Five or More Units or Apartments (Any Combination) · 4 Stories or Less, 0	121-5A219 134	108	Boyle Heights	No	ABMI	BH CPU , MURC

Jurisdiction Name	Site Address/Intersection	5 Digit ZIP Code	Assessor Parcel Number	Very Low-Income	Low-Income	Moderate-Income	Above Moderate-Income	Type of Shortfall	Parcel Size (Acres)	Current General Plan Designation	Current Zoning	Proposed General Plan (GP) Designation	Proposed Zoning	Minimum Density Allowed	Maximum Density Allowed	Total Capacity	Vacant/ Nonvacant	Description of Existing Uses	PIN	Base Density Per Acre	Community Plan Area	Rent Stabalization Ordinance	Income Category	Applicable Rezoning Program (Program informing values in Column Q listed first)
Los Angeles	1301 S BOYLE AVE	90023	5170015032	0.000	0.000	0.000	12.000	Shortfall of Sites	0.067	Regional Center Commercial	C2-1-RIO-CUGU	Community Center	[LUM3 - SH3 - 3][XC1 - 4][CPIO]	0	223.290	12.000		Residential - Five or More Units or Apartments (Any Combination) · 4 Stories or Less, 0	121-5A219 136	108	Boyle Heights	No	ABMI	BH CPU , MURC
Los Angeles	1301 S BOYLE AVE	90023	5170015032	0.000	0.000	0.000	12.000	Shortfall of Sites	0.067	Regional Center Commercial	C2-1-RIO-CUGU	Community Center	[LUM3 - SH3 - 3][XC1 - 4][CPIO]	0	223.294	12.000		Residential - Five or More Units or Apartments (Any Combination) · 4 Stories or Less, 0	121-5A219 138	108	Boyle Heights	No	ABMI	BH CPU , MURC
Los Angeles	1301 S BOYLE AVE	90023	5170015032	0.000	0.000	0.000	12.000	Shortfall of Sites	0.067	Regional Center Commercial	C2-1-RIO-CUGU	Community Center	[LUM3 - SH3 - 3][XC1 - 4][CPIO]	0	223.301	12.000		Residential - Five or More Units or Apartments (Any Combination) · 4 Stories or Less, 0	121-5A219 140	108	Boyle Heights	No	ABMI	BH CPU , MURC
Los Angeles	1301 S BOYLE AVE	90023	5170015032	0.000	0.000	0.000	12.000	Shortfall of Sites	0.072	Regional Center Commercial	C2-1-RIO-CUGU	Community Center	[LUM3 - SH3 - 3][XC1 - 4][CPIO]	0	209.093	12.000		Residential - Five or More Units or Apartments (Any Combination) · 4 Stories or Less, 0	121-5A219 171	108	Boyle Heights	No	ABMI	BH CPU , MURC
Los Angeles	960 S SOTO ST	90023	5189009049	0.000	0.000	0.000	12.000	Shortfall of Sites	0.068	Low Medium II Residential	R2-1-CUGU	Community Center	[LUM2 - G2 - 3][XC1 - 4][CPIO]	0	220.419	12.000		Miscellaneous - Government Owned Property, 0	123A221 113	108	Boyle Heights	No	ABMI	BH CPU , R2RD
Los Angeles	0	0	5175002017	0.000	0.000	0.000	12.000	Shortfall of Sites	0.065	Highway Oriented and Limited Commercial	C2-1-CUGU	Community Center	[LUM2 - G2 - 3][XG2 - 4][CPIO]	0	230.458	12.000	Vacant	Commercial - Commercial - Vacant Land, 0	130-5A225 27	108	Boyle Heights	No	ABMI	BH CPU
Los Angeles	1205 S BOYLE AVE	90023	5170013011	0.000	0.000	0.000	12.000	Shortfall of Sites	0.069	Light Manufacturing	M2-1-RIO-CUGU	Community Center	[LUM3 - SH3 - 3][XC1 - 4][CPIO]	0	217.799	12.000		Industrial - Light Manufacturing - One Story, 0	121-5A221 33	108	Boyle Heights	No	ABMI	BH CPU
Los Angeles	1205 S BOYLE AVE	90023	5170013011	0.000	0.000	0.000	12.000	Shortfall of Sites	0.069	Light Manufacturing	M2-1-RIO-CUGU	Community Center	[LUM3 - SH3 - 3][XC1 - 4][CPIO]	0	217.798	12.000		Industrial - Light Manufacturing - One Story, 0	121-5A221 35	108	Boyle Heights	No	ABMI	BH CPU
Los Angeles	1207 S BOYLE AVE	90023	5170013022	0.000	0.000	0.000	12.000	Shortfall of Sites	0.067	Light Manufacturing	M2-1-RIO-CUGU	Community Center	[LUM3 - SH3 - 3][XC1 - 4][CPIO]	0	223.380	12.000		Commercial - Office Building - One Story, 0	121-5A221 40	108	Boyle Heights	No	ABMI	BH CPU
Los Angeles	1207 S BOYLE AVE	90023	5170013022	0.000	0.000	0.000	12.000	Shortfall of Sites	0.067	Light Manufacturing	M2-1-RIO-CUGU	Community Center	[LUM3 - SH3 - 3][XC1 - 4][CPIO]	0	223.380	12.000		Commercial - Office Building - One Story, 0	121-5A221 44	108	Boyle Heights	No	ABMI	BH CPU
Los Angeles	1250 RIO VISTA AVE	90023	5170013026	0.000	0.000	0.000	12.000	Shortfall of Sites	0.069	Light Manufacturing	M2-1-RIO-CUGU	Community Center	[LUM3 - SH3 - 3][XC1 - 4][CPIO]	0	217.803	12.000		Industrial - Light Manufacturing - One Story, 0	121-5A219 48	108	Boyle Heights	No	ABMI	BH CPU
Los Angeles	1207 S BOYLE AVE	90023	5170013022	0.000	0.000	0.000	12.000	Shortfall of Sites	0.067	Light Manufacturing	M2-1-RIO-CUGU	Community Center	[LUM3 - SH3 - 3][XC1 - 4][CPIO]	0	223.382	12.000		Commercial - Office Building - One Story, 0	121-5A221 50	108	Boyle Heights	No	ABMI	BH CPU
Los Angeles	1207 S BOYLE AVE	90023	5170013022	0.000	0.000	0.000	12.000	Shortfall of Sites	0.067	Light Manufacturing	M2-1-RIO-CUGU	Community Center	[LUM3 - SH3 - 3][XC1 - 4][CPIO]	0	223.382	12.000		Commercial - Office Building - One Story, 0	121-5A221 54	108	Boyle Heights	No	ABMI	BH CPU
Los Angeles	1207 S BOYLE AVE	90023	5170013022	0.000	0.000	0.000	12.000	Shortfall of Sites	0.067	Light Manufacturing	M2-1-RIO-CUGU	Community Center	[LUM3 - SH3 - 3][XC1 - 4][CPIO]	0	223.380	12.000		Commercial - Office Building - One Story, 0	121-5A221 60	108	Boyle Heights	No	ABMI	BH CPU
Los Angeles	1820 MARENGO ST	90033	5201017019	0.000	0.000	0.000	12.000	Shortfall of Sites	0.066	Highway Oriented and Limited Commercial	C2-1-CUGU	Community Center	[LUM2 - G2 - 3][XC1 - 4][CPIO]	0	225.780	12.000		Commercial - Store - One Story, 0	133-5A223 62	108	Boyle Heights	No	ABMI	BH CPU
Los Angeles	1207 S BOYLE AVE	90023	5170013022	0.000	0.000	0.000	12.000	Shortfall of Sites	0.067	Light Manufacturing	M2-1-RIO-CUGU	Community Center	[LUM3 - SH3 - 3][XC1 - 4][CPIO]	0	223.381	12.000		Commercial - Office Building - One Story, 0	121-5A221 66	108	Boyle Heights	No	ABMI	BH CPU
Los Angeles	1233 S BOYLE AVE	90023	5170013021	0.000	0.000	0.000	12.000	Shortfall of Sites	0.069	Light Manufacturing	M2-1-RIO-CUGU	Community Center	[LUM3 - SH3 - 3][XC1 - 4][CPIO]	0	217.484	12.000		Industrial - Light Manufacturing - One Story, 0	121-5A219 68	108	Boyle Heights	No	ABMI	BH CPU
Los Angeles	1233 S BOYLE AVE	90023	5170013021	0.000	0.000	0.000	12.000	Shortfall of Sites	0.069	Light Manufacturing	M2-1-RIO-CUGU	Community Center	[LUM3 - SH3 - 3][XC1 - 4][CPIO]	0	217.620	12.000		Industrial - Light Manufacturing - One Story, 0	121-5A219 70	108	Boyle Heights	No	ABMI	BH CPU
Los Angeles	1207 S BOYLE AVE	90023	5170013022	0.000	0.000	0.000	12.000	Shortfall of Sites	0.067	Light Manufacturing	M2-1-RIO-CUGU	Community Center	[LUM3 - SH3 - 3][XC1 - 4][CPIO]	0	223.381	12.000		Commercial - Office Building - One Story, 0	121-5A221 71	108	Boyle Heights	No	ABMI	BH CPU
Los Angeles	1233 S BOYLE AVE	90023	5170013021	0.000	0.000	0.000	12.000	Shortfall of Sites	0.069	Light Manufacturing	M2-1-RIO-CUGU	Community Center	[LUM3 - SH3 - 3][XC1 - 4][CPIO]	0	217.624	12.000		Industrial - Light Manufacturing - One Story, 0	121-5A219 72	108	Boyle Heights	No	ABMI	BH CPU
Los Angeles	1529 E 1ST ST	90033	5173031006	0.000	0.000	0.000	12.000	Shortfall of Sites	0.069	Highway Oriented and Limited Commercial	[Q]M1-1-RIO-CUGU	Neighborhood Center	[LUM2 - G2 - 3][XC1 - 4][CPIO]	0	218.433	12.000		Commercial - Store - Other Improvements Only, 0	129A219 74	108	Boyle Heights	No	ABMI	BH CPU
Los Angeles	1605 E 1ST ST	90033	5173031007	0.000	0.000	0.000	12.000	Shortfall of Sites	0.065	Highway Oriented and Limited Commercial	[Q]M1-1-RIO-CUGU	Neighborhood Center	[LUM2 - G2 - 3][XC1 - 4][CPIO]	0	232.311	12.000		Commercial - Store - One Story, 0	129A219 75	108	Boyle Heights	No	ABMI	BH CPU
Los Angeles	1233 S BOYLE AVE	90023	5170013021	0.000	0.000	0.000	12.000	Shortfall of Sites	0.069	Light Manufacturing	M2-1-RIO-CUGU	Community Center	[LUM3 - SH3 - 3][XC1 - 4][CPIO]	0	217.104	12.000		Industrial - Light Manufacturing - One Story, 0	121-5A221 80	108	Boyle Heights	No	ABMI	BH CPU
Los Angeles	1261 S BOYLE AVE	90023	5170014017	0.000	0.000	0.000	12.000	Shortfall of Sites	0.069	Light Manufacturing	M2-1-RIO-CUGU	Community Center	[LUM3 - SH3 - 3][XC1 - 4][CPIO]	0	217.644	12.000		Industrial - Light Manufacturing - One Story, 0	121-5A219 86	108	Boyle Heights	No	ABMI	BH CPU
Los Angeles	1623 E 1ST ST	90033	5173031011	0.000	0.000	0.000	12.000	Shortfall of Sites	0.069	Highway Oriented and Limited Commercial	[Q]M1-1-RIO-CUGU	Neighborhood Center	[LUM2 - G2 - 3][XC1 - 4][CPIO]	0	217.755	12.000	Vacant	Industrial - Industrial - Vacant Land, 0	129A219 87	108	Boyle Heights	No	ABMI	BH CPU
Los Angeles	1261 S BOYLE AVE	90023	5170014017	0.000	0.000	0.000	12.000	Shortfall of Sites	0.069	Light Manufacturing	M2-1-RIO-CUGU	Community Center	[LUM3 - SH3 - 3][XC1 - 4][CPIO]	0	217.646	12.000		Industrial - Light Manufacturing - One Story, 0	121-5A219 88	108	Boyle Heights	No	ABMI	BH CPU
Los Angeles	1261 S BOYLE AVE	90023	5170014017	0.000	0.000	0.000	12.000	Shortfall of Sites	0.069	Light Manufacturing	M2-1-RIO-CUGU	Community Center	[LUM3 - SH3 - 3][XC1 - 4][CPIO]	0	217.651	12.000		Industrial - Light Manufacturing - One Story, 0	121-5A219 90	108	Boyle Heights	No	ABMI	BH CPU
Los Angeles	1261 S BOYLE AVE	90023	5170014017	0.000	0.000	0.000	12.000	Shortfall of Sites	0.069	Light Manufacturing	M2-1-RIO-CUGU	Community Center	[LUM3 - SH3 - 3][XC1 - 4][CPIO]	0	217.654	12.000		Industrial - Light Manufacturing - One Story, 0	121-5A219 99	108	Boyle Heights	No	ABMI	BH CPU
Los Angeles	0	0	5170014018	0.000	0.000	0.000	12.000	Shortfall of Sites	0.069	Light Manufacturing	M2-1-RIO-CUGU	Community Center	[LUM3 - SH3 - 3][XC1 - 4][CPIO]	0	217.657	12.000		Industrial - Parking Lot (Industrial Use Property) - One Story, 0	121-5A219 100	108	Boyle Heights	No	ABMI	BH CPU
Los Angeles	0	0	5170014019	0.000	0.000	0.000	12.000	Shortfall of Sites	0.069	Light Manufacturing	M2-1-RIO-CUGU	Community Center	[LUM3 - SH3 - 3][XC1 - 4][CPIO]	0	217.661	12.000		Industrial - Parking Lot (Industrial Use Property) - One Story, 0	121-5A219 102	108	Boyle Heights	No	ABMI	BH CPU
Los Angeles	0	0	5170014020	0.000	0.000	0.000	12.000	Shortfall of Sites	0.069	Light Manufacturing	M2-1-RIO-CUGU	Community Center	[LUM3 - SH3 - 3][XC1 - 4][CPIO]	0	217.667	12.000		Industrial - Parking Lot (Industrial Use Property) - One Story, 0	121-5A219 103	108	Boyle Heights	No	ABMI	BH CPU
Los Angeles	1275 S BOYLE AVE	90023	5170014029	0.000	0.000	0.000	12.000	Shortfall of Sites	0.067	Light Manufacturing	M2-1-RIO-CUGU	Community Center	[LUM3 - SH3 - 3][XC1 - 4][CPIO]	0	223.205	12.000		Industrial - Light Manufacturing - One Story, 0	121-5A219 105	108	Boyle Heights	No	ABMI	BH CPU
Los Angeles	1275 S BOYLE AVE	90023	5170014029	0.000	0.000	0.000	12.000	Shortfall of Sites	0.067	Light Manufacturing	M2-1-RIO-CUGU	Community Center	[LUM3 - SH3 - 3][XC1 - 4][CPIO]	0	223.130	12.000		Industrial - Light Manufacturing - One Story, 0	121-5A219 107	108	Boyle Heights	No	ABMI	BH CPU
Los Angeles	1275 S BOYLE AVE	90023	5170014029	0.000	0.000	0.000	12.000	Shortfall of Sites	0.067	Light Manufacturing	M2-1-RIO-CUGU	Community Center	[LUM3 - SH3 - 3][XC1 - 4][CPIO]	0	223.054	12.000		Industrial - Light Manufacturing - One Story, 0	121-5A219 109	108	Boyle Heights	No	ABMI	BH CPU
Los Angeles	2110 E 1ST ST	90033	5183008020	0.000	0.000	0.000	12.000	Shortfall of Sites	0.068	Highway Oriented and Limited Commercial	C2-1-CUGU	Community Center	[LUM3 - SH3 - 4][XC1 - 4][CPIO]	0	220.722	12.000		Commercial - Store - One Story, 0	127-5A223 115	108	Boyle Heights	No	ABMI	BH CPU
Los Angeles	1310 S LORENA ST	90023	5190020004	0.000	0.000	0.000	12.000	Shortfall of Sites	0.071	Limited Manufacturing	M1-1-CUGU	Neighborhood Center	[LUM1 - G2 - 3][XC1 - 4][CPIO]	0	212.484	12.000		Industrial - Parking Lot (Industrial Use Property) - One Story, 0	118-5A225 119	108	Boyle Heights	No	ABMI	BH CPU
Los Angeles	1319 MONO ST	90033	5172009031	0.000	0.000	0.000	12.000	Shortfall of Sites	0.072	Limited Manufacturing	[Q]MR2-1-RIO-CUGU	Community Center	[LUM3 - SH3 - 4][XC1 - 4][CPIO]	0	209.278	12.000		Industrial - Food Processing Plant - Meat - One Story, 0	129A219 190	108	Boyle Heights	No	ABMI	BH CPU
Los Angeles	1319 MONO ST	90033	5172009031	0.000	0.000	0.000	12.000	Shortfall of Sites	0.068	Limited Manufacturing	[Q]MR2-1-RIO-CUGU	Community Center	[LUM3 - SH3 - 4][XC1 - 4][CPIO]	0	219.205	12.000		Industrial - Food Processing Plant - Meat - One Story, 0	129A219 197	108	Boyle Heights	No	ABMI	BH CPU
Los Angeles	1319 MONO ST	90033	5172009031	0.000	0.000	0.000	12.000	Shortfall of Sites	0.065	Limited Manufacturing	[Q]MR2-1-RIO-CUGU	Community Center	[LUM3 - SH3 - 4][XC1 - 4][CPIO]	0	230.115	12.000		Industrial - Food Processing Plant - Meat - One Story, 0	129A219 205	108	Boyle Heights	No	ABMI	BH CPU
Los Angeles	3667 E OLYMPIC BLVD	90023	5191008009	0.000	0.000	0.000	12.000	Shortfall of Sites	0.071	Limited Manufacturing	M1-1-CUGU	Neighborhood Center	[LUM1 - G2 - 3][XC1 - 4][CPIO]	0	210.761	12.000		Commercial - Restaurant, Cocktail Lounge - Restaurant, Cocktail Lounge, Tavern - One Story, 0	118-5A227 213	108	Boyle Heights	No	ABMI	BH CPU
Los Angeles	1319 MONO ST	90033	5172009031	0.000	0.000	0.000	12.000	Shortfall of Sites	0.069	Limited Manufacturing	[Q]MR2-1-RIO-CUGU	Community Center	[LUM3 - SH3 - 4][XC1 - 4][CPIO]	0	217.154	12.000		Industrial - Food Processing Plant - Meat - One Story, 0	129A219 229	108	Boyle Heights	No	ABMI	BH CPU
Los Angeles	2930 WHITTIER BLVD	90023	5189004053	0.000	0.000	0.000	12.000	Shortfall of Sites	0.071	Highway Oriented and Limited Commercial	C1-1-CUGU	Community Center	[LUM2 - G2 - 3][XC1 - 4][CPIO]	0	210.256	12.000		Residential - Single Family Residence, 0	123A223 253	108	Boyle Heights	No	ABMI	BH CPU
Los Angeles	2463 WHITTIER BLVD	90023	5185029014	0.000	0.000	0.000	12.000	Shortfall of Sites	0.066	Highway Oriented and Limited Commercial	C1.5-1-CUGU	Community Center	[LUM2 - G2 - 3][XC1 - 4][CPIO]	0	228.962	12.000		Commercial - Store - One Story, 0	124-5A223 285	108	Boyle Heights	No	ABMI	BH CPU
Los Angeles	0	0	5185029011	0.000	0.000	0.000	12.000	Shortfall of Sites	0.066	Highway Oriented and Limited Commercial	C1.5-1-CUGU	Community Center	[LUM2 - G2 - 3][XC1 - 4][CPIO]	0	228.967	12.000	Vacant	Commercial - Commercial - Vacant Land, 0	124-5A221 312	108	Boyle Heights	No	ABMI	BH CPU
Los Angeles	0	0	5186021003	0.000	0.000	0.000	12.000	Shortfall of Sites	0.070	Highway Oriented and Limited Commercial	C1-1-CUGU	Community Center	[LUM2 - G2 - 3][XC1 - 4][CPIO]	0	214.737	12.000	Vacant	Industrial - Industrial - Vacant Land, 0	123A225 361	108	Boyle Heights	No	ABMI	BH CPU
Los Angeles	0	0	5186021003	0.000	0.000	0.000	12.000	Shortfall of Sites	0.070	Highway Oriented and Limited Commercial	C1-1-CUGU	Community Center	[LUM2 - G2 - 3][XC1 - 4][CPIO]	0	214.767	12.000	Vacant	Industrial - Industrial - Vacant Land, 0	123A225 366	108	Boyle Heights	No	ABMI	BH CPU

Jurisdiction Name	Site Address/Intersection	5 Digit ZIP Code	Assessor Parcel Number	Very Low-Income	Low-Income	Moderate-Income	Above Moderate-Income	Type of Shortfall	Parcel Size (Acres)	Current General Plan Designation	Current Zoning	Proposed General Plan (GP) Designation	Proposed Zoning	Minimum Density Allowed	Maximum Density Allowed	Total Capacity	Vacant/ Nonvacant	Description of Existing Uses	PIN	Base Density Per Acre	Community Plan Area	Rent Stabalization Ordinance	Income Category	Applicable Rezoning Program (Program informing values in Column Q listed first)
Los Angeles	0	0	5186021004	0.000	0.000	0.000	12.000	Shortfall of Sites	0.070	Highway Oriented and Limited Commercial	C1-1-CUGU	Community Center	[LUM2 - G2 - 3][XC1 - 4][CPIO]	0	214.792	12.000	Vacant	Commercial - Commercial - Vacant Land, 0	123A225 369	108	Boyle Heights	No	ABMI	BH CPU
Los Angeles	0	0	5186021005	0.000	0.000	0.000	12.000	Shortfall of Sites	0.070	Highway Oriented and Limited Commercial	C1-1-CUGU	Community Center	[LUM2 - G2 - 3][XC1 - 4][CPIO]	0	214.822	12.000	Vacant	Industrial - Industrial - Vacant Land, 0	123A225 372	108	Boyle Heights	No	ABMI	BH CPU
Los Angeles	0	0	5186021006	0.000	0.000	0.000	12.000	Shortfall of Sites	0.070	Highway Oriented and Limited Commercial	C1-1-CUGU	Community Center	[LUM2 - G2 - 3][XC1 - 4][CPIO]	0	214.849	12.000	Vacant	Industrial - Industrial - Vacant Land, 0	123A225 377	108	Boyle Heights	No	ABMI	BH CPU
Los Angeles	0	0	5189002043	0.000	0.000	0.000	12.000	Shortfall of Sites	0.069	Highway Oriented and Limited Commercial	C1-1-CUGU	Community Center	[LUM2 - G2 - 3][XC1 - 4][CPIO]	0	217.805	12.000	Vacant	Industrial - Industrial - Vacant Land, 0	123A225 449	108	Boyle Heights	No	ABMI	BH CPU
Los Angeles	0	0	5173031902	0.000	0.000	0.000	12.000	Shortfall of Sites	0.067	Highway Oriented and Limited Commercial	[Q]M1-1-RIO-CUGU	Neighborhood Center	[LUM2 - G2 - 3][XC1 - 4][CPIO]	0	223.636	12.000		Miscellaneous - Government Owned Property - Government Services - Welfare and Social Services, 0	129A219 64	108	Boyle Heights	No	ABMI	BH CPU
Los Angeles	0	0	5173031902	0.000	0.000	0.000	12.000	Shortfall of Sites	0.067	Highway Oriented and Limited Commercial	[Q]M1-1-RIO-CUGU	Neighborhood Center	[LUM2 - G2 - 3][XC1 - 4][CPIO]	0	223.625	12.000		Miscellaneous - Government Owned Property - Government Services - Welfare and Social Services, 0	129A219 65	108	Boyle Heights	No	ABMI	BH CPU
Los Angeles	0	0	5173031902	0.000	0.000	0.000	12.000	Shortfall of Sites	0.067	Highway Oriented and Limited Commercial	[Q]M1-1-RIO-CUGU	Neighborhood Center	[LUM2 - G2 - 3][XC1 - 4][CPIO]	0	223.610	12.000		Miscellaneous - Government Owned Property - Government Services - Welfare and Social Services, 0	129A219 66	108	Boyle Heights	No	ABMI	BH CPU
Los Angeles	0	0	5173031902	0.000	0.000	0.000	12.000	Shortfall of Sites	0.067	Highway Oriented and Limited Commercial	[Q]M1-1-RIO-CUGU	Neighborhood Center	[LUM2 - G2 - 3][XC1 - 4][CPIO]	0	223.596	12.000		Miscellaneous - Government Owned Property - Government Services - Welfare and Social Services, 0	129A219 67	108	Boyle Heights	No	ABMI	BH CPU
Los Angeles	0	0	5173031902	0.000	0.000	0.000	12.000	Shortfall of Sites	0.067	Highway Oriented and Limited Commercial	[Q]M1-1-RIO-CUGU	Neighborhood Center	[LUM2 - G2 - 3][XC1 - 4][CPIO]	0	223.579	12.000		Miscellaneous - Government Owned Property - Government Services - Welfare and Social Services, 0	129A219 68	108	Boyle Heights	No	ABMI	BH CPU
Los Angeles	0	0	5173031902	0.000	0.000	0.000	12.000	Shortfall of Sites	0.067	Highway Oriented and Limited Commercial	[Q]M1-1-RIO-CUGU	Neighborhood Center	[LUM2 - G2 - 3][XC1 - 4][CPIO]	0	223.567	12.000		Miscellaneous - Government Owned Property - Government Services - Welfare and Social Services, 0	129A219 69	108	Boyle Heights	No	ABMI	BH CPU
Los Angeles	0	0	5173031902	0.000	0.000	0.000	12.000	Shortfall of Sites	0.067	Highway Oriented and Limited Commercial	[Q]M1-1-RIO-CUGU	Neighborhood Center	[LUM2 - G2 - 3][XC1 - 4][CPIO]	0	223.547	12.000		Miscellaneous - Government Owned Property - Government Services - Welfare and Social Services, 0	129A219 70	108	Boyle Heights	No	ABMI	BH CPU
Los Angeles	0	0	5173031902	0.000	0.000	0.000	12.000	Shortfall of Sites	0.067	Highway Oriented and Limited Commercial	[Q]M1-1-RIO-CUGU	Neighborhood Center	[LUM2 - G2 - 3][XC1 - 4][CPIO]	0	223.536	12.000		Miscellaneous - Government Owned Property - Government Services - Welfare and Social Services, 0	129A219 71	108	Boyle Heights	No	ABMI	BH CPU
Los Angeles	0	0	5173031902	0.000	0.000	0.000	12.000	Shortfall of Sites	0.067	Highway Oriented and Limited Commercial	[Q]M1-1-RIO-CUGU	Neighborhood Center	[LUM2 - G2 - 3][XC1 - 4][CPIO]	0	223.525	12.000		Miscellaneous - Government Owned Property - Government Services - Welfare and Social Services, 0	129A219 72	108	Boyle Heights	No	ABMI	BH CPU
Los Angeles	123 W ANN ST	90012	5409005034	0.000	0.000	0.000	12.000	Shortfall of Sites	0.104	Hybrid Industrial	UI(CA)	Hybrid Industrial	UV(CA)	0	144.111	12.000		Industrial - Warehousing, Distribution, Storage - Warehousing, Distribution, 25,000 to 50,000 SF - One Story, 0	135A217 54	No Max	Central City North	No	ABMI	CASP , ARO
Los Angeles	130 W ANN ST	90012	5409006013	0.000	0.000	0.000	12.000	Shortfall of Sites	0.105	Hybrid Industrial	UI(CA)	Hybrid Industrial	UV(CA)	0	142.731	12.000		Industrial - Warehousing, Distribution, Storage - Warehousing, Distribution, 10,000 to 24,999 SF - One Story, 0	135A217 82	No Max	Central City North	No	ABMI	CASP , ARO
Los Angeles	1450 NAUD ST	90012	5409005024	0.000	0.000	0.000	12.000	Shortfall of Sites	0.107	Hybrid Industrial	UI(CA)	Hybrid Industrial	UV(CA)	0	140.173	12.000		Industrial - Heavy Manufacturing - One Story, 0	135A217 10	No Max	Central City North	No	ABMI	CASP
Los Angeles	22159 SHERMAN WAY	91303	2023009012	0.000	0.000	0.000	12.000	Shortfall of Sites	0.104	General Commercial	C1-1VL	Community Center	0	0	144.857	12.000		Commercial - Office Building - One Story, 0	183B101 60	54	Canoga Park - Winnetka - Woodland Hills - West Hills	No	ABMI	CPK CPU , AHO
Los Angeles	22123 SHERMAN WAY	91303	2023009021	0.000	0.000	0.000	12.000	Shortfall of Sites	0.104	General Commercial	C1-1VL	Community Center	[MN1-AL2-5] [CX1-FA] [CPIO]	0	144.078	12.000		Commercial - Office Building - One Story, 0	183B101 69	54	Canoga Park - Winnetka - Woodland Hills - West Hills	No	ABMI	CPK CPU , ARO, AHO
Los Angeles	22053 SHERMAN WAY	91303	2023008032	0.000	0.000	0.000	12.000	Shortfall of Sites	0.104	General Commercial	C2-1VL	Community Center	0	0	144.079	12.000		Commercial - Store Combination - Store and Office Combination - One Story, 0	183B101 76	54	Canoga Park - Winnetka - Woodland Hills - West Hills	No	ABMI	CPK CPU , ARO, AHO
Los Angeles	22047 SHERMAN WAY	91303	2023008014	0.000	0.000	0.000	12.000	Shortfall of Sites	0.104	General Commercial	C2-1VL	Community Center	0	0	144.078	12.000		Commercial - Store - One Story, 0	183B101 77	54	Canoga Park - Winnetka - Woodland Hills - West Hills	No	ABMI	CPK CPU , AHO
Los Angeles	22043 SHERMAN WAY	91303	2023008015	0.000	0.000	0.000	12.000	Shortfall of Sites	0.104	General Commercial	C2-1VL	Community Center	0	0	144.077	12.000		Commercial - Store - One Story, 0	183B101 78	54	Canoga Park - Winnetka - Woodland Hills - West Hills	No	ABMI	CPK CPU , AHO
Los Angeles	22037 SHERMAN WAY	91303	2023008028	0.000	0.000	0.000	12.000	Shortfall of Sites	0.104	General Commercial	C2-1VL	Community Center	0	0	144.079	12.000		Commercial - Store - One Story, 0	183B101 79	54	Canoga Park - Winnetka - Woodland Hills - West Hills	No	ABMI	CPK CPU , AHO
Los Angeles	22037 SHERMAN WAY	91303	2023008028	0.000	0.000	0.000	12.000	Shortfall of Sites	0.104	General Commercial	C2-1VL	Community Center	0	0	144.077	12.000		Commercial - Store - One Story, 0	183B101 80	54	Canoga Park - Winnetka - Woodland Hills - West Hills	No	ABMI	CPK CPU , AHO
Los Angeles	22029 SHERMAN WAY	91303	2023008030	0.000	0.000	0.000	12.000	Shortfall of Sites	0.104	General Commercial	C2-1VL	Community Center	0	0	144.077	12.000		Commercial - Store - One Story, 0	183B101 81	54	Canoga Park - Winnetka - Woodland Hills - West Hills	No	ABMI	CPK CPU , AHO
Los Angeles	22029 SHERMAN WAY	91303	2023008030	0.000	0.000	0.000	12.000	Shortfall of Sites	0.104	General Commercial	C2-1VL	Community Center	0	0	144.079	12.000		Commercial - Store - One Story, 0	183B101 82	54	Canoga Park - Winnetka - Woodland Hills - West Hills	No	ABMI	CPK CPU , AHO
Los Angeles	22021 SHERMAN WAY	91303	2023008029	0.000	0.000	0.000	12.000	Shortfall of Sites	0.104	General Commercial	C2-1VL	Community Center	0	0	144.077	12.000		Commercial - Store - One Story, 0	183B101 83	54	Canoga Park - Winnetka - Woodland Hills - West Hills	No	ABMI	CPK CPU , AHO
Los Angeles	22021 SHERMAN WAY	91303	2023008029	0.000	0.000	0.000	12.000	Shortfall of Sites	0.104	General Commercial	C2-1VL	Community Center	0	0	144.078	12.000		Commercial - Store - One Story, 0	183B101 84	54	Canoga Park - Winnetka - Woodland Hills - West Hills	No	ABMI	CPK CPU , AHO
Los Angeles	22017 SHERMAN WAY	91303	2023008022	0.000	0.000	0.000	12.000	Shortfall of Sites	0.104	General Commercial	C2-1VL	Community Center	0	0	144.079	12.000		Commercial - Store - One Story, 0	183B101 85	54	Canoga Park - Winnetka - Woodland Hills - West Hills	No	ABMI	CPK CPU , AHO
Los Angeles	22009 SHERMAN WAY	91303	2023008026	0.000	0.000	0.000	12.000	Shortfall of Sites	0.104	General Commercial	C2-1VL	Community Center	0	0	144.077	12.000		Commercial - Store - One Story, 0	183B101 86	54	Canoga Park - Winnetka - Woodland Hills - West Hills	No	ABMI	CPK CPU , AHO
Los Angeles	0	0	2024013027	0.000	0.000	0.000	12.000	Shortfall of Sites	0.357	Low Medium II Residential	RD2-1-RIO	Low Medium Residential	0	0	41.959	12.000	Vacant	Residential - Single Family Residence - Vacant Land, 0	183B101 238	10	Canoga Park - Winnetka - Woodland Hills - West Hills	No	ABMI	CPK CPU , AHO
Los Angeles	7839 TOPANGA CANYON BLVD	91304	2012013026	0.000	0.000	0.000	12.000	Shortfall of Sites	0.215	Medium Residential	R3-1	Medium Residential	0	0	69.773	12.000		Institutional - School (Private) - One Story, 0	189B101 595	43	Canoga Park - Winnetka - Woodland Hills - West Hills	No	ABMI	CPK CPU , AHO
Los Angeles	21135 ERWIN ST	91367	2149001024	0.000	0.000	12.000	0.000	Shortfall of Sites	3.078	Regional Center Commercial	(WC)COLLEGE-SN	Regional Center	[MB4-SH1-5] [CX2-FA] [CPIO]	0	4.873	12.000		Commercial - Office Building - One Story, 0	177B105 19		Canoga Park - Winnetka - Woodland Hills - West Hills	No	MI	CPK CPU , ARO
Los Angeles	21200 ERWIN ST	91367	2149005039	0.000	0.000	12.000	0.000	Shortfall of Sites	1.001	Regional Center Commercial	(WC)COLLEGE-SN	Regional Center	0	0	14.989	12.000		Industrial - Light Manufacturing - One Story, 0	177B105 38		Canoga Park - Winnetka - Woodland Hills - West Hills	No	MI	CPK CPU , ARO
Los Angeles	7020 TOPANGA CANYON BLVD	91303	2138002029	0.000	0.000	0.000	12.000	Shortfall of Sites	0.144	General Commercial	P-1VL-RIO, [Q]C1-1VL-RIO	Neighborhood Center	0	0	103.943	12.000		Commercial - Store - One Story, 0	183B101 285	54	Canoga Park - Winnetka - Woodland Hills - West Hills	No	ABMI	CPK CPU , P
Los Angeles	7020 TOPANGA CANYON BLVD	91303	2138002029	0.000	0.000	0.000	12.000	Shortfall of Sites	0.144	General Commercial	P-1VL-RIO, [Q]C1-1VL-RIO	Neighborhood Center	0	0	104.028	12.000		Commercial - Store - One Story, 0	183B101 317	54	Canoga Park - Winnetka - Woodland Hills - West Hills	No	ABMI	CPK CPU , P
Los Angeles	7000 TOPANGA CANYON BLVD	91303	2138002034	0.000	0.000	0.000	12.000	Shortfall of Sites	0.144	General Commercial	P-1VL-RIO, [Q]C1-1VL-RIO	Neighborhood Center	0	0	104.026	12.000		Commercial - Store - One Story, 0	183B101 326	54	Canoga Park - Winnetka - Woodland Hills - West Hills	No	ABMI	CPK CPU , P
Los Angeles	7000 TOPANGA CANYON BLVD	91303	2138002034	0.000	0.000	0.000	12.000	Shortfall of Sites	0.144	General Commercial	P-1VL-RIO, [Q]C1-1VL-RIO	Neighborhood Center	0	0	103.945	12.000		Commercial - Store - One Story, 0	183B101 336	54	Canoga Park - Winnetka - Woodland Hills - West Hills	No	ABMI	CPK CPU , P
Los Angeles	0	0	2112018019	0.000	0.000	0.000	12.000	Shortfall of Sites	0.146	Medium Residential	(Q)R3-1	Medium Neighborhood Residential	[MB4-G1-5] [IX1-FA] [CPIO]	0	102.899	12.000	Vacant	Residential - Single Family Residence - Vacant Land, 0	183B109 16	43	Canoga Park - Winnetka - Woodland Hills - West Hills	No	ABMI	CPK CPU ,
Los Angeles	20934 VANOWEN ST	91303	2148027047	0.000	0.000	0.000	12.000	Shortfall of Sites	0.363	Regional Center Commercial	(WC)NORTHVILLAGE-SN-RIO	Regional Center	[HB2-G1-5] [CX2-FA] [CPIO-O]	0	41.318	12.000		Commercial - Auto, Recreation Equipment, Construction Equipment Sales and Service - Auto Body Repair Shop - One Story, 0	180B109 18		Canoga Park - Winnetka - Woodland Hills - West Hills	No	ABMI	CPK CPU ,
Los Angeles	6416 VARIEL AVE	91367	2149003018	0.000	0.000	12.000	0.000	Shortfall of Sites	1.109	Regional Center Commercial	(WC)COLLEGE-SN	Regional Center	[MB4-G1-5] [CX2-FA] [CPIO]	0	13.525	12.000		Recreational - Athletic and Amusement Facility - Gymnasium, Health Spa - One Story, 0	180B105 63		Canoga Park - Winnetka - Woodland Hills - West Hills	No	MI	CPK CPU ,
Los Angeles	7040 MILWOOD AVE	91303	2138020004	0.000	0.000	0.000	12.000	Shortfall of Sites	0.210	Medium Residential	(Q)R3-1-RIO	Medium Residential	0	0	71.491	12.000	Vacant	Residential - Single Family Residence - Vacant Land, 0	183B105 507	43	Canoga Park - Winnetka - Woodland Hills - West Hills	No	ABMI	CPK CPU ,
Los Angeles	0	0	2107002263	0.000	0.000	0.000	12.000	Shortfall of Sites	0.345	Low Medium II Residential	(Q)RD1.5-1	Low Medium Residential	[MB4-G1-5] [IX4-FA] [CPIO]	0	43.507	12.000	Vacant	Residential - Single Family Residence - Vacant Land, 0	192B113 691	10	Canoga Park - Winnetka - Woodland Hills - West Hills	No	ABMI	CPK CPU ,
Los Angeles	7300 TOPANGA CANYON BLVD	91303	2111011050	0.000	0.000	0.000	12.000	Shortfall of Sites	0.146	General Commercial	[Q]C1.5-1	Neighborhood Center	[LM2-G1-5] [CX1-FA] [CPIO]	0	102.498	12.000		Commercial - Store - One Story, 0	186B101 878	54	Canoga Park - Winnetka - Woodland Hills - West Hills	No	ABMI	CPK CPU ,
Los Angeles	20951 VANOWEN ST	91303	2138029024	0.000	0.000	0.000	12.000	Shortfall of Sites	0.289	Regional Center Commercial	(WC)RIVER-SN-RIO	Regional Center	[MB4-SH1-5] [IX1-FA] [CPIO]	0	51.928	12.000		Commercial - Service Station - Self Service - No Additional Services, 0	183B109 900		Canoga Park - Winnetka - Woodland Hills - West Hills	No	ABMI	CPK CPU ,
Los Angeles	21831 SHERMAN WAY	91303	2111021009	0.000	0.000	0.000	12.000	Shortfall of Sites	0.107	Community Commercial	[Q]C2-1VL-CDO	Community Center	0	0	140.311	12.000		Commercial - Store - One Story, 0	183B105 982	54	Canoga Park - Winnetka - Woodland Hills - West Hills	No	ABMI	CPK CPU ,
Los Angeles	838 E 5TH ST	90013	5147017028	0.000	0.000	0.000	12.000	Shortfall of Sites	0.063	Light Manufacturing	M2-2D	Markets	[MB4-G1-5] [IX1-FA] [CPIO]	0	239.011	12.000		Industrial - Warehousing, Distribution, Storage - Warehousing, Distribution, Under 10,000 SF - One Story, 0	126A215 10	No Max	Central City	No	ABMI	DT CPU
Los Angeles	526 STANFORD AVE	90013	5147018024	0.000	0.000	0.000	12.000	Shortfall of Sites	0.063	Light Manufacturing	M2-2D	Markets	[MB4-G1-5] [IX1-FA] [CPIO]	0	237.462	12.000		Industrial - Food Processing Plant - Meat - One Story, 0	126A213 13	No Max	Central City	No	ABMI	DT CPU

Jurisdiction Name	Site Address/Intersection	5 Digit ZIP Code	Assessor Parcel Number	Very Low-Income	Low-Income	Moderate-Income	Above Moderate-Income	Type of Shortfall	Parcel Size (Acres)	Current General Plan Designation	Current Zoning	Proposed General Plan (GP) Designation	Proposed Zoning	Minimum Density Allowed	Maximum Density Allowed	Total Capacity	Vacant/ Nonvacant	Description of Existing Uses	PIN	Base Density Per Acre	Community Plan Area	Rent Stabalization Ordinance	Income Category	Applicable Rezoning Program (Program informing values in Column Q listed first)
Los Angeles	838 E 5TH ST	90013	5147017028	0.000	0.000	0.000	12.000	Shortfall of Sites	0.062	Light Manufacturing	M2-2D	Markets	[MB4-G1-5] [IX1-FA] [CPIO]	0	241.350	12.000		Industrial - Warehousing, Distribution, Storage - Warehousing, Distribution, Under 10,000 SF - One Story, 0	126A215 14	No Max	Central City	No	ABMI	DT CPU
Los Angeles	559 STANFORD AVE	90013	5147020026	0.000	0.000	0.000	12.000	Shortfall of Sites	0.063	Light Manufacturing	M2-2D	Markets	[MB4-G1-5] [IX1-FA] [CPIO]	0	237.462	12.000		Industrial - Light Manufacturing - One Story, 0	126A213 16	No Max	Central City	No	ABMI	DT CPU
Los Angeles	526 STANFORD AVE	90013	5147018024	0.000	0.000	0.000	12.000	Shortfall of Sites	0.063	Light Manufacturing	M2-2D	Markets	[MB4-G1-5] [IX1-FA] [CPIO]	0	237.442	12.000		Industrial - Food Processing Plant - Meat - One Story, 0	126A213 17	No Max	Central City	No	ABMI	DT CPU
Los Angeles	1225 E 7TH ST	90021	5147034001	0.000	0.000	0.000	12.000	Shortfall of Sites	0.066	Light Manufacturing	M2-2D	Markets	[MB4-SH1-5] [IX1-FA] [CPIO]	0	228.749	12.000		Industrial - Warehousing, Distribution, Storage - Warehousing, Distribution, 25,000 to 50,000 SF - One Story, 0	124-5A213 18	No Max	Central City	No	ABMI	DT CPU
Los Angeles	316 11TH ST	90015	5145022037	0.000	0.000	0.000	12.000	Shortfall of Sites	0.049	Light Manufacturing	M2-2D	Markets	[DM1-G1-5] [IX3-FA] [CPIO]	0	304.866	12.000		Commercial - Store - One Story, 0	124-5A209 18	No Max	Central City	No	ABMI	DT CPU
Los Angeles	525 CERES AVE	90013	5147017022	0.000	0.000	0.000	12.000	Shortfall of Sites	0.063	Light Manufacturing	M2-2D	Markets	[MB4-G1-5] [IX1-FA] [CPIO]	0	237.711	12.000		Industrial - Light Manufacturing - One Story, 0	126A213 19	No Max	Central City	No	ABMI	DT CPU
Los Angeles	606 E 6TH ST	90021	5147027037	0.000	0.000	0.000	12.000	Shortfall of Sites	0.063	Light Manufacturing	M2-2D	Markets	[MB4-SH1-5] [IX1-FA] [CPIO]	0	237.526	12.000		Industrial - Industrial - Artist in Residence - One Story, 0	126A213 20	No Max	Central City	No	ABMI	DT CPU
Los Angeles	0	0	5147017014	0.000	0.000	0.000	12.000	Shortfall of Sites	0.063	Light Manufacturing	M2-2D	Markets	[MB4-G1-5] [IX1-FA] [CPIO]	0	236.983	12.000		Commercial - Parking Lot (Commercial Use Property) - Lots - Patron or Employee - One Story, 0	126A215 20	No Max	Central City	No	ABMI	DT CPU
Los Angeles	701 E 6TH ST	90021	5147020006	0.000	0.000	0.000	12.000	Shortfall of Sites	0.063	Light Manufacturing	M2-2D	Markets	[MB4-SH1-5] [IX1-FA] [CPIO]	0	237.032	12.000		Commercial - Parking Lot (Commercial Use Property) - Lots - Patron or Employee - One Story, 0	126A213 21	No Max	Central City	No	ABMI	DT CPU
Los Angeles	1225 E 7TH ST	90021	5147034001	0.000	0.000	0.000	12.000	Shortfall of Sites	0.063	Light Manufacturing	M2-2D	Markets	[MB4-SH1-5] [IX1-FA] [CPIO]	0	237.189	12.000		Industrial - Warehousing, Distribution, Storage - Warehousing, Distribution, 25,000 to 50,000 SF - One Story, 0	124-5A213 22	No Max	Central City	No	ABMI	DT CPU
Los Angeles	559 STANFORD AVE	90013	5147020026	0.000	0.000	0.000	12.000	Shortfall of Sites	0.063	Light Manufacturing	M2-2D	Markets	[MB4-G1-5] [IX1-FA] [CPIO]	0	237.467	12.000		Industrial - Light Manufacturing - One Story, 0	126A213 24	No Max	Central City	No	ABMI	DT CPU
Los Angeles	525 CERES AVE	90013	5147017022	0.000	0.000	0.000	12.000	Shortfall of Sites	0.063	Light Manufacturing	M2-2D	Markets	[MB4-G1-5] [IX1-FA] [CPIO]	0	236.996	12.000		Industrial - Light Manufacturing - One Story, 0	126A215 26	No Max	Central City	No	ABMI	DT CPU
Los Angeles	1225 E 7TH ST	90021	5147034001	0.000	0.000	0.000	12.000	Shortfall of Sites	0.063	Light Manufacturing	M2-2D	Markets	[MB4-SH1-5] [IX1-FA] [CPIO]	0	237.213	12.000		Industrial - Warehousing, Distribution, Storage - Warehousing, Distribution, 25,000 to 50,000 SF - One Story, 0	124-5A213 27	No Max	Central City	No	ABMI	DT CPU
Los Angeles	606 E 6TH ST	90021	5147027037	0.000	0.000	0.000	12.000	Shortfall of Sites	0.063	Light Manufacturing	M2-2D	Markets	[MB4-SH1-5] [IX1-FA] [CPIO]	0	237.526	12.000		Industrial - Industrial - Artist in Residence - One Story, 0	126A213 28	No Max	Central City	No	ABMI	DT CPU
Los Angeles	658 MESQUIT ST	90021	5164017006	0.000	0.000	0.000	12.000	Shortfall of Sites	0.083	Heavy Manufacturing	M3-1-RIO	Hybrid Industrial	[MM1-CDR1-5] [IX4-FA] [CPIO]	0	180.497	12.000		Industrial - Food Processing Plant - Meat - One Story, 0	124-5A217 29	No Max	Central City North	No	ABMI	DT CPU
Los Angeles	537 GLADYS AVE	90013	5147019025	0.000	0.000	0.000	12.000	Shortfall of Sites	0.063	Light Manufacturing	M2-2D	Markets	[MB4-G1-5] [IX1-FA] [CPIO]	0	237.413	12.000		Industrial - Heavy Manufacturing - One Story, 0	126A213 30	No Max	Central City	No	ABMI	DT CPU
Los Angeles	530 GLADYS AVE	90013	5147017023	0.000	0.000	0.000	12.000	Shortfall of Sites	0.063	Light Manufacturing	M2-2D	Markets	[MB4-G1-5] [IX1-FA] [CPIO]	0	237.724	12.000		Industrial - Warehousing, Distribution, Storage - Warehousing, Distribution, Under 10,000 SF - One Story, 0	126A213 31	No Max	Central City	No	ABMI	DT CPU
Los Angeles	525 CERES AVE	90013	5147017022	0.000	0.000	0.000	12.000	Shortfall of Sites	0.063	Light Manufacturing	M2-2D	Markets	[MB4-G1-5] [IX1-FA] [CPIO]	0	237.006	12.000		Industrial - Light Manufacturing - One Story, 0	126A215 31	No Max	Central City	No	ABMI	DT CPU
Los Angeles	701 E 6TH ST	90021	5147020006	0.000	0.000	0.000	12.000	Shortfall of Sites	0.063	Light Manufacturing	M2-2D	Markets	[MB4-SH1-5] [IX1-FA] [CPIO]	0	237.278	12.000		Commercial - Parking Lot (Commercial Use Property) - Lots - Patron or Employee - One Story, 0	126A213 32	No Max	Central City	No	ABMI	DT CPU
Los Angeles	621 CROCKER ST	90021	5147026013	0.000	0.000	0.000	12.000	Shortfall of Sites	0.066	Light Manufacturing	M2-2D	Markets	[MB4-G1-5] [IX1-FA] [CPIO]	0	227.271	12.000		Industrial - Light Manufacturing - One Story, 0	126A213 33	No Max	Central City	No	ABMI	DT CPU
Los Angeles	606 E 6TH ST	90021	5147027037	0.000	0.000	0.000	12.000	Shortfall of Sites	0.063	Light Manufacturing	M2-2D	Markets	[MB4-SH1-5] [IX1-FA] [CPIO]	0	237.523	12.000		Industrial - Industrial - Artist in Residence - One Story, 0	126A213 36	No Max	Central City	No	ABMI	DT CPU
Los Angeles	525 CERES AVE	90013	5147017022	0.000	0.000	0.000	12.000	Shortfall of Sites	0.063	Light Manufacturing	M2-2D	Markets	[MB4-G1-5] [IX1-FA] [CPIO]	0	237.016	12.000		Industrial - Light Manufacturing - One Story, 0	126A215 36	No Max	Central City	No	ABMI	DT CPU
Los Angeles	1225 E 7TH ST	90021	5147034001	0.000	0.000	0.000	12.000	Shortfall of Sites	0.063	Light Manufacturing	M2-2D	Markets	[MB4-SH1-5] [IX1-FA] [CPIO]	0	237.247	12.000		Industrial - Warehousing, Distribution, Storage - Warehousing, Distribution, 25,000 to 50,000 SF - One Story, 0	124-5A213 37	No Max	Central City	No	ABMI	DT CPU
Los Angeles	658 MESQUIT ST	90021	5164017006	0.000	0.000	0.000	12.000	Shortfall of Sites	0.087	Heavy Manufacturing	M3-1-RIO	Hybrid Industrial	[MM1-CDR1-5] [IX4-FA] [CPIO]	0	173.330	12.000		Industrial - Food Processing Plant - Meat - One Story, 0	124-5A217 38	No Max	Central City North	No	ABMI	DT CPU
Los Angeles	537 GLADYS AVE	90013	5147019025	0.000	0.000	0.000	12.000	Shortfall of Sites	0.063	Light Manufacturing	M2-2D	Markets	[MB4-G1-5] [IX1-FA] [CPIO]	0	237.391	12.000		Industrial - Heavy Manufacturing - One Story, 0	126A213 41	No Max	Central City	No	ABMI	DT CPU
Los Angeles	1225 E 7TH ST	90021	5147034001	0.000	0.000	0.000	12.000	Shortfall of Sites	0.063	Light Manufacturing	M2-2D	Markets	[MB4-SH1-5] [IX1-FA] [CPIO]	0	237.261	12.000		Industrial - Warehousing, Distribution, Storage - Warehousing, Distribution, 25,000 to 50,000 SF - One Story, 0	124-5A213 41	No Max	Central City	No	ABMI	DT CPU
Los Angeles	525 CERES AVE	90013	5147017022	0.000	0.000	0.000	12.000	Shortfall of Sites	0.063	Light Manufacturing	M2-2D	Markets	[MB4-G1-5] [IX1-FA] [CPIO]	0	237.027	12.000		Industrial - Light Manufacturing - One Story, 0	126A215 42	No Max	Central City	No	ABMI	DT CPU
Los Angeles	0	0	5164011008	0.000	0.000	0.000	12.000	Shortfall of Sites	0.065	Heavy Manufacturing	M3-1-RIO	Hybrid Industrial	[MB3-CDF1-5] [IX4-FA] [CPIO]	0	229.386	12.000	Vacant	Industrial - Industrial - Vacant Land, 0	124-5A217 42	No Max	Central City North	No	ABMI	DT CPU
Los Angeles	530 GLADYS AVE	90013	5147017023	0.000	0.000	0.000	12.000	Shortfall of Sites	0.063	Light Manufacturing	M2-2D	Markets	[MB4-G1-5] [IX1-FA] [CPIO]	0	237.732	12.000		Industrial - Warehousing, Distribution, Storage - Warehousing, Distribution, Under 10,000 SF - One Story, 0	126A213 43	No Max	Central City	No	ABMI	DT CPU
Los Angeles	0	0	5173011902	0.000	0.000	0.000	12.000	Shortfall of Sites	0.046	Regional Commercial	[T][Q]C2-2D-CDO-RIO	Community Center	[DM2-SH2-5] [CX2-FA] [CPIO-CDO]	0	326.699	12.000		Commercial - Restaurant, Cocktail Lounge - Restaurant, Cocktail Lounge, Tavern - One Story, 0	129A215 44	No Max	Central City North	No	ABMI	DT CPU
Los Angeles	525 CERES AVE	90013	5147017022	0.000	0.000	0.000	12.000	Shortfall of Sites	0.063	Light Manufacturing	M2-2D	Markets	[MB4-G1-5] [IX1-FA] [CPIO]	0	237.041	12.000		Industrial - Light Manufacturing - One Story, 0	126A215 46	No Max	Central City	No	ABMI	DT CPU
Los Angeles	1600 S LOS ANGELES ST	90015	5133015019	0.000	0.000	0.000	12.000	Shortfall of Sites	0.037	Light Manufacturing	M2-2D	Transit Core	[HB1-G1-5] [CX2-FA] [CPIO]	0	402.047	12.000		Commercial - Auto, Recreation Equipment, Construction Equipment Sales and Service - Auto Body Repair Shop - One Story, 0	123A207 46	No Max	Central City	No	ABMI	DT CPU
Los Angeles	871 FIGUEROA TER	90012	5406028087	0.000	0.000	0.000	12.000	Shortfall of Sites	0.129	High Medium Residential	R4-1	Medium Neighborhood Residential	[LM2-MU2-5] [RG1-FA] [CPIO]	0	116.367	12.000		Commercial - Wholesale and Manufacturing Outlet - One Story, 0	135A213 47	No Max	Central City North	No	ABMI	DT CPU
Los Angeles	541 GLADYS AVE	90013	5147019018	0.000	0.000	0.000	12.000	Shortfall of Sites	0.063	Light Manufacturing	M2-2D	Markets	[MB4-G1-5] [IX1-FA] [CPIO]	0	237.372	12.000		Industrial - Food Processing Plant - Other - One Story, 0	126A213 49	No Max	Central City	No	ABMI	DT CPU
Los Angeles	612 CROCKER ST	90021	5147027038	0.000	0.000	0.000	12.000	Shortfall of Sites	0.063	Light Manufacturing	M2-2D	Markets	[MB4-G1-5] [IX1-FA] [CPIO]	0	237.595	12.000		Industrial - Warehousing, Distribution, Storage - Warehousing, Distribution, Under 10,000 SF - One Story, 0	126A213 50	No Max	Central City	No	ABMI	DT CPU
Los Angeles	530 GLADYS AVE	90013	5147017023	0.000	0.000	0.000	12.000	Shortfall of Sites	0.063	Light Manufacturing	M2-2D	Markets	[MB4-G1-5] [IX1-FA] [CPIO]	0	237.747	12.000		Industrial - Warehousing, Distribution, Storage - Warehousing, Distribution, Under 10,000 SF - One Story, 0	126A213 51	No Max	Central City	No	ABMI	DT CPU
Los Angeles	1225 E 7TH ST	90021	5147034001	0.000	0.000	0.000	12.000	Shortfall of Sites	0.063	Light Manufacturing	M2-2D	Markets	[MB4-SH1-5] [IX1-FA] [CPIO]	0	237.283	12.000		Industrial - Warehousing, Distribution, Storage - Warehousing, Distribution, 25,000 to 50,000 SF - One Story, 0	124-5A213 51	No Max	Central City	No	ABMI	DT CPU
Los Angeles	525 CERES AVE	90013	5147017022	0.000	0.000	0.000	12.000	Shortfall of Sites	0.063	Light Manufacturing	M2-2D	Markets	[MB4-G1-5] [IX1-FA] [CPIO]	0	237.049	12.000		Industrial - Light Manufacturing - One Story, 0	126A215 52	No Max	Central City	No	ABMI	DT CPU
Los Angeles	525 CERES AVE	90013	5147017022	0.000	0.000	0.000	12.000	Shortfall of Sites	0.063	Light Manufacturing	M2-2D	Markets	[MB4-G1-5] [IX1-FA] [CPIO]	0	237.057	12.000		Industrial - Light Manufacturing - One Story, 0	126A215 56	No Max	Central City	No	ABMI	DT CPU
Los Angeles	321 S HEWITT ST	90013	5163012900	0.000	0.000	0.000	12.000	Shortfall of Sites	0.132	Heavy Manufacturing	M3-1-RIO	Hybrid Industrial	[LM1-CDF1-5] [IX4-FA] [CPIO]	0	113.861	12.000		Commercial - Parking Lot (Commercial Use Property) - Parking Structures - Commercial Parking - Two Stories, 0	127-5A215 57	No Max	Central City North	No	ABMI	DT CPU
Los Angeles	1225 E 7TH ST	90021	5147034001	0.000	0.000	0.000	12.000	Shortfall of Sites	0.063	Light Manufacturing	M2-2D	Markets	[MB4-SH1-5] [IX1-FA] [CPIO]	0	237.329	12.000		Industrial - Warehousing, Distribution, Storage - Warehousing, Distribution, 25,000 to 50,000 SF - One Story, 0	124-5A213 58	No Max	Central City	No	ABMI	DT CPU
Los Angeles	541 GLADYS AVE	90013	5147019018	0.000	0.000	0.000	12.000	Shortfall of Sites	0.063	Light Manufacturing	M2-2D	Markets	[MB4-G1-5] [IX1-FA] [CPIO]	0	237.344	12.000		Industrial - Food Processing Plant - Other - One Story, 0	126A213 60	No Max	Central City	No	ABMI	DT CPU
Los Angeles	0	0	5147016025	0.000	0.000	0.000	12.000	Shortfall of Sites	0.063	Light Manufacturing	M2-2D	Markets	[MB4-G1-5] [IX1-FA] [CPIO]	0	237.073	12.000		Industrial - Warehousing, Distribution, Storage - Warehousing, Distribution, Under 10,000 SF - One Story, 0	126A215 60	No Max	Central City	No	ABMI	DT CPU
Los Angeles	612 CROCKER ST	90021	5147027038	0.000	0.000	0.000	12.000	Shortfall of Sites	0.063	Light Manufacturing	M2-2D	Markets	[MB4-G1-5] [IX1-FA] [CPIO]	0	237.600	12.000		Industrial - Warehousing, Distribution, Storage - Warehousing, Distribution, Under 10,000 SF - One Story, 0	126A213 61	No Max	Central City	No	ABMI	DT CPU
Los Angeles	0	0	5164005005	0.000	0.000	0.000	12.000	Shortfall of Sites	0.062	Heavy Manufacturing	M3-1-RIO	Hybrid Industrial	[MB3-CDF1-5] [IX4-FA] [CPIO]	0	241.029	12.000		Commercial - Parking Lot (Commercial Use Property) - Lots - Patron or Employee - One Story, 0	126A217 61	No Max	Central City North	No	ABMI	DT CPU
Los Angeles	530 GLADYS AVE	90013	5147017023	0.000	0.000	0.000	12.000	Shortfall of Sites	0.063	Light Manufacturing	M2-2D	Markets	[MB4-G1-5] [IX1-FA] [CPIO]	0	237.753	12.000		Industrial - Warehousing, Distribution, Storage - Warehousing, Distribution, Under 10,000 SF - One Story, 0	126A213 62	No Max	Central City	No	ABMI	DT CPU
Los Angeles	0	0	5147016025	0.000	0.000	0.000	12.000	Shortfall of Sites	0.063	Light Manufacturing	M2-2D	Markets	[MB4-G1-5] [IX1-FA] [CPIO]	0	237.080	12.000		Industrial - Warehousing, Distribution, Storage - Warehousing, Distribution, Under 10,000 SF - One Story, 0	126A215 65	No Max	Central City	No	ABMI	DT CPU
Los Angeles	0	0	5147019019	0.000	0.000	0.000	12.000	Shortfall of Sites	0.063	Light Manufacturing	M2-2D	Markets	[MB4-G1-5] [IX1-FA] [CPIO]	0	237.323	12.000		Industrial - Open Storage - One Story, 0	126A213 69	No Max	Central City	No	ABMI	DT CPU
Los Angeles	530 GLADYS AVE	90013	5147017023	0.000	0.000	0.000	12.000	Shortfall of Sites	0.063	Light Manufacturing	M2-2D	Markets	[MB4-G1-5] [IX1-FA] [CPIO]	0	237.767	12.000		Industrial - Warehousing, Distribution, Storage - Warehousing, Distribution, Under 10,000 SF - One Story, 0	126A213 71	No Max	Central City	No	ABMI	DT CPU
Los Angeles	0	0	5147019020	0.000	0.000	0.000	12.000	Shortfall of Sites	0.063	Light Manufacturing	M2-2D	Markets	[MB4-G1-5] [IX1-FA] [CPIO]	0	237.299	12.000		Industrial - Open Storage - One Story, 0	126A213 78	No Max	Central City	No	ABMI	DT CPU
Los Angeles	530 GLADYS AVE	90013	5147017023	0.000	0.000	0.000	12.000	Shortfall of Sites	0.063	Light Manufacturing	M2-2D	Markets	[MB4-G1-5] [IX1-FA] [CPIO]	0	237.777	12.000		Industrial - Warehousing, Distribution, Storage - Warehousing, Distribution, Under 10,000 SF - One Story, 0	126A213 80	No Max	Central City	No	ABMI	DT CPU
Los Angeles	701 N HILL ST	90012	5408018021	0.000	0.000	0.000	12.000	Shortfall of Sites	0.125	High Medium Residential	R4-1	Medium Neighborhood Residential	[LM2-MU2-5] [RX1-FA] [CPIO]	0	120.331	12.000		Commercial - Store Combination - Store and Office Combination - Two Stories, 0	133-5A213 82	No Max	Central City North	No	ABMI	DT CPU
Los Angeles	612 CROCKER ST	90021	5147027038	0.000	0.000	0.000	12.000	Shortfall of Sites	0.063	Light Manufacturing	M2-2D	Markets	[MB4-G1-5] [IX1-FA] [CPIO]	0	237.258	12.000		Industrial - Warehousing, Distribution, Storage - Warehousing, Distribution, Under 10,000 SF - One Story, 0	126A213 82	No Max	Central City	No	ABMI	DT CPU
Los Angeles	105 S ALAMEDA ST	90012	5161018904	0.000	0.000	0.000	12.000	Shortfall of Sites	0.046	Regional Center Commercial	[Q]C2-3D-O-CDO	Community Center	[DM2-SH2-5] [CX2-FA] [CPIO-O-CDO]	0	326.054	12.000	Vacant	Commercial - Commercial - Vacant Land, 0	129A215 83	No Max	Central City	No	ABMI	DT CPU
Los Angeles	0	0	5164004804	0.000	0.000	0.000	12.000	Shortfall of Sites	0.128	Heavy Manufacturing	M3-1-RIO	Hybrid Industrial	[MB2-CDR1-5] [IX4-FA] [CPIO]	0	117.080	12.000		, 0	126A217 83	No Max	Central City North	No	ABMI	DT CPU
Los Angeles	0	0	5147019021	0.000	0.000	0.000	12.000	Shortfall of Sites	0.063	Light Manufacturing	M2-2D	Markets	[MB4-G1-5] [IX1-FA] [CPIO]	0	237.276	12.000		Industrial - Open Storage - One Story, 0	126A213 86	No Max	Central City	No	ABMI	DT CPU
Los Angeles	701 N HILL ST	90012	5408018021	0.000	0.000	0.000	12.000	Shortfall of Sites	0.131	High Medium Residential	R4-1	Medium Neighborhood Residential	[LM2-MU2-5] [RX1-FA] [CPIO]	0	114.404	12.000		Commercial - Store Combination - Store and Office Combination - Two Stories, 0	133-5A213 87	No Max	Central City North	No	ABMI	DT CPU
Los Angeles	540 GLADYS AVE	90013	5147016013	0.000	0.000	0.000	12.000	Shortfall of Sites	0.063	Light Manufacturing	M2-2D	Markets	[MB4-G1-5] [IX1-FA] [CPIO]	0	237.786	12.000		Industrial - Food Processing Plant - Meat - One Story, 0	126A213 88	No Max	Central City	No	ABMI	DT CPU

Jurisdiction Name	Site Address/Intersection	5 Digit ZIP Code	Assessor Parcel Number	Very Low-Income	Low-Income	Moderate-Income	Above Moderate-Income	Type of Shortfall	Parcel Size (Acres)	Current General Plan Designation	Current Zoning	Proposed General Plan (GP) Designation	Proposed Zoning	Minimum Density Allowed	Maximum Density Allowed	Total Capacity	Vacant/ Nonvacant	Description of Existing Uses	PIN	Base Density Per Acre	Community Plan Area	Rent Stabalization Ordinance	Income Category	Applicable Rezoning Program (Program informing values in Column Q listed first)
Los Angeles	401 E 8TH ST	90014	5145004037	0.000	0.000	0.000	12.000	Shortfall of Sites	0.049	Light Manufacturing	M2-2D	Markets	[DM1-SH1-5] [IX3-FA] [CPIO]	0	306.286	12.000		Commercial - Store - One Story, 0	126A211 88	No Max	Central City	No	ABMI	DT CPU
Los Angeles	612 CROCKER ST	90021	5147027038	0.000	0.000	0.000	12.000	Shortfall of Sites	0.063	Light Manufacturing	M2-2D	Markets	[MB4-G1-5] [IX1-FA] [CPIO]	0	237.240	12.000		Industrial - Warehousing, Distribution, Storage - Warehousing, Distribution, Under 10,000 SF - One Story, 0	126A213 90	No Max	Central City	No	ABMI	DT CPU
Los Angeles	314 E 2ND ST	90012	5161022003	0.000	0.000	0.000	12.000	Shortfall of Sites	0.063	Regional Center Commercial	[Q]C2-4D-O-CDO	Village	[MN1-SH2-5] [CX1-FA] [CPIO-O-CDO]	0	238.313	12.000		Commercial - Store - One Story, 0	129A213 92	No Max	Central City	No	ABMI	DT CPU
Los Angeles	555 GLADYS AVE	90013	5147019022	0.000	0.000	0.000	12.000	Shortfall of Sites	0.063	Light Manufacturing	M2-2D	Markets	[MB4-G1-5] [IX1-FA] [CPIO]	0	237.248	12.000	Vacant	Industrial - Industrial - Vacant Land, 0	126A213 94	No Max	Central City	No	ABMI	DT CPU
Los Angeles	1025 S FLOWER ST	90015	5138012013	0.000	0.000	0.000	12.000	Shortfall of Sites	0.030	High Density Residential	[Q]R5-4D-O	Transit Core	[HB5-SH1-5] [CX4-FA] [CPIO-O]	0	507.229	12.000		Commercial - Parking Lot (Commercial Use Property) - Lots - Patron or Employee - One Story, 0	127-5A207 95	No Max	Central City	No	ABMI	DT CPU
Los Angeles	2026 VIOLET ST	90021	5166012037	0.000	0.000	0.000	12.000	Shortfall of Sites	0.087	Heavy Manufacturing	M3-1-RIO	Hybrid Industrial	[MM1-CDF1-5] [IX4-FA] [CPIO]	0	171.837	12.000		Industrial - Warehousing, Distribution, Storage - Warehousing, Distribution, 25,000 to 50,000 SF - One Story, 0	123A217 97	No Max	Central City North	No	ABMI	DT CPU
Los Angeles	801 E 6TH ST	90021	5147019024	0.000	0.000	0.000	12.000	Shortfall of Sites	0.062	Light Manufacturing	M2-2D	Markets	[MB4-SH1-5] [IX1-FA] [CPIO]	0	241.200	12.000		Industrial - Warehousing, Distribution, Storage - Warehousing, Distribution, Under 10,000 SF - One Story, 0	126A213 101	No Max	Central City	No	ABMI	DT CPU
Los Angeles	555 GLADYS AVE	90013	5147019022	0.000	0.000	0.000	12.000	Shortfall of Sites	0.063	Light Manufacturing	M2-2D	Markets	[MB4-G1-5] [IX1-FA] [CPIO]	0	237.227	12.000	Vacant	Industrial - Industrial - Vacant Land, 0	126A213 103	No Max	Central City	No	ABMI	DT CPU
Los Angeles	1340 S OLIVE ST	90015	5134025054	0.000	0.000	0.000	12.000	Shortfall of Sites	0.039	Community Commercial	C2-2D-O	Transit Core	[HB2-G1-5] [CX2-FA] [CPIO-O]	0	387.799	12.000		Commercial - Auto, Recreation Equipment, Construction Equipment Sales and Service - Auto Body Repair Shop - One Story, 0	124-5A207 104	No Max	Central City	No	ABMI	DT CPU
Los Angeles	0	0	5147026006	0.000	0.000	0.000	12.000	Shortfall of Sites	0.062	Light Manufacturing	M2-2D	Markets	[MB4-G1-5] [IX1-FA] [CPIO]	0	241.774	12.000		Industrial - Parking Lot (Industrial Use Property) - One Story, 0	126A213 107	No Max	Central City	No	ABMI	DT CPU
Los Angeles	900 S SANTA FE AVE	90021	5166004006	0.000	0.000	0.000	12.000	Shortfall of Sites	0.086	Heavy Manufacturing	M3-1-RIO	Hybrid Industrial	[MM1-CDF1-5] [IX4-FA] [CPIO]	0	173.701	12.000		Commercial - Office Building - One Story, 0	123A217 107	No Max	Central City North	No	ABMI	DT CPU
Los Angeles	462 E 4TH ST	90013	5147008014	0.000	0.000	0.000	12.000	Shortfall of Sites	0.063	Light Manufacturing	M2-2D	Community Center	[MB4-SH1-5] [CX2-FA] [CPIO]	0	237.680	12.000		Commercial - Store - One Story, 0	127-5A213 108	No Max	Central City	No	ABMI	DT CPU
Los Angeles	0	0	5164004904	0.000	0.000	0.000	12.000	Shortfall of Sites	0.084	Heavy Manufacturing	M3-1-RIO	Hybrid Industrial	[MM1-CDR1-5] [IX4-FA] [CPIO]	0	179.574	12.000		Commercial - Parking Lot (Commercial Use Property) - Lots - Patron or Employee - One Story, 0	126A217 108	No Max	Central City North	No	ABMI	DT CPU
Los Angeles	544 GLADYS AVE	90013	5147016023	0.000	0.000	0.000	12.000	Shortfall of Sites	0.063	Light Manufacturing	M2-2D	Markets	[MB4-G1-5] [IX1-FA] [CPIO]	0	237.818	12.000		Industrial - Food Processing Plant - Meat - One Story, 0	126A213 115	No Max	Central City	No	ABMI	DT CPU
Los Angeles	0	0	5145013010	0.000	0.000	0.000	12.000	Shortfall of Sites	0.030	Light Manufacturing	M2-2D	Traditional Core	[HM1-CHC1-5] [CX2-FA] [CPIO]	0	493.836	12.000		Commercial - Parking Lot (Commercial Use Property) - Lots - Patron or Employee - One Story, 0	126A211 115	No Max	Central City	No	ABMI	DT CPU
Los Angeles	422 ORD ST	90012	5408016017	0.000	0.000	0.000	12.000	Shortfall of Sites	0.045	Regional Commercial	C2-2	Community Center	[DM2-SH2-5] [CX2-FA] [CPIO]	0	333.540	12.000	Vacant	Residential - Single Family Residence - Vacant Land, 0	133-5A215 120	No Max	Central City North	No	ABMI	DT CPU
Los Angeles	634 CROCKER ST	90021	5147027040	0.000	0.000	0.000	12.000	Shortfall of Sites	0.063	Light Manufacturing	M2-2D	Markets	[MB4-G1-5] [IX1-FA] [CPIO]	0	237.585	12.000		Industrial - Food Processing Plant - Meat - One Story, 0	126A213 121	No Max	Central City	No	ABMI	DT CPU
Los Angeles	544 GLADYS AVE	90013	5147016023	0.000	0.000	0.000	12.000	Shortfall of Sites	0.063	Light Manufacturing	M2-2D	Markets	[MB4-G1-5] [IX1-FA] [CPIO]	0	237.831	12.000		Industrial - Food Processing Plant - Meat - One Story, 0	126A213 122	No Max	Central City	No	ABMI	DT CPU
Los Angeles	2205 E ENTERPRISE ST	90021	5166022040	0.000	0.000	0.000	12.000	Shortfall of Sites	0.086	Heavy Manufacturing	M3-1-RIO	Hybrid Industrial	[MM1-CDF1-5] [IX4-FA] [CPIO]	0	175.426	12.000		Industrial - Open Storage - One Story, 0	121-5A217 122	No Max	Central City North	No	ABMI	DT CPU
Los Angeles	0	0	5147019011	0.000	0.000	0.000	12.000	Shortfall of Sites	0.063	Light Manufacturing	M2-2D	Markets	[MB4-SH1-5] [IX1-FA] [CPIO]	0	237.301	12.000		Commercial - Parking Lot (Commercial Use Property) - Lots - Patron or Employee - One Story, 0	126A213 123	No Max	Central City	No	ABMI	DT CPU
Los Angeles	2205 ENTERPRISE ST	90021	5166022039	0.000	0.000	0.000	12.000	Shortfall of Sites	0.086	Heavy Manufacturing	M3-1-RIO	Hybrid Industrial	[MM1-CDF1-5] [IX4-FA] [CPIO]	0	175.408	12.000		Industrial - Open Storage - One Story, 0	121-5A217 123	No Max	Central City North	No	ABMI	DT CPU
Los Angeles	0	0	5149015903	0.000	0.000	0.000	12.000	Shortfall of Sites	0.029	Regional Center Commercial	C2-4D	Transit Core	[HB5-SH1-5] [CX3-FA] [CPIO]	0	514.151	12.000		Commercial - Parking Lot (Commercial Use Property) - Lots - Patron or Employee - One Story, 0	130-5A211 126	No Max	Central City	No	ABMI	DT CPU
Los Angeles	537 CERES AVE	90013	5147016016	0.000	0.000	0.000	12.000	Shortfall of Sites	0.063	Light Manufacturing	M2-2D	Markets	[MB4-G1-5] [IX1-FA] [CPIO]	0	237.087	12.000		Industrial - Food Processing Plant - Meat - One Story, 0	126A213 126	No Max	Central City	No	ABMI	DT CPU
Los Angeles	0	0	5147028018	0.000	0.000	0.000	12.000	Shortfall of Sites	0.063	Light Manufacturing	M2-2D	Markets	[MB4-SH1-5] [IX1-FA] [CPIO]	0	237.832	12.000		Commercial - Parking Lot (Commercial Use Property) - Lots - Patron or Employee - One Story, 0	126A213 127	No Max	Central City	No	ABMI	DT CPU
Los Angeles	634 CROCKER ST	90021	5147027040	0.000	0.000	0.000	12.000	Shortfall of Sites	0.063	Light Manufacturing	M2-2D	Markets	[MB4-G1-5] [IX1-FA] [CPIO]	0	237.582	12.000		Industrial - Food Processing Plant - Meat - One Story, 0	126A213 131	No Max	Central City	No	ABMI	DT CPU
Los Angeles	544 GLADYS AVE	90013	5147016023	0.000	0.000	0.000	12.000	Shortfall of Sites	0.063	Light Manufacturing	M2-2D	Markets	[MB4-G1-5] [IX1-FA] [CPIO]	0	237.840	12.000		Industrial - Food Processing Plant - Meat - One Story, 0	126A213 132	No Max	Central City	No	ABMI	DT CPU
Los Angeles	537 CERES AVE	90013	5147016016	0.000	0.000	0.000	12.000	Shortfall of Sites	0.063	Light Manufacturing	M2-2D	Markets	[MB4-G1-5] [IX1-FA] [CPIO]	0	237.101	12.000		Industrial - Food Processing Plant - Meat - One Story, 0	126A213 135	No Max	Central City	No	ABMI	DT CPU
Los Angeles	609 STANFORD AVE	90021	5147028017	0.000	0.000	0.000	12.000	Shortfall of Sites	0.063	Light Manufacturing	M2-2D	Markets	[MB4-SH1-5] [IX1-FA] [CPIO]	0	237.825	12.000		Commercial - Parking Lot (Commercial Use Property) - Lots - Patron or Employee - One Story, 0	126A213 136	No Max	Central City	No	ABMI	DT CPU
Los Angeles	609 STANFORD AVE	90021	5147028017	0.000	0.000	0.000	12.000	Shortfall of Sites	0.063	Light Manufacturing	M2-2D	Markets	[MB4-SH1-5] [IX1-FA] [CPIO]	0	237.755	12.000		Commercial - Parking Lot (Commercial Use Property) - Lots - Patron or Employee - One Story, 0	126A213 141	No Max	Central City	No	ABMI	DT CPU
Los Angeles	223 E 9TH ST	90015	5145013020	0.000	0.000	0.000	12.000	Shortfall of Sites	0.030	Light Manufacturing	M2-2D	Traditional Core	[HM1-CHC1-5] [CX2-FA] [CPIO]	0	502.626	12.000		Commercial - Store - One Story, 0	126A211 143	No Max	Central City	No	ABMI	DT CPU
Los Angeles	541 CERES AVE	90013	5147016017	0.000	0.000	0.000	12.000	Shortfall of Sites	0.063	Light Manufacturing	M2-2D	Markets	[MB4-G1-5] [IX1-FA] [CPIO]	0	237.109	12.000		Industrial - Food Processing Plant - Meat - One Story, 0	126A213 144	No Max	Central City	No	ABMI	DT CPU
Los Angeles	819 E 6TH ST	90021	5147019009	0.000	0.000	0.000	12.000	Shortfall of Sites	0.063	Light Manufacturing	M2-2D	Markets	[MB4-SH1-5] [IX1-FA] [CPIO]	0	237.309	12.000		Commercial - Parking Lot (Commercial Use Property) - Lots - Patron or Employee - One Story, 0	126A213 145	No Max	Central City	No	ABMI	DT CPU
Los Angeles	500 E 4TH ST	90013	5147009016	0.000	0.000	0.000	12.000	Shortfall of Sites	0.062	Light Manufacturing	M2-2D	Community Center	[MB4-SH1-5] [CX2-FA] [CPIO]	0	242.724	12.000		Industrial - Warehousing, Distribution, Storage - Warehousing, Distribution, Under 10,000 SF - One Story, 0	127-5A213 147	No Max	Central City	No	ABMI	DT CPU
Los Angeles	924 E 2ND ST	90012	5163006016	0.000	0.000	0.000	12.000	Shortfall of Sites	0.129	Heavy Manufacturing	M3-1-RIO	Hybrid Industrial	[LM1-CDF1-5] [IX4-FA] [CPIO]	0	116.468	12.000		Industrial - Industrial - Artist in Residence - One Story, 0	129A217 148	No Max	Central City North	No	ABMI	DT CPU
Los Angeles	638 CROCKER ST	90021	5147027041	0.000	0.000	0.000	12.000	Shortfall of Sites	0.063	Light Manufacturing	M2-2D	Markets	[MB4-G1-5] [IX1-FA] [CPIO]	0	237.588	12.000		Industrial - Food Processing Plant - Meat - One Story, 0	126A213 148	No Max	Central City	No	ABMI	DT CPU
Los Angeles	0	0	5147016007	0.000	0.000	0.000	12.000	Shortfall of Sites	0.063	Light Manufacturing	M2-2D	Markets	[MB4-G1-5] [IX1-FA] [CPIO]	0	237.861	12.000		Commercial - Parking Lot (Commercial Use Property) - Lots - Patron or Employee - One Story, 0	126A213 149	No Max	Central City	No	ABMI	DT CPU
Los Angeles	600 E 4TH ST	90013	5147010031	0.000	0.000	0.000	12.000	Shortfall of Sites	0.063	Light Manufacturing	M2-2D	Community Center	[MB4-SH1-5] [CX2-FA] [CPIO]	0	236.851	12.000		Commercial - Store Combination - Store and Residential Combination - One Story, 0	127-5A215 151	No Max	Central City	No	ABMI	DT CPU
Los Angeles	634 CROCKER ST	90021	5147027044	0.000	0.000	0.000	12.000	Shortfall of Sites	0.063	Light Manufacturing	M2-2D	Markets	[MB4-G1-5] [IX1-FA] [CPIO]	0	237.064	12.000		Industrial - Food Processing Plant - Meat - One Story, 0	126A213 151	No Max	Central City	No	ABMI	DT CPU
Los Angeles	541 CERES AVE	90013	5147016017	0.000	0.000	0.000	12.000	Shortfall of Sites	0.063	Light Manufacturing	M2-2D	Markets	[MB4-G1-5] [IX1-FA] [CPIO]	0	237.127	12.000		Industrial - Food Processing Plant - Meat - One Story, 0	126A213 152	No Max	Central City	No	ABMI	DT CPU
Los Angeles	500 E 4TH ST	90013	5147009016	0.000	0.000	0.000	12.000	Shortfall of Sites	0.062	Light Manufacturing	M2-2D	Community Center	[MB4-SH1-5] [CX2-FA] [CPIO]	0	242.720	12.000		Industrial - Warehousing, Distribution, Storage - Warehousing, Distribution, Under 10,000 SF - One Story, 0	127-5A213 153	No Max	Central City	No	ABMI	DT CPU
Los Angeles	821 E 6TH ST	90021	5147019008	0.000	0.000	0.000	12.000	Shortfall of Sites	0.063	Light Manufacturing	M2-2D	Markets	[MB4-SH1-5] [IX1-FA] [CPIO]	0	237.313	12.000		Commercial - Restaurant, Cocktail Lounge - Restaurant, Cocktail Lounge, Tavern - One Story, 0	126A213 153	No Max	Central City	No	ABMI	DT CPU
Los Angeles	600 E 4TH ST	90013	5147010031	0.000	0.000	0.000	12.000	Shortfall of Sites	0.063	Light Manufacturing	M2-2D	Community Center	[MB4-SH1-5] [CX2-FA] [CPIO]	0	238.290	12.000		Commercial - Store Combination - Store and Residential Combination - One Story, 0	127-5A215 155	No Max	Central City	No	ABMI	DT CPU
Los Angeles	613 STANFORD AVE	90021	5147028016	0.000	0.000	0.000	12.000	Shortfall of Sites	0.063	Light Manufacturing	M2-2D	Markets	[MB4-G1-5] [IX1-FA] [CPIO]	0	237.647	12.000		Industrial - Warehousing, Distribution, Storage - Warehousing, Distribution, Under 10,000 SF - One Story, 0	126A213 158	No Max	Central City	No	ABMI	DT CPU
Los Angeles	600 E 4TH ST	90013	5147010031	0.000	0.000	0.000	12.000	Shortfall of Sites	0.063	Light Manufacturing	M2-2D	Community Center	[MB4-SH1-5] [CX2-FA] [CPIO]	0	238.291	12.000		Commercial - Store Combination - Store and Residential Combination - One Story, 0	127-5A215 159	No Max	Central City	No	ABMI	DT CPU
Los Angeles	634 CROCKER ST	90021	5147027044	0.000	0.000	0.000	12.000	Shortfall of Sites	0.063	Light Manufacturing	M2-2D	Markets	[MB4-G1-5] [IX1-FA] [CPIO]	0	237.042	12.000		Industrial - Food Processing Plant - Meat - One Story, 0	126A213 159	No Max	Central City	No	ABMI	DT CPU
Los Angeles	600 E 4TH ST	90013	5147010031	0.000	0.000	0.000	12.000	Shortfall of Sites	0.063	Light Manufacturing	M2-2D	Community Center	[MB4-SH1-5] [CX2-FA] [CPIO]	0	238.281	12.000		Commercial - Store Combination - Store and Residential Combination - One Story, 0	127-5A215 163	No Max	Central City	No	ABMI	DT CPU
Los Angeles	930 S SANTA FE AVE	90021	5166004009	0.000	0.000	0.000	12.000	Shortfall of Sites	0.087	Heavy Manufacturing	M3-1-RIO	Hybrid Industrial	[MM1-CDF1-5] [IX4-FA] [CPIO]	0	171.638	12.000		Commercial - Service Station - Full Service - No Additional Services, 0	123A217 163	No Max	Central City North	No	ABMI	DT CPU
Los Angeles	617 STANFORD AVE	90021	5147028040	0.000	0.000	0.000	12.000	Shortfall of Sites	0.063	Light Manufacturing	M2-2D	Markets	[MB4-G1-5] [IX1-FA] [CPIO]	0	237.668	12.000		Industrial - Warehousing, Distribution, Storage - Warehousing, Distribution, Under 10,000 SF - One Story, 0	126A213 164	No Max	Central City	No	ABMI	DT CPU
Los Angeles	600 E 4TH ST	90013	5147010031	0.000	0.000	0.000	12.000	Shortfall of Sites	0.063	Light Manufacturing	M2-2D	Community Center	[MB4-SH1-5] [CX2-FA] [CPIO]	0	238.284	12.000		Commercial - Store Combination - Store and Residential Combination - One Story, 0	127-5A215 166	No Max	Central City	No	ABMI	DT CPU
Los Angeles	0	0	5414011033	0.000	0.000	0.000	12.000	Shortfall of Sites	0.064	Regional Commercial	C2-2	Village	[MN1-SH2-5] [CX1-FA] [CPIO]	0	233.356	12.000		Commercial - Parking Lot (Commercial Use Property) - Lots - Commercial Parking - One Story, 0	135A215 170	No Max	Central City North	No	ABMI	DT CPU
Los Angeles	924 E 2ND ST	90012	5163006016	0.000	0.000	0.000	12.000	Shortfall of Sites	0.129	Heavy Manufacturing	M3-1-RIO	Hybrid Industrial	[LM1-CDF1-5] [IX4-FA] [CPIO]	0	116.225	12.000		Industrial - Industrial - Artist in Residence - One Story, 0	129A217 170	No Max	Central City North	No	ABMI	DT CPU
Los Angeles	1023 S LOS ANGELES ST	90015	5139015035	0.000	0.000	0.000	12.000	Shortfall of Sites	0.029	Light Manufacturing	M2-2D	Traditional Core	[HM1-CHC1-5] [CX2-FA] [CPIO]	0	521.814	12.000		Commercial - Parking Lot (Commercial Use Property) - Lots - Patron or Employee - One Story, 0	126A209 170	No Max	Central City	No	ABMI	DT CPU
Los Angeles	600 E 4TH ST	90013	5147010031	0.000	0.000	0.000	12.000	Shortfall of Sites	0.063	Light Manufacturing	M2-2D	Community Center	[MB4-SH1-5] [CX2-FA] [CPIO]	0	238.282	12.000		Commercial - Store Combination - Store and Residential Combination - One Story, 0	127-5A215 171	No Max	Central City	No	ABMI	DT CPU
Los Angeles	624 TOWNE AVE	90021	5147028025	0.000	0.000	0.000	12.000	Shortfall of Sites	0.063	Light Manufacturing	M2-2D	Markets	[MB4-G1-5] [IX1-FA] [CPIO]	0	237.599	12.000		Commercial - Parking Lot (Commercial Use Property) - Lots - Patron or Employee - One Story, 0	126A213 171	No Max	Central City	No	ABMI	DT CPU

Jurisdiction Name	Site Address/Intersection	5 Digit ZIP Code	Assessor Parcel Number	Very Low-Income	Low-Income	Moderate-Income	Above Moderate-Income	Type of Shortfall	Parcel Size (Acres)	Current General Plan Designation	Current Zoning	Proposed General Plan (GP) Designation	Proposed Zoning	Minimum Density Allowed	Maximum Density Allowed	Total Capacity	Vacant/ Nonvacant	Description of Existing Uses	PIN	Base Density Per Acre	Community Plan Area	Rent Stabalization Ordinance	Income Category	Applicable Rezoning Program (Program informing values in Column Q listed first)
Los Angeles	650 CROCKER ST	90021	5147027039	0.000	0.000	0.000	12.000	Shortfall of Sites	0.063	Light Manufacturing	M2-2D	Markets	[MB4-G1-5] [IX1-FA] [CPIO]	0	237.590	12.000		Industrial - Warehousing, Distribution, Storage - Warehousing, Distribution, Under 10,000 SF - One Story, 0	126A213 173	No Max	Central City	No	ABMI	DT CPU
Los Angeles	617 STANFORD AVE	90021	5147028040	0.000	0.000	0.000	12.000	Shortfall of Sites	0.063	Light Manufacturing	M2-2D	Markets	[MB4-G1-5] [IX1-FA] [CPIO]	0	237.691	12.000		Industrial - Warehousing, Distribution, Storage - Warehousing, Distribution, Under 10,000 SF - One Story, 0	126A213 174	No Max	Central City	No	ABMI	DT CPU
Los Angeles	516 E 4TH ST	90013	5147009018	0.000	0.000	0.000	12.000	Shortfall of Sites	0.062	Light Manufacturing	M2-2D	Community Center	[MB4-SH1-5] [CX2-FA] [CPIO]	0	242.715	12.000		Commercial - Store - One Story, 0	127-5A213 175	No Max	Central City	No	ABMI	DT CPU
Los Angeles	634 CROCKER ST	90021	5147027044	0.000	0.000	0.000	12.000	Shortfall of Sites	0.063	Light Manufacturing	M2-2D	Markets	[MB4-G1-5] [IX1-FA] [CPIO]	0	236.993	12.000		Industrial - Food Processing Plant - Meat - One Story, 0	126A213 175	No Max	Central City	No	ABMI	DT CPU
Los Angeles	549 CERES AVE	90013	5147016021	0.000	0.000	0.000	12.000	Shortfall of Sites	0.063	Light Manufacturing	M2-2D	Markets	[MB4-G1-5] [IX1-FA] [CPIO]	0	237.156	12.000		Residential - Rooming/Boarding House, 0	126A213 177	No Max	Central City	No	ABMI	DT CPU
Los Angeles	0	0	5147028026	0.000	0.000	0.000	12.000	Shortfall of Sites	0.063	Light Manufacturing	M2-2D	Markets	[MB4-G1-5] [IX1-FA] [CPIO]	0	237.598	12.000		Commercial - Parking Lot (Commercial Use Property) - Lots - Patron or Employee - One Story, 0	126A213 179	No Max	Central City	No	ABMI	DT CPU
Los Angeles	617 STANFORD AVE	90021	5147028040	0.000	0.000	0.000	12.000	Shortfall of Sites	0.063	Light Manufacturing	M2-2D	Markets	[MB4-G1-5] [IX1-FA] [CPIO]	0	237.713	12.000		Industrial - Warehousing, Distribution, Storage - Warehousing, Distribution, Under 10,000 SF - One Story, 0	126A213 183	No Max	Central City	No	ABMI	DT CPU
Los Angeles	647 TOWNE AVE	90021	5147027004	0.000	0.000	0.000	12.000	Shortfall of Sites	0.063	Light Manufacturing	M2-2D	Markets	[MB4-G1-5] [IX1-FA] [CPIO]	0	236.969	12.000		Industrial - Light Manufacturing - Two Stories, 0	126A213 184	No Max	Central City	No	ABMI	DT CPU
Los Angeles	431 CROCKER ST	90013	5147008024	0.000	0.000	0.000	12.000	Shortfall of Sites	0.062	Light Manufacturing	M2-2D	Community Center	[MB4-G1-5] [CX2-FA] [CPIO]	0	242.000	12.000		Industrial - Light Manufacturing - One Story, 0	127-5A213 185	No Max	Central City	No	ABMI	DT CPU
Los Angeles	843 E 4TH ST	90013	5163011027	0.000	0.000	0.000	12.000	Shortfall of Sites	0.064	Heavy Manufacturing	M3-1-RIO	Hybrid Industrial	[MB3-CDF1-5] [IX4-FA] [CPIO]	0	233.235	12.000		Industrial - Food Processing Plant - Other - One Story, 0	127-5A215 186	No Max	Central City North	No	ABMI	DT CPU
Los Angeles	405 TOWNE AVE	90013	5147009019	0.000	0.000	0.000	12.000	Shortfall of Sites	0.062	Light Manufacturing	M2-2D	Community Center	[MB4-SH1-5] [CX2-FA] [CPIO]	0	242.713	12.000		Industrial - Food Processing Plant - Meat - One Story, 0	127-5A213 187	No Max	Central City	No	ABMI	DT CPU
Los Angeles	1731 E OLYMPIC BLVD	90021	5146010015	0.000	0.000	0.000	12.000	Shortfall of Sites	0.062	Heavy Manufacturing	M3-2D	Hybrid Industrial	[MB4-SH1-5] [IX4-FA]	0	241.382	12.000		Commercial - Parking Lot (Commercial Use Property) - Lots - Patron or Employee - One Story, 0	123A215 187	No Max	Central City	No	ABMI	DT CPU
Los Angeles	431 CROCKER ST	90013	5147008024	0.000	0.000	0.000	12.000	Shortfall of Sites	0.062	Light Manufacturing	M2-2D	Community Center	[MB4-G1-5] [CX2-FA] [CPIO]	0	241.999	12.000		Industrial - Light Manufacturing - One Story, 0	127-5A213 191	No Max	Central City	No	ABMI	DT CPU
Los Angeles	625 STANFORD AVE	90021	5147028012	0.000	0.000	0.000	12.000	Shortfall of Sites	0.063	Light Manufacturing	M2-2D	Markets	[MB4-G1-5] [IX1-FA] [CPIO]	0	237.730	12.000		Industrial - Light Manufacturing - One Story, 0	126A213 193	No Max	Central City	No	ABMI	DT CPU
Los Angeles	517 E 8TH ST	90014	5145005021	0.000	0.000	0.000	12.000	Shortfall of Sites	0.048	Light Manufacturing	M2-2D	Markets	[DM1-SH1-5] [IX3-FA] [CPIO]	0	311.102	12.000		Commercial - Parking Lot (Commercial Use Property) - Lots - Patron or Employee - One Story, 0	126A211 196	No Max	Central City	No	ABMI	DT CPU
Los Angeles	431 CROCKER ST	90013	5147008024	0.000	0.000	0.000	12.000	Shortfall of Sites	0.062	Light Manufacturing	M2-2D	Community Center	[MB4-G1-5] [CX2-FA] [CPIO]	0	241.993	12.000		Industrial - Light Manufacturing - One Story, 0	127-5A213 197	No Max	Central City	No	ABMI	DT CPU
Los Angeles	411 STANFORD AVE	90013	5147010019	0.000	0.000	0.000	12.000	Shortfall of Sites	0.063	Light Manufacturing	M2-2D	Community Center	[MB4-G1-5] [CX2-FA] [CPIO]	0	237.254	12.000		Industrial - Warehousing, Distribution, Storage - Warehousing, Distribution, Under 10,000 SF - One Story, 0	127-5A215 197	No Max	Central City	No	ABMI	DT CPU
Los Angeles	632 TOWNE AVE	90021	5147028038	0.000	0.000	0.000	12.000	Shortfall of Sites	0.063	Light Manufacturing	M2-2D	Markets	[MB4-G1-5] [IX1-FA] [CPIO]	0	237.595	12.000		Industrial - Warehousing, Distribution, Storage - Warehousing, Distribution, Under 10,000 SF - One Story, 0	126A213 199	No Max	Central City	No	ABMI	DT CPU
Los Angeles	431 CROCKER ST	90013	5147008024	0.000	0.000	0.000	12.000	Shortfall of Sites	0.062	Light Manufacturing	M2-2D	Community Center	[MB4-G1-5] [CX2-FA] [CPIO]	0	242.003	12.000		Industrial - Light Manufacturing - One Story, 0	127-5A213 203	No Max	Central City	No	ABMI	DT CPU
Los Angeles	411 STANFORD AVE	90013	5147010019	0.000	0.000	0.000	12.000	Shortfall of Sites	0.063	Light Manufacturing	M2-2D	Community Center	[MB4-G1-5] [CX2-FA] [CPIO]	0	237.266	12.000		Industrial - Warehousing, Distribution, Storage - Warehousing, Distribution, Under 10,000 SF - One Story, 0	127-5A215 203	No Max	Central City	No	ABMI	DT CPU
Los Angeles	649 TOWNE AVE	90021	5147027047	0.000	0.000	0.000	12.000	Shortfall of Sites	0.063	Light Manufacturing	M2-2D	Markets	[MB4-G1-5] [IX1-FA] [CPIO]	0	236.921	12.000		Industrial - Warehousing, Distribution, Storage - Warehousing, Distribution, Under 10,000 SF - One Story, 0	126A213 203	No Max	Central City	No	ABMI	DT CPU
Los Angeles	616 STANFORD AVE	90021	5147029041	0.000	0.000	0.000	12.000	Shortfall of Sites	0.063	Light Manufacturing	M2-2D	Markets	[MB4-G1-5] [IX1-FA] [CPIO]	0	237.591	12.000		Industrial - Heavy Manufacturing - Two Stories, 0	126A213 204	No Max	Central City	No	ABMI	DT CPU
Los Angeles	423 STANFORD AVE	90013	5147010028	0.000	0.000	0.000	12.000	Shortfall of Sites	0.063	Light Manufacturing	M2-2D	Community Center	[MB4-G1-5] [CX2-FA] [CPIO]	0	237.269	12.000		Industrial - Light Manufacturing - One Story, 0	127-5A215 205	No Max	Central City	No	ABMI	DT CPU
Los Angeles	423 STANFORD AVE	90013	5147010028	0.000	0.000	0.000	12.000	Shortfall of Sites	0.063	Light Manufacturing	M2-2D	Community Center	[MB4-G1-5] [CX2-FA] [CPIO]	0	237.281	12.000		Industrial - Light Manufacturing - One Story, 0	127-5A215 208	No Max	Central City	No	ABMI	DT CPU
Los Angeles	632 TOWNE AVE	90021	5147028038	0.000	0.000	0.000	12.000	Shortfall of Sites	0.063	Light Manufacturing	M2-2D	Markets	[MB4-G1-5] [IX1-FA] [CPIO]	0	237.600	12.000		Industrial - Warehousing, Distribution, Storage - Warehousing, Distribution, Under 10,000 SF - One Story, 0	126A213 209	No Max	Central City	No	ABMI	DT CPU
Los Angeles	423 STANFORD AVE	90013	5147010028	0.000	0.000	0.000	12.000	Shortfall of Sites	0.063	Light Manufacturing	M2-2D	Community Center	[MB4-G1-5] [CX2-FA] [CPIO]	0	237.281	12.000		Industrial - Light Manufacturing - One Story, 0	127-5A215 210	No Max	Central City	No	ABMI	DT CPU
Los Angeles	649 TOWNE AVE	90021	5147027047	0.000	0.000	0.000	12.000	Shortfall of Sites	0.063	Light Manufacturing	M2-2D	Markets	[MB4-G1-5] [IX1-FA] [CPIO]	0	236.893	12.000		Industrial - Warehousing, Distribution, Storage - Warehousing, Distribution, Under 10,000 SF - One Story, 0	126A213 212	No Max	Central City	No	ABMI	DT CPU
Los Angeles	616 STANFORD AVE	90021	5147029041	0.000	0.000	0.000	12.000	Shortfall of Sites	0.063	Light Manufacturing	M2-2D	Markets	[MB4-G1-5] [IX1-FA] [CPIO]	0	237.600	12.000		Industrial - Heavy Manufacturing - Two Stories, 0	126A213 213	No Max	Central City	No	ABMI	DT CPU
Los Angeles	920 E 6TH ST	90021	5147031020	0.000	0.000	0.000	12.000	Shortfall of Sites	0.063	Light Manufacturing	M2-2D	Markets	[MB4-SH1-5] [IX1-FA] [CPIO]	0	239.427	12.000		Industrial - Light Manufacturing - One Story, 0	126A215 213	No Max	Central City	No	ABMI	DT CPU
Los Angeles	423 STANFORD AVE	90013	5147010028	0.000	0.000	0.000	12.000	Shortfall of Sites	0.063	Light Manufacturing	M2-2D	Community Center	[MB4-G1-5] [CX2-FA] [CPIO]	0	237.292	12.000		Industrial - Light Manufacturing - One Story, 0	127-5A215 214	No Max	Central City	No	ABMI	DT CPU
Los Angeles	423 STANFORD AVE	90013	5147010028	0.000	0.000	0.000	12.000	Shortfall of Sites	0.063	Light Manufacturing	M2-2D	Community Center	[MB4-G1-5] [CX2-FA] [CPIO]	0	237.295	12.000		Industrial - Light Manufacturing - One Story, 0	127-5A215 219	No Max	Central City	No	ABMI	DT CPU
Los Angeles	437 CROCKER ST	90013	5147008026	0.000	0.000	0.000	12.000	Shortfall of Sites	0.062	Light Manufacturing	M2-2D	Community Center	[MB4-G1-5] [CX2-FA] [CPIO]	0	241.996	12.000		Industrial - Warehousing, Distribution, Storage - Warehousing, Distribution, Under 10,000 SF - One Story, 0	127-5A213 220	No Max	Central City	No	ABMI	DT CPU
Los Angeles	126 E 11TH ST	90015	5139016026	0.000	0.000	0.000	12.000	Shortfall of Sites	0.039	Light Manufacturing	M2-2D	Transit Core	[HB1-G1-5] [CX2-FA] [CPIO]	0	385.172	12.000		Commercial - Store - One Story, 0	126A209 220	No Max	Central City	No	ABMI	DT CPU
Los Angeles	616 STANFORD AVE	90021	5147029041	0.000	0.000	0.000	12.000	Shortfall of Sites	0.063	Light Manufacturing	M2-2D	Markets	[MB4-G1-5] [IX1-FA] [CPIO]	0	237.597	12.000		Industrial - Heavy Manufacturing - Two Stories, 0	126A213 226	No Max	Central City	No	ABMI	DT CPU
Los Angeles	849 E 6TH ST	90021	5147016001	0.000	0.000	0.000	12.000	Shortfall of Sites	0.063	Light Manufacturing	M2-2D	Markets	[MB4-SH1-5] [IX1-FA] [CPIO]	0	237.356	12.000		Commercial - Office Building - One Story, 0	126A213 228	No Max	Central City	No	ABMI	DT CPU
Los Angeles	631 STANFORD AVE	90021	5147028009	0.000	0.000	0.000	12.000	Shortfall of Sites	0.063	Light Manufacturing	M2-2D	Markets	[MB4-G1-5] [IX1-FA] [CPIO]	0	237.814	12.000		Industrial - Warehousing, Distribution, Storage - Warehousing, Distribution, Under 10,000 SF - One Story, 0	126A213 233	No Max	Central City	No	ABMI	DT CPU
Los Angeles	620 E 7TH ST	90021	5146033055	0.000	0.000	0.000	12.000	Shortfall of Sites	0.064	Light Manufacturing	M2-2D	Markets	[MB4-SH1-5] [IX1-FA] [CPIO]	0	233.764	12.000		Industrial - Light Manufacturing - One Story, 0	126A213 234	No Max	Central City	No	ABMI	DT CPU
Los Angeles	616 STANFORD AVE	90021	5147029041	0.000	0.000	0.000	12.000	Shortfall of Sites	0.063	Light Manufacturing	M2-2D	Markets	[MB4-G1-5] [IX1-FA] [CPIO]	0	237.597	12.000		Industrial - Heavy Manufacturing - Two Stories, 0	126A213 235	No Max	Central City	No	ABMI	DT CPU
Los Angeles	611 GLADYS AVE	90021	5147029040	0.000	0.000	0.000	12.000	Shortfall of Sites	0.063	Light Manufacturing	M2-2D	Markets	[MB4-G1-5] [IX1-FA] [CPIO]	0	237.055	12.000		Industrial - Heavy Manufacturing - One Story, 0	126A213 236	No Max	Central City	No	ABMI	DT CPU
Los Angeles	410 TOWNE AVE	90013	5147010029	0.000	0.000	0.000	12.000	Shortfall of Sites	0.063	Light Manufacturing	M2-2D	Community Center	[MB4-G1-5] [CX2-FA] [CPIO]	0	237.596	12.000		Industrial - Food Processing Plant - Meat - One Story, 0	127-5A213 240	No Max	Central City	No	ABMI	DT CPU
Los Angeles	434 CROCKER ST	90013	5147009009	0.000	0.000	0.000	12.000	Shortfall of Sites	0.063	Light Manufacturing	M2-2D	Community Center	[MB4-G1-5] [CX2-FA] [CPIO]	0	237.597	12.000		Commercial - Parking Lot (Commercial Use Property) - Lots - Patron or Employee - One Story, 0	127-5A213 241	No Max	Central City	No	ABMI	DT CPU
Los Angeles	635 STANFORD AVE	90021	5147028008	0.000	0.000	0.000	12.000	Shortfall of Sites	0.063	Light Manufacturing	M2-2D	Markets	[MB4-G1-5] [IX1-FA] [CPIO]	0	237.839	12.000		Industrial - Light Manufacturing - One Story, 0	126A213 241	No Max	Central City	No	ABMI	DT CPU
Los Angeles	0	0	5147029022	0.000	0.000	0.000	12.000	Shortfall of Sites	0.063	Light Manufacturing	M2-2D	Markets	[MB4-G1-5] [IX1-FA] [CPIO]	0	237.600	12.000		Commercial - Parking Lot (Commercial Use Property) - Lots - Patron or Employee - One Story, 0	126A213 243	No Max	Central City	No	ABMI	DT CPU
Los Angeles	611 GLADYS AVE	90021	5147029040	0.000	0.000	0.000	12.000	Shortfall of Sites	0.063	Light Manufacturing	M2-2D	Markets	[MB4-G1-5] [IX1-FA] [CPIO]	0	237.058	12.000		Industrial - Heavy Manufacturing - One Story, 0	126A213 244	No Max	Central City	No	ABMI	DT CPU
Los Angeles	441 TOWNE AVE	90013	5147009028	0.000	0.000	0.000	12.000	Shortfall of Sites	0.063	Light Manufacturing	M2-2D	Community Center	[MB4-G1-5] [CX2-FA] [CPIO]	0	237.365	12.000		Commercial - Office Building - One Story, 0	127-5A213 245	No Max	Central City	No	ABMI	DT CPU
Los Angeles	801 E 7TH ST	90021	5147028039	0.000	0.000	0.000	12.000	Shortfall of Sites	0.063	Light Manufacturing	M2-2D	Markets	[MB4-G1-5] [IX1-FA] [CPIO]	0	237.595	12.000		Industrial - Light Manufacturing - One Story, 0	126A213 247	No Max	Central City	No	ABMI	DT CPU
Los Angeles	0	0	5144004024	0.000	0.000	0.000	12.000	Shortfall of Sites	0.030	Regional Center Commercial	C2-4D	Transit Core	[HB5-SH1-5] [CX4-FA] [CPIO]	0	505.099	12.000	Vacant	Commercial - Commercial - Vacant Parcel with Existing Non-structural Other Imps., 0	129A209 248	No Max	Central City	No	ABMI	DT CPU
Los Angeles	635 STANFORD AVE	90021	5147028008	0.000	0.000	0.000	12.000	Shortfall of Sites	0.063	Light Manufacturing	M2-2D	Markets	[MB4-G1-5] [IX1-FA] [CPIO]	0	237.856	12.000		Industrial - Light Manufacturing - One Story, 0	126A213 249	No Max	Central City	No	ABMI	DT CPU
Los Angeles	0	0	5147029022	0.000	0.000	0.000	12.000	Shortfall of Sites	0.063	Light Manufacturing	M2-2D	Markets	[MB4-G1-5] [IX1-FA] [CPIO]	0	237.597	12.000		Commercial - Parking Lot (Commercial Use Property) - Lots - Patron or Employee - One Story, 0	126A213 250	No Max	Central City	No	ABMI	DT CPU
Los Angeles	410 TOWNE AVE	90013	5147010029	0.000	0.000	0.000	12.000	Shortfall of Sites	0.063	Light Manufacturing	M2-2D	Community Center	[MB4-G1-5] [CX2-FA] [CPIO]	0	237.598	12.000		Industrial - Food Processing Plant - Meat - One Story, 0	127-5A213 251	No Max	Central City	No	ABMI	DT CPU
Los Angeles	436 CROCKER ST	90013	5147009007	0.000	0.000	0.000	12.000	Shortfall of Sites	0.063	Light Manufacturing	M2-2D	Community Center	[MB4-G1-5] [CX2-FA] [CPIO]	0	237.601	12.000		Commercial - Parking Lot (Commercial Use Property) - Lots - Patron or Employee - One Story, 0	127-5A213 252	No Max	Central City	No	ABMI	DT CPU
Los Angeles	441 TOWNE AVE	90013	5147009028	0.000	0.000	0.000	12.000	Shortfall of Sites	0.063	Light Manufacturing	M2-2D	Community Center	[MB4-G1-5] [CX2-FA] [CPIO]	0	237.376	12.000		Commercial - Office Building - One Story, 0	127-5A213 254	No Max	Central City	No	ABMI	DT CPU
Los Angeles	801 E 7TH ST	90021	5147028039	0.000	0.000	0.000	12.000	Shortfall of Sites	0.063	Light Manufacturing	M2-2D	Markets	[MB4-G1-5] [IX1-FA] [CPIO]	0	237.599	12.000		Industrial - Light Manufacturing - One Story, 0	126A213 255	No Max	Central City	No	ABMI	DT CPU
Los Angeles	639 STANFORD AVE	90021	5147028007	0.000	0.000	0.000	12.000	Shortfall of Sites	0.063	Light Manufacturing	M2-2D	Markets	[MB4-G1-5] [IX1-FA] [CPIO]	0	237.883	12.000		Industrial - Open Storage - One Story, 0	126A213 257	No Max	Central City	No	ABMI	DT CPU
Los Angeles	628 STANFORD AVE	90021	5147029036	0.000	0.000	0.000	12.000	Shortfall of Sites	0.063	Light Manufacturing	M2-2D	Markets	[MB4-G1-5] [IX1-FA] [CPIO]	0	237.597	12.000		Industrial - Light Manufacturing - One Story, 0	126A213 259	No Max	Central City	No	ABMI	DT CPU
Los Angeles	410 TOWNE AVE	90013	5147010029	0.000	0.000	0.000	12.000	Shortfall of Sites	0.063	Light Manufacturing	M2-2D	Community Center	[MB4-G1-5] [CX2-FA] [CPIO]	0	237.596	12.000		Industrial - Food Processing Plant - Meat - One Story, 0	127-5A213 260	No Max	Central City	No	ABMI	DT CPU
Los Angeles	833 E 3RD ST	90013	5163007010	0.000	0.000	0.000	12.000	Shortfall of Sites	0.124	Heavy Manufacturing	M3-1-RIO	Hybrid Industrial	[LM1-CDF1-5] [IX4-FA] [CPIO]	0	121.052	12.000		Commercial - Store - One Story, 0	129A215 261	No Max	Central City North	No	ABMI	DT CPU
Los Angeles	436 CROCKER ST	90013	5147009007	0.000	0.000	0.000	12.000	Shortfall of Sites	0.063	Light Manufacturing	M2-2D	Community Center	[MB4-G1-5] [CX2-FA] [CPIO]	0	237.597	12.000		Commercial - Parking Lot (Commercial Use Property) - Lots - Patron or Employee - One Story, 0	127-5A213 261	No Max	Central City	No	ABMI	DT CPU
Los Angeles	616 STANFORD AVE	90021	5147029041	0.000	0.000	0.000	12.000	Shortfall of Sites	0.063	Light Manufacturing	M2-2D	Markets	[MB4-G1-5] [IX1-FA] [CPIO]	0	237.049	12.000		Industrial - Heavy Manufacturing - Two Stories, 0	126A213 261	No Max	Central City	No	ABMI	DT CPU
Los Angeles	441 TOWNE AVE	90013	5147009028	0.000	0.000	0.000	12.000	Shortfall of Sites	0.063	Light Manufacturing	M2-2D	Community Center	[MB4-G1-5] [CX2-FA] [CPIO]	0	237.381	12.000		Commercial - Office Building - One Story, 0	127-5A213 262	No Max	Central City	No	ABMI	DT CPU
Los Angeles	1110 MATEO ST	90021	5166010011	0.000	0.000	0.000	12.000	Shortfall of Sites	0.088	Heavy Manufacturing	M3-1-RIO	Hybrid Industrial	[MM1-CDF1-5] [IX4-FA] [CPIO]	0	170.821	12.000		Industrial - Light Manufacturing - One Story, 0	123A217 263	No Max	Central City North	No	ABMI	DT CPU
Los Angeles	801 E 7TH ST	90021	5147028039	0.000	0.000	0.000	12.000	Shortfall of Sites	0.063	Light Manufacturing	M2-2D	Markets	[MB4-G1-5] [IX1-FA] [CPIO]	0	237.596	12.000		Industrial - Light Manufacturing - One Story, 0	126A213 265	No Max	Central City	No	ABMI	DT CPU
Los Angeles	639 STANFORD AVE	90021	5147028007	0.000	0.000	0.000	12.000	Shortfall of Sites	0.063	Light Manufacturing	M2-2D	Markets	[MB4-G1-5] [IX1-FA] [CPIO]	0	237.901	12.000		Industrial - Open Storage - One Story, 0	126A213 266	No Max	Central City	No	ABMI	DT CPU
Los Angeles	408 STANFORD AVE	90013	5147012019	0.000	0.000	0.000	12.000	Shortfall of Sites	0.063	Light Manufacturing	M2-2D	Community Center	[MB4-G1-5] [CX2-FA] [CPIO]	0	237.602	12.000		Industrial - Food Processing Plant - Other - Two Stories, 0	127-5A215 267	No Max	Central City	No	ABMI	DT CPU
Los Angeles	628 STANFORD AVE	90021	5147029036	0.000	0.000	0.000	12.000	Shortfall of Sites	0.063	Light Manufacturing	M2-2D	Markets	[MB4-G1-5] [IX1-FA] [CPIO]	0	237.600	12.000		Industrial - Light Manufacturing - One Story, 0	126A213 267	No Max	Central City	No	ABMI	DT CPU
Los Angeles	410 TOWNE AVE	90013	5147010029	0.000	0.000	0.000	12.000	Shortfall of Sites	0.063	Light Manufacturing	M2-2D	Community Center	[MB4-G1-5] [CX2-FA] [CPIO]	0	237.601	12.000		Industrial - Food Processing Plant - Meat - One Story, 0	127-5A213 268	No Max	Central City	No	ABMI	DT CPU
Los Angeles	441 TOWNE AVE	90013	5147009028	0.000	0.000	0.000	12.000	Shortfall of Sites	0.063	Light Manufacturing	M2-2D	Community Center	[MB4-G1-5] [CX2-FA] [CPIO]	0	237.379	12.000		Commercial - Office Building - One Story, 0	127-5A213 270	No Max	Central City	No	ABMI	DT CPU
Los Angeles	408 STANFORD AVE	90013	5147012019	0.000	0.000	0.000	12.000	Shortfall of Sites	0.063	Light Manufacturing	M2-2D	Community Center	[MB4-G1-5] [CX2-FA] [CPIO]	0	237.598	12.000		Industrial - Food Processing Plant - Other - Two Stories, 0	127-5A215 270	No Max	Central City	No	ABMI	DT CPU
Los Angeles	621 GLADYS AVE	90021	5147029013	0.000	0.000	0.000	12.000	Shortfall of Sites	0.063	Light Manufacturing	M2-2D	Markets	[MB4-G1-5] [IX1-FA] [CPIO]	0	237.046	12.000		Industrial - Heavy Manufacturing - One Story, 0	126A213 272	No Max	Central City	No	ABMI	DT CPU

Jurisdiction Name	Site Address/Intersection	5 Digit ZIP Code	Assessor Parcel Number	Very Low-Income	Low-Income	Moderate-Income	Above Moderate-Income	Type of Shortfall	Parcel Size (Acres)	Current General Plan Designation	Current Zoning	Proposed General Plan (GP) Designation	Proposed Zoning	Minimum Density Allowed	Maximum Density Allowed	Total Capacity	Vacant/ Nonvacant	Description of Existing Uses	PIN	Base Density Per Acre	Community Plan Area	Rent Stabalization Ordinance	Income Category	Applicable Rezoning Program (Program informing values in Column Q listed first)
Los Angeles	0	0	5148005008	0.000	0.000	0.000	12.000	Shortfall of Sites	0.064	Community Commercial	C2-2D-O	Village	[MN1-AL2-5] [CX1-FA] [CPIO-O]	0	234.016	12.000		Commercial - Parking Lot (Commercial Use Property) - Lots - Patron or Employee - One Story, 0	129A213 274	No Max	Central City	No	ABMI	DT CPU
Los Angeles	0	0	5147003018	0.000	0.000	0.000	12.000	Shortfall of Sites	0.046	Light Manufacturing	M2-2D-O	Community Center	[DM2-G1-5] [CX2-FA] [CPIO-O]	0	329.153	12.000		Commercial - Parking Lot (Commercial Use Property) - Lots - Patron or Employee - One Story, 0	129A215 274	No Max	Central City	No	ABMI	DT CPU
Los Angeles	410 TOWNE AVE	90013	5147010029	0.000	0.000	0.000	12.000	Shortfall of Sites	0.063	Light Manufacturing	M2-2D	Community Center	[MB4-G1-5] [CX2-FA] [CPIO]	0	237.593	12.000		Industrial - Food Processing Plant - Meat - One Story, 0	127-5A213 275	No Max	Central City	No	ABMI	DT CPU
Los Angeles	434 STANFORD AVE	90013	5147011012	0.000	0.000	0.000	12.000	Shortfall of Sites	0.063	Light Manufacturing	M2-2D	Community Center	[MB4-G1-5] [CX2-FA] [CPIO]	0	237.601	12.000		Industrial - Food Processing Plant - Meat - One Story, 0	127-5A215 276	No Max	Central City	No	ABMI	DT CPU
Los Angeles	801 E 7TH ST	90021	5147028039	0.000	0.000	0.000	12.000	Shortfall of Sites	0.063	Light Manufacturing	M2-2D	Markets	[MB4-G1-5] [IX1-FA] [CPIO]	0	237.922	12.000		Industrial - Light Manufacturing - One Story, 0	126A213 277	No Max	Central City	No	ABMI	DT CPU
Los Angeles	0	0	5148005009	0.000	0.000	0.000	12.000	Shortfall of Sites	0.064	Community Commercial	C2-2D-O	Village	[MN1-AL2-5] [CX1-FA] [CPIO-O]	0	233.761	12.000		Commercial - Parking Lot (Commercial Use Property) - Lots - Patron or Employee - One Story, 0	129A213 278	No Max	Central City	No	ABMI	DT CPU
Los Angeles	601 E 5TH ST	90013	5147009005	0.000	0.000	0.000	12.000	Shortfall of Sites	0.063	Light Manufacturing	M2-2D	Markets	[MB4-SH1-5] [IX1-FA] [CPIO]	0	237.129	12.000		Commercial - Office Building - One Story, 0	127-5A213 278	No Max	Central City	No	ABMI	DT CPU
Los Angeles	0	0	5146033044	0.000	0.000	0.000	12.000	Shortfall of Sites	0.049	Light Manufacturing	M2-2D	Markets	[DM1-MK1-5] [IX3-FA]	0	304.940	12.000		Industrial - Warehousing, Distribution, Storage - Warehousing, Distribution, Under 10,000 SF - One Story, 0	126A213 280	No Max	Central City	No	ABMI	DT CPU
Los Angeles	0	0	5147010010	0.000	0.000	0.000	12.000	Shortfall of Sites	0.063	Light Manufacturing	M2-2D	Community Center	[MB4-G1-5] [CX2-FA] [CPIO]	0	237.601	12.000		Industrial - Parking Lot (Industrial Use Property) - One Story, 0	127-5A213 281	No Max	Central City	No	ABMI	DT CPU
Los Angeles	434 STANFORD AVE	90013	5147011012	0.000	0.000	0.000	12.000	Shortfall of Sites	0.063	Light Manufacturing	M2-2D	Community Center	[MB4-G1-5] [CX2-FA] [CPIO]	0	237.595	12.000		Industrial - Food Processing Plant - Meat - One Story, 0	127-5A215 282	No Max	Central City	No	ABMI	DT CPU
Los Angeles	441 TOWNE AVE	90013	5147009028	0.000	0.000	0.000	12.000	Shortfall of Sites	0.063	Light Manufacturing	M2-2D	Community Center	[MB4-G1-5] [CX2-FA] [CPIO]	0	237.392	12.000		Commercial - Office Building - One Story, 0	127-5A213 284	No Max	Central City	No	ABMI	DT CPU
Los Angeles	427 S CENTRAL AVE	90013	5147011015	0.000	0.000	0.000	12.000	Shortfall of Sites	0.063	Light Manufacturing	M2-2D	Community Center	[MB4-G1-5] [CX2-FA] [CPIO]	0	238.348	12.000		Commercial - Parking Lot (Commercial Use Property) - Lots - Patron or Employee - One Story, 0	127-5A215 284	No Max	Central City	No	ABMI	DT CPU
Los Angeles	616 GLADYS AVE	90021	5147030053	0.000	0.000	0.000	12.000	Shortfall of Sites	0.063	Light Manufacturing	M2-2D	Markets	[MB4-G1-5] [IX1-FA] [CPIO]	0	237.598	12.000		Industrial - Warehousing, Distribution, Storage - Warehousing, Distribution, Under 10,000 SF - One Story, 0	126A213 284	No Max	Central City	No	ABMI	DT CPU
Los Angeles	601 E 5TH ST	90013	5147009005	0.000	0.000	0.000	12.000	Shortfall of Sites	0.063	Light Manufacturing	M2-2D	Markets	[MB4-SH1-5] [IX1-FA] [CPIO]	0	237.132	12.000		Commercial - Office Building - One Story, 0	127-5A213 286	No Max	Central City	No	ABMI	DT CPU
Los Angeles	846 E 6TH ST	90021	5147030020	0.000	0.000	0.000	12.000	Shortfall of Sites	0.063	Light Manufacturing	M2-2D	Markets	[MB4-SH1-5] [IX1-FA] [CPIO]	0	237.531	12.000		Commercial - Store - One Story, 0	126A213 286	No Max	Central City	No	ABMI	DT CPU
Los Angeles	801 E 7TH ST	90021	5147028039	0.000	0.000	0.000	12.000	Shortfall of Sites	0.063	Light Manufacturing	M2-2D	Markets	[MB4-G1-5] [IX1-FA] [CPIO]	0	237.945	12.000		Industrial - Light Manufacturing - One Story, 0	126A213 288	No Max	Central City	No	ABMI	DT CPU
Los Angeles	434 STANFORD AVE	90013	5147011012	0.000	0.000	0.000	12.000	Shortfall of Sites	0.063	Light Manufacturing	M2-2D	Community Center	[MB4-G1-5] [CX2-FA] [CPIO]	0	237.600	12.000		Industrial - Food Processing Plant - Meat - One Story, 0	127-5A215 289	No Max	Central City	No	ABMI	DT CPU
Los Angeles	636 STANFORD AVE	90021	5147029043	0.000	0.000	0.000	12.000	Shortfall of Sites	0.063	Light Manufacturing	M2-2D	Markets	[MB4-G1-5] [IX1-FA] [CPIO]	0	237.598	12.000		Industrial - Food Processing Plant - Meat - One Story, 0	126A213 290	No Max	Central City	No	ABMI	DT CPU
Los Angeles	426 TOWNE AVE	90013	5147010009	0.000	0.000	0.000	12.000	Shortfall of Sites	0.063	Light Manufacturing	M2-2D	Community Center	[MB4-G1-5] [CX2-FA] [CPIO]	0	237.599	12.000		Industrial - Parking Lot (Industrial Use Property) - One Story, 0	127-5A213 291	No Max	Central City	No	ABMI	DT CPU
Los Angeles	627 GLADYS AVE	90021	5147029012	0.000	0.000	0.000	12.000	Shortfall of Sites	0.063	Light Manufacturing	M2-2D	Markets	[MB4-G1-5] [IX1-FA] [CPIO]	0	237.038	12.000		Industrial - Heavy Manufacturing - One Story, 0	126A213 293	No Max	Central City	No	ABMI	DT CPU
Los Angeles	434 STANFORD AVE	90013	5147011012	0.000	0.000	0.000	12.000	Shortfall of Sites	0.063	Light Manufacturing	M2-2D	Community Center	[MB4-G1-5] [CX2-FA] [CPIO]	0	237.596	12.000		Industrial - Food Processing Plant - Meat - One Story, 0	127-5A215 295	No Max	Central City	No	ABMI	DT CPU
Los Angeles	616 GLADYS AVE	90021	5147030053	0.000	0.000	0.000	12.000	Shortfall of Sites	0.063	Light Manufacturing	M2-2D	Markets	[MB4-G1-5] [IX1-FA] [CPIO]	0	237.600	12.000		Industrial - Warehousing, Distribution, Storage - Warehousing, Distribution, Under 10,000 SF - One Story, 0	126A213 295	No Max	Central City	No	ABMI	DT CPU
Los Angeles	846 E 6TH ST	90021	5147030020	0.000	0.000	0.000	12.000	Shortfall of Sites	0.063	Light Manufacturing	M2-2D	Markets	[MB4-SH1-5] [IX1-FA] [CPIO]	0	237.527	12.000		Commercial - Store - One Story, 0	126A213 296	No Max	Central City	No	ABMI	DT CPU
Los Angeles	441 GLADYS AVE	90013	5147011018	0.000	0.000	0.000	12.000	Shortfall of Sites	0.063	Light Manufacturing	M2-2D	Community Center	[MB4-G1-5] [CX2-FA] [CPIO]	0	237.338	12.000		Industrial - Warehousing, Distribution, Storage - Warehousing, Distribution, 10,000 to 24,999 SF - Two Stories, 0	127-5A215 297	No Max	Central City	No	ABMI	DT CPU
Los Angeles	0	0	5147010008	0.000	0.000	0.000	12.000	Shortfall of Sites	0.063	Light Manufacturing	M2-2D	Community Center	[MB4-G1-5] [CX2-FA] [CPIO]	0	237.595	12.000		Commercial - Parking Lot (Commercial Use Property) - Lots - Patron or Employee - One Story, 0	127-5A213 298	No Max	Central City	No	ABMI	DT CPU
Los Angeles	801 E 7TH ST	90021	5147028039	0.000	0.000	0.000	12.000	Shortfall of Sites	0.063	Light Manufacturing	M2-2D	Markets	[MB4-G1-5] [IX1-FA] [CPIO]	0	237.962	12.000		Industrial - Light Manufacturing - One Story, 0	126A213 298	No Max	Central City	No	ABMI	DT CPU
Los Angeles	636 STANFORD AVE	90021	5147029043	0.000	0.000	0.000	12.000	Shortfall of Sites	0.063	Light Manufacturing	M2-2D	Markets	[MB4-G1-5] [IX1-FA] [CPIO]	0	237.598	12.000		Industrial - Food Processing Plant - Meat - One Story, 0	126A213 300	No Max	Central City	No	ABMI	DT CPU
Los Angeles	627 GLADYS AVE	90021	5147029012	0.000	0.000	0.000	12.000	Shortfall of Sites	0.063	Light Manufacturing	M2-2D	Markets	[MB4-G1-5] [IX1-FA] [CPIO]	0	237.037	12.000		Industrial - Heavy Manufacturing - One Story, 0	126A213 301	No Max	Central City	No	ABMI	DT CPU
Los Angeles	441 GLADYS AVE	90013	5147011018	0.000	0.000	0.000	12.000	Shortfall of Sites	0.063	Light Manufacturing	M2-2D	Community Center	[MB4-G1-5] [CX2-FA] [CPIO]	0	237.330	12.000		Industrial - Warehousing, Distribution, Storage - Warehousing, Distribution, 10,000 to 24,999 SF - Two Stories, 0	127-5A215 302	No Max	Central City	No	ABMI	DT CPU
Los Angeles	0	0	5147010007	0.000	0.000	0.000	12.000	Shortfall of Sites	0.063	Light Manufacturing	M2-2D	Community Center	[MB4-G1-5] [CX2-FA] [CPIO]	0	237.599	12.000		Commercial - Parking Lot (Commercial Use Property) - Lots - Patron or Employee - One Story, 0	127-5A213 303	No Max	Central City	No	ABMI	DT CPU
Los Angeles	436 TOWNE AVE	90013	5147010006	0.000	0.000	0.000	12.000	Shortfall of Sites	0.063	Light Manufacturing	M2-2D	Community Center	[MB4-G1-5] [CX2-FA] [CPIO]	0	237.598	12.000	Vacant	Industrial - Industrial - Miscellaneous Industrial - Vacant Parcel with Existing Non-structural Other Imps., 0	127-5A213 305	No Max	Central City	No	ABMI	DT CPU
Los Angeles	801 E 7TH ST	90021	5147028039	0.000	0.000	0.000	12.000	Shortfall of Sites	0.063	Light Manufacturing	M2-2D	Markets	[MB4-G1-5] [IX1-FA] [CPIO]	0	237.987	12.000		Industrial - Light Manufacturing - One Story, 0	126A213 307	No Max	Central City	No	ABMI	DT CPU
Los Angeles	445 TOWNE AVE	90013	5147009001	0.000	0.000	0.000	12.000	Shortfall of Sites	0.063	Light Manufacturing	M2-2D	Markets	[MB4-SH1-5] [IX1-FA] [CPIO]	0	237.156	12.000		Commercial - Hotel and Motel - Hotel - 50 Rooms and Over - 6 to 13 Stories, 0	127-5A213 308	No Max	Central City	No	ABMI	DT CPU
Los Angeles	441 GLADYS AVE	90013	5147011018	0.000	0.000	0.000	12.000	Shortfall of Sites	0.063	Light Manufacturing	M2-2D	Community Center	[MB4-G1-5] [CX2-FA] [CPIO]	0	237.320	12.000		Industrial - Warehousing, Distribution, Storage - Warehousing, Distribution, 10,000 to 24,999 SF - Two Stories, 0	127-5A215 308	No Max	Central City	No	ABMI	DT CPU
Los Angeles	440 TOWNE AVE	90013	5147010005	0.000	0.000	0.000	12.000	Shortfall of Sites	0.063	Light Manufacturing	M2-2D	Community Center	[MB4-G1-5] [CX2-FA] [CPIO]	0	237.601	12.000		Industrial - Warehousing, Distribution, Storage - Warehousing, Distribution, Under 10,000 SF - One Story, 0	127-5A213 310	No Max	Central City	No	ABMI	DT CPU
Los Angeles	636 STANFORD AVE	90021	5147029043	0.000	0.000	0.000	12.000	Shortfall of Sites	0.063	Light Manufacturing	M2-2D	Markets	[MB4-G1-5] [IX1-FA] [CPIO]	0	237.034	12.000		Industrial - Food Processing Plant - Meat - One Story, 0	126A213 310	No Max	Central City	No	ABMI	DT CPU
Los Angeles	441 GLADYS AVE	90013	5147011018	0.000	0.000	0.000	12.000	Shortfall of Sites	0.063	Light Manufacturing	M2-2D	Community Center	[MB4-G1-5] [CX2-FA] [CPIO]	0	237.312	12.000		Industrial - Warehousing, Distribution, Storage - Warehousing, Distribution, 10,000 to 24,999 SF - Two Stories, 0	127-5A215 312	No Max	Central City	No	ABMI	DT CPU
Los Angeles	0	0	5147010023	0.000	0.000	0.000	12.000	Shortfall of Sites	0.063	Light Manufacturing	M2-2D	Community Center	[MB4-G1-5] [CX2-FA] [CPIO]	0	237.304	12.000		Commercial - Parking Lot (Commercial Use Property) - Lots - Patron or Employee - One Story, 0	127-5A213 313	No Max	Central City	No	ABMI	DT CPU
Los Angeles	609 CERES AVE	90021	5147030054	0.000	0.000	0.000	12.000	Shortfall of Sites	0.063	Light Manufacturing	M2-2D	Markets	[MB4-G1-5] [IX1-FA] [CPIO]	0	237.560	12.000		Industrial - Food Processing Plant - Meat - One Story, 0	126A213 313	No Max	Central City	No	ABMI	DT CPU
Los Angeles	445 TOWNE AVE	90013	5147009001	0.000	0.000	0.000	12.000	Shortfall of Sites	0.063	Light Manufacturing	M2-2D	Markets	[MB4-SH1-5] [IX1-FA] [CPIO]	0	236.408	12.000		Commercial - Hotel and Motel - Hotel - 50 Rooms and Over - 6 to 13 Stories, 0	127-5A213 314	No Max	Central City	No	ABMI	DT CPU
Los Angeles	0	0	5147006008	0.000	0.000	0.000	12.000	Shortfall of Sites	0.045	Light Manufacturing	M2-2D-O	Community Center	[DM2-G1-5] [CX2-FA] [CPIO-O]	0	335.616	12.000		Commercial - Parking Lot (Commercial Use Property) - Lots - Patron or Employee - One Story, 0	129A213 316	No Max	Central City	No	ABMI	DT CPU
Los Angeles	640 STANFORD AVE	90021	5147029027	0.000	0.000	0.000	12.000	Shortfall of Sites	0.063	Light Manufacturing	M2-2D	Markets	[MB4-G1-5] [IX1-FA] [CPIO]	0	237.596	12.000	Vacant	Industrial - Industrial - Vacant Land, 0	126A213 317	No Max	Central City	No	ABMI	DT CPU
Los Angeles	726 MATEO ST	90021	5166015019	0.000	0.000	0.000	12.000	Shortfall of Sites	0.064	Heavy Manufacturing	M3-1-RIO	Hybrid Industrial	[MB3-CDF1-5] [IX4-FA] [CPIO]	0	233.123	12.000		Industrial - Light Manufacturing - One Story, 0	124-5A217 317	No Max	Central City North	No	ABMI	DT CPU
Los Angeles	440 TOWNE AVE	90013	5147010005	0.000	0.000	0.000	12.000	Shortfall of Sites	0.063	Light Manufacturing	M2-2D	Community Center	[MB4-G1-5] [CX2-FA] [CPIO]	0	237.593	12.000		Industrial - Warehousing, Distribution, Storage - Warehousing, Distribution, Under 10,000 SF - One Story, 0	127-5A213 318	No Max	Central City	No	ABMI	DT CPU
Los Angeles	0	0	5147010023	0.000	0.000	0.000	12.000	Shortfall of Sites	0.063	Light Manufacturing	M2-2D	Community Center	[MB4-G1-5] [CX2-FA] [CPIO]	0	237.309	12.000		Commercial - Parking Lot (Commercial Use Property) - Lots - Patron or Employee - One Story, 0	127-5A213 320	No Max	Central City	No	ABMI	DT CPU
Los Angeles	636 STANFORD AVE	90021	5147029043	0.000	0.000	0.000	12.000	Shortfall of Sites	0.063	Light Manufacturing	M2-2D	Markets	[MB4-G1-5] [IX1-FA] [CPIO]	0	237.029	12.000		Industrial - Food Processing Plant - Meat - One Story, 0	126A213 322	No Max	Central City	No	ABMI	DT CPU
Los Angeles	1261 E 6TH ST	90021	5164009018	0.000	0.000	0.000	12.000	Shortfall of Sites	0.062	Heavy Manufacturing	M3-1-RIO	Hybrid Industrial	[MB3-CDF1-5] [IX4-FA] [CPIO]	0	242.079	12.000		Industrial - Warehousing, Distribution, Storage - Warehousing, Distribution, Under 10,000 SF - Two Stories, 0	126A215 322	No Max	Central City North	No	ABMI	DT CPU
Los Angeles	435 STANFORD AVE	90013	5147010024	0.000	0.000	0.000	12.000	Shortfall of Sites	0.063	Light Manufacturing	M2-2D	Community Center	[MB4-G1-5] [CX2-FA] [CPIO]	0	237.315	12.000		Industrial - Warehousing, Distribution, Storage - Warehousing, Distribution, Under 10,000 SF - One Story, 0	127-5A213 323	No Max	Central City	No	ABMI	DT CPU
Los Angeles	609 CERES AVE	90021	5147030054	0.000	0.000	0.000	12.000	Shortfall of Sites	0.063	Light Manufacturing	M2-2D	Markets	[MB4-G1-5] [IX1-FA] [CPIO]	0	237.560	12.000		Industrial - Food Processing Plant - Meat - One Story, 0	126A213 325	No Max	Central City	No	ABMI	DT CPU
Los Angeles	1239 E 6TH ST	90021	5164009024	0.000	0.000	0.000	12.000	Shortfall of Sites	0.062	Heavy Manufacturing	M3-1-RIO	Hybrid Industrial	[MB3-CDF1-5] [IX4-FA] [CPIO]	0	242.075	12.000		Industrial - Warehousing, Distribution, Storage - Warehousing, Distribution, 10,000 to 24,999 SF - Two Stories, 0	126A215 325	No Max	Central City North	No	ABMI	DT CPU
Los Angeles	1228 SAN JULIAN ST	90015	5145026033	0.000	0.000	0.000	12.000	Shortfall of Sites	0.048	Light Manufacturing	M2-2D	Community Center	[DM1-G1-5] [CX3-FA] [CPIO]	0	312.820	12.000		Industrial - Light Manufacturing - One Story, 0	124-5A209 326	No Max	Central City	No	ABMI	DT CPU
Los Angeles	441 STANFORD AVE	90013	5147010027	0.000	0.000	0.000	12.000	Shortfall of Sites	0.063	Light Manufacturing	M2-2D	Community Center	[MB4-G1-5] [CX2-FA] [CPIO]	0	237.327	12.000		Industrial - Warehousing, Distribution, Storage - Warehousing, Distribution, Under 10,000 SF - One Story, 0	127-5A213 330	No Max	Central City	No	ABMI	DT CPU
Los Angeles	642 STANFORD AVE	90021	5147029028	0.000	0.000	0.000	12.000	Shortfall of Sites	0.063	Light Manufacturing	M2-2D	Markets	[MB4-G1-5] [IX1-FA] [CPIO]	0	237.600	12.000		Industrial - Open Storage - One Story, 0	126A213 330	No Max	Central City	No	ABMI	DT CPU
Los Angeles	636 STANFORD AVE	90021	5147029043	0.000	0.000	0.000	12.000	Shortfall of Sites	0.063	Light Manufacturing	M2-2D	Markets	[MB4-G1-5] [IX1-FA] [CPIO]	0	237.028	12.000		Industrial - Food Processing Plant - Meat - One Story, 0	126A213 332	No Max	Central City	No	ABMI	DT CPU
Los Angeles	609 CERES AVE	90021	5147030054	0.000	0.000	0.000	12.000	Shortfall of Sites	0.063	Light Manufacturing	M2-2D	Markets	[MB4-G1-5] [IX1-FA] [CPIO]	0	237.595	12.000		Industrial - Food Processing Plant - Meat - One Story, 0	126A213 333	No Max	Central City	No	ABMI	DT CPU
Los Angeles	609 CERES AVE	90021	5147030054	0.000	0.000	0.000	12.000	Shortfall of Sites	0.063	Light Manufacturing	M2-2D	Markets	[MB4-G1-5] [IX1-FA] [CPIO]	0	237.560	12.000		Industrial - Food Processing Plant - Meat - One Story, 0	126A213 334	No Max	Central City	No	ABMI	DT CPU
Los Angeles	1020 WILDE ST	90021	5147033021	0.000	0.000	0.000	12.000	Shortfall of Sites	0.063	Light Manufacturing	M2-2D	Markets	[MB4-G1-5] [IX1-FA] [CPIO]	0	237.265	12.000		Industrial - Warehousing, Distribution, Storage - Warehousing, Distribution, Under 10,000 SF - One Story, 0	126A215 334	No Max	Central City	No	ABMI	DT CPU
Los Angeles	1020 WILDE ST	90021	5147033021	0.000	0.000	0.000	12.000	Shortfall of Sites	0.063	Light Manufacturing	M2-2D	Markets	[MB4-G1-5] [IX1-FA] [CPIO]	0	237.264	12.000		Industrial - Warehousing, Distribution, Storage - Warehousing, Distribution, Under 10,000 SF - One Story, 0	126A215 335	No Max	Central City	No	ABMI	DT CPU
Los Angeles	1020 WILDE ST	90021	5147033021	0.000	0.000	0.000	12.000	Shortfall of Sites	0.063	Light Manufacturing	M2-2D	Markets	[MB4-G1-5] [IX1-FA] [CPIO]	0	237.252	12.000		Industrial - Warehousing, Distribution, Storage - Warehousing, Distribution, Under 10,000 SF - One Story, 0	126A215 336	No Max	Central City	No	ABMI	DT CPU
Los Angeles	646 STANFORD AVE	90021	5147029029	0.000	0.000	0.000	12.000	Shortfall of Sites	0.063	Light Manufacturing	M2-2D	Markets	[MB4-G1-5] [IX1-FA] [CPIO]	0	237.600	12.000		Industrial - Open Storage - One Story, 0	126A213 339	No Max	Central City	No	ABMI	DT CPU
Los Angeles	1020 WILDE ST	90021	5147033021	0.000	0.000	0.000	12.000	Shortfall of Sites	0.063	Light Manufacturing	M2-2D	Markets	[MB4-G1-5] [IX1-FA] [CPIO]	0	237.254	12.000		Industrial - Warehousing, Distribution, Storage - Warehousing, Distribution, Under 10,000 SF - One Story, 0	126A215 339	No Max	Central City	No	ABMI	DT CPU
Los Angeles	1020 WILDE ST	90021	5147033021	0.000	0.000	0.000	12.000	Shortfall of Sites	0.063	Light Manufacturing	M2-2D	Markets	[MB4-G1-5] [IX1-FA] [CPIO]	0	237.242	12.000		Industrial - Warehousing, Distribution, Storage - Warehousing, Distribution, Under 10,000 SF - One Story, 0	126A215 340	No Max	Central City	No	ABMI	DT CPU

Jurisdiction Name	Site Address/Intersection	5 Digit ZIP Code	Assessor Parcel Number	Very Low-Income	Low-Income	Moderate-Income	Above Moderate-Income	Type of Shortfall	Parcel Size (Acres)	Current General Plan Designation	Current Zoning	Proposed General Plan (GP) Designation	Proposed Zoning	Minimum Density Allowed	Maximum Density Allowed	Total Capacity	Vacant/ Nonvacant	Description of Existing Uses	PIN	Base Density Per Acre	Community Plan Area	Rent Stabalization Ordinance	Income Category	Applicable Rezoning Program (Program informing values in Column Q listed first)
Los Angeles	643 GLADYS AVE	90021	5147029045	0.000	0.000	0.000	12.000	Shortfall of Sites	0.063	Light Manufacturing	M2-2D	Markets	[MB4-G1-5] [IX1-FA] [CPIO]	0	237.024	12.000		Industrial - Food Processing Plant - Meat - One Story, 0	126A213 341	No Max	Central City	No	ABMI	DT CPU
Los Angeles	614 GLADYS AVE	90021	5147030055	0.000	0.000	0.000	12.000	Shortfall of Sites	0.063	Light Manufacturing	M2-2D	Markets	[MB4-G1-5] [IX1-FA] [CPIO]	0	237.600	12.000		Industrial - Food Processing Plant - Meat - One Story, 0	126A213 342	No Max	Central City	No	ABMI	DT CPU
Los Angeles	648 STANFORD AVE	90021	5147029030	0.000	0.000	0.000	12.000	Shortfall of Sites	0.063	Light Manufacturing	M2-2D	Markets	[MB4-G1-5] [IX1-FA] [CPIO]	0	237.596	12.000		Industrial - Parking Lot (Industrial Use Property) - One Story, 0	126A213 349	No Max	Central City	No	ABMI	DT CPU
Los Angeles	643 GLADYS AVE	90021	5147029045	0.000	0.000	0.000	12.000	Shortfall of Sites	0.063	Light Manufacturing	M2-2D	Markets	[MB4-G1-5] [IX1-FA] [CPIO]	0	237.020	12.000		Industrial - Food Processing Plant - Meat - One Story, 0	126A213 351	No Max	Central City	No	ABMI	DT CPU
Los Angeles	507 TOWNE AVE	90013	5147022031	0.000	0.000	0.000	12.000	Shortfall of Sites	0.063	Light Manufacturing	M2-2D	Markets	[MB4-SH1-5] [IX1-FA] [CPIO]	0	237.530	12.000		Industrial - Warehousing, Distribution, Storage - Warehousing, Distribution, 25,000 to 50,000 SF - One Story, 0	127-5A213 354	No Max	Central City	No	ABMI	DT CPU
Los Angeles	609 CERES AVE	90021	5147030054	0.000	0.000	0.000	12.000	Shortfall of Sites	0.063	Light Manufacturing	M2-2D	Markets	[MB4-G1-5] [IX1-FA] [CPIO]	0	237.564	12.000		Industrial - Food Processing Plant - Meat - One Story, 0	126A213 354	No Max	Central City	No	ABMI	DT CPU
Los Angeles	711 E 5TH ST	90013	5147010003	0.000	0.000	0.000	12.000	Shortfall of Sites	0.063	Light Manufacturing	M2-2D	Markets	[MB4-SH1-5] [IX1-FA] [CPIO]	0	237.834	12.000		Industrial - Light Manufacturing - One Story, 0	127-5A213 356	No Max	Central City	No	ABMI	DT CPU
Los Angeles	507 TOWNE AVE	90013	5147022031	0.000	0.000	0.000	12.000	Shortfall of Sites	0.063	Light Manufacturing	M2-2D	Markets	[MB4-G1-5] [IX1-FA] [CPIO]	0	236.980	12.000		Industrial - Warehousing, Distribution, Storage - Warehousing, Distribution, 25,000 to 50,000 SF - One Story, 0	127-5A213 359	No Max	Central City	No	ABMI	DT CPU
Los Angeles	648 STANFORD AVE	90021	5147029030	0.000	0.000	0.000	12.000	Shortfall of Sites	0.063	Light Manufacturing	M2-2D	Markets	[MB4-G1-5] [IX1-FA] [CPIO]	0	237.600	12.000		Industrial - Parking Lot (Industrial Use Property) - One Story, 0	126A213 359	No Max	Central City	No	ABMI	DT CPU
Los Angeles	643 GLADYS AVE	90021	5147029045	0.000	0.000	0.000	12.000	Shortfall of Sites	0.063	Light Manufacturing	M2-2D	Markets	[MB4-G1-5] [IX1-FA] [CPIO]	0	237.019	12.000		Industrial - Food Processing Plant - Meat - One Story, 0	126A213 361	No Max	Central City	No	ABMI	DT CPU
Los Angeles	614 GLADYS AVE	90021	5147030055	0.000	0.000	0.000	12.000	Shortfall of Sites	0.063	Light Manufacturing	M2-2D	Markets	[MB4-G1-5] [IX1-FA] [CPIO]	0	237.598	12.000		Industrial - Food Processing Plant - Meat - One Story, 0	126A213 363	No Max	Central City	No	ABMI	DT CPU
Los Angeles	609 CERES AVE	90021	5147030054	0.000	0.000	0.000	12.000	Shortfall of Sites	0.063	Light Manufacturing	M2-2D	Markets	[MB4-G1-5] [IX1-FA] [CPIO]	0	237.564	12.000		Industrial - Food Processing Plant - Meat - One Story, 0	126A213 365	No Max	Central City	No	ABMI	DT CPU
Los Angeles	507 TOWNE AVE	90013	5147022031	0.000	0.000	0.000	12.000	Shortfall of Sites	0.063	Light Manufacturing	M2-2D	Markets	[MB4-G1-5] [IX1-FA] [CPIO]	0	237.002	12.000		Industrial - Warehousing, Distribution, Storage - Warehousing, Distribution, 25,000 to 50,000 SF - One Story, 0	127-5A213 367	No Max	Central City	No	ABMI	DT CPU
Los Angeles	730 N HILL PL	90012	5407024017	0.000	0.000	0.000	12.000	Shortfall of Sites	0.127	High Medium Residential	R4-1	Medium Neighborhood Residential	[LM2-MU2-5] [RX1-FA] [CPIO]	0	118.359	12.000		Recreational - Club, Lodge Hall, Fraternal Organization - One Story, 0	135A213 371	No Max	Central City North	No	ABMI	DT CPU
Los Angeles	649 GLADYS AVE	90021	5147029006	0.000	0.000	0.000	12.000	Shortfall of Sites	0.063	Light Manufacturing	M2-2D	Markets	[MB4-G1-5] [IX1-FA] [CPIO]	0	237.019	12.000		Commercial - Auto, Recreation Equipment, Construction Equipment Sales and Service - Auto Body Repair Shop - One Story, 0	126A213 371	No Max	Central City	No	ABMI	DT CPU
Los Angeles	614 GLADYS AVE	90021	5147030055	0.000	0.000	0.000	12.000	Shortfall of Sites	0.063	Light Manufacturing	M2-2D	Markets	[MB4-G1-5] [IX1-FA] [CPIO]	0	237.596	12.000		Industrial - Food Processing Plant - Meat - One Story, 0	126A213 372	No Max	Central City	No	ABMI	DT CPU
Los Angeles	507 TOWNE AVE	90013	5147022031	0.000	0.000	0.000	12.000	Shortfall of Sites	0.063	Light Manufacturing	M2-2D	Markets	[MB4-G1-5] [IX1-FA] [CPIO]	0	237.023	12.000		Industrial - Warehousing, Distribution, Storage - Warehousing, Distribution, 25,000 to 50,000 SF - One Story, 0	127-5A213 374	No Max	Central City	No	ABMI	DT CPU
Los Angeles	614 GLADYS AVE	90021	5147030055	0.000	0.000	0.000	12.000	Shortfall of Sites	0.063	Light Manufacturing	M2-2D	Markets	[MB4-G1-5] [IX1-FA] [CPIO]	0	237.564	12.000		Industrial - Food Processing Plant - Meat - One Story, 0	126A213 376	No Max	Central City	No	ABMI	DT CPU
Los Angeles	507 TOWNE AVE	90013	5147022031	0.000	0.000	0.000	12.000	Shortfall of Sites	0.063	Light Manufacturing	M2-2D	Markets	[MB4-G1-5] [IX1-FA] [CPIO]	0	237.045	12.000		Industrial - Warehousing, Distribution, Storage - Warehousing, Distribution, 25,000 to 50,000 SF - One Story, 0	127-5A213 378	No Max	Central City	No	ABMI	DT CPU
Los Angeles	507 TOWNE AVE	90013	5147022031	0.000	0.000	0.000	12.000	Shortfall of Sites	0.063	Light Manufacturing	M2-2D	Markets	[MB4-G1-5] [IX1-FA] [CPIO]	0	238.078	12.000		Industrial - Warehousing, Distribution, Storage - Warehousing, Distribution, 25,000 to 50,000 SF - One Story, 0	127-5A213 380	No Max	Central City	No	ABMI	DT CPU
Los Angeles	649 GLADYS AVE	90021	5147029006	0.000	0.000	0.000	12.000	Shortfall of Sites	0.063	Light Manufacturing	M2-2D	Markets	[MB4-G1-5] [IX1-FA] [CPIO]	0	237.009	12.000		Commercial - Auto, Recreation Equipment, Construction Equipment Sales and Service - Auto Body Repair Shop - One Story, 0	126A213 381	No Max	Central City	No	ABMI	DT CPU
Los Angeles	541 CROCKER ST	90013	5147025021	0.000	0.000	0.000	12.000	Shortfall of Sites	0.066	Light Manufacturing	M2-2D	Markets	[MB4-G1-5] [IX1-FA] [CPIO]	0	227.652	12.000		Industrial - Warehousing, Distribution, Storage - Warehousing, Distribution, Under 10,000 SF - One Story, 0	127-5A213 382	No Max	Central City	No	ABMI	DT CPU
Los Angeles	636 GLADYS AVE	90021	5147030050	0.000	0.000	0.000	12.000	Shortfall of Sites	0.063	Light Manufacturing	M2-2D	Markets	[MB4-G1-5] [IX1-FA] [CPIO]	0	237.600	12.000		Commercial - Parking Lot (Commercial Use Property) - Lots - Patron or Employee - One Story, 0	126A213 382	No Max	Central City	No	ABMI	DT CPU
Los Angeles	507 TOWNE AVE	90013	5147022031	0.000	0.000	0.000	12.000	Shortfall of Sites	0.063	Light Manufacturing	M2-2D	Markets	[MB4-G1-5] [IX1-FA] [CPIO]	0	237.067	12.000		Industrial - Warehousing, Distribution, Storage - Warehousing, Distribution, 25,000 to 50,000 SF - One Story, 0	127-5A213 384	No Max	Central City	No	ABMI	DT CPU
Los Angeles	614 GLADYS AVE	90021	5147030055	0.000	0.000	0.000	12.000	Shortfall of Sites	0.063	Light Manufacturing	M2-2D	Markets	[MB4-G1-5] [IX1-FA] [CPIO]	0	237.567	12.000		Industrial - Food Processing Plant - Meat - One Story, 0	126A213 385	No Max	Central City	No	ABMI	DT CPU
Los Angeles	507 TOWNE AVE	90013	5147022031	0.000	0.000	0.000	12.000	Shortfall of Sites	0.063	Light Manufacturing	M2-2D	Markets	[MB4-G1-5] [IX1-FA] [CPIO]	0	238.061	12.000		Industrial - Warehousing, Distribution, Storage - Warehousing, Distribution, 25,000 to 50,000 SF - One Story, 0	127-5A213 386	No Max	Central City	No	ABMI	DT CPU
Los Angeles	700 E 5TH ST	90013	5147021007	0.000	0.000	0.000	12.000	Shortfall of Sites	0.063	Light Manufacturing	M2-2D	Markets	[MB4-SH1-5] [IX1-FA] [CPIO]	0	236.759	12.000	Vacant	Industrial - Industrial - Vacant Land, 0	127-5A213 387	No Max	Central City	No	ABMI	DT CPU
Los Angeles	838 E 5TH ST	90013	5147017028	0.000	0.000	0.000	12.000	Shortfall of Sites	0.063	Light Manufacturing	M2-2D	Markets	[MB4-SH1-5] [IX1-FA] [CPIO]	0	237.995	12.000		Industrial - Warehousing, Distribution, Storage - Warehousing, Distribution, Under 10,000 SF - One Story, 0	127-5A215 388	No Max	Central City	No	ABMI	DT CPU
Los Angeles	541 CROCKER ST	90013	5147025021	0.000	0.000	0.000	12.000	Shortfall of Sites	0.066	Light Manufacturing	M2-2D	Markets	[MB4-G1-5] [IX1-FA] [CPIO]	0	227.631	12.000		Industrial - Warehousing, Distribution, Storage - Warehousing, Distribution, Under 10,000 SF - One Story, 0	127-5A213 389	No Max	Central City	No	ABMI	DT CPU
Los Angeles	649 GLADYS AVE	90021	5147029006	0.000	0.000	0.000	12.000	Shortfall of Sites	0.063	Light Manufacturing	M2-2D	Markets	[MB4-G1-5] [IX1-FA] [CPIO]	0	237.012	12.000		Commercial - Auto, Recreation Equipment, Construction Equipment Sales and Service - Auto Body Repair Shop - One Story, 0	126A213 389	No Max	Central City	No	ABMI	DT CPU
Los Angeles	526 CROCKER ST	90013	5147022004	0.000	0.000	0.000	12.000	Shortfall of Sites	0.063	Light Manufacturing	M2-2D	Markets	[MB4-G1-5] [IX1-FA] [CPIO]	0	237.093	12.000		Industrial - Warehousing, Distribution, Storage - Warehousing, Distribution, Under 10,000 SF - One Story, 0	127-5A213 390	No Max	Central City	No	ABMI	DT CPU
Los Angeles	700 E 5TH ST	90013	5147021007	0.000	0.000	0.000	12.000	Shortfall of Sites	0.063	Light Manufacturing	M2-2D	Markets	[MB4-SH1-5] [IX1-FA] [CPIO]	0	237.764	12.000	Vacant	Industrial - Industrial - Vacant Land, 0	127-5A213 391	No Max	Central City	No	ABMI	DT CPU
Los Angeles	0	0	5147022016	0.000	0.000	0.000	12.000	Shortfall of Sites	0.063	Light Manufacturing	M2-2D	Markets	[MB4-G1-5] [IX1-FA] [CPIO]	0	238.030	12.000		Commercial - Parking Lot (Commercial Use Property) - Lots - Patron or Employee - One Story, 0	127-5A213 392	No Max	Central City	No	ABMI	DT CPU
Los Angeles	614 GLADYS AVE	90021	5147030055	0.000	0.000	0.000	12.000	Shortfall of Sites	0.063	Light Manufacturing	M2-2D	Markets	[MB4-G1-5] [IX1-FA] [CPIO]	0	237.569	12.000		Industrial - Food Processing Plant - Meat - One Story, 0	126A213 392	No Max	Central City	No	ABMI	DT CPU
Los Angeles	838 E 5TH ST	90013	5147017028	0.000	0.000	0.000	12.000	Shortfall of Sites	0.063	Light Manufacturing	M2-2D	Markets	[MB4-SH1-5] [IX1-FA] [CPIO]	0	238.005	12.000		Industrial - Warehousing, Distribution, Storage - Warehousing, Distribution, Under 10,000 SF - One Story, 0	127-5A215 393	No Max	Central City	No	ABMI	DT CPU
Los Angeles	541 CROCKER ST	90013	5147025021	0.000	0.000	0.000	12.000	Shortfall of Sites	0.066	Light Manufacturing	M2-2D	Markets	[MB4-G1-5] [IX1-FA] [CPIO]	0	227.614	12.000		Industrial - Warehousing, Distribution, Storage - Warehousing, Distribution, Under 10,000 SF - One Story, 0	127-5A213 394	No Max	Central City	No	ABMI	DT CPU
Los Angeles	615 KOHLER ST	90021	5147031005	0.000	0.000	0.000	12.000	Shortfall of Sites	0.064	Light Manufacturing	M2-2D	Markets	[MB4-G1-5] [IX1-FA] [CPIO]	0	234.260	12.000		Recreational - Athletic and Amusement Facility - Gymnasium, Health Spa - Three Stories, 0	126A213 395	No Max	Central City	No	ABMI	DT CPU
Los Angeles	838 E 5TH ST	90013	5147017028	0.000	0.000	0.000	12.000	Shortfall of Sites	0.062	Light Manufacturing	M2-2D	Markets	[MB4-SH1-5] [IX1-FA] [CPIO]	0	241.650	12.000		Industrial - Warehousing, Distribution, Storage - Warehousing, Distribution, Under 10,000 SF - One Story, 0	127-5A215 396	No Max	Central City	No	ABMI	DT CPU
Los Angeles	704 E 5TH ST	90013	5147021031	0.000	0.000	0.000	12.000	Shortfall of Sites	0.063	Light Manufacturing	M2-2D	Markets	[MB4-SH1-5] [IX1-FA] [CPIO]	0	237.775	12.000	Vacant	Industrial - Industrial - Vacant Land, 0	127-5A213 398	No Max	Central City	No	ABMI	DT CPU
Los Angeles	0	0	5147022017	0.000	0.000	0.000	12.000	Shortfall of Sites	0.063	Light Manufacturing	M2-2D	Markets	[MB4-G1-5] [IX1-FA] [CPIO]	0	238.016	12.000		Commercial - Parking Lot (Commercial Use Property) - Lots - Patron or Employee - One Story, 0	127-5A213 399	No Max	Central City	No	ABMI	DT CPU
Los Angeles	544 S SAN PEDRO ST	90013	5147024026	0.000	0.000	0.000	12.000	Shortfall of Sites	0.066	Light Manufacturing	M2-2D	Markets	[MB4-G1-5] [IX1-FA] [CPIO]	0	227.591	12.000		Residential - Rooming/Boarding House, 0	127-5A213 401	No Max	Central City	No	ABMI	DT CPU
Los Angeles	614 GLADYS AVE	90021	5147030055	0.000	0.000	0.000	12.000	Shortfall of Sites	0.063	Light Manufacturing	M2-2D	Markets	[MB4-G1-5] [IX1-FA] [CPIO]	0	237.566	12.000		Industrial - Food Processing Plant - Meat - One Story, 0	126A213 404	No Max	Central City	No	ABMI	DT CPU
Los Angeles	704 E 5TH ST	90013	5147021031	0.000	0.000	0.000	12.000	Shortfall of Sites	0.063	Light Manufacturing	M2-2D	Markets	[MB4-SH1-5] [IX1-FA] [CPIO]	0	237.787	12.000	Vacant	Industrial - Industrial - Vacant Land, 0	127-5A213 405	No Max	Central City	No	ABMI	DT CPU
Los Angeles	528 CROCKER ST	90013	5147022003	0.000	0.000	0.000	12.000	Shortfall of Sites	0.063	Light Manufacturing	M2-2D	Markets	[MB4-G1-5] [IX1-FA] [CPIO]	0	237.137	12.000		Commercial - Parking Lot (Commercial Use Property) - Lots - Patron or Employee - One Story, 0	127-5A213 406	No Max	Central City	No	ABMI	DT CPU
Los Angeles	519 TOWNE AVE	90013	5147022018	0.000	0.000	0.000	12.000	Shortfall of Sites	0.063	Light Manufacturing	M2-2D	Markets	[MB4-G1-5] [IX1-FA] [CPIO]	0	237.987	12.000		Commercial - Parking Lot (Commercial Use Property) - Lots - Patron or Employee - One Story, 0	127-5A213 408	No Max	Central City	No	ABMI	DT CPU
Los Angeles	544 S SAN PEDRO ST	90013	5147024026	0.000	0.000	0.000	12.000	Shortfall of Sites	0.066	Light Manufacturing	M2-2D	Markets	[MB4-G1-5] [IX1-FA] [CPIO]	0	227.571	12.000		Residential - Rooming/Boarding House, 0	127-5A213 409	No Max	Central City	No	ABMI	DT CPU
Los Angeles	704 E 5TH ST	90013	5147021031	0.000	0.000	0.000	12.000	Shortfall of Sites	0.063	Light Manufacturing	M2-2D	Markets	[MB4-SH1-5] [IX1-FA] [CPIO]	0	237.798	12.000	Vacant	Industrial - Industrial - Vacant Land, 0	127-5A213 410	No Max	Central City	No	ABMI	DT CPU
Los Angeles	619 KOHLER ST	90021	5147031023	0.000	0.000	0.000	12.000	Shortfall of Sites	0.063	Light Manufacturing	M2-2D	Markets	[MB4-G1-5] [IX1-FA] [CPIO]	0	238.263	12.000		Industrial - Food Processing Plant - Meat - Two Stories, 0	126A213 411	No Max	Central City	No	ABMI	DT CPU
Los Angeles	512 GLADYS AVE	90013	5147017027	0.000	0.000	0.000	12.000	Shortfall of Sites	0.064	Light Manufacturing	M2-2D	Markets	[MB4-G1-5] [IX1-FA] [CPIO]	0	235.359	12.000		Industrial - Light Manufacturing - One Story, 0	127-5A215 412	No Max	Central City	No	ABMI	DT CPU
Los Angeles	644 GLADYS AVE	90021	5147030064	0.000	0.000	0.000	12.000	Shortfall of Sites	0.063	Light Manufacturing	M2-2D	Markets	[MB4-G1-5] [IX1-FA] [CPIO]	0	237.598	12.000		Industrial - Warehousing, Distribution, Storage - Warehousing, Distribution, Under 10,000 SF - One Story, 0	126A213 413	No Max	Central City	No	ABMI	DT CPU
Los Angeles	531 TOWNE AVE	90013	5147022030	0.000	0.000	0.000	12.000	Shortfall of Sites	0.063	Light Manufacturing	M2-2D	Markets	[MB4-G1-5] [IX1-FA] [CPIO]	0	237.968	12.000		Industrial - Food Processing Plant - Meat - One Story, 0	127-5A213 416	No Max	Central City	No	ABMI	DT CPU
Los Angeles	0	0	5147030009	0.000	0.000	0.000	12.000	Shortfall of Sites	0.063	Light Manufacturing	M2-2D	Markets	[MB4-G1-5] [IX1-FA] [CPIO]	0	237.572	12.000		Commercial - Parking Lot (Commercial Use Property) - Lots - Patron or Employee - One Story, 0	126A213 416	No Max	Central City	No	ABMI	DT CPU
Los Angeles	544 S SAN PEDRO ST	90013	5147024026	0.000	0.000	0.000	12.000	Shortfall of Sites	0.066	Light Manufacturing	M2-2D	Markets	[MB4-G1-5] [IX1-FA] [CPIO]	0	227.551	12.000		Residential - Rooming/Boarding House, 0	127-5A213 418	No Max	Central City	No	ABMI	DT CPU
Los Angeles	512 GLADYS AVE	90013	5147017027	0.000	0.000	0.000	12.000	Shortfall of Sites	0.063	Light Manufacturing	M2-2D	Markets	[MB4-G1-5] [IX1-FA] [CPIO]	0	237.677	12.000		Industrial - Light Manufacturing - One Story, 0	127-5A215 419	No Max	Central City	No	ABMI	DT CPU
Los Angeles	826 E 7TH ST	90021	5146031048	0.000	0.000	0.000	12.000	Shortfall of Sites	0.065	Light Manufacturing	M2-2D	Markets	[MB4-SH1-5] [IX1-FA] [CPIO]	0	229.265	12.000		Industrial - Warehousing, Distribution, Storage - Warehousing, Distribution, Under 10,000 SF - One Story, 0	126A213 419	No Max	Central City	No	ABMI	DT CPU
Los Angeles	510 TOWNE AVE	90013	5147021028	0.000	0.000	0.000	12.000	Shortfall of Sites	0.063	Light Manufacturing	M2-2D	Markets	[MB4-G1-5] [IX1-FA] [CPIO]	0	237.583	12.000		Industrial - Food Processing Plant - Meat - One Story, 0	127-5A213 420	No Max	Central City	No	ABMI	DT CPU
Los Angeles	532 CROCKER ST	90013	5147022025	0.000	0.000	0.000	12.000	Shortfall of Sites	0.063	Light Manufacturing	M2-2D	Markets	[MB4-G1-5] [IX1-FA] [CPIO]	0	237.180	12.000		Industrial - Warehousing, Distribution, Storage - Warehousing, Distribution, Under 10,000 SF - One Story, 0	127-5A213 421	No Max	Central City	No	ABMI	DT CPU
Los Angeles	531 TOWNE AVE	90013	5147022030	0.000	0.000	0.000	12.000	Shortfall of Sites	0.063	Light Manufacturing	M2-2D	Markets	[MB4-G1-5] [IX1-FA] [CPIO]	0	237.944	12.000		Industrial - Food Processing Plant - Meat - One Story, 0	127-5A213 423	No Max	Central City	No	ABMI	DT CPU
Los Angeles	512 GLADYS AVE	90013	5147017027	0.000	0.000	0.000	12.000	Shortfall of Sites	0.063	Light Manufacturing	M2-2D	Markets	[MB4-G1-5] [IX1-FA] [CPIO]	0	237.691	12.000		Industrial - Light Manufacturing - One Story, 0	127-5A215 423	No Max	Central City	No	ABMI	DT CPU
Los Angeles	644 GLADYS AVE	90021	5147030064	0.000	0.000	0.000	12.000	Shortfall of Sites	0.063	Light Manufacturing	M2-2D	Markets	[MB4-G1-5] [IX1-FA] [CPIO]	0	237.597	12.000		Industrial - Warehousing, Distribution, Storage - Warehousing, Distribution, Under 10,000 SF - One Story, 0	126A213 423	No Max	Central City	No	ABMI	DT CPU

Jurisdiction Name	Site Address/Intersection	5 Digit ZIP Code	Assessor Parcel Number	Very Low-Income	Low-Income	Moderate-Income	Above Moderate-Income	Type of Shortfall	Parcel Size (Acres)	Current General Plan Designation	Current Zoning	Proposed General Plan (GP) Designation	Proposed Zoning	Minimum Density Allowed	Maximum Density Allowed	Total Capacity	Vacant/ Nonvacant	Description of Existing Uses	PIN	Base Density Per Acre	Community Plan Area	Rent Stabalization Ordinance	Income Category	Applicable Rezoning Program (Program informing values in Column Q listed first)
Los Angeles	544 S SAN PEDRO ST	90013	5147024026	0.000	0.000	0.000	12.000	Shortfall of Sites	0.066	Light Manufacturing	M2-2D	Markets	[MB4-G1-5] [IX1-FA] [CPIO]	0	227.532	12.000		Residential - Rooming/Boarding House, 0	127-5A213 426	No Max	Central City	No	ABMI	DT CPU
Los Angeles	525 CERES AVE	90013	5147017022	0.000	0.000	0.000	12.000	Shortfall of Sites	0.063	Light Manufacturing	M2-2D	Markets	[MB4-G1-5] [IX1-FA] [CPIO]	0	237.703	12.000		Industrial - Light Manufacturing - One Story, 0	127-5A215 426	No Max	Central City	No	ABMI	DT CPU
Los Angeles	510 TOWNE AVE	90013	5147021028	0.000	0.000	0.000	12.000	Shortfall of Sites	0.063	Light Manufacturing	M2-2D	Markets	[MB4-G1-5] [IX1-FA] [CPIO]	0	237.584	12.000		Industrial - Food Processing Plant - Meat - One Story, 0	127-5A213 427	No Max	Central City	No	ABMI	DT CPU
Los Angeles	826 E 7TH ST	90021	5146031048	0.000	0.000	0.000	12.000	Shortfall of Sites	0.065	Light Manufacturing	M2-2D	Markets	[MB4-SH1-5] [IX1-FA] [CPIO]	0	229.245	12.000		Industrial - Warehousing, Distribution, Storage - Warehousing, Distribution, Under 10,000 SF - One Story, 0	126A213 428	No Max	Central City	No	ABMI	DT CPU
Los Angeles	540 CROCKER ST	90013	5147023019	0.000	0.000	0.000	12.000	Shortfall of Sites	0.063	Light Manufacturing	M2-2D	Markets	[MB4-G1-5] [IX1-FA] [CPIO]	0	237.198	12.000		Industrial - Warehousing, Distribution, Storage - Warehousing, Distribution, 10,000 to 24,999 SF - One Story, 0	127-5A213 429	No Max	Central City	No	ABMI	DT CPU
Los Angeles	531 TOWNE AVE	90013	5147022030	0.000	0.000	0.000	12.000	Shortfall of Sites	0.063	Light Manufacturing	M2-2D	Markets	[MB4-G1-5] [IX1-FA] [CPIO]	0	237.925	12.000		Industrial - Food Processing Plant - Meat - One Story, 0	127-5A213 430	No Max	Central City	No	ABMI	DT CPU
Los Angeles	619 KOHLER ST	90021	5147031023	0.000	0.000	0.000	12.000	Shortfall of Sites	0.062	Light Manufacturing	M2-2D	Markets	[MB4-G1-5] [IX1-FA] [CPIO]	0	242.409	12.000		Industrial - Food Processing Plant - Meat - Two Stories, 0	126A213 431	No Max	Central City	No	ABMI	DT CPU
Los Angeles	544 S SAN PEDRO ST	90013	5147024026	0.000	0.000	0.000	12.000	Shortfall of Sites	0.066	Light Manufacturing	M2-2D	Markets	[MB4-G1-5] [IX1-FA] [CPIO]	0	227.512	12.000		Residential - Rooming/Boarding House, 0	127-5A213 433	No Max	Central City	No	ABMI	DT CPU
Los Angeles	520 TOWNE AVE	90013	5147021029	0.000	0.000	0.000	12.000	Shortfall of Sites	0.063	Light Manufacturing	M2-2D	Markets	[MB4-G1-5] [IX1-FA] [CPIO]	0	237.577	12.000		Industrial - Food Processing Plant - Meat - One Story, 0	127-5A213 435	No Max	Central City	No	ABMI	DT CPU
Los Angeles	540 CROCKER ST	90013	5147023019	0.000	0.000	0.000	12.000	Shortfall of Sites	0.063	Light Manufacturing	M2-2D	Markets	[MB4-G1-5] [IX1-FA] [CPIO]	0	237.226	12.000		Industrial - Warehousing, Distribution, Storage - Warehousing, Distribution, 10,000 to 24,999 SF - One Story, 0	127-5A213 436	No Max	Central City	No	ABMI	DT CPU
Los Angeles	644 GLADYS AVE	90021	5147030064	0.000	0.000	0.000	12.000	Shortfall of Sites	0.063	Light Manufacturing	M2-2D	Markets	[MB4-G1-5] [IX1-FA] [CPIO]	0	237.594	12.000		Industrial - Warehousing, Distribution, Storage - Warehousing, Distribution, Under 10,000 SF - One Story, 0	126A213 438	No Max	Central City	No	ABMI	DT CPU
Los Angeles	531 TOWNE AVE	90013	5147022030	0.000	0.000	0.000	12.000	Shortfall of Sites	0.063	Light Manufacturing	M2-2D	Markets	[MB4-G1-5] [IX1-FA] [CPIO]	0	237.898	12.000		Industrial - Food Processing Plant - Meat - One Story, 0	127-5A213 439	No Max	Central City	No	ABMI	DT CPU
Los Angeles	520 TOWNE AVE	90013	5147021029	0.000	0.000	0.000	12.000	Shortfall of Sites	0.063	Light Manufacturing	M2-2D	Markets	[MB4-G1-5] [IX1-FA] [CPIO]	0	237.581	12.000		Industrial - Food Processing Plant - Meat - One Story, 0	127-5A213 442	No Max	Central City	No	ABMI	DT CPU
Los Angeles	840 SANTEE ST	90014	5145012025	0.000	0.000	0.000	12.000	Shortfall of Sites	0.030	Light Manufacturing	M2-2D	Traditional Core	[HM1-CHC1-5] [CX2-FA] [CPIO]	0	503.408	12.000		Industrial - Light Manufacturing - One Story, 0	126A211 442	No Max	Central City	No	ABMI	DT CPU
Los Angeles	540 CROCKER ST	90013	5147023019	0.000	0.000	0.000	12.000	Shortfall of Sites	0.063	Light Manufacturing	M2-2D	Markets	[MB4-G1-5] [IX1-FA] [CPIO]	0	237.241	12.000		Industrial - Warehousing, Distribution, Storage - Warehousing, Distribution, 10,000 to 24,999 SF - One Story, 0	127-5A213 443	No Max	Central City	No	ABMI	DT CPU
Los Angeles	515 STANFORD AVE	90013	5147021025	0.000	0.000	0.000	12.000	Shortfall of Sites	0.063	Light Manufacturing	M2-2D	Markets	[MB4-G1-5] [IX1-FA] [CPIO]	0	237.374	12.000		Industrial - Food Processing Plant - Meat - One Story, 0	127-5A213 446	No Max	Central City	No	ABMI	DT CPU
Los Angeles	531 TOWNE AVE	90013	5147022021	0.000	0.000	0.000	12.000	Shortfall of Sites	0.063	Light Manufacturing	M2-2D	Markets	[MB4-G1-5] [IX1-FA] [CPIO]	0	237.879	12.000		Industrial - Food Processing Plant - Meat - One Story, 0	127-5A213 447	No Max	Central City	No	ABMI	DT CPU
Los Angeles	1001 E 7TH ST	90021	5147030063	0.000	0.000	0.000	12.000	Shortfall of Sites	0.063	Light Manufacturing	M2-2D	Markets	[MB4-G1-5] [IX1-FA] [CPIO]	0	237.600	12.000		Industrial - Food Processing Plant - Meat - Two Stories, 0	126A213 449	No Max	Central City	No	ABMI	DT CPU
Los Angeles	520 TOWNE AVE	90013	5147021029	0.000	0.000	0.000	12.000	Shortfall of Sites	0.063	Light Manufacturing	M2-2D	Markets	[MB4-G1-5] [IX1-FA] [CPIO]	0	237.572	12.000		Industrial - Food Processing Plant - Meat - One Story, 0	127-5A213 452	No Max	Central City	No	ABMI	DT CPU
Los Angeles	647 CERES AVE	90021	5147030007	0.000	0.000	0.000	12.000	Shortfall of Sites	0.063	Light Manufacturing	M2-2D	Markets	[MB4-G1-5] [IX1-FA] [CPIO]	0	237.573	12.000		Industrial - Warehousing, Distribution, Storage - Warehousing, Distribution, Under 10,000 SF - One Story, 0	126A213 452	No Max	Central City	No	ABMI	DT CPU
Los Angeles	0	0	5147023011	0.000	0.000	0.000	12.000	Shortfall of Sites	0.063	Light Manufacturing	M2-2D	Markets	[MB4-G1-5] [IX1-FA] [CPIO]	0	237.267	12.000		Industrial - Parking Lot (Industrial Use Property) - One Story, 0	127-5A213 453	No Max	Central City	No	ABMI	DT CPU
Los Angeles	515 STANFORD AVE	90013	5147021025	0.000	0.000	0.000	12.000	Shortfall of Sites	0.063	Light Manufacturing	M2-2D	Markets	[MB4-G1-5] [IX1-FA] [CPIO]	0	237.379	12.000		Industrial - Food Processing Plant - Meat - One Story, 0	127-5A213 456	No Max	Central City	No	ABMI	DT CPU
Los Angeles	1001 E 7TH ST	90021	5147030063	0.000	0.000	0.000	12.000	Shortfall of Sites	0.063	Light Manufacturing	M2-2D	Markets	[MB4-G1-5] [IX1-FA] [CPIO]	0	237.598	12.000		Industrial - Food Processing Plant - Meat - Two Stories, 0	126A213 456	No Max	Central City	No	ABMI	DT CPU
Los Angeles	531 TOWNE AVE	90013	5147022021	0.000	0.000	0.000	12.000	Shortfall of Sites	0.063	Light Manufacturing	M2-2D	Markets	[MB4-G1-5] [IX1-FA] [CPIO]	0	237.851	12.000		Industrial - Food Processing Plant - Meat - One Story, 0	127-5A213 459	No Max	Central City	No	ABMI	DT CPU
Los Angeles	506 STANFORD AVE	90013	5147018031	0.000	0.000	0.000	12.000	Shortfall of Sites	0.063	Light Manufacturing	M2-2D	Markets	[MB4-SH1-5] [IX1-FA] [CPIO]	0	237.883	12.000		Industrial - Food Processing Plant - Meat - One Story, 0	127-5A213 460	No Max	Central City	No	ABMI	DT CPU
Los Angeles	520 TOWNE AVE	90013	5147021029	0.000	0.000	0.000	12.000	Shortfall of Sites	0.063	Light Manufacturing	M2-2D	Markets	[MB4-G1-5] [IX1-FA] [CPIO]	0	237.573	12.000		Industrial - Food Processing Plant - Meat - One Story, 0	127-5A213 463	No Max	Central City	No	ABMI	DT CPU
Los Angeles	515 STANFORD AVE	90013	5147021025	0.000	0.000	0.000	12.000	Shortfall of Sites	0.063	Light Manufacturing	M2-2D	Markets	[MB4-G1-5] [IX1-FA] [CPIO]	0	237.382	12.000		Industrial - Food Processing Plant - Meat - One Story, 0	127-5A213 465	No Max	Central City	No	ABMI	DT CPU
Los Angeles	1001 E 7TH ST	90021	5147030063	0.000	0.000	0.000	12.000	Shortfall of Sites	0.063	Light Manufacturing	M2-2D	Markets	[MB4-G1-5] [IX1-FA] [CPIO]	0	237.597	12.000		Industrial - Food Processing Plant - Meat - Two Stories, 0	126A213 465	No Max	Central City	No	ABMI	DT CPU
Los Angeles	535 TOWNE AVE	90013	5147023015	0.000	0.000	0.000	12.000	Shortfall of Sites	0.063	Light Manufacturing	M2-2D	Markets	[MB4-G1-5] [IX1-FA] [CPIO]	0	237.834	12.000		Industrial - Food Processing Plant - Meat - Two Stories, 0	127-5A213 467	No Max	Central City	No	ABMI	DT CPU
Los Angeles	506 STANFORD AVE	90013	5147018031	0.000	0.000	0.000	12.000	Shortfall of Sites	0.063	Light Manufacturing	M2-2D	Markets	[MB4-SH1-5] [IX1-FA] [CPIO]	0	237.899	12.000		Industrial - Food Processing Plant - Meat - One Story, 0	127-5A213 468	No Max	Central City	No	ABMI	DT CPU
Los Angeles	520 TOWNE AVE	90013	5147021029	0.000	0.000	0.000	12.000	Shortfall of Sites	0.063	Light Manufacturing	M2-2D	Markets	[MB4-G1-5] [IX1-FA] [CPIO]	0	237.568	12.000		Industrial - Food Processing Plant - Meat - One Story, 0	127-5A213 472	No Max	Central City	No	ABMI	DT CPU
Los Angeles	550 CROCKER ST	90013	5147023010	0.000	0.000	0.000	12.000	Shortfall of Sites	0.063	Light Manufacturing	M2-2D	Markets	[MB4-G1-5] [IX1-FA] [CPIO]	0	237.313	12.000		Industrial - Light Manufacturing - One Story, 0	127-5A213 473	No Max	Central City	No	ABMI	DT CPU
Los Angeles	540 CROCKER ST	90013	5147023019	0.000	0.000	0.000	12.000	Shortfall of Sites	0.063	Light Manufacturing	M2-2D	Markets	[MB4-G1-5] [IX1-FA] [CPIO]	0	237.806	12.000		Industrial - Warehousing, Distribution, Storage - Warehousing, Distribution, 10,000 to 24,999 SF - One Story, 0	127-5A213 477	No Max	Central City	No	ABMI	DT CPU
Los Angeles	649 CERES AVE	90021	5147030006	0.000	0.000	0.000	12.000	Shortfall of Sites	0.063	Light Manufacturing	M2-2D	Markets	[MB4-G1-5] [IX1-FA] [CPIO]	0	237.578	12.000		Industrial - Light Manufacturing - One Story, 0	126A213 479	No Max	Central City	No	ABMI	DT CPU
Los Angeles	550 CROCKER ST	90013	5147023010	0.000	0.000	0.000	12.000	Shortfall of Sites	0.063	Light Manufacturing	M2-2D	Markets	[MB4-G1-5] [IX1-FA] [CPIO]	0	237.332	12.000		Industrial - Light Manufacturing - One Story, 0	127-5A213 483	No Max	Central City	No	ABMI	DT CPU
Los Angeles	523 STANFORD AVE	90013	5147021034	0.000	0.000	0.000	12.000	Shortfall of Sites	0.062	Light Manufacturing	M2-2D	Markets	[MB4-G1-5] [IX1-FA] [CPIO]	0	241.789	12.000		Commercial - Parking Lot (Commercial Use Property) - Lots - Patron or Employee - One Story, 0	127-5A213 485	No Max	Central City	No	ABMI	DT CPU
Los Angeles	540 CROCKER ST	90013	5147023019	0.000	0.000	0.000	12.000	Shortfall of Sites	0.063	Light Manufacturing	M2-2D	Markets	[MB4-G1-5] [IX1-FA] [CPIO]	0	237.786	12.000		Industrial - Warehousing, Distribution, Storage - Warehousing, Distribution, 10,000 to 24,999 SF - One Story, 0	127-5A213 486	No Max	Central City	No	ABMI	DT CPU
Los Angeles	649 CERES AVE	90021	5147030006	0.000	0.000	0.000	12.000	Shortfall of Sites	0.063	Light Manufacturing	M2-2D	Markets	[MB4-G1-5] [IX1-FA] [CPIO]	0	237.577	12.000		Industrial - Light Manufacturing - One Story, 0	126A213 489	No Max	Central City	No	ABMI	DT CPU
Los Angeles	532 TOWNE AVE	90013	5147021002	0.000	0.000	0.000	12.000	Shortfall of Sites	0.063	Light Manufacturing	M2-2D	Markets	[MB4-G1-5] [IX1-FA] [CPIO]	0	237.567	12.000		Commercial - Parking Lot (Commercial Use Property) - Lots - Patron or Employee - One Story, 0	127-5A213 491	No Max	Central City	No	ABMI	DT CPU
Los Angeles	550 CROCKER ST	90013	5147023010	0.000	0.000	0.000	12.000	Shortfall of Sites	0.063	Light Manufacturing	M2-2D	Markets	[MB4-G1-5] [IX1-FA] [CPIO]	0	237.354	12.000		Industrial - Light Manufacturing - One Story, 0	127-5A213 492	No Max	Central City	No	ABMI	DT CPU
Los Angeles	529 STANFORD AVE	90013	5147021030	0.000	0.000	0.000	12.000	Shortfall of Sites	0.063	Light Manufacturing	M2-2D	Markets	[MB4-G1-5] [IX1-FA] [CPIO]	0	237.397	12.000		Industrial - Light Manufacturing - One Story, 0	127-5A213 494	No Max	Central City	No	ABMI	DT CPU
Los Angeles	540 CROCKER ST	90013	5147023019	0.000	0.000	0.000	12.000	Shortfall of Sites	0.063	Light Manufacturing	M2-2D	Markets	[MB4-G1-5] [IX1-FA] [CPIO]	0	237.765	12.000		Industrial - Warehousing, Distribution, Storage - Warehousing, Distribution, 10,000 to 24,999 SF - One Story, 0	127-5A213 495	No Max	Central City	No	ABMI	DT CPU
Los Angeles	516 STANFORD AVE	90013	5147018034	0.000	0.000	0.000	12.000	Shortfall of Sites	0.062	Light Manufacturing	M2-2D	Markets	[MB4-G1-5] [IX1-FA] [CPIO]	0	241.571	12.000		Industrial - Food Processing Plant - Meat - One Story, 0	127-5A213 497	No Max	Central City	No	ABMI	DT CPU
Los Angeles	649 CERES AVE	90021	5147030006	0.000	0.000	0.000	12.000	Shortfall of Sites	0.063	Light Manufacturing	M2-2D	Markets	[MB4-G1-5] [IX1-FA] [CPIO]	0	237.578	12.000		Industrial - Light Manufacturing - One Story, 0	126A213 498	No Max	Central City	No	ABMI	DT CPU
Los Angeles	534 TOWNE AVE	90013	5147021001	0.000	0.000	0.000	12.000	Shortfall of Sites	0.063	Light Manufacturing	M2-2D	Markets	[MB4-G1-5] [IX1-FA] [CPIO]	0	237.565	12.000		Commercial - Parking Lot (Commercial Use Property) - Lots - Patron or Employee - One Story, 0	127-5A213 500	No Max	Central City	No	ABMI	DT CPU
Los Angeles	558 CROCKER ST	90013	5147023009	0.000	0.000	0.000	12.000	Shortfall of Sites	0.063	Light Manufacturing	M2-2D	Markets	[MB4-G1-5] [IX1-FA] [CPIO]	0	237.378	12.000		Industrial - Parking Lot (Industrial Use Property) - One Story, 0	127-5A213 501	No Max	Central City	No	ABMI	DT CPU
Los Angeles	529 STANFORD AVE	90013	5147021030	0.000	0.000	0.000	12.000	Shortfall of Sites	0.063	Light Manufacturing	M2-2D	Markets	[MB4-G1-5] [IX1-FA] [CPIO]	0	237.403	12.000		Industrial - Light Manufacturing - One Story, 0	127-5A213 502	No Max	Central City	No	ABMI	DT CPU
Los Angeles	540 CROCKER ST	90013	5147023019	0.000	0.000	0.000	12.000	Shortfall of Sites	0.063	Light Manufacturing	M2-2D	Markets	[MB4-G1-5] [IX1-FA] [CPIO]	0	237.743	12.000		Industrial - Warehousing, Distribution, Storage - Warehousing, Distribution, 10,000 to 24,999 SF - One Story, 0	127-5A213 503	No Max	Central City	No	ABMI	DT CPU
Los Angeles	516 STANFORD AVE	90013	5147018034	0.000	0.000	0.000	12.000	Shortfall of Sites	0.062	Light Manufacturing	M2-2D	Markets	[MB4-G1-5] [IX1-FA] [CPIO]	0	241.589	12.000		Industrial - Food Processing Plant - Meat - One Story, 0	127-5A213 506	No Max	Central City	No	ABMI	DT CPU
Los Angeles	0	0	5147030005	0.000	0.000	0.000	12.000	Shortfall of Sites	0.063	Light Manufacturing	M2-2D	Markets	[MB4-G1-5] [IX1-FA] [CPIO]	0	237.578	12.000		Industrial - Open Storage - One Story, 0	126A213 508	No Max	Central City	No	ABMI	DT CPU
Los Angeles	529 STANFORD AVE	90013	5147021030	0.000	0.000	0.000	12.000	Shortfall of Sites	0.063	Light Manufacturing	M2-2D	Markets	[MB4-G1-5] [IX1-FA] [CPIO]	0	237.411	12.000		Industrial - Light Manufacturing - One Story, 0	127-5A213 513	No Max	Central City	No	ABMI	DT CPU
Los Angeles	545 TOWNE AVE	90013	5147023020	0.000	0.000	0.000	12.000	Shortfall of Sites	0.063	Light Manufacturing	M2-2D	Markets	[MB4-G1-5] [IX1-FA] [CPIO]	0	237.718	12.000		Industrial - Warehousing, Distribution, Storage - Warehousing, Distribution, Under 10,000 SF - One Story, 0	127-5A213 514	No Max	Central City	No	ABMI	DT CPU
Los Angeles	516 STANFORD AVE	90013	5147018034	0.000	0.000	0.000	12.000	Shortfall of Sites	0.062	Light Manufacturing	M2-2D	Markets	[MB4-G1-5] [IX1-FA] [CPIO]	0	241.606	12.000		Industrial - Food Processing Plant - Meat - One Story, 0	127-5A213 516	No Max	Central City	No	ABMI	DT CPU
Los Angeles	536 TOWNE AVE	90013	5147020013	0.000	0.000	0.000	12.000	Shortfall of Sites	0.063	Light Manufacturing	M2-2D	Markets	[MB4-G1-5] [IX1-FA] [CPIO]	0	237.560	12.000		Industrial - Warehousing, Distribution, Storage - Warehousing, Distribution, Under 10,000 SF - One Story, 0	127-5A213 520	No Max	Central City	No	ABMI	DT CPU
Los Angeles	1020 WILDE ST	90021	5147033021	0.000	0.000	0.000	12.000	Shortfall of Sites	0.063	Light Manufacturing	M2-2D	Markets	[MB4-G1-5] [IX1-FA] [CPIO]	0	237.290	12.000		Industrial - Warehousing, Distribution, Storage - Warehousing, Distribution, Under 10,000 SF - One Story, 0	126A213 520	No Max	Central City	No	ABMI	DT CPU
Los Angeles	529 STANFORD AVE	90013	5147021030	0.000	0.000	0.000	12.000	Shortfall of Sites	0.063	Light Manufacturing	M2-2D	Markets	[MB4-G1-5] [IX1-FA] [CPIO]	0	237.416	12.000		Industrial - Light Manufacturing - One Story, 0	127-5A213 525	No Max	Central City	No	ABMI	DT CPU
Los Angeles	516 STANFORD AVE	90013	5147018034	0.000	0.000	0.000	12.000	Shortfall of Sites	0.062	Light Manufacturing	M2-2D	Markets	[MB4-G1-5] [IX1-FA] [CPIO]	0	241.624	12.000		Industrial - Food Processing Plant - Meat - One Story, 0	127-5A213 528	No Max	Central City	No	ABMI	DT CPU
Los Angeles	1020 WILDE ST	90021	5147033021	0.000	0.000	0.000	12.000	Shortfall of Sites	0.063	Light Manufacturing	M2-2D	Markets	[MB4-G1-5] [IX1-FA] [CPIO]	0	237.285	12.000		Industrial - Warehousing, Distribution, Storage - Warehousing, Distribution, Under 10,000 SF - One Story, 0	126A213 530	No Max	Central City	No	ABMI	DT CPU
Los Angeles	516 STANFORD AVE	90013	5147018034	0.000	0.000	0.000	12.000	Shortfall of Sites	0.063	Light Manufacturing	M2-2D	Markets	[MB4-G1-5] [IX1-FA] [CPIO]	0	237.645	12.000		Industrial - Food Processing Plant - Meat - One Story, 0	127-5A213 531	No Max	Central City	No	ABMI	DT CPU
Los Angeles	535 STANFORD AVE	90013	5147021022	0.000	0.000	0.000	12.000	Shortfall of Sites	0.063	Light Manufacturing	M2-2D	Markets	[MB4-G1-5] [IX1-FA] [CPIO]	0	237.418	12.000		Industrial - Food Processing Plant - Meat - Two Stories, 0	127-5A213 535	No Max	Central City	No	ABMI	DT CPU
Los Angeles	547 TOWNE AVE	90013	5147023021	0.000	0.000	0.000	12.000	Shortfall of Sites	0.063	Light Manufacturing	M2-2D	Markets	[MB4-G1-5] [IX1-FA] [CPIO]	0	237.674	12.000		Industrial - Light Manufacturing - One Story, 0	127-5A213 536	No Max	Central City	No	ABMI	DT CPU
Los Angeles	1020 WILDE ST	90021	5147033021	0.000	0.000	0.000	12.000	Shortfall of Sites	0.063	Light Manufacturing	M2-2D	Markets	[MB4-G1-5] [IX1-FA] [CPIO]	0	237.278	12.000		Industrial - Warehousing, Distribution, Storage - Warehousing, Distribution, Under 10,000 SF - One Story, 0	126A213 536	No Max	Central City	No	ABMI	DT CPU
Los Angeles	516 STANFORD AVE	90013	5147018034	0.000	0.000	0.000	12.000	Shortfall of Sites	0.062	Light Manufacturing	M2-2D	Markets	[MB4-G1-5] [IX1-FA] [CPIO]	0	241.640	12.000		Industrial - Food Processing Plant - Meat - One Story, 0	127-5A213 537	No Max	Central City	No	ABMI	DT CPU
Los Angeles	516 STANFORD AVE	90013	5147018034	0.000	0.000	0.000	12.000	Shortfall of Sites	0.063	Light Manufacturing	M2-2D	Markets	[MB4-G1-5] [IX1-FA] [CPIO]	0	237.631	12.000		Industrial - Food Processing Plant - Meat - One Story, 0	127-5A213 538	No Max	Central City	No	ABMI	DT CPU
Los Angeles	0	0	5147020014	0.000	0.000	0.000	12.000	Shortfall of Sites	0.063	Light Manufacturing	M2-2D	Markets	[MB4-G1-5] [IX1-FA] [CPIO]	0	237.428	12.000		Commercial - Parking Lot (Commercial Use Property) - Lots - Patron or Employee - One Story, 0	127-5A213 545	No Max	Central City	No	ABMI	DT CPU
Los Angeles	1020 WILDE ST	90021	5147033021	0.000	0.000	0.000	12.000	Shortfall of Sites	0.063	Light Manufacturing	M2-2D	Markets	[MB4-G1-5] [IX1-FA] [CPIO]	0	237.272	12.000		Industrial - Warehousing, Distribution, Storage - Warehousing, Distribution, Under 10,000 SF - One Story, 0	126A213 546	No Max	Central City	No	ABMI	DT CPU
Los Angeles	516 STANFORD AVE	90013	5147018034	0.000	0.000	0.000	12.000	Shortfall of Sites	0.062	Light Manufacturing	M2-2D	Markets	[MB4-G1-5] [IX1-FA] [CPIO]	0	241.656	12.000		Industrial - Food Processing Plant - Meat - One Story, 0	127-5A213 547	No Max	Central City	No	ABMI	DT CPU
Los Angeles	523 GLADYS AVE	90013	5147018016	0.000	0.000	0.000	12.000	Shortfall of Sites	0.063	Light Manufacturing	M2-2D	Markets	[MB4-G1-5] [IX1-FA] [CPIO]	0	237.605	12.000		Industrial - Food Processing Plant - Meat - One Story, 0	127-5A213 548	No Max	Central City	No	ABMI	DT CPU
Los Angeles	541 STANFORD AVE	90013	5147020025	0.000	0.000	0.000	12.000	Shortfall of Sites	0.063	Light Manufacturing	M2-2D	Markets	[MB4-G1-5] [IX1-FA] [CPIO]	0	237.430	12.000		Industrial - Light Manufacturing - One Story, 0	127-5A213 555	No Max	Central City	No	ABMI	DT CPU
Los Angeles	651 KOHLER ST	90021	5147032032	0.000	0.000	0.000	12.000	Shortfall of Sites	0.065	Light Manufacturing	M2-2D	Markets	[MB4-G1-5] [IX1-FA] [CPIO]	0	230.284	12.000		Industrial - Light Manufacturing - One Story, 0	126A213 555	No Max	Central City	No	ABMI	DT CPU
Los Angeles	526 STANFORD AVE	90013	5147018024	0.000	0.000	0.000	12.000	Shortfall of Sites	0.063	Light Manufacturing	M2-2D	Markets	[MB4-G1-5] [IX1-FA] [CPIO]	0	237.281	12.000		Industrial - Food Processing Plant - Meat - One Story, 0	127-5A213 556	No Max	Central City	No	ABMI	DT CPU
Los Angeles	523 GLADYS AVE	90013	5147018016	0.000	0.000	0.000	12.000	Shortfall of Sites	0.063	Light Manufacturing	M2-2D	Markets	[MB4-G1-5] [IX1-FA] [CPIO]	0	237.579	12.000		Industrial - Food Processing Plant - Meat - One Story, 0	127-5A213 557	No Max	Central City	No	ABMI	DT CPU

Jurisdiction Name	Site Address/Intersection	5 Digit ZIP Code	Assessor Parcel Number	Very Low-Income	Low-Income	Moderate-Income	Above Moderate-Income	Type of Shortfall	Parcel Size (Acres)	Current General Plan Designation	Current Zoning	Proposed General Plan (GP) Designation	Proposed Zoning	Minimum Density Allowed	Maximum Density Allowed	Total Capacity	Vacant/ Nonvacant	Description of Existing Uses	PIN	Base Density Per Acre	Community Plan Area	Rent Stabalization Ordinance	Income Category	Applicable Rezoning Program (Program informing values in Column Q listed first)
Los Angeles	0	0	5147033022	0.000	0.000	0.000	12.000	Shortfall of Sites	0.063	Light Manufacturing	M2-2D	Markets	[MB4-G1-5] [IX1-FA] [CPIO]	0	237.596	12.000		Commercial - Parking Lot (Commercial Use Property) - Lots - Patron or Employee - One Story, 0	126A213 563	No Max	Central City	No	ABMI	DT CPU
Los Angeles	651 KOHLER ST	90021	5147032032	0.000	0.000	0.000	12.000	Shortfall of Sites	0.064	Light Manufacturing	M2-2D	Markets	[MB4-G1-5] [IX1-FA] [CPIO]	0	233.268	12.000		Industrial - Light Manufacturing - One Story, 0	126A213 565	No Max	Central City	No	ABMI	DT CPU
Los Angeles	541 STANFORD AVE	90013	5147020025	0.000	0.000	0.000	12.000	Shortfall of Sites	0.063	Light Manufacturing	M2-2D	Markets	[MB4-G1-5] [IX1-FA] [CPIO]	0	237.435	12.000		Industrial - Light Manufacturing - One Story, 0	127-5A213 567	No Max	Central City	No	ABMI	DT CPU
Los Angeles	1207 INDUSTRIAL ST	90021	5147033012	0.000	0.000	0.000	12.000	Shortfall of Sites	0.063	Light Manufacturing	M2-2D	Markets	[MB4-G1-5] [IX1-FA] [CPIO]	0	237.598	12.000		Commercial - Auto, Recreation Equipment, Construction Equipment Sales and Service - Auto Body Repair Shop - One Story, 0	126A213 569	No Max	Central City	No	ABMI	DT CPU
Los Angeles	526 STANFORD AVE	90013	5147018024	0.000	0.000	0.000	12.000	Shortfall of Sites	0.063	Light Manufacturing	M2-2D	Markets	[MB4-G1-5] [IX1-FA] [CPIO]	0	237.558	12.000		Industrial - Food Processing Plant - Meat - One Story, 0	127-5A213 571	No Max	Central City	No	ABMI	DT CPU
Los Angeles	550 TOWNE AVE	90013	5147020009	0.000	0.000	0.000	12.000	Shortfall of Sites	0.063	Light Manufacturing	M2-2D	Markets	[MB4-G1-5] [IX1-FA] [CPIO]	0	237.552	12.000	Vacant	Industrial - Industrial - Vacant Land, 0	127-5A213 577	No Max	Central City	No	ABMI	DT CPU
Los Angeles	1207 INDUSTRIAL ST	90021	5147033012	0.000	0.000	0.000	12.000	Shortfall of Sites	0.063	Light Manufacturing	M2-2D	Markets	[MB4-G1-5] [IX1-FA] [CPIO]	0	237.600	12.000		Commercial - Auto, Recreation Equipment, Construction Equipment Sales and Service - Auto Body Repair Shop - One Story, 0	126A213 577	No Max	Central City	No	ABMI	DT CPU
Los Angeles	526 STANFORD AVE	90013	5147018024	0.000	0.000	0.000	12.000	Shortfall of Sites	0.063	Light Manufacturing	M2-2D	Markets	[MB4-G1-5] [IX1-FA] [CPIO]	0	237.536	12.000		Industrial - Food Processing Plant - Meat - One Story, 0	127-5A213 583	No Max	Central City	No	ABMI	DT CPU
Los Angeles	651 KOHLER ST	90021	5147032032	0.000	0.000	0.000	12.000	Shortfall of Sites	0.062	Light Manufacturing	M2-2D	Markets	[MB4-G1-5] [IX1-FA] [CPIO]	0	240.237	12.000		Industrial - Light Manufacturing - One Story, 0	126A213 585	No Max	Central City	No	ABMI	DT CPU
Los Angeles	1207 INDUSTRIAL ST	90021	5147033012	0.000	0.000	0.000	12.000	Shortfall of Sites	0.063	Light Manufacturing	M2-2D	Markets	[MB4-G1-5] [IX1-FA] [CPIO]	0	237.595	12.000		Commercial - Auto, Recreation Equipment, Construction Equipment Sales and Service - Auto Body Repair Shop - One Story, 0	126A213 586	No Max	Central City	No	ABMI	DT CPU
Los Angeles	526 STANFORD AVE	90013	5147018024	0.000	0.000	0.000	12.000	Shortfall of Sites	0.063	Light Manufacturing	M2-2D	Markets	[MB4-G1-5] [IX1-FA] [CPIO]	0	237.508	12.000		Industrial - Food Processing Plant - Meat - One Story, 0	127-5A213 594	No Max	Central City	No	ABMI	DT CPU
Los Angeles	1215 INDUSTRIAL ST	90021	5147033011	0.000	0.000	0.000	12.000	Shortfall of Sites	0.063	Light Manufacturing	M2-2D	Markets	[MB4-G1-5] [IX1-FA] [CPIO]	0	237.595	12.000		Commercial - Auto, Recreation Equipment, Construction Equipment Sales and Service - Auto Body Repair Shop - One Story, 0	126A213 594	No Max	Central City	No	ABMI	DT CPU
Los Angeles	651 KOHLER ST	90021	5147032032	0.000	0.000	0.000	12.000	Shortfall of Sites	0.064	Light Manufacturing	M2-2D	Markets	[MB4-G1-5] [IX1-FA] [CPIO]	0	234.065	12.000		Industrial - Light Manufacturing - One Story, 0	126A213 595	No Max	Central City	No	ABMI	DT CPU
Los Angeles	1215 INDUSTRIAL ST	90021	5147033011	0.000	0.000	0.000	12.000	Shortfall of Sites	0.063	Light Manufacturing	M2-2D	Markets	[MB4-G1-5] [IX1-FA] [CPIO]	0	237.597	12.000		Commercial - Auto, Recreation Equipment, Construction Equipment Sales and Service - Auto Body Repair Shop - One Story, 0	126A213 599	No Max	Central City	No	ABMI	DT CPU
Los Angeles	556 TOWNE AVE	90013	5147020008	0.000	0.000	0.000	12.000	Shortfall of Sites	0.063	Light Manufacturing	M2-2D	Markets	[MB4-G1-5] [IX1-FA] [CPIO]	0	237.546	12.000		Commercial - Auto, Recreation Equipment, Construction Equipment Sales and Service - Auto Body Repair Shop - One Story, 0	127-5A213 600	No Max	Central City	No	ABMI	DT CPU
Los Angeles	526 STANFORD AVE	90013	5147018024	0.000	0.000	0.000	12.000	Shortfall of Sites	0.063	Light Manufacturing	M2-2D	Markets	[MB4-G1-5] [IX1-FA] [CPIO]	0	237.487	12.000		Industrial - Food Processing Plant - Meat - One Story, 0	127-5A213 603	No Max	Central City	No	ABMI	DT CPU
Los Angeles	1215 INDUSTRIAL ST	90021	5147033011	0.000	0.000	0.000	12.000	Shortfall of Sites	0.063	Light Manufacturing	M2-2D	Markets	[MB4-G1-5] [IX1-FA] [CPIO]	0	237.597	12.000		Commercial - Auto, Recreation Equipment, Construction Equipment Sales and Service - Auto Body Repair Shop - One Story, 0	126A213 606	No Max	Central City	No	ABMI	DT CPU
Los Angeles	0	0	5147027020	0.000	0.000	0.000	12.000	Shortfall of Sites	0.063	Light Manufacturing	M2-2D	Markets	[MB4-SH1-5] [IX1-FA] [CPIO]	0	237.529	12.000		Commercial - Parking Lot (Commercial Use Property) - Lots - Patron or Employee - One Story, 0	127-5A213 609	No Max	Central City	No	ABMI	DT CPU
Los Angeles	1227 INDUSTRIAL ST	90021	5147033029	0.000	0.000	0.000	12.000	Shortfall of Sites	0.063	Light Manufacturing	M2-2D	Markets	[MB4-G1-5] [IX1-FA] [CPIO]	0	237.600	12.000		Industrial - Warehousing, Distribution, Storage - Warehousing, Distribution, Under 10,000 SF - One Story, 0	126A213 613	No Max	Central City	No	ABMI	DT CPU
Los Angeles	0	0	5147027019	0.000	0.000	0.000	12.000	Shortfall of Sites	0.063	Light Manufacturing	M2-2D	Markets	[MB4-SH1-5] [IX1-FA] [CPIO]	0	237.525	12.000		Commercial - Parking Lot (Commercial Use Property) - Lots - Patron or Employee - One Story, 0	127-5A213 615	No Max	Central City	No	ABMI	DT CPU
Los Angeles	1227 INDUSTRIAL ST	90021	5147033029	0.000	0.000	0.000	12.000	Shortfall of Sites	0.063	Light Manufacturing	M2-2D	Markets	[MB4-G1-5] [IX1-FA] [CPIO]	0	237.598	12.000		Industrial - Warehousing, Distribution, Storage - Warehousing, Distribution, Under 10,000 SF - One Story, 0	126A213 623	No Max	Central City	No	ABMI	DT CPU
Los Angeles	1200 INDUSTRIAL ST	90021	5147034012	0.000	0.000	0.000	12.000	Shortfall of Sites	0.063	Light Manufacturing	M2-2D	Markets	[MB4-G1-5] [IX1-FA] [CPIO]	0	237.597	12.000		Industrial - Warehousing, Distribution, Storage - Warehousing, Distribution, Under 10,000 SF - One Story, 0	126A213 624	No Max	Central City	No	ABMI	DT CPU
Los Angeles	1227 INDUSTRIAL ST	90021	5147033029	0.000	0.000	0.000	12.000	Shortfall of Sites	0.063	Light Manufacturing	M2-2D	Markets	[MB4-G1-5] [IX1-FA] [CPIO]	0	237.597	12.000		Industrial - Warehousing, Distribution, Storage - Warehousing, Distribution, Under 10,000 SF - One Story, 0	126A213 632	No Max	Central City	No	ABMI	DT CPU
Los Angeles	1208 INDUSTRIAL ST	90021	5147034015	0.000	0.000	0.000	12.000	Shortfall of Sites	0.063	Light Manufacturing	M2-2D	Markets	[MB4-G1-5] [IX1-FA] [CPIO]	0	237.598	12.000		Commercial - Store - One Story, 0	126A213 633	No Max	Central City	No	ABMI	DT CPU
Los Angeles	1208 INDUSTRIAL ST	90021	5147034015	0.000	0.000	0.000	12.000	Shortfall of Sites	0.063	Light Manufacturing	M2-2D	Markets	[MB4-G1-5] [IX1-FA] [CPIO]	0	237.598	12.000		Commercial - Store - One Story, 0	126A213 640	No Max	Central City	No	ABMI	DT CPU
Los Angeles	1208 INDUSTRIAL ST	90021	5147034015	0.000	0.000	0.000	12.000	Shortfall of Sites	0.063	Light Manufacturing	M2-2D	Markets	[MB4-G1-5] [IX1-FA] [CPIO]	0	237.598	12.000		Commercial - Store - One Story, 0	126A213 648	No Max	Central City	No	ABMI	DT CPU
Los Angeles	1208 INDUSTRIAL ST	90021	5147034015	0.000	0.000	0.000	12.000	Shortfall of Sites	0.063	Light Manufacturing	M2-2D	Markets	[MB4-G1-5] [IX1-FA] [CPIO]	0	237.597	12.000		Commercial - Store - One Story, 0	126A213 650	No Max	Central City	No	ABMI	DT CPU
Los Angeles	1208 INDUSTRIAL ST	90021	5147034015	0.000	0.000	0.000	12.000	Shortfall of Sites	0.063	Light Manufacturing	M2-2D	Markets	[MB4-G1-5] [IX1-FA] [CPIO]	0	237.597	12.000		Commercial - Store - One Story, 0	126A213 659	No Max	Central City	No	ABMI	DT CPU
Los Angeles	1208 INDUSTRIAL ST	90021	5147034015	0.000	0.000	0.000	12.000	Shortfall of Sites	0.063	Light Manufacturing	M2-2D	Markets	[MB4-G1-5] [IX1-FA] [CPIO]	0	237.596	12.000		Commercial - Store - One Story, 0	126A213 667	No Max	Central City	No	ABMI	DT CPU
Los Angeles	1225 E 7TH ST	90021	5147034001	0.000	0.000	0.000	12.000	Shortfall of Sites	0.065	Light Manufacturing	M2-2D	Markets	[MB4-G1-5] [IX1-FA] [CPIO]	0	229.166	12.000		Industrial - Warehousing, Distribution, Storage - Warehousing, Distribution, 25,000 to 50,000 SF - One Story, 0	126A213 675	No Max	Central City	No	ABMI	DT CPU
Los Angeles	1225 E 7TH ST	90021	5147034001	0.000	0.000	0.000	12.000	Shortfall of Sites	0.063	Light Manufacturing	M2-2D	Markets	[MB4-G1-5] [IX1-FA] [CPIO]	0	237.601	12.000		Industrial - Warehousing, Distribution, Storage - Warehousing, Distribution, 25,000 to 50,000 SF - One Story, 0	126A213 679	No Max	Central City	No	ABMI	DT CPU
Los Angeles	1225 E 7TH ST	90021	5147034001	0.000	0.000	0.000	12.000	Shortfall of Sites	0.063	Light Manufacturing	M2-2D	Markets	[MB4-G1-5] [IX1-FA] [CPIO]	0	237.596	12.000		Industrial - Warehousing, Distribution, Storage - Warehousing, Distribution, 25,000 to 50,000 SF - One Story, 0	126A213 687	No Max	Central City	No	ABMI	DT CPU
Los Angeles	1225 E 7TH ST	90021	5147034001	0.000	0.000	0.000	12.000	Shortfall of Sites	0.063	Light Manufacturing	M2-2D	Markets	[MB4-G1-5] [IX1-FA] [CPIO]	0	237.621	12.000		Industrial - Warehousing, Distribution, Storage - Warehousing, Distribution, 25,000 to 50,000 SF - One Story, 0	126A213 691	No Max	Central City	No	ABMI	DT CPU
Los Angeles	1225 E 7TH ST	90021	5147034001	0.000	0.000	0.000	12.000	Shortfall of Sites	0.063	Light Manufacturing	M2-2D	Markets	[MB4-G1-5] [IX1-FA] [CPIO]	0	237.620	12.000		Industrial - Warehousing, Distribution, Storage - Warehousing, Distribution, 25,000 to 50,000 SF - One Story, 0	126A213 700	No Max	Central City	No	ABMI	DT CPU
Los Angeles	1225 E 7TH ST	90021	5147034001	0.000	0.000	0.000	12.000	Shortfall of Sites	0.063	Light Manufacturing	M2-2D	Markets	[MB4-G1-5] [IX1-FA] [CPIO]	0	237.617	12.000		Industrial - Warehousing, Distribution, Storage - Warehousing, Distribution, 25,000 to 50,000 SF - One Story, 0	126A213 710	No Max	Central City	No	ABMI	DT CPU
Los Angeles	1225 E 7TH ST	90021	5147034001	0.000	0.000	0.000	12.000	Shortfall of Sites	0.063	Light Manufacturing	M2-2D	Markets	[MB4-G1-5] [IX1-FA] [CPIO]	0	237.614	12.000		Industrial - Warehousing, Distribution, Storage - Warehousing, Distribution, 25,000 to 50,000 SF - One Story, 0	126A213 718	No Max	Central City	No	ABMI	DT CPU
Los Angeles	0	0	5166022800	0.000	0.000	0.000	12.000	Shortfall of Sites	0.082	Heavy Manufacturing	M3-1-RIO	Hybrid Industrial	[MM1-CDF1-5] [IX4-FA] [CPIO]	0	182.537	12.000		Miscellaneous - Utility, 0	121-5A217 89	No Max	Central City North	No	ABMI	DT CPU
Los Angeles	611 W CESAR E CHAVEZ AVE	90012	5407016011	0.000	0.000	0.000	12.000	Shortfall of Sites	0.048	Regional Commercial	C2-2D	Community Center	[DM1-G1-5] [CX2-FA] [CPIO]	0	314.307	12.000		Institutional - Cemetery, Mausoleum, Mortuary - Cemetery, Mausoleum - One Story, 0	133-5A213 188	No Max	Central City North	No	ABMI	DT CPU
Los Angeles	611 W CESAR E CHAVEZ AVE	90012	5407016011	0.000	0.000	0.000	12.000	Shortfall of Sites	0.047	Regional Commercial	C2-2D	Community Center	[DM1-G1-5] [CX2-FA] [CPIO]	0	322.543	12.000		Institutional - Cemetery, Mausoleum, Mortuary - Cemetery, Mausoleum - One Story, 0	133-5A213 191	No Max	Central City North	No	ABMI	DT CPU
Los Angeles	12003 S FIGUEROA ST	90061	6117003008	0.000	0.000	0.000	12.000	Shortfall of Sites	0.142	Highway Oriented Commercial	[Q]C2-1	Villages	0	0	105.415	12.000		Commercial - Store - One Story, 0	084B201 1233	108	Harbor Gateway	No	ABMI	HG CPU
Los Angeles	1825 N LAS PALMAS AVE	90028	5547001026	0.000	0.000	0.000	12.000	Shortfall of Sites	0.133	High Density Residential	[Q]R4-2	High Medium Residential	[Q]R4-2-CPIO	0	112.656	12.000		Residential - Five or More Units or Apartments (Any Combination) · 5 Stories or More - Pool, 0	150A185 264	72	Hollywood	No	ABMI	HWD CPU , AHO
Los Angeles	1825 N LAS PALMAS AVE	90028	5547001026	0.000	0.000	0.000	12.000	Shortfall of Sites	0.129	High Density Residential	[Q]R4-2	High Medium Residential	[Q]R4-2-CPIO	0	116.161	12.000		Residential - Five or More Units or Apartments (Any Combination) · 5 Stories or More - Pool, 0	150A185 301	72	Hollywood	No	ABMI	HWD CPU , AHO
Los Angeles	0	0	5538001001	0.000	0.000	0.000	12.000	Shortfall of Sites	0.090	Highway Oriented Commercial	C2-1D	Community Commercial	[Q]C2-2D-CPIO	0	166.065	12.000		Commercial - Parking Lot (Commercial Use Property) - Lots - Patron or Employee - One Story, 0	144B197 786	54	Hollywood	No	ABMI	HWD CPU , AHO
Los Angeles	4356 W SUNSET BLVD	90029	5429006001	0.000	0.000	0.000	12.000	Shortfall of Sites	0.146	Highway Oriented Commercial	C2-1D	General Commercial	C2-1	0	102.972	12.000		Commercial - Store Combination - Store and Residential Combination - One Story, 0	147A201 231	108	Hollywood	No	ABMI	HWD CPU , ARO
Los Angeles	1724 N HIGHLAND AVE	90028	5547011035	0.000	0.000	0.000	12.000	Shortfall of Sites	0.066	Regional Center Commercial	C4-2D-SN	Regional Center Commercial	C2-2D-SN-CPIO	0	226.801	12.000		Residential - Five or More Units or Apartments (Any Combination) · 5 Stories or More - Pool and Misc., 0	148-5A185 24	108	Hollywood	No	ABMI	HWD CPU , MURC, AHO
Los Angeles	1519 N CAHUENGA BLVD	90028	5546013019	0.000	0.000	0.000	12.000	Shortfall of Sites	0.067	Regional Center Commercial	C4-2D-SN	Regional Center Commercial	C2-2D-CPIO	0	224.149	12.000		Commercial - Parking Lot (Commercial Use Property) - Lots - Patron or Employee - One Story, 0	147A187 64	108	Hollywood	No	ABMI	HWD CPU , MURC, AHO
Los Angeles	1620 N CAHUENGA BLVD	90028	5546008007	0.000	0.000	0.000	12.000	Shortfall of Sites	0.055	Regional Center Commercial	C4-2D-SN	Regional Center Commercial	[Q]C2-2D-SN-CPIO	0	272.252	12.000		Commercial - Restaurant, Cocktail Lounge - Restaurant, Cocktail Lounge, Tavern - One Story, 0	148-5A187 235	108	Hollywood	No	ABMI	HWD CPU , MURC, AHO
Los Angeles	0	0	5547013002	0.000	0.000	0.000	12.000	Shortfall of Sites	0.065	Regional Center Commercial	C4-2D	Regional Center Commercial	C2-2D-CPIO	0	231.907	12.000	Vacant	Commercial - Commercial - Vacant Land, 0	148-5A185 264	108	Hollywood	No	ABMI	HWD CPU , MURC, AHO
Los Angeles	4352 FOUNTAIN AVE	90029	5542023046	0.000	0.000	0.000	12.000	Shortfall of Sites	0.138	Highway Oriented Commercial	C4-1D	General Commercial	C4-1	0	108.881	12.000		Commercial - Store - One Story, 0	147A201 282	108	Hollywood	No	ABMI	HWD CPU
Los Angeles	1555 N GORDON ST	90028	5545007097	0.000	0.000	0.000	12.000	Shortfall of Sites	0.149	High Medium Residential	[Q]R4-1VL	High Medium Residential	[Q]R4-1VL-CPIO	0	100.377	12.000		Residential - Five or More Units or Apartments (Any Combination) · 4 Stories or Less, 0	148-5A191 299	72	Hollywood	No	ABMI	HWD CPU
Los Angeles	6254 LEXINGTON AVE	90038	5534006025	0.000	0.000	0.000	12.000	Shortfall of Sites	0.092	Highway Oriented Commercial	C2-1D	Community Commercial	[Q]C2-2D-CPIO	0	163.067	12.000		Commercial - Restaurant, Cocktail Lounge - Fast Food - Walk Up - One Story, 0	144B189 406	108	Hollywood	No	ABMI	HWD CPU

Jurisdiction Name	Site Address/Intersection	5 Digit ZIP Code	Assessor Parcel Number	Very Low-Income	Low-Income	Moderate-Income	Above Moderate-Income	Type of Shortfall	Parcel Size (Acres)	Current General Plan Designation	Current Zoning	Proposed General Plan (GP) Designation	Proposed Zoning	Minimum Density Allowed	Maximum Density Allowed	Total Capacity	Vacant/ Nonvacant	Description of Existing Uses	PIN	Base Density Per Acre	Community Plan Area	Rent Stabalization Ordinance	Income Category	Applicable Rezoning Program (Program informing values in Column Q listed first)
Los Angeles	6301 SANTA MONICA BLVD	90038	5533007032	0.000	0.000	0.000	12.000	Shortfall of Sites	0.094	Highway Oriented Commercial	C2-1D-SN	Community Commercial	[Q]C2-2D-CPIO	0	158.980	12.000		Commercial - Service Station - Full Service - No Additional Services, 0	144B185 696	108	Hollywood	No	ABMI	HWD CPU
Los Angeles	6017 ROMAINE ST	90038	5534023022	0.000	0.000	0.000	12.000	Shortfall of Sites	0.134	Medium Residential	R3-1XL	High Medium Residential	[Q]R4-1VL-CPIO	0	111.541	12.000		Commercial - Parking Lot (Commercial Use Property) - Lots - Patron or Employee - One Story, 0	144B189 813	54	Hollywood	No	ABMI	HWD CPU
Los Angeles	1800 W 6TH ST	90057	5142008026	0.000	0.000	0.000	12.000	Shortfall of Sites	0.172	Community Commercial	QC2-2	0	0	0	87.120	12.000		Commercial - Shopping Center (Neighborhood, Community) - One Story, 0	132A205 20		Westlake	No	ABMI	MURC
Los Angeles	1311 W 3RD ST	90017	5152005917	0.000	0.000	0.000	12.000	Shortfall of Sites	0.175	Regional Center Commercial	CW	0	0	0	85.487	12.000	Vacant	Miscellaneous - Government Owned Property - Vacant Land, 0	132A209 26		Westlake	No	ABMI	MURC
Los Angeles	1911 WILSHIRE BLVD	90057	5142001012	0.000	0.000	0.000	12.000	Shortfall of Sites	0.173	Regional Center Commercial	C4-2	0	0	0	86.508	12.000		Commercial - Office Building - One Story, 0	132A203 28		Westlake	No	ABMI	MURC , ARO
Los Angeles	1800 W 6TH ST	90057	5142008026	0.000	0.000	0.000	12.000	Shortfall of Sites	0.172	Community Commercial	QC2-2	0	0	0	87.120	12.000		Commercial - Shopping Center (Neighborhood, Community) - One Story, 0	132A205 30		Westlake	No	ABMI	MURC
Los Angeles	2960 WILSHIRE BLVD	90010	5077013011	0.000	0.000	0.000	12.000	Shortfall of Sites	0.172	Regional Center Commercial	C4-2	0	0	0	86.961	12.000		Commercial - Office Building - Two Stories, 0	133-5A201 46		Wilshire	No	ABMI	MURC , ARO
Los Angeles	2966 WILSHIRE BLVD	90010	5077013012	0.000	0.000	0.000	12.000	Shortfall of Sites	0.173	Regional Center Commercial	C4-2	0	0	0	86.860	12.000		Commercial - Store Combination - Store and Office Combination - Two Stories, 0	133-5A201 48		Wilshire	No	ABMI	MURC , ARO
Los Angeles	1907 WILSHIRE BLVD	90057	5142001011	0.000	0.000	0.000	12.000	Shortfall of Sites	0.172	Regional Center Commercial	C4-2	0	0	0	87.120	12.000		Commercial - Office Building - One Story, 0	132A205 56		Westlake	No	ABMI	MURC , ARO
Los Angeles	0	0	5141002905	0.000	0.000	0.000	12.000	Shortfall of Sites	0.173	Community Commercial	C2-2	0	0	0	86.865	12.000		Commercial - Parking Lot (Commercial Use Property) - Lots - Patron or Employee - One Story, 0	132A203 74		Westlake	No	ABMI	MURC
Los Angeles	2855 W 7TH ST	90005	5077014027	0.000	0.000	0.000	12.000	Shortfall of Sites	0.174	Regional Center Commercial	C2-2	0	0	0	86.229	12.000		Commercial - Office Building - One Story, 0	133-5A201 144		Wilshire	No	ABMI	MURC , ARO
Los Angeles	1055 W 6TH ST	90017	5152017026	0.000	0.000	0.000	12.000	Shortfall of Sites	0.172	Regional Center Commercial	CW	0	0	0	87.117	12.000		Commercial - Parking Lot (Commercial Use Property) - Lots - Patron or Employee - One Story, 0	132A207 307		Westlake	No	ABMI	MURC
Los Angeles	1200 W 2ND ST	90026	5152020030	0.000	0.000	0.000	12.000	Shortfall of Sites	0.106	Regional Center Commercial	CW	0	0	0	141.674	12.000	Vacant	Residential - Double, Duplex, or Two Units - 4 Stories or Less - Vacant Land, 0	133-5A209 366		Westlake	No	ABMI	MURC
Los Angeles	610 SHATTO PL	90005	5077009011	0.000	0.000	0.000	12.000	Shortfall of Sites	0.174	Regional Center Commercial	C2-2	0	0	0	86.046	12.000		Commercial - Office Building - One Story, 0	135B197 1028		Wilshire	No	ABMI	MURC , ARO
Los Angeles	622 S KENMORE AVE	90005	5502028005	0.000	0.000	0.000	12.000	Shortfall of Sites	0.173	Regional Center Commercial	CR-2	0	0	0	86.927	12.000		Commercial - Parking Lot (Commercial Use Property) - Lots - Patron or Employee - One Story, 0	135B197 1127		Wilshire	No	ABMI	MURC
Los Angeles	3351 WILSHIRE BLVD	90010	5502028020	0.000	0.000	0.000	12.000	Shortfall of Sites	0.172	Regional Center Commercial	C4-2	0	0	0	87.018	12.000		Residential - Five or More Units or Apartments (Any Combination) - 5 Stories or More, 0	135B197 1196		Wilshire	No	ABMI	MURC
Los Angeles	3351 WILSHIRE BLVD	90010	5502028020	0.000	0.000	0.000	12.000	Shortfall of Sites	0.174	Regional Center Commercial	C4-2	0	0	0	86.235	12.000		Residential - Five or More Units or Apartments (Any Combination) - 5 Stories or More, 0	135B197 1214		Wilshire	No	ABMI	MURC
Los Angeles	12113 BURBANK BLVD	91607	2340026076	0.000	0.000	0.000	12.000	Shortfall of Sites	0.218	Neighborhood Office Commercial	[Q]C1-1VL	Neighborhood Center	0	0	68.771	12.000		Commercial - Auto, Recreation Equipment, Construction Equipment Sales and Service - Auto Body Repair Shop - 14 to 20 Stories, 0	174B165 705	108	North Hollywood - Valley Village	No	ABMI	NH CPU , AHO
Los Angeles	6543 LANKERSHIM BLVD	91606	2322020062	0.000	0.000	0.000	12.000	Shortfall of Sites	0.215	Highway Oriented Commercial	C2-1VL	Neighborhood Center	0	0	69.655	12.000		Institutional - School (Private) - One Story, 0	180B169 676	108	North Hollywood - Valley Village	No	ABMI	NH CPU , AHO
Los Angeles	6356 LANKERSHIM BLVD	91606	2335027009	0.000	0.000	0.000	12.000	Shortfall of Sites	0.138	Neighborhood Office Commercial	C1-1VL	Community Center (Mixed-Use)	0	0	108.846	12.000	Vacant	Commercial - Commercial - Vacant Land, 0	180B169 1218	145	North Hollywood - Valley Village	No	ABMI	NH CPU , DB50
Los Angeles	12113 BURBANK BLVD	91607	2340026076	0.000	0.000	0.000	12.000	Shortfall of Sites	0.218	Neighborhood Office Commercial	P-1VL, [Q]C1-1VL	Neighborhood Center	0	0	68.768	12.000		Commercial - Auto, Recreation Equipment, Construction Equipment Sales and Service - Auto Body Repair Shop - 14 to 20 Stories, 0	174B165 706	108	North Hollywood - Valley Village	No	ABMI	NH CPU , P
Los Angeles	6651 LANKERSHIM BLVD	91606	2322018021	0.000	0.000	0.000	12.000	Shortfall of Sites	0.209	Highway Oriented Commercial	C2-1VL	Neighborhood Center	0	0	71.706	12.000		Commercial - Store - One Story, 0	180B169 368	108	North Hollywood - Valley Village	No	ABMI	NH CPU
Los Angeles	6910 SIMPSON AVE	91605	2321017023	0.000	0.000	0.000	12.000	Shortfall of Sites	0.139	Low Medium II Residential	RD1.5-1	Community Center (Mixed-Use)	0	0	107.558	12.000		Residential - Five or More Units or Apartments (Any Combination) - 4 Stories or Less, 0	183B169 427	145	North Hollywood - Valley Village	No	ABMI	NH CPU
Los Angeles	6905 LANKERSHIM BLVD	91605	2321017011	0.000	0.000	0.000	12.000	Shortfall of Sites	0.143	Highway Oriented Commercial	C2-1VL	Community Center (Mixed-Use)	0	0	105.164	12.000		Institutional - Homes for Aged and Others - One Story, 0	183B169 445	145	North Hollywood - Valley Village	No	ABMI	NH CPU
Los Angeles	6625 LANKERSHIM BLVD	91606	2322018026	0.000	0.000	0.000	12.000	Shortfall of Sites	0.216	Highway Oriented Commercial	C2-1VL	Neighborhood Center	0	0	69.512	12.000		Commercial - Store - One Story, 0	180B169 478	108	North Hollywood - Valley Village	No	ABMI	NH CPU
Los Angeles	11272 MAGNOLIA BLVD	91601	2353003803	0.000	0.000	0.000	12.000	Shortfall of Sites	0.313	Community Commercial	R4-1VL, C4-1-CA	Community Commercial	0	0	47.926	12.000		Miscellaneous - Utility, 0	171B173 666	No Max	North Hollywood - Valley Village	No	ABMI	Orange LineTNP , ADU
Los Angeles	4878 LANKERSHIM BLVD	91601	2353019007	0.000	0.000	0.000	12.000	Shortfall of Sites	0.069	Community Commercial	C4-1-CA	Community Commercial	0	0	218.311	12.000		Commercial - Office Building - One Story, 2	168B173 197	108	North Hollywood - Valley Village	No	ABMI	Orange LineTNP , ARO, AHO
Los Angeles	5563 ELMER AVE	91601	2350008038	0.000	0.000	0.000	12.000	Shortfall of Sites	0.098	Community Commercial	R4-1L	Community Commercial	0	0	152.718	12.000		Residential - Single Family Residence, 0	174B173 1033	No Max	North Hollywood - Valley Village	No	ABMI	Orange LineTNP , AHO
Los Angeles	14335 BURBANK BLVD	91401	2245010028	0.000	0.000	0.000	12.000	Shortfall of Sites	0.493	Low Residential	R1-1, R3-1	0	0	0	91.316	12.000		Residential - Five or More Units or Apartments (Any Combination) - 4 Stories or Less - Pool, 20	174B149 801	No Max	Van Nuys - North Sherman Oaks	Yes	ABMI	Orange LineTNP , AHO
Los Angeles	11269 CAMARILLO ST	91602	2353024091	0.000	0.000	0.000	12.000	Shortfall of Sites	0.130	Medium Residential	R3-1VL	Medium	0	0	115.706	12.000		Residential - Five or More Units or Apartments (Any Combination) - 4 Stories or Less, 0	168B173 462	54	North Hollywood - Valley Village	No	ABMI	Orange LineTNP , DB50, AHO
Los Angeles	4924 TUJUNGA AVE	91601	2353015007	0.000	0.000	0.000	12.000	Shortfall of Sites	0.160	Medium Residential	R3-1VL	0	0	0	219.267	12.000		Residential - Five or More Units or Apartments (Any Combination) - 4 Stories or Less, 12	168B173 25	217	North Hollywood - Valley Village	Yes	ABMI	Orange LineTNP , DB50, AHO
Los Angeles	11160 HUSTON ST	91601	2353020026	0.000	0.000	0.000	12.000	Shortfall of Sites	0.267	Medium Residential	R3-1	Medium	0	0	112.389	12.000		Residential - Five or More Units or Apartments (Any Combination) - 4 Stories or Less, 8	168B173 203	54	North Hollywood - Valley Village	Yes	ABMI	Orange LineTNP , DB50, AHO
Los Angeles	11130 HUSTON ST	91601	2353020029	0.000	0.000	0.000	12.000	Shortfall of Sites	0.267	Medium Residential	R3-1	Medium	0	0	112.390	12.000		Residential - Five or More Units or Apartments (Any Combination) - 4 Stories or Less, 8	168B173 206	54	North Hollywood - Valley Village	Yes	ABMI	Orange LineTNP , DB50, AHO
Los Angeles	5736 ELMER AVE	91601	2337033022	0.000	0.000	0.000	12.000	Shortfall of Sites	0.133	Low Medium II Residential	RD1.5-1VL	Medium	0	0	112.659	12.000		Residential - Four Units (Any Combination) - 4 Stories or Less, 0	174B173 483	54	North Hollywood - Valley Village	No	ABMI	Orange LineTNP , R2RD
Los Angeles	5624 FAIR AVE	91601	2337031032	0.000	0.000	0.000	12.000	Shortfall of Sites	0.133	Low Medium II Residential	RD1.5-1VL	Medium	0	0	112.666	12.000		Residential - Five or More Units or Apartments (Any Combination) - 4 Stories or Less, 0	174B173 838	54	North Hollywood - Valley Village	No	ABMI	Orange LineTNP , R2RD
Los Angeles	5624 FAIR AVE	91601	2337031032	0.000	0.000	0.000	12.000	Shortfall of Sites	0.133	Low Medium II Residential	RD1.5-1VL	Medium	0	0	112.646	12.000		Residential - Five or More Units or Apartments (Any Combination) - 4 Stories or Less, 0	174B173 839	54	North Hollywood - Valley Village	No	ABMI	Orange LineTNP , R2RD
Los Angeles	5621 KLUMP AVE	91601	2337034036	0.000	0.000	0.000	12.000	Shortfall of Sites	0.137	Low Medium II Residential	RD1.5-1VL	Medium	0	0	109.114	12.000		Residential - Five or More Units or Apartments (Any Combination) - 4 Stories or Less, 0	174B173 852	54	North Hollywood - Valley Village	No	ABMI	Orange LineTNP , R2RD
Los Angeles	5616 FAIR AVE	91601	2337031029	0.000	0.000	0.000	12.000	Shortfall of Sites	0.094	Community Commercial	C2-1	Community Commercial	0	0	159.152	12.000		Residential - Five or More Units or Apartments (Any Combination) - 4 Stories or Less, 0	174B173 870	No Max	North Hollywood - Valley Village	No	ABMI	Orange LineTNP
Los Angeles	19022 SATICOY ST	91335	2104016017	0.000	0.000	12.000	0.000	Shortfall of Sites	1.739	Low Residential	R1-1	Low Residential	0	0	8.624	12.000		Institutional - Church - One Story, 0	186B121 163	1 per lot	Reseda - West Van Nuys	No	MI	RES CPU, FBO
Los Angeles	0	0	2654039026	0.000	0.000	0.000	12.000	Shortfall of Sites	0.212	Medium Residential	RA-1	Medium Neighborhood Residential	0	0	70.904	12.000		Commercial - Parking Lot (Commercial Use Property) - Lots - Patron or Employee - One Story, 0	189B145 227	43	Reseda - West Van Nuys	No	ABMI	RES CPU
Los Angeles	8040 LANGDON AVE	91406	2654037027	0.000	0.000	0.000	12.000	Shortfall of Sites	0.212	Medium Residential	RA-1	Medium Neighborhood Residential	0	0	70.829	12.000		Institutional - School (Private) - One Story, 0	189B145 154	43	Reseda - West Van Nuys	No	ABMI	RES CPU
Los Angeles	14032 OXNARD ST	91401	2246001013	0.000	0.000	0.000	12.000	Shortfall of Sites	0.207	Low Medium II Residential	[Q]RD1.5-1, [Q]C1.5-1VL	Neighborhood Center	0	0	72.317	12.000		Commercial - Restaurant, Cocktail Lounge - Restaurant, Cocktail Lounge, Tavern - One Story, 0	177B153 869	72	Van Nuys - North Sherman Oaks	No	ABMI	VNY CPU , AHO
Los Angeles	7357 VAN NUYS BLVD	91405	2218017001	0.000	0.000	0.000	12.000	Shortfall of Sites	0.106	General Commercial	C2-1VL	Community Center	0	0	141.716	12.000		Commercial - Store Combination - Store and Office Combination - One Story, 0	186B149 593	108	Van Nuys - North Sherman Oaks	No	ABMI	VNY CPU , ARO
Los Angeles	7353 VAN NUYS BLVD	91405	2218017002	0.000	0.000	0.000	12.000	Shortfall of Sites	0.106	General Commercial	C2-1VL	Community Center	0	0	141.437	12.000		Commercial - Store Combination - Store and Office Combination - One Story, 0	186B149 596	108	Van Nuys - North Sherman Oaks	No	ABMI	VNY CPU , ARO
Los Angeles	7353 VAN NUYS BLVD	91405	2218017002	0.000	0.000	0.000	12.000	Shortfall of Sites	0.106	General Commercial	C2-1VL	Community Center	0	0	141.159	12.000		Commercial - Store Combination - Store and Office Combination - One Story, 0	186B149 834	108	Van Nuys - North Sherman Oaks	No	ABMI	VNY CPU , ARO
Los Angeles	15255 SHERMAN WAY	91405	2221018030	0.000	0.000	0.000	12.000	Shortfall of Sites	0.143	General Commercial	[T][Q]C2-1VL	Village	0	0	104.564	12.000		Commercial - Service Station - Full Service - No Additional Services, 0	183B145 64	72	Van Nuys - North Sherman Oaks	No	ABMI	VNY CPU
Los Angeles	15255 SHERMAN WAY	91405	2221018030	0.000	0.000	0.000	12.000	Shortfall of Sites	0.143	General Commercial	[T][Q]C2-1VL	Village	0	0	104.557	12.000		Commercial - Service Station - Full Service - No Additional Services, 0	183B145 65	72	Van Nuys - North Sherman Oaks	No	ABMI	VNY CPU
Los Angeles	15255 SHERMAN WAY	91405	2221018030	0.000	0.000	0.000	12.000	Shortfall of Sites	0.143	General Commercial	[T][Q]C2-1VL	Village	0	0	104.551	12.000		Commercial - Service Station - Full Service - No Additional Services, 0	183B145 66	72	Van Nuys - North Sherman Oaks	No	ABMI	VNY CPU
Los Angeles	6702 CEDROS AVE	91405	2236007016	6.000	6.000	0.000	0.000	Shortfall of Sites	0.190	Low Residential	R1-1	Village	0	20	105.384	12.000		Residential - Manufactured Home - Single Residence - Assessed by RP (Permanent Foundation), 1	180B149 227	72	Van Nuys - North Sherman Oaks	No	LI	VNY CPU

Jurisdiction Name	Site Address/Intersection	5 Digit ZIP Code	Assessor Parcel Number	Very Low-Income	Low-Income	Moderate-Income	Above Moderate-Income	Type of Shortfall	Parcel Size (Acres)	Current General Plan Designation	Current Zoning	Proposed General Plan (GP) Designation	Proposed Zoning	Minimum Density Allowed	Maximum Density Allowed	Total Capacity	Vacant/ Nonvacant	Description of Existing Uses	PIN	Base Density Per Acre	Community Plan Area	Rent Stabalization Ordinance	Income Category	Applicable Rezoning Program (Program informing values in Column Q listed first)
Los Angeles	0	0	2236002802	0.000	0.000	0.000	12.000	Shortfall of Sites	0.143	Low Medium II Residential	[Q]RD1.5-1	Village	0	0	105.077	12.000		Miscellaneous - Utility, 0	180B149 22	72	Van Nuys - North Sherman Oaks	No	ABMI	VNY CPU
Los Angeles	212 W ANAHEIM ST	90744	7416033042	0.000	0.000	0.000	12.000	Shortfall of Sites	0.202	Community Commercial	[Q]C2-1VL-CUGU	Villages	0	0	74.201	12.000		Commercial - Store Combination - Store and Office Combination - One Story, 0	030B205 460	43	Wilmington - Harbor City	No	ABMI	WHC CPU , ARO
Los Angeles	511 N AVALON BLVD	90744	7418005017	0.000	0.000	0.000	12.000	Shortfall of Sites	0.131	Community Commercial	[Q]C2-1VL-O-CUGU	Villages	0	0	114.103	12.000		Commercial - Store Combination - Store and Residential Combination - One Story, 0	030B205 996	43	Wilmington - Harbor City	No	ABMI	WHC CPU , ARO
Los Angeles	1229 PACIFIC COAST HWY	90710	7413003043	0.000	0.000	0.000	12.000	Shortfall of Sites	0.200	Community Commercial	[Q]C2-1VL	Community Center	0	0	75.187	12.000		Commercial - Restaurant, Cocktail Lounge - Restaurant, Cocktail Lounge, Tavern - One Story, 0	033B197 104	43	Wilmington - Harbor City	No	ABMI	WHC CPU , DB50
Los Angeles	721 N MARINE AVE	90744	7416033028	0.000	0.000	0.000	12.000	Shortfall of Sites	0.203	Community Commercial	[Q]C2-1VL-CUGU	Villages	0	0	73.879	12.000		Industrial - Light Manufacturing - One Story, 0	030B205 513	43	Wilmington - Harbor City	No	ABMI	WHC CPU , ARO, DB50
Los Angeles	0	0	7418013034	0.000	0.000	0.000	12.000	Shortfall of Sites	0.133	Limited Industrial	[Q]CM-1VL-O-CUGU	Villages	0	0	112.874	12.000	Vacant	Commercial - Commercial - Vacant Land, 0	030B205 1251	43	Wilmington - Harbor City	No	ABMI	WHC CPU , DB50
Los Angeles	0	0	7418024019	0.000	0.000	0.000	12.000	Shortfall of Sites	0.136	Limited Industrial	[Q]CM-1VL-O-CUGU	Villages	0	0	110.192	12.000		Commercial - Parking Lot (Commercial Use Property) - Lots - Patron or Employee - One Story, 0	030B205 1334	43	Wilmington - Harbor City	No	ABMI	WHC CPU , DB50
Los Angeles	119 W F ST	90744	7423001038	0.000	0.000	0.000	12.000	Shortfall of Sites	0.200	Community Commercial	[Q]C2-1VL-CUGU	Villages	0	0	75.015	12.000		Commercial - Auto, Recreation Equipment, Construction Equipment Sales and Service - Auto Body Repair Shop - One Story, 0	030B205 787	43	Wilmington - Harbor City	No	ABMI	WHC CPU
Los Angeles	540 N MARINE AVE	90744	7418005004	0.000	0.000	0.000	12.000	Shortfall of Sites	0.194	Community Commercial	[Q]C2-1VL-CUGU	Villages	0	0	77.145	12.000		Recreational - Club, Lodge Hall, Fraternal Organization - One Story, 0	030B205 882	43	Wilmington - Harbor City	No	ABMI	WHC CPU
Los Angeles	513 BROAD AVE	90744	7418006014	0.000	0.000	0.000	12.000	Shortfall of Sites	0.197	Community Commercial	[Q]C2-1VL-O-CUGU	Villages	0	0	75.978	12.000		Commercial - Auto, Recreation Equipment, Construction Equipment Sales and Service - Auto Body Repair Shop - One Story, 0	030B205 989	43	Wilmington - Harbor City	No	ABMI	WHC CPU
Los Angeles	440 N MARINE AVE	90744	7418014001	0.000	0.000	0.000	12.000	Shortfall of Sites	0.132	Limited Manufacturing	[Q]MR1-1VL-O-CUGU	Villages	0	0	113.569	12.000		Industrial - Light Manufacturing - One Story, 0	030B205 1123	43	Wilmington - Harbor City	No	ABMI	WHC CPU
Los Angeles	5908 W MANCHESTER AVE	90045	4123014038	0.000	0.000	0.000	12.000	Shortfall of Sites	0.139	General Commercial	[Q]C2-1VL	0	0	0	107.873	12.000	Vacant	Commercial - Vacant Land, 0	096B169 564	29	Westchester - Playa del Rey	No	ABMI	WPDR CPU , DB50, OPP C, AHO
Los Angeles	6671 DREXEL AVE	90048	5510004015	0.000	0.000	0.000	12.000	Shortfall of Sites	0.139	Low II Residential	R1-1-O-RFA	0	0	0	99.000	12.000		Residential - Single Family Residence, 1	135B173 108		Wilshire	No	ABMI	TOC EXP
Los Angeles	6447 DREXEL AVE	90048	5510003010	0.000	0.000	0.000	12.000	Shortfall of Sites	0.139	Low II Residential	R1-1-O-RFA	0	0	0	99.000	12.000		Residential - Single Family Residence - Pool, 1	135B173 198		Wilshire	No	ABMI	TOC EXP
Los Angeles	6637 DREXEL AVE	90048	5510004008	0.000	0.000	0.000	12.000	Shortfall of Sites	0.139	Low II Residential	R1-1-O-RFA	0	0	0	99.000	12.000		Residential - Single Family Residence - Pool, 1	135B173 129		Wilshire	No	ABMI	TOC EXP
Los Angeles	6611 DREXEL AVE	90048	5510004003	0.000	0.000	0.000	12.000	Shortfall of Sites	0.139	Low II Residential	R1-1-O-RFA	0	0	0	99.000	12.000		Residential - Single Family Residence, 1	135B173 145		Wilshire	No	ABMI	TOC EXP
Los Angeles	6601 DREXEL AVE	90048	5510004001	0.000	0.000	0.000	12.000	Shortfall of Sites	0.139	Low II Residential	R1-1-O-RFA	0	0	0	99.000	12.000		Residential - Single Family Residence, 1	135B173 173		Wilshire	No	ABMI	TOC EXP
Los Angeles	6281 DREXEL AVE	90048	5510001015	0.000	0.000	0.000	12.000	Shortfall of Sites	0.139	Low II Residential	R1-1-O-RFA	0	0	0	99.000	12.000		Residential - Single Family Residence, 1	135B177 124		Wilshire	No	ABMI	TOC EXP , OPP RC2
Los Angeles	6521 DREXEL AVE	90048	5510003016	0.000	0.000	0.000	12.000	Shortfall of Sites	0.139	Low II Residential	R1-1-O-RFA	0	0	0	99.000	12.000		Residential - Single Family Residence - Pool, 1	135B173 181		Wilshire	No	ABMI	TOC EXP
Los Angeles	6711 DREXEL AVE	90048	5510005003	0.000	0.000	0.000	12.000	Shortfall of Sites	0.139	Low II Residential	R1-1-O-RFA	0	0	0	99.000	12.000		Residential - Single Family Residence - Pool, 1	135B173 85		Wilshire	No	ABMI	TOC EXP
Los Angeles	13418 CUMPSTON ST	91401	2344011006	0.000	0.000	0.000	12.000	Shortfall of Sites	0.139	Low Residential	R1-1	0	0	0	99.000	12.000		Residential - Single Family Residence - Pool, 1	174B157 1056		Van Nuys - North Sherman Oaks	No	ABMI	TOC EXP
Los Angeles	11550 CUMPSTON ST	91601	2350002043	0.000	0.000	0.000	12.000	Shortfall of Sites	0.139	Low Residential	R1-1	0	0	0	99.000	12.000		Residential - Single Family Residence, 1	174B169 1209		North Hollywood - Valley Village	No	ABMI	TOC EXP
Los Angeles	11547 CUMPSTON ST	91601	2350002023	0.000	0.000	0.000	12.000	Shortfall of Sites	0.139	Low Residential	R1-1	0	0	0	99.000	12.000		Residential - Single Family Residence, 1	174B169 1155		North Hollywood - Valley Village	No	ABMI	TOC EXP
Los Angeles	11553 CUMPSTON ST	91601	2350002024	0.000	0.000	0.000	12.000	Shortfall of Sites	0.139	Low Residential	R1-1	0	0	0	99.000	12.000		Residential - Single Family Residence, 1	174B169 1154		North Hollywood - Valley Village	No	ABMI	TOC EXP
Los Angeles	5617 W 79TH ST	90045	4104022026	0.000	0.000	0.000	12.000	Shortfall of Sites	0.139	Low Residential	R1-1	0	0	0	99.000	12.000		Residential - Single Family Residence, 1	099B173 430		Westchester - Playa del Rey	No	ABMI	TOC EXP
Los Angeles	6566 COLGATE AVE	90048	5510003023	0.000	0.000	0.000	11.999	Shortfall of Sites	0.139	Low II Residential	R1-1-O-RFA	0	0	0	99.000	11.999		Residential - Single Family Residence, 1	135B173 119		Wilshire	No	ABMI	TOC EXP
Los Angeles	6560 COLGATE AVE	90048	5510003024	0.000	0.000	0.000	11.999	Shortfall of Sites	0.139	Low II Residential	R1-1-O-RFA	0	0	0	99.000	11.999		Residential - Single Family Residence, 1	135B173 122		Wilshire	No	ABMI	TOC EXP
Los Angeles	6576 COLGATE AVE	90048	5510003021	0.000	0.000	0.000	11.999	Shortfall of Sites	0.139	Low II Residential	R1-1-O-RFA	0	0	0	99.000	11.999		Residential - Single Family Residence - Pool, 1	135B173 113		Wilshire	No	ABMI	TOC EXP
Los Angeles	6570 COLGATE AVE	90048	5510003022	0.000	0.000	0.000	11.999	Shortfall of Sites	0.139	Low II Residential	R1-1-O-RFA	0	0	0	99.000	11.999		Residential - Single Family Residence, 1	135B173 117		Wilshire	No	ABMI	TOC EXP
Los Angeles	6580 COLGATE AVE	90048	5510003020	0.000	0.000	0.000	11.998	Shortfall of Sites	0.139	Low II Residential	R1-1-O-RFA	0	0	0	99.000	11.998		Residential - Single Family Residence - Pool, 1	135B173 107		Wilshire	No	ABMI	TOC EXP
Los Angeles	6602 COLGATE AVE	90048	5510004036	0.000	0.000	0.000	11.998	Shortfall of Sites	0.139	Low II Residential	R1-1-O-RFA	0	0	0	99.000	11.998		Residential - Single Family Residence, 1	135B173 101		Wilshire	No	ABMI	TOC EXP
Los Angeles	6612 COLGATE AVE	90048	5510004034	0.000	0.000	0.000	11.998	Shortfall of Sites	0.139	Low II Residential	R1-1-O-RFA	0	0	0	99.000	11.998		Residential - Single Family Residence - Pool, 1	135B173 96		Wilshire	No	ABMI	TOC EXP
Los Angeles	6616 COLGATE AVE	90048	5510004033	0.000	0.000	0.000	11.998	Shortfall of Sites	0.139	Low II Residential	R1-1-O-RFA	0	0	0	99.000	11.998		Residential - Single Family Residence, 1	135B173 87		Wilshire	No	ABMI	TOC EXP
Los Angeles	6620 COLGATE AVE	90048	5510004032	0.000	0.000	0.000	11.998	Shortfall of Sites	0.139	Low II Residential	R1-1-O-RFA	0	0	0	99.000	11.998		Residential - Single Family Residence, 1	135B173 84		Wilshire	No	ABMI	TOC EXP
Los Angeles	1912 STONER AVE	90025	4262026007	0.000	0.000	0.000	11.998	Shortfall of Sites	0.139	Low Medium I Residential	R2-1	0	0	0	99.000	11.998		Residential - Single Family Residence, 1	126B149 1156		West Los Angeles	No	ABMI	TOC EXP , R2RD
Los Angeles	6626 COLGATE AVE	90048	5510004031	0.000	0.000	0.000	11.998	Shortfall of Sites	0.139	Low II Residential	R1-1-O-RFA	0	0	0	99.000	11.998		Residential - Single Family Residence - Pool, 1	135B173 80		Wilshire	No	ABMI	TOC EXP
Los Angeles	6630 COLGATE AVE	90048	5510004030	0.000	0.000	0.000	11.998	Shortfall of Sites	0.139	Low II Residential	R1-1-O-RFA	0	0	0	99.000	11.998		Residential - Single Family Residence, 1	135B173 77		Wilshire	No	ABMI	TOC EXP
Los Angeles	6636 COLGATE AVE	90048	5510004029	0.000	0.000	0.000	11.998	Shortfall of Sites	0.139	Low II Residential	R1-1-O-RFA	0	0	0	99.000	11.998		Residential - Single Family Residence - Pool, 1	135B173 76		Wilshire	No	ABMI	TOC EXP
Los Angeles	6640 COLGATE AVE	90048	5510004028	0.000	0.000	0.000	11.998	Shortfall of Sites	0.139	Low II Residential	R1-1-O-RFA	0	0	0	99.000	11.998		Residential - Single Family Residence, 1	135B173 74		Wilshire	No	ABMI	TOC EXP
Los Angeles	6646 COLGATE AVE	90048	5510004027	0.000	0.000	0.000	11.998	Shortfall of Sites	0.139	Low II Residential	R1-1-O-RFA	0	0	0	99.000	11.998		Residential - Single Family Residence - Pool, 1	135B173 70		Wilshire	No	ABMI	TOC EXP
Los Angeles	6650 COLGATE AVE	90048	5510004026	0.000	0.000	0.000	11.997	Shortfall of Sites	0.139	Low II Residential	R1-1-O-RFA	0	0	0	99.000	11.997		Residential - Single Family Residence, 1	135B173 62		Wilshire	No	ABMI	TOC EXP
Los Angeles	6606 DREXEL AVE	90048	5510007035	0.000	0.000	0.000	11.997	Shortfall of Sites	0.139	Low II Residential	R1-1-O-RFA	0	0	0	99.000	11.997		Residential - Single Family Residence, 1	135B173 237		Wilshire	No	ABMI	TOC EXP
Los Angeles	6520 DREXEL AVE	90048	5510008021	0.000	0.000	0.000	11.997	Shortfall of Sites	0.139	Low II Residential	R1-1-O-RFA	0	0	0	99.000	11.997		Residential - Single Family Residence, 1	135B173 250		Wilshire	No	ABMI	TOC EXP
Los Angeles	6616 DREXEL AVE	90048	5510007033	0.000	0.000	0.000	11.997	Shortfall of Sites	0.139	Low II Residential	R1-1-O-RFA	0	0	0	99.000	11.997		Residential - Single Family Residence, 1	135B173 227		Wilshire	No	ABMI	TOC EXP
Los Angeles	5915 CHIMINEAS AVE	91356	2157012014	0.000	0.000	0.000	11.997	Shortfall of Sites	0.139	Low Medium I Residential	R1-1	0	0	0	99.000	11.997		Residential - Single Family Residence - Pool, 1	177B125 844		Encino - Tarzana	No	ABMI	TOC EXP
Los Angeles	1632 S BRONSON AVE	90019	5072010047	0.000	0.000	0.000	11.997	Shortfall of Sites	0.138	Low Medium II Residential	RD2-1-O-CPIO	0	0	0	99.000	11.997		Residential - Four Units (Any Combination) - 4 Stories or Less, 0	126B185 410		West Adams - Baldwin Hills - Leimert	Yes	ABMI	TOC EXP , R2RD
Los Angeles	6620 DREXEL AVE	90048	5510007032	0.000	0.000	0.000	11.997	Shortfall of Sites	0.139	Low II Residential	R1-1-O-RFA	0	0	0	99.000	11.997		Residential - Single Family Residence - Pool, 1	135B173 225		Wilshire	No	ABMI	TOC EXP
Los Angeles	6630 DREXEL AVE	90048	5510007030	0.000	0.000	0.000	11.997	Shortfall of Sites	0.139	Low II Residential	R1-1-O-RFA	0	0	0	99.000	11.997		Residential - Single Family Residence, 1	135B173 220		Wilshire	No	ABMI	TOC EXP
Los Angeles	6640 DREXEL AVE	90048	5510007028	0.000	0.000	0.000	11.997	Shortfall of Sites	0.139	Low II Residential	R1-1-O-RFA	0	0	0	99.000	11.997		Residential - Single Family Residence, 1	135B173 216		Wilshire	No	ABMI	TOC EXP
Los Angeles	6526 DREXEL AVE	90048	5510008020	0.000	0.000	0.000	11.997	Shortfall of Sites	0.139	Low II Residential	R1-1-O-RFA	0	0	0	99.000	11.997		Residential - Single Family Residence, 1	135B173 248		Wilshire	No	ABMI	TOC EXP
Los Angeles	6646 DREXEL AVE	90048	5510007027	0.000	0.000	0.000	11.997	Shortfall of Sites	0.139	Low II Residential	R1-1-O-RFA	0	0	0	99.000	11.997		Residential - Single Family Residence - Pool, 1	135B173 214		Wilshire	No	ABMI	TOC EXP
Los Angeles	6626 DREXEL AVE	90048	5510007031	0.000	0.000	0.000	11.997	Shortfall of Sites	0.139	Low II Residential	R1-1-O-RFA	0	0	0	99.000	11.997		Residential - Single Family Residence, 1	135B173 222		Wilshire	No	ABMI	TOC EXP
Los Angeles	6666 COLGATE AVE	90048	5510004023	0.000	0.000	0.000	11.997	Shortfall of Sites	0.139	Low II Residential	R1-1-O-RFA	0	0	0	99.000	11.997		Residential - Single Family Residence, 1	135B173 55		Wilshire	No	ABMI	TOC EXP
Los Angeles	6656 DREXEL AVE	90048	5510007025	0.000	0.000	0.000	11.997	Shortfall of Sites	0.139	Low II Residential	R1-1-O-RFA	0	0	0	99.000	11.997		Residential - Single Family Residence, 1	135B173 210		Wilshire	No	ABMI	TOC EXP
Los Angeles	6670 COLGATE AVE	90048	5510004022	0.000	0.000	0.000	11.997	Shortfall of Sites	0.139	Low II Residential	R1-1-O-RFA	0	0	0	99.000	11.997		Residential - Single Family Residence, 1	135B173 53		Wilshire	No	ABMI	TOC EXP
Los Angeles	6701 W 5TH ST	90048	5510005031	0.000	0.000	0.000	11.997	Shortfall of Sites	0.139	Low II Residential	R1-1-O-RFA	0	0	0	99.000	11.997		Residential - Single Family Residence, 1	135B173 233		Wilshire	No	ABMI	TOC EXP
Los Angeles	6670 DREXEL AVE	90048	5510007022	0.000	0.000	0.000	11.997	Shortfall of Sites	0.139	Low II Residential	R1-1-O-RFA	0	0	0	99.000	11.997		Residential - Single Family Residence, 1	135B173 203		Wilshire	No	ABMI	TOC EXP
Los Angeles	6660 DREXEL AVE	90048	5510007024	0.000	0.000	0.000	11.997	Shortfall of Sites	0.139	Low II Residential	R1-1-O-RFA	0	0	0	99.000	11.997		Residential - Single Family Residence, 1	135B173 208		Wilshire	No	ABMI	TOC EXP
Los Angeles	6660 COLGATE AVE	90048	5510004024	0.000	0.000	0.000	11.997	Shortfall of Sites	0.139	Low II Residential	R1-1-O-RFA	0	0	0	99.000	11.997		Residential - Single Family Residence - Pool and Misc., 1	135B173 57		Wilshire	No	ABMI	TOC EXP
Los Angeles	6516 DREXEL AVE	90048	5510008022	0.000	0.000	0.000	11.997	Shortfall of Sites	0.139	Low II Residential	R1-1-O-RFA	0	0	0	99.000	11.997		Residential - Single Family Residence, 1	135B173 253		Wilshire	No	ABMI	TOC EXP
Los Angeles	6450 DREXEL AVE	90048	5510008026	0.000	0.000	0.000	11.997	Shortfall of Sites	0.139	Low II Residential	R1-1-O-RFA	0	0	0	99.000	11.997		Residential - Single Family Residence, 1	135B173 269		Wilshire	No	ABMI	TOC EXP
Los Angeles	6650 DREXEL AVE	90048	5510007026	0.000	0.000	0.000	11.997	Shortfall of Sites	0.139	Low II Residential	R1-1-O-RFA	0	0	0	99.000	11.997		Residential - Single Family Residence, 1	135B173 212		Wilshire	No	ABMI	TOC EXP
Los Angeles	8936 HARGIS ST	90034	4301010029	0.000	0.000	0.000	11.997	Shortfall of Sites	0.139	Low II Residential	R1-1	0	0	0	99.000	11.997		Residential - Single Family Residence, 1	123B169 434		West Adams - Baldwin Hills - Leimert	No	ABMI	TOC EXP
Los Angeles	6440 DREXEL AVE	90048	5510008028	0.000	0.000	0.000	11.997	Shortfall of Sites	0.139	Low II Residential	R1-1-O-RFA	0	0	0	99.000	11.997		Residential - Single Family Residence, 1	135B173 274		Wilshire	No	ABMI	TOC EXP
Los Angeles	6680 COLGATE AVE	90048	5510004020	0.000	0.000	0.000	11.997	Shortfall of Sites	0.139	Low II Residential	R1-1-O-RFA	0	0	0	99.000	11.997		Residential - Single Family Residence, 1	135B173 49		Wilshire	No	ABMI	TOC EXP
Los Angeles	6426 DREXEL AVE	90048	5510008031	0.000	0.000	0.000	11.997	Shortfall of Sites	0.139	Low II Residential	R1-1-O-RFA	0	0	0	99.000	11.997		Residential - Single Family Residence - Pool, 1	135B173 286		Wilshire	No	ABMI	TOC EXP
Los Angeles	6700 COLGATE AVE	90048	5510005023	0.000	0.000	0.000	11.996	Shortfall of Sites	0.139	Low II Residential	R1-1-O-RFA	0	0	0	99.000	11.996		Residential - Single Family Residence, 1	135B173 34		Wilshire	No	ABMI	TOC EXP
Los Angeles	6706 COLGATE AVE	90048	5510005022	0.000	0.000	0.000	11.996	Shortfall of Sites	0.139	Low II Residential	R1-1-O-RFA	0	0	0	99.000	11.996		Residential - Single Family Residence, 1	135B173 31		Wilshire	No	ABMI	TOC EXP
Los Angeles	11234 PEARL ST	90064	4256012038	0.000	0.000	0.000	11.996	Shortfall of Sites	0.139	Low Residential	R1-1	Low Medium Residential	0	0	99.000	11.996		Residential - Single Family Residence, 1	123B153 414	21	West Los Angeles	No	ABMI	TOC EXP , West WLA CPU, AHO
Los Angeles	11248 PEARL ST	90064	4256012041	0.000	0.000	0.000	11.996	Shortfall of Sites	0.139	Low Residential	R1-1	Low Medium Residential	0	0	99.000	11.996		Residential - Single Family Residence, 1	123B153 442	21	West Los Angeles	No	ABMI	TOC EXP , West WLA CPU, AHO
Los Angeles	1879 BENECIA AVE	90025	4319009016	0.000	0.000	0.000	11.996	Shortfall of Sites	0.150	Low Medium I Residential	R2-1-O	0	0	0	99.000	11.996		Residential - Double, Duplex, or Two Units - 4 Stories or Less, 1	132B157 897		West Los Angeles	Yes	ABMI	TOC EXP , ADU, R2RD
Los Angeles	11242 PEARL ST	90064	4256012040	0.000	0.000	0.000	11.996	Shortfall of Sites	0.139	Low Residential	R1-1	Low Medium Residential	0	0	99.000	11.996		Residential - Single Family Residence, 1	123B153 433	21	West Los Angeles	No	ABMI	TOC EXP , West WLA CPU, AHO

Jurisdiction Name	Site Address/Intersection	5 Digit ZIP Code	Assessor Parcel Number	Very Low-Income	Low-Income	Moderate-Income	Above Moderate-Income	Type of Shortfall	Parcel Size (Acres)	Current General Plan Designation	Current Zoning	Proposed General Plan (GP) Designation	Proposed Zoning	Minimum Density Allowed	Maximum Density Allowed	Total Capacity	Vacant/ Nonvacant	Description of Existing Uses	PIN	Base Density Per Acre	Community Plan Area	Rent Stabalization Ordinance	Income Category	Applicable Rezoning Program (Program informing values in Column Q listed first)
Los Angeles	11238 PEARL ST	90064	4256012039	0.000	0.000	0.000	11.996	Shortfall of Sites	0.139	Low Residential	R1-1	Low Medium Residential	0	0	99.000	11.996		Residential - Single Family Residence, 1	123B153 424	21	West Los Angeles	No	ABMI	TOC EXP , West WLA CPU, AHO
Los Angeles	6710 COLGATE AVE	90048	5510005021	0.000	0.000	0.000	11.995	Shortfall of Sites	0.139	Low II Residential	R1-1-O-RFA	0	0	0	99.000	11.995		Residential - Single Family Residence, 1	135B173 28		Wilshire	No	ABMI	TOC EXP
Los Angeles	6716 COLGATE AVE	90048	5510005020	0.000	0.000	0.000	11.995	Shortfall of Sites	0.139	Low II Residential	R1-1-O-RFA	0	0	0	99.000	11.995		Residential - Single Family Residence - Pool, 1	135B173 24		Wilshire	No	ABMI	TOC EXP
Los Angeles	1936 S BARRINGTON AVE	90025	4262027014	0.000	0.000	0.000	11.995	Shortfall of Sites	0.139	Low Medium I Residential	R2-1	0	0	0	99.000	11.995		Residential - Single Family Residence, 1	126B149 1152		West Los Angeles	No	ABMI	TOC EXP , R2RD, OPP RC2
Los Angeles	6720 COLGATE AVE	90048	5510005019	0.000	0.000	0.000	11.995	Shortfall of Sites	0.139	Low II Residential	R1-1-O-RFA	0	0	0	99.000	11.995		Residential - Single Family Residence, 1	135B173 21		Wilshire	No	ABMI	TOC EXP
Los Angeles	6726 COLGATE AVE	90048	5510005018	0.000	0.000	0.000	11.994	Shortfall of Sites	0.139	Low II Residential	R1-1-O-RFA	0	0	0	99.000	11.994		Residential - Single Family Residence, 1	135B173 18		Wilshire	No	ABMI	TOC EXP
Los Angeles	2869 SELBY AVE	90064	4255012013	0.000	0.000	0.000	11.994	Shortfall of Sites	0.139	Low Residential	R1-1	0	0	0	99.000	11.994		Residential - Single Family Residence, 1	123B157 681		West Los Angeles	No	ABMI	TOC EXP
Los Angeles	6730 COLGATE AVE	90048	5510005017	0.000	0.000	0.000	11.994	Shortfall of Sites	0.139	Low II Residential	R1-1-O-RFA	0	0	0	99.000	11.994		Residential - Single Family Residence, 1	135B173 15		Wilshire	No	ABMI	TOC EXP
Los Angeles	13245 RIVERSIDE DR	91423	2358014027	5.997	5.997	0.000	0.000	Shortfall of Sites	0.099	Neighborhood Office Commercial	C1.5-1VL	0	0	20	177.643	11.993		Commercial - Office Building - Four Stories, 0	168B157 316		Van Nuys - North Sherman Oaks	No	LI	ARO , DB50
Los Angeles	5526 W 82ND ST	90045	4127023015	0.000	0.000	0.000	11.993	Shortfall of Sites	0.139	Low Residential	R1-1	0	0	0	99.000	11.993		Residential - Single Family Residence, 1	099B173 779	29	Westchester - Playa del Rey	No	ABMI	TOC EXP , WPDR CPU, AHO
Los Angeles	1935 BARRY AVE	90025	4262027011	0.000	0.000	0.000	11.993	Shortfall of Sites	0.139	Low Medium I Residential	R2-1	0	0	0	99.000	11.993		Residential - Single Family Residence, 1	126B149 1125		West Los Angeles	No	ABMI	TOC EXP , R2RD
Los Angeles	5556 W 82ND ST	90045	4127023021	0.000	0.000	0.000	11.993	Shortfall of Sites	0.139	Low Residential	R1-1	0	0	0	99.000	11.993		Residential - Single Family Residence, 1	099B173 785	29	Westchester - Playa del Rey	No	ABMI	TOC EXP , WPDR CPU, AHO
Los Angeles	2578 MIDVALE AVE	90064	4256002021	0.000	0.000	0.000	11.993	Shortfall of Sites	0.139	Low Residential	R1-1-O	0	0	0	99.000	11.993		Residential - Single Family Residence, 1	123B157 46		West Los Angeles	No	ABMI	TOC EXP
Los Angeles	2542 MIDVALE AVE	90064	4256002028	0.000	0.000	0.000	11.993	Shortfall of Sites	0.139	Low Residential	R1-1-O	0	0	0	99.000	11.993		Residential - Single Family Residence, 1	126B157 1269		West Los Angeles	No	ABMI	TOC EXP
Los Angeles	2516 MIDVALE AVE	90064	4256002033	0.000	0.000	0.000	11.992	Shortfall of Sites	0.139	Low Residential	R1-1-O	0	0	0	99.000	11.992		Residential - Single Family Residence, 1	126B157 1172		West Los Angeles	No	ABMI	TOC EXP
Los Angeles	2526 MIDVALE AVE	90064	4256002031	0.000	0.000	0.000	11.992	Shortfall of Sites	0.139	Low Residential	R1-1-O	0	0	0	99.000	11.992		Residential - Single Family Residence, 1	126B157 1213		West Los Angeles	No	ABMI	TOC EXP
Los Angeles	2568 MIDVALE AVE	90064	4256002023	0.000	0.000	0.000	11.992	Shortfall of Sites	0.139	Low Residential	R1-1-O	0	0	0	99.000	11.992		Residential - Single Family Residence, 1	126B157 1366		West Los Angeles	No	ABMI	TOC EXP
Los Angeles	2552 MIDVALE AVE	90064	4256002026	0.000	0.000	0.000	11.992	Shortfall of Sites	0.139	Low Residential	R1-1-O	0	0	0	99.000	11.992		Residential - Single Family Residence, 1	126B157 1309		West Los Angeles	No	ABMI	TOC EXP
Los Angeles	2037 BARRY AVE	90025	4262030013	0.000	0.000	0.000	11.992	Shortfall of Sites	0.139	Low Medium I Residential	R2-1	0	0	0	99.000	11.992		Residential - Single Family Residence, 1	123B149 147		West Los Angeles	No	ABMI	TOC EXP , R2RD
Los Angeles	11241 PICKFORD ST	90064	4256012033	0.000	0.000	0.000	11.992	Shortfall of Sites	0.139	Low Residential	R1-1	Low Medium Residential	0	0	99.000	11.992		Residential - Single Family Residence, 1	123B153 473	21	West Los Angeles	No	ABMI	TOC EXP , West WLA CPU, AHO
Los Angeles	11237 PICKFORD ST	90064	4256012034	0.000	0.000	0.000	11.991	Shortfall of Sites	0.139	Low Residential	R1-1	Low Medium Residential	0	0	99.000	11.991		Residential - Single Family Residence, 1	123B153 461	21	West Los Angeles	No	ABMI	TOC EXP , West WLA CPU, AHO
Los Angeles	11233 PICKFORD ST	90064	4256012035	0.000	0.000	0.000	11.990	Shortfall of Sites	0.139	Low Residential	R1-1	Low Medium Residential	0	0	99.000	11.990		Residential - Single Family Residence, 1	123B153 450	21	West Los Angeles	No	ABMI	TOC EXP , West WLA CPU, AHO
Los Angeles	5701 W 79TH ST	90045	4104022021	0.000	0.000	0.000	11.989	Shortfall of Sites	0.139	Low Residential	R1-1	0	0	0	99.000	11.989		Residential - Single Family Residence, 1	099B169 707		Westchester - Playa del Rey	No	ABMI	TOC EXP
Los Angeles	12340 ROCHESTER AVE	90025	4267032014	0.000	0.000	0.000	11.988	Shortfall of Sites	0.120	Neighborhood Commercial	C2-1VL	Mixed Use Corridor	0	0	149.882	11.988		Commercial - Store Combination - Store and Residential Combination - One Story, 0	126B145 862	54	West Los Angeles	Yes	ABMI	DB50 , West WLA CPU, ARO, TOPP C, AHO
Los Angeles	10950 BLOOMFIELD ST	91602	2423020126	0.000	0.000	0.000	11.988	Shortfall of Sites	0.194	Medium Residential	R3-1-RIO	0	0	0	85.714	11.988		Residential - Five or More Units or Apartments (Any Combination) · 4 Stories or Less, 0	165B173 470		Sherman Oaks - Studio City - Toluca Lake - Cahuenga Pass	Yes	ABMI	DB50
Los Angeles	10950 BLOOMFIELD ST	91602	2423020126	0.000	0.000	0.000	11.988	Shortfall of Sites	0.194	Medium Residential	R3-1-RIO	0	0	0	85.714	11.988		Residential - Five or More Units or Apartments (Any Combination) · 4 Stories or Less, 0	165B173 472		Sherman Oaks - Studio City - Toluca Lake - Cahuenga Pass	Yes	ABMI	DB50
Los Angeles	10850 BLOOMFIELD ST	91602	2423019112	0.000	0.000	0.000	11.988	Shortfall of Sites	0.199	Medium Residential	R3-1-RIO	0	0	0	83.535	11.988		Residential - Five or More Units or Apartments (Any Combination) · 4 Stories or Less, 0	165B173 488		Sherman Oaks - Studio City - Toluca Lake - Cahuenga Pass	Yes	ABMI	DB50
Los Angeles	13200 VANOWEN ST	91605	2326010006	0.000	0.000	0.000	11.988	Shortfall of Sites	0.203	Medium Residential	R3-1	0	0	0	81.951	11.988		Residential - Five or More Units or Apartments (Any Combination) · 4 Stories or Less, 0	180B157 32		North Hollywood - Valley Village	Yes	ABMI	DB50
Los Angeles	13200 VANOWEN ST	91605	2326010006	0.000	0.000	0.000	11.988	Shortfall of Sites	0.203	Medium Residential	R3-1	0	0	0	81.960	11.988		Residential - Five or More Units or Apartments (Any Combination) · 4 Stories or Less, 0	180B157 34		North Hollywood - Valley Village	Yes	ABMI	DB50
Los Angeles	13154 VANOWEN ST	91605	2326010005	0.000	0.000	0.000	11.988	Shortfall of Sites	0.203	Medium Residential	R3-1	0	0	0	81.984	11.988		Residential - Five or More Units or Apartments (Any Combination) · 4 Stories or Less, 0	180B157 38		North Hollywood - Valley Village	Yes	ABMI	DB50
Los Angeles	13130 VANOWEN ST	91605	2326010004	0.000	0.000	0.000	11.988	Shortfall of Sites	0.203	Medium Residential	R3-1	0	0	0	82.009	11.988		Residential - Five or More Units or Apartments (Any Combination) · 4 Stories or Less, 0	180B157 44		North Hollywood - Valley Village	Yes	ABMI	DB50
Los Angeles	13116 VANOWEN ST	91605	2326010003	0.000	0.000	0.000	11.988	Shortfall of Sites	0.203	Medium Residential	R3-1	0	0	0	81.902	11.988		Residential - Five or More Units or Apartments (Any Combination) · 4 Stories or Less, 0	180B161 53		North Hollywood - Valley Village	Yes	ABMI	DB50
Los Angeles	13100 VANOWEN ST	91605	2326010002	0.000	0.000	0.000	11.988	Shortfall of Sites	0.203	Medium Residential	R3-1	0	0	0	81.910	11.988		Residential - Five or More Units or Apartments (Any Combination) · 4 Stories or Less, 0	180B161 55		North Hollywood - Valley Village	Yes	ABMI	DB50
Los Angeles	11477 SHERMAN WAY	91605	2316025003	0.000	0.000	0.000	11.988	Shortfall of Sites	0.196	Medium Residential	R3-1	0	0	0	85.104	11.988		Residential - Five or More Units or Apartments (Any Combination) · 4 Stories or Less, 0	183B169 83		Sun Valley - La Tuna Canyon	Yes	ABMI	DB50
Los Angeles	11445 SHERMAN WAY	91605	2316022003	0.000	0.000	0.000	11.988	Shortfall of Sites	0.195	Medium Residential	R3-1	0	0	0	85.280	11.988		Residential - Five or More Units or Apartments (Any Combination) · 4 Stories or Less, 0	183B169 92		Sun Valley - La Tuna Canyon	Yes	ABMI	DB50
Los Angeles	6300 WHITSETT AVE	91606	2333007032	0.000	0.000	0.000	11.988	Shortfall of Sites	0.197	Medium Residential	R3-1	0	0	0	84.353	11.988		Residential - Five or More Units or Apartments (Any Combination) · 4 Stories or Less, 0	177B165 98		North Hollywood - Valley Village	Yes	ABMI	DB50
Los Angeles	1249 VIN SCULLY AVE	90026	5406012032	0.000	0.000	0.000	11.988	Shortfall of Sites	0.096	Medium Residential	R4-2	0	0	0	173.626	11.988		Residential - Double, Duplex, or Two Units - 4 Stories or Less, 0	138A211 120		Silver Lake - Echo Park - Elysian Valley	Yes	ABMI	DB50
Los Angeles	7061 WHITSETT AVE	91605	2324032023	0.000	0.000	0.000	11.988	Shortfall of Sites	0.194	Medium Residential	R3-1	0	0	0	85.979	11.988		Residential - Five or More Units or Apartments (Any Combination) · 4 Stories or Less - Pool, 0	183B165 144		North Hollywood - Valley Village	Yes	ABMI	DB50
Los Angeles	6713 WHITSETT AVE	91606	2325001032	0.000	0.000	0.000	11.988	Shortfall of Sites	0.203	Medium Residential	R3-1	0	0	0	81.938	11.988		Residential - Five or More Units or Apartments (Any Combination) · 4 Stories or Less - Pool, 0	180B165 166		North Hollywood - Valley Village	Yes	ABMI	DB50
Los Angeles	13432 S VERMONT AVE	90247	6117033016	0.000	0.000	0.000	11.988	Shortfall of Sites	0.196	Medium Residential	R3-1-O	0	0	0	85.105	11.988		Residential - Five or More Units or Apartments (Any Combination) · 4 Stories or Less, 0	078B197 240		Harbor Gateway	Yes	ABMI	DB50
Los Angeles	1655 CARMONA AVE	90019	5069026001	0.000	0.000	0.000	11.988	Shortfall of Sites	0.098	General Commercial	C2-1-O	0	0	0	169.138	11.988		Residential - Five or More Units or Apartments (Any Combination) · 4 Stories or Less, 0	126B177 284		Wilshire	Yes	ABMI	DB50
Los Angeles	837 W 163RD ST	90247	6120017008	0.000	0.000	0.000	11.988	Shortfall of Sites	0.195	Medium Residential	R3-1	0	0	0	85.269	11.988		Residential - Three Units (Any Combination) - 4 Stories or Less - Pool, 0	069B197 315		Harbor Gateway	Yes	ABMI	DB50
Los Angeles	840 LACONIA BLVD	90044	6117019026	0.000	0.000	0.000	11.988	Shortfall of Sites	0.194	Medium Residential	R3-1-O	0	0	0	85.653	11.988		Residential - Five or More Units or Apartments (Any Combination) · 4 Stories or Less, 0	081B197 320		Harbor Gateway	Yes	ABMI	DB50
Los Angeles	1511 ANAHEIM ST	90710	7411006029	0.000	0.000	0.000	11.988	Shortfall of Sites	0.253	Medium Residential	[Q]R3-1VL	0	0	0	65.873	11.988		Residential - Five or More Units or Apartments (Any Combination) · 4 Stories or Less, 0	033B193 410		Wilmington - Harbor City	Yes	ABMI	DB50
Los Angeles	11035 HAYVENHURST AVE	91344	2683001029	0.000	0.000	0.000	11.988	Shortfall of Sites	0.193	Medium Residential	R3-1	0	0	0	86.348	11.988		Residential - Five or More Units or Apartments (Any Combination) · 4 Stories or Less - Pool, 0	210B137 549		Granada Hills - Knollwood	Yes	ABMI	DB50
Los Angeles	11035 HAYVENHURST AVE	91344	2683001029	0.000	0.000	0.000	11.988	Shortfall of Sites	0.193	Medium Residential	R3-1	0	0	0	86.348	11.988		Residential - Five or More Units or Apartments (Any Combination) · 4 Stories or Less - Pool, 0	210B137 560		Granada Hills - Knollwood	Yes	ABMI	DB50
Los Angeles	11035 HAYVENHURST AVE	91344	2683001029	0.000	0.000	0.000	11.988	Shortfall of Sites	0.193	Medium Residential	R3-1	0	0	0	86.264	11.988		Residential - Five or More Units or Apartments (Any Combination) · 4 Stories or Less - Pool, 0	210B137 573		Granada Hills - Knollwood	Yes	ABMI	DB50
Los Angeles	8835 WOODMAN AVE	91331	2639038038	0.000	0.000	0.000	11.988	Shortfall of Sites	0.193	Medium Residential	R3-1	0	0	0	86.262	11.988		Residential - Five or More Units or Apartments (Any Combination) · 4 Stories or Less, 0	195B153 651		Mission Hills - Panorama City - North Hills	Yes	ABMI	DB50
Los Angeles	13233 PAXTON ST	91331	2524030024	0.000	0.000	0.000	11.988	Shortfall of Sites	0.247	Highway Oriented Commercial	[Q]C2-1VL-CUGU	0	0	0	67.422	11.988		Commercial - Store Combination - Store and Residential Combination - One Story, 0	213B157 663		Arleta - Pacoima	Yes	ABMI	DB50 , ARO
Los Angeles	8835 WOODMAN AVE	91331	2639038038	0.000	0.000	0.000	11.988	Shortfall of Sites	0.193	Medium Residential	R3-1	0	0	0	86.259	11.988		Residential - Five or More Units or Apartments (Any Combination) · 4 Stories or Less, 0	195B153 676		Mission Hills - Panorama City - North Hills	Yes	ABMI	DB50
Los Angeles	8811 WOODMAN AVE	91331	2639038039	0.000	0.000	0.000	11.988	Shortfall of Sites	0.193	Medium Residential	R3-1	0	0	0	86.254	11.988		Residential - Five or More Units or Apartments (Any Combination) · 4 Stories or Less - Pool, 0	195B153 721		Mission Hills - Panorama City - North Hills	Yes	ABMI	DB50
Los Angeles	6865 FULTON AVE	91605	2328022044	0.000	0.000	0.000	11.988	Shortfall of Sites	0.194	Medium Residential	R3-1	0	0	0	85.683	11.988		Residential - Five or More Units or Apartments (Any Combination) · 4 Stories or Less - Pool, 0	183B157 744		North Hollywood - Valley Village	Yes	ABMI	DB50
Los Angeles	918 S CABRILLO AVE	90731	7454009001	0.000	0.000	0.000	11.988	Shortfall of Sites	0.096	Neighborhood Commercial	C2-1VL-CPIO	0	0	0	172.664	11.988		Commercial - Store Combination - Store and Residential Combination - One Story, 0	015B197 916		San Pedro	Yes	ABMI	DB50 , ARO
Los Angeles	10216 MOUNTAIR AVE	91042	2558021036	0.000	0.000	0.000	11.988	Shortfall of Sites	0.500	Low Medium II Residential	RD2-1	0	0	0	33.308	11.988		Residential - Three Units (Any Combination) - 4 Stories or Less, 0	204B197 921		Sunland - Tujunga - Lake View Terrace - Shadow Hills - East La Tuna Canyon	Yes	ABMI	DB50

Jurisdiction Name	Site Address/Intersection	5 Digit ZIP Code	Assessor Parcel Number	Very Low-Income	Low-Income	Moderate-Income	Above Moderate-Income	Type of Shortfall	Parcel Size (Acres)	Current General Plan Designation	Current Zoning	Proposed General Plan (GP) Designation	Proposed Zoning	Minimum Density Allowed	Maximum Density Allowed	Total Capacity	Vacant/ Nonvacant	Description of Existing Uses	PIN	Base Density Per Acre	Community Plan Area	Rent Stabalization Ordinance	Income Category	Applicable Rezoning Program (Program informing values in Column Q listed first)
Los Angeles	13703 VICTORY BLVD	91401	2238013059	0.000	0.000	0.000	11.987	Shortfall of Sites	0.116	Neighborhood Office Commercial	[Q]C1.5-1VL	Village	0	0	103.031	11.987		Commercial - Service Station - Self Service - Convenience Store, 1	180B157 914	72	Van Nuys - North Sherman Oaks	No	ABMI	DB50 , VNY CPU, AHO
Los Angeles	7806 MIDFIELD AVE	90045	4127004013	0.000	0.000	0.000	11.987	Shortfall of Sites	0.139	Low Residential	R1-1	0	0	0	99.000	11.987		Residential - Single Family Residence, 1	099B173 580		Westchester - Playa del Rey	No	ABMI	TOC EXP
Los Angeles	2041 BARRY AVE	90025	4262030014	0.000	0.000	0.000	11.986	Shortfall of Sites	0.139	Low Medium I Residential	R2-1	0	0	0	99.000	11.986		Residential - Single Family Residence, 1	123B149 164		West Los Angeles	No	ABMI	TOC EXP , R2RD
Los Angeles	2567 MILITARY AVE	90064	4256022024	0.000	0.000	0.000	11.986	Shortfall of Sites	0.139	Low Residential	R1-1	0	0	0	99.000	11.986		Residential - Single Family Residence, 1	123B157 376		West Los Angeles	No	ABMI	TOC EXP
Los Angeles	1707 KELTON AVE	90024	4324029031	0.000	0.000	0.000	11.986	Shortfall of Sites	0.163	Low Medium I Residential	[Q]R2-1-O	0	0	0	99.000	11.986		Residential - Double, Duplex, or Two Units - 4 Stories or Less, 2	129B153 327		Westwood	Yes	ABMI	TOC EXP , R2RD
Los Angeles	10346 LOUISIANA AVE	90025	4319006034	0.000	0.000	0.000	11.985	Shortfall of Sites	0.139	Low Residential	R1-1-O	0	0	0	99.000	11.985		Residential - Single Family Residence, 1	129B157 186		West Los Angeles	No	ABMI	TOC EXP
Los Angeles	13346 MARTHA ST	91401	2343017008	0.000	0.000	0.000	11.985	Shortfall of Sites	0.139	Low Residential	R1-1	0	0	0	99.000	11.985		Residential - Single Family Residence, 1	174B157 517		Van Nuys - North Sherman Oaks	No	ABMI	TOC EXP
Los Angeles	0	0	5072008029	0.000	0.000	0.000	11.985	Shortfall of Sites	0.126	Low Medium II Residential	RD2-1-O-CPIO	0	0	0	99.000	11.985		Commercial - Parking Lot (Commercial Use Property) - Lots - Patron or Employee - One Story, 0	129B189 1077		West Adams - Baldwin Hills - Leimert	No	ABMI	TOC EXP , R2RD
Los Angeles	741 N ORANGE GROVE AVE	90046	5527011015	0.000	0.000	0.000	11.985	Shortfall of Sites	0.139	Low II Residential	R1-1	0	0	0	99.000	11.985		Residential - Single Family Residence - Pool, 1	141B177 361		Hollywood	No	ABMI	TOC EXP
Los Angeles	5837 MAMMOTH AVE	91401	2246010004	0.000	0.000	0.000	11.984	Shortfall of Sites	0.139	Low Residential	R1-1	0	0	0	99.000	11.984		Residential - Single Family Residence, 1	174B153 146		Van Nuys - North Sherman Oaks	No	ABMI	TOC EXP
Los Angeles	15850 TULSA ST	91344	2667020900	5.992	5.992	0.000	0.000	Shortfall of Sites	7.795	Public Facilities	PF-1	0	0	20	153.741	11.984		Miscellaneous - Government Owned Property - Public School - General, 0	207B141 59		Granada Hills - Knollwood	No	LI	PF
Los Angeles	1517 GLENDON AVE	90024	4325020014	0.000	0.000	0.000	11.984	Shortfall of Sites	0.139	Low Residential	R1-1	0	0	0	99.000	11.984		Residential - Single Family Residence, 1	132B153 984		Westwood	No	ABMI	TOC EXP
Los Angeles	10930 AYRES AVE	90064	4256004005	0.000	0.000	0.000	11.983	Shortfall of Sites	0.139	Low Residential	R1-1-O	0	0	0	99.000	11.983		Residential - Single Family Residence, 1	126B157 1211		West Los Angeles	No	ABMI	TOC EXP
Los Angeles	8205 GRIMSBY AVE	90045	4105029004	0.000	0.000	0.000	11.982	Shortfall of Sites	0.139	Low Residential	R1-1	0	0	0	99.000	11.982		Residential - Single Family Residence - Therapy Pool (Spa), 1	099B169 1195		Westchester - Playa del Rey	No	ABMI	TOC EXP
Los Angeles	1707 MIDVALE AVE	90024	4324028030	0.000	0.000	0.000	11.982	Shortfall of Sites	0.163	Low Medium I Residential	[Q]R2-1-O	0	0	0	99.000	11.982		Residential - Double, Duplex, or Two Units - 4 Stories or Less, 2	129B153 315		Westwood	Yes	ABMI	TOC EXP , R2RD
Los Angeles	2925 DIVISION ST	90065	5456014070	5.991	5.991	0.000	0.000	Shortfall of Sites	0.111	General Commercial	[Q]C2-1VL-CDO	0	0	20	170.533	11.982		Commercial - Supermarket - Supermarket - 12,000 SF or More - One Story, 1	148-5A215 15		Northeast Los Angeles	No	LI	DB50
Los Angeles	5831 MAMMOTH AVE	91401	2246010005	0.000	0.000	0.000	11.981	Shortfall of Sites	0.139	Low Residential	R1-1	0	0	0	99.000	11.981		Residential - Single Family Residence - Pool, 1	174B153 158		Van Nuys - North Sherman Oaks	No	ABMI	TOC EXP
Los Angeles	1715 MIDVALE AVE	90024	4324028029	0.000	0.000	0.000	11.981	Shortfall of Sites	0.163	Low Medium I Residential	[Q]R2-1-O	0	0	0	99.000	11.981		Residential - Double, Duplex, or Two Units - 4 Stories or Less, 2	129B153 334		Westwood	Yes	ABMI	TOC EXP , R2RD
Los Angeles	5434 NAGLE AVE	91401	2344015007	0.000	0.000	0.000	11.981	Shortfall of Sites	0.139	Low Residential	R1-1	0	0	0	99.000	11.981		Residential - Single Family Residence, 1	174B157 989		Van Nuys - North Sherman Oaks	No	ABMI	TOC EXP
Los Angeles	2571 MILITARY AVE	90064	4256022023	0.000	0.000	0.000	11.981	Shortfall of Sites	0.139	Low Residential	R1-1	0	0	0	99.000	11.981		Residential - Single Family Residence - Pool, 1	123B157 395		West Los Angeles	No	ABMI	TOC EXP
Los Angeles	5643 W 79TH ST	90045	4104022022	0.000	0.000	0.000	11.980	Shortfall of Sites	0.139	Low Residential	R1-1	0	0	0	99.000	11.980		Residential - Single Family Residence, 1	099B169 723		Westchester - Playa del Rey	No	ABMI	TOC EXP
Los Angeles	1737 MIDVALE AVE	90024	4324028025	0.000	0.000	0.000	11.979	Shortfall of Sites	0.163	Low Medium I Residential	[Q]R2-1-O	0	0	0	99.000	11.979		Residential - Double, Duplex, or Two Units - 4 Stories or Less, 2	129B153 406		Westwood	Yes	ABMI	TOC EXP , R2RD
Los Angeles	5629 W 79TH ST	90045	4104022024	0.000	0.000	0.000	11.978	Shortfall of Sites	0.139	Low Residential	R1-1	0	0	0	99.000	11.978		Residential - Single Family Residence, 1	099B169 751		Westchester - Playa del Rey	No	ABMI	TOC EXP
Los Angeles	1745 MIDVALE AVE	90024	4324028024	0.000	0.000	0.000	11.978	Shortfall of Sites	0.163	Low Medium I Residential	[Q]R2-1-O	0	0	0	99.000	11.978		Residential - Double, Duplex, or Two Units - 4 Stories or Less, 2	129B153 425		Westwood	Yes	ABMI	TOC EXP , R2RD
Los Angeles	1751 MIDVALE AVE	90024	4324028023	0.000	0.000	0.000	11.977	Shortfall of Sites	0.163	Low Medium I Residential	[Q]R2-1-O	0	0	0	99.000	11.977		Residential - Double, Duplex, or Two Units - 4 Stories or Less, 2	129B153 445		Westwood	Yes	ABMI	TOC EXP , R2RD
Los Angeles	10740 ESTHER AVE	90064	4255023009	0.000	0.000	0.000	11.977	Shortfall of Sites	0.139	Low Residential	R1-1-O	0	0	0	99.000	11.977		Residential - Single Family Residence - Therapy Pool (Spa), 1	126B157 1238		West Los Angeles	No	ABMI	TOC EXP
Los Angeles	1757 MIDVALE AVE	90024	4324028022	0.000	0.000	0.000	11.977	Shortfall of Sites	0.163	Low Medium I Residential	[Q]R2-1-O	0	0	0	99.000	11.977		Residential - Double, Duplex, or Two Units - 4 Stories or Less, 2	129B153 459		Westwood	Yes	ABMI	TOC EXP , R2RD
Los Angeles	1701 ENSLEY AVE	90024	4327018023	0.000	0.000	0.000	11.977	Shortfall of Sites	0.139	Low Residential	R1V3-O	0	0	0	99.000	11.977		Residential - Single Family Residence, 1	132B157 97		Westwood	No	ABMI	TOC EXP
Los Angeles	5837 BUFFALO AVE	91401	2343005016	0.000	0.000	0.000	11.976	Shortfall of Sites	0.139	Low Residential	R1-1	0	0	0	99.000	11.976		Residential - Single Family Residence - Pool, 1	174B157 83		Van Nuys - North Sherman Oaks	No	ABMI	TOC EXP
Los Angeles	2577 MILITARY AVE	90064	4256022022	0.000	0.000	0.000	11.976	Shortfall of Sites	0.139	Low Residential	R1-1	0	0	0	99.000	11.976		Residential - Single Family Residence, 1	123B157 416		West Los Angeles	No	ABMI	TOC EXP
Los Angeles	12251 HARTSOOK ST	91607	2356016038	0.000	0.000	0.000	11.972	Shortfall of Sites	0.139	Low Residential	R1-1	Medium Neighborhood Residential	0	0	99.000	11.972		Residential - Single Family Residence - Pool, 1	171B165 615	72	North Hollywood - Valley Village	No	ABMI	TOC EXP , NH CPU, AHO
Los Angeles	2581 MILITARY AVE	90064	4256022021	0.000	0.000	0.000	11.971	Shortfall of Sites	0.139	Low Residential	R1-1	0	0	0	99.000	11.971		Residential - Single Family Residence, 1	123B157 435		West Los Angeles	No	ABMI	TOC EXP
Los Angeles	13247 FULTON CT	91401	2345024019	0.000	0.000	0.000	11.970	Shortfall of Sites	0.139	Low Residential	R1-1	0	0	0	99.000	11.970		Residential - Single Family Residence - Pool, 1	171B157 430		Van Nuys - North Sherman Oaks	No	ABMI	TOC EXP
Los Angeles	11133 AQUA VISTA ST	91602	2366018002	0.000	0.000	0.000	11.970	Shortfall of Sites	0.605	Medium Residential	R3-1-RIO	0	0	0	82.630	11.970		Residential - Five or More Units or Apartments (Any Combination) · 4 Stories or Less - Pool, 24	165B173 866		Sherman Oaks - Studio City - Toluca Lake - Cahuenga Pass	Yes	ABMI	DB50
Los Angeles	10826 ASHBY AVE	90064	4255021029	0.000	0.000	0.000	11.969	Shortfall of Sites	0.139	Low Residential	R1-1	0	0	0	99.000	11.969		Residential - Single Family Residence, 1	123B157 42		West Los Angeles	No	ABMI	TOC EXP
Los Angeles	8218 BELFORD AVE	90045	4105022018	0.000	0.000	0.000	11.969	Shortfall of Sites	0.139	Low Residential	R1-1	0	0	0	99.000	11.969		Residential - Single Family Residence, 1	099B169 1272		Westchester - Playa del Rey	No	ABMI	TOC EXP
Los Angeles	1737 N ALEXANDRIA AVE	90027	5589035014	0.000	0.000	0.000	11.968	Shortfall of Sites	0.137	Low Medium II Residential	RD1.5-1XL	0	0	0	99.000	11.968		Residential - Four Units (Any Combination) - 4 Stories or Less, 0	147B197 84		Hollywood	Yes	ABMI	TOC EXP , R2RD
Los Angeles	2587 MILITARY AVE	90064	4256022020	0.000	0.000	0.000	11.967	Shortfall of Sites	0.139	Low Residential	R1-1	0	0	0	99.000	11.967		Residential - Single Family Residence, 1	123B157 455		West Los Angeles	No	ABMI	TOC EXP
Los Angeles	10630 PUTNEY RD	90064	4318042011	0.000	0.000	0.000	11.966	Shortfall of Sites	0.139	Low Residential	R1-1	0	0	0	99.000	11.966		Residential - Single Family Residence, 1	126B157 1248		West Los Angeles	No	ABMI	TOC EXP
Los Angeles	10736 AYRES AVE	90064	4255027008	0.000	0.000	0.000	11.962	Shortfall of Sites	0.138	Low Residential	R1-1-O	0	0	0	99.000	11.962		Residential - Single Family Residence, 1	126B157 1010		West Los Angeles	No	ABMI	TOC EXP
Los Angeles	6685 W 5TH ST	90048	5510007018	0.000	0.000	0.000	11.961	Shortfall of Sites	0.138	Low II Residential	R1-1-O-RFA	0	0	0	99.000	11.961		Residential - Single Family Residence, 1	135B173 244		Wilshire	No	ABMI	TOC EXP
Los Angeles	2135 CAMDEN AVE	90025	4322018014	0.000	0.000	0.000	11.960	Shortfall of Sites	0.150	Low Residential	R1-1	0	0	0	99.000	11.960		Residential - Single Family Residence, 1	126B153 593		West Los Angeles	Yes	ABMI	TOC EXP , ADU
Los Angeles	10329 EASTBORNE AVE	90024	4327016014	0.000	0.000	0.000	11.960	Shortfall of Sites	0.138	Low Residential	R1V3-O	0	0	0	99.000	11.960		, 1	132B157 288		Westwood	No	ABMI	TOC EXP
Los Angeles	7134 TOPANGA CANYON BLVD	91303	2111023020	5.980	5.980	0.000	0.000	Shortfall of Sites	0.163	Community Commercial	[Q]C2-1VL-CDO-RIO	Community Center	0	20	140.742	11.960		Commercial - Store - One Story, 0	183B101 166	54	Canoga Park - Winnetka - Woodland Hills - West Hills	No	LI	CPK CPU ,
Los Angeles	21100 SHERMAN WAY	91303	2112029001	5.980	5.980	0.000	0.000	Shortfall of Sites	0.163	Community Commercial	[Q]C2-1VL-CDO-RIO	Community Center	0	20	141.215	11.960		Commercial - Auto, Recreation Equipment, Construction Equipment Sales and Service - Auto Body Repair Shop - One Story, 0	183B105 221	54	Canoga Park - Winnetka - Woodland Hills - West Hills	No	LI	CPK CPU ,
Los Angeles	935 N MAIN ST	90012	5409008026	0.598	0.598	0.000	10.764	Shortfall of Sites	0.069	Regional Commercial	[Q]C2-2-RIO	Community Center	[DM2-G1-5] [CX2-FA] [CPIO]	20	334.168	11.960		Industrial - Light Manufacturing - Two Stories, 0	133-5A215 12	No Max	Central City North	No	VLI, LI, ABMI	DT CPU , ARO
Los Angeles	935 N MAIN ST	90012	5409008026	0.598	0.598	0.000	10.764	Shortfall of Sites	0.069	Regional Commercial	[Q]C2-2-RIO	Community Center	[DM2-G1-5] [CX2-FA] [CPIO]	20	334.695	11.960		Industrial - Light Manufacturing - Two Stories, 0	133-5A215 14	No Max	Central City North	No	VLI, LI, ABMI	DT CPU , ARO
Los Angeles	935 N MAIN ST	90012	5409008026	0.598	0.598	0.000	10.764	Shortfall of Sites	0.068	Regional Commercial	[Q]C2-2-RIO	Community Center	[DM2-G1-5] [CX2-FA] [CPIO]	20	335.838	11.960		Industrial - Light Manufacturing - Two Stories, 0	133-5A215 19	No Max	Central City North	No	VLI, LI, ABMI	DT CPU , ARO
Los Angeles	935 N MAIN ST	90012	5409008026	0.598	0.598	0.000	10.764	Shortfall of Sites	0.068	Regional Commercial	[Q]C2-2-RIO	Community Center	[DM2-G1-5] [CX2-FA] [CPIO]	20	335.971	11.960		Industrial - Light Manufacturing - Two Stories, 0	133-5A215 22	No Max	Central City North	No	VLI, LI, ABMI	DT CPU , ARO
Los Angeles	935 N MAIN ST	90012	5409008026	0.598	0.598	0.000	10.764	Shortfall of Sites	0.068	Regional Commercial	[Q]C2-2-RIO	Community Center	[DM2-G1-5] [CX2-FA] [CPIO]	20	336.114	11.960		Industrial - Light Manufacturing - Two Stories, 0	133-5A215 28	No Max	Central City North	No	VLI, LI, ABMI	DT CPU , ARO
Los Angeles	417 S SAN PEDRO ST	90013	5148006038	0.598	0.598	0.000	10.764	Shortfall of Sites	0.097	Community Commercial	C2-2D	Village	[MN1-SH1-5] [CX1-FA] [CPIO]	20	237.396	11.960		Industrial - Light Manufacturing - One Story, 0	127-5A213 72	No Max	Central City	No	VLI, LI, ABMI	DT CPU , ARO
Los Angeles	621 W CESAR E CHAVEZ AVE	90012	5407016013	0.598	0.598	0.000	10.764	Shortfall of Sites	0.073	Regional Commercial	C2-2D	Community Center	[DM1-G1-5] [CX2-FA] [CPIO]	20	316.512	11.960		Commercial - Office Building - One Story, 0	133-5A213 171	No Max	Central City North	No	VLI, LI, ABMI	DT CPU , ARO
Los Angeles	550 S FLOWER ST	90071	5151024004	0.598	0.598	0.000	10.764	Shortfall of Sites	0.045	Regional Center Commercial	C2-4D	Transit Core	[HB5-SH1-5] [CX3-FA] [CPIO]	20	505.996	11.960		Commercial - Hotel and Motel - Hotel - 50 Rooms and Over - One Story, 0	130-5A209 196	No Max	Central City	No	VLI, LI, ABMI	DT CPU , ARO
Los Angeles	835 WILSHIRE BLVD	90017	5144007025	0.598	0.598	0.000	10.764	Shortfall of Sites	0.045	Regional Center Commercial	C2-4D	Transit Core	[HB5-G1-5] [CX3-FA] [CPIO]	20	512.582	11.960		Commercial - Office Building - 6 to 13 Stories, 0	130-5A209 202	No Max	Central City	No	VLI, LI, ABMI	DT CPU , ARO
Los Angeles	400 S ALAMEDA ST	90013	5163026001	0.598	0.598	0.000	10.764	Shortfall of Sites	0.099	Community Commercial	(T)(Q)C2-2-RIO	Hybrid Industrial	[MB3-CDF1-5] [IX4-FA] [CPIO]	20	232.043	11.960		Industrial - Warehousing, Distribution, Storage - Warehousing, Distribution, 25,000 to 50,000 SF - Three Stories, 0	127-5A215 288	No Max	Central City North	No	VLI, LI, ABMI	DT CPU , ARO
Los Angeles	245 S MAIN ST	90012	5149006004	0.598	0.598	0.000	10.764	Shortfall of Sites	0.046	Regional Center Commercial	C4-4D	Transit Core	[HB5-G1-5] [CX3-FA] [CPIO]	20	499.248	11.960		Commercial - Store - One Story, 0	130-5A213 148	No Max	Central City	No	VLI, LI, ABMI	DT CPU
Los Angeles	0	0	5408028013	0.598	0.598	0.000	10.764	Shortfall of Sites	0.070	Regional Commercial	C2-2	Community Center	[DM2-G1-5] [CX2-FA] [CPIO]	20	328.600	11.960		Commercial - Parking Lot (Commercial Use Property) - Lots - Patron or Employee - One Story, 0	133-5A215 155	No Max	Central City North	No	VLI, LI, ABMI	DT CPU
Los Angeles	555 S MAIN ST	90013	5149037026	0.598	0.598	0.000	10.764	Shortfall of Sites	0.069	Regional Center Commercial	C2-4D	Traditional Core	[DM4-CHC1-5] [CX2-FA] [CPIO]	20	332.545	11.960		Commercial - Parking Lot (Commercial Use Property) - Lots - Commercial Parking - One Story, 0	129A211 200	No Max	Central City	No	VLI, LI, ABMI	DT CPU
Los Angeles	727 VINE ST	90038	5533031030	5.980	5.980	0.000	0.000	Shortfall of Sites	0.141	Highway Oriented Commercial	C2-1D	Community Commercial	[Q]C2-2D-CPIO	20	163.574	11.960		Commercial - Supermarket - Supermarket - 12,000 SF or More - One Story, 0	141B185 456	108	Hollywood	No	LI	HWD CPU , AHO
Los Angeles	727 VINE ST	90038	5533031030	5.980	5.980	0.000	0.000	Shortfall of Sites	0.141	Highway Oriented Commercial	C2-1D	Community Commercial	[Q]C2-2D-CPIO	20	163.572	11.960		Commercial - Supermarket - Supermarket - 12,000 SF or More - One Story, 0	141B185 481	108	Hollywood	No	LI	HWD CPU , AHO
Los Angeles	727 VINE ST	90038	5533031030	5.980	5.980	0.000	0.000	Shortfall of Sites	0.141	Highway Oriented Commercial	C2-1D	Community Commercial	[Q]C2-2D-CPIO	20	163.573	11.960		Commercial - Supermarket - Supermarket - 12,000 SF or More - One Story, 0	141B185 504	108	Hollywood	No	LI	HWD CPU , AHO
Los Angeles	717 VINE ST	90038	5533031029	5.980	5.980	0.000	0.000	Shortfall of Sites	0.141	Highway Oriented Commercial	C2-1D	Community Commercial	[Q]C2-2D-CPIO	20	163.573	11.960		Commercial - Parking Lot (Commercial Use Property) - Lots - Patron or Employee - One Story, 0	141B185 534	108	Hollywood	No	LI	HWD CPU , AHO
Los Angeles	6700 W SUNSET BLVD	90028	5547022013	0.598	0.598	0.000	10.764	Shortfall of Sites	0.103	Regional Center Commercial	C4-2D-SN	Regional Center Commercial	VARIOUS, WITH C2 and CPIO	20	222.635	11.960		Commercial - Hotel and Motel - Motel - Under 50 Rooms - Two Stories, 0	147A185 102	108	Hollywood	No	VLI, LI, ABMI	HWD CPU , ARO, MURC, AHO
Los Angeles	6315 HOLLYWOOD BLVD	90028	5546004014	0.598	0.598	0.000	10.764	Shortfall of Sites	0.090	Regional Center Commercial	C4-2D-SN	Regional Center Commercial	[Q]C2-2D-SN-CPIO	20	256.896	11.960		Commercial - Store - One Story, 0	148-5A187 124	108	Hollywood	No	VLI, LI, ABMI	HWD CPU , MURC

Jurisdiction Name	Site Address/Intersection	5 Digit ZIP Code	Assessor Parcel Number	Very Low-Income	Low-Income	Moderate-Income	Above Moderate-Income	Type of Shortfall	Parcel Size (Acres)	Current General Plan Designation	Current Zoning	Proposed General Plan (GP) Designation	Proposed Zoning	Minimum Density Allowed	Maximum Density Allowed	Total Capacity	Vacant/ Nonvacant	Description of Existing Uses	PIN	Base Density Per Acre	Community Plan Area	Rent Stabalization Ordinance	Income Category	Applicable Rezoning Program (Program informing values in Column Q listed first)
Los Angeles	6315 HOLLYWOOD BLVD	90028	5546004014	0.598	0.598	0.000	10.764	Shortfall of Sites	0.090	Regional Center Commercial	C4-2D-SN	Regional Center Commercial	[Q]C2-2D-SN-CPIO	20	256.894	11.960		Commercial - Store - One Story, 0	148-5A187 148	108	Hollywood	No	VLI, LI, ABMI	HWD CPU , MURC
Los Angeles	6554 HOLLYWOOD BLVD	90028	5547015017	0.598	0.598	0.000	10.764	Shortfall of Sites	0.103	Regional Center Commercial	C4-2D-SN	Regional Center Commercial	C2-2D-CPIO	20	223.594	11.960		Commercial - Store Combination - Store and Office Combination - One Story, 0	148-5A187 187	108	Hollywood	No	VLI, LI, ABMI	HWD CPU , ARO, MURC
Los Angeles	831 N WESTERN AVE	90029	5535012024	5.980	5.980	0.000	0.000	Shortfall of Sites	0.144	Neighborhood Office Commercial	C4-1D	Neighborhood Commercial	[Q]C4-2D-CPIO	20	160.220	11.960		Commercial - Auto, Recreation Equipment, Construction Equipment Sales and Service - Auto Body Repair Shop - One Story, 0	141B193 321	54	Hollywood	No	LI	HWD CPU
Los Angeles	1123 VINE ST	90038	5533007025	5.980	5.980	0.000	0.000	Shortfall of Sites	0.144	Highway Oriented Commercial	C2-1D	Community Commercial	[Q]C2-2D-CPIO	20	160.267	11.960		Commercial - Shopping Center (Neighborhood, Community) - One Story, 0	144B185 616	108	Hollywood	No	LI	HWD CPU
Los Angeles	1123 VINE ST	90038	5533007025	5.980	5.980	0.000	0.000	Shortfall of Sites	0.144	Highway Oriented Commercial	C2-1D	Community Commercial	[Q]C2-2D-CPIO	20	160.274	11.960		Commercial - Shopping Center (Neighborhood, Community) - One Story, 0	144B185 639	108	Hollywood	No	LI	HWD CPU
Los Angeles	1123 VINE ST	90038	5533007025	5.980	5.980	0.000	0.000	Shortfall of Sites	0.144	Neighborhood Office Commercial	C2-1D	Community Commercial	[Q]C2-2D-CPIO	20	160.278	11.960		Commercial - Shopping Center (Neighborhood, Community) - One Story, 0	144B185 661	108	Hollywood	No	LI	HWD CPU
Los Angeles	11455 BURBANK BLVD	91601	2338028020	5.980	5.980	0.000	0.000	Shortfall of Sites	0.148	Neighborhood Office Commercial	[Q]C2-1VL	Community Commercial	0	20	155.639	11.960		Commercial - Parking Lot (Commercial Use Property) - Lots - Patron or Employee - One Story, 0	174B169 781	No Max	North Hollywood - Valley Village	No	LI	Orange LineTNP , AHO
Los Angeles	11455 BURBANK BLVD	91601	2338028020	5.980	5.980	0.000	0.000	Shortfall of Sites	0.150	Neighborhood Office Commercial	[Q]C2-1VL	Community Commercial	0	20	153.570	11.960		Commercial - Parking Lot (Commercial Use Property) - Lots - Patron or Employee - One Story, 0	174B169 782	No Max	North Hollywood - Valley Village	No	LI	Orange LineTNP , AHO
Los Angeles	11455 BURBANK BLVD	91601	2338028020	5.980	5.980	0.000	0.000	Shortfall of Sites	0.150	Neighborhood Office Commercial	[Q]C2-1VL	Community Commercial	0	20	153.550	11.960		Commercial - Parking Lot (Commercial Use Property) - Lots - Patron or Employee - One Story, 0	174B169 783	No Max	North Hollywood - Valley Village	No	LI	Orange LineTNP , AHO
Los Angeles	14649 VICTORY BLVD	91411	2236022026	5.980	5.980	0.000	0.000	Shortfall of Sites	0.149	Community Commercial	[Q]C2-1VL-CDO	Neighborhood Commercial	0	20	154.156	11.960		Commercial - Professional Building - Medical Dental Building - One Story, 0	180B149 805	No Max	Van Nuys - North Sherman Oaks	No	LI	Orange LineTNP , ARO
Los Angeles	14649 VICTORY BLVD	91411	2236022026	5.980	5.980	0.000	0.000	Shortfall of Sites	0.149	Community Commercial	[Q]C2-1VL-CDO	Neighborhood Commercial	0	20	154.157	11.960		Commercial - Professional Building - Medical Dental Building - One Story, 0	180B149 806	No Max	Van Nuys - North Sherman Oaks	No	LI	Orange LineTNP , ARO
Los Angeles	14649 VICTORY BLVD	91411	2236022026	5.980	5.980	0.000	0.000	Shortfall of Sites	0.149	Community Commercial	[Q]C2-1VL-CDO	Neighborhood Commercial	0	20	154.158	11.960		Commercial - Professional Building - Medical Dental Building - One Story, 0	180B149 807	No Max	Van Nuys - North Sherman Oaks	No	LI	Orange LineTNP , ARO
Los Angeles	14649 VICTORY BLVD	91411	2236022026	5.980	5.980	0.000	0.000	Shortfall of Sites	0.149	Community Commercial	[Q]C2-1VL-CDO	Neighborhood Commercial	0	20	154.159	11.960		Commercial - Professional Building - Medical Dental Building - One Story, 0	180B149 808	No Max	Van Nuys - North Sherman Oaks	No	LI	Orange LineTNP , ARO
Los Angeles	14640 VICTORY BLVD	91411	2241003007	5.980	5.980	0.000	0.000	Shortfall of Sites	0.149	Community Commercial	[Q]C2-1VL-CDO	Neighborhood Commercial	0	20	154.092	11.960		Commercial - Office Building - One Story, 0	180B149 893	No Max	Van Nuys - North Sherman Oaks	No	LI	Orange LineTNP , ARO
Los Angeles	14640 VICTORY BLVD	91411	2241003007	5.980	5.980	0.000	0.000	Shortfall of Sites	0.149	Community Commercial	[Q]C2-1VL-CDO	Neighborhood Commercial	0	20	154.092	11.960		Commercial - Office Building - One Story, 0	180B149 894	No Max	Van Nuys - North Sherman Oaks	No	LI	Orange LineTNP , ARO
Los Angeles	14640 VICTORY BLVD	91411	2241003007	5.980	5.980	0.000	0.000	Shortfall of Sites	0.149	Community Commercial	[Q]C2-1VL-CDO	Neighborhood Commercial	0	20	154.094	11.960		Commercial - Office Building - One Story, 0	180B149 895	No Max	Van Nuys - North Sherman Oaks	No	LI	Orange LineTNP , ARO
Los Angeles	14602 VICTORY BLVD	91411	2241003001	5.980	5.980	0.000	0.000	Shortfall of Sites	0.149	Community Commercial	[Q]C2-1VL-CDO	Neighborhood Commercial	0	20	154.098	11.960		Commercial - Office Building - One Story, 0	180B149 901	No Max	Van Nuys - North Sherman Oaks	No	LI	Orange LineTNP , ARO
Los Angeles	14602 VICTORY BLVD	91411	2241003001	5.980	5.980	0.000	0.000	Shortfall of Sites	0.149	Community Commercial	[Q]C2-1VL-CDO	Neighborhood Commercial	0	20	154.559	11.960		Commercial - Office Building - One Story, 0	180B149 902	No Max	Van Nuys - North Sherman Oaks	No	LI	Orange LineTNP , ARO
Los Angeles	14556 VICTORY BLVD	91411	2241004013	5.980	5.980	0.000	0.000	Shortfall of Sites	0.148	Regional Center Commercial	[Q]C2-1L-CDO	Community Commercial	0	20	155.295	11.960		Commercial - Store - One Story, 0	180B149 903	No Max	Van Nuys - North Sherman Oaks	No	LI	Orange LineTNP , MURC
Los Angeles	14556 VICTORY BLVD	91411	2241004013	5.980	5.980	0.000	0.000	Shortfall of Sites	0.149	Regional Center Commercial	[Q]C2-1L-CDO	Community Commercial	0	20	154.103	11.960		Commercial - Store - One Story, 0	180B149 904	No Max	Van Nuys - North Sherman Oaks	No	LI	Orange LineTNP , MURC
Los Angeles	14556 VICTORY BLVD	91411	2241004013	5.980	5.980	0.000	0.000	Shortfall of Sites	0.149	Regional Center Commercial	[Q]C2-1L-CDO	Community Commercial	0	20	154.101	11.960		Commercial - Store - One Story, 0	180B149 905	No Max	Van Nuys - North Sherman Oaks	No	LI	Orange LineTNP , MURC
Los Angeles	16530 SHERMAN WAY	91406	2225004049	5.980	5.980	0.000	0.000	Shortfall of Sites	0.161	Limited Manufacturing	[Q]C2-1	Community Center	0	20	142.975	11.960		Commercial - Supermarket - Supermarket - 12,000 SF or More - One Story, 0	183B137 75	54	Reseda - West Van Nuys	No	LI	RES CPU
Los Angeles	1718 N LAS PALMAS AVE	90028	5547009024	0.598	0.598	0.000	10.764	Shortfall of Sites	0.103	Regional Center Commercial	C4-2D-SN	Regional Center Commercial	C2-2D-SN-CPIO	20	222.641	11.960		Commercial - Store Combination - Store and Residential Combination - 6 to 13 Stories, 0	148-5A185 76	108	Hollywood	No	VLI, LI, ABMI	HWD CPU
Los Angeles	1718 N LAS PALMAS AVE	90028	5547009024	0.598	0.598	0.000	10.764	Shortfall of Sites	0.103	Regional Center Commercial	C4-2D-SN	Regional Center Commercial	C2-2D-SN-CPIO	20	222.642	11.960		Commercial - Store Combination - Store and Residential Combination - 6 to 13 Stories, 0	148-5A185 77	108	Hollywood	No	VLI, LI, ABMI	HWD CPU
Los Angeles	1718 N LAS PALMAS AVE	90028	5547009024	0.598	0.598	0.000	10.764	Shortfall of Sites	0.104	Regional Center Commercial	C4-2D-SN	Regional Center Commercial	C2-2D-SN-CPIO	20	221.980	11.960		Commercial - Store Combination - Store and Residential Combination - 6 to 13 Stories, 0	148-5A185 78	108	Hollywood	No	VLI, LI, ABMI	HWD CPU
Los Angeles	2595 MILITARY AVE	90064	4256022018	0.000	0.000	0.000	11.957	Shortfall of Sites	0.138	Low Residential	R1-1	0	0	0	99.000	11.957		Residential - Single Family Residence - Other Improvements Only, 1	123B157 490		West Los Angeles	No	ABMI	TOC EXP
Los Angeles	11921 AYRES AVE	90064	4259039026	0.000	0.000	0.000	11.956	Shortfall of Sites	0.138	Low Residential	R1-1	Low Medium	0	0	99.000	11.956		Residential - Single Family Residence, 1	123B149 1045	21	Palms - Mar Vista - Del Rey	No	ABMI	TOC EXP , PMVDR CPU, AHO
Los Angeles	2539 PROSSER AVE	90064	4318010036	0.000	0.000	0.000	11.954	Shortfall of Sites	0.138	Low Residential	R1V2-O	0	0	0	99.000	11.954		Residential - Single Family Residence, 1	126B161 165		West Los Angeles	No	ABMI	TOC EXP
Los Angeles	10719 ASHBY AVE	90064	4255023018	5.977	5.977	0.000	0.000	Shortfall of Sites	0.164	Low Residential	R1-1-O	0	0	20	99.000	11.954		Residential - Single Family Residence, 1	126B157 1247		West Los Angeles	No	LI	TOC EXP , ADU
Los Angeles	11917 AYRES AVE	90064	4259039027	0.000	0.000	0.000	11.954	Shortfall of Sites	0.138	Low Residential	R1-1	Low Medium	0	0	99.000	11.954		Residential - Single Family Residence, 1	123B149 1025	21	Palms - Mar Vista - Del Rey	No	ABMI	TOC EXP , PMVDR CPU, AHO
Los Angeles	2810 MILITARY AVE	90064	4251006002	0.000	0.000	0.000	11.953	Shortfall of Sites	0.138	Low Residential	R1-1	0	0	0	99.000	11.953		Residential - Single Family Residence, 1	123B157 973		West Los Angeles	No	ABMI	TOC EXP
Los Angeles	10541 PUTNEY RD	90064	4318009017	0.000	0.000	0.000	11.953	Shortfall of Sites	0.138	Low Residential	R1-1-O	0	0	0	99.000	11.953		Residential - Single Family Residence - Pool, 1	126B157 924		West Los Angeles	No	ABMI	TOC EXP
Los Angeles	1512 ARLINGTON AVE	90019	5073001900	5.976	5.976	0.000	0.000	Shortfall of Sites	7.774	Public Facilities	PF-1-O	0	0	20	153.741	11.953		Miscellaneous - Government Owned Property - Miscellaneous - Government Property and Possessory Interest Not Classified in Any of the Above, 0	129B189 1035		South Los Angeles	No	LI	PF
Los Angeles	11907 AYRES AVE	90064	4259039029	0.000	0.000	0.000	11.952	Shortfall of Sites	0.138	Low Residential	R1-1	Low Medium	0	0	99.000	11.952		Residential - Single Family Residence, 1	123B149 1010	21	Palms - Mar Vista - Del Rey	No	ABMI	TOC EXP , PMVDR CPU, AHO
Los Angeles	11911 AYRES AVE	90064	4259039028	0.000	0.000	0.000	11.952	Shortfall of Sites	0.138	Low Residential	R1-1	Low Medium	0	0	99.000	11.952		Residential - Single Family Residence, 1	123B149 1016	21	Palms - Mar Vista - Del Rey	No	ABMI	TOC EXP , PMVDR CPU, AHO
Los Angeles	5711 HOLLYWOOD BLVD	90028	5586034022	0.000	0.000	0.000	11.949	Shortfall of Sites	0.110	High Density Residential	RD1.5-1XL	0	0	0	113.635	11.949		Commercial - Store - One Story, 0	148-5A191 128		Hollywood	No	ABMI	OPP RC , R2RD, TOC EXP
Los Angeles	2030 KERWOOD AVE	90025	4319010042	0.000	0.000	0.000	11.948	Shortfall of Sites	0.138	Low Residential	R1-1-O	0	0	0	99.000	11.948		Residential - Single Family Residence, 1	132B161 202		West Los Angeles	No	ABMI	TOC EXP
Los Angeles	6300 DREXEL AVE	90048	5510009034	0.000	0.000	0.000	11.946	Shortfall of Sites	0.138	Low II Residential	R1-1-O-RFA	0	0	0	99.000	11.946		Residential - Single Family Residence, 1	135B177 157		Wilshire	No	ABMI	TOC EXP , OPP RC2
Los Angeles	6310 DREXEL AVE	90048	5510009032	0.000	0.000	0.000	11.946	Shortfall of Sites	0.138	Low II Residential	R1-1-O-RFA	0	0	0	99.000	11.946		Residential - Single Family Residence, 1	135B177 155		Wilshire	No	ABMI	TOC EXP
Los Angeles	6316 DREXEL AVE	90048	5510009031	0.000	0.000	0.000	11.946	Shortfall of Sites	0.138	Low II Residential	R1-1-O-RFA	0	0	0	99.000	11.946		Residential - Single Family Residence - Pool, 1	135B177 154		Wilshire	No	ABMI	TOC EXP
Los Angeles	6241 W 5TH ST	90048	5510010015	0.000	0.000	0.000	11.946	Shortfall of Sites	0.138	Low II Residential	R1-1-O-RFA	0	0	0	99.000	11.946		Residential - Single Family Residence, 1	135B177 185		Wilshire	No	ABMI	TOC EXP , OPP RC2
Los Angeles	6306 DREXEL AVE	90048	5510009033	0.000	0.000	0.000	11.946	Shortfall of Sites	0.138	Low II Residential	R1-1-O-RFA	0	0	0	99.000	11.946		Residential - Single Family Residence, 1	135B177 156		Wilshire	No	ABMI	TOC EXP
Los Angeles	6237 W 5TH ST	90048	5510010014	0.000	0.000	0.000	11.946	Shortfall of Sites	0.138	Low II Residential	R1-1-O-RFA	0	0	0	99.000	11.946		Residential - Single Family Residence, 1	135B177 186		Wilshire	No	ABMI	TOC EXP
Los Angeles	6231 W 5TH ST	90048	5510010013	0.000	0.000	0.000	11.946	Shortfall of Sites	0.138	Low II Residential	R1-1-O-RFA	0	0	0	99.000	11.946		Residential - Single Family Residence, 1	135B177 187		Wilshire	No	ABMI	TOC EXP
Los Angeles	6221 W 5TH ST	90048	5510010011	0.000	0.000	0.000	11.946	Shortfall of Sites	0.138	Low II Residential	R1-1-O-RFA	0	0	0	99.000	11.946		Residential - Single Family Residence, 1	135B177 190		Wilshire	No	ABMI	TOC EXP
Los Angeles	6217 W 5TH ST	90048	5510010010	0.000	0.000	0.000	11.946	Shortfall of Sites	0.138	Low II Residential	R1-1-O-RFA	0	0	0	99.000	11.946		Residential - Single Family Residence, 1	135B177 191		Wilshire	No	ABMI	TOC EXP
Los Angeles	10598 CHEVIOT DR	90064	4318039010	0.000	0.000	0.000	11.946	Shortfall of Sites	0.138	Low Residential	R1V2	0	0	0	99.000	11.946		Residential - Single Family Residence, 1	123B161 317		West Los Angeles	No	ABMI	TOC EXP
Los Angeles	6211 W 5TH ST	90048	5510010009	0.000	0.000	0.000	11.946	Shortfall of Sites	0.138	Low II Residential	R1-1-O-RFA	0	0	0	99.000	11.946		Residential - Single Family Residence - Pool, 1	135B177 192		Wilshire	No	ABMI	TOC EXP
Los Angeles	6201 W 5TH ST	90048	5510010007	0.000	0.000	0.000	11.946	Shortfall of Sites	0.138	Low II Residential	R1-1-O-RFA	0	0	0	99.000	11.946		Residential - Single Family Residence, 1	135B177 194		Wilshire	No	ABMI	TOC EXP
Los Angeles	6137 W 5TH ST	90048	5510010005	0.000	0.000	0.000	11.946	Shortfall of Sites	0.138	Low II Residential	R1-1-O-RFA	0	0	0	99.000	11.946		Residential - Single Family Residence, 1	135B177 197		Wilshire	No	ABMI	TOC EXP
Los Angeles	6131 W 5TH ST	90048	5510010004	0.000	0.000	0.000	11.946	Shortfall of Sites	0.138	Low II Residential	R1-1-O-RFA	0	0	0	99.000	11.946		Residential - Single Family Residence, 1	135B177 198		Wilshire	No	ABMI	TOC EXP
Los Angeles	6127 W 5TH ST	90048	5510010003	0.000	0.000	0.000	11.946	Shortfall of Sites	0.138	Low II Residential	R1-1-O-RFA	0	0	0	99.000	11.946		Residential - Single Family Residence, 1	135B177 199		Wilshire	No	ABMI	TOC EXP
Los Angeles	6121 W 5TH ST	90048	5510010002	0.000	0.000	0.000	11.946	Shortfall of Sites	0.138	Low II Residential	R1-1-O-RFA	0	0	0	99.000	11.946		Residential - Single Family Residence, 1	135B177 202		Wilshire	No	ABMI	TOC EXP
Los Angeles	6282 DREXEL AVE	90048	5510010016	0.000	0.000	0.000	11.946	Shortfall of Sites	0.138	Low II Residential	R1-1-O-RFA	0	0	0	99.000	11.946		Residential - Single Family Residence - Pool, 1	135B177 159		Wilshire	No	ABMI	TOC EXP , OPP RC2
Los Angeles	6266 DREXEL AVE	90048	5510010019	0.000	0.000	0.000	11.946	Shortfall of Sites	0.138	Low II Residential	R1-1-O-RFA	0	0	0	99.000	11.946		Residential - Single Family Residence - Pool, 1	135B177 162		Wilshire	No	ABMI	TOC EXP
Los Angeles	6262 DREXEL AVE	90048	5510010020	0.000	0.000	0.000	11.946	Shortfall of Sites	0.138	Low II Residential	R1-1-O-RFA	0	0	0	99.000	11.946		Residential - Single Family Residence, 1	135B177 163		Wilshire	No	ABMI	TOC EXP
Los Angeles	6331 W 5TH ST	90048	5510009007	0.000	0.000	0.000	11.946	Shortfall of Sites	0.138	Low II Residential	R1-1-O-RFA	0	0	0	99.000	11.946		Residential - Single Family Residence - Pool, 1	135B177 172		Wilshire	No	ABMI	TOC EXP
Los Angeles	6327 W 5TH ST	90048	5510009006	0.000	0.000	0.000	11.946	Shortfall of Sites	0.138	Low II Residential	R1-1-O-RFA	0	0	0	99.000	11.946		Residential - Single Family Residence, 1	135B177 174		Wilshire	No	ABMI	TOC EXP
Los Angeles	6321 W 5TH ST	90048	5510009005	0.000	0.000	0.000	11.946	Shortfall of Sites	0.138	Low II Residential	R1-1-O-RFA	0	0	0	99.000	11.946		Residential - Single Family Residence, 1	135B177 176		Wilshire	No	ABMI	TOC EXP
Los Angeles	6317 W 5TH ST	90048	5510009004	0.000	0.000	0.000	11.946	Shortfall of Sites	0.138	Low II Residential	R1-1-O-RFA	0	0	0	99.000	11.946		Residential - Single Family Residence, 1	135B177 178		Wilshire	No	ABMI	TOC EXP

Jurisdiction Name	Site Address/Intersection	5 Digit ZIP Code	Assessor Parcel Number	Very Low-Income	Low-Income	Moderate-Income	Above Moderate-Income	Type of Shortfall	Parcel Size (Acres)	Current General Plan Designation	Current Zoning	Proposed General Plan (GP) Designation	Proposed Zoning	Minimum Density Allowed	Maximum Density Allowed	Total Capacity	Vacant/ Nonvacant	Description of Existing Uses	PIN	Base Density Per Acre	Community Plan Area	Rent Stabalization Ordinance	Income Category	Applicable Rezoning Program (Program informing values in Column Q listed first)
Los Angeles	6301 W 5TH ST	90048	5510009001	0.000	0.000	0.000	11.946	Shortfall of Sites	0.138	Low II Residential	R1-1-O-RFA	0	0	0	99.000	11.946		Residential - Single Family Residence, 1	135B177 184		Wilshire	No	ABMI	TOC EXP , OPP RC2
Los Angeles	6311 W 5TH ST	90048	5510009003	0.000	0.000	0.000	11.945	Shortfall of Sites	0.138	Low II Residential	R1-1-O-RFA	0	0	0	99.000	11.945		Residential - Single Family Residence, 1	135B177 180		Wilshire	No	ABMI	TOC EXP
Los Angeles	6307 W 5TH ST	90048	5510009002	0.000	0.000	0.000	11.945	Shortfall of Sites	0.138	Low II Residential	R1-1-O-RFA	0	0	0	99.000	11.945		Residential - Single Family Residence - Pool and Misc., 1	135B177 182		Wilshire	No	ABMI	TOC EXP
Los Angeles	6232 DREXEL AVE	90048	5510010026	0.000	0.000	0.000	11.945	Shortfall of Sites	0.138	Low II Residential	R1-1-O-RFA	0	0	0	99.000	11.945		Residential - Single Family Residence, 1	135B177 173		Wilshire	No	ABMI	TOC EXP
Los Angeles	2516 CORINTH AVE	90064	4260041025	5.971	5.971	0.000	0.000	Shortfall of Sites	0.163	Low Residential	R1-1	Medium Residential	0	20	99.000	11.943		Residential - Single Family Residence, 1	123B153 668	1 per lot	Palms - Mar Vista - Del Rey	No	LI	TOC EXP , PMVDR CPU, ADU, AHO
Los Angeles	5506 W 76TH ST	90045	4127010021	0.000	0.000	0.000	11.943	Shortfall of Sites	0.138	Low Residential	R1-1	0	0	0	99.000	11.943		Residential - Single Family Residence, 1	099B173 228		Westchester - Playa del Rey	No	ABMI	TOC EXP
Los Angeles	10316 WALAVISTA RD	90064	4318033004	0.000	0.000	0.000	11.942	Shortfall of Sites	0.138	Low Residential	R1V2	0	0	0	99.000	11.942		Residential - Single Family Residence, 1	123B161 741		West Los Angeles	No	ABMI	TOC EXP
Los Angeles	5920 SHOUP AVE	91367	2146022027	5.971	5.971	0.000	0.000	Shortfall of Sites	2.158	Low Residential	A1-1	Very Low Residential	0	20	102.494	11.942		Institutional - Church - One Story, 0	177B101 177	1 per lot	Canoga Park - Winnetka - Woodland Hills - West Hills	No	LI	FBO, CPK CPU
Los Angeles	1706 COMSTOCK AVE	90024	4327017007	0.000	0.000	0.000	11.937	Shortfall of Sites	0.138	Low Residential	R1V3-O	0	0	0	99.000	11.937		Residential - Single Family Residence, 1	132B157 353		Westwood	No	ABMI	TOC EXP
Los Angeles	10857 WILKINS AVE	90024	4325016006	0.000	0.000	0.000	11.934	Shortfall of Sites	0.138	Low Residential	R1-1	0	0	0	99.000	11.934		Residential - Single Family Residence, 1	132B153 786		Westwood	No	ABMI	TOC EXP
Los Angeles	8011 OSAGE AVE	90045	4105029012	0.000	0.000	0.000	11.933	Shortfall of Sites	0.138	Low Residential	R1-1	0	0	0	99.000	11.933		Residential - Single Family Residence, 1	099B173 597		Westchester - Playa del Rey	No	ABMI	TOC EXP
Los Angeles	3118 PATRICIA AVE	90064	4316006018	5.965	5.965	0.000	0.000	Shortfall of Sites	0.163	Low Residential	R1V2	0	0	20	99.000	11.929		Residential - Single Family Residence - Pool and Misc., 1	123B161 437		West Los Angeles	No	LI	TOC EXP , ADU
Los Angeles	8218 RAMSGATE AVE	90045	4105023002	0.000	0.000	0.000	11.929	Shortfall of Sites	0.138	Low Residential	R1-1	0	0	0	99.000	11.929		Residential - Single Family Residence - Pool, 1	099B169 1269		Westchester - Playa del Rey	No	ABMI	TOC EXP
Los Angeles	8016 OSAGE AVE	90045	4127021007	0.000	0.000	0.000	11.927	Shortfall of Sites	0.138	Low Residential	R1-1	0	0	0	99.000	11.927		Residential - Single Family Residence, 1	099B173 634		Westchester - Playa del Rey	No	ABMI	TOC EXP
Los Angeles	8212 BELFORD AVE	90045	4105022036	0.000	0.000	0.000	11.926	Shortfall of Sites	0.138	Low Residential	R1-1	0	0	0	99.000	11.926		Residential - Single Family Residence, 1	099B169 1235		Westchester - Playa del Rey	No	ABMI	TOC EXP
Los Angeles	15950 CHATSWORTH ST	91344	2668002017	5.963	5.963	0.000	0.000	Shortfall of Sites	2.371	Low I Residential	A2-1	0	0	20	102.494	11.925		Institutional - Church - One Story, 1	207B141 408		Granada Hills - Knollwood	No	LI	FBO, ADU
Los Angeles	2045 FOX HILLS DR	90025	4319010065	0.000	0.000	0.000	11.925	Shortfall of Sites	0.138	Low Residential	R1-1-O	0	0	0	99.000	11.925		Residential - Single Family Residence, 1	132B161 197		West Los Angeles	No	ABMI	TOC EXP
Los Angeles	5500 NAGLE AVE	91401	2344015002	0.000	0.000	0.000	11.925	Shortfall of Sites	0.138	Low Residential	R1-1	0	0	0	99.000	11.925		Residential - Single Family Residence, 1	174B157 857		Van Nuys - North Sherman Oaks	No	ABMI	TOC EXP
Los Angeles	2057 KERWOOD AVE	90025	4319012053	0.000	0.000	0.000	11.922	Shortfall of Sites	0.138	Low Residential	R1-1-O	0	0	0	99.000	11.922		Residential - Single Family Residence, 1	132B157 1152		West Los Angeles	No	ABMI	TOC EXP
Los Angeles	0	0	2047007900	5.961	5.961	0.000	0.000	Shortfall of Sites	7.754	Public Facilities	[Q]PF-1XL	0	0	20	153.741	11.922		Miscellaneous - Government Owned Property, 0	171B089 128		Canoga Park - Winnetka - Woodland Hills - West Hills	No	LI	PF
Los Angeles	10835 WILKINS AVE	90024	4325015008	5.959	5.959	0.000	0.000	Shortfall of Sites	0.163	Low Residential	R1-1	0	0	20	99.000	11.919		Residential - Single Family Residence, 1	132B153 757		Westwood	No	LI	TOC EXP , ADU
Los Angeles	13254 CUMPSTON ST	91401	2345003008	0.000	0.000	0.000	11.917	Shortfall of Sites	0.138	Low Residential	R1-1	0	0	0	99.000	11.917		Residential - Single Family Residence - Pool, 1	174B157 982		Van Nuys - North Sherman Oaks	No	ABMI	TOC EXP
Los Angeles	8206 HANDLEY AVE	90045	4105029023	0.000	0.000	0.000	11.917	Shortfall of Sites	0.138	Low Residential	R1-1	0	0	0	99.000	11.917		Residential - Single Family Residence, 1	099B169 1191		Westchester - Playa del Rey	No	ABMI	TOC EXP
Los Angeles	13332 MCCORMICK ST	91401	2344021004	0.000	0.000	0.000	11.916	Shortfall of Sites	0.138	Low Residential	R1-1	0	0	0	99.000	11.916		Residential - Single Family Residence, 1	171B157 538		Van Nuys - North Sherman Oaks	No	ABMI	TOC EXP
Los Angeles	5420 ALLOTT AVE	91401	2344007006	0.000	0.000	0.000	11.916	Shortfall of Sites	0.125	Low Residential	R1-1	0	0	0	99.000	11.916		Residential - Single Family Residence, 0	174B157 1088		Van Nuys - North Sherman Oaks	No	ABMI	TOC EXP
Los Angeles	10357 EASTBORNE AVE	90024	4327008009	0.000	0.000	0.000	11.915	Shortfall of Sites	0.138	Low Residential	R1V3-O	0	0	0	99.000	11.915		Residential - Single Family Residence, 1	132B157 398		Westwood	No	ABMI	TOC EXP
Los Angeles	5753 BUFFALO AVE	91401	2343006011	0.000	0.000	0.000	11.915	Shortfall of Sites	0.138	Low Residential	R1-1	0	0	0	99.000	11.915		Residential - Single Family Residence, 1	174B157 208		Van Nuys - North Sherman Oaks	No	ABMI	TOC EXP
Los Angeles	2611 MIDVALE AVE	90064	4256030003	0.000	0.000	0.000	11.913	Shortfall of Sites	0.138	Low Residential	R1-1	0	0	0	99.000	11.913		Residential - Single Family Residence, 1	123B157 236		West Los Angeles	No	ABMI	TOC EXP
Los Angeles	5749 BUFFALO AVE	91401	2343006012	0.000	0.000	0.000	11.912	Shortfall of Sites	0.138	Low Residential	R1-1	0	0	0	99.000	11.912		Residential - Single Family Residence, 1	174B157 225		Van Nuys - North Sherman Oaks	No	ABMI	TOC EXP
Los Angeles	13415 ALBERS ST	91401	2344013008	0.000	0.000	0.000	11.911	Shortfall of Sites	0.138	Low Residential	R1-1	0	0	0	99.000	11.911		Residential - Single Family Residence - Pool, 1	174B157 824		Van Nuys - North Sherman Oaks	No	ABMI	TOC EXP
Los Angeles	2604 BUTLER AVE	90064	4258003026	0.000	0.000	0.000	11.911	Shortfall of Sites	0.138	Low Residential	R1V2	0	0	0	99.000	11.911		Residential - Single Family Residence, 1	123B153 1001		Palms - Mar Vista - Del Rey	No	ABMI	TOC EXP
Los Angeles	6531 W 5TH ST	90048	5510008018	0.000	0.000	0.000	11.911	Shortfall of Sites	0.138	Low II Residential	R1-1-O-RFA	0	0	0	99.000	11.911		Residential - Single Family Residence, 1	135B173 298		Wilshire	No	ABMI	TOC EXP
Los Angeles	2617 MIDVALE AVE	90064	4256030004	0.000	0.000	0.000	11.911	Shortfall of Sites	0.138	Low Residential	R1-1	0	0	0	99.000	11.911		Residential - Single Family Residence, 1	123B157 252		West Los Angeles	No	ABMI	TOC EXP
Los Angeles	5743 BUFFALO AVE	91401	2343006013	0.000	0.000	0.000	11.910	Shortfall of Sites	0.138	Low Residential	R1-1	0	0	0	99.000	11.910		Residential - Single Family Residence, 1	174B157 243		Van Nuys - North Sherman Oaks	No	ABMI	TOC EXP
Los Angeles	5705 SUNNYSLOPE AVE	91401	2343013021	0.000	0.000	0.000	11.908	Shortfall of Sites	0.138	Low Residential	R1-1	0	0	0	99.000	11.908		Residential - Single Family Residence - Pool, 1	174B157 360		Van Nuys - North Sherman Oaks	No	ABMI	TOC EXP
Los Angeles	2621 MIDVALE AVE	90064	4256030005	0.000	0.000	0.000	11.908	Shortfall of Sites	0.138	Low Residential	R1-1	0	0	0	99.000	11.908		Residential - Single Family Residence, 1	123B157 269		West Los Angeles	No	ABMI	TOC EXP
Los Angeles	2468 COOLIDGE AVE	90064	4260035005	0.000	0.000	0.000	11.908	Shortfall of Sites	0.138	Low Residential	R1-1	Medium Residential	0	0	99.000	11.908		Residential - Single Family Residence, 1	123B153 783	21	Palms - Mar Vista - Del Rey	No	ABMI	TOC EXP , PMVDR CPU, AHO
Los Angeles	5739 BUFFALO AVE	91401	2343006014	0.000	0.000	0.000	11.908	Shortfall of Sites	0.138	Low Residential	R1-1	0	0	0	99.000	11.908		Residential - Single Family Residence, 1	174B157 260		Van Nuys - North Sherman Oaks	No	ABMI	TOC EXP
Los Angeles	2474 COOLIDGE AVE	90064	4260035006	0.000	0.000	0.000	11.907	Shortfall of Sites	0.138	Low Residential	R1-1	Medium Residential	0	0	99.000	11.907		Residential - Single Family Residence, 1	123B153 801	21	Palms - Mar Vista - Del Rey	No	ABMI	TOC EXP , PMVDR CPU, AHO
Los Angeles	1806 S BRONSON AVE	90019	5072013027	0.000	0.000	0.000	11.907	Shortfall of Sites	0.138	Low II Residential	R1-1-O-CPIO	0	0	0	99.000	11.907		Residential - Single Family Residence, 1	126B185 785		West Adams - Baldwin Hills - Leimert	No	ABMI	TOC EXP
Los Angeles	1822 S BRONSON AVE	90019	5072013030	0.000	0.000	0.000	11.907	Shortfall of Sites	0.138	Low II Residential	R1-1-O-CPIO	0	0	0	99.000	11.907		Residential - Single Family Residence, 1	126B185 849		West Adams - Baldwin Hills - Leimert	No	ABMI	TOC EXP
Los Angeles	1832 S BRONSON AVE	90019	5072013032	0.000	0.000	0.000	11.907	Shortfall of Sites	0.138	Low II Residential	R1-1-O-CPIO	0	0	0	99.000	11.907		Residential - Single Family Residence, 1	126B185 894		West Adams - Baldwin Hills - Leimert	No	ABMI	TOC EXP
Los Angeles	1826 S BRONSON AVE	90019	5072013031	0.000	0.000	0.000	11.907	Shortfall of Sites	0.138	Low II Residential	R1-1-O-CPIO	0	0	0	99.000	11.907		Residential - Single Family Residence, 1	126B185 870		West Adams - Baldwin Hills - Leimert	No	ABMI	TOC EXP
Los Angeles	1812 S BRONSON AVE	90019	5072013028	0.000	0.000	0.000	11.907	Shortfall of Sites	0.138	Low II Residential	R1-1-O-CPIO	0	0	0	99.000	11.907		Residential - Single Family Residence, 1	126B185 806		West Adams - Baldwin Hills - Leimert	No	ABMI	TOC EXP
Los Angeles	1816 S BRONSON AVE	90019	5072013029	0.000	0.000	0.000	11.907	Shortfall of Sites	0.138	Low II Residential	R1-1-O-CPIO	0	0	0	99.000	11.907		Residential - Single Family Residence, 1	126B185 825		West Adams - Baldwin Hills - Leimert	No	ABMI	TOC EXP
Los Angeles	8013 READING AVE	90045	4105024002	0.000	0.000	0.000	11.906	Shortfall of Sites	0.138	Low Residential	R1-1	0	0	0	99.000	11.906		Residential - Single Family Residence, 1	099B169 914		Westchester - Playa del Rey	No	ABMI	TOC EXP
Los Angeles	1800 S BRONSON AVE	90019	5072013026	0.000	0.000	0.000	11.906	Shortfall of Sites	0.138	Low II Residential	R1-1-O-CPIO	0	0	0	99.000	11.906		Residential - Single Family Residence, 1	126B185 762		West Adams - Baldwin Hills - Leimert	No	ABMI	TOC EXP
Los Angeles	2484 COOLIDGE AVE	90064	4260035008	0.000	0.000	0.000	11.906	Shortfall of Sites	0.138	Low Residential	R1-1	Medium Residential	0	0	99.000	11.906		Residential - Single Family Residence, 1	123B153 839	21	Palms - Mar Vista - Del Rey	No	ABMI	TOC EXP , PMVDR CPU, AHO
Los Angeles	13440 ALBERS ST	91401	2344010011	0.000	0.000	0.000	11.906	Shortfall of Sites	0.138	Low Residential	R1-1	0	0	0	99.000	11.906		Residential - Single Family Residence - Pool, 1	174B157 892		Van Nuys - North Sherman Oaks	No	ABMI	TOC EXP
Los Angeles	2627 MIDVALE AVE	90064	4256030006	0.000	0.000	0.000	11.905	Shortfall of Sites	0.138	Low Residential	R1-1	0	0	0	99.000	11.905		Residential - Single Family Residence, 1	123B157 288		West Los Angeles	No	ABMI	TOC EXP
Los Angeles	13033 WEDDINGTON ST	91401	2345020014	0.000	0.000	0.000	11.905	Shortfall of Sites	0.138	Low Residential	R1-1	0	0	0	99.000	11.905		Residential - Single Family Residence - Pool, 1	171B161 270		Van Nuys - North Sherman Oaks	No	ABMI	TOC EXP
Los Angeles	5733 BUFFALO AVE	91401	2343006015	0.000	0.000	0.000	11.905	Shortfall of Sites	0.138	Low Residential	R1-1	0	0	0	99.000	11.905		Residential - Single Family Residence, 1	174B157 279		Van Nuys - North Sherman Oaks	No	ABMI	TOC EXP
Los Angeles	2446 STONER AVE	90064	4260031015	0.000	0.000	0.000	11.904	Shortfall of Sites	0.138	Low Residential	R1-1	Low Medium	0	0	99.000	11.904		Residential - Single Family Residence, 1	123B149 925	21	Palms - Mar Vista - Del Rey	No	ABMI	TOC EXP , PMVDR CPU, AHO
Los Angeles	5729 BUFFALO AVE	91401	2343006016	0.000	0.000	0.000	11.903	Shortfall of Sites	0.138	Low Residential	R1-1	0	0	0	99.000	11.903		Residential - Single Family Residence, 1	174B157 290		Van Nuys - North Sherman Oaks	No	ABMI	TOC EXP
Los Angeles	2631 MIDVALE AVE	90064	4256030007	0.000	0.000	0.000	11.903	Shortfall of Sites	0.138	Low Residential	R1-1	0	0	0	99.000	11.903		Residential - Single Family Residence, 1	123B157 308		West Los Angeles	No	ABMI	TOC EXP
Los Angeles	7822 MIDFIELD AVE	90045	4127004016	0.000	0.000	0.000	11.903	Shortfall of Sites	0.138	Low Residential	R1-1	0	0	0	99.000	11.903		Residential - Single Family Residence, 1	099B173 642		Westchester - Playa del Rey	No	ABMI	TOC EXP
Los Angeles	6314 COLGATE AVE	90048	5510001029	0.000	0.000	0.000	11.902	Shortfall of Sites	0.138	Low II Residential	R1-1-O-RFA	0	0	0	99.000	11.902		Residential - Single Family Residence, 1	135B177 119		Wilshire	No	ABMI	TOC EXP
Los Angeles	1507 MIDVALE AVE	90024	4324025025	5.951	5.951	0.000	0.000	Shortfall of Sites	0.163	Low Residential	R1-1	0	0	20	99.000	11.902		Residential - Single Family Residence, 1	129B153 83		Westwood	No	LI	TOC EXP , ADU
Los Angeles	11652 MARGATE ST	91601	2348004051	0.000	0.000	0.000	11.902	Shortfall of Sites	0.138	Low Residential	R1-1	0	0	0	99.000	11.902		Residential - Single Family Residence, 1	171B169 198		North Hollywood - Valley Village	No	ABMI	TOC EXP
Los Angeles	11662 MARGATE ST	91601	2348004049	0.000	0.000	0.000	11.901	Shortfall of Sites	0.138	Low Residential	R1-1	0	0	0	99.000	11.901		Residential - Single Family Residence, 1	171B169 200		North Hollywood - Valley Village	No	ABMI	TOC EXP
Los Angeles	1515 MIDVALE AVE	90024	4324025024	5.951	5.951	0.000	0.000	Shortfall of Sites	0.163	Low Residential	R1-1	0	0	20	99.000	11.901		Residential - Single Family Residence, 1	129B153 98		Westwood	No	LI	TOC EXP , ADU
Los Angeles	5723 BUFFALO AVE	91401	2343006017	0.000	0.000	0.000	11.901	Shortfall of Sites	0.138	Low Residential	R1-1	0	0	0	99.000	11.901		Residential - Single Family Residence, 1	174B157 307		Van Nuys - North Sherman Oaks	No	ABMI	TOC EXP

Jurisdiction Name	Site Address/Intersection	5 Digit ZIP Code	Assessor Parcel Number	Very Low-Income	Low-Income	Moderate-Income	Above Moderate-Income	Type of Shortfall	Parcel Size (Acres)	Current General Plan Designation	Current Zoning	Proposed General Plan (GP) Designation	Proposed Zoning	Minimum Density Allowed	Maximum Density Allowed	Total Capacity	Vacant/ Nonvacant	Description of Existing Uses	PIN	Base Density Per Acre	Community Plan Area	Rent Stabalization Ordinance	Income Category	Applicable Rezoning Program (Program informing values in Column Q listed first)
Los Angeles	5641 BUFFALO AVE	91401	2343007021	0.000	0.000	0.000	11.901	Shortfall of Sites	0.138	Low Residential	R1-1	0	0	0	99.000	11.901		Residential - Single Family Residence, 1	174B157 443		Van Nuys - North Sherman Oaks	No	ABMI	TOC EXP
Los Angeles	8218 READING AVE	90045	4105026020	0.000	0.000	0.000	11.901	Shortfall of Sites	0.138	Low Residential	R1-1	0	0	0	99.000	11.901		Residential - Single Family Residence, 1	099B169 1268		Westchester - Playa del Rey	No	ABMI	TOC EXP
Los Angeles	8212 READING AVE	90045	4105026019	0.000	0.000	0.000	11.900	Shortfall of Sites	0.138	Low Residential	R1-1	0	0	0	99.000	11.900		Residential - Single Family Residence, 1	099B169 1227		Westchester - Playa del Rey	No	ABMI	TOC EXP
Los Angeles	2637 MIDVALE AVE	90064	4256030008	0.000	0.000	0.000	11.900	Shortfall of Sites	0.138	Low Residential	R1-1	0	0	0	99.000	11.900		Residential - Single Family Residence, 1	123B157 330		West Los Angeles	No	ABMI	TOC EXP
Los Angeles	3231 PROVON LN	90034	4311004008	0.000	0.000	0.000	11.900	Shortfall of Sites	0.138	Low Residential	R1V2	0	0	0	99.000	11.900		Residential - Single Family Residence, 1	123B165 685		West Los Angeles	No	ABMI	TOC EXP
Los Angeles	2578 S BENTLEY AVE	90064	4256017012	0.000	0.000	0.000	11.900	Shortfall of Sites	0.138	Low Residential	R1-1	Low Medium Residential	0	0	99.000	11.900		Residential - Single Family Residence, 1	123B157 590	21	West Los Angeles	No	ABMI	TOC EXP , West WLA CPU, AHO
Los Angeles	11039 CAMARILLO ST	91602	2353025145	5.950	5.950	0.000	0.000	Shortfall of Sites	0.409	Medium Residential	R3-1	Medium	0	20	110.049	11.900		Residential - Five or More Units or Apartments (Any Combination) - 4 Stories or Less - Pool, 22	168B173 1186	54	North Hollywood - Valley Village	No	LI	Orange LineTNP , DB50, AHO
Los Angeles	2572 S BENTLEY AVE	90064	4256017011	0.000	0.000	0.000	11.900	Shortfall of Sites	0.138	Low Residential	R1-1	Low Medium Residential	0	0	99.000	11.900		Residential - Single Family Residence, 1	123B157 570	21	West Los Angeles	No	ABMI	TOC EXP , West WLA CPU, AHO
Los Angeles	8206 READING AVE	90045	4105026018	0.000	0.000	0.000	11.900	Shortfall of Sites	0.138	Low Residential	R1-1	0	0	0	99.000	11.900		Residential - Single Family Residence, 1	099B169 1196		Westchester - Playa del Rey	No	ABMI	TOC EXP
Los Angeles	8200 READING AVE	90045	4105026017	0.000	0.000	0.000	11.900	Shortfall of Sites	0.138	Low Residential	R1-1	0	0	0	99.000	11.900		Residential - Single Family Residence, 1	099B169 1165		Westchester - Playa del Rey	No	ABMI	TOC EXP
Los Angeles	8218 WINSFORD AVE	90045	4105027016	0.000	0.000	0.000	11.900	Shortfall of Sites	0.138	Low Residential	R1-1	0	0	0	99.000	11.900		Residential - Single Family Residence, 1	099B169 1267		Westchester - Playa del Rey	No	ABMI	TOC EXP
Los Angeles	8218 HANDLEY AVE	90045	4105029025	0.000	0.000	0.000	11.900	Shortfall of Sites	0.138	Low Residential	R1-1	0	0	0	99.000	11.900		Residential - Single Family Residence, 1	099B169 1266		Westchester - Playa del Rey	No	ABMI	TOC EXP
Los Angeles	2560 S BENTLEY AVE	90064	4256017009	0.000	0.000	0.000	11.900	Shortfall of Sites	0.138	Low Residential	R1-1	Low Medium Residential	0	0	99.000	11.900		Residential - Single Family Residence, 1	123B157 532	21	West Los Angeles	No	ABMI	TOC EXP , West WLA CPU, AHO
Los Angeles	8126 READING AVE	90045	4105026016	0.000	0.000	0.000	11.899	Shortfall of Sites	0.138	Low Residential	R1-1	0	0	0	99.000	11.899		Residential - Single Family Residence, 1	099B169 1131		Westchester - Playa del Rey	No	ABMI	TOC EXP
Los Angeles	2554 S BENTLEY AVE	90064	4256017008	0.000	0.000	0.000	11.899	Shortfall of Sites	0.138	Low Residential	R1-1	Low Medium Residential	0	0	99.000	11.899		Residential - Single Family Residence, 1	123B157 513	21	West Los Angeles	No	ABMI	TOC EXP , West WLA CPU, AHO
Los Angeles	2550 S BENTLEY AVE	90064	4256017007	0.000	0.000	0.000	11.899	Shortfall of Sites	0.138	Low Residential	R1-1	Low Medium Residential	0	0	99.000	11.899		Residential - Single Family Residence, 1	123B157 495	21	West Los Angeles	No	ABMI	TOC EXP , West WLA CPU, AHO
Los Angeles	8120 READING AVE	90045	4105026015	0.000	0.000	0.000	11.899	Shortfall of Sites	0.138	Low Residential	R1-1	0	0	0	99.000	11.899		Residential - Single Family Residence, 1	099B169 1102		Westchester - Playa del Rey	No	ABMI	TOC EXP
Los Angeles	855 N ORANGE GROVE AVE	90046	5527002026	0.000	0.000	0.000	11.899	Shortfall of Sites	0.138	Low Medium I Residential	R2-1XL	0	0	0	99.000	11.899		Residential - Single Family Residence, 1	144B177 521		Hollywood	No	ABMI	TOC EXP , R2RD
Los Angeles	2542 S BENTLEY AVE	90064	4256017005	0.000	0.000	0.000	11.899	Shortfall of Sites	0.138	Low Residential	R1-1	Low Medium Residential	0	0	99.000	11.899		, 1	123B157 457	21	West Los Angeles	No	ABMI	TOC EXP , West WLA CPU, AHO
Los Angeles	8212 RAMSGATE AVE	90045	4105023003	0.000	0.000	0.000	11.899	Shortfall of Sites	0.138	Low Residential	R1-1	0	0	0	99.000	11.899		Residential - Single Family Residence, 1	099B169 1232		Westchester - Playa del Rey	No	ABMI	TOC EXP
Los Angeles	5759 BUFFALO AVE	91401	2343006010	0.000	0.000	0.000	11.899	Shortfall of Sites	0.138	Low Residential	R1-1	0	0	0	99.000	11.899		Residential - Single Family Residence, 1	174B157 186		Van Nuys - North Sherman Oaks	No	ABMI	TOC EXP
Los Angeles	2530 S BENTLEY AVE	90064	4256017003	0.000	0.000	0.000	11.898	Shortfall of Sites	0.138	Low Residential	R1-1	Low Medium Residential	0	0	99.000	11.898		Residential - Single Family Residence, 1	123B153 301	21	West Los Angeles	No	ABMI	TOC EXP , West WLA CPU, AHO
Los Angeles	2538 S BENTLEY AVE	90064	4256017004	0.000	0.000	0.000	11.898	Shortfall of Sites	0.138	Low Residential	R1-1	Low Medium Residential	0	0	99.000	11.898		Residential - Single Family Residence, 1	123B157 438	21	West Los Angeles	No	ABMI	TOC EXP , West WLA CPU, AHO
Los Angeles	2528 S BENTLEY AVE	90064	4256017002	0.000	0.000	0.000	11.898	Shortfall of Sites	0.138	Low Residential	R1-1	Low Medium Residential	0	0	99.000	11.898		Residential - Single Family Residence, 1	123B153 285	21	West Los Angeles	No	ABMI	TOC EXP , West WLA CPU, AHO
Los Angeles	5719 BUFFALO AVE	91401	2343006018	0.000	0.000	0.000	11.898	Shortfall of Sites	0.138	Low Residential	R1-1	0	0	0	99.000	11.898		Residential - Single Family Residence, 1	174B157 326		Van Nuys - North Sherman Oaks	No	ABMI	TOC EXP
Los Angeles	8212 HANDLEY AVE	90045	4105029024	0.000	0.000	0.000	11.898	Shortfall of Sites	0.138	Low Residential	R1-1	0	0	0	99.000	11.898		Residential - Single Family Residence - Pool, 1	099B169 1225		Westchester - Playa del Rey	No	ABMI	TOC EXP
Los Angeles	10811 ROCHESTER AVE	90024	4325010012	0.000	0.000	0.000	11.898	Shortfall of Sites	0.138	Low Residential	R1-1	0	0	0	99.000	11.898		Residential - Single Family Residence, 1	132B153 615		Westwood	No	ABMI	TOC EXP
Los Angeles	8039 HANDLEY AVE	90045	4105028003	0.000	0.000	0.000	11.898	Shortfall of Sites	0.138	Low Residential	R1-1	0	0	0	99.000	11.898		Residential - Single Family Residence - Therapy Pool (Spa), 1	099B169 992		Westchester - Playa del Rey	No	ABMI	TOC EXP
Los Angeles	8212 WINSFORD AVE	90045	4105027015	0.000	0.000	0.000	11.898	Shortfall of Sites	0.138	Low Residential	R1-1	0	0	0	99.000	11.898		Residential - Single Family Residence, 1	099B169 1226		Westchester - Playa del Rey	No	ABMI	TOC EXP
Los Angeles	2826 SELBY AVE	90064	4255011007	0.000	0.000	0.000	11.898	Shortfall of Sites	0.138	Low Residential	R1-1	0	0	0	99.000	11.898		Residential - Single Family Residence, 1	123B157 476		West Los Angeles	No	ABMI	TOC EXP
Los Angeles	2641 MIDVALE AVE	90064	4256030009	0.000	0.000	0.000	11.898	Shortfall of Sites	0.138	Low Residential	R1-1	0	0	0	99.000	11.898		Residential - Single Family Residence, 1	123B157 347		West Los Angeles	No	ABMI	TOC EXP
Los Angeles	2820 SELBY AVE	90064	4255011008	0.000	0.000	0.000	11.898	Shortfall of Sites	0.138	Low Residential	R1-1	0	0	0	99.000	11.898		Residential - Single Family Residence, 1	123B157 456		West Los Angeles	No	ABMI	TOC EXP
Los Angeles	1701 W CENTURY BLVD	90047	6055021064	5.949	5.949	0.000	0.000	Shortfall of Sites	0.125	Neighborhood Commercial	C2-1VL-CPIO	0	0	20	168.515	11.898		Residential - Double, Duplex, or Two Units - 4 Stories or Less, 2	091-5A193 38		South Los Angeles	No	LI	DB50
Los Angeles	10810 S BROADWAY	90061	6074011018	5.949	5.949	0.000	0.000	Shortfall of Sites	0.126	Neighborhood Commercial	C2-1VL-CPIO	0	0	20	167.634	11.898		Residential - Double, Duplex, or Two Units - 4 Stories or Less, 2	088-5A203 60		Southeast Los Angeles	No	LI	DB50
Los Angeles	2816 SELBY AVE	90064	4255011009	0.000	0.000	0.000	11.898	Shortfall of Sites	0.138	Low Residential	R1-1	0	0	0	99.000	11.898		Residential - Single Family Residence, 1	123B157 436		West Los Angeles	No	ABMI	TOC EXP
Los Angeles	8033 HANDLEY AVE	90045	4105028004	0.000	0.000	0.000	11.897	Shortfall of Sites	0.138	Low Residential	R1-1	0	0	0	99.000	11.897		Residential - Single Family Residence, 1	099B169 972		Westchester - Playa del Rey	No	ABMI	TOC EXP
Los Angeles	2810 SELBY AVE	90064	4255011010	0.000	0.000	0.000	11.897	Shortfall of Sites	0.138	Low Residential	R1-1	0	0	0	99.000	11.897		Residential - Single Family Residence, 1	123B157 417		West Los Angeles	No	ABMI	TOC EXP
Los Angeles	2806 SELBY AVE	90064	4255011011	0.000	0.000	0.000	11.897	Shortfall of Sites	0.138	Low Residential	R1-1	0	0	0	99.000	11.897		Residential - Single Family Residence - Pool, 1	123B157 397		West Los Angeles	No	ABMI	TOC EXP
Los Angeles	8027 HANDLEY AVE	90045	4105028005	0.000	0.000	0.000	11.897	Shortfall of Sites	0.138	Low Residential	R1-1	0	0	0	99.000	11.897		Residential - Single Family Residence, 1	099B169 952		Westchester - Playa del Rey	No	ABMI	TOC EXP
Los Angeles	8206 WINSFORD AVE	90045	4105027014	0.000	0.000	0.000	11.897	Shortfall of Sites	0.138	Low Residential	R1-1	0	0	0	99.000	11.897		Residential - Single Family Residence, 1	099B169 1193		Westchester - Playa del Rey	No	ABMI	TOC EXP
Los Angeles	6706 DREXEL AVE	90048	5510005041	0.000	0.000	0.000	11.897	Shortfall of Sites	0.138	Low II Residential	R1-1-O-RFA	0	0	0	99.000	11.897		Residential - Single Family Residence, 1	135B173 187		Wilshire	No	ABMI	TOC EXP
Los Angeles	6621 W 5TH ST	90048	5510007005	0.000	0.000	0.000	11.896	Shortfall of Sites	0.138	Low II Residential	R1-1-O-RFA	0	0	0	99.000	11.896		Residential - Single Family Residence - Pool, 1	135B173 284		Wilshire	No	ABMI	TOC EXP
Los Angeles	6437 W 5TH ST	90048	5510008008	0.000	0.000	0.000	11.896	Shortfall of Sites	0.138	Low II Residential	R1-1-O-RFA	0	0	0	99.000	11.896		Residential - Single Family Residence, 1	135B173 336		Wilshire	No	ABMI	TOC EXP
Los Angeles	6511 W 5TH ST	90048	5510008014	0.000	0.000	0.000	11.896	Shortfall of Sites	0.138	Low II Residential	R1-1-O-RFA	0	0	0	99.000	11.896		Residential - Single Family Residence - Pool, 1	135B173 314		Wilshire	No	ABMI	TOC EXP
Los Angeles	6521 W 5TH ST	90048	5510008016	0.000	0.000	0.000	11.896	Shortfall of Sites	0.138	Low II Residential	R1-1-O-RFA	0	0	0	99.000	11.896		Residential - Single Family Residence, 1	135B173 309		Wilshire	No	ABMI	TOC EXP
Los Angeles	6445 W 5TH ST	90048	5510008009	0.000	0.000	0.000	11.896	Shortfall of Sites	0.138	Low II Residential	R1-1-O-RFA	0	0	0	99.000	11.896		Residential - Single Family Residence, 1	135B173 333		Wilshire	No	ABMI	TOC EXP
Los Angeles	6417 W 5TH ST	90048	5510008004	0.000	0.000	0.000	11.896	Shortfall of Sites	0.138	Low II Residential	R1-1-O-RFA	0	0	0	99.000	11.896		Residential - Single Family Residence, 1	135B173 344		Wilshire	No	ABMI	TOC EXP
Los Angeles	6431 W 5TH ST	90048	5510008007	0.000	0.000	0.000	11.896	Shortfall of Sites	0.138	Low II Residential	R1-1-O-RFA	0	0	0	99.000	11.896		Residential - Single Family Residence - Pool, 1	135B173 338		Wilshire	No	ABMI	TOC EXP
Los Angeles	6631 W 5TH ST	90048	5510007007	0.000	0.000	0.000	11.896	Shortfall of Sites	0.138	Low II Residential	R1-1-O-RFA	0	0	0	99.000	11.896		Residential - Single Family Residence, 1	135B173 275		Wilshire	No	ABMI	TOC EXP
Los Angeles	6607 W 5TH ST	90048	5510007002	0.000	0.000	0.000	11.896	Shortfall of Sites	0.138	Low II Residential	R1-1-O-RFA	0	0	0	99.000	11.896		Residential - Single Family Residence - Pool, 1	135B173 293		Wilshire	No	ABMI	TOC EXP
Los Angeles	6681 W 5TH ST	90048	5510007017	0.000	0.000	0.000	11.896	Shortfall of Sites	0.138	Low II Residential	R1-1-O-RFA	0	0	0	99.000	11.896		Residential - Single Family Residence, 1	135B173 245		Wilshire	No	ABMI	TOC EXP
Los Angeles	6667 W 5TH ST	90048	5510007014	0.000	0.000	0.000	11.896	Shortfall of Sites	0.138	Low II Residential	R1-1-O-RFA	0	0	0	99.000	11.896		Residential - Single Family Residence, 1	135B173 251		Wilshire	No	ABMI	TOC EXP
Los Angeles	6671 W 5TH ST	90048	5510007015	0.000	0.000	0.000	11.896	Shortfall of Sites	0.138	Low II Residential	R1-1-O-RFA	0	0	0	99.000	11.896		Residential - Single Family Residence, 1	135B173 249		Wilshire	No	ABMI	TOC EXP
Los Angeles	6641 W 5TH ST	90048	5510007009	0.000	0.000	0.000	11.896	Shortfall of Sites	0.138	Low II Residential	R1-1-O-RFA	0	0	0	99.000	11.896		Residential - Single Family Residence - Pool, 1	135B173 270		Wilshire	No	ABMI	TOC EXP
Los Angeles	6637 W 5TH ST	90048	5510007008	0.000	0.000	0.000	11.896	Shortfall of Sites	0.138	Low II Residential	R1-1-O-RFA	0	0	0	99.000	11.896		Residential - Single Family Residence, 1	135B173 273		Wilshire	No	ABMI	TOC EXP
Los Angeles	6447 W 5TH ST	90048	5510008010	0.000	0.000	0.000	11.896	Shortfall of Sites	0.138	Low II Residential	R1-1-O-RFA	0	0	0	99.000	11.896		Residential - Single Family Residence, 1	135B173 327		Wilshire	No	ABMI	TOC EXP
Los Angeles	6657 W 5TH ST	90048	5510007012	0.000	0.000	0.000	11.896	Shortfall of Sites	0.138	Low II Residential	R1-1-O-RFA	0	0	0	99.000	11.896		Residential - Single Family Residence, 1	135B173 262		Wilshire	No	ABMI	TOC EXP
Los Angeles	6651 W 5TH ST	90048	5510007011	0.000	0.000	0.000	11.896	Shortfall of Sites	0.138	Low II Residential	R1-1-O-RFA	0	0	0	99.000	11.896		Residential - Single Family Residence - Pool, 1	135B173 266		Wilshire	No	ABMI	TOC EXP
Los Angeles	6507 W 5TH ST	90048	5510008013	0.000	0.000	0.000	11.896	Shortfall of Sites	0.138	Low II Residential	R1-1-O-RFA	0	0	0	99.000	11.896		Residential - Single Family Residence, 1	135B173 317		Wilshire	No	ABMI	TOC EXP
Los Angeles	6712 DREXEL AVE	90048	5510005040	0.000	0.000	0.000	11.896	Shortfall of Sites	0.138	Low II Residential	R1-1-O-RFA	0	0	0	99.000	11.896		Residential - Single Family Residence, 1	135B173 184		Wilshire	No	ABMI	TOC EXP
Los Angeles	6617 W 5TH ST	90048	5510007004	0.000	0.000	0.000	11.896	Shortfall of Sites	0.138	Low II Residential	R1-1-O-RFA	0	0	0	99.000	11.896		Residential - Single Family Residence, 1	135B173 289		Wilshire	No	ABMI	TOC EXP
Los Angeles	6527 W 5TH ST	90048	5510008017	0.000	0.000	0.000	11.896	Shortfall of Sites	0.138	Low II Residential	R1-1-O-RFA	0	0	0	99.000	11.896		Residential - Single Family Residence - Pool, 1	135B173 303		Wilshire	No	ABMI	TOC EXP
Los Angeles	6451 W 5TH ST	90048	5510008011	0.000	0.000	0.000	11.896	Shortfall of Sites	0.138	Low II Residential	R1-1-O-RFA	0	0	0	99.000	11.896		Residential - Single Family Residence, 1	135B173 322		Wilshire	No	ABMI	TOC EXP
Los Angeles	6427 W 5TH ST	90048	5510008006	0.000	0.000	0.000	11.896	Shortfall of Sites	0.138	Low II Residential	R1-1-O-RFA	0	0	0	99.000	11.896		Residential - Single Family Residence - Pool, 1	135B173 340		Wilshire	No	ABMI	TOC EXP
Los Angeles	6627 W 5TH ST	90048	5510007006	0.000	0.000	0.000	11.896	Shortfall of Sites	0.138	Low II Residential	R1-1-O-RFA	0	0	0	99.000	11.896		Residential - Single Family Residence, 1	135B173 278		Wilshire	No	ABMI	TOC EXP
Los Angeles	6601 W 5TH ST	90048	5510007001	0.000	0.000	0.000	11.896	Shortfall of Sites	0.138	Low II Residential	R1-1-O-RFA	0	0	0	99.000	11.896		Residential - Single Family Residence, 1	135B173 295		Wilshire	No	ABMI	TOC EXP
Los Angeles	6700 DREXEL AVE	90048	5510005042	0.000	0.000	0.000	11.896	Shortfall of Sites	0.138	Low II Residential	R1-1-O-RFA	0	0	0	99.000	11.896		Residential - Single Family Residence, 1	135B173 190		Wilshire	No	ABMI	TOC EXP
Los Angeles	6677 W 5TH ST	90048	5510007016	0.000	0.000	0.000	11.896	Shortfall of Sites	0.138	Low II Residential	R1-1-O-RFA	0	0	0	99.000	11.896		Residential - Single Family Residence - Pool, 1	135B173 247		Wilshire	No	ABMI	TOC EXP
Los Angeles	6517 W 5TH ST	90048	5510008015	0.000	0.000	0.000	11.896	Shortfall of Sites	0.138	Low II Residential	R1-1-O-RFA	0	0	0	99.000	11.896		Residential - Single Family Residence, 1	135B173 311		Wilshire	No	ABMI	TOC EXP
Los Angeles	2752 SELBY AVE	90064	4255018020	0.000	0.000	0.000	11.896	Shortfall of Sites	0.138	Low Residential	R1-1	0	0	0	99.000	11.896		Residential - Single Family Residence, 1	123B157 258		West Los Angeles	No	ABMI	TOC EXP
Los Angeles	5844 MAMMOTH AVE	91401	2246009002	0.000	0.000	0.000	11.896	Shortfall of Sites	0.138	Low Residential	R1-1	0	0	0	99.000	11.896		Residential - Single Family Residence, 1	174B157 60		Van Nuys - North Sherman Oaks	No	ABMI	TOC EXP
Los Angeles	5715 BUFFALO AVE	91401	2343006019	0.000	0.000	0.000	11.896	Shortfall of Sites	0.138	Low Residential	R1-1	0	0	0	99.000	11.896		Residential - Single Family Residence, 1	174B157 347		Van Nuys - North Sherman Oaks	No	ABMI	TOC EXP
Los Angeles	2742 SELBY AVE	90064	4255018018	0.000	0.000	0.000	11.896	Shortfall of Sites	0.138	Low Residential	R1-1	0	0	0	99.000	11.896		Residential - Single Family Residence, 1	123B157 217		West Los Angeles	No	ABMI	TOC EXP
Los Angeles	8200 WINSFORD AVE	90045	4105027013	0.000	0.000	0.000	11.896	Shortfall of Sites	0.138	Low Residential	R1-1	0	0	0	99.000	11.896		Residential - Single Family Residence, 1	099B169 1164		Westchester - Playa del Rey	No	ABMI	TOC EXP
Los Angeles	2647 MIDVALE AVE	90064	4256030010	0.000	0.000	0.000	11.895	Shortfall of Sites	0.138	Low Residential	R1-1	0	0	0	99.000	11.895		Residential - Single Family Residence, 1	123B157 369		West Los Angeles	No	ABMI	TOC EXP
Los Angeles	2814 WESTWOOD BLVD	90064	4255014004	0.000	0.000	0.000	11.895	Shortfall of Sites	0.138	Low Residential	R1-1	0	0	0	99.000	11.895		Residential - Single Family Residence, 1	123B157 682		West Los Angeles	No	ABMI	TOC EXP , OPP RC2
Los Angeles	2804 WESTWOOD BLVD	90064	4255014002	0.000	0.000	0.000	11.895	Shortfall of Sites	0.138	Low Residential	R1-1	0	0	0	99.000	11.895		Residential - Single Family Residence, 1	123B157 638		West Los Angeles	No	ABMI	TOC EXP , OPP RC2

Jurisdiction Name	Site Address/Intersection	5 Digit ZIP Code	Assessor Parcel Number	Very Low-Income	Low-Income	Moderate-Income	Above Moderate-Income	Type of Shortfall	Parcel Size (Acres)	Current General Plan Designation	Current Zoning	Proposed General Plan (GP) Designation	Proposed Zoning	Minimum Density Allowed	Maximum Density Allowed	Total Capacity	Vacant/ Nonvacant	Description of Existing Uses	PIN	Base Density Per Acre	Community Plan Area	Rent Stabalization Ordinance	Income Category	Applicable Rezoning Program (Program informing values in Column Q listed first)
Los Angeles	2718 SELBY AVE	90064	4255018014	0.000	0.000	0.000	11.895	Shortfall of Sites	0.138	Low Residential	R1-1	0	0	0	99.000	11.895		Residential - Single Family Residence, 1	123B157 154		West Los Angeles	No	ABMI	TOC EXP
Los Angeles	8006 READING AVE	90045	4105025021	0.000	0.000	0.000	11.895	Shortfall of Sites	0.138	Low Residential	R1-1	0	0	0	99.000	11.895		Residential - Single Family Residence, 1	099B169 943		Westchester - Playa del Rey	No	ABMI	TOC EXP
Los Angeles	600 ST PAUL AVE	90017	5143026011	0.595	0.595	0.000	10.706	Shortfall of Sites	0.265	Regional Center Commercial	CW	0	0	20	86.357	11.895		Commercial - Office Building - Two Stories, 0	130-5A207 51		Westlake	No	VLI, LI, ABMI	MURC , ARO
Los Angeles	2818 WESTWOOD BLVD	90064	4255014005	0.000	0.000	0.000	11.895	Shortfall of Sites	0.138	Low Residential	R1-1	0	0	0	99.000	11.895		Residential - Single Family Residence, 1	123B157 703		West Los Angeles	No	ABMI	TOC EXP , OPP RC2
Los Angeles	2808 WESTWOOD BLVD	90064	4255014003	0.000	0.000	0.000	11.895	Shortfall of Sites	0.138	Low Residential	R1-1	0	0	0	99.000	11.895		Residential - Single Family Residence, 1	123B157 658		West Los Angeles	No	ABMI	TOC EXP , OPP RC2
Los Angeles	2834 WESTWOOD BLVD	90064	4255014008	0.000	0.000	0.000	11.895	Shortfall of Sites	0.138	Low Residential	R1-1	0	0	0	99.000	11.895		Residential - Single Family Residence, 1	123B157 769		West Los Angeles	No	ABMI	TOC EXP , OPP RC2
Los Angeles	2824 WESTWOOD BLVD	90064	4255014006	0.000	0.000	0.000	11.895	Shortfall of Sites	0.138	Low Residential	R1-1	0	0	0	99.000	11.895		Residential - Single Family Residence, 1	123B157 726		West Los Angeles	No	ABMI	TOC EXP , OPP RC2
Los Angeles	2828 WESTWOOD BLVD	90064	4255014007	0.000	0.000	0.000	11.895	Shortfall of Sites	0.138	Low Residential	R1-1	0	0	0	99.000	11.895		Residential - Single Family Residence, 1	123B157 748		West Los Angeles	No	ABMI	TOC EXP , OPP RC2
Los Angeles	2838 WESTWOOD BLVD	90064	4255014009	0.000	0.000	0.000	11.895	Shortfall of Sites	0.138	Low Residential	R1-1	0	0	0	99.000	11.895		Residential - Single Family Residence, 1	123B157 791		West Los Angeles	No	ABMI	TOC EXP , OPP RC2
Los Angeles	13455 CUMPSTON ST	91401	2344010006	0.000	0.000	0.000	11.895	Shortfall of Sites	0.138	Low Residential	R1-1	0	0	0	99.000	11.895		Residential - Single Family Residence - Pool, 1	174B157 939		Van Nuys - North Sherman Oaks	No	ABMI	TOC EXP
Los Angeles	2844 WESTWOOD BLVD	90064	4255014010	0.000	0.000	0.000	11.895	Shortfall of Sites	0.138	Low Residential	R1-1	0	0	0	99.000	11.895		Residential - Single Family Residence - Pool, 1	123B157 812		West Los Angeles	No	ABMI	TOC EXP , OPP RC2
Los Angeles	2848 WESTWOOD BLVD	90064	4255014011	0.000	0.000	0.000	11.895	Shortfall of Sites	0.138	Low Residential	R1-1	0	0	0	99.000	11.895		Residential - Single Family Residence, 1	123B157 834		West Los Angeles	No	ABMI	TOC EXP , OPP RC2
Los Angeles	8120 WINSFORD AVE	90045	4105027012	0.000	0.000	0.000	11.894	Shortfall of Sites	0.138	Low Residential	R1-1	0	0	0	99.000	11.894		Residential - Single Family Residence, 1	099B169 1130		Westchester - Playa del Rey	No	ABMI	TOC EXP
Los Angeles	8000 READING AVE	90045	4105025020	0.000	0.000	0.000	11.894	Shortfall of Sites	0.138	Low Residential	R1-1	0	0	0	99.000	11.894		Residential - Single Family Residence, 1	099B169 923		Westchester - Playa del Rey	No	ABMI	TOC EXP
Los Angeles	10635 BLYTHE AVE	90064	4255002018	0.000	0.000	0.000	11.894	Shortfall of Sites	0.138	Low Residential	R1-1-O	0	0	0	99.000	11.894		Residential - Single Family Residence, 1	126B157 804		West Los Angeles	No	ABMI	TOC EXP
Los Angeles	8207 HANDLEY AVE	90045	4105027004	0.000	0.000	0.000	11.894	Shortfall of Sites	0.138	Low Residential	R1-1	0	0	0	99.000	11.894		Residential - Single Family Residence, 1	099B169 1197		Westchester - Playa del Rey	No	ABMI	TOC EXP
Los Angeles	10608 AYRES AVE	90064	4255002010	0.000	0.000	0.000	11.894	Shortfall of Sites	0.138	Low Medium I Residential	R2-1-O	0	0	0	99.000	11.894		Residential - Single Family Residence - Other Improvements Only, 1	126B157 701		West Los Angeles	No	ABMI	TOC EXP , R2RD
Los Angeles	10622 AYRES AVE	90064	4255002007	0.000	0.000	0.000	11.894	Shortfall of Sites	0.138	Low Medium I Residential	R2-1-O	0	0	0	99.000	11.894		Residential - Single Family Residence - Therapy Pool (Spa), 1	126B157 736		West Los Angeles	No	ABMI	TOC EXP , R2RD
Los Angeles	10614 AYRES AVE	90064	4255002009	0.000	0.000	0.000	11.894	Shortfall of Sites	0.138	Low Medium I Residential	R2-1-O	0	0	0	99.000	11.894		Residential - Single Family Residence, 1	126B157 716		West Los Angeles	No	ABMI	TOC EXP , R2RD
Los Angeles	8560 HORNER ST	90035	4303031007	0.000	0.000	0.000	11.894	Shortfall of Sites	0.138	Low Medium II Residential	[Q]RD1.5-1-O	0	0	0	99.000	11.894		Residential - Single Family Residence, 1	129B173 691		Wilshire	No	ABMI	TOC EXP , R2RD
Los Angeles	10632 AYRES AVE	90064	4255002005	0.000	0.000	0.000	11.894	Shortfall of Sites	0.138	Low Medium I Residential	R2-1-O	0	0	0	99.000	11.894		Residential - Single Family Residence, 1	126B157 758		West Los Angeles	No	ABMI	TOC EXP , R2RD
Los Angeles	8549 PICKFORD ST	90035	4303031030	0.000	0.000	0.000	11.894	Shortfall of Sites	0.138	Low Medium II Residential	[Q]RD1.5-1-O	0	0	0	99.000	11.894		Residential - Single Family Residence, 1	129B173 762		Wilshire	No	ABMI	TOC EXP , R2RD
Los Angeles	7944 READING AVE	90045	4105025019	0.000	0.000	0.000	11.894	Shortfall of Sites	0.138	Low Residential	R1-1	0	0	0	99.000	11.894		Residential - Single Family Residence, 1	099B169 904		Westchester - Playa del Rey	No	ABMI	TOC EXP
Los Angeles	5703 BUFFALO AVE	91401	2343006020	0.000	0.000	0.000	11.894	Shortfall of Sites	0.138	Low Residential	R1-1	0	0	0	99.000	11.894		Residential - Single Family Residence, 1	174B157 367		Van Nuys - North Sherman Oaks	No	ABMI	TOC EXP
Los Angeles	5647 GREENBUSH AVE	91401	2343015004	0.000	0.000	0.000	11.894	Shortfall of Sites	0.138	Low Residential	R1-1	0	0	0	99.000	11.894		Residential - Single Family Residence - Pool, 1	174B157 436		Van Nuys - North Sherman Oaks	No	ABMI	TOC EXP
Los Angeles	8213 HANDLEY AVE	90045	4105027003	0.000	0.000	0.000	11.893	Shortfall of Sites	0.138	Low Residential	R1-1	0	0	0	99.000	11.893		Residential - Single Family Residence, 1	099B169 1230		Westchester - Playa del Rey	No	ABMI	TOC EXP
Los Angeles	8543 PICKFORD ST	90035	4303031029	0.000	0.000	0.000	11.893	Shortfall of Sites	0.138	Low Medium II Residential	[Q]RD1.5-1-O	0	0	0	99.000	11.893		Residential - Single Family Residence, 1	129B173 767		Wilshire	No	ABMI	TOC EXP , R2RD
Los Angeles	8537 PICKFORD ST	90035	4303031028	0.000	0.000	0.000	11.893	Shortfall of Sites	0.138	Low Medium II Residential	[Q]RD1.5-1-O	0	0	0	99.000	11.893		Residential - Single Family Residence, 1	129B173 771		Wilshire	No	ABMI	TOC EXP , R2RD
Los Angeles	7938 READING AVE	90045	4105025018	0.000	0.000	0.000	11.893	Shortfall of Sites	0.138	Low Residential	R1-1	0	0	0	99.000	11.893		Residential - Single Family Residence, 1	099B169 887		Westchester - Playa del Rey	No	ABMI	TOC EXP
Los Angeles	8530 HORNER ST	90035	4303031013	0.000	0.000	0.000	11.893	Shortfall of Sites	0.138	Low Medium II Residential	[Q]RD1.5-1-O	0	0	0	99.000	11.893		Residential - Single Family Residence, 1	129B173 718		Wilshire	No	ABMI	TOC EXP , R2RD
Los Angeles	11557 HARTSOOK ST	91601	2354004040	0.000	0.000	0.000	11.893	Shortfall of Sites	0.138	Low Residential	R1-1	0	0	0	99.000	11.893		Residential - Single Family Residence, 1	171B169 506		North Hollywood - Valley Village	No	ABMI	TOC EXP
Los Angeles	5621 BUFFALO AVE	91401	2343007015	0.000	0.000	0.000	11.893	Shortfall of Sites	0.138	Low Residential	R1-1	0	0	0	99.000	11.893		Residential - Single Family Residence, 1	174B157 527		Van Nuys - North Sherman Oaks	No	ABMI	TOC EXP
Los Angeles	8219 HANDLEY AVE	90045	4105027002	0.000	0.000	0.000	11.893	Shortfall of Sites	0.138	Low Residential	R1-1	0	0	0	99.000	11.893		Residential - Single Family Residence, 1	099B169 1270		Westchester - Playa del Rey	No	ABMI	TOC EXP
Los Angeles	2651 MIDVALE AVE	90064	4256030011	0.000	0.000	0.000	11.893	Shortfall of Sites	0.138	Low Residential	R1-1	0	0	0	99.000	11.893		Residential - Single Family Residence, 1	123B157 389		West Los Angeles	No	ABMI	TOC EXP
Los Angeles	11551 HARTSOOK ST	91601	2354004039	0.000	0.000	0.000	11.893	Shortfall of Sites	0.138	Low Residential	R1-1	0	0	0	99.000	11.893		Residential - Single Family Residence - Pool, 1	171B169 505		North Hollywood - Valley Village	No	ABMI	TOC EXP
Los Angeles	13341 CUMPSTON ST	91401	2344012014	0.000	0.000	0.000	11.892	Shortfall of Sites	0.138	Low Residential	R1-1	0	0	0	99.000	11.892		Residential - Single Family Residence - Pool, 1	174B157 956		Van Nuys - North Sherman Oaks	No	ABMI	TOC EXP
Los Angeles	8026 HANDLEY AVE	90045	4105029016	0.000	0.000	0.000	11.892	Shortfall of Sites	0.138	Low Residential	R1-1	0	0	0	99.000	11.892		Residential - Single Family Residence, 1	099B169 1003		Westchester - Playa del Rey	No	ABMI	TOC EXP
Los Angeles	7908 RAMSGATE AVE	90045	4105024014	0.000	0.000	0.000	11.892	Shortfall of Sites	0.138	Low Residential	R1-1	0	0	0	99.000	11.892		Residential - Single Family Residence, 1	099B169 721		Westchester - Playa del Rey	No	ABMI	TOC EXP
Los Angeles	7932 READING AVE	90045	4105025017	0.000	0.000	0.000	11.892	Shortfall of Sites	0.138	Low Residential	R1-1	0	0	0	99.000	11.892		Residential - Single Family Residence, 1	099B169 867		Westchester - Playa del Rey	No	ABMI	TOC EXP
Los Angeles	11547 HARTSOOK ST	91601	2354004038	0.000	0.000	0.000	11.892	Shortfall of Sites	0.138	Low Residential	R1-1	0	0	0	99.000	11.892		Residential - Single Family Residence, 1	171B169 504		North Hollywood - Valley Village	No	ABMI	TOC EXP
Los Angeles	13338 ALBERS ST	91401	2344012011	0.000	0.000	0.000	11.892	Shortfall of Sites	0.138	Low Residential	R1-1	0	0	0	99.000	11.892		Residential - Single Family Residence, 1	174B157 904		Van Nuys - North Sherman Oaks	No	ABMI	TOC EXP
Los Angeles	13344 ALBERS ST	91401	2344012010	0.000	0.000	0.000	11.892	Shortfall of Sites	0.138	Low Residential	R1-1	0	0	0	99.000	11.892		Residential - Single Family Residence - Pool, 1	174B157 903		Van Nuys - North Sherman Oaks	No	ABMI	TOC EXP
Los Angeles	7907 READING AVE	90045	4105024011	0.000	0.000	0.000	11.892	Shortfall of Sites	0.138	Low Residential	R1-1	0	0	0	99.000	11.892		Residential - Single Family Residence, 1	099B169 750		Westchester - Playa del Rey	No	ABMI	TOC EXP
Los Angeles	7914 RAMSGATE AVE	90045	4105024015	0.000	0.000	0.000	11.892	Shortfall of Sites	0.138	Low Residential	R1-1	0	0	0	99.000	11.892		Residential - Single Family Residence, 1	099B169 739		Westchester - Playa del Rey	No	ABMI	TOC EXP
Los Angeles	8127 READING AVE	90045	4105023020	0.000	0.000	0.000	11.892	Shortfall of Sites	0.138	Low Residential	R1-1	0	0	0	99.000	11.892		Residential - Single Family Residence, 1	099B169 1132		Westchester - Playa del Rey	No	ABMI	TOC EXP
Los Angeles	13348 ALBERS ST	91401	2344012009	0.000	0.000	0.000	11.892	Shortfall of Sites	0.138	Low Residential	R1-1	0	0	0	99.000	11.892		Residential - Single Family Residence - Pool, 1	174B157 902		Van Nuys - North Sherman Oaks	No	ABMI	TOC EXP
Los Angeles	8117 READING AVE	90045	4105023022	0.000	0.000	0.000	11.892	Shortfall of Sites	0.138	Low Residential	R1-1	0	0	0	99.000	11.892		Residential - Single Family Residence, 1	099B169 1075		Westchester - Playa del Rey	No	ABMI	TOC EXP
Los Angeles	5850 MAMMOTH AVE	91401	2246009001	0.000	0.000	0.000	11.892	Shortfall of Sites	0.138	Low Residential	R1-1	0	0	0	99.000	11.892		Residential - Single Family Residence, 1	174B157 47		Van Nuys - North Sherman Oaks	No	ABMI	TOC EXP
Los Angeles	7919 READING AVE	90045	4105024009	0.000	0.000	0.000	11.892	Shortfall of Sites	0.138	Low Residential	R1-1	0	0	0	99.000	11.892		Residential - Single Family Residence, 1	099B169 787		Westchester - Playa del Rey	No	ABMI	TOC EXP
Los Angeles	8206 GRIMSBY AVE	90045	4105030012	0.000	0.000	0.000	11.892	Shortfall of Sites	0.138	Low Residential	R1-1	0	0	0	99.000	11.892		Residential - Single Family Residence - Pool, 1	099B173 746		Westchester - Playa del Rey	No	ABMI	TOC EXP
Los Angeles	7937 READING AVE	90045	4105024006	0.000	0.000	0.000	11.892	Shortfall of Sites	0.138	Low Residential	R1-1	0	0	0	99.000	11.892		Residential - Single Family Residence, 1	099B169 837		Westchester - Playa del Rey	No	ABMI	TOC EXP
Los Angeles	8212 GRIMSBY AVE	90045	4105030013	0.000	0.000	0.000	11.892	Shortfall of Sites	0.138	Low Residential	R1-1	0	0	0	99.000	11.892		Residential - Single Family Residence, 1	099B173 752		Westchester - Playa del Rey	No	ABMI	TOC EXP
Los Angeles	8207 READING AVE	90045	4105023018	0.000	0.000	0.000	11.892	Shortfall of Sites	0.138	Low Residential	R1-1	0	0	0	99.000	11.892		Residential - Single Family Residence, 1	099B169 1199		Westchester - Playa del Rey	No	ABMI	TOC EXP
Los Angeles	8121 READING AVE	90045	4105023021	0.000	0.000	0.000	11.892	Shortfall of Sites	0.138	Low Residential	R1-1	0	0	0	99.000	11.892		Residential - Single Family Residence, 1	099B169 1103		Westchester - Playa del Rey	No	ABMI	TOC EXP
Los Angeles	8213 READING AVE	90045	4105023017	0.000	0.000	0.000	11.892	Shortfall of Sites	0.138	Low Residential	R1-1	0	0	0	99.000	11.892		Residential - Single Family Residence, 1	099B169 1231		Westchester - Playa del Rey	No	ABMI	TOC EXP
Los Angeles	7943 READING AVE	90045	4105024005	0.000	0.000	0.000	11.892	Shortfall of Sites	0.138	Low Residential	R1-1	0	0	0	99.000	11.892		Residential - Single Family Residence, 1	099B169 854		Westchester - Playa del Rey	No	ABMI	TOC EXP
Los Angeles	8219 READING AVE	90045	4105023016	0.000	0.000	0.000	11.892	Shortfall of Sites	0.138	Low Residential	R1-1	0	0	0	99.000	11.892		Residential - Single Family Residence, 1	099B169 1279		Westchester - Playa del Rey	No	ABMI	TOC EXP
Los Angeles	7931 READING AVE	90045	4105024007	0.000	0.000	0.000	11.892	Shortfall of Sites	0.138	Low Residential	R1-1	0	0	0	99.000	11.892		Residential - Single Family Residence, 1	099B169 821		Westchester - Playa del Rey	No	ABMI	TOC EXP
Los Angeles	8201 READING AVE	90045	4105023019	0.000	0.000	0.000	11.892	Shortfall of Sites	0.138	Low Residential	R1-1	0	0	0	99.000	11.892		Residential - Single Family Residence, 1	099B169 1166		Westchester - Playa del Rey	No	ABMI	TOC EXP
Los Angeles	7913 READING AVE	90045	4105024010	0.000	0.000	0.000	11.892	Shortfall of Sites	0.138	Low Residential	R1-1	0	0	0	99.000	11.892		Residential - Single Family Residence, 1	099B169 770		Westchester - Playa del Rey	No	ABMI	TOC EXP
Los Angeles	7925 READING AVE	90045	4105024008	0.000	0.000	0.000	11.892	Shortfall of Sites	0.138	Low Residential	R1-1	0	0	0	99.000	11.892		Residential - Single Family Residence, 1	099B169 806		Westchester - Playa del Rey	No	ABMI	TOC EXP
Los Angeles	11541 HARTSOOK ST	91601	2354004037	0.000	0.000	0.000	11.892	Shortfall of Sites	0.138	Low Residential	R1-1	0	0	0	99.000	11.892		Residential - Single Family Residence, 1	171B169 503		North Hollywood - Valley Village	No	ABMI	TOC EXP
Los Angeles	13354 ALBERS ST	91401	2344012008	0.000	0.000	0.000	11.892	Shortfall of Sites	0.138	Low Residential	R1-1	0	0	0	99.000	11.892		Residential - Single Family Residence, 1	174B157 901		Van Nuys - North Sherman Oaks	No	ABMI	TOC EXP
Los Angeles	13345 CUMPSTON ST	91401	2344012015	0.000	0.000	0.000	11.892	Shortfall of Sites	0.138	Low Residential	R1-1	0	0	0	99.000	11.892		Residential - Single Family Residence - Pool, 1	174B157 955		Van Nuys - North Sherman Oaks	No	ABMI	TOC EXP
Los Angeles	7924 READING AVE	90045	4105025016	0.000	0.000	0.000	11.891	Shortfall of Sites	0.138	Low Residential	R1-1	0	0	0	99.000	11.891		Residential - Single Family Residence, 1	099B169 847		Westchester - Playa del Rey	No	ABMI	TOC EXP
Los Angeles	7920 RAMSGATE AVE	90045	4105024016	0.000	0.000	0.000	11.891	Shortfall of Sites	0.138	Low Residential	R1-1	0	0	0	99.000	11.891		Residential - Single Family Residence, 1	099B169 754		Westchester - Playa del Rey	No	ABMI	TOC EXP
Los Angeles	13406 ALBERS ST	91401	2344012005	0.000	0.000	0.000	11.891	Shortfall of Sites	0.138	Low Residential	R1-1	0	0	0	99.000	11.891		Residential - Single Family Residence - Pool, 1	174B157 898		Van Nuys - North Sherman Oaks	No	ABMI	TOC EXP
Los Angeles	454 S WILLAMAN DR	90048	4334020050	0.000	0.000	0.000	11.891	Shortfall of Sites	0.150	Low II Residential	R1-1-O	0	0	0	99.000	11.891		Residential - Single Family Residence - Pool and Misc., 0	138B169 853		Wilshire	No	ABMI	TOC EXP
Los Angeles	13358 ALBERS ST	91401	2344012007	0.000	0.000	0.000	11.891	Shortfall of Sites	0.138	Low Residential	R1-1	0	0	0	99.000	11.891		Residential - Single Family Residence, 1	174B157 900		Van Nuys - North Sherman Oaks	No	ABMI	TOC EXP
Los Angeles	13416 ALBERS ST	91401	2344012003	0.000	0.000	0.000	11.891	Shortfall of Sites	0.138	Low Residential	R1-1	0	0	0	99.000	11.891		Residential - Single Family Residence, 1	174B157 896		Van Nuys - North Sherman Oaks	No	ABMI	TOC EXP
Los Angeles	13402 ALBERS ST	91401	2344012006	0.000	0.000	0.000	11.891	Shortfall of Sites	0.138	Low Residential	R1-1	0	0	0	99.000	11.891		Residential - Single Family Residence, 1	174B157 899		Van Nuys - North Sherman Oaks	No	ABMI	TOC EXP
Los Angeles	13412 ALBERS ST	91401	2344012004	0.000	0.000	0.000	11.891	Shortfall of Sites	0.138	Low Residential	R1-1	0	0	0	99.000	11.891		Residential - Single Family Residence - Pool, 1	174B157 897		Van Nuys - North Sherman Oaks	No	ABMI	TOC EXP

Jurisdiction Name	Site Address/Intersection	5 Digit ZIP Code	Assessor Parcel Number	Very Low-Income	Low-Income	Moderate-Income	Above Moderate-Income	Type of Shortfall	Parcel Size (Acres)	Current General Plan Designation	Current Zoning	Proposed General Plan (GP) Designation	Proposed Zoning	Minimum Density Allowed	Maximum Density Allowed	Total Capacity	Vacant/ Nonvacant	Description of Existing Uses	PIN	Base Density Per Acre	Community Plan Area	Rent Stabalization Ordinance	Income Category	Applicable Rezoning Program (Program informing values in Column Q listed first)
Los Angeles	8032 HANDLEY AVE	90045	4105029017	0.000	0.000	0.000	11.891	Shortfall of Sites	0.138	Low Residential	R1-1	0	0	0	99.000	11.891		Residential - Single Family Residence, 1	099B169 1019		Westchester - Playa del Rey	No	ABMI	TOC EXP
Los Angeles	2535 TILDEN AVE	90064	4256017019	0.000	0.000	0.000	11.891	Shortfall of Sites	0.138	Low Residential	R1-1	0	0	0	99.000	11.891		Residential - Single Family Residence, 1	123B157 448		West Los Angeles	No	ABMI	TOC EXP
Los Angeles	13422 ALBERS ST	91401	2344012002	0.000	0.000	0.000	11.891	Shortfall of Sites	0.138	Low Residential	R1-1	0	0	0	99.000	11.891		Residential - Single Family Residence, 1	174B157 895		Van Nuys - North Sherman Oaks	No	ABMI	TOC EXP
Los Angeles	2549 TILDEN AVE	90064	4256017016	0.000	0.000	0.000	11.891	Shortfall of Sites	0.138	Low Residential	R1-1	0	0	0	99.000	11.891		Residential - Single Family Residence, 1	123B157 505		West Los Angeles	No	ABMI	TOC EXP
Los Angeles	2557 TILDEN AVE	90064	4256017014	0.000	0.000	0.000	11.891	Shortfall of Sites	0.138	Low Residential	R1-1	0	0	0	99.000	11.891		, 1	123B157 541		West Los Angeles	No	ABMI	TOC EXP
Los Angeles	10575 AYRES AVE	90064	4318003019	0.000	0.000	0.000	11.891	Shortfall of Sites	0.138	Low Medium I Residential	R2-1-O	0	0	0	99.000	11.891		Residential - Single Family Residence, 1	126B157 513		West Los Angeles	No	ABMI	TOC EXP , R2RD
Los Angeles	2539 TILDEN AVE	90064	4256017018	0.000	0.000	0.000	11.891	Shortfall of Sites	0.138	Low Residential	R1-1	0	0	0	99.000	11.891		Residential - Single Family Residence, 1	123B157 467		West Los Angeles	No	ABMI	TOC EXP
Los Angeles	2529 TILDEN AVE	90064	4256017020	0.000	0.000	0.000	11.891	Shortfall of Sites	0.138	Low Residential	R1-1	0	0	0	99.000	11.891		Residential - Single Family Residence, 1	123B157 430		West Los Angeles	No	ABMI	TOC EXP
Los Angeles	2555 TILDEN AVE	90064	4256017015	0.000	0.000	0.000	11.891	Shortfall of Sites	0.138	Low Residential	R1-1	0	0	0	99.000	11.891		Residential - Single Family Residence, 1	123B157 522		West Los Angeles	No	ABMI	TOC EXP
Los Angeles	2561 TILDEN AVE	90064	4256017013	0.000	0.000	0.000	11.891	Shortfall of Sites	0.138	Low Residential	R1-1	0	0	0	99.000	11.891		Residential - Single Family Residence, 1	123B157 560		West Los Angeles	No	ABMI	TOC EXP
Los Angeles	2921 MIDVALE AVE	90064	4254003022	0.000	0.000	0.000	11.891	Shortfall of Sites	0.138	Low Residential	R1-1	0	0	0	99.000	11.891		Residential - Single Family Residence, 1	123B157 1014		West Los Angeles	No	ABMI	TOC EXP
Los Angeles	2541 TILDEN AVE	90064	4256017017	0.000	0.000	0.000	11.891	Shortfall of Sites	0.138	Low Residential	R1-1	0	0	0	99.000	11.891		Residential - Single Family Residence, 1	123B157 487		West Los Angeles	No	ABMI	TOC EXP
Los Angeles	2525 TILDEN AVE	90064	4256017021	0.000	0.000	0.000	11.891	Shortfall of Sites	0.138	Low Residential	R1-1	0	0	0	99.000	11.891		Residential - Single Family Residence, 1	123B157 413		West Los Angeles	No	ABMI	TOC EXP
Los Angeles	13411 ALBERS ST	91401	2344013007	0.000	0.000	0.000	11.891	Shortfall of Sites	0.138	Low Residential	R1-1	0	0	0	99.000	11.891		Residential - Single Family Residence - Pool, 1	174B157 825		Van Nuys - North Sherman Oaks	No	ABMI	TOC EXP
Los Angeles	725 N ORANGE GROVE AVE	90046	5527011018	0.000	0.000	0.000	11.891	Shortfall of Sites	0.138	Low II Residential	R1-1	0	0	0	99.000	11.891		Residential - Single Family Residence, 1	141B177 437		Hollywood	No	ABMI	TOC EXP
Los Angeles	721 N ORANGE GROVE AVE	90046	5527011010	0.000	0.000	0.000	11.891	Shortfall of Sites	0.138	Low II Residential	R1-1	0	0	0	99.000	11.891		Residential - Single Family Residence, 1	141B177 462		Hollywood	No	ABMI	TOC EXP
Los Angeles	735 N ORANGE GROVE AVE	90046	5527011014	0.000	0.000	0.000	11.891	Shortfall of Sites	0.138	Low II Residential	R1-1	0	0	0	99.000	11.891		Residential - Single Family Residence, 1	141B177 386		Hollywood	No	ABMI	TOC EXP
Los Angeles	4625 NOBLE AVE	91403	2264009038	0.000	0.000	0.000	11.891	Shortfall of Sites	0.138	Low Residential	R1-1	Low Residential	0	0	99.000	11.891		Residential - Single Family Residence, 1	168B145 795	1 per lot	Sherman Oaks - Studio City - Toluca Lake - Cahuenga Pass	No	ABMI	TOC EXP , SHR CPU, AHO
Los Angeles	7926 RAMSGATE AVE	90045	4105024017	0.000	0.000	0.000	11.891	Shortfall of Sites	0.138	Low Residential	R1-1	0	0	0	99.000	11.891		Residential - Single Family Residence, 1	099B169 773		Westchester - Playa del Rey	No	ABMI	TOC EXP
Los Angeles	731 N ORANGE GROVE AVE	90046	5527011013	0.000	0.000	0.000	11.891	Shortfall of Sites	0.138	Low II Residential	R1-1	0	0	0	99.000	11.891		Residential - Single Family Residence, 1	141B177 412		Hollywood	No	ABMI	TOC EXP
Los Angeles	13107 MAGNOLIA BLVD	91423	2345028023	0.000	0.000	0.000	11.891	Shortfall of Sites	0.138	Low Residential	R1-1	0	0	0	99.000	11.891		Residential - Single Family Residence, 1	171B161 525		Van Nuys - North Sherman Oaks	No	ABMI	TOC EXP , OPP RC2
Los Angeles	2935 MIDVALE AVE	90064	4254003019	0.000	0.000	0.000	11.891	Shortfall of Sites	0.138	Low Residential	R1-1	0	0	0	99.000	11.891		Residential - Single Family Residence, 1	123B157 1068		West Los Angeles	No	ABMI	TOC EXP
Los Angeles	7920 READING AVE	90045	4105025015	0.000	0.000	0.000	11.891	Shortfall of Sites	0.138	Low Residential	R1-1	0	0	0	99.000	11.891		Residential - Single Family Residence, 1	099B169 827		Westchester - Playa del Rey	No	ABMI	TOC EXP
Los Angeles	2931 MIDVALE AVE	90064	4254003020	0.000	0.000	0.000	11.891	Shortfall of Sites	0.138	Low Residential	R1-1	0	0	0	99.000	11.891		Residential - Single Family Residence, 1	123B157 1051		West Los Angeles	No	ABMI	TOC EXP
Los Angeles	4631 NOBLE AVE	91403	2264009037	0.000	0.000	0.000	11.891	Shortfall of Sites	0.138	Low Residential	R1-1	Low Residential	0	0	99.000	11.891		Residential - Single Family Residence, 1	168B145 775	1 per lot	Sherman Oaks - Studio City - Toluca Lake - Cahuenga Pass	No	ABMI	TOC EXP , SHR CPU, AHO
Los Angeles	13351 CUMPSTON ST	91401	2344012016	0.000	0.000	0.000	11.891	Shortfall of Sites	0.138	Low Residential	R1-1	0	0	0	99.000	11.891		Residential - Single Family Residence, 1	174B157 954		Van Nuys - North Sherman Oaks	No	ABMI	TOC EXP
Los Angeles	1850 N BERENDO ST	90027	5589029010	0.000	0.000	0.000	11.891	Shortfall of Sites	0.136	Low Medium II Residential	RD1.5-1XL	0	0	0	99.000	11.891		Residential - Five or More Units or Apartments (Any Combination) · 4 Stories or Less, 0	150B197 924		Hollywood	Yes	ABMI	TOC EXP , R2RD
Los Angeles	4635 NOBLE AVE	91403	2264009036	0.000	0.000	0.000	11.891	Shortfall of Sites	0.138	Low Residential	R1-1	Low Residential	0	0	99.000	11.891		Residential - Single Family Residence, 1	168B145 762	1 per lot	Sherman Oaks - Studio City - Toluca Lake - Cahuenga Pass	No	ABMI	TOC EXP , SHR CPU, AHO
Los Angeles	5809 MAMMOTH AVE	91401	2246010009	0.000	0.000	0.000	11.891	Shortfall of Sites	0.138	Low Residential	R1-1	0	0	0	99.000	11.891		Residential - Single Family Residence - Pool, 1	174B153 257		Van Nuys - North Sherman Oaks	No	ABMI	TOC EXP
Los Angeles	4641 NOBLE AVE	91403	2264009035	0.000	0.000	0.000	11.891	Shortfall of Sites	0.138	Low Residential	R1-1	Low Residential	0	0	99.000	11.891		Residential - Single Family Residence - Pool, 1	168B145 745	1 per lot	Sherman Oaks - Studio City - Toluca Lake - Cahuenga Pass	No	ABMI	TOC EXP , SHR CPU, AHO
Los Angeles	4655 NOBLE AVE	91403	2264009032	0.000	0.000	0.000	11.891	Shortfall of Sites	0.138	Low Residential	R1-1	Low Residential	0	0	99.000	11.891		Residential - Single Family Residence, 1	168B145 693	1 per lot	Sherman Oaks - Studio City - Toluca Lake - Cahuenga Pass	No	ABMI	TOC EXP , SHR CPU, AHO
Los Angeles	4645 NOBLE AVE	91403	2264009034	0.000	0.000	0.000	11.891	Shortfall of Sites	0.138	Low Residential	R1-1	Low Residential	0	0	99.000	11.891		Residential - Single Family Residence, 1	168B145 726	1 per lot	Sherman Oaks - Studio City - Toluca Lake - Cahuenga Pass	No	ABMI	TOC EXP , SHR CPU, AHO
Los Angeles	4651 NOBLE AVE	91403	2264009033	0.000	0.000	0.000	11.891	Shortfall of Sites	0.138	Low Residential	R1-1	Low Residential	0	0	99.000	11.891		Residential - Single Family Residence, 1	168B145 709	1 per lot	Sherman Oaks - Studio City - Toluca Lake - Cahuenga Pass	No	ABMI	TOC EXP , SHR CPU, AHO
Los Angeles	5719 SUNNYSLOPE AVE	91401	2343013018	0.000	0.000	0.000	11.891	Shortfall of Sites	0.138	Low Residential	R1-1	0	0	0	99.000	11.891		Residential - Single Family Residence - Pool, 1	174B157 317		Van Nuys - North Sherman Oaks	No	ABMI	TOC EXP
Los Angeles	4615 NOBLE AVE	91403	2264009040	0.000	0.000	0.000	11.891	Shortfall of Sites	0.138	Low Residential	R1-1	Low Residential	0	0	99.000	11.891		Residential - Single Family Residence, 1	168B145 820	1 per lot	Sherman Oaks - Studio City - Toluca Lake - Cahuenga Pass	No	ABMI	TOC EXP , SHR CPU, AHO
Los Angeles	4621 NOBLE AVE	91403	2264009039	0.000	0.000	0.000	11.891	Shortfall of Sites	0.138	Low Residential	R1-1	Low Residential	0	0	99.000	11.891		Residential - Single Family Residence, 1	168B145 807	1 per lot	Sherman Oaks - Studio City - Toluca Lake - Cahuenga Pass	No	ABMI	TOC EXP , SHR CPU, AHO
Los Angeles	2941 MIDVALE AVE	90064	4254003018	0.000	0.000	0.000	11.891	Shortfall of Sites	0.138	Low Residential	R1-1	0	0	0	99.000	11.891		Residential - Single Family Residence, 1	123B157 1084		West Los Angeles	No	ABMI	TOC EXP
Los Angeles	11655 MARGATE ST	91601	2348004038	0.000	0.000	0.000	11.891	Shortfall of Sites	0.138	Low Residential	R1-1	0	0	0	99.000	11.891		Residential - Single Family Residence, 1	171B169 171		North Hollywood - Valley Village	No	ABMI	TOC EXP
Los Angeles	11653 WEDDINGTON ST	91601	2348004060	0.000	0.000	0.000	11.891	Shortfall of Sites	0.138	Low Residential	R1-1	0	0	0	99.000	11.891		Residential - Single Family Residence, 1	171B169 232		North Hollywood - Valley Village	No	ABMI	TOC EXP
Los Angeles	13111 MAGNOLIA BLVD	91423	2345028024	0.000	0.000	0.000	11.891	Shortfall of Sites	0.138	Low Residential	R1-1	0	0	0	99.000	11.891		Residential - Single Family Residence, 1	171B161 524		Van Nuys - North Sherman Oaks	No	ABMI	TOC EXP , OPP RC2
Los Angeles	5753 COLBATH AVE	91401	2246019011	0.000	0.000	0.000	11.891	Shortfall of Sites	0.138	Low Residential	R1-1	0	0	0	99.000	11.891		Residential - Single Family Residence, 1	174B153 325		Van Nuys - North Sherman Oaks	No	ABMI	TOC EXP
Los Angeles	5632 VENTURA CANYON AVE	91401	2343011005	0.000	0.000	0.000	11.891	Shortfall of Sites	0.138	Low Residential	R1-1	0	0	0	99.000	11.891		Residential - Single Family Residence, 1	174B157 487		Van Nuys - North Sherman Oaks	No	ABMI	TOC EXP
Los Angeles	13117 MAGNOLIA BLVD	91423	2345028025	0.000	0.000	0.000	11.891	Shortfall of Sites	0.138	Low Residential	R1-1	0	0	0	99.000	11.891		Residential - Single Family Residence, 1	171B161 523		Van Nuys - North Sherman Oaks	No	ABMI	TOC EXP , OPP RC2
Los Angeles	11663 MARGATE ST	91601	2348004036	0.000	0.000	0.000	11.891	Shortfall of Sites	0.138	Low Residential	R1-1	0	0	0	99.000	11.891		Residential - Single Family Residence, 1	171B169 173		North Hollywood - Valley Village	No	ABMI	TOC EXP
Los Angeles	2537 COTNER AVE	90064	4256012037	0.000	0.000	0.000	11.890	Shortfall of Sites	0.138	Low Residential	R1-1	Low Medium Residential	0	0	99.000	11.890		Residential - Single Family Residence, 1	123B153 407	21	West Los Angeles	No	ABMI	TOC EXP , West WLA CPU, AHO
Los Angeles	7932 RAMSGATE AVE	90045	4105024018	0.000	0.000	0.000	11.890	Shortfall of Sites	0.138	Low Residential	R1-1	0	0	0	99.000	11.890		Residential - Single Family Residence, 1	099B169 792		Westchester - Playa del Rey	No	ABMI	TOC EXP
Los Angeles	5533 BUFFALO AVE	91401	2344001019	0.000	0.000	0.000	11.890	Shortfall of Sites	0.138	Low Residential	R1-1	0	0	0	99.000	11.890		Residential - Single Family Residence, 1	174B157 712		Van Nuys - North Sherman Oaks	No	ABMI	TOC EXP
Los Angeles	5749 COLBATH AVE	91401	2246019010	0.000	0.000	0.000	11.890	Shortfall of Sites	0.138	Low Residential	R1-1	0	0	0	99.000	11.890		Residential - Single Family Residence, 1	174B153 345		Van Nuys - North Sherman Oaks	No	ABMI	TOC EXP
Los Angeles	5525 BUFFALO AVE	91401	2344001021	0.000	0.000	0.000	11.890	Shortfall of Sites	0.138	Low Residential	R1-1	0	0	0	99.000	11.890		Residential - Single Family Residence, 1	174B157 748		Van Nuys - North Sherman Oaks	No	ABMI	TOC EXP
Los Angeles	5624 MAMMOTH AVE	91401	2246025016	0.000	0.000	0.000	11.890	Shortfall of Sites	0.138	Low Residential	R1-1	0	0	0	99.000	11.890		Residential - Single Family Residence - Therapy Pool (Spa), 1	174B157 503		Van Nuys - North Sherman Oaks	No	ABMI	TOC EXP
Los Angeles	5539 BUFFALO AVE	91401	2344001018	0.000	0.000	0.000	11.890	Shortfall of Sites	0.138	Low Residential	R1-1	0	0	0	99.000	11.890		Residential - Single Family Residence, 1	174B157 684		Van Nuys - North Sherman Oaks	No	ABMI	TOC EXP
Los Angeles	7912 READING AVE	90045	4105025014	0.000	0.000	0.000	11.890	Shortfall of Sites	0.138	Low Residential	R1-1	0	0	0	99.000	11.890		Residential - Single Family Residence, 1	099B169 813		Westchester - Playa del Rey	No	ABMI	TOC EXP
Los Angeles	13355 CUMPSTON ST	91401	2344012017	0.000	0.000	0.000	11.890	Shortfall of Sites	0.138	Low Residential	R1-1	0	0	0	99.000	11.890		Residential - Single Family Residence - Pool, 1	174B157 953		Van Nuys - North Sherman Oaks	No	ABMI	TOC EXP
Los Angeles	5519 BUFFALO AVE	91401	2344001022	0.000	0.000	0.000	11.890	Shortfall of Sites	0.138	Low Residential	R1-1	0	0	0	99.000	11.890		Residential - Single Family Residence, 1	174B157 770		Van Nuys - North Sherman Oaks	No	ABMI	TOC EXP
Los Angeles	5216 LONGRIDGE AVE	91401	2345027003	0.000	0.000	0.000	11.890	Shortfall of Sites	0.138	Low Residential	R1-1	0	0	0	99.000	11.890		Residential - Single Family Residence - Pool, 1	171B157 558		Van Nuys - North Sherman Oaks	No	ABMI	TOC EXP
Los Angeles	7938 RAMSGATE AVE	90045	4105024020	0.000	0.000	0.000	11.890	Shortfall of Sites	0.138	Low Residential	R1-1	0	0	0	99.000	11.890		Residential - Single Family Residence - Pool, 1	099B169 807		Westchester - Playa del Rey	No	ABMI	TOC EXP

Jurisdiction Name	Site Address/Intersection	5 Digit ZIP Code	Assessor Parcel Number	Very Low-Income	Low-Income	Moderate-Income	Above Moderate-Income	Type of Shortfall	Parcel Size (Acres)	Current General Plan Designation	Current Zoning	Proposed General Plan (GP) Designation	Proposed Zoning	Minimum Density Allowed	Maximum Density Allowed	Total Capacity	Vacant/ Nonvacant	Description of Existing Uses	PIN	Base Density Per Acre	Community Plan Area	Rent Stabalization Ordinance	Income Category	Applicable Rezoning Program (Program informing values in Column Q listed first)
Los Angeles	5632 MAMMOTH AVE	91401	2246025015	0.000	0.000	0.000	11.889	Shortfall of Sites	0.138	Low Residential	R1-1	0	0	0	99.000	11.889		Residential - Single Family Residence, 1	174B157 492		Van Nuys - North Sherman Oaks	No	ABMI	TOC EXP
Los Angeles	7906 READING AVE	90045	4105025013	0.000	0.000	0.000	11.889	Shortfall of Sites	0.138	Low Residential	R1-1	0	0	0	99.000	11.889		Residential - Single Family Residence, 1	099B169 796		Westchester - Playa del Rey	No	ABMI	TOC EXP
Los Angeles	7944 RAMSGATE AVE	90045	4105024021	0.000	0.000	0.000	11.889	Shortfall of Sites	0.138	Low Residential	R1-1	0	0	0	99.000	11.889		Residential - Single Family Residence, 1	099B169 823		Westchester - Playa del Rey	No	ABMI	TOC EXP
Los Angeles	13359 CUMPSTON ST	91401	2344012018	0.000	0.000	0.000	11.889	Shortfall of Sites	0.138	Low Residential	R1-1	0	0	0	99.000	11.889		Residential - Single Family Residence, 1	174B157 952		Van Nuys - North Sherman Oaks	No	ABMI	TOC EXP
Los Angeles	7950 RAMSGATE AVE	90045	4105024022	0.000	0.000	0.000	11.889	Shortfall of Sites	0.138	Low Residential	R1-1	0	0	0	99.000	11.889		Residential - Single Family Residence, 1	099B169 841		Westchester - Playa del Rey	No	ABMI	TOC EXP
Los Angeles	5925 BUFFALO AVE	91401	2343001011	0.000	0.000	0.000	11.888	Shortfall of Sites	0.138	Low Medium II Residential	[Q]RD1.5-1	0	0	0	99.000	11.888		Residential - Single Family Residence, 1	177B157 950		Van Nuys - North Sherman Oaks	No	ABMI	TOC EXP , R2RD
Los Angeles	7956 RAMSGATE AVE	90045	4105024023	0.000	0.000	0.000	11.888	Shortfall of Sites	0.138	Low Residential	R1-1	0	0	0	99.000	11.888		Residential - Single Family Residence, 1	099B169 859		Westchester - Playa del Rey	No	ABMI	TOC EXP
Los Angeles	5636 MAMMOTH AVE	91401	2246025014	0.000	0.000	0.000	11.888	Shortfall of Sites	0.138	Low Residential	R1-1	0	0	0	99.000	11.888		Residential - Single Family Residence, 1	174B157 475		Van Nuys - North Sherman Oaks	No	ABMI	TOC EXP
Los Angeles	5919 BUFFALO AVE	91401	2343001014	0.000	0.000	0.000	11.888	Shortfall of Sites	0.138	Low Medium II Residential	[Q]RD1.5-1	0	0	0	99.000	11.888		Residential - Single Family Residence, 1	177B157 968		Van Nuys - North Sherman Oaks	No	ABMI	TOC EXP , R2RD
Los Angeles	7962 RAMSGATE AVE	90045	4105024024	0.000	0.000	0.000	11.887	Shortfall of Sites	0.138	Low Residential	R1-1	0	0	0	99.000	11.887		Residential - Single Family Residence, 1	099B169 878		Westchester - Playa del Rey	No	ABMI	TOC EXP
Los Angeles	13407 CUMPSTON ST	91401	2344012020	0.000	0.000	0.000	11.887	Shortfall of Sites	0.138	Low Residential	R1-1	0	0	0	99.000	11.887		Residential - Single Family Residence, 1	174B157 950		Van Nuys - North Sherman Oaks	No	ABMI	TOC EXP
Los Angeles	3237 PROVON LN	90034	4311004009	0.000	0.000	0.000	11.887	Shortfall of Sites	0.138	Low Residential	R1V2	0	0	0	99.000	11.887		Residential - Single Family Residence - Pool, 1	123B165 705		West Los Angeles	No	ABMI	TOC EXP
Los Angeles	7968 RAMSGATE AVE	90045	4105024025	0.000	0.000	0.000	11.887	Shortfall of Sites	0.138	Low Residential	R1-1	0	0	0	99.000	11.887		Residential - Single Family Residence, 1	099B169 899		Westchester - Playa del Rey	No	ABMI	TOC EXP
Los Angeles	5640 MAMMOTH AVE	91401	2246025013	0.000	0.000	0.000	11.887	Shortfall of Sites	0.138	Low Residential	R1-1	0	0	0	99.000	11.887		Residential - Single Family Residence, 1	174B157 459		Van Nuys - North Sherman Oaks	No	ABMI	TOC EXP
Los Angeles	13413 CUMPSTON ST	91401	2344012021	0.000	0.000	0.000	11.886	Shortfall of Sites	0.138	Low Residential	R1-1	0	0	0	99.000	11.886		Residential - Single Family Residence - Therapy Pool (Spa), 1	174B157 949		Van Nuys - North Sherman Oaks	No	ABMI	TOC EXP
Los Angeles	10740 CUSHDON AVE	90064	4255024009	0.000	0.000	0.000	11.886	Shortfall of Sites	0.138	Low Residential	R1-1-O	0	0	0	99.000	11.886		Residential - Single Family Residence, 1	126B157 1121		West Los Angeles	No	ABMI	TOC EXP
Los Angeles	6114 LINDENHURST AVE	90048	5510019034	0.000	0.000	0.000	11.886	Shortfall of Sites	0.162	Low II Residential	R1-1-O-RFA	0	0	0	99.000	11.886		Residential - Double, Duplex, or Two Units - 4 Stories or Less, 2	135B177 362		Wilshire	Yes	ABMI	TOC EXP
Los Angeles	13417 CUMPSTON ST	91401	2344012022	0.000	0.000	0.000	11.886	Shortfall of Sites	0.138	Low Residential	R1-1	0	0	0	99.000	11.886		Residential - Single Family Residence, 1	174B157 948		Van Nuys - North Sherman Oaks	No	ABMI	TOC EXP
Los Angeles	1022 S MANSFIELD AVE	90019	5084010023	0.000	0.000	0.000	11.886	Shortfall of Sites	0.162	Low Medium I Residential	R2-1	0	0	0	99.000	11.886		Residential - Double, Duplex, or Two Units - 4 Stories or Less, 2	132B181 798		Wilshire	Yes	ABMI	TOC EXP , R2RD
Los Angeles	5644 MAMMOTH AVE	91401	2246025012	0.000	0.000	0.000	11.885	Shortfall of Sites	0.138	Low Residential	R1-1	0	0	0	99.000	11.885		Residential - Single Family Residence, 1	174B157 440		Van Nuys - North Sherman Oaks	No	ABMI	TOC EXP
Los Angeles	10378 MISSISSIPPI AVE	90025	4319012034	0.000	0.000	0.000	11.885	Shortfall of Sites	0.138	Low Residential	R1-1-O	0	0	0	99.000	11.885		Residential - Single Family Residence, 1	129B157 130		West Los Angeles	No	ABMI	TOC EXP
Los Angeles	5657 BUFFALO AVE	91401	2343007009	0.000	0.000	0.000	11.885	Shortfall of Sites	0.138	Low Residential	R1-1	0	0	0	99.000	11.885		Residential - Single Family Residence, 1	174B157 400		Van Nuys - North Sherman Oaks	No	ABMI	TOC EXP
Los Angeles	5642 W 78TH ST	90045	4104022006	0.000	0.000	0.000	11.885	Shortfall of Sites	0.138	Low Residential	R1-1	0	0	0	99.000	11.885		Residential - Single Family Residence, 1	099B169 634		Westchester - Playa del Rey	No	ABMI	TOC EXP
Los Angeles	8038 HANDLEY AVE	90045	4105029018	0.000	0.000	0.000	11.885	Shortfall of Sites	0.138	Low Residential	R1-1	0	0	0	99.000	11.885		Residential - Single Family Residence, 1	099B169 1039		Westchester - Playa del Rey	No	ABMI	TOC EXP
Los Angeles	10374 MISSISSIPPI AVE	90025	4319012033	0.000	0.000	0.000	11.885	Shortfall of Sites	0.138	Low Residential	R1-1-O	0	0	0	99.000	11.885		Residential - Single Family Residence, 1	129B157 107		West Los Angeles	No	ABMI	TOC EXP
Los Angeles	10370 MISSISSIPPI AVE	90025	4319012032	0.000	0.000	0.000	11.885	Shortfall of Sites	0.138	Low Residential	R1-1-O	0	0	0	99.000	11.885		Residential - Single Family Residence, 1	129B157 87		West Los Angeles	No	ABMI	TOC EXP
Los Angeles	8206 BELFORD AVE	90045	4105022020	0.000	0.000	0.000	11.884	Shortfall of Sites	0.138	Low Residential	R1-1	0	0	0	99.000	11.884		Residential - Single Family Residence, 1	099B169 1207		Westchester - Playa del Rey	No	ABMI	TOC EXP
Los Angeles	5652 MAMMOTH AVE	91401	2246025011	0.000	0.000	0.000	11.884	Shortfall of Sites	0.138	Low Residential	R1-1	0	0	0	99.000	11.884		Residential - Single Family Residence, 1	174B157 418		Van Nuys - North Sherman Oaks	No	ABMI	TOC EXP
Los Angeles	13437 MARGATE ST	91401	2344018006	0.000	0.000	0.000	11.884	Shortfall of Sites	0.138	Low Residential	R1-1	0	0	0	99.000	11.884		Residential - Single Family Residence, 1	171B157 183		Van Nuys - North Sherman Oaks	No	ABMI	TOC EXP
Los Angeles	10456 BROOKE AVE	91311	2723019155	0.000	0.000	0.000	11.882	Shortfall of Sites	0.120	Low Medium I Residential	R1-1	0	0	0	113.635	11.882		Residential - Single Family Residence, 1	207B101 260		Chatsworth - Porter Ranch	No	ABMI	OPP RC
Los Angeles	5713 W 79TH ST	90045	4104022019	0.000	0.000	0.000	11.881	Shortfall of Sites	0.138	Low Residential	R1-1	0	0	0	99.000	11.881		Residential - Single Family Residence, 1	099B169 665		Westchester - Playa del Rey	No	ABMI	TOC EXP
Los Angeles	2651 BUTLER AVE	90064	4258004014	0.000	0.000	0.000	11.881	Shortfall of Sites	0.138	Low Residential	R1V2	0	0	0	99.000	11.881		Residential - Single Family Residence, 1	120B153 97		Palms - Mar Vista - Del Rey	No	ABMI	TOC EXP
Los Angeles	10331 LA GRANGE AVE	90025	4319014032	0.000	0.000	0.000	11.881	Shortfall of Sites	0.138	Low Residential	R1-1-O	0	0	0	99.000	11.881		Residential - Single Family Residence, 1	132B157 767		West Los Angeles	No	ABMI	TOC EXP
Los Angeles	21217 GAULT ST	91303	2112028021	0.000	0.000	0.000	11.880	Shortfall of Sites	1.199	Medium Residential	R3-1-RIO	Medium Neighborhood Residential	0	0	72.534	11.880		Residential - Five or More Units or Apartments (Any Combination) · 4 Stories or Less - Pool, 48	183B105 264	43	Canoga Park - Winnetka - Woodland Hills - West Hills	Yes	ABMI	CPK CPU ,
Los Angeles	5247 ALHAMA DR	91364	2167004002	0.000	0.000	0.000	11.880	Shortfall of Sites	0.160	Low Medium I Residential	R2-1	Low Medium Residential	[MN1-G1-5] [CX1-FA] [CPIO]	0	99.711	11.880		Residential - Double, Duplex, or Two Units - 4 Stories or Less, 2	171B105 498	10	Canoga Park - Winnetka - Woodland Hills - West Hills	Yes	ABMI	CPK CPU , R2RD, AHO
Los Angeles	1932 HILLHURST AVE	90027	5590011008	0.000	0.000	0.000	11.880	Shortfall of Sites	0.155	Neighborhood Office Commercial	C4-1D	Neighborhood Commercial	[Q]C4-1	0	103.218	11.880		Commercial - Office Building - Office and Residential - One Story, 2	150B201 855	108	Hollywood	Yes	ABMI	HWD CPU , ARO, AHO
Los Angeles	5942 WILLOUGHBY AVE	90038	5534030010	0.000	0.000	0.000	11.880	Shortfall of Sites	0.149	Medium Residential	R3-1XL	Community Commercial	[Q]C2-2D-CPIO	0	160.938	11.880		Residential - Five or More Units or Apartments (Any Combination) · 4 Stories or Less, 6	144B189 1053	108	Hollywood	Yes	ABMI	HWD CPU , AHO
Los Angeles	5941 WILLOUGHBY AVE	90038	5534028023	0.000	0.000	0.000	11.880	Shortfall of Sites	0.149	Medium Residential	R3-1XL	Community Commercial	[Q]C2-2D-CPIO	0	160.868	11.880		Residential - Five or More Units or Apartments (Any Combination) · 4 Stories or Less, 6	144B189 1003	108	Hollywood	Yes	ABMI	HWD CPU
Los Angeles	5657 FAIR AVE	91601	2337032011	0.000	0.000	0.000	11.880	Shortfall of Sites	0.213	Low Medium II Residential	RD1.5-1VL	Medium	0	0	112.582	11.880		Residential - Five or More Units or Apartments (Any Combination) · 4 Stories or Less, 6	174B173 656	54	North Hollywood - Valley Village	Yes	ABMI	Orange LineTNP
Los Angeles	5645 FAIR AVE	91601	2337032013	0.000	0.000	0.000	11.880	Shortfall of Sites	0.220	Low Medium II Residential	RD1.5-1VL	Medium	0	0	109.158	11.880		Residential - Five or More Units or Apartments (Any Combination) · 4 Stories or Less, 6	174B173 715	54	North Hollywood - Valley Village	Yes	ABMI	Orange LineTNP
Los Angeles	14643 FRIAR ST	91411	2241003012	0.000	0.000	0.000	11.880	Shortfall of Sites	0.155	Community Commercial	[Q]R3-1-CDO	High Medium	0	0	154.805	11.880		Residential - Five or More Units or Apartments (Any Combination) · 4 Stories or Less, 6	180B149 972	No Max	Van Nuys - North Sherman Oaks	Yes	ABMI	Orange LineTNP
Los Angeles	14321 FRIAR ST	91401	2240012016	0.000	0.000	0.000	11.880	Shortfall of Sites	0.155	Community Commercial	[Q]R3-1-CDO	High Medium	0	0	154.885	11.880		Residential - Five or More Units or Apartments (Any Combination) · 4 Stories or Less, 6	180B153 1174	No Max	Van Nuys - North Sherman Oaks	Yes	ABMI	Orange LineTNP
Los Angeles	4200 CAHUENGA BLVD	91602	2424040004	0.000	0.000	0.000	11.880	Shortfall of Sites	0.169	Low Medium Residential	RD1.5-1XL-RIO	Community Center	0	0	141.641	11.880		Residential - Five or More Units or Apartments (Any Combination) · 4 Stories or Less, 6	165B177 932	108	Sherman Oaks - Studio City - Toluca Lake - Cahuenga Pass	Yes	ABMI	SHR CPU , AHO
Los Angeles	10707 LANDALE ST	91602	2423004016	0.000	0.000	0.000	11.880	Shortfall of Sites	0.294	Medium Residential	R3-1-RIO	Community Center	0	0	142.719	11.880		Residential - Five or More Units or Apartments (Any Combination) · 4 Stories or Less, 12	165B177 183	108	Sherman Oaks - Studio City - Toluca Lake - Cahuenga Pass	Yes	ABMI	SHR CPU , DB50, AHO
Los Angeles	2510 E 2ND ST	90033	5180005004	0.000	0.000	0.000	11.880	Shortfall of Sites	0.144	Low Medium I Residential	R2-1-CUGU	Medium Neighborhood Residential	[LLN2 - MU3 - 4][RN3 - 6][CPIO]	0	132.374	11.880		Residential - Double, Duplex, or Two Units - 4 Stories or Less, 2	126A223 22	72	Boyle Heights	Yes	ABMI	BH CPU , R2RD
Los Angeles	2530 E 2ND ST	90033	5180005035	0.000	0.000	0.000	11.880	Shortfall of Sites	0.144	Low Medium I Residential	R2-1-CUGU	Medium Neighborhood Residential	[LLN2 - MU3 - 4][RN3 - 6][CPIO]	0	131.947	11.880		Residential - Double, Duplex, or Two Units - 4 Stories or Less, 2	126A223 47	72	Boyle Heights	Yes	ABMI	BH CPU , R2RD
Los Angeles	2626 E 2ND ST	90033	5180012007	0.000	0.000	0.000	11.880	Shortfall of Sites	0.146	Low Medium I Residential	R2-1-CUGU	Medium Neighborhood Residential	[LLN2 - MU3 - 4][RN3 - 6][CPIO]	0	129.807	11.880		Residential - Double, Duplex, or Two Units - 4 Stories or Less, 2	126A225 52	72	Boyle Heights	Yes	ABMI	BH CPU , R2RD
Los Angeles	2630 E 2ND ST	90033	5180012008	0.000	0.000	0.000	11.880	Shortfall of Sites	0.146	Low Medium I Residential	R2-1-CUGU	Medium Neighborhood Residential	[LLN2 - MU3 - 4][RN3 - 6][CPIO]	0	129.801	11.880		Residential - Double, Duplex, or Two Units - 4 Stories or Less, 2	126A225 54	72	Boyle Heights	Yes	ABMI	BH CPU , R2RD
Los Angeles	2515 E 3RD ST	90033	5180005015	0.000	0.000	0.000	11.880	Shortfall of Sites	0.144	Low Medium I Residential	R2-1-CUGU	Medium Neighborhood Residential	[LLN2 - MU3 - 4][RN3 - 6][CPIO]	0	131.658	11.880		Residential - Double, Duplex, or Two Units - 4 Stories or Less, 2	126A223 55	72	Boyle Heights	Yes	ABMI	BH CPU , R2RD
Los Angeles	2521 E 3RD ST	90033	5180005014	0.000	0.000	0.000	11.880	Shortfall of Sites	0.144	Low Medium I Residential	R2-1-CUGU	Medium Neighborhood Residential	[LLN2 - MU3 - 4][RN3 - 6][CPIO]	0	131.686	11.880		Residential - Double, Duplex, or Two Units - 4 Stories or Less, 2	126A223 60	72	Boyle Heights	Yes	ABMI	BH CPU , R2RD
Los Angeles	2633 E 3RD ST	90033	5180012011	0.000	0.000	0.000	11.880	Shortfall of Sites	0.144	Low Medium I Residential	R2-1-CUGU	Medium Neighborhood Residential	[LLN2 - MU3 - 4][RN3 - 6][CPIO]	0	132.275	11.880		, 2	126A225 70	72	Boyle Heights	Yes	ABMI	BH CPU , R2RD
Los Angeles	2510 E 3RD ST	90033	5180005021	0.000	0.000	0.000	11.880	Shortfall of Sites	0.143	Low Medium I Residential	R2-1-CUGU	Medium Neighborhood Residential	[LLN2 - MU3 - 4][RN3 - 6][CPIO]	0	132.809	11.880		Residential - Double, Duplex, or Two Units - 4 Stories or Less, 2	126A223 88	72	Boyle Heights	Yes	ABMI	BH CPU , R2RD
Los Angeles	2603 E 3RD ST	90033	5180012017	0.000	0.000	0.000	11.880	Shortfall of Sites	0.143	Low Medium I Residential	R2-1-CUGU	Medium Neighborhood Residential	[LLN2 - MU3 - 4][RN3 - 6][CPIO]	0	132.453	11.880		Residential - Double, Duplex, or Two Units - 4 Stories or Less, 2	126A223 90	72	Boyle Heights	Yes	ABMI	BH CPU , R2RD
Los Angeles	2607 E 3RD ST	90033	5180012016	0.000	0.000	0.000	11.880	Shortfall of Sites	0.143	Low Medium I Residential	R2-1-CUGU	Medium Neighborhood Residential	[LLN2 - MU3 - 4][RN3 - 6][CPIO]	0	132.414	11.880		Residential - Double, Duplex, or Two Units - 4 Stories or Less, 2	126A223 95	72	Boyle Heights	Yes	ABMI	BH CPU , R2RD
Los Angeles	2520 E 3RD ST	90033	5180005023	0.000	0.000	0.000	11.880	Shortfall of Sites	0.143	Low Medium I Residential	R2-1-CUGU	Medium Neighborhood Residential	[LLN2 - MU3 - 4][RN3 - 6][CPIO]	0	132.750	11.880		Residential - Double, Duplex, or Two Units - 4 Stories or Less, 2	126A223 97	72	Boyle Heights	Yes	ABMI	BH CPU , R2RD
Los Angeles	2627 E 3RD ST	90033	5180012012	0.000	0.000	0.000	11.880	Shortfall of Sites	0.143	Low Medium I Residential	R2-1-CUGU	Medium Neighborhood Residential	[LLN2 - MU3 - 4][RN3 - 6][CPIO]	0	132.410	11.880		Residential - Double, Duplex, or Two Units - 4 Stories or Less, 2	126A223 110	72	Boyle Heights	Yes	ABMI	BH CPU , R2RD

Jurisdiction Name	Site Address/Intersection	5 Digit ZIP Code	Assessor Parcel Number	Very Low-Income	Low-Income	Moderate-Income	Above Moderate-Income	Type of Shortfall	Parcel Size (Acres)	Current General Plan Designation	Current Zoning	Proposed General Plan (GP) Designation	Proposed Zoning	Minimum Density Allowed	Maximum Density Allowed	Total Capacity	Vacant/ Nonvacant	Description of Existing Uses	PIN	Base Density Per Acre	Community Plan Area	Rent Stabalization Ordinance	Income Category	Applicable Rezoning Program (Program informing values in Column Q listed first)
Los Angeles	2612 E 3RD ST	90033	5180012021	0.000	0.000	0.000	11.880	Shortfall of Sites	0.143	Low Medium I Residential	R2-1-CUGU	Medium Neighborhood Residential	[LLN2 - MU3 - 4][RN3 - 6][CPIO]	0	132.547	11.880		Residential - Double, Duplex, or Two Units - 4 Stories or Less, 2	126A223 127	72	Boyle Heights	Yes	ABMI	BH CPU , R2RD
Los Angeles	2620 E 3RD ST	90033	5180012024	0.000	0.000	0.000	11.880	Shortfall of Sites	0.143	Low Medium I Residential	R2-1-CUGU	Medium Neighborhood Residential	[LLN2 - MU3 - 4][RN3 - 6][CPIO]	0	132.477	11.880		Residential - Double, Duplex, or Two Units - 4 Stories or Less, 2	126A223 143	72	Boyle Heights	Yes	ABMI	BH CPU , R2RD
Los Angeles	2632 E 3RD ST	90033	5180012025	0.000	0.000	0.000	11.880	Shortfall of Sites	0.143	Low Medium I Residential	R2-1-CUGU	Medium Neighborhood Residential	[LLN2 - MU3 - 4][RN3 - 6][CPIO]	0	132.471	11.880		Residential - Double, Duplex, or Two Units - 4 Stories or Less, 2	126A223 149	72	Boyle Heights	Yes	ABMI	BH CPU , R2RD
Los Angeles	2110 E 3RD ST	90033	5183012006	0.000	0.000	0.000	11.880	Shortfall of Sites	0.145	Low Medium II Residential	RD2-1-CUGU	Medium Neighborhood Residential	[LLN2 - MU3 - 4][RN3 - 6][CPIO]	0	131.243	11.880		Residential - Double, Duplex, or Two Units - 4 Stories or Less, 2	127-5A221 189	72	Boyle Heights	Yes	ABMI	BH CPU , R2RD
Los Angeles	2122 E 3RD ST	90033	5183012003	0.000	0.000	0.000	11.880	Shortfall of Sites	0.145	Low Medium II Residential	RD2-1-CUGU	Medium Neighborhood Residential	[LLN2 - MU3 - 4][RN3 - 6][CPIO]	0	131.240	11.880		Residential - Double, Duplex, or Two Units - 4 Stories or Less, 2	127-5A223 289	72	Boyle Heights	Yes	ABMI	BH CPU , R2RD
Los Angeles	2132 E 3RD ST	90033	5183012001	0.000	0.000	0.000	11.880	Shortfall of Sites	0.148	Low Medium II Residential	RD2-1-CUGU	Medium Neighborhood Residential	[LLN2 - MU3 - 4][RN3 - 6][CPIO]	0	128.761	11.880		Residential - Double, Duplex, or Two Units - 4 Stories or Less, 2	127-5A223 302	72	Boyle Heights	Yes	ABMI	BH CPU , R2RD
Los Angeles	901 N BEAUDRY AVE	90012	5406021029	0.000	0.000	0.000	11.880	Shortfall of Sites	0.161	Medium Residential	R3-1	Medium Neighborhood Residential	[LN1-MU1-5] [RG1-FA] [CPIO]	0	118.234	11.880		Residential - Double, Duplex, or Two Units - 4 Stories or Less, 2	136-5A213 132	No Max	Central City North	Yes	ABMI	DT CPU
Los Angeles	828 N BEAUDRY AVE	90012	5406027005	0.000	0.000	0.000	11.880	Shortfall of Sites	0.161	Medium Residential	R3-1	Medium Neighborhood Residential	[LN1-MU1-5] [RG1-FA] [CPIO]	0	118.235	11.880		Residential - Double, Duplex, or Two Units - 4 Stories or Less, 2	136-5A213 176	No Max	Central City North	Yes	ABMI	DT CPU
Los Angeles	734 N HILL PL	90012	5407022001	0.000	0.000	0.000	11.880	Shortfall of Sites	0.163	High Medium Residential	R4-1	Medium Neighborhood Residential	[LM2-MU2-5] [RX1-FA] [CPIO]	0	116.879	11.880		Residential - Double, Duplex, or Two Units - 4 Stories or Less, 2	135A213 359	No Max	Central City North	Yes	ABMI	DT CPU
Los Angeles	14638 CALVERT ST	91411	2241022009	0.000	0.000	0.000	11.880	Shortfall of Sites	0.121	Medium Residential	[Q]R3-1	High Medium	0	0	157.649	11.880		Residential - Double, Duplex, or Two Units - 4 Stories or Less, 2	177A151 9	No Max	Van Nuys - North Sherman Oaks	Yes	ABMI	Orange LineTNP
Los Angeles	14828 FRIAR ST	91411	2241008007	0.000	0.000	0.000	11.880	Shortfall of Sites	0.172	Medium Residential	[Q]R3-1	Medium	0	0	110.355	11.880		Residential - Double, Duplex, or Two Units - 4 Stories or Less, 2	178-5A149 18	108	Van Nuys - North Sherman Oaks	Yes	ABMI	Orange LineTNP
Los Angeles	14720 ERWIN ST	91411	2241015006	0.000	0.000	0.000	11.880	Shortfall of Sites	0.172	Medium Residential	[Q]R3-1	Medium	0	0	110.308	11.880		Residential - Double, Duplex, or Two Units - 4 Stories or Less, 2	178-5A149 184	108	Van Nuys - North Sherman Oaks	Yes	ABMI	Orange LineTNP
Los Angeles	14723 DELANO ST	91411	2241015020	0.000	0.000	0.000	11.880	Shortfall of Sites	0.172	Medium Residential	[Q]R3-1	Medium	0	0	110.308	11.880		Residential - Double, Duplex, or Two Units - 4 Stories or Less, 2	178-5A149 217	108	Van Nuys - North Sherman Oaks	Yes	ABMI	Orange LineTNP
Los Angeles	14824 DELANO ST	91411	2241017007	0.000	0.000	0.000	11.880	Shortfall of Sites	0.172	Medium Residential	[Q]R3-1	Medium	0	0	110.348	11.880		Residential - Four Units (Any Combination) - 4 Stories or Less, 2	178-5A149 250	108	Van Nuys - North Sherman Oaks	Yes	ABMI	Orange LineTNP
Los Angeles	14724 DELANO ST	91411	2241018008	0.000	0.000	0.000	11.880	Shortfall of Sites	0.172	Medium Residential	[Q]R3-1	Medium	0	0	110.341	11.880		Residential - Double, Duplex, or Two Units - 4 Stories or Less, 2	178-5A149 261	108	Van Nuys - North Sherman Oaks	Yes	ABMI	Orange LineTNP
Los Angeles	14754 DELANO ST	91411	2241018028	0.000	0.000	0.000	11.880	Shortfall of Sites	0.170	Medium Residential	[Q]R3-1	Medium	0	0	111.835	11.880		Residential - Double, Duplex, or Two Units - 4 Stories or Less, 2	178-5A149 272	108	Van Nuys - North Sherman Oaks	Yes	ABMI	Orange LineTNP
Los Angeles	11324 HATTERAS ST	91601	2337036019	0.000	0.000	0.000	11.880	Shortfall of Sites	0.168	Low Medium II Residential	RD1.5-1VL	Medium	0	0	112.988	11.880		Residential - Double, Duplex, or Two Units - 4 Stories or Less, 2	174B173 332	54	North Hollywood - Valley Village	Yes	ABMI	Orange LineTNP
Los Angeles	11314 HATTERAS ST	91601	2337036017	0.000	0.000	0.000	11.880	Shortfall of Sites	0.168	Low Medium II Residential	RD1.5-1VL	Medium	0	0	112.920	11.880		Residential - Double, Duplex, or Two Units - 4 Stories or Less - Pool, 2	174B173 334	54	North Hollywood - Valley Village	Yes	ABMI	Orange LineTNP
Los Angeles	11302 HATTERAS ST	91601	2337036015	0.000	0.000	0.000	11.880	Shortfall of Sites	0.169	Low Medium II Residential	RD1.5-1VL	Medium	0	0	112.416	11.880		Residential - Double, Duplex, or Two Units - 4 Stories or Less, 2	174B173 336	54	North Hollywood - Valley Village	Yes	ABMI	Orange LineTNP
Los Angeles	5759 KLUMP AVE	91601	2337033019	0.000	0.000	0.000	11.880	Shortfall of Sites	0.170	Low Medium II Residential	RD1.5-1VL	Medium	0	0	111.484	11.880		Residential - Double, Duplex, or Two Units - 4 Stories or Less, 2	174B173 341	54	North Hollywood - Valley Village	Yes	ABMI	Orange LineTNP
Los Angeles	14118 ERWIN ST	91401	2240019010	0.000	0.000	0.000	11.880	Shortfall of Sites	0.170	Low Medium II Residential	[Q]RD1.5-1	Medium	0	0	111.926	11.880		Residential - Double, Duplex, or Two Units - 4 Stories or Less, 2	177B153 361	108	Van Nuys - North Sherman Oaks	Yes	ABMI	Orange LineTNP
Los Angeles	14215 DELANO ST	91401	2240020016	0.000	0.000	0.000	11.880	Shortfall of Sites	0.172	Medium Residential	[Q]R3-1	Medium	0	0	110.281	11.880		Residential - Double, Duplex, or Two Units - 4 Stories or Less, 2	177B153 413	108	Van Nuys - North Sherman Oaks	Yes	ABMI	Orange LineTNP
Los Angeles	14211 DELANO ST	91401	2240020015	0.000	0.000	0.000	11.880	Shortfall of Sites	0.172	Medium Residential	[Q]R3-1	Medium	0	0	110.282	11.880		Residential - Double, Duplex, or Two Units - 4 Stories or Less, 2	177B153 414	108	Van Nuys - North Sherman Oaks	Yes	ABMI	Orange LineTNP
Los Angeles	5737 ELMER AVE	91601	2337035019	0.000	0.000	0.000	11.880	Shortfall of Sites	0.171	Low Medium II Residential	RD1.5-1VL	Medium	0	0	110.835	11.880		Residential - Double, Duplex, or Two Units - 4 Stories or Less, 2	174B173 468	54	North Hollywood - Valley Village	Yes	ABMI	Orange LineTNP
Los Angeles	11331 COLLINS ST	91601	2337037013	0.000	0.000	0.000	11.880	Shortfall of Sites	0.172	Low Medium II Residential	RD1.5-1VL	Medium	0	0	110.355	11.880		Residential - Double, Duplex, or Two Units - 4 Stories or Less, 2	174B173 583	54	North Hollywood - Valley Village	Yes	ABMI	Orange LineTNP
Los Angeles	11321 COLLINS ST	91601	2337037014	0.000	0.000	0.000	11.880	Shortfall of Sites	0.172	Low Medium II Residential	RD1.5-1VL	Medium	0	0	110.355	11.880		Residential - Double, Duplex, or Two Units - 4 Stories or Less, 2	174B173 584	54	North Hollywood - Valley Village	Yes	ABMI	Orange LineTNP
Los Angeles	5711 FAIR AVE	91601	2337032008	0.000	0.000	0.000	11.880	Shortfall of Sites	0.167	Low Medium II Residential	RD1.5-1VL	Medium	0	0	114.100	11.880		Residential - Double, Duplex, or Two Units - 4 Stories or Less, 2	174B173 606	54	North Hollywood - Valley Village	Yes	ABMI	Orange LineTNP
Los Angeles	5705 ELMER AVE	91601	2337035012	0.000	0.000	0.000	11.880	Shortfall of Sites	0.171	Low Medium II Residential	RD1.5-1VL	Medium	0	0	110.835	11.880		Residential - Double, Duplex, or Two Units - 4 Stories or Less, 2	174B173 618	54	North Hollywood - Valley Village	Yes	ABMI	Orange LineTNP
Los Angeles	5701 FAIR AVE	91601	2337032010	0.000	0.000	0.000	11.880	Shortfall of Sites	0.167	Low Medium II Residential	RD1.5-1VL	Medium	0	0	114.090	11.880		Residential - Double, Duplex, or Two Units - 4 Stories or Less, 2	174B173 644	54	North Hollywood - Valley Village	Yes	ABMI	Orange LineTNP
Los Angeles	5660 ELMER AVE	91601	2337034003	0.000	0.000	0.000	11.880	Shortfall of Sites	0.166	Low Medium II Residential	RD1.5-1VL	Medium	0	0	114.161	11.880		Residential - Double, Duplex, or Two Units - 4 Stories or Less, 2	174B173 645	54	North Hollywood - Valley Village	Yes	ABMI	Orange LineTNP
Los Angeles	5640 ELMER AVE	91601	2337034007	0.000	0.000	0.000	11.880	Shortfall of Sites	0.166	Low Medium II Residential	RD1.5-1VL	Medium	0	0	114.160	11.880		Residential - Double, Duplex, or Two Units - 4 Stories or Less, 2	174B173 749	54	North Hollywood - Valley Village	Yes	ABMI	Orange LineTNP
Los Angeles	11308 MARTHA ST	91601	2337038007	0.000	0.000	0.000	11.880	Shortfall of Sites	0.166	Low Medium II Residential	RD1.5-1VL	Medium	0	0	114.160	11.880		Residential - Double, Duplex, or Two Units - 4 Stories or Less, 2	174B173 825	54	North Hollywood - Valley Village	Yes	ABMI	Orange LineTNP
Los Angeles	5620 ELMER AVE	91601	2337034010	0.000	0.000	0.000	11.880	Shortfall of Sites	0.166	Low Medium II Residential	RD1.5-1VL	Medium	0	0	114.160	11.880		Residential - Double, Duplex, or Two Units - 4 Stories or Less, 2	174B173 831	54	North Hollywood - Valley Village	Yes	ABMI	Orange LineTNP
Los Angeles	5618 ELMER AVE	91601	2337034011	0.000	0.000	0.000	11.880	Shortfall of Sites	0.166	Low Medium II Residential	RD1.5-1VL	Medium	0	0	114.160	11.880		Residential - Double, Duplex, or Two Units - 4 Stories or Less, 2	174B173 851	54	North Hollywood - Valley Village	Yes	ABMI	Orange LineTNP
Los Angeles	14853 FRIAR ST	91411	2241001012	0.000	0.000	0.000	11.880	Shortfall of Sites	0.171	Medium Residential	[Q]R3-1	Medium	0	0	111.096	11.880		Residential - Double, Duplex, or Two Units - 4 Stories or Less, 2	180B149 941	108	Van Nuys - North Sherman Oaks	Yes	ABMI	Orange LineTNP
Los Angeles	14227 FRIAR ST	91401	2240013017	0.000	0.000	0.000	11.880	Shortfall of Sites	0.172	Low Medium II Residential	[Q]RD1.5-1	Medium	0	0	110.355	11.880		Residential - Double, Duplex, or Two Units - 4 Stories or Less, 2	180B153 1152	108	Van Nuys - North Sherman Oaks	Yes	ABMI	Orange LineTNP
Los Angeles	400 S SOTO ST	90033	5185001021	5.940	5.940	0.000	0.000	Shortfall of Sites	0.162	Neighborhood Office Commercial	C2-1-CUGU	Community Center	[LUM3 - SH3 - 3][XC1 - 4][CPIO]	20	203.589	11.880		Commercial - Service Station - Full Service - No Additional Services, 0	126A223 107	108	Boyle Heights	No	LI	BH CPU
Los Angeles	400 S SOTO ST	90033	5185001021	5.940	5.940	0.000	0.000	Shortfall of Sites	0.162	Neighborhood Office Commercial	C2-1-CUGU	Community Center	[LUM3 - SH3 - 3][XC1 - 4][CPIO]	20	203.527	11.880		Commercial - Service Station - Full Service - No Additional Services, 0	126A223 112	108	Boyle Heights	No	LI	BH CPU
Los Angeles	5206 VINELAND AVE	91601	2416004025	5.940	5.940	0.000	0.000	Shortfall of Sites	0.149	Community Commercial	C4-1-CA	Community Commercial	0	20	221.158	11.880	Vacant	Commercial - Commercial - Vacant Land, 0	171B173 558	108	North Hollywood - Valley Village	No	LI	Orange LineTNP , AHO
Los Angeles	5260 FULTON AVE	91401	2345024009	0.000	0.000	0.000	11.880	Shortfall of Sites	0.138	Low Residential	R1-1	0	0	0	99.000	11.880		Residential - Single Family Residence, 1	171B157 359		Van Nuys - North Sherman Oaks	No	ABMI	TOC EXP , OPP RC2
Los Angeles	4220 ARCH DR	91604	2366025006	5.940	5.940	0.000	0.000	Shortfall of Sites	0.183	Medium Residential	[Q]R4-1-RIO	0	0	20	163.614	11.880		Residential - Five or More Units or Apartments (Any Combination) - 4 Stories or Less, 10	162B173 201		Sherman Oaks - Studio City - Toluca Lake - Cahuenga Pass	No	LI	DB50
Los Angeles	5543 BUFFALO AVE	91401	2344001017	0.000	0.000	0.000	11.879	Shortfall of Sites	0.138	Low Residential	R1-1	0	0	0	99.000	11.879		Residential - Single Family Residence, 1	174B157 667		Van Nuys - North Sherman Oaks	No	ABMI	TOC EXP
Los Angeles	8018 WINSFORD AVE	90045	4105028022	0.000	0.000	0.000	11.878	Shortfall of Sites	0.138	Low Residential	R1-1	0	0	0	99.000	11.878		Residential - Single Family Residence, 1	099B169 994		Westchester - Playa del Rey	No	ABMI	TOC EXP
Los Angeles	2317 MALCOLM AVE	90064	4320003071	0.000	0.000	0.000	11.878	Shortfall of Sites	0.149	Low Residential	R1-1	0	0	0	99.000	11.878		Residential - Single Family Residence, 1	126B157 520		West Los Angeles	Yes	ABMI	TOC EXP
Los Angeles	5401 W 77TH ST	90045	4127011001	0.000	0.000	0.000	11.878	Shortfall of Sites	0.138	Low Residential	R1-1	0	0	0	99.000	11.878		Residential - Single Family Residence, 1	099B173 352		Westchester - Playa del Rey	No	ABMI	TOC EXP
Los Angeles	5471 W 77TH ST	90045	4127011014	0.000	0.000	0.000	11.878	Shortfall of Sites	0.138	Low Residential	R1-1	0	0	0	99.000	11.878		Residential - Single Family Residence, 1	099B173 264		Westchester - Playa del Rey	No	ABMI	TOC EXP
Los Angeles	8012 WINSFORD AVE	90045	4105028021	0.000	0.000	0.000	11.877	Shortfall of Sites	0.138	Low Residential	R1-1	0	0	0	99.000	11.877		Residential - Single Family Residence, 1	099B169 974		Westchester - Playa del Rey	No	ABMI	TOC EXP
Los Angeles	13421 CUMPSTON ST	91401	2344012023	0.000	0.000	0.000	11.876	Shortfall of Sites	0.138	Low Residential	R1-1	0	0	0	99.000	11.876		Residential - Single Family Residence, 1	174B157 947		Van Nuys - North Sherman Oaks	No	ABMI	TOC EXP
Los Angeles	5503 BUFFALO AVE	91401	2344001025	0.000	0.000	0.000	11.876	Shortfall of Sites	0.138	Low Residential	R1-1	0	0	0	99.000	11.876		Residential - Single Family Residence, 1	174B157 849		Van Nuys - North Sherman Oaks	No	ABMI	TOC EXP

Jurisdiction Name	Site Address/Intersection	5 Digit ZIP Code	Assessor Parcel Number	Very Low-Income	Low-Income	Moderate-Income	Above Moderate-Income	Type of Shortfall	Parcel Size (Acres)	Current General Plan Designation	Current Zoning	Proposed General Plan (GP) Designation	Proposed Zoning	Minimum Density Allowed	Maximum Density Allowed	Total Capacity	Vacant/ Nonvacant	Description of Existing Uses	PIN	Base Density Per Acre	Community Plan Area	Rent Stabalization Ordinance	Income Category	Applicable Rezoning Program (Program informing values in Column Q listed first)
Los Angeles	8006 WINSFORD AVE	90045	4105028020	0.000	0.000	0.000	11.875	Shortfall of Sites	0.138	Low Residential	R1-1	0	0	0	99.000	11.875		Residential - Single Family Residence, 1	099B169 953		Westchester - Playa del Rey	No	ABMI	TOC EXP
Los Angeles	23104 VICTORY BLVD	91367	2039012055	0.000	0.000	0.000	11.874	Shortfall of Sites	0.120	Very Low Residential	RA-1	Very Low Residential	0	0	113.635	11.874		Residential - Single Family Residence, 1	180B097 611	1 per lot	Canoga Park - Winnetka - Woodland Hills - West Hills	No	ABMI	OPP RC , CPK CPU, AHO
Los Angeles	5712 MAMMOTH AVE	91401	2246024020	0.000	0.000	0.000	11.874	Shortfall of Sites	0.138	Low Residential	R1-1	0	0	0	99.000	11.874		Residential - Single Family Residence, 1	174B157 344		Van Nuys - North Sherman Oaks	No	ABMI	TOC EXP
Los Angeles	5716 MAMMOTH AVE	91401	2246024019	0.000	0.000	0.000	11.874	Shortfall of Sites	0.138	Low Residential	R1-1	0	0	0	99.000	11.874		Residential - Single Family Residence, 1	174B157 323		Van Nuys - North Sherman Oaks	No	ABMI	TOC EXP
Los Angeles	5722 MAMMOTH AVE	91401	2246024018	0.000	0.000	0.000	11.874	Shortfall of Sites	0.138	Low Residential	R1-1	0	0	0	99.000	11.874		Residential - Single Family Residence - Pool, 1	174B157 304		Van Nuys - North Sherman Oaks	No	ABMI	TOC EXP
Los Angeles	5728 MAMMOTH AVE	91401	2246024017	0.000	0.000	0.000	11.874	Shortfall of Sites	0.138	Low Residential	R1-1	0	0	0	99.000	11.874		Residential - Single Family Residence, 1	174B157 287		Van Nuys - North Sherman Oaks	No	ABMI	TOC EXP
Los Angeles	8000 WINSFORD AVE	90045	4105028019	0.000	0.000	0.000	11.873	Shortfall of Sites	0.138	Low Residential	R1-1	0	0	0	99.000	11.873		Residential - Single Family Residence, 1	099B169 937		Westchester - Playa del Rey	No	ABMI	TOC EXP
Los Angeles	2660 MALCOLM AVE	90064	4255017013	0.000	0.000	0.000	11.872	Shortfall of Sites	0.138	Low Residential	R1-1	0	0	0	99.000	11.872		Residential - Single Family Residence, 1	123B157 194		West Los Angeles	No	ABMI	TOC EXP
Los Angeles	7124 VALMONT ST	91042	2568006031	0.594	0.594	0.000	10.685	Shortfall of Sites	0.247	Medium Residential	R3-2	0	0	20	85.433	11.872		Residential - Five or More Units or Apartments (Any Combination) · 4 Stories or Less, 5	204B197 1098		Sunland - Tujunga - Lake View Terrace - Shadow Hills - East La Tuna Canyon	No	VLI, LI, ABMI	DB50
Los Angeles	7926 WINSFORD AVE	90045	4105028018	0.000	0.000	0.000	11.872	Shortfall of Sites	0.138	Low Residential	R1-1	0	0	0	99.000	11.872		Residential - Single Family Residence, 1	099B169 919		Westchester - Playa del Rey	No	ABMI	TOC EXP
Los Angeles	2721 MIDVALE AVE	90064	4256029004	0.000	0.000	0.000	11.871	Shortfall of Sites	0.138	Low Residential	R1-1	0	0	0	99.000	11.871		Residential - Single Family Residence, 1	123B157 546		West Los Angeles	No	ABMI	TOC EXP
Los Angeles	7920 WINSFORD AVE	90045	4105028017	0.000	0.000	0.000	11.870	Shortfall of Sites	0.138	Low Residential	R1-1	0	0	0	99.000	11.870		Residential - Single Family Residence, 1	099B169 898		Westchester - Playa del Rey	No	ABMI	TOC EXP
Los Angeles	4854 ENCINO AVE	91316	2290006001	5.935	5.935	0.000	0.000	Shortfall of Sites	1.027	Very Low I Residential	RA-1	Very Low Residential	0	20	66.287	11.870		Residential - Single Family Residence - Pool and Misc., 1	168B129 232	1 per lot	Encino - Tarzana	No	LI	AHO , ENC CPU, ADU
Los Angeles	2725 MIDVALE AVE	90064	4256029005	0.000	0.000	0.000	11.869	Shortfall of Sites	0.138	Low Residential	R1-1	0	0	0	99.000	11.869		Residential - Single Family Residence, 1	123B157 565		West Los Angeles	No	ABMI	TOC EXP
Los Angeles	3256 CASTLE HEIGHTS AVE	90034	4311007017	0.000	0.000	0.000	11.869	Shortfall of Sites	0.161	Low Residential	R1V2	0	0	0	99.000	11.869		Residential - Double, Duplex, or Two Units - 4 Stories or Less, 2	123B165 859		West Los Angeles	Yes	ABMI	TOC EXP
Los Angeles	8206 RAMSGATE AVE	90045	4105023004	0.000	0.000	0.000	11.869	Shortfall of Sites	0.138	Low Residential	R1-1	0	0	0	99.000	11.869		Residential - Single Family Residence, 1	099B169 1201		Westchester - Playa del Rey	No	ABMI	TOC EXP
Los Angeles	7914 WINSFORD AVE	90045	4105028016	0.000	0.000	0.000	11.868	Shortfall of Sites	0.138	Low Residential	R1-1	0	0	0	99.000	11.868		Residential - Single Family Residence, 1	099B169 877		Westchester - Playa del Rey	No	ABMI	TOC EXP
Los Angeles	4450 SHERMAN OAKS CIRCLE	91403	2283022017	0.000	0.000	0.000	11.868	Shortfall of Sites	0.138	Low II Residential	R1-1	Low Residential	0	0	99.000	11.868		Residential - Single Family Residence, 1	166-5A145 81	1 per lot	Encino - Tarzana	No	ABMI	TOC EXP , ENC CPU, AHO
Los Angeles	7908 WINSFORD AVE	90045	4105028015	0.000	0.000	0.000	11.867	Shortfall of Sites	0.137	Low Residential	R1-1	0	0	0	99.000	11.867		Residential - Single Family Residence, 1	099B169 858		Westchester - Playa del Rey	No	ABMI	TOC EXP
Los Angeles	2729 MIDVALE AVE	90064	4256029006	0.000	0.000	0.000	11.866	Shortfall of Sites	0.137	Low Residential	R1-1	0	0	0	99.000	11.866		Residential - Single Family Residence, 1	123B157 585		West Los Angeles	No	ABMI	TOC EXP
Los Angeles	2498 BUTLER AVE	90064	4260037035	0.000	0.000	0.000	11.866	Shortfall of Sites	0.137	Low Residential	R1-1	Medium Residential	0	0	99.000	11.866		Residential - Single Family Residence, 1	123B153 755	21	Palms - Mar Vista - Del Rey	No	ABMI	TOC EXP , PMVDR CPU, AHO
Los Angeles	13441 CUMPSTON ST	91401	2344010012	0.000	0.000	0.000	11.864	Shortfall of Sites	0.137	Low Residential	R1-1	0	0	0	99.000	11.864		Residential - Single Family Residence - Pool, 1	174B157 941		Van Nuys - North Sherman Oaks	No	ABMI	TOC EXP
Los Angeles	2735 MIDVALE AVE	90064	4256029007	0.000	0.000	0.000	11.864	Shortfall of Sites	0.137	Low Residential	R1-1	0	0	0	99.000	11.864		Residential - Single Family Residence, 1	123B157 605		West Los Angeles	No	ABMI	TOC EXP
Los Angeles	2007 KERWOOD AVE	90025	4319012063	0.000	0.000	0.000	11.862	Shortfall of Sites	0.137	Low Residential	R1-1-O	0	0	0	99.000	11.862		Residential - Single Family Residence, 1	132B157 962		West Los Angeles	No	ABMI	TOC EXP
Los Angeles	10464 BROOKE AVE	91311	2723019156	0.000	0.000	0.000	11.860	Shortfall of Sites	0.120	Low II Residential	R1-1	0	0	0	113.635	11.860		Residential - Single Family Residence, 1	207B101 252		Chatsworth - Porter Ranch	No	ABMI	OPP RC
Los Angeles	5457 ENCINO AVE	91316	2257003034	5.929	5.929	0.000	0.000	Shortfall of Sites	0.932	Very Low I Residential	RA-1	Very Low Residential	0	20	66.287	11.859		Residential - Single Family Residence - Pool, 0	174B129 932	1 per lot	Encino - Tarzana	No	LI	AHO , ENC CPU, ADU
Los Angeles	5656 MAMMOTH AVE	91401	2246025010	0.000	0.000	0.000	11.859	Shortfall of Sites	0.137	Low Residential	R1-1	0	0	0	99.000	11.859		Residential - Single Family Residence, 1	174B157 397		Van Nuys - North Sherman Oaks	No	ABMI	TOC EXP
Los Angeles	2745 MIDVALE AVE	90064	4256029009	0.000	0.000	0.000	11.858	Shortfall of Sites	0.137	Low Residential	R1-1	0	0	0	99.000	11.858		Residential - Single Family Residence, 1	123B157 646		West Los Angeles	No	ABMI	TOC EXP
Los Angeles	5509 BUFFALO AVE	91401	2344001024	0.000	0.000	0.000	11.857	Shortfall of Sites	0.137	Low Residential	R1-1	0	0	0	99.000	11.857		Residential - Single Family Residence, 1	174B157 823		Van Nuys - North Sherman Oaks	No	ABMI	TOC EXP
Los Angeles	2751 MIDVALE AVE	90064	4256029010	0.000	0.000	0.000	11.856	Shortfall of Sites	0.137	Low Residential	R1-1	0	0	0	99.000	11.856		Residential - Single Family Residence, 1	123B157 667		West Los Angeles	No	ABMI	TOC EXP
Los Angeles	10821 CUSHDON AVE	90064	4255026018	0.000	0.000	0.000	11.855	Shortfall of Sites	0.137	Low Residential	R1-1-O	0	0	0	99.000	11.855		Residential - Single Family Residence, 1	126B157 1095		West Los Angeles	No	ABMI	TOC EXP
Los Angeles	11638 MARGATE ST	91601	2348004054	0.000	0.000	0.000	11.855	Shortfall of Sites	0.137	Low Residential	R1-1	0	0	0	99.000	11.855		Residential - Single Family Residence - Pool, 1	171B169 195		North Hollywood - Valley Village	No	ABMI	TOC EXP
Los Angeles	1428 S NORTON AVE	90019	5072009031	0.000	0.000	0.000	11.854	Shortfall of Sites	0.137	Low Medium II Residential	RD2-1-O-CPIO	0	0	0	99.000	11.854		Residential - Single Family Residence, 1	126B189 34		West Adams - Baldwin Hills - Leimert	No	ABMI	TOC EXP , R2RD
Los Angeles	2801 MIDVALE AVE	90064	4256029011	0.000	0.000	0.000	11.853	Shortfall of Sites	0.137	Low Residential	R1-1	0	0	0	99.000	11.853		Residential - Single Family Residence, 1	123B157 691		West Los Angeles	No	ABMI	TOC EXP
Los Angeles	13444 CUMPSTON ST	91401	2344010002	0.000	0.000	0.000	11.853	Shortfall of Sites	0.137	Low Residential	R1-1	0	0	0	99.000	11.853		Residential - Single Family Residence, 1	174B157 1045		Van Nuys - North Sherman Oaks	No	ABMI	TOC EXP
Los Angeles	7751 ISIS AVE	90045	4127019019	0.000	0.000	0.000	11.852	Shortfall of Sites	0.137	Low Residential	R1-1	0	0	0	99.000	11.852		Residential - Single Family Residence, 1	099B173 515		Westchester - Playa del Rey	No	ABMI	TOC EXP
Los Angeles	2711 MANNING AVE	90064	4318042002	0.000	0.000	0.000	11.852	Shortfall of Sites	0.137	Low Residential	R1-1	0	0	0	99.000	11.852		Residential - Single Family Residence, 1	126B157 1179		West Los Angeles	No	ABMI	TOC EXP
Los Angeles	5516 W 79TH ST	90045	4127022016	0.000	0.000	0.000	11.851	Shortfall of Sites	0.137	Low Residential	R1-1	0	0	0	99.000	11.851		Residential - Single Family Residence, 1	099B173 684		Westchester - Playa del Rey	No	ABMI	TOC EXP
Los Angeles	2963 KELTON AVE	90064	4254004006	0.000	0.000	0.000	11.851	Shortfall of Sites	0.137	Low Residential	R1-1	0	0	0	99.000	11.851		Residential - Single Family Residence, 1	123B157 1150		West Los Angeles	No	ABMI	TOC EXP
Los Angeles	2811 MIDVALE AVE	90064	4256029013	0.000	0.000	0.000	11.848	Shortfall of Sites	0.137	Low Residential	R1-1	0	0	0	99.000	11.848		Residential - Single Family Residence, 1	123B157 737		West Los Angeles	No	ABMI	TOC EXP
Los Angeles	5343 LEGHORN AVE	91401	2345019002	0.000	0.000	0.000	11.847	Shortfall of Sites	0.137	Very Low Residential	R1-1	0	0	0	99.000	11.847		Residential - Single Family Residence - Pool, 1	171B161 148		Van Nuys - North Sherman Oaks	No	ABMI	TOC EXP
Los Angeles	2835 S BENTLEY AVE	90064	4251003022	0.000	0.000	0.000	11.846	Shortfall of Sites	0.137	Low Residential	R1-1	0	0	0	99.000	11.846		Residential - Single Family Residence, 1	123B157 1651		West Los Angeles	No	ABMI	TOC EXP
Los Angeles	2817 MIDVALE AVE	90064	4256029014	0.000	0.000	0.000	11.845	Shortfall of Sites	0.137	Low Residential	R1-1	0	0	0	99.000	11.845		Residential - Single Family Residence, 1	123B157 759		West Los Angeles	No	ABMI	TOC EXP
Los Angeles	11241 PEARL ST	90064	4256011003	0.000	0.000	0.000	11.844	Shortfall of Sites	0.137	Low Residential	R1-1	Low Medium Residential	0	0	99.000	11.844		Residential - Single Family Residence, 1	123B153 384	21	West Los Angeles	No	ABMI	TOC EXP , West WLA CPU, AHO
Los Angeles	11237 PEARL ST	90064	4256011004	0.000	0.000	0.000	11.844	Shortfall of Sites	0.137	Low Residential	R1-1	Low Medium Residential	0	0	99.000	11.844		Residential - Single Family Residence - Pool, 1	123B153 377	21	West Los Angeles	No	ABMI	TOC EXP , West WLA CPU, AHO
Los Angeles	11231 PEARL ST	90064	4256011006	0.000	0.000	0.000	11.844	Shortfall of Sites	0.137	Low Residential	R1-1	Low Medium Residential	0	0	99.000	11.844		Residential - Single Family Residence, 1	123B153 361	21	West Los Angeles	No	ABMI	TOC EXP , West WLA CPU, AHO
Los Angeles	11247 PEARL ST	90064	4256011002	0.000	0.000	0.000	11.844	Shortfall of Sites	0.137	Low Residential	R1-1	Low Medium Residential	0	0	99.000	11.844		Residential - Single Family Residence, 1	123B153 392	21	West Los Angeles	No	ABMI	TOC EXP , West WLA CPU, AHO
Los Angeles	11233 PEARL ST	90064	4256011005	0.000	0.000	0.000	11.844	Shortfall of Sites	0.137	Low Residential	R1-1	Low Medium Residential	0	0	99.000	11.844		Residential - Single Family Residence, 1	123B153 368	21	West Los Angeles	No	ABMI	TOC EXP , West WLA CPU, AHO
Los Angeles	11251 PEARL ST	90064	4256011001	0.000	0.000	0.000	11.844	Shortfall of Sites	0.137	Low Residential	R1-1	Low Medium Residential	0	0	99.000	11.844		Residential - Single Family Residence, 1	123B153 400	21	West Los Angeles	No	ABMI	TOC EXP , West WLA CPU, AHO
Los Angeles	11641 MARGATE ST	91601	2348004041	0.000	0.000	0.000	11.844	Shortfall of Sites	0.137	Low Residential	R1-1	0	0	0	99.000	11.844		Residential - Single Family Residence, 1	171B169 168		North Hollywood - Valley Village	No	ABMI	TOC EXP
Los Angeles	11639 WEDDINGTON ST	91601	2348004062	0.000	0.000	0.000	11.844	Shortfall of Sites	0.137	Low Residential	R1-1	0	0	0	99.000	11.844		Residential - Single Family Residence, 1	171B169 228		North Hollywood - Valley Village	No	ABMI	TOC EXP
Los Angeles	2821 MIDVALE AVE	90064	4256029015	0.000	0.000	0.000	11.843	Shortfall of Sites	0.137	Low Residential	R1-1	0	0	0	99.000	11.843		Residential - Single Family Residence, 1	123B157 781		West Los Angeles	No	ABMI	TOC EXP
Los Angeles	2674 BUTLER AVE	90064	4258003034	0.000	0.000	0.000	11.841	Shortfall of Sites	0.137	Low Residential	R1V2	0	0	0	99.000	11.841		Residential - Single Family Residence, 1	120B153 113		Palms - Mar Vista - Del Rey	No	ABMI	TOC EXP
Los Angeles	1407 S NORTON AVE	90019	5072008012	0.000	0.000	0.000	11.840	Shortfall of Sites	0.137	Low Medium II Residential	RD2-1-O-CPIO	0	0	0	99.000	11.840		Residential - Single Family Residence, 1	129B189 1167		West Adams - Baldwin Hills - Leimert	No	ABMI	TOC EXP , R2RD
Los Angeles	2827 MIDVALE AVE	90064	4256029040	0.000	0.000	0.000	11.840	Shortfall of Sites	0.137	Low Residential	R1-1	0	0	0	99.000	11.840		Residential - Single Family Residence, 1	123B157 801		West Los Angeles	No	ABMI	TOC EXP
Los Angeles	7322 REMMET AVE	91303	2111015008	5.920	5.920	0.000	0.000	Shortfall of Sites	0.172	Low Residential	R1-1	Medium Residential	[LM2-MU2-5] [RX1-FA] [CPIO]	20	121.924	11.840		Residential - Double, Duplex, or Two Units - 4 Stories or Less, 2	186B105 771	43	Canoga Park - Winnetka - Woodland Hills - West Hills	No	LI	CPK CPU ,
Los Angeles	8200 RAMSGATE AVE	90045	4105023005	0.000	0.000	0.000	11.839	Shortfall of Sites	0.137	Low Residential	R1-1	0	0	0	99.000	11.839		Residential - Single Family Residence, 1	099B169 1168		Westchester - Playa del Rey	No	ABMI	TOC EXP
Los Angeles	8329 WINSFORD AVE	90045	4125003027	0.000	0.000	0.000	11.838	Shortfall of Sites	0.150	Low Medium I Residential	R2-1	0	0	0	99.000	11.838		Residential - Single Family Residence, 2	096B169 82		Westchester - Playa del Rey	No	ABMI	TOC EXP , R2RD
Los Angeles	307 S SYCAMORE AVE	90036	5507008002	0.000	0.000	0.000	11.835	Shortfall of Sites	0.149	Low II Residential	R1R3-RG	0	0	0	99.000	11.835		Residential - Single Family Residence - Pool and Misc., 0	135B181 208		Wilshire	No	ABMI	TOC EXP
Los Angeles	10654 CHIQUITA ST	91602	2423030051	0.000	0.000	0.000	11.833	Shortfall of Sites	0.137	Low Residential	R1-1-RIO	Low Residential	0	0	99.000	11.833		Residential - Single Family Residence - Pool, 1	162B177 583	1 per lot	Sherman Oaks - Studio City - Toluca Lake - Cahuenga Pass	No	ABMI	TOC EXP , SHR CPU, AHO
Los Angeles	5429 ALLOTT AVE	91401	2344006016	0.000	0.000	0.000	11.830	Shortfall of Sites	0.137	Low Residential	R1-1	0	0	0	99.000	11.830		Residential - Single Family Residence, 1	174B157 1032		Van Nuys - North Sherman Oaks	No	ABMI	TOC EXP
Los Angeles	5636 TUJUNGA AVE	91601	2337039019	5.915	5.915	0.000	0.000	Shortfall of Sites	0.156	Community Commercial	C2-1	Community Commercial	0	20	153.507	11.830		Commercial - Office Building - One Story, 1	174B173 668	No Max	North Hollywood - Valley Village	No	LI	Orange LineTNP , ARO

Jurisdiction Name	Site Address/Intersection	5 Digit ZIP Code	Assessor Parcel Number	Very Low-Income	Low-Income	Moderate-Income	Above Moderate-Income	Type of Shortfall	Parcel Size (Acres)	Current General Plan Designation	Current Zoning	Proposed General Plan (GP) Designation	Proposed Zoning	Minimum Density Allowed	Maximum Density Allowed	Total Capacity	Vacant/ Nonvacant	Description of Existing Uses	PIN	Base Density Per Acre	Community Plan Area	Rent Stabalization Ordinance	Income Category	Applicable Rezoning Program (Program informing values in Column Q listed first)
Los Angeles	1417 S NORTON AVE	90019	5072009028	0.000	0.000	0.000	11.828	Shortfall of Sites	0.137	Low Medium II Residential	RD2-1-O-CPIO	0	0	0	99.000	11.828		Residential - Single Family Residence, 1	129B189 1206		West Adams - Baldwin Hills - Leimert	No	ABMI	TOC EXP , R2RD
Los Angeles	10816 AYRES AVE	90064	4255026013	0.000	0.000	0.000	11.827	Shortfall of Sites	0.137	Low Residential	R1-1-O	0	0	0	99.000	11.827		Residential - Single Family Residence, 1	126B157 1050		West Los Angeles	No	ABMI	TOC EXP
Los Angeles	1119 S LA BREA AVE	90019	5084012025	0.000	0.000	0.000	11.827	Shortfall of Sites	0.108	Low Medium I Residential	R2-1	0	0	0	113.635	11.827		Commercial - Store - One Story, 0	132B181 1147		Wilshire	No	ABMI	OPP RC , R2RD
Los Angeles	5033 LAUREL CANYON BLVD	91607	2356003018	0.000	0.000	0.000	11.827	Shortfall of Sites	0.136	Low Medium II Residential	RD1.5-1	0	0	0	99.000	11.827		Residential - Five or More Units or Apartments (Any Combination) - 4 Stories or Less, 0	171B165 952		North Hollywood - Valley Village	Yes	ABMI	TOC EXP , R2RD
Los Angeles	2901 S SEPULVEDA BLVD	90064	4251002017	0.000	0.000	0.000	11.827	Shortfall of Sites	0.118	Medium Residential	R1-1	0	0	0	113.635	11.827		Residential - Five or More Units or Apartments (Any Combination) - 4 Stories or Less - Pool, 0	123B157 1274		West Los Angeles	Yes	ABMI	OPP RC , TOC EXP
Los Angeles	5417 ALLOTT AVE	91401	2344006003	0.000	0.000	0.000	11.826	Shortfall of Sites	0.137	Low Residential	R1-1	0	0	0	99.000	11.826		Residential - Single Family Residence, 1	171B157 44		Van Nuys - North Sherman Oaks	No	ABMI	TOC EXP
Los Angeles	8219 RAMSGATE AVE	90045	4105022015	0.000	0.000	0.000	11.824	Shortfall of Sites	0.137	Low Residential	R1-1	0	0	0	99.000	11.824		Residential - Single Family Residence, 1	099B169 1271		Westchester - Playa del Rey	No	ABMI	TOC EXP
Los Angeles	1411 S NORTON AVE	90019	5072008011	0.000	0.000	0.000	11.824	Shortfall of Sites	0.137	Low Medium II Residential	RD2-1-O-CPIO	0	0	0	99.000	11.824		Residential - Single Family Residence, 1	129B189 1186		West Adams - Baldwin Hills - Leimert	No	ABMI	TOC EXP , R2RD
Los Angeles	5758 COSTELLO AVE	91401	2246019001	0.000	0.000	0.000	11.824	Shortfall of Sites	0.137	Low Residential	R1-1	0	0	0	99.000	11.824		Residential - Single Family Residence, 1	174B153 310		Van Nuys - North Sherman Oaks	No	ABMI	TOC EXP
Los Angeles	1744 N VAN NESS AVE	90028	5586032013	0.000	0.000	0.000	11.824	Shortfall of Sites	0.124	Low Medium II Residential	RD1.5-1XL	0	0	0	99.000	11.824		Residential - Four Units (Any Combination) - 4 Stories or Less, 0	148-5A191 43		Hollywood	No	ABMI	TOC EXP , R2RD
Los Angeles	10739 CUSHDON AVE	90064	4255027014	0.000	0.000	0.000	11.823	Shortfall of Sites	0.137	Low Residential	R1-1-O	0	0	0	99.000	11.823		Residential - Single Family Residence, 1	126B157 1046		West Los Angeles	No	ABMI	TOC EXP
Los Angeles	18217 EMELITA ST	91356	2157012073	0.000	0.000	0.000	11.821	Shortfall of Sites	0.137	Low Medium I Residential	R1-1	0	0	0	99.000	11.821		Residential - Single Family Residence, 1	174B125 20		Encino - Tarzana	No	ABMI	TOC EXP
Los Angeles	5708 MAMMOTH AVE	91401	2246024024	0.000	0.000	0.000	11.821	Shortfall of Sites	0.137	Low Residential	R1-1	0	0	0	99.000	11.821		Residential - Single Family Residence - Pool, 1	174B157 364		Van Nuys - North Sherman Oaks	No	ABMI	TOC EXP
Los Angeles	2722 MANNING AVE	90064	4318010019	0.000	0.000	0.000	11.819	Shortfall of Sites	0.137	Low Residential	R1V2-O	0	0	0	99.000	11.819		Residential - Single Family Residence, 1	126B161 490		West Los Angeles	No	ABMI	TOC EXP
Los Angeles	2716 MANNING AVE	90064	4318010018	0.000	0.000	0.000	11.819	Shortfall of Sites	0.137	Low Residential	R1V2-O	0	0	0	99.000	11.819		Residential - Single Family Residence, 1	126B161 469		West Los Angeles	No	ABMI	TOC EXP
Los Angeles	8943 FLEETWING AVE	90045	4123007025	0.000	0.000	0.000	11.817	Shortfall of Sites	0.137	Low Residential	R1-1	0	0	0	99.000	11.817		Residential - Single Family Residence, 1	096B165 1061		Westchester - Playa del Rey	No	ABMI	TOC EXP
Los Angeles	13211 CUMPSTON ST	91401	2345002014	0.000	0.000	0.000	11.816	Shortfall of Sites	0.137	Low Residential	R1-1	0	0	0	99.000	11.816		Residential - Single Family Residence, 1	174B157 916		Van Nuys - North Sherman Oaks	No	ABMI	TOC EXP
Los Angeles	5507 ALCOVE AVE	91607	2346002018	0.000	0.000	0.000	11.815	Shortfall of Sites	0.137	Low Residential	R1-1	0	0	0	99.000	11.815		Residential - Single Family Residence - Pool, 1	174B161 614		North Hollywood - Valley Village	No	ABMI	TOC EXP
Los Angeles	5247 TOPANGA CANYON BLVD	91364	2169015033	0.000	0.000	0.000	11.815	Shortfall of Sites	0.118	Low Medium I Residential	R2-1	Low Medium Residential	0	0	113.635	11.815		Residential - Double, Duplex, or Two Units - 4 Stories or Less, 0	171B101 549	10	Canoga Park - Winnetka - Woodland Hills - West Hills	Yes	ABMI	OPP RC , CPK CPU, R2RD, AHO
Los Angeles	13101 WEDDINGTON ST	91401	2345026014	0.000	0.000	0.000	11.814	Shortfall of Sites	0.137	Low Residential	R1-1	0	0	0	99.000	11.814		Residential - Single Family Residence, 1	171B161 329		Van Nuys - North Sherman Oaks	No	ABMI	TOC EXP
Los Angeles	1817 TAFT AVE	90028	5586031008	0.000	0.000	0.000	11.812	Shortfall of Sites	0.136	Low Medium II Residential	RD1.5-1XL	0	0	0	99.000	11.812		Residential - Five or More Units or Apartments (Any Combination) - 4 Stories or Less, 0	150A191 313		Hollywood	Yes	ABMI	TOC EXP , R2RD
Los Angeles	12871 SAN FERNANDO RD	91342	2604019031	0.000	0.000	0.000	11.810	Shortfall of Sites	0.123	Community Commercial	C2-1VL-CPIO	0	0	0	171.135	11.810		Residential - Five or More Units or Apartments (Any Combination) - 4 Stories or Less, 0	222B145 268		Sylmar	Yes	ABMI	DB50
Los Angeles	8130 RAMSGATE AVE	90045	4105023006	0.000	0.000	0.000	11.808	Shortfall of Sites	0.137	Low Residential	R1-1	0	0	0	99.000	11.808		Residential - Single Family Residence, 1	099B169 1133		Westchester - Playa del Rey	No	ABMI	TOC EXP
Los Angeles	2560 COTNER AVE	90064	4256012027	0.000	0.000	0.000	11.804	Shortfall of Sites	0.137	Low Residential	R1-1	Low Medium Residential	0	0	99.000	11.804		Residential - Single Family Residence, 1	123B153 448	21	West Los Angeles	No	ABMI	TOC EXP , West WLA CPU, AHO
Los Angeles	5461 W 77TH ST	90045	4127011012	0.000	0.000	0.000	11.804	Shortfall of Sites	0.137	Low Residential	R1-1	0	0	0	99.000	11.804		Residential - Single Family Residence, 1	099B173 273		Westchester - Playa del Rey	No	ABMI	TOC EXP
Los Angeles	7810 OSAGE AVE	90045	4127016008	0.000	0.000	0.000	11.803	Shortfall of Sites	0.137	Low Residential	R1-1	0	0	0	99.000	11.803		Residential - Single Family Residence - Pool, 1	099B173 446		Westchester - Playa del Rey	No	ABMI	TOC EXP
Los Angeles	18631 BURBANK BLVD	91356	2160003020	0.000	0.000	0.000	11.802	Shortfall of Sites	0.629	Medium Residential	R3-1	0	0	0	82.933	11.802		Residential - Five or More Units or Apartments (Any Combination) - 4 Stories or Less - Pool, 26	174B121 398		Encino - Tarzana	Yes	ABMI	DB50
Los Angeles	18563 CLARK ST	91356	2160004019	0.000	0.000	0.000	11.802	Shortfall of Sites	0.632	Medium Residential	R3-1	Medium Neighborhood Residential	0	0	71.244	11.802		Residential - Five or More Units or Apartments (Any Combination) - 4 Stories or Less - Pool, 26	174B125 443	43	Encino - Tarzana	Yes	ABMI	DB50 , ENC CPU, AHO
Los Angeles	11231 PICKFORD ST	90064	4256012036	0.000	0.000	0.000	11.802	Shortfall of Sites	0.137	Low Residential	R1-1	Low Medium Residential	0	0	99.000	11.802		Residential - Single Family Residence, 1	123B153 441	21	West Los Angeles	No	ABMI	TOC EXP , West WLA CPU, AHO
Los Angeles	3149 CITY TERRACE DR	90063	5229026024	5.900	5.900	0.000	0.000	Shortfall of Sites	0.152	Low Medium II Residential	[Q]C2-1-CUGU	Neighborhood Center	[LUM1 - G2 - 3][XN2 - 8][CPIO]	20	105.395	11.800		Commercial - Auto, Recreation Equipment, Construction Equipment Sales and Service - Auto Body Repair Shop - One Story, 1	129A229 42	54	Boyle Heights	No	LI	BH CPU , DB50
Los Angeles	2415 E 3RD ST	90033	5180004008	5.900	5.900	0.000	0.000	Shortfall of Sites	0.115	Low Medium I Residential	R2-1-CUGU	Medium Neighborhood Residential	[LLN2 - MU3 - 4][RN3 - 6][CPIO]	20	139.315	11.800		Residential - Single Family Residence, 1	126A223 9	72	Boyle Heights	No	LI	BH CPU , R2RD
Los Angeles	2619 MICHIGAN AVE	90033	5180009022	5.900	5.900	0.000	0.000	Shortfall of Sites	0.117	Low Medium II Residential	RD1.5-1-CUGU	Medium Neighborhood Residential	[LLN2 - MU3 - 4][RN3 - 6][CPIO]	20	136.834	11.800		Residential - Single Family Residence, 1	127-5A225 131	72	Boyle Heights	No	LI	BH CPU , R2RD
Los Angeles	2430 E 2ND ST	90033	5180004013	5.900	5.900	0.000	0.000	Shortfall of Sites	0.112	Low Medium I Residential	R2-1-CUGU	Medium Neighborhood Residential	[LLN2 - MU3 - 4][RN3 - 6][CPIO]	20	142.837	11.800		Residential - Single Family Residence, 1	127-5A223 388	72	Boyle Heights	No	LI	BH CPU , R2RD
Los Angeles	3000 WABASH AVE	90063	5178002001	5.900	5.900	0.000	0.000	Shortfall of Sites	0.149	Neighborhood Office Commercial	C2-1-CUGU	Neighborhood Center	[LUM1 - G2 - 3][XN2 - 8][CPIO]	20	107.223	11.800		Commercial - Store - One Story, 1	129A227 19	54	Boyle Heights	No	LI	BH CPU
Los Angeles	2007 E CESAR E CHAVEZ AVE	90033	5175030026	5.900	5.900	0.000	0.000	Shortfall of Sites	0.164	Highway Oriented and Limited Commercial	C2-1-CUGU	Neighborhood Center	[LUM2 - G2 - 3][XN2 - 8][CPIO]	20	97.757	11.800		Commercial - Store - One Story, 1	129A223 29	54	Boyle Heights	No	LI	BH CPU
Los Angeles	2435 MICHIGAN AVE	90033	5180001009	5.900	5.900	0.000	0.000	Shortfall of Sites	0.121	Medium Residential	R3-1-CUGU	Medium Neighborhood Residential	[LLN2 - MU3 - 4][RN3 - 6][CPIO]	20	131.948	11.800		Residential - Single Family Residence, 1	127-5A225 62	72	Boyle Heights	No	LI	BH CPU
Los Angeles	506 S LORENA ST	90063	5186013037	5.900	5.900	0.000	0.000	Shortfall of Sites	0.149	Highway Oriented and Limited Commercial	C2-1-CUGU	Neighborhood Center	[LUM1 - G2 - 3][XN2 - 8][CPIO]	20	107.250	11.800		Residential - Single Family Residence, 1	123A227 151	54	Boyle Heights	No	LI	BH CPU
Los Angeles	2907 E CESAR E CHAVEZ AVE	90033	5178019009	5.900	5.900	0.000	0.000	Shortfall of Sites	0.148	Highway Oriented and Limited Commercial	C2-1-CUGU	Neighborhood Center	[LUM2 - G2 - 3][XN2 - 8][CPIO]	20	108.261	11.800		Residential - Single Family Residence, 1	127-5A227 160	54	Boyle Heights	No	LI	BH CPU
Los Angeles	2915 E CESAR E CHAVEZ AVE	90033	5178019011	5.900	5.900	0.000	0.000	Shortfall of Sites	0.148	Highway Oriented and Limited Commercial	C2-1-CUGU	Neighborhood Center	[LUM2 - G2 - 3][XN2 - 8][CPIO]	20	107.767	11.800		Commercial - Auto, Recreation Equipment, Construction Equipment Sales and Service - Auto Body Repair Shop - One Story, 1	127-5A227 171	54	Boyle Heights	No	LI	BH CPU
Los Angeles	538 S LORENA ST	90063	5186014016	5.900	5.900	0.000	0.000	Shortfall of Sites	0.149	Highway Oriented and Limited Commercial	C2-1-CUGU	Neighborhood Center	[LUM1 - G2 - 3][XN2 - 8][CPIO]	20	107.229	11.800		Residential - Single Family Residence, 1	123A227 233	54	Boyle Heights	No	LI	BH CPU
Los Angeles	1840 E 1ST ST	90033	5174018031	5.900	5.900	0.000	0.000	Shortfall of Sites	0.161	Neighborhood Office Commercial	C2-1-RIO-CUGU	Neighborhood Center	[LUM2 - SH3 - 3][XN2 - 8][CPIO]	20	99.547	11.800		Commercial - Restaurant, Cocktail Lounge - Restaurant, Cocktail Lounge, Tavern - One Story, 1	129A221 237	54	Boyle Heights	No	LI	BH CPU
Los Angeles	1939 E 1ST ST	90033	5174016037	5.900	5.900	0.000	0.000	Shortfall of Sites	0.161	Neighborhood Office Commercial	C2-1-RIO-CUGU	Neighborhood Center	[LUM2 - SH3 - 3][XN2 - 8][CPIO]	20	99.584	11.800		Residential - Single Family Residence, 1	129A221 266	54	Boyle Heights	No	LI	BH CPU
Los Angeles	915 FOREST AVE	90033	5177013017	5.900	5.900	0.000	0.000	Shortfall of Sites	0.209	Neighborhood Office Commercial	C2-1-CUGU	Neighborhood Center	[LUM1 - G2 - 3][XN2 - 8][CPIO]	20	100.600	11.800		Commercial - Store - One Story, 5	130-5A227 354	54	Boyle Heights	No	LI	BH CPU
Los Angeles	111 W ELMYRA ST	90012	5409006056	5.900	5.900	0.000	0.000	Shortfall of Sites	0.112	Hybrid Industrial	UI(CA)	Hybrid Industrial	UV(CA)	20	142.236	11.800		Industrial - Light Manufacturing - One Story, 1	135A217 93	No Max	Central City North	No	LI	CASP , ARO
Los Angeles	1201 N MAIN ST	90012	5409006048	5.900	5.900	0.000	0.000	Shortfall of Sites	0.149	Hybrid Industrial	UI(CA)	Hybrid Industrial	UV(CA)	20	140.732	11.800		Industrial - Light Manufacturing - One Story, 5	135A217 117	No Max	Central City North	No	LI	CASP , ARO
Los Angeles	0	0	5409006050	5.900	5.900	0.000	0.000	Shortfall of Sites	0.112	Hybrid Industrial	UI(CA)	Hybrid Industrial	UV(CA)	20	142.237	11.800		Recreational - Athletic and Amusement Facility - Gymnasium, Health Spa - One Story, 1	135A217 27	No Max	Central City North	No	LI	CASP
Los Angeles	19704 ROSCOE BLVD	91306	2106021004	0.590	0.590	0.000	10.620	Shortfall of Sites	0.136	Low Residential	RA-1	Low Medium Residential	[MN1-AL2-5] [CX1-FA] [CPIO-O]	20	117.457	11.800		Residential - Single Family Residence, 1	192B117 800	10	Canoga Park - Winnetka - Woodland Hills - West Hills	No	VLI, LI, ABMI	CPK CPU , AHO
Los Angeles	7029 TOPANGA CANYON BLVD	91303	2024002043	5.900	5.900	0.000	0.000	Shortfall of Sites	0.149	General Commercial	[Q]C1-1VL-RIO, P-1VL-RIO	Neighborhood Center	0	20	107.229	11.800		Commercial - Store Combination - Store and Office Combination - One Story, 1	183B101 279	54	Canoga Park - Winnetka - Woodland Hills - West Hills	No	LI	CPK CPU , ARO, P
Los Angeles	7003 TOPANGA CANYON BLVD	91303	2024002045	5.900	5.900	0.000	0.000	Shortfall of Sites	0.149	General Commercial	[Q]C1-1VL-RIO, P-1VL-RIO	Neighborhood Center	0	20	107.178	11.800		Commercial - Store - One Story, 1	183B101 351	54	Canoga Park - Winnetka - Woodland Hills - West Hills	No	LI	CPK CPU , P
Los Angeles	21602 SHERMAN WAY	91303	2111026008	5.900	5.900	0.000	0.000	Shortfall of Sites	0.113	Community Commercial	[Q]C2-1VL-CDO-RIO	Community Center	0	20	141.476	11.800		Commercial - Store - One Story, 1	183B105 165	54	Canoga Park - Winnetka - Woodland Hills - West Hills	No	LI	CPK CPU ,
Los Angeles	21036 COVELLO ST	91303	2112001081	0.590	0.590	0.000	10.620	Shortfall of Sites	0.143	Low Residential	R1-1	Low Medium Residential	[MB4-SH1-5] [IX1-FA] [CPIO]	20	111.672	11.800		Residential - Single Family Residence - Therapy Pool (Spa), 1	186B105 291	10	Canoga Park - Winnetka - Woodland Hills - West Hills	No	VLI, LI, ABMI	CPK CPU ,
Los Angeles	7434 VASSAR AVE	91303	2111010011	5.900	5.900	0.000	0.000	Shortfall of Sites	0.227	Low Residential	R1-1	Medium Residential	0	20	70.553	11.800		Residential - Single Family Residence, 1	186B105 478	43	Canoga Park - Winnetka - Woodland Hills - West Hills	No	LI	CPK CPU ,
Los Angeles	621 CROCKER ST	90021	5147026013	0.590	0.590	0.000	10.620	Shortfall of Sites	0.066	Light Manufacturing	M2-2D	Markets	[MB4-G1-5] [IX1-FA] [CPIO]	20	242.416	11.800		Industrial - Light Manufacturing - One Story, 1	126A213 22	No Max	Central City	No	VLI, LI, ABMI	DT CPU

Jurisdiction Name	Site Address/Intersection	5 Digit ZIP Code	Assessor Parcel Number	Very Low-Income	Low-Income	Moderate-Income	Above Moderate-Income	Type of Shortfall	Parcel Size (Acres)	Current General Plan Designation	Current Zoning	Proposed General Plan (GP) Designation	Proposed Zoning	Minimum Density Allowed	Maximum Density Allowed	Total Capacity	Vacant/ Nonvacant	Description of Existing Uses	PIN	Base Density Per Acre	Community Plan Area	Rent Stabalization Ordinance	Income Category	Applicable Rezoning Program (Program informing values in Column Q listed first)
Los Angeles	614 E 7TH ST	90021	5146033038	0.590	0.590	0.000	10.620	Shortfall of Sites	0.067	Light Manufacturing	M2-2D	Markets	[MB4-SH1-5] [IX1-FA] [CPIO]	20	238.300	11.800		Commercial - Restaurant, Cocktail Lounge - Restaurant, Cocktail Lounge, Tavern - One Story, 1	126A213 222	No Max	Central City	No	VLI, LI, ABMI	DT CPU
Los Angeles	816 ALPINE ST	90012	5407005008	5.900	5.900	0.000	0.000	Shortfall of Sites	0.133	High Medium Residential	R4-1	Medium Neighborhood Residential	[LM2-MU2-5] [RX1-FA] [CPIO]	20	120.593	11.800		Residential - Single Family Residence, 1	135A213 227	No Max	Central City North	No	LI	DT CPU
Los Angeles	608 ALPINE ST	90012	5407023006	5.900	5.900	0.000	0.000	Shortfall of Sites	0.138	High Medium Residential	R4-1	Medium Neighborhood Residential	[LM2-MU2-5] [RX1-FA] [CPIO]	20	116.157	11.800		Residential - Single Family Residence, 1	135A213 276	No Max	Central City North	No	LI	DT CPU
Los Angeles	638 N BUNKER HILL AVE	90012	5407013003	5.900	5.900	0.000	0.000	Shortfall of Sites	0.138	High Medium Residential	R4-1	Medium Neighborhood Residential	[LM2-MU2-5] [RX1-FA] [CPIO]	20	116.121	11.800		Residential - Single Family Residence, 1	135A213 375	No Max	Central City North	No	LI	DT CPU
Los Angeles	18719 MIRANDA ST	91356	2156021055	5.900	5.900	0.000	0.000	Shortfall of Sites	0.222	Low Medium I Residential	R1-1	Medium Neighborhood Residential	0	20	72.150	11.800		Residential - Single Family Residence, 1	174B121 113	43	Encino - Tarzana	No	LI	ENC CPU , AHO
Los Angeles	5938 WILBUR AVE	91356	2156020018	5.900	5.900	0.000	0.000	Shortfall of Sites	0.233	Low Medium I Residential	RA-1	Medium Neighborhood Residential	0	20	68.765	11.800		Residential - Single Family Residence, 1	177B121 707	43	Encino - Tarzana	No	LI	ENC CPU , AHO
Los Angeles	14314 ESTRELLA AVE	90248	6119006904	5.900	5.900	0.000	0.000	Shortfall of Sites	0.148	Low Residential	R1-1	Villages	0	20	108.276	11.800		Residential - Single Family Residence, 1	075B201 82	108	Harbor Gateway	No	LI	HG CPU
Los Angeles	14320 ESTRELLA AVE	90248	6119006924	5.900	5.900	0.000	0.000	Shortfall of Sites	0.149	Low Residential	R1-1	Villages	0	20	107.205	11.800		Residential - Single Family Residence, 1	075B201 89	108	Harbor Gateway	No	LI	HG CPU
Los Angeles	14326 ESTRELLA AVE	90248	6119006919	5.900	5.900	0.000	0.000	Shortfall of Sites	0.151	Low Residential	R1-1	Villages	0	20	106.156	11.800		Residential - Single Family Residence, 1	075B201 94	108	Harbor Gateway	No	LI	HG CPU
Los Angeles	14402 ESTRELLA AVE	90248	6119006922	5.900	5.900	0.000	0.000	Shortfall of Sites	0.152	Low Residential	R1-1	Villages	0	20	105.127	11.800		Residential - Single Family Residence, 1	075B201 100	108	Harbor Gateway	No	LI	HG CPU
Los Angeles	14406 ESTRELLA AVE	90248	6119006916	5.900	5.900	0.000	0.000	Shortfall of Sites	0.154	Low Residential	R1-1	Villages	0	20	104.117	11.800		Residential - Single Family Residence, 1	075B201 104	108	Harbor Gateway	No	LI	HG CPU
Los Angeles	14412 ESTRELLA AVE	90248	6119006927	5.900	5.900	0.000	0.000	Shortfall of Sites	0.155	Low Residential	R1-1	Villages	0	20	103.126	11.800		Residential - Single Family Residence, 1	075B201 108	108	Harbor Gateway	No	LI	HG CPU
Los Angeles	1752 N HUDSON AVE	90028	5547007017	0.590	0.590	0.000	10.620	Shortfall of Sites	0.098	High Density Residential	[Q]R5-2	High Residential	[Q]R5-2D-CPIO	20	162.824	11.800		Residential - Single Family Residence, 1	148-5A187 36	108	Hollywood	No	VLI, LI, ABMI	HWD CPU , AHO
Los Angeles	1746 N HUDSON AVE	90028	5547007016	0.590	0.590	0.000	10.620	Shortfall of Sites	0.099	High Density Residential	[Q]R5-2	High Residential	[Q]R5-2D-CPIO	20	162.386	11.800		Residential - Single Family Residence, 1	148-5A187 46	108	Hollywood	No	VLI, LI, ABMI	HWD CPU , AHO
Los Angeles	1743 N HUDSON AVE	90028	5547008022	0.590	0.590	0.000	10.620	Shortfall of Sites	0.099	High Density Residential	[Q]R5-2	High Residential	[Q]R5-2D-CPIO	20	160.987	11.800		Residential - Single Family Residence, 1	148-5A187 60	108	Hollywood	No	VLI, LI, ABMI	HWD CPU , AHO
Los Angeles	1735 N HUDSON AVE	90028	5547008023	0.590	0.590	0.000	10.620	Shortfall of Sites	0.099	High Density Residential	[Q]R5-2	High Residential	[Q]R5-2D-CPIO	20	160.848	11.800		Residential - Single Family Residence, 1	148-5A187 68	108	Hollywood	No	VLI, LI, ABMI	HWD CPU , AHO
Los Angeles	870 N WESTERN AVE	90029	5535019012	5.900	5.900	0.000	0.000	Shortfall of Sites	0.101	Neighborhood Office Commercial	C4-1D	Neighborhood Commercial	[Q]C4-2D-CPIO	20	158.803	11.800		Commercial - Auto, Recreation Equipment, Construction Equipment Sales and Service - Auto Body Repair Shop - One Story, 1	141B193 162	54	Hollywood	No	LI	HWD CPU , AHO
Los Angeles	4677 MELROSE AVE	90029	5535036024	5.900	5.900	0.000	0.000	Shortfall of Sites	0.300	Highway Oriented Commercial	C2-1D	General Commercial	[Q]C2-1	20	53.361	11.800		Commercial - Store - One Story, 1	141B193 564	54	Hollywood	No	LI	HWD CPU , AHO
Los Angeles	835 N WESTERN AVE	90029	5535011014	5.900	5.900	0.000	0.000	Shortfall of Sites	0.096	Neighborhood Office Commercial	C4-1D	Neighborhood Commercial	[Q]C4-2D-CPIO	20	165.954	11.800		Commercial - Office Building - One Story, 1	141B193 226	54	Hollywood	No	LI	HWD CPU , ARO
Los Angeles	1014 VINE ST	90038	5534024029	5.900	5.900	0.000	0.000	Shortfall of Sites	0.096	Highway Oriented Commercial	C2-1D	Community Commercial	[Q]C2-2D-CPIO	20	166.938	11.800		Industrial - Motion Picture, Radio and Television Industry - Studio - One Story, 1	144B189 793	108	Hollywood	No	LI	HWD CPU
Los Angeles	5830 BECK AVE	91601	2338016001	0.590	0.590	0.000	10.620	Shortfall of Sites	0.150	Low Residential	R1-1	Community Center (Mixed-Use)	0	20	106.991	11.800		Residential - Single Family Residence, 1	174B169 140	145	North Hollywood - Valley Village	No	VLI, LI, ABMI	NH CPU , AHO
Los Angeles	6346 AGNES AVE	91606	2334003049	0.590	0.590	0.000	10.620	Shortfall of Sites	0.155	Low Residential	R1-1	Community Center (Mixed-Use)	0	20	103.268	11.800		Residential - Single Family Residence, 1	180B165 778	145	North Hollywood - Valley Village	No	VLI, LI, ABMI	NH CPU , AHO
Los Angeles	6345 BEN AVE	91606	2334003065	0.590	0.590	0.000	10.620	Shortfall of Sites	0.155	Low Residential	R1-1	Community Center (Mixed-Use)	0	20	103.257	11.800		Residential - Single Family Residence, 1	180B165 779	145	North Hollywood - Valley Village	No	VLI, LI, ABMI	NH CPU , AHO
Los Angeles	11705 VICTORY BLVD	91606	2322016042	0.590	0.590	0.000	10.620	Shortfall of Sites	0.148	Community Commercial	C2-1VL	Community Center (Mixed-Use)	0	20	108.061	11.800		Commercial - Service Station - Full Service - No Additional Services, 1	180B169 1141	145	North Hollywood - Valley Village	No	VLI, LI, ABMI	NH CPU , AHO
Los Angeles	6415 AGNES AVE	91606	2322007048	0.590	0.590	0.000	10.620	Shortfall of Sites	0.156	Medium Residential	R3-1	Community Center (Mixed-Use)	0	20	102.501	11.800		Residential - Single Family Residence, 1	180B165 684	145	North Hollywood - Valley Village	No	VLI, LI, ABMI	NH CPU , DB50, AHO
Los Angeles	11679 ERWIN ST	91606	2335032016	0.590	0.590	0.000	10.620	Shortfall of Sites	0.148	Medium Residential	[Q]R3-1	Community Center (Mixed-Use)	0	20	108.059	11.800		Residential - Single Family Residence, 1	177B169 332	145	North Hollywood - Valley Village	No	VLI, LI, ABMI	NH CPU , DB50
Los Angeles	11710 VANOWEN ST	91605	2322015018	5.900	5.900	0.000	0.000	Shortfall of Sites	0.231	Highway Oriented Commercial	C2-1VL, [Q]C2-1	Neighborhood Center	0	20	69.203	11.800		Commercial - Auto, Recreation Equipment, Construction Equipment Sales and Service - Auto Body Repair Shop - One Story, 1	180B169 26	108	North Hollywood - Valley Village	No	LI	NH CPU
Los Angeles	6953 LANKERSHIM BLVD	91605	2321017003	0.590	0.590	0.000	10.620	Shortfall of Sites	0.155	Highway Oriented Commercial	C2-1VL	Community Center (Mixed-Use)	0	20	103.237	11.800		Commercial - Office Building - One Story, 1	183B169 295	145	North Hollywood - Valley Village	No	VLI, LI, ABMI	NH CPU
Los Angeles	6932 SIMPSON AVE	91605	2321017018	0.590	0.590	0.000	10.620	Shortfall of Sites	0.155	Low Medium II Residential	RD1.5-1	Community Center (Mixed-Use)	0	20	103.256	11.800		Residential - Single Family Residence, 1	183B169 342	145	North Hollywood - Valley Village	No	VLI, LI, ABMI	NH CPU
Los Angeles	6917 LANKERSHIM BLVD	91605	2321017008	0.590	0.590	0.000	10.620	Shortfall of Sites	0.155	Highway Oriented Commercial	C2-1VL	Community Center (Mixed-Use)	0	20	103.241	11.800		Commercial - Store - One Story, 1	183B169 364	145	North Hollywood - Valley Village	No	VLI, LI, ABMI	NH CPU
Los Angeles	6842 SIMPSON AVE	91605	2321018017	0.590	0.590	0.000	10.620	Shortfall of Sites	0.155	Low Medium II Residential	RD1.5-1	Community Center (Mixed-Use)	0	20	103.256	11.800		Residential - Single Family Residence, 1	183B169 514	145	North Hollywood - Valley Village	No	VLI, LI, ABMI	NH CPU
Los Angeles	6845 LANKERSHIM BLVD	91605	2321018005	0.590	0.590	0.000	10.620	Shortfall of Sites	0.155	Highway Oriented Commercial	C2-1VL	Community Center (Mixed-Use)	0	20	103.249	11.800		Commercial - Store - One Story, 1	183B169 515	145	North Hollywood - Valley Village	No	VLI, LI, ABMI	NH CPU
Los Angeles	6826 SIMPSON AVE	91605	2321018014	0.590	0.590	0.000	10.620	Shortfall of Sites	0.155	Low Medium II Residential	RD1.5-1	Community Center (Mixed-Use)	0	20	103.255	11.800		Residential - Single Family Residence, 1	183B169 564	145	North Hollywood - Valley Village	No	VLI, LI, ABMI	NH CPU
Los Angeles	6820 SIMPSON AVE	91605	2321018013	0.590	0.590	0.000	10.620	Shortfall of Sites	0.155	Low Medium II Residential	RD1.5-1	Community Center (Mixed-Use)	0	20	103.256	11.800		Residential - Single Family Residence, 1	183B169 577	145	North Hollywood - Valley Village	No	VLI, LI, ABMI	NH CPU
Los Angeles	13040 KITTRIDGE ST	91606	2326015006	5.900	5.900	0.000	0.000	Shortfall of Sites	0.222	Low Residential	R1-1	Village	0	20	72.135	11.800		Residential - Single Family Residence - Pool and Misc., 1	180B161 718	108	North Hollywood - Valley Village	No	LI	NH CPU
Los Angeles	5611 CEDROS AVE	91411	2244019009	5.900	5.900	0.000	0.000	Shortfall of Sites	0.088	Medium Residential	[Q]R3-1	0	0	20	180.930	11.800		Residential - Single Family Residence, 1	174B149 833	No Max	Van Nuys - North Sherman Oaks	No	LI	Orange LineTNP , AHO
Los Angeles	5562 ELMER AVE	91601	2350006013	5.900	5.900	0.000	0.000	Shortfall of Sites	0.103	High Medium Residential	R4-1L	Community Commercial	0	20	154.761	11.800		Residential - Single Family Residence, 1	174B173 1031	No Max	North Hollywood - Valley Village	No	LI	Orange LineTNP , AHO
Los Angeles	14802 FRIAR ST	91411	2241008003	5.900	5.900	0.000	0.000	Shortfall of Sites	0.143	Medium Residential	[Q]R3-1	Medium	0	20	111.516	11.800		Residential - Single Family Residence, 1	178-5A149 23	108	Van Nuys - North Sherman Oaks	No	LI	Orange LineTNP
Los Angeles	14768 FRIAR ST	91411	2241008002	5.900	5.900	0.000	0.000	Shortfall of Sites	0.143	Medium Residential	[Q]R3-1	Medium	0	20	111.516	11.800		Residential - Single Family Residence, 1	178-5A149 24	108	Van Nuys - North Sherman Oaks	No	LI	Orange LineTNP
Los Angeles	14758 FRIAR ST	91411	2241007012	5.900	5.900	0.000	0.000	Shortfall of Sites	0.143	Medium Residential	[Q]R3-1	Medium	0	20	111.516	11.800		Residential - Single Family Residence, 1	178-5A149 26	108	Van Nuys - North Sherman Oaks	No	LI	Orange LineTNP
Los Angeles	14728 FRIAR ST	91411	2241007006	5.900	5.900	0.000	0.000	Shortfall of Sites	0.143	Medium Residential	[Q]R3-1	Medium	0	20	111.516	11.800		Residential - Single Family Residence, 1	178-5A149 32	108	Van Nuys - North Sherman Oaks	No	LI	Orange LineTNP
Los Angeles	14726 FRIAR ST	91411	2241007005	5.900	5.900	0.000	0.000	Shortfall of Sites	0.143	Medium Residential	[Q]R3-1	Medium	0	20	111.517	11.800		Residential - Single Family Residence, 1	178-5A149 33	108	Van Nuys - North Sherman Oaks	No	LI	Orange LineTNP
Los Angeles	14238 FRIAR ST	91401	2240016005	5.900	5.900	0.000	0.000	Shortfall of Sites	0.144	Low Medium II Residential	[Q]RD1.5-1	Medium	0	20	111.339	11.800		Residential - Single Family Residence, 1	177B153 47	108	Van Nuys - North Sherman Oaks	No	LI	Orange LineTNP
Los Angeles	14234 FRIAR ST	91401	2240016006	5.900	5.900	0.000	0.000	Shortfall of Sites	0.144	Low Medium II Residential	[Q]RD1.5-1	Medium	0	20	111.339	11.800		Residential - Single Family Residence, 1	177B153 48	108	Van Nuys - North Sherman Oaks	No	LI	Orange LineTNP
Los Angeles	14226 FRIAR ST	91401	2240016007	5.900	5.900	0.000	0.000	Shortfall of Sites	0.144	Low Medium II Residential	[Q]RD1.5-1	Medium	0	20	111.339	11.800		Residential - Single Family Residence, 1	177B153 49	108	Van Nuys - North Sherman Oaks	No	LI	Orange LineTNP
Los Angeles	14206 FRIAR ST	91401	2240016011	5.900	5.900	0.000	0.000	Shortfall of Sites	0.144	Low Medium II Residential	[Q]RD1.5-1	Medium	0	20	111.339	11.800		Residential - Single Family Residence, 1	177B153 53	108	Van Nuys - North Sherman Oaks	No	LI	Orange LineTNP
Los Angeles	14126 FRIAR ST	91401	2240015008	5.900	5.900	0.000	0.000	Shortfall of Sites	0.142	Low Medium II Residential	[Q]RD1.5-1	Medium	0	20	112.897	11.800		Residential - Single Family Residence, 1	177B153 63	108	Van Nuys - North Sherman Oaks	No	LI	Orange LineTNP
Los Angeles	14122 FRIAR ST	91401	2240015009	5.900	5.900	0.000	0.000	Shortfall of Sites	0.146	Low Medium II Residential	[Q]RD1.5-1	Medium	0	20	109.822	11.800		Residential - Single Family Residence, 1	177B153 64	108	Van Nuys - North Sherman Oaks	No	LI	Orange LineTNP
Los Angeles	14118 FRIAR ST	91401	2240015010	5.900	5.900	0.000	0.000	Shortfall of Sites	0.142	Low Medium II Residential	[Q]RD1.5-1	Medium	0	20	112.897	11.800		Residential - Single Family Residence, 1	177B153 65	108	Van Nuys - North Sherman Oaks	No	LI	Orange LineTNP
Los Angeles	14817 ERWIN ST	91411	2241009021	5.900	5.900	0.000	0.000	Shortfall of Sites	0.144	Medium Residential	[Q]R3-1	Medium	0	20	111.428	11.800		Residential - Single Family Residence, 1	178-5A149 142	108	Van Nuys - North Sherman Oaks	No	LI	Orange LineTNP
Los Angeles	14809 ERWIN ST	91411	2241009023	5.900	5.900	0.000	0.000	Shortfall of Sites	0.144	Medium Residential	[Q]R3-1	Medium	0	20	111.427	11.800		Residential - Single Family Residence, 1	178-5A149 144	108	Van Nuys - North Sherman Oaks	No	LI	Orange LineTNP

Jurisdiction Name	Site Address/Intersection	5 Digit ZIP Code	Assessor Parcel Number	Very Low-Income	Low-Income	Moderate-Income	Above Moderate-Income	Type of Shortfall	Parcel Size (Acres)	Current General Plan Designation	Current Zoning	Proposed General Plan (GP) Designation	Proposed Zoning	Minimum Density Allowed	Maximum Density Allowed	Total Capacity	Vacant/ Nonvacant	Description of Existing Uses	PIN	Base Density Per Acre	Community Plan Area	Rent Stabalization Ordinance	Income Category	Applicable Rezoning Program (Program informing values in Column Q listed first)
Los Angeles	14729 ERWIN ST	91411	2241010015	5.900	5.900	0.000	0.000	Shortfall of Sites	0.144	Medium Residential	[Q]R3-1	Medium	0	20	111.428	11.800		Residential - Single Family Residence, 1	178-5A149 152	108	Van Nuys - North Sherman Oaks	No	LI	Orange LineTNP
Los Angeles	14237 ERWIN ST	91401	2240017018	5.900	5.900	0.000	0.000	Shortfall of Sites	0.144	Low Medium II Residential	[Q]RD1.5-1	Medium	0	20	111.413	11.800		Residential - Single Family Residence, 1	177B153 271	108	Van Nuys - North Sherman Oaks	No	LI	Orange LineTNP
Los Angeles	14233 ERWIN ST	91401	2240017017	5.900	5.900	0.000	0.000	Shortfall of Sites	0.144	Low Medium II Residential	[Q]RD1.5-1	Medium	0	20	111.416	11.800		Residential - Single Family Residence, 1	177B153 272	108	Van Nuys - North Sherman Oaks	No	LI	Orange LineTNP
Los Angeles	14229 ERWIN ST	91401	2240017016	5.900	5.900	0.000	0.000	Shortfall of Sites	0.144	Low Medium II Residential	[Q]RD1.5-1	Medium	0	20	111.419	11.800		Residential - Single Family Residence, 1	177B153 273	108	Van Nuys - North Sherman Oaks	No	LI	Orange LineTNP
Los Angeles	14223 ERWIN ST	91401	2240017015	5.900	5.900	0.000	0.000	Shortfall of Sites	0.144	Low Medium II Residential	[Q]RD1.5-1	Medium	0	20	111.423	11.800		Residential - Single Family Residence, 1	177B153 274	108	Van Nuys - North Sherman Oaks	No	LI	Orange LineTNP
Los Angeles	14217 ERWIN ST	91401	2240017014	5.900	5.900	0.000	0.000	Shortfall of Sites	0.146	Low Medium II Residential	[Q]RD1.5-1	Medium	0	20	109.887	11.800		Residential - Single Family Residence, 1	177B153 275	108	Van Nuys - North Sherman Oaks	No	LI	Orange LineTNP
Los Angeles	14211 ERWIN ST	91401	2240017013	5.900	5.900	0.000	0.000	Shortfall of Sites	0.142	Low Medium II Residential	[Q]RD1.5-1	Medium	0	20	113.014	11.800		Residential - Single Family Residence, 1	177B153 276	108	Van Nuys - North Sherman Oaks	No	LI	Orange LineTNP
Los Angeles	14209 ERWIN ST	91401	2240017012	5.900	5.900	0.000	0.000	Shortfall of Sites	0.146	Low Medium II Residential	[Q]RD1.5-1	Medium	0	20	109.893	11.800		Residential - Single Family Residence, 1	177B153 277	108	Van Nuys - North Sherman Oaks	No	LI	Orange LineTNP
Los Angeles	14165 ERWIN ST	91401	2240018026	5.900	5.900	0.000	0.000	Shortfall of Sites	0.146	Low Medium II Residential	[Q]RD1.5-1	Medium	0	20	109.900	11.800		Residential - Single Family Residence - Pool, 1	177B153 279	108	Van Nuys - North Sherman Oaks	No	LI	Orange LineTNP
Los Angeles	14119 ERWIN ST	91401	2240018017	5.900	5.900	0.000	0.000	Shortfall of Sites	0.142	Low Medium II Residential	[Q]RD1.5-1	Medium	0	20	112.797	11.800		Residential - Single Family Residence, 1	177B153 288	108	Van Nuys - North Sherman Oaks	No	LI	Orange LineTNP
Los Angeles	14115 ERWIN ST	91401	2240018016	5.900	5.900	0.000	0.000	Shortfall of Sites	0.146	Low Medium II Residential	[Q]RD1.5-1	Medium	0	20	109.934	11.800		Residential - Single Family Residence, 1	177B153 289	108	Van Nuys - North Sherman Oaks	No	LI	Orange LineTNP
Los Angeles	5661 VINELAND AVE	91601	2337025004	5.900	5.900	0.000	0.000	Shortfall of Sites	0.101	Community Commercial	C4-1	Community Commercial	0	20	158.511	11.800		Residential - Single Family Residence, 1	174B173 653	No Max	North Hollywood - Valley Village	No	LI	Orange LineTNP
Los Angeles	11302 COLLINS ST	91601	2337038018	5.900	5.900	0.000	0.000	Shortfall of Sites	0.139	Low Medium II Residential	RD1.5-1VL	Medium	0	20	114.755	11.800		Residential - Single Family Residence, 1	174B173 663	54	North Hollywood - Valley Village	No	LI	Orange LineTNP
Los Angeles	14234 CALVERT ST	91401	2240024005	5.900	5.900	0.000	0.000	Shortfall of Sites	0.143	Medium Residential	[Q]R3-1	Medium	0	20	111.516	11.800		Residential - Single Family Residence, 1	177B153 669	108	Van Nuys - North Sherman Oaks	No	LI	Orange LineTNP
Los Angeles	14202 CALVERT ST	91401	2240024011	5.900	5.900	0.000	0.000	Shortfall of Sites	0.143	Medium Residential	[Q]R3-1	Medium	0	20	111.516	11.800		Residential - Single Family Residence, 1	177B153 675	108	Van Nuys - North Sherman Oaks	No	LI	Orange LineTNP
Los Angeles	14164 CALVERT ST	91401	2240023001	5.900	5.900	0.000	0.000	Shortfall of Sites	0.143	Medium Residential	[Q]R3-1	Medium	0	20	111.544	11.800		Residential - Single Family Residence, 1	177B153 676	108	Van Nuys - North Sherman Oaks	No	LI	Orange LineTNP
Los Angeles	6539 VALJEAN AVE	91406	2233032015	5.900	5.900	0.000	0.000	Shortfall of Sites	0.379	Low Residential	R1-1-RIO	Low Neighborhood Residential	0	20	42.254	11.800		Residential - Single Family Residence, 1	180B137 362	10	Reseda - West Van Nuys	No	LI	RES CPU
Los Angeles	6531 ODESSA AVE	91406	2231004059	5.900	5.900	0.000	0.000	Shortfall of Sites	0.233	Low Medium II Residential	R1-1-RIO	Medium Residential	0	20	68.817	11.800		Residential - Single Family Residence, 1	180B137 425	43	Reseda - West Van Nuys	No	LI	RES CPU
Los Angeles	10624 MOORPARK ST	91602	2423017008	0.590	0.590	0.000	10.620	Shortfall of Sites	0.116	Medium Residential	[Q]R3-1-RIO	Community Center	0	20	137.522	11.800		Residential - Single Family Residence, 1	165B177 385	108	Sherman Oaks - Studio City - Toluca Lake - Cahuenga Pass	No	VLI, LI, ABMI	SHR CPU , DB50, AHO
Los Angeles	10716 MOORPARK ST	91602	2423016016	0.590	0.590	0.000	10.620	Shortfall of Sites	0.116	Medium Residential	[Q]R3-1-RIO	Community Center	0	20	137.548	11.800		Residential - Single Family Residence, 1	165B177 389	108	Sherman Oaks - Studio City - Toluca Lake - Cahuenga Pass	No	VLI, LI, ABMI	SHR CPU , DB50, AHO
Los Angeles	10720 MOORPARK ST	91602	2423016017	0.590	0.590	0.000	10.620	Shortfall of Sites	0.116	Medium Residential	[Q]R3-1-RIO	Community Center	0	20	137.548	11.800		Residential - Single Family Residence, 1	165B177 390	108	Sherman Oaks - Studio City - Toluca Lake - Cahuenga Pass	No	VLI, LI, ABMI	SHR CPU , DB50, AHO
Los Angeles	10629 BLOOMFIELD ST	91602	2423017019	0.590	0.590	0.000	10.620	Shortfall of Sites	0.116	Medium Residential	[Q]R3-1-RIO	Community Center	0	20	137.525	11.800		Residential - Single Family Residence, 1	165B177 437	108	Sherman Oaks - Studio City - Toluca Lake - Cahuenga Pass	No	VLI, LI, ABMI	SHR CPU , DB50, AHO
Los Angeles	10635 BLOOMFIELD ST	91602	2423017020	0.590	0.590	0.000	10.620	Shortfall of Sites	0.116	Medium Residential	[Q]R3-1-RIO	Community Center	0	20	137.530	11.800		Residential - Single Family Residence, 1	165B177 438	108	Sherman Oaks - Studio City - Toluca Lake - Cahuenga Pass	No	VLI, LI, ABMI	SHR CPU , DB50, AHO
Los Angeles	10641 BLOOMFIELD ST	91602	2423017021	0.590	0.590	0.000	10.620	Shortfall of Sites	0.116	Medium Residential	[Q]R3-1-RIO	Community Center	0	20	137.531	11.800		Residential - Single Family Residence - Pool, 1	165B177 439	108	Sherman Oaks - Studio City - Toluca Lake - Cahuenga Pass	No	VLI, LI, ABMI	SHR CPU , DB50, AHO
Los Angeles	10705 BLOOMFIELD ST	91602	2423016011	0.590	0.590	0.000	10.620	Shortfall of Sites	0.116	Medium Residential	[Q]R3-1-RIO	Community Center	0	20	137.557	11.800		Residential - Single Family Residence, 1	165B177 446	108	Sherman Oaks - Studio City - Toluca Lake - Cahuenga Pass	No	VLI, LI, ABMI	SHR CPU , DB50, AHO
Los Angeles	10711 BLOOMFIELD ST	91602	2423016010	0.590	0.590	0.000	10.620	Shortfall of Sites	0.116	Medium Residential	[Q]R3-1-RIO	Community Center	0	20	137.565	11.800		Residential - Single Family Residence, 1	165B177 447	108	Sherman Oaks - Studio City - Toluca Lake - Cahuenga Pass	No	VLI, LI, ABMI	SHR CPU , DB50, AHO
Los Angeles	10620 BLOOMFIELD ST	91602	2423017033	0.590	0.590	0.000	10.620	Shortfall of Sites	0.116	Medium Residential	[Q]R3-1-RIO	Community Center	0	20	137.660	11.800		Residential - Single Family Residence, 1	165B177 475	108	Sherman Oaks - Studio City - Toluca Lake - Cahuenga Pass	No	VLI, LI, ABMI	SHR CPU , DB50, AHO
Los Angeles	10630 BLOOMFIELD ST	91602	2423017031	0.590	0.590	0.000	10.620	Shortfall of Sites	0.116	Medium Residential	[Q]R3-1-RIO	Community Center	0	20	137.652	11.800		Residential - Single Family Residence, 1	165B177 477	108	Sherman Oaks - Studio City - Toluca Lake - Cahuenga Pass	No	VLI, LI, ABMI	SHR CPU , DB50, AHO
Los Angeles	10634 BLOOMFIELD ST	91602	2423017030	0.590	0.590	0.000	10.620	Shortfall of Sites	0.116	Medium Residential	[Q]R3-1-RIO	Community Center	0	20	137.649	11.800		Residential - Single Family Residence, 1	165B177 478	108	Sherman Oaks - Studio City - Toluca Lake - Cahuenga Pass	No	VLI, LI, ABMI	SHR CPU , DB50, AHO
Los Angeles	10640 BLOOMFIELD ST	91602	2423017029	0.590	0.590	0.000	10.620	Shortfall of Sites	0.116	Medium Residential	[Q]R3-1-RIO	Community Center	0	20	137.645	11.800		Residential - Single Family Residence, 1	165B177 479	108	Sherman Oaks - Studio City - Toluca Lake - Cahuenga Pass	No	VLI, LI, ABMI	SHR CPU , DB50, AHO
Los Angeles	10648 BLOOMFIELD ST	91602	2423017027	0.590	0.590	0.000	10.620	Shortfall of Sites	0.115	Medium Residential	[Q]R3-1-RIO	Community Center	0	20	138.855	11.800		Residential - Single Family Residence, 1	165B177 481	108	Sherman Oaks - Studio City - Toluca Lake - Cahuenga Pass	No	VLI, LI, ABMI	SHR CPU , DB50, AHO
Los Angeles	10658 BLOOMFIELD ST	91602	2423017025	0.590	0.590	0.000	10.620	Shortfall of Sites	0.115	Medium Residential	[Q]R3-1-RIO	Community Center	0	20	138.944	11.800		Residential - Single Family Residence, 1	165B177 483	108	Sherman Oaks - Studio City - Toluca Lake - Cahuenga Pass	No	VLI, LI, ABMI	SHR CPU , DB50, AHO
Los Angeles	10657 WOODBRIDGE ST	91602	2423017050	0.590	0.590	0.000	10.620	Shortfall of Sites	0.115	Medium Residential	[Q]R3-1-RIO	Community Center	0	20	138.837	11.800		Residential - Single Family Residence, 1	165B177 548	108	Sherman Oaks - Studio City - Toluca Lake - Cahuenga Pass	No	VLI, LI, ABMI	SHR CPU , DB50, AHO
Los Angeles	6726 LENNOX AVE	91405	2237004030	5.900	5.900	0.000	0.000	Shortfall of Sites	0.155	Low Residential	R1-1	Village	0	20	103.432	11.800		Residential - Single Family Residence, 1	180B153 144	72	Van Nuys - North Sherman Oaks	No	LI	VNY CPU
Los Angeles	6720 TOBIAS AVE	91405	2236008036	5.900	5.900	0.000	0.000	Shortfall of Sites	0.155	Low Residential	R1-1	Village	0	20	103.256	11.800		Residential - Single Family Residence, 1	180B149 163	72	Van Nuys - North Sherman Oaks	No	LI	VNY CPU
Los Angeles	6708 TOBIAS AVE	91405	2236008012	5.900	5.900	0.000	0.000	Shortfall of Sites	0.155	Low Residential	R1-1	Village	0	20	103.256	11.800		Residential - Single Family Residence, 1	180B149 192	72	Van Nuys - North Sherman Oaks	No	LI	VNY CPU
Los Angeles	6712 LENNOX AVE	91405	2237004026	5.900	5.900	0.000	0.000	Shortfall of Sites	0.156	Low Residential	R1-1, R1-1-HPOZ	Village	0	20	102.762	11.800		Residential - Single Family Residence, 1	180B153 210	72	Van Nuys - North Sherman Oaks	No	LI	VNY CPU
Los Angeles	6706 LENNOX AVE	91405	2237004023	5.900	5.900	0.000	0.000	Shortfall of Sites	0.156	Low Residential	R1-1	Village	0	20	102.738	11.800		Residential - Single Family Residence, 1	180B153 231	72	Van Nuys - North Sherman Oaks	No	LI	VNY CPU
Los Angeles	6652 LENNOX AVE	91405	2237004019	5.900	5.900	0.000	0.000	Shortfall of Sites	0.149	Low Residential	R1-1	Village	0	20	107.051	11.800		Residential - Single Family Residence, 1	180B153 282	72	Van Nuys - North Sherman Oaks	No	LI	VNY CPU
Los Angeles	6646 LENNOX AVE	91405	2237004018	5.900	5.900	0.000	0.000	Shortfall of Sites	0.149	Low Residential	R1-1	Village	0	20	107.085	11.800		Residential - Single Family Residence, 1	180B153 296	72	Van Nuys - North Sherman Oaks	No	LI	VNY CPU
Los Angeles	6636 TOBIAS AVE	91405	2236008025	5.900	5.900	0.000	0.000	Shortfall of Sites	0.150	Low Residential	R1-1	Village	0	20	106.514	11.800		Residential - Single Family Residence - Pool, 1	180B149 302	72	Van Nuys - North Sherman Oaks	No	LI	VNY CPU
Los Angeles	6642 LENNOX AVE	91405	2237004015	5.900	5.900	0.000	0.000	Shortfall of Sites	0.149	Low Residential	R1-1	Village	0	20	107.118	11.800		Residential - Single Family Residence, 1	180B153 315	72	Van Nuys - North Sherman Oaks	No	LI	VNY CPU
Los Angeles	6636 LENNOX AVE	91405	2237004014	5.900	5.900	0.000	0.000	Shortfall of Sites	0.149	Low Residential	R1-1	Village	0	20	107.152	11.800		Residential - Single Family Residence, 1	180B153 353	72	Van Nuys - North Sherman Oaks	No	LI	VNY CPU
Los Angeles	6632 LENNOX AVE	91405	2237004011	5.900	5.900	0.000	0.000	Shortfall of Sites	0.149	Low Residential	R1-1	Village	0	20	107.185	11.800		Residential - Single Family Residence - Pool, 1	180B153 372	72	Van Nuys - North Sherman Oaks	No	LI	VNY CPU
Los Angeles	6626 LENNOX AVE	91405	2237004044	5.900	5.900	0.000	0.000	Shortfall of Sites	0.148	Low Residential	R1-1	Village	0	20	107.973	11.800		Residential - Single Family Residence, 1	180B153 385	72	Van Nuys - North Sherman Oaks	No	LI	VNY CPU
Los Angeles	6741 TOBIAS AVE	91405	2236007027	5.900	5.900	0.000	0.000	Shortfall of Sites	0.155	Low Residential	R1-1	Village	0	20	103.175	11.800		Residential - Single Family Residence, 1	180B149 65	72	Van Nuys - North Sherman Oaks	No	LI	VNY CPU
Los Angeles	6736 CEDROS AVE	91405	2236007022	5.900	5.900	0.000	0.000	Shortfall of Sites	0.155	Low Residential	R1-1	Village	0	20	103.260	11.800		Residential - Single Family Residence, 1	180B149 95	72	Van Nuys - North Sherman Oaks	No	LI	VNY CPU

Jurisdiction Name	Site Address/Intersection	5 Digit ZIP Code	Assessor Parcel Number	Very Low-Income	Low-Income	Moderate-Income	Above Moderate-Income	Type of Shortfall	Parcel Size (Acres)	Current General Plan Designation	Current Zoning	Proposed General Plan (GP) Designation	Proposed Zoning	Minimum Density Allowed	Maximum Density Allowed	Total Capacity	Vacant/ Nonvacant	Description of Existing Uses	PIN	Base Density Per Acre	Community Plan Area	Rent Stabalization Ordinance	Income Category	Applicable Rezoning Program (Program informing values in Column Q listed first)
Los Angeles	6737 TOBIAS AVE	91405	2236007026	5.900	5.900	0.000	0.000	Shortfall of Sites	0.155	Low Residential	R1-1	Village	0	20	103.169	11.800		Residential - Single Family Residence, 1	180B149 100	72	Van Nuys - North Sherman Oaks	No	LI	VNY CPU
Los Angeles	6733 TOBIAS AVE	91405	2236007025	5.900	5.900	0.000	0.000	Shortfall of Sites	0.155	Low Residential	R1-1	Village	0	20	103.165	11.800		Residential - Single Family Residence, 1	180B149 112	72	Van Nuys - North Sherman Oaks	No	LI	VNY CPU
Los Angeles	6631 SYLMAR AVE	91405	2237002008	5.900	5.900	0.000	0.000	Shortfall of Sites	0.155	Medium Residential	[Q]R3-1	Village	0	20	103.187	11.800		Residential - Single Family Residence, 1	180B149 323	72	Van Nuys - North Sherman Oaks	No	LI	VNY CPU
Los Angeles	6623 LENNOX AVE	91405	2237003038	5.900	5.900	0.000	0.000	Shortfall of Sites	0.156	Low Residential	R1-1	Village	0	20	102.751	11.800		Residential - Single Family Residence, 1	180B153 405	72	Van Nuys - North Sherman Oaks	No	LI	VNY CPU
Los Angeles	25803 WESTERN AVE	90717	7553018083	5.900	5.900	0.000	0.000	Shortfall of Sites	0.214	General Commercial	[Q]C2-1VL	Community Center	0	20	74.712	11.800		Commercial - Restaurant, Cocktail Lounge - Fast Food - Auto Oriented - One Story, 1	033B193 52	54	Wilmington - Harbor City	No	LI	WHC CPU , DB50
Los Angeles	120 W G ST	90744	7423001004	5.900	5.900	0.000	0.000	Shortfall of Sites	0.213	Community Commercial	[Q]C2-1VL-CUGU	Villages	0	20	75.058	11.800		Industrial - Warehousing, Distribution, Storage - Warehousing, Distribution, Under 10,000 SF - One Story, 1	030B205 643	43	Wilmington - Harbor City	No	LI	WHC CPU , ARO, DB50
Los Angeles	505 N AVALON BLVD	90744	7418005010	5.900	5.900	0.000	0.000	Shortfall of Sites	0.139	Community Commercial	[Q]C2-1VL-O-CUGU	Villages	0	20	114.949	11.800		Commercial - Auto, Recreation Equipment, Construction Equipment Sales and Service - Auto Service Centers (No Gasoline) - One Story, 1	030B205 1038	43	Wilmington - Harbor City	No	LI	WHC CPU
Los Angeles	21431 SATICOY ST	91304	2110017056	5.899	5.899	0.000	0.000	Shortfall of Sites	1.072	Medium Residential	(Q)R3-1	Medium Residential	0	20	71.810	11.799		Residential - Five or More Units or Apartments (Any Combination) - 4 Stories or Less - Pool, 52	186B105 128	43	Canoga Park - Winnetka - Woodland Hills - West Hills	No	LI	DB50 , CPK CPU
Los Angeles	747 N ORANGE GROVE AVE	90046	5527011016	0.000	0.000	0.000	11.797	Shortfall of Sites	0.137	Low II Residential	R1-1	0	0	0	99.000	11.797		Residential - Single Family Residence, 1	141B177 336		Hollywood	No	ABMI	TOC EXP
Los Angeles	5537 ALCOVE AVE	91607	2346002012	0.000	0.000	0.000	11.796	Shortfall of Sites	0.137	Low Residential	R1-1	0	0	0	99.000	11.796		Residential - Single Family Residence - Pool, 1	174B161 473		North Hollywood - Valley Village	No	ABMI	TOC EXP
Los Angeles	5226 LONGRIDGE AVE	91401	2345027005	0.000	0.000	0.000	11.795	Shortfall of Sites	0.137	Low Residential	R1-1	0	0	0	99.000	11.795		Residential - Single Family Residence - Pool, 1	171B157 498		Van Nuys - North Sherman Oaks	No	ABMI	TOC EXP
Los Angeles	2460 WELLESLEY AVE	90064	4257021080	0.000	0.000	0.000	11.793	Shortfall of Sites	0.137	Low Residential	R1-1	0	0	0	99.000	11.793		Residential - Single Family Residence, 1	120B149 215		Palms - Mar Vista - Del Rey	No	ABMI	TOC EXP
Los Angeles	23305 CLEARPOOL PL	90710	7438008011	0.000	0.000	0.000	11.793	Shortfall of Sites	0.119	Low Residential	R1-1XL-O	0	0	0	113.635	11.793		Residential - Single Family Residence, 1	042B197 19		Wilmington - Harbor City	No	ABMI	OPP RC
Los Angeles	1845 N WILTON PL	90028	5586033004	0.000	0.000	0.000	11.792	Shortfall of Sites	0.124	Low Medium II Residential	RD1.5-1XL	0	0	0	99.000	11.792		Residential - Single Family Residence, 0	150A191 228		Hollywood	No	ABMI	TOC EXP , R2RD, OPP RC2
Los Angeles	1611 S NORTON AVE	90019	5072010018	0.000	0.000	0.000	11.791	Shortfall of Sites	0.161	Low Medium II Residential	RD2-1-O-CPIO	0	0	0	99.000	11.791		Residential - Double, Duplex, or Two Units - 4 Stories or Less, 2	126B189 281		West Adams - Baldwin Hills - Leimert	Yes	ABMI	TOC EXP , R2RD
Los Angeles	8213 RAMSGATE AVE	90045	4105022014	0.000	0.000	0.000	11.791	Shortfall of Sites	0.137	Low Residential	R1-1	0	0	0	99.000	11.791		Residential - Single Family Residence, 1	099B169 1234		Westchester - Playa del Rey	No	ABMI	TOC EXP
Los Angeles	5617 BUFFALO AVE	91401	2343007016	0.000	0.000	0.000	11.790	Shortfall of Sites	0.137	Low Residential	R1-1	0	0	0	99.000	11.790		Residential - Single Family Residence, 1	174B157 549		Van Nuys - North Sherman Oaks	No	ABMI	TOC EXP
Los Angeles	13452 CUMPSTON ST	91401	2344010003	0.000	0.000	0.000	11.789	Shortfall of Sites	0.137	Low Residential	R1-1	0	0	0	99.000	11.789		Residential - Single Family Residence, 1	174B157 1043		Van Nuys - North Sherman Oaks	No	ABMI	TOC EXP
Los Angeles	2135 FEDERAL AVE	90025	4260007028	5.895	5.895	0.000	0.000	Shortfall of Sites	0.142	General Commercial	(T)(Q)C2-1	0	0	20	121.911	11.789		Industrial - Warehousing, Distribution, Storage - Public Storage - Mini Warehouse - Four Stories, 0	123B149 281		West Los Angeles	No	LI	ARO
Los Angeles	2135 FEDERAL AVE	90025	4260007028	5.895	5.895	0.000	0.000	Shortfall of Sites	0.142	General Commercial	(T)(Q)C2-1	0	0	20	121.911	11.789		Industrial - Warehousing, Distribution, Storage - Public Storage - Mini Warehouse - Four Stories, 0	123B149 289		West Los Angeles	No	LI	ARO
Los Angeles	2135 FEDERAL AVE	90025	4260007028	5.895	5.895	0.000	0.000	Shortfall of Sites	0.135	General Commercial	(T)(Q)C2-1	0	0	20	128.007	11.789		Industrial - Warehousing, Distribution, Storage - Public Storage - Mini Warehouse - Four Stories, 0	123B149 297		West Los Angeles	No	LI	ARO
Los Angeles	2135 FEDERAL AVE	90025	4260007028	5.895	5.895	0.000	0.000	Shortfall of Sites	0.142	General Commercial	(T)(Q)C2-1	0	0	20	121.911	11.789		Industrial - Warehousing, Distribution, Storage - Public Storage - Mini Warehouse - Four Stories, 0	123B149 302		West Los Angeles	No	LI	ARO
Los Angeles	2135 FEDERAL AVE	90025	4260007028	5.895	5.895	0.000	0.000	Shortfall of Sites	0.071	General Commercial	(T)(Q)C2-1	0	0	20	242.657	11.789		Industrial - Warehousing, Distribution, Storage - Public Storage - Mini Warehouse - Four Stories, 0	123B149 305		West Los Angeles	No	LI	ARO
Los Angeles	2135 FEDERAL AVE	90025	4260007028	5.895	5.895	0.000	0.000	Shortfall of Sites	0.142	General Commercial	(T)(Q)C2-1	0	0	20	121.911	11.789		Industrial - Warehousing, Distribution, Storage - Public Storage - Mini Warehouse - Four Stories, 0	123B149 311		West Los Angeles	No	LI	ARO
Los Angeles	2135 FEDERAL AVE	90025	4260007028	5.895	5.895	0.000	0.000	Shortfall of Sites	0.135	General Commercial	(T)(Q)C2-1	0	0	20	128.008	11.789		Industrial - Warehousing, Distribution, Storage - Public Storage - Mini Warehouse - Four Stories, 0	123B149 318		West Los Angeles	No	LI	ARO
Los Angeles	2135 FEDERAL AVE	90025	4260007028	5.895	5.895	0.000	0.000	Shortfall of Sites	0.028	General Commercial	(T)(Q)C2-1	0	0	20	629.316	11.789		Industrial - Warehousing, Distribution, Storage - Public Storage - Mini Warehouse - Four Stories, 0	123B149 320		West Los Angeles	No	LI	ARO , TOC EXP
Los Angeles	2135 FEDERAL AVE	90025	4260007028	5.895	5.895	0.000	0.000	Shortfall of Sites	0.099	General Commercial	(T)(Q)C2-1	0	0	20	175.133	11.789		Industrial - Warehousing, Distribution, Storage - Public Storage - Mini Warehouse - Four Stories, 0	123B149 326		West Los Angeles	No	LI	ARO
Los Angeles	13101 MARGATE ST	91401	2345021007	0.000	0.000	0.000	11.789	Shortfall of Sites	0.137	Low Residential	R1-1	0	0	0	99.000	11.789		Residential - Single Family Residence, 1	171B161 191		Van Nuys - North Sherman Oaks	No	ABMI	TOC EXP
Los Angeles	5856 MAMMOTH AVE	91401	2246009017	0.000	0.000	0.000	11.788	Shortfall of Sites	0.137	Low Residential	R1-1	0	0	0	99.000	11.788		Residential - Single Family Residence, 1	174B157 32		Van Nuys - North Sherman Oaks	No	ABMI	TOC EXP
Los Angeles	7612 APPERSON ST	91042	2558033026	0.000	0.000	0.000	11.786	Shortfall of Sites	0.113	General Commercial	C2-1VL	0	0	0	167.097	11.786		Residential - Double, Duplex, or Two Units - 4 Stories or Less, 2	204A197 17		Sunland - Tujunga - Lake View Terrace - Shadow Hills - East La Tuna Canyon	Yes	ABMI	DB50
Los Angeles	1569 S BURNSIDE AVE	90019	5069031017	0.000	0.000	0.000	11.786	Shortfall of Sites	0.110	Low Medium II Residential	C2-1-O	0	0	0	171.244	11.786		Residential - Double, Duplex, or Two Units - 4 Stories or Less, 2	126B177 178		Wilshire	Yes	ABMI	DB50
Los Angeles	850 W 9TH ST	90731	7454007017	0.000	0.000	0.000	11.786	Shortfall of Sites	0.110	Neighborhood Commercial	C2-1VL-CPIO	0	0	0	171.223	11.786		Residential - Double, Duplex, or Two Units - 4 Stories or Less, 2	015B197 779		San Pedro	Yes	ABMI	DB50
Los Angeles	660 W 9TH ST	90731	7454005017	0.000	0.000	0.000	11.786	Shortfall of Sites	0.115	Neighborhood Commercial	C2-1VL-CPIO	0	0	0	164.373	11.786		Residential - Double, Duplex, or Two Units - 4 Stories or Less, 2	015B197 803		San Pedro	Yes	ABMI	DB50
Los Angeles	644 W 9TH ST	90731	7454005015	0.000	0.000	0.000	11.786	Shortfall of Sites	0.115	Neighborhood Commercial	C2-1VL-CPIO	0	0	0	164.373	11.786		Residential - Double, Duplex, or Two Units - 4 Stories or Less, 2	015B197 805		San Pedro	Yes	ABMI	DB50
Los Angeles	13011 OXNARD ST	91401	2331023013	0.000	0.000	0.000	11.786	Shortfall of Sites	0.224	Medium Residential	R3-1	0	0	0	84.273	11.786		Residential - Double, Duplex, or Two Units - 4 Stories or Less, 2	177B161 865		Van Nuys - North Sherman Oaks	Yes	ABMI	DB50
Los Angeles	10260 TUJUNGA CANYON BLVD	91042	2565013023	0.000	0.000	0.000	11.786	Shortfall of Sites	0.230	Medium Residential	R3-1	0	0	0	82.044	11.786		Residential - Double, Duplex, or Two Units - 4 Stories or Less - Pool, 2	204B197 973		Sunland - Tujunga - Lake View Terrace - Shadow Hills - East La Tuna Canyon	Yes	ABMI	DB50
Los Angeles	1011 STONE ST	90063	5229027021	0.000	0.000	0.000	11.786	Shortfall of Sites	0.114	Neighborhood Office Commercial	C2-1-CUGU	Neighborhood Center	[LUM1 - G2 - 3][XN2 - 8][CPIO]	0	105.509	11.786		Residential - Double, Duplex, or Two Units - 4 Stories or Less, 2	129A229 23	54	Boyle Heights	Yes	ABMI	DB50 , BH CPU
Los Angeles	3069 WABASH AVE	90063	5229027018	0.000	0.000	0.000	11.786	Shortfall of Sites	0.113	Neighborhood Office Commercial	C2-1-CUGU	Neighborhood Center	[LUM1 - G2 - 3][XN2 - 8][CPIO]	0	105.927	11.786		Residential - Double, Duplex, or Two Units - 4 Stories or Less, 2	129A227 31	54	Boyle Heights	Yes	ABMI	DB50 , BH CPU
Los Angeles	3109 WABASH AVE	90063	5229026016	0.000	0.000	0.000	11.786	Shortfall of Sites	0.114	Neighborhood Office Commercial	C2-1-CUGU	Neighborhood Center	[LUM1 - G2 - 3][XN2 - 8][CPIO]	0	104.805	11.786		Commercial - Store Combination - Store and Residential Combination - One Story, 2	129A229 35	54	Boyle Heights	Yes	ABMI	DB50 , BH CPU, ARO
Los Angeles	3113 WABASH AVE	90063	5229026017	0.000	0.000	0.000	11.786	Shortfall of Sites	0.115	Neighborhood Office Commercial	C2-1-CUGU	Neighborhood Center	[LUM1 - G2 - 3][XN2 - 8][CPIO]	0	104.627	11.786		Commercial - Store Combination - Store and Residential Combination - One Story, 2	129A229 37	54	Boyle Heights	Yes	ABMI	DB50 , BH CPU, ARO
Los Angeles	3073 WABASH AVE	90063	5229027019	0.000	0.000	0.000	11.786	Shortfall of Sites	0.113	Neighborhood Office Commercial	C2-1-CUGU	Neighborhood Center	[LUM1 - G2 - 3][XN2 - 8][CPIO]	0	105.890	11.786		Residential - Double, Duplex, or Two Units - 4 Stories or Less, 2	129A227 38	54	Boyle Heights	Yes	ABMI	DB50 , BH CPU
Los Angeles	1130 LA PUERTA ST	90023	5191001010	0.000	0.000	0.000	11.786	Shortfall of Sites	0.115	Highway Oriented and Limited Commercial	C2-1-CUGU	Neighborhood Center	[LUM1 - G2 - 3][XN2 - 8][CPIO]	0	103.924	11.786		Residential - Double, Duplex, or Two Units - 4 Stories or Less, 2	118-5A229 68	54	Boyle Heights	Yes	ABMI	DB50 , BH CPU
Los Angeles	3055 E 4TH ST	90063	5179005015	0.000	0.000	0.000	11.786	Shortfall of Sites	0.114	Highway Oriented and Limited Commercial	C2-1-CUGU	Neighborhood Center	[LUM1 - G2 - 3][XN2 - 8][CPIO]	0	105.702	11.786		Residential - Double, Duplex, or Two Units - 4 Stories or Less, 2	124-5A225 83	54	Boyle Heights	Yes	ABMI	DB50 , BH CPU
Los Angeles	1207 LA PUERTA ST	90023	5191028002	0.000	0.000	0.000	11.786	Shortfall of Sites	0.110	Highway Oriented and Limited Commercial	C2-1-CUGU	Neighborhood Center	[LUM1 - G2 - 3][XN2 - 8][CPIO]	0	108.815	11.786		Residential - Double, Duplex, or Two Units - 4 Stories or Less, 2	118-5A229 92	54	Boyle Heights	Yes	ABMI	DB50 , BH CPU
Los Angeles	13426 ALBERS ST	91401	2344012001	0.000	0.000	0.000	11.786	Shortfall of Sites	0.137	Low Residential	R1-1	0	0	0	99.000	11.786		Residential - Single Family Residence, 1	174B157 894		Van Nuys - North Sherman Oaks	No	ABMI	TOC EXP
Los Angeles	13100 MARGATE ST	91401	2345026010	0.000	0.000	0.000	11.785	Shortfall of Sites	0.137	Low Residential	R1-1	0	0	0	99.000	11.785		Residential - Single Family Residence, 1	171B161 253		Van Nuys - North Sherman Oaks	No	ABMI	TOC EXP
Los Angeles	328 S SYCAMORE AVE	90036	5507007021	0.000	0.000	0.000	11.785	Shortfall of Sites	0.149	Low II Residential	R1R3-RG	0	0	0	99.000	11.785		, 2	135B181 268		Wilshire	No	ABMI	TOC EXP
Los Angeles	1755 N WILTON PL	90028	5586034008	0.000	0.000	0.000	11.785	Shortfall of Sites	0.124	Low Medium II Residential	RD1.5-1XL	0	0	0	99.000	11.785		Residential - Single Family Residence, 0	150A191 377		Hollywood	No	ABMI	TOC EXP , R2RD, OPP RC2
Los Angeles	8306 BELFORD AVE	90045	4125005035	0.000	0.000	0.000	11.784	Shortfall of Sites	0.137	Low Medium I Residential	R2-1	0	0	0	99.000	11.784		Residential - Single Family Residence, 1	099B169 1426		Westchester - Playa del Rey	No	ABMI	TOC EXP , R2RD
Los Angeles	2433 BARRY AVE	90064	4260032051	0.000	0.000	0.000	11.784	Shortfall of Sites	0.124	Low Medium Residential	RD1.5-1	0	0	0	99.000	11.784		Residential - Five or More Units or Apartments (Any Combination) - 4 Stories or Less, 0	123B153 847		Palms - Mar Vista - Del Rey	No	ABMI	TOC EXP , R2RD

Jurisdiction Name	Site Address/Intersection	5 Digit ZIP Code	Assessor Parcel Number	Very Low-Income	Low-Income	Moderate-Income	Above Moderate-Income	Type of Shortfall	Parcel Size (Acres)	Current General Plan Designation	Current Zoning	Proposed General Plan (GP) Designation	Proposed Zoning	Minimum Density Allowed	Maximum Density Allowed	Total Capacity	Vacant/ Nonvacant	Description of Existing Uses	PIN	Base Density Per Acre	Community Plan Area	Rent Stabalization Ordinance	Income Category	Applicable Rezoning Program (Program informing values in Column Q listed first)
Los Angeles	2433 BARRY AVE	90064	4260032051	0.000	0.000	0.000	11.784	Shortfall of Sites	0.124	Low Medium Residential	RD1.5-1	0	0	0	99.000	11.784		Residential - Five or More Units or Apartments (Any Combination) · 4 Stories or Less, 0	123B153 833		Palms - Mar Vista - Del Rey	No	ABMI	TOC EXP , R2RD
Los Angeles	2543 KELTON AVE	90064	4256004012	0.000	0.000	0.000	11.784	Shortfall of Sites	0.137	Low Residential	R1-1-O	0	0	0	99.000	11.784		Residential - Single Family Residence, 1	126B157 1362		West Los Angeles	No	ABMI	TOC EXP
Los Angeles	8317 WINSFORD AVE	90045	4125003025	0.000	0.000	0.000	11.784	Shortfall of Sites	0.137	Low Medium I Residential	R2-1	0	0	0	99.000	11.784		Residential - Single Family Residence, 1	096B169 38		Westchester - Playa del Rey	No	ABMI	TOC EXP , R2RD
Los Angeles	8343 READING AVE	90045	4125004009	0.000	0.000	0.000	11.783	Shortfall of Sites	0.149	Low Medium I Residential	R2-1	0	0	0	99.000	11.783		, 2	096B169 146		Westchester - Playa del Rey	No	ABMI	TOC EXP , R2RD
Los Angeles	8411 READING AVE	90045	4125004013	0.000	0.000	0.000	11.783	Shortfall of Sites	0.149	Low Medium I Residential	R2-1	0	0	0	99.000	11.783		Residential - Single Family Residence, 2	096B169 246		Westchester - Playa del Rey	No	ABMI	TOC EXP , R2RD
Los Angeles	5438 SUNNYSLOPE AVE	91401	2344010020	0.000	0.000	0.000	11.783	Shortfall of Sites	0.137	Low Residential	R1-1	0	0	0	99.000	11.783		Residential - Single Family Residence, 1	174B157 1001		Van Nuys - North Sherman Oaks	No	ABMI	TOC EXP
Los Angeles	5592 W 82ND ST	90045	4127023028	0.000	0.000	0.000	11.782	Shortfall of Sites	0.137	Low Residential	R1-1	0	0	0	99.000	11.782		Residential - Single Family Residence, 1	099B173 792	29	Westchester - Playa del Rey	No	ABMI	TOC EXP , WPDR CPU, AHO
Los Angeles	2326 VETERAN AVE	90064	4322009006	0.000	0.000	0.000	11.782	Shortfall of Sites	0.149	Low Residential	R1-1	0	0	0	99.000	11.782		Residential - Single Family Residence, 0	126B153 770		West Los Angeles	No	ABMI	TOC EXP
Los Angeles	11645 WEDDINGTON ST	91601	2348004061	0.000	0.000	0.000	11.782	Shortfall of Sites	0.124	Low Residential	R1-1	0	0	0	99.000	11.782		Residential - Single Family Residence, 0	171B169 231		North Hollywood - Valley Village	No	ABMI	TOC EXP
Los Angeles	5340 W 82ND ST	90045	4127005017	0.000	0.000	0.000	11.781	Shortfall of Sites	0.137	Low Residential	R1-1	0	0	0	99.000	11.781		Residential - Single Family Residence, 1	099B173 764	29	Westchester - Playa del Rey	No	ABMI	TOC EXP , WPDR CPU, AHO
Los Angeles	8311 WINSFORD AVE	90045	4125003024	0.000	0.000	0.000	11.781	Shortfall of Sites	0.137	Low Medium I Residential	R2-1	0	0	0	99.000	11.781		Residential - Single Family Residence, 1	096B169 24		Westchester - Playa del Rey	No	ABMI	TOC EXP , R2RD
Los Angeles	3000 S ROBERTSON BLVD	90034	4311033015	0.000	0.000	0.000	11.780	Shortfall of Sites	0.225	Community Commercial	MU(EC)	0	0	0	54.450	11.780		Commercial - Office Building - Four Stories, 0	123B169 884		West Adams - Baldwin Hills - Leimert	No	ABMI	OPP C , ARO
Los Angeles	10751 VALLEYHEART DR	91604	2423032014	0.000	0.000	0.000	11.778	Shortfall of Sites	0.137	Low Residential	R1-1-RIO	Low Residential	0	0	99.000	11.778		Residential - Single Family Residence, 1	162B177 214	1 per lot	Sherman Oaks - Studio City - Toluca Lake - Cahuenga Pass	No	ABMI	TOC EXP , SHR CPU, AHO
Los Angeles	8124 RAMSGATE AVE	90045	4105023007	0.000	0.000	0.000	11.778	Shortfall of Sites	0.137	Low Residential	R1-1	0	0	0	99.000	11.778		Residential - Single Family Residence - Pool, 1	099B169 1108		Westchester - Playa del Rey	No	ABMI	TOC EXP
Los Angeles	0	0	5072008029	0.000	0.000	0.000	11.778	Shortfall of Sites	0.124	Low Medium II Residential	RD2-1-O-CPIO	0	0	0	99.000	11.778		Commercial - Parking Lot (Commercial Use Property) - Lots - Patron or Employee - One Story, 0	129B189 1058		West Adams - Baldwin Hills - Leimert	No	ABMI	TOC EXP , R2RD
Los Angeles	13333 ALBERS ST	91401	2344014048	0.000	0.000	0.000	11.777	Shortfall of Sites	0.124	Low Residential	R1-1	0	0	0	99.000	11.777		Residential - Single Family Residence - Pool, 0	174B157 831		Van Nuys - North Sherman Oaks	No	ABMI	TOC EXP
Los Angeles	2544 VETERAN AVE	90064	4256004028	0.000	0.000	0.000	11.777	Shortfall of Sites	0.137	Low Residential	R1-1-O	0	0	0	99.000	11.777		Residential - Single Family Residence, 1	123B157 36		West Los Angeles	No	ABMI	TOC EXP
Los Angeles	10890 MASSACHUSETTS AVE	90024	4324028048	0.000	0.000	0.000	11.773	Shortfall of Sites	0.160	Low Medium I Residential	[Q]R2-1	0	0	0	99.000	11.773		Residential - Double, Duplex, or Two Units - 4 Stories or Less, 2	129B153 287		Westwood	Yes	ABMI	TOC EXP , R2RD
Los Angeles	1754 TAFT AVE	90028	5586034011	0.000	0.000	0.000	11.773	Shortfall of Sites	0.124	Low Medium II Residential	RD1.5-1XL	0	0	0	99.000	11.773		Residential - Single Family Residence, 0	150A191 378		Hollywood	No	ABMI	TOC EXP , R2RD
Los Angeles	2856 GLENDON AVE	90064	4255013023	0.000	0.000	0.000	11.772	Shortfall of Sites	0.136	Low Residential	R1-1	0	0	0	99.000	11.772		Residential - Single Family Residence, 1	123B157 750		West Los Angeles	No	ABMI	TOC EXP
Los Angeles	21800 DUPONT ST	91311	2747018042	0.000	0.000	0.000	11.770	Shortfall of Sites	0.136	Low II Residential	R1-1	0	0	0	99.000	11.770		Residential - Single Family Residence, 1	204B105 651		Chatsworth - Porter Ranch	No	ABMI	TOC EXP
Los Angeles	6543 DE SOTO AVE	91303	2148026037	0.000	0.000	0.000	11.770	Shortfall of Sites	0.464	Regional Center Commercial	(WC)NORTHVILLAGE-SN-RIO	Regional Center	[HB5-SH1-5] [CX4-FA] [CPIO]	0	114.289	11.770		Residential - Five or More Units or Apartments (Any Combination) · 4 Stories or Less - Pool, 21	180B109 481		Canoga Park - Winnetka - Woodland Hills - West Hills	Yes	ABMI	CPK CPU ,
Los Angeles	17931 HATTERAS ST	91316	2159014900	5.884	5.884	0.000	0.000	Shortfall of Sites	6.379	Public Facilities	[Q]PF-1XL-RIO	0	0	20	153.741	11.769		Miscellaneous - Government Owned Property, 0	174B129 1		Encino - Tarzana	No	LI	PF
Los Angeles	2955 VETERAN AVE	90064	4251007002	0.000	0.000	0.000	11.766	Shortfall of Sites	0.136	Low Residential	R1-1	0	0	0	99.000	11.766		Residential - Single Family Residence, 1	123B157 1190		West Los Angeles	No	ABMI	TOC EXP
Los Angeles	2951 VETERAN AVE	90064	4251007003	0.000	0.000	0.000	11.766	Shortfall of Sites	0.136	Low Residential	R1-1	0	0	0	99.000	11.766		Residential - Single Family Residence, 1	123B157 1173		West Los Angeles	No	ABMI	TOC EXP
Los Angeles	2947 VETERAN AVE	90064	4251007004	0.000	0.000	0.000	11.766	Shortfall of Sites	0.136	Low Residential	R1-1	0	0	0	99.000	11.766		Residential - Single Family Residence, 1	123B157 1160		West Los Angeles	No	ABMI	TOC EXP
Los Angeles	10851 WILKINS AVE	90024	4325016007	0.000	0.000	0.000	11.765	Shortfall of Sites	0.149	Low Residential	R1-1	0	0	0	99.000	11.765		Residential - Double, Duplex, or Two Units - 4 Stories or Less, 2	132B153 778		Westwood	No	ABMI	TOC EXP
Los Angeles	5585 W 79TH ST	90045	4127016004	0.000	0.000	0.000	11.763	Shortfall of Sites	0.136	Low Residential	R1-1	0	0	0	99.000	11.763		Residential - Single Family Residence, 1	099B173 484		Westchester - Playa del Rey	No	ABMI	TOC EXP
Los Angeles	1844 S BARRINGTON AVE	90025	4262021017	0.000	0.000	0.000	11.761	Shortfall of Sites	0.136	Low Medium II Residential	RD1.5-1	0	0	0	99.000	11.761		Residential - Single Family Residence, 1	126B149 1003		West Los Angeles	No	ABMI	TOC EXP , R2RD, OPP RC2
Los Angeles	1936 HILLHURST AVE	90027	5590011009	5.880	5.880	0.000	0.000	Shortfall of Sites	0.155	Neighborhood Office Commercial	C4-1D	Neighborhood Commercial	[Q]C4-1	20	103.218	11.760		Commercial - Store Combination - Store and Residential Combination - One Story, 3	150B201 820	108	Hollywood	No	LI	HWD CPU , ARO, AHO
Los Angeles	4906 LANKERSHIM BLVD	91601	2353018011	5.880	5.880	0.000	0.000	Shortfall of Sites	0.069	Community Commercial	C4-1-CA	Community Commercial	0	20	232.101	11.760		Commercial - Store - One Story, 3	168B173 80	108	North Hollywood - Valley Village	No	LI	Orange LineTNP , AHO
Los Angeles	8207 RAMSGATE AVE	90045	4105022013	0.000	0.000	0.000	11.757	Shortfall of Sites	0.136	Low Residential	R1-1	0	0	0	99.000	11.757		Residential - Single Family Residence, 1	099B169 1205		Westchester - Playa del Rey	No	ABMI	TOC EXP
Los Angeles	1681 COMSTOCK AVE	90024	4327009022	0.000	0.000	0.000	11.756	Shortfall of Sites	0.136	Low Residential	R1V3-O	0	0	0	99.000	11.756		Residential - Single Family Residence, 1	132B157 321		Westwood	No	ABMI	TOC EXP
Los Angeles	13339 ALBERS ST	91401	2344014053	0.000	0.000	0.000	11.754	Shortfall of Sites	0.124	Low Residential	R1-1	0	0	0	99.000	11.754		Residential - Single Family Residence - Pool, 0	174B157 830		Van Nuys - North Sherman Oaks	No	ABMI	TOC EXP
Los Angeles	1487 GLENDON AVE	90024	4325019025	0.000	0.000	0.000	11.753	Shortfall of Sites	0.136	Low Residential	R1-1	0	0	0	99.000	11.753		Residential - Single Family Residence, 1	132B153 921		Westwood	No	ABMI	TOC EXP
Los Angeles	5714 TYRONE AVE	91401	2245021045	0.000	0.000	0.000	11.753	Shortfall of Sites	0.136	Low Residential	R1-1	0	0	0	99.000	11.753		Residential - Single Family Residence - Pool, 1	174B153 492		Van Nuys - North Sherman Oaks	No	ABMI	TOC EXP
Los Angeles	1870 COMSTOCK AVE	90025	4319014028	0.000	0.000	0.000	11.752	Shortfall of Sites	0.136	Low Residential	R1-1-O	0	0	0	99.000	11.752		Residential - Single Family Residence, 1	132B157 771		West Los Angeles	No	ABMI	TOC EXP
Los Angeles	1483 GLENDON AVE	90024	4325019026	0.000	0.000	0.000	11.752	Shortfall of Sites	0.136	Low Residential	R1-1	0	0	0	99.000	11.752		Residential - Single Family Residence, 1	132B153 908		Westwood	No	ABMI	TOC EXP
Los Angeles	1843 FOX HILLS DR	90025	4319014039	0.000	0.000	0.000	11.750	Shortfall of Sites	0.160	Low Medium I Residential	R2-1-O	0	0	0	99.000	11.750		Residential - Double, Duplex, or Two Units - 4 Stories or Less, 2	132B157 622		West Los Angeles	Yes	ABMI	TOC EXP , R2RD
Los Angeles	10514 PUTNEY RD	90064	4318010001	0.000	0.000	0.000	11.750	Shortfall of Sites	0.136	Low Residential	R1V2-O	0	0	0	99.000	11.750		Residential - Single Family Residence, 1	126B161 172		West Los Angeles	No	ABMI	TOC EXP
Los Angeles	1477 GLENDON AVE	90024	4325019027	0.000	0.000	0.000	11.750	Shortfall of Sites	0.136	Low Residential	R1-1	0	0	0	99.000	11.750		Residential - Single Family Residence, 1	132B153 894		Westwood	No	ABMI	TOC EXP
Los Angeles	8118 RAMSGATE AVE	90045	4105023008	0.000	0.000	0.000	11.748	Shortfall of Sites	0.136	Low Residential	R1-1	0	0	0	99.000	11.748		Residential - Single Family Residence, 1	099B169 1077		Westchester - Playa del Rey	No	ABMI	TOC EXP
Los Angeles	1473 GLENDON AVE	90024	4325019028	0.000	0.000	0.000	11.748	Shortfall of Sites	0.136	Low Residential	R1-1	0	0	0	99.000	11.748		Residential - Single Family Residence, 1	132B153 881		Westwood	No	ABMI	TOC EXP
Los Angeles	21921 HIAWATHA ST	91311	2722012046	0.000	0.000	0.000	11.748	Shortfall of Sites	0.119	Low II Residential	R1-1	0	0	0	113.635	11.748		Residential - Single Family Residence, 1	204B101 56		Chatsworth - Porter Ranch	No	ABMI	OPP RC
Los Angeles	1467 GLENDON AVE	90024	4325019029	0.000	0.000	0.000	11.747	Shortfall of Sites	0.136	Low Residential	R1-1	0	0	0	99.000	11.747		Residential - Single Family Residence, 1	132B153 872		Westwood	No	ABMI	TOC EXP
Los Angeles	13438 MCCORMICK ST	91401	2344022006	0.000	0.000	0.000	11.743	Shortfall of Sites	0.136	Low Residential	R1-1	0	0	0	99.000	11.743		Residential - Single Family Residence, 1	171B157 527		Van Nuys - North Sherman Oaks	No	ABMI	TOC EXP
Los Angeles	4223 HAZELTINE AVE	91423	2266013022	0.000	0.000	0.000	11.741	Shortfall of Sites	0.161	Low Residential	R1-1	0	0	0	99.000	11.741		Residential - Single Family Residence - Pool, 1	165B153 697		Sherman Oaks - Studio City - Toluca Lake - Cahuenga Pass	No	ABMI	TOC EXP , ADU
Los Angeles	4229 HAZELTINE AVE	91423	2266013021	0.000	0.000	0.000	11.740	Shortfall of Sites	0.161	Low Residential	R1-1	0	0	0	99.000	11.740		Residential - Single Family Residence, 1	165B153 680		Sherman Oaks - Studio City - Toluca Lake - Cahuenga Pass	No	ABMI	TOC EXP , ADU
Los Angeles	10725 WELLWORTH AVE	90024	4325002019	0.000	0.000	0.000	11.740	Shortfall of Sites	0.161	Low Residential	R1-1-O	0	0	0	99.000	11.740		Residential - Single Family Residence - Pool, 1	132B153 352		Westwood	No	ABMI	TOC EXP , ADU
Los Angeles	2807 GLENDON AVE	90064	4255014015	0.000	0.000	0.000	11.739	Shortfall of Sites	0.136	Low Residential	R1-1	0	0	0	99.000	11.739		Residential - Single Family Residence, 1	123B157 580		West Los Angeles	No	ABMI	TOC EXP
Los Angeles	2306 VETERAN AVE	90064	4322009002	0.000	0.000	0.000	11.738	Shortfall of Sites	0.149	Low Residential	R1-1	0	0	0	99.000	11.738		Residential - Single Family Residence, 2	126B153 708		West Los Angeles	No	ABMI	TOC EXP
Los Angeles	2640 COLBY AVE	90064	4258004029	0.000	0.000	0.000	11.736	Shortfall of Sites	0.136	Low Residential	R1V2	0	0	0	99.000	11.736		Residential - Single Family Residence, 1	120B153 96		Palms - Mar Vista - Del Rey	No	ABMI	TOC EXP
Los Angeles	4371 VALLEY BLVD	90032	5215014001	5.868	5.868	0.000	0.000	Shortfall of Sites	2.545	Limited Industrial	[Q]CM-1VL	0	0	20	102.494	11.736		Institutional - Church - One Story, 0	135A229 71		Northeast Los Angeles	No	LI	FBO
Los Angeles	5120 KLUMP AVE	91601	2353004015	0.587	0.587	0.000	10.557	Shortfall of Sites	0.157	Community Commercial	C4-1-CA	Regional Mixed Commercial	0	20	228.938	11.730		Commercial - Hotel and Motel - Hotel - Under 50 Rooms - One Story, 15	171B173 803	No Max	North Hollywood - Valley Village	No	VLI, LI, ABMI	Orange LineTNP , ARO, AHO
Los Angeles	13143 MARGATE ST	91401	2345021010	0.000	0.000	0.000	11.729	Shortfall of Sites	0.136	Low Residential	R1-1	0	0	0	99.000	11.729		Residential - Single Family Residence, 1	171B157 245		Van Nuys - North Sherman Oaks	No	ABMI	TOC EXP
Los Angeles	17835 VENTURA BLVD	91316	2162012083	5.864	5.864	0.000	0.000	Shortfall of Sites	0.922	Community Commercial	RA-1, C4-1VL	0	0	20	66.287	11.729		Commercial - Office Building, 0	171B129 242		Encino - Tarzana	No	LI	AHO , ENC CPU, ARO
Los Angeles	1856 COMSTOCK AVE	90025	4319014026	0.000	0.000	0.000	11.728	Shortfall of Sites	0.136	Low Residential	R1-1-O	0	0	0	99.000	11.728		Residential - Single Family Residence, 1	132B157 712		West Los Angeles	No	ABMI	TOC EXP
Los Angeles	1755 TAFT AVE	90028	5586032009	0.000	0.000	0.000	11.728	Shortfall of Sites	0.123	Low Medium II Residential	RD1.5-1XL	0	0	0	99.000	11.728		Residential - Single Family Residence, 0	150A191 379		Hollywood	No	ABMI	TOC EXP , R2RD
Los Angeles	1156 SANBORN AVE	90029	5429013013	0.000	0.000	0.000	11.727	Shortfall of Sites	0.123	Low Medium II Residential	RD2-1VL	0	0	0	99.000	11.727		Residential - Single Family Residence, 0	145-5A203 162		Silver Lake - Echo Park - Elysian Valley	No	ABMI	TOC EXP , R2RD
Los Angeles	0	0	2350011908	0.000	0.000	0.000	11.727	Shortfall of Sites	0.123	Open Space	R1-1	0	0	0	99.000	11.727	Vacant	Residential - Single Family Residence - Vacant Land, 0	171B169 297		North Hollywood - Valley Village	No	ABMI	TOC EXP , OPP RC2
Los Angeles	23309 CLEARPOOL PL	90710	7438008012	0.000	0.000	0.000	11.723	Shortfall of Sites	0.118	Low Residential	R1-1XL-O	0	0	0	113.635	11.723		Residential - Single Family Residence, 1	042B197 18		Wilmington - Harbor City	No	ABMI	OPP RC
Los Angeles	8201 RAMSGATE AVE	90045	4105022012	0.000	0.000	0.000	11.723	Shortfall of Sites	0.136	Low Residential	R1-1	0	0	0	99.000	11.723		Residential - Single Family Residence, 1	099B169 1169		Westchester - Playa del Rey	No	ABMI	TOC EXP
Los Angeles	10340 CALVIN AVE	90025	4319005046	0.000	0.000	0.000	11.723	Shortfall of Sites	0.136	Low Residential	R1-1-O	0	0	0	99.000	11.723		Residential - Single Family Residence, 1	129B161 49		West Los Angeles	No	ABMI	TOC EXP
Los Angeles	10335 EASTBORNE AVE	90024	4327016013	0.000	0.000	0.000	11.722	Shortfall of Sites	0.136	Low Residential	R1V3-O	0	0	0	99.000	11.722		Residential - Single Family Residence, 1	132B157 309		Westwood	No	ABMI	TOC EXP
Los Angeles	8307 RAMSGATE AVE	90045	4125005002	0.000	0.000	0.000	11.722	Shortfall of Sites	0.136	Low Medium I Residential	R2-1	0	0	0	99.000	11.722		Residential - Single Family Residence, 1	099B169 1425		Westchester - Playa del Rey	No	ABMI	TOC EXP , R2RD
Los Angeles	1516 BROCKTON AVE	90025	4263034004	0.000	0.000	0.000	11.722	Shortfall of Sites	0.080	General Commercial	C2-1VL	Mixed Use Corridor	0	0	149.291	11.722		Residential - Five or More Units or Apartments (Any Combination) · 4 Stories or Less, 0	126B145 598	54	West Los Angeles	Yes	ABMI	DB50 , West WLA CPU, AHO
Los Angeles	12044 KLING ST	91607	2355015002	0.000	0.000	0.000	11.722	Shortfall of Sites	0.161	Medium Residential	R3-1	Neighborhood Center	0	0	68.453	11.722		Residential - Five or More Units or Apartments (Any Combination) · 4 Stories or Less, 0	168B165 773	108	North Hollywood - Valley Village	Yes	ABMI	DB50 , NH CPU, AHO
Los Angeles	5500 NEWCASTLE AVE	91316	2162009006	0.000	0.000	0.000	11.722	Shortfall of Sites	0.163	Medium Residential	R3-1	Medium Residential	0	0	67.661	11.722		Residential - Five or More Units or Apartments (Any Combination) · 4 Stories or Less - Pool, 0	174B129 939	43	Encino - Tarzana	Yes	ABMI	DB50 , ENC CPU, AHO

Jurisdiction Name	Site Address/Intersection	5 Digit ZIP Code	Assessor Parcel Number	Very Low-Income	Low-Income	Moderate-Income	Above Moderate-Income	Type of Shortfall	Parcel Size (Acres)	Current General Plan Designation	Current Zoning	Proposed General Plan (GP) Designation	Proposed Zoning	Minimum Density Allowed	Maximum Density Allowed	Total Capacity	Vacant/ Nonvacant	Description of Existing Uses	PIN	Base Density Per Acre	Community Plan Area	Rent Stabalization Ordinance	Income Category	Applicable Rezoning Program (Program informing values in Column Q listed first)
Los Angeles	4377 COLFAX AVE	91604	2368001019	0.000	0.000	0.000	11.722	Shortfall of Sites	0.154	Limited Commercial	C1-1VL-RIO	Neighborhood District/Villages	0	0	71.539	11.722		Residential - Five or More Units or Apartments (Any Combination) · 4 Stories or Less, 0	165B169 318	72	Sherman Oaks - Studio City - Toluca Lake - Cahuenga Pass	Yes	ABMI	DB50 , SHR CPU, OPP C, AHO
Los Angeles	1224 BROCKTON AVE	90025	4263005012	0.000	0.000	0.000	11.722	Shortfall of Sites	0.162	Medium Residential	[Q]R3-1	0	0	0	82.414	11.722		Institutional - Homes for Aged and Others - One Story, 0	126B145 37		West Los Angeles	Yes	ABMI	DB50 , ADU
Los Angeles	10970 PALMS BLVD	90034	4252016036	0.000	0.000	0.000	11.722	Shortfall of Sites	0.162	Medium Residential	R3-1	0	0	0	82.393	11.722		Residential - Five or More Units or Apartments (Any Combination) · 4 Stories or Less, 0	117B161 41		Palms - Mar Vista - Del Rey	Yes	ABMI	DB50
Los Angeles	1235 BROCKTON AVE	90025	4263005044	0.000	0.000	0.000	11.722	Shortfall of Sites	0.157	Medium Residential	[Q]R3-1	0	0	0	84.577	11.722		Residential - Five or More Units or Apartments (Any Combination) · 4 Stories or Less - Pool, 0	126B145 83		West Los Angeles	Yes	ABMI	DB50
Los Angeles	1507 FEDERAL AVE	90025	4262001017	0.000	0.000	0.000	11.722	Shortfall of Sites	0.161	Medium Residential	[Q]R3-1	0	0	0	82.821	11.722		Residential - Five or More Units or Apartments (Any Combination) · 4 Stories or Less - Pool, 0	126B149 92		West Los Angeles	Yes	ABMI	DB50
Los Angeles	1310 N GARDNER ST	90046	5550023004	0.000	0.000	0.000	11.722	Shortfall of Sites	0.156	Medium Residential	R3-1XL	0	0	0	85.280	11.722		Residential - Five or More Units or Apartments (Any Combination) · 4 Stories or Less - Pool, 0	144B181 94		Hollywood	Yes	ABMI	DB50
Los Angeles	1235 BROCKTON AVE	90025	4263005044	0.000	0.000	0.000	11.722	Shortfall of Sites	0.157	Medium Residential	[Q]R3-1	0	0	0	84.573	11.722		Residential - Five or More Units or Apartments (Any Combination) · 4 Stories or Less - Pool, 0	126B145 96		West Los Angeles	Yes	ABMI	DB50
Los Angeles	1560 S CENTINELA AVE	90025	4267029030	0.000	0.000	0.000	11.722	Shortfall of Sites	0.157	Medium Residential	[Q]R3-1	0	0	0	84.603	11.722		Residential - Five or More Units or Apartments (Any Combination) · 4 Stories or Less, 0	123B145 105		West Los Angeles	Yes	ABMI	DB50
Los Angeles	4650 KESTER AVE	91403	2264006023	0.000	0.000	0.000	11.722	Shortfall of Sites	0.161	Medium Residential	R3-1	0	0	0	82.934	11.722		Residential - Five or More Units or Apartments (Any Combination) · 4 Stories or Less - Pool, 0	168A149 107		Sherman Oaks - Studio City - Toluca Lake - Cahuenga Pass	Yes	ABMI	DB50
Los Angeles	4500 WOODMAN AVE	91423	2360002030	0.000	0.000	0.000	11.722	Shortfall of Sites	0.152	Medium Residential	R3-1-RIO	0	0	0	87.582	11.722		Residential - Five or More Units or Apartments (Any Combination) · 4 Stories or Less - Pool, 0	165B157 108		Sherman Oaks - Studio City - Toluca Lake - Cahuenga Pass	Yes	ABMI	DB50
Los Angeles	1560 S CENTINELA AVE	90025	4267029030	0.000	0.000	0.000	11.722	Shortfall of Sites	0.162	Medium Residential	[Q]R3-1	0	0	0	82.327	11.722		Residential - Five or More Units or Apartments (Any Combination) · 4 Stories or Less, 0	123B145 115		West Los Angeles	Yes	ABMI	DB50
Los Angeles	1470 REXFORD DR	90035	4306007028	0.000	0.000	0.000	11.722	Shortfall of Sites	0.155	Medium Residential	[Q]R3-1-O	0	0	0	85.920	11.722		Residential - Five or More Units or Apartments (Any Combination) · 4 Stories or Less - Pool, 0	129B165 138		West Los Angeles	Yes	ABMI	DB50
Los Angeles	3506 S BENTLEY AVE	90034	4252010035	0.000	0.000	0.000	11.722	Shortfall of Sites	0.150	Medium Residential	R3-1	0	0	0	88.800	11.722		Residential - Five or More Units or Apartments (Any Combination) · 4 Stories or Less, 0	117B157 146		Palms - Mar Vista - Del Rey	Yes	ABMI	DB50
Los Angeles	1826 PROSSER AVE	90025	4317004007	0.000	0.000	0.000	11.722	Shortfall of Sites	0.162	Medium Residential	R3-1-O	0	0	0	82.295	11.722		Residential - Five or More Units or Apartments (Any Combination) · 4 Stories or Less - Pool, 0	129B157 157		West Los Angeles	Yes	ABMI	DB50
Los Angeles	13568 RYE ST	91423	2360004121	0.000	0.000	0.000	11.722	Shortfall of Sites	0.155	Medium Residential	R3-1-RIO	0	0	0	86.183	11.722		Residential - Five or More Units or Apartments (Any Combination) · 4 Stories or Less, 0	165B157 159		Sherman Oaks - Studio City - Toluca Lake - Cahuenga Pass	Yes	ABMI	DB50
Los Angeles	1470 REXFORD DR	90035	4306007028	0.000	0.000	0.000	11.722	Shortfall of Sites	0.155	Medium Residential	[Q]R3-1-O	0	0	0	85.919	11.722		Residential - Five or More Units or Apartments (Any Combination) · 4 Stories or Less - Pool, 0	129B165 159		West Los Angeles	Yes	ABMI	DB50
Los Angeles	10368 BELLWOOD AVE	90064	4315018030	0.000	0.000	0.000	11.722	Shortfall of Sites	0.160	Neighborhood Commercial	R3-1-O	0	0	0	83.487	11.722		Residential - Five or More Units or Apartments (Any Combination) · 4 Stories or Less, 0	129B161 163		West Los Angeles	Yes	ABMI	DB50
Los Angeles	5305 KNOWLTON ST	90045	4103001005	0.000	0.000	0.000	11.722	Shortfall of Sites	0.156	Medium Residential	R3-1	0	0	0	85.641	11.722		Residential - Five or More Units or Apartments (Any Combination) · 4 Stories or Less, 0	102B173 183		Westchester - Playa del Rey	Yes	ABMI	DB50
Los Angeles	5247 KNOWLTON ST	90045	4103001008	0.000	0.000	0.000	11.722	Shortfall of Sites	0.156	Medium Residential	R3-1	0	0	0	85.644	11.722		Residential - Five or More Units or Apartments (Any Combination) · 4 Stories or Less, 0	102B173 194		Westchester - Playa del Rey	Yes	ABMI	DB50
Los Angeles	550 S BARRINGTON AVE	90049	4401029013	0.000	0.000	0.000	11.722	Shortfall of Sites	0.161	Medium Residential	R3-1	0	0	0	82.981	11.722		Residential - Five or More Units or Apartments (Any Combination) · 4 Stories or Less - Pool, 0	132B145 196		Brentwood - Pacific Palisades	Yes	ABMI	DB50
Los Angeles	5247 KNOWLTON ST	90045	4103001008	0.000	0.000	0.000	11.722	Shortfall of Sites	0.156	Medium Residential	R3-1	0	0	0	85.641	11.722		Residential - Five or More Units or Apartments (Any Combination) · 4 Stories or Less, 0	102B173 199		Westchester - Playa del Rey	Yes	ABMI	DB50
Los Angeles	1302 S SALTAIR AVE	90025	4263023001	0.000	0.000	0.000	11.722	Shortfall of Sites	0.161	Medium Residential	[Q]R3-1	0	0	0	82.792	11.722		Residential - Five or More Units or Apartments (Any Combination) · 4 Stories or Less, 0	126B145 212		West Los Angeles	Yes	ABMI	DB50
Los Angeles	5203 KNOWLTON ST	90045	4103001001	0.000	0.000	0.000	11.722	Shortfall of Sites	0.156	Medium Residential	R3-1	0	0	0	85.652	11.722		Residential - Five or More Units or Apartments (Any Combination) · 4 Stories or Less, 0	102B173 212		Westchester - Playa del Rey	Yes	ABMI	DB50
Los Angeles	5203 KNOWLTON ST	90045	4103001001	0.000	0.000	0.000	11.722	Shortfall of Sites	0.157	Medium Residential	R3-1	0	0	0	84.775	11.722		Residential - Five or More Units or Apartments (Any Combination) · 4 Stories or Less, 0	102B173 214		Westchester - Playa del Rey	Yes	ABMI	DB50
Los Angeles	11435 MOORPARK ST	91602	2365011024	0.000	0.000	0.000	11.722	Shortfall of Sites	0.158	Medium Residential	R3-1-RIO	0	0	0	84.193	11.722		Residential - Five or More Units or Apartments (Any Combination) · 4 Stories or Less, 0	165B169 239		Sherman Oaks - Studio City - Toluca Lake - Cahuenga Pass	Yes	ABMI	DB50
Los Angeles	12221 SAN VICENTE BLVD	90049	4404006011	0.000	0.000	0.000	11.722	Shortfall of Sites	0.151	Medium Residential	R3-1	0	0	0	88.350	11.722		Residential - Five or More Units or Apartments (Any Combination) · 4 Stories or Less - Pool, 0	129B141 251		Brentwood - Pacific Palisades	Yes	ABMI	DB50
Los Angeles	12221 SAN VICENTE BLVD	90049	4404006011	0.000	0.000	0.000	11.722	Shortfall of Sites	0.151	Medium Residential	R3-1	0	0	0	88.254	11.722		Residential - Five or More Units or Apartments (Any Combination) · 4 Stories or Less - Pool, 0	129B141 261		Brentwood - Pacific Palisades	Yes	ABMI	DB50
Los Angeles	1437 S WESTGATE AVE	90025	4263032035	0.000	0.000	0.000	11.722	Shortfall of Sites	0.161	Medium Residential	[Q]R3-1	0	0	0	82.953	11.722		Residential - Five or More Units or Apartments (Any Combination) · 4 Stories or Less, 0	126B145 262		West Los Angeles	Yes	ABMI	DB50
Los Angeles	1417 ARMACOST AVE	90025	4263031030	0.000	0.000	0.000	11.722	Shortfall of Sites	0.161	Medium Residential	[Q]R3-1	0	0	0	82.880	11.722		Residential - Five or More Units or Apartments (Any Combination) · 4 Stories or Less, 0	126B145 263		West Los Angeles	Yes	ABMI	DB50
Los Angeles	1489 S CANFIELD AVE	90035	4305002043	0.000	0.000	0.000	11.722	Shortfall of Sites	0.155	Medium Residential	R3-1-O	0	0	0	85.904	11.722		Residential - Five or More Units or Apartments (Any Combination) · 4 Stories or Less, 0	129B169 273		West Los Angeles	Yes	ABMI	DB50
Los Angeles	1417 ARMACOST AVE	90025	4263031030	0.000	0.000	0.000	11.722	Shortfall of Sites	0.161	Medium Residential	[Q]R3-1	0	0	0	82.885	11.722		Residential - Five or More Units or Apartments (Any Combination) · 4 Stories or Less, 0	126B145 282		West Los Angeles	Yes	ABMI	DB50
Los Angeles	9581 ALCOTT ST	90035	4306002011	0.000	0.000	0.000	11.722	Shortfall of Sites	0.154	Medium Residential	[Q]R3-1-O	0	0	0	86.231	11.722		Residential - Five or More Units or Apartments (Any Combination) · 4 Stories or Less, 0	132A167 300		West Los Angeles	Yes	ABMI	DB50
Los Angeles	11516 MOORPARK ST	91602	2365018003	0.000	0.000	0.000	11.722	Shortfall of Sites	0.157	Medium Residential	R3-1-RIO	0	0	0	84.705	11.722		Residential - Five or More Units or Apartments (Any Combination) · 4 Stories or Less, 0	165B169 308		Sherman Oaks - Studio City - Toluca Lake - Cahuenga Pass	Yes	ABMI	DB50
Los Angeles	1307 BARRY AVE	90025	4263014038	0.000	0.000	0.000	11.722	Shortfall of Sites	0.161	Medium Residential	[Q]R3-1	0	0	0	82.887	11.722		Residential - Five or More Units or Apartments (Any Combination) · 4 Stories or Less, 0	129B149 313		West Los Angeles	Yes	ABMI	DB50
Los Angeles	13131 MOORPARK ST	91423	2360029040	0.000	0.000	0.000	11.722	Shortfall of Sites	0.159	Medium Residential	R3-1-RIO	0	0	0	83.576	11.722		Residential - Five or More Units or Apartments (Any Combination) · 4 Stories or Less - Pool, 0	165B157 324		Sherman Oaks - Studio City - Toluca Lake - Cahuenga Pass	Yes	ABMI	DB50
Los Angeles	11601 GORHAM AVE	90049	4401022025	0.000	0.000	0.000	11.722	Shortfall of Sites	0.151	Medium Residential	R3-1	0	0	0	88.459	11.722		Residential - Five or More Units or Apartments (Any Combination) · 4 Stories or Less - Pool, 0	132B145 324		Brentwood - Pacific Palisades	Yes	ABMI	DB50
Los Angeles	1236 AMHERST AVE	90025	4263002023	0.000	0.000	0.000	11.722	Shortfall of Sites	0.154	Medium Residential	[Q]R3-1	0	0	0	86.485	11.722		Residential - Five or More Units or Apartments (Any Combination) · 4 Stories or Less, 0	126B145 332		West Los Angeles	Yes	ABMI	DB50
Los Angeles	12433 MOORPARK ST	91604	2364016029	0.000	0.000	0.000	11.722	Shortfall of Sites	0.160	Medium Residential	R3-1-RIO	0	0	0	83.128	11.722		Residential - Five or More Units or Apartments (Any Combination) · 4 Stories or Less - Pool, 0	165B165 371		Sherman Oaks - Studio City - Toluca Lake - Cahuenga Pass	Yes	ABMI	DB50
Los Angeles	12325 MOORPARK ST	91604	2364017045	0.000	0.000	0.000	11.722	Shortfall of Sites	0.160	Medium Residential	R3-1-RIO	0	0	0	83.392	11.722		Residential - Five or More Units or Apartments (Any Combination) · 4 Stories or Less - Pool, 0	165B165 378		Sherman Oaks - Studio City - Toluca Lake - Cahuenga Pass	Yes	ABMI	DB50
Los Angeles	1419 BROCKTON AVE	90025	4263029038	0.000	0.000	0.000	11.722	Shortfall of Sites	0.161	Medium Residential	[Q]R3-1	0	0	0	82.965	11.722		Residential - Five or More Units or Apartments (Any Combination) · 4 Stories or Less, 0	126B145 378		West Los Angeles	Yes	ABMI	DB50
Los Angeles	17117 CHATSWORTH ST	91344	2696029005	0.000	0.000	0.000	11.722	Shortfall of Sites	0.157	Medium Residential	R3-1	0	0	0	84.710	11.722		Residential - Five or More Units or Apartments (Any Combination) · 4 Stories or Less, 0	207B133 431		Granada Hills - Knollwood	Yes	ABMI	DB50
Los Angeles	17083 CHATSWORTH ST	91344	2696029009	0.000	0.000	0.000	11.722	Shortfall of Sites	0.157	Medium Residential	R3-1	0	0	0	84.710	11.722		Residential - Five or More Units or Apartments (Any Combination) · 4 Stories or Less, 0	207B133 437		Granada Hills - Knollwood	Yes	ABMI	DB50
Los Angeles	17071 CHATSWORTH ST	91344	2696029026	0.000	0.000	0.000	11.722	Shortfall of Sites	0.157	Medium Residential	R3-1	0	0	0	84.710	11.722		Residential - Five or More Units or Apartments (Any Combination) · 4 Stories or Less - Pool, 0	207B133 439		Granada Hills - Knollwood	Yes	ABMI	DB50
Los Angeles	17071 CHATSWORTH ST	91344	2696029026	0.000	0.000	0.000	11.722	Shortfall of Sites	0.156	Medium Residential	R3-1	0	0	0	85.560	11.722		Residential - Five or More Units or Apartments (Any Combination) · 4 Stories or Less - Pool, 0	207B133 440		Granada Hills - Knollwood	Yes	ABMI	DB50
Los Angeles	12550 BURBANK BLVD	91607	2346006029	0.000	0.000	0.000	11.722	Shortfall of Sites	0.150	Medium Residential	R3-1	0	0	0	88.735	11.722		Residential - Five or More Units or Apartments (Any Combination) · 4 Stories or Less, 0	174B161 443		North Hollywood - Valley Village	Yes	ABMI	DB50
Los Angeles	1432 S SALTAIR AVE	90025	4263029040	0.000	0.000	0.000	11.722	Shortfall of Sites	0.160	Medium Residential	[Q]R3-1	0	0	0	83.153	11.722		Residential - Five or More Units or Apartments (Any Combination) · 4 Stories or Less - Pool, 0	126B145 446		West Los Angeles	Yes	ABMI	DB50
Los Angeles	7917 ALVERSTONE AVE	90045	4109007015	0.000	0.000	0.000	11.722	Shortfall of Sites	0.281	Low Medium II Residential	RD1.5-1XL	0	0	0	47.446	11.722		Residential - Five or More Units or Apartments (Any Combination) · 4 Stories or Less, 0	099B165 453		Westchester - Playa del Rey	Yes	ABMI	DB50

Jurisdiction Name	Site Address/Intersection	5 Digit ZIP Code	Assessor Parcel Number	Very Low-Income	Low-Income	Moderate-Income	Above Moderate-Income	Type of Shortfall	Parcel Size (Acres)	Current General Plan Designation	Current Zoning	Proposed General Plan (GP) Designation	Proposed Zoning	Minimum Density Allowed	Maximum Density Allowed	Total Capacity	Vacant/ Nonvacant	Description of Existing Uses	PIN	Base Density Per Acre	Community Plan Area	Rent Stabalization Ordinance	Income Category	Applicable Rezoning Program (Program informing values in Column Q listed first)
Los Angeles	1432 S SALTAIR AVE	90025	4263029040	0.000	0.000	0.000	11.722	Shortfall of Sites	0.160	Medium Residential	[Q]R3-1	0	0	0	83.180	11.722		Residential - Five or More Units or Apartments (Any Combination) · 4 Stories or Less - Pool, 0	126B145 460		West Los Angeles	Yes	ABMI	DB50
Los Angeles	3365 OVERLAND AVE	90034	4254024037	0.000	0.000	0.000	11.722	Shortfall of Sites	0.161	Medium Residential	R3-1	0	0	0	82.841	11.722		Residential - Five or More Units or Apartments (Any Combination) · 4 Stories or Less, 0	120B161 491		Palms - Mar Vista - Del Rey	Yes	ABMI	DB50
Los Angeles	11935 DOROTHY ST	90049	4265020044	0.000	0.000	0.000	11.722	Shortfall of Sites	0.155	Medium Residential	[Q]R3-1	0	0	0	85.957	11.722		Residential - Five or More Units or Apartments (Any Combination) · 4 Stories or Less, 0	129B145 494		Brentwood - Pacific Palisades	Yes	ABMI	DB50
Los Angeles	1439 S SALTAIR AVE	90025	4263029028	0.000	0.000	0.000	11.722	Shortfall of Sites	0.161	Medium Residential	[Q]R3-1	0	0	0	82.655	11.722		Residential - Five or More Units or Apartments (Any Combination) · 4 Stories or Less - Pool, 0	126B145 519		West Los Angeles	Yes	ABMI	DB50
Los Angeles	1631 BARRY AVE	90025	4262011019	0.000	0.000	0.000	11.722	Shortfall of Sites	0.161	Medium Residential	[Q]R3-1	0	0	0	82.887	11.722		Residential - Five or More Units or Apartments (Any Combination) · 4 Stories or Less, 0	126B149 521		West Los Angeles	Yes	ABMI	DB50
Los Angeles	1545 STONER AVE	90025	4262006014	0.000	0.000	0.000	11.722	Shortfall of Sites	0.151	Medium Residential	[Q]R3-1	0	0	0	88.334	11.722		Residential - Five or More Units or Apartments (Any Combination) · 4 Stories or Less, 0	126B149 536		West Los Angeles	Yes	ABMI	DB50
Los Angeles	1518 BROCKTON AVE	90025	4263034003	0.000	0.000	0.000	11.722	Shortfall of Sites	0.080	General Commercial	C2-1VL	0	0	0	165.754	11.722		Residential - Five or More Units or Apartments (Any Combination) · 4 Stories or Less, 0	126B145 612		West Los Angeles	Yes	ABMI	DB50
Los Angeles	1405 AMHERST AVE	90025	4263027013	0.000	0.000	0.000	11.722	Shortfall of Sites	0.161	Medium Residential	[Q]R3-1	0	0	0	82.835	11.722		Residential - Five or More Units or Apartments (Any Combination) · 4 Stories or Less, 0	126B145 647		West Los Angeles	Yes	ABMI	DB50
Los Angeles	3024 VERDUGO RD	90065	5456012032	0.000	0.000	0.000	11.722	Shortfall of Sites	0.401	Low Medium II Residential	RD2-1-CDO	0	0	0	33.257	11.722		Residential - Five or More Units or Apartments (Any Combination) · 4 Stories or Less, 0	150B213 655		Northeast Los Angeles	Yes	ABMI	DB50
Los Angeles	1552 S WESTGATE AVE	90025	4262005025	0.000	0.000	0.000	11.722	Shortfall of Sites	0.161	Medium Residential	[Q]R3-1	0	0	0	82.887	11.722		Residential - Five or More Units or Apartments (Any Combination) · 4 Stories or Less, 0	126B149 668		West Los Angeles	Yes	ABMI	DB50
Los Angeles	11725 IOWA AVE	90025	4262012019	0.000	0.000	0.000	11.722	Shortfall of Sites	0.161	Medium Residential	[Q]R3-1	0	0	0	82.886	11.722		Residential - Four Units (Any Combination) - 4 Stories or Less, 0	126B149 675		West Los Angeles	Yes	ABMI	DB50
Los Angeles	12425 TEXAS AVE	90025	4267036030	0.000	0.000	0.000	11.722	Shortfall of Sites	0.156	Medium Residential	[Q]R3-1	0	0	0	85.395	11.722		Residential - Five or More Units or Apartments (Any Combination) · 4 Stories or Less - Pool, 0	126B145 693		West Los Angeles	Yes	ABMI	DB50
Los Angeles	11920 MAYFIELD AVE	90049	4265011061	0.000	0.000	0.000	11.722	Shortfall of Sites	0.152	Medium Residential	[Q]R3-1	0	0	0	87.693	11.722		Residential - Five or More Units or Apartments (Any Combination) · 4 Stories or Less, 0	129B145 701		Brentwood - Pacific Palisades	Yes	ABMI	DB50
Los Angeles	12425 TEXAS AVE	90025	4267036030	0.000	0.000	0.000	11.722	Shortfall of Sites	0.150	Medium Residential	[Q]R3-1	0	0	0	88.591	11.722		Residential - Five or More Units or Apartments (Any Combination) · 4 Stories or Less - Pool, 0	126B145 716		West Los Angeles	Yes	ABMI	DB50
Los Angeles	4657 TUJUNGA AVE	91602	2354008043	0.000	0.000	0.000	11.722	Shortfall of Sites	0.156	Low Residential	R3-1	0	0	0	85.612	11.722		Residential - Five or More Units or Apartments (Any Combination) · 4 Stories or Less, 0	168B173 731		North Hollywood - Valley Village	Yes	ABMI	DB50
Los Angeles	1545 BROCKTON AVE	90025	4263035029	0.000	0.000	0.000	11.722	Shortfall of Sites	0.161	Medium Residential	[Q]R3-1	0	0	0	82.676	11.722		Residential - Five or More Units or Apartments (Any Combination) · 4 Stories or Less, 0	126B145 758		West Los Angeles	Yes	ABMI	DB50
Los Angeles	11037 ACAMA ST	91602	2366017024	0.000	0.000	0.000	11.722	Shortfall of Sites	0.160	Medium Residential	R3-1-RIO	0	0	0	83.185	11.722		Residential - Double, Duplex, or Two Units - 4 Stories or Less - Pool, 0	165B173 762		Sherman Oaks - Studio City - Toluca Lake - Cahuenga Pass	Yes	ABMI	DB50
Los Angeles	1280 S BARRINGTON AVE	90025	4263011024	0.000	0.000	0.000	11.722	Shortfall of Sites	0.161	Medium Residential	[Q]R3-1	0	0	0	82.887	11.722		Residential - Five or More Units or Apartments (Any Combination) · 4 Stories or Less - Pool, 0	129B145 813		West Los Angeles	Yes	ABMI	DB50
Los Angeles	1280 S BARRINGTON AVE	90025	4263011024	0.000	0.000	0.000	11.722	Shortfall of Sites	0.161	Medium Residential	[Q]R3-1	0	0	0	82.887	11.722		Residential - Five or More Units or Apartments (Any Combination) · 4 Stories or Less - Pool, 0	129B145 823		West Los Angeles	Yes	ABMI	DB50
Los Angeles	11081 ROSE AVE	90034	4251017028	0.000	0.000	0.000	11.722	Shortfall of Sites	0.153	Medium Residential	R3-1	0	0	0	87.117	11.722		Residential - Five or More Units or Apartments (Any Combination) · 4 Stories or Less, 0	120B157 823		Palms - Mar Vista - Del Rey	Yes	ABMI	DB50
Los Angeles	2265 S BEVERLY GLEN BLVD	90064	4315008016	0.000	0.000	0.000	11.722	Shortfall of Sites	0.155	Medium Residential	R3-1-O	0	0	0	85.923	11.722		Residential - Five or More Units or Apartments (Any Combination) · 4 Stories or Less - Pool, 0	129B157 827		West Los Angeles	Yes	ABMI	DB50
Los Angeles	2265 S BEVERLY GLEN BLVD	90064	4315008016	0.000	0.000	0.000	11.722	Shortfall of Sites	0.155	Medium Residential	R3-1-O	0	0	0	85.926	11.722		Residential - Five or More Units or Apartments (Any Combination) · 4 Stories or Less - Pool, 0	129B157 844		West Los Angeles	Yes	ABMI	DB50
Los Angeles	2265 S BEVERLY GLEN BLVD	90064	4315008016	0.000	0.000	0.000	11.722	Shortfall of Sites	0.159	Medium Residential	R3-1-O	0	0	0	83.650	11.722		Residential - Five or More Units or Apartments (Any Combination) · 4 Stories or Less - Pool, 0	129B157 863		West Los Angeles	Yes	ABMI	DB50
Los Angeles	11977 KIOWA AVE	90049	4265011041	0.000	0.000	0.000	11.722	Shortfall of Sites	0.160	Medium Residential	[Q]R3-1	0	0	0	83.300	11.722		Residential - Five or More Units or Apartments (Any Combination) · 4 Stories or Less, 0	129B145 875		Brentwood - Pacific Palisades	Yes	ABMI	DB50
Los Angeles	5039 WOODMAN AVE	91423	2269002025	0.000	0.000	0.000	11.722	Shortfall of Sites	0.155	Low Medium II Residential	[Q]R3-1-RIO	0	0	0	85.960	11.722		Residential - Five or More Units or Apartments (Any Combination) · 4 Stories or Less - Pool, 0	171B157 907		Van Nuys - North Sherman Oaks	Yes	ABMI	DB50
Los Angeles	5039 WOODMAN AVE	91423	2269002025	0.000	0.000	0.000	11.722	Shortfall of Sites	0.155	Low Medium II Residential	[Q]R3-1-RIO	0	0	0	85.960	11.722		Residential - Five or More Units or Apartments (Any Combination) · 4 Stories or Less - Pool, 0	171B157 920		Van Nuys - North Sherman Oaks	Yes	ABMI	DB50
Los Angeles	10515 VALPARAISO ST	90034	4314026001	0.000	0.000	0.000	11.722	Shortfall of Sites	0.162	Medium Residential	R3-1	0	0	0	82.069	11.722		Residential - Five or More Units or Apartments (Any Combination) · 4 Stories or Less - Pool, 0	123B161 945		Palms - Mar Vista - Del Rey	Yes	ABMI	DB50
Los Angeles	10515 VALPARAISO ST	90034	4314026001	0.000	0.000	0.000	11.722	Shortfall of Sites	0.152	Medium Residential	R3-1	0	0	0	87.676	11.722		Residential - Five or More Units or Apartments (Any Combination) · 4 Stories or Less - Pool, 0	123B161 956		Palms - Mar Vista - Del Rey	Yes	ABMI	DB50
Los Angeles	1420 S OAKHURST DR	90035	4305001019	0.000	0.000	0.000	11.722	Shortfall of Sites	0.160	Medium Residential	R3-1-O	0	0	0	83.181	11.722		Residential - Five or More Units or Apartments (Any Combination) · 4 Stories or Less - Pool, 0	132B169 981		West Los Angeles	Yes	ABMI	DB50
Los Angeles	10634 VALPARAISO ST	90034	4314025038	0.000	0.000	0.000	11.722	Shortfall of Sites	0.077	High Medium Residential	R4-1	0	0	0	173.251	11.722		Residential - Five or More Units or Apartments (Any Combination) · 4 Stories or Less - Pool, 0	123B161 1016		Palms - Mar Vista - Del Rey	Yes	ABMI	DB50
Los Angeles	5015 COLDWATER CANYON AVE	91423	2358027014	0.000	0.000	0.000	11.722	Shortfall of Sites	0.154	Medium Residential	R3-1	0	0	0	86.473	11.722		Residential - Five or More Units or Apartments (Any Combination) · 4 Stories or Less - Pool, 0	171B161 1024		Van Nuys - North Sherman Oaks	Yes	ABMI	DB50
Los Angeles	1257 S WESTGATE AVE	90025	4263007093	0.000	0.000	0.000	11.722	Shortfall of Sites	0.161	Medium Residential	[Q]R3-1	0	0	0	82.887	11.722		Residential - Five or More Units or Apartments (Any Combination) · 4 Stories or Less, 0	129B145 1049		West Los Angeles	Yes	ABMI	DB50
Los Angeles	3754 S SEPULVEDA BLVD	90034	4252007034	0.000	0.000	0.000	11.722	Shortfall of Sites	0.153	Medium Residential	R3-1	0	0	0	87.047	11.722		Residential - Five or More Units or Apartments (Any Combination) · 4 Stories or Less - Pool, 0	117B161 1081		Palms - Mar Vista - Del Rey	Yes	ABMI	DB50
Los Angeles	3754 S SEPULVEDA BLVD	90034	4252007034	0.000	0.000	0.000	11.722	Shortfall of Sites	0.153	Medium Residential	R3-1	0	0	0	87.048	11.722		Residential - Five or More Units or Apartments (Any Combination) · 4 Stories or Less - Pool, 0	117B161 1092		Palms - Mar Vista - Del Rey	Yes	ABMI	DB50
Los Angeles	3754 S SEPULVEDA BLVD	90034	4252007034	0.000	0.000	0.000	11.722	Shortfall of Sites	0.153	Medium Residential	R3-1	0	0	0	87.047	11.722		Residential - Five or More Units or Apartments (Any Combination) · 4 Stories or Less - Pool, 0	117B161 1101		Palms - Mar Vista - Del Rey	Yes	ABMI	DB50
Los Angeles	10917 PALMS BLVD	90034	4254021031	0.000	0.000	0.000	11.722	Shortfall of Sites	0.161	Medium Residential	R3-1	0	0	0	82.552	11.722		Residential - Five or More Units or Apartments (Any Combination) · 4 Stories or Less - Pool, 0	120B161 1147		Palms - Mar Vista - Del Rey	Yes	ABMI	DB50
Los Angeles	10917 PALMS BLVD	90034	4254021031	0.000	0.000	0.000	11.722	Shortfall of Sites	0.161	Medium Residential	R3-1	0	0	0	82.552	11.722		Residential - Five or More Units or Apartments (Any Combination) · 4 Stories or Less - Pool, 0	120B161 1163		Palms - Mar Vista - Del Rey	Yes	ABMI	DB50
Los Angeles	10900 PALMS BLVD	90034	4252022035	0.000	0.000	0.000	11.722	Shortfall of Sites	0.162	Medium Residential	R3-1	0	0	0	82.395	11.722		Residential - Five or More Units or Apartments (Any Combination) · 4 Stories or Less, 0	120B161 1218		Palms - Mar Vista - Del Rey	Yes	ABMI	DB50
Los Angeles	1331 N GARDNER ST	90046	5550024011	0.000	0.000	0.000	11.722	Shortfall of Sites	0.152	Medium Residential	R3-1	0	0	0	87.906	11.722		Residential - Five or More Units or Apartments (Any Combination) · 4 Stories or Less, 0	147B177 1378		Hollywood	Yes	ABMI	DB50
Los Angeles	3385 OVERLAND AVE	90034	4254024039	0.000	0.000	0.000	11.722	Shortfall of Sites	0.074	General Commercial	C2-1	Neighborhood Center	0	0	149.497	11.722		Commercial - Office Building - Office and Residential - One Story, 0	120B161 513	54	Palms - Mar Vista - Del Rey	No	ABMI	DB50 , PMVDR CPU, ARO, AHO
Los Angeles	10640 WOODBINE ST	90034	4314019023	0.000	0.000	0.000	11.722	Shortfall of Sites	0.074	General Commercial	C2-1	Mixed Residential	0	0	149.273	11.722		Commercial - Parking Lot (Commercial Use Property) - Lots - Patron or Employee - One Story, 0	120B161 516	54	Palms - Mar Vista - Del Rey	No	ABMI	DB50 , PMVDR CPU, AHO
Los Angeles	11413 MOORPARK ST	91602	2365014010	0.000	0.000	0.000	11.722	Shortfall of Sites	0.149	Neighborhood Office Commercial	[Q]C2-1XL-RIO	Tujunga Commercial District	0	0	74.033	11.722		Commercial - Store - One Story, 0	165B169 251	72	Sherman Oaks - Studio City - Toluca Lake - Cahuenga Pass	No	ABMI	DB50 , SHR CPU, OPP C, AHO
Los Angeles	11725 MOORPARK ST	91604	2364010034	0.000	0.000	0.000	11.722	Shortfall of Sites	0.148	General Commercial	C1-1VL-RIO	Neighborhood District/Villages	0	0	74.516	11.722		Institutional - Church - One Story, 0	165B169 264	72	Sherman Oaks - Studio City - Toluca Lake - Cahuenga Pass	No	ABMI	DB50, OPP C, AHO, FBO, SHR CPU
Los Angeles	4383 COLFAX AVE	91604	2368001018	0.000	0.000	0.000	11.722	Shortfall of Sites	0.145	Limited Commercial	C1-1VL-RIO	Neighborhood District/Villages	0	0	75.619	11.722		Commercial - Office Building - One Story, 0	165B169 332	72	Sherman Oaks - Studio City - Toluca Lake - Cahuenga Pass	No	ABMI	DB50 , SHR CPU, ARO, OPP C, AHO
Los Angeles	4412 WHITSETT AVE	91604	2364016035	0.000	0.000	0.000	11.722	Shortfall of Sites	0.147	General Commercial	[Q]C2-1VL-RIO	Neighborhood District/Villages	0	0	74.758	11.722		Commercial - Store Combination - Store and Office Combination - One Story, 0	165B165 364	72	Sherman Oaks - Studio City - Toluca Lake - Cahuenga Pass	No	ABMI	DB50 , SHR CPU, ARO, OPP C, AHO
Los Angeles	11922 SANTA MONICA BLVD	90025	4263034002	0.000	0.000	0.000	11.722	Shortfall of Sites	0.073	General Commercial	C2-1VL	Mixed Use Corridor	0	0	149.752	11.722		Commercial - Restaurant, Cocktail Lounge - Restaurant, Cocktail Lounge, Tavern - One Story, 0	126B145 560	54	West Los Angeles	No	ABMI	DB50 , West WLA CPU, TOPP C, AHO
Los Angeles	22421 DEL VALLE ST	91364	2040034026	0.000	0.000	0.000	11.722	Shortfall of Sites	0.149	Medium Residential	R3-1	Medium Residential	0	0	67.017	11.722		Residential - Five or More Units or Apartments (Any Combination) · 4 Stories or Less - Pool, 0	171B101 266	43	Canoga Park - Winnetka - Woodland Hills - West Hills	No	ABMI	DB50 , CPK CPU, AHO

Jurisdiction Name	Site Address/Intersection	5 Digit ZIP Code	Assessor Parcel Number	Very Low-Income	Low-Income	Moderate-Income	Above Moderate-Income	Type of Shortfall	Parcel Size (Acres)	Current General Plan Designation	Current Zoning	Proposed General Plan (GP) Designation	Proposed Zoning	Minimum Density Allowed	Maximum Density Allowed	Total Capacity	Vacant/ Nonvacant	Description of Existing Uses	PIN	Base Density Per Acre	Community Plan Area	Rent Stabalization Ordinance	Income Category	Applicable Rezoning Program (Program informing values in Column Q listed first)
Los Angeles	22607 DEL VALLE ST	91364	2040032028	0.000	0.000	0.000	11.722	Shortfall of Sites	0.149	Medium Residential	R3-1	Medium Residential	0	0	67.166	11.722	Vacant	Residential - Single Family Residence - Vacant Land, 0	171B097 319	43	Canoga Park - Winnetka - Woodland Hills - West Hills	No	ABMI	DB50 , CPK CPU, AHO
Los Angeles	22617 DEL VALLE ST	91364	2040032027	0.000	0.000	0.000	11.722	Shortfall of Sites	0.149	Medium Residential	R3-1	Medium Residential	0	0	67.160	11.722		Commercial - Parking Lot (Commercial Use Property) - Lots - Patron or Employee - One Story, 0	171B097 328	43	Canoga Park - Winnetka - Woodland Hills - West Hills	No	ABMI	DB50 , CPK CPU, AHO
Los Angeles	22622 VENTURA BLVD	91364	2040032036	0.000	0.000	0.000	11.722	Shortfall of Sites	0.149	Medium Residential	R3-1	Medium Residential	0	0	67.154	11.722		Commercial - Store - One Story, 0	171B097 336	43	Canoga Park - Winnetka - Woodland Hills - West Hills	No	ABMI	DB50 , CPK CPU, AHO
Los Angeles	22622 VENTURA BLVD	91364	2040032036	0.000	0.000	0.000	11.722	Shortfall of Sites	0.149	Medium Residential	R3-1	Medium Residential	0	0	67.149	11.722		Commercial - Store - One Story, 0	171B097 343	43	Canoga Park - Winnetka - Woodland Hills - West Hills	No	ABMI	DB50 , CPK CPU, AHO
Los Angeles	22647 DEL VALLE ST	91364	2040032021	0.000	0.000	0.000	11.722	Shortfall of Sites	0.149	Medium Residential	R3-1	Medium Residential	0	0	67.125	11.722		Commercial - Parking Lot (Commercial Use Property) - Lots - Patron or Employee - One Story, 0	171B097 366	43	Canoga Park - Winnetka - Woodland Hills - West Hills	No	ABMI	DB50 , CPK CPU, AHO
Los Angeles	10984 RIVERSIDE DR	91602	2423009068	0.000	0.000	0.000	11.722	Shortfall of Sites	0.072	General Commercial	C2-1VL-RIO	Community Center	0	0	138.498	11.722		Commercial - Service Station - Full Service - No Additional Services, 0	165B173 98	108	Sherman Oaks - Studio City - Toluca Lake - Cahuenga Pass	No	ABMI	DB50 , SHR CPU, AHO
Los Angeles	10810 BLOOMFIELD ST	91602	2423019076	0.000	0.000	0.000	11.722	Shortfall of Sites	0.074	Medium Residential	C2-1VL-CDO-RIO	Community Center	0	0	136.008	11.722	Vacant	Commercial - Commercial - Vacant Land, 0	165B177 563	108	Sherman Oaks - Studio City - Toluca Lake - Cahuenga Pass	No	ABMI	DB50 , SHR CPU, AHO
Los Angeles	4333 LANKERSHIM BLVD	91602	2423019002	0.000	0.000	0.000	11.722	Shortfall of Sites	0.072	General Commercial	C2-1VL-CDO-RIO	Community Center	0	0	138.802	11.722		Commercial - Store - One Story, 0	165B177 586	108	Sherman Oaks - Studio City - Toluca Lake - Cahuenga Pass	No	ABMI	DB50 , SHR CPU, AHO
Los Angeles	11580 W PICO BLVD	90064	4260034037	0.000	0.000	0.000	11.722	Shortfall of Sites	0.072	General Commercial	C2-1VL	Mixed Residential	0	0	139.545	11.722		Commercial - Auto, Recreation Equipment, Construction Equipment Sales and Service - Auto Body Repair Shop - One Story, 0	123B153 624	54	Palms - Mar Vista - Del Rey	No	ABMI	DB50 , PMVDR CPU, AHO
Los Angeles	22968 VICTORY BLVD	91367	2039007029	0.000	0.000	0.000	11.722	Shortfall of Sites	0.071	Community Commercial	C2-1VL	Community Center	0	0	141.430	11.722	Vacant	Commercial - Commercial - Vacant Land, 0	180B097 721	54	Canoga Park - Winnetka - Woodland Hills - West Hills	No	ABMI	DB50 , CPK CPU, AHO
Los Angeles	4417 COLDWATER CANYON AVE	91604	2362013024	0.000	0.000	0.000	11.722	Shortfall of Sites	0.143	General Commercial	[Q]C2-1VL-RIO	Neighborhood District/Villages	0	0	69.695	11.722		Commercial - Office Building - One Story, 0	165B161 256	72	Sherman Oaks - Studio City - Toluca Lake - Cahuenga Pass	No	ABMI	DB50 , SHR CPU, ARO, OPP C, AHO
Los Angeles	13261 MOORPARK ST	91499	2360030018	0.000	0.000	0.000	11.722	Shortfall of Sites	0.138	General Commercial	[Q]C2-1VL-RIO	Neighborhood District/Villages	0	0	72.594	11.722		Commercial - Office Building - One Story, 0	165B157 311	72	Sherman Oaks - Studio City - Toluca Lake - Cahuenga Pass	No	ABMI	DB50 , SHR CPU, ARO, OPP C, AHO
Los Angeles	4383 TUJUNGA AVE	91604	2365015028	0.000	0.000	0.000	11.722	Shortfall of Sites	0.138	Neighborhood Office Commercial	[Q]C2-1XL-RIO	Tujunga Commercial District	0	0	72.551	11.722		Commercial - Store - One Story, 0	165B173 400	72	Sherman Oaks - Studio City - Toluca Lake - Cahuenga Pass	No	ABMI	DB50 , SHR CPU, OPP C, AHO
Los Angeles	4350 WHITSETT AVE	91604	2367001071	0.000	0.000	0.000	11.722	Shortfall of Sites	0.138	General Commercial	[Q]C2-1VL-RIO	Neighborhood District/Villages	0	0	72.707	11.722		Commercial - Auto, Recreation Equipment, Construction Equipment Sales and Service - Auto Service Centers (No Gasoline) - One Story, 0	165B165 431	72	Sherman Oaks - Studio City - Toluca Lake - Cahuenga Pass	No	ABMI	DB50 , SHR CPU, OPP C, AHO
Los Angeles	23150 AVENUE SAN LUIS	91364	2074021035	0.000	0.000	0.000	11.722	Shortfall of Sites	0.136	Low Residential	R3-1	Medium Residential	0	0	66.157	11.722		Residential - Five or More Units or Apartments (Any Combination) · 4 Stories or Less - Pool, 0	171B093 804	43	Canoga Park - Winnetka - Woodland Hills - West Hills	No	ABMI	DB50 , CPK CPU, AHO
Los Angeles	23150 AVENUE SAN LUIS	91364	2074021035	0.000	0.000	0.000	11.722	Shortfall of Sites	0.136	Low Residential	R3-1	Medium Residential	0	0	66.127	11.722		Residential - Five or More Units or Apartments (Any Combination) · 4 Stories or Less - Pool, 0	171B093 806	43	Canoga Park - Winnetka - Woodland Hills - West Hills	No	ABMI	DB50 , CPK CPU, AHO
Los Angeles	19901 VENTURA BLVD	91364	2164001019	0.000	0.000	0.000	11.722	Shortfall of Sites	0.150	Neighborhood Office Commercial	C1-1VLD	0	0	0	81.647	11.722		Commercial - Store Combination - Store and Office Combination - One Story, 0	174B113 366		Canoga Park - Winnetka - Woodland Hills - West Hills	No	ABMI	DB50 , ARO, OPP C
Los Angeles	17436 CHATSWORTH ST	91344	2733019025	0.000	0.000	0.000	11.722	Shortfall of Sites	0.149	Neighborhood Commercial	C1-1XL	0	0	0	81.835	11.722		Commercial - Auto, Recreation Equipment, Construction Equipment Sales and Service - Auto Body Repair Shop - One Story, 0	207B129 497		Granada Hills - Knollwood	No	ABMI	DB50 , OPP C
Los Angeles	17558 CHATSWORTH ST	91344	2733018012	0.000	0.000	0.000	11.722	Shortfall of Sites	0.149	Neighborhood Commercial	C1-1XL	0	0	0	81.838	11.722		Commercial - Auto, Recreation Equipment, Construction Equipment Sales and Service - Auto Service Centers (No Gasoline) - One Story, 0	207B129 475		Granada Hills - Knollwood	No	ABMI	DB50 , OPP C
Los Angeles	17622 CHATSWORTH ST	91344	2733009006	0.000	0.000	0.000	11.722	Shortfall of Sites	0.149	Neighborhood Commercial	C1-1XL	0	0	0	81.838	11.722		Commercial - Store - One Story, 0	207B129 468		Granada Hills - Knollwood	No	ABMI	DB50 , OPP C
Los Angeles	17716 CHATSWORTH ST	91344	2733006008	0.000	0.000	0.000	11.722	Shortfall of Sites	0.149	Neighborhood Commercial	C1-1XL	0	0	0	81.841	11.722		Commercial - Store - One Story, 0	207B129 457		Granada Hills - Knollwood	No	ABMI	DB50 , OPP C
Los Angeles	17722 CHATSWORTH ST	91344	2733006007	0.000	0.000	0.000	11.722	Shortfall of Sites	0.149	Neighborhood Commercial	C1-1XL	0	0	0	81.841	11.722		Commercial - Store - One Story, 0	207B129 456		Granada Hills - Knollwood	No	ABMI	DB50 , OPP C
Los Angeles	17734 CHATSWORTH ST	91344	2733006025	0.000	0.000	0.000	11.722	Shortfall of Sites	0.149	Neighborhood Commercial	C1-1XL	0	0	0	81.842	11.722		Commercial - Auto, Recreation Equipment, Construction Equipment Sales and Service - Auto Body Repair Shop - One Story, 0	207B129 454		Granada Hills - Knollwood	No	ABMI	DB50 , OPP C
Los Angeles	127 N LARCHMONT BLVD	90004	5515019021	0.000	0.000	0.000	11.722	Shortfall of Sites	0.143	Neighborhood Office Commercial	[Q]C2-1D	0	0	0	85.092	11.722		Commercial - Store - One Story, 0	138B189 832		Wilshire	No	ABMI	DB50 , OPP C
Los Angeles	107 N LARCHMONT BLVD	90004	5515019013	0.000	0.000	0.000	11.722	Shortfall of Sites	0.143	Neighborhood Office Commercial	[Q]C2-1D	0	0	0	85.092	11.722		Commercial - Store - One Story, 0	138B189 951		Wilshire	No	ABMI	DB50 , OPP C
Los Angeles	119 N LARCHMONT BLVD	90004	5515019015	0.000	0.000	0.000	11.722	Shortfall of Sites	0.143	Neighborhood Office Commercial	[Q]C2-1D	0	0	0	85.092	11.722		Commercial - Store Combination - Store and Residential Combination - One Story, 0	138B189 909		Wilshire	No	ABMI	DB50 , ARO, OPP C
Los Angeles	215 N LARCHMONT BLVD	90004	5515018015	0.000	0.000	0.000	11.722	Shortfall of Sites	0.143	Neighborhood Office Commercial	[Q]C2-1D	0	0	0	85.092	11.722		Commercial - Store Combination - Store and Residential Combination - One Story, 0	138B189 604		Wilshire	No	ABMI	DB50 , ARO, OPP C
Los Angeles	143 N LARCHMONT BLVD	90004	5515019019	0.000	0.000	0.000	11.722	Shortfall of Sites	0.143	Neighborhood Office Commercial	[Q]C2-1D	0	0	0	85.092	11.722		Commercial - Store - One Story, 0	138B189 807		Wilshire	No	ABMI	DB50 , OPP C
Los Angeles	0	0	5515018900	0.000	0.000	0.000	11.722	Shortfall of Sites	0.143	Neighborhood Office Commercial	[Q]C2-1D	0	0	0	85.092	11.722		Miscellaneous - Government Owned Property, 0	138B189 631		Wilshire	No	ABMI	DB50 , OPP C
Los Angeles	0	0	5515018900	0.000	0.000	0.000	11.722	Shortfall of Sites	0.143	Neighborhood Office Commercial	[Q]C2-1D	0	0	0	85.092	11.722		Miscellaneous - Government Owned Property, 0	138B189 657		Wilshire	No	ABMI	DB50 , OPP C
Los Angeles	221 N LARCHMONT BLVD	90004	5515018016	0.000	0.000	0.000	11.722	Shortfall of Sites	0.143	Neighborhood Office Commercial	[Q]C2-1D	0	0	0	85.092	11.722		Commercial - Store - One Story, 0	138B189 581		Wilshire	No	ABMI	DB50 , OPP C
Los Angeles	111 N LARCHMONT BLVD	90004	5515019014	0.000	0.000	0.000	11.722	Shortfall of Sites	0.143	Neighborhood Office Commercial	[Q]C2-1D	0	0	0	85.092	11.722		Commercial - Store Combination - Store and Residential Combination - One Story, 0	138B189 932		Wilshire	No	ABMI	DB50 , ARO, OPP C
Los Angeles	127 N LARCHMONT BLVD	90004	5515019021	0.000	0.000	0.000	11.722	Shortfall of Sites	0.143	Neighborhood Office Commercial	[Q]C2-1D	0	0	0	85.092	11.722		Commercial - Store - One Story, 0	138B189 862		Wilshire	No	ABMI	DB50 , OPP C
Los Angeles	121 N LARCHMONT BLVD	90004	5515019016	0.000	0.000	0.000	11.722	Shortfall of Sites	0.143	Neighborhood Office Commercial	[Q]C2-1D	0	0	0	85.092	11.722		Commercial - Store - One Story, 0	138B189 883		Wilshire	No	ABMI	DB50 , OPP C
Los Angeles	101 N LARCHMONT BLVD	90004	5515019012	0.000	0.000	0.000	11.722	Shortfall of Sites	0.143	Neighborhood Office Commercial	[Q]C2-1D	0	0	0	85.093	11.722		Commercial - Bank, Savings and Loan - One Story, 0	138B189 974		Wilshire	No	ABMI	DB50 , OPP C
Los Angeles	13028 SAN VICENTE BLVD	90049	4264001006	0.000	0.000	0.000	11.722	Shortfall of Sites	0.142	Neighborhood Commercial	C1-1XLD	0	0	0	85.932	11.722		Commercial - Store - One Story, 0	129B137 494		Brentwood - Pacific Palisades	No	ABMI	DB50 , OPP C
Los Angeles	13030 SAN VICENTE BLVD	90049	4264001005	0.000	0.000	0.000	11.722	Shortfall of Sites	0.142	Neighborhood Commercial	C1-1XLD	0	0	0	85.935	11.722		Commercial - Office Building - One Story, 0	129B137 496		Brentwood - Pacific Palisades	No	ABMI	DB50 , ARO, OPP C
Los Angeles	17826 CHATSWORTH ST	91344	2733005005	0.000	0.000	0.000	11.722	Shortfall of Sites	0.138	Neighborhood Commercial	C1-1XL	0	0	0	88.371	11.722		Commercial - Store - One Story, 0	207B129 452		Granada Hills - Knollwood	No	ABMI	DB50 , OPP C
Los Angeles	19709 VENTURA BLVD	91364	2164012003	0.000	0.000	0.000	11.722	Shortfall of Sites	0.138	Neighborhood Office Commercial	C1-1VLD	0	0	0	88.602	11.722		Commercial - Store Combination - Store and Office Combination - One Story, 0	174B117 314		Canoga Park - Winnetka - Woodland Hills - West Hills	No	ABMI	DB50 , ARO, OPP C
Los Angeles	19717 VENTURA BLVD	91364	2164012004	0.000	0.000	0.000	11.722	Shortfall of Sites	0.138	Neighborhood Office Commercial	C1-1VLD	0	0	0	88.604	11.722		Commercial - Auto, Recreation Equipment, Construction Equipment Sales and Service - Auto Body Repair Shop - One Story, 0	174B117 315		Canoga Park - Winnetka - Woodland Hills - West Hills	No	ABMI	DB50 , OPP C
Los Angeles	19723 VENTURA BLVD	91364	2164012005	0.000	0.000	0.000	11.722	Shortfall of Sites	0.138	Neighborhood Office Commercial	C1-1VLD	0	0	0	88.605	11.722		Commercial - Store - One Story, 0	174B117 316		Canoga Park - Winnetka - Woodland Hills - West Hills	No	ABMI	DB50 , OPP C
Los Angeles	19727 VENTURA BLVD	91364	2164012006	0.000	0.000	0.000	11.722	Shortfall of Sites	0.138	Neighborhood Office Commercial	C1-1VLD	0	0	0	88.607	11.722		Commercial - Store - One Story, 0	174B117 317		Canoga Park - Winnetka - Woodland Hills - West Hills	No	ABMI	DB50 , OPP C
Los Angeles	19855 VENTURA BLVD	91364	2164012017	0.000	0.000	0.000	11.722	Shortfall of Sites	0.138	Neighborhood Office Commercial	C1-1VLD	0	0	0	88.643	11.722		Commercial - Store - One Story, 0	174B113 361		Canoga Park - Winnetka - Woodland Hills - West Hills	No	ABMI	DB50 , OPP C
Los Angeles	19831 VENTURA BLVD	91364	2164012010	0.000	0.000	0.000	11.722	Shortfall of Sites	0.138	Neighborhood Office Commercial	C1-1VLD	0	0	0	88.644	11.722		Commercial - Auto, Recreation Equipment, Construction Equipment Sales and Service - Auto Body Repair Shop - One Story, 0	174B113 355		Canoga Park - Winnetka - Woodland Hills - West Hills	No	ABMI	DB50 , OPP C
Los Angeles	19835 VENTURA BLVD	91364	2164012011	0.000	0.000	0.000	11.722	Shortfall of Sites	0.138	Neighborhood Office Commercial	C1-1VLD	0	0	0	88.644	11.722		Commercial - Store - One Story, 0	174B113 357		Canoga Park - Winnetka - Woodland Hills - West Hills	No	ABMI	DB50 , OPP C
Los Angeles	19841 VENTURA BLVD	91364	2164012012	0.000	0.000	0.000	11.722	Shortfall of Sites	0.138	Neighborhood Office Commercial	C1-1VLD	0	0	0	88.644	11.722		Commercial - Store - One Story, 0	174B113 358		Canoga Park - Winnetka - Woodland Hills - West Hills	No	ABMI	DB50 , OPP C

Jurisdiction Name	Site Address/Intersection	5 Digit ZIP Code	Assessor Parcel Number	Very Low-Income	Low-Income	Moderate-Income	Above Moderate-Income	Type of Shortfall	Parcel Size (Acres)	Current General Plan Designation	Current Zoning	Proposed General Plan (GP) Designation	Proposed Zoning	Minimum Density Allowed	Maximum Density Allowed	Total Capacity	Vacant/ Nonvacant	Description of Existing Uses	PIN	Base Density Per Acre	Community Plan Area	Rent Stabalization Ordinance	Income Category	Applicable Rezoning Program (Program informing values in Column Q listed first)
Los Angeles	19901 VENTURA BLVD	91364	2164001019	0.000	0.000	0.000	11.722	Shortfall of Sites	0.138	Neighborhood Office Commercial	C1-1VLD	0	0	0	88.645	11.722		Commercial - Store Combination - Store and Office Combination - One Story, 0	174B113 367		Canoga Park - Winnetka - Woodland Hills - West Hills	No	ABMI	DB50 , ARO, OPP C
Los Angeles	201 N LARCHMONT BLVD	90004	5515018013	0.000	0.000	0.000	11.722	Shortfall of Sites	0.138	Neighborhood Office Commercial	[Q]C2-1D	0	0	0	88.741	11.722		Commercial - Store Combination - Store and Residential Combination - One Story, 0	138B189 682		Wilshire	No	ABMI	DB50 , ARO, OPP C
Los Angeles	157 N LARCHMONT BLVD	90004	5515018012	0.000	0.000	0.000	11.722	Shortfall of Sites	0.137	Neighborhood Office Commercial	[Q]C2-1D	0	0	0	88.942	11.722		Commercial - Store Combination - Store and Residential Combination - One Story, 0	138B189 707		Wilshire	No	ABMI	DB50 , ARO, OPP C
Los Angeles	143 N LARCHMONT BLVD	90004	5515019019	0.000	0.000	0.000	11.722	Shortfall of Sites	0.137	Neighborhood Office Commercial	[Q]C2-1D	0	0	0	88.942	11.722		Commercial - Store - One Story, 0	138B189 782		Wilshire	No	ABMI	DB50 , OPP C
Los Angeles	9808 VENICE BLVD	90232	4207003016	0.000	0.000	0.000	11.722	Shortfall of Sites	0.136	Community Commercial	MU(EC)	0	0	0	89.453	11.722		Commercial - Professional Building - 6 to 13 Stories, 0	120B165 1089		Palms - Mar Vista - Del Rey	No	ABMI	DB50 , ARO, TOPP C
Los Angeles	9808 VENICE BLVD	90232	4207003016	0.000	0.000	0.000	11.722	Shortfall of Sites	0.144	Community Commercial	MU(EC)	0	0	0	85.063	11.722		Commercial - Professional Building - 6 to 13 Stories, 0	120B165 1104		Palms - Mar Vista - Del Rey	No	ABMI	DB50 , ARO, TOPP C
Los Angeles	4821 LAUREL CANYON BLVD	91607	2356008022	0.000	0.000	0.000	11.722	Shortfall of Sites	0.073	Neighborhood Office Commercial	[Q]C2-1VL	Neighborhood Center	0	0	68.141	11.722		Commercial - Bank, Savings and Loan, 0	168B165 432	108	North Hollywood - Valley Village	No	ABMI	DB50 , NH CPU, ARO, AHO
Los Angeles	11611 SANTA MONICA BLVD	90025	4262001015	0.000	0.000	0.000	11.722	Shortfall of Sites	0.072	Neighborhood Commercial	C2-1VL	0	0	0	168.844	11.722		Commercial - Store - One Story, 0	126B149 139		West Los Angeles	No	ABMI	DB50 , TOPP C
Los Angeles	9726 VENICE BLVD	90232	4207002006	0.000	0.000	0.000	11.722	Shortfall of Sites	0.138	Community Commercial	MU(EC)	0	0	0	88.251	11.722		Commercial - Professional Building - One Story, 0	120B165 1043		Palms - Mar Vista - Del Rey	No	ABMI	DB50 , ARO, TOPP C
Los Angeles	4727 KESTER AVE	91403	2264021027	0.000	0.000	0.000	11.722	Shortfall of Sites	0.137	Medium Residential	R3-1	0	0	0	89.107	11.722		Residential - Five or More Units or Apartments (Any Combination) · 4 Stories or Less, 0	168A149 35		Sherman Oaks - Studio City - Toluca Lake - Cahuenga Pass	No	ABMI	DB50
Los Angeles	4032 WHITSETT AVE	91604	2367009016	0.000	0.000	0.000	11.722	Shortfall of Sites	0.143	Medium Residential	R3-1-RIO	0	0	0	85.477	11.722		Institutional - Church - One Story, 0	162B165 39		Sherman Oaks - Studio City - Toluca Lake - Cahuenga Pass	No	ABMI	DB50, FBO
Los Angeles	11688 SAN VICENTE BLVD	90049	4265006063	0.000	0.000	0.000	11.722	Shortfall of Sites	0.072	Community Commercial	C1.5-1VL	0	0	0	170.315	11.722		Commercial - Store - One Story, 0	129B145 41		Brentwood - Pacific Palisades	No	ABMI	DB50
Los Angeles	4032 WHITSETT AVE	91604	2367009016	0.000	0.000	0.000	11.722	Shortfall of Sites	0.143	Medium Residential	R3-1-RIO	0	0	0	85.101	11.722		Institutional - Church - One Story, 0	162B165 64		Sherman Oaks - Studio City - Toluca Lake - Cahuenga Pass	No	ABMI	DB50, FBO
Los Angeles	2040 FAIR PARK AVE	90041	5686018022	0.000	0.000	0.000	11.722	Shortfall of Sites	0.149	Medium Residential	R3-1	0	0	0	81.855	11.722		Residential - Five or More Units or Apartments (Any Combination) · 4 Stories or Less - Pool, 0	160-5A223 95		Northeast Los Angeles	No	ABMI	DB50
Los Angeles	0	0	2075001032	0.000	0.000	0.000	11.722	Shortfall of Sites	0.075	Limited Commercial	QCR-1VLD	0	0	0	163.654	11.722		Commercial - Parking Lot (Commercial Use Property) - Lots - Patron or Employee - One Story, 0	171B101 118		Canoga Park - Winnetka - Woodland Hills - West Hills	No	ABMI	DB50
Los Angeles	2516 W AVENUE 33	90065	5456002033	0.000	0.000	0.000	11.722	Shortfall of Sites	0.364	Low Medium II Residential	RD2-1-CDO	0	0	0	33.583	11.722		Institutional - Church - One Story, 0	150B213 118		Northeast Los Angeles	No	ABMI	DB50, FBO
Los Angeles	0	0	2558034022	0.000	0.000	0.000	11.722	Shortfall of Sites	0.073	General Commercial	C2-1VL	0	0	0	167.277	11.722		Commercial - Parking Lot (Commercial Use Property) - Lots - Patron or Employee - One Story, 0	204A197 167		Sunland - Tujunga - Lake View Terrace - Shadow Hills - East La Tuna Canyon	No	ABMI	DB50
Los Angeles	2322 MERTON AVE	90041	5686021033	0.000	0.000	0.000	11.722	Shortfall of Sites	0.273	Low Medium II Residential	RD1.5-1	0	0	0	44.712	11.722		Institutional - Church - One Story, 0	162A221 183		Northeast Los Angeles	No	ABMI	DB50, FBO
Los Angeles	7840 FOOTHILL BLVD	91040	2559010035	0.000	0.000	0.000	11.722	Shortfall of Sites	0.072	Community Commercial	C2-1VL	0	0	0	170.125	11.722		Commercial - Shopping Center (Neighborhood, Community) - One Story, 0	204B193 185		Sunland - Tujunga - Lake View Terrace - Shadow Hills - East La Tuna Canyon	No	ABMI	DB50
Los Angeles	1143 GLENVILLE DR	90035	4330035009	0.000	0.000	0.000	11.722	Shortfall of Sites	0.139	Medium Residential	R3-1-O	0	0	0	87.709	11.722		Residential - Four Units (Any Combination) - 4 Stories or Less, 0	132A167 188		West Los Angeles	No	ABMI	DB50
Los Angeles	1615 COLBY AVE	90025	4261013900	0.000	0.000	0.000	11.722	Shortfall of Sites	0.141	Medium Residential	[Q]R3-1	0	0	0	86.630	11.722		Miscellaneous - Government Owned Property, 0	126B149 189		West Los Angeles	No	ABMI	DB50
Los Angeles	4122 TUJUNGA AVE	91604	2366033046	0.000	0.000	0.000	11.722	Shortfall of Sites	0.145	Medium Residential	[Q]R3-1-RIO	0	0	0	83.951	11.722		Residential - Five or More Units or Apartments (Any Combination) · 4 Stories or Less, 0	162B173 206		Sherman Oaks - Studio City - Toluca Lake - Cahuenga Pass	No	ABMI	DB50
Los Angeles	1478 S BEVERLY DR	90035	4306008027	0.000	0.000	0.000	11.722	Shortfall of Sites	0.149	Medium Residential	[Q]R3-1VL-O	0	0	0	81.824	11.722		Residential - Five or More Units or Apartments (Any Combination) · 4 Stories or Less, 0	129B165 206		West Los Angeles	No	ABMI	DB50
Los Angeles	4819 KESTER AVE	91403	2264022032	0.000	0.000	0.000	11.722	Shortfall of Sites	0.146	Medium Residential	R3-1	0	0	0	83.634	11.722		Residential - Five or More Units or Apartments (Any Combination) · 4 Stories or Less, 0	169-5A149 211		Sherman Oaks - Studio City - Toluca Lake - Cahuenga Pass	No	ABMI	DB50
Los Angeles	4819 KESTER AVE	91403	2264022032	0.000	0.000	0.000	11.722	Shortfall of Sites	0.146	Medium Residential	R3-1	0	0	0	83.635	11.722		Residential - Five or More Units or Apartments (Any Combination) · 4 Stories or Less, 0	169-5A149 216		Sherman Oaks - Studio City - Toluca Lake - Cahuenga Pass	No	ABMI	DB50
Los Angeles	1625 COLBY AVE	90025	4261013044	0.000	0.000	0.000	11.722	Shortfall of Sites	0.141	Medium Residential	[Q]R3-1	0	0	0	86.612	11.722		Residential - Five or More Units or Apartments (Any Combination) · 4 Stories or Less, 0	126B149 230		West Los Angeles	No	ABMI	DB50
Los Angeles	1478 S BEVERLY DR	90035	4306008027	0.000	0.000	0.000	11.722	Shortfall of Sites	0.141	Medium Residential	[Q]R3-1VL-O	0	0	0	86.423	11.722		Residential - Five or More Units or Apartments (Any Combination) · 4 Stories or Less, 0	129B165 232		West Los Angeles	No	ABMI	DB50
Los Angeles	4954 VAN NUYS BLVD	91403	2248007143	0.000	0.000	0.000	11.722	Shortfall of Sites	0.138	Medium Residential	R3-1-RIO	0	0	0	88.340	11.722		Commercial - Store Combination - Store and Office Combination - One Story, 0	171A151 242		Van Nuys - North Sherman Oaks	No	ABMI	DB50
Los Angeles	2856 W AVENUE 35	90065	5457025003	0.000	0.000	0.000	11.722	Shortfall of Sites	0.142	Medium Residential	R3-1-CDO	0	0	0	86.068	11.722		Residential - Single Family Residence, 0	154-5A215 295		Northeast Los Angeles	No	ABMI	DB50
Los Angeles	22501 DEL VALLE ST	91364	2040033043	0.000	0.000	0.000	11.722	Shortfall of Sites	0.149	Medium Residential	R3-1	0	0	0	81.827	11.722		Residential - Five or More Units or Apartments (Any Combination) · 4 Stories or Less, 0	171B101 310		Canoga Park - Winnetka - Woodland Hills - West Hills	No	ABMI	DB50
Los Angeles	9806 VIDOR DR	90035	4330005016	0.000	0.000	0.000	11.722	Shortfall of Sites	0.137	Medium Residential	[Q]R3-1-O	0	0	0	89.030	11.722	Vacant	Residential - Single Family Residence - Vacant Land, 0	132A165 312		West Los Angeles	No	ABMI	DB50
Los Angeles	22501 DEL VALLE ST	91364	2040033043	0.000	0.000	0.000	11.722	Shortfall of Sites	0.149	Medium Residential	R3-1	0	0	0	81.827	11.722		Residential - Five or More Units or Apartments (Any Combination) · 4 Stories or Less, 0	171B101 316		Canoga Park - Winnetka - Woodland Hills - West Hills	No	ABMI	DB50
Los Angeles	13215 MOORPARK ST	91423	2360030045	0.000	0.000	0.000	11.722	Shortfall of Sites	0.138	Medium Residential	R3-1-RIO	0	0	0	88.638	11.722		Residential - Five or More Units or Apartments (Any Combination) · 4 Stories or Less, 0	165B157 316		Sherman Oaks - Studio City - Toluca Lake - Cahuenga Pass	No	ABMI	DB50
Los Angeles	22501 DEL VALLE ST	91364	2040033043	0.000	0.000	0.000	11.722	Shortfall of Sites	0.149	Medium Residential	R3-1	0	0	0	81.828	11.722		Residential - Five or More Units or Apartments (Any Combination) · 4 Stories or Less, 0	171B101 318		Canoga Park - Winnetka - Woodland Hills - West Hills	No	ABMI	DB50
Los Angeles	12840 MOORPARK ST	91604	2375007075	0.000	0.000	0.000	11.722	Shortfall of Sites	0.143	Medium Residential	R3-1-RIO	0	0	0	85.112	11.722		Residential - Five or More Units or Apartments (Any Combination) · 4 Stories or Less - Pool, 0	165B161 360		Sherman Oaks - Studio City - Toluca Lake - Cahuenga Pass	No	ABMI	DB50
Los Angeles	13512 MOORPARK ST	91423	2360008047	0.000	0.000	0.000	11.722	Shortfall of Sites	0.137	Medium Residential	R3-1-RIO	0	0	0	88.973	11.722		Residential - Five or More Units or Apartments (Any Combination) · 4 Stories or Less, 0	165B157 366		Sherman Oaks - Studio City - Toluca Lake - Cahuenga Pass	No	ABMI	DB50
Los Angeles	13444 MOORPARK ST	91423	2360009053	0.000	0.000	0.000	11.722	Shortfall of Sites	0.137	Medium Residential	R3-1-RIO	0	0	0	88.973	11.722		Residential - Five or More Units or Apartments (Any Combination) · 4 Stories or Less, 0	165B157 369		Sherman Oaks - Studio City - Toluca Lake - Cahuenga Pass	No	ABMI	DB50
Los Angeles	12712 MOORPARK ST	91604	2375007044	0.000	0.000	0.000	11.722	Shortfall of Sites	0.139	Medium Residential	R3-1-RIO	0	0	0	88.075	11.722		Residential - Five or More Units or Apartments (Any Combination) · 4 Stories or Less, 0	165B161 370		Sherman Oaks - Studio City - Toluca Lake - Cahuenga Pass	No	ABMI	DB50
Los Angeles	0	0	2269015902	0.000	0.000	0.000	11.722	Shortfall of Sites	0.187	Medium Residential	[Q]R3-1-RIO	0	0	0	65.377	11.722	Vacant	Residential - Single Family Residence - Vacant Land, 0	168B153 373		Van Nuys - North Sherman Oaks	No	ABMI	DB50
Los Angeles	12840 MOORPARK ST	91604	2375007075	0.000	0.000	0.000	11.722	Shortfall of Sites	0.142	Medium Residential	R3-1-RIO	0	0	0	85.797	11.722		Residential - Five or More Units or Apartments (Any Combination) · 4 Stories or Less - Pool, 0	165B161 377		Sherman Oaks - Studio City - Toluca Lake - Cahuenga Pass	No	ABMI	DB50
Los Angeles	12840 MOORPARK ST	91604	2375007075	0.000	0.000	0.000	11.722	Shortfall of Sites	0.142	Medium Residential	R3-1-RIO	0	0	0	86.260	11.722		Residential - Five or More Units or Apartments (Any Combination) · 4 Stories or Less - Pool, 0	165B161 378		Sherman Oaks - Studio City - Toluca Lake - Cahuenga Pass	No	ABMI	DB50
Los Angeles	14101 RIVERSIDE DR	91423	2248024015	0.000	0.000	0.000	11.722	Shortfall of Sites	0.147	Medium Residential	R3-1-RIO	0	0	0	83.297	11.722		Commercial - Shopping Center (Neighborhood, Community) - One Story, 0	168B153 379		Van Nuys - North Sherman Oaks	No	ABMI	DB50
Los Angeles	7746 FOOTHILL BLVD	91042	2558004013	0.000	0.000	0.000	11.722	Shortfall of Sites	0.071	General Commercial	C2-1VL	0	0	0	172.758	11.722		Institutional - Church - One Story, 0	204B193 389		Sunland - Tujunga - Lake View Terrace - Shadow Hills - East La Tuna Canyon	No	ABMI	DB50, FBO
Los Angeles	10376 ALMAYO AVE	90064	4315013031	0.000	0.000	0.000	11.722	Shortfall of Sites	0.142	Medium Residential	R3-1-O	0	0	0	85.746	11.722		Residential - Five or More Units or Apartments (Any Combination) · 4 Stories or Less, 0	129B161 398		West Los Angeles	No	ABMI	DB50
Los Angeles	7746 FOOTHILL BLVD	91042	2558004013	0.000	0.000	0.000	11.722	Shortfall of Sites	0.072	General Commercial	C2-1VL	0	0	0	170.303	11.722		Institutional - Church - One Story, 0	204B193 416		Sunland - Tujunga - Lake View Terrace - Shadow Hills - East La Tuna Canyon	No	ABMI	DB50, FBO
Los Angeles	11457 RIVERSIDE DR	91602	2354012049	0.000	0.000	0.000	11.722	Shortfall of Sites	0.136	Medium Residential	R3-1	0	0	0	89.764	11.722	Vacant	Residential - Five or More Units or Apartments (Any Combination) · 4 Stories or Less - Vacant Land, 0	168B169 423		North Hollywood - Valley Village	No	ABMI	DB50
Los Angeles	1425 FEDERAL AVE	90025	4263019040	0.000	0.000	0.000	11.722	Shortfall of Sites	0.150	Medium Residential	[Q]R3-1	0	0	0	81.647	11.722		Institutional - Church - One Story, 0	129B149 426		West Los Angeles	No	ABMI	DB50, FBO, ADU
Los Angeles	1425 FEDERAL AVE	90025	4263019040	0.000	0.000	0.000	11.722	Shortfall of Sites	0.150	Medium Residential	[Q]R3-1	0	0	0	81.643	11.722		Institutional - Church - One Story, 0	129B149 443		West Los Angeles	No	ABMI	DB50, FBO, ADU
Los Angeles	10504 WILSHIRE BLVD	90024	4326003020	0.000	0.000	0.000	11.722	Shortfall of Sites	0.146	Medium Residential	[Q]R3-1	0	0	0	83.429	11.722		Institutional - Church - One Story, 0	135B157 444		Westwood	No	ABMI	DB50, FBO
Los Angeles	12954 RIVERSIDE DR	91423	2358033033	0.000	0.000	0.000	11.722	Shortfall of Sites	0.138	Medium Residential	[Q]R3-1-RIO	0	0	0	88.620	11.722		Residential - Five or More Units or Apartments (Any Combination) · 4 Stories or Less, 0	168B161 449		Van Nuys - North Sherman Oaks	No	ABMI	DB50

Jurisdiction Name	Site Address/Intersection	5 Digit ZIP Code	Assessor Parcel Number	Very Low-Income	Low-Income	Moderate-Income	Above Moderate-Income	Type of Shortfall	Parcel Size (Acres)	Current General Plan Designation	Current Zoning	Proposed General Plan (GP) Designation	Proposed Zoning	Minimum Density Allowed	Maximum Density Allowed	Total Capacity	Vacant/ Nonvacant	Description of Existing Uses	PIN	Base Density Per Acre	Community Plan Area	Rent Stabalization Ordinance	Income Category	Applicable Rezoning Program (Program informing values in Column Q listed first)
Los Angeles	17819 MERRIDY ST	91325	2734006009	0.000	0.000	0.000	11.722	Shortfall of Sites	0.148	Medium Residential	(Q)R3-1	0	0	0	82.341	11.722		Residential - Five or More Units or Apartments (Any Combination) · 4 Stories or Less - Pool, 0	204B129 457		Northridge	No	ABMI	DB50
Los Angeles	1425 FEDERAL AVE	90025	4263019040	0.000	0.000	0.000	11.722	Shortfall of Sites	0.150	Medium Residential	[Q]R3-1	0	0	0	81.649	11.722		Institutional - Church - One Story, 0	129B149 468		West Los Angeles	No	ABMI	DB50, FBO, ADU
Los Angeles	7728 FOOTHILL BLVD	91042	2558005016	0.000	0.000	0.000	11.722	Shortfall of Sites	0.074	General Commercial	C2-1VL	0	0	0	166.095	11.722		Commercial - Office Building - One Story, 0	204B193 479		Sunland - Tujunga - Lake View Terrace - Shadow Hills - East La Tuna Canyon	No	ABMI	DB50 , ARO
Los Angeles	17302 CHATSWORTH ST	91344	2733027031	0.000	0.000	0.000	11.722	Shortfall of Sites	0.148	Medium Residential	R3-1	0	0	0	82.675	11.722		Residential - Five or More Units or Apartments (Any Combination) · 4 Stories or Less, 0	207B133 482		Granada Hills - Knollwood	No	ABMI	DB50
Los Angeles	1616 S BARRINGTON AVE	90025	4262011034	0.000	0.000	0.000	11.722	Shortfall of Sites	0.146	Medium Residential	[Q]R3-1	0	0	0	83.760	11.722		Residential - Five or More Units or Apartments (Any Combination) · 4 Stories or Less, 0	126B149 497		West Los Angeles	No	ABMI	DB50
Los Angeles	17428 CHATSWORTH ST	91344	2733019018	0.000	0.000	0.000	11.722	Shortfall of Sites	0.075	Neighborhood Commercial	CR-1XL	0	0	0	163.667	11.722		Commercial - Office Building - One Story, 0	207B129 500		Granada Hills - Knollwood	No	ABMI	DB50 , ARO
Los Angeles	17408 CHATSWORTH ST	91344	2733019026	0.000	0.000	0.000	11.722	Shortfall of Sites	0.075	Neighborhood Commercial	CR-1XL	0	0	0	163.666	11.722		Commercial - Office Building - One Story, 0	207B129 505		Granada Hills - Knollwood	No	ABMI	DB50 , ARO
Los Angeles	18634 BURBANK BLVD	91356	2160005026	0.000	0.000	0.000	11.722	Shortfall of Sites	0.136	Medium Residential	R3-1	0	0	0	89.556	11.722		Residential - Five or More Units or Apartments (Any Combination) · 4 Stories or Less - Pool, 0	174B121 506		Encino - Tarzana	No	ABMI	DB50
Los Angeles	11672 ROCHESTER AVE	90025	4263020067	0.000	0.000	0.000	11.722	Shortfall of Sites	0.146	Medium Residential	[Q]R3-1	0	0	0	83.754	11.722		Residential - Five or More Units or Apartments (Any Combination) · 4 Stories or Less, 0	129B149 512		West Los Angeles	No	ABMI	DB50
Los Angeles	1616 S BARRINGTON AVE	90025	4262011034	0.000	0.000	0.000	11.722	Shortfall of Sites	0.146	Medium Residential	[Q]R3-1	0	0	0	83.759	11.722		Residential - Five or More Units or Apartments (Any Combination) · 4 Stories or Less, 0	126B149 513		West Los Angeles	No	ABMI	DB50
Los Angeles	15024 BURBANK BLVD	91411	2250011025	0.000	0.000	0.000	11.722	Shortfall of Sites	0.138	Medium Residential	[Q]R3-1	0	0	0	88.645	11.722		Residential - Five or More Units or Apartments (Any Combination) · 4 Stories or Less, 0	174B145 516		Van Nuys - North Sherman Oaks	No	ABMI	DB50
Los Angeles	4809 LAURELGROVE AVE	91607	2356030029	0.000	0.000	0.000	11.722	Shortfall of Sites	0.137	Medium Residential	R3-1	0	0	0	89.258	11.722		Residential - Five or More Units or Apartments (Any Combination) · 4 Stories or Less, 0	168B165 526		North Hollywood - Valley Village	No	ABMI	DB50
Los Angeles	1451 FEDERAL AVE	90025	4263019013	0.000	0.000	0.000	11.722	Shortfall of Sites	0.150	Medium Residential	[Q]R3-1	0	0	0	81.663	11.722		Institutional - Church - Church Parking Lot - One Story, 0	129B149 529		West Los Angeles	No	ABMI	DB50, FBO
Los Angeles	151 S BARRINGTON PL	90049	4401006006	0.000	0.000	0.000	11.722	Shortfall of Sites	0.074	Neighborhood Commercial	C2-1XLD	0	0	0	164.735	11.722		Commercial - Store - One Story, 0	135B145 542		Brentwood - Pacific Palisades	No	ABMI	DB50
Los Angeles	11950 RIVERSIDE DR	91607	2355014033	0.000	0.000	0.000	11.722	Shortfall of Sites	0.144	Medium Residential	R3-1	0	0	0	84.602	11.722	Vacant	Residential - Single Family Residence - Vacant Land, 0	168B165 551		North Hollywood - Valley Village	No	ABMI	DB50
Los Angeles	1636 S BARRINGTON AVE	90025	4262011033	0.000	0.000	0.000	11.722	Shortfall of Sites	0.146	Medium Residential	[Q]R3-1	0	0	0	83.757	11.722		Residential - Five or More Units or Apartments (Any Combination) · 4 Stories or Less, 0	126B149 561		West Los Angeles	No	ABMI	DB50
Los Angeles	4253 DIXIE CANYON AVE	91423	2360010062	0.000	0.000	0.000	11.722	Shortfall of Sites	0.142	Medium Residential	R3-1-RIO	0	0	0	86.067	11.722		Residential - Five or More Units or Apartments (Any Combination) · 4 Stories or Less, 0	165B157 608		Sherman Oaks - Studio City - Toluca Lake - Cahuenga Pass	No	ABMI	DB50
Los Angeles	2201 S BEVERLY GLEN BLVD	90064	4315008030	0.000	0.000	0.000	11.722	Shortfall of Sites	0.140	Medium Residential	R3-1-O	0	0	0	87.473	11.722		Residential - Five or More Units or Apartments (Any Combination) · 4 Stories or Less, 0	129B157 631		West Los Angeles	No	ABMI	DB50
Los Angeles	2225 S BEVERLY GLEN BLVD	90064	4315008029	0.000	0.000	0.000	11.722	Shortfall of Sites	0.140	Medium Residential	R3-1-O	0	0	0	87.484	11.722		Residential - Five or More Units or Apartments (Any Combination) · 4 Stories or Less, 0	129B157 679		West Los Angeles	No	ABMI	DB50
Los Angeles	1138 GLENVILLE DR	90035	4332002039	0.000	0.000	0.000	11.722	Shortfall of Sites	0.139	Medium Residential	R3-1-O	0	0	0	87.654	11.722		Residential - Five or More Units or Apartments (Any Combination) · 4 Stories or Less, 0	132B169 680		West Los Angeles	No	ABMI	DB50
Los Angeles	1144 CARDIFF AVE	90035	4332002014	0.000	0.000	0.000	11.722	Shortfall of Sites	0.143	Medium Residential	R3-1-O	0	0	0	85.680	11.722		Commercial - Parking Lot (Commercial Use Property) - Lots - Patron or Employee - One Story, 0	132B169 711		West Los Angeles	No	ABMI	DB50
Los Angeles	1144 GLENVILLE DR	90035	4332002038	0.000	0.000	0.000	11.722	Shortfall of Sites	0.140	Medium Residential	R3-1-O	0	0	0	87.167	11.722		Residential - Five or More Units or Apartments (Any Combination) · 4 Stories or Less, 0	132B169 713		West Los Angeles	No	ABMI	DB50
Los Angeles	6438 FOOTHILL BLVD	91042	2572013023	0.000	0.000	0.000	11.722	Shortfall of Sites	0.071	General Commercial	C2-1VL	0	0	0	171.476	11.722		Commercial - Auto, Recreation Equipment, Construction Equipment Sales and Service - Auto Body Repair Shop - One Story, 0	201B205 756		Sunland - Tujunga - Lake View Terrace - Shadow Hills - East La Tuna Canyon	No	ABMI	DB50
Los Angeles	8960 W PICO BLVD	90035	4305007031	0.000	0.000	0.000	11.722	Shortfall of Sites	0.073	Neighborhood Commercial	C4-1VL-O	0	0	0	168.249	11.722		Commercial - Auto, Recreation Equipment, Construction Equipment Sales and Service - Auto Body Repair Shop - One Story, 0	132B169 866		West Los Angeles	No	ABMI	DB50
Los Angeles	4222 TUJUNGA AVE	91604	2366013029	0.000	0.000	0.000	11.722	Shortfall of Sites	0.146	Low Medium Residential	[Q]R3-1-RIO	0	0	0	83.760	11.722		Residential - Five or More Units or Apartments (Any Combination) · 4 Stories or Less, 0	165B173 871		Sherman Oaks - Studio City - Toluca Lake - Cahuenga Pass	No	ABMI	DB50
Los Angeles	14814 BURBANK BLVD	91411	2249027026	0.000	0.000	0.000	11.722	Shortfall of Sites	0.138	Medium Residential	[Q]R3-1	0	0	0	88.647	11.722		Residential - Five or More Units or Apartments (Any Combination) · 4 Stories or Less, 0	174B149 873		Van Nuys - North Sherman Oaks	No	ABMI	DB50
Los Angeles	14640 BURBANK BLVD	91411	2249012023	0.000	0.000	0.000	11.722	Shortfall of Sites	0.144	Medium Residential	[Q]R3-1	0	0	0	84.525	11.722		Residential - Five or More Units or Apartments (Any Combination) · 4 Stories or Less - Pool, 0	174B149 889		Van Nuys - North Sherman Oaks	No	ABMI	DB50
Los Angeles	14640 BURBANK BLVD	91411	2249012023	0.000	0.000	0.000	11.722	Shortfall of Sites	0.144	Medium Residential	[Q]R3-1	0	0	0	84.523	11.722		Residential - Five or More Units or Apartments (Any Combination) · 4 Stories or Less - Pool, 0	174B149 890		Van Nuys - North Sherman Oaks	No	ABMI	DB50
Los Angeles	14640 BURBANK BLVD	91411	2249012023	0.000	0.000	0.000	11.722	Shortfall of Sites	0.144	Medium Residential	[Q]R3-1	0	0	0	84.520	11.722		Residential - Five or More Units or Apartments (Any Combination) · 4 Stories or Less - Pool, 0	174B149 891		Van Nuys - North Sherman Oaks	No	ABMI	DB50
Los Angeles	14640 BURBANK BLVD	91411	2249012023	0.000	0.000	0.000	11.722	Shortfall of Sites	0.144	Medium Residential	[Q]R3-1	0	0	0	84.517	11.722		Residential - Five or More Units or Apartments (Any Combination) · 4 Stories or Less - Pool, 0	174B149 892		Van Nuys - North Sherman Oaks	No	ABMI	DB50
Los Angeles	11101 AQUA VISTA ST	91602	2366019055	0.000	0.000	0.000	11.722	Shortfall of Sites	0.142	Medium Residential	R3-1-RIO	0	0	0	86.255	11.722		Residential - Five or More Units or Apartments (Any Combination) · 4 Stories or Less, 0	165B173 896		Sherman Oaks - Studio City - Toluca Lake - Cahuenga Pass	No	ABMI	DB50
Los Angeles	1628 S BUNDY DR	90025	4259003033	0.000	0.000	0.000	11.722	Shortfall of Sites	0.140	Medium Residential	[Q]R3-1	0	0	0	87.504	11.722		Residential - Five or More Units or Apartments (Any Combination) · 4 Stories or Less, 0	126B145 953		West Los Angeles	No	ABMI	DB50
Los Angeles	1628 S BUNDY DR	90025	4259003033	0.000	0.000	0.000	11.722	Shortfall of Sites	0.138	Medium Residential	[Q]R3-1	0	0	0	88.444	11.722		Residential - Five or More Units or Apartments (Any Combination) · 4 Stories or Less, 0	126B145 982		West Los Angeles	No	ABMI	DB50
Los Angeles	4551 COLDWATER CANYON AVE	91604	2362006051	0.000	0.000	0.000	11.722	Shortfall of Sites	0.145	Medium Residential	R3-1-RIO	0	0	0	84.428	11.722		Residential - Five or More Units or Apartments (Any Combination) · 4 Stories or Less, 0	168B161 986		Sherman Oaks - Studio City - Toluca Lake - Cahuenga Pass	No	ABMI	DB50
Los Angeles	4152 WHITSETT AVE	91604	2367009051	0.000	0.000	0.000	11.722	Shortfall of Sites	0.140	Medium Residential	R3-1-RIO	0	0	0	87.193	11.722		Residential - Five or More Units or Apartments (Any Combination) · 4 Stories or Less, 0	165B165 992		Sherman Oaks - Studio City - Toluca Lake - Cahuenga Pass	No	ABMI	DB50
Los Angeles	4148 WHITSETT AVE	91604	2367009049	0.000	0.000	0.000	11.722	Shortfall of Sites	0.143	Medium Residential	R3-1-RIO	0	0	0	85.100	11.722		Residential - Five or More Units or Apartments (Any Combination) · 4 Stories or Less, 0	165B165 1035		Sherman Oaks - Studio City - Toluca Lake - Cahuenga Pass	No	ABMI	DB50
Los Angeles	4072 WHITSETT AVE	91604	2367009037	0.000	0.000	0.000	11.722	Shortfall of Sites	0.140	Medium Residential	R3-1-RIO	0	0	0	87.193	11.722	Vacant	Residential - Single Family Residence - Vacant Land, 0	165B165 1246		Sherman Oaks - Studio City - Toluca Lake - Cahuenga Pass	No	ABMI	DB50
Los Angeles	4032 WHITSETT AVE	91604	2367009016	0.000	0.000	0.000	11.722	Shortfall of Sites	0.143	Medium Residential	R3-1-RIO	0	0	0	85.100	11.722		Institutional - Church - One Story, 0	165B165 1272		Sherman Oaks - Studio City - Toluca Lake - Cahuenga Pass	No	ABMI	DB50, FBO
Los Angeles	1641 STONER AVENUE	90025	4262013075	0.000	0.000	0.000	11.722	Shortfall of Sites	0.141	Medium Residential	[Q]R3-1	0	0	0	86.315	11.722		Residential - Single Family Residence, 0	126B149 1332		West Los Angeles	No	ABMI	DB50
Los Angeles	1325 N GARDNER ST	90046	5550024029	0.000	0.000	0.000	11.722	Shortfall of Sites	0.138	Medium Residential	R3-1	0	0	0	88.639	11.722		Residential - Five or More Units or Apartments (Any Combination) · 4 Stories or Less, 0	147B177 1421		Hollywood	No	ABMI	DB50
Los Angeles	2071 DRACENA DR	90027	5590005038	0.000	0.000	0.000	11.722	Shortfall of Sites	0.150	Medium Residential	R3-1XL	0	0	0	81.631	11.722		Institutional - School (Private) - One Story, 0	150B197 222		Hollywood	No	ABMI	DB50
Los Angeles	9832 VENICE BLVD	90232	4207003003	0.000	0.000	0.000	11.722	Shortfall of Sites	0.138	Community Commercial	MU(EC)	0	0	0	88.606	11.722		Institutional - Hospital - One Story, 0	120B165 1116		Palms - Mar Vista - Del Rey	No	ABMI	DB50 , TOPP C
Los Angeles	10850 MOORPARK ST	91602	2423015019	0.000	0.000	0.000	11.722	Shortfall of Sites	0.142	Medium Residential	R3-1-RIO	Medium Residential	0	0	49.449	11.722		Institutional - School (Private) - One Story, 0	165B173 355	43	Sherman Oaks - Studio City - Toluca Lake - Cahuenga Pass	No	ABMI	DB50 , SHR CPU, AHO
Los Angeles	0	0	5510011001	0.000	0.000	0.000	11.721	Shortfall of Sites	0.123	Low II Residential	R1-1-O-RFA	0	0	0	99.000	11.721		Commercial - Parking Lot (Commercial Use Property) - Lots - Patron or Employee - One Story, 0	135B177 265		Wilshire	No	ABMI	TOC EXP
Los Angeles	5237 NAGLE AVE	91401	2344020025	0.000	0.000	0.000	11.719	Shortfall of Sites	0.136	Low Residential	R1-1	0	0	0	99.000	11.719		Residential - Single Family Residence, 1	171B157 455		Van Nuys - North Sherman Oaks	No	ABMI	TOC EXP
Los Angeles	8112 RAMSGATE AVE	90045	4105023009	0.000	0.000	0.000	11.718	Shortfall of Sites	0.136	Low Residential	R1-1	0	0	0	99.000	11.718		Residential - Single Family Residence, 1	099B169 1053		Westchester - Playa del Rey	No	ABMI	TOC EXP
Los Angeles	10210 HILLHAVEN AVE	91042	2565012057	5.859	5.859	0.000	0.000	Shortfall of Sites	0.276	Medium Residential	R3-1	0	0	20	84.557	11.718		Residential - Four Units (Any Combination) - 4 Stories or Less, 4	204B197 938		Sunland - Tujunga - Lake View Terrace - Shadow Hills - East La Tuna Canyon	No	LI	DB50
Los Angeles	10603 BRADBURY RD	90064	4318041017	0.000	0.000	0.000	11.718	Shortfall of Sites	0.136	Low Residential	R1V2	0	0	0	99.000	11.718		Residential - Single Family Residence, 1	126B161 652		West Los Angeles	No	ABMI	TOC EXP
Los Angeles	2680 BUTLER AVE	90064	4258003033	0.000	0.000	0.000	11.717	Shortfall of Sites	0.136	Low Residential	R1V2	0	0	0	99.000	11.717		Residential - Single Family Residence, 1	120B153 131		Palms - Mar Vista - Del Rey	No	ABMI	TOC EXP
Los Angeles	1421 S MANSFIELD AVE	90019	5070018029	0.000	0.000	0.000	11.717	Shortfall of Sites	0.136	Low Medium II Residential	RD1.5-1-O	0	0	0	99.000	11.717		Residential - Single Family Residence, 1	129B181 1059		Wilshire	No	ABMI	TOC EXP , R2RD

Jurisdiction Name	Site Address/Intersection	5 Digit ZIP Code	Assessor Parcel Number	Very Low-Income	Low-Income	Moderate-Income	Above Moderate-Income	Type of Shortfall	Parcel Size (Acres)	Current General Plan Designation	Current Zoning	Proposed General Plan (GP) Designation	Proposed Zoning	Minimum Density Allowed	Maximum Density Allowed	Total Capacity	Vacant/ Nonvacant	Description of Existing Uses	PIN	Base Density Per Acre	Community Plan Area	Rent Stabalization Ordinance	Income Category	Applicable Rezoning Program (Program informing values in Column Q listed first)
Los Angeles	2432 BUTLER AVE	90064	4260037021	0.000	0.000	0.000	11.717	Shortfall of Sites	0.136	Low Residential	R1-1	Medium Residential	0	0	99.000	11.717		Residential - Single Family Residence, 1	123B153 485	21	Palms - Mar Vista - Del Rey	No	ABMI	TOC EXP , PMVDR CPU, AHO
Los Angeles	10273 ORTON AVE	90064	4315018003	0.000	0.000	0.000	11.714	Shortfall of Sites	0.136	Low Residential	R1-1-O	Low Medium Residential	0	0	99.000	11.714		Residential - Single Family Residence, 1	129B161 73	21	West Los Angeles	No	ABMI	TOC EXP , West WLA CPU, AHO
Los Angeles	21800 VINTAGE ST	91311	2747018086	0.000	0.000	0.000	11.714	Shortfall of Sites	0.136	Low II Residential	R1-1	0	0	0	99.000	11.714		Residential - Single Family Residence, 1	204B105 761		Chatsworth - Porter Ranch	No	ABMI	TOC EXP
Los Angeles	10646 CHIQUITA ST	91602	2423030053	0.000	0.000	0.000	11.713	Shortfall of Sites	0.136	Low Residential	R1-1-RIO	Low Residential	0	0	99.000	11.713		Residential - Single Family Residence, 1	162B177 585	1 per lot	Sherman Oaks - Studio City - Toluca Lake - Cahuenga Pass	No	ABMI	TOC EXP , SHR CPU, AHO
Los Angeles	10739 ESTHER AVE	90064	4255024013	0.000	0.000	0.000	11.712	Shortfall of Sites	0.136	Low Residential	R1-1-O	0	0	0	99.000	11.712		Residential - Single Family Residence, 1	126B157 1159		West Los Angeles	No	ABMI	TOC EXP
Los Angeles	5721 GREENBUSH AVE	91401	2343014021	0.000	0.000	0.000	11.711	Shortfall of Sites	0.136	Low Residential	R1-1	0	0	0	99.000	11.711		Residential - Single Family Residence - Pool, 1	174B157 309		Van Nuys - North Sherman Oaks	No	ABMI	TOC EXP
Los Angeles	3377 MANNING CT	90064	4316022004	0.000	0.000	0.000	11.708	Shortfall of Sites	0.136	Low Residential	R1V2	0	0	0	99.000	11.708		Residential - Single Family Residence - Therapy Pool (Spa), 1	123B165 1031		West Los Angeles	No	ABMI	TOC EXP , OPP RC2
Los Angeles	5505 GREENBUSH AVE	91401	2344009006	0.000	0.000	0.000	11.704	Shortfall of Sites	0.136	Low Residential	R1-1	0	0	0	99.000	11.704		Residential - Single Family Residence, 1	174B157 844		Van Nuys - North Sherman Oaks	No	ABMI	TOC EXP
Los Angeles	1820 ARMACOST AVE	90025	4259015010	0.000	0.000	0.000	11.702	Shortfall of Sites	0.136	Low Residential	R1-1	0	0	0	99.000	11.702		Residential - Single Family Residence, 1	126B149 1217		West Los Angeles	No	ABMI	TOC EXP
Los Angeles	2025 E 1ST ST	90033	5183007003	0.000	0.000	0.000	11.700	Shortfall of Sites	0.097	Highway Oriented and Limited Commercial	C2-1-CUGU	Neighborhood Center	[LUM2 - G2 - 3][XC1 - 4][CPIO]	0	207.035	11.700		Commercial - Store Combination - Store and Residential Combination - One Story, 3	127-5A223 21	108	Boyle Heights	Yes	ABMI	BH CPU , ARO
Los Angeles	3727 E OLYMPIC BLVD	90023	5191004001	0.000	0.000	0.000	11.700	Shortfall of Sites	0.100	Highway Oriented and Limited Commercial	C2-1-CUGU	Neighborhood Center	[LUM1 - G2 - 3][XC1 - 4][CPIO]	0	200.112	11.700		Commercial - Store Combination - Store and Residential Combination - One Story, 3	118-5A227 212	108	Boyle Heights	Yes	ABMI	BH CPU , ARO, DB50
Los Angeles	202 N SOTO ST	90033	5180001002	0.000	0.000	0.000	11.700	Shortfall of Sites	0.097	Medium Residential	[Q]R4-1-CUGU	Community Center	[LUM3 - SH3 - 4][XC1 - 4][CPIO]	0	206.095	11.700		Residential - Three Units (Any Combination) - 4 Stories or Less, 3	127-5A223 34	108	Boyle Heights	Yes	ABMI	BH CPU
Los Angeles	802 CENTENNIAL ST	90012	5406029009	0.000	0.000	0.000	11.700	Shortfall of Sites	0.176	General Commercial	C1-1	Community Center	[LM2-G1-5] [CX1-FA] [CPIO]	0	113.729	11.700		Commercial - Store Combination - Store and Residential Combination - One Story, 3	135A213 56	No Max	Central City North	Yes	ABMI	DT CPU , ARO
Los Angeles	1037 ALPINE ST	90012	5406027012	0.000	0.000	0.000	11.700	Shortfall of Sites	0.171	General Commercial	C1-1	Community Center	[LM2-MU1-5] [CX1-FA] [CPIO]	0	117.201	11.700		Residential - Three Units (Any Combination) - 4 Stories or Less, 3	135A213 21	No Max	Central City North	Yes	ABMI	DT CPU
Los Angeles	5541 FULCHER AVE	91601	2350005035	5.850	5.850	0.000	0.000	Shortfall of Sites	0.230	High Medium Residential	R4-1L	High Medium	0	20	174.094	11.700		Residential - Five or More Units or Apartments (Any Combination) · 4 Stories or Less, 14	174B173 1098	No Max	North Hollywood - Valley Village	No	LI	Orange LineTNP , AHO
Los Angeles	14168 ERWIN ST	91401	2240019001	0.000	0.000	0.000	11.700	Shortfall of Sites	0.175	Low Medium II Residential	[Q]RD1.5-1	Medium	0	0	114.554	11.700		Residential - Three Units (Any Combination) - 4 Stories or Less, 3	177B153 352	108	Van Nuys - North Sherman Oaks	Yes	ABMI	Orange LineTNP
Los Angeles	11342 MIRANDA ST	91601	2337037008	0.000	0.000	0.000	11.700	Shortfall of Sites	0.178	Low Medium II Residential	RD1.5-1VL	Medium	0	0	112.491	11.700		Residential - Three Units (Any Combination) - 4 Stories or Less, 3	174B173 502	54	North Hollywood - Valley Village	Yes	ABMI	Orange LineTNP
Los Angeles	5719 KLUMP AVE	91601	2337033011	0.000	0.000	0.000	11.700	Shortfall of Sites	0.176	Low Medium II Residential	RD1.5-1VL	Medium	0	0	113.343	11.700		Residential - Three Units (Any Combination) - 4 Stories or Less, 3	174B173 550	54	North Hollywood - Valley Village	Yes	ABMI	Orange LineTNP
Los Angeles	14123 CALVERT ST	91401	2240022018	0.000	0.000	0.000	11.700	Shortfall of Sites	0.175	Medium Residential	[Q]R3-1	Medium	0	0	114.476	11.700		Residential - Three Units (Any Combination) - 4 Stories or Less, 3	177B153 573	108	Van Nuys - North Sherman Oaks	Yes	ABMI	Orange LineTNP
Los Angeles	4442 CAHUENGA BLVD	91602	2424002037	0.000	0.000	0.000	11.700	Shortfall of Sites	0.141	Medium Residential	R3-1-RIO	Community Center	0	0	142.251	11.700		Residential - Three Units (Any Combination) - 4 Stories or Less, 3	165B177 175	108	Sherman Oaks - Studio City - Toluca Lake - Cahuenga Pass	Yes	ABMI	SHR CPU , DB50, AHO
Los Angeles	10655 WHIPPLE ST	91602	2423018028	0.000	0.000	0.000	11.700	Shortfall of Sites	0.143	Medium Residential	[Q]R3-1-RIO	Community Center	0	0	139.861	11.700		Residential - Three Units (Any Combination) - 4 Stories or Less, 3	165B177 674	108	Sherman Oaks - Studio City - Toluca Lake - Cahuenga Pass	Yes	ABMI	SHR CPU , DB50, AHO
Los Angeles	3351 WILSHIRE BLVD	90010	5502028020	0.000	0.000	0.000	11.700	Shortfall of Sites	0.171	Regional Center Commercial	C4-2	0	0	0	85.732	11.700		Residential - Five or More Units or Apartments (Any Combination) · 5 Stories or More, 0	132B197 22		Wilshire	No	ABMI	MURC
Los Angeles	1893 WILSHIRE BLVD	90057	5142008022	0.000	0.000	0.000	11.700	Shortfall of Sites	0.169	Regional Center Commercial	C4-2	0	0	0	86.649	11.700		Commercial - Parking Lot (Commercial Use Property) - Lots - Patron or Employee - One Story, 0	132A205 73		Westlake	No	ABMI	MURC
Los Angeles	1140 INGRAHAM ST	90017	5143021015	0.000	0.000	0.000	11.700	Shortfall of Sites	0.168	Regional Center Commercial	CW	0	0	0	87.307	11.700		Residential - Five or More Units or Apartments (Any Combination) · 4 Stories or Less, 0	130-5A207 125		Westlake	No	ABMI	MURC
Los Angeles	0	0	5077009914	0.000	0.000	0.000	11.700	Shortfall of Sites	0.169	Regional Center Commercial	C2-2	0	0	0	86.528	11.700		Residential - Five or More Units or Apartments (Any Combination) · 5 Stories or More, 0	135B197 1086		Wilshire	No	ABMI	MURC
Los Angeles	5255 WILKINSON AVE	91607	2347032022	0.000	0.000	0.000	11.700	Shortfall of Sites	0.134	Low Medium II Residential	RD1.5-1	0	0	0	99.000	11.700		Residential - Five or More Units or Apartments (Any Combination) · 4 Stories or Less, 0	171B165 352		North Hollywood - Valley Village	Yes	ABMI	TOC EXP , R2RD
Los Angeles	1667 COMSTOCK AVE	90024	4327009024	0.000	0.000	0.000	11.697	Shortfall of Sites	0.136	Low Residential	R1V3-O	0	0	0	99.000	11.697		Residential - Single Family Residence, 1	132B157 275		Westwood	No	ABMI	TOC EXP
Los Angeles	4066 W PICO BLVD	90019	5072008001	0.000	0.000	0.000	11.696	Shortfall of Sites	0.247	Neighborhood Commercial	C4-1VL-O-CPIO	0	0	0	54.450	11.696		Commercial - Store - One Story, 1	129B189 980		West Adams - Baldwin Hills - Leimert	No	ABMI	OPP C , ADU
Los Angeles	0	0	4127016901	5.848	5.848	0.000	0.000	Shortfall of Sites	6.340	Public Facilities	[Q]PF-1XL	0	0	20	153.741	11.696		Residential - Single Family Residence, 0	099B173 292		Westchester - Playa del Rey	No	LI	PF
Los Angeles	2115 HILLHURST AVE	90027	5590003037	0.000	0.000	0.000	11.696	Shortfall of Sites	0.131	Neighborhood Office Commercial	C4-1D	Neighborhood Commercial	[Q]C4-1	0	106.793	11.696		Commercial - Restaurant, Cocktail Lounge - Restaurant, Cocktail Lounge, Tavern - One Story, 4	150B197 125	108	Hollywood	No	ABMI	DB50 , HWD CPU, AHO
Los Angeles	10532 ZELZAH AVE	91344	2733003018	0.000	0.000	0.000	11.696	Shortfall of Sites	0.118	Low II Residential	R1-1XL-RFA	0	0	0	113.635	11.696		Residential - Single Family Residence, 1	207B129 801		Granada Hills - Knollwood	No	ABMI	OPP RC
Los Angeles	3749 SENECA AVE	90039	5435002001	0.000	0.000	0.000	11.695	Shortfall of Sites	0.147	Low Residential	R1-1-RIO	0	0	0	99.000	11.695		Residential - Double, Duplex, or Two Units - 4 Stories or Less, 1	156B209 98		Northeast Los Angeles	Yes	ABMI	TOC EXP
Los Angeles	11729 AYRES AVE	90064	4260030023	0.000	0.000	0.000	11.694	Shortfall of Sites	0.136	Low Residential	R1-1	Low Medium	0	0	99.000	11.694		Residential - Single Family Residence, 1	123B149 839	21	Palms - Mar Vista - Del Rey	No	ABMI	TOC EXP , PMVDR CPU, AHO
Los Angeles	2497 STONER AVE	90064	4257002037	0.000	0.000	0.000	11.694	Shortfall of Sites	0.136	Low Residential	R1V2	0	0	0	99.000	11.694		Residential - Single Family Residence, 1	120B153 79		Palms - Mar Vista - Del Rey	No	ABMI	TOC EXP
Los Angeles	5330 WHITSETT AVE	91607	2347031012	0.000	0.000	0.000	11.694	Shortfall of Sites	0.134	Low Medium II Residential	RD1.5-1	0	0	0	99.000	11.694		Residential - Five or More Units or Apartments (Any Combination) · 4 Stories or Less, 0	171B165 209		North Hollywood - Valley Village	Yes	ABMI	TOC EXP , R2RD
Los Angeles	2811 GLENDON AVE	90064	4255014016	0.000	0.000	0.000	11.690	Shortfall of Sites	0.136	Low Residential	R1-1	0	0	0	99.000	11.690		Residential - Single Family Residence, 1	123B157 601		West Los Angeles	No	ABMI	TOC EXP
Los Angeles	1829 S WESTGATE AVE	90025	4259015027	0.000	0.000	0.000	11.690	Shortfall of Sites	0.136	Low Residential	R1-1	0	0	0	99.000	11.690		Residential - Single Family Residence, 1	126B149 1210		West Los Angeles	No	ABMI	TOC EXP
Los Angeles	8131 RAMSGATE AVE	90045	4105022011	0.000	0.000	0.000	11.690	Shortfall of Sites	0.136	Low Residential	R1-1	0	0	0	99.000	11.690		Residential - Single Family Residence, 1	099B169 1134		Westchester - Playa del Rey	No	ABMI	TOC EXP
Los Angeles	6051 W 86TH PL	90045	4123014002	0.000	0.000	0.000	11.688	Shortfall of Sites	0.139	Low Medium I Residential	R2-1	0	0	0	113.635	11.688		Residential - Double, Duplex, or Two Units - 4 Stories or Less, 2	096B169 603	29	Westchester - Playa del Rey	Yes	ABMI	OPP RC , WPDR CPU, R2RD, AHO
Los Angeles	6045 W 86TH PL	90045	4123014003	0.000	0.000	0.000	11.688	Shortfall of Sites	0.139	Low Medium I Residential	R2-1	0	0	0	113.635	11.688		Residential - Double, Duplex, or Two Units - 4 Stories or Less - Pool, 2	096B169 602	29	Westchester - Playa del Rey	Yes	ABMI	OPP RC , WPDR CPU, R2RD, AHO
Los Angeles	6023 W 86TH PL	90045	4123014007	0.000	0.000	0.000	11.688	Shortfall of Sites	0.139	Low Medium I Residential	R2-1	0	0	0	113.635	11.688		Residential - Double, Duplex, or Two Units - 4 Stories or Less, 2	096B169 598	29	Westchester - Playa del Rey	Yes	ABMI	OPP RC , WPDR CPU, R2RD, AHO
Los Angeles	6035 W 86TH PL	90045	4123014005	0.000	0.000	0.000	11.688	Shortfall of Sites	0.139	Low Medium I Residential	R2-1	0	0	0	113.635	11.688		Residential - Double, Duplex, or Two Units - 4 Stories or Less, 2	096B169 600	29	Westchester - Playa del Rey	Yes	ABMI	OPP RC , WPDR CPU, R2RD, AHO
Los Angeles	6039 W 86TH PL	90045	4123014004	0.000	0.000	0.000	11.688	Shortfall of Sites	0.139	Low Medium I Residential	R2-1	0	0	0	113.635	11.688		Residential - Double, Duplex, or Two Units - 4 Stories or Less, 2	096B169 601	29	Westchester - Playa del Rey	Yes	ABMI	OPP RC , WPDR CPU, R2RD, AHO
Los Angeles	6029 W 86TH PL	90045	4123014006	0.000	0.000	0.000	11.688	Shortfall of Sites	0.139	Low Medium I Residential	R2-1	0	0	0	113.635	11.688		Residential - Double, Duplex, or Two Units - 4 Stories or Less, 2	096B169 599	29	Westchester - Playa del Rey	Yes	ABMI	OPP RC , WPDR CPU, R2RD, AHO
Los Angeles	6013 W 86TH PL	90045	4123014009	0.000	0.000	0.000	11.688	Shortfall of Sites	0.139	Low Medium I Residential	R2-1	0	0	0	113.635	11.688		Residential - Double, Duplex, or Two Units - 4 Stories or Less, 2	096B169 596	29	Westchester - Playa del Rey	Yes	ABMI	OPP RC , WPDR CPU, R2RD, AHO
Los Angeles	6017 W 86TH PL	90045	4123014008	0.000	0.000	0.000	11.688	Shortfall of Sites	0.139	Low Medium I Residential	R2-1	0	0	0	113.635	11.688		Residential - Double, Duplex, or Two Units - 4 Stories or Less, 2	096B169 597	29	Westchester - Playa del Rey	Yes	ABMI	OPP RC , WPDR CPU, R2RD, AHO
Los Angeles	6007 W 86TH PL	90045	4123014010	0.000	0.000	0.000	11.687	Shortfall of Sites	0.139	Low Medium I Residential	R2-1	0	0	0	113.635	11.687		Residential - Double, Duplex, or Two Units - 4 Stories or Less, 2	096B169 595	29	Westchester - Playa del Rey	Yes	ABMI	OPP RC , WPDR CPU, R2RD, AHO
Los Angeles	5963 W 86TH PL	90045	4123014015	0.000	0.000	0.000	11.687	Shortfall of Sites	0.139	Low Medium I Residential	R2-1	0	0	0	113.635	11.687		Residential - Double, Duplex, or Two Units - 4 Stories or Less, 2	096B169 591	29	Westchester - Playa del Rey	Yes	ABMI	OPP RC , WPDR CPU, R2RD, AHO
Los Angeles	6001 W 86TH PL	90045	4123014011	0.000	0.000	0.000	11.687	Shortfall of Sites	0.139	Low Medium I Residential	R2-1	0	0	0	113.635	11.687		Residential - Double, Duplex, or Two Units - 4 Stories or Less, 2	096B169 594	29	Westchester - Playa del Rey	Yes	ABMI	OPP RC , WPDR CPU, R2RD, AHO
Los Angeles	5973 W 86TH PL	90045	4123014037	0.000	0.000	0.000	11.687	Shortfall of Sites	0.139	Low Medium I Residential	R2-1	0	0	0	113.635	11.687		Residential - Double, Duplex, or Two Units - 4 Stories or Less, 2	096B169 593	29	Westchester - Playa del Rey	Yes	ABMI	OPP RC , WPDR CPU, R2RD, AHO
Los Angeles	5969 W 86TH PL	90045	4123014014	0.000	0.000	0.000	11.687	Shortfall of Sites	0.139	Low Medium I Residential	R2-1	0	0	0	113.635	11.687		Residential - Double, Duplex, or Two Units - 4 Stories or Less, 2	096B169 592	29	Westchester - Playa del Rey	Yes	ABMI	OPP RC , WPDR CPU, R2RD, AHO
Los Angeles	5957 W 86TH PL	90045	4123014016	0.000	0.000	0.000	11.687	Shortfall of Sites	0.139	Low Medium I Residential	R2-1	0	0	0	113.635	11.687		Residential - Double, Duplex, or Two Units - 4 Stories or Less, 2	096B169 590	29	Westchester - Playa del Rey	Yes	ABMI	OPP RC , WPDR CPU, R2RD, AHO
Los Angeles	6530 DREXEL AVE	90048	5510008037	0.000	0.000	0.000	11.687	Shortfall of Sites	0.136	Low II Residential	R1-1-O-RFA	0	0	0	99.000	11.687		Residential - Single Family Residence - Pool, 1	135B173 246		Wilshire	No	ABMI	TOC EXP

Jurisdiction Name	Site Address/Intersection	5 Digit ZIP Code	Assessor Parcel Number	Very Low-Income	Low-Income	Moderate-Income	Above Moderate-Income	Type of Shortfall	Parcel Size (Acres)	Current General Plan Designation	Current Zoning	Proposed General Plan (GP) Designation	Proposed Zoning	Minimum Density Allowed	Maximum Density Allowed	Total Capacity	Vacant/ Nonvacant	Description of Existing Uses	PIN	Base Density Per Acre	Community Plan Area	Rent Stabalization Ordinance	Income Category	Applicable Rezoning Program (Program informing values in Column Q listed first)
Los Angeles	10114 TUJUNGA CANYON BLVD	91042	2568006049	0.000	0.000	0.000	11.686	Shortfall of Sites	0.241	Medium Residential	R3-2	0	0	0	82.989	11.686		Residential - Three Units (Any Combination) - 4 Stories or Less, 3	202-5A199 118		Sunland - Tujunga - Lake View Terrace - Shadow Hills - East La Tuna Canyon	Yes	ABMI	DB50
Los Angeles	9407 S NORMANDIE AVE	90044	6055008011	0.000	0.000	0.000	11.686	Shortfall of Sites	0.121	Neighborhood Commercial	C2-1VL-CPIO	0	0	0	165.770	11.686		Residential - Four Units (Any Combination) - 4 Stories or Less, 3	094-5A195 418		South Los Angeles	Yes	ABMI	DB50
Los Angeles	5636 CAHUENGA BLVD	91601	2415025010	0.000	0.000	0.000	11.686	Shortfall of Sites	0.121	Highway Oriented Commercial	C2-1VL	0	0	0	165.782	11.686		Commercial - Store Combination - Store and Residential Combination - One Story, 3	174B177 429		North Hollywood - Valley Village	Yes	ABMI	DB50 , ARO
Los Angeles	1703 254TH ST	90717	7410014017	0.000	0.000	0.000	11.686	Shortfall of Sites	0.302	Medium Residential	[Q]R3-1VL	0	0	0	66.158	11.686		Residential - Three Units (Any Combination) - 4 Stories or Less, 3	036B193 442		Wilmington - Harbor City	Yes	ABMI	DB50
Los Angeles	11063 ARMINTA ST	91352	2314007017	0.000	0.000	0.000	11.686	Shortfall of Sites	0.241	Medium Residential	(Q)R3-1-CUGU	0	0	0	82.939	11.686		Residential - Three Units (Any Combination) - 4 Stories or Less, 3	189B173 995		Sun Valley - La Tuna Canyon	Yes	ABMI	DB50
Los Angeles	2218 SOUTHWEST DR	90043	4007022001	0.000	0.000	0.000	11.686	Shortfall of Sites	0.120	Neighborhood Commercial	C2-1VL-CPIO	0	0	0	167.183	11.686		Residential - Three Units (Any Combination) - 4 Stories or Less, 3	105B189 1083		West Adams - Baldwin Hills - Leimert	Yes	ABMI	DB50
Los Angeles	6320 S HOOVER ST	90044	6004019009	0.000	0.000	0.000	11.686	Shortfall of Sites	0.121	Neighborhood Commercial	C2-1VL-CPIO	0	0	0	165.587	11.686		Residential - Three Units (Any Combination) - 4 Stories or Less, 3	105B201 1200		South Los Angeles	Yes	ABMI	DB50
Los Angeles	3003 E 4TH ST	90063	5179004011	0.000	0.000	0.000	11.686	Shortfall of Sites	0.119	Highway Oriented and Limited Commercial	C2-1-CUGU	Neighborhood Center	[LUM1 - G2 - 3][XN2 - 8][CPIO]	0	100.996	11.686		Residential - Three Units (Any Combination) - 4 Stories or Less, 3	124-5A225 27	54	Boyle Heights	Yes	ABMI	DB50 , BH CPU
Los Angeles	3048 WABASH AVE	90063	5178002011	0.000	0.000	0.000	11.686	Shortfall of Sites	0.119	Neighborhood Office Commercial	C2-1-CUGU	Neighborhood Center	[LUM1 - G2 - 3][XN2 - 8][CPIO]	0	100.523	11.686		Residential - Three Units (Any Combination) - 4 Stories or Less, 3	129A227 88	54	Boyle Heights	Yes	ABMI	DB50 , BH CPU
Los Angeles	0	0	2204001052	0.000	0.000	0.000	11.684	Shortfall of Sites	0.107	Low Medium I Residential	(Q)RD3-1	0	0	0	113.635	11.684		Residential - Single Family Residence, 0	192B133 544		Reseda - West Van Nuys	No	ABMI	OPP RC , R2RD
Los Angeles	1825 S WESTGATE AVE	90025	4259015028	0.000	0.000	0.000	11.683	Shortfall of Sites	0.136	Low Residential	R1-1	0	0	0	99.000	11.683		Residential - Single Family Residence, 1	126B149 1198		West Los Angeles	No	ABMI	TOC EXP
Los Angeles	1744 WARNALL AVE	90024	4327018009	0.000	0.000	0.000	11.681	Shortfall of Sites	0.136	Low Residential	R1V3-O	0	0	0	99.000	11.681		Residential - Single Family Residence, 1	132B157 279		Westwood	No	ABMI	TOC EXP
Los Angeles	1746 ENSLEY AVE	90024	4327019009	0.000	0.000	0.000	11.680	Shortfall of Sites	0.136	Low Residential	R1V3-O	0	0	0	99.000	11.680		Residential - Single Family Residence, 1	132B157 194		Westwood	No	ABMI	TOC EXP
Los Angeles	12011 VICTORY BLVD	91606	2322007055	0.584	0.584	0.000	10.511	Shortfall of Sites	0.240	Community Commercial	C2-1L	Community Center (Mixed-Use)	0	20	108.417	11.679		Commercial - Office Building - One Story, 14	180B165 699	145	North Hollywood - Valley Village	No	VLI, LI, ABMI	DB50 , NH CPU, ARO, AHO
Los Angeles	1515 GLENDON AVE	90024	4325020015	0.000	0.000	0.000	11.679	Shortfall of Sites	0.136	Low Residential	R1-1	0	0	0	99.000	11.679		Residential - Single Family Residence, 1	132B153 971		Westwood	No	ABMI	TOC EXP
Los Angeles	1627 MALCOLM AVE	90024	4325026020	0.000	0.000	0.000	11.678	Shortfall of Sites	0.135	Low Medium II Residential	[Q]RD1.5-1	0	0	0	99.000	11.678		Residential - Single Family Residence, 1	129B153 58		Westwood	No	ABMI	TOC EXP , R2RD
Los Angeles	1813 S WESTGATE AVE	90025	4259015030	0.000	0.000	0.000	11.677	Shortfall of Sites	0.135	Low Residential	R1-1	0	0	0	99.000	11.677		Residential - Single Family Residence, 1	126B149 1164		West Los Angeles	No	ABMI	TOC EXP
Los Angeles	1837 S WESTGATE AVE	90025	4259015025	0.000	0.000	0.000	11.677	Shortfall of Sites	0.135	Low Residential	R1-1	0	0	0	99.000	11.677		Residential - Single Family Residence, 1	123B149 32		West Los Angeles	No	ABMI	TOC EXP
Los Angeles	1833 S WESTGATE AVE	90025	4259015026	0.000	0.000	0.000	11.677	Shortfall of Sites	0.135	Low Residential	R1-1	0	0	0	99.000	11.677		Residential - Single Family Residence, 1	123B149 20		West Los Angeles	No	ABMI	TOC EXP
Los Angeles	1841 S WESTGATE AVE	90025	4259015024	0.000	0.000	0.000	11.677	Shortfall of Sites	0.135	Low Residential	R1-1	0	0	0	99.000	11.677		Residential - Single Family Residence, 1	123B149 45		West Los Angeles	No	ABMI	TOC EXP
Los Angeles	1845 S WESTGATE AVE	90025	4259015023	0.000	0.000	0.000	11.677	Shortfall of Sites	0.135	Low Residential	R1-1	0	0	0	99.000	11.677		Residential - Single Family Residence, 1	123B149 60		West Los Angeles	No	ABMI	TOC EXP
Los Angeles	2940 SELBY AVE	90064	4255010049	0.000	0.000	0.000	11.677	Shortfall of Sites	0.135	Low Residential	R1-1	0	0	0	99.000	11.677		Residential - Single Family Residence, 1	123B161 725		West Los Angeles	No	ABMI	TOC EXP
Los Angeles	1812 ARMACOST AVE	90025	4259015008	0.000	0.000	0.000	11.676	Shortfall of Sites	0.135	Low Residential	R1-1	0	0	0	99.000	11.676		Residential - Single Family Residence, 1	126B149 1196		West Los Angeles	No	ABMI	TOC EXP
Los Angeles	1826 ARMACOST AVE	90025	4259015011	0.000	0.000	0.000	11.675	Shortfall of Sites	0.135	Low Residential	R1-1	0	0	0	99.000	11.675		Residential - Single Family Residence, 1	123B149 26		West Los Angeles	No	ABMI	TOC EXP
Los Angeles	1836 ARMACOST AVE	90025	4259015014	0.000	0.000	0.000	11.673	Shortfall of Sites	0.135	Low Residential	R1-1	0	0	0	99.000	11.673		Residential - Single Family Residence, 1	123B149 73		West Los Angeles	No	ABMI	TOC EXP
Los Angeles	1828 ARMACOST AVE	90025	4259015012	0.000	0.000	0.000	11.673	Shortfall of Sites	0.135	Low Residential	R1-1	0	0	0	99.000	11.673		Residential - Single Family Residence, 1	123B149 39		West Los Angeles	No	ABMI	TOC EXP
Los Angeles	1944 BARRY AVE	90025	4262027037	0.000	0.000	0.000	11.673	Shortfall of Sites	0.135	Low Medium I Residential	R2-1	0	0	0	99.000	11.673		Residential - Single Family Residence, 1	126B149 1112		West Los Angeles	No	ABMI	TOC EXP , R2RD
Los Angeles	1840 ARMACOST AVE	90025	4259015015	0.000	0.000	0.000	11.673	Shortfall of Sites	0.135	Low Residential	R1-1	0	0	0	99.000	11.673		Residential - Single Family Residence, 1	123B149 87		West Los Angeles	No	ABMI	TOC EXP
Los Angeles	2488 COOLIDGE AVE	90064	4260035029	0.000	0.000	0.000	11.672	Shortfall of Sites	0.135	Low Residential	R1-1	Medium Residential	0	0	99.000	11.672		Residential - Single Family Residence, 1	123B153 852	21	Palms - Mar Vista - Del Rey	No	ABMI	TOC EXP , PMVDR CPU, AHO
Los Angeles	7900 BREEN AVE	90045	4127022005	0.000	0.000	0.000	11.669	Shortfall of Sites	0.135	Low Residential	R1-1	0	0	0	99.000	11.669		Residential - Single Family Residence, 1	099B173 619		Westchester - Playa del Rey	No	ABMI	TOC EXP
Los Angeles	4180 ARCH DR	91604	2366025002	5.834	5.834	0.000	0.000	Shortfall of Sites	0.375	Medium Residential	[Q]R4-1-RIO	0	0	20	165.810	11.669		Residential - Five or More Units or Apartments (Any Combination) · 4 Stories or Less, 36	162B173 179		Sherman Oaks - Studio City - Toluca Lake - Cahuenga Pass	No	LI	DB50
Los Angeles	5230 LOUISE AVE	91316	2258005047	5.834	5.834	0.000	0.000	Shortfall of Sites	1.011	Very Low I Residential	RA-1	Very Low Residential	0	20	66.287	11.667		Residential - Single Family Residence - Pool, 1	171B133 245	1 per lot	Encino - Tarzana	No	LI	AHO , ENC CPU, ADU
Los Angeles	13332 ALBERS ST	91401	2344012012	0.000	0.000	0.000	11.667	Shortfall of Sites	0.135	Low Residential	R1-1	0	0	0	99.000	11.667		Residential - Single Family Residence, 1	174B157 905		Van Nuys - North Sherman Oaks	No	ABMI	TOC EXP
Los Angeles	10311 DUNKIRK AVE	90025	4319011030	0.000	0.000	0.000	11.665	Shortfall of Sites	0.135	Low Residential	R1-1-O	0	0	0	99.000	11.665		Residential - Single Family Residence, 1	132B157 786		West Los Angeles	No	ABMI	TOC EXP
Los Angeles	13329 KILLION ST	91401	2344014043	0.000	0.000	0.000	11.664	Shortfall of Sites	0.135	Low Residential	R1-1	0	0	0	99.000	11.664		Residential - Single Family Residence, 1	174B157 678		Van Nuys - North Sherman Oaks	No	ABMI	TOC EXP
Los Angeles	10436 BROOKE AVE	91311	2723019153	0.000	0.000	0.000	11.662	Shortfall of Sites	0.118	Low Medium I Residential	R1-1	0	0	0	113.635	11.662		Residential - Single Family Residence, 1	207B101 286		Chatsworth - Porter Ranch	No	ABMI	OPP RC
Los Angeles	2641 BUTLER AVE	90064	4258004012	0.000	0.000	0.000	11.662	Shortfall of Sites	0.135	Low Residential	R1V2	0	0	0	99.000	11.662		Residential - Single Family Residence - Pool, 1	120B153 65		Palms - Mar Vista - Del Rey	No	ABMI	TOC EXP
Los Angeles	10941 SPROUL AVE	90064	4251007036	0.000	0.000	0.000	11.660	Shortfall of Sites	0.123	Low Residential	R1-1	0	0	0	99.000	11.660		Residential - Single Family Residence, 0	123B157 959		West Los Angeles	No	ABMI	TOC EXP
Los Angeles	1817 GRACE AVE	90028	5547005013	0.000	0.000	0.000	11.660	Shortfall of Sites	0.150	High Density Residential	[Q]R4-2	High Medium Residential	[Q]R4-2-CPIO	0	113.468	11.660		Residential - Three Units (Any Combination) - 4 Stories or Less, 3	150A187 307	72	Hollywood	Yes	ABMI	HWD CPU , AHO
Los Angeles	11485 CUMPSTON ST	91601	2350009048	0.000	0.000	0.000	11.660	Shortfall of Sites	0.152	Low Medium II Residential	RD1.5-1VL	Medium	0	0	112.030	11.660		Residential - Three Units (Any Combination) - 4 Stories or Less, 3	174B169 1179	54	North Hollywood - Valley Village	Yes	ABMI	Orange LineTNP , AHO
Los Angeles	11240 PEACH GROVE ST	91601	2353022022	0.000	0.000	0.000	11.660	Shortfall of Sites	0.154	Medium Residential	R3-1VL	Medium	0	0	110.199	11.660		Residential - Three Units (Any Combination) - 4 Stories or Less, 3	168B173 289	54	North Hollywood - Valley Village	Yes	ABMI	Orange LineTNP , DB50, AHO
Los Angeles	14325 BURBANK BLVD	91401	2245010031	0.000	0.000	0.000	11.660	Shortfall of Sites	0.153	Medium Residential	[Q]R3-1	0	0	0	111.198	11.660		Residential - Three Units (Any Combination) - 4 Stories or Less, 3	174B153 751	No Max	Van Nuys - North Sherman Oaks	Yes	ABMI	Orange LineTNP , DB50, AHO
Los Angeles	14319 BURBANK BLVD	91401	2245010019	0.000	0.000	0.000	11.660	Shortfall of Sites	0.155	Medium Residential	[Q]R3-1	0	0	0	109.771	11.660		Residential - Three Units (Any Combination) - 4 Stories or Less, 3	174B153 752	No Max	Van Nuys - North Sherman Oaks	Yes	ABMI	Orange LineTNP , DB50, AHO
Los Angeles	14315 BURBANK BLVD	91401	2245010018	0.000	0.000	0.000	11.660	Shortfall of Sites	0.155	Medium Residential	[Q]R3-1	0	0	0	109.771	11.660		Residential - Three Units (Any Combination) - 4 Stories or Less, 3	174B153 753	No Max	Van Nuys - North Sherman Oaks	Yes	ABMI	Orange LineTNP , DB50, AHO
Los Angeles	14303 BURBANK BLVD	91401	2245010016	0.000	0.000	0.000	11.660	Shortfall of Sites	0.153	Medium Residential	[Q]R3-1	0	0	0	111.177	11.660		Residential - Three Units (Any Combination) - 4 Stories or Less, 3	174B153 755	No Max	Van Nuys - North Sherman Oaks	Yes	ABMI	Orange LineTNP , DB50, AHO
Los Angeles	1407 N ORANGE DR	90028	5548016019	0.000	0.000	0.000	11.657	Shortfall of Sites	0.135	Low Medium II Residential	RD1.5-1XL	0	0	0	99.000	11.657		Residential - Single Family Residence, 1	147B181 877		Hollywood	No	ABMI	TOC EXP , R2RD
Los Angeles	1427 N ORANGE DR	90028	5548016015	0.000	0.000	0.000	11.657	Shortfall of Sites	0.135	Low Medium II Residential	RD1.5-1XL	0	0	0	99.000	11.657		Residential - Single Family Residence, 1	147B181 787		Hollywood	No	ABMI	TOC EXP , R2RD
Los Angeles	8125 RAMSGATE AVE	90045	4105022010	0.000	0.000	0.000	11.656	Shortfall of Sites	0.135	Low Residential	R1-1	0	0	0	99.000	11.656		Residential - Single Family Residence, 1	099B169 1109		Westchester - Playa del Rey	No	ABMI	TOC EXP
Los Angeles	12722 S FIGUEROA ST	90061	6132019049	0.000	0.000	0.000	11.656	Shortfall of Sites	0.228	Highway Oriented Commercial	C2-1-O	Villages	0	0	105.422	11.656		Residential - Five or More Units or Apartments (Any Combination) · 4 Stories or Less, 9	081B201 240	108	Harbor Gateway	Yes	ABMI	DB50 , HG CPU
Los Angeles	2829 S BENTLEY AVE	90064	4251003023	0.000	0.000	0.000	11.654	Shortfall of Sites	0.135	Low Residential	R1-1	0	0	0	99.000	11.654		Residential - Single Family Residence, 1	123B157 1233		West Los Angeles	No	ABMI	TOC EXP
Los Angeles	0	0	2257011038	5.825	5.825	0.000	0.000	Shortfall of Sites	0.915	Very Low I Residential	RA-1	Very Low Residential	0	20	66.287	11.650	Vacant	Residential - Single Family Residence - Vacant Land, 0	174B129 937	1 per lot	Encino - Tarzana	No	LI	AHO , ENC CPU
Los Angeles	2361 CAMDEN AVE	90064	4322016019	0.000	0.000	0.000	11.649	Shortfall of Sites	0.135	Low Residential	R1-1	0	0	0	99.000	11.649		Residential - Single Family Residence, 1	126B153 1070		West Los Angeles	No	ABMI	TOC EXP
Los Angeles	5159 AMESTOY AVE	91316	2258008025	5.824	5.824	0.000	0.000	Shortfall of Sites	1.104	Very Low I Residential	RA-1	Very Low Residential	0	20	66.287	11.649		Residential - Single Family Residence - Pool, 2	171B133 346	1 per lot	Encino - Tarzana	No	LI	AHO , ENC CPU
Los Angeles	2024 KERWOOD AVE	90025	4319010041	0.000	0.000	0.000	11.647	Shortfall of Sites	0.135	Low Residential	R1-1-O	0	0	0	99.000	11.647		Residential - Single Family Residence, 1	132B161 194		West Los Angeles	No	ABMI	TOC EXP
Los Angeles	10865 ROCHESTER AVE	90024	4325009006	0.000	0.000	0.000	11.644	Shortfall of Sites	0.135	Low Residential	R1-1	0	0	0	99.000	11.644		Residential - Single Family Residence, 1	132B153 696		Westwood	No	ABMI	TOC EXP
Los Angeles	10315 ORTON AVE	90064	4315018009	0.000	0.000	0.000	11.642	Shortfall of Sites	0.135	Low Residential	R1-1-O	Low Medium Residential	0	0	99.000	11.642		Residential - Single Family Residence, 1	129B161 119	21	West Los Angeles	No	ABMI	TOC EXP , West WLA CPU, AHO
Los Angeles	8121 VAN NUYS BLVD	91402	2210011902	0.000	0.000	11.641	0.000	Shortfall of Sites	1.660	Limited Industrial	[Q]C2-2-CDO, [Q]M1-1-CDO	0	0	0	8.766	11.641		Commercial - Professional Building - Medical Dental Building - One Story, 0	189B149 14		Mission Hills - Panorama City - North Hills	No	MI	ARO
Los Angeles	2337 CAMDEN AVE	90064	4322016024	0.000	0.000	0.000	11.640	Shortfall of Sites	0.146	Low Residential	R1-1	0	0	0	99.000	11.640		Residential - Single Family Residence - Guesthouse, 1	126B153 1000		West Los Angeles	Yes	ABMI	TOC EXP
Los Angeles	2817 GLENDON AVE	90064	4255014017	0.000	0.000	0.000	11.640	Shortfall of Sites	0.135	Low Residential	R1-1	0	0	0	99.000	11.640		Residential - Single Family Residence, 1	123B157 622		West Los Angeles	No	ABMI	TOC EXP
Los Angeles	19424 WYANDOTTE ST	91335	2116018901	5.819	5.819	0.000	0.000	Shortfall of Sites	1.464	Medium Residential	R3-1	0	0	20	81.867	11.638		Residential - Five or More Units or Apartments (Any Combination) · 4 Stories or Less, 78	186B117 889		Reseda - West Van Nuys	No	LI	DB50
Los Angeles	4425 TYRONE AVE	91423	2265015021	0.000	0.000	0.000	11.637	Shortfall of Sites	0.122	Low Residential	R1-1-RIO	Low Residential	0	0	99.000	11.637		Residential - Single Family Residence, 0	165B153 127	1 per lot	Sherman Oaks - Studio City - Toluca Lake - Cahuenga Pass	No	ABMI	TOC EXP , SHR CPU, AHO
Los Angeles	10816 CUSHDON AVE	90064	4255025013	0.000	0.000	0.000	11.634	Shortfall of Sites	0.135	Low Residential	R1-1-O	0	0	0	99.000	11.634		Residential - Single Family Residence, 1	126B157 1160		West Los Angeles	No	ABMI	TOC EXP
Los Angeles	1521 N HOOVER ST	90027	5542008020	0.000	0.000	0.000	11.631	Shortfall of Sites	0.159	Low Medium I Residential	R2-1XL	0	0	0	99.000	11.631		Residential - Double, Duplex, or Two Units - 4 Stories or Less, 2	147A201 43		Hollywood	Yes	ABMI	TOC EXP , R2RD
Los Angeles	5759 COLBATH AVE	91401	2246019012	0.000	0.000	0.000	11.630	Shortfall of Sites	0.135	Low Residential	R1-1	0	0	0	99.000	11.630		Residential - Single Family Residence, 1	174B153 311		Van Nuys - North Sherman Oaks	No	ABMI	TOC EXP
Los Angeles	5593 W 79TH ST	90045	4127016012	0.000	0.000	0.000	11.628	Shortfall of Sites	0.135	Low Residential	R1-1	0	0	0	99.000	11.628		Residential - Single Family Residence, 1	099B173 473		Westchester - Playa del Rey	No	ABMI	TOC EXP
Los Angeles	2102 BARRY AVE	90025	4260007024	0.000	0.000	0.000	11.625	Shortfall of Sites	0.135	Low Medium I Residential	R2-1	0	0	0	99.000	11.625		Residential - Single Family Residence, 1	123B149 196		West Los Angeles	No	ABMI	TOC EXP , R2RD

Jurisdiction Name	Site Address/Intersection	5 Digit ZIP Code	Assessor Parcel Number	Very Low-Income	Low-Income	Moderate-Income	Above Moderate-Income	Type of Shortfall	Parcel Size (Acres)	Current General Plan Designation	Current Zoning	Proposed General Plan (GP) Designation	Proposed Zoning	Minimum Density Allowed	Maximum Density Allowed	Total Capacity	Vacant/ Nonvacant	Description of Existing Uses	PIN	Base Density Per Acre	Community Plan Area	Rent Stabalization Ordinance	Income Category	Applicable Rezoning Program (Program informing values in Column Q listed first)
Los Angeles	2039 FOX HILLS DR	90025	4319010066	0.000	0.000	0.000	11.623	Shortfall of Sites	0.135	Low Residential	R1-1-O	0	0	0	99.000	11.623		Residential - Single Family Residence, 1	132B161 190		West Los Angeles	No	ABMI	TOC EXP
Los Angeles	8119 RAMSGATE AVE	90045	4105022009	0.000	0.000	0.000	11.622	Shortfall of Sites	0.135	Low Residential	R1-1	0	0	0	99.000	11.622		Residential - Single Family Residence, 1	099B169 1078		Westchester - Playa del Rey	No	ABMI	TOC EXP
Los Angeles	4423 VICTORIA PARK PL	90019	5082014031	0.000	0.000	0.000	11.619	Shortfall of Sites	0.159	Low Medium I Residential	R2-1-O	0	0	0	99.000	11.619		Residential - Double, Duplex, or Two Units - 4 Stories or Less, 2	129B185 1176		West Adams - Baldwin Hills - Leimert	Yes	ABMI	TOC EXP , R2RD
Los Angeles	6816 LELAND WAY	90028	5548015024	0.000	0.000	0.000	11.618	Shortfall of Sites	0.135	Low Medium II Residential	RD1.5-1XL	0	0	0	99.000	11.618		Residential - Single Family Residence, 1	147A185 180		Hollywood	No	ABMI	TOC EXP , R2RD
Los Angeles	10725 ACAMA ST	91602	2423026005	0.000	0.000	0.000	11.618	Shortfall of Sites	0.133	Low Medium Residential	RD2-1-RIO	0	0	0	99.000	11.618		Residential - Five or More Units or Apartments (Any Combination) - 4 Stories or Less - Pool, 0	165B177 915		Sherman Oaks - Studio City - Toluca Lake - Cahuenga Pass	Yes	ABMI	TOC EXP , R2RD
Los Angeles	4420 VICTORIA PARK DR	90019	5082014012	0.000	0.000	0.000	11.615	Shortfall of Sites	0.159	Low Medium I Residential	R2-1-O	0	0	0	99.000	11.615		Residential - Double, Duplex, or Two Units - 4 Stories or Less, 2	129B185 1135		West Adams - Baldwin Hills - Leimert	Yes	ABMI	TOC EXP , R2RD
Los Angeles	5846 BUFFALO AVE	91401	2343003004	0.000	0.000	0.000	11.614	Shortfall of Sites	0.135	Low Residential	R1-1	0	0	0	99.000	11.614		Residential - Single Family Residence, 1	174B157 65		Van Nuys - North Sherman Oaks	No	ABMI	TOC EXP
Los Angeles	1350 S ORANGE DR	90019	5070003028	0.000	0.000	0.000	11.613	Shortfall of Sites	0.159	Low Medium I Residential	R2-1-O	0	0	0	99.000	11.613		Residential - Double, Duplex, or Two Units - 4 Stories or Less, 2	129B181 745		Wilshire	Yes	ABMI	TOC EXP , R2RD
Los Angeles	1360 S ORANGE DR	90019	5070003030	0.000	0.000	0.000	11.613	Shortfall of Sites	0.159	Low Medium I Residential	R2-1-O	0	0	0	99.000	11.613		Residential - Double, Duplex, or Two Units - 4 Stories or Less, 2	129B181 795		Wilshire	Yes	ABMI	TOC EXP , R2RD
Los Angeles	1366 S ORANGE DR	90019	5070003031	0.000	0.000	0.000	11.613	Shortfall of Sites	0.159	Low Medium I Residential	R2-1-O	0	0	0	99.000	11.613		Residential - Double, Duplex, or Two Units - 4 Stories or Less, 2	129B181 819		Wilshire	Yes	ABMI	TOC EXP , R2RD
Los Angeles	1370 S ORANGE DR	90019	5070003032	0.000	0.000	0.000	11.612	Shortfall of Sites	0.159	Low Medium I Residential	R2-1-O	0	0	0	99.000	11.612		Residential - Double, Duplex, or Two Units - 4 Stories or Less, 2	129B181 841		Wilshire	Yes	ABMI	TOC EXP , R2RD
Los Angeles	1376 S ORANGE DR	90017	5070003033	0.000	0.000	0.000	11.612	Shortfall of Sites	0.159	Low Medium I Residential	R2-1-O	0	0	0	99.000	11.612		Residential - Double, Duplex, or Two Units - 4 Stories or Less, 2	129B181 862		Wilshire	Yes	ABMI	TOC EXP , R2RD
Los Angeles	1380 S ORANGE DR	90019	5070003034	0.000	0.000	0.000	11.612	Shortfall of Sites	0.159	Low Medium I Residential	R2-1-O	0	0	0	99.000	11.612		Residential - Double, Duplex, or Two Units - 4 Stories or Less, 2	129B181 898		Wilshire	Yes	ABMI	TOC EXP , R2RD
Los Angeles	472 S WILLAMAN DR	90048	4334020047	0.000	0.000	0.000	11.610	Shortfall of Sites	0.135	Low II Residential	R1-1-O	0	0	0	99.000	11.610		Residential - Single Family Residence, 1	135B169 23		Wilshire	No	ABMI	TOC EXP
Los Angeles	1339 S MANSFIELD AVE	90019	5070003008	0.000	0.000	0.000	11.609	Shortfall of Sites	0.159	Low Medium II Residential	RD2-1-O	0	0	0	99.000	11.609		Residential - Double, Duplex, or Two Units - 4 Stories or Less, 2	129B181 743		Wilshire	Yes	ABMI	TOC EXP , R2RD
Los Angeles	1349 S MANSFIELD AVE	90019	5070003010	0.000	0.000	0.000	11.609	Shortfall of Sites	0.159	Low Medium II Residential	RD2-1-O	0	0	0	99.000	11.609		Residential - Double, Duplex, or Two Units - 4 Stories or Less, 2	129B181 794		Wilshire	Yes	ABMI	TOC EXP , R2RD
Los Angeles	13249 FULTON CT	91401	2345024018	0.000	0.000	0.000	11.608	Shortfall of Sites	0.135	Low Residential	R1-1	0	0	0	99.000	11.608		Residential - Single Family Residence, 1	171B157 412		Van Nuys - North Sherman Oaks	No	ABMI	TOC EXP
Los Angeles	473 S SHERBOURNE DR	90048	4334020056	0.000	0.000	0.000	11.607	Shortfall of Sites	0.135	Low II Residential	R1-1-O	0	0	0	99.000	11.607		Residential - Single Family Residence, 1	135B169 22		Wilshire	No	ABMI	TOC EXP
Los Angeles	10726 ASHBY AVE	90064	4255020014	0.000	0.000	0.000	11.606	Shortfall of Sites	0.135	Low Residential	R1-1	0	0	0	99.000	11.606		Residential - Single Family Residence, 1	126B157 1340		West Los Angeles	No	ABMI	TOC EXP
Los Angeles	7245 S LA CIENEGA BLVD	90045	4103016006	0.000	0.000	0.000	11.606	Shortfall of Sites	0.117	Low Residential	RD1.5-1	0	0	0	113.635	11.606		Residential - Single Family Residence, 1	099B173 232		Westchester - Playa del Rey	No	ABMI	OPP RC , R2RD
Los Angeles	8113 RAMSGATE AVE	90045	4105022008	0.000	0.000	0.000	11.606	Shortfall of Sites	0.135	Low Residential	R1-1	0	0	0	99.000	11.606		Residential - Single Family Residence, 1	099B169 1054		Westchester - Playa del Rey	No	ABMI	TOC EXP
Los Angeles	2387 MALCOLM AVE	90064	4320003057	0.000	0.000	0.000	11.605	Shortfall of Sites	0.135	Low Residential	R1-1	0	0	0	99.000	11.605		Residential - Single Family Residence, 1	126B157 780		West Los Angeles	No	ABMI	TOC EXP
Los Angeles	5330 WILKINSON AVE	91607	2347030005	0.000	0.000	0.000	11.602	Shortfall of Sites	0.122	Low Medium II Residential	RD1.5-1	0	0	0	99.000	11.602	Vacant	Residential - Three Units (Any Combination) - 4 Stories or Less - Vacant Land, 0	171B165 210		North Hollywood - Valley Village	No	ABMI	TOC EXP , R2RD
Los Angeles	5324 WILKINSON AVE	91607	2347030006	0.000	0.000	0.000	11.601	Shortfall of Sites	0.122	Low Medium II Residential	RD1.5-1	0	0	0	99.000	11.601	Vacant	Residential - Three Units (Any Combination) - 4 Stories or Less - Vacant Land, 0	171B165 235		North Hollywood - Valley Village	No	ABMI	TOC EXP , R2RD
Los Angeles	10528 ZELZAH AVE	91344	2733003017	0.000	0.000	0.000	11.600	Shortfall of Sites	0.117	Low II Residential	R1-1XL-RFA	0	0	0	113.635	11.600		Residential - Single Family Residence, 1	207B129 813		Granada Hills - Knollwood	No	ABMI	OPP RC
Los Angeles	3589 LANFRANCO ST	90063	5188001018	5.800	5.800	0.000	0.000	Shortfall of Sites	0.179	Highway Oriented and Limited Commercial	C1-1-CUGU	Neighborhood Center	[LUM1 - G2 - 3][XN2 - 8][CPIO]	20	94.971	11.600		, 2	123A229 157	54	Boyle Heights	No	LI	BH CPU , ARO
Los Angeles	2506 E 3RD ST	90033	5180005020	5.800	5.800	0.000	0.000	Shortfall of Sites	0.127	Low Medium I Residential	R2-1-CUGU	Medium Neighborhood Residential	[LLN2 - MU3 - 4][RN3 - 6][CPIO]	20	133.543	11.600		Residential - Double, Duplex, or Two Units - 4 Stories or Less, 2	126A223 84	72	Boyle Heights	No	LI	BH CPU , R2RD
Los Angeles	2530 GLEASON AVE	90033	5180006012	5.800	5.800	0.000	0.000	Shortfall of Sites	0.132	Low Medium I Residential	R2-1-CUGU	Medium Neighborhood Residential	[LLN2 - MU3 - 4][RN3 - 6][CPIO]	20	128.844	11.600		Residential - Double, Duplex, or Two Units - 4 Stories or Less, 2	127-5A223 374	72	Boyle Heights	No	LI	BH CPU , R2RD
Los Angeles	1240 S BOYLE AVE	90023	5170017029	5.800	5.800	0.000	0.000	Shortfall of Sites	0.079	Light Manufacturing	M2-1-CUGU	Community Center	[LUM3 - SH3 - 3][XC1 - 4][CPIO]	20	216.206	11.600		Industrial - Warehousing, Distribution, Storage - Warehousing, Distribution, Under 10,000 SF - One Story, 2	121-5A221 119	108	Boyle Heights	No	LI	BH CPU
Los Angeles	2514 MICHIGAN AVE	90033	5180007032	5.800	5.800	0.000	0.000	Shortfall of Sites	0.125	Medium Residential	R3-1-CUGU	Medium Neighborhood Residential	[LLN2 - MU3 - 4][RN3 - 6][CPIO]	20	135.497	11.600		Residential - Double, Duplex, or Two Units - 4 Stories or Less, 2	127-5A225 124	72	Boyle Heights	No	LI	BH CPU
Los Angeles	20420 ROSCOE BLVD	91306	2107006013	0.580	0.580	0.000	10.440	Shortfall of Sites	0.201	Low Residential	RS-1	Low Medium Residential	[DM1-SH1-5] [IX3-FA] [SN-CPIO-O]	20	84.700	11.600		, 2	192B109 751	10	Canoga Park - Winnetka - Woodland Hills - West Hills	No	VLI, LI, ABMI	CPK CPU ,
Los Angeles	6427 AGNES AVE	91606	2322007046	0.580	0.580	0.000	10.440	Shortfall of Sites	0.158	Medium Residential	R3-1	Community Center (Mixed-Use)	0	20	107.529	11.600		, 2	180B165 660	145	North Hollywood - Valley Village	No	VLI, LI, ABMI	NH CPU , DB50, AHO
Los Angeles	545 N AVALON BLVD	90744	7418005018	5.800	5.800	0.000	0.000	Shortfall of Sites	0.152	Community Commercial	[Q]C2-1VL-O-CUGU	Villages	0	20	111.521	11.600		Commercial - Auto, Recreation Equipment, Construction Equipment Sales and Service - Auto Body Repair Shop - One Story, 2	030B205 869	43	Wilmington - Harbor City	No	LI	WHC CPU
Los Angeles	21946 DUPONT ST	91311	2747018051	0.000	0.000	0.000	11.599	Shortfall of Sites	0.135	Low II Residential	R1-1	0	0	0	99.000	11.599		Residential - Single Family Residence, 1	204B101 486		Chatsworth - Porter Ranch	No	ABMI	TOC EXP
Los Angeles	2900 DUNLEER PL	90064	4255007028	0.000	0.000	0.000	11.599	Shortfall of Sites	0.135	Low Residential	R1-1	0	0	0	99.000	11.599		Residential - Single Family Residence, 1	123B161 446		West Los Angeles	No	ABMI	TOC EXP
Los Angeles	1224 BROCKTON AVE	90025	4263005012	0.000	0.000	0.000	11.598	Shortfall of Sites	0.164	Medium Residential	[Q]R3-1	0	0	0	88.108	11.598		Institutional - Homes for Aged and Others - One Story, 1	126B145 27		West Los Angeles	Yes	ABMI	DB50 , ADU
Los Angeles	9050 W PICO BLVD	90035	4305007015	0.000	0.000	0.000	11.598	Shortfall of Sites	0.088	Neighborhood Commercial	C4-1VL-O	0	0	0	163.690	11.598		Commercial - Store Combination - Store and Residential Combination - One Story, 1	132B169 881		West Los Angeles	Yes	ABMI	DB50 , ARO
Los Angeles	5474 NEWCASTLE AVE	91316	2162009007	0.000	0.000	0.000	11.598	Shortfall of Sites	1.399	Medium Residential	R3-1	0	0	0	81.721	11.598		Residential - Five or More Units or Apartments (Any Combination) - 4 Stories or Less - Pool, 76	174B129 963		Encino - Tarzana	Yes	ABMI	DB50
Los Angeles	10304 LA GRANGE AVE	90025	4319011019	0.000	0.000	0.000	11.598	Shortfall of Sites	0.135	Low Residential	R1-1-O	0	0	0	99.000	11.598		Residential - Single Family Residence, 1	132B157 684		West Los Angeles	No	ABMI	TOC EXP
Los Angeles	7590 N GLENOAKS BLVD	91504	2401042012	0.000	0.000	0.000	11.598	Shortfall of Sites	2.040	General Commercial	(Q)C1.5-1VL	0	0	0	10.932	11.598		Commercial - Office Building - Two Stories, 0	186B181 61		Sun Valley - La Tuna Canyon	No	ABMI	ARO
Los Angeles	7590 N GLENOAKS BLVD	91504	2401042012	0.000	0.000	0.000	11.598	Shortfall of Sites	1.887	General Commercial	(Q)C1.5-1VL	0	0	0	11.822	11.598		Commercial - Office Building - Two Stories, 0	186B181 110		Sun Valley - La Tuna Canyon	No	ABMI	ARO
Los Angeles	478 S WILLAMAN DR	90048	4334020046	0.000	0.000	0.000	11.597	Shortfall of Sites	0.135	Low II Residential	R1-1-O	0	0	0	99.000	11.597		Residential - Single Family Residence - Pool, 1	135B169 31		Wilshire	No	ABMI	TOC EXP
Los Angeles	4446 TOBIAS AVE	91403	2265006006	0.000	0.000	0.000	11.597	Shortfall of Sites	0.135	Low Residential	R1-1-RIO	Low Residential	0	0	99.000	11.597		Residential - Single Family Residence - Pool, 1	168A151 281	1 per lot	Sherman Oaks - Studio City - Toluca Lake - Cahuenga Pass	No	ABMI	TOC EXP , SHR CPU, AHO
Los Angeles	479 S SHERBOURNE DR	90048	4334020057	0.000	0.000	0.000	11.596	Shortfall of Sites	0.135	Low II Residential	R1-1-O	0	0	0	99.000	11.596		Residential - Single Family Residence, 1	135B169 30		Wilshire	No	ABMI	TOC EXP
Los Angeles	4505 SHERMAN OAKS AVE	91403	2283017001	0.000	0.000	0.000	11.594	Shortfall of Sites	0.122	Low II Residential	R1-1	Medium Neighborhood Residential	0	0	99.000	11.594		Residential - Single Family Residence - Pool, 0	168B145 1138	43	Encino - Tarzana	No	ABMI	TOC EXP , ENC CPU, AHO
Los Angeles	2821 GLENDON AVE	90064	4255014018	0.000	0.000	0.000	11.591	Shortfall of Sites	0.135	Low Residential	R1-1	0	0	0	99.000	11.591		Residential - Single Family Residence, 1	123B157 642		West Los Angeles	No	ABMI	TOC EXP
Los Angeles	10844 OXNARD ST	91606	2415012038	0.000	0.000	0.000	11.590	Shortfall of Sites	0.298	Neighborhood Office Commercial	[Q]C2-1VL	0	0	0	163.979	11.590		Residential - Five or More Units or Apartments (Any Combination) - 4 Stories or Less, 18	177B173 1227		North Hollywood - Valley Village	Yes	ABMI	DB50
Los Angeles	749 S LONGWOOD AVE	90005	5507029010	0.000	0.000	0.000	11.589	Shortfall of Sites	0.135	Low II Residential	RS-1	0	0	0	99.000	11.589		Residential - Single Family Residence, 1	132B185 129		Wilshire	No	ABMI	TOC EXP
Los Angeles	11010 SEPULVEDA BLVD	91345	2664005027	5.794	5.794	0.000	0.000	Shortfall of Sites	0.197	Community Commercial	C2-1	0	0	20	163.605	11.588		Commercial - Auto, Recreation Equipment, Construction Equipment Sales and Service - New Car Sales and Service - One Story, 0	210B145 289		Mission Hills - Panorama City - North Hills	No	LI	DB50
Los Angeles	1584 OAK GROVE PL	90041	5689028003	0.000	0.000	0.000	11.587	Shortfall of Sites	0.300	Low Medium II Residential	RD1.5-1	0	0	0	44.458	11.587		Residential - Single Family Residence - Pool, 1	159A225 11		Northeast Los Angeles	No	ABMI	DB50 , ADU
Los Angeles	1820 PROSSER AVE	90025	4317004006	0.000	0.000	0.000	11.587	Shortfall of Sites	0.162	Medium Residential	R3-1-O	0	0	0	82.297	11.587		Residential - Single Family Residence, 1	129B157 120		West Los Angeles	No	ABMI	DB50 , ADU
Los Angeles	3611 MCLAUGHLIN AVE	90066	4234014017	0.000	0.000	0.000	11.587	Shortfall of Sites	0.150	Medium Residential	R3-1	0	0	0	88.943	11.587		Residential - Single Family Residence, 1	114B157 133		Palms - Mar Vista - Del Rey	No	ABMI	DB50 , ADU
Los Angeles	3615 MCLAUGHLIN AVE	90066	4234014018	0.000	0.000	0.000	11.587	Shortfall of Sites	0.150	Medium Residential	R3-1	0	0	0	88.980	11.587		Residential - Single Family Residence, 1	114B157 149		Palms - Mar Vista - Del Rey	No	ABMI	DB50 , ADU
Los Angeles	7606 FOOTHILL BLVD	91042	2558034023	0.000	0.000	0.000	11.587	Shortfall of Sites	0.078	General Commercial	C2-1VL	0	0	0	169.920	11.587		Commercial - Restaurant, Cocktail Lounge - Fast Food - Walk Up - One Story, 1	204A197 179		Sunland - Tujunga - Lake View Terrace - Shadow Hills - East La Tuna Canyon	No	ABMI	DB50
Los Angeles	1507 S BARRINGTON AVE	90025	4262003006	0.000	0.000	0.000	11.587	Shortfall of Sites	0.161	Medium Residential	[Q]R3-1	0	0	0	82.887	11.587		Residential - Single Family Residence, 1	126B149 243		West Los Angeles	No	ABMI	DB50 , ADU
Los Angeles	17195 CHATSWORTH ST	91344	2696028001	0.000	0.000	0.000	11.587	Shortfall of Sites	0.156	Medium Residential	R3-1	0	0	0	85.602	11.587		Residential - Single Family Residence, 1	207B133 415		Granada Hills - Knollwood	No	ABMI	DB50 , ADU
Los Angeles	17189 CHATSWORTH ST	91344	2696028002	0.000	0.000	0.000	11.587	Shortfall of Sites	0.157	Medium Residential	R3-1	0	0	0	84.710	11.587		Residential - Single Family Residence, 1	207B133 416		Granada Hills - Knollwood	No	ABMI	DB50 , ADU
Los Angeles	17411 CHATSWORTH ST	91344	2712026019	0.000	0.000	0.000	11.587	Shortfall of Sites	0.079	Neighborhood Commercial	(Q)CR-1VL	0	0	0	169.487	11.587		Commercial - Professional Building - Medical Dental Building - One Story, 1	207B129 426		Granada Hills - Knollwood	No	ABMI	DB50 , ARO
Los Angeles	17031 CHATSWORTH ST	91344	2696030006	0.000	0.000	0.000	11.587	Shortfall of Sites	0.079	Neighborhood Commercial	CR-1VL	0	0	0	169.418	11.587		Commercial - Office Building - One Story, 1	207B133 449		Granada Hills - Knollwood	No	ABMI	DB50 , ARO
Los Angeles	1617 BARRY AVE	90025	4262011004	0.000	0.000	0.000	11.587	Shortfall of Sites	0.161	Medium Residential	[Q]R3-1	0	0	0	82.887	11.587		Residential - Single Family Residence, 1	126B149 457		West Los Angeles	No	ABMI	DB50 , ADU
Los Angeles	10613 KINNARD AVE	90024	4326024032	0.000	0.000	0.000	11.587	Shortfall of Sites	0.154	Medium Residential	[Q]R3-1-O	0	0	0	86.714	11.587		Residential - Single Family Residence, 1	132B157 788		Westwood	No	ABMI	DB50 , ADU
Los Angeles	3407 TILDEN AVE	90034	4251027016	0.000	0.000	0.000	11.587	Shortfall of Sites	0.153	Medium Residential	R3-1	0	0	0	87.261	11.587		Residential - Single Family Residence, 1	120B157 869		Palms - Mar Vista - Del Rey	No	ABMI	DB50 , ADU
Los Angeles	3406 S BENTLEY AVE	90034	4251027013	0.000	0.000	0.000	11.587	Shortfall of Sites	0.153	Medium Residential	R3-1	0	0	0	87.166	11.587		Residential - Single Family Residence, 1	120B157 893		Palms - Mar Vista - Del Rey	No	ABMI	DB50 , ADU
Los Angeles	11035 AQUA VISTA ST	91602	2366019004	0.000	0.000	0.000	11.587	Shortfall of Sites	0.152	Medium Residential	R3-1-RIO	0	0	0	87.678	11.587		Residential - Single Family Residence, 1	165B173 898		Sherman Oaks - Studio City - Toluca Lake - Cahuenga Pass	No	ABMI	DB50 , ADU

Jurisdiction Name	Site Address/Intersection	5 Digit ZIP Code	Assessor Parcel Number	Very Low-Income	Low-Income	Moderate-Income	Above Moderate-Income	Type of Shortfall	Parcel Size (Acres)	Current General Plan Designation	Current Zoning	Proposed General Plan (GP) Designation	Proposed Zoning	Minimum Density Allowed	Maximum Density Allowed	Total Capacity	Vacant/ Nonvacant	Description of Existing Uses	PIN	Base Density Per Acre	Community Plan Area	Rent Stabalization Ordinance	Income Category	Applicable Rezoning Program (Program informing values in Column Q listed first)
Los Angeles	11031 AQUA VISTA ST	91602	2366019003	0.000	0.000	0.000	11.587	Shortfall of Sites	0.152	Medium Residential	R3-1-RIO	0	0	0	87.668	11.587		Residential - Single Family Residence, 1	165B173 899		Sherman Oaks - Studio City - Toluca Lake - Cahuenga Pass	No	ABMI	DB50 , ADU
Los Angeles	1641 S BUNDY DR	90025	4259004044	0.000	0.000	0.000	11.587	Shortfall of Sites	0.162	Medium Residential	[Q]R3-1	0	0	0	82.131	11.587		Residential - Single Family Residence, 1	126B145 1056		West Los Angeles	No	ABMI	DB50 , ADU
Los Angeles	1322 N GARDNER ST	90046	5550023002	0.000	0.000	0.000	11.587	Shortfall of Sites	0.156	Medium Residential	R3-1	0	0	0	85.291	11.587		Residential - Single Family Residence, 1	147B181 1121		Hollywood	No	ABMI	DB50 , ADU
Los Angeles	12436 MOORPARK ST	91604	2367001002	0.000	0.000	0.000	11.587	Shortfall of Sites	0.161	General Commercial	[Q]C2-1VL-RIO	Neighborhood District/Villages	0	0	74.647	11.587		Commercial - Store - One Story, 1	165B165 394	72	Sherman Oaks - Studio City - Toluca Lake - Cahuenga Pass	No	ABMI	DB50 , SHR CPU, ADU, OPP C, AHO
Los Angeles	12432 MOORPARK ST	91604	2367001003	0.000	0.000	0.000	11.587	Shortfall of Sites	0.161	General Commercial	[Q]C2-1VL-RIO	Neighborhood District/Villages	0	0	74.645	11.587		Commercial - Store - One Story, 1	165B165 396	72	Sherman Oaks - Studio City - Toluca Lake - Cahuenga Pass	No	ABMI	DB50 , SHR CPU, ADU, OPP C, AHO
Los Angeles	17833 CHATSWORTH ST	91344	2712030020	0.000	0.000	0.000	11.587	Shortfall of Sites	0.157	Neighborhood Commercial	C1-1XL	0	0	0	84.732	11.587		Commercial - Store - One Story, 1	207B129 362		Granada Hills - Knollwood	No	ABMI	DB50 , ADU, OPP C
Los Angeles	17827 CHATSWORTH ST	91344	2712030019	0.000	0.000	0.000	11.587	Shortfall of Sites	0.157	Neighborhood Commercial	C1-1XL	0	0	0	84.733	11.587		Commercial - Store - One Story, 1	207B129 363		Granada Hills - Knollwood	No	ABMI	DB50 , ADU, OPP C
Los Angeles	17727 CHATSWORTH ST	91344	2712029021	0.000	0.000	0.000	11.587	Shortfall of Sites	0.157	Neighborhood Commercial	C1-1XL	0	0	0	84.734	11.587		Commercial - Office Building - One Story, 1	207B129 377		Granada Hills - Knollwood	No	ABMI	DB50 , ARO, ADU, OPP C
Los Angeles	17641 CHATSWORTH ST	91344	2712028021	0.000	0.000	0.000	11.587	Shortfall of Sites	0.157	Neighborhood Commercial	C1-1XL	0	0	0	84.741	11.587		Commercial - Store - One Story, 1	207B129 386		Granada Hills - Knollwood	No	ABMI	DB50 , ADU, OPP C
Los Angeles	22450 CLARENDON ST	91367	2040024020	0.000	0.000	0.000	11.587	Shortfall of Sites	0.151	General Commercial	(T)(Q)C1-1VLD	0	0	0	88.126	11.587		Institutional - Homes for Aged and Others - One Story, 1	171B101 28		Canoga Park - Winnetka - Woodland Hills - West Hills	No	ABMI	DB50 , ADU, OPP C
Los Angeles	10944 KLING ST	91602	2421027002	0.000	0.000	0.000	11.587	Shortfall of Sites	0.076	Community Commercial	C2-1	Community Center (Mixed-Use)	0	0	105.603	11.587		Residential - Single Family Residence, 1	168B173 757	145	North Hollywood - Valley Village	No	ABMI	DB50 , NH CPU, AHO
Los Angeles	482 S WILLAMAN DR	90048	4334020045	0.000	0.000	0.000	11.586	Shortfall of Sites	0.135	Low II Residential	R1-1-O	0	0	0	99.000	11.586		Residential - Single Family Residence, 1	135B169 39		Wilshire	No	ABMI	TOC EXP
Los Angeles	18331 TUBA ST	91325	2731018034	0.000	0.000	0.000	11.585	Shortfall of Sites	0.117	Low Medium I Residential	R1-1	0	0	0	113.635	11.585		Residential - Single Family Residence, 1	204B125 186		Northridge	No	ABMI	OPP RC
Los Angeles	478 ARNAZ DR	90048	4334023003	0.000	0.000	0.000	11.585	Shortfall of Sites	0.135	Low II Residential	R1-1-O	0	0	0	99.000	11.585		Residential - Single Family Residence, 1	135B169 35		Wilshire	No	ABMI	TOC EXP
Los Angeles	10818 S BROADWAY	90061	6074011020	0.000	0.000	0.000	11.585	Shortfall of Sites	0.126	Neighborhood Commercial	C2-1VL-CPIO	0	0	0	167.633	11.585		Residential - Four Units (Any Combination) - 4 Stories or Less, 4	088-5A203 93		Southeast Los Angeles	Yes	ABMI	DB50
Los Angeles	10819 S BROADWAY	90061	6074012006	0.000	0.000	0.000	11.585	Shortfall of Sites	0.126	Neighborhood Commercial	C2-1VL-CPIO	0	0	0	167.390	11.585		Residential - Four Units (Any Combination) - 4 Stories or Less, 4	088-5A203 94		Southeast Los Angeles	Yes	ABMI	DB50
Los Angeles	10127 TUJUNGA CANYON BLVD	91042	2568013015	0.000	0.000	0.000	11.585	Shortfall of Sites	0.250	Medium Residential	R3-2	0	0	0	84.399	11.585		Residential - Four Units (Any Combination) - 4 Stories or Less, 4	202-5A199 196		Sunland - Tujunga - Lake View Terrace - Shadow Hills - East La Tuna Canyon	Yes	ABMI	DB50
Los Angeles	7821 S HOOVER ST	90044	6020014019	0.000	0.000	0.000	11.585	Shortfall of Sites	0.125	Neighborhood Commercial	C2-1VL-CPIO	0	0	0	169.194	11.585		Residential - Four Units (Any Combination) - 4 Stories or Less, 4	099B197 472		South Los Angeles	Yes	ABMI	DB50
Los Angeles	6003 CAHUENGA BLVD	91606	2414016019	0.000	0.000	0.000	11.585	Shortfall of Sites	0.256	Medium Residential	R3-1	0	0	0	82.323	11.585		Residential - Four Units (Any Combination) - 4 Stories or Less, 4	177B177 581		North Hollywood - Valley Village	Yes	ABMI	DB50
Los Angeles	10237 HILLHAVEN AVE	91042	2565012033	0.000	0.000	0.000	11.585	Shortfall of Sites	0.250	Medium Residential	R3-1	0	0	0	84.364	11.585		Residential - Four Units (Any Combination) - 4 Stories or Less, 4	204B197 892		Sunland - Tujunga - Lake View Terrace - Shadow Hills - East La Tuna Canyon	Yes	ABMI	DB50
Los Angeles	10234 HILLHAVEN AVE	91042	2565012038	0.000	0.000	0.000	11.585	Shortfall of Sites	0.249	Medium Residential	R3-1	0	0	0	84.724	11.585		Residential - Four Units (Any Combination) - 4 Stories or Less, 4	204B197 893		Sunland - Tujunga - Lake View Terrace - Shadow Hills - East La Tuna Canyon	Yes	ABMI	DB50
Los Angeles	8940 HARGIS ST	90034	4301010028	0.000	0.000	0.000	11.584	Shortfall of Sites	0.135	Low II Residential	R1-1	0	0	0	99.000	11.584		Residential - Single Family Residence, 1	123B169 429		West Adams - Baldwin Hills - Leimert	No	ABMI	TOC EXP
Los Angeles	7828 FLIGHT AVE	90045	4105015038	0.000	0.000	0.000	11.583	Shortfall of Sites	0.160	Low Medium II Residential	RD1.5-1	0	0	0	113.635	11.583		Residential - Four Units (Any Combination) - 4 Stories or Less, 4	099B169 657		Westchester - Playa del Rey	Yes	ABMI	OPP RC , DB50
Los Angeles	482 ARNAZ DR	90048	4334023002	0.000	0.000	0.000	11.583	Shortfall of Sites	0.135	Low II Residential	R1-1-O	0	0	0	99.000	11.583		Residential - Single Family Residence - Pool, 1	135B169 43		Wilshire	No	ABMI	TOC EXP
Los Angeles	7137 S LA CIENEGA BLVD	90045	4103015007	0.000	0.000	0.000	11.582	Shortfall of Sites	0.138	Medium Residential	RD1.5-1	0	0	0	113.635	11.582		Residential - Double, Duplex, or Two Units - 4 Stories or Less, 2	102B173 841		Westchester - Playa del Rey	Yes	ABMI	OPP RC , R2RD
Los Angeles	2367 GREENFIELD AVE	90064	4322015016	0.000	0.000	0.000	11.582	Shortfall of Sites	0.134	Low Residential	R1-1	0	0	0	99.000	11.582		Residential - Single Family Residence, 1	126B153 1012		West Los Angeles	No	ABMI	TOC EXP
Los Angeles	0	0	2423032015	0.000	0.000	0.000	11.578	Shortfall of Sites	0.122	Low Residential	R1-1-RIO	Low Residential	0	0	99.000	11.578	Vacant	Residential - Single Family Residence - Vacant Land, 0	162B177 210	1 per lot	Sherman Oaks - Studio City - Toluca Lake - Cahuenga Pass	No	ABMI	TOC EXP , SHR CPU, AHO
Los Angeles	7824 FLIGHT AVE	90045	4105015039	0.000	0.000	0.000	11.578	Shortfall of Sites	0.138	Low Medium I Residential	R2-1	0	0	0	113.635	11.578		Residential - Double, Duplex, or Two Units - 4 Stories or Less, 2	099B169 619		Westchester - Playa del Rey	Yes	ABMI	OPP RC , R2RD
Los Angeles	1037 S PLYMOUTH BLVD	90019	5082019026	0.000	0.000	0.000	11.577	Shortfall of Sites	0.138	Low Medium I Residential	R2-1	0	0	0	113.635	11.577		Residential - Double, Duplex, or Two Units - 4 Stories or Less, 2	132B185 842		Wilshire	Yes	ABMI	OPP RC , R2RD, TOC EXP
Los Angeles	7822 FLIGHT AVE	90045	4105015031	0.000	0.000	0.000	11.577	Shortfall of Sites	0.138	Low Medium I Residential	R2-1	0	0	0	113.635	11.577		Residential - Double, Duplex, or Two Units - 4 Stories or Less, 2	099B169 601		Westchester - Playa del Rey	Yes	ABMI	OPP RC , R2RD
Los Angeles	7818 FLIGHT AVE	90045	4105015032	0.000	0.000	0.000	11.576	Shortfall of Sites	0.138	Low Medium I Residential	R2-1	0	0	0	113.635	11.576		Residential - Double, Duplex, or Two Units - 4 Stories or Less, 2	099B169 581		Westchester - Playa del Rey	Yes	ABMI	OPP RC , R2RD
Los Angeles	7816 FLIGHT AVE	90045	4105015033	0.000	0.000	0.000	11.576	Shortfall of Sites	0.138	Low Medium I Residential	R2-1	0	0	0	113.635	11.576		Residential - Double, Duplex, or Two Units - 4 Stories or Less, 2	099B169 568		Westchester - Playa del Rey	Yes	ABMI	OPP RC , R2RD
Los Angeles	6123 MARYLAND DR	90048	5510011003	0.000	0.000	0.000	11.575	Shortfall of Sites	0.134	Low II Residential	R1-1-O-RFA	0	0	0	99.000	11.575		Residential - Single Family Residence - Pool, 1	135B177 261		Wilshire	No	ABMI	TOC EXP
Los Angeles	7812 FLIGHT AVE	90045	4105015034	0.000	0.000	0.000	11.575	Shortfall of Sites	0.138	Low Medium I Residential	R2-1	0	0	0	113.635	11.575		Residential - Double, Duplex, or Two Units - 4 Stories or Less, 2	099B169 551		Westchester - Playa del Rey	Yes	ABMI	OPP RC , R2RD
Los Angeles	8421 KITTYHAWK AVE	90045	4107024006	0.000	0.000	0.000	11.575	Shortfall of Sites	0.138	Low Medium II Residential	R2-1	0	0	0	113.635	11.575		Residential - Double, Duplex, or Two Units - 4 Stories or Less, 2	096B169 167	21	Westchester - Playa del Rey	Yes	ABMI	OPP RC , WPDR CPU, R2RD, AHO
Los Angeles	8417 KITTYHAWK AVE	90045	4107024005	0.000	0.000	0.000	11.575	Shortfall of Sites	0.138	Low Medium II Residential	R2-1	0	0	0	113.635	11.575		Residential - Double, Duplex, or Two Units - 4 Stories or Less, 2	096B169 145	21	Westchester - Playa del Rey	Yes	ABMI	OPP RC , WPDR CPU, R2RD, AHO
Los Angeles	8427 KITTYHAWK AVE	90045	4107024007	0.000	0.000	0.000	11.575	Shortfall of Sites	0.138	Low Medium II Residential	R2-1	0	0	0	113.635	11.575		Residential - Double, Duplex, or Two Units - 4 Stories or Less, 2	096B169 183	21	Westchester - Playa del Rey	Yes	ABMI	OPP RC , WPDR CPU, R2RD, AHO
Los Angeles	4043 WILLOWCREST AVE	91604	2423034026	0.000	0.000	0.000	11.574	Shortfall of Sites	0.134	Low Residential	R1-1-RIO	Low Residential	0	0	99.000	11.574		Residential - Single Family Residence - Pool, 1	162B177 180	1 per lot	Sherman Oaks - Studio City - Toluca Lake - Cahuenga Pass	No	ABMI	TOC EXP , SHR CPU, AHO
Los Angeles	7810 FLIGHT AVE	90045	4105015035	0.000	0.000	0.000	11.574	Shortfall of Sites	0.138	Low Medium I Residential	R2-1	0	0	0	113.635	11.574		Residential - Double, Duplex, or Two Units - 4 Stories or Less, 2	099B169 531		Westchester - Playa del Rey	Yes	ABMI	OPP RC , R2RD
Los Angeles	7808 FLIGHT AVE	90045	4105015037	0.000	0.000	0.000	11.574	Shortfall of Sites	0.138	Low Medium I Residential	R2-1	0	0	0	113.635	11.574		Residential - Double, Duplex, or Two Units - 4 Stories or Less, 2	099B169 512		Westchester - Playa del Rey	Yes	ABMI	OPP RC , R2RD
Los Angeles	7804 FLIGHT AVE	90045	4105015036	0.000	0.000	0.000	11.573	Shortfall of Sites	0.138	Low Medium I Residential	R2-1	0	0	0	113.635	11.573		Residential - Double, Duplex, or Two Units - 4 Stories or Less, 2	099B169 490		Westchester - Playa del Rey	Yes	ABMI	OPP RC , R2RD
Los Angeles	10549 NORTHVALE RD	90064	4318040009	0.000	0.000	0.000	11.572	Shortfall of Sites	0.158	Low Residential	R1V2	0	0	0	99.000	11.572		Residential - Single Family Residence, 1	123B161 219		West Los Angeles	Yes	ABMI	TOC EXP
Los Angeles	6220 LEMONA AVE	91411	2242023018	0.000	0.000	0.000	11.572	Shortfall of Sites	1.080	Medium Residential	R3-1	0	0	0	82.214	11.572		Residential - Five or More Units or Apartments (Any Combination) · 4 Stories or Less - Pool, 50	177B145 319		Van Nuys - North Sherman Oaks	Yes	ABMI	DB50
Los Angeles	8318 READING AVE	90045	4125003018	0.000	0.000	0.000	11.569	Shortfall of Sites	0.134	Low Medium I Residential	R2-1	0	0	0	99.000	11.569		Residential - Single Family Residence, 1	096B169 40		Westchester - Playa del Rey	No	ABMI	TOC EXP , R2RD
Los Angeles	10816 ESTHER AVE	90064	4255022013	0.000	0.000	0.000	11.569	Shortfall of Sites	0.134	Low Residential	R1-1-O	0	0	0	99.000	11.569		Residential - Single Family Residence, 1	126B157 1274		West Los Angeles	No	ABMI	TOC EXP
Los Angeles	483 S HAMEL RD	90048	4334023015	0.000	0.000	0.000	11.569	Shortfall of Sites	0.134	Low II Residential	R1-1-O	0	0	0	99.000	11.569		Residential - Single Family Residence, 1	135B169 42		Wilshire	No	ABMI	TOC EXP
Los Angeles	2018 HILLHURST AVE	90027	5590009010	0.000	0.000	0.000	11.568	Shortfall of Sites	0.155	Neighborhood Office Commercial	C4-1D	Neighborhood Commercial	[Q]C4-1	0	102.911	11.568		Residential - Five or More Units or Apartments (Any Combination) · 4 Stories or Less, 5	150B201 489	108	Hollywood	Yes	ABMI	DB50 , HWD CPU, AHO
Los Angeles	481 S HOLT AVE	90048	4334020015	0.000	0.000	0.000	11.568	Shortfall of Sites	0.134	Low II Residential	R1-1-O	0	0	0	99.000	11.568		Residential - Single Family Residence, 1	135B173 115		Wilshire	No	ABMI	TOC EXP
Los Angeles	473 S HOLT AVE	90048	4334020013	0.000	0.000	0.000	11.568	Shortfall of Sites	0.134	Low II Residential	R1-1-O	0	0	0	99.000	11.568		Residential - Single Family Residence, 1	135B173 69		Wilshire	No	ABMI	TOC EXP
Los Angeles	1341 12TH AVE	90019	5072006020	0.000	0.000	0.000	11.567	Shortfall of Sites	0.158	Low Medium II Residential	RD2-1-O-CPIO	0	0	0	99.000	11.567		Residential - Double, Duplex, or Two Units - 4 Stories or Less, 2	129B189 1097		West Adams - Baldwin Hills - Leimert	Yes	ABMI	TOC EXP , R2RD
Los Angeles	474 S HOLT AVE	90048	4334019003	0.000	0.000	0.000	11.567	Shortfall of Sites	0.134	Low II Residential	R1-1-O	0	0	0	99.000	11.567		Residential - Single Family Residence, 1	135B173 91		Wilshire	No	ABMI	TOC EXP
Los Angeles	470 S HOLT AVE	90048	4334019004	0.000	0.000	0.000	11.567	Shortfall of Sites	0.134	Low II Residential	R1-1-O	0	0	0	99.000	11.567		Residential - Single Family Residence - Therapy Pool (Spa), 1	135B173 67		Wilshire	No	ABMI	TOC EXP
Los Angeles	5150 YARMOUTH AVE	91316	2162013012	5.783	5.783	0.000	0.000	Shortfall of Sites	0.889	Medium Residential	R3-1	0	0	20	82.420	11.567		Residential - Five or More Units or Apartments (Any Combination) · 4 Stories or Less - Pool, 45	171B129 227		Encino - Tarzana	No	LI	DB50
Los Angeles	482 S SHERBOURNE DR	90048	4334020002	0.000	0.000	0.000	11.567	Shortfall of Sites	0.134	Low II Residential	R1-1-O	0	0	0	99.000	11.567		Residential - Single Family Residence, 1	135B173 114		Wilshire	No	ABMI	TOC EXP
Los Angeles	478 S SHERBOURNE DR	90048	4334020003	0.000	0.000	0.000	11.567	Shortfall of Sites	0.134	Low II Residential	R1-1-O	0	0	0	99.000	11.567		Residential - Single Family Residence, 1	135B173 92		Wilshire	No	ABMI	TOC EXP
Los Angeles	472 S SHERBOURNE DR	90048	4334020004	0.000	0.000	0.000	11.567	Shortfall of Sites	0.134	Low II Residential	R1-1-O	0	0	0	99.000	11.567		, 1	135B173 68		Wilshire	No	ABMI	TOC EXP
Los Angeles	482 S HOLT AVE	90048	4334019002	0.000	0.000	0.000	11.567	Shortfall of Sites	0.134	Low II Residential	R1-1-O	0	0	0	99.000	11.567		Residential - Single Family Residence, 1	135B173 112		Wilshire	No	ABMI	TOC EXP
Los Angeles	482 S HAMEL RD	90048	4334023048	0.000	0.000	0.000	11.567	Shortfall of Sites	0.134	Low II Residential	R1-1-O	0	0	0	99.000	11.567		Residential - Single Family Residence, 1	135B169 41		Wilshire	No	ABMI	TOC EXP
Los Angeles	483 S WILLAMAN DR	90048	4334023061	0.000	0.000	0.000	11.566	Shortfall of Sites	0.134	Low II Residential	R1-1-O	0	0	0	99.000	11.566		Residential - Single Family Residence - Pool, 1	135B169 40		Wilshire	No	ABMI	TOC EXP
Los Angeles	4440 CEDROS AVE	91403	2265004004	0.000	0.000	0.000	11.566	Shortfall of Sites	0.134	Low Residential	R1-1-RIO	Low Residential	0	0	99.000	11.566		Residential - Single Family Residence, 1	168A149 229	1 per lot	Sherman Oaks - Studio City - Toluca Lake - Cahuenga Pass	No	ABMI	TOC EXP , SHR CPU, AHO
Los Angeles	2728 MANNING AVE	90064	4318010020	0.000	0.000	0.000	11.566	Shortfall of Sites	0.134	Low Residential	R1V2-O	0	0	0	99.000	11.566		Residential - Single Family Residence, 1	126B161 504		West Los Angeles	No	ABMI	TOC EXP
Los Angeles	478 S HAMEL RD	90048	4334023049	0.000	0.000	0.000	11.565	Shortfall of Sites	0.134	Low II Residential	R1-1-O	0	0	0	99.000	11.565		Residential - Single Family Residence, 1	135B169 33		Wilshire	No	ABMI	TOC EXP
Los Angeles	479 S WILLAMAN DR	90048	4334023060	0.000	0.000	0.000	11.565	Shortfall of Sites	0.134	Low II Residential	R1-1-O	0	0	0	99.000	11.565		Residential - Single Family Residence, 1	135B169 32		Wilshire	No	ABMI	TOC EXP
Los Angeles	5838 MAMMOTH AVE	91401	2246009003	0.000	0.000	0.000	11.565	Shortfall of Sites	0.134	Low Residential	R1-1	0	0	0	99.000	11.565		Residential - Single Family Residence - Pool, 1	174B157 79		Van Nuys - North Sherman Oaks	No	ABMI	TOC EXP
Los Angeles	5819 MAMMOTH AVE	91401	2246010007	0.000	0.000	0.000	11.565	Shortfall of Sites	0.134	Low Residential	R1-1	0	0	0	99.000	11.565		Residential - Single Family Residence - Pool, 1	174B153 212		Van Nuys - North Sherman Oaks	No	ABMI	TOC EXP
Los Angeles	8406 LILIENTHAL AVE	90045	4107018048	0.000	0.000	0.000	11.565	Shortfall of Sites	0.138	Low Medium II Residential	R2-1	0	0	0	113.635	11.565		Residential - Double, Duplex, or Two Units - 4 Stories or Less, 2	096B169 210	21	Westchester - Playa del Rey	Yes	ABMI	OPP RC , WPDR CPU, R2RD, AHO

Jurisdiction Name	Site Address/Intersection	5 Digit ZIP Code	Assessor Parcel Number	Very Low-Income	Low-Income	Moderate-Income	Above Moderate-Income	Type of Shortfall	Parcel Size (Acres)	Current General Plan Designation	Current Zoning	Proposed General Plan (GP) Designation	Proposed Zoning	Minimum Density Allowed	Maximum Density Allowed	Total Capacity	Vacant/ Nonvacant	Description of Existing Uses	PIN	Base Density Per Acre	Community Plan Area	Rent Stabalization Ordinance	Income Category	Applicable Rezoning Program (Program informing values in Column Q listed first)
Los Angeles	8410 LILIENTHAL AVE	90045	4107018047	0.000	0.000	0.000	11.564	Shortfall of Sites	0.138	Low Medium II Residential	R2-1	0	0	0	113.635	11.564		Residential - Double, Duplex, or Two Units - 4 Stories or Less, 2	096B169 231	21	Westchester - Playa del Rey	Yes	ABMI	OPP RC , WPDR CPU, R2RD, AHO
Los Angeles	8416 LILIENTHAL AVE	90045	4107018024	0.000	0.000	0.000	11.564	Shortfall of Sites	0.138	Low Medium II Residential	R2-1	0	0	0	113.635	11.564		Residential - Double, Duplex, or Two Units - 4 Stories or Less, 2	096B169 260	21	Westchester - Playa del Rey	Yes	ABMI	OPP RC , WPDR CPU, R2RD, AHO
Los Angeles	4442 TOBIAS AVE	91403	2265006004	0.000	0.000	0.000	11.564	Shortfall of Sites	0.134	Low Residential	R1-1-RIO	Low Residential	0	0	99.000	11.564		Residential - Single Family Residence - Pool, 1	166-5A151 10	1 per lot	Sherman Oaks - Studio City - Toluca Lake - Cahuenga Pass	No	ABMI	TOC EXP , SHR CPU, AHO
Los Angeles	4450 TOBIAS AVE	91403	2265006008	0.000	0.000	0.000	11.564	Shortfall of Sites	0.134	Low Residential	R1-1-RIO	Low Residential	0	0	99.000	11.564		Residential - Single Family Residence - Guesthouse, 1	168A151 269	1 per lot	Sherman Oaks - Studio City - Toluca Lake - Cahuenga Pass	No	ABMI	TOC EXP , SHR CPU, AHO
Los Angeles	8424 S LILIENTHAL AVE	90045	4107018043	0.000	0.000	0.000	11.563	Shortfall of Sites	0.138	Low Medium II Residential	R2-1	0	0	0	113.635	11.563		Residential - Double, Duplex, or Two Units - 4 Stories or Less, 2	096B169 312	21	Westchester - Playa del Rey	Yes	ABMI	OPP RC , WPDR CPU, R2RD, AHO
Los Angeles	5247 WILKINSON AVE	91607	2347032019	0.000	0.000	0.000	11.563	Shortfall of Sites	0.134	Low Medium II Residential	RD1.5-1	0	0	0	99.000	11.563		Residential - Single Family Residence, 1	171B165 369		North Hollywood - Valley Village	No	ABMI	TOC EXP , R2RD
Los Angeles	5243 WILKINSON AVE	91607	2347032018	0.000	0.000	0.000	11.563	Shortfall of Sites	0.134	Low Medium II Residential	RD1.5-1	0	0	0	99.000	11.563		Residential - Single Family Residence, 1	171B165 384		North Hollywood - Valley Village	No	ABMI	TOC EXP , R2RD
Los Angeles	5329 WILKINSON AVE	91607	2347031021	0.000	0.000	0.000	11.563	Shortfall of Sites	0.134	Low Medium II Residential	RD1.5-1	0	0	0	99.000	11.563		Residential - Single Family Residence, 1	171B165 208		North Hollywood - Valley Village	No	ABMI	TOC EXP , R2RD
Los Angeles	8430 LILIENTHAL AVE	90045	4107018021	0.000	0.000	0.000	11.563	Shortfall of Sites	0.138	Low Medium II Residential	R2-1	0	0	0	113.635	11.563		Residential - Double, Duplex, or Two Units - 4 Stories or Less, 2	096B169 332	21	Westchester - Playa del Rey	Yes	ABMI	OPP RC , WPDR CPU, R2RD, AHO
Los Angeles	8500 LILIENTHAL AVE	90045	4107018019	0.000	0.000	0.000	11.563	Shortfall of Sites	0.138	Low Medium II Residential	R2-1	0	0	0	113.635	11.563		Residential - Double, Duplex, or Two Units - 4 Stories or Less, 2	096B169 386	21	Westchester - Playa del Rey	Yes	ABMI	OPP RC , WPDR CPU, R2RD, AHO
Los Angeles	8506 LILIENTHAL AVE	90045	4107018046	0.000	0.000	0.000	11.562	Shortfall of Sites	0.138	Low Medium II Residential	R2-1	0	0	0	113.635	11.562		Residential - Double, Duplex, or Two Units - 4 Stories or Less, 2	096B169 407	21	Westchester - Playa del Rey	Yes	ABMI	OPP RC , WPDR CPU, R2RD, AHO
Los Angeles	8510 LILIENTHAL AVE	90045	4107018017	0.000	0.000	0.000	11.562	Shortfall of Sites	0.138	Low Medium II Residential	R2-1	0	0	0	113.635	11.562		Residential - Double, Duplex, or Two Units - 4 Stories or Less, 2	096B169 435	21	Westchester - Playa del Rey	Yes	ABMI	OPP RC , WPDR CPU, R2RD, AHO
Los Angeles	5815 MAMMOTH AVE	91401	2246010008	0.000	0.000	0.000	11.560	Shortfall of Sites	0.134	Low Residential	R1-1	0	0	0	99.000	11.560		Residential - Single Family Residence, 1	174B153 225		Van Nuys - North Sherman Oaks	No	ABMI	TOC EXP
Los Angeles	18757 BURBANK BLVD	91356	2160002063	5.780	5.780	0.000	0.000	Shortfall of Sites	0.164	Community Commercial	[Q]CR-1VL	Neighborhood Center	0	20	103.530	11.560		Commercial - Office Building - Three Stories, 0	174B121 424	54	Encino - Tarzana	No	LI	ENC CPU , ARO
Los Angeles	18757 BURBANK BLVD	91356	2160002063	5.780	5.780	0.000	0.000	Shortfall of Sites	0.157	Community Commercial	[Q]CR-1VL	Neighborhood Center	0	20	108.609	11.560		Commercial - Office Building - Three Stories, 0	174B121 449	54	Encino - Tarzana	No	LI	ENC CPU , ARO
Los Angeles	7101 W SUNSET BLVD	90046	5548011400	5.780	5.780	0.000	0.000	Shortfall of Sites	0.103	Neighborhood Office Commercial	C4-1VL-SN	Neighborhood Commercial	[Q]C4-2D-SN-CPIO	20	165.658	11.560		Commercial - Store - One Story, 0	147B181 589	108	Hollywood	No	LI	HWD CPU , AHO
Los Angeles	703 N FAIRFAX AVE	90046	5527012032	5.780	5.780	0.000	0.000	Shortfall of Sites	0.102	Neighborhood Office Commercial	C2-1VL	Neighborhood Commercial	[Q]C2-2D-CPIO	20	166.496	11.560		Commercial - Shopping Center (Neighborhood, Community) - One Story, 0	141B177 592	108	Hollywood	No	LI	HWD CPU , AHO
Los Angeles	962 N LA CIENEGA BLVD	90069	5529006044	5.780	5.780	0.000	0.000	Shortfall of Sites	0.102	Neighborhood Office Commercial	C4-1VL	Neighborhood Commercial	[Q]C4-2D-CPIO	20	165.903	11.560		Commercial - Office Building - One Story, 0	144B173 240	108	Hollywood	No	LI	HWD CPU , ARO, AHO
Los Angeles	962 N LA CIENEGA BLVD	90069	5529006044	5.780	5.780	0.000	0.000	Shortfall of Sites	0.103	Neighborhood Office Commercial	C4-1VL	Neighborhood Commercial	[Q]C4-2D-CPIO	20	165.068	11.560		Commercial - Office Building - One Story, 0	144B173 250	108	Hollywood	No	LI	HWD CPU , ARO, AHO
Los Angeles	7471 MELROSE AVE	90046	5526011011	5.780	5.780	0.000	0.000	Shortfall of Sites	0.101	Neighborhood Office Commercial	C4-1XL	Neighborhood Commercial	[Q]C2-1XL-CPIO	20	168.217	11.560		Commercial - Store Combination - Store and Office Combination - One Story, 0	141B181 499	108	Hollywood	No	LI	HWD CPU , ARO, AHO
Los Angeles	7471 MELROSE AVE	90046	5526011011	5.780	5.780	0.000	0.000	Shortfall of Sites	0.101	Neighborhood Office Commercial	C4-1XL	Neighborhood Commercial	[Q]C2-1XL-CPIO	20	168.258	11.560		Commercial - Store Combination - Store and Office Combination - One Story, 0	141B181 500	108	Hollywood	No	LI	HWD CPU , ARO, AHO
Los Angeles	7429 W SUNSET BLVD	90046	5550013030	5.780	5.780	0.000	0.000	Shortfall of Sites	0.103	Neighborhood Office Commercial	C4-1D	Neighborhood Commercial	[Q]C4-1XLD-CPIO	20	164.561	11.560		Commercial - Store Combination - Store and Office Combination - One Story, 0	147B181 623	108	Hollywood	No	LI	HWD CPU , ARO, AHO
Los Angeles	641 N HIGHLAND AVE	90036	5524017001	5.780	5.780	0.000	0.000	Shortfall of Sites	0.101	Neighborhood Office Commercial	C2-1XL	Neighborhood Commercial	[Q]C2-1XL-CPIO	20	168.299	11.560		Commercial - Restaurant, Cocktail Lounge - Restaurant, Cocktail Lounge, Tavern - One Story, 0	141B185 608	108	Hollywood	No	LI	HWD CPU , DB50
Los Angeles	641 N HIGHLAND AVE	90036	5524017001	5.780	5.780	0.000	0.000	Shortfall of Sites	0.101	Neighborhood Office Commercial	C2-1XL	Neighborhood Commercial	[Q]C2-1XL-CPIO	20	168.298	11.560		Commercial - Restaurant, Cocktail Lounge - Restaurant, Cocktail Lounge, Tavern - One Story, 0	141B185 609	108	Hollywood	No	LI	HWD CPU , DB50
Los Angeles	4391 W SUNSET BLVD	90029	5542009029	5.780	5.780	0.000	0.000	Shortfall of Sites	0.163	Highway Oriented Commercial	C2-1D	General Commercial	C2-1	20	104.116	11.560		Industrial - Motion Picture, Radio and Television Industry - Studio - Three Stories, 0	147A201 189	108	Hollywood	No	LI	HWD CPU , TOC EXP
Los Angeles	4500 W FINLEY AVE	90027	5590012049	5.780	5.780	0.000	0.000	Shortfall of Sites	0.159	Neighborhood Office Commercial	C4-1D	Neighborhood Commercial	[Q]C4-1	20	106.857	11.560		Commercial - Parking Lot (Commercial Use Property) - Lots - Patron or Employee - One Story, 0	150B197 518	108	Hollywood	No	LI	HWD CPU
Los Angeles	10835 VENICE BLVD	90034	4252026041	5.780	5.780	0.000	0.000	Shortfall of Sites	0.118	General Commercial	C2-1	Mixed Residential	0	20	144.248	11.560		Commercial - Restaurant, Cocktail Lounge - Restaurant, Cocktail Lounge, Tavern - One Story, 0	117B161 642	54	Palms - Mar Vista - Del Rey	No	LI	PMVDR CPU , AHO
Los Angeles	3535 OVERLAND AVE	90034	4252035039	5.780	5.780	0.000	0.000	Shortfall of Sites	0.113	General Commercial	C2-1	Neighborhood Center	0	20	151.105	11.560		Institutional - Homes for Aged and Others - One Story, 0	120B161 925	54	Palms - Mar Vista - Del Rey	No	LI	PMVDR CPU , AHO
Los Angeles	11460 GATEWAY BLVD	90064	4260036043	5.780	5.780	0.000	0.000	Shortfall of Sites	0.116	General Commercial	C2-1VL	Mixed Residential	0	20	146.185	11.560		Commercial - Store Combination - Store and Office Combination - One Story, 0	123B153 430	54	Palms - Mar Vista - Del Rey	No	LI	PMVDR CPU , ARO, AHO
Los Angeles	11328 SANTA MONICA BLVD	90025	4261009033	5.780	5.780	0.000	0.000	Shortfall of Sites	0.118	Neighborhood Commercial	C2-1VL	Mixed Use Corridor	0	20	144.197	11.560		Commercial - Store Combination - Store and Office Combination - One Story, 0	129B149 578	54	West Los Angeles	No	LI	West WLA CPU , ARO, AHO
Los Angeles	2133 SAWTELLE BLVD	90025	4260002032	5.780	5.780	0.000	0.000	Shortfall of Sites	0.118	Neighborhood Commercial	C2-1VL	Mixed Use Corridor	0	20	144.416	11.560		Commercial - Shopping Center (Neighborhood, Community) - One Story, 0	126B153 1060	54	West Los Angeles	No	LI	West WLA CPU , AHO
Los Angeles	11250 SANTA MONICA BLVD	90025	4261008022	5.780	5.780	0.000	0.000	Shortfall of Sites	0.114	Neighborhood Commercial	C2-1VL	Mixed Use Corridor	0	20	149.275	11.560		Commercial - Hotel and Motel - Hotel - Under 50 Rooms - One Story, 0	129B149 442	54	West Los Angeles	No	LI	West WLA CPU , ARO, AHO
Los Angeles	1516 SAWTELLE BLVD	90025	4261006025	5.780	5.780	0.000	0.000	Shortfall of Sites	0.158	Neighborhood Commercial	[Q]C2-1	Mixed Use Corridor	0	20	107.320	11.560		Institutional - Hospital - Convalescent Hospital, Nursing Home - One Story, 0	129B149 170	43	West Los Angeles	No	LI	West WLA CPU , OPP C, AHO
Los Angeles	1516 SAWTELLE BLVD	90025	4261006025	5.780	5.780	0.000	0.000	Shortfall of Sites	0.158	Neighborhood Commercial	[Q]C2-1	Mixed Use Corridor	0	20	107.320	11.560		Institutional - Hospital - Convalescent Hospital, Nursing Home - One Story, 0	129B149 185	43	West Los Angeles	No	LI	West WLA CPU , OPP C, AHO
Los Angeles	1516 SAWTELLE BLVD	90025	4261006025	5.780	5.780	0.000	0.000	Shortfall of Sites	0.158	Neighborhood Commercial	[Q]C2-1	Mixed Use Corridor	0	20	107.320	11.560		Institutional - Hospital - Convalescent Hospital, Nursing Home - One Story, 0	129B149 198	43	West Los Angeles	No	LI	West WLA CPU , OPP C, AHO
Los Angeles	1516 SAWTELLE BLVD	90025	4261006025	5.780	5.780	0.000	0.000	Shortfall of Sites	0.158	Neighborhood Commercial	[Q]C2-1	Mixed Use Corridor	0	20	107.320	11.560		Institutional - Hospital - Convalescent Hospital, Nursing Home - One Story, 0	129B149 232	43	West Los Angeles	No	LI	West WLA CPU , OPP C, AHO
Los Angeles	1516 SAWTELLE BLVD	90025	4261006025	5.780	5.780	0.000	0.000	Shortfall of Sites	0.158	Neighborhood Commercial	[Q]C2-1	Mixed Use Corridor	0	20	107.320	11.560		Institutional - Hospital - Convalescent Hospital, Nursing Home - One Story, 0	129B149 253	43	West Los Angeles	No	LI	West WLA CPU , OPP C, AHO
Los Angeles	2491 GRANVILLE AVE	90064	4257002031	0.000	0.000	0.000	11.560	Shortfall of Sites	0.159	Low Residential	R1V2	0	0	0	99.000	11.560		Residential - Single Family Residence - Pool, 1	120B149 85		Palms - Mar Vista - Del Rey	No	ABMI	TOC EXP , ADU
Los Angeles	10740 AYRES AVE	90064	4255027009	0.000	0.000	0.000	11.559	Shortfall of Sites	0.134	Low Residential	R1-1-O	0	0	0	99.000	11.559		Residential - Single Family Residence, 1	126B157 1015		West Los Angeles	No	ABMI	TOC EXP
Los Angeles	3375 MANNING CT	90064	4316022005	0.000	0.000	0.000	11.558	Shortfall of Sites	0.134	Low Residential	R1V2	0	0	0	99.000	11.558		Residential - Single Family Residence, 1	123B165 1027		West Los Angeles	No	ABMI	TOC EXP , OPP RC2
Los Angeles	5225 ENCINO AVE	91316	2257004012	5.778	5.778	0.000	0.000	Shortfall of Sites	1.278	Very Low I Residential	RA-1	Very Low Residential	0	20	66.287	11.555		Residential - Single Family Residence - Pool and Misc., 2	171B129 142	1 per lot	Encino - Tarzana	No	LI	AHO , ENC CPU
Los Angeles	2143 S KERWOOD AVENUE	90025	4319006024	0.000	0.000	0.000	11.555	Shortfall of Sites	0.138	Low Residential	R1-1-O	0	0	0	113.635	11.555		Residential - Single Family Residence, 1	129B157 388		West Los Angeles	No	ABMI	OPP RC
Los Angeles	5871 ALLOTT AVE	91401	2343003018	0.000	0.000	0.000	11.553	Shortfall of Sites	0.147	Low Residential	R1-1	0	0	0	99.000	11.553		, 2	174B157 30		Van Nuys - North Sherman Oaks	No	ABMI	TOC EXP
Los Angeles	1456 CLUB VIEW DR	90024	4327026008	0.000	0.000	0.000	11.550	Shortfall of Sites	0.158	Low Residential	R1V3	0	0	0	99.000	11.550		Residential - Single Family Residence - Pool, 1	135B157 396		Westwood	No	ABMI	TOC EXP , ADU
Los Angeles	1833 FOX HILLS DR	90025	4319014019	0.000	0.000	0.000	11.550	Shortfall of Sites	0.158	Low Medium I Residential	R2-1-O	0	0	0	99.000	11.550		Residential - Double, Duplex, or Two Units - 4 Stories or Less, 2	132B157 581		West Los Angeles	Yes	ABMI	TOC EXP , R2RD
Los Angeles	13219 CUMPSTON ST	91401	2345002013	0.000	0.000	0.000	11.548	Shortfall of Sites	0.134	Low Residential	R1-1	0	0	0	99.000	11.548		Residential - Single Family Residence, 1	174B157 908		Van Nuys - North Sherman Oaks	No	ABMI	TOC EXP
Los Angeles	1625 WARNALL AVE	90024	4327016024	0.000	0.000	0.000	11.546	Shortfall of Sites	0.134	Low Residential	R1V3-O	0	0	0	99.000	11.546		Residential - Single Family Residence, 1	132B157 78		Westwood	No	ABMI	TOC EXP
Los Angeles	14500 OLIVE VIEW DR	91342	2502024024	0.000	0.000	0.000	11.546	Shortfall of Sites	3.407	Low Medium II Residential	RD1.5-1, QRD1.5-1	0	0	0	43.659	11.546		Residential - Five or More Units or Apartments (Any Combination) - 4 Stories or Less - Pool, 98	228B149 20		Sylmar	Yes	ABMI	DB50
Los Angeles	11720 MAGNOLIA BLVD	91607	2355005027	0.000	0.000	0.000	11.546	Shortfall of Sites	0.133	Low Medium II Residential	[Q]RD1.5-1	Medium Neighborhood Residential	0	0	99.000	11.546		Residential - Five or More Units or Apartments (Any Combination) - 4 Stories or Less, 0	171B169 428	72	North Hollywood - Valley Village	Yes	ABMI	TOC EXP , NH CPU, R2RD, AHO
Los Angeles	10341 WOODLEY AVE	91344	2679007039	5.772	5.772	0.000	0.000	Shortfall of Sites	2.086	Low I Residential	A2-1	0	0	20	102.494	11.545		Institutional - Church - One Story, 0	204B137 113		Granada Hills - Knollwood	No	LI	FBO, ADU
Los Angeles	2620 GREENFIELD AVE	90064	4256026025	0.000	0.000	0.000	11.545	Shortfall of Sites	0.134	Low Residential	R1-1	0	0	0	99.000	11.545		Residential - Single Family Residence, 1	123B157 304		West Los Angeles	No	ABMI	TOC EXP
Los Angeles	6115 W 5TH ST	90048	5510010001	0.000	0.000	0.000	11.544	Shortfall of Sites	0.134	Low II Residential	R1-1-O-RFA	0	0	0	99.000	11.544		Residential - Single Family Residence, 1	135B177 203		Wilshire	No	ABMI	TOC EXP
Los Angeles	14512 BURBANK BLVD	91411	2249001018	0.000	0.000	0.000	11.544	Shortfall of Sites	0.085	General Commercial	C2-1VL	Village	0	0	106.419	11.544		Commercial - Bank, Savings and Loan - One Story, 0	174B149 908	72	Van Nuys - North Sherman Oaks	No	ABMI	DB50 , VNY CPU, TOPP C, AHO

Jurisdiction Name	Site Address/Intersection	5 Digit ZIP Code	Assessor Parcel Number	Very Low-Income	Low-Income	Moderate-Income	Above Moderate-Income	Type of Shortfall	Parcel Size (Acres)	Current General Plan Designation	Current Zoning	Proposed General Plan (GP) Designation	Proposed Zoning	Minimum Density Allowed	Maximum Density Allowed	Total Capacity	Vacant/ Nonvacant	Description of Existing Uses	PIN	Base Density Per Acre	Community Plan Area	Rent Stabalization Ordinance	Income Category	Applicable Rezoning Program (Program informing values in Column Q listed first)
Los Angeles	17016 VENTURA BLVD	91316	2289003004	0.000	0.000	0.000	11.544	Shortfall of Sites	0.086	Neighborhood Office Commercial	C4-1VL	0	0	0	167.683	11.544		Commercial - Parking Lot (Commercial Use Property) - Lots - Patron or Employee - One Story, 0	168B133 112		Encino - Tarzana	No	ABMI	DB50 , ENC CPU, TOPP C, AHO
Los Angeles	17016 VENTURA BLVD	91316	2289003004	0.000	0.000	0.000	11.544	Shortfall of Sites	0.086	Neighborhood Office Commercial	C4-1VL	0	0	0	167.683	11.544		Commercial - Parking Lot (Commercial Use Property) - Lots - Patron or Employee - One Story, 0	168B133 114		Encino - Tarzana	No	ABMI	DB50 , ENC CPU, TOPP C, AHO
Los Angeles	7100 FLIGHT AVE	90045	4103008098	0.000	0.000	0.000	11.544	Shortfall of Sites	0.165	Medium Residential	R3-1	0	0	0	87.294	11.544		Residential - Five or More Units or Apartments (Any Combination) - 4 Stories or Less, 0	102B173 285		Westchester - Playa del Rey	No	ABMI	DB50
Los Angeles	16632 DEVONSHIRE ST	91344	2685015042	0.000	0.000	0.000	11.544	Shortfall of Sites	0.165	Medium Residential	R3-1	0	0	0	87.230	11.544		Residential - Five or More Units or Apartments (Any Combination) - 4 Stories or Less, 0	204B137 308		Granada Hills - Knollwood	No	ABMI	DB50
Los Angeles	16632 DEVONSHIRE ST	91344	2685015042	0.000	0.000	0.000	11.544	Shortfall of Sites	0.165	Medium Residential	R3-1	0	0	0	87.220	11.544		Residential - Five or More Units or Apartments (Any Combination) - 4 Stories or Less, 0	204B137 309		Granada Hills - Knollwood	No	ABMI	DB50
Los Angeles	16632 DEVONSHIRE ST	91344	2685015042	0.000	0.000	0.000	11.544	Shortfall of Sites	0.165	Medium Residential	R3-1	0	0	0	87.210	11.544		Residential - Five or More Units or Apartments (Any Combination) - 4 Stories or Less, 0	204B137 310		Granada Hills - Knollwood	No	ABMI	DB50
Los Angeles	13226 MOORPARK ST	91423	2375001156	0.000	0.000	0.000	11.544	Shortfall of Sites	0.166	Medium Residential	R3-1-RIO	0	0	0	86.701	11.544		Residential - Five or More Units or Apartments (Any Combination) - 4 Stories or Less, 0	165B157 376		Sherman Oaks - Studio City - Toluca Lake - Cahuenga Pass	No	ABMI	DB50
Los Angeles	12729 RIVERSIDE DR	91607	2357018019	0.000	0.000	0.000	11.544	Shortfall of Sites	0.166	Medium Residential	(Q)R3-1	0	0	0	86.816	11.544		Residential - Five or More Units or Apartments (Any Combination) - 4 Stories or Less, 0	168B161 400		Van Nuys - North Sherman Oaks	No	ABMI	DB50
Los Angeles	12729 RIVERSIDE DR	91607	2357018019	0.000	0.000	0.000	11.544	Shortfall of Sites	0.166	Medium Residential	(Q)R3-1	0	0	0	87.156	11.544		Residential - Five or More Units or Apartments (Any Combination) - 4 Stories or Less, 0	168B161 403		Van Nuys - North Sherman Oaks	No	ABMI	DB50
Los Angeles	12729 RIVERSIDE DR	91607	2357018019	0.000	0.000	0.000	11.544	Shortfall of Sites	0.165	Medium Residential	(Q)R3-1	0	0	0	87.336	11.544		Residential - Five or More Units or Apartments (Any Combination) - 4 Stories or Less, 0	168B161 416		Van Nuys - North Sherman Oaks	No	ABMI	DB50
Los Angeles	12729 RIVERSIDE DR	91607	2357018019	0.000	0.000	0.000	11.544	Shortfall of Sites	0.165	Medium Residential	(Q)R3-1	0	0	0	87.339	11.544		Residential - Five or More Units or Apartments (Any Combination) - 4 Stories or Less, 0	168B161 417		Van Nuys - North Sherman Oaks	No	ABMI	DB50
Los Angeles	7128 LA TIJERA BLVD	90045	4103009099	0.000	0.000	0.000	11.544	Shortfall of Sites	0.176	Medium Residential	R3-1	0	0	0	81.884	11.544		Residential - Five or More Units or Apartments (Any Combination) - 4 Stories or Less, 0	102B173 423		Westchester - Playa del Rey	No	ABMI	DB50
Los Angeles	1350 W PACIFIC COAST HWY	90744	7415001032	0.000	0.000	0.000	11.544	Shortfall of Sites	0.224	General Commercial	[Q]C2-1VL-O-CUGU	Community Center	0	0	53.562	11.544		Commercial - Department Store - Building Supplies (Home Depot, etc.) - One Story, 0	036B201 889	54	Wilmington - Harbor City	No	ABMI	DB50 , WHC CPU
Los Angeles	6309 LANKERSHIM BLVD	91606	2335031021	0.000	0.000	0.000	11.544	Shortfall of Sites	0.130	Neighborhood Office Commercial	[Q]C2-1VL	Community Center (Mixed-Use)	0	0	107.659	11.544		Commercial - Restaurant, Cocktail Lounge - Restaurant, Cocktail Lounge, Tavern - One Story, 0	177B169 119	145	North Hollywood - Valley Village	No	ABMI	DB50 , NH CPU
Los Angeles	756 W GARDENA BLVD	90247	6121006047	0.000	0.000	0.000	11.544	Shortfall of Sites	0.134	Neighborhood Office Commercial	C2-1	Villages	0	0	104.238	11.544		Commercial - Professional Building - One Story, 0	069B197 457	108	Harbor Gateway	No	ABMI	DB50 , HG CPU, ARO
Los Angeles	12148 VICTORY BLVD	91606	2334001060	0.000	0.000	0.000	11.544	Shortfall of Sites	0.086	Community Commercial	C2-1L, P-1L	Regional Center	0	0	104.548	11.544		Commercial - Store Combination - Store and Office Combination - One Story, 0	180B165 756	145	North Hollywood - Valley Village	No	ABMI	DB50 , NH CPU, ARO, P
Los Angeles	6423 WOODMAN AVE	91401	2238013028	0.000	0.000	0.000	11.544	Shortfall of Sites	0.088	Neighborhood Office Commercial	[Q]C1.5-1VL	Village	0	0	102.566	11.544		Commercial - Office Building - One Story, 0	180B157 896	72	Van Nuys - North Sherman Oaks	No	ABMI	DB50 , VNY CPU, ARO, AHO
Los Angeles	6631 LAUREL CANYON BLVD	91606	2322004072	0.000	0.000	0.000	11.544	Shortfall of Sites	0.083	Community Commercial	C2-1L, P-1L, P-1	Neighborhood Center	0	0	72.202	11.544		Commercial - Shopping Center (Neighborhood, Community) - One Story, 0	180B165 336	108	North Hollywood - Valley Village	No	ABMI	DB50 , NH CPU, P
Los Angeles	15418 LASSEN ST	91345	2656003015	0.000	0.000	0.000	11.544	Shortfall of Sites	0.216	General Commercial	P-1VL, [Q]C2-1VL	0	0	0	66.913	11.544		Commercial - Restaurant, Cocktail Lounge - Wireless Communication Tower - One Story, 0	201B145 226		Mission Hills - Panorama City - North Hills	No	ABMI	DB50 , P
Los Angeles	13901 NORDHOFF ST	91331	2642032009	0.000	0.000	0.000	11.544	Shortfall of Sites	0.215	Limited Commercial	[Q]P-1VL, [Q]C1-1VL	0	0	0	67.218	11.544		Commercial - Restaurant, Cocktail Lounge - Restaurant, Cocktail Lounge, Tavern - One Story, 0	195B153 35		Arleta - Pacoima	No	ABMI	DB50 , P
Los Angeles	2828 NEWELL ST	90039	5442017040	0.000	0.000	0.000	11.544	Shortfall of Sites	0.353	Commercial Manufacturing	[Q]CM-1XL-RIO	0	0	0	40.903	11.544		Commercial - Store Combination - Store and Office Combination - One Story, 0	148-5A213 178		Silver Lake - Echo Park - Elysian Valley	No	ABMI	DB50 , ARO
Los Angeles	459 GAYLEY AVE	90024	4363005038	0.000	0.000	0.000	11.544	Shortfall of Sites	0.172	High Medium Residential	[Q]R4-1VL	0	0	0	84.129	11.544		Residential - Rooming/Boarding House, 0	135B149 11		Westwood	No	ABMI	DB50
Los Angeles	3727 WHITTIER BLVD	90023	5188008023	0.000	0.000	0.000	11.544	Shortfall of Sites	0.222	Highway Oriented and Limited Commercial	[Q]C2-1-CUGU	0	0	0	65.022	11.544		Commercial - Store Combination - Store and Residential Combination - One Story, 0	120A229 12		Boyle Heights	No	ABMI	DB50 , ARO
Los Angeles	3731 WHITTIER BLVD	90023	5188008022	0.000	0.000	0.000	11.544	Shortfall of Sites	0.227	Highway Oriented and Limited Commercial	[Q]C2-1-CUGU	0	0	0	63.457	11.544		Commercial - Store - One Story, 0	120A229 16		Boyle Heights	No	ABMI	DB50
Los Angeles	5600 SAN VICENTE BLVD	90019	5085018038	0.000	0.000	0.000	11.544	Shortfall of Sites	0.082	Neighborhood Office Commercial	C2-1-O	0	0	0	175.743	11.544		Commercial - Shopping Center (Neighborhood, Community) - One Story, 0	129B177 26		Wilshire	No	ABMI	DB50
Los Angeles	7947 FOOTHILL BLVD	91040	2556027028	0.000	0.000	0.000	11.544	Shortfall of Sites	0.084	Community Commercial	C2-1VL	0	0	0	172.154	11.544		Industrial - Light Manufacturing - One Story, 0	204B193 29		Sunland - Tujunga - Lake View Terrace - Shadow Hills - East La Tuna Canyon	No	ABMI	DB50 , ARO
Los Angeles	7937 FOOTHILL BLVD	91040	2556027035	0.000	0.000	0.000	11.544	Shortfall of Sites	0.084	Community Commercial	C2-1VL	0	0	0	172.032	11.544	Vacant	Commercial - Commercial - Vacant Land, 0	204B193 30		Sunland - Tujunga - Lake View Terrace - Shadow Hills - East La Tuna Canyon	No	ABMI	DB50
Los Angeles	13030 S VERMONT AVE	90247	6117026024	0.000	0.000	0.000	11.544	Shortfall of Sites	0.172	Medium Residential	R3-1-O	0	0	0	83.853	11.544		Institutional - Church - One Story, 0	078B197 30		Harbor Gateway	No	ABMI	DB50, FBO
Los Angeles	7937 FOOTHILL BLVD	91040	2556027035	0.000	0.000	0.000	11.544	Shortfall of Sites	0.084	Community Commercial	C2-1VL	0	0	0	171.908	11.544	Vacant	Commercial - Commercial - Vacant Land, 0	204B193 31		Sunland - Tujunga - Lake View Terrace - Shadow Hills - East La Tuna Canyon	No	ABMI	DB50
Los Angeles	13121 SHERMAN WAY	91605	2327003045	0.000	0.000	0.000	11.544	Shortfall of Sites	0.224	Commercial Manufacturing	CM-1	0	0	0	64.352	11.544		Commercial - Auto, Recreation Equipment, Construction Equipment Sales and Service - Auto Body Repair Shop - One Story, 0	183B161 31		Sun Valley - La Tuna Canyon	No	ABMI	DB50
Los Angeles	7937 FOOTHILL BLVD	91040	2556027035	0.000	0.000	0.000	11.544	Shortfall of Sites	0.084	Community Commercial	C2-1VL	0	0	0	171.787	11.544	Vacant	Commercial - Commercial - Vacant Land, 0	204B193 32		Sunland - Tujunga - Lake View Terrace - Shadow Hills - East La Tuna Canyon	No	ABMI	DB50
Los Angeles	7937 FOOTHILL BLVD	91040	2556027035	0.000	0.000	0.000	11.544	Shortfall of Sites	0.084	Community Commercial	C2-1VL	0	0	0	171.664	11.544	Vacant	Commercial - Commercial - Vacant Land, 0	204B193 33		Sunland - Tujunga - Lake View Terrace - Shadow Hills - East La Tuna Canyon	No	ABMI	DB50
Los Angeles	3427 FLETCHER DR	90065	5458024044	0.000	0.000	0.000	11.544	Shortfall of Sites	0.320	Low Medium II Residential	RD1.5-1-CDO	0	0	0	45.066	11.544		Residential - Five or More Units or Apartments (Any Combination) - 4 Stories or Less, 0	154-5A215 33		Northeast Los Angeles	No	ABMI	DB50
Los Angeles	9422 AVALON BLVD	90003	6050009030	0.000	0.000	0.000	11.544	Shortfall of Sites	0.084	Neighborhood Commercial	C2-1VL-CPIO	0	0	0	171.600	11.544		Commercial - Hotel and Motel - Motel - Under 50 Rooms - One Story, 0	093A207 52		Southeast Los Angeles	No	ABMI	DB50 , ARO
Los Angeles	515 GAYLEY AVE	90024	4363005032	0.000	0.000	0.000	11.544	Shortfall of Sites	0.173	High Medium Residential	[Q]R4-1VL	0	0	0	83.535	11.544		Residential - Rooming/Boarding House, 0	135B149 79		Westwood	No	ABMI	DB50
Los Angeles	0	0	7417002021	0.000	0.000	0.000	11.544	Shortfall of Sites	0.214	Neighborhood Commercial	[Q]C2-1VL-O-CUGU	0	0	0	67.427	11.544	Vacant	Commercial - Commercial - Vacant Land, 0	027B201 84		Wilmington - Harbor City	No	ABMI	DB50
Los Angeles	20341 HARVARD BLVD	90501	7351005040	0.000	0.000	0.000	11.544	Shortfall of Sites	0.311	Low Medium II Residential	RD1.5-1	0	0	0	46.423	11.544		Residential - Five or More Units or Apartments (Any Combination) - 4 Stories or Less, 0	054B193 85		Harbor Gateway	No	ABMI	DB50
Los Angeles	0	0	7417002025	0.000	0.000	0.000	11.544	Shortfall of Sites	0.214	Neighborhood Commercial	[Q]C2-1VL-O-CUGU	0	0	0	67.429	11.544	Vacant	Commercial - Commercial - Vacant Land, 0	027B201 85		Wilmington - Harbor City	No	ABMI	DB50
Los Angeles	1303 S GAFFEY ST	90731	7454024032	0.000	0.000	0.000	11.544	Shortfall of Sites	0.088	Neighborhood Commercial	C2-1XL-CPIO	0	0	0	164.312	11.544		Commercial - Store - One Story, 0	012B197 85		San Pedro	No	ABMI	DB50
Los Angeles	10520 VICTORY BLVD	91606	2414020013	0.000	0.000	0.000	11.544	Shortfall of Sites	0.083	Neighborhood Office Commercial	[Q]C2-1VL	0	0	0	174.066	11.544		Commercial - Professional Building - One Story, 0	177B177 97		North Hollywood - Valley Village	No	ABMI	DB50 , ARO
Los Angeles	7833 FOOTHILL BLVD	91040	2556030024	0.000	0.000	0.000	11.544	Shortfall of Sites	0.085	Community Commercial	C2-1VL	0	0	0	168.886	11.544		Commercial - Auto, Recreation Equipment, Construction Equipment Sales and Service - Auto Body Repair Shop - One Story, 0	204B193 104		Sunland - Tujunga - Lake View Terrace - Shadow Hills - East La Tuna Canyon	No	ABMI	DB50
Los Angeles	7833 FOOTHILL BLVD	91040	2556030024	0.000	0.000	0.000	11.544	Shortfall of Sites	0.087	Community Commercial	C2-1VL	0	0	0	164.949	11.544		Commercial - Auto, Recreation Equipment, Construction Equipment Sales and Service - Auto Body Repair Shop - One Story, 0	204B193 106		Sunland - Tujunga - Lake View Terrace - Shadow Hills - East La Tuna Canyon	No	ABMI	DB50
Los Angeles	2428 GLOVER PL	90031	5445005022	0.000	0.000	0.000	11.544	Shortfall of Sites	0.334	Commercial Manufacturing	[Q]CM-1XL-RIO	0	0	0	43.169	11.544		Industrial - Light Manufacturing - One Story, 0	145-5A217 114		Silver Lake - Echo Park - Elysian Valley	No	ABMI	DB50 , ARO
Los Angeles	11637 SHERMAN WAY	91605	2316030011	0.000	0.000	0.000	11.544	Shortfall of Sites	0.084	Commercial Manufacturing	C2-1	0	0	0	172.403	11.544		Commercial - Auto, Recreation Equipment, Construction Equipment Sales and Service - Auto Body Repair Shop - One Story, 0	183B169 118		Sun Valley - La Tuna Canyon	No	ABMI	DB50
Los Angeles	0	0	2517013007	0.000	0.000	0.000	11.544	Shortfall of Sites	0.173	Neighborhood Commercial	C1-1XL-CPIO	0	0	0	83.630	11.544	Vacant	Residential - Single Family Residence - Vacant Land, 0	219B153 120		Sylmar	No	ABMI	DB50

Jurisdiction Name	Site Address/Intersection	5 Digit ZIP Code	Assessor Parcel Number	Very Low-Income	Low-Income	Moderate-Income	Above Moderate-Income	Type of Shortfall	Parcel Size (Acres)	Current General Plan Designation	Current Zoning	Proposed General Plan (GP) Designation	Proposed Zoning	Minimum Density Allowed	Maximum Density Allowed	Total Capacity	Vacant/ Nonvacant	Description of Existing Uses	PIN	Base Density Per Acre	Community Plan Area	Rent Stabalization Ordinance	Income Category	Applicable Rezoning Program (Program informing values in Column Q listed first)
Los Angeles	10505 MOUNT GLEASON AVE	91040	2556030050	0.000	0.000	0.000	11.544	Shortfall of Sites	0.083	Community Commercial	C2-1VL	0	0	0	174.831	11.544		Commercial - Store Combination - Store and Residential Combination - One Story, 0	204B193 125		Sunland - Tujunga - Lake View Terrace - Shadow Hills - East La Tuna Canyon	No	ABMI	DB50 , ARO
Los Angeles	760 W REDONDO BEACH BLVD	90247	6120008038	0.000	0.000	0.000	11.544	Shortfall of Sites	0.164	Medium Residential	R3-1	0	0	0	87.904	11.544		Residential - Five or More Units or Apartments (Any Combination) · 4 Stories or Less, 0	072B197 126		Harbor Gateway	No	ABMI	DB50
Los Angeles	10265 SAN FERNANDO RD	91331	2623017002	0.000	0.000	0.000	11.544	Shortfall of Sites	0.088	Commercial Manufacturing	C2-1-CUGU	0	0	0	163.274	11.544		Industrial - Open Storage - Contractor Storage Yard - One Story, 0	204B161 209		Arleta - Pacoima	No	ABMI	DB50
Los Angeles	1556 W PALOS VERDES DRIVE NORTH	90710	7442001034	0.000	0.000	11.544	0.000	Shortfall of Sites	1.247	Low Residential	RD6-1XL	0	0	0	11.568	11.544		Residential - Five or More Units or Apartments (Any Combination) · 4 Stories or Less, 0	030B193 244		Wilmington - Harbor City	No	MI	DB50
Los Angeles	5324 HARMONY AVE	91601	2416011016	0.000	0.000	0.000	11.544	Shortfall of Sites	0.172	Medium Residential	[Q]R3-1VL	0	0	0	83.799	11.544	Vacant	Residential - Single Family Residence - Vacant Land, 0	171B177 249		North Hollywood - Valley Village	No	ABMI	DB50
Los Angeles	9455 ARLETA AVE	91331	2625023019	0.000	0.000	0.000	11.544	Shortfall of Sites	0.218	Neighborhood Office Commercial	[Q]C2-1VL	0	0	0	66.066	11.544		Commercial - Non-Auto Service and Repair Shop, Paint Shop, or Laundry - One Story, 0	198B157 256		Arleta - Pacoima	No	ABMI	DB50
Los Angeles	1644 W 227TH ST	90501	7347016005	0.000	0.000	0.000	11.544	Shortfall of Sites	0.165	Medium Residential	R3-1	0	0	0	87.271	11.544		Residential - Five or More Units or Apartments (Any Combination) · 4 Stories or Less, 0	045B193 263		Harbor Gateway	No	ABMI	DB50
Los Angeles	17714 SATICOY ST	91335	2120033028	0.000	0.000	0.000	11.544	Shortfall of Sites	0.083	Neighborhood Office Commercial	C2-1VL	0	0	0	174.611	11.544		Commercial - Store - One Story, 0	186B129 270		Reseda - West Van Nuys	No	ABMI	DB50
Los Angeles	25949 BELLE PORTE AVE	90710	7411002022	0.000	0.000	0.000	11.544	Shortfall of Sites	0.230	Limited Manufacturing	(T)(Q)CM-1VL	0	0	0	62.850	11.544		Recreational - Club, Lodge Hall, Fraternal Organization - One Story, 0	033B193 272		Wilmington - Harbor City	No	ABMI	DB50
Los Angeles	25949 BELLE PORTE AVE	90710	7411002022	0.000	0.000	0.000	11.544	Shortfall of Sites	0.229	Limited Manufacturing	(T)(Q)CM-1VL	0	0	0	62.911	11.544		Recreational - Club, Lodge Hall, Fraternal Organization - One Story, 0	033B193 273		Wilmington - Harbor City	No	ABMI	DB50
Los Angeles	5316 HARMONY DR	91601	2416011027	0.000	0.000	0.000	11.544	Shortfall of Sites	0.172	Medium Residential	[Q]R3-1VL	0	0	0	83.787	11.544		Residential - Five or More Units or Apartments (Any Combination) · 4 Stories or Less, 0	171B177 290		North Hollywood - Valley Village	No	ABMI	DB50
Los Angeles	0	0	2558029008	0.000	0.000	0.000	11.544	Shortfall of Sites	0.084	General Commercial	C2-1VL	0	0	0	172.694	11.544		Commercial - Parking Lot (Commercial Use Property) - Lots - Patron or Employee - One Story, 0	204A197 292		Sunland - Tujunga - Lake View Terrace - Shadow Hills - East La Tuna Canyon	No	ABMI	DB50
Los Angeles	3200 VENICE BLVD	90019	5072033028	0.000	0.000	0.000	11.544	Shortfall of Sites	0.170	Neighborhood Commercial	C2-1VL-O-CPIO	0	0	0	84.989	11.544		Commercial - Auto, Recreation Equipment, Construction Equipment Sales and Service - Auto Body Repair Shop - One Story, 0	126B189 298		West Adams - Baldwin Hills - Leimert	No	ABMI	DB50
Los Angeles	1609 2ND AVE	90019	5072033015	0.000	0.000	0.000	11.544	Shortfall of Sites	0.172	Neighborhood Commercial	C2-1VL-O-CPIO	0	0	0	83.721	11.544		Residential - Single Family Residence, 0	126B189 320		West Adams - Baldwin Hills - Leimert	No	ABMI	DB50
Los Angeles	10251 SEPULVEDA BLVD	91345	2660001012	0.000	0.000	0.000	11.544	Shortfall of Sites	0.083	Neighborhood Commercial	C2-1	0	0	0	174.739	11.544		Commercial - Service Station - Full Service - No Additional Services, 0	204B145 326		Mission Hills - Panorama City - North Hills	No	ABMI	DB50
Los Angeles	0	0	6117022029	0.000	0.000	0.000	11.544	Shortfall of Sites	0.166	Highway Oriented Commercial	[Q]C2-1-O	0	0	0	86.693	11.544		Commercial - Auto, Recreation Equipment, Construction Equipment Sales and Service - Car Wash Only - One Story, 0	081B197 348		Harbor Gateway	No	ABMI	DB50
Los Angeles	12832 VERMONT AVE	90247	6117022028	0.000	0.000	0.000	11.544	Shortfall of Sites	0.166	Highway Oriented Commercial	[Q]C2-1-O	0	0	0	86.693	11.544		Commercial - Auto, Recreation Equipment, Construction Equipment Sales and Service - Auto Body Repair Shop - One Story, 0	081B197 370		Harbor Gateway	No	ABMI	DB50
Los Angeles	0	0	7440006033	0.000	0.000	0.000	11.544	Shortfall of Sites	0.212	Community Commercial	[Q]C2-1VL	0	0	0	68.019	11.544	Vacant	Industrial - Industrial - Vacant Land, 0	027B205 406		Wilmington - Harbor City	No	ABMI	DB50
Los Angeles	12039 RUNNYMEDE ST	91605	2317013033	0.000	0.000	0.000	11.544	Shortfall of Sites	0.086	Neighborhood Office Commercial	C2-1VL	0	0	0	167.625	11.544		Commercial - Auto, Recreation Equipment, Construction Equipment Sales and Service - Auto Body Repair Shop - One Story, 0	186B165 437		Sun Valley - La Tuna Canyon	No	ABMI	DB50
Los Angeles	0	0	7440006922	0.000	0.000	0.000	11.544	Shortfall of Sites	0.217	Community Commercial	[Q]C2-1VL	0	0	0	66.480	11.544		Miscellaneous - Government Owned Property, 0	027B205 445		Wilmington - Harbor City	No	ABMI	DB50
Los Angeles	15805 ROSCOE BLVD	91343	2673016064	0.000	0.000	0.000	11.544	Shortfall of Sites	0.214	General Commercial	[Q]C2-1VL	0	0	0	67.549	11.544		Commercial - Service Station - Full Service - No Additional Services, 0	192B141 467		Mission Hills - Panorama City - North Hills	No	ABMI	DB50
Los Angeles	13030 S VERMONT AVE	90247	6117026024	0.000	0.000	0.000	11.544	Shortfall of Sites	0.173	Medium Residential	R3-1-O	0	0	0	83.595	11.544		Institutional - Church - One Story, 0	081B197 482		Harbor Gateway	No	ABMI	DB50, FBO
Los Angeles	9761 LAUREL CANYON BLVD	91331	2622015006	0.000	0.000	0.000	11.544	Shortfall of Sites	0.228	Neighborhood Office Commercial	[Q]C2-1VL	0	0	0	63.404	11.544		Commercial - Commercial - Miscellaneous Commercial - One Story, 0	201B157 491		Arleta - Pacoima	No	ABMI	DB50 , ARO
Los Angeles	6648 KLUMP AVE	91606	2319012018	0.000	0.000	0.000	11.544	Shortfall of Sites	0.169	Medium Residential	R3-1	0	0	0	85.379	11.544		Residential - Five or More Units or Apartments (Any Combination) · 4 Stories or Less, 0	180B173 499		North Hollywood - Valley Village	No	ABMI	DB50
Los Angeles	11243 KITTRIDGE ST	91606	2319010015	0.000	0.000	0.000	11.544	Shortfall of Sites	0.172	Medium Residential	R3-1	0	0	0	83.942	11.544		Residential - Five or More Units or Apartments (Any Combination) · 4 Stories or Less, 0	180B173 500		North Hollywood - Valley Village	No	ABMI	DB50
Los Angeles	11243 KITTRIDGE ST	91606	2319010015	0.000	0.000	0.000	11.544	Shortfall of Sites	0.172	Medium Residential	R3-1	0	0	0	83.966	11.544		Residential - Five or More Units or Apartments (Any Combination) · 4 Stories or Less, 0	180B173 501		North Hollywood - Valley Village	No	ABMI	DB50
Los Angeles	115 N AVALON BLVD	90744	7440006941	0.000	0.000	0.000	11.544	Shortfall of Sites	0.224	Community Commercial	[Q]C2-1VL	0	0	0	64.313	11.544		Commercial - Office Building - One Story, 0	027B205 504		Wilmington - Harbor City	No	ABMI	DB50 , ARO
Los Angeles	15715 MARLIN PL	91406	2224030022	0.000	0.000	0.000	11.544	Shortfall of Sites	0.205	Low Residential	[Q]R3-1, R1-1	0	0	0	70.484	11.544		Residential - Single Family Residence, 0	183B141 512		Van Nuys - North Sherman Oaks	No	ABMI	DB50
Los Angeles	0	0	7440006908	0.000	0.000	0.000	11.544	Shortfall of Sites	0.212	Community Commercial	[Q]C2-1VL	0	0	0	68.019	11.544		Miscellaneous - Government Owned Property, 0	027B205 525		Wilmington - Harbor City	No	ABMI	DB50
Los Angeles	0	0	7440006908	0.000	0.000	0.000	11.544	Shortfall of Sites	0.212	Community Commercial	[Q]C2-1VL	0	0	0	68.018	11.544		Miscellaneous - Government Owned Property, 0	027B205 531		Wilmington - Harbor City	No	ABMI	DB50
Los Angeles	0	0	7440006922	0.000	0.000	0.000	11.544	Shortfall of Sites	0.212	Community Commercial	[Q]C2-1VL	0	0	0	68.019	11.544		Miscellaneous - Government Owned Property, 0	027B205 541		Wilmington - Harbor City	No	ABMI	DB50
Los Angeles	23001 VENTURA BLVD	91364	2042012044	0.000	0.000	0.000	11.544	Shortfall of Sites	0.176	Limited Commercial	C1-1VLD	0	0	0	81.961	11.544		Commercial - Shopping Center (Neighborhood, Community) - One Story, 0	171B097 549		Canoga Park - Winnetka - Woodland Hills - West Hills	No	ABMI	DB50
Los Angeles	10536 BURBANK BLVD	91601	2417001046	0.000	0.000	0.000	11.544	Shortfall of Sites	0.082	Highway Oriented Commercial	C2-1VL	0	0	0	175.442	11.544		Commercial - Store - One Story, 0	174B177 587		North Hollywood - Valley Village	No	ABMI	DB50
Los Angeles	10524 BURBANK BLVD	91601	2417008001	0.000	0.000	0.000	11.544	Shortfall of Sites	0.083	Highway Oriented Commercial	C2-1VL	0	0	0	174.513	11.544		Commercial - Auto, Recreation Equipment, Construction Equipment Sales and Service - Auto Body Repair Shop - One Story, 0	174B177 588		North Hollywood - Valley Village	No	ABMI	DB50
Los Angeles	10502 BURBANK BLVD	91601	2417008010	0.000	0.000	0.000	11.544	Shortfall of Sites	0.082	Highway Oriented Commercial	C2-1VL	0	0	0	175.374	11.544		Commercial - Store - One Story, 0	174B177 595		North Hollywood - Valley Village	No	ABMI	DB50
Los Angeles	0	0	5533010043	0.000	0.000	0.000	11.544	Shortfall of Sites	0.165	Medium Residential	R3-1XL	0	0	0	87.332	11.544		Commercial - Parking Lot (Commercial Use Property) - Lots - Patron or Employee - One Story, 0	144B185 615		Hollywood	No	ABMI	DB50
Los Angeles	0	0	7410013026	0.000	0.000	0.000	11.544	Shortfall of Sites	0.216	Medium Residential	[Q]R3-1VL	0	0	0	66.787	11.544	Vacant	Residential - Single Family Residence - Vacant Land, 0	036B193 628		Wilmington - Harbor City	No	ABMI	DB50
Los Angeles	0	0	5533010043	0.000	0.000	0.000	11.544	Shortfall of Sites	0.165	Medium Residential	R3-1XL	0	0	0	87.336	11.544		Commercial - Parking Lot (Commercial Use Property) - Lots - Patron or Employee - One Story, 0	144B185 638		Hollywood	No	ABMI	DB50
Los Angeles	1331 S BURNSIDE AVE	90019	5085034021	0.000	0.000	0.000	11.544	Shortfall of Sites	0.174	Medium Residential	R3-1-O	0	0	0	82.710	11.544	Vacant	Residential - Single Family Residence - Vacant Land, 0	129B177 711		Wilshire	No	ABMI	DB50
Los Angeles	12431 OXNARD ST	91606	2333010002	0.000	0.000	0.000	11.544	Shortfall of Sites	0.088	Highway Oriented Commercial	[Q]C2-1VL	0	0	0	164.287	11.544		Commercial - Office Building - One Story, 0	177B165 717		North Hollywood - Valley Village	No	ABMI	DB50 , ARO
Los Angeles	10400 MAGNOLIA BLVD	91601	2419024032	0.000	0.000	0.000	11.544	Shortfall of Sites	0.088	Neighborhood Office Commercial	[Q]C2-1VL	0	0	0	163.972	11.544		Commercial - Professional Building - One Story, 0	171B177 739		North Hollywood - Valley Village	No	ABMI	DB50 , ARO
Los Angeles	7255 WOODLEY AVE	91406	2205027027	0.000	0.000	0.000	11.544	Shortfall of Sites	0.083	General Commercial	C2-1VL	0	0	0	174.659	11.544		Commercial - Parking Lot (Commercial Use Property) - Lots - Patron or Employee - One Story, 0	186B141 774		Van Nuys - North Sherman Oaks	No	ABMI	DB50
Los Angeles	11657 OXNARD ST	91606	2334014075	0.000	0.000	0.000	11.544	Shortfall of Sites	0.177	Medium Residential	R3-1	0	0	0	81.644	11.544		Residential - Five or More Units or Apartments (Any Combination) · 4 Stories or Less - Pool, 0	177B169 786		North Hollywood - Valley Village	No	ABMI	DB50
Los Angeles	11657 OXNARD ST	91606	2334014075	0.000	0.000	0.000	11.544	Shortfall of Sites	0.177	Medium Residential	R3-1	0	0	0	81.644	11.544		Residential - Five or More Units or Apartments (Any Combination) · 4 Stories or Less - Pool, 0	177B169 787		North Hollywood - Valley Village	No	ABMI	DB50
Los Angeles	7243 WOODLEY AVE	91406	2205027028	0.000	0.000	0.000	11.544	Shortfall of Sites	0.083	General Commercial	C2-1VL	0	0	0	174.690	11.544		Commercial - Non-Auto Service and Repair Shop, Paint Shop, or Laundry - One Story, 0	186B141 826		Van Nuys - North Sherman Oaks	No	ABMI	DB50
Los Angeles	7243 WOODLEY AVE	91406	2205027028	0.000	0.000	0.000	11.544	Shortfall of Sites	0.083	General Commercial	C2-1VL	0	0	0	174.691	11.544		Commercial - Non-Auto Service and Repair Shop, Paint Shop, or Laundry - One Story, 0	186B141 846		Van Nuys - North Sherman Oaks	No	ABMI	DB50
Los Angeles	2523 W WASHINGTON BLVD	90018	5072030003	0.000	0.000	0.000	11.544	Shortfall of Sites	0.171	Neighborhood Commercial	C2-1VL-O-CPIO	0	0	0	84.185	11.544		Commercial - Store - One Story, 0	126B189 855		West Adams - Baldwin Hills - Leimert	No	ABMI	DB50
Los Angeles	2531 W WASHINGTON BLVD	90018	5072030004	0.000	0.000	0.000	11.544	Shortfall of Sites	0.171	Neighborhood Commercial	C2-1VL-O-CPIO	0	0	0	84.192	11.544		Commercial - Store - One Story, 0	126B189 857		West Adams - Baldwin Hills - Leimert	No	ABMI	DB50

Jurisdiction Name	Site Address/Intersection	5 Digit ZIP Code	Assessor Parcel Number	Very Low-Income	Low-Income	Moderate-Income	Above Moderate-Income	Type of Shortfall	Parcel Size (Acres)	Current General Plan Designation	Current Zoning	Proposed General Plan (GP) Designation	Proposed Zoning	Minimum Density Allowed	Maximum Density Allowed	Total Capacity	Vacant/ Nonvacant	Description of Existing Uses	PIN	Base Density Per Acre	Community Plan Area	Rent Stabalization Ordinance	Income Category	Applicable Rezoning Program (Program informing values in Column Q listed first)
Los Angeles	3219 W WASHINGTON BLVD	90018	5072030008	0.000	0.000	0.000	11.544	Shortfall of Sites	0.171	Neighborhood Commercial	C2-1VL-O-CPIO	0	0	0	84.216	11.544		Commercial - Store - One Story, 0	126B189 862		West Adams - Baldwin Hills - Leimert	No	ABMI	DB50
Los Angeles	6549 LAUREL CANYON BLVD	91606	2322005915	0.000	0.000	0.000	11.544	Shortfall of Sites	0.082	Community Commercial	C2-1L, P-1L	0	0	0	176.747	11.544		Commercial - Shopping Center (Regional) - One Story, 0	180B165 893		North Hollywood - Valley Village	No	ABMI	DB50 , P
Los Angeles	7740 LAUREL CANYON BLVD	91605	2317001037	0.000	0.000	0.000	11.544	Shortfall of Sites	0.167	Medium Residential	(Q)R3-1-CUGU	0	0	0	86.594	11.544		Residential - Five or More Units or Apartments (Any Combination) - 4 Stories or Less, 0	189B165 989		Sun Valley - La Tuna Canyon	No	ABMI	DB50
Los Angeles	0	0	2533029129	0.000	0.000	0.000	11.544	Shortfall of Sites	0.425	Low Medium II Residential	(Q)RD2-1-CUGU	0	0	0	33.917	11.544	Vacant	Residential - Single Family Residence - Vacant Land, 0	213B161 1033		Arleta - Pacoima	No	ABMI	DB50
Los Angeles	1001 PACIFIC COAST HWY	90710	7413012904	0.000	0.000	0.000	11.544	Shortfall of Sites	0.207	Medium Residential	[Q]R3-1VL	0	0	0	69.669	11.544		Residential - Five or More Units or Apartments (Any Combination) - 4 Stories or Less, 0	036B197 1097		Wilmington - Harbor City	No	ABMI	DB50
Los Angeles	1003 GAFFEY ST	90731	7454014026	0.000	0.000	0.000	11.544	Shortfall of Sites	0.088	Neighborhood Commercial	C2-1VL-CPIO	0	0	0	164.585	11.544		Commercial - Store - One Story, 0	015B197 1105		San Pedro	No	ABMI	DB50
Los Angeles	13935 VANOWEN ST	91405	2216017017	0.000	0.000	0.000	11.544	Shortfall of Sites	0.168	Medium Residential	[Q]R3-1	0	0	0	85.698	11.544		Residential - Five or More Units or Apartments (Any Combination) - 4 Stories or Less, 0	183B153 1106		Van Nuys - North Sherman Oaks	No	ABMI	DB50
Los Angeles	1003 GAFFEY ST	90731	7454014026	0.000	0.000	0.000	11.544	Shortfall of Sites	0.088	Neighborhood Commercial	C2-1VL-CPIO	0	0	0	164.594	11.544		Commercial - Store - One Story, 0	015B197 1127		San Pedro	No	ABMI	DB50
Los Angeles	7247 ELMO ST	91042	2568008030	0.000	0.000	0.000	11.544	Shortfall of Sites	0.167	Medium Residential	R3-1	0	0	0	86.610	11.544		Residential - Single Family Residence - Other Improvements Only, 0	204B197 1146		Sunland - Tujunga - Lake View Terrace - Shadow Hills - East La Tuna Canyon	No	ABMI	DB50
Los Angeles	5336 W WASHINGTON BLVD	90016	5063018026	0.000	0.000	0.000	11.544	Shortfall of Sites	0.174	Neighborhood Commercial	C2-1VL-CPIO	0	0	0	82.856	11.544		Commercial - Auto, Recreation Equipment, Construction Equipment Sales and Service - Auto Body Repair Shop - One Story, 0	126B177 1153		West Adams - Baldwin Hills - Leimert	No	ABMI	DB50
Los Angeles	0	0	2558021035	0.000	0.000	0.000	11.544	Shortfall of Sites	0.432	Low Medium II Residential	RD2-1	0	0	0	33.389	11.544	Vacant	Residential - Single Family Residence - Vacant Land, 0	204B197 1162		Sunland - Tujunga - Lake View Terrace - Shadow Hills - East La Tuna Canyon	No	ABMI	DB50
Los Angeles	7501 TROOST AVE	91605	2316013004	5.772	5.772	0.000	0.000	Shortfall of Sites	0.133	Neighborhood Office Commercial	(T)(Q)C2-1VL	0	0	20	166.895	11.544		Commercial - Parking Lot (Commercial Use Property) - Lots - Patron or Employee - One Story, 0	186B169 462		Sun Valley - La Tuna Canyon	No	LI	DB50
Los Angeles	12737 GLENOAKS BLVD	91342	2508027025	5.772	5.772	0.000	0.000	Shortfall of Sites	0.269	Neighborhood Commercial	C1-1XL-CPIO	0	0	20	82.583	11.544		Commercial - Shopping Center (Neighborhood, Community) - One Story, 0	222B153 785		Sylmar	No	LI	DB50
Los Angeles	2029 KEITH ST	90031	5211009016	0.000	0.000	0.000	11.544	Shortfall of Sites	0.172	Medium Residential	R3-1	0	0	0	83.809	11.544		Institutional - Hospital - Convalescent Hospital, Nursing Home - One Story, 0	136-5A225 118		Northeast Los Angeles	No	ABMI	DB50
Los Angeles	3619 N MISSION RD	90031	5211009017	0.000	0.000	0.000	11.544	Shortfall of Sites	0.172	Medium Residential	R3-1	0	0	0	83.810	11.544		Institutional - Hospital - One Story, 0	136-5A225 139		Northeast Los Angeles	No	ABMI	DB50
Los Angeles	3101 ANDRITA ST	90065	5458013800	0.000	0.000	0.000	11.544	Shortfall of Sites	0.411	Low Medium II Residential	RD2-1-CDO	0	0	0	35.100	11.544		Miscellaneous - Utility, 0	154-5A213 147		Northeast Los Angeles	No	ABMI	DB50
Los Angeles	3619 N MISSION RD	90031	5211009017	0.000	0.000	0.000	11.544	Shortfall of Sites	0.172	Medium Residential	R3-1	0	0	0	83.809	11.544		Institutional - Hospital - One Story, 0	136-5A225 148		Northeast Los Angeles	No	ABMI	DB50
Los Angeles	3619 N MISSION RD	90031	5211009017	0.000	0.000	0.000	11.544	Shortfall of Sites	0.172	Medium Residential	R3-1	0	0	0	83.810	11.544		Institutional - Hospital - One Story, 0	136-5A225 157		Northeast Los Angeles	No	ABMI	DB50
Los Angeles	3300 W WASHINGTON BLVD	90018	5060027024	0.000	0.000	0.000	11.544	Shortfall of Sites	0.170	Neighborhood Commercial	C2-1VL-O-CPIO	0	0	0	84.781	11.544	Vacant	Industrial - Mineral Processing - Vacant Land, 0	126B189 954		West Adams - Baldwin Hills - Leimert	No	ABMI	DB50
Los Angeles	3300 W WASHINGTON BLVD	90018	5060027024	0.000	0.000	0.000	11.544	Shortfall of Sites	0.172	Neighborhood Commercial	C2-1VL-O-CPIO	0	0	0	83.808	11.544	Vacant	Industrial - Mineral Processing - Vacant Land, 0	126B189 955		West Adams - Baldwin Hills - Leimert	No	ABMI	DB50
Los Angeles	3300 W WASHINGTON BLVD	90018	5060027024	0.000	0.000	0.000	11.544	Shortfall of Sites	0.172	Neighborhood Commercial	C2-1VL-O-CPIO	0	0	0	83.809	11.544	Vacant	Industrial - Mineral Processing - Vacant Land, 0	126B189 956		West Adams - Baldwin Hills - Leimert	No	ABMI	DB50
Los Angeles	3320 W WASHINGTON BLVD	90018	5060027006	0.000	0.000	0.000	11.544	Shortfall of Sites	0.172	Neighborhood Commercial	C2-1VL-O-CPIO	0	0	0	83.808	11.544	Vacant	Industrial - Mineral Processing - Vacant Land, 0	126B189 957		West Adams - Baldwin Hills - Leimert	No	ABMI	DB50
Los Angeles	1127 GAFFEY ST	90731	7454017030	0.000	0.000	0.000	11.544	Shortfall of Sites	0.088	Neighborhood Commercial	C2-1VL-CPIO	0	0	0	164.677	11.544		Institutional - School (Private) - One Story, 0	015B197 1394		San Pedro	No	ABMI	DB50
Los Angeles	2023 FEDERAL AVE	90025	4262029027	0.000	0.000	0.000	11.543	Shortfall of Sites	0.158	Low Medium I Residential	R2-1	0	0	0	99.000	11.543		Residential - Double, Duplex, or Two Units - 4 Stories or Less, 2	123B149 17		West Los Angeles	Yes	ABMI	TOC EXP , R2RD
Los Angeles	3369 MANNING CT	90064	4316022006	0.000	0.000	0.000	11.542	Shortfall of Sites	0.134	Low Residential	R1V2	0	0	0	99.000	11.542		Residential - Single Family Residence, 1	123B165 1021		West Los Angeles	No	ABMI	TOC EXP , OPP RC2
Los Angeles	2827 GLENDON AVE	90064	4255014019	0.000	0.000	0.000	11.541	Shortfall of Sites	0.134	Low Residential	R1-1	0	0	0	99.000	11.541		Residential - Single Family Residence, 1	123B157 661		West Los Angeles	No	ABMI	TOC EXP
Los Angeles	5540 FALLBROOK AVE	91367	2040012003	0.000	0.000	0.000	11.540	Shortfall of Sites	0.138	Low Residential	R1-1	Very Low Residential	0	0	113.635	11.540		Residential - Single Family Residence, 1	174B097 674	1 per lot	Canoga Park - Winnetka - Woodland Hills - West Hills	No	ABMI	OPP RC , CPK CPU, AHO
Los Angeles	1727 WARNALL AVE	90024	4327017001	0.000	0.000	0.000	11.539	Shortfall of Sites	0.158	Low Residential	R1V3-O	0	0	0	99.000	11.539		Residential - Single Family Residence, 1	132B157 234		Westwood	No	ABMI	TOC EXP , ADU
Los Angeles	1023 S CITRUS AVE	90019	5084010005	0.000	0.000	0.000	11.538	Shortfall of Sites	0.158	Low Medium I Residential	R2-1	0	0	0	99.000	11.538		Residential - Double, Duplex, or Two Units - 4 Stories or Less, 2	132B181 794		Wilshire	Yes	ABMI	TOC EXP , R2RD
Los Angeles	486 S HAMEL RD	90048	4334023047	0.000	0.000	0.000	11.537	Shortfall of Sites	0.121	Low II Residential	R1-1-O	0	0	0	99.000	11.537		Residential - Single Family Residence, 0	135B169 50		Wilshire	No	ABMI	TOC EXP
Los Angeles	16701 MAYALL ST	91343	2685001900	5.768	5.768	0.000	0.000	Shortfall of Sites	6.253	Public Facilities	PF-1	0	0	20	153.741	11.536		Miscellaneous - Government Owned Property, 0	204B137 542		Granada Hills - Knollwood	No	LI	PF
Los Angeles	10635 BRADBURY RD	90064	4318041011	0.000	0.000	0.000	11.535	Shortfall of Sites	0.134	Low Residential	R1V2	0	0	0	99.000	11.535		Residential - Single Family Residence, 1	123B161 86		West Los Angeles	No	ABMI	TOC EXP
Los Angeles	4017 DENNY AVE	91604	2423032010	0.000	0.000	0.000	11.534	Shortfall of Sites	0.134	Low Residential	R1-1-RIO	Low Residential	0	0	99.000	11.534		Residential - Single Family Residence, 1	162B177 216	1 per lot	Sherman Oaks - Studio City - Toluca Lake - Cahuenga Pass	No	ABMI	TOC EXP , SHR CPU, AHO
Los Angeles	21800 MERRIDY ST	91311	2747018074	0.000	0.000	0.000	11.533	Shortfall of Sites	0.134	Low II Residential	R1-1	0	0	0	99.000	11.533		Residential - Single Family Residence, 1	204B105 703		Chatsworth - Porter Ranch	No	ABMI	TOC EXP
Los Angeles	7906 BREEN AVE	90045	4127022004	0.000	0.000	0.000	11.532	Shortfall of Sites	0.134	Low Residential	R1-1	0	0	0	99.000	11.532		Residential - Single Family Residence, 1	099B173 635		Westchester - Playa del Rey	No	ABMI	TOC EXP
Los Angeles	5622 SUNNYSLOPE AVE	91401	2343015011	0.000	0.000	0.000	11.532	Shortfall of Sites	0.134	Low Residential	R1-1	0	0	0	99.000	11.532		Residential - Single Family Residence, 1	174B157 522		Van Nuys - North Sherman Oaks	No	ABMI	TOC EXP
Los Angeles	4274 MURIETTA AVE	91423	2266015008	0.000	0.000	0.000	11.531	Shortfall of Sites	0.147	Low Medium Residential	[Q]RD3-1	Low Medium	0	0	99.000	11.531		Residential - Double, Duplex, or Two Units - 4 Stories or Less, 2	165B153 564	29	Sherman Oaks - Studio City - Toluca Lake - Cahuenga Pass	No	ABMI	TOC EXP , SHR CPU, R2RD, AHO
Los Angeles	5834 BUFFALO AVE	91401	2343003006	0.000	0.000	0.000	11.530	Shortfall of Sites	0.134	Low Residential	R1-1	0	0	0	99.000	11.530		Residential - Single Family Residence, 1	174B157 92		Van Nuys - North Sherman Oaks	No	ABMI	TOC EXP
Los Angeles	11225 PEARL ST	90064	4256011007	0.000	0.000	0.000	11.529	Shortfall of Sites	0.134	Low Residential	R1-1	Low Medium Residential	0	0	99.000	11.529		Residential - Single Family Residence, 1	123B153 354	21	West Los Angeles	No	ABMI	TOC EXP , West WLA CPU, AHO
Los Angeles	5618 SUNNYSLOPE AVE	91401	2343015010	0.000	0.000	0.000	11.527	Shortfall of Sites	0.134	Low Residential	R1-1	0	0	0	99.000	11.527		Residential - Single Family Residence, 1	174B157 541		Van Nuys - North Sherman Oaks	No	ABMI	TOC EXP
Los Angeles	4619 SANTA MONICA BLVD	90029	5542029036	5.763	5.763	0.000	0.000	Shortfall of Sites	1.323	Highway Oriented Commercial	C2-1D, P-1	0	0	20	94.696	11.526		Commercial - Shopping Center (Regional) - One Story, 1	144B197 505		Hollywood	No	LI	P
Los Angeles	2810 TILDEN AVE	90064	4251005001	0.000	0.000	0.000	11.526	Shortfall of Sites	0.134	Low Residential	R1-1	0	0	0	99.000	11.526		Residential - Single Family Residence, 1	123B157 1077		West Los Angeles	No	ABMI	TOC EXP
Los Angeles	2437 S WESTGATE AVE	90064	4259039045	0.000	0.000	0.000	11.524	Shortfall of Sites	0.134	Low Residential	R1-1	Low Medium	0	0	99.000	11.524		Residential - Single Family Residence, 1	123B149 1087	21	Palms - Mar Vista - Del Rey	No	ABMI	TOC EXP , PMVDR CPU, AHO
Los Angeles	1915 FOX HILLS DR	90025	4319011033	0.000	0.000	0.000	11.523	Shortfall of Sites	0.134	Low Residential	R1-1-O	0	0	0	99.000	11.523		Residential - Single Family Residence, 1	132B157 732		West Los Angeles	No	ABMI	TOC EXP
Los Angeles	10915 AYRES AVE	90064	4256001023	0.000	0.000	0.000	11.521	Shortfall of Sites	0.170	Community Commercial	R1-1-O	0	0	0	99.000	11.521		Residential - Three Units (Any Combination) - 4 Stories or Less, 3	126B157 1107		West Los Angeles	Yes	ABMI	TOC EXP
Los Angeles	2518 KELTON AVE	90064	4256003022	0.000	0.000	0.000	11.520	Shortfall of Sites	0.134	Low Residential	R1-1-O	0	0	0	99.000	11.520		Residential - Single Family Residence, 1	126B157 1228		West Los Angeles	No	ABMI	TOC EXP
Los Angeles	2528 KELTON AVE	90064	4256003024	0.000	0.000	0.000	11.520	Shortfall of Sites	0.134	Low Residential	R1-1-O	0	0	0	99.000	11.520		Residential - Single Family Residence, 1	126B157 1262		West Los Angeles	No	ABMI	TOC EXP
Los Angeles	2508 KELTON AVE	90064	4256003020	0.000	0.000	0.000	11.520	Shortfall of Sites	0.134	Low Residential	R1-1-O	0	0	0	99.000	11.520		Residential - Single Family Residence, 1	126B157 1194		West Los Angeles	No	ABMI	TOC EXP
Los Angeles	2558 KELTON AVE	90064	4256003030	0.000	0.000	0.000	11.520	Shortfall of Sites	0.134	Low Residential	R1-1-O	0	0	0	99.000	11.520		Residential - Single Family Residence, 1	123B157 20		West Los Angeles	No	ABMI	TOC EXP
Los Angeles	2542 KELTON AVE	90064	4256003027	0.000	0.000	0.000	11.520	Shortfall of Sites	0.134	Low Residential	R1-1-O	0	0	0	99.000	11.520		Residential - Single Family Residence, 1	126B157 1318		West Los Angeles	No	ABMI	TOC EXP
Los Angeles	2552 KELTON AVE	90064	4256003029	0.000	0.000	0.000	11.520	Shortfall of Sites	0.134	Low Residential	R1-1-O	0	0	0	99.000	11.520		Residential - Single Family Residence, 1	126B157 1355		West Los Angeles	No	ABMI	TOC EXP
Los Angeles	2548 KELTON AVE	90064	4256003028	0.000	0.000	0.000	11.520	Shortfall of Sites	0.134	Low Residential	R1-1-O	0	0	0	99.000	11.520		Residential - Single Family Residence, 1	126B157 1336		West Los Angeles	No	ABMI	TOC EXP
Los Angeles	2514 KELTON AVE	90064	4256003021	0.000	0.000	0.000	11.520	Shortfall of Sites	0.134	Low Residential	R1-1-O	0	0	0	99.000	11.520		Residential - Single Family Residence, 1	126B157 1207		West Los Angeles	No	ABMI	TOC EXP
Los Angeles	2538 KELTON AVE	90064	4256003026	0.000	0.000	0.000	11.520	Shortfall of Sites	0.134	Low Residential	R1-1-O	0	0	0	99.000	11.520		Residential - Single Family Residence, 1	126B157 1299		West Los Angeles	No	ABMI	TOC EXP
Los Angeles	2524 KELTON AVE	90064	4256003023	0.000	0.000	0.000	11.520	Shortfall of Sites	0.134	Low Residential	R1-1-O	0	0	0	99.000	11.520		Residential - Single Family Residence, 1	126B157 1244		West Los Angeles	No	ABMI	TOC EXP
Los Angeles	2534 KELTON AVE	90064	4256003025	0.000	0.000	0.000	11.520	Shortfall of Sites	0.134	Low Residential	R1-1-O	0	0	0	99.000	11.520		Residential - Single Family Residence, 1	126B157 1281		West Los Angeles	No	ABMI	TOC EXP
Los Angeles	2562 KELTON AVE	90064	4256003031	0.000	0.000	0.000	11.520	Shortfall of Sites	0.134	Low Residential	R1-1-O	0	0	0	99.000	11.520		Residential - Single Family Residence, 1	123B157 37		West Los Angeles	No	ABMI	TOC EXP
Los Angeles	1826 E 1ST ST	90033	5174018028	0.000	0.000	0.000	11.520	Shortfall of Sites	0.161	Neighborhood Office Commercial	C2-1-RIO-CUGU	Neighborhood Center	[LUM2 - SH3 - 3][XN2 - 8][CPIO]	0	99.556	11.520		Commercial - Store Combination - Store and Residential Combination - One Story, 0	129A221 226	54	Boyle Heights	Yes	ABMI	BH CPU , ARO
Los Angeles	1832 E 1ST ST	90033	5174018029	0.000	0.000	0.000	11.520	Shortfall of Sites	0.161	Neighborhood Office Commercial	C2-1-RIO-CUGU	Neighborhood Center	[LUM2 - SH3 - 3][XN2 - 8][CPIO]	0	99.541	11.520		Commercial - Store Combination - Store and Residential Combination - One Story, 0	129A221 229	54	Boyle Heights	Yes	ABMI	BH CPU , ARO
Los Angeles	1860 E 1ST ST	90033	5174018035	0.000	0.000	0.000	11.520	Shortfall of Sites	0.161	Neighborhood Office Commercial	C2-1-RIO-CUGU	Neighborhood Center	[LUM2 - SH3 - 3][XN2 - 8][CPIO]	0	99.557	11.520		Commercial - Store Combination - Store and Office Combination - One Story, 0	129A221 255	54	Boyle Heights	Yes	ABMI	BH CPU , ARO
Los Angeles	1904 E 1ST ST	90033	5174016025	0.000	0.000	0.000	11.520	Shortfall of Sites	0.161	Neighborhood Office Commercial	C2-1-RIO-CUGU	Neighborhood Center	[LUM2 - SH3 - 3][XN2 - 8][CPIO]	0	99.568	11.520		Commercial - Store Combination - Store and Residential Combination - One Story, 0	129A221 276	54	Boyle Heights	Yes	ABMI	BH CPU , ARO

Jurisdiction Name	Site Address/Intersection	5 Digit ZIP Code	Assessor Parcel Number	Very Low-Income	Low-Income	Moderate-Income	Above Moderate-Income	Type of Shortfall	Parcel Size (Acres)	Current General Plan Designation	Current Zoning	Proposed General Plan (GP) Designation	Proposed Zoning	Minimum Density Allowed	Maximum Density Allowed	Total Capacity	Vacant/ Nonvacant	Description of Existing Uses	PIN	Base Density Per Acre	Community Plan Area	Rent Stabalization Ordinance	Income Category	Applicable Rezoning Program (Program informing values in Column Q listed first)
Los Angeles	147 N CHICAGO ST	90033	5183006017	0.000	0.000	0.000	11.520	Shortfall of Sites	0.162	Low Medium II Residential	RD1.5-1-CUGU	Medium Neighborhood Residential	[LLN2 - MU3 - 4][RN3 - 6][CPIO]	0	129.647	11.520		Residential - Four Units (Any Combination) - 4 Stories or Less, 4	129A223 432	72	Boyle Heights	Yes	ABMI	BH CPU
Los Angeles	4920 TOPANGA CANYON BLVD	91364	2171016042	0.000	0.000	0.000	11.520	Shortfall of Sites	0.115	Neighborhood Commercial	[Q]C1-1VL	Neighborhood Center	0	0	103.995	11.520		Commercial - Store - One Story, 0	168B101 419	54	Canoga Park - Winnetka - Woodland Hills - West Hills	No	ABMI	CPK CPU , OPP C, AHO
Los Angeles	0	0	2045024042	0.000	0.000	0.000	11.520	Shortfall of Sites	0.285	Low Medium I Residential	R1-1	Low Medium Residential	0	0	42.136	11.520	Vacant	Residential - Single Family Residence - Vacant Land, 0	174B093 175	10	Canoga Park - Winnetka - Woodland Hills - West Hills	No	ABMI	CPK CPU , OPP RC2, AHO
Los Angeles	8240 OWENSMOUTH AVE	91304	2110019016	0.000	0.000	0.000	11.520	Shortfall of Sites	0.224	Medium Residential	R3-1	Medium Residential	0	0	71.486	11.520		Residential - Five or More Units or Apartments (Any Combination) · 4 Stories or Less - Pool, 0	192B105 654	43	Canoga Park - Winnetka - Woodland Hills - West Hills	Yes	ABMI	CPK CPU ,
Los Angeles	8230 OWENSMOUTH AVE	91304	2110019015	0.000	0.000	0.000	11.520	Shortfall of Sites	0.224	Medium Residential	R3-1	Medium Residential	0	0	71.503	11.520		Residential - Five or More Units or Apartments (Any Combination) · 4 Stories or Less, 0	192B105 659	43	Canoga Park - Winnetka - Woodland Hills - West Hills	Yes	ABMI	CPK CPU ,
Los Angeles	21201 W KITTRIDGE ST	91303	2148030031	0.576	0.576	0.000	10.368	Shortfall of Sites	0.517	Regional Center Commercial	(WC)NORTHVILLAGE-SN-RIO	Regional Center	[HB5-G1-5] [CX3-FA] [CPIO]	20	34.787	11.520		Residential - Five or More Units or Apartments (Any Combination) · 4 Stories or Less - Pool and Misc., 0	180B105 37		Canoga Park - Winnetka - Woodland Hills - West Hills	No	VLI, LI, ABMI	CPK CPU ,
Los Angeles	847 YALE ST	90012	5407020019	0.000	0.000	0.000	11.520	Shortfall of Sites	0.133	High Medium Residential	R4-1	Medium Neighborhood Residential	[LM2-MU2-5] [RX1-FA] [CPIO]	0	120.016	11.520		Residential - Five or More Units or Apartments (Any Combination) · 4 Stories or Less, 0	135A215 210	No Max	Central City North	Yes	ABMI	DT CPU
Los Angeles	525 ALPINE ST	90012	5408033007	0.000	0.000	0.000	11.520	Shortfall of Sites	0.135	High Medium Residential	R4-1	Medium Neighborhood Residential	[LM2-MU2-5] [RX1-FA] [CPIO]	0	118.577	11.520		Commercial - Store Combination - Store and Residential Combination - One Story, 0	135A215 282	No Max	Central City North	Yes	ABMI	DT CPU
Los Angeles	2020 E 7TH PL	90021	5166014012	0.576	0.576	0.000	10.368	Shortfall of Sites	0.077	Heavy Manufacturing	M3-1-RIO	Hybrid Industrial	[MB3-CDF1-5] [IX4-FA] [CPIO]	20	233.733	11.520		Industrial - Warehousing, Distribution, Storage - Warehousing, Distribution, Under 10,000 SF - One Story, 0	123A217 15	No Max	Central City North	No	VLI, LI, ABMI	DT CPU
Los Angeles	560 S ALAMEDA ST	90013	5164001009	0.576	0.576	0.000	10.368	Shortfall of Sites	0.076	Heavy Manufacturing	M3-1-RIO	Hybrid Industrial	[MB3-CDF1-5] [IX4-FA] [CPIO]	20	238.235	11.520		Industrial - Warehousing, Distribution, Storage - Warehousing, Distribution, Under 10,000 SF - One Story, 0	126A215 173	No Max	Central City North	No	VLI, LI, ABMI	DT CPU
Los Angeles	1255 MAPLE AVE	90015	5145027044	0.576	0.576	0.000	10.368	Shortfall of Sites	0.058	Light Manufacturing	M2-2D	Markets	[DM1-G1-5] [IX3-FA] [CPIO]	20	312.923	11.520		Commercial - Store - One Story, 0	124-5A209 191	No Max	Central City	No	VLI, LI, ABMI	DT CPU
Los Angeles	1011 CROCKER ST	90021	5132011044	0.576	0.576	0.000	10.368	Shortfall of Sites	0.059	Light Manufacturing	M2-2D	Markets	[DM1-G1-5] [IX3-FA] [CPIO]	20	303.301	11.520		Commercial - Store - One Story, 0	124-5A211 211	No Max	Central City	No	VLI, LI, ABMI	DT CPU
Los Angeles	712 S SAN PEDRO ST	90014	5146033056	0.576	0.576	0.000	10.368	Shortfall of Sites	0.056	Light Manufacturing	M2-2D	Markets	[DM1-SH1-5] [IX3-FA] [CPIO]	20	319.399	11.520		Industrial - Light Manufacturing - One Story, 0	126A213 232	No Max	Central City	No	VLI, LI, ABMI	DT CPU
Los Angeles	862 S MAIN ST	90014	5145015002	0.576	0.576	0.000	10.368	Shortfall of Sites	0.054	Light Manufacturing	[Q]C5-2D	Traditional Core	[DM3-CHC1-5] [CX2-FA] [CPIO]	20	334.186	11.520		Commercial - Store Combination - Store and Office Combination - Two Stories, 0	127-5A209 294	No Max	Central City	No	VLI, LI, ABMI	DT CPU
Los Angeles	1521 S LOS ANGELES ST	90015	5133013010	0.576	0.576	0.000	10.368	Shortfall of Sites	0.046	Light Manufacturing	M2-2D	Transit Core	[HB1-G1-5] [CX2-FA] [CPIO]	20	390.452	11.520		Commercial - Store - One Story, 0	124-5A207 399	No Max	Central City	No	VLI, LI, ABMI	DT CPU
Los Angeles	1521 S LOS ANGELES ST	90015	5133013010	0.576	0.576	0.000	10.368	Shortfall of Sites	0.046	Light Manufacturing	M2-2D	Transit Core	[HB1-G1-5] [CX2-FA] [CPIO]	20	390.089	11.520		Commercial - Store - One Story, 0	124-5A207 400	No Max	Central City	No	VLI, LI, ABMI	DT CPU
Los Angeles	4836 OAK PARK AVE	91316	2289003007	0.000	0.000	0.000	11.520	Shortfall of Sites	0.290	Low II Residential	R1-1	Low Medium Residential	0	0	41.419	11.520		Residential - Single Family Residence - Pool, 0	168B133 182	10	Encino - Tarzana	No	ABMI	ENC CPU , ADU, AHO
Los Angeles	0	0	2157010029	0.000	0.000	0.000	11.520	Shortfall of Sites	0.292	Low II Residential	R1-1	Low Neighborhood Residential	0	0	41.051	11.520	Vacant	Residential - Single Family Residence - Vacant Land, 0	174B125 188	10	Encino - Tarzana	No	ABMI	ENC CPU , OPP RC2, AHO
Los Angeles	15315 S FIGUEROA ST	90248	6120027001	5.760	5.760	0.000	0.000	Shortfall of Sites	0.341	Limited Manufacturing	M1-1VL	Hybrid Industrial	0	20	52.724	11.520		Commercial - Store - One Story, 0	072B201 106	54	Harbor Gateway	No	LI	HG CPU
Los Angeles	7851 MELROSE AVE	90046	5527011008	0.000	0.000	0.000	11.520	Shortfall of Sites	0.072	Neighborhood Office Commercial	C4-1XL	Neighborhood Commercial	[Q]C2-1XL-CPIO	0	167.360	11.520		Commercial - Service Station - Full Service - No Additional Services, 0	141B177 519	108	Hollywood	No	ABMI	HWD CPU , AHO
Los Angeles	7501 MELROSE AVE	90046	5526012030	0.000	0.000	0.000	11.520	Shortfall of Sites	0.073	Neighborhood Office Commercial	C4-1XL-O	Neighborhood Commercial	[Q]C2-1XL-CPIO	0	163.268	11.520		Commercial - Restaurant, Cocktail Lounge - Restaurant, Cocktail Lounge, Tavern - One Story, 0	141B177 598	108	Hollywood	No	ABMI	HWD CPU , AHO
Los Angeles	8001 W SUNSET BLVD	90046	5551017042	0.000	0.000	0.000	11.520	Shortfall of Sites	0.074	Neighborhood Office Commercial	C4-1D	Neighborhood Commercial	[Q]C4-1VL-CPIO	0	163.039	11.520		Commercial - Restaurant, Cocktail Lounge - Restaurant, Cocktail Lounge, Tavern - One Story, 0	147B177 992	108	Hollywood	No	ABMI	HWD CPU , AHO
Los Angeles	1111 N ARDMORE AVE	90029	5537015034	5.760	5.760	0.000	0.000	Shortfall of Sites	0.110	Highway Oriented Commercial	C2-1D	Community Commercial	[Q]C2-2D-CPIO	20	163.350	11.520		Commercial - Parking Lot (Commercial Use Property) - Lots - Patron or Employee - One Story, 0	144B193 650	54	Hollywood	No	LI	HWD CPU , AHO
Los Angeles	1786 N HIGHLAND AVE	90028	5547002029	0.000	0.000	0.000	11.520	Shortfall of Sites	0.054	Regional Center Commercial	C4-2D-SN	Regional Center Commercial	VARIOUS, WITH C2 and CPIO	0	221.691	11.520		Institutional - School (Private) - One Story, 0	150A185 325	108	Hollywood	No	ABMI	HWD CPU , MURC, AHO
Los Angeles	4385 W SUNSET BLVD	90029	5542009005	0.000	0.000	0.000	11.520	Shortfall of Sites	0.115	Highway Oriented Commercial	C2-1D	General Commercial	C2-1	0	104.555	11.520		Commercial - Auto, Recreation Equipment, Construction Equipment Sales and Service - Auto Body Repair Shop - One Story, 0	147A201 173	108	Hollywood	No	ABMI	HWD CPU , TOC EXP
Los Angeles	5138 LAUREL CANYON BLVD	91607	2355008069	0.000	0.000	0.000	11.520	Shortfall of Sites	0.119	Neighborhood Office Commercial	[Q]C2-1VL	Community Center (Mixed-Use)	0	0	101.049	11.520		Commercial - Store - One Story, 0	171B165 646	145	North Hollywood - Valley Village	No	ABMI	NH CPU , AHO
Los Angeles	5221 LAUREL CANYON BLVD	91607	2347018008	0.000	0.000	0.000	11.520	Shortfall of Sites	0.115	Neighborhood Office Commercial	[Q]C2-1VL	Community Center (Mixed-Use)	0	0	104.253	11.520		Commercial - Store - One Story, 0	171B165 1231	145	North Hollywood - Valley Village	No	ABMI	NH CPU , AHO
Los Angeles	12200 RIVERSIDE DR	91607	2356036005	0.000	0.000	0.000	11.520	Shortfall of Sites	0.172	Low Medium II Residential	RD1.5-1-RIO	Neighborhood Center	0	0	69.685	11.520		Residential - Five or More Units or Apartments (Any Combination) · 4 Stories or Less, 0	168B165 556	108	North Hollywood - Valley Village	No	ABMI	NH CPU , DB50, AHO
Los Angeles	12745 BARBARA ANN ST	91605	2324006046	0.000	0.000	0.000	11.520	Shortfall of Sites	0.197	Low Medium II Residential	RD1.5-1	Community Center (Mixed-Use) *	0	0	106.691	11.520		Residential - Four Units (Any Combination) - 4 Stories or Less, 4	183B161 83	145	North Hollywood - Valley Village	Yes	ABMI	NH CPU , DB50
Los Angeles	5145 LAUREL CANYON BLVD	91607	2356001017	0.000	0.000	0.000	11.520	Shortfall of Sites	0.119	Neighborhood Office Commercial	P-1VL	Community Center (Mixed-Use)	0	0	100.633	11.520		Commercial - Parking Lot (Commercial Use Property) - Lots - Patron or Employee - One Story, 0	171B165 647	145	North Hollywood - Valley Village	No	ABMI	NH CPU , P
Los Angeles	10945 VICTORY BLVD	91606	2414030066	5.760	5.760	0.000	0.000	Shortfall of Sites	0.249	Neighborhood Office Commercial	P-1VL	Neighborhood Center	0	20	72.299	11.520		Commercial - Store - One Story, 0	180B173 800	108	North Hollywood - Valley Village	No	LI	NH CPU , P
Los Angeles	6862 SIMPSON AVE	91605	2321018020	0.000	0.000	0.000	11.520	Shortfall of Sites	0.155	Low Medium II Residential	RD1.5-1	Community Center (Mixed-Use)	0	0	103.255	11.520		Residential - Five or More Units or Apartments (Any Combination) · 4 Stories or Less - Pool, 0	183B169 473	145	North Hollywood - Valley Village	Yes	ABMI	NH CPU
Los Angeles	5158 RIVERTON AVE	91601	2419009001	0.000	0.000	0.000	11.520	Shortfall of Sites	0.052	Medium Residential	C4-1-CA	Community Commercial	0	0	232.327	11.520		Residential - Single Family Residence, 0	171B177 758	108	North Hollywood - Valley Village	No	ABMI	Orange LineTNP , AHO
Los Angeles	11266 OTSEGO ST	91601	2353013043	0.000	0.000	0.000	11.520	Shortfall of Sites	0.052	High Medium Residential	R4-1VL	0	0	0	232.324	11.520		Residential - Five or More Units or Apartments (Any Combination) · 4 Stories or Less - Pool, 0	171B173 949	217	North Hollywood - Valley Village	No	ABMI	Orange LineTNP , AHO
Los Angeles	11479 CHANDLER BLVD	91601	2350010023	0.000	0.000	0.000	11.520	Shortfall of Sites	0.080	Community Commercial	C2-1, P-1	Community Commercial	0	0	149.470	11.520		Commercial - Auto, Recreation Equipment, Construction Equipment Sales and Service - Auto Body Repair Shop - One Story, 0	171B169 67	108	North Hollywood - Valley Village	No	ABMI	Orange LineTNP , P
Los Angeles	11479 CHANDLER BLVD	91601	2350010023	0.000	0.000	0.000	11.520	Shortfall of Sites	0.080	Community Commercial	C2-1, P-1	Community Commercial	0	0	150.160	11.520		Commercial - Auto, Recreation Equipment, Construction Equipment Sales and Service - Auto Body Repair Shop - One Story, 0	171B169 68	108	North Hollywood - Valley Village	No	ABMI	Orange LineTNP , P
Los Angeles	11246 MAGNOLIA BLVD	91601	2353003022	0.000	0.000	0.000	11.520	Shortfall of Sites	0.080	Community Commercial	R4-1VL, C4-1-CA	Community Commercial	0	0	149.826	11.520		Recreational - Theater - Legitimate (Stage) Theater - One Story, 0	171B173 629	No Max	North Hollywood - Valley Village	No	ABMI	Orange LineTNP
Los Angeles	11246 MAGNOLIA BLVD	91601	2353003022	0.000	0.000	0.000	11.520	Shortfall of Sites	0.080	Community Commercial	R4-1VL, C4-1-CA	Community Commercial	0	0	149.314	11.520		Recreational - Theater - Legitimate (Stage) Theater - One Story, 0	171B173 630	No Max	North Hollywood - Valley Village	No	ABMI	Orange LineTNP
Los Angeles	14744 FRIAR ST	91411	2241007026	0.000	0.000	0.000	11.520	Shortfall of Sites	0.143	Medium Residential	[Q]R3-1	Medium	0	0	111.516	11.520		Residential - Five or More Units or Apartments (Any Combination) · 4 Stories or Less - Pool, 0	178-5A149 29	108	Van Nuys - North Sherman Oaks	Yes	ABMI	Orange LineTNP
Los Angeles	14717 ERWIN ST	91411	2241010022	0.000	0.000	0.000	11.520	Shortfall of Sites	0.144	Medium Residential	[Q]R3-1	Medium	0	0	111.429	11.520		Residential - Five or More Units or Apartments (Any Combination) · 4 Stories or Less, 0	178-5A149 155	108	Van Nuys - North Sherman Oaks	Yes	ABMI	Orange LineTNP
Los Angeles	14118 CALVERT ST	91401	2240023023	0.000	0.000	0.000	11.520	Shortfall of Sites	0.145	Medium Residential	[Q]R3-1	Medium	0	0	110.400	11.520		Residential - Five or More Units or Apartments (Any Combination) · 4 Stories or Less, 0	177B153 685	108	Van Nuys - North Sherman Oaks	Yes	ABMI	Orange LineTNP
Los Angeles	12036 W PICO BLVD	90064	4259039053	0.000	0.000	0.000	11.520	Shortfall of Sites	0.085	General Commercial	C2-1VL	Mixed Residential	0	0	141.048	11.520		Commercial - Store - One Story, 0	123B149 1085	54	Palms - Mar Vista - Del Rey	No	ABMI	PMVDR CPU , AHO
Los Angeles	3757 OVERLAND AVE	90034	4252030047	0.000	0.000	0.000	11.520	Shortfall of Sites	0.236	General Commercial	C2-1, M1-1	Hybrid Industrial	0	0	50.828	11.520		Commercial - Store - One Story, 0	117B161 217	29	Palms - Mar Vista - Del Rey	No	ABMI	PMVDR CPU
Los Angeles	6444 SHIRLEY AVE	91335	2131026020	0.000	0.000	0.000	11.520	Shortfall of Sites	0.234	Medium Residential	R3-1-RIO	Medium Residential	0	0	68.372	11.520		Residential - Five or More Units or Apartments (Any Combination) · 4 Stories or Less - Pool, 0	180B117 754	43	Reseda - West Van Nuys	Yes	ABMI	RES CPU , AHO
Los Angeles	0	0	2423035902	0.000	0.000	0.000	11.520	Shortfall of Sites	0.086	General Commercial	C2-1VL-CDO-RIO	Community Center	0	0	139.224	11.520		Miscellaneous - Government Owned Property, 0	162B177 105	108	Sherman Oaks - Studio City - Toluca Lake - Cahuenga Pass	No	ABMI	SHR CPU , AHO
Los Angeles	4427 CARTWRIGHT AVE	91602	2423004009	0.000	0.000	0.000	11.520	Shortfall of Sites	0.149	Medium Residential	R3-1-RIO	Community Center	0	0	140.691	11.520		Residential - Four Units (Any Combination) - 4 Stories or Less, 4	165B177 241	108	Sherman Oaks - Studio City - Toluca Lake - Cahuenga Pass	Yes	ABMI	SHR CPU , DB50, AHO
Los Angeles	4418 CAHUENGA BLVD	91602	2424002002	0.000	0.000	0.000	11.520	Shortfall of Sites	0.152	Medium Residential	R3-1-RIO	Community Center	0	0	138.603	11.520		Residential - Four Units (Any Combination) - 4 Stories or Less, 4	165B177 267	108	Sherman Oaks - Studio City - Toluca Lake - Cahuenga Pass	Yes	ABMI	SHR CPU , DB50, AHO
Los Angeles	4317 CAHUENGA BLVD	91602	2423018018	0.000	0.000	0.000	11.520	Shortfall of Sites	0.113	Medium Residential	[Q]R3-1-RIO	Community Center	0	0	141.629	11.520		Residential - Four Units (Any Combination) - 4 Stories or Less, 0	165B177 636	108	Sherman Oaks - Studio City - Toluca Lake - Cahuenga Pass	Yes	ABMI	SHR CPU , DB50, AHO
Los Angeles	6422 MAMMOTH AVE	91401	2238013034	0.000	0.000	0.000	11.520	Shortfall of Sites	0.194	Neighborhood Office Commercial	R3P-1VL	Village	0	0	108.257	11.520		Residential - Four Units (Any Combination) - 4 Stories or Less, 4	180B157 870	72	Van Nuys - North Sherman Oaks	Yes	ABMI	VNY CPU , DB50, AHO

Jurisdiction Name	Site Address/Intersection	5 Digit ZIP Code	Assessor Parcel Number	Very Low-Income	Low-Income	Moderate-Income	Above Moderate-Income	Type of Shortfall	Parcel Size (Acres)	Current General Plan Designation	Current Zoning	Proposed General Plan (GP) Designation	Proposed Zoning	Minimum Density Allowed	Maximum Density Allowed	Total Capacity	Vacant/ Nonvacant	Description of Existing Uses	PIN	Base Density Per Acre	Community Plan Area	Rent Stabalization Ordinance	Income Category	Applicable Rezoning Program (Program informing values in Column Q listed first)
Los Angeles	6624 LENNOX AVE	91405	2237004043	0.000	0.000	0.000	11.520	Shortfall of Sites	0.152	Low Residential	R1-1	Village	0	0	105.424	11.520		Residential - Single Family Residence - Guesthouse, 0	180B153 418	72	Van Nuys - North Sherman Oaks	Yes	ABMI	VNY CPU
Los Angeles	11517 SANTA MONICA BLVD	90025	4261002022	0.000	0.000	0.000	11.520	Shortfall of Sites	0.083	Neighborhood Commercial	C2-1VL	Mixed Use Corridor	0	0	145.220	11.520		Commercial - Store - One Story, 0	126B149 23	54	West Los Angeles	No	ABMI	West WLA CPU , AHO
Los Angeles	1701 PACIFIC COAST HWY	90717	7410010019	5.760	5.760	0.000	0.000	Shortfall of Sites	0.239	General Commercial	[Q]C2-1VL	Community Center	0	20	75.383	11.520		Commercial - Restaurant, Cocktail Lounge - Restaurant, Cocktail Lounge, Tavern - One Story, 0	033B193 12	54	Wilmington - Harbor City	No	LI	WHC CPU , DB50, AHO
Los Angeles	6775 SELMA AVE	90028	5547013020	0.576	0.576	0.000	10.368	Shortfall of Sites	0.144	Regional Center Commercial	C4-2	Regional Center Commercial	C2-2D-CPIO	20	222.933	11.520		Commercial - Store Combination - Store and Residential Combination - 6 to 13 Stories, 0	148-5A185 251	108	Hollywood	No	VLI, LI, ABMI	HWD CPU , MURC, AHO
Los Angeles	6775 SELMA AVE	90028	5547013020	0.576	0.576	0.000	10.368	Shortfall of Sites	0.144	Regional Center Commercial	C4-2	Regional Center Commercial	C2-2D-CPIO	20	222.915	11.520		Commercial - Store Combination - Store and Residential Combination - 6 to 13 Stories, 0	148-5A185 252	108	Hollywood	No	VLI, LI, ABMI	HWD CPU , MURC, AHO
Los Angeles	5458 WILSHIRE BLVD	90036	5089003020	0.000	0.000	0.000	11.520	Shortfall of Sites	0.138	Regional Center Commercial	[Q]C4-2-CDO	0	0	0	87.184	11.520		Commercial - Store - One Story, 0	132B181 12		Wilshire	No	ABMI	MURC
Los Angeles	6807 LELAND WAY	90028	5548015022	0.000	0.000	0.000	11.520	Shortfall of Sites	0.172	Highway Oriented Commercial	C2-1-SN	0	0	0	69.694	11.520		Commercial - Non-Auto Service and Repair Shop, Paint Shop, or Laundry - One Story, 0	147A185 128		Hollywood	No	ABMI	MURC
Los Angeles	6000 WILSHIRE BLVD	90036	5086010032	0.000	0.000	0.000	11.520	Shortfall of Sites	0.141	Regional Center Commercial	[Q]C4-2-CDO	0	0	0	85.396	11.520		Commercial - Parking Lot (Commercial Use Property) - Lots - Patron or Employee - One Story, 0	135B177 581		Wilshire	No	ABMI	MURC
Los Angeles	5500 LANKERSHIM BLVD	91601	2350008061	0.576	0.576	0.000	10.368	Shortfall of Sites	0.138	Community Commercial	C2-2D	Regional Mixed Commercial	0	20	231.552	11.520		Commercial - Auto, Recreation Equipment, Construction Equipment Sales and Service - New Car Sales and Service - One Story, 0	174B173 1110	No Max	North Hollywood - Valley Village	No	VLI, LI, ABMI	Orange LineTNP , AHO
Los Angeles	11135 BURBANK BLVD	91601	2337031900	5.760	5.760	0.000	0.000	Shortfall of Sites	0.209	Community Commercial	C2-1	Community Commercial	0	20	153.123	11.520		Commercial - Hotel and Motel - Hotel - 50 Rooms and Over - Four Stories, 0	174B173 873	No Max	North Hollywood - Valley Village	No	LI	Orange LineTNP
Los Angeles	6128 CAHUENGA BLVD	91606	2414021027	5.759	5.759	0.000	0.000	Shortfall of Sites	0.871	Medium Residential	R3-1	0	0	20	82.800	11.518		Residential - Five or More Units or Apartments (Any Combination) - 4 Stories or Less - Pool, 40	177B177 373		North Hollywood - Valley Village	No	LI	DB50
Los Angeles	2646 BUTLER AVE	90064	4258003039	0.000	0.000	0.000	11.518	Shortfall of Sites	0.134	Low Residential	R1V2	0	0	0	99.000	11.518		Residential - Single Family Residence, 1	120B153 40		Palms - Mar Vista - Del Rey	No	ABMI	TOC EXP
Los Angeles	10448 BROOKE AVE	91311	2723019154	0.000	0.000	0.000	11.513	Shortfall of Sites	0.117	Low Medium I Residential	R1-1	0	0	0	113.635	11.513		Residential - Single Family Residence, 1	207B101 270		Chatsworth - Porter Ranch	No	ABMI	OPP RC
Los Angeles	10538 ROUNTREE RD	90064	4318011007	0.000	0.000	0.000	11.512	Shortfall of Sites	0.158	Low Residential	R1V2-O	0	0	0	99.000	11.512		Residential - Single Family Residence - Pool, 1	126B161 355		West Los Angeles	No	ABMI	TOC EXP , ADU
Los Angeles	10550 ROUNTREE RD	90064	4318011009	0.000	0.000	0.000	11.512	Shortfall of Sites	0.158	Low Residential	R1V2-O	0	0	0	99.000	11.512		Residential - Single Family Residence, 1	126B161 405		West Los Angeles	No	ABMI	TOC EXP , ADU
Los Angeles	2515 KELTON AVE	90064	4256004006	0.000	0.000	0.000	11.512	Shortfall of Sites	0.134	Low Residential	R1-1-O	0	0	0	99.000	11.512		Residential - Single Family Residence, 1	126B157 1259		West Los Angeles	No	ABMI	TOC EXP
Los Angeles	1051 S CITRUS AVE	90019	5084010010	0.000	0.000	0.000	11.510	Shortfall of Sites	0.157	Low Medium I Residential	R2-1	0	0	0	99.000	11.510		Residential - Double, Duplex, or Two Units - 4 Stories or Less, 2	132B181 920		Wilshire	Yes	ABMI	TOC EXP , R2RD
Los Angeles	10816 WELLWORTH AVE	90024	4325010003	0.000	0.000	0.000	11.510	Shortfall of Sites	0.134	Low Residential	R1-1	0	0	0	99.000	11.510		Residential - Single Family Residence, 1	132B153 553		Westwood	No	ABMI	TOC EXP
Los Angeles	1045 S CITRUS AVE	90019	5084010009	0.000	0.000	0.000	11.510	Shortfall of Sites	0.157	Low Medium I Residential	R2-1	0	0	0	99.000	11.510		Residential - Double, Duplex, or Two Units - 4 Stories or Less, 2	132B181 899		Wilshire	Yes	ABMI	TOC EXP , R2RD
Los Angeles	1039 S CITRUS AVE	90019	5084010008	0.000	0.000	0.000	11.510	Shortfall of Sites	0.157	Low Medium I Residential	R2-1	0	0	0	99.000	11.510		Residential - Double, Duplex, or Two Units - 4 Stories or Less - Pool, 2	132B181 872		Wilshire	Yes	ABMI	TOC EXP , R2RD
Los Angeles	2521 KELTON AVE	90064	4256004007	0.000	0.000	0.000	11.510	Shortfall of Sites	0.134	Low Residential	R1-1-O	0	0	0	99.000	11.510		Residential - Single Family Residence, 1	126B157 1273		West Los Angeles	No	ABMI	TOC EXP
Los Angeles	1035 S CITRUS AVE	90019	5084010007	0.000	0.000	0.000	11.509	Shortfall of Sites	0.157	Low Medium I Residential	R2-1	0	0	0	99.000	11.509		Residential - Double, Duplex, or Two Units - 4 Stories or Less, 2	132B181 841		Wilshire	Yes	ABMI	TOC EXP , R2RD
Los Angeles	11633 MISSISSIPPI AVE	90025	4262029020	0.000	0.000	0.000	11.509	Shortfall of Sites	0.121	Low Medium I Residential	R2-1	0	0	0	99.000	11.509		Residential - Single Family Residence, 0	123B149 166		West Los Angeles	No	ABMI	TOC EXP , R2RD
Los Angeles	1029 S CITRUS AVE	90019	5084010006	0.000	0.000	0.000	11.509	Shortfall of Sites	0.157	Low Medium I Residential	R2-1	0	0	0	99.000	11.509		Residential - Double, Duplex, or Two Units - 4 Stories or Less, 2	132B181 819		Wilshire	Yes	ABMI	TOC EXP , R2RD
Los Angeles	10522 ZELZAH AVE	91344	2733003016	0.000	0.000	0.000	11.508	Shortfall of Sites	0.116	Low II Residential	R1-1XL-RFA	0	0	0	113.635	11.508		Residential - Single Family Residence, 1	207B129 829		Granada Hills - Knollwood	No	ABMI	OPP RC
Los Angeles	13331 MARGATE ST	91401	2344018026	0.000	0.000	0.000	11.508	Shortfall of Sites	0.121	Very Low Residential	RE11-1	0	0	0	99.000	11.508		Residential - Single Family Residence, 0	171B157 214		Van Nuys - North Sherman Oaks	No	ABMI	TOC EXP
Los Angeles	1050 S MANSFIELD AVE	90019	5084010029	0.000	0.000	0.000	11.508	Shortfall of Sites	0.157	Low Medium I Residential	R2-1	0	0	0	99.000	11.508		Residential - Double, Duplex, or Two Units - 4 Stories or Less, 2	132B181 944		Wilshire	Yes	ABMI	TOC EXP , R2RD
Los Angeles	5630 SUNNYSLOPE AVE	91401	2343015012	0.000	0.000	0.000	11.508	Shortfall of Sites	0.134	Low Residential	R1-1	0	0	0	99.000	11.508		Residential - Single Family Residence, 1	174B157 498		Van Nuys - North Sherman Oaks	No	ABMI	TOC EXP
Los Angeles	2525 KELTON AVE	90064	4256004008	0.000	0.000	0.000	11.507	Shortfall of Sites	0.134	Low Residential	R1-1-O	0	0	0	99.000	11.507		Residential - Single Family Residence, 1	126B157 1292		West Los Angeles	No	ABMI	TOC EXP
Los Angeles	7080 HOLLYWOOD BLVD	90028	5548007014	0.575	0.575	0.000	10.356	Shortfall of Sites	0.018	Regional Center Commercial	C4-2D-SN	Regional Center Commercial	VARIOUS, WITH C2 and CPIO	20	916.066	11.507		Commercial - Office Building - One Story, 0	147B181 210	108	Hollywood	No	VLI, LI, ABMI	ARO , HWD CPU, MURC, TOC EXP
Los Angeles	1046 S MANSFIELD AVE	90019	5084010028	0.000	0.000	0.000	11.507	Shortfall of Sites	0.157	Low Medium I Residential	R2-1	0	0	0	99.000	11.507		Residential - Double, Duplex, or Two Units - 4 Stories or Less, 2	132B181 925		Wilshire	Yes	ABMI	TOC EXP , R2RD
Los Angeles	7814 GOLDMINE LN	91406	2204023020	0.000	0.000	0.000	11.506	Shortfall of Sites	0.116	Low Residential	R1-1	Low Residential	0	0	113.635	11.506		Residential - Single Family Residence, 1	189B133 711	1 per lot	Reseda - West Van Nuys	No	ABMI	OPP RC , RES CPU, AHO
Los Angeles	2529 KELTON AVE	90064	4256004009	0.000	0.000	0.000	11.505	Shortfall of Sites	0.134	Low Residential	R1-1-O	0	0	0	99.000	11.505		Residential - Single Family Residence, 1	126B157 1310		West Los Angeles	No	ABMI	TOC EXP
Los Angeles	1042 S MANSFIELD AVE	90019	5084010027	0.000	0.000	0.000	11.505	Shortfall of Sites	0.157	Low Medium I Residential	R2-1	0	0	0	99.000	11.505		Residential - Double, Duplex, or Two Units - 4 Stories or Less, 2	132B181 903		Wilshire	Yes	ABMI	TOC EXP , R2RD
Los Angeles	3100 WILSHIRE BLVD	90010	5077011001	0.575	0.575	0.000	10.355	Shortfall of Sites	0.258	Regional Center Commercial	C4-2	0	0	20	85.667	11.505		Commercial - Store - One Story, 0	132B197 34		Wilshire	No	VLI, LI, ABMI	MURC
Los Angeles	3100 WILSHIRE BLVD	90010	5077011001	0.575	0.575	0.000	10.355	Shortfall of Sites	0.256	Regional Center Commercial	C4-2	0	0	20	86.415	11.505		Commercial - Store - One Story, 0	132B197 35		Wilshire	No	VLI, LI, ABMI	MURC
Los Angeles	1018 S CITRUS AVE	90019	5084009019	0.000	0.000	0.000	11.505	Shortfall of Sites	0.157	Low Medium I Residential	R2-1	0	0	0	99.000	11.505		Residential - Double, Duplex, or Two Units - 4 Stories or Less, 2	132B181 784		Wilshire	Yes	ABMI	TOC EXP , R2RD
Los Angeles	1036 S MANSFIELD AVE	90019	5084010026	0.000	0.000	0.000	11.504	Shortfall of Sites	0.157	Low Medium I Residential	R2-1	0	0	0	99.000	11.504		Residential - Double, Duplex, or Two Units - 4 Stories or Less, 2	132B181 881		Wilshire	Yes	ABMI	TOC EXP , R2RD
Los Angeles	2535 KELTON AVE	90064	4256004010	0.000	0.000	0.000	11.503	Shortfall of Sites	0.134	Low Residential	R1-1-O	0	0	0	99.000	11.503		Residential - Single Family Residence, 1	126B157 1328		West Los Angeles	No	ABMI	TOC EXP
Los Angeles	1032 S MANSFIELD AVE	90019	5084010025	0.000	0.000	0.000	11.502	Shortfall of Sites	0.157	Low Medium I Residential	R2-1	0	0	0	99.000	11.502		Residential - Double, Duplex, or Two Units - 4 Stories or Less, 2	132B181 845		Wilshire	Yes	ABMI	TOC EXP , R2RD
Los Angeles	10568 PUTNEY RD	90064	4318010012	0.000	0.000	0.000	11.500	Shortfall of Sites	0.158	Low Residential	R1V2-O	0	0	0	99.000	11.500		Residential - Single Family Residence - Pool, 1	126B161 359		West Los Angeles	No	ABMI	TOC EXP , ADU
Los Angeles	2387 GLENDON AVE	90064	4320002042	0.000	0.000	0.000	11.500	Shortfall of Sites	0.134	Low Residential	R1-1	Low Medium Residential	0	0	99.000	11.500		Residential - Single Family Residence, 1	126B157 849	1 per lot	West Los Angeles	No	ABMI	TOC EXP , West WLA CPU, AHO
Los Angeles	11296 BROOKHAVEN AVE	90064	4258018011	0.000	0.000	0.000	11.500	Shortfall of Sites	0.132	Low Residential	R1V2	High Residential	0	0	99.000	11.500		Residential - Five or More Units or Apartments (Any Combination) - 4 Stories or Less - Pool, 0	123B153 1013	29	Palms - Mar Vista - Del Rey	Yes	ABMI	TOC EXP , PMVDR CPU, AHO
Los Angeles	21615 DUPONT ST	91311	2747012022	0.000	0.000	0.000	11.499	Shortfall of Sites	0.157	Low Medium I Residential	R2-1	0	0	0	99.000	11.499		Residential - Double, Duplex, or Two Units - 4 Stories or Less, 2	204B105 614		Chatsworth - Porter Ranch	Yes	ABMI	TOC EXP , R2RD
Los Angeles	2558 VETERAN AVE	90064	4256004025	0.000	0.000	0.000	11.499	Shortfall of Sites	0.134	Low Residential	R1-1-O	0	0	0	99.000	11.499		Residential - Single Family Residence, 1	123B157 82		West Los Angeles	No	ABMI	TOC EXP
Los Angeles	11016 S MAIN ST	90061	6073016035	0.000	0.000	0.000	11.497	Shortfall of Sites	0.155	Neighborhood Commercial	C2-1-CPIO	0	0	0	164.600	11.497		Residential - Four Units (Any Combination) - 4 Stories or Less, 4	088-5A205 278		Southeast Los Angeles	Yes	ABMI	DB50
Los Angeles	2540 VETERAN AVE	90064	4256004029	0.000	0.000	0.000	11.496	Shortfall of Sites	0.134	Low Residential	R1-1-O	0	0	0	99.000	11.496		Residential - Single Family Residence, 1	123B157 19		West Los Angeles	No	ABMI	TOC EXP
Los Angeles	2525 VETERAN AVE	90064	4256005008	0.000	0.000	0.000	11.496	Shortfall of Sites	0.134	Low Residential	R1-1-O	0	0	0	99.000	11.496		Residential - Single Family Residence, 1	126B157 1358		West Los Angeles	No	ABMI	TOC EXP
Los Angeles	2526 GREENFIELD AVE	90064	4256005026	0.000	0.000	0.000	11.496	Shortfall of Sites	0.134	Low Residential	R1-1-O	0	0	0	99.000	11.496		Residential - Single Family Residence, 1	123B157 33		West Los Angeles	No	ABMI	TOC EXP
Los Angeles	2521 VETERAN AVE	90064	4256005007	0.000	0.000	0.000	11.496	Shortfall of Sites	0.134	Low Residential	R1-1-O	0	0	0	99.000	11.496		Residential - Single Family Residence, 1	126B157 1341		West Los Angeles	No	ABMI	TOC EXP
Los Angeles	2520 GREENFIELD AVE	90064	4256005027	0.000	0.000	0.000	11.496	Shortfall of Sites	0.134	Low Residential	R1-1-O	0	0	0	99.000	11.496		Residential - Single Family Residence, 1	126B157 1370		West Los Angeles	No	ABMI	TOC EXP
Los Angeles	2515 VETERAN AVE	90064	4256005006	0.000	0.000	0.000	11.496	Shortfall of Sites	0.134	Low Residential	R1-1-O	0	0	0	99.000	11.496		Residential - Single Family Residence, 1	126B157 1324		West Los Angeles	No	ABMI	TOC EXP
Los Angeles	2516 GREENFIELD AVE	90064	4256005028	0.000	0.000	0.000	11.496	Shortfall of Sites	0.134	Low Residential	R1-1-O	0	0	0	99.000	11.496		Residential - Single Family Residence, 1	126B157 1353		West Los Angeles	No	ABMI	TOC EXP
Los Angeles	2534 VETERAN AVE	90064	4256004030	0.000	0.000	0.000	11.494	Shortfall of Sites	0.134	Low Residential	R1-1-O	0	0	0	99.000	11.494		Residential - Single Family Residence, 1	126B157 1356		West Los Angeles	No	ABMI	TOC EXP
Los Angeles	10390 SANTA MONICA BLVD	90025	4319009093	5.747	5.747	0.000	0.000	Shortfall of Sites	0.111	General Commercial	C2-1VL-O	0	0	20	152.154	11.494		Commercial - Office Building - Four Stories, 0	132B157 615		West Los Angeles	No	LI	ARO
Los Angeles	10390 SANTA MONICA BLVD	90025	4319009093	5.747	5.747	0.000	0.000	Shortfall of Sites	0.110	General Commercial	C2-1VL-O	0	0	20	154.132	11.494		Commercial - Office Building - Four Stories, 0	132B157 623		West Los Angeles	No	LI	ARO
Los Angeles	10390 SANTA MONICA BLVD	90025	4319009093	5.747	5.747	0.000	0.000	Shortfall of Sites	0.110	General Commercial	C2-1VL-O	0	0	20	154.132	11.494		Commercial - Office Building - Four Stories, 0	132B157 632		West Los Angeles	No	LI	ARO
Los Angeles	10390 SANTA MONICA BLVD	90025	4319009093	5.747	5.747	0.000	0.000	Shortfall of Sites	0.110	General Commercial	C2-1VL-O	0	0	20	154.134	11.494		Commercial - Office Building - Four Stories, 0	132B157 640		West Los Angeles	No	LI	ARO
Los Angeles	10390 SANTA MONICA BLVD	90025	4319009093	5.747	5.747	0.000	0.000	Shortfall of Sites	0.127	General Commercial	C2-1VL-O	0	0	20	133.597	11.494		Commercial - Office Building - Four Stories, 0	132B157 653		West Los Angeles	No	LI	ARO
Los Angeles	2530 VETERAN AVE	90064	4256004031	0.000	0.000	0.000	11.492	Shortfall of Sites	0.134	Low Residential	R1-1-O	0	0	0	99.000	11.492		Residential - Single Family Residence, 1	126B157 1339		West Los Angeles	No	ABMI	TOC EXP
Los Angeles	2831 GLENDON AVE	90064	4255014020	0.000	0.000	0.000	11.492	Shortfall of Sites	0.134	Low Residential	R1-1	0	0	0	99.000	11.492		Residential - Single Family Residence, 1	123B157 687		West Los Angeles	No	ABMI	TOC EXP
Los Angeles	2554 VETERAN AVE	90064	4256004026	0.000	0.000	0.000	11.491	Shortfall of Sites	0.134	Low Residential	R1-1-O	0	0	0	99.000	11.491		Residential - Single Family Residence, 1	123B157 67		West Los Angeles	No	ABMI	TOC EXP
Los Angeles	3257 PROVON LN	90034	4311004024	0.000	0.000	0.000	11.490	Shortfall of Sites	0.134	Low Residential	R1V2	0	0	0	99.000	11.490		Residential - Single Family Residence - Pool, 1	123B165 787		West Los Angeles	No	ABMI	TOC EXP
Los Angeles	2526 VETERAN AVE	90064	4256004032	0.000	0.000	0.000	11.490	Shortfall of Sites	0.134	Low Residential	R1-1-O	0	0	0	99.000	11.490		Residential - Single Family Residence, 1	126B157 1320		West Los Angeles	No	ABMI	TOC EXP
Los Angeles	2522 VETERAN AVE	90064	4256004033	0.000	0.000	0.000	11.488	Shortfall of Sites	0.133	Low Residential	R1-1-O	0	0	0	99.000	11.488		Residential - Single Family Residence, 1	126B157 1304		West Los Angeles	No	ABMI	TOC EXP
Los Angeles	10645 CHIQUITA ST	91602	2423030065	0.000	0.000	0.000	11.486	Shortfall of Sites	0.133	Low Residential	R1-1-RIO	Low Residential	0	0	99.000	11.486		Residential - Single Family Residence, 1	162B177 577	1 per lot	Sherman Oaks - Studio City - Toluca Lake - Cahuenga Pass	No	ABMI	TOC EXP , SHR CPU, AHO
Los Angeles	0	0	5072007020	0.000	0.000	0.000	11.486	Shortfall of Sites	0.105	Low Medium II Residential	RD2-1-O-CPIO	0	0	0	113.635	11.486		Commercial - Parking Lot (Commercial Use Property) - Lots - Patron or Employee - One Story, 0	126B189 176		West Adams - Baldwin Hills - Leimert	No	ABMI	OPP RC , R2RD, TOC EXP
Los Angeles	1321 MALCOLM AVE	90024	4325010015	0.000	0.000	0.000	11.486	Shortfall of Sites	0.133	Low Residential	R1-1	0	0	0	99.000	11.486		Residential - Single Family Residence, 1	132B153 593		Westwood	No	ABMI	TOC EXP
Los Angeles	1630 E 111TH ST	90059	6069016901	5.743	5.743	0.000	0.000	Shortfall of Sites	7.471	Public Facilities	PF-1	0	0	20	153.741	11.485		Miscellaneous - Government Owned Property, 0	087A213 492		Southeast Los Angeles	No	LI	PF

Jurisdiction Name	Site Address/Intersection	5 Digit ZIP Code	Assessor Parcel Number	Very Low-Income	Low-Income	Moderate-Income	Above Moderate-Income	Type of Shortfall	Parcel Size (Acres)	Current General Plan Designation	Current Zoning	Proposed General Plan (GP) Designation	Proposed Zoning	Minimum Density Allowed	Maximum Density Allowed	Total Capacity	Vacant/ Nonvacant	Description of Existing Uses	PIN	Base Density Per Acre	Community Plan Area	Rent Stabalization Ordinance	Income Category	Applicable Rezoning Program (Program informing values in Column Q listed first)
Los Angeles	2516 VETERAN AVE	90064	4256004034	0.000	0.000	0.000	11.485	Shortfall of Sites	0.133	Low Residential	R1-1-O	0	0	0	99.000	11.485		Residential - Single Family Residence, 1	126B157 1284		West Los Angeles	No	ABMI	TOC EXP
Los Angeles	10627 S WESTERN AVE	90047	6058024005	0.000	0.000	0.000	11.484	Shortfall of Sites	0.132	Neighborhood Commercial	C2-1VL-CPIO	0	0	0	168.168	11.484		Residential - Five or More Units or Apartments (Any Combination) · 4 Stories or Less, 5	090A193 233		South Los Angeles	Yes	ABMI	DB50
Los Angeles	10705 S WESTERN AVE	90047	6058024007	0.000	0.000	0.000	11.484	Shortfall of Sites	0.132	Neighborhood Commercial	C2-1VL-CPIO	0	0	0	168.168	11.484		Residential - Five or More Units or Apartments (Any Combination) · 4 Stories or Less, 5	090A193 251		South Los Angeles	Yes	ABMI	DB50
Los Angeles	2510 MIDVALE AVE	90064	4256002034	0.000	0.000	0.000	11.482	Shortfall of Sites	0.133	Low Residential	R1-1-O	0	0	0	99.000	11.482		Residential - Single Family Residence, 1	126B157 1156		West Los Angeles	No	ABMI	TOC EXP
Los Angeles	7762 ISIS AVE	90045	4127018030	0.000	0.000	0.000	11.482	Shortfall of Sites	0.133	Low Residential	R1-1	0	0	0	99.000	11.482		Residential - Single Family Residence, 1	099B173 1080		Westchester - Playa del Rey	No	ABMI	TOC EXP
Los Angeles	1775 KELTON AVE	90024	4324029019	0.000	0.000	0.000	11.481	Shortfall of Sites	0.157	Low Medium I Residential	[Q]R2-1-O	0	0	0	99.000	11.481		Residential - Double, Duplex, or Two Units - 4 Stories or Less, 2	129B153 510		Westwood	Yes	ABMI	TOC EXP , R2RD
Los Angeles	1446 S WYCLIFF AVE	90732	7560012015	0.000	0.000	0.000	11.480	Shortfall of Sites	0.116	Low II Residential	R1-1XL	0	0	0	113.635	11.480		Residential - Single Family Residence, 1	012B193 414		San Pedro	No	ABMI	OPP RC
Los Angeles	5254 TOPANGA CANYON BLVD	91364	2169004001	0.000	0.000	0.000	11.479	Shortfall of Sites	0.137	Low Medium I Residential	R2-1	Low Medium Residential	0	0	113.635	11.479		Residential - Double, Duplex, or Two Units - 4 Stories or Less, 2	171B101 525	10	Canoga Park - Winnetka - Woodland Hills - West Hills	Yes	ABMI	OPP RC , CPK CPU, R2RD, AHO
Los Angeles	1763 KELTON AVE	90024	4324029021	0.000	0.000	0.000	11.479	Shortfall of Sites	0.157	Low Medium I Residential	[Q]R2-1-O	0	0	0	99.000	11.479		Residential - Double, Duplex, or Two Units - 4 Stories or Less, 2	129B153 481		Westwood	Yes	ABMI	TOC EXP , R2RD
Los Angeles	10662 CHIQUITA ST	91602	2423030049	0.000	0.000	0.000	11.479	Shortfall of Sites	0.133	Low Residential	R1-1-RIO	Low Residential	0	0	99.000	11.479		Residential - Single Family Residence, 1	162B177 581	1 per lot	Sherman Oaks - Studio City - Toluca Lake - Cahuenga Pass	No	ABMI	TOC EXP , SHR CPU, AHO
Los Angeles	4630 VENICE BLVD	90019	5071017030	0.000	0.000	0.000	11.478	Shortfall of Sites	0.115	Low Medium II Residential	RD1.5-1-O	0	0	0	113.635	11.478		Residential - Five or More Units or Apartments (Any Combination) · 4 Stories or Less, 0	129B185 1197		West Adams - Baldwin Hills - Leimert	Yes	ABMI	OPP RC , R2RD
Los Angeles	5656 ALLOTT AVE	91401	2343012023	0.000	0.000	0.000	11.478	Shortfall of Sites	0.133	Low Residential	R1-1	0	0	0	99.000	11.478		Residential - Single Family Residence - Pool, 1	174B157 408		Van Nuys - North Sherman Oaks	No	ABMI	TOC EXP
Los Angeles	4614 VENICE BLVD	90019	5071017026	0.000	0.000	0.000	11.478	Shortfall of Sites	0.115	Low Medium II Residential	RD1.5-1-O	0	0	0	113.635	11.478		Residential - Four Units (Any Combination) - 4 Stories or Less, 0	129B185 1177		West Adams - Baldwin Hills - Leimert	Yes	ABMI	OPP RC , R2RD
Los Angeles	5140 COLDWATER CANYON AVE	91423	2357013014	0.000	0.000	0.000	11.478	Shortfall of Sites	0.437	Medium Residential	R3-1	0	0	0	83.793	11.478		Residential - Five or More Units or Apartments (Any Combination) · 4 Stories or Less - Pool, 14	171B161 648		Van Nuys - North Sherman Oaks	Yes	ABMI	DB50
Los Angeles	1755 KELTON AVE	90024	4324029042	0.000	0.000	0.000	11.478	Shortfall of Sites	0.157	Low Medium I Residential	[Q]R2-1-O	0	0	0	99.000	11.478		Residential - Double, Duplex, or Two Units - 4 Stories or Less - Pool, 2	129B153 467		Westwood	Yes	ABMI	TOC EXP , R2RD
Los Angeles	7510 RESEDA BLVD	91335	2119017025	5.739	5.739	0.000	0.000	Shortfall of Sites	1.212	General Commercial	[Q]P-1VL-CDO, [Q]C2-1VL-CDO	0	0	20	94.696	11.478		Commercial - Auto, Recreation Equipment, Construction Equipment Sales and Service - New Car Sales and Service - One Story, 0	186B125 406		Reseda - West Van Nuys	No	LI	P
Los Angeles	21601 DEVONSHIRE ST	91311	2722009019	5.739	5.739	0.000	0.000	Shortfall of Sites	1.010	Community Commercial	[Q]C2-2D, P-1	0	0	20	94.696	11.477		Commercial - Office Building - One Story, 0	204B105 219		Chatsworth - Porter Ranch	No	LI	P , ARO
Los Angeles	1749 KELTON AVE	90024	4324029023	0.000	0.000	0.000	11.477	Shortfall of Sites	0.157	Low Medium I Residential	[Q]R2-1-O	0	0	0	99.000	11.477		Residential - Double, Duplex, or Two Units - 4 Stories or Less, 2	129B153 452		Westwood	Yes	ABMI	TOC EXP , R2RD
Los Angeles	1745 KELTON AVE	90024	4324029024	0.000	0.000	0.000	11.476	Shortfall of Sites	0.157	Low Medium I Residential	[Q]R2-1-O	0	0	0	99.000	11.476		Residential - Double, Duplex, or Two Units - 4 Stories or Less, 2	129B153 436		Westwood	Yes	ABMI	TOC EXP , R2RD
Los Angeles	5442 W 82ND ST	90045	4127023009	0.000	0.000	0.000	11.475	Shortfall of Sites	0.133	Low Residential	R1-1	0	0	0	99.000	11.475		Residential - Single Family Residence, 1	099B173 773	29	Westchester - Playa del Rey	No	ABMI	TOC EXP , WPDR CPU, AHO
Los Angeles	6319 LA TIJERA BLVD	90056	4001012027	0.000	0.000	0.000	11.475	Shortfall of Sites	0.177	Medium Residential	R3-1XL	0	0	0	87.904	11.475		Residential - Double, Duplex, or Two Units - 4 Stories or Less, 2	105B173 130		Westchester - Playa del Rey	Yes	ABMI	DB50
Los Angeles	7048 KITTYHAWK AVE	90045	4103021023	0.000	0.000	0.000	11.475	Shortfall of Sites	0.188	Medium Residential	R3-1	0	0	0	82.737	11.475		Residential - Double, Duplex, or Two Units - 4 Stories or Less, 2	102B173 416		Westchester - Playa del Rey	Yes	ABMI	DB50
Los Angeles	7148 KITTYHAWK AVE	90045	4103021031	0.000	0.000	0.000	11.475	Shortfall of Sites	0.178	Medium Residential	R3-1	0	0	0	87.495	11.475		Residential - Double, Duplex, or Two Units - 4 Stories or Less, 2	102B173 504		Westchester - Playa del Rey	Yes	ABMI	DB50
Los Angeles	10849 BLIX ST	91602	2421015023	0.000	0.000	0.000	11.475	Shortfall of Sites	0.178	Medium Residential	R3-1	0	0	0	87.448	11.475		Residential - Double, Duplex, or Two Units - 4 Stories or Less, 2	168B173 545		North Hollywood - Valley Village	Yes	ABMI	DB50
Los Angeles	7150 RAMSGATE AVE	90045	4103020018	0.000	0.000	0.000	11.475	Shortfall of Sites	0.184	Medium Residential	R3-1	0	0	0	84.481	11.475		Residential - Double, Duplex, or Two Units - 4 Stories or Less, 2	102B173 547		Westchester - Playa del Rey	Yes	ABMI	DB50
Los Angeles	3427 OVERLAND AVE	90034	4254025002	0.000	0.000	0.000	11.475	Shortfall of Sites	0.095	General Commercial	C2-1	Neighborhood Center	0	0	148.018	11.475		Residential - Double, Duplex, or Two Units - 4 Stories or Less, 2	120B161 622	54	Palms - Mar Vista - Del Rey	Yes	ABMI	DB50 , PMVDR CPU, AHO
Los Angeles	10908 MOORPARK ST	91602	2423014001	0.000	0.000	0.000	11.475	Shortfall of Sites	0.183	Medium Residential	R3-1-RIO	Medium Residential	0	0	49.308	11.475		Residential - Double, Duplex, or Two Units - 4 Stories or Less, 2	165B173 350	43	Sherman Oaks - Studio City - Toluca Lake - Cahuenga Pass	Yes	ABMI	DB50 , SHR CPU, AHO
Los Angeles	1855 COMSTOCK AVE	90025	4319014015	0.000	0.000	0.000	11.475	Shortfall of Sites	0.133	Low Medium I Residential	R2-1-O	0	0	0	99.000	11.475		Residential - Single Family Residence, 1	132B157 739		West Los Angeles	No	ABMI	TOC EXP , R2RD
Los Angeles	1739 KELTON AVE	90024	4324029025	0.000	0.000	0.000	11.475	Shortfall of Sites	0.157	Low Medium I Residential	[Q]R2-1-O	0	0	0	99.000	11.475		Residential - Double, Duplex, or Two Units - 4 Stories or Less, 2	129B153 416		Westwood	Yes	ABMI	TOC EXP , R2RD
Los Angeles	1001 W OAK GROVE DR	90041	5480018021	0.000	0.000	0.000	11.474	Shortfall of Sites	0.105	Low Residential	R1-1	0	0	0	113.635	11.474		Residential - Single Family Residence, 0	160-5A229 450		Northeast Los Angeles	No	ABMI	OPP RC
Los Angeles	1733 KELTON AVE	90024	4324029039	0.000	0.000	0.000	11.474	Shortfall of Sites	0.157	Low Medium I Residential	[Q]R2-1-O	0	0	0	99.000	11.474		Residential - Double, Duplex, or Two Units - 4 Stories or Less, 2	129B153 403		Westwood	Yes	ABMI	TOC EXP , R2RD
Los Angeles	1725 KELTON AVE	90024	4324029041	0.000	0.000	0.000	11.473	Shortfall of Sites	0.157	Low Medium I Residential	[Q]R2-1-O	0	0	0	99.000	11.473		Residential - Double, Duplex, or Two Units - 4 Stories or Less, 2	129B153 384		Westwood	Yes	ABMI	TOC EXP , R2RD
Los Angeles	12950 BRANFORD ST	91331	2629027031	5.736	5.736	0.000	0.000	Shortfall of Sites	1.211	Limited Manufacturing	(Q)P-1, (Q)M1-1, [Q]C2-1	0	0	20	94.696	11.472		Commercial - Commercial - Miscellaneous Commercial - One Story, 0	198B161 191		Sun Valley - La Tuna Canyon	No	LI	P , ARO
Los Angeles	18553 CLARK ST	91356	2160004020	0.000	0.000	0.000	11.472	Shortfall of Sites	0.568	Medium Residential	R3-1	0	0	0	82.083	11.472		Residential - Five or More Units or Apartments (Any Combination) · 4 Stories or Less - Pool, 22	174B125 456		Encino - Tarzana	Yes	ABMI	DB50
Los Angeles	1719 KELTON AVE	90024	4324029038	0.000	0.000	0.000	11.472	Shortfall of Sites	0.157	Low Medium I Residential	[Q]R2-1-O	0	0	0	99.000	11.472		Residential - Double, Duplex, or Two Units - 4 Stories or Less - Pool, 2	129B153 363		Westwood	Yes	ABMI	TOC EXP , R2RD
Los Angeles	18423 TUBA ST	91325	2731018042	0.000	0.000	0.000	11.472	Shortfall of Sites	0.116	Low Medium I Residential	R1-1	0	0	0	113.635	11.472		Residential - Single Family Residence, 1	204B125 178		Northridge	No	ABMI	OPP RC
Los Angeles	9378 ILEX AVE	91352	2629009031	5.736	5.736	0.000	0.000	Shortfall of Sites	0.138	Commercial Manufacturing	C2-1-CUGU	0	0	20	169.238	11.471		Commercial - Professional Building - Medical Dental Building - One Story, 1	198B165 41		Sun Valley - La Tuna Canyon	No	LI	DB50 , ARO
Los Angeles	0	0	2316013005	5.736	5.736	0.000	0.000	Shortfall of Sites	0.141	Neighborhood Office Commercial	(T)(Q)C2-1VL	0	0	20	165.771	11.471		Commercial - Store - One Story, 1	186B169 256		Sun Valley - La Tuna Canyon	No	LI	DB50
Los Angeles	11332 SATICOY ST	91352	2315015048	5.736	5.736	0.000	0.000	Shortfall of Sites	0.141	Neighborhood Office Commercial	C2-1VL	0	0	20	165.700	11.471		Commercial - Store - One Story, 1	186B173 281		Sun Valley - La Tuna Canyon	No	LI	DB50
Los Angeles	1715 KELTON AVE	90024	4324029030	0.000	0.000	0.000	11.471	Shortfall of Sites	0.157	Low Medium I Residential	[Q]R2-1-O	0	0	0	99.000	11.471		Residential - Double, Duplex, or Two Units - 4 Stories or Less, 2	129B153 346		Westwood	Yes	ABMI	TOC EXP , R2RD
Los Angeles	6057 W 86TH PL	90045	4123014001	0.000	0.000	0.000	11.471	Shortfall of Sites	0.137	Low Medium I Residential	R2-1	0	0	0	113.635	11.471		Residential - Double, Duplex, or Two Units - 4 Stories or Less, 2	096B169 604	29	Westchester - Playa del Rey	Yes	ABMI	OPP RC , WPDR CPU, R2RD, AHO
Los Angeles	13530 LEADWELL ST	91405	2328004001	0.000	0.000	0.000	11.471	Shortfall of Sites	0.944	Low Medium II Residential	[Q]RD1.5-1	0	0	0	43.526	11.471		Residential - Five or More Units or Apartments (Any Combination) · 4 Stories or Less, 12	186B157 448		Van Nuys - North Sherman Oaks	Yes	ABMI	DB50
Los Angeles	14315 MOORPARK ST	91423	2265015018	0.000	0.000	0.000	11.471	Shortfall of Sites	0.132	Low Medium Residential	RD1.5-1-RIO	0	0	0	99.000	11.471		Residential - Five or More Units or Apartments (Any Combination) · 4 Stories or Less - Pool, 0	165B153 147		Sherman Oaks - Studio City - Toluca Lake - Cahuenga Pass	Yes	ABMI	TOC EXP , R2RD
Los Angeles	14315 MOORPARK ST	91423	2265015018	0.000	0.000	0.000	11.471	Shortfall of Sites	0.132	Low Medium Residential	RD1.5-1-RIO	0	0	0	99.000	11.471		Residential - Five or More Units or Apartments (Any Combination) · 4 Stories or Less - Pool, 0	165B153 163		Sherman Oaks - Studio City - Toluca Lake - Cahuenga Pass	Yes	ABMI	TOC EXP , R2RD
Los Angeles	4345 VICTORIA PARK DR	90019	5082015020	0.000	0.000	0.000	11.469	Shortfall of Sites	0.157	Low Medium I Residential	R2-1-O	0	0	0	99.000	11.469		Residential - Double, Duplex, or Two Units - 4 Stories or Less, 2	129B185 1108		West Adams - Baldwin Hills - Leimert	Yes	ABMI	TOC EXP , R2RD
Los Angeles	1732 KELTON AVE	90024	4324028004	0.000	0.000	0.000	11.467	Shortfall of Sites	0.157	Low Medium I Residential	[Q]R2-1-O	0	0	0	99.000	11.467		Residential - Double, Duplex, or Two Units - 4 Stories or Less, 2	129B153 348		Westwood	Yes	ABMI	TOC EXP , R2RD
Los Angeles	1762 KELTON AVE	90024	4324028009	0.000	0.000	0.000	11.467	Shortfall of Sites	0.157	Low Medium I Residential	[Q]R2-1-O	0	0	0	99.000	11.467		Residential - Double, Duplex, or Two Units - 4 Stories or Less, 2	129B153 441		Westwood	Yes	ABMI	TOC EXP , R2RD
Los Angeles	1756 KELTON AVE	90024	4324028008	0.000	0.000	0.000	11.467	Shortfall of Sites	0.157	Low Medium I Residential	[Q]R2-1-O	0	0	0	99.000	11.467		Residential - Double, Duplex, or Two Units - 4 Stories or Less, 2	129B153 421		Westwood	Yes	ABMI	TOC EXP , R2RD
Los Angeles	1780 KELTON AVE	90024	4324028012	0.000	0.000	0.000	11.467	Shortfall of Sites	0.157	Low Medium I Residential	[Q]R2-1-O	0	0	0	99.000	11.467		Residential - Double, Duplex, or Two Units - 4 Stories or Less, 2	129B153 485		Westwood	Yes	ABMI	TOC EXP , R2RD
Los Angeles	1768 KELTON AVE	90024	4324028033	0.000	0.000	0.000	11.467	Shortfall of Sites	0.157	Low Medium I Residential	[Q]R2-1-O	0	0	0	99.000	11.467		Residential - Double, Duplex, or Two Units - 4 Stories or Less, 2	129B153 455		Westwood	Yes	ABMI	TOC EXP , R2RD
Los Angeles	1774 KELTON AVE	90024	4324028011	0.000	0.000	0.000	11.467	Shortfall of Sites	0.157	Low Medium I Residential	[Q]R2-1-O	0	0	0	99.000	11.467		Residential - Double, Duplex, or Two Units - 4 Stories or Less, 2	129B153 472		Westwood	Yes	ABMI	TOC EXP , R2RD
Los Angeles	1750 KELTON AVE	90024	4324028007	0.000	0.000	0.000	11.467	Shortfall of Sites	0.157	Low Medium I Residential	[Q]R2-1-O	0	0	0	99.000	11.467		Residential - Double, Duplex, or Two Units - 4 Stories or Less, 2	129B153 405		Westwood	Yes	ABMI	TOC EXP , R2RD
Los Angeles	1720 KELTON AVE	90024	4324028002	0.000	0.000	0.000	11.467	Shortfall of Sites	0.157	Low Medium I Residential	[Q]R2-1-O	0	0	0	99.000	11.467		Residential - Double, Duplex, or Two Units - 4 Stories or Less, 2	129B153 316		Westwood	Yes	ABMI	TOC EXP , R2RD
Los Angeles	1738 KELTON AVE	90024	4324028005	0.000	0.000	0.000	11.467	Shortfall of Sites	0.157	Low Medium I Residential	[Q]R2-1-O	0	0	0	99.000	11.467		Residential - Double, Duplex, or Two Units - 4 Stories or Less, 2	129B153 368		Westwood	Yes	ABMI	TOC EXP , R2RD
Los Angeles	1726 KELTON AVE	90024	4324028003	0.000	0.000	0.000	11.467	Shortfall of Sites	0.157	Low Medium I Residential	[Q]R2-1-O	0	0	0	99.000	11.467		Residential - Double, Duplex, or Two Units - 4 Stories or Less, 2	129B153 335		Westwood	Yes	ABMI	TOC EXP , R2RD
Los Angeles	2624 KELTON AVE	90064	4256030017	0.000	0.000	0.000	11.466	Shortfall of Sites	0.133	Low Residential	R1-1	0	0	0	99.000	11.466		Residential - Single Family Residence, 1	123B157 264		West Los Angeles	No	ABMI	TOC EXP
Los Angeles	2507 WESTWOOD BLVD	90064	4256002002	0.000	0.000	0.000	11.464	Shortfall of Sites	0.133	Low Residential	R1-1-O	0	0	0	99.000	11.464		Residential - Single Family Residence, 1	126B157 1137		West Los Angeles	No	ABMI	TOC EXP , OPP RC2
Los Angeles	2577 WESTWOOD BLVD	90064	4256002016	0.000	0.000	0.000	11.464	Shortfall of Sites	0.133	Low Residential	R1-1-O	0	0	0	99.000	11.464		Residential - Single Family Residence, 1	123B157 44		West Los Angeles	No	ABMI	TOC EXP , OPP RC2
Los Angeles	2511 WESTWOOD BLVD	90064	4256002003	0.000	0.000	0.000	11.464	Shortfall of Sites	0.133	Low Residential	R1-1-O	0	0	0	99.000	11.464		Residential - Single Family Residence, 1	126B157 1155		West Los Angeles	No	ABMI	TOC EXP , OPP RC2
Los Angeles	2531 WESTWOOD BLVD	90064	4256002007	0.000	0.000	0.000	11.464	Shortfall of Sites	0.133	Low Residential	R1-1-O	0	0	0	99.000	11.464		Residential - Single Family Residence, 1	126B157 1232		West Los Angeles	No	ABMI	TOC EXP , OPP RC2
Los Angeles	2557 WESTWOOD BLVD	90064	4256002012	0.000	0.000	0.000	11.464	Shortfall of Sites	0.133	Low Residential	R1-1-O	0	0	0	99.000	11.464		Residential - Single Family Residence, 1	126B157 1326		West Los Angeles	No	ABMI	TOC EXP , OPP RC2
Los Angeles	2547 WESTWOOD BLVD	90064	4256002010	0.000	0.000	0.000	11.464	Shortfall of Sites	0.133	Low Residential	R1-1-O	0	0	0	99.000	11.464		Residential - Single Family Residence, 1	126B157 1285		West Los Angeles	No	ABMI	TOC EXP , OPP RC2
Los Angeles	2551 WESTWOOD BLVD	90064	4256002011	0.000	0.000	0.000	11.464	Shortfall of Sites	0.133	Low Residential	R1-1-O	0	0	0	99.000	11.464		Residential - Single Family Residence, 1	126B157 1305		West Los Angeles	No	ABMI	TOC EXP , OPP RC2
Los Angeles	2537 WESTWOOD BLVD	90064	4256002008	0.000	0.000	0.000	11.464	Shortfall of Sites	0.133	Low Residential	R1-1-O	0	0	0	99.000	11.464		Residential - Single Family Residence, 1	126B157 1250		West Los Angeles	No	ABMI	TOC EXP , OPP RC2
Los Angeles	2541 WESTWOOD BLVD	90064	4256002009	0.000	0.000	0.000	11.464	Shortfall of Sites	0.133	Low Residential	R1-1-O	0	0	0	99.000	11.464		Residential - Single Family Residence, 1	126B157 1268		West Los Angeles	No	ABMI	TOC EXP , OPP RC2
Los Angeles	2567 WESTWOOD BLVD	90064	4256002014	0.000	0.000	0.000	11.464	Shortfall of Sites	0.133	Low Residential	R1-1-O	0	0	0	99.000	11.464		Residential - Single Family Residence, 1	126B157 1363		West Los Angeles	No	ABMI	TOC EXP , OPP RC2
Los Angeles	1517 WOODBURY DR	90710	7438007010	0.000	0.000	0.000	11.464	Shortfall of Sites	0.116	Low Residential	R1-1XL-O	0	0	0	113.635	11.464		Residential - Single Family Residence, 1	042B193 21		Wilmington - Harbor City	No	ABMI	OPP RC
Los Angeles	2561 WESTWOOD BLVD	90064	4256002013	0.000	0.000	0.000	11.464	Shortfall of Sites	0.133	Low Residential	R1-1-O	0	0	0	99.000	11.464		Residential - Single Family Residence, 1	126B157 1342		West Los Angeles	No	ABMI	TOC EXP , OPP RC2
Los Angeles	2517 WESTWOOD BLVD	90064	4256002004	0.000	0.000	0.000	11.464	Shortfall of Sites	0.133	Low Residential	R1-1-O	0	0	0	99.000	11.464		Residential - Single Family Residence, 1	126B157 1174		West Los Angeles	No	ABMI	TOC EXP , OPP RC2
Los Angeles	1740 S CARMELINA AVE	90025	4259009010	0.000	0.000	0.000	11.464	Shortfall of Sites	0.133	Low Residential	R1-1	0	0	0	99.000	11.464		Residential - Single Family Residence, 1	123B145 262		West Los Angeles	No	ABMI	TOC EXP
Los Angeles	2571 WESTWOOD BLVD	90064	4256002015	0.000	0.000	0.000	11.464	Shortfall of Sites	0.133	Low Residential	R1-1-O	0	0	0	99.000	11.464		Residential - Single Family Residence, 1	123B157 27		West Los Angeles	No	ABMI	TOC EXP , OPP RC2

Jurisdiction Name	Site Address/Intersection	5 Digit ZIP Code	Assessor Parcel Number	Very Low-Income	Low-Income	Moderate-Income	Above Moderate-Income	Type of Shortfall	Parcel Size (Acres)	Current General Plan Designation	Current Zoning	Proposed General Plan (GP) Designation	Proposed Zoning	Minimum Density Allowed	Maximum Density Allowed	Total Capacity	Vacant/ Nonvacant	Description of Existing Uses	PIN	Base Density Per Acre	Community Plan Area	Rent Stabalization Ordinance	Income Category	Applicable Rezoning Program (Program informing values in Column Q listed first)
Los Angeles	1752 S CARMELINA AVE	90025	4259009013	0.000	0.000	0.000	11.464	Shortfall of Sites	0.133	Low Residential	R1-1	0	0	0	99.000	11.464		Residential - Single Family Residence, 1	123B145 278		West Los Angeles	No	ABMI	TOC EXP
Los Angeles	1748 S CARMELINA AVE	90025	4259009012	0.000	0.000	0.000	11.464	Shortfall of Sites	0.133	Low Residential	R1-1	0	0	0	99.000	11.464		Residential - Single Family Residence, 1	123B145 272		West Los Angeles	No	ABMI	TOC EXP
Los Angeles	1756 S CARMELINA AVE	90025	4259009014	0.000	0.000	0.000	11.463	Shortfall of Sites	0.133	Low Residential	R1-1	0	0	0	99.000	11.463		Residential - Single Family Residence, 1	123B145 282		West Los Angeles	No	ABMI	TOC EXP
Los Angeles	1744 S CARMELINA AVE	90025	4259009011	0.000	0.000	0.000	11.463	Shortfall of Sites	0.133	Low Residential	R1-1	0	0	0	99.000	11.463		Residential - Single Family Residence, 1	123B145 267		West Los Angeles	No	ABMI	TOC EXP
Los Angeles	1736 S CARMELINA AVE	90025	4259009009	0.000	0.000	0.000	11.463	Shortfall of Sites	0.133	Low Residential	R1-1	0	0	0	99.000	11.463		Residential - Single Family Residence, 1	123B145 256		West Los Angeles	No	ABMI	TOC EXP
Los Angeles	5531 ALCOVE AVE	91607	2346002013	0.000	0.000	0.000	11.463	Shortfall of Sites	0.133	Low Residential	R1-1	0	0	0	99.000	11.463		Residential - Single Family Residence, 1	174B161 505		North Hollywood - Valley Village	No	ABMI	TOC EXP
Los Angeles	1011 S HIGHLAND AVE	90019	5084009032	0.000	0.000	0.000	11.462	Shortfall of Sites	0.133	Low Medium I Residential	R2-1	0	0	0	99.000	11.462		Residential - Single Family Residence, 1	132B181 737		Wilshire	No	ABMI	TOC EXP , R2RD
Los Angeles	14414 HATTERAS ST	91401	2245013002	0.000	0.000	0.000	11.460	Shortfall of Sites	0.157	Low Residential	R1-1	0	0	0	99.000	11.460		Residential - Double, Duplex, or Two Units - 4 Stories or Less, 2	174B149 324		Van Nuys - North Sherman Oaks	Yes	ABMI	TOC EXP
Los Angeles	14343 MIRANDA ST	91401	2245013026	0.000	0.000	0.000	11.459	Shortfall of Sites	0.157	Low Residential	R1-1	0	0	0	99.000	11.459		, 2	174B149 386		Van Nuys - North Sherman Oaks	Yes	ABMI	TOC EXP
Los Angeles	487 S SHERBOURNE DR	90048	4334020059	0.000	0.000	0.000	11.458	Shortfall of Sites	0.133	Low II Residential	R1-1-O	0	0	0	99.000	11.458		Residential - Single Family Residence, 1	135B169 47		Wilshire	No	ABMI	TOC EXP
Los Angeles	6045 WHITSETT AVE	91606	2332018012	0.000	0.000	0.000	11.458	Shortfall of Sites	0.857	Medium Residential	R3-1, PB-1	0	0	0	82.890	11.458		Residential - Five or More Units or Apartments (Any Combination) · 4 Stories or Less - Pool, 36	177B161 688		North Hollywood - Valley Village	Yes	ABMI	DB50 , P
Los Angeles	2834 S BENTLEY AVE	90064	4251004010	0.000	0.000	0.000	11.457	Shortfall of Sites	0.133	Low Residential	R1-1	0	0	0	99.000	11.457		Residential - Single Family Residence, 1	123B157 1206		West Los Angeles	No	ABMI	TOC EXP
Los Angeles	7742 ISIS AVE	90045	4127017001	0.000	0.000	0.000	11.457	Shortfall of Sites	0.133	Low Residential	R1-1	0	0	0	99.000	11.457		Residential - Single Family Residence, 1	099B173 455		Westchester - Playa del Rey	No	ABMI	TOC EXP
Los Angeles	2929 WESTWOOD BLVD	90064	4254003005	0.000	0.000	0.000	11.456	Shortfall of Sites	0.133	Low Residential	R1-1	0	0	0	99.000	11.456		Residential - Single Family Residence, 1	123B157 980		West Los Angeles	No	ABMI	TOC EXP , OPP RC2
Los Angeles	2817 WESTWOOD BLVD	90064	4256014032	0.000	0.000	0.000	11.456	Shortfall of Sites	0.133	Low Residential	R1-1	0	0	0	99.000	11.456		Residential - Single Family Residence, 1	123B157 756		West Los Angeles	No	ABMI	TOC EXP , OPP RC2
Los Angeles	2617 WESTWOOD BLVD	90064	4256031004	0.000	0.000	0.000	11.456	Shortfall of Sites	0.133	Low Residential	R1-1	0	0	0	99.000	11.456		Residential - Single Family Residence, 1	123B157 221		West Los Angeles	No	ABMI	TOC EXP , OPP RC2
Los Angeles	2719 WESTWOOD BLVD	90064	4256032004	0.000	0.000	0.000	11.456	Shortfall of Sites	0.133	Low Residential	R1-1	0	0	0	99.000	11.456		Residential - Single Family Residence, 1	123B157 475		West Los Angeles	No	ABMI	TOC EXP , OPP RC2
Los Angeles	2647 WESTWOOD BLVD	90064	4256031010	0.000	0.000	0.000	11.456	Shortfall of Sites	0.133	Low Residential	R1-1	0	0	0	99.000	11.456		Residential - Single Family Residence, 1	123B157 339		West Los Angeles	No	ABMI	TOC EXP , OPP RC2
Los Angeles	2827 WESTWOOD BLVD	90064	4256014030	0.000	0.000	0.000	11.456	Shortfall of Sites	0.133	Low Residential	R1-1	0	0	0	99.000	11.456		Residential - Single Family Residence, 1	123B157 798		West Los Angeles	No	ABMI	TOC EXP , OPP RC2
Los Angeles	2833 WESTWOOD BLVD	90064	4256014029	0.000	0.000	0.000	11.456	Shortfall of Sites	0.133	Low Residential	R1-1	0	0	0	99.000	11.456		Residential - Single Family Residence, 1	123B157 818		West Los Angeles	No	ABMI	TOC EXP , OPP RC2
Los Angeles	2939 WESTWOOD BLVD	90064	4254003003	0.000	0.000	0.000	11.456	Shortfall of Sites	0.133	Low Residential	R1-1	0	0	0	99.000	11.456		Residential - Single Family Residence, 1	123B157 1024		West Los Angeles	No	ABMI	TOC EXP , OPP RC2
Los Angeles	2627 WESTWOOD BLVD	90064	4256031006	0.000	0.000	0.000	11.456	Shortfall of Sites	0.133	Low Residential	R1-1	0	0	0	99.000	11.456		Residential - Single Family Residence, 1	123B157 260		West Los Angeles	No	ABMI	TOC EXP , OPP RC2
Los Angeles	2637 WESTWOOD BLVD	90064	4256031008	0.000	0.000	0.000	11.456	Shortfall of Sites	0.133	Low Residential	R1-1	0	0	0	99.000	11.456		Residential - Single Family Residence, 1	123B157 299		West Los Angeles	No	ABMI	TOC EXP , OPP RC2
Los Angeles	2631 WESTWOOD BLVD	90064	4256031007	0.000	0.000	0.000	11.456	Shortfall of Sites	0.133	Low Residential	R1-1	0	0	0	99.000	11.456		Residential - Single Family Residence, 1	123B157 280		West Los Angeles	No	ABMI	TOC EXP , OPP RC2
Los Angeles	2611 WESTWOOD BLVD	90064	4256031003	0.000	0.000	0.000	11.456	Shortfall of Sites	0.133	Low Residential	R1-1	0	0	0	99.000	11.456		Residential - Single Family Residence, 1	123B157 203		West Los Angeles	No	ABMI	TOC EXP , OPP RC2
Los Angeles	2641 WESTWOOD BLVD	90064	4256031009	0.000	0.000	0.000	11.456	Shortfall of Sites	0.133	Low Residential	R1-1	0	0	0	99.000	11.456		Residential - Single Family Residence, 1	123B157 319		West Los Angeles	No	ABMI	TOC EXP , OPP RC2
Los Angeles	2751 WESTWOOD BLVD	90064	4256032011	0.000	0.000	0.000	11.456	Shortfall of Sites	0.133	Low Residential	R1-1	0	0	0	99.000	11.456		Residential - Single Family Residence, 1	123B157 588		West Los Angeles	No	ABMI	TOC EXP , OPP RC2
Los Angeles	2823 WESTWOOD BLVD	90064	4256014031	0.000	0.000	0.000	11.456	Shortfall of Sites	0.133	Low Residential	R1-1	0	0	0	99.000	11.456		Residential - Single Family Residence, 1	123B157 778		West Los Angeles	No	ABMI	TOC EXP , OPP RC2
Los Angeles	2837 WESTWOOD BLVD	90064	4256014028	0.000	0.000	0.000	11.456	Shortfall of Sites	0.133	Low Residential	R1-1	0	0	0	99.000	11.456		Residential - Single Family Residence, 1	123B157 838		West Los Angeles	No	ABMI	TOC EXP , OPP RC2
Los Angeles	2935 WESTWOOD BLVD	90064	4254003004	0.000	0.000	0.000	11.456	Shortfall of Sites	0.133	Low Residential	R1-1	0	0	0	99.000	11.456		Residential - Single Family Residence, 1	123B157 1003		West Los Angeles	No	ABMI	TOC EXP , OPP RC2
Los Angeles	2605 WESTWOOD BLVD	90064	4256031002	0.000	0.000	0.000	11.456	Shortfall of Sites	0.133	Low Residential	R1-1	0	0	0	99.000	11.456		Residential - Single Family Residence, 1	123B157 192		West Los Angeles	No	ABMI	TOC EXP , OPP RC2
Los Angeles	2723 WESTWOOD BLVD	90064	4256032030	0.000	0.000	0.000	11.456	Shortfall of Sites	0.133	Low Residential	R1-1	0	0	0	99.000	11.456		Residential - Single Family Residence, 1	123B157 492		West Los Angeles	No	ABMI	TOC EXP , OPP RC2
Los Angeles	2735 WESTWOOD BLVD	90064	4256032008	0.000	0.000	0.000	11.456	Shortfall of Sites	0.133	Low Residential	R1-1	0	0	0	99.000	11.456		Residential - Single Family Residence, 1	123B157 530		West Los Angeles	No	ABMI	TOC EXP , OPP RC2
Los Angeles	2739 WESTWOOD BLVD	90064	4256032009	0.000	0.000	0.000	11.456	Shortfall of Sites	0.133	Low Residential	R1-1	0	0	0	99.000	11.456		Residential - Single Family Residence, 1	123B157 549		West Los Angeles	No	ABMI	TOC EXP , OPP RC2
Los Angeles	2755 WESTWOOD BLVD	90064	4256032012	0.000	0.000	0.000	11.456	Shortfall of Sites	0.133	Low Residential	R1-1	0	0	0	99.000	11.456		Residential - Single Family Residence, 1	123B157 609		West Los Angeles	No	ABMI	TOC EXP , OPP RC2
Los Angeles	8209 WINSFORD AVE	90045	4105026004	0.000	0.000	0.000	11.455	Shortfall of Sites	0.133	Low Residential	R1-1	0	0	0	99.000	11.455		Residential - Single Family Residence, 1	099B169 1212		Westchester - Playa del Rey	No	ABMI	TOC EXP
Los Angeles	8217 GRIMSBY AVE	90045	4105029002	0.000	0.000	0.000	11.455	Shortfall of Sites	0.133	Low Residential	R1-1	0	0	0	99.000	11.455		Residential - Single Family Residence, 1	099B169 1278		Westchester - Playa del Rey	No	ABMI	TOC EXP
Los Angeles	7909 WINSFORD AVE	90045	4105025010	0.000	0.000	0.000	11.455	Shortfall of Sites	0.133	Low Residential	R1-1	0	0	0	99.000	11.455		Residential - Single Family Residence, 1	099B169 818		Westchester - Playa del Rey	No	ABMI	TOC EXP
Los Angeles	8219 WINSFORD AVE	90045	4105026002	0.000	0.000	0.000	11.455	Shortfall of Sites	0.133	Low Residential	R1-1	0	0	0	99.000	11.455		Residential - Single Family Residence, 1	099B169 1281		Westchester - Playa del Rey	No	ABMI	TOC EXP
Los Angeles	7933 WINSFORD AVE	90045	4105025006	0.000	0.000	0.000	11.455	Shortfall of Sites	0.133	Low Residential	R1-1	0	0	0	99.000	11.455		Residential - Single Family Residence, 1	099B169 890		Westchester - Playa del Rey	No	ABMI	TOC EXP
Los Angeles	8015 WINSFORD AVE	90045	4105025003	0.000	0.000	0.000	11.455	Shortfall of Sites	0.133	Low Residential	R1-1	0	0	0	99.000	11.455		Residential - Single Family Residence, 1	099B169 944		Westchester - Playa del Rey	No	ABMI	TOC EXP
Los Angeles	8007 READING AVE	90045	4105024003	0.000	0.000	0.000	11.455	Shortfall of Sites	0.133	Low Residential	R1-1	0	0	0	99.000	11.455		Residential - Single Family Residence, 1	099B169 895		Westchester - Playa del Rey	No	ABMI	TOC EXP
Los Angeles	8201 WINSFORD AVE	90045	4105026005	0.000	0.000	0.000	11.455	Shortfall of Sites	0.133	Low Residential	R1-1	0	0	0	99.000	11.455		Residential - Single Family Residence, 1	099B169 1174		Westchester - Playa del Rey	No	ABMI	TOC EXP
Los Angeles	7921 WINSFORD AVE	90045	4105025008	0.000	0.000	0.000	11.455	Shortfall of Sites	0.133	Low Residential	R1-1	0	0	0	99.000	11.455		Residential - Single Family Residence, 1	099B169 850		Westchester - Playa del Rey	No	ABMI	TOC EXP
Los Angeles	7915 WINSFORD AVE	90045	4105025009	0.000	0.000	0.000	11.455	Shortfall of Sites	0.133	Low Residential	R1-1	0	0	0	99.000	11.455		Residential - Single Family Residence, 1	099B169 833		Westchester - Playa del Rey	No	ABMI	TOC EXP
Los Angeles	8001 WINSFORD AVE	90045	4105025005	0.000	0.000	0.000	11.455	Shortfall of Sites	0.133	Low Residential	R1-1	0	0	0	99.000	11.455		Residential - Single Family Residence, 1	099B169 908		Westchester - Playa del Rey	No	ABMI	TOC EXP
Los Angeles	8211 GRIMSBY AVE	90045	4105029003	0.000	0.000	0.000	11.455	Shortfall of Sites	0.133	Low Residential	R1-1	0	0	0	99.000	11.455		Residential - Single Family Residence - Pool, 1	099B169 1238		Westchester - Playa del Rey	No	ABMI	TOC EXP
Los Angeles	8007 WINSFORD AVE	90045	4105025004	0.000	0.000	0.000	11.455	Shortfall of Sites	0.133	Low Residential	R1-1	0	0	0	99.000	11.455		Residential - Single Family Residence, 1	099B169 926		Westchester - Playa del Rey	No	ABMI	TOC EXP
Los Angeles	8213 WINSFORD AVE	90045	4105026003	0.000	0.000	0.000	11.455	Shortfall of Sites	0.133	Low Residential	R1-1	0	0	0	99.000	11.455		Residential - Single Family Residence, 1	099B169 1239		Westchester - Playa del Rey	No	ABMI	TOC EXP
Los Angeles	8125 WINSFORD AVE	90045	4105026006	0.000	0.000	0.000	11.455	Shortfall of Sites	0.133	Low Residential	R1-1	0	0	0	99.000	11.455		Residential - Single Family Residence, 1	099B169 1140		Westchester - Playa del Rey	No	ABMI	TOC EXP
Los Angeles	7927 WINSFORD AVE	90045	4105025007	0.000	0.000	0.000	11.455	Shortfall of Sites	0.133	Low Residential	R1-1	0	0	0	99.000	11.455		Residential - Single Family Residence, 1	099B169 870		Westchester - Playa del Rey	No	ABMI	TOC EXP
Los Angeles	8001 READING AVE	90045	4105024004	0.000	0.000	0.000	11.455	Shortfall of Sites	0.133	Low Residential	R1-1	0	0	0	99.000	11.455		Residential - Single Family Residence, 1	099B169 874		Westchester - Playa del Rey	No	ABMI	TOC EXP
Los Angeles	2630 KELTON AVE	90064	4256030018	0.000	0.000	0.000	11.455	Shortfall of Sites	0.133	Low Residential	R1-1	0	0	0	99.000	11.455		Residential - Single Family Residence, 1	123B157 284		West Los Angeles	No	ABMI	TOC EXP
Los Angeles	1733 WELLESLEY AVE	90025	4259009023	0.000	0.000	0.000	11.454	Shortfall of Sites	0.133	Low Residential	R1-1	0	0	0	99.000	11.454		Residential - Single Family Residence, 1	123B145 224		West Los Angeles	No	ABMI	TOC EXP
Los Angeles	1737 WELLESLEY AVE	90025	4259009022	0.000	0.000	0.000	11.454	Shortfall of Sites	0.133	Low Residential	R1-1	0	0	0	99.000	11.454		Residential - Single Family Residence, 1	123B145 231		West Los Angeles	No	ABMI	TOC EXP
Los Angeles	1741 WELLESLEY AVE	90025	4259009021	0.000	0.000	0.000	11.454	Shortfall of Sites	0.133	Low Residential	R1-1	0	0	0	99.000	11.454		Residential - Single Family Residence, 1	123B145 238		West Los Angeles	No	ABMI	TOC EXP
Los Angeles	1745 WELLESLEY AVE	90025	4259009020	0.000	0.000	0.000	11.453	Shortfall of Sites	0.133	Low Residential	R1-1	0	0	0	99.000	11.453		Residential - Single Family Residence, 1	123B145 244		West Los Angeles	No	ABMI	TOC EXP
Los Angeles	143 S BARRINGTON PL	90049	4402008013	0.000	0.000	0.000	11.453	Shortfall of Sites	0.084	Neighborhood Commercial	C2-1XLD	0	0	0	172.541	11.453		Commercial - Bank, Savings and Loan - One Story, 2	135B145 508		Brentwood - Pacific Palisades	No	ABMI	DB50
Los Angeles	10604 WILKINS AVE	90024	4326024002	0.000	0.000	0.000	11.453	Shortfall of Sites	0.164	Medium Residential	[Q]R3-1-O	0	0	0	87.777	11.453		Residential - Double, Duplex, or Two Units - 4 Stories or Less, 2	132B157 718		Westwood	No	ABMI	DB50
Los Angeles	3716 S BENTLEY AVE	90034	4252008020	0.000	0.000	0.000	11.453	Shortfall of Sites	0.174	Medium Residential	R3-1	0	0	0	83.159	11.453		Residential - Double, Duplex, or Two Units - 4 Stories or Less, 2	117B161 934		Palms - Mar Vista - Del Rey	No	ABMI	DB50
Los Angeles	1753 WELLESLEY AVE	90025	4259009018	0.000	0.000	0.000	11.453	Shortfall of Sites	0.133	Low Residential	R1-1	0	0	0	99.000	11.453		Residential - Single Family Residence, 1	123B145 255		West Los Angeles	No	ABMI	TOC EXP
Los Angeles	1757 WELLESLEY AVE	90025	4259009017	0.000	0.000	0.000	11.453	Shortfall of Sites	0.133	Low Residential	R1-1	0	0	0	99.000	11.453		Residential - Single Family Residence, 1	123B145 261		West Los Angeles	No	ABMI	TOC EXP
Los Angeles	0	0	2039012029	0.000	0.000	0.000	11.452	Shortfall of Sites	0.105	Very Low Residential	RA-1	Very Low Residential	0	0	113.635	11.452		Institutional - School (Private) - One Story, 0	180B097 626	1 per lot	Canoga Park - Winnetka - Woodland Hills - West Hills	No	ABMI	OPP RC , CPK CPU, AHO
Los Angeles	10720 ROCHESTER AVE	90024	4325013005	0.000	0.000	0.000	11.449	Shortfall of Sites	0.133	Low Residential	R1-1-O	0	0	0	99.000	11.449		Residential - Single Family Residence, 1	132B153 539		Westwood	No	ABMI	TOC EXP
Los Angeles	14315 MOORPARK ST	91423	2265015018	0.000	0.000	0.000	11.448	Shortfall of Sites	0.131	Low Medium Residential	RD1.5-1-RIO	0	0	0	99.000	11.448		Residential - Five or More Units or Apartments (Any Combination) · 4 Stories or Less - Pool, 0	165B153 171		Sherman Oaks - Studio City - Toluca Lake - Cahuenga Pass	Yes	ABMI	TOC EXP , R2RD
Los Angeles	7776 ISIS AVE	90045	4127018027	0.000	0.000	0.000	11.444	Shortfall of Sites	0.133	Low Residential	R1-1	0	0	0	99.000	11.444		Residential - Single Family Residence, 1	099B173 565		Westchester - Playa del Rey	No	ABMI	TOC EXP
Los Angeles	2837 GLENDON AVE	90064	4255014021	0.000	0.000	0.000	11.442	Shortfall of Sites	0.133	Low Residential	R1-1	0	0	0	99.000	11.442		Residential - Single Family Residence - Pool, 1	123B157 709		West Los Angeles	No	ABMI	TOC EXP
Los Angeles	13427 CUMPSTON ST	91401	2344012024	0.000	0.000	0.000	11.441	Shortfall of Sites	0.133	Low Residential	R1-1	0	0	0	99.000	11.441		Residential - Single Family Residence, 1	174B157 946		Van Nuys - North Sherman Oaks	No	ABMI	TOC EXP
Los Angeles	7822 TOLAND AVE	90045	4127014031	0.000	0.000	0.000	11.440	Shortfall of Sites	0.133	Low Residential	R1-1	0	0	0	99.000	11.440		Residential - Single Family Residence, 1	099B173 567		Westchester - Playa del Rey	No	ABMI	TOC EXP
Los Angeles	13627 SHERMAN WAY	91405	2328007023	5.720	5.720	0.000	0.000	Shortfall of Sites	0.985	Medium Residential	R3-1, C1-1VL	Village	0	20	108.622	11.440		Residential - Five or More Units or Apartments (Any Combination) · 4 Stories or Less, 68	183B157 17	72	Van Nuys - North Sherman Oaks	No	LI	VNY CPU
Los Angeles	2426 E 1ST ST	90033	5180003025	0.000	0.000	0.000	11.440	Shortfall of Sites	0.125	Highway Oriented and Limited Commercial	C2-1-CUGU	Community Center	[LUM3 - SH3 - 4][XC1 - 4][CPIO]	0	207.328	11.440		Commercial - Store Combination - Store and Residential Combination - One Story, 0	127-5A223 249	108	Boyle Heights	Yes	ABMI	BH CPU , ARO
Los Angeles	2826 E 1ST ST	90033	5180014003	5.720	5.720	0.000	0.000	Shortfall of Sites	0.108	Highway Oriented and Limited Commercial	C2-1-CUGU	Neighborhood Center	[LUM2 - G2 - 3][XC1 - 4][CPIO]	20	204.465	11.440		Commercial - Commercial - Artist in Residence - One Story, 0	126A225 40	108	Boyle Heights	No	LI	BH CPU
Los Angeles	1000 N SOTO ST	90033	5177007039	5.720	5.720	0.000	0.000	Shortfall of Sites	0.102	Highway Oriented and Limited Commercial	C2-1-CUGU	Community Center	[LUM2 - G2 - 3][XG2 - 4][CPIO]	20	215.715	11.440		Commercial - Service Station - Self Service - Convenience Store, 0	130-5A225 41	108	Boyle Heights	No	LI	BH CPU
Los Angeles	2826 E 1ST ST	90033	5180014003	5.720	5.720	0.000	0.000	Shortfall of Sites	0.108	Highway Oriented and Limited Commercial	C2-1-CUGU	Neighborhood Center	[LUM2 - G2 - 3][XC1 - 4][CPIO]	20	204.300	11.440		Commercial - Commercial - Artist in Residence - One Story, 0	126A225 44	108	Boyle Heights	No	LI	BH CPU
Los Angeles	22861 VANOWEN ST	91307	2026008027	0.000	0.000	0.000	11.440	Shortfall of Sites	0.187	Low Medium I Residential	RD2-1	Low Medium Residential	[DM1-MK1-5] [IX3-FA]	0	96.067	11.440		Residential - Four Units (Any Combination) - 4 Stories or Less, 4	183B097 835	10	Canoga Park - Winnetka - Woodland Hills - West Hills	Yes	ABMI	CPK CPU , DB50, OPP RC2, AHO
Los Angeles	935 N MAIN ST	90012	5409008026	0.572	0.572	0.000	10.296	Shortfall of Sites	0.068	Regional Commercial	[Q]C2-2-RIO	Community Center	[DM2-G1-5] [CX2-FA] [CPIO]	20	322.140	11.440		Industrial - Light Manufacturing - Two Stories, 0	133-5A215 8	No Max	Central City North	No	VLI, LI, ABMI	DT CPU , ARO
Los Angeles	506 BERNARD ST	90012	5414006029	0.572	0.572	0.000	10.296	Shortfall of Sites	0.094	Regional Commercial	C2-2	Village	[MN1-G1-5] [CX1-FA] [CPIO]	20	233.737	11.440		Commercial - Store Combination - Store and Residential Combination - One Story, 0	136-5A215 154	No Max	Central City North	No	VLI, LI, ABMI	DT CPU , ARO
Los Angeles	621 W CESAR E CHAVEZ AVE	90012	5407016013	0.572	0.572	0.000	10.296	Shortfall of Sites	0.072	Regional Commercial	C2-2D	Community Center	[DM1-G1-5] [CX2-FA] [CPIO]	20	303.818	11.440		Commercial - Office Building - One Story, 0	133-5A213 167	No Max	Central City North	No	VLI, LI, ABMI	DT CPU , ARO

Jurisdiction Name	Site Address/Intersection	5 Digit ZIP Code	Assessor Parcel Number	Very Low-Income	Low-Income	Moderate-Income	Above Moderate-Income	Type of Shortfall	Parcel Size (Acres)	Current General Plan Designation	Current Zoning	Proposed General Plan (GP) Designation	Proposed Zoning	Minimum Density Allowed	Maximum Density Allowed	Total Capacity	Vacant/ Nonvacant	Description of Existing Uses	PIN	Base Density Per Acre	Community Plan Area	Rent Stabalization Ordinance	Income Category	Applicable Rezoning Program (Program informing values in Column Q listed first)
Los Angeles	550 S FLOWER ST	90071	5151024004	0.572	0.572	0.000	10.296	Shortfall of Sites	0.043	Regional Center Commercial	C2-4D	Transit Core	[HB5-SH1-5] [CX3-FA] [CPIO]	20	512.465	11.440		Commercial - Hotel and Motel - Hotel - 50 Rooms and Over - One Story, 0	130-5A209 200	No Max	Central City	No	VLI, LI, ABMI	DT CPU , ARO
Los Angeles	888 N HILL ST	90012	5408032027	0.572	0.572	0.000	10.296	Shortfall of Sites	0.096	Regional Commercial	C2-2	Village	[MN1-SH2-5] [CX1-FA] [CPIO]	20	228.372	11.440		Commercial - Store Combination - Store and Office Combination - One Story, 0	135A215 239	No Max	Central City North	No	VLI, LI, ABMI	DT CPU , ARO
Los Angeles	701 N MAIN ST	90012	5408013033	0.572	0.572	0.000	10.296	Shortfall of Sites	0.066	Regional Commercial	C2-2	Community Center	[DM2-G1-5] [CX2-FA] [CPIO]	20	334.674	11.440		Commercial - Hotel and Motel - Hotel - 50 Rooms and Over - One Story, 0	133-5A215 283	No Max	Central City North	No	VLI, LI, ABMI	DT CPU , ARO
Los Angeles	111 VENICE BLVD	90015	5133007005	0.572	0.572	0.000	10.296	Shortfall of Sites	0.056	Community Commercial	C2-2D-O	Transit Core	[HB2-G1-5] [CX2-FA] [CPIO-O]	20	393.716	11.440		Industrial - Light Manufacturing - One Story, 0	124-5A207 331	No Max	Central City	No	VLI, LI, ABMI	DT CPU , ARO
Los Angeles	345 S SAN PEDRO ST	90013	5148005021	0.572	0.572	0.000	10.296	Shortfall of Sites	0.094	Community Commercial	C2-2D-O	Village	[MN1-AL2-5] [CX1-FA] [CPIO-O]	20	232.852	11.440		Commercial - Office Building - One Story, 0	129A213 344	No Max	Central City	No	VLI, LI, ABMI	DT CPU , ARO
Los Angeles	416 WALL ST	90013	5148006010	0.572	0.572	0.000	10.296	Shortfall of Sites	0.093	Community Commercial	C2-2D	Village	[MN1-SH1-5] [CX1-FA] [CPIO]	20	236.846	11.440		Industrial - Light Manufacturing - Two Stories, 0	129A213 415	No Max	Central City	No	VLI, LI, ABMI	DT CPU , ARO
Los Angeles	815 E 1ST ST	90012	5173012033	0.572	0.572	0.000	10.296	Shortfall of Sites	0.068	Community Commercial	C2-1-CDO-RIO	Community Center	[DM2-G1-5] [CX2-FA] [CPIO-CDO]	20	323.837	11.440		Institutional - Church - One Story, 0	129A215 75	No Max	Central City North	No	VLI, LI, ABMI	DT CPU, FBO
Los Angeles	815 E 1ST ST	90012	5173012033	0.572	0.572	0.000	10.296	Shortfall of Sites	0.068	Community Commercial	C2-1-CDO-RIO	Community Center	[DM2-G1-5] [CX2-FA] [CPIO-CDO]	20	323.776	11.440		Institutional - Church - One Story, 0	129A215 76	No Max	Central City North	No	VLI, LI, ABMI	DT CPU, FBO
Los Angeles	514 BERNARD ST	90012	5414006026	0.572	0.572	0.000	10.296	Shortfall of Sites	0.094	Regional Commercial	C2-2	Village	[MN1-G1-5] [CX1-FA] [CPIO]	20	234.334	11.440		Institutional - Church - One Story, 0	136-5A215 145	No Max	Central City North	No	VLI, LI, ABMI	DT CPU, FBO
Los Angeles	700 S MAIN ST	90014	5145001016	0.572	0.572	0.000	10.296	Shortfall of Sites	0.068	Light Manufacturing	[Q]C5-2D	Traditional Core	[DM3-CHC1-5] [CX2-FA] [CPIO]	20	322.647	11.440		Commercial - Department Store - Retail-Warehouse Combo (Levitz, etc.) - One Story, 0	127-5A211 142	No Max	Central City	No	VLI, LI, ABMI	DT CPU
Los Angeles	0	0	5408028013	0.572	0.572	0.000	10.296	Shortfall of Sites	0.066	Regional Commercial	C2-2	Community Center	[DM2-G1-5] [CX2-FA] [CPIO]	20	335.412	11.440		Commercial - Parking Lot (Commercial Use Property) - Lots - Patron or Employee - One Story, 0	133-5A215 165	No Max	Central City North	No	VLI, LI, ABMI	DT CPU
Los Angeles	224 E 3RD ST	90013	5148003011	0.572	0.572	0.000	10.296	Shortfall of Sites	0.093	Community Commercial	C2-2D-O	Village	[MN1-AL2-5] [CX1-FA] [CPIO-O]	20	236.743	11.440		Commercial - Store - One Story, 0	129A213 165	No Max	Central City	No	VLI, LI, ABMI	DT CPU
Los Angeles	5958 CARLTON WAY	90028	5545007017	0.000	0.000	0.000	11.440	Shortfall of Sites	0.182	High Medium Residential	[Q]R4-1VL	High Medium Residential	[Q]R4-1VL-CPIO	0	98.835	11.440		Residential - Four Units (Any Combination) - 4 Stories or Less, 4	148-5A191 262	72	Hollywood	Yes	ABMI	HWD CPU , AHO
Los Angeles	4400 W SUNSET BLVD	90027	5542010040	5.720	5.720	0.000	0.000	Shortfall of Sites	0.206	Highway Oriented Commercial	C2-1D	General Commercial	C2-1	20	106.955	11.440		Commercial - Office Building - One Story, 0	147A201 142	108	Hollywood	No	LI	HWD CPU , ARO
Los Angeles	4400 W SUNSET BLVD	90027	5542010040	5.720	5.720	0.000	0.000	Shortfall of Sites	0.210	Highway Oriented Commercial	C2-1D	General Commercial	C2-1	20	104.584	11.440		Commercial - Office Building - One Story, 0	147A201 149	108	Hollywood	No	LI	HWD CPU , ARO
Los Angeles	1253 VINE ST	90038	5533005051	5.720	5.720	0.000	0.000	Shortfall of Sites	0.135	Highway Oriented Commercial	C2-1-SN	Community Commercial	[Q]C2-2D-CPIO	20	163.086	11.440		Commercial - Store Combination - Store and Office Combination - One Story, 0	144B185 164	108	Hollywood	No	LI	HWD CPU , ARO
Los Angeles	7051 SANTA MONICA BLVD	90038	5531013021	5.720	5.720	0.000	0.000	Shortfall of Sites	0.137	General Commercial	C2-1D	Community Commercial	[Q]C2-2D-CPIO	20	160.581	11.440		Industrial - Warehousing, Distribution, Storage - Warehousing, Distribution, 10,000 to 24,999 SF - One Story, 0	144B181 417	108	Hollywood	No	LI	HWD CPU , ARO, AHO
Los Angeles	7051 SANTA MONICA BLVD	90038	5531013021	5.720	5.720	0.000	0.000	Shortfall of Sites	0.137	General Commercial	C2-1D	Community Commercial	[Q]C2-2D-CPIO	20	160.381	11.440		Industrial - Warehousing, Distribution, Storage - Warehousing, Distribution, 10,000 to 24,999 SF - One Story, 0	144B181 427	108	Hollywood	No	LI	HWD CPU , ARO, AHO
Los Angeles	7051 SANTA MONICA BLVD	90038	5531013021	5.720	5.720	0.000	0.000	Shortfall of Sites	0.137	General Commercial	C2-1D	Community Commercial	[Q]C2-2D-CPIO	20	160.180	11.440		Industrial - Warehousing, Distribution, Storage - Warehousing, Distribution, 10,000 to 24,999 SF - One Story, 0	144B181 436	108	Hollywood	No	LI	HWD CPU , ARO, AHO
Los Angeles	1724 N CAHUENGA BLVD	90028	5546005007	0.572	0.572	0.000	10.296	Shortfall of Sites	0.098	Regional Center Commercial	C4-2D-SN	Regional Center Commercial	C2-2D-SN-CPIO	20	223.517	11.440		Industrial - Warehousing, Distribution, Storage - Warehousing, Distribution, Under 10,000 SF - One Story, 0	148-5A187 87	108	Hollywood	No	VLI, LI, ABMI	HWD CPU , ARO, MURC, AHO
Los Angeles	6726 W SUNSET BLVD	90028	5547022024	0.572	0.572	0.000	10.296	Shortfall of Sites	0.097	Regional Center Commercial	C4-2D-SN	Regional Center Commercial	VARIOUS, WITH C2 and CPIO	20	226.432	11.440		Commercial - Office Building - One Story, 0	147A185 90	108	Hollywood	No	VLI, LI, ABMI	HWD CPU , ARO, MURC, AHO
Los Angeles	1655 N MCCADDEN PL	90028	5547012014	0.572	0.572	0.000	10.296	Shortfall of Sites	0.098	Regional Center Commercial	C2-2D	Regional Center Commercial	VARIOUS, WITH C2 and CPIO	20	223.941	11.440		Commercial - Office Building - One Story, 0	148-5A185 200	108	Hollywood	No	VLI, LI, ABMI	HWD CPU , ARO, MURC, AHO
Los Angeles	1240 VINE ST	90038	5534001400	5.720	5.720	0.000	0.000	Shortfall of Sites	0.134	Highway Oriented Commercial	(Q)C2-1-SN	Community Commercial	[Q]C2-2D-SN-CPIO	20	163.817	11.440		Commercial - Shopping Center (Neighborhood, Community) - One Story, 0	144B189 180	108	Hollywood	No	LI	HWD CPU
Los Angeles	831 N WESTERN AVE	90029	5535012024	5.720	5.720	0.000	0.000	Shortfall of Sites	0.138	Neighborhood Office Commercial	C4-1D	Neighborhood Commercial	[Q]C4-2D-CPIO	20	159.641	11.440		Commercial - Auto, Recreation Equipment, Construction Equipment Sales and Service - Auto Body Repair Shop - One Story, 0	141B193 347	54	Hollywood	No	LI	HWD CPU
Los Angeles	5324 VANTAGE AVE	91607	2347017013	0.000	0.000	0.000	11.440	Shortfall of Sites	0.170	Medium Residential	[Q]R3-1	Community Center (Mixed-Use)	0	0	105.603	11.440		Residential - Four Units (Any Combination) - 4 Stories or Less, 4	171B165 227	145	North Hollywood - Valley Village	Yes	ABMI	NH CPU , AHO
Los Angeles	5318 VANTAGE AVE	91607	2347017012	0.000	0.000	0.000	11.440	Shortfall of Sites	0.170	Medium Residential	[Q]R3-1	Community Center (Mixed-Use)	0	0	105.603	11.440		Residential - Four Units (Any Combination) - 4 Stories or Less, 4	171B165 250	145	North Hollywood - Valley Village	Yes	ABMI	NH CPU , AHO
Los Angeles	5312 VANTAGE AVE	91607	2347017011	0.000	0.000	0.000	11.440	Shortfall of Sites	0.170	Medium Residential	[Q]R3-1	Community Center (Mixed-Use)	0	0	105.602	11.440		Residential - Four Units (Any Combination) - 4 Stories or Less, 4	171B165 274	145	North Hollywood - Valley Village	Yes	ABMI	NH CPU , AHO
Los Angeles	5306 VANTAGE AVE	91607	2347017010	0.000	0.000	0.000	11.440	Shortfall of Sites	0.170	Medium Residential	[Q]R3-1	Community Center (Mixed-Use)	0	0	105.603	11.440		Residential - Four Units (Any Combination) - 4 Stories or Less, 4	171B165 289	145	North Hollywood - Valley Village	Yes	ABMI	NH CPU , AHO
Los Angeles	11809 MAGNOLIA BLVD	91607	2348009037	0.000	0.000	0.000	11.440	Shortfall of Sites	0.307	Low Medium II Residential	R3-1	Medium Neighborhood Residential	0	0	42.340	11.440		Residential - Five or More Units or Apartments (Any Combination) · 4 Stories or Less, 0	171B169 318	72	North Hollywood - Valley Village	Yes	ABMI	NH CPU , AHO
Los Angeles	10930 CAMARILLO ST	91602	2421015002	0.000	0.000	0.000	11.440	Shortfall of Sites	0.168	Medium Residential	R3-1	Community Center (Mixed-Use)	0	0	107.337	11.440		Residential - Four Units (Any Combination) - 4 Stories or Less, 4	168B173 487	145	North Hollywood - Valley Village	Yes	ABMI	NH CPU , DB50, AHO
Los Angeles	10929 MAGNOLIA BLVD	91601	2416005007	5.720	5.720	0.000	0.000	Shortfall of Sites	0.100	Community Commercial	C4-1-CA	Community Commercial	0	20	220.312	11.440		Commercial - Store - One Story, 0	171B173 573	108	North Hollywood - Valley Village	No	LI	Orange LineTNP , AHO
Los Angeles	10929 MAGNOLIA BLVD	91601	2416005007	5.720	5.720	0.000	0.000	Shortfall of Sites	0.100	Community Commercial	C4-1-CA	Community Commercial	0	20	220.311	11.440		Commercial - Store - One Story, 0	171B173 577	108	North Hollywood - Valley Village	No	LI	Orange LineTNP , AHO
Los Angeles	11330 MCCORMICK ST	91601	2350017021	5.720	5.720	0.000	0.000	Shortfall of Sites	0.143	Community Commercial	C4-1-CA	Community Commercial	0	20	153.429	11.440		Institutional - School (Private) - One Story, 0	171B173 487	No Max	North Hollywood - Valley Village	No	LI	Orange LineTNP , AHO
Los Angeles	11330 MCCORMICK ST	91601	2350017021	5.720	5.720	0.000	0.000	Shortfall of Sites	0.143	Community Commercial	C4-1-CA	Community Commercial	0	20	153.490	11.440		Institutional - School (Private) - One Story, 0	171B173 488	No Max	North Hollywood - Valley Village	No	LI	Orange LineTNP , AHO
Los Angeles	11330 MCCORMICK ST	91601	2350017021	5.720	5.720	0.000	0.000	Shortfall of Sites	0.143	Community Commercial	C4-1-CA	Community Commercial	0	20	153.396	11.440		Institutional - School (Private) - One Story, 0	171B173 505	No Max	North Hollywood - Valley Village	No	LI	Orange LineTNP , AHO
Los Angeles	11330 MCCORMICK ST	91601	2350017021	5.720	5.720	0.000	0.000	Shortfall of Sites	0.143	Community Commercial	C4-1-CA	Community Commercial	0	20	153.335	11.440		Institutional - School (Private) - One Story, 0	171B173 506	No Max	North Hollywood - Valley Village	No	LI	Orange LineTNP , AHO
Los Angeles	11324 MORRISON ST	91601	2353015005	0.000	0.000	0.000	11.440	Shortfall of Sites	0.163	Medium Residential	R3-1VL	Medium	0	0	110.515	11.440		Residential - Four Units (Any Combination) - 4 Stories or Less, 4	168B173 23	54	North Hollywood - Valley Village	Yes	ABMI	Orange LineTNP , DB50, AHO
Los Angeles	11247 HUSTON ST	91601	2353016022	0.000	0.000	0.000	11.440	Shortfall of Sites	0.163	Medium Residential	R3-1VL	Medium	0	0	110.515	11.440		Residential - Four Units (Any Combination) - 4 Stories or Less, 4	168B173 89	54	North Hollywood - Valley Village	Yes	ABMI	Orange LineTNP , DB50, AHO
Los Angeles	11503 CHANDLER BLVD	91601	2350010020	0.000	0.000	0.000	11.440	Shortfall of Sites	0.080	Neighborhood Office Commercial	P-1VL, [Q]C2-1VL	Community Commercial	0	0	161.738	11.440		Residential - Five or More Units or Apartments (Any Combination) · 4 Stories or Less, 0	171B169 61	108	North Hollywood - Valley Village	Yes	ABMI	Orange LineTNP , P
Los Angeles	11503 CHANDLER BLVD	91601	2350010020	0.000	0.000	0.000	11.440	Shortfall of Sites	0.080	Neighborhood Office Commercial	P-1VL, [Q]C2-1VL	Community Commercial	0	0	161.761	11.440		Residential - Five or More Units or Apartments (Any Combination) · 4 Stories or Less, 0	171B169 62	108	North Hollywood - Valley Village	Yes	ABMI	Orange LineTNP , P
Los Angeles	5244 TUJUNGA AVE	91601	2350017013	5.720	5.720	0.000	0.000	Shortfall of Sites	0.143	Community Commercial	C4-1-CA	Community Commercial	0	20	153.334	11.440		Institutional - Church - One Story, 0	171B173 403	No Max	North Hollywood - Valley Village	No	LI	Orange LineTNP, FBO
Los Angeles	5244 TUJUNGA AVE	91601	2350017013	5.720	5.720	0.000	0.000	Shortfall of Sites	0.143	Community Commercial	C4-1-CA	Community Commercial	0	20	153.644	11.440		Institutional - Church - One Story, 0	171B173 416	No Max	North Hollywood - Valley Village	No	LI	Orange LineTNP, FBO
Los Angeles	5244 TUJUNGA AVE	91601	2350017013	5.720	5.720	0.000	0.000	Shortfall of Sites	0.143	Community Commercial	C4-1-CA	Community Commercial	0	20	153.335	11.440		Institutional - Church - One Story, 0	171B173 428	No Max	North Hollywood - Valley Village	No	LI	Orange LineTNP, FBO
Los Angeles	11061 VENICE BLVD	90034	4252008032	0.000	0.000	0.000	11.440	Shortfall of Sites	0.087	Medium Residential	R3-1	Neighborhood Center	0	0	148.685	11.440		Residential - Five or More Units or Apartments (Any Combination) · 4 Stories or Less, 0	117B161 1044	54	Palms - Mar Vista - Del Rey	Yes	ABMI	PMVDR CPU , DB50, AHO
Los Angeles	11061 VENICE BLVD	90034	4252008032	0.000	0.000	0.000	11.440	Shortfall of Sites	0.087	Medium Residential	R3-1	Neighborhood Center	0	0	148.685	11.440		Residential - Five or More Units or Apartments (Any Combination) · 4 Stories or Less, 0	117B161 1057	54	Palms - Mar Vista - Del Rey	Yes	ABMI	PMVDR CPU , DB50, AHO
Los Angeles	11061 VENICE BLVD	90034	4252008032	0.000	0.000	0.000	11.440	Shortfall of Sites	0.086	Medium Residential	R3-1	Neighborhood Center	0	0	150.826	11.440		Residential - Five or More Units or Apartments (Any Combination) · 4 Stories or Less, 0	117B161 1070	54	Palms - Mar Vista - Del Rey	Yes	ABMI	PMVDR CPU , DB50, AHO
Los Angeles	4409 SAUGUS AVE	91403	2276041017	0.000	0.000	0.000	11.440	Shortfall of Sites	0.223	Low Medium Residential	R3-1	Medium Residential	0	0	58.412	11.440		Residential - Five or More Units or Apartments (Any Combination) · 4 Stories or Less, 0	166-5A145 140	43	Sherman Oaks - Studio City - Toluca Lake - Cahuenga Pass	Yes	ABMI	SHR CPU , AHO

Jurisdiction Name	Site Address/Intersection	5 Digit ZIP Code	Assessor Parcel Number	Very Low-Income	Low-Income	Moderate-Income	Above Moderate-Income	Type of Shortfall	Parcel Size (Acres)	Current General Plan Designation	Current Zoning	Proposed General Plan (GP) Designation	Proposed Zoning	Minimum Density Allowed	Maximum Density Allowed	Total Capacity	Vacant/ Nonvacant	Description of Existing Uses	PIN	Base Density Per Acre	Community Plan Area	Rent Stabalization Ordinance	Income Category	Applicable Rezoning Program (Program informing values in Column Q listed first)
Los Angeles	6819 SEPULVEDA BLVD	91405	2234024039	5.720	5.720	0.000	0.000	Shortfall of Sites	0.202	General Commercial	C2-1VL	Village	0	20	108.789	11.440		Commercial - Office Building - One Story, 0	183B145 729	72	Van Nuys - North Sherman Oaks	No	LI	VNY CPU , ARO
Los Angeles	1800 ARGYLE AVE	90028	5546033015	0.572	0.572	0.000	10.296	Shortfall of Sites	0.085	Regional Center Commercial	(T)(Q)C4-2-SN	Regional Center Commercial	VARIOUS, WITH C2 and CPIO	20	260.124	11.440		, 0	150A189 292	108	Hollywood	No	VLI, LI, ABMI	HWD CPU , AHO
Los Angeles	2815 GREENFIELD AVE	90064	4251006043	0.000	0.000	0.000	11.440	Shortfall of Sites	0.133	Low Residential	R1-1	0	0	0	99.000	11.440		Residential - Single Family Residence, 1	123B157 970		West Los Angeles	No	ABMI	TOC EXP
Los Angeles	5621 VARNA AVE	91401	2343015029	0.000	0.000	0.000	11.435	Shortfall of Sites	0.133	Low Residential	R1-1	0	0	0	99.000	11.435		Residential - Single Family Residence - Pool, 1	174B157 535		Van Nuys - North Sherman Oaks	No	ABMI	TOC EXP
Los Angeles	2640 KELTON AVE	90064	4256030020	0.000	0.000	0.000	11.433	Shortfall of Sites	0.133	Low Residential	R1-1	0	0	0	99.000	11.433		Residential - Single Family Residence, 1	123B157 326		West Los Angeles	No	ABMI	TOC EXP
Los Angeles	7782 TOLAND AVE	90045	4127014038	0.000	0.000	0.000	11.433	Shortfall of Sites	0.133	Low Residential	R1-1	0	0	0	99.000	11.433		Residential - Single Family Residence, 1	099B173 449		Westchester - Playa del Rey	No	ABMI	TOC EXP
Los Angeles	5431 DENNY AVE	91601	2416016028	0.000	0.000	0.000	11.432	Shortfall of Sites	0.255	Commercial Manufacturing	CM-1VL	0	0	0	60.941	11.432		Institutional - School (Private) - One Story, 1	174B177 975		North Hollywood - Valley Village	No	ABMI	DB50
Los Angeles	9907 AVALON BLVD	90003	6052032026	0.000	0.000	0.000	11.432	Shortfall of Sites	0.093	Neighborhood Commercial	C2-1VL-CPIO	0	0	0	167.022	11.432		Residential - Single Family Residence, 1	091-5A207 53		Southeast Los Angeles	No	ABMI	DB50
Los Angeles	7221 WOODLEY AVE	91406	2205028020	0.000	0.000	0.000	11.432	Shortfall of Sites	0.090	Community Commercial	C2-1VL	0	0	0	173.577	11.432		Commercial - Auto, Recreation Equipment, Construction Equipment Sales and Service - Auto Body Repair Shop - One Story, 1	183B141 67		Van Nuys - North Sherman Oaks	No	ABMI	DB50
Los Angeles	7217 WOODLEY AVE	91406	2205028019	0.000	0.000	0.000	11.432	Shortfall of Sites	0.090	Community Commercial	C2-1VL	0	0	0	173.570	11.432		Commercial - Store - One Story, 1	183B141 70		Van Nuys - North Sherman Oaks	No	ABMI	DB50
Los Angeles	9919 AVALON BLVD	90003	6052032045	0.000	0.000	0.000	11.432	Shortfall of Sites	0.093	Neighborhood Commercial	C2-1VL-CPIO	0	0	0	167.083	11.432		Commercial - Restaurant, Cocktail Lounge - Restaurant, Cocktail Lounge, Tavern - One Story, 1	091-5A207 86		Southeast Los Angeles	No	ABMI	DB50
Los Angeles	108 W 109TH ST	90061	6074015001	0.000	0.000	0.000	11.432	Shortfall of Sites	0.090	Neighborhood Commercial	C2-1-CPIO	0	0	0	172.761	11.432		Commercial - Store Combination - Store and Residential Combination - One Story, 1	088-5A203 102		Southeast Los Angeles	No	ABMI	DB50 , ARO
Los Angeles	10551 NETTLETON ST	91352	2404010013	0.000	0.000	0.000	11.432	Shortfall of Sites	0.189	General Commercial	R3-1VL	0	0	0	82.182	11.432		Residential - Single Family Residence - Pool, 1	192B177 129		Sun Valley - La Tuna Canyon	No	ABMI	DB50
Los Angeles	5338 RIVERTON AVE	91601	2416023005	0.000	0.000	0.000	11.432	Shortfall of Sites	0.186	Medium Residential	R3-1VL	0	0	0	83.454	11.432		Residential - Single Family Residence, 1	171B177 212		North Hollywood - Valley Village	No	ABMI	DB50
Los Angeles	6400 RIVERTON AVE	91606	2414032024	0.000	0.000	0.000	11.432	Shortfall of Sites	0.184	Medium Residential	R3-1	0	0	0	84.472	11.432		Residential - Single Family Residence, 1	180B177 263		North Hollywood - Valley Village	No	ABMI	DB50
Los Angeles	856 W 126TH ST	90044	6117018003	0.000	0.000	0.000	11.432	Shortfall of Sites	0.178	Medium Residential	R3-1-O	0	0	0	87.220	11.432		Residential - Single Family Residence, 1	081B197 273		Harbor Gateway	No	ABMI	DB50
Los Angeles	16230 S ORCHARD AVE	90247	6120021009	0.000	0.000	0.000	11.432	Shortfall of Sites	0.578	Low Medium II Residential	R2-1	0	0	0	26.870	11.432		Residential - Single Family Residence, 1	069B197 308		Harbor Gateway	No	ABMI	DB50
Los Angeles	751 W EL SEGUNDO BLVD	90247	6117019021	0.000	0.000	0.000	11.432	Shortfall of Sites	0.189	Medium Residential	R3-1-O	0	0	0	82.270	11.432		Residential - Single Family Residence, 1	081B197 317		Harbor Gateway	No	ABMI	DB50
Los Angeles	13786 HUBBARD ST	91342	2513001112	0.000	0.000	0.000	11.432	Shortfall of Sites	0.342	Low Medium II Residential	RD1.5-1XL	0	0	0	45.504	11.432		Residential - Single Family Residence, 1	222B153 318		Sylmar	No	ABMI	DB50
Los Angeles	5300 RIVERTON AVE	91601	2416023011	0.000	0.000	0.000	11.432	Shortfall of Sites	0.186	Medium Residential	R3-1VL	0	0	0	83.469	11.432		Residential - Single Family Residence, 1	171B177 347		North Hollywood - Valley Village	No	ABMI	DB50
Los Angeles	13603 LEADWELL ST	91405	2328002028	0.000	0.000	0.000	11.432	Shortfall of Sites	0.178	Low Medium II Residential	R3-1	0	0	0	87.329	11.432		Residential - Single Family Residence, 1	186B157 422		Van Nuys - North Sherman Oaks	No	ABMI	DB50
Los Angeles	13648 WYANDOTTE ST	91405	2328006003	0.000	0.000	0.000	11.432	Shortfall of Sites	0.185	Medium Residential	R3-1	0	0	0	84.148	11.432		Residential - Single Family Residence, 1	186B157 561		Van Nuys - North Sherman Oaks	No	ABMI	DB50
Los Angeles	6851 WOODMAN AVE	91405	2216025008	0.000	0.000	0.000	11.432	Shortfall of Sites	0.230	Medium Residential	[Q]R3-1	0	0	0	67.680	11.432		Residential - Single Family Residence, 1	183B157 804		Van Nuys - North Sherman Oaks	No	ABMI	DB50
Los Angeles	7239 WOODLEY AVE	91406	2205027001	0.000	0.000	0.000	11.432	Shortfall of Sites	0.089	General Commercial	C2-1VL	0	0	0	173.654	11.432		Commercial - Auto, Recreation Equipment, Construction Equipment Sales and Service - Auto Body Repair Shop - One Story, 1	186B141 849		Van Nuys - North Sherman Oaks	No	ABMI	DB50
Los Angeles	2301 HYDE PARK BLVD	90043	4007002028	0.000	0.000	0.000	11.432	Shortfall of Sites	0.186	Medium Residential	R3-1	0	0	0	83.533	11.432		Commercial - Wholesale and Manufacturing Outlet - One Story, 1	105B189 850		West Adams - Baldwin Hills - Leimert	No	ABMI	DB50
Los Angeles	10249 COMMERCE AVE	91042	2565012042	0.000	0.000	0.000	11.432	Shortfall of Sites	0.183	Medium Residential	R3-1	0	0	0	84.770	11.432		Residential - Single Family Residence, 1	204B197 873		Sunland - Tujunga - Lake View Terrace - Shadow Hills - East La Tuna Canyon	No	ABMI	DB50
Los Angeles	5419 W PICO BLVD	90019	5085032050	0.000	0.000	0.000	11.432	Shortfall of Sites	0.094	General Commercial	C4-1-O	0	0	0	166.065	11.432		Commercial - Auto, Recreation Equipment, Construction Equipment Sales and Service - Auto Body Repair Shop - One Story, 1	129B177 916		Wilshire	No	ABMI	DB50
Los Angeles	12531 VANOWEN ST	91605	2324029014	0.000	0.000	0.000	11.432	Shortfall of Sites	0.181	Medium Residential	R3-1	0	0	0	85.663	11.432		Commercial - Office Building - One Story, 1	183B161 926		North Hollywood - Valley Village	No	ABMI	DB50
Los Angeles	5369 W PICO BLVD	90019	5085033002	0.000	0.000	0.000	11.432	Shortfall of Sites	0.092	General Commercial	C4-1-O	0	0	0	169.020	11.432		Commercial - Store Combination - Store and Office Combination - One Story, 1	129B177 938		Wilshire	No	ABMI	DB50 , ARO
Los Angeles	5365 W PICO BLVD	90019	5085033003	0.000	0.000	0.000	11.432	Shortfall of Sites	0.092	General Commercial	C4-1-O	0	0	0	169.018	11.432		Commercial - Auto, Recreation Equipment, Construction Equipment Sales and Service - Auto Body Repair Shop - One Story, 1	129B177 942		Wilshire	No	ABMI	DB50
Los Angeles	5353 W PICO BLVD	90019	5085033017	0.000	0.000	0.000	11.432	Shortfall of Sites	0.092	General Commercial	C4-1-O	0	0	0	169.018	11.432		Commercial - Auto, Recreation Equipment, Construction Equipment Sales and Service - Auto Body Repair Shop - One Story, 1	129B177 946		Wilshire	No	ABMI	DB50
Los Angeles	5325 W PICO BLVD	90019	5085036033	0.000	0.000	0.000	11.432	Shortfall of Sites	0.093	General Commercial	C4-1-O	0	0	0	167.567	11.432		Recreational - Club, Lodge Hall, Fraternal Organization - One Story, 1	129B177 954		Wilshire	No	ABMI	DB50
Los Angeles	5315 W PICO BLVD	90019	5085036003	0.000	0.000	0.000	11.432	Shortfall of Sites	0.094	General Commercial	C4-1-O	0	0	0	165.142	11.432		Commercial - Store - One Story, 1	129B177 958		Wilshire	No	ABMI	DB50
Los Angeles	937 LAKME AVE	90744	7423010020	0.000	0.000	0.000	11.432	Shortfall of Sites	0.178	Low Medium I Residential	[Q]R3-1XL-O-CUGU	0	0	0	87.372	11.432		Residential - Single Family Residence, 1	033B209 1093		Wilmington - Harbor City	No	ABMI	DB50
Los Angeles	925 LAKME AVE	90744	7423010018	0.000	0.000	0.000	11.432	Shortfall of Sites	0.178	Low Medium I Residential	[Q]R3-1XL-O-CUGU	0	0	0	87.435	11.432		Residential - Single Family Residence, 1	033B209 1118		Wilmington - Harbor City	No	ABMI	DB50
Los Angeles	921 LAKME AVE	90744	7423010017	0.000	0.000	0.000	11.432	Shortfall of Sites	0.178	Low Medium I Residential	[Q]R3-1XL-O-CUGU	0	0	0	87.467	11.432		Residential - Single Family Residence, 1	033B209 1129		Wilmington - Harbor City	No	ABMI	DB50
Los Angeles	917 LAKME AVE	90744	7423010016	0.000	0.000	0.000	11.432	Shortfall of Sites	0.177	Low Medium I Residential	[Q]R3-1XL-O-CUGU	0	0	0	87.881	11.432		Residential - Single Family Residence, 1	033B209 1145		Wilmington - Harbor City	No	ABMI	DB50
Los Angeles	916 BROAD AVE	90744	7423010005	0.000	0.000	0.000	11.432	Shortfall of Sites	0.177	Low Medium I Residential	[Q]R3-1XL-O-CUGU	0	0	0	87.823	11.432		Residential - Single Family Residence, 1	033B209 1149		Wilmington - Harbor City	No	ABMI	DB50
Los Angeles	5350 W WASHINGTON BLVD	90016	5063025026	0.000	0.000	0.000	11.432	Shortfall of Sites	0.184	Neighborhood Commercial	C2-1VL-CPIO	0	0	0	84.547	11.432		Commercial - Commercial - Miscellaneous Commercial - One Story, 1	126B177 1180		West Adams - Baldwin Hills - Leimert	No	ABMI	DB50 , ARO
Los Angeles	939 BROAD AVE	90744	7423005025	0.000	0.000	0.000	11.432	Shortfall of Sites	0.182	Low Medium I Residential	[Q]R3-1XL-O-CUGU	0	0	0	85.486	11.432		Residential - Single Family Residence, 1	033B205 1215		Wilmington - Harbor City	No	ABMI	DB50
Los Angeles	2441 S WESTGATE AVE	90064	4259039051	0.000	0.000	0.000	11.431	Shortfall of Sites	0.133	Low Residential	R1-1	Low Medium	0	0	99.000	11.431		Residential - Single Family Residence, 1	123B149 1100	21	Palms - Mar Vista - Del Rey	No	ABMI	TOC EXP , PMVDR CPU, AHO
Los Angeles	5133 LOUISE AVE	91316	2257014043	5.715	5.715	0.000	0.000	Shortfall of Sites	0.898	Very Low I Residential	RA-1	Very Low Residential	0	20	66.287	11.431	Vacant	Residential - Single Family Residence - Vacant Land, 0	171B133 804	1 per lot	Encino - Tarzana	No	LI	AHO , ENC CPU
Los Angeles	7812 TOLAND AVE	90045	4127014033	0.000	0.000	0.000	11.431	Shortfall of Sites	0.133	Low Residential	R1-1	0	0	0	99.000	11.431		Residential - Single Family Residence, 1	099B173 534		Westchester - Playa del Rey	No	ABMI	TOC EXP
Los Angeles	1022 S CITRUS AVE	90019	5084009020	0.000	0.000	0.000	11.431	Shortfall of Sites	0.156	Low Medium I Residential	R2-1	0	0	0	99.000	11.431		Residential - Double, Duplex, or Two Units - 4 Stories or Less, 2	132B181 805		Wilshire	Yes	ABMI	TOC EXP , R2RD
Los Angeles	1044 S CITRUS AVE	90019	5084009024	0.000	0.000	0.000	11.431	Shortfall of Sites	0.156	Low Medium I Residential	R2-1	0	0	0	99.000	11.431		Residential - Double, Duplex, or Two Units - 4 Stories or Less, 2	132B181 918		Wilshire	Yes	ABMI	TOC EXP , R2RD
Los Angeles	5840 BUFFALO AVE	91401	2343003005	0.000	0.000	0.000	11.429	Shortfall of Sites	0.133	Low Residential	R1-1	0	0	0	99.000	11.429		Residential - Single Family Residence, 1	174B157 81		Van Nuys - North Sherman Oaks	No	ABMI	TOC EXP
Los Angeles	7806 ISIS AVE	90045	4127018025	0.000	0.000	0.000	11.428	Shortfall of Sites	0.133	Low Residential	R1-1	0	0	0	99.000	11.428		Residential - Single Family Residence, 1	099B173 605		Westchester - Playa del Rey	No	ABMI	TOC EXP
Los Angeles	1715 AMHERST AVE	90025	4259010028	0.000	0.000	0.000	11.427	Shortfall of Sites	0.133	Low Residential	R1-1	0	0	0	99.000	11.427		Residential - Single Family Residence, 1	123B145 129		West Los Angeles	No	ABMI	TOC EXP
Los Angeles	1719 AMHERST AVE	90025	4259010027	0.000	0.000	0.000	11.427	Shortfall of Sites	0.133	Low Residential	R1-1	0	0	0	99.000	11.427		Residential - Single Family Residence, 1	123B145 139		West Los Angeles	No	ABMI	TOC EXP
Los Angeles	13061 RIVERSIDE DR	91423	2358019900	5.713	5.713	0.000	0.000	Shortfall of Sites	6.194	Public Facilities	[Q]PF-1XL	0	0	20	153.741	11.427		Miscellaneous - Government Owned Property, 0	168B161 266		Van Nuys - North Sherman Oaks	No	LI	PF
Los Angeles	1723 AMHERST AVE	90025	4259010026	0.000	0.000	0.000	11.426	Shortfall of Sites	0.133	Low Residential	R1-1	0	0	0	99.000	11.426		Residential - Single Family Residence, 1	123B145 146		West Los Angeles	No	ABMI	TOC EXP
Los Angeles	7832 TOLAND AVE	90045	4127014029	0.000	0.000	0.000	11.425	Shortfall of Sites	0.133	Low Residential	R1-1	0	0	0	99.000	11.425		Residential - Single Family Residence - Pool, 1	099B173 607		Westchester - Playa del Rey	No	ABMI	TOC EXP
Los Angeles	19850 DELANO ST	91367	2153012900	5.712	5.712	0.000	0.000	Shortfall of Sites	7.431	Public Facilities	[Q]PF-1XL	0	0	20	153.741	11.424		Miscellaneous - Government Owned Property, 0	177B113 54		Canoga Park - Winnetka - Woodland Hills - West Hills	No	LI	PF
Los Angeles	5244 WHITSETT AVE	91607	2347032002	0.000	0.000	0.000	11.424	Shortfall of Sites	0.131	Low Medium II Residential	RD1.5-1	0	0	0	99.000	11.424		Residential - Five or More Units or Apartments (Any Combination) - 4 Stories or Less, 0	171B165 383		North Hollywood - Valley Village	Yes	ABMI	TOC EXP , R2RD
Los Angeles	2644 KELTON AVE	90064	4256030021	0.000	0.000	0.000	11.423	Shortfall of Sites	0.133	Low Residential	R1-1	0	0	0	99.000	11.423		Residential - Single Family Residence, 1	123B157 345		West Los Angeles	No	ABMI	TOC EXP
Los Angeles	10057 HILLVIEW AVE	91311	2747019048	0.000	0.000	0.000	11.422	Shortfall of Sites	0.133	Low II Residential	R1-1	0	0	0	99.000	11.422		Residential - Single Family Residence, 1	204B105 633		Chatsworth - Porter Ranch	No	ABMI	TOC EXP
Los Angeles	7792 TOLAND AVE	90045	4127014036	0.000	0.000	0.000	11.416	Shortfall of Sites	0.133	Low Residential	R1-1	0	0	0	99.000	11.416		Residential - Single Family Residence, 1	099B173 483		Westchester - Playa del Rey	No	ABMI	TOC EXP

Jurisdiction Name	Site Address/Intersection	5 Digit ZIP Code	Assessor Parcel Number	Very Low-Income	Low-Income	Moderate-Income	Above Moderate-Income	Type of Shortfall	Parcel Size (Acres)	Current General Plan Designation	Current Zoning	Proposed General Plan (GP) Designation	Proposed Zoning	Minimum Density Allowed	Maximum Density Allowed	Total Capacity	Vacant/ Nonvacant	Description of Existing Uses	PIN	Base Density Per Acre	Community Plan Area	Rent Stabalization Ordinance	Income Category	Applicable Rezoning Program (Program informing values in Column Q listed first)
Los Angeles	2813 MILITARY AVE	90064	4251005006	0.000	0.000	0.000	11.415	Shortfall of Sites	0.133	Low Residential	R1-1	0	0	0	99.000	11.415		Residential - Single Family Residence, 1	123B157 1047		West Los Angeles	No	ABMI	TOC EXP
Los Angeles	5521 W 78TH ST	90045	4127019003	0.000	0.000	0.000	11.414	Shortfall of Sites	0.133	Low Residential	R1-1	0	0	0	99.000	11.414		Residential - Single Family Residence, 1	099B173 538		Westchester - Playa del Rey	No	ABMI	TOC EXP
Los Angeles	7772 ISIS AVE	90045	4127018028	0.000	0.000	0.000	11.412	Shortfall of Sites	0.133	Low Residential	R1-1	0	0	0	99.000	11.412		Residential - Single Family Residence, 1	099B173 548		Westchester - Playa del Rey	No	ABMI	TOC EXP
Los Angeles	7838 TOLAND AVE	90045	4127014028	0.000	0.000	0.000	11.412	Shortfall of Sites	0.133	Low Residential	R1-1	0	0	0	99.000	11.412		Residential - Single Family Residence, 1	099B173 625		Westchester - Playa del Rey	No	ABMI	TOC EXP
Los Angeles	2650 KELTON AVE	90064	4256030022	0.000	0.000	0.000	11.412	Shortfall of Sites	0.133	Low Residential	R1-1	0	0	0	99.000	11.412		Residential - Single Family Residence, 1	123B157 363		West Los Angeles	No	ABMI	TOC EXP
Los Angeles	7766 ISIS AVE	90045	4127018029	0.000	0.000	0.000	11.410	Shortfall of Sites	0.133	Low Residential	R1-1	0	0	0	99.000	11.410		Residential - Single Family Residence, 1	099B173 532		Westchester - Playa del Rey	No	ABMI	TOC EXP
Los Angeles	1722 WELLESLEY AVE	90025	4259010007	0.000	0.000	0.000	11.409	Shortfall of Sites	0.133	Low Residential	R1-1	0	0	0	99.000	11.409		Residential - Single Family Residence, 1	123B145 175		West Los Angeles	No	ABMI	TOC EXP
Los Angeles	1718 WELLESLEY AVE	90025	4259010006	0.000	0.000	0.000	11.409	Shortfall of Sites	0.133	Low Residential	R1-1	0	0	0	99.000	11.409		Residential - Single Family Residence, 1	123B145 168		West Los Angeles	No	ABMI	TOC EXP
Los Angeles	7236 WOODMAN AVE	91405	2328006026	0.000	0.000	0.000	11.409	Shortfall of Sites	0.510	Medium Residential	R3-1	0	0	0	82.677	11.409		Residential - Five or More Units or Apartments (Any Combination) - 4 Stories or Less, 13	186B157 623		Van Nuys - North Sherman Oaks	Yes	ABMI	DB50
Los Angeles	1032 S CITRUS AVE	90019	5084009022	0.000	0.000	0.000	11.408	Shortfall of Sites	0.156	Low Medium I Residential	R2-1	0	0	0	99.000	11.408		Residential - Double, Duplex, or Two Units - 4 Stories or Less, 2	132B181 851		Wilshire	Yes	ABMI	TOC EXP , R2RD
Los Angeles	7756 ISIS AVE	90045	4127018031	0.000	0.000	0.000	11.405	Shortfall of Sites	0.133	Low Residential	R1-1	0	0	0	99.000	11.405		Residential - Single Family Residence, 1	099B173 501		Westchester - Playa del Rey	No	ABMI	TOC EXP
Los Angeles	9815 NATIONAL BLVD	90034	4311003022	5.702	5.702	0.000	0.000	Shortfall of Sites	0.171	Low Residential	R1V2	0	0	20	99.000	11.404		Commercial - Service Station - Full Service - No Additional Services, 4	123B165 871		West Los Angeles	No	LI	TOC EXP , OPP RC2
Los Angeles	7800 TOLAND AVE	90045	4127014035	0.000	0.000	0.000	11.403	Shortfall of Sites	0.133	Low Residential	R1-1	0	0	0	99.000	11.403		Residential - Single Family Residence, 1	099B173 498		Westchester - Playa del Rey	No	ABMI	TOC EXP
Los Angeles	7802 GOLDMINE LN	91406	2204023022	0.000	0.000	0.000	11.403	Shortfall of Sites	0.116	Low Residential	R1-1	Low Residential	0	0	113.635	11.403		Residential - Single Family Residence, 1	189B133 758	1 per lot	Reseda - West Van Nuys	No	ABMI	OPP RC , RES CPU, AHO
Los Angeles	18339 TUBA ST	91325	2731018035	0.000	0.000	0.000	11.402	Shortfall of Sites	0.116	Low Medium I Residential	R1-1	0	0	0	113.635	11.402		Residential - Single Family Residence, 1	204B125 185		Northridge	No	ABMI	OPP RC
Los Angeles	2647 GLENDON AVE	90064	4255015029	0.000	0.000	0.000	11.401	Shortfall of Sites	0.145	Low Residential	R1-1	0	0	0	99.000	11.401		Residential - Single Family Residence - Pool, 2	123B157 272		West Los Angeles	No	ABMI	TOC EXP
Los Angeles	2654 KELTON AVE	90064	4256030023	0.000	0.000	0.000	11.401	Shortfall of Sites	0.133	Low Residential	R1-1	0	0	0	99.000	11.401		Residential - Single Family Residence, 1	123B157 382		West Los Angeles	No	ABMI	TOC EXP
Los Angeles	18347 TUBA ST	91325	2731018036	0.000	0.000	0.000	11.401	Shortfall of Sites	0.116	Low Medium I Residential	R1-1	0	0	0	113.635	11.401		Residential - Single Family Residence, 1	204B125 184		Northridge	No	ABMI	OPP RC
Los Angeles	6600 W 6TH ST	90048	5510022050	0.000	0.000	0.000	11.400	Shortfall of Sites	0.143	Low Medium I Residential	R2-1-O	0	0	0	99.000	11.400		Residential - Double, Duplex, or Two Units - 4 Stories or Less, 1	135B173 660		Wilshire	Yes	ABMI	TOC EXP , R2RD
Los Angeles	11019 VENICE BLVD	90034	4252013021	0.000	0.000	0.000	11.400	Shortfall of Sites	0.195	Medium Residential	R3-1	Neighborhood Center	0	0	148.716	11.400		Residential - Five or More Units or Apartments (Any Combination) - 4 Stories or Less, 8	117B161 988	54	Palms - Mar Vista - Del Rey	Yes	ABMI	PMVDR CPU , DB50, AHO
Los Angeles	4418 ENSIGN AVE	91602	2423010011	0.000	0.000	0.000	11.400	Shortfall of Sites	0.239	Medium Residential	R3-1-RIO	Community Center	0	0	142.046	11.400		Residential - Five or More Units or Apartments (Any Combination) - 4 Stories or Less, 12	165B173 279	108	Sherman Oaks - Studio City - Toluca Lake - Cahuenga Pass	Yes	ABMI	SHR CPU , DB50, AHO
Los Angeles	1041 ALPINE ST	90012	5406027011	5.700	5.700	0.000	0.000	Shortfall of Sites	0.153	General Commercial	C1-1	Community Center	[LM2-MU1-5] [CX1-FA] [CPIO]	20	117.925	11.400		Commercial - Store Combination - Store and Residential Combination - One Story, 3	135A211 38	No Max	Central City North	No	LI	DT CPU , ARO
Los Angeles	3724 W MARTIN LUTHER KING JR BLVD	90008	5032003004	0.000	0.000	0.000	11.400	Shortfall of Sites	0.202	Regional Center Commercial	C2-2D-SP	0	0	0	70.678	11.400		Commercial - Shopping Center (Regional) - One Story, 0	114B185 38		West Adams - Baldwin Hills - Leimert	No	ABMI	MURC
Los Angeles	0	0	5142008025	0.000	0.000	0.000	11.400	Shortfall of Sites	0.172	Regional Center Commercial	R5P-2	0	0	0	82.764	11.400		Commercial - Parking Lot (Commercial Use Property) - Lots - Patron or Employee - One Story, 0	132A205 68		Westlake	No	ABMI	MURC , P
Los Angeles	0	0	5142008025	0.000	0.000	0.000	11.400	Shortfall of Sites	0.174	Regional Center Commercial	R5P-2	0	0	0	81.944	11.400		Commercial - Parking Lot (Commercial Use Property) - Lots - Patron or Employee - One Story, 0	132A205 78		Westlake	No	ABMI	MURC , P
Los Angeles	1817 WILSHIRE BLVD	90057	5142008021	0.000	0.000	0.000	11.400	Shortfall of Sites	0.167	Regional Center Commercial	C4-2	0	0	0	85.433	11.400		Commercial - Parking Lot (Commercial Use Property) - Lots - Commercial Parking - One Story, 0	132A205 80		Westlake	No	ABMI	MURC
Los Angeles	1817 WILSHIRE BLVD	90057	5142008021	0.000	0.000	0.000	11.400	Shortfall of Sites	0.165	Regional Center Commercial	C4-2	0	0	0	86.443	11.400		Commercial - Parking Lot (Commercial Use Property) - Lots - Commercial Parking - One Story, 0	132A205 86		Westlake	No	ABMI	MURC
Los Angeles	3841 INGRAHAM ST	90005	5093005010	0.000	0.000	0.000	11.400	Shortfall of Sites	0.193	Regional Center Commercial	R4-2	0	0	0	73.833	11.400		Commercial - Parking Lot (Commercial Use Property) - Lots - Patron or Employee - One Story, 0	132B193 131		Wilshire	No	ABMI	MURC
Los Angeles	3835 INGRAHAM ST	90005	5093005009	0.000	0.000	0.000	11.400	Shortfall of Sites	0.193	Regional Center Commercial	R4-2	0	0	0	73.833	11.400		Commercial - Parking Lot (Commercial Use Property) - Lots - Commercial Parking - One Story, 0	132B193 132		Wilshire	No	ABMI	MURC
Los Angeles	3055 W 7TH ST	90005	5077010022	0.000	0.000	0.000	11.400	Shortfall of Sites	0.166	Regional Center Commercial	C2-2	0	0	0	85.643	11.400		Commercial - Store - One Story, 0	132B197 182		Wilshire	No	ABMI	MURC
Los Angeles	3069 W 7TH ST	90005	5077010020	0.000	0.000	0.000	11.400	Shortfall of Sites	0.165	Regional Center Commercial	C2-2	0	0	0	86.285	11.400	Vacant	Commercial - Commercial - Vacant Land, 0	132B197 184		Wilshire	No	ABMI	MURC
Los Angeles	757 S MARIPOSA AVE	90005	5094005011	0.000	0.000	0.000	11.400	Shortfall of Sites	0.201	Neighborhood Office Commercial	C2-1	0	0	0	70.802	11.400		Commercial - Parking Lot (Commercial Use Property) - Lots - Patron or Employee - One Story, 0	132B197 451		Wilshire	No	ABMI	MURC
Los Angeles	3324 W 6TH ST	90020	5502027018	0.000	0.000	0.000	11.400	Shortfall of Sites	0.167	Regional Center Commercial	C2-2	0	0	0	85.288	11.400		Commercial - Store Combination - Store and Office Combination - One Story, 0	135B197 1048		Wilshire	No	ABMI	MURC , ARO
Los Angeles	5715 CASE AVE	91601	2337028024	5.700	5.700	0.000	0.000	Shortfall of Sites	0.160	Low Medium II Residential	RD1.5-1VL	Medium	0	20	112.355	11.400		Residential - Three Units (Any Combination) - 4 Stories or Less, 3	174B173 572	54	North Hollywood - Valley Village	No	LI	Orange LineTNP
Los Angeles	5654 FULCHER AVE	91601	2337029013	5.700	5.700	0.000	0.000	Shortfall of Sites	0.161	Low Medium II Residential	RD1.5-1VL	Medium	0	20	112.015	11.400		Residential - Three Units (Any Combination) - 4 Stories or Less, 3	174B173 681	54	North Hollywood - Valley Village	No	LI	Orange LineTNP
Los Angeles	14339 HAMLIN ST	91401	2237015024	5.700	5.700	0.000	0.000	Shortfall of Sites	0.172	Low Residential	R1-1	Village	0	20	104.461	11.400		Institutional - Church - One Story, 3	180B149 593	72	Van Nuys - North Sherman Oaks	No	LI	VNY CPU, FBO
Los Angeles	18355 TUBA ST	91325	2731018037	0.000	0.000	0.000	11.399	Shortfall of Sites	0.115	Low Medium I Residential	R1-1	0	0	0	113.635	11.399		Residential - Single Family Residence, 1	204B125 183		Northridge	No	ABMI	OPP RC
Los Angeles	0	0	2523002902	0.000	0.000	0.000	0.000	Shortfall of Sites	7.413	Public Facilities	PF-1VL-CUGU	0	0	0	153.741	0.000		Miscellaneous - Government Owned Property, 0	213B157 782		Arleta - Pacoima	No		PF
Los Angeles	18363 TUBA ST	91325	2731018038	0.000	0.000	0.000	11.397	Shortfall of Sites	0.115	Low Medium I Residential	R1-1	0	0	0	113.635	11.397		Residential - Single Family Residence, 1	204B125 182		Northridge	No	ABMI	OPP RC
Los Angeles	1042 HYPERION AVE	90029	5427014008	0.000	0.000	0.000	11.396	Shortfall of Sites	0.169	Low Medium II Residential	RD2-1VL	0	0	0	99.000	11.396		Residential - Three Units (Any Combination) - 4 Stories or Less, 3	144A203 29		Silver Lake - Echo Park - Elysian Valley	Yes	ABMI	TOC EXP , R2RD
Los Angeles	18401 TUBA ST	91325	2731018039	0.000	0.000	0.000	11.395	Shortfall of Sites	0.115	Low Medium I Residential	R1-1	0	0	0	113.635	11.395		Residential - Single Family Residence, 1	204B125 181		Northridge	No	ABMI	OPP RC
Los Angeles	3255 WILSHIRE BLVD	90010	5502026020	5.697	5.697	0.000	0.000	Shortfall of Sites	0.770	Regional Center Commercial	C2-2, C4-2	0	0	20	28.460	11.395		Commercial - Office Building - 14 to 20 Stories, 0	135B197 1185		Wilshire	No	LI	ARO , MURC
Los Angeles	18411 TUBA ST	91325	2731018040	0.000	0.000	0.000	11.393	Shortfall of Sites	0.115	Low Medium I Residential	R1-1	0	0	0	113.635	11.393		Residential - Single Family Residence, 1	204B125 180		Northridge	No	ABMI	OPP RC
Los Angeles	8555 BALBOA BLVD	91325	2690021041	0.000	0.000	0.000	11.392	Shortfall of Sites	0.994	Medium Residential	R3-1	0	0	0	82.599	11.392		Residential - Five or More Units or Apartments (Any Combination) - 4 Stories or Less - Pool, 45	192B133 35		Northridge	Yes	ABMI	DB50
Los Angeles	1035 S HIGHLAND AVE	90019	5084009010	0.000	0.000	0.000	11.391	Shortfall of Sites	0.156	Low Medium I Residential	R2-1	0	0	0	99.000	11.391		Residential - Double, Duplex, or Two Units - 4 Stories or Less, 2	132B181 844		Wilshire	Yes	ABMI	TOC EXP , R2RD
Los Angeles	17000 GAULT ST	91406	2227029900	5.695	5.695	0.000	0.000	Shortfall of Sites	7.409	Public Facilities	[Q]PF-1XL	0	0	20	153.741	11.391		Miscellaneous - Government Owned Property, 0	183B133 348		Reseda - West Van Nuys	No	LI	PF
Los Angeles	847 N FAIRFAX AVE	90046	5529021026	5.695	5.695	0.000	0.000	Shortfall of Sites	0.114	Neighborhood Office Commercial	C2-1VL	Neighborhood Commercial	[Q]C2-2D-CPIO	20	158.444	11.390		Institutional - Homes for Aged and Others - One Story, 1	141B177 33	108	Hollywood	No	LI	HWD CPU , AHO
Los Angeles	1029 S HIGHLAND AVE	90019	5084009031	0.000	0.000	0.000	11.390	Shortfall of Sites	0.156	Low Medium I Residential	R2-1	0	0	0	99.000	11.390		Residential - Double, Duplex, or Two Units - 4 Stories or Less, 2	132B181 821		Wilshire	Yes	ABMI	TOC EXP , R2RD
Los Angeles	2660 KELTON AVE	90064	4256030024	0.000	0.000	0.000	11.390	Shortfall of Sites	0.132	Low Residential	R1-1	0	0	0	99.000	11.390		Residential - Single Family Residence, 1	123B157 403		West Los Angeles	No	ABMI	TOC EXP
Los Angeles	4511 W 16TH PL	90019	5071016049	0.000	0.000	0.000	11.390	Shortfall of Sites	0.158	Low Medium II Residential	RD1.5-1-O	0	0	0	113.635	11.390		Residential - Four Units (Any Combination) - 4 Stories or Less, 4	129B185 1212		West Adams - Baldwin Hills - Leimert	Yes	ABMI	OPP RC
Los Angeles	15433 GREENLEAF ST	91403	2283017026	0.000	0.000	0.000	11.389	Shortfall of Sites	0.120	Low II Residential	R1-1	Low Residential	0	0	99.000	11.389		Residential - Single Family Residence - Pool, 0	168B145 1057	1 per lot	Encino - Tarzana	No	ABMI	TOC EXP , ENC CPU, AHO
Los Angeles	1025 N HIGHLAND AVE	90038	5084009030	0.000	0.000	0.000	11.389	Shortfall of Sites	0.156	Low Medium I Residential	R2-1	0	0	0	99.000	11.389		Residential - Double, Duplex, or Two Units - 4 Stories or Less, 2	132B181 797		Wilshire	Yes	ABMI	TOC EXP , R2RD
Los Angeles	2592 S WESTGATE AVE	90064	4257004020	0.000	0.000	0.000	11.389	Shortfall of Sites	0.114	Low Medium Residential	RD1.5-1	0	0	0	113.635	11.389		Residential - Three Units (Any Combination) - 4 Stories or Less, 0	120B153 537		Palms - Mar Vista - Del Rey	Yes	ABMI	OPP RC , R2RD
Los Angeles	2025 FEDERAL AVE	90025	4262029029	0.000	0.000	0.000	11.389	Shortfall of Sites	0.156	Low Medium I Residential	R2-1	0	0	0	99.000	11.389		Residential - Double, Duplex, or Two Units - 4 Stories or Less, 2	123B149 22		West Los Angeles	Yes	ABMI	TOC EXP , R2RD
Los Angeles	10061 HILLVIEW AVE	91311	2747019046	0.000	0.000	0.000	11.385	Shortfall of Sites	0.132	Low II Residential	R1-1	0	0	0	99.000	11.385		Residential - Single Family Residence - Pool, 1	204B105 627		Chatsworth - Porter Ranch	No	ABMI	TOC EXP
Los Angeles	7806 TOLAND AVE	90045	4127014034	0.000	0.000	0.000	11.385	Shortfall of Sites	0.132	Low Residential	R1-1	0	0	0	99.000	11.385		Residential - Single Family Residence, 1	099B173 514		Westchester - Playa del Rey	No	ABMI	TOC EXP
Los Angeles	2808 TILDEN AVE	90064	4251005002	0.000	0.000	0.000	11.383	Shortfall of Sites	0.132	Low Residential	R1-1	0	0	0	99.000	11.383		Residential - Single Family Residence, 1	123B157 1060		West Los Angeles	No	ABMI	TOC EXP
Los Angeles	1949 COMSTOCK AVE	90025	4319015011	0.000	0.000	0.000	11.382	Shortfall of Sites	0.132	Low Residential	R1-1-O	0	0	0	99.000	11.382		Residential - Single Family Residence - Therapy Pool (Spa), 1	132B157 1102		West Los Angeles	No	ABMI	TOC EXP
Los Angeles	10335 LA GRANGE AVE	90025	4319014031	0.000	0.000	0.000	11.382	Shortfall of Sites	0.132	Low Residential	R1-1-O	0	0	0	99.000	11.382		Residential - Single Family Residence, 1	132B157 798		West Los Angeles	No	ABMI	TOC EXP
Los Angeles	2653 GREENFIELD AVE	90064	4256023010	0.000	0.000	0.000	11.381	Shortfall of Sites	0.145	Low Residential	R1-1	0	0	0	99.000	11.381		Residential - Single Family Residence, 2	123B157 489		West Los Angeles	No	ABMI	TOC EXP
Los Angeles	2646 MILITARY AVE	90064	4256023044	0.000	0.000	0.000	11.380	Shortfall of Sites	0.145	Low Residential	R1-1	0	0	0	99.000	11.380		Residential - Double, Duplex, or Two Units - 4 Stories or Less, 2	123B157 656		West Los Angeles	No	ABMI	TOC EXP
Los Angeles	2039 FEDERAL AVE	90025	4262029015	0.000	0.000	0.000	11.379	Shortfall of Sites	0.156	Low Medium I Residential	R2-1	0	0	0	99.000	11.379		Residential - Double, Duplex, or Two Units - 4 Stories or Less, 2	123B149 52		West Los Angeles	Yes	ABMI	TOC EXP , R2RD
Los Angeles	2664 KELTON AVE	90064	4256030025	0.000	0.000	0.000	11.379	Shortfall of Sites	0.132	Low Residential	R1-1	0	0	0	99.000	11.379		Residential - Single Family Residence, 1	123B157 422		West Los Angeles	No	ABMI	TOC EXP
Los Angeles	1151 HYPERION AVE	90029	5429013029	0.000	0.000	0.000	11.379	Shortfall of Sites	0.168	Low Medium II Residential	RD2-1VL	0	0	0	99.000	11.379		Residential - Three Units (Any Combination) - 4 Stories or Less, 3	145-5A203 207		Silver Lake - Echo Park - Elysian Valley	Yes	ABMI	TOC EXP , R2RD
Los Angeles	5353 LOUISE AVE	91316	2257009019	5.689	5.689	0.000	0.000	Shortfall of Sites	0.988	Very Low I Residential	RA-1	Very Low Residential	0	20	66.287	11.378		Residential - Single Family Residence - Pool, 1	171B133 34	1 per lot	Encino - Tarzana	No	LI	AHO , ENC CPU, ADU
Los Angeles	14437 GREENLEAF ST	91423	2266007009	0.000	0.000	0.000	11.376	Shortfall of Sites	0.156	Low Residential	R1-1	Low Residential	0	0	99.000	11.376		Residential - Single Family Residence - Pool and Misc., 1	165A151 46	1 per lot	Sherman Oaks - Studio City - Toluca Lake - Cahuenga Pass	No	ABMI	TOC EXP , SHR CPU, ADU, AHO
Los Angeles	1507 GLENDON AVE	90024	4325020016	0.000	0.000	0.000	11.375	Shortfall of Sites	0.132	Low Residential	R1-1	0	0	0	99.000	11.375		Residential - Single Family Residence, 1	132B153 961		Westwood	No	ABMI	TOC EXP
Los Angeles	7828 TOLAND AVE	90045	4127014030	0.000	0.000	0.000	11.375	Shortfall of Sites	0.132	Low Residential	R1-1	0	0	0	99.000	11.375		Residential - Single Family Residence, 1	099B173 586		Westchester - Playa del Rey	No	ABMI	TOC EXP

Jurisdiction Name	Site Address/Intersection	5 Digit ZIP Code	Assessor Parcel Number	Very Low-Income	Low-Income	Moderate-Income	Above Moderate-Income	Type of Shortfall	Parcel Size (Acres)	Current General Plan Designation	Current Zoning	Proposed General Plan (GP) Designation	Proposed Zoning	Minimum Density Allowed	Maximum Density Allowed	Total Capacity	Vacant/ Nonvacant	Description of Existing Uses	PIN	Base Density Per Acre	Community Plan Area	Rent Stabalization Ordinance	Income Category	Applicable Rezoning Program (Program informing values in Column Q listed first)
Los Angeles	1761 N COMMONWEALTH AVE	90027	5590023025	0.000	0.000	0.000	11.373	Shortfall of Sites	0.156	Low Medium I Residential	R2-1XL	0	0	0	99.000	11.373		Residential - Double, Duplex, or Two Units - 4 Stories or Less, 2	148-5A201 14		Hollywood	Yes	ABMI	TOC EXP , R2RD
Los Angeles	4375 CLAYTON AVE	90027	5542005028	0.000	0.000	0.000	11.373	Shortfall of Sites	0.156	Low Medium I Residential	R2-1XL	0	0	0	99.000	11.373		Residential - Double, Duplex, or Two Units - 4 Stories or Less, 2	148-5A201 241		Hollywood	Yes	ABMI	TOC EXP , R2RD
Los Angeles	18417 TUBA ST	91325	2731018041	0.000	0.000	0.000	11.373	Shortfall of Sites	0.115	Low Medium I Residential	R1-1	0	0	0	113.635	11.373		Residential - Single Family Residence - Therapy Pool (Spa), 1	204B125 179		Northridge	No	ABMI	OPP RC
Los Angeles	5511 GREENBUSH AVE	91401	2344009019	0.000	0.000	0.000	11.371	Shortfall of Sites	0.132	Low Residential	R1-1	0	0	0	99.000	11.371		Residential - Single Family Residence - Pool, 1	174B157 809		Van Nuys - North Sherman Oaks	No	ABMI	TOC EXP
Los Angeles	14535 GREENLEAF ST	91403	2276015026	0.000	0.000	0.000	11.371	Shortfall of Sites	0.156	Low Residential	R1-1	Low Residential	0	0	99.000	11.371		Residential - Single Family Residence, 1	166-5A151 286	1 per lot	Sherman Oaks - Studio City - Toluca Lake - Cahuenga Pass	No	ABMI	TOC EXP , SHR CPU, ADU, AHO
Los Angeles	14547 GREENLEAF ST	91403	2276015023	0.000	0.000	0.000	11.371	Shortfall of Sites	0.156	Low Residential	R1-1	Low Residential	0	0	99.000	11.371		Residential - Single Family Residence - Pool, 1	166-5A151 280	1 per lot	Sherman Oaks - Studio City - Toluca Lake - Cahuenga Pass	No	ABMI	TOC EXP , SHR CPU, ADU, AHO
Los Angeles	14555 GREENLEAF ST	91403	2276015022	0.000	0.000	0.000	11.370	Shortfall of Sites	0.156	Low Residential	R1-1	Low Residential	0	0	99.000	11.370		Residential - Single Family Residence, 1	166-5A151 277	1 per lot	Sherman Oaks - Studio City - Toluca Lake - Cahuenga Pass	No	ABMI	TOC EXP , SHR CPU, ADU, AHO
Los Angeles	14571 GREENLEAF ST	91403	2276015019	0.000	0.000	0.000	11.370	Shortfall of Sites	0.156	Low Residential	R1-1	Low Residential	0	0	99.000	11.370		Residential - Single Family Residence - Pool, 1	166-5A151 273	1 per lot	Sherman Oaks - Studio City - Toluca Lake - Cahuenga Pass	No	ABMI	TOC EXP , SHR CPU, ADU, AHO
Los Angeles	14469 GREENLEAF ST	91423	2266007003	0.000	0.000	0.000	11.369	Shortfall of Sites	0.156	Low Residential	R1-1	Low Residential	0	0	99.000	11.369		Residential - Single Family Residence - Pool, 1	165A151 30	1 per lot	Sherman Oaks - Studio City - Toluca Lake - Cahuenga Pass	No	ABMI	TOC EXP , SHR CPU, ADU, AHO
Los Angeles	1139 HYPERION AVE	90029	5429013026	0.000	0.000	0.000	11.369	Shortfall of Sites	0.168	Low Medium II Residential	RD2-1VL	0	0	0	99.000	11.369		Residential - Three Units (Any Combination) - 4 Stories or Less, 3	145-5A203 261		Silver Lake - Echo Park - Elysian Valley	Yes	ABMI	TOC EXP , R2RD
Los Angeles	2670 KELTON AVE	90064	4256030026	0.000	0.000	0.000	11.368	Shortfall of Sites	0.132	Low Residential	R1-1	0	0	0	99.000	11.368		Residential - Single Family Residence, 1	123B157 443		West Los Angeles	No	ABMI	TOC EXP
Los Angeles	7810 ISIS AVE	90045	4127018024	0.000	0.000	0.000	11.367	Shortfall of Sites	0.132	Low Residential	R1-1	0	0	0	99.000	11.367		Residential - Single Family Residence, 1	099B173 624		Westchester - Playa del Rey	No	ABMI	TOC EXP
Los Angeles	12160 HART ST	91605	2321009062	0.000	0.000	0.000	11.366	Shortfall of Sites	0.207	Medium Residential	R3-1VL	Neighborhood Center	0	0	72.577	11.366		Residential - Five or More Units or Apartments (Any Combination) · 4 Stories or Less, 0	183B165 273	108	North Hollywood - Valley Village	No	ABMI	DB50 , NH CPU
Los Angeles	535 W EL SEGUNDO BLVD	90044	6132002027	5.683	5.683	0.000	0.000	Shortfall of Sites	0.213	Medium Residential	R3-1-O	0	0	20	83.423	11.366		Residential - Five or More Units or Apartments (Any Combination), 0	081B201 252		Harbor Gateway	No	LI	DB50
Los Angeles	1031 S GAFFEY ST	90731	7454014021	5.683	5.683	0.000	0.000	Shortfall of Sites	0.103	Neighborhood Commercial	C2-1VL-CPIO	0	0	20	172.162	11.366		Commercial - Restaurant, Cocktail Lounge - Restaurant, Cocktail Lounge, Tavern - One Story, 0	015B197 1206		San Pedro	No	LI	DB50
Los Angeles	7786 TOLAND AVE	90045	4127014037	0.000	0.000	0.000	11.365	Shortfall of Sites	0.132	Low Residential	R1-1	0	0	0	99.000	11.365		Residential - Single Family Residence - Therapy Pool (Spa), 1	099B173 466		Westchester - Playa del Rey	No	ABMI	TOC EXP
Los Angeles	4427 CLAYTON AVE	90027	5542005036	0.000	0.000	0.000	11.365	Shortfall of Sites	0.156	Low Medium I Residential	R2-1XL	0	0	0	99.000	11.365		Residential - Double, Duplex, or Two Units - 4 Stories or Less, 2	148-5A201 252		Hollywood	Yes	ABMI	TOC EXP , R2RD
Los Angeles	10756 ROCHESTER AVE	90024	4325014023	0.000	0.000	0.000	11.364	Shortfall of Sites	0.132	Low Residential	R1-1-O	0	0	0	99.000	11.364		Residential - Single Family Residence, 1	132B153 601		Westwood	No	ABMI	TOC EXP
Los Angeles	7818 TOLAND AVE	90045	4127014032	0.000	0.000	0.000	11.364	Shortfall of Sites	0.132	Low Residential	R1-1	0	0	0	99.000	11.364		Residential - Single Family Residence, 1	099B173 549		Westchester - Playa del Rey	No	ABMI	TOC EXP
Los Angeles	10523 ROUNTREE RD	90064	4318010030	0.000	0.000	0.000	11.364	Shortfall of Sites	0.143	Low Residential	R1V2-O	0	0	0	99.000	11.364		Residential - Single Family Residence - Pool, 0	126B161 274		West Los Angeles	No	ABMI	TOC EXP
Los Angeles	1875 BENECIA AVE	90025	4319009017	0.000	0.000	0.000	11.363	Shortfall of Sites	0.132	Low Medium I Residential	R2-1-O	0	0	0	99.000	11.363		Residential - Single Family Residence, 1	132B157 876		West Los Angeles	No	ABMI	TOC EXP , R2RD
Los Angeles	1869 BENECIA AVE	90025	4319009018	0.000	0.000	0.000	11.362	Shortfall of Sites	0.132	Low Medium I Residential	R2-1-O	0	0	0	99.000	11.362		Residential - Single Family Residence, 1	132B157 857		West Los Angeles	No	ABMI	TOC EXP , R2RD
Los Angeles	2581 COTNER AVE	90064	4256012042	0.000	0.000	0.000	11.360	Shortfall of Sites	0.132	Low Residential	R1-1	Low Medium Residential	0	0	99.000	11.360		Residential - Single Family Residence - Therapy Pool (Spa), 1	123B153 557	21	West Los Angeles	No	ABMI	TOC EXP , West WLA CPU, AHO
Los Angeles	423 BROAD AVE	90744	7418013037	5.680	5.680	0.000	0.000	Shortfall of Sites	0.174	Limited Industrial	[Q]CM-1VL-O-CUGU	Villages	0	20	109.129	11.360		Residential - Single Family Residence, 1	030B205 1172	43	Wilmington - Harbor City	No	LI	WHC CPU , DB50
Los Angeles	22826 ERWIN ST	91367	2039014043	5.679	5.679	0.000	0.000	Shortfall of Sites	0.987	Very Low Residential	RA-1	Very Low Residential	0	20	66.287	11.359		Residential - Single Family Residence - Pool, 1	177B097 300	1 per lot	Canoga Park - Winnetka - Woodland Hills - West Hills	No	LI	AHO , CPK CPU, ADU
Los Angeles	3729 SENECA AVE	90039	5435001013	0.000	0.000	0.000	11.358	Shortfall of Sites	0.132	Low Residential	R1-1-RIO	0	0	0	99.000	11.358		Residential - Single Family Residence, 1	156B209 125		Northeast Los Angeles	No	ABMI	TOC EXP
Los Angeles	10887 BROOKHAVEN AVE	90064	4256030027	0.000	0.000	0.000	11.357	Shortfall of Sites	0.132	Low Residential	R1-1	0	0	0	99.000	11.357		Residential - Single Family Residence, 1	123B157 463		West Los Angeles	No	ABMI	TOC EXP
Los Angeles	7776 TOLAND AVE	90045	4127014039	0.000	0.000	0.000	11.357	Shortfall of Sites	0.132	Low Residential	R1-1	0	0	0	99.000	11.357		Residential - Single Family Residence, 1	099B173 437		Westchester - Playa del Rey	No	ABMI	TOC EXP
Los Angeles	7600 GODDARD AVE	90045	4127007029	0.000	0.000	0.000	11.355	Shortfall of Sites	0.132	Low Residential	R1-1	0	0	0	99.000	11.355		Residential - Single Family Residence, 1	099B173 328		Westchester - Playa del Rey	No	ABMI	TOC EXP
Los Angeles	1907 COMSTOCK AVE	90025	4319015017	0.000	0.000	0.000	11.355	Shortfall of Sites	0.132	Low Residential	R1-1-O	0	0	0	99.000	11.355		Residential - Single Family Residence, 1	132B157 947		West Los Angeles	No	ABMI	TOC EXP
Los Angeles	1249 S BEVERLY GLEN BLVD	90024	4327002021	0.000	0.000	0.000	11.352	Shortfall of Sites	0.191	Medium Residential	[Q]R3-1-O	0	0	0	87.150	11.352		Residential - Three Units (Any Combination) - 4 Stories or Less, 3	135B157 280		Westwood	Yes	ABMI	DB50
Los Angeles	7106 KITTYHAWK AVE	90045	4103021025	0.000	0.000	0.000	11.352	Shortfall of Sites	0.194	Medium Residential	R3-1	0	0	0	85.764	11.352		Residential - Three Units (Any Combination) - 4 Stories or Less, 3	102B173 428		Westchester - Playa del Rey	Yes	ABMI	DB50
Los Angeles	10857 BLIX ST	91602	2421015022	0.000	0.000	0.000	11.352	Shortfall of Sites	0.196	Medium Residential	R3-1	0	0	0	85.109	11.352		Residential - Three Units (Any Combination) - 4 Stories or Less, 3	168B173 546		North Hollywood - Valley Village	Yes	ABMI	DB50
Los Angeles	10865 BLIX ST	91602	2421015021	0.000	0.000	0.000	11.352	Shortfall of Sites	0.196	Medium Residential	R3-1	0	0	0	85.126	11.352		Residential - Three Units (Any Combination) - 4 Stories or Less, 3	168B173 547		North Hollywood - Valley Village	Yes	ABMI	DB50
Los Angeles	2822 S BENTLEY AVE	90064	4251004008	0.000	0.000	0.000	11.351	Shortfall of Sites	0.132	Low Residential	R1-1	0	0	0	99.000	11.351		Residential - Single Family Residence - Therapy Pool (Spa), 1	123B157 1172		West Los Angeles	No	ABMI	TOC EXP
Los Angeles	2816 S BENTLEY AVE	90064	4251004007	0.000	0.000	0.000	11.351	Shortfall of Sites	0.132	Low Residential	R1-1	0	0	0	99.000	11.351		Residential - Single Family Residence - Pool, 1	123B157 1157		West Los Angeles	No	ABMI	TOC EXP
Los Angeles	2828 S BENTLEY AVE	90064	4251004009	0.000	0.000	0.000	11.351	Shortfall of Sites	0.132	Low Residential	R1-1	0	0	0	99.000	11.351		Residential - Single Family Residence, 1	123B157 1188		West Los Angeles	No	ABMI	TOC EXP
Los Angeles	2821 TILDEN AVE	90064	4251004017	0.000	0.000	0.000	11.351	Shortfall of Sites	0.132	Low Residential	R1-1	0	0	0	99.000	11.351		Residential - Single Family Residence, 1	123B157 1145		West Los Angeles	No	ABMI	TOC EXP
Los Angeles	2817 TILDEN AVE	90064	4251004018	0.000	0.000	0.000	11.351	Shortfall of Sites	0.132	Low Residential	R1-1	0	0	0	99.000	11.351		Residential - Single Family Residence - Pool, 1	123B157 1131		West Los Angeles	No	ABMI	TOC EXP
Los Angeles	2825 TILDEN AVE	90064	4251004016	0.000	0.000	0.000	11.351	Shortfall of Sites	0.132	Low Residential	R1-1	0	0	0	99.000	11.351		Residential - Single Family Residence, 1	123B157 1165		West Los Angeles	No	ABMI	TOC EXP
Los Angeles	4810 LOUISE AVE	91316	2289008009	5.675	5.675	0.000	0.000	Shortfall of Sites	0.986	Very Low I Residential	RA-1	Very Low Residential	0	20	66.287	11.350		Residential - Single Family Residence - Pool, 1	168B133 278	1 per lot	Encino - Tarzana	No	LI	AHO , ENC CPU, ADU
Los Angeles	1735 SELBY AVE	90024	4325024020	0.000	0.000	0.000	11.350	Shortfall of Sites	0.132	Low Medium II Residential	[Q]RD1.5-1	0	0	0	99.000	11.350		Residential - Single Family Residence, 1	129B153 262		Westwood	No	ABMI	TOC EXP , R2RD
Los Angeles	3044 S ROBERTSON BLVD	90034	4311033017	0.000	0.000	0.000	11.349	Shortfall of Sites	0.217	Community Commercial	MU(EC)	0	0	0	54.450	11.349		Commercial - Auto, Recreation Equipment, Construction Equipment Sales and Service - Auto Body Repair Shop - One Story, 0	123B169 946		West Adams - Baldwin Hills - Leimert	No	ABMI	OPP C
Los Angeles	2931 MILITARY AVE	90064	4251005065	0.000	0.000	0.000	11.349	Shortfall of Sites	0.156	Low Residential	R1-1	0	0	0	99.000	11.349		Residential - Single Family Residence, 1	123B157 1237		West Los Angeles	No	ABMI	TOC EXP , ADU
Los Angeles	10747 ASHBY AVE	90064	4255023013	0.000	0.000	0.000	11.349	Shortfall of Sites	0.132	Low Residential	R1-1-O	0	0	0	99.000	11.349		Residential - Single Family Residence, 1	126B157 1280		West Los Angeles	No	ABMI	TOC EXP
Los Angeles	10741 ASHBY AVE	90064	4255023014	0.000	0.000	0.000	11.349	Shortfall of Sites	0.132	Low Residential	R1-1-O	0	0	0	99.000	11.349		Residential - Single Family Residence, 1	126B157 1276		West Los Angeles	No	ABMI	TOC EXP
Los Angeles	10757 ASHBY AVE	90064	4255023011	0.000	0.000	0.000	11.349	Shortfall of Sites	0.132	Low Residential	R1-1-O	0	0	0	99.000	11.349		Residential - Single Family Residence, 1	126B157 1287		West Los Angeles	No	ABMI	TOC EXP
Los Angeles	10767 ASHBY AVE	90064	4255022024	0.000	0.000	0.000	11.349	Shortfall of Sites	0.132	Low Residential	R1-1-O	0	0	0	99.000	11.349		Residential - Single Family Residence, 1	126B157 1295		West Los Angeles	No	ABMI	TOC EXP
Los Angeles	10751 ASHBY AVE	90064	4255023012	0.000	0.000	0.000	11.349	Shortfall of Sites	0.132	Low Residential	R1-1-O	0	0	0	99.000	11.349		Residential - Single Family Residence, 1	126B157 1283		West Los Angeles	No	ABMI	TOC EXP
Los Angeles	10761 ASHBY AVE	90064	4255022025	0.000	0.000	0.000	11.348	Shortfall of Sites	0.132	Low Residential	R1-1-O	0	0	0	99.000	11.348		Residential - Single Family Residence, 1	126B157 1294		West Los Angeles	No	ABMI	TOC EXP
Los Angeles	10771 ASHBY AVE	90064	4255022023	0.000	0.000	0.000	11.348	Shortfall of Sites	0.132	Low Residential	R1-1-O	0	0	0	99.000	11.348		Residential - Single Family Residence, 1	126B157 1298		West Los Angeles	No	ABMI	TOC EXP
Los Angeles	10817 ASHBY AVE	90064	4255022019	0.000	0.000	0.000	11.348	Shortfall of Sites	0.132	Low Residential	R1-1-O	0	0	0	99.000	11.348		Residential - Single Family Residence, 1	126B157 1316		West Los Angeles	No	ABMI	TOC EXP
Los Angeles	10811 ASHBY AVE	90064	4255022020	0.000	0.000	0.000	11.348	Shortfall of Sites	0.132	Low Residential	R1-1-O	0	0	0	99.000	11.348		Residential - Single Family Residence, 1	126B157 1312		West Los Angeles	No	ABMI	TOC EXP
Los Angeles	10805 ASHBY AVE	90064	4255022021	0.000	0.000	0.000	11.348	Shortfall of Sites	0.132	Low Residential	R1-1-O	0	0	0	99.000	11.348		Residential - Single Family Residence, 1	126B157 1308		West Los Angeles	No	ABMI	TOC EXP
Los Angeles	13523 EMELITA ST	91401	2343002001	0.000	0.000	0.000	11.348	Shortfall of Sites	0.119	Low Residential	R1-1	0	0	0	99.000	11.348		Residential - Single Family Residence, 0	174B157 94		Van Nuys - North Sherman Oaks	No	ABMI	TOC EXP
Los Angeles	1643 WARNALL AVE	90024	4327016021	0.000	0.000	0.000	11.348	Shortfall of Sites	0.156	Low Residential	R1V3-O	0	0	0	99.000	11.348		Residential - Single Family Residence - Pool, 1	132B157 135		Westwood	No	ABMI	TOC EXP , ADU
Los Angeles	2700 MALCOLM AVE	90064	4255017014	0.000	0.000	0.000	11.348	Shortfall of Sites	0.132	Low Residential	R1-1	0	0	0	99.000	11.348		Residential - Single Family Residence, 1	123B157 206		West Los Angeles	No	ABMI	TOC EXP
Los Angeles	2700 GLENDON AVE	90064	4255016018	0.000	0.000	0.000	11.348	Shortfall of Sites	0.132	Low Residential	R1-1	0	0	0	99.000	11.348		Residential - Single Family Residence, 1	123B157 273		West Los Angeles	No	ABMI	TOC EXP
Los Angeles	12704 S FIGUEROA ST	90061	6132019020	0.000	0.000	0.000	11.348	Shortfall of Sites	0.264	Highway Oriented Commercial	C2-1-O	Villages	0	0	105.990	11.348		Residential - Five or More Units or Apartments (Any Combination) · 4 Stories or Less, 14	081B201 227	108	Harbor Gateway	Yes	ABMI	DB50 , HG CPU
Los Angeles	2615 CORINTH AVE	90064	4258003041	0.000	0.000	0.000	11.347	Shortfall of Sites	0.132	Low Residential	R1V2	0	0	0	99.000	11.347		Residential - Single Family Residence, 1	123B153 928		Palms - Mar Vista - Del Rey	No	ABMI	TOC EXP
Los Angeles	10821 ESTHER AVE	90064	4255025018	0.000	0.000	0.000	11.347	Shortfall of Sites	0.132	Low Residential	R1-1-O	0	0	0	99.000	11.347		Residential - Single Family Residence, 1	126B157 1205		West Los Angeles	No	ABMI	TOC EXP
Los Angeles	10817 ESTHER AVE	90064	4255025019	0.000	0.000	0.000	11.347	Shortfall of Sites	0.132	Low Residential	R1-1-O	0	0	0	99.000	11.347		Residential - Single Family Residence, 1	126B157 1201		West Los Angeles	No	ABMI	TOC EXP
Los Angeles	13515 W CHANDLER BLVD	91401	2344007029	0.000	0.000	0.000	11.347	Shortfall of Sites	0.119	Low Residential	R1-1	0	0	0	99.000	11.347		, 0	171B157 85		Van Nuys - North Sherman Oaks	No	ABMI	TOC EXP
Los Angeles	10807 ESTHER AVE	90064	4255025021	0.000	0.000	0.000	11.347	Shortfall of Sites	0.132	Low Residential	R1-1-O	0	0	0	99.000	11.347		Residential - Single Family Residence, 1	126B157 1193		West Los Angeles	No	ABMI	TOC EXP
Los Angeles	10811 ESTHER AVE	90064	4255025020	0.000	0.000	0.000	11.347	Shortfall of Sites	0.132	Low Residential	R1-1-O	0	0	0	99.000	11.347		Residential - Single Family Residence, 1	126B157 1197		West Los Angeles	No	ABMI	TOC EXP
Los Angeles	7800 ISIS AVE	90045	4127018026	0.000	0.000	0.000	11.347	Shortfall of Sites	0.132	Low Residential	R1-1	0	0	0	99.000	11.347		Residential - Single Family Residence, 1	099B173 583		Westchester - Playa del Rey	No	ABMI	TOC EXP
Los Angeles	10801 ESTHER AVE	90064	4255025022	0.000	0.000	0.000	11.347	Shortfall of Sites	0.132	Low Residential	R1-1-O	0	0	0	99.000	11.347		Residential - Single Family Residence, 1	126B157 1190		West Los Angeles	No	ABMI	TOC EXP
Los Angeles	10765 ESTHER AVE	90064	4255025024	0.000	0.000	0.000	11.347	Shortfall of Sites	0.132	Low Residential	R1-1-O	0	0	0	99.000	11.347		Residential - Single Family Residence, 1	126B157 1182		West Los Angeles	No	ABMI	TOC EXP
Los Angeles	10769 ESTHER AVE	90064	4255025023	0.000	0.000	0.000	11.347	Shortfall of Sites	0.132	Low Residential	R1-1-O	0	0	0	99.000	11.347		Residential - Single Family Residence - Pool and Misc., 1	126B157 1185		West Los Angeles	No	ABMI	TOC EXP
Los Angeles	10755 ESTHER AVE	90064	4255025026	0.000	0.000	0.000	11.347	Shortfall of Sites	0.132	Low Residential	R1-1-O	0	0	0	99.000	11.347		Residential - Single Family Residence, 1	126B157 1175		West Los Angeles	No	ABMI	TOC EXP

Jurisdiction Name	Site Address/Intersection	5 Digit ZIP Code	Assessor Parcel Number	Very Low-Income	Low-Income	Moderate-Income	Above Moderate-Income	Type of Shortfall	Parcel Size (Acres)	Current General Plan Designation	Current Zoning	Proposed General Plan (GP) Designation	Proposed Zoning	Minimum Density Allowed	Maximum Density Allowed	Total Capacity	Vacant/ Nonvacant	Description of Existing Uses	PIN	Base Density Per Acre	Community Plan Area	Rent Stabalization Ordinance	Income Category	Applicable Rezoning Program (Program informing values in Column Q listed first)
Los Angeles	10759 ESTHER AVE	90064	4255025025	0.000	0.000	0.000	11.347	Shortfall of Sites	0.132	Low Residential	R1-1-O	0	0	0	99.000	11.347		Residential - Single Family Residence, 1	126B157 1180		West Los Angeles	No	ABMI	TOC EXP
Los Angeles	10749 ESTHER AVE	90064	4255024011	0.000	0.000	0.000	11.347	Shortfall of Sites	0.132	Low Residential	R1-1-O	0	0	0	99.000	11.347		Residential - Single Family Residence, 1	126B157 1170		West Los Angeles	No	ABMI	TOC EXP
Los Angeles	13234 MARGATE ST	91401	2345023006	0.000	0.000	0.000	11.346	Shortfall of Sites	0.132	Low Residential	R1-1	0	0	0	99.000	11.346		Residential - Single Family Residence, 1	171B157 278		Van Nuys - North Sherman Oaks	No	ABMI	TOC EXP
Los Angeles	11297 BROOKHAVEN AVE	90064	4258018004	0.000	0.000	0.000	11.346	Shortfall of Sites	0.132	Low Residential	R1V2	Medium Residential	0	0	99.000	11.346		Residential - Single Family Residence, 1	123B153 944	29	Palms - Mar Vista - Del Rey	No	ABMI	TOC EXP , PMVDR CPU, AHO
Los Angeles	2826 GLENDON AVE	90064	4255013029	0.000	0.000	0.000	11.346	Shortfall of Sites	0.132	Low Residential	R1-1	0	0	0	99.000	11.346		Residential - Single Family Residence, 1	123B157 617		West Los Angeles	No	ABMI	TOC EXP
Los Angeles	2720 SAWTELLE BLVD	90064	4258018014	0.000	0.000	0.000	11.346	Shortfall of Sites	0.132	Low Residential	R1V2	High Residential	0	0	99.000	11.346		Residential - Single Family Residence, 1	123B153 1060	29	Palms - Mar Vista - Del Rey	No	ABMI	TOC EXP , PMVDR CPU, OPP RC2, AHO
Los Angeles	2710 SAWTELLE BLVD	90064	4258018012	0.000	0.000	0.000	11.346	Shortfall of Sites	0.132	Low Residential	R1V2	High Residential	0	0	99.000	11.346		Residential - Single Family Residence, 1	123B153 1027	29	Palms - Mar Vista - Del Rey	No	ABMI	TOC EXP , PMVDR CPU, OPP RC2, AHO
Los Angeles	2719 SELBY AVE	90064	4255017010	0.000	0.000	0.000	11.346	Shortfall of Sites	0.132	Low Residential	R1-1	0	0	0	99.000	11.346		Residential - Single Family Residence, 1	123B157 185		West Los Angeles	No	ABMI	TOC EXP
Los Angeles	2774 SAWTELLE BLVD	90064	4258018028	0.000	0.000	0.000	11.346	Shortfall of Sites	0.132	Low Residential	R1V2	High Residential	0	0	99.000	11.346		Residential - Single Family Residence, 1	120B153 90	29	Palms - Mar Vista - Del Rey	No	ABMI	TOC EXP , PMVDR CPU, OPP RC2, AHO
Los Angeles	2816 GLENDON AVE	90064	4255013031	0.000	0.000	0.000	11.346	Shortfall of Sites	0.132	Low Residential	R1-1	0	0	0	99.000	11.346		Residential - Single Family Residence, 1	123B157 577		West Los Angeles	No	ABMI	TOC EXP
Los Angeles	2806 GLENDON AVE	90064	4255013033	0.000	0.000	0.000	11.346	Shortfall of Sites	0.132	Low Residential	R1-1	0	0	0	99.000	11.346		Residential - Single Family Residence, 1	123B157 539		West Los Angeles	No	ABMI	TOC EXP
Los Angeles	2846 GLENDON AVE	90064	4255013025	0.000	0.000	0.000	11.346	Shortfall of Sites	0.132	Low Residential	R1-1	0	0	0	99.000	11.346		Residential - Single Family Residence, 1	123B157 704		West Los Angeles	No	ABMI	TOC EXP
Los Angeles	2840 GLENDON AVE	90064	4255013026	0.000	0.000	0.000	11.346	Shortfall of Sites	0.132	Low Residential	R1-1	0	0	0	99.000	11.346		Residential - Single Family Residence, 1	123B157 683		West Los Angeles	No	ABMI	TOC EXP
Los Angeles	11284 BROOKHAVEN AVE	90064	4258018009	0.000	0.000	0.000	11.346	Shortfall of Sites	0.132	Low Residential	R1V2	Low Medium	0	0	99.000	11.346		Residential - Single Family Residence - Guesthouse, 1	123B153 976	29	Palms - Mar Vista - Del Rey	No	ABMI	TOC EXP , PMVDR CPU, AHO
Los Angeles	10746 ESTHER AVE	90064	4255023010	0.000	0.000	0.000	11.346	Shortfall of Sites	0.132	Low Residential	R1-1-O	0	0	0	99.000	11.346		Residential - Single Family Residence, 1	126B157 1240		West Los Angeles	No	ABMI	TOC EXP
Los Angeles	10756 ESTHER AVE	90064	4255022006	0.000	0.000	0.000	11.346	Shortfall of Sites	0.132	Low Residential	R1-1-O	0	0	0	99.000	11.346		Residential - Single Family Residence, 1	126B157 1249		West Los Angeles	No	ABMI	TOC EXP
Los Angeles	10770 ESTHER AVE	90064	4255022009	0.000	0.000	0.000	11.346	Shortfall of Sites	0.132	Low Residential	R1-1-O	0	0	0	99.000	11.346		Residential - Single Family Residence, 1	126B157 1260		West Los Angeles	No	ABMI	TOC EXP
Los Angeles	10806 ESTHER AVE	90064	4255022011	0.000	0.000	0.000	11.346	Shortfall of Sites	0.132	Low Residential	R1-1-O	0	0	0	99.000	11.346		Residential - Single Family Residence, 1	126B157 1265		West Los Angeles	No	ABMI	TOC EXP
Los Angeles	2701 MALCOLM AVE	90064	4255016010	0.000	0.000	0.000	11.346	Shortfall of Sites	0.132	Low Residential	R1-1	0	0	0	99.000	11.346		Residential - Single Family Residence, 1	123B157 248		West Los Angeles	No	ABMI	TOC EXP
Los Angeles	1913 BENECIA AVE	90025	4319008034	0.000	0.000	0.000	11.346	Shortfall of Sites	0.132	Low Medium I Residential	R2-1-O	0	0	0	99.000	11.346		Residential - Single Family Residence, 1	132B157 985		West Los Angeles	No	ABMI	TOC EXP , R2RD
Los Angeles	10750 ESTHER AVE	90064	4255022005	0.000	0.000	0.000	11.346	Shortfall of Sites	0.132	Low Residential	R1-1-O	0	0	0	99.000	11.346		Residential - Single Family Residence, 1	126B157 1245		West Los Angeles	No	ABMI	TOC EXP
Los Angeles	2764 SAWTELLE BLVD	90064	4258018026	0.000	0.000	0.000	11.346	Shortfall of Sites	0.132	Low Residential	R1V2	High Residential	0	0	99.000	11.346		Residential - Single Family Residence, 1	120B153 55	29	Palms - Mar Vista - Del Rey	No	ABMI	TOC EXP , PMVDR CPU, OPP RC2, AHO
Los Angeles	1927 BENECIA AVE	90025	4319008031	0.000	0.000	0.000	11.346	Shortfall of Sites	0.132	Low Medium I Residential	R2-1-O	0	0	0	99.000	11.346		Residential - Single Family Residence - Pool, 1	132B157 1048		West Los Angeles	No	ABMI	TOC EXP , R2RD
Los Angeles	2758 SAWTELLE BLVD	90064	4258018025	0.000	0.000	0.000	11.346	Shortfall of Sites	0.132	Low Residential	R1V2	High Residential	0	0	99.000	11.346		Residential - Single Family Residence, 1	120B153 39	29	Palms - Mar Vista - Del Rey	No	ABMI	TOC EXP , PMVDR CPU, OPP RC2, AHO
Los Angeles	10810 ESTHER AVE	90064	4255022012	0.000	0.000	0.000	11.346	Shortfall of Sites	0.132	Low Residential	R1-1-O	0	0	0	99.000	11.346		Residential - Single Family Residence, 1	126B157 1272		West Los Angeles	No	ABMI	TOC EXP
Los Angeles	2768 SAWTELLE BLVD	90064	4258018027	0.000	0.000	0.000	11.346	Shortfall of Sites	0.132	Low Residential	R1V2	High Residential	0	0	99.000	11.346		Residential - Single Family Residence, 1	120B153 76	29	Palms - Mar Vista - Del Rey	No	ABMI	TOC EXP , PMVDR CPU, OPP RC2, AHO
Los Angeles	1923 BENECIA AVE	90025	4319008032	0.000	0.000	0.000	11.346	Shortfall of Sites	0.132	Low Medium I Residential	R2-1-O	0	0	0	99.000	11.346		Residential - Single Family Residence - Pool, 1	132B157 1028		West Los Angeles	No	ABMI	TOC EXP , R2RD
Los Angeles	10800 ESTHER AVE	90064	4255022010	0.000	0.000	0.000	11.346	Shortfall of Sites	0.132	Low Residential	R1-1-O	0	0	0	99.000	11.346		Residential - Single Family Residence, 1	126B157 1264		West Los Angeles	No	ABMI	TOC EXP
Los Angeles	10760 ESTHER AVE	90064	4255022007	0.000	0.000	0.000	11.346	Shortfall of Sites	0.132	Low Residential	R1-1-O	0	0	0	99.000	11.346		Residential - Single Family Residence, 1	126B157 1253		West Los Angeles	No	ABMI	TOC EXP
Los Angeles	1844 COMSTOCK AVE	90025	4319014024	0.000	0.000	0.000	11.346	Shortfall of Sites	0.132	Low Residential	R1-1-O	0	0	0	99.000	11.346		Residential - Single Family Residence, 1	132B157 670		West Los Angeles	No	ABMI	TOC EXP
Los Angeles	10766 ESTHER AVE	90064	4255022008	0.000	0.000	0.000	11.346	Shortfall of Sites	0.132	Low Residential	R1-1-O	0	0	0	99.000	11.346		Residential - Single Family Residence, 1	126B157 1258		West Los Angeles	No	ABMI	TOC EXP
Los Angeles	2807 MALCOLM AVE	90064	4255013002	0.000	0.000	0.000	11.346	Shortfall of Sites	0.132	Low Residential	R1-1	0	0	0	99.000	11.346		Residential - Single Family Residence, 1	123B157 511		West Los Angeles	No	ABMI	TOC EXP
Los Angeles	1907 BENECIA AVE	90025	4319008115	0.000	0.000	0.000	11.346	Shortfall of Sites	0.132	Low Medium I Residential	R2-1-O	0	0	0	99.000	11.346		Residential - Single Family Residence, 1	132B157 965		West Los Angeles	No	ABMI	TOC EXP , R2RD
Los Angeles	2820 GLENDON AVE	90064	4255013030	0.000	0.000	0.000	11.346	Shortfall of Sites	0.132	Low Residential	R1-1	0	0	0	99.000	11.346		Residential - Single Family Residence, 1	123B157 597		West Los Angeles	No	ABMI	TOC EXP
Los Angeles	2850 GLENDON AVE	90064	4255013024	0.000	0.000	0.000	11.346	Shortfall of Sites	0.132	Low Residential	R1-1	0	0	0	99.000	11.346		Residential - Single Family Residence, 1	123B157 727		West Los Angeles	No	ABMI	TOC EXP
Los Angeles	10817 CUSHDON AVE	90064	4255026019	0.000	0.000	0.000	11.346	Shortfall of Sites	0.132	Low Residential	R1-1-O	0	0	0	99.000	11.346		Residential - Single Family Residence, 1	126B157 1090		West Los Angeles	No	ABMI	TOC EXP
Los Angeles	2836 GLENDON AVE	90064	4255013027	0.000	0.000	0.000	11.346	Shortfall of Sites	0.132	Low Residential	R1-1	0	0	0	99.000	11.346		Residential - Single Family Residence, 1	123B157 657		West Los Angeles	No	ABMI	TOC EXP
Los Angeles	1917 BENECIA AVE	90025	4319008033	0.000	0.000	0.000	11.346	Shortfall of Sites	0.132	Low Medium I Residential	R2-1-O	0	0	0	99.000	11.346		Residential - Single Family Residence, 1	132B157 1007		West Los Angeles	No	ABMI	TOC EXP , R2RD
Los Angeles	3111 CASTLE HEIGHTS AVE	90034	4311002013	0.000	0.000	0.000	11.346	Shortfall of Sites	0.132	Low Residential	R1V2	0	0	0	99.000	11.346		Residential - Single Family Residence, 1	123B165 487		West Los Angeles	No	ABMI	TOC EXP
Los Angeles	3127 CASTLE HEIGHTS AVE	90034	4311002010	0.000	0.000	0.000	11.346	Shortfall of Sites	0.132	Low Residential	R1V2	0	0	0	99.000	11.346		Residential - Single Family Residence, 1	123B165 548		West Los Angeles	No	ABMI	TOC EXP
Los Angeles	10811 CUSHDON AVE	90064	4255026020	0.000	0.000	0.000	11.345	Shortfall of Sites	0.132	Low Residential	R1-1-O	0	0	0	99.000	11.345		Residential - Single Family Residence, 1	126B157 1087		West Los Angeles	No	ABMI	TOC EXP
Los Angeles	444 S SYCAMORE AVE	90036	5507010027	0.000	0.000	0.000	11.345	Shortfall of Sites	0.119	Low II Residential	R1R3-RG	0	0	0	99.000	11.345		Residential - Single Family Residence - Pool, 0	135B181 527		Wilshire	No	ABMI	TOC EXP
Los Angeles	2817 MALCOLM AVE	90064	4255013004	0.000	0.000	0.000	11.345	Shortfall of Sites	0.132	Low Residential	R1-1	0	0	0	99.000	11.345		Residential - Single Family Residence, 1	123B157 548		West Los Angeles	No	ABMI	TOC EXP
Los Angeles	2811 MALCOLM AVE	90064	4255013003	0.000	0.000	0.000	11.345	Shortfall of Sites	0.132	Low Residential	R1-1	0	0	0	99.000	11.345		Residential - Single Family Residence, 1	123B157 529		West Los Angeles	No	ABMI	TOC EXP
Los Angeles	10801 CUSHDON AVE	90064	4255026022	0.000	0.000	0.000	11.345	Shortfall of Sites	0.132	Low Residential	R1-1-O	0	0	0	99.000	11.345		Residential - Single Family Residence, 1	126B157 1080		West Los Angeles	No	ABMI	TOC EXP
Los Angeles	12316 OTSEGO ST	91607	2356021009	0.000	0.000	0.000	11.345	Shortfall of Sites	0.132	Low Residential	R1-1	0	0	0	99.000	11.345		Residential - Single Family Residence - Pool, 1	171B165 819		North Hollywood - Valley Village	No	ABMI	TOC EXP
Los Angeles	10765 CUSHDON AVE	90064	4255026024	0.000	0.000	0.000	11.345	Shortfall of Sites	0.132	Low Residential	R1-1-O	0	0	0	99.000	11.345		Residential - Single Family Residence, 1	126B157 1070		West Los Angeles	No	ABMI	TOC EXP
Los Angeles	10800 CUSHDON AVE	90064	4255025010	0.000	0.000	0.000	11.345	Shortfall of Sites	0.132	Low Residential	R1-1-O	0	0	0	99.000	11.345		Residential - Single Family Residence, 1	126B157 1148		West Los Angeles	No	ABMI	TOC EXP
Los Angeles	10750 CUSHDON AVE	90064	4255025005	0.000	0.000	0.000	11.345	Shortfall of Sites	0.132	Low Residential	R1-1-O	0	0	0	99.000	11.345		Residential - Single Family Residence, 1	126B157 1128		West Los Angeles	No	ABMI	TOC EXP
Los Angeles	2827 MALCOLM AVE	90064	4255013006	0.000	0.000	0.000	11.345	Shortfall of Sites	0.132	Low Residential	R1-1	0	0	0	99.000	11.345		Residential - Single Family Residence, 1	123B157 587		West Los Angeles	No	ABMI	TOC EXP
Los Angeles	10759 CUSHDON AVE	90064	4255026025	0.000	0.000	0.000	11.345	Shortfall of Sites	0.132	Low Residential	R1-1-O	0	0	0	99.000	11.345		Residential - Single Family Residence, 1	126B157 1069		West Los Angeles	No	ABMI	TOC EXP
Los Angeles	10766 CUSHDON AVE	90064	4255025008	0.000	0.000	0.000	11.345	Shortfall of Sites	0.132	Low Residential	R1-1-O	0	0	0	99.000	11.345		Residential - Single Family Residence, 1	126B157 1141		West Los Angeles	No	ABMI	TOC EXP
Los Angeles	10746 CUSHDON AVE	90064	4255024010	0.000	0.000	0.000	11.345	Shortfall of Sites	0.132	Low Residential	R1-1-O	0	0	0	99.000	11.345		Residential - Single Family Residence, 1	126B157 1123		West Los Angeles	No	ABMI	TOC EXP
Los Angeles	10770 CUSHDON AVE	90064	4255025009	0.000	0.000	0.000	11.345	Shortfall of Sites	0.132	Low Residential	R1-1-O	0	0	0	99.000	11.345		Residential - Single Family Residence, 1	126B157 1144		West Los Angeles	No	ABMI	TOC EXP
Los Angeles	2821 MALCOLM AVE	90064	4255013005	0.000	0.000	0.000	11.345	Shortfall of Sites	0.132	Low Residential	R1-1	0	0	0	99.000	11.345		Residential - Single Family Residence, 1	123B157 568		West Los Angeles	No	ABMI	TOC EXP
Los Angeles	10760 CUSHDON AVE	90064	4255025007	0.000	0.000	0.000	11.345	Shortfall of Sites	0.132	Low Residential	R1-1-O	0	0	0	99.000	11.345		, 1	126B157 1136		West Los Angeles	No	ABMI	TOC EXP
Los Angeles	10806 CUSHDON AVE	90064	4255025011	0.000	0.000	0.000	11.345	Shortfall of Sites	0.132	Low Residential	R1-1-O	0	0	0	99.000	11.345		Residential - Single Family Residence, 1	126B157 1153		West Los Angeles	No	ABMI	TOC EXP
Los Angeles	10756 CUSHDON AVE	90064	4255025006	0.000	0.000	0.000	11.345	Shortfall of Sites	0.132	Low Residential	R1-1-O	0	0	0	99.000	11.345		Residential - Single Family Residence, 1	126B157 1131		West Los Angeles	No	ABMI	TOC EXP
Los Angeles	10755 CUSHDON AVE	90064	4255027011	0.000	0.000	0.000	11.345	Shortfall of Sites	0.132	Low Residential	R1-1-O	0	0	0	99.000	11.345		Residential - Single Family Residence, 1	126B157 1063		West Los Angeles	No	ABMI	TOC EXP
Los Angeles	10749 CUSHDON AVE	90064	4255027012	0.000	0.000	0.000	11.345	Shortfall of Sites	0.132	Low Residential	R1-1-O	0	0	0	99.000	11.345		Residential - Single Family Residence, 1	126B157 1060		West Los Angeles	No	ABMI	TOC EXP
Los Angeles	10745 CUSHDON AVE	90064	4255027013	0.000	0.000	0.000	11.345	Shortfall of Sites	0.132	Low Residential	R1-1-O	0	0	0	99.000	11.345		Residential - Single Family Residence, 1	126B157 1059		West Los Angeles	No	ABMI	TOC EXP
Los Angeles	2837 MALCOLM AVE	90064	4255013008	0.000	0.000	0.000	11.344	Shortfall of Sites	0.132	Low Residential	R1-1	0	0	0	99.000	11.344		Residential - Single Family Residence, 1	123B157 628		West Los Angeles	No	ABMI	TOC EXP
Los Angeles	2841 MALCOLM AVE	90064	4255013009	0.000	0.000	0.000	11.344	Shortfall of Sites	0.132	Low Residential	R1-1	0	0	0	99.000	11.344		Residential - Single Family Residence, 1	123B157 649		West Los Angeles	No	ABMI	TOC EXP
Los Angeles	2847 MALCOLM AVE	90064	4255013010	0.000	0.000	0.000	11.344	Shortfall of Sites	0.132	Low Residential	R1-1	0	0	0	99.000	11.344		Residential - Single Family Residence, 1	123B157 672		West Los Angeles	No	ABMI	TOC EXP
Los Angeles	2847 GLENDON AVE	90064	4255014023	0.000	0.000	0.000	11.344	Shortfall of Sites	0.132	Low Residential	R1-1	0	0	0	99.000	11.344		Residential - Single Family Residence, 1	123B157 755		West Los Angeles	No	ABMI	TOC EXP
Los Angeles	10500 W OLYMPIC BLVD	90064	4315001048	0.000	0.000	0.000	11.344	Shortfall of Sites	0.115	Low Residential	R1-1-O	0	0	0	113.635	11.344		Residential - Single Family Residence, 1	129B157 773		West Los Angeles	No	ABMI	OPP RC
Los Angeles	5266 W OLYMPIC BLVD	90036	5084013017	0.000	0.000	0.000	11.343	Shortfall of Sites	0.217	General Commercial	C1-1	0	0	0	54.450	11.343		Commercial - Office Building - One Story, 0	132B181 696		Wilshire	No	ABMI	OPP C , ARO
Los Angeles	4612 RUSSELL AVE	90027	5590020016	0.000	0.000	0.000	11.343	Shortfall of Sites	0.155	Low Medium I Residential	R2-1XL	0	0	0	99.000	11.343		Residential - Double, Duplex, or Two Units - 4 Stories or Less, 2	150B197 1038		Hollywood	Yes	ABMI	TOC EXP , R2RD
Los Angeles	7808 GOLDMINE LN	91406	2204023021	0.000	0.000	0.000	11.341	Shortfall of Sites	0.115	Low Residential	R1-1	Low Residential	0	0	113.635	11.341		Residential - Single Family Residence, 1	189B133 735	1 per lot	Reseda - West Van Nuys	No	ABMI	OPP RC , RES CPU, AHO
Los Angeles	5601 W 83RD ST	90045	4105030001	0.000	0.000	0.000	11.341	Shortfall of Sites	0.132	Low Residential	R1-1	0	0	0	99.000	11.341		Residential - Single Family Residence - Pool, 1	099B173 802		Westchester - Playa del Rey	No	ABMI	TOC EXP
Los Angeles	1611 E CESAR E CHAVEZ AVE	90033	5174010033	0.000	0.000	0.000	11.340	Shortfall of Sites	0.173	Highway Oriented and Limited Commercial	C2-1-RIO-CUGU	Neighborhood Center	[LUM1 - G2 - 3][XN2 - 8][CPIO]	0	97.984	11.340		Commercial - Store Combination - Store and Residential Combination - One Story, 1	130-5A221 170	54	Boyle Heights	Yes	ABMI	BH CPU , ARO
Los Angeles	1623 E CESAR E CHAVEZ AVE	90033	5174010035	0.000	0.000	0.000	11.340	Shortfall of Sites	0.173	Highway Oriented and Limited Commercial	C2-1-RIO-CUGU	Neighborhood Center	[LUM1 - G2 - 3][XN2 - 8][CPIO]	0	97.984	11.340		Commercial - Store Combination - Store and Residential Combination - One Story, 1	130-5A221 184	54	Boyle Heights	Yes	ABMI	BH CPU , ARO
Los Angeles	2525 PENNSYLVANIA AVE	90033	5180007025	0.000	0.000	0.000	11.340	Shortfall of Sites	0.124	Low Medium II Residential	RD1.5-1-CUGU	Medium Neighborhood Residential	[LLN2 - MU3 - 4][RN3 - 6][CPIO]	0	136.574	11.340		Residential - Three Units (Any Combination) - 4 Stories or Less, 1	127-5A225 159	72	Boyle Heights	Yes	ABMI	BH CPU , R2RD
Los Angeles	14807 SYLVAN ST	91411	2241008021	0.000	0.000	0.000	11.340	Shortfall of Sites	0.201	Medium Residential	[Q]R3-1	Medium	0	0	109.451	11.340		Residential - Five or More Units or Apartments (Any Combination) · 4 Stories or Less, 5	178-5A149 59	108	Van Nuys - North Sherman Oaks	Yes	ABMI	Orange LineTNP
Los Angeles	14251 SYLVAN ST	91401	2240016023	0.000	0.000	0.000	11.340	Shortfall of Sites	0.201	Low Medium II Residential	[Q]RD1.5-1	Medium	0	0	109.526	11.340		Residential - Five or More Units or Apartments (Any Combination) · 4 Stories or Less, 5	177B153 112	108	Van Nuys - North Sherman Oaks	Yes	ABMI	Orange LineTNP

Jurisdiction Name	Site Address/Intersection	5 Digit ZIP Code	Assessor Parcel Number	Very Low-Income	Low-Income	Moderate-Income	Above Moderate-Income	Type of Shortfall	Parcel Size (Acres)	Current General Plan Designation	Current Zoning	Proposed General Plan (GP) Designation	Proposed Zoning	Minimum Density Allowed	Maximum Density Allowed	Total Capacity	Vacant/ Nonvacant	Description of Existing Uses	PIN	Base Density Per Acre	Community Plan Area	Rent Stabalization Ordinance	Income Category	Applicable Rezoning Program (Program informing values in Column Q listed first)
Los Angeles	14223 SYLVAN ST	91401	2240016017	0.000	0.000	0.000	11.340	Shortfall of Sites	0.201	Low Medium II Residential	[Q]RD1.5-1	Medium	0	0	109.525	11.340		Residential - Five or More Units or Apartments (Any Combination) - 4 Stories or Less, 5	177B153 118	108	Van Nuys - North Sherman Oaks	Yes	ABMI	Orange LineTNP
Los Angeles	14125 SYLVAN ST	91401	2240015019	0.000	0.000	0.000	11.340	Shortfall of Sites	0.201	Low Medium II Residential	[Q]RD1.5-1	Medium	0	0	109.525	11.340		Residential - Five or More Units or Apartments (Any Combination) - 4 Stories or Less, 5	177B153 131	108	Van Nuys - North Sherman Oaks	Yes	ABMI	Orange LineTNP
Los Angeles	14162 SYLVAN ST	91401	2240018001	0.000	0.000	0.000	11.340	Shortfall of Sites	0.201	Low Medium II Residential	[Q]RD1.5-1	Medium	0	0	109.525	11.340		Residential - Five or More Units or Apartments (Any Combination) - 4 Stories or Less, 5	177B153 215	108	Van Nuys - North Sherman Oaks	Yes	ABMI	Orange LineTNP
Los Angeles	14146 SYLVAN ST	91401	2240018004	0.000	0.000	0.000	11.340	Shortfall of Sites	0.201	Low Medium II Residential	[Q]RD1.5-1	Medium	0	0	109.525	11.340		Residential - Five or More Units or Apartments (Any Combination) - 4 Stories or Less, 5	177B153 218	108	Van Nuys - North Sherman Oaks	Yes	ABMI	Orange LineTNP
Los Angeles	14116 SYLVAN ST	91401	2240018010	0.000	0.000	0.000	11.340	Shortfall of Sites	0.198	Low Medium II Residential	[Q]RD1.5-1	Medium	0	0	110.852	11.340		Residential - Five or More Units or Apartments (Any Combination) - 4 Stories or Less, 5	177B153 224	108	Van Nuys - North Sherman Oaks	Yes	ABMI	Orange LineTNP
Los Angeles	0	0	5161018020	0.567	0.567	0.000	10.206	Shortfall of Sites	0.120	Regional Center Commercial	[Q]C2-3D-O-CDO	Community Center	[DM2-SH2-5] [CX2-FA] [CPIO-O-CDO]	20	325.674	11.340		Commercial - Department Store - Building Supplies (Home Depot, etc.) - One Story, 6	129A215 107	No Max	Central City	No	VLI, LI, ABMI	DT CPU
Los Angeles	0	0	5547017029	0.567	0.567	0.000	10.206	Shortfall of Sites	0.313	Regional Center Commercial	C4-2D	Regional Center Commercial	C2-2D-CPIO	20	220.279	11.340		Residential - Five or More Units or Apartments (Any Combination) - 4 Stories or Less, 30	148-5A187 332	108	Hollywood	No	VLI, LI, ABMI	HWD CPU , MURC, AHO
Los Angeles	3278 WILSHIRE BLVD	90010	5094008030	0.000	0.000	0.000	11.340	Shortfall of Sites	0.182	Regional Center Commercial	C4-2	0	0	0	86.504	11.340		Residential - Five or More Units or Apartments (Any Combination) - 5 Stories or More, 0	132B197 57		Wilshire	Yes	ABMI	MURC
Los Angeles	4371 CLAYTON AVE	90027	5542005027	0.000	0.000	0.000	11.340	Shortfall of Sites	0.156	Low Medium I Residential	R2-1XL	0	0	0	99.000	11.340		Residential - Single Family Residence, 1	148-5A201 239		Hollywood	No	ABMI	TOC EXP , ADU, R2RD
Los Angeles	5205 THORNBURN ST	90045	4103016008	0.000	0.000	0.000	11.338	Shortfall of Sites	0.115	Low Residential	R1-1	0	0	0	113.635	11.338		Residential - Single Family Residence, 1	099B173 239		Westchester - Playa del Rey	No	ABMI	OPP RC , TOC EXP
Los Angeles	2506 WELLESLEY AVE	90064	4257023036	0.000	0.000	0.000	11.338	Shortfall of Sites	0.132	Low Residential	R1-1	0	0	0	99.000	11.338		Residential - Single Family Residence, 1	120B149 338		Palms - Mar Vista - Del Rey	No	ABMI	TOC EXP
Los Angeles	2700 KELTON AVE	90064	4256029018	0.000	0.000	0.000	11.336	Shortfall of Sites	0.132	Low Residential	R1-1	0	0	0	99.000	11.336		Residential - Single Family Residence, 1	123B157 501		West Los Angeles	No	ABMI	TOC EXP
Los Angeles	5540 ALCOVE AVE	91607	2346002011	0.000	0.000	0.000	11.335	Shortfall of Sites	0.132	Low Residential	R1-1	0	0	0	99.000	11.335		Residential - Single Family Residence - Pool, 1	174B161 474		North Hollywood - Valley Village	No	ABMI	TOC EXP
Los Angeles	4622 RUSSELL AVE	90027	5590020018	0.000	0.000	0.000	11.334	Shortfall of Sites	0.155	Low Medium I Residential	R2-1XL	0	0	0	99.000	11.334		Residential - Double, Duplex, or Two Units - 4 Stories or Less, 2	150B197 1040		Hollywood	Yes	ABMI	TOC EXP , R2RD
Los Angeles	1039 S MANSFIELD AVE	90019	5084011007	0.000	0.000	0.000	11.334	Shortfall of Sites	0.155	Low Medium I Residential	R2-1	0	0	0	99.000	11.334		Residential - Double, Duplex, or Two Units - 4 Stories or Less, 2	132B181 843		Wilshire	Yes	ABMI	TOC EXP , R2RD
Los Angeles	3803 REVERE AVE	90039	5435005035	0.000	0.000	0.000	11.333	Shortfall of Sites	0.155	Low Residential	R1-1-RIO	0	0	0	99.000	11.333		, 2	156A207 144		Northeast Los Angeles	Yes	ABMI	TOC EXP
Los Angeles	1033 S MANSFIELD AVE	90019	5084011006	0.000	0.000	0.000	11.332	Shortfall of Sites	0.155	Low Medium I Residential	R2-1	0	0	0	99.000	11.332		Residential - Double, Duplex, or Two Units - 4 Stories or Less, 2	132B181 820		Wilshire	Yes	ABMI	TOC EXP , R2RD
Los Angeles	4524 RUSSELL AVE	90027	5590019007	0.000	0.000	0.000	11.331	Shortfall of Sites	0.155	Low Medium I Residential	R2-1XL	0	0	0	99.000	11.331		Residential - Double, Duplex, or Two Units - 4 Stories or Less, 2	150B197 1029		Hollywood	Yes	ABMI	TOC EXP , R2RD
Los Angeles	4528 RUSSELL AVE	90027	5590019006	0.000	0.000	0.000	11.331	Shortfall of Sites	0.155	Low Medium I Residential	R2-1XL	0	0	0	99.000	11.331		Residential - Double, Duplex, or Two Units - 4 Stories or Less, 2	150B197 1030		Hollywood	Yes	ABMI	TOC EXP , R2RD
Los Angeles	14815 BURBANK BLVD	91411	2244015019	0.000	0.000	0.000	11.330	Shortfall of Sites	0.245	Medium Residential	[Q]R3-1	0	0	0	171.548	11.330		Residential - Five or More Units or Apartments (Any Combination) - 4 Stories or Less - Pool, 13	174B149 823	No Max	Van Nuys - North Sherman Oaks	Yes	ABMI	Orange LineTNP , DB50, AHO
Los Angeles	1587 WOODBURY DR	90710	7438001005	0.000	0.000	0.000	11.330	Shortfall of Sites	0.115	Low Residential	R1-1XL-O	0	0	0	113.635	11.330		Residential - Single Family Residence, 1	045B193 523		Wilmington - Harbor City	No	ABMI	OPP RC
Los Angeles	7756 TOLAND AVE	90045	4127015001	0.000	0.000	0.000	11.329	Shortfall of Sites	0.132	Low Residential	R1-1	0	0	0	99.000	11.329		Residential - Single Family Residence - Therapy Pool (Spa), 1	099B173 402		Westchester - Playa del Rey	No	ABMI	TOC EXP
Los Angeles	1523 WOODBURY DR	90710	7438007009	0.000	0.000	0.000	11.329	Shortfall of Sites	0.115	Low Residential	R1-1XL-O	0	0	0	113.635	11.329		Residential - Single Family Residence, 1	045B193 563		Wilmington - Harbor City	No	ABMI	OPP RC
Los Angeles	1027 S MANSFIELD AVE	90019	5084011005	0.000	0.000	0.000	11.328	Shortfall of Sites	0.155	Low Medium I Residential	R2-1	0	0	0	99.000	11.328		Residential - Double, Duplex, or Two Units - 4 Stories or Less, 2	132B181 796		Wilshire	Yes	ABMI	TOC EXP , R2RD
Los Angeles	1624 12TH AVE	90019	5072010012	0.000	0.000	0.000	11.327	Shortfall of Sites	0.155	Low Medium II Residential	RD2-1-O-CPIO	0	0	0	99.000	11.327		Residential - Double, Duplex, or Two Units - 4 Stories or Less, 2	126B189 299		West Adams - Baldwin Hills - Leimert	Yes	ABMI	TOC EXP , R2RD
Los Angeles	486 S SHERBOURNE DR	90048	4334020001	0.000	0.000	0.000	11.326	Shortfall of Sites	0.132	Low II Residential	R1-1-O	0	0	0	99.000	11.326		Residential - Single Family Residence - Pool, 1	135B173 134		Wilshire	No	ABMI	TOC EXP
Los Angeles	9800 S WESTERN AVE	90047	6055021067	5.663	5.663	0.000	0.000	Shortfall of Sites	0.151	Neighborhood Commercial	C2-1VL-CPIO	0	0	20	169.470	11.326		Commercial - Store - One Story, 3	091-5A193 8		South Los Angeles	No	LI	DB50
Los Angeles	2708 KELTON AVE	90064	4256029019	0.000	0.000	0.000	11.325	Shortfall of Sites	0.132	Low Residential	R1-1	0	0	0	99.000	11.325		Residential - Single Family Residence, 1	123B157 518		West Los Angeles	No	ABMI	TOC EXP
Los Angeles	1527 WOODBURY DR	90710	7438007008	0.000	0.000	0.000	11.324	Shortfall of Sites	0.115	Low Residential	R1-1XL-O	0	0	0	113.635	11.324		Residential - Single Family Residence, 1	045B193 559		Wilmington - Harbor City	No	ABMI	OPP RC
Los Angeles	1533 WOODBURY DR	90710	7438007007	0.000	0.000	0.000	11.324	Shortfall of Sites	0.115	Low Residential	R1-1XL-O	0	0	0	113.635	11.324		Residential - Single Family Residence, 1	045B193 555		Wilmington - Harbor City	No	ABMI	OPP RC
Los Angeles	1537 WOODBURY DR	90710	7438007006	0.000	0.000	0.000	11.323	Shortfall of Sites	0.115	Low Residential	R1-1XL-O	0	0	0	113.635	11.323		Residential - Single Family Residence, 1	045B193 551		Wilmington - Harbor City	No	ABMI	OPP RC
Los Angeles	1543 WOODBURY DR	90710	7438007005	0.000	0.000	0.000	11.323	Shortfall of Sites	0.115	Low Residential	R1-1XL-O	0	0	0	113.635	11.323		Residential - Single Family Residence, 1	045B193 547		Wilmington - Harbor City	No	ABMI	OPP RC
Los Angeles	1422 12TH AVE	90019	5072009015	0.000	0.000	0.000	11.323	Shortfall of Sites	0.155	Low Medium II Residential	RD2-1-O-CPIO	0	0	0	99.000	11.323		Residential - Double, Duplex, or Two Units - 4 Stories or Less, 2	129B189 1232		West Adams - Baldwin Hills - Leimert	Yes	ABMI	TOC EXP , R2RD
Los Angeles	1569 WOODBURY DR	90710	7438001001	0.000	0.000	0.000	11.323	Shortfall of Sites	0.115	Low Residential	R1-1XL-O	0	0	0	113.635	11.323		Residential - Single Family Residence, 1	045B193 530		Wilmington - Harbor City	No	ABMI	OPP RC
Los Angeles	1575 WOODBURY DR	90710	7438001002	0.000	0.000	0.000	11.323	Shortfall of Sites	0.115	Low Residential	R1-1XL-O	0	0	0	113.635	11.323		Residential - Single Family Residence, 1	045B193 528		Wilmington - Harbor City	No	ABMI	OPP RC
Los Angeles	1579 WOODBURY DR	90710	7438001003	0.000	0.000	0.000	11.323	Shortfall of Sites	0.115	Low Residential	R1-1XL-O	0	0	0	113.635	11.323		Residential - Single Family Residence, 1	045B193 527		Wilmington - Harbor City	No	ABMI	OPP RC
Los Angeles	1583 WOODBURY DR	90710	7438001004	0.000	0.000	0.000	11.323	Shortfall of Sites	0.115	Low Residential	R1-1XL-O	0	0	0	113.635	11.323		Residential - Single Family Residence, 1	045B193 524		Wilmington - Harbor City	No	ABMI	OPP RC
Los Angeles	10630 SEPULVEDA BLVD	91345	2649011043	5.661	5.661	0.000	0.000	Shortfall of Sites	0.159	Neighborhood Commercial	[Q]CR-1VL	0	0	20	104.940	11.322		Commercial - Professional Building - One Story, 0	207B145 393		Mission Hills - Panorama City - North Hills	No	LI	OPP C , ARO, DB50, TOPP C
Los Angeles	7250 MELROSE AVE	90046	5525013028	5.661	5.661	0.000	0.000	Shortfall of Sites	0.098	Neighborhood Office Commercial	C4-1XL	Neighborhood Commercial	[Q]C2-1XL-CPIO	20	162.841	11.322		Commercial - Store Combination - Store and Office Combination - One Story, 0	141B181 626	108	Hollywood	No	LI	DB50 , HWD CPU, ARO, AHO
Los Angeles	6720 MELROSE AVE	90038	5524016020	5.661	5.661	0.000	0.000	Shortfall of Sites	0.098	Neighborhood Office Commercial	C2-1XL	Neighborhood Commercial	[Q]C2-1XL-CPIO	20	162.840	11.322		Institutional - Church - One Story, 0	141B181 656	108	Hollywood	No	LI	DB50, AHO, FBO, HWD CPU
Los Angeles	6720 MELROSE AVE	90038	5524016020	5.661	5.661	0.000	0.000	Shortfall of Sites	0.098	Neighborhood Office Commercial	C2-1XL	Neighborhood Commercial	[Q]C2-1XL-CPIO	20	162.843	11.322		Institutional - Church - One Story, 0	141B181 658	108	Hollywood	No	LI	DB50, AHO, FBO, HWD CPU
Los Angeles	3300 OVERLAND AVE	90034	4314020039	0.000	0.000	0.000	11.322	Shortfall of Sites	0.096	General Commercial	C2-1	Mixed Residential	0	0	145.943	11.322		Commercial - Shopping Center (Neighborhood, Community) - One Story, 0	120B161 263	54	Palms - Mar Vista - Del Rey	No	ABMI	DB50 , PMVDR CPU, AHO
Los Angeles	12101 SANTA MONICA BLVD	90025	4263028050	0.000	0.000	0.000	11.322	Shortfall of Sites	0.098	Neighborhood Commercial	C2-1VL	Mixed Use Corridor	0	0	142.746	11.322		Commercial - Shopping Center (Neighborhood, Community) - One Story, 0	126B145 648	54	West Los Angeles	No	ABMI	DB50 , West WLA CPU, TOPP C, AHO
Los Angeles	12112 SANTA MONICA BLVD	90025	4263037020	0.000	0.000	0.000	11.322	Shortfall of Sites	0.095	Neighborhood Commercial	C2-1VL	Mixed Use Corridor	0	0	146.645	11.322		Commercial - Store Combination - Store and Office Combination - One Story, 0	126B145 737	54	West Los Angeles	No	ABMI	DB50 , West WLA CPU, ARO, TOPP C, AHO
Los Angeles	12210 SANTA MONICA BLVD	90025	4263037022	0.000	0.000	0.000	11.322	Shortfall of Sites	0.097	Neighborhood Commercial	C2-1VL	Mixed Use Corridor	0	0	144.730	11.322		Commercial - Supermarket - Supermarket - 12,000 SF or More - One Story, 0	126B145 798	54	West Los Angeles	No	ABMI	DB50 , West WLA CPU, TOPP C, AHO
Los Angeles	4437 LANKERSHIM BLVD	91602	2423009037	0.000	0.000	0.000	11.322	Shortfall of Sites	0.095	General Commercial	C2-1VL-RIO	Community Center	0	0	136.337	11.322		Commercial - Auto, Recreation Equipment, Construction Equipment Sales and Service - Auto Body Repair Shop - One Story, 0	165B173 199	108	Sherman Oaks - Studio City - Toluca Lake - Cahuenga Pass	No	ABMI	DB50 , SHR CPU, AHO
Los Angeles	4387 LANKERSHIM BLVD	91602	2423015015	0.000	0.000	0.000	11.322	Shortfall of Sites	0.096	General Commercial	C2-1VL-CDO-RIO	Community Center	0	0	135.442	11.322		Institutional - Church - One Story, 0	165B177 469	108	Sherman Oaks - Studio City - Toluca Lake - Cahuenga Pass	No	ABMI	DB50, AHO, FBO, SHR CPU
Los Angeles	500 S SEPULVEDA BLVD	90049	4366033028	5.661	5.661	0.000	0.000	Shortfall of Sites	0.101	General Commercial	C4-1VL	0	0	20	164.580	11.322		Commercial - Office Building - One Story, 0	135B145 500		Westwood	No	LI	DB50 , ARO
Los Angeles	500 S SEPULVEDA BLVD	90049	4366033028	5.661	5.661	0.000	0.000	Shortfall of Sites	0.101	General Commercial	C4-1VL	0	0	20	164.526	11.322		Commercial - Office Building - One Story, 0	135B145 510		Westwood	No	LI	DB50 , ARO
Los Angeles	520 S SEPULVEDA BLVD	90049	4366033004	5.661	5.661	0.000	0.000	Shortfall of Sites	0.101	General Commercial	C4-1VL	0	0	20	164.469	11.322		Commercial - Hotel and Motel - Hotel - Under 50 Rooms - One Story, 0	135B145 519		Westwood	No	LI	DB50 , ARO
Los Angeles	520 S SEPULVEDA BLVD	90049	4366033004	5.661	5.661	0.000	0.000	Shortfall of Sites	0.101	General Commercial	C4-1VL	0	0	20	164.414	11.322		Commercial - Hotel and Motel - Hotel - Under 50 Rooms - One Story, 0	135B145 527		Westwood	No	LI	DB50 , ARO
Los Angeles	8316 FOOTHILL BLVD	91040	2560008001	5.661	5.661	0.000	0.000	Shortfall of Sites	0.101	General Commercial	C2-1VL	0	0	20	164.448	11.322		Commercial - Professional Building - One Story, 0	204B189 74		Sunland - Tujunga - Lake View Terrace - Shadow Hills - East La Tuna Canyon	No	LI	DB50 , ARO
Los Angeles	8316 FOOTHILL BLVD	91040	2560008001	5.661	5.661	0.000	0.000	Shortfall of Sites	0.101	General Commercial	C2-1VL	0	0	20	164.488	11.322		Commercial - Professional Building - One Story, 0	204B189 82		Sunland - Tujunga - Lake View Terrace - Shadow Hills - East La Tuna Canyon	No	LI	DB50 , ARO
Los Angeles	11836 SAN VICENTE BLVD	90049	4265018006	5.661	5.661	0.000	0.000	Shortfall of Sites	0.100	Community Commercial	C1.5-1VL	0	0	20	165.773	11.322		Commercial - Bank, Savings and Loan - One Story, 0	129B145 125		Brentwood - Pacific Palisades	No	LI	DB50
Los Angeles	11836 SAN VICENTE BLVD	90049	4265018006	5.661	5.661	0.000	0.000	Shortfall of Sites	0.100	Community Commercial	C1.5-1VL	0	0	20	165.775	11.322		Commercial - Bank, Savings and Loan - One Story, 0	129B145 129		Brentwood - Pacific Palisades	No	LI	DB50
Los Angeles	11836 SAN VICENTE BLVD	90049	4265018006	5.661	5.661	0.000	0.000	Shortfall of Sites	0.100	Community Commercial	C1.5-1VL	0	0	20	165.773	11.322		Commercial - Bank, Savings and Loan - One Story, 0	129B145 135		Brentwood - Pacific Palisades	No	LI	DB50
Los Angeles	21920 VENTURA BLVD	91364	2169003046	5.661	5.661	0.000	0.000	Shortfall of Sites	0.100	Community Commercial	C4-1VLD	0	0	20	167.255	11.322		Commercial - Store - One Story, 0	171B101 177		Canoga Park - Winnetka - Woodland Hills - West Hills	No	LI	DB50

Jurisdiction Name	Site Address/Intersection	5 Digit ZIP Code	Assessor Parcel Number	Very Low-Income	Low-Income	Moderate-Income	Above Moderate-Income	Type of Shortfall	Parcel Size (Acres)	Current General Plan Designation	Current Zoning	Proposed General Plan (GP) Designation	Proposed Zoning	Minimum Density Allowed	Maximum Density Allowed	Total Capacity	Vacant/ Nonvacant	Description of Existing Uses	PIN	Base Density Per Acre	Community Plan Area	Rent Stabalization Ordinance	Income Category	Applicable Rezoning Program (Program informing values in Column Q listed first)
Los Angeles	6227 FOOTHILL BLVD	91042	2571006024	5.661	5.661	0.000	0.000	Shortfall of Sites	0.098	General Commercial	C2-1VL	0	0	20	170.726	11.322		Commercial - Shopping Center (Neighborhood, Community) - One Story, 0	1988205 198		Sunland - Tujunga - Lake View Terrace - Shadow Hills - East La Tuna Canyon	No	LI	DB50
Los Angeles	13701 RIVERSIDE DR	91423	2269024027	5.661	5.661	0.000	0.000	Shortfall of Sites	0.096	Community Commercial	C2-1VL-RIO	0	0	20	173.666	11.322		Commercial - Bank, Savings and Loan - One Story, 0	168B153 395		Van Nuys - North Sherman Oaks	No	LI	DB50
Los Angeles	10443 W PICO BLVD	90064	4315005027	5.661	5.661	0.000	0.000	Shortfall of Sites	0.101	Neighborhood Commercial	C2-1VL-O	0	0	20	164.820	11.322		Institutional - Church - One Story, 0	129B161 454		West Los Angeles	No	LI	DB50, FBO
Los Angeles	522 S SEPULVEDA BLVD	90049	4366033005	5.661	5.661	0.000	0.000	Shortfall of Sites	0.101	General Commercial	C4-1VL	0	0	20	164.358	11.322		Commercial - Office Building - One Story, 0	135B145 532		Westwood	No	LI	DB50 , ARO
Los Angeles	11702 BARRINGTON CT	90049	4401007018	5.661	5.661	0.000	0.000	Shortfall of Sites	0.100	Neighborhood Commercial	C2-1XLD	0	0	20	167.206	11.322		Commercial - Store - One Story, 0	135B145 652		Brentwood - Pacific Palisades	No	LI	DB50
Los Angeles	10361 W PICO BLVD	90064	4315013007	5.661	5.661	0.000	0.000	Shortfall of Sites	0.102	Neighborhood Commercial	C2-1VL-O	0	0	20	163.224	11.322		Institutional - School (Private) - Two Stories, 0	129B161 408		West Los Angeles	No	LI	DB50
Los Angeles	2658 TILDEN AVE	90064	4256021001	0.000	0.000	0.000	11.321	Shortfall of Sites	0.132	Low Residential	R1-1	0	0	0	99.000	11.321		Residential - Single Family Residence, 1	123B157 800		West Los Angeles	No	ABMI	TOC EXP
Los Angeles	4636 RUSSELL AVE	90027	5590020022	0.000	0.000	0.000	11.320	Shortfall of Sites	0.155	Low Medium I Residential	R2-1XL	0	0	0	99.000	11.320		Residential - Double, Duplex, or Two Units - 4 Stories or Less, 2	150B197 1043		Hollywood	Yes	ABMI	TOC EXP , R2RD
Los Angeles	13310 OSBORNE ST	91331	2625001036	5.660	5.660	0.000	0.000	Shortfall of Sites	0.252	Neighborhood Office Commercial	[Q]C2-1VL	0	0	20	65.979	11.320		Commercial - Service Station - Self Service - No Additional Services, 2	201B157 793		Arleta - Pacoima	No	LI	DB50
Los Angeles	10275 TUJUNGA CANYON BLVD	91042	2558021031	5.660	5.660	0.000	0.000	Shortfall of Sites	0.500	Low Medium II Residential	RD2-1	0	0	20	33.308	11.320		Institutional - Church - One Story, 2	204B197 906		Sunland - Tujunga - Lake View Terrace - Shadow Hills - East La Tuna Canyon	No	LI	DB50, FBO
Los Angeles	10154 MOUNTAIR AVE	91042	2558022060	5.660	5.660	0.000	0.000	Shortfall of Sites	0.500	Low Medium II Residential	RD2-1	0	0	20	33.309	11.320		Institutional - Church - One Story, 2	204B197 963		Sunland - Tujunga - Lake View Terrace - Shadow Hills - East La Tuna Canyon	No	LI	DB50, FBO
Los Angeles	3457 OVERLAND AVE	90034	4254026041	0.000	0.000	0.000	11.318	Shortfall of Sites	0.095	General Commercial	C2-1	Neighborhood Center	0	0	148.011	11.318		Commercial - Office Building - Two Stories, 3	120B161 685	54	Palms - Mar Vista - Del Rey	No	ABMI	DB50 , PMVDR CPU, ARO, AHO
Los Angeles	11651 SANTA MONICA BLVD	90025	4262002014	0.000	0.000	0.000	11.318	Shortfall of Sites	0.091	Neighborhood Commercial	C2-1VL	Mixed Use Corridor	0	0	142.643	11.318		Commercial - Store - One Story, 3	126B149 198	54	West Los Angeles	No	ABMI	DB50 , West WLA CPU, TOPP C, AHO
Los Angeles	13347 KILLION ST	91401	2344014055	0.000	0.000	0.000	11.314	Shortfall of Sites	0.132	Low Residential	R1-1	0	0	0	99.000	11.314		Residential - Single Family Residence - Pool, 1	174B157 688		Van Nuys - North Sherman Oaks	No	ABMI	TOC EXP
Los Angeles	2714 KELTON AVE	90064	4256029020	0.000	0.000	0.000	11.314	Shortfall of Sites	0.132	Low Residential	R1-1	0	0	0	99.000	11.314		Residential - Single Family Residence, 1	123B157 536		West Los Angeles	No	ABMI	TOC EXP
Los Angeles	4436 KINGSWELL AVE	90027	5590024008	0.000	0.000	0.000	11.314	Shortfall of Sites	0.155	Low Medium I Residential	R2-1XL	0	0	0	99.000	11.314		Residential - Double, Duplex, or Two Units - 4 Stories or Less, 2	148-5A201 41		Hollywood	Yes	ABMI	TOC EXP , R2RD
Los Angeles	3261 PROVON LN	90034	4311004010	0.000	0.000	0.000	11.313	Shortfall of Sites	0.132	Low Residential	R1V2	0	0	0	99.000	11.313		Residential - Single Family Residence, 1	123B165 810		West Los Angeles	No	ABMI	TOC EXP
Los Angeles	2608 ARMACOST AVE	90064	4257007041	0.000	0.000	0.000	11.313	Shortfall of Sites	0.146	Low Residential	R1V2	0	0	0	113.635	11.313		Residential - Three Units (Any Combination) - 4 Stories or Less, 3	120B153 680		Palms - Mar Vista - Del Rey	Yes	ABMI	OPP RC
Los Angeles	4507 KINGSWELL AVE	90027	5590022023	0.000	0.000	0.000	11.311	Shortfall of Sites	0.155	Neighborhood Office Commercial	R2-1XL	0	0	0	99.000	11.311		Residential - Double, Duplex, or Two Units - 4 Stories or Less, 2	147B197 44		Hollywood	Yes	ABMI	TOC EXP , R2RD
Los Angeles	712 S SANTA FE AVE	90021	5166002019	0.566	0.566	0.000	10.179	Shortfall of Sites	0.144	Heavy Manufacturing	M3-1-RIO	Hybrid Industrial	[MB3-CDF1-5] [IX4-FA] [CPIO]	20	228.830	11.310		Commercial - Store Combination - Store and Residential Combination - One Story, 9	124-5A217 311	No Max	Central City North	No	VLI, LI, ABMI	DT CPU
Los Angeles	2980 WILSHIRE BLVD	90010	5077013014	0.566	0.566	0.000	10.179	Shortfall of Sites	0.254	Regional Center Commercial	C4-2	0	0	20	85.644	11.310		Commercial - Store Combination - Store and Office Combination - Two Stories, 0	133-5A201 50		Wilshire	No	VLI, LI, ABMI	MURC , ARO
Los Angeles	2980 WILSHIRE BLVD	90010	5077013014	0.566	0.566	0.000	10.179	Shortfall of Sites	0.254	Regional Center Commercial	C4-2	0	0	20	85.643	11.310		Commercial - Store Combination - Store and Office Combination - Two Stories, 0	133-5A201 51		Wilshire	No	VLI, LI, ABMI	MURC , ARO
Los Angeles	4541 KINGSWELL AVE	90027	5590022010	0.000	0.000	0.000	11.310	Shortfall of Sites	0.155	Low Medium I Residential	R2-1XL	0	0	0	99.000	11.310		Residential - Double, Duplex, or Two Units - 4 Stories or Less, 2	147B197 51		Hollywood	Yes	ABMI	TOC EXP , R2RD
Los Angeles	4535 KINGSWELL AVE	90027	5590022011	0.000	0.000	0.000	11.310	Shortfall of Sites	0.155	Low Medium I Residential	R2-1XL	0	0	0	99.000	11.310		Residential - Double, Duplex, or Two Units - 4 Stories or Less, 2	147B197 50		Hollywood	Yes	ABMI	TOC EXP , R2RD
Los Angeles	4550 KINGSWELL AVE	90027	5590025002	0.000	0.000	0.000	11.310	Shortfall of Sites	0.155	Low Medium I Residential	R2-1XL	0	0	0	99.000	11.310		Residential - Double, Duplex, or Two Units - 4 Stories or Less, 2	147B197 134		Hollywood	Yes	ABMI	TOC EXP , R2RD
Los Angeles	4534 KINGSWELL AVE	90027	5590025005	0.000	0.000	0.000	11.310	Shortfall of Sites	0.155	Low Medium I Residential	R2-1XL	0	0	0	99.000	11.310		Residential - Double, Duplex, or Two Units - 4 Stories or Less - Pool, 2	147B197 131		Hollywood	Yes	ABMI	TOC EXP , R2RD
Los Angeles	4504 KINGSWELL AVE	90027	5590025018	0.000	0.000	0.000	11.310	Shortfall of Sites	0.155	Neighborhood Office Commercial	R2-1XL	0	0	0	99.000	11.310		Residential - Double, Duplex, or Two Units - 4 Stories or Less, 2	147B197 125		Hollywood	Yes	ABMI	TOC EXP , R2RD
Los Angeles	4525 KINGSWELL AVE	90027	5590022019	0.000	0.000	0.000	11.310	Shortfall of Sites	0.155	Low Medium I Residential	R2-1XL	0	0	0	99.000	11.310		Residential - Double, Duplex, or Two Units - 4 Stories or Less, 2	147B197 48		Hollywood	Yes	ABMI	TOC EXP , R2RD
Los Angeles	4158 W PICO BLVD	90019	5072005013	0.000	0.000	0.000	11.309	Shortfall of Sites	0.216	Community Commercial	C4-2D-O-CPIO	0	0	0	54.450	11.309		Commercial - Auto, Recreation Equipment, Construction Equipment Sales and Service - Auto Body Repair Shop - One Story, 0	129B189 962		West Adams - Baldwin Hills - Leimert	No	ABMI	OPP C
Los Angeles	5626 BUFFALO AVE	91401	2343007029	0.000	0.000	0.000	11.306	Shortfall of Sites	0.155	Low Residential	R1-1	0	0	0	99.000	11.306		Residential - Single Family Residence, 2	174B157 507		Van Nuys - North Sherman Oaks	Yes	ABMI	TOC EXP
Los Angeles	4544 FRANKLIN AVE	90027	5590016006	0.000	0.000	0.000	11.305	Shortfall of Sites	0.155	Low Medium I Residential	R2-1XL	0	0	0	99.000	11.305		Residential - Double, Duplex, or Two Units - 4 Stories or Less, 2	150B197 860		Hollywood	Yes	ABMI	TOC EXP , R2RD, OPP RC2
Los Angeles	3630 SENECA AVE	90039	5435006033	0.000	0.000	0.000	11.305	Shortfall of Sites	0.155	Low Residential	R1-1-RIO	0	0	0	99.000	11.305		Residential - Double, Duplex, or Two Units - 4 Stories or Less, 2	156B209 231		Northeast Los Angeles	Yes	ABMI	TOC EXP
Los Angeles	3636 SENECA AVE	90039	5435006032	0.000	0.000	0.000	11.304	Shortfall of Sites	0.155	Low Residential	R1-1-RIO	0	0	0	99.000	11.304		Residential - Double, Duplex, or Two Units - 4 Stories or Less, 2	156B209 220		Northeast Los Angeles	Yes	ABMI	TOC EXP
Los Angeles	2718 KELTON AVE	90064	4256029021	0.000	0.000	0.000	11.303	Shortfall of Sites	0.132	Low Residential	R1-1	0	0	0	99.000	11.303		Residential - Single Family Residence, 1	123B157 552		West Los Angeles	No	ABMI	TOC EXP
Los Angeles	4550 FRANKLIN AVE	90027	5590016005	0.000	0.000	0.000	11.303	Shortfall of Sites	0.155	Low Medium I Residential	R2-1XL	0	0	0	99.000	11.303		Residential - Double, Duplex, or Two Units - 4 Stories or Less, 2	150B197 861		Hollywood	Yes	ABMI	TOC EXP , R2RD, OPP RC2
Los Angeles	4344 PROSPECT AVE	90027	5542004020	0.000	0.000	0.000	11.303	Shortfall of Sites	0.155	Low Medium I Residential	R2-1XL	0	0	0	99.000	11.303		Residential - Double, Duplex, or Two Units - 4 Stories or Less, 2	148-5A201 95		Hollywood	Yes	ABMI	TOC EXP , R2RD
Los Angeles	4354 PROSPECT AVE	90027	5542004018	0.000	0.000	0.000	11.302	Shortfall of Sites	0.155	Low Medium I Residential	R2-1XL	0	0	0	99.000	11.302		Residential - Double, Duplex, or Two Units - 4 Stories or Less, 2	148-5A201 97		Hollywood	Yes	ABMI	TOC EXP , R2RD
Los Angeles	5617 MAMMOTH AVE	91401	2246026008	0.000	0.000	0.000	11.302	Shortfall of Sites	0.155	Low Residential	R1-1	0	0	0	99.000	11.302		Residential - Double, Duplex, or Two Units - 4 Stories or Less, 2	174B153 742		Van Nuys - North Sherman Oaks	Yes	ABMI	TOC EXP
Los Angeles	4364 PROSPECT AVE	90027	5542004016	0.000	0.000	0.000	11.302	Shortfall of Sites	0.155	Low Medium I Residential	R2-1XL	0	0	0	99.000	11.302		Residential - Double, Duplex, or Two Units - 4 Stories or Less, 2	148-5A201 99		Hollywood	Yes	ABMI	TOC EXP , R2RD
Los Angeles	10862 WELLWORTH AVE	90024	4325009018	0.000	0.000	0.000	11.302	Shortfall of Sites	0.155	Low Residential	R1-1	0	0	0	99.000	11.302		Residential - Single Family Residence, 1	132B153 636		Westwood	No	ABMI	TOC EXP , ADU
Los Angeles	4406 PROSPECT AVE	90027	5542004014	0.000	0.000	0.000	11.302	Shortfall of Sites	0.155	Low Medium I Residential	R2-1XL	0	0	0	99.000	11.302		Residential - Double, Duplex, or Two Units - 4 Stories or Less, 2	148-5A201 101		Hollywood	Yes	ABMI	TOC EXP , R2RD
Los Angeles	3706 SENECA AVE	90039	5435006029	0.000	0.000	0.000	11.302	Shortfall of Sites	0.155	Low Residential	R1-1-RIO	0	0	0	99.000	11.302		Residential - Double, Duplex, or Two Units - 4 Stories or Less, 2	156B209 184		Northeast Los Angeles	Yes	ABMI	TOC EXP
Los Angeles	4418 PROSPECT AVE	90027	5542004011	0.000	0.000	0.000	11.301	Shortfall of Sites	0.155	Low Medium I Residential	R2-1XL	0	0	0	99.000	11.301		Residential - Double, Duplex, or Two Units - 4 Stories or Less, 2	148-5A201 104		Hollywood	Yes	ABMI	TOC EXP , R2RD
Los Angeles	4426 PROSPECT AVE	90027	5542004010	0.000	0.000	0.000	11.301	Shortfall of Sites	0.155	Low Medium I Residential	R2-1XL	0	0	0	99.000	11.301		Residential - Double, Duplex, or Two Units - 4 Stories or Less, 2	148-5A201 105		Hollywood	Yes	ABMI	TOC EXP , R2RD
Los Angeles	4432 PROSPECT AVE	90027	5542004009	0.000	0.000	0.000	11.301	Shortfall of Sites	0.155	Low Medium I Residential	R2-1XL	0	0	0	99.000	11.301		Residential - Double, Duplex, or Two Units - 4 Stories or Less, 2	148-5A201 106		Hollywood	Yes	ABMI	TOC EXP , R2RD
Los Angeles	10827 ESTHER AVE	90064	4255025017	0.000	0.000	0.000	11.301	Shortfall of Sites	0.132	Low Residential	R1-1-O	0	0	0	99.000	11.301		Residential - Single Family Residence, 1	126B157 1209		West Los Angeles	No	ABMI	TOC EXP
Los Angeles	3712 SENECA AVE	90039	5435006028	0.000	0.000	0.000	11.301	Shortfall of Sites	0.155	Low Residential	R1-1-RIO	0	0	0	99.000	11.301		Residential - Double, Duplex, or Two Units - 4 Stories or Less, 2	156B209 174		Northeast Los Angeles	Yes	ABMI	TOC EXP
Los Angeles	4442 CAMERO AVE	90027	5542005006	0.000	0.000	0.000	11.300	Shortfall of Sites	0.155	Low Medium I Residential	R2-1XL	0	0	0	99.000	11.300		Residential - Double, Duplex, or Two Units - 4 Stories or Less, 2	148-5A201 206		Hollywood	Yes	ABMI	TOC EXP , R2RD
Los Angeles	4525 MELBOURNE AVE	90027	5590019017	0.000	0.000	0.000	11.300	Shortfall of Sites	0.155	Low Medium I Residential	R2-1XL	0	0	0	99.000	11.300		Residential - Double, Duplex, or Two Units - 4 Stories or Less, 2	150B197 1090		Hollywood	Yes	ABMI	TOC EXP , R2RD
Los Angeles	4421 PROSPECT AVE	90027	5590024014	0.000	0.000	0.000	11.300	Shortfall of Sites	0.155	Low Medium I Residential	R2-1XL	0	0	0	99.000	11.300		Residential - Double, Duplex, or Two Units - 4 Stories or Less, 2	148-5A201 60		Hollywood	Yes	ABMI	TOC EXP , R2RD
Los Angeles	4531 RUSSELL AVE	90027	5590016022	0.000	0.000	0.000	11.300	Shortfall of Sites	0.155	Low Medium I Residential	R2-1XL	0	0	0	99.000	11.300		Residential - Double, Duplex, or Two Units - 4 Stories or Less, 2	150B197 947		Hollywood	Yes	ABMI	TOC EXP , R2RD
Los Angeles	4541 RUSSELL AVE	90027	5590016024	0.000	0.000	0.000	11.300	Shortfall of Sites	0.155	Low Medium I Residential	R2-1XL	0	0	0	99.000	11.300		Residential - Double, Duplex, or Two Units - 4 Stories or Less, 2	150B197 949		Hollywood	Yes	ABMI	TOC EXP , R2RD
Los Angeles	4515 RUSSELL AVE	90027	5590016019	0.000	0.000	0.000	11.300	Shortfall of Sites	0.155	Low Medium I Residential	R2-1XL	0	0	0	99.000	11.300		Residential - Double, Duplex, or Two Units - 4 Stories or Less, 2	150B197 944		Hollywood	Yes	ABMI	TOC EXP , R2RD
Los Angeles	4611 RUSSELL AVE	90027	5590015011	0.000	0.000	0.000	11.300	Shortfall of Sites	0.155	Low Medium I Residential	R2-1XL	0	0	0	99.000	11.300		Residential - Double, Duplex, or Two Units - 4 Stories or Less, 2	150B197 954		Hollywood	Yes	ABMI	TOC EXP , R2RD
Los Angeles	4441 MELBOURNE AVE	90027	5590018015	0.000	0.000	0.000	11.300	Shortfall of Sites	0.155	Low Medium I Residential	R2-1XL	0	0	0	99.000	11.300		Residential - Double, Duplex, or Two Units - 4 Stories or Less, 2	150B201 1354		Hollywood	Yes	ABMI	TOC EXP , R2RD
Los Angeles	4535 MELBOURNE AVE	90027	5590019019	0.000	0.000	0.000	11.300	Shortfall of Sites	0.155	Low Medium I Residential	R2-1XL	0	0	0	99.000	11.300		Residential - Double, Duplex, or Two Units - 4 Stories or Less, 2	150B197 1092		Hollywood	Yes	ABMI	TOC EXP , R2RD
Los Angeles	4433 CAMERO AVE	90027	5542004038	0.000	0.000	0.000	11.300	Shortfall of Sites	0.155	Low Medium I Residential	R2-1XL	0	0	0	99.000	11.300		Residential - Double, Duplex, or Two Units - 4 Stories or Less, 2	148-5A201 150		Hollywood	Yes	ABMI	TOC EXP , R2RD
Los Angeles	4411 CAMERO AVE	90027	5542004034	0.000	0.000	0.000	11.300	Shortfall of Sites	0.155	Low Medium I Residential	R2-1XL	0	0	0	99.000	11.300		Residential - Double, Duplex, or Two Units - 4 Stories or Less, 2	148-5A201 146		Hollywood	Yes	ABMI	TOC EXP , R2RD
Los Angeles	3739 REVERE AVE	90039	5435006020	0.000	0.000	0.000	11.300	Shortfall of Sites	0.155	Low Residential	R1-1-RIO	0	0	0	99.000	11.300		Residential - Double, Duplex, or Two Units - 4 Stories or Less, 2	156B209 143		Northeast Los Angeles	Yes	ABMI	TOC EXP
Los Angeles	3719 REVERE AVE	90039	5435006016	0.000	0.000	0.000	11.300	Shortfall of Sites	0.155	Low Residential	R1-1-RIO	0	0	0	99.000	11.300		Residential - Double, Duplex, or Two Units - 4 Stories or Less, 2	156B209 180		Northeast Los Angeles	Yes	ABMI	TOC EXP
Los Angeles	3811 REVERE AVE	90039	5435005033	0.000	0.000	0.000	11.300	Shortfall of Sites	0.155	Low Residential	R1-1-RIO	0	0	0	99.000	11.300		Residential - Double, Duplex, or Two Units - 4 Stories or Less, 2	156A207 121		Northeast Los Angeles	Yes	ABMI	TOC EXP
Los Angeles	3733 REVERE AVE	90039	5435006019	0.000	0.000	0.000	11.300	Shortfall of Sites	0.155	Low Residential	R1-1-RIO	0	0	0	99.000	11.300		Residential - Double, Duplex, or Two Units - 4 Stories or Less, 2	156B209 153		Northeast Los Angeles	Yes	ABMI	TOC EXP
Los Angeles	10145 REMMET AVE	91311	2747012030	0.000	0.000	0.000	11.299	Shortfall of Sites	0.155	Low Medium I Residential	R2-1	0	0	0	99.000	11.299		Residential - Double, Duplex, or Two Units - 4 Stories or Less, 2	204B105 514		Chatsworth - Porter Ranch	Yes	ABMI	TOC EXP , R2RD
Los Angeles	10151 REMMET AVE	91311	2747012031	0.000	0.000	0.000	11.299	Shortfall of Sites	0.155	Low Medium I Residential	R2-1	0	0	0	99.000	11.299		Residential - Double, Duplex, or Two Units - 4 Stories or Less, 2	204B105 504		Chatsworth - Porter Ranch	Yes	ABMI	TOC EXP , R2RD
Los Angeles	10135 REMMET AVE	91311	2747012028	0.000	0.000	0.000	11.299	Shortfall of Sites	0.155	Low Medium I Residential	R2-1	0	0	0	99.000	11.299		Residential - Double, Duplex, or Two Units - 4 Stories or Less, 2	204B105 542		Chatsworth - Porter Ranch	Yes	ABMI	TOC EXP , R2RD
Los Angeles	10131 REMMET AVE	91311	2747012027	0.000	0.000	0.000	11.299	Shortfall of Sites	0.155	Low Medium I Residential	R2-1	0	0	0	99.000	11.299		Residential - Double, Duplex, or Two Units - 4 Stories or Less, 2	204B105 548		Chatsworth - Porter Ranch	Yes	ABMI	TOC EXP , R2RD
Los Angeles	2450 STONER AVE	90064	4260031014	0.000	0.000	0.000	11.298	Shortfall of Sites	0.131	Low Residential	R1-1	Low Medium	0	0	99.000	11.298		Residential - Single Family Residence, 1	123B149 944	21	Palms - Mar Vista - Del Rey	No	ABMI	TOC EXP , PMVDR CPU, AHO
Los Angeles	2347 SELBY AVE	90064	4320004103	0.000	0.000	0.000	11.297	Shortfall of Sites	0.155	Low Residential	R1-1-O	0	0	0	99.000	11.297		Residential - Single Family Residence, 1	126B157 547		West Los Angeles	No	ABMI	TOC EXP , ADU
Los Angeles	10346 MISSISSIPPI AVE	90025	4319012026	0.000	0.000	0.000	11.297	Shortfall of Sites	0.131	Low Residential	R1-1-O	0	0	0	99.000	11.297		Residential - Single Family Residence, 1	132B157 1110		West Los Angeles	No	ABMI	TOC EXP
Los Angeles	2343 SELBY AVE	90064	4320004102	0.000	0.000	0.000	11.297	Shortfall of Sites	0.155	Low Residential	R1-1-O	0	0	0	99.000	11.297		Residential - Single Family Residence, 1	126B157 531		West Los Angeles	No	ABMI	TOC EXP , ADU
Los Angeles	2800 MALCOLM AVE	90064	4255012025	0.000	0.000	0.000	11.297	Shortfall of Sites	0.131	Low Residential	R1-1	0	0	0	99.000	11.297		Residential - Single Family Residence, 1	123B157 454		West Los Angeles	No	ABMI	TOC EXP
Los Angeles	3304 SHELBY DR	90034	4311004014	0.000	0.000	0.000	11.296	Shortfall of Sites	0.131	Low Residential	R1V2	0	0	0	99.000	11.296		Residential - Single Family Residence, 1	123B165 796		West Los Angeles	No	ABMI	TOC EXP

Jurisdiction Name	Site Address/Intersection	5 Digit ZIP Code	Assessor Parcel Number	Very Low-Income	Low-Income	Moderate-Income	Above Moderate-Income	Type of Shortfall	Parcel Size (Acres)	Current General Plan Designation	Current Zoning	Proposed General Plan (GP) Designation	Proposed Zoning	Minimum Density Allowed	Maximum Density Allowed	Total Capacity	Vacant/ Nonvacant	Description of Existing Uses	PIN	Base Density Per Acre	Community Plan Area	Rent Stabalization Ordinance	Income Category	Applicable Rezoning Program (Program informing values in Column Q listed first)
Los Angeles	2801 SELBY AVE	90064	4255012001	0.000	0.000	0.000	11.296	Shortfall of Sites	0.131	Low Residential	R1-1	0	0	0	99.000	11.296		Residential - Single Family Residence - Pool, 1	123B157 423		West Los Angeles	No	ABMI	TOC EXP
Los Angeles	12561 FILMORE ST	91331	2527024902	5.648	5.648	0.000	0.000	Shortfall of Sites	7.347	Public Facilities	PF-1VL-CUGU	0	0	20	153.741	11.296		Miscellaneous - Government Owned Property - Public School - General, 0	213B161 85		Arleta - Pacoima	No	LI	PF
Los Angeles	3802 SENECA AVE	90039	5435005001	0.000	0.000	0.000	11.295	Shortfall of Sites	0.155	Low Residential	R1-1-RIO	0	0	0	99.000	11.295		Residential - Double, Duplex, or Two Units - 4 Stories or Less, 2	156B209 108		Northeast Los Angeles	Yes	ABMI	TOC EXP
Los Angeles	1631 WARNALL AVE	90024	4327016023	0.000	0.000	0.000	11.295	Shortfall of Sites	0.131	Low Residential	R1V3-O	0	0	0	99.000	11.295		Residential - Single Family Residence, 1	132B157 96		Westwood	No	ABMI	TOC EXP
Los Angeles	10354 MISSISSIPPI AVE	90025	4319012028	0.000	0.000	0.000	11.295	Shortfall of Sites	0.131	Low Residential	R1-1-O	0	0	0	99.000	11.295		Residential - Single Family Residence, 1	132B157 1145		West Los Angeles	No	ABMI	TOC EXP
Los Angeles	10350 MISSISSIPPI AVE	90025	4319012027	0.000	0.000	0.000	11.295	Shortfall of Sites	0.131	Low Residential	R1-1-O	0	0	0	99.000	11.295		Residential - Single Family Residence, 1	132B157 1128		West Los Angeles	No	ABMI	TOC EXP
Los Angeles	2248 KELTON AVE	90064	4322005011	0.000	0.000	0.000	11.294	Shortfall of Sites	0.155	Low Residential	R1-1	0	0	0	99.000	11.294		Residential - Single Family Residence - Pool and Misc., 1	126B157 723		West Los Angeles	No	ABMI	TOC EXP , ADU
Los Angeles	1912 KELTON AVE	90025	4323005003	0.000	0.000	0.000	11.293	Shortfall of Sites	0.155	Low Residential	R1-1	0	0	0	99.000	11.293		Residential - Single Family Residence - Pool and Misc., 1	129B153 920		West Los Angeles	No	ABMI	TOC EXP , ADU
Los Angeles	842 S CITRUS AVE	90036	5084001039	0.000	0.000	0.000	11.293	Shortfall of Sites	0.155	Low II Residential	R1V3-RG	0	0	0	99.000	11.293		Residential - Single Family Residence - Pool and Misc., 1	132B181 441		Wilshire	No	ABMI	TOC EXP , ADU
Los Angeles	1927 MIDVALE AVE	90025	4323005019	0.000	0.000	0.000	11.293	Shortfall of Sites	0.155	Low Residential	R1-1	0	0	0	99.000	11.293		Residential - Single Family Residence, 1	129B153 938		West Los Angeles	No	ABMI	TOC EXP , ADU
Los Angeles	2722 KELTON AVE	90064	4256029022	0.000	0.000	0.000	11.292	Shortfall of Sites	0.131	Low Residential	R1-1	0	0	0	99.000	11.292		Residential - Single Family Residence, 1	123B157 574		West Los Angeles	No	ABMI	TOC EXP
Los Angeles	2504 MIDVALE AVE	90064	4256002035	0.000	0.000	0.000	11.292	Shortfall of Sites	0.131	Low Residential	R1-1-O	0	0	0	99.000	11.292		Residential - Single Family Residence, 1	126B157 1140		West Los Angeles	No	ABMI	TOC EXP
Los Angeles	1950 KELTON AVE	90025	4323005011	0.000	0.000	0.000	11.291	Shortfall of Sites	0.155	Low Residential	R1-1	0	0	0	99.000	11.291		Residential - Single Family Residence, 1	129B153 1048		West Los Angeles	No	ABMI	TOC EXP , ADU
Los Angeles	0	0	2626013900	5.645	5.645	0.000	0.000	Shortfall of Sites	7.343	Public Facilities	PF-1VL-CUGU	0	0	20	153.741	11.289		Miscellaneous - Government Owned Property, 0	201B161 934		Arleta - Pacoima	No	LI	PF
Los Angeles	439 S ORANGE DR	90036	5507010008	0.000	0.000	0.000	11.288	Shortfall of Sites	0.155	Low II Residential	R1R3-RG	0	0	0	99.000	11.288		Residential - Single Family Residence, 1	135B181 491		Wilshire	No	ABMI	TOC EXP , ADU
Los Angeles	2223 GLENDON AVE	90064	4320001018	0.000	0.000	0.000	11.288	Shortfall of Sites	0.155	Low Residential	R1-1	Low Medium Residential	0	0	99.000	11.288		Residential - Single Family Residence, 1	126B157 375	1 per lot	West Los Angeles	No	ABMI	TOC EXP , West WLA CPU, ADU, AHO
Los Angeles	6621 W MANCHESTER AVE	90045	4112029900	0.000	0.000	0.000	11.287	Shortfall of Sites	0.103	Low Residential	R1V2	0	0	0	113.635	11.287		Miscellaneous - Government Owned Property, 0	096B165 527	29	Westchester - Playa del Rey	No	ABMI	OPP RC , WPDR CPU, AHO
Los Angeles	4511 LENNOX AVE	91423	2265016025	0.000	0.000	0.000	11.286	Shortfall of Sites	0.155	Low Residential	R1-1-RIO	Low Residential	0	0	99.000	11.286		Residential - Single Family Residence - Pool, 1	168A151 252	1 per lot	Sherman Oaks - Studio City - Toluca Lake - Cahuenga Pass	No	ABMI	TOC EXP , SHR CPU, ADU, AHO
Los Angeles	4513 LENNOX AVE	91423	2265016068	0.000	0.000	0.000	11.285	Shortfall of Sites	0.155	Low Residential	R1-1-RIO	Low Residential	0	0	99.000	11.285		Residential - Single Family Residence - Pool, 1	168A151 244	1 per lot	Sherman Oaks - Studio City - Toluca Lake - Cahuenga Pass	No	ABMI	TOC EXP , SHR CPU, ADU, AHO
Los Angeles	5622 ALLOTT AVE	91401	2343012026	0.000	0.000	0.000	11.284	Shortfall of Sites	0.155	Low Residential	R1-1	0	0	0	99.000	11.284		Residential - Single Family Residence - Guesthouse, 1	174B157 533		Van Nuys - North Sherman Oaks	No	ABMI	TOC EXP , ADU
Los Angeles	619 S ORANGE DR	90036	5507022004	0.000	0.000	0.000	11.284	Shortfall of Sites	0.155	Low II Residential	R1R3-RG	0	0	0	99.000	11.284		Residential - Single Family Residence - Pool, 1	135B181 657		Wilshire	No	ABMI	TOC EXP , ADU
Los Angeles	633 S ORANGE DR	90036	5507022007	0.000	0.000	0.000	11.284	Shortfall of Sites	0.155	Low II Residential	R1R3-RG	0	0	0	99.000	11.284		Residential - Single Family Residence - Pool and Misc., 1	135B181 723		Wilshire	No	ABMI	TOC EXP , ADU
Los Angeles	4519 LENNOX AVE	91423	2265016067	0.000	0.000	0.000	11.284	Shortfall of Sites	0.155	Low Residential	R1-1-RIO	Low Residential	0	0	99.000	11.284		Residential - Single Family Residence - Pool, 1	168A151 233	1 per lot	Sherman Oaks - Studio City - Toluca Lake - Cahuenga Pass	No	ABMI	TOC EXP , SHR CPU, ADU, AHO
Los Angeles	2652 BUTLER AVE	90064	4258003038	0.000	0.000	0.000	11.283	Shortfall of Sites	0.131	Low Residential	R1V2	0	0	0	99.000	11.283		Residential - Single Family Residence - Pool, 1	120B153 56		Palms - Mar Vista - Del Rey	No	ABMI	TOC EXP
Los Angeles	5626 ALLOTT AVE	91401	2343012025	0.000	0.000	0.000	11.283	Shortfall of Sites	0.155	Low Residential	R1-1	0	0	0	99.000	11.283		Residential - Single Family Residence, 1	174B157 512		Van Nuys - North Sherman Oaks	No	ABMI	TOC EXP , ADU
Los Angeles	653 S ORANGE DR	90036	5507022011	0.000	0.000	0.000	11.283	Shortfall of Sites	0.155	Low II Residential	R1R3-RG	0	0	0	99.000	11.283		Residential - Single Family Residence, 1	135B181 816		Wilshire	No	ABMI	TOC EXP , ADU
Los Angeles	2664 BUTLER AVE	90064	4258003036	0.000	0.000	0.000	11.282	Shortfall of Sites	0.131	Low Residential	R1V2	0	0	0	99.000	11.282		Residential - Single Family Residence, 1	120B153 84		Palms - Mar Vista - Del Rey	No	ABMI	TOC EXP
Los Angeles	2302 CAMDEN AVE	90064	4322015001	0.000	0.000	0.000	11.282	Shortfall of Sites	0.155	Low Residential	R1-1	0	0	0	99.000	11.282		Residential - Single Family Residence, 1	126B153 842		West Los Angeles	No	ABMI	TOC EXP , ADU
Los Angeles	665 S CITRUS AVE	90036	5507020042	0.000	0.000	0.000	11.282	Shortfall of Sites	0.155	Low II Residential	R1R3-RG	0	0	0	99.000	11.282		Residential - Single Family Residence, 1	135B181 845		Wilshire	No	ABMI	TOC EXP , ADU
Los Angeles	659 S CITRUS AVE	90036	5507020041	0.000	0.000	0.000	11.282	Shortfall of Sites	0.155	Low II Residential	R1R3-RG	0	0	0	99.000	11.282		Residential - Single Family Residence - Pool, 1	135B181 836		Wilshire	No	ABMI	TOC EXP , ADU
Los Angeles	653 S CITRUS AVE	90036	5507020040	0.000	0.000	0.000	11.282	Shortfall of Sites	0.155	Low II Residential	R1R3-RG	0	0	0	99.000	11.282		Residential - Single Family Residence, 1	135B181 812		Wilshire	No	ABMI	TOC EXP , ADU
Los Angeles	7605 N LOUISE AVE	91325	2202009026	0.000	0.000	0.000	11.282	Shortfall of Sites	0.329	Neighborhood Office Commercial	C2-1VL	Neighborhood Center	0	0	106.514	11.282		Residential - Five or More Units or Apartments (Any Combination) · 4 Stories or Less, 23	186B133 190	54	Reseda - West Van Nuys	Yes	ABMI	DB50 , RES CPU, AHO
Los Angeles	2726 KELTON AVE	90064	4256029023	0.000	0.000	0.000	11.282	Shortfall of Sites	0.131	Low Residential	R1-1	0	0	0	99.000	11.282		Residential - Single Family Residence, 1	123B157 593		West Los Angeles	No	ABMI	TOC EXP
Los Angeles	649 S CITRUS AVE	90036	5507020039	0.000	0.000	0.000	11.282	Shortfall of Sites	0.155	Low II Residential	R1R3-RG	0	0	0	99.000	11.282		Residential - Single Family Residence, 1	135B181 786		Wilshire	No	ABMI	TOC EXP , ADU
Los Angeles	2587 WESTWOOD BLVD	90064	4256002018	0.000	0.000	0.000	11.281	Shortfall of Sites	0.131	Low Residential	R1-1-O	0	0	0	99.000	11.281		Residential - Single Family Residence, 1	123B157 75		West Los Angeles	No	ABMI	TOC EXP , OPP RC2
Los Angeles	2730 GREENFIELD AVE	90064	4256020045	0.000	0.000	0.000	11.281	Shortfall of Sites	0.142	Low Residential	R1-1	0	0	0	99.000	11.281		Residential - Single Family Residence, 1	123B157 785		West Los Angeles	Yes	ABMI	TOC EXP
Los Angeles	5436 W 82ND ST	90045	4127023008	0.000	0.000	0.000	11.281	Shortfall of Sites	0.131	Low Residential	R1-1	0	0	0	99.000	11.281		Residential - Single Family Residence, 1	099B173 772	29	Westchester - Playa del Rey	No	ABMI	TOC EXP , WPDR CPU, AHO
Los Angeles	5406 W 82ND ST	90045	4127023002	0.000	0.000	0.000	11.281	Shortfall of Sites	0.131	Low Residential	R1-1	0	0	0	99.000	11.281		Residential - Single Family Residence - Pool, 1	099B173 766	29	Westchester - Playa del Rey	No	ABMI	TOC EXP , WPDR CPU, AHO
Los Angeles	635 S MANSFIELD AVE	90036	5507021007	0.000	0.000	0.000	11.280	Shortfall of Sites	0.155	Low II Residential	R1R3-RG	0	0	0	99.000	11.280		Residential - Single Family Residence, 1	135B181 719		Wilshire	No	ABMI	TOC EXP , ADU
Los Angeles	631 S MANSFIELD AVE	90036	5507021006	0.000	0.000	0.000	11.280	Shortfall of Sites	0.155	Low II Residential	R1R3-RG	0	0	0	99.000	11.280		Residential - Single Family Residence - Pool, 1	135B181 704		Wilshire	No	ABMI	TOC EXP , ADU
Los Angeles	621 S MANSFIELD AVE	90036	5507021004	0.000	0.000	0.000	11.280	Shortfall of Sites	0.155	Low II Residential	R1R3-RG	0	0	0	99.000	11.280		Residential - Single Family Residence - Pool and Misc., 1	135B181 655		Wilshire	No	ABMI	TOC EXP , ADU
Los Angeles	5338 MECCA AVE	91356	2161017012	0.000	0.000	0.000	11.280	Shortfall of Sites	0.306	Low II Residential	R1-1	Low Neighborhood Residential	0	0	42.456	11.280		Residential - Single Family Residence - Pool, 1	171B125 85	10	Encino - Tarzana	No	ABMI	ENC CPU , ADU, AHO
Los Angeles	16716 MOORPARK ST	91436	2259011025	0.000	0.000	0.000	11.280	Shortfall of Sites	0.306	Low II Residential	R1-1	Low Medium Residential	0	0	42.548	11.280		Residential - Single Family Residence - Pool, 1	168B137 128	10	Encino - Tarzana	No	ABMI	ENC CPU , ADU, AHO
Los Angeles	16930 MAGNOLIA BLVD	91316	2258021109	0.000	0.000	0.000	11.280	Shortfall of Sites	0.303	Low II Residential	RE9-1	Low Medium Residential	0	0	42.926	11.280		Residential - Single Family Residence - Pool, 1	171B133 355	10	Encino - Tarzana	No	ABMI	ENC CPU , ADU, AHO
Los Angeles	5038 ENCINO AVE	91316	2257016019	0.000	0.000	0.000	11.280	Shortfall of Sites	0.312	Very Low I Residential	RA-1	Low Medium Residential	0	0	41.732	11.280		Residential - Single Family Residence - Pool, 1	171B129 367	10	Encino - Tarzana	No	ABMI	ENC CPU , ADU, AHO
Los Angeles	15508 CAMARILLO ST	91436	2261038001	0.000	0.000	0.000	11.280	Shortfall of Sites	0.190	Low II Residential	R1-1	Medium Residential	0	0	68.379	11.280		Residential - Single Family Residence, 1	168B141 475	43	Encino - Tarzana	No	ABMI	ENC CPU , ADU, AHO
Los Angeles	15500 CAMARILLO ST	91436	2261038002	0.000	0.000	0.000	11.280	Shortfall of Sites	0.186	Low II Residential	R1-1	Medium Residential	0	0	69.947	11.280		Residential - Single Family Residence - Pool, 1	168B141 476	43	Encino - Tarzana	No	ABMI	ENC CPU , ADU, AHO
Los Angeles	5109 GENESTA AVE	91316	2258023010	0.000	0.000	0.000	11.280	Shortfall of Sites	0.303	Low II Residential	RE9-1	Low Medium Residential	0	0	42.901	11.280		Residential - Single Family Residence, 1	171B133 507	10	Encino - Tarzana	No	ABMI	ENC CPU , ADU, AHO
Los Angeles	15509 MILBANK ST	91436	2261038004	0.000	0.000	0.000	11.280	Shortfall of Sites	0.189	Low II Residential	R1-1	Medium Residential	0	0	68.949	11.280		Residential - Single Family Residence - Pool, 1	168B141 515	43	Encino - Tarzana	No	ABMI	ENC CPU , ADU, AHO
Los Angeles	15501 MILBANK ST	91436	2261038003	0.000	0.000	0.000	11.280	Shortfall of Sites	0.186	Low II Residential	R1-1	Medium Residential	0	0	69.962	11.280		Residential - Single Family Residence - Pool, 1	168B141 518	43	Encino - Tarzana	No	ABMI	ENC CPU , ADU, AHO
Los Angeles	5101 GENESTA AVE	91316	2258023013	0.000	0.000	0.000	11.280	Shortfall of Sites	0.303	Low II Residential	RE9-1	Low Medium Residential	0	0	42.900	11.280		Residential - Single Family Residence, 1	171B133 535	10	Encino - Tarzana	No	ABMI	ENC CPU , ADU, AHO
Los Angeles	15500 MILBANK ST	91436	2261038006	0.000	0.000	0.000	11.280	Shortfall of Sites	0.185	Low II Residential	R1-1	Medium Residential	0	0	70.343	11.280		Residential - Single Family Residence - Pool, 1	168B141 565	43	Encino - Tarzana	No	ABMI	ENC CPU , ADU, AHO
Los Angeles	6012 CARLTON WAY	90028	5545007010	0.000	0.000	0.000	11.280	Shortfall of Sites	0.124	High Medium Residential	[Q]R4-1VL	High Medium Residential	[Q]R4-1VL-CPIO	0	104.867	11.280		Residential - Single Family Residence, 1	148-5A189 237	72	Hollywood	No	ABMI	HWD CPU , AHO
Los Angeles	1552 LA BAIG AVE	90028	5545007045	0.000	0.000	0.000	11.280	Shortfall of Sites	0.126	High Medium Residential	[Q]R4-1VL	High Medium Residential	[Q]R4-1VL-CPIO	0	102.960	11.280		Residential - Single Family Residence, 1	147A189 21	72	Hollywood	No	ABMI	HWD CPU , AHO, TOC EXP
Los Angeles	1524 LA BAIG AVE	90028	5545007046	0.000	0.000	0.000	11.280	Shortfall of Sites	0.126	High Medium Residential	[Q]R4-1VL	High Medium Residential	[Q]R4-1VL-CPIO	0	102.961	11.280		Residential - Single Family Residence, 1	147A189 26	72	Hollywood	No	ABMI	HWD CPU , AHO, TOC EXP
Los Angeles	1518 LA BAIG AVE	90028	5545007047	0.000	0.000	0.000	11.280	Shortfall of Sites	0.126	High Medium Residential	[Q]R4-1VL	High Medium Residential	[Q]R4-1VL-CPIO	0	102.961	11.280		Residential - Single Family Residence, 1	147A189 38	72	Hollywood	No	ABMI	HWD CPU , AHO, TOC EXP
Los Angeles	6077 SELMA AVE	90028	5545007035	0.000	0.000	0.000	11.280	Shortfall of Sites	0.126	High Medium Residential	[Q]R4-1VL	High Medium Residential	[Q]R4-1VL-CPIO	0	102.961	11.280		Residential - Single Family Residence, 1	148-5A189 295	72	Hollywood	No	ABMI	HWD CPU , AHO, TOC EXP
Los Angeles	12040 HUSTON ST	91607	2355010032	0.000	0.000	0.000	11.280	Shortfall of Sites	0.180	Low Residential	R1-1	Neighborhood Center	0	0	72.187	11.280		Residential - Single Family Residence, 1	168B165 253	108	North Hollywood - Valley Village	No	ABMI	NH CPU , ADU, AHO
Los Angeles	12521 KILLION ST	91607	2346007004	0.000	0.000	0.000	11.280	Shortfall of Sites	0.193	Low Residential	R1-1	Neighborhood Center	0	0	67.511	11.280		Residential - Single Family Residence - Pool, 1	174B161 453	108	North Hollywood - Valley Village	No	ABMI	NH CPU , ADU, AHO
Los Angeles	11015 BLIX ST	91602	2353026026	0.000	0.000	0.000	11.280	Shortfall of Sites	0.190	Low Residential	R1-1	Neighborhood Center	0	0	68.574	11.280		Residential - Single Family Residence, 1	168B173 554	108	North Hollywood - Valley Village	No	ABMI	NH CPU , ADU, AHO
Los Angeles	11019 BLIX ST	91602	2353026025	0.000	0.000	0.000	11.280	Shortfall of Sites	0.190	Low Residential	R1-1	Neighborhood Center	0	0	68.574	11.280		Residential - Single Family Residence, 1	168B173 555	108	North Hollywood - Valley Village	No	ABMI	NH CPU , ADU, AHO
Los Angeles	11025 BLIX ST	91602	2353026024	0.000	0.000	0.000	11.280	Shortfall of Sites	0.190	Low Residential	R1-1	Neighborhood Center	0	0	68.576	11.280		Residential - Single Family Residence, 1	168B173 556	108	North Hollywood - Valley Village	No	ABMI	NH CPU , ADU, AHO
Los Angeles	5138 LAUREL CANYON BLVD	91607	2355008069	0.000	0.000	0.000	11.280	Shortfall of Sites	0.121	Neighborhood Office Commercial	[Q]C2-1VL	Community Center (Mixed-Use)	0	0	107.361	11.280		Commercial - Store - One Story, 1	171B165 592	145	North Hollywood - Valley Village	No	ABMI	NH CPU , AHO
Los Angeles	5551 RHODES AVE	91607	2347001013	0.000	0.000	0.000	11.280	Shortfall of Sites	0.191	Neighborhood Office Commercial	R4-1	Neighborhood Center	0	0	68.108	11.280		Residential - Single Family Residence, 1	174B165 768	108	North Hollywood - Valley Village	No	ABMI	NH CPU , ADU, AHO
Los Angeles	12035 MAGNOLIA BLVD	91607	2348008031	0.000	0.000	0.000	11.280	Shortfall of Sites	0.124	Neighborhood Office Commercial	C2-1	Community Center (Mixed-Use)	0	0	104.585	11.280		Institutional - Church - One Story, 1	171B165 513	145	North Hollywood - Valley Village	No	ABMI	NH CPU, FBO

Jurisdiction Name	Site Address/Intersection	5 Digit ZIP Code	Assessor Parcel Number	Very Low-Income	Low-Income	Moderate-Income	Above Moderate-Income	Type of Shortfall	Parcel Size (Acres)	Current General Plan Designation	Current Zoning	Proposed General Plan (GP) Designation	Proposed Zoning	Minimum Density Allowed	Maximum Density Allowed	Total Capacity	Vacant/ Nonvacant	Description of Existing Uses	PIN	Base Density Per Acre	Community Plan Area	Rent Stabalization Ordinance	Income Category	Applicable Rezoning Program (Program informing values in Column Q listed first)
Los Angeles	10620 MAGNOLIA BLVD	91601	2419016016	0.000	0.000	0.000	11.280	Shortfall of Sites	0.058	Community Commercial	C4-1-CA	Community Commercial	0	0	226.019	11.280		Recreational - Theater - Legitimate (Stage) Theater - One Story, 1	171B177 673	108	North Hollywood - Valley Village	No	ABMI	Orange LineTNP , AHO
Los Angeles	10622 MAGNOLIA BLVD	91601	2419016017	0.000	0.000	0.000	11.280	Shortfall of Sites	0.058	Community Commercial	C4-1-CA	Community Commercial	0	0	226.031	11.280		Commercial - Store - One Story, 1	171B177 674	108	North Hollywood - Valley Village	No	ABMI	Orange LineTNP , AHO
Los Angeles	5114 VINELAND AVE	91601	2419002014	0.000	0.000	0.000	11.280	Shortfall of Sites	0.057	Community Commercial	C4-1-CA	Community Commercial	0	0	226.682	11.280		Commercial - Store Combination - Store and Residential Combination - One Story, 1	171B173 903	108	North Hollywood - Valley Village	No	ABMI	Orange LineTNP , ARO, AHO
Los Angeles	5110 VINELAND AVE	91601	2419002015	0.000	0.000	0.000	11.280	Shortfall of Sites	0.057	Community Commercial	C4-1-CA	Community Commercial	0	0	226.451	11.280		Residential - Single Family Residence, 1	171B173 904	108	North Hollywood - Valley Village	No	ABMI	Orange LineTNP , AHO
Los Angeles	5028 VINELAND AVE	91601	2419003007	0.000	0.000	0.000	11.280	Shortfall of Sites	0.057	Community Commercial	C4-1-CA	Community Commercial	0	0	226.398	11.280		Commercial - Auto, Recreation Equipment, Construction Equipment Sales and Service - Used Car Sales - One Story, 1	171B173 1070	108	North Hollywood - Valley Village	No	ABMI	Orange LineTNP , AHO
Los Angeles	11218 PEACH GROVE ST	91601	2353022025	0.000	0.000	0.000	11.280	Shortfall of Sites	0.115	Medium Residential	R3-1VL	Medium	0	0	113.259	11.280		Residential - Single Family Residence - Guesthouse, 1	168B173 287	54	North Hollywood - Valley Village	No	ABMI	Orange LineTNP , DB50, AHO
Los Angeles	11209 LA MAIDA ST	91601	2353022016	0.000	0.000	0.000	11.280	Shortfall of Sites	0.115	Medium Residential	R3-1VL	Medium	0	0	113.288	11.280		Residential - Single Family Residence, 1	168B173 325	54	North Hollywood - Valley Village	No	ABMI	Orange LineTNP , DB50, AHO
Los Angeles	11215 LA MAIDA ST	91601	2353022017	0.000	0.000	0.000	11.280	Shortfall of Sites	0.115	Medium Residential	R3-1VL	Medium	0	0	113.286	11.280		Residential - Single Family Residence, 1	168B173 326	54	North Hollywood - Valley Village	No	ABMI	Orange LineTNP , DB50, AHO
Los Angeles	11214 LA MAIDA ST	91601	2353024013	0.000	0.000	0.000	11.280	Shortfall of Sites	0.115	Medium Residential	R3-1VL	Medium	0	0	113.258	11.280		Residential - Single Family Residence, 1	168B173 381	54	North Hollywood - Valley Village	No	ABMI	Orange LineTNP , DB50, AHO
Los Angeles	10728 CHARNOCK RD	90034	4252033013	0.000	0.000	0.000	11.280	Shortfall of Sites	0.247	Medium Residential	R1-1	Medium Residential	0	0	52.735	11.280		Residential - Single Family Residence, 1	120B161 1184	29	Palms - Mar Vista - Del Rey	No	ABMI	PMVDR CPU , ADU, AHO
Los Angeles	10624 REGENT ST	90034	4314001003	0.000	0.000	0.000	11.280	Shortfall of Sites	0.086	General Commercial	C2-1	Mixed Residential	0	0	151.005	11.280		Residential - Single Family Residence, 1	120B161 1307	54	Palms - Mar Vista - Del Rey	No	ABMI	PMVDR CPU , AHO
Los Angeles	613 S MANSFIELD AVE	90036	5507021003	0.000	0.000	0.000	11.280	Shortfall of Sites	0.155	Low II Residential	R1R3-RG	0	0	0	99.000	11.280		Residential - Single Family Residence - Pool, 1	135B181 631		Wilshire	No	ABMI	TOC EXP , ADU
Los Angeles	2503 AMHERST AVE	90064	4257023055	0.000	0.000	0.000	11.280	Shortfall of Sites	0.131	Low Residential	R1-1	0	0	0	99.000	11.280		Residential - Single Family Residence, 1	120B149 320		Palms - Mar Vista - Del Rey	No	ABMI	TOC EXP
Los Angeles	429 S MANSFIELD AVE	90036	5507011006	0.000	0.000	0.000	11.280	Shortfall of Sites	0.155	Low II Residential	R1R3-RG	0	0	0	99.000	11.280		Residential - Single Family Residence, 1	135B181 464		Wilshire	No	ABMI	TOC EXP , ADU
Los Angeles	10358 MISSISSIPPI AVE	90025	4319012029	0.000	0.000	0.000	11.279	Shortfall of Sites	0.131	Low Residential	R1-1-O	0	0	0	99.000	11.279		Residential - Single Family Residence, 1	129B157 23		West Los Angeles	No	ABMI	TOC EXP
Los Angeles	1731 SELBY AVE	90024	4325024021	0.000	0.000	0.000	11.279	Shortfall of Sites	0.131	Low Medium II Residential	[Q]RD1.5-1	0	0	0	99.000	11.279		Residential - Single Family Residence, 1	129B153 251		Westwood	No	ABMI	TOC EXP , R2RD
Los Angeles	1946 MIDVALE AVE	90025	4323002019	0.000	0.000	0.000	11.278	Shortfall of Sites	0.155	Low Residential	R1-1	Low Medium Residential	0	0	99.000	11.278		Residential - Single Family Residence, 1	129B153 960	1 per lot	West Los Angeles	No	ABMI	TOC EXP , West WLA CPU, ADU, AHO
Los Angeles	355 S MANSFIELD AVE	90036	5507006011	0.000	0.000	0.000	11.277	Shortfall of Sites	0.155	Low II Residential	R1R3-RG	0	0	0	99.000	11.277		Residential - Single Family Residence - Pool and Misc., 1	135B181 338		Wilshire	No	ABMI	TOC EXP , ADU
Los Angeles	349 S MANSFIELD AVE	90036	5507006010	0.000	0.000	0.000	11.277	Shortfall of Sites	0.155	Low II Residential	R1R3-RG	0	0	0	99.000	11.277		Residential - Single Family Residence - Pool, 1	135B181 321		Wilshire	No	ABMI	TOC EXP , ADU
Los Angeles	12035 HESBY ST	91607	2355001020	0.000	0.000	0.000	11.277	Shortfall of Sites	0.155	Low Residential	R1-1	0	0	0	99.000	11.277		Residential - Single Family Residence - Pool, 1	171B165 928		North Hollywood - Valley Village	No	ABMI	TOC EXP , ADU
Los Angeles	329 S MANSFIELD AVE	90036	5507006006	0.000	0.000	0.000	11.277	Shortfall of Sites	0.155	Low II Residential	R1R3-RG	0	0	0	99.000	11.277		Residential - Single Family Residence - Pool and Misc., 1	135B181 265		Wilshire	No	ABMI	TOC EXP , ADU
Los Angeles	315 S MANSFIELD AVE	90036	5507006003	0.000	0.000	0.000	11.277	Shortfall of Sites	0.155	Low II Residential	R1R3-RG	0	0	0	99.000	11.277		Residential - Single Family Residence - Pool and Misc., 1	135B181 216		Wilshire	No	ABMI	TOC EXP , ADU
Los Angeles	658 S MANSFIELD AVE	90036	5507020044	0.000	0.000	0.000	11.276	Shortfall of Sites	0.155	Low II Residential	R1R3-RG	0	0	0	99.000	11.276		Residential - Single Family Residence, 1	135B181 837		Wilshire	No	ABMI	TOC EXP , ADU
Los Angeles	646 S MANSFIELD AVE	90036	5507020046	0.000	0.000	0.000	11.275	Shortfall of Sites	0.155	Low II Residential	R1R3-RG	0	0	0	99.000	11.275		Residential - Single Family Residence, 1	135B181 787		Wilshire	No	ABMI	TOC EXP , ADU
Los Angeles	652 S MANSFIELD AVE	90036	5507020045	0.000	0.000	0.000	11.275	Shortfall of Sites	0.155	Low II Residential	R1R3-RG	0	0	0	99.000	11.275		Residential - Single Family Residence, 1	135B181 813		Wilshire	No	ABMI	TOC EXP , ADU
Los Angeles	664 S MANSFIELD AVE	90036	5507020043	0.000	0.000	0.000	11.275	Shortfall of Sites	0.155	Low II Residential	R1R3-RG	0	0	0	99.000	11.275		Residential - Single Family Residence, 1	135B181 847		Wilshire	No	ABMI	TOC EXP , ADU
Los Angeles	644 S ORANGE DR	90036	5507021022	0.000	0.000	0.000	11.275	Shortfall of Sites	0.155	Low II Residential	R1R3-RG	0	0	0	99.000	11.275		Residential - Single Family Residence - Pool, 1	135B181 765		Wilshire	No	ABMI	TOC EXP , ADU
Los Angeles	624 S ORANGE DR	90036	5507021026	0.000	0.000	0.000	11.275	Shortfall of Sites	0.155	Low II Residential	R1R3-RG	0	0	0	99.000	11.275		Residential - Single Family Residence - Pool, 1	135B181 681		Wilshire	No	ABMI	TOC EXP , ADU
Los Angeles	422 S MANSFIELD AVE	90036	5507012022	0.000	0.000	0.000	11.275	Shortfall of Sites	0.155	Low II Residential	R1R3-RG	0	0	0	99.000	11.275		Residential - Single Family Residence - Pool, 1	135B181 445		Wilshire	No	ABMI	TOC EXP , ADU
Los Angeles	4455 TYRONE AVE	91423	2265015049	0.000	0.000	0.000	11.274	Shortfall of Sites	0.155	Low Residential	R1-1-RIO	Low Residential	0	0	99.000	11.274		Residential - Single Family Residence - Pool, 1	165B153 23	1 per lot	Sherman Oaks - Studio City - Toluca Lake - Cahuenga Pass	No	ABMI	TOC EXP , SHR CPU, ADU, AHO
Los Angeles	10357 MISSISSIPPI AVE	90025	4319013053	0.000	0.000	0.000	11.274	Shortfall of Sites	0.131	Low Residential	R1-1-O	0	0	0	99.000	11.274		Residential - Single Family Residence, 1	132B157 1123		West Los Angeles	No	ABMI	TOC EXP
Los Angeles	5536 W 82ND ST	90045	4127023017	0.000	0.000	0.000	11.273	Shortfall of Sites	0.131	Low Residential	R1-1	0	0	0	99.000	11.273		Residential - Single Family Residence, 1	099B173 781	29	Westchester - Playa del Rey	No	ABMI	TOC EXP , WPDR CPU, AHO
Los Angeles	5546 W 82ND ST	90045	4127023019	0.000	0.000	0.000	11.273	Shortfall of Sites	0.131	Low Residential	R1-1	0	0	0	99.000	11.273		Residential - Single Family Residence, 1	099B173 783	29	Westchester - Playa del Rey	No	ABMI	TOC EXP , WPDR CPU, AHO
Los Angeles	2360 GLENDON AVE	90064	4320003047	0.000	0.000	0.000	11.273	Shortfall of Sites	0.155	Low Residential	R1-1	0	0	0	99.000	11.273		Residential - Single Family Residence, 1	126B157 737		West Los Angeles	No	ABMI	TOC EXP , ADU
Los Angeles	2346 PELHAM AVE	90064	4320009034	0.000	0.000	0.000	11.273	Shortfall of Sites	0.155	Low Residential	R1-1-O	0	0	0	99.000	11.273		Residential - Single Family Residence, 1	126B157 423		West Los Angeles	No	ABMI	TOC EXP , ADU
Los Angeles	2242 KELTON AVE	90064	4322005010	0.000	0.000	0.000	11.273	Shortfall of Sites	0.155	Low Residential	R1-1	0	0	0	99.000	11.273		Residential - Single Family Residence, 1	126B153 561		West Los Angeles	No	ABMI	TOC EXP , ADU
Los Angeles	2326 GLENDON AVE	90064	4320003040	0.000	0.000	0.000	11.273	Shortfall of Sites	0.155	Low Residential	R1-1	0	0	0	99.000	11.273		Residential - Single Family Residence, 1	126B157 599		West Los Angeles	No	ABMI	TOC EXP , ADU
Los Angeles	14931 ROSCOE BLVD	91402	2653023014	0.000	0.000	0.000	11.273	Shortfall of Sites	0.904	Medium Residential	R3-1	0	0	0	82.294	11.273		Residential - Five or More Units or Apartments (Any Combination) - 4 Stories or Less, 39	192B149 350		Mission Hills - Panorama City - North Hills	Yes	ABMI	DB50
Los Angeles	5566 W 82ND ST	90045	4127023023	0.000	0.000	0.000	11.273	Shortfall of Sites	0.131	Low Residential	R1-1	0	0	0	99.000	11.273		Residential - Single Family Residence, 1	099B173 787	29	Westchester - Playa del Rey	No	ABMI	TOC EXP , WPDR CPU, AHO
Los Angeles	348 S MANSFIELD AVE	90036	5507005017	0.000	0.000	0.000	11.273	Shortfall of Sites	0.155	Low II Residential	R1R3-RG	0	0	0	99.000	11.273		Residential - Single Family Residence, 1	135B181 320		Wilshire	No	ABMI	TOC EXP , ADU
Los Angeles	5576 W 82ND ST	90045	4127023025	0.000	0.000	0.000	11.273	Shortfall of Sites	0.131	Low Residential	R1-1	0	0	0	99.000	11.273		Residential - Single Family Residence, 1	099B173 789	29	Westchester - Playa del Rey	No	ABMI	TOC EXP , WPDR CPU, AHO
Los Angeles	4459 TYRONE AVE	91423	2265015050	0.000	0.000	0.000	11.273	Shortfall of Sites	0.155	Low Residential	R1-1-RIO	Low Residential	0	0	99.000	11.273		Residential - Single Family Residence - Pool, 1	168B153 889	1 per lot	Sherman Oaks - Studio City - Toluca Lake - Cahuenga Pass	No	ABMI	TOC EXP , SHR CPU, ADU, AHO
Los Angeles	12008 HESBY ST	91607	2355001045	0.000	0.000	0.000	11.272	Shortfall of Sites	0.155	Low Residential	R1-1	0	0	0	99.000	11.272		Residential - Single Family Residence - Pool, 1	171B165 996		North Hollywood - Valley Village	No	ABMI	TOC EXP , ADU
Los Angeles	12012 HESBY ST	91607	2355001044	0.000	0.000	0.000	11.272	Shortfall of Sites	0.155	Low Residential	R1-1	0	0	0	99.000	11.272		Residential - Single Family Residence - Pool, 1	171B165 998		North Hollywood - Valley Village	No	ABMI	TOC EXP , ADU
Los Angeles	5586 W 82ND ST	90045	4127023027	0.000	0.000	0.000	11.272	Shortfall of Sites	0.131	Low Residential	R1-1	0	0	0	99.000	11.272		Residential - Single Family Residence, 1	099B173 791	29	Westchester - Playa del Rey	No	ABMI	TOC EXP , WPDR CPU, AHO
Los Angeles	4430 LENNOX AVE	91423	2265015027	0.000	0.000	0.000	11.272	Shortfall of Sites	0.155	Low Residential	R1-1-RIO	Low Residential	0	0	99.000	11.272		Residential - Single Family Residence - Pool, 1	165B153 58	1 per lot	Sherman Oaks - Studio City - Toluca Lake - Cahuenga Pass	No	ABMI	TOC EXP , SHR CPU, ADU, AHO
Los Angeles	10852 WILKINS AVE	90024	4325019032	0.000	0.000	0.000	11.272	Shortfall of Sites	0.131	Low Residential	R1-1	0	0	0	99.000	11.272		Residential - Single Family Residence, 1	132B153 842		Westwood	No	ABMI	TOC EXP
Los Angeles	4440 MELBOURNE AVE	90027	5590023007	0.000	0.000	0.000	11.272	Shortfall of Sites	0.155	Low Medium I Residential	R2-1XL	0	0	0	99.000	11.272		Residential - Double, Duplex, or Two Units - 4 Stories or Less, 2	150B201 1439		Hollywood	Yes	ABMI	TOC EXP , R2RD
Los Angeles	13235 CUMPSTON ST	91401	2345002010	0.000	0.000	0.000	11.272	Shortfall of Sites	0.131	Low Residential	R1-1	0	0	0	99.000	11.272		Residential - Single Family Residence, 1	174B157 863		Van Nuys - North Sherman Oaks	No	ABMI	TOC EXP
Los Angeles	18142 CALIFA ST	91356	2157011021	0.000	0.000	0.000	11.271	Shortfall of Sites	0.131	Low II Residential	R1-1	Low Neighborhood Residential	0	0	99.000	11.271		Residential - Single Family Residence - Pool, 1	177B125 846	10	Encino - Tarzana	No	ABMI	TOC EXP , ENC CPU, AHO
Los Angeles	12133 ADDISON ST	91607	2356004011	0.000	0.000	0.000	11.271	Shortfall of Sites	0.155	Low Residential	R1-1	0	0	0	99.000	11.271		Residential - Single Family Residence, 1	171B165 1071		North Hollywood - Valley Village	No	ABMI	TOC EXP , ADU
Los Angeles	3326 SHELBY DR	90034	4311004018	0.000	0.000	0.000	11.269	Shortfall of Sites	0.131	Low Residential	R1V2	0	0	0	99.000	11.269		Residential - Single Family Residence, 1	123B165 879		West Los Angeles	No	ABMI	TOC EXP
Los Angeles	5348 MARY ELLEN AVE	91401	2345021032	0.000	0.000	0.000	11.267	Shortfall of Sites	0.131	Very Low Residential	RE11-1	0	0	0	99.000	11.267		Residential - Single Family Residence, 1	171B161 137		Van Nuys - North Sherman Oaks	No	ABMI	TOC EXP
Los Angeles	1716 AMHERST AVE	90025	4259011023	0.000	0.000	0.000	11.266	Shortfall of Sites	0.155	Low Residential	R1-1	0	0	0	99.000	11.266		Residential - Single Family Residence - Pool, 1	123B145 91		West Los Angeles	No	ABMI	TOC EXP , ADU
Los Angeles	5600 W 79TH ST	90045	4105028011	0.000	0.000	0.000	11.266	Shortfall of Sites	0.131	Low Residential	R1-1	0	0	0	99.000	11.266		Residential - Single Family Residence, 1	099B173 502		Westchester - Playa del Rey	No	ABMI	TOC EXP
Los Angeles	5222 WHITSETT AVE	91607	2347032007	0.000	0.000	0.000	11.263	Shortfall of Sites	0.131	Low Medium II Residential	RD1.5-1	Neighborhood Center *	0	0	99.000	11.263		Residential - Single Family Residence, 1	171B165 464	108	North Hollywood - Valley Village	No	ABMI	TOC EXP , NH CPU, R2RD, OPP RC2, AHO
Los Angeles	5226 WHITSETT AVE	91607	2347032006	0.000	0.000	0.000	11.263	Shortfall of Sites	0.131	Low Medium II Residential	RD1.5-1	0	0	0	99.000	11.263		Residential - Single Family Residence, 1	171B165 451		North Hollywood - Valley Village	No	ABMI	TOC EXP , R2RD, OPP RC2
Los Angeles	10311 EASTBORNE AVE	90024	4327016017	0.000	0.000	0.000	11.261	Shortfall of Sites	0.131	Low Residential	R1V3-O	0	0	0	99.000	11.261		Residential - Single Family Residence, 1	132B157 222		Westwood	No	ABMI	TOC EXP
Los Angeles	13529 CHANDLER BLVD	91401	2344007026	0.000	0.000	0.000	11.260	Shortfall of Sites	0.131	Low Residential	R1-1	0	0	0	99.000	11.260		Residential - Single Family Residence, 1	171B157 105		Van Nuys - North Sherman Oaks	No	ABMI	TOC EXP
Los Angeles	2738 KELTON AVE	90064	4256029025	0.000	0.000	0.000	11.260	Shortfall of Sites	0.131	Low Residential	R1-1	0	0	0	99.000	11.260		Residential - Single Family Residence, 1	123B157 633		West Los Angeles	No	ABMI	TOC EXP
Los Angeles	5506 W 79TH ST	90045	4127022018	0.000	0.000	0.000	11.256	Shortfall of Sites	0.131	Low Residential	R1-1	0	0	0	99.000	11.256		Residential - Single Family Residence, 1	099B173 688		Westchester - Playa del Rey	No	ABMI	TOC EXP
Los Angeles	2701 MILITARY AVE	90064	4256020014	0.000	0.000	0.000	11.255	Shortfall of Sites	0.131	Low Residential	R1-1	0	0	0	99.000	11.255		Residential - Single Family Residence, 1	123B157 803		West Los Angeles	No	ABMI	TOC EXP
Los Angeles	4015 CARTWRIGHT AVE	91604	2423033014	0.000	0.000	0.000	11.255	Shortfall of Sites	0.131	Low Residential	R1-1-RIO	Low Residential	0	0	99.000	11.255		Residential - Single Family Residence, 1	162B177 258	1 per lot	Sherman Oaks - Studio City - Toluca Lake - Cahuenga Pass	No	ABMI	TOC EXP , SHR CPU, AHO
Los Angeles	10563 PUTNEY RD	90064	4318009013	0.000	0.000	0.000	11.255	Shortfall of Sites	0.131	Low Residential	R1-1-O	0	0	0	99.000	11.255		Residential - Single Family Residence, 1	126B157 1001		West Los Angeles	No	ABMI	TOC EXP
Los Angeles	0	0	4272028270	5.625	5.625	0.000	0.000	Shortfall of Sites	0.884	Low Residential	R1-1	Villages	0	20	66.287	11.251		Miscellaneous - Government Owned Property - Transportation - Airport, General, 0	117B149 10		Palms - Mar Vista - Del Rey	No	LI	AHO , PMVDR CPU, OPP RC2
Los Angeles	1522 ENSLEY AVE	90024	4327020024	0.000	0.000	0.000	11.250	Shortfall of Sites	0.142	Low Residential	R1V3-O	0	0	0	99.000	11.250		Residential - Single Family Residence - Pool, 0	135B157 511		Westwood	No	ABMI	TOC EXP
Los Angeles	2742 KELTON AVE	90064	4256029026	0.000	0.000	0.000	11.249	Shortfall of Sites	0.131	Low Residential	R1-1	0	0	0	99.000	11.249		Residential - Single Family Residence, 1	123B157 655		West Los Angeles	No	ABMI	TOC EXP

Jurisdiction Name	Site Address/Intersection	5 Digit ZIP Code	Assessor Parcel Number	Very Low-Income	Low-Income	Moderate-Income	Above Moderate-Income	Type of Shortfall	Parcel Size (Acres)	Current General Plan Designation	Current Zoning	Proposed General Plan (GP) Designation	Proposed Zoning	Minimum Density Allowed	Maximum Density Allowed	Total Capacity	Vacant/ Nonvacant	Description of Existing Uses	PIN	Base Density Per Acre	Community Plan Area	Rent Stabalization Ordinance	Income Category	Applicable Rezoning Program (Program informing values in Column Q listed first)
Los Angeles	2668 BUTLER AVE	90064	4258003035	0.000	0.000	0.000	11.249	Shortfall of Sites	0.131	Low Residential	R1V2	0	0	0	99.000	11.249		Residential - Single Family Residence, 1	120B153 98		Palms - Mar Vista - Del Rey	No	ABMI	TOC EXP
Los Angeles	2929 VETERAN AVE	90064	4251007007	0.000	0.000	0.000	11.248	Shortfall of Sites	0.131	Low Residential	R1-1	0	0	0	99.000	11.248		Residential - Single Family Residence, 1	123B157 1082		West Los Angeles	No	ABMI	TOC EXP
Los Angeles	2926 GREENFIELD AVE	90064	4251007018	0.000	0.000	0.000	11.247	Shortfall of Sites	0.131	Low Residential	R1-1	0	0	0	99.000	11.247		Residential - Single Family Residence, 1	123B157 1110		West Los Angeles	No	ABMI	TOC EXP
Los Angeles	5232 LONGRIDGE AVE	91401	2345027006	0.000	0.000	0.000	11.247	Shortfall of Sites	0.131	Low Residential	R1-1	0	0	0	99.000	11.247		Residential - Single Family Residence, 1	171B157 484		Van Nuys - North Sherman Oaks	No	ABMI	TOC EXP
Los Angeles	8919 EARHART AVE	90045	4123007003	0.000	0.000	0.000	11.246	Shortfall of Sites	0.131	Low Residential	R1-1	0	0	0	99.000	11.246		Residential - Single Family Residence, 1	096B169 1045		Westchester - Playa del Rey	No	ABMI	TOC EXP
Los Angeles	2520 GRANVILLE AVE	90064	4257006017	0.000	0.000	0.000	11.245	Shortfall of Sites	0.155	Low Residential	R1V2	0	0	0	99.000	11.245		Residential - Single Family Residence, 1	120B153 190		Palms - Mar Vista - Del Rey	No	ABMI	TOC EXP , ADU
Los Angeles	13360 CUMPSTON ST	91401	2344011016	0.000	0.000	0.000	11.244	Shortfall of Sites	0.131	Low Residential	R1-1	0	0	0	99.000	11.244		Residential - Single Family Residence, 1	174B157 1059		Van Nuys - North Sherman Oaks	No	ABMI	TOC EXP
Los Angeles	8923 EARHART AVE	90045	4123007002	0.000	0.000	0.000	11.244	Shortfall of Sites	0.131	Low Residential	R1-1	0	0	0	99.000	11.244		Residential - Single Family Residence, 1	096B169 1052		Westchester - Playa del Rey	No	ABMI	TOC EXP
Los Angeles	10821 ACAMA ST	91602	2423027005	0.000	0.000	0.000	11.242	Shortfall of Sites	0.144	Low Residential	R1-1-RIO	0	0	0	99.000	11.242		Residential - Single Family Residence, 2	165B177 899		Sherman Oaks - Studio City - Toluca Lake - Cahuenga Pass	No	ABMI	TOC EXP
Los Angeles	4538 MELBOURNE AVE	90027	5590022004	0.000	0.000	0.000	11.242	Shortfall of Sites	0.154	Low Medium I Residential	R2-1XL	0	0	0	99.000	11.242		Residential - Double, Duplex, or Two Units - 4 Stories or Less, 2	150B197 1172		Hollywood	Yes	ABMI	TOC EXP , R2RD
Los Angeles	12550 VAN NUYS BLVD	91331	2532008024	5.621	5.621	0.000	0.000	Shortfall of Sites	2.437	Low Medium II Residential	A2-1-CUGU	0	0	20	102.494	11.241		Institutional - Church - One Story, 0	213B165 623		Arleta - Pacoima	No	LI	FBO
Los Angeles	8950 FLEETWING AVE	90045	4123007022	0.000	0.000	0.000	11.240	Shortfall of Sites	0.131	Low Residential	R1-1	0	0	0	99.000	11.240		Residential - Single Family Residence, 1	096B169 1061		Westchester - Playa del Rey	No	ABMI	TOC EXP
Los Angeles	8946 FLEETWING AVE	90045	4123007021	0.000	0.000	0.000	11.239	Shortfall of Sites	0.131	Low Residential	R1-1	0	0	0	99.000	11.239		Residential - Single Family Residence, 1	096B165 1039		Westchester - Playa del Rey	No	ABMI	TOC EXP
Los Angeles	8422 W 4TH ST	90048	5511044028	0.000	0.000	0.000	11.239	Shortfall of Sites	0.144	Low Medium I Residential	R2-1-O	0	0	0	99.000	11.239		, 2	138B173 1096		Wilshire	No	ABMI	TOC EXP , R2RD
Los Angeles	1842 FOX HILLS DR	90025	4319011003	0.000	0.000	0.000	11.238	Shortfall of Sites	0.134	Low Residential	R1-1-O	0	0	0	113.635	11.238		Residential - Double, Duplex, or Two Units - 4 Stories or Less, 2	132B157 568		West Los Angeles	Yes	ABMI	OPP RC , TOC EXP
Los Angeles	1520 COMSTOCK AVE	90024	4327021003	0.000	0.000	0.000	11.237	Shortfall of Sites	0.131	Low Residential	R1V3-O	0	0	0	99.000	11.237		Residential - Single Family Residence, 1	135B157 563		Westwood	No	ABMI	TOC EXP
Los Angeles	7785 TOLAND AVE	90045	4127018003	0.000	0.000	0.000	11.237	Shortfall of Sites	0.131	Low Residential	R1-1	0	0	0	99.000	11.237		Residential - Single Family Residence, 1	099B173 491		Westchester - Playa del Rey	No	ABMI	TOC EXP
Los Angeles	8915 DE HAVILAND AVE	90045	4123008002	0.000	0.000	0.000	11.237	Shortfall of Sites	0.131	Low Residential	R1-1	0	0	0	99.000	11.237		Residential - Single Family Residence, 1	096B169 1028		Westchester - Playa del Rey	No	ABMI	TOC EXP
Los Angeles	18355 ROSCOE BLVD	91325	2786022044	5.619	5.619	0.000	0.000	Shortfall of Sites	2.436	Low I Residential	RA-1	0	0	20	102.494	11.237		Institutional - Church - One Story, 0	192B125 494		Northridge	No	LI	FBO
Los Angeles	8447 W 4TH ST	90048	5511033011	0.000	0.000	0.000	11.237	Shortfall of Sites	0.143	Low Medium I Residential	R2-1-O	0	0	0	99.000	11.237		Residential - Double, Duplex, or Two Units - 4 Stories or Less, 2	138B173 1001		Wilshire	No	ABMI	TOC EXP , R2RD
Los Angeles	6300 W 6TH ST	90048	5510025037	0.000	0.000	0.000	11.236	Shortfall of Sites	0.143	Low Medium I Residential	R2-1-O	0	0	0	99.000	11.236		Residential - Double, Duplex, or Two Units - 4 Stories or Less, 2	135B177 392		Wilshire	No	ABMI	TOC EXP , R2RD, OPP RC2
Los Angeles	1536 N HOOVER ST	90027	5430021008	0.000	0.000	0.000	11.236	Shortfall of Sites	0.143	Low Medium I Residential	R2-1XL	0	0	0	99.000	11.236		, 2	148-5A201 334		Hollywood	No	ABMI	TOC EXP , R2RD
Los Angeles	10755 AQUA VISTA ST	91602	2423029014	0.000	0.000	0.000	11.236	Shortfall of Sites	0.143	Low Residential	R1-1-RIO	Low Residential	0	0	99.000	11.236		Residential - Single Family Residence - Pool and Misc., 2	165B177 978	1 per lot	Sherman Oaks - Studio City - Toluca Lake - Cahuenga Pass	No	ABMI	TOC EXP , SHR CPU, AHO
Los Angeles	487 S HOLT AVE	90048	4334020016	0.000	0.000	0.000	11.236	Shortfall of Sites	0.131	Low II Residential	R1-1-O	0	0	0	99.000	11.236		Residential - Single Family Residence - Pool, 1	135B173 135		Wilshire	No	ABMI	TOC EXP
Los Angeles	5223 LEMP AVE	91601	2348006025	0.000	0.000	0.000	11.236	Shortfall of Sites	0.156	Low Residential	R1-1	0	0	0	99.000	11.236		Residential - Three Units (Any Combination) - 4 Stories or Less, 3	171B169 348		North Hollywood - Valley Village	No	ABMI	TOC EXP
Los Angeles	7801 TOLAND AVE	90045	4127018005	0.000	0.000	0.000	11.234	Shortfall of Sites	0.131	Low Residential	R1-1	0	0	0	99.000	11.234		Residential - Single Family Residence, 1	099B173 523		Westchester - Playa del Rey	No	ABMI	TOC EXP
Los Angeles	7791 TOLAND AVE	90045	4127018004	0.000	0.000	0.000	11.233	Shortfall of Sites	0.131	Low Residential	R1-1	0	0	0	99.000	11.233		Residential - Single Family Residence, 1	099B173 507		Westchester - Playa del Rey	No	ABMI	TOC EXP
Los Angeles	12340 OTSEGO ST	91607	2356021020	0.000	0.000	0.000	11.232	Shortfall of Sites	0.154	Low Residential	R1-1	0	0	0	99.000	11.232		Residential - Single Family Residence - Pool, 1	171B165 815		North Hollywood - Valley Village	No	ABMI	TOC EXP , ADU
Los Angeles	12334 OTSEGO ST	91607	2356021021	0.000	0.000	0.000	11.231	Shortfall of Sites	0.154	Low Residential	R1-1	0	0	0	99.000	11.231		Residential - Single Family Residence - Pool, 1	171B165 816		North Hollywood - Valley Village	No	ABMI	TOC EXP , ADU
Los Angeles	11615 LA GRANGE AVE	90025	4262027044	0.000	0.000	0.000	11.231	Shortfall of Sites	0.131	Low Medium I Residential	R2-1	0	0	0	99.000	11.231		Residential - Single Family Residence, 1	126B149 1116		West Los Angeles	No	ABMI	TOC EXP , R2RD
Los Angeles	11611 LA GRANGE AVE	90025	4262027043	0.000	0.000	0.000	11.231	Shortfall of Sites	0.131	Low Medium I Residential	R2-1	0	0	0	99.000	11.231		Residential - Single Family Residence, 1	126B149 1110		West Los Angeles	No	ABMI	TOC EXP , R2RD
Los Angeles	11619 LA GRANGE AVE	90025	4262027045	0.000	0.000	0.000	11.231	Shortfall of Sites	0.131	Low Medium I Residential	R2-1	0	0	0	99.000	11.231		Residential - Single Family Residence, 1	126B149 1123		West Los Angeles	No	ABMI	TOC EXP , R2RD
Los Angeles	7813 TOLAND AVE	90045	4127018007	0.000	0.000	0.000	11.231	Shortfall of Sites	0.131	Low Residential	R1-1	0	0	0	99.000	11.231		Residential - Single Family Residence, 1	099B173 554		Westchester - Playa del Rey	No	ABMI	TOC EXP
Los Angeles	11625 LA GRANGE AVE	90025	4262027046	0.000	0.000	0.000	11.231	Shortfall of Sites	0.131	Low Medium I Residential	R2-1	0	0	0	99.000	11.231		Residential - Single Family Residence, 1	126B149 1130		West Los Angeles	No	ABMI	TOC EXP , R2RD
Los Angeles	7807 TOLAND AVE	90045	4127018006	0.000	0.000	0.000	11.230	Shortfall of Sites	0.131	Low Residential	R1-1	0	0	0	99.000	11.230		Residential - Single Family Residence, 1	099B173 539		Westchester - Playa del Rey	No	ABMI	TOC EXP
Los Angeles	8924 EARHART AVE	90045	4123008026	0.000	0.000	0.000	11.229	Shortfall of Sites	0.131	Low Residential	R1-1	0	0	0	99.000	11.229		Residential - Single Family Residence, 1	096B169 1039		Westchester - Playa del Rey	No	ABMI	TOC EXP
Los Angeles	10035 OWENSMOUTH AVE	91311	2747020007	0.000	0.000	0.000	11.229	Shortfall of Sites	0.131	Low II Residential	R1-1	0	0	0	99.000	11.229		Residential - Single Family Residence, 1	204B105 714		Chatsworth - Porter Ranch	No	ABMI	TOC EXP
Los Angeles	2059 N VERMONT AVE	90027	5589022003	0.000	0.000	0.000	11.229	Shortfall of Sites	0.206	Medium Residential	R3-1XL	0	0	0	86.332	11.229		Residential - Four Units (Any Combination) - 4 Stories or Less, 4	150B197 276		Hollywood	Yes	ABMI	DB50
Los Angeles	2036 N VERMONT AVE	90027	5590005005	0.000	0.000	0.000	11.229	Shortfall of Sites	0.215	Medium Residential	R3-1XL	0	0	0	82.742	11.229		Residential - Four Units (Any Combination) - 4 Stories or Less, 4	150B197 351		Hollywood	Yes	ABMI	DB50
Los Angeles	5533 THORNBURN ST	90045	4103008029	0.000	0.000	0.000	11.229	Shortfall of Sites	0.215	Medium Residential	R3-1	0	0	0	82.591	11.229		Residential - Four Units (Any Combination) - 4 Stories or Less, 4	102B173 389		Westchester - Playa del Rey	Yes	ABMI	DB50
Los Angeles	5416 THORNBURN ST	90045	4103022003	0.000	0.000	0.000	11.229	Shortfall of Sites	0.212	Medium Residential	R3-1	0	0	0	83.658	11.229		Residential - Four Units (Any Combination) - 4 Stories or Less, 4	102B173 563		Westchester - Playa del Rey	Yes	ABMI	DB50
Los Angeles	4510 COLDWATER CANYON AVE	91604	2362016045	0.000	0.000	0.000	11.229	Shortfall of Sites	0.217	Medium Residential	R3-1-RIO	0	0	0	81.865	11.229		Residential - Four Units (Any Combination) - 4 Stories or Less, 4	165B161 1070		Sherman Oaks - Studio City - Toluca Lake - Cahuenga Pass	Yes	ABMI	DB50
Los Angeles	4516 COLDWATER CANYON AVE	91604	2362016044	0.000	0.000	0.000	11.229	Shortfall of Sites	0.217	Medium Residential	R3-1-RIO	0	0	0	81.865	11.229		Residential - Four Units (Any Combination) - 4 Stories or Less, 4	168B161 1130		Sherman Oaks - Studio City - Toluca Lake - Cahuenga Pass	Yes	ABMI	DB50
Los Angeles	3240 SHELBY DR	90034	4311004032	0.000	0.000	0.000	11.228	Shortfall of Sites	0.131	Low Residential	R1V2	0	0	0	99.000	11.228		Residential - Single Family Residence, 1	123B165 671		West Los Angeles	No	ABMI	TOC EXP
Los Angeles	1740 S CENTINELA AVE	90025	4259008010	0.000	0.000	0.000	11.228	Shortfall of Sites	0.131	Low Residential	R1-1	0	0	0	99.000	11.228		Residential - Single Family Residence, 1	123B145 299		West Los Angeles	No	ABMI	TOC EXP
Los Angeles	1744 S CENTINELA AVE	90025	4259008032	0.000	0.000	0.000	11.228	Shortfall of Sites	0.131	Low Residential	R1-1	0	0	0	99.000	11.228		Residential - Single Family Residence, 1	123B145 302		West Los Angeles	No	ABMI	TOC EXP
Los Angeles	1752 S CENTINELA AVE	90025	4259008013	0.000	0.000	0.000	11.228	Shortfall of Sites	0.131	Low Residential	R1-1	0	0	0	99.000	11.228		Residential - Single Family Residence, 1	123B145 310		West Los Angeles	No	ABMI	TOC EXP
Los Angeles	1756 S CENTINELA AVE	90025	4259008014	0.000	0.000	0.000	11.228	Shortfall of Sites	0.131	Low Residential	R1-1	0	0	0	99.000	11.228		Residential - Single Family Residence, 1	123B145 313		West Los Angeles	No	ABMI	TOC EXP
Los Angeles	1748 S CENTINELA AVE	90025	4259008012	0.000	0.000	0.000	11.228	Shortfall of Sites	0.131	Low Residential	R1-1	0	0	0	99.000	11.228		Residential - Single Family Residence, 1	123B145 306		West Los Angeles	No	ABMI	TOC EXP
Los Angeles	2621 KELTON AVE	90064	4256027012	0.000	0.000	0.000	11.228	Shortfall of Sites	0.131	Low Residential	R1-1	0	0	0	99.000	11.228		Residential - Single Family Residence, 1	123B157 293		West Los Angeles	No	ABMI	TOC EXP
Los Angeles	2623 KELTON AVE	90064	4256027011	0.000	0.000	0.000	11.228	Shortfall of Sites	0.131	Low Residential	R1-1	0	0	0	99.000	11.228		Residential - Single Family Residence, 1	123B157 312		West Los Angeles	No	ABMI	TOC EXP
Los Angeles	7825 TOLAND AVE	90045	4127018009	0.000	0.000	0.000	11.227	Shortfall of Sites	0.131	Low Residential	R1-1	0	0	0	99.000	11.227		Residential - Single Family Residence, 1	099B173 591		Westchester - Playa del Rey	No	ABMI	TOC EXP
Los Angeles	11026 BROOKHAVEN AVE	90064	4256020064	0.000	0.000	0.000	11.227	Shortfall of Sites	0.131	Low Residential	R1-1	0	0	0	99.000	11.227		Residential - Single Family Residence, 1	123B157 841		West Los Angeles	No	ABMI	TOC EXP
Los Angeles	2750 KELTON AVE	90064	4256029028	0.000	0.000	0.000	11.227	Shortfall of Sites	0.131	Low Residential	R1-1	0	0	0	99.000	11.227		Residential - Single Family Residence, 1	123B157 700		West Los Angeles	No	ABMI	TOC EXP
Los Angeles	7819 TOLAND AVE	90045	4127018008	0.000	0.000	0.000	11.227	Shortfall of Sites	0.131	Low Residential	R1-1	0	0	0	99.000	11.227		Residential - Single Family Residence, 1	099B173 571		Westchester - Playa del Rey	No	ABMI	TOC EXP
Los Angeles	13328 VENTURA BLVD	91423	2373001018	5.613	5.613	0.000	0.000	Shortfall of Sites	0.107	General Commercial	C2-1VL	0	0	20	165.657	11.227		Commercial - Auto, Recreation Equipment, Construction Equipment Sales and Service - Car Wash Only - One Story, 1	165B157 887		Sherman Oaks - Studio City - Toluca Lake - Cahuenga Pass	No	LI	DB50 , TOPP C
Los Angeles	1619 S ROBERTSON BLVD	90035	4305019020	5.613	5.613	0.000	0.000	Shortfall of Sites	0.107	General Commercial	C2-1	0	0	20	166.330	11.227		Institutional - School (Private) - One Story, 1	129B169 648		Wilshire	No	LI	DB50
Los Angeles	11219 PEARL ST	90064	4256011008	0.000	0.000	0.000	11.227	Shortfall of Sites	0.131	Low Residential	R1-1	Low Medium Residential	0	0	99.000	11.227		Residential - Single Family Residence, 1	123B153 350	21	West Los Angeles	No	ABMI	TOC EXP , West WLA CPU, AHO
Los Angeles	2909 VETERAN AVE	90064	4251007011	0.000	0.000	0.000	11.226	Shortfall of Sites	0.131	Low Residential	R1-1	0	0	0	99.000	11.226		Residential - Single Family Residence, 1	123B157 1018		West Los Angeles	No	ABMI	TOC EXP
Los Angeles	2915 VETERAN AVE	90064	4251007010	0.000	0.000	0.000	11.226	Shortfall of Sites	0.131	Low Residential	R1-1	0	0	0	99.000	11.226		Residential - Single Family Residence, 1	123B157 1033		West Los Angeles	No	ABMI	TOC EXP
Los Angeles	2925 VETERAN AVE	90064	4251007008	0.000	0.000	0.000	11.226	Shortfall of Sites	0.131	Low Residential	R1-1	0	0	0	99.000	11.226		Residential - Single Family Residence, 1	123B157 1065		West Los Angeles	No	ABMI	TOC EXP
Los Angeles	2919 VETERAN AVE	90064	4251007009	0.000	0.000	0.000	11.226	Shortfall of Sites	0.131	Low Residential	R1-1	0	0	0	99.000	11.226		Residential - Single Family Residence, 1	123B157 1050		West Los Angeles	No	ABMI	TOC EXP
Los Angeles	2930 GREENFIELD AVE	90064	4251007019	0.000	0.000	0.000	11.225	Shortfall of Sites	0.131	Low Residential	R1-1	0	0	0	99.000	11.225		Residential - Single Family Residence, 1	123B157 1125		West Los Angeles	No	ABMI	TOC EXP
Los Angeles	2912 VETERAN AVE	90064	4254004017	0.000	0.000	0.000	11.225	Shortfall of Sites	0.131	Low Residential	R1-1	0	0	0	99.000	11.225		Residential - Single Family Residence, 1	123B157 982		West Los Angeles	No	ABMI	TOC EXP
Los Angeles	2900 GREENFIELD AVE	90064	4251007013	0.000	0.000	0.000	11.225	Shortfall of Sites	0.131	Low Residential	R1-1	0	0	0	99.000	11.225		Residential - Single Family Residence, 1	123B157 1029		West Los Angeles	No	ABMI	TOC EXP
Los Angeles	2908 GREENFIELD AVE	90064	4251007014	0.000	0.000	0.000	11.225	Shortfall of Sites	0.131	Low Residential	R1-1	0	0	0	99.000	11.225		Residential - Single Family Residence, 1	123B157 1046		West Los Angeles	No	ABMI	TOC EXP
Los Angeles	2916 GREENFIELD AVE	90064	4251007016	0.000	0.000	0.000	11.225	Shortfall of Sites	0.131	Low Residential	R1-1	0	0	0	99.000	11.225		Residential - Single Family Residence, 1	123B157 1079		West Los Angeles	No	ABMI	TOC EXP
Los Angeles	2924 GREENFIELD AVE	90064	4251007017	0.000	0.000	0.000	11.225	Shortfall of Sites	0.131	Low Residential	R1-1	0	0	0	99.000	11.225		Residential - Single Family Residence, 1	123B157 1095		West Los Angeles	No	ABMI	TOC EXP
Los Angeles	2912 GREENFIELD AVE	90064	4251007015	0.000	0.000	0.000	11.225	Shortfall of Sites	0.131	Low Residential	R1-1	0	0	0	99.000	11.225		Residential - Single Family Residence, 1	123B157 1062		West Los Angeles	No	ABMI	TOC EXP
Los Angeles	1757 S CARMELINA AVE	90025	4259008017	0.000	0.000	0.000	11.225	Shortfall of Sites	0.131	Low Residential	R1-1	0	0	0	99.000	11.225		Residential - Single Family Residence, 1	123B145 300		West Los Angeles	No	ABMI	TOC EXP
Los Angeles	1753 S CARMELINA AVE	90025	4259008018	0.000	0.000	0.000	11.224	Shortfall of Sites	0.131	Low Residential	R1-1	0	0	0	99.000	11.224		Residential - Single Family Residence, 1	123B145 296		West Los Angeles	No	ABMI	TOC EXP
Los Angeles	7837 TOLAND AVE	90045	4127018011	0.000	0.000	0.000	11.224	Shortfall of Sites	0.131	Low Residential	R1-1	0	0	0	99.000	11.224		Residential - Single Family Residence, 1	099B173 628		Westchester - Playa del Rey	No	ABMI	TOC EXP
Los Angeles	1749 S CARMELINA AVE	90025	4259008019	0.000	0.000	0.000	11.224	Shortfall of Sites	0.131	Low Residential	R1-1	0	0	0	99.000	11.224		Residential - Single Family Residence, 1	123B145 293		West Los Angeles	No	ABMI	TOC EXP
Los Angeles	0	0	5201013911	5.612	5.612	0.000	0.000	Shortfall of Sites	7.300	Public Facilities	PF-1XL-CUGU	0	0	20	153.741	11.223		Miscellaneous - Government Owned Property, 0	132A225 227		Boyle Heights	No	LI	PF
Los Angeles	7831 TOLAND AVE	90045	4127018010	0.000	0.000	0.000	11.223	Shortfall of Sites	0.131	Low Residential	R1-1	0	0	0	99.000	11.223		Residential - Single Family Residence, 1	099B173 612		Westchester - Playa del Rey	No	ABMI	TOC EXP
Los Angeles	4531 KINGSWELL AVE	90027	5590022012	0.000	0.000	0.000	11.223	Shortfall of Sites	0.154	Low Medium I Residential	R2-1XL	0	0	0	99.000	11.223		Residential - Double, Duplex, or Two Units - 4 Stories or Less, 2	147B197 49		Hollywood	Yes	ABMI	TOC EXP , R2RD
Los Angeles	1741 S CARMELINA AVE	90025	4259008021	0.000	0.000	0.000	11.223	Shortfall of Sites	0.131	Low Residential	R1-1	0	0	0	99.000	11.223		Residential - Single Family Residence, 1	123B145 285		West Los Angeles	No	ABMI	TOC EXP
Los Angeles	1737 S CARMELINA AVE	90025	4259008022	0.000	0.000	0.000	11.222	Shortfall of Sites	0.131	Low Residential	R1-1	0	0	0	99.000	11.222		Residential - Single Family Residence, 1	123B145 280		West Los Angeles	No	ABMI	TOC EXP

Jurisdiction Name	Site Address/Intersection	5 Digit ZIP Code	Assessor Parcel Number	Very Low-Income	Low-Income	Moderate-Income	Above Moderate-Income	Type of Shortfall	Parcel Size (Acres)	Current General Plan Designation	Current Zoning	Proposed General Plan (GP) Designation	Proposed Zoning	Minimum Density Allowed	Maximum Density Allowed	Total Capacity	Vacant/ Nonvacant	Description of Existing Uses	PIN	Base Density Per Acre	Community Plan Area	Rent Stabalization Ordinance	Income Category	Applicable Rezoning Program (Program informing values in Column Q listed first)
Los Angeles	1733 S CARMELINA AVE	90025	4259008023	0.000	0.000	0.000	11.222	Shortfall of Sites	0.131	Low Residential	R1-1	0	0	0	99.000	11.222		Residential - Single Family Residence, 1	123B145 277		West Los Angeles	No	ABMI	TOC EXP
Los Angeles	10318 LA GRANGE AVE	90025	4319011020	0.000	0.000	0.000	11.222	Shortfall of Sites	0.131	Low Residential	R1-1-O	0	0	0	99.000	11.222		Residential - Single Family Residence, 1	132B157 719		West Los Angeles	No	ABMI	TOC EXP
Los Angeles	11016 KITTRIDGE ST	91606	2336003024	0.000	0.000	0.000	11.220	Shortfall of Sites	0.671	Medium Residential	R3-1	Neighborhood Center	0	0	71.507	11.220		Residential - Five or More Units or Apartments (Any Combination) · 4 Stories or Less - Pool, 24	180B173 522	108	North Hollywood - Valley Village	Yes	ABMI	DB50 , NH CPU
Los Angeles	11104 WEDDINGTON ST	91601	2350018031	0.000	0.000	0.000	11.220	Shortfall of Sites	0.379	Community Commercial	C4-2D-CA	Community Commercial	0	0	153.125	11.220		Residential - Five or More Units or Apartments (Any Combination) · 4 Stories or Less, 26	171B173 323	No Max	North Hollywood - Valley Village	Yes	ABMI	Orange LineTNP , AHO
Los Angeles	5255 BLAKESLEE AVE	91601	2350018032	0.000	0.000	0.000	11.220	Shortfall of Sites	0.379	Community Commercial	C4-2D-CA	Community Commercial	0	0	153.036	11.220		Residential - Five or More Units or Apartments (Any Combination) · 4 Stories or Less, 26	171B173 391	No Max	North Hollywood - Valley Village	Yes	ABMI	Orange LineTNP , AHO
Los Angeles	15433 VENTURA BLVD	91403	2261040019	5.610	5.610	0.000	0.000	Shortfall of Sites	0.297	Regional Center Commercial	C4-1L	0	0	20	55.574	11.220		Commercial - Hotel and Motel - Hotel - 50 Rooms and Over - One Story, 0	168B145 753		Encino - Tarzana	No	LI	MURC , ENC CPU, ARO, AHO
Los Angeles	5467 W 77TH ST	90045	4127011013	0.000	0.000	0.000	11.217	Shortfall of Sites	0.131	Low Residential	R1-1	0	0	0	99.000	11.217		Residential - Single Family Residence, 1	099B173 267		Westchester - Playa del Rey	No	ABMI	TOC EXP
Los Angeles	10081 HILLVIEW AVE	91311	2747019041	0.000	0.000	0.000	11.217	Shortfall of Sites	0.131	Low II Residential	R1-1	0	0	0	99.000	11.217		Residential - Single Family Residence - Pool, 1	204B105 639		Chatsworth - Porter Ranch	No	ABMI	TOC EXP
Los Angeles	2758 KELTON AVE	90064	4256029029	0.000	0.000	0.000	11.216	Shortfall of Sites	0.131	Low Residential	R1-1	0	0	0	99.000	11.216		Residential - Single Family Residence, 1	123B157 722		West Los Angeles	No	ABMI	TOC EXP
Los Angeles	9955 DE SOTO AVE	91311	2747002021	0.000	0.000	0.000	11.216	Shortfall of Sites	0.790	Medium Residential	R3-1	0	0	0	82.906	11.216		Residential - Five or More Units or Apartments (Any Combination) · 4 Stories or Less - Pool, 32	204B109 492		Chatsworth - Porter Ranch	Yes	ABMI	DB50
Los Angeles	8200 GRIMSBY AVE	90045	4105030011	0.000	0.000	0.000	11.214	Shortfall of Sites	0.131	Low Residential	R1-1	0	0	0	99.000	11.214		Residential - Single Family Residence - Pool, 1	099B173 735		Westchester - Playa del Rey	No	ABMI	TOC EXP
Los Angeles	1537 ALCAZAR ST	90033	5201004902	5.606	5.606	0.000	0.000	Shortfall of Sites	7.293	Public Facilities	PF-1	0	0	20	153.741	11.212		Miscellaneous - Government Owned Property, 0	135A225 13		Northeast Los Angeles	No	LI	PF
Los Angeles	1215 S PLYMOUTH BLVD	90019	5082008014	0.000	0.000	0.000	11.212	Shortfall of Sites	0.129	Low Medium II Residential	RD1.5-1-O	0	0	0	99.000	11.212		Residential - Five or More Units or Apartments (Any Combination) · 4 Stories or Less, 0	129B185 586		Wilshire	Yes	ABMI	TOC EXP , R2RD
Los Angeles	2436 STONER AVE	90064	4260031017	0.000	0.000	0.000	11.210	Shortfall of Sites	0.131	Low Residential	R1-1	Low Medium	0	0	99.000	11.210		Residential - Single Family Residence, 1	123B149 886	21	Palms - Mar Vista - Del Rey	No	ABMI	TOC EXP , PMVDR CPU, AHO
Los Angeles	10303 PLAINVIEW AVE	91042	2558007038	5.604	5.604	0.000	0.000	Shortfall of Sites	0.102	General Commercial	C2-1VL	0	0	20	173.493	11.208		Commercial - Office Building - One Story, 3	204B197 796		Sunland - Tujunga - Lake View Terrace - Shadow Hills - East La Tuna Canyon	No	LI	DB50 , ARO
Los Angeles	7819 HINDRY AVE	90045	4127014014	0.000	0.000	0.000	11.208	Shortfall of Sites	0.131	Low Residential	R1-1	0	0	0	99.000	11.208		Residential - Single Family Residence, 1	099B173 606		Westchester - Playa del Rey	No	ABMI	TOC EXP
Los Angeles	7807 HINDRY AVE	90045	4127014012	0.000	0.000	0.000	11.208	Shortfall of Sites	0.131	Low Residential	R1-1	0	0	0	99.000	11.208		Residential - Single Family Residence, 1	099B173 568		Westchester - Playa del Rey	No	ABMI	TOC EXP
Los Angeles	7755 HINDRY AVE	90045	4127014010	0.000	0.000	0.000	11.207	Shortfall of Sites	0.131	Low Residential	R1-1	0	0	0	99.000	11.207		Residential - Single Family Residence, 1	099B173 537		Westchester - Playa del Rey	No	ABMI	TOC EXP
Los Angeles	7743 HINDRY AVE	90045	4127014008	0.000	0.000	0.000	11.207	Shortfall of Sites	0.131	Low Residential	R1-1	0	0	0	99.000	11.207		Residential - Single Family Residence, 1	099B173 503		Westchester - Playa del Rey	No	ABMI	TOC EXP
Los Angeles	8728 NOTTINGHAM PL	91325	2690010022	0.000	0.000	0.000	11.207	Shortfall of Sites	0.134	Low Medium I Residential	[Q]RD4-1	0	0	0	113.635	11.207		Residential - Single Family Residence - Planned Unit Development (PUD), 1	195B133 528		Northridge	No	ABMI	OPP RC , R2RD
Los Angeles	7731 HINDRY AVE	90045	4127014006	0.000	0.000	0.000	11.206	Shortfall of Sites	0.131	Low Residential	R1-1	0	0	0	99.000	11.206		Residential - Single Family Residence, 1	099B173 471		Westchester - Playa del Rey	No	ABMI	TOC EXP
Los Angeles	8007 HANDLEY AVE	90045	4105028009	0.000	0.000	0.000	11.206	Shortfall of Sites	0.131	Low Residential	R1-1	0	0	0	99.000	11.206		Residential - Single Family Residence, 1	099B173 526		Westchester - Playa del Rey	No	ABMI	TOC EXP
Los Angeles	10809 WELLWORTH AVE	90024	4325005014	0.000	0.000	0.000	11.206	Shortfall of Sites	0.154	Low Residential	R1-1	0	0	0	99.000	11.206		Residential - Single Family Residence - Pool, 1	132B153 460		Westwood	No	ABMI	TOC EXP , ADU
Los Angeles	8722 NOTTINGHAM PL	91325	2690010023	0.000	0.000	0.000	11.206	Shortfall of Sites	0.134	Low Medium I Residential	[Q]RD4-1	0	0	0	113.635	11.206		Residential - Single Family Residence - Planned Unit Development (PUD), 1	195B133 529		Northridge	No	ABMI	OPP RC , R2RD
Los Angeles	7719 HINDRY AVE	90045	4127014004	0.000	0.000	0.000	11.206	Shortfall of Sites	0.131	Low Residential	R1-1	0	0	0	99.000	11.206		Residential - Single Family Residence, 1	099B173 440		Westchester - Playa del Rey	No	ABMI	TOC EXP
Los Angeles	7825 HINDRY AVE	90045	4127014015	0.000	0.000	0.000	11.206	Shortfall of Sites	0.131	Low Residential	R1-1	0	0	0	99.000	11.206		Residential - Single Family Residence, 1	099B173 623		Westchester - Playa del Rey	No	ABMI	TOC EXP
Los Angeles	7813 HINDRY AVE	90045	4127014013	0.000	0.000	0.000	11.206	Shortfall of Sites	0.131	Low Residential	R1-1	0	0	0	99.000	11.206		Residential - Single Family Residence, 1	099B173 588		Westchester - Playa del Rey	No	ABMI	TOC EXP
Los Angeles	2800 KELTON AVE	90064	4256029030	0.000	0.000	0.000	11.206	Shortfall of Sites	0.131	Low Residential	R1-1	0	0	0	99.000	11.206		Residential - Single Family Residence, 1	123B157 743		West Los Angeles	No	ABMI	TOC EXP
Los Angeles	7801 HINDRY AVE	90045	4127014011	0.000	0.000	0.000	11.205	Shortfall of Sites	0.131	Low Residential	R1-1	0	0	0	99.000	11.205		Residential - Single Family Residence, 1	099B173 552		Westchester - Playa del Rey	No	ABMI	TOC EXP
Los Angeles	8716 NOTTINGHAM PL	91325	2690010024	0.000	0.000	0.000	11.205	Shortfall of Sites	0.134	Low Medium I Residential	[Q]RD4-1	0	0	0	113.635	11.205		Residential - Single Family Residence - Planned Unit Development (PUD), 1	195B133 530		Northridge	No	ABMI	OPP RC , R2RD
Los Angeles	7707 HINDRY AVE	90045	4127014002	0.000	0.000	0.000	11.205	Shortfall of Sites	0.131	Low Residential	R1-1	0	0	0	99.000	11.205		Residential - Single Family Residence, 1	099B173 415		Westchester - Playa del Rey	No	ABMI	TOC EXP
Los Angeles	7749 HINDRY AVE	90045	4127014009	0.000	0.000	0.000	11.205	Shortfall of Sites	0.131	Low Residential	R1-1	0	0	0	99.000	11.205		Residential - Single Family Residence, 1	099B173 520		Westchester - Playa del Rey	No	ABMI	TOC EXP
Los Angeles	8708 NOTTINGHAM PL	91325	2690010025	0.000	0.000	0.000	11.204	Shortfall of Sites	0.134	Low Medium I Residential	[Q]RD4-1	0	0	0	113.635	11.204		Residential - Single Family Residence - Planned Unit Development (PUD), 1	195B133 531		Northridge	No	ABMI	OPP RC , R2RD
Los Angeles	7737 HINDRY AVE	90045	4127014007	0.000	0.000	0.000	11.204	Shortfall of Sites	0.131	Low Residential	R1-1	0	0	0	99.000	11.204		Residential - Single Family Residence, 1	099B173 486		Westchester - Playa del Rey	No	ABMI	TOC EXP
Los Angeles	7725 HINDRY AVE	90045	4127014005	0.000	0.000	0.000	11.204	Shortfall of Sites	0.131	Low Residential	R1-1	0	0	0	99.000	11.204		Residential - Single Family Residence, 1	099B173 454		Westchester - Playa del Rey	No	ABMI	TOC EXP
Los Angeles	7713 HINDRY AVE	90045	4127014003	0.000	0.000	0.000	11.203	Shortfall of Sites	0.131	Low Residential	R1-1	0	0	0	99.000	11.203		Residential - Single Family Residence, 1	099B173 428		Westchester - Playa del Rey	No	ABMI	TOC EXP
Los Angeles	2113 COLBY AVE	90025	4260006003	0.000	0.000	0.000	11.202	Shortfall of Sites	0.154	Low Medium I Residential	R2-1	0	0	0	99.000	11.202		Residential - Double, Duplex, or Two Units - 4 Stories or Less, 2	123B149 92		West Los Angeles	Yes	ABMI	TOC EXP , R2RD
Los Angeles	3200 E 1ST ST	90063	5179007018	0.000	0.000	0.000	11.200	Shortfall of Sites	0.141	Highway Oriented and Limited Commercial	C2-1-CUGU	Neighborhood Center	[LUM1 - G2 - 3][XN2 - 8][CPIO]	0	99.341	11.200		Commercial - Store Combination - Store and Residential Combination - One Story, 0	126A227 41	54	Boyle Heights	No	ABMI	BH CPU , ARO
Los Angeles	3466 E 4TH ST	90063	5186010008	0.000	0.000	0.000	11.200	Shortfall of Sites	0.129	Low Medium I Residential	R2-1-CUGU	Neighborhood Center	[LUM1 - G2 - 3][XN2 - 8][CPIO]	0	108.425	11.200		Commercial - Parking Lot (Commercial Use Property) - Lots - Patron or Employee - One Story, 0	123A227 45	54	Boyle Heights	No	ABMI	BH CPU , R2RD
Los Angeles	401 S INDIANA ST	90063	5186011001	0.000	0.000	0.000	11.200	Shortfall of Sites	0.129	Low Medium I Residential	R2-1-CUGU	Neighborhood Center	[LUM1 - G2 - 3][XN2 - 8][CPIO]	0	108.547	11.200		Commercial - Restaurant, Cocktail Lounge - Restaurant, Cocktail Lounge, Tavern - One Story, 0	123A229 57	54	Boyle Heights	No	ABMI	BH CPU , R2RD
Los Angeles	3480 E 4TH ST	90063	5186010044	0.000	0.000	0.000	11.200	Shortfall of Sites	0.129	Low Medium I Residential	R2-1-CUGU	Neighborhood Center	[LUM1 - G2 - 3][XN2 - 8][CPIO]	0	108.156	11.200		Commercial - Parking Lot (Commercial Use Property) - Lots - Patron or Employee - One Story, 0	123A227 62	54	Boyle Heights	No	ABMI	BH CPU , R2RD
Los Angeles	205 S CHICAGO ST	90033	5183011030	0.000	0.000	0.000	11.200	Shortfall of Sites	0.097	Low Medium II Residential	RD2-1-CUGU	Medium Neighborhood Residential	[LLN2 - MU3 - 4][RN3 - 6][CPIO]	0	144.343	11.200		Residential - Single Family Residence, 0	127-5A223 207	72	Boyle Heights	No	ABMI	BH CPU , R2RD
Los Angeles	3400 E 4TH ST	90063	5186010038	0.000	0.000	0.000	11.200	Shortfall of Sites	0.138	Low Medium I Residential	R2-1-CUGU	Neighborhood Center	[LUM1 - G2 - 3][XN2 - 8][CPIO]	0	101.522	11.200		Commercial - Auto, Recreation Equipment, Construction Equipment Sales and Service - Auto Service Centers (No Gasoline) - One Story, 0	124-5A227 410	54	Boyle Heights	No	ABMI	BH CPU , R2RD
Los Angeles	2202 MICHIGAN AVE	90033	5183005051	0.000	0.000	0.000	11.200	Shortfall of Sites	0.099	Low Medium II Residential	RD1.5-1-CUGU	Medium Neighborhood Residential	[LLN2 - MU3 - 4][RN3 - 6][CPIO]	0	141.167	11.200		Residential - Five or More Units or Apartments (Any Combination) · 4 Stories or Less, 0	129A223 421	72	Boyle Heights	No	ABMI	BH CPU , R2RD
Los Angeles	481 S INDIANA ST	90063	5188001002	0.000	0.000	0.000	11.200	Shortfall of Sites	0.140	Highway Oriented and Limited Commercial	C2-1-CUGU	Neighborhood Center	[LUM1 - G2 - 3][XN2 - 8][CPIO]	0	99.764	11.200		Institutional - Church - One Story, 0	123A229 104	54	Boyle Heights	No	ABMI	BH CPU, FBO
Los Angeles	1307 WARREN ST	90033	5174017031	0.000	0.000	0.000	11.200	Shortfall of Sites	0.133	Low Medium II Residential	[Q]C2-1-RIO-CUGU	Neighborhood Center	[LUM1 - G2 - 3][XN2 - 8][CPIO]	0	104.875	11.200		Institutional - Church - One Story, 0	130-5A221 369	54	Boyle Heights	No	ABMI	BH CPU, FBO
Los Angeles	541 S INDIANA ST	90063	5188002002	0.000	0.000	0.000	11.200	Shortfall of Sites	0.139	Highway Oriented and Limited Commercial	C1-1-CUGU	Neighborhood Center	[LUM1 - G2 - 3][XN2 - 8][CPIO]	0	100.986	11.200		Commercial - Restaurant, Cocktail Lounge - Restaurant, Cocktail Lounge, Tavern - One Story, 0	121-5A229 19	54	Boyle Heights	No	ABMI	BH CPU
Los Angeles	2701 E CESAR E CHAVEZ AVE	90033	5177032024	0.000	0.000	0.000	11.200	Shortfall of Sites	0.135	Highway Oriented and Limited Commercial	C2-1-CUGU	Neighborhood Center	[LUM2 - G2 - 3][XN2 - 8][CPIO]	0	103.329	11.200		Commercial - Restaurant, Cocktail Lounge - Restaurant, Cocktail Lounge, Tavern - One Story, 0	127-5A225 20	54	Boyle Heights	No	ABMI	BH CPU
Los Angeles	2701 E CESAR E CHAVEZ AVE	90033	5177032024	0.000	0.000	0.000	11.200	Shortfall of Sites	0.139	Highway Oriented and Limited Commercial	C2-1-CUGU	Neighborhood Center	[LUM2 - G2 - 3][XN2 - 8][CPIO]	0	100.404	11.200		Commercial - Restaurant, Cocktail Lounge - Restaurant, Cocktail Lounge, Tavern - One Story, 0	127-5A225 26	54	Boyle Heights	No	ABMI	BH CPU
Los Angeles	3144 E 1ST ST	90063	5179006023	0.000	0.000	0.000	11.200	Shortfall of Sites	0.131	Highway Oriented and Limited Commercial	C2-1-CUGU	Neighborhood Center	[LUM1 - G2 - 3][XN2 - 8][CPIO]	0	107.104	11.200		Commercial - Restaurant, Cocktail Lounge - Restaurant, Cocktail Lounge, Tavern - One Story, 0	126A227 38	54	Boyle Heights	No	ABMI	BH CPU
Los Angeles	3400 PERCY ST	90023	5188004021	0.000	0.000	0.000	11.200	Shortfall of Sites	0.140	Low Medium II Residential	[Q]C2-1-CUGU	Neighborhood Center	[LUM1 - G2 - 3][XG2 - 8][CPIO]	0	99.963	11.200		Residential - Single Family Residence, 0	121-5A227 47	54	Boyle Heights	No	ABMI	BH CPU
Los Angeles	2729 E CESAR E CHAVEZ AVE	90033	5177032027	0.000	0.000	0.000	11.200	Shortfall of Sites	0.141	Highway Oriented and Limited Commercial	C2-1-CUGU	Neighborhood Center	[LUM2 - G2 - 3][XN2 - 8][CPIO]	0	99.381	11.200		Industrial - Food Processing Plant - Meat - One Story, 0	127-5A225 54	54	Boyle Heights	No	ABMI	BH CPU
Los Angeles	2729 E CESAR E CHAVEZ AVE	90033	5177032027	0.000	0.000	0.000	11.200	Shortfall of Sites	0.141	Highway Oriented and Limited Commercial	C2-1-CUGU	Neighborhood Center	[LUM2 - G2 - 3][XN2 - 8][CPIO]	0	99.142	11.200		Industrial - Food Processing Plant - Meat - One Story, 0	127-5A225 58	54	Boyle Heights	No	ABMI	BH CPU
Los Angeles	2823 E CESAR E CHAVEZ AVE	90033	5178019006	0.000	0.000	0.000	11.200	Shortfall of Sites	0.147	Highway Oriented and Limited Commercial	C2-1-CUGU	Neighborhood Center	[LUM2 - G2 - 3][XN2 - 8][CPIO]	0	95.382	11.200		Commercial - Parking Lot (Commercial Use Property) - Lots - Patron or Employee - One Story, 0	127-5A225 110	54	Boyle Heights	No	ABMI	BH CPU
Los Angeles	512 S LORENA ST	90063	5186013044	0.000	0.000	0.000	11.200	Shortfall of Sites	0.146	Highway Oriented and Limited Commercial	C2-1-CUGU	Neighborhood Center	[LUM1 - G2 - 3][XN2 - 8][CPIO]	0	96.055	11.200		Commercial - Shopping Center (Neighborhood, Community) - One Story, 0	123A227 178	54	Boyle Heights	No	ABMI	BH CPU
Los Angeles	1828 E 4TH ST	90033	5174023028	0.000	0.000	0.000	11.200	Shortfall of Sites	0.129	Highway Oriented and Limited Commercial	C2-1-RIO-CUGU	Neighborhood Center	[LUM1 - G2 - 3][XN2 - 8][CPIO]	0	108.756	11.200		Commercial - Auto, Recreation Equipment, Construction Equipment Sales and Service - Auto Body Repair Shop - One Story, 0	127-5A221 181	54	Boyle Heights	No	ABMI	BH CPU
Los Angeles	512 S LORENA ST	90063	5186013044	0.000	0.000	0.000	11.200	Shortfall of Sites	0.143	Highway Oriented and Limited Commercial	C2-1-CUGU	Neighborhood Center	[LUM1 - G2 - 3][XN2 - 8][CPIO]	0	97.695	11.200		Commercial - Shopping Center (Neighborhood, Community) - One Story, 0	123A227 188	54	Boyle Heights	No	ABMI	BH CPU

Jurisdiction Name	Site Address/Intersection	5 Digit ZIP Code	Assessor Parcel Number	Very Low-Income	Low-Income	Moderate-Income	Above Moderate-Income	Type of Shortfall	Parcel Size (Acres)	Current General Plan Designation	Current Zoning	Proposed General Plan (GP) Designation	Proposed Zoning	Minimum Density Allowed	Maximum Density Allowed	Total Capacity	Vacant/ Nonvacant	Description of Existing Uses	PIN	Base Density Per Acre	Community Plan Area	Rent Stabalization Ordinance	Income Category	Applicable Rezoning Program (Program informing values in Column Q listed first)
Los Angeles	1800 E 4TH ST	90033	5174023017	0.000	0.000	0.000	11.200	Shortfall of Sites	0.146	Highway Oriented and Limited Commercial	C2-1-RIO-CUGU	Neighborhood Center	[LUM1 - G2 - 3][XN2 - 8][CPIO]	0	96.099	11.200		Commercial - Service Station - Full Service - No Additional Services, 0	127-5A221 198	54	Boyle Heights	No	ABMI	BH CPU
Los Angeles	3114 E 4TH ST	90063	5186005034	0.000	0.000	0.000	11.200	Shortfall of Sites	0.129	Highway Oriented and Limited Commercial	C2-1-CUGU	Neighborhood Center	[LUM1 - G2 - 3][XN2 - 8][CPIO]	0	108.416	11.200		Commercial - Store - One Story, 0	124-5A227 207	54	Boyle Heights	No	ABMI	BH CPU
Los Angeles	110 S BOYLE AVE	90033	5174018900	0.000	0.000	0.000	11.200	Shortfall of Sites	0.133	Neighborhood Office Commercial	C2-1-RIO-CUGU	Neighborhood Center	[LUM2 - SH3 - 3][XN2 - 8][CPIO]	0	105.653	11.200	Vacant	Residential - Single Family Residence - Vacant Land, 0	129A221 228	54	Boyle Heights	No	ABMI	BH CPU
Los Angeles	1949 E 1ST ST	90033	5174016033	0.000	0.000	0.000	11.200	Shortfall of Sites	0.137	Neighborhood Office Commercial	C2-1-RIO-CUGU	Neighborhood Center	[LUM2 - SH3 - 3][XN2 - 8][CPIO]	0	102.169	11.200		Commercial - Restaurant, Cocktail Lounge - Restaurant, Cocktail Lounge, Tavern - One Story, 0	129A221 277	54	Boyle Heights	No	ABMI	BH CPU
Los Angeles	2800 WABASH AVE	90033	5178003042	0.000	0.000	0.000	11.200	Shortfall of Sites	0.134	Neighborhood Office Commercial	C2-1-CUGU	Neighborhood Center	[LUM1 - G2 - 3][XN2 - 8][CPIO]	0	104.494	11.200		Commercial - Auto, Recreation Equipment, Construction Equipment Sales and Service - Auto Body Repair Shop - One Story, 0	130-5A227 380	54	Boyle Heights	No	ABMI	BH CPU
Los Angeles	2838 WABASH AVE	90033	5178003034	0.000	0.000	0.000	11.200	Shortfall of Sites	0.136	Neighborhood Office Commercial	C2-1-CUGU	Neighborhood Center	[LUM1 - G2 - 3][XN2 - 8][CPIO]	0	103.056	11.200		Commercial - Parking Lot (Commercial Use Property) - Lots - Patron or Employee - One Story, 0	130-5A227 421	54	Boyle Heights	No	ABMI	BH CPU
Los Angeles	123 W ANN ST	90012	5409005034	0.000	0.000	0.000	11.200	Shortfall of Sites	0.096	Hybrid Industrial	UI(CA)	Hybrid Industrial	UV(CA)	0	145.826	11.200		Industrial - Warehousing, Distribution, Storage - Warehousing, Distribution, 25,000 to 50,000 SF - One Story, 0	135A217 62	No Max	Central City North	No	ABMI	CASP , ARO
Los Angeles	107 W ANN ST	90012	5409005026	0.000	0.000	0.000	11.200	Shortfall of Sites	0.097	Hybrid Industrial	UI(CA)	Hybrid Industrial	UV(CA)	0	144.210	11.200		Industrial - Light Manufacturing - One Story, 0	135A217 70	No Max	Central City North	No	ABMI	CASP , ARO
Los Angeles	1201 N MAIN ST	90012	5409006048	0.000	0.000	0.000	11.200	Shortfall of Sites	0.100	Hybrid Industrial	UI(CA)	Hybrid Industrial	UV(CA)	0	140.079	11.200		Industrial - Light Manufacturing - One Story, 0	135A217 130	No Max	Central City North	No	ABMI	CASP , ARO
Los Angeles	1201 N MAIN ST	90012	5409006048	0.000	0.000	0.000	11.200	Shortfall of Sites	0.097	Hybrid Industrial	UI(CA)	Hybrid Industrial	UV(CA)	0	144.015	11.200		Industrial - Light Manufacturing - One Story, 0	135A217 134	No Max	Central City North	No	ABMI	CASP , ARO
Los Angeles	0	0	5409006050	0.000	0.000	0.000	11.200	Shortfall of Sites	0.101	Hybrid Industrial	UI(CA)	Hybrid Industrial	UV(CA)	0	138.285	11.200		Recreational - Athletic and Amusement Facility - Gymnasium, Health Spa - One Story, 0	135A217 36	No Max	Central City North	No	ABMI	CASP
Los Angeles	1457 N MAIN ST	90012	5409005030	0.000	0.000	0.000	11.200	Shortfall of Sites	0.095	Hybrid Industrial	UI(CA)	Hybrid Industrial	UV(CA)	0	146.835	11.200		Industrial - Food Processing Plant - Other - One Story, 0	136-5A217 98	No Max	Central City North	No	ABMI	CASP
Los Angeles	7225 TOPANGA CANYON BLVD	91303	2023008010	0.000	0.000	0.000	11.200	Shortfall of Sites	0.098	General Commercial	(T)(Q)C2-1VL	Community Center	0	0	142.823	11.200		Commercial - Parking Lot (Commercial Use Property) - Lots - Patron or Employee - One Story, 0	183B101 53	54	Canoga Park - Winnetka - Woodland Hills - West Hills	No	ABMI	CPK CPU , AHO
Los Angeles	22041 GAULT ST	91303	2024001032	0.000	0.000	0.000	11.200	Shortfall of Sites	0.136	Low Medium II Residential	R1-1-RIO	Neighborhood Center	[LN1-SH2-5] [RX1-FA] [CPIO]	0	103.014	11.200		Institutional - School (Private) - One Story, 0	183B101 862	54	Canoga Park - Winnetka - Woodland Hills - West Hills	No	ABMI	CPK CPU , AHO
Los Angeles	21101 OXNARD ST	91367	2149005044	0.000	0.000	11.200	0.000	Shortfall of Sites	1.003	Regional Center Commercial	(WC)COLLEGE-SN	Regional Center	[LM2-MU2-5] [RX1-FA] [CPIO]	0	13.961	11.200		Industrial - Warehousing, Distribution, Storage - Warehousing, Distribution, 25,000 to 50,000 SF - One Story, 0	177B105 68	54	Canoga Park - Winnetka - Woodland Hills - West Hills	No	MI	CPK CPU , ARO
Los Angeles	7207 ALABAMA AVE	91303	2111018021	0.000	0.000	0.000	11.200	Shortfall of Sites	0.097	Community Commercial	[Q]C2-1VL-CDO	Community Center	CM-2D-CPIO	0	144.692	11.200		Commercial - Store Combination - Store and Residential Combination - One Story, 0	183B105 132	54	Canoga Park - Winnetka - Woodland Hills - West Hills	No	ABMI	CPK CPU , ARO
Los Angeles	19803 SHERMAN WAY	91306	2115008009	0.000	0.000	0.000	11.200	Shortfall of Sites	0.494	Low Residential	R1-1	Low Medium Residential	0	0	28.347	11.200		Institutional - Church - One Story, 0	183B113 35	10	Canoga Park - Winnetka - Woodland Hills - West Hills	No	ABMI	CPK CPU, FBO
Los Angeles	7214 TOPANGA CANYON BLVD	91303	2111022009	0.000	0.000	0.000	11.200	Shortfall of Sites	0.103	Community Commercial	[Q]C2-1VL-CDO	Community Center	0	0	135.524	11.200		Commercial - Parking Lot (Commercial Use Property) - Lots - Patron or Employee - One Story, 0	183B101 44	54	Canoga Park - Winnetka - Woodland Hills - West Hills	No	ABMI	CPK CPU ,
Los Angeles	6001 TOPANGA CANYON BLVD	91367	2146025007	0.000	0.000	0.000	11.200	Shortfall of Sites	0.494	Regional Center Commercial	(WC)TOPANGA-SN	Regional Center	0	0	28.323	11.200		Commercial - Parking Lot (Commercial Use Property) - Lots - Patron or Employee - One Story, 0	177B101 331		Canoga Park - Winnetka - Woodland Hills - West Hills	No	ABMI	CPK CPU ,
Los Angeles	0	0	2107002260	0.000	0.000	0.000	11.200	Shortfall of Sites	0.329	Low Medium II Residential	(Q)RD1.5-1	Low Medium Residential	0	0	42.500	11.200	Vacant	Residential - Single Family Residence - Vacant Land, 0	192B113 690	10	Canoga Park - Winnetka - Woodland Hills - West Hills	No	ABMI	CPK CPU ,
Los Angeles	7300 TOPANGA CANYON BLVD	91303	2111011050	0.000	0.000	0.000	11.200	Shortfall of Sites	0.137	General Commercial	[Q]C1.5-1	Neighborhood Center	0	0	102.362	11.200		Commercial - Store - One Story, 0	186B101 877	54	Canoga Park - Winnetka - Woodland Hills - West Hills	No	ABMI	CPK CPU ,
Los Angeles	7112 TOPANGA CANYON BLVD	91303	2111023018	0.000	0.000	0.000	11.200	Shortfall of Sites	0.096	Community Commercial	[Q]C2-1VL-CDO-RIO	Community Center	[MB2-CDR1-5] [IX4-FA] [CPIO]	0	145.643	11.200		Commercial - Store - One Story, 0	183B101 877	54	Canoga Park - Winnetka - Woodland Hills - West Hills	No	ABMI	CPK CPU ,
Los Angeles	409 BAMBOO LN	90012	5414008003	0.000	0.000	0.000	11.200	Shortfall of Sites	0.060	Regional Commercial	C2-2	Village	[MN1-SH2-5] [CX1-FA] [CPIO]	0	233.848	11.200		Commercial - Store Combination - Store and Office Combination - One Story, 0	135A215 48	No Max	Central City North	No	ABMI	DT CPU , ARO
Los Angeles	454 JUNG JING RD	90012	5414011017	0.000	0.000	0.000	11.200	Shortfall of Sites	0.061	Regional Commercial	C2-2	Village	[MN1-SH2-5] [CX1-FA] [CPIO]	0	227.977	11.200		Commercial - Store Combination - Store and Residential Combination - One Story, 0	135A215 159	No Max	Central City North	No	ABMI	DT CPU , ARO
Los Angeles	316 E 4TH ST	90013	5148006016	0.000	0.000	0.000	11.200	Shortfall of Sites	0.060	Community Commercial	C2-2D	Village	[MN1-SH1-5] [CX1-FA] [CPIO]	0	234.979	11.200		Industrial - Light Manufacturing - One Story, 0	129A213 354	No Max	Central City	No	ABMI	DT CPU , ARO
Los Angeles	316 E 4TH ST	90013	5148006016	0.000	0.000	0.000	11.200	Shortfall of Sites	0.059	Community Commercial	C2-2D	Village	[MN1-SH1-5] [CX1-FA] [CPIO]	0	235.855	11.200		Industrial - Light Manufacturing - One Story, 0	129A213 356	No Max	Central City	No	ABMI	DT CPU , ARO
Los Angeles	0	0	5161012903	0.000	0.000	0.000	11.200	Shortfall of Sites	0.041	Other Public Open Space	[Q]C4-2D-CDO	Community Center	[DM2-G1-5] [CX1-FA] [CPIO-CDO]	0	341.934	11.200		Institutional - Church - One Story, 0	130-5A215 285	No Max	Central City	No	ABMI	DT CPU, FBO
Los Angeles	0	0	5161012903	0.000	0.000	0.000	11.200	Shortfall of Sites	0.040	Other Public Open Space	[Q]C4-2D-CDO	Community Center	[DM2-G1-5] [CX1-FA] [CPIO-CDO]	0	345.892	11.200		Institutional - Church - One Story, 0	130-5A215 291	No Max	Central City	No	ABMI	DT CPU, FBO
Los Angeles	340 E 1ST ST	90012	5161017011	0.000	0.000	0.000	11.200	Shortfall of Sites	0.060	Regional Center Commercial	[Q]C2-4D-O-CDO	Village	[MN1-SH2-5] [CX1-FA] [CPIO-O-CDO]	0	231.888	11.200		Commercial - Store - One Story, 0	129A215 15	No Max	Central City	No	ABMI	DT CPU
Los Angeles	658 MESQUIT ST	90021	5164017006	0.000	0.000	0.000	11.200	Shortfall of Sites	0.080	Heavy Manufacturing	M3-1-RIO	Hybrid Industrial	[MM1-CDR1-5] [IX4-FA] [CPIO]	0	175.000	11.200		Industrial - Food Processing Plant - Meat - One Story, 0	124-5A217 21	No Max	Central City North	No	ABMI	DT CPU
Los Angeles	871 FIGUEROA TER	90012	5406028087	0.000	0.000	0.000	11.200	Shortfall of Sites	0.115	High Medium Residential	R4-1	Medium Neighborhood Residential	[LM2-MU2-5] [RG1-FA] [CPIO]	0	121.924	11.200		Commercial - Wholesale and Manufacturing Outlet - One Story, 0	135A213 22	No Max	Central City North	No	ABMI	DT CPU
Los Angeles	0	0	5406027900	0.000	0.000	0.000	11.200	Shortfall of Sites	0.123	General Commercial	C1-1	Community Center	[LM2-MU1-5] [CX1-FA] [CPIO]	0	114.211	11.200	Vacant	Residential - Single Family Residence - Vacant Land, 0	135A211 29	No Max	Central City North	No	ABMI	DT CPU
Los Angeles	415 BAMBOO LN	90012	5414008002	0.000	0.000	0.000	11.200	Shortfall of Sites	0.057	Regional Commercial	C2-2	Village	[MN1-SH2-5] [CX1-FA] [CPIO]	0	244.577	11.200		Recreational - Club, Lodge Hall, Fraternal Organization - One Story, 0	135A215 42	No Max	Central City North	No	ABMI	DT CPU
Los Angeles	440 S HILL ST	90013	5149026009	0.000	0.000	0.000	11.200	Shortfall of Sites	0.028	Regional Center Commercial	C2-4D	Transit Core	[HB5-SH1-5] [CX3-FA] [CPIO]	0	506.228	11.200	Vacant	Commercial - Commercial - Vacant Land, 0	129A211 45	No Max	Central City	No	ABMI	DT CPU
Los Angeles	626 E 6TH ST	90021	5147027043	0.000	0.000	0.000	11.200	Shortfall of Sites	0.061	Light Manufacturing	M2-2D	Markets	[MB4-SH1-5] [IX1-FA] [CPIO]	0	228.550	11.200		Industrial - Food Processing Plant - Meat - One Story, 0	126A213 46	No Max	Central City	No	ABMI	DT CPU
Los Angeles	450 S CENTRAL AVE	90013	5147013014	0.000	0.000	0.000	11.200	Shortfall of Sites	0.057	Light Manufacturing	M2-2D	Hybrid Industrial	[MB4-G1-5] [IX4-FA] [CPIO]	0	243.935	11.200		Industrial - Food Processing Plant - Meat - One Story, 0	126A215 50	No Max	Central City	No	ABMI	DT CPU
Los Angeles	626 E 6TH ST	90021	5147027043	0.000	0.000	0.000	11.200	Shortfall of Sites	0.061	Light Manufacturing	M2-2D	Markets	[MB4-SH1-5] [IX1-FA] [CPIO]	0	228.547	11.200		Industrial - Food Processing Plant - Meat - One Story, 0	126A213 55	No Max	Central City	No	ABMI	DT CPU
Los Angeles	450 S CENTRAL AVE	90013	5147013014	0.000	0.000	0.000	11.200	Shortfall of Sites	0.057	Light Manufacturing	M2-2D	Hybrid Industrial	[MB4-G1-5] [IX4-FA] [CPIO]	0	243.932	11.200		Industrial - Food Processing Plant - Meat - One Story, 0	126A215 55	No Max	Central City	No	ABMI	DT CPU
Los Angeles	1219 S LOS ANGELES ST	90015	5139027016	0.000	0.000	0.000	11.200	Shortfall of Sites	0.034	Light Manufacturing	M2-2D	Transit Core	[HB1-G1-5] [CX2-FA] [CPIO]	0	406.551	11.200		Commercial - Shopping Center (Neighborhood, Community) - One Story, 0	124-5A209 58	No Max	Central City	No	ABMI	DT CPU
Los Angeles	0	0	5163012008	0.000	0.000	0.000	11.200	Shortfall of Sites	0.115	Heavy Manufacturing	M3-1-RIO	Hybrid Industrial	[LM1-CDF1-5] [IX4-FA] [CPIO]	0	121.968	11.200		Commercial - Parking Lot (Commercial Use Property) - Lots - Patron or Employee - One Story, 0	127-5A215 59	No Max	Central City North	No	ABMI	DT CPU
Los Angeles	500 S CENTRAL AVE	90013	5147014005	0.000	0.000	0.000	11.200	Shortfall of Sites	0.057	Light Manufacturing	M2-2D	Hybrid Industrial	[MB4-G1-5] [IX4-FA] [CPIO]	0	243.933	11.200		Industrial - Warehousing, Distribution, Storage - Warehousing, Distribution, Over 50,000 SF - One Story, 0	126A215 61	No Max	Central City	No	ABMI	DT CPU
Los Angeles	626 E 6TH ST	90021	5147027043	0.000	0.000	0.000	11.200	Shortfall of Sites	0.059	Light Manufacturing	M2-2D	Markets	[MB4-SH1-5] [IX1-FA] [CPIO]	0	237.594	11.200		Industrial - Food Processing Plant - Meat - One Story, 0	126A213 66	No Max	Central City	No	ABMI	DT CPU
Los Angeles	321 S HEWITT ST	90013	5163012900	0.000	0.000	0.000	11.200	Shortfall of Sites	0.115	Heavy Manufacturing	M3-1-RIO	Hybrid Industrial	[LM1-CDF1-5] [IX4-FA] [CPIO]	0	121.965	11.200		Commercial - Parking Lot (Commercial Use Property) - Parking Structures - Commercial Parking - Two Stories, 0	127-5A215 69	No Max	Central City North	No	ABMI	DT CPU
Los Angeles	0	0	5173011902	0.000	0.000	0.000	11.200	Shortfall of Sites	0.041	Regional Commercial	[T][Q]C2-2D-CDO-RIO	Community Center	[DM2-G1-5] [CX2-FA] [CPIO-CDO]	0	341.058	11.200		Commercial - Restaurant, Cocktail Lounge - Restaurant, Cocktail Lounge, Tavern - One Story, 0	129A215 70	No Max	Central City North	No	ABMI	DT CPU
Los Angeles	401 E 8TH ST	90014	5145004037	0.000	0.000	0.000	11.200	Shortfall of Sites	0.045	Light Manufacturing	M2-2D	Markets	[DM1-SH1-5] [IX3-FA] [CPIO]	0	312.975	11.200		Commercial - Store - One Story, 0	126A211 73	No Max	Central City	No	ABMI	DT CPU
Los Angeles	1100 MAPLE AVE	90015	5145023029	0.000	0.000	0.000	11.200	Shortfall of Sites	0.046	Light Manufacturing	M2-2D	Markets	[DM1-AL1-5] [IX3-FA] [CPIO]	0	304.921	11.200		Commercial - Store Combination - Store and Office Combination - One Story, 0	124-5A209 73	No Max	Central City	No	ABMI	DT CPU
Los Angeles	321 S HEWITT ST	90013	5163012900	0.000	0.000	0.000	11.200	Shortfall of Sites	0.115	Heavy Manufacturing	M3-1-RIO	Hybrid Industrial	[LM1-CDF1-5] [IX4-FA] [CPIO]	0	121.967	11.200		Commercial - Parking Lot (Commercial Use Property) - Parking Structures - Commercial Parking - Two Stories, 0	127-5A215 74	No Max	Central City North	No	ABMI	DT CPU
Los Angeles	408 BAMBOO LN	90012	5414008008	0.000	0.000	0.000	11.200	Shortfall of Sites	0.060	Regional Commercial	C2-2	Village	[MN1-SH2-5] [CX1-FA] [CPIO]	0	233.639	11.200		Commercial - Restaurant, Cocktail Lounge - Restaurant, Cocktail Lounge, Tavern - One Story, 0	135A215 84	No Max	Central City North	No	ABMI	DT CPU
Los Angeles	0	0	5147015018	0.000	0.000	0.000	11.200	Shortfall of Sites	0.057	Light Manufacturing	M2-2D	Markets	[MB4-G1-5] [IX1-FA] [CPIO]	0	243.932	11.200		Commercial - Parking Lot (Commercial Use Property) - Lots - Patron or Employee - One Story, 0	126A215 84	No Max	Central City	No	ABMI	DT CPU
Los Angeles	0	0	5147015017	0.000	0.000	0.000	11.200	Shortfall of Sites	0.057	Light Manufacturing	M2-2D	Markets	[MB4-G1-5] [IX1-FA] [CPIO]	0	243.935	11.200		Commercial - Parking Lot (Commercial Use Property) - Lots - Patron or Employee - One Story, 0	126A215 92	No Max	Central City	No	ABMI	DT CPU
Los Angeles	539 S CENTRAL AVE	90013	5147015016	0.000	0.000	0.000	11.200	Shortfall of Sites	0.057	Light Manufacturing	M2-2D	Markets	[MB4-G1-5] [IX1-FA] [CPIO]	0	243.930	11.200		Industrial - Warehousing, Distribution, Storage - Warehousing, Distribution, Under 10,000 SF - One Story, 0	126A215 97	No Max	Central City	No	ABMI	DT CPU

Jurisdiction Name	Site Address/Intersection	5 Digit ZIP Code	Assessor Parcel Number	Very Low-Income	Low-Income	Moderate-Income	Above Moderate-Income	Type of Shortfall	Parcel Size (Acres)	Current General Plan Designation	Current Zoning	Proposed General Plan (GP) Designation	Proposed Zoning	Minimum Density Allowed	Maximum Density Allowed	Total Capacity	Vacant/ Nonvacant	Description of Existing Uses	PIN	Base Density Per Acre	Community Plan Area	Rent Stabalization Ordinance	Income Category	Applicable Rezoning Program (Program informing values in Column Q listed first)
Los Angeles	710 E 6TH ST	90021	5147028043	0.000	0.000	0.000	11.200	Shortfall of Sites	0.061	Light Manufacturing	M2-2D	Markets	[MB4-SH1-5] [IX1-FA] [CPIO]	0	228.907	11.200		Industrial - Warehousing, Distribution, Storage - Warehousing, Distribution, 10,000 to 24,999 SF - One Story, 0	126A213 99	No Max	Central City	No	ABMI	DT CPU
Los Angeles	1100 WALL ST	90015	5145024026	0.000	0.000	0.000	11.200	Shortfall of Sites	0.044	Light Manufacturing	M2-2D	Markets	[DM1-G1-5] [IX3-FA] [CPIO]	0	315.198	11.200		Commercial - Store - Three Stories, 0	124-5A211 100	No Max	Central City	No	ABMI	DT CPU
Los Angeles	710 E 6TH ST	90021	5147028043	0.000	0.000	0.000	11.200	Shortfall of Sites	0.061	Light Manufacturing	M2-2D	Markets	[MB4-SH1-5] [IX1-FA] [CPIO]	0	228.889	11.200		Industrial - Warehousing, Distribution, Storage - Warehousing, Distribution, 10,000 to 24,999 SF - One Story, 0	126A213 106	No Max	Central City	No	ABMI	DT CPU
Los Angeles	539 S CENTRAL AVE	90013	5147015016	0.000	0.000	0.000	11.200	Shortfall of Sites	0.057	Light Manufacturing	M2-2D	Markets	[MB4-G1-5] [IX1-FA] [CPIO]	0	243.935	11.200		Industrial - Warehousing, Distribution, Storage - Warehousing, Distribution, Under 10,000 SF - One Story, 0	126A215 106	No Max	Central City	No	ABMI	DT CPU
Los Angeles	0	0	5164004804	0.000	0.000	0.000	11.200	Shortfall of Sites	0.119	Heavy Manufacturing	M3-1-RIO	Hybrid Industrial	[MB2-CDR1-5] [IX4-FA] [CPIO]	0	117.308	11.200		, 0	126A217 106	No Max	Central City North	No	ABMI	DT CPU
Los Angeles	640 S SANTA FE AVE	90021	5164015022	0.000	0.000	0.000	11.200	Shortfall of Sites	0.058	Heavy Manufacturing	M3-1-RIO	Hybrid Industrial	[MB3-CDF1-5] [IX4-FA] [CPIO]	0	240.627	11.200		Industrial - Warehousing, Distribution, Storage - Warehousing, Distribution, 25,000 to 50,000 SF - One Story, 0	124-5A217 106	No Max	Central City North	No	ABMI	DT CPU
Los Angeles	801 E 6TH ST	90021	5147019024	0.000	0.000	0.000	11.200	Shortfall of Sites	0.061	Light Manufacturing	M2-2D	Markets	[MB4-SH1-5] [IX1-FA] [CPIO]	0	228.317	11.200		Industrial - Warehousing, Distribution, Storage - Warehousing, Distribution, Under 10,000 SF - One Story, 0	126A213 109	No Max	Central City	No	ABMI	DT CPU
Los Angeles	0	0	5163024011	0.000	0.000	0.000	11.200	Shortfall of Sites	0.058	Heavy Manufacturing	M3-1-RIO	Hybrid Industrial	[MB3-CDF1-5] [IX4-FA] [CPIO]	0	241.123	11.200		Commercial - Parking Lot (Commercial Use Property) - Lots - Patron or Employee - One Story, 0	126A215 110	No Max	Central City North	No	ABMI	DT CPU
Los Angeles	710 E 6TH ST	90021	5147028043	0.000	0.000	0.000	11.200	Shortfall of Sites	0.061	Light Manufacturing	M2-2D	Markets	[MB4-SH1-5] [IX1-FA] [CPIO]	0	228.876	11.200		Industrial - Warehousing, Distribution, Storage - Warehousing, Distribution, 10,000 to 24,999 SF - One Story, 0	126A213 112	No Max	Central City	No	ABMI	DT CPU
Los Angeles	545 S CENTRAL AVE	90013	5147015042	0.000	0.000	0.000	11.200	Shortfall of Sites	0.057	Light Manufacturing	M2-2D	Markets	[MB4-G1-5] [IX1-FA] [CPIO]	0	243.935	11.200		Industrial - Food Processing Plant - Meat - Two Stories, 0	126A215 113	No Max	Central City	No	ABMI	DT CPU
Los Angeles	422 ORD ST	90012	5408016017	0.000	0.000	0.000	11.200	Shortfall of Sites	0.041	Regional Commercial	C2-2	Community Center	[DM2-SH2-5] [CX2-FA] [CPIO]	0	341.217	11.200	Vacant	Residential - Single Family Residence - Vacant Land, 0	133-5A215 114	No Max	Central City North	No	ABMI	DT CPU
Los Angeles	801 E 6TH ST	90021	5147019024	0.000	0.000	0.000	11.200	Shortfall of Sites	0.061	Light Manufacturing	M2-2D	Markets	[MB4-SH1-5] [IX1-FA] [CPIO]	0	228.326	11.200		Industrial - Warehousing, Distribution, Storage - Warehousing, Distribution, Under 10,000 SF - One Story, 0	126A213 116	No Max	Central City	No	ABMI	DT CPU
Los Angeles	545 S CENTRAL AVE	90013	5147015042	0.000	0.000	0.000	11.200	Shortfall of Sites	0.062	Light Manufacturing	M2-2D	Markets	[MB4-G1-5] [IX1-FA] [CPIO]	0	227.349	11.200		Industrial - Food Processing Plant - Meat - Two Stories, 0	126A215 116	No Max	Central City	No	ABMI	DT CPU
Los Angeles	0	0	5407009013	0.000	0.000	0.000	11.200	Shortfall of Sites	0.117	High Medium Residential	R4-1	Medium Neighborhood Residential	[LM2-MU2-5] [RX1-FA] [CPIO]	0	119.687	11.200	Vacant	Residential - Single Family Residence - Vacant Land, 0	135A213 119	No Max	Central City North	No	ABMI	DT CPU
Los Angeles	1030 BARTLETT ST	90012	5406030022	0.000	0.000	0.000	11.200	Shortfall of Sites	0.044	General Commercial	R4P-1	Community Center	[DM1-G1-5] [CX2-FA] [CPIO]	0	321.033	11.200		Commercial - Parking Lot (Commercial Use Property) - Lots - Patron or Employee - One Story, 0	135A211 120	No Max	Central City North	No	ABMI	DT CPU
Los Angeles	710 E 6TH ST	90021	5147028043	0.000	0.000	0.000	11.200	Shortfall of Sites	0.061	Light Manufacturing	M2-2D	Markets	[MB4-SH1-5] [IX1-FA] [CPIO]	0	228.866	11.200		Industrial - Warehousing, Distribution, Storage - Warehousing, Distribution, 10,000 to 24,999 SF - One Story, 0	126A213 120	No Max	Central City	No	ABMI	DT CPU
Los Angeles	0	0	5407025904	0.000	0.000	0.000	11.200	Shortfall of Sites	0.119	High Medium Residential	R4-1	Medium Neighborhood Residential	[LM2-MU2-5] [RX1-FA] [CPIO]	0	117.434	11.200	Vacant	Residential - Single Family Residence - Vacant Land, 0	133-5A213 121	No Max	Central City North	No	ABMI	DT CPU
Los Angeles	0	0	5163006023	0.000	0.000	0.000	11.200	Shortfall of Sites	0.115	Heavy Manufacturing	M3-1-RIO	Hybrid Industrial	[LM1-CDF1-5] [IX4-FA] [CPIO]	0	121.612	11.200	Vacant	Industrial - Industrial - Vacant Land, 0	129A217 125	No Max	Central City North	No	ABMI	DT CPU
Los Angeles	545 S CENTRAL AVE	90013	5147015042	0.000	0.000	0.000	11.200	Shortfall of Sites	0.057	Light Manufacturing	M2-2D	Markets	[MB4-G1-5] [IX1-FA] [CPIO]	0	243.932	11.200		Industrial - Food Processing Plant - Meat - Two Stories, 0	126A215 125	No Max	Central City	No	ABMI	DT CPU
Los Angeles	545 S CENTRAL AVE	90013	5147015042	0.000	0.000	0.000	11.200	Shortfall of Sites	0.057	Light Manufacturing	M2-2D	Markets	[MB4-G1-5] [IX1-FA] [CPIO]	0	243.932	11.200		Industrial - Food Processing Plant - Meat - Two Stories, 0	126A215 130	No Max	Central City	No	ABMI	DT CPU
Los Angeles	545 S CENTRAL AVE	90013	5147015042	0.000	0.000	0.000	11.200	Shortfall of Sites	0.057	Light Manufacturing	M2-2D	Markets	[MB4-G1-5] [IX1-FA] [CPIO]	0	243.932	11.200		Industrial - Food Processing Plant - Meat - Two Stories, 0	126A215 142	No Max	Central City	No	ABMI	DT CPU
Los Angeles	0	0	5163024011	0.000	0.000	0.000	11.200	Shortfall of Sites	0.058	Heavy Manufacturing	M3-1-RIO	Hybrid Industrial	[MB3-CDF1-5] [IX4-FA] [CPIO]	0	241.158	11.200		Commercial - Parking Lot (Commercial Use Property) - Lots - Patron or Employee - One Story, 0	126A215 145	No Max	Central City North	No	ABMI	DT CPU
Los Angeles	545 S CENTRAL AVE	90013	5147015042	0.000	0.000	0.000	11.200	Shortfall of Sites	0.057	Light Manufacturing	M2-2D	Markets	[MB4-G1-5] [IX1-FA] [CPIO]	0	243.936	11.200		Industrial - Food Processing Plant - Meat - Two Stories, 0	126A215 148	No Max	Central City	No	ABMI	DT CPU
Los Angeles	500 S CENTRAL AVE	90013	5147014005	0.000	0.000	0.000	11.200	Shortfall of Sites	0.057	Light Manufacturing	M2-2D	Hybrid Industrial	[MB4-G1-5] [IX4-FA] [CPIO]	0	243.935	11.200		Industrial - Warehousing, Distribution, Storage - Warehousing, Distribution, Over 50,000 SF - One Story, 0	126A215 151	No Max	Central City	No	ABMI	DT CPU
Los Angeles	218 E 3RD ST	90013	5148003014	0.000	0.000	0.000	11.200	Shortfall of Sites	0.058	Community Commercial	C2-2D-O	Village	[MN1-AL2-5] [CX1-FA] [CPIO-O]	0	242.492	11.200		Commercial - Store - One Story, 0	129A213 154	No Max	Central City	No	ABMI	DT CPU
Los Angeles	545 S CENTRAL AVE	90013	5147015042	0.000	0.000	0.000	11.200	Shortfall of Sites	0.057	Light Manufacturing	M2-2D	Markets	[MB4-G1-5] [IX1-FA] [CPIO]	0	243.933	11.200		Industrial - Food Processing Plant - Meat - Two Stories, 0	126A215 154	No Max	Central City	No	ABMI	DT CPU
Los Angeles	218 E 3RD ST	90013	5148003014	0.000	0.000	0.000	11.200	Shortfall of Sites	0.058	Community Commercial	C2-2D-O	Village	[MN1-AL2-5] [CX1-FA] [CPIO-O]	0	241.988	11.200		Commercial - Store - One Story, 0	129A213 156	No Max	Central City	No	ABMI	DT CPU
Los Angeles	500 S CENTRAL AVE	90013	5147014005	0.000	0.000	0.000	11.200	Shortfall of Sites	0.057	Light Manufacturing	M2-2D	Hybrid Industrial	[MB4-G1-5] [IX4-FA] [CPIO]	0	243.932	11.200		Industrial - Warehousing, Distribution, Storage - Warehousing, Distribution, Over 50,000 SF - One Story, 0	126A215 159	No Max	Central City	No	ABMI	DT CPU
Los Angeles	0	0	5414011033	0.000	0.000	0.000	11.200	Shortfall of Sites	0.060	Regional Commercial	C2-2	Village	[MN1-SH2-5] [CX1-FA] [CPIO]	0	234.554	11.200		Commercial - Parking Lot (Commercial Use Property) - Lots - Commercial Parking - One Story, 0	135A215 162	No Max	Central City North	No	ABMI	DT CPU
Los Angeles	545 S CENTRAL AVE	90013	5147015042	0.000	0.000	0.000	11.200	Shortfall of Sites	0.057	Light Manufacturing	M2-2D	Markets	[MB4-G1-5] [IX1-FA] [CPIO]	0	243.932	11.200		Industrial - Food Processing Plant - Meat - Two Stories, 0	126A215 163	No Max	Central City	No	ABMI	DT CPU
Los Angeles	2224 ENTERPRISE ST	90021	5166022042	0.000	0.000	0.000	11.200	Shortfall of Sites	0.081	Heavy Manufacturing	M3-1-RIO	Hybrid Industrial	[MM1-CDF1-5] [IX4-FA] [CPIO]	0	173.044	11.200	Vacant	Industrial - Industrial - Vacant Land, 0	121-5A217 163	No Max	Central City North	No	ABMI	DT CPU
Los Angeles	500 S CENTRAL AVE	90013	5147014005	0.000	0.000	0.000	11.200	Shortfall of Sites	0.057	Light Manufacturing	M2-2D	Hybrid Industrial	[MB4-G1-5] [IX4-FA] [CPIO]	0	243.933	11.200		Industrial - Warehousing, Distribution, Storage - Warehousing, Distribution, Over 50,000 SF - One Story, 0	126A215 169	No Max	Central City	No	ABMI	DT CPU
Los Angeles	829 E 6TH ST	90021	5147016005	0.000	0.000	0.000	11.200	Shortfall of Sites	0.058	Light Manufacturing	M2-2D	Markets	[MB4-SH1-5] [IX1-FA] [CPIO]	0	240.898	11.200		Commercial - Parking Lot (Commercial Use Property) - Lots - Patron or Employee - One Story, 0	126A213 172	No Max	Central City	No	ABMI	DT CPU
Los Angeles	770 WALL ST	90014	5145005011	0.000	0.000	0.000	11.200	Shortfall of Sites	0.046	Light Manufacturing	M2-2D	Markets	[DM1-SH1-5] [IX3-FA] [CPIO]	0	305.010	11.200		Commercial - Wholesale and Manufacturing Outlet - One Story, 0	126A211 172	No Max	Central City	No	ABMI	DT CPU
Los Angeles	500 S CENTRAL AVE	90013	5147014005	0.000	0.000	0.000	11.200	Shortfall of Sites	0.057	Light Manufacturing	M2-2D	Hybrid Industrial	[MB4-G1-5] [IX4-FA] [CPIO]	0	243.933	11.200		Industrial - Warehousing, Distribution, Storage - Warehousing, Distribution, Over 50,000 SF - One Story, 0	126A215 175	No Max	Central City	No	ABMI	DT CPU
Los Angeles	0	0	5408016900	0.000	0.000	0.000	11.200	Shortfall of Sites	0.041	Regional Commercial	C2-2	Community Center	[DM2-SH2-5] [CX2-FA] [CPIO]	0	338.258	11.200		Miscellaneous - Government Owned Property, 0	133-5A215 176	No Max	Central City North	No	ABMI	DT CPU
Los Angeles	414 E 12TH ST	90015	5145027012	0.000	0.000	0.000	11.200	Shortfall of Sites	0.043	Light Manufacturing	M2-2D	Markets	[DM1-AL1-5] [IX3-FA] [CPIO]	0	323.194	11.200		Commercial - Restaurant, Cocktail Lounge - Restaurant, Cocktail Lounge, Tavern - One Story, 0	124-5A209 176	No Max	Central City	No	ABMI	DT CPU
Los Angeles	831 E 6TH ST	90021	5147016004	0.000	0.000	0.000	11.200	Shortfall of Sites	0.061	Light Manufacturing	M2-2D	Markets	[MB4-SH1-5] [IX1-FA] [CPIO]	0	228.437	11.200		Commercial - Parking Lot (Commercial Use Property) - Lots - Patron or Employee - One Story, 0	126A213 178	No Max	Central City	No	ABMI	DT CPU
Los Angeles	500 S CENTRAL AVE	90013	5147014005	0.000	0.000	0.000	11.200	Shortfall of Sites	0.057	Light Manufacturing	M2-2D	Hybrid Industrial	[MB4-G1-5] [IX4-FA] [CPIO]	0	243.933	11.200		Industrial - Warehousing, Distribution, Storage - Warehousing, Distribution, Over 50,000 SF - One Story, 0	126A215 178	No Max	Central City	No	ABMI	DT CPU
Los Angeles	500 S CENTRAL AVE	90013	5147014005	0.000	0.000	0.000	11.200	Shortfall of Sites	0.057	Light Manufacturing	M2-2D	Hybrid Industrial	[MB4-G1-5] [IX4-FA] [CPIO]	0	243.933	11.200		Industrial - Warehousing, Distribution, Storage - Warehousing, Distribution, Over 50,000 SF - One Story, 0	126A215 182	No Max	Central City	No	ABMI	DT CPU
Los Angeles	500 S CENTRAL AVE	90013	5147014005	0.000	0.000	0.000	11.200	Shortfall of Sites	0.057	Light Manufacturing	M2-2D	Hybrid Industrial	[MB4-G1-5] [IX4-FA] [CPIO]	0	243.940	11.200		Industrial - Warehousing, Distribution, Storage - Warehousing, Distribution, Over 50,000 SF - One Story, 0	126A215 185	No Max	Central City	No	ABMI	DT CPU
Los Angeles	931 N BROADWAY	90012	5414011030	0.000	0.000	0.000	11.200	Shortfall of Sites	0.060	Regional Commercial	C2-2	Village	[MN1-SH2-5] [CX1-FA] [CPIO]	0	232.320	11.200		Commercial - Bank, Savings and Loan - One Story, 0	135A215 186	No Max	Central City North	No	ABMI	DT CPU
Los Angeles	500 S CENTRAL AVE	90013	5147014005	0.000	0.000	0.000	11.200	Shortfall of Sites	0.057	Light Manufacturing	M2-2D	Hybrid Industrial	[MB4-G1-5] [IX4-FA] [CPIO]	0	243.930	11.200		Industrial - Warehousing, Distribution, Storage - Warehousing, Distribution, Over 50,000 SF - One Story, 0	126A215 187	No Max	Central City	No	ABMI	DT CPU
Los Angeles	915 E 4TH ST	90013	5163011017	0.000	0.000	0.000	11.200	Shortfall of Sites	0.057	Heavy Manufacturing	M3-1-RIO	Hybrid Industrial	[MB3-CDF1-5] [IX4-FA] [CPIO]	0	243.930	11.200		Industrial - Light Manufacturing - One Story, 0	127-5A215 188	No Max	Central City North	No	ABMI	DT CPU
Los Angeles	931 N BROADWAY	90012	5414011030	0.000	0.000	0.000	11.200	Shortfall of Sites	0.060	Regional Commercial	C2-2	Village	[MN1-SH2-5] [CX1-FA] [CPIO]	0	232.317	11.200		Commercial - Bank, Savings and Loan - One Story, 0	135A215 190	No Max	Central City North	No	ABMI	DT CPU
Los Angeles	915 E 4TH ST	90013	5163011017	0.000	0.000	0.000	11.200	Shortfall of Sites	0.057	Heavy Manufacturing	M3-1-RIO	Hybrid Industrial	[MB3-CDF1-5] [IX4-FA] [CPIO]	0	243.936	11.200		Industrial - Light Manufacturing - One Story, 0	127-5A215 190	No Max	Central City North	No	ABMI	DT CPU
Los Angeles	915 E 4TH ST	90013	5163011017	0.000	0.000	0.000	11.200	Shortfall of Sites	0.057	Heavy Manufacturing	M3-1-RIO	Hybrid Industrial	[MB3-CDF1-5] [IX4-FA] [CPIO]	0	243.930	11.200		Industrial - Light Manufacturing - One Story, 0	127-5A215 191	No Max	Central City North	No	ABMI	DT CPU
Los Angeles	718 S ALAMEDA ST	90021	5166032035	0.000	0.000	0.000	11.200	Shortfall of Sites	0.058	Heavy Manufacturing	M3-1-RIO	Hybrid Industrial	[MB3-CDF1-5] [IX4-FA] [CPIO]	0	239.320	11.200		Industrial - Warehousing, Distribution, Storage - Warehousing, Distribution, 10,000 to 24,999 SF - One Story, 0	123A215 193	No Max	Central City North	No	ABMI	DT CPU
Los Angeles	915 E 4TH ST	90013	5163011017	0.000	0.000	0.000	11.200	Shortfall of Sites	0.057	Heavy Manufacturing	M3-1-RIO	Hybrid Industrial	[MB3-CDF1-5] [IX4-FA] [CPIO]	0	243.934	11.200		Industrial - Light Manufacturing - One Story, 0	127-5A215 194	No Max	Central City North	No	ABMI	DT CPU
Los Angeles	915 E 4TH ST	90013	5163011017	0.000	0.000	0.000	11.200	Shortfall of Sites	0.057	Heavy Manufacturing	M3-1-RIO	Hybrid Industrial	[MB3-CDF1-5] [IX4-FA] [CPIO]	0	243.796	11.200		Industrial - Light Manufacturing - One Story, 0	127-5A215 195	No Max	Central City North	No	ABMI	DT CPU
Los Angeles	0	0	5148023016	0.000	0.000	0.000	11.200	Shortfall of Sites	0.062	High Medium Residential	[Q]R5-2D	Community Center	[MB4-G1-5] [CX2-FA] [CPIO]	0	227.553	11.200		Commercial - Parking Lot (Commercial Use Property) - Lots - Patron or Employee - One Story, 0	127-5A211 199	No Max	Central City	No	ABMI	DT CPU

Jurisdiction Name	Site Address/Intersection	5 Digit ZIP Code	Assessor Parcel Number	Very Low-Income	Low-Income	Moderate-Income	Above Moderate-Income	Type of Shortfall	Parcel Size (Acres)	Current General Plan Designation	Current Zoning	Proposed General Plan (GP) Designation	Proposed Zoning	Minimum Density Allowed	Maximum Density Allowed	Total Capacity	Vacant/ Nonvacant	Description of Existing Uses	PIN	Base Density Per Acre	Community Plan Area	Rent Stabalization Ordinance	Income Category	Applicable Rezoning Program (Program informing values in Column Q listed first)
Los Angeles	500 S CENTRAL AVE	90013	5147014005	0.000	0.000	0.000	11.200	Shortfall of Sites	0.057	Light Manufacturing	M2-2D	Hybrid Industrial	[MB4-G1-5] [IX4-FA] [CPIO]	0	243.935	11.200		Industrial - Warehousing, Distribution, Storage - Warehousing, Distribution, Over 50,000 SF - One Story, 0	126A215 203	No Max	Central City	No	ABMI	DT CPU
Los Angeles	590 S CENTRAL AVE	90013	5147014001	0.000	0.000	0.000	11.200	Shortfall of Sites	0.057	Light Manufacturing	M2-2D	Hybrid Industrial	[MB4-G1-5] [IX4-FA] [CPIO]	0	243.933	11.200		Commercial - Bank, Savings and Loan - One Story, 0	126A215 209	No Max	Central City	No	ABMI	DT CPU
Los Angeles	590 S CENTRAL AVE	90013	5147014001	0.000	0.000	0.000	11.200	Shortfall of Sites	0.057	Light Manufacturing	M2-2D	Hybrid Industrial	[MB4-G1-5] [IX4-FA] [CPIO]	0	243.932	11.200		Commercial - Bank, Savings and Loan - One Story, 0	126A215 212	No Max	Central City	No	ABMI	DT CPU
Los Angeles	0	0	5163009901	0.000	0.000	0.000	11.200	Shortfall of Sites	0.117	Heavy Manufacturing	M3-1-RIO	Hybrid Industrial	[LM1-CDF1-5] [IX4-FA] [CPIO]	0	119.352	11.200		Miscellaneous - Government Owned Property, 0	129A215 215	No Max	Central City North	No	ABMI	DT CPU
Los Angeles	590 S CENTRAL AVE	90013	5147014001	0.000	0.000	0.000	11.200	Shortfall of Sites	0.057	Light Manufacturing	M2-2D	Hybrid Industrial	[MB4-G1-5] [IX4-FA] [CPIO]	0	243.933	11.200		Commercial - Bank, Savings and Loan - One Story, 0	126A215 215	No Max	Central City	No	ABMI	DT CPU
Los Angeles	408 STANFORD AVE	90013	5147012019	0.000	0.000	0.000	11.200	Shortfall of Sites	0.057	Light Manufacturing	M2-2D	Community Center	[MB4-G1-5] [CX2-FA] [CPIO]	0	244.522	11.200		Industrial - Food Processing Plant - Other - Two Stories, 0	127-5A215 217	No Max	Central City	No	ABMI	DT CPU
Los Angeles	590 S CENTRAL AVE	90013	5147014001	0.000	0.000	0.000	11.200	Shortfall of Sites	0.057	Light Manufacturing	M2-2D	Hybrid Industrial	[MB4-G1-5] [IX4-FA] [CPIO]	0	243.936	11.200		Commercial - Bank, Savings and Loan - One Story, 0	126A215 217	No Max	Central City	No	ABMI	DT CPU
Los Angeles	590 S CENTRAL AVE	90013	5147014001	0.000	0.000	0.000	11.200	Shortfall of Sites	0.057	Light Manufacturing	M2-2D	Hybrid Industrial	[MB4-G1-5] [IX4-FA] [CPIO]	0	243.930	11.200		Commercial - Bank, Savings and Loan - One Story, 0	126A215 221	No Max	Central City	No	ABMI	DT CPU
Los Angeles	530 RAMIREZ ST	90012	5409022905	0.000	0.000	0.000	11.200	Shortfall of Sites	0.057	Heavy Manufacturing	[Q]M3-1-RIO	Community Center	[MB4-G1-5] [CX3-FA]	0	244.521	11.200		Commercial - Restaurant, Cocktail Lounge - Restaurant, Cocktail Lounge, Tavern - One Story, 0	132A217 222	No Max	Central City North	No	ABMI	DT CPU
Los Angeles	910 E 4TH ST	90013	5163022002	0.000	0.000	0.000	11.200	Shortfall of Sites	0.058	Heavy Manufacturing	M3-1-RIO	Hybrid Industrial	[MB3-CDF1-5] [IX4-FA] [CPIO]	0	243.253	11.200		Industrial - Parking Lot (Industrial Use Property) - One Story, 0	127-5A215 226	No Max	Central City North	No	ABMI	DT CPU
Los Angeles	410 S CENTRAL AVE	90013	5147013016	0.000	0.000	0.000	11.200	Shortfall of Sites	0.057	Light Manufacturing	M2-2D	Hybrid Industrial	[MB4-G1-5] [IX4-FA] [CPIO]	0	243.936	11.200		Industrial - Food Processing Plant - Meat - One Story, 0	127-5A215 228	No Max	Central City	No	ABMI	DT CPU
Los Angeles	900 E 4TH ST	90013	5163022003	0.000	0.000	0.000	11.200	Shortfall of Sites	0.058	Heavy Manufacturing	M3-1-RIO	Hybrid Industrial	[MB3-CDF1-5] [IX4-FA] [CPIO]	0	243.267	11.200		Commercial - Commercial - Miscellaneous Commercial - One Story, 0	127-5A215 232	No Max	Central City North	No	ABMI	DT CPU
Los Angeles	410 S CENTRAL AVE	90013	5147013016	0.000	0.000	0.000	11.200	Shortfall of Sites	0.057	Light Manufacturing	M2-2D	Hybrid Industrial	[MB4-G1-5] [IX4-FA] [CPIO]	0	243.932	11.200		Industrial - Food Processing Plant - Meat - One Story, 0	127-5A215 238	No Max	Central City	No	ABMI	DT CPU
Los Angeles	1101 S LOS ANGELES ST	90015	5139016012	0.000	0.000	0.000	11.200	Shortfall of Sites	0.035	Light Manufacturing	M2-2D	Transit Core	[HB1-G1-5] [CX2-FA] [CPIO]	0	397.653	11.200		Commercial - Store - One Story, 0	126A209 242	No Max	Central City	No	ABMI	DT CPU
Los Angeles	408 STANFORD AVE	90013	5147012019	0.000	0.000	0.000	11.200	Shortfall of Sites	0.057	Light Manufacturing	M2-2D	Community Center	[MB4-G1-5] [CX2-FA] [CPIO]	0	243.943	11.200		Industrial - Food Processing Plant - Other - Two Stories, 0	127-5A215 243	No Max	Central City	No	ABMI	DT CPU
Los Angeles	830 E 6TH ST	90021	5147030061	0.000	0.000	0.000	11.200	Shortfall of Sites	0.059	Light Manufacturing	M2-2D	Markets	[MB4-SH1-5] [IX1-FA] [CPIO]	0	238.886	11.200		Industrial - Warehousing, Distribution, Storage - Warehousing, Distribution, Under 10,000 SF - One Story, 0	126A213 245	No Max	Central City	No	ABMI	DT CPU
Los Angeles	910 E 4TH ST	90013	5163022002	0.000	0.000	0.000	11.200	Shortfall of Sites	0.057	Heavy Manufacturing	M3-1-RIO	Hybrid Industrial	[MB3-CDF1-5] [IX4-FA] [CPIO]	0	243.933	11.200		Industrial - Parking Lot (Industrial Use Property) - One Story, 0	127-5A215 246	No Max	Central City North	No	ABMI	DT CPU
Los Angeles	410 S CENTRAL AVE	90013	5147013016	0.000	0.000	0.000	11.200	Shortfall of Sites	0.057	Light Manufacturing	M2-2D	Hybrid Industrial	[MB4-G1-5] [IX4-FA] [CPIO]	0	243.933	11.200		Industrial - Food Processing Plant - Meat - One Story, 0	127-5A215 248	No Max	Central City	No	ABMI	DT CPU
Los Angeles	830 E 6TH ST	90021	5147030061	0.000	0.000	0.000	11.200	Shortfall of Sites	0.061	Light Manufacturing	M2-2D	Markets	[MB4-SH1-5] [IX1-FA] [CPIO]	0	228.548	11.200		Industrial - Warehousing, Distribution, Storage - Warehousing, Distribution, Under 10,000 SF - One Story, 0	126A213 248	No Max	Central City	No	ABMI	DT CPU
Los Angeles	900 E 4TH ST	90013	5163022003	0.000	0.000	0.000	11.200	Shortfall of Sites	0.057	Heavy Manufacturing	M3-1-RIO	Hybrid Industrial	[MB3-CDF1-5] [IX4-FA] [CPIO]	0	243.936	11.200		Commercial - Commercial - Miscellaneous Commercial - One Story, 0	127-5A215 252	No Max	Central City North	No	ABMI	DT CPU
Los Angeles	830 E 6TH ST	90021	5147030061	0.000	0.000	0.000	11.200	Shortfall of Sites	0.061	Light Manufacturing	M2-2D	Markets	[MB4-SH1-5] [IX1-FA] [CPIO]	0	228.545	11.200		Industrial - Warehousing, Distribution, Storage - Warehousing, Distribution, Under 10,000 SF - One Story, 0	126A213 254	No Max	Central City	No	ABMI	DT CPU
Los Angeles	410 S CENTRAL AVE	90013	5147013016	0.000	0.000	0.000	11.200	Shortfall of Sites	0.057	Light Manufacturing	M2-2D	Hybrid Industrial	[MB4-G1-5] [IX4-FA] [CPIO]	0	243.933	11.200		Industrial - Food Processing Plant - Meat - One Story, 0	127-5A215 256	No Max	Central City	No	ABMI	DT CPU
Los Angeles	833 E 3RD ST	90013	5163007010	0.000	0.000	0.000	11.200	Shortfall of Sites	0.117	Heavy Manufacturing	M3-1-RIO	Hybrid Industrial	[LM1-CDF1-5] [IX4-FA] [CPIO]	0	119.168	11.200		Commercial - Store - One Story, 0	129A215 260	No Max	Central City North	No	ABMI	DT CPU
Los Angeles	408 STANFORD AVE	90013	5147012019	0.000	0.000	0.000	11.200	Shortfall of Sites	0.058	Light Manufacturing	M2-2D	Community Center	[MB4-G1-5] [CX2-FA] [CPIO]	0	239.686	11.200		Industrial - Food Processing Plant - Other - Two Stories, 0	127-5A215 261	No Max	Central City	No	ABMI	DT CPU
Los Angeles	408 STANFORD AVE	90013	5147012019	0.000	0.000	0.000	11.200	Shortfall of Sites	0.058	Light Manufacturing	M2-2D	Community Center	[MB4-G1-5] [CX2-FA] [CPIO]	0	243.072	11.200		Industrial - Food Processing Plant - Other - Two Stories, 0	127-5A215 262	No Max	Central City	No	ABMI	DT CPU
Los Angeles	838 E 6TH ST	90021	5147030062	0.000	0.000	0.000	11.200	Shortfall of Sites	0.061	Light Manufacturing	M2-2D	Markets	[MB4-SH1-5] [IX1-FA] [CPIO]	0	228.544	11.200		Industrial - Light Manufacturing - One Story, 0	126A213 263	No Max	Central City	No	ABMI	DT CPU
Los Angeles	410 S CENTRAL AVE	90013	5147013016	0.000	0.000	0.000	11.200	Shortfall of Sites	0.057	Light Manufacturing	M2-2D	Hybrid Industrial	[MB4-G1-5] [IX4-FA] [CPIO]	0	243.933	11.200		Industrial - Food Processing Plant - Meat - One Story, 0	127-5A215 266	No Max	Central City	No	ABMI	DT CPU
Los Angeles	431 S CENTRAL AVE	90013	5147012015	0.000	0.000	0.000	11.200	Shortfall of Sites	0.058	Light Manufacturing	M2-2D	Community Center	[MB4-G1-5] [CX2-FA] [CPIO]	0	242.797	11.200		Commercial - Parking Lot (Commercial Use Property) - Lots - Patron or Employee - One Story, 0	127-5A215 268	No Max	Central City	No	ABMI	DT CPU
Los Angeles	410 S CENTRAL AVE	90013	5147013016	0.000	0.000	0.000	11.200	Shortfall of Sites	0.057	Light Manufacturing	M2-2D	Hybrid Industrial	[MB4-G1-5] [IX4-FA] [CPIO]	0	243.939	11.200		Industrial - Food Processing Plant - Meat - One Story, 0	127-5A215 271	No Max	Central City	No	ABMI	DT CPU
Los Angeles	700 S SANTA FE AVE	90021	5166002011	0.000	0.000	0.000	11.200	Shortfall of Sites	0.059	Heavy Manufacturing	M3-1-RIO	Hybrid Industrial	[MB3-CDF1-5] [IX4-FA] [CPIO]	0	235.756	11.200		Industrial - Warehousing, Distribution, Storage - Warehousing, Distribution, Under 10,000 SF - One Story, 0	124-5A217 271	No Max	Central City North	No	ABMI	DT CPU
Los Angeles	0	0	5173007904	0.000	0.000	0.000	11.200	Shortfall of Sites	0.042	Regional Commercial	[T][Q]C2-2D-CDO-RIO	Community Center	[DM2-G1-5] [CX2-FA] [CPIO-CDO]	0	331.660	11.200		Miscellaneous - Government Owned Property, 0	130-5A215 276	No Max	Central City North	No	ABMI	DT CPU
Los Angeles	323 E 14TH ST	90015	5133018016	0.000	0.000	0.000	11.200	Shortfall of Sites	0.044	Light Manufacturing	M2-2D	Markets	[DM1-G1-5] [IX3-FA] [CPIO]	0	318.882	11.200		Commercial - Store - One Story, 0	124-5A209 277	No Max	Central City	No	ABMI	DT CPU
Los Angeles	427 S CENTRAL AVE	90013	5147011015	0.000	0.000	0.000	11.200	Shortfall of Sites	0.058	Light Manufacturing	M2-2D	Community Center	[MB4-G1-5] [CX2-FA] [CPIO]	0	242.819	11.200		Commercial - Parking Lot (Commercial Use Property) - Lots - Patron or Employee - One Story, 0	127-5A215 278	No Max	Central City	No	ABMI	DT CPU
Los Angeles	0	0	5148024034	0.000	0.000	0.000	11.200	Shortfall of Sites	0.059	High Medium Residential	[Q]R5-2D	Community Center	[MB4-G1-5] [CX2-FA] [CPIO]	0	237.681	11.200		Residential - Five or More Units or Apartments (Any Combination), 0	127-5A211 278	No Max	Central City	No	ABMI	DT CPU
Los Angeles	410 S CENTRAL AVE	90013	5147013016	0.000	0.000	0.000	11.200	Shortfall of Sites	0.057	Light Manufacturing	M2-2D	Hybrid Industrial	[MB4-G1-5] [IX4-FA] [CPIO]	0	243.931	11.200		Industrial - Food Processing Plant - Meat - One Story, 0	127-5A215 281	No Max	Central City	No	ABMI	DT CPU
Los Angeles	838 E 6TH ST	90021	5147030062	0.000	0.000	0.000	11.200	Shortfall of Sites	0.061	Light Manufacturing	M2-2D	Markets	[MB4-SH1-5] [IX1-FA] [CPIO]	0	228.539	11.200		Industrial - Light Manufacturing - One Story, 0	126A213 281	No Max	Central City	No	ABMI	DT CPU
Los Angeles	410 S CENTRAL AVE	90013	5147013016	0.000	0.000	0.000	11.200	Shortfall of Sites	0.057	Light Manufacturing	M2-2D	Hybrid Industrial	[MB4-G1-5] [IX4-FA] [CPIO]	0	243.936	11.200		Industrial - Food Processing Plant - Meat - One Story, 0	127-5A215 285	No Max	Central City	No	ABMI	DT CPU
Los Angeles	904 MAPLE AVE	90015	5145017044	0.000	0.000	0.000	11.200	Shortfall of Sites	0.046	Light Manufacturing	M2-2D	Markets	[DM1-MK1-5] [IX3-FA] [CPIO]	0	305.957	11.200		Commercial - Store - One Story, 0	126A211 286	No Max	Central City	No	ABMI	DT CPU
Los Angeles	323 E 14TH ST	90015	5133018016	0.000	0.000	0.000	11.200	Shortfall of Sites	0.044	Light Manufacturing	M2-2D	Markets	[DM1-G1-5] [IX3-FA] [CPIO]	0	318.887	11.200		Commercial - Store - One Story, 0	124-5A209 289	No Max	Central City	No	ABMI	DT CPU
Los Angeles	410 S CENTRAL AVE	90013	5147013016	0.000	0.000	0.000	11.200	Shortfall of Sites	0.057	Light Manufacturing	M2-2D	Hybrid Industrial	[MB4-G1-5] [IX4-FA] [CPIO]	0	243.932	11.200		Industrial - Food Processing Plant - Meat - One Story, 0	127-5A215 294	No Max	Central City	No	ABMI	DT CPU
Los Angeles	410 S CENTRAL AVE	90013	5147013016	0.000	0.000	0.000	11.200	Shortfall of Sites	0.057	Light Manufacturing	M2-2D	Hybrid Industrial	[MB4-G1-5] [IX4-FA] [CPIO]	0	243.933	11.200		Industrial - Food Processing Plant - Meat - One Story, 0	127-5A215 299	No Max	Central City	No	ABMI	DT CPU
Los Angeles	757 CROCKER ST	90021	5146026032	0.000	0.000	0.000	11.200	Shortfall of Sites	0.045	Light Manufacturing	M2-2D	Markets	[DM1-MK1-5] [IX3-FA]	0	310.744	11.200		Industrial - Warehousing, Distribution, Storage - Warehousing, Distribution, 10,000 to 24,999 SF - One Story, 0	126A211 301	No Max	Central City	No	ABMI	DT CPU
Los Angeles	428 S HEWITT ST	90013	5163021030	0.000	0.000	0.000	11.200	Shortfall of Sites	0.060	Heavy Manufacturing	M3-1-RIO	Hybrid Industrial	[MB3-CDF1-5] [IX4-FA] [CPIO]	0	232.306	11.200		Commercial - Store Combination - Store and Residential Combination - One Story, 0	127-5A215 306	No Max	Central City North	No	ABMI	DT CPU
Los Angeles	410 S CENTRAL AVE	90013	5147013016	0.000	0.000	0.000	11.200	Shortfall of Sites	0.057	Light Manufacturing	M2-2D	Hybrid Industrial	[MB4-G1-5] [IX4-FA] [CPIO]	0	243.933	11.200		Industrial - Food Processing Plant - Meat - One Story, 0	127-5A215 310	No Max	Central City	No	ABMI	DT CPU
Los Angeles	530 ALPINE ST	90012	5408019010	0.000	0.000	0.000	11.200	Shortfall of Sites	0.115	High Medium Residential	R4-1	Medium Neighborhood Residential	[LM2-MU2-5] [RX1-FA] [CPIO]	0	122.147	11.200	Vacant	Industrial - Industrial - Vacant Land, 0	135A215 315	No Max	Central City North	No	ABMI	DT CPU
Los Angeles	410 S CENTRAL AVE	90013	5147013016	0.000	0.000	0.000	11.200	Shortfall of Sites	0.057	Light Manufacturing	M2-2D	Hybrid Industrial	[MB4-G1-5] [IX4-FA] [CPIO]	0	243.933	11.200		Industrial - Food Processing Plant - Meat - One Story, 0	127-5A215 315	No Max	Central City	No	ABMI	DT CPU
Los Angeles	768 S SAN PEDRO ST	90014	5146026031	0.000	0.000	0.000	11.200	Shortfall of Sites	0.046	Light Manufacturing	M2-2D	Markets	[DM1-SH1-5] [IX3-FA] [CPIO]	0	306.684	11.200		Industrial - Warehousing, Distribution, Storage - Warehousing, Distribution, Under 10,000 SF - One Story, 0	126A211 315	No Max	Central City	No	ABMI	DT CPU
Los Angeles	0	0	5147031018	0.000	0.000	0.000	11.200	Shortfall of Sites	0.057	Light Manufacturing	M2-2D	Markets	[MB4-SH1-5] [IX1-FA] [CPIO]	0	243.825	11.200		Industrial - Open Storage - One Story, 0	126A213 321	No Max	Central City	No	ABMI	DT CPU
Los Angeles	410 S CENTRAL AVE	90013	5147013016	0.000	0.000	0.000	11.200	Shortfall of Sites	0.057	Light Manufacturing	M2-2D	Hybrid Industrial	[MB4-G1-5] [IX4-FA] [CPIO]	0	243.939	11.200		Industrial - Food Processing Plant - Meat - One Story, 0	127-5A215 322	No Max	Central City	No	ABMI	DT CPU
Los Angeles	507 TOWNE AVE	90013	5147022031	0.000	0.000	0.000	11.200	Shortfall of Sites	0.059	Light Manufacturing	M2-2D	Markets	[MB4-SH1-5] [IX1-FA] [CPIO]	0	238.748	11.200		Industrial - Warehousing, Distribution, Storage - Warehousing, Distribution, 25,000 to 50,000 SF - One Story, 0	127-5A213 325	No Max	Central City	No	ABMI	DT CPU
Los Angeles	507 TOWNE AVE	90013	5147022031	0.000	0.000	0.000	11.200	Shortfall of Sites	0.061	Light Manufacturing	M2-2D	Markets	[MB4-SH1-5] [IX1-FA] [CPIO]	0	228.650	11.200		Industrial - Warehousing, Distribution, Storage - Warehousing, Distribution, 25,000 to 50,000 SF - One Story, 0	127-5A213 328	No Max	Central City	No	ABMI	DT CPU
Los Angeles	410 S CENTRAL AVE	90013	5147013016	0.000	0.000	0.000	11.200	Shortfall of Sites	0.057	Light Manufacturing	M2-2D	Hybrid Industrial	[MB4-G1-5] [IX4-FA] [CPIO]	0	243.934	11.200		Industrial - Food Processing Plant - Meat - One Story, 0	127-5A215 328	No Max	Central City	No	ABMI	DT CPU
Los Angeles	0	0	5147031017	0.000	0.000	0.000	11.200	Shortfall of Sites	0.057	Light Manufacturing	M2-2D	Markets	[MB4-SH1-5] [IX1-FA] [CPIO]	0	243.804	11.200		Industrial - Open Storage - One Story, 0	126A213 329	No Max	Central City	No	ABMI	DT CPU
Los Angeles	446 TOWNE AVE	90013	5147010030	0.000	0.000	0.000	11.200	Shortfall of Sites	0.059	Light Manufacturing	M2-2D	Markets	[MB4-SH1-5] [IX1-FA] [CPIO]	0	237.782	11.200		Industrial - Food Processing Plant - Meat - One Story, 0	127-5A213 333	No Max	Central City	No	ABMI	DT CPU
Los Angeles	1228 SAN JULIAN ST	90015	5145026033	0.000	0.000	0.000	11.200	Shortfall of Sites	0.045	Light Manufacturing	M2-2D	Community Center	[DM1-G1-5] [CX3-FA] [CPIO]	0	313.475	11.200		Industrial - Light Manufacturing - One Story, 0	124-5A209 333	No Max	Central City	No	ABMI	DT CPU
Los Angeles	308 E 4TH ST	90013	5148006013	0.000	0.000	0.000	11.200	Shortfall of Sites	0.060	Community Commercial	C2-2D	Village	[MN1-SH1-5] [CX1-FA] [CPIO]	0	231.536	11.200		Commercial - Store - One Story, 0	129A213 336	No Max	Central City	No	ABMI	DT CPU
Los Angeles	906 E 6TH ST	90021	5147031016	0.000	0.000	0.000	11.200	Shortfall of Sites	0.057	Light Manufacturing	M2-2D	Markets	[MB4-SH1-5] [IX1-FA] [CPIO]	0	243.784	11.200		Commercial - Parking Lot (Commercial Use Property) - Lots - Patron or Employee - One Story, 0	126A213 337	No Max	Central City	No	ABMI	DT CPU
Los Angeles	308 E 4TH ST	90013	5148006013	0.000	0.000	0.000	11.200	Shortfall of Sites	0.060	Community Commercial	C2-2D	Village	[MN1-SH1-5] [CX1-FA] [CPIO]	0	232.389	11.200		Commercial - Store - One Story, 0	129A213 339	No Max	Central City	No	ABMI	DT CPU
Los Angeles	1229 SANTEE ST	90015	5145028018	0.000	0.000	0.000	11.200	Shortfall of Sites	0.035	Light Manufacturing	M2-2D	Transit Core	[HB1-G1-5] [CX2-FA] [CPIO]	0	401.802	11.200		Commercial - Store - One Story, 0	124-5A209 341	No Max	Central City	No	ABMI	DT CPU
Los Angeles	446 TOWNE AVE	90013	5147010030	0.000	0.000	0.000	11.200	Shortfall of Sites	0.061	Light Manufacturing	M2-2D	Markets	[MB4-SH1-5] [IX1-FA] [CPIO]	0	228.839	11.200		Industrial - Food Processing Plant - Meat - One Story, 0	127-5A213 342	No Max	Central City	No	ABMI	DT CPU
Los Angeles	0	0	5148006021	0.000	0.000	0.000	11.200	Shortfall of Sites	0.060	Community Commercial	C2-2D	Village	[MN1-SH1-5] [CX1-FA] [CPIO]	0	233.244	11.200	Vacant	Industrial - Industrial - Vacant Land, 0	129A213 345	No Max	Central City	No	ABMI	DT CPU
Los Angeles	0	0	5148006021	0.000	0.000	0.000	11.200	Shortfall of Sites	0.060	Community Commercial	C2-2D	Village	[MN1-SH1-5] [CX1-FA] [CPIO]	0	234.113	11.200	Vacant	Industrial - Industrial - Vacant Land, 0	129A213 347	No Max	Central City	No	ABMI	DT CPU
Los Angeles	507 TOWNE AVE	90013	5147022031	0.000	0.000	0.000	11.200	Shortfall of Sites	0.061	Light Manufacturing	M2-2D	Markets	[MB4-SH1-5] [IX1-FA] [CPIO]	0	228.684	11.200		Industrial - Warehousing, Distribution, Storage - Warehousing, Distribution, 25,000 to 50,000 SF - One Story, 0	127-5A213 350	No Max	Central City	No	ABMI	DT CPU

Jurisdiction Name	Site Address/Intersection	5 Digit ZIP Code	Assessor Parcel Number	Very Low-Income	Low-Income	Moderate-Income	Above Moderate-Income	Type of Shortfall	Parcel Size (Acres)	Current General Plan Designation	Current Zoning	Proposed General Plan (GP) Designation	Proposed Zoning	Minimum Density Allowed	Maximum Density Allowed	Total Capacity	Vacant/ Nonvacant	Description of Existing Uses	PIN	Base Density Per Acre	Community Plan Area	Rent Stabalization Ordinance	Income Category	Applicable Rezoning Program (Program informing values in Column Q listed first)
Los Angeles	910 E 6TH ST	90021	5147031019	0.000	0.000	0.000	11.200	Shortfall of Sites	0.057	Light Manufacturing	M2-2D	Markets	[MB4-SH1-5] [IX1-FA] [CPIO]	0	243.741	11.200		Commercial - Parking Lot (Commercial Use Property) - Lots - Patron or Employee - One Story, 0	126A213 350	No Max	Central City	No	ABMI	DT CPU
Los Angeles	446 TOWNE AVE	90013	5147010030	0.000	0.000	0.000	11.200	Shortfall of Sites	0.061	Light Manufacturing	M2-2D	Markets	[MB4-SH1-5] [IX1-FA] [CPIO]	0	228.848	11.200		Industrial - Food Processing Plant - Meat - One Story, 0	127-5A213 351	No Max	Central City	No	ABMI	DT CPU
Los Angeles	507 TOWNE AVE	90013	5147022031	0.000	0.000	0.000	11.200	Shortfall of Sites	0.061	Light Manufacturing	M2-2D	Markets	[MB4-SH1-5] [IX1-FA] [CPIO]	0	228.701	11.200		Industrial - Warehousing, Distribution, Storage - Warehousing, Distribution, 25,000 to 50,000 SF - One Story, 0	127-5A213 355	No Max	Central City	No	ABMI	DT CPU
Los Angeles	910 E 6TH ST	90021	5147031019	0.000	0.000	0.000	11.200	Shortfall of Sites	0.057	Light Manufacturing	M2-2D	Markets	[MB4-SH1-5] [IX1-FA] [CPIO]	0	243.724	11.200		Commercial - Parking Lot (Commercial Use Property) - Lots - Patron or Employee - One Story, 0	126A213 358	No Max	Central City	No	ABMI	DT CPU
Los Angeles	507 TOWNE AVE	90013	5147022031	0.000	0.000	0.000	11.200	Shortfall of Sites	0.061	Light Manufacturing	M2-2D	Markets	[MB4-SH1-5] [IX1-FA] [CPIO]	0	228.709	11.200		Industrial - Warehousing, Distribution, Storage - Warehousing, Distribution, 25,000 to 50,000 SF - One Story, 0	127-5A213 363	No Max	Central City	No	ABMI	DT CPU
Los Angeles	920 E 6TH ST	90021	5147031020	0.000	0.000	0.000	11.200	Shortfall of Sites	0.057	Light Manufacturing	M2-2D	Markets	[MB4-SH1-5] [IX1-FA] [CPIO]	0	243.701	11.200		Industrial - Light Manufacturing - One Story, 0	126A213 366	No Max	Central City	No	ABMI	DT CPU
Los Angeles	623 KOHLER ST	90021	5147032036	0.000	0.000	0.000	11.200	Shortfall of Sites	0.057	Light Manufacturing	M2-2D	Markets	[MB4-G1-5] [IX1-FA] [CPIO]	0	243.934	11.200		Industrial - Heavy Manufacturing - One Story, 0	126A213 368	No Max	Central City	No	ABMI	DT CPU
Los Angeles	507 TOWNE AVE	90013	5147022031	0.000	0.000	0.000	11.200	Shortfall of Sites	0.059	Light Manufacturing	M2-2D	Markets	[MB4-SH1-5] [IX1-FA] [CPIO]	0	238.180	11.200		Industrial - Warehousing, Distribution, Storage - Warehousing, Distribution, 25,000 to 50,000 SF - One Story, 0	127-5A213 369	No Max	Central City	No	ABMI	DT CPU
Los Angeles	215 E 5TH ST	90013	5148010026	0.000	0.000	0.000	11.200	Shortfall of Sites	0.057	High Medium Residential	[Q]R5-2D	Village	[MN1-SH1-5] [CX1-FA] [CPIO]	0	243.936	11.200		Commercial - Store - One Story, 0	129A213 371	No Max	Central City	No	ABMI	DT CPU
Los Angeles	920 E 6TH ST	90021	5147031020	0.000	0.000	0.000	11.200	Shortfall of Sites	0.057	Light Manufacturing	M2-2D	Markets	[MB4-SH1-5] [IX1-FA] [CPIO]	0	243.678	11.200		Industrial - Light Manufacturing - One Story, 0	126A213 375	No Max	Central City	No	ABMI	DT CPU
Los Angeles	215 E 5TH ST	90013	5148010026	0.000	0.000	0.000	11.200	Shortfall of Sites	0.057	High Medium Residential	[Q]R5-2D	Village	[MN1-SH1-5] [CX1-FA] [CPIO]	0	243.938	11.200		Commercial - Store - One Story, 0	129A213 378	No Max	Central City	No	ABMI	DT CPU
Los Angeles	623 KOHLER ST	90021	5147032036	0.000	0.000	0.000	11.200	Shortfall of Sites	0.057	Light Manufacturing	M2-2D	Markets	[MB4-G1-5] [IX1-FA] [CPIO]	0	243.933	11.200		Industrial - Heavy Manufacturing - One Story, 0	126A213 378	No Max	Central City	No	ABMI	DT CPU
Los Angeles	623 KOHLER ST	90021	5147032036	0.000	0.000	0.000	11.200	Shortfall of Sites	0.057	Light Manufacturing	M2-2D	Markets	[MB4-G1-5] [IX1-FA] [CPIO]	0	243.934	11.200		Industrial - Heavy Manufacturing - One Story, 0	126A213 386	No Max	Central City	No	ABMI	DT CPU
Los Angeles	623 KOHLER ST	90021	5147032036	0.000	0.000	0.000	11.200	Shortfall of Sites	0.057	Light Manufacturing	M2-2D	Markets	[MB4-G1-5] [IX1-FA] [CPIO]	0	243.934	11.200		Industrial - Heavy Manufacturing - One Story, 0	126A213 396	No Max	Central City	No	ABMI	DT CPU
Los Angeles	838 E 5TH ST	90013	5147017028	0.000	0.000	0.000	11.200	Shortfall of Sites	0.061	Light Manufacturing	M2-2D	Markets	[MB4-SH1-5] [IX1-FA] [CPIO]	0	229.044	11.200		Industrial - Warehousing, Distribution, Storage - Warehousing, Distribution, Under 10,000 SF - One Story, 0	127-5A215 400	No Max	Central City	No	ABMI	DT CPU
Los Angeles	838 E 5TH ST	90013	5147017028	0.000	0.000	0.000	11.200	Shortfall of Sites	0.061	Light Manufacturing	M2-2D	Markets	[MB4-SH1-5] [IX1-FA] [CPIO]	0	229.056	11.200		Industrial - Warehousing, Distribution, Storage - Warehousing, Distribution, Under 10,000 SF - One Story, 0	127-5A215 404	No Max	Central City	No	ABMI	DT CPU
Los Angeles	2045 VIOLET ST	90021	5166014003	0.000	0.000	0.000	11.200	Shortfall of Sites	0.057	Heavy Manufacturing	M3-1-RIO	Hybrid Industrial	[MB3-CDF1-5] [IX4-FA] [CPIO]	0	243.990	11.200		Industrial - Light Manufacturing - One Story, 0	123A217 407	No Max	Central City North	No	ABMI	DT CPU
Los Angeles	838 E 5TH ST	90013	5147017028	0.000	0.000	0.000	11.200	Shortfall of Sites	0.061	Light Manufacturing	M2-2D	Markets	[MB4-SH1-5] [IX1-FA] [CPIO]	0	229.068	11.200		Industrial - Warehousing, Distribution, Storage - Warehousing, Distribution, Under 10,000 SF - One Story, 0	127-5A215 409	No Max	Central City	No	ABMI	DT CPU
Los Angeles	915 E 7TH ST	90021	5147029047	0.000	0.000	0.000	11.200	Shortfall of Sites	0.058	Light Manufacturing	M2-2D	Markets	[MB4-G1-5] [IX1-FA] [CPIO]	0	242.651	11.200		Industrial - Warehousing, Distribution, Storage - Warehousing, Distribution, Under 10,000 SF - One Story, 0	126A213 412	No Max	Central City	No	ABMI	DT CPU
Los Angeles	0	0	5147021033	0.000	0.000	0.000	11.200	Shortfall of Sites	0.061	Light Manufacturing	M2-2D	Markets	[MB4-SH1-5] [IX1-FA] [CPIO]	0	228.827	11.200		Commercial - Parking Lot (Commercial Use Property) - Lots - Patron or Employee - One Story, 0	127-5A213 417	No Max	Central City	No	ABMI	DT CPU
Los Angeles	0	0	5147021033	0.000	0.000	0.000	11.200	Shortfall of Sites	0.061	Light Manufacturing	M2-2D	Markets	[MB4-SH1-5] [IX1-FA] [CPIO]	0	228.842	11.200		Commercial - Parking Lot (Commercial Use Property) - Lots - Patron or Employee - One Story, 0	127-5A213 425	No Max	Central City	No	ABMI	DT CPU
Los Angeles	410 S CENTRAL AVE	90013	5147013016	0.000	0.000	0.000	11.200	Shortfall of Sites	0.059	Light Manufacturing	M2-2D	Hybrid Industrial	[MB4-G1-5] [IX4-FA] [CPIO]	0	238.192	11.200		Industrial - Food Processing Plant - Meat - One Story, 0	127-5A215 435	No Max	Central City	No	ABMI	DT CPU
Los Angeles	506 STANFORD AVE	90013	5147018031	0.000	0.000	0.000	11.200	Shortfall of Sites	0.059	Light Manufacturing	M2-2D	Markets	[MB4-SH1-5] [IX1-FA] [CPIO]	0	237.450	11.200		Industrial - Food Processing Plant - Meat - One Story, 0	127-5A213 451	No Max	Central City	No	ABMI	DT CPU
Los Angeles	1001 E 7TH ST	90021	5147030063	0.000	0.000	0.000	11.200	Shortfall of Sites	0.059	Light Manufacturing	M2-2D	Markets	[MB4-G1-5] [IX1-FA] [CPIO]	0	238.170	11.200		Industrial - Food Processing Plant - Meat - Two Stories, 0	126A213 477	No Max	Central City	No	ABMI	DT CPU
Los Angeles	506 STANFORD AVE	90013	5147018031	0.000	0.000	0.000	11.200	Shortfall of Sites	0.061	Light Manufacturing	M2-2D	Markets	[MB4-SH1-5] [IX1-FA] [CPIO]	0	228.924	11.200		Industrial - Food Processing Plant - Meat - One Story, 0	127-5A213 478	No Max	Central City	No	ABMI	DT CPU
Los Angeles	631 S SAN PEDRO ST	90014	5148025006	0.000	0.000	0.000	11.200	Shortfall of Sites	0.058	High Medium Residential	[Q]R5-2D	Community Center	[MB4-SH1-5] [CX2-FA] [CPIO]	0	242.298	11.200		Residential - Five or More Units or Apartments (Any Combination) · 5 Stories or More, 0	127-5A213 559	No Max	Central City	No	ABMI	DT CPU
Los Angeles	633 S SAN PEDRO ST	90014	5148025007	0.000	0.000	0.000	11.200	Shortfall of Sites	0.057	High Medium Residential	[Q]R5-2D	Community Center	[MB4-SH1-5] [CX2-FA] [CPIO]	0	244.335	11.200		Residential - Five or More Units or Apartments (Any Combination) · 5 Stories or More, 0	127-5A213 570	No Max	Central City	No	ABMI	DT CPU
Los Angeles	1208 INDUSTRIAL ST	90021	5147034015	0.000	0.000	0.000	11.200	Shortfall of Sites	0.061	Light Manufacturing	M2-2D	Markets	[MB4-SH1-5] [IX1-FA] [CPIO]	0	228.507	11.200		Commercial - Store - One Story, 0	126A213 669	No Max	Central City	No	ABMI	DT CPU
Los Angeles	1208 INDUSTRIAL ST	90021	5147034015	0.000	0.000	0.000	11.200	Shortfall of Sites	0.061	Light Manufacturing	M2-2D	Markets	[MB4-SH1-5] [IX1-FA] [CPIO]	0	228.520	11.200		Commercial - Store - One Story, 0	126A213 676	No Max	Central City	No	ABMI	DT CPU
Los Angeles	1208 INDUSTRIAL ST	90021	5147034015	0.000	0.000	0.000	11.200	Shortfall of Sites	0.061	Light Manufacturing	M2-2D	Markets	[MB4-SH1-5] [IX1-FA] [CPIO]	0	228.538	11.200		Commercial - Store - One Story, 0	126A213 681	No Max	Central City	No	ABMI	DT CPU
Los Angeles	1208 INDUSTRIAL ST	90021	5147034015	0.000	0.000	0.000	11.200	Shortfall of Sites	0.061	Light Manufacturing	M2-2D	Markets	[MB4-SH1-5] [IX1-FA] [CPIO]	0	228.550	11.200		Commercial - Store - One Story, 0	126A213 688	No Max	Central City	No	ABMI	DT CPU
Los Angeles	1208 INDUSTRIAL ST	90021	5147034015	0.000	0.000	0.000	11.200	Shortfall of Sites	0.061	Light Manufacturing	M2-2D	Markets	[MB4-SH1-5] [IX1-FA] [CPIO]	0	231.043	11.200		Commercial - Store - One Story, 0	126A213 693	No Max	Central City	No	ABMI	DT CPU
Los Angeles	1208 INDUSTRIAL ST	90021	5147034015	0.000	0.000	0.000	11.200	Shortfall of Sites	0.060	Light Manufacturing	M2-2D	Markets	[MB4-SH1-5] [IX1-FA] [CPIO]	0	231.835	11.200		Commercial - Store - One Story, 0	126A213 698	No Max	Central City	No	ABMI	DT CPU
Los Angeles	720 KOHLER ST	90021	5146005024	0.000	0.000	0.000	11.200	Shortfall of Sites	0.059	Light Manufacturing	M2-2D	Markets	[MB4-G1-5] [IX1-FA] [CPIO]	0	238.707	11.200		Institutional - School (Private) - One Story, 0	124-5A213 86	No Max	Central City	No	ABMI	DT CPU
Los Angeles	833 E 6TH ST	90021	5147016024	0.000	0.000	0.000	11.200	Shortfall of Sites	0.061	Light Manufacturing	M2-2D	Markets	[MB4-SH1-5] [IX1-FA] [CPIO]	0	228.393	11.200		Institutional - School (Private) - One Story, 0	126A213 210	No Max	Central City	No	ABMI	DT CPU
Los Angeles	2472 E 8TH ST	90021	5166007900	0.000	0.000	0.000	11.200	Shortfall of Sites	0.081	Heavy Manufacturing	M3-1-RIO	Hybrid Industrial	[MM1-CDF1-5] [IX4-FA] [CPIO]	0	171.988	11.200		Miscellaneous - Government Owned Property - Transportation - General, 0	123A217 342	No Max	Central City North	No	ABMI	DT CPU
Los Angeles	1243 N HIGHLAND AVE	90038	5532006024	0.000	0.000	0.000	11.200	Shortfall of Sites	0.132	Highway Oriented Commercial	C2-1D-SN	General Commercial	C2-1-SN	0	106.060	11.200		Commercial - Restaurant, Cocktail Lounge - Fast Food - Auto Oriented - One Story, 0	144B185 194	108	Hollywood	No	ABMI	HWD CPU , AHO
Los Angeles	1243 N HIGHLAND AVE	90038	5532006024	0.000	0.000	0.000	11.200	Shortfall of Sites	0.132	Highway Oriented Commercial	C2-1D-SN	General Commercial	C2-1-SN	0	106.060	11.200		Commercial - Restaurant, Cocktail Lounge - Fast Food - Auto Oriented - One Story, 0	144B185 215	108	Hollywood	No	ABMI	HWD CPU , AHO
Los Angeles	1138 N WESTERN AVE	90029	5536010005	0.000	0.000	0.000	11.200	Shortfall of Sites	0.083	Neighborhood Office Commercial	C4-1VL	Neighborhood Commercial	[Q]C4-2D-CPIO	0	169.569	11.200		Commercial - Store Combination - Store and Office Combination - One Story, 0	144B193 580	54	Hollywood	No	ABMI	HWD CPU , ARO, AHO
Los Angeles	1138 N WESTERN AVE	90029	5536010005	0.000	0.000	0.000	11.200	Shortfall of Sites	0.083	Neighborhood Office Commercial	C4-1VL	Neighborhood Commercial	[Q]C4-2D-CPIO	0	169.402	11.200		Commercial - Store Combination - Store and Office Combination - One Story, 0	144B193 600	54	Hollywood	No	ABMI	HWD CPU , ARO, AHO
Los Angeles	1714 MCCADDEN PL	90028	5547010019	0.000	0.000	0.000	11.200	Shortfall of Sites	0.062	Regional Center Commercial	(Q)C4-2-SN	Regional Center Commercial	VARIOUS, WITH C2 and CPIO	0	224.303	11.200		Residential - Five or More Units or Apartments (Any Combination) · 5 Stories or More - Pool, 0	148-5A185 69	108	Hollywood	No	ABMI	HWD CPU , MURC
Los Angeles	1442 N MCCADDEN PL	90028	5547022023	0.000	0.000	0.000	11.200	Shortfall of Sites	0.060	Regional Center Commercial	C4-2D-SN	Regional Center Commercial	VARIOUS, WITH C2 and CPIO	0	234.548	11.200		Commercial - Parking Lot (Commercial Use Property) - Lots - Patron or Employee - One Story, 0	147A185 112	108	Hollywood	No	ABMI	HWD CPU , MURC, AHO
Los Angeles	1645 COSMO ST	90028	5546008016	0.000	0.000	0.000	11.200	Shortfall of Sites	0.052	Regional Center Commercial	C4-2D	Regional Center Commercial	[Q]C2-2D-CPIO	0	268.064	11.200		Commercial - Parking Lot (Commercial Use Property) - Lots - Patron or Employee - One Story, 0	148-5A187 197	108	Hollywood	No	ABMI	HWD CPU , MURC, AHO
Los Angeles	5311 LA CRESTA CT	90038	5535011016	0.000	0.000	0.000	11.200	Shortfall of Sites	0.084	Neighborhood Office Commercial	C4-1D	Neighborhood Commercial	[Q]C4-2D-CPIO	0	167.546	11.200		Residential - Single Family Residence, 0	141B193 224	54	Hollywood	No	ABMI	HWD CPU
Los Angeles	990 VINE ST	90038	5534026026	0.000	0.000	0.000	11.200	Shortfall of Sites	0.087	Highway Oriented Commercial	C2-1D	Community Commercial	[Q]C2-2D-CPIO	0	160.010	11.200		Commercial - Auto, Recreation Equipment, Construction Equipment Sales and Service - Auto Body Repair Shop - One Story, 0	144B189 883	108	Hollywood	No	ABMI	HWD CPU
Los Angeles	904 VINE ST	90038	5534028030	0.000	0.000	0.000	11.200	Shortfall of Sites	0.086	Highway Oriented Commercial	C2-1D	Community Commercial	[Q]C2-2D-CPIO	0	162.575	11.200		Commercial - Store - One Story, 0	144B189 1006	108	Hollywood	No	ABMI	HWD CPU
Los Angeles	6427 LANKERSHIM BLVD	91606	2322016040	0.000	0.000	0.000	11.200	Shortfall of Sites	0.137	Highway Oriented Commercial	C2-1VL	Community Center (Mixed-Use)	0	0	101.984	11.200		Commercial - Restaurant, Cocktail Lounge - Restaurant, Cocktail Lounge, Tavern - One Story, 0	180B169 1077	145	North Hollywood - Valley Village	No	ABMI	NH CPU , AHO
Los Angeles	6260 LAUREL CANYON BLVD	91606	2334010021	0.000	0.000	0.000	11.200	Shortfall of Sites	0.132	Community Commercial	C1-1L, P-1L	Community Center (Mixed-Use)	0	0	106.227	11.200		Commercial - Office Building - One Story, 0	177B165 147	145	North Hollywood - Valley Village	No	ABMI	NH CPU , ARO, P, DB50
Los Angeles	6235 LANKERSHIM BLVD	91606	2335032019	0.000	0.000	0.000	11.200	Shortfall of Sites	0.134	Medium Residential	[Q]R3-1	Community Center (Mixed-Use)	0	0	104.383	11.200		Commercial - Hotel and Motel - Hotel - Under 50 Rooms, 0	177B169 230	145	North Hollywood - Valley Village	No	ABMI	NH CPU , DB50
Los Angeles	11664 ERWIN ST	91606	2338006005	0.000	0.000	0.000	11.200	Shortfall of Sites	0.133	Medium Residential	[Q]R3-1	Community Center (Mixed-Use)	0	0	104.982	11.200		Residential - Single Family Residence, 0	177B169 374	145	North Hollywood - Valley Village	No	ABMI	NH CPU , DB50
Los Angeles	11638 VICTORY BLVD	91606	2335026004	0.000	0.000	0.000	11.200	Shortfall of Sites	0.134	Neighborhood Office Commercial	C1-1VL	Community Center (Mixed-Use)	0	0	104.316	11.200		Commercial - Store - One Story, 0	180B169 1198	145	North Hollywood - Valley Village	No	ABMI	NH CPU , DB50
Los Angeles	0	0	2321018900	0.000	0.000	0.000	11.200	Shortfall of Sites	0.134	Low Medium II Residential	RD1.5-1	Community Center (Mixed-Use)	0	0	104.463	11.200		Miscellaneous - Government Owned Property, 0	183B169 642	145	North Hollywood - Valley Village	No	ABMI	NH CPU , R2RD
Los Angeles	5430 LANKERSHIM BLVD	91601	2350012923	0.000	0.000	0.000	11.200	Shortfall of Sites	0.057	Community Commercial	C2-2D-CA	Regional Mixed Commercial	0	0	243.941	11.200		Commercial - Auto, Recreation Equipment, Construction Equipment Sales and Service - Auto Body Repair Shop - One Story, 0	171B173 33	No Max	North Hollywood - Valley Village	No	ABMI	Orange LineTNP , AHO
Los Angeles	5249 BAKMAN AVE	91601	2350017017	0.000	0.000	0.000	11.200	Shortfall of Sites	0.092	Community Commercial	C4-1-CA	Community Commercial	0	0	152.847	11.200		Commercial - Professional Building - One Story, 0	171B173 414	No Max	North Hollywood - Valley Village	No	ABMI	Orange LineTNP , ARO, AHO
Los Angeles	10835 MAGNOLIA BLVD	91601	2416009004	0.000	0.000	0.000	11.200	Shortfall of Sites	0.063	Community Commercial	C4-1-CA	Community Commercial	0	0	221.707	11.200		Commercial - Store - One Story, 0	171B173 565	108	North Hollywood - Valley Village	No	ABMI	Orange LineTNP , AHO

Jurisdiction Name	Site Address/Intersection	5 Digit ZIP Code	Assessor Parcel Number	Very Low-Income	Low-Income	Moderate-Income	Above Moderate-Income	Type of Shortfall	Parcel Size (Acres)	Current General Plan Designation	Current Zoning	Proposed General Plan (GP) Designation	Proposed Zoning	Minimum Density Allowed	Maximum Density Allowed	Total Capacity	Vacant/ Nonvacant	Description of Existing Uses	PIN	Base Density Per Acre	Community Plan Area	Rent Stabalization Ordinance	Income Category	Applicable Rezoning Program (Program informing values in Column Q listed first)
Los Angeles	10835 MAGNOLIA BLVD	91601	2416009004	0.000	0.000	0.000	11.200	Shortfall of Sites	0.063	Community Commercial	C4-1-CA	Community Commercial	0	0	221.415	11.200		Commercial - Store - One Story, 0	171B173 566	108	North Hollywood - Valley Village	No	ABMI	Orange LineTNP , AHO
Los Angeles	0	0	2416009003	0.000	0.000	0.000	11.200	Shortfall of Sites	0.063	Community Commercial	C4-1-CA	Community Commercial	0	0	221.420	11.200	Vacant	Commercial - Commercial - Vacant Land, 0	171B173 567	108	North Hollywood - Valley Village	No	ABMI	Orange LineTNP , AHO
Los Angeles	10867 MAGNOLIA BLVD	91601	2416005011	0.000	0.000	0.000	11.200	Shortfall of Sites	0.063	Community Commercial	C4-1-CA	Community Commercial	0	0	221.788	11.200		Commercial - Store - One Story, 0	171B173 571	108	North Hollywood - Valley Village	No	ABMI	Orange LineTNP , AHO
Los Angeles	10903 MAGNOLIA BLVD	91601	2416005023	0.000	0.000	0.000	11.200	Shortfall of Sites	0.063	Community Commercial	C4-1-CA	Community Commercial	0	0	221.791	11.200		Commercial - Professional Building - One Story, 0	171B173 574	108	North Hollywood - Valley Village	No	ABMI	Orange LineTNP , ARO, AHO
Los Angeles	10601 MAGNOLIA BLVD	91601	2416028036	0.000	0.000	0.000	11.200	Shortfall of Sites	0.062	Community Commercial	C4-1-CA	Community Commercial	0	0	227.177	11.200		Commercial - Service Station - Full Service - No Additional Services, 0	171B177 581	108	North Hollywood - Valley Village	No	ABMI	Orange LineTNP , AHO
Los Angeles	10715 MAGNOLIA BLVD	91601	2416025027	0.000	0.000	0.000	11.200	Shortfall of Sites	0.064	Community Commercial	C4-1-CA	Community Commercial	0	0	218.586	11.200		Commercial - Store Combination - Store and Office Combination - One Story, 0	171B177 639	108	North Hollywood - Valley Village	No	ABMI	Orange LineTNP , ARO, AHO
Los Angeles	11521 BURBANK BLVD	91601	2338029005	0.000	0.000	0.000	11.200	Shortfall of Sites	0.060	Neighborhood Office Commercial	[Q]C2-1VL	Community Commercial	0	0	233.400	11.200		Commercial - Professional Building - One Story, 0	174B169 792	108	North Hollywood - Valley Village	No	ABMI	Orange LineTNP , ARO, AHO
Los Angeles	14554 FRIAR ST	91411	2241005017	0.000	0.000	0.000	11.200	Shortfall of Sites	0.080	Community Commercial	[Q]C1.5-1VL-CDO	0	0	0	174.201	11.200		Commercial - Office Building - One Story, 0	178-5A151 17	No Max	Van Nuys - North Sherman Oaks	No	ABMI	Orange LineTNP , ARO
Los Angeles	14554 FRIAR ST	91411	2241005017	0.000	0.000	0.000	11.200	Shortfall of Sites	0.080	Community Commercial	[Q]C1.5-1VL-CDO	0	0	0	174.197	11.200		Commercial - Office Building - One Story, 0	178-5A151 18	No Max	Van Nuys - North Sherman Oaks	No	ABMI	Orange LineTNP , ARO
Los Angeles	11278 PEACH GROVE ST	91601	2353022079	0.000	0.000	0.000	11.200	Shortfall of Sites	0.126	Medium Residential	R3-1VL	Medium	0	0	111.325	11.200		Residential - Five or More Units or Apartments (Any Combination) · 4 Stories or Less, 0	168B173 296	54	North Hollywood - Valley Village	No	ABMI	Orange LineTNP , DB50, AHO
Los Angeles	6321 VAN NUYS BLVD	91401	2241005004	0.000	0.000	0.000	11.200	Shortfall of Sites	0.089	Regional Center Commercial	[Q]C2-1L-CDO	Community Commercial	0	0	157.302	11.200		Commercial - Store - One Story, 0	178-5A151 69	No Max	Van Nuys - North Sherman Oaks	No	ABMI	Orange LineTNP , MURC
Los Angeles	6311 VAN NUYS BLVD	91401	2241005006	0.000	0.000	0.000	11.200	Shortfall of Sites	0.089	Regional Center Commercial	[Q]C2-1L-CDO	Community Commercial	0	0	157.305	11.200		Commercial - Store - One Story, 0	178-5A151 88	No Max	Van Nuys - North Sherman Oaks	No	ABMI	Orange LineTNP , MURC
Los Angeles	6311 VAN NUYS BLVD	91401	2241005006	0.000	0.000	0.000	11.200	Shortfall of Sites	0.089	Regional Center Commercial	[Q]C2-1L-CDO	Community Commercial	0	0	157.304	11.200		Commercial - Store - One Story, 0	178-5A151 122	No Max	Van Nuys - North Sherman Oaks	No	ABMI	Orange LineTNP , MURC
Los Angeles	6269 VAN NUYS BLVD	91401	2241012003	0.000	0.000	0.000	11.200	Shortfall of Sites	0.089	Regional Center Commercial	[Q]C2-1L-CDO	Community Commercial	0	0	157.308	11.200		Commercial - Store - One Story, 0	178-5A151 192	No Max	Van Nuys - North Sherman Oaks	No	ABMI	Orange LineTNP , MURC
Los Angeles	6265 VAN NUYS BLVD	91401	2241012004	0.000	0.000	0.000	11.200	Shortfall of Sites	0.089	Regional Center Commercial	[Q]C2-1L-CDO	Community Commercial	0	0	157.310	11.200		Commercial - Store - One Story, 0	178-5A151 194	No Max	Van Nuys - North Sherman Oaks	No	ABMI	Orange LineTNP , MURC
Los Angeles	6265 VAN NUYS BLVD	91401	2241012004	0.000	0.000	0.000	11.200	Shortfall of Sites	0.089	Regional Center Commercial	[Q]C2-1L-CDO	Community Commercial	0	0	157.308	11.200		Commercial - Store - One Story, 0	178-5A151 197	No Max	Van Nuys - North Sherman Oaks	No	ABMI	Orange LineTNP , MURC
Los Angeles	6263 VAN NUYS BLVD	91401	2241012005	0.000	0.000	0.000	11.200	Shortfall of Sites	0.089	Regional Center Commercial	[Q]C2-1L-CDO	Community Commercial	0	0	157.309	11.200		Commercial - Store - One Story, 0	178-5A151 199	No Max	Van Nuys - North Sherman Oaks	No	ABMI	Orange LineTNP , MURC
Los Angeles	6261 VAN NUYS BLVD	91401	2241012006	0.000	0.000	0.000	11.200	Shortfall of Sites	0.089	Regional Center Commercial	[Q]C2-1L-CDO	Community Commercial	0	0	157.311	11.200		Commercial - Store - One Story, 0	178-5A151 244	No Max	Van Nuys - North Sherman Oaks	No	ABMI	Orange LineTNP , MURC
Los Angeles	6259 VAN NUYS BLVD	91401	2241012007	0.000	0.000	0.000	11.200	Shortfall of Sites	0.089	Regional Center Commercial	[Q]C2-1L-CDO	Community Commercial	0	0	157.309	11.200		Commercial - Office Building - One Story, 0	178-5A151 250	No Max	Van Nuys - North Sherman Oaks	No	ABMI	Orange LineTNP , ARO, MURC
Los Angeles	6257 VAN NUYS BLVD	91401	2241012008	0.000	0.000	0.000	11.200	Shortfall of Sites	0.089	Regional Center Commercial	[Q]C2-1L-CDO	Community Commercial	0	0	157.312	11.200		Commercial - Store - One Story, 0	178-5A151 252	No Max	Van Nuys - North Sherman Oaks	No	ABMI	Orange LineTNP , MURC
Los Angeles	6251 VAN NUYS BLVD	91401	2241012009	0.000	0.000	0.000	11.200	Shortfall of Sites	0.089	Regional Center Commercial	[Q]C2-1L-CDO	Community Commercial	0	0	157.310	11.200		Commercial - Store Combination - Store and Office Combination - One Story, 0	178-5A151 254	No Max	Van Nuys - North Sherman Oaks	No	ABMI	Orange LineTNP , ARO, MURC
Los Angeles	6251 VAN NUYS BLVD	91401	2241012009	0.000	0.000	0.000	11.200	Shortfall of Sites	0.089	Regional Center Commercial	[Q]C2-1L-CDO	Community Commercial	0	0	156.684	11.200		Commercial - Store Combination - Store and Office Combination - One Story, 0	178-5A151 256	No Max	Van Nuys - North Sherman Oaks	No	ABMI	Orange LineTNP , ARO, MURC
Los Angeles	6231 VAN NUYS BLVD	91401	2241013001	0.000	0.000	0.000	11.200	Shortfall of Sites	0.089	Regional Center Commercial	[Q]C2-1L-CDO	Community Commercial	0	0	157.314	11.200		Commercial - Store - One Story, 0	178-5A151 307	No Max	Van Nuys - North Sherman Oaks	No	ABMI	Orange LineTNP , MURC
Los Angeles	6221 VAN NUYS BLVD	91401	2241013002	0.000	0.000	0.000	11.200	Shortfall of Sites	0.089	Regional Center Commercial	[Q]C2-1L-CDO	Community Commercial	0	0	157.312	11.200		Commercial - Store - One Story, 0	178-5A151 309	No Max	Van Nuys - North Sherman Oaks	No	ABMI	Orange LineTNP , MURC
Los Angeles	6221 VAN NUYS BLVD	91401	2241013002	0.000	0.000	0.000	11.200	Shortfall of Sites	0.089	Regional Center Commercial	[Q]C2-1L-CDO	Community Commercial	0	0	157.314	11.200		Commercial - Store - One Story, 0	178-5A151 311	No Max	Van Nuys - North Sherman Oaks	No	ABMI	Orange LineTNP , MURC
Los Angeles	6221 VAN NUYS BLVD	91401	2241013002	0.000	0.000	0.000	11.200	Shortfall of Sites	0.089	Regional Center Commercial	[Q]C2-1L-CDO	Community Commercial	0	0	157.313	11.200		Commercial - Store - One Story, 0	178-5A151 313	No Max	Van Nuys - North Sherman Oaks	No	ABMI	Orange LineTNP , MURC
Los Angeles	6215 VAN NUYS BLVD	91401	2241013003	0.000	0.000	0.000	11.200	Shortfall of Sites	0.089	Regional Center Commercial	[Q]C2-1L-CDO	Community Commercial	0	0	157.313	11.200		Commercial - Store - One Story, 0	178-5A151 316	No Max	Van Nuys - North Sherman Oaks	No	ABMI	Orange LineTNP , MURC
Los Angeles	6215 VAN NUYS BLVD	91401	2241013003	0.000	0.000	0.000	11.200	Shortfall of Sites	0.089	Regional Center Commercial	[Q]C2-1L-CDO	Community Commercial	0	0	157.316	11.200		Commercial - Store - One Story, 0	178-5A151 335	No Max	Van Nuys - North Sherman Oaks	No	ABMI	Orange LineTNP , MURC
Los Angeles	6209 VAN NUYS BLVD	91401	2241013004	0.000	0.000	0.000	11.200	Shortfall of Sites	0.089	Regional Center Commercial	[Q]C2-1L-CDO	Community Commercial	0	0	157.314	11.200		Commercial - Store Combination - Store and Residential Combination - One Story, 0	178-5A151 353	No Max	Van Nuys - North Sherman Oaks	No	ABMI	Orange LineTNP , ARO, MURC
Los Angeles	6209 VAN NUYS BLVD	91401	2241013004	0.000	0.000	0.000	11.200	Shortfall of Sites	0.089	Regional Center Commercial	[Q]C2-1L-CDO	Community Commercial	0	0	157.316	11.200		Commercial - Store Combination - Store and Residential Combination - One Story, 0	178-5A151 355	No Max	Van Nuys - North Sherman Oaks	No	ABMI	Orange LineTNP , ARO, MURC
Los Angeles	6205 VAN NUYS BLVD	91401	2241013005	0.000	0.000	0.000	11.200	Shortfall of Sites	0.089	Regional Center Commercial	[Q]C2-1L-CDO	Community Commercial	0	0	157.315	11.200		Commercial - Store - One Story, 0	178-5A151 357	No Max	Van Nuys - North Sherman Oaks	No	ABMI	Orange LineTNP , MURC
Los Angeles	6177 VAN NUYS BLVD	91401	2241020001	0.000	0.000	0.000	11.200	Shortfall of Sites	0.089	Regional Center Commercial	[Q]C2-1L-CDO	Community Commercial	0	0	157.319	11.200		Commercial - Store - One Story, 0	178-5A151 372	No Max	Van Nuys - North Sherman Oaks	No	ABMI	Orange LineTNP , MURC
Los Angeles	6177 VAN NUYS BLVD	91401	2241020001	0.000	0.000	0.000	11.200	Shortfall of Sites	0.089	Regional Center Commercial	[Q]C2-1L-CDO	Community Commercial	0	0	157.317	11.200		Commercial - Store - One Story, 0	178-5A151 396	No Max	Van Nuys - North Sherman Oaks	No	ABMI	Orange LineTNP , MURC
Los Angeles	6165 VAN NUYS BLVD	91401	2241020005	0.000	0.000	0.000	11.200	Shortfall of Sites	0.089	Regional Center Commercial	[Q]C2-1L-CDO	Community Commercial	0	0	157.319	11.200	Vacant	Commercial - Store - Vacant Land, 0	178-5A151 421	No Max	Van Nuys - North Sherman Oaks	No	ABMI	Orange LineTNP , MURC
Los Angeles	6161 VAN NUYS BLVD	91401	2241020006	0.000	0.000	0.000	11.200	Shortfall of Sites	0.089	Regional Center Commercial	[Q]C2-1L-CDO	Community Commercial	0	0	157.324	11.200		Commercial - Store - One Story, 0	178-5A151 438	No Max	Van Nuys - North Sherman Oaks	No	ABMI	Orange LineTNP , MURC
Los Angeles	6157 VAN NUYS BLVD	91401	2241020007	0.000	0.000	0.000	11.200	Shortfall of Sites	0.089	Regional Center Commercial	[Q]C2-1L-CDO	Community Commercial	0	0	157.320	11.200		Commercial - Restaurant, Cocktail Lounge - Fast Food - Walk Up - One Story, 0	178-5A151 440	No Max	Van Nuys - North Sherman Oaks	No	ABMI	Orange LineTNP , MURC
Los Angeles	6157 VAN NUYS BLVD	91401	2241020007	0.000	0.000	0.000	11.200	Shortfall of Sites	0.089	Regional Center Commercial	[Q]C2-1L-CDO	Community Commercial	0	0	157.320	11.200		Commercial - Restaurant, Cocktail Lounge - Fast Food - Walk Up - One Story, 0	178-5A151 444	No Max	Van Nuys - North Sherman Oaks	No	ABMI	Orange LineTNP , MURC
Los Angeles	14520 VICTORY BLVD	91411	2241004008	0.000	0.000	0.000	11.200	Shortfall of Sites	0.092	Regional Center Commercial	[Q]C2-1L-CDO	Community Commercial	0	0	151.844	11.200		Commercial - Store Combination - Store and Office Combination - One Story, 0	180B149 910	No Max	Van Nuys - North Sherman Oaks	No	ABMI	Orange LineTNP , ARO, MURC
Los Angeles	6377 VAN NUYS BLVD	91401	2241004001	0.000	0.000	0.000	11.200	Shortfall of Sites	0.089	Regional Center Commercial	[Q]C2-1L-CDO	Community Commercial	0	0	157.302	11.200		Commercial - Store - One Story, 0	180B149 927	No Max	Van Nuys - North Sherman Oaks	No	ABMI	Orange LineTNP , MURC
Los Angeles	6378 VAN NUYS BLVD	91401	2240001001	0.000	0.000	0.000	11.200	Shortfall of Sites	0.089	Regional Center Commercial	[Q]C2-1L-CDO	Community Commercial	0	0	156.740	11.200		Commercial - Store - One Story, 0	180B149 928	No Max	Van Nuys - North Sherman Oaks	No	ABMI	Orange LineTNP , MURC
Los Angeles	6374 VAN NUYS BLVD	91401	2240001002	0.000	0.000	0.000	11.200	Shortfall of Sites	0.089	Regional Center Commercial	[Q]C2-1L-CDO	Community Commercial	0	0	157.265	11.200		Commercial - Store - One Story, 0	180B149 931	No Max	Van Nuys - North Sherman Oaks	No	ABMI	Orange LineTNP , MURC
Los Angeles	6370 VAN NUYS BLVD	91401	2240001003	0.000	0.000	0.000	11.200	Shortfall of Sites	0.089	Regional Center Commercial	[Q]C2-1L-CDO	Community Commercial	0	0	157.268	11.200		Commercial - Store - One Story, 0	180B149 933	No Max	Van Nuys - North Sherman Oaks	No	ABMI	Orange LineTNP , MURC
Los Angeles	6367 VAN NUYS BLVD	91401	2241004003	0.000	0.000	0.000	11.200	Shortfall of Sites	0.089	Regional Center Commercial	[Q]C2-1L-CDO	Community Commercial	0	0	157.301	11.200		Commercial - Store - One Story, 0	180B149 936	No Max	Van Nuys - North Sherman Oaks	No	ABMI	Orange LineTNP , MURC
Los Angeles	6368 VAN NUYS BLVD	91401	2240001017	0.000	0.000	0.000	11.200	Shortfall of Sites	0.089	Regional Center Commercial	[Q]C2-1L-CDO	Community Commercial	0	0	157.270	11.200		Commercial - Store - One Story, 0	180B149 937	No Max	Van Nuys - North Sherman Oaks	No	ABMI	Orange LineTNP , MURC
Los Angeles	6365 VAN NUYS BLVD	91401	2241004004	0.000	0.000	0.000	11.200	Shortfall of Sites	0.089	Regional Center Commercial	[Q]C2-1L-CDO	Community Commercial	0	0	157.303	11.200		Commercial - Store - One Story, 0	180B149 938	No Max	Van Nuys - North Sherman Oaks	No	ABMI	Orange LineTNP , MURC
Los Angeles	6362 VAN NUYS BLVD	91401	2240001006	0.000	0.000	0.000	11.200	Shortfall of Sites	0.089	Regional Center Commercial	[Q]C2-1L-CDO	Community Commercial	0	0	157.270	11.200		Commercial - Store - One Story, 0	180B149 966	No Max	Van Nuys - North Sherman Oaks	No	ABMI	Orange LineTNP , MURC

Jurisdiction Name	Site Address/Intersection	5 Digit ZIP Code	Assessor Parcel Number	Very Low-Income	Low-Income	Moderate-Income	Above Moderate-Income	Type of Shortfall	Parcel Size (Acres)	Current General Plan Designation	Current Zoning	Proposed General Plan (GP) Designation	Proposed Zoning	Minimum Density Allowed	Maximum Density Allowed	Total Capacity	Vacant/ Nonvacant	Description of Existing Uses	PIN	Base Density Per Acre	Community Plan Area	Rent Stabalization Ordinance	Income Category	Applicable Rezoning Program (Program informing values in Column Q listed first)
Los Angeles	6357 VAN NUYS BLVD	91401	2241004006	0.000	0.000	0.000	11.200	Shortfall of Sites	0.089	Regional Center Commercial	[Q]C2-1L-CDO	Community Commercial	0	0	157.297	11.200		Commercial - Store - One Story, 0	180B149 1028	No Max	Van Nuys - North Sherman Oaks	No	ABMI	Orange LineTNP , MURC
Los Angeles	6357 VAN NUYS BLVD	91401	2241004006	0.000	0.000	0.000	11.200	Shortfall of Sites	0.089	Regional Center Commercial	[Q]C2-1L-CDO	Community Commercial	0	0	157.297	11.200		Commercial - Store - One Story, 0	180B149 1033	No Max	Van Nuys - North Sherman Oaks	No	ABMI	Orange LineTNP , MURC
Los Angeles	6353 VAN NUYS BLVD	91401	2241004007	0.000	0.000	0.000	11.200	Shortfall of Sites	0.089	Regional Center Commercial	[Q]C2-1L-CDO	Community Commercial	0	0	157.300	11.200		Commercial - Store - One Story, 0	180B149 1035	No Max	Van Nuys - North Sherman Oaks	No	ABMI	Orange LineTNP , MURC
Los Angeles	6353 VAN NUYS BLVD	91401	2241004007	0.000	0.000	0.000	11.200	Shortfall of Sites	0.089	Regional Center Commercial	[Q]C2-1L-CDO	Community Commercial	0	0	157.300	11.200		Commercial - Store - One Story, 0	180B149 1037	No Max	Van Nuys - North Sherman Oaks	No	ABMI	Orange LineTNP , MURC
Los Angeles	5734 TUJUNGA AVE	91601	2337036001	0.000	0.000	0.000	11.200	Shortfall of Sites	0.155	Community Commercial	C2-1, P-1	Community Commercial	0	0	90.349	11.200		Commercial - Store - One Story, 0	174B173 404	No Max	North Hollywood - Valley Village	No	ABMI	Orange LineTNP , P
Los Angeles	0	0	2350013920	0.000	0.000	0.000	11.200	Shortfall of Sites	0.059	Public Facilities	PF-1VL	Regional Mixed Commercial	0	0	236.384	11.200		Miscellaneous - Utility, 0	171B173 1393	No Max	North Hollywood - Valley Village	No	ABMI	Orange LineTNP , PF
Los Angeles	0	0	2350013920	0.000	0.000	0.000	11.200	Shortfall of Sites	0.059	Public Facilities	PF-1VL	Regional Mixed Commercial	0	0	236.378	11.200		Miscellaneous - Utility, 0	171B173 1394	No Max	North Hollywood - Valley Village	No	ABMI	Orange LineTNP , PF
Los Angeles	0	0	2337033901	0.000	0.000	0.000	11.200	Shortfall of Sites	0.122	Low Medium II Residential	RD1.5-1VL	Medium	0	0	114.899	11.200		Miscellaneous - Government Owned Property - Miscellaneous - Public Housing, 0	174B173 454	54	North Hollywood - Valley Village	No	ABMI	Orange LineTNP , R2RD
Los Angeles	0	0	2337037027	0.000	0.000	0.000	11.200	Shortfall of Sites	0.122	Low Medium II Residential	RD1.5-1VL	Medium	0	0	114.331	11.200		Commercial - Parking Lot (Commercial Use Property) - Lots - Patron or Employee - One Story, 0	174B173 611	54	North Hollywood - Valley Village	No	ABMI	Orange LineTNP , R2RD
Los Angeles	14606 FRIAR ST	91411	2241006022	0.000	0.000	0.000	11.200	Shortfall of Sites	0.080	Medium Residential	R3-1	0	0	0	174.243	11.200		Commercial - Parking Lot (Commercial Use Property) - Lots - Patron or Employee - One Story, 0	178-5A151 15	No Max	Van Nuys - North Sherman Oaks	No	ABMI	Orange LineTNP
Los Angeles	14606 FRIAR ST	91411	2241006022	0.000	0.000	0.000	11.200	Shortfall of Sites	0.080	Medium Residential	R3-1	0	0	0	175.553	11.200		Commercial - Parking Lot (Commercial Use Property) - Lots - Patron or Employee - One Story, 0	178-5A151 16	No Max	Van Nuys - North Sherman Oaks	No	ABMI	Orange LineTNP
Los Angeles	14606 FRIAR ST	91411	2241006022	0.000	0.000	0.000	11.200	Shortfall of Sites	0.080	Medium Residential	R3-1	0	0	0	174.246	11.200		Commercial - Parking Lot (Commercial Use Property) - Lots - Patron or Employee - One Story, 0	178-5A151 67	No Max	Van Nuys - North Sherman Oaks	No	ABMI	Orange LineTNP
Los Angeles	14606 FRIAR ST	91411	2241006022	0.000	0.000	0.000	11.200	Shortfall of Sites	0.081	Medium Residential	R3-1	0	0	0	173.160	11.200		Commercial - Parking Lot (Commercial Use Property) - Lots - Patron or Employee - One Story, 0	178-5A151 68	No Max	Van Nuys - North Sherman Oaks	No	ABMI	Orange LineTNP
Los Angeles	14552 ERWIN ST	91411	2241013032	0.000	0.000	0.000	11.200	Shortfall of Sites	0.078	Community Commercial	[Q]C2-1VL-CDO	0	0	0	178.809	11.200		Commercial - Supermarket - Small Food Store - Less than 6,000 SF - One Story, 0	178-5A151 265	No Max	Van Nuys - North Sherman Oaks	No	ABMI	Orange LineTNP
Los Angeles	14552 ERWIN ST	91411	2241013032	0.000	0.000	0.000	11.200	Shortfall of Sites	0.078	Community Commercial	[Q]C2-1VL-CDO	0	0	0	180.590	11.200		Commercial - Supermarket - Small Food Store - Less than 6,000 SF - One Story, 0	178-5A151 266	No Max	Van Nuys - North Sherman Oaks	No	ABMI	Orange LineTNP
Los Angeles	5701 ELMER AVE	91601	2337035011	5.600	5.600	0.000	0.000	Shortfall of Sites	0.171	Low Medium II Residential	RD1.5-1VL	Medium	0	20	110.836	11.200		Residential - Four Units (Any Combination) - 4 Stories or Less, 4	174B173 642	54	North Hollywood - Valley Village	No	LI	Orange LineTNP
Los Angeles	0	0	2337025010	0.000	0.000	0.000	11.200	Shortfall of Sites	0.086	Community Commercial	C4-1	Community Commercial	0	0	162.629	11.200	Vacant	Commercial - Commercial - Vacant Land, 0	174B173 736	No Max	North Hollywood - Valley Village	No	ABMI	Orange LineTNP
Los Angeles	6424 VAN NUYS BLVD	91401	2237024001	0.000	0.000	0.000	11.200	Shortfall of Sites	0.092	Regional Commercial	[Q]C2-1L-CDO	Community Commercial	0	0	152.388	11.200		Commercial - Store - One Story, 0	180B149 772	No Max	Van Nuys - North Sherman Oaks	No	ABMI	Orange LineTNP
Los Angeles	8228 YARMOUTH AVE	91335	2101001027	0.000	0.000	0.000	11.200	Shortfall of Sites	0.138	General Commercial	R1P-1VL	Neighborhood Center	0	0	101.648	11.200		Commercial - Parking Lot (Commercial Use Property) - Lots - Patron or Employee - One Story, 0	192B129 426	54	Reseda - West Van Nuys	No	ABMI	RES CPU , AHO
Los Angeles	16643 VANOWEN STREET	91406	2225009016	0.000	0.000	0.000	11.200	Shortfall of Sites	0.337	Low Medium II Residential	R1-1, RD2-1	Low Medium Residential	0	0	41.560	11.200		Institutional - Church - One Story, 0	183B137 458	10	Reseda - West Van Nuys	No	ABMI	RES CPU, FBO, R2RD
Los Angeles	16643 VANOWEN STREET	91406	2225009016	0.000	0.000	0.000	11.200	Shortfall of Sites	0.343	Low Medium II Residential	R1-1, RD2-1	Low Medium Residential	0	0	40.803	11.200		Institutional - Church - One Story, 0	183B137 459	10	Reseda - West Van Nuys	No	ABMI	RES CPU, FBO, R2RD
Los Angeles	10656 MOORPARK ST	91602	2423017092	0.000	0.000	0.000	11.200	Shortfall of Sites	0.103	Medium Residential	[Q]R3-1-RIO	Community Center	0	0	136.050	11.200		Residential - Five or More Units or Apartments (Any Combination) · 4 Stories or Less, 0	165B177 408	108	Sherman Oaks - Studio City - Toluca Lake - Cahuenga Pass	No	ABMI	SHR CPU , DB50, AHO
Los Angeles	10656 MOORPARK ST	91602	2423017092	0.000	0.000	0.000	11.200	Shortfall of Sites	0.102	Medium Residential	[Q]R3-1-RIO	Community Center	0	0	137.348	11.200		Residential - Five or More Units or Apartments (Any Combination) · 4 Stories or Less, 0	165B177 409	108	Sherman Oaks - Studio City - Toluca Lake - Cahuenga Pass	No	ABMI	SHR CPU , DB50, AHO
Los Angeles	6020 HAZELTINE AVE	91401	2239015031	0.000	0.000	0.000	11.200	Shortfall of Sites	0.186	Neighborhood Office Commercial	[Q]C1.5-1VL	Neighborhood Center	0	0	75.424	11.200		Commercial - Auto, Recreation Equipment, Construction Equipment Sales and Service - Auto Body Repair Shop - One Story, 0	177B153 837	72	Van Nuys - North Sherman Oaks	No	ABMI	VNY CPU , AHO
Los Angeles	14059 OXNARD ST	91401	2239015007	0.000	0.000	0.000	11.200	Shortfall of Sites	0.187	Neighborhood Office Commercial	[Q]C1.5-1VL	Neighborhood Center	0	0	74.914	11.200		Commercial - Service Station - Full Service - No Additional Services, 0	177B153 855	72	Van Nuys - North Sherman Oaks	No	ABMI	VNY CPU , AHO
Los Angeles	14300 SHERMAN WAY	91405	2217006061	0.000	0.000	0.000	11.200	Shortfall of Sites	0.344	Low Medium II Residential	[Q]RD1.5-1	Low Medium	0	0	40.683	11.200		Institutional - Church - One Story, 0	183B153 227	29	Van Nuys - North Sherman Oaks	No	ABMI	VNY CPU, FBO
Los Angeles	14300 SHERMAN WAY	91405	2217006061	0.000	0.000	0.000	11.200	Shortfall of Sites	0.333	Low Medium II Residential	[Q]RD1.5-1	Low Medium	0	0	42.084	11.200		Institutional - Church - One Story, 0	183B153 270	29	Van Nuys - North Sherman Oaks	No	ABMI	VNY CPU, FBO
Los Angeles	14300 SHERMAN WAY	91405	2217006061	0.000	0.000	0.000	11.200	Shortfall of Sites	0.333	Low Medium II Residential	R1-1	Low Medium	0	0	42.071	11.200		Institutional - Church - One Story, 0	183B153 428	29	Van Nuys - North Sherman Oaks	No	ABMI	VNY CPU, FBO
Los Angeles	15303 SHERMAN WAY	91406	2222027201	0.000	0.000	0.000	11.200	Shortfall of Sites	0.135	General Commercial	C2-1VL	Village	0	0	103.366	11.200		Commercial - Service Station - Self Service - No Additional Services, 0	183B145 60	72	Van Nuys - North Sherman Oaks	No	ABMI	VNY CPU
Los Angeles	1345 PACIFIC COAST HWY	90710	7410028061	0.000	0.000	0.000	11.200	Shortfall of Sites	0.189	General Commercial	[Q]C2-1VL	Community Center	0	0	74.000	11.200		Commercial - Hotel and Motel - Motel - Under 50 Rooms - One Story, 0	033B193 44	54	Wilmington - Harbor City	No	ABMI	WHC CPU , ARO, DB50, AHO
Los Angeles	1634 PACIFIC COAST HWY	90710	7411004016	0.000	0.000	0.000	11.200	Shortfall of Sites	0.184	General Commercial	[Q]C2-1VL	Community Center	0	0	76.221	11.200		Commercial - Hotel and Motel - Motel - Under 50 Rooms - One Story, 0	033B193 63	54	Wilmington - Harbor City	No	ABMI	WHC CPU , ARO, DB50
Los Angeles	1726 PACIFIC COAST HWY	90717	7553018029	0.000	0.000	0.000	11.200	Shortfall of Sites	0.184	General Commercial	[Q]C2-1VL	Community Center	0	0	76.221	11.200		Commercial - Restaurant, Cocktail Lounge - Fast Food - Auto Oriented - One Story, 0	033B193 49	54	Wilmington - Harbor City	No	ABMI	WHC CPU , DB50
Los Angeles	1726 PACIFIC COAST HWY	90717	7553018029	0.000	0.000	0.000	11.200	Shortfall of Sites	0.184	General Commercial	[Q]C2-1VL	Community Center	0	0	76.221	11.200		Commercial - Restaurant, Cocktail Lounge - Fast Food - Auto Oriented - One Story, 0	033B193 50	54	Wilmington - Harbor City	No	ABMI	WHC CPU , DB50
Los Angeles	1628 PACIFIC COAST HWY	90710	7411004015	0.000	0.000	0.000	11.200	Shortfall of Sites	0.184	General Commercial	[Q]C2-1VL	Community Center	0	0	76.222	11.200		Commercial - Store - One Story, 0	033B193 64	54	Wilmington - Harbor City	No	ABMI	WHC CPU , DB50
Los Angeles	445 N AVALON BLVD	90744	7418014021	0.000	0.000	0.000	11.200	Shortfall of Sites	0.121	Limited Industrial	[Q]CM-1VL-O-CUGU	Villages	0	0	115.563	11.200		Commercial - Store - One Story, 0	030B205 1134	43	Wilmington - Harbor City	No	ABMI	WHC CPU , DB50
Los Angeles	0	0	7418014012	0.000	0.000	0.000	11.200	Shortfall of Sites	0.120	Limited Industrial	[Q]CM-1VL-O-CUGU	Villages	0	0	117.070	11.200	Vacant	Commercial - Commercial - Vacant Land, 0	030B205 1262	43	Wilmington - Harbor City	No	ABMI	WHC CPU , DB50
Los Angeles	5525 KLUMP AVE	91601	2350006042	0.000	0.000	0.000	11.200	Shortfall of Sites	0.117	High Medium Residential	R4-1L	High Medium	0	0	171.613	11.200		Residential - Five or More Units or Apartments (Any Combination) · 5 Stories or More, 0	174B173 1165	No Max	North Hollywood - Valley Village	Yes	ABMI	Orange LineTNP , AHO
Los Angeles	2110 FEDERAL AVE	90025	4260006008	0.000	0.000	0.000	11.198	Shortfall of Sites	0.154	Low Medium I Residential	R2-1	0	0	0	99.000	11.198		Residential - Double, Duplex, or Two Units - 4 Stories or Less, 2	123B149 138		West Los Angeles	Yes	ABMI	TOC EXP , R2RD
Los Angeles	5530 W 78TH ST	90045	4127020020	0.000	0.000	0.000	11.198	Shortfall of Sites	0.130	Low Residential	R1-1	0	0	0	99.000	11.198		Residential - Single Family Residence, 1	099B173 575		Westchester - Playa del Rey	No	ABMI	TOC EXP
Los Angeles	11721 HARTSOOK ST	91607	2355005033	0.000	0.000	0.000	11.197	Shortfall of Sites	0.179	Low Residential	R1-1	Neighborhood Center	0	0	99.000	11.197		Residential - Four Units (Any Combination) - 4 Stories or Less, 4	171B169 478	108	North Hollywood - Valley Village	Yes	ABMI	TOC EXP , NH CPU, AHO
Los Angeles	5501 W 79TH ST	90045	4127020001	0.000	0.000	0.000	11.197	Shortfall of Sites	0.130	Low Residential	R1-1	0	0	0	99.000	11.197		Residential - Single Family Residence, 1	099B173 641		Westchester - Playa del Rey	No	ABMI	TOC EXP
Los Angeles	5506 W 78TH ST	90045	4127020025	0.000	0.000	0.000	11.197	Shortfall of Sites	0.130	Low Residential	R1-1	0	0	0	99.000	11.197		Residential - Single Family Residence, 1	099B173 600		Westchester - Playa del Rey	No	ABMI	TOC EXP
Los Angeles	2804 KELTON AVE	90064	4256029031	0.000	0.000	0.000	11.195	Shortfall of Sites	0.130	Low Residential	R1-1	0	0	0	99.000	11.195		Residential - Single Family Residence, 1	123B157 763		West Los Angeles	No	ABMI	TOC EXP
Los Angeles	3320 SHELBY DR	90034	4311004017	0.000	0.000	0.000	11.193	Shortfall of Sites	0.130	Low Residential	R1V2	0	0	0	99.000	11.193		Residential - Single Family Residence - Pool, 1	123B165 867		West Los Angeles	No	ABMI	TOC EXP
Los Angeles	5425 FULTON AVE	91401	2344015033	0.000	0.000	0.000	11.192	Shortfall of Sites	0.130	Low Residential	R1-1	0	0	0	99.000	11.192		Residential - Single Family Residence, 1	174B157 1052		Van Nuys - North Sherman Oaks	No	ABMI	TOC EXP , OPP RC2
Los Angeles	5540 W 78TH ST	90045	4127020018	0.000	0.000	0.000	11.191	Shortfall of Sites	0.130	Low Residential	R1-1	0	0	0	99.000	11.191		Residential - Single Family Residence, 1	099B173 555		Westchester - Playa del Rey	No	ABMI	TOC EXP
Los Angeles	2863 GLENDON AVE	90064	4255014026	0.000	0.000	0.000	11.190	Shortfall of Sites	0.130	Low Residential	R1-1	0	0	0	99.000	11.190		Residential - Single Family Residence, 1	123B157 819		West Los Angeles	No	ABMI	TOC EXP
Los Angeles	18207 EMELITA ST	91356	2157012071	0.000	0.000	0.000	11.190	Shortfall of Sites	0.130	Low Medium I Residential	R1-1	0	0	0	99.000	11.190		Residential - Single Family Residence, 1	174B125 16		Encino - Tarzana	No	ABMI	TOC EXP
Los Angeles	19425 HAYNES ST	91335	2131025017	0.000	0.000	0.000	11.189	Shortfall of Sites	0.178	Medium Residential	R3-1-RIO	Medium Residential	0	0	67.294	11.189		Residential - Five or More Units or Apartments (Any Combination) · 4 Stories or Less - Pool, 0	180B117 597	43	Reseda - West Van Nuys	Yes	ABMI	DB50 , RES CPU, AHO
Los Angeles	9915 AVALON BLVD	90003	6052032027	0.000	0.000	0.000	11.189	Shortfall of Sites	0.093	Neighborhood Commercial	C2-1VL-CPIO	0	0	0	167.065	11.189		Commercial - Store Combination - Store and Residential Combination - One Story, 0	091-5A207 69		Southeast Los Angeles	Yes	ABMI	DB50 , ARO

Jurisdiction Name	Site Address/Intersection	5 Digit ZIP Code	Assessor Parcel Number	Very Low-Income	Low-Income	Moderate-Income	Above Moderate-Income	Type of Shortfall	Parcel Size (Acres)	Current General Plan Designation	Current Zoning	Proposed General Plan (GP) Designation	Proposed Zoning	Minimum Density Allowed	Maximum Density Allowed	Total Capacity	Vacant/ Nonvacant	Description of Existing Uses	PIN	Base Density Per Acre	Community Plan Area	Rent Stabalization Ordinance	Income Category	Applicable Rezoning Program (Program informing values in Column Q listed first)
Los Angeles	11449 SHERMAN WAY	91605	2316022004	0.000	0.000	0.000	11.189	Shortfall of Sites	0.189	Medium Residential	R3-1	0	0	0	82.030	11.189		Residential - Five or More Units or Apartments (Any Combination) - 4 Stories or Less, 0	183B169 90		Sun Valley - La Tuna Canyon	Yes	ABMI	DB50
Los Angeles	10814 WHITE ST	91352	2409004014	0.000	0.000	0.000	11.189	Shortfall of Sites	0.092	General Commercial	C2-1VL	0	0	0	169.238	11.189		Residential - Four Units (Any Combination) - 4 Stories or Less, 0	189B173 133		Sun Valley - La Tuna Canyon	Yes	ABMI	DB50
Los Angeles	6701 WHITSETT AVE	91606	2325001025	0.000	0.000	0.000	11.189	Shortfall of Sites	0.180	Medium Residential	R3-1	0	0	0	86.375	11.189		Residential - Five or More Units or Apartments (Any Combination) - 4 Stories or Less - Pool, 0	180B165 205		North Hollywood - Valley Village	Yes	ABMI	DB50
Los Angeles	5333 RIVERTON AVE	91601	2416011022	0.000	0.000	0.000	11.189	Shortfall of Sites	0.186	Medium Residential	R3-1VL	0	0	0	83.573	11.189		Residential - Five or More Units or Apartments (Any Combination) - 4 Stories or Less - Pool, 0	171B177 231		North Hollywood - Valley Village	Yes	ABMI	DB50
Los Angeles	17818 SATICOY ST	91335	2120029027	0.000	0.000	0.000	11.189	Shortfall of Sites	0.182	Medium Residential	R3-1	0	0	0	85.279	11.189		Residential - Five or More Units or Apartments (Any Combination) - 4 Stories or Less - Pool, 0	186B129 282		Reseda - West Van Nuys	Yes	ABMI	DB50
Los Angeles	17808 SATICOY ST	91335	2120029028	0.000	0.000	0.000	11.189	Shortfall of Sites	0.181	Medium Residential	R3-1	0	0	0	86.038	11.189		Residential - Five or More Units or Apartments (Any Combination) - 4 Stories or Less - Pool, 0	186B129 291		Reseda - West Van Nuys	Yes	ABMI	DB50
Los Angeles	13876 FOOTHILL BLVD	91342	2509003202	0.000	0.000	0.000	11.189	Shortfall of Sites	0.089	Community Commercial	C2-1VL-CPIO	0	0	0	173.683	11.189		Commercial - Store Combination - Store and Residential Combination - One Story, 0	225B153 373		Sylmar	Yes	ABMI	DB50 , ARO
Los Angeles	13610 VALERIO ST	91405	2328002069	0.000	0.000	0.000	11.189	Shortfall of Sites	0.177	Low Medium II Residential	R3-1	0	0	0	87.799	11.189		Residential - Five or More Units or Apartments (Any Combination) - 4 Stories or Less - Pool, 0	186B157 376		Van Nuys - North Sherman Oaks	Yes	ABMI	DB50
Los Angeles	10453 SAN FERNANDO RD	91331	2620028009	0.000	0.000	0.000	11.189	Shortfall of Sites	0.246	Limited Manufacturing	CM-1-O-CUGU	0	0	0	63.089	11.189		Commercial - Store Combination - Store and Residential Combination - One Story, 0	207B161 448		Arleta - Pacoima	Yes	ABMI	DB50 , ARO
Los Angeles	1511 ANAHEIM ST	90710	7411006029	0.000	0.000	0.000	11.189	Shortfall of Sites	0.226	Medium Residential	[Q]R3-1VL	0	0	0	68.798	11.189		Residential - Five or More Units or Apartments (Any Combination) - 4 Stories or Less, 0	033B193 451		Wilmington - Harbor City	Yes	ABMI	DB50
Los Angeles	1511 ANAHEIM ST	90710	7411006029	0.000	0.000	0.000	11.189	Shortfall of Sites	0.228	Medium Residential	[Q]R3-1VL	0	0	0	68.303	11.189		Residential - Five or More Units or Apartments (Any Combination) - 4 Stories or Less, 0	033B193 456		Wilmington - Harbor City	Yes	ABMI	DB50
Los Angeles	6911 HASKELL AVE	91406	2224032018	0.000	0.000	0.000	11.189	Shortfall of Sites	0.278	Medium Residential	[Q]R3-1	0	0	0	55.846	11.189		Residential - Five or More Units or Apartments (Any Combination) - 4 Stories or Less - Pool, 0	183B141 599		Van Nuys - North Sherman Oaks	Yes	ABMI	DB50
Los Angeles	6037 HAZELHURST PL	91606	2334014057	0.000	0.000	0.000	11.189	Shortfall of Sites	0.188	Medium Residential	R3-1	0	0	0	82.830	11.189		Residential - Five or More Units or Apartments (Any Combination) - 4 Stories or Less - Pool, 0	177B169 705		North Hollywood - Valley Village	Yes	ABMI	DB50
Los Angeles	10153 SAMOA AVE	91042	2565014038	0.000	0.000	0.000	11.189	Shortfall of Sites	0.177	Medium Residential	R3-1	0	0	0	87.604	11.189		Residential - Three Units (Any Combination) - 4 Stories or Less, 0	204B197 979		Sunland - Tujunga - Lake View Terrace - Shadow Hills - East La Tuna Canyon	Yes	ABMI	DB50
Los Angeles	949 LAKME AVE	90744	7423010023	0.000	0.000	0.000	11.189	Shortfall of Sites	0.178	Low Medium I Residential	[Q]R3-1XL-O-CUGU	0	0	0	87.277	11.189		Residential - Five or More Units or Apartments (Any Combination) - 4 Stories or Less, 0	033B209 1039		Wilmington - Harbor City	Yes	ABMI	DB50
Los Angeles	130 E OPP ST	90744	7423005027	0.000	0.000	0.000	11.189	Shortfall of Sites	0.182	Low Medium I Residential	[Q]R3-1XL-O-CUGU	0	0	0	85.541	11.189		Residential - Five or More Units or Apartments (Any Combination) - 4 Stories or Less, 0	033B205 1175		Wilmington - Harbor City	Yes	ABMI	DB50
Los Angeles	11811 DARLINGTON AVE	90049	4265017207	0.000	0.000	0.000	11.189	Shortfall of Sites	0.181	Medium Residential	[Q]R3-1	0	0	0	85.957	11.189		Residential - Five or More Units or Apartments (Any Combination) - 4 Stories or Less, 0	129B145 313		Brentwood - Pacific Palisades	Yes	ABMI	DB50
Los Angeles	10950 BLOOMFIELD ST	91602	2423020126	0.000	0.000	0.000	11.189	Shortfall of Sites	0.188	Medium Residential	R3-1-RIO	0	0	0	82.618	11.189		Residential - Five or More Units or Apartments (Any Combination) - 4 Stories or Less, 0	165B173 469		Sherman Oaks - Studio City - Toluca Lake - Cahuenga Pass	Yes	ABMI	DB50
Los Angeles	1553 S ARLINGTON AVE	90019	5072034029	0.000	0.000	0.000	11.189	Shortfall of Sites	0.155	Community Commercial	C2-2D-O-CPIO	0	0	0	128.866	11.189		Residential - Five or More Units or Apartments (Any Combination) - 4 Stories or Less, 0	126B189 237		West Adams - Baldwin Hills - Leimert	Yes	ABMI	DB50
Los Angeles	1553 S ARLINGTON AVE	90019	5072034029	0.000	0.000	0.000	11.189	Shortfall of Sites	0.153	Community Commercial	C2-2D-O-CPIO	0	0	0	130.976	11.189		Residential - Five or More Units or Apartments (Any Combination) - 4 Stories or Less, 0	126B189 256		West Adams - Baldwin Hills - Leimert	Yes	ABMI	DB50
Los Angeles	5468 W 76TH ST	90045	4127011017	0.000	0.000	0.000	11.188	Shortfall of Sites	0.130	Low Residential	R1-1	0	0	0	99.000	11.188		Residential - Single Family Residence, 1	099B173 242		Westchester - Playa del Rey	No	ABMI	TOC EXP
Los Angeles	6330 S HOOVER ST	90044	6004019007	5.594	5.594	0.000	0.000	Shortfall of Sites	0.121	Neighborhood Commercial	C2-1VL-CPIO	0	0	20	165.588	11.187		Residential - Double, Duplex, or Two Units - 4 Stories or Less, 2	105B201 1251		South Los Angeles	No	LI	DB50
Los Angeles	3316 SHELBY DR	90034	4311004016	0.000	0.000	0.000	11.187	Shortfall of Sites	0.130	Low Residential	R1V2	0	0	0	99.000	11.187		Residential - Single Family Residence, 1	123B165 843		West Los Angeles	No	ABMI	TOC EXP
Los Angeles	1545 KELTON AVE	90024	4324024015	0.000	0.000	0.000	11.186	Shortfall of Sites	0.154	Low Residential	R1-1	0	0	0	99.000	11.186		Residential - Single Family Residence - Pool, 1	129B153 229		Westwood	No	ABMI	TOC EXP , ADU
Los Angeles	2810 KELTON AVE	90064	4256029032	0.000	0.000	0.000	11.184	Shortfall of Sites	0.130	Low Residential	R1-1	0	0	0	99.000	11.184		Residential - Single Family Residence, 1	123B157 786		West Los Angeles	No	ABMI	TOC EXP
Los Angeles	3310 SHELBY DR	90034	4311004015	0.000	0.000	0.000	11.181	Shortfall of Sites	0.130	Low Residential	R1V2	0	0	0	99.000	11.181		Residential - Single Family Residence - Pool, 1	123B165 822		West Los Angeles	No	ABMI	TOC EXP
Los Angeles	2800 VETERAN AVE	90064	4256028038	0.000	0.000	0.000	11.180	Shortfall of Sites	0.130	Low Residential	R1-1	0	0	0	99.000	11.180		Residential - Single Family Residence, 1	123B157 826		West Los Angeles	No	ABMI	TOC EXP
Los Angeles	5514 W 78TH ST	90045	4127020023	0.000	0.000	0.000	11.179	Shortfall of Sites	0.130	Low Residential	R1-1	0	0	0	99.000	11.179		Residential - Single Family Residence, 1	099B173 594		Westchester - Playa del Rey	No	ABMI	TOC EXP
Los Angeles	8000 OSAGE AVE	90045	4127021010	0.000	0.000	0.000	11.178	Shortfall of Sites	0.130	Low Residential	R1-1	0	0	0	99.000	11.178		Residential - Single Family Residence, 1	099B173 579		Westchester - Playa del Rey	No	ABMI	TOC EXP
Los Angeles	13260 CUMPSTON ST	91401	2345003031	0.000	0.000	0.000	11.175	Shortfall of Sites	0.141	Low Residential	R1-1	0	0	0	99.000	11.175		, 1	174B157 988		Van Nuys - North Sherman Oaks	Yes	ABMI	TOC EXP
Los Angeles	2814 KELTON AVE	90064	4256029033	0.000	0.000	0.000	11.173	Shortfall of Sites	0.130	Low Residential	R1-1	0	0	0	99.000	11.173		Residential - Single Family Residence, 1	123B157 808		West Los Angeles	No	ABMI	TOC EXP
Los Angeles	10323 LA GRANGE AVE	90025	4319014033	0.000	0.000	0.000	11.172	Shortfall of Sites	0.130	Low Residential	R1-1-O	0	0	0	99.000	11.172		Residential - Single Family Residence, 1	132B157 744		West Los Angeles	No	ABMI	TOC EXP
Los Angeles	10161 REMMET AVE	91311	2747012054	0.000	0.000	0.000	11.172	Shortfall of Sites	0.153	Low Medium I Residential	R2-1	0	0	0	99.000	11.172		Residential - Double, Duplex, or Two Units - 4 Stories or Less, 2	204B105 466		Chatsworth - Porter Ranch	Yes	ABMI	TOC EXP , R2RD
Los Angeles	8946 HARGIS ST	90034	4301010027	0.000	0.000	0.000	11.171	Shortfall of Sites	0.130	Low II Residential	R1-1	0	0	0	99.000	11.171		Residential - Single Family Residence, 1	123B169 423		West Adams - Baldwin Hills - Leimert	No	ABMI	TOC EXP
Los Angeles	7736 ISIS AVE	90045	4127017002	0.000	0.000	0.000	11.170	Shortfall of Sites	0.130	Low Residential	R1-1	0	0	0	99.000	11.170		Residential - Single Family Residence, 1	099B173 443		Westchester - Playa del Rey	No	ABMI	TOC EXP
Los Angeles	10724 ROCHESTER AVE	90024	4325013006	0.000	0.000	0.000	11.170	Shortfall of Sites	0.130	Low Residential	R1-1-O	0	0	0	99.000	11.170		Residential - Single Family Residence, 1	132B153 544		Westwood	No	ABMI	TOC EXP
Los Angeles	1755 GRANVILLE AVE	90025	4262015028	0.000	0.000	0.000	11.168	Shortfall of Sites	0.128	Low Medium II Residential	RD1.5-1	0	0	0	99.000	11.168		Residential - Five or More Units or Apartments (Any Combination) - 4 Stories or Less, 0	126B149 1035		West Los Angeles	Yes	ABMI	TOC EXP , R2RD
Los Angeles	0	0	2344017013	0.000	0.000	0.000	11.167	Shortfall of Sites	0.117	Very Low Residential	RE11-1	0	0	0	99.000	11.167	Vacant	Residential - Single Family Residence - Vacant Land, 0	171B157 114		Van Nuys - North Sherman Oaks	No	ABMI	TOC EXP
Los Angeles	7563 MIDFIELD AVE	90045	4127008023	0.000	0.000	0.000	11.166	Shortfall of Sites	0.130	Low Residential	R1-1	0	0	0	99.000	11.166		Residential - Single Family Residence, 1	099B173 291		Westchester - Playa del Rey	No	ABMI	TOC EXP
Los Angeles	7701 HINDRY AVE	90045	4127014001	0.000	0.000	0.000	11.165	Shortfall of Sites	0.154	Low Residential	R1-1	0	0	0	99.000	11.165		Residential - Single Family Residence, 1	099B173 403		Westchester - Playa del Rey	No	ABMI	TOC EXP , ADU
Los Angeles	8555 INDEPENDENCE AVE	91304	2779010210	5.582	5.582	0.000	0.000	Shortfall of Sites	0.703	Medium Residential	R3-1	0	0	20	82.143	11.164		Residential - Five or More Units or Apartments (Any Combination) - 4 Stories or Less - Pool, 29	192B109 63		Chatsworth - Porter Ranch	No	LI	DB50
Los Angeles	5520 W 78TH ST	90045	4127020022	0.000	0.000	0.000	11.164	Shortfall of Sites	0.130	Low Residential	R1-1	0	0	0	99.000	11.164		Residential - Single Family Residence, 1	099B173 587		Westchester - Playa del Rey	No	ABMI	TOC EXP
Los Angeles	7553 MIDFIELD AVE	90045	4127008021	0.000	0.000	0.000	11.164	Shortfall of Sites	0.130	Low Residential	R1-1	0	0	0	99.000	11.164		Residential - Single Family Residence, 1	099B173 275		Westchester - Playa del Rey	No	ABMI	TOC EXP
Los Angeles	7559 MIDFIELD AVE	90045	4127008022	0.000	0.000	0.000	11.163	Shortfall of Sites	0.130	Low Residential	R1-1	0	0	0	99.000	11.163		Residential - Single Family Residence, 1	099B173 282		Westchester - Playa del Rey	No	ABMI	TOC EXP
Los Angeles	5069 KESTER AVE	91403	2263012012	0.000	0.000	0.000	11.162	Shortfall of Sites	0.145	Low Medium II Residential	[Q]RD1.5-1-RIO	0	0	0	113.635	11.162		Residential - Three Units (Any Combination) - 4 Stories or Less, 3	171A149 191		Van Nuys - North Sherman Oaks	Yes	ABMI	OPP RC , DB50
Los Angeles	7541 MIDFIELD AVE	90045	4127008019	0.000	0.000	0.000	11.162	Shortfall of Sites	0.130	Low Residential	R1-1	0	0	0	99.000	11.162		Residential - Single Family Residence - Pool, 1	099B173 263		Westchester - Playa del Rey	No	ABMI	TOC EXP
Los Angeles	7547 MIDFIELD AVE	90045	4127008020	0.000	0.000	0.000	11.161	Shortfall of Sites	0.130	Low Residential	R1-1	0	0	0	99.000	11.161		Residential - Single Family Residence, 1	099B173 269		Westchester - Playa del Rey	No	ABMI	TOC EXP
Los Angeles	7529 MIDFIELD AVE	90045	4127008017	0.000	0.000	0.000	11.160	Shortfall of Sites	0.130	Low Residential	R1-1	0	0	0	99.000	11.160		Residential - Single Family Residence, 1	099B173 237		Westchester - Playa del Rey	No	ABMI	TOC EXP
Los Angeles	2106 E 1ST ST	90033	5183008024	0.000	0.000	0.000	11.160	Shortfall of Sites	0.085	Highway Oriented and Limited Commercial	C2-1-CUGU	Community Center	[LUM3 - SH3 - 4][XC1 - 4][CPIO]	0	212.473	11.160		Commercial - Store Combination - Store and Residential Combination - One Story, 2	127-5A223 105	108	Boyle Heights	Yes	ABMI	BH CPU , ARO
Los Angeles	635 S SOTO ST	90023	5183024042	0.000	0.000	0.000	11.160	Shortfall of Sites	0.092	Low Medium II Residential	RD1.5-1-CUGU	Community Center	[LUM2 - G2 - 3][XC1 - 4][CPIO]	0	196.334	11.160		Residential - Double, Duplex, or Two Units - 4 Stories or Less, 2	124-5A221 75	108	Boyle Heights	Yes	ABMI	BH CPU , R2RD
Los Angeles	161 N AVENUE 21	90031	5447014019	0.000	0.000	0.000	11.160	Shortfall of Sites	0.126	Hybrid Industrial	UI(CA)	Hybrid Industrial	UV(CA)	0	142.711	11.160		Residential - Double, Duplex, or Two Units - 4 Stories or Less, 2	139-5A219 80	No Max	Northeast Los Angeles	Yes	ABMI	CASP
Los Angeles	7322 ETON AVE	91303	2112024010	0.000	0.000	0.000	11.160	Shortfall of Sites	0.086	Medium Residential	R2-1	Medium Residential	[HB5-SH1-5] [CX3-FA] [CPIO]	0	209.098	11.160		Residential - Double, Duplex, or Two Units - 4 Stories or Less, 2	186B105 776	43	Canoga Park - Winnetka - Woodland Hills - West Hills	Yes	ABMI	CPK CPU , R2RD
Los Angeles	7356 JORDAN AVE	91303	2111013001	0.000	0.000	0.000	11.160	Shortfall of Sites	0.258	Low Residential	R1-1	Medium Residential	0	0	69.699	11.160		Residential - Double, Duplex, or Two Units - 4 Stories or Less, 2	186B105 623	43	Canoga Park - Winnetka - Woodland Hills - West Hills	Yes	ABMI	CPK CPU ,
Los Angeles	522 ALPINE ST	90012	5408019008	0.000	0.000	0.000	11.160	Shortfall of Sites	0.152	High Medium Residential	R4-1	Medium Neighborhood Residential	[LM2-MU2-5] [RX1-FA] [CPIO]	0	118.798	11.160		Residential - Double, Duplex, or Two Units - 4 Stories or Less, 2	135A215 323	No Max	Central City North	Yes	ABMI	DT CPU
Los Angeles	18859 HATTERAS ST	91356	2156020022	0.000	0.000	0.000	11.160	Shortfall of Sites	0.258	Low Medium I Residential	RS-1	Medium Neighborhood Residential	0	0	69.827	11.160		Residential - Double, Duplex, or Two Units - 4 Stories or Less, 2	177B121 782	43	Encino - Tarzana	Yes	ABMI	ENC CPU , AHO
Los Angeles	4735 SEPULVEDA BLVD	91403	2264001043	0.000	0.000	0.000	11.160	Shortfall of Sites	0.538	Regional Commercial	C2-1L, R4-2L, [T][Q]C2-2	0	0	0	21.611	11.160		Residential - Five or More Units or Apartments (Any Combination) - 4 Stories or Less, 0	168B145 607		Sherman Oaks - Studio City - Toluca Lake - Cahuenga Pass	No	ABMI	MURC
Los Angeles	6421 TROOST AVE	91606	2335010018	0.000	0.000	0.000	11.160	Shortfall of Sites	0.172	Low Medium II Residential	RD1.5-1	Community Center (Mixed-Use)	0	0	104.562	11.160		Residential - Double, Duplex, or Two Units - 4 Stories or Less, 2	180B169 1060	145	North Hollywood - Valley Village	Yes	ABMI	NH CPU
Los Angeles	5763 CASE AVE	91601	2337028015	0.000	0.000	0.000	11.160	Shortfall of Sites	0.161	Low Medium II Residential	RD1.5-1VL	Medium	0	0	112.043	11.160		Residential - Double, Duplex, or Two Units - 4 Stories or Less, 2	174B173 345	54	North Hollywood - Valley Village	Yes	ABMI	Orange LineTNP , DB50

Jurisdiction Name	Site Address/Intersection	5 Digit ZIP Code	Assessor Parcel Number	Very Low-Income	Low-Income	Moderate-Income	Above Moderate-Income	Type of Shortfall	Parcel Size (Acres)	Current General Plan Designation	Current Zoning	Proposed General Plan (GP) Designation	Proposed Zoning	Minimum Density Allowed	Maximum Density Allowed	Total Capacity	Vacant/ Nonvacant	Description of Existing Uses	PIN	Base Density Per Acre	Community Plan Area	Rent Stabalization Ordinance	Income Category	Applicable Rezoning Program (Program informing values in Column Q listed first)
Los Angeles	5763 FULCHER AVE	91601	2337030001	0.000	0.000	0.000	11.160	Shortfall of Sites	0.162	Low Medium II Residential	RD1.5-1VL	Medium	0	0	111.151	11.160		Residential - Double, Duplex, or Two Units - 4 Stories or Less, 2	174B173 343	54	North Hollywood - Valley Village	Yes	ABMI	Orange LineTNP
Los Angeles	5737 CASE AVE	91601	2337028020	0.000	0.000	0.000	11.160	Shortfall of Sites	0.160	Low Medium II Residential	RD1.5-1VL	Medium	0	0	112.416	11.160		Residential - Double, Duplex, or Two Units - 4 Stories or Less, 2	174B173 476	54	North Hollywood - Valley Village	Yes	ABMI	Orange LineTNP
Los Angeles	5726 FULCHER AVE	91601	2337028007	0.000	0.000	0.000	11.160	Shortfall of Sites	0.161	Low Medium II Residential	RD1.5-1VL	Medium	0	0	112.014	11.160		, 2	174B173 526	54	North Hollywood - Valley Village	Yes	ABMI	Orange LineTNP
Los Angeles	5716 FULCHER AVE	91601	2337028005	0.000	0.000	0.000	11.160	Shortfall of Sites	0.161	Low Medium II Residential	RD1.5-1VL	Medium	0	0	112.014	11.160		Residential - Double, Duplex, or Two Units - 4 Stories or Less, 2	174B173 571	54	North Hollywood - Valley Village	Yes	ABMI	Orange LineTNP
Los Angeles	5704 FULCHER AVE	91601	2337028003	0.000	0.000	0.000	11.160	Shortfall of Sites	0.161	Low Medium II Residential	RD1.5-1VL	Medium	0	0	112.014	11.160		Residential - Double, Duplex, or Two Units - 4 Stories or Less, 2	174B173 621	54	North Hollywood - Valley Village	Yes	ABMI	Orange LineTNP
Los Angeles	5700 FULCHER AVE	91601	2337028028	0.000	0.000	0.000	11.160	Shortfall of Sites	0.161	Low Medium II Residential	RD1.5-1VL	Medium	0	0	112.014	11.160		Residential - Double, Duplex, or Two Units - 4 Stories or Less, 2	174B173 637	54	North Hollywood - Valley Village	Yes	ABMI	Orange LineTNP
Los Angeles	5640 FULCHER AVE	91601	2337029010	0.000	0.000	0.000	11.160	Shortfall of Sites	0.161	Low Medium II Residential	RD1.5-1VL	Medium	0	0	112.014	11.160		Residential - Double, Duplex, or Two Units - 4 Stories or Less, 2	174B173 758	54	North Hollywood - Valley Village	Yes	ABMI	Orange LineTNP
Los Angeles	5635 CASE AVE	91601	2337029020	0.000	0.000	0.000	11.160	Shortfall of Sites	0.160	Low Medium II Residential	RD1.5-1VL	Medium	0	0	112.217	11.160		Residential - Double, Duplex, or Two Units - 4 Stories or Less, 2	174B173 787	54	North Hollywood - Valley Village	Yes	ABMI	Orange LineTNP
Los Angeles	14637 GILMORE ST	91411	2236017015	0.000	0.000	0.000	11.160	Shortfall of Sites	0.172	Low Medium II Residential	[Q]RD1.5-1	Village	0	0	104.512	11.160		Residential - Double, Duplex, or Two Units - 4 Stories or Less, 2	180B149 660	72	Van Nuys - North Sherman Oaks	Yes	ABMI	VNY CPU
Los Angeles	6529 TYRONE AVE	91401	2237015010	0.000	0.000	0.000	11.160	Shortfall of Sites	0.172	Low Residential	R1-1	Village	0	0	104.458	11.160		Residential - Double, Duplex, or Two Units - 4 Stories or Less, 2	180B153 666	72	Van Nuys - North Sherman Oaks	Yes	ABMI	VNY CPU
Los Angeles	14658 GILMORE ST	91411	2236022012	0.000	0.000	0.000	11.160	Shortfall of Sites	0.172	Medium Residential	[Q]R3-1	Village	0	0	104.546	11.160		Residential - Double, Duplex, or Two Units - 4 Stories or Less, 2	180B149 727	72	Van Nuys - North Sherman Oaks	Yes	ABMI	VNY CPU
Los Angeles	900 N BROADWAY	90012	5414013901	0.558	0.558	0.000	10.044	Shortfall of Sites	0.094	Regional Commercial	C2-2	Community Center	[DM5-SH2-5] [CX1-FA] [CPIO]	20	330.941	11.160		Commercial - Store Combination - Store and Residential Combination - Five Stories, 0	135A215 245	No Max	Central City North	No	VLI, LI, ABMI	DT CPU
Los Angeles	1532 N HIGHLAND AVE	90028	5547020047	5.580	5.580	0.000	0.000	Shortfall of Sites	0.141	Regional Center Commercial	C4-2D-SN	Regional Center Commercial	C2-2D-CPIO	20	220.379	11.160		Institutional - School (Private) - One Story, 0	147A185 22	108	Hollywood	No	LI	HWD CPU , MURC, AHO
Los Angeles	1532 N HIGHLAND AVE	90028	5547020047	5.580	5.580	0.000	0.000	Shortfall of Sites	0.141	Regional Center Commercial	C4-2D-SN	Regional Center Commercial	C2-2D-CPIO	20	220.352	11.160		Institutional - School (Private) - One Story, 0	147A185 29	108	Hollywood	No	LI	HWD CPU , MURC, AHO
Los Angeles	2170 LINNINGTON AVE	90025	4317012038	0.000	0.000	0.000	11.160	Shortfall of Sites	0.113	Low Residential	R1-1-O	Low Medium Residential	0	0	113.635	11.160		Residential - Single Family Residence, 1	129B157 588	21	West Los Angeles	No	ABMI	OPP RC , West WLA CPU, AHO
Los Angeles	5226 ATOLL AVE	91401	2345028014	0.000	0.000	0.000	11.159	Shortfall of Sites	0.130	Low Residential	R1-1	0	0	0	99.000	11.159		Residential - Single Family Residence - Pool, 1	171B157 511		Van Nuys - North Sherman Oaks	No	ABMI	TOC EXP
Los Angeles	7535 MIDFIELD AVE	90045	4127008018	0.000	0.000	0.000	11.159	Shortfall of Sites	0.130	Low Residential	R1-1	0	0	0	99.000	11.159		Residential - Single Family Residence - Pool, 1	099B173 244		Westchester - Playa del Rey	No	ABMI	TOC EXP
Los Angeles	7519 MIDFIELD AVE	90045	4127008015	0.000	0.000	0.000	11.158	Shortfall of Sites	0.130	Low Residential	R1-1	0	0	0	99.000	11.158		Residential - Single Family Residence, 1	099B173 209		Westchester - Playa del Rey	No	ABMI	TOC EXP
Los Angeles	7726 ISIS AVE	90045	4127017004	0.000	0.000	0.000	11.158	Shortfall of Sites	0.130	Low Residential	R1-1	0	0	0	99.000	11.158		Residential - Single Family Residence, 1	099B173 427		Westchester - Playa del Rey	No	ABMI	TOC EXP
Los Angeles	7525 MIDFIELD AVE	90045	4127008016	0.000	0.000	0.000	11.157	Shortfall of Sites	0.130	Low Residential	R1-1	0	0	0	99.000	11.157		Residential - Single Family Residence, 1	099B173 230		Westchester - Playa del Rey	No	ABMI	TOC EXP
Los Angeles	5467 W 76TH ST	90045	4127009001	0.000	0.000	0.000	11.157	Shortfall of Sites	0.130	Low Residential	R1-1	0	0	0	99.000	11.157		Residential - Single Family Residence, 1	099B173 205		Westchester - Playa del Rey	No	ABMI	TOC EXP
Los Angeles	7507 MIDFIELD AVE	90045	4127008013	0.000	0.000	0.000	11.156	Shortfall of Sites	0.130	Low Residential	R1-1	0	0	0	99.000	11.156		Residential - Single Family Residence, 1	099B173 196		Westchester - Playa del Rey	No	ABMI	TOC EXP
Los Angeles	7513 MIDFIELD AVE	90045	4127008014	0.000	0.000	0.000	11.155	Shortfall of Sites	0.130	Low Residential	R1-1	0	0	0	99.000	11.155		Residential - Single Family Residence - Pool, 1	099B173 204		Westchester - Playa del Rey	No	ABMI	TOC EXP
Los Angeles	20326 SATICOY ST	91306	2114007004	0.000	0.000	0.000	11.154	Shortfall of Sites	0.805	Medium Residential	R3-1	Medium Residential	0	0	72.087	11.154		Residential - Five or More Units or Apartments (Any Combination) · 4 Stories or Less, 33	186B113 252	43	Canoga Park - Winnetka - Woodland Hills - West Hills	Yes	ABMI	DB50 , CPK CPU
Los Angeles	1933 COMSTOCK AVE	90025	4319015013	0.000	0.000	0.000	11.154	Shortfall of Sites	0.130	Low Residential	R1-1-O	0	0	0	99.000	11.154		Residential - Single Family Residence, 1	132B157 1038		West Los Angeles	No	ABMI	TOC EXP
Los Angeles	7501 MIDFIELD AVE	90045	4127009018	0.000	0.000	0.000	11.153	Shortfall of Sites	0.130	Low Residential	R1-1	0	0	0	99.000	11.153		Residential - Single Family Residence, 1	099B173 188		Westchester - Playa del Rey	No	ABMI	TOC EXP
Los Angeles	4148 RIVERTON AVE	91602	2423029039	0.000	0.000	0.000	11.153	Shortfall of Sites	0.130	Low Residential	R1-1-RIO	Low Residential	0	0	99.000	11.153		Residential - Single Family Residence, 1	165B177 971	1 per lot	Sherman Oaks - Studio City - Toluca Lake - Cahuenga Pass	No	ABMI	TOC EXP , SHR CPU, AHO
Los Angeles	5546 W 78TH ST	90045	4127020017	0.000	0.000	0.000	11.150	Shortfall of Sites	0.130	Low Residential	R1-1	0	0	0	99.000	11.150		Residential - Single Family Residence, 1	099B173 544		Westchester - Playa del Rey	No	ABMI	TOC EXP
Los Angeles	2501 WELLESLEY AVE	90064	4257024055	0.000	0.000	0.000	11.147	Shortfall of Sites	0.130	Low Residential	R1-1	0	0	0	99.000	11.147		Residential - Single Family Residence, 1	120B149 362		Palms - Mar Vista - Del Rey	No	ABMI	TOC EXP
Los Angeles	7716 ISIS AVE	90045	4127017006	0.000	0.000	0.000	11.146	Shortfall of Sites	0.130	Low Residential	R1-1	0	0	0	99.000	11.146		Residential - Single Family Residence, 1	099B173 409		Westchester - Playa del Rey	No	ABMI	TOC EXP
Los Angeles	10305 NORTHVALE RD	90064	4318035009	0.000	0.000	0.000	11.146	Shortfall of Sites	0.130	Low Residential	R1V2	0	0	0	99.000	11.146		Residential - Single Family Residence, 1	123B161 600		West Los Angeles	No	ABMI	TOC EXP
Los Angeles	15935 VALLEY VISTA BLVD	91436	2283013005	5.573	5.573	0.000	0.000	Shortfall of Sites	0.970	Very Low II Residential	RE15-1-H	Very Low Residential	0	20	66.287	11.146		Residential - Single Family Residence - Pool, 1	168B141 786	1 per lot	Encino - Tarzana	No	LI	AHO , ENC CPU, ADU
Los Angeles	5550 W 78TH ST	90045	4127020016	0.000	0.000	0.000	11.145	Shortfall of Sites	0.130	Low Residential	R1-1	0	0	0	99.000	11.145		Residential - Single Family Residence, 1	099B173 531		Westchester - Playa del Rey	No	ABMI	TOC EXP
Los Angeles	7844 TOLAND AVE	90045	4127014027	0.000	0.000	0.000	11.144	Shortfall of Sites	0.130	Low Residential	R1-1	0	0	0	99.000	11.144		Residential - Single Family Residence, 1	099B173 649		Westchester - Playa del Rey	No	ABMI	TOC EXP
Los Angeles	5223 ATOLL AVE	91401	2345027012	0.000	0.000	0.000	11.144	Shortfall of Sites	0.130	Low Residential	R1-1	0	0	0	99.000	11.144		Residential - Single Family Residence, 1	171B157 544		Van Nuys - North Sherman Oaks	No	ABMI	TOC EXP
Los Angeles	23301 CLEARPOOL PL	90710	7438008058	0.000	0.000	0.000	11.143	Shortfall of Sites	0.113	Low Residential	R1-1XL-O	0	0	0	113.635	11.143		Residential - Single Family Residence, 1	042B197 20		Wilmington - Harbor City	No	ABMI	OPP RC
Los Angeles	5545 LINDLEY AVE	91356	2157007061	0.000	0.000	0.000	11.142	Shortfall of Sites	0.496	Medium Residential	(Q)R3-1	Medium Neighborhood Residential	0	0	72.545	11.142		Residential - Five or More Units or Apartments (Any Combination) · 4 Stories or Less, 18	174B125 452	43	Encino - Tarzana	Yes	ABMI	DB50 , ENC CPU, AHO
Los Angeles	7710 ISIS AVE	90045	4127017007	0.000	0.000	0.000	11.140	Shortfall of Sites	0.130	Low Residential	R1-1	0	0	0	99.000	11.140		Residential - Single Family Residence, 1	099B173 400		Westchester - Playa del Rey	No	ABMI	TOC EXP
Los Angeles	10319 LA GRANGE AVE	90025	4319014034	0.000	0.000	0.000	11.139	Shortfall of Sites	0.130	Low Residential	R1-1-O	0	0	0	99.000	11.139		Residential - Single Family Residence, 1	132B157 716		West Los Angeles	No	ABMI	TOC EXP
Los Angeles	1847 S BRONSON AVE	90019	5072001004	0.000	0.000	0.000	11.137	Shortfall of Sites	0.153	Low II Residential	R1-1-O-CPIO	0	0	0	99.000	11.137		Residential - Double, Duplex, or Two Units - 4 Stories or Less, 2	126B185 919		West Adams - Baldwin Hills - Leimert	Yes	ABMI	TOC EXP
Los Angeles	1919 FOX HILLS DR	90025	4319011032	0.000	0.000	0.000	11.136	Shortfall of Sites	0.153	Low Residential	R1-1-O	0	0	0	99.000	11.136		Residential - Double, Duplex, or Two Units - 4 Stories or Less, 2	132B157 750		West Los Angeles	Yes	ABMI	TOC EXP
Los Angeles	13410 MCCORMICK ST	91401	2344022022	0.000	0.000	0.000	11.135	Shortfall of Sites	0.130	Low Residential	R1-1	0	0	0	99.000	11.135		Residential - Single Family Residence, 1	171B157 531		Van Nuys - North Sherman Oaks	No	ABMI	TOC EXP
Los Angeles	7704 ISIS AVE	90045	4127017008	0.000	0.000	0.000	11.134	Shortfall of Sites	0.130	Low Residential	R1-1	0	0	0	99.000	11.134		Residential - Single Family Residence, 1	099B173 392		Westchester - Playa del Rey	No	ABMI	TOC EXP
Los Angeles	1615 S DODSON AVE	90732	7560013030	0.000	0.000	0.000	11.133	Shortfall of Sites	0.133	Low Medium I Residential	R2-1XL	0	0	0	113.635	11.133		Residential - Double, Duplex, or Two Units - 4 Stories or Less, 2	012B193 526		San Pedro	Yes	ABMI	OPP RC , R2RD
Los Angeles	1316 MALCOLM AVE	90024	4325011019	0.000	0.000	0.000	11.132	Shortfall of Sites	0.130	Low Residential	R1-1-O	0	0	0	99.000	11.132		Residential - Single Family Residence, 1	132B153 569		Westwood	No	ABMI	TOC EXP
Los Angeles	1776 S ROBERTSON BLVD	90035	4303005037	5.566	5.566	0.000	0.000	Shortfall of Sites	0.115	General Commercial	C2-1	0	0	20	164.650	11.132		Commercial - Commercial - Miscellaneous Commercial - One Story, 2	129B169 1180		Wilshire	No	LI	DB50 , ARO
Los Angeles	2829 TILDEN AVE	90064	4251004015	0.000	0.000	0.000	11.131	Shortfall of Sites	0.130	Low Residential	R1-1	0	0	0	99.000	11.131		Residential - Single Family Residence, 1	123B157 1180		West Los Angeles	No	ABMI	TOC EXP
Los Angeles	7171 S LA CIENEGA BLVD	90045	4103015014	0.000	0.000	0.000	11.130	Shortfall of Sites	0.113	Medium Residential	RD1.5-1	0	0	0	113.635	11.130		Residential - Single Family Residence, 1	099B173 95		Westchester - Playa del Rey	No	ABMI	OPP RC , R2RD
Los Angeles	13130 KUEN PL	91401	2345021030	0.000	0.000	0.000	11.130	Shortfall of Sites	0.130	Very Low Residential	RE11-1	0	0	0	99.000	11.130		Residential - Single Family Residence - Therapy Pool (Spa), 1	171B161 159		Van Nuys - North Sherman Oaks	No	ABMI	TOC EXP
Los Angeles	13618 EMELITA ST	91401	2343004002	0.000	0.000	0.000	11.127	Shortfall of Sites	0.130	Low Residential	R1-1	0	0	0	99.000	11.127		Residential - Single Family Residence, 1	174B157 121		Van Nuys - North Sherman Oaks	No	ABMI	TOC EXP
Los Angeles	6636 MARYLAND DR	90048	5510015027	0.000	0.000	0.000	11.127	Shortfall of Sites	0.142	Low II Residential	R1-1-O-RFA	0	0	0	99.000	11.127		, 2	135B173 455		Wilshire	No	ABMI	TOC EXP
Los Angeles	5524 W 78TH ST	90045	4127020021	0.000	0.000	0.000	11.127	Shortfall of Sites	0.130	Low Residential	R1-1	0	0	0	99.000	11.127		Residential - Single Family Residence, 1	099B173 581		Westchester - Playa del Rey	No	ABMI	TOC EXP
Los Angeles	4249 CEDROS AVE	91403	2276013030	0.000	0.000	0.000	11.127	Shortfall of Sites	0.117	Low Residential	RE11-1	Low Residential	0	0	99.000	11.127		Residential - Single Family Residence - Pool, 0	166-5A149 194	1 per lot	Sherman Oaks - Studio City - Toluca Lake - Cahuenga Pass	No	ABMI	TOC EXP , SHR CPU, AHO
Los Angeles	5515 NAGLE AVE	91401	2344014052	0.000	0.000	0.000	11.127	Shortfall of Sites	0.130	Low Residential	R1-1	0	0	0	99.000	11.127		Residential - Single Family Residence, 1	174B157 803		Van Nuys - North Sherman Oaks	No	ABMI	TOC EXP
Los Angeles	18143 CALIFA ST	91356	2157013157	0.000	0.000	0.000	11.125	Shortfall of Sites	0.130	Low II Residential	R1-1	Low Neighborhood Residential	0	0	99.000	11.125		Residential - Single Family Residence - Pool, 1	177B125 819	10	Encino - Tarzana	No	ABMI	TOC EXP , ENC CPU, AHO
Los Angeles	2150 GLENDON AVE	90025	4321012056	0.000	0.000	0.000	11.124	Shortfall of Sites	0.124	Low Residential	R1-1	0	0	0	113.635	11.124		Residential - Single Family Residence, 2	126B157 174		West Los Angeles	No	ABMI	OPP RC
Los Angeles	11666 CHANDLER BLVD	91601	2348004023	0.000	0.000	0.000	11.124	Shortfall of Sites	0.128	Low Medium II Residential	RD1.5-1	0	0	0	99.000	11.124		Residential - Five or More Units or Apartments (Any Combination) · 4 Stories or Less, 0	171B169 138		North Hollywood - Valley Village	Yes	ABMI	TOC EXP , R2RD
Los Angeles	6217 LINDENHURST AVE	90048	5510018012	0.000	0.000	0.000	11.123	Shortfall of Sites	0.142	Low II Residential	R1-1-O-RFA	0	0	0	99.000	11.123		, 2	135B177 312		Wilshire	No	ABMI	TOC EXP
Los Angeles	7831 HINDRY AVE	90045	4127014016	0.000	0.000	0.000	11.122	Shortfall of Sites	0.130	Low Residential	R1-1	0	0	0	99.000	11.122		Residential - Single Family Residence, 1	099B173 644		Westchester - Playa del Rey	No	ABMI	TOC EXP
Los Angeles	7837 HINDRY AVE	90045	4127014017	0.000	0.000	0.000	11.120	Shortfall of Sites	0.130	Low Residential	R1-1	0	0	0	99.000	11.120		Residential - Single Family Residence, 1	099B173 657		Westchester - Playa del Rey	No	ABMI	TOC EXP
Los Angeles	5300 W 82ND ST	90045	4127005020	0.000	0.000	0.000	11.119	Shortfall of Sites	0.130	Low Residential	R1-1	0	0	0	99.000	11.119		Residential - Single Family Residence, 1	099B173 793	29	Westchester - Playa del Rey	No	ABMI	TOC EXP , WPDR CPU, AHO
Los Angeles	0	0	2664014900	5.559	5.559	0.000	0.000	Shortfall of Sites	7.232	Public Facilities	PF-1XL	0	0	20	153.741	11.119		Miscellaneous - Government Owned Property - Public School - General, 0	213B149 445		Mission Hills - Panorama City - North Hills	No	LI	PF

Jurisdiction Name	Site Address/Intersection	5 Digit ZIP Code	Assessor Parcel Number	Very Low-Income	Low-Income	Moderate-Income	Above Moderate-Income	Type of Shortfall	Parcel Size (Acres)	Current General Plan Designation	Current Zoning	Proposed General Plan (GP) Designation	Proposed Zoning	Minimum Density Allowed	Maximum Density Allowed	Total Capacity	Vacant/ Nonvacant	Description of Existing Uses	PIN	Base Density Per Acre	Community Plan Area	Rent Stabalization Ordinance	Income Category	Applicable Rezoning Program (Program informing values in Column Q listed first)
Los Angeles	7843 HINDRY AVE	90045	4127014018	0.000	0.000	0.000	11.119	Shortfall of Sites	0.130	Low Residential	R1-1	0	0	0	99.000	11.119		Residential - Single Family Residence, 1	099B173 676		Westchester - Playa del Rey	No	ABMI	TOC EXP
Los Angeles	1631 7TH AVE	90019	5072011003	0.000	0.000	0.000	11.118	Shortfall of Sites	0.113	Low Medium II Residential	RD2-1XL-O-CPIO	0	0	0	113.635	11.118		Residential - Single Family Residence, 1	126B189 419		West Adams - Baldwin Hills - Leimert	No	ABMI	OPP RC , R2RD, TOC EXP
Los Angeles	7849 HINDRY AVE	90045	4127014019	0.000	0.000	0.000	11.117	Shortfall of Sites	0.130	Low Residential	R1-1	0	0	0	99.000	11.117		Residential - Single Family Residence, 1	099B173 696		Westchester - Playa del Rey	No	ABMI	TOC EXP
Los Angeles	13031 MAGNOLIA BLVD	91423	2345018065	0.000	0.000	0.000	11.117	Shortfall of Sites	0.130	Low Residential	R1-1	0	0	0	99.000	11.117		Residential - Single Family Residence - Therapy Pool (Spa), 1	171B161 445		Van Nuys - North Sherman Oaks	No	ABMI	TOC EXP
Los Angeles	10750 ROCHESTER AVE	90024	4325014024	0.000	0.000	0.000	11.116	Shortfall of Sites	0.130	Low Residential	R1-1-O	0	0	0	99.000	11.116		Residential - Single Family Residence, 1	132B153 592		Westwood	No	ABMI	TOC EXP
Los Angeles	1419 SELBY AVE	90024	4325014026	0.000	0.000	0.000	11.116	Shortfall of Sites	0.130	Low Residential	R1-1-O	0	0	0	99.000	11.116		Residential - Single Family Residence, 1	132B153 614		Westwood	No	ABMI	TOC EXP
Los Angeles	1526 GLENDON AVE	90024	4325027006	0.000	0.000	0.000	11.115	Shortfall of Sites	0.153	Low Residential	R1-1	0	0	0	99.000	11.115		Residential - Single Family Residence - Pool, 1	132B153 975		Westwood	No	ABMI	TOC EXP , ADU
Los Angeles	7855 HINDRY AVE	90045	4127014020	0.000	0.000	0.000	11.115	Shortfall of Sites	0.130	Low Residential	R1-1	0	0	0	99.000	11.115		Residential - Single Family Residence, 1	099B173 708		Westchester - Playa del Rey	No	ABMI	TOC EXP
Los Angeles	18100 CALIFA ST	91356	2157011009	0.000	0.000	0.000	11.115	Shortfall of Sites	0.130	Low II Residential	R1-1	Low Neighborhood Residential	0	0	99.000	11.115		Residential - Single Family Residence, 1	177B125 855	10	Encino - Tarzana	No	ABMI	TOC EXP , ENC CPU, OPP RC2, AHO
Los Angeles	5510 W 78TH ST	90045	4127020024	0.000	0.000	0.000	11.114	Shortfall of Sites	0.130	Low Residential	R1-1	0	0	0	99.000	11.114		Residential - Single Family Residence, 1	099B173 598		Westchester - Playa del Rey	No	ABMI	TOC EXP
Los Angeles	11016 SARDIS AVE	90064	4251005003	0.000	0.000	0.000	11.114	Shortfall of Sites	0.130	Low Residential	R1-1	0	0	0	99.000	11.114		Residential - Single Family Residence - Pool, 1	123B157 1045		West Los Angeles	No	ABMI	TOC EXP
Los Angeles	10780 ROCHESTER AVE	90024	4325014003	0.000	0.000	0.000	11.113	Shortfall of Sites	0.153	Low Residential	R1-1-O	0	0	0	99.000	11.113		Residential - Single Family Residence, 1	132B153 648		Westwood	No	ABMI	TOC EXP , ADU
Los Angeles	7849 TOLAND AVE	90045	4127018013	0.000	0.000	0.000	11.113	Shortfall of Sites	0.130	Low Residential	R1-1	0	0	0	99.000	11.113		Residential - Single Family Residence, 1	099B173 663		Westchester - Playa del Rey	No	ABMI	TOC EXP
Los Angeles	7853 TOLAND AVE	90045	4127018014	0.000	0.000	0.000	11.113	Shortfall of Sites	0.130	Low Residential	R1-1	0	0	0	99.000	11.113		Residential - Single Family Residence, 1	099B173 682		Westchester - Playa del Rey	No	ABMI	TOC EXP
Los Angeles	7859 TOLAND AVE	90045	4127018015	0.000	0.000	0.000	11.113	Shortfall of Sites	0.130	Low Residential	R1-1	0	0	0	99.000	11.113		Residential - Single Family Residence, 1	099B173 702		Westchester - Playa del Rey	No	ABMI	TOC EXP
Los Angeles	7865 TOLAND AVE	90045	4127018016	0.000	0.000	0.000	11.113	Shortfall of Sites	0.130	Low Residential	R1-1	0	0	0	99.000	11.113		Residential - Single Family Residence, 1	099B173 714		Westchester - Playa del Rey	No	ABMI	TOC EXP
Los Angeles	7749 TOLAND AVE	90045	4127017017	0.000	0.000	0.000	11.113	Shortfall of Sites	0.130	Low Residential	R1-1	0	0	0	99.000	11.113		Residential - Single Family Residence, 1	099B173 413		Westchester - Playa del Rey	No	ABMI	TOC EXP
Los Angeles	7755 TOLAND AVE	90045	4127017018	0.000	0.000	0.000	11.113	Shortfall of Sites	0.130	Low Residential	R1-1	0	0	0	99.000	11.113		Residential - Single Family Residence, 1	099B173 423		Westchester - Playa del Rey	No	ABMI	TOC EXP
Los Angeles	7737 TOLAND AVE	90045	4127017015	0.000	0.000	0.000	11.113	Shortfall of Sites	0.130	Low Residential	R1-1	0	0	0	99.000	11.113		Residential - Single Family Residence, 1	099B173 396		Westchester - Playa del Rey	No	ABMI	TOC EXP
Los Angeles	7733 TOLAND AVE	90045	4127017014	0.000	0.000	0.000	11.113	Shortfall of Sites	0.130	Low Residential	R1-1	0	0	0	99.000	11.113		Residential - Single Family Residence - Pool, 1	099B173 390		Westchester - Playa del Rey	No	ABMI	TOC EXP
Los Angeles	7715 TOLAND AVE	90045	4127017011	0.000	0.000	0.000	11.113	Shortfall of Sites	0.130	Low Residential	R1-1	0	0	0	99.000	11.113		Residential - Single Family Residence, 1	099B173 363		Westchester - Playa del Rey	No	ABMI	TOC EXP
Los Angeles	7721 TOLAND AVE	90045	4127017012	0.000	0.000	0.000	11.113	Shortfall of Sites	0.130	Low Residential	R1-1	0	0	0	99.000	11.113		Residential - Single Family Residence, 1	099B173 373		Westchester - Playa del Rey	No	ABMI	TOC EXP
Los Angeles	7727 TOLAND AVE	90045	4127017013	0.000	0.000	0.000	11.113	Shortfall of Sites	0.130	Low Residential	R1-1	0	0	0	99.000	11.113		Residential - Single Family Residence, 1	099B173 383		Westchester - Playa del Rey	No	ABMI	TOC EXP
Los Angeles	5456 W 77TH ST	90045	4127015013	0.000	0.000	0.000	11.113	Shortfall of Sites	0.130	Low Residential	R1-1	0	0	0	99.000	11.113		Residential - Single Family Residence, 1	099B173 306		Westchester - Playa del Rey	No	ABMI	TOC EXP
Los Angeles	7743 TOLAND AVE	90045	4127017016	0.000	0.000	0.000	11.113	Shortfall of Sites	0.130	Low Residential	R1-1	0	0	0	99.000	11.113		Residential - Single Family Residence, 1	099B173 404		Westchester - Playa del Rey	No	ABMI	TOC EXP
Los Angeles	3273 PROVON LN	90034	4311004012	0.000	0.000	0.000	11.112	Shortfall of Sites	0.130	Low Residential	R1V2	0	0	0	99.000	11.112		Residential - Single Family Residence - Pool, 1	123B165 858		West Los Angeles	No	ABMI	TOC EXP
Los Angeles	3267 PROVON LN	90034	4311004011	0.000	0.000	0.000	11.112	Shortfall of Sites	0.130	Low Residential	R1V2	0	0	0	99.000	11.112		Residential - Single Family Residence, 1	123B165 1469		West Los Angeles	No	ABMI	TOC EXP
Los Angeles	7843 TOLAND AVE	90045	4127018012	0.000	0.000	0.000	11.112	Shortfall of Sites	0.130	Low Residential	R1-1	0	0	0	99.000	11.112		Residential - Single Family Residence, 1	099B173 651		Westchester - Playa del Rey	No	ABMI	TOC EXP
Los Angeles	5534 W 78TH ST	90045	4127020019	0.000	0.000	0.000	11.110	Shortfall of Sites	0.130	Low Residential	R1-1	0	0	0	99.000	11.110		Residential - Single Family Residence, 1	099B173 561		Westchester - Playa del Rey	No	ABMI	TOC EXP
Los Angeles	5712 FAIR AVE	91601	2337030065	0.000	0.000	0.000	11.110	Shortfall of Sites	0.353	Low Medium II Residential	RD1.5-1VL	Medium	0	0	110.519	11.110		Residential - Five or More Units or Apartments (Any Combination) · 4 Stories or Less, 11	174B173 577	54	North Hollywood - Valley Village	Yes	ABMI	Orange LineTNP
Los Angeles	5611 FULCHER AVE	91601	2337031030	0.000	0.000	0.000	11.110	Shortfall of Sites	0.322	Community Commercial	C2-1	Community Commercial	0	0	152.130	11.110		Residential - Five or More Units or Apartments (Any Combination) · 4 Stories or Less, 19	174B173 875	No Max	North Hollywood - Valley Village	Yes	ABMI	Orange LineTNP
Los Angeles	486 S HOLT AVE	90048	4334019001	0.000	0.000	0.000	11.108	Shortfall of Sites	0.130	Low II Residential	R1-1-O	0	0	0	99.000	11.108		Residential - Single Family Residence - Therapy Pool (Spa), 1	135B173 133		Wilshire	No	ABMI	TOC EXP
Los Angeles	5114 WILKINSON AVE	91607	2356019021	0.000	0.000	0.000	11.108	Shortfall of Sites	0.142	Low Residential	R1-1	0	0	0	99.000	11.108		, 2	171B165 733		North Hollywood - Valley Village	No	ABMI	TOC EXP
Los Angeles	7864 TOLAND AVE	90045	4127014023	0.000	0.000	0.000	11.108	Shortfall of Sites	0.130	Low Residential	R1-1	0	0	0	99.000	11.108		Residential - Single Family Residence, 1	099B173 713		Westchester - Playa del Rey	No	ABMI	TOC EXP
Los Angeles	9950 CANOGA AVE	91311	2747008040	5.554	5.554	0.000	0.000	Shortfall of Sites	1.173	Commercial Manufacturing	CM-1, P-1	0	0	20	94.696	11.108		Industrial - Light Manufacturing - One Story, 0	204B105 792		Chatsworth - Porter Ranch	No	LI	P , ARO
Los Angeles	7860 TOLAND AVE	90045	4127014024	0.000	0.000	0.000	11.108	Shortfall of Sites	0.130	Low Residential	R1-1	0	0	0	99.000	11.108		Residential - Single Family Residence, 1	099B173 701		Westchester - Playa del Rey	No	ABMI	TOC EXP
Los Angeles	7854 TOLAND AVE	90045	4127014025	0.000	0.000	0.000	11.108	Shortfall of Sites	0.130	Low Residential	R1-1	0	0	0	99.000	11.108		Residential - Single Family Residence, 1	099B173 681		Westchester - Playa del Rey	No	ABMI	TOC EXP
Los Angeles	7848 TOLAND AVE	90045	4127014026	0.000	0.000	0.000	11.108	Shortfall of Sites	0.130	Low Residential	R1-1	0	0	0	99.000	11.108		Residential - Single Family Residence - Pool, 1	099B173 662		Westchester - Playa del Rey	No	ABMI	TOC EXP
Los Angeles	5350 MARY ELLEN AVE	91401	2345021033	0.000	0.000	0.000	11.105	Shortfall of Sites	0.129	Very Low Residential	RE11-1	0	0	0	99.000	11.105		Residential - Single Family Residence, 1	171B161 95		Van Nuys - North Sherman Oaks	No	ABMI	TOC EXP
Los Angeles	8363 RESEDA BLVD	91324	2785018004	5.552	5.552	0.000	0.000	Shortfall of Sites	1.173	General Commercial	P-1VL, C2-1VL	0	0	20	94.696	11.104		Commercial - Store Combination - Store and Office Combination - One Story, 0	192B125 489		Northridge	No	LI	P , ARO
Los Angeles	0	0	4118009900	5.551	5.551	0.000	0.000	Shortfall of Sites	6.018	Public Facilities	[Q]PF-1XL	0	0	20	153.741	11.103		Miscellaneous - Government Owned Property, 0	096B153 820		Westchester - Playa del Rey	No	LI	PF
Los Angeles	2550 GREENFIELD AVE	90064	4256005021	0.000	0.000	0.000	11.102	Shortfall of Sites	0.165	Low Residential	R1-1-O	0	0	0	99.000	11.102		Residential - Three Units (Any Combination) - 4 Stories or Less, 3	123B157 113		West Los Angeles	Yes	ABMI	TOC EXP
Los Angeles	6234 LEMONA AVE	91411	2242023016	0.000	0.000	0.000	11.101	Shortfall of Sites	0.575	Medium Residential	R3-1	0	0	0	83.041	11.101		Residential - Five or More Units or Apartments (Any Combination) · 4 Stories or Less - Pool, 18	177B145 265		Van Nuys - North Sherman Oaks	Yes	ABMI	DB50
Los Angeles	6437 W 86TH PL	90045	4122003014	0.000	0.000	0.000	11.101	Shortfall of Sites	0.136	Low Medium II Residential	R2-1	0	0	0	113.635	11.101		Residential - Double, Duplex, or Two Units - 4 Stories or Less, 0	096B165 611	43	Westchester - Playa del Rey	Yes	ABMI	OPP RC , WPDR CPU, R2RD, AHO
Los Angeles	8300 RAMSGATE AVE	90045	4125004039	0.000	0.000	0.000	11.101	Shortfall of Sites	0.153	Low Medium I Residential	R2-1	0	0	0	99.000	11.101		Residential - Double, Duplex, or Two Units - 4 Stories or Less, 2	099B169 1362		Westchester - Playa del Rey	Yes	ABMI	TOC EXP , R2RD
Los Angeles	5502 PENFIELD AVE	91364	2164001029	5.550	5.550	0.000	0.000	Shortfall of Sites	1.061	Very Low Residential	RA-1	Very Low Residential	0	20	66.287	11.101		Residential - Double, Duplex, or Two Units - 4 Stories or Less - Pool, 2	174B113 477	1 per lot	Canoga Park - Winnetka - Woodland Hills - West Hills	No	LI	AHO , CPK CPU
Los Angeles	4537 W 16TH PL	90019	5071016044	0.000	0.000	0.000	11.100	Shortfall of Sites	0.102	Low Medium II Residential	RD1.5-1-O	0	0	0	113.635	11.100		Residential - Single Family Residence, 0	129B185 1187		West Adams - Baldwin Hills - Leimert	No	ABMI	OPP RC , R2RD
Los Angeles	11147 HUSTON ST	91601	2353017008	0.000	0.000	0.000	11.100	Shortfall of Sites	0.285	Medium Residential	R3-1	Medium	0	0	108.904	11.100		Residential - Five or More Units or Apartments (Any Combination) · 4 Stories or Less - Pool, 10	168B173 131	54	North Hollywood - Valley Village	Yes	ABMI	Orange LineTNP , DB50, AHO
Los Angeles	1805 WILSHIRE BLVD	90057	5142008012	0.000	0.000	0.000	11.100	Shortfall of Sites	0.160	Regional Center Commercial	C4-2	0	0	0	86.587	11.100		Commercial - Parking Lot (Commercial Use Property) - Lots - Commercial Parking - One Story, 0	132A205 97		Westlake	No	ABMI	MURC
Los Angeles	3900 W MARTIN LUTHER KING JR BLVD	90008	5032004915	0.000	0.000	0.000	11.100	Shortfall of Sites	0.196	Regional Center Commercial	C2-2D-SP	0	0	0	70.691	11.100		Commercial - Professional Building - Veterinary Hospital, Clinic - Two Stories, 0	117B181 693		West Adams - Baldwin Hills - Leimert	No	ABMI	MURC , ARO
Los Angeles	0	0	5502025900	0.000	0.000	0.000	11.100	Shortfall of Sites	0.159	Regional Center Commercial	C2-2	0	0	0	87.353	11.100		Commercial - Store Combination - Store and Office Combination - One Story, 0	135B197 1008		Wilshire	No	ABMI	MURC
Los Angeles	600 S NEW HAMPSHIRE AVE	90005	5502025021	0.000	0.000	0.000	11.100	Shortfall of Sites	0.160	Regional Center Commercial	C2-2	0	0	0	86.497	11.100		Commercial - Restaurant, Cocktail Lounge - Restaurant, Cocktail Lounge, Tavern - One Story, 0	135B197 1009		Wilshire	No	ABMI	MURC
Los Angeles	3266 W 6TH ST	90020	5502026016	0.000	0.000	0.000	11.100	Shortfall of Sites	0.161	Regional Center Commercial	C2-2	0	0	0	86.342	11.100		Commercial - Store - One Story, 0	135B197 1010		Wilshire	No	ABMI	MURC
Los Angeles	603 S MARIPOSA AVE	90005	5502031012	0.000	0.000	0.000	11.100	Shortfall of Sites	0.161	Regional Center Commercial	C2-2	0	0	0	86.344	11.100		Commercial - Restaurant, Cocktail Lounge - Restaurant, Cocktail Lounge, Tavern - One Story, 0	135B197 1061		Wilshire	No	ABMI	MURC
Los Angeles	4458 SHERMAN OAKS CIR	91403	2283022015	0.000	0.000	0.000	11.099	Shortfall of Sites	0.129	Low II Residential	R1-1	Low Residential	0	0	99.000	11.099		Residential - Single Family Residence, 1	166-5A145 74	1 per lot	Encino - Tarzana	No	ABMI	TOC EXP , ENC CPU, AHO
Los Angeles	5325 LOUISE AVE	91316	2257009014	5.549	5.549	0.000	0.000	Shortfall of Sites	0.966	Very Low I Residential	RA-1	Very Low Residential	0	20	66.287	11.098		Residential - Single Family Residence - Pool, 1	171B133 100	1 per lot	Encino - Tarzana	No	LI	AHO , ENC CPU, ADU
Los Angeles	1556 W PALOS VERDES DRIVE NORTH	90710	7442001034	0.000	0.000	0.000	11.097	Shortfall of Sites	4.445	Low Residential	RD6-1XL	0	0	0	10.987	11.097		Residential - Five or More Units or Apartments (Any Combination) · 4 Stories or Less, 22	030B193 241		Wilmington - Harbor City	No	ABMI	DB50
Los Angeles	18722 KNAPP ST	91324	2763014900	5.548	5.548	0.000	0.000	Shortfall of Sites	7.218	Public Facilities	[Q]PF-1XL	0	0	20	153.741	11.097		Miscellaneous - Government Owned Property, 0	198B121 597		Northridge	No	LI	PF
Los Angeles	828 W 9TH ST	90731	7454007013	5.548	5.548	0.000	0.000	Shortfall of Sites	0.111	Neighborhood Commercial	C2-1VL-CPIO	0	0	20	169.778	11.096		Residential - Four Units (Any Combination) - 4 Stories or Less, 4	015B197 783		San Pedro	No	LI	DB50
Los Angeles	535 W 9TH ST	90731	7454011019	5.548	5.548	0.000	0.000	Shortfall of Sites	0.115	Neighborhood Commercial	C2-1VL-CPIO	0	0	20	164.375	11.096		Commercial - Office Building - One Story, 4	015B197 896		San Pedro	No	LI	DB50 , ARO
Los Angeles	10347 CALVIN AVE	90025	4319006050	0.000	0.000	0.000	11.096	Shortfall of Sites	0.129	Low Residential	R1-1-O	0	0	0	99.000	11.096		Residential - Single Family Residence, 1	129B161 57		West Los Angeles	No	ABMI	TOC EXP
Los Angeles	3733 SENECA AVE	90039	5435001014	0.000	0.000	0.000	11.096	Shortfall of Sites	0.129	Low Residential	R1-1-RIO	0	0	0	99.000	11.096		Residential - Single Family Residence, 1	156B209 118		Northeast Los Angeles	No	ABMI	TOC EXP
Los Angeles	0	0	2423033800	0.000	0.000	0.000	11.095	Shortfall of Sites	0.117	Low Residential	R1-1-RIO	Low Residential	0	0	99.000	11.095		Miscellaneous - Utility, 0	162B177 130	1 per lot	Sherman Oaks - Studio City - Toluca Lake - Cahuenga Pass	No	ABMI	TOC EXP , SHR CPU, AHO
Los Angeles	5544 GREENBUSH AVE	91401	2344013015	0.000	0.000	0.000	11.091	Shortfall of Sites	0.129	Low Residential	R1-1	0	0	0	99.000	11.091		Residential - Single Family Residence, 1	174B157 675		Van Nuys - North Sherman Oaks	No	ABMI	TOC EXP
Los Angeles	5538 GREENBUSH AVE	91401	2344013016	0.000	0.000	0.000	11.090	Shortfall of Sites	0.129	Low Residential	R1-1	0	0	0	99.000	11.090		Residential - Single Family Residence, 1	174B157 697		Van Nuys - North Sherman Oaks	No	ABMI	TOC EXP
Los Angeles	5532 GREENBUSH AVE	91401	2344013017	0.000	0.000	0.000	11.090	Shortfall of Sites	0.129	Low Residential	R1-1	0	0	0	99.000	11.090		Residential - Single Family Residence, 1	174B157 715		Van Nuys - North Sherman Oaks	No	ABMI	TOC EXP
Los Angeles	5526 GREENBUSH AVE	91401	2344013018	0.000	0.000	0.000	11.089	Shortfall of Sites	0.129	Low Residential	R1-1	0	0	0	99.000	11.089		Residential - Single Family Residence, 1	174B157 735		Van Nuys - North Sherman Oaks	No	ABMI	TOC EXP

Jurisdiction Name	Site Address/Intersection	5 Digit ZIP Code	Assessor Parcel Number	Very Low-Income	Low-Income	Moderate-Income	Above Moderate-Income	Type of Shortfall	Parcel Size (Acres)	Current General Plan Designation	Current Zoning	Proposed General Plan (GP) Designation	Proposed Zoning	Minimum Density Allowed	Maximum Density Allowed	Total Capacity	Vacant/ Nonvacant	Description of Existing Uses	PIN	Base Density Per Acre	Community Plan Area	Rent Stabalization Ordinance	Income Category	Applicable Rezoning Program (Program informing values in Column Q listed first)
Los Angeles	5522 GREENBUSH AVE	91401	2344013019	0.000	0.000	0.000	11.089	Shortfall of Sites	0.129	Low Residential	R1-1	0	0	0	99.000	11.089		Residential - Single Family Residence, 1	174B157 761		Van Nuys - North Sherman Oaks	No	ABMI	TOC EXP
Los Angeles	5516 GREENBUSH AVE	91401	2344013020	0.000	0.000	0.000	11.088	Shortfall of Sites	0.129	Low Residential	R1-1	0	0	0	99.000	11.088		Residential - Single Family Residence, 1	174B157 791		Van Nuys - North Sherman Oaks	No	ABMI	TOC EXP
Los Angeles	5500 CAHUENGA BLVD	91601	2417001044	0.000	0.000	0.000	11.088	Shortfall of Sites	0.099	Neighborhood Office Commercial	[Q]C2-1VL	0	0	0	169.004	11.088		Commercial - Store Combination - Store and Residential Combination - One Story, 1	174B177 907		North Hollywood - Valley Village	Yes	ABMI	DB50 , ARO
Los Angeles	5510 GREENBUSH AVE	91401	2344013021	0.000	0.000	0.000	11.087	Shortfall of Sites	0.129	Low Residential	R1-1	0	0	0	99.000	11.087		Residential - Single Family Residence, 1	174B157 818		Van Nuys - North Sherman Oaks	No	ABMI	TOC EXP
Los Angeles	8441 BALBOA BLVD	91325	2690022027	0.000	0.000	0.000	11.084	Shortfall of Sites	1.068	Medium Residential	R3-1	0	0	0	82.136	11.084		Residential - Five or More Units or Apartments (Any Combination) · 4 Stories or Less - Pool, 50	192B133 117		Northridge	Yes	ABMI	DB50
Los Angeles	10743 VALLEYHEART DR	91604	2423032012	0.000	0.000	0.000	11.082	Shortfall of Sites	0.129	Low Residential	R1-1-RIO	Low Residential	0	0	99.000	11.082		Residential - Single Family Residence - Pool, 1	162B177 226	1 per lot	Sherman Oaks - Studio City - Toluca Lake - Cahuenga Pass	No	ABMI	TOC EXP , SHR CPU, AHO
Los Angeles	9901 S LA CIENEGA BLVD	90045	4128017045	0.000	0.000	0.000	11.082	Shortfall of Sites	1.453	Regional Commercial	C2-2	0	0	0	14.666	11.082		Commercial - Hotel and Motel - Hotel - 50 Rooms and Over - One Story, 0	090B173 60		Westchester - Playa del Rey	No	ABMI	ARO
Los Angeles	9901 S LA CIENEGA BLVD	90045	4128017045	0.554	0.554	0.000	9.974	Shortfall of Sites	0.058	Regional Commercial	C2-2	0	0	20	366.042	11.082		Commercial - Hotel and Motel - Hotel - 50 Rooms and Over - One Story, 0	090B173 85		Westchester - Playa del Rey	No	VLI, LI, ABMI	ARO
Los Angeles	7718 TOLAND AVE	90045	4127015008	0.000	0.000	0.000	11.081	Shortfall of Sites	0.129	Low Residential	R1-1	0	0	0	99.000	11.081		Residential - Single Family Residence, 1	099B173 341		Westchester - Playa del Rey	No	ABMI	TOC EXP
Los Angeles	10618 CHIQUITA ST	91602	2423030024	0.000	0.000	0.000	11.081	Shortfall of Sites	0.129	Low Medium Residential	RD2-1-RIO	0	0	0	99.000	11.081		Residential - Single Family Residence, 1	162B177 52		Sherman Oaks - Studio City - Toluca Lake - Cahuenga Pass	No	ABMI	TOC EXP , R2RD
Los Angeles	318 W ADAMS BLVD	90007	5122014907	5.537	5.537	0.000	0.000	Shortfall of Sites	7.204	Public Facilities	PF-1-O	0	0	20	153.741	11.075		Miscellaneous - Government Owned Property, 0	121-5A205 149		Southeast Los Angeles	No	LI	PF
Los Angeles	6217 W 6TH ST	90048	5510019012	0.000	0.000	0.000	11.075	Shortfall of Sites	0.142	Low Medium I Residential	R2-1-O	0	0	0	99.000	11.075		Residential - Double, Duplex, or Two Units - 4 Stories or Less, 2	135B177 370		Wilshire	No	ABMI	TOC EXP , R2RD
Los Angeles	11287 BROOKHAVEN AVE	90064	4258018006	0.000	0.000	0.000	11.073	Shortfall of Sites	0.129	Low Residential	R1V2	Low Medium	0	0	99.000	11.073		Residential - Single Family Residence, 1	123B153 925	29	Palms - Mar Vista - Del Rey	No	ABMI	TOC EXP , PMVDR CPU, AHO
Los Angeles	11293 BROOKHAVEN AVE	90064	4258018005	0.000	0.000	0.000	11.073	Shortfall of Sites	0.129	Low Residential	R1V2	Low Medium	0	0	99.000	11.073		Residential - Single Family Residence, 1	123B153 933	29	Palms - Mar Vista - Del Rey	No	ABMI	TOC EXP , PMVDR CPU, AHO
Los Angeles	2805 MILITARY AVE	90064	4251005004	0.000	0.000	0.000	11.073	Shortfall of Sites	0.129	Low Residential	R1-1	0	0	0	99.000	11.073		Residential - Single Family Residence, 1	123B157 1016		West Los Angeles	No	ABMI	TOC EXP
Los Angeles	1606 N HOOVER ST	90027	5430001012	0.000	0.000	0.000	11.072	Shortfall of Sites	0.129	Low Medium I Residential	R2-1XL	0	0	0	99.000	11.072		Residential - Single Family Residence, 1	148-5A201 257		Hollywood	No	ABMI	TOC EXP , R2RD
Los Angeles	6214 DREXEL AVE	90048	5510010030	0.000	0.000	0.000	11.072	Shortfall of Sites	0.129	Low II Residential	R1-1-O-RFA	0	0	0	99.000	11.072		Residential - Single Family Residence, 1	135B177 181		Wilshire	No	ABMI	TOC EXP
Los Angeles	12017 AYRES AVE	90064	4259039021	0.000	0.000	0.000	11.072	Shortfall of Sites	0.129	Low Residential	R1-1	Low Medium	0	0	99.000	11.072		Residential - Single Family Residence, 1	123B149 1102	21	Palms - Mar Vista - Del Rey	No	ABMI	TOC EXP , PMVDR CPU, AHO
Los Angeles	12424 WILSHIRE BLVD	90025	4267035015	5.535	5.535	0.000	0.000	Shortfall of Sites	0.172	General Commercial	[Q]C2-1VL-CDO	0	0	20	94.398	11.070		Commercial - Office Building - 6 to 13 Stories, 0	126B145 542		West Los Angeles	No	LI	ARO , TOPP C
Los Angeles	12424 WILSHIRE BLVD	90025	4267035015	5.535	5.535	0.000	0.000	Shortfall of Sites	0.172	General Commercial	[Q]C2-1VL-CDO	0	0	20	94.397	11.070		Commercial - Office Building - 6 to 13 Stories, 0	126B145 556		West Los Angeles	No	LI	ARO , TOPP C
Los Angeles	12424 WILSHIRE BLVD	90025	4267035015	5.535	5.535	0.000	0.000	Shortfall of Sites	0.163	General Commercial	[Q]C2-1VL-CDO	0	0	20	99.889	11.070		Commercial - Office Building - 6 to 13 Stories, 0	126B145 570		West Los Angeles	No	LI	ARO , TOPP C
Los Angeles	12424 WILSHIRE BLVD	90025	4267035015	5.535	5.535	0.000	0.000	Shortfall of Sites	0.025	General Commercial	[Q]C2-1VL-CDO	0	0	20	638.852	11.070		Commercial - Office Building - 6 to 13 Stories, 0	126B145 1193		West Los Angeles	No	LI	ARO , TOPP C
Los Angeles	10585 CHEVIOT DR	90064	4318040013	0.000	0.000	0.000	11.070	Shortfall of Sites	0.129	Low Residential	R1V2	0	0	0	99.000	11.070		Residential - Single Family Residence, 1	123B161 232		West Los Angeles	No	ABMI	TOC EXP
Los Angeles	7815 VAN NUYS BLVD	91402	2210023018	0.000	0.000	0.000	11.069	Shortfall of Sites	0.198	Light Manufacturing	[Q]M1-1-CDO	0	0	0	113.635	11.069		Industrial - Warehousing, Distribution, Storage - Warehousing, Distribution, Under 10,000 SF - One Story, 1	189B149 528		Mission Hills - Panorama City - North Hills	No	ABMI	OPP RC
Los Angeles	7728 TOLAND AVE	90045	4127015006	0.000	0.000	0.000	11.068	Shortfall of Sites	0.129	Low Residential	R1-1	0	0	0	99.000	11.068		Residential - Single Family Residence, 1	099B173 358		Westchester - Playa del Rey	No	ABMI	TOC EXP
Los Angeles	1501 GLENDON AVE	90024	4325020017	0.000	0.000	0.000	11.068	Shortfall of Sites	0.129	Low Residential	R1-1	0	0	0	99.000	11.068		Residential - Single Family Residence, 1	132B153 949		Westwood	No	ABMI	TOC EXP
Los Angeles	11682 MARGATE ST	91601	2348004045	0.000	0.000	0.000	11.066	Shortfall of Sites	0.129	Low Residential	R1-1	0	0	0	99.000	11.066		Residential - Single Family Residence, 1	171B169 204		North Hollywood - Valley Village	No	ABMI	TOC EXP
Los Angeles	1830 FOX HILLS DR	90025	4319011002	0.000	0.000	0.000	11.066	Shortfall of Sites	0.165	Low Medium I Residential	R2-1-O	0	0	0	99.000	11.066		Residential - Three Units (Any Combination) - 4 Stories or Less, 3	132B157 552		West Los Angeles	Yes	ABMI	TOC EXP , R2RD
Los Angeles	1250 N MAIN ST	90012	5409010032	0.000	0.000	0.000	11.064	Shortfall of Sites	3.604	Hybrid Industrial	UI(CA)	0	0	0	5.225	11.064		Industrial - Warehousing, Distribution, Storage - Warehousing, Distribution, Over 50,000 SF - One Story, 4	135A217 138		Central City North	No	ABMI	ARO
Los Angeles	2709 MILITARY AVE	90064	4256020015	0.000	0.000	0.000	11.064	Shortfall of Sites	0.129	Low Residential	R1-1	0	0	0	99.000	11.064		Residential - Single Family Residence, 1	123B157 825		West Los Angeles	No	ABMI	TOC EXP
Los Angeles	1908 BENECIA AVE	90025	4319015002	0.000	0.000	0.000	11.063	Shortfall of Sites	0.129	Low Residential	R1-1-O	0	0	0	99.000	11.063		Residential - Single Family Residence, 1	132B157 955		West Los Angeles	No	ABMI	TOC EXP
Los Angeles	7734 TOLAND AVE	90045	4127015005	0.000	0.000	0.000	11.062	Shortfall of Sites	0.129	Low Residential	R1-1	0	0	0	99.000	11.062		Residential - Single Family Residence, 1	099B173 364		Westchester - Playa del Rey	No	ABMI	TOC EXP
Los Angeles	1744 MIDVALE AVE	90024	4324028039	0.000	0.000	0.000	11.062	Shortfall of Sites	0.152	Low Medium I Residential	[Q]R2-1-O	0	0	0	99.000	11.062		Residential - Double, Duplex, or Two Units - 4 Stories or Less, 2	129B153 381		Westwood	Yes	ABMI	TOC EXP , R2RD
Los Angeles	1750 MIDVALE AVE	90024	4324028040	0.000	0.000	0.000	11.062	Shortfall of Sites	0.152	Low Medium I Residential	[Q]R2-1-O	0	0	0	99.000	11.062		Residential - Double, Duplex, or Two Units - 4 Stories or Less, 2	129B153 401		Westwood	Yes	ABMI	TOC EXP , R2RD
Los Angeles	1726 MIDVALE AVE	90024	4324028036	0.000	0.000	0.000	11.061	Shortfall of Sites	0.152	Low Medium I Residential	[Q]R2-1	0	0	0	99.000	11.061		Residential - Double, Duplex, or Two Units - 4 Stories or Less, 2	129B153 326		Westwood	Yes	ABMI	TOC EXP , R2RD
Los Angeles	1714 MIDVALE AVE	90024	4324028034	0.000	0.000	0.000	11.061	Shortfall of Sites	0.152	Low Medium I Residential	[Q]R2-1	0	0	0	99.000	11.061		Residential - Double, Duplex, or Two Units - 4 Stories or Less, 2	129B153 296		Westwood	Yes	ABMI	TOC EXP , R2RD
Los Angeles	1757 VISTA DEL MAR ST	90028	5546031010	5.530	5.530	0.000	0.000	Shortfall of Sites	0.093	Medium Residential	[Q]R3-1XL	Regional Center Commercial	VARIOUS, WITH C2 and CPIO	20	226.103	11.060		Residential - Single Family Residence, 1	148-5A189 35	108	Hollywood	No	LI	HWD CPU , TOC EXP
Los Angeles	7912 ISIS AVE	90045	4127018019	0.000	0.000	0.000	11.060	Shortfall of Sites	0.129	Low Residential	R1-1	0	0	0	99.000	11.060		Residential - Single Family Residence - Therapy Pool (Spa), 1	099B173 715		Westchester - Playa del Rey	No	ABMI	TOC EXP
Los Angeles	17340 MAGNOLIA BLVD	91316	2257014008	5.529	5.529	0.000	0.000	Shortfall of Sites	1.137	Very Low I Residential	RA-1	Very Low Residential	0	20	66.287	11.058		Residential - Single Family Residence, 1	171B133 331	1 per lot	Encino - Tarzana	No	LI	AHO , ENC CPU, ADU
Los Angeles	4401 W PICO BLVD	90019	5082009018	0.000	0.000	0.000	11.058	Shortfall of Sites	0.101	General Commercial	C4-1-O, RD1.5-1-O	0	0	0	113.635	11.058		Commercial - Store - One Story, 0	129B185 1013		Wilshire	No	ABMI	OPP RC , TOC EXP
Los Angeles	12011 AYRES AVE	90064	4259039022	0.000	0.000	0.000	11.057	Shortfall of Sites	0.129	Low Residential	R1-1	Low Medium	0	0	99.000	11.057		Residential - Single Family Residence, 1	123B149 1094	21	Palms - Mar Vista - Del Rey	No	ABMI	TOC EXP , PMVDR CPU, AHO
Los Angeles	13233 MCCORMICK ST	91401	2345024002	0.000	0.000	0.000	11.057	Shortfall of Sites	0.152	Low Residential	R1-1	0	0	0	99.000	11.057		Residential - Single Family Residence, 1	171B157 447		Van Nuys - North Sherman Oaks	No	ABMI	TOC EXP , ADU
Los Angeles	12007 AYRES AVE	90064	4259039023	0.000	0.000	0.000	11.056	Shortfall of Sites	0.129	Low Residential	R1-1	Low Medium	0	0	99.000	11.056		Residential - Single Family Residence, 1	123B149 1082	21	Palms - Mar Vista - Del Rey	No	ABMI	TOC EXP , PMVDR CPU, AHO
Los Angeles	18211 HATTERAS ST	91356	2157012079	0.000	0.000	0.000	11.054	Shortfall of Sites	0.129	Low Medium I Residential	R1-1	0	0	0	99.000	11.054		Residential - Single Family Residence, 1	174B125 57		Encino - Tarzana	No	ABMI	TOC EXP
Los Angeles	11681 WEDDINGTON ST	91601	2348004055	0.000	0.000	0.000	11.053	Shortfall of Sites	0.129	Low Residential	R1-1	0	0	0	99.000	11.053		Residential - Single Family Residence, 1	171B169 240		North Hollywood - Valley Village	No	ABMI	TOC EXP
Los Angeles	1932 BENECIA AVE	90025	4319015005	0.000	0.000	0.000	11.052	Shortfall of Sites	0.116	Low Residential	R1-1-O	0	0	0	99.000	11.052		Residential - Single Family Residence, 0	132B157 1057		West Los Angeles	No	ABMI	TOC EXP
Los Angeles	1963 DE MILLE DR	90027	5589007011	0.000	0.000	0.000	11.051	Shortfall of Sites	0.129	Low I Residential	RE11-1	0	0	0	99.000	11.051		Residential - Single Family Residence - Pool, 1	150A195 118		Hollywood	No	ABMI	TOC EXP
Los Angeles	2357 KELTON AVE	90064	4322009024	0.000	0.000	0.000	11.051	Shortfall of Sites	0.152	Low Residential	R1-1	0	0	0	99.000	11.051		Residential - Single Family Residence - Pool, 1	126B157 980		West Los Angeles	No	ABMI	TOC EXP , ADU
Los Angeles	4441 LENNOX AVE	91423	2265015048	0.000	0.000	0.000	11.050	Shortfall of Sites	0.116	Low Residential	R1-1-RIO	Low Residential	0	0	99.000	11.050		Residential - Single Family Residence - Pool, 0	166-5A151 20	1 per lot	Sherman Oaks - Studio City - Toluca Lake - Cahuenga Pass	No	ABMI	TOC EXP , SHR CPU, AHO
Los Angeles	2341 KELTON AVE	90064	4322009027	0.000	0.000	0.000	11.050	Shortfall of Sites	0.152	Low Residential	R1-1	0	0	0	99.000	11.050		Residential - Single Family Residence, 1	126B157 940		West Los Angeles	No	ABMI	TOC EXP , ADU
Los Angeles	1805 SAWTELLE BLVD	90025	4261021002	5.525	5.525	0.000	0.000	Shortfall of Sites	0.170	Neighborhood Commercial	C2-1VL	Mixed Use Corridor	0	20	147.457	11.050		Residential - Five or More Units or Apartments (Any Combination) · 4 Stories or Less, 7	126B149 319	54	West Los Angeles	No	LI	West WLA CPU , AHO
Los Angeles	2317 KELTON AVE	90064	4322009032	0.000	0.000	0.000	11.049	Shortfall of Sites	0.152	Low Residential	R1-1	0	0	0	99.000	11.049		Residential - Single Family Residence, 1	126B157 873		West Los Angeles	No	ABMI	TOC EXP , ADU
Los Angeles	6425 W 86TH PL	90045	4122003004	0.000	0.000	0.000	11.049	Shortfall of Sites	0.132	Low Medium II Residential	R2-1	0	0	0	113.635	11.049		Residential - Double, Duplex, or Two Units - 4 Stories or Less, 2	096B165 608	43	Westchester - Playa del Rey	Yes	ABMI	OPP RC , WPDR CPU, R2RD, AHO
Los Angeles	7746 TOLAND AVE	90045	4127015003	0.000	0.000	0.000	11.049	Shortfall of Sites	0.129	Low Residential	R1-1	0	0	0	99.000	11.049		Residential - Single Family Residence, 1	099B173 387		Westchester - Playa del Rey	No	ABMI	TOC EXP
Los Angeles	6421 W 86TH PL	90045	4122003005	0.000	0.000	0.000	11.048	Shortfall of Sites	0.132	Low Medium II Residential	R2-1	0	0	0	113.635	11.048		Residential - Double, Duplex, or Two Units - 4 Stories or Less, 2	096B165 607	43	Westchester - Playa del Rey	Yes	ABMI	OPP RC , WPDR CPU, R2RD, AHO
Los Angeles	10739 ACAMA ST	91602	2423026007	0.000	0.000	0.000	11.048	Shortfall of Sites	0.116	Low Residential	R1-1-RIO	0	0	0	99.000	11.048		Residential - Single Family Residence - Guesthouse, 0	165B177 910		Sherman Oaks - Studio City - Toluca Lake - Cahuenga Pass	No	ABMI	TOC EXP
Los Angeles	5233 FULTON AVE	91401	2344021017	0.000	0.000	0.000	11.048	Shortfall of Sites	0.129	Low Residential	R1-1	0	0	0	99.000	11.048		Residential - Single Family Residence, 1	171B157 488		Van Nuys - North Sherman Oaks	No	ABMI	TOC EXP , OPP RC2
Los Angeles	2684 BUTLER AVE	90064	4258003032	0.000	0.000	0.000	11.046	Shortfall of Sites	0.129	Low Residential	R1V2	0	0	0	99.000	11.046		Residential - Single Family Residence, 1	120B153 149		Palms - Mar Vista - Del Rey	No	ABMI	TOC EXP
Los Angeles	0	0	2328008077	5.523	5.523	0.000	0.000	Shortfall of Sites	1.166	Neighborhood Office Commercial	C1-1VL, P-1	0	0	20	94.696	11.046		Commercial - Restaurant, Cocktail Lounge - Restaurant, Cocktail Lounge, Tavern - One Story, 0	183B157 1013		Van Nuys - North Sherman Oaks	No	LI	P
Los Angeles	2377 MALCOLM AVE	90064	4320003059	0.000	0.000	0.000	11.044	Shortfall of Sites	0.152	Low Residential	R1-1	0	0	0	99.000	11.044		Residential - Single Family Residence, 1	126B157 746		West Los Angeles	No	ABMI	TOC EXP , ADU
Los Angeles	15961 SHERMAN WAY	91406	2206036031	0.000	0.000	0.000	11.044	Shortfall of Sites	0.582	Low Residential	R1-1, [Q]R3-1	0	0	0	66.715	11.044		Residential - Five or More Units or Apartments (Any Combination) · 4 Stories or Less, 11	183B141 29		Van Nuys - North Sherman Oaks	Yes	ABMI	DB50
Los Angeles	20620 ARMINTA ST	91306	2108021900	5.522	5.522	0.000	0.000	Shortfall of Sites	7.183	Public Facilities	[Q]PF-1XL	0	0	20	153.741	11.043		Miscellaneous - Government Owned Property, 0	189B109 705		Canoga Park - Winnetka - Woodland Hills - West Hills	No	LI	PF
Los Angeles	3126 EARLMAR DR	90064	4316016023	0.000	0.000	0.000	11.043	Shortfall of Sites	0.129	Low Residential	R1V2	0	0	0	99.000	11.043		Residential - Single Family Residence - Pool, 1	123B165 395		West Los Angeles	No	ABMI	TOC EXP

Jurisdiction Name	Site Address/Intersection	5 Digit ZIP Code	Assessor Parcel Number	Very Low-Income	Low-Income	Moderate-Income	Above Moderate-Income	Type of Shortfall	Parcel Size (Acres)	Current General Plan Designation	Current Zoning	Proposed General Plan (GP) Designation	Proposed Zoning	Minimum Density Allowed	Maximum Density Allowed	Total Capacity	Vacant/ Nonvacant	Description of Existing Uses	PIN	Base Density Per Acre	Community Plan Area	Rent Stabalization Ordinance	Income Category	Applicable Rezoning Program (Program informing values in Column Q listed first)
Los Angeles	7750 TOLAND AVE	90045	4127015002	0.000	0.000	0.000	11.042	Shortfall of Sites	0.129	Low Residential	R1-1	0	0	0	99.000	11.042		Residential - Single Family Residence - Pool, 1	099B173 393		Westchester - Playa del Rey	No	ABMI	TOC EXP
Los Angeles	18210 HATTERAS ST	91356	2157012084	0.000	0.000	0.000	11.042	Shortfall of Sites	0.129	Low Medium I Residential	R1-1	0	0	0	99.000	11.042		Residential - Single Family Residence, 1	174B125 94		Encino - Tarzana	No	ABMI	TOC EXP
Los Angeles	5416 W 82ND ST	90045	4127023004	0.000	0.000	0.000	11.041	Shortfall of Sites	0.129	Low Residential	R1-1	0	0	0	99.000	11.041		Residential - Single Family Residence, 1	099B173 768	29	Westchester - Playa del Rey	No	ABMI	TOC EXP , WPDR CPU, AHO
Los Angeles	5422 W 82ND ST	90045	4127023005	0.000	0.000	0.000	11.041	Shortfall of Sites	0.129	Low Residential	R1-1	0	0	0	99.000	11.041		Residential - Single Family Residence, 1	099B173 769	29	Westchester - Playa del Rey	No	ABMI	TOC EXP , WPDR CPU, AHO
Los Angeles	5426 W 82ND ST	90045	4127023006	0.000	0.000	0.000	11.041	Shortfall of Sites	0.129	Low Residential	R1-1	0	0	0	99.000	11.041		Residential - Single Family Residence, 1	099B173 770	29	Westchester - Playa del Rey	No	ABMI	TOC EXP , WPDR CPU, AHO
Los Angeles	5635 GREENBUSH AVE	91401	2343015005	0.000	0.000	0.000	11.041	Shortfall of Sites	0.129	Low Residential	R1-1	0	0	0	99.000	11.041		Residential - Single Family Residence, 1	174B157 474		Van Nuys - North Sherman Oaks	No	ABMI	TOC EXP
Los Angeles	11269 LA MAIDA ST	91601	2353022005	0.000	0.000	0.000	11.040	Shortfall of Sites	0.122	Medium Residential	R3-1VL	Medium	0	0	115.065	11.040		, 2	168B173 334	54	North Hollywood - Valley Village	No	ABMI	Orange LineTNP , DB50, AHO
Los Angeles	11516 ALBERS ST	91601	2350009037	0.000	0.000	0.000	11.040	Shortfall of Sites	0.122	Low Medium II Residential	[Q]RD1.5-1	Community Commercial	0	0	114.890	11.040		, 2	174B169 1133	54	North Hollywood - Valley Village	No	ABMI	Orange LineTNP , R2RD, AHO, TOC EXP
Los Angeles	1772 SAWTELLE BLVD	90025	4261019011	0.000	0.000	0.000	11.040	Shortfall of Sites	0.093	Neighborhood Commercial	C2-1VL	Mixed Use Corridor	0	0	150.854	11.040		Commercial - Office Building - One Story, 2	126B149 238	54	West Los Angeles	No	ABMI	West WLA CPU , ARO, AHO
Los Angeles	7712 HINDRY AVE	90045	4127012021	0.000	0.000	0.000	11.037	Shortfall of Sites	0.129	Low Residential	R1-1	0	0	0	99.000	11.037		Residential - Single Family Residence, 1	099B173 398		Westchester - Playa del Rey	No	ABMI	TOC EXP
Los Angeles	7812 HINDRY AVE	90045	4127013023	0.000	0.000	0.000	11.037	Shortfall of Sites	0.129	Low Residential	R1-1	0	0	0	99.000	11.037		Residential - Single Family Residence, 1	099B173 569		Westchester - Playa del Rey	No	ABMI	TOC EXP
Los Angeles	7722 HINDRY AVE	90045	4127012019	0.000	0.000	0.000	11.036	Shortfall of Sites	0.129	Low Residential	R1-1	0	0	0	99.000	11.036		Residential - Single Family Residence, 1	099B173 419		Westchester - Playa del Rey	No	ABMI	TOC EXP
Los Angeles	1628 S BRONSON AVE	90019	5072010048	0.000	0.000	0.000	11.034	Shortfall of Sites	0.127	Low Medium II Residential	RD2-1-O-CPIO	0	0	0	99.000	11.034		Residential - Four Units (Any Combination) - 4 Stories or Less, 0	126B185 389		West Adams - Baldwin Hills - Leimert	Yes	ABMI	TOC EXP , R2RD
Los Angeles	5506 W 82ND ST	90045	4127023011	0.000	0.000	0.000	11.034	Shortfall of Sites	0.129	Low Residential	R1-1	0	0	0	99.000	11.034		Residential - Single Family Residence, 1	099B173 775	29	Westchester - Playa del Rey	No	ABMI	TOC EXP , WPDR CPU, AHO
Los Angeles	7906 ISIS AVE	90045	4127018020	0.000	0.000	0.000	11.033	Shortfall of Sites	0.129	Low Residential	R1-1	0	0	0	99.000	11.033		Residential - Single Family Residence, 1	099B173 703		Westchester - Playa del Rey	No	ABMI	TOC EXP
Los Angeles	715 N HAYWORTH AVE	90046	5527013015	0.000	0.000	0.000	11.033	Shortfall of Sites	0.127	Low Medium II Residential	RD1.5-1XL	0	0	0	99.000	11.033		Residential - Five or More Units or Apartments (Any Combination) · 4 Stories or Less, 0	141B177 493		Hollywood	Yes	ABMI	TOC EXP , R2RD
Los Angeles	7800 HINDRY AVE	90045	4127013025	0.000	0.000	0.000	11.033	Shortfall of Sites	0.129	Low Residential	R1-1	0	0	0	99.000	11.033		Residential - Single Family Residence, 1	099B173 535		Westchester - Playa del Rey	No	ABMI	TOC EXP
Los Angeles	2492 ARMACOST AVE	90064	4257002016	0.000	0.000	0.000	11.031	Shortfall of Sites	0.116	Low Residential	R1V2	0	0	0	99.000	11.031		Residential - Single Family Residence, 0	120B149 155		Palms - Mar Vista - Del Rey	No	ABMI	TOC EXP
Los Angeles	4268 BEVERLY GLEN BLVD	91423	2266005017	0.000	0.000	0.000	11.030	Shortfall of Sites	0.129	Low Residential	RE11-1	0	0	0	99.000	11.030		Residential - Single Family Residence, 1	165A151 27		Sherman Oaks - Studio City - Toluca Lake - Cahuenga Pass	No	ABMI	TOC EXP
Los Angeles	316 N EDINBURGH AVE	90048	5527035011	0.000	0.000	0.000	11.030	Shortfall of Sites	0.152	Low II Residential	R1V3	0	0	0	99.000	11.030		Residential - Single Family Residence - Pool, 1	138B177 341		Wilshire	No	ABMI	TOC EXP , ADU
Los Angeles	2352 SELBY AVE	90064	4320005032	0.000	0.000	0.000	11.027	Shortfall of Sites	0.152	Low Residential	R1-1-O	0	0	0	99.000	11.027		Residential - Single Family Residence, 1	126B157 524		West Los Angeles	No	ABMI	TOC EXP , ADU
Los Angeles	2320 MALCOLM AVE	90064	4320004078	0.000	0.000	0.000	11.027	Shortfall of Sites	0.152	Low Residential	R1-1-O	0	0	0	99.000	11.027		Residential - Single Family Residence, 1	126B157 481		West Los Angeles	No	ABMI	TOC EXP , ADU
Los Angeles	1811 S BRONSON AVE	90019	5072001011	0.000	0.000	0.000	11.027	Shortfall of Sites	0.152	Low II Residential	R1-1-O-CPIO	0	0	0	99.000	11.027		Residential - Double, Duplex, or Two Units - 4 Stories or Less, 2	126B185 761		West Adams - Baldwin Hills - Leimert	Yes	ABMI	TOC EXP
Los Angeles	7822 HINDRY AVE	90045	4127013021	0.000	0.000	0.000	11.025	Shortfall of Sites	0.129	Low Residential	R1-1	0	0	0	99.000	11.025		Residential - Single Family Residence, 1	099B173 610		Westchester - Playa del Rey	No	ABMI	TOC EXP
Los Angeles	7750 HINDRY AVE	90045	4127012014	0.000	0.000	0.000	11.024	Shortfall of Sites	0.129	Low Residential	R1-1	0	0	0	99.000	11.024		Residential - Single Family Residence, 1	099B173 499		Westchester - Playa del Rey	No	ABMI	TOC EXP
Los Angeles	7734 HINDRY AVE	90045	4127012017	0.000	0.000	0.000	11.023	Shortfall of Sites	0.129	Low Residential	R1-1	0	0	0	99.000	11.023		Residential - Single Family Residence, 1	099B173 448		Westchester - Playa del Rey	No	ABMI	TOC EXP
Los Angeles	5504 GREENBUSH AVE	91401	2344013022	0.000	0.000	0.000	11.023	Shortfall of Sites	0.129	Low Residential	R1-1	0	0	0	99.000	11.023		Residential - Single Family Residence, 1	174B157 846		Van Nuys - North Sherman Oaks	No	ABMI	TOC EXP
Los Angeles	11745 AYRES AVE	90064	4260030020	0.000	0.000	0.000	11.022	Shortfall of Sites	0.129	Low Residential	R1-1	Low Medium	0	0	99.000	11.022		Residential - Single Family Residence, 1	123B149 876	21	Palms - Mar Vista - Del Rey	No	ABMI	TOC EXP , PMVDR CPU, AHO
Los Angeles	11299 BROOKHAVEN AVE	90064	4258018003	0.000	0.000	0.000	11.022	Shortfall of Sites	0.129	Low Residential	R1V2	High Residential	0	0	99.000	11.022		Residential - Single Family Residence, 1	123B153 954	29	Palms - Mar Vista - Del Rey	No	ABMI	TOC EXP , PMVDR CPU, OPP RC2, AHO
Los Angeles	11532 OTSEGO ST	91601	2354002017	0.000	0.000	0.000	11.021	Shortfall of Sites	0.129	Low Residential	R1-1	0	0	0	99.000	11.021		Residential - Single Family Residence, 1	171B169 618		North Hollywood - Valley Village	No	ABMI	TOC EXP
Los Angeles	4628 KINGSWELL AVE	90027	5590026007	0.000	0.000	0.000	11.020	Shortfall of Sites	0.164	Low Medium I Residential	R2-1XL	0	0	0	99.000	11.020		Residential - Three Units (Any Combination) - 4 Stories or Less, 3	147B197 142		Hollywood	Yes	ABMI	TOC EXP , R2RD
Los Angeles	1023 S MANSFIELD AVE	90019	5084011004	0.000	0.000	0.000	11.020	Shortfall of Sites	0.152	Low Medium I Residential	R2-1	0	0	0	99.000	11.020		Residential - Double, Duplex, or Two Units - 4 Stories or Less, 2	132B181 777		Wilshire	Yes	ABMI	TOC EXP , R2RD
Los Angeles	10269 ORTON AVE	90064	4315018002	0.000	0.000	0.000	11.019	Shortfall of Sites	0.129	Low Residential	R1-1-O	Low Medium Residential	0	0	99.000	11.019		Residential - Single Family Residence - Therapy Pool (Spa), 1	129B161 66	21	West Los Angeles	No	ABMI	TOC EXP , West WLA CPU, AHO
Los Angeles	11290 IVY PL	90064	4258018023	0.000	0.000	0.000	11.019	Shortfall of Sites	0.129	Low Residential	R1V2	Low Medium	0	0	99.000	11.019		Residential - Single Family Residence, 1	120B153 24	29	Palms - Mar Vista - Del Rey	No	ABMI	TOC EXP , PMVDR CPU, AHO
Los Angeles	11292 SARDIS AVE	90064	4258017013	0.000	0.000	0.000	11.019	Shortfall of Sites	0.129	Low Residential	R1V2	Low Medium	0	0	99.000	11.019		Residential - Single Family Residence, 1	120B153 129	29	Palms - Mar Vista - Del Rey	No	ABMI	TOC EXP , PMVDR CPU, AHO
Los Angeles	11288 SARDIS AVE	90064	4258017012	0.000	0.000	0.000	11.018	Shortfall of Sites	0.129	Low Residential	R1V2	Low Medium	0	0	99.000	11.018		Residential - Single Family Residence, 1	120B153 119	29	Palms - Mar Vista - Del Rey	No	ABMI	TOC EXP , PMVDR CPU, AHO
Los Angeles	11288 IVY PL	90064	4258018022	0.000	0.000	0.000	11.018	Shortfall of Sites	0.129	Low Residential	R1V2	Low Medium	0	0	99.000	11.018		Residential - Single Family Residence, 1	123B153 1088	29	Palms - Mar Vista - Del Rey	No	ABMI	TOC EXP , PMVDR CPU, AHO
Los Angeles	4264 BEVERLY GLEN BLVD	91423	2266005018	0.000	0.000	0.000	11.018	Shortfall of Sites	0.129	Low Residential	RE11-1	0	0	0	99.000	11.018		Residential - Single Family Residence, 1	165A151 43		Sherman Oaks - Studio City - Toluca Lake - Cahuenga Pass	No	ABMI	TOC EXP
Los Angeles	10746 AYRES AVE	90064	4255027010	0.000	0.000	0.000	11.018	Shortfall of Sites	0.129	Low Residential	R1-1-O	0	0	0	99.000	11.018		Residential - Single Family Residence, 1	126B157 1019		West Los Angeles	No	ABMI	TOC EXP
Los Angeles	10750 AYRES AVE	90064	4255026005	0.000	0.000	0.000	11.018	Shortfall of Sites	0.129	Low Residential	R1-1-O	0	0	0	99.000	11.018		Residential - Single Family Residence, 1	126B157 1024		West Los Angeles	No	ABMI	TOC EXP
Los Angeles	13336 CUMPSTON ST	91401	2344011002	0.000	0.000	0.000	11.017	Shortfall of Sites	0.129	Low Residential	R1-1	0	0	0	99.000	11.017		Residential - Single Family Residence, 1	174B157 1063		Van Nuys - North Sherman Oaks	No	ABMI	TOC EXP
Los Angeles	10756 AYRES AVE	90064	4255026006	0.000	0.000	0.000	11.017	Shortfall of Sites	0.129	Low Residential	R1-1-O	0	0	0	99.000	11.017		Residential - Single Family Residence, 1	126B157 1028		West Los Angeles	No	ABMI	TOC EXP
Los Angeles	10760 AYRES AVE	90064	4255026007	0.000	0.000	0.000	11.017	Shortfall of Sites	0.129	Low Residential	R1-1-O	0	0	0	99.000	11.017		Residential - Single Family Residence, 1	126B157 1031		West Los Angeles	No	ABMI	TOC EXP
Los Angeles	10766 AYRES AVE	90064	4255026008	0.000	0.000	0.000	11.017	Shortfall of Sites	0.129	Low Residential	R1-1-O	0	0	0	99.000	11.017		Residential - Single Family Residence - Pool, 1	126B157 1034		West Los Angeles	No	ABMI	TOC EXP
Los Angeles	10770 AYRES AVE	90064	4255026009	0.000	0.000	0.000	11.017	Shortfall of Sites	0.129	Low Residential	R1-1-O	0	0	0	99.000	11.017		Residential - Single Family Residence, 1	126B157 1036		West Los Angeles	No	ABMI	TOC EXP
Los Angeles	10800 AYRES AVE	90064	4255026010	0.000	0.000	0.000	11.017	Shortfall of Sites	0.129	Low Residential	R1-1-O	0	0	0	99.000	11.017		Residential - Single Family Residence, 1	126B157 1039		West Los Angeles	No	ABMI	TOC EXP
Los Angeles	10806 AYRES AVE	90064	4255026011	0.000	0.000	0.000	11.016	Shortfall of Sites	0.129	Low Residential	R1-1-O	0	0	0	99.000	11.016		Residential - Single Family Residence, 1	126B157 1041		West Los Angeles	No	ABMI	TOC EXP
Los Angeles	10810 AYRES AVE	90064	4255026012	0.000	0.000	0.000	11.016	Shortfall of Sites	0.129	Low Residential	R1-1-O	0	0	0	99.000	11.016		Residential - Single Family Residence, 1	126B157 1044		West Los Angeles	No	ABMI	TOC EXP
Los Angeles	22700 SHERMAN WAY	91307	2024019005	0.551	0.551	0.000	9.915	Shortfall of Sites	1.990	Low Residential	A1-1	Very Low Residential	[DM4-CHC1-5] [CX2-FA] [CPIO]	20	102.494	11.016		Institutional - Church - One Story, 0	183B097 110	1 per lot	Canoga Park - Winnetka - Woodland Hills - West Hills	No	VLI, LI, ABMI	FBO, CPK CPU
Los Angeles	11289 IVY PL	90064	4258018017	0.000	0.000	0.000	11.016	Shortfall of Sites	0.129	Low Residential	R1V2	Low Medium	0	0	99.000	11.016		Residential - Single Family Residence - Pool, 1	123B153 1025	29	Palms - Mar Vista - Del Rey	No	ABMI	TOC EXP , PMVDR CPU, AHO
Los Angeles	11293 IVY PL	90064	4258018016	0.000	0.000	0.000	11.015	Shortfall of Sites	0.129	Low Residential	R1V2	Low Medium	0	0	99.000	11.015		Residential - Single Family Residence, 1	123B153 1034	29	Palms - Mar Vista - Del Rey	No	ABMI	TOC EXP , PMVDR CPU, AHO
Los Angeles	11725 AYRES AVE	90064	4260030024	0.000	0.000	0.000	11.014	Shortfall of Sites	0.129	Low Residential	R1-1	Low Medium	0	0	99.000	11.014		Residential - Single Family Residence, 1	123B149 821	21	Palms - Mar Vista - Del Rey	No	ABMI	TOC EXP , PMVDR CPU, AHO
Los Angeles	10361 LA GRANGE AVE	90025	4319014010	0.000	0.000	0.000	11.014	Shortfall of Sites	0.152	Low Medium I Residential	R2-1-O	0	0	0	99.000	11.014		Residential - Double, Duplex, or Two Units - 4 Stories or Less, 2	132B157 875		West Los Angeles	Yes	ABMI	TOC EXP , R2RD
Los Angeles	128 N EDINBURGH AVE	90048	5511002022	0.000	0.000	0.000	11.013	Shortfall of Sites	0.152	Low II Residential	R1V3	0	0	0	99.000	11.013		Residential - Single Family Residence, 1	138B177 517		Wilshire	No	ABMI	TOC EXP , ADU
Los Angeles	132 N EDINBURGH AVE	90048	5511002023	0.000	0.000	0.000	11.013	Shortfall of Sites	0.152	Low II Residential	R1V3	0	0	0	99.000	11.013		Residential - Single Family Residence - Pool, 1	138B177 507		Wilshire	No	ABMI	TOC EXP , ADU
Los Angeles	138 N EDINBURGH AVE	90048	5511002024	0.000	0.000	0.000	11.012	Shortfall of Sites	0.152	Low II Residential	R1V3	0	0	0	99.000	11.012		Residential - Single Family Residence, 1	138B177 496		Wilshire	No	ABMI	TOC EXP , ADU
Los Angeles	2015 DE MILLE DR	90027	5589003001	0.000	0.000	0.000	11.012	Shortfall of Sites	0.128	Very Low II Residential	RE11-1	0	0	0	99.000	11.012		Residential - Single Family Residence - Pool, 1	151-5A195 5		Hollywood	No	ABMI	TOC EXP
Los Angeles	13431 WEDDINGTON ST	91401	2344019021	0.000	0.000	0.000	11.011	Shortfall of Sites	0.152	Low Residential	R1-1	0	0	0	99.000	11.011		Residential - Single Family Residence - Pool, 1	171B157 303		Van Nuys - North Sherman Oaks	No	ABMI	TOC EXP , ADU
Los Angeles	7816 ISIS AVE	90045	4127018023	0.000	0.000	0.000	11.008	Shortfall of Sites	0.128	Low Residential	R1-1	0	0	0	99.000	11.008		Residential - Single Family Residence, 1	099B173 650		Westchester - Playa del Rey	No	ABMI	TOC EXP
Los Angeles	7900 ISIS AVE	90045	4127018021	0.000	0.000	0.000	11.007	Shortfall of Sites	0.128	Low Residential	R1-1	0	0	0	99.000	11.007		Residential - Single Family Residence, 1	099B173 683		Westchester - Playa del Rey	No	ABMI	TOC EXP
Los Angeles	7871 TOLAND AVE	90045	4127018017	0.000	0.000	0.000	11.007	Shortfall of Sites	0.128	Low Residential	R1-1	0	0	0	99.000	11.007		Residential - Single Family Residence, 1	099B173 743		Westchester - Playa del Rey	No	ABMI	TOC EXP
Los Angeles	5620 WOODMAN AVE	91401	2343007007	0.000	0.000	0.000	11.006	Shortfall of Sites	0.126	Low Medium II Residential	RD1.5-1	0	0	0	99.000	11.006		Residential - Five or More Units or Apartments (Any Combination) · 4 Stories or Less - Pool, 0	174B157 526		Van Nuys - North Sherman Oaks	Yes	ABMI	TOC EXP , R2RD
Los Angeles	21708 VINTAGE ST	91311	2747020028	0.000	0.000	0.000	11.005	Shortfall of Sites	0.128	Low II Residential	R1-1	0	0	0	99.000	11.005		Residential - Single Family Residence, 1	204B105 757		Chatsworth - Porter Ranch	No	ABMI	TOC EXP
Los Angeles	10792 WELLWORTH AVE	90024	4325011016	0.000	0.000	0.000	11.005	Shortfall of Sites	0.152	Low Residential	R1-1-O	0	0	0	99.000	11.005		Residential - Single Family Residence, 1	132B153 498		Westwood	No	ABMI	TOC EXP , ADU
Los Angeles	7740 HINDRY AVE	90045	4127012016	0.000	0.000	0.000	11.004	Shortfall of Sites	0.128	Low Residential	R1-1	0	0	0	99.000	11.004		Residential - Single Family Residence, 1	099B173 464		Westchester - Playa del Rey	No	ABMI	TOC EXP
Los Angeles	10155 REMMET AVE	91311	2747012032	0.000	0.000	0.000	11.004	Shortfall of Sites	0.152	Low Medium I Residential	R2-1	0	0	0	99.000	11.004		Residential - Double, Duplex, or Two Units - 4 Stories or Less, 2	204B105 500		Chatsworth - Porter Ranch	Yes	ABMI	TOC EXP , R2RD
Los Angeles	7870 TOLAND AVE	90045	4127014022	0.000	0.000	0.000	11.003	Shortfall of Sites	0.128	Low Residential	R1-1	0	0	0	99.000	11.003		Residential - Single Family Residence, 1	099B173 742		Westchester - Playa del Rey	No	ABMI	TOC EXP

Jurisdiction Name	Site Address/Intersection	5 Digit ZIP Code	Assessor Parcel Number	Very Low-Income	Low-Income	Moderate-Income	Above Moderate-Income	Type of Shortfall	Parcel Size (Acres)	Current General Plan Designation	Current Zoning	Proposed General Plan (GP) Designation	Proposed Zoning	Minimum Density Allowed	Maximum Density Allowed	Total Capacity	Vacant/ Nonvacant	Description of Existing Uses	PIN	Base Density Per Acre	Community Plan Area	Rent Stabalization Ordinance	Income Category	Applicable Rezoning Program (Program informing values in Column Q listed first)
Los Angeles	7744 HINDRY AVE	90045	4127012015	0.000	0.000	0.000	11.002	Shortfall of Sites	0.128	Low Residential	R1-1	0	0	0	99.000	11.002		Residential - Single Family Residence, 1	099B173 481		Westchester - Playa del Rey	No	ABMI	TOC EXP
Los Angeles	2457 WELLESLEY AVE	90064	4257020045	0.000	0.000	0.000	11.002	Shortfall of Sites	0.116	Low Residential	R1-1	0	0	0	99.000	11.002		Residential - Single Family Residence, 0	120B149 233		Palms - Mar Vista - Del Rey	No	ABMI	TOC EXP
Los Angeles	21711 VINTAGE ST	91311	2747020027	0.000	0.000	0.000	11.002	Shortfall of Sites	0.128	Low II Residential	R1-1	0	0	0	99.000	11.002		Residential - Single Family Residence, 1	204B105 740		Chatsworth - Porter Ranch	No	ABMI	TOC EXP
Los Angeles	3601 W WASHINGTON BLVD	90018	5072015009	0.000	0.000	0.000	11.000	Shortfall of Sites	0.230	Neighborhood Commercial	C2-1VL-O-CPIO	0	0	0	54.450	11.000		Residential - Five or More Units or Apartments (Any Combination) - 4 Stories or Less, 0	126B189 827		West Adams - Baldwin Hills - Leimert	Yes	ABMI	OPP C
Los Angeles	7826 HINDRY AVE	90045	4127013020	0.000	0.000	0.000	11.000	Shortfall of Sites	0.128	Low Residential	R1-1	0	0	0	99.000	11.000		Residential - Single Family Residence, 1	099B173 626		Westchester - Playa del Rey	No	ABMI	TOC EXP
Los Angeles	3506 E 2ND ST	90063	5179014003	0.000	0.000	0.000	11.000	Shortfall of Sites	0.069	Low Medium I Residential	R2-1-CUGU	Community Center	[LUM3 - SH3 - 4][XC1 - 4][CPIO]	0	218.118	11.000		Residential - Single Family Residence, 1	124-5A229 156	108	Boyle Heights	No	ABMI	BH CPU , R2RD
Los Angeles	3535 E 2ND ST	90063	5179015025	0.000	0.000	0.000	11.000	Shortfall of Sites	0.069	Low Medium I Residential	R2-1-CUGU	Community Center	[LUM3 - SH3 - 4][XC1 - 4][CPIO]	0	217.798	11.000		Residential - Single Family Residence, 1	124-5A229 157	108	Boyle Heights	No	ABMI	BH CPU , R2RD
Los Angeles	3510 E 2ND ST	90063	5179014004	0.000	0.000	0.000	11.000	Shortfall of Sites	0.069	Low Medium I Residential	R2-1-CUGU	Community Center	[LUM3 - SH3 - 4][XC1 - 4][CPIO]	0	218.127	11.000		Residential - Single Family Residence, 1	124-5A229 159	108	Boyle Heights	No	ABMI	BH CPU , R2RD
Los Angeles	3539 E 2ND ST	90063	5179015026	0.000	0.000	0.000	11.000	Shortfall of Sites	0.069	Low Medium I Residential	R2-1-CUGU	Community Center	[LUM3 - SH3 - 4][XC1 - 4][CPIO]	0	217.796	11.000		Residential - Single Family Residence, 1	124-5A229 160	108	Boyle Heights	No	ABMI	BH CPU , R2RD
Los Angeles	3514 E 2ND ST	90063	5179014005	0.000	0.000	0.000	11.000	Shortfall of Sites	0.069	Low Medium I Residential	R2-1-CUGU	Community Center	[LUM3 - SH3 - 4][XC1 - 4][CPIO]	0	218.137	11.000		Residential - Single Family Residence, 1	124-5A229 165	108	Boyle Heights	No	ABMI	BH CPU , R2RD
Los Angeles	3518 E 2ND ST	90063	5179014006	0.000	0.000	0.000	11.000	Shortfall of Sites	0.069	Low Medium I Residential	R2-1-CUGU	Community Center	[LUM3 - SH3 - 4][XC1 - 4][CPIO]	0	218.145	11.000		Residential - Single Family Residence, 1	124-5A229 168	108	Boyle Heights	No	ABMI	BH CPU , R2RD
Los Angeles	3507 E 3RD ST	90063	5179014027	0.000	0.000	0.000	11.000	Shortfall of Sites	0.069	Low Medium I Residential	R2-1-CUGU	Community Center	[LUM3 - SH3 - 4][XC1 - 4][CPIO]	0	218.119	11.000		Residential - Single Family Residence, 1	124-5A229 170	108	Boyle Heights	No	ABMI	BH CPU , R2RD
Los Angeles	3522 E 2ND ST	90063	5179014007	0.000	0.000	0.000	11.000	Shortfall of Sites	0.069	Low Medium I Residential	R2-1-CUGU	Community Center	[LUM3 - SH3 - 4][XC1 - 4][CPIO]	0	218.152	11.000		Residential - Single Family Residence, 1	124-5A229 172	108	Boyle Heights	No	ABMI	BH CPU , R2RD
Los Angeles	3511 E 3RD ST	90063	5179014026	0.000	0.000	0.000	11.000	Shortfall of Sites	0.069	Low Medium I Residential	R2-1-CUGU	Community Center	[LUM3 - SH3 - 4][XC1 - 4][CPIO]	0	218.126	11.000		Residential - Single Family Residence, 1	124-5A229 177	108	Boyle Heights	No	ABMI	BH CPU , R2RD
Los Angeles	3526 E 2ND ST	90063	5179014008	0.000	0.000	0.000	11.000	Shortfall of Sites	0.069	Low Medium I Residential	R2-1-CUGU	Community Center	[LUM3 - SH3 - 4][XC1 - 4][CPIO]	0	218.162	11.000		Residential - Single Family Residence, 1	124-5A229 178	108	Boyle Heights	No	ABMI	BH CPU , R2RD
Los Angeles	3515 E 3RD ST	90063	5179014025	0.000	0.000	0.000	11.000	Shortfall of Sites	0.069	Low Medium I Residential	R2-1-CUGU	Community Center	[LUM3 - SH3 - 4][XC1 - 4][CPIO]	0	218.137	11.000		Residential - Single Family Residence, 1	124-5A229 179	108	Boyle Heights	No	ABMI	BH CPU , R2RD
Los Angeles	3530 E 2ND ST	90063	5179014009	0.000	0.000	0.000	11.000	Shortfall of Sites	0.069	Low Medium I Residential	R2-1-CUGU	Community Center	[LUM3 - SH3 - 4][XC1 - 4][CPIO]	0	218.171	11.000		Residential - Single Family Residence, 1	124-5A229 180	108	Boyle Heights	No	ABMI	BH CPU , R2RD
Los Angeles	3521 E 3RD ST	90063	5179014024	0.000	0.000	0.000	11.000	Shortfall of Sites	0.069	Low Medium I Residential	R2-1-CUGU	Community Center	[LUM3 - SH3 - 4][XC1 - 4][CPIO]	0	218.145	11.000		Residential - Single Family Residence, 1	124-5A229 181	108	Boyle Heights	No	ABMI	BH CPU , R2RD
Los Angeles	3534 E 2ND ST	90063	5179014010	0.000	0.000	0.000	11.000	Shortfall of Sites	0.069	Low Medium I Residential	R2-1-CUGU	Community Center	[LUM3 - SH3 - 4][XC1 - 4][CPIO]	0	218.177	11.000		Residential - Single Family Residence, 1	124-5A229 184	108	Boyle Heights	No	ABMI	BH CPU , R2RD
Los Angeles	3523 E 3RD ST	90063	5179014023	0.000	0.000	0.000	11.000	Shortfall of Sites	0.069	Low Medium I Residential	R2-1-CUGU	Community Center	[LUM3 - SH3 - 4][XC1 - 4][CPIO]	0	218.152	11.000		Residential - Single Family Residence, 1	124-5A229 187	108	Boyle Heights	No	ABMI	BH CPU , R2RD
Los Angeles	3538 E 2ND ST	90063	5179014011	0.000	0.000	0.000	11.000	Shortfall of Sites	0.069	Low Medium I Residential	R2-1-CUGU	Community Center	[LUM3 - SH3 - 4][XC1 - 4][CPIO]	0	218.188	11.000		Residential - Single Family Residence, 1	124-5A229 188	108	Boyle Heights	No	ABMI	BH CPU , R2RD
Los Angeles	3535 E 3RD ST	90063	5179014020	0.000	0.000	0.000	11.000	Shortfall of Sites	0.069	Low Medium I Residential	R2-1-CUGU	Community Center	[LUM3 - SH3 - 4][XC1 - 4][CPIO]	0	218.179	11.000		Residential - Single Family Residence, 1	124-5A229 199	108	Boyle Heights	No	ABMI	BH CPU , R2RD
Los Angeles	3547 E 3RD ST	90063	5179014018	0.000	0.000	0.000	11.000	Shortfall of Sites	0.069	Low Medium I Residential	R2-1-CUGU	Community Center	[LUM3 - SH3 - 4][XC1 - 4][CPIO]	0	218.206	11.000		Residential - Single Family Residence, 1	124-5A229 213	108	Boyle Heights	No	ABMI	BH CPU , R2RD
Los Angeles	1820 MARENGO ST	90033	5201017019	0.000	0.000	0.000	11.000	Shortfall of Sites	0.068	Highway Oriented and Limited Commercial	C2-1-CUGU	Community Center	[LUM2 - G2 - 3][XC1 - 4][CPIO]	0	221.939	11.000		Commercial - Store - One Story, 1	133-5A223 58	108	Boyle Heights	No	ABMI	BH CPU
Los Angeles	1529 E 1ST ST	90033	5173031006	0.000	0.000	0.000	11.000	Shortfall of Sites	0.069	Highway Oriented and Limited Commercial	[Q]M1-1-RIO-CUGU	Neighborhood Center	[LUM2 - G2 - 3][XC1 - 4][CPIO]	0	217.918	11.000		Commercial - Store - Other Improvements Only, 1	129A219 73	108	Boyle Heights	No	ABMI	BH CPU
Los Angeles	3543 E 2ND ST	90063	5179015027	0.000	0.000	0.000	11.000	Shortfall of Sites	0.069	Low Medium I Residential	[Q]C2-1-CUGU	Community Center	[LUM3 - SH3 - 4][XC1 - 4][CPIO]	0	217.796	11.000		Residential - Single Family Residence, 1	124-5A229 167	108	Boyle Heights	No	ABMI	BH CPU
Los Angeles	3547 E 2ND ST	90063	5179015028	0.000	0.000	0.000	11.000	Shortfall of Sites	0.071	Low Medium I Residential	[Q]C2-1-CUGU	Community Center	[LUM3 - SH3 - 4][XC1 - 4][CPIO]	0	212.608	11.000		Residential - Single Family Residence, 1	124-5A229 169	108	Boyle Heights	No	ABMI	BH CPU
Los Angeles	3542 E 2ND ST	90063	5179014012	0.000	0.000	0.000	11.000	Shortfall of Sites	0.069	Highway Oriented and Limited Commercial	C2-1-CUGU	Community Center	[LUM3 - SH3 - 4][XC1 - 4][CPIO]	0	218.197	11.000		Residential - Single Family Residence, 1	124-5A229 191	108	Boyle Heights	No	ABMI	BH CPU
Los Angeles	3546 E 2ND ST	90063	5179014013	0.000	0.000	0.000	11.000	Shortfall of Sites	0.069	Highway Oriented and Limited Commercial	C2-1-CUGU	Community Center	[LUM3 - SH3 - 4][XC1 - 4][CPIO]	0	218.207	11.000		Residential - Single Family Residence, 1	124-5A229 198	108	Boyle Heights	No	ABMI	BH CPU
Los Angeles	3532 E 3RD ST	90063	5179014029	0.000	0.000	0.000	11.000	Shortfall of Sites	0.072	Highway Oriented and Limited Commercial	C2-1-CUGU	Community Center	[LUM3 - SH3 - 4][XC1 - 4][CPIO]	0	208.209	11.000		Commercial - Store - One Story, 1	124-5A229 223	108	Boyle Heights	No	ABMI	BH CPU
Los Angeles	2467 WHITTIER BLVD	90023	5185029016	0.000	0.000	0.000	11.000	Shortfall of Sites	0.066	Highway Oriented and Limited Commercial	C1.5-1-CUGU	Community Center	[LUM2 - G2 - 3][XC1 - 4][CPIO]	0	228.967	11.000		Commercial - Store Combination - Store and Office Combination - One Story, 1	124-5A223 295	108	Boyle Heights	No	ABMI	BH CPU
Los Angeles	2832 E 4TH ST	90033	5185011004	0.000	0.000	0.000	11.000	Shortfall of Sites	0.066	Low Medium I Residential	[Q]C2-1-CUGU	Neighborhood Center	[LUM2 - G2 - 3][XC1 - 4][CPIO]	0	228.459	11.000		Residential - Single Family Residence, 1	126A225 344	108	Boyle Heights	No	ABMI	BH CPU
Los Angeles	3044 WHITTIER BLVD	90023	5189002027	0.000	0.000	0.000	11.000	Shortfall of Sites	0.071	Highway Oriented and Limited Commercial	C1-1-CUGU	Community Center	[LUM2 - G2 - 3][XC1 - 4][CPIO]	0	211.515	11.000		Residential - Single Family Residence, 1	123A225 396	108	Boyle Heights	No	ABMI	BH CPU
Los Angeles	21123 COSTANSO ST	91364	2167002022	0.000	0.000	0.000	11.000	Shortfall of Sites	0.144	Limited Commercial	R2-1VL	Neighborhood Center	0	0	104.490	11.000		Residential - Double, Duplex, or Two Units - 4 Stories or Less, 2	171B105 264	54	Canoga Park - Winnetka - Woodland Hills - West Hills	Yes	ABMI	CPK CPU , R2RD, AHO
Los Angeles	21113 COSTANSO ST	91364	2167002020	0.000	0.000	0.000	11.000	Shortfall of Sites	0.144	Limited Commercial	R2-1VL	Neighborhood Center	0	0	104.475	11.000		Residential - Double, Duplex, or Two Units - 4 Stories or Less, 2	171B105 276	54	Canoga Park - Winnetka - Woodland Hills - West Hills	Yes	ABMI	CPK CPU , R2RD, AHO
Los Angeles	22155 SHERMAN WAY	91303	2023009013	0.000	0.000	0.000	11.000	Shortfall of Sites	0.104	General Commercial	C1-1VL	Community Center	[DM2-G1-5] [CX1-FA] [CPIO]	0	144.078	11.000		Residential - Single Family Residence, 1	183B101 61	54	Canoga Park - Winnetka - Woodland Hills - West Hills	No	ABMI	CPK CPU , AHO
Los Angeles	22151 SHERMAN WAY	91303	2023009014	0.000	0.000	0.000	11.000	Shortfall of Sites	0.104	General Commercial	C1-1VL	Community Center	0	0	144.077	11.000		Commercial - Office Building - One Story, 1	183B101 62	54	Canoga Park - Winnetka - Woodland Hills - West Hills	No	ABMI	CPK CPU , ARO, AHO
Los Angeles	22143 SHERMAN WAY	91303	2023009016	0.000	0.000	0.000	11.000	Shortfall of Sites	0.104	General Commercial	C1-1VL	Community Center	0	0	144.078	11.000		Commercial - Professional Building - One Story, 1	183B101 64	54	Canoga Park - Winnetka - Woodland Hills - West Hills	No	ABMI	CPK CPU , AHO
Los Angeles	22127 SHERMAN WAY	91303	2023009020	0.000	0.000	0.000	11.000	Shortfall of Sites	0.104	General Commercial	C1-1VL	Community Center	0	0	144.078	11.000		Commercial - Store - One Story, 1	183B101 68	54	Canoga Park - Winnetka - Woodland Hills - West Hills	No	ABMI	CPK CPU , AHO
Los Angeles	20030 SHERMAN WAY	91306	2135007018	0.000	0.000	0.000	11.000	Shortfall of Sites	0.356	Low Medium II Residential	R1-1-RIO	Low Medium Residential	[LM1-CDF1-5] [IX4-FA] [CPIO]	0	42.156	11.000		Residential - Single Family Residence, 1	183B113 69	10	Canoga Park - Winnetka - Woodland Hills - West Hills	No	ABMI	CPK CPU , AHO
Los Angeles	19912 SHERMAN WAY	91306	2135008017	0.000	0.000	0.000	11.000	Shortfall of Sites	0.186	Low Medium II Residential	R1-1-RIO	Low Medium Residential	[MB4-G1-5] [IX1-FA] [CPIO]	0	80.670	11.000		Residential - Single Family Residence, 1	183B113 73	10	Canoga Park - Winnetka - Woodland Hills - West Hills	No	ABMI	CPK CPU , AHO
Los Angeles	7116 FARRALONE AVE	91303	2024012026	0.000	0.000	0.000	11.000	Shortfall of Sites	0.344	Low Medium II Residential	R1-1-RIO	Low Medium Residential	0	0	43.544	11.000		Residential - Single Family Residence, 1	183B101 172	10	Canoga Park - Winnetka - Woodland Hills - West Hills	No	ABMI	CPK CPU , AHO
Los Angeles	6414 HANNA AVE	91303	2139002024	0.000	0.000	0.000	11.000	Shortfall of Sites	0.160	Low Medium II Residential	RS-1-RIO	Low Medium Residential	[MB4-G1-5] [IX1-FA] [CPIO]	0	93.460	11.000		Residential - Single Family Residence, 1	180B101 766	10	Canoga Park - Winnetka - Woodland Hills - West Hills	No	ABMI	CPK CPU , AHO
Los Angeles	19916 ROSCOE BLVD	91306	2106001002	0.000	0.000	0.000	11.000	Shortfall of Sites	0.739	Medium Residential	R3-1	Medium Residential	[HB5-G1-5] [CX3-FA] [CPIO]	0	87.970	11.000		Residential - Five or More Units or Apartments (Any Combination) - 4 Stories or Less - Pool, 32	192B113 591	43	Canoga Park - Winnetka - Woodland Hills - West Hills	Yes	ABMI	CPK CPU , AHO
Los Angeles	7132 MILWOOD AVE	91303	2112029019	0.000	0.000	0.000	11.000	Shortfall of Sites	0.210	Low Medium I Residential	RD5-1-RIO	Medium Residential	0	0	71.491	11.000		Residential - Single Family Residence, 1	183B105 266	43	Canoga Park - Winnetka - Woodland Hills - West Hills	No	ABMI	CPK CPU , R2RD
Los Angeles	7133 VARIEL AVE	91303	2112029006	0.000	0.000	0.000	11.000	Shortfall of Sites	0.210	Low Medium I Residential	RD5-1-RIO	Medium Residential	0	0	71.473	11.000		Residential - Single Family Residence, 1	183B105 267	43	Canoga Park - Winnetka - Woodland Hills - West Hills	No	ABMI	CPK CPU , R2RD
Los Angeles	7127 VARIEL AVE	91303	2112029007	0.000	0.000	0.000	11.000	Shortfall of Sites	0.210	Low Medium I Residential	RD5-1-RIO	Medium Residential	0	0	71.472	11.000		Residential - Single Family Residence, 1	183B105 295	43	Canoga Park - Winnetka - Woodland Hills - West Hills	No	ABMI	CPK CPU , R2RD
Los Angeles	7122 MILWOOD AVE	91303	2112029017	0.000	0.000	0.000	11.000	Shortfall of Sites	0.210	Low Medium I Residential	RD5-1-RIO	Medium Residential	0	0	71.490	11.000		Residential - Single Family Residence, 1	183B105 317	43	Canoga Park - Winnetka - Woodland Hills - West Hills	No	ABMI	CPK CPU , R2RD

Jurisdiction Name	Site Address/Intersection	5 Digit ZIP Code	Assessor Parcel Number	Very Low-Income	Low-Income	Moderate-Income	Above Moderate-Income	Type of Shortfall	Parcel Size (Acres)	Current General Plan Designation	Current Zoning	Proposed General Plan (GP) Designation	Proposed Zoning	Minimum Density Allowed	Maximum Density Allowed	Total Capacity	Vacant/ Nonvacant	Description of Existing Uses	PIN	Base Density Per Acre	Community Plan Area	Rent Stabalization Ordinance	Income Category	Applicable Rezoning Program (Program informing values in Column Q listed first)
Los Angeles	7121 VARIEL AVE	91303	2112029008	0.000	0.000	0.000	11.000	Shortfall of Sites	0.210	Low Medium I Residential	RD5-1-RIO	Medium Residential	0	0	71.471	11.000		Residential - Single Family Residence, 1	183B105 318	43	Canoga Park - Winnetka - Woodland Hills - West Hills	No	ABMI	CPK CPU , R2RD
Los Angeles	7116 MILWOOD AVE	91303	2112029016	0.000	0.000	0.000	11.000	Shortfall of Sites	0.210	Low Medium I Residential	RD5-1-RIO	Medium Residential	0	0	71.491	11.000		Residential - Single Family Residence, 1	183B105 341	43	Canoga Park - Winnetka - Woodland Hills - West Hills	No	ABMI	CPK CPU , R2RD
Los Angeles	7117 VARIEL AVE	91303	2112029009	0.000	0.000	0.000	11.000	Shortfall of Sites	0.210	Low Medium I Residential	RD5-1-RIO	Medium Residential	0	0	71.469	11.000		Residential - Single Family Residence, 1	183B105 342	43	Canoga Park - Winnetka - Woodland Hills - West Hills	No	ABMI	CPK CPU , R2RD
Los Angeles	7110 MILWOOD AVE	91303	2112029015	0.000	0.000	0.000	11.000	Shortfall of Sites	0.210	Low Medium I Residential	RD5-1-RIO	Medium Residential	0	0	71.491	11.000		Residential - Single Family Residence, 1	183B105 366	43	Canoga Park - Winnetka - Woodland Hills - West Hills	No	ABMI	CPK CPU , R2RD
Los Angeles	7106 MILWOOD AVE	91303	2112029014	0.000	0.000	0.000	11.000	Shortfall of Sites	0.210	Low Medium I Residential	RD5-1-RIO	Medium Residential	0	0	71.490	11.000		Residential - Single Family Residence, 1	183B105 388	43	Canoga Park - Winnetka - Woodland Hills - West Hills	No	ABMI	CPK CPU , R2RD
Los Angeles	7107 VARIEL AVE	91303	2112029011	0.000	0.000	0.000	11.000	Shortfall of Sites	0.210	Low Medium I Residential	RD5-1-RIO	Medium Residential	0	0	71.466	11.000		Residential - Single Family Residence, 1	183B105 389	43	Canoga Park - Winnetka - Woodland Hills - West Hills	No	ABMI	CPK CPU , R2RD
Los Angeles	6922 ETON AVE	91303	2138018010	0.000	0.000	0.000	11.000	Shortfall of Sites	0.172	Medium Residential	R2-1-RIO	Medium Neighborhood Residential	[MB4-G1-5] [IX1-FA] [CPIO]	0	87.122	11.000		Residential - Single Family Residence, 1	183B105 777	43	Canoga Park - Winnetka - Woodland Hills - West Hills	No	ABMI	CPK CPU , R2RD
Los Angeles	21057 COHASSET ST	91303	2112001100	0.000	0.000	0.000	11.000	Shortfall of Sites	0.143	Low Residential	R1-1	Low Medium Residential	[MB4-G1-5] [IX1-FA] [CPIO]	0	104.794	11.000		Residential - Single Family Residence, 1	186B105 331	10	Canoga Park - Winnetka - Woodland Hills - West Hills	No	ABMI	CPK CPU ,
Los Angeles	20925 VOSE ST	91303	2138026026	0.000	0.000	0.000	11.000	Shortfall of Sites	0.155	Low Residential	R1-1-RIO	Low Medium Residential	[MB4-G1-5] [IX1-FA] [CPIO]	0	96.851	11.000		Residential - Single Family Residence, 1	183B109 336	10	Canoga Park - Winnetka - Woodland Hills - West Hills	No	ABMI	CPK CPU ,
Los Angeles	22029 SCHOOLCRAFT ST	91303	2024003020	0.000	0.000	0.000	11.000	Shortfall of Sites	0.133	Regional Center Commercial	(WC)TOPANGA-SN-RIO	Low Residential	[MB4-G1-5] [IX1-FA] [CPIO]	0	113.132	11.000		Residential - Single Family Residence, 1	183B101 426	43	Canoga Park - Winnetka - Woodland Hills - West Hills	No	ABMI	CPK CPU ,
Los Angeles	21021 RUNNYMEDE ST	91303	2112011017	0.000	0.000	0.000	11.000	Shortfall of Sites	0.149	Low Residential	R1-1	Low Medium Residential	[MB4-G1-5] [IX1-FA] [CPIO]	0	100.527	11.000		Residential - Single Family Residence, 1	186B105 439	10	Canoga Park - Winnetka - Woodland Hills - West Hills	No	ABMI	CPK CPU ,
Los Angeles	21026 GAULT ST	91303	2138025008	0.000	0.000	0.000	11.000	Shortfall of Sites	0.345	Low Residential	R1-1-RIO	Low Medium Residential	0	0	43.535	11.000		Residential - Single Family Residence - Pool, 1	183B105 448	10	Canoga Park - Winnetka - Woodland Hills - West Hills	No	ABMI	CPK CPU ,
Los Angeles	7042 VARIEL AVE	91303	2138025004	0.000	0.000	0.000	11.000	Shortfall of Sites	0.346	Low Residential	R1-1-RIO	Low Medium Residential	0	0	43.333	11.000		Residential - Single Family Residence, 1	183B105 509	10	Canoga Park - Winnetka - Woodland Hills - West Hills	No	ABMI	CPK CPU ,
Los Angeles	7026 MILWOOD AVE	91303	2138020007	0.000	0.000	0.000	11.000	Shortfall of Sites	0.210	Low Residential	R1-1-RIO	Medium Residential	0	0	71.490	11.000		Residential - Single Family Residence, 1	183B105 567	43	Canoga Park - Winnetka - Woodland Hills - West Hills	No	ABMI	CPK CPU ,
Los Angeles	7408 MILWOOD AVE	91303	2112010019	0.000	0.000	0.000	11.000	Shortfall of Sites	0.104	Low Residential	R1-1	Low Medium Residential	[MB4-G1-5] [IX1-FA] [CPIO]	0	143.610	11.000		Residential - Single Family Residence, 1	186B105 595	10	Canoga Park - Winnetka - Woodland Hills - West Hills	No	ABMI	CPK CPU ,
Los Angeles	21058 ROSCOE BLVD	91304	2109003012	0.000	0.000	0.000	11.000	Shortfall of Sites	0.163	Low Residential	RS-1	Low Medium Residential	0	0	91.805	11.000		Residential - Single Family Residence, 1	192B105 608	10	Canoga Park - Winnetka - Woodland Hills - West Hills	No	ABMI	CPK CPU ,
Los Angeles	7018 MILWOOD AVE	91303	2138020009	0.000	0.000	0.000	11.000	Shortfall of Sites	0.210	Low Residential	R1-1-RIO	Medium Residential	CM-2D-CPIO	0	71.490	11.000		Residential - Single Family Residence, 1	183B105 608	43	Canoga Park - Winnetka - Woodland Hills - West Hills	No	ABMI	CPK CPU ,
Los Angeles	20935 SCHOOLCRAFT ST	91303	2138028033	0.000	0.000	0.000	11.000	Shortfall of Sites	0.136	Low Residential	R1-1-RIO	Low Medium Residential	[MB4-G1-5] [IX1-FA] [CPIO]	0	110.055	11.000		Residential - Single Family Residence - Pool, 1	183B109 608	10	Canoga Park - Winnetka - Woodland Hills - West Hills	No	ABMI	CPK CPU ,
Los Angeles	7019 VARIEL AVE	91303	2138020018	0.000	0.000	0.000	11.000	Shortfall of Sites	0.210	Low Residential	R1-1-RIO	Medium Residential	0	0	71.447	11.000		Residential - Single Family Residence, 1	183B105 609	43	Canoga Park - Winnetka - Woodland Hills - West Hills	No	ABMI	CPK CPU ,
Los Angeles	21016 VALERIO ST	91303	2112020023	0.000	0.000	0.000	11.000	Shortfall of Sites	0.210	Low Residential	R1-1	Medium Residential	0	0	71.482	11.000		Residential - Single Family Residence, 1	186B105 647	43	Canoga Park - Winnetka - Woodland Hills - West Hills	No	ABMI	CPK CPU ,
Los Angeles	6958 REMMET AVE	91303	2138010001	0.000	0.000	0.000	11.000	Shortfall of Sites	0.211	Low Medium II Residential	R1-1-RIO	Medium Neighborhood Residential	0	0	71.043	11.000		Residential - Single Family Residence, 1	183B105 683	43	Canoga Park - Winnetka - Woodland Hills - West Hills	No	ABMI	CPK CPU ,
Los Angeles	21010 VALERIO ST	91303	2112020033	0.000	0.000	0.000	11.000	Shortfall of Sites	0.204	Low Residential	R1-1	Medium Residential	[MB4-G1-5] [IX1-FA] [CPIO]	0	73.583	11.000		Residential - Single Family Residence, 1	186B109 749	43	Canoga Park - Winnetka - Woodland Hills - West Hills	No	ABMI	CPK CPU ,
Los Angeles	6927 VARIEL AVE	91303	2138021004	0.000	0.000	0.000	11.000	Shortfall of Sites	0.210	Low Residential	R1-1-RIO	Medium Residential	0	0	71.457	11.000		Residential - Single Family Residence, 1	183B105 766	43	Canoga Park - Winnetka - Woodland Hills - West Hills	No	ABMI	CPK CPU ,
Los Angeles	7347 LOMA VERDE AVE	91303	2112016015	0.000	0.000	0.000	11.000	Shortfall of Sites	0.146	Medium Residential	R1-1	Medium Residential	[MB4-G1-5] [CX2-FA] [CPIO]	0	102.402	11.000		Residential - Single Family Residence, 1	186B109 772	43	Canoga Park - Winnetka - Woodland Hills - West Hills	No	ABMI	CPK CPU ,
Los Angeles	6923 VARIEL AVE	91303	2138021007	0.000	0.000	0.000	11.000	Shortfall of Sites	0.210	Low Residential	R1-1-RIO	Medium Residential	[MN1-AL2-5] [CX1-FA] [CPIO-O]	0	71.457	11.000		Residential - Single Family Residence, 1	183B105 780	43	Canoga Park - Winnetka - Woodland Hills - West Hills	No	ABMI	CPK CPU ,
Los Angeles	6908 JORDAN AVE	91303	2138005023	0.000	0.000	0.000	11.000	Shortfall of Sites	0.210	Low Medium II Residential	R1-1-RIO	Medium Neighborhood Residential	0	0	71.457	11.000		Residential - Single Family Residence, 1	183B105 816	43	Canoga Park - Winnetka - Woodland Hills - West Hills	No	ABMI	CPK CPU ,
Los Angeles	6901 VARIEL AVE	91303	2138021017	0.000	0.000	0.000	11.000	Shortfall of Sites	0.210	Low Residential	R1-1-RIO	Medium Residential	0	0	71.418	11.000		Residential - Single Family Residence, 1	183B105 843	43	Canoga Park - Winnetka - Woodland Hills - West Hills	No	ABMI	CPK CPU ,
Los Angeles	7253 LOMA VERDE AVE	91303	2112018014	0.000	0.000	0.000	11.000	Shortfall of Sites	0.146	Medium Residential	R1-1	Medium Neighborhood Residential	[MB4-G1-5] [IX1-FA] [CPIO]	0	102.747	11.000		Residential - Single Family Residence, 1	186B109 970	43	Canoga Park - Winnetka - Woodland Hills - West Hills	No	ABMI	CPK CPU ,
Los Angeles	110 S SAN PEDRO ST	90012	5161012014	0.000	0.000	0.000	11.000	Shortfall of Sites	0.108	Community Commercial	[Q]C4-2D-CDO	Village	[MN1-G1-5] [CX1-FA] [CPIO-CDO]	0	230.648	11.000		Commercial - Store Combination - Store and Residential Combination - One Story, 0	130-5A215 266	No Max	Central City	Yes	ABMI	DT CPU , ARO
Los Angeles	110 S SAN PEDRO ST	90012	5161012014	0.000	0.000	0.000	11.000	Shortfall of Sites	0.110	Community Commercial	[Q]C4-2D-CDO	Village	[MN1-G1-5] [CX1-FA] [CPIO-CDO]	0	228.229	11.000		Commercial - Store Combination - Store and Residential Combination - One Story, 0	130-5A215 275	No Max	Central City	Yes	ABMI	DT CPU , ARO
Los Angeles	110 S SAN PEDRO ST	90012	5161012014	0.000	0.000	0.000	11.000	Shortfall of Sites	0.109	Community Commercial	[Q]C4-2D-CDO	Village	[MN1-G1-5] [CX1-FA] [CPIO-CDO]	0	229.407	11.000		Commercial - Store Combination - Store and Residential Combination - One Story, 0	130-5A215 278	No Max	Central City	Yes	ABMI	DT CPU , ARO
Los Angeles	256 WINSTON ST	90013	5148010031	0.000	0.000	0.000	11.000	Shortfall of Sites	0.062	High Medium Residential	[Q]R5-2D	Village	[MN1-SH1-5] [CX1-FA] [CPIO]	0	241.879	11.000		Commercial - Store - One Story, 1	127-5A213 20	No Max	Central City	No	ABMI	DT CPU
Los Angeles	1053 FIGUEROA TER	90012	5406022015	5.500	5.500	0.000	0.000	Shortfall of Sites	0.170	Low Medium II Residential	RD1.5-1	Medium Neighborhood Residential	[LN1-MU1-5] [RG1-FA] [CPIO]	20	117.610	11.000		Residential - Five or More Units or Apartments (Any Combination) · 4 Stories or Less, 5	136-5A213 32	No Max	Central City North	No	LI	DT CPU
Los Angeles	603 NEW DEPOT ST	90012	5407008001	0.000	0.000	0.000	11.000	Shortfall of Sites	0.125	High Medium Residential	R4-1	Medium Neighborhood Residential	[LM2-MU2-5] [RX1-FA] [CPIO]	0	119.959	11.000		Commercial - Office Building - Loft-type Buildings - One Story, 1	135A213 79	No Max	Central City North	No	ABMI	DT CPU
Los Angeles	638 CROCKER ST	90021	5147027041	0.000	0.000	0.000	11.000	Shortfall of Sites	0.063	Light Manufacturing	M2-2D	Markets	[MB4-G1-5] [IX1-FA] [CPIO]	0	237.586	11.000		Industrial - Food Processing Plant - Meat - One Story, 1	126A213 139	No Max	Central City	No	ABMI	DT CPU
Los Angeles	0	0	5147016008	0.000	0.000	0.000	11.000	Shortfall of Sites	0.063	Light Manufacturing	M2-2D	Markets	[MB4-G1-5] [IX1-FA] [CPIO]	0	237.853	11.000		Industrial - Warehousing, Distribution, Storage - Warehousing, Distribution, Under 10,000 SF - One Story, 1	126A213 140	No Max	Central City	No	ABMI	DT CPU
Los Angeles	437 CROCKER ST	90013	5147008026	0.000	0.000	0.000	11.000	Shortfall of Sites	0.062	Light Manufacturing	M2-2D	Community Center	[MB4-G1-5] [CX2-FA] [CPIO]	0	241.996	11.000		Industrial - Warehousing, Distribution, Storage - Warehousing, Distribution, Under 10,000 SF - One Story, 1	127-5A213 212	No Max	Central City	No	ABMI	DT CPU
Los Angeles	636 STANFORD AVE	90021	5147029043	0.000	0.000	0.000	11.000	Shortfall of Sites	0.063	Light Manufacturing	M2-2D	Markets	[MB4-G1-5] [IX1-FA] [CPIO]	0	237.595	11.000		Industrial - Food Processing Plant - Meat - One Story, 1	126A213 278	No Max	Central City	No	ABMI	DT CPU
Los Angeles	659 N GRAND AVE	90012	5407013008	0.000	0.000	0.000	11.000	Shortfall of Sites	0.125	High Medium Residential	R4-1	Medium Neighborhood Residential	[LM2-MU2-5] [RX1-FA] [CPIO]	0	120.446	11.000		Residential - Single Family Residence, 1	135A213 397	No Max	Central City North	No	ABMI	DT CPU
Los Angeles	532 CROCKER ST	90013	5147022025	0.000	0.000	0.000	11.000	Shortfall of Sites	0.063	Light Manufacturing	M2-2D	Markets	[MB4-G1-5] [IX1-FA] [CPIO]	0	237.154	11.000		Industrial - Warehousing, Distribution, Storage - Warehousing, Distribution, Under 10,000 SF - One Story, 1	127-5A213 413	No Max	Central City	No	ABMI	DT CPU
Los Angeles	18838 CALIFA ST	91356	2156020026	0.000	0.000	0.000	11.000	Shortfall of Sites	0.209	Low Medium I Residential	RA-1	Medium Neighborhood Residential	0	0	71.941	11.000		Residential - Single Family Residence, 1	177B121 718	43	Encino - Tarzana	No	ABMI	ENC CPU , AHO
Los Angeles	18600 COLLINS ST	91356	2156026035	0.000	0.000	0.000	11.000	Shortfall of Sites	0.696	Medium Residential	R3-1	Medium Neighborhood Residential	0	0	71.881	11.000		Residential - Five or More Units or Apartments (Any Combination) · 4 Stories or Less, 20	174B121 286	43	Encino - Tarzana	Yes	ABMI	ENC CPU , AHO
Los Angeles	14308 ESTRELLA AVE	90248	6119006905	0.000	0.000	0.000	11.000	Shortfall of Sites	0.146	Low Residential	R1-1	Villages	0	0	102.534	11.000		Residential - Single Family Residence, 1	075B201 78	108	Harbor Gateway	No	ABMI	HG CPU
Los Angeles	1539 GORDON ST	90028	5545007022	0.000	0.000	0.000	11.000	Shortfall of Sites	0.152	High Medium Residential	[Q]R4-1VL	High Medium Residential	[Q]R4-1VL-CPIO	0	98.933	11.000		Residential - Double, Duplex, or Two Units - 4 Stories or Less, 2	148-5A191 307	72	Hollywood	Yes	ABMI	HWD CPU , AHO
Los Angeles	1034 N KENMORE AVE	90029	5538012002	0.000	0.000	0.000	11.000	Shortfall of Sites	0.089	Highway Oriented Commercial	R4-1D	Community Commercial	[Q]C2-2D-CPIO	0	167.971	11.000		Residential - Single Family Residence, 1	144B197 825	54	Hollywood	No	ABMI	HWD CPU , AHO
Los Angeles	5946 W SUNSET BLVD	90028	5545014002	0.000	0.000	0.000	11.000	Shortfall of Sites	0.064	Regional Center Commercial	[Q]C4-1	Regional Center Commercial	VARIOUS, WITH C2 and CPIO	0	232.934	11.000		Commercial - Restaurant, Cocktail Lounge - Restaurant, Cocktail Lounge, Tavern - One Story, 1	147A191 85	108	Hollywood	No	ABMI	HWD CPU , MURC
Los Angeles	6329 AGNES AVE	91606	2334003045	0.000	0.000	0.000	11.000	Shortfall of Sites	0.138	Low Residential	R1-1	Community Center (Mixed-Use)	0	0	108.607	11.000		Residential - Single Family Residence, 1	177B165 36	145	North Hollywood - Valley Village	No	ABMI	NH CPU , AHO
Los Angeles	6325 AGNES AVE	91606	2334003044	0.000	0.000	0.000	11.000	Shortfall of Sites	0.138	Low Residential	R1-1	Community Center (Mixed-Use)	0	0	108.604	11.000		Residential - Single Family Residence, 1	177B165 45	145	North Hollywood - Valley Village	No	ABMI	NH CPU , AHO

Jurisdiction Name	Site Address/Intersection	5 Digit ZIP Code	Assessor Parcel Number	Very Low-Income	Low-Income	Moderate-Income	Above Moderate-Income	Type of Shortfall	Parcel Size (Acres)	Current General Plan Designation	Current Zoning	Proposed General Plan (GP) Designation	Proposed Zoning	Minimum Density Allowed	Maximum Density Allowed	Total Capacity	Vacant/ Nonvacant	Description of Existing Uses	PIN	Base Density Per Acre	Community Plan Area	Rent Stabalization Ordinance	Income Category	Applicable Rezoning Program (Program informing values in Column Q listed first)
Los Angeles	6319 AGNES AVE	91606	2334003043	0.000	0.000	0.000	11.000	Shortfall of Sites	0.138	Low Residential	R1-1	Community Center (Mixed-Use)	0	0	108.601	11.000		Residential - Single Family Residence, 1	177B165 57	145	North Hollywood - Valley Village	No	ABMI	NH CPU , AHO
Los Angeles	5854 BECK AVE	91601	2338016005	0.000	0.000	0.000	11.000	Shortfall of Sites	0.143	Low Residential	R1-1	Community Center (Mixed-Use)	0	0	104.547	11.000		Residential - Single Family Residence, 1	174B169 59	145	North Hollywood - Valley Village	No	ABMI	NH CPU , AHO
Los Angeles	6315 AGNES AVE	91606	2334003042	0.000	0.000	0.000	11.000	Shortfall of Sites	0.138	Low Residential	R1-1	Community Center (Mixed-Use)	0	0	108.597	11.000		Residential - Single Family Residence, 1	177B165 72	145	North Hollywood - Valley Village	No	ABMI	NH CPU , AHO
Los Angeles	5848 BECK AVE	91601	2338016004	0.000	0.000	0.000	11.000	Shortfall of Sites	0.143	Low Residential	R1-1	Community Center (Mixed-Use)	0	0	104.547	11.000		Residential - Single Family Residence, 1	174B169 78	145	North Hollywood - Valley Village	No	ABMI	NH CPU , AHO
Los Angeles	6309 AGNES AVE	91606	2334003041	0.000	0.000	0.000	11.000	Shortfall of Sites	0.138	Low Residential	R1-1	Community Center (Mixed-Use)	0	0	108.595	11.000		Residential - Single Family Residence, 1	177B165 92	145	North Hollywood - Valley Village	No	ABMI	NH CPU , AHO
Los Angeles	5840 BECK AVE	91601	2338016003	0.000	0.000	0.000	11.000	Shortfall of Sites	0.143	Low Residential	R1-1	Community Center (Mixed-Use)	0	0	104.547	11.000		Residential - Single Family Residence, 1	174B169 108	145	North Hollywood - Valley Village	No	ABMI	NH CPU , AHO
Los Angeles	5834 BECK AVE	91601	2338016002	0.000	0.000	0.000	11.000	Shortfall of Sites	0.143	Low Residential	R1-1	Community Center (Mixed-Use)	0	0	104.547	11.000		Residential - Single Family Residence, 1	174B169 124	145	North Hollywood - Valley Village	No	ABMI	NH CPU , AHO
Los Angeles	6249 AGNES AVE	91606	2334010034	0.000	0.000	0.000	11.000	Shortfall of Sites	0.138	Low Residential	R1-1	Community Center (Mixed-Use)	0	0	108.577	11.000		Residential - Single Family Residence, 1	177B165 170	145	North Hollywood - Valley Village	No	ABMI	NH CPU , AHO
Los Angeles	6245 AGNES AVE	91606	2334010033	0.000	0.000	0.000	11.000	Shortfall of Sites	0.138	Low Residential	R1-1	Community Center (Mixed-Use)	0	0	108.573	11.000		Residential - Single Family Residence, 1	177B165 196	145	North Hollywood - Valley Village	No	ABMI	NH CPU , AHO
Los Angeles	6239 AGNES AVE	91606	2334010032	0.000	0.000	0.000	11.000	Shortfall of Sites	0.138	Low Residential	R1-1	Community Center (Mixed-Use)	0	0	108.569	11.000		Residential - Single Family Residence - Pool, 1	177B165 207	145	North Hollywood - Valley Village	No	ABMI	NH CPU , AHO
Los Angeles	6235 AGNES AVE	91606	2334010031	0.000	0.000	0.000	11.000	Shortfall of Sites	0.138	Low Residential	R1-1	Community Center (Mixed-Use)	0	0	108.565	11.000		Residential - Single Family Residence, 1	177B165 222	145	North Hollywood - Valley Village	No	ABMI	NH CPU , AHO
Los Angeles	6215 AGNES AVE	91606	2334010027	0.000	0.000	0.000	11.000	Shortfall of Sites	0.138	Low Residential	R1-1	Community Center (Mixed-Use)	0	0	108.553	11.000		Residential - Single Family Residence - Pool, 1	177B165 299	145	North Hollywood - Valley Village	No	ABMI	NH CPU , AHO
Los Angeles	6209 AGNES AVE	91606	2334010026	0.000	0.000	0.000	11.000	Shortfall of Sites	0.138	Low Residential	R1-1	Community Center (Mixed-Use)	0	0	108.548	11.000		Residential - Single Family Residence, 1	177B165 315	145	North Hollywood - Valley Village	No	ABMI	NH CPU , AHO
Los Angeles	6339 AGNES AVE	91606	2334003047	0.000	0.000	0.000	11.000	Shortfall of Sites	0.138	Low Residential	R1-1	Community Center (Mixed-Use)	0	0	108.604	11.000		Residential - Single Family Residence, 1	180B165 786	145	North Hollywood - Valley Village	No	ABMI	NH CPU , AHO
Los Angeles	6335 AGNES AVE	91606	2334003046	0.000	0.000	0.000	11.000	Shortfall of Sites	0.138	Low Residential	R1-1	Community Center (Mixed-Use)	0	0	108.551	11.000		Residential - Single Family Residence, 1	180B165 793	145	North Hollywood - Valley Village	No	ABMI	NH CPU , AHO
Los Angeles	6150 HAZELHURST PL	91606	2338006012	0.000	0.000	0.000	11.000	Shortfall of Sites	0.375	Medium Residential	[Q]R3-1	Community Center (Mixed-Use)	0	0	106.790	11.000		Residential - Five or More Units or Apartments (Any Combination) · 4 Stories or Less, 12	177B169 423	145	North Hollywood - Valley Village	Yes	ABMI	NH CPU , DB50
Los Angeles	6134 HAZELHURST PL	91606	2338006015	0.000	0.000	0.000	11.000	Shortfall of Sites	0.375	Medium Residential	[Q]R3-1	Community Center (Mixed-Use)	0	0	106.808	11.000		Residential - Five or More Units or Apartments (Any Combination) · 4 Stories or Less, 12	177B169 475	145	North Hollywood - Valley Village	Yes	ABMI	NH CPU , DB50
Los Angeles	6058 HAZELHURST PL	91606	2338007004	0.000	0.000	0.000	11.000	Shortfall of Sites	0.375	Medium Residential	[Q]R3-1	Community Center (Mixed-Use)	0	0	106.790	11.000		Residential - Five or More Units or Apartments (Any Combination) · 4 Stories or Less, 12	177B169 634	145	North Hollywood - Valley Village	Yes	ABMI	NH CPU , DB50
Los Angeles	6030 HAZELHURST PL	91606	2338007009	0.000	0.000	0.000	11.000	Shortfall of Sites	0.375	Medium Residential	R3-1	Community Center (Mixed-Use)	0	0	106.790	11.000		Residential - Five or More Units or Apartments (Any Combination) · 4 Stories or Less, 12	177B169 708	145	North Hollywood - Valley Village	Yes	ABMI	NH CPU , DB50
Los Angeles	6759 LANKERSHIM BLVD	91606	2322015017	0.000	0.000	0.000	11.000	Shortfall of Sites	0.214	Highway Oriented Commercial	C2-1VL	Neighborhood Center	0	0	70.154	11.000		Commercial - Store - One Story, 1	180B169 68	108	North Hollywood - Valley Village	No	ABMI	NH CPU
Los Angeles	12529 BARBARA ANN ST	91605	2324034006	0.000	0.000	0.000	11.000	Shortfall of Sites	0.139	Low Residential	R1-1	Community Center (Mixed-Use) *	0	0	107.770	11.000		Residential - Single Family Residence, 1	183B161 103	145	North Hollywood - Valley Village	No	ABMI	NH CPU
Los Angeles	6659 LANKERSHIM BLVD	91606	2322018020	0.000	0.000	0.000	11.000	Shortfall of Sites	0.207	Highway Oriented Commercial	C2-1VL	Neighborhood Center	0	0	72.384	11.000		Commercial - Store - One Story, 1	180B169 349	108	North Hollywood - Valley Village	No	ABMI	NH CPU
Los Angeles	5451 CAMELLIA AVE	91601	2350009041	0.000	0.000	0.000	11.000	Shortfall of Sites	0.134	Medium Residential	[Q]R3-1	Community Commercial	0	0	111.824	11.000		Residential - Double, Duplex, or Two Units - 4 Stories or Less, 2	174B169 1181	54	North Hollywood - Valley Village	Yes	ABMI	Orange LineTNP , AHO
Los Angeles	11273 CAMARILLO ST	91602	2353024020	0.000	0.000	0.000	11.000	Shortfall of Sites	0.133	Medium Residential	R3-1VL	Medium	0	0	112.555	11.000		Residential - Double, Duplex, or Two Units - 4 Stories or Less, 2	168B173 463	54	North Hollywood - Valley Village	Yes	ABMI	Orange LineTNP , DB50, AHO
Los Angeles	5756 CASE AVE	91601	2337026023	0.000	0.000	0.000	11.000	Shortfall of Sites	0.138	Low Medium II Residential	RD1.5-1VL	Medium	0	0	108.903	11.000		Residential - Single Family Residence, 1	174B173 374	54	North Hollywood - Valley Village	No	ABMI	Orange LineTNP , R2RD
Los Angeles	5752 CASE AVE	91601	2337026022	0.000	0.000	0.000	11.000	Shortfall of Sites	0.138	Low Medium II Residential	RD1.5-1VL	Medium	0	0	108.903	11.000		Residential - Single Family Residence - Pool, 1	174B173 396	54	North Hollywood - Valley Village	No	ABMI	Orange LineTNP , R2RD
Los Angeles	5746 CASE AVE	91601	2337026021	0.000	0.000	0.000	11.000	Shortfall of Sites	0.138	Low Medium II Residential	RD1.5-1VL	Medium	0	0	108.905	11.000		Residential - Single Family Residence, 1	174B173 427	54	North Hollywood - Valley Village	No	ABMI	Orange LineTNP , R2RD
Los Angeles	5726 CASE AVE	91601	2337026017	0.000	0.000	0.000	11.000	Shortfall of Sites	0.138	Low Medium II Residential	RD1.5-1VL	Medium	0	0	108.903	11.000		Residential - Single Family Residence, 1	174B173 528	54	North Hollywood - Valley Village	No	ABMI	Orange LineTNP , R2RD
Los Angeles	5720 CASE AVE	91601	2337026016	0.000	0.000	0.000	11.000	Shortfall of Sites	0.138	Low Medium II Residential	RD1.5-1VL	Medium	0	0	108.903	11.000		Residential - Single Family Residence, 1	174B173 548	54	North Hollywood - Valley Village	No	ABMI	Orange LineTNP , R2RD
Los Angeles	5710 CASE AVE	91601	2337026014	0.000	0.000	0.000	11.000	Shortfall of Sites	0.138	Low Medium II Residential	RD1.5-1VL	Medium	0	0	108.903	11.000		Residential - Single Family Residence, 1	174B173 602	54	North Hollywood - Valley Village	No	ABMI	Orange LineTNP , R2RD
Los Angeles	5644 CASE AVE	91601	2337027013	0.000	0.000	0.000	11.000	Shortfall of Sites	0.138	Low Medium II Residential	RD1.5-1VL	Medium	0	0	108.904	11.000		Residential - Single Family Residence, 1	174B173 734	54	North Hollywood - Valley Village	No	ABMI	Orange LineTNP , R2RD
Los Angeles	5640 CASE AVE	91601	2337027012	0.000	0.000	0.000	11.000	Shortfall of Sites	0.138	Low Medium II Residential	RD1.5-1VL	Medium	0	0	108.903	11.000		Residential - Single Family Residence, 1	174B173 760	54	North Hollywood - Valley Village	No	ABMI	Orange LineTNP , R2RD
Los Angeles	5634 CASE AVE	91601	2337027011	0.000	0.000	0.000	11.000	Shortfall of Sites	0.138	Low Medium II Residential	RD1.5-1VL	Medium	0	0	108.903	11.000		Residential - Single Family Residence, 1	174B173 788	54	North Hollywood - Valley Village	No	ABMI	Orange LineTNP , R2RD
Los Angeles	5630 CASE AVE	91601	2337027010	0.000	0.000	0.000	11.000	Shortfall of Sites	0.138	Low Medium II Residential	RD1.5-1VL	Medium	0	0	108.903	11.000		Residential - Single Family Residence, 1	174B173 808	54	North Hollywood - Valley Village	No	ABMI	Orange LineTNP , R2RD
Los Angeles	11527 ALBERS ST	91601	2350007027	0.000	0.000	0.000	11.000	Shortfall of Sites	0.135	Low Medium II Residential	[Q]RD1.5-1	Community Commercial	0	0	111.116	11.000		Residential - Double, Duplex, or Two Units - 4 Stories or Less, 2	174B169 1069	54	North Hollywood - Valley Village	Yes	ABMI	Orange LineTNP , R2RD, AHO, TOC EXP
Los Angeles	11040 MAGNOLIA BLVD	91601	2353006012	0.000	0.000	0.000	11.000	Shortfall of Sites	0.069	Community Commercial	C4-1-CA	Community Commercial	0	0	217.805	11.000		Commercial - Store - One Story, 1	171B173 607	108	North Hollywood - Valley Village	No	ABMI	Orange LineTNP , AHO, TOC EXP
Los Angeles	6167 CEDROS AVE	91411	2241018001	0.000	0.000	0.000	11.000	Shortfall of Sites	0.087	Medium Residential	[Q]R3-1	0	0	0	173.313	11.000		Residential - Single Family Residence, 1	178-5A149 284	No Max	Van Nuys - North Sherman Oaks	No	ABMI	Orange LineTNP
Los Angeles	14124 ERWIN ST	91401	2240019009	5.500	5.500	0.000	0.000	Shortfall of Sites	0.175	Low Medium II Residential	[Q]RD1.5-1	Medium	0	20	114.555	11.000		Residential - Five or More Units or Apartments (Any Combination) · 4 Stories or Less, 5	177B153 360	108	Van Nuys - North Sherman Oaks	No	LI	Orange LineTNP
Los Angeles	11357 BURBANK BLVD	91601	2337039017	0.000	0.000	0.000	11.000	Shortfall of Sites	0.097	Community Commercial	C2-1	Community Commercial	0	0	153.933	11.000		Commercial - Restaurant, Cocktail Lounge - Restaurant, Cocktail Lounge, Tavern, 1	174B173 893	No Max	North Hollywood - Valley Village	No	ABMI	Orange LineTNP
Los Angeles	6746 ANDASOL AVE	91406	2229008010	0.000	0.000	0.000	11.000	Shortfall of Sites	0.354	Low Medium I Residential	RA-1-RIO	Low Medium Residential	0	0	42.430	11.000		Residential - Single Family Residence - Pool, 1	180B133 45	10	Reseda - West Van Nuys	No	ABMI	RES CPU , AHO
Los Angeles	19116 SATICOY ST	91335	2104017015	0.000	0.000	0.000	11.000	Shortfall of Sites	0.351	Low Residential	R1-1	Low Medium Residential	0	0	42.708	11.000		Residential - Single Family Residence, 1	186B121 161	10	Reseda - West Van Nuys	No	ABMI	RES CPU , AHO
Los Angeles	19104 SATICOY ST	91335	2104017014	0.000	0.000	0.000	11.000	Shortfall of Sites	0.351	Low Residential	R1-1	Low Medium Residential	0	0	42.725	11.000		Residential - Single Family Residence, 1	186B121 162	10	Reseda - West Van Nuys	No	ABMI	RES CPU , AHO
Los Angeles	14711 GREENLEAF ST	91403	2276013001	0.000	0.000	0.000	11.000	Shortfall of Sites	0.259	Low Medium Residential	RE11-1	Medium Residential	0	0	57.836	11.000		Residential - Double, Duplex, or Two Units - 4 Stories or Less, 2	166-5A149 149	43	Sherman Oaks - Studio City - Toluca Lake - Cahuenga Pass	Yes	ABMI	SHR CPU , AHO
Los Angeles	4320 CAHUENGA BLVD	91602	2424013002	0.000	0.000	0.000	11.000	Shortfall of Sites	0.108	Low Medium Residential	RD1.5-1XL-RIO	Community Center	0	0	139.136	11.000		Residential - Single Family Residence, 1	165B177 628	108	Sherman Oaks - Studio City - Toluca Lake - Cahuenga Pass	No	ABMI	SHR CPU , R2RD, AHO
Los Angeles	10630 VALLEY SPRING LN	91602	2423024035	0.000	0.000	0.000	11.000	Shortfall of Sites	0.105	Medium Residential	[Q]R3-1-RIO	Community Center	0	0	143.192	11.000		Residential - Single Family Residence, 1	165B177 870	108	Sherman Oaks - Studio City - Toluca Lake - Cahuenga Pass	No	ABMI	SHR CPU , AHO
Los Angeles	10724 MOORPARK ST	91602	2423016018	0.000	0.000	0.000	11.000	Shortfall of Sites	0.106	Medium Residential	[Q]R3-1-RIO	Community Center	0	0	141.534	11.000		Residential - Single Family Residence, 1	165B177 391	108	Sherman Oaks - Studio City - Toluca Lake - Cahuenga Pass	No	ABMI	SHR CPU , DB50, AHO

Jurisdiction Name	Site Address/Intersection	5 Digit ZIP Code	Assessor Parcel Number	Very Low-Income	Low-Income	Moderate-Income	Above Moderate-Income	Type of Shortfall	Parcel Size (Acres)	Current General Plan Designation	Current Zoning	Proposed General Plan (GP) Designation	Proposed Zoning	Minimum Density Allowed	Maximum Density Allowed	Total Capacity	Vacant/ Nonvacant	Description of Existing Uses	PIN	Base Density Per Acre	Community Plan Area	Rent Stabalization Ordinance	Income Category	Applicable Rezoning Program (Program informing values in Column Q listed first)
Los Angeles	10608 BLOOMFIELD ST	91602	2423017036	0.000	0.000	0.000	11.000	Shortfall of Sites	0.103	Medium Residential	[Q]R3-1-RIO	Community Center	0	0	145.199	11.000		Residential - Single Family Residence, 1	165B177 472	108	Sherman Oaks - Studio City - Toluca Lake - Cahuenga Pass	No	ABMI	SHR CPU , DB50, AHO
Los Angeles	6628 TOBIAS AVE	91405	2236008038	0.000	0.000	0.000	11.000	Shortfall of Sites	0.142	Low Residential	R1-1	Village	0	0	105.881	11.000		Residential - Single Family Residence - Pool, 1	180B149 324	72	Van Nuys - North Sherman Oaks	No	ABMI	VNY CPU
Los Angeles	15255 SHERMAN WAY	91405	2221018030	0.000	0.000	0.000	11.000	Shortfall of Sites	0.141	General Commercial	[T][Q]C2-1VL	Village	0	0	106.028	11.000		Commercial - Service Station - Full Service - No Additional Services, 1	183B145 63	72	Van Nuys - North Sherman Oaks	No	ABMI	VNY CPU
Los Angeles	6737 LENNOX AVE	91405	2237003005	0.000	0.000	0.000	11.000	Shortfall of Sites	0.138	Low Residential	R1-1	Village	0	0	108.655	11.000		Residential - Single Family Residence, 1	180B149 99	72	Van Nuys - North Sherman Oaks	No	ABMI	VNY CPU
Los Angeles	131 W F ST	90744	7423001003	0.000	0.000	0.000	11.000	Shortfall of Sites	0.194	Community Commercial	[Q]C2-1VL-CUGU	Villages	0	0	77.303	11.000		Industrial - Warehousing, Distribution, Storage - Warehousing, Distribution, Under 10,000 SF - One Story, 1	030B205 793	43	Wilmington - Harbor City	No	ABMI	WHC CPU , ARO
Los Angeles	1512 PACIFIC COAST HWY	90710	7411007037	0.000	0.000	0.000	11.000	Shortfall of Sites	0.202	General Commercial	[Q]C2-1VL	Community Center	0	0	74.241	11.000		Commercial - Auto, Recreation Equipment, Construction Equipment Sales and Service - Auto Service Centers (No Gasoline) - One Story, 1	033B193 76	54	Wilmington - Harbor City	No	ABMI	WHC CPU , DB50
Los Angeles	1518 PACIFIC COAST HWY	90710	7411007038	0.000	0.000	0.000	11.000	Shortfall of Sites	0.202	General Commercial	[Q]C2-1VL	Community Center	0	0	74.241	11.000		Institutional - School (Private) - One Story, 1	033B193 75	54	Wilmington - Harbor City	No	ABMI	WHC CPU , DB50
Los Angeles	5446 FULTON AVE	91401	2345001028	0.000	0.000	0.000	11.000	Shortfall of Sites	0.116	Low Residential	R1-1	0	0	0	99.000	11.000		Residential - Single Family Residence - Pool, 0	174B157 876		Van Nuys - North Sherman Oaks	No	ABMI	TOC EXP , OPP RC2
Los Angeles	7612 GODDARD AVE	90045	4127007027	0.000	0.000	0.000	10.994	Shortfall of Sites	0.128	Low Residential	R1-1	0	0	0	99.000	10.994		Residential - Single Family Residence, 1	099B173 348		Westchester - Playa del Rey	No	ABMI	TOC EXP
Los Angeles	2015 FEDERAL AVE	90025	4262029011	0.000	0.000	0.000	10.994	Shortfall of Sites	0.139	Low Medium I Residential	R2-1	0	0	0	99.000	10.994		Residential - Single Family Residence - Guesthouse, 0	126B149 1186		West Los Angeles	No	ABMI	TOC EXP , R2RD
Los Angeles	7622 GODDARD AVE	90045	4127007025	0.000	0.000	0.000	10.993	Shortfall of Sites	0.128	Low Residential	R1-1	0	0	0	99.000	10.993		Residential - Single Family Residence - Pool, 1	099B173 374		Westchester - Playa del Rey	No	ABMI	TOC EXP
Los Angeles	7738 GODDARD AVE	90045	4127006029	0.000	0.000	0.000	10.993	Shortfall of Sites	0.128	Low Residential	R1-1	0	0	0	99.000	10.993		Residential - Single Family Residence, 1	099B173 536		Westchester - Playa del Rey	No	ABMI	TOC EXP
Los Angeles	10974 AYRES AVE	90064	4256005002	0.000	0.000	0.000	10.992	Shortfall of Sites	0.151	Low Residential	R1-1-O	0	0	0	99.000	10.992		Residential - Single Family Residence, 1	126B157 1314		West Los Angeles	No	ABMI	TOC EXP , ADU
Los Angeles	11298 GRAHAM PL	90064	4258018002	0.000	0.000	0.000	10.990	Shortfall of Sites	0.128	Low Residential	R1V2	High Residential	0	0	99.000	10.990		Residential - Single Family Residence, 1	123B153 908	29	Palms - Mar Vista - Del Rey	No	ABMI	TOC EXP , PMVDR CPU, OPP RC2, AHO
Los Angeles	7632 GODDARD AVE	90045	4127007023	0.000	0.000	0.000	10.989	Shortfall of Sites	0.128	Low Residential	R1-1	0	0	0	99.000	10.989		Residential - Single Family Residence, 1	099B173 395		Westchester - Playa del Rey	No	ABMI	TOC EXP
Los Angeles	7728 GODDARD AVE	90045	4127007016	0.000	0.000	0.000	10.988	Shortfall of Sites	0.128	Low Residential	R1-1	0	0	0	99.000	10.988		Residential - Single Family Residence, 1	099B173 500		Westchester - Playa del Rey	No	ABMI	TOC EXP
Los Angeles	7802 GODDARD AVE	90045	4127006024	0.000	0.000	0.000	10.988	Shortfall of Sites	0.128	Low Residential	R1-1	0	0	0	99.000	10.988		Residential - Single Family Residence, 1	099B173 570		Westchester - Playa del Rey	No	ABMI	TOC EXP
Los Angeles	21935 MERRIDY ST	91311	2747018055	0.000	0.000	0.000	10.985	Shortfall of Sites	0.128	Low II Residential	R1-1	0	0	0	99.000	10.985		Residential - Single Family Residence, 1	204B101 506		Chatsworth - Porter Ranch	No	ABMI	TOC EXP
Los Angeles	21923 MERRIDY ST	91311	2747018056	0.000	0.000	0.000	10.983	Shortfall of Sites	0.128	Low II Residential	R1-1	0	0	0	99.000	10.983		Residential - Single Family Residence, 1	204B101 507		Chatsworth - Porter Ranch	No	ABMI	TOC EXP
Los Angeles	7728 HINDRY AVE	90045	4127012018	0.000	0.000	0.000	10.982	Shortfall of Sites	0.128	Low Residential	R1-1	0	0	0	99.000	10.982		Residential - Single Family Residence, 1	099B173 434		Westchester - Playa del Rey	No	ABMI	TOC EXP
Los Angeles	7706 HINDRY AVE	90045	4127012022	0.000	0.000	0.000	10.982	Shortfall of Sites	0.128	Low Residential	R1-1	0	0	0	99.000	10.982		Residential - Single Family Residence, 1	099B173 389		Westchester - Playa del Rey	No	ABMI	TOC EXP
Los Angeles	7822 ISIS AVE	90045	4127018022	0.000	0.000	0.000	10.982	Shortfall of Sites	0.128	Low Residential	R1-1	0	0	0	99.000	10.982		Residential - Single Family Residence, 1	099B173 664		Westchester - Playa del Rey	No	ABMI	TOC EXP
Los Angeles	12419 HARTSOOK ST	91607	2356019030	0.000	0.000	0.000	10.981	Shortfall of Sites	0.128	Low Residential	R1-1	Medium Neighborhood Residential	0	0	99.000	10.981		Residential - Single Family Residence, 1	171B165 648	72	North Hollywood - Valley Village	No	ABMI	TOC EXP , NH CPU, AHO
Los Angeles	7756 HINDRY AVE	90045	4127012013	0.000	0.000	0.000	10.981	Shortfall of Sites	0.128	Low Residential	R1-1	0	0	0	99.000	10.981		Residential - Single Family Residence, 1	099B173 517		Westchester - Playa del Rey	No	ABMI	TOC EXP
Los Angeles	2822 E CESAR E CHAVEZ AVE	90033	5180018018	0.000	0.000	0.000	10.980	Shortfall of Sites	0.198	Highway Oriented and Limited Commercial	C2-1-CUGU	Neighborhood Center	[LUM2 - G2 - 3][XN2 - 8][CPIO]	0	96.178	10.980		Commercial - Store Combination - Store and Residential Combination - One Story, 3	127-5A225 137	54	Boyle Heights	Yes	ABMI	BH CPU , ARO
Los Angeles	2512 E 2ND ST	90033	5180005005	0.000	0.000	0.000	10.980	Shortfall of Sites	0.144	Low Medium I Residential	R2-1-CUGU	Medium Neighborhood Residential	[LLN2 - MU3 - 4][RN3 - 6][CPIO]	0	132.266	10.980		Residential - Three Units (Any Combination) - 4 Stories or Less, 3	126A223 30	72	Boyle Heights	Yes	ABMI	BH CPU , R2RD
Los Angeles	2624 E 2ND ST	90033	5180012006	0.000	0.000	0.000	10.980	Shortfall of Sites	0.146	Low Medium I Residential	R2-1-CUGU	Medium Neighborhood Residential	[LLN2 - MU3 - 4][RN3 - 6][CPIO]	0	129.921	10.980		Residential - Three Units (Any Combination) - 4 Stories or Less, 3	126A225 49	72	Boyle Heights	Yes	ABMI	BH CPU , R2RD
Los Angeles	2610 E 2ND ST	90033	5180012004	0.000	0.000	0.000	10.980	Shortfall of Sites	0.145	Low Medium I Residential	R2-1-CUGU	Medium Neighborhood Residential	[LLN2 - MU3 - 4][RN3 - 6][CPIO]	0	130.988	10.980		Residential - Three Units (Any Combination) - 4 Stories or Less, 3	126A223 74	72	Boyle Heights	Yes	ABMI	BH CPU , R2RD
Los Angeles	2616 E 2ND ST	90033	5180012005	0.000	0.000	0.000	10.980	Shortfall of Sites	0.146	Low Medium I Residential	R2-1-CUGU	Medium Neighborhood Residential	[LLN2 - MU3 - 4][RN3 - 6][CPIO]	0	130.500	10.980		Residential - Three Units (Any Combination) - 4 Stories or Less, 3	126A223 81	72	Boyle Heights	Yes	ABMI	BH CPU , R2RD
Los Angeles	2613 E 3RD ST	90033	5180012015	0.000	0.000	0.000	10.980	Shortfall of Sites	0.144	Low Medium I Residential	R2-1-CUGU	Medium Neighborhood Residential	[LLN2 - MU3 - 4][RN3 - 6][CPIO]	0	132.377	10.980		Residential - Three Units (Any Combination) - 4 Stories or Less, 3	126A223 98	72	Boyle Heights	Yes	ABMI	BH CPU , R2RD
Los Angeles	2536 E 3RD ST	90033	5180005026	0.000	0.000	0.000	10.980	Shortfall of Sites	0.143	Low Medium I Residential	R2-1-CUGU	Medium Neighborhood Residential	[LLN2 - MU3 - 4][RN3 - 6][CPIO]	0	132.805	10.980		Residential - Three Units (Any Combination) - 4 Stories or Less, 3	126A223 109	72	Boyle Heights	Yes	ABMI	BH CPU , R2RD
Los Angeles	2412 E 3RD ST	90033	5180004021	0.000	0.000	0.000	10.980	Shortfall of Sites	0.143	Low Medium II Residential	RD1.5-1-CUGU	Medium Neighborhood Residential	[LLN2 - MU3 - 4][RN3 - 6][CPIO]	0	132.880	10.980		Residential - Three Units (Any Combination) - 4 Stories or Less, 3	126A223 51	72	Boyle Heights	Yes	ABMI	BH CPU
Los Angeles	2631 MICHIGAN AVE	90033	5180009026	0.000	0.000	0.000	10.980	Shortfall of Sites	0.147	Low Medium II Residential	RD1.5-1-CUGU	Medium Neighborhood Residential	[LLN2 - MU3 - 4][RN3 - 6][CPIO]	0	128.918	10.980		Residential - Three Units (Any Combination) - 4 Stories or Less, 3	127-5A225 152	72	Boyle Heights	Yes	ABMI	BH CPU
Los Angeles	926 N BEAUDRY AVE	90012	5406026008	0.000	0.000	0.000	10.980	Shortfall of Sites	0.161	Medium Residential	R3-1	Medium Neighborhood Residential	[LN1-MU1-5] [RG1-FA] [CPIO]	0	118.235	10.980		Residential - Three Units (Any Combination) - 4 Stories or Less, 3	136-5A213 101	No Max	Central City North	Yes	ABMI	DT CPU
Los Angeles	917 N BEAUDRY AVE	90012	5406021032	0.000	0.000	0.000	10.980	Shortfall of Sites	0.161	Medium Residential	R3-1	Medium Neighborhood Residential	[LN1-MU1-5] [RG1-FA] [CPIO]	0	118.234	10.980		Residential - Three Units (Any Combination) - 4 Stories or Less, 3	136-5A213 102	No Max	Central City North	Yes	ABMI	DT CPU
Los Angeles	917 CENTENNIAL ST	90012	5406026017	0.000	0.000	0.000	10.980	Shortfall of Sites	0.160	Medium Residential	R3-1	Medium Neighborhood Residential	[LN1-MU1-5] [RG1-FA] [CPIO]	0	118.549	10.980		Residential - Three Units (Any Combination) - 4 Stories or Less, 3	136-5A213 135	No Max	Central City North	Yes	ABMI	DT CPU
Los Angeles	1020 W COLLEGE ST	90012	5406027001	0.000	0.000	0.000	10.980	Shortfall of Sites	0.161	Medium Residential	R3-1	Medium Neighborhood Residential	[LN1-MU1-5] [RG1-FA] [CPIO]	0	118.234	10.980		Residential - Three Units (Any Combination) - 4 Stories or Less, 3	136-5A213 154	No Max	Central City North	Yes	ABMI	DT CPU
Los Angeles	820 N BEAUDRY AVE	90012	5406027007	0.000	0.000	0.000	10.980	Shortfall of Sites	0.161	Medium Residential	R3-1	Medium Neighborhood Residential	[LN1-MU1-5] [RG1-FA] [CPIO]	0	118.234	10.980		Residential - Three Units (Any Combination) - 4 Stories or Less, 3	136-5A213 185	No Max	Central City North	Yes	ABMI	DT CPU
Los Angeles	812 N BEAUDRY AVE	90012	5406027008	0.000	0.000	0.000	10.980	Shortfall of Sites	0.161	Medium Residential	R3-1	Medium Neighborhood Residential	[LN1-MU1-5] [RG1-FA] [CPIO]	0	118.233	10.980		Residential - Three Units (Any Combination) - 4 Stories or Less, 3	136-5A213 189	No Max	Central City North	Yes	ABMI	DT CPU
Los Angeles	811 N BEAUDRY AVE	90012	5406021023	0.000	0.000	0.000	10.980	Shortfall of Sites	0.164	Medium Residential	R3-1	Medium Neighborhood Residential	[LN1-MU1-5] [RG1-FA] [CPIO]	0	116.207	10.980		Residential - Three Units (Any Combination) - 4 Stories or Less, 3	136-5A211 378	No Max	Central City North	Yes	ABMI	DT CPU
Los Angeles	14843 DELANO ST	91411	2241016015	0.000	0.000	0.000	10.980	Shortfall of Sites	0.172	Medium Residential	[Q]R3-1	Medium	0	0	110.316	10.980		Residential - Three Units (Any Combination) - 4 Stories or Less, 3	178-5A149 199	108	Van Nuys - North Sherman Oaks	Yes	ABMI	Orange LineTNP
Los Angeles	14757 DELANO ST	91411	2241015013	0.000	0.000	0.000	10.980	Shortfall of Sites	0.172	Medium Residential	[Q]R3-1	Medium	0	0	110.312	10.980		Residential - Three Units (Any Combination) - 4 Stories or Less, 3	178-5A149 210	108	Van Nuys - North Sherman Oaks	Yes	ABMI	Orange LineTNP
Los Angeles	14745 DELANO ST	91411	2241015016	0.000	0.000	0.000	10.980	Shortfall of Sites	0.172	Medium Residential	[Q]R3-1	Medium	0	0	110.310	10.980		Residential - Three Units (Any Combination) - 4 Stories or Less, 3	178-5A149 213	108	Van Nuys - North Sherman Oaks	Yes	ABMI	Orange LineTNP
Los Angeles	14715 DELANO ST	91411	2241015021	0.000	0.000	0.000	10.980	Shortfall of Sites	0.172	Medium Residential	[Q]R3-1	Medium	0	0	110.308	10.980		Residential - Three Units (Any Combination) - 4 Stories or Less, 3	178-5A149 218	108	Van Nuys - North Sherman Oaks	Yes	ABMI	Orange LineTNP
Los Angeles	14822 DELANO ST	91411	2241017006	0.000	0.000	0.000	10.980	Shortfall of Sites	0.172	Medium Residential	[Q]R3-1	Medium	0	0	110.348	10.980		Residential - Four Units (Any Combination) - 4 Stories or Less, 3	178-5A149 251	108	Van Nuys - North Sherman Oaks	Yes	ABMI	Orange LineTNP
Los Angeles	14162 ERWIN ST	91401	2240019002	0.000	0.000	0.000	10.980	Shortfall of Sites	0.170	Low Medium II Residential	[Q]RD1.5-1	Medium	0	0	111.926	10.980		Residential - Three Units (Any Combination) - 4 Stories or Less, 3	177B153 353	108	Van Nuys - North Sherman Oaks	Yes	ABMI	Orange LineTNP
Los Angeles	14128 ERWIN ST	91401	2240019008	0.000	0.000	0.000	10.980	Shortfall of Sites	0.170	Low Medium II Residential	[Q]RD1.5-1	Medium	0	0	111.926	10.980		Residential - Three Units (Any Combination) - 4 Stories or Less, 3	177B153 359	108	Van Nuys - North Sherman Oaks	Yes	ABMI	Orange LineTNP
Los Angeles	5757 FAIR AVE	91601	2337032002	0.000	0.000	0.000	10.980	Shortfall of Sites	0.166	Low Medium II Residential	RD1.5-1VL	Medium	0	0	114.151	10.980		Residential - Three Units (Any Combination) - 4 Stories or Less, 3	174B173 364	54	North Hollywood - Valley Village	Yes	ABMI	Orange LineTNP
Los Angeles	5750 ELMER AVE	91601	2337033002	0.000	0.000	0.000	10.980	Shortfall of Sites	0.166	Low Medium II Residential	RD1.5-1VL	Medium	0	0	114.160	10.980		Residential - Three Units (Any Combination) - 4 Stories or Less, 3	174B173 390	54	North Hollywood - Valley Village	Yes	ABMI	Orange LineTNP
Los Angeles	11315 MIRANDA ST	91601	2337036012	0.000	0.000	0.000	10.980	Shortfall of Sites	0.168	Low Medium II Residential	RD1.5-1VL	Medium	0	0	113.231	10.980		Residential - Three Units (Any Combination) - 4 Stories or Less, 3	174B173 417	54	North Hollywood - Valley Village	Yes	ABMI	Orange LineTNP
Los Angeles	5745 ELMER AVE	91601	2337035021	0.000	0.000	0.000	10.980	Shortfall of Sites	0.166	Low Medium II Residential	RD1.5-1VL	Medium	0	0	114.161	10.980		Residential - Three Units (Any Combination) - 4 Stories or Less, 3	174B173 423	54	North Hollywood - Valley Village	Yes	ABMI	Orange LineTNP
Los Angeles	5741 ELMER AVE	91601	2337035020	0.000	0.000	0.000	10.980	Shortfall of Sites	0.166	Low Medium II Residential	RD1.5-1VL	Medium	0	0	114.161	10.980		Residential - Three Units (Any Combination) - 4 Stories or Less, 3	174B173 445	54	North Hollywood - Valley Village	Yes	ABMI	Orange LineTNP
Los Angeles	11312 MIRANDA ST	91601	2337037022	0.000	0.000	0.000	10.980	Shortfall of Sites	0.172	Low Medium II Residential	RD1.5-1VL	Medium	0	0	110.429	10.980		Residential - Three Units (Any Combination) - 4 Stories or Less, 3	174B173 508	54	North Hollywood - Valley Village	Yes	ABMI	Orange LineTNP

Jurisdiction Name	Site Address/Intersection	5 Digit ZIP Code	Assessor Parcel Number	Very Low-Income	Low-Income	Moderate-Income	Above Moderate-Income	Type of Shortfall	Parcel Size (Acres)	Current General Plan Designation	Current Zoning	Proposed General Plan (GP) Designation	Proposed Zoning	Minimum Density Allowed	Maximum Density Allowed	Total Capacity	Vacant/ Nonvacant	Description of Existing Uses	PIN	Base Density Per Acre	Community Plan Area	Rent Stabalization Ordinance	Income Category	Applicable Rezoning Program (Program informing values in Column Q listed first)
Los Angeles	14211 CALVERT ST	91401	2240021015	0.000	0.000	0.000	10.980	Shortfall of Sites	0.172	Medium Residential	[Q]R3-1	Medium	0	0	110.327	10.980		Residential - Three Units (Any Combination) - 4 Stories or Less, 3	177B153 562	108	Van Nuys - North Sherman Oaks	Yes	ABMI	Orange LineTNP
Los Angeles	14207 CALVERT ST	91401	2240021014	0.000	0.000	0.000	10.980	Shortfall of Sites	0.172	Medium Residential	[Q]R3-1	Medium	0	0	110.324	10.980		Residential - Three Units (Any Combination) - 4 Stories or Less, 3	177B153 563	108	Van Nuys - North Sherman Oaks	Yes	ABMI	Orange LineTNP
Los Angeles	11317 COLLINS ST	91601	2337037016	0.000	0.000	0.000	10.980	Shortfall of Sites	0.172	Low Medium II Residential	RD1.5-1VL	Medium	0	0	110.355	10.980		Residential - Three Units (Any Combination) - 4 Stories or Less, 3	174B173 586	54	North Hollywood - Valley Village	Yes	ABMI	Orange LineTNP
Los Angeles	5710 ELMER AVE	91601	2337034001	0.000	0.000	0.000	10.980	Shortfall of Sites	0.166	Low Medium II Residential	RD1.5-1VL	Medium	0	0	114.160	10.980		Residential - Three Units (Any Combination) - 4 Stories or Less, 3	174B173 604	54	North Hollywood - Valley Village	Yes	ABMI	Orange LineTNP
Los Angeles	11324 MARTHA ST	91601	2337038010	0.000	0.000	0.000	10.980	Shortfall of Sites	0.166	Low Medium II Residential	RD1.5-1VL	Medium	0	0	114.161	10.980		Residential - Three Units (Any Combination) - 4 Stories or Less, 3	174B173 822	54	North Hollywood - Valley Village	Yes	ABMI	Orange LineTNP
Los Angeles	14759 FRIAR ST	91411	2241002015	0.000	0.000	0.000	10.980	Shortfall of Sites	0.172	Medium Residential	[Q]R3-1	Medium	0	0	110.355	10.980		Residential - Three Units (Any Combination) - 4 Stories or Less, 3	180B149 954	108	Van Nuys - North Sherman Oaks	Yes	ABMI	Orange LineTNP
Los Angeles	14751 FRIAR ST	91411	2241002016	0.000	0.000	0.000	10.980	Shortfall of Sites	0.172	Medium Residential	[Q]R3-1	Medium	0	0	110.355	10.980		Residential - Three Units (Any Combination) - 4 Stories or Less, 3	180B149 955	108	Van Nuys - North Sherman Oaks	Yes	ABMI	Orange LineTNP
Los Angeles	14231 FRIAR ST	91401	2240013018	0.000	0.000	0.000	10.980	Shortfall of Sites	0.172	Low Medium II Residential	[Q]RD1.5-1	Medium	0	0	110.355	10.980		Residential - Three Units (Any Combination) - 4 Stories or Less, 3	180B153 1151	108	Van Nuys - North Sherman Oaks	Yes	ABMI	Orange LineTNP
Los Angeles	14205 FRIAR ST	91401	2240013013	0.000	0.000	0.000	10.980	Shortfall of Sites	0.172	Low Medium II Residential	[Q]RD1.5-1	Medium	0	0	110.355	10.980		Residential - Three Units (Any Combination) - 4 Stories or Less, 3	180B153 1156	108	Van Nuys - North Sherman Oaks	Yes	ABMI	Orange LineTNP
Los Angeles	14201 FRIAR ST	91401	2240013012	0.000	0.000	0.000	10.980	Shortfall of Sites	0.172	Low Medium II Residential	[Q]RD1.5-1	Medium	0	0	110.355	10.980		Residential - Three Units (Any Combination) - 4 Stories or Less, 3	180B153 1157	108	Van Nuys - North Sherman Oaks	Yes	ABMI	Orange LineTNP
Los Angeles	14157 FRIAR ST	91401	2240014024	0.000	0.000	0.000	10.980	Shortfall of Sites	0.172	Low Medium II Residential	[Q]RD1.5-1	Medium	0	0	110.354	10.980		Residential - Three Units (Any Combination) - 4 Stories or Less, 3	180B153 1159	108	Van Nuys - North Sherman Oaks	Yes	ABMI	Orange LineTNP
Los Angeles	14111 FRIAR ST	91401	2240014015	0.000	0.000	0.000	10.980	Shortfall of Sites	0.172	Low Medium II Residential	[Q]RD1.5-1	Medium	0	0	110.355	10.980		Residential - Three Units (Any Combination) - 4 Stories or Less, 3	180B153 1168	108	Van Nuys - North Sherman Oaks	Yes	ABMI	Orange LineTNP
Los Angeles	21911 MERRIDY ST	91311	2747018057	0.000	0.000	0.000	10.980	Shortfall of Sites	0.128	Low II Residential	R1-1	0	0	0	99.000	10.980		Residential - Single Family Residence, 1	204B101 508		Chatsworth - Porter Ranch	No	ABMI	TOC EXP
Los Angeles	7816 HINDRY AVE	90045	4127013022	0.000	0.000	0.000	10.980	Shortfall of Sites	0.128	Low Residential	R1-1	0	0	0	99.000	10.980		Residential - Single Family Residence, 1	099B173 589		Westchester - Playa del Rey	No	ABMI	TOC EXP
Los Angeles	7716 GODDARD AVE	90045	4127007018	0.000	0.000	0.000	10.979	Shortfall of Sites	0.128	Low Residential	R1-1	0	0	0	99.000	10.979		Residential - Single Family Residence, 1	099B173 463		Westchester - Playa del Rey	No	ABMI	TOC EXP
Los Angeles	5507 W 77TH ST	90045	4127010002	0.000	0.000	0.000	10.979	Shortfall of Sites	0.128	Low Residential	R1-1	0	0	0	99.000	10.979		Residential - Single Family Residence, 1	099B173 261		Westchester - Playa del Rey	No	ABMI	TOC EXP
Los Angeles	7918 ISIS AVE	90045	4127018018	0.000	0.000	0.000	10.979	Shortfall of Sites	0.128	Low Residential	R1-1	0	0	0	99.000	10.979		Residential - Single Family Residence, 1	099B173 744		Westchester - Playa del Rey	No	ABMI	TOC EXP
Los Angeles	7712 GODDARD AVE	90045	4127007019	0.000	0.000	0.000	10.979	Shortfall of Sites	0.128	Low Residential	R1-1	0	0	0	99.000	10.979		Residential - Single Family Residence, 1	099B173 447		Westchester - Playa del Rey	No	ABMI	TOC EXP
Los Angeles	7700 GODDARD AVE	90045	4127007021	0.000	0.000	0.000	10.978	Shortfall of Sites	0.128	Low Residential	R1-1	0	0	0	99.000	10.978		Residential - Single Family Residence, 1	099B173 418		Westchester - Playa del Rey	No	ABMI	TOC EXP
Los Angeles	21901 MERRIDY ST	91311	2747018058	0.000	0.000	0.000	10.977	Shortfall of Sites	0.128	Low II Residential	R1-1	0	0	0	99.000	10.977		Residential - Single Family Residence, 1	204B101 509		Chatsworth - Porter Ranch	No	ABMI	TOC EXP
Los Angeles	4414 SAUGUS AVE	91403	2276022010	0.000	0.000	0.000	10.976	Shortfall of Sites	0.128	Low Residential	RE11-1	Low Residential	0	0	99.000	10.976		Residential - Single Family Residence, 1	166-5A145 138	1 per lot	Sherman Oaks - Studio City - Toluca Lake - Cahuenga Pass	No	ABMI	TOC EXP , SHR CPU, AHO
Los Angeles	1108 MANZANITA ST	90029	5429010014	0.000	0.000	0.000	10.976	Shortfall of Sites	0.176	Low Medium II Residential	RD2-1VL	0	0	0	99.000	10.976		Residential - Four Units (Any Combination) - 4 Stories or Less, 4	145-5A201 219		Silver Lake - Echo Park - Elysian Valley	Yes	ABMI	TOC EXP , R2RD
Los Angeles	7718 HINDRY AVE	90045	4127012020	0.000	0.000	0.000	10.976	Shortfall of Sites	0.128	Low Residential	R1-1	0	0	0	99.000	10.976		Residential - Single Family Residence, 1	099B173 410		Westchester - Playa del Rey	No	ABMI	TOC EXP
Los Angeles	16955 MAGNOLIA BLVD	91316	2258026005	5.487	5.487	0.000	0.000	Shortfall of Sites	1.129	Very Low I Residential	RA-1	Very Low Residential	0	20	66.287	10.975		Residential - Single Family Residence - Pool, 1	171B133 306	1 per lot	Encino - Tarzana	No	LI	AHO , ENC CPU, ADU
Los Angeles	21849 MERRIDY ST	91311	2747018059	0.000	0.000	0.000	10.974	Shortfall of Sites	0.128	Low II Residential	R1-1	0	0	0	99.000	10.974		Residential - Single Family Residence - Pool, 1	204B101 510		Chatsworth - Porter Ranch	No	ABMI	TOC EXP
Los Angeles	7806 HINDRY AVE	90045	4127013024	0.000	0.000	0.000	10.974	Shortfall of Sites	0.128	Low Residential	R1-1	0	0	0	99.000	10.974		Residential - Single Family Residence, 1	099B173 551		Westchester - Playa del Rey	No	ABMI	TOC EXP
Los Angeles	2504 KELTON AVE	90064	4256003019	0.000	0.000	0.000	10.973	Shortfall of Sites	0.128	Low Residential	R1-1-O	0	0	0	99.000	10.973		Residential - Single Family Residence, 1	126B157 1171		West Los Angeles	No	ABMI	TOC EXP
Los Angeles	5832 MAMMOTH AVE	91401	2246009004	0.000	0.000	0.000	10.972	Shortfall of Sites	0.128	Low Residential	R1-1	0	0	0	99.000	10.972		Residential - Single Family Residence - Pool, 1	174B157 91		Van Nuys - North Sherman Oaks	No	ABMI	TOC EXP
Los Angeles	21837 MERRIDY ST	91311	2747018060	0.000	0.000	0.000	10.972	Shortfall of Sites	0.128	Low II Residential	R1-1	0	0	0	99.000	10.972		Residential - Single Family Residence, 1	204B101 511		Chatsworth - Porter Ranch	No	ABMI	TOC EXP
Los Angeles	6125 LINDENHURST AVE	90048	5510018003	0.000	0.000	0.000	10.969	Shortfall of Sites	0.128	Low II Residential	R1-1-O-RFA	0	0	0	99.000	10.969		Residential - Single Family Residence, 1	135B177 322		Wilshire	No	ABMI	TOC EXP
Los Angeles	6119 LINDENHURST AVE	90048	5510018002	0.000	0.000	0.000	10.969	Shortfall of Sites	0.128	Low II Residential	R1-1-O-RFA	0	0	0	99.000	10.969		Residential - Single Family Residence, 1	135B177 324		Wilshire	No	ABMI	TOC EXP
Los Angeles	8324 RAMSGATE AVE	90045	4125004035	0.000	0.000	0.000	10.968	Shortfall of Sites	0.141	Low Medium I Residential	R2-1	0	0	0	99.000	10.968		Residential - Single Family Residence, 2	096B169 68		Westchester - Playa del Rey	No	ABMI	TOC EXP , R2RD
Los Angeles	12160 VICTORY BLVD	91606	2334001069	0.000	0.000	0.000	10.967	Shortfall of Sites	0.129	Community Commercial	C2-1L	Regional Center	0	0	108.431	10.967		Commercial - Office Building - 6 to 13 Stories, 0	180B165 754	145	North Hollywood - Valley Village	No	ABMI	DB50 , NH CPU, ARO, AHO
Los Angeles	6350 LAUREL CANYON BLVD	91606	2334003027	0.000	0.000	0.000	10.967	Shortfall of Sites	0.126	Community Commercial	C2-1L	Community Center (Mixed-Use)	0	0	102.981	10.967		Commercial - Office Building - One Story, 0	180B165 764	145	North Hollywood - Valley Village	No	ABMI	DB50 , NH CPU, ARO, AHO
Los Angeles	6350 LAUREL CANYON BLVD	91606	2334003027	0.000	0.000	0.000	10.967	Shortfall of Sites	0.124	Community Commercial	C2-1L	Community Center (Mixed-Use)	0	0	104.604	10.967		Commercial - Office Building - One Story, 0	180B165 765	145	North Hollywood - Valley Village	No	ABMI	DB50 , NH CPU, ARO, AHO
Los Angeles	6315 LAUREL CANYON BLVD	91606	2334001066	0.000	0.000	0.000	10.967	Shortfall of Sites	0.126	Community Commercial	C2-1L	Regional Center	0	0	102.964	10.967		Commercial - Store - One Story, 0	177B165 65	145	North Hollywood - Valley Village	No	ABMI	DB50 , NH CPU, AHO
Los Angeles	6301 LAUREL CANYON BLVD	91606	2334001067	0.000	0.000	0.000	10.967	Shortfall of Sites	0.126	Community Commercial	C2-1L	Regional Center	0	0	102.962	10.967		Commercial - Shopping Center (Neighborhood, Community) - One Story, 0	177B165 82	145	North Hollywood - Valley Village	No	ABMI	DB50 , NH CPU, AHO
Los Angeles	9013 LANKERSHIM BLVD	91352	2631028021	5.483	5.483	0.000	0.000	Shortfall of Sites	0.129	Commercial Manufacturing	C2-1-CUGU	0	0	20	163.806	10.967		Industrial - Light Manufacturing - One Story, 0	195B169 94		Sun Valley - La Tuna Canyon	No	LI	DB50 , ARO
Los Angeles	11102 S MAIN ST	90061	6073017035	0.548	0.548	0.000	9.870	Shortfall of Sites	0.080	Community Commercial	C2-2D-CPIO	0	0	20	265.165	10.967		Institutional - Church - One Story, 0	088-5A205 324		Southeast Los Angeles	No	VLI, LI, ABMI	DB50, FBO
Los Angeles	11102 S MAIN ST	90061	6073017035	0.548	0.548	0.000	9.870	Shortfall of Sites	0.080	Community Commercial	C2-2D-CPIO	0	0	20	265.144	10.967		Institutional - Church - One Story, 0	088-5A205 325		Southeast Los Angeles	No	VLI, LI, ABMI	DB50, FBO
Los Angeles	10141 SAN FERNANDO RD	91331	2623032026	5.483	5.483	0.000	0.000	Shortfall of Sites	0.126	Commercial Manufacturing	C2-1-CUGU	0	0	20	167.376	10.967		Commercial - Office Building - One Story, 0	204B161 445		Arleta - Pacoima	No	LI	DB50 , ARO
Los Angeles	10141 SAN FERNANDO RD	91331	2623032026	5.483	5.483	0.000	0.000	Shortfall of Sites	0.125	Commercial Manufacturing	C2-1-CUGU	0	0	20	168.868	10.967		Commercial - Office Building - One Story, 0	204B161 469		Arleta - Pacoima	No	LI	DB50 , ARO
Los Angeles	0	0	2316001800	5.483	5.483	0.000	0.000	Shortfall of Sites	0.124	Neighborhood Office Commercial	C2-1VL-CUGU	0	0	20	170.133	10.967		Miscellaneous - Utility, 0	189B169 745		Sun Valley - La Tuna Canyon	No	LI	DB50
Los Angeles	9061 W PICO BLVD	90035	4332005048	5.483	5.483	0.000	0.000	Shortfall of Sites	0.126	Neighborhood Commercial	C4-1VL-O	0	0	20	167.106	10.967		Institutional - School (Private) - One Story, 0	132B169 785		West Los Angeles	No	LI	DB50
Los Angeles	2017 KERWOOD AVE	90025	4319012061	0.000	0.000	0.000	10.965	Shortfall of Sites	0.128	Low Residential	R1-1-O	0	0	0	99.000	10.965		Residential - Single Family Residence, 1	132B157 1012		West Los Angeles	No	ABMI	TOC EXP
Los Angeles	5131 COLFAX AVE	91601	2355005065	0.000	0.000	0.000	10.962	Shortfall of Sites	0.187	Neighborhood Office Commercial	[Q]C2-1VL	Neighborhood Center	0	0	69.574	10.962		Residential - Five or More Units or Apartments (Any Combination) · 4 Stories or Less, 8	171B169 512	108	North Hollywood - Valley Village	No	ABMI	DB50 , NH CPU, AHO
Los Angeles	2023 KERWOOD AVE	90025	4319012060	0.000	0.000	0.000	10.962	Shortfall of Sites	0.128	Low Residential	R1-1-O	0	0	0	99.000	10.962		Residential - Single Family Residence, 1	132B157 1034		West Los Angeles	No	ABMI	TOC EXP
Los Angeles	0	0	2166042902	5.480	5.480	0.000	0.000	Shortfall of Sites	5.941	Public Facilities	PF-1XL	0	0	20	153.741	10.960		Miscellaneous - Government Owned Property, 0	174B113 502		Canoga Park - Winnetka - Woodland Hills - West Hills	No	LI	PF
Los Angeles	7818 GODDARD AVE	90045	4127006021	0.000	0.000	0.000	10.960	Shortfall of Sites	0.128	Low Residential	R1-1	0	0	0	99.000	10.960		Residential - Single Family Residence, 1	099B173 627		Westchester - Playa del Rey	No	ABMI	TOC EXP
Los Angeles	21811 MERRIDY ST	91311	2747018062	0.000	0.000	0.000	10.959	Shortfall of Sites	0.128	Low II Residential	R1-1	0	0	0	99.000	10.959		Residential - Single Family Residence, 1	204B105 673		Chatsworth - Porter Ranch	No	ABMI	TOC EXP
Los Angeles	2931 KELTON AVE	90064	4254004014	0.000	0.000	0.000	10.958	Shortfall of Sites	0.128	Low Residential	R1-1	0	0	0	99.000	10.958		Residential - Single Family Residence - Pool, 1	123B157 1028		West Los Angeles	No	ABMI	TOC EXP
Los Angeles	2943 KELTON AVE	90064	4254004011	0.000	0.000	0.000	10.958	Shortfall of Sites	0.128	Low Residential	R1-1	0	0	0	99.000	10.958		Residential - Single Family Residence, 1	123B157 1076		West Los Angeles	No	ABMI	TOC EXP
Los Angeles	2935 KELTON AVE	90064	4254004013	0.000	0.000	0.000	10.958	Shortfall of Sites	0.128	Low Residential	R1-1	0	0	0	99.000	10.958		Residential - Single Family Residence, 1	123B157 1044		West Los Angeles	No	ABMI	TOC EXP
Los Angeles	2959 KELTON AVE	90064	4254004007	0.000	0.000	0.000	10.958	Shortfall of Sites	0.128	Low Residential	R1-1	0	0	0	99.000	10.958		Residential - Single Family Residence, 1	123B157 1135		West Los Angeles	No	ABMI	TOC EXP
Los Angeles	2027 KERWOOD AVE	90025	4319012059	0.000	0.000	0.000	10.958	Shortfall of Sites	0.128	Low Residential	R1-1-O	0	0	0	99.000	10.958		Residential - Single Family Residence, 1	132B157 1055		West Los Angeles	No	ABMI	TOC EXP
Los Angeles	2948 VETERAN AVE	90064	4254004023	0.000	0.000	0.000	10.958	Shortfall of Sites	0.128	Low Residential	R1-1	0	0	0	99.000	10.958		Residential - Single Family Residence, 1	123B157 1124		West Los Angeles	No	ABMI	TOC EXP
Los Angeles	2925 KELTON AVE	90064	4254004015	0.000	0.000	0.000	10.958	Shortfall of Sites	0.128	Low Residential	R1-1	0	0	0	99.000	10.958		Residential - Single Family Residence, 1	123B157 1010		West Los Angeles	No	ABMI	TOC EXP
Los Angeles	2955 KELTON AVE	90064	4254004008	0.000	0.000	0.000	10.958	Shortfall of Sites	0.128	Low Residential	R1-1	0	0	0	99.000	10.958		Residential - Single Family Residence - Pool, 1	123B157 1122		West Los Angeles	No	ABMI	TOC EXP
Los Angeles	2944 VETERAN AVE	90064	4254004022	0.000	0.000	0.000	10.958	Shortfall of Sites	0.128	Low Residential	R1-1	0	0	0	99.000	10.958		Residential - Single Family Residence, 1	123B157 1108		West Los Angeles	No	ABMI	TOC EXP
Los Angeles	2954 VETERAN AVE	90064	4254004025	0.000	0.000	0.000	10.958	Shortfall of Sites	0.128	Low Residential	R1-1	0	0	0	99.000	10.958		Residential - Single Family Residence, 1	123B157 1151		West Los Angeles	No	ABMI	TOC EXP
Los Angeles	2940 VETERAN AVE	90064	4254004021	0.000	0.000	0.000	10.958	Shortfall of Sites	0.128	Low Residential	R1-1	0	0	0	99.000	10.958		Residential - Single Family Residence, 1	123B157 1092		West Los Angeles	No	ABMI	TOC EXP
Los Angeles	2950 VETERAN AVE	90064	4254004024	0.000	0.000	0.000	10.958	Shortfall of Sites	0.128	Low Residential	R1-1	0	0	0	99.000	10.958		Residential - Single Family Residence, 1	123B157 1137		West Los Angeles	No	ABMI	TOC EXP
Los Angeles	2936 VETERAN AVE	90064	4254004020	0.000	0.000	0.000	10.958	Shortfall of Sites	0.128	Low Residential	R1-1	0	0	0	99.000	10.958		Residential - Single Family Residence - Pool, 1	123B157 1078		West Los Angeles	No	ABMI	TOC EXP
Los Angeles	10318 DUNKIRK AVE	90025	4319013027	0.000	0.000	0.000	10.956	Shortfall of Sites	0.128	Low Residential	R1-1-O	0	0	0	99.000	10.956		Residential - Single Family Residence - Pool, 1	132B157 861		West Los Angeles	No	ABMI	TOC EXP
Los Angeles	4217 BEVERLY GLEN BLVD	91423	2266008037	0.000	0.000	0.000	10.955	Shortfall of Sites	0.128	Low Residential	RE9-1	0	0	0	99.000	10.955		Residential - Single Family Residence, 1	165A151 118		Sherman Oaks - Studio City - Toluca Lake - Cahuenga Pass	No	ABMI	TOC EXP
Los Angeles	2033 KERWOOD AVE	90025	4319012058	0.000	0.000	0.000	10.955	Shortfall of Sites	0.128	Low Residential	R1-1-O	0	0	0	99.000	10.955		Residential - Single Family Residence, 1	132B157 1073		West Los Angeles	No	ABMI	TOC EXP
Los Angeles	18208 EMELITA ST	91356	2157012076	0.000	0.000	0.000	10.954	Shortfall of Sites	0.128	Low Medium I Residential	R1-1	0	0	0	99.000	10.954		Residential - Single Family Residence, 1	174B125 50		Encino - Tarzana	No	ABMI	TOC EXP
Los Angeles	6149 WILL ROGERS ST	90045	4123007039	0.000	0.000	0.000	10.954	Shortfall of Sites	0.141	Low Residential	R1-1	0	0	0	99.000	10.954		, 2	093B165 13		Westchester - Playa del Rey	No	ABMI	TOC EXP

Jurisdiction Name	Site Address/Intersection	5 Digit ZIP Code	Assessor Parcel Number	Very Low-Income	Low-Income	Moderate-Income	Above Moderate-Income	Type of Shortfall	Parcel Size (Acres)	Current General Plan Designation	Current Zoning	Proposed General Plan (GP) Designation	Proposed Zoning	Minimum Density Allowed	Maximum Density Allowed	Total Capacity	Vacant/ Nonvacant	Description of Existing Uses	PIN	Base Density Per Acre	Community Plan Area	Rent Stabalization Ordinance	Income Category	Applicable Rezoning Program (Program informing values in Column Q listed first)
Los Angeles	10569 PUTNEY RD	90064	4318009012	0.000	0.000	0.000	10.953	Shortfall of Sites	0.128	Low Residential	R1-1-O	0	0	0	99.000	10.953		Residential - Single Family Residence, 1	126B157 1026		West Los Angeles	No	ABMI	TOC EXP
Los Angeles	2037 KERWOOD AVE	90025	4319012057	0.000	0.000	0.000	10.953	Shortfall of Sites	0.128	Low Residential	R1-1-O	0	0	0	99.000	10.953		Residential - Single Family Residence, 1	132B157 1092		West Los Angeles	No	ABMI	TOC EXP
Los Angeles	5918 LINDLEY AVE	91316	2159009006	0.000	0.000	0.000	10.952	Shortfall of Sites	0.140	Low II Residential	R1-1-RIO	Low Neighborhood Residential	0	0	99.000	10.952		, 2	177B125 836	10	Encino - Tarzana	No	ABMI	TOC EXP , ENC CPU, OPP RC2, AHO
Los Angeles	1915 COMSTOCK AVE	90025	4319015016	0.000	0.000	0.000	10.952	Shortfall of Sites	0.128	Low Residential	R1-1-O	0	0	0	99.000	10.952		Residential - Single Family Residence, 1	132B157 967		West Los Angeles	No	ABMI	TOC EXP
Los Angeles	7800 MIDFIELD AVE	90045	4127004012	0.000	0.000	0.000	10.951	Shortfall of Sites	0.128	Low Residential	R1-1	0	0	0	99.000	10.951		Residential - Single Family Residence, 1	099B173 562		Westchester - Playa del Rey	No	ABMI	TOC EXP
Los Angeles	11424 KILLION ST	91601	2350007052	0.000	0.000	0.000	10.950	Shortfall of Sites	0.153	High Medium Residential	R4-1VL	High Medium	0	0	176.865	10.950		Residential - Five or More Units or Apartments (Any Combination) - 4 Stories or Less, 7	174B169 991	No Max	North Hollywood - Valley Village	Yes	ABMI	Orange LineTNP , AHO
Los Angeles	7638 GODDARD AVE	90045	4127007022	0.000	0.000	0.000	10.949	Shortfall of Sites	0.128	Low Residential	R1-1	0	0	0	99.000	10.949		Residential - Single Family Residence - Pool, 1	099B173 406		Westchester - Playa del Rey	No	ABMI	TOC EXP
Los Angeles	7606 GODDARD AVE	90045	4127007028	0.000	0.000	0.000	10.949	Shortfall of Sites	0.128	Low Residential	R1-1	0	0	0	99.000	10.949		Residential - Single Family Residence, 1	099B173 338		Westchester - Playa del Rey	No	ABMI	TOC EXP
Los Angeles	5738 CHIMINEAS AVE	91356	2157010009	0.000	0.000	0.000	10.947	Shortfall of Sites	0.128	Low II Residential	R1-1	Low Neighborhood Residential	0	0	99.000	10.947		Residential - Single Family Residence - Pool, 1	174B125 146	10	Encino - Tarzana	No	ABMI	TOC EXP , ENC CPU, AHO
Los Angeles	7706 GODDARD AVE	90045	4127007020	0.000	0.000	0.000	10.947	Shortfall of Sites	0.128	Low Residential	R1-1	0	0	0	99.000	10.947		Residential - Single Family Residence, 1	099B173 432		Westchester - Playa del Rey	No	ABMI	TOC EXP
Los Angeles	7900 ABIGAIL PL	90045	4127022012	0.000	0.000	0.000	10.947	Shortfall of Sites	0.128	Low Residential	R1-1	0	0	0	99.000	10.947		Residential - Single Family Residence, 1	099B173 656		Westchester - Playa del Rey	No	ABMI	TOC EXP
Los Angeles	13926 EMELITA ST	91401	2246013004	0.000	0.000	0.000	10.946	Shortfall of Sites	0.128	Low Residential	R1-1	0	0	0	99.000	10.946		Residential - Single Family Residence, 1	174B153 202		Van Nuys - North Sherman Oaks	No	ABMI	TOC EXP
Los Angeles	22120 CHASE ST	91304	2010019900	5.473	5.473	0.000	0.000	Shortfall of Sites	7.120	Public Facilities	[Q]PF-1XL	0	0	20	153.741	10.946		Miscellaneous - Government Owned Property, 0	192B101 272		Chatsworth - Porter Ranch	No	LI	PF
Los Angeles	7722 GODDARD AVE	90045	4127007017	0.000	0.000	0.000	10.945	Shortfall of Sites	0.128	Low Residential	R1-1	0	0	0	99.000	10.945		Residential - Single Family Residence, 1	099B173 482		Westchester - Playa del Rey	No	ABMI	TOC EXP
Los Angeles	5420 NAGLE AVE	91401	2344015029	0.000	0.000	0.000	10.945	Shortfall of Sites	0.128	Low Residential	R1-1	0	0	0	99.000	10.945		Residential - Single Family Residence - Pool, 1	174B157 1053		Van Nuys - North Sherman Oaks	No	ABMI	TOC EXP
Los Angeles	7808 GODDARD AVE	90045	4127006023	0.000	0.000	0.000	10.945	Shortfall of Sites	0.128	Low Residential	R1-1	0	0	0	99.000	10.945		Residential - Single Family Residence, 1	099B173 590		Westchester - Playa del Rey	No	ABMI	TOC EXP
Los Angeles	8311 READING AVE	90045	4125004003	0.000	0.000	0.000	10.944	Shortfall of Sites	0.128	Low Medium I Residential	R2-1	0	0	0	99.000	10.944		Residential - Single Family Residence, 1	096B169 22		Westchester - Playa del Rey	No	ABMI	TOC EXP , R2RD
Los Angeles	5132 WHITE OAK AVE	91316	2257008032	0.000	0.000	0.000	10.944	Shortfall of Sites	1.136	Low Medium II Residential	R3-1	Medium Residential	0	0	72.187	10.944		Residential - Five or More Units or Apartments (Any Combination) - 4 Stories or Less - Pool, 60	171B129 295	43	Encino - Tarzana	Yes	ABMI	DB50 , ENC CPU, AHO
Los Angeles	7616 GODDARD AVE	90045	4127007026	0.000	0.000	0.000	10.942	Shortfall of Sites	0.128	Low Residential	R1-1	0	0	0	99.000	10.942		Residential - Single Family Residence, 1	099B173 359		Westchester - Playa del Rey	No	ABMI	TOC EXP
Los Angeles	7628 GODDARD AVE	90045	4127007024	0.000	0.000	0.000	10.941	Shortfall of Sites	0.128	Low Residential	R1-1	0	0	0	99.000	10.941		Residential - Single Family Residence, 1	099B173 385		Westchester - Playa del Rey	No	ABMI	TOC EXP
Los Angeles	2016 KERWOOD AVE	90025	4319010040	0.000	0.000	0.000	10.939	Shortfall of Sites	0.128	Low Residential	R1-1-O	0	0	0	99.000	10.939		Residential - Single Family Residence, 1	132B161 186		West Los Angeles	No	ABMI	TOC EXP
Los Angeles	21823 MERRIDY ST	91311	2747018061	0.000	0.000	0.000	10.939	Shortfall of Sites	0.128	Low II Residential	R1-1	0	0	0	99.000	10.939		Residential - Single Family Residence, 1	204B105 672		Chatsworth - Porter Ranch	No	ABMI	TOC EXP
Los Angeles	7732 GODDARD AVE	90045	4127006027	0.000	0.000	0.000	10.938	Shortfall of Sites	0.128	Low Residential	R1-1	0	0	0	99.000	10.938		Residential - Single Family Residence, 1	099B173 519		Westchester - Playa del Rey	No	ABMI	TOC EXP
Los Angeles	5422 SUNNYSLOPE AVE	91401	2344010028	0.000	0.000	0.000	10.938	Shortfall of Sites	0.128	Low Residential	R1-1	0	0	0	99.000	10.938		Residential - Single Family Residence, 1	174B157 1067		Van Nuys - North Sherman Oaks	No	ABMI	TOC EXP
Los Angeles	7744 GODDARD AVE	90045	4127006025	0.000	0.000	0.000	10.938	Shortfall of Sites	0.128	Low Residential	R1-1	0	0	0	99.000	10.938		Residential - Single Family Residence, 1	099B173 553		Westchester - Playa del Rey	No	ABMI	TOC EXP
Los Angeles	10755 BROOKVIEW DR	91602	2423029036	0.000	0.000	0.000	10.936	Shortfall of Sites	0.128	Low Residential	R1-1-RIO	Low Residential	0	0	99.000	10.936		Residential - Single Family Residence, 1	165B177 13	1 per lot	Sherman Oaks - Studio City - Toluca Lake - Cahuenga Pass	No	ABMI	TOC EXP , SHR CPU, AHO
Los Angeles	5501 W 82ND ST	90045	4127022020	0.000	0.000	0.000	10.936	Shortfall of Sites	0.128	Low Residential	R1-1	0	0	0	99.000	10.936		Residential - Single Family Residence, 1	099B173 716		Westchester - Playa del Rey	No	ABMI	TOC EXP
Los Angeles	5507 W 82ND ST	90045	4127022021	0.000	0.000	0.000	10.936	Shortfall of Sites	0.128	Low Residential	R1-1	0	0	0	99.000	10.936		Residential - Single Family Residence, 1	099B173 717		Westchester - Playa del Rey	No	ABMI	TOC EXP
Los Angeles	5545 W 82ND ST	90045	4127022028	0.000	0.000	0.000	10.936	Shortfall of Sites	0.128	Low Residential	R1-1	0	0	0	99.000	10.936		Residential - Single Family Residence, 1	099B173 724		Westchester - Playa del Rey	No	ABMI	TOC EXP
Los Angeles	5583 W 82ND ST	90045	4127021025	0.000	0.000	0.000	10.936	Shortfall of Sites	0.128	Low Residential	R1-1	0	0	0	99.000	10.936		Residential - Single Family Residence, 1	099B173 731		Westchester - Playa del Rey	No	ABMI	TOC EXP
Los Angeles	5517 W 82ND ST	90045	4127022023	0.000	0.000	0.000	10.936	Shortfall of Sites	0.128	Low Residential	R1-1	0	0	0	99.000	10.936		Residential - Single Family Residence, 1	099B173 719		Westchester - Playa del Rey	No	ABMI	TOC EXP
Los Angeles	5523 W 82ND ST	90045	4127022024	0.000	0.000	0.000	10.936	Shortfall of Sites	0.128	Low Residential	R1-1	0	0	0	99.000	10.936		Residential - Single Family Residence, 1	099B173 720		Westchester - Playa del Rey	No	ABMI	TOC EXP
Los Angeles	5589 W 82ND ST	90045	4127021002	0.000	0.000	0.000	10.936	Shortfall of Sites	0.128	Low Residential	R1-1	0	0	0	99.000	10.936		Residential - Single Family Residence, 1	099B173 732		Westchester - Playa del Rey	No	ABMI	TOC EXP
Los Angeles	5539 W 82ND ST	90045	4127022027	0.000	0.000	0.000	10.936	Shortfall of Sites	0.128	Low Residential	R1-1	0	0	0	99.000	10.936		Residential - Single Family Residence, 1	099B173 723		Westchester - Playa del Rey	No	ABMI	TOC EXP
Los Angeles	5561 W 82ND ST	90045	4127022031	0.000	0.000	0.000	10.936	Shortfall of Sites	0.128	Low Residential	R1-1	0	0	0	99.000	10.936		Residential - Single Family Residence, 1	099B173 727		Westchester - Playa del Rey	No	ABMI	TOC EXP
Los Angeles	5551 W 82ND ST	90045	4127022029	0.000	0.000	0.000	10.936	Shortfall of Sites	0.128	Low Residential	R1-1	0	0	0	99.000	10.936		Residential - Single Family Residence - Therapy Pool (Spa), 1	099B173 725		Westchester - Playa del Rey	No	ABMI	TOC EXP
Los Angeles	5513 W 82ND ST	90045	4127022022	0.000	0.000	0.000	10.936	Shortfall of Sites	0.128	Low Residential	R1-1	0	0	0	99.000	10.936		Residential - Single Family Residence, 1	099B173 718		Westchester - Playa del Rey	No	ABMI	TOC EXP
Los Angeles	5577 W 82ND ST	90045	4127021024	0.000	0.000	0.000	10.936	Shortfall of Sites	0.128	Low Residential	R1-1	0	0	0	99.000	10.936		Residential - Single Family Residence, 1	099B173 730		Westchester - Playa del Rey	No	ABMI	TOC EXP
Los Angeles	5567 W 82ND ST	90045	4127022032	0.000	0.000	0.000	10.936	Shortfall of Sites	0.128	Low Residential	R1-1	0	0	0	99.000	10.936		Residential - Single Family Residence, 1	099B173 728		Westchester - Playa del Rey	No	ABMI	TOC EXP
Los Angeles	5529 W 82ND ST	90045	4127022025	0.000	0.000	0.000	10.936	Shortfall of Sites	0.128	Low Residential	R1-1	0	0	0	99.000	10.936		Residential - Single Family Residence, 1	099B173 721		Westchester - Playa del Rey	No	ABMI	TOC EXP
Los Angeles	5535 W 82ND ST	90045	4127022026	0.000	0.000	0.000	10.936	Shortfall of Sites	0.128	Low Residential	R1-1	0	0	0	99.000	10.936		Residential - Single Family Residence, 1	099B173 722		Westchester - Playa del Rey	No	ABMI	TOC EXP
Los Angeles	4474 SHERMAN OAKS CIR	91403	2283022008	0.000	0.000	0.000	10.933	Shortfall of Sites	0.115	Low II Residential	R1-1	Low Residential	0	0	99.000	10.933		Residential - Single Family Residence - Pool, 0	166-5A145 63	1 per lot	Encino - Tarzana	No	ABMI	TOC EXP , ENC CPU, AHO
Los Angeles	5244 WILKINSON AVE	91607	2347029003	0.000	0.000	0.000	10.932	Shortfall of Sites	0.128	Low Medium II Residential	RD1.5-1	0	0	0	99.000	10.932		Residential - Single Family Residence - Pool, 1	171B165 370		North Hollywood - Valley Village	No	ABMI	TOC EXP , R2RD
Los Angeles	5254 WILKINSON AVE	91607	2347029002	0.000	0.000	0.000	10.932	Shortfall of Sites	0.128	Low Medium II Residential	RD1.5-1	0	0	0	99.000	10.932		Residential - Single Family Residence, 1	171B165 353		North Hollywood - Valley Village	No	ABMI	TOC EXP , R2RD
Los Angeles	5240 WILKINSON AVE	91607	2347029004	0.000	0.000	0.000	10.932	Shortfall of Sites	0.128	Low Medium II Residential	RD1.5-1	0	0	0	99.000	10.932		Residential - Single Family Residence - Pool, 1	171B165 387		North Hollywood - Valley Village	No	ABMI	TOC EXP , R2RD
Los Angeles	1320 S MANSFIELD AVE	90019	5070002018	0.000	0.000	0.000	10.931	Shortfall of Sites	0.128	Low Medium II Residential	RD2-1-O	0	0	0	99.000	10.931		Residential - Single Family Residence, 1	129B181 688		Wilshire	No	ABMI	TOC EXP , R2RD
Los Angeles	7157 S LA CIENEGA BLVD	90045	4103015036	5.464	5.464	0.000	0.000	Shortfall of Sites	0.164	Medium Residential	RD1.5-1	0	0	20	113.635	10.928		Residential - Four Units (Any Combination) - 4 Stories or Less, 4	099B173 66		Westchester - Playa del Rey	No	LI	OPP RC , DB50
Los Angeles	10588 PUTNEY RD	90064	4318010016	0.000	0.000	0.000	10.926	Shortfall of Sites	0.128	Low Residential	R1V2-O	0	0	0	99.000	10.926		Residential - Single Family Residence, 1	126B157 1113		West Los Angeles	No	ABMI	TOC EXP
Los Angeles	13404 MCCORMICK ST	91401	2344022025	0.000	0.000	0.000	10.926	Shortfall of Sites	0.128	Low Residential	R1-1	0	0	0	99.000	10.926		Residential - Single Family Residence - Pool, 1	171B157 532		Van Nuys - North Sherman Oaks	No	ABMI	TOC EXP
Los Angeles	5224 NAGLE AVE	91401	2344021039	0.000	0.000	0.000	10.926	Shortfall of Sites	0.128	Low Residential	R1-1	0	0	0	99.000	10.926		Residential - Single Family Residence - Pool, 1	171B157 508		Van Nuys - North Sherman Oaks	No	ABMI	TOC EXP
Los Angeles	5571 W 79TH ST	90045	4127020013	0.000	0.000	0.000	10.925	Shortfall of Sites	0.128	Low Residential	R1-1	0	0	0	99.000	10.925		Residential - Single Family Residence, 1	099B173 556		Westchester - Playa del Rey	No	ABMI	TOC EXP
Los Angeles	5551 W 79TH ST	90045	4127020009	0.000	0.000	0.000	10.924	Shortfall of Sites	0.128	Low Residential	R1-1	0	0	0	99.000	10.924		Residential - Single Family Residence, 1	099B173 596		Westchester - Playa del Rey	No	ABMI	TOC EXP
Los Angeles	5517 W 79TH ST	90045	4127020003	0.000	0.000	0.000	10.924	Shortfall of Sites	0.128	Low Residential	R1-1	0	0	0	99.000	10.924		Residential - Single Family Residence, 1	099B173 636		Westchester - Playa del Rey	No	ABMI	TOC EXP
Los Angeles	5539 W 79TH ST	90045	4127020007	0.000	0.000	0.000	10.924	Shortfall of Sites	0.128	Low Residential	R1-1	0	0	0	99.000	10.924		Residential - Single Family Residence, 1	099B173 615		Westchester - Playa del Rey	No	ABMI	TOC EXP
Los Angeles	5563 W 79TH ST	90045	4127020011	0.000	0.000	0.000	10.924	Shortfall of Sites	0.128	Low Residential	R1-1	0	0	0	99.000	10.924		Residential - Single Family Residence, 1	099B173 577		Westchester - Playa del Rey	No	ABMI	TOC EXP
Los Angeles	5529 W 79TH ST	90045	4127020005	0.000	0.000	0.000	10.924	Shortfall of Sites	0.128	Low Residential	R1-1	0	0	0	99.000	10.924		Residential - Single Family Residence, 1	099B173 622		Westchester - Playa del Rey	No	ABMI	TOC EXP
Los Angeles	2461 WELLESLEY AVE	90064	4257020044	0.000	0.000	0.000	10.924	Shortfall of Sites	0.128	Low Residential	R1-1	0	0	0	99.000	10.924		Residential - Single Family Residence, 1	120B149 248		Palms - Mar Vista - Del Rey	No	ABMI	TOC EXP
Los Angeles	5567 W 79TH ST	90045	4127020012	0.000	0.000	0.000	10.922	Shortfall of Sites	0.128	Low Residential	R1-1	0	0	0	99.000	10.922		Residential - Single Family Residence, 1	099B173 563		Westchester - Playa del Rey	No	ABMI	TOC EXP
Los Angeles	5557 W 79TH ST	90045	4127020010	0.000	0.000	0.000	10.922	Shortfall of Sites	0.128	Low Residential	R1-1	0	0	0	99.000	10.922		Residential - Single Family Residence, 1	099B173 585		Westchester - Playa del Rey	No	ABMI	TOC EXP
Los Angeles	5533 W 79TH ST	90045	4127020006	0.000	0.000	0.000	10.922	Shortfall of Sites	0.128	Low Residential	R1-1	0	0	0	99.000	10.922		Residential - Single Family Residence, 1	099B173 621		Westchester - Playa del Rey	No	ABMI	TOC EXP
Los Angeles	5507 W 79TH ST	90045	4127020002	0.000	0.000	0.000	10.922	Shortfall of Sites	0.128	Low Residential	R1-1	0	0	0	99.000	10.922		Residential - Single Family Residence, 1	099B173 640		Westchester - Playa del Rey	No	ABMI	TOC EXP
Los Angeles	5523 W 79TH ST	90045	4127020004	0.000	0.000	0.000	10.922	Shortfall of Sites	0.128	Low Residential	R1-1	0	0	0	99.000	10.922		Residential - Single Family Residence, 1	099B173 632		Westchester - Playa del Rey	No	ABMI	TOC EXP
Los Angeles	5545 W 79TH ST	90045	4127020008	0.000	0.000	0.000	10.922	Shortfall of Sites	0.128	Low Residential	R1-1	0	0	0	99.000	10.922		Residential - Single Family Residence - Pool, 1	099B173 603		Westchester - Playa del Rey	No	ABMI	TOC EXP
Los Angeles	5248 NAGLE AVE	91401	2344021038	0.000	0.000	0.000	10.922	Shortfall of Sites	0.128	Low Residential	R1-1	0	0	0	99.000	10.922		Residential - Single Family Residence - Pool, 1	171B157 419		Van Nuys - North Sherman Oaks	No	ABMI	TOC EXP
Los Angeles	533 S FREMONT AVE	90071	5151021010	0.546	0.546	0.000	9.828	Shortfall of Sites	0.041	Regional Center Commercial	C2-4D	Transit Core	[HB5-G1-5] [CX3-FA] [CPIO]	20	508.777	10.920		Commercial - Office Building - 6 to 13 Stories, 0	130-5A209 71	No Max	Central City	No	VLI, LI, ABMI	DT CPU , ARO
Los Angeles	533 S FREMONT AVE	90071	5151021010	0.546	0.546	0.000	9.828	Shortfall of Sites	0.041	Regional Center Commercial	C2-4D	Transit Core	[HB5-G1-5] [CX3-FA] [CPIO]	20	508.781	10.920		Commercial - Office Building - 6 to 13 Stories, 0	130-5A209 78	No Max	Central City	No	VLI, LI, ABMI	DT CPU , ARO
Los Angeles	533 S FREMONT AVE	90071	5151021010	0.546	0.546	0.000	9.828	Shortfall of Sites	0.041	Regional Center Commercial	C2-4D	Transit Core	[HB5-G1-5] [CX3-FA] [CPIO]	20	508.776	10.920		Commercial - Office Building - 6 to 13 Stories, 0	130-5A209 84	No Max	Central City	No	VLI, LI, ABMI	DT CPU , ARO
Los Angeles	533 S FREMONT AVE	90071	5151021010	0.546	0.546	0.000	9.828	Shortfall of Sites	0.041	Regional Center Commercial	C2-4D	Transit Core	[HB5-G1-5] [CX3-FA] [CPIO]	20	508.779	10.920		Commercial - Office Building - 6 to 13 Stories, 0	130-5A209 90	No Max	Central City	No	VLI, LI, ABMI	DT CPU , ARO
Los Angeles	533 S FREMONT AVE	90071	5151021010	0.546	0.546	0.000	9.828	Shortfall of Sites	0.041	Regional Center Commercial	C2-4D	Transit Core	[HB5-G1-5] [CX3-FA] [CPIO]	20	508.204	10.920		Commercial - Office Building - 6 to 13 Stories, 0	130-5A209 97	No Max	Central City	No	VLI, LI, ABMI	DT CPU , ARO
Los Angeles	533 S FREMONT AVE	90071	5151021010	0.546	0.546	0.000	9.828	Shortfall of Sites	0.041	Regional Center Commercial	C2-4D	Transit Core	[HB5-G1-5] [CX3-FA] [CPIO]	20	515.751	10.920		Commercial - Office Building - 6 to 13 Stories, 0	130-5A209 101	No Max	Central City	No	VLI, LI, ABMI	DT CPU , ARO
Los Angeles	1326 S BROADWAY	90015	5133010008	0.546	0.546	0.000	9.828	Shortfall of Sites	0.054	Community Commercial	C2-2D-O	Transit Core	[HB2-G1-5] [CX2-FA] [CPIO-O]	20	391.592	10.920		Industrial - Light Manufacturing - One Story, 0	124-5A207 102	No Max	Central City	No	VLI, LI, ABMI	DT CPU , ARO
Los Angeles	320 E 2ND ST	90012	5161022012	0.546	0.546	0.000	9.828	Shortfall of Sites	0.090	Regional Center Commercial	[Q]C2-4D-O-CDO	Village	[MN1-SH2-5] [CX1-FA] [CPIO-O-CDO]	20	233.934	10.920		Commercial - Store Combination - Store and Office Combination - One Story, 0	129A213 103	No Max	Central City	No	VLI, LI, ABMI	DT CPU , ARO
Los Angeles	326 E 3RD ST	90013	5148004005	0.546	0.546	0.000	9.828	Shortfall of Sites	0.091	Community Commercial	C2-2D-O	Village	[MN1-AL2-5] [CX1-FA] [CPIO-O]	20	231.005	10.920		Industrial - Warehousing, Distribution, Storage - Warehousing, Distribution, Under 10,000 SF - One Story, 0	129A213 201	No Max	Central City	No	VLI, LI, ABMI	DT CPU , ARO
Los Angeles	550 S FLOWER ST	90071	5151024004	0.546	0.546	0.000	9.828	Shortfall of Sites	0.042	Regional Center Commercial	C2-4D	Transit Core	[HB5-SH1-5] [CX3-FA] [CPIO]	20	504.001	10.920		Commercial - Hotel and Motel - Hotel - 50 Rooms and Over - One Story, 0	130-5A209 204	No Max	Central City	No	VLI, LI, ABMI	DT CPU , ARO

Jurisdiction Name	Site Address/Intersection	5 Digit ZIP Code	Assessor Parcel Number	Very Low-Income	Low-Income	Moderate-Income	Above Moderate-Income	Type of Shortfall	Parcel Size (Acres)	Current General Plan Designation	Current Zoning	Proposed General Plan (GP) Designation	Proposed Zoning	Minimum Density Allowed	Maximum Density Allowed	Total Capacity	Vacant/ Nonvacant	Description of Existing Uses	PIN	Base Density Per Acre	Community Plan Area	Rent Stabalization Ordinance	Income Category	Applicable Rezoning Program (Program informing values in Column Q listed first)
Los Angeles	345 S SAN PEDRO ST	90013	5148005021	0.546	0.546	0.000	9.828	Shortfall of Sites	0.091	Community Commercial	C2-2D-O	Village	[MN1-AL2-5] [CX1-FA] [CPIO-O]	20	229.937	10.920		Commercial - Office Building - One Story, 0	129A213 315	No Max	Central City	No	VLI, LI, ABMI	DT CPU , ARO
Los Angeles	424 S MAIN ST	90013	5148009013	0.546	0.546	0.000	9.828	Shortfall of Sites	0.065	Community Commercial	[Q]C4-2D	Traditional Core	[DM3-CHC1-5] [CX2-FA] [CPIO]	20	325.578	10.920		Commercial - Store - One Story, 0	129A211 137	No Max	Central City	No	VLI, LI, ABMI	DT CPU
Los Angeles	227 E 4TH ST	90013	5148002023	0.546	0.546	0.000	9.828	Shortfall of Sites	0.090	Community Commercial	C2-2D-O	Village	[MN1-AL2-5] [CX1-FA] [CPIO-O]	20	233.693	10.920		Commercial - Store - One Story, 0	129A213 242	No Max	Central City	No	VLI, LI, ABMI	DT CPU
Los Angeles	1132 N MANSFIELD AVE	90038	5532018009	5.460	5.460	0.000	0.000	Shortfall of Sites	0.127	General Commercial	C2-1D	Community Commercial	[Q]C2-2D-CPIO	20	165.921	10.920		Commercial - Parking Lot (Commercial Use Property) - Lots - Patron or Employee - One Story, 0	144B181 403	108	Hollywood	No	LI	HWD CPU , AHO
Los Angeles	6861 SANTA MONICA BLVD	90038	5532018007	5.460	5.460	0.000	0.000	Shortfall of Sites	0.127	General Commercial	C2-1D	Community Commercial	[Q]C2-2D-CPIO	20	165.945	10.920		Commercial - Office Building - Four Stories, 0	144B181 420	108	Hollywood	No	LI	HWD CPU , ARO, AHO
Los Angeles	6861 SANTA MONICA BLVD	90038	5532018007	5.460	5.460	0.000	0.000	Shortfall of Sites	0.127	General Commercial	C2-1D	Community Commercial	[Q]C2-2D-CPIO	20	165.956	10.920		Commercial - Office Building - Four Stories, 0	144B181 428	108	Hollywood	No	LI	HWD CPU , ARO, AHO
Los Angeles	6121 SANTA MONICA BLVD	90038	5534008011	5.460	5.460	0.000	0.000	Shortfall of Sites	0.129	Commercial Manufacturing	CM-1VL	Community Commercial	[Q]C2-2D-CPIO	20	162.626	10.920		Commercial - Office Building - One Story, 0	144B189 632	108	Hollywood	No	LI	HWD CPU , ARO
Los Angeles	6121 SANTA MONICA BLVD	90038	5534008011	5.460	5.460	0.000	0.000	Shortfall of Sites	0.129	Commercial Manufacturing	CM-1VL	Community Commercial	[Q]C2-2D-CPIO	20	162.624	10.920		Commercial - Office Building - One Story, 0	144B189 633	108	Hollywood	No	LI	HWD CPU , ARO
Los Angeles	6121 SANTA MONICA BLVD	90038	5534008011	5.460	5.460	0.000	0.000	Shortfall of Sites	0.129	Commercial Manufacturing	CM-1VL	Community Commercial	[Q]C2-2D-CPIO	20	162.626	10.920		Commercial - Office Building - One Story, 0	144B189 634	108	Hollywood	No	LI	HWD CPU , ARO
Los Angeles	6121 SANTA MONICA BLVD	90038	5534008011	5.460	5.460	0.000	0.000	Shortfall of Sites	0.128	Commercial Manufacturing	CM-1VL	Community Commercial	[Q]C2-2D-CPIO	20	164.451	10.920		Commercial - Office Building - One Story, 0	144B189 635	108	Hollywood	No	LI	HWD CPU , ARO
Los Angeles	6151 SANTA MONICA BLVD	90038	5534007014	5.460	5.460	0.000	0.000	Shortfall of Sites	0.130	Highway Oriented Commercial	C2-1D	Community Commercial	[Q]C2-2D-CPIO	20	161.438	10.920		Industrial - Warehousing, Distribution, Storage - Warehousing, Distribution, Under 10,000 SF - One Story, 0	144B189 636	108	Hollywood	No	LI	HWD CPU , ARO
Los Angeles	6161 SANTA MONICA BLVD	90038	5534007020	5.460	5.460	0.000	0.000	Shortfall of Sites	0.129	Highway Oriented Commercial	C2-1D	Community Commercial	[Q]C2-2D-CPIO	20	162.625	10.920		Industrial - Light Manufacturing - One Story, 0	144B189 639	108	Hollywood	No	LI	HWD CPU , ARO
Los Angeles	6161 SANTA MONICA BLVD	90038	5534007020	5.460	5.460	0.000	0.000	Shortfall of Sites	0.129	Highway Oriented Commercial	C2-1D	Community Commercial	[Q]C2-2D-CPIO	20	162.626	10.920		Industrial - Light Manufacturing - One Story, 0	144B189 640	108	Hollywood	No	LI	HWD CPU , ARO
Los Angeles	6539 SANTA MONICA BLVD	90038	5533010041	5.460	5.460	0.000	0.000	Shortfall of Sites	0.128	Highway Oriented Commercial	C2-1D-SN	Community Commercial	[Q]C2-2D-SN-CPIO	20	163.483	10.920		Commercial - Store Combination - Store and Office Combination - One Story, 0	144B185 707	108	Hollywood	No	LI	HWD CPU , ARO
Los Angeles	6539 SANTA MONICA BLVD	90038	5533010041	5.460	5.460	0.000	0.000	Shortfall of Sites	0.128	Highway Oriented Commercial	C2-1D-SN	Community Commercial	[Q]C2-2D-SN-CPIO	20	163.458	10.920		Commercial - Store Combination - Store and Office Combination - One Story, 0	144B185 708	108	Hollywood	No	LI	HWD CPU , ARO
Los Angeles	1548 SCHRADER BLVD	90028	5547018901	0.546	0.546	0.000	9.828	Shortfall of Sites	0.092	Regional Center Commercial	C4-2D	Regional Center Commercial	C2-2D-CPIO	20	228.381	10.920		Commercial - Parking Lot (Commercial Use Property) - Lots - Commercial Parking - One Story, 0	147A187 34	108	Hollywood	No	VLI, LI, ABMI	HWD CPU , MURC, AHO
Los Angeles	1520 WILCOX AVE	90028	5546013030	0.546	0.546	0.000	9.828	Shortfall of Sites	0.093	Regional Center Commercial	C4-2D	Regional Center Commercial	C2-2D-CPIO	20	225.025	10.920		Commercial - Auto, Recreation Equipment, Construction Equipment Sales and Service - Auto Body Repair Shop - One Story, 0	147A187 58	108	Hollywood	No	VLI, LI, ABMI	HWD CPU , MURC, AHO
Los Angeles	6320 W SUNSET BLVD	90028	5546015029	0.546	0.546	0.000	9.828	Shortfall of Sites	0.081	Regional Center Commercial	C4-2D-SN	Regional Center Commercial	[Q]C2-2D-SN-CPIO	20	259.138	10.920		Commercial - Bank, Savings and Loan - One Story, 0	147A187 142	108	Hollywood	No	VLI, LI, ABMI	HWD CPU , MURC
Los Angeles	6320 W SUNSET BLVD	90028	5546015029	0.546	0.546	0.000	9.828	Shortfall of Sites	0.081	Regional Center Commercial	C4-2D-SN	Regional Center Commercial	[Q]C2-2D-SN-CPIO	20	258.913	10.920		Commercial - Bank, Savings and Loan - One Story, 0	147A187 143	108	Hollywood	No	VLI, LI, ABMI	HWD CPU , MURC
Los Angeles	6767 HAWTHORN AVE	90028	5547012019	0.546	0.546	0.000	9.828	Shortfall of Sites	0.092	Regional Center Commercial	C2-2D	Regional Center Commercial	VARIOUS, WITH C2 and CPIO	20	228.683	10.920		Industrial - Motion Picture, Radio and Television Industry - Studio - One Story, 0	148-5A185 192	108	Hollywood	No	VLI, LI, ABMI	HWD CPU , MURC, AHO
Los Angeles	6767 HAWTHORN AVE	90028	5547012019	0.546	0.546	0.000	9.828	Shortfall of Sites	0.092	Regional Center Commercial	C2-2D	Regional Center Commercial	VARIOUS, WITH C2 and CPIO	20	228.683	10.920		Industrial - Motion Picture, Radio and Television Industry - Studio - One Story, 0	148-5A185 193	108	Hollywood	No	VLI, LI, ABMI	HWD CPU , MURC, AHO
Los Angeles	1240 VINE ST	90038	5534001400	5.460	5.460	0.000	0.000	Shortfall of Sites	0.132	Highway Oriented Commercial	C2-1	Community Commercial	[Q]C2-2D-CPIO	20	159.224	10.920		Commercial - Shopping Center (Neighborhood, Community) - One Story, 0	144B189 139	108	Hollywood	No	LI	HWD CPU
Los Angeles	1240 VINE ST	90038	5534001400	5.460	5.460	0.000	0.000	Shortfall of Sites	0.132	Highway Oriented Commercial	C2-1	Community Commercial	[Q]C2-2D-SN-CPIO	20	159.257	10.920		Commercial - Shopping Center (Neighborhood, Community) - One Story, 0	144B189 140	108	Hollywood	No	LI	HWD CPU
Los Angeles	1240 VINE ST	90038	5534001400	5.460	5.460	0.000	0.000	Shortfall of Sites	0.132	Highway Oriented Commercial	(Q)C2-1-SN	Community Commercial	[Q]C2-2D-SN-CPIO	20	159.292	10.920		Commercial - Shopping Center (Neighborhood, Community) - One Story, 0	144B189 141	108	Hollywood	No	LI	HWD CPU
Los Angeles	1212 VINE ST	90038	5534002023	5.460	5.460	0.000	0.000	Shortfall of Sites	0.126	Highway Oriented Commercial	C2-1D	Community Commercial	[Q]C2-2D-CPIO	20	166.049	10.920		Commercial - Store - One Story, 0	144B189 322	108	Hollywood	No	LI	HWD CPU
Los Angeles	6511 SANTA MONICA BLVD	90038	5533010042	5.460	5.460	0.000	0.000	Shortfall of Sites	0.127	Highway Oriented Commercial	C2-1D-SN	Community Commercial	[Q]C2-2D-SN-CPIO	20	164.901	10.920		Commercial - Auto, Recreation Equipment, Construction Equipment Sales and Service - New Car Sales and Service - One Story, 0	144B185 659	108	Hollywood	No	LI	HWD CPU
Los Angeles	5838 LANKERSHIM BLVD	91601	2338013049	0.546	0.546	0.000	9.828	Shortfall of Sites	0.202	Highway Oriented Commercial	[Q]C2-1	Community Center (Mixed-Use)	0	20	104.217	10.920		Commercial - Auto, Recreation Equipment, Construction Equipment Sales and Service - New Car Sales and Service - One Story, 0	174B169 42	145	North Hollywood - Valley Village	No	VLI, LI, ABMI	NH CPU
Los Angeles	14541 VICTORY BLVD	91411	2236023020	5.460	5.460	0.000	0.000	Shortfall of Sites	0.138	Regional Center Commercial	[Q]C2-1L-CDO	Community Commercial	0	20	152.492	10.920		Commercial - Office Building - 6 to 13 Stories, 0	180B149 844	No Max	Van Nuys - North Sherman Oaks	No	LI	Orange LineTNP , ARO, MURC
Los Angeles	14541 VICTORY BLVD	91411	2236023020	5.460	5.460	0.000	0.000	Shortfall of Sites	0.138	Regional Center Commercial	[Q]C2-1L-CDO	Community Commercial	0	20	152.491	10.920		Commercial - Office Building - 6 to 13 Stories, 0	180B149 845	No Max	Van Nuys - North Sherman Oaks	No	LI	Orange LineTNP , ARO, MURC
Los Angeles	2511 STONER AVE	90064	4257006002	0.000	0.000	0.000	10.915	Shortfall of Sites	0.127	Low Residential	R1V2	0	0	0	99.000	10.915		Residential - Single Family Residence, 1	120B153 137		Palms - Mar Vista - Del Rey	No	ABMI	TOC EXP
Los Angeles	3251 PROVON LN	90034	4311004027	0.000	0.000	0.000	10.915	Shortfall of Sites	0.127	Low Residential	R1V2	0	0	0	99.000	10.915		Residential - Single Family Residence, 1	123B165 762		West Los Angeles	No	ABMI	TOC EXP
Los Angeles	8215 OSAGE AVE	90045	4105030002	0.000	0.000	0.000	10.915	Shortfall of Sites	0.127	Low Residential	R1-1	0	0	0	99.000	10.915		Residential - Single Family Residence, 1	099B173 755		Westchester - Playa del Rey	No	ABMI	TOC EXP
Los Angeles	5860 BUFFALO AVE	91401	2343003001	0.000	0.000	0.000	10.913	Shortfall of Sites	0.127	Low Residential	R1-1	0	0	0	99.000	10.913		Residential - Single Family Residence, 1	174B157 26		Van Nuys - North Sherman Oaks	No	ABMI	TOC EXP
Los Angeles	3222 S BEVERLY DR	90034	4311014006	0.000	0.000	0.000	10.912	Shortfall of Sites	0.115	Low Residential	R1V2	0	0	0	99.000	10.912		Residential - Single Family Residence, 0	123B165 759		West Los Angeles	No	ABMI	TOC EXP
Los Angeles	5750 CHIMINEAS AVE	91356	2157010007	0.000	0.000	0.000	10.912	Shortfall of Sites	0.127	Low II Residential	R1-1	0	0	0	99.000	10.912		Residential - Single Family Residence, 1	174B125 97		Encino - Tarzana	No	ABMI	TOC EXP
Los Angeles	2561 BUTLER AVE	90064	4258002036	0.000	0.000	0.000	10.912	Shortfall of Sites	0.127	Low Residential	R1V2	0	0	0	99.000	10.912		Residential - Single Family Residence, 1	123B153 1000		Palms - Mar Vista - Del Rey	No	ABMI	TOC EXP
Los Angeles	2451 STONER AVE	90064	4260031008	0.000	0.000	0.000	10.910	Shortfall of Sites	0.127	Low Residential	R1-1	Low Medium	0	0	99.000	10.910		Residential - Single Family Residence, 1	123B149 987	21	Palms - Mar Vista - Del Rey	No	ABMI	TOC EXP , PMVDR CPU, AHO
Los Angeles	2447 STONER AVE	90064	4260031007	0.000	0.000	0.000	10.910	Shortfall of Sites	0.127	Low Residential	R1-1	Low Medium	0	0	99.000	10.910		Residential - Single Family Residence, 1	123B149 966	21	Palms - Mar Vista - Del Rey	No	ABMI	TOC EXP , PMVDR CPU, AHO
Los Angeles	2510 BUTLER AVE	90064	4260041022	0.000	0.000	0.000	10.909	Shortfall of Sites	0.115	Low Residential	R1-1	Medium Residential	0	0	99.000	10.909		Residential - Single Family Residence, 0	123B153 807	1 per lot	Palms - Mar Vista - Del Rey	No	ABMI	TOC EXP , PMVDR CPU, AHO
Los Angeles	3101 CARDIFF AVE	90034	4311011026	0.000	0.000	0.000	10.909	Shortfall of Sites	0.115	Low Residential	R1V2	0	0	0	99.000	10.909		Residential - Single Family Residence, 0	123B165 550		West Los Angeles	No	ABMI	TOC EXP
Los Angeles	11292 BROOKHAVEN AVE	90064	4258018010	0.000	0.000	0.000	10.909	Shortfall of Sites	0.115	Low Residential	R1V2	Low Medium	0	0	99.000	10.909		Residential - Single Family Residence, 0	123B153 991	29	Palms - Mar Vista - Del Rey	No	ABMI	TOC EXP , PMVDR CPU, AHO
Los Angeles	944 N LAUREL AVE	90046	5529023024	0.000	0.000	0.000	10.909	Shortfall of Sites	0.150	Low II Residential	R1-1	0	0	0	99.000	10.909		Residential - Single Family Residence - Pool, 1	144B177 301		Hollywood	No	ABMI	TOC EXP , ADU
Los Angeles	13400 MCCORMICK ST	91401	2344022026	0.000	0.000	0.000	10.908	Shortfall of Sites	0.127	Low Residential	R1-1	0	0	0	99.000	10.908		Residential - Single Family Residence, 1	171B157 533		Van Nuys - North Sherman Oaks	No	ABMI	TOC EXP
Los Angeles	13354 MCCORMICK ST	91401	2344022027	0.000	0.000	0.000	10.908	Shortfall of Sites	0.127	Low Residential	R1-1	0	0	0	99.000	10.908		Residential - Single Family Residence - Pool, 1	171B157 534		Van Nuys - North Sherman Oaks	No	ABMI	TOC EXP
Los Angeles	2543 ARMACOST AVE	90064	4257001046	0.000	0.000	0.000	10.908	Shortfall of Sites	0.115	Low Residential	R1V2	0	0	0	99.000	10.908		Residential - Single Family Residence, 0	120B149 318		Palms - Mar Vista - Del Rey	No	ABMI	TOC EXP
Los Angeles	6227 MARYLAND DR	90048	5510011013	0.000	0.000	0.000	10.907	Shortfall of Sites	0.140	Low II Residential	R1-1-O-RFA	0	0	0	99.000	10.907		, 2	135B177 249		Wilshire	No	ABMI	TOC EXP
Los Angeles	8207 OSAGE AVE	90045	4105030003	0.000	0.000	0.000	10.907	Shortfall of Sites	0.127	Low Residential	R1-1	0	0	0	99.000	10.907		Residential - Single Family Residence, 1	099B173 747		Westchester - Playa del Rey	No	ABMI	TOC EXP
Los Angeles	7735 ISIS AVE	90045	4127019016	0.000	0.000	0.000	10.905	Shortfall of Sites	0.127	Low Residential	R1-1	0	0	0	99.000	10.905		Residential - Single Family Residence - Pool, 1	099B173 479		Westchester - Playa del Rey	No	ABMI	TOC EXP
Los Angeles	1516 WEST BLVD	90019	5071009088	0.000	0.000	0.000	10.902	Shortfall of Sites	0.100	Low Medium II Residential	RD1.5-1-O	0	0	0	113.635	10.902		Residential - Double, Duplex, or Two Units - 4 Stories or Less, 0	129B185 1278		West Adams - Baldwin Hills - Leimert	No	ABMI	OPP RC , R2RD
Los Angeles	4600 VINELAND AVE	91602	2421028010	0.000	0.000	0.000	10.902	Shortfall of Sites	0.143	Community Commercial	C2-1	Community Center (Mixed-Use)	0	0	104.546	10.902		Residential - Five or More Units or Apartments (Any Combination) · 4 Stories or Less, 5	168B173 924	145	North Hollywood - Valley Village	Yes	ABMI	DB50 , NH CPU, AHO

Jurisdiction Name	Site Address/Intersection	5 Digit ZIP Code	Assessor Parcel Number	Very Low-Income	Low-Income	Moderate-Income	Above Moderate-Income	Type of Shortfall	Parcel Size (Acres)	Current General Plan Designation	Current Zoning	Proposed General Plan (GP) Designation	Proposed Zoning	Minimum Density Allowed	Maximum Density Allowed	Total Capacity	Vacant/ Nonvacant	Description of Existing Uses	PIN	Base Density Per Acre	Community Plan Area	Rent Stabalization Ordinance	Income Category	Applicable Rezoning Program (Program informing values in Column Q listed first)
Los Angeles	23032 VICTORY BLVD	91367	2039012041	0.000	0.000	0.000	10.902	Shortfall of Sites	0.111	Very Low Residential	RA-1	Very Low Residential	0	0	113.635	10.902		Institutional - School (Private) - One Story, 1	180B097 620	1 per lot	Canoga Park - Winnetka - Woodland Hills - West Hills	No	ABMI	OPP RC , CPK CPU, AHO
Los Angeles	8515 READING AVE	90045	4125004021	0.000	0.000	0.000	10.901	Shortfall of Sites	0.150	Low Medium I Residential	R2-1	0	0	0	99.000	10.901		Residential - Double, Duplex, or Two Units - 4 Stories or Less, 2	096B169 450		Westchester - Playa del Rey	Yes	ABMI	TOC EXP , R2RD
Los Angeles	7528 RESEDA BLVD	91335	2119017023	5.450	5.450	0.000	0.000	Shortfall of Sites	1.257	General Commercial	[Q]P-1VL-CDO, [Q]C2-1VL-CDO	0	0	20	94.696	10.900		Commercial - Auto, Recreation Equipment, Construction Equipment Sales and Service - Auto Body Repair Shop - One Story, 1	186B125 294		Reseda - West Van Nuys	No	LI	P
Los Angeles	8201 OSAGE AVE	90045	4105030005	0.000	0.000	0.000	10.900	Shortfall of Sites	0.127	Low Residential	R1-1	0	0	0	99.000	10.900		Residential - Single Family Residence, 1	099B173 736		Westchester - Playa del Rey	No	ABMI	TOC EXP
Los Angeles	10303 NORTHVALE RD	90064	4318035034	0.000	0.000	0.000	10.898	Shortfall of Sites	0.127	Low Residential	R1V2	0	0	0	99.000	10.898		Residential - Single Family Residence, 1	123B161 607		West Los Angeles	No	ABMI	TOC EXP , OPP RC2
Los Angeles	2636 MANNING AVE	90064	4318009009	0.000	0.000	0.000	10.898	Shortfall of Sites	0.127	Low Residential	R1-1-O	0	0	0	99.000	10.898		Residential - Single Family Residence, 1	126B157 1058		West Los Angeles	No	ABMI	TOC EXP
Los Angeles	1334 N HOOVER ST	90027	5430032012	0.000	0.000	0.000	10.897	Shortfall of Sites	0.125	Low Medium I Residential	R2-1XL	0	0	0	99.000	10.897		Residential - Double, Duplex, or Two Units - 4 Stories or Less, 0	147A201 171		Hollywood	Yes	ABMI	TOC EXP , R2RD
Los Angeles	18136 CALIFA ST	91356	2157011002	0.000	0.000	0.000	10.897	Shortfall of Sites	0.127	Low II Residential	R1-1	Low Neighborhood Residential	0	0	99.000	10.897		Residential - Single Family Residence - Pool, 1	177B125 847	10	Encino - Tarzana	No	ABMI	TOC EXP , ENC CPU, AHO
Los Angeles	18132 CALIFA ST	91356	2157011003	0.000	0.000	0.000	10.896	Shortfall of Sites	0.127	Low II Residential	R1-1	Low Neighborhood Residential	0	0	99.000	10.896		Residential - Single Family Residence - Pool, 1	177B125 848	10	Encino - Tarzana	No	ABMI	TOC EXP , ENC CPU, AHO
Los Angeles	5414 SUNNYSLOPE AVE	91401	2344010029	0.000	0.000	0.000	10.896	Shortfall of Sites	0.127	Low Residential	R1-1	0	0	0	99.000	10.896		Residential - Single Family Residence, 1	171B157 31		Van Nuys - North Sherman Oaks	No	ABMI	TOC EXP
Los Angeles	18122 CALIFA ST	91356	2157011005	0.000	0.000	0.000	10.895	Shortfall of Sites	0.127	Low II Residential	R1-1	Low Neighborhood Residential	0	0	99.000	10.895		Residential - Single Family Residence - Pool, 1	177B125 850	10	Encino - Tarzana	No	ABMI	TOC EXP , ENC CPU, AHO
Los Angeles	18116 CALIFA ST	91356	2157011006	0.000	0.000	0.000	10.895	Shortfall of Sites	0.127	Low II Residential	R1-1	Low Neighborhood Residential	0	0	99.000	10.895		Residential - Single Family Residence, 1	177B125 851	10	Encino - Tarzana	No	ABMI	TOC EXP , ENC CPU, AHO
Los Angeles	18112 CALIFA ST	91356	2157011007	0.000	0.000	0.000	10.895	Shortfall of Sites	0.127	Low II Residential	R1-1	Low Neighborhood Residential	0	0	99.000	10.895		Residential - Single Family Residence - Pool, 1	177B125 852	10	Encino - Tarzana	No	ABMI	TOC EXP , ENC CPU, AHO
Los Angeles	18106 CALIFA ST	91356	2157011008	0.000	0.000	0.000	10.895	Shortfall of Sites	0.127	Low II Residential	R1-1	Low Neighborhood Residential	0	0	99.000	10.895		Residential - Single Family Residence, 1	177B125 853	10	Encino - Tarzana	No	ABMI	TOC EXP , ENC CPU, AHO
Los Angeles	756 W GARDENA BLVD	90247	6121006047	0.000	0.000	0.000	10.894	Shortfall of Sites	0.134	Neighborhood Office Commercial	C2-1	Villages	0	0	104.237	10.894		Commercial - Professional Building - One Story, 1	069B197 455	108	Harbor Gateway	No	ABMI	DB50 , HG CPU, ARO
Los Angeles	2521 PURDUE AVE	90064	4260041027	0.000	0.000	0.000	10.892	Shortfall of Sites	0.127	Low Residential	R1-1	Medium Residential	0	0	99.000	10.892		Residential - Single Family Residence, 1	123B153 808	1 per lot	Palms - Mar Vista - Del Rey	No	ABMI	TOC EXP , PMVDR CPU, AHO
Los Angeles	2623 BUTLER AVE	90064	4258004008	0.000	0.000	0.000	10.892	Shortfall of Sites	0.127	Low Residential	R1V2	0	0	0	99.000	10.892		Residential - Single Family Residence, 1	123B153 1092		Palms - Mar Vista - Del Rey	No	ABMI	TOC EXP
Los Angeles	10728 ROCHESTER AVE	90024	4325013007	0.000	0.000	0.000	10.891	Shortfall of Sites	0.127	Low Residential	R1-1-O	0	0	0	99.000	10.891		Residential - Single Family Residence, 1	132B153 549		Westwood	No	ABMI	TOC EXP
Los Angeles	6352 RIVERTON AVE	91606	2414009001	0.000	0.000	0.000	10.886	Shortfall of Sites	0.218	Medium Residential	R3-1	0	0	0	86.460	10.886		Residential - Three Units (Any Combination) - 4 Stories or Less, 3	180B177 279		North Hollywood - Valley Village	Yes	ABMI	DB50
Los Angeles	3077 WABASH AVE	90063	5229027020	0.000	0.000	0.000	10.886	Shortfall of Sites	0.114	Neighborhood Office Commercial	C2-1-CUGU	Neighborhood Center	[LUM1 - G2 - 3][XN2 - 8][CPIO]	0	105.587	10.886		Commercial - Store Combination - Store and Residential Combination - One Story, 3	129A229 20	54	Boyle Heights	Yes	ABMI	DB50 , BH CPU, ARO
Los Angeles	1204 PRADO ST	90023	5191028021	0.000	0.000	0.000	10.886	Shortfall of Sites	0.110	Highway Oriented and Limited Commercial	C2-1-CUGU	Neighborhood Center	[LUM1 - G2 - 3][XN2 - 8][CPIO]	0	108.898	10.886		Residential - Three Units (Any Combination) - 4 Stories or Less, 3	118-5A229 93	54	Boyle Heights	Yes	ABMI	DB50 , BH CPU
Los Angeles	6410 OLCOTT ST	91042	2570014900	5.443	5.443	0.000	0.000	Shortfall of Sites	5.901	Public Facilities	[Q]PF-1XL	0	0	20	153.741	10.886		Miscellaneous - Government Owned Property, 0	201B205 293		Sunland - Tujunga - Lake View Terrace - Shadow Hills - East La Tuna Canyon	No	LI	PF
Los Angeles	2500 AMHERST AVE	90064	4257022014	0.000	0.000	0.000	10.885	Shortfall of Sites	0.127	Low Residential	R1-1	0	0	0	99.000	10.885		Residential - Single Family Residence, 1	120B149 294		Palms - Mar Vista - Del Rey	No	ABMI	TOC EXP
Los Angeles	2629 BUTLER AVE	90064	4258004007	0.000	0.000	0.000	10.885	Shortfall of Sites	0.127	Low Residential	R1V2	0	0	0	99.000	10.885		Residential - Single Family Residence, 1	120B153 29		Palms - Mar Vista - Del Rey	No	ABMI	TOC EXP
Los Angeles	7607 GODDARD AVE	90045	4127012002	0.000	0.000	0.000	10.884	Shortfall of Sites	0.127	Low Residential	R1-1	0	0	0	99.000	10.884		Residential - Single Family Residence, 1	099B173 365		Westchester - Playa del Rey	No	ABMI	TOC EXP
Los Angeles	7637 GODDARD AVE	90045	4127012007	0.000	0.000	0.000	10.884	Shortfall of Sites	0.127	Low Residential	R1-1	0	0	0	99.000	10.884		Residential - Single Family Residence, 1	099B173 426		Westchester - Playa del Rey	No	ABMI	TOC EXP
Los Angeles	7819 GODDARD AVE	90045	4127013007	0.000	0.000	0.000	10.884	Shortfall of Sites	0.127	Low Residential	R1-1	0	0	0	99.000	10.884		Residential - Single Family Residence, 1	099B173 630		Westchester - Playa del Rey	No	ABMI	TOC EXP
Los Angeles	7625 GODDARD AVE	90045	4127012005	0.000	0.000	0.000	10.884	Shortfall of Sites	0.127	Low Residential	R1-1	0	0	0	99.000	10.884		Residential - Single Family Residence, 1	099B173 401		Westchester - Playa del Rey	No	ABMI	TOC EXP
Los Angeles	7713 GODDARD AVE	90045	4127012010	0.000	0.000	0.000	10.884	Shortfall of Sites	0.127	Low Residential	R1-1	0	0	0	99.000	10.884		Residential - Single Family Residence, 1	099B173 470		Westchester - Playa del Rey	No	ABMI	TOC EXP
Los Angeles	7619 GODDARD AVE	90045	4127012004	0.000	0.000	0.000	10.884	Shortfall of Sites	0.127	Low Residential	R1-1	0	0	0	99.000	10.884		Residential - Single Family Residence, 1	099B173 391		Westchester - Playa del Rey	No	ABMI	TOC EXP
Los Angeles	2908 VETERAN AVE	90064	4254004031	0.000	0.000	0.000	10.884	Shortfall of Sites	0.127	Low Residential	R1-1	0	0	0	99.000	10.884		Residential - Single Family Residence, 1	123B157 966		West Los Angeles	No	ABMI	TOC EXP
Los Angeles	7725 GODDARD AVE	90045	4127012012	0.000	0.000	0.000	10.884	Shortfall of Sites	0.127	Low Residential	R1-1	0	0	0	99.000	10.884		Residential - Single Family Residence, 1	099B173 505		Westchester - Playa del Rey	No	ABMI	TOC EXP
Los Angeles	7613 GODDARD AVE	90045	4127012003	0.000	0.000	0.000	10.884	Shortfall of Sites	0.127	Low Residential	R1-1	0	0	0	99.000	10.884		Residential - Single Family Residence, 1	099B173 382		Westchester - Playa del Rey	No	ABMI	TOC EXP
Los Angeles	7707 GODDARD AVE	90045	4127012009	0.000	0.000	0.000	10.884	Shortfall of Sites	0.127	Low Residential	R1-1	0	0	0	99.000	10.884		Residential - Single Family Residence, 1	099B173 453		Westchester - Playa del Rey	No	ABMI	TOC EXP
Los Angeles	7741 GODDARD AVE	90045	4127013003	0.000	0.000	0.000	10.884	Shortfall of Sites	0.127	Low Residential	R1-1	0	0	0	99.000	10.884		Residential - Single Family Residence, 1	099B173 557		Westchester - Playa del Rey	No	ABMI	TOC EXP
Los Angeles	7701 GODDARD AVE	90045	4127012008	0.000	0.000	0.000	10.884	Shortfall of Sites	0.127	Low Residential	R1-1	0	0	0	99.000	10.884		Residential - Single Family Residence, 1	099B173 439		Westchester - Playa del Rey	No	ABMI	TOC EXP
Los Angeles	17031 MAGNOLIA BLVD	91316	2258025004	5.442	5.442	0.000	0.000	Shortfall of Sites	0.855	Very Low I Residential	RA-1	Very Low Residential	0	20	66.287	10.884		Residential - Single Family Residence - Pool, 0	171B133 274	1 per lot	Encino - Tarzana	No	LI	AHO , ENC CPU, ADU
Los Angeles	7813 GODDARD AVE	90045	4127013006	0.000	0.000	0.000	10.884	Shortfall of Sites	0.127	Low Residential	R1-1	0	0	0	99.000	10.884		Residential - Single Family Residence, 1	099B173 613		Westchester - Playa del Rey	No	ABMI	TOC EXP
Los Angeles	7631 GODDARD AVE	90045	4127012006	0.000	0.000	0.000	10.884	Shortfall of Sites	0.127	Low Residential	R1-1	0	0	0	99.000	10.884		Residential - Single Family Residence, 1	099B173 412		Westchester - Playa del Rey	No	ABMI	TOC EXP
Los Angeles	7731 GODDARD AVE	90045	4127013001	0.000	0.000	0.000	10.883	Shortfall of Sites	0.127	Low Residential	R1-1	0	0	0	99.000	10.883		Residential - Single Family Residence, 1	099B173 1081		Westchester - Playa del Rey	No	ABMI	TOC EXP
Los Angeles	7719 GODDARD AVE	90045	4127012011	0.000	0.000	0.000	10.883	Shortfall of Sites	0.127	Low Residential	R1-1	0	0	0	99.000	10.883		Residential - Single Family Residence, 1	099B173 488		Westchester - Playa del Rey	No	ABMI	TOC EXP
Los Angeles	7737 GODDARD AVE	90045	4127013002	0.000	0.000	0.000	10.883	Shortfall of Sites	0.127	Low Residential	R1-1	0	0	0	99.000	10.883		Residential - Single Family Residence, 1	099B173 540		Westchester - Playa del Rey	No	ABMI	TOC EXP
Los Angeles	7807 GODDARD AVE	90045	4127013005	0.000	0.000	0.000	10.883	Shortfall of Sites	0.127	Low Residential	R1-1	0	0	0	99.000	10.883		Residential - Single Family Residence, 1	099B173 592		Westchester - Playa del Rey	No	ABMI	TOC EXP
Los Angeles	7801 GODDARD AVE	90045	4127013004	0.000	0.000	0.000	10.883	Shortfall of Sites	0.127	Low Residential	R1-1	0	0	0	99.000	10.883		Residential - Single Family Residence, 1	099B173 573		Westchester - Playa del Rey	No	ABMI	TOC EXP
Los Angeles	2617 BUTLER AVE	90064	4258004009	0.000	0.000	0.000	10.881	Shortfall of Sites	0.127	Low Residential	R1V2	0	0	0	99.000	10.881		Residential - Single Family Residence, 1	123B153 1074		Palms - Mar Vista - Del Rey	No	ABMI	TOC EXP
Los Angeles	1954 COMSTOCK AVE	90025	4319013041	0.000	0.000	0.000	10.880	Shortfall of Sites	0.127	Low Residential	R1-1-O	0	0	0	99.000	10.880		Residential - Single Family Residence, 1	132B157 1122		West Los Angeles	No	ABMI	TOC EXP
Los Angeles	2675 E OLYMPIC BLVD	90023	5170016039	5.440	5.440	0.000	0.000	Shortfall of Sites	0.075	Regional Center Commercial	C2-1-CUGU	Community Center	[LUM3 - SH3 - 3][XC1 - 4][CPIO]	20	227.849	10.880		Commercial - Restaurant, Cocktail Lounge - Restaurant, Cocktail Lounge, Tavern - One Story, 0	120A221 16	108	Boyle Heights	No	LI	BH CPU , MURC
Los Angeles	2675 E OLYMPIC BLVD	90023	5170016039	5.440	5.440	0.000	0.000	Shortfall of Sites	0.075	Regional Center Commercial	C2-1-CUGU	Community Center	[LUM3 - SH3 - 3][XC1 - 4][CPIO]	20	227.851	10.880		Commercial - Restaurant, Cocktail Lounge - Restaurant, Cocktail Lounge, Tavern - One Story, 0	120A221 18	108	Boyle Heights	No	LI	BH CPU , MURC
Los Angeles	2675 E OLYMPIC BLVD	90023	5170016039	5.440	5.440	0.000	0.000	Shortfall of Sites	0.075	Regional Center Commercial	C2-1-CUGU	Community Center	[LUM3 - SH3 - 3][XC1 - 4][CPIO]	20	227.844	10.880		Commercial - Restaurant, Cocktail Lounge - Restaurant, Cocktail Lounge, Tavern - One Story, 0	120A221 19	108	Boyle Heights	No	LI	BH CPU , MURC
Los Angeles	2675 E OLYMPIC BLVD	90023	5170016039	5.440	5.440	0.000	0.000	Shortfall of Sites	0.075	Regional Center Commercial	C2-1-CUGU	Community Center	[LUM3 - SH3 - 3][XC1 - 4][CPIO]	20	227.851	10.880		Commercial - Restaurant, Cocktail Lounge - Restaurant, Cocktail Lounge, Tavern - One Story, 0	120A221 21	108	Boyle Heights	No	LI	BH CPU , MURC
Los Angeles	2627 E OLYMPIC BLVD	90023	5170015025	0.544	0.544	0.000	9.792	Shortfall of Sites	0.075	Regional Center Commercial	C2-2D-RIO-CUGU	Community Center	[LUM3 - SH3 - 3][XC1 - 4][CPIO]	20	227.849	10.880		Residential - Five or More Units or Apartments (Any Combination) · 4 Stories or Less, 0	121-5A219 148	108	Boyle Heights	No	VLI, LI, ABMI	BH CPU , MURC
Los Angeles	2627 E OLYMPIC BLVD	90023	5170015025	0.544	0.544	0.000	9.792	Shortfall of Sites	0.075	Regional Center Commercial	C2-2D-RIO-CUGU	Community Center	[LUM3 - SH3 - 3][XC1 - 4][CPIO]	20	227.851	10.880		Residential - Five or More Units or Apartments (Any Combination) · 4 Stories or Less, 0	121-5A219 149	108	Boyle Heights	No	VLI, LI, ABMI	BH CPU , MURC
Los Angeles	2627 E OLYMPIC BLVD	90023	5170015025	0.544	0.544	0.000	9.792	Shortfall of Sites	0.075	Regional Center Commercial	C2-2D-RIO-CUGU	Community Center	[LUM3 - SH3 - 3][XC1 - 4][CPIO]	20	227.849	10.880		Residential - Five or More Units or Apartments (Any Combination) · 4 Stories or Less, 0	121-5A219 154	108	Boyle Heights	No	VLI, LI, ABMI	BH CPU , MURC
Los Angeles	1320 S BOYLE AVE	90023	5170016044	5.440	5.440	0.000	0.000	Shortfall of Sites	0.080	Regional Center Commercial	C2-1-CUGU	Community Center	[LUM3 - SH3 - 3][XC1 - 4][CPIO]	20	211.575	10.880		Industrial - Warehousing, Distribution, Storage - Warehousing, Distribution, Under 10,000 SF - One Story, 0	121-5A221 200	108	Boyle Heights	No	LI	BH CPU , MURC
Los Angeles	1320 S BOYLE AVE	90023	5170016044	5.440	5.440	0.000	0.000	Shortfall of Sites	0.080	Regional Center Commercial	C2-1-CUGU	Community Center	[LUM3 - SH3 - 3][XC1 - 4][CPIO]	20	211.575	10.880		Industrial - Warehousing, Distribution, Storage - Warehousing, Distribution, Under 10,000 SF - One Story, 0	121-5A221 203	108	Boyle Heights	No	LI	BH CPU , MURC
Los Angeles	2228 E 4TH ST	90033	5183017007	5.440	5.440	0.000	0.000	Shortfall of Sites	0.175	Neighborhood Office Commercial	C2-1-CUGU	Neighborhood Center	[LUM2 - G2 - 3][XN2 - 8][CPIO]	20	96.958	10.880		Recreational - Club, Lodge Hall, Fraternal Organization - One Story, 0	126A223 42	54	Boyle Heights	No	LI	BH CPU
Los Angeles	137 N SOTO ST	90033	5183005054	5.440	5.440	0.000	0.000	Shortfall of Sites	0.079	Medium Residential	[Q]R4-1-CUGU	Community Center	[LUM3 - SH3 - 4][XC1 - 4][CPIO]	20	216.257	10.880		Residential - Five or More Units or Apartments (Any Combination) · 4 Stories or Less, 0	127-5A223 68	108	Boyle Heights	No	LI	BH CPU
Los Angeles	1220 S BOYLE AVE	90023	5170017031	5.440	5.440	0.000	0.000	Shortfall of Sites	0.080	Light Manufacturing	M2-1-CUGU	Community Center	[LUM3 - SH3 - 3][XC1 - 4][CPIO]	20	211.573	10.880		Industrial - Warehousing, Distribution, Storage - Warehousing, Distribution, Under 10,000 SF - One Story, 0	121-5A221 70	108	Boyle Heights	No	LI	BH CPU
Los Angeles	1220 S BOYLE AVE	90023	5170017031	5.440	5.440	0.000	0.000	Shortfall of Sites	0.080	Light Manufacturing	M2-1-CUGU	Community Center	[LUM3 - SH3 - 3][XC1 - 4][CPIO]	20	211.573	10.880		Industrial - Warehousing, Distribution, Storage - Warehousing, Distribution, Under 10,000 SF - One Story, 0	121-5A221 75	108	Boyle Heights	No	LI	BH CPU
Los Angeles	1220 S BOYLE AVE	90023	5170017031	5.440	5.440	0.000	0.000	Shortfall of Sites	0.080	Light Manufacturing	M2-1-CUGU	Community Center	[LUM3 - SH3 - 3][XC1 - 4][CPIO]	20	211.575	10.880		Industrial - Warehousing, Distribution, Storage - Warehousing, Distribution, Under 10,000 SF - One Story, 0	121-5A221 84	108	Boyle Heights	No	LI	BH CPU
Los Angeles	22200 SHERMAN WAY	91303	2024013210	5.440	5.440	0.000	0.000	Shortfall of Sites	0.601	Community Commercial	C1-1VL-RIO, P-1VL-RIO	Neighborhood Center	0	20	28.299	10.880		Commercial - Restaurant, Cocktail Lounge - Fast Food - Auto Oriented - One Story, 0	183B101 106	54	Canoga Park - Winnetka - Woodland Hills - West Hills	No	LI	CPK CPU , P

Jurisdiction Name	Site Address/Intersection	5 Digit ZIP Code	Assessor Parcel Number	Very Low-Income	Low-Income	Moderate-Income	Above Moderate-Income	Type of Shortfall	Parcel Size (Acres)	Current General Plan Designation	Current Zoning	Proposed General Plan (GP) Designation	Proposed Zoning	Minimum Density Allowed	Maximum Density Allowed	Total Capacity	Vacant/ Nonvacant	Description of Existing Uses	PIN	Base Density Per Acre	Community Plan Area	Rent Stabalization Ordinance	Income Category	Applicable Rezoning Program (Program informing values in Column Q listed first)
Los Angeles	21400 SATICOY AVE	91303	2111005036	5.440	5.440	0.000	0.000	Shortfall of Sites	0.164	General Commercial	[T][Q]C2-1VL	Neighborhood Center	0	20	103.737	10.880		Commercial - Office Building - One Story, 0	186B105 187	54	Canoga Park - Winnetka - Woodland Hills - West Hills	No	LI	CPK CPU ,
Los Angeles	7044 VASSAR AVE	91303	2138003004	5.440	5.440	0.000	0.000	Shortfall of Sites	0.095	Medium Residential	(Q)R3-1-RIO	Medium Neighborhood Residential	[LM1-CDF1-5] [IX4-FA] [CPIO]	20	179.525	10.880		Residential - Five or More Units or Apartments (Any Combination) · 4 Stories or Less, 0	183B105 494	43	Canoga Park - Winnetka - Woodland Hills - West Hills	No	LI	CPK CPU ,
Los Angeles	827 MAPLE AVE	90014	5145012029	0.544	0.544	0.000	9.792	Shortfall of Sites	0.033	Light Manufacturing	M2-2D	Traditional Core	[HM1-CHC1-5] [CX2-FA] [CPIO]	20	516.952	10.880		Commercial - Store - One Story, 0	126A211 150	No Max	Central City	No	VLI, LI, ABMI	DT CPU
Los Angeles	827 MAPLE AVE	90014	5145012029	0.544	0.544	0.000	9.792	Shortfall of Sites	0.033	Light Manufacturing	M2-2D	Traditional Core	[HM1-CHC1-5] [CX2-FA] [CPIO]	20	513.269	10.880		Commercial - Store - One Story, 0	126A211 153	No Max	Central City	No	VLI, LI, ABMI	DT CPU
Los Angeles	625 N HILL ST	90012	5408017023	0.544	0.544	0.000	9.792	Shortfall of Sites	0.051	Regional Commercial	C2-2D	Community Center	[DM2-SH2-5] [CX2-FA] [CPIO]	20	330.418	10.880		Residential - Five or More Units or Apartments (Any Combination) · 4 Stories or Less, 0	133-5A213 206	No Max	Central City North	No	VLI, LI, ABMI	DT CPU
Los Angeles	1255 MAPLE AVE	90015	5145027044	0.544	0.544	0.000	9.792	Shortfall of Sites	0.055	Light Manufacturing	M2-2D	Markets	[DM1-G1-5] [IX3-FA] [CPIO]	20	311.687	10.880		Commercial - Store - One Story, 0	124-5A209 206	No Max	Central City	No	VLI, LI, ABMI	DT CPU
Los Angeles	218 BOYD ST	90013	5148002025	0.544	0.544	0.000	9.792	Shortfall of Sites	0.071	Community Commercial	C2-2D-O	Village	[MN1-AL2-5] [CX1-FA] [CPIO-O]	20	237.776	10.880		Commercial - Store - One Story, 0	129A213 214	No Max	Central City	No	VLI, LI, ABMI	DT CPU
Los Angeles	0	0	5149015033	0.544	0.544	0.000	9.792	Shortfall of Sites	0.034	Regional Center Commercial	C2-4D	Transit Core	[HB5-SH1-5] [CX3-FA] [CPIO]	20	503.181	10.880		Commercial - Restaurant, Cocktail Lounge - Fast Food - Walk Up - One Story, 0	130-5A211 217	No Max	Central City	No	VLI, LI, ABMI	DT CPU
Los Angeles	601 E 6TH ST	90021	5147023026	0.544	0.544	0.000	9.792	Shortfall of Sites	0.072	Light Manufacturing	M2-2D	Markets	[MB4-SH1-5] [IX1-FA] [CPIO]	20	234.825	10.880		Industrial - Light Manufacturing - One Story, 0	127-5A213 533	No Max	Central City	No	VLI, LI, ABMI	DT CPU
Los Angeles	601 E 6TH ST	90021	5147023026	0.544	0.544	0.000	9.792	Shortfall of Sites	0.072	Light Manufacturing	M2-2D	Markets	[MB4-SH1-5] [IX1-FA] [CPIO]	20	235.236	10.880		Industrial - Light Manufacturing - One Story, 0	127-5A213 539	No Max	Central City	No	VLI, LI, ABMI	DT CPU
Los Angeles	18757 BURBANK BLVD	91356	2160002063	5.440	5.440	0.000	0.000	Shortfall of Sites	0.149	Community Commercial	[Q]CR-1VL	Neighborhood Center	0	20	107.561	10.880		Commercial - Office Building - Three Stories, 0	174B121 455	54	Encino - Tarzana	No	LI	ENC CPU , ARO
Los Angeles	18757 BURBANK BLVD	91356	2160002063	5.440	5.440	0.000	0.000	Shortfall of Sites	0.154	Community Commercial	[Q]CR-1VL	Neighborhood Center	0	20	103.705	10.880		Commercial - Office Building - Three Stories, 0	174B121 468	54	Encino - Tarzana	No	LI	ENC CPU , ARO
Los Angeles	961 N LA CIENEGA BLVD	90069	4337001012	5.440	5.440	0.000	0.000	Shortfall of Sites	0.099	Neighborhood Office Commercial	C4-1VL	Neighborhood Commercial	[Q]C4-2D-CPIO	20	161.502	10.880		Commercial - Office Building - One Story, 0	144B173 210	108	Hollywood	No	LI	HWD CPU , ARO, AHO
Los Angeles	7500 MELROSE AVE	90046	5526017027	5.440	5.440	0.000	0.000	Shortfall of Sites	0.098	Neighborhood Office Commercial	C4-1XL-O	Neighborhood Commercial	[Q]C2-1XL-O-CPIO	20	162.801	10.880		Commercial - Store - One Story, 0	141B177 657	108	Hollywood	No	LI	HWD CPU , AHO
Los Angeles	7500 MELROSE AVE	90046	5526017027	5.440	5.440	0.000	0.000	Shortfall of Sites	0.098	Neighborhood Office Commercial	C4-1XL-O	Neighborhood Commercial	[Q]C2-1XL-O-CPIO	20	162.802	10.880		Commercial - Store - One Story, 0	141B177 658	108	Hollywood	No	LI	HWD CPU , AHO
Los Angeles	7500 MELROSE AVE	90046	5526017027	5.440	5.440	0.000	0.000	Shortfall of Sites	0.098	Neighborhood Office Commercial	C4-1XL-O	Neighborhood Commercial	[Q]C2-1XL-O-CPIO	20	162.759	10.880		Commercial - Store - One Story, 0	141B177 659	108	Hollywood	No	LI	HWD CPU , AHO
Los Angeles	6926 MELROSE AVE	90038	5525018026	5.440	5.440	0.000	0.000	Shortfall of Sites	0.101	Neighborhood Office Commercial	C2-1XL	Neighborhood Commercial	[Q]C2-1XL-CPIO	20	158.402	10.880		Institutional - School (Private) - One Story, 0	141B181 662	108	Hollywood	No	LI	HWD CPU , AHO
Los Angeles	6051 HOLLYWOOD BLVD	90028	5545002033	5.440	5.440	0.000	0.000	Shortfall of Sites	0.071	Highway Oriented Commercial	C4-1-SN	Regional Center Commercial	[Q]C2-2D-SN-CPIO	20	224.826	10.880		Commercial - Store Combination - Store and Office Combination - One Story, 0	148-5A189 84	108	Hollywood	No	LI	HWD CPU , ARO, AHO
Los Angeles	6912 HOLLYWOOD BLVD	90028	5548006008	0.544	0.544	0.000	9.792	Shortfall of Sites	0.070	Regional Center Commercial	C4-2D-SN	Regional Center Commercial	VARIOUS, WITH C2 and CPIO	20	229.009	10.880		Commercial - Store Combination - Store and Office Combination - One Story, 0	147B181 195	108	Hollywood	No	VLI, LI, ABMI	HWD CPU , ARO, MURC
Los Angeles	7650 MELROSE AVE	90046	5527023029	5.440	5.440	0.000	0.000	Shortfall of Sites	0.098	Neighborhood Office Commercial	C4-1XL-O	Neighborhood Commercial	[Q]C2-1XL-O-CPIO	20	162.761	10.880		Commercial - Store Combination - Store and Office Combination - One Story, 0	141B177 641	108	Hollywood	No	LI	HWD CPU , ARO, AHO
Los Angeles	7600 MELROSE AVE	90046	5526015028	5.440	5.440	0.000	0.000	Shortfall of Sites	0.098	Neighborhood Office Commercial	C4-1XL-O	Neighborhood Commercial	[Q]C2-1XL-O-CPIO	20	162.758	10.880		Commercial - Store Combination - Store and Office Combination - One Story, 0	141B177 647	108	Hollywood	No	LI	HWD CPU , ARO, AHO
Los Angeles	7550 W SUNSET BLVD	90046	5550026051	5.440	5.440	0.000	0.000	Shortfall of Sites	0.096	Neighborhood Office Commercial	C4-1D	Neighborhood Commercial	[Q]C4-1D-CPIO	20	166.191	10.880		Commercial - Office Building - One Story, 0	147B177 1052	108	Hollywood	No	LI	HWD CPU , ARO, AHO
Los Angeles	1607 N GOWER ST	90028	5546027403	0.544	0.544	0.000	9.792	Shortfall of Sites	0.061	Regional Center Commercial	C4-2D	Regional Center Commercial	[Q]C2-2D-CPIO	20	263.008	10.880		Commercial - Parking Lot (Commercial Use Property) - Lots - Patron or Employee - One Story, 0	148-5A189 270	108	Hollywood	No	VLI, LI, ABMI	HWD CPU , MURC, AHO
Los Angeles	5917 FOUNTAIN AVE	90028	5545015060	5.440	5.440	0.000	0.000	Shortfall of Sites	0.149	High Medium Residential	[Q]R4-2	High Medium Residential	[Q]R4-1VL-CPIO	20	113.926	10.880		Residential - Five or More Units or Apartments (Any Combination) · 4 Stories or Less, 0	144B189 64	72	Hollywood	No	LI	HWD CPU
Los Angeles	5917 FOUNTAIN AVE	90028	5545015060	5.440	5.440	0.000	0.000	Shortfall of Sites	0.154	High Medium Residential	[Q]R4-2	High Medium Residential	[Q]R4-1VL-CPIO	20	110.694	10.880		Residential - Five or More Units or Apartments (Any Combination) · 4 Stories or Less, 0	144B189 91	72	Hollywood	No	LI	HWD CPU
Los Angeles	1446 TAMARIND AVE	90028	5545015059	5.440	5.440	0.000	0.000	Shortfall of Sites	0.149	High Medium Residential	[Q]R4-2	High Medium Residential	[Q]R4-1VL-CPIO	20	113.928	10.880		Residential - Five or More Units or Apartments (Any Combination) · 4 Stories or Less, 0	147A191 111	72	Hollywood	No	LI	HWD CPU
Los Angeles	1446 TAMARIND AVE	90028	5545015059	5.440	5.440	0.000	0.000	Shortfall of Sites	0.149	High Medium Residential	[Q]R4-2	High Medium Residential	[Q]R4-1VL-CPIO	20	113.927	10.880		Residential - Five or More Units or Apartments (Any Combination) · 4 Stories or Less, 0	147A191 115	72	Hollywood	No	LI	HWD CPU
Los Angeles	12032 CHANDLER BLVD	91607	2348016039	0.544	0.544	0.000	9.792	Shortfall of Sites	0.153	Neighborhood Office Commercial	C2-1	Community Center (Mixed-Use)	0	20	104.855	10.880		Commercial - Parking Lot (Commercial Use Property) - Lots - Patron or Employee - One Story, 0	171B165 119	145	North Hollywood - Valley Village	No	VLI, LI, ABMI	NH CPU , AHO
Los Angeles	4930 LANKERSHIM BLVD	91601	2353018006	5.440	5.440	0.000	0.000	Shortfall of Sites	0.069	Community Commercial	C4-1-CA	Community Commercial	0	20	232.075	10.880		Commercial - Store Combination - Store and Residential Combination - One Story, 0	168B173 7	108	North Hollywood - Valley Village	No	LI	Orange LineTNP , ARO, AHO
Los Angeles	4930 LANKERSHIM BLVD	91601	2353018006	5.440	5.440	0.000	0.000	Shortfall of Sites	0.069	Community Commercial	C4-1-CA	Community Commercial	0	20	232.148	10.880		Commercial - Store Combination - Store and Residential Combination - One Story, 0	168B173 11	108	North Hollywood - Valley Village	No	LI	Orange LineTNP , ARO, AHO
Los Angeles	4930 LANKERSHIM BLVD	91601	2353018006	5.440	5.440	0.000	0.000	Shortfall of Sites	0.069	Community Commercial	C4-1-CA	Community Commercial	0	20	232.142	10.880		Commercial - Store Combination - Store and Residential Combination - One Story, 0	168B173 12	108	North Hollywood - Valley Village	No	LI	Orange LineTNP , ARO, AHO
Los Angeles	4900 LANKERSHIM BLVD	91601	2353018012	5.440	5.440	0.000	0.000	Shortfall of Sites	0.069	Community Commercial	C4-1-CA	Community Commercial	0	20	232.083	10.880		Commercial - Store - One Story, 0	168B173 126	108	North Hollywood - Valley Village	No	LI	Orange LineTNP , AHO
Los Angeles	4900 LANKERSHIM BLVD	91601	2353018012	5.440	5.440	0.000	0.000	Shortfall of Sites	0.069	Community Commercial	C4-1-CA	Community Commercial	0	20	232.311	10.880		Commercial - Store - One Story, 0	168B173 137	108	North Hollywood - Valley Village	No	LI	Orange LineTNP , AHO
Los Angeles	11438 KILLION ST	91601	2350007062	5.440	5.440	0.000	0.000	Shortfall of Sites	0.150	High Medium Residential	R4-1VL	High Medium	0	20	173.039	10.880		Residential - Five or More Units or Apartments (Any Combination) · 4 Stories or Less, 8	174B169 995	No Max	North Hollywood - Valley Village	No	LI	Orange LineTNP , AHO
Los Angeles	5032 LANKERSHIM BLVD	91601	2353009008	5.440	5.440	0.000	0.000	Shortfall of Sites	0.069	Community Commercial	C4-1-CA	Community Commercial	0	20	232.159	10.880		Commercial - Store Combination - Store and Office Combination - One Story, 0	171B173 1090	108	North Hollywood - Valley Village	No	LI	Orange LineTNP , ARO, AHO
Los Angeles	5032 LANKERSHIM BLVD	91601	2353009008	5.440	5.440	0.000	0.000	Shortfall of Sites	0.069	Community Commercial	C4-1-CA	Community Commercial	0	20	232.157	10.880		Commercial - Store Combination - Store and Office Combination - One Story, 0	171B173 1093	108	North Hollywood - Valley Village	No	LI	Orange LineTNP , ARO, AHO
Los Angeles	10955 MAGNOLIA BLVD	91601	2416004026	5.440	5.440	0.000	0.000	Shortfall of Sites	0.075	Community Commercial	C4-1-CA	Community Commercial	0	20	227.863	10.880		Commercial - Store - One Story, 0	171B173 557	108	North Hollywood - Valley Village	No	LI	Orange LineTNP , AHO
Los Angeles	11128 MAGNOLIA BLVD	91601	2353005011	5.440	5.440	0.000	0.000	Shortfall of Sites	0.069	Community Commercial	C4-1-CA	Community Commercial	0	20	232.325	10.880		Institutional - School (Private) - One Story, 0	171B173 625	108	North Hollywood - Valley Village	No	LI	Orange LineTNP , AHO, TOC EXP
Los Angeles	5621 ELMER AVE	91601	2337035035	5.440	5.440	0.000	0.000	Shortfall of Sites	0.155	Low Medium II Residential	RD1.5-1VL	Medium	0	20	109.709	10.880		Residential - Five or More Units or Apartments (Any Combination) · 4 Stories or Less, 0	174B173 855	54	North Hollywood - Valley Village	No	LI	Orange LineTNP
Los Angeles	3525 OVERLAND AVE	90034	4252036037	5.440	5.440	0.000	0.000	Shortfall of Sites	0.111	General Commercial	C2-1	Neighborhood Center	0	20	144.443	10.880		Institutional - Homes for Aged and Others - One Story, 0	120B161 835	54	Palms - Mar Vista - Del Rey	No	LI	PMVDR CPU , AHO
Los Angeles	3525 OVERLAND AVE	90034	4252036037	5.440	5.440	0.000	0.000	Shortfall of Sites	0.111	General Commercial	C2-1	Neighborhood Center	0	20	144.673	10.880		Institutional - Homes for Aged and Others - One Story, 0	120B161 852	54	Palms - Mar Vista - Del Rey	No	LI	PMVDR CPU , AHO
Los Angeles	4123 LANKERSHIM BLVD	91602	2423030031	0.544	0.544	0.000	9.792	Shortfall of Sites	0.112	General Commercial	C2-1VL-CDO-RIO	Community Center	0	20	143.271	10.880		Commercial - Office Building - One Story, 0	162B177 27	108	Sherman Oaks - Studio City - Toluca Lake - Cahuenga Pass	No	VLI, LI, ABMI	SHR CPU , ARO, AHO
Los Angeles	4201 LANKERSHIM BLVD	91602	2423026019	0.544	0.544	0.000	9.792	Shortfall of Sites	0.111	General Commercial	C2-1VL-CDO-RIO	Community Center	0	20	144.325	10.880		Commercial - Office Building - One Story, 0	165B177 922	108	Sherman Oaks - Studio City - Toluca Lake - Cahuenga Pass	No	VLI, LI, ABMI	SHR CPU , ARO, AHO
Los Angeles	4123 LANKERSHIM BLVD	91602	2423030031	0.544	0.544	0.000	9.792	Shortfall of Sites	0.111	General Commercial	C2-1VL-CDO-RIO	Community Center	0	20	144.527	10.880		Commercial - Office Building - One Story, 0	165B177 1030	108	Sherman Oaks - Studio City - Toluca Lake - Cahuenga Pass	No	VLI, LI, ABMI	SHR CPU , ARO, AHO
Los Angeles	4123 LANKERSHIM BLVD	91602	2423030031	0.544	0.544	0.000	9.792	Shortfall of Sites	0.111	General Commercial	C2-1VL-CDO-RIO	Community Center	0	20	144.516	10.880		Commercial - Office Building - One Story, 0	165B177 1037	108	Sherman Oaks - Studio City - Toluca Lake - Cahuenga Pass	No	VLI, LI, ABMI	SHR CPU , ARO, AHO
Los Angeles	4123 LANKERSHIM BLVD	91602	2423030031	0.544	0.544	0.000	9.792	Shortfall of Sites	0.112	General Commercial	C2-1VL-CDO-RIO	Community Center	0	20	143.093	10.880		Commercial - Office Building - One Story, 0	165B177 1041	108	Sherman Oaks - Studio City - Toluca Lake - Cahuenga Pass	No	VLI, LI, ABMI	SHR CPU , ARO, AHO
Los Angeles	14643 GAULT ST	91405	2219007035	0.544	0.544	0.000	9.792	Shortfall of Sites	0.123	Community Commercial	(T)(Q)RAS3-1L	Community Center	0	20	137.775	10.880		Residential - Five or More Units or Apartments (Any Combination) · 5 Stories or More - Pool, 0	183B149 147	108	Van Nuys - North Sherman Oaks	No	VLI, LI, ABMI	VNY CPU
Los Angeles	7161 SEPULVEDA BLVD	91405	2222029017	5.440	5.440	0.000	0.000	Shortfall of Sites	0.164	General Commercial	C2-1VL	Village	0	20	103.501	10.880		Commercial - Restaurant, Cocktail Lounge - Fast Food - Walk Up - One Story, 0	183B145 793	72	Van Nuys - North Sherman Oaks	No	LI	VNY CPU
Los Angeles	11502 SANTA MONICA BLVD	90025	4261012041	5.440	5.440	0.000	0.000	Shortfall of Sites	0.112	Neighborhood Commercial	C2-1VL	Mixed Use Corridor	0	20	143.464	10.880		Commercial - Store - One Story, 0	126B149 87	54	West Los Angeles	No	LI	West WLA CPU , AHO
Los Angeles	2399 MANNING AVE	90064	4320009055	5.440	5.440	0.000	0.000	Shortfall of Sites	0.106	Neighborhood Commercial	C2-1VL-O-POD	Mixed Use Corridor	0	20	151.105	10.880		Commercial - Store Combination - Store and Residential Combination - One Story, 0	126B157 486	54	West Los Angeles	No	LI	West WLA CPU , ARO, AHO

Jurisdiction Name	Site Address/Intersection	5 Digit ZIP Code	Assessor Parcel Number	Very Low-Income	Low-Income	Moderate-Income	Above Moderate-Income	Type of Shortfall	Parcel Size (Acres)	Current General Plan Designation	Current Zoning	Proposed General Plan (GP) Designation	Proposed Zoning	Minimum Density Allowed	Maximum Density Allowed	Total Capacity	Vacant/ Nonvacant	Description of Existing Uses	PIN	Base Density Per Acre	Community Plan Area	Rent Stabalization Ordinance	Income Category	Applicable Rezoning Program (Program informing values in Column Q listed first)
Los Angeles	2033 FOX HILLS DR	90025	4319010067	0.000	0.000	0.000	10.879	Shortfall of Sites	0.127	Low Residential	R1-1-O	0	0	0	99.000	10.879		Residential - Single Family Residence, 1	132B161 184		West Los Angeles	No	ABMI	TOC EXP
Los Angeles	2613 BUTLER AVE	90064	4258004010	0.000	0.000	0.000	10.878	Shortfall of Sites	0.127	Low Residential	R1V2	0	0	0	99.000	10.878		Residential - Single Family Residence, 1	123B153 1057		Palms - Mar Vista - Del Rey	No	ABMI	TOC EXP
Los Angeles	947 N EDINBURGH AVE	90046	5529023043	0.000	0.000	0.000	10.875	Shortfall of Sites	0.150	Low II Residential	R1-1	0	0	0	99.000	10.875		Residential - Single Family Residence, 1	144B177 300		Hollywood	No	ABMI	TOC EXP , ADU
Los Angeles	8112 OSAGE AVE	90045	4127021003	0.000	0.000	0.000	10.875	Shortfall of Sites	0.127	Low Residential	R1-1	0	0	0	99.000	10.875		Residential - Single Family Residence, 1	099B173 705		Westchester - Playa del Rey	No	ABMI	TOC EXP
Los Angeles	2558 COTNER AVE	90064	4256012026	0.000	0.000	0.000	10.874	Shortfall of Sites	0.127	Low Residential	R1-1	Low Medium Residential	0	0	99.000	10.874		Residential - Single Family Residence, 1	123B153 435	21	West Los Angeles	No	ABMI	TOC EXP , West WLA CPU, AHO
Los Angeles	1386 S ORANGE DR	90019	5070003035	0.000	0.000	0.000	10.873	Shortfall of Sites	0.175	Low Medium I Residential	R2-1-O	0	0	0	99.000	10.873		Residential - Four Units (Any Combination) - 4 Stories or Less, 4	129B181 923		Wilshire	Yes	ABMI	TOC EXP , R2RD
Los Angeles	2833 TILDEN AVE	90064	4251004014	0.000	0.000	0.000	10.872	Shortfall of Sites	0.127	Low Residential	R1-1	0	0	0	99.000	10.872		Residential - Single Family Residence, 1	123B157 1200		West Los Angeles	No	ABMI	TOC EXP
Los Angeles	7729 MIDFIELD AVE	90045	4127007015	0.000	0.000	0.000	10.871	Shortfall of Sites	0.127	Low Residential	R1-1	0	0	0	99.000	10.871		Residential - Single Family Residence, 1	099B173 487		Westchester - Playa del Rey	No	ABMI	TOC EXP
Los Angeles	7723 MIDFIELD AVE	90045	4127007014	0.000	0.000	0.000	10.871	Shortfall of Sites	0.127	Low Residential	R1-1	0	0	0	99.000	10.871		Residential - Single Family Residence, 1	099B173 468		Westchester - Playa del Rey	No	ABMI	TOC EXP
Los Angeles	7735 MIDFIELD AVE	90045	4127006001	0.000	0.000	0.000	10.871	Shortfall of Sites	0.127	Low Residential	R1-1	0	0	0	99.000	10.871		Residential - Single Family Residence, 1	099B173 504		Westchester - Playa del Rey	No	ABMI	TOC EXP
Los Angeles	7713 MIDFIELD AVE	90045	4127007012	0.000	0.000	0.000	10.871	Shortfall of Sites	0.127	Low Residential	R1-1	0	0	0	99.000	10.871		Residential - Single Family Residence, 1	099B173 435		Westchester - Playa del Rey	No	ABMI	TOC EXP
Los Angeles	7707 MIDFIELD AVE	90045	4127007011	0.000	0.000	0.000	10.871	Shortfall of Sites	0.127	Low Residential	R1-1	0	0	0	99.000	10.871		Residential - Single Family Residence - Therapy Pool (Spa), 1	099B173 421		Westchester - Playa del Rey	No	ABMI	TOC EXP
Los Angeles	7719 MIDFIELD AVE	90045	4127007013	0.000	0.000	0.000	10.871	Shortfall of Sites	0.127	Low Residential	R1-1	0	0	0	99.000	10.871		Residential - Single Family Residence - Therapy Pool (Spa), 1	099B173 450		Westchester - Playa del Rey	No	ABMI	TOC EXP
Los Angeles	7645 MIDFIELD AVE	90045	4127007009	0.000	0.000	0.000	10.871	Shortfall of Sites	0.127	Low Residential	R1-1	0	0	0	99.000	10.871		Residential - Single Family Residence, 1	099B173 397		Westchester - Playa del Rey	No	ABMI	TOC EXP
Los Angeles	7701 MIDFIELD AVE	90045	4127007010	0.000	0.000	0.000	10.870	Shortfall of Sites	0.127	Low Residential	R1-1	0	0	0	99.000	10.870		Residential - Single Family Residence, 1	099B173 411		Westchester - Playa del Rey	No	ABMI	TOC EXP
Los Angeles	7753 MIDFIELD AVE	90045	4127006004	0.000	0.000	0.000	10.870	Shortfall of Sites	0.127	Low Residential	R1-1	0	0	0	99.000	10.870		Residential - Single Family Residence, 1	099B173 558		Westchester - Playa del Rey	No	ABMI	TOC EXP
Los Angeles	7741 MIDFIELD AVE	90045	4127006002	0.000	0.000	0.000	10.870	Shortfall of Sites	0.127	Low Residential	R1-1	0	0	0	99.000	10.870		Residential - Single Family Residence, 1	099B173 522		Westchester - Playa del Rey	No	ABMI	TOC EXP
Los Angeles	7641 MIDFIELD AVE	90045	4127007008	0.000	0.000	0.000	10.870	Shortfall of Sites	0.127	Low Residential	R1-1	0	0	0	99.000	10.870		Residential - Single Family Residence, 1	099B173 388		Westchester - Playa del Rey	No	ABMI	TOC EXP
Los Angeles	7747 MIDFIELD AVE	90045	4127006003	0.000	0.000	0.000	10.870	Shortfall of Sites	0.127	Low Residential	R1-1	0	0	0	99.000	10.870		Residential - Single Family Residence, 1	099B173 541		Westchester - Playa del Rey	No	ABMI	TOC EXP
Los Angeles	7807 MIDFIELD AVE	90045	4127006006	0.000	0.000	0.000	10.870	Shortfall of Sites	0.127	Low Residential	R1-1	0	0	0	99.000	10.870		Residential - Single Family Residence, 1	099B173 593		Westchester - Playa del Rey	No	ABMI	TOC EXP
Los Angeles	7635 MIDFIELD AVE	90045	4127007007	0.000	0.000	0.000	10.870	Shortfall of Sites	0.127	Low Residential	R1-1	0	0	0	99.000	10.870		Residential - Single Family Residence, 1	099B173 376		Westchester - Playa del Rey	No	ABMI	TOC EXP
Los Angeles	7801 MIDFIELD AVE	90045	4127006005	0.000	0.000	0.000	10.870	Shortfall of Sites	0.127	Low Residential	R1-1	0	0	0	99.000	10.870		Residential - Single Family Residence, 1	099B173 574		Westchester - Playa del Rey	No	ABMI	TOC EXP
Los Angeles	7629 MIDFIELD AVE	90045	4127007006	0.000	0.000	0.000	10.870	Shortfall of Sites	0.127	Low Residential	R1-1	0	0	0	99.000	10.870		Residential - Single Family Residence, 1	099B173 362		Westchester - Playa del Rey	No	ABMI	TOC EXP
Los Angeles	7625 MIDFIELD AVE	90045	4127007005	0.000	0.000	0.000	10.870	Shortfall of Sites	0.127	Low Residential	R1-1	0	0	0	99.000	10.870		Residential - Single Family Residence, 1	099B173 350		Westchester - Playa del Rey	No	ABMI	TOC EXP
Los Angeles	7813 MIDFIELD AVE	90045	4127006007	0.000	0.000	0.000	10.870	Shortfall of Sites	0.127	Low Residential	R1-1	0	0	0	99.000	10.870		Residential - Single Family Residence, 1	099B173 614		Westchester - Playa del Rey	No	ABMI	TOC EXP
Los Angeles	7619 MIDFIELD AVE	90045	4127007004	0.000	0.000	0.000	10.870	Shortfall of Sites	0.127	Low Residential	R1-1	0	0	0	99.000	10.870		Residential - Single Family Residence, 1	099B173 339		Westchester - Playa del Rey	No	ABMI	TOC EXP
Los Angeles	7819 MIDFIELD AVE	90045	4127006008	0.000	0.000	0.000	10.870	Shortfall of Sites	0.127	Low Residential	R1-1	0	0	0	99.000	10.870		Residential - Single Family Residence - Therapy Pool (Spa), 1	099B173 629		Westchester - Playa del Rey	No	ABMI	TOC EXP
Los Angeles	7613 MIDFIELD AVE	90045	4127007003	0.000	0.000	0.000	10.870	Shortfall of Sites	0.127	Low Residential	R1-1	0	0	0	99.000	10.870		Residential - Single Family Residence, 1	099B173 331		Westchester - Playa del Rey	No	ABMI	TOC EXP
Los Angeles	7607 MIDFIELD AVE	90045	4127007002	0.000	0.000	0.000	10.869	Shortfall of Sites	0.127	Low Residential	R1-1	0	0	0	99.000	10.869		Residential - Single Family Residence, 1	099B173 320		Westchester - Playa del Rey	No	ABMI	TOC EXP
Los Angeles	469 S SHERBOURNE DR	90048	4334020055	0.000	0.000	0.000	10.869	Shortfall of Sites	0.150	Low II Residential	R1-1-O	0	0	0	99.000	10.869		Residential - Single Family Residence - Pool, 1	135B169 13		Wilshire	No	ABMI	TOC EXP , ADU
Los Angeles	5423 ALLOTT AVE	91401	2344006017	0.000	0.000	0.000	10.866	Shortfall of Sites	0.127	Low Residential	R1-1	0	0	0	99.000	10.866		Residential - Single Family Residence, 1	174B157 1081		Van Nuys - North Sherman Oaks	No	ABMI	TOC EXP
Los Angeles	1966 COMSTOCK AVE	90025	4319013043	0.000	0.000	0.000	10.864	Shortfall of Sites	0.127	Low Residential	R1-1-O	0	0	0	99.000	10.864		Residential - Single Family Residence, 1	129B157 30		West Los Angeles	No	ABMI	TOC EXP
Los Angeles	1240 S LUCERNE BLVD	90019	5082009006	0.000	0.000	0.000	10.859	Shortfall of Sites	0.127	Low II Residential	R1-1-O	0	0	0	99.000	10.859		Residential - Single Family Residence, 1	129B185 731		Wilshire	No	ABMI	TOC EXP
Los Angeles	1236 S LUCERNE BLVD	90019	5082009005	0.000	0.000	0.000	10.859	Shortfall of Sites	0.127	Low II Residential	R1-1-O	0	0	0	99.000	10.859		Residential - Single Family Residence, 1	129B185 706		Wilshire	No	ABMI	TOC EXP
Los Angeles	0	0	2350011908	0.000	0.000	0.000	10.857	Shortfall of Sites	0.114	Open Space	R1-1	0	0	0	99.000	10.857	Vacant	Residential - Single Family Residence - Vacant Land, 0	171B169 302		North Hollywood - Valley Village	No	ABMI	TOC EXP , OPP RC2
Los Angeles	4448 VESPER AVE	91403	2265009006	0.000	0.000	0.000	10.856	Shortfall of Sites	0.150	Low Residential	R1-1-RIO	Low Residential	0	0	99.000	10.856		Residential - Single Family Residence, 1	166-5A151 12	1 per lot	Sherman Oaks - Studio City - Toluca Lake - Cahuenga Pass	No	ABMI	TOC EXP , SHR CPU, ADU, AHO
Los Angeles	1315 12TH AVE	90019	5072006028	0.000	0.000	0.000	10.854	Shortfall of Sites	0.208	Neighborhood Commercial	C4-1VL-O-CPIO	0	0	0	54.450	10.854		Commercial - Shopping Center (Neighborhood, Community) - One Story, 0	129B189 974		West Adams - Baldwin Hills - Leimert	No	ABMI	OPP C
Los Angeles	5500 W 79TH ST	90045	4127022019	0.000	0.000	0.000	10.854	Shortfall of Sites	0.127	Low Residential	R1-1	0	0	0	99.000	10.854		Residential - Single Family Residence, 1	099B173 689		Westchester - Playa del Rey	No	ABMI	TOC EXP
Los Angeles	5742 CHIMINEAS AVE	91356	2157010008	0.000	0.000	0.000	10.853	Shortfall of Sites	0.127	Low II Residential	R1-1	0	0	0	99.000	10.853		Residential - Single Family Residence, 1	174B125 126		Encino - Tarzana	No	ABMI	TOC EXP
Los Angeles	2495 BUTLER AVE	90064	4260036021	0.000	0.000	0.000	10.851	Shortfall of Sites	0.127	Low Residential	R1-1	Medium Residential	0	0	99.000	10.851		Residential - Single Family Residence, 1	123B153 767	21	Palms - Mar Vista - Del Rey	No	ABMI	TOC EXP , PMVDR CPU, AHO
Los Angeles	12413 HARTSOOK ST	91607	2356019031	0.000	0.000	0.000	10.850	Shortfall of Sites	0.127	Low Residential	R1-1	Medium Neighborhood Residential	0	0	99.000	10.850		Residential - Single Family Residence, 1	171B165 649	72	North Hollywood - Valley Village	No	ABMI	TOC EXP , NH CPU, AHO
Los Angeles	1028 S CITRUS AVE	90019	5084009021	0.000	0.000	0.000	10.850	Shortfall of Sites	0.150	Low Medium I Residential	R2-1	0	0	0	99.000	10.850		Residential - Double, Duplex, or Two Units - 4 Stories or Less, 2	132B181 831		Wilshire	Yes	ABMI	TOC EXP , R2RD
Los Angeles	2821 GREENFIELD AVE	90064	4251006042	0.000	0.000	0.000	10.850	Shortfall of Sites	0.139	Low Residential	R1-1	0	0	0	99.000	10.850		, 2	123B157 981		West Los Angeles	No	ABMI	TOC EXP
Los Angeles	2491 BUTLER AVE	90064	4260036022	0.000	0.000	0.000	10.848	Shortfall of Sites	0.127	Low Residential	R1-1	Medium Residential	0	0	99.000	10.848		Residential - Single Family Residence, 1	123B153 754	21	Palms - Mar Vista - Del Rey	No	ABMI	TOC EXP , PMVDR CPU, AHO
Los Angeles	5422 TROOST AVE	91601	2348001034	0.000	0.000	0.000	10.844	Shortfall of Sites	0.127	Low Medium II Residential	RD1.5-1	0	0	0	99.000	10.844		Residential - Single Family Residence, 1	174B169 1280		North Hollywood - Valley Village	No	ABMI	TOC EXP , R2RD
Los Angeles	2481 BUTLER AVE	90064	4260036024	0.000	0.000	0.000	10.844	Shortfall of Sites	0.127	Low Residential	R1-1	Medium Residential	0	0	99.000	10.844		Residential - Single Family Residence - Pool, 1	123B153 719	21	Palms - Mar Vista - Del Rey	No	ABMI	TOC EXP , PMVDR CPU, AHO
Los Angeles	2477 BUTLER AVE	90064	4260036025	0.000	0.000	0.000	10.842	Shortfall of Sites	0.127	Low Residential	R1-1	Medium Residential	0	0	99.000	10.842		Residential - Single Family Residence, 1	123B153 700	21	Palms - Mar Vista - Del Rey	No	ABMI	TOC EXP , PMVDR CPU, AHO
Los Angeles	0	0	4319004023	0.000	0.000	0.000	10.842	Shortfall of Sites	0.099	Low Residential	R1-1-O	0	0	0	113.635	10.842	Vacant	Commercial - Commercial - Vacant Land, 0	132B161 271		West Los Angeles	No	ABMI	OPP RC , TOC EXP
Los Angeles	2377 OVERLAND AVE	90064	4320005900	0.000	0.000	0.000	10.841	Shortfall of Sites	0.114	Low Residential	R1-1-O	0	0	0	99.000	10.841		Residential - Single Family Residence, 0	126B157 634		West Los Angeles	No	ABMI	TOC EXP
Los Angeles	7143 S LA CIENEGA BLVD	90045	4103015008	0.000	0.000	0.000	10.839	Shortfall of Sites	0.110	Medium Residential	RD1.5-1	0	0	0	113.635	10.839		Residential - Single Family Residence, 1	099B173 33		Westchester - Playa del Rey	No	ABMI	OPP RC , R2RD
Los Angeles	10979 AYRES AVE	90064	4256007021	0.000	0.000	0.000	10.838	Shortfall of Sites	0.139	Low Residential	R1-1-O	0	0	0	99.000	10.838		, 2	126B157 1256		West Los Angeles	No	ABMI	TOC EXP
Los Angeles	2467 BUTLER AVE	90064	4260036027	0.000	0.000	0.000	10.838	Shortfall of Sites	0.127	Low Residential	R1-1	Medium Residential	0	0	99.000	10.838		Residential - Single Family Residence, 1	123B153 670	21	Palms - Mar Vista - Del Rey	No	ABMI	TOC EXP , PMVDR CPU, AHO
Los Angeles	2461 BUTLER AVE	90064	4260036038	0.000	0.000	0.000	10.835	Shortfall of Sites	0.127	Low Residential	R1-1	Medium Residential	0	0	99.000	10.835		Residential - Single Family Residence, 1	123B153 650	21	Palms - Mar Vista - Del Rey	No	ABMI	TOC EXP , PMVDR CPU, AHO
Los Angeles	1736 N VAN NESS AVE	90028	5586032014	0.000	0.000	0.000	10.835	Shortfall of Sites	0.124	Low Medium II Residential	RD1.5-1XL	0	0	0	99.000	10.835		Residential - Three Units (Any Combination) - 4 Stories or Less, 0	148-5A191 57		Hollywood	Yes	ABMI	TOC EXP , R2RD
Los Angeles	620 S ARDMORE AVE	90005	5502032008	0.000	0.000	0.000	10.835	Shortfall of Sites	0.327	Regional Center Commercial	R5-2	0	0	0	147.747	10.835		Residential - Five or More Units or Apartments (Any Combination) - 4 Stories or Less, 19	135B193 936		Wilshire	Yes	ABMI	MURC
Los Angeles	5239 FULTON AVE	91401	2344021043	0.000	0.000	0.000	10.835	Shortfall of Sites	0.127	Low Residential	R1-1	0	0	0	99.000	10.835		Residential - Single Family Residence, 1	171B157 476		Van Nuys - North Sherman Oaks	No	ABMI	TOC EXP , OPP RC2
Los Angeles	5243 FULTON AVE	91401	2344021042	0.000	0.000	0.000	10.835	Shortfall of Sites	0.127	Low Residential	R1-1	0	0	0	99.000	10.835		Residential - Single Family Residence, 1	171B157 457		Van Nuys - North Sherman Oaks	No	ABMI	TOC EXP , OPP RC2
Los Angeles	2457 BUTLER AVE	90064	4260036030	0.000	0.000	0.000	10.833	Shortfall of Sites	0.127	Low Residential	R1-1	Medium Residential	0	0	99.000	10.833		Residential - Single Family Residence, 1	123B153 635	21	Palms - Mar Vista - Del Rey	No	ABMI	TOC EXP , PMVDR CPU, AHO
Los Angeles	2451 BUTLER AVE	90064	4260036031	0.000	0.000	0.000	10.831	Shortfall of Sites	0.127	Low Residential	R1-1	Medium Residential	0	0	99.000	10.831		Residential - Single Family Residence, 1	123B153 615	21	Palms - Mar Vista - Del Rey	No	ABMI	TOC EXP , PMVDR CPU, AHO
Los Angeles	10766 ASHTON AVE	90024	4325003004	0.000	0.000	0.000	10.830	Shortfall of Sites	0.149	Low Residential	R1-1-O	0	0	0	99.000	10.830		Residential - Single Family Residence - Pool, 1	132B153 365		Westwood	No	ABMI	TOC EXP , ADU
Los Angeles	2447 BUTLER AVE	90064	4260036032	0.000	0.000	0.000	10.829	Shortfall of Sites	0.127	Low Residential	R1-1	Medium Residential	0	0	99.000	10.829		Residential - Single Family Residence, 1	123B153 591	21	Palms - Mar Vista - Del Rey	No	ABMI	TOC EXP , PMVDR CPU, AHO
Los Angeles	7569 MIDFIELD AVE	90045	4127008024	0.000	0.000	0.000	10.829	Shortfall of Sites	0.127	Low Residential	R1-1	0	0	0	99.000	10.829		Residential - Single Family Residence, 1	099B173 297		Westchester - Playa del Rey	No	ABMI	TOC EXP
Los Angeles	13357 MARGATE ST	91401	2344018037	0.000	0.000	0.000	10.828	Shortfall of Sites	0.149	Very Low Residential	RE11-1	0	0	0	99.000	10.828		Residential - Single Family Residence - Pool, 1	171B157 175		Van Nuys - North Sherman Oaks	No	ABMI	TOC EXP , ADU
Los Angeles	10744 WELLWORTH AVE	90024	4325012013	0.000	0.000	0.000	10.827	Shortfall of Sites	0.149	Low Residential	R1-1-O	0	0	0	99.000	10.827		Residential - Single Family Residence - Pool, 1	132B153 432		Westwood	No	ABMI	TOC EXP , ADU
Los Angeles	2441 BUTLER AVE	90064	4260036033	0.000	0.000	0.000	10.827	Shortfall of Sites	0.127	Low Residential	R1-1	Medium Residential	0	0	99.000	10.827		Residential - Single Family Residence, 1	123B153 571	21	Palms - Mar Vista - Del Rey	No	ABMI	TOC EXP , PMVDR CPU, AHO
Los Angeles	10821 WILKINS AVE	90024	4325015010	0.000	0.000	0.000	10.826	Shortfall of Sites	0.149	Low Residential	R1-1	0	0	0	99.000	10.826		Residential - Single Family Residence - Pool, 1	132B153 747		Westwood	No	ABMI	TOC EXP , ADU
Los Angeles	1562 ENSLEY AVE	90024	4327020011	0.000	0.000	0.000	10.823	Shortfall of Sites	0.149	Low Residential	R1V3-O	0	0	0	99.000	10.823		Residential - Single Family Residence - Pool and Misc., 1	135B157 617		Westwood	No	ABMI	TOC EXP , ADU
Los Angeles	1558 ENSLEY AVE	90024	4327020010	0.000	0.000	0.000	10.823	Shortfall of Sites	0.149	Low Residential	R1V3-O	0	0	0	99.000	10.823		Residential - Single Family Residence - Pool, 1	135B157 599		Westwood	No	ABMI	TOC EXP , ADU
Los Angeles	1733 AMHERST AVE	90025	4259010024	0.000	0.000	0.000	10.823	Shortfall of Sites	0.127	Low Residential	R1-1	0	0	0	99.000	10.823		Residential - Single Family Residence, 1	123B145 163		West Los Angeles	No	ABMI	TOC EXP
Los Angeles	4524 VESPER AVE	91403	2265009021	0.000	0.000	0.000	10.823	Shortfall of Sites	0.149	Low Residential	R1-1-RIO	Low Residential	0	0	99.000	10.823		Residential - Single Family Residence - Pool, 1	168A151 220	1 per lot	Sherman Oaks - Studio City - Toluca Lake - Cahuenga Pass	No	ABMI	TOC EXP , SHR CPU, ADU, AHO

Jurisdiction Name	Site Address/Intersection	5 Digit ZIP Code	Assessor Parcel Number	Very Low-Income	Low-Income	Moderate-Income	Above Moderate-Income	Type of Shortfall	Parcel Size (Acres)	Current General Plan Designation	Current Zoning	Proposed General Plan (GP) Designation	Proposed Zoning	Minimum Density Allowed	Maximum Density Allowed	Total Capacity	Vacant/ Nonvacant	Description of Existing Uses	PIN	Base Density Per Acre	Community Plan Area	Rent Stabalization Ordinance	Income Category	Applicable Rezoning Program (Program informing values in Column Q listed first)
Los Angeles	4632 KINGSWELL AVE	90027	5590026006	5.411	5.411	0.000	0.000	Shortfall of Sites	0.164	Low Medium I Residential	R2-1XL	0	0	20	99.000	10.822		Residential - Four Units (Any Combination) - 4 Stories or Less, 4	147B197 143		Hollywood	No	LI	TOC EXP , R2RD
Los Angeles	1738 CANYON DR	90028	5586030022	0.000	0.000	0.000	10.822	Shortfall of Sites	0.124	Low Medium II Residential	RD1.5-1XL	0	0	0	99.000	10.822		Residential - Five or More Units or Apartments (Any Combination) - 4 Stories or Less - Pool, 0	148-5A191 36		Hollywood	Yes	ABMI	TOC EXP , R2RD
Los Angeles	458 S SYCAMORE AVE	90036	5507010015	0.000	0.000	0.000	10.822	Shortfall of Sites	0.149	Low II Residential	R1R3-RG	0	0	0	99.000	10.822		Residential - Single Family Residence - Pool, 1	135B181 558		Wilshire	No	ABMI	TOC EXP , ADU
Los Angeles	418 S SYCAMORE AVE	90036	5507010022	0.000	0.000	0.000	10.822	Shortfall of Sites	0.149	Low II Residential	R1R3-RG	0	0	0	99.000	10.822		Residential - Single Family Residence, 1	135B181 434		Wilshire	No	ABMI	TOC EXP , ADU
Los Angeles	10728 WELLWORTH AVE	90024	4325012008	0.000	0.000	0.000	10.822	Shortfall of Sites	0.149	Low Residential	R1-1-O	0	0	0	99.000	10.822		Residential - Single Family Residence, 1	132B153 408		Westwood	No	ABMI	TOC EXP , ADU
Los Angeles	406 S SYCAMORE AVE	90036	5507010024	0.000	0.000	0.000	10.822	Shortfall of Sites	0.149	Low II Residential	R1R3-RG	0	0	0	99.000	10.822		Residential - Single Family Residence - Pool and Misc., 1	135B181 402		Wilshire	No	ABMI	TOC EXP , ADU
Los Angeles	1737 AMHERST AVE	90025	4259010023	0.000	0.000	0.000	10.822	Shortfall of Sites	0.126	Low Residential	R1-1	0	0	0	99.000	10.822		Residential - Single Family Residence, 1	123B145 169		West Los Angeles	No	ABMI	TOC EXP
Los Angeles	8566 COLGATE AVE	90048	4334020009	0.000	0.000	0.000	10.822	Shortfall of Sites	0.149	Low II Residential	R1-1-O	0	0	0	99.000	10.822		Residential - Single Family Residence, 1	138B173 1184		Wilshire	No	ABMI	TOC EXP , ADU
Los Angeles	454 S HOLT AVE	90048	4334019008	0.000	0.000	0.000	10.822	Shortfall of Sites	0.149	Low II Residential	R1-1-O	0	0	0	99.000	10.822		Residential - Single Family Residence - Pool and Misc., 1	138B173 1183		Wilshire	No	ABMI	TOC EXP , ADU
Los Angeles	5593 W 82ND ST	90045	4127021001	0.000	0.000	0.000	10.822	Shortfall of Sites	0.126	Low Residential	R1-1	0	0	0	99.000	10.822		Residential - Single Family Residence, 1	099B173 733		Westchester - Playa del Rey	No	ABMI	TOC EXP
Los Angeles	1741 AMHERST AVE	90025	4259010022	0.000	0.000	0.000	10.821	Shortfall of Sites	0.126	Low Residential	R1-1	0	0	0	99.000	10.821		Residential - Single Family Residence, 1	123B145 177		West Los Angeles	No	ABMI	TOC EXP
Los Angeles	10726 WELLWORTH AVE	90024	4325012007	0.000	0.000	0.000	10.821	Shortfall of Sites	0.149	Low Residential	R1-1-O	0	0	0	99.000	10.821		Residential - Single Family Residence - Pool, 1	132B153 403		Westwood	No	ABMI	TOC EXP , ADU
Los Angeles	1745 AMHERST AVE	90025	4259010021	0.000	0.000	0.000	10.821	Shortfall of Sites	0.126	Low Residential	R1-1	0	0	0	99.000	10.821		Residential - Single Family Residence, 1	123B145 185		West Los Angeles	No	ABMI	TOC EXP
Los Angeles	4649 HALBRENT AVE	91403	2264004039	0.000	0.000	0.000	10.820	Shortfall of Sites	0.149	Low Residential	R1-1	Low Residential	0	0	99.000	10.820		Residential - Single Family Residence - Pool, 1	168B145 714	1 per lot	Sherman Oaks - Studio City - Toluca Lake - Cahuenga Pass	No	ABMI	TOC EXP , SHR CPU, ADU, AHO
Los Angeles	622 S SYCAMORE AVE	90036	5507022026	0.000	0.000	0.000	10.820	Shortfall of Sites	0.149	Low II Residential	R1R3-RG	0	0	0	99.000	10.820		Residential - Single Family Residence - Pool and Misc., 1	135B181 683		Wilshire	No	ABMI	TOC EXP , ADU
Los Angeles	642 S SYCAMORE AVE	90036	5507022022	0.000	0.000	0.000	10.820	Shortfall of Sites	0.149	Low II Residential	R1R3-RG	0	0	0	99.000	10.820		Residential - Single Family Residence - Pool and Misc., 1	135B181 767		Wilshire	No	ABMI	TOC EXP , ADU
Los Angeles	0	0	2531014900	5.410	5.410	0.000	0.000	Shortfall of Sites	7.038	Public Facilities	[Q]PF-1XL	0	0	20	153.741	10.820		Miscellaneous - Government Owned Property - Public School - General, 0	213B169 491		Sunland - Tujunga - Lake View Terrace - Shadow Hills - East La Tuna Canyon	No	LI	PF
Los Angeles	1749 AMHERST AVE	90025	4259010020	0.000	0.000	0.000	10.820	Shortfall of Sites	0.126	Low Residential	R1-1	0	0	0	99.000	10.820		Residential - Single Family Residence, 1	123B145 193		West Los Angeles	No	ABMI	TOC EXP
Los Angeles	473 S WILLAMAN DR	90048	4334023059	0.000	0.000	0.000	10.819	Shortfall of Sites	0.149	Low II Residential	R1-1-O	0	0	0	99.000	10.819		Residential - Single Family Residence - Pool, 1	135B169 24		Wilshire	No	ABMI	TOC EXP , ADU
Los Angeles	1753 AMHERST AVE	90025	4259010019	0.000	0.000	0.000	10.819	Shortfall of Sites	0.126	Low Residential	R1-1	0	0	0	99.000	10.819		Residential - Single Family Residence, 1	123B145 199		West Los Angeles	No	ABMI	TOC EXP
Los Angeles	7832 HINDRY AVE	90045	4127013019	0.000	0.000	0.000	10.819	Shortfall of Sites	0.126	Low Residential	R1-1	0	0	0	99.000	10.819		Residential - Single Family Residence, 1	099B173 648		Westchester - Playa del Rey	No	ABMI	TOC EXP
Los Angeles	10810 WILKINS AVE	90024	4325019043	0.000	0.000	0.000	10.818	Shortfall of Sites	0.149	Low Residential	R1-1	0	0	0	99.000	10.818		Residential - Single Family Residence, 1	132B153 797		Westwood	No	ABMI	TOC EXP , ADU
Los Angeles	1728 WARNALL AVE	90024	4327018006	0.000	0.000	0.000	10.818	Shortfall of Sites	0.149	Low Residential	R1V3-O	0	0	0	99.000	10.818		Residential - Single Family Residence, 1	132B157 230		Westwood	No	ABMI	TOC EXP , ADU
Los Angeles	4518 TOBIAS AVE	91403	2265006018	0.000	0.000	0.000	10.818	Shortfall of Sites	0.149	Low Residential	R1-1-RIO	Low Residential	0	0	99.000	10.818		Residential - Single Family Residence - Pool, 1	168A151 226	1 per lot	Sherman Oaks - Studio City - Toluca Lake - Cahuenga Pass	No	ABMI	TOC EXP , SHR CPU, ADU, AHO
Los Angeles	1757 AMHERST AVE	90025	4259010018	0.000	0.000	0.000	10.818	Shortfall of Sites	0.126	Low Residential	R1-1	0	0	0	99.000	10.818		Residential - Single Family Residence, 1	123B145 204		West Los Angeles	No	ABMI	TOC EXP
Los Angeles	741 N OGDEN DR	90046	5527010019	0.000	0.000	0.000	10.818	Shortfall of Sites	0.149	Low II Residential	R1-1	0	0	0	99.000	10.818		Residential - Single Family Residence - Pool and Misc., 1	141B177 364		Hollywood	No	ABMI	TOC EXP
Los Angeles	729 N OGDEN DR	90046	5527010017	0.000	0.000	0.000	10.818	Shortfall of Sites	0.149	Low II Residential	R1-1	0	0	0	99.000	10.818		Residential - Single Family Residence, 1	141B177 415		Hollywood	No	ABMI	TOC EXP
Los Angeles	4528 TOBIAS AVE	91403	2265006022	0.000	0.000	0.000	10.818	Shortfall of Sites	0.149	Low Residential	R1-1-RIO	Low Residential	0	0	99.000	10.818		Residential - Single Family Residence, 1	168A151 209	1 per lot	Sherman Oaks - Studio City - Toluca Lake - Cahuenga Pass	No	ABMI	TOC EXP , SHR CPU, AHO
Los Angeles	319 S SYCAMORE AVE	90036	5507008004	0.000	0.000	0.000	10.818	Shortfall of Sites	0.149	Low II Residential	R1R3-RG	0	0	0	99.000	10.818		, 2	135B181 236		Wilshire	Yes	ABMI	TOC EXP
Los Angeles	720 N ORANGE GROVE AVE	90046	5527010007	0.000	0.000	0.000	10.817	Shortfall of Sites	0.149	Low II Residential	R1-1	0	0	0	99.000	10.817		Residential - Single Family Residence - Pool and Misc., 1	141B177 463		Hollywood	No	ABMI	TOC EXP
Los Angeles	3350 CARDIFF AVE	90034	4311016027	0.000	0.000	0.000	10.817	Shortfall of Sites	0.126	Low Residential	R1V2	0	0	0	99.000	10.817		Residential - Single Family Residence, 1	123B165 1210		West Los Angeles	No	ABMI	TOC EXP
Los Angeles	2125 FOX HILLS DR	90025	4319005056	0.000	0.000	0.000	10.816	Shortfall of Sites	0.149	Low Residential	R1-1-O	0	0	0	99.000	10.816		Residential - Single Family Residence - Pool and Misc., 1	129B161 31		West Los Angeles	No	ABMI	TOC EXP
Los Angeles	9130 WOODMAN AVE	91331	2642030021	5.408	5.408	0.000	0.000	Shortfall of Sites	0.515	Neighborhood Office Commercial	P-1VL, [Q]C2-1VL	0	0	20	64.617	10.816		Commercial - Shopping Center (Neighborhood, Community) - One Story, 10	198B153 1022		Arleta - Pacoima	No	LI	DB50 , P
Los Angeles	5254 NAGLE AVE	91401	2344021035	0.000	0.000	0.000	10.816	Shortfall of Sites	0.126	Low Residential	R1-1	0	0	0	99.000	10.816		Residential - Single Family Residence, 1	171B157 400		Van Nuys - North Sherman Oaks	No	ABMI	TOC EXP
Los Angeles	5462 W 76TH ST	90045	4127011018	0.000	0.000	0.000	10.816	Shortfall of Sites	0.126	Low Residential	R1-1	0	0	0	99.000	10.816		Residential - Single Family Residence, 1	099B173 259		Westchester - Playa del Rey	No	ABMI	TOC EXP
Los Angeles	5518 W 76TH ST	90045	4127010019	0.000	0.000	0.000	10.815	Shortfall of Sites	0.126	Low Residential	R1-1	0	0	0	99.000	10.815		Residential - Single Family Residence, 1	099B173 226		Westchester - Playa del Rey	No	ABMI	TOC EXP
Los Angeles	4503 TOBIAS AVE	91403	2265004010	0.000	0.000	0.000	10.814	Shortfall of Sites	0.124	Low Residential	R1-1-RIO	Low Residential	0	0	99.000	10.814		Residential - Double, Duplex, or Two Units - 4 Stories or Less, 0	168A149 215	1 per lot	Sherman Oaks - Studio City - Toluca Lake - Cahuenga Pass	Yes	ABMI	TOC EXP , SHR CPU, AHO
Los Angeles	7824 GODDARD AVE	90045	4127006020	0.000	0.000	0.000	10.813	Shortfall of Sites	0.126	Low Residential	R1-1	0	0	0	99.000	10.813		Residential - Single Family Residence, 1	099B173 646		Westchester - Playa del Rey	No	ABMI	TOC EXP
Los Angeles	2901 GLENDON AVE	90064	4255014032	0.000	0.000	0.000	10.812	Shortfall of Sites	0.126	Low Residential	R1-1	0	0	0	99.000	10.812		Residential - Single Family Residence, 1	123B157 840		West Los Angeles	No	ABMI	TOC EXP
Los Angeles	5446 W 76TH ST	90045	4127011021	0.000	0.000	0.000	10.811	Shortfall of Sites	0.126	Low Residential	R1-1	0	0	0	99.000	10.811		Residential - Single Family Residence, 1	099B173 277		Westchester - Playa del Rey	No	ABMI	TOC EXP
Los Angeles	5442 W 76TH ST	90045	4127011022	0.000	0.000	0.000	10.810	Shortfall of Sites	0.126	Low Residential	R1-1	0	0	0	99.000	10.810		Residential - Single Family Residence, 1	099B173 284		Westchester - Playa del Rey	No	ABMI	TOC EXP
Los Angeles	1728 WELLESLEY AVE	90025	4259010008	0.000	0.000	0.000	10.809	Shortfall of Sites	0.126	Low Residential	R1-1	0	0	0	99.000	10.809		Residential - Single Family Residence, 1	123B145 184		West Los Angeles	No	ABMI	TOC EXP
Los Angeles	1744 WELLESLEY AVE	90025	4259010012	0.000	0.000	0.000	10.809	Shortfall of Sites	0.126	Low Residential	R1-1	0	0	0	99.000	10.809		Residential - Single Family Residence, 1	123B145 211		West Los Angeles	No	ABMI	TOC EXP
Los Angeles	1756 WELLESLEY AVE	90025	4259010015	0.000	0.000	0.000	10.809	Shortfall of Sites	0.126	Low Residential	R1-1	0	0	0	99.000	10.809		Residential - Single Family Residence, 1	123B145 232		West Los Angeles	No	ABMI	TOC EXP
Los Angeles	1736 WELLESLEY AVE	90025	4259010010	0.000	0.000	0.000	10.809	Shortfall of Sites	0.126	Low Residential	R1-1	0	0	0	99.000	10.809		Residential - Single Family Residence, 1	123B145 196		West Los Angeles	No	ABMI	TOC EXP
Los Angeles	1740 WELLESLEY AVE	90025	4259010011	0.000	0.000	0.000	10.809	Shortfall of Sites	0.126	Low Residential	R1-1	0	0	0	99.000	10.809		Residential - Single Family Residence, 1	123B145 203		West Los Angeles	No	ABMI	TOC EXP
Los Angeles	1732 WELLESLEY AVE	90025	4259010009	0.000	0.000	0.000	10.809	Shortfall of Sites	0.126	Low Residential	R1-1	0	0	0	99.000	10.809		Residential - Single Family Residence, 1	123B145 191		West Los Angeles	No	ABMI	TOC EXP
Los Angeles	1748 WELLESLEY AVE	90025	4259010013	0.000	0.000	0.000	10.809	Shortfall of Sites	0.126	Low Residential	R1-1	0	0	0	99.000	10.809		Residential - Single Family Residence, 1	123B145 219		West Los Angeles	No	ABMI	TOC EXP
Los Angeles	5436 W 76TH ST	90045	4127011023	0.000	0.000	0.000	10.809	Shortfall of Sites	0.126	Low Residential	R1-1	0	0	0	99.000	10.809		Residential - Single Family Residence, 1	099B173 293		Westchester - Playa del Rey	No	ABMI	TOC EXP
Los Angeles	3217 CASTLE HEIGHTS AVE	90034	4311003001	0.000	0.000	0.000	10.808	Shortfall of Sites	0.149	Low Residential	R1V2	0	0	0	99.000	10.808		Residential - Single Family Residence, 1	123B165 678		West Los Angeles	No	ABMI	TOC EXP
Los Angeles	1827 N VAN NESS AVE	90028	5586029029	0.000	0.000	0.000	10.807	Shortfall of Sites	0.124	Low Medium II Residential	RD1.5-1XL	0	0	0	99.000	10.807		Residential - Five or More Units or Apartments (Any Combination) - 4 Stories or Less, 0	150A191 286		Hollywood	Yes	ABMI	TOC EXP , R2RD
Los Angeles	315 N CROFT AVE	90048	5514011022	0.000	0.000	0.000	10.807	Shortfall of Sites	0.149	Low Medium I Residential	R2-1-O	0	0	0	99.000	10.807		Residential - Double, Duplex, or Two Units - 4 Stories or Less, 2	138B173 369		Wilshire	Yes	ABMI	TOC EXP , R2RD
Los Angeles	321 N CROFT AVE	90048	5514011021	0.000	0.000	0.000	10.807	Shortfall of Sites	0.149	Low Medium I Residential	R2-1-O	0	0	0	99.000	10.807		Residential - Double, Duplex, or Two Units - 4 Stories or Less, 2	138B173 342		Wilshire	Yes	ABMI	TOC EXP , R2RD
Los Angeles	5615 VENTURA CANYON AVE	91401	2343007039	0.000	0.000	0.000	10.807	Shortfall of Sites	0.126	Low Residential	R1-1	0	0	0	99.000	10.807		Residential - Single Family Residence, 1	174B157 552		Van Nuys - North Sherman Oaks	No	ABMI	TOC EXP
Los Angeles	3346 CARDIFF AVE	90034	4311016026	0.000	0.000	0.000	10.806	Shortfall of Sites	0.126	Low Residential	R1V2	0	0	0	99.000	10.806		Residential - Single Family Residence, 1	123B165 1189		West Los Angeles	No	ABMI	TOC EXP
Los Angeles	5424 W 76TH ST	90045	4127011025	0.000	0.000	0.000	10.806	Shortfall of Sites	0.126	Low Residential	R1-1	0	0	0	99.000	10.806		Residential - Single Family Residence, 1	099B173 305		Westchester - Playa del Rey	No	ABMI	TOC EXP
Los Angeles	4704 LOMITA STREET	90019	5071017040	0.000	0.000	0.000	10.805	Shortfall of Sites	0.099	Low Medium II Residential	RD1.5-1-O	0	0	0	113.635	10.805	Vacant	Residential - Single Family Residence - Vacant Land, 0	129B185 1207		West Adams - Baldwin Hills - Leimert	No	ABMI	OPP RC , R2RD
Los Angeles	7825 GODDARD AVE	90045	4127013008	0.000	0.000	0.000	10.804	Shortfall of Sites	0.126	Low Residential	R1-1	0	0	0	99.000	10.804		Residential - Single Family Residence, 1	099B173 647		Westchester - Playa del Rey	No	ABMI	TOC EXP
Los Angeles	5446 WOODMAN AVE	91401	2344002011	0.000	0.000	0.000	10.804	Shortfall of Sites	0.126	Low Residential	R1-1	0	0	0	99.000	10.804		Residential - Single Family Residence, 1	174B157 929		Van Nuys - North Sherman Oaks	No	ABMI	TOC EXP , OPP RC2
Los Angeles	5418 W 76TH ST	90045	4127011026	0.000	0.000	0.000	10.804	Shortfall of Sites	0.126	Low Residential	R1-1	0	0	0	99.000	10.804		Residential - Single Family Residence, 1	099B173 314		Westchester - Playa del Rey	No	ABMI	TOC EXP
Los Angeles	5442 WOODMAN AVE	91401	2344002010	0.000	0.000	0.000	10.804	Shortfall of Sites	0.126	Low Residential	R1-1	0	0	0	99.000	10.804		Residential - Single Family Residence, 1	174B157 964		Van Nuys - North Sherman Oaks	No	ABMI	TOC EXP , OPP RC2
Los Angeles	12233 HARTSOOK ST	91607	2356016015	0.000	0.000	0.000	10.804	Shortfall of Sites	0.126	Low Residential	R1-1	Medium Neighborhood Residential	0	0	99.000	10.804		Residential - Single Family Residence, 1	171B165 642	72	North Hollywood - Valley Village	No	ABMI	TOC EXP , NH CPU, AHO
Los Angeles	7831 GODDARD AVE	90045	4127013009	0.000	0.000	0.000	10.803	Shortfall of Sites	0.126	Low Residential	R1-1	0	0	0	99.000	10.803		Residential - Single Family Residence, 1	099B173 660		Westchester - Playa del Rey	No	ABMI	TOC EXP
Los Angeles	5412 W 76TH ST	90045	4127011027	0.000	0.000	0.000	10.803	Shortfall of Sites	0.126	Low Residential	R1-1	0	0	0	99.000	10.803		Residential - Single Family Residence - Pool, 1	099B173 319		Westchester - Playa del Rey	No	ABMI	TOC EXP
Los Angeles	7835 GODDARD AVE	90045	4127013010	0.000	0.000	0.000	10.803	Shortfall of Sites	0.126	Low Residential	R1-1	0	0	0	99.000	10.803		Residential - Single Family Residence, 1	099B173 679		Westchester - Playa del Rey	No	ABMI	TOC EXP
Los Angeles	12229 HARTSOOK ST	91607	2356016016	0.000	0.000	0.000	10.803	Shortfall of Sites	0.126	Low Residential	R1-1	Medium Neighborhood Residential	0	0	99.000	10.803		Residential - Single Family Residence, 1	171B165 643	72	North Hollywood - Valley Village	No	ABMI	TOC EXP , NH CPU, AHO
Los Angeles	2748 KELTON AVE	90064	4256029027	0.000	0.000	0.000	10.803	Shortfall of Sites	0.126	Low Residential	R1-1	0	0	0	99.000	10.803		Residential - Single Family Residence, 1	123B157 679		West Los Angeles	No	ABMI	TOC EXP
Los Angeles	10677 VALLEYHEART DR	91604	2423034013	0.000	0.000	0.000	10.802	Shortfall of Sites	0.126	Low Residential	R1-1-RIO	Low Residential	0	0	99.000	10.802		Residential - Single Family Residence, 1	162B177 259	1 per lot	Sherman Oaks - Studio City - Toluca Lake - Cahuenga Pass	No	ABMI	TOC EXP , SHR CPU, AHO
Los Angeles	12225 HARTSOOK ST	91607	2356016017	0.000	0.000	0.000	10.802	Shortfall of Sites	0.126	Low Residential	R1-1	Medium Neighborhood Residential	0	0	99.000	10.802		Residential - Single Family Residence, 1	171B165 644	72	North Hollywood - Valley Village	No	ABMI	TOC EXP , NH CPU, AHO
Los Angeles	7841 GODDARD AVE	90045	4127013011	0.000	0.000	0.000	10.802	Shortfall of Sites	0.126	Low Residential	R1-1	0	0	0	99.000	10.802		Residential - Single Family Residence, 1	099B173 699		Westchester - Playa del Rey	No	ABMI	TOC EXP
Los Angeles	5406 W 76TH ST	90045	4127011028	0.000	0.000	0.000	10.802	Shortfall of Sites	0.126	Low Residential	R1-1	0	0	0	99.000	10.802		Residential - Single Family Residence, 1	099B173 327		Westchester - Playa del Rey	No	ABMI	TOC EXP
Los Angeles	7847 GODDARD AVE	90045	4127013012	0.000	0.000	0.000	10.801	Shortfall of Sites	0.126	Low Residential	R1-1	0	0	0	99.000	10.801		Residential - Single Family Residence, 1	099B173 711		Westchester - Playa del Rey	No	ABMI	TOC EXP
Los Angeles	2936 MIDVALE AVE	90064	4254003010	0.000	0.000	0.000	10.801	Shortfall of Sites	0.126	Low Residential	R1-1	0	0	0	99.000	10.801		Residential - Single Family Residence, 1	123B157 1034		West Los Angeles	No	ABMI	TOC EXP

Jurisdiction Name	Site Address/Intersection	5 Digit ZIP Code	Assessor Parcel Number	Very Low-Income	Low-Income	Moderate-Income	Above Moderate-Income	Type of Shortfall	Parcel Size (Acres)	Current General Plan Designation	Current Zoning	Proposed General Plan (GP) Designation	Proposed Zoning	Minimum Density Allowed	Maximum Density Allowed	Total Capacity	Vacant/ Nonvacant	Description of Existing Uses	PIN	Base Density Per Acre	Community Plan Area	Rent Stabalization Ordinance	Income Category	Applicable Rezoning Program (Program informing values in Column Q listed first)
Los Angeles	2926 MIDVALE AVE	90064	4254003008	0.000	0.000	0.000	10.801	Shortfall of Sites	0.126	Low Residential	R1-1	0	0	0	99.000	10.801		Residential - Single Family Residence - Pool, 1	123B157 992		West Los Angeles	No	ABMI	TOC EXP
Los Angeles	2946 MIDVALE AVE	90064	4254003012	0.000	0.000	0.000	10.801	Shortfall of Sites	0.126	Low Residential	R1-1	0	0	0	99.000	10.801		Residential - Single Family Residence, 1	123B157 1069		West Los Angeles	No	ABMI	TOC EXP
Los Angeles	2942 MIDVALE AVE	90064	4254003011	0.000	0.000	0.000	10.801	Shortfall of Sites	0.126	Low Residential	R1-1	0	0	0	99.000	10.801		Residential - Single Family Residence, 1	123B157 1052		West Los Angeles	No	ABMI	TOC EXP
Los Angeles	2932 MIDVALE AVE	90064	4254003009	0.000	0.000	0.000	10.801	Shortfall of Sites	0.126	Low Residential	R1-1	0	0	0	99.000	10.801		Residential - Single Family Residence, 1	123B157 1017		West Los Angeles	No	ABMI	TOC EXP
Los Angeles	2952 MIDVALE AVE	90064	4254003013	0.000	0.000	0.000	10.801	Shortfall of Sites	0.126	Low Residential	R1-1	0	0	0	99.000	10.801		Residential - Single Family Residence, 1	123B157 1087		West Los Angeles	No	ABMI	TOC EXP
Los Angeles	8100 OSAGE AVE	90045	4127021005	0.000	0.000	0.000	10.801	Shortfall of Sites	0.126	Low Residential	R1-1	0	0	0	99.000	10.801		Residential - Single Family Residence, 1	099B173 667		Westchester - Playa del Rey	No	ABMI	TOC EXP
Los Angeles	2724 MIDVALE AVE	90064	4256032025	0.000	0.000	0.000	10.801	Shortfall of Sites	0.126	Low Residential	R1-1	0	0	0	99.000	10.801		Residential - Single Family Residence, 1	123B157 526		West Los Angeles	No	ABMI	TOC EXP
Los Angeles	2800 MIDVALE AVE	90064	4256032019	0.000	0.000	0.000	10.801	Shortfall of Sites	0.126	Low Residential	R1-1	0	0	0	99.000	10.801		Residential - Single Family Residence, 1	123B157 645		West Los Angeles	No	ABMI	TOC EXP
Los Angeles	2854 MIDVALE AVE	90064	4256014035	0.000	0.000	0.000	10.801	Shortfall of Sites	0.126	Low Residential	R1-1	0	0	0	99.000	10.801		Residential - Single Family Residence, 1	123B157 832		West Los Angeles	No	ABMI	TOC EXP
Los Angeles	8106 OSAGE AVE	90045	4127021004	0.000	0.000	0.000	10.801	Shortfall of Sites	0.126	Low Residential	R1-1	0	0	0	99.000	10.801		Residential - Single Family Residence, 1	099B173 685		Westchester - Playa del Rey	No	ABMI	TOC EXP
Los Angeles	2652 MIDVALE AVE	90064	4256031014	0.000	0.000	0.000	10.801	Shortfall of Sites	0.126	Low Residential	R1-1	0	0	0	99.000	10.801		Residential - Single Family Residence, 1	123B157 353		West Los Angeles	No	ABMI	TOC EXP
Los Angeles	2720 MIDVALE AVE	90064	4256032026	0.000	0.000	0.000	10.801	Shortfall of Sites	0.126	Low Residential	R1-1	0	0	0	99.000	10.801		Residential - Single Family Residence, 1	123B157 508		West Los Angeles	No	ABMI	TOC EXP
Los Angeles	2734 MIDVALE AVE	90064	4256032023	0.000	0.000	0.000	10.801	Shortfall of Sites	0.126	Low Residential	R1-1	0	0	0	99.000	10.801		Residential - Single Family Residence, 1	123B157 564		West Los Angeles	No	ABMI	TOC EXP
Los Angeles	2740 MIDVALE AVE	90064	4256032022	0.000	0.000	0.000	10.801	Shortfall of Sites	0.126	Low Residential	R1-1	0	0	0	99.000	10.801		Residential - Single Family Residence, 1	123B157 583		West Los Angeles	No	ABMI	TOC EXP
Los Angeles	2750 MIDVALE AVE	90064	4256032020	0.000	0.000	0.000	10.801	Shortfall of Sites	0.126	Low Residential	R1-1	0	0	0	99.000	10.801		Residential - Single Family Residence, 1	123B157 625		West Los Angeles	No	ABMI	TOC EXP
Los Angeles	2810 MIDVALE AVE	90064	4256032017	0.000	0.000	0.000	10.801	Shortfall of Sites	0.126	Low Residential	R1-1	0	0	0	99.000	10.801		Residential - Single Family Residence, 1	123B157 693		West Los Angeles	No	ABMI	TOC EXP
Los Angeles	7829 MIDFIELD AVE	90045	4127006010	0.000	0.000	0.000	10.801	Shortfall of Sites	0.126	Low Residential	R1-1	0	0	0	99.000	10.801		Residential - Single Family Residence, 1	099B173 658		Westchester - Playa del Rey	No	ABMI	TOC EXP
Los Angeles	2616 MIDVALE AVE	90064	4256031021	0.000	0.000	0.000	10.801	Shortfall of Sites	0.126	Low Residential	R1-1	0	0	0	99.000	10.801		Residential - Single Family Residence, 1	123B157 213		West Los Angeles	No	ABMI	TOC EXP
Los Angeles	2630 MIDVALE AVE	90064	4256031018	0.000	0.000	0.000	10.801	Shortfall of Sites	0.126	Low Residential	R1-1	0	0	0	99.000	10.801		Residential - Single Family Residence, 1	123B157 271		West Los Angeles	No	ABMI	TOC EXP
Los Angeles	2636 MIDVALE AVE	90064	4256031017	0.000	0.000	0.000	10.801	Shortfall of Sites	0.126	Low Residential	R1-1	0	0	0	99.000	10.801		Residential - Single Family Residence, 1	123B157 289		West Los Angeles	No	ABMI	TOC EXP
Los Angeles	7835 MIDFIELD AVE	90045	4127006011	0.000	0.000	0.000	10.801	Shortfall of Sites	0.126	Low Residential	R1-1	0	0	0	99.000	10.801		Residential - Single Family Residence, 1	099B173 677		Westchester - Playa del Rey	No	ABMI	TOC EXP
Los Angeles	5413 W 76TH ST	90045	4127008003	0.000	0.000	0.000	10.801	Shortfall of Sites	0.126	Low Residential	R1-1	0	0	0	99.000	10.801		Residential - Single Family Residence, 1	099B173 295		Westchester - Playa del Rey	No	ABMI	TOC EXP
Los Angeles	7841 MIDFIELD AVE	90045	4127006012	0.000	0.000	0.000	10.801	Shortfall of Sites	0.126	Low Residential	R1-1	0	0	0	99.000	10.801		Residential - Single Family Residence, 1	099B173 697		Westchester - Playa del Rey	No	ABMI	TOC EXP
Los Angeles	7823 MIDFIELD AVE	90045	4127006009	0.000	0.000	0.000	10.801	Shortfall of Sites	0.126	Low Residential	R1-1	0	0	0	99.000	10.801		Residential - Single Family Residence, 1	099B173 645		Westchester - Playa del Rey	No	ABMI	TOC EXP
Los Angeles	7723 ISIS AVE	90045	4127019014	0.000	0.000	0.000	10.801	Shortfall of Sites	0.126	Low Residential	R1-1	0	0	0	99.000	10.801		Residential - Single Family Residence - Pool, 1	099B173 458		Westchester - Playa del Rey	No	ABMI	TOC EXP
Los Angeles	5517 W 77TH ST	90045	4127010004	0.000	0.000	0.000	10.801	Shortfall of Sites	0.126	Low Residential	R1-1	0	0	0	99.000	10.801		Residential - Single Family Residence, 1	099B173 258		Westchester - Playa del Rey	No	ABMI	TOC EXP
Los Angeles	5435 W 76TH ST	90045	4127008007	0.000	0.000	0.000	10.801	Shortfall of Sites	0.126	Low Residential	R1-1	0	0	0	99.000	10.801		Residential - Single Family Residence, 1	099B173 270		Westchester - Playa del Rey	No	ABMI	TOC EXP
Los Angeles	5537 W 77TH ST	90045	4127010008	0.000	0.000	0.000	10.801	Shortfall of Sites	0.126	Low Residential	R1-1	0	0	0	99.000	10.801		Residential - Single Family Residence, 1	099B173 254		Westchester - Playa del Rey	No	ABMI	TOC EXP
Los Angeles	5451 W 77TH ST	90045	4127011010	0.000	0.000	0.000	10.801	Shortfall of Sites	0.126	Low Residential	R1-1	0	0	0	99.000	10.801		Residential - Single Family Residence, 1	099B173 285		Westchester - Playa del Rey	No	ABMI	TOC EXP
Los Angeles	5412 W 82ND ST	90045	4127023003	0.000	0.000	0.000	10.801	Shortfall of Sites	0.126	Low Residential	R1-1	0	0	0	99.000	10.801		Residential - Single Family Residence, 1	099B173 767	29	Westchester - Playa del Rey	No	ABMI	TOC EXP , WPDR CPU, AHO
Los Angeles	7845 MIDFIELD AVE	90045	4127006013	0.000	0.000	0.000	10.801	Shortfall of Sites	0.126	Low Residential	R1-1	0	0	0	99.000	10.801		Residential - Single Family Residence, 1	099B173 709		Westchester - Playa del Rey	No	ABMI	TOC EXP
Los Angeles	5521 W 77TH ST	90045	4127010005	0.000	0.000	0.000	10.801	Shortfall of Sites	0.126	Low Residential	R1-1	0	0	0	99.000	10.801		Residential - Single Family Residence, 1	099B173 257		Westchester - Playa del Rey	No	ABMI	TOC EXP
Los Angeles	5451 W 76TH ST	90045	4127008010	0.000	0.000	0.000	10.801	Shortfall of Sites	0.126	Low Residential	R1-1	0	0	0	99.000	10.801		Residential - Single Family Residence, 1	099B173 241		Westchester - Playa del Rey	No	ABMI	TOC EXP
Los Angeles	5425 W 76TH ST	90045	4127008005	0.000	0.000	0.000	10.801	Shortfall of Sites	0.126	Low Residential	R1-1	0	0	0	99.000	10.801		Residential - Single Family Residence, 1	099B173 280		Westchester - Playa del Rey	No	ABMI	TOC EXP
Los Angeles	7729 ISIS AVE	90045	4127019015	0.000	0.000	0.000	10.801	Shortfall of Sites	0.126	Low Residential	R1-1	0	0	0	99.000	10.801		Residential - Single Family Residence, 1	099B173 469		Westchester - Playa del Rey	No	ABMI	TOC EXP
Los Angeles	7719 ISIS AVE	90045	4127019013	0.000	0.000	0.000	10.801	Shortfall of Sites	0.126	Low Residential	R1-1	0	0	0	99.000	10.801		Residential - Single Family Residence, 1	099B173 444		Westchester - Playa del Rey	No	ABMI	TOC EXP
Los Angeles	5531 W 77TH ST	90045	4127010007	0.000	0.000	0.000	10.801	Shortfall of Sites	0.126	Low Residential	R1-1	0	0	0	99.000	10.801		Residential - Single Family Residence, 1	099B173 255		Westchester - Playa del Rey	No	ABMI	TOC EXP
Los Angeles	5511 W 77TH ST	90045	4127010003	0.000	0.000	0.000	10.801	Shortfall of Sites	0.126	Low Residential	R1-1	0	0	0	99.000	10.801		Residential - Single Family Residence, 1	099B173 260		Westchester - Playa del Rey	No	ABMI	TOC EXP
Los Angeles	5432 W 82ND ST	90045	4127023007	0.000	0.000	0.000	10.801	Shortfall of Sites	0.126	Low Residential	R1-1	0	0	0	99.000	10.801		Residential - Single Family Residence - Pool, 1	099B173 771	29	Westchester - Playa del Rey	No	ABMI	TOC EXP , WPDR CPU, AHO
Los Angeles	5527 W 77TH ST	90045	4127010006	0.000	0.000	0.000	10.801	Shortfall of Sites	0.126	Low Residential	R1-1	0	0	0	99.000	10.801		Residential - Single Family Residence, 1	099B173 256		Westchester - Playa del Rey	No	ABMI	TOC EXP
Los Angeles	5407 W 76TH ST	90045	4127008002	0.000	0.000	0.000	10.801	Shortfall of Sites	0.126	Low Residential	R1-1	0	0	0	99.000	10.801		Residential - Single Family Residence, 1	099B173 302		Westchester - Playa del Rey	No	ABMI	TOC EXP
Los Angeles	5441 W 76TH ST	90045	4127008008	0.000	0.000	0.000	10.801	Shortfall of Sites	0.126	Low Residential	R1-1	0	0	0	99.000	10.801		Residential - Single Family Residence, 1	099B173 265		Westchester - Playa del Rey	No	ABMI	TOC EXP
Los Angeles	5457 W 77TH ST	90045	4127011011	0.000	0.000	0.000	10.801	Shortfall of Sites	0.126	Low Residential	R1-1	0	0	0	99.000	10.801		Residential - Single Family Residence, 1	099B173 279		Westchester - Playa del Rey	No	ABMI	TOC EXP
Los Angeles	5407 W 77TH ST	90045	4127011002	0.000	0.000	0.000	10.801	Shortfall of Sites	0.126	Low Residential	R1-1	0	0	0	99.000	10.801		Residential - Single Family Residence, 1	099B173 345		Westchester - Playa del Rey	No	ABMI	TOC EXP
Los Angeles	7713 ISIS AVE	90045	4127019012	0.000	0.000	0.000	10.801	Shortfall of Sites	0.126	Low Residential	R1-1	0	0	0	99.000	10.801		Residential - Single Family Residence, 1	099B173 436		Westchester - Playa del Rey	No	ABMI	TOC EXP
Los Angeles	5419 W 76TH ST	90045	4127008004	0.000	0.000	0.000	10.801	Shortfall of Sites	0.126	Low Residential	R1-1	0	0	0	99.000	10.801		Residential - Single Family Residence, 1	099B173 287		Westchester - Playa del Rey	No	ABMI	TOC EXP
Los Angeles	5457 W 76TH ST	90045	4127008011	0.000	0.000	0.000	10.801	Shortfall of Sites	0.126	Low Residential	R1-1	0	0	0	99.000	10.801		Residential - Single Family Residence, 1	099B173 235		Westchester - Playa del Rey	No	ABMI	TOC EXP
Los Angeles	5758 ALLOTT AVE	91401	2343013001	0.000	0.000	0.000	10.800	Shortfall of Sites	0.126	Low Residential	R1-1	0	0	0	99.000	10.800		Residential - Single Family Residence, 1	174B157 191		Van Nuys - North Sherman Oaks	No	ABMI	TOC EXP
Los Angeles	1901 COMSTOCK AVE	90025	4319015018	0.000	0.000	0.000	10.800	Shortfall of Sites	0.126	Low Residential	R1-1-O	0	0	0	99.000	10.800		Residential - Single Family Residence, 1	132B157 923		West Los Angeles	No	ABMI	TOC EXP
Los Angeles	8022 OSAGE AVE	90045	4127021006	0.000	0.000	0.000	10.800	Shortfall of Sites	0.126	Low Residential	R1-1	0	0	0	99.000	10.800		Residential - Single Family Residence, 1	099B173 652		Westchester - Playa del Rey	No	ABMI	TOC EXP
Los Angeles	7854 HINDRY AVE	90045	4127013015	0.000	0.000	0.000	10.800	Shortfall of Sites	0.126	Low Residential	R1-1	0	0	0	99.000	10.800		Residential - Single Family Residence, 1	099B173 712		Westchester - Playa del Rey	No	ABMI	TOC EXP
Los Angeles	6348 COLGATE AVE	90048	5510001022	0.000	0.000	0.000	10.800	Shortfall of Sites	0.139	Low II Residential	R1-1-O-RFA	0	0	0	99.000	10.800		, 2	135B177 105		Wilshire	No	ABMI	TOC EXP
Los Angeles	1555 N BRONSON AVE	90028	5545009025	0.000	0.000	0.000	10.800	Shortfall of Sites	0.616	High Medium Residential	[Q]R4-1VL	High Medium Residential	[Q]R4-1VL-CPIO	0	110.370	10.800		Residential - Five or More Units or Apartments (Any Combination) - 4 Stories or Less - Pool, 40	148-5A191 288	72	Hollywood	Yes	ABMI	HWD CPU , AHO
Los Angeles	3539 E 3RD ST	90063	5179014019	0.000	0.000	0.000	10.800	Shortfall of Sites	0.069	Low Medium I Residential	R2-1-CUGU	Community Center	[LUM3 - SH3 - 4][XC1 - 4][CPIO]	0	218.195	10.800		Residential - Five or More Units or Apartments (Any Combination) - 4 Stories or Less, 0	124-5A229 211	108	Boyle Heights	Yes	ABMI	BH CPU , R2RD
Los Angeles	1613 E 1ST ST	90033	5173031009	0.000	0.000	0.000	10.800	Shortfall of Sites	0.067	Highway Oriented and Limited Commercial	[Q]M1-1-RIO-CUGU	Neighborhood Center	[LUM2 - G2 - 3][XC1 - 4][CPIO]	0	223.350	10.800		Residential - Double, Duplex, or Two Units - 4 Stories or Less, 0	129A219 84	108	Boyle Heights	Yes	ABMI	BH CPU
Los Angeles	2236 WHITTIER BLVD	90023	5189005008	0.000	0.000	0.000	10.800	Shortfall of Sites	0.069	Highway Oriented and Limited Commercial	C1.5-1-CUGU	Community Center	[LUM2 - G2 - 3][XC1 - 4][CPIO]	0	217.801	10.800		Residential - Four Units (Any Combination) - 4 Stories or Less, 0	124-5A221 228	108	Boyle Heights	Yes	ABMI	BH CPU
Los Angeles	401 CAMULOS ST	90033	5185008025	0.000	0.000	0.000	10.800	Shortfall of Sites	0.065	Highway Oriented and Limited Commercial	C1-1-CUGU	Neighborhood Center	[LUM2 - G2 - 3][XC1 - 4][CPIO]	0	230.453	10.800		Residential - Three Units (Any Combination) - 4 Stories or Less, 0	126A225 327	108	Boyle Heights	Yes	ABMI	BH CPU
Los Angeles	130 W ANN ST	90012	5409006013	5.400	5.400	0.000	0.000	Shortfall of Sites	0.114	Hybrid Industrial	UI(CA)	Hybrid Industrial	UV(CA)	20	140.504	10.800		Industrial - Warehousing, Distribution, Storage - Warehousing, Distribution, 10,000 to 24,999 SF - One Story, 2	135A217 48	No Max	Central City North	No	LI	CASP , ARO
Los Angeles	7909 TOPANGA CANYON BLVD	91304	2012013027	0.000	0.000	0.000	10.800	Shortfall of Sites	0.217	Medium Residential	R3-1	Medium Residential	0	0	69.161	10.800		Residential - Five or More Units or Apartments (Any Combination) - 4 Stories or Less - Pool, 0	189B101 404	43	Canoga Park - Winnetka - Woodland Hills - West Hills	Yes	ABMI	CPK CPU , AHO
Los Angeles	7909 TOPANGA CANYON BLVD	91304	2012013027	0.000	0.000	0.000	10.800	Shortfall of Sites	0.217	Medium Residential	R3-1	Medium Residential	[MN1-AL2-5] [CX1-FA] [CPIO-O]	0	69.155	10.800		Residential - Five or More Units or Apartments (Any Combination) - 4 Stories or Less - Pool, 0	189B101 428	43	Canoga Park - Winnetka - Woodland Hills - West Hills	Yes	ABMI	CPK CPU , AHO
Los Angeles	7909 TOPANGA CANYON BLVD	91304	2012013027	0.000	0.000	0.000	10.800	Shortfall of Sites	0.217	Medium Residential	R3-1	Medium Residential	0	0	69.142	10.800		Residential - Five or More Units or Apartments (Any Combination) - 4 Stories or Less - Pool, 0	189B101 470	43	Canoga Park - Winnetka - Woodland Hills - West Hills	Yes	ABMI	CPK CPU , AHO
Los Angeles	7909 TOPANGA CANYON BLVD	91304	2012013027	0.000	0.000	0.000	10.800	Shortfall of Sites	0.217	Medium Residential	R3-1	Medium Residential	[LM1-CDF1-5] [IX4-FA] [CPIO]	0	69.136	10.800		Residential - Five or More Units or Apartments (Any Combination) - 4 Stories or Less - Pool, 0	189B101 490	43	Canoga Park - Winnetka - Woodland Hills - West Hills	Yes	ABMI	CPK CPU , AHO
Los Angeles	7909 TOPANGA CANYON BLVD	91304	2012013027	0.000	0.000	0.000	10.800	Shortfall of Sites	0.217	Medium Residential	R3-1	Medium Residential	0	0	69.131	10.800		Residential - Five or More Units or Apartments (Any Combination) - 4 Stories or Less - Pool, 0	189B101 521	43	Canoga Park - Winnetka - Woodland Hills - West Hills	Yes	ABMI	CPK CPU , AHO
Los Angeles	8120 OWENSMOUTH AVE	91304	2110018013	0.000	0.000	0.000	10.800	Shortfall of Sites	0.217	Medium Residential	R3-1	Medium Residential	0	0	69.145	10.800		Residential - Five or More Units or Apartments (Any Combination) - 4 Stories or Less - Pool, 0	189B105 86	43	Canoga Park - Winnetka - Woodland Hills - West Hills	Yes	ABMI	CPK CPU ,
Los Angeles	7031 JORDAN AVE	91303	2138003025	0.000	0.000	0.000	10.800	Shortfall of Sites	0.216	Medium Residential	R3-1-RIO	Medium Neighborhood Residential	0	0	69.575	10.800		Residential - Five or More Units or Apartments (Any Combination) - 4 Stories or Less, 0	183B105 554	43	Canoga Park - Winnetka - Woodland Hills - West Hills	Yes	ABMI	CPK CPU ,
Los Angeles	7021 JORDAN AVE	91303	2138003024	0.000	0.000	0.000	10.800	Shortfall of Sites	0.216	Medium Residential	R3-1-RIO	Medium Neighborhood Residential	[MB4-G1-5] [IX1-FA] [CPIO]	0	69.601	10.800		Residential - Five or More Units or Apartments (Any Combination) - 4 Stories or Less, 0	183B105 599	43	Canoga Park - Winnetka - Woodland Hills - West Hills	Yes	ABMI	CPK CPU ,
Los Angeles	6615 DE SOTO AVE	91303	2148026034	0.000	0.000	0.000	10.800	Shortfall of Sites	0.136	Regional Center Commercial	(WC)NORTHVILLAGE-SN-RIO	Regional Center	[MB4-G1-5] [IX1-FA] [CPIO]	0	110.631	10.800		Residential - Five or More Units or Apartments (Any Combination) - 4 Stories or Less - Pool, 0	180B109 606		Canoga Park - Winnetka - Woodland Hills - West Hills	Yes	ABMI	CPK CPU ,
Los Angeles	7253 VARIEL AVE	91303	2112022022	0.000	0.000	0.000	10.800	Shortfall of Sites	0.210	Medium Residential	R3-1	Medium Neighborhood Residential	[LN1-MU2-5] [RG1-FA] [CPIO]	0	71.494	10.800		Residential - Five or More Units or Apartments (Any Combination) - 4 Stories or Less - Pool, 0	186B105 906	43	Canoga Park - Winnetka - Woodland Hills - West Hills	Yes	ABMI	CPK CPU ,
Los Angeles	7249 ALABAMA AVE	91303	2111018029	0.000	0.000	0.000	10.800	Shortfall of Sites	0.086	Community Commercial	[Q]C2-1VL-CDO	Community Center	[MB4-G1-5] [IX1-FA] [CPIO]	0	174.258	10.800		Residential - Five or More Units or Apartments (Any Combination) - 4 Stories or Less, 0	186B105 936	54	Canoga Park - Winnetka - Woodland Hills - West Hills	Yes	ABMI	CPK CPU ,
Los Angeles	7237 VARIEL AVE	91303	2112022023	0.000	0.000	0.000	10.800	Shortfall of Sites	0.210	Medium Residential	R3-1	Medium Neighborhood Residential	0	0	71.485	10.800		Residential - Five or More Units or Apartments (Any Combination) - 4 Stories or Less - Pool, 0	186B105 978	43	Canoga Park - Winnetka - Woodland Hills - West Hills	Yes	ABMI	CPK CPU ,
Los Angeles	7231 ALABAMA AVE	91303	2111018032	0.000	0.000	0.000	10.800	Shortfall of Sites	0.086	Community Commercial	[Q]C2-1VL-CDO	Community Center	[MB4-G1-5] [IX1-FA] [CPIO]	0	174.277	10.800		Residential - Five or More Units or Apartments (Any Combination) - 4 Stories or Less, 0	186B105 1014	54	Canoga Park - Winnetka - Woodland Hills - West Hills	Yes	ABMI	CPK CPU ,
Los Angeles	1057 FIGUEROA TER	90012	5406022016	0.000	0.000	0.000	10.800	Shortfall of Sites	0.170	Low Medium II Residential	RD1.5-1	Medium Neighborhood Residential	[LN1-MU1-5] [RG1-FA] [CPIO]	0	117.611	10.800		Residential - Four Units (Any Combination) - 4 Stories or Less, 4	136-5A213 29	No Max	Central City North	Yes	ABMI	DT CPU

Jurisdiction Name	Site Address/Intersection	5 Digit ZIP Code	Assessor Parcel Number	Very Low-Income	Low-Income	Moderate-Income	Above Moderate-Income	Type of Shortfall	Parcel Size (Acres)	Current General Plan Designation	Current Zoning	Proposed General Plan (GP) Designation	Proposed Zoning	Minimum Density Allowed	Maximum Density Allowed	Total Capacity	Vacant/ Nonvacant	Description of Existing Uses	PIN	Base Density Per Acre	Community Plan Area	Rent Stabalization Ordinance	Income Category	Applicable Rezoning Program (Program informing values in Column Q listed first)
Los Angeles	721 N GRAND AVE	90012	5407012001	0.000	0.000	0.000	10.800	Shortfall of Sites	0.124	High Medium Residential	R4-1	Medium Neighborhood Residential	[LM2-MU2-5] [RX1-FA] [CPIO]	0	121.256	10.800		Residential - Five or More Units or Apartments (Any Combination) · 4 Stories or Less, 0	135A213 254	No Max	Central City North	Yes	ABMI	DT CPU
Los Angeles	719 N BUNKER HILL AVE	90012	5407005021	0.000	0.000	0.000	10.800	Shortfall of Sites	0.128	High Medium Residential	R4-1	Medium Neighborhood Residential	[LM2-MU2-5] [RX1-FA] [CPIO]	0	116.980	10.800		Residential - Five or More Units or Apartments (Any Combination) · 4 Stories or Less, 0	135A213 268	No Max	Central City North	Yes	ABMI	DT CPU
Los Angeles	721 E 5TH ST	90013	5147010001	0.000	0.000	0.000	10.800	Shortfall of Sites	0.063	Light Manufacturing	M2-2D	Markets	[MB4-SH1-5] [IX1-FA] [CPIO]	0	237.848	10.800		Commercial - Store Combination - Store and Residential Combination - One Story, 0	127-5A213 375	No Max	Central City	Yes	ABMI	DT CPU
Los Angeles	721 E 5TH ST	90013	5147010001	0.000	0.000	0.000	10.800	Shortfall of Sites	0.063	Light Manufacturing	M2-2D	Markets	[MB4-SH1-5] [IX1-FA] [CPIO]	0	237.853	10.800		Commercial - Store Combination - Store and Residential Combination - One Story, 0	127-5A213 379	No Max	Central City	Yes	ABMI	DT CPU
Los Angeles	6736 SELMA AVE	90028	5547020027	0.000	0.000	0.000	10.800	Shortfall of Sites	0.067	Regional Center Commercial	C4-2D	Regional Center Commercial	C2-2D-CPIO	0	223.387	10.800		Residential - Double, Duplex, or Two Units - 4 Stories or Less, 0	148-5A185 298	108	Hollywood	Yes	ABMI	HWD CPU , MURC, AHO
Los Angeles	6732 SELMA AVE	90028	5547020028	0.000	0.000	0.000	10.800	Shortfall of Sites	0.064	Regional Center Commercial	C4-2D	Regional Center Commercial	C2-2D-CPIO	0	233.042	10.800		Residential - Double, Duplex, or Two Units - 4 Stories or Less, 0	148-5A185 299	108	Hollywood	Yes	ABMI	HWD CPU , MURC, AHO
Los Angeles	3760 W MARTIN LUTHER KING JR BLVD	90008	5032003904	0.000	0.000	0.000	10.800	Shortfall of Sites	0.194	Regional Center Commercial	C2-2D-SP	0	0	0	69.470	10.800		Commercial - Shopping Center (Regional) - One Story, 0	114B185 2		West Adams - Baldwin Hills - Leimert	No	ABMI	MURC
Los Angeles	3750 W MARTIN LUTHER KING JR BLVD	90008	5032003902	0.000	0.000	0.000	10.800	Shortfall of Sites	0.193	Regional Center Commercial	C2-2D-SP	0	0	0	70.006	10.800	Vacant	Commercial - Commercial - Vacant Land, 0	114B185 3		West Adams - Baldwin Hills - Leimert	No	ABMI	MURC
Los Angeles	3750 W MARTIN LUTHER KING JR BLVD	90008	5032003902	0.000	0.000	0.000	10.800	Shortfall of Sites	0.193	Regional Center Commercial	C2-2D-SP	0	0	0	70.006	10.800	Vacant	Commercial - Commercial - Vacant Land, 0	114B185 20		West Adams - Baldwin Hills - Leimert	No	ABMI	MURC
Los Angeles	9044 CORBIN AVE	91324	2783028059	0.000	0.000	0.000	10.800	Shortfall of Sites	0.204	Regional Center Commercial	P-1, C4-1	0	0	0	66.225	10.800		Commercial - Store - One Story, 0	195B117 21		Chatsworth - Porter Ranch	No	ABMI	MURC , P
Los Angeles	3742 W MARTIN LUTHER KING JR BLVD	90008	5032003906	0.000	0.000	0.000	10.800	Shortfall of Sites	0.193	Regional Center Commercial	C2-2D-SP	0	0	0	70.006	10.800		Residential - Single Family Residence, 0	114B185 21		West Adams - Baldwin Hills - Leimert	No	ABMI	MURC
Los Angeles	3732 W MARTIN LUTHER KING JR BLVD	90008	5032003005	0.000	0.000	0.000	10.800	Shortfall of Sites	0.193	Regional Center Commercial	C2-2D-SP	0	0	0	70.005	10.800	Vacant	Commercial - Shopping Center (Regional) - Vacant Land, 0	114B185 27		West Adams - Baldwin Hills - Leimert	No	ABMI	MURC
Los Angeles	0	0	5142002018	0.000	0.000	0.000	10.800	Shortfall of Sites	0.155	Regional Center Commercial	C4-2	0	0	0	87.028	10.800	Vacant	Residential - Single Family Residence - Vacant Land, 0	132A203 76		Westlake	No	ABMI	MURC
Los Angeles	3531 W 7TH ST	90005	5093019010	0.000	0.000	0.000	10.800	Shortfall of Sites	0.155	Regional Center Commercial	(T)(Q)C2-2	0	0	0	86.959	10.800	Vacant	Residential - Single Family Residence - Vacant Land, 0	132B193 307		Wilshire	No	ABMI	MURC
Los Angeles	3840 W MARTIN LUTHER KING JR BLVD	90008	5032004911	0.000	0.000	0.000	10.800	Shortfall of Sites	0.193	Regional Center Commercial	C2-2D-SP	0	0	0	69.995	10.800		Commercial - Shopping Center (Regional) - One Story, 0	117B181 724		West Adams - Baldwin Hills - Leimert	No	ABMI	MURC
Los Angeles	3838 MARTIN LUTHER KING BLVD	90008	5032004910	0.000	0.000	0.000	10.800	Shortfall of Sites	0.193	Regional Center Commercial	C2-2D-SP	0	0	0	69.996	10.800		Commercial - Office Building, 0	117B181 734		West Adams - Baldwin Hills - Leimert	No	ABMI	MURC
Los Angeles	3772 W MARTIN LUTHER KING JR BLVD	90008	5032003905	0.000	0.000	0.000	10.800	Shortfall of Sites	0.193	Regional Center Commercial	C2-2D-SP	0	0	0	69.944	10.800	Vacant	Commercial - Commercial - Vacant Land, 0	117B181 782		West Adams - Baldwin Hills - Leimert	No	ABMI	MURC
Los Angeles	610 S BERENDO ST	90005	5502026015	0.000	0.000	0.000	10.800	Shortfall of Sites	0.155	Regional Center Commercial	C2-2	0	0	0	86.885	10.800		Commercial - Store Combination - Store and Residential Combination - One Story, 0	135B197 1041		Wilshire	No	ABMI	MURC , ARO
Los Angeles	2859 W 7TH ST	90005	5077014026	0.000	0.000	0.000	10.800	Shortfall of Sites	0.172	Regional Center Commercial	C2-2	0	0	0	87.221	10.800		Commercial - Store Combination - Store and Residential Combination - One Story, 0	133-5A201 145		Wilshire	Yes	ABMI	MURC , ARO
Los Angeles	6545 SIMPSON AVE	91606	2322020059	0.000	0.000	0.000	10.800	Shortfall of Sites	0.215	Medium Residential	R3-1	Neighborhood Center	0	0	69.884	10.800		Residential - Five or More Units or Apartments (Any Combination) · 4 Stories or Less - Pool, 0	180B169 745	108	North Hollywood - Valley Village	Yes	ABMI	NH CPU , AHO
Los Angeles	5816 LANKERSHIM BLVD	91601	2338014028	0.540	0.540	0.000	9.720	Shortfall of Sites	0.149	Highway Oriented Commercial	[T][Q]C2-1VL	Community Center (Mixed-Use)	0	20	107.228	10.800		Commercial - Store Combination - Store and Office Combination - One Story, 2	174B169 202	145	North Hollywood - Valley Village	No	VLI, LI, ABMI	NH CPU , ARO
Los Angeles	6900 SIMPSON AVE	91605	2321017012	0.000	0.000	0.000	10.800	Shortfall of Sites	0.143	Low Medium II Residential	RD1.5-1	Community Center (Mixed-Use)	0	0	105.172	10.800		Residential - Three Units (Any Combination) - 4 Stories or Less, 0	183B169 444	145	North Hollywood - Valley Village	Yes	ABMI	NH CPU
Los Angeles	5641 KLUMP AVE	91601	2337034021	5.400	5.400	0.000	0.000	Shortfall of Sites	0.140	Low Medium II Residential	RD1.5-1VL	Medium	0	20	114.397	10.800		, 2	174B173 767	54	North Hollywood - Valley Village	No	LI	Orange LineTNP
Los Angeles	11011 VENICE BLVD	90034	4252013020	0.000	0.000	0.000	10.800	Shortfall of Sites	0.189	Medium Residential	R3-1	Neighborhood Center	0	0	148.307	10.800		Residential - Five or More Units or Apartments (Any Combination) · 4 Stories or Less, 8	117B161 994	54	Palms - Mar Vista - Del Rey	Yes	ABMI	PMVDR CPU , DB50, AHO
Los Angeles	11035 VENICE BLVD	90034	4252008002	0.000	0.000	0.000	10.800	Shortfall of Sites	0.189	Medium Residential	R3-1	Neighborhood Center	0	0	147.835	10.800		Residential - Five or More Units or Apartments (Any Combination) · 4 Stories or Less, 8	117B161 1015	54	Palms - Mar Vista - Del Rey	Yes	ABMI	PMVDR CPU , DB50, AHO
Los Angeles	4162 CAHUENGA BLVD	91602	2424040005	0.000	0.000	0.000	10.800	Shortfall of Sites	0.141	Low Medium Residential	RD1.5-1XL-RIO	Community Center	0	0	141.632	10.800		Residential - Four Units (Any Combination) - 4 Stories or Less, 4	165B177 939	108	Sherman Oaks - Studio City - Toluca Lake - Cahuenga Pass	Yes	ABMI	SHR CPU , AHO
Los Angeles	4156 CAHUENGA BLVD	91602	2424040006	0.000	0.000	0.000	10.800	Shortfall of Sites	0.141	Low Medium Residential	RD1.5-1XL-RIO	Community Center	0	0	141.624	10.800		Residential - Four Units (Any Combination) - 4 Stories or Less, 4	165B177 959	108	Sherman Oaks - Studio City - Toluca Lake - Cahuenga Pass	Yes	ABMI	SHR CPU , AHO
Los Angeles	10821 BLOOMFIELD ST	91602	2423015014	0.000	0.000	0.000	10.800	Shortfall of Sites	0.199	Medium Residential	R3-1-RIO	Community Center	0	0	140.543	10.800		Residential - Five or More Units or Apartments (Any Combination) · 4 Stories or Less, 8	165B177 464	108	Sherman Oaks - Studio City - Toluca Lake - Cahuenga Pass	Yes	ABMI	SHR CPU , DB50, AHO
Los Angeles	10710 MOORPARK ST	91602	2423016015	0.540	0.540	0.000	9.720	Shortfall of Sites	0.116	Medium Residential	[Q]R3-1-RIO	Community Center	0	20	137.549	10.800		Residential - Double, Duplex, or Two Units - 4 Stories or Less, 2	165B177 388	108	Sherman Oaks - Studio City - Toluca Lake - Cahuenga Pass	No	VLI, LI, ABMI	SHR CPU , DB50, AHO
Los Angeles	6620 LENNOX AVE	91405	2237003039	5.400	5.400	0.000	0.000	Shortfall of Sites	0.154	Low Residential	R1-1	Village	0	20	104.229	10.800		, 2	180B153 406	72	Van Nuys - North Sherman Oaks	No	LI	VNY CPU
Los Angeles	13605 SHERMAN WAY	91405	2328007018	5.400	5.400	0.000	0.000	Shortfall of Sites	0.151	Medium Residential	R3-1, C1-1VL	Village	0	20	105.796	10.800		Commercial - Restaurant, Cocktail Lounge - Restaurant, Cocktail Lounge, Tavern - One Story, 2	183B157 65	72	Van Nuys - North Sherman Oaks	No	LI	VNY CPU
Los Angeles	1301 S MAIN ST	90015	5133010016	0.540	0.540	0.000	9.720	Shortfall of Sites	0.078	Community Commercial	C2-2D-O	Transit Core	[HB2-G1-5] [CX2-FA] [CPIO-O]	20	385.284	10.800		Commercial - Store - One Story, 0	124-5A207 82	No Max	Central City	No	VLI, LI, ABMI	DT CPU
Los Angeles	900 N BROADWAY	90012	5414013901	0.540	0.540	0.000	9.720	Shortfall of Sites	0.090	Regional Commercial	C2-2	Community Center	[DM5-SH2-5] [CX1-FA] [CPIO]	20	332.111	10.800		Commercial - Store Combination - Store and Residential Combination - Five Stories, 0	135A215 222	No Max	Central City North	No	VLI, LI, ABMI	DT CPU
Los Angeles	15374 VENTURA BLVD	91403	2283023014	0.000	0.000	0.000	10.800	Shortfall of Sites	0.201	Regional Center Commercial	C4-1L	0	0	0	56.105	10.800		Commercial - Office Building - One Story, 0	168B145 904		Encino - Tarzana	No	ABMI	MURC , ENC CPU, ARO, AHO
Los Angeles	11503 ALBERS ST	91601	2350007022	0.000	0.000	0.000	10.800	Shortfall of Sites	0.135	Low Medium II Residential	[Q]RD1.5-1	Community Commercial	0	0	111.124	10.800		Residential - Three Units (Any Combination) - 4 Stories or Less, 3	174B169 1064	54	North Hollywood - Valley Village	No	ABMI	Orange LineTNP , R2RD, AHO, TOC EXP
Los Angeles	10334 MISSISSIPPI AVE	90025	4319012023	0.000	0.000	0.000	10.800	Shortfall of Sites	0.126	Low Residential	R1-1-O	0	0	0	99.000	10.800		Residential - Single Family Residence, 1	132B157 1056		West Los Angeles	No	ABMI	TOC EXP
Los Angeles	10330 MISSISSIPPI AVE	90025	4319012022	0.000	0.000	0.000	10.800	Shortfall of Sites	0.126	Low Residential	R1-1-O	0	0	0	99.000	10.800		Residential - Single Family Residence, 1	132B157 1033		West Los Angeles	No	ABMI	TOC EXP
Los Angeles	10326 MISSISSIPPI AVE	90025	4319012021	0.000	0.000	0.000	10.800	Shortfall of Sites	0.126	Low Residential	R1-1-O	0	0	0	99.000	10.800		Residential - Single Family Residence, 1	132B157 1010		West Los Angeles	No	ABMI	TOC EXP
Los Angeles	11556 CUMPSTON ST	91601	2350002048	0.000	0.000	0.000	10.800	Shortfall of Sites	0.139	Low Residential	R1-1	0	0	0	99.000	10.800		, 2	174B169 1198		North Hollywood - Valley Village	No	ABMI	TOC EXP
Los Angeles	6550 COLGATE AVE	90048	5510003026	0.000	0.000	0.000	10.799	Shortfall of Sites	0.139	Low II Residential	R1-1-O-RFA	0	0	0	99.000	10.799		Residential - Double, Duplex, or Two Units - 4 Stories or Less, 2	135B173 126		Wilshire	No	ABMI	TOC EXP
Los Angeles	7848 HINDRY AVE	90045	4127013016	0.000	0.000	0.000	10.798	Shortfall of Sites	0.126	Low Residential	R1-1	0	0	0	99.000	10.798		Residential - Single Family Residence, 1	099B173 700		Westchester - Playa del Rey	No	ABMI	TOC EXP
Los Angeles	6608 COLGATE AVE	90048	5510004035	0.000	0.000	0.000	10.798	Shortfall of Sites	0.139	Low II Residential	R1-1-O-RFA	0	0	0	99.000	10.798		, 2	135B173 99		Wilshire	No	ABMI	TOC EXP
Los Angeles	22741 VICTORY BLVD	91307	2038038028	0.000	0.000	0.000	10.798	Shortfall of Sites	0.099	Low Residential	RS-1	Very Low Residential	0	0	113.635	10.798		Commercial - Shopping Center (Neighborhood, Community) - One Story, 0	180B097 576	1 per lot	Canoga Park - Winnetka - Woodland Hills - West Hills	No	ABMI	OPP RC , CPK CPU, AHO
Los Angeles	1738 CANYON DR	90028	5586030022	0.000	0.000	0.000	10.797	Shortfall of Sites	0.124	Low Medium II Residential	RD1.5-1XL	0	0	0	99.000	10.797		Residential - Five or More Units or Apartments (Any Combination) · 4 Stories or Less - Pool, 0	148-5A191 18		Hollywood	Yes	ABMI	TOC EXP , R2RD
Los Angeles	7844 HINDRY AVE	90045	4127013017	0.000	0.000	0.000	10.797	Shortfall of Sites	0.126	Low Residential	R1-1	0	0	0	99.000	10.797		Residential - Single Family Residence, 1	099B173 680		Westchester - Playa del Rey	No	ABMI	TOC EXP
Los Angeles	3340 CARDIFF AVE	90034	4311016025	0.000	0.000	0.000	10.796	Shortfall of Sites	0.126	Low Residential	R1V2	0	0	0	99.000	10.796		Residential - Single Family Residence, 1	123B165 1173		West Los Angeles	No	ABMI	TOC EXP
Los Angeles	7021 BERTRAND AVE	91335	2121025900	5.398	5.398	0.000	0.000	Shortfall of Sites	7.022	Public Facilities	[Q]PF-1XL	0	0	20	153.741	10.796		Miscellaneous - Government Owned Property, 0	183B125 398		Reseda - West Van Nuys	No	LI	PF
Los Angeles	10820 ASHBY AVE	90064	4255021030	0.000	0.000	0.000	10.796	Shortfall of Sites	0.126	Low Residential	R1-1	0	0	0	99.000	10.796		Residential - Single Family Residence, 1	123B157 38		West Los Angeles	No	ABMI	TOC EXP
Los Angeles	1845 COMSTOCK AVE	90025	4319014017	0.000	0.000	0.000	10.796	Shortfall of Sites	0.126	Low Medium I Residential	R2-1-O	0	0	0	99.000	10.796		Residential - Single Family Residence, 1	132B157 683		West Los Angeles	No	ABMI	TOC EXP , R2RD
Los Angeles	1738 CANYON DR	90028	5586030022	0.000	0.000	0.000	10.796	Shortfall of Sites	0.124	Low Medium II Residential	RD1.5-1XL	0	0	0	99.000	10.796		Residential - Five or More Units or Apartments (Any Combination) · 4 Stories or Less - Pool, 0	148-5A191 37		Hollywood	Yes	ABMI	TOC EXP , R2RD
Los Angeles	4361 CLAYTON AVE	90027	5542005025	0.000	0.000	0.000	10.796	Shortfall of Sites	0.126	Low Medium I Residential	R2-1XL	0	0	0	99.000	10.796		Residential - Single Family Residence, 1	148-5A201 234		Hollywood	No	ABMI	TOC EXP , R2RD
Los Angeles	2618 BUTLER AVE	90064	4258003028	0.000	0.000	0.000	10.796	Shortfall of Sites	0.126	Low Residential	R1V2	0	0	0	99.000	10.796		Residential - Single Family Residence, 1	123B153 1043		Palms - Mar Vista - Del Rey	No	ABMI	TOC EXP
Los Angeles	5642 WOODMAN AVE	91401	2343007004	0.000	0.000	0.000	10.796	Shortfall of Sites	0.126	Low Medium II Residential	RD1.5-1	0	0	0	99.000	10.796		Residential - Single Family Residence, 1	174B157 461		Van Nuys - North Sherman Oaks	No	ABMI	TOC EXP , R2RD, OPP RC2
Los Angeles	2457 STONER AVE	90064	4260031009	0.000	0.000	0.000	10.796	Shortfall of Sites	0.126	Low Residential	R1-1	Low Medium	0	0	99.000	10.796		Residential - Single Family Residence, 1	123B149 1003	21	Palms - Mar Vista - Del Rey	No	ABMI	TOC EXP , PMVDR CPU, AHO
Los Angeles	2606 BUTLER AVE	90064	4258003027	0.000	0.000	0.000	10.796	Shortfall of Sites	0.126	Low Residential	R1V2	0	0	0	99.000	10.796		Residential - Single Family Residence, 1	123B153 1023		Palms - Mar Vista - Del Rey	No	ABMI	TOC EXP

Jurisdiction Name	Site Address/Intersection	5 Digit ZIP Code	Assessor Parcel Number	Very Low-Income	Low-Income	Moderate-Income	Above Moderate-Income	Type of Shortfall	Parcel Size (Acres)	Current General Plan Designation	Current Zoning	Proposed General Plan (GP) Designation	Proposed Zoning	Minimum Density Allowed	Maximum Density Allowed	Total Capacity	Vacant/ Nonvacant	Description of Existing Uses	PIN	Base Density Per Acre	Community Plan Area	Rent Stabalization Ordinance	Income Category	Applicable Rezoning Program (Program informing values in Column Q listed first)
Los Angeles	10816 ASHBY AVE	90064	4255021031	0.000	0.000	0.000	10.795	Shortfall of Sites	0.126	Low Residential	R1-1	0	0	0	99.000	10.795		Residential - Single Family Residence, 1	123B157 34		West Los Angeles	No	ABMI	TOC EXP
Los Angeles	7838 HINDRY AVE	90045	4127013018	0.000	0.000	0.000	10.795	Shortfall of Sites	0.126	Low Residential	R1-1	0	0	0	99.000	10.795		Residential - Single Family Residence, 1	099B173 661		Westchester - Playa del Rey	No	ABMI	TOC EXP
Los Angeles	5512 W 82ND ST	90045	4127023012	0.000	0.000	0.000	10.794	Shortfall of Sites	0.126	Low Residential	R1-1	0	0	0	99.000	10.794		Residential - Single Family Residence, 1	099B173 776	29	Westchester - Playa del Rey	No	ABMI	TOC EXP , WPDR CPU, AHO
Los Angeles	5522 W 82ND ST	90045	4127023014	0.000	0.000	0.000	10.794	Shortfall of Sites	0.126	Low Residential	R1-1	0	0	0	99.000	10.794		Residential - Single Family Residence, 1	099B173 778	29	Westchester - Playa del Rey	No	ABMI	TOC EXP , WPDR CPU, AHO
Los Angeles	10804 ASHBY AVE	90064	4255021033	0.000	0.000	0.000	10.794	Shortfall of Sites	0.126	Low Residential	R1-1	0	0	0	99.000	10.794		Residential - Single Family Residence, 1	123B157 28		West Los Angeles	No	ABMI	TOC EXP
Los Angeles	5542 W 82ND ST	90045	4127023018	0.000	0.000	0.000	10.793	Shortfall of Sites	0.126	Low Residential	R1-1	0	0	0	99.000	10.793		Residential - Single Family Residence, 1	099B173 782	29	Westchester - Playa del Rey	No	ABMI	TOC EXP , WPDR CPU, AHO
Los Angeles	2562 MIDVALE AVE	90064	4256002024	0.000	0.000	0.000	10.793	Shortfall of Sites	0.126	Low Residential	R1-1-O	0	0	0	99.000	10.793		Residential - Single Family Residence, 1	126B157 1348		West Los Angeles	No	ABMI	TOC EXP
Los Angeles	5552 W 82ND ST	90045	4127023020	0.000	0.000	0.000	10.793	Shortfall of Sites	0.126	Low Residential	R1-1	0	0	0	99.000	10.793		Residential - Single Family Residence, 1	099B173 784	29	Westchester - Playa del Rey	No	ABMI	TOC EXP , WPDR CPU, AHO
Los Angeles	2536 MIDVALE AVE	90064	4256002029	0.000	0.000	0.000	10.793	Shortfall of Sites	0.126	Low Residential	R1-1-O	0	0	0	99.000	10.793		Residential - Single Family Residence, 1	126B157 1251		West Los Angeles	No	ABMI	TOC EXP
Los Angeles	5646 WOODMAN AVE	91401	2343007003	0.000	0.000	0.000	10.793	Shortfall of Sites	0.126	Low Medium II Residential	RD1.5-1	0	0	0	99.000	10.793		Residential - Single Family Residence, 1	174B157 442		Van Nuys - North Sherman Oaks	No	ABMI	TOC EXP , R2RD, OPP RC2
Los Angeles	5310 W 82ND ST	90045	4127005011	0.000	0.000	0.000	10.793	Shortfall of Sites	0.126	Low Residential	R1-1	0	0	0	99.000	10.793		Residential - Single Family Residence - Pool, 1	099B173 758	29	Westchester - Playa del Rey	No	ABMI	TOC EXP , WPDR CPU, AHO
Los Angeles	2520 MIDVALE AVE	90064	4256002032	0.000	0.000	0.000	10.793	Shortfall of Sites	0.126	Low Residential	R1-1-O	0	0	0	99.000	10.793		Residential - Single Family Residence, 1	126B157 1192		West Los Angeles	No	ABMI	TOC EXP
Los Angeles	2558 MIDVALE AVE	90064	4256002025	0.000	0.000	0.000	10.793	Shortfall of Sites	0.126	Low Residential	R1-1-O	0	0	0	99.000	10.793		Residential - Single Family Residence, 1	126B157 1332		West Los Angeles	No	ABMI	TOC EXP
Los Angeles	5320 W 82ND ST	90045	4127005013	0.000	0.000	0.000	10.793	Shortfall of Sites	0.126	Low Residential	R1-1	0	0	0	99.000	10.793		Residential - Single Family Residence, 1	099B173 760	29	Westchester - Playa del Rey	No	ABMI	TOC EXP , WPDR CPU, AHO
Los Angeles	5330 W 82ND ST	90045	4127005015	0.000	0.000	0.000	10.793	Shortfall of Sites	0.126	Low Residential	R1-1	0	0	0	99.000	10.793		Residential - Single Family Residence, 1	099B173 762	29	Westchester - Playa del Rey	No	ABMI	TOC EXP , WPDR CPU, AHO
Los Angeles	5326 W 82ND ST	90045	4127005014	0.000	0.000	0.000	10.793	Shortfall of Sites	0.126	Low Residential	R1-1	0	0	0	99.000	10.793		Residential - Single Family Residence, 1	099B173 761	29	Westchester - Playa del Rey	No	ABMI	TOC EXP , WPDR CPU, AHO
Los Angeles	2572 MIDVALE AVE	90064	4256002022	0.000	0.000	0.000	10.793	Shortfall of Sites	0.126	Low Residential	R1-1-O	0	0	0	99.000	10.793		Residential - Single Family Residence, 1	123B157 32		West Los Angeles	No	ABMI	TOC EXP
Los Angeles	5316 W 82ND ST	90045	4127005012	0.000	0.000	0.000	10.793	Shortfall of Sites	0.126	Low Residential	R1-1	0	0	0	99.000	10.793		Residential - Single Family Residence, 1	099B173 759	29	Westchester - Playa del Rey	No	ABMI	TOC EXP , WPDR CPU, AHO
Los Angeles	2532 MIDVALE AVE	90064	4256002030	0.000	0.000	0.000	10.793	Shortfall of Sites	0.126	Low Residential	R1-1-O	0	0	0	99.000	10.793		Residential - Single Family Residence, 1	126B157 1233		West Los Angeles	No	ABMI	TOC EXP
Los Angeles	2584 MIDVALE AVE	90064	4256002020	0.000	0.000	0.000	10.793	Shortfall of Sites	0.126	Low Residential	R1-1-O	0	0	0	99.000	10.793		Residential - Single Family Residence - Pool, 1	123B157 62		West Los Angeles	No	ABMI	TOC EXP
Los Angeles	2546 MIDVALE AVE	90064	4256002027	0.000	0.000	0.000	10.793	Shortfall of Sites	0.126	Low Residential	R1-1-O	0	0	0	99.000	10.793		Residential - Single Family Residence, 1	126B157 1288		West Los Angeles	No	ABMI	TOC EXP
Los Angeles	5562 W 82ND ST	90045	4127023022	0.000	0.000	0.000	10.793	Shortfall of Sites	0.126	Low Residential	R1-1	0	0	0	99.000	10.793		Residential - Single Family Residence - Pool, 1	099B173 786	29	Westchester - Playa del Rey	No	ABMI	TOC EXP , WPDR CPU, AHO
Los Angeles	5336 W 82ND ST	90045	4127005016	0.000	0.000	0.000	10.793	Shortfall of Sites	0.126	Low Residential	R1-1	0	0	0	99.000	10.793		Residential - Single Family Residence, 1	099B173 763	29	Westchester - Playa del Rey	No	ABMI	TOC EXP , WPDR CPU, AHO
Los Angeles	5572 W 82ND ST	90045	4127023024	0.000	0.000	0.000	10.793	Shortfall of Sites	0.126	Low Residential	R1-1	0	0	0	99.000	10.793		Residential - Single Family Residence, 1	099B173 788	29	Westchester - Playa del Rey	No	ABMI	TOC EXP , WPDR CPU, AHO
Los Angeles	10800 ASHBY AVE	90064	4255021034	0.000	0.000	0.000	10.793	Shortfall of Sites	0.126	Low Residential	R1-1	0	0	0	99.000	10.793		Residential - Single Family Residence, 1	123B157 24		West Los Angeles	No	ABMI	TOC EXP
Los Angeles	5582 W 82ND ST	90045	4127023026	0.000	0.000	0.000	10.793	Shortfall of Sites	0.126	Low Residential	R1-1	0	0	0	99.000	10.793		Residential - Single Family Residence, 1	099B173 790	29	Westchester - Playa del Rey	No	ABMI	TOC EXP , WPDR CPU, AHO
Los Angeles	7846 GODDARD AVE	90045	4127006016	0.000	0.000	0.000	10.792	Shortfall of Sites	0.126	Low Residential	R1-1	0	0	0	99.000	10.792		Residential - Single Family Residence, 1	099B173 710		Westchester - Playa del Rey	No	ABMI	TOC EXP
Los Angeles	10772 ASHBY AVE	90064	4255021035	0.000	0.000	0.000	10.792	Shortfall of Sites	0.126	Low Residential	R1-1	0	0	0	99.000	10.792		Residential - Single Family Residence, 1	123B157 21		West Los Angeles	No	ABMI	TOC EXP
Los Angeles	7840 GODDARD AVE	90045	4127006017	0.000	0.000	0.000	10.792	Shortfall of Sites	0.126	Low Residential	R1-1	0	0	0	99.000	10.792		Residential - Single Family Residence, 1	099B173 698		Westchester - Playa del Rey	No	ABMI	TOC EXP
Los Angeles	2321 MIDVALE AVE	90064	4322004034	0.000	0.000	0.000	10.791	Shortfall of Sites	0.149	Low Residential	R1-1	0	0	0	99.000	10.791		Residential - Single Family Residence, 1	126B157 812		West Los Angeles	No	ABMI	TOC EXP
Los Angeles	10766 ASHBY AVE	90064	4255021036	0.000	0.000	0.000	10.791	Shortfall of Sites	0.126	Low Residential	R1-1	0	0	0	99.000	10.791		Residential - Single Family Residence, 1	123B157 18		West Los Angeles	No	ABMI	TOC EXP
Los Angeles	7834 GODDARD AVE	90045	4127006018	0.000	0.000	0.000	10.791	Shortfall of Sites	0.126	Low Residential	R1-1	0	0	0	99.000	10.791		Residential - Single Family Residence, 1	099B173 678		Westchester - Playa del Rey	No	ABMI	TOC EXP
Los Angeles	1315 MALCOLM AVE	90024	4325010016	0.000	0.000	0.000	10.790	Shortfall of Sites	0.126	Low Residential	R1-1	0	0	0	99.000	10.790		Residential - Single Family Residence, 1	132B153 567		Westwood	No	ABMI	TOC EXP
Los Angeles	7830 GODDARD AVE	90045	4127006019	0.000	0.000	0.000	10.790	Shortfall of Sites	0.126	Low Residential	R1-1	0	0	0	99.000	10.790		Residential - Single Family Residence, 1	099B173 659		Westchester - Playa del Rey	No	ABMI	TOC EXP
Los Angeles	10762 ASHBY AVE	90064	4255021037	0.000	0.000	0.000	10.790	Shortfall of Sites	0.126	Low Residential	R1-1	0	0	0	99.000	10.790		Residential - Single Family Residence, 1	123B157 16		West Los Angeles	No	ABMI	TOC EXP
Los Angeles	10756 ASHBY AVE	90064	4255021038	0.000	0.000	0.000	10.789	Shortfall of Sites	0.126	Low Residential	R1-1	0	0	0	99.000	10.789		Residential - Single Family Residence, 1	126B157 1364		West Los Angeles	No	ABMI	TOC EXP
Los Angeles	7510 HAZELTINE AVE	91405	2215015012	5.395	5.395	0.000	0.000	Shortfall of Sites	1.139	Low Residential	P-1VL, MR1-1, R1-1, M1-1	0	0	20	94.696	10.789		Commercial - Office Building - One Story, 0	186B153 97		Van Nuys - North Sherman Oaks	No	LI	P
Los Angeles	7634 VINELAND AVE	91352	2409016051	5.395	5.395	0.000	0.000	Shortfall of Sites	0.182	Neighborhood Commercial	(Q)C2-1	0	0	20	164.841	10.789		Commercial - Store - One Story, 0	186B173 209		Sun Valley - La Tuna Canyon	No	LI	DB50
Los Angeles	13060 HARDING ST	91342	2525004901	5.394	5.394	0.000	0.000	Shortfall of Sites	7.018	Public Facilities	PF-1VL	0	0	20	153.741	10.789		Miscellaneous - Government Owned Property - Public School - General, 0	222B161 243		Sylmar	No	LI	PF
Los Angeles	13922 SAYRE ST	91342	2509013026	0.000	0.000	0.000	10.789	Shortfall of Sites	0.763	Medium Residential	R3-1-CPIO	0	0	0	82.971	10.789		Residential - Five or More Units or Apartments (Any Combination) · 4 Stories or Less - Pool, 31	222B153 46		Sylmar	Yes	ABMI	DB50
Los Angeles	10752 ASHBY AVE	90064	4255021039	0.000	0.000	0.000	10.789	Shortfall of Sites	0.126	Low Residential	R1-1	0	0	0	99.000	10.789		Residential - Single Family Residence, 1	126B157 1360		West Los Angeles	No	ABMI	TOC EXP
Los Angeles	10635 WILSHIRE BLVD	90024	4360011003	0.000	0.000	0.000	10.788	Shortfall of Sites	0.231	Very High Residential	[Q]R5-3	0	0	0	326.491	10.788		Residential - Five or More Units or Apartments (Any Combination) · 4 Stories or Less, 46	132B153 69		Westwood	No	ABMI	DB50
Los Angeles	10742 ASHBY AVE	90064	4255020028	0.000	0.000	0.000	10.787	Shortfall of Sites	0.126	Low Residential	R1-1	0	0	0	99.000	10.787		Residential - Single Family Residence - Pool, 1	126B157 1351		West Los Angeles	No	ABMI	TOC EXP
Los Angeles	0	0	2220020024	5.393	5.393	0.000	0.000	Shortfall of Sites	1.139	General Commercial	C1-1L, P-1VL	0	0	20	94.696	10.786	Vacant	Commercial - Commercial - Vacant Parcel with Existing Non-structural Other Imps., 0	183B145 787		Van Nuys - North Sherman Oaks	No	LI	P
Los Angeles	10736 ASHBY AVE	90064	4255020027	0.000	0.000	0.000	10.786	Shortfall of Sites	0.126	Low Residential	R1-1	0	0	0	99.000	10.786		Residential - Single Family Residence, 1	126B157 1349		West Los Angeles	No	ABMI	TOC EXP
Los Angeles	3336 CARDIFF AVE	90034	4311016024	0.000	0.000	0.000	10.786	Shortfall of Sites	0.126	Low Residential	R1V2	0	0	0	99.000	10.786		Residential - Single Family Residence, 1	123B165 1152		West Los Angeles	No	ABMI	TOC EXP
Los Angeles	2361 MIDVALE AVE	90064	4322004026	0.000	0.000	0.000	10.786	Shortfall of Sites	0.149	Low Residential	R1-1	0	0	0	99.000	10.786		Residential - Single Family Residence, 1	126B157 923		West Los Angeles	No	ABMI	TOC EXP
Los Angeles	9413 S NORMANDIE AVE	90044	6055008012	0.000	0.000	0.000	10.786	Shortfall of Sites	0.121	Neighborhood Commercial	C2-1VL-CPIO	0	0	0	165.771	10.786		Residential - Four Units (Any Combination) - 4 Stories or Less, 4	093A195 9		South Los Angeles	Yes	ABMI	DB50
Los Angeles	1316 N AVENUE 50	90042	5476016001	0.000	0.000	0.000	10.786	Shortfall of Sites	0.120	Neighborhood Commercial	[Q]C4-1XL	0	0	0	167.146	10.786		Residential - Four Units (Any Combination) - 4 Stories or Less, 4	156A225 202		Northeast Los Angeles	Yes	ABMI	DB50
Los Angeles	4941 YORK BLVD	90042	5476017018	0.000	0.000	0.000	10.786	Shortfall of Sites	0.120	Neighborhood Commercial	[Q]C4-1XL	0	0	0	167.104	10.786		Commercial - Store Combination - Store and Residential Combination - One Story, 4	156A225 230		Northeast Los Angeles	Yes	ABMI	DB50 , ARO
Los Angeles	9307 S NORMANDIE AVE	90044	6055007032	0.000	0.000	0.000	10.786	Shortfall of Sites	0.121	Neighborhood Commercial	C2-1VL-CPIO	0	0	0	165.768	10.786		Residential - Four Units (Any Combination) - 4 Stories or Less, 4	094-5A195 354		South Los Angeles	Yes	ABMI	DB50
Los Angeles	9313 S NORMANDIE AVE	90044	6055007033	0.000	0.000	0.000	10.786	Shortfall of Sites	0.121	Neighborhood Commercial	C2-1VL-CPIO	0	0	0	165.770	10.786		Residential - Four Units (Any Combination) - 4 Stories or Less, 4	094-5A195 360		South Los Angeles	Yes	ABMI	DB50
Los Angeles	5965 WHITNALL HWY	91601	2415012027	0.000	0.000	0.000	10.786	Shortfall of Sites	0.117	Neighborhood Office Commercial	[Q]C2-1VL	0	0	0	171.343	10.786		Residential - Four Units (Any Combination) - 4 Stories or Less, 4	177B177 611		North Hollywood - Valley Village	Yes	ABMI	DB50
Los Angeles	14930 VICTORY BLVD	91411	2242017021	0.000	0.000	0.000	10.786	Shortfall of Sites	0.238	Medium Residential	R3-1	0	0	0	84.009	10.786		Residential - Four Units (Any Combination) - 4 Stories or Less, 4	180B149 863		Van Nuys - North Sherman Oaks	Yes	ABMI	DB50
Los Angeles	6324 S HOOVER ST	90044	6004019008	0.000	0.000	0.000	10.786	Shortfall of Sites	0.121	Neighborhood Commercial	C2-1VL-CPIO	0	0	0	165.587	10.786		Residential - Four Units (Any Combination) - 4 Stories or Less, 4	105B201 1240		South Los Angeles	Yes	ABMI	DB50
Los Angeles	10732 ASHBY AVE	90064	4255020026	0.000	0.000	0.000	10.785	Shortfall of Sites	0.126	Low Residential	R1-1	0	0	0	99.000	10.785		Residential - Single Family Residence, 1	126B157 1345		West Los Angeles	No	ABMI	TOC EXP
Los Angeles	13623 CHANDLER BLVD	91401	2344003004	0.000	0.000	0.000	10.784	Shortfall of Sites	0.126	Low Residential	R1-1	0	0	0	99.000	10.784		Residential - Single Family Residence, 1	171B157 99		Van Nuys - North Sherman Oaks	No	ABMI	TOC EXP
Los Angeles	5228 LEMP AVE	91601	2348006064	0.000	0.000	0.000	10.784	Shortfall of Sites	0.113	Low Residential	R1-1	0	0	0	99.000	10.784		Residential - Single Family Residence, 0	171B169 347		North Hollywood - Valley Village	No	ABMI	TOC EXP
Los Angeles	5220 LEMP AVE	91601	2348006066	0.000	0.000	0.000	10.784	Shortfall of Sites	0.113	Low Residential	R1-1	0	0	0	99.000	10.784		Residential - Single Family Residence, 0	171B169 351		North Hollywood - Valley Village	No	ABMI	TOC EXP
Los Angeles	13619 CHANDLER BLVD	91401	2344003003	0.000	0.000	0.000	10.783	Shortfall of Sites	0.126	Low Residential	R1-1	0	0	0	99.000	10.783		Residential - Single Family Residence, 1	171B157 100		Van Nuys - North Sherman Oaks	No	ABMI	TOC EXP
Los Angeles	2507 BUTLER AVE	90064	4260041020	0.000	0.000	0.000	10.783	Shortfall of Sites	0.126	Low Residential	R1-1	Medium Residential	0	0	99.000	10.783		Residential - Single Family Residence, 1	123B153 825	1 per lot	Palms - Mar Vista - Del Rey	No	ABMI	TOC EXP , PMVDR CPU, AHO
Los Angeles	10923 AYRES AVE	90064	4256001016	0.000	0.000	0.000	10.782	Shortfall of Sites	0.162	Community Commercial	R1-1-O	0	0	0	99.000	10.782		Residential - Three Units (Any Combination) - 4 Stories or Less, 3	126B157 1117		West Los Angeles	Yes	ABMI	TOC EXP
Los Angeles	13613 CHANDLER BLVD	91401	2344003002	0.000	0.000	0.000	10.782	Shortfall of Sites	0.126	Low Residential	R1-1	0	0	0	99.000	10.782		Residential - Single Family Residence, 1	171B157 101		Van Nuys - North Sherman Oaks	No	ABMI	TOC EXP
Los Angeles	2901 DUNLEER PL	90064	4255008017	0.000	0.000	0.000	10.782	Shortfall of Sites	0.126	Low Residential	R1-1	0	0	0	99.000	10.782		Residential - Single Family Residence - Therapy Pool (Spa), 1	123B161 481		West Los Angeles	No	ABMI	TOC EXP
Los Angeles	10323 DUNKIRK AVE	90025	4319011028	0.000	0.000	0.000	10.780	Shortfall of Sites	0.126	Low Residential	R1-1-O	0	0	0	99.000	10.780		Residential - Single Family Residence, 1	132B157 841		West Los Angeles	No	ABMI	TOC EXP
Los Angeles	5244 NAGLE AVE	91401	2344021041	0.000	0.000	0.000	10.777	Shortfall of Sites	0.126	Low Residential	R1-1	0	0	0	99.000	10.777		Residential - Single Family Residence, 1	171B157 424		Van Nuys - North Sherman Oaks	No	ABMI	TOC EXP
Los Angeles	1418 SELBY AVE	90024	4325013008	0.000	0.000	0.000	10.776	Shortfall of Sites	0.126	Low Residential	R1-1-O	0	0	0	99.000	10.776		Residential - Single Family Residence, 1	132B153 630		Westwood	No	ABMI	TOC EXP
Los Angeles	3330 CARDIFF AVE	90034	4311016023	0.000	0.000	0.000	10.776	Shortfall of Sites	0.126	Low Residential	R1V2	0	0	0	99.000	10.776		Residential - Single Family Residence, 1	123B165 1130		West Los Angeles	No	ABMI	TOC EXP
Los Angeles	23104 VICTORY BLVD	91367	2039012055	0.000	0.000	0.000	10.773	Shortfall of Sites	0.099	Very Low Residential	RA-1	Very Low Residential	0	0	113.635	10.773		Residential - Single Family Residence, 0	180B097 724	1 per lot	Canoga Park - Winnetka - Woodland Hills - West Hills	No	ABMI	OPP RC , CPK CPU, AHO
Los Angeles	5656 SUNNYSLOPE AVE	91401	2343015027	0.000	0.000	0.000	10.772	Shortfall of Sites	0.126	Low Residential	R1-1	0	0	0	99.000	10.772		Residential - Single Family Residence, 1	174B157 395		Van Nuys - North Sherman Oaks	No	ABMI	TOC EXP
Los Angeles	1400 N SYCAMORE AVE	90028	5548016011	0.000	0.000	0.000	10.771	Shortfall of Sites	0.126	Low Medium II Residential	RD1.5-1XL	0	0	0	99.000	10.771		Residential - Single Family Residence - Pool, 1	147B181 907		Hollywood	No	ABMI	TOC EXP , R2RD
Los Angeles	10332 LA GRANGE AVE	90025	4319011023	0.000	0.000	0.000	10.768	Shortfall of Sites	0.126	Low Residential	R1-1-O	0	0	0	99.000	10.768		Residential - Single Family Residence, 1	132B157 801		West Los Angeles	No	ABMI	TOC EXP
Los Angeles	1407 12TH AVE	90019	5072006022	0.000	0.000	0.000	10.768	Shortfall of Sites	0.161	Low Medium II Residential	RD2-1-O-CPIO	0	0	0	99.000	10.768		Residential - Three Units (Any Combination) - 4 Stories or Less, 3	129B189 1132		West Adams - Baldwin Hills - Leimert	Yes	ABMI	TOC EXP , R2RD

Jurisdiction Name	Site Address/Intersection	5 Digit ZIP Code	Assessor Parcel Number	Very Low-Income	Low-Income	Moderate-Income	Above Moderate-Income	Type of Shortfall	Parcel Size (Acres)	Current General Plan Designation	Current Zoning	Proposed General Plan (GP) Designation	Proposed Zoning	Minimum Density Allowed	Maximum Density Allowed	Total Capacity	Vacant/ Nonvacant	Description of Existing Uses	PIN	Base Density Per Acre	Community Plan Area	Rent Stabalization Ordinance	Income Category	Applicable Rezoning Program (Program informing values in Column Q listed first)
Los Angeles	1400 N ORANGE DR	90028	5548016027	0.000	0.000	0.000	10.768	Shortfall of Sites	0.126	Low Medium II Residential	RD1.5-1XL	0	0	0	99.000	10.768		Residential - Single Family Residence, 1	147B181 900		Hollywood	No	ABMI	TOC EXP , R2RD
Los Angeles	3326 CARDIFF AVE	90034	4311016022	0.000	0.000	0.000	10.766	Shortfall of Sites	0.126	Low Residential	R1V2	0	0	0	99.000	10.766		Residential - Single Family Residence, 1	123B165 1103		West Los Angeles	No	ABMI	TOC EXP
Los Angeles	3376 MANNING CT	90064	4316021004	0.000	0.000	0.000	10.766	Shortfall of Sites	0.139	Low Residential	R1V2	0	0	0	99.000	10.766		Residential - Single Family Residence, 2	123B165 942		West Los Angeles	No	ABMI	TOC EXP
Los Angeles	23295 CLEARPOOL PL	90710	7438008062	0.000	0.000	0.000	10.766	Shortfall of Sites	0.099	Low Residential	R1-1XL-O	0	0	0	113.635	10.766		Residential - Single Family Residence, 0	042B197 204		Wilmington - Harbor City	No	ABMI	OPP RC
Los Angeles	12237 HARTSOOK ST	91607	2356016014	0.000	0.000	0.000	10.764	Shortfall of Sites	0.126	Low Residential	R1-1	Medium Neighborhood Residential	0	0	99.000	10.764		Residential - Single Family Residence, 1	171B165 641	72	North Hollywood - Valley Village	No	ABMI	TOC EXP , NH CPU, AHO
Los Angeles	2001 FOX HILLS DR	90025	4319012017	0.000	0.000	0.000	10.760	Shortfall of Sites	0.126	Low Residential	R1-1-O	0	0	0	99.000	10.760		Residential - Single Family Residence, 1	132B157 905		West Los Angeles	No	ABMI	TOC EXP
Los Angeles	6011 W 79TH ST	90045	4106026900	5.380	5.380	0.000	0.000	Shortfall of Sites	5.832	Public Facilities	[Q]PF-1XL	0	0	20	153.741	10.759		Miscellaneous - Government Owned Property, 0	099B169 573		Westchester - Playa del Rey	No	LI	PF
Los Angeles	8950 HARGIS ST	90034	4301010026	0.000	0.000	0.000	10.758	Shortfall of Sites	0.126	Low II Residential	R1-1	0	0	0	99.000	10.758		Residential - Single Family Residence, 1	123B169 418		West Adams - Baldwin Hills - Leimert	No	ABMI	TOC EXP
Los Angeles	2673 BUTLER AVE	90064	4258004018	0.000	0.000	0.000	10.757	Shortfall of Sites	0.126	Low Residential	R1V2	0	0	0	99.000	10.757		Residential - Single Family Residence, 1	120B153 152		Palms - Mar Vista - Del Rey	No	ABMI	TOC EXP
Los Angeles	3320 CARDIFF AVE	90034	4311016021	0.000	0.000	0.000	10.756	Shortfall of Sites	0.126	Low Residential	R1V2	0	0	0	99.000	10.756		Residential - Single Family Residence, 1	123B165 1082		West Los Angeles	No	ABMI	TOC EXP
Los Angeles	924 WESTWOOD BLVD	90024	4363019903	0.000	0.000	0.000	10.754	Shortfall of Sites	0.267	Community Commercial	C4-2D-O	0	0	0	59.302	10.754		Commercial - Office Building - 6 to 13 Stories, 0	135B153 502		Westwood	No	ABMI	ARO
Los Angeles	924 WESTWOOD BLVD	90024	4363019903	0.000	0.000	0.000	10.754	Shortfall of Sites	0.115	Community Commercial	C4-2D-O	0	0	0	137.474	10.754		Commercial - Office Building - 6 to 13 Stories, 0	135B153 529		Westwood	No	ABMI	ARO
Los Angeles	924 WESTWOOD BLVD	90024	4363019903	0.000	0.000	0.000	10.754	Shortfall of Sites	0.119	Community Commercial	C4-2D-O	0	0	0	132.379	10.754		Commercial - Office Building - 6 to 13 Stories, 0	135B153 539		Westwood	No	ABMI	ARO
Los Angeles	924 WESTWOOD BLVD	90024	4363019903	0.000	0.000	0.000	10.754	Shortfall of Sites	0.124	Community Commercial	C4-2D-O	0	0	0	127.645	10.754		Commercial - Office Building - 6 to 13 Stories, 0	135B153 553		Westwood	No	ABMI	ARO
Los Angeles	924 WESTWOOD BLVD	90024	4363019903	0.000	0.000	0.000	10.754	Shortfall of Sites	0.128	Community Commercial	C4-2D-O	0	0	0	123.239	10.754		Commercial - Office Building - 6 to 13 Stories, 0	135B153 567		Westwood	No	ABMI	ARO
Los Angeles	924 WESTWOOD BLVD	90024	4363019903	0.000	0.000	0.000	10.754	Shortfall of Sites	0.217	Community Commercial	C4-2D-O	0	0	0	72.936	10.754		Commercial - Office Building - 6 to 13 Stories, 0	135B153 576		Westwood	No	ABMI	ARO
Los Angeles	13518 EMELITA ST	91401	2343002005	0.000	0.000	0.000	10.753	Shortfall of Sites	0.113	Low Residential	R1-1	0	0	0	99.000	10.753		Residential - Single Family Residence, 0	174B157 138		Van Nuys - North Sherman Oaks	No	ABMI	TOC EXP
Los Angeles	11133 CHARNOCK RD	90034	4252005900	5.376	5.376	0.000	0.000	Shortfall of Sites	5.828	Public Facilities	[Q]PF-1XL	0	0	20	153.741	10.753		Miscellaneous - Government Owned Property, 0	117B157 255		Palms - Mar Vista - Del Rey	No	LI	PF
Los Angeles	4258 BEVERLY GLEN BLVD	91423	2266005019	0.000	0.000	0.000	10.752	Shortfall of Sites	0.126	Low Residential	RE11-1	0	0	0	99.000	10.752		Residential - Single Family Residence, 1	165A151 55		Sherman Oaks - Studio City - Toluca Lake - Cahuenga Pass	No	ABMI	TOC EXP
Los Angeles	18928 VENTURA BLVD	91356	2161001038	5.375	5.375	0.000	0.000	Shortfall of Sites	0.137	Community Commercial	C2-1VLD	0	0	20	170.426	10.751		Commercial - Store - One Story, 6	174B121 467		Encino - Tarzana	No	LI	DB50
Los Angeles	18203 EMELITA ST	91356	2157012070	0.000	0.000	0.000	10.750	Shortfall of Sites	0.126	Low Medium I Residential	R1-1	0	0	0	99.000	10.750		Residential - Single Family Residence, 1	174B125 17		Encino - Tarzana	No	ABMI	TOC EXP
Los Angeles	1150 SANBORN AVE	90029	5429013012	0.000	0.000	0.000	10.750	Shortfall of Sites	0.123	Low Medium II Residential	RD2-1VL	0	0	0	99.000	10.750		Residential - Four Units (Any Combination) - 4 Stories or Less, 0	145-5A203 173		Silver Lake - Echo Park - Elysian Valley	Yes	ABMI	TOC EXP , R2RD
Los Angeles	5556 W 79TH ST	90045	4127022006	0.000	0.000	0.000	10.749	Shortfall of Sites	0.126	Low Residential	R1-1	0	0	0	99.000	10.749		Residential - Single Family Residence, 1	099B173 637		Westchester - Playa del Rey	No	ABMI	TOC EXP
Los Angeles	11736 VICTORY BLVD	91606	2334006034	0.000	0.000	0.000	10.748	Shortfall of Sites	0.150	Community Commercial	C2-1VL	Neighborhood Center	0	0	66.867	10.748		Commercial - Store - One Story, 3	180B169 1200	108	North Hollywood - Valley Village	No	ABMI	DB50 , NH CPU, AHO
Los Angeles	4016 CARTWRIGHT AVE	91604	2423034016	0.000	0.000	0.000	10.746	Shortfall of Sites	0.126	Low Residential	R1-1-RIO	Low Residential	0	0	99.000	10.746		Residential - Single Family Residence, 1	162B177 256	1 per lot	Sherman Oaks - Studio City - Toluca Lake - Cahuenga Pass	No	ABMI	TOC EXP , SHR CPU, AHO
Los Angeles	22411 DEL VALLE ST	91364	2040034025	0.000	0.000	0.000	10.745	Shortfall of Sites	0.149	Medium Residential	R3-1	Medium Residential	0	0	67.017	10.745		Residential - Five or More Units or Apartments (Any Combination) · 4 Stories or Less, 0	171B101 257	43	Canoga Park - Winnetka - Woodland Hills - West Hills	Yes	ABMI	DB50 , CPK CPU, AHO
Los Angeles	12433 MOORPARK ST	91604	2364016029	0.000	0.000	0.000	10.745	Shortfall of Sites	0.138	General Commercial	[Q]C2-1VL-RIO	Neighborhood District/Villages	0	0	72.525	10.745		Residential - Five or More Units or Apartments (Any Combination) · 4 Stories or Less - Pool, 0	165B165 367	72	Sherman Oaks - Studio City - Toluca Lake - Cahuenga Pass	Yes	ABMI	DB50 , SHR CPU, OPP C, AHO
Los Angeles	10839 BLOOMFIELD ST	91602	2423015021	0.000	0.000	0.000	10.745	Shortfall of Sites	0.144	Medium Residential	R3-1-RIO	Medium Residential	0	0	48.469	10.745		Residential - Three Units (Any Combination) - 4 Stories or Less, 0	165B173 431	43	Sherman Oaks - Studio City - Toluca Lake - Cahuenga Pass	Yes	ABMI	DB50 , SHR CPU, AHO
Los Angeles	14936 MAGNOLIA BLVD	91403	2263005032	0.000	0.000	0.000	10.745	Shortfall of Sites	0.178	Medium Residential	[Q]R3-1-RIO	0	0	0	68.653	10.745		Residential - Five or More Units or Apartments (Any Combination) · 4 Stories or Less, 0	171A149 13		Van Nuys - North Sherman Oaks	Yes	ABMI	DB50
Los Angeles	11007 PALMS BLVD	90034	4251026032	0.000	0.000	0.000	10.745	Shortfall of Sites	0.138	Medium Residential	R3-1	0	0	0	88.304	10.745		Residential - Five or More Units or Apartments (Any Combination) · 4 Stories or Less, 0	117B157 55		Palms - Mar Vista - Del Rey	Yes	ABMI	DB50
Los Angeles	7513 FOUNTAIN AVE	90046	5550024024	0.000	0.000	0.000	10.745	Shortfall of Sites	0.149	Medium Residential	R3-1XL	0	0	0	81.826	10.745		Residential - Five or More Units or Apartments (Any Combination) · 4 Stories or Less - Pool, 0	144B177 62		Hollywood	Yes	ABMI	DB50
Los Angeles	11015 NATIONAL BLVD	90064	4251005071	0.000	0.000	0.000	10.745	Shortfall of Sites	0.148	Medium Residential	R3-1	0	0	0	82.641	10.745		Residential - Five or More Units or Apartments (Any Combination) · 4 Stories or Less, 0	120B157 93		West Los Angeles	Yes	ABMI	DB50
Los Angeles	3500 TILDEN AVE	90034	4252011035	0.000	0.000	0.000	10.745	Shortfall of Sites	0.140	Medium Residential	R3-1	0	0	0	87.190	10.745		Residential - Five or More Units or Apartments (Any Combination) · 4 Stories or Less, 0	117B157 106		Palms - Mar Vista - Del Rey	Yes	ABMI	DB50
Los Angeles	1467 REXFORD DR	90035	4306008026	0.000	0.000	0.000	10.745	Shortfall of Sites	0.149	Medium Residential	[Q]R3-1-O	0	0	0	81.739	10.745		Residential - Five or More Units or Apartments (Any Combination) · 4 Stories or Less, 0	129B165 131		West Los Angeles	Yes	ABMI	DB50
Los Angeles	1470 S BEVERLY DR	90035	4306008025	0.000	0.000	0.000	10.745	Shortfall of Sites	0.149	Medium Residential	[Q]R3-1VL-O	0	0	0	81.825	10.745		Residential - Five or More Units or Apartments (Any Combination) · 4 Stories or Less, 0	129B165 132		West Los Angeles	Yes	ABMI	DB50
Los Angeles	1470 S BEVERLY DR	90035	4306008025	0.000	0.000	0.000	10.745	Shortfall of Sites	0.149	Medium Residential	[Q]R3-1VL-O	0	0	0	81.825	10.745		Residential - Five or More Units or Apartments (Any Combination) · 4 Stories or Less, 0	129B165 153		West Los Angeles	Yes	ABMI	DB50
Los Angeles	1475 S BEVERLY DR	90035	4306009031	0.000	0.000	0.000	10.745	Shortfall of Sites	0.149	Medium Residential	[Q]R3-1VL-O	0	0	0	81.775	10.745		Residential - Five or More Units or Apartments (Any Combination) · 4 Stories or Less, 0	129B165 154		West Los Angeles	Yes	ABMI	DB50
Los Angeles	1470 S CANFIELD AVE	90035	4305006005	0.000	0.000	0.000	10.745	Shortfall of Sites	0.147	Medium Residential	R3-1-O	0	0	0	82.924	10.745		Residential - Double, Duplex, or Two Units - 4 Stories or Less, 0	129B169 162		West Los Angeles	Yes	ABMI	DB50
Los Angeles	1475 S CANFIELD AVE	90035	4305002042	0.000	0.000	0.000	10.745	Shortfall of Sites	0.142	Medium Residential	R3-1-O	0	0	0	85.970	10.745		Residential - Five or More Units or Apartments (Any Combination) · 4 Stories or Less, 0	129B169 221		West Los Angeles	Yes	ABMI	DB50
Los Angeles	1155 WELLESLEY AVE	90049	4264020017	0.000	0.000	0.000	10.745	Shortfall of Sites	0.141	Medium Residential	[Q]R3-1	0	0	0	86.397	10.745		Residential - Five or More Units or Apartments (Any Combination) · 4 Stories or Less - Pool, 0	126B145 228		Brentwood - Pacific Palisades	Yes	ABMI	DB50
Los Angeles	4108 TUJUNGA AVE	91604	2366033006	0.000	0.000	0.000	10.745	Shortfall of Sites	0.145	Medium Residential	[Q]R3-1-RIO	0	0	0	84.068	10.745		Residential - Five or More Units or Apartments (Any Combination) · 4 Stories or Less, 0	162B173 229		Sherman Oaks - Studio City - Toluca Lake - Cahuenga Pass	Yes	ABMI	DB50
Los Angeles	4108 TUJUNGA AVE	91604	2366033006	0.000	0.000	0.000	10.745	Shortfall of Sites	0.145	Medium Residential	[Q]R3-1-RIO	0	0	0	84.127	10.745		Residential - Five or More Units or Apartments (Any Combination) · 4 Stories or Less, 0	162B173 244		Sherman Oaks - Studio City - Toluca Lake - Cahuenga Pass	Yes	ABMI	DB50
Los Angeles	1624 FEDERAL AVE	90025	4261013034	0.000	0.000	0.000	10.745	Shortfall of Sites	0.144	Medium Residential	[Q]R3-1	0	0	0	84.826	10.745		Residential - Five or More Units or Apartments (Any Combination) · 4 Stories or Less, 0	126B149 246		West Los Angeles	Yes	ABMI	DB50
Los Angeles	1223 S BUNDY DR	90025	4263002020	0.000	0.000	0.000	10.745	Shortfall of Sites	0.140	Medium Residential	[Q]R3-1	0	0	0	87.437	10.745		Residential - Five or More Units or Apartments (Any Combination) · 4 Stories or Less, 0	126B145 260		West Los Angeles	Yes	ABMI	DB50
Los Angeles	13047 MOORPARK ST	91604	2362010003	0.000	0.000	0.000	10.745	Shortfall of Sites	0.149	Medium Residential	R3-1-RIO	0	0	0	81.828	10.745		Residential - Five or More Units or Apartments (Any Combination) · 4 Stories or Less, 0	165B161 272		Sherman Oaks - Studio City - Toluca Lake - Cahuenga Pass	Yes	ABMI	DB50
Los Angeles	4747 KESTER AVE	91403	2264021026	0.000	0.000	0.000	10.745	Shortfall of Sites	0.146	Medium Residential	R3-1	0	0	0	83.748	10.745		Residential - Five or More Units or Apartments (Any Combination) · 4 Stories or Less - Pool, 0	169-5A149 274		Sherman Oaks - Studio City - Toluca Lake - Cahuenga Pass	Yes	ABMI	DB50
Los Angeles	13021 MOORPARK ST	91604	2362011030	0.000	0.000	0.000	10.745	Shortfall of Sites	0.146	Medium Residential	R3-1-RIO	0	0	0	83.760	10.745		Residential - Five or More Units or Apartments (Any Combination) · 4 Stories or Less, 0	165B161 276		Sherman Oaks - Studio City - Toluca Lake - Cahuenga Pass	Yes	ABMI	DB50
Los Angeles	1231 S BUNDY DR	90025	4263002021	0.000	0.000	0.000	10.745	Shortfall of Sites	0.140	Medium Residential	[Q]R3-1	0	0	0	87.414	10.745		Residential - Five or More Units or Apartments (Any Combination) · 4 Stories or Less, 0	126B145 292		West Los Angeles	Yes	ABMI	DB50
Los Angeles	3201 EAGLE ROCK BLVD	90065	5457016017	0.000	0.000	0.000	10.745	Shortfall of Sites	0.142	Medium Residential	R3-1-CDO	0	0	0	86.053	10.745		Commercial - Store Combination - Store and Residential Combination - One Story, 0	150B213 294		Northeast Los Angeles	Yes	ABMI	DB50
Los Angeles	11744 DARLINGTON AVE	90049	4265008035	0.000	0.000	0.000	10.745	Shortfall of Sites	0.145	Medium Residential	[Q]R3-1	0	0	0	84.410	10.745		Residential - Five or More Units or Apartments (Any Combination) · 4 Stories or Less, 0	129B145 294		Brentwood - Pacific Palisades	Yes	ABMI	DB50
Los Angeles	13107 MOORPARK ST	91423	2360029036	0.000	0.000	0.000	10.745	Shortfall of Sites	0.138	Medium Residential	R3-1-RIO	0	0	0	88.645	10.745		Residential - Five or More Units or Apartments (Any Combination) · 4 Stories or Less, 0	165B161 296		Sherman Oaks - Studio City - Toluca Lake - Cahuenga Pass	Yes	ABMI	DB50
Los Angeles	1649 COLBY AVE	90025	4261013015	0.000	0.000	0.000	10.745	Shortfall of Sites	0.141	Medium Residential	[Q]R3-1	0	0	0	86.580	10.745		Residential - Five or More Units or Apartments (Any Combination) · 4 Stories or Less, 0	126B149 296		West Los Angeles	Yes	ABMI	DB50
Los Angeles	4850 WHITSETT AVE	91607	2356028022	0.000	0.000	0.000	10.745	Shortfall of Sites	0.145	Medium Residential	R3-1	0	0	0	84.403	10.745		Residential - Five or More Units or Apartments (Any Combination) · 4 Stories or Less - Pool, 0	168B165 297		North Hollywood - Valley Village	Yes	ABMI	DB50
Los Angeles	2600 STONER AVE	90064	4257013024	0.000	0.000	0.000	10.745	Shortfall of Sites	0.073	Neighborhood Commercial	C2-1VL	0	0	0	166.381	10.745		Residential - Five or More Units or Apartments (Any Combination) · 4 Stories or Less, 0	120B153 297		Palms - Mar Vista - Del Rey	Yes	ABMI	DB50
Los Angeles	1650 FEDERAL AVE	90025	4261013039	0.000	0.000	0.000	10.745	Shortfall of Sites	0.144	Medium Residential	[Q]R3-1	0	0	0	84.826	10.745		Residential - Five or More Units or Apartments (Any Combination) · 4 Stories or Less, 0	126B149 318		West Los Angeles	Yes	ABMI	DB50

Jurisdiction Name	Site Address/Intersection	5 Digit ZIP Code	Assessor Parcel Number	Very Low-Income	Low-Income	Moderate-Income	Above Moderate-Income	Type of Shortfall	Parcel Size (Acres)	Current General Plan Designation	Current Zoning	Proposed General Plan (GP) Designation	Proposed Zoning	Minimum Density Allowed	Maximum Density Allowed	Total Capacity	Vacant/ Nonvacant	Description of Existing Uses	PIN	Base Density Per Acre	Community Plan Area	Rent Stabalization Ordinance	Income Category	Applicable Rezoning Program (Program informing values in Column Q listed first)
Los Angeles	11255 MOORPARK ST	91602	2366002013	0.000	0.000	0.000	10.745	Shortfall of Sites	0.142	Medium Residential	R3-1-RIO	0	0	0	85.819	10.745		Residential - Five or More Units or Apartments (Any Combination) · 4 Stories or Less - Pool, 0	165B173 319		Sherman Oaks - Studio City - Toluca Lake - Cahuenga Pass	Yes	ABMI	DB50
Los Angeles	10404 PARR AVE	91040	2560040018	0.000	0.000	0.000	10.745	Shortfall of Sites	0.142	Medium Residential	R3-1	0	0	0	86.146	10.745		Residential - Five or More Units or Apartments (Any Combination) · 4 Stories or Less, 0	204B193 323		Sunland - Tujunga - Lake View Terrace - Shadow Hills - East La Tuna Canyon	Yes	ABMI	DB50
Los Angeles	1440 REEVES ST	90035	4306009032	0.000	0.000	0.000	10.745	Shortfall of Sites	0.149	Medium Residential	[Q]R3-1-O	0	0	0	81.941	10.745		Residential - Five or More Units or Apartments (Any Combination) · 4 Stories or Less - Pool, 0	132A167 324		West Los Angeles	Yes	ABMI	DB50
Los Angeles	12642 MOORPARK ST	91604	2375003031	0.000	0.000	0.000	10.745	Shortfall of Sites	0.138	Medium Residential	R3-1-RIO	0	0	0	88.653	10.745		Residential - Five or More Units or Apartments (Any Combination) · 4 Stories or Less, 0	165B161 328		Sherman Oaks - Studio City - Toluca Lake - Cahuenga Pass	Yes	ABMI	DB50
Los Angeles	1650 FEDERAL AVE	90025	4261013039	0.000	0.000	0.000	10.745	Shortfall of Sites	0.144	Medium Residential	[Q]R3-1	0	0	0	84.826	10.745		Residential - Five or More Units or Apartments (Any Combination) · 4 Stories or Less, 0	126B149 332		West Los Angeles	Yes	ABMI	DB50
Los Angeles	1650 FEDERAL AVE	90025	4261013039	0.000	0.000	0.000	10.745	Shortfall of Sites	0.144	Medium Residential	[Q]R3-1	0	0	0	84.825	10.745		Residential - Five or More Units or Apartments (Any Combination) · 4 Stories or Less, 0	126B149 343		West Los Angeles	Yes	ABMI	DB50
Los Angeles	1671 COLBY AVE	90025	4261013038	0.000	0.000	0.000	10.745	Shortfall of Sites	0.141	Medium Residential	[Q]R3-1	0	0	0	86.556	10.745		Residential - Five or More Units or Apartments (Any Combination) · 4 Stories or Less, 0	126B149 347		West Los Angeles	Yes	ABMI	DB50
Los Angeles	1666 FEDERAL AVE	90025	4261013040	0.000	0.000	0.000	10.745	Shortfall of Sites	0.144	Medium Residential	[Q]R3-1	0	0	0	84.826	10.745		Residential - Five or More Units or Apartments (Any Combination) · 4 Stories or Less, 0	126B149 365		West Los Angeles	Yes	ABMI	DB50
Los Angeles	10350 ALMAYO AVE	90064	4315014016	0.000	0.000	0.000	10.745	Shortfall of Sites	0.140	Medium Residential	R3-1-O	0	0	0	87.490	10.745		Residential - Five or More Units or Apartments (Any Combination) · 4 Stories or Less, 0	129B161 370		West Los Angeles	Yes	ABMI	DB50
Los Angeles	10405 LOUISIANA AVE	90025	4317012061	0.000	0.000	0.000	10.745	Shortfall of Sites	0.147	Medium Residential	R3-1-O	0	0	0	82.804	10.745		Residential - Five or More Units or Apartments (Any Combination) · 4 Stories or Less, 0	129B157 439		West Los Angeles	Yes	ABMI	DB50
Los Angeles	10840 CAMARILLO ST	91602	2421016029	0.000	0.000	0.000	10.745	Shortfall of Sites	0.147	Medium Residential	R3-1	0	0	0	83.042	10.745		Residential - Five or More Units or Apartments (Any Combination) · 4 Stories or Less, 0	168B173 506		North Hollywood - Valley Village	Yes	ABMI	DB50
Los Angeles	17346 CHATSWORTH ST	91344	2733027029	0.000	0.000	0.000	10.745	Shortfall of Sites	0.149	Medium Residential	R3-1	0	0	0	81.834	10.745		Residential - Five or More Units or Apartments (Any Combination) · 4 Stories or Less - Pool, 0	207B129 509		Granada Hills - Knollwood	Yes	ABMI	DB50
Los Angeles	11718 VICTORIA AVE	90066	4234015010	0.000	0.000	0.000	10.745	Shortfall of Sites	0.137	Medium Residential	R3-1	0	0	0	89.077	10.745		Residential - Five or More Units or Apartments (Any Combination) · 4 Stories or Less, 0	114B157 567		Palms - Mar Vista - Del Rey	Yes	ABMI	DB50
Los Angeles	12323 TEXAS AVE	90025	4267036031	0.000	0.000	0.000	10.745	Shortfall of Sites	0.138	Medium Residential	[Q]R3-1	0	0	0	88.673	10.745		Residential - Five or More Units or Apartments (Any Combination) · 4 Stories or Less, 0	126B145 600		West Los Angeles	Yes	ABMI	DB50
Los Angeles	7453 W MANCHESTER AVE	90045	4114028001	0.000	0.000	0.000	10.745	Shortfall of Sites	0.147	Medium Residential	[Q]R3-1	0	0	0	82.958	10.745		Residential - Double, Duplex, or Two Units - 4 Stories or Less, 0	096B157 600		Westchester - Playa del Rey	Yes	ABMI	DB50
Los Angeles	4304 BABCOCK AVE	91604	2375002020	0.000	0.000	0.000	10.745	Shortfall of Sites	0.148	Medium Residential	R3-1-RIO	0	0	0	82.722	10.745		Residential - Five or More Units or Apartments (Any Combination) · 4 Stories or Less, 0	165B161 604		Sherman Oaks - Studio City - Toluca Lake - Cahuenga Pass	Yes	ABMI	DB50
Los Angeles	10825 ROSE AVE	90034	4254017034	0.000	0.000	0.000	10.745	Shortfall of Sites	0.142	Medium Residential	R3-1	0	0	0	86.131	10.745		Residential - Five or More Units or Apartments (Any Combination) · 4 Stories or Less - Pool, 0	120B161 609		Palms - Mar Vista - Del Rey	Yes	ABMI	DB50
Los Angeles	11285 CHARNOCK RD	90066	4249032046	0.000	0.000	0.000	10.745	Shortfall of Sites	0.149	Medium Residential	R3-1	0	0	0	81.836	10.745		Residential - Five or More Units or Apartments (Any Combination) · 4 Stories or Less, 0	117B157 618		Palms - Mar Vista - Del Rey	Yes	ABMI	DB50
Los Angeles	3729 MCLAUGHLIN AVE	90066	4234015005	0.000	0.000	0.000	10.745	Shortfall of Sites	0.145	Medium Residential	R3-1	0	0	0	84.469	10.745		Residential - Five or More Units or Apartments (Any Combination) · 4 Stories or Less, 0	114B157 623		Palms - Mar Vista - Del Rey	Yes	ABMI	DB50
Los Angeles	1610 GRANVILLE AVE	90025	4262013024	0.000	0.000	0.000	10.745	Shortfall of Sites	0.143	Medium Residential	[Q]R3-1	0	0	0	85.145	10.745		Residential - Five or More Units or Apartments (Any Combination) · 4 Stories or Less, 0	126B149 647		West Los Angeles	Yes	ABMI	DB50
Los Angeles	10853 ROSE AVE	90034	4254017035	0.000	0.000	0.000	10.745	Shortfall of Sites	0.149	Medium Residential	R3-1	0	0	0	81.824	10.745		Residential - Five or More Units or Apartments (Any Combination) · 4 Stories or Less, 0	120B161 650		Palms - Mar Vista - Del Rey	Yes	ABMI	DB50
Los Angeles	10853 ROSE AVE	90034	4254017035	0.000	0.000	0.000	10.745	Shortfall of Sites	0.149	Medium Residential	R3-1	0	0	0	81.824	10.745		Residential - Five or More Units or Apartments (Any Combination) · 4 Stories or Less, 0	120B161 660		Palms - Mar Vista - Del Rey	Yes	ABMI	DB50
Los Angeles	10853 ROSE AVE	90034	4254017035	0.000	0.000	0.000	10.745	Shortfall of Sites	0.149	Medium Residential	R3-1	0	0	0	81.824	10.745		Residential - Five or More Units or Apartments (Any Combination) · 4 Stories or Less, 0	120B161 670		Palms - Mar Vista - Del Rey	Yes	ABMI	DB50
Los Angeles	10853 ROSE AVE	90034	4254017035	0.000	0.000	0.000	10.745	Shortfall of Sites	0.149	Medium Residential	R3-1	0	0	0	81.824	10.745		Residential - Five or More Units or Apartments (Any Combination) · 4 Stories or Less, 0	120B161 680		Palms - Mar Vista - Del Rey	Yes	ABMI	DB50
Los Angeles	3027 CARLYLE ST	90065	5456012033	0.000	0.000	0.000	10.745	Shortfall of Sites	0.352	Low Medium II Residential	RD2-1	0	0	0	34.644	10.745		Residential - Five or More Units or Apartments (Any Combination) · 4 Stories or Less, 0	150B213 690		Northeast Los Angeles	Yes	ABMI	DB50
Los Angeles	10853 ROSE AVE	90034	4254017035	0.000	0.000	0.000	10.745	Shortfall of Sites	0.149	Medium Residential	R3-1	0	0	0	81.824	10.745		Residential - Five or More Units or Apartments (Any Combination) · 4 Stories or Less, 0	120B161 693		Palms - Mar Vista - Del Rey	Yes	ABMI	DB50
Los Angeles	10853 ROSE AVE	90034	4254017035	0.000	0.000	0.000	10.745	Shortfall of Sites	0.149	Medium Residential	R3-1	0	0	0	81.825	10.745		Residential - Five or More Units or Apartments (Any Combination) · 4 Stories or Less, 0	120B161 708		Palms - Mar Vista - Del Rey	Yes	ABMI	DB50
Los Angeles	10853 ROSE AVE	90034	4254017035	0.000	0.000	0.000	10.745	Shortfall of Sites	0.149	Medium Residential	R3-1	0	0	0	81.819	10.745		Residential - Five or More Units or Apartments (Any Combination) · 4 Stories or Less, 0	120B161 721		Palms - Mar Vista - Del Rey	Yes	ABMI	DB50
Los Angeles	1630 GRANVILLE AVE	90025	4262013023	0.000	0.000	0.000	10.745	Shortfall of Sites	0.145	Medium Residential	[Q]R3-1	0	0	0	84.447	10.745		Residential - Five or More Units or Apartments (Any Combination) · 4 Stories or Less, 0	126B149 726		West Los Angeles	Yes	ABMI	DB50
Los Angeles	1528 S SALTAIR AVE	90025	4263035033	0.000	0.000	0.000	10.745	Shortfall of Sites	0.138	Medium Residential	[Q]R3-1	0	0	0	88.562	10.745		Residential - Five or More Units or Apartments (Any Combination) · 4 Stories or Less, 0	126B145 727		West Los Angeles	Yes	ABMI	DB50
Los Angeles	4500 WOODMAN AVE	91423	2360002030	0.000	0.000	0.000	10.745	Shortfall of Sites	0.146	Medium Residential	R3-1-RIO	0	0	0	83.767	10.745		Residential - Five or More Units or Apartments (Any Combination) · 4 Stories or Less - Pool, 0	168B157 817		Sherman Oaks - Studio City - Toluca Lake - Cahuenga Pass	Yes	ABMI	DB50
Los Angeles	11081 ROSE AVE	90034	4251017028	0.000	0.000	0.000	10.745	Shortfall of Sites	0.143	Medium Residential	R3-1	0	0	0	85.284	10.745		Residential - Five or More Units or Apartments (Any Combination) · 4 Stories or Less, 0	120B157 820		Palms - Mar Vista - Del Rey	Yes	ABMI	DB50
Los Angeles	11081 ROSE AVE	90034	4251017028	0.000	0.000	0.000	10.745	Shortfall of Sites	0.143	Medium Residential	R3-1	0	0	0	85.132	10.745		Residential - Five or More Units or Apartments (Any Combination) · 4 Stories or Less, 0	120B157 839		Palms - Mar Vista - Del Rey	Yes	ABMI	DB50
Los Angeles	1831 FEDERAL AVE	90025	4262020025	0.000	0.000	0.000	10.745	Shortfall of Sites	0.139	Medium Residential	[Q]R3-1	0	0	0	87.946	10.745		Residential - Five or More Units or Apartments (Any Combination) · 4 Stories or Less - Pool, 0	126B149 840		West Los Angeles	Yes	ABMI	DB50
Los Angeles	1558 S BUNDY DR	90025	4263036039	0.000	0.000	0.000	10.745	Shortfall of Sites	0.139	Medium Residential	[Q]R3-1	0	0	0	87.548	10.745		Residential - Five or More Units or Apartments (Any Combination) · 4 Stories or Less, 0	126B145 863		West Los Angeles	Yes	ABMI	DB50
Los Angeles	11105 ROSE AVE	90034	4251016023	0.000	0.000	0.000	10.745	Shortfall of Sites	0.145	Medium Residential	R3-1	0	0	0	84.141	10.745		Residential - Five or More Units or Apartments (Any Combination) · 4 Stories or Less, 0	120B157 865		Palms - Mar Vista - Del Rey	Yes	ABMI	DB50
Los Angeles	1616 ARMACOST AVE	90025	4259001030	0.000	0.000	0.000	10.745	Shortfall of Sites	0.145	Medium Residential	[Q]R3-1	0	0	0	84.422	10.745		Residential - Five or More Units or Apartments (Any Combination) · 4 Stories or Less, 0	126B149 866		West Los Angeles	Yes	ABMI	DB50
Los Angeles	1343 S CARMELINA AVE	90025	4267034032	0.000	0.000	0.000	10.745	Shortfall of Sites	0.137	Medium Residential	[Q]R3-1	0	0	0	88.836	10.745		Residential - Five or More Units or Apartments (Any Combination) · 4 Stories or Less, 0	126B145 869		West Los Angeles	Yes	ABMI	DB50
Los Angeles	1558 S BUNDY DR	90025	4263036039	0.000	0.000	0.000	10.745	Shortfall of Sites	0.139	Medium Residential	[Q]R3-1	0	0	0	87.548	10.745		Residential - Five or More Units or Apartments (Any Combination) · 4 Stories or Less, 0	126B145 874		West Los Angeles	Yes	ABMI	DB50
Los Angeles	5020 WOODMAN AVE	91423	2359024031	0.000	0.000	0.000	10.745	Shortfall of Sites	0.136	Medium Residential	R3-1-RIO	0	0	0	89.582	10.745		Residential - Five or More Units or Apartments (Any Combination) · 4 Stories or Less, 0	171B157 923		Van Nuys - North Sherman Oaks	Yes	ABMI	DB50
Los Angeles	5500 NEWCASTLE AVE	91316	2162009006	0.000	0.000	0.000	10.745	Shortfall of Sites	0.139	Medium Residential	R3-1	0	0	0	88.107	10.745		Residential - Five or More Units or Apartments (Any Combination) · 4 Stories or Less - Pool, 0	174B129 934		Encino - Tarzana	Yes	ABMI	DB50
Los Angeles	3730 DUFRESNE CT	90034	4252007035	0.000	0.000	0.000	10.745	Shortfall of Sites	0.136	Medium Residential	R3-1	0	0	0	89.722	10.745		Residential - Five or More Units or Apartments (Any Combination) · 4 Stories or Less, 0	117B161 1014		Palms - Mar Vista - Del Rey	Yes	ABMI	DB50
Los Angeles	11007 PALMS BLVD	90034	4251026032	0.000	0.000	0.000	10.745	Shortfall of Sites	0.143	Medium Residential	R3-1	0	0	0	85.419	10.745		Residential - Five or More Units or Apartments (Any Combination) · 4 Stories or Less, 0	120B157 1017		Palms - Mar Vista - Del Rey	Yes	ABMI	DB50
Los Angeles	8853 ALCOTT ST	90035	4305014017	0.000	0.000	0.000	10.745	Shortfall of Sites	0.138	Medium Residential	R3-1-O	0	0	0	88.521	10.745		Residential - Five or More Units or Apartments (Any Combination) · 4 Stories or Less, 0	132B169 1020		Wilshire	Yes	ABMI	DB50
Los Angeles	5000 COLDWATER CANYON AVE	91423	2357014039	0.000	0.000	0.000	10.745	Shortfall of Sites	0.172	Medium Residential	[Q]R3-1	0	0	0	70.911	10.745		Residential - Five or More Units or Apartments (Any Combination) · 4 Stories or Less - Pool, 0	171B161 1028		Van Nuys - North Sherman Oaks	Yes	ABMI	DB50
Los Angeles	1706 BROCKTON AVE	90025	4259013029	0.000	0.000	0.000	10.745	Shortfall of Sites	0.145	Medium Residential	[Q]R3-1	0	0	0	84.422	10.745		Residential - Five or More Units or Apartments (Any Combination) · 4 Stories or Less - Pool, 0	126B149 1086		West Los Angeles	Yes	ABMI	DB50

Jurisdiction Name	Site Address/Intersection	5 Digit ZIP Code	Assessor Parcel Number	Very Low-Income	Low-Income	Moderate-Income	Above Moderate-Income	Type of Shortfall	Parcel Size (Acres)	Current General Plan Designation	Current Zoning	Proposed General Plan (GP) Designation	Proposed Zoning	Minimum Density Allowed	Maximum Density Allowed	Total Capacity	Vacant/ Nonvacant	Description of Existing Uses	PIN	Base Density Per Acre	Community Plan Area	Rent Stabalization Ordinance	Income Category	Applicable Rezoning Program (Program informing values in Column Q listed first)
Los Angeles	10305 MISSISSIPPI AVE	90025	4319013066	0.000	0.000	0.000	10.742	Shortfall of Sites	0.126	Low Residential	R1-1-O	0	0	0	99.000	10.742		Residential - Single Family Residence, 1	132B157 887		West Los Angeles	No	ABMI	TOC EXP
Los Angeles	1912 BENECIA AVE	90025	4319015003	0.000	0.000	0.000	10.738	Shortfall of Sites	0.123	Low Residential	R1-1-O	0	0	0	99.000	10.738		Residential - Single Family Residence, 0	132B157 1001		West Los Angeles	Yes	ABMI	TOC EXP
Los Angeles	5945 HESPERIA AVE	91316	2159010015	0.000	0.000	0.000	10.737	Shortfall of Sites	0.126	Low II Residential	R1-1-RIO	0	0	0	99.000	10.737		Residential - Single Family Residence, 1	177B125 740		Encino - Tarzana	No	ABMI	TOC EXP
Los Angeles	5939 HESPERIA AVE	91316	2159010014	0.000	0.000	0.000	10.736	Shortfall of Sites	0.126	Low II Residential	R1-1-RIO	Low Residential	0	0	99.000	10.736		Residential - Single Family Residence, 1	177B125 745	1 per lot	Encino - Tarzana	No	ABMI	TOC EXP , ENC CPU, AHO
Los Angeles	2568 KELTON AVE	90064	4256003033	0.000	0.000	0.000	10.736	Shortfall of Sites	0.161	Low Residential	R1-1-O	0	0	0	99.000	10.736		Residential - Three Units (Any Combination) - 4 Stories or Less, 3	123B157 68		West Los Angeles	Yes	ABMI	TOC EXP
Los Angeles	5933 HESPERIA AVE	91316	2159010013	0.000	0.000	0.000	10.735	Shortfall of Sites	0.126	Low II Residential	R1-1-RIO	Low Residential	0	0	99.000	10.735		Residential - Single Family Residence, 1	177B125 765	1 per lot	Encino - Tarzana	No	ABMI	TOC EXP , ENC CPU, AHO
Los Angeles	3047 S ROBERTSON BLVD	90034	4311030019	0.000	0.000	0.000	10.732	Shortfall of Sites	0.205	Community Commercial	MU(EC)	0	0	0	54.450	10.732		Commercial - Store Combination - Store and Residential Combination - Two Stories, 0	123B169 910		West Adams - Baldwin Hills - Leimert	No	ABMI	OPP C , ARO
Los Angeles	12007 OCEAN PARK BLVD	90064	4257001034	0.000	0.000	0.000	10.730	Shortfall of Sites	0.151	Low Medium Residential	RD1.5-1	0	0	0	113.635	10.730		Residential - Four Units (Any Combination) - 4 Stories or Less, 4	120B149 441		Palms - Mar Vista - Del Rey	Yes	ABMI	OPP RC , DB50
Los Angeles	5953 HESPERIA AVE	91316	2159010041	0.000	0.000	0.000	10.729	Shortfall of Sites	0.126	Low II Residential	R1-1-RIO	0	0	0	99.000	10.729		Residential - Single Family Residence - Pool, 1	177B125 731		Encino - Tarzana	No	ABMI	TOC EXP
Los Angeles	5304 W 82ND ST	90045	4127005010	0.000	0.000	0.000	10.729	Shortfall of Sites	0.126	Low Residential	R1-1	0	0	0	99.000	10.729		Residential - Single Family Residence, 1	099B173 757	29	Westchester - Playa del Rey	No	ABMI	TOC EXP , WPDR CPU, AHO
Los Angeles	12015 OCEAN PARK BLVD	90064	4257001033	0.000	0.000	0.000	10.728	Shortfall of Sites	0.151	Low Medium Residential	RD1.5-1	0	0	0	113.635	10.728		Residential - Four Units (Any Combination) - 4 Stories or Less, 4	120B149 447		Palms - Mar Vista - Del Rey	Yes	ABMI	OPP RC , DB50
Los Angeles	9947 DE SOTO AVE	91311	2747002020	0.000	0.000	0.000	10.727	Shortfall of Sites	0.784	Medium Residential	R3-1	0	0	0	82.152	10.727		Residential - Five or More Units or Apartments (Any Combination) · 4 Stories or Less - Pool, 32	201B109 16		Chatsworth - Porter Ranch	Yes	ABMI	DB50
Los Angeles	9937 DE SOTO AVE	91311	2747002019	0.000	0.000	0.000	10.727	Shortfall of Sites	0.784	Medium Residential	R3-1	0	0	0	82.150	10.727		Residential - Five or More Units or Apartments (Any Combination) · 4 Stories or Less - Pool, 32	201B109 34		Chatsworth - Porter Ranch	Yes	ABMI	DB50
Los Angeles	9927 DE SOTO AVE	91311	2747002018	0.000	0.000	0.000	10.727	Shortfall of Sites	0.784	Medium Residential	R3-1	0	0	0	82.148	10.727		Residential - Five or More Units or Apartments (Any Combination) · 4 Stories or Less - Pool, 32	201B109 46		Chatsworth - Porter Ranch	Yes	ABMI	DB50
Los Angeles	9919 DE SOTO AVE	91311	2747002017	0.000	0.000	0.000	10.727	Shortfall of Sites	0.784	Medium Residential	R3-1	0	0	0	82.147	10.727		Residential - Five or More Units or Apartments (Any Combination) · 4 Stories or Less - Pool, 32	201B109 64		Chatsworth - Porter Ranch	Yes	ABMI	DB50
Los Angeles	3100 WILSHIRE BLVD	90010	5077011001	0.536	0.536	0.000	9.653	Shortfall of Sites	0.240	Regional Center Commercial	C2-2	0	0	20	85.937	10.725		Commercial - Store - One Story, 0	132B197 73		Wilshire	No	VLI, LI, ABMI	MURC
Los Angeles	3850 WILSHIRE BLVD	90010	5093005001	0.536	0.536	0.000	9.653	Shortfall of Sites	0.240	Regional Center Commercial	C4-2	0	0	20	85.959	10.725		Commercial - Office Building - Two Stories, 0	132B193 82		Wilshire	No	VLI, LI, ABMI	MURC , ARO
Los Angeles	2600 WILSHIRE BLVD	90057	5141008900	0.536	0.536	0.000	9.653	Shortfall of Sites	0.241	Regional Center Commercial	C4-2	0	0	20	85.466	10.725		Commercial - Bank, Savings and Loan - One Story, 0	133-5A201 120		Westlake	No	VLI, LI, ABMI	MURC
Los Angeles	621 S WESTERN AVE	90005	5503031019	0.536	0.536	0.000	9.653	Shortfall of Sites	0.241	Regional Center Commercial	C2-2	0	0	20	85.536	10.725		Commercial - Shopping Center (Neighborhood, Community) - One Story, 0	135B193 909		Wilshire	No	VLI, LI, ABMI	MURC
Los Angeles	621 S WESTERN AVE	90005	5503031019	0.536	0.536	0.000	9.653	Shortfall of Sites	0.241	Regional Center Commercial	C2-2	0	0	20	85.507	10.725		Commercial - Shopping Center (Neighborhood, Community) - One Story, 0	135B193 933		Wilshire	No	VLI, LI, ABMI	MURC
Los Angeles	621 S WESTERN AVE	90005	5503031019	0.536	0.536	0.000	9.653	Shortfall of Sites	0.241	Regional Center Commercial	C2-2	0	0	20	85.512	10.725		Commercial - Shopping Center (Neighborhood, Community) - One Story, 0	135B193 955		Wilshire	No	VLI, LI, ABMI	MURC
Los Angeles	2901 TILDEN AVE	90064	4251004013	0.000	0.000	0.000	10.724	Shortfall of Sites	0.125	Low Residential	R1-1	0	0	0	99.000	10.724		Residential - Single Family Residence, 1	123B157 1224		West Los Angeles	No	ABMI	TOC EXP
Los Angeles	5511 ALCOVE AVE	91607	2346002017	0.000	0.000	0.000	10.724	Shortfall of Sites	0.125	Low Residential	R1-1	0	0	0	99.000	10.724		Residential - Single Family Residence - Pool, 1	174B161 598		North Hollywood - Valley Village	No	ABMI	TOC EXP
Los Angeles	12115 OCEAN PARK BLVD	90064	4257022045	0.000	0.000	0.000	10.724	Shortfall of Sites	0.151	Low Medium Residential	RD1.5-1	0	0	0	113.635	10.724		Residential - Four Units (Any Combination) - 4 Stories or Less, 4	120B149 475		Palms - Mar Vista - Del Rey	Yes	ABMI	OPP RC , DB50
Los Angeles	2152 PARNELL AVE	90025	4321007063	0.000	0.000	0.000	10.723	Shortfall of Sites	0.109	Low Residential	R1-1-O	0	0	0	113.635	10.723		Residential - Single Family Residence, 1	129B157 954		West Los Angeles	No	ABMI	OPP RC
Los Angeles	10636 ROUNTREE RD	90064	4318041007	0.000	0.000	0.000	10.723	Shortfall of Sites	0.148	Low Residential	R1V2	0	0	0	99.000	10.723		Residential - Single Family Residence, 1	123B161 34		West Los Angeles	No	ABMI	TOC EXP
Los Angeles	6054 SELMA AVE	90028	5545008030	0.000	0.000	0.000	10.721	Shortfall of Sites	0.148	High Medium Residential	[Q]R4-1VL	Low Medium II Residential	RD2-1XL-CPIO	0	99.000	10.721		Residential - Double, Duplex, or Two Units - 4 Stories or Less, 2	148-5A189 315	21	Hollywood	Yes	ABMI	TOC EXP , HWD CPU, AHO
Los Angeles	2320 ROGERS AVE	90023	5183027006	5.360	5.360	0.000	0.000	Shortfall of Sites	0.087	Low Medium II Residential	[Q]R4-1-CUGU	Community Center	[LUM2 - G2 - 3][XC1 - 4][CPIO]	20	206.333	10.720		Residential - Single Family Residence, 1	124-5A221 216	108	Boyle Heights	No	LI	BH CPU
Los Angeles	5830 EMILY CT	91356	2156021155	5.360	5.360	0.000	0.000	Shortfall of Sites	0.253	Low Medium I Residential	(T)R1-1	Medium Neighborhood Residential	0	20	71.012	10.720		Residential - Single Family Residence, 1	174B121 804	43	Encino - Tarzana	No	LI	ENC CPU , AHO
Los Angeles	11347 MIRANDA ST	91601	2337036006	5.360	5.360	0.000	0.000	Shortfall of Sites	0.158	Low Medium II Residential	RD1.5-1VL	Medium	0	20	114.200	10.720		Residential - Single Family Residence - Guesthouse, 1	174B173 411	54	North Hollywood - Valley Village	No	LI	Orange LineTNP
Los Angeles	14318 HAYNES ST	91401	2237015007	5.360	5.360	0.000	0.000	Shortfall of Sites	0.172	Low Residential	R1-1	Village	0	20	104.462	10.720		Residential - Single Family Residence, 1	180B153 663	72	Van Nuys - North Sherman Oaks	No	LI	VNY CPU
Los Angeles	10320 MISSISSIPPI AVE	90025	4319012020	0.000	0.000	0.000	10.719	Shortfall of Sites	0.125	Low Residential	R1-1-O	0	0	0	99.000	10.719		Residential - Single Family Residence, 1	132B157 986		West Los Angeles	No	ABMI	TOC EXP
Los Angeles	1640 S SEPULVEDA BLVD	90025	4324033024	0.000	0.000	0.000	10.718	Shortfall of Sites	0.129	General Commercial	[Q]C2-1L-O	0	0	0	122.442	10.718		Commercial - Office Building - Five Stories, 0	129B153 598		Westwood	No	ABMI	ARO
Los Angeles	1640 S SEPULVEDA BLVD	90025	4324033024	0.000	0.000	0.000	10.718	Shortfall of Sites	0.113	General Commercial	[Q]C2-1L-O	0	0	0	139.265	10.718		Commercial - Office Building - Five Stories, 0	129B153 612		Westwood	No	ABMI	ARO
Los Angeles	1640 S SEPULVEDA BLVD	90025	4324033024	0.000	0.000	0.000	10.718	Shortfall of Sites	0.109	General Commercial	[Q]C2-1L-O	0	0	0	144.988	10.718		Commercial - Office Building - Five Stories, 0	129B153 627		Westwood	No	ABMI	ARO
Los Angeles	1640 S SEPULVEDA BLVD	90025	4324033024	0.000	0.000	0.000	10.718	Shortfall of Sites	0.109	General Commercial	[Q]C2-1L-O	0	0	0	144.990	10.718		Commercial - Office Building - Five Stories, 0	129B153 643		Westwood	No	ABMI	ARO
Los Angeles	1640 S SEPULVEDA BLVD	90025	4324033024	0.000	0.000	0.000	10.718	Shortfall of Sites	0.109	General Commercial	[Q]C2-1L-O	0	0	0	144.990	10.718		Commercial - Office Building - Five Stories, 0	129B153 656		Westwood	No	ABMI	ARO
Los Angeles	1640 S SEPULVEDA BLVD	90025	4324033024	0.000	0.000	0.000	10.718	Shortfall of Sites	0.109	General Commercial	[Q]C2-1L-O	0	0	0	144.990	10.718		Commercial - Office Building - Five Stories, 0	129B153 673		Westwood	No	ABMI	ARO
Los Angeles	1640 S SEPULVEDA BLVD	90025	4324033024	0.000	0.000	0.000	10.718	Shortfall of Sites	0.109	General Commercial	[Q]C2-1L-O	0	0	0	144.990	10.718		Commercial - Office Building - Five Stories, 0	129B153 688		Westwood	No	ABMI	ARO
Los Angeles	1640 S SEPULVEDA BLVD	90025	4324033024	0.000	0.000	0.000	10.718	Shortfall of Sites	0.004	General Commercial	[Q]C2-1L-O	0	0	0	3966.216	10.718		Commercial - Office Building - Five Stories, 0	129B153 699		Westwood	No	ABMI	ARO , TOC EXP
Los Angeles	1640 S SEPULVEDA BLVD	90025	4324033024	0.000	0.000	0.000	10.718	Shortfall of Sites	0.105	General Commercial	[Q]C2-1L-O	0	0	0	150.491	10.718		Commercial - Office Building - Five Stories, 0	129B153 700		Westwood	No	ABMI	ARO
Los Angeles	1640 S SEPULVEDA BLVD	90025	4324033024	0.000	0.000	0.000	10.718	Shortfall of Sites	0.109	General Commercial	[Q]C2-1L-O	0	0	0	144.990	10.718		Commercial - Office Building - Five Stories, 0	129B153 714		Westwood	No	ABMI	ARO
Los Angeles	1640 S SEPULVEDA BLVD	90025	4324033024	0.000	0.000	0.000	10.718	Shortfall of Sites	0.149	General Commercial	[Q]C2-1L-O	0	0	0	105.754	10.718		Commercial - Office Building - Five Stories, 0	129B153 730		Westwood	No	ABMI	ARO
Los Angeles	11289 SARDIS AVE	90064	4258018031	0.000	0.000	0.000	10.718	Shortfall of Sites	0.125	Low Residential	R1V2	Low Medium	0	0	99.000	10.718		Residential - Single Family Residence - Therapy Pool (Spa), 1	120B153 54	29	Palms - Mar Vista - Del Rey	No	ABMI	TOC EXP , PMVDR CPU, AHO
Los Angeles	933 S SYCAMORE AVE	90036	5084004016	0.000	0.000	0.000	10.714	Shortfall of Sites	0.148	Low Medium I Residential	R2-1	0	0	0	99.000	10.714		Residential - Double, Duplex, or Two Units - 4 Stories or Less, 2	132B181 596		Wilshire	Yes	ABMI	TOC EXP , R2RD
Los Angeles	923 S SYCAMORE AVE	90036	5084004014	0.000	0.000	0.000	10.714	Shortfall of Sites	0.148	Low Medium I Residential	R2-1	0	0	0	99.000	10.714		Residential - Double, Duplex, or Two Units - 4 Stories or Less, 2	132B181 557		Wilshire	Yes	ABMI	TOC EXP , R2RD
Los Angeles	917 S SYCAMORE AVE	90036	5084004013	0.000	0.000	0.000	10.714	Shortfall of Sites	0.148	Low Medium I Residential	R2-1	0	0	0	99.000	10.714		Residential - Double, Duplex, or Two Units - 4 Stories or Less, 2	132B181 535		Wilshire	Yes	ABMI	TOC EXP , R2RD
Los Angeles	937 S SYCAMORE AVE	90036	5084004028	0.000	0.000	0.000	10.714	Shortfall of Sites	0.148	Low Medium I Residential	R2-1	0	0	0	99.000	10.714		Residential - Double, Duplex, or Two Units - 4 Stories or Less, 2	132B181 615		Wilshire	Yes	ABMI	TOC EXP , R2RD
Los Angeles	823 S SYCAMORE AVE	90036	5084003014	0.000	0.000	0.000	10.714	Shortfall of Sites	0.148	Low Medium I Residential	R2-1	0	0	0	99.000	10.714		Residential - Double, Duplex, or Two Units - 4 Stories or Less, 2	132B181 333		Wilshire	Yes	ABMI	TOC EXP , R2RD
Los Angeles	843 S SYCAMORE AVE	90036	5084003018	0.000	0.000	0.000	10.714	Shortfall of Sites	0.148	Low Medium I Residential	R2-1	0	0	0	99.000	10.714		Residential - Double, Duplex, or Two Units - 4 Stories or Less, 2	132B181 423		Wilshire	Yes	ABMI	TOC EXP , R2RD
Los Angeles	847 S SYCAMORE AVE	90036	5084003019	0.000	0.000	0.000	10.714	Shortfall of Sites	0.148	Low Medium I Residential	R2-1	0	0	0	99.000	10.714		Residential - Double, Duplex, or Two Units - 4 Stories or Less, 2	132B181 443		Wilshire	Yes	ABMI	TOC EXP , R2RD
Los Angeles	829 S SYCAMORE AVE	90036	5084003015	0.000	0.000	0.000	10.714	Shortfall of Sites	0.148	Low Medium I Residential	R2-1	0	0	0	99.000	10.714		Residential - Double, Duplex, or Two Units - 4 Stories or Less, 2	132B181 355		Wilshire	Yes	ABMI	TOC EXP , R2RD
Los Angeles	943 S SYCAMORE AVE	90036	5084004019	0.000	0.000	0.000	10.714	Shortfall of Sites	0.148	Low Medium I Residential	R2-1	0	0	0	99.000	10.714		Residential - Double, Duplex, or Two Units - 4 Stories or Less, 2	132B181 636		Wilshire	Yes	ABMI	TOC EXP , R2RD
Los Angeles	913 S SYCAMORE AVE	90036	5084004012	0.000	0.000	0.000	10.714	Shortfall of Sites	0.148	Low Medium I Residential	R2-1	0	0	0	99.000	10.714		Residential - Double, Duplex, or Two Units - 4 Stories or Less, 2	132B181 517		Wilshire	Yes	ABMI	TOC EXP , R2RD
Los Angeles	927 S SYCAMORE AVE	90036	5084004015	0.000	0.000	0.000	10.714	Shortfall of Sites	0.148	Low Medium I Residential	R2-1	0	0	0	99.000	10.714		Residential - Double, Duplex, or Two Units - 4 Stories or Less, 2	132B181 576		Wilshire	Yes	ABMI	TOC EXP , R2RD
Los Angeles	1616 7TH AVE	90019	5072016016	0.000	0.000	0.000	10.713	Shortfall of Sites	0.125	Low Medium II Residential	RD2-1XL-O-CPIO	0	0	0	99.000	10.713		Residential - Single Family Residence, 1	126B189 341		West Adams - Baldwin Hills - Leimert	No	ABMI	TOC EXP , R2RD
Los Angeles	1622 7TH AVE	90019	5072016018	0.000	0.000	0.000	10.713	Shortfall of Sites	0.125	Low Medium II Residential	RD2-1XL-O-CPIO	0	0	0	99.000	10.713		Residential - Single Family Residence, 1	126B189 389		West Adams - Baldwin Hills - Leimert	No	ABMI	TOC EXP , R2RD
Los Angeles	1630 7TH AVE	90019	5072016020	0.000	0.000	0.000	10.713	Shortfall of Sites	0.125	Low Medium II Residential	RD2-1XL-O-CPIO	0	0	0	99.000	10.713		Residential - Single Family Residence, 1	126B189 421		West Adams - Baldwin Hills - Leimert	No	ABMI	TOC EXP , R2RD
Los Angeles	1626 7TH AVE	90019	5072016019	0.000	0.000	0.000	10.713	Shortfall of Sites	0.125	Low Medium II Residential	RD2-1XL-O-CPIO	0	0	0	99.000	10.713		Residential - Single Family Residence, 1	126B189 403		West Adams - Baldwin Hills - Leimert	No	ABMI	TOC EXP , R2RD
Los Angeles	1618 7TH AVE	90019	5072016017	0.000	0.000	0.000	10.713	Shortfall of Sites	0.125	Low Medium II Residential	RD2-1XL-O-CPIO	0	0	0	99.000	10.713		Residential - Single Family Residence, 1	126B189 363		West Adams - Baldwin Hills - Leimert	No	ABMI	TOC EXP , R2RD
Los Angeles	13114 WEDDINGTON ST	91401	2345028039	0.000	0.000	0.000	10.711	Shortfall of Sites	0.125	Low Residential	R1-1	0	0	0	99.000	10.711		Residential - Single Family Residence, 1	171B161 393		Van Nuys - North Sherman Oaks	No	ABMI	TOC EXP
Los Angeles	10314 CALVIN AVE	90025	4319005041	0.000	0.000	0.000	10.711	Shortfall of Sites	0.125	Low Residential	R1-1-O	0	0	0	99.000	10.711		Residential - Single Family Residence, 1	129B161 20		West Los Angeles	No	ABMI	TOC EXP
Los Angeles	2115 FOX HILLS DR	90025	4319005058	0.000	0.000	0.000	10.711	Shortfall of Sites	0.125	Low Residential	R1-1-O	0	0	0	99.000	10.711		Residential - Single Family Residence, 1	129B161 18		West Los Angeles	No	ABMI	TOC EXP
Los Angeles	2938 GREENFIELD AVE	90064	4251007020	0.000	0.000	0.000	10.710	Shortfall of Sites	0.125	Low Residential	R1-1	0	0	0	99.000	10.710		Residential - Single Family Residence, 1	123B157 1140		West Los Angeles	No	ABMI	TOC EXP
Los Angeles	16815 KINGSBURY ST	91344	2684001025	5.355	5.355	0.000	0.000	Shortfall of Sites	1.020	Medium Residential	R3-1	0	0	20	81.653	10.710		Residential - Five or More Units or Apartments (Any Combination) · 4 Stories or Less - Pool, 54	207B137 539		Granada Hills - Knollwood	No	LI	DB50
Los Angeles	962 N LA CIENEGA BLVD	90069	5529006044	5.355	5.355	0.000	0.000	Shortfall of Sites	0.102	Neighborhood Office Commercial	C4-1VL	Neighborhood Commercial	[Q]C4-2D-CPIO	20	166.743	10.710		Commercial - Office Building - One Story, 1	144B173 227	108	Hollywood	No	LI	HWD CPU , ARO, AHO

Jurisdiction Name	Site Address/Intersection	5 Digit ZIP Code	Assessor Parcel Number	Very Low-Income	Low-Income	Moderate-Income	Above Moderate-Income	Type of Shortfall	Parcel Size (Acres)	Current General Plan Designation	Current Zoning	Proposed General Plan (GP) Designation	Proposed Zoning	Minimum Density Allowed	Maximum Density Allowed	Total Capacity	Vacant/ Nonvacant	Description of Existing Uses	PIN	Base Density Per Acre	Community Plan Area	Rent Stabalization Ordinance	Income Category	Applicable Rezoning Program (Program informing values in Column Q listed first)
Los Angeles	2201 WESTWOOD BLVD	90064	4322002023	5.355	5.355	0.000	0.000	Shortfall of Sites	0.148	Neighborhood Commercial	C4-1VL-POD	Mixed Use Corridor	0	20	148.537	10.710		Commercial - Shopping Center (Neighborhood, Community) - One Story, 5	126B157 400	54	West Los Angeles	No	LI	West WLA CPU , AHO
Los Angeles	15310 VENTURA BLVD	91403	2276039008	0.000	0.000	0.000	10.710	Shortfall of Sites	0.183	Regional Center Commercial	C2-2	0	0	0	85.981	10.710		Commercial - Parking Lot (Commercial Use Property) - Parking Structures - Patron or Employee - Four Stories, 0	168B145 1043		Sherman Oaks - Studio City - Toluca Lake - Cahuenga Pass	No	ABMI	MURC
Los Angeles	0	0	2534025900	5.355	5.355	0.000	0.000	Shortfall of Sites	6.966	Public Facilities	PF-1XL-CUGU	0	0	20	153.741	10.710		Miscellaneous - Government Owned Property - Public School - General, 0	210B161 514		Arleta - Pacoima	No	LI	PF
Los Angeles	1857 FOX HILLS DR	90025	4319014037	0.000	0.000	0.000	10.708	Shortfall of Sites	0.148	Low Medium I Residential	R2-1-O	0	0	0	99.000	10.708		Residential - Double, Duplex, or Two Units - 4 Stories or Less, 2	132B157 649		West Los Angeles	Yes	ABMI	TOC EXP , R2RD
Los Angeles	5651 BUFFALO AVE	91401	2343007010	0.000	0.000	0.000	10.702	Shortfall of Sites	0.138	Low Residential	R1-1	0	0	0	99.000	10.702		, 2	174B157 420		Van Nuys - North Sherman Oaks	No	ABMI	TOC EXP
Los Angeles	2540 COTNER AVE	90064	4256012022	0.000	0.000	0.000	10.700	Shortfall of Sites	0.125	Low Residential	R1-1	Low Medium Residential	0	0	99.000	10.700		Residential - Single Family Residence, 1	123B153 385	21	West Los Angeles	No	ABMI	TOC EXP , West WLA CPU, AHO
Los Angeles	2901 W 7TH ST	90005	5077014020	0.000	0.000	0.000	10.700	Shortfall of Sites	0.168	Regional Center Commercial	C2-2	0	0	0	87.168	10.700		Commercial - Store Combination - Store and Residential Combination - One Story, 1	133-5A201 134		Wilshire	No	ABMI	MURC , ARO
Los Angeles	2568 S BENTLEY AVE	90064	4256017010	0.000	0.000	0.000	10.700	Shortfall of Sites	0.138	Low Residential	R1-1	Low Medium Residential	0	0	99.000	10.700		, 2	123B157 550	21	West Los Angeles	No	ABMI	TOC EXP , West WLA CPU, AHO
Los Angeles	13411 KILLION ST	91401	2344013001	0.000	0.000	0.000	10.699	Shortfall of Sites	0.125	Low Residential	R1-1	0	0	0	99.000	10.699		Residential - Single Family Residence, 1	174B157 692		Van Nuys - North Sherman Oaks	No	ABMI	TOC EXP
Los Angeles	5823 BUFFALO AVE	91401	2343005003	0.000	0.000	0.000	10.698	Shortfall of Sites	0.125	Low Residential	R1-1	0	0	0	99.000	10.698		Residential - Single Family Residence, 1	174B157 126		Van Nuys - North Sherman Oaks	No	ABMI	TOC EXP
Los Angeles	6661 W 5TH ST	90048	5510007013	0.000	0.000	0.000	10.696	Shortfall of Sites	0.138	Low II Residential	R1-1-O-RFA	0	0	0	99.000	10.696		, 2	135B173 257		Wilshire	No	ABMI	TOC EXP
Los Angeles	16030 GLEDHILL ST	91343	2671031911	5.348	5.348	0.000	0.000	Shortfall of Sites	6.957	Public Facilities	[Q]PF-1XL	0	0	20	153.741	10.696	Vacant	Miscellaneous - Government Owned Property - Vacant Land, 0	198B141 164		Mission Hills - Panorama City - North Hills	No	LI	PF
Los Angeles	7860 HINDRY AVE	90045	4127013014	0.000	0.000	0.000	10.696	Shortfall of Sites	0.125	Low Residential	R1-1	0	0	0	99.000	10.696		Residential - Single Family Residence, 1	099B173 741		Westchester - Playa del Rey	No	ABMI	TOC EXP
Los Angeles	7851 GODDARD AVE	90045	4127013013	0.000	0.000	0.000	10.695	Shortfall of Sites	0.125	Low Residential	R1-1	0	0	0	99.000	10.695		Residential - Single Family Residence, 1	099B173 740		Westchester - Playa del Rey	No	ABMI	TOC EXP
Los Angeles	2544 COTNER AVE	90064	4256012023	0.000	0.000	0.000	10.693	Shortfall of Sites	0.125	Low Residential	R1-1	Low Medium Residential	0	0	99.000	10.693		Residential - Single Family Residence - Pool, 1	123B153 396	21	West Los Angeles	No	ABMI	TOC EXP , West WLA CPU, AHO
Los Angeles	2925 MIDVALE AVE	90064	4254003021	0.000	0.000	0.000	10.691	Shortfall of Sites	0.138	Low Residential	R1-1	0	0	0	99.000	10.691		, 2	123B157 1032		West Los Angeles	No	ABMI	TOC EXP
Los Angeles	4516 LENNOX AVE	91423	2265016032	0.000	0.000	0.000	10.691	Shortfall of Sites	0.125	Low Residential	R1-1-RIO	Low Residential	0	0	99.000	10.691		Residential - Single Family Residence, 1	168B153 792	1 per lot	Sherman Oaks - Studio City - Toluca Lake - Cahuenga Pass	No	ABMI	TOC EXP , SHR CPU, AHO
Los Angeles	10317 DUNKIRK AVE	90025	4319011029	0.000	0.000	0.000	10.688	Shortfall of Sites	0.125	Low Residential	R1-1-O	0	0	0	99.000	10.688		Residential - Single Family Residence, 1	132B157 816		West Los Angeles	No	ABMI	TOC EXP
Los Angeles	2642 TILDEN AVE	90064	4256021005	0.000	0.000	0.000	10.688	Shortfall of Sites	0.125	Low Residential	R1-1	0	0	0	99.000	10.688		Residential - Single Family Residence, 1	123B157 723		West Los Angeles	No	ABMI	TOC EXP
Los Angeles	2626 TILDEN AVE	90064	4256021008	0.000	0.000	0.000	10.688	Shortfall of Sites	0.125	Low Residential	R1-1	0	0	0	99.000	10.688		Residential - Single Family Residence, 1	123B157 663		West Los Angeles	No	ABMI	TOC EXP
Los Angeles	2630 TILDEN AVE	90064	4256021007	0.000	0.000	0.000	10.688	Shortfall of Sites	0.125	Low Residential	R1-1	0	0	0	99.000	10.688		Residential - Single Family Residence, 1	123B157 686		West Los Angeles	No	ABMI	TOC EXP
Los Angeles	2620 TILDEN AVE	90064	4256021010	0.000	0.000	0.000	10.688	Shortfall of Sites	0.125	Low Residential	R1-1	0	0	0	99.000	10.688		Residential - Single Family Residence, 1	123B157 627		West Los Angeles	No	ABMI	TOC EXP
Los Angeles	2646 TILDEN AVE	90064	4256021004	0.000	0.000	0.000	10.688	Shortfall of Sites	0.125	Low Residential	R1-1	0	0	0	99.000	10.688		Residential - Single Family Residence, 1	123B157 745		West Los Angeles	No	ABMI	TOC EXP
Los Angeles	2612 TILDEN AVE	90064	4256021012	0.000	0.000	0.000	10.688	Shortfall of Sites	0.125	Low Residential	R1-1	0	0	0	99.000	10.688		Residential - Single Family Residence, 1	123B157 589		West Los Angeles	No	ABMI	TOC EXP
Los Angeles	2616 TILDEN AVE	90064	4256021011	0.000	0.000	0.000	10.688	Shortfall of Sites	0.125	Low Residential	R1-1	0	0	0	99.000	10.688		Residential - Single Family Residence, 1	123B157 608		West Los Angeles	No	ABMI	TOC EXP
Los Angeles	2622 TILDEN AVE	90064	4256021009	0.000	0.000	0.000	10.688	Shortfall of Sites	0.125	Low Residential	R1-1	0	0	0	99.000	10.688		Residential - Single Family Residence, 1	123B157 644		West Los Angeles	No	ABMI	TOC EXP
Los Angeles	2604 TILDEN AVE	90064	4256021014	0.000	0.000	0.000	10.688	Shortfall of Sites	0.125	Low Residential	R1-1	0	0	0	99.000	10.688		Residential - Single Family Residence, 1	123B157 555		West Los Angeles	No	ABMI	TOC EXP
Los Angeles	2606 TILDEN AVE	90064	4256021013	0.000	0.000	0.000	10.688	Shortfall of Sites	0.125	Low Residential	R1-1	0	0	0	99.000	10.688		Residential - Single Family Residence, 1	123B157 573		West Los Angeles	No	ABMI	TOC EXP
Los Angeles	13402 KILLION ST	91401	2344013005	0.000	0.000	0.000	10.688	Shortfall of Sites	0.125	Low Residential	R1-1	0	0	0	99.000	10.688		Residential - Single Family Residence, 1	174B157 768		Van Nuys - North Sherman Oaks	No	ABMI	TOC EXP
Los Angeles	3126 CARDIFF AVE	90034	4311012001	0.000	0.000	0.000	10.688	Shortfall of Sites	0.125	Low Residential	R1V2	0	0	0	99.000	10.688		Residential - Single Family Residence, 1	123B165 668		West Los Angeles	No	ABMI	TOC EXP
Los Angeles	7850 GODDARD AVE	90045	4127006015	0.000	0.000	0.000	10.687	Shortfall of Sites	0.125	Low Residential	R1-1	0	0	0	99.000	10.687		Residential - Single Family Residence, 1	099B173 739		Westchester - Playa del Rey	No	ABMI	TOC EXP
Los Angeles	2548 COTNER AVE	90064	4256012024	0.000	0.000	0.000	10.686	Shortfall of Sites	0.125	Low Residential	R1-1	Low Medium Residential	0	0	99.000	10.686		Residential - Single Family Residence - Pool, 1	123B153 411	21	West Los Angeles	No	ABMI	TOC EXP , West WLA CPU, AHO
Los Angeles	10121 TUJUNGA CANYON BLVD	91042	2568013020	0.000	0.000	0.000	10.685	Shortfall of Sites	0.250	Medium Residential	R3-2	0	0	0	84.397	10.685		Residential - Five or More Units or Apartments (Any Combination) · 4 Stories or Less, 5	202-5A199 206		Sunland - Tujunga - Lake View Terrace - Shadow Hills - East La Tuna Canyon	Yes	ABMI	DB50
Los Angeles	11922 RUNNYMEDE ST	91605	2317014021	0.000	0.000	0.000	10.685	Shortfall of Sites	0.622	Low Medium II Residential	RD2-1	0	0	0	33.893	10.685		Residential - Five or More Units or Apartments (Any Combination) · 4 Stories or Less, 5	186B165 488		Sun Valley - La Tuna Canyon	Yes	ABMI	DB50
Los Angeles	5827 BUFFALO AVE	91401	2343005004	0.000	0.000	0.000	10.684	Shortfall of Sites	0.125	Low Residential	R1-1	0	0	0	99.000	10.684		Residential - Single Family Residence, 1	174B157 115		Van Nuys - North Sherman Oaks	No	ABMI	TOC EXP
Los Angeles	2820 KELTON AVE	90064	4256029034	0.000	0.000	0.000	10.681	Shortfall of Sites	0.125	Low Residential	R1-1	0	0	0	99.000	10.681		Residential - Single Family Residence, 1	123B157 830		West Los Angeles	No	ABMI	TOC EXP
Los Angeles	2127 GREENFIELD AVE	90025	4322013017	0.000	0.000	0.000	10.680	Shortfall of Sites	0.125	Low Residential	R1-1	0	0	0	99.000	10.680		Residential - Single Family Residence, 1	126B153 500		West Los Angeles	No	ABMI	TOC EXP
Los Angeles	6322 COLGATE AVE	90048	5510001027	0.000	0.000	0.000	10.680	Shortfall of Sites	0.125	Low II Residential	R1-1-O-RFA	0	0	0	99.000	10.680		Residential - Single Family Residence, 1	135B177 115		Wilshire	No	ABMI	TOC EXP
Los Angeles	2131 GREENFIELD AVE	90025	4322013016	0.000	0.000	0.000	10.680	Shortfall of Sites	0.125	Low Residential	R1-1	0	0	0	99.000	10.680		Residential - Single Family Residence, 1	126B153 509		West Los Angeles	No	ABMI	TOC EXP
Los Angeles	6318 COLGATE AVE	90048	5510001028	0.000	0.000	0.000	10.680	Shortfall of Sites	0.125	Low II Residential	R1-1-O-RFA	0	0	0	99.000	10.680		Residential - Single Family Residence - Pool, 1	135B177 117		Wilshire	No	ABMI	TOC EXP
Los Angeles	1925 FOX HILLS DR	90025	4319011031	0.000	0.000	0.000	10.680	Shortfall of Sites	0.147	Low Residential	R1-1-O	0	0	0	99.000	10.680		Residential - Single Family Residence, 1	132B157 766		West Los Angeles	No	ABMI	TOC EXP
Los Angeles	600 S BROADWAY	90014	5144002018	0.534	0.534	0.000	9.611	Shortfall of Sites	0.014	Regional Center Commercial	[Q]C5-4D-CDO-SN	Traditional Core	[DM4-CHC1-5] [CX4-FA] [SN-CPIO-CDO]	20	1471.292	10.679		Commercial - Store Combination - Store and Office Combination - 6 to 13 Stories, 0	129A211 189	No Max	Central City	No	VLI, LI, ABMI	ARO , DT CPU
Los Angeles	2554 COTNER AVE	90064	4256012025	0.000	0.000	0.000	10.679	Shortfall of Sites	0.125	Low Residential	R1-1	Low Medium Residential	0	0	99.000	10.679		Residential - Single Family Residence, 1	123B153 423	21	West Los Angeles	No	ABMI	TOC EXP , West WLA CPU, AHO
Los Angeles	2517 S BENTLEY AVE	90064	4256016031	0.000	0.000	0.000	10.678	Shortfall of Sites	0.125	Low Residential	R1-1	Low Medium Residential	0	0	99.000	10.678		Residential - Single Family Residence, 1	123B153 290	21	West Los Angeles	No	ABMI	TOC EXP , West WLA CPU, AHO
Los Angeles	2646 COLBY AVE	90064	4258004028	0.000	0.000	0.000	10.676	Shortfall of Sites	0.125	Low Residential	R1V2	0	0	0	99.000	10.676		Residential - Single Family Residence, 1	120B153 111		Palms - Mar Vista - Del Rey	No	ABMI	TOC EXP
Los Angeles	10323 EASTBORNE AVE	90024	4327016015	0.000	0.000	0.000	10.675	Shortfall of Sites	0.125	Low Residential	R1V3-O	0	0	0	99.000	10.675		Residential - Single Family Residence, 1	132B157 262		Westwood	No	ABMI	TOC EXP
Los Angeles	7700 MELVIN AVE	91335	2116007900	5.337	5.337	0.000	0.000	Shortfall of Sites	6.943	Public Facilities	[Q]PF-1XL	0	0	20	153.741	10.675		Miscellaneous - Government Owned Property, 0	186B117 12		Reseda - West Van Nuys	No	LI	PF
Los Angeles	2634 BUTLER AVE	90064	4258003031	0.000	0.000	0.000	10.672	Shortfall of Sites	0.125	Low Residential	R1V2	0	0	0	99.000	10.672		Residential - Single Family Residence, 1	123B153 1096		Palms - Mar Vista - Del Rey	No	ABMI	TOC EXP
Los Angeles	2667 BUTLER AVE	90064	4258004017	0.000	0.000	0.000	10.672	Shortfall of Sites	0.125	Low Residential	R1V2	0	0	0	99.000	10.672		Residential - Single Family Residence, 1	120B153 138		Palms - Mar Vista - Del Rey	No	ABMI	TOC EXP
Los Angeles	3127 OAKHURST AVE	90034	4311012032	0.000	0.000	0.000	10.671	Shortfall of Sites	0.125	Low Residential	R1V2	0	0	0	99.000	10.671		Residential - Single Family Residence, 1	123B165 681		West Los Angeles	No	ABMI	TOC EXP
Los Angeles	6644 GLADE AVE	91303	2139006075	0.000	0.000	0.000	10.670	Shortfall of Sites	1.973	Medium Residential	R3-1-RIO	Medium Residential	0	0	72.481	10.670		Residential - Five or More Units or Apartments (Any Combination) · 4 Stories or Less - Pool, 95	180B101 198	43	Canoga Park - Winnetka - Woodland Hills - West Hills	Yes	ABMI	CPK CPU , MURC, AHO
Los Angeles	1909 FOX HILLS DR	90025	4319011034	0.000	0.000	0.000	10.668	Shortfall of Sites	0.125	Low Residential	R1-1-O	0	0	0	99.000	10.668		Residential - Single Family Residence, 1	132B157 709		West Los Angeles	No	ABMI	TOC EXP
Los Angeles	6127 SEPULVEDA BLVD	91411	2242001902	5.333	5.333	0.000	0.000	Shortfall of Sites	6.938	Public Facilities	PF-1-RIO	0	0	20	153.741	10.666		Recreational - Theater - Movie - Indoor - One Story, 0	177B145 391		Van Nuys - North Sherman Oaks	No	LI	PF
Los Angeles	9710 WHITE OAK AVE	91325	2755010030	5.333	5.333	0.000	0.000	Shortfall of Sites	1.927	Low Medium I Residential	RA-1	0	0	20	102.494	10.665		Institutional - Church - One Story, 0	201B129 238		Northridge	No	LI	FBO
Los Angeles	2507 ARMACOST AVE	90064	4257001021	0.000	0.000	0.000	10.664	Shortfall of Sites	0.125	Low Residential	R1V2	0	0	0	99.000	10.664		Residential - Single Family Residence, 1	120B149 221		Palms - Mar Vista - Del Rey	No	ABMI	TOC EXP
Los Angeles	10305 LAURISTON AVE	90025	4319005053	0.000	0.000	0.000	10.664	Shortfall of Sites	0.125	Low Residential	R1-1-O	0	0	0	99.000	10.664		Residential - Single Family Residence, 1	129B161 42		West Los Angeles	No	ABMI	TOC EXP
Los Angeles	5400 W 76TH ST	90045	4127011029	0.000	0.000	0.000	10.661	Shortfall of Sites	0.125	Low Residential	R1-1	0	0	0	99.000	10.661		Residential - Single Family Residence, 1	099B173 336		Westchester - Playa del Rey	No	ABMI	TOC EXP
Los Angeles	2049 KERWOOD AVE	90025	4319012055	0.000	0.000	0.000	10.661	Shortfall of Sites	0.125	Low Residential	R1-1-O	0	0	0	99.000	10.661		Residential - Single Family Residence, 1	132B157 1124		West Los Angeles	No	ABMI	TOC EXP
Los Angeles	10330 LA GRANGE AVE	90025	4319011022	0.000	0.000	0.000	10.660	Shortfall of Sites	0.125	Low Residential	R1-1-O	0	0	0	99.000	10.660		Residential - Single Family Residence, 1	132B157 779		West Los Angeles	No	ABMI	TOC EXP
Los Angeles	501 N SOTO ST	90033	5175009029	5.330	5.330	0.000	0.000	Shortfall of Sites	0.163	Medium Residential	R3-1-CUGU	Community Center	[LUM2 - G2 - 3][XC1 - 4][CPIO]	20	202.461	10.660		Residential - Five or More Units or Apartments (Any Combination) · 4 Stories or Less, 10	129A225 87	108	Boyle Heights	No	LI	BH CPU
Los Angeles	401 S LOS ANGELES ST	90013	5148008008	0.533	0.533	0.000	9.594	Shortfall of Sites	0.102	Community Commercial	[Q]C4-2D	Traditional Core	[DM3-CHC1-5] [CX2-FA] [CPIO]	20	322.862	10.660		Commercial - Store - One Story, 10	129A213 219	No Max	Central City	No	VLI, LI, ABMI	DT CPU
Los Angeles	10041 HILLVIEW AVE	91311	2747019051	0.000	0.000	0.000	10.659	Shortfall of Sites	0.125	Low II Residential	R1-1	0	0	0	99.000	10.659		Residential - Single Family Residence, 1	204B105 688		Chatsworth - Porter Ranch	No	ABMI	TOC EXP
Los Angeles	2227 MIDVALE AVE	90064	4322005019	0.000	0.000	0.000	10.657	Shortfall of Sites	0.125	Low Residential	R1-1	0	0	0	99.000	10.657		Residential - Single Family Residence - Pool, 1	126B157 592		West Los Angeles	No	ABMI	TOC EXP
Los Angeles	8117 OSAGE AVE	90045	4105030006	0.000	0.000	0.000	10.657	Shortfall of Sites	0.125	Low Residential	R1-1	0	0	0	99.000	10.657		Residential - Single Family Residence, 1	099B173 707		Westchester - Playa del Rey	No	ABMI	TOC EXP
Los Angeles	10945 VICTORY BLVD	91606	2414030066	0.000	0.000	0.000	10.656	Shortfall of Sites	0.196	Neighborhood Office Commercial	C1-1VL	Neighborhood Center	0	0	71.558	10.656		Commercial - Store - One Story, 0	180B173 1025	108	North Hollywood - Valley Village	No	ABMI	DB50 , NH CPU
Los Angeles	10945 VICTORY BLVD	91606	2414030066	0.000	0.000	0.000	10.656	Shortfall of Sites	0.192	Neighborhood Office Commercial	C1-1VL	Neighborhood Center	0	0	67.752	10.656		Commercial - Store - One Story, 0	180B173 849	108	North Hollywood - Valley Village	No	ABMI	DB50 , NH CPU

Jurisdiction Name	Site Address/Intersection	5 Digit ZIP Code	Assessor Parcel Number	Very Low-Income	Low-Income	Moderate-Income	Above Moderate-Income	Type of Shortfall	Parcel Size (Acres)	Current General Plan Designation	Current Zoning	Proposed General Plan (GP) Designation	Proposed Zoning	Minimum Density Allowed	Maximum Density Allowed	Total Capacity	Vacant/ Nonvacant	Description of Existing Uses	PIN	Base Density Per Acre	Community Plan Area	Rent Stabalization Ordinance	Income Category	Applicable Rezoning Program (Program informing values in Column Q listed first)
Los Angeles	11413 MOORPARK ST	91602	2365014010	0.000	0.000	0.000	10.656	Shortfall of Sites	0.135	Neighborhood Office Commercial	[Q]C2-1XL-RIO	Tujunga Commercial District	0	0	73.898	10.656		Commercial - Store - One Story, 0	165B169 252	72	Sherman Oaks - Studio City - Toluca Lake - Cahuenga Pass	No	ABMI	DB50 , SHR CPU, OPP C, AHO
Los Angeles	11413 MOORPARK ST	91602	2365014010	0.000	0.000	0.000	10.656	Shortfall of Sites	0.135	Neighborhood Office Commercial	[Q]C2-1XL-RIO	Tujunga Commercial District	0	0	73.959	10.656		Commercial - Store - One Story, 0	165B169 253	72	Sherman Oaks - Studio City - Toluca Lake - Cahuenga Pass	No	ABMI	DB50 , SHR CPU, OPP C, AHO
Los Angeles	13271 MOORPARK ST	91423	2360030017	0.000	0.000	0.000	10.656	Shortfall of Sites	0.134	General Commercial	[Q]C2-1VL-RIO	Neighborhood District/Villages	0	0	74.456	10.656	Vacant	Commercial - Commercial - Vacant Land, 0	165B157 310	72	Sherman Oaks - Studio City - Toluca Lake - Cahuenga Pass	No	ABMI	DB50 , SHR CPU, OPP C, AHO
Los Angeles	4397 TUJUNGA AVE	91604	2365015026	0.000	0.000	0.000	10.656	Shortfall of Sites	0.133	Neighborhood Office Commercial	[Q]C2-1XL-RIO	Tujunga Commercial District	0	0	75.181	10.656		Commercial - Shopping Center (Neighborhood, Community) - One Story, 0	165B173 390	72	Sherman Oaks - Studio City - Toluca Lake - Cahuenga Pass	No	ABMI	DB50 , SHR CPU, OPP C, AHO
Los Angeles	4389 TUJUNGA AVE	91604	2365015027	0.000	0.000	0.000	10.656	Shortfall of Sites	0.133	Neighborhood Office Commercial	[Q]C2-1XL-RIO	Tujunga Commercial District	0	0	75.181	10.656		Commercial - Restaurant, Cocktail Lounge - Restaurant, Cocktail Lounge, Tavern - One Story, 0	165B173 395	72	Sherman Oaks - Studio City - Toluca Lake - Cahuenga Pass	No	ABMI	DB50 , SHR CPU, OPP C, AHO
Los Angeles	4347 TUJUNGA AVE	91604	2365015029	0.000	0.000	0.000	10.656	Shortfall of Sites	0.133	Neighborhood Office Commercial	[Q]C2-1XL-RIO	Tujunga Commercial District	0	0	74.910	10.656		Commercial - Parking Lot (Commercial Use Property) - Lots - Patron or Employee - One Story, 0	165B173 519	72	Sherman Oaks - Studio City - Toluca Lake - Cahuenga Pass	No	ABMI	DB50 , SHR CPU, OPP C, AHO
Los Angeles	729 SEWARD ST	90038	5533037023	0.000	0.000	0.000	10.656	Shortfall of Sites	0.181	Commercial Manufacturing	CM-1VL	0	0	0	61.270	10.656		Commercial - Store Combination - Store and Office Combination - One Story, 0	141B185 476		Hollywood	No	ABMI	DB50 , ARO, OPP C
Los Angeles	0	0	2169002029	0.000	0.000	0.000	10.656	Shortfall of Sites	0.135	Medium Residential	R3-1	Medium Residential	0	0	66.816	10.656		Commercial - Parking Lot (Commercial Use Property) - Lots - Patron or Employee - One Story, 0	171B101 224	43	Canoga Park - Winnetka - Woodland Hills - West Hills	No	ABMI	DB50 , CPK CPU, AHO
Los Angeles	0	0	2169002007	0.000	0.000	0.000	10.656	Shortfall of Sites	0.134	Medium Residential	R3-1	Medium Residential	0	0	67.157	10.656	Vacant	Commercial - Commercial - Vacant Land, 0	171B101 225	43	Canoga Park - Winnetka - Woodland Hills - West Hills	No	ABMI	DB50 , CPK CPU, AHO
Los Angeles	0	0	2169002006	0.000	0.000	0.000	10.656	Shortfall of Sites	0.133	Medium Residential	R3-1	Medium Residential	0	0	67.503	10.656		Commercial - Parking Lot (Commercial Use Property) - Lots - Patron or Employee - One Story, 0	171B101 226	43	Canoga Park - Winnetka - Woodland Hills - West Hills	No	ABMI	DB50 , CPK CPU, AHO
Los Angeles	0	0	2169002005	0.000	0.000	0.000	10.656	Shortfall of Sites	0.133	Medium Residential	R3-1	Medium Residential	0	0	67.851	10.656		Commercial - Parking Lot (Commercial Use Property) - Lots - Patron or Employee - One Story, 0	171B101 227	43	Canoga Park - Winnetka - Woodland Hills - West Hills	No	ABMI	DB50 , CPK CPU, AHO
Los Angeles	23150 AVENUE SAN LUIS	91364	2074021035	0.000	0.000	0.000	10.656	Shortfall of Sites	0.136	Medium Residential	R3-1	Medium Residential	0	0	66.340	10.656		Residential - Five or More Units or Apartments (Any Combination) · 4 Stories or Less - Pool, 0	171B093 784	43	Canoga Park - Winnetka - Woodland Hills - West Hills	No	ABMI	DB50 , CPK CPU, AHO
Los Angeles	23150 AVENUE SAN LUIS	91364	2074021035	0.000	0.000	0.000	10.656	Shortfall of Sites	0.136	Low Residential	R3-1	Medium Residential	[MB4-SH1-5] [IX1-FA] [CPIO]	0	66.249	10.656		Residential - Five or More Units or Apartments (Any Combination) · 4 Stories or Less - Pool, 0	171B093 794	43	Canoga Park - Winnetka - Woodland Hills - West Hills	No	ABMI	DB50 , CPK CPU, AHO
Los Angeles	23150 AVENUE SAN LUIS	91364	2074021035	0.000	0.000	0.000	10.656	Shortfall of Sites	0.136	Low Residential	R3-1	Medium Residential	0	0	66.188	10.656		Residential - Five or More Units or Apartments (Any Combination) · 4 Stories or Less - Pool, 0	171B093 801	43	Canoga Park - Winnetka - Woodland Hills - West Hills	No	ABMI	DB50 , CPK CPU, AHO
Los Angeles	23100 AVENUE SAN LUIS	91364	2074020035	0.000	0.000	0.000	10.656	Shortfall of Sites	0.131	Medium Residential	R3-1	Medium Residential	0	0	68.729	10.656		Residential - Five or More Units or Apartments (Any Combination) · 4 Stories or Less - Pool, 0	171B097 969	43	Canoga Park - Winnetka - Woodland Hills - West Hills	No	ABMI	DB50 , CPK CPU, AHO
Los Angeles	23100 AVENUE SAN LUIS	91364	2074020035	0.000	0.000	0.000	10.656	Shortfall of Sites	0.136	Medium Residential	R3-1	Medium Residential	[DM1-G1-5] [IX3-FA] [CPIO]	0	66.201	10.656		Residential - Five or More Units or Apartments (Any Combination) · 4 Stories or Less - Pool, 0	171B097 980	43	Canoga Park - Winnetka - Woodland Hills - West Hills	No	ABMI	DB50 , CPK CPU, AHO
Los Angeles	23100 AVENUE SAN LUIS	91364	2074020035	0.000	0.000	0.000	10.656	Shortfall of Sites	0.136	Medium Residential	R3-1	Medium Residential	0	0	66.394	10.656		Residential - Five or More Units or Apartments (Any Combination) · 4 Stories or Less - Pool, 0	171B097 986	43	Canoga Park - Winnetka - Woodland Hills - West Hills	No	ABMI	DB50 , CPK CPU, AHO
Los Angeles	17901 VENTURA BLVD	91316	2162006005	0.000	0.000	0.000	10.656	Shortfall of Sites	0.135	General Commercial	(Q)C1-1VL	Medium Residential	0	0	66.845	10.656		Commercial - Store Combination - Store and Office Combination - One Story, 0	171B129 229	43	Encino - Tarzana	No	ABMI	DB50 , ENC CPU, ARO, OPP C, AHO
Los Angeles	11343 MOORPARK ST	91602	2366004036	0.000	0.000	0.000	10.656	Shortfall of Sites	0.126	Neighborhood Office Commercial	[Q]C2-1XL-RIO	Tujunga Commercial District	0	0	71.304	10.656		Commercial - Store - One Story, 0	165B173 309	72	Sherman Oaks - Studio City - Toluca Lake - Cahuenga Pass	No	ABMI	DB50 , SHR CPU, OPP C, AHO
Los Angeles	0	0	2365015025	0.000	0.000	0.000	10.656	Shortfall of Sites	0.129	Neighborhood Office Commercial	[Q]C2-1XL-RIO	Tujunga Commercial District	0	0	69.513	10.656		Commercial - Parking Lot (Commercial Use Property) - Lots - Patron or Employee - One Story, 0	165B169 321	72	Sherman Oaks - Studio City - Toluca Lake - Cahuenga Pass	No	ABMI	DB50 , SHR CPU, OPP C, AHO
Los Angeles	4342 TUJUNGA AVE	91604	2366005005	0.000	0.000	0.000	10.656	Shortfall of Sites	0.124	Neighborhood Office Commercial	[Q]C2-1XL-RIO	Tujunga Commercial District	0	0	72.786	10.656		Commercial - Store - One Story, 0	165B173 495	72	Sherman Oaks - Studio City - Toluca Lake - Cahuenga Pass	No	ABMI	DB50 , SHR CPU, OPP C, AHO
Los Angeles	4342 TUJUNGA AVE	91604	2366005005	0.000	0.000	0.000	10.656	Shortfall of Sites	0.124	Neighborhood Office Commercial	[Q]C2-1XL-RIO	Tujunga Commercial District	0	0	72.799	10.656		Commercial - Store - One Story, 0	165B173 504	72	Sherman Oaks - Studio City - Toluca Lake - Cahuenga Pass	No	ABMI	DB50 , SHR CPU, OPP C, AHO
Los Angeles	2036 S ROBERTSON BLVD	90034	4302018045	0.000	0.000	0.000	10.656	Shortfall of Sites	0.132	Neighborhood Commercial	C2-1VL-CPIO	0	0	0	84.235	10.656	Vacant	Commercial - Commercial - Vacant Land, 0	126B169 704		West Adams - Baldwin Hills - Leimert	No	ABMI	DB50 , OPP C
Los Angeles	22450 CLARENDON ST	91367	2040024020	0.000	0.000	0.000	10.656	Shortfall of Sites	0.130	General Commercial	(T)(Q)C1-1VLD	0	0	0	85.678	10.656		Institutional - Homes for Aged and Others - One Story, 0	171B101 29		Canoga Park - Winnetka - Woodland Hills - West Hills	No	ABMI	DB50 , OPP C
Los Angeles	19825 VENTURA BLVD	91364	2164012009	0.000	0.000	0.000	10.656	Shortfall of Sites	0.127	Neighborhood Office Commercial	C1-1VLD	0	0	0	87.677	10.656		Commercial - Professional Building - One Story, 0	174B113 354		Canoga Park - Winnetka - Woodland Hills - West Hills	No	ABMI	DB50 , ARO, OPP C
Los Angeles	253 26TH ST	90402	4264001009	0.000	0.000	0.000	10.656	Shortfall of Sites	0.126	Neighborhood Commercial	C1-1XLD	0	0	0	87.794	10.656		Commercial - Store - One Story, 0	129B137 562		Brentwood - Pacific Palisades	No	ABMI	DB50 , OPP C
Los Angeles	14512 BURBANK BLVD	91411	2249001018	0.000	0.000	0.000	10.656	Shortfall of Sites	0.079	General Commercial	C2-1VL	Village	0	0	101.193	10.656		Commercial - Bank, Savings and Loan - One Story, 0	174B149 958	72	Van Nuys - North Sherman Oaks	No	ABMI	DB50 , VNY CPU, TOPP C, AHO
Los Angeles	4512 TUJUNGA AVE	91602	2366001029	0.000	0.000	0.000	10.656	Shortfall of Sites	0.236	Low Residential	RD1.5-1-RIO	0	0	0	47.002	10.656		Residential - Single Family Residence, 0	165B173 58		Sherman Oaks - Studio City - Toluca Lake - Cahuenga Pass	No	ABMI	DB50 , ADU, OPP RC2
Los Angeles	2945 EAGLE ROCK BLVD	90065	5457009010	0.000	0.000	0.000	10.656	Shortfall of Sites	0.327	Low Medium II Residential	RD2-1-CDO	0	0	0	33.960	10.656		Institutional - Church - One Story, 0	150B213 616		Northeast Los Angeles	No	ABMI	DB50, OPP RC2, FBO
Los Angeles	9808 VENICE BLVD	90232	4207003016	0.000	0.000	0.000	10.656	Shortfall of Sites	0.129	Community Commercial	MU(EC)	0	0	0	85.918	10.656		Commercial - Professional Building - 6 to 13 Stories, 0	120B165 1096		Palms - Mar Vista - Del Rey	No	ABMI	DB50 , ARO, TOPP C
Los Angeles	9726 VENICE BLVD	90232	4207002006	0.000	0.000	0.000	10.656	Shortfall of Sites	0.129	Community Commercial	MU(EC)	0	0	0	85.991	10.656		Commercial - Professional Building - One Story, 0	120B165 1054		Palms - Mar Vista - Del Rey	No	ABMI	DB50 , ARO, TOPP C
Los Angeles	1521 FEDERAL AVE	90025	4262001014	0.000	0.000	0.000	10.656	Shortfall of Sites	0.080	Neighborhood Commercial	C2-1VL	0	0	0	165.566	10.656		Commercial - Parking Lot (Commercial Use Property) - Lots - Patron or Employee - One Story, 0	126B149 121		West Los Angeles	No	ABMI	DB50 , TOPP C
Los Angeles	2003 CORINTH AVE	90025	4261034002	0.000	0.000	0.000	10.656	Shortfall of Sites	0.385	Low Medium I Residential	R2-1	0	0	0	28.824	10.656		Institutional - Church - One Story, 0	126B153 790		West Los Angeles	No	ABMI	DB50, FBO
Los Angeles	5308 SEPULVEDA BLVD.	91411	2250003200	0.000	0.000	0.000	10.656	Shortfall of Sites	0.242	Medium Residential	[Q]R3-1-RIO	0	0	0	54.984	10.656		Residential - Five or More Units or Apartments (Any Combination) · 4 Stories or Less, 0	172-5A145 60		Van Nuys - North Sherman Oaks	No	ABMI	DB50
Los Angeles	5308 SEPULVEDA BLVD.	91411	2250003200	0.000	0.000	0.000	10.656	Shortfall of Sites	0.242	Medium Residential	[Q]R3-1-RIO	0	0	0	54.999	10.656		Residential - Five or More Units or Apartments (Any Combination) · 4 Stories or Less, 0	172-5A145 61		Van Nuys - North Sherman Oaks	No	ABMI	DB50
Los Angeles	11900 MONTANA AVE	90049	4265019030	0.000	0.000	0.000	10.656	Shortfall of Sites	0.158	Medium Residential	[Q]R3-1	0	0	0	84.485	10.656		Residential - Five or More Units or Apartments (Any Combination) · 4 Stories or Less, 0	129B145 200		Brentwood - Pacific Palisades	No	ABMI	DB50
Los Angeles	6925 KNOWLTON PL	90045	4103012045	0.000	0.000	0.000	10.656	Shortfall of Sites	0.158	Medium Residential	R3-1	0	0	0	84.054	10.656		Residential - Five or More Units or Apartments (Any Combination) · 4 Stories or Less, 0	102B173 341		Westchester - Playa del Rey	No	ABMI	DB50
Los Angeles	12250 MOORPARK ST	91604	2367003059	0.000	0.000	0.000	10.656	Shortfall of Sites	0.161	Medium Residential	R3-1-RIO	0	0	0	82.832	10.656		Residential - Five or More Units or Apartments (Any Combination) · 4 Stories or Less, 0	165B165 404		Sherman Oaks - Studio City - Toluca Lake - Cahuenga Pass	No	ABMI	DB50
Los Angeles	17115 CHATSWORTH ST	91344	2696029027	0.000	0.000	0.000	10.656	Shortfall of Sites	0.157	Medium Residential	R3-1	0	0	0	84.710	10.656		Residential - Five or More Units or Apartments (Any Combination) · 4 Stories or Less, 0	207B133 433		Granada Hills - Knollwood	No	ABMI	DB50
Los Angeles	1515 S WESTGATE AVE	90025	4263033900	0.000	0.000	0.000	10.656	Shortfall of Sites	0.156	Medium Residential	[Q]R3-1	0	0	0	85.576	10.656		Residential - Five or More Units or Apartments (Any Combination) · 4 Stories or Less, 0	126B145 526		West Los Angeles	No	ABMI	DB50
Los Angeles	10901 WHIPPLE ST	91602	2423019024	0.000	0.000	0.000	10.656	Shortfall of Sites	0.159	Medium Residential	R3-1-RIO	0	0	0	83.694	10.656		Residential - Five or More Units or Apartments (Any Combination) · 4 Stories or Less, 0	165B173 538		Sherman Oaks - Studio City - Toluca Lake - Cahuenga Pass	No	ABMI	DB50
Los Angeles	2245 S BEVERLY GLEN BLVD	90064	4315008031	0.000	0.000	0.000	10.656	Shortfall of Sites	0.155	Medium Residential	R3-1-O	0	0	0	85.905	10.656		Residential - Five or More Units or Apartments (Any Combination) · 4 Stories or Less, 0	129B157 731		West Los Angeles	No	ABMI	DB50
Los Angeles	2245 S BEVERLY GLEN BLVD	90064	4315008031	0.000	0.000	0.000	10.656	Shortfall of Sites	0.155	Medium Residential	R3-1-O	0	0	0	85.907	10.656		Residential - Five or More Units or Apartments (Any Combination) · 4 Stories or Less, 0	129B157 749		West Los Angeles	No	ABMI	DB50
Los Angeles	2245 S BEVERLY GLEN BLVD	90064	4315008031	0.000	0.000	0.000	10.656	Shortfall of Sites	0.155	Medium Residential	R3-1-O	0	0	0	85.912	10.656		Residential - Five or More Units or Apartments (Any Combination) · 4 Stories or Less, 0	129B157 769		West Los Angeles	No	ABMI	DB50
Los Angeles	2245 S BEVERLY GLEN BLVD	90064	4315008031	0.000	0.000	0.000	10.656	Shortfall of Sites	0.155	Medium Residential	R3-1-O	0	0	0	85.915	10.656		Residential - Five or More Units or Apartments (Any Combination) · 4 Stories or Less, 0	129B157 785		West Los Angeles	No	ABMI	DB50
Los Angeles	10933 HUSTON ST	91601	2421010025	0.000	0.000	0.000	10.656	Shortfall of Sites	0.193	Medium Residential	[Q]R3-1	0	0	0	57.563	10.656		Residential - Five or More Units or Apartments (Any Combination) · 4 Stories or Less, 0	168B173 120		North Hollywood - Valley Village	No	ABMI	DB50
Los Angeles	10933 HUSTON ST	91601	2421010025	0.000	0.000	0.000	10.656	Shortfall of Sites	0.193	Medium Residential	[Q]R3-1	0	0	0	57.563	10.656		Residential - Five or More Units or Apartments (Any Combination) · 4 Stories or Less, 0	168B173 121		North Hollywood - Valley Village	No	ABMI	DB50
Los Angeles	4440 FULTON AVE	91423	2360030046	0.000	0.000	0.000	10.656	Shortfall of Sites	0.134	Medium Residential	[Q]R3-1-RIO	0	0	0	82.656	10.656	Vacant	Residential - Single Family Residence - Vacant Land, 0	165B157 178		Sherman Oaks - Studio City - Toluca Lake - Cahuenga Pass	No	ABMI	DB50
Los Angeles	10926 HUSTON ST	91601	2421011036	0.000	0.000	0.000	10.656	Shortfall of Sites	0.193	Medium Residential	[Q]R3-1	0	0	0	57.563	10.656		Residential - Five or More Units or Apartments (Any Combination) · 4 Stories or Less, 0	168B173 191		North Hollywood - Valley Village	No	ABMI	DB50

Jurisdiction Name	Site Address/Intersection	5 Digit ZIP Code	Assessor Parcel Number	Very Low-Income	Low-Income	Moderate-Income	Above Moderate-Income	Type of Shortfall	Parcel Size (Acres)	Current General Plan Designation	Current Zoning	Proposed General Plan (GP) Designation	Proposed Zoning	Minimum Density Allowed	Maximum Density Allowed	Total Capacity	Vacant/ Nonvacant	Description of Existing Uses	PIN	Base Density Per Acre	Community Plan Area	Rent Stabalization Ordinance	Income Category	Applicable Rezoning Program (Program informing values in Column Q listed first)
Los Angeles	10934 HUSTON ST	91601	2421011037	0.000	0.000	0.000	10.656	Shortfall of Sites	0.193	Medium Residential	[Q]R3-1	0	0	0	57.563	10.656		Residential - Five or More Units or Apartments (Any Combination) · 4 Stories or Less, 0	168B173 193		North Hollywood - Valley Village	No	ABMI	DB50
Los Angeles	2030 MERTON AVE	90041	5686004001	0.000	0.000	0.000	10.656	Shortfall of Sites	0.252	Low Medium II Residential	RD1.5-1	0	0	0	44.079	10.656		Commercial - Parking Lot (Commercial Use Property) - Lots - Patron or Employee - One Story, 0	162A223 207		Northeast Los Angeles	No	ABMI	DB50
Los Angeles	12100 WILSHIRE BLVD	90025	4263002046	0.000	0.000	0.000	10.656	Shortfall of Sites	0.136	Medium Residential	R3-1	0	0	0	81.809	10.656		Commercial - Office Building - 14 to 20 Stories, 0	126B145 238		West Los Angeles	No	ABMI	DB50
Los Angeles	2887 W AVENUE 35	90065	5457026022	0.000	0.000	0.000	10.656	Shortfall of Sites	0.134	Medium Residential	R3-1-CDO	0	0	0	82.701	10.656		Residential - Five or More Units or Apartments (Any Combination) · 4 Stories or Less, 0	154-5A215 241		Northeast Los Angeles	No	ABMI	DB50
Los Angeles	4105 TUJUNGA AVE	91604	2368020063	0.000	0.000	0.000	10.656	Shortfall of Sites	0.135	Medium Residential	[Q]R3-1-RIO	0	0	0	82.119	10.656		Residential - Five or More Units or Apartments (Any Combination) · 4 Stories or Less, 0	162B173 243		Sherman Oaks - Studio City - Toluca Lake - Cahuenga Pass	No	ABMI	DB50
Los Angeles	13119 MOORPARK ST	91423	2360029043	0.000	0.000	0.000	10.656	Shortfall of Sites	0.134	Medium Residential	R3-1-RIO	0	0	0	82.649	10.656		Residential - Five or More Units or Apartments (Any Combination) · 4 Stories or Less - Pool, 0	165B161 293		Sherman Oaks - Studio City - Toluca Lake - Cahuenga Pass	No	ABMI	DB50
Los Angeles	10904 PEACH GROVE ST	91601	2421014032	0.000	0.000	0.000	10.656	Shortfall of Sites	0.192	Medium Residential	[Q]R3-1	0	0	0	57.798	10.656	Vacant	Residential - Five or More Units or Apartments (Any Combination) · 4 Stories or Less - Vacant Land, 0	168B173 313		North Hollywood - Valley Village	No	ABMI	DB50
Los Angeles	10908 PEACH GROVE ST	91601	2421014031	0.000	0.000	0.000	10.656	Shortfall of Sites	0.192	Medium Residential	[Q]R3-1	0	0	0	57.700	10.656	Vacant	Residential - Five or More Units or Apartments (Any Combination) · 4 Stories or Less - Vacant Land, 0	168B173 314		North Hollywood - Valley Village	No	ABMI	DB50
Los Angeles	10051 MELINDA WAY	91325	2731029006	0.000	0.000	10.656	0.000	Shortfall of Sites	0.657	Low Medium I Residential	(Q)RD4-1	0	0	0	16.901	10.656	Vacant	Residential - Single Family Residence - Vacant Land, 0	204B125 315		Northridge	No	MI	DB50
Los Angeles	12840 MOORPARK ST	91604	2375007075	0.000	0.000	0.000	10.656	Shortfall of Sites	0.130	Medium Residential	R3-1-RIO	0	0	0	85.590	10.656		Residential - Five or More Units or Apartments (Any Combination) · 4 Stories or Less - Pool, 0	165B161 381		Sherman Oaks - Studio City - Toluca Lake - Cahuenga Pass	No	ABMI	DB50
Los Angeles	2647 S BARRINGTON AVE	90064	4257013049	0.000	0.000	0.000	10.656	Shortfall of Sites	0.126	Medium Residential	R3-1	0	0	0	87.822	10.656		Residential - Five or More Units or Apartments (Any Combination) · 4 Stories or Less, 0	120B153 402		Palms - Mar Vista - Del Rey	No	ABMI	DB50
Los Angeles	11443 RIVERSIDE DR	91602	2354012051	0.000	0.000	0.000	10.656	Shortfall of Sites	0.134	Medium Residential	R3-1	0	0	0	83.011	10.656	Vacant	Residential - Five or More Units or Apartments (Any Combination) · 4 Stories or Less - Vacant Land, 0	168B169 425		North Hollywood - Valley Village	No	ABMI	DB50
Los Angeles	12314 MOORPARK ST	91604	2367002052	0.000	0.000	0.000	10.656	Shortfall of Sites	0.126	Medium Residential	R3-1-RIO	0	0	0	88.176	10.656		Residential - Five or More Units or Apartments (Any Combination) · 4 Stories or Less, 0	165B165 425		Sherman Oaks - Studio City - Toluca Lake - Cahuenga Pass	No	ABMI	DB50
Los Angeles	12314 MOORPARK ST	91604	2367002052	0.000	0.000	0.000	10.656	Shortfall of Sites	0.126	Medium Residential	R3-1-RIO	0	0	0	88.175	10.656		Residential - Five or More Units or Apartments (Any Combination) · 4 Stories or Less, 0	165B165 426		Sherman Oaks - Studio City - Toluca Lake - Cahuenga Pass	No	ABMI	DB50
Los Angeles	12314 MOORPARK ST	91604	2367002052	0.000	0.000	0.000	10.656	Shortfall of Sites	0.126	Medium Residential	R3-1-RIO	0	0	0	88.174	10.656		Residential - Five or More Units or Apartments (Any Combination) · 4 Stories or Less, 0	165B165 427		Sherman Oaks - Studio City - Toluca Lake - Cahuenga Pass	No	ABMI	DB50
Los Angeles	10845 CAMARILLO ST	91602	2421013054	0.000	0.000	0.000	10.656	Shortfall of Sites	0.134	Medium Residential	R3-1	0	0	0	82.745	10.656		Residential - Five or More Units or Apartments (Any Combination) · 4 Stories or Less, 0	168B173 437		North Hollywood - Valley Village	No	ABMI	DB50
Los Angeles	13036 RIVERSIDE DR	91423	2358033008	0.000	0.000	0.000	10.656	Shortfall of Sites	0.160	Medium Residential	[Q]R3-1-RIO	0	0	0	69.471	10.656		Residential - Five or More Units or Apartments (Any Combination) · 4 Stories or Less, 0	168B161 443		Van Nuys - North Sherman Oaks	No	ABMI	DB50
Los Angeles	2655 S BARRINGTON AVE	90064	4257013050	0.000	0.000	0.000	10.656	Shortfall of Sites	0.126	Medium Residential	R3-1	0	0	0	87.822	10.656		Residential - Five or More Units or Apartments (Any Combination) · 4 Stories or Less, 0	120B153 444		Palms - Mar Vista - Del Rey	No	ABMI	DB50
Los Angeles	10922 BLOOMFIELD ST	91602	2423020007	0.000	0.000	0.000	10.656	Shortfall of Sites	0.124	Medium Residential	R3-1-RIO	0	0	0	89.831	10.656		Residential - Five or More Units or Apartments (Any Combination) · 4 Stories or Less, 0	165B173 476		Sherman Oaks - Studio City - Toluca Lake - Cahuenga Pass	No	ABMI	DB50
Los Angeles	0	0	2558005002	0.000	0.000	0.000	10.656	Shortfall of Sites	0.134	Medium Residential	R3-1	0	0	0	83.050	10.656	Vacant	Commercial - Commercial - Vacant Land, 0	204B193 507		Sunland - Tujunga - Lake View Terrace - Shadow Hills - East La Tuna Canyon	No	ABMI	DB50
Los Angeles	2204 S BEVERLY GLEN BLVD	90064	4315009020	0.000	0.000	0.000	10.656	Shortfall of Sites	0.134	Medium Residential	R3-1-O	0	0	0	82.748	10.656		Residential - Five or More Units or Apartments (Any Combination) · 4 Stories or Less, 0	129B157 568		West Los Angeles	No	ABMI	DB50
Los Angeles	4307 WHITSETT AVE	91604	2375002058	0.000	0.000	0.000	10.656	Shortfall of Sites	0.134	Medium Residential	R3-1-RIO	0	0	0	83.071	10.656		Residential - Five or More Units or Apartments (Any Combination) · 4 Stories or Less, 0	165B165 629		Sherman Oaks - Studio City - Toluca Lake - Cahuenga Pass	No	ABMI	DB50
Los Angeles	2201 S BEVERLY GLEN BLVD	90064	4315008030	0.000	0.000	0.000	10.656	Shortfall of Sites	0.133	Medium Residential	R3-1-O	0	0	0	83.223	10.656		Residential - Five or More Units or Apartments (Any Combination) · 4 Stories or Less, 0	129B157 646		West Los Angeles	No	ABMI	DB50
Los Angeles	4624 FULTON AVE	91423	2360025054	0.000	0.000	0.000	10.656	Shortfall of Sites	0.134	Medium Residential	[Q]R3-1-RIO	0	0	0	82.696	10.656		Residential - Five or More Units or Apartments (Any Combination) · 4 Stories or Less, 0	168B157 689		Sherman Oaks - Studio City - Toluca Lake - Cahuenga Pass	No	ABMI	DB50
Los Angeles	1810 FEDERAL AVE	90025	4261025081	0.000	0.000	0.000	10.656	Shortfall of Sites	0.130	Medium Residential	[Q]R3-1	0	0	0	85.649	10.656		Residential - Five or More Units or Apartments (Any Combination) · 4 Stories or Less, 0	126B149 698		West Los Angeles	No	ABMI	DB50
Los Angeles	10764 WOODBINE ST	90034	4254025041	0.000	0.000	0.000	10.656	Shortfall of Sites	0.125	Medium Residential	R3-1	0	0	0	88.852	10.656		Residential - Five or More Units or Apartments (Any Combination) · 4 Stories or Less, 0	120B161 712		Palms - Mar Vista - Del Rey	No	ABMI	DB50
Los Angeles	10836 KLING ST	91602	2421025024	0.000	0.000	0.000	10.656	Shortfall of Sites	0.125	Medium Residential	R3-1	0	0	0	88.786	10.656		Residential - Five or More Units or Apartments (Any Combination) · 4 Stories or Less, 0	168B173 748		North Hollywood - Valley Village	No	ABMI	DB50
Los Angeles	4627 COLDWATER CANYON AVE	91604	2362005023	0.000	0.000	0.000	10.656	Shortfall of Sites	0.134	Medium Residential	R3-1-RIO	0	0	0	82.657	10.656		Residential - Five or More Units or Apartments (Any Combination) · 4 Stories or Less, 0	168B161 756		Sherman Oaks - Studio City - Toluca Lake - Cahuenga Pass	No	ABMI	DB50
Los Angeles	4627 COLDWATER CANYON AVE	91604	2362005023	0.000	0.000	0.000	10.656	Shortfall of Sites	0.134	Medium Residential	R3-1-RIO	0	0	0	82.657	10.656		Residential - Five or More Units or Apartments (Any Combination) · 4 Stories or Less, 0	168B161 771		Sherman Oaks - Studio City - Toluca Lake - Cahuenga Pass	No	ABMI	DB50
Los Angeles	1537 S BUNDY DR	90025	4263038043	0.000	0.000	0.000	10.656	Shortfall of Sites	0.133	Medium Residential	[Q]R3-1	0	0	0	83.441	10.656		Residential - Five or More Units or Apartments (Any Combination) · 4 Stories or Less, 0	126B145 868		West Los Angeles	No	ABMI	DB50
Los Angeles	14824 BURBANK BLVD	91411	2249027025	0.000	0.000	0.000	10.656	Shortfall of Sites	0.131	Medium Residential	[Q]R3-1	0	0	0	84.619	10.656		Residential - Five or More Units or Apartments (Any Combination) · 4 Stories or Less, 0	174B149 871		Van Nuys - North Sherman Oaks	No	ABMI	DB50
Los Angeles	1555 S BUNDY DR	90025	4263038039	0.000	0.000	0.000	10.656	Shortfall of Sites	0.132	Medium Residential	[Q]R3-1	0	0	0	84.147	10.656		Residential - Five or More Units or Apartments (Any Combination) · 4 Stories or Less, 0	126B145 891		West Los Angeles	No	ABMI	DB50
Los Angeles	1565 S BUNDY DR	90025	4263038035	0.000	0.000	0.000	10.656	Shortfall of Sites	0.132	Medium Residential	[Q]R3-1	0	0	0	84.147	10.656		Residential - Five or More Units or Apartments (Any Combination) · 4 Stories or Less, 0	126B145 911		West Los Angeles	No	ABMI	DB50
Los Angeles	1550 AMHERST AVE	90025	4263038073	0.000	0.000	0.000	10.656	Shortfall of Sites	0.135	Medium Residential	[Q]R3-1	0	0	0	82.210	10.656		Residential - Five or More Units or Apartments (Any Combination) · 4 Stories or Less, 0	126B145 966		West Los Angeles	No	ABMI	DB50
Los Angeles	5104 DENNY AVE	91601	2419011027	0.000	0.000	0.000	10.656	Shortfall of Sites	0.231	Low Medium II Residential	RD1.5-1VL	0	0	0	48.130	10.656		Residential - Five or More Units or Apartments (Any Combination) · 4 Stories or Less, 0	171B177 1008		North Hollywood - Valley Village	No	ABMI	DB50
Los Angeles	1661 S BUNDY DR	90025	4259004041	0.000	0.000	0.000	10.656	Shortfall of Sites	0.128	Medium Residential	[Q]R3-1	0	0	0	86.576	10.656		Residential - Five or More Units or Apartments (Any Combination) · 4 Stories or Less, 0	126B145 1116		West Los Angeles	No	ABMI	DB50
Los Angeles	1661 S BUNDY DR	90025	4259004041	0.000	0.000	0.000	10.656	Shortfall of Sites	0.129	Medium Residential	[Q]R3-1	0	0	0	85.752	10.656		Residential - Five or More Units or Apartments (Any Combination) · 4 Stories or Less, 0	126B145 1123		West Los Angeles	No	ABMI	DB50
Los Angeles	0	0	4207003004	0.000	0.000	0.000	10.656	Shortfall of Sites	0.129	Community Commercial	MU(EC)	0	0	0	85.919	10.656		Institutional - Hospital - One Story, 0	120B165 1129		Palms - Mar Vista - Del Rey	No	ABMI	DB50 , TOPP C
Los Angeles	5760 LANKERSHIM BLVD	91601	2338024008	0.000	0.000	0.000	10.656	Shortfall of Sites	0.075	Community Commercial	C2-1	Community Commercial	0	0	160.063	10.656		Commercial - Office Building - One Story, 0	174B169 302	No Max	North Hollywood - Valley Village	No	ABMI	DB50 , Orange LineTNP, ARO, AHO
Los Angeles	6454 COLDWATER CANYON AVE	91606	2325031001	0.000	0.000	0.000	10.656	Shortfall of Sites	0.160	Neighborhood Office Commercial	[Q]C1-1VL	Village	0	0	68.539	10.656		Commercial - Professional Building - One Story, 0	180B161 920	108	North Hollywood - Valley Village	No	ABMI	DB50 , NH CPU, ARO, AHO
Los Angeles	12853 VICTORY BLVD	91606	2325032008	0.000	0.000	0.000	10.656	Shortfall of Sites	0.161	Neighborhood Office Commercial	[Q]C1-1VL	Village	0	0	68.454	10.656		Commercial - Restaurant, Cocktail Lounge - Fast Food - Walk Up - One Story, 0	180B161 1038	108	North Hollywood - Valley Village	No	ABMI	DB50 , NH CPU, AHO
Los Angeles	12835 VICTORY BLVD	91606	2325032010	0.000	0.000	0.000	10.656	Shortfall of Sites	0.161	Neighborhood Office Commercial	[Q]C1-1VL	Village	0	0	68.454	10.656		Commercial - Restaurant, Cocktail Lounge - Restaurant, Cocktail Lounge, Tavern - One Story, 0	180B161 1039	108	North Hollywood - Valley Village	No	ABMI	DB50 , NH CPU, AHO
Los Angeles	12827 VICTORY BLVD	91606	2325032012	0.000	0.000	0.000	10.656	Shortfall of Sites	0.161	Neighborhood Office Commercial	[Q]C1-1VL	Village	0	0	68.454	10.656		Recreational - Theater - Movie - Indoor - One Story, 0	180B161 1042	108	North Hollywood - Valley Village	No	ABMI	DB50 , NH CPU, AHO
Los Angeles	12827 VICTORY BLVD	91606	2325032012	0.000	0.000	0.000	10.656	Shortfall of Sites	0.161	Neighborhood Office Commercial	[Q]C1-1VL	Village	0	0	68.454	10.656		Recreational - Theater - Movie - Indoor - One Story, 0	180B161 1043	108	North Hollywood - Valley Village	No	ABMI	DB50 , NH CPU, AHO
Los Angeles	12827 VICTORY BLVD	91606	2325032012	0.000	0.000	0.000	10.656	Shortfall of Sites	0.161	Neighborhood Office Commercial	[Q]C1-1VL	Village	0	0	68.454	10.656		Recreational - Theater - Movie - Indoor - One Story, 0	180B161 1044	108	North Hollywood - Valley Village	No	ABMI	DB50 , NH CPU, AHO
Los Angeles	12817 VICTORY BLVD	91606	2325032007	0.000	0.000	0.000	10.656	Shortfall of Sites	0.161	Neighborhood Office Commercial	[Q]C1-1VL	Village	0	0	68.453	10.656		Commercial - Office Building - One Story, 0	180B161 1045	108	North Hollywood - Valley Village	No	ABMI	DB50 , NH CPU, ARO, AHO
Los Angeles	12805 VICTORY BLVD	91606	2325032004	0.000	0.000	0.000	10.656	Shortfall of Sites	0.161	Neighborhood Office Commercial	[Q]C1-1VL	Village	0	0	68.452	10.656		Commercial - Store - One Story, 0	180B161 1049	108	North Hollywood - Valley Village	No	ABMI	DB50 , NH CPU, AHO

Jurisdiction Name	Site Address/Intersection	5 Digit ZIP Code	Assessor Parcel Number	Very Low-Income	Low-Income	Moderate-Income	Above Moderate-Income	Type of Shortfall	Parcel Size (Acres)	Current General Plan Designation	Current Zoning	Proposed General Plan (GP) Designation	Proposed Zoning	Minimum Density Allowed	Maximum Density Allowed	Total Capacity	Vacant/ Nonvacant	Description of Existing Uses	PIN	Base Density Per Acre	Community Plan Area	Rent Stabalization Ordinance	Income Category	Applicable Rezoning Program (Program informing values in Column Q listed first)
Los Angeles	12805 VICTORY BLVD	91606	2325032004	0.000	0.000	0.000	10.656	Shortfall of Sites	0.161	Neighborhood Office Commercial	[Q]C1-1VL	Village	0	0	68.454	10.656		Commercial - Store - One Story, 0	180B161 1050	108	North Hollywood - Valley Village	No	ABMI	DB50 , NH CPU, AHO
Los Angeles	12801 VICTORY BLVD	91606	2325032005	0.000	0.000	0.000	10.656	Shortfall of Sites	0.159	Neighborhood Office Commercial	[Q]C1-1VL	Village	0	0	69.338	10.656		Commercial - Store - One Story, 0	180B161 1052	108	North Hollywood - Valley Village	No	ABMI	DB50 , NH CPU, AHO
Los Angeles	12832 VICTORY BLVD	91606	2332001006	0.000	0.000	0.000	10.656	Shortfall of Sites	0.161	Neighborhood Office Commercial	[Q]C1-1VL	Village	0	0	68.444	10.656		Commercial - Store - One Story, 0	180B161 1123	108	North Hollywood - Valley Village	No	ABMI	DB50 , NH CPU, AHO
Los Angeles	12826 VICTORY BLVD	91606	2332001005	0.000	0.000	0.000	10.656	Shortfall of Sites	0.161	Neighborhood Office Commercial	[Q]C1-1VL	Village	0	0	68.446	10.656		Commercial - Store - One Story, 0	180B161 1124	108	North Hollywood - Valley Village	No	ABMI	DB50 , NH CPU, AHO
Los Angeles	12826 VICTORY BLVD	91606	2332001005	0.000	0.000	0.000	10.656	Shortfall of Sites	0.161	Neighborhood Office Commercial	[Q]C1-1VL	Village	0	0	68.446	10.656		Commercial - Store - One Story, 0	180B161 1125	108	North Hollywood - Valley Village	No	ABMI	DB50 , NH CPU, AHO
Los Angeles	12818 VICTORY BLVD	91606	2332001004	0.000	0.000	0.000	10.656	Shortfall of Sites	0.161	Neighborhood Office Commercial	[Q]C1-1VL	Village	0	0	68.448	10.656		Commercial - Store - One Story, 0	180B161 1126	108	North Hollywood - Valley Village	No	ABMI	DB50 , NH CPU, AHO
Los Angeles	12818 VICTORY BLVD	91606	2332001004	0.000	0.000	0.000	10.656	Shortfall of Sites	0.161	Neighborhood Office Commercial	[Q]C1-1VL	Village	0	0	68.450	10.656		Commercial - Store - One Story, 0	180B161 1127	108	North Hollywood - Valley Village	No	ABMI	DB50 , NH CPU, AHO
Los Angeles	12814 VICTORY BLVD	91606	2332001003	0.000	0.000	0.000	10.656	Shortfall of Sites	0.161	Neighborhood Office Commercial	[Q]C1-1VL	Village	0	0	68.451	10.656		Commercial - Store - One Story, 0	180B161 1128	108	North Hollywood - Valley Village	No	ABMI	DB50 , NH CPU, AHO
Los Angeles	12808 VICTORY BLVD	91606	2332001002	0.000	0.000	0.000	10.656	Shortfall of Sites	0.161	Neighborhood Office Commercial	[Q]C1-1VL	Village	0	0	68.453	10.656		Commercial - Restaurant, Cocktail Lounge - Restaurant, Cocktail Lounge, Tavern - One Story, 0	180B161 1129	108	North Hollywood - Valley Village	No	ABMI	DB50 , NH CPU, AHO
Los Angeles	12802 VICTORY BLVD	91606	2332001001	0.000	0.000	0.000	10.656	Shortfall of Sites	0.161	Neighborhood Office Commercial	[Q]C1-1VL	Village	0	0	68.454	10.656		Commercial - Store - One Story, 0	180B161 1130	108	North Hollywood - Valley Village	No	ABMI	DB50 , NH CPU, AHO
Los Angeles	17244 VANOWEN ST	91406	2230013017	0.000	0.000	0.000	10.656	Shortfall of Sites	0.077	General Commercial	C2-1VL-RIO	Community Center	0	0	143.097	10.656		Commercial - Store - One Story, 0	180B133 18	54	Reseda - West Van Nuys	No	ABMI	DB50 , RES CPU, AHO
Los Angeles	16450 VANOWEN ST	91406	2231006051	0.000	0.000	0.000	10.656	Shortfall of Sites	0.076	Neighborhood Office Commercial	C2-1VL-RIO	Community Center	0	0	144.111	10.656		Commercial - Store - One Story, 0	180B137 27	54	Reseda - West Van Nuys	No	ABMI	DB50 , RES CPU
Los Angeles	12140 HART ST	91605	2321009040	0.000	0.000	0.000	10.656	Shortfall of Sites	0.161	Medium Residential	R3-1VL	Neighborhood Center	0	0	68.488	10.656	Vacant	Residential - Single Family Residence - Vacant Land, 0	183B165 275	108	North Hollywood - Valley Village	No	ABMI	DB50 , NH CPU
Los Angeles	4380 LANKERSHIM BLVD	91602	2423016001	0.000	0.000	0.000	10.656	Shortfall of Sites	0.078	General Commercial	C2-1VL-CDO-RIO	Community Center	0	0	141.883	10.656		Commercial - Store - One Story, 0	165B177 396	108	Sherman Oaks - Studio City - Toluca Lake - Cahuenga Pass	No	ABMI	DB50 , SHR CPU, AHO
Los Angeles	4380 LANKERSHIM BLVD	91602	2423016001	0.000	0.000	0.000	10.656	Shortfall of Sites	0.078	General Commercial	C2-1VL-CDO-RIO	Community Center	0	0	141.928	10.656		Commercial - Store - One Story, 0	165B177 412	108	Sherman Oaks - Studio City - Toluca Lake - Cahuenga Pass	No	ABMI	DB50 , SHR CPU, AHO
Los Angeles	4364 LANKERSHIM BLVD	91602	2423016004	0.000	0.000	0.000	10.656	Shortfall of Sites	0.077	General Commercial	C2-1VL-CDO-RIO	Community Center	0	0	141.944	10.656		Commercial - Auto, Recreation Equipment, Construction Equipment Sales and Service - Auto Body Repair Shop - One Story, 0	165B177 461	108	Sherman Oaks - Studio City - Toluca Lake - Cahuenga Pass	No	ABMI	DB50 , SHR CPU, AHO
Los Angeles	4364 LANKERSHIM BLVD	91602	2423016004	0.000	0.000	0.000	10.656	Shortfall of Sites	0.077	General Commercial	C2-1VL-CDO-RIO	Community Center	0	0	141.960	10.656		Commercial - Auto, Recreation Equipment, Construction Equipment Sales and Service - Auto Body Repair Shop - One Story, 0	165B177 466	108	Sherman Oaks - Studio City - Toluca Lake - Cahuenga Pass	No	ABMI	DB50 , SHR CPU, AHO
Los Angeles	16565 VANOWEN ST	91406	2225001033	0.000	0.000	0.000	10.656	Shortfall of Sites	0.152	Medium Residential	R3-1	Medium Residential	0	0	66.003	10.656		Residential - Five or More Units or Apartments (Any Combination) - 4 Stories or Less, 0	183B137 463	43	Reseda - West Van Nuys	No	ABMI	DB50 , RES CPU, AHO
Los Angeles	7547 LOUISE AVE	91406	2202010003	0.000	0.000	0.000	10.656	Shortfall of Sites	0.076	Neighborhood Office Commercial	C2-1VL	Neighborhood Center	0	0	105.604	10.656		Commercial - Store - One Story, 0	186B133 287	54	Reseda - West Van Nuys	No	ABMI	DB50 , RES CPU, AHO
Los Angeles	6331 LANKERSHIM BLVD	91606	2335031017	0.000	0.000	0.000	10.656	Shortfall of Sites	0.082	Neighborhood Office Commercial	[Q]C2-1VL	Community Center (Mixed-Use)	0	0	98.044	10.656		Commercial - Auto, Recreation Equipment, Construction Equipment Sales and Service - Auto Body Repair Shop - One Story, 0	180B169 1290	145	North Hollywood - Valley Village	No	ABMI	DB50 , NH CPU
Los Angeles	0	0	2664027047	0.000	0.000	0.000	10.656	Shortfall of Sites	0.162	Neighborhood Commercial	P-1VL, C1-1VL	0	0	0	82.185	10.656	Vacant	Residential - Single Family Residence - Vacant Land, 0	210B145 563		Mission Hills - Panorama City - North Hills	No	ABMI	DB50 , P
Los Angeles	10051 COMMERCE AVE	91042	2568008016	0.000	0.000	0.000	10.656	Shortfall of Sites	0.077	Neighborhood Office Commercial	C2-1L	0	0	0	172.138	10.656		Commercial - Store - One Story, 0	202-5A199 14		Sunland - Tujunga - Lake View Terrace - Shadow Hills - East La Tuna Canyon	No	ABMI	DB50
Los Angeles	5600 SAN VICENTE BLVD	90019	5085018038	0.000	0.000	0.000	10.656	Shortfall of Sites	0.076	Neighborhood Office Commercial	C2-1-O	0	0	0	176.203	10.656		Commercial - Shopping Center (Neighborhood, Community) - One Story, 0	129B177 19		Wilshire	No	ABMI	DB50
Los Angeles	10051 COMMERCE AVE	91042	2568008016	0.000	0.000	0.000	10.656	Shortfall of Sites	0.077	Neighborhood Office Commercial	C2-1L	0	0	0	172.141	10.656		Commercial - Store - One Story, 0	202-5A199 21		Sunland - Tujunga - Lake View Terrace - Shadow Hills - East La Tuna Canyon	No	ABMI	DB50
Los Angeles	475 GAYLEY AVE	90024	4363005905	0.000	0.000	0.000	10.656	Shortfall of Sites	0.159	High Medium Residential	[Q]R4-1VL	0	0	0	83.615	10.656		Residential - Five or More Units or Apartments (Any Combination) - 4 Stories or Less, 0	135B149 25		Westwood	No	ABMI	DB50
Los Angeles	10039 COMMERCE AVE	91042	2568008019	0.000	0.000	0.000	10.656	Shortfall of Sites	0.077	Neighborhood Office Commercial	C2-1L	0	0	0	172.052	10.656		Commercial - Store - One Story, 0	202-5A199 32		Sunland - Tujunga - Lake View Terrace - Shadow Hills - East La Tuna Canyon	No	ABMI	DB50
Los Angeles	10033 COMMERCE AVE	91042	2568008020	0.000	0.000	0.000	10.656	Shortfall of Sites	0.077	Neighborhood Office Commercial	C2-1L	0	0	0	172.147	10.656		Commercial - Store - One Story, 0	202-5A199 45		Sunland - Tujunga - Lake View Terrace - Shadow Hills - East La Tuna Canyon	No	ABMI	DB50
Los Angeles	10033 COMMERCE AVE	91042	2568008020	0.000	0.000	0.000	10.656	Shortfall of Sites	0.077	Neighborhood Office Commercial	C2-1L	0	0	0	172.154	10.656		Commercial - Store - One Story, 0	202-5A199 50		Sunland - Tujunga - Lake View Terrace - Shadow Hills - East La Tuna Canyon	No	ABMI	DB50
Los Angeles	13347 SHERMAN WAY	91605	2328028027	0.000	0.000	0.000	10.656	Shortfall of Sites	0.217	Commercial Manufacturing	CM-1	0	0	0	61.482	10.656		Commercial - Professional Building - One Story, 0	183B157 53		Sun Valley - La Tuna Canyon	No	ABMI	DB50 , ARO
Los Angeles	10031 COMMERCE AVE	91042	2568008021	0.000	0.000	0.000	10.656	Shortfall of Sites	0.077	Neighborhood Office Commercial	C2-1L	0	0	0	172.153	10.656		Commercial - Office Building - One Story, 0	202-5A199 54		Sunland - Tujunga - Lake View Terrace - Shadow Hills - East La Tuna Canyon	No	ABMI	DB50
Los Angeles	843 WILCOX AVE	90038	5533026024	0.000	0.000	0.000	10.656	Shortfall of Sites	0.156	Medium Residential	R3-1	0	0	0	85.156	10.656		Residential - Double, Duplex, or Two Units - 4 Stories or Less, 0	141B185 62		Hollywood	No	ABMI	DB50
Los Angeles	7224 WOODLEY AVE	91406	2206035031	0.000	0.000	0.000	10.656	Shortfall of Sites	0.076	Community Commercial	C2-1VL	0	0	0	175.831	10.656		Institutional - Church - One Story, 0	183B141 64		Van Nuys - North Sherman Oaks	No	ABMI	DB50, FBO
Los Angeles	7629 FOOTHILL BLVD	91042	2558033006	0.000	0.000	0.000	10.656	Shortfall of Sites	0.079	General Commercial	C2-1VL	0	0	0	168.189	10.656		Commercial - Store - One Story, 0	204A197 66		Sunland - Tujunga - Lake View Terrace - Shadow Hills - East La Tuna Canyon	No	ABMI	DB50
Los Angeles	7224 WOODLEY AVE	91406	2206035031	0.000	0.000	0.000	10.656	Shortfall of Sites	0.076	Community Commercial	C2-1VL	0	0	0	175.828	10.656		Institutional - Church - One Story, 0	183B141 66		Van Nuys - North Sherman Oaks	No	ABMI	DB50, FBO
Los Angeles	0	0	2316030040	0.000	0.000	0.000	10.656	Shortfall of Sites	0.153	Medium Residential	R3-1	0	0	0	87.310	10.656		Commercial - Parking Lot (Commercial Use Property) - Lots - Patron or Employee - One Story, 0	183B169 68		Sun Valley - La Tuna Canyon	No	ABMI	DB50
Los Angeles	7224 WOODLEY AVE	91406	2206035031	0.000	0.000	0.000	10.656	Shortfall of Sites	0.076	Community Commercial	C2-1VL	0	0	0	175.830	10.656		Institutional - Church - One Story, 0	183B141 69		Van Nuys - North Sherman Oaks	No	ABMI	DB50, FBO
Los Angeles	10029 COMMERCE AVE	91042	2568008022	0.000	0.000	0.000	10.656	Shortfall of Sites	0.077	Neighborhood Office Commercial	C2-1L	0	0	0	172.153	10.656		Commercial - Parking Lot (Commercial Use Property) - Lots - Patron or Employee - One Story, 0	202-5A199 70		Sunland - Tujunga - Lake View Terrace - Shadow Hills - East La Tuna Canyon	No	ABMI	DB50
Los Angeles	7220 TUJUNGA AVE	91605	2315022021	0.000	0.000	0.000	10.656	Shortfall of Sites	0.158	Medium Residential	R3-1	0	0	0	84.321	10.656	Vacant	Residential - Single Family Residence - Vacant Land, 0	183B173 72		Sun Valley - La Tuna Canyon	No	ABMI	DB50
Los Angeles	10027 COMMERCE AVE	91042	2568008023	0.000	0.000	0.000	10.656	Shortfall of Sites	0.077	Neighborhood Office Commercial	C2-1L	0	0	0	172.157	10.656		Commercial - Office Building - One Story, 0	202-5A199 76		Sunland - Tujunga - Lake View Terrace - Shadow Hills - East La Tuna Canyon	No	ABMI	DB50 , ARO
Los Angeles	7623 FOOTHILL BLVD	91042	2558033028	0.000	0.000	0.000	10.656	Shortfall of Sites	0.076	General Commercial	C2-1VL	0	0	0	175.837	10.656		Commercial - Auto, Recreation Equipment, Construction Equipment Sales and Service - Auto Body Repair Shop - One Story, 0	204A197 80		Sunland - Tujunga - Lake View Terrace - Shadow Hills - East La Tuna Canyon	No	ABMI	DB50
Los Angeles	10025 COMMERCE AVE	91042	2568008024	0.000	0.000	0.000	10.656	Shortfall of Sites	0.077	Neighborhood Office Commercial	C2-1L	0	0	0	172.161	10.656		Commercial - Store Combination - Store and Residential Combination - One Story, 0	202-5A199 83		Sunland - Tujunga - Lake View Terrace - Shadow Hills - East La Tuna Canyon	No	ABMI	DB50
Los Angeles	302 FIGUEROA ST	90744	7417002024	0.000	0.000	0.000	10.656	Shortfall of Sites	0.202	Neighborhood Commercial	[Q]C2-1VL-O-CUGU	0	0	0	65.890	10.656	Vacant	Commercial - Commercial - Vacant Land, 0	027B201 86		Wilmington - Harbor City	No	ABMI	DB50

Jurisdiction Name	Site Address/Intersection	5 Digit ZIP Code	Assessor Parcel Number	Very Low-Income	Low-Income	Moderate-Income	Above Moderate-Income	Type of Shortfall	Parcel Size (Acres)	Current General Plan Designation	Current Zoning	Proposed General Plan (GP) Designation	Proposed Zoning	Minimum Density Allowed	Maximum Density Allowed	Total Capacity	Vacant/ Nonvacant	Description of Existing Uses	PIN	Base Density Per Acre	Community Plan Area	Rent Stabalization Ordinance	Income Category	Applicable Rezoning Program (Program informing values in Column Q listed first)
Los Angeles	7623 FOOTHILL BLVD	91042	2558033028	0.000	0.000	0.000	10.656	Shortfall of Sites	0.076	General Commercial	C2-1VL	0	0	0	175.832	10.656		Commercial - Auto, Recreation Equipment, Construction Equipment Sales and Service - Auto Body Repair Shop - One Story, 0	204A197 87		Sunland - Tujunga - Lake View Terrace - Shadow Hills - East La Tuna Canyon	No	ABMI	DB50
Los Angeles	10021 COMMERCE AVE	91042	2568008025	0.000	0.000	0.000	10.656	Shortfall of Sites	0.077	Neighborhood Office Commercial	C2-1L	0	0	0	172.161	10.656		Commercial - Office Building - One Story, 0	202-5A199 92		Sunland - Tujunga - Lake View Terrace - Shadow Hills - East La Tuna Canyon	No	ABMI	DB50 , ARO
Los Angeles	7623 FOOTHILL BLVD	91042	2558033028	0.000	0.000	0.000	10.656	Shortfall of Sites	0.076	General Commercial	C2-1VL	0	0	0	175.836	10.656		Commercial - Auto, Recreation Equipment, Construction Equipment Sales and Service - Auto Body Repair Shop - One Story, 0	204A197 94		Sunland - Tujunga - Lake View Terrace - Shadow Hills - East La Tuna Canyon	No	ABMI	DB50
Los Angeles	7851 FOOTHILL BLVD	91040	2556029026	0.000	0.000	0.000	10.656	Shortfall of Sites	0.077	Community Commercial	C2-1VL	0	0	0	173.537	10.656		Commercial - Store - One Story, 0	204B193 98		Sunland - Tujunga - Lake View Terrace - Shadow Hills - East La Tuna Canyon	No	ABMI	DB50
Los Angeles	10021 COMMERCE AVE	91042	2568008025	0.000	0.000	0.000	10.656	Shortfall of Sites	0.077	Neighborhood Office Commercial	C2-1L	0	0	0	172.164	10.656		Commercial - Office Building - One Story, 0	202-5A199 100		Sunland - Tujunga - Lake View Terrace - Shadow Hills - East La Tuna Canyon	No	ABMI	DB50 , ARO
Los Angeles	10015 COMMERCE AVE	91042	2568008026	0.000	0.000	0.000	10.656	Shortfall of Sites	0.077	Neighborhood Office Commercial	C2-1L	0	0	0	172.164	10.656		Commercial - Store - One Story, 0	202-5A199 107		Sunland - Tujunga - Lake View Terrace - Shadow Hills - East La Tuna Canyon	No	ABMI	DB50
Los Angeles	10013 COMMERCE AVE	91042	2568008027	0.000	0.000	0.000	10.656	Shortfall of Sites	0.077	Neighborhood Office Commercial	C2-1L	0	0	0	172.168	10.656		Commercial - Store - One Story, 0	202-5A199 112		Sunland - Tujunga - Lake View Terrace - Shadow Hills - East La Tuna Canyon	No	ABMI	DB50
Los Angeles	11645 SHERMAN WAY	91605	2316030047	0.000	0.000	0.000	10.656	Shortfall of Sites	0.079	Commercial Manufacturing	C2-1	0	0	0	168.114	10.656		Industrial - Light Manufacturing - One Story, 0	183B169 115		Sun Valley - La Tuna Canyon	No	ABMI	DB50 , ARO
Los Angeles	11625 SHERMAN WAY	91605	2316030012	0.000	0.000	0.000	10.656	Shortfall of Sites	0.079	Commercial Manufacturing	C2-1	0	0	0	168.456	10.656		Recreational - Club, Lodge Hall, Fraternal Organization - One Story, 0	183B169 119		Sun Valley - La Tuna Canyon	No	ABMI	DB50
Los Angeles	11625 SHERMAN WAY	91605	2316030012	0.000	0.000	0.000	10.656	Shortfall of Sites	0.079	Commercial Manufacturing	C2-1	0	0	0	168.136	10.656		Recreational - Club, Lodge Hall, Fraternal Organization - One Story, 0	183B169 120		Sun Valley - La Tuna Canyon	No	ABMI	DB50
Los Angeles	11625 SHERMAN WAY	91605	2316030012	0.000	0.000	0.000	10.656	Shortfall of Sites	0.079	Commercial Manufacturing	C2-1	0	0	0	168.146	10.656		Recreational - Club, Lodge Hall, Fraternal Organization - One Story, 0	183B169 121		Sun Valley - La Tuna Canyon	No	ABMI	DB50
Los Angeles	11243 KITTRIDGE ST	91606	2319010015	0.000	0.000	0.000	10.656	Shortfall of Sites	0.152	Medium Residential	R3-1	0	0	0	87.592	10.656		Residential - Five or More Units or Apartments (Any Combination) · 4 Stories or Less, 0	180B173 121		North Hollywood - Valley Village	No	ABMI	DB50
Los Angeles	11625 SHERMAN WAY	91605	2316030012	0.000	0.000	0.000	10.656	Shortfall of Sites	0.079	Commercial Manufacturing	C2-1	0	0	0	168.158	10.656		Recreational - Club, Lodge Hall, Fraternal Organization - One Story, 0	183B169 122		Sun Valley - La Tuna Canyon	No	ABMI	DB50
Los Angeles	6634 ELMER AVE	91606	2319010013	0.000	0.000	0.000	10.656	Shortfall of Sites	0.152	Medium Residential	R3-1	0	0	0	87.567	10.656		Residential - Five or More Units or Apartments (Any Combination) · 4 Stories or Less, 0	180B173 122		North Hollywood - Valley Village	No	ABMI	DB50
Los Angeles	1419 PLAZA DEL AMO	90501	7347006010	0.000	0.000	0.000	10.656	Shortfall of Sites	0.393	Low Medium II Residential	RD2-1	0	0	0	33.906	10.656		Commercial - Hotel and Motel - Hotel - Under 50 Rooms - One Story, 0	045B193 124		Harbor Gateway	No	ABMI	DB50
Los Angeles	808 W REDONDO BEACH BLVD	90247	6120007046	0.000	0.000	0.000	10.656	Shortfall of Sites	0.150	Medium Residential	R3-1	0	0	0	88.857	10.656		Residential - Five or More Units or Apartments (Any Combination) · 4 Stories or Less, 0	072B197 129		Harbor Gateway	No	ABMI	DB50
Los Angeles	11547 SHERMAN WAY	91605	2316030049	0.000	0.000	0.000	10.656	Shortfall of Sites	0.079	Commercial Manufacturing	C2-1	0	0	0	168.154	10.656		Commercial - Auto, Recreation Equipment, Construction Equipment Sales and Service - Auto Body Repair Shop - One Story, 0	183B169 130		Sun Valley - La Tuna Canyon	No	ABMI	DB50
Los Angeles	11547 SHERMAN WAY	91605	2316030049	0.000	0.000	0.000	10.656	Shortfall of Sites	0.079	Commercial Manufacturing	C2-1	0	0	0	168.353	10.656		Commercial - Auto, Recreation Equipment, Construction Equipment Sales and Service - Auto Body Repair Shop - One Story, 0	183B169 131		Sun Valley - La Tuna Canyon	No	ABMI	DB50
Los Angeles	10252 PLAINVIEW AVE	91042	2558032008	0.000	0.000	0.000	10.656	Shortfall of Sites	0.079	General Commercial	C2-1	0	0	0	168.193	10.656		Commercial - Parking Lot (Commercial Use Property) - Lots - Patron or Employee - One Story, 0	204A197 141		Sunland - Tujunga - Lake View Terrace - Shadow Hills - East La Tuna Canyon	No	ABMI	DB50
Los Angeles	11243 KITTRIDGE ST	91606	2319010015	0.000	0.000	0.000	10.656	Shortfall of Sites	0.152	Medium Residential	R3-1	0	0	0	87.592	10.656		Residential - Five or More Units or Apartments (Any Combination) · 4 Stories or Less, 0	180B173 141		North Hollywood - Valley Village	No	ABMI	DB50
Los Angeles	6634 ELMER AVE	91606	2319010013	0.000	0.000	0.000	10.656	Shortfall of Sites	0.152	Medium Residential	R3-1	0	0	0	87.568	10.656		Residential - Five or More Units or Apartments (Any Combination) · 4 Stories or Less, 0	180B173 142		North Hollywood - Valley Village	No	ABMI	DB50
Los Angeles	9049 WOODMAN AVE	91331	2639033013	0.000	0.000	0.000	10.656	Shortfall of Sites	0.205	Neighborhood Commercial	[Q]C2-1VL	0	0	0	65.075	10.656		Commercial - Shopping Center (Regional) - One Story, 0	195B153 151		Mission Hills - Panorama City - North Hills	No	ABMI	DB50
Los Angeles	2434 BIRKDALE ST	90031	5445003036	0.000	0.000	0.000	10.656	Shortfall of Sites	0.312	Commercial Manufacturing	[Q]CM-1XL-RIO	0	0	0	42.655	10.656	Vacant	Industrial - Industrial - Vacant Land, 0	144B213 151		Silver Lake - Echo Park - Elysian Valley	No	ABMI	DB50
Los Angeles	10254 PLAINVIEW AVE	91042	2558032009	0.000	0.000	0.000	10.656	Shortfall of Sites	0.079	General Commercial	C2-1	0	0	0	168.195	10.656		Commercial - Parking Lot (Commercial Use Property) - Lots - Patron or Employee - One Story, 0	204A197 152		Sunland - Tujunga - Lake View Terrace - Shadow Hills - East La Tuna Canyon	No	ABMI	DB50
Los Angeles	11243 KITTRIDGE ST	91606	2319010015	0.000	0.000	0.000	10.656	Shortfall of Sites	0.152	Medium Residential	R3-1	0	0	0	87.592	10.656		Residential - Five or More Units or Apartments (Any Combination) · 4 Stories or Less, 0	180B173 160		North Hollywood - Valley Village	No	ABMI	DB50
Los Angeles	6634 ELMER AVE	91606	2319010013	0.000	0.000	0.000	10.656	Shortfall of Sites	0.152	Medium Residential	R3-1	0	0	0	87.569	10.656		Residential - Five or More Units or Apartments (Any Combination) · 4 Stories or Less, 0	180B173 161		North Hollywood - Valley Village	No	ABMI	DB50
Los Angeles	321 E ANAHEIM ST	90744	7423016001	0.000	0.000	0.000	10.656	Shortfall of Sites	0.208	General Commercial	[Q]C2-1VL-O-CUGU	0	0	0	64.148	10.656		Commercial - Office Building - One Story, 0	030B209 163		Wilmington - Harbor City	No	ABMI	DB50
Los Angeles	10256 PLAINVIEW AVE	91042	2558032010	0.000	0.000	0.000	10.656	Shortfall of Sites	0.079	General Commercial	C2-1	0	0	0	168.193	10.656		Commercial - Parking Lot (Commercial Use Property) - Lots - Patron or Employee - One Story, 0	204A197 165		Sunland - Tujunga - Lake View Terrace - Shadow Hills - East La Tuna Canyon	No	ABMI	DB50
Los Angeles	0	0	5211008026	0.000	0.000	0.000	10.656	Shortfall of Sites	0.161	Medium Residential	R3-1	0	0	0	82.889	10.656	Vacant	Residential - Single Family Residence - Vacant Land, 0	136-5A225 177		Northeast Los Angeles	No	ABMI	DB50
Los Angeles	10258 PLAINVIEW AVE	91042	2558032011	0.000	0.000	0.000	10.656	Shortfall of Sites	0.079	General Commercial	C2-1	0	0	0	168.195	10.656		Commercial - Parking Lot (Commercial Use Property) - Lots - Patron or Employee - One Story, 0	204A197 180		Sunland - Tujunga - Lake View Terrace - Shadow Hills - East La Tuna Canyon	No	ABMI	DB50
Los Angeles	11243 KITTRIDGE ST	91606	2319010015	0.000	0.000	0.000	10.656	Shortfall of Sites	0.152	Medium Residential	R3-1	0	0	0	87.591	10.656		Residential - Five or More Units or Apartments (Any Combination) · 4 Stories or Less, 0	180B173 183		North Hollywood - Valley Village	No	ABMI	DB50
Los Angeles	14001 OSBORNE ST	91331	2642031021	0.000	0.000	0.000	10.656	Shortfall of Sites	0.203	Neighborhood Office Commercial	[Q]C2-1VL	0	0	0	65.499	10.656		Commercial - Professional Building - Medical Dental Building - One Story, 0	195B153 184		Arleta - Pacoima	No	ABMI	DB50 , ARO
Los Angeles	6634 ELMER AVE	91606	2319010013	0.000	0.000	0.000	10.656	Shortfall of Sites	0.152	Medium Residential	R3-1	0	0	0	87.569	10.656		Residential - Five or More Units or Apartments (Any Combination) · 4 Stories or Less, 0	180B173 184		North Hollywood - Valley Village	No	ABMI	DB50
Los Angeles	9953 COMMERCE AVE	91042	2568011008	0.000	0.000	0.000	10.656	Shortfall of Sites	0.077	Neighborhood Office Commercial	C2-1L	0	0	0	172.666	10.656	Vacant	Commercial - Commercial - Vacant Land, 0	202-5A199 188		Sunland - Tujunga - Lake View Terrace - Shadow Hills - East La Tuna Canyon	No	ABMI	DB50
Los Angeles	0	0	5211008027	0.000	0.000	0.000	10.656	Shortfall of Sites	0.161	Medium Residential	R3-1	0	0	0	82.889	10.656	Vacant	Residential - Single Family Residence - Vacant Land, 0	136-5A225 190		Northeast Los Angeles	No	ABMI	DB50
Los Angeles	11243 KITTRIDGE ST	91606	2319010015	0.000	0.000	0.000	10.656	Shortfall of Sites	0.152	Medium Residential	R3-1	0	0	0	87.591	10.656		Residential - Five or More Units or Apartments (Any Combination) · 4 Stories or Less, 0	180B173 202		North Hollywood - Valley Village	No	ABMI	DB50
Los Angeles	6634 ELMER AVE	91606	2319010013	0.000	0.000	0.000	10.656	Shortfall of Sites	0.152	Medium Residential	R3-1	0	0	0	87.570	10.656		Residential - Five or More Units or Apartments (Any Combination) · 4 Stories or Less, 0	180B173 203		North Hollywood - Valley Village	No	ABMI	DB50
Los Angeles	14001 OSBORNE ST	91331	2642031021	0.000	0.000	0.000	10.656	Shortfall of Sites	0.207	Neighborhood Office Commercial	[Q]C2-1VL	0	0	0	64.230	10.656		Commercial - Professional Building - Medical Dental Building - One Story, 0	195B153 210		Arleta - Pacoima	No	ABMI	DB50 , ARO
Los Angeles	11243 KITTRIDGE ST	91606	2319010015	0.000	0.000	0.000	10.656	Shortfall of Sites	0.152	Medium Residential	R3-1	0	0	0	87.590	10.656		Residential - Five or More Units or Apartments (Any Combination) · 4 Stories or Less, 0	180B173 216		North Hollywood - Valley Village	No	ABMI	DB50
Los Angeles	6634 ELMER AVE	91606	2319010013	0.000	0.000	0.000	10.656	Shortfall of Sites	0.152	Medium Residential	R3-1	0	0	0	87.570	10.656		Residential - Five or More Units or Apartments (Any Combination) · 4 Stories or Less, 0	180B173 217		North Hollywood - Valley Village	No	ABMI	DB50
Los Angeles	9947 COMMERCE AVE	91042	2568011004	0.000	0.000	0.000	10.656	Shortfall of Sites	0.080	Neighborhood Office Commercial	C2-1L	0	0	0	167.504	10.656		Commercial - Store Combination - Store and Office Combination - One Story, 0	202-5A199 221		Sunland - Tujunga - Lake View Terrace - Shadow Hills - East La Tuna Canyon	No	ABMI	DB50 , ARO

Jurisdiction Name	Site Address/Intersection	5 Digit ZIP Code	Assessor Parcel Number	Very Low-Income	Low-Income	Moderate-Income	Above Moderate-Income	Type of Shortfall	Parcel Size (Acres)	Current General Plan Designation	Current Zoning	Proposed General Plan (GP) Designation	Proposed Zoning	Minimum Density Allowed	Maximum Density Allowed	Total Capacity	Vacant/ Nonvacant	Description of Existing Uses	PIN	Base Density Per Acre	Community Plan Area	Rent Stabalization Ordinance	Income Category	Applicable Rezoning Program (Program informing values in Column Q listed first)
Los Angeles	13450 OSBORNE ST	91331	2625023007	0.000	0.000	0.000	10.656	Shortfall of Sites	0.209	Neighborhood Office Commercial	[Q]C2-1VL	0	0	0	63.749	10.656		Commercial - Store - One Story, 0	198B157 230		Arleta - Pacoima	No	ABMI	DB50
Los Angeles	11243 KITTRIDGE ST	91606	2319010015	0.000	0.000	0.000	10.656	Shortfall of Sites	0.152	Medium Residential	R3-1	0	0	0	87.589	10.656		Residential - Five or More Units or Apartments (Any Combination) · 4 Stories or Less, 0	180B173 236		North Hollywood - Valley Village	No	ABMI	DB50
Los Angeles	6634 ELMER AVE	91606	2319010013	0.000	0.000	0.000	10.656	Shortfall of Sites	0.152	Medium Residential	R3-1	0	0	0	87.570	10.656		Residential - Five or More Units or Apartments (Any Combination) · 4 Stories or Less, 0	180B173 237		North Hollywood - Valley Village	No	ABMI	DB50
Los Angeles	11243 KITTRIDGE ST	91606	2319010015	0.000	0.000	0.000	10.656	Shortfall of Sites	0.152	Medium Residential	R3-1	0	0	0	87.588	10.656		Residential - Five or More Units or Apartments (Any Combination) · 4 Stories or Less, 0	180B173 263		North Hollywood - Valley Village	No	ABMI	DB50
Los Angeles	5322 CARTWRIGHT AVE	91601	2416027007	0.000	0.000	0.000	10.656	Shortfall of Sites	0.155	Medium Residential	R3-1VL	0	0	0	85.957	10.656		Residential - Single Family Residence, 0	171B177 263		North Hollywood - Valley Village	No	ABMI	DB50
Los Angeles	6634 ELMER AVE	91606	2319010013	0.000	0.000	0.000	10.656	Shortfall of Sites	0.152	Medium Residential	R3-1	0	0	0	87.571	10.656		Residential - Five or More Units or Apartments (Any Combination) · 4 Stories or Less, 0	180B173 264		North Hollywood - Valley Village	No	ABMI	DB50
Los Angeles	5325 CARTWRIGHT AVE	91601	2416026019	0.000	0.000	0.000	10.656	Shortfall of Sites	0.155	Medium Residential	R3-1VL	0	0	0	85.838	10.656		Residential - Five or More Units or Apartments (Any Combination) · 4 Stories or Less - Pool, 0	171B177 264		North Hollywood - Valley Village	No	ABMI	DB50
Los Angeles	5325 DENNY AVE	91601	2416023025	0.000	0.000	0.000	10.656	Shortfall of Sites	0.155	Medium Residential	R3-1VL	0	0	0	85.959	10.656		Residential - Five or More Units or Apartments (Any Combination) · 4 Stories or Less, 0	171B177 266		North Hollywood - Valley Village	No	ABMI	DB50
Los Angeles	25949 BELLE PORTE AVE	90710	7411002022	0.000	0.000	0.000	10.656	Shortfall of Sites	0.207	Limited Manufacturing	(T)(Q)CM-1VL	0	0	0	64.482	10.656		Recreational - Club, Lodge Hall, Fraternal Organization - One Story, 0	033B193 275		Wilmington - Harbor City	No	ABMI	DB50
Los Angeles	0	0	6120021008	0.000	0.000	0.000	10.656	Shortfall of Sites	0.482	Low Medium II Residential	R2-1	0	0	0	27.619	10.656	Vacant	Residential - Single Family Residence - Vacant Land, 0	069B201 276		Harbor Gateway	No	ABMI	DB50
Los Angeles	11243 KITTRIDGE ST	91606	2319010015	0.000	0.000	0.000	10.656	Shortfall of Sites	0.152	Medium Residential	R3-1	0	0	0	87.589	10.656		Residential - Five or More Units or Apartments (Any Combination) · 4 Stories or Less, 0	180B173 278		North Hollywood - Valley Village	No	ABMI	DB50
Los Angeles	6634 ELMER AVE	91606	2319010013	0.000	0.000	0.000	10.656	Shortfall of Sites	0.152	Medium Residential	R3-1	0	0	0	87.571	10.656		Residential - Five or More Units or Apartments (Any Combination) · 4 Stories or Less, 0	180B173 279		North Hollywood - Valley Village	No	ABMI	DB50
Los Angeles	459 GAYLEY AVE	90024	4363005038	0.000	0.000	0.000	10.656	Shortfall of Sites	0.153	High Medium Residential	[Q]R4-1VL	0	0	0	87.228	10.656		Residential - Rooming/Boarding House, 0	138B149 280		Westwood	No	ABMI	DB50
Los Angeles	9215 AVALON BLVD	90003	6052025029	0.000	0.000	0.000	10.656	Shortfall of Sites	0.079	Neighborhood Commercial	C2-1VL-CPIO	0	0	0	167.711	10.656		Institutional - Church - One Story, 0	094-5A207 298		Southeast Los Angeles	No	ABMI	DB50, FBO
Los Angeles	5311 DENNY AVE	91601	2416023023	0.000	0.000	0.000	10.656	Shortfall of Sites	0.155	Medium Residential	R3-1VL	0	0	0	85.959	10.656		Residential - Five or More Units or Apartments (Any Combination) · 4 Stories or Less, 0	171B177 299		North Hollywood - Valley Village	No	ABMI	DB50
Los Angeles	9215 AVALON BLVD	90003	6052025029	0.000	0.000	0.000	10.656	Shortfall of Sites	0.079	Neighborhood Commercial	C2-1VL-CPIO	0	0	0	167.705	10.656		Institutional - Church - One Story, 0	094-5A207 300		Southeast Los Angeles	No	ABMI	DB50, FBO
Los Angeles	7543 FOOTHILL BLVD	91042	2558029019	0.000	0.000	0.000	10.656	Shortfall of Sites	0.079	General Commercial	C2-1VL	0	0	0	168.190	10.656		Commercial - Parking Lot (Commercial Use Property) - Lots - Patron or Employee - One Story, 0	204A197 304		Sunland - Tujunga - Lake View Terrace - Shadow Hills - East La Tuna Canyon	No	ABMI	DB50
Los Angeles	11243 KITTRIDGE ST	91606	2319010015	0.000	0.000	0.000	10.656	Shortfall of Sites	0.152	Medium Residential	R3-1	0	0	0	87.588	10.656		Residential - Five or More Units or Apartments (Any Combination) · 4 Stories or Less, 0	180B173 312		North Hollywood - Valley Village	No	ABMI	DB50
Los Angeles	6634 ELMER AVE	91606	2319010013	0.000	0.000	0.000	10.656	Shortfall of Sites	0.152	Medium Residential	R3-1	0	0	0	87.572	10.656		Residential - Five or More Units or Apartments (Any Combination) · 4 Stories or Less, 0	180B173 313		North Hollywood - Valley Village	No	ABMI	DB50
Los Angeles	2401 W MARTIN LUTHER KING JR BLVD	90008	5034018001	0.000	0.000	0.000	10.656	Shortfall of Sites	0.156	Neighborhood Commercial	C2-1VL-CPIO	0	0	0	85.321	10.656		Commercial - Store - One Story, 0	114B189 315		West Adams - Baldwin Hills - Leimert	No	ABMI	DB50
Los Angeles	5311 DENNY AVE	91601	2416023023	0.000	0.000	0.000	10.656	Shortfall of Sites	0.155	Medium Residential	R3-1VL	0	0	0	85.961	10.656		Residential - Five or More Units or Apartments (Any Combination) · 4 Stories or Less, 0	171B177 324		North Hollywood - Valley Village	No	ABMI	DB50
Los Angeles	11243 KITTRIDGE ST	91606	2319010015	0.000	0.000	0.000	10.656	Shortfall of Sites	0.152	Medium Residential	R3-1	0	0	0	87.587	10.656		Residential - Five or More Units or Apartments (Any Combination) · 4 Stories or Less, 0	180B173 330		North Hollywood - Valley Village	No	ABMI	DB50
Los Angeles	12511 SHELDON ST	91352	2634006908	0.000	0.000	0.000	10.656	Shortfall of Sites	0.306	Low Medium II Residential	(T)(Q)RD1.5-1	0	0	0	43.580	10.656	Vacant	Residential - Single Family Residence - Vacant Land, 0	195B165 331		Sun Valley - La Tuna Canyon	No	ABMI	DB50
Los Angeles	6634 ELMER AVE	91606	2319010013	0.000	0.000	0.000	10.656	Shortfall of Sites	0.152	Medium Residential	R3-1	0	0	0	87.573	10.656		Residential - Five or More Units or Apartments (Any Combination) · 4 Stories or Less, 0	180B173 331		North Hollywood - Valley Village	No	ABMI	DB50
Los Angeles	0	0	2311007002	0.000	0.000	0.000	10.656	Shortfall of Sites	0.080	Neighborhood Commercial	(T)(Q)RAS4-1-CUGU	0	0	0	165.784	10.656	Vacant	Commercial - Commercial - Vacant Land, 0	189B169 345		Sun Valley - La Tuna Canyon	No	ABMI	DB50
Los Angeles	5250 HARMONY AVE	91601	2416010041	0.000	0.000	0.000	10.656	Shortfall of Sites	0.158	Medium Residential	[Q]R3-1VL	0	0	0	84.048	10.656		Residential - Five or More Units or Apartments (Any Combination) · 4 Stories or Less, 0	171B177 350		North Hollywood - Valley Village	No	ABMI	DB50
Los Angeles	5263 CARTWRIGHT AVE	91601	2416026014	0.000	0.000	0.000	10.656	Shortfall of Sites	0.155	Medium Residential	R3-1VL	0	0	0	85.856	10.656	Vacant	Residential - Five or More Units or Apartments (Any Combination) · 4 Stories or Less - Vacant Land, 0	171B177 355		North Hollywood - Valley Village	No	ABMI	DB50
Los Angeles	11243 KITTRIDGE ST	91606	2319010015	0.000	0.000	0.000	10.656	Shortfall of Sites	0.152	Medium Residential	R3-1	0	0	0	87.587	10.656		Residential - Five or More Units or Apartments (Any Combination) · 4 Stories or Less, 0	180B173 365		North Hollywood - Valley Village	No	ABMI	DB50
Los Angeles	6634 ELMER AVE	91606	2319010013	0.000	0.000	0.000	10.656	Shortfall of Sites	0.152	Medium Residential	R3-1	0	0	0	87.573	10.656		Residential - Five or More Units or Apartments (Any Combination) · 4 Stories or Less, 0	180B173 366		North Hollywood - Valley Village	No	ABMI	DB50
Los Angeles	5250 HARMONY AVE	91601	2416010041	0.000	0.000	0.000	10.656	Shortfall of Sites	0.158	Medium Residential	[Q]R3-1VL	0	0	0	84.042	10.656		Residential - Five or More Units or Apartments (Any Combination) · 4 Stories or Less, 0	171B177 367		North Hollywood - Valley Village	No	ABMI	DB50
Los Angeles	11243 KITTRIDGE ST	91606	2319010015	0.000	0.000	0.000	10.656	Shortfall of Sites	0.152	Medium Residential	R3-1	0	0	0	87.587	10.656		Residential - Five or More Units or Apartments (Any Combination) · 4 Stories or Less, 0	180B173 384		North Hollywood - Valley Village	No	ABMI	DB50
Los Angeles	6634 ELMER AVE	91606	2319010013	0.000	0.000	0.000	10.656	Shortfall of Sites	0.152	Medium Residential	R3-1	0	0	0	87.573	10.656		Residential - Five or More Units or Apartments (Any Combination) · 4 Stories or Less, 0	180B173 385		North Hollywood - Valley Village	No	ABMI	DB50
Los Angeles	5258 DENNY AVE	91601	2416026012	0.000	0.000	0.000	10.656	Shortfall of Sites	0.155	Medium Residential	R3-1VL	0	0	0	85.961	10.656		Residential - Five or More Units or Apartments (Any Combination) · 4 Stories or Less, 0	171B177 386		North Hollywood - Valley Village	No	ABMI	DB50
Los Angeles	739 N HUDSON AVE	90038	5533036005	0.000	0.000	0.000	10.656	Shortfall of Sites	0.156	Medium Residential	R3-1	0	0	0	85.292	10.656	Vacant	Residential - Five or More Units or Apartments (Any Combination) · 4 Stories or Less - Vacant Land, 0	141B185 391		Hollywood	No	ABMI	DB50
Los Angeles	5250 HARMONY AVE	91601	2416010041	0.000	0.000	0.000	10.656	Shortfall of Sites	0.159	Medium Residential	[Q]R3-1VL	0	0	0	84.037	10.656		Residential - Five or More Units or Apartments (Any Combination) · 4 Stories or Less, 0	171B177 398		North Hollywood - Valley Village	No	ABMI	DB50
Los Angeles	11243 KITTRIDGE ST	91606	2319010015	0.000	0.000	0.000	10.656	Shortfall of Sites	0.152	Medium Residential	R3-1	0	0	0	87.586	10.656		Residential - Five or More Units or Apartments (Any Combination) · 4 Stories or Less, 0	180B173 399		North Hollywood - Valley Village	No	ABMI	DB50
Los Angeles	6634 ELMER AVE	91606	2319010013	0.000	0.000	0.000	10.656	Shortfall of Sites	0.152	Medium Residential	R3-1	0	0	0	87.574	10.656		Residential - Five or More Units or Apartments (Any Combination) · 4 Stories or Less, 0	180B173 400		North Hollywood - Valley Village	No	ABMI	DB50
Los Angeles	5253 CARTWRIGHT AVE	91601	2416026027	0.000	0.000	0.000	10.656	Shortfall of Sites	0.155	Medium Residential	R3-1VL	0	0	0	85.864	10.656		Residential - Five or More Units or Apartments (Any Combination) · 4 Stories or Less, 0	171B177 405		North Hollywood - Valley Village	No	ABMI	DB50
Los Angeles	733 N HUDSON AVE	90038	5533036006	0.000	0.000	0.000	10.656	Shortfall of Sites	0.156	Medium Residential	R3-1	0	0	0	85.292	10.656	Vacant	Residential - Three Units (Any Combination) - 4 Stories or Less - Vacant Land, 0	141B185 418		Hollywood	No	ABMI	DB50
Los Angeles	133 N AVALON BLVD	90744	7440006938	0.000	0.000	0.000	10.656	Shortfall of Sites	0.196	Community Commercial	[Q]C2-1VL	0	0	0	67.808	10.656		Industrial - Light Manufacturing - One Story, 0	027B205 427		Wilmington - Harbor City	No	ABMI	DB50 , ARO
Los Angeles	133 N AVALON BLVD	90744	7440006938	0.000	0.000	0.000	10.656	Shortfall of Sites	0.196	Community Commercial	[Q]C2-1VL	0	0	0	67.808	10.656		Industrial - Light Manufacturing - One Story, 0	027B205 427		Wilmington - Harbor City	No	ABMI	DB50 , ARO
Los Angeles	11243 KITTRIDGE ST	91606	2319010015	0.000	0.000	0.000	10.656	Shortfall of Sites	0.152	Medium Residential	R3-1	0	0	0	87.585	10.656		Residential - Five or More Units or Apartments (Any Combination) · 4 Stories or Less, 0	180B173 429		North Hollywood - Valley Village	No	ABMI	DB50
Los Angeles	6634 ELMER AVE	91606	2319010013	0.000	0.000	0.000	10.656	Shortfall of Sites	0.152	Medium Residential	R3-1	0	0	0	87.685	10.656		Residential - Five or More Units or Apartments (Any Combination) · 4 Stories or Less, 0	180B173 430		North Hollywood - Valley Village	No	ABMI	DB50
Los Angeles	8311 HASKELL AVE	91343	2673016032	0.000	0.000	0.000	10.656	Shortfall of Sites	0.209	General Commercial	[Q]C2-1VL	0	0	0	63.753	10.656		Commercial - Auto, Recreation Equipment, Construction Equipment Sales and Service - Auto Body Repair Shop - One Story, 0	192B141 443		Mission Hills - Panorama City - North Hills	No	ABMI	DB50
Los Angeles	729 N HUDSON AVE	90038	5533036007	0.000	0.000	0.000	10.656	Shortfall of Sites	0.156	Medium Residential	R3-1	0	0	0	85.293	10.656	Vacant	Residential - Single Family Residence - Vacant Land, 0	141B185 445		Hollywood	No	ABMI	DB50
Los Angeles	11243 KITTRIDGE ST	91606	2319010015	0.000	0.000	0.000	10.656	Shortfall of Sites	0.152	Medium Residential	R3-1	0	0	0	87.585	10.656		Residential - Five or More Units or Apartments (Any Combination) · 4 Stories or Less, 0	180B173 449		North Hollywood - Valley Village	No	ABMI	DB50
Los Angeles	0	0	2416025003	0.000	0.000	0.000	10.656	Shortfall of Sites	0.155	Medium Residential	R3-1VL	0	0	0	85.961	10.656	Vacant	Residential - Single Family Residence - Vacant Land, 0	171B177 452		North Hollywood - Valley Village	No	ABMI	DB50
Los Angeles	7725 FOOTHILL BLVD	91042	2558008001	0.000	0.000	0.000	10.656	Shortfall of Sites	0.075	General Commercial	C2-1VL	0	0	0	176.433	10.656		Commercial - Office Building - One Story, 0	204B193 454		Sunland - Tujunga - Lake View Terrace - Shadow Hills - East La Tuna Canyon	No	ABMI	DB50 , ARO
Los Angeles	1163 N WILMINGTON BLVD	90744	7415022040	0.000	0.000	0.000	10.656	Shortfall of Sites	0.199	General Commercial	[Q]C1.5-1VL-O-CUGU	0	0	0	66.832	10.656		Commercial - Supermarket - Small Food Store - Less than 6,000 SF · One Story, 0	033B201 460		Wilmington - Harbor City	No	ABMI	DB50 , ARO
Los Angeles	11243 KITTRIDGE ST	91606	2319010015	0.000	0.000	0.000	10.656	Shortfall of Sites	0.152	Medium Residential	R3-1	0	0	0	87.584	10.656		Residential - Five or More Units or Apartments (Any Combination) · 4 Stories or Less, 0	180B173 468		North Hollywood - Valley Village	No	ABMI	DB50

Jurisdiction Name	Site Address/Intersection	5 Digit ZIP Code	Assessor Parcel Number	Very Low-Income	Low-Income	Moderate-Income	Above Moderate-Income	Type of Shortfall	Parcel Size (Acres)	Current General Plan Designation	Current Zoning	Proposed General Plan (GP) Designation	Proposed Zoning	Minimum Density Allowed	Maximum Density Allowed	Total Capacity	Vacant/ Nonvacant	Description of Existing Uses	PIN	Base Density Per Acre	Community Plan Area	Rent Stabalization Ordinance	Income Category	Applicable Rezoning Program (Program informing values in Column Q listed first)
Los Angeles	11243 KITTRIDGE ST	91606	2319010015	0.000	0.000	0.000	10.656	Shortfall of Sites	0.152	Medium Residential	R3-1	0	0	0	87.576	10.656		Residential - Five or More Units or Apartments (Any Combination) · 4 Stories or Less, 0	180B173 469		North Hollywood - Valley Village	No	ABMI	DB50
Los Angeles	5241 CARTWRIGHT AVE	91601	2416025031	0.000	0.000	0.000	10.656	Shortfall of Sites	0.155	Medium Residential	R3-1VL	0	0	0	85.876	10.656		Residential - Five or More Units or Apartments (Any Combination) · 4 Stories or Less, 0	171B177 472		North Hollywood - Valley Village	No	ABMI	DB50
Los Angeles	0	0	2664007016	0.000	0.000	0.000	10.656	Shortfall of Sites	0.198	Community Commercial	[Q]C2-1VL	0	0	0	67.310	10.656	Vacant	Commercial - Commercial - Vacant Land, 0	210B145 484		Mission Hills - Panorama City - North Hills	No	ABMI	DB50
Los Angeles	121 N AVALON BLVD	90744	7440006940	0.000	0.000	0.000	10.656	Shortfall of Sites	0.195	Community Commercial	[Q]C2-1VL	0	0	0	68.346	10.656		Industrial - Light Manufacturing - One Story, 0	027B205 485		Wilmington - Harbor City	No	ABMI	DB50
Los Angeles	6601 ELMER AVE	91606	2319009009	0.000	0.000	0.000	10.656	Shortfall of Sites	0.158	Medium Residential	R3-1	0	0	0	84.292	10.656		Residential - Five or More Units or Apartments (Any Combination) · 4 Stories or Less, 0	180B173 502		North Hollywood - Valley Village	No	ABMI	DB50
Los Angeles	6700 BAKMAN AVE	91606	2319009010	0.000	0.000	0.000	10.656	Shortfall of Sites	0.158	Medium Residential	R3-1	0	0	0	84.296	10.656		Residential - Five or More Units or Apartments (Any Combination) · 4 Stories or Less, 0	180B173 503		North Hollywood - Valley Village	No	ABMI	DB50
Los Angeles	5216 SATSUMA AVE	91601	2416009014	0.000	0.000	0.000	10.656	Shortfall of Sites	0.150	Medium Residential	R3-1VL	0	0	0	88.972	10.656		Residential - Single Family Residence, 0	171B173 524		North Hollywood - Valley Village	No	ABMI	DB50
Los Angeles	0	0	7440006908	0.000	0.000	0.000	10.656	Shortfall of Sites	0.210	Community Commercial	[Q]C2-1VL	0	0	0	63.548	10.656		Miscellaneous - Government Owned Property, 0	027B205 524		Wilmington - Harbor City	No	ABMI	DB50
Los Angeles	0	0	7440006017	0.000	0.000	0.000	10.656	Shortfall of Sites	0.195	Community Commercial	[Q]C2-1VL	0	0	0	68.166	10.656	Vacant	Industrial - Industrial - Vacant Parcel with Existing Non-structural Other Imps., 0	027B205 534		Wilmington - Harbor City	No	ABMI	DB50
Los Angeles	5226 CARTWRIGHT AVE	91601	2416028039	0.000	0.000	0.000	10.656	Shortfall of Sites	0.155	Medium Residential	R3-1VL	0	0	0	85.961	10.656		Residential - Five or More Units or Apartments (Any Combination) · 4 Stories or Less, 0	171B177 537		North Hollywood - Valley Village	No	ABMI	DB50
Los Angeles	10623 BURBANK BLVD	91601	2415023001	0.000	0.000	0.000	10.656	Shortfall of Sites	0.078	Community Commercial	C2-1	0	0	0	171.870	10.656		Commercial - Store - One Story, 0	174B177 567		North Hollywood - Valley Village	No	ABMI	DB50
Los Angeles	10239 PINEWOOD AVE	91042	2565015069	0.000	0.000	0.000	10.656	Shortfall of Sites	0.153	Medium Residential	R3-1	0	0	0	86.872	10.656		Residential - Single Family Residence, 0	204B201 601		Sunland - Tujunga - Lake View Terrace - Shadow Hills - East La Tuna Canyon	No	ABMI	DB50
Los Angeles	12435 OXNARD ST	91606	2333010027	0.000	0.000	0.000	10.656	Shortfall of Sites	0.080	Highway Oriented Commercial	[Q]C2-1VL	0	0	0	167.029	10.656		Commercial - Office Building - One Story, 0	177B165 716		North Hollywood - Valley Village	No	ABMI	DB50 , ARO
Los Angeles	11657 OXNARD ST	91606	2334014075	0.000	0.000	0.000	10.656	Shortfall of Sites	0.158	Medium Residential	R3-1	0	0	0	84.214	10.656		Residential - Five or More Units or Apartments (Any Combination) · 4 Stories or Less - Pool, 0	177B169 784		North Hollywood - Valley Village	No	ABMI	DB50
Los Angeles	7631 APPERSON ST	91042	2558007006	0.000	0.000	0.000	10.656	Shortfall of Sites	0.076	General Commercial	C2-1VL	0	0	0	176.110	10.656		Commercial - Auto, Recreation Equipment, Construction Equipment Sales and Service - Auto Body Repair Shop - One Story, 0	204B197 790		Sunland - Tujunga - Lake View Terrace - Shadow Hills - East La Tuna Canyon	No	ABMI	DB50
Los Angeles	7254 WOODLEY AVE	91406	2206034027	0.000	0.000	0.000	10.656	Shortfall of Sites	0.076	General Commercial	C2-1VL	0	0	0	175.770	10.656		Commercial - Auto, Recreation Equipment, Construction Equipment Sales and Service - Auto Body Repair Shop - One Story, 0	186B141 807		Van Nuys - North Sherman Oaks	No	ABMI	DB50
Los Angeles	7248 WOODLEY AVE	91406	2206034005	0.000	0.000	0.000	10.656	Shortfall of Sites	0.076	General Commercial	C2-1VL	0	0	0	175.772	10.656	Vacant	Commercial - Auto, Recreation Equipment, Construction Equipment Sales and Service - Auto Body Repair Shop - Vacant Land, 0	186B141 811		Van Nuys - North Sherman Oaks	No	ABMI	DB50
Los Angeles	1033 N HUDSON AVE	90038	5533012029	0.000	0.000	0.000	10.656	Shortfall of Sites	0.156	Medium Residential	R3-1	0	0	0	85.328	10.656		Commercial - Parking Lot (Commercial Use Property) - Lots - Patron or Employee - One Story, 0	144B185 825		Hollywood	No	ABMI	DB50
Los Angeles	7242 WOODLEY AVE	91406	2206034004	0.000	0.000	0.000	10.656	Shortfall of Sites	0.076	General Commercial	C2-1VL	0	0	0	175.772	10.656		Commercial - Auto, Recreation Equipment, Construction Equipment Sales and Service - Auto Body Repair Shop - One Story, 0	186B141 827		Van Nuys - North Sherman Oaks	No	ABMI	DB50
Los Angeles	1033 N HUDSON AVE	90038	5533012029	0.000	0.000	0.000	10.656	Shortfall of Sites	0.156	Medium Residential	R3-1	0	0	0	85.327	10.656		Commercial - Parking Lot (Commercial Use Property) - Lots - Patron or Employee - One Story, 0	144B185 845		Hollywood	No	ABMI	DB50
Los Angeles	7240 WOODLEY AVE	91406	2206034003	0.000	0.000	0.000	10.656	Shortfall of Sites	0.076	General Commercial	C2-1VL	0	0	0	175.777	10.656	Vacant	Commercial - Auto, Recreation Equipment, Construction Equipment Sales and Service - Auto Body Repair Shop - Vacant Land, 0	186B141 847		Van Nuys - North Sherman Oaks	No	ABMI	DB50
Los Angeles	2428 DALLAS ST	90031	5445002034	0.000	0.000	0.000	10.656	Shortfall of Sites	0.304	Commercial Manufacturing	[Q]CM-1XL-RIO	0	0	0	43.819	10.656		Industrial - Light Manufacturing - One Story, 0	144B213 849		Silver Lake - Echo Park - Elysian Valley	No	ABMI	DB50 , ARO
Los Angeles	2517 W WASHINGTON BLVD	90018	5072030027	0.000	0.000	0.000	10.656	Shortfall of Sites	0.155	Neighborhood Commercial	C2-1VL-O-CPIO	0	0	0	86.151	10.656		Commercial - Store - One Story, 0	126B189 852		West Adams - Baldwin Hills - Leimert	No	ABMI	DB50
Los Angeles	10864 LAUREL CANYON BLVD	91340	2616011006	0.000	0.000	0.000	10.656	Shortfall of Sites	0.405	Low Medium II Residential	(T)(Q)RD2-1-O-CUGU	0	0	0	32.864	10.656		Industrial - Warehousing, Distribution, Storage - Public Storage - Mini Warehouse - One Story, 0	210B153 864		Arleta - Pacoima	No	ABMI	DB50
Los Angeles	10850 VICTORY BLVD	91606	2414008038	0.000	0.000	0.000	10.656	Shortfall of Sites	0.155	Medium Residential	R3-1	0	0	0	85.920	10.656		Residential - Five or More Units or Apartments (Any Combination) · 4 Stories or Less, 0	180B173 879		North Hollywood - Valley Village	No	ABMI	DB50
Los Angeles	3301 W WASHINGTON BLVD	90018	5072029013	0.000	0.000	0.000	10.656	Shortfall of Sites	0.150	Neighborhood Commercial	C2-1VL-O-CPIO	0	0	0	88.583	10.656		Commercial - Store - One Story, 0	126B189 890		West Adams - Baldwin Hills - Leimert	No	ABMI	DB50
Los Angeles	3307 W WASHINGTON BLVD	90018	5072029012	0.000	0.000	0.000	10.656	Shortfall of Sites	0.150	Neighborhood Commercial	C2-1VL-O-CPIO	0	0	0	88.582	10.656		Commercial - Store - One Story, 0	126B189 891		West Adams - Baldwin Hills - Leimert	No	ABMI	DB50
Los Angeles	3311 W WASHINGTON BLVD	90018	5072029011	0.000	0.000	0.000	10.656	Shortfall of Sites	0.150	Neighborhood Commercial	C2-1VL-O-CPIO	0	0	0	88.583	10.656		Commercial - Store - One Story, 0	126B189 892		West Adams - Baldwin Hills - Leimert	No	ABMI	DB50
Los Angeles	1401 CARMONA AVE	90019	5069024014	0.000	0.000	0.000	10.656	Shortfall of Sites	0.075	General Commercial	C4-1-O	0	0	0	176.887	10.656		Commercial - Store Combination - Store and Residential Combination - One Story, 0	129B177 895		Wilshire	No	ABMI	DB50 , ARO
Los Angeles	1013 N HUDSON AVE	90038	5533012011	0.000	0.000	0.000	10.656	Shortfall of Sites	0.156	Medium Residential	R3-1	0	0	0	85.328	10.656		Commercial - Parking Lot (Commercial Use Property) - Lots - Patron or Employee - One Story, 0	144B185 911		Hollywood	No	ABMI	DB50
Los Angeles	1007 N HUDSON AVE	90038	5533012012	0.000	0.000	0.000	10.656	Shortfall of Sites	0.156	Medium Residential	R3-1	0	0	0	85.327	10.656		Commercial - Parking Lot (Commercial Use Property) - Lots - Patron or Employee - One Story, 0	144B185 937		Hollywood	No	ABMI	DB50
Los Angeles	1003 N HUDSON AVE	90038	5533012013	0.000	0.000	0.000	10.656	Shortfall of Sites	0.156	Medium Residential	R3-1	0	0	0	85.328	10.656		Commercial - Parking Lot (Commercial Use Property) - Lots - Patron or Employee - One Story, 0	144B185 954		Hollywood	No	ABMI	DB50
Los Angeles	12525 VANOWEN ST	91605	2324029027	0.000	0.000	0.000	10.656	Shortfall of Sites	0.079	Highway Oriented Commercial	C2-1VL	0	0	0	168.339	10.656		Commercial - Restaurant, Cocktail Lounge - Restaurant, Cocktail Lounge, Tavern - One Story, 0	183B161 990		North Hollywood - Valley Village	No	ABMI	DB50
Los Angeles	947 WILCOX AVE	90038	5533022038	0.000	0.000	0.000	10.656	Shortfall of Sites	0.151	Medium Residential	R3-1	0	0	0	88.390	10.656	Vacant	Residential - Five or More Units or Apartments (Any Combination) · 4 Stories or Less - Vacant Land, 0	144B185 995		Hollywood	No	ABMI	DB50
Los Angeles	0	0	7423024029	0.000	0.000	0.000	10.656	Shortfall of Sites	0.578	Low Medium I Residential	[Q]RD3-1XL-O-CUGU	0	0	0	23.041	10.656	Vacant	Industrial - Industrial - Vacant Land, 0	033B209 1004		Wilmington - Harbor City	No	ABMI	DB50
Los Angeles	13410 SAYRE ST	91342	2510010028	0.000	0.000	0.000	10.656	Shortfall of Sites	0.153	Neighborhood Commercial	C1-1XL-CPIO	0	0	0	87.259	10.656		Commercial - Store - One Story, 0	228B157 1023		Sylmar	No	ABMI	DB50
Los Angeles	900 SEWARD ST	90038	5533023027	0.000	0.000	0.000	10.656	Shortfall of Sites	0.156	Medium Residential	R3-1	0	0	0	85.326	10.656		Industrial - Motion Picture, Radio and Television Industry - Studio - One Story, 0	144B185 1055		Hollywood	No	ABMI	DB50
Los Angeles	900 SEWARD ST	90038	5533023027	0.000	0.000	0.000	10.656	Shortfall of Sites	0.157	Medium Residential	R3-1	0	0	0	84.683	10.656		Industrial - Motion Picture, Radio and Television Industry - Studio - One Story, 0	144B185 1056		Hollywood	No	ABMI	DB50
Los Angeles	900 SEWARD ST	90038	5533023027	0.000	0.000	0.000	10.656	Shortfall of Sites	0.157	Medium Residential	R3-1	0	0	0	84.740	10.656		Industrial - Motion Picture, Radio and Television Industry - Studio - One Story, 0	144B185 1092		Hollywood	No	ABMI	DB50
Los Angeles	1003 GAFFEY ST	90731	7454014026	0.000	0.000	0.000	10.656	Shortfall of Sites	0.075	Neighborhood Commercial	C2-1VL-CPIO	0	0	0	176.793	10.656		Commercial - Store - One Story, 0	015B197 1095		San Pedro	No	ABMI	DB50
Los Angeles	10065 COMMERCE AVE	91042	2568008038	0.000	0.000	0.000	10.656	Shortfall of Sites	0.077	Neighborhood Office Commercial	C2-1L	0	0	0	172.121	10.656		Recreational - Club, Lodge Hall, Fraternal Organization - One Story, 0	204B197 1103		Sunland - Tujunga - Lake View Terrace - Shadow Hills - East La Tuna Canyon	No	ABMI	DB50
Los Angeles	10026 LAUREL CANYON BLVD	91331	2622003021	0.000	0.000	0.000	10.656	Shortfall of Sites	0.391	Low Medium II Residential	RD2-1-CUGU	0	0	0	34.051	10.656		Residential - Five or More Units or Apartments (Any Combination) · 4 Stories or Less, 0	204B157 1105		Arleta - Pacoima	No	ABMI	DB50
Los Angeles	10065 COMMERCE AVE	91042	2568008038	0.000	0.000	0.000	10.656	Shortfall of Sites	0.077	Neighborhood Office Commercial	C2-1L	0	0	0	172.125	10.656		Recreational - Club, Lodge Hall, Fraternal Organization - One Story, 0	204B197 1105		Sunland - Tujunga - Lake View Terrace - Shadow Hills - East La Tuna Canyon	No	ABMI	DB50
Los Angeles	900 SEWARD ST	90038	5533023027	0.000	0.000	0.000	10.656	Shortfall of Sites	0.157	Medium Residential	R3-1	0	0	0	84.799	10.656		Industrial - Motion Picture, Radio and Television Industry - Studio - One Story, 0	144B185 1109		Hollywood	No	ABMI	DB50

Jurisdiction Name	Site Address/Intersection	5 Digit ZIP Code	Assessor Parcel Number	Very Low-Income	Low-Income	Moderate-Income	Above Moderate-Income	Type of Shortfall	Parcel Size (Acres)	Current General Plan Designation	Current Zoning	Proposed General Plan (GP) Designation	Proposed Zoning	Minimum Density Allowed	Maximum Density Allowed	Total Capacity	Vacant/ Nonvacant	Description of Existing Uses	PIN	Base Density Per Acre	Community Plan Area	Rent Stabalization Ordinance	Income Category	Applicable Rezoning Program (Program informing values in Column Q listed first)
Los Angeles	10065 COMMERCE AVE	91042	2568008038	0.000	0.000	0.000	10.656	Shortfall of Sites	0.077	Neighborhood Office Commercial	C2-1L	0	0	0	172.128	10.656		Recreational - Club, Lodge Hall, Fraternal Organization - One Story, 0	204B197 1115		Sunland - Tujunga - Lake View Terrace - Shadow Hills - East La Tuna Canyon	No	ABMI	DB50
Los Angeles	10059 COMMERCE AVE	91042	2568008037	0.000	0.000	0.000	10.656	Shortfall of Sites	0.077	Neighborhood Office Commercial	C2-1L	0	0	0	172.130	10.656	Vacant	Commercial - Commercial - Vacant Land, 0	204B197 1123		Sunland - Tujunga - Lake View Terrace - Shadow Hills - East La Tuna Canyon	No	ABMI	DB50
Los Angeles	10059 COMMERCE AVE	91042	2568008037	0.000	0.000	0.000	10.656	Shortfall of Sites	0.077	Neighborhood Office Commercial	C2-1L	0	0	0	172.130	10.656	Vacant	Commercial - Commercial - Vacant Land, 0	204B197 1133		Sunland - Tujunga - Lake View Terrace - Shadow Hills - East La Tuna Canyon	No	ABMI	DB50
Los Angeles	10053 COMMERCE AVE	91042	2568008015	0.000	0.000	0.000	10.656	Shortfall of Sites	0.077	Neighborhood Office Commercial	C2-1L	0	0	0	172.136	10.656		Commercial - Store Combination - Store and Residential Combination - One Story, 0	204B197 1143		Sunland - Tujunga - Lake View Terrace - Shadow Hills - East La Tuna Canyon	No	ABMI	DB50 , ARO
Los Angeles	5600 SAN VICENTE BLVD	90019	5085018038	0.000	0.000	0.000	10.656	Shortfall of Sites	0.075	Neighborhood Office Commercial	C2-1-O	0	0	0	177.220	10.656		Commercial - Shopping Center (Neighborhood, Community) - One Story, 0	132B177 1345		Wilshire	No	ABMI	DB50
Los Angeles	3135 DREW ST	90065	5458014900	0.000	0.000	0.000	10.656	Shortfall of Sites	0.403	Low Medium II Residential	RD2-1-CDO	0	0	0	33.033	10.656		Miscellaneous - Government Owned Property - Recreation - Public Park, 0	154-5A213 62		Northeast Los Angeles	No	ABMI	DB50
Los Angeles	3135 DREW ST	90065	5458014900	0.000	0.000	0.000	10.656	Shortfall of Sites	0.407	Low Medium II Residential	RD2-1-CDO	0	0	0	32.740	10.656		Miscellaneous - Government Owned Property - Recreation - Public Park, 0	154-5A213 91		Northeast Los Angeles	No	ABMI	DB50
Los Angeles	25226 WESTERN AVE	90710	7410020018	0.000	0.000	0.000	10.656	Shortfall of Sites	0.189	Medium Residential	[Q]R3-1VL	0	0	0	70.598	10.656		Institutional - School (Private) - One Story, 0	036B193 246		Wilmington - Harbor City	No	ABMI	DB50
Los Angeles	12140 VICTORY BLVD	91606	2334001061	0.000	0.000	0.000	10.656	Shortfall of Sites	0.076	Community Commercial	C2-1L, P-1L	Regional Center	0	0	105.604	10.656		Institutional - School (Private) - Two Stories, 0	180B165 758	145	North Hollywood - Valley Village	No	ABMI	DB50 , NH CPU, P
Los Angeles	17422 CHATSWORTH ST	91344	2733019019	5.328	5.328	0.000	0.000	Shortfall of Sites	0.149	Neighborhood Commercial	CR-1XL	0	0	20	163.668	10.656		Commercial - Office Building - One Story, 7	207B129 501		Granada Hills - Knollwood	No	LI	DB50 , ARO
Los Angeles	0	0	5084007024	0.000	0.000	0.000	10.655	Shortfall of Sites	0.112	Low II Residential	R1V3-RG	0	0	0	99.000	10.655	Vacant	Residential - Single Family Residence - Vacant Land, 0	132B185 994		Wilshire	No	ABMI	TOC EXP
Los Angeles	10652 AYRES AVE	90064	4255002001	0.000	0.000	0.000	10.653	Shortfall of Sites	0.148	Low Medium I Residential	R2-1-O	0	0	0	99.000	10.653		Residential - Double, Duplex, or Two Units - 4 Stories or Less, 2	126B157 806		West Los Angeles	Yes	ABMI	TOC EXP , R2RD
Los Angeles	5957 HESPERIA AVE	91316	2159010018	0.000	0.000	0.000	10.651	Shortfall of Sites	0.125	Low II Residential	R1-1-RIO	0	0	0	99.000	10.651		Residential - Single Family Residence, 1	177B125 725		Encino - Tarzana	No	ABMI	TOC EXP
Los Angeles	14022 BURBANK BLVD	91401	2247007025	0.000	0.000	0.000	10.650	Shortfall of Sites	0.244	Low Medium II Residential	RD1.5-1	0	0	0	113.635	10.650		Residential - Five or More Units or Apartments (Any Combination) - 4 Stories or Less, 8	174B153 823		Van Nuys - North Sherman Oaks	Yes	ABMI	OPP RC , DB50
Los Angeles	1412 SELBY AVE	90024	4325013022	0.000	0.000	0.000	10.649	Shortfall of Sites	0.125	Low Residential	R1-1-O	0	0	0	99.000	10.649		Residential - Single Family Residence, 1	132B153 606		Westwood	No	ABMI	TOC EXP
Los Angeles	1731 COLORADO BLVD	90041	5669021026	5.324	5.324	0.000	0.000	Shortfall of Sites	0.206	Neighborhood Commercial	C4-1XL	0	0	20	166.892	10.649		Commercial - Shopping Center (Neighborhood, Community) - One Story, 15	162A225 72		Northeast Los Angeles	No	LI	DB50 , TOPP C
Los Angeles	3127 S BEVERLY DR	90034	4311008016	0.000	0.000	0.000	10.649	Shortfall of Sites	0.125	Low Residential	R1V2	0	0	0	99.000	10.649		Residential - Single Family Residence, 1	123B165 614		West Los Angeles	No	ABMI	TOC EXP
Los Angeles	3127 CARDIFF AVE	90034	4311011031	0.000	0.000	0.000	10.647	Shortfall of Sites	0.125	Low Residential	R1V2	0	0	0	99.000	10.647		Residential - Single Family Residence, 1	123B165 650		West Los Angeles	No	ABMI	TOC EXP
Los Angeles	11880 NEBRASKA AVE	90025	4259015007	0.000	0.000	0.000	10.644	Shortfall of Sites	0.125	Low Residential	R1-1	0	0	0	99.000	10.644		Residential - Single Family Residence, 1	126B149 1185		West Los Angeles	No	ABMI	TOC EXP
Los Angeles	17551 MIRANDA ST	91316	2254009900	5.322	5.322	0.000	0.000	Shortfall of Sites	5.769	Public Facilities	[Q]PF-1XL-RIO	0	0	20	153.741	10.644		Miscellaneous - Government Owned Property, 0	174B129 233		Encino - Tarzana	No	LI	PF
Los Angeles	11851 MISSOURI AVE	90025	4259015022	0.000	0.000	0.000	10.644	Shortfall of Sites	0.125	Low Residential	R1-1	0	0	0	99.000	10.644		Residential - Single Family Residence, 1	123B149 78		West Los Angeles	No	ABMI	TOC EXP
Los Angeles	2810 S BENTLEY AVE	90064	4251004001	0.000	0.000	0.000	10.643	Shortfall of Sites	0.125	Low Residential	R1-1	0	0	0	99.000	10.643		Residential - Single Family Residence, 1	123B157 1141		West Los Angeles	No	ABMI	TOC EXP
Los Angeles	10310 WALAVISTA RD	90064	4318033005	0.000	0.000	0.000	10.642	Shortfall of Sites	0.125	Low Residential	R1V2	0	0	0	99.000	10.642		Residential - Single Family Residence, 1	123B161 736		West Los Angeles	No	ABMI	TOC EXP
Los Angeles	3126 S BEVERLY DR	90034	4311011001	0.000	0.000	0.000	10.640	Shortfall of Sites	0.125	Low Residential	R1V2	0	0	0	99.000	10.640		Residential - Single Family Residence, 1	123B165 635		West Los Angeles	No	ABMI	TOC EXP
Los Angeles	5700 SEPULVEDA BLVD	91411	2243004021	0.000	0.000	0.000	10.640	Shortfall of Sites	0.332	Medium Residential	R3-1-RIO	Medium	0	0	57.157	10.640		Residential - Five or More Units or Apartments (Any Combination) - 5 Stories or More - Pool and Misc., 0	174B145 296	54	Van Nuys - North Sherman Oaks	Yes	ABMI	Orange LineTNP , AHO
Los Angeles	12055 WICKS ST	91352	2631005037	5.320	5.320	0.000	0.000	Shortfall of Sites	2.307	Low Residential	RA-1-CUGU	0	0	20	102.494	10.639		Institutional - Church - One Story, 0	195B165 81		Sun Valley - La Tuna Canyon	No	LI	FBO
Los Angeles	8231 WYNGATE ST	91040	2560040019	0.000	0.000	0.000	10.638	Shortfall of Sites	0.583	Medium Residential	R3-1	0	0	0	81.836	10.638		Residential - Five or More Units or Apartments (Any Combination) - 4 Stories or Less, 24	204B193 237		Sunland - Tujunga - Lake View Terrace - Shadow Hills - East La Tuna Canyon	Yes	ABMI	DB50
Los Angeles	13425 GLENOAKS BLVD	91342	2501021021	5.319	5.319	0.000	0.000	Shortfall of Sites	2.523	Very Low I Residential	RA-1-K	0	0	20	102.494	10.638		Institutional - Church - One Story, 1	225B145 114		Sylmar	No	LI	FBO
Los Angeles	0	0	5594006037	5.319	5.319	0.000	0.000	Shortfall of Sites	2.306	Limited Industrial	[T][Q]M1-1VL-RIO	0	0	20	102.494	10.638		Institutional - Church - One Story, 0	159B205 779		Northeast Los Angeles	No	LI	FBO
Los Angeles	14400 DICKENS ST	91423	2266006073	0.000	0.000	0.000	10.635	Shortfall of Sites	0.112	Low Medium Residential	RD1.5-1	Medium Residential	0	0	99.000	10.635		Residential - Five or More Units or Apartments (Any Combination) - 4 Stories or Less, 0	166-5A151 243	43	Sherman Oaks - Studio City - Toluca Lake - Cahuenga Pass	No	ABMI	TOC EXP , SHR CPU, R2RD, AHO
Los Angeles	13522 EMELITA ST	91401	2343002006	0.000	0.000	0.000	10.634	Shortfall of Sites	0.125	Low Residential	R1-1	0	0	0	99.000	10.634		Residential - Single Family Residence, 1	174B157 134		Van Nuys - North Sherman Oaks	No	ABMI	TOC EXP
Los Angeles	1850 ARMACOST AVE	90025	4259015017	0.000	0.000	0.000	10.633	Shortfall of Sites	0.125	Low Residential	R1-1	0	0	0	99.000	10.633		Residential - Single Family Residence, 1	123B149 149		West Los Angeles	No	ABMI	TOC EXP
Los Angeles	5344 MARY ELLEN AVE	91401	2345021031	0.000	0.000	0.000	10.632	Shortfall of Sites	0.124	Very Low Residential	RE11-1	0	0	0	99.000	10.632		Residential - Single Family Residence - Therapy Pool (Spa), 1	171B161 149		Van Nuys - North Sherman Oaks	No	ABMI	TOC EXP
Los Angeles	6222 DREXEL AVE	90048	5510010028	0.000	0.000	0.000	10.631	Shortfall of Sites	0.124	Low II Residential	R1-1-O-RFA	0	0	0	99.000	10.631		Residential - Single Family Residence, 1	135B177 177		Wilshire	No	ABMI	TOC EXP
Los Angeles	5758 MAMMOTH AVE	91401	2246024012	0.000	0.000	0.000	10.631	Shortfall of Sites	0.137	Low Residential	R1-1	0	0	0	99.000	10.631		Residential - Single Family Residence, 2	174B157 183		Van Nuys - North Sherman Oaks	No	ABMI	TOC EXP
Los Angeles	6226 DREXEL AVE	90048	5510010027	0.000	0.000	0.000	10.631	Shortfall of Sites	0.124	Low II Residential	R1-1-O-RFA	0	0	0	99.000	10.631		Residential - Single Family Residence - Pool, 1	135B177 175		Wilshire	No	ABMI	TOC EXP
Los Angeles	6218 DREXEL AVE	90048	5510010029	0.000	0.000	0.000	10.631	Shortfall of Sites	0.124	Low II Residential	R1-1-O-RFA	0	0	0	99.000	10.631		Residential - Single Family Residence, 1	135B177 179		Wilshire	No	ABMI	TOC EXP
Los Angeles	10364 EASTBORNE AVE	90024	4327007003	0.000	0.000	0.000	10.630	Shortfall of Sites	0.150	Low Residential	R1V3-O	0	0	0	99.000	10.630		, 3	132B157 457		Westwood	No	ABMI	TOC EXP
Los Angeles	2813 S BENTLEY AVE	90064	4251003031	0.000	0.000	0.000	10.627	Shortfall of Sites	0.124	Low Residential	R1-1	0	0	0	99.000	10.627		Residential - Single Family Residence, 1	123B157 1174		West Los Angeles	No	ABMI	TOC EXP
Los Angeles	2605 MILITARY AVE	90064	4256021015	0.000	0.000	0.000	10.626	Shortfall of Sites	0.124	Low Residential	R1-1	0	0	0	99.000	10.626		Residential - Single Family Residence, 1	123B157 527		West Los Angeles	No	ABMI	TOC EXP
Los Angeles	21714 VINTAGE ST	91311	2747020029	0.000	0.000	0.000	10.626	Shortfall of Sites	0.124	Low II Residential	R1-1	0	0	0	99.000	10.626		Residential - Single Family Residence, 1	204B105 770		Chatsworth - Porter Ranch	No	ABMI	TOC EXP
Los Angeles	2551 AMHERST AVE	90064	4257023074	0.000	0.000	0.000	10.624	Shortfall of Sites	0.124	Low Residential	R1-1	0	0	0	99.000	10.624		Residential - Single Family Residence, 1	120B149 416		Palms - Mar Vista - Del Rey	No	ABMI	TOC EXP
Los Angeles	2550 WELLESLEY AVE	90064	4257023057	0.000	0.000	0.000	10.624	Shortfall of Sites	0.124	Low Residential	R1-1	0	0	0	99.000	10.624		Residential - Single Family Residence, 1	120B149 429		Palms - Mar Vista - Del Rey	No	ABMI	TOC EXP
Los Angeles	2609 MILITARY AVE	90064	4256021016	0.000	0.000	0.000	10.622	Shortfall of Sites	0.124	Low Residential	R1-1	0	0	0	99.000	10.622		Residential - Single Family Residence, 1	123B157 545		West Los Angeles	No	ABMI	TOC EXP
Los Angeles	17175 CHATSWORTH ST	91344	2696028050	0.000	0.000	0.000	10.622	Shortfall of Sites	0.157	Medium Residential	R3-1	0	0	0	84.710	10.622		Residential - Four Units (Any Combination) - 4 Stories or Less, 1	207B133 418		Granada Hills - Knollwood	Yes	ABMI	DB50 , ADU
Los Angeles	2851 SELBY AVE	90064	4255012011	0.000	0.000	0.000	10.621	Shortfall of Sites	0.124	Low Residential	R1-1	0	0	0	99.000	10.621		Residential - Single Family Residence, 1	123B157 614		West Los Angeles	No	ABMI	TOC EXP
Los Angeles	1401 12TH AVENUE	90019	5072006021	0.000	0.000	0.000	10.620	Shortfall of Sites	0.160	Low Medium II Residential	RD2-1-O-CPIO	0	0	0	99.000	10.620		Residential - Three Units (Any Combination) - 4 Stories or Less, 3	129B189 1112		West Adams - Baldwin Hills - Leimert	Yes	ABMI	TOC EXP , R2RD
Los Angeles	7759 TOLAND AVE	90045	4127017019	0.000	0.000	0.000	10.620	Shortfall of Sites	0.124	Low Residential	R1-1	0	0	0	99.000	10.620		Residential - Single Family Residence, 1	099B173 431		Westchester - Playa del Rey	No	ABMI	TOC EXP
Los Angeles	14252 FRIAR ST	91401	2240016002	0.000	0.000	0.000	10.620	Shortfall of Sites	0.144	Low Medium II Residential	[Q]RD1.5-1	Medium	0	0	111.339	10.620		Residential - Single Family Residence - Guesthouse, 1	177B153 44	108	Van Nuys - North Sherman Oaks	Yes	ABMI	Orange LineTNP
Los Angeles	14248 FRIAR ST	91401	2240016003	0.000	0.000	0.000	10.620	Shortfall of Sites	0.144	Low Medium II Residential	[Q]RD1.5-1	Medium	0	0	111.339	10.620		Residential - Single Family Residence, 1	177B153 45	108	Van Nuys - North Sherman Oaks	Yes	ABMI	Orange LineTNP
Los Angeles	14129 ERWIN ST	91401	2240018019	0.000	0.000	0.000	10.620	Shortfall of Sites	0.143	Low Medium II Residential	[Q]RD1.5-1	Medium	0	0	111.766	10.620		Residential - Single Family Residence - Guesthouse, 1	177B153 286	108	Van Nuys - North Sherman Oaks	Yes	ABMI	Orange LineTNP
Los Angeles	4415 CARTWRIGHT AVE	91602	2423004011	0.000	0.000	0.000	10.620	Shortfall of Sites	0.149	Medium Residential	R3-1-RIO	Community Center	0	0	140.692	10.620		Residential - Five or More Units or Apartments (Any Combination) - 4 Stories or Less, 5	165B177 285	108	Sherman Oaks - Studio City - Toluca Lake - Cahuenga Pass	Yes	ABMI	SHR CPU , DB50, AHO
Los Angeles	10040 JORDAN AVE	91311	2747019052	0.000	0.000	0.000	10.619	Shortfall of Sites	0.124	Low II Residential	R1-1	0	0	0	99.000	10.619		Residential - Single Family Residence - Therapy Pool (Spa), 1	204B105 686		Chatsworth - Porter Ranch	No	ABMI	TOC EXP
Los Angeles	5221 ETHEL AVE	91401	2345028027	0.000	0.000	0.000	10.618	Shortfall of Sites	0.124	Low Residential	R1-1	0	0	0	99.000	10.618		Residential - Single Family Residence - Pool, 1	171B161 488		Van Nuys - North Sherman Oaks	No	ABMI	TOC EXP
Los Angeles	2710 MANNING AVE	90064	4318010017	0.000	0.000	0.000	10.617	Shortfall of Sites	0.124	Low Residential	R1V2-O	0	0	0	99.000	10.617		Residential - Single Family Residence, 1	126B157 1134		West Los Angeles	No	ABMI	TOC EXP
Los Angeles	3824 SENECA AVE	90039	5435005006	0.000	0.000	0.000	10.616	Shortfall of Sites	0.124	Low Residential	R1-1-RIO	0	0	0	99.000	10.616		Residential - Single Family Residence, 1	156B209 77		Northeast Los Angeles	No	ABMI	TOC EXP
Los Angeles	2532 COOLIDGE AVE	90064	4258002021	0.000	0.000	0.000	10.615	Shortfall of Sites	0.124	Low Residential	R1V2	0	0	0	99.000	10.615		Residential - Single Family Residence, 1	123B153 1015		Palms - Mar Vista - Del Rey	No	ABMI	TOC EXP
Los Angeles	2617 MILITARY AVE	90064	4256021018	0.000	0.000	0.000	10.614	Shortfall of Sites	0.124	Low Residential	R1-1	0	0	0	99.000	10.614		Residential - Single Family Residence, 1	123B157 578		West Los Angeles	No	ABMI	TOC EXP
Los Angeles	5751 CHIMINEAS AVE	91356	2157009022	0.000	0.000	0.000	10.613	Shortfall of Sites	0.124	Low II Residential	R1-1	0	0	0	99.000	10.613		Residential - Single Family Residence - Pool, 1	174B125 96		Encino - Tarzana	No	ABMI	TOC EXP
Los Angeles	7741 ISIS AVE	90045	4127019017	0.000	0.000	0.000	10.613	Shortfall of Sites	0.124	Low Residential	R1-1	0	0	0	99.000	10.613		Residential - Single Family Residence, 1	099B173 492		Westchester - Playa del Rey	No	ABMI	TOC EXP
Los Angeles	1730 GLENDON AVE	90024	4325023029	0.000	0.000	0.000	10.613	Shortfall of Sites	0.122	Low Medium II Residential	[Q]RD1.5-1	0	0	0	99.000	10.613		Residential - Five or More Units or Apartments (Any Combination) - 4 Stories or Less, 0	129B153 278		Westwood	Yes	ABMI	TOC EXP , R2RD
Los Angeles	10732 ROCHESTER AVE	90024	4325013025	0.000	0.000	0.000	10.612	Shortfall of Sites	0.124	Low Residential	R1-1-O	0	0	0	99.000	10.612		Residential - Single Family Residence, 1	132B153 554		Westwood	No	ABMI	TOC EXP
Los Angeles	2621 MILITARY AVE	90064	4256021019	0.000	0.000	0.000	10.610	Shortfall of Sites	0.124	Low Residential	R1-1	0	0	0	99.000	10.610		Residential - Single Family Residence, 1	123B157 596		West Los Angeles	No	ABMI	TOC EXP
Los Angeles	2226 KELTON AVE	90064	4322005006	0.000	0.000	0.000	10.610	Shortfall of Sites	0.124	Low Residential	R1-1	0	0	0	99.000	10.610		Residential - Single Family Residence, 1	126B153 505		West Los Angeles	No	ABMI	TOC EXP
Los Angeles	10320 CALVIN AVE	90025	4319005042	0.000	0.000	0.000	10.609	Shortfall of Sites	0.124	Low Residential	R1-1-O	0	0	0	99.000	10.609		Residential - Single Family Residence, 1	129B161 28		West Los Angeles	No	ABMI	TOC EXP

Jurisdiction Name	Site Address/Intersection	5 Digit ZIP Code	Assessor Parcel Number	Very Low-Income	Low-Income	Moderate-Income	Above Moderate-Income	Type of Shortfall	Parcel Size (Acres)	Current General Plan Designation	Current Zoning	Proposed General Plan (GP) Designation	Proposed Zoning	Minimum Density Allowed	Maximum Density Allowed	Total Capacity	Vacant/ Nonvacant	Description of Existing Uses	PIN	Base Density Per Acre	Community Plan Area	Rent Stabalization Ordinance	Income Category	Applicable Rezoning Program (Program informing values in Column Q listed first)
Los Angeles	4429 TYRONE AVE	91423	2265015020	0.000	0.000	0.000	10.607	Shortfall of Sites	0.124	Low Residential	R1-1-RIO	Low Residential	0	0	99.000	10.607		Residential - Single Family Residence, 1	165B153 116	1 per lot	Sherman Oaks - Studio City - Toluca Lake - Cahuenga Pass	No	ABMI	TOC EXP , SHR CPU, AHO
Los Angeles	2623 MILITARY AVE	90064	4256021020	0.000	0.000	0.000	10.607	Shortfall of Sites	0.124	Low Residential	R1-1	0	0	0	99.000	10.607		Residential - Single Family Residence, 1	123B157 612		West Los Angeles	No	ABMI	TOC EXP
Los Angeles	21717 VINTAGE ST	91311	2747020026	0.000	0.000	0.000	10.606	Shortfall of Sites	0.124	Low II Residential	R1-1	0	0	0	99.000	10.606		Residential - Single Family Residence, 1	204B105 739		Chatsworth - Porter Ranch	No	ABMI	TOC EXP
Los Angeles	13641 CHANDLER BLVD	91401	2344002001	0.000	0.000	0.000	10.605	Shortfall of Sites	0.124	Low Residential	R1-1	0	0	0	99.000	10.605		Residential - Single Family Residence, 1	171B157 97		Van Nuys - North Sherman Oaks	No	ABMI	TOC EXP
Los Angeles	5400 W 77TH ST	90045	4127015023	0.000	0.000	0.000	10.605	Shortfall of Sites	0.124	Low Residential	R1-1	0	0	0	99.000	10.605		Residential - Single Family Residence, 1	099B173 386		Westchester - Playa del Rey	No	ABMI	TOC EXP
Los Angeles	2629 MILITARY AVE	90064	4256021021	0.000	0.000	0.000	10.603	Shortfall of Sites	0.124	Low Residential	R1-1	0	0	0	99.000	10.603		Residential - Single Family Residence, 1	123B157 631		West Los Angeles	No	ABMI	TOC EXP
Los Angeles	4505 TOBIAS AVE	91403	2265004011	0.000	0.000	0.000	10.602	Shortfall of Sites	0.124	Low Residential	R1-1-RIO	Low Residential	0	0	99.000	10.602		Residential - Single Family Residence, 1	168A149 209	1 per lot	Sherman Oaks - Studio City - Toluca Lake - Cahuenga Pass	No	ABMI	TOC EXP , SHR CPU, AHO
Los Angeles	4451 TOBIAS AVE	91403	2265004007	0.000	0.000	0.000	10.602	Shortfall of Sites	0.124	Low Residential	R1-1-RIO	Low Residential	0	0	99.000	10.602		Residential - Single Family Residence, 1	168A149 220	1 per lot	Sherman Oaks - Studio City - Toluca Lake - Cahuenga Pass	No	ABMI	TOC EXP , SHR CPU, AHO
Los Angeles	2231 KELTON AVE	90064	4322008018	0.000	0.000	0.000	10.601	Shortfall of Sites	0.124	Low Residential	R1-1	0	0	0	99.000	10.601		Residential - Single Family Residence, 1	126B153 560		West Los Angeles	No	ABMI	TOC EXP
Los Angeles	2227 KELTON AVE	90064	4322008019	0.000	0.000	0.000	10.601	Shortfall of Sites	0.124	Low Residential	R1-1	0	0	0	99.000	10.601		Residential - Single Family Residence, 1	126B153 548		West Los Angeles	No	ABMI	TOC EXP
Los Angeles	4422 STANSBURY AVE	91423	2265022008	0.000	0.000	0.000	10.600	Shortfall of Sites	0.124	Low Residential	R1-1-RIO	0	0	0	99.000	10.600		Residential - Single Family Residence, 1	165B153 216		Sherman Oaks - Studio City - Toluca Lake - Cahuenga Pass	No	ABMI	TOC EXP
Los Angeles	2055 COLBY AVE	90025	4261037010	0.000	0.000	0.000	10.600	Shortfall of Sites	0.134	Low Medium I Residential	R2-1	0	0	0	99.000	10.600		Residential - Double, Duplex, or Two Units - 4 Stories or Less, 1	123B149 21		West Los Angeles	Yes	ABMI	TOC EXP , R2RD
Los Angeles	11442 EMELITA ST	91601	2338014900	0.530	0.530	0.000	9.540	Shortfall of Sites	0.161	Medium Residential	[Q]R3-1	Community Center (Mixed-Use)	0	20	105.791	10.600		Miscellaneous - Government Owned Property - Miscellaneous - Public Housing, 3	174B169 171	145	North Hollywood - Valley Village	No	VLI, LI, ABMI	NH CPU , DB50, AHO
Los Angeles	4607 KINGSWELL AVE	90027	5590021020	0.000	0.000	0.000	10.600	Shortfall of Sites	0.147	Low Medium I Residential	R2-1XL	0	0	0	99.000	10.600		Residential - Double, Duplex, or Two Units - 4 Stories or Less, 2	147B197 66		Hollywood	Yes	ABMI	TOC EXP , R2RD
Los Angeles	4621 KINGSWELL AVE	90027	5590021022	0.000	0.000	0.000	10.600	Shortfall of Sites	0.147	Low Medium I Residential	R2-1XL	0	0	0	99.000	10.600		Residential - Double, Duplex, or Two Units - 4 Stories or Less, 2	147B197 69		Hollywood	Yes	ABMI	TOC EXP , R2RD
Los Angeles	4611 KINGSWELL AVE	90027	5590021019	0.000	0.000	0.000	10.600	Shortfall of Sites	0.147	Low Medium I Residential	R2-1XL	0	0	0	99.000	10.600		Residential - Double, Duplex, or Two Units - 4 Stories or Less, 2	147B197 67		Hollywood	Yes	ABMI	TOC EXP , R2RD
Los Angeles	4447 TOBIAS AVE	91403	2265004005	0.000	0.000	0.000	10.600	Shortfall of Sites	0.124	Low Residential	R1-1-RIO	Low Residential	0	0	99.000	10.600		Residential - Single Family Residence, 1	168A149 228	1 per lot	Sherman Oaks - Studio City - Toluca Lake - Cahuenga Pass	No	ABMI	TOC EXP , SHR CPU, AHO
Los Angeles	4418 STANSBURY AVE	91423	2265022006	0.000	0.000	0.000	10.600	Shortfall of Sites	0.124	Low Residential	R1-1-RIO	0	0	0	99.000	10.600		Residential - Single Family Residence, 1	165B153 230		Sherman Oaks - Studio City - Toluca Lake - Cahuenga Pass	No	ABMI	TOC EXP
Los Angeles	5235 WILKINSON AVE	91607	2347032016	0.000	0.000	0.000	10.600	Shortfall of Sites	0.134	Low Medium II Residential	RD1.5-1	0	0	0	99.000	10.600		Residential - Single Family Residence - Guesthouse, 1	171B165 412		North Hollywood - Valley Village	Yes	ABMI	TOC EXP , R2RD
Los Angeles	2633 MILITARY AVE	90064	4256021022	0.000	0.000	0.000	10.599	Shortfall of Sites	0.124	Low Residential	R1-1	0	0	0	99.000	10.599		Residential - Single Family Residence, 1	123B157 650		West Los Angeles	No	ABMI	TOC EXP
Los Angeles	2231 MIDVALE AVE	90064	4322005018	0.000	0.000	0.000	10.598	Shortfall of Sites	0.124	Low Residential	R1-1	0	0	0	99.000	10.598		Residential - Single Family Residence, 1	126B157 608		West Los Angeles	No	ABMI	TOC EXP
Los Angeles	2249 MALCOLM AVE	90064	4320001038	0.000	0.000	0.000	10.598	Shortfall of Sites	0.124	Low Residential	R1-1	0	0	0	99.000	10.598		Residential - Single Family Residence, 1	126B157 397		West Los Angeles	No	ABMI	TOC EXP
Los Angeles	8023 HANDLEY AVE	90045	4105028006	0.000	0.000	0.000	10.597	Shortfall of Sites	0.146	Low Residential	R1-1	0	0	0	99.000	10.597		Residential - Single Family Residence, 1	099B169 930		Westchester - Playa del Rey	No	ABMI	TOC EXP
Los Angeles	2245 MALCOLM AVE	90064	4320001039	0.000	0.000	0.000	10.597	Shortfall of Sites	0.124	Low Residential	R1-1	0	0	0	99.000	10.597		Residential - Single Family Residence, 1	126B157 379		West Los Angeles	No	ABMI	TOC EXP
Los Angeles	2241 MALCOLM AVE	90064	4320001040	0.000	0.000	0.000	10.597	Shortfall of Sites	0.124	Low Residential	R1-1	0	0	0	99.000	10.597		Residential - Single Family Residence, 1	126B157 364		West Los Angeles	No	ABMI	TOC EXP
Los Angeles	4443 TOBIAS AVE	91403	2265004003	0.000	0.000	0.000	10.597	Shortfall of Sites	0.124	Low Residential	R1-1-RIO	Low Residential	0	0	99.000	10.597		Residential - Single Family Residence, 1	168A149 230	1 per lot	Sherman Oaks - Studio City - Toluca Lake - Cahuenga Pass	No	ABMI	TOC EXP , SHR CPU, AHO
Los Angeles	2239 MALCOLM AVE	90064	4320001041	0.000	0.000	0.000	10.596	Shortfall of Sites	0.124	Low Residential	R1-1	0	0	0	99.000	10.596		Residential - Single Family Residence, 1	126B157 350		West Los Angeles	No	ABMI	TOC EXP
Los Angeles	2231 GLENDON AVE	90064	4320001016	0.000	0.000	0.000	10.596	Shortfall of Sites	0.124	Low Residential	R1-1	Low Medium Residential	0	0	99.000	10.596		Residential - Single Family Residence, 1	126B157 411	1 per lot	West Los Angeles	No	ABMI	TOC EXP , West WLA CPU, AHO
Los Angeles	2235 MALCOLM AVE	90064	4320001042	0.000	0.000	0.000	10.596	Shortfall of Sites	0.124	Low Residential	R1-1	0	0	0	99.000	10.596		Residential - Single Family Residence, 1	126B157 333		West Los Angeles	No	ABMI	TOC EXP
Los Angeles	2231 MALCOLM AVE	90064	4320001043	0.000	0.000	0.000	10.596	Shortfall of Sites	0.124	Low Residential	R1-1	0	0	0	99.000	10.596		Residential - Single Family Residence, 1	126B157 316		West Los Angeles	No	ABMI	TOC EXP
Los Angeles	2639 MILITARY AVE	90064	4256021023	0.000	0.000	0.000	10.595	Shortfall of Sites	0.124	Low Residential	R1-1	0	0	0	99.000	10.595		Residential - Single Family Residence, 1	123B157 669		West Los Angeles	No	ABMI	TOC EXP
Los Angeles	13132 KUEN PL	91401	2345021029	0.000	0.000	0.000	10.595	Shortfall of Sites	0.124	Very Low Residential	RE11-1	0	0	0	99.000	10.595		Residential - Single Family Residence - Pool, 1	171B157 205		Van Nuys - North Sherman Oaks	No	ABMI	TOC EXP
Los Angeles	2440 STONER AVE	90064	4260031016	0.000	0.000	0.000	10.594	Shortfall of Sites	0.124	Low Residential	R1-1	Low Medium	0	0	99.000	10.594		Residential - Single Family Residence, 1	123B149 906	21	Palms - Mar Vista - Del Rey	No	ABMI	TOC EXP , PMVDR CPU, AHO
Los Angeles	2716 SAWTELLE BLVD	90064	4258018013	0.000	0.000	0.000	10.593	Shortfall of Sites	0.124	Low Residential	R1V2	High Residential	0	0	99.000	10.593		Residential - Single Family Residence, 1	123B153 1048	29	Palms - Mar Vista - Del Rey	No	ABMI	TOC EXP , PMVDR CPU, OPP RC2, AHO
Los Angeles	2808 SAWTELLE BLVD	90064	4258017015	0.000	0.000	0.000	10.593	Shortfall of Sites	0.124	Low Residential	R1V2	High Residential	0	0	99.000	10.593		Residential - Single Family Residence, 1	120B153 156	29	Palms - Mar Vista - Del Rey	No	ABMI	TOC EXP , PMVDR CPU, OPP RC2, AHO
Los Angeles	2647 TILDEN AVE	90064	4256018025	0.000	0.000	0.000	10.592	Shortfall of Sites	0.124	Low Residential	R1-1	0	0	0	99.000	10.592		Residential - Single Family Residence, 1	123B157 793		West Los Angeles	No	ABMI	TOC EXP
Los Angeles	2643 TILDEN AVE	90064	4256018024	0.000	0.000	0.000	10.592	Shortfall of Sites	0.124	Low Residential	R1-1	0	0	0	99.000	10.592		Residential - Single Family Residence, 1	123B157 775		West Los Angeles	No	ABMI	TOC EXP
Los Angeles	2226 CAMDEN AVE	90064	4322014006	0.000	0.000	0.000	10.592	Shortfall of Sites	0.124	Low Residential	R1-1	0	0	0	99.000	10.592		Residential - Single Family Residence, 1	126B153 716		West Los Angeles	No	ABMI	TOC EXP
Los Angeles	2230 CAMDEN AVE	90064	4322014007	0.000	0.000	0.000	10.592	Shortfall of Sites	0.124	Low Residential	R1-1	0	0	0	99.000	10.592		Residential - Single Family Residence, 1	126B153 728		West Los Angeles	No	ABMI	TOC EXP
Los Angeles	2639 TILDEN AVE	90064	4256018023	0.000	0.000	0.000	10.592	Shortfall of Sites	0.124	Low Residential	R1-1	0	0	0	99.000	10.592		Residential - Single Family Residence, 1	123B157 757		West Los Angeles	No	ABMI	TOC EXP
Los Angeles	2633 TILDEN AVE	90064	4256018022	0.000	0.000	0.000	10.592	Shortfall of Sites	0.124	Low Residential	R1-1	0	0	0	99.000	10.592		Residential - Single Family Residence, 1	123B157 736		West Los Angeles	No	ABMI	TOC EXP
Los Angeles	2627 TILDEN AVE	90064	4256018021	0.000	0.000	0.000	10.592	Shortfall of Sites	0.124	Low Residential	R1-1	0	0	0	99.000	10.592		Residential - Single Family Residence, 1	123B157 717		West Los Angeles	No	ABMI	TOC EXP
Los Angeles	2643 MILITARY AVE	90064	4256021024	0.000	0.000	0.000	10.591	Shortfall of Sites	0.124	Low Residential	R1-1	0	0	0	99.000	10.591		Residential - Single Family Residence, 1	123B157 690		West Los Angeles	No	ABMI	TOC EXP
Los Angeles	11642 MARGATE ST	91601	2348004053	0.000	0.000	0.000	10.591	Shortfall of Sites	0.124	Low Residential	R1-1	0	0	0	99.000	10.591		Residential - Single Family Residence, 1	171B169 196		North Hollywood - Valley Village	No	ABMI	TOC EXP
Los Angeles	11666 MARGATE ST	91601	2348004048	0.000	0.000	0.000	10.591	Shortfall of Sites	0.124	Low Residential	R1-1	0	0	0	99.000	10.591		Residential - Single Family Residence, 1	171B169 201		North Hollywood - Valley Village	No	ABMI	TOC EXP
Los Angeles	11676 MARGATE ST	91601	2348004046	0.000	0.000	0.000	10.591	Shortfall of Sites	0.124	Low Residential	R1-1	0	0	0	99.000	10.591		Residential - Single Family Residence, 1	171B169 203		North Hollywood - Valley Village	No	ABMI	TOC EXP
Los Angeles	2623 TILDEN AVE	90064	4256018020	0.000	0.000	0.000	10.591	Shortfall of Sites	0.124	Low Residential	R1-1	0	0	0	99.000	10.591		Residential - Single Family Residence, 1	123B157 694		West Los Angeles	No	ABMI	TOC EXP
Los Angeles	11646 MARGATE ST	91601	2348004052	0.000	0.000	0.000	10.591	Shortfall of Sites	0.124	Low Residential	R1-1	0	0	0	99.000	10.591		Residential - Single Family Residence, 1	171B169 197		North Hollywood - Valley Village	No	ABMI	TOC EXP
Los Angeles	11656 MARGATE ST	91601	2348004050	0.000	0.000	0.000	10.591	Shortfall of Sites	0.124	Low Residential	R1-1	0	0	0	99.000	10.591		Residential - Single Family Residence, 1	171B169 199		North Hollywood - Valley Village	No	ABMI	TOC EXP
Los Angeles	2621 TILDEN AVE	90064	4256018019	0.000	0.000	0.000	10.591	Shortfall of Sites	0.124	Low Residential	R1-1	0	0	0	99.000	10.591		Residential - Single Family Residence, 1	123B157 673		West Los Angeles	No	ABMI	TOC EXP
Los Angeles	2617 TILDEN AVE	90064	4256018018	0.000	0.000	0.000	10.591	Shortfall of Sites	0.124	Low Residential	R1-1	0	0	0	99.000	10.591		Residential - Single Family Residence, 1	123B157 654		West Los Angeles	No	ABMI	TOC EXP
Los Angeles	2611 TILDEN AVE	90064	4256018017	0.000	0.000	0.000	10.591	Shortfall of Sites	0.124	Low Residential	R1-1	0	0	0	99.000	10.591		Residential - Single Family Residence, 1	123B157 635		West Los Angeles	No	ABMI	TOC EXP
Los Angeles	2607 TILDEN AVE	90064	4256018016	0.000	0.000	0.000	10.591	Shortfall of Sites	0.124	Low Residential	R1-1	0	0	0	99.000	10.591		Residential - Single Family Residence, 1	123B157 618		West Los Angeles	No	ABMI	TOC EXP
Los Angeles	2605 TILDEN AVE	90064	4256018015	0.000	0.000	0.000	10.591	Shortfall of Sites	0.124	Low Residential	R1-1	0	0	0	99.000	10.591		Residential - Single Family Residence, 1	123B157 600		West Los Angeles	No	ABMI	TOC EXP
Los Angeles	2231 VETERAN AVE	90064	4322011018	0.000	0.000	0.000	10.591	Shortfall of Sites	0.124	Low Residential	R1-1	0	0	0	99.000	10.591		Residential - Single Family Residence, 1	126B153 632		West Los Angeles	No	ABMI	TOC EXP
Los Angeles	2536 COOLIDGE AVE	90064	4258002022	0.000	0.000	0.000	10.590	Shortfall of Sites	0.124	Low Residential	R1V2	0	0	0	99.000	10.590		Residential - Single Family Residence, 1	123B153 1024		Palms - Mar Vista - Del Rey	No	ABMI	TOC EXP
Los Angeles	2227 VETERAN AVE	90064	4322011019	0.000	0.000	0.000	10.590	Shortfall of Sites	0.124	Low Residential	R1-1	0	0	0	99.000	10.590		Residential - Single Family Residence, 1	126B153 619		West Los Angeles	No	ABMI	TOC EXP
Los Angeles	2542 COOLIDGE AVE	90064	4258002023	0.000	0.000	0.000	10.590	Shortfall of Sites	0.124	Low Residential	R1V2	0	0	0	99.000	10.590		, 1	123B153 1041		Palms - Mar Vista - Del Rey	No	ABMI	TOC EXP
Los Angeles	2546 COOLIDGE AVE	90064	4258002024	0.000	0.000	0.000	10.590	Shortfall of Sites	0.124	Low Residential	R1V2	0	0	0	99.000	10.590		Residential - Single Family Residence, 1	123B153 1056		Palms - Mar Vista - Del Rey	No	ABMI	TOC EXP
Los Angeles	2647 MILITARY AVE	90064	4256021025	0.000	0.000	0.000	10.588	Shortfall of Sites	0.124	Low Residential	R1-1	0	0	0	99.000	10.588		Residential - Single Family Residence, 1	123B157 711		West Los Angeles	No	ABMI	TOC EXP
Los Angeles	6071 HAROLD WAY	90028	5545008025	0.000	0.000	0.000	10.586	Shortfall of Sites	0.124	High Medium Residential	[Q]R4-1VL	Low Medium II Residential	RD2-1XL-CPIO	0	99.000	10.586		Residential - Single Family Residence, 1	147A189 14	21	Hollywood	No	ABMI	TOC EXP , HWD CPU, AHO
Los Angeles	6057 HAROLD WAY	90028	5545008028	0.000	0.000	0.000	10.586	Shortfall of Sites	0.124	High Medium Residential	[Q]R4-1VL	Low Medium II Residential	RD2-1XL-CPIO	0	99.000	10.586		Residential - Single Family Residence, 1	147A189 11	21	Hollywood	No	ABMI	TOC EXP , HWD CPU, AHO
Los Angeles	11914 PEARL ST	90064	4257003001	0.000	0.000	0.000	10.586	Shortfall of Sites	0.124	Low Residential	R1V2	0	0	0	99.000	10.586		Residential - Single Family Residence, 1	120B149 196		Palms - Mar Vista - Del Rey	No	ABMI	TOC EXP
Los Angeles	10080 HILLVIEW AVE	91311	2747019040	0.000	0.000	0.000	10.585	Shortfall of Sites	0.124	Low II Residential	R1-1	0	0	0	99.000	10.585		Residential - Single Family Residence - Pool, 1	204B105 667		Chatsworth - Porter Ranch	No	ABMI	TOC EXP
Los Angeles	2649 MILITARY AVE	90064	4256021026	0.000	0.000	0.000	10.584	Shortfall of Sites	0.124	Low Residential	R1-1	0	0	0	99.000	10.584		Residential - Single Family Residence, 1	123B157 734		West Los Angeles	No	ABMI	TOC EXP
Los Angeles	5501 LONGRIDGE AVE	91401	2345001025	0.000	0.000	0.000	10.584	Shortfall of Sites	0.111	Low Residential	R1-1	0	0	0	99.000	10.584		Residential - Single Family Residence, 0	174B157 859		Van Nuys - North Sherman Oaks	No	ABMI	TOC EXP
Los Angeles	4447 VESPER AVE	91403	2265006005	0.000	0.000	0.000	10.582	Shortfall of Sites	0.124	Low Residential	R1-1-RIO	Low Residential	0	0	99.000	10.582		Residential - Single Family Residence - Pool, 1	166-5A151 11	1 per lot	Sherman Oaks - Studio City - Toluca Lake - Cahuenga Pass	No	ABMI	TOC EXP , SHR CPU, AHO
Los Angeles	2494 STONER AVE	90064	4257002039	0.000	0.000	0.000	10.582	Shortfall of Sites	0.124	Low Residential	R1V2	0	0	0	99.000	10.582		Residential - Single Family Residence, 1	120B153 34		Palms - Mar Vista - Del Rey	No	ABMI	TOC EXP

Jurisdiction Name	Site Address/Intersection	5 Digit ZIP Code	Assessor Parcel Number	Very Low-Income	Low-Income	Moderate-Income	Above Moderate-Income	Type of Shortfall	Parcel Size (Acres)	Current General Plan Designation	Current Zoning	Proposed General Plan (GP) Designation	Proposed Zoning	Minimum Density Allowed	Maximum Density Allowed	Total Capacity	Vacant/ Nonvacant	Description of Existing Uses	PIN	Base Density Per Acre	Community Plan Area	Rent Stabalization Ordinance	Income Category	Applicable Rezoning Program (Program informing values in Column Q listed first)
Los Angeles	2604 S BENTLEY AVE	90064	4256018014	0.000	0.000	0.000	10.582	Shortfall of Sites	0.124	Low Residential	R1-1	Low Medium Residential	0	0	99.000	10.582		Residential - Single Family Residence, 1	123B157 630	21	West Los Angeles	No	ABMI	TOC EXP , West WLA CPU, AHO
Los Angeles	2642 S BENTLEY AVE	90064	4256018005	0.000	0.000	0.000	10.582	Shortfall of Sites	0.124	Low Residential	R1-1	Low Medium Residential	0	0	99.000	10.582		Residential - Single Family Residence, 1	123B157 806	21	West Los Angeles	No	ABMI	TOC EXP , West WLA CPU, AHO
Los Angeles	2226 GREENFIELD AVE	90064	4322011006	0.000	0.000	0.000	10.582	Shortfall of Sites	0.124	Low Residential	R1-1	0	0	0	99.000	10.582		Residential - Single Family Residence, 1	126B153 652		West Los Angeles	No	ABMI	TOC EXP
Los Angeles	2228 GLENDON AVE	90064	4320001029	0.000	0.000	0.000	10.582	Shortfall of Sites	0.124	Low Residential	R1-1	0	0	0	99.000	10.582		Residential - Single Family Residence, 1	126B157 341		West Los Angeles	No	ABMI	TOC EXP
Los Angeles	2230 GLENDON AVE	90064	4320001030	0.000	0.000	0.000	10.582	Shortfall of Sites	0.124	Low Residential	R1-1	0	0	0	99.000	10.582		Residential - Single Family Residence - Pool, 1	126B157 359		West Los Angeles	No	ABMI	TOC EXP
Los Angeles	2242 GLENDON AVE	90064	4320001033	0.000	0.000	0.000	10.582	Shortfall of Sites	0.124	Low Residential	R1-1	0	0	0	99.000	10.582		Residential - Single Family Residence, 1	126B157 404		West Los Angeles	No	ABMI	TOC EXP
Los Angeles	2614 S BENTLEY AVE	90064	4256018011	0.000	0.000	0.000	10.582	Shortfall of Sites	0.124	Low Residential	R1-1	Low Medium Residential	0	0	99.000	10.582		Residential - Single Family Residence, 1	123B157 689	21	West Los Angeles	No	ABMI	TOC EXP , West WLA CPU, AHO
Los Angeles	2230 VETERAN AVE	90064	4322008007	0.000	0.000	0.000	10.582	Shortfall of Sites	0.124	Low Residential	R1-1	0	0	0	99.000	10.582		Residential - Single Family Residence, 1	126B153 589		West Los Angeles	No	ABMI	TOC EXP
Los Angeles	2226 VETERAN AVE	90064	4322008006	0.000	0.000	0.000	10.582	Shortfall of Sites	0.124	Low Residential	R1-1	0	0	0	99.000	10.582		Residential - Single Family Residence, 1	126B153 577		West Los Angeles	No	ABMI	TOC EXP
Los Angeles	2227 GREENFIELD AVE	90064	4322014019	0.000	0.000	0.000	10.582	Shortfall of Sites	0.124	Low Residential	R1-1	0	0	0	99.000	10.582		Residential - Single Family Residence, 1	126B153 690		West Los Angeles	No	ABMI	TOC EXP
Los Angeles	2246 GLENDON AVE	90064	4320001034	0.000	0.000	0.000	10.582	Shortfall of Sites	0.124	Low Residential	R1-1	0	0	0	99.000	10.582		Residential - Single Family Residence, 1	126B157 418		West Los Angeles	No	ABMI	TOC EXP
Los Angeles	2250 GLENDON AVE	90064	4320001035	0.000	0.000	0.000	10.582	Shortfall of Sites	0.124	Low Residential	R1-1	0	0	0	99.000	10.582		Residential - Single Family Residence, 1	126B157 436		West Los Angeles	No	ABMI	TOC EXP
Los Angeles	2250 MALCOLM AVE	90064	4320006060	0.000	0.000	0.000	10.582	Shortfall of Sites	0.124	Low Residential	R1-1-O	0	0	0	99.000	10.582		Residential - Single Family Residence, 1	126B157 343		West Los Angeles	No	ABMI	TOC EXP
Los Angeles	2630 S BENTLEY AVE	90064	4256018007	0.000	0.000	0.000	10.582	Shortfall of Sites	0.124	Low Residential	R1-1	Low Medium Residential	0	0	99.000	10.582		Residential - Single Family Residence, 1	123B157 767	21	West Los Angeles	No	ABMI	TOC EXP , West WLA CPU, AHO
Los Angeles	2246 MALCOLM AVE	90064	4320006059	0.000	0.000	0.000	10.582	Shortfall of Sites	0.124	Low Residential	R1-1-O	0	0	0	99.000	10.582		Residential - Single Family Residence, 1	126B157 323		West Los Angeles	No	ABMI	TOC EXP
Los Angeles	2242 MALCOLM AVE	90064	4320006058	0.000	0.000	0.000	10.582	Shortfall of Sites	0.124	Low Residential	R1-1-O	0	0	0	99.000	10.582		Residential - Single Family Residence, 1	126B157 306		West Los Angeles	No	ABMI	TOC EXP
Los Angeles	2622 S BENTLEY AVE	90064	4256018009	0.000	0.000	0.000	10.582	Shortfall of Sites	0.124	Low Residential	R1-1	Low Medium Residential	0	0	99.000	10.582		Residential - Single Family Residence, 1	123B157 731	21	West Los Angeles	No	ABMI	TOC EXP , West WLA CPU, AHO
Los Angeles	5649 VENTURA CANYON AVE	91401	2343007034	0.000	0.000	0.000	10.582	Shortfall of Sites	0.124	Low Residential	R1-1	0	0	0	99.000	10.582		Residential - Single Family Residence, 1	174B157 425		Van Nuys - North Sherman Oaks	No	ABMI	TOC EXP
Los Angeles	2234 GLENDON AVE	90064	4320001031	0.000	0.000	0.000	10.582	Shortfall of Sites	0.124	Low Residential	R1-1	0	0	0	99.000	10.582		Residential - Single Family Residence, 1	126B157 371		West Los Angeles	No	ABMI	TOC EXP
Los Angeles	2238 GLENDON AVE	90064	4320001032	0.000	0.000	0.000	10.582	Shortfall of Sites	0.124	Low Residential	R1-1	0	0	0	99.000	10.582		Residential - Single Family Residence, 1	126B157 386		West Los Angeles	No	ABMI	TOC EXP
Los Angeles	2230 MIDVALE AVE	90064	4322002007	0.000	0.000	0.000	10.582	Shortfall of Sites	0.124	Low Residential	R1-1	Low Medium Residential	0	0	99.000	10.582		Residential - Single Family Residence, 1	126B157 551	1 per lot	West Los Angeles	No	ABMI	TOC EXP , West WLA CPU, AHO
Los Angeles	2517 TILDEN AVE	90064	4256017022	0.000	0.000	0.000	10.582	Shortfall of Sites	0.124	Low Residential	R1-1	0	0	0	99.000	10.582		Residential - Single Family Residence, 1	123B157 394		West Los Angeles	No	ABMI	TOC EXP
Los Angeles	2610 S BENTLEY AVE	90064	4256018012	0.000	0.000	0.000	10.582	Shortfall of Sites	0.124	Low Residential	R1-1	Low Medium Residential	0	0	99.000	10.582		Residential - Single Family Residence, 1	123B157 668	21	West Los Angeles	No	ABMI	TOC EXP , West WLA CPU, AHO
Los Angeles	2230 GREENFIELD AVE	90064	4322011007	0.000	0.000	0.000	10.582	Shortfall of Sites	0.124	Low Residential	R1-1	0	0	0	99.000	10.582		Residential - Single Family Residence, 1	126B153 662		West Los Angeles	No	ABMI	TOC EXP
Los Angeles	2317 CAMDEN AVE	90064	4322016028	0.000	0.000	0.000	10.582	Shortfall of Sites	0.146	Low Residential	R1-1	0	0	0	99.000	10.582		Residential - Single Family Residence, 1	126B153 928		West Los Angeles	No	ABMI	TOC EXP
Los Angeles	2626 S BENTLEY AVE	90064	4256018008	0.000	0.000	0.000	10.582	Shortfall of Sites	0.124	Low Residential	R1-1	Low Medium Residential	0	0	99.000	10.582		Residential - Single Family Residence, 1	123B157 747	21	West Los Angeles	No	ABMI	TOC EXP , West WLA CPU, AHO
Los Angeles	2638 S BENTLEY AVE	90064	4256018006	0.000	0.000	0.000	10.582	Shortfall of Sites	0.124	Low Residential	R1-1	Low Medium Residential	0	0	99.000	10.582		Residential - Single Family Residence, 1	123B157 788	21	West Los Angeles	No	ABMI	TOC EXP , West WLA CPU, AHO
Los Angeles	2231 GREENFIELD AVE	90064	4322014018	0.000	0.000	0.000	10.582	Shortfall of Sites	0.124	Low Residential	R1-1	0	0	0	99.000	10.582		Residential - Single Family Residence, 1	126B153 699		West Los Angeles	No	ABMI	TOC EXP
Los Angeles	2608 S BENTLEY AVE	90064	4256018013	0.000	0.000	0.000	10.582	Shortfall of Sites	0.124	Low Residential	R1-1	Low Medium Residential	0	0	99.000	10.582		Residential - Single Family Residence, 1	123B157 648	21	West Los Angeles	No	ABMI	TOC EXP , West WLA CPU, AHO
Los Angeles	2646 S BENTLEY AVE	90064	4256018004	0.000	0.000	0.000	10.582	Shortfall of Sites	0.124	Low Residential	R1-1	Low Medium Residential	0	0	99.000	10.582		Residential - Single Family Residence, 1	123B157 824	21	West Los Angeles	No	ABMI	TOC EXP , West WLA CPU, AHO
Los Angeles	11669 MARGATE ST	91601	2348004035	0.000	0.000	0.000	10.582	Shortfall of Sites	0.124	Low Residential	R1-1	0	0	0	99.000	10.582		Residential - Single Family Residence, 1	171B169 174		North Hollywood - Valley Village	No	ABMI	TOC EXP
Los Angeles	11649 MARGATE ST	91601	2348004039	0.000	0.000	0.000	10.582	Shortfall of Sites	0.124	Low Residential	R1-1	0	0	0	99.000	10.582		Residential - Single Family Residence - Pool, 1	171B169 170		North Hollywood - Valley Village	No	ABMI	TOC EXP
Los Angeles	11659 MARGATE ST	91601	2348004037	0.000	0.000	0.000	10.582	Shortfall of Sites	0.124	Low Residential	R1-1	0	0	0	99.000	10.582		Residential - Single Family Residence, 1	171B169 172		North Hollywood - Valley Village	No	ABMI	TOC EXP
Los Angeles	11675 MARGATE ST	91601	2348004033	0.000	0.000	0.000	10.582	Shortfall of Sites	0.124	Low Residential	R1-1	0	0	0	99.000	10.582		Residential - Single Family Residence, 1	171B169 176		North Hollywood - Valley Village	No	ABMI	TOC EXP
Los Angeles	11657 WEDDINGTON ST	91601	2348004059	0.000	0.000	0.000	10.582	Shortfall of Sites	0.124	Low Residential	R1-1	0	0	0	99.000	10.582		Residential - Single Family Residence, 1	171B169 233		North Hollywood - Valley Village	No	ABMI	TOC EXP
Los Angeles	5751 SUNNYSLOPE AVE	91401	2343013011	0.000	0.000	0.000	10.581	Shortfall of Sites	0.124	Low Residential	R1-1	0	0	0	99.000	10.581		Residential - Single Family Residence - Pool, 1	174B157 217		Van Nuys - North Sherman Oaks	No	ABMI	TOC EXP
Los Angeles	11645 MARGATE ST	91601	2348004040	0.000	0.000	0.000	10.581	Shortfall of Sites	0.124	Low Residential	R1-1	0	0	0	99.000	10.581		Residential - Single Family Residence, 1	171B169 169		North Hollywood - Valley Village	No	ABMI	TOC EXP
Los Angeles	3844 SENECA AVE	90039	5435005011	0.000	0.000	0.000	10.581	Shortfall of Sites	0.124	Low Residential	R1-1-RIO	0	0	0	99.000	10.581		Residential - Single Family Residence, 1	156A207 30		Northeast Los Angeles	No	ABMI	TOC EXP
Los Angeles	3840 SENECA AVE	90039	5435005010	0.000	0.000	0.000	10.581	Shortfall of Sites	0.124	Low Residential	R1-1-RIO	0	0	0	99.000	10.581		Residential - Single Family Residence, 1	156A207 40		Northeast Los Angeles	No	ABMI	TOC EXP
Los Angeles	3836 SENECA AVE	90039	5435005009	0.000	0.000	0.000	10.581	Shortfall of Sites	0.124	Low Residential	R1-1-RIO	0	0	0	99.000	10.581		Residential - Single Family Residence, 1	156A207 54		Northeast Los Angeles	No	ABMI	TOC EXP
Los Angeles	4062 RIVERTON AVE	91602	2423032021	0.000	0.000	0.000	10.580	Shortfall of Sites	0.124	Low Residential	R1-1-RIO	Low Residential	0	0	99.000	10.580		Residential - Single Family Residence, 1	162B177 41	1 per lot	Sherman Oaks - Studio City - Toluca Lake - Cahuenga Pass	No	ABMI	TOC EXP , SHR CPU, AHO
Los Angeles	3828 SENECA AVE	90039	5435005007	0.000	0.000	0.000	10.580	Shortfall of Sites	0.124	Low Residential	R1-1-RIO	0	0	0	99.000	10.580		Residential - Single Family Residence, 1	156A207 74		Northeast Los Angeles	No	ABMI	TOC EXP
Los Angeles	5550 ALLOTT AVE	91401	2344008001	0.000	0.000	0.000	10.580	Shortfall of Sites	0.150	Low Medium II Residential	[Q]RD1.5-1	0	0	0	113.635	10.580		Residential - Four Units (Any Combination) - 4 Stories or Less, 4	174B157 631		Van Nuys - North Sherman Oaks	Yes	ABMI	OPP RC
Los Angeles	5106 KESTER AVE	91403	2263038028	0.000	0.000	0.000	10.579	Shortfall of Sites	0.150	Low Medium II Residential	[Q]RD1.5-1-RIO	0	0	0	113.635	10.579		Residential - Four Units (Any Combination) - 4 Stories or Less, 4	171A149 148		Van Nuys - North Sherman Oaks	Yes	ABMI	OPP RC , DB50
Los Angeles	4443 VESPER AVE	91403	2265006003	0.000	0.000	0.000	10.579	Shortfall of Sites	0.124	Low Residential	R1-1-RIO	Low Residential	0	0	99.000	10.579		Residential - Single Family Residence, 1	166-5A151 17	1 per lot	Sherman Oaks - Studio City - Toluca Lake - Cahuenga Pass	No	ABMI	TOC EXP , SHR CPU, AHO
Los Angeles	2811 TILDEN AVE	90064	4251004006	0.000	0.000	0.000	10.577	Shortfall of Sites	0.124	Low Residential	R1-1	0	0	0	99.000	10.577		Residential - Single Family Residence, 1	123B157 1116		West Los Angeles	No	ABMI	TOC EXP
Los Angeles	3806 SENECA AVE	90039	5435005002	0.000	0.000	0.000	10.577	Shortfall of Sites	0.124	Low Residential	R1-1-RIO	0	0	0	99.000	10.577		Residential - Single Family Residence, 1	156B209 102		Northeast Los Angeles	No	ABMI	TOC EXP
Los Angeles	13330 KILLION ST	91401	2344014046	0.000	0.000	0.000	10.576	Shortfall of Sites	0.124	Low Residential	R1-1	0	0	0	99.000	10.576		Residential - Single Family Residence - Pool, 1	174B157 754		Van Nuys - North Sherman Oaks	No	ABMI	TOC EXP
Los Angeles	7601 MIDFIELD AVE	90045	4127007001	0.000	0.000	0.000	10.576	Shortfall of Sites	0.124	Low Residential	R1-1	0	0	0	99.000	10.576		Residential - Single Family Residence, 1	099B173 316		Westchester - Playa del Rey	No	ABMI	TOC EXP
Los Angeles	3820 SENECA AVE	90039	5435005005	0.000	0.000	0.000	10.576	Shortfall of Sites	0.124	Low Residential	R1-1-RIO	0	0	0	99.000	10.576		Residential - Single Family Residence, 1	156B209 82		Northeast Los Angeles	No	ABMI	TOC EXP
Los Angeles	13251 FULTON CT	91401	2345024017	0.000	0.000	0.000	10.573	Shortfall of Sites	0.124	Low Residential	R1-1	0	0	0	99.000	10.573		Residential - Single Family Residence, 1	171B157 411		Van Nuys - North Sherman Oaks	No	ABMI	TOC EXP
Los Angeles	10667 VALLEYHEART DR	91604	2423034011	0.000	0.000	0.000	10.573	Shortfall of Sites	0.124	Low Residential	R1-1-RIO	Low Residential	0	0	99.000	10.573		Residential - Single Family Residence, 1	162B177 254	1 per lot	Sherman Oaks - Studio City - Toluca Lake - Cahuenga Pass	No	ABMI	TOC EXP , SHR CPU, AHO
Los Angeles	1137 MANZANITA ST	90029	5429009004	0.000	0.000	0.000	10.569	Shortfall of Sites	0.124	Low Medium II Residential	RD1.5-1VL	0	0	0	99.000	10.569		Residential - Single Family Residence, 1	145-5A201 112		Silver Lake - Echo Park - Elysian Valley	No	ABMI	TOC EXP , R2RD
Los Angeles	486 ARNAZ DR	90048	4334023001	0.000	0.000	0.000	10.568	Shortfall of Sites	0.124	Low II Residential	R1-1-O	0	0	0	99.000	10.568		Residential - Single Family Residence, 1	135B169 52		Wilshire	No	ABMI	TOC EXP
Los Angeles	12112 SANTA MONICA BLVD	90025	4263037020	0.000	0.000	0.000	10.567	Shortfall of Sites	0.091	Neighborhood Commercial	C2-1VL	Mixed Use Corridor	0	0	142.155	10.567		Commercial - Store Combination - Store and Office Combination - One Story, 0	126B145 759	54	West Los Angeles	No	ABMI	DB50 , West WLA CPU, ARO, TOPP C, AHO
Los Angeles	12210 SANTA MONICA BLVD	90025	4263037022	0.000	0.000	0.000	10.567	Shortfall of Sites	0.091	Neighborhood Commercial	C2-1VL	Mixed Use Corridor	0	0	143.187	10.567		Commercial - Supermarket - Supermarket - 12,000 SF or More - One Story, 0	126B145 789	54	West Los Angeles	No	ABMI	DB50 , West WLA CPU, TOPP C, AHO
Los Angeles	4343 LANKERSHIM BLVD	91602	2423019075	0.000	0.000	0.000	10.567	Shortfall of Sites	0.089	General Commercial	C2-1VL-CDO-RIO	Community Center	0	0	135.405	10.567		Commercial - Office Building - One Story, 0	165B177 577	108	Sherman Oaks - Studio City - Toluca Lake - Cahuenga Pass	No	ABMI	DB50 , SHR CPU, ARO, AHO
Los Angeles	10310 S SEPULVEDA BLVD	90045	2649019032	0.000	0.000	0.000	10.567	Shortfall of Sites	0.092	Community Commercial	(T)(Q)C2-1	0	0	0	169.164	10.567		Commercial - Shopping Center (Neighborhood, Community) - One Story, 0	204B145 24		Mission Hills - Panorama City - North Hills	No	ABMI	DB50 , TOPP C
Los Angeles	17020 VENTURA BLVD	91316	2289003027	0.000	0.000	0.000	10.567	Shortfall of Sites	0.089	Neighborhood Office Commercial	C4-1VL	0	0	0	173.733	10.567		Commercial - Store Combination - Store and Office Combination - One Story, 0	168B133 107		Encino - Tarzana	No	ABMI	DB50 , ENC CPU, ARO, TOPP C, AHO
Los Angeles	18075 VENTURA BLVD	91316	2162005066	0.000	0.000	0.000	10.567	Shortfall of Sites	0.094	Community Commercial	C4-1VL	0	0	0	164.801	10.567		Commercial - Office Building - One Story, 0	171B125 341		Encino - Tarzana	No	ABMI	DB50 , ARO, TOPP C

Jurisdiction Name	Site Address/Intersection	5 Digit ZIP Code	Assessor Parcel Number	Very Low-Income	Low-Income	Moderate-Income	Above Moderate-Income	Type of Shortfall	Parcel Size (Acres)	Current General Plan Designation	Current Zoning	Proposed General Plan (GP) Designation	Proposed Zoning	Minimum Density Allowed	Maximum Density Allowed	Total Capacity	Vacant/ Nonvacant	Description of Existing Uses	PIN	Base Density Per Acre	Community Plan Area	Rent Stabalization Ordinance	Income Category	Applicable Rezoning Program (Program informing values in Column Q listed first)
Los Angeles	17612 VENTURA BLVD	91316	2290008019	0.000	0.000	0.000	10.567	Shortfall of Sites	0.092	Community Commercial	C4-1VL	0	0	0	168.322	10.567		Commercial - Store Combination - Store and Residential Combination - One Story, 0	171B129 418		Encino - Tarzana	No	ABMI	DB50 , ENC CPU, ARO, TOPPC, AHO
Los Angeles	20051 VENTURA BLVD	91364	2166001031	0.000	0.000	0.000	10.567	Shortfall of Sites	0.092	Neighborhood Office Commercial	C4-1VLD	0	0	0	169.234	10.567		Commercial - Store - Wireless Communication Tower - One Story, 0	174B113 440		Canoga Park - Winnetka - Woodland Hills - West Hills	No	ABMI	DB50
Los Angeles	17037 CHATSWORTH ST	91344	2696030030	0.000	0.000	0.000	10.567	Shortfall of Sites	0.094	Neighborhood Commercial	CR-1VL	0	0	0	164.715	10.567		Commercial - Office Building - One Story, 0	207B133 446		Granada Hills - Knollwood	No	ABMI	DB50 , ARO
Los Angeles	17037 CHATSWORTH ST	91344	2696030030	0.000	0.000	0.000	10.567	Shortfall of Sites	0.094	Neighborhood Commercial	CR-1VL	0	0	0	164.712	10.567		Commercial - Office Building - One Story, 0	207B133 447		Granada Hills - Knollwood	No	ABMI	DB50 , ARO
Los Angeles	20000 VENTURA BLVD	91364	2166001019	0.000	0.000	0.000	10.567	Shortfall of Sites	0.089	Neighborhood Office Commercial	C1.5-1VLD	0	0	0	174.519	10.567		Commercial - Store Combination - Store and Office Combination - One Story, 0	174B113 455		Canoga Park - Winnetka - Woodland Hills - West Hills	No	ABMI	DB50 , ARO
Los Angeles	953 S LONGWOOD AVE	90019	5084007022	0.000	0.000	0.000	10.567	Shortfall of Sites	0.111	Low II Residential	R1V3-RG	0	0	0	99.000	10.567		Residential - Single Family Residence - Pool, 0	132B185 570		Wilshire	No	ABMI	TOC EXP
Los Angeles	1031 S GAFFEY ST	90731	7454014021	5.283	5.283	0.000	0.000	Shortfall of Sites	0.103	Neighborhood Commercial	C2-1VL-CPIO	0	0	20	172.155	10.566		Commercial - Restaurant, Cocktail Lounge - Restaurant, Cocktail Lounge, Tavern - One Story, 1	015B197 1145		San Pedro	No	LI	DB50
Los Angeles	14328 ADDISON ST	91423	2248007016	0.000	0.000	0.000	10.566	Shortfall of Sites	0.343	Medium Residential	R3-1-RIO	0	0	0	84.258	10.566		Residential - Five or More Units or Apartments (Any Combination) · 4 Stories or Less, 9	168B153 2		Van Nuys - North Sherman Oaks	Yes	ABMI	DB50
Los Angeles	7927 VAN NUYS BLVD	91402	2210022056	0.000	0.000	0.000	10.565	Shortfall of Sites	0.145	Regional Commercial	[Q]M1-1-CDO	0	0	0	113.635	10.565		Commercial - Store - One Story, 0	189B149 392		Mission Hills - Panorama City - North Hills	No	ABMI	OPP RC
Los Angeles	11860 NEBRASKA AVE	90025	4259015004	0.000	0.000	0.000	10.563	Shortfall of Sites	0.124	Low Residential	R1-1	0	0	0	99.000	10.563		Residential - Single Family Residence - Pool, 1	126B149 1151		West Los Angeles	No	ABMI	TOC EXP
Los Angeles	1860 VINE ST	90028	5546033020	0.000	0.000	0.000	10.562	Shortfall of Sites	0.010	High Density Residential	[Q]R5-2	0	0	0	1118.491	10.562		Industrial - Warehousing, Distribution, Storage - Public Storage - Mini Warehouse - One Story, 0	150A189 213		Hollywood	No	ABMI	ARO , TOC EXP
Los Angeles	1860 VINE ST	90028	5546033020	0.000	0.000	0.000	10.562	Shortfall of Sites	0.120	High Density Residential	[Q]R5-2	0	0	0	91.598	10.562		Industrial - Warehousing, Distribution, Storage - Public Storage - Mini Warehouse - One Story, 0	150A189 219		Hollywood	No	ABMI	ARO
Los Angeles	1860 VINE ST	90028	5546033020	0.000	0.000	0.000	10.562	Shortfall of Sites	0.228	High Density Residential	[Q]R5-2	0	0	0	48.217	10.562		Industrial - Warehousing, Distribution, Storage - Public Storage - Mini Warehouse - One Story, 0	150A189 239		Hollywood	No	ABMI	ARO
Los Angeles	1860 VINE ST	90028	5546033020	0.000	0.000	0.000	10.562	Shortfall of Sites	0.025	High Density Residential	[Q]R5-2	0	0	0	433.201	10.562		Industrial - Warehousing, Distribution, Storage - Public Storage - Mini Warehouse - One Story, 0	150A189 242		Hollywood	No	ABMI	ARO , TOC EXP
Los Angeles	1860 VINE ST	90028	5546033020	0.000	0.000	0.000	10.562	Shortfall of Sites	0.167	High Density Residential	[Q]R5-2	0	0	0	65.931	10.562		Industrial - Warehousing, Distribution, Storage - Public Storage - Mini Warehouse - One Story, 0	150A189 249		Hollywood	No	ABMI	ARO
Los Angeles	1860 VINE ST	90028	5546033020	0.000	0.000	0.000	10.562	Shortfall of Sites	0.083	High Density Residential	[Q]R5-2	0	0	0	132.423	10.562		Industrial - Warehousing, Distribution, Storage - Public Storage - Mini Warehouse - One Story, 0	150A189 250		Hollywood	No	ABMI	ARO
Los Angeles	13047 VENTURA BLVD	91604	2375020015	5.280	5.280	0.000	0.000	Shortfall of Sites	0.152	General Commercial	C2-1VL-RIO	0	0	20	168.051	10.560		Commercial - Office Building - One Story, 8	165B161 939		Sherman Oaks - Studio City - Toluca Lake - Cahuenga Pass	No	LI	DB50 , ARO, TOPP C
Los Angeles	11861 MISSOURI AVE	90025	4259015020	0.000	0.000	0.000	10.560	Shortfall of Sites	0.124	Low Residential	R1-1	0	0	0	99.000	10.560		Residential - Single Family Residence, 1	123B149 103		West Los Angeles	No	ABMI	TOC EXP
Los Angeles	11874 NEBRASKA AVE	90025	4259015006	0.000	0.000	0.000	10.560	Shortfall of Sites	0.124	Low Residential	R1-1	0	0	0	99.000	10.560		Residential - Single Family Residence, 1	126B149 1174		West Los Angeles	No	ABMI	TOC EXP
Los Angeles	11857 MISSOURI AVE	90025	4259015021	0.000	0.000	0.000	10.560	Shortfall of Sites	0.124	Low Residential	R1-1	0	0	0	99.000	10.560		Residential - Single Family Residence, 1	123B149 91		West Los Angeles	No	ABMI	TOC EXP
Los Angeles	11875 MISSOURI AVE	90025	4259015018	0.000	0.000	0.000	10.560	Shortfall of Sites	0.124	Low Residential	R1-1	0	0	0	99.000	10.560		Residential - Single Family Residence, 1	123B149 133		West Los Angeles	No	ABMI	TOC EXP
Los Angeles	11856 NEBRASKA AVE	90025	4259015003	0.000	0.000	0.000	10.560	Shortfall of Sites	0.124	Low Residential	R1-1	0	0	0	99.000	10.560		Residential - Single Family Residence, 1	126B149 1139		West Los Angeles	No	ABMI	TOC EXP
Los Angeles	710 N GENESEE AVE	90046	5527008027	0.000	0.000	0.000	10.560	Shortfall of Sites	0.071	Neighborhood Office Commercial	C4-1XL-O	Neighborhood Commercial	[Q]C2-1XL-CPIO	0	168.344	10.560		Residential - Five or More Units or Apartments (Any Combination) · 4 Stories or Less, 0	141B177 544	108	Hollywood	Yes	ABMI	HWD CPU , AHO
Los Angeles	710 N GENESEE AVE	90046	5527008027	0.000	0.000	0.000	10.560	Shortfall of Sites	0.071	Neighborhood Office Commercial	C4-1XL-O	Neighborhood Commercial	[Q]C2-1XL-CPIO	0	170.109	10.560		Residential - Five or More Units or Apartments (Any Combination) · 4 Stories or Less, 0	141B177 546	108	Hollywood	Yes	ABMI	HWD CPU , AHO
Los Angeles	723 N WESTERN AVE	90029	5535017004	0.000	0.000	0.000	10.560	Shortfall of Sites	0.149	Neighborhood Office Commercial	C4-1D	Neighborhood Commercial	[Q]C4-2D-CPIO	0	161.154	10.560		Commercial - Store Combination - Store and Residential Combination - One Story, 0	141B193 463	54	Hollywood	Yes	ABMI	HWD CPU , ARO
Los Angeles	723 N WESTERN AVE	90029	5535017004	0.000	0.000	0.000	10.560	Shortfall of Sites	0.149	Neighborhood Office Commercial	C4-1D	Neighborhood Commercial	[Q]C4-2D-CPIO	0	161.095	10.560		Commercial - Store Combination - Store and Residential Combination - One Story, 0	141B193 485	54	Hollywood	Yes	ABMI	HWD CPU , ARO
Los Angeles	12523 BURBANK BLVD	91607	2341017028	0.000	0.000	0.000	10.560	Shortfall of Sites	0.172	Medium Residential	[Q]R3-1	Neighborhood Center	0	0	69.703	10.560		Residential - Five or More Units or Apartments (Any Combination) · 4 Stories or Less, 0	174B161 392	108	North Hollywood - Valley Village	Yes	ABMI	NH CPU , DB50, AHO
Los Angeles	4811 BEN AVE	91607	2355010049	0.000	0.000	0.000	10.560	Shortfall of Sites	0.244	Low Medium II Residential	[Q]C2-1VL, RD2-1	Neighborhood Center	0	0	69.745	10.560		Residential - Four Units (Any Combination) - 4 Stories or Less - Pool, 4	168B165 451	108	North Hollywood - Valley Village	Yes	ABMI	NH CPU , DB50, AHO
Los Angeles	10865 KLING ST	91602	2421023017	0.000	0.000	0.000	10.560	Shortfall of Sites	0.162	Medium Residential	R3-1	Community Center (Mixed-Use)	0	0	105.238	10.560		Residential - Four Units (Any Combination) - 4 Stories or Less, 4	168B173 680	145	North Hollywood - Valley Village	Yes	ABMI	NH CPU , DB50, AHO
Los Angeles	5050 FAIR AVE	91601	2353010002	0.000	0.000	0.000	10.560	Shortfall of Sites	0.053	High Medium Residential	R4-1	0	0	0	225.526	10.560		Residential - Four Units (Any Combination) - 4 Stories or Less, 0	171B173 1005	217	North Hollywood - Valley Village	Yes	ABMI	Orange LineTNP , AHO
Los Angeles	11481 CUMPSTON ST	91601	2350009049	0.000	0.000	0.000	10.560	Shortfall of Sites	0.152	Low Medium II Residential	RD1.5-1VL	Medium	0	0	112.074	10.560		Residential - Four Units (Any Combination) - 4 Stories or Less, 4	174B169 1178	54	North Hollywood - Valley Village	Yes	ABMI	Orange LineTNP , AHO
Los Angeles	10875 VENICE BLVD	90034	4252025003	0.000	0.000	0.000	10.560	Shortfall of Sites	0.114	General Commercial	C2-1	Mixed Residential	0	0	149.224	10.560		Commercial - Store Combination - Store and Residential Combination - One Story, 4	117B161 742	54	Palms - Mar Vista - Del Rey	Yes	ABMI	PMVDR CPU , ARO, AHO
Los Angeles	3543 OVERLAND AVE	90034	4252035040	0.000	0.000	0.000	10.560	Shortfall of Sites	0.112	General Commercial	C2-1	Neighborhood Center	0	0	151.403	10.560		Residential - Four Units (Any Combination) - 4 Stories or Less, 4	120B161 941	54	Palms - Mar Vista - Del Rey	Yes	ABMI	PMVDR CPU , AHO
Los Angeles	3567 OVERLAND AVE	90034	4252034039	0.000	0.000	0.000	10.560	Shortfall of Sites	0.113	General Commercial	C2-1	Neighborhood Center	0	0	150.491	10.560		Residential - Four Units (Any Combination) - 4 Stories or Less, 4	120B161 1035	54	Palms - Mar Vista - Del Rey	Yes	ABMI	PMVDR CPU , AHO
Los Angeles	7841 RESEDA BLVD	91335	2103024018	0.000	0.000	0.000	10.560	Shortfall of Sites	1.640	Medium Residential	R3-1	Medium Residential	0	0	72.540	10.560		Residential - Five or More Units or Apartments (Any Combination) · 4 Stories or Less - Pool, 76	189B125 523	43	Reseda - West Van Nuys	Yes	ABMI	RES CPU , AHO
Los Angeles	13600 SHERMAN WAY	91405	2328034023	0.000	0.000	0.000	10.560	Shortfall of Sites	0.731	Neighborhood Office Commercial	P-1VL, C1-1VL	Village	0	0	108.065	10.560		Residential - Five or More Units or Apartments (Any Combination) · 4 Stories or Less, 44	183B157 76	72	Van Nuys - North Sherman Oaks	Yes	ABMI	VNY CPU , P, DB50
Los Angeles	7021 W MANCHESTER AVE	90045	4113004012	0.000	0.000	0.000	10.560	Shortfall of Sites	0.115	Medium Residential	[Q]R3-1	0	0	0	104.458	10.560		Residential - Five or More Units or Apartments (Any Combination) · 4 Stories or Less, 0	096B161 637	43	Westchester - Playa del Rey	Yes	ABMI	WPDR CPU , DB50, AHO
Los Angeles	0	0	2041020003	0.000	0.000	0.000	10.560	Shortfall of Sites	0.105	General Commercial	[Q]C2-1VL	Neighborhood Center	0	0	105.111	10.560		Commercial - Parking Lot (Commercial Use Property) - Lots - Patron or Employee - One Story, 0	177B097 558	54	Canoga Park - Winnetka - Woodland Hills - West Hills	No	ABMI	CPK CPU , AHO
Los Angeles	5028 ENCINO AVE	91316	2257016020	0.000	0.000	0.000	10.560	Shortfall of Sites	0.272	Very Low I Residential	RA-1	Low Medium Residential	0	0	40.486	10.560		Residential - Single Family Residence - Pool, 0	171B129 378	10	Encino - Tarzana	No	ABMI	ENC CPU , ADU, AHO
Los Angeles	5150 AMESTOY AVE	91316	2258023019	0.000	0.000	0.000	10.560	Shortfall of Sites	0.263	Low II Residential	RE9-1	Low Medium Residential	0	0	41.817	10.560		Residential - Single Family Residence - Pool, 0	171B133 414	10	Encino - Tarzana	No	ABMI	ENC CPU , ADU, AHO
Los Angeles	5118 AMESTOY AVE	91316	2258023023	0.000	0.000	0.000	10.560	Shortfall of Sites	0.267	Low II Residential	RE9-1	Low Medium Residential	0	0	41.248	10.560		Residential - Single Family Residence, 0	171B133 471	10	Encino - Tarzana	No	ABMI	ENC CPU , ADU, AHO
Los Angeles	4726 ORION AVE	91403	2261040012	0.000	0.000	0.000	10.560	Shortfall of Sites	0.155	Medium Residential	R3-1	Medium Residential	0	0	71.044	10.560		Residential - Five or More Units or Apartments (Any Combination) · 4 Stories or Less, 0	168B145 629	43	Encino - Tarzana	No	ABMI	ENC CPU , AHO
Los Angeles	0	0	2261011010	0.000	0.000	0.000	10.560	Shortfall of Sites	0.254	Low II Residential	RE9-1	Low Medium Residential	0	0	43.278	10.560		Institutional - Church - Church Parking Lot - One Story, 0	168B141 574	10	Encino - Tarzana	No	ABMI	ENC CPU, FBO
Los Angeles	747 N LA CIENEGA BLVD	90069	4337002033	0.000	0.000	0.000	10.560	Shortfall of Sites	0.069	Neighborhood Office Commercial	C4-1VL	Neighborhood Commercial	[Q]C4-2D-CPIO	0	158.768	10.560		Commercial - Restaurant, Cocktail Lounge - Restaurant, Cocktail Lounge, Tavern - One Story, 0	141B173 264	108	Hollywood	No	ABMI	HWD CPU , AHO
Los Angeles	1776 N LAS PALMAS AVE	90028	5547003904	0.000	0.000	0.000	10.560	Shortfall of Sites	0.099	High Density Residential	[Q]R4-2	High Medium Residential	[Q]R4-2-CPIO	0	110.608	10.560		Miscellaneous - Government Owned Property - Miscellaneous - Public Housing, 0	150A185 311	72	Hollywood	No	ABMI	HWD CPU , AHO
Los Angeles	6700 FRANKLIN PL	90028	5547002033	0.000	0.000	0.000	10.560	Shortfall of Sites	0.092	High Density Residential	[Q]R4-2	High Medium Residential	[Q]R4-2-CPIO	0	119.707	10.560		Residential - Five or More Units or Apartments (Any Combination) · 4 Stories or Less, 0	150A185 316	72	Hollywood	No	ABMI	HWD CPU , AHO
Los Angeles	6736 FRANKLIN PL	90028	5547002031	0.000	0.000	0.000	10.560	Shortfall of Sites	0.092	High Density Residential	[Q]R4-2	High Medium Residential	[Q]R4-2-CPIO	0	119.774	10.560		Residential - Five or More Units or Apartments (Any Combination) · 4 Stories or Less, 0	150A185 320	72	Hollywood	No	ABMI	HWD CPU , AHO
Los Angeles	8210 W SUNSET BLVD	90046	5554018003	5.280	5.280	0.000	0.000	Shortfall of Sites	0.095	Neighborhood Office Commercial	C4-1D	Neighborhood Commercial	[Q]C4-1XLD-CPIO	20	167.663	10.560		Commercial - Restaurant, Cocktail Lounge - Restaurant, Cocktail Lounge, Tavern - One Story, 4	147B173 331	108	Hollywood	No	LI	HWD CPU , AHO
Los Angeles	7601 MELROSE AVE	90046	5526014001	0.000	0.000	0.000	10.560	Shortfall of Sites	0.064	Neighborhood Office Commercial	C4-1XL	Neighborhood Commercial	[Q]C2-1XL-CPIO	0	171.109	10.560		Commercial - Store - One Story, 0	141B177 594	108	Hollywood	No	ABMI	HWD CPU , AHO
Los Angeles	7449 W SUNSET BLVD	90046	5550013019	0.000	0.000	0.000	10.560	Shortfall of Sites	0.066	Neighborhood Office Commercial	C4-1D	Neighborhood Commercial	[Q]C4-1XLD-CPIO	0	166.413	10.560		Commercial - Parking Lot (Commercial Use Property) - Lots - Patron or Employee - One Story, 0	147B181 634	108	Hollywood	No	ABMI	HWD CPU , AHO
Los Angeles	1452 N MARTEL AVE	90046	5550018018	0.000	0.000	0.000	10.560	Shortfall of Sites	0.063	Neighborhood Office Commercial	C4-1D	Neighborhood Commercial	[Q]C4-1VLD-CPIO	0	173.610	10.560		Residential - Single Family Residence, 0	147B181 715	108	Hollywood	No	ABMI	HWD CPU , AHO
Los Angeles	0	0	5546027003	0.000	0.000	0.000	10.560	Shortfall of Sites	0.042	Regional Center Commercial	C4-2D	Regional Center Commercial	[Q]C2-2D-CPIO	0	264.888	10.560		Commercial - Parking Lot (Commercial Use Property) - Lots - Patron or Employee - One Story, 0	148-5A189 340	108	Hollywood	No	ABMI	HWD CPU , MURC, AHO

Jurisdiction Name	Site Address/Intersection	5 Digit ZIP Code	Assessor Parcel Number	Very Low-Income	Low-Income	Moderate-Income	Above Moderate-Income	Type of Shortfall	Parcel Size (Acres)	Current General Plan Designation	Current Zoning	Proposed General Plan (GP) Designation	Proposed Zoning	Minimum Density Allowed	Maximum Density Allowed	Total Capacity	Vacant/ Nonvacant	Description of Existing Uses	PIN	Base Density Per Acre	Community Plan Area	Rent Stabalization Ordinance	Income Category	Applicable Rezoning Program (Program informing values in Column Q listed first)
Los Angeles	7102 HOLLYWOOD BLVD	90046	5548008042	0.000	0.000	0.000	10.560	Shortfall of Sites	0.065	Medium Residential	R3-1	Neighborhood Commercial	[Q]C4-2D-CPIO	0	167.956	10.560		Commercial - Shopping Center (Neighborhood, Community) - One Story, 0	147B181 187	108	Hollywood	No	ABMI	HWD CPU , AHO, TOC EXP
Los Angeles	1605 N LA BREA AVE	90028	5548008049	0.000	0.000	0.000	10.560	Shortfall of Sites	0.069	Neighborhood Office Commercial	C4-1VL-SN	Neighborhood Commercial	[Q]C4-2D-CPIO	0	159.532	10.560		Commercial - Parking Lot (Commercial Use Property) - Lots - Patron or Employee - One Story, 0	147B181 392	108	Hollywood	No	ABMI	HWD CPU , AHO, TOC EXP
Los Angeles	7967 W SUNSET BLVD	90046	5551017023	0.000	0.000	0.000	10.560	Shortfall of Sites	0.068	Neighborhood Office Commercial	C4-1D	Neighborhood Commercial	[Q]C4-1VL-CPIO	0	161.623	10.560	Vacant	Commercial - Commercial - Vacant Land, 0	147B177 997	108	Hollywood	No	ABMI	HWD CPU , AHO, TOC EXP
Los Angeles	690 S CATALINA ST	90005	5094007022	0.528	0.528	0.000	9.504	Shortfall of Sites	0.199	Regional Center Commercial	R5P-2	0	0	20	83.072	10.560		Residential - Five or More Units or Apartments (Any Combination) · 4 Stories or Less, 0	132B197 205		Wilshire	No	VLI, LI, ABMI	MURC , P
Los Angeles	5268 LAUREL CANYON BLVD	91607	2348008083	0.000	0.000	0.000	10.560	Shortfall of Sites	0.101	Neighborhood Office Commercial	[Q]C2-1VL	Community Center (Mixed-Use)	0	0	108.902	10.560		Commercial - Store - One Story, 0	171B165 363	145	North Hollywood - Valley Village	No	ABMI	NH CPU , AHO
Los Angeles	4815 AGNES AVE	91607	2355010024	0.000	0.000	0.000	10.560	Shortfall of Sites	0.163	Low Medium II Residential	RD2-1	Neighborhood Center	0	0	67.474	10.560		Commercial - Parking Lot (Commercial Use Property) - Lots - Patron or Employee - One Story, 0	168B165 455	108	North Hollywood - Valley Village	No	ABMI	NH CPU , R2RD, AHO
Los Angeles	12144 MAGNOLIA BLVD	91607	2356001020	0.000	0.000	0.000	10.560	Shortfall of Sites	0.104	Neighborhood Office Commercial	[Q]C2-1VL	Community Center (Mixed-Use)	0	0	105.314	10.560		Commercial - Store - One Story, 0	171B165 567	145	North Hollywood - Valley Village	No	ABMI	NH CPU , AHO
Los Angeles	12116 LA MAIDA ST	91607	2356008008	0.000	0.000	0.000	10.560	Shortfall of Sites	0.158	Low Medium II Residential	RD1.5-1	Neighborhood Center	0	0	69.576	10.560		Commercial - Parking Lot (Commercial Use Property) - Lots - Commercial Parking - One Story, 0	168B165 431	108	North Hollywood - Valley Village	No	ABMI	NH CPU , DB50, AHO
Los Angeles	12410 BURBANK BLVD	91607	2347001070	0.000	0.000	0.000	10.560	Shortfall of Sites	0.163	Neighborhood Office Commercial	[Q]C2-1VL, P-1	Neighborhood Center	0	0	67.680	10.560		Commercial - Office Building - One Story, 0	174B165 769	108	North Hollywood - Valley Village	No	ABMI	NH CPU , ARO, P
Los Angeles	12410 BURBANK BLVD	91607	2347001070	0.000	0.000	0.000	10.560	Shortfall of Sites	0.163	Neighborhood Office Commercial	[Q]C2-1VL, P-1	Neighborhood Center	0	0	67.680	10.560		Commercial - Office Building - One Story, 0	174B165 770	108	North Hollywood - Valley Village	No	ABMI	NH CPU , ARO, P
Los Angeles	12410 BURBANK BLVD	91607	2347001070	0.000	0.000	0.000	10.560	Shortfall of Sites	0.163	Neighborhood Office Commercial	[Q]C2-1VL, P-1	Neighborhood Center	0	0	67.680	10.560		Commercial - Office Building - One Story, 0	174B165 771	108	North Hollywood - Valley Village	No	ABMI	NH CPU , ARO, P
Los Angeles	12410 BURBANK BLVD	91607	2347001070	0.000	0.000	0.000	10.560	Shortfall of Sites	0.161	Neighborhood Office Commercial	[Q]C2-1VL, P-1	Neighborhood Center	0	0	68.190	10.560		Commercial - Office Building - One Story, 0	174B165 772	108	North Hollywood - Valley Village	No	ABMI	NH CPU , ARO, P
Los Angeles	0	0	2347018003	0.000	0.000	0.000	10.560	Shortfall of Sites	0.103	Neighborhood Office Commercial	P-1VL	Community Center (Mixed-Use)	0	0	106.667	10.560	Vacant	Commercial - Commercial - Vacant Land, 0	171B165 339	145	North Hollywood - Valley Village	No	ABMI	NH CPU , P
Los Angeles	10614 MAGNOLIA BLVD	91601	2419016014	0.000	0.000	0.000	10.560	Shortfall of Sites	0.046	Community Commercial	C4-1-CA	Community Commercial	0	0	239.011	10.560		Industrial - Motion Picture, Radio and Television Industry - Studio - One Story, 0	171B177 669	108	North Hollywood - Valley Village	No	ABMI	Orange LineTNP , AHO
Los Angeles	10618 MAGNOLIA BLVD	91601	2419016015	0.000	0.000	0.000	10.560	Shortfall of Sites	0.046	Community Commercial	C4-1-CA	Community Commercial	0	0	239.048	10.560		Commercial - Store Combination - Store and Residential Combination - One Story, 0	171B177 672	108	North Hollywood - Valley Village	No	ABMI	Orange LineTNP , ARO, AHO
Los Angeles	11330 OTSEGO ST	91601	2353014060	0.000	0.000	0.000	10.560	Shortfall of Sites	0.048	High Medium Residential	R4-1VL	0	0	0	229.144	10.560		Residential - Five or More Units or Apartments (Any Combination) · 4 Stories or Less, 0	171B173 929	217	North Hollywood - Valley Village	No	ABMI	Orange LineTNP , AHO
Los Angeles	5047 LANKERSHIM BLVD	91601	2353010008	0.000	0.000	0.000	10.560	Shortfall of Sites	0.044	Community Commercial	C4-1-CA	Regional Mixed Commercial	0	0	249.085	10.560	Vacant	Commercial - Commercial - Vacant Land, 0	171B173 1033	No Max	North Hollywood - Valley Village	No	ABMI	Orange LineTNP , AHO
Los Angeles	5047 LANKERSHIM BLVD	91601	2353010008	0.000	0.000	0.000	10.560	Shortfall of Sites	0.045	Community Commercial	C4-1-CA	Regional Mixed Commercial	0	0	246.805	10.560	Vacant	Commercial - Commercial - Vacant Land, 0	171B173 1061	No Max	North Hollywood - Valley Village	No	ABMI	Orange LineTNP , AHO
Los Angeles	5041 LANKERSHIM BLVD	91601	2353010009	0.000	0.000	0.000	10.560	Shortfall of Sites	0.045	Community Commercial	C4-1-CA	Regional Mixed Commercial	0	0	246.806	10.560		Commercial - Store - One Story, 0	171B173 1071	No Max	North Hollywood - Valley Village	No	ABMI	Orange LineTNP , AHO
Los Angeles	11477 CHANDLER BLVD	91601	2350010024	0.000	0.000	0.000	10.560	Shortfall of Sites	0.067	Community Commercial	C2-1, P-1	Community Commercial	0	0	164.742	10.560		Commercial - Office Building - One Story, 0	171B169 71	108	North Hollywood - Valley Village	No	ABMI	Orange LineTNP , P
Los Angeles	10538 VENICE BLVD	90232	4208008008	0.000	0.000	0.000	10.560	Shortfall of Sites	0.075	Community Commercial	C2-1	Mixed Residential	0	0	147.226	10.560		Commercial - Office Building - One Story, 0	117B165 214	54	Palms - Mar Vista - Del Rey	No	ABMI	PMVDR CPU , ARO, AHO
Los Angeles	10601 WASHINGTON BLVD	90232	4208009049	0.000	0.000	0.000	10.560	Shortfall of Sites	0.076	General Commercial	(Q)RAS4-1	Mixed Residential	0	0	144.499	10.560		Residential - Five or More Units or Apartments (Any Combination) · Pool, 0	117B165 267	54	Palms - Mar Vista - Del Rey	No	ABMI	PMVDR CPU , AHO
Los Angeles	10601 WASHINGTON BLVD	90232	4208009049	0.000	0.000	0.000	10.560	Shortfall of Sites	0.076	General Commercial	(Q)RAS4-1	Mixed Residential	0	0	143.943	10.560		Residential - Five or More Units or Apartments (Any Combination) · Pool, 0	117B165 268	54	Palms - Mar Vista - Del Rey	No	ABMI	PMVDR CPU , AHO
Los Angeles	10601 WASHINGTON BLVD	90232	4208009049	0.000	0.000	0.000	10.560	Shortfall of Sites	0.077	General Commercial	(Q)RAS4-1	Mixed Residential	0	0	143.390	10.560		Residential - Five or More Units or Apartments (Any Combination) · Pool, 0	117B165 269	54	Palms - Mar Vista - Del Rey	No	ABMI	PMVDR CPU , AHO
Los Angeles	10601 WASHINGTON BLVD	90232	4208009049	0.000	0.000	0.000	10.560	Shortfall of Sites	0.077	General Commercial	(Q)RAS4-1	Mixed Residential	0	0	142.843	10.560		Residential - Five or More Units or Apartments (Any Combination) · Pool, 0	117B165 271	54	Palms - Mar Vista - Del Rey	No	ABMI	PMVDR CPU , AHO
Los Angeles	10601 WASHINGTON BLVD	90232	4208009049	0.000	0.000	0.000	10.560	Shortfall of Sites	0.077	General Commercial	(Q)RAS4-1	Mixed Residential	0	0	142.471	10.560		Residential - Five or More Units or Apartments (Any Combination) · Pool, 0	117B165 272	54	Palms - Mar Vista - Del Rey	No	ABMI	PMVDR CPU , AHO
Los Angeles	10602 VENICE BLVD	90232	4208009045	0.000	0.000	0.000	10.560	Shortfall of Sites	0.075	Community Commercial	C2-1	Mixed Residential	0	0	147.115	10.560		Commercial - Auto, Recreation Equipment, Construction Equipment Sales and Service - Auto Body Repair Shop - One Story, 0	117B161 329	54	Palms - Mar Vista - Del Rey	No	ABMI	PMVDR CPU , AHO
Los Angeles	11590 W PICO BLVD	90064	4260034024	0.000	0.000	0.000	10.560	Shortfall of Sites	0.076	General Commercial	C2-1VL	Mixed Residential	0	0	144.990	10.560		Commercial - Auto, Recreation Equipment, Construction Equipment Sales and Service - Farm and Construction Equipment Sales and Service - One Story, 0	123B153 638	54	Palms - Mar Vista - Del Rey	No	ABMI	PMVDR CPU , AHO
Los Angeles	11654 W PICO BLVD	90064	4260033011	0.000	0.000	0.000	10.560	Shortfall of Sites	0.076	General Commercial	C2-1VL	Mixed Residential	0	0	145.345	10.560		Commercial - Store - One Story, 0	123B153 721	54	Palms - Mar Vista - Del Rey	No	ABMI	PMVDR CPU , AHO
Los Angeles	2400 S BARRINGTON AVE	90064	4260033038	0.000	0.000	0.000	10.560	Shortfall of Sites	0.073	General Commercial	C2-1VL	Mixed Residential	0	0	149.674	10.560		Commercial - Store - One Story, 0	123B153 763	54	Palms - Mar Vista - Del Rey	No	ABMI	PMVDR CPU , AHO
Los Angeles	11752 W PICO BLVD	90064	4260030011	0.000	0.000	0.000	10.560	Shortfall of Sites	0.076	General Commercial	C2-1VL	Mixed Residential	0	0	145.196	10.560		Commercial - Professional Building - One Story, 0	123B149 791	54	Palms - Mar Vista - Del Rey	No	ABMI	PMVDR CPU , ARO, AHO
Los Angeles	11756 W PICO BLVD	90064	4260030010	0.000	0.000	0.000	10.560	Shortfall of Sites	0.076	General Commercial	C2-1VL	Mixed Residential	0	0	145.198	10.560		Commercial - Store - One Story, 0	123B149 800	54	Palms - Mar Vista - Del Rey	No	ABMI	PMVDR CPU , AHO
Los Angeles	11756 W PICO BLVD	90064	4260030010	0.000	0.000	0.000	10.560	Shortfall of Sites	0.076	General Commercial	C2-1VL	Mixed Residential	0	0	145.195	10.560		Commercial - Store - One Story, 0	123B149 810	54	Palms - Mar Vista - Del Rey	No	ABMI	PMVDR CPU , AHO
Los Angeles	11764 W PICO BLVD	90064	4260030009	0.000	0.000	0.000	10.560	Shortfall of Sites	0.078	General Commercial	C2-1VL	Mixed Residential	0	0	141.390	10.560		Commercial - Office Building - One Story, 0	123B149 820	54	Palms - Mar Vista - Del Rey	No	ABMI	PMVDR CPU , ARO, AHO
Los Angeles	10905 VENICE BLVD	90034	4252020016	0.000	0.000	0.000	10.560	Shortfall of Sites	0.075	General Commercial	C2-1	Mixed Residential	0	0	146.416	10.560		Commercial - Store Combination - Store and Office Combination - Two Stories, 0	117B161 830	54	Palms - Mar Vista - Del Rey	No	ABMI	PMVDR CPU , ARO, AHO
Los Angeles	10913 VENICE BLVD	90034	4252020040	0.000	0.000	0.000	10.560	Shortfall of Sites	0.076	General Commercial	C2-1	Mixed Residential	0	0	145.221	10.560		Commercial - Office Building - One Story, 0	117B161 878	54	Palms - Mar Vista - Del Rey	No	ABMI	PMVDR CPU , ARO, AHO
Los Angeles	10967 VENICE BLVD	90034	4252014020	0.000	0.000	0.000	10.560	Shortfall of Sites	0.076	General Commercial	C2-1	Mixed Residential	0	0	145.221	10.560		Commercial - Auto, Recreation Equipment, Construction Equipment Sales and Service - Auto Body Repair Shop - One Story, 0	117B161 974	54	Palms - Mar Vista - Del Rey	No	ABMI	PMVDR CPU , AHO
Los Angeles	3684 OVERLAND AVE	90034	4314010080	0.000	0.000	0.000	10.560	Shortfall of Sites	0.074	General Commercial	C2-1	Mixed Residential	0	0	149.441	10.560		Commercial - Auto, Recreation Equipment, Construction Equipment Sales and Service - Auto Body Repair Shop - One Story, 0	120B161 1264	54	Palms - Mar Vista - Del Rey	No	ABMI	PMVDR CPU , AHO
Los Angeles	10500 VENICE BLVD	90232	4208008032	0.000	0.000	0.000	10.560	Shortfall of Sites	0.075	Community Commercial	C2-1	Mixed Residential	0	0	147.195	10.560		Institutional - Church - One Story, 0	117B165 175	54	Palms - Mar Vista - Del Rey	No	ABMI	PMVDR CPU, FBO
Los Angeles	10755 VENICE BLVD	90034	4252030041	0.000	0.000	0.000	10.560	Shortfall of Sites	0.213	Limited Manufacturing	[T][Q]M1-1VL	Hybrid Industrial	0	0	51.673	10.560		Industrial - Light Manufacturing - One Story, 0	117B161 344	29	Palms - Mar Vista - Del Rey	No	ABMI	PMVDR CPU
Los Angeles	0	0	2423035902	0.000	0.000	0.000	10.560	Shortfall of Sites	0.079	General Commercial	C2-1VL-CDO-RIO	Community Center	0	0	139.142	10.560		Miscellaneous - Government Owned Property, 0	162B177 107	108	Sherman Oaks - Studio City - Toluca Lake - Cahuenga Pass	No	ABMI	SHR CPU , AHO
Los Angeles	4359 LAUREL CANYON BLVD	91604	2367004048	0.000	0.000	0.000	10.560	Shortfall of Sites	0.148	General Commercial	[Q]C2-1VL-RIO	Neighborhood District/Villages	0	0	74.543	10.560		Commercial - Service Station - Full Service - No Additional Services, 0	165B165 433	72	Sherman Oaks - Studio City - Toluca Lake - Cahuenga Pass	No	ABMI	SHR CPU , OPP C, AHO
Los Angeles	10595 W PICO BLVD	90064	4320013015	0.000	0.000	0.000	10.560	Shortfall of Sites	0.076	Neighborhood Commercial	C2-1VL-O-POD	Mixed Use Corridor	0	0	145.151	10.560		Commercial - Store - One Story, 0	126B157 356	54	West Los Angeles	No	ABMI	West WLA CPU , AHO
Los Angeles	11324 SANTA MONICA BLVD	90025	4261009006	0.000	0.000	0.000	10.560	Shortfall of Sites	0.079	Neighborhood Commercial	C2-1VL	Mixed Use Corridor	0	0	139.531	10.560		Commercial - Store Combination - Store and Office Combination - One Story, 0	129B149 539	54	West Los Angeles	No	ABMI	West WLA CPU , ARO, AHO
Los Angeles	2014 SAWTELLE BLVD	90025	4261032026	0.000	0.000	0.000	10.560	Shortfall of Sites	0.077	Neighborhood Commercial	C2-1VL	Mixed Use Corridor	0	0	143.181	10.560		Commercial - Professional Building - One Story, 0	126B153 730	54	West Los Angeles	No	ABMI	West WLA CPU , ARO, AHO
Los Angeles	2460 OVERLAND AVE	90064	4255002024	0.000	0.000	0.000	10.560	Shortfall of Sites	0.075	Neighborhood Commercial	C2-1VL-O-POD	Mixed Use Corridor	0	0	146.530	10.560		Commercial - Store - One Story, 0	126B157 847	54	West Los Angeles	No	ABMI	West WLA CPU , AHO
Los Angeles	11868 NEBRASKA AVE	90025	4259015005	0.000	0.000	0.000	10.557	Shortfall of Sites	0.124	Low Residential	R1-1	0	0	0	99.000	10.557		Residential - Single Family Residence, 1	126B149 1162		West Los Angeles	No	ABMI	TOC EXP
Los Angeles	13336 KILLION ST	91401	2344014051	0.000	0.000	0.000	10.555	Shortfall of Sites	0.124	Low Residential	R1-1	0	0	0	99.000	10.555		Residential - Single Family Residence - Pool, 1	174B157 753		Van Nuys - North Sherman Oaks	No	ABMI	TOC EXP
Los Angeles	5655 VENTURA CANYON AVE	91401	2343007032	0.000	0.000	0.000	10.554	Shortfall of Sites	0.124	Low Residential	R1-1	0	0	0	99.000	10.554		Residential - Single Family Residence, 1	174B157 404		Van Nuys - North Sherman Oaks	No	ABMI	TOC EXP
Los Angeles	2546 ARMACOST AVE	90064	4257003021	0.000	0.000	0.000	10.552	Shortfall of Sites	0.124	Low Residential	R1V2	0	0	0	99.000	10.552		Residential - Single Family Residence, 1	120B149 301		Palms - Mar Vista - Del Rey	No	ABMI	TOC EXP
Los Angeles	11730 MISSOURI AVE	90025	4262026002	0.000	0.000	0.000	10.552	Shortfall of Sites	0.121	Low Medium I Residential	R2-1	0	0	0	99.000	10.552		Residential - Five or More Units or Apartments (Any Combination) · 4 Stories or Less, 0	126B149 1137		West Los Angeles	Yes	ABMI	TOC EXP , R2RD

Jurisdiction Name	Site Address/Intersection	5 Digit ZIP Code	Assessor Parcel Number	Very Low-Income	Low-Income	Moderate-Income	Above Moderate-Income	Type of Shortfall	Parcel Size (Acres)	Current General Plan Designation	Current Zoning	Proposed General Plan (GP) Designation	Proposed Zoning	Minimum Density Allowed	Maximum Density Allowed	Total Capacity	Vacant/ Nonvacant	Description of Existing Uses	PIN	Base Density Per Acre	Community Plan Area	Rent Stabalization Ordinance	Income Category	Applicable Rezoning Program (Program informing values in Column Q listed first)
Los Angeles	1849 FOX HILLS DR	90025	4319014038	0.000	0.000	0.000	10.552	Shortfall of Sites	0.158	Low Medium I Residential	R2-1-O	0	0	0	99.000	10.552		Residential - Double, Duplex, or Two Units - 4 Stories or Less, 2	132B157 635		West Los Angeles	No	ABMI	TOC EXP , R2RD
Los Angeles	10317 EASTBORNE AVE	90024	4327016016	0.000	0.000	0.000	10.548	Shortfall of Sites	0.124	Low Residential	R1V3-O	0	0	0	99.000	10.548		Residential - Single Family Residence, 1	132B157 242		Westwood	No	ABMI	TOC EXP
Los Angeles	10324 DUNKIRK AVE	90025	4319013028	0.000	0.000	0.000	10.546	Shortfall of Sites	0.124	Low Residential	R1-1-O	0	0	0	99.000	10.546		Residential - Single Family Residence, 1	132B157 877		West Los Angeles	No	ABMI	TOC EXP
Los Angeles	2592 AMHERST AVE	90064	4257022044	0.000	0.000	0.000	10.546	Shortfall of Sites	0.149	Low Medium Residential	RD1.5-1	0	0	0	113.635	10.546		Residential - Four Units (Any Combination) - 4 Stories or Less, 4	120B149 481		Palms - Mar Vista - Del Rey	Yes	ABMI	OPP RC , DB50
Los Angeles	5500 RHODES AVE	91607	2347007027	0.000	0.000	0.000	10.545	Shortfall of Sites	0.124	Low Residential	R1-1	Low Residential	0	0	99.000	10.545		Residential - Single Family Residence, 1	174B165 889	2 per lot	North Hollywood - Valley Village	No	ABMI	TOC EXP , NH CPU, AHO
Los Angeles	8314 READING AVE	90045	4125003019	0.000	0.000	0.000	10.545	Shortfall of Sites	0.124	Low Medium I Residential	R2-1	0	0	0	99.000	10.545		Residential - Single Family Residence, 1	096B169 25		Westchester - Playa del Rey	No	ABMI	TOC EXP , R2RD
Los Angeles	866 LUCILE AVE	90026	5427018005	0.000	0.000	0.000	10.544	Shortfall of Sites	0.172	Medium Residential	R3-1VL	0	0	0	83.810	10.544		Residential - Single Family Residence, 1	142-5A201 148		Silver Lake - Echo Park - Elysian Valley	No	ABMI	DB50 , ADU
Los Angeles	9060 W PICO BLVD	90035	4305007013	0.000	0.000	0.000	10.544	Shortfall of Sites	0.088	Neighborhood Commercial	C4-1VL-O	0	0	0	163.691	10.544		Commercial - Store Combination - Store and Office Combination - One Story, 1	132B169 883		West Los Angeles	No	ABMI	DB50
Los Angeles	3009 E CESAR E CHAVEZ AVE	90063	5178020016	0.000	0.000	0.000	10.544	Shortfall of Sites	0.088	Highway Oriented and Limited Commercial	C2-1-CUGU	Neighborhood Center	[LUM1 - G2 - 3][XN2 - 8][CPIO]	0	102.286	10.544		Commercial - Commercial - Miscellaneous Commercial - One Story, 1	127-5A227 264	54	Boyle Heights	No	ABMI	DB50 , BH CPU
Los Angeles	12669 ENCINITAS AVE	91342	2604035027	0.000	0.000	10.544	0.000	Shortfall of Sites	1.135	Limited Industrial	[Q]CM-1VL	0	0	0	12.716	10.544		Institutional - School (Private) - One Story, 1	219B141 69		Sylmar	No	MI	DB50
Los Angeles	11527 LAUREL CANYON BLVD	91340	2613027022	0.000	0.000	0.000	10.544	Shortfall of Sites	0.227	General Commercial	P-1VL, [Q]C2-1VL	0	0	0	63.452	10.544		Commercial - Auto, Recreation Equipment, Construction Equipment Sales and Service - Auto Service Centers (No Gasoline) - One Story, 1	213B149 379		Mission Hills - Panorama City - North Hills	No	ABMI	DB50 , P
Los Angeles	13265 SATICOY ST	91605	2303007046	0.000	0.000	0.000	10.544	Shortfall of Sites	0.226	Commercial Manufacturing	[Q]P-1, CM-1	0	0	0	63.870	10.544		Residential - Single Family Residence - Other Improvements Only, 1	186B157 148		Sun Valley - La Tuna Canyon	No	ABMI	DB50 , P
Los Angeles	7957 FOOTHILL BLVD	91040	2556027002	0.000	0.000	0.000	10.544	Shortfall of Sites	0.084	Community Commercial	C2-1VL	0	0	0	172.523	10.544		Commercial - Professional Building - One Story, 1	204B193 26		Sunland - Tujunga - Lake View Terrace - Shadow Hills - East La Tuna Canyon	No	ABMI	DB50 , ARO
Los Angeles	7955 FOOTHILL BLVD	91040	2556027003	0.000	0.000	0.000	10.544	Shortfall of Sites	0.084	Community Commercial	C2-1VL	0	0	0	172.397	10.544		Commercial - Store - One Story, 1	204B193 27		Sunland - Tujunga - Lake View Terrace - Shadow Hills - East La Tuna Canyon	No	ABMI	DB50
Los Angeles	727 TULAROSA DR	90026	5401006016	0.000	0.000	0.000	10.544	Shortfall of Sites	0.172	Medium Residential	R3-1VL	0	0	0	83.752	10.544		Residential - Single Family Residence, 1	141A201 47		Silver Lake - Echo Park - Elysian Valley	No	ABMI	DB50
Los Angeles	723 TULAROSA DR	90026	5401006015	0.000	0.000	0.000	10.544	Shortfall of Sites	0.172	Medium Residential	R3-1VL	0	0	0	83.755	10.544		Residential - Single Family Residence, 1	141A201 56		Silver Lake - Echo Park - Elysian Valley	No	ABMI	DB50
Los Angeles	4105 ABNER ST	90032	5215002027	0.000	0.000	0.000	10.544	Shortfall of Sites	0.410	Low Medium II Residential	RD2-1	0	0	0	35.222	10.544		Residential - Single Family Residence, 1	136-5A227 80		Northeast Los Angeles	No	ABMI	DB50
Los Angeles	14512 FOOTHILL BLVD	91342	2502022010	0.000	0.000	0.000	10.544	Shortfall of Sites	0.628	Low Medium I Residential	RD3-1XL	0	0	0	22.965	10.544		Residential - Single Family Residence, 1	228B149 147		Sylmar	No	ABMI	DB50
Los Angeles	10555 NETTLETON ST	91352	2404010012	0.000	0.000	0.000	10.544	Shortfall of Sites	0.173	General Commercial	R3-1VL	0	0	0	83.536	10.544		Residential - Single Family Residence, 1	192B177 147		Sun Valley - La Tuna Canyon	No	ABMI	DB50
Los Angeles	452 LACONIA BLVD	90061	6132020008	0.000	0.000	0.000	10.544	Shortfall of Sites	0.169	Medium Residential	R3-1-O	0	0	0	85.456	10.544		Residential - Single Family Residence, 1	081B201 158		Harbor Gateway	No	ABMI	DB50
Los Angeles	616 MALTMAN AVE	90026	5401005008	0.000	0.000	0.000	10.544	Shortfall of Sites	0.172	Medium Residential	R3-1VL	0	0	0	83.777	10.544		Residential - Single Family Residence, 1	141A201 195		Silver Lake - Echo Park - Elysian Valley	No	ABMI	DB50
Los Angeles	1130 W ANAHEIM ST	90744	7416012024	0.000	0.000	0.000	10.544	Shortfall of Sites	0.326	Low Medium II Residential	[Q]RD1.5-1XL-O-CUGU, [Q]C2-1VL-O-CUGU	0	0	0	44.283	10.544		Recreational - Club, Lodge Hall, Fraternal Organization - One Story, 1	030B201 232		Wilmington - Harbor City	No	ABMI	DB50
Los Angeles	16048 GAULT ST	91406	2224008004	0.000	0.000	0.000	10.544	Shortfall of Sites	0.253	Very Low Residential	[Q]R3-1, RE11-1	0	0	0	56.926	10.544		Residential - Single Family Residence, 1	183B141 250		Van Nuys - North Sherman Oaks	No	ABMI	DB50
Los Angeles	6406 RIVERTON AVE	91606	2414032023	0.000	0.000	0.000	10.544	Shortfall of Sites	0.170	Medium Residential	R3-1	0	0	0	84.659	10.544		Residential - Single Family Residence, 1	180B177 255		North Hollywood - Valley Village	No	ABMI	DB50
Los Angeles	14225 POLK ST	91342	2504012016	0.000	0.000	10.544	0.000	Shortfall of Sites	1.251	Low III Residential	RD6-1-K	0	0	0	11.535	10.544		Residential - Single Family Residence - Pool, 1	225B153 259		Sylmar	No	MI	DB50
Los Angeles	1616 W 227TH ST	90501	7347016012	0.000	0.000	0.000	10.544	Shortfall of Sites	0.165	Medium Residential	R3-1	0	0	0	87.271	10.544		Residential - Single Family Residence, 1	045B193 270		Harbor Gateway	No	ABMI	DB50
Los Angeles	14534 BRAND BLVD	91340	2613022021	0.000	0.000	0.000	10.544	Shortfall of Sites	0.223	Highway Oriented Commercial	[Q]C2-1VL	0	0	0	64.706	10.544		Commercial - Store - One Story, 1	210B149 302		Arleta - Pacoima	No	ABMI	DB50
Los Angeles	1350 W 227TH ST	90501	7347013002	0.000	0.000	0.000	10.544	Shortfall of Sites	0.165	Medium Residential	R3-1	0	0	0	87.302	10.544		Residential - Single Family Residence, 1	045B193 308		Harbor Gateway	No	ABMI	DB50
Los Angeles	754 MALTMAN AVE	90026	5401006001	0.000	0.000	0.000	10.544	Shortfall of Sites	0.172	Medium Residential	R3-1VL	0	0	0	83.879	10.544		Residential - Single Family Residence, 1	142-5A201 319		Silver Lake - Echo Park - Elysian Valley	No	ABMI	DB50
Los Angeles	14307 POLK ST	91342	2504013023	0.000	0.000	10.544	0.000	Shortfall of Sites	1.252	Low III Residential	RD6-1XL-K	0	0	0	11.524	10.544		Residential - Single Family Residence, 1	225B153 322		Sylmar	No	MI	DB50
Los Angeles	748 MALTMAN AVE	90026	5401006002	0.000	0.000	0.000	10.544	Shortfall of Sites	0.172	Medium Residential	R3-1VL	0	0	0	83.810	10.544		Residential - Single Family Residence, 1	142-5A201 330		Silver Lake - Echo Park - Elysian Valley	No	ABMI	DB50
Los Angeles	1627 261ST ST	90710	7411008057	0.000	0.000	0.000	10.544	Shortfall of Sites	0.209	Medium Residential	[Q]R3-1VL	0	0	0	68.934	10.544		Residential - Single Family Residence, 1	033B193 347		Wilmington - Harbor City	No	ABMI	DB50
Los Angeles	1617 261ST ST	90710	7411008018	0.000	0.000	0.000	10.544	Shortfall of Sites	0.205	Medium Residential	[Q]R3-1VL	0	0	0	70.413	10.544		Residential - Single Family Residence, 1	033B193 348		Wilmington - Harbor City	No	ABMI	DB50
Los Angeles	16600 S HOOVER ST	90247	6121005011	0.000	0.000	0.000	10.544	Shortfall of Sites	0.520	Low Medium II Residential	R2-1	0	0	0	27.733	10.544		Residential - Single Family Residence, 1	069B201 375		Harbor Gateway	No	ABMI	DB50
Los Angeles	8949 WOODMAN AVE	91331	2639039018	0.000	0.000	0.000	10.544	Shortfall of Sites	0.086	Neighborhood Commercial	[Q]C2-1VL	0	0	0	166.927	10.544		Commercial - Store - One Story, 1	195B153 424		Mission Hills - Panorama City - North Hills	No	ABMI	DB50
Los Angeles	5219 HARMONY AVE	91601	2416009023	0.000	0.000	0.000	10.544	Shortfall of Sites	0.172	Medium Residential	[Q]R3-1VL	0	0	0	83.781	10.544		Residential - Single Family Residence, 1	171B173 508		North Hollywood - Valley Village	No	ABMI	DB50
Los Angeles	11849 CALVERT ST	91606	2334012062	0.000	0.000	0.000	10.544	Shortfall of Sites	0.309	Low Medium II Residential	RD1.5-1	0	0	0	46.751	10.544		Residential - Single Family Residence, 1	177B169 574		North Hollywood - Valley Village	No	ABMI	DB50
Los Angeles	10654 OXNARD ST	91606	2415014024	0.000	0.000	0.000	10.544	Shortfall of Sites	0.170	Medium Residential	R3-1	0	0	0	84.780	10.544		Residential - Single Family Residence, 1	177B177 597		North Hollywood - Valley Village	No	ABMI	DB50
Los Angeles	20535 ROSCOE BLVD	91306	2780028010	0.000	0.000	0.000	10.544	Shortfall of Sites	0.644	Low Medium I Residential	(T)(Q)RD3-1	0	0	0	22.413	10.544		Residential - Single Family Residence, 1	192B109 690		Chatsworth - Porter Ranch	No	ABMI	DB50
Los Angeles	10400 MAGNOLIA BLVD	91601	2419024032	0.000	0.000	0.000	10.544	Shortfall of Sites	0.082	Neighborhood Office Commercial	[Q]C2-1VL	0	0	0	176.705	10.544		Commercial - Professional Building - One Story, 1	171B177 701		North Hollywood - Valley Village	No	ABMI	DB50 , ARO
Los Angeles	1613 257TH ST	90710	7410024035	0.000	0.000	0.000	10.544	Shortfall of Sites	0.207	Medium Residential	[Q]R3-1VL	0	0	0	69.833	10.544		Residential - Single Family Residence, 1	036B193 818		Wilmington - Harbor City	No	ABMI	DB50
Los Angeles	6406 SATSUMA AVE	91606	2414031023	0.000	0.000	0.000	10.544	Shortfall of Sites	0.173	Medium Residential	R3-1	0	0	0	83.256	10.544		Residential - Single Family Residence - Pool, 1	180B173 854		North Hollywood - Valley Village	No	ABMI	DB50
Los Angeles	1670 257TH ST	90710	7410025015	0.000	0.000	0.000	10.544	Shortfall of Sites	0.207	Medium Residential	[Q]R3-1VL	0	0	0	69.833	10.544		Residential - Single Family Residence, 1	036B193 859		Wilmington - Harbor City	No	ABMI	DB50
Los Angeles	3205 W WASHINGTON BLVD	90018	5072030006	0.000	0.000	0.000	10.544	Shortfall of Sites	0.171	Neighborhood Commercial	C2-1VL-O-CPIO	0	0	0	84.203	10.544		Commercial - Auto, Recreation Equipment, Construction Equipment Sales and Service - Auto Body Repair Shop - One Story, 1	126B189 860		West Adams - Baldwin Hills - Leimert	No	ABMI	DB50
Los Angeles	12122 STAGG ST	91605	2307012001	0.000	0.000	0.000	10.544	Shortfall of Sites	0.172	Medium Residential	(T)R3-1	0	0	0	83.787	10.544		Residential - Single Family Residence, 1	189B165 896		Sun Valley - La Tuna Canyon	No	ABMI	DB50
Los Angeles	7133 VALMONT ST	91042	2565014047	0.000	0.000	0.000	10.544	Shortfall of Sites	0.164	Medium Residential	R3-1	0	0	0	87.776	10.544		Residential - Single Family Residence, 1	204B197 1058		Sunland - Tujunga - Lake View Terrace - Shadow Hills - East La Tuna Canyon	No	ABMI	DB50
Los Angeles	7263 VALMONT ST	91042	2565013030	0.000	0.000	0.000	10.544	Shortfall of Sites	0.174	Medium Residential	R3-1	0	0	0	82.886	10.544		Residential - Single Family Residence, 1	204B197 1072		Sunland - Tujunga - Lake View Terrace - Shadow Hills - East La Tuna Canyon	No	ABMI	DB50
Los Angeles	11436 VICTORY BLVD	91606	2335021010	0.000	0.000	0.000	10.544	Shortfall of Sites	0.246	Medium Residential	[Q]R3-1	0	0	0	58.606	10.544		Residential - Single Family Residence, 1	180B169 1158		North Hollywood - Valley Village	No	ABMI	DB50
Los Angeles	5757 SUNNYSLOPE AVE	91401	2343013008	0.000	0.000	0.000	10.544	Shortfall of Sites	0.124	Low Residential	R1-1	0	0	0	99.000	10.544		Residential - Single Family Residence, 1	174B157 194		Van Nuys - North Sherman Oaks	No	ABMI	TOC EXP
Los Angeles	2013 KERWOOD AVE	90025	4319012062	0.000	0.000	0.000	10.543	Shortfall of Sites	0.124	Low Residential	R1-1-O	0	0	0	99.000	10.543		Residential - Single Family Residence, 1	132B157 989		West Los Angeles	No	ABMI	TOC EXP
Los Angeles	1400 N MANSFIELD AVE	90028	5548015011	0.000	0.000	0.000	10.543	Shortfall of Sites	0.121	Low Medium II Residential	RD1.5-1XL	0	0	0	99.000	10.543		Residential - Five or More Units or Apartments (Any Combination) · 4 Stories or Less, 0	147B181 912		Hollywood	Yes	ABMI	TOC EXP , R2RD
Los Angeles	9373 MOONBEAM AVE	91402	2644028900	5.271	5.271	0.000	0.000	Shortfall of Sites	6.857	Public Facilities	[Q]PF-1XL	0	0	20	153.741	10.542		Miscellaneous - Government Owned Property, 0	198B149 126		Mission Hills - Panorama City - North Hills	No	LI	PF
Los Angeles	1635 SELBY AVE	90024	4325025028	0.000	0.000	0.000	10.542	Shortfall of Sites	0.124	Low Medium II Residential	[Q]RD1.5-1	0	0	0	99.000	10.542		Residential - Single Family Residence, 1	129B153 36		Westwood	No	ABMI	TOC EXP , R2RD
Los Angeles	4452 ENSIGN AVE	91602	2423010004	0.527	0.527	0.000	9.486	Shortfall of Sites	0.232	Medium Residential	R3-1-RIO	Community Center	0	20	142.452	10.540		Residential - Five or More Units or Apartments (Any Combination) · 4 Stories or Less, 14	165B173 136	108	Sherman Oaks - Studio City - Toluca Lake - Cahuenga Pass	No	VLI, LI, ABMI	SHR CPU , DB50, AHO

Jurisdiction Name	Site Address/Intersection	5 Digit ZIP Code	Assessor Parcel Number	Very Low-Income	Low-Income	Moderate-Income	Above Moderate-Income	Type of Shortfall	Parcel Size (Acres)	Current General Plan Designation	Current Zoning	Proposed General Plan (GP) Designation	Proposed Zoning	Minimum Density Allowed	Maximum Density Allowed	Total Capacity	Vacant/ Nonvacant	Description of Existing Uses	PIN	Base Density Per Acre	Community Plan Area	Rent Stabalization Ordinance	Income Category	Applicable Rezoning Program (Program informing values in Column Q listed first)
Los Angeles	4432 ENSIGN AVE	91602	2423010008	0.527	0.527	0.000	9.486	Shortfall of Sites	0.200	Medium Residential	R3-1-RIO	Community Center	0	20	140.222	10.540		Residential - Five or More Units or Apartments (Any Combination) - 4 Stories or Less, 10	165B173 220	108	Sherman Oaks - Studio City - Toluca Lake - Cahuenga Pass	No	VLI, LI, ABMI	SHR CPU , DB50, AHO
Los Angeles	10842 LANDALE ST	91602	2423007006	0.527	0.527	0.000	9.486	Shortfall of Sites	0.160	Low Medium Residential	RD1.5-1-RIO	Community Center	0	20	143.335	10.540		Residential - Five or More Units or Apartments (Any Combination) - 4 Stories or Less, 6	165B173 242	108	Sherman Oaks - Studio City - Toluca Lake - Cahuenga Pass	No	VLI, LI, ABMI	SHR CPU , DB50, AHO
Los Angeles	908 MANZANITA ST	90029	5427005018	0.000	0.000	0.000	10.539	Shortfall of Sites	0.124	Low Medium II Residential	[Q]RD1.5-1D	0	0	0	99.000	10.539		Residential - Single Family Residence, 1	144A201 239		Silver Lake - Echo Park - Elysian Valley	No	ABMI	TOC EXP , R2RD
Los Angeles	2356 KELTON AVE	90064	4322004013	0.000	0.000	0.000	10.537	Shortfall of Sites	0.146	Low Residential	R1-1	0	0	0	99.000	10.537		Residential - Single Family Residence - Pool, 1	126B157 948		West Los Angeles	No	ABMI	TOC EXP
Los Angeles	2326 KELTON AVE	90064	4322004006	0.000	0.000	0.000	10.537	Shortfall of Sites	0.146	Low Residential	R1-1	0	0	0	99.000	10.537		Residential - Single Family Residence, 1	126B157 858		West Los Angeles	No	ABMI	TOC EXP
Los Angeles	2338 KELTON AVE	90064	4322004009	0.000	0.000	0.000	10.537	Shortfall of Sites	0.146	Low Residential	R1-1	0	0	0	99.000	10.537		Residential - Single Family Residence, 1	126B157 899		West Los Angeles	No	ABMI	TOC EXP
Los Angeles	2366 KELTON AVE	90064	4322004015	0.000	0.000	0.000	10.537	Shortfall of Sites	0.146	Low Residential	R1-1	0	0	0	99.000	10.537		Residential - Single Family Residence, 1	126B157 975		West Los Angeles	No	ABMI	TOC EXP
Los Angeles	2547 WELLESLEY AVE	90064	4257024075	0.000	0.000	0.000	10.531	Shortfall of Sites	0.123	Low Residential	R1-1	0	0	0	99.000	10.531		Residential - Single Family Residence, 1	120B149 443		Palms - Mar Vista - Del Rey	No	ABMI	TOC EXP
Los Angeles	1937 FEDERAL AVE	90025	4262027038	0.000	0.000	0.000	10.531	Shortfall of Sites	0.146	Low Medium I Residential	R2-1	0	0	0	99.000	10.531		Residential - Single Family Residence, 1	126B149 1059		West Los Angeles	No	ABMI	TOC EXP , R2RD
Los Angeles	2501 S WESTGATE AVE	90064	4257003020	0.000	0.000	0.000	10.530	Shortfall of Sites	0.123	Low Residential	R1V2	0	0	0	99.000	10.530		Residential - Single Family Residence, 1	120B149 174		Palms - Mar Vista - Del Rey	No	ABMI	TOC EXP
Los Angeles	1000 W 6TH ST	90017	5143026020	0.527	0.527	0.000	9.477	Shortfall of Sites	0.235	Regional Center Commercial	CW	0	0	20	86.217	10.530		Industrial - Warehousing, Distribution, Storage - Public Storage (Bekins, Lyons) - 6 to 13 Stories, 0	130-5A209 77		Westlake	No	VLI, LI, ABMI	MURC , ARO
Los Angeles	1136 WILSHIRE BLVD	90017	5143022007	0.527	0.527	0.000	9.477	Shortfall of Sites	0.236	Regional Center Commercial	CW	0	0	20	85.828	10.530		Commercial - Office Building - Three Stories, 0	130-5A207 88		Westlake	No	VLI, LI, ABMI	MURC , ARO
Los Angeles	1556 GLENDON AVE	90024	4325027011	0.000	0.000	0.000	10.530	Shortfall of Sites	0.123	Low Residential	R1-1	0	0	0	99.000	10.530		Residential - Single Family Residence, 1	129B153 60		Westwood	No	ABMI	TOC EXP
Los Angeles	12727 VAN NUYS BLVD	91405	2533019032	5.265	5.265	0.000	0.000	Shortfall of Sites	1.112	Neighborhood Office Commercial	[T][Q]C2-1VL-CDO-CUGU, [T][Q]P-1VL-CDO-CUGU	0	0	20	94.696	10.530		Commercial - Shopping Center (Neighborhood, Community) - One Story, 0	210B161 74		Arleta - Pacoima	No	LI	P
Los Angeles	10939 COVENTRY PL	90064	4251007006	0.000	0.000	0.000	10.526	Shortfall of Sites	0.123	Low Residential	R1-1	0	0	0	99.000	10.526		Residential - Single Family Residence, 1	123B157 1096		West Los Angeles	No	ABMI	TOC EXP
Los Angeles	6082 SELMA AVE	90028	5545008036	0.000	0.000	0.000	10.526	Shortfall of Sites	0.123	High Medium Residential	[Q]R4-1VL	Low Medium II Residential	RD2-1XL-CPIO	0	99.000	10.526		Residential - Single Family Residence, 1	148-5A189 321	21	Hollywood	No	ABMI	TOC EXP , HWD CPU, AHO
Los Angeles	0	0	5589005006	0.000	0.000	0.000	10.522	Shortfall of Sites	0.111	Low I Residential	RE9-1	0	0	0	99.000	10.522	Vacant	Residential - Single Family Residence - Vacant Land, 0	150A195 136		Hollywood	No	ABMI	TOC EXP , OPP RC2
Los Angeles	4541 ELLENWOOD DR	90041	5473035004	0.000	0.000	0.000	10.522	Shortfall of Sites	0.344	Low Medium II Residential	RD2-1	0	0	0	35.491	10.522		Residential - Single Family Residence, 1	157-5A221 9		Northeast Los Angeles	No	ABMI	DB50 , ADU
Los Angeles	8858 ALCOTT ST	90035	4305014041	0.000	0.000	0.000	10.522	Shortfall of Sites	0.138	Medium Residential	R3-1-O	0	0	0	88.595	10.522		Residential - Single Family Residence, 1	129B169 19		Wilshire	No	ABMI	DB50
Los Angeles	3258 OVERLAND AVE	90034	4314025015	0.000	0.000	0.000	10.522	Shortfall of Sites	0.145	High Medium Residential	R3-1	0	0	0	84.342	10.522		Residential - Single Family Residence, 1	120B161 97		Palms - Mar Vista - Del Rey	No	ABMI	DB50
Los Angeles	3484 S BENTLEY AVE	90034	4251027001	0.000	0.000	0.000	10.522	Shortfall of Sites	0.140	Medium Residential	R3-1	0	0	0	87.471	10.522		Residential - Single Family Residence, 1	117B157 97		Palms - Mar Vista - Del Rey	No	ABMI	DB50
Los Angeles	5026 W 63RD ST	90056	4001027013	0.000	0.000	0.000	10.522	Shortfall of Sites	0.145	Medium Residential	R3-1XL	0	0	0	84.409	10.522		Residential - Single Family Residence, 1	105B173 128		Westchester - Playa del Rey	No	ABMI	DB50
Los Angeles	2115 RODNEY DR	90027	5590004003	0.000	0.000	0.000	10.522	Shortfall of Sites	0.142	Medium Residential	R3-1XL	0	0	0	86.146	10.522		Residential - Single Family Residence, 1	150B197 144		Hollywood	No	ABMI	DB50
Los Angeles	8926 SAWYER ST	90035	4302019026	0.000	0.000	0.000	10.522	Shortfall of Sites	0.137	Neighborhood Commercial	R3-1-CPIO	0	0	0	89.404	10.522		Residential - Single Family Residence, 1	126B169 164		West Adams - Baldwin Hills - Leimert	No	ABMI	DB50
Los Angeles	8922 SAWYER ST	90035	4302019027	0.000	0.000	0.000	10.522	Shortfall of Sites	0.137	Neighborhood Commercial	R3-1-CPIO	0	0	0	89.388	10.522		Residential - Single Family Residence, 1	126B169 174		West Adams - Baldwin Hills - Leimert	No	ABMI	DB50
Los Angeles	12340 MOORPARK ST	91604	2367002002	0.000	0.000	0.000	10.522	Shortfall of Sites	0.145	Medium Residential	R3-1-RIO	0	0	0	84.376	10.522		Residential - Single Family Residence, 1	165B165 399		Sherman Oaks - Studio City - Toluca Lake - Cahuenga Pass	No	ABMI	DB50
Los Angeles	1425 FEDERAL AVE	90025	4263019040	0.000	0.000	0.000	10.522	Shortfall of Sites	0.150	Medium Residential	[Q]R3-1	0	0	0	81.640	10.522		Institutional - Church - One Story, 1	129B149 407		West Los Angeles	No	ABMI	DB50, FBO, ADU
Los Angeles	4330 BABCOCK AVE	91604	2375002024	0.000	0.000	0.000	10.522	Shortfall of Sites	0.148	Medium Residential	R3-1-RIO	0	0	0	82.645	10.522		Residential - Single Family Residence, 1	165B161 455		Sherman Oaks - Studio City - Toluca Lake - Cahuenga Pass	No	ABMI	DB50
Los Angeles	1570 S BEVERLY DR	90035	4306015028	0.000	0.000	0.000	10.522	Shortfall of Sites	0.220	Medium Residential	[Q]R3-1VL-O	0	0	0	55.516	10.522		Residential - Single Family Residence, 1	129B165 459		West Los Angeles	No	ABMI	DB50 , ADU
Los Angeles	17428 CHATSWORTH ST	91344	2733019018	0.000	0.000	0.000	10.522	Shortfall of Sites	0.075	Neighborhood Commercial	CR-1XL	0	0	0	163.669	10.522		Commercial - Office Building - One Story, 1	207B129 499		Granada Hills - Knollwood	No	ABMI	DB50 , ARO
Los Angeles	17408 CHATSWORTH ST	91344	2733019026	0.000	0.000	0.000	10.522	Shortfall of Sites	0.075	Neighborhood Commercial	CR-1XL	0	0	0	163.668	10.522		Commercial - Office Building - One Story, 1	207B129 504		Granada Hills - Knollwood	No	ABMI	DB50 , ARO
Los Angeles	17402 CHATSWORTH ST	91344	2733019024	0.000	0.000	0.000	10.522	Shortfall of Sites	0.074	Neighborhood Commercial	CR-1XL	0	0	0	164.513	10.522		Commercial - Office Building - Two Stories, 1	207B129 506		Granada Hills - Knollwood	No	ABMI	DB50 , ARO
Los Angeles	1114 CARDIFF AVE	90035	4332002020	0.000	0.000	0.000	10.522	Shortfall of Sites	0.139	Medium Residential	R3-1-O	0	0	0	87.567	10.522		Residential - Single Family Residence, 1	132B169 535		West Los Angeles	No	ABMI	DB50
Los Angeles	4658 FULTON AVE	91423	2360025048	0.000	0.000	0.000	10.522	Shortfall of Sites	0.136	Medium Residential	[Q]R3-1-RIO	0	0	0	89.662	10.522		Residential - Single Family Residence, 1	168B157 541		Sherman Oaks - Studio City - Toluca Lake - Cahuenga Pass	No	ABMI	DB50
Los Angeles	1453 FEDERAL AVE	90025	4263019011	0.000	0.000	0.000	10.522	Shortfall of Sites	0.150	Medium Residential	[Q]R3-1	0	0	0	81.666	10.522		Institutional - Church - One Story, 1	129B149 550		West Los Angeles	No	ABMI	DB50, FBO, ADU
Los Angeles	4318 WHITSETT AVE	91604	2367001009	0.000	0.000	0.000	10.522	Shortfall of Sites	0.143	Medium Residential	R3-1-RIO	0	0	0	85.102	10.522		Residential - Single Family Residence, 1	165B165 582		Sherman Oaks - Studio City - Toluca Lake - Cahuenga Pass	No	ABMI	DB50
Los Angeles	10621 WILKINS AVE	90024	4326023032	0.000	0.000	0.000	10.522	Shortfall of Sites	0.149	Medium Residential	[Q]R3-1-O	0	0	0	81.825	10.522		Residential - Single Family Residence, 1	132B153 621		Westwood	No	ABMI	DB50 , ADU
Los Angeles	4645 TUJUNGA AVE	91602	2354008027	0.000	0.000	0.000	10.522	Shortfall of Sites	0.142	Low Residential	R3-1	0	0	0	86.284	10.522		Residential - Double, Duplex, or Two Units - 4 Stories or Less, 1	168B173 791		North Hollywood - Valley Village	No	ABMI	DB50
Los Angeles	4635 TUJUNGA AVE	91602	2354008031	0.000	0.000	0.000	10.522	Shortfall of Sites	0.147	Low Residential	R3-1	0	0	0	82.935	10.522		Residential - Single Family Residence, 1	168B173 812		North Hollywood - Valley Village	No	ABMI	DB50
Los Angeles	5545 CALHOUN AVE	91401	2245023048	0.000	0.000	0.000	10.522	Shortfall of Sites	0.148	Medium Residential	R3-1	0	0	0	82.368	10.522		Residential - Single Family Residence, 1	174B153 853		Van Nuys - North Sherman Oaks	No	ABMI	DB50
Los Angeles	4224 WHITSETT AVE	91604	2367008007	0.000	0.000	0.000	10.522	Shortfall of Sites	0.143	Medium Residential	R3-1-RIO	0	0	0	85.101	10.522		Residential - Single Family Residence, 1	165B165 856		Sherman Oaks - Studio City - Toluca Lake - Cahuenga Pass	No	ABMI	DB50
Los Angeles	5541 CALHOUN AVE	91401	2245023049	0.000	0.000	0.000	10.522	Shortfall of Sites	0.137	Medium Residential	R3-1	0	0	0	89.239	10.522		Residential - Single Family Residence, 1	174B153 861		Van Nuys - North Sherman Oaks	No	ABMI	DB50
Los Angeles	4122 WHITSETT AVE	91604	2367009008	0.000	0.000	0.000	10.522	Shortfall of Sites	0.143	Medium Residential	R3-1-RIO	0	0	0	85.100	10.522		Residential - Single Family Residence, 1	165B165 1123		Sherman Oaks - Studio City - Toluca Lake - Cahuenga Pass	No	ABMI	DB50
Los Angeles	12905 MOORPARK ST	91604	2362013001	0.000	0.000	0.000	10.522	Shortfall of Sites	0.149	General Commercial	[Q]C2-1VL-RIO	Neighborhood District/Villages	0	0	73.717	10.522		Commercial - Store - One Story, 1	165B161 300	72	Sherman Oaks - Studio City - Toluca Lake - Cahuenga Pass	No	ABMI	DB50 , SHR CPU, ADU, OPP C, AHO
Los Angeles	22735 DEL VALLE ST	91364	2040031027	0.000	0.000	0.000	10.522	Shortfall of Sites	0.149	Medium Residential	R3-1	Medium Residential	0	0	67.064	10.522		Residential - Single Family Residence, 1	171B097 453	43	Canoga Park - Winnetka - Woodland Hills - West Hills	No	ABMI	DB50 , CPK CPU, AHO
Los Angeles	4409 TUJUNGA AVE	91602	2365014021	0.000	0.000	0.000	10.522	Shortfall of Sites	0.139	Neighborhood Office Commercial	[Q]C2-1XL-RIO	Tujunga Commercial District	0	0	72.080	10.522		Commercial - Professional Building - One Story, 1	165B173 322	72	Sherman Oaks - Studio City - Toluca Lake - Cahuenga Pass	No	ABMI	DB50 , SHR CPU, ARO, OPP C, AHO
Los Angeles	4349 TUJUNGA AVE	91604	2365015010	0.000	0.000	0.000	10.522	Shortfall of Sites	0.139	Neighborhood Office Commercial	[Q]C2-1XL-RIO	Tujunga Commercial District	0	0	72.070	10.522		Commercial - Restaurant, Cocktail Lounge - Restaurant, Cocktail Lounge, Tavern - One Story, 1	165B173 507	72	Sherman Oaks - Studio City - Toluca Lake - Cahuenga Pass	No	ABMI	DB50 , SHR CPU, OPP C, AHO
Los Angeles	17522 CHATSWORTH ST	91344	2733018018	0.000	0.000	0.000	10.522	Shortfall of Sites	0.149	Neighborhood Commercial	C1-1XL	0	0	0	81.837	10.522		Recreational - Club, Lodge Hall, Fraternal Organization - One Story, 1	207B129 484		Granada Hills - Knollwood	No	ABMI	DB50 , OPP C
Los Angeles	17534 CHATSWORTH ST	91344	2733018016	0.000	0.000	0.000	10.522	Shortfall of Sites	0.149	Neighborhood Commercial	C1-1XL	0	0	0	81.837	10.522		Commercial - Auto, Recreation Equipment, Construction Equipment Sales and Service - Auto Body Repair Shop - One Story, 1	207B129 481		Granada Hills - Knollwood	No	ABMI	DB50 , OPP C
Los Angeles	17616 CHATSWORTH ST	91344	2733009007	0.000	0.000	0.000	10.522	Shortfall of Sites	0.149	Neighborhood Commercial	C1-1XL	0	0	0	81.839	10.522		Commercial - Store - One Story, 1	207B129 469		Granada Hills - Knollwood	No	ABMI	DB50 , OPP C
Los Angeles	17636 CHATSWORTH ST	91344	2733009003	0.000	0.000	0.000	10.522	Shortfall of Sites	0.149	Neighborhood Commercial	C1-1XL	0	0	0	81.839	10.522		Commercial - Store - One Story, 1	207B129 465		Granada Hills - Knollwood	No	ABMI	DB50 , OPP C
Los Angeles	17628 CHATSWORTH ST	91344	2733009005	0.000	0.000	0.000	10.522	Shortfall of Sites	0.149	Neighborhood Commercial	C1-1XL	0	0	0	81.839	10.522		Commercial - Store - One Story, 1	207B129 467		Granada Hills - Knollwood	No	ABMI	DB50 , OPP C
Los Angeles	17454 CHATSWORTH ST	91344	2733019012	0.000	0.000	0.000	10.522	Shortfall of Sites	0.148	Neighborhood Commercial	C1-1XL	0	0	0	82.696	10.522		Commercial - Auto, Recreation Equipment, Construction Equipment Sales and Service - Auto Body Repair Shop - One Story, 1	207B129 490		Granada Hills - Knollwood	No	ABMI	DB50 , OPP C
Los Angeles	3813 HUGHES AVE	90232	4207004038	0.000	0.000	0.000	10.522	Shortfall of Sites	0.144	Community Commercial	MU(EC)	0	0	0	84.842	10.522		Residential - Single Family Residence, 1	120B165 1161		Palms - Mar Vista - Del Rey	No	ABMI	DB50 , TOPP C
Los Angeles	8329 NOBLE AVE	91343	2654024900	5.260	5.260	0.000	0.000	Shortfall of Sites	6.843	Public Facilities	[Q]PF-1XL	0	0	20	153.741	10.520		Miscellaneous - Government Owned Property, 0	192B145 246		Mission Hills - Panorama City - North Hills	No	LI	PF
Los Angeles	2464 WELLESLEY AVE	90064	4257021042	0.000	0.000	0.000	10.519	Shortfall of Sites	0.123	Low Residential	R1-1	0	0	0	99.000	10.519		Residential - Single Family Residence, 1	120B149 225		Palms - Mar Vista - Del Rey	No	ABMI	TOC EXP
Los Angeles	2536 COTNER AVE	90064	4256012021	0.000	0.000	0.000	10.517	Shortfall of Sites	0.123	Low Residential	R1-1	Low Medium Residential	0	0	99.000	10.517		Residential - Single Family Residence, 1	123B153 372	21	West Los Angeles	No	ABMI	TOC EXP , West WLA CPU, AHO
Los Angeles	4419 TYRONE AVE	91423	2265015019	0.000	0.000	0.000	10.514	Shortfall of Sites	0.123	Low Residential	R1-1-RIO	Low Residential	0	0	99.000	10.514		Residential - Single Family Residence - Pool, 1	165B153 145	1 per lot	Sherman Oaks - Studio City - Toluca Lake - Cahuenga Pass	No	ABMI	TOC EXP , SHR CPU, AHO
Los Angeles	1354 S ORANGE DR	90019	5070003029	0.000	0.000	0.000	10.513	Shortfall of Sites	0.159	Low Medium I Residential	R2-1-O	0	0	0	99.000	10.513		Residential - Three Units (Any Combination) - 4 Stories or Less, 3	129B181 771		Wilshire	Yes	ABMI	TOC EXP , R2RD
Los Angeles	10327 CALVIN AVE	90025	4319010057	0.000	0.000	0.000	10.511	Shortfall of Sites	0.123	Low Residential	R1-1-O	0	0	0	99.000	10.511		Residential - Single Family Residence, 1	129B161 27		West Los Angeles	No	ABMI	TOC EXP

Jurisdiction Name	Site Address/Intersection	5 Digit ZIP Code	Assessor Parcel Number	Very Low-Income	Low-Income	Moderate-Income	Above Moderate-Income	Type of Shortfall	Parcel Size (Acres)	Current General Plan Designation	Current Zoning	Proposed General Plan (GP) Designation	Proposed Zoning	Minimum Density Allowed	Maximum Density Allowed	Total Capacity	Vacant/ Nonvacant	Description of Existing Uses	PIN	Base Density Per Acre	Community Plan Area	Rent Stabalization Ordinance	Income Category	Applicable Rezoning Program (Program informing values in Column Q listed first)
Los Angeles	6078 SELMA AVE	90028	5545008035	0.000	0.000	0.000	10.508	Shortfall of Sites	0.123	High Medium Residential	[Q]R4-1VL	Low Medium II Residential	RD2-1XL-CPIO	0	99.000	10.508		Residential - Single Family Residence, 1	148-5A189 320	21	Hollywood	No	ABMI	TOC EXP , HWD CPU, AHO
Los Angeles	2858 MIDVALE AVE	90064	4256014038	0.000	0.000	0.000	10.508	Shortfall of Sites	0.123	Low Residential	R1-1	0	0	0	99.000	10.508		Residential - Single Family Residence, 1	123B157 850		West Los Angeles	No	ABMI	TOC EXP
Los Angeles	10934 AYRES AVE	90064	4256004004	0.000	0.000	0.000	10.508	Shortfall of Sites	0.146	Low Residential	R1-1-O	0	0	0	99.000	10.508		Residential - Double, Duplex, or Two Units - 4 Stories or Less, 2	126B157 1222		West Los Angeles	Yes	ABMI	TOC EXP
Los Angeles	7851 MIDFIELD AVE	90045	4127006014	0.000	0.000	0.000	10.508	Shortfall of Sites	0.123	Low Residential	R1-1	0	0	0	99.000	10.508		Residential - Single Family Residence, 1	099B173 738		Westchester - Playa del Rey	No	ABMI	TOC EXP
Los Angeles	10371 MISSISSIPPI AVE	90025	4319013050	0.000	0.000	0.000	10.507	Shortfall of Sites	0.123	Low Residential	R1-1-O	0	0	0	99.000	10.507		Residential - Single Family Residence, 1	129B157 81		West Los Angeles	No	ABMI	TOC EXP
Los Angeles	15433 GREENLEAF ST	91403	2283017026	0.000	0.000	0.000	10.505	Shortfall of Sites	0.123	Low II Residential	R1-1	Low Residential	0	0	99.000	10.505		Residential - Single Family Residence - Pool, 1	168B145 1055	1 per lot	Encino - Tarzana	No	ABMI	TOC EXP , ENC CPU, AHO
Los Angeles	2850 MALCOLM AVE	90064	4255012015	0.000	0.000	0.000	10.505	Shortfall of Sites	0.123	Low Residential	R1-1	0	0	0	99.000	10.505		Residential - Single Family Residence, 1	123B157 647		West Los Angeles	No	ABMI	TOC EXP
Los Angeles	23428 HATTERAS ST	91367	2041009002	5.251	5.251	0.000	0.000	Shortfall of Sites	0.825	Very Low Residential	RA-1	Very Low Residential	0	20	66.287	10.503		Residential - Single Family Residence - Pool, 0	174B093 134	1 per lot	Canoga Park - Winnetka - Woodland Hills - West Hills	No	LI	AHO , CPK CPU, ADU
Los Angeles	2646 GLENDON AVE	90064	4255016016	0.000	0.000	0.000	10.503	Shortfall of Sites	0.145	Low Residential	R1-1	0	0	0	99.000	10.503		Residential - Single Family Residence, 1	123B157 234		West Los Angeles	No	ABMI	TOC EXP
Los Angeles	2728 MALCOLM AVE	90064	4255017019	0.000	0.000	0.000	10.503	Shortfall of Sites	0.145	Low Residential	R1-1	0	0	0	99.000	10.503		Residential - Single Family Residence - Pool, 1	123B157 314		West Los Angeles	No	ABMI	TOC EXP
Los Angeles	2827 DUNLEER PL	90064	4255008029	0.000	0.000	0.000	10.502	Shortfall of Sites	0.123	Low Residential	R1-1	0	0	0	99.000	10.502		Residential - Single Family Residence, 1	123B161 291		West Los Angeles	No	ABMI	TOC EXP
Los Angeles	23131 HATTERAS ST	91367	2041017008	0.525	0.525	0.000	9.451	Shortfall of Sites	0.825	Very Low Residential	RA-1	Very Low Residential	[HB5-G1-5] [CX3-FA] [CPIO]	20	66.287	10.501		Residential - Single Family Residence - Pool, 0	174B097 97	1 per lot	Canoga Park - Winnetka - Woodland Hills - West Hills	No	VLI, LI, ABMI	AHO , CPK CPU
Los Angeles	2725 GLENDON AVE	90064	4255015023	0.000	0.000	0.000	10.500	Shortfall of Sites	0.145	Low Residential	R1-1	0	0	0	99.000	10.500		Residential - Single Family Residence - Pool, 1	123B157 409		West Los Angeles	No	ABMI	TOC EXP
Los Angeles	1314 S MANSFIELD AVE	90019	5070002017	0.000	0.000	0.000	10.500	Shortfall of Sites	0.123	Low Medium II Residential	RD2-1-O	0	0	0	99.000	10.500		Residential - Single Family Residence, 1	129B181 664		Wilshire	No	ABMI	TOC EXP , R2RD
Los Angeles	2747 MALCOLM AVE	90064	4255016002	0.000	0.000	0.000	10.500	Shortfall of Sites	0.145	Low Residential	R1-1	0	0	0	99.000	10.500		Residential - Single Family Residence - Pool, 1	123B157 420		West Los Angeles	No	ABMI	TOC EXP
Los Angeles	1055 W 6TH ST	90017	5152017026	0.000	0.000	0.000	10.500	Shortfall of Sites	0.151	Regional Center Commercial	CW	0	0	0	87.089	10.500		Commercial - Parking Lot (Commercial Use Property) - Lots - Patron or Employee - One Story, 0	132A207 285		Westlake	No	ABMI	MURC
Los Angeles	233 N BREED ST	90033	5183003900	0.000	0.000	0.000	10.500	Shortfall of Sites	0.187	Medium Residential	R4-1-CUGU	0	0	0	70.374	10.500		Miscellaneous - Government Owned Property - Miscellaneous - Government Property and Possessory Interest Not Classified in Any of the Above, 0	129A223 331		Boyle Heights	No	ABMI	MURC
Los Angeles	233 N BREED ST	90033	5183003900	0.000	0.000	0.000	10.500	Shortfall of Sites	0.187	Medium Residential	R4-1-CUGU	0	0	0	70.348	10.500		Miscellaneous - Government Owned Property - Miscellaneous - Government Property and Possessory Interest Not Classified in Any of the Above, 0	129A223 346		Boyle Heights	No	ABMI	MURC
Los Angeles	0	0	5183004028	0.000	0.000	0.000	10.500	Shortfall of Sites	0.186	Regional Center Commercial	[Q]C2-1-CUGU	0	0	0	70.705	10.500	Vacant	Commercial - Commercial - Vacant Land, 0	129A223 353		Boyle Heights	No	ABMI	MURC
Los Angeles	245 N SOTO ST	90033	5183004027	0.000	0.000	0.000	10.500	Shortfall of Sites	0.186	Regional Center Commercial	[Q]C2-1-CUGU	0	0	0	70.482	10.500		Commercial - Restaurant, Cocktail Lounge - Fast Food - Auto Oriented - One Story, 0	129A223 367		Boyle Heights	No	ABMI	MURC
Los Angeles	245 N SOTO ST	90033	5183004026	0.000	0.000	0.000	10.500	Shortfall of Sites	0.187	Regional Center Commercial	[Q]C2-1-CUGU	0	0	0	70.119	10.500		Commercial - Parking Lot (Commercial Use Property) - Lots - Patron or Employee - One Story, 0	129A223 384		Boyle Heights	No	ABMI	MURC
Los Angeles	3860 W MARTIN LUTHER KING JR BLVD	90008	5032004914	0.000	0.000	0.000	10.500	Shortfall of Sites	0.186	Regional Center Commercial	C2-2D-SP	0	0	0	70.395	10.500		Commercial - Professional Building - Veterinary Hospital, Clinic - Two Stories, 0	117B181 703		West Adams - Baldwin Hills - Leimert	No	ABMI	MURC , ARO
Los Angeles	3856 W MARTIN LUTHER KING JR BLVD	90008	5032004913	0.000	0.000	0.000	10.500	Shortfall of Sites	0.186	Regional Center Commercial	C2-2D-SP	0	0	0	70.396	10.500		Commercial - Shopping Center (Regional) - One Story, 0	117B181 708		West Adams - Baldwin Hills - Leimert	No	ABMI	MURC
Los Angeles	3850 W MARTIN LUTHER KING JR BLVD	90008	5032004912	0.000	0.000	0.000	10.500	Shortfall of Sites	0.186	Regional Center Commercial	C2-2D-SP	0	0	0	70.396	10.500		Commercial - Office Building - One Story, 0	117B181 718		West Adams - Baldwin Hills - Leimert	No	ABMI	MURC , ARO
Los Angeles	600 S NORMANDIE AVE	90005	5502031017	0.000	0.000	0.000	10.500	Shortfall of Sites	0.151	Regional Center Commercial	C2-2	0	0	0	86.820	10.500		Residential - Five or More Units or Apartments (Any Combination) - 5 Stories or More, 0	135B197 1037		Wilshire	No	ABMI	MURC
Los Angeles	0	0	5502025900	0.000	0.000	0.000	10.500	Shortfall of Sites	0.151	Regional Center Commercial	C2-2	0	0	0	87.005	10.500		Commercial - Store Combination - Store and Office Combination - One Story, 0	135B197 1038		Wilshire	No	ABMI	MURC
Los Angeles	608 S NEW HAMPSHIRE AVE	90005	5502025013	0.000	0.000	0.000	10.500	Shortfall of Sites	0.152	Regional Center Commercial	C2-2	0	0	0	86.416	10.500		Commercial - Store Combination - Store and Office Combination - One Story, 0	135B197 1039		Wilshire	No	ABMI	MURC , ARO
Los Angeles	0	0	5502025900	0.000	0.000	0.000	10.500	Shortfall of Sites	0.151	Regional Center Commercial	C2-2	0	0	0	86.792	10.500		Commercial - Store Combination - Store and Office Combination - One Story, 0	135B197 1065		Wilshire	No	ABMI	MURC
Los Angeles	635 S VERMONT AVE	90005	5502025016	0.000	0.000	0.000	10.500	Shortfall of Sites	0.151	Regional Center Commercial	C2-2	0	0	0	86.761	10.500		Commercial - Restaurant, Cocktail Lounge - Restaurant, Cocktail Lounge, Tavern - One Story, 0	135B197 1135		Wilshire	No	ABMI	MURC
Los Angeles	11126 HUSTON ST	91601	2353020030	0.000	0.000	0.000	10.500	Shortfall of Sites	0.267	Medium Residential	R3-1	Medium	0	0	112.390	10.500		Residential - Five or More Units or Apartments (Any Combination) - 4 Stories or Less, 10	168B173 207	54	North Hollywood - Valley Village	Yes	ABMI	Orange LineTNP , DB50, AHO
Los Angeles	21945 VINTAGE ST	91311	2747018076	0.000	0.000	0.000	10.499	Shortfall of Sites	0.123	Low II Residential	R1-1	0	0	0	99.000	10.499		Residential - Single Family Residence, 1	204B101 578		Chatsworth - Porter Ranch	No	ABMI	TOC EXP
Los Angeles	6251 LA TIJERA BLVD	90056	4001012020	0.000	0.000	0.000	10.498	Shortfall of Sites	0.167	Medium Residential	R3-1XL	0	0	0	86.534	10.498		Residential - Double, Duplex, or Two Units - 4 Stories or Less, 2	105B173 69		Westchester - Playa del Rey	Yes	ABMI	DB50
Los Angeles	2667 MOSS AVE	90065	5457019028	0.000	0.000	0.000	10.498	Shortfall of Sites	0.175	Medium Residential	R3-1-CDO	0	0	0	82.609	10.498		Residential - Double, Duplex, or Two Units - 4 Stories or Less, 2	150B213 88		Northeast Los Angeles	Yes	ABMI	DB50
Los Angeles	2020 FAIR PARK AVE	90041	5686018003	0.000	0.000	0.000	10.498	Shortfall of Sites	0.172	Medium Residential	R3-1	0	0	0	83.839	10.498		Residential - Double, Duplex, or Two Units - 4 Stories or Less, 2	160-5A223 104		Northeast Los Angeles	Yes	ABMI	DB50
Los Angeles	11671 OHIO AVE	90025	4263020003	0.000	0.000	0.000	10.498	Shortfall of Sites	0.172	Medium Residential	[Q]R3-1	0	0	0	83.808	10.498		Residential - Double, Duplex, or Two Units - 4 Stories or Less, 2	126B149 117		West Los Angeles	Yes	ABMI	DB50
Los Angeles	1471 REEVES ST	90035	4306010013	0.000	0.000	0.000	10.498	Shortfall of Sites	0.170	Medium Residential	[Q]R3-1-O	0	0	0	84.655	10.498		Residential - Double, Duplex, or Two Units - 4 Stories or Less, 2	129B165 147		West Los Angeles	Yes	ABMI	DB50
Los Angeles	860 LUCILE AVE	90026	5427018006	0.000	0.000	0.000	10.498	Shortfall of Sites	0.172	Medium Residential	R3-1VL	0	0	0	83.811	10.498		Residential - Double, Duplex, or Two Units - 4 Stories or Less, 2	142-5A201 167		Silver Lake - Echo Park - Elysian Valley	Yes	ABMI	DB50
Los Angeles	856 LUCILE AVE	90026	5427018007	0.000	0.000	0.000	10.498	Shortfall of Sites	0.172	Medium Residential	R3-1VL	0	0	0	83.810	10.498		Residential - Double, Duplex, or Two Units - 4 Stories or Less, 2	142-5A201 173		Silver Lake - Echo Park - Elysian Valley	Yes	ABMI	DB50
Los Angeles	7101 FLIGHT AVE	90045	4103007007	0.000	0.000	0.000	10.498	Shortfall of Sites	0.165	Medium Residential	R3-1	0	0	0	87.226	10.498		Residential - Double, Duplex, or Two Units - 4 Stories or Less, 2	102B173 253		Westchester - Playa del Rey	Yes	ABMI	DB50
Los Angeles	6918 KITTYHAWK AVE	90045	4103011009	0.000	0.000	0.000	10.498	Shortfall of Sites	0.172	Medium Residential	R3-1	0	0	0	83.862	10.498		Residential - Double, Duplex, or Two Units - 4 Stories or Less, 2	102B173 277		Westchester - Playa del Rey	Yes	ABMI	DB50
Los Angeles	1016 S BARRINGTON AVE	90049	4265004018	0.000	0.000	0.000	10.498	Shortfall of Sites	0.086	High Medium Residential	[Q]R4-1	0	0	0	167.616	10.498		Residential - Double, Duplex, or Two Units - 4 Stories or Less, 2	129B145 291		Brentwood - Pacific Palisades	Yes	ABMI	DB50
Los Angeles	1431 REXFORD DR	90035	4306008001	0.000	0.000	0.000	10.498	Shortfall of Sites	0.164	Medium Residential	[Q]R3-1-O	0	0	0	88.176	10.498		Residential - Double, Duplex, or Two Units - 4 Stories or Less, 2	132A167 308		West Los Angeles	Yes	ABMI	DB50
Los Angeles	7020 RAMSGATE PL	90045	4103011014	0.000	0.000	0.000	10.498	Shortfall of Sites	0.165	Medium Residential	R3-1	0	0	0	87.446	10.498		Residential - Double, Duplex, or Two Units - 4 Stories or Less, 2	102B173 367		Westchester - Playa del Rey	Yes	ABMI	DB50
Los Angeles	13152 MOORPARK ST	91423	2375001109	0.000	0.000	0.000	10.498	Shortfall of Sites	0.169	Medium Residential	R3-1-RIO	0	0	0	85.521	10.498		Residential - Double, Duplex, or Two Units - 4 Stories or Less, 2	165B157 379		Sherman Oaks - Studio City - Toluca Lake - Cahuenga Pass	Yes	ABMI	DB50
Los Angeles	7026 RAMSGATE PL	90045	4103011015	0.000	0.000	0.000	10.498	Shortfall of Sites	0.169	Medium Residential	R3-1	0	0	0	85.328	10.498		Residential - Double, Duplex, or Two Units - 4 Stories or Less, 2	102B173 381		Westchester - Playa del Rey	Yes	ABMI	DB50
Los Angeles	10804 CAMARILLO ST	91602	2421016027	0.000	0.000	0.000	10.498	Shortfall of Sites	0.167	Medium Residential	R3-1	0	0	0	86.372	10.498		Residential - Double, Duplex, or Two Units - 4 Stories or Less, 2	168B177 535		North Hollywood - Valley Village	Yes	ABMI	DB50
Los Angeles	10810 CAMARILLO ST	91602	2421016026	0.000	0.000	0.000	10.498	Shortfall of Sites	0.167	Medium Residential	R3-1	0	0	0	86.383	10.498		Residential - Double, Duplex, or Two Units - 4 Stories or Less, 2	168B177 536		North Hollywood - Valley Village	Yes	ABMI	DB50
Los Angeles	1316 WELLESLEY AVE	90025	4263026022	0.000	0.000	0.000	10.498	Shortfall of Sites	0.169	Medium Residential	[Q]R3-1	0	0	0	85.470	10.498		Residential - Double, Duplex, or Two Units - 4 Stories or Less, 2	126B145 557		West Los Angeles	Yes	ABMI	DB50
Los Angeles	3754 S BENTLEY AVE	90034	4252008035	0.000	0.000	0.000	10.498	Shortfall of Sites	0.165	Medium Residential	R3-1	0	0	0	87.499	10.498		Residential - Double, Duplex, or Two Units - 4 Stories or Less, 2	117B161 1007		Palms - Mar Vista - Del Rey	Yes	ABMI	DB50
Los Angeles	5020 W OLYMPIC BLVD	90019	5084008023	0.000	0.000	0.000	10.496	Shortfall of Sites	0.096	Low II Residential	R1-1-O	0	0	0	113.635	10.496		Residential - Single Family Residence - Pool and Misc., 0	132B185 660		Wilshire	No	ABMI	OPP RC
Los Angeles	2819 DUNLEER PL	90064	4255008030	0.000	0.000	0.000	10.496	Shortfall of Sites	0.123	Low Residential	R1-1	0	0	0	99.000	10.496		, 1	123B161 277		West Los Angeles	No	ABMI	TOC EXP
Los Angeles	15557 SATICOY ST	91406	2222005001	5.248	5.248	0.000	0.000	Shortfall of Sites	2.276	Low Residential	RA-1	0	0	20	102.494	10.496		Institutional - Church - One Story, 0	189B145 706		Van Nuys - North Sherman Oaks	No	LI	FBO
Los Angeles	2126 CAMDEN AVE	90025	4322013006	0.000	0.000	0.000	10.495	Shortfall of Sites	0.123	Low Residential	R1-1	0	0	0	99.000	10.495		Residential - Single Family Residence, 1	126B153 528		West Los Angeles	No	ABMI	TOC EXP
Los Angeles	8319 DE SOTO AVE	91304	2779007012	5.246	5.246	0.000	0.000	Shortfall of Sites	1.108	Neighborhood Office Commercial	C2-1L, P-1L	0	0	20	94.696	10.492		Commercial - Store - One Story, 0	192B109 683		Chatsworth - Porter Ranch	No	LI	P
Los Angeles	6074 SELMA AVE	90028	5545008034	0.000	0.000	0.000	10.491	Shortfall of Sites	0.123	High Medium Residential	[Q]R4-1VL	Low Medium II Residential	RD2-1XL-CPIO	0	99.000	10.491		Residential - Single Family Residence, 1	148-5A189 319	21	Hollywood	No	ABMI	TOC EXP , HWD CPU, AHO
Los Angeles	10681 VALLEYHEART DR	91604	2423034014	0.000	0.000	0.000	10.490	Shortfall of Sites	0.123	Low Residential	R1-1-RIO	Low Residential	0	0	99.000	10.490		Residential - Single Family Residence, 1	162B177 261	1 per lot	Sherman Oaks - Studio City - Toluca Lake - Cahuenga Pass	No	ABMI	TOC EXP , SHR CPU, AHO
Los Angeles	7901 ABIGAIL PL	90045	4127022007	0.000	0.000	0.000	10.489	Shortfall of Sites	0.123	Low Residential	R1-1	0	0	0	99.000	10.489		Residential - Single Family Residence, 1	099B173 643		Westchester - Playa del Rey	No	ABMI	TOC EXP
Los Angeles	2619 GREENFIELD AVE	90064	4256023017	0.000	0.000	0.000	10.484	Shortfall of Sites	0.145	Low Residential	R1-1	0	0	0	99.000	10.484		Residential - Single Family Residence, 1	123B157 352		West Los Angeles	No	ABMI	TOC EXP
Los Angeles	13333 CUMPSTON ST	91401	2344012013	0.000	0.000	0.000	10.484	Shortfall of Sites	0.136	Low Residential	R1-1	0	0	0	99.000	10.484		, 2	174B157 957		Van Nuys - North Sherman Oaks	No	ABMI	TOC EXP
Los Angeles	2814 MILITARY AVE	90064	4251006003	0.000	0.000	0.000	10.482	Shortfall of Sites	0.145	Low Residential	R1-1	0	0	0	99.000	10.482		Residential - Single Family Residence, 1	123B157 987		West Los Angeles	No	ABMI	TOC EXP
Los Angeles	4201 ARCH DR	91604	2366024013	0.000	0.000	0.000	10.482	Shortfall of Sites	0.179	Medium Residential	[Q]R4-1-RIO	0	0	0	167.500	10.482		Residential - Five or More Units or Apartments (Any Combination) - 4 Stories or Less, 10	162B173 242		Sherman Oaks - Studio City - Toluca Lake - Cahuenga Pass	Yes	ABMI	DB50
Los Angeles	4400 BELLFLOWER AVE	91602	2423012014	0.000	0.000	0.000	10.482	Shortfall of Sites	0.358	Medium Residential	R3-1-RIO	0	0	0	83.671	10.482		Residential - Five or More Units or Apartments (Any Combination) - 4 Stories or Less, 10	165B173 288		Sherman Oaks - Studio City - Toluca Lake - Cahuenga Pass	Yes	ABMI	DB50

Jurisdiction Name	Site Address/Intersection	5 Digit ZIP Code	Assessor Parcel Number	Very Low-Income	Low-Income	Moderate-Income	Above Moderate-Income	Type of Shortfall	Parcel Size (Acres)	Current General Plan Designation	Current Zoning	Proposed General Plan (GP) Designation	Proposed Zoning	Minimum Density Allowed	Maximum Density Allowed	Total Capacity	Vacant/ Nonvacant	Description of Existing Uses	PIN	Base Density Per Acre	Community Plan Area	Rent Stabalization Ordinance	Income Category	Applicable Rezoning Program (Program informing values in Column Q listed first)
Los Angeles	21311 VANOWEN ST	91303	2138017013	5.241	5.241	0.000	0.000	Shortfall of Sites	0.035	Regional Center Commercial	PF-1XL-RIO, (WC)RIVER-SN-RIO	Regional Center	0	20	574.339	10.481		Industrial - Warehousing, Distribution, Storage - Warehousing, Distribution, Under 10,000 SF - Five Stories, 0	183B105 884		Canoga Park - Winnetka - Woodland Hills - West Hills	No	LI	ARO , CPK CPU
Los Angeles	21311 VANOWEN ST	91303	2138017013	5.241	5.241	0.000	0.000	Shortfall of Sites	0.807	Regional Center Commercial	(WC)RIVER-SN-RIO	Regional Center	[MM1-CDR1-5] [IX4-FA] [CPIO]	20	24.990	10.481		Industrial - Warehousing, Distribution, Storage - Warehousing, Distribution, Under 10,000 SF - Five Stories, 0	183B105 887		Canoga Park - Winnetka - Woodland Hills - West Hills	No	LI	ARO , CPK CPU
Los Angeles	21311 VANOWEN ST	91303	2138017013	0.524	0.524	0.000	9.433	Shortfall of Sites	0.432	Regional Center Commercial	PF-1XL-RIO, (WC)RIVER-SN-RIO	Regional Center	[MB4-G1-5] [IX1-FA] [CPIO]	20	46.645	10.481		Industrial - Warehousing, Distribution, Storage - Warehousing, Distribution, Under 10,000 SF - Five Stories, 0	183B105 892		Canoga Park - Winnetka - Woodland Hills - West Hills	No	VLI, LI, ABMI	ARO , CPK CPU
Los Angeles	21311 VANOWEN ST	91303	2138017013	0.000	0.000	0.000	10.481	Shortfall of Sites	1.034	Regional Center Commercial	(WC)RIVER-SN-RIO	Regional Center	0	0	19.498	10.481		Industrial - Warehousing, Distribution, Storage - Warehousing, Distribution, Under 10,000 SF - Five Stories, 0	183B105 909		Canoga Park - Winnetka - Woodland Hills - West Hills	No	ABMI	ARO , CPK CPU
Los Angeles	21311 VANOWEN ST	91303	2138017013	5.241	5.241	0.000	0.000	Shortfall of Sites	0.942	Regional Center Commercial	(WC)RIVER-SN-RIO	Regional Center	0	20	21.393	10.481		Industrial - Warehousing, Distribution, Storage - Warehousing, Distribution, Under 10,000 SF - Five Stories, 0	183B105 942		Canoga Park - Winnetka - Woodland Hills - West Hills	No	LI	ARO , CPK CPU
Los Angeles	2469 AMHERST AVE	90064	4257021058	0.000	0.000	0.000	10.481	Shortfall of Sites	0.123	Low Residential	R1-1	0	0	0	99.000	10.481		Residential - Single Family Residence, 1	120B149 217		Palms - Mar Vista - Del Rey	No	ABMI	TOC EXP
Los Angeles	4447 KINGSWELL AVE	90027	5590023006	0.000	0.000	0.000	10.481	Shortfall of Sites	0.146	Low Medium I Residential	R2-1XL	0	0	0	99.000	10.481		Residential - Double, Duplex, or Two Units - 4 Stories or Less, 2	147B197 40		Hollywood	Yes	ABMI	TOC EXP , R2RD
Los Angeles	5641 BUFFALO AVE	91401	2343007021	0.000	0.000	0.000	10.479	Shortfall of Sites	0.110	Low Residential	R1-1	0	0	0	99.000	10.479		Residential - Single Family Residence, 0	174B157 462		Van Nuys - North Sherman Oaks	No	ABMI	TOC EXP
Los Angeles	4046 DENNY AVE	91604	2423033029	0.000	0.000	0.000	10.479	Shortfall of Sites	0.110	Low Residential	R1-1-RIO	Low Residential	0	0	99.000	10.479		Residential - Single Family Residence - Pool, 0	162B177 167	1 per lot	Sherman Oaks - Studio City - Toluca Lake - Cahuenga Pass	No	ABMI	TOC EXP , SHR CPU, AHO
Los Angeles	4046 DENNY AVE	91604	2423033029	0.000	0.000	0.000	10.479	Shortfall of Sites	0.110	Low Residential	R1-1-RIO	Low Residential	0	0	99.000	10.479		Residential - Single Family Residence - Pool, 0	162B177 178	1 per lot	Sherman Oaks - Studio City - Toluca Lake - Cahuenga Pass	No	ABMI	TOC EXP , SHR CPU, AHO
Los Angeles	4037 WILLOWCREST AVE	91604	2423034005	0.000	0.000	0.000	10.479	Shortfall of Sites	0.110	Low Residential	R1-1-RIO	Low Residential	0	0	99.000	10.479		Residential - Single Family Residence, 0	162B177 204	1 per lot	Sherman Oaks - Studio City - Toluca Lake - Cahuenga Pass	No	ABMI	TOC EXP , SHR CPU, AHO
Los Angeles	4029 WILLOWCREST AVE	91604	2423034007	0.000	0.000	0.000	10.478	Shortfall of Sites	0.110	Low Residential	R1-1-RIO	Low Residential	0	0	99.000	10.478		Residential - Single Family Residence, 0	162B177 222	1 per lot	Sherman Oaks - Studio City - Toluca Lake - Cahuenga Pass	No	ABMI	TOC EXP , SHR CPU, AHO
Los Angeles	5456 NAGLE AVE	91401	2344015003	0.000	0.000	0.000	10.478	Shortfall of Sites	0.123	Low Residential	R1-1	0	0	0	99.000	10.478		Residential - Single Family Residence, 1	174B157 865		Van Nuys - North Sherman Oaks	No	ABMI	TOC EXP
Los Angeles	4021 WILLOWCREST AVE	91604	2423034008	0.000	0.000	0.000	10.478	Shortfall of Sites	0.110	Low Residential	R1-1-RIO	Low Residential	0	0	99.000	10.478		Residential - Single Family Residence, 0	162B177 236	1 per lot	Sherman Oaks - Studio City - Toluca Lake - Cahuenga Pass	No	ABMI	TOC EXP , SHR CPU, AHO
Los Angeles	5637 BUFFALO AVE	91401	2343007022	0.000	0.000	0.000	10.478	Shortfall of Sites	0.110	Low Residential	R1-1	0	0	0	99.000	10.478		Residential - Single Family Residence, 0	174B157 478		Van Nuys - North Sherman Oaks	No	ABMI	TOC EXP
Los Angeles	10329 DUNKIRK AVE	90025	4319011027	0.000	0.000	0.000	10.478	Shortfall of Sites	0.123	Low Residential	R1-1-O	0	0	0	99.000	10.478		Residential - Single Family Residence - Therapy Pool (Spa), 1	132B157 868		West Los Angeles	No	ABMI	TOC EXP
Los Angeles	12335 HESBY ST	91607	2356021012	0.000	0.000	0.000	10.478	Shortfall of Sites	0.123	Low Residential	R1-1	0	0	0	99.000	10.478		Residential - Single Family Residence, 1	171B165 899		North Hollywood - Valley Village	No	ABMI	TOC EXP
Los Angeles	5631 BUFFALO AVE	91401	2343007013	0.000	0.000	0.000	10.477	Shortfall of Sites	0.110	Low Residential	R1-1	0	0	0	99.000	10.477		Residential - Single Family Residence - Pool, 0	174B157 495		Van Nuys - North Sherman Oaks	No	ABMI	TOC EXP
Los Angeles	1709 W CENTURY BLVD	90047	6055021063	5.238	5.238	0.000	0.000	Shortfall of Sites	0.115	Neighborhood Commercial	C2-1VL-CPIO	0	0	20	164.402	10.477		Residential - Double, Duplex, or Two Units - 4 Stories or Less, 2	091-5A193 39		South Los Angeles	No	LI	DB50
Los Angeles	4444 WHITSETT AVE	91604	2364016032	0.000	0.000	0.000	10.476	Shortfall of Sites	0.488	Low Residential	R3-1-RIO	0	0	0	81.910	10.476		Residential - Five or More Units or Apartments (Any Combination) - 4 Stories or Less - Pool, 18	165B165 151		Sherman Oaks - Studio City - Toluca Lake - Cahuenga Pass	Yes	ABMI	DB50
Los Angeles	2922 MIDVALE AVE	90064	4254003043	0.000	0.000	0.000	10.475	Shortfall of Sites	0.123	Low Residential	R1-1	0	0	0	99.000	10.475		Residential - Single Family Residence, 1	123B157 974		West Los Angeles	No	ABMI	TOC EXP
Los Angeles	2862 GLENDON AVE	90064	4255013022	0.000	0.000	0.000	10.473	Shortfall of Sites	0.145	Low Residential	R1-1	0	0	0	99.000	10.473		, 2	123B157 768		West Los Angeles	Yes	ABMI	TOC EXP
Los Angeles	10540 W OLYMPIC BLVD	90064	4315001029	0.000	0.000	0.000	10.473	Shortfall of Sites	0.096	Low Residential	R1-1-O	0	0	0	113.635	10.473		Residential - Single Family Residence, 0	129B157 820		West Los Angeles	No	ABMI	OPP RC
Los Angeles	8301 READING AVE	90045	4125004001	0.000	0.000	0.000	10.473	Shortfall of Sites	0.123	Low Medium I Residential	R2-1	0	0	0	99.000	10.473		Residential - Single Family Residence, 1	099B169 1361		Westchester - Playa del Rey	No	ABMI	TOC EXP , R2RD
Los Angeles	4515 SHERMAN OAKS AVE	91403	2283017002	0.000	0.000	0.000	10.473	Shortfall of Sites	0.110	Low II Residential	R1-1	Medium Neighborhood Residential	0	0	99.000	10.473		Residential - Single Family Residence, 0	168B145 1079	43	Encino - Tarzana	No	ABMI	TOC EXP , ENC CPU, AHO
Los Angeles	4512 SHERMAN OAKS AVE	91403	2283023010	0.000	0.000	0.000	10.473	Shortfall of Sites	0.110	Low II Residential	R1-1	Medium Neighborhood Residential	0	0	99.000	10.473		, 0	168B145 1089	43	Encino - Tarzana	No	ABMI	TOC EXP , ENC CPU, AHO
Los Angeles	4030 RIVERTON AVE	91604	2423032020	0.000	0.000	0.000	10.471	Shortfall of Sites	0.110	Low Residential	R1-1-RIO	Low Residential	0	0	99.000	10.471		Residential - Single Family Residence - Pool, 0	162B177 162	1 per lot	Sherman Oaks - Studio City - Toluca Lake - Cahuenga Pass	No	ABMI	TOC EXP , SHR CPU, AHO
Los Angeles	0	0	2423032800	0.000	0.000	0.000	10.471	Shortfall of Sites	0.110	Low Residential	R1-1-RIO	Low Residential	0	0	99.000	10.471		Miscellaneous - Utility, 0	162B177 137	1 per lot	Sherman Oaks - Studio City - Toluca Lake - Cahuenga Pass	No	ABMI	TOC EXP , SHR CPU, AHO
Los Angeles	4030 RIVERTON AVE	91604	2423032020	0.000	0.000	0.000	10.471	Shortfall of Sites	0.110	Low Residential	R1-1-RIO	Low Residential	0	0	99.000	10.471		Residential - Single Family Residence - Pool, 0	162B177 176	1 per lot	Sherman Oaks - Studio City - Toluca Lake - Cahuenga Pass	No	ABMI	TOC EXP , SHR CPU, AHO
Los Angeles	487 S HAMEL RD	90048	4334023016	0.000	0.000	0.000	10.470	Shortfall of Sites	0.123	Low II Residential	R1-1-O	0	0	0	99.000	10.470		Residential - Single Family Residence, 1	135B169 51		Wilshire	No	ABMI	TOC EXP
Los Angeles	10563 ROUNTREE RD	90064	4318010022	0.000	0.000	0.000	10.469	Shortfall of Sites	0.145	Low Residential	R1V2-O	0	0	0	99.000	10.469		Residential - Single Family Residence, 1	126B161 439		West Los Angeles	No	ABMI	TOC EXP
Los Angeles	1635 7TH AVE	90019	5072011004	0.000	0.000	0.000	10.466	Shortfall of Sites	0.107	Low Medium II Residential	RD2-1XL-O-CPIO	0	0	0	113.635	10.466		Residential - Single Family Residence, 1	126B189 435		West Adams - Baldwin Hills - Leimert	No	ABMI	OPP RC , R2RD, TOC EXP
Los Angeles	3097 MANNING AVE	90064	4318035032	0.000	0.000	0.000	10.462	Shortfall of Sites	0.123	Low Residential	R1V2	0	0	0	99.000	10.462		Residential - Single Family Residence, 1	123B161 572		West Los Angeles	No	ABMI	TOC EXP , OPP RC2
Los Angeles	10827 ROCHESTER AVE	90024	4325010008	0.000	0.000	0.000	10.461	Shortfall of Sites	0.145	Low Residential	R1-1	0	0	0	99.000	10.461		Residential - Single Family Residence, 1	132B153 645		Westwood	No	ABMI	TOC EXP
Los Angeles	5738 MAMMOTH AVE	91401	2246024015	0.000	0.000	0.000	10.459	Shortfall of Sites	0.110	Low Residential	R1-1	0	0	0	99.000	10.459		Residential - Single Family Residence, 0	174B157 257		Van Nuys - North Sherman Oaks	No	ABMI	TOC EXP
Los Angeles	0	0	2204001058	0.000	0.000	0.000	10.458	Shortfall of Sites	0.096	Low Medium I Residential	(T)(Q)RD3-1	0	0	0	113.635	10.458		Residential - Single Family Residence, 0	192B133 556		Reseda - West Van Nuys	No	ABMI	OPP RC
Los Angeles	1419 N ORANGE DR	90028	5548016017	0.000	0.000	0.000	10.457	Shortfall of Sites	0.135	Low Medium II Residential	RD1.5-1XL	0	0	0	99.000	10.457		Residential - Double, Duplex, or Two Units - 4 Stories or Less, 2	147B181 833		Hollywood	No	ABMI	TOC EXP , R2RD
Los Angeles	6333 WILSHIRE BLVD	90048	5510028005	0.000	0.000	0.000	10.455	Shortfall of Sites	0.219	Regional Center Commercial	[Q]C4-2D-O	0	0	0	70.271	10.455		Commercial - Professional Building - One Story, 0	135B177 466		Wilshire	No	ABMI	MURC , ARO
Los Angeles	6221 WILSHIRE BLVD	90048	5510027037	0.000	0.000	0.000	10.455	Shortfall of Sites	0.207	Regional Center Commercial	[Q]C4-2D-O	0	0	0	74.252	10.455		Commercial - Professional Building - One Story, 0	135B177 486		Wilshire	No	ABMI	MURC , ARO
Los Angeles	6121 WILSHIRE BLVD	90048	5510027040	0.000	0.000	0.000	10.455	Shortfall of Sites	0.207	Regional Center Commercial	[Q]C4-2D-O	0	0	0	74.261	10.455		Commercial - Store - One Story, 0	135B177 495		Wilshire	No	ABMI	MURC
Los Angeles	6363 WILSHIRE BLVD	90048	5510028009	0.000	0.000	0.000	10.455	Shortfall of Sites	0.219	Regional Center Commercial	[Q]C4-2D-O	0	0	0	70.324	10.455		Commercial - Office Building - 6 to 13 Stories, 0	135B173 823		Wilshire	No	ABMI	MURC , ARO
Los Angeles	6351 WILSHIRE BLVD	90048	5510028008	0.000	0.000	0.000	10.455	Shortfall of Sites	0.219	Regional Center Commercial	[Q]C4-2D-O	0	0	0	70.324	10.455		Commercial - Store Combination - Store and Office Combination - One Story, 0	135B173 824		Wilshire	No	ABMI	MURC , ARO
Los Angeles	10341 LOUISIANA AVE	90025	4319010068	0.000	0.000	0.000	10.452	Shortfall of Sites	0.123	Low Residential	R1-1-O	0	0	0	99.000	10.452		Residential - Single Family Residence, 1	129B157 115		West Los Angeles	No	ABMI	TOC EXP
Los Angeles	8235 OWENSMOUTH AVE	91304	2110001085	0.000	0.000	0.000	10.450	Shortfall of Sites	1.042	Medium Residential	R3-1	Medium Residential	[MB4-G1-5] [IX1-FA] [CPIO]	0	71.961	10.450		Residential - Five or More Units or Apartments (Any Combination) - 4 Stories or Less - Pool, 41	192B105 642	43	Canoga Park - Winnetka - Woodland Hills - West Hills	Yes	ABMI	CPK CPU ,
Los Angeles	1841 BENECIA AVE	90025	4319009024	0.000	0.000	0.000	10.450	Shortfall of Sites	0.123	Low Medium I Residential	R2-1-O	0	0	0	99.000	10.450		Residential - Single Family Residence, 1	132B157 736		West Los Angeles	No	ABMI	TOC EXP , R2RD
Los Angeles	13619 KITTRIDGE ST	91401	2329001902	5.225	5.225	0.000	0.000	Shortfall of Sites	6.797	Public Facilities	[Q]PF-1XL	0	0	20	153.741	10.450		Miscellaneous - Government Owned Property, 0	180B157 253		Van Nuys - North Sherman Oaks	No	LI	PF
Los Angeles	1951 FOX HILLS DR	90025	4319013068	0.000	0.000	0.000	10.449	Shortfall of Sites	0.123	Low Residential	R1-1-O	0	0	0	99.000	10.449		Residential - Single Family Residence, 1	132B157 858		West Los Angeles	No	ABMI	TOC EXP
Los Angeles	22840 CALVERT ST	91367	2039015009	5.224	5.224	0.000	0.000	Shortfall of Sites	0.821	Very Low Residential	RA-1	Very Low Residential	0	20	66.287	10.448	Vacant	Residential - Single Family Residence - Vacant Land, 0	177B097 410	1 per lot	Canoga Park - Winnetka - Woodland Hills - West Hills	No	LI	AHO , CPK CPU
Los Angeles	4431 VICTORIA PARK PL	90019	5082014032	0.000	0.000	0.000	10.446	Shortfall of Sites	0.145	Low Medium I Residential	R2-1-O	0	0	0	99.000	10.446		Residential - Double, Duplex, or Two Units - 4 Stories or Less, 2	129B185 1172		West Adams - Baldwin Hills - Leimert	Yes	ABMI	TOC EXP , R2RD
Los Angeles	2472 WELLESLEY AVE	90064	4257021044	0.000	0.000	0.000	10.442	Shortfall of Sites	0.122	Low Residential	R1-1	0	0	0	99.000	10.442		Residential - Single Family Residence, 1	120B149 250		Palms - Mar Vista - Del Rey	No	ABMI	TOC EXP
Los Angeles	2473 AMHERST AVE	90064	4257021057	0.000	0.000	0.000	10.442	Shortfall of Sites	0.122	Low Residential	R1-1	0	0	0	99.000	10.442		Residential - Single Family Residence, 1	120B149 224		Palms - Mar Vista - Del Rey	No	ABMI	TOC EXP
Los Angeles	5434 W 77TH ST	90045	4127015017	0.000	0.000	0.000	10.441	Shortfall of Sites	0.122	Low Residential	R1-1	0	0	0	99.000	10.441		Residential - Single Family Residence, 1	099B173 335		Westchester - Playa del Rey	No	ABMI	TOC EXP
Los Angeles	5450 W 77TH ST	90045	4127015014	0.000	0.000	0.000	10.441	Shortfall of Sites	0.122	Low Residential	R1-1	0	0	0	99.000	10.441		Residential - Single Family Residence - Pool, 1	099B173 315		Westchester - Playa del Rey	No	ABMI	TOC EXP
Los Angeles	5412 W 77TH ST	90045	4127015021	0.000	0.000	0.000	10.441	Shortfall of Sites	0.122	Low Residential	R1-1	0	0	0	99.000	10.441		Residential - Single Family Residence, 1	099B173 366		Westchester - Playa del Rey	No	ABMI	TOC EXP
Los Angeles	5418 W 77TH ST	90045	4127015020	0.000	0.000	0.000	10.441	Shortfall of Sites	0.122	Low Residential	R1-1	0	0	0	99.000	10.441		Residential - Single Family Residence, 1	099B173 360		Westchester - Playa del Rey	No	ABMI	TOC EXP
Los Angeles	5444 W 77TH ST	90045	4127015015	0.000	0.000	0.000	10.441	Shortfall of Sites	0.122	Low Residential	R1-1	0	0	0	99.000	10.441		Residential - Single Family Residence, 1	099B173 318		Westchester - Playa del Rey	No	ABMI	TOC EXP
Los Angeles	5424 W 77TH ST	90045	4127015019	0.000	0.000	0.000	10.441	Shortfall of Sites	0.122	Low Residential	R1-1	0	0	0	99.000	10.441		Residential - Single Family Residence - Pool, 1	099B173 351		Westchester - Playa del Rey	No	ABMI	TOC EXP
Los Angeles	5428 W 77TH ST	90045	4127015018	0.000	0.000	0.000	10.441	Shortfall of Sites	0.122	Low Residential	R1-1	0	0	0	99.000	10.441		Residential - Single Family Residence, 1	099B173 342		Westchester - Playa del Rey	No	ABMI	TOC EXP
Los Angeles	5440 W 77TH ST	90045	4127015016	0.000	0.000	0.000	10.441	Shortfall of Sites	0.122	Low Residential	R1-1	0	0	0	99.000	10.441		Residential - Single Family Residence, 1	099B173 326		Westchester - Playa del Rey	No	ABMI	TOC EXP
Los Angeles	1601 E CESAR E CHAVEZ AVE	90033	5174010031	0.000	0.000	0.000	10.440	Shortfall of Sites	0.173	Highway Oriented and Limited Commercial	C2-1-RIO-CUGU	Neighborhood Center	[LUM1 - G2 - 3][XN2 - 8][CPIO]	0	97.984	10.440		Commercial - Store Combination - Store and Residential Combination - One Story, 2	130-5A221 155	54	Boyle Heights	Yes	ABMI	BH CPU , ARO
Los Angeles	1617 E CESAR E CHAVEZ AVE	90033	5174010034	0.000	0.000	0.000	10.440	Shortfall of Sites	0.173	Highway Oriented and Limited Commercial	C2-1-RIO-CUGU	Neighborhood Center	[LUM1 - G2 - 3][XN2 - 8][CPIO]	0	97.984	10.440		Commercial - Store Combination - Store and Residential Combination - One Story, 2	130-5A221 179	54	Boyle Heights	Yes	ABMI	BH CPU , ARO
Los Angeles	1624 E CESAR E CHAVEZ AVE	90033	5174009019	0.000	0.000	0.000	10.440	Shortfall of Sites	0.171	Highway Oriented and Limited Commercial	C2-1-RIO-CUGU	Neighborhood Center	[LUM1 - G2 - 3][XN2 - 8][CPIO]	0	99.579	10.440		Commercial - Store Combination - Store and Residential Combination - One Story, 2	130-5A221 239	54	Boyle Heights	Yes	ABMI	BH CPU , ARO

Jurisdiction Name	Site Address/Intersection	5 Digit ZIP Code	Assessor Parcel Number	Very Low-Income	Low-Income	Moderate-Income	Above Moderate-Income	Type of Shortfall	Parcel Size (Acres)	Current General Plan Designation	Current Zoning	Proposed General Plan (GP) Designation	Proposed Zoning	Minimum Density Allowed	Maximum Density Allowed	Total Capacity	Vacant/ Nonvacant	Description of Existing Uses	PIN	Base Density Per Acre	Community Plan Area	Rent Stabalization Ordinance	Income Category	Applicable Rezoning Program (Program informing values in Column Q listed first)
Los Angeles	2527 E 2ND ST	90033	5180006017	0.000	0.000	0.000	10.440	Shortfall of Sites	0.134	Low Medium I Residential	R2-1-CUGU	Medium Neighborhood Residential	[LLN2 - MU3 - 4][RN3 - 6][CPIO]	0	126.766	10.440		Residential - Double, Duplex, or Two Units - 4 Stories or Less, 2	126A223 8	72	Boyle Heights	Yes	ABMI	BH CPU , R2RD
Los Angeles	2611 E 2ND ST	90033	5180011023	0.000	0.000	0.000	10.440	Shortfall of Sites	0.135	Low Medium I Residential	R2-1-CUGU	Medium Neighborhood Residential	[LLN2 - MU3 - 4][RN3 - 6][CPIO]	0	126.069	10.440		Residential - Double, Duplex, or Two Units - 4 Stories or Less, 2	126A223 39	72	Boyle Heights	Yes	ABMI	BH CPU , R2RD
Los Angeles	2637 E 2ND ST	90033	5180011018	0.000	0.000	0.000	10.440	Shortfall of Sites	0.135	Low Medium I Residential	R2-1-CUGU	Medium Neighborhood Residential	[LLN2 - MU3 - 4][RN3 - 6][CPIO]	0	125.931	10.440		Residential - Double, Duplex, or Two Units - 4 Stories or Less, 2	126A225 42	72	Boyle Heights	Yes	ABMI	BH CPU , R2RD
Los Angeles	2507 E 3RD ST	90033	5180005017	0.000	0.000	0.000	10.440	Shortfall of Sites	0.128	Low Medium I Residential	R2-1-CUGU	Medium Neighborhood Residential	[LLN2 - MU3 - 4][RN3 - 6][CPIO]	0	132.302	10.440		Residential - Double, Duplex, or Two Units - 4 Stories or Less, 2	126A223 45	72	Boyle Heights	Yes	ABMI	BH CPU , R2RD
Los Angeles	2503 PENNSYLVANIA AVE	90033	5180007020	0.000	0.000	0.000	10.440	Shortfall of Sites	0.124	Low Medium II Residential	RD1.5-1-CUGU	Medium Neighborhood Residential	[LLN2 - MU3 - 4][RN3 - 6][CPIO]	0	136.576	10.440		Residential - Double, Duplex, or Two Units - 4 Stories or Less, 2	127-5A225 136	72	Boyle Heights	Yes	ABMI	BH CPU , R2RD
Los Angeles	2105 E 3RD ST	90033	5183011008	0.000	0.000	0.000	10.440	Shortfall of Sites	0.125	Low Medium II Residential	RD2-1-CUGU	Medium Neighborhood Residential	[LLN2 - MU3 - 4][RN3 - 6][CPIO]	0	135.670	10.440		Residential - Double, Duplex, or Two Units - 4 Stories or Less, 2	127-5A221 149	72	Boyle Heights	Yes	ABMI	BH CPU , R2RD
Los Angeles	2109 E 2ND ST	90033	5183008022	0.000	0.000	0.000	10.440	Shortfall of Sites	0.135	Low Medium II Residential	RD1.5-1-CUGU	Medium Neighborhood Residential	[LLN2 - MU3 - 4][RN3 - 6][CPIO]	0	125.527	10.440		Residential - Double, Duplex, or Two Units - 4 Stories or Less, 2	127-5A223 151	72	Boyle Heights	Yes	ABMI	BH CPU , R2RD
Los Angeles	2521 PENNSYLVANIA AVE	90033	5180007024	0.000	0.000	0.000	10.440	Shortfall of Sites	0.124	Low Medium II Residential	RD1.5-1-CUGU	Medium Neighborhood Residential	[LLN2 - MU3 - 4][RN3 - 6][CPIO]	0	136.575	10.440		Residential - Double, Duplex, or Two Units - 4 Stories or Less, 2	127-5A225 155	72	Boyle Heights	Yes	ABMI	BH CPU , R2RD
Los Angeles	2502 PENNSYLVANIA AVE	90033	5180007037	0.000	0.000	0.000	10.440	Shortfall of Sites	0.125	Low Medium II Residential	RD1.5-1-CUGU	Medium Neighborhood Residential	[LLN2 - MU3 - 4][RN3 - 6][CPIO]	0	136.061	10.440		Residential - Double, Duplex, or Two Units - 4 Stories or Less, 2	127-5A223 176	72	Boyle Heights	Yes	ABMI	BH CPU , R2RD
Los Angeles	2504 PENNSYLVANIA AVE	90033	5180007017	0.000	0.000	0.000	10.440	Shortfall of Sites	0.125	Low Medium II Residential	RD1.5-1-CUGU	Medium Neighborhood Residential	[LLN2 - MU3 - 4][RN3 - 6][CPIO]	0	135.927	10.440		Residential - Double, Duplex, or Two Units - 4 Stories or Less, 2	127-5A223 183	72	Boyle Heights	Yes	ABMI	BH CPU , R2RD
Los Angeles	2522 PENNSYLVANIA AVE	90033	5180007013	0.000	0.000	0.000	10.440	Shortfall of Sites	0.125	Low Medium II Residential	RD1.5-1-CUGU	Medium Neighborhood Residential	[LLN2 - MU3 - 4][RN3 - 6][CPIO]	0	135.758	10.440		Residential - Double, Duplex, or Two Units - 4 Stories or Less, 2	127-5A225 204	72	Boyle Heights	Yes	ABMI	BH CPU , R2RD
Los Angeles	2115 E 3RD ST	90033	5183011006	0.000	0.000	0.000	10.440	Shortfall of Sites	0.125	Low Medium II Residential	RD2-1-CUGU	Medium Neighborhood Residential	[LLN2 - MU3 - 4][RN3 - 6][CPIO]	0	135.664	10.440		Residential - Double, Duplex, or Two Units - 4 Stories or Less, 2	127-5A223 220	72	Boyle Heights	Yes	ABMI	BH CPU , R2RD
Los Angeles	2117 E 3RD ST	90033	5183011005	0.000	0.000	0.000	10.440	Shortfall of Sites	0.125	Low Medium II Residential	RD2-1-CUGU	Medium Neighborhood Residential	[LLN2 - MU3 - 4][RN3 - 6][CPIO]	0	135.660	10.440		Residential - Double, Duplex, or Two Units - 4 Stories or Less, 2	127-5A223 229	72	Boyle Heights	Yes	ABMI	BH CPU , R2RD
Los Angeles	2513 GLEASON AVE	90033	5180006020	0.000	0.000	0.000	10.440	Shortfall of Sites	0.132	Low Medium II Residential	RD1.5-1-CUGU	Medium Neighborhood Residential	[LLN2 - MU3 - 4][RN3 - 6][CPIO]	0	128.883	10.440		Residential - Double, Duplex, or Two Units - 4 Stories or Less, 2	127-5A223 314	72	Boyle Heights	Yes	ABMI	BH CPU , R2RD
Los Angeles	2423 E 2ND ST	90033	5180003015	0.000	0.000	0.000	10.440	Shortfall of Sites	0.125	Low Medium I Residential	R2-1-CUGU	Medium Neighborhood Residential	[LLN2 - MU3 - 4][RN3 - 6][CPIO]	0	135.560	10.440		Residential - Double, Duplex, or Two Units - 4 Stories or Less, 2	127-5A223 339	72	Boyle Heights	Yes	ABMI	BH CPU , R2RD
Los Angeles	2510 GLEASON AVE	90033	5180006027	0.000	0.000	0.000	10.440	Shortfall of Sites	0.132	Low Medium I Residential	R2-1-CUGU	Medium Neighborhood Residential	[LLN2 - MU3 - 4][RN3 - 6][CPIO]	0	128.831	10.440		Residential - Double, Duplex, or Two Units - 4 Stories or Less, 2	127-5A223 349	72	Boyle Heights	Yes	ABMI	BH CPU , R2RD
Los Angeles	2605 GLEASON AVE	90033	5180011008	0.000	0.000	0.000	10.440	Shortfall of Sites	0.132	Low Medium II Residential	RD1.5-1-CUGU	Medium Neighborhood Residential	[LLN2 - MU3 - 4][RN3 - 6][CPIO]	0	128.928	10.440		Residential - Double, Duplex, or Two Units - 4 Stories or Less, 2	127-5A225 371	72	Boyle Heights	Yes	ABMI	BH CPU , R2RD
Los Angeles	2128 MICHIGAN AVE	90033	5183006007	0.000	0.000	0.000	10.440	Shortfall of Sites	0.128	Low Medium II Residential	RD1.5-1-CUGU	Medium Neighborhood Residential	[LLN2 - MU3 - 4][RN3 - 6][CPIO]	0	132.388	10.440		Residential - Double, Duplex, or Two Units - 4 Stories or Less, 2	129A223 395	72	Boyle Heights	Yes	ABMI	BH CPU , R2RD
Los Angeles	2623 GLEASON AVE	90033	5180011004	0.000	0.000	0.000	10.440	Shortfall of Sites	0.132	Low Medium II Residential	RD1.5-1-CUGU	Medium Neighborhood Residential	[LLN2 - MU3 - 4][RN3 - 6][CPIO]	0	128.909	10.440		, 2	127-5A225 397	72	Boyle Heights	Yes	ABMI	BH CPU , R2RD
Los Angeles	2533 MICHIGAN AVE	90033	5180008007	0.000	0.000	0.000	10.440	Shortfall of Sites	0.128	Medium Residential	R3-1-CUGU	Medium Neighborhood Residential	[LLN2 - MU3 - 4][RN3 - 6][CPIO]	0	132.397	10.440		Residential - Double, Duplex, or Two Units - 4 Stories or Less, 2	127-5A225 111	72	Boyle Heights	Yes	ABMI	BH CPU
Los Angeles	2811 WABASH AVE	90033	5177012018	0.000	0.000	0.000	10.440	Shortfall of Sites	0.173	Neighborhood Office Commercial	C2-1-CUGU	Neighborhood Center	[LUM1 - G2 - 3][XN2 - 8][CPIO]	0	98.504	10.440		Residential - Double, Duplex, or Two Units - 4 Stories or Less, 2	130-5A227 321	54	Boyle Heights	Yes	ABMI	BH CPU
Los Angeles	912 S FRESNO ST	90023	5189002050	0.000	0.000	0.000	10.440	Shortfall of Sites	0.079	Highway Oriented and Limited Commercial	C1-1-CUGU	Community Center	[LUM2 - G2 - 3][XC1 - 4][CPIO]	0	214.648	10.440		Residential - Double, Duplex, or Two Units - 4 Stories or Less, 2	123A225 461	108	Boyle Heights	Yes	ABMI	BH CPU
Los Angeles	5712 WARING AVE	90038	5534033004	0.000	0.000	0.000	10.440	Shortfall of Sites	0.149	Medium Residential	R3-1XL	High Medium Residential	[Q]R4-1VL-CPIO	0	113.848	10.440		Residential - Double, Duplex, or Two Units - 4 Stories or Less, 2	141B189 119	54	Hollywood	Yes	ABMI	HWD CPU , AHO
Los Angeles	5717 CAMERFORD AVE	90038	5534033017	0.000	0.000	0.000	10.440	Shortfall of Sites	0.149	Medium Residential	R3-1XL	High Medium Residential	[Q]R4-1VL-CPIO	0	113.852	10.440		Residential - Double, Duplex, or Two Units - 4 Stories or Less, 2	141B189 160	54	Hollywood	Yes	ABMI	HWD CPU , AHO
Los Angeles	5753 CAMERFORD AVE	90038	5534033024	0.000	0.000	0.000	10.440	Shortfall of Sites	0.149	Medium Residential	R3-1XL	High Medium Residential	[Q]R4-1VL-CPIO	0	113.876	10.440		Residential - Double, Duplex, or Two Units - 4 Stories or Less, 2	141B189 167	54	Hollywood	Yes	ABMI	HWD CPU , AHO
Los Angeles	5926 WILLOUGHBY AVE	90038	5534030007	0.000	0.000	0.000	10.440	Shortfall of Sites	0.149	Medium Residential	R3-1XL	High Medium Residential	[Q]R4-1VL-CPIO	0	114.011	10.440		Residential - Double, Duplex, or Two Units - 4 Stories or Less, 2	144B189 1050	54	Hollywood	Yes	ABMI	HWD CPU , AHO
Los Angeles	5936 WILLOUGHBY AVE	90038	5534030009	0.000	0.000	0.000	10.440	Shortfall of Sites	0.149	Medium Residential	R3-1XL	High Medium Residential	[Q]R4-1VL-CPIO	0	114.001	10.440		Residential - Double, Duplex, or Two Units - 4 Stories or Less, 2	144B189 1052	54	Hollywood	Yes	ABMI	HWD CPU , AHO
Los Angeles	1427 N BRONSON AVE	90028	5545015010	0.000	0.000	0.000	10.440	Shortfall of Sites	0.152	High Medium Residential	[Q]R4-2	High Medium Residential	[Q]R4-1VL-CPIO	0	111.735	10.440		Residential - Three Units (Any Combination) - 4 Stories or Less, 2	147A191 127	72	Hollywood	Yes	ABMI	HWD CPU
Los Angeles	1406 TAMARIND AVE	90028	5545015036	0.000	0.000	0.000	10.440	Shortfall of Sites	0.149	High Medium Residential	[Q]R4-2	High Medium Residential	[Q]R4-1VL-CPIO	0	113.928	10.440		Residential - Double, Duplex, or Two Units - 4 Stories or Less, 2	147A191 157	72	Hollywood	Yes	ABMI	HWD CPU
Los Angeles	1340 TAMARIND AVE	90028	5545015034	0.000	0.000	0.000	10.440	Shortfall of Sites	0.149	High Medium Residential	[Q]R4-2	High Medium Residential	[Q]R4-1VL-CPIO	0	113.927	10.440		Residential - Double, Duplex, or Two Units - 4 Stories or Less, 2	147A191 173	72	Hollywood	Yes	ABMI	HWD CPU
Los Angeles	1336 TAMARIND AVE	90028	5545015033	0.000	0.000	0.000	10.440	Shortfall of Sites	0.149	High Medium Residential	[Q]R4-2	High Medium Residential	[Q]R4-1VL-CPIO	0	113.928	10.440		Residential - Double, Duplex, or Two Units - 4 Stories or Less, 2	147A191 185	72	Hollywood	Yes	ABMI	HWD CPU
Los Angeles	6020 ELEANOR AVE	90038	5534023005	0.000	0.000	0.000	10.440	Shortfall of Sites	0.149	Medium Residential	R3-1XL	High Medium Residential	[Q]R4-1VL-CPIO	0	113.927	10.440		Residential - Double, Duplex, or Two Units - 4 Stories or Less, 2	144B189 769	54	Hollywood	Yes	ABMI	HWD CPU
Los Angeles	6032 ELEANOR AVE	90038	5534023007	0.000	0.000	0.000	10.440	Shortfall of Sites	0.149	Medium Residential	R3-1XL	High Medium Residential	[Q]R4-1VL-CPIO	0	113.927	10.440		Residential - Double, Duplex, or Two Units - 4 Stories or Less, 2	144B189 771	54	Hollywood	Yes	ABMI	HWD CPU
Los Angeles	6131 ROMAINE ST	90038	5534024021	0.000	0.000	0.000	10.440	Shortfall of Sites	0.149	Medium Residential	R3-1XL	High Medium Residential	[Q]R4-1VL-CPIO	0	113.876	10.440		Residential - Double, Duplex, or Two Units - 4 Stories or Less, 2	144B189 828	54	Hollywood	Yes	ABMI	HWD CPU
Los Angeles	6120 ROMAINE ST	90038	5534026005	0.000	0.000	0.000	10.440	Shortfall of Sites	0.149	Medium Residential	R3-1XL	High Medium Residential	[Q]R4-1VL-CPIO	0	113.770	10.440		Residential - Double, Duplex, or Two Units - 4 Stories or Less, 2	144B189 876	54	Hollywood	Yes	ABMI	HWD CPU
Los Angeles	6012 BARTON AVE	90038	5534028003	0.000	0.000	0.000	10.440	Shortfall of Sites	0.149	Medium Residential	R3-1XL	High Medium Residential	[Q]R4-1VL-CPIO	0	113.954	10.440		Residential - Double, Duplex, or Two Units - 4 Stories or Less, 2	144B189 959	54	Hollywood	Yes	ABMI	HWD CPU
Los Angeles	5837 WILLOUGHBY AVE	90038	5534027021	0.000	0.000	0.000	10.440	Shortfall of Sites	0.149	Medium Residential	R3-1XL	High Medium Residential	[Q]R4-1VL-CPIO	0	113.963	10.440		Residential - Double, Duplex, or Two Units - 4 Stories or Less, 2	144B189 990	54	Hollywood	Yes	ABMI	HWD CPU
Los Angeles	5925 WILLOUGHBY AVE	90038	5534028019	0.000	0.000	0.000	10.440	Shortfall of Sites	0.149	Medium Residential	R3-1XL	High Medium Residential	[Q]R4-1VL-CPIO	0	113.951	10.440		Residential - Double, Duplex, or Two Units - 4 Stories or Less, 2	144B189 1000	54	Hollywood	Yes	ABMI	HWD CPU
Los Angeles	11443 HATTERAS ST	91601	2338014025	0.000	0.000	0.000	10.440	Shortfall of Sites	0.160	Medium Residential	[Q]R3-1	Community Center (Mixed-Use)	0	0	106.513	10.440		Residential - Double, Duplex, or Two Units - 4 Stories or Less, 2	174B169 240	145	North Hollywood - Valley Village	Yes	ABMI	NH CPU , DB50, AHO
Los Angeles	12042 HAMLIN ST	91606	2322007041	0.000	0.000	0.000	10.440	Shortfall of Sites	0.164	Medium Residential	R3-1	Community Center (Mixed-Use)	0	0	103.939	10.440		Residential - Double, Duplex, or Two Units - 4 Stories or Less, 2	180B165 590	145	North Hollywood - Valley Village	Yes	ABMI	NH CPU , DB50, AHO
Los Angeles	6419 AGNES AVE	91606	2322007047	0.000	0.000	0.000	10.440	Shortfall of Sites	0.157	Medium Residential	R3-1	Community Center (Mixed-Use)	0	0	108.214	10.440		Residential - Double, Duplex, or Two Units - 4 Stories or Less, 2	180B165 671	145	North Hollywood - Valley Village	Yes	ABMI	NH CPU , DB50, AHO
Los Angeles	11630 VICTORY BLVD	91606	2335026006	0.000	0.000	0.000	10.440	Shortfall of Sites	0.161	Neighborhood Office Commercial	[Q]R3-1, C1-1VL	Community Center (Mixed-Use)	0	0	105.434	10.440		Commercial - Store Combination - Store and Office Combination - One Story, 2	180B169 1192	145	North Hollywood - Valley Village	Yes	ABMI	NH CPU , ARO, DB50
Los Angeles	14807 DELANO ST	91411	2241016022	0.000	0.000	0.000	10.440	Shortfall of Sites	0.155	Medium Residential	[Q]R3-1	Medium	0	0	109.668	10.440		Residential - Double, Duplex, or Two Units - 4 Stories or Less, 2	178-5A149 206	108	Van Nuys - North Sherman Oaks	Yes	ABMI	Orange LineTNP
Los Angeles	5656 BAKMAN AVE	91601	2337038023	0.000	0.000	0.000	10.440	Shortfall of Sites	0.155	Low Medium II Residential	RD1.5-1VL	Medium	0	0	109.851	10.440		Residential - Double, Duplex, or Two Units - 4 Stories or Less, 2	174B173 658	54	North Hollywood - Valley Village	Yes	ABMI	Orange LineTNP
Los Angeles	11308 COLLINS ST	91601	2337038019	0.000	0.000	0.000	10.440	Shortfall of Sites	0.155	Low Medium II Residential	RD1.5-1VL	Medium	0	0	109.710	10.440		Residential - Double, Duplex, or Two Units - 4 Stories or Less, 2	174B173 662	54	North Hollywood - Valley Village	Yes	ABMI	Orange LineTNP
Los Angeles	10700 MOORPARK ST	91602	2423016013	0.000	0.000	0.000	10.440	Shortfall of Sites	0.120	Medium Residential	[Q]R3-1-RIO	Community Center	0	0	141.430	10.440		Residential - Double, Duplex, or Two Units - 4 Stories or Less, 2	165B177 386	108	Sherman Oaks - Studio City - Toluca Lake - Cahuenga Pass	Yes	ABMI	SHR CPU , DB50, AHO

Jurisdiction Name	Site Address/Intersection	5 Digit ZIP Code	Assessor Parcel Number	Very Low-Income	Low-Income	Moderate-Income	Above Moderate-Income	Type of Shortfall	Parcel Size (Acres)	Current General Plan Designation	Current Zoning	Proposed General Plan (GP) Designation	Proposed Zoning	Minimum Density Allowed	Maximum Density Allowed	Total Capacity	Vacant/ Nonvacant	Description of Existing Uses	PIN	Base Density Per Acre	Community Plan Area	Rent Stabalization Ordinance	Income Category	Applicable Rezoning Program (Program informing values in Column Q listed first)
Los Angeles	2711 E OLYMPIC BLVD	90023	5170019020	5.220	5.220	0.000	0.000	Shortfall of Sites	0.141	Regional Center Commercial	C2-1-CUGU	Community Center	[LUM3 - SH3 - 3][XC1 - 4][CPIO]	20	205.584	10.440		Commercial - Store - One Story, 0	120A221 29	108	Boyle Heights	No	LI	BH CPU , MURC
Los Angeles	2711 E OLYMPIC BLVD	90023	5170019020	5.220	5.220	0.000	0.000	Shortfall of Sites	0.141	Regional Center Commercial	C2-1-CUGU	Community Center	[LUM3 - SH3 - 3][XC1 - 4][CPIO]	20	205.402	10.440		Commercial - Store - One Story, 0	120A221 31	108	Boyle Heights	No	LI	BH CPU , MURC
Los Angeles	2711 E OLYMPIC BLVD	90023	5170019020	5.220	5.220	0.000	0.000	Shortfall of Sites	0.141	Regional Center Commercial	C2-1-CUGU	Community Center	[LUM3 - SH3 - 3][XC1 - 4][CPIO]	20	205.400	10.440		Commercial - Store - One Story, 0	120A221 33	108	Boyle Heights	No	LI	BH CPU , MURC
Los Angeles	2711 E OLYMPIC BLVD	90023	5170019020	5.220	5.220	0.000	0.000	Shortfall of Sites	0.141	Regional Center Commercial	C2-1-CUGU	Community Center	[LUM3 - SH3 - 3][XC1 - 4][CPIO]	20	205.403	10.440		Commercial - Store - One Story, 0	120A221 35	108	Boyle Heights	No	LI	BH CPU , MURC
Los Angeles	2711 E OLYMPIC BLVD	90023	5170019020	5.220	5.220	0.000	0.000	Shortfall of Sites	0.141	Regional Center Commercial	C2-1-CUGU	Community Center	[LUM3 - SH3 - 3][XC1 - 4][CPIO]	20	205.401	10.440		Commercial - Store - One Story, 0	120A221 36	108	Boyle Heights	No	LI	BH CPU , MURC
Los Angeles	2711 E OLYMPIC BLVD	90023	5170019020	5.220	5.220	0.000	0.000	Shortfall of Sites	0.141	Regional Center Commercial	C2-1-CUGU	Community Center	[LUM3 - SH3 - 3][XC1 - 4][CPIO]	20	205.402	10.440		Commercial - Store - One Story, 0	120A221 38	108	Boyle Heights	No	LI	BH CPU , MURC
Los Angeles	2711 E OLYMPIC BLVD	90023	5170019020	5.220	5.220	0.000	0.000	Shortfall of Sites	0.141	Regional Center Commercial	C2-1-CUGU	Community Center	[LUM3 - SH3 - 3][XC1 - 4][CPIO]	20	205.402	10.440		Commercial - Store - One Story, 0	120A221 40	108	Boyle Heights	No	LI	BH CPU , MURC
Los Angeles	2711 E OLYMPIC BLVD	90023	5170019020	5.220	5.220	0.000	0.000	Shortfall of Sites	0.141	Highway Oriented and Limited Commercial	C2-1-CUGU	Community Center	[LUM3 - SH3 - 3][XC1 - 4][CPIO]	20	205.403	10.440		Commercial - Store - One Story, 0	120A221 41	108	Boyle Heights	No	LI	BH CPU , MURC
Los Angeles	2711 E OLYMPIC BLVD	90023	5170019020	5.220	5.220	0.000	0.000	Shortfall of Sites	0.141	Highway Oriented and Limited Commercial	C2-1-CUGU	Community Center	[LUM3 - SH3 - 3][XC1 - 4][CPIO]	20	205.403	10.440		Commercial - Store - One Story, 0	120A221 42	108	Boyle Heights	No	LI	BH CPU , MURC
Los Angeles	801 S OLIVE ST	90014	5144019026	0.522	0.522	0.000	9.396	Shortfall of Sites	0.057	Regional Center Commercial	C2-4D	Transit Core	[HB3-G1-5] [CX3-FA] [CPIO]	20	509.273	10.440		Commercial - Store Combination - Store and Residential Combination - Over 20 Stories, 0	127-5A209 37	No Max	Central City	No	VLI, LI, ABMI	DT CPU
Los Angeles	11049 MCCORMICK ST	91601	2350014034	0.522	0.522	0.000	9.396	Shortfall of Sites	0.190	Community Commercial	C4-2D-CA	Community Commercial	0	20	152.856	10.440		Commercial - Store Combination - Store and Residential Combination - One Story, 0	171B173 390	No Max	North Hollywood - Valley Village	No	VLI, LI, ABMI	Orange LineTNP , AHO
Los Angeles	11049 MCCORMICK ST	91601	2350014034	0.522	0.522	0.000	9.396	Shortfall of Sites	0.190	Community Commercial	C4-2D-CA	Community Commercial	0	20	152.859	10.440		Commercial - Store Combination - Store and Residential Combination - One Story, 0	171B173 392	No Max	North Hollywood - Valley Village	No	VLI, LI, ABMI	Orange LineTNP , AHO
Los Angeles	4719 BURNET AVE	91403	2264008035	0.000	0.000	0.000	10.440	Shortfall of Sites	0.144	Low Residential	R1-1	Low Residential	0	0	99.000	10.440		Residential - Single Family Residence, 1	168B145 624	1 per lot	Sherman Oaks - Studio City - Toluca Lake - Cahuenga Pass	No	ABMI	TOC EXP , SHR CPU, AHO
Los Angeles	3210 PATRICIA AVE	90064	4316018020	0.000	0.000	0.000	10.439	Shortfall of Sites	0.144	Low Residential	R1V2	0	0	0	99.000	10.439		Residential - Single Family Residence, 1	123B161 624		West Los Angeles	No	ABMI	TOC EXP
Los Angeles	6060 SELMA AVE	90028	5545008031	0.000	0.000	0.000	10.438	Shortfall of Sites	0.122	High Medium Residential	[Q]R4-1VL	Low Medium II Residential	RD2-1XL-CPIO	0	99.000	10.438		Residential - Single Family Residence, 1	148-5A189 316	21	Hollywood	No	ABMI	TOC EXP , HWD CPU, AHO
Los Angeles	2522 MILITARY AVE	90064	4256006022	0.000	0.000	0.000	10.435	Shortfall of Sites	0.145	Low Residential	R1-1-O	0	0	0	99.000	10.435		Residential - Double, Duplex, or Two Units - 4 Stories or Less, 2	123B157 81		West Los Angeles	Yes	ABMI	TOC EXP
Los Angeles	2526 MILITARY AVE	90064	4256006021	0.000	0.000	0.000	10.435	Shortfall of Sites	0.145	Low Residential	R1-1-O	0	0	0	99.000	10.435		Residential - Double, Duplex, or Two Units - 4 Stories or Less, 2	123B157 96		West Los Angeles	Yes	ABMI	TOC EXP
Los Angeles	2652 COLBY AVE	90064	4258004027	0.000	0.000	0.000	10.433	Shortfall of Sites	0.122	Low Residential	R1V2	0	0	0	99.000	10.433		Residential - Single Family Residence, 1	120B153 121		Palms - Mar Vista - Del Rey	No	ABMI	TOC EXP
Los Angeles	13233 MACLAY ST	91340	2513024008	0.000	0.000	0.000	10.432	Shortfall of Sites	0.241	Community Commercial	C2-1VL-CPIO	0	0	0	165.553	10.432		Residential - Five or More Units or Apartments (Any Combination) · 4 Stories or Less, 13	219B157 285		Sylmar	Yes	ABMI	DB50
Los Angeles	12111 CALIFA ST	91607	2340006027	0.000	0.000	0.000	10.432	Shortfall of Sites	0.238	Medium Residential	R4-1	0	0	0	167.802	10.432		Residential - Five or More Units or Apartments (Any Combination) · 4 Stories or Less - Pool, 13	177B165 1017		North Hollywood - Valley Village	Yes	ABMI	DB50
Los Angeles	16110 CANTLAY ST	91406	2205028021	0.000	0.000	0.000	10.432	Shortfall of Sites	0.092	Community Commercial	C2-1VL	0	0	0	169.497	10.432		Commercial - Auto, Recreation Equipment, Construction Equipment Sales and Service - Auto Body Repair Shop - One Story, 2	183B141 43		Van Nuys - North Sherman Oaks	No	ABMI	DB50
Los Angeles	10923 S MAIN ST	90061	6074015009	0.000	0.000	0.000	10.432	Shortfall of Sites	0.095	Neighborhood Commercial	C2-1-CPIO	0	0	0	163.928	10.432		Residential - Double, Duplex, or Two Units - 4 Stories or Less, 2	088-5A203 182		Southeast Los Angeles	No	ABMI	DB50
Los Angeles	9601 AVALON BLVD	90003	6052029030	0.000	0.000	0.000	10.432	Shortfall of Sites	0.093	Neighborhood Commercial	C2-1VL-CPIO	0	0	0	167.130	10.432		Residential - Double, Duplex, or Two Units - 4 Stories or Less, 2	093A207 187		Southeast Los Angeles	No	ABMI	DB50
Los Angeles	9603 AVALON BLVD	90003	6052029031	0.000	0.000	0.000	10.432	Shortfall of Sites	0.093	Neighborhood Commercial	C2-1VL-CPIO	0	0	0	167.132	10.432		Residential - Double, Duplex, or Two Units - 4 Stories or Less, 2	093A207 209		Southeast Los Angeles	No	ABMI	DB50
Los Angeles	9605 AVALON BLVD	90003	6052029032	0.000	0.000	0.000	10.432	Shortfall of Sites	0.093	Neighborhood Commercial	C2-1VL-CPIO	0	0	0	167.132	10.432		Residential - Double, Duplex, or Two Units - 4 Stories or Less, 2	093A207 211		Southeast Los Angeles	No	ABMI	DB50
Los Angeles	9607 AVALON BLVD	90003	6052029024	0.000	0.000	0.000	10.432	Shortfall of Sites	0.093	Neighborhood Commercial	C2-1VL-CPIO	0	0	0	167.128	10.432		Residential - Double, Duplex, or Two Units - 4 Stories or Less, 2	093A207 213		Southeast Los Angeles	No	ABMI	DB50
Los Angeles	800 W 9TH ST	90731	7454007022	0.000	0.000	0.000	10.432	Shortfall of Sites	0.092	Neighborhood Commercial	C2-1VL-CPIO	0	0	0	169.130	10.432		Commercial - Store Combination - Store and Office Combination - One Story, 2	015B197 838		San Pedro	No	ABMI	DB50 , ARO
Los Angeles	6429 WOODMAN AVE	91401	2238013027	0.000	0.000	0.000	10.432	Shortfall of Sites	0.094	Neighborhood Office Commercial	[Q]C1.5-1VL	Village	0	0	106.365	10.432		Commercial - Store - One Story, 2	180B157 878	72	Van Nuys - North Sherman Oaks	No	ABMI	DB50 , VNY CPU, AHO
Los Angeles	10570 ESTHER AVE	90064	4318009001	0.000	0.000	0.000	10.431	Shortfall of Sites	0.122	Low Residential	R1-1-O	0	0	0	99.000	10.431		Residential - Single Family Residence, 1	126B157 913		West Los Angeles	No	ABMI	TOC EXP
Los Angeles	10557 PUTNEY RD	90064	4318009014	0.000	0.000	0.000	10.427	Shortfall of Sites	0.144	Low Residential	R1-1-O	0	0	0	99.000	10.427		Residential - Single Family Residence, 1	126B157 983		West Los Angeles	No	ABMI	TOC EXP
Los Angeles	13809 BURBANK BLVD	91401	2246027019	0.000	0.000	0.000	10.426	Shortfall of Sites	0.126	Low Medium II Residential	[Q]RD1.5-1	0	0	0	113.635	10.426		Residential - Double, Duplex, or Two Units - 4 Stories or Less, 2	174B153 787		Van Nuys - North Sherman Oaks	Yes	ABMI	OPP RC , R2RD, TOC EXP
Los Angeles	19545 PARTHENIA ST	91324	2783025043	5.212	5.212	0.000	0.000	Shortfall of Sites	1.101	Neighborhood Office Commercial	C1-1L, P-1	0	0	20	94.696	10.423		Commercial - Auto, Recreation Equipment, Construction Equipment Sales and Service - Auto Body Repair Shop - One Story, 0	195B117 173		Chatsworth - Porter Ranch	No	LI	P
Los Angeles	1835 BENECIA AVE	90025	4319009025	0.000	0.000	0.000	10.421	Shortfall of Sites	0.122	Low Medium I Residential	R2-1-O	0	0	0	99.000	10.421		Residential - Single Family Residence, 1	132B157 713		West Los Angeles	No	ABMI	TOC EXP , R2RD
Los Angeles	1845 BENECIA AVE	90025	4319009023	0.000	0.000	0.000	10.419	Shortfall of Sites	0.122	Low Medium I Residential	R2-1-O	0	0	0	99.000	10.419		Residential - Single Family Residence, 1	132B157 755		West Los Angeles	No	ABMI	TOC EXP , R2RD
Los Angeles	1865 BENECIA AVE	90025	4319009019	0.000	0.000	0.000	10.415	Shortfall of Sites	0.132	Low Medium I Residential	R2-1-O	0	0	0	99.000	10.415		Residential - Single Family Residence, 1	132B157 835		West Los Angeles	Yes	ABMI	TOC EXP , R2RD
Los Angeles	22759 MIRANDA ST	91367	2040005041	0.000	0.000	0.000	10.413	Shortfall of Sites	0.095	Low Residential	R1-1	Very Low Residential	0	0	113.635	10.413		Residential - Single Family Residence, 0	174B097 242	1 per lot	Canoga Park - Winnetka - Woodland Hills - West Hills	No	ABMI	OPP RC , CPK CPU, AHO
Los Angeles	2800 GLENDON AVE	90064	4255013034	0.000	0.000	0.000	10.412	Shortfall of Sites	0.144	Low Residential	R1-1	0	0	0	99.000	10.412		Residential - Single Family Residence, 1	123B157 519		West Los Angeles	No	ABMI	TOC EXP
Los Angeles	10787 RICHLAND AVE	90064	4255019016	0.000	0.000	0.000	10.410	Shortfall of Sites	0.131	Low Residential	R1-1	0	0	0	99.000	10.410		Residential - Single Family Residence, 0	123B157 153		West Los Angeles	No	ABMI	TOC EXP
Los Angeles	2074 KERWOOD AVE	90025	4319010051	0.000	0.000	0.000	10.410	Shortfall of Sites	0.122	Low Residential	R1-1-O	0	0	0	99.000	10.410		Residential - Single Family Residence, 1	129B157 113		West Los Angeles	No	ABMI	TOC EXP
Los Angeles	2464 AMHERST AVE	90064	4257021077	0.000	0.000	0.000	10.410	Shortfall of Sites	0.110	Low Residential	R1-1	0	0	0	99.000	10.410		Residential - Single Family Residence, 0	120B149 178		Palms - Mar Vista - Del Rey	No	ABMI	TOC EXP , OPP RC2
Los Angeles	7131 S LA CIENEGA BLVD	90045	4103015034	5.204	5.204	0.000	0.000	Shortfall of Sites	0.158	Medium Residential	RD1.5-1	0	0	20	113.635	10.408		Residential - Four Units (Any Combination) - 4 Stories or Less, 4	102B173 582		Westchester - Playa del Rey	No	LI	OPP RC , DB50
Los Angeles	1819 BENECIA AVE	90025	4319009028	0.000	0.000	0.000	10.407	Shortfall of Sites	0.122	Low Medium I Residential	R2-1-O	0	0	0	99.000	10.407		Residential - Single Family Residence, 1	132B157 666		West Los Angeles	No	ABMI	TOC EXP , R2RD
Los Angeles	3354 CARDIFF AVE	90034	4311016031	0.000	0.000	0.000	10.404	Shortfall of Sites	0.122	Low Residential	R1V2	0	0	0	99.000	10.404		Residential - Single Family Residence, 1	123B165 1231		West Los Angeles	No	ABMI	TOC EXP
Los Angeles	2477 AMHERST AVE	90064	4257021056	0.000	0.000	0.000	10.403	Shortfall of Sites	0.122	Low Residential	R1-1	0	0	0	99.000	10.403		Residential - Single Family Residence, 1	120B149 239		Palms - Mar Vista - Del Rey	No	ABMI	TOC EXP
Los Angeles	2476 WELLESLEY AVE	90064	4257021045	0.000	0.000	0.000	10.403	Shortfall of Sites	0.122	Low Residential	R1-1	0	0	0	99.000	10.403		Residential - Single Family Residence, 1	120B149 261		Palms - Mar Vista - Del Rey	No	ABMI	TOC EXP
Los Angeles	5318 WILKINSON AVE	91607	2347030007	0.000	0.000	0.000	10.401	Shortfall of Sites	0.122	Low Medium II Residential	RD1.5-1	0	0	0	99.000	10.401		Residential - Single Family Residence - Pool, 1	171B165 253		North Hollywood - Valley Village	No	ABMI	TOC EXP , R2RD
Los Angeles	10613 AYRES AVE	90064	4255001013	0.000	0.000	0.000	10.400	Shortfall of Sites	0.145	Low Medium II Residential	RD2-1	0	0	0	99.000	10.400		Residential - Double, Duplex, or Two Units - 4 Stories or Less, 2	126B157 645		West Los Angeles	Yes	ABMI	TOC EXP , R2RD
Los Angeles	5314 WILKINSON AVE	91607	2347030008	0.000	0.000	0.000	10.400	Shortfall of Sites	0.122	Low Medium II Residential	RD1.5-1	0	0	0	99.000	10.400		Residential - Single Family Residence, 1	171B165 276		North Hollywood - Valley Village	No	ABMI	TOC EXP , R2RD
Los Angeles	10617 AYRES AVE	90064	4255001014	0.000	0.000	0.000	10.400	Shortfall of Sites	0.145	Low Medium II Residential	RD2-1	0	0	0	99.000	10.400		Residential - Double, Duplex, or Two Units - 4 Stories or Less, 2	126B157 659		West Los Angeles	Yes	ABMI	TOC EXP , R2RD
Los Angeles	10623 AYRES AVE	90064	4255001015	0.000	0.000	0.000	10.400	Shortfall of Sites	0.145	Low Medium II Residential	RD2-1	0	0	0	99.000	10.400		Residential - Double, Duplex, or Two Units - 4 Stories or Less, 2	126B157 672		West Los Angeles	Yes	ABMI	TOC EXP , R2RD
Los Angeles	10629 AYRES AVE	90064	4255001016	0.000	0.000	0.000	10.400	Shortfall of Sites	0.145	Low Medium II Residential	RD2-1	0	0	0	99.000	10.400		Residential - Double, Duplex, or Two Units - 4 Stories or Less, 2	126B157 687		West Los Angeles	Yes	ABMI	TOC EXP , R2RD
Los Angeles	10609 AYRES AVE	90064	4255001012	0.000	0.000	0.000	10.400	Shortfall of Sites	0.145	Low Medium II Residential	RD2-1	0	0	0	99.000	10.400		Residential - Double, Duplex, or Two Units - 4 Stories or Less, 2	126B157 627		West Los Angeles	Yes	ABMI	TOC EXP , R2RD
Los Angeles	3720 WHITTIER BLVD	90023	5188009007	0.000	0.000	0.000	10.400	Shortfall of Sites	0.060	Highway Oriented and Limited Commercial	C1.5-1-CUGU	Community Center	[LUM2 - G2 - 3][XC1 - 4][CPIO]	0	217.790	10.400		Commercial - Office Building - One Story, 0	120A229 32	108	Boyle Heights	No	ABMI	BH CPU , ARO
Los Angeles	3734 WHITTIER BLVD	90023	5188009003	0.000	0.000	0.000	10.400	Shortfall of Sites	0.060	Highway Oriented and Limited Commercial	C1.5-1-CUGU	Community Center	[LUM2 - G2 - 3][XC1 - 4][CPIO]	0	218.019	10.400		Commercial - Professional Building - One Story, 0	120A229 38	108	Boyle Heights	No	ABMI	BH CPU , ARO
Los Angeles	408 N SOTO ST	90033	5177028013	0.000	0.000	0.000	10.400	Shortfall of Sites	0.056	Regional Center Commercial	C1-1-CUGU	Community Center	[LUM2 - G2 - 3][XC1 - 4][CPIO]	0	232.854	10.400		Residential - Single Family Residence, 0	129A225 177	108	Boyle Heights	No	ABMI	BH CPU , MURC
Los Angeles	420 N SOTO ST	90033	5177028012	5.200	5.200	0.000	0.000	Shortfall of Sites	0.096	Regional Center Commercial	C1-1-CUGU	Community Center	[LUM2 - G2 - 3][XC1 - 4][CPIO]	20	208.903	10.400		Institutional - School (Private) - One Story, 0	129A225 168	108	Boyle Heights	No	LI	BH CPU , MURC
Los Angeles	127 BAILEY ST	90033	5174014901	0.000	0.000	0.000	10.400	Shortfall of Sites	0.061	Low Medium II Residential	RD1.5-1-RIO-CUGU	Community Center	[LUM3 - SH3 - 3][XC1 - 4][CPIO]	0	214.489	10.400		Residential - Single Family Residence, 0	129A221 134	108	Boyle Heights	No	ABMI	BH CPU , R2RD
Los Angeles	552 S SOTO ST	90033	5185002008	0.000	0.000	0.000	10.400	Shortfall of Sites	0.055	Low Medium II Residential	RD1.5-1-CUGU	Community Center	[LUM2 - G2 - 3][XC1 - 4][CPIO]	0	234.873	10.400		Residential - Single Family Residence, 0	126A223 275	108	Boyle Heights	No	ABMI	BH CPU , R2RD
Los Angeles	2744 E 4TH ST	90033	5185008024	0.000	0.000	0.000	10.400	Shortfall of Sites	0.056	Highway Oriented and Limited Commercial	C1-1-CUGU	Neighborhood Center	[LUM2 - G2 - 3][XC1 - 4][CPIO]	0	234.133	10.400		Institutional - Church - One Story, 0	126A225 313	108	Boyle Heights	No	ABMI	BH CPU, FBO

Jurisdiction Name	Site Address/Intersection	5 Digit ZIP Code	Assessor Parcel Number	Very Low-Income	Low-Income	Moderate-Income	Above Moderate-Income	Type of Shortfall	Parcel Size (Acres)	Current General Plan Designation	Current Zoning	Proposed General Plan (GP) Designation	Proposed Zoning	Minimum Density Allowed	Maximum Density Allowed	Total Capacity	Vacant/ Nonvacant	Description of Existing Uses	PIN	Base Density Per Acre	Community Plan Area	Rent Stabalization Ordinance	Income Category	Applicable Rezoning Program (Program informing values in Column Q listed first)
Los Angeles	1159 S SOTO ST	90023	5170006009	0.000	0.000	0.000	10.400	Shortfall of Sites	0.062	Light Manufacturing	MR2-1-CUGU	Community Center	[LUM2 - G2 - 3][XG2 - 4][CPIO]	0	210.438	10.400		Industrial - Light Manufacturing - One Story, 0	121-5A221 19	108	Boyle Heights	No	ABMI	BH CPU
Los Angeles	3732 WHITTIER BLVD	90023	5188009004	0.000	0.000	0.000	10.400	Shortfall of Sites	0.060	Highway Oriented and Limited Commercial	C1.5-1-CUGU	Community Center	[LUM2 - G2 - 3][XC1 - 4][CPIO]	0	217.969	10.400	Vacant	Commercial - Commercial - Vacant Land, 0	120A229 37	108	Boyle Heights	No	ABMI	BH CPU
Los Angeles	0	0	5188004045	0.000	0.000	0.000	10.400	Shortfall of Sites	0.057	Highway Oriented and Limited Commercial	C1.5-1-CUGU	Community Center	[LUM2 - G2 - 3][XG2 - 4][CPIO]	0	227.114	10.400	Vacant	Industrial - Industrial - Vacant Land, 0	121-5A225 47	108	Boyle Heights	No	ABMI	BH CPU
Los Angeles	1250 RIO VISTA AVE	90023	5170013026	0.000	0.000	0.000	10.400	Shortfall of Sites	0.057	Light Manufacturing	M2-1-RIO-CUGU	Community Center	[LUM3 - SH3 - 3][XC1 - 4][CPIO]	0	226.521	10.400		Industrial - Light Manufacturing - One Story, 0	121-5A219 59	108	Boyle Heights	No	ABMI	BH CPU
Los Angeles	1250 RIO VISTA AVE	90023	5170013026	0.000	0.000	0.000	10.400	Shortfall of Sites	0.057	Light Manufacturing	M2-1-RIO-CUGU	Community Center	[LUM3 - SH3 - 3][XC1 - 4][CPIO]	0	226.525	10.400		Industrial - Light Manufacturing - One Story, 0	121-5A219 60	108	Boyle Heights	No	ABMI	BH CPU
Los Angeles	2315 BARLOW ST	90033	5175002023	0.000	0.000	0.000	10.400	Shortfall of Sites	0.055	Highway Oriented and Limited Commercial	R3-2-CUGU	Community Center	[LUM2 - G2 - 3][XG2 - 4][CPIO]	0	235.758	10.400		Residential - Five or More Units or Apartments (Any Combination) · 4 Stories or Less, 0	130-5A225 77	108	Boyle Heights	No	ABMI	BH CPU
Los Angeles	216 N LORENA ST	90063	5179019044	0.000	0.000	0.000	10.400	Shortfall of Sites	0.214	Low Medium II Residential	RD1.5-1-CUGU	Community Center	[VLN2 - MU4 - 4][RN2 - 8][CPIO]	0	60.756	10.400		Commercial - Parking Lot (Commercial Use Property) - Lots - Patron or Employee - One Story, 0	126A229 100	54	Boyle Heights	No	ABMI	BH CPU
Los Angeles	1275 S BOYLE AVE	90023	5170014029	0.000	0.000	0.000	10.400	Shortfall of Sites	0.059	Light Manufacturing	M2-1-RIO-CUGU	Community Center	[LUM3 - SH3 - 3][XC1 - 4][CPIO]	0	219.053	10.400		Industrial - Light Manufacturing - One Story, 0	121-5A219 110	108	Boyle Heights	No	ABMI	BH CPU
Los Angeles	1314 S LORENA ST	90023	5190020005	0.000	0.000	0.000	10.400	Shortfall of Sites	0.059	Limited Manufacturing	M1-1-CUGU	Neighborhood Center	[LUM1 - G2 - 3][XC1 - 4][CPIO]	0	220.983	10.400		Industrial - Warehousing, Distribution, Storage - Warehousing, Distribution, Under 10,000 SF - One Story, 0	118-5A225 129	108	Boyle Heights	No	ABMI	BH CPU
Los Angeles	0	0	5172008011	0.000	0.000	0.000	10.400	Shortfall of Sites	0.064	Limited Manufacturing	[Q]MR2-1-RIO-CUGU	Community Center	[LUM3 - SH3 - 4][XC1 - 4][CPIO]	0	204.292	10.400	Vacant	Industrial - Industrial - Vacant Land, 0	129A219 147	108	Boyle Heights	No	ABMI	BH CPU
Los Angeles	3361 E OLYMPIC BLVD	90023	5190020028	0.000	0.000	0.000	10.400	Shortfall of Sites	0.064	Limited Manufacturing	M1-1-CUGU	Neighborhood Center	[LUM1 - G2 - 3][XC1 - 4][CPIO]	0	202.932	10.400		Industrial - Warehousing, Distribution, Storage - Warehousing, Distribution, Under 10,000 SF - One Story, 0	118-5A225 211	108	Boyle Heights	No	ABMI	BH CPU
Los Angeles	1319 MONO ST	90033	5172009031	0.000	0.000	0.000	10.400	Shortfall of Sites	0.062	Limited Manufacturing	[Q]MR2-1-RIO-CUGU	Community Center	[LUM3 - SH3 - 4][XC1 - 4][CPIO]	0	209.882	10.400		Industrial - Food Processing Plant - Meat - One Story, 0	129A219 212	108	Boyle Heights	No	ABMI	BH CPU
Los Angeles	1319 MONO ST	90033	5172009031	0.000	0.000	0.000	10.400	Shortfall of Sites	0.059	Limited Manufacturing	[Q]MR2-1-RIO-CUGU	Community Center	[LUM3 - SH3 - 4][XC1 - 4][CPIO]	0	221.489	10.400		Industrial - Food Processing Plant - Meat - One Story, 0	129A219 219	108	Boyle Heights	No	ABMI	BH CPU
Los Angeles	1319 MONO ST	90033	5172009031	0.000	0.000	0.000	10.400	Shortfall of Sites	0.055	Limited Manufacturing	[Q]MR2-1-RIO-CUGU	Community Center	[LUM3 - SH3 - 4][XC1 - 4][CPIO]	0	234.449	10.400		Industrial - Food Processing Plant - Meat - One Story, 0	129A219 230	108	Boyle Heights	No	ABMI	BH CPU
Los Angeles	0	0	5174007049	0.000	0.000	0.000	10.400	Shortfall of Sites	0.063	Highway Oriented and Limited Commercial	C2-1-RIO-CUGU	Neighborhood Center	[LUM2 - G2 - 3][XG2 - 4][CPIO]	0	204.995	10.400	Vacant	Residential - Single Family Residence - Vacant Land, 0	130-5A221 295	108	Boyle Heights	No	ABMI	BH CPU
Los Angeles	3173 WHITTIER BLVD	90023	5186022001	0.000	0.000	0.000	10.400	Shortfall of Sites	0.057	Highway Oriented and Limited Commercial	C1-1-CUGU	Community Center	[LUM2 - G2 - 3][XC1 - 4][CPIO]	0	226.521	10.400		Residential - Single Family Residence, 0	123A225 423	108	Boyle Heights	No	ABMI	BH CPU
Los Angeles	0	0	5186022025	0.000	0.000	0.000	10.400	Shortfall of Sites	0.057	Highway Oriented and Limited Commercial	C1-1-CUGU	Community Center	[LUM2 - G2 - 3][XC1 - 4][CPIO]	0	226.774	10.400	Vacant	Industrial - Industrial - Vacant Land, 0	123A225 452	108	Boyle Heights	No	ABMI	BH CPU
Los Angeles	0	0	5186022034	0.000	0.000	0.000	10.400	Shortfall of Sites	0.057	Highway Oriented and Limited Commercial	C1-1-CUGU	Community Center	[LUM2 - G2 - 3][XC1 - 4][CPIO]	0	226.749	10.400	Vacant	Commercial - Commercial - Vacant Land, 0	123A225 459	108	Boyle Heights	No	ABMI	BH CPU
Los Angeles	0	0	5186022034	0.000	0.000	0.000	10.400	Shortfall of Sites	0.057	Highway Oriented and Limited Commercial	C1-1-CUGU	Community Center	[LUM2 - G2 - 3][XC1 - 4][CPIO]	0	226.734	10.400	Vacant	Commercial - Commercial - Vacant Land, 0	123A225 465	108	Boyle Heights	No	ABMI	BH CPU
Los Angeles	0	0	5186022035	0.000	0.000	0.000	10.400	Shortfall of Sites	0.057	Highway Oriented and Limited Commercial	C1-1-CUGU	Community Center	[LUM2 - G2 - 3][XC1 - 4][CPIO]	0	226.724	10.400	Vacant	Commercial - Commercial - Vacant Land, 0	123A225 468	108	Boyle Heights	No	ABMI	BH CPU
Los Angeles	0	0	5186022035	0.000	0.000	0.000	10.400	Shortfall of Sites	0.057	Highway Oriented and Limited Commercial	C1-1-CUGU	Community Center	[LUM2 - G2 - 3][XC1 - 4][CPIO]	0	226.707	10.400	Vacant	Commercial - Commercial - Vacant Land, 0	123A225 471	108	Boyle Heights	No	ABMI	BH CPU
Los Angeles	1044 N SOTO ST	90033	5177006036	0.000	0.000	0.000	10.400	Shortfall of Sites	0.059	Highway Oriented and Limited Commercial	C2-1-CUGU	Community Center	[LUM2 - G2 - 3][XG2 - 4][CPIO]	0	221.690	10.400		Commercial - Hotel and Motel - Hotel - 50 Rooms and Over - One Story, 0	132A225 513	108	Boyle Heights	No	ABMI	BH CPU
Los Angeles	3425 E 1ST ST	90063	5179019043	5.200	5.200	0.000	0.000	Shortfall of Sites	0.095	Community Commercial	C2-1-CUGU	Community Center	[LUM3 - SH3 - 4][XC1 - 4][CPIO]	20	211.336	10.400		Commercial - Shopping Center (Neighborhood, Community) - One Story, 0	124-5A229 24	108	Boyle Heights	No	LI	BH CPU
Los Angeles	2029 E 1ST ST	90033	5183007039	5.200	5.200	0.000	0.000	Shortfall of Sites	0.096	Highway Oriented and Limited Commercial	C2-1-CUGU	Neighborhood Center	[LUM2 - G2 - 3][XC1 - 4][CPIO]	20	207.433	10.400		Commercial - Store - One Story, 0	127-5A223 26	108	Boyle Heights	No	LI	BH CPU
Los Angeles	3425 E 1ST ST	90063	5179019043	5.200	5.200	0.000	0.000	Shortfall of Sites	0.094	Community Commercial	C2-1-CUGU	Community Center	[LUM3 - SH3 - 4][XC1 - 4][CPIO]	20	213.751	10.400		Commercial - Shopping Center (Neighborhood, Community) - One Story, 0	124-5A229 28	108	Boyle Heights	No	LI	BH CPU
Los Angeles	3351 WHITTIER BLVD	90023	5188004054	5.200	5.200	0.000	0.000	Shortfall of Sites	0.094	Highway Oriented and Limited Commercial	C1.5-1-CUGU	Community Center	[LUM2 - G2 - 3][XG2 - 4][CPIO]	20	212.184	10.400		Commercial - Shopping Center (Neighborhood, Community) - One Story, 0	121-5A227 64	108	Boyle Heights	No	LI	BH CPU
Los Angeles	0	0	5173031902	0.000	0.000	0.000	10.400	Shortfall of Sites	0.062	Highway Oriented and Limited Commercial	[Q]M1-1-RIO-CUGU	Neighborhood Center	[LUM2 - G2 - 3][XC1 - 4][CPIO]	0	210.007	10.400		Miscellaneous - Government Owned Property - Government Services - Welfare and Social Services, 0	129A219 63	108	Boyle Heights	No	ABMI	BH CPU
Los Angeles	0	0	5174008036	0.000	0.000	0.000	10.400	Shortfall of Sites	0.627	Low Medium II Residential	[Q]R5-1-RIO-CUGU, C2-1-RIO-CUGU	Community Center	[LLM7 - G2 - 3][XG1 - 4][CPIO]	0	20.722	10.400		Institutional - Hospital - One Story, 0	129A221 349	108	Boyle Heights	No	ABMI	BH CPU
Los Angeles	140 W ELMYRA ST	90012	5409006059	0.000	0.000	0.000	10.400	Shortfall of Sites	0.092	Hybrid Industrial	UI(CA)	Hybrid Industrial	UV(CA)	0	142.024	10.400	Vacant	Industrial - Industrial - Vacant Land, 0	135A217 67	No Max	Central City North	No	ABMI	CASP
Los Angeles	137 LLEWELLYN ST	90012	5409006028	0.000	0.000	0.000	10.400	Shortfall of Sites	0.092	Hybrid Industrial	UI(CA)	Hybrid Industrial	UV(CA)	0	141.475	10.400	Vacant	Industrial - Industrial - Vacant Land, 0	135A217 78	No Max	Central City North	No	ABMI	CASP
Los Angeles	1457 N MAIN ST	90012	5409005030	0.000	0.000	0.000	10.400	Shortfall of Sites	0.091	Hybrid Industrial	UI(CA)	Hybrid Industrial	UV(CA)	0	143.134	10.400		Industrial - Food Processing Plant - Other - One Story, 0	136-5A217 94	No Max	Central City North	No	ABMI	CASP
Los Angeles	7032 FARRALONE AVE	91303	2024011038	0.000	0.000	0.000	10.400	Shortfall of Sites	0.308	Low Medium II Residential	R1-1-RIO	Low Medium Residential	0	0	42.180	10.400		Commercial - Parking Lot (Commercial Use Property) - Lots - Patron or Employee - One Story, 0	183B101 261	10	Canoga Park - Winnetka - Woodland Hills - West Hills	No	ABMI	CPK CPU , AHO
Los Angeles	7621 WINNETKA AVE	91306	2114004001	0.000	0.000	0.000	10.400	Shortfall of Sites	0.128	Neighborhood Office Commercial	C1-1VL	Neighborhood Center	0	0	101.917	10.400		Commercial - Store - One Story, 0	186B113 151	54	Canoga Park - Winnetka - Woodland Hills - West Hills	No	ABMI	CPK CPU , DB50, AHO
Los Angeles	7225 CANOGA AVE	91303	2111017034	0.000	0.000	0.000	10.400	Shortfall of Sites	0.092	Limited Manufacturing	MR1-1VL	Community Center	0	0	140.964	10.400		Industrial - Light Manufacturing - One Story, 0	183B105 49	54	Canoga Park - Winnetka - Woodland Hills - West Hills	No	ABMI	CPK CPU ,
Los Angeles	21531 SHERMAN WAY	91303	2111018013	0.000	0.000	0.000	10.400	Shortfall of Sites	0.080	Community Commercial	[Q]C2-1VL-CDO	Community Center	[DM1-G1-5] [CX2-FA] [CPIO]	0	161.799	10.400		Commercial - Store - One Story, 0	183B105 121	54	Canoga Park - Winnetka - Woodland Hills - West Hills	No	ABMI	CPK CPU ,
Los Angeles	21802 SHERMAN WAY	91303	2111024006	0.000	0.000	0.000	10.400	Shortfall of Sites	0.473	Community Commercial	[Q]C2-1VL-CDO-RIO	Community Center	0	0	27.488	10.400		Commercial - Nursery or Greenhouse - One Story, 0	183B105 159	54	Canoga Park - Winnetka - Woodland Hills - West Hills	No	ABMI	CPK CPU ,
Los Angeles	21500 SHERMAN WAY	91303	2111027014	0.000	0.000	0.000	10.400	Shortfall of Sites	0.093	Community Commercial	[Q]C2-1VL-CDO-RIO	Community Center	0	0	139.517	10.400		Commercial - Store - One Story, 0	183B105 177	54	Canoga Park - Winnetka - Woodland Hills - West Hills	No	ABMI	CPK CPU ,
Los Angeles	21404 SHERMAN WAY	91303	2111028008	0.000	0.000	0.000	10.400	Shortfall of Sites	0.095	Community Commercial	[Q]C2-1VL-CDO-RIO	Community Center	0	0	136.370	10.400		Commercial - Service Station - Full Service - No Additional Services, 0	183B105 205	54	Canoga Park - Winnetka - Woodland Hills - West Hills	No	ABMI	CPK CPU ,
Los Angeles	7118 OWENSMOUTH AVE	91303	2111026019	0.000	0.000	0.000	10.400	Shortfall of Sites	0.086	Community Commercial	[Q]C2-1VL-CDO-RIO	Community Center	[LN1-MU2-5] [RX1-FA] [CPIO]	0	151.013	10.400		Commercial - Store - One Story, 0	183B105 330	54	Canoga Park - Winnetka - Woodland Hills - West Hills	No	ABMI	CPK CPU ,
Los Angeles	7107 CANOGA AVE	91303	2111028039	0.000	0.000	0.000	10.400	Shortfall of Sites	0.092	General Commercial	[Q]C2-1VL-CDO-RIO	Community Center	0	0	141.680	10.400		Commercial - Auto, Recreation Equipment, Construction Equipment Sales and Service - Auto Body Repair Shop - One Story, 0	183B105 374	54	Canoga Park - Winnetka - Woodland Hills - West Hills	No	ABMI	CPK CPU ,
Los Angeles	7107 CANOGA AVE	91303	2111028039	0.000	0.000	0.000	10.400	Shortfall of Sites	0.092	General Commercial	[Q]C2-1VL-CDO-RIO	Community Center	0	0	141.702	10.400		Commercial - Auto, Recreation Equipment, Construction Equipment Sales and Service - Auto Body Repair Shop - One Story, 0	183B105 382	54	Canoga Park - Winnetka - Woodland Hills - West Hills	No	ABMI	CPK CPU ,
Los Angeles	7107 CANOGA AVE	91303	2111028039	0.000	0.000	0.000	10.400	Shortfall of Sites	0.092	General Commercial	[Q]C2-1VL-CDO-RIO	Community Center	0	0	141.723	10.400		Commercial - Auto, Recreation Equipment, Construction Equipment Sales and Service - Auto Body Repair Shop - One Story, 0	183B105 400	54	Canoga Park - Winnetka - Woodland Hills - West Hills	No	ABMI	CPK CPU ,
Los Angeles	6919 REMMET AVE	91303	2138007028	0.000	0.000	0.000	10.400	Shortfall of Sites	0.183	Medium Residential	R3-1-RIO	Medium Neighborhood Residential	0	0	70.882	10.400		Residential - Five or More Units or Apartments (Any Combination) · 4 Stories or Less, 0	183B105 786	43	Canoga Park - Winnetka - Woodland Hills - West Hills	No	ABMI	CPK CPU ,
Los Angeles	137 W 12TH ST	90015	5139025028	0.520	0.520	0.000	9.360	Shortfall of Sites	0.040	Regional Center Commercial	C2-4D-O	Transit Core	[HB3-G1-5] [CX2-FA] [CPIO-O]	20	506.011	10.400		Commercial - Parking Lot (Commercial Use Property) - Parking Structures - Patron or Employee - One Story, 0	126A207 213	No Max	Central City	No	VLI, LI, ABMI	DT CPU , AHO
Los Angeles	0	0	5138013066	0.000	0.000	0.000	10.400	Shortfall of Sites	0.025	High Density Residential	[Q]R5-4D-O	Transit Core	[HB3-G1-5] [CX3-FA] [CPIO-O]	0	527.302	10.400		Commercial - Office Building - One Story, 0	127-5A207 98	No Max	Central City	No	ABMI	DT CPU , ARO, AHO
Los Angeles	0	0	5138013066	0.000	0.000	0.000	10.400	Shortfall of Sites	0.026	High Density Residential	[Q]R5-4D-O	Transit Core	[HB3-G1-5] [CX3-FA] [CPIO-O]	0	504.656	10.400		Commercial - Office Building - One Story, 0	127-5A207 313	No Max	Central City	No	ABMI	DT CPU , ARO, AHO

Jurisdiction Name	Site Address/Intersection	5 Digit ZIP Code	Assessor Parcel Number	Very Low-Income	Low-Income	Moderate-Income	Above Moderate-Income	Type of Shortfall	Parcel Size (Acres)	Current General Plan Designation	Current Zoning	Proposed General Plan (GP) Designation	Proposed Zoning	Minimum Density Allowed	Maximum Density Allowed	Total Capacity	Vacant/ Nonvacant	Description of Existing Uses	PIN	Base Density Per Acre	Community Plan Area	Rent Stabalization Ordinance	Income Category	Applicable Rezoning Program (Program informing values in Column Q listed first)
Los Angeles	401 S SAN PEDRO ST	90013	5148006019	0.000	0.000	0.000	10.400	Shortfall of Sites	0.055	Community Commercial	C2-2D	Village	[MN1-SH1-5] [CX1-FA] [CPIO]	0	236.389	10.400		Commercial - Store Combination - Store and Residential Combination - One Story, 0	129A213 400	No Max	Central City	No	ABMI	DT CPU , ARO
Los Angeles	990 N HILL ST	90012	5414007028	0.520	0.520	0.000	9.360	Shortfall of Sites	0.084	Regional Commercial	C2-2	Village	[MN1-SH2-5] [CX1-FA] [CPIO]	20	236.733	10.400		Commercial - Store Combination - Store and Office Combination - One Story, 0	136-5A215 169	No Max	Central City North	No	VLI, LI, ABMI	DT CPU , ARO
Los Angeles	638 NEW HIGH ST	90012	5408014009	0.520	0.520	0.000	9.360	Shortfall of Sites	0.061	Regional Commercial	C2-2	Community Center	[DM2-G1-5] [CX2-FA] [CPIO]	20	325.284	10.400		Industrial - Light Manufacturing - One Story, 0	133-5A215 210	No Max	Central City North	No	VLI, LI, ABMI	DT CPU , ARO
Los Angeles	341 WALL ST	90013	5148002006	0.520	0.520	0.000	9.360	Shortfall of Sites	0.086	Community Commercial	C2-2D-O	Village	[MN1-AL2-5] [CX1-FA] [CPIO-O]	20	233.321	10.400		Industrial - Light Manufacturing - One Story, 0	129A213 244	No Max	Central City	No	VLI, LI, ABMI	DT CPU , ARO
Los Angeles	400 S ALAMEDA ST	90013	5163026001	0.520	0.520	0.000	9.360	Shortfall of Sites	0.088	Community Commercial	(T)(Q)C2-2-RIO	Hybrid Industrial	[MB3-CDF1-5] [IX4-FA] [CPIO]	20	227.865	10.400		Industrial - Warehousing, Distribution, Storage - Warehousing, Distribution, 25,000 to 50,000 SF - Three Stories, 0	127-5A215 274	No Max	Central City North	No	VLI, LI, ABMI	DT CPU , ARO
Los Angeles	0	0	5406018003	0.000	0.000	0.000	10.400	Shortfall of Sites	0.111	Low Medium II Residential	RD1.5-1	Medium Neighborhood Residential	[LN1-MU1-5] [RG1-FA] [CPIO]	0	117.053	10.400	Vacant	Residential - Four Units (Any Combination) - 4 Stories or Less - Vacant Land, 0	136-5A213 18	No Max	Central City North	No	ABMI	DT CPU , R2RD
Los Angeles	0	0	5161012903	0.000	0.000	0.000	10.400	Shortfall of Sites	0.040	Other Public Open Space	[Q]C4-2D-CDO	Community Center	[DM2-G1-5] [CX1-FA] [CPIO-CDO]	0	323.255	10.400		Institutional - Church - One Story, 0	130-5A215 284	No Max	Central City	No	ABMI	DT CPU, FBO
Los Angeles	984 YALE ST	90012	5414006028	0.520	0.520	0.000	9.360	Shortfall of Sites	0.173	Regional Commercial	C2-2D	Village	[LM2-G1-5] [CX2-FA] [CPIO]	20	115.695	10.400		Institutional - Church - One Story, 0	136-5A215 167	No Max	Central City North	No	VLI, LI, ABMI	DT CPU, FBO
Los Angeles	0	0	5163015001	0.000	0.000	0.000	10.400	Shortfall of Sites	0.112	Heavy Manufacturing	M3-1-RIO	Hybrid Industrial	[LM1-CDF1-5] [IX4-FA] [CPIO]	0	116.061	10.400	Vacant	Industrial - Industrial - Vacant Land, 0	127-5A215 9	No Max	Central City North	No	ABMI	DT CPU
Los Angeles	315 AVERY ST	90013	5163015006	0.000	0.000	0.000	10.400	Shortfall of Sites	0.106	Heavy Manufacturing	M3-1-RIO	Hybrid Industrial	[LM1-CDF1-5] [IX4-FA] [CPIO]	0	122.150	10.400		Industrial - Warehousing, Distribution, Storage - Warehousing, Distribution, Under 10,000 SF - One Story, 0	127-5A215 18	No Max	Central City North	No	ABMI	DT CPU
Los Angeles	0	0	5145017029	0.000	0.000	0.000	10.400	Shortfall of Sites	0.043	Regional Commercial	[T][Q]C2-2D-SN	Markets	[DM1-MK1-5] [IX3-FA] [CPIO]	0	303.861	10.400		Commercial - Parking Lot (Commercial Use Property) - Lots - Patron or Employee - One Story, 0	124-5A211 25	No Max	Central City	No	ABMI	DT CPU
Los Angeles	445 COTTAGE HOME ST	90012	5414018030	0.000	0.000	0.000	10.400	Shortfall of Sites	0.110	Medium Residential	R3-1	Medium Neighborhood Residential	[LN1-MU2-5] [RX1-FA] [CPIO]	0	117.976	10.400		Residential - Double, Duplex, or Two Units - 4 Stories or Less, 0	136-5A215 30	No Max	Central City North	No	ABMI	DT CPU
Los Angeles	445 COTTAGE HOME ST	90012	5414018030	0.000	0.000	0.000	10.400	Shortfall of Sites	0.110	Medium Residential	R3-1	Medium Neighborhood Residential	[LN1-MU2-5] [RX1-FA] [CPIO]	0	117.974	10.400		Residential - Double, Duplex, or Two Units - 4 Stories or Less, 0	136-5A215 36	No Max	Central City North	No	ABMI	DT CPU
Los Angeles	300 AVERY ST	90013	5163015002	0.000	0.000	0.000	10.400	Shortfall of Sites	0.106	Heavy Manufacturing	M3-1-RIO	Hybrid Industrial	[LM1-CDF1-5] [IX4-FA] [CPIO]	0	122.590	10.400		Industrial - Warehousing, Distribution, Storage - Public Storage (Bekins, Lyons) - 6 to 13 Stories, 0	127-5A215 54	No Max	Central City North	No	ABMI	DT CPU
Los Angeles	1426 MAPLE AVE	90015	5133022009	0.000	0.000	0.000	10.400	Shortfall of Sites	0.042	Light Manufacturing	M2-2D	Markets	[DM1-G1-5] [IX3-FA] [CPIO]	0	312.724	10.400		Industrial - Light Manufacturing - One Story, 0	123A209 54	No Max	Central City	No	ABMI	DT CPU
Los Angeles	511 S CENTRAL AVE	90013	5147015020	0.000	0.000	0.000	10.400	Shortfall of Sites	0.057	Light Manufacturing	M2-2D	Markets	[MB4-G1-5] [IX1-FA] [CPIO]	0	228.718	10.400		Commercial - Restaurant, Cocktail Lounge - Restaurant, Cocktail Lounge, Tavern - One Story, 0	126A215 67	No Max	Central City	No	ABMI	DT CPU
Los Angeles	0	0	5147015019	0.000	0.000	0.000	10.400	Shortfall of Sites	0.056	Light Manufacturing	M2-2D	Markets	[MB4-G1-5] [IX1-FA] [CPIO]	0	230.316	10.400		Commercial - Parking Lot (Commercial Use Property) - Lots - Patron or Employee - One Story, 0	126A215 77	No Max	Central City	No	ABMI	DT CPU
Los Angeles	0	0	5164012002	0.000	0.000	0.000	10.400	Shortfall of Sites	0.055	Heavy Manufacturing	M3-1-RIO	Hybrid Industrial	[MB3-CDF1-5] [IX4-FA] [CPIO]	0	235.539	10.400		Commercial - Parking Lot (Commercial Use Property) - Lots - Patron or Employee - One Story, 0	124-5A217 85	No Max	Central City North	No	ABMI	DT CPU
Los Angeles	0	0	5164012010	0.000	0.000	0.000	10.400	Shortfall of Sites	0.054	Heavy Manufacturing	M3-1-RIO	Hybrid Industrial	[MB3-CDF1-5] [IX4-FA] [CPIO]	0	242.430	10.400		Commercial - Parking Lot (Commercial Use Property) - Lots - Patron or Employee - One Story, 0	124-5A217 88	No Max	Central City North	No	ABMI	DT CPU
Los Angeles	701 N HILL ST	90012	5408018021	0.000	0.000	0.000	10.400	Shortfall of Sites	0.109	High Medium Residential	R4-1	Medium Neighborhood Residential	[LM2-MU2-5] [RX1-FA] [CPIO]	0	118.877	10.400		Commercial - Store Combination - Store and Office Combination - Two Stories, 0	133-5A213 93	No Max	Central City North	No	ABMI	DT CPU
Los Angeles	2026 VIOLET ST	90021	5166012037	0.000	0.000	0.000	10.400	Shortfall of Sites	0.072	Heavy Manufacturing	M3-1-RIO	Hybrid Industrial	[MM1-CDF1-5] [IX4-FA] [CPIO]	0	179.440	10.400		Industrial - Warehousing, Distribution, Storage - Warehousing, Distribution, 25,000 to 50,000 SF - One Story, 0	123A217 94	No Max	Central City North	No	ABMI	DT CPU
Los Angeles	2026 VIOLET ST	90021	5166012037	0.000	0.000	0.000	10.400	Shortfall of Sites	0.076	Heavy Manufacturing	M3-1-RIO	Hybrid Industrial	[MM1-CDF1-5] [IX4-FA] [CPIO]	0	170.622	10.400		Industrial - Warehousing, Distribution, Storage - Warehousing, Distribution, 25,000 to 50,000 SF - One Story, 0	123A217 95	No Max	Central City North	No	ABMI	DT CPU
Los Angeles	801 E 4TH PL	90013	5163013009	0.000	0.000	0.000	10.400	Shortfall of Sites	0.110	Heavy Manufacturing	M3-1-RIO	Hybrid Industrial	[LM1-CDF1-5] [IX4-FA] [CPIO]	0	118.216	10.400		Industrial - Warehousing, Distribution, Storage - Warehousing, Distribution, Under 10,000 SF - One Story, 0	127-5A215 102	No Max	Central City North	No	ABMI	DT CPU
Los Angeles	906 S MATEO ST	90021	5166012044	0.000	0.000	0.000	10.400	Shortfall of Sites	0.072	Heavy Manufacturing	M3-1-RIO	Hybrid Industrial	[MM1-CDF1-5] [IX4-FA] [CPIO]	0	181.752	10.400		Commercial - Parking Lot (Commercial Use Property) - Lots - Patron or Employee - One Story, 0	123A217 103	No Max	Central City North	No	ABMI	DT CPU
Los Angeles	589 S SANTA FE AVE	90013	5164007900	0.000	0.000	0.000	10.400	Shortfall of Sites	0.053	Heavy Manufacturing	M3-1-RIO	Hybrid Industrial	[MB3-CDF1-5] [IX4-FA] [CPIO]	0	245.887	10.400		Industrial - Warehousing, Distribution, Storage - Warehousing, Distribution, Under 10,000 SF - One Story, 0	126A217 109	No Max	Central City North	No	ABMI	DT CPU
Los Angeles	801 E 4TH PL	90013	5163013009	0.000	0.000	0.000	10.400	Shortfall of Sites	0.110	Heavy Manufacturing	M3-1-RIO	Hybrid Industrial	[LM1-CDF1-5] [IX4-FA] [CPIO]	0	118.208	10.400		Industrial - Warehousing, Distribution, Storage - Warehousing, Distribution, Under 10,000 SF - One Story, 0	127-5A215 110	No Max	Central City North	No	ABMI	DT CPU
Los Angeles	1320 MATEO ST	90021	5166009013	0.000	0.000	0.000	10.400	Shortfall of Sites	0.071	Heavy Manufacturing	M3-1-RIO	Hybrid Industrial	[MM1-CDF1-5] [IX4-FA] [CPIO]	0	182.717	10.400		Industrial - Light Manufacturing - One Story, 0	121-5A217 114	No Max	Central City North	No	ABMI	DT CPU
Los Angeles	813 E 4TH PL	90013	5163013900	0.000	0.000	0.000	10.400	Shortfall of Sites	0.110	Heavy Manufacturing	M3-1-RIO	Hybrid Industrial	[LM1-CDF1-5] [IX4-FA] [CPIO]	0	118.204	10.400		Commercial - Office Building - One Story, 0	127-5A215 115	No Max	Central City North	No	ABMI	DT CPU
Los Angeles	813 E 4TH PL	90013	5163013900	0.000	0.000	0.000	10.400	Shortfall of Sites	0.110	Heavy Manufacturing	M3-1-RIO	Hybrid Industrial	[LM1-CDF1-5] [IX4-FA] [CPIO]	0	118.195	10.400		Commercial - Office Building - One Story, 0	127-5A215 120	No Max	Central City North	No	ABMI	DT CPU
Los Angeles	1011 N BROADWAY	90012	5414017024	0.000	0.000	0.000	10.400	Shortfall of Sites	0.109	Medium Residential	R3-1	Medium Neighborhood Residential	[LN1-MU2-5] [RX1-FA] [CPIO]	0	119.522	10.400		Commercial - Store Combination - Store and Office Combination - Three Stories, 0	136-5A215 122	No Max	Central City North	No	ABMI	DT CPU
Los Angeles	0	0	5163024011	0.000	0.000	0.000	10.400	Shortfall of Sites	0.057	Heavy Manufacturing	M3-1-RIO	Hybrid Industrial	[MB3-CDF1-5] [IX4-FA] [CPIO]	0	229.913	10.400		Commercial - Parking Lot (Commercial Use Property) - Lots - Patron or Employee - One Story, 0	126A215 126	No Max	Central City North	No	ABMI	DT CPU
Los Angeles	0	0	5166012038	0.000	0.000	0.000	10.400	Shortfall of Sites	0.072	Heavy Manufacturing	M3-1-RIO	Hybrid Industrial	[MM1-CDF1-5] [IX4-FA] [CPIO]	0	179.718	10.400	Vacant	Industrial - Industrial - Vacant Land, 0	123A217 126	No Max	Central City North	No	ABMI	DT CPU
Los Angeles	813 E 4TH PL	90013	5163013900	0.000	0.000	0.000	10.400	Shortfall of Sites	0.110	Heavy Manufacturing	M3-1-RIO	Hybrid Industrial	[LM1-CDF1-5] [IX4-FA] [CPIO]	0	118.190	10.400		Commercial - Office Building - One Story, 0	127-5A215 127	No Max	Central City North	No	ABMI	DT CPU
Los Angeles	328 E 16TH ST	90015	5133020014	0.000	0.000	0.000	10.400	Shortfall of Sites	0.040	Light Manufacturing	M2-2D	Markets	[DM1-G1-5] [IX3-FA] [CPIO]	0	323.124	10.400		Commercial - Parking Lot (Commercial Use Property) - Lots - Patron or Employee - One Story, 0	123A209 127	No Max	Central City	No	ABMI	DT CPU
Los Angeles	802 MAPLE AVE	90014	5145011014	0.000	0.000	0.000	10.400	Shortfall of Sites	0.042	Light Manufacturing	M2-2D	Markets	[DM1-MK1-5] [IX3-FA] [CPIO]	0	309.990	10.400		Commercial - Store - One Story, 0	126A211 130	No Max	Central City	No	ABMI	DT CPU
Los Angeles	516 E 15TH ST	90015	5133021022	0.000	0.000	0.000	10.400	Shortfall of Sites	0.043	Light Manufacturing	M2-2D	Markets	[DM1-G1-5] [IX3-FA] [CPIO]	0	304.466	10.400		Industrial - Light Manufacturing - One Story, 0	123A209 130	No Max	Central City	No	ABMI	DT CPU
Los Angeles	0	0	5149019031	0.000	0.000	0.000	10.400	Shortfall of Sites	0.025	Regional Center Commercial	[Q]C4-4D-CDO-SN	Traditional Core	[HM2-CHC1-5] [CX3-FA] [SN-CPIO-CDO]	0	527.615	10.400		Commercial - Parking Lot (Commercial Use Property) - Lots - Patron or Employee - One Story, 0	130-5A211 132	No Max	Central City	No	ABMI	DT CPU
Los Angeles	516 E 15TH ST	90015	5133021022	0.000	0.000	0.000	10.400	Shortfall of Sites	0.043	Light Manufacturing	M2-2D	Markets	[DM1-G1-5] [IX3-FA] [CPIO]	0	305.868	10.400		Industrial - Light Manufacturing - One Story, 0	123A209 133	No Max	Central City	No	ABMI	DT CPU
Los Angeles	813 E 4TH PL	90013	5163013900	0.000	0.000	0.000	10.400	Shortfall of Sites	0.110	Heavy Manufacturing	M3-1-RIO	Hybrid Industrial	[LM1-CDF1-5] [IX4-FA] [CPIO]	0	118.183	10.400		Commercial - Office Building - One Story, 0	127-5A215 136	No Max	Central City North	No	ABMI	DT CPU
Los Angeles	813 E 4TH PL	90013	5163013900	0.000	0.000	0.000	10.400	Shortfall of Sites	0.110	Heavy Manufacturing	M3-1-RIO	Hybrid Industrial	[LM1-CDF1-5] [IX4-FA] [CPIO]	0	118.177	10.400		Commercial - Office Building - One Story, 0	127-5A215 141	No Max	Central City North	No	ABMI	DT CPU
Los Angeles	813 E 4TH PL	90013	5163013900	0.000	0.000	0.000	10.400	Shortfall of Sites	0.110	Heavy Manufacturing	M3-1-RIO	Hybrid Industrial	[LM1-CDF1-5] [IX4-FA] [CPIO]	0	118.171	10.400		Commercial - Office Building - One Story, 0	127-5A215 145	No Max	Central City North	No	ABMI	DT CPU
Los Angeles	0	0	5407017056	0.000	0.000	0.000	10.400	Shortfall of Sites	0.113	High Medium Residential	R4-1	Medium Neighborhood Residential	[LM2-MU2-5] [RX1-FA] [CPIO]	0	114.756	10.400		Commercial - Parking Lot (Commercial Use Property) - Lots - Patron or Employee - One Story, 0	133-5A213 148	No Max	Central City North	No	ABMI	DT CPU
Los Angeles	963 E 4TH ST	90013	5163014013	0.000	0.000	0.000	10.400	Shortfall of Sites	0.110	Heavy Manufacturing	M3-1-RIO	Hybrid Industrial	[LM1-CDF1-5] [IX4-FA] [CPIO]	0	118.164	10.400		Commercial - Store Combination - Store and Office Combination - One Story, 0	127-5A215 150	No Max	Central City North	No	ABMI	DT CPU
Los Angeles	963 E 4TH ST	90013	5163014013	0.000	0.000	0.000	10.400	Shortfall of Sites	0.110	Heavy Manufacturing	M3-1-RIO	Hybrid Industrial	[LM1-CDF1-5] [IX4-FA] [CPIO]	0	118.158	10.400		Commercial - Store Combination - Store and Office Combination - One Story, 0	127-5A215 156	No Max	Central City North	No	ABMI	DT CPU
Los Angeles	963 E 4TH ST	90013	5163014013	0.000	0.000	0.000	10.400	Shortfall of Sites	0.110	Heavy Manufacturing	M3-1-RIO	Hybrid Industrial	[LM1-CDF1-5] [IX4-FA] [CPIO]	0	118.151	10.400		Commercial - Store Combination - Store and Office Combination - One Story, 0	127-5A215 162	No Max	Central City North	No	ABMI	DT CPU
Los Angeles	963 E 4TH ST	90013	5163014013	0.000	0.000	0.000	10.400	Shortfall of Sites	0.110	Heavy Manufacturing	M3-1-RIO	Hybrid Industrial	[LM1-CDF1-5] [IX4-FA] [CPIO]	0	118.144	10.400		Commercial - Store Combination - Store and Office Combination - One Story, 0	127-5A215 169	No Max	Central City North	No	ABMI	DT CPU
Los Angeles	636 N HILL PL	90012	5407025019	0.000	0.000	0.000	10.400	Shortfall of Sites	0.111	High Medium Residential	R4-1	Medium Neighborhood Residential	[LM2-MU2-5] [RX1-FA] [CPIO]	0	116.971	10.400		Residential - Five or More Units or Apartments (Any Combination) - 4 Stories or Less, 0	133-5A213 174	No Max	Central City North	No	ABMI	DT CPU
Los Angeles	963 E 4TH ST	90013	5163014013	0.000	0.000	0.000	10.400	Shortfall of Sites	0.110	Heavy Manufacturing	M3-1-RIO	Hybrid Industrial	[LM1-CDF1-5] [IX4-FA] [CPIO]	0	118.138	10.400		Commercial - Store Combination - Store and Office Combination - One Story, 0	127-5A215 175	No Max	Central City North	No	ABMI	DT CPU
Los Angeles	0	0	5148023013	0.000	0.000	0.000	10.400	Shortfall of Sites	0.054	High Medium Residential	[Q]R5-2D	Community Center	[MB4-G1-5] [CX2-FA] [CPIO]	0	241.587	10.400		Commercial - Parking Lot (Commercial Use Property) - Lots - Patron or Employee - One Story, 0	127-5A211 179	No Max	Central City	No	ABMI	DT CPU

Jurisdiction Name	Site Address/Intersection	5 Digit ZIP Code	Assessor Parcel Number	Very Low-Income	Low-Income	Moderate-Income	Above Moderate-Income	Type of Shortfall	Parcel Size (Acres)	Current General Plan Designation	Current Zoning	Proposed General Plan (GP) Designation	Proposed Zoning	Minimum Density Allowed	Maximum Density Allowed	Total Capacity	Vacant/ Nonvacant	Description of Existing Uses	PIN	Base Density Per Acre	Community Plan Area	Rent Stabalization Ordinance	Income Category	Applicable Rezoning Program (Program informing values in Column Q listed first)
Los Angeles	963 E 4TH ST	90013	5163014013	0.000	0.000	0.000	10.400	Shortfall of Sites	0.110	Heavy Manufacturing	M3-1-RIO	Hybrid Industrial	[LM1-CDF1-5] [IX4-FA] [CPIO]	0	118.132	10.400		Commercial - Store Combination - Store and Office Combination - One Story, 0	127-5A215 184	No Max	Central City North	No	ABMI	DT CPU
Los Angeles	915 E 4TH ST	90013	5163011017	0.000	0.000	0.000	10.400	Shortfall of Sites	0.055	Heavy Manufacturing	M3-1-RIO	Hybrid Industrial	[MB3-CDF1-5] [IX4-FA] [CPIO]	0	234.694	10.400		Industrial - Light Manufacturing - One Story, 0	127-5A215 187	No Max	Central City North	No	ABMI	DT CPU
Los Angeles	963 E 4TH ST	90013	5163014013	0.000	0.000	0.000	10.400	Shortfall of Sites	0.110	Heavy Manufacturing	M3-1-RIO	Hybrid Industrial	[LM1-CDF1-5] [IX4-FA] [CPIO]	0	118.125	10.400		Commercial - Store Combination - Store and Office Combination - One Story, 0	127-5A215 189	No Max	Central City North	No	ABMI	DT CPU
Los Angeles	843 E 4TH ST	90013	5163011027	0.000	0.000	0.000	10.400	Shortfall of Sites	0.056	Heavy Manufacturing	M3-1-RIO	Hybrid Industrial	[MB3-CDF1-5] [IX4-FA] [CPIO]	0	233.449	10.400		Industrial - Food Processing Plant - Other - One Story, 0	127-5A215 192	No Max	Central City North	No	ABMI	DT CPU
Los Angeles	963 E 4TH ST	90013	5163014013	0.000	0.000	0.000	10.400	Shortfall of Sites	0.110	Heavy Manufacturing	M3-1-RIO	Hybrid Industrial	[LM1-CDF1-5] [IX4-FA] [CPIO]	0	118.118	10.400		Commercial - Store Combination - Store and Office Combination - One Story, 0	127-5A215 200	No Max	Central City North	No	ABMI	DT CPU
Los Angeles	517 E 8TH ST	90014	5145005021	0.000	0.000	0.000	10.400	Shortfall of Sites	0.042	Light Manufacturing	M2-2D	Markets	[DM1-SH1-5] [IX3-FA] [CPIO]	0	306.119	10.400		Commercial - Parking Lot (Commercial Use Property) - Lots - Patron or Employee - One Story, 0	126A211 202	No Max	Central City	No	ABMI	DT CPU
Los Angeles	963 E 4TH ST	90013	5163014013	0.000	0.000	0.000	10.400	Shortfall of Sites	0.110	Heavy Manufacturing	M3-1-RIO	Hybrid Industrial	[LM1-CDF1-5] [IX4-FA] [CPIO]	0	118.112	10.400		Commercial - Store Combination - Store and Office Combination - One Story, 0	127-5A215 204	No Max	Central City North	No	ABMI	DT CPU
Los Angeles	500 S CENTRAL AVE	90013	5147014005	0.000	0.000	0.000	10.400	Shortfall of Sites	0.054	Light Manufacturing	M2-2D	Hybrid Industrial	[MB4-G1-5] [IX4-FA] [CPIO]	0	240.968	10.400		Industrial - Warehousing, Distribution, Storage - Warehousing, Distribution, Over 50,000 SF - One Story, 0	126A215 206	No Max	Central City	No	ABMI	DT CPU
Los Angeles	963 E 4TH ST	90013	5163014013	0.000	0.000	0.000	10.400	Shortfall of Sites	0.110	Heavy Manufacturing	M3-1-RIO	Hybrid Industrial	[LM1-CDF1-5] [IX4-FA] [CPIO]	0	118.106	10.400		Commercial - Store Combination - Store and Office Combination - One Story, 0	127-5A215 207	No Max	Central City North	No	ABMI	DT CPU
Los Angeles	0	0	5408016900	0.000	0.000	0.000	10.400	Shortfall of Sites	0.040	Regional Commercial	C2-2	Community Center	[DM2-SH2-5] [CX2-FA] [CPIO]	0	323.282	10.400		Miscellaneous - Government Owned Property, 0	133-5A213 208	No Max	Central City North	No	ABMI	DT CPU
Los Angeles	658 MESQUIT ST	90021	5164017006	0.000	0.000	0.000	10.400	Shortfall of Sites	0.076	Heavy Manufacturing	M3-1-RIO	Hybrid Industrial	[MM1-CDR1-5] [IX4-FA] [CPIO]	0	170.481	10.400		Industrial - Food Processing Plant - Meat - One Story, 0	126A217 208	No Max	Central City North	No	ABMI	DT CPU
Los Angeles	963 E 4TH ST	90013	5163014013	0.000	0.000	0.000	10.400	Shortfall of Sites	0.111	Heavy Manufacturing	M3-1-RIO	Hybrid Industrial	[LM1-CDF1-5] [IX4-FA] [CPIO]	0	117.501	10.400		Commercial - Store Combination - Store and Office Combination - One Story, 0	127-5A215 209	No Max	Central City North	No	ABMI	DT CPU
Los Angeles	408 STANFORD AVE	90013	5147012019	0.000	0.000	0.000	10.400	Shortfall of Sites	0.054	Light Manufacturing	M2-2D	Community Center	[MB4-SH1-5] [CX2-FA] [CPIO]	0	238.806	10.400		Industrial - Food Processing Plant - Other - Two Stories, 0	127-5A215 211	No Max	Central City	No	ABMI	DT CPU
Los Angeles	0	0	5163009901	0.000	0.000	0.000	10.400	Shortfall of Sites	0.107	Heavy Manufacturing	M3-1-RIO	Hybrid Industrial	[LM1-CDF1-5] [IX4-FA] [CPIO]	0	121.610	10.400		Miscellaneous - Government Owned Property, 0	129A215 216	No Max	Central City North	No	ABMI	DT CPU
Los Angeles	0	0	5164002013	0.000	0.000	0.000	10.400	Shortfall of Sites	0.054	Heavy Manufacturing	M3-1-RIO	Hybrid Industrial	[MB3-CDF1-5] [IX4-FA] [CPIO]	0	239.472	10.400	Vacant	Industrial - Industrial - Vacant Land, 0	126A217 217	No Max	Central City North	No	ABMI	DT CPU
Los Angeles	900 E 2ND ST	90012	5163006089	0.000	0.000	0.000	10.400	Shortfall of Sites	0.111	Heavy Manufacturing	M3-1-RIO	Hybrid Industrial	[LM1-CDF1-5] [IX4-FA] [CPIO]	0	117.456	10.400		Commercial - Commercial - Miscellaneous Commercial - One Story, 0	129A215 218	No Max	Central City North	No	ABMI	DT CPU
Los Angeles	410 S CENTRAL AVE	90013	5147013016	0.000	0.000	0.000	10.400	Shortfall of Sites	0.057	Light Manufacturing	M2-2D	Hybrid Industrial	[MB4-G1-5] [IX4-FA] [CPIO]	0	229.409	10.400		Industrial - Food Processing Plant - Meat - One Story, 0	127-5A215 220	No Max	Central City	No	ABMI	DT CPU
Los Angeles	0	0	5163009901	0.000	0.000	0.000	10.400	Shortfall of Sites	0.111	Heavy Manufacturing	M3-1-RIO	Hybrid Industrial	[LM1-CDF1-5] [IX4-FA] [CPIO]	0	116.988	10.400		Miscellaneous - Government Owned Property, 0	129A215 225	No Max	Central City North	No	ABMI	DT CPU
Los Angeles	209 S GAREY ST	90012	5163007002	0.000	0.000	0.000	10.400	Shortfall of Sites	0.110	Heavy Manufacturing	M3-1-RIO	Hybrid Industrial	[LM1-CDF1-5] [IX4-FA] [CPIO]	0	117.950	10.400		Industrial - Light Manufacturing - One Story, 0	129A215 227	No Max	Central City North	No	ABMI	DT CPU
Los Angeles	801 E 7TH ST	90021	5147028039	0.000	0.000	0.000	10.400	Shortfall of Sites	0.055	Light Manufacturing	M2-2D	Markets	[MB4-G1-5] [IX1-FA] [CPIO]	0	237.670	10.400		Industrial - Light Manufacturing - One Story, 0	126A213 230	No Max	Central City	No	ABMI	DT CPU
Los Angeles	0	0	5163009901	0.000	0.000	0.000	10.400	Shortfall of Sites	0.108	Heavy Manufacturing	M3-1-RIO	Hybrid Industrial	[LM1-CDF1-5] [IX4-FA] [CPIO]	0	120.018	10.400		Miscellaneous - Government Owned Property, 0	129A215 235	No Max	Central City North	No	ABMI	DT CPU
Los Angeles	833 E 3RD ST	90013	5163007010	0.000	0.000	0.000	10.400	Shortfall of Sites	0.110	Heavy Manufacturing	M3-1-RIO	Hybrid Industrial	[LM1-CDF1-5] [IX4-FA] [CPIO]	0	118.117	10.400		Commercial - Store - One Story, 0	129A215 244	No Max	Central City North	No	ABMI	DT CPU
Los Angeles	833 E 3RD ST	90013	5163007010	0.000	0.000	0.000	10.400	Shortfall of Sites	0.110	Heavy Manufacturing	M3-1-RIO	Hybrid Industrial	[LM1-CDF1-5] [IX4-FA] [CPIO]	0	118.174	10.400		Commercial - Store - One Story, 0	129A215 251	No Max	Central City North	No	ABMI	DT CPU
Los Angeles	833 E 3RD ST	90013	5163007010	0.000	0.000	0.000	10.400	Shortfall of Sites	0.111	Heavy Manufacturing	M3-1-RIO	Hybrid Industrial	[LM1-CDF1-5] [IX4-FA] [CPIO]	0	116.619	10.400		Commercial - Store - One Story, 0	129A215 259	No Max	Central City North	No	ABMI	DT CPU
Los Angeles	900 E 2ND ST	90012	5163006089	0.000	0.000	0.000	10.400	Shortfall of Sites	0.110	Heavy Manufacturing	M3-1-RIO	Hybrid Industrial	[LM1-CDF1-5] [IX4-FA] [CPIO]	0	118.029	10.400		Commercial - Commercial - Miscellaneous Commercial - One Story, 0	129A215 266	No Max	Central City North	No	ABMI	DT CPU
Los Angeles	909 E 6TH ST	90021	5147015039	0.000	0.000	0.000	10.400	Shortfall of Sites	0.057	Light Manufacturing	M2-2D	Markets	[MB4-SH1-5] [IX1-FA] [CPIO]	0	228.641	10.400	Vacant	Commercial - Commercial - Vacant Land, 0	126A213 270	No Max	Central City	No	ABMI	DT CPU
Los Angeles	700 S SANTA FE AVE	90021	5166002011	0.000	0.000	0.000	10.400	Shortfall of Sites	0.055	Heavy Manufacturing	M3-1-RIO	Hybrid Industrial	[MB3-CDF1-5] [IX4-FA] [CPIO]	0	236.019	10.400		Industrial - Warehousing, Distribution, Storage - Warehousing, Distribution, Under 10,000 SF - One Story, 0	124-5A217 272	No Max	Central City North	No	ABMI	DT CPU
Los Angeles	700 S SANTA FE AVE	90021	5166002011	0.000	0.000	0.000	10.400	Shortfall of Sites	0.055	Heavy Manufacturing	M3-1-RIO	Hybrid Industrial	[MB3-CDF1-5] [IX4-FA] [CPIO]	0	236.021	10.400		Industrial - Warehousing, Distribution, Storage - Warehousing, Distribution, Under 10,000 SF - One Story, 0	124-5A217 273	No Max	Central City North	No	ABMI	DT CPU
Los Angeles	911 E 6TH ST	90021	5147015038	0.000	0.000	0.000	10.400	Shortfall of Sites	0.057	Light Manufacturing	M2-2D	Markets	[MB4-SH1-5] [IX1-FA] [CPIO]	0	229.144	10.400	Vacant	Commercial - Commercial - Vacant Land, 0	126A213 279	No Max	Central City	No	ABMI	DT CPU
Los Angeles	616 GLADYS AVE	90021	5147030053	0.000	0.000	0.000	10.400	Shortfall of Sites	0.053	Light Manufacturing	M2-2D	Markets	[MB4-G1-5] [IX1-FA] [CPIO]	0	245.137	10.400		Industrial - Warehousing, Distribution, Storage - Warehousing, Distribution, Under 10,000 SF - One Story, 0	126A213 304	No Max	Central City	No	ABMI	DT CPU
Los Angeles	1137 N ALAMEDA ST	90012	5408029001	0.000	0.000	0.000	10.400	Shortfall of Sites	0.038	Regional Commercial	C2-2	Community Center	[DM2-G1-5] [CX2-FA] [CPIO]	0	341.792	10.400		Commercial - Parking Lot (Commercial Use Property) - Lots - Patron or Employee - One Story, 0	135A215 320	No Max	Central City North	No	ABMI	DT CPU
Los Angeles	733 CROCKER ST	90021	5146033048	0.000	0.000	0.000	10.400	Shortfall of Sites	0.042	Light Manufacturing	M2-2D	Markets	[DM1-MK1-5] [IX3-FA]	0	308.220	10.400		Industrial - Light Manufacturing - One Story, 0	126A213 320	No Max	Central City	No	ABMI	DT CPU
Los Angeles	0	0	5147006008	0.000	0.000	0.000	10.400	Shortfall of Sites	0.038	Light Manufacturing	M2-2D-O	Community Center	[DM2-G1-5] [CX2-FA] [CPIO-O]	0	340.414	10.400		Commercial - Parking Lot (Commercial Use Property) - Lots - Patron or Employee - One Story, 0	129A213 325	No Max	Central City	No	ABMI	DT CPU
Los Angeles	747 CROCKER ST	90021	5146033054	0.000	0.000	0.000	10.400	Shortfall of Sites	0.042	Light Manufacturing	M2-2D	Markets	[DM1-MK1-5] [IX3-FA]	0	308.035	10.400		Industrial - Light Manufacturing - One Story, 0	126A213 340	No Max	Central City	No	ABMI	DT CPU
Los Angeles	507 TOWNE AVE	90013	5147022031	0.000	0.000	0.000	10.400	Shortfall of Sites	0.056	Light Manufacturing	M2-2D	Markets	[MB4-SH1-5] [IX1-FA] [CPIO]	0	233.576	10.400		Industrial - Warehousing, Distribution, Storage - Warehousing, Distribution, 25,000 to 50,000 SF - One Story, 0	127-5A213 343	No Max	Central City	No	ABMI	DT CPU
Los Angeles	759 N HILL ST	90012	5408019014	0.000	0.000	0.000	10.400	Shortfall of Sites	0.038	Regional Commercial	C2-2D	Community Center	[DM2-SH2-5] [CX2-FA] [CPIO]	0	339.702	10.400	Vacant	Residential - Single Family Residence - Vacant Land, 0	135A215 350	No Max	Central City North	No	ABMI	DT CPU
Los Angeles	1920 VIOLET ST	90021	5166018014	0.000	0.000	0.000	10.400	Shortfall of Sites	0.076	Heavy Manufacturing	M3-1-RIO	Hybrid Industrial	[MM1-CDF1-5] [IX4-FA] [CPIO]	0	171.044	10.400		Industrial - Warehousing, Distribution, Storage - Warehousing, Distribution, Over 50,000 SF - One Story, 0	123A217 399	No Max	Central City North	No	ABMI	DT CPU
Los Angeles	615 KOHLER ST	90021	5147031005	0.000	0.000	0.000	10.400	Shortfall of Sites	0.053	Light Manufacturing	M2-2D	Markets	[MB4-G1-5] [IX1-FA] [CPIO]	0	245.084	10.400		Recreational - Athletic and Amusement Facility - Gymnasium, Health Spa - Three Stories, 0	126A213 421	No Max	Central City	No	ABMI	DT CPU
Los Angeles	0	0	5166001902	0.000	0.000	0.000	10.400	Shortfall of Sites	0.076	Heavy Manufacturing	M3-1-RIO	Hybrid Industrial	[MM1-CDR1-5] [IX4-FA] [CPIO]	0	171.694	10.400	Vacant	Industrial - Industrial - Vacant Land, 0	123A217 425	No Max	Central City North	No	ABMI	DT CPU
Los Angeles	0	0	5147021033	0.000	0.000	0.000	10.400	Shortfall of Sites	0.054	Light Manufacturing	M2-2D	Markets	[MB4-SH1-5] [IX1-FA] [CPIO]	0	240.103	10.400		Commercial - Parking Lot (Commercial Use Property) - Lots - Patron or Employee - One Story, 0	127-5A213 431	No Max	Central City	No	ABMI	DT CPU
Los Angeles	547 TOWNE AVE	90013	5147023021	0.000	0.000	0.000	10.400	Shortfall of Sites	0.056	Light Manufacturing	M2-2D	Markets	[MB4-G1-5] [IX1-FA] [CPIO]	0	234.090	10.400		Industrial - Light Manufacturing - One Story, 0	127-5A213 529	No Max	Central City	No	ABMI	DT CPU
Los Angeles	0	0	5408028013	0.520	0.520	0.000	9.360	Shortfall of Sites	0.061	Regional Commercial	C2-2	Community Center	[DM2-G1-5] [CX2-FA] [CPIO]	20	327.118	10.400		Commercial - Parking Lot (Commercial Use Property) - Lots - Patron or Employee - One Story, 0	133-5A215 150	No Max	Central City North	No	VLI, LI, ABMI	DT CPU
Los Angeles	648 NEW HIGH ST	90012	5408014012	0.520	0.520	0.000	9.360	Shortfall of Sites	0.060	Regional Commercial	C2-2	Community Center	[DM2-G1-5] [CX2-FA] [CPIO]	20	332.914	10.400		Commercial - Store - One Story, 0	133-5A215 184	No Max	Central City North	No	VLI, LI, ABMI	DT CPU
Los Angeles	372 S LOS ANGELES ST	90013	5148002008	0.520	0.520	0.000	9.360	Shortfall of Sites	0.086	Community Commercial	C2-2D-O	Village	[MN1-AL2-5] [CX1-FA] [CPIO-O]	20	233.033	10.400		Commercial - Store - One Story, 0	129A213 194	No Max	Central City	No	VLI, LI, ABMI	DT CPU
Los Angeles	1301 S OLIVE ST	90015	5134025028	0.520	0.520	0.000	9.360	Shortfall of Sites	0.052	Community Commercial	C2-2D-O	Transit Core	[HB2-G1-5] [CX2-FA] [CPIO-O]	20	385.766	10.400		Commercial - Auto, Recreation Equipment, Construction Equipment Sales and Service - Auto Body Repair Shop - One Story, 0	126A207 268	No Max	Central City	No	VLI, LI, ABMI	DT CPU
Los Angeles	828 N BROADWAY	90012	5408030031	0.520	0.520	0.000	9.360	Shortfall of Sites	0.238	Regional Commercial	C2-2	Village	[MN1-MK1-5] [CX1-FA] [CPIO]	20	230.625	10.400		Commercial - Store - One Story, 28	135A215 300	No Max	Central City North	No	VLI, LI, ABMI	DT CPU
Los Angeles	837 N SPRING ST	90012	5408031001	0.520	0.520	0.000	9.360	Shortfall of Sites	0.086	Regional Commercial	C2-2	Village	[MN1-G1-5] [CX1-FA] [CPIO]	20	232.321	10.400		Commercial - Shopping Center (Neighborhood, Community) - One Story, 0	135A215 307	No Max	Central City North	No	VLI, LI, ABMI	DT CPU
Los Angeles	833 E 6TH ST	90021	5147016024	0.000	0.000	0.000	10.400	Shortfall of Sites	0.056	Light Manufacturing	M2-2D	Markets	[MB4-SH1-5] [IX1-FA] [CPIO]	0	230.946	10.400		Institutional - School (Private) - One Story, 0	126A213 188	No Max	Central City	No	ABMI	DT CPU
Los Angeles	204 S HEWITT ST	90012	5163007013	0.000	0.000	0.000	10.400	Shortfall of Sites	0.110	Heavy Manufacturing	M3-1-RIO	Hybrid Industrial	[LM1-CDF1-5] [IX4-FA] [CPIO]	0	117.895	10.400		Institutional - School (Private) - One Story, 0	129A215 219	No Max	Central City North	No	ABMI	DT CPU
Los Angeles	204 S HEWITT ST	90012	5163007013	0.000	0.000	0.000	10.400	Shortfall of Sites	0.110	Heavy Manufacturing	M3-1-RIO	Hybrid Industrial	[LM1-CDF1-5] [IX4-FA] [CPIO]	0	117.877	10.400		Institutional - School (Private) - One Story, 0	129A215 220	No Max	Central City North	No	ABMI	DT CPU
Los Angeles	204 S HEWITT ST	90012	5163007013	0.000	0.000	0.000	10.400	Shortfall of Sites	0.110	Heavy Manufacturing	M3-1-RIO	Hybrid Industrial	[LM1-CDF1-5] [IX4-FA] [CPIO]	0	117.877	10.400		Institutional - School (Private) - One Story, 0	129A215 228	No Max	Central City North	No	ABMI	DT CPU

Jurisdiction Name	Site Address/Intersection	5 Digit ZIP Code	Assessor Parcel Number	Very Low-Income	Low-Income	Moderate-Income	Above Moderate-Income	Type of Shortfall	Parcel Size (Acres)	Current General Plan Designation	Current Zoning	Proposed General Plan (GP) Designation	Proposed Zoning	Minimum Density Allowed	Maximum Density Allowed	Total Capacity	Vacant/ Nonvacant	Description of Existing Uses	PIN	Base Density Per Acre	Community Plan Area	Rent Stabalization Ordinance	Income Category	Applicable Rezoning Program (Program informing values in Column Q listed first)
Los Angeles	204 S HEWITT ST	90012	5163007013	0.000	0.000	0.000	10.400	Shortfall of Sites	0.110	Heavy Manufacturing	M3-1-RIO	Hybrid Industrial	[LM1-CDF1-5] [IX4-FA] [CPIO]	0	118.007	10.400		Institutional - School (Private) - One Story, 0	129A215 233	No Max	Central City North	No	ABMI	DT CPU
Los Angeles	204 S HEWITT ST	90012	5163007013	0.000	0.000	0.000	10.400	Shortfall of Sites	0.110	Heavy Manufacturing	M3-1-RIO	Hybrid Industrial	[LM1-CDF1-5] [IX4-FA] [CPIO]	0	117.876	10.400		Institutional - School (Private) - One Story, 0	129A215 234	No Max	Central City North	No	ABMI	DT CPU
Los Angeles	204 S HEWITT ST	90012	5163007013	0.000	0.000	0.000	10.400	Shortfall of Sites	0.110	Heavy Manufacturing	M3-1-RIO	Hybrid Industrial	[LM1-CDF1-5] [IX4-FA] [CPIO]	0	118.061	10.400		Institutional - School (Private) - One Story, 0	129A215 240	No Max	Central City North	No	ABMI	DT CPU
Los Angeles	204 S HEWITT ST	90012	5163007013	0.000	0.000	0.000	10.400	Shortfall of Sites	0.110	Heavy Manufacturing	M3-1-RIO	Hybrid Industrial	[LM1-CDF1-5] [IX4-FA] [CPIO]	0	117.877	10.400		Institutional - School (Private) - One Story, 0	129A215 241	No Max	Central City North	No	ABMI	DT CPU
Los Angeles	204 S HEWITT ST	90012	5163007013	0.000	0.000	0.000	10.400	Shortfall of Sites	0.110	Heavy Manufacturing	M3-1-RIO	Hybrid Industrial	[LM1-CDF1-5] [IX4-FA] [CPIO]	0	117.876	10.400		Institutional - School (Private) - One Story, 0	129A215 252	No Max	Central City North	No	ABMI	DT CPU
Los Angeles	204 S HEWITT ST	90012	5163007013	0.000	0.000	0.000	10.400	Shortfall of Sites	0.111	Heavy Manufacturing	M3-1-RIO	Hybrid Industrial	[LM1-CDF1-5] [IX4-FA] [CPIO]	0	117.582	10.400		Institutional - School (Private) - One Story, 0	129A215 262	No Max	Central City North	No	ABMI	DT CPU
Los Angeles	2472 E 8TH ST	90021	5166007900	0.000	0.000	0.000	10.400	Shortfall of Sites	0.071	Heavy Manufacturing	M3-1-RIO	Hybrid Industrial	[MM1-CDF1-5] [IX4-FA] [CPIO]	0	183.248	10.400		Miscellaneous - Government Owned Property - Transportation - General, 0	123A217 343	No Max	Central City North	No	ABMI	DT CPU
Los Angeles	4550 MARATHON ST	90029	5538007034	0.000	0.000	0.000	10.400	Shortfall of Sites	0.128	Highway Oriented Commercial	C4-1D, C2-1D	General Commercial	C2-1	0	101.214	10.400		Commercial - Store, 0	141B197 441	108	Hollywood	No	ABMI	HWD CPU , ARO, AHO
Los Angeles	5171 SANTA MONICA BLVD	90029	5537015014	0.000	0.000	0.000	10.400	Shortfall of Sites	0.077	Highway Oriented Commercial	C2-1D	Community Commercial	[Q]C2-2D-CPIO	0	167.834	10.400		Industrial - Light Manufacturing - One Story, 0	144B193 689	54	Hollywood	No	ABMI	HWD CPU , ARO, AHO
Los Angeles	6321 YUCCA ST	90028	5546003020	0.520	0.520	0.000	9.360	Shortfall of Sites	0.090	Regional Center Commercial	C4-2D-SN	Regional Center Commercial	VARIOUS, WITH C2 and CPIO	20	221.538	10.400		Commercial - Parking Lot (Commercial Use Property) - Lots - Patron or Employee - One Story, 0	150A187 331	108	Hollywood	No	VLI, LI, ABMI	HWD CPU , AHO
Los Angeles	6321 YUCCA ST	90028	5546003020	0.520	0.520	0.000	9.360	Shortfall of Sites	0.090	Regional Center Commercial	C4-2D-SN	Regional Center Commercial	VARIOUS, WITH C2 and CPIO	20	221.542	10.400		Commercial - Parking Lot (Commercial Use Property) - Lots - Patron or Employee - One Story, 0	150A187 332	108	Hollywood	No	VLI, LI, ABMI	HWD CPU , AHO
Los Angeles	1459 TAMARIND AVE	90028	5545014006	0.000	0.000	0.000	10.400	Shortfall of Sites	0.110	Regional Center Commercial	[Q]C4-1	High Medium Residential	[Q]R4-1VL-CPIO	0	117.867	10.400		Commercial - Office Building - One Story, 0	147A191 101	72	Hollywood	No	ABMI	HWD CPU , ARO
Los Angeles	1304 N CAHUENGA BLVD	90028	5546019014	0.000	0.000	0.000	10.400	Shortfall of Sites	0.057	Regional Center Commercial	C4-2D-SN	Regional Center Commercial	C2-2D-SN-CPIO	0	226.477	10.400		Commercial - Office Building - Office and Residential - One Story, 0	144B185 61	108	Hollywood	No	ABMI	HWD CPU , ARO, MURC
Los Angeles	6734 W SUNSET BLVD	90028	5547022022	0.000	0.000	0.000	10.400	Shortfall of Sites	0.060	Regional Center Commercial	C4-2D-SN	Regional Center Commercial	VARIOUS, WITH C2 and CPIO	0	217.801	10.400		Commercial - Parking Lot (Commercial Use Property) - Lots - Patron or Employee - One Story, 0	147A185 105	108	Hollywood	No	ABMI	HWD CPU , MURC, AHO
Los Angeles	6614 HOLLYWOOD BLVD	90028	5547015013	0.000	0.000	0.000	10.400	Shortfall of Sites	0.056	Regional Center Commercial	C4-2D-SN	Regional Center Commercial	VARIOUS, WITH C2 and CPIO	0	233.385	10.400		Commercial - Store Combination - Store and Residential Combination - One Story, 0	148-5A185 130	108	Hollywood	No	ABMI	HWD CPU , ARO, MURC
Los Angeles	1350 N CAHUENGA BLVD	90028	5546017027	0.000	0.000	0.000	10.400	Shortfall of Sites	0.058	Regional Center Commercial	C4-2D	Regional Center Commercial	VARIOUS, WITH C2 and CPIO	0	225.849	10.400	Vacant	Commercial - Commercial - Vacant Land, 0	147A187 295	108	Hollywood	No	ABMI	HWD CPU , MURC
Los Angeles	6340 YUCCA ST	90028	5546005023	0.000	0.000	0.000	10.400	Shortfall of Sites	0.058	Regional Center Commercial	C4-2D-SN	Regional Center Commercial	VARIOUS, WITH C2 and CPIO	0	223.361	10.400		Commercial - Store - One Story, 0	150A187 356	108	Hollywood	No	ABMI	HWD CPU , MURC, AHO
Los Angeles	6767 HAWTHORN AVE	90028	5547012019	0.520	0.520	0.000	9.360	Shortfall of Sites	0.092	Regional Center Commercial	C2-2D	Regional Center Commercial	VARIOUS, WITH C2 and CPIO	20	217.837	10.400		Industrial - Motion Picture, Radio and Television Industry - Studio - One Story, 0	148-5A185 194	108	Hollywood	No	VLI, LI, ABMI	HWD CPU , MURC, AHO
Los Angeles	1624 WILCOX AVE	90028	5546007030	0.520	0.520	0.000	9.360	Shortfall of Sites	0.088	Regional Center Commercial	(T)(Q)C4-2D	Regional Center Commercial	C2-2D-CPIO	20	228.107	10.400		Commercial - Store - One Story, 0	148-5A187 238	108	Hollywood	No	VLI, LI, ABMI	HWD CPU , MURC, AHO
Los Angeles	1611 COSMO ST	90028	5546008011	0.520	0.520	0.000	9.360	Shortfall of Sites	0.075	Regional Center Commercial	C4-2D	Regional Center Commercial	[Q]C2-2D-CPIO	20	268.062	10.400		Commercial - Parking Lot (Commercial Use Property) - Lots - Patron or Employee - One Story, 0	148-5A187 275	108	Hollywood	No	VLI, LI, ABMI	HWD CPU , MURC, AHO
Los Angeles	1611 COSMO ST	90028	5546008011	0.520	0.520	0.000	9.360	Shortfall of Sites	0.075	Regional Center Commercial	C4-2D	Regional Center Commercial	[Q]C2-2D-CPIO	20	268.065	10.400		Commercial - Parking Lot (Commercial Use Property) - Lots - Patron or Employee - One Story, 0	148-5A187 297	108	Hollywood	No	VLI, LI, ABMI	HWD CPU , MURC, AHO
Los Angeles	1544 N CAHUENGA BLVD	90028	5546012400	0.520	0.520	0.000	9.360	Shortfall of Sites	0.077	Regional Center Commercial	C4-2D-SN	Regional Center Commercial	[Q]C2-2D-SN-CPIO	20	258.518	10.400		Commercial - Shopping Center (Neighborhood, Community) - One Story, 0	148-5A187 345	108	Hollywood	No	VLI, LI, ABMI	HWD CPU , MURC, AHO
Los Angeles	709 N KENMORE AVE	90029	5538008028	0.000	0.000	0.000	10.400	Shortfall of Sites	0.128	Highway Oriented Commercial	C2-1D	General Commercial	C2-1	0	101.237	10.400		Institutional - Church - One Story, 0	141B197 450	108	Hollywood	No	ABMI	HWD CPU, FBO
Los Angeles	4359 W SUNSET BLVD	90029	5542009007	0.000	0.000	0.000	10.400	Shortfall of Sites	0.121	Highway Oriented Commercial	C2-1D	General Commercial	C2-1	0	107.021	10.400		Commercial - Auto, Recreation Equipment, Construction Equipment Sales and Service - Auto Body Repair Shop - One Story, 0	147A201 197	108	Hollywood	No	ABMI	HWD CPU , TOC EXP
Los Angeles	1466 TAMARIND AVENUE	90028	5545015047	0.000	0.000	0.000	10.400	Shortfall of Sites	0.119	High Medium Residential	[Q]R4-2	High Medium Residential	[Q]R4-1VL-CPIO	0	108.900	10.400		Residential - Five or More Units or Apartments (Any Combination) - 4 Stories or Less, 0	147A191 97	72	Hollywood	No	ABMI	HWD CPU
Los Angeles	1440 GORDON ST	90028	5545014051	0.000	0.000	0.000	10.400	Shortfall of Sites	0.116	High Medium Residential	[Q]R4-2	High Medium Residential	[Q]R4-1VL-CPIO	0	111.694	10.400		Residential - Double, Duplex, or Two Units - 4 Stories or Less, 0	147A191 108	72	Hollywood	No	ABMI	HWD CPU
Los Angeles	1440 GORDON ST	90028	5545014051	0.000	0.000	0.000	10.400	Shortfall of Sites	0.119	High Medium Residential	[Q]R4-2	High Medium Residential	[Q]R4-1VL-CPIO	0	108.901	10.400		Residential - Double, Duplex, or Two Units - 4 Stories or Less, 0	147A191 118	72	Hollywood	No	ABMI	HWD CPU
Los Angeles	5180 SANTA MONICA BLVD	90029	5537019030	0.000	0.000	0.000	10.400	Shortfall of Sites	0.079	Highway Oriented Commercial	C2-1D	Community Commercial	[Q]C2-2D-CPIO	0	164.471	10.400		Commercial - Store - One Story, 0	144B193 730	54	Hollywood	No	ABMI	HWD CPU
Los Angeles	6238 SANTA MONICA BLVD	90038	5534022031	5.200	5.200	0.000	0.000	Shortfall of Sites	0.126	Highway Oriented Commercial	C2-1D	Community Commercial	[Q]C2-2D-CPIO	20	158.639	10.400		Commercial - Shopping Center (Neighborhood, Community) - One Story, 0	144B189 699	108	Hollywood	No	LI	HWD CPU
Los Angeles	6238 SANTA MONICA BLVD	90038	5534022031	5.200	5.200	0.000	0.000	Shortfall of Sites	0.126	Highway Oriented Commercial	C2-1D	Community Commercial	[Q]C2-2D-CPIO	20	158.627	10.400		Commercial - Shopping Center (Neighborhood, Community) - One Story, 0	144B189 700	108	Hollywood	No	LI	HWD CPU
Los Angeles	6238 SANTA MONICA BLVD	90038	5534022031	5.200	5.200	0.000	0.000	Shortfall of Sites	0.126	Highway Oriented Commercial	C2-1D	Community Commercial	[Q]C2-2D-CPIO	20	158.614	10.400		Commercial - Shopping Center (Neighborhood, Community) - One Story, 0	144B189 701	108	Hollywood	No	LI	HWD CPU
Los Angeles	6238 SANTA MONICA BLVD	90038	5534022031	5.200	5.200	0.000	0.000	Shortfall of Sites	0.126	Highway Oriented Commercial	C2-1D	Community Commercial	[Q]C2-2D-CPIO	20	158.601	10.400		Commercial - Shopping Center (Neighborhood, Community) - One Story, 0	144B189 702	108	Hollywood	No	LI	HWD CPU
Los Angeles	5530 SANTA MONICA BLVD	90038	5536019029	5.200	5.200	0.000	0.000	Shortfall of Sites	0.124	Highway Oriented Commercial	C2-1D	Community Commercial	[Q]C2-2D-CPIO	20	161.624	10.400		Commercial - Shopping Center (Neighborhood, Community) - One Story, 0	144B193 783	54	Hollywood	No	LI	HWD CPU
Los Angeles	901 N WESTERN AVE	90029	5535007027	5.200	5.200	0.000	0.000	Shortfall of Sites	0.121	Neighborhood Office Commercial	C4-1D	Neighborhood Commercial	[Q]C4-2D-CPIO	20	164.768	10.400		Commercial - Shopping Center (Neighborhood, Community) - One Story, 0	144B193 1341	54	Hollywood	No	LI	HWD CPU
Los Angeles	11735 HAMLIN ST	91606	2322020066	0.000	0.000	0.000	10.400	Shortfall of Sites	0.188	Low Medium II Residential	RD1.5-1	Neighborhood Center	0	0	69.243	10.400		Residential - Five or More Units or Apartments (Any Combination) - 4 Stories or Less, 0	180B169 795	108	North Hollywood - Valley Village	No	ABMI	NH CPU , AHO
Los Angeles	11735 HAMLIN ST	91606	2322020066	0.000	0.000	0.000	10.400	Shortfall of Sites	0.188	Low Medium II Residential	RD1.5-1	Neighborhood Center	0	0	69.242	10.400		Residential - Five or More Units or Apartments (Any Combination) - 4 Stories or Less, 0	180B169 796	108	North Hollywood - Valley Village	No	ABMI	NH CPU , AHO
Los Angeles	11735 HAMLIN ST	91606	2322020066	0.000	0.000	0.000	10.400	Shortfall of Sites	0.188	Low Medium II Residential	RD1.5-1	Neighborhood Center	0	0	69.242	10.400		Residential - Five or More Units or Apartments (Any Combination) - 4 Stories or Less, 0	180B169 797	108	North Hollywood - Valley Village	No	ABMI	NH CPU , AHO
Los Angeles	6240 LAUREL CANYON BLVD	91606	2334010022	0.000	0.000	0.000	10.400	Shortfall of Sites	0.126	Community Commercial	C1-1L, P-1L	Community Center (Mixed-Use)	0	0	102.944	10.400		Commercial - Office Building - One Story, 0	177B165 169	145	North Hollywood - Valley Village	No	ABMI	NH CPU , ARO, P, DB50
Los Angeles	6240 LAUREL CANYON BLVD	91606	2334010022	0.000	0.000	0.000	10.400	Shortfall of Sites	0.126	Community Commercial	C1-1L, P-1L	Community Center (Mixed-Use)	0	0	102.952	10.400		Commercial - Office Building - One Story, 0	177B165 195	145	North Hollywood - Valley Village	No	ABMI	NH CPU , ARO, P, DB50
Los Angeles	6218 LAUREL CANYON BLVD	91606	2334010023	0.000	0.000	0.000	10.400	Shortfall of Sites	0.126	Community Commercial	C1-1L, P-1L	Community Center (Mixed-Use)	0	0	102.960	10.400		Commercial - Shopping Center (Neighborhood, Community) - One Story, 0	177B165 206	145	North Hollywood - Valley Village	No	ABMI	NH CPU , P, DB50
Los Angeles	6218 LAUREL CANYON BLVD	91606	2334010023	0.000	0.000	0.000	10.400	Shortfall of Sites	0.126	Community Commercial	C1-1L, P-1L	Community Center (Mixed-Use)	0	0	102.967	10.400		Commercial - Shopping Center (Neighborhood, Community) - One Story, 0	177B165 221	145	North Hollywood - Valley Village	No	ABMI	NH CPU , P, DB50
Los Angeles	6218 LAUREL CANYON BLVD	91606	2334010023	0.000	0.000	0.000	10.400	Shortfall of Sites	0.126	Community Commercial	C1-1L, P-1L	Community Center (Mixed-Use)	0	0	102.974	10.400		Commercial - Shopping Center (Neighborhood, Community) - One Story, 0	177B165 234	145	North Hollywood - Valley Village	No	ABMI	NH CPU , P, DB50
Los Angeles	6218 LAUREL CANYON BLVD	91606	2334010023	0.000	0.000	0.000	10.400	Shortfall of Sites	0.126	Community Commercial	C1-1L, P-1L	Community Center (Mixed-Use)	0	0	102.981	10.400		Commercial - Shopping Center (Neighborhood, Community) - One Story, 0	177B165 259	145	North Hollywood - Valley Village	No	ABMI	NH CPU , P, DB50
Los Angeles	6218 LAUREL CANYON BLVD	91606	2334010023	0.000	0.000	0.000	10.400	Shortfall of Sites	0.126	Community Commercial	C1-1L, P-1L	Community Center (Mixed-Use)	0	0	102.990	10.400		Commercial - Shopping Center (Neighborhood, Community) - One Story, 0	177B165 272	145	North Hollywood - Valley Village	No	ABMI	NH CPU , P, DB50
Los Angeles	6202 LAUREL CANYON BLVD	91606	2334010024	0.000	0.000	0.000	10.400	Shortfall of Sites	0.126	Community Commercial	C1-1L, P-1L	Community Center (Mixed-Use)	0	0	102.997	10.400		Commercial - Restaurant, Cocktail Lounge - Fast Food - Walk Up - One Story, 0	177B165 298	145	North Hollywood - Valley Village	No	ABMI	NH CPU , P, DB50
Los Angeles	6202 LAUREL CANYON BLVD	91606	2334010024	0.000	0.000	0.000	10.400	Shortfall of Sites	0.126	Community Commercial	C1-1L, P-1L	Community Center (Mixed-Use)	0	0	103.004	10.400		Commercial - Restaurant, Cocktail Lounge - Fast Food - Walk Up - One Story, 0	177B165 314	145	North Hollywood - Valley Village	No	ABMI	NH CPU , P, DB50
Los Angeles	6202 LAUREL CANYON BLVD	91606	2334010024	0.000	0.000	0.000	10.400	Shortfall of Sites	0.124	Community Commercial	C1-1L, P-1L	Community Center (Mixed-Use)	0	0	104.644	10.400		Commercial - Restaurant, Cocktail Lounge - Fast Food - Walk Up - One Story, 0	177B165 324	145	North Hollywood - Valley Village	No	ABMI	NH CPU , P, DB50

Jurisdiction Name	Site Address/Intersection	5 Digit ZIP Code	Assessor Parcel Number	Very Low-Income	Low-Income	Moderate-Income	Above Moderate-Income	Type of Shortfall	Parcel Size (Acres)	Current General Plan Designation	Current Zoning	Proposed General Plan (GP) Designation	Proposed Zoning	Minimum Density Allowed	Maximum Density Allowed	Total Capacity	Vacant/ Nonvacant	Description of Existing Uses	PIN	Base Density Per Acre	Community Plan Area	Rent Stabalization Ordinance	Income Category	Applicable Rezoning Program (Program informing values in Column Q listed first)
Los Angeles	11668 VICTORY BLVD	91606	2335027005	0.000	0.000	0.000	10.400	Shortfall of Sites	0.121	Neighborhood Office Commercial	C1-1VL	Community Center (Mixed-Use)		0	0	107.559	10.400	Commercial - Parking Lot (Commercial Use Property) - Lots - Patron or Employee - One Story, 0	180B169 1208	145	North Hollywood - Valley Village	No	ABMI	NH CPU , DB50
Los Angeles	11680 VICTORY BLVD	91606	2335027001	0.000	0.000	0.000	10.400	Shortfall of Sites	0.121	Neighborhood Office Commercial	C1-1VL	Community Center (Mixed-Use)		0	0	107.829	10.400	Commercial - Service Station - Full Service - No Additional Services, 0	180B169 1214	145	North Hollywood - Valley Village	No	ABMI	NH CPU , DB50
Los Angeles	0	0	2336020038	0.000	0.000	0.000	10.400	Shortfall of Sites	0.184	Neighborhood Office Commercial	P-1VL	Neighborhood Center		0	0	70.770	10.400	Commercial - Parking Lot (Commercial Use Property) - Lots - Patron or Employee - One Story, 0	180B173 967	108	North Hollywood - Valley Village	No	ABMI	NH CPU , P
Los Angeles	6730 LAUREL CANYON BLVD	91606	2322010039	0.000	0.000	0.000	10.400	Shortfall of Sites	0.186	Low Residential	R1-1	Neighborhood Center		0	0	69.913	10.400	Commercial - Restaurant, Cocktail Lounge - Restaurant, Cocktail Lounge, Tavern - One Story, 0	180B165 104	108	North Hollywood - Valley Village	No	ABMI	NH CPU
Los Angeles	6730 LAUREL CANYON BLVD	91606	2322010039	0.000	0.000	0.000	10.400	Shortfall of Sites	0.186	Low Residential	R1-1	Neighborhood Center		0	0	69.914	10.400	Commercial - Restaurant, Cocktail Lounge - Restaurant, Cocktail Lounge, Tavern - One Story, 0	180B165 128	108	North Hollywood - Valley Village	No	ABMI	NH CPU
Los Angeles	6730 LAUREL CANYON BLVD	91606	2322010039	0.000	0.000	0.000	10.400	Shortfall of Sites	0.186	Low Residential	R1-1	Neighborhood Center		0	0	69.913	10.400	Commercial - Restaurant, Cocktail Lounge - Restaurant, Cocktail Lounge, Tavern - One Story, 0	180B165 152	108	North Hollywood - Valley Village	No	ABMI	NH CPU
Los Angeles	6801 LANKERSHIM BLVD	91605	2321018022	0.000	0.000	0.000	10.400	Shortfall of Sites	0.128	Highway Oriented Commercial	C2-1VL	Community Center (Mixed-Use)		0	0	101.637	10.400	Commercial - Store - One Story, 0	183B169 643	145	North Hollywood - Valley Village	No	ABMI	NH CPU
Los Angeles	5838 LANKERSHIM BLVD	91601	2338013049	0.520	0.520	0.000	9.360	Shortfall of Sites	0.186	Highway Oriented Commercial	[Q]C2-1	Community Center (Mixed-Use)		0	20	107.559	10.400	Commercial - Auto, Recreation Equipment, Construction Equipment Sales and Service - New Car Sales and Service - One Story, 0	174B169 40	145	North Hollywood - Valley Village	No	VLI, LI, ABMI	NH CPU
Los Angeles	0	0	2350016901	0.000	0.000	0.000	10.400	Shortfall of Sites	0.081	Community Commercial	C4-1-CA	Community Commercial		0	0	160.230	10.400	Miscellaneous - Government Owned Property, 0	171B173 182	No Max	North Hollywood - Valley Village	No	ABMI	Orange LineTNP , AHO
Los Angeles	0	0	2350016901	0.000	0.000	0.000	10.400	Shortfall of Sites	0.081	Community Commercial	C4-1-CA	Community Commercial		0	0	160.339	10.400	Miscellaneous - Government Owned Property, 0	171B173 183	No Max	North Hollywood - Valley Village	No	ABMI	Orange LineTNP , AHO
Los Angeles	0	0	2350016901	0.000	0.000	0.000	10.400	Shortfall of Sites	0.081	Community Commercial	C4-1-CA	Community Commercial		0	0	160.444	10.400	Miscellaneous - Government Owned Property, 0	171B173 184	No Max	North Hollywood - Valley Village	No	ABMI	Orange LineTNP , AHO
Los Angeles	0	0	2350016901	0.000	0.000	0.000	10.400	Shortfall of Sites	0.081	Community Commercial	C4-1-CA	Community Commercial		0	0	160.553	10.400	Miscellaneous - Government Owned Property, 0	171B173 185	No Max	North Hollywood - Valley Village	No	ABMI	Orange LineTNP , AHO
Los Angeles	0	0	2350016901	0.000	0.000	0.000	10.400	Shortfall of Sites	0.081	Community Commercial	C4-1-CA	Community Commercial		0	0	160.660	10.400	Miscellaneous - Government Owned Property, 0	171B173 186	No Max	North Hollywood - Valley Village	No	ABMI	Orange LineTNP , AHO
Los Angeles	0	0	2350016901	0.000	0.000	0.000	10.400	Shortfall of Sites	0.081	Community Commercial	C4-1-CA	Community Commercial		0	0	160.765	10.400	Miscellaneous - Government Owned Property, 0	171B173 187	No Max	North Hollywood - Valley Village	No	ABMI	Orange LineTNP , AHO
Los Angeles	0	0	2350016901	0.000	0.000	0.000	10.400	Shortfall of Sites	0.081	Community Commercial	C4-1-CA	Community Commercial		0	0	160.875	10.400	Miscellaneous - Government Owned Property, 0	171B173 188	No Max	North Hollywood - Valley Village	No	ABMI	Orange LineTNP , AHO
Los Angeles	0	0	2350016901	0.000	0.000	0.000	10.400	Shortfall of Sites	0.081	Community Commercial	C4-1-CA	Community Commercial		0	0	160.981	10.400	Miscellaneous - Government Owned Property, 0	171B173 189	No Max	North Hollywood - Valley Village	No	ABMI	Orange LineTNP , AHO
Los Angeles	0	0	2350016901	0.000	0.000	0.000	10.400	Shortfall of Sites	0.081	Community Commercial	C4-1-CA	Community Commercial		0	0	161.091	10.400	Miscellaneous - Government Owned Property, 0	171B173 190	No Max	North Hollywood - Valley Village	No	ABMI	Orange LineTNP , AHO
Los Angeles	0	0	2350016901	0.000	0.000	0.000	10.400	Shortfall of Sites	0.081	Community Commercial	C4-1-CA	Community Commercial		0	0	161.199	10.400	Miscellaneous - Government Owned Property, 0	171B173 191	No Max	North Hollywood - Valley Village	No	ABMI	Orange LineTNP , AHO
Los Angeles	11304 CHANDLER BLVD	91601	2350016900	0.000	0.000	0.000	10.400	Shortfall of Sites	0.081	Community Commercial	C4-1-CA	Community Commercial		0	0	161.305	10.400	Miscellaneous - Government Owned Property, 0	171B173 192	No Max	North Hollywood - Valley Village	No	ABMI	Orange LineTNP , AHO
Los Angeles	11304 CHANDLER BLVD	91601	2350016900	0.000	0.000	0.000	10.400	Shortfall of Sites	0.081	Community Commercial	C4-1-CA	Community Commercial		0	0	161.415	10.400	Miscellaneous - Government Owned Property, 0	171B173 193	No Max	North Hollywood - Valley Village	No	ABMI	Orange LineTNP , AHO
Los Angeles	11304 CHANDLER BLVD	91601	2350016900	0.000	0.000	0.000	10.400	Shortfall of Sites	0.080	Community Commercial	C4-1-CA	Community Commercial		0	0	161.521	10.400	Miscellaneous - Government Owned Property, 0	171B173 194	No Max	North Hollywood - Valley Village	No	ABMI	Orange LineTNP , AHO
Los Angeles	11304 CHANDLER BLVD	91601	2350016900	0.000	0.000	0.000	10.400	Shortfall of Sites	0.080	Community Commercial	C4-1-CA	Community Commercial		0	0	161.632	10.400	Miscellaneous - Government Owned Property, 0	171B173 195	No Max	North Hollywood - Valley Village	No	ABMI	Orange LineTNP , AHO
Los Angeles	11304 CHANDLER BLVD	91601	2350016900	0.000	0.000	0.000	10.400	Shortfall of Sites	0.080	Community Commercial	C4-1-CA	Community Commercial		0	0	161.741	10.400	Miscellaneous - Government Owned Property, 0	171B173 196	No Max	North Hollywood - Valley Village	No	ABMI	Orange LineTNP , AHO
Los Angeles	11304 CHANDLER BLVD	91601	2350016900	0.000	0.000	0.000	10.400	Shortfall of Sites	0.080	Community Commercial	C4-1-CA	Community Commercial		0	0	162.044	10.400	Miscellaneous - Government Owned Property, 0	171B173 197	No Max	North Hollywood - Valley Village	No	ABMI	Orange LineTNP , AHO
Los Angeles	5745 LANKERSHIM BLVD	91601	2338023001	0.000	0.000	0.000	10.400	Shortfall of Sites	0.080	Community Commercial	C2-1	Community Commercial		0	0	162.007	10.400	Commercial - Auto, Recreation Equipment, Construction Equipment Sales and Service - Auto Body Repair Shop - One Story, 0	174B169 424	No Max	North Hollywood - Valley Village	No	ABMI	Orange LineTNP , AHO
Los Angeles	5220 HARMONY AVE	91601	2416010066	0.000	0.000	0.000	10.400	Shortfall of Sites	0.055	Community Commercial	C4-1-CA	Community Commercial		0	0	235.577	10.400	Residential - Five or More Units or Apartments (Any Combination) · 4 Stories or Less, 0	171B177 572	108	North Hollywood - Valley Village	No	ABMI	Orange LineTNP , AHO
Los Angeles	5701 LANKERSHIM BLVD	91601	2338022001	0.000	0.000	0.000	10.400	Shortfall of Sites	0.080	Community Commercial	C2-1	Community Commercial		0	0	161.884	10.400	Commercial - Auto, Recreation Equipment, Construction Equipment Sales and Service - Used Car Sales - One Story, 0	174B169 579	No Max	North Hollywood - Valley Village	No	ABMI	Orange LineTNP , AHO
Los Angeles	5030 BAKMAN AVE	91601	2353013025	0.000	0.000	0.000	10.400	Shortfall of Sites	0.056	High Medium Residential	R4-1VL	0		0	0	233.309	10.400	Residential - Five or More Units or Apartments (Any Combination) · 4 Stories or Less, 0	171B173 1140	217	North Hollywood - Valley Village	No	ABMI	Orange LineTNP , AHO
Los Angeles	10929 MAGNOLIA BLVD	91601	2416005007	5.200	5.200	0.000	0.000	Shortfall of Sites	0.088	Community Commercial	C4-1-CA	Community Commercial		0	20	226.290	10.400	Commercial - Store - One Story, 0	171B173 575	108	North Hollywood - Valley Village	No	LI	Orange LineTNP , AHO
Los Angeles	14550 FRIAR ST	91411	2241005015	0.000	0.000	0.000	10.400	Shortfall of Sites	0.080	Community Commercial	[Q]C1.5-1VL-CDO	Neighborhood Commercial		0	0	161.751	10.400	Commercial - Professional Building - One Story, 0	178-5A151 20	No Max	Van Nuys - North Sherman Oaks	No	ABMI	Orange LineTNP , ARO
Los Angeles	14536 FRIAR ST	91411	2241005012	0.000	0.000	0.000	10.400	Shortfall of Sites	0.080	Community Commercial	[Q]C2-1L-CDO	Neighborhood Commercial		0	0	161.741	10.400	Commercial - Office Building - Office and Residential - One Story, 0	178-5A151 26	No Max	Van Nuys - North Sherman Oaks	No	ABMI	Orange LineTNP , ARO
Los Angeles	14540 SYLVAN ST	91411	2241012010	0.000	0.000	0.000	10.400	Shortfall of Sites	0.080	Community Commercial	[Q]C1.5-1VL-CDO	Neighborhood Commercial		0	0	161.782	10.400	Commercial - Professional Building - One Story, 0	178-5A151 152	No Max	Van Nuys - North Sherman Oaks	No	ABMI	Orange LineTNP , ARO
Los Angeles	6108 HAZELTINE AVE	91401	2239015014	0.000	0.000	0.000	10.400	Shortfall of Sites	0.072	Neighborhood Office Commercial	[Q]C1.5-1VL	0		0	0	180.685	10.400	Commercial - Store Combination - Store and Office Combination - One Story, 0	177B153 721	No Max	Van Nuys - North Sherman Oaks	No	ABMI	Orange LineTNP , ARO
Los Angeles	14551 BESSEMER ST	91411	2241021010	5.200	5.200	0.000	0.000	Shortfall of Sites	0.125	Commercial Manufacturing	CM-1VL	Neighborhood Commercial		0	20	159.421	10.400	Industrial - Light Manufacturing - One Story, 0	177A151 52	No Max	Van Nuys - North Sherman Oaks	No	LI	Orange LineTNP , ARO
Los Angeles	5311 LANKERSHIM BLVD	91601	2350016906	0.520	0.520	0.000	9.360	Shortfall of Sites	0.087	Community Commercial	C4-2D-CA	Regional Mixed Commercial		0	20	230.878	10.400	Commercial - Store Combination - Store and Office Combination - One Story, 0	171B173 139	No Max	North Hollywood - Valley Village	No	VLI, LI, ABMI	Orange LineTNP , ARO, AHO
Los Angeles	5311 LANKERSHIM BLVD	91601	2350016906	0.520	0.520	0.000	9.360	Shortfall of Sites	0.087	Community Commercial	C4-2D-CA	Regional Mixed Commercial		0	20	230.888	10.400	Commercial - Store Combination - Store and Office Combination - One Story, 0	171B173 140	No Max	North Hollywood - Valley Village	No	VLI, LI, ABMI	Orange LineTNP , ARO, AHO
Los Angeles	5311 LANKERSHIM BLVD	91601	2350016906	0.520	0.520	0.000	9.360	Shortfall of Sites	0.087	Community Commercial	C4-2D-CA	Regional Mixed Commercial		0	20	230.906	10.400	Commercial - Store Combination - Store and Office Combination - One Story, 0	171B173 141	No Max	North Hollywood - Valley Village	No	VLI, LI, ABMI	Orange LineTNP , ARO, AHO
Los Angeles	5311 LANKERSHIM BLVD	91601	2350016906	0.520	0.520	0.000	9.360	Shortfall of Sites	0.087	Community Commercial	C4-2D-CA	Regional Mixed Commercial		0	20	230.913	10.400	Commercial - Store Combination - Store and Office Combination - One Story, 0	171B173 142	No Max	North Hollywood - Valley Village	No	VLI, LI, ABMI	Orange LineTNP , ARO, AHO
Los Angeles	5311 LANKERSHIM BLVD	91601	2350016906	0.520	0.520	0.000	9.360	Shortfall of Sites	0.087	Community Commercial	C4-2D-CA	Regional Mixed Commercial		0	20	230.926	10.400	Commercial - Store Combination - Store and Office Combination - One Story, 0	171B173 143	No Max	North Hollywood - Valley Village	No	VLI, LI, ABMI	Orange LineTNP , ARO, AHO
Los Angeles	5311 LANKERSHIM BLVD	91601	2350016906	0.520	0.520	0.000	9.360	Shortfall of Sites	0.087	Community Commercial	C4-2D-CA	Regional Mixed Commercial		0	20	230.882	10.400	Commercial - Store Combination - Store and Office Combination - One Story, 0	171B173 144	No Max	North Hollywood - Valley Village	No	VLI, LI, ABMI	Orange LineTNP , ARO, AHO
Los Angeles	5311 LANKERSHIM BLVD	91601	2350016906	0.520	0.520	0.000	9.360	Shortfall of Sites	0.087	Community Commercial	C4-2D-CA	Regional Mixed Commercial		0	20	231.066	10.400	Commercial - Store Combination - Store and Office Combination - One Story, 0	171B173 145	No Max	North Hollywood - Valley Village	No	VLI, LI, ABMI	Orange LineTNP , ARO, AHO
Los Angeles	11210 PEACH GROVE ST	91601	2353022078	0.000	0.000	0.000	10.400	Shortfall of Sites	0.115	Medium Residential	R3-1VL	Medium		0	0	113.259	10.400	Residential - Five or More Units or Apartments (Any Combination) · 4 Stories or Less, 0	168B173 286	54	North Hollywood - Valley Village	No	ABMI	Orange LineTNP , DB50, AHO
Los Angeles	14440 FRIAR ST	91401	2240002006	0.000	0.000	0.000	10.400	Shortfall of Sites	0.080	Regional Center Commercial	[Q]C2-1L-CDO	Neighborhood Commercial		0	0	161.795	10.400	Recreational - Club, Lodge Hall, Fraternal Organization - One Story, 0	178-5A151 38	No Max	Van Nuys - North Sherman Oaks	No	ABMI	Orange LineTNP , MURC
Los Angeles	14440 FRIAR ST	91401	2240002006	0.000	0.000	0.000	10.400	Shortfall of Sites	0.080	Regional Center Commercial	[Q]C2-1L-CDO	Neighborhood Commercial		0	0	161.799	10.400	Recreational - Club, Lodge Hall, Fraternal Organization - One Story, 0	178-5A151 39	No Max	Van Nuys - North Sherman Oaks	No	ABMI	Orange LineTNP , MURC
Los Angeles	14432 FRIAR ST	91401	2240002007	0.000	0.000	0.000	10.400	Shortfall of Sites	0.080	Regional Center Commercial	[Q]C2-1L-CDO	Neighborhood Commercial		0	0	161.799	10.400	Commercial - Restaurant, Cocktail Lounge - Restaurant, Cocktail Lounge, Tavern - One Story, 0	178-5A151 40	No Max	Van Nuys - North Sherman Oaks	No	ABMI	Orange LineTNP , MURC

Jurisdiction Name	Site Address/Intersection	5 Digit ZIP Code	Assessor Parcel Number	Very Low-Income	Low-Income	Moderate-Income	Above Moderate-Income	Type of Shortfall	Parcel Size (Acres)	Current General Plan Designation	Current Zoning	Proposed General Plan (GP) Designation	Proposed Zoning	Minimum Density Allowed	Maximum Density Allowed	Total Capacity	Vacant/ Nonvacant	Description of Existing Uses	PIN	Base Density Per Acre	Community Plan Area	Rent Stabalization Ordinance	Income Category	Applicable Rezoning Program (Program informing values in Column Q listed first)
Los Angeles	14432 FRIAR ST	91401	2240002007	0.000	0.000	0.000	10.400	Shortfall of Sites	0.080	Regional Center Commercial	[Q]C2-1L-CDO	Neighborhood Commercial	0	0	161.799	10.400		Commercial - Restaurant, Cocktail Lounge - Restaurant, Cocktail Lounge, Tavern - One Story, 0	178-5A151 41	No Max	Van Nuys - North Sherman Oaks	No	ABMI	Orange LineTNP , MURC
Los Angeles	14432 FRIAR ST	91401	2240002007	0.000	0.000	0.000	10.400	Shortfall of Sites	0.080	Regional Center Commercial	[Q]C2-1L-CDO	Neighborhood Commercial	0	0	161.799	10.400		Commercial - Restaurant, Cocktail Lounge - Restaurant, Cocktail Lounge, Tavern - One Story, 0	178-5A151 42	No Max	Van Nuys - North Sherman Oaks	No	ABMI	Orange LineTNP , MURC
Los Angeles	14426 FRIAR ST	91401	2240002008	0.000	0.000	0.000	10.400	Shortfall of Sites	0.080	Regional Center Commercial	[Q]C2-1L-CDO	Neighborhood Commercial	0	0	161.799	10.400		Commercial - Store Combination - Store and Residential Combination - One Story, 0	178-5A151 43	No Max	Van Nuys - North Sherman Oaks	No	ABMI	Orange LineTNP , ARO, MURC
Los Angeles	14422 FRIAR ST	91401	2240002025	0.000	0.000	0.000	10.400	Shortfall of Sites	0.080	Regional Center Commercial	[Q]C2-1L-CDO	Neighborhood Commercial	0	0	161.798	10.400		Commercial - Store - One Story, 0	178-5A151 44	No Max	Van Nuys - North Sherman Oaks	No	ABMI	Orange LineTNP , MURC
Los Angeles	14422 FRIAR ST	91401	2240002025	0.000	0.000	0.000	10.400	Shortfall of Sites	0.080	Regional Center Commercial	[Q]C2-1L-CDO	Neighborhood Commercial	0	0	161.798	10.400		Commercial - Store - One Story, 0	178-5A151 45	No Max	Van Nuys - North Sherman Oaks	No	ABMI	Orange LineTNP , MURC
Los Angeles	14416 FRIAR ST	91401	2240002011	0.000	0.000	0.000	10.400	Shortfall of Sites	0.080	Regional Center Commercial	[Q]C2-1L-CDO	Neighborhood Commercial	0	0	161.798	10.400		Commercial - Store - One Story, 0	178-5A151 47	No Max	Van Nuys - North Sherman Oaks	No	ABMI	Orange LineTNP , MURC
Los Angeles	14412 FRIAR ST	91401	2240002012	0.000	0.000	0.000	10.400	Shortfall of Sites	0.080	Regional Center Commercial	[Q]C2-1L-CDO	Neighborhood Commercial	0	0	161.798	10.400		Commercial - Office Building - One Story, 0	178-5A151 48	No Max	Van Nuys - North Sherman Oaks	No	ABMI	Orange LineTNP , ARO, MURC
Los Angeles	14441 SYLVAN ST	91401	2240002021	0.000	0.000	0.000	10.400	Shortfall of Sites	0.080	Regional Center Commercial	[Q]C2-1L-CDO	Neighborhood Commercial	0	0	161.597	10.400		Commercial - Parking Lot (Commercial Use Property) - Lots - Patron or Employee - One Story, 0	178-5A151 106	No Max	Van Nuys - North Sherman Oaks	No	ABMI	Orange LineTNP , MURC
Los Angeles	14441 SYLVAN ST	91401	2240002021	0.000	0.000	0.000	10.400	Shortfall of Sites	0.080	Regional Center Commercial	[Q]C2-1L-CDO	Neighborhood Commercial	0	0	161.597	10.400		Commercial - Parking Lot (Commercial Use Property) - Lots - Patron or Employee - One Story, 0	178-5A151 107	No Max	Van Nuys - North Sherman Oaks	No	ABMI	Orange LineTNP , MURC
Los Angeles	14435 SYLVAN ST	91401	2240002020	0.000	0.000	0.000	10.400	Shortfall of Sites	0.080	Regional Center Commercial	[Q]C2-1L-CDO	Neighborhood Commercial	0	0	161.595	10.400		Commercial - Parking Lot (Commercial Use Property) - Lots - Patron or Employee - One Story, 0	178-5A151 108	No Max	Van Nuys - North Sherman Oaks	No	ABMI	Orange LineTNP , MURC
Los Angeles	14433 SYLVAN ST	91401	2240002019	0.000	0.000	0.000	10.400	Shortfall of Sites	0.080	Regional Center Commercial	[Q]C2-1L-CDO	Neighborhood Commercial	0	0	161.593	10.400		Commercial - Parking Lot (Commercial Use Property) - Lots - Patron or Employee - One Story, 0	178-5A151 109	No Max	Van Nuys - North Sherman Oaks	No	ABMI	Orange LineTNP , MURC
Los Angeles	14431 SYLVAN ST	91401	2240002018	0.000	0.000	0.000	10.400	Shortfall of Sites	0.080	Regional Center Commercial	[Q]C2-1L-CDO	Neighborhood Commercial	0	0	161.596	10.400		Commercial - Parking Lot (Commercial Use Property) - Lots - Patron or Employee - One Story, 0	178-5A151 110	No Max	Van Nuys - North Sherman Oaks	No	ABMI	Orange LineTNP , MURC
Los Angeles	14425 SYLVAN ST	91401	2240002017	0.000	0.000	0.000	10.400	Shortfall of Sites	0.080	Regional Center Commercial	[Q]C2-1L-CDO	Neighborhood Commercial	0	0	161.593	10.400		Commercial - Store - One Story, 0	178-5A151 111	No Max	Van Nuys - North Sherman Oaks	No	ABMI	Orange LineTNP , MURC
Los Angeles	14423 SYLVAN ST	91401	2240002016	0.000	0.000	0.000	10.400	Shortfall of Sites	0.080	Regional Center Commercial	[Q]C2-1L-CDO	Neighborhood Commercial	0	0	161.593	10.400		Commercial - Store - One Story, 0	178-5A151 112	No Max	Van Nuys - North Sherman Oaks	No	ABMI	Orange LineTNP , MURC
Los Angeles	14423 SYLVAN ST	91401	2240002016	0.000	0.000	0.000	10.400	Shortfall of Sites	0.080	Regional Center Commercial	[Q]C2-1L-CDO	Neighborhood Commercial	0	0	161.590	10.400		Commercial - Store - One Story, 0	178-5A151 113	No Max	Van Nuys - North Sherman Oaks	No	ABMI	Orange LineTNP , MURC
Los Angeles	14415 SYLVAN ST	91401	2240002900	0.000	0.000	0.000	10.400	Shortfall of Sites	0.080	Regional Center Commercial	[Q]C2-1L-CDO	Neighborhood Commercial	0	0	161.594	10.400		Miscellaneous - Government Owned Property - Government Services - Police and Fire Station, 0	178-5A151 114	No Max	Van Nuys - North Sherman Oaks	No	ABMI	Orange LineTNP , MURC
Los Angeles	14415 SYLVAN ST	91401	2240002900	0.000	0.000	0.000	10.400	Shortfall of Sites	0.080	Regional Center Commercial	[Q]C2-1L-CDO	Neighborhood Commercial	0	0	161.591	10.400		Miscellaneous - Government Owned Property - Government Services - Police and Fire Station, 0	178-5A151 115	No Max	Van Nuys - North Sherman Oaks	No	ABMI	Orange LineTNP , MURC
Los Angeles	14415 SYLVAN ST	91401	2240002900	0.000	0.000	0.000	10.400	Shortfall of Sites	0.080	Regional Center Commercial	[Q]C2-1L-CDO	Neighborhood Commercial	0	0	161.590	10.400		Miscellaneous - Government Owned Property - Government Services - Police and Fire Station, 0	178-5A151 116	No Max	Van Nuys - North Sherman Oaks	No	ABMI	Orange LineTNP , MURC
Los Angeles	14415 SYLVAN ST	91401	2240002900	0.000	0.000	0.000	10.400	Shortfall of Sites	0.080	Regional Center Commercial	[Q]C2-1L-CDO	Neighborhood Commercial	0	0	161.591	10.400		Miscellaneous - Government Owned Property - Government Services - Police and Fire Station, 0	178-5A151 117	No Max	Van Nuys - North Sherman Oaks	No	ABMI	Orange LineTNP , MURC
Los Angeles	5727 ENSIGN AVE	91601	2337026005	0.000	0.000	0.000	10.400	Shortfall of Sites	0.117	Low Medium II Residential	RD1.5-1VL	Medium	0	0	110.849	10.400		Residential - Single Family Residence - Pool, 0	174B173 519	54	North Hollywood - Valley Village	No	ABMI	Orange LineTNP , R2RD
Los Angeles	5640 ENSIGN AVE	91601	2337025011	0.000	0.000	0.000	10.400	Shortfall of Sites	0.116	Low Medium II Residential	RD1.5-1VL	Medium	0	0	111.866	10.400		Commercial - Parking Lot (Commercial Use Property) - Lots - Patron or Employee - One Story, 0	174B173 761	54	North Hollywood - Valley Village	No	ABMI	Orange LineTNP , R2RD
Los Angeles	14540 FRIAR ST	91411	2241005014	0.000	0.000	0.000	10.400	Shortfall of Sites	0.080	Community Commercial	[Q]C1.5-1VL-CDO	Neighborhood Commercial	0	0	161.750	10.400		Commercial - Parking Lot (Commercial Use Property) - Lots - Patron or Employee - One Story, 0	178-5A151 21	No Max	Van Nuys - North Sherman Oaks	No	ABMI	Orange LineTNP
Los Angeles	14654 CALVERT ST	91411	2241022012	0.000	0.000	0.000	10.400	Shortfall of Sites	0.121	Medium Residential	[Q]R3-1	0	0	0	107.866	10.400		Commercial - Parking Lot (Commercial Use Property) - Lots - Patron or Employee - One Story, 0	177A149 29	No Max	Van Nuys - North Sherman Oaks	No	ABMI	Orange LineTNP
Los Angeles	0	0	2241005010	0.000	0.000	0.000	10.400	Shortfall of Sites	0.080	Community Commercial	[Q]C2-1L-CDO	Neighborhood Commercial	0	0	161.735	10.400		Commercial - Parking Lot (Commercial Use Property) - Lots - Patron or Employee - One Story, 0	178-5A151 31	No Max	Van Nuys - North Sherman Oaks	No	ABMI	Orange LineTNP
Los Angeles	0	0	2241005010	0.000	0.000	0.000	10.400	Shortfall of Sites	0.080	Community Commercial	[Q]C2-1L-CDO	Neighborhood Commercial	0	0	161.733	10.400		Commercial - Parking Lot (Commercial Use Property) - Lots - Patron or Employee - One Story, 0	178-5A151 32	No Max	Van Nuys - North Sherman Oaks	No	ABMI	Orange LineTNP
Los Angeles	14520 FRIAR ST	91411	2241005009	0.000	0.000	0.000	10.400	Shortfall of Sites	0.080	Community Commercial	[Q]C2-1L-CDO	Neighborhood Commercial	0	0	161.731	10.400		Commercial - Store - One Story, 0	178-5A151 33	No Max	Van Nuys - North Sherman Oaks	No	ABMI	Orange LineTNP
Los Angeles	14520 FRIAR ST	91411	2241005009	0.000	0.000	0.000	10.400	Shortfall of Sites	0.081	Community Commercial	[Q]C2-1L-CDO	Neighborhood Commercial	0	0	160.422	10.400		Commercial - Store - One Story, 0	178-5A151 34	No Max	Van Nuys - North Sherman Oaks	No	ABMI	Orange LineTNP
Los Angeles	14550 SYLVAN ST	91411	2241012012	0.000	0.000	0.000	10.400	Shortfall of Sites	0.080	Community Commercial	[Q]C1.5-1VL-CDO	Neighborhood Commercial	0	0	161.779	10.400		Commercial - Auto, Recreation Equipment, Construction Equipment Sales and Service - Auto Body Repair Shop - One Story, 0	178-5A151 148	No Max	Van Nuys - North Sherman Oaks	No	ABMI	Orange LineTNP
Los Angeles	14550 SYLVAN ST	91411	2241012012	0.000	0.000	0.000	10.400	Shortfall of Sites	0.080	Community Commercial	[Q]C1.5-1VL-CDO	Neighborhood Commercial	0	0	161.780	10.400		Commercial - Auto, Recreation Equipment, Construction Equipment Sales and Service - Auto Body Repair Shop - One Story, 0	178-5A151 149	No Max	Van Nuys - North Sherman Oaks	No	ABMI	Orange LineTNP
Los Angeles	14542 SYLVAN ST	91411	2241012011	0.000	0.000	0.000	10.400	Shortfall of Sites	0.080	Community Commercial	[Q]C1.5-1VL-CDO	Neighborhood Commercial	0	0	161.780	10.400		Commercial - Auto, Recreation Equipment, Construction Equipment Sales and Service - Auto Body Repair Shop - One Story, 0	178-5A151 150	No Max	Van Nuys - North Sherman Oaks	No	ABMI	Orange LineTNP
Los Angeles	14542 SYLVAN ST	91411	2241012011	0.000	0.000	0.000	10.400	Shortfall of Sites	0.080	Community Commercial	[Q]C1.5-1VL-CDO	Neighborhood Commercial	0	0	161.781	10.400		Commercial - Auto, Recreation Equipment, Construction Equipment Sales and Service - Auto Body Repair Shop - One Story, 0	178-5A151 151	No Max	Van Nuys - North Sherman Oaks	No	ABMI	Orange LineTNP
Los Angeles	14509 ERWIN ST	91411	2241012901	0.000	0.000	0.000	10.400	Shortfall of Sites	0.080	Community Commercial	[Q]C1.5-1VL-CDO	Neighborhood Commercial	0	0	161.696	10.400		Miscellaneous - Government Owned Property, 0	178-5A151 216	No Max	Van Nuys - North Sherman Oaks	No	ABMI	Orange LineTNP
Los Angeles	14509 ERWIN ST	91411	2241012901	0.000	0.000	0.000	10.400	Shortfall of Sites	0.080	Community Commercial	[Q]C1.5-1VL-CDO	Neighborhood Commercial	0	0	161.697	10.400		Miscellaneous - Government Owned Property, 0	178-5A151 217	No Max	Van Nuys - North Sherman Oaks	No	ABMI	Orange LineTNP
Los Angeles	14509 ERWIN ST	91411	2241012901	0.000	0.000	0.000	10.400	Shortfall of Sites	0.080	Community Commercial	[Q]C1.5-1VL-CDO	Neighborhood Commercial	0	0	161.698	10.400		Miscellaneous - Government Owned Property, 0	178-5A151 218	No Max	Van Nuys - North Sherman Oaks	No	ABMI	Orange LineTNP
Los Angeles	14509 ERWIN ST	91411	2241012901	0.000	0.000	0.000	10.400	Shortfall of Sites	0.080	Community Commercial	[Q]C1.5-1VL-CDO	Neighborhood Commercial	0	0	161.695	10.400		Miscellaneous - Government Owned Property, 0	178-5A151 219	No Max	Van Nuys - North Sherman Oaks	No	ABMI	Orange LineTNP
Los Angeles	14509 ERWIN ST	91411	2241012901	0.000	0.000	0.000	10.400	Shortfall of Sites	0.080	Community Commercial	[Q]C1.5-1VL-CDO	Neighborhood Commercial	0	0	161.692	10.400		Miscellaneous - Government Owned Property, 0	178-5A151 220	No Max	Van Nuys - North Sherman Oaks	No	ABMI	Orange LineTNP
Los Angeles	14509 ERWIN ST	91411	2241012901	0.000	0.000	0.000	10.400	Shortfall of Sites	0.080	Community Commercial	[Q]C1.5-1VL-CDO	Neighborhood Commercial	0	0	161.693	10.400		Miscellaneous - Government Owned Property, 0	178-5A151 221	No Max	Van Nuys - North Sherman Oaks	No	ABMI	Orange LineTNP
Los Angeles	14509 ERWIN ST	91411	2241012901	0.000	0.000	0.000	10.400	Shortfall of Sites	0.080	Community Commercial	[Q]C1.5-1VL-CDO	Neighborhood Commercial	0	0	161.694	10.400		Miscellaneous - Government Owned Property, 0	178-5A151 222	No Max	Van Nuys - North Sherman Oaks	No	ABMI	Orange LineTNP
Los Angeles	11328 HATTERAS ST	91601	2337036022	5.200	5.200	0.000	0.000	Shortfall of Sites	0.159	Low Medium II Residential	RD1.5-1VL	Medium	0	20	113.014	10.400		Residential - Four Units (Any Combination) - 4 Stories or Less, 4	174B173 362	54	North Hollywood - Valley Village	No	LI	Orange LineTNP
Los Angeles	6166 VESPER AVE	91411	2241020017	0.000	0.000	0.000	10.400	Shortfall of Sites	0.075	Community Commercial	[Q]C2-1VL-CDO	0	0	0	174.105	10.400		Commercial - Parking Lot (Commercial Use Property) - Lots - Patron or Employee - One Story, 0	178-5A151 402	No Max	Van Nuys - North Sherman Oaks	No	ABMI	Orange LineTNP
Los Angeles	6161 SEPULVEDA BLVD	91411	2242001027	0.000	0.000	0.000	10.400	Shortfall of Sites	0.129	Limited Manufacturing	P-1-RIO, M1-1L-RIO	Community Commercial	0	0	100.837	10.400		Commercial - Restaurant, Cocktail Lounge - Fast Food - Auto Oriented - One Story, 0	177B145 618	No Max	Van Nuys - North Sherman Oaks	No	ABMI	Orange LineTNP
Los Angeles		0	2337032028	0.000	0.000	0.000	10.400	Shortfall of Sites	0.070	Community Commercial	C2-1	Community Commercial	0	0	185.498	10.400		,	174B173 915	No Max	North Hollywood - Valley Village	No	ABMI	Orange LineTNP
Los Angeles	14540 FRIAR ST	91411	2241005013	0.000	0.000	0.000	10.400	Shortfall of Sites	0.080	Community Commercial	[Q]C1.5-1VL-CDO	Neighborhood Commercial	0	0	161.747	10.400		Recreational - Athletic and Amusement Facility - Auditorium, Stadium, Amphitheater - One Story, 0	178-5A151 24	No Max	Van Nuys - North Sherman Oaks	No	ABMI	Orange LineTNP
Los Angeles	14540 FRIAR ST	91411	2241005013	0.000	0.000	0.000	10.400	Shortfall of Sites	0.080	Community Commercial	[Q]C1.5-1VL-CDO	Neighborhood Commercial	0	0	161.743	10.400		Recreational - Athletic and Amusement Facility - Auditorium, Stadium, Amphitheater - One Story, 0	178-5A151 25	No Max	Van Nuys - North Sherman Oaks	No	ABMI	Orange LineTNP

Jurisdiction Name	Site Address/Intersection	5 Digit ZIP Code	Assessor Parcel Number	Very Low-Income	Low-Income	Moderate-Income	Above Moderate-Income	Type of Shortfall	Parcel Size (Acres)	Current General Plan Designation	Current Zoning	Proposed General Plan (GP) Designation	Proposed Zoning	Minimum Density Allowed	Maximum Density Allowed	Total Capacity	Vacant/ Nonvacant	Description of Existing Uses	PIN	Base Density Per Acre	Community Plan Area	Rent Stabalization Ordinance	Income Category	Applicable Rezoning Program (Program informing values in Column Q listed first)
Los Angeles	19119 SHERMAN WAY	91335	2104032040	0.000	0.000	0.000	10.400	Shortfall of Sites	0.191	Medium Residential	R3-1	Medium Residential	0	0	68.049	10.400		Residential - Five or More Units or Apartments (Any Combination) · 4 Stories or Less - Pool, 0	183B121 95	43	Reseda - West Van Nuys	No	ABMI	RES CPU , AHO
Los Angeles	0	0	2225002019	0.000	0.000	0.000	10.400	Shortfall of Sites	0.307	Low Medium II Residential	R1-1	Low Medium Residential	0	0	42.340	10.400		Residential - Single Family Residence - Other Improvements Only, 0	183B137 361	10	Reseda - West Van Nuys	No	ABMI	RES CPU , AHO
Los Angeles	6832 BALBOA BLVD	91406	2225023052	0.000	0.000	0.000	10.400	Shortfall of Sites	0.299	Low Medium II Residential	(Q)RD2-1	Low Medium Residential	0	0	43.534	10.400		Commercial - Parking Lot (Commercial Use Property) - Lots - Patron or Employee - One Story, 0	183B133 881	10	Reseda - West Van Nuys	No	ABMI	RES CPU , DB50, AHO
Los Angeles	4097 LANKERSHIM BLVD	91602	2423030068	0.000	0.000	0.000	10.400	Shortfall of Sites	0.090	General Commercial	C2-1VL-CDO-RIO	Community Center	0	0	145.055	10.400		Commercial - Parking Lot (Commercial Use Property) - Lots - Patron or Employee - One Story, 0	162B177 40	108	Sherman Oaks - Studio City - Toluca Lake - Cahuenga Pass	No	ABMI	SHR CPU , AHO
Los Angeles	4055 LANKERSHIM BLVD	91604	2423035017	0.000	0.000	0.000	10.400	Shortfall of Sites	0.092	Community Commercial	C2-1VL-RIO	Community Center	0	0	141.553	10.400		Residential - Five or More Units or Apartments (Any Combination) · 4 Stories or Less - Pool, 0	162B177 238	108	Sherman Oaks - Studio City - Toluca Lake - Cahuenga Pass	No	ABMI	SHR CPU , AHO
Los Angeles	4129 CAHUENGA BLVD	91602	2423025009	0.000	0.000	0.000	10.400	Shortfall of Sites	0.095	General Commercial	C2-1VL-RIO	Community Center	0	0	136.935	10.400		Commercial - Non-Auto Service and Repair Shop, Paint Shop, or Laundry - One Story, 0	165B177 1009	108	Sherman Oaks - Studio City - Toluca Lake - Cahuenga Pass	No	ABMI	SHR CPU , AHO
Los Angeles	10656 MOORPARK ST	91602	2423017092	0.000	0.000	0.000	10.400	Shortfall of Sites	0.095	Medium Residential	[Q]R3-1-RIO	Community Center	0	0	136.280	10.400		Residential - Five or More Units or Apartments (Any Combination) · 4 Stories or Less, 0	165B177 411	108	Sherman Oaks - Studio City - Toluca Lake - Cahuenga Pass	No	ABMI	SHR CPU , DB50, AHO
Los Angeles	13228 BURBANK BLVD	91401	2345005003	0.000	0.000	0.000	10.400	Shortfall of Sites	0.178	General Commercial	R3-1, [Q]C2-1VL	Neighborhood Center	0	0	73.196	10.400		Commercial - Store - One Story, 0	174B157 653	72	Van Nuys - North Sherman Oaks	No	ABMI	VNY CPU , AHO
Los Angeles	7335 VAN NUYS BLVD	91405	2218017026	0.520	0.520	0.000	9.360	Shortfall of Sites	0.141	General Commercial	C2-1VL	Community Center	0	20	141.440	10.400		Commercial - Store Combination - Store and Office Combination - One Story, 0	186B149 706	108	Van Nuys - North Sherman Oaks	No	VLI, LI, ABMI	VNY CPU , ARO
Los Angeles	14300 SHERMAN WAY	91405	2217006061	0.000	0.000	0.000	10.400	Shortfall of Sites	0.310	Low Medium II Residential	R1-1	Low Medium	0	0	41.958	10.400		Institutional - Church - One Story, 0	183B153 346	29	Van Nuys - North Sherman Oaks	No	ABMI	VNY CPU, FBO
Los Angeles	14100 VICTORY BLVD	91401	2240014028	0.000	0.000	0.000	10.400	Shortfall of Sites	0.179	Neighborhood Office Commercial	[Q]C1.5-1VL	Neighborhood Center	0	0	72.580	10.400		Commercial - Store - One Story, 0	180B153 1113	72	Van Nuys - North Sherman Oaks	No	ABMI	VNY CPU
Los Angeles	0	0	2220022016	5.200	5.200	0.000	0.000	Shortfall of Sites	0.192	Neighborhood Office Commercial	C1.5-1VL	Village	0	20	104.260	10.400		Commercial - Shopping Center (Neighborhood, Community) - One Story, 0	183B145 1119	72	Van Nuys - North Sherman Oaks	No	LI	VNY CPU
Los Angeles	11325 SANTA MONICA BLVD	90025	4261007033	0.000	0.000	0.000	10.400	Shortfall of Sites	0.086	Neighborhood Commercial	C2-1VL	Mixed Use Corridor	0	0	150.605	10.400		Commercial - Auto, Recreation Equipment, Construction Equipment Sales and Service - Used Car Sales - One Story, 0	129B149 421	54	West Los Angeles	No	ABMI	West WLA CPU , AHO
Los Angeles	630 N MARINE AVE	90744	7423001009	0.000	0.000	0.000	10.400	Shortfall of Sites	0.176	Community Commercial	[Q]C2-1VL-CUGU	Villages	0	0	73.957	10.400	Vacant	Industrial - Industrial - Vacant Parcel with Existing Non-structural Other Imps., 0	030B205 687	43	Wilmington - Harbor City	No	ABMI	WHC CPU , DB50
Los Angeles	445 N AVALON BLVD	90744	7418014021	0.000	0.000	0.000	10.400	Shortfall of Sites	0.111	Limited Industrial	[Q]CM-1VL-O-CUGU	Villages	0	0	117.604	10.400		Commercial - Store - One Story, 0	030B205 1130	43	Wilmington - Harbor City	No	ABMI	WHC CPU , DB50
Los Angeles	0	0	7418013035	5.200	5.200	0.000	0.000	Shortfall of Sites	0.180	Limited Industrial	[Q]CM-1VL-O-CUGU	Villages	0	20	111.387	10.400		Commercial - Parking Lot (Commercial Use Property) - Lots - Patron or Employee - One Story, 0	030B205 1213	43	Wilmington - Harbor City	No	LI	WHC CPU , DB50
Los Angeles	0	0	7418023003	0.000	0.000	0.000	10.400	Shortfall of Sites	0.116	Limited Industrial	[Q]MR1-1VL-O-CUGU	Villages	0	0	112.534	10.400	Vacant	Industrial - Industrial - Vacant Land, 0	027B205 122	43	Wilmington - Harbor City	No	ABMI	WHC CPU
Los Angeles	8601 BELLANCA AVE	90045	4125016022	0.000	0.000	0.000	10.400	Shortfall of Sites	0.124	Limited Industrial	MR1-1	0	0	0	104.861	10.400		Commercial - Restaurant, Cocktail Lounge - Restaurant, Cocktail Lounge, Tavern - One Story, 0	096B169 551	29	Westchester - Playa del Rey	No	ABMI	WPDR CPU
Los Angeles	2592 WELLESLEY AVE	90064	4257023076	0.000	0.000	0.000	10.397	Shortfall of Sites	0.148	Low Medium Residential	RD1.5-1	0	0	0	113.635	10.397		Residential - Four Units (Any Combination) - 4 Stories or Less, 4	120B149 502		Palms - Mar Vista - Del Rey	Yes	ABMI	OPP RC , DB50
Los Angeles	1616 COMSTOCK AVE	90024	4327016003	0.000	0.000	0.000	10.397	Shortfall of Sites	0.122	Low Residential	R1V3-O	0	0	0	99.000	10.397		Residential - Single Family Residence, 1	132B157 89		Westwood	No	ABMI	TOC EXP
Los Angeles	5506 RHODES AVE	91607	2347007026	0.000	0.000	0.000	10.392	Shortfall of Sites	0.122	Low Residential	R1-1	Low Residential	0	0	99.000	10.392		Residential - Single Family Residence, 1	174B165 882	2 per lot	North Hollywood - Valley Village	No	ABMI	TOC EXP , NH CPU, AHO
Los Angeles	11100 RIVERSIDE DR	91602	2423011046	0.000	0.000	0.000	10.390	Shortfall of Sites	0.173	Medium Residential	R3-1-RIO	0	0	0	83.269	10.390		Residential - Five or More Units or Apartments (Any Combination) · 4 Stories or Less, 0	165B173 88		Sherman Oaks - Studio City - Toluca Lake - Cahuenga Pass	Yes	ABMI	DB50
Los Angeles	11100 RIVERSIDE DR	91602	2423011046	0.000	0.000	0.000	10.390	Shortfall of Sites	0.173	Medium Residential	R3-1-RIO	0	0	0	83.272	10.390		Residential - Five or More Units or Apartments (Any Combination) · 4 Stories or Less, 0	165B173 89		Sherman Oaks - Studio City - Toluca Lake - Cahuenga Pass	Yes	ABMI	DB50
Los Angeles	11100 RIVERSIDE DR	91602	2423011046	0.000	0.000	0.000	10.390	Shortfall of Sites	0.173	Medium Residential	R3-1-RIO	0	0	0	83.272	10.390		Residential - Five or More Units or Apartments (Any Combination) · 4 Stories or Less, 0	165B173 90		Sherman Oaks - Studio City - Toluca Lake - Cahuenga Pass	Yes	ABMI	DB50
Los Angeles	4440 VANTAGE AVE.	91604	2364002076	0.000	0.000	0.000	10.390	Shortfall of Sites	0.173	Low Residential	R3-1-RIO	0	0	0	83.499	10.390		Residential - Five or More Units or Apartments (Any Combination) · 4 Stories or Less, 0	165B165 232		Sherman Oaks - Studio City - Toluca Lake - Cahuenga Pass	Yes	ABMI	DB50
Los Angeles	1854 COLBY AVE	90025	4261024096	0.000	0.000	0.000	10.390	Shortfall of Sites	0.176	Medium Residential	[Q]R3-1	0	0	0	81.765	10.390		Residential - Five or More Units or Apartments (Any Combination) · 4 Stories or Less, 0	126B149 731		West Los Angeles	Yes	ABMI	DB50
Los Angeles	6450 BELLINGHAM AVE	91606	2322006029	0.000	0.000	0.000	10.390	Shortfall of Sites	0.121	Community Commercial	C2-1L	Community Center (Mixed-Use)	0	0	107.867	10.390		Commercial - Shopping Center (Regional) - One Story, 0	180B165 601	145	North Hollywood - Valley Village	No	ABMI	DB50 , NH CPU, AHO
Los Angeles	6444 BELLINGHAM AVE	91606	2322006040	0.000	0.000	0.000	10.390	Shortfall of Sites	0.121	Community Commercial	C2-1L	Community Center (Mixed-Use)	0	0	107.869	10.390		Commercial - Shopping Center (Regional) - One Story, 0	180B165 614	145	North Hollywood - Valley Village	No	ABMI	DB50 , NH CPU, AHO
Los Angeles	6426 BELLINGHAM AVE	91606	2322006041	0.000	0.000	0.000	10.390	Shortfall of Sites	0.121	Community Commercial	C2-1L	Community Center (Mixed-Use)	0	0	107.863	10.390		Commercial - Shopping Center (Regional) - One Story, 0	180B165 896	145	North Hollywood - Valley Village	No	ABMI	DB50 , NH CPU, AHO
Los Angeles	3035 E CESAR E CHAVEZ AVE	90063	5178020012	0.000	0.000	0.000	10.390	Shortfall of Sites	0.084	Highway Oriented and Limited Commercial	C2-1-CUGU	Neighborhood Center	[LUM1 - G2 - 3][XN2 - 8][CPIO]	0	107.699	10.390		Residential - Double, Duplex, or Two Units - 4 Stories or Less, 0	127-5A227 285	54	Boyle Heights	Yes	ABMI	DB50 , BH CPU
Los Angeles	7721 HASKELL AVE	91406	2206011035	5.195	5.195	0.000	0.000	Shortfall of Sites	0.329	Commercial Manufacturing	CM-1	0	0	20	60.652	10.390		Industrial - Light Manufacturing - One Story, 0	189B141 262		Van Nuys - North Sherman Oaks	No	LI	DB50 , ARO
Los Angeles	7965 FOOTHILL BLVD	91040	2556027001	0.000	0.000	0.000	10.390	Shortfall of Sites	0.084	Community Commercial	C2-1VL	0	0	0	172.644	10.390		Commercial - Store Combination - Store and Office Combination - One Story, 0	204B193 25		Sunland - Tujunga - Lake View Terrace - Shadow Hills - East La Tuna Canyon	Yes	ABMI	DB50 , ARO
Los Angeles	1318 W 227TH ST	90501	7347013009	0.000	0.000	0.000	10.390	Shortfall of Sites	0.165	Medium Residential	R3-1	0	0	0	87.314	10.390		Residential - Five or More Units or Apartments (Any Combination) · 4 Stories or Less, 0	045B197 35		Harbor Gateway	Yes	ABMI	DB50
Los Angeles	1310 W 227TH ST	90501	7347013010	0.000	0.000	0.000	10.390	Shortfall of Sites	0.165	Medium Residential	R3-1	0	0	0	87.314	10.390		Residential - Five or More Units or Apartments (Any Combination) · 4 Stories or Less - Pool, 0	045B197 37		Harbor Gateway	Yes	ABMI	DB50
Los Angeles	13154 VANOWEN ST	91605	2326010005	0.000	0.000	0.000	10.390	Shortfall of Sites	0.173	Medium Residential	R3-1	0	0	0	83.293	10.390		Residential - Five or More Units or Apartments (Any Combination) · 4 Stories or Less, 0	180B157 39		North Hollywood - Valley Village	Yes	ABMI	DB50
Los Angeles	13450 VANOWEN ST	91405	2329012020	0.000	0.000	0.000	10.390	Shortfall of Sites	0.164	Low Medium II Residential	R3-1	0	0	0	87.988	10.390		Residential - Five or More Units or Apartments (Any Combination) · 4 Stories or Less - Pool, 0	180B157 45		Van Nuys - North Sherman Oaks	Yes	ABMI	DB50
Los Angeles	501 GAYLEY AVE	90024	4363005034	0.000	0.000	0.000	10.390	Shortfall of Sites	0.167	High Medium Residential	[Q]R4-1VL	0	0	0	86.486	10.390		Residential - Five or More Units or Apartments (Any Combination) · 4 Stories or Less, 0	135B149 50		Westwood	Yes	ABMI	DB50
Los Angeles	13120 S VERMONT AVE	90247	6117027003	0.000	0.000	0.000	10.390	Shortfall of Sites	0.172	Medium Residential	R3-1-O	0	0	0	83.817	10.390		Residential - Five or More Units or Apartments (Any Combination) · 4 Stories or Less - Pool, 0	078B197 66		Harbor Gateway	Yes	ABMI	DB50
Los Angeles	1656 DEL AMO BLVD	90501	7351005041	0.000	0.000	0.000	10.390	Shortfall of Sites	0.314	Low Medium II Residential	RD1.5-1	0	0	0	45.900	10.390		Residential - Double, Duplex, or Two Units - 4 Stories or Less, 0	054B193 90		Harbor Gateway	Yes	ABMI	DB50
Los Angeles	10102 CAMARILLO ST	91602	2420016011	0.000	0.000	0.000	10.390	Shortfall of Sites	0.171	Medium Residential	R3-1	0	0	0	84.506	10.390		Residential - Five or More Units or Apartments (Any Combination) · 4 Stories or Less - Pool, 0	168B181 94		North Hollywood - Valley Village	Yes	ABMI	DB50
Los Angeles	1254 N LAS PALMAS AVE	90038	5532003038	0.000	0.000	0.000	10.390	Shortfall of Sites	0.173	Medium Residential	R3-1XL	0	0	0	83.218	10.390		Residential - Four Units (Any Combination) - 4 Stories or Less, 0	144B185 127		Hollywood	Yes	ABMI	DB50
Los Angeles	6717 WILKINSON AVE	91606	2333001022	0.000	0.000	0.000	10.390	Shortfall of Sites	0.169	Medium Residential	R3-1	0	0	0	85.174	10.390		Residential - Five or More Units or Apartments (Any Combination) · 4 Stories or Less - Pool, 0	180B165 137		North Hollywood - Valley Village	Yes	ABMI	DB50
Los Angeles	632 MALTMAN AVE	90026	5401005005	0.000	0.000	0.000	10.390	Shortfall of Sites	0.172	Medium Residential	R3-1VL	0	0	0	83.776	10.390		Residential - Five or More Units or Apartments (Any Combination) · 4 Stories or Less, 0	141A201 164		Silver Lake - Echo Park - Elysian Valley	Yes	ABMI	DB50
Los Angeles	1254 N LAS PALMAS AVE	90038	5532003038	0.000	0.000	0.000	10.390	Shortfall of Sites	0.173	Medium Residential	R3-1XL	0	0	0	83.301	10.390		Residential - Four Units (Any Combination) - 4 Stories or Less, 0	144B185 174		Hollywood	Yes	ABMI	DB50
Los Angeles	7125 ETHEL AVE	91605	2327013026	0.000	0.000	0.000	10.390	Shortfall of Sites	0.167	Medium Residential	R3-1	0	0	0	86.254	10.390		Residential - Five or More Units or Apartments (Any Combination) · 4 Stories or Less, 0	183B161 189		North Hollywood - Valley Village	Yes	ABMI	DB50
Los Angeles	13432 S VERMONT AVE	90247	6117033016	0.000	0.000	0.000	10.390	Shortfall of Sites	0.172	Medium Residential	R3-1-O	0	0	0	84.033	10.390		Residential - Five or More Units or Apartments (Any Combination) · 4 Stories or Less, 0	078B197 238		Harbor Gateway	Yes	ABMI	DB50
Los Angeles	7460 WOODMAN AVE	91405	2328032010	0.000	0.000	0.000	10.390	Shortfall of Sites	0.164	Medium Residential	R3-1	0	0	0	88.117	10.390		Residential - Five or More Units or Apartments (Any Combination) · 4 Stories or Less - Pool, 0	186B157 259		Van Nuys - North Sherman Oaks	Yes	ABMI	DB50
Los Angeles	1524 W 227TH ST	90501	7347015010	0.000	0.000	0.000	10.390	Shortfall of Sites	0.165	Medium Residential	R3-1	0	0	0	87.306	10.390		Residential - Five or More Units or Apartments (Any Combination) · 4 Stories or Less, 0	045B193 287		Harbor Gateway	Yes	ABMI	DB50
Los Angeles	17900 SCHOENBORN ST	91325	2787007021	0.000	0.000	0.000	10.390	Shortfall of Sites	0.168	Medium Residential	R3-1	0	0	0	85.874	10.390		Residential - Five or More Units or Apartments (Any Combination) · 4 Stories or Less - Pool, 0	192B129 294		Northridge	Yes	ABMI	DB50

Jurisdiction Name	Site Address/Intersection	5 Digit ZIP Code	Assessor Parcel Number	Very Low-Income	Low-Income	Moderate-Income	Above Moderate-Income	Type of Shortfall	Parcel Size (Acres)	Current General Plan Designation	Current Zoning	Proposed General Plan (GP) Designation	Proposed Zoning	Minimum Density Allowed	Maximum Density Allowed	Total Capacity	Vacant/ Nonvacant	Description of Existing Uses	PIN	Base Density Per Acre	Community Plan Area	Rent Stabalization Ordinance	Income Category	Applicable Rezoning Program (Program informing values in Column Q listed first)
Los Angeles	17900 SCHOENBORN ST	91325	2787007021	0.000	0.000	0.000	10.390	Shortfall of Sites	0.168	Medium Residential	R3-1	0	0	0	85.874	10.390	Residential - Five or More Units or Apartments (Any Combination) - 4 Stories or Less - Pool, 0	192B129 295		Northridge	Yes	ABMI	DB50
Los Angeles	1454 W 227TH ST	90501	7347014001	0.000	0.000	0.000	10.390	Shortfall of Sites	0.165	Medium Residential	R3-1	0	0	0	87.302	10.390	Residential - Five or More Units or Apartments (Any Combination) - 4 Stories or Less, 0	045B193 296		Harbor Gateway	Yes	ABMI	DB50
Los Angeles	1422 W 227TH ST	90501	7347014008	0.000	0.000	0.000	10.390	Shortfall of Sites	0.165	Medium Residential	R3-1	0	0	0	87.235	10.390	Residential - Five or More Units or Apartments (Any Combination) - 4 Stories or Less, 0	045B193 301		Harbor Gateway	Yes	ABMI	DB50
Los Angeles	1410 W 227TH ST	90501	7347014010	0.000	0.000	0.000	10.390	Shortfall of Sites	0.165	Medium Residential	R3-1	0	0	0	87.236	10.390	Residential - Five or More Units or Apartments (Any Combination) - 4 Stories or Less, 0	045B193 304		Harbor Gateway	Yes	ABMI	DB50
Los Angeles	13222 MACLAY ST	91340	2513029025	0.000	0.000	0.000	10.390	Shortfall of Sites	0.084	Community Commercial	C2-1VL-CPIO	0	0	0	171.670	10.390	Residential - Five or More Units or Apartments (Any Combination) - 4 Stories or Less, 0	219B157 308		Sylmar	Yes	ABMI	DB50
Los Angeles	17921 ROSCOE BLVD	91325	2787007022	0.000	0.000	0.000	10.390	Shortfall of Sites	0.168	Medium Residential	R3-1	0	0	0	85.896	10.390	Residential - Five or More Units or Apartments (Any Combination) - 4 Stories or Less, 0	192B129 316		Northridge	Yes	ABMI	DB50
Los Angeles	7048 FULTON AVE	91605	2327005047	0.000	0.000	0.000	10.390	Shortfall of Sites	0.164	Medium Residential	R3-1	0	0	0	88.153	10.390	Residential - Five or More Units or Apartments (Any Combination) - 4 Stories or Less, 0	183B157 325		North Hollywood - Valley Village	Yes	ABMI	DB50
Los Angeles	13238 MACLAY ST	91340	2513030011	0.000	0.000	0.000	10.390	Shortfall of Sites	0.087	Community Commercial	C2-1VL-CPIO	0	0	0	166.082	10.390	Residential - Five or More Units or Apartments (Any Combination) - 4 Stories or Less, 0	219B157 344		Sylmar	Yes	ABMI	DB50
Los Angeles	16511 S DENVER AVE	90248	6121004038	0.000	0.000	0.000	10.390	Shortfall of Sites	0.164	Medium Residential	R3-1	0	0	0	87.825	10.390	Residential - Five or More Units or Apartments (Any Combination) - 4 Stories or Less, 0	069B201 351		Harbor Gateway	Yes	ABMI	DB50
Los Angeles	6154 COLDWATER CANYON AVE	91606	2332033001	0.000	0.000	0.000	10.390	Shortfall of Sites	0.167	Medium Residential	R3-1	0	0	0	86.226	10.390	Residential - Five or More Units or Apartments (Any Combination) - 4 Stories or Less - Pool, 0	177B161 456		North Hollywood - Valley Village	Yes	ABMI	DB50
Los Angeles	6154 COLDWATER CANYON AVE	91606	2332033001	0.000	0.000	0.000	10.390	Shortfall of Sites	0.167	Medium Residential	R3-1	0	0	0	86.225	10.390	Residential - Five or More Units or Apartments (Any Combination) - 4 Stories or Less - Pool, 0	177B161 471		North Hollywood - Valley Village	Yes	ABMI	DB50
Los Angeles	5229 HARMONY AVE	91601	2416009063	0.000	0.000	0.000	10.390	Shortfall of Sites	0.172	Medium Residential	[Q]R3-1VL	0	0	0	83.765	10.390	Residential - Five or More Units or Apartments (Any Combination) - 4 Stories or Less, 0	171B173 474		North Hollywood - Valley Village	Yes	ABMI	DB50
Los Angeles	16900 PARTHENIA ST	91343	2689018019	0.000	0.000	0.000	10.390	Shortfall of Sites	0.172	Medium Residential	R3-1	0	0	0	83.813	10.390	Residential - Five or More Units or Apartments (Any Combination) - 4 Stories or Less - Pool, 0	195B133 486		Northridge	Yes	ABMI	DB50
Los Angeles	16900 PARTHENIA ST	91343	2689018019	0.000	0.000	0.000	10.390	Shortfall of Sites	0.172	Medium Residential	R3-1	0	0	0	83.813	10.390	Residential - Five or More Units or Apartments (Any Combination) - 4 Stories or Less - Pool, 0	195B133 495		Northridge	Yes	ABMI	DB50
Los Angeles	16901 NAPA ST	91343	2689018033	0.000	0.000	0.000	10.390	Shortfall of Sites	0.172	Medium Residential	R3-1	0	0	0	83.813	10.390	Residential - Five or More Units or Apartments (Any Combination) - 4 Stories or Less - Pool, 0	195B133 518		Northridge	Yes	ABMI	DB50
Los Angeles	16901 NAPA ST	91343	2689018033	0.000	0.000	0.000	10.390	Shortfall of Sites	0.173	Medium Residential	R3-1	0	0	0	83.405	10.390	Residential - Five or More Units or Apartments (Any Combination) - 4 Stories or Less - Pool, 0	195B133 522		Northridge	Yes	ABMI	DB50
Los Angeles	1133 WILCOX PL	90038	5533010021	0.000	0.000	0.000	10.390	Shortfall of Sites	0.165	Medium Residential	R3-1XL	0	0	0	87.328	10.390	Residential - Five or More Units or Apartments (Any Combination) - 4 Stories or Less, 0	144B185 597		Hollywood	Yes	ABMI	DB50
Los Angeles	1426 W 224TH ST	90501	7347005006	0.000	0.000	0.000	10.390	Shortfall of Sites	0.413	Low Medium II Residential	RD2-1	0	0	0	34.917	10.390	Residential - Five or More Units or Apartments (Any Combination) - 4 Stories or Less, 0	048B193 813		Harbor Gateway	Yes	ABMI	DB50
Los Angeles	13129 OXNARD ST	91401	2331031048	0.000	0.000	0.000	10.390	Shortfall of Sites	0.165	Medium Residential	R3-1	0	0	0	87.580	10.390	Residential - Five or More Units or Apartments (Any Combination) - 4 Stories or Less - Pool, 0	177B161 883		Van Nuys - North Sherman Oaks	Yes	ABMI	DB50
Los Angeles	13115 OXNARD ST	91401	2331031049	0.000	0.000	0.000	10.390	Shortfall of Sites	0.165	Medium Residential	R3-1	0	0	0	87.579	10.390	Residential - Five or More Units or Apartments (Any Combination) - 4 Stories or Less - Pool, 0	177B161 886		Van Nuys - North Sherman Oaks	Yes	ABMI	DB50
Los Angeles	13115 OXNARD ST	91401	2331031049	0.000	0.000	0.000	10.390	Shortfall of Sites	0.165	Medium Residential	R3-1	0	0	0	87.595	10.390	Residential - Five or More Units or Apartments (Any Combination) - 4 Stories or Less - Pool, 0	177B161 887		Van Nuys - North Sherman Oaks	Yes	ABMI	DB50
Los Angeles	13623 VANOWEN ST	91405	2328013006	0.000	0.000	0.000	10.390	Shortfall of Sites	0.173	Medium Residential	R3-1	0	0	0	83.442	10.390	Residential - Four Units (Any Combination) - 4 Stories or Less, 0	183B157 968		Van Nuys - North Sherman Oaks	Yes	ABMI	DB50
Los Angeles	10001 S WESTERN AVE	90047	6058006031	5.195	5.195	0.000	0.000	Shortfall of Sites	0.117	Neighborhood Commercial	C2-1VL-CPIO	0	0	20	171.339	10.390	Commercial - Parking Lot (Commercial Use Property) - Lots - Patron or Employee - One Story, 0	091-5A193 75		South Los Angeles	No	LI	DB50
Los Angeles	7500 LANKERSHIM BLVD	91605	2316013003	5.195	5.195	0.000	0.000	Shortfall of Sites	0.116	Neighborhood Office Commercial	C2-1VL	0	0	20	172.606	10.390	Commercial - Shopping Center (Neighborhood, Community) - One Story, 0	186B169 371		Sun Valley - La Tuna Canyon	No	LI	DB50
Los Angeles	11101 S MAIN ST	90061	6074021013	0.519	0.519	0.000	9.351	Shortfall of Sites	0.079	Community Commercial	C2-2D-CPIO	0	0	20	254.213	10.390	Commercial - Store Combination - Store and Office Combination - One Story, 0	088-5A203 401		Southeast Los Angeles	No	VLI, LI, ABMI	DB50 , ARO
Los Angeles	11101 S MAIN ST	90061	6074021013	0.519	0.519	0.000	9.351	Shortfall of Sites	0.078	Community Commercial	C2-2D-CPIO	0	0	20	254.553	10.390	Commercial - Store Combination - Store and Office Combination - One Story, 0	088-5A203 404		Southeast Los Angeles	No	VLI, LI, ABMI	DB50 , ARO
Los Angeles	10523 BURBANK BLVD	91601	2415026005	5.195	5.195	0.000	0.000	Shortfall of Sites	0.121	Highway Oriented Commercial	C2-1VL	0	0	20	165.708	10.390	Commercial - Office Building - One Story, 0	174B177 537		North Hollywood - Valley Village	No	LI	DB50 , ARO
Los Angeles	10859 OXNARD ST	91606	2414005002	5.195	5.195	0.000	0.000	Shortfall of Sites	0.117	Neighborhood Office Commercial	[Q]C2-1VL	0	0	20	170.209	10.390	Commercial - Supermarket - Supermarket - 12,000 SF or More - One Story, 0	177B173 967		North Hollywood - Valley Village	No	LI	DB50
Los Angeles	10000 S WESTERN AVE	90047	6059001033	5.195	5.195	0.000	0.000	Shortfall of Sites	0.122	Neighborhood Commercial	C2-1VL-CPIO	0	0	20	163.732	10.390	Institutional - School (Private) - One Story, 0	091-5A193 74		South Los Angeles	No	LI	DB50
Los Angeles	16721 VENTURA BLVD	91436	2259011036	5.195	5.195	0.000	0.000	Shortfall of Sites	0.119	Regional Center Commercial	C4-1L	0	0	20	167.710	10.390	Commercial - Parking Lot (Commercial Use Property) - Lots - Patron or Employee - One Story, 0	168B137 259		Encino - Tarzana	No	LI	DB50 , ENC CPU, MURC, TOPP C, AHO
Los Angeles	3215 EAGLE ROCK BLVD	90065	5457016018	0.000	0.000	0.000	10.387	Shortfall of Sites	0.159	Medium Residential	R3-1-CDO	0	0	0	83.943	10.387	Residential - Double, Duplex, or Two Units - 4 Stories or Less, 2	150B213 272		Northeast Los Angeles	No	ABMI	DB50
Los Angeles	7100 RAMSGATE AVE	90045	4103018006	0.000	0.000	0.000	10.387	Shortfall of Sites	0.158	Medium Residential	R3-1	0	0	0	84.191	10.387	Residential - Single Family Residence, 2	102B173 446		Westchester - Playa del Rey	No	ABMI	DB50
Los Angeles	1609 S BARRINGTON AVE	90025	4262012025	0.000	0.000	0.000	10.387	Shortfall of Sites	0.161	Medium Residential	[Q]R3-1	0	0	0	82.888	10.387	Institutional - Church - One Story, 2	126B149 493		West Los Angeles	No	ABMI	DB50, FBO
Los Angeles	17733 CHATSWORTH ST	91344	2712029022	0.000	0.000	0.000	10.387	Shortfall of Sites	0.157	Neighborhood Commercial	C1-1XL	0	0	0	84.734	10.387	Commercial - Auto, Recreation Equipment, Construction Equipment Sales and Service - Auto Body Repair Shop - One Story, 2	207B129 376		Granada Hills - Knollwood	No	ABMI	DB50 , OPP C
Los Angeles	17723 CHATSWORTH ST	91344	2712029020	0.000	0.000	0.000	10.387	Shortfall of Sites	0.157	Neighborhood Commercial	C1-1XL	0	0	0	84.736	10.387	Commercial - Store - One Story, 2	207B129 378		Granada Hills - Knollwood	No	ABMI	DB50 , OPP C
Los Angeles	10619 BRADBURY RD	90064	4318041014	0.000	0.000	0.000	10.386	Shortfall of Sites	0.144	Low Residential	R1V2	0	0	0	99.000	10.386	Residential - Single Family Residence, 1	126B161 706		West Los Angeles	No	ABMI	TOC EXP
Los Angeles	13416 MARGATE ST	91401	2344019018	0.000	0.000	0.000	10.385	Shortfall of Sites	0.144	Low Residential	R1-1	0	0	0	99.000	10.385	Residential - Single Family Residence - Pool, 1	171B157 256		Van Nuys - North Sherman Oaks	No	ABMI	TOC EXP
Los Angeles	18101 CALIFA ST	91356	2157013150	0.000	0.000	0.000	10.385	Shortfall of Sites	0.122	Low II Residential	R1-1	Low Neighborhood Residential	0	0	99.000	10.385	Residential - Single Family Residence, 1	177B125 829	10	Encino - Tarzana	No	ABMI	TOC EXP , ENC CPU, OPP RC2, AHO
Los Angeles	21763 VINTAGE ST	91311	2747020018	0.000	0.000	0.000	10.383	Shortfall of Sites	0.122	Low II Residential	R1-1	0	0	0	99.000	10.383	Residential - Single Family Residence, 1	204B105 731		Chatsworth - Porter Ranch	No	ABMI	TOC EXP
Los Angeles	13342 CUMPSTON ST	91401	2344011001	0.000	0.000	0.000	10.383	Shortfall of Sites	0.122	Low Residential	R1-1	0	0	0	99.000	10.383	Residential - Single Family Residence, 1	174B157 1062		Van Nuys - North Sherman Oaks	No	ABMI	TOC EXP
Los Angeles	2062 KERWOOD AVE	90025	4319010049	0.000	0.000	0.000	10.382	Shortfall of Sites	0.122	Low Residential	R1-1-O	0	0	0	99.000	10.382	Residential - Single Family Residence, 1	129B157 59		West Los Angeles	No	ABMI	TOC EXP
Los Angeles	8654 WINNETKA AVE	91306	2782012013	5.191	5.191	0.000	0.000	Shortfall of Sites	2.251	Low I Residential	RA-1	0	0	20	102.494	10.382	Institutional - Church - One Story, 0	195B113 594		Chatsworth - Porter Ranch	No	LI	FBO
Los Angeles	4504 SHERMAN OAKS AVE	91403	2283023012	0.000	0.000	0.000	10.380	Shortfall of Sites	0.122	Low II Residential	R1-1	Medium Neighborhood Residential	0	0	99.000	10.380	Residential - Single Family Residence - Pool, 1	166-5A145 31	43	Encino - Tarzana	No	ABMI	TOC EXP , ENC CPU, AHO
Los Angeles	21720 MERRIDY ST	91311	2747020010	0.000	0.000	0.000	10.377	Shortfall of Sites	0.122	Low II Residential	R1-1	0	0	0	99.000	10.377	Residential - Single Family Residence - Pool, 1	204B105 711		Chatsworth - Porter Ranch	No	ABMI	TOC EXP
Los Angeles	11743 GATEWAY BLVD	90064	4257006023	0.000	0.000	0.000	10.375	Shortfall of Sites	0.092	Neighborhood Commercial	C2-1VL	0	0	0	169.154	10.375	Residential - Three Units (Any Combination) - 4 Stories or Less, 3	120B153 204		Palms - Mar Vista - Del Rey	Yes	ABMI	DB50
Los Angeles	6937 KITTYHAWK AVE	90045	4103010020	0.000	0.000	0.000	10.375	Shortfall of Sites	0.185	Medium Residential	R3-1	0	0	0	84.187	10.375	Residential - Three Units (Any Combination) - 4 Stories or Less, 3	102B173 248		Westchester - Playa del Rey	Yes	ABMI	DB50
Los Angeles	4401 ENSIGN AVE	91602	2423012023	0.000	0.000	0.000	10.375	Shortfall of Sites	0.178	Medium Residential	R3-1-RIO	0	0	0	87.536	10.375	Residential - Three Units (Any Combination) - 4 Stories or Less, 3	165B173 335		Sherman Oaks - Studio City - Toluca Lake - Cahuenga Pass	Yes	ABMI	DB50
Los Angeles	7036 KITTYHAWK AVE	90045	4103021021	0.000	0.000	0.000	10.375	Shortfall of Sites	0.182	Medium Residential	R3-1	0	0	0	85.614	10.375	Residential - Three Units (Any Combination) - 4 Stories or Less, 3	102B173 398		Westchester - Playa del Rey	Yes	ABMI	DB50
Los Angeles	7042 KITTYHAWK AVE	90045	4103021022	0.000	0.000	0.000	10.375	Shortfall of Sites	0.185	Medium Residential	R3-1	0	0	0	84.151	10.375	Residential - Three Units (Any Combination) - 4 Stories or Less, 3	102B173 408		Westchester - Playa del Rey	Yes	ABMI	DB50
Los Angeles	7101 RAMSGATE AVE	90045	4103021011	0.000	0.000	0.000	10.375	Shortfall of Sites	0.179	Medium Residential	R3-1	0	0	0	86.919	10.375	Residential - Three Units (Any Combination) - 4 Stories or Less, 3	102B173 418		Westchester - Playa del Rey	Yes	ABMI	DB50
Los Angeles	10518 ROUNTREE RD	90064	4318011003	0.000	0.000	0.000	10.375	Shortfall of Sites	0.144	Low Residential	R1V2-O	0	0	0	99.000	10.375	Residential - Single Family Residence - Pool, 1	126B161 277		West Los Angeles	No	ABMI	TOC EXP

Jurisdiction Name	Site Address/Intersection	5 Digit ZIP Code	Assessor Parcel Number	Very Low-Income	Low-Income	Moderate-Income	Above Moderate-Income	Type of Shortfall	Parcel Size (Acres)	Current General Plan Designation	Current Zoning	Proposed General Plan (GP) Designation	Proposed Zoning	Minimum Density Allowed	Maximum Density Allowed	Total Capacity	Vacant/ Nonvacant	Description of Existing Uses	PIN	Base Density Per Acre	Community Plan Area	Rent Stabalization Ordinance	Income Category	Applicable Rezoning Program (Program informing values in Column Q listed first)
Los Angeles	10524 ROUNTREE RD	90064	4318011004	0.000	0.000	0.000	10.375	Shortfall of Sites	0.144	Low Residential	R1V2-O	0	0	0	99.000	10.375		Residential - Single Family Residence - Pool, 1	126B161 294		West Los Angeles	No	ABMI	TOC EXP
Los Angeles	10560 ROUNTREE RD	90064	4318011011	0.000	0.000	0.000	10.375	Shortfall of Sites	0.144	Low Residential	R1V2-O	0	0	0	99.000	10.375		Residential - Single Family Residence - Pool and Misc., 1	126B161 453		West Los Angeles	No	ABMI	TOC EXP
Los Angeles	1542 GLENDON AVE	90024	4325027009	0.000	0.000	0.000	10.374	Shortfall of Sites	0.122	Low Residential	R1-1	0	0	0	99.000	10.374		Residential - Single Family Residence, 1	129B153 22		Westwood	No	ABMI	TOC EXP
Los Angeles	13136 KUEN PL	91401	2345021028	0.000	0.000	0.000	10.373	Shortfall of Sites	0.122	Very Low Residential	RE11-1	0	0	0	99.000	10.373		Residential - Single Family Residence - Therapy Pool (Spa), 1	171B157 209		Van Nuys - North Sherman Oaks	No	ABMI	TOC EXP
Los Angeles	21760 VINTAGE ST	91311	2747020037	0.000	0.000	0.000	10.373	Shortfall of Sites	0.122	Low II Residential	R1-1	0	0	0	99.000	10.373		Residential - Single Family Residence, 1	204B105 762		Chatsworth - Porter Ranch	No	ABMI	TOC EXP
Los Angeles	2945 MIDVALE AVE	90064	4254003017	0.000	0.000	0.000	10.372	Shortfall of Sites	0.144	Low Residential	R1-1	0	0	0	99.000	10.372		Residential - Single Family Residence, 1	123B157 1102		West Los Angeles	No	ABMI	TOC EXP
Los Angeles	5586 W 79TH ST	90045	4127021013	0.000	0.000	0.000	10.371	Shortfall of Sites	0.122	Low Residential	R1-1	0	0	0	99.000	10.371		Residential - Single Family Residence, 1	099B173 529		Westchester - Playa del Rey	No	ABMI	TOC EXP
Los Angeles	2560 COLBY AVE	90064	4258002034	0.000	0.000	0.000	10.371	Shortfall of Sites	0.144	Low Residential	R1V2	0	0	0	99.000	10.371		, 2	123B153 1028		Palms - Mar Vista - Del Rey	Yes	ABMI	TOC EXP
Los Angeles	10635 CUSHDON AVE	90064	4255003019	0.000	0.000	0.000	10.370	Shortfall of Sites	0.144	Low Residential	R1-1-O	0	0	0	99.000	10.370		Residential - Single Family Residence - Pool, 1	126B157 904		West Los Angeles	No	ABMI	TOC EXP
Los Angeles	10592 BLYTHE AVE	90064	4318007011	0.000	0.000	0.000	10.370	Shortfall of Sites	0.144	Low Residential	R1-1-O	0	0	0	99.000	10.370		Residential - Single Family Residence, 1	126B157 759		West Los Angeles	No	ABMI	TOC EXP
Los Angeles	10580 BLYTHE AVE	90064	4318007008	0.000	0.000	0.000	10.369	Shortfall of Sites	0.144	Low Residential	R1-1-O	0	0	0	99.000	10.369		Residential - Single Family Residence - Pool, 1	126B157 724		West Los Angeles	No	ABMI	TOC EXP
Los Angeles	10559 CUSHDON AVE	90064	4318007022	0.000	0.000	0.000	10.369	Shortfall of Sites	0.144	Low Residential	R1-1-O	0	0	0	99.000	10.369		Residential - Single Family Residence - Pool, 1	126B157 706		West Los Angeles	No	ABMI	TOC EXP
Los Angeles	10584 CUSHDON AVE	90064	4318008006	0.000	0.000	0.000	10.367	Shortfall of Sites	0.144	Low Residential	R1-1-O	0	0	0	99.000	10.367		Residential - Single Family Residence, 1	126B157 843		West Los Angeles	No	ABMI	TOC EXP
Los Angeles	10604 CUSHDON AVE	90064	4255004011	0.000	0.000	0.000	10.367	Shortfall of Sites	0.144	Low Residential	R1-1-O	0	0	0	99.000	10.367		Residential - Single Family Residence - Pool, 1	126B157 897		West Los Angeles	No	ABMI	TOC EXP
Los Angeles	10583 BLYTHE AVE	90064	4318004016	0.000	0.000	0.000	10.367	Shortfall of Sites	0.144	Low Residential	R1-1-O	0	0	0	99.000	10.367		Residential - Single Family Residence, 1	126B157 665		West Los Angeles	No	ABMI	TOC EXP
Los Angeles	8506 RAMSGATE AVE	90045	4125004024	0.000	0.000	0.000	10.366	Shortfall of Sites	0.144	Low Medium I Residential	R2-1	0	0	0	99.000	10.366		Residential - Double, Duplex, or Two Units - 4 Stories or Less, 2	096B169 383		Westchester - Playa del Rey	Yes	ABMI	TOC EXP , R2RD
Los Angeles	10535 BRADBURY RD	90064	4318011029	0.000	0.000	0.000	10.365	Shortfall of Sites	0.143	Low Residential	R1V2-O	0	0	0	99.000	10.365		Residential - Single Family Residence, 1	126B161 317		West Los Angeles	No	ABMI	TOC EXP
Los Angeles	21714 MERRIDY ST	91311	2747020009	0.000	0.000	0.000	10.365	Shortfall of Sites	0.122	Low II Residential	R1-1	0	0	0	99.000	10.365		Residential - Single Family Residence, 1	204B105 712		Chatsworth - Porter Ranch	No	ABMI	TOC EXP
Los Angeles	5435 W 77TH ST	90045	4127011007	0.000	0.000	0.000	10.364	Shortfall of Sites	0.122	Low Residential	R1-1	0	0	0	99.000	10.364		Residential - Single Family Residence, 1	099B173 307		Westchester - Playa del Rey	No	ABMI	TOC EXP
Los Angeles	5419 W 77TH ST	90045	4127011004	0.000	0.000	0.000	10.364	Shortfall of Sites	0.122	Low Residential	R1-1	0	0	0	99.000	10.364		Residential - Single Family Residence, 1	099B173 330		Westchester - Playa del Rey	No	ABMI	TOC EXP
Los Angeles	5425 W 77TH ST	90045	4127011005	0.000	0.000	0.000	10.364	Shortfall of Sites	0.122	Low Residential	R1-1	0	0	0	99.000	10.364		Residential - Single Family Residence - Pool, 1	099B173 322		Westchester - Playa del Rey	No	ABMI	TOC EXP
Los Angeles	5413 W 77TH ST	90045	4127011003	0.000	0.000	0.000	10.364	Shortfall of Sites	0.122	Low Residential	R1-1	0	0	0	99.000	10.364		Residential - Single Family Residence, 1	099B173 337		Westchester - Playa del Rey	No	ABMI	TOC EXP
Los Angeles	5429 W 77TH ST	90045	4127011006	0.000	0.000	0.000	10.364	Shortfall of Sites	0.122	Low Residential	R1-1	0	0	0	99.000	10.364		Residential - Single Family Residence, 1	099B173 317		Westchester - Playa del Rey	No	ABMI	TOC EXP
Los Angeles	2480 WELLESLEY AVE	90064	4257021046	0.000	0.000	0.000	10.364	Shortfall of Sites	0.122	Low Residential	R1-1	0	0	0	99.000	10.364		Residential - Single Family Residence, 1	120B149 271		Palms - Mar Vista - Del Rey	No	ABMI	TOC EXP
Los Angeles	5441 W 77TH ST	90045	4127011008	0.000	0.000	0.000	10.364	Shortfall of Sites	0.122	Low Residential	R1-1	0	0	0	99.000	10.364		Residential - Single Family Residence, 1	099B173 300		Westchester - Playa del Rey	No	ABMI	TOC EXP
Los Angeles	5445 W 77TH ST	90045	4127011009	0.000	0.000	0.000	10.364	Shortfall of Sites	0.122	Low Residential	R1-1	0	0	0	99.000	10.364		Residential - Single Family Residence, 1	099B173 294		Westchester - Playa del Rey	No	ABMI	TOC EXP
Los Angeles	21708 MERRIDY ST	91311	2747020008	0.000	0.000	0.000	10.364	Shortfall of Sites	0.122	Low II Residential	R1-1	0	0	0	99.000	10.364		Residential - Single Family Residence, 1	204B105 713		Chatsworth - Porter Ranch	No	ABMI	TOC EXP
Los Angeles	2481 AMHERST AVE	90064	4257021055	0.000	0.000	0.000	10.364	Shortfall of Sites	0.122	Low Residential	R1-1	0	0	0	99.000	10.364		Residential - Single Family Residence, 1	120B149 251		Palms - Mar Vista - Del Rey	No	ABMI	TOC EXP
Los Angeles	10569 ESTHER AVE	90064	4318008015	0.000	0.000	0.000	10.364	Shortfall of Sites	0.143	Low Residential	R1-1-O	0	0	0	99.000	10.364		Residential - Single Family Residence, 1	126B157 862		West Los Angeles	No	ABMI	TOC EXP
Los Angeles	10604 ROUNTREE RD	90064	4318041001	0.000	0.000	0.000	10.364	Shortfall of Sites	0.143	Low Residential	R1V2	0	0	0	99.000	10.364		Residential - Single Family Residence, 1	126B161 624		West Los Angeles	No	ABMI	TOC EXP
Los Angeles	10560 BRADBURY RD	90064	4318014012	0.000	0.000	0.000	10.364	Shortfall of Sites	0.143	Low Residential	R1V2-O	0	0	0	99.000	10.364		Residential - Single Family Residence - Pool and Misc., 1	126B161 458		West Los Angeles	No	ABMI	TOC EXP
Los Angeles	10574 BRADBURY RD	90064	4318014015	0.000	0.000	0.000	10.364	Shortfall of Sites	0.143	Low Residential	R1V2-O	0	0	0	99.000	10.364		Residential - Single Family Residence - Pool, 1	126B161 533		West Los Angeles	No	ABMI	TOC EXP
Los Angeles	10513 ROUNTREE RD	90064	4318010032	0.000	0.000	0.000	10.364	Shortfall of Sites	0.143	Low Residential	R1V2-O	0	0	0	99.000	10.364		Residential - Single Family Residence, 1	126B161 246		West Los Angeles	No	ABMI	TOC EXP
Los Angeles	7943 W 4TH ST	90048	5511038006	0.000	0.000	0.000	10.364	Shortfall of Sites	0.143	Low Medium I Residential	R2-1-O	0	0	0	99.000	10.364		Residential - Single Family Residence - Pool and Misc., 1	135B177 12		Wilshire	No	ABMI	TOC EXP , R2RD
Los Angeles	1140 SANBORN AVE	90029	5429013010	0.000	0.000	0.000	10.364	Shortfall of Sites	0.109	Low Medium II Residential	RD2-1VL	0	0	0	99.000	10.364		Residential - Single Family Residence, 0	145-5A203 203		Silver Lake - Echo Park - Elysian Valley	No	ABMI	TOC EXP , R2RD
Los Angeles	1130 SANBORN AVE	90029	5429013008	0.000	0.000	0.000	10.364	Shortfall of Sites	0.109	Low Medium II Residential	RD2-1VL	0	0	0	99.000	10.364		Residential - Single Family Residence, 0	145-5A203 241		Silver Lake - Echo Park - Elysian Valley	No	ABMI	TOC EXP , R2RD
Los Angeles	6663 COLGATE AVE	90048	5511043013	0.000	0.000	0.000	10.363	Shortfall of Sites	0.143	Low II Residential	R1-1-RFA	0	0	0	99.000	10.363		Residential - Single Family Residence - Pool, 1	138B173 1188		Wilshire	No	ABMI	TOC EXP
Los Angeles	5708 VENTURA CANYON AVE	91401	2343010010	0.000	0.000	0.000	10.363	Shortfall of Sites	0.122	Low Residential	R1-1	0	0	0	99.000	10.363		Residential - Single Family Residence, 1	174B157 354		Van Nuys - North Sherman Oaks	No	ABMI	TOC EXP
Los Angeles	5231 WILKINSON AVE	91607	2347032015	0.000	0.000	0.000	10.363	Shortfall of Sites	0.134	Low Medium II Residential	RD1.5-1	0	0	0	99.000	10.363		, 2	171B165 431		North Hollywood - Valley Village	No	ABMI	TOC EXP , R2RD
Los Angeles	10041 OWENSMOUTH AVE	91311	2747019034	0.000	0.000	0.000	10.363	Shortfall of Sites	0.122	Low II Residential	R1-1	0	0	0	99.000	10.363		Residential - Single Family Residence - Pool, 1	204B105 687		Chatsworth - Porter Ranch	No	ABMI	TOC EXP
Los Angeles	8356 W 4TH ST	90048	5511043027	0.000	0.000	0.000	10.363	Shortfall of Sites	0.143	Low Medium I Residential	R2-1	0	0	0	99.000	10.363		Residential - Single Family Residence - Pool, 1	138B173 1135		Wilshire	No	ABMI	TOC EXP , R2RD
Los Angeles	8366 W 4TH ST	90048	5511043024	0.000	0.000	0.000	10.363	Shortfall of Sites	0.143	Low Medium I Residential	R2-1	0	0	0	99.000	10.363		Residential - Single Family Residence - Pool, 1	138B173 1129		Wilshire	No	ABMI	TOC EXP , R2RD
Los Angeles	8322 W 4TH ST	90048	5511043036	0.000	0.000	0.000	10.363	Shortfall of Sites	0.143	Low Medium I Residential	R2-1	0	0	0	99.000	10.363		Residential - Single Family Residence - Pool, 1	138B173 1156		Wilshire	No	ABMI	TOC EXP , R2RD
Los Angeles	8357 W 4TH ST	90048	5511034012	0.000	0.000	0.000	10.363	Shortfall of Sites	0.143	Low Medium I Residential	R2-1	0	0	0	99.000	10.363		Residential - Single Family Residence - Pool, 1	138B173 1049		Wilshire	No	ABMI	TOC EXP , R2RD
Los Angeles	8367 W 4TH ST	90048	5511034014	0.000	0.000	0.000	10.363	Shortfall of Sites	0.143	Low Medium I Residential	R2-1	0	0	0	99.000	10.363		Residential - Single Family Residence - Pool, 1	138B173 1045		Wilshire	No	ABMI	TOC EXP , R2RD
Los Angeles	8377 W 4TH ST	90048	5511034016	0.000	0.000	0.000	10.363	Shortfall of Sites	0.143	Low Medium I Residential	R2-1	0	0	0	99.000	10.363		Residential - Single Family Residence - Pool, 1	138B173 1040		Wilshire	No	ABMI	TOC EXP , R2RD
Los Angeles	10573 CHEVIOT DR	90064	4318040016	0.000	0.000	0.000	10.361	Shortfall of Sites	0.143	Low Residential	R1V2	0	0	0	99.000	10.361		Residential - Single Family Residence - Pool and Misc., 1	123B161 180		West Los Angeles	No	ABMI	TOC EXP
Los Angeles	11629 MISSISSIPPI AVE	90025	4262029021	0.000	0.000	0.000	10.358	Shortfall of Sites	0.109	Low Medium I Residential	R2-1	0	0	0	99.000	10.358		Residential - Single Family Residence - Pool, 0	123B149 155		West Los Angeles	No	ABMI	TOC EXP , R2RD
Los Angeles	10618 ROUNTREE RD	90064	4318041004	0.000	0.000	0.000	10.358	Shortfall of Sites	0.143	Low Residential	R1V2	0	0	0	99.000	10.358		Residential - Single Family Residence, 1	126B161 675		West Los Angeles	No	ABMI	TOC EXP
Los Angeles	11623 MISSISSIPPI AVE	90025	4262029022	0.000	0.000	0.000	10.358	Shortfall of Sites	0.109	Low Medium I Residential	R2-1	0	0	0	99.000	10.358		Residential - Single Family Residence, 0	123B149 141		West Los Angeles	No	ABMI	TOC EXP , R2RD
Los Angeles	21933 VINTAGE ST	91311	2747018077	0.000	0.000	0.000	10.358	Shortfall of Sites	0.122	Low II Residential	R1-1	0	0	0	99.000	10.358		Residential - Single Family Residence, 1	204B101 579		Chatsworth - Porter Ranch	No	ABMI	TOC EXP
Los Angeles	21921 VINTAGE ST	91311	2747018078	0.000	0.000	0.000	10.357	Shortfall of Sites	0.122	Low II Residential	R1-1	0	0	0	99.000	10.357		Residential - Single Family Residence, 1	204B101 580		Chatsworth - Porter Ranch	No	ABMI	TOC EXP
Los Angeles	21909 VINTAGE ST	91311	2747018079	0.000	0.000	0.000	10.357	Shortfall of Sites	0.122	Low II Residential	R1-1	0	0	0	99.000	10.357		Residential - Single Family Residence, 1	204B101 581		Chatsworth - Porter Ranch	No	ABMI	TOC EXP
Los Angeles	21901 VINTAGE ST	91311	2747018080	0.000	0.000	0.000	10.357	Shortfall of Sites	0.122	Low II Residential	R1-1	0	0	0	99.000	10.357		Residential - Single Family Residence, 1	204B101 582		Chatsworth - Porter Ranch	No	ABMI	TOC EXP
Los Angeles	21847 VINTAGE ST	91311	2747018081	0.000	0.000	0.000	10.357	Shortfall of Sites	0.122	Low II Residential	R1-1	0	0	0	99.000	10.357		Residential - Single Family Residence, 1	204B101 583		Chatsworth - Porter Ranch	No	ABMI	TOC EXP
Los Angeles	1883 COMSTOCK AVE	90025	4319014011	0.000	0.000	0.000	10.357	Shortfall of Sites	0.122	Low Medium I Residential	R2-1-O	0	0	0	99.000	10.357		Residential - Single Family Residence, 1	132B157 854		West Los Angeles	No	ABMI	TOC EXP , R2RD
Los Angeles	4335 VALLEY BLVD	90032	5215014007	0.000	0.000	10.357	0.000	Shortfall of Sites	4.221	Limited Industrial	[Q]CM-1VL	0	0	0	3.067	10.357		Industrial - Light Manufacturing - One Story, 0	135A229 3		Northeast Los Angeles	No	MI	ARO
Los Angeles	13033 MAGNOLIA BLVD	91423	2345018064	0.000	0.000	0.000	10.352	Shortfall of Sites	0.122	Low Residential	R1-1	0	0	0	99.000	10.352		Residential - Single Family Residence - Pool, 1	171B161 444		Van Nuys - North Sherman Oaks	No	ABMI	TOC EXP
Los Angeles	11425 ALBERS ST	91601	2350007053	0.000	0.000	0.000	10.350	Shortfall of Sites	0.148	High Medium Residential	R4-1VL	High Medium	0	0	175.987	10.350		Residential - Five or More Units or Apartments (Any Combination) · 4 Stories or Less, 7	174B169 1076	No Max	North Hollywood - Valley Village	Yes	ABMI	Orange LineTNP , AHO
Los Angeles	2593 AMHERST AVE	90064	4257023079	0.000	0.000	0.000	10.349	Shortfall of Sites	0.147	Low Medium Residential	RD1.5-1	0	0	0	113.635	10.349		Residential - Four Units (Any Combination) - 4 Stories or Less, 4	120B149 487		Palms - Mar Vista - Del Rey	Yes	ABMI	OPP RC , DB50
Los Angeles	2808 S BENTLEY AVE	90064	4251004002	0.000	0.000	0.000	10.347	Shortfall of Sites	0.121	Low Residential	R1-1	0	0	0	99.000	10.347		Residential - Single Family Residence, 1	123B157 1126		West Los Angeles	No	ABMI	TOC EXP
Los Angeles	2807 TILDEN AVE	90064	4251004005	0.000	0.000	0.000	10.347	Shortfall of Sites	0.121	Low Residential	R1-1	0	0	0	99.000	10.347		Residential - Single Family Residence, 1	123B157 1098		West Los Angeles	No	ABMI	TOC EXP
Los Angeles	21835 VINTAGE ST	91311	2747018082	0.000	0.000	0.000	10.347	Shortfall of Sites	0.121	Low II Residential	R1-1	0	0	0	99.000	10.347		Residential - Single Family Residence - Pool, 1	204B101 584		Chatsworth - Porter Ranch	No	ABMI	TOC EXP
Los Angeles	8308 READING AVE	90045	4125003020	0.000	0.000	0.000	10.346	Shortfall of Sites	0.121	Low Medium I Residential	R2-1	0	0	0	99.000	10.346		Residential - Single Family Residence, 1	099B169 1419		Westchester - Playa del Rey	No	ABMI	TOC EXP , R2RD
Los Angeles	405 S BOYLE AVE	90033	5174002013	0.000	0.000	0.000	10.340	Shortfall of Sites	0.427	Highway Oriented and Limited Commercial	C2-1-RIO-CUGU	Neighborhood Center	[LUM1 - G2 - 3][XN2 - 8][CPIO]	0	96.078	10.340		Commercial - Store Combination - Store and Residential Combination - One Story, 14	127-5A221 187	54	Boyle Heights	Yes	ABMI	BH CPU , ARO
Los Angeles	615 S SOTO ST	90023	5183024035	0.000	0.000	0.000	10.340	Shortfall of Sites	0.179	Low Medium II Residential	RD1.5-1-CUGU	Community Center	[LUM2 - G2 - 3][XC1 - 4][CPIO]	0	201.645	10.340		Residential - Five or More Units or Apartments (Any Combination) · 4 Stories or Less, 10	124-5A223 14	108	Boyle Heights	Yes	ABMI	BH CPU
Los Angeles	8036 OWENSMOUTH AVE	91304	2110018006	0.000	0.000	0.000	10.340	Shortfall of Sites	0.217	Medium Residential	R3-1	Medium Residential	[MB3-CDF1-5] [IX4-FA] [CPIO]	0	165.951	10.340		Residential - Five or More Units or Apartments (Any Combination) · 4 Stories or Less, 10	189B105 115	43	Canoga Park - Winnetka - Woodland Hills - West Hills	Yes	ABMI	CPK CPU ,
Los Angeles	10640 MAGNOLIA BLVD	91601	2419013002	0.000	0.000	0.000	10.340	Shortfall of Sites	0.057	Community Commercial	C4-1-CA	Community Commercial	0	0	226.148	10.340		Commercial - Store Combination - Store and Residential Combination - One Story, 1	171B177 679	108	North Hollywood - Valley Village	Yes	ABMI	Orange LineTNP , ARO, AHO
Los Angeles	7923 BREEN AVE	90045	4127021021	0.000	0.000	0.000	10.340	Shortfall of Sites	0.121	Low Residential	R1-1	0	0	0	99.000	10.340		Residential - Single Family Residence, 1	099B173 653		Westchester - Playa del Rey	No	ABMI	TOC EXP
Los Angeles	21823 VINTAGE ST	91311	2747018083	0.000	0.000	0.000	10.339	Shortfall of Sites	0.121	Low II Residential	R1-1	0	0	0	99.000	10.339		Residential - Single Family Residence, 1	204B105 728		Chatsworth - Porter Ranch	No	ABMI	TOC EXP
Los Angeles	21811 VINTAGE ST	91311	2747018084	0.000	0.000	0.000	10.339	Shortfall of Sites	0.121	Low II Residential	R1-1	0	0	0	99.000	10.339		Residential - Single Family Residence, 1	204B105 729		Chatsworth - Porter Ranch	No	ABMI	TOC EXP
Los Angeles	1126 WILSHIRE BLVD	90017	5143022012	0.517	0.517	0.000	9.302	Shortfall of Sites	0.230	Regional Center Commercial	CW	0	0	20	86.407	10.335		Commercial - Office Building - One Story, 0	130-5A207 99		Westlake	No	VLI, LI, ABMI	MURC , ARO
Los Angeles	22700 SHERMAN WAY	91307	2024019005	5.167	5.167	0.000	0.000	Shortfall of Sites	1.867	Low Residential	A1-1	Very Low Residential	0	20	102.494	10.334		Institutional - Church - One Story, 0	183B097 111	1 per lot	Canoga Park - Winnetka - Woodland Hills - West Hills	No	LI	FBO, CPK CPU
Los Angeles	4349 VICTORIA PARK PL	90019	5082014024	0.000	0.000	0.000	10.334	Shortfall of Sites	0.109	Low Medium I Residential	R2-1-O	0	0	0	99.000	10.334		Residential - Single Family Residence, 0	129B185 1234		West Adams - Baldwin Hills - Leimert	No	ABMI	TOC EXP , R2RD
Los Angeles	1036 S CITRUS AVE	90019	5084009023	0.000	0.000	0.000	10.332	Shortfall of Sites	0.156	Low Medium I Residential	R2-1	0	0	0	99.000	10.332		Residential - Three Units (Any Combination) - 4 Stories or Less, 3	132B181 891		Wilshire	Yes	ABMI	TOC EXP , R2RD
Los Angeles	715 N OGDEN DR	90046	5527010014	0.000	0.000	0.000	10.332	Shortfall of Sites	0.121	Low II Residential	R1-1	0	0	0	99.000	10.332		Residential - Single Family Residence, 1	141B177 492		Hollywood	No	ABMI	TOC EXP
Los Angeles	2485 AMHERST AVE	90064	4257021054	0.000	0.000	0.000	10.326	Shortfall of Sites	0.121	Low Residential	R1-1	0	0	0	99.000	10.326		Residential - Single Family Residence, 1	120B149 263		Palms - Mar Vista - Del Rey	No	ABMI	TOC EXP
Los Angeles	2484 WELLESLEY AVE	90064	4257021047	0.000	0.000	0.000	10.325	Shortfall of Sites	0.121	Low Residential	R1-1	0	0	0	99.000	10.325		Residential - Single Family Residence, 1	120B149 281		Palms - Mar Vista - Del Rey	No	ABMI	TOC EXP

Jurisdiction Name	Site Address/Intersection	5 Digit ZIP Code	Assessor Parcel Number	Very Low-Income	Low-Income	Moderate-Income	Above Moderate-Income	Type of Shortfall	Parcel Size (Acres)	Current General Plan Designation	Current Zoning	Proposed General Plan (GP) Designation	Proposed Zoning	Minimum Density Allowed	Maximum Density Allowed	Total Capacity	Vacant/ Nonvacant	Description of Existing Uses	PIN	Base Density Per Acre	Community Plan Area	Rent Stabalization Ordinance	Income Category	Applicable Rezoning Program (Program informing values in Column Q listed first)
Los Angeles	10001 OWENSMOUTH AVE	91311	2747020001	0.000	0.000	0.000	10.325	Shortfall of Sites	0.121	Low II Residential	R1-1	0	0	0	99.000	10.325		Residential - Single Family Residence - Therapy Pool (Spa), 1	204B105 774		Chatsworth - Porter Ranch	No	ABMI	TOC EXP
Los Angeles	10309 MISSISSIPPI AVE	90025	4319013065	0.000	0.000	0.000	10.320	Shortfall of Sites	0.121	Low Residential	R1-1-O	0	0	0	99.000	10.320		Residential - Single Family Residence, 1	132B157 901		West Los Angeles	No	ABMI	TOC EXP
Los Angeles	4846 OAK PARK AVE	91316	2289003006	0.000	0.000	0.000	10.320	Shortfall of Sites	0.291	Low II Residential	R1-1	Low Medium Residential	0	0	41.233	10.320		Residential - Single Family Residence, 1	168B133 153	10	Encino - Tarzana	No	ABMI	ENC CPU , ADU, AHO
Los Angeles	4836 OAK PARK AVE	91316	2289003007	0.000	0.000	0.000	10.320	Shortfall of Sites	0.291	Low II Residential	R1-1	Low Medium Residential	0	0	41.238	10.320		Residential - Single Family Residence - Pool, 1	168B133 166	10	Encino - Tarzana	No	ABMI	ENC CPU , ADU, AHO
Los Angeles	4816 OAK PARK AVE	91316	2289003009	0.000	0.000	0.000	10.320	Shortfall of Sites	0.284	Low II Residential	R1-1	Low Medium Residential	0	0	42.244	10.320		Residential - Single Family Residence, 1	168B133 221	10	Encino - Tarzana	No	ABMI	ENC CPU , ADU, AHO
Los Angeles	4735 LIBBIT AVE	91436	2284001017	0.000	0.000	0.000	10.320	Shortfall of Sites	0.170	Low I Residential	RE9-1	Medium Residential	0	0	70.629	10.320		Residential - Single Family Residence, 1	168B137 477	43	Encino - Tarzana	No	ABMI	ENC CPU , ADU, AHO
Los Angeles	5115 GENESTA AVE	91316	2258023015	0.000	0.000	0.000	10.320	Shortfall of Sites	0.280	Low II Residential	RE9-1	Low Medium Residential	0	0	42.819	10.320		Residential - Single Family Residence - Pool, 1	171B133 484	10	Encino - Tarzana	No	ABMI	ENC CPU , ADU, AHO
Los Angeles	15447 MILBANK ST	91436	2261038022	0.000	0.000	0.000	10.320	Shortfall of Sites	0.172	Low II Residential	R1-1	Medium Residential	0	0	69.584	10.320		Residential - Single Family Residence - Pool, 1	168B145 519	43	Encino - Tarzana	No	ABMI	ENC CPU , ADU, AHO
Los Angeles	15453 MILBANK ST	91436	2261038021	0.000	0.000	0.000	10.320	Shortfall of Sites	0.166	Low II Residential	R1-1	Medium Residential	0	0	72.237	10.320		Residential - Single Family Residence - Pool, 1	168B145 520	43	Encino - Tarzana	No	ABMI	ENC CPU , ADU, AHO
Los Angeles	15435 MILBANK ST	91436	2261038051	0.000	0.000	0.000	10.320	Shortfall of Sites	0.170	Low II Residential	R1-1	Medium Residential	0	0	70.543	10.320		Residential - Single Family Residence - Pool, 1	168B145 521	43	Encino - Tarzana	No	ABMI	ENC CPU , ADU, AHO
Los Angeles	15431 MILBANK ST	91436	2261038052	0.000	0.000	0.000	10.320	Shortfall of Sites	0.165	Low II Residential	R1-1	Medium Residential	0	0	72.510	10.320		Residential - Single Family Residence, 1	168B145 530	43	Encino - Tarzana	No	ABMI	ENC CPU , ADU, AHO
Los Angeles	15430 MILBANK ST	91436	2261038024	0.000	0.000	0.000	10.320	Shortfall of Sites	0.173	Low II Residential	R1-1	Medium Residential	0	0	69.523	10.320		Residential - Single Family Residence, 1	168B145 558	43	Encino - Tarzana	No	ABMI	ENC CPU , ADU, AHO
Los Angeles	15436 MILBANK ST	91436	2261038055	0.000	0.000	0.000	10.320	Shortfall of Sites	0.172	Low II Residential	R1-1	Medium Residential	0	0	69.913	10.320		Residential - Single Family Residence - Pool, 1	168B145 589	43	Encino - Tarzana	No	ABMI	ENC CPU , ADU, AHO
Los Angeles	6004 CARLTON WAY	90028	5545007012	0.000	0.000	0.000	10.320	Shortfall of Sites	0.116	High Medium Residential	[Q]R4-1VL	High Medium Residential	[Q]R4-1VL-CPIO	0	103.253	10.320		Residential - Single Family Residence, 1	148-5A189 235	72	Hollywood	No	ABMI	HWD CPU , AHO
Los Angeles	6008 CARLTON WAY	90028	5545007011	0.000	0.000	0.000	10.320	Shortfall of Sites	0.124	High Medium Residential	[Q]R4-1VL	High Medium Residential	[Q]R4-1VL-CPIO	0	96.802	10.320		Residential - Single Family Residence, 1	148-5A189 236	72	Hollywood	No	ABMI	HWD CPU , AHO
Los Angeles	12122 HUSTON ST	91607	2356007013	0.000	0.000	0.000	10.320	Shortfall of Sites	0.166	Low Residential	R1-1	Neighborhood Center	0	0	72.158	10.320		Residential - Single Family Residence, 1	168B165 293	108	North Hollywood - Valley Village	No	ABMI	NH CPU , ADU, AHO
Los Angeles	12524 MARTHA ST	91607	2341017005	0.000	0.000	0.000	10.320	Shortfall of Sites	0.172	Low Residential	R1-1	Neighborhood Center	0	0	69.648	10.320		Residential - Single Family Residence, 1	174B161 366	108	North Hollywood - Valley Village	No	ABMI	NH CPU , ADU, AHO
Los Angeles	12518 MARTHA ST	91607	2341017004	0.000	0.000	0.000	10.320	Shortfall of Sites	0.172	Low Residential	R1-1	Neighborhood Center	0	0	69.648	10.320		Residential - Single Family Residence, 1	174B161 367	108	North Hollywood - Valley Village	No	ABMI	NH CPU , ADU, AHO
Los Angeles	12152 LA MAIDA ST	91607	2356008002	0.000	0.000	0.000	10.320	Shortfall of Sites	0.172	Low Residential	R1-1	Neighborhood Center	0	0	69.698	10.320		Residential - Single Family Residence, 1	168B165 425	108	North Hollywood - Valley Village	No	ABMI	NH CPU , ADU, AHO
Los Angeles	12144 LA MAIDA ST	91607	2356008003	0.000	0.000	0.000	10.320	Shortfall of Sites	0.172	Low Residential	R1-1	Neighborhood Center	0	0	69.698	10.320		Residential - Single Family Residence - Pool, 1	168B165 426	108	North Hollywood - Valley Village	No	ABMI	NH CPU , ADU, AHO
Los Angeles	12138 LA MAIDA ST	91607	2356008004	0.000	0.000	0.000	10.320	Shortfall of Sites	0.172	Low Residential	R1-1	Neighborhood Center	0	0	69.698	10.320		Residential - Single Family Residence, 1	168B165 427	108	North Hollywood - Valley Village	No	ABMI	NH CPU , ADU, AHO
Los Angeles	12506 MARTHA ST	91607	2341017002	0.000	0.000	0.000	10.320	Shortfall of Sites	0.172	Low Residential	R1-1	Neighborhood Center	0	0	69.648	10.320		Residential - Single Family Residence - Therapy Pool (Spa), 1	174B165 663	108	North Hollywood - Valley Village	No	ABMI	NH CPU , ADU, AHO
Los Angeles	12512 MARTHA ST	91607	2341017003	0.000	0.000	0.000	10.320	Shortfall of Sites	0.172	Low Residential	R1-1	Neighborhood Center	0	0	69.591	10.320		Residential - Single Family Residence, 1	174B165 664	108	North Hollywood - Valley Village	No	ABMI	NH CPU , ADU, AHO
Los Angeles	12529 CUMPSTON ST	91607	2346011032	0.000	0.000	0.000	10.320	Shortfall of Sites	0.167	Low Residential	R1-1	Neighborhood Center	0	0	72.033	10.320		Residential - Single Family Residence - Pool, 1	174B161 728	108	North Hollywood - Valley Village	No	ABMI	NH CPU , ADU, AHO
Los Angeles	12530 CUMPSTON ST	91607	2346011023	0.000	0.000	0.000	10.320	Shortfall of Sites	0.171	Low Residential	R1-1	Neighborhood Center	0	0	70.036	10.320		Residential - Single Family Residence, 1	174B161 761	108	North Hollywood - Valley Village	No	ABMI	NH CPU , ADU, AHO
Los Angeles	12132 LA MAIDA ST	91607	2356008005	0.000	0.000	0.000	10.320	Shortfall of Sites	0.172	Low Medium II Residential	RD1.5-1	Neighborhood Center	0	0	69.697	10.320		Residential - Single Family Residence, 1	168B165 428	108	North Hollywood - Valley Village	No	ABMI	NH CPU , ADU, DB50, AHO
Los Angeles	12126 LA MAIDA ST	91607	2356008006	0.000	0.000	0.000	10.320	Shortfall of Sites	0.172	Low Medium II Residential	RD1.5-1	Neighborhood Center	0	0	69.698	10.320		Residential - Single Family Residence, 1	168B165 429	108	North Hollywood - Valley Village	No	ABMI	NH CPU , ADU, DB50, AHO
Los Angeles	6811 LELAND WAY	90028	5548015021	0.000	0.000	0.000	10.320	Shortfall of Sites	0.172	Highway Oriented Commercial	C2-1-SN	0	0	0	69.687	10.320		Residential - Single Family Residence, 1	147A185 129		Hollywood	No	ABMI	MURC , ADU
Los Angeles	2550 AMHERST AVE	90064	4257022035	0.000	0.000	0.000	10.320	Shortfall of Sites	0.121	Low Residential	R1-1	0	0	0	99.000	10.320		Residential - Single Family Residence, 1	120B149 392		Palms - Mar Vista - Del Rey	No	ABMI	TOC EXP
Los Angeles	0	0	4255013037	0.000	0.000	0.000	10.320	Shortfall of Sites	0.109	Low Residential	R1-1	0	0	0	99.000	10.320	Vacant	Residential - Single Family Residence - Vacant Land, 0	123B157 1611		West Los Angeles	No	ABMI	TOC EXP
Los Angeles	15750 SUTTON ST	91436	2283005003	5.160	5.160	0.000	0.000	Shortfall of Sites	0.905	Low II Residential	R1-1	Low Residential	0	20	66.287	10.319		Residential - Single Family Residence - Pool, 1	165B141 133	1 per lot	Encino - Tarzana	No	LI	AHO , ENC CPU, ADU
Los Angeles	10308 WALAVISTA RD	90064	4318033011	0.000	0.000	0.000	10.319	Shortfall of Sites	0.121	Low Residential	R1V2	0	0	0	99.000	10.319		Residential - Single Family Residence, 1	123B161 734		West Los Angeles	No	ABMI	TOC EXP , OPP RC2
Los Angeles	2704 TILDEN AVE	90064	4256020063	0.000	0.000	0.000	10.319	Shortfall of Sites	0.121	Low Residential	R1-1	0	0	0	99.000	10.319		Residential - Single Family Residence, 1	123B157 860		West Los Angeles	No	ABMI	TOC EXP
Los Angeles	2547 AMHERST AVE	90064	4257023075	0.000	0.000	0.000	10.319	Shortfall of Sites	0.121	Low Residential	R1-1	0	0	0	99.000	10.319		Residential - Single Family Residence, 1	120B149 407		Palms - Mar Vista - Del Rey	No	ABMI	TOC EXP
Los Angeles	6330 W 6TH ST	90048	5510025031	0.000	0.000	0.000	10.319	Shortfall of Sites	0.144	Low Medium I Residential	R2-1-O	0	0	0	99.000	10.319		Residential - Double, Duplex, or Two Units - 4 Stories or Less, 2	135B177 385		Wilshire	Yes	ABMI	TOC EXP , R2RD
Los Angeles	6326 W 6TH ST	90048	5510025032	0.000	0.000	0.000	10.319	Shortfall of Sites	0.144	Low Medium I Residential	R2-1-O	0	0	0	99.000	10.319		Residential - Double, Duplex, or Two Units - 4 Stories or Less, 2	135B177 386		Wilshire	Yes	ABMI	TOC EXP , R2RD
Los Angeles	2303 WELLESLEY AVE	90064	4259028017	0.000	0.000	0.000	10.317	Shortfall of Sites	0.144	Low Medium I Residential	R2-1	0	0	0	99.000	10.317		Residential - Double, Duplex, or Two Units - 4 Stories or Less, 2	123B149 1070		West Los Angeles	Yes	ABMI	TOC EXP , R2RD
Los Angeles	1028 S MANSFIELD AVE	90019	5084010024	0.000	0.000	0.000	10.317	Shortfall of Sites	0.157	Low Medium I Residential	R2-1	0	0	0	99.000	10.317		Residential - Single Family Residence, 1	132B181 823		Wilshire	Yes	ABMI	TOC EXP , ADU, R2RD
Los Angeles	155 W WASHINGTON BLVD	90015	5126028010	0.516	0.516	0.000	9.285	Shortfall of Sites	0.532	Community Commercial	C2-2D-O-CPIO	0	0	20	37.286	10.317		Commercial - Office Building - 6 to 13 Stories, 0	123A207 74		Southeast Los Angeles	No	VLI, LI, ABMI	ARO
Los Angeles	662 N VAN NESS AVE	90004	5522002026	0.000	0.000	0.000	10.316	Shortfall of Sites	0.307	Medium Residential	R3-1, C2-1	0	0	0	35.047	10.316		Commercial - Office Building - One Story, 0	141B189 380		Wilshire	No	ABMI	ARO
Los Angeles	8312 W 4TH ST	90048	5511043038	0.000	0.000	0.000	10.316	Shortfall of Sites	0.144	Low Medium I Residential	R2-1	0	0	0	99.000	10.316		Residential - Double, Duplex, or Two Units - 4 Stories or Less, 2	138B173 1163		Wilshire	Yes	ABMI	TOC EXP , R2RD
Los Angeles	1641 7TH AVE	90019	5072011008	0.000	0.000	0.000	10.314	Shortfall of Sites	0.121	Low Medium II Residential	RD2-1XL-O-CPIO	0	0	0	99.000	10.314		Residential - Single Family Residence, 1	126B189 488		West Adams - Baldwin Hills - Leimert	No	ABMI	TOC EXP , R2RD
Los Angeles	2028 RODNEY DR	90027	5590007010	0.000	0.000	0.000	10.314	Shortfall of Sites	0.395	Medium Residential	R3-1XL	0	0	0	81.585	10.314		Residential - Five or More Units or Apartments (Any Combination) - 4 Stories or Less, 12	150B197 385		Hollywood	Yes	ABMI	DB50
Los Angeles	18107 CALIFA ST	91356	2157013151	0.000	0.000	0.000	10.313	Shortfall of Sites	0.121	Low II Residential	R1-1	Low Neighborhood Residential	0	0	99.000	10.313		Residential - Single Family Residence, 1	177B125 828	10	Encino - Tarzana	No	ABMI	TOC EXP , ENC CPU, AHO
Los Angeles	18137 CALIFA ST	91356	2157013156	0.000	0.000	0.000	10.313	Shortfall of Sites	0.121	Low II Residential	R1-1	Low Neighborhood Residential	0	0	99.000	10.313		Residential - Single Family Residence, 1	177B125 820	10	Encino - Tarzana	No	ABMI	TOC EXP , ENC CPU, AHO
Los Angeles	18131 CALIFA ST	91356	2157013155	0.000	0.000	0.000	10.313	Shortfall of Sites	0.121	Low II Residential	R1-1	Low Neighborhood Residential	0	0	99.000	10.313		Residential - Single Family Residence - Pool, 1	177B125 821	10	Encino - Tarzana	No	ABMI	TOC EXP , ENC CPU, AHO
Los Angeles	18125 CALIFA ST	91356	2157013154	0.000	0.000	0.000	10.313	Shortfall of Sites	0.121	Low II Residential	R1-1	Low Neighborhood Residential	0	0	99.000	10.313		Residential - Single Family Residence, 1	177B125 822	10	Encino - Tarzana	No	ABMI	TOC EXP , ENC CPU, AHO
Los Angeles	18119 CALIFA ST	91356	2157013153	0.000	0.000	0.000	10.313	Shortfall of Sites	0.121	Low II Residential	R1-1	Low Neighborhood Residential	0	0	99.000	10.313		Residential - Single Family Residence - Pool, 1	177B125 824	10	Encino - Tarzana	No	ABMI	TOC EXP , ENC CPU, AHO
Los Angeles	18113 CALIFA ST	91356	2157013152	0.000	0.000	0.000	10.313	Shortfall of Sites	0.121	Low II Residential	R1-1	Low Neighborhood Residential	0	0	99.000	10.313		Residential - Single Family Residence - Pool, 1	177B125 827	10	Encino - Tarzana	No	ABMI	TOC EXP , ENC CPU, AHO
Los Angeles	820 N AVENUE 54	90042	5478017900	5.156	5.156	0.000	0.000	Shortfall of Sites	5.590	Public Facilities	PF-1	0	0	20	153.741	10.313		Miscellaneous - Government Owned Property, 0	154-5A227 390		Northeast Los Angeles	No	LI	PF
Los Angeles	12211 OCEAN PARK BLVD	90064	4257023078	0.000	0.000	0.000	10.312	Shortfall of Sites	0.147	Low Medium Residential	RD1.5-1	0	0	0	113.635	10.312		Residential - Four Units (Any Combination) - 4 Stories or Less, 4	120B149 491		Palms - Mar Vista - Del Rey	Yes	ABMI	OPP RC , DB50
Los Angeles	1167 HYPERION AVE	90029	5429013017	0.000	0.000	0.000	10.312	Shortfall of Sites	0.144	Low Medium II Residential	RD2-1VL	0	0	0	99.000	10.312		Residential - Double, Duplex, or Two Units - 4 Stories or Less, 2	145-5A203 169		Silver Lake - Echo Park - Elysian Valley	Yes	ABMI	TOC EXP , R2RD
Los Angeles	12219 OCEAN PARK BLVD	90064	4257023077	0.000	0.000	0.000	10.312	Shortfall of Sites	0.147	Low Medium Residential	RD1.5-1	0	0	0	113.635	10.312		Residential - Four Units (Any Combination) - 4 Stories or Less, 4	120B149 496		Palms - Mar Vista - Del Rey	Yes	ABMI	OPP RC , DB50
Los Angeles	2823 S BENTLEY AVE	90064	4251003024	0.000	0.000	0.000	10.312	Shortfall of Sites	0.121	Low Residential	R1-1	0	0	0	99.000	10.312		Residential - Single Family Residence, 1	123B157 1208		West Los Angeles	No	ABMI	TOC EXP
Los Angeles	835 S ORANGE DR	90036	5084003037	0.000	0.000	0.000	10.311	Shortfall of Sites	0.143	Low II Residential	R1V3-RG	0	0	0	99.000	10.311		Residential - Single Family Residence, 1	132B181 358		Wilshire	No	ABMI	TOC EXP
Los Angeles	3248 S BEVERLY DR	90034	4311014001	0.000	0.000	0.000	10.311	Shortfall of Sites	0.121	Low Residential	R1V2	0	0	0	99.000	10.311		Residential - Single Family Residence, 1	123B165 864		West Los Angeles	No	ABMI	TOC EXP
Los Angeles	11610 LA GRANGE AVE	90025	4262029003	0.000	0.000	0.000	10.309	Shortfall of Sites	0.121	Low Medium I Residential	R2-1	0	0	0	99.000	10.309		Residential - Single Family Residence, 1	126B149 1163		West Los Angeles	No	ABMI	TOC EXP , R2RD
Los Angeles	2008 S BARRINGTON AVE	90025	4262030003	0.000	0.000	0.000	10.309	Shortfall of Sites	0.121	Low Medium I Residential	R2-1	0	0	0	99.000	10.309		Residential - Single Family Residence, 1	123B149 80		West Los Angeles	No	ABMI	TOC EXP , R2RD, OPP RC2
Los Angeles	1741 TAFT AVE	90028	5586032007	0.000	0.000	0.000	10.309	Shortfall of Sites	0.108	Low Medium II Residential	RD1.5-1XL	0	0	0	99.000	10.309		Residential - Single Family Residence, 0	148-5A191 56		Hollywood	No	ABMI	TOC EXP , R2RD
Los Angeles	1622 N HOOVER ST	90027	5430001009	0.000	0.000	0.000	10.309	Shortfall of Sites	0.121	Low Medium I Residential	R2-1XL	0	0	0	99.000	10.309		Residential - Single Family Residence, 1	148-5A201 209		Hollywood	No	ABMI	TOC EXP , R2RD
Los Angeles	2551 ARMACOST AVE	90064	4257001044	0.000	0.000	0.000	10.307	Shortfall of Sites	0.121	Low Residential	R1V2	0	0	0	99.000	10.307		Residential - Single Family Residence, 1	120B149 336		Palms - Mar Vista - Del Rey	No	ABMI	TOC EXP

Jurisdiction Name	Site Address/Intersection	5 Digit ZIP Code	Assessor Parcel Number	Very Low-Income	Low-Income	Moderate-Income	Above Moderate-Income	Type of Shortfall	Parcel Size (Acres)	Current General Plan Designation	Current Zoning	Proposed General Plan (GP) Designation	Proposed Zoning	Minimum Density Allowed	Maximum Density Allowed	Total Capacity	Vacant/ Nonvacant	Description of Existing Uses	PIN	Base Density Per Acre	Community Plan Area	Rent Stabalization Ordinance	Income Category	Applicable Rezoning Program (Program informing values in Column Q listed first)
Los Angeles	725 S ORANGE DR	90036	5507025011	0.000	0.000	0.000	10.305	Shortfall of Sites	0.143	Low II Residential	R1V3-RG	0	0	0	99.000	10.305		Residential - Single Family Residence, 1	132B181 86		Wilshire	No	ABMI	TOC EXP
Los Angeles	6526 W 6TH ST	90048	5510024020	0.000	0.000	0.000	10.304	Shortfall of Sites	0.144	Low Medium I Residential	R2-1-O	0	0	0	99.000	10.304		Residential - Double, Duplex, or Two Units - 4 Stories or Less, 2	135B173 665		Wilshire	Yes	ABMI	TOC EXP , R2RD
Los Angeles	10568 AYRES AVE	90064	4318004005	0.000	0.000	0.000	10.304	Shortfall of Sites	0.144	Low Medium I Residential	R2-1-O	0	0	0	99.000	10.304		Residential - Double, Duplex, or Two Units - 4 Stories or Less, 2	126B157 557		West Los Angeles	Yes	ABMI	TOC EXP , R2RD
Los Angeles	6520 W 6TH ST	90048	5510024021	0.000	0.000	0.000	10.303	Shortfall of Sites	0.144	Low Medium I Residential	R2-1-O	0	0	0	99.000	10.303		Residential - Double, Duplex, or Two Units - 4 Stories or Less - Pool, 2	135B173 667		Wilshire	Yes	ABMI	TOC EXP , R2RD
Los Angeles	10724 VALLEY SPRING LN	91602	2423026017	0.000	0.000	0.000	10.303	Shortfall of Sites	0.144	Low Residential	R1-1-RIO	0	0	0	99.000	10.303		Residential - Double, Duplex, or Two Units - 4 Stories or Less, 2	165B177 884		Sherman Oaks - Studio City - Toluca Lake - Cahuenga Pass	Yes	ABMI	TOC EXP
Los Angeles	6530 W 6TH ST	90048	5510024019	0.000	0.000	0.000	10.303	Shortfall of Sites	0.144	Low Medium I Residential	R2-1-O	0	0	0	99.000	10.303		Residential - Double, Duplex, or Two Units - 4 Stories or Less, 2	135B173 663		Wilshire	Yes	ABMI	TOC EXP , R2RD
Los Angeles	6516 W 6TH ST	90048	5510024022	0.000	0.000	0.000	10.303	Shortfall of Sites	0.144	Low Medium I Residential	R2-1-O	0	0	0	99.000	10.303		Residential - Double, Duplex, or Two Units - 4 Stories or Less, 2	135B173 671		Wilshire	Yes	ABMI	TOC EXP , R2RD
Los Angeles	6510 W 6TH ST	90048	5510024023	0.000	0.000	0.000	10.303	Shortfall of Sites	0.144	Low Medium I Residential	R2-1-O	0	0	0	99.000	10.303		Residential - Double, Duplex, or Two Units - 4 Stories or Less, 2	135B173 672		Wilshire	Yes	ABMI	TOC EXP , R2RD
Los Angeles	6506 W 6TH ST	90048	5510024024	0.000	0.000	0.000	10.303	Shortfall of Sites	0.144	Low Medium I Residential	R2-1-O	0	0	0	99.000	10.303		Residential - Double, Duplex, or Two Units - 4 Stories or Less, 2	135B173 673		Wilshire	Yes	ABMI	TOC EXP , R2RD
Los Angeles	9950 CANOGA AVE	91311	2747008040	5.151	5.151	0.000	0.000	Shortfall of Sites	1.088	Commercial Manufacturing	CM-1, P-1	0	0	20	94.696	10.303		Industrial - Light Manufacturing - One Story, 0	204B105 744		Chatsworth - Porter Ranch	No	LI	P , ARO
Los Angeles	6500 W 6TH ST	90048	5510024025	0.000	0.000	0.000	10.303	Shortfall of Sites	0.144	Low Medium I Residential	R2-1-O	0	0	0	99.000	10.303		Residential - Double, Duplex, or Two Units - 4 Stories or Less, 2	135B173 674		Wilshire	Yes	ABMI	TOC EXP , R2RD
Los Angeles	6450 W 6TH ST	90048	5510024026	0.000	0.000	0.000	10.303	Shortfall of Sites	0.144	Low Medium I Residential	R2-1-O	0	0	0	99.000	10.303		Residential - Double, Duplex, or Two Units - 4 Stories or Less, 2	135B173 675		Wilshire	Yes	ABMI	TOC EXP , R2RD
Los Angeles	6440 W 6TH ST	90048	5510024028	0.000	0.000	0.000	10.302	Shortfall of Sites	0.144	Low Medium I Residential	R2-1-O	0	0	0	99.000	10.302		Residential - Double, Duplex, or Two Units - 4 Stories or Less, 2	135B173 678		Wilshire	Yes	ABMI	TOC EXP , R2RD
Los Angeles	2750 TILDEN AVE	90064	4251001030	0.000	0.000	0.000	10.302	Shortfall of Sites	0.108	Low Residential	R1-1	0	0	0	99.000	10.302		Residential - Single Family Residence, 0	123B157 993		West Los Angeles	No	ABMI	TOC EXP
Los Angeles	6446 W 6TH ST	90048	5510024027	0.000	0.000	0.000	10.302	Shortfall of Sites	0.144	Low Medium I Residential	R2-1-O	0	0	0	99.000	10.302		Residential - Double, Duplex, or Two Units - 4 Stories or Less, 2	135B173 676		Wilshire	Yes	ABMI	TOC EXP , R2RD
Los Angeles	8436 W 4TH ST	90048	5511044025	0.000	0.000	0.000	10.302	Shortfall of Sites	0.144	Low Medium I Residential	R2-1-O	0	0	0	99.000	10.302		Residential - Double, Duplex, or Two Units - 4 Stories or Less, 2	138B173 1083		Wilshire	Yes	ABMI	TOC EXP , R2RD
Los Angeles	8442 W 4TH ST	90048	5511044024	0.000	0.000	0.000	10.302	Shortfall of Sites	0.144	Low Medium I Residential	R2-1-O	0	0	0	99.000	10.302		Residential - Double, Duplex, or Two Units - 4 Stories or Less, 2	138B173 1080		Wilshire	Yes	ABMI	TOC EXP , R2RD
Los Angeles	8426 W 4TH ST	90048	5511044027	0.000	0.000	0.000	10.302	Shortfall of Sites	0.144	Low Medium I Residential	R2-1-O	0	0	0	99.000	10.302		Residential - Double, Duplex, or Two Units - 4 Stories or Less, 2	138B173 1093		Wilshire	Yes	ABMI	TOC EXP , R2RD
Los Angeles	8406 W 4TH ST	90048	5511044031	0.000	0.000	0.000	10.302	Shortfall of Sites	0.144	Low Medium I Residential	R2-1-O	0	0	0	99.000	10.302		Residential - Double, Duplex, or Two Units - 4 Stories or Less, 2	138B173 1106		Wilshire	Yes	ABMI	TOC EXP , R2RD
Los Angeles	8400 W 4TH ST	90048	5511044032	0.000	0.000	0.000	10.302	Shortfall of Sites	0.144	Low Medium I Residential	R2-1-O	0	0	0	99.000	10.302		Residential - Double, Duplex, or Two Units - 4 Stories or Less, 2	138B173 1111		Wilshire	Yes	ABMI	TOC EXP , R2RD
Los Angeles	8418 W 4TH ST	90048	5511044029	0.000	0.000	0.000	10.302	Shortfall of Sites	0.144	Low Medium I Residential	R2-1-O	0	0	0	99.000	10.302		Residential - Double, Duplex, or Two Units - 4 Stories or Less, 2	138B173 1099		Wilshire	Yes	ABMI	TOC EXP , R2RD
Los Angeles	6709 COLGATE AVE	90048	5511044002	0.000	0.000	0.000	10.302	Shortfall of Sites	0.144	Low II Residential	R1-1-O-RFA	0	0	0	99.000	10.302		Residential - Double, Duplex, or Two Units - 4 Stories or Less, 2	138B173 1165		Wilshire	Yes	ABMI	TOC EXP
Los Angeles	6436 W 6TH ST	90048	5510024029	0.000	0.000	0.000	10.302	Shortfall of Sites	0.144	Low Medium I Residential	R2-1-O	0	0	0	99.000	10.302		Residential - Double, Duplex, or Two Units - 4 Stories or Less, 2	135B173 680		Wilshire	Yes	ABMI	TOC EXP , R2RD
Los Angeles	6430 W 6TH ST	90048	5510024030	0.000	0.000	0.000	10.302	Shortfall of Sites	0.144	Low Medium I Residential	R2-1-O	0	0	0	99.000	10.302		Residential - Double, Duplex, or Two Units - 4 Stories or Less, 2	135B173 682		Wilshire	Yes	ABMI	TOC EXP , R2RD
Los Angeles	6733 COLGATE AVE	90048	5511044008	0.000	0.000	0.000	10.302	Shortfall of Sites	0.144	Low II Residential	R1-1-O-RFA	0	0	0	99.000	10.302		Residential - Double, Duplex, or Two Units - 4 Stories or Less, 2	138B173 1149		Wilshire	Yes	ABMI	TOC EXP
Los Angeles	6426 W 6TH ST	90048	5510024031	0.000	0.000	0.000	10.302	Shortfall of Sites	0.144	Low Medium I Residential	R2-1-O	0	0	0	99.000	10.302		Residential - Double, Duplex, or Two Units - 4 Stories or Less, 2	135B173 684		Wilshire	Yes	ABMI	TOC EXP , R2RD
Los Angeles	6420 W 6TH ST	90048	5510024032	0.000	0.000	0.000	10.302	Shortfall of Sites	0.143	Low Medium I Residential	R2-1-O	0	0	0	99.000	10.302		Residential - Double, Duplex, or Two Units - 4 Stories or Less, 2	135B173 685		Wilshire	Yes	ABMI	TOC EXP , R2RD
Los Angeles	6416 W 6TH ST	90048	5510024033	0.000	0.000	0.000	10.302	Shortfall of Sites	0.143	Low Medium I Residential	R2-1-O	0	0	0	99.000	10.302		Residential - Double, Duplex, or Two Units - 4 Stories or Less, 2	135B173 686		Wilshire	Yes	ABMI	TOC EXP , R2RD
Los Angeles	8403 W 4TH ST	90048	5511033035	0.000	0.000	0.000	10.302	Shortfall of Sites	0.143	Low Medium I Residential	R2-1-O	0	0	0	99.000	10.302		Residential - Double, Duplex, or Two Units - 4 Stories or Less, 2	138B173 1029		Wilshire	Yes	ABMI	TOC EXP , R2RD
Los Angeles	6410 W 6TH ST	90048	5510024034	0.000	0.000	0.000	10.301	Shortfall of Sites	0.143	Low Medium I Residential	R2-1-O	0	0	0	99.000	10.301		Residential - Double, Duplex, or Two Units - 4 Stories or Less, 2	135B173 689		Wilshire	Yes	ABMI	TOC EXP , R2RD
Los Angeles	6380 W 6TH ST	90048	5510025018	0.000	0.000	0.000	10.301	Shortfall of Sites	0.143	Low Medium I Residential	R2-1-O	0	0	0	99.000	10.301		Residential - Double, Duplex, or Two Units - 4 Stories or Less, 2	135B173 697		Wilshire	Yes	ABMI	TOC EXP , R2RD
Los Angeles	8423 W 4TH ST	90048	5511033006	0.000	0.000	0.000	10.301	Shortfall of Sites	0.143	Low Medium I Residential	R2-1-O	0	0	0	99.000	10.301		Residential - Double, Duplex, or Two Units - 4 Stories or Less, 2	138B173 1017		Wilshire	Yes	ABMI	TOC EXP , R2RD
Los Angeles	6378 W 6TH ST	90048	5510025039	0.000	0.000	0.000	10.301	Shortfall of Sites	0.143	Low Medium I Residential	R2-1-O	0	0	0	99.000	10.301		Residential - Double, Duplex, or Two Units - 4 Stories or Less, 2	135B173 699		Wilshire	Yes	ABMI	TOC EXP , R2RD
Los Angeles	6370 W 6TH ST	90048	5510025021	0.000	0.000	0.000	10.301	Shortfall of Sites	0.143	Low Medium I Residential	R2-1-O	0	0	0	99.000	10.301		Residential - Double, Duplex, or Two Units - 4 Stories or Less, 2	135B173 702		Wilshire	Yes	ABMI	TOC EXP , R2RD
Los Angeles	8433 W 4TH ST	90048	5511033008	0.000	0.000	0.000	10.301	Shortfall of Sites	0.143	Low Medium I Residential	R2-1-O	0	0	0	99.000	10.301		Residential - Double, Duplex, or Two Units - 4 Stories or Less, 2	138B173 1009		Wilshire	Yes	ABMI	TOC EXP , R2RD
Los Angeles	6356 W 6TH ST	90048	5510025024	0.000	0.000	0.000	10.301	Shortfall of Sites	0.143	Low Medium I Residential	R2-1-O	0	0	0	99.000	10.301		Residential - Double, Duplex, or Two Units - 4 Stories or Less, 2	135B173 708		Wilshire	Yes	ABMI	TOC EXP , R2RD
Los Angeles	6360 W 6TH ST	90048	5510025023	0.000	0.000	0.000	10.301	Shortfall of Sites	0.143	Low Medium I Residential	R2-1-O	0	0	0	99.000	10.301		Residential - Double, Duplex, or Two Units - 4 Stories or Less, 2	135B173 706		Wilshire	Yes	ABMI	TOC EXP , R2RD
Los Angeles	8443 W 4TH ST	90048	5511033010	0.000	0.000	0.000	10.301	Shortfall of Sites	0.143	Low Medium I Residential	R2-1-O	0	0	0	99.000	10.301		Residential - Double, Duplex, or Two Units - 4 Stories or Less, 2	138B173 1004		Wilshire	Yes	ABMI	TOC EXP , R2RD
Los Angeles	6340 W 6TH ST	90048	5510025029	0.000	0.000	0.000	10.301	Shortfall of Sites	0.143	Low Medium I Residential	R2-1-O	0	0	0	99.000	10.301		Residential - Double, Duplex, or Two Units - 4 Stories or Less, 2	135B173 717		Wilshire	Yes	ABMI	TOC EXP , R2RD
Los Angeles	6346 W 6TH ST	90048	5510025028	0.000	0.000	0.000	10.301	Shortfall of Sites	0.143	Low Medium I Residential	R2-1-O	0	0	0	99.000	10.301		Residential - Double, Duplex, or Two Units - 4 Stories or Less, 2	135B173 714		Wilshire	Yes	ABMI	TOC EXP , R2RD
Los Angeles	6350 W 6TH ST	90048	5510025027	0.000	0.000	0.000	10.300	Shortfall of Sites	0.143	Low Medium I Residential	R2-1-O	0	0	0	99.000	10.300		Residential - Double, Duplex, or Two Units - 4 Stories or Less, 2	135B173 712		Wilshire	Yes	ABMI	TOC EXP , R2RD
Los Angeles	8437 W 4TH ST	90048	5511033009	0.000	0.000	0.000	10.300	Shortfall of Sites	0.143	Low Medium I Residential	R2-1-O	0	0	0	99.000	10.300		Residential - Double, Duplex, or Two Units - 4 Stories or Less, 2	138B173 1007		Wilshire	Yes	ABMI	TOC EXP , R2RD
Los Angeles	6336 W 6TH ST	90048	5510025030	0.000	0.000	0.000	10.300	Shortfall of Sites	0.143	Low Medium I Residential	R2-1-O	0	0	0	99.000	10.300		Residential - Double, Duplex, or Two Units - 4 Stories or Less, 2	135B173 719		Wilshire	Yes	ABMI	TOC EXP , R2RD
Los Angeles	13969 FOOTHILL BLVD	91342	2504020022	0.000	0.000	0.000	10.300	Shortfall of Sites	0.758	Medium Residential	R3-1	0	0	0	82.054	10.300		Residential - Five or More Units or Apartments (Any Combination) · 4 Stories or Less - Pool, 31	225B153 271		Sylmar	Yes	ABMI	DB50
Los Angeles	8451 W 4TH ST	90048	5511033012	0.000	0.000	0.000	10.300	Shortfall of Sites	0.143	Low Medium I Residential	R2-1-O	0	0	0	99.000	10.300		Residential - Double, Duplex, or Two Units - 4 Stories or Less, 2	138B173 998		Wilshire	Yes	ABMI	TOC EXP , R2RD
Los Angeles	6320 W 6TH ST	90048	5510025033	0.000	0.000	0.000	10.300	Shortfall of Sites	0.143	Low Medium I Residential	R2-1-O	0	0	0	99.000	10.300		Residential - Double, Duplex, or Two Units - 4 Stories or Less, 2	135B177 387		Wilshire	Yes	ABMI	TOC EXP , R2RD
Los Angeles	6226 W 6TH ST	90048	5510026025	0.000	0.000	0.000	10.300	Shortfall of Sites	0.143	Low Medium I Residential	R2-1-O	0	0	0	99.000	10.300		Residential - Double, Duplex, or Two Units - 4 Stories or Less, 2	135B177 397		Wilshire	Yes	ABMI	TOC EXP , R2RD
Los Angeles	6627 COLGATE AVE	90048	5511043006	0.000	0.000	0.000	10.300	Shortfall of Sites	0.143	Low II Residential	R1-1-RFA	0	0	0	99.000	10.300		Residential - Double, Duplex, or Two Units - 4 Stories or Less, 2	138B173 1204		Wilshire	Yes	ABMI	TOC EXP
Los Angeles	6316 W 6TH ST	90048	5510025034	0.000	0.000	0.000	10.300	Shortfall of Sites	0.143	Low Medium I Residential	R2-1-O	0	0	0	99.000	10.300		Residential - Double, Duplex, or Two Units - 4 Stories or Less, 2	135B177 388		Wilshire	Yes	ABMI	TOC EXP , R2RD
Los Angeles	7937 W 4TH ST	90048	5511038005	0.000	0.000	0.000	10.300	Shortfall of Sites	0.143	Low Medium I Residential	R2-1-O	0	0	0	99.000	10.300		Residential - Double, Duplex, or Two Units - 4 Stories or Less, 2	135B177 13		Wilshire	Yes	ABMI	TOC EXP , R2RD
Los Angeles	6306 W 6TH ST	90048	5510025036	0.000	0.000	0.000	10.300	Shortfall of Sites	0.143	Low Medium I Residential	R2-1-O	0	0	0	99.000	10.300		Residential - Double, Duplex, or Two Units - 4 Stories or Less, 2	135B177 390		Wilshire	Yes	ABMI	TOC EXP , R2RD
Los Angeles	6206 W 6TH ST	90048	5510026029	0.000	0.000	0.000	10.300	Shortfall of Sites	0.143	Low Medium I Residential	R2-1-O	0	0	0	99.000	10.300		Residential - Double, Duplex, or Two Units - 4 Stories or Less, 2	135B177 401		Wilshire	Yes	ABMI	TOC EXP , R2RD
Los Angeles	6202 W 6TH ST	90048	5510026030	0.000	0.000	0.000	10.300	Shortfall of Sites	0.143	Low Medium I Residential	R2-1-O	0	0	0	99.000	10.300		Residential - Double, Duplex, or Two Units - 4 Stories or Less, 2	135B177 402		Wilshire	Yes	ABMI	TOC EXP , R2RD
Los Angeles	6152 W 6TH ST	90048	5510026047	0.000	0.000	0.000	10.300	Shortfall of Sites	0.143	Low Medium I Residential	R2-1-O	0	0	0	99.000	10.300		Residential - Double, Duplex, or Two Units - 4 Stories or Less, 2	135B177 403		Wilshire	Yes	ABMI	TOC EXP , R2RD
Los Angeles	6148 W 6TH ST	90048	5510026033	0.000	0.000	0.000	10.300	Shortfall of Sites	0.143	Low Medium I Residential	R2-1-O	0	0	0	99.000	10.300		Residential - Double, Duplex, or Two Units - 4 Stories or Less, 2	135B177 404		Wilshire	Yes	ABMI	TOC EXP , R2RD
Los Angeles	7927 W 4TH ST	90048	5511038003	0.000	0.000	0.000	10.300	Shortfall of Sites	0.143	Low Medium I Residential	R2-1-O	0	0	0	99.000	10.300		Residential - Double, Duplex, or Two Units - 4 Stories or Less, 2	135B177 16		Wilshire	Yes	ABMI	TOC EXP , R2RD
Los Angeles	6240 W 6TH ST	90048	5510026022	0.000	0.000	0.000	10.300	Shortfall of Sites	0.143	Low Medium I Residential	R2-1-O	0	0	0	99.000	10.300		Residential - Double, Duplex, or Two Units - 4 Stories or Less, 2	135B177 393		Wilshire	Yes	ABMI	TOC EXP , R2RD, OPP RC2
Los Angeles	6210 W 6TH ST	90048	5510026028	0.000	0.000	0.000	10.300	Shortfall of Sites	0.143	Low Medium I Residential	R2-1-O	0	0	0	99.000	10.300		Residential - Double, Duplex, or Two Units - 4 Stories or Less, 2	135B177 400		Wilshire	Yes	ABMI	TOC EXP , R2RD
Los Angeles	6142 W 6TH ST	90048	5510026034	0.000	0.000	0.000	10.300	Shortfall of Sites	0.143	Low Medium I Residential	R2-1-O	0	0	0	99.000	10.300		Residential - Double, Duplex, or Two Units - 4 Stories or Less, 2	135B177 406		Wilshire	Yes	ABMI	TOC EXP , R2RD
Los Angeles	6132 W 6TH ST	90048	5510026036	0.000	0.000	0.000	10.300	Shortfall of Sites	0.143	Low Medium I Residential	R2-1-O	0	0	0	99.000	10.300		Residential - Double, Duplex, or Two Units - 4 Stories or Less, 2	135B177 410		Wilshire	Yes	ABMI	TOC EXP , R2RD
Los Angeles	6122 W 6TH ST	90048	5510026038	0.000	0.000	0.000	10.300	Shortfall of Sites	0.143	Low Medium I Residential	R2-1-O	0	0	0	99.000	10.300		Residential - Double, Duplex, or Two Units - 4 Stories or Less, 2	135B177 414		Wilshire	Yes	ABMI	TOC EXP , R2RD
Los Angeles	7931 W 4TH ST	90048	5511038004	0.000	0.000	0.000	10.300	Shortfall of Sites	0.143	Low Medium I Residential	R2-1-O	0	0	0	99.000	10.300		Residential - Double, Duplex, or Two Units - 4 Stories or Less, 2	135B177 15		Wilshire	Yes	ABMI	TOC EXP , R2RD
Los Angeles	6616 W 6TH ST	90048	5510022047	0.000	0.000	0.000	10.300	Shortfall of Sites	0.143	Low Medium I Residential	R2-1-O	0	0	0	99.000	10.300		Residential - Double, Duplex, or Two Units - 4 Stories or Less, 2	135B173 651		Wilshire	Yes	ABMI	TOC EXP , R2RD
Los Angeles	6610 W 6TH ST	90048	5510022048	0.000	0.000	0.000	10.300	Shortfall of Sites	0.143	Low Medium I Residential	R2-1-O	0	0	0	99.000	10.300		Residential - Double, Duplex, or Two Units - 4 Stories or Less, 2	135B173 655		Wilshire	Yes	ABMI	TOC EXP , R2RD
Los Angeles	6606 W 6TH ST	90048	5510022049	0.000	0.000	0.000	10.300	Shortfall of Sites	0.143	Low Medium I Residential	R2-1-O	0	0	0	99.000	10.300		Residential - Double, Duplex, or Two Units - 4 Stories or Less, 2	135B173 657		Wilshire	Yes	ABMI	TOC EXP , R2RD
Los Angeles	6236 W 6TH ST	90048	5510026023	0.000	0.000	0.000	10.300	Shortfall of Sites	0.143	Low Medium I Residential	R2-1-O	0	0	0	99.000	10.300		Residential - Double, Duplex, or Two Units - 4 Stories or Less, 2	135B177 394		Wilshire	Yes	ABMI	TOC EXP , R2RD
Los Angeles	6138 W 6TH ST	90048	5510026035	0.000	0.000	0.000	10.300	Shortfall of Sites	0.143	Low Medium I Residential	R2-1-O	0	0	0	99.000	10.300		Residential - Double, Duplex, or Two Units - 4 Stories or Less, 2	135B177 408		Wilshire	Yes	ABMI	TOC EXP , R2RD
Los Angeles	6128 W 6TH ST	90048	5510026037	0.000	0.000	0.000	10.300	Shortfall of Sites	0.143	Low Medium I Residential	R2-1-O	0	0	0	99.000	10.300		Residential - Double, Duplex, or Two Units - 4 Stories or Less, 2	135B177 412		Wilshire	Yes	ABMI	TOC EXP , R2RD
Los Angeles	6118 W 6TH ST	90048	5510026039	0.000	0.000	0.000	10.300	Shortfall of Sites	0.143	Low Medium I Residential	R2-1-O	0	0	0	99.000	10.300		Residential - Double, Duplex, or Two Units - 4 Stories or Less, 2	135B177 416		Wilshire	Yes	ABMI	TOC EXP , R2RD
Los Angeles	6216 W 6TH ST	90048	5510026027	0.000	0.000	0.000	10.300	Shortfall of Sites	0.143	Low Medium I Residential	R2-1-O	0	0	0	99.000	10.300		Residential - Double, Duplex, or Two Units - 4 Stories or Less, 2	135B177 399		Wilshire	Yes	ABMI	TOC EXP , R2RD
Los Angeles	6319 COLGATE AVE	90048	5511039002	0.000	0.000	0.000	10.300	Shortfall of Sites	0.143	Low II Residential	R1-1-O-RFA	0	0	0	99.000	10.300		Residential - Double, Duplex, or Two Units - 4 Stories or Less, 2	135B177 79		Wilshire	Yes	ABMI	TOC EXP
Los Angeles	8455 W 4TH ST	90048	5511033013	0.000	0.000	0.000	10.300	Shortfall of Sites	0.143	Low Medium I Residential	R2-1-O	0	0	0	99.000	10.300		Residential - Double, Duplex, or Two Units - 4 Stories or Less, 2	138B173 995		Wilshire	Yes	ABMI	TOC EXP , R2RD
Los Angeles	6620 W 6TH ST	90048	5510022046	0.000	0.000	0.000	10.300	Shortfall of Sites	0.143	Low Medium I Residential	R2-1-O	0	0	0	99.000	10.300		Residential - Double, Duplex, or Two Units - 4 Stories or Less, 2	135B173 649		Wilshire	Yes	ABMI	TOC EXP , R2RD
Los Angeles	8459 W 4TH ST	90048	5511033014	0.000	0.000	0.000	10.300	Shortfall of Sites	0.143	Low Medium I Residential	R2-1-O	0	0	0	99.000	10.300		Residential - Double, Duplex, or Two Units - 4 Stories or Less, 2	138B173 992		Wilshire	Yes	ABMI	TOC EXP , R2RD
Los Angeles	7923 W 4TH ST	90048	5511038002	0.000	0.000	0.000	10.300	Shortfall of Sites	0.143	Low Medium I Residential	R2-1-O	0	0	0	99.000	10.300		Residential - Double, Duplex, or Two Units - 4 Stories or Less, 2	135B177 17		Wilshire	Yes	ABMI	TOC EXP , R2RD
Los Angeles	6230 W 6TH ST	90048	5510026024	0.000	0.000	0.000	10.300	Shortfall of Sites	0.143	Low Medium I Residential	R2-1-O	0	0	0	99.000	10.300		Residential - Double, Duplex, or Two Units - 4 Stories or Less, 2	135B177 395		Wilshire	Yes	ABMI	TOC EXP , R2RD
Los Angeles	6220 W 6TH ST	90048	5510026026	0.000	0.000	0.000	10.300	Shortfall of Sites	0.143	Low Medium I Residential	R2-1-O	0	0	0	99.000	10.300		Residential - Double, Duplex, or Two Units - 4 Stories or Less, 2	135B177 398		Wilshire	Yes	ABMI	TOC EXP , R2RD
Los Angeles	1514 N HOOVER ST	90027	5430021004	0.000	0.000	0.000	10.300	Shortfall of Sites	0.143	Low Medium I Residential	R2-1XL	0	0	0	99.000	10.300		Residential - Double, Duplex, or Two Units - 4 Stories or Less, 2	147A201 49		Hollywood	Yes	ABMI	TOC EXP , R2RD
Los Angeles	1532 N HOOVER ST	90027	5430021007	0.000	0.000	0.000	10.300	Shortfall of Sites	0.143	Low Medium I Residential	R2-1XL	0	0	0	99.000	10.300		Residential - Double, Duplex, or Two Units - 4 Stories or Less, 2	147A201 10		Hollywood	Yes	ABMI	TOC EXP , R2RD
Los Angeles	10739 AQUA VISTA ST	91602	2423029011	0.000	0.000	0.000	10.300	Shortfall of Sites	0.143	Low Residential	R1-1-RIO	Low Residential	0	0	99.000	10.300		Residential - Double, Duplex, or Two Units - 4 Stories or Less, 2	165B177 981	1 per lot	Sherman Oaks - Studio City - Toluca Lake - Cahuenga Pass	Yes	ABMI	TOC EXP , SHR CPU, AHO
Los Angeles	6667 COLGATE AVE	90048	5511043014	0.000	0.000	0.000	10.300	Shortfall of Sites	0.143	Low II Residential	R1-1-RFA	0	0	0	99.000	10.300		Residential - Double, Duplex, or Two Units - 4 Stories or Less, 2	138B173 1179		Wilshire	Yes	ABMI	TOC EXP
Los Angeles	1331 TALMADGE ST	90027	5430032026	0.000	0.000	0.000	10.300	Shortfall of Sites	0.143	Low Medium I Residential	R2-1XL	0	0	0	99.000	10.300		Residential - Double, Duplex, or Two Units - 4 Stories or Less, 2	147A201 168		Hollywood	Yes	ABMI	TOC EXP , R2RD
Los Angeles	8343 W 4TH ST	90048	5511034009	0.000	0.000	0.000	10.299	Shortfall of Sites	0.143	Low Medium I Residential	R2-1	0	0	0	99.000	10.299		Residential - Double, Duplex, or Two Units - 4 Stories or Less, 2	138B173 1056		Wilshire	Yes	ABMI	TOC EXP , R2RD
Los Angeles	8360 W 4TH ST	90048	5511043041	0.000	0.000	0.000	10.299	Shortfall of Sites	0.143	Low Medium I Residential	R2-1	0	0	0	99.000	10.299		Residential - Double, Duplex, or Two Units - 4 Stories or Less, 2	138B173 1131		Wilshire	Yes	ABMI	TOC EXP , R2RD
Los Angeles	8346 W 4TH ST	90048	5511043030	0.000	0.000	0.000	10.299	Shortfall of Sites	0.143	Low Medium I Residential	R2-1	0	0	0	99.000	10.299		Residential - Double, Duplex, or Two Units - 4 Stories or Less, 2	138B173 1141		Wilshire	Yes	ABMI	TOC EXP , R2RD
Los Angeles	8316 W 4TH ST	90

Jurisdiction Name	Site Address/Intersection	5 Digit ZIP Code	Assessor Parcel Number	Very Low-Income	Low-Income	Moderate-Income	Above Moderate-Income	Type of Shortfall	Parcel Size (Acres)	Current General Plan Designation	Current Zoning	Proposed General Plan (GP) Designation	Proposed Zoning	Minimum Density Allowed	Maximum Density Allowed	Total Capacity	Vacant/ Nonvacant	Description of Existing Uses	PIN	Base Density Per Acre	Community Plan Area	Rent Stabalization Ordinance	Income Category	Applicable Rezoning Program (Program informing values in Column Q listed first)
Los Angeles	1321 TALMADGE ST	90027	5430032024	0.000	0.000	0.000	10.299	Shortfall of Sites	0.143	Low Medium I Residential	R2-1XL	0	0	0	99.000	10.299		Residential - Double, Duplex, or Two Units - 4 Stories or Less, 2	147A201 187		Hollywood	Yes	ABMI	TOC EXP , R2RD
Los Angeles	8340 W 4TH ST	90048	5511043031	0.000	0.000	0.000	10.299	Shortfall of Sites	0.143	Low Medium I Residential	R2-1	0	0	0	99.000	10.299		Residential - Double, Duplex, or Two Units - 4 Stories or Less, 2	138B173 1146		Wilshire	Yes	ABMI	TOC EXP , R2RD
Los Angeles	8332 W 4TH ST	90048	5511043033	0.000	0.000	0.000	10.299	Shortfall of Sites	0.143	Low Medium I Residential	R2-1	0	0	0	99.000	10.299		Residential - Double, Duplex, or Two Units - 4 Stories or Less - Pool, 2	138B173 1150		Wilshire	Yes	ABMI	TOC EXP , R2RD
Los Angeles	8337 W 4TH ST	90048	5511034008	0.000	0.000	0.000	10.299	Shortfall of Sites	0.143	Low Medium I Residential	R2-1	0	0	0	99.000	10.299		Residential - Double, Duplex, or Two Units - 4 Stories or Less, 2	138B173 1059		Wilshire	Yes	ABMI	TOC EXP , R2RD
Los Angeles	8326 W 4TH ST	90048	5511043042	0.000	0.000	0.000	10.299	Shortfall of Sites	0.143	Low Medium I Residential	R2-1	0	0	0	99.000	10.299		Residential - Double, Duplex, or Two Units - 4 Stories or Less, 2	138B173 1153		Wilshire	Yes	ABMI	TOC EXP , R2RD
Los Angeles	8347 W 4TH ST	90048	5511034010	0.000	0.000	0.000	10.299	Shortfall of Sites	0.143	Low Medium I Residential	R2-1	0	0	0	99.000	10.299		Residential - Double, Duplex, or Two Units - 4 Stories or Less, 2	138B173 1054		Wilshire	Yes	ABMI	TOC EXP , R2RD
Los Angeles	8381 W 4TH ST	90048	5511034017	0.000	0.000	0.000	10.299	Shortfall of Sites	0.143	Low Medium I Residential	R2-1	0	0	0	99.000	10.299		Residential - Double, Duplex, or Two Units - 4 Stories or Less, 2	138B173 1037		Wilshire	Yes	ABMI	TOC EXP , R2RD
Los Angeles	4360 CLAYTON AVE	90027	5542008013	0.000	0.000	0.000	10.299	Shortfall of Sites	0.143	Low Medium I Residential	R2-1XL	0	0	0	99.000	10.299		Residential - Double, Duplex, or Two Units - 4 Stories or Less, 2	148-5A201 286		Hollywood	Yes	ABMI	TOC EXP , R2RD
Los Angeles	8448 W 4TH ST	90048	5511044023	0.000	0.000	0.000	10.298	Shortfall of Sites	0.143	Low Medium I Residential	R2-1-O	0	0	0	99.000	10.298		Residential - Double, Duplex, or Two Units - 4 Stories or Less, 2	138B173 1077		Wilshire	Yes	ABMI	TOC EXP , R2RD
Los Angeles	10045 HILLVIEW AVE	91311	2747019050	0.000	0.000	0.000	10.297	Shortfall of Sites	0.121	Low II Residential	R1-1	0	0	0	99.000	10.297		Residential - Single Family Residence, 1	204B105 679		Chatsworth - Porter Ranch	No	ABMI	TOC EXP
Los Angeles	1034 HYPERION AVE	90029	5427014009	0.000	0.000	0.000	10.296	Shortfall of Sites	0.169	Low Medium II Residential	RD2-1VL	0	0	0	99.000	10.296		Residential - Four Units (Any Combination) - 4 Stories or Less, 4	144A203 35		Silver Lake - Echo Park - Elysian Valley	Yes	ABMI	TOC EXP , R2RD
Los Angeles	1507 TALMADGE ST	90027	5430021023	0.000	0.000	0.000	10.296	Shortfall of Sites	0.143	Low Medium I Residential	R2-1XL	0	0	0	99.000	10.296		Residential - Double, Duplex, or Two Units - 4 Stories or Less, 2	147A201 81		Hollywood	Yes	ABMI	TOC EXP , R2RD
Los Angeles	1511 TALMADGE ST	90027	5430021022	0.000	0.000	0.000	10.296	Shortfall of Sites	0.143	Low Medium I Residential	R2-1XL	0	0	0	99.000	10.296		Residential - Double, Duplex, or Two Units - 4 Stories or Less, 2	147A201 56		Hollywood	Yes	ABMI	TOC EXP , R2RD
Los Angeles	1521 TALMADGE ST	90027	5430021020	0.000	0.000	0.000	10.296	Shortfall of Sites	0.143	Low Medium I Residential	R2-1XL	0	0	0	99.000	10.296		Residential - Double, Duplex, or Two Units - 4 Stories or Less, 2	147A201 41		Hollywood	Yes	ABMI	TOC EXP , R2RD
Los Angeles	1921 COMSTOCK AVE	90025	4319015015	0.000	0.000	0.000	10.295	Shortfall of Sites	0.121	Low Residential	R1-1-O	0	0	0	99.000	10.295		Residential - Single Family Residence, 1	132B157 983		West Los Angeles	No	ABMI	TOC EXP
Los Angeles	1551 TALMADGE ST	90027	5430021014	0.000	0.000	0.000	10.294	Shortfall of Sites	0.143	Low Medium I Residential	R2-1XL	0	0	0	99.000	10.294		Residential - Double, Duplex, or Two Units - 4 Stories or Less, 2	148-5A201 292		Hollywood	Yes	ABMI	TOC EXP , R2RD
Los Angeles	8306 W 4TH ST	90048	5511043039	0.000	0.000	0.000	10.294	Shortfall of Sites	0.143	Low Medium I Residential	R2-1	0	0	0	99.000	10.294		Residential - Double, Duplex, or Two Units - 4 Stories or Less, 2	138B173 1166		Wilshire	Yes	ABMI	TOC EXP , R2RD
Los Angeles	1874 BENECIA AVE	90025	4319014008	0.000	0.000	0.000	10.290	Shortfall of Sites	0.121	Low Medium I Residential	R2-1-O	0	0	0	99.000	10.290		Residential - Single Family Residence, 1	132B157 870		West Los Angeles	No	ABMI	TOC EXP , R2RD
Los Angeles	1019 S HIGHLAND AVE	90019	5084009005	0.000	0.000	0.000	10.289	Shortfall of Sites	0.156	Low Medium I Residential	R2-1	0	0	0	99.000	10.289		Residential - Three Units (Any Combination) - 4 Stories or Less, 3	132B181 776		Wilshire	Yes	ABMI	TOC EXP , R2RD
Los Angeles	6400 SATSUMA AVE	91606	2414031024	0.000	0.000	0.000	10.289	Shortfall of Sites	0.187	Medium Residential	R3-1	0	0	0	83.083	10.289		Residential - Three Units (Any Combination) - 4 Stories or Less, 1	180B173 868		North Hollywood - Valley Village	Yes	ABMI	DB50
Los Angeles	7315 VINELAND AVE	91352	2315025046	0.000	0.000	0.000	10.289	Shortfall of Sites	0.179	Medium Residential	R3-1	0	0	0	86.773	10.289		Residential - Single Family Residence, 1	186B173 966		Sun Valley - La Tuna Canyon	Yes	ABMI	DB50
Los Angeles	2488 WELLESLEY AVE	90064	4257021048	0.000	0.000	0.000	10.287	Shortfall of Sites	0.121	Low Residential	R1-1	0	0	0	99.000	10.287		Residential - Single Family Residence, 1	120B149 291		Palms - Mar Vista - Del Rey	No	ABMI	TOC EXP
Los Angeles	4427 KINGSWELL AVE	90027	5590023020	0.000	0.000	0.000	10.286	Shortfall of Sites	0.155	Low Medium I Residential	R2-1XL	0	0	0	99.000	10.286		Residential - Double, Duplex, or Two Units - 4 Stories or Less, 2	148-5A201 19		Hollywood	No	ABMI	TOC EXP , R2RD
Los Angeles	18201 HATTERAS ST	91356	2157012078	0.000	0.000	0.000	10.286	Shortfall of Sites	0.121	Low Medium I Residential	R1-1	0	0	0	99.000	10.286		Residential - Single Family Residence - Pool, 1	174B125 59		Encino - Tarzana	No	ABMI	TOC EXP
Los Angeles	14925 MAGNOLIA BLVD	91403	2250021001	5.143	5.143	0.000	0.000	Shortfall of Sites	0.494	Neighborhood Office Commercial	C1.5-1VL	0	0	20	164.095	10.286		Residential - Five or More Units or Apartments (Any Combination) - 4 Stories or Less - Pool, 49	172-5A149 270		Van Nuys - North Sherman Oaks	No	LI	DB50 , TOPP C
Los Angeles	8401 EMERSON AVE	90045	4108001900	5.140	5.140	0.000	0.000	Shortfall of Sites	5.573	Public Facilities	[Q]PF-1XL	0	0	20	153.741	10.281		Miscellaneous - Government Owned Property, 0	096B165 49		Westchester - Playa del Rey	No	LI	PF
Los Angeles	10040 HILLVIEW AVE	91311	2747019038	0.000	0.000	0.000	10.279	Shortfall of Sites	0.121	Low II Residential	R1-1	0	0	0	99.000	10.279		Residential - Single Family Residence, 1	204B105 685		Chatsworth - Porter Ranch	No	ABMI	TOC EXP
Los Angeles	13142 KUEN PL	91401	2345021036	0.000	0.000	0.000	10.278	Shortfall of Sites	0.121	Very Low Residential	RE11-1	0	0	0	99.000	10.278		Residential - Single Family Residence - Therapy Pool (Spa), 1	171B157 207		Van Nuys - North Sherman Oaks	No	ABMI	TOC EXP
Los Angeles	5760 SUNNYSLOPE AVE	91401	2343014010	0.000	0.000	0.000	10.278	Shortfall of Sites	0.121	Low Residential	R1-1	0	0	0	99.000	10.278		Residential - Single Family Residence, 1	174B157 179		Van Nuys - North Sherman Oaks	No	ABMI	TOC EXP
Los Angeles	359 S MANSFIELD AVE	90036	5507006012	0.000	0.000	0.000	10.277	Shortfall of Sites	0.155	Low II Residential	R1R3-RG	0	0	0	99.000	10.277		, 2	135B181 353		Wilshire	No	ABMI	TOC EXP
Los Angeles	10596 AYRES AVE	90064	4318004012	0.000	0.000	0.000	10.277	Shortfall of Sites	0.143	Low Medium I Residential	R2-1-O	0	0	0	99.000	10.277		Residential - Double, Duplex, or Two Units - 4 Stories or Less, 2	126B157 658		West Los Angeles	Yes	ABMI	TOC EXP , R2RD
Los Angeles	6641 LINDENHURST AVE	90048	5510015009	0.000	0.000	0.000	10.277	Shortfall of Sites	0.142	Low II Residential	R1-1-O-RFA	0	0	0	99.000	10.277		Residential - Single Family Residence - Pool, 1	135B173 492		Wilshire	No	ABMI	TOC EXP
Los Angeles	6617 LINDENHURST AVE	90048	5510015004	0.000	0.000	0.000	10.276	Shortfall of Sites	0.142	Low II Residential	R1-1-O-RFA	0	0	0	99.000	10.276		Residential - Single Family Residence - Pool, 1	135B173 505		Wilshire	No	ABMI	TOC EXP
Los Angeles	6516 MARYLAND DR	90048	5510016022	0.000	0.000	0.000	10.276	Shortfall of Sites	0.142	Low II Residential	R1-1-O-RFA	0	0	0	99.000	10.276		Residential - Single Family Residence, 1	135B173 480		Wilshire	No	ABMI	TOC EXP
Los Angeles	6440 MARYLAND DR	90048	5510016028	0.000	0.000	0.000	10.275	Shortfall of Sites	0.142	Low II Residential	R1-1-O-RFA	0	0	0	99.000	10.275		Residential - Single Family Residence - Pool, 1	135B173 493		Wilshire	No	ABMI	TOC EXP
Los Angeles	6426 MARYLAND DR	90048	5510016031	0.000	0.000	0.000	10.275	Shortfall of Sites	0.142	Low II Residential	R1-1-O-RFA	0	0	0	99.000	10.275		Residential - Single Family Residence - Pool, 1	135B173 501		Wilshire	No	ABMI	TOC EXP
Los Angeles	6410 MARYLAND DR	90048	5510016034	0.000	0.000	0.000	10.275	Shortfall of Sites	0.142	Low II Residential	R1-1-O-RFA	0	0	0	99.000	10.275		Residential - Single Family Residence - Pool and Misc., 1	135B173 508		Wilshire	No	ABMI	TOC EXP
Los Angeles	2661 BUTLER AVE	90064	4258004016	0.000	0.000	0.000	10.274	Shortfall of Sites	0.121	Low Residential	R1V2	0	0	0	99.000	10.274		Residential - Single Family Residence, 1	120B153 123		Palms - Mar Vista - Del Rey	No	ABMI	TOC EXP
Los Angeles	6360 MARYLAND DR	90048	5510017023	0.000	0.000	0.000	10.273	Shortfall of Sites	0.142	Low II Residential	R1-1-O-RFA	0	0	0	99.000	10.273		Residential - Single Family Residence - Pool, 1	135B173 525		Wilshire	No	ABMI	TOC EXP
Los Angeles	6421 LINDENHURST AVE	90048	5510016005	0.000	0.000	0.000	10.273	Shortfall of Sites	0.142	Low II Residential	R1-1-O-RFA	0	0	0	99.000	10.273		Residential - Single Family Residence - Pool, 1	135B173 542		Wilshire	No	ABMI	TOC EXP
Los Angeles	6351 LINDENHURST AVE	90048	5510017036	0.000	0.000	0.000	10.273	Shortfall of Sites	0.142	Low II Residential	R1-1-O-RFA	0	0	0	99.000	10.273		Residential - Single Family Residence - Pool, 1	135B173 570		Wilshire	No	ABMI	TOC EXP
Los Angeles	6527 LINDENHURST AVE	90048	5510016017	0.000	0.000	0.000	10.273	Shortfall of Sites	0.142	Low II Residential	R1-1-O-RFA	0	0	0	99.000	10.273		Residential - Single Family Residence, 1	135B173 518		Wilshire	No	ABMI	TOC EXP
Los Angeles	6443 LINDENHURST AVE	90048	5510016009	0.000	0.000	0.000	10.273	Shortfall of Sites	0.142	Low II Residential	R1-1-O-RFA	0	0	0	99.000	10.273		Residential - Single Family Residence - Pool, 1	135B173 536		Wilshire	No	ABMI	TOC EXP
Los Angeles	6326 MARYLAND DR	90048	5510017030	0.000	0.000	0.000	10.272	Shortfall of Sites	0.142	Low II Residential	R1-1-O-RFA	0	0	0	99.000	10.272		Residential - Single Family Residence, 1	135B177 269		Wilshire	No	ABMI	TOC EXP
Los Angeles	1218 VINE ST	90038	5534002018	5.135	5.135	0.000	0.000	Shortfall of Sites	0.129	Highway Oriented Commercial	C2-1D	Community Commercial	[Q]C2-2D-CPIO	20	162.885	10.270		Commercial - Store - One Story, 1	144B189 296	108	Hollywood	No	LI	HWD CPU
Los Angeles	6129 LINDENHURST AVE	90048	5510018004	0.000	0.000	0.000	10.268	Shortfall of Sites	0.142	Low II Residential	R1-1-O-RFA	0	0	0	99.000	10.268		Residential - Single Family Residence - Pool, 1	135B177 321		Wilshire	No	ABMI	TOC EXP
Los Angeles	10762 ACAMA ST	91602	2423029017	0.000	0.000	0.000	10.267	Shortfall of Sites	0.121	Low Residential	R1-1-RIO	Low Residential	0	0	99.000	10.267		Residential - Single Family Residence, 1	165B177 945	1 per lot	Sherman Oaks - Studio City - Toluca Lake - Cahuenga Pass	No	ABMI	TOC EXP , SHR CPU, AHO
Los Angeles	14001 BURBANK BLVD	91401	2246030015	5.133	5.133	0.000	0.000	Shortfall of Sites	2.072	Low Residential	[Q]R3-1, R1-1	0	0	20	102.494	10.267		Institutional - Church - One Story, 1	174B153 690		Van Nuys - North Sherman Oaks	No	LI	FBO, ADU
Los Angeles	4417 CLAYTON AVE	90027	5542005034	0.000	0.000	0.000	10.267	Shortfall of Sites	0.156	Low Medium I Residential	R2-1XL	0	0	0	99.000	10.267		Residential - Three Units (Any Combination) - 4 Stories or Less, 3	148-5A201 250		Hollywood	Yes	ABMI	TOC EXP , R2RD
Los Angeles	8456 W 4TH ST	90048	5511044034	0.000	0.000	0.000	10.265	Shortfall of Sites	0.143	Low Medium I Residential	R2-1-O	0	0	0	99.000	10.265		Residential - Double, Duplex, or Two Units - 4 Stories or Less, 2	138B173 1072		Wilshire	Yes	ABMI	TOC EXP , R2RD
Los Angeles	1732 S CARMELINA AVE	90025	4259009008	0.000	0.000	0.000	10.264	Shortfall of Sites	0.133	Low Residential	R1-1	0	0	0	99.000	10.264		, 2	123B145 250		West Los Angeles	No	ABMI	TOC EXP
Los Angeles	3142 PATRICIA AVE	90064	4316006023	0.000	0.000	0.000	10.261	Shortfall of Sites	0.142	Low Residential	R1V2	0	0	0	99.000	10.261		Residential - Single Family Residence, 1	123B161 490		West Los Angeles	No	ABMI	TOC EXP
Los Angeles	2319 WHITTIER BLVD	90023	5183027007	0.000	0.000	0.000	10.260	Shortfall of Sites	0.174	Low Medium II Residential	[Q]C2-1-CUGU, [Q]R4-1-CUGU	Community Center	[LUM2 - G2 - 3][XC1 - 4][CPIO]	0	103.387	10.260		Residential - Three Units (Any Combination) - 4 Stories or Less, 3	124-5A221 212	108	Boyle Heights	Yes	ABMI	BH CPU
Los Angeles	7010 ETON AVE	91303	2138019012	0.000	0.000	0.000	10.260	Shortfall of Sites	0.258	Low Medium I Residential	R2-1-RIO	Medium Neighborhood Residential	[MM1-CDR1-5] [IX4-FA] [CPIO]	0	69.698	10.260		Residential - Three Units (Any Combination) - 4 Stories or Less, 3	183B105 625	43	Canoga Park - Winnetka - Woodland Hills - West Hills	Yes	ABMI	CPK CPU , R2RD
Los Angeles	934 CENTENNIAL ST	90012	5406025005	0.000	0.000	0.000	10.260	Shortfall of Sites	0.155	High Medium Residential	R4-1	Medium Neighborhood Residential	[LM2-MU2-5] [RG1-FA] [CPIO]	0	116.160	10.260		Residential - Three Units (Any Combination) - 4 Stories or Less, 3	136-5A213 119	No Max	Central City North	Yes	ABMI	DT CPU
Los Angeles	821 N BEAUDRY AVE	90012	5406021024	0.000	0.000	0.000	10.260	Shortfall of Sites	0.157	Medium Residential	R3-1	Medium Neighborhood Residential	[LN1-MU1-5] [RG1-FA] [CPIO]	0	114.978	10.260		Residential - Three Units (Any Combination) - 4 Stories or Less, 3	136-5A211 361	No Max	Central City North	Yes	ABMI	DT CPU
Los Angeles	6439 TROOST AVE	91606	2335010015	0.000	0.000	0.000	10.260	Shortfall of Sites	0.172	Low Medium II Residential	RD1.5-1	Community Center (Mixed-Use)	0	0	104.562	10.260		Residential - Three Units (Any Combination) - 4 Stories or Less, 3	180B169 1007	145	North Hollywood - Valley Village	Yes	ABMI	NH CPU
Los Angeles	5760 FULCHER AVE	91601	2337028014	0.000	0.000	0.000	10.260	Shortfall of Sites	0.161	Low Medium II Residential	RD1.5-1VL	Medium	0	0	111.574	10.260		Residential - Three Units (Any Combination) - 4 Stories or Less, 3	174B173 344	54	North Hollywood - Valley Village	Yes	ABMI	Orange LineTNP , DB50
Los Angeles	11332 HATTERAS ST	91601	2337036005	0.000	0.000	0.000	10.260	Shortfall of Sites	0.158	Low Medium II Residential	RD1.5-1VL	Medium	0	0	114.021	10.260		Residential - Three Units (Any Combination) - 4 Stories or Less, 3	174B173 331	54	North Hollywood - Valley Village	Yes	ABMI	Orange LineTNP
Los Angeles	5734 FULCHER AVE	91601	2337028009	0.000	0.000	0.000	10.260	Shortfall of Sites	0.161	Low Medium II Residential	RD1.5-1VL	Medium	0	0	112.014	10.260		Residential - Three Units (Any Combination) - 4 Stories or Less, 3	174B173 475	54	North Hollywood - Valley Village	Yes	ABMI	Orange LineTNP
Los Angeles	5723 FULCHER AVE	91601	2337030009	0.000	0.000	0.000	10.260	Shortfall of Sites	0.161	Low Medium II Residential	RD1.5-1VL	Medium	0	0	111.656	10.260		Residential - Double, Duplex, or Two Units - 4 Stories or Less, 3	174B173 545	54	North Hollywood - Valley Village	Yes	ABMI	Orange LineTNP
Los Angeles	5721 CASE AVE	91601	2337028023	0.000	0.000	0.000	10.260	Shortfall of Sites	0.160	Low Medium II Residential	RD1.5-1VL	Medium	0	0	112.371	10.260		Residential - Three Units (Any Combination) - 4 Stories or Less, 3	174B173 547	54	North Hollywood - Valley Village	Yes	ABMI	Orange LineTNP
Los Angeles	5701 FULCHER AVE	91601	2337030013	0.000	0.000	0.000	10.260	Shortfall of Sites	0.161	Low Medium II Residential	RD1.5-1VL	Medium	0	0	111.689	10.260		Residential - Three Units (Any Combination) - 4 Stories or Less, 3	174B173 636	54	North Hollywood - Valley Village	Yes	ABMI	Orange LineTNP
Los Angeles	5659 FULCHER AVE	91601	2337031013	0.000	0.000	0.000	10.260	Shortfall of Sites	0.161	Low Medium II Residential	RD1.5-1VL	Medium	0	0	111.697	10.260		Residential - Three Units (Any Combination) - 4 Stories or Less, 3	174B173 648	54	North Hollywood - Valley Village	Yes	ABMI	Orange LineTNP
Los Angeles	5660 FULCHER AVE	91601	2337029014	0.000	0.000	0.000	10.260	Shortfall of Sites	0.161	Low Medium II Residential	RD1.5-1VL	Medium	0	0	112.015	10.260		Residential - Three Units (Any Combination) - 4 Stories or Less, 3	174B173 649	54	North Hollywood - Valley Village	Yes	ABMI	Orange LineTNP
Los Angeles	5655 FULCHER AVE	91601	2337031014	0.000	0.000	0.000	10.260	Shortfall of Sites	0.161	Low Medium II Residential	RD1.5-1VL	Medium	0	0	111.705	10.260		Residential - Three Units (Any Combination) - 4 Stories or Less, 3	174B173 680	54	North Hollywood - Valley Village	Yes	ABMI	Orange LineTNP
Los Angeles	14642 VANOWEN ST	91405	2236007028	0.000	0.000	0.000	10.260	Shortfall of Sites	0.127	Low Medium II Residential	[Q]RD1.5-1	Community Center	0	0	142.141	10.260		Residential - Three Units (Any Combination) - 4 Stories or Less, 3	180B149 24	108	Van Nuys - North Sherman Oaks	Yes	ABMI	VNY CPU , R2RD

Jurisdiction Name	Site Address/Intersection	5 Digit ZIP Code	Assessor Parcel Number	Very Low-Income	Low-Income	Moderate-Income	Above Moderate-Income	Type of Shortfall	Parcel Size (Acres)	Current General Plan Designation	Current Zoning	Proposed General Plan (GP) Designation	Proposed Zoning	Minimum Density Allowed	Maximum Density Allowed	Total Capacity	Vacant/ Nonvacant	Description of Existing Uses	PIN	Base Density Per Acre	Community Plan Area	Rent Stabalization Ordinance	Income Category	Applicable Rezoning Program (Program informing values in Column Q listed first)
Los Angeles	14638 VANOWEN ST	91405	2236007029	0.000	0.000	0.000	10.260	Shortfall of Sites	0.126	Low Medium II Residential	[Q]RD1.5-1	Community Center	0	0	143.123	10.260		Residential - Three Units (Any Combination) - 4 Stories or Less, 3	180B149 25	108	Van Nuys - North Sherman Oaks	Yes	ABMI	VNY CPU , R2RD
Los Angeles	14422 HAYNES ST	91401	2237014009	0.000	0.000	0.000	10.260	Shortfall of Sites	0.172	General Commercial	[Q]C1-1VL-CDO	Village	0	0	104.548	10.260		Residential - Three Units (Any Combination) - 4 Stories or Less, 3	180B149 542	72	Van Nuys - North Sherman Oaks	Yes	ABMI	VNY CPU
Los Angeles	14606 GILMORE ST	91411	2236022003	0.000	0.000	0.000	10.260	Shortfall of Sites	0.172	Medium Residential	[Q]R3-1	Village	0	0	104.547	10.260		Residential - Three Units (Any Combination) - 4 Stories or Less, 3	180B149 738	72	Van Nuys - North Sherman Oaks	Yes	ABMI	VNY CPU
Los Angeles	10547 ROUNTREE RD	90064	4318010025	0.000	0.000	0.000	10.259	Shortfall of Sites	0.142	Low Residential	R1V2-O	0	0	0	99.000	10.259		Residential - Single Family Residence, 1	126B161 368		West Los Angeles	No	ABMI	TOC EXP
Los Angeles	2646 VETERAN AVE	90064	4256027026	0.000	0.000	0.000	10.258	Shortfall of Sites	0.142	Low Residential	R1-1	0	0	0	99.000	10.258		Residential - Single Family Residence, 1	123B157 380		West Los Angeles	No	ABMI	TOC EXP
Los Angeles	2847 SELBY AVE	90064	4255012010	0.000	0.000	0.000	10.258	Shortfall of Sites	0.121	Low Residential	R1-1	0	0	0	99.000	10.258		Residential - Single Family Residence - Pool, 1	123B157 594		West Los Angeles	No	ABMI	TOC EXP
Los Angeles	2841 SELBY AVE	90064	4255012009	0.000	0.000	0.000	10.257	Shortfall of Sites	0.121	Low Residential	R1-1	0	0	0	99.000	10.257		Residential - Single Family Residence, 1	123B157 575		West Los Angeles	No	ABMI	TOC EXP
Los Angeles	2837 SELBY AVE	90064	4255012008	0.000	0.000	0.000	10.257	Shortfall of Sites	0.121	Low Residential	R1-1	0	0	0	99.000	10.257		, 1	123B157 553		West Los Angeles	No	ABMI	TOC EXP
Los Angeles	5717 GREENBUSH AVE	91401	2343014022	0.000	0.000	0.000	10.257	Shortfall of Sites	0.121	Low Residential	R1-1	0	0	0	99.000	10.257		Residential - Single Family Residence - Pool, 1	174B157 328		Van Nuys - North Sherman Oaks	No	ABMI	TOC EXP
Los Angeles	2831 SELBY AVE	90064	4255012007	0.000	0.000	0.000	10.257	Shortfall of Sites	0.121	Low Residential	R1-1	0	0	0	99.000	10.257		Residential - Single Family Residence, 1	123B157 537		West Los Angeles	No	ABMI	TOC EXP
Los Angeles	2827 SELBY AVE	90064	4255012006	0.000	0.000	0.000	10.257	Shortfall of Sites	0.121	Low Residential	R1-1	0	0	0	99.000	10.257		Residential - Single Family Residence, 1	123B157 517		West Los Angeles	No	ABMI	TOC EXP
Los Angeles	2821 SELBY AVE	90064	4255012005	0.000	0.000	0.000	10.257	Shortfall of Sites	0.121	Low Residential	R1-1	0	0	0	99.000	10.257		Residential - Single Family Residence, 1	123B157 500		West Los Angeles	No	ABMI	TOC EXP
Los Angeles	2806 MALCOLM AVE	90064	4255012024	0.000	0.000	0.000	10.256	Shortfall of Sites	0.121	Low Residential	R1-1	0	0	0	99.000	10.256		Residential - Single Family Residence, 1	123B157 474		West Los Angeles	No	ABMI	TOC EXP
Los Angeles	10406 MAGNOLIA BLVD	91601	2419024024	0.000	0.000	0.000	10.256	Shortfall of Sites	0.138	Neighborhood Office Commercial	[Q]C2-1VL	0	0	0	169.133	10.256		Institutional - Homes for Aged and Others - One Story, 0	171B177 656		North Hollywood - Valley Village	Yes	ABMI	DB50
Los Angeles	10406 MAGNOLIA BLVD	91601	2419024024	0.000	0.000	0.000	10.256	Shortfall of Sites	0.138	Neighborhood Office Commercial	[Q]C2-1VL	0	0	0	169.129	10.256		Institutional - Homes for Aged and Others - One Story, 0	171B177 657		North Hollywood - Valley Village	Yes	ABMI	DB50
Los Angeles	2817 SELBY AVE	90064	4255012004	0.000	0.000	0.000	10.256	Shortfall of Sites	0.121	Low Residential	R1-1	0	0	0	99.000	10.256		Residential - Single Family Residence, 1	123B157 482		West Los Angeles	No	ABMI	TOC EXP
Los Angeles	2810 MALCOLM AVE	90064	4255012023	0.000	0.000	0.000	10.256	Shortfall of Sites	0.121	Low Residential	R1-1	0	0	0	99.000	10.256		Residential - Single Family Residence, 1	123B157 491		West Los Angeles	No	ABMI	TOC EXP
Los Angeles	2811 SELBY AVE	90064	4255012003	0.000	0.000	0.000	10.256	Shortfall of Sites	0.121	Low Residential	R1-1	0	0	0	99.000	10.256		Residential - Single Family Residence, 1	123B157 462		West Los Angeles	No	ABMI	TOC EXP
Los Angeles	2807 SELBY AVE	90064	4255012002	0.000	0.000	0.000	10.256	Shortfall of Sites	0.121	Low Residential	R1-1	0	0	0	99.000	10.256		Residential - Single Family Residence, 1	123B157 442		West Los Angeles	No	ABMI	TOC EXP
Los Angeles	2830 MALCOLM AVE	90064	4255012019	0.000	0.000	0.000	10.256	Shortfall of Sites	0.121	Low Residential	R1-1	0	0	0	99.000	10.256		Residential - Single Family Residence, 1	123B157 567		West Los Angeles	No	ABMI	TOC EXP
Los Angeles	2836 MALCOLM AVE	90064	4255012018	0.000	0.000	0.000	10.255	Shortfall of Sites	0.121	Low Residential	R1-1	0	0	0	99.000	10.255		Residential - Single Family Residence, 1	123B157 586		West Los Angeles	No	ABMI	TOC EXP
Los Angeles	2846 MALCOLM AVE	90064	4255012016	0.000	0.000	0.000	10.255	Shortfall of Sites	0.121	Low Residential	R1-1	0	0	0	99.000	10.255		Residential - Single Family Residence, 1	123B157 626		West Los Angeles	No	ABMI	TOC EXP
Los Angeles	2664 GREENFIELD AVE	90064	4256026034	0.000	0.000	0.000	10.255	Shortfall of Sites	0.142	Low Residential	R1-1	0	0	0	99.000	10.255		Residential - Single Family Residence, 1	123B157 480		West Los Angeles	No	ABMI	TOC EXP
Los Angeles	1729 WELLESLEY AVE	90025	4259009024	0.000	0.000	0.000	10.255	Shortfall of Sites	0.133	Low Residential	R1-1	0	0	0	99.000	10.255		, 2	123B145 218		West Los Angeles	No	ABMI	TOC EXP
Los Angeles	1000 W 6TH ST	90017	5143026020	0.513	0.513	0.000	9.229	Shortfall of Sites	0.073	Regional Center Commercial	CW	0	0	20	271.172	10.254		Industrial - Warehousing, Distribution, Storage - Public Storage (Bekins, Lyons) - 6 to 13 Stories, 0	130-5A209 37		Westlake	No	VLI, LI, ABMI	ARO , MURC
Los Angeles	1000 W 6TH ST	90017	5143026020	0.513	0.513	0.000	9.229	Shortfall of Sites	0.202	Regional Center Commercial	CW	0	0	20	97.819	10.254		Industrial - Warehousing, Distribution, Storage - Public Storage (Bekins, Lyons) - 6 to 13 Stories, 0	130-5A209 38		Westlake	No	VLI, LI, ABMI	ARO , MURC
Los Angeles	1000 W 6TH ST	90017	5143026020	0.513	0.513	0.000	9.229	Shortfall of Sites	0.192	Regional Center Commercial	CW	0	0	20	102.650	10.254		Industrial - Warehousing, Distribution, Storage - Public Storage (Bekins, Lyons) - 6 to 13 Stories, 0	130-5A209 42		Westlake	No	VLI, LI, ABMI	ARO , MURC
Los Angeles	1000 W 6TH ST	90017	5143026020	0.513	0.513	0.000	9.229	Shortfall of Sites	0.183	Regional Center Commercial	CW	0	0	20	107.982	10.254		Industrial - Warehousing, Distribution, Storage - Public Storage (Bekins, Lyons) - 6 to 13 Stories, 0	130-5A209 45		Westlake	No	VLI, LI, ABMI	ARO , MURC
Los Angeles	1000 W 6TH ST	90017	5143026020	0.513	0.513	0.000	9.229	Shortfall of Sites	0.173	Regional Center Commercial	CW	0	0	20	113.901	10.254		Industrial - Warehousing, Distribution, Storage - Public Storage (Bekins, Lyons) - 6 to 13 Stories, 0	130-5A209 59		Westlake	No	VLI, LI, ABMI	ARO , MURC
Los Angeles	1000 W 6TH ST	90017	5143026020	0.513	0.513	0.000	9.229	Shortfall of Sites	0.159	Regional Center Commercial	CW	0	0	20	123.755	10.254		Industrial - Warehousing, Distribution, Storage - Public Storage (Bekins, Lyons) - 6 to 13 Stories, 0	130-5A209 66		Westlake	No	VLI, LI, ABMI	ARO , MURC
Los Angeles	1000 W 6TH ST	90017	5143026020	0.513	0.513	0.000	9.229	Shortfall of Sites	0.212	Regional Center Commercial	CW	0	0	20	92.988	10.254		Industrial - Warehousing, Distribution, Storage - Public Storage (Bekins, Lyons) - 6 to 13 Stories, 0	130-5A207 123		Westlake	No	VLI, LI, ABMI	ARO , MURC
Los Angeles	1000 W 6TH ST	90017	5143026020	0.513	0.513	0.000	9.229	Shortfall of Sites	0.001	Regional Center Commercial	CW	0	0	20	14314.840	10.254		Industrial - Warehousing, Distribution, Storage - Public Storage (Bekins, Lyons) - 6 to 13 Stories, 0	130-5A207 159		Westlake	No	VLI, LI, ABMI	ARO
Los Angeles	442 KELTON AVE	90024	4363004008	0.000	0.000	0.000	10.252	Shortfall of Sites	0.191	High Medium Residential	[Q]R4-1VL	0	0	0	87.036	10.252		Residential - Four Units (Any Combination) - 4 Stories or Less, 4	135B149 111		Westwood	Yes	ABMI	DB50
Los Angeles	10577 ASHTON AVE	90024	4326002014	0.000	0.000	0.000	10.252	Shortfall of Sites	0.198	Medium Residential	[Q]R3-1-O	0	0	0	84.132	10.252		Residential - Four Units (Any Combination) - 4 Stories or Less, 4	132B157 111		Westwood	Yes	ABMI	DB50
Los Angeles	6928 GLASGOW AVE	90045	4103012017	0.000	0.000	0.000	10.252	Shortfall of Sites	0.191	Medium Residential	R3-1	0	0	0	87.365	10.252		Residential - Four Units (Any Combination) - 4 Stories or Less, 4	102B173 284		Westchester - Playa del Rey	Yes	ABMI	DB50
Los Angeles	628 VETERAN AVE	90024	4363013006	0.000	0.000	0.000	10.252	Shortfall of Sites	0.195	High Medium Residential	[Q]R4-1VL	0	0	0	85.395	10.252		Residential - Four Units (Any Combination) - 4 Stories or Less, 4	135B149 427		Westwood	Yes	ABMI	DB50
Los Angeles	7112 KITTYHAWK AVE	90045	4103021026	0.000	0.000	0.000	10.252	Shortfall of Sites	0.197	Medium Residential	R3-1	0	0	0	84.392	10.252		Residential - Four Units (Any Combination) - 4 Stories or Less, 4	102B173 445		Westchester - Playa del Rey	Yes	ABMI	DB50
Los Angeles	10868 BLOOMFIELD ST	91602	2423020001	0.000	0.000	0.000	10.252	Shortfall of Sites	0.193	Medium Residential	R3-1-RIO	0	0	0	86.372	10.252		Residential - Four Units (Any Combination) - 4 Stories or Less, 4	165B173 483		Sherman Oaks - Studio City - Toluca Lake - Cahuenga Pass	Yes	ABMI	DB50
Los Angeles	5500 THORNBURN ST	90045	4103022008	0.000	0.000	0.000	10.252	Shortfall of Sites	0.204	Medium Residential	R3-1	0	0	0	81.666	10.252		Residential - Four Units (Any Combination) - 4 Stories or Less, 4	102B173 513		Westchester - Playa del Rey	Yes	ABMI	DB50
Los Angeles	1926 BENECIA AVE	90025	4319015004	0.000	0.000	0.000	10.251	Shortfall of Sites	0.120	Low Residential	R1-1-O	0	0	0	99.000	10.251		Residential - Single Family Residence, 1	132B157 1024		West Los Angeles	No	ABMI	TOC EXP
Los Angeles	489 S WILLAMAN DR	90048	4334023062	0.000	0.000	0.000	10.249	Shortfall of Sites	0.120	Low II Residential	R1-1-O	0	0	0	99.000	10.249		Residential - Single Family Residence, 1	135B169 49		Wilshire	No	ABMI	TOC EXP
Los Angeles	2492 WELLESLEY AVE	90064	4257021049	0.000	0.000	0.000	10.248	Shortfall of Sites	0.120	Low Residential	R1-1	0	0	0	99.000	10.248		Residential - Single Family Residence, 1	120B149 302		Palms - Mar Vista - Del Rey	No	ABMI	TOC EXP
Los Angeles	1605 S NORTON AVE	90019	5072010017	0.000	0.000	0.000	10.245	Shortfall of Sites	0.124	Low Medium II Residential	RD2-1-O-CPIO	0	0	0	113.635	10.245		Residential - Double, Duplex, or Two Units - 4 Stories or Less, 2	126B189 279		West Adams - Baldwin Hills - Leimert	Yes	ABMI	OPP RC , R2RD, TOC EXP
Los Angeles	3361 MANNING CT	90064	4316022007	0.000	0.000	0.000	10.245	Shortfall of Sites	0.120	Low Residential	R1V2	0	0	0	99.000	10.245		Residential - Single Family Residence, 1	123B165 1020		West Los Angeles	No	ABMI	TOC EXP , OPP RC2
Los Angeles	730 S SYCAMORE AVE	90036	5507025022	0.000	0.000	0.000	10.244	Shortfall of Sites	0.143	Low Medium I Residential	R2-1	0	0	0	99.000	10.244		Residential - Double, Duplex, or Two Units - 4 Stories or Less, 2	132B181 114		Wilshire	Yes	ABMI	TOC EXP , R2RD
Los Angeles	734 S SYCAMORE AVE	90036	5507025005	0.000	0.000	0.000	10.244	Shortfall of Sites	0.143	Low Medium I Residential	R2-1	0	0	0	99.000	10.244		Residential - Double, Duplex, or Two Units - 4 Stories or Less, 2	132B181 136		Wilshire	Yes	ABMI	TOC EXP , R2RD
Los Angeles	744 S SYCAMORE AVE	90036	5507025003	0.000	0.000	0.000	10.244	Shortfall of Sites	0.143	Low Medium I Residential	R2-1	0	0	0	99.000	10.244		Residential - Double, Duplex, or Two Units - 4 Stories or Less, 2	132B181 184		Wilshire	Yes	ABMI	TOC EXP , R2RD
Los Angeles	738 S SYCAMORE AVE	90036	5507025004	0.000	0.000	0.000	10.244	Shortfall of Sites	0.143	Low Medium I Residential	R2-1	0	0	0	99.000	10.244		Residential - Double, Duplex, or Two Units - 4 Stories or Less, 2	132B181 158		Wilshire	Yes	ABMI	TOC EXP , R2RD
Los Angeles	748 S SYCAMORE AVE	90036	5507025002	0.000	0.000	0.000	10.244	Shortfall of Sites	0.143	Low Medium I Residential	R2-1	0	0	0	99.000	10.244		Residential - Double, Duplex, or Two Units - 4 Stories or Less, 2	132B181 205		Wilshire	Yes	ABMI	TOC EXP , R2RD
Los Angeles	7645 LAUREL CANYON BLVD	91605	2307013012	0.000	0.000	0.000	10.243	Shortfall of Sites	0.642	Medium Residential	R3-1	0	0	0	82.936	10.243		Residential - Five or More Units or Apartments (Any Combination) · 4 Stories or Less - Pool, 24	186B165 88		Sun Valley - La Tuna Canyon	Yes	ABMI	DB50
Los Angeles	7631 LAUREL CANYON BLVD	91605	2307013011	0.000	0.000	0.000	10.243	Shortfall of Sites	0.642	Medium Residential	R3-1	0	0	0	82.934	10.243		Residential - Five or More Units or Apartments (Any Combination) · 4 Stories or Less - Pool, 24	186B165 126		Sun Valley - La Tuna Canyon	Yes	ABMI	DB50
Los Angeles	14902 ROSCOE BLVD	91402	2210003062	0.000	0.000	0.000	10.243	Shortfall of Sites	0.643	Medium Residential	R3-1	0	0	0	82.871	10.243		Residential - Five or More Units or Apartments (Any Combination) · 4 Stories or Less - Pool, 24	192B149 423		Mission Hills - Panorama City - North Hills	Yes	ABMI	DB50
Los Angeles	4461 SHERMAN OAKS CIR	91403	2283018003	0.000	0.000	0.000	10.242	Shortfall of Sites	0.108	Low II Residential	R1-1	Low Residential	0	0	99.000	10.242		Residential - Single Family Residence - Pool, 0	166-5A145 61	1 per lot	Encino - Tarzana	No	ABMI	TOC EXP , ENC CPU, AHO
Los Angeles	2809 S BENTLEY AVE	90064	4251003030	0.000	0.000	0.000	10.242	Shortfall of Sites	0.120	Low Residential	R1-1	0	0	0	99.000	10.242		Residential - Single Family Residence, 1	123B157 1163		West Los Angeles	No	ABMI	TOC EXP
Los Angeles	1852 N WILTON PL	90028	5544002045	0.000	0.000	0.000	10.241	Shortfall of Sites	0.118	Low Medium II Residential	RD1.5-1XL	0	0	0	99.000	10.241		Residential - Five or More Units or Apartments (Any Combination) · 4 Stories or Less, 0	150A193 199		Hollywood	Yes	ABMI	TOC EXP , R2RD
Los Angeles	0	0	2138002044	0.512	0.512	0.000	9.216	Shortfall of Sites	0.156	General Commercial	(Q)C2-1VL-RIO	Neighborhood Center	[MN1-AL2-5] [CX1-FA] [CPIO]	20	102.741	10.240		Commercial - Restaurant, Cocktail Lounge - Fast Food - Auto Oriented - One Story, 0	183B101 878	54	Canoga Park - Winnetka - Woodland Hills - West Hills	No	VLI, LI, ABMI	CPK CPU ,
Los Angeles	2218 DAMON ST	90021	5166022036	5.120	5.120	0.000	0.000	Shortfall of Sites	0.092	Heavy Manufacturing	M3-1-RIO	Hybrid Industrial	[MM1-CDF1-5] [IX4-FA] [CPIO]	20	173.906	10.240		Industrial - Warehousing, Distribution, Storage - Warehousing, Distribution, Under 10,000 SF - One Story, 0	121-5A217 84	No Max	Central City North	No	LI	DT CPU
Los Angeles	2218 DAMON ST	90021	5166022036	5.120	5.120	0.000	0.000	Shortfall of Sites	0.092	Heavy Manufacturing	M3-1-RIO	Hybrid Industrial	[MM1-CDF1-5] [IX4-FA] [CPIO]	20	173.905	10.240		Industrial - Warehousing, Distribution, Storage - Warehousing, Distribution, Under 10,000 SF - One Story, 0	121-5A217 85	No Max	Central City North	No	LI	DT CPU
Los Angeles	2206 DAMON ST	90021	5166022037	5.120	5.120	0.000	0.000	Shortfall of Sites	0.092	Heavy Manufacturing	M3-1-RIO	Hybrid Industrial	[MM1-CDF1-5] [IX4-FA] [CPIO]	20	173.907	10.240		Industrial - Industrial - Miscellaneous Industrial - One Story, 0	121-5A217 87	No Max	Central City North	No	LI	DT CPU
Los Angeles	2206 DAMON ST	90021	5166022037	5.120	5.120	0.000	0.000	Shortfall of Sites	0.092	Heavy Manufacturing	M3-1-RIO	Hybrid Industrial	[MM1-CDF1-5] [IX4-FA] [CPIO]	20	173.907	10.240		Industrial - Industrial - Miscellaneous Industrial - One Story, 0	121-5A217 88	No Max	Central City North	No	LI	DT CPU
Los Angeles	647 MATEO ST	90021	5164012025	0.512	0.512	0.000	9.216	Shortfall of Sites	0.068	Heavy Manufacturing	M3-1-RIO	Hybrid Industrial	[MB3-CDF1-5] [IX4-FA] [CPIO]	20	234.942	10.240		Commercial - Auto, Recreation Equipment, Construction Equipment Sales and Service - Auto Body Repair Shop - One Story, 0	124-5A217 98	No Max	Central City North	No	VLI, LI, ABMI	DT CPU
Los Angeles	647 MATEO ST	90021	5164012025	0.512	0.512	0.000	9.216	Shortfall of Sites	0.070	Heavy Manufacturing	M3-1-RIO	Hybrid Industrial	[MB3-CDF1-5] [IX4-FA] [CPIO]	20	229.395	10.240		Commercial - Auto, Recreation Equipment, Construction Equipment Sales and Service - Auto Body Repair Shop - One Story, 0	124-5A217 107	No Max	Central City North	No	VLI, LI, ABMI	DT CPU

Jurisdiction Name	Site Address/Intersection	5 Digit ZIP Code	Assessor Parcel Number	Very Low-Income	Low-Income	Moderate-Income	Above Moderate-Income	Type of Shortfall	Parcel Size (Acres)	Current General Plan Designation	Current Zoning	Proposed General Plan (GP) Designation	Proposed Zoning	Minimum Density Allowed	Maximum Density Allowed	Total Capacity	Vacant/ Nonvacant	Description of Existing Uses	PIN	Base Density Per Acre	Community Plan Area	Rent Stabalization Ordinance	Income Category	Applicable Rezoning Program (Program informing values in Column Q listed first)
Los Angeles	2223 ENTERPRISE ST	90021	5166022030	5.120	5.120	0.000	0.000	Shortfall of Sites	0.092	Heavy Manufacturing	M3-1-RIO	Hybrid Industrial	[MM1-CDF1-5] [IX4-FA] [CPIO]	20	174.112	10.240		Industrial - Industrial - Miscellaneous Industrial - One Story, 0	121-5A217 119	No Max	Central City North	No	LI	DT CPU
Los Angeles	2223 ENTERPRISE ST	90021	5166022030	5.120	5.120	0.000	0.000	Shortfall of Sites	0.092	Heavy Manufacturing	M3-1-RIO	Hybrid Industrial	[MM1-CDF1-5] [IX4-FA] [CPIO]	20	174.082	10.240		Industrial - Industrial - Miscellaneous Industrial - One Story, 0	121-5A217 120	No Max	Central City North	No	LI	DT CPU
Los Angeles	612 E 7TH ST	90021	5146033057	0.512	0.512	0.000	9.216	Shortfall of Sites	0.067	Light Manufacturing	M2-2D	Markets	[MB4-SH1-5] [IX1-FA] [CPIO]	20	238.304	10.240		Commercial - Store - One Story, 0	126A213 215	No Max	Central City	No	VLI, LI, ABMI	DT CPU
Los Angeles	523 ALPINE ST	90012	5408033006	5.120	5.120	0.000	0.000	Shortfall of Sites	0.135	High Medium Residential	R4-1	Medium Neighborhood Residential	[LM2-MU2-5] [RX1-FA] [CPIO]	20	118.910	10.240		Commercial - Parking Lot (Commercial Use Property) - Lots - Patron or Employee - One Story, 0	135A215 288	No Max	Central City North	No	LI	DT CPU
Los Angeles	625 KOHLER ST	90021	5147032040	0.512	0.512	0.000	9.216	Shortfall of Sites	0.068	Light Manufacturing	M2-2D	Markets	[MB4-G1-5] [IX1-FA] [CPIO]	20	234.738	10.240		Industrial - Warehousing, Distribution, Storage - Warehousing, Distribution, 25,000 to 50,000 SF - One Story, 0	126A213 502	No Max	Central City	No	VLI, LI, ABMI	DT CPU
Los Angeles	625 KOHLER ST	90021	5147032040	0.512	0.512	0.000	9.216	Shortfall of Sites	0.067	Light Manufacturing	M2-2D	Markets	[MB4-G1-5] [IX1-FA] [CPIO]	20	237.535	10.240		Industrial - Warehousing, Distribution, Storage - Warehousing, Distribution, 25,000 to 50,000 SF - One Story, 0	126A213 512	No Max	Central City	No	VLI, LI, ABMI	DT CPU
Los Angeles	625 KOHLER ST	90021	5147032040	0.512	0.512	0.000	9.216	Shortfall of Sites	0.067	Light Manufacturing	M2-2D	Markets	[MB4-G1-5] [IX1-FA] [CPIO]	20	240.395	10.240		Industrial - Warehousing, Distribution, Storage - Warehousing, Distribution, 25,000 to 50,000 SF - One Story, 0	126A213 522	No Max	Central City	No	VLI, LI, ABMI	DT CPU
Los Angeles	1341 N CAHUENGA BLVD	90028	5546017031	0.512	0.512	0.000	9.216	Shortfall of Sites	0.069	Regional Center Commercial	(T)(Q)C4-2D	Regional Center Commercial	VARIOUS, WITH C2 and CPIO	20	230.525	10.240		Residential - Five or More Units or Apartments (Any Combination) · 5 Stories or More - Pool, 0	147A187 342	108	Hollywood	No	VLI, LI, ABMI	HWD CPU , MURC
Los Angeles	0	0	2321018024	0.512	0.512	0.000	9.216	Shortfall of Sites	0.153	Highway Oriented Commercial	C2-1VL	Community Center (Mixed-Use)	0	20	104.801	10.240		Industrial - Industrial - Miscellaneous Industrial - One Story, 0	183B169 474	145	North Hollywood - Valley Village	No	VLI, LI, ABMI	NH CPU
Los Angeles	0	0	2321018024	0.512	0.512	0.000	9.216	Shortfall of Sites	0.153	Highway Oriented Commercial	C2-1VL	Community Center (Mixed-Use)	0	20	104.800	10.240		Industrial - Industrial - Miscellaneous Industrial - One Story, 0	183B169 491	145	North Hollywood - Valley Village	No	VLI, LI, ABMI	NH CPU
Los Angeles	6348 SEPULVEDA BLVD	91411	2242010003	5.120	5.120	0.000	0.000	Shortfall of Sites	0.103	General Commercial	C2-1VL-RIO	Neighborhood Commercial	0	20	154.641	10.240		Commercial - Parking Lot (Commercial Use Property) - Lots - Patron or Employee - One Story, 0	180B145 835	No Max	Van Nuys - North Sherman Oaks	No	LI	Orange LineTNP
Los Angeles	10620 MOORPARK ST	91602	2423017117	0.512	0.512	0.000	9.216	Shortfall of Sites	0.116	Medium Residential	[Q]R3-1-RIO	Community Center	0	20	137.520	10.240		Residential - Five or More Units or Apartments (Any Combination) · 4 Stories or Less, 0	165B177 384	108	Sherman Oaks - Studio City - Toluca Lake - Cahuenga Pass	No	VLI, LI, ABMI	SHR CPU , DB50, AHO
Los Angeles	1521 PACIFIC COAST HWY	90710	7410009054	5.120	5.120	0.000	0.000	Shortfall of Sites	0.209	General Commercial	[Q]C2-1VL	Community Center	0	20	76.580	10.240		Commercial - Auto, Recreation Equipment, Construction Equipment Sales and Service - Recreation Equipment Sales and Service (Campers, Motor Homes and Boats) - One Story, 0	033B193 31	54	Wilmington - Harbor City	No	LI	WHC CPU , DB50, AHO
Los Angeles	20415 SATICOY ST	91306	2114002020	0.000	0.000	0.000	10.239	Shortfall of Sites	0.774	Medium Residential	R3-1	Medium Residential	[MB3-CDF1-5] [IX4-FA] [CPIO]	0	72.374	10.239		Residential - Five or More Units or Apartments (Any Combination) · 4 Stories or Less - Pool, 32	186B113 131	43	Canoga Park - Winnetka - Woodland Hills - West Hills	Yes	ABMI	DB50 , CPK CPU, AHO
Los Angeles	6620 LINDENHURST AVE	90048	5510022022	0.000	0.000	0.000	10.239	Shortfall of Sites	0.142	Low II Residential	R1-1-O-RFA	0	0	0	99.000	10.239		Residential - Single Family Residence - Pool, 1	135B173 557		Wilshire	No	ABMI	TOC EXP
Los Angeles	11901 OCEAN PARK BLVD	90064	4257003035	0.000	0.000	0.000	10.236	Shortfall of Sites	0.124	Low Medium Residential	RD1.5-1	0	0	0	113.635	10.236		Residential - Double, Duplex, or Two Units - 4 Stories or Less, 2	120B153 557		Palms - Mar Vista - Del Rey	Yes	ABMI	OPP RC , R2RD
Los Angeles	846 S SYCAMORE AVE	90036	5084003022	0.000	0.000	0.000	10.236	Shortfall of Sites	0.143	Low Medium I Residential	R2-1	0	0	0	99.000	10.236		Residential - Double, Duplex, or Two Units - 4 Stories or Less, 2	132B181 450		Wilshire	Yes	ABMI	TOC EXP , R2RD
Los Angeles	818 S SYCAMORE AVE	90036	5084003028	0.000	0.000	0.000	10.236	Shortfall of Sites	0.143	Low Medium I Residential	R2-1	0	0	0	99.000	10.236		Residential - Double, Duplex, or Two Units - 4 Stories or Less, 2	132B181 316		Wilshire	Yes	ABMI	TOC EXP , R2RD
Los Angeles	826 S SYCAMORE AVE	90036	5084003026	0.000	0.000	0.000	10.236	Shortfall of Sites	0.143	Low Medium I Residential	R2-1	0	0	0	99.000	10.236		Residential - Double, Duplex, or Two Units - 4 Stories or Less, 2	132B181 361		Wilshire	Yes	ABMI	TOC EXP , R2RD
Los Angeles	842 S SYCAMORE AVE	90036	5084003023	0.000	0.000	0.000	10.236	Shortfall of Sites	0.143	Low Medium I Residential	R2-1	0	0	0	99.000	10.236		Residential - Double, Duplex, or Two Units - 4 Stories or Less, 2	132B181 429		Wilshire	Yes	ABMI	TOC EXP , R2RD
Los Angeles	806 S SYCAMORE AVE	90036	5084003030	0.000	0.000	0.000	10.236	Shortfall of Sites	0.143	Low Medium I Residential	R2-1	0	0	0	99.000	10.236		Residential - Double, Duplex, or Two Units - 4 Stories or Less, 2	132B181 276		Wilshire	Yes	ABMI	TOC EXP , R2RD
Los Angeles	830 S SYCAMORE AVE	90036	5084003025	0.000	0.000	0.000	10.236	Shortfall of Sites	0.143	Low Medium I Residential	R2-1	0	0	0	99.000	10.236		Residential - Double, Duplex, or Two Units - 4 Stories or Less, 2	132B181 383		Wilshire	Yes	ABMI	TOC EXP , R2RD
Los Angeles	836 S SYCAMORE AVE	90036	5084003024	0.000	0.000	0.000	10.236	Shortfall of Sites	0.143	Low Medium I Residential	R2-1	0	0	0	99.000	10.236		Residential - Double, Duplex, or Two Units - 4 Stories or Less, 2	132B181 405		Wilshire	Yes	ABMI	TOC EXP , R2RD
Los Angeles	6336 MARYLAND DR	90048	5510017028	0.000	0.000	0.000	10.236	Shortfall of Sites	0.143	Low II Residential	R1-1-O-RFA	0	0	0	99.000	10.236		Residential - Double, Duplex, or Two Units - 4 Stories or Less, 2	135B177 267		Wilshire	Yes	ABMI	TOC EXP
Los Angeles	822 S SYCAMORE AVE	90036	5084003027	0.000	0.000	0.000	10.236	Shortfall of Sites	0.143	Low Medium I Residential	R2-1	0	0	0	99.000	10.236		Residential - Double, Duplex, or Two Units - 4 Stories or Less, 2	132B181 337		Wilshire	Yes	ABMI	TOC EXP , R2RD
Los Angeles	6410 LINDENHURST AVE	90048	5510021037	0.000	0.000	0.000	10.234	Shortfall of Sites	0.142	Low II Residential	R1-1-O-RFA	0	0	0	99.000	10.234		Residential - Single Family Residence - Pool, 1	135B173 603		Wilshire	No	ABMI	TOC EXP
Los Angeles	13306 MAGNOLIA BLVD	91423	2359001009	0.000	0.000	0.000	10.234	Shortfall of Sites	0.120	Low Residential	R1-1-RIO	0	0	0	99.000	10.234		Residential - Single Family Residence - Pool, 1	171B157 643		Van Nuys - North Sherman Oaks	No	ABMI	TOC EXP , OPP RC2
Los Angeles	6376 LINDENHURST AVE	90048	5510020019	0.000	0.000	0.000	10.233	Shortfall of Sites	0.142	Low II Residential	R1-1-O-RFA	0	0	0	99.000	10.233		Residential - Single Family Residence - Pool and Misc., 1	135B173 614		Wilshire	No	ABMI	TOC EXP
Los Angeles	6370 LINDENHURST AVE	90048	5510020020	0.000	0.000	0.000	10.233	Shortfall of Sites	0.142	Low II Residential	R1-1-O-RFA	0	0	0	99.000	10.233		Residential - Single Family Residence, 1	135B173 616		Wilshire	No	ABMI	TOC EXP
Los Angeles	6336 LINDENHURST AVE	90048	5510020027	0.000	0.000	0.000	10.232	Shortfall of Sites	0.142	Low II Residential	R1-1-O-RFA	0	0	0	99.000	10.232		Residential - Single Family Residence, 1	135B173 633		Wilshire	No	ABMI	TOC EXP
Los Angeles	10069 OWENSMOUTH AVE	91311	2747019029	0.000	0.000	0.000	10.232	Shortfall of Sites	0.120	Low II Residential	R1-1	0	0	0	99.000	10.232		Residential - Single Family Residence, 1	204B105 632		Chatsworth - Porter Ranch	No	ABMI	TOC EXP
Los Angeles	2855 DUNLEER PL	90064	4255008024	0.000	0.000	0.000	10.231	Shortfall of Sites	0.133	Low Residential	R1-1	0	0	0	99.000	10.231		Residential - Single Family Residence - Guesthouse, 2	123B161 357		West Los Angeles	No	ABMI	TOC EXP
Los Angeles	14517 ARMINTA ST	91402	2210022009	0.000	0.000	0.000	10.231	Shortfall of Sites	0.113	Regional Commercial	[Q]M1-1-CDO	0	0	0	113.635	10.231		Commercial - Professional Building - One Story, 0	189B149 495		Mission Hills - Panorama City - North Hills	No	ABMI	OPP RC
Los Angeles	5515 LONGRIDGE AVE	91401	2345001032	0.000	0.000	0.000	10.224	Shortfall of Sites	0.120	Low Residential	R1-1	0	0	0	99.000	10.224		Residential - Single Family Residence - Pool, 1	174B157 774		Van Nuys - North Sherman Oaks	No	ABMI	TOC EXP
Los Angeles	13322 MAGNOLIA BLVD	91423	2359001012	0.000	0.000	0.000	10.223	Shortfall of Sites	0.120	Low Residential	R1-1-RIO	0	0	0	99.000	10.223		Residential - Single Family Residence, 1	171B157 639		Van Nuys - North Sherman Oaks	No	ABMI	TOC EXP , OPP RC2
Los Angeles	1442 12TH AVE	90019	5072009019	0.000	0.000	0.000	10.223	Shortfall of Sites	0.155	Low Medium II Residential	RD2-1-O-CPIO	0	0	0	99.000	10.223		Residential - Three Units (Any Combination) - 4 Stories or Less, 3	126B189 69		West Adams - Baldwin Hills - Leimert	Yes	ABMI	TOC EXP , R2RD
Los Angeles	13360 MAGNOLIA BLVD	91423	2359002004	0.000	0.000	0.000	10.221	Shortfall of Sites	0.120	Low Residential	R1-1-RIO	0	0	0	99.000	10.221		Residential - Single Family Residence - Pool, 1	171B157 631		Van Nuys - North Sherman Oaks	No	ABMI	TOC EXP , OPP RC2
Los Angeles	1434 12TH AVE	90019	5072009017	0.000	0.000	0.000	10.220	Shortfall of Sites	0.155	Low Medium II Residential	RD2-1-O-CPIO	0	0	0	99.000	10.220		Residential - Three Units (Any Combination) - 4 Stories or Less, 3	126B189 33		West Adams - Baldwin Hills - Leimert	Yes	ABMI	TOC EXP , R2RD
Los Angeles	1935 FOX HILLS DR	90025	4319013025	0.000	0.000	0.000	10.219	Shortfall of Sites	0.155	Low Residential	R1-1-O	0	0	0	99.000	10.219		Residential - Three Units (Any Combination) - 4 Stories or Less, 3	132B157 800		West Los Angeles	Yes	ABMI	TOC EXP
Los Angeles	2040 CENTURY PARK E	90067	4319001009	5.109	5.109	0.000	0.000	Shortfall of Sites	0.313	Regional Center Commercial	C2-2-O	0	0	20	163.350	10.218		Commercial - Parking Lot (Commercial Use Property) - Lots - Patron or Employee - One Story, 0	132B161 38		West Los Angeles	No	LI	MURC
Los Angeles	4717 WILLIS AVE	91403	2264006033	0.000	0.000	0.000	10.218	Shortfall of Sites	0.643	Medium Residential	R3-1	0	0	0	82.846	10.218		Residential - Five or More Units or Apartments (Any Combination) · 4 Stories or Less - Pool, 29	168A149 234		Sherman Oaks - Studio City - Toluca Lake - Cahuenga Pass	Yes	ABMI	DB50
Los Angeles	4409 KINGSWELL AVE	90027	5590023024	0.000	0.000	0.000	10.215	Shortfall of Sites	0.155	Low Medium I Residential	R2-1XL	0	0	0	99.000	10.215		Residential - Three Units (Any Combination) - 4 Stories or Less, 3	148-5A201 15		Hollywood	Yes	ABMI	TOC EXP , R2RD
Los Angeles	4416 KINGSWELL AVE	90027	5590024004	0.000	0.000	0.000	10.213	Shortfall of Sites	0.155	Low Medium I Residential	R2-1XL	0	0	0	99.000	10.213		Residential - Three Units (Any Combination) - 4 Stories or Less, 3	148-5A201 37		Hollywood	Yes	ABMI	TOC EXP , R2RD
Los Angeles	10068 JORDAN AVE	91311	2747019057	0.000	0.000	0.000	10.212	Shortfall of Sites	0.120	Low II Residential	R1-1	0	0	0	99.000	10.212		Residential - Single Family Residence, 1	204B105 625		Chatsworth - Porter Ranch	No	ABMI	TOC EXP
Los Angeles	5036 COLDWATER CANYON AVE	91423	2357014046	0.000	0.000	0.000	10.212	Shortfall of Sites	0.764	Low Residential	R3-1	0	0	0	82.843	10.212		Residential - Five or More Units or Apartments (Any Combination) · 4 Stories or Less - Pool, 37	171B161 898		Van Nuys - North Sherman Oaks	Yes	ABMI	DB50
Los Angeles	11737 HARTSOOK ST	91607	2355005031	0.000	0.000	0.000	10.210	Shortfall of Sites	0.107	Low Residential	R1-1	Medium Neighborhood Residential	0	0	99.000	10.210		Residential - Single Family Residence, 0	171B169 482	72	North Hollywood - Valley Village	No	ABMI	TOC EXP , NH CPU, AHO
Los Angeles	4540 KINGSWELL AVE	90027	5590025004	0.000	0.000	0.000	10.210	Shortfall of Sites	0.155	Low Medium I Residential	R2-1XL	0	0	0	99.000	10.210		Residential - Three Units (Any Combination) - 4 Stories or Less, 3	147B197 132		Hollywood	Yes	ABMI	TOC EXP , R2RD
Los Angeles	4544 KINGSWELL AVE	90027	5590025003	0.000	0.000	0.000	10.210	Shortfall of Sites	0.155	Low Medium I Residential	R2-1XL	0	0	0	99.000	10.210		Residential - Three Units (Any Combination) - 4 Stories or Less, 3	147B197 133		Hollywood	Yes	ABMI	TOC EXP , R2RD
Los Angeles	4545 KINGSWELL AVE	90027	5590022009	0.000	0.000	0.000	10.210	Shortfall of Sites	0.155	Low Medium I Residential	R2-1XL	0	0	0	99.000	10.210		Residential - Three Units (Any Combination) - 4 Stories or Less, 3	147B197 52		Hollywood	Yes	ABMI	TOC EXP , R2RD
Los Angeles	4514 KINGSWELL AVE	90027	5590025016	0.000	0.000	0.000	10.210	Shortfall of Sites	0.155	Low Medium I Residential	R2-1XL	0	0	0	99.000	10.210		Residential - Three Units (Any Combination) - 4 Stories or Less, 3	147B197 127		Hollywood	Yes	ABMI	TOC EXP , R2RD
Los Angeles	1420 N HOOVER ST	90027	5430032007	0.000	0.000	0.000	10.209	Shortfall of Sites	0.142	Low Medium I Residential	R2-1XL	0	0	0	99.000	10.209		Residential - Double, Duplex, or Two Units - 4 Stories or Less, 2	147A201 136		Hollywood	Yes	ABMI	TOC EXP , R2RD
Los Angeles	2496 WELLESLEY AVE	90064	4257021050	0.000	0.000	0.000	10.209	Shortfall of Sites	0.120	Low Residential	R1-1	0	0	0	99.000	10.209		Residential - Single Family Residence, 1	120B149 311		Palms - Mar Vista - Del Rey	No	ABMI	TOC EXP
Los Angeles	2497 AMHERST AVE	90064	4257021051	0.000	0.000	0.000	10.209	Shortfall of Sites	0.120	Low Residential	R1-1	0	0	0	99.000	10.209		Residential - Single Family Residence, 1	120B149 292		Palms - Mar Vista - Del Rey	No	ABMI	TOC EXP
Los Angeles	17734 SATICOY ST	91335	2120031035	5.104	5.104	0.000	0.000	Shortfall of Sites	0.107	Neighborhood Office Commercial	C2-1VL	0	0	20	165.311	10.208		Commercial - Store - One Story, 4	186B129 265		Reseda - West Van Nuys	No	LI	DB50
Los Angeles	5454 VENTURA CANYON AVE	91401	2344006012	0.000	0.000	0.000	10.208	Shortfall of Sites	0.120	Low Residential	R1-1	0	0	0	99.000	10.208		Residential - Single Family Residence - Therapy Pool (Spa), 1	174B157 884		Van Nuys - North Sherman Oaks	No	ABMI	TOC EXP
Los Angeles	4412 STANSBURY AVE	91423	2265022004	0.000	0.000	0.000	10.207	Shortfall of Sites	0.120	Low Residential	R1-1-RIO	0	0	0	99.000	10.207		Residential - Single Family Residence, 1	165B153 242		Sherman Oaks - Studio City - Toluca Lake - Cahuenga Pass	No	ABMI	TOC EXP

Jurisdiction Name	Site Address/Intersection	5 Digit ZIP Code	Assessor Parcel Number	Very Low-Income	Low-Income	Moderate-Income	Above Moderate-Income	Type of Shortfall	Parcel Size (Acres)	Current General Plan Designation	Current Zoning	Proposed General Plan (GP) Designation	Proposed Zoning	Minimum Density Allowed	Maximum Density Allowed	Total Capacity	Vacant/ Nonvacant	Description of Existing Uses	PIN	Base Density Per Acre	Community Plan Area	Rent Stabalization Ordinance	Income Category	Applicable Rezoning Program (Program informing values in Column Q listed first)
Los Angeles	1738 CANYON DR	90028	5586030022	0.000	0.000	0.000	10.207	Shortfall of Sites	0.117	Low Medium II Residential	RD1.5-1XL	0	0	0	99.000	10.207		Residential - Five or More Units or Apartments (Any Combination) · 4 Stories or Less - Pool, 0	148-5A191 48		Hollywood	Yes	ABMI	TOC EXP , R2RD
Los Angeles	6531 LINDENHURST AVE	90048	5510016018	0.000	0.000	0.000	10.205	Shortfall of Sites	0.142	Low II Residential	R1-1-O-RFA	0	0	0	99.000	10.205		Residential - Double, Duplex, or Two Units - 4 Stories or Less, 2	135B173 514		Wilshire	Yes	ABMI	TOC EXP
Los Angeles	2444 S WESTGATE AVE	90064	4259039041	0.000	0.000	0.000	10.205	Shortfall of Sites	0.120	Low Residential	R1-1	Low Medium	0	0	99.000	10.205		Residential - Single Family Residence, 1	123B149 1063	21	Palms - Mar Vista - Del Rey	No	ABMI	TOC EXP , PMVDR CPU, AHO
Los Angeles	6651 LINDENHURST AVE	90048	5510015011	0.000	0.000	0.000	10.205	Shortfall of Sites	0.142	Low II Residential	R1-1-O-RFA	0	0	0	99.000	10.205		Residential - Double, Duplex, or Two Units - 4 Stories or Less, 2	135B173 487		Wilshire	Yes	ABMI	TOC EXP
Los Angeles	12235 MAGNOLIA BLVD	91607	2347023055	0.000	0.000	0.000	10.204	Shortfall of Sites	0.107	Medium Residential	[Q]R3-1	Medium Neighborhood Residential	0	0	99.000	10.204		Residential - Five or More Units or Apartments (Any Combination) · 4 Stories or Less, 0	171B165 505	72	North Hollywood - Valley Village	No	ABMI	TOC EXP , NH CPU, AHO
Los Angeles	1957 COMSTOCK AVE	90025	4319015010	0.000	0.000	0.000	10.203	Shortfall of Sites	0.120	Low Residential	R1-1-O	0	0	0	99.000	10.203		Residential - Single Family Residence - Pool, 1	132B157 1139		West Los Angeles	No	ABMI	TOC EXP
Los Angeles	6446 MARYLAND DR	90048	5510016027	0.000	0.000	0.000	10.203	Shortfall of Sites	0.142	Low II Residential	R1-1-O-RFA	0	0	0	99.000	10.203		Residential - Double, Duplex, or Two Units - 4 Stories or Less, 2	135B173 491		Wilshire	Yes	ABMI	TOC EXP
Los Angeles	13147 MAGNOLIA BLVD	91423	2345028037	0.000	0.000	0.000	10.203	Shortfall of Sites	0.107	Low Residential	R1-1	0	0	0	99.000	10.203		Residential - Single Family Residence - Pool, 0	171B157 614		Van Nuys - North Sherman Oaks	No	ABMI	TOC EXP , OPP RC2
Los Angeles	6406 MARYLAND DR	90048	5510016035	0.000	0.000	0.000	10.202	Shortfall of Sites	0.142	Low II Residential	R1-1-O-RFA	0	0	0	99.000	10.202		Residential - Double, Duplex, or Two Units - 4 Stories or Less, 2	135B173 510		Wilshire	Yes	ABMI	TOC EXP
Los Angeles	4410 PROSPECT AVE	90027	5542004013	0.000	0.000	0.000	10.202	Shortfall of Sites	0.155	Low Medium I Residential	R2-1XL	0	0	0	99.000	10.202		Residential - Three Units (Any Combination) - 4 Stories or Less, 3	148-5A201 102		Hollywood	Yes	ABMI	TOC EXP , R2RD
Los Angeles	4444 PROSPECT AVE	90027	5542004042	0.000	0.000	0.000	10.201	Shortfall of Sites	0.155	Low Medium I Residential	R2-1XL	0	0	0	99.000	10.201		Residential - Three Units (Any Combination) - 4 Stories or Less, 3	148-5A201 108		Hollywood	Yes	ABMI	TOC EXP , R2RD
Los Angeles	4300 SUNSET DR	90027	5430032004	0.000	0.000	0.000	10.201	Shortfall of Sites	0.155	Low Medium I Residential	R2-1XL	0	0	0	99.000	10.201		Residential - Three Units (Any Combination) - 4 Stories or Less, 3	147A201 106		Hollywood	Yes	ABMI	TOC EXP , R2RD
Los Angeles	13240 WEDDINGTON ST	91401	2345024010	0.000	0.000	0.000	10.201	Shortfall of Sites	0.120	Low Residential	R1-1	0	0	0	99.000	10.201		Residential - Single Family Residence, 1	171B157 360		Van Nuys - North Sherman Oaks	No	ABMI	TOC EXP
Los Angeles	2821 E CESAR E CHAVEZ AVE	90033	5178019005	0.000	0.000	0.000	10.200	Shortfall of Sites	0.130	Highway Oriented and Limited Commercial	C2-1-CUGU	Neighborhood Center	[LUM2 - G2 - 3][XN2 - 8][CPIO]	0	107.568	10.200		Industrial - Light Manufacturing - One Story, 1	127-5A225 104	54	Boyle Heights	No	ABMI	BH CPU , ARO
Los Angeles	1944 E 1ST ST	90033	5174016055	0.000	0.000	0.000	10.200	Shortfall of Sites	0.145	Neighborhood Office Commercial	C2-1-RIO-CUGU	Neighborhood Center	[LUM2 - SH3 - 3][XN2 - 8][CPIO]	0	96.823	10.200		Commercial - Professional Building - One Story, 1	129A221 315	54	Boyle Heights	No	ABMI	BH CPU , ARO
Los Angeles	3146 WABASH AVE	90063	5178001013	0.000	0.000	0.000	10.200	Shortfall of Sites	0.143	Low Medium II Residential	[Q]C2-1-CUGU	Neighborhood Center	[LUM1 - G2 - 3][XN2 - 8][CPIO]	0	97.730	10.200		Residential - Single Family Residence, 1	129A229 72	54	Boyle Heights	No	ABMI	BH CPU , DB50
Los Angeles	3156 WABASH AVE	90063	5178001015	0.000	0.000	0.000	10.200	Shortfall of Sites	0.143	Low Medium II Residential	[Q]C2-1-CUGU	Neighborhood Center	[LUM1 - G2 - 3][XN2 - 8][CPIO]	0	97.730	10.200		Residential - Single Family Residence, 1	129A229 78	54	Boyle Heights	No	ABMI	BH CPU , DB50
Los Angeles	3484 E 4TH ST	90063	5186010004	0.000	0.000	0.000	10.200	Shortfall of Sites	0.129	Low Medium I Residential	R2-1-CUGU	Neighborhood Center	[LUM1 - G2 - 3][XN2 - 8][CPIO]	0	108.174	10.200		Residential - Single Family Residence, 1	123A229 31	54	Boyle Heights	No	ABMI	BH CPU , R2RD
Los Angeles	3488 E 4TH ST	90063	5186010003	0.000	0.000	0.000	10.200	Shortfall of Sites	0.129	Low Medium I Residential	R2-1-CUGU	Neighborhood Center	[LUM1 - G2 - 3][XN2 - 8][CPIO]	0	108.520	10.200		Residential - Single Family Residence, 1	123A229 34	54	Boyle Heights	No	ABMI	BH CPU , R2RD
Los Angeles	3492 E 4TH ST	90063	5186010002	0.000	0.000	0.000	10.200	Shortfall of Sites	0.129	Low Medium I Residential	R2-1-CUGU	Neighborhood Center	[LUM1 - G2 - 3][XN2 - 8][CPIO]	0	108.495	10.200		Residential - Single Family Residence, 1	123A229 38	54	Boyle Heights	No	ABMI	BH CPU , R2RD
Los Angeles	3500 E 4TH ST	90063	5186011010	0.000	0.000	0.000	10.200	Shortfall of Sites	0.129	Low Medium I Residential	R2-1-CUGU	Neighborhood Center	[LUM1 - G2 - 3][XN2 - 8][CPIO]	0	108.460	10.200		Residential - Single Family Residence, 1	123A229 42	54	Boyle Heights	No	ABMI	BH CPU , R2RD
Los Angeles	3506 E 4TH ST	90063	5186011009	0.000	0.000	0.000	10.200	Shortfall of Sites	0.129	Low Medium I Residential	R2-1-CUGU	Neighborhood Center	[LUM1 - G2 - 3][XN2 - 8][CPIO]	0	108.471	10.200		Residential - Single Family Residence, 1	123A229 43	54	Boyle Heights	No	ABMI	BH CPU , R2RD
Los Angeles	3510 E 4TH ST	90063	5186011008	0.000	0.000	0.000	10.200	Shortfall of Sites	0.129	Low Medium I Residential	R2-1-CUGU	Neighborhood Center	[LUM1 - G2 - 3][XN2 - 8][CPIO]	0	108.479	10.200		Residential - Single Family Residence, 1	123A229 45	54	Boyle Heights	No	ABMI	BH CPU , R2RD
Los Angeles	3514 E 4TH ST	90063	5186011007	0.000	0.000	0.000	10.200	Shortfall of Sites	0.129	Low Medium I Residential	R2-1-CUGU	Neighborhood Center	[LUM1 - G2 - 3][XN2 - 8][CPIO]	0	108.490	10.200		Residential - Single Family Residence, 1	123A229 47	54	Boyle Heights	No	ABMI	BH CPU , R2RD
Los Angeles	3470 E 4TH ST	90063	5186010007	0.000	0.000	0.000	10.200	Shortfall of Sites	0.129	Low Medium I Residential	R2-1-CUGU	Neighborhood Center	[LUM1 - G2 - 3][XN2 - 8][CPIO]	0	108.446	10.200		Residential - Single Family Residence, 1	123A227 51	54	Boyle Heights	No	ABMI	BH CPU , R2RD
Los Angeles	3528 E 4TH ST	90063	5186011004	0.000	0.000	0.000	10.200	Shortfall of Sites	0.129	Low Medium I Residential	R2-1-CUGU	Neighborhood Center	[LUM1 - G2 - 3][XN2 - 8][CPIO]	0	108.518	10.200		Residential - Single Family Residence, 1	123A229 51	54	Boyle Heights	No	ABMI	BH CPU , R2RD
Los Angeles	3532 E 4TH ST	90063	5186011003	0.000	0.000	0.000	10.200	Shortfall of Sites	0.129	Low Medium I Residential	R2-1-CUGU	Neighborhood Center	[LUM1 - G2 - 3][XN2 - 8][CPIO]	0	108.528	10.200		Residential - Single Family Residence, 1	123A229 53	54	Boyle Heights	No	ABMI	BH CPU , R2RD
Los Angeles	3536 E 4TH ST	90063	5186011002	0.000	0.000	0.000	10.200	Shortfall of Sites	0.129	Low Medium I Residential	R2-1-CUGU	Neighborhood Center	[LUM1 - G2 - 3][XN2 - 8][CPIO]	0	108.537	10.200		Residential - Single Family Residence, 1	123A229 55	54	Boyle Heights	No	ABMI	BH CPU , R2RD
Los Angeles	3474 E 4TH ST	90063	5186010006	0.000	0.000	0.000	10.200	Shortfall of Sites	0.129	Low Medium I Residential	R2-1-CUGU	Neighborhood Center	[LUM1 - G2 - 3][XN2 - 8][CPIO]	0	108.467	10.200		Residential - Single Family Residence, 1	123A227 56	54	Boyle Heights	No	ABMI	BH CPU , R2RD
Los Angeles	2604 E 2ND ST	90033	5180012003	0.000	0.000	0.000	10.200	Shortfall of Sites	0.099	Low Medium I Residential	R2-1-CUGU	Medium Neighborhood Residential	[LLN2 - MU3 - 4][RN3 - 6][CPIO]	0	142.020	10.200		Residential - Single Family Residence, 1	126A223 71	72	Boyle Heights	No	ABMI	BH CPU , R2RD
Los Angeles	2117 E 2ND ST	90033	5183008019	0.000	0.000	0.000	10.200	Shortfall of Sites	0.109	Low Medium II Residential	RD1.5-1-CUGU	Medium Neighborhood Residential	[LLN2 - MU3 - 4][RN3 - 6][CPIO]	0	127.996	10.200		Residential - Single Family Residence, 1	127-5A223 150	72	Boyle Heights	No	ABMI	BH CPU , R2RD
Los Angeles	2100 E 3RD ST	90033	5183012009	0.000	0.000	0.000	10.200	Shortfall of Sites	0.103	Low Medium II Residential	RD2-1-CUGU	Medium Neighborhood Residential	[LLN2 - MU3 - 4][RN3 - 6][CPIO]	0	135.377	10.200		Residential - Single Family Residence, 1	127-5A221 171	72	Boyle Heights	No	ABMI	BH CPU , R2RD
Los Angeles	2106 E 3RD ST	90033	5183012007	0.000	0.000	0.000	10.200	Shortfall of Sites	0.103	Low Medium II Residential	RD2-1-CUGU	Medium Neighborhood Residential	[LLN2 - MU3 - 4][RN3 - 6][CPIO]	0	135.375	10.200		Residential - Single Family Residence, 1	127-5A221 180	72	Boyle Heights	No	ABMI	BH CPU , R2RD
Los Angeles	957 S LORENA ST	90023	5188022025	0.000	0.000	0.000	10.200	Shortfall of Sites	0.133	Low Medium II Residential	RD1.5-1-CUGU	Neighborhood Center	[LUM1 - G2 - 3][XN2 - 8][CPIO]	0	105.242	10.200		Residential - Single Family Residence, 1	121-5A225 199	54	Boyle Heights	No	ABMI	BH CPU , R2RD
Los Angeles	959 S LORENA ST	90023	5188022027	0.000	0.000	0.000	10.200	Shortfall of Sites	0.133	Low Medium II Residential	RD1.5-1-CUGU	Neighborhood Center	[LUM1 - G2 - 3][XN2 - 8][CPIO]	0	105.398	10.200		Residential - Single Family Residence, 1	121-5A225 213	54	Boyle Heights	No	ABMI	BH CPU , R2RD
Los Angeles	967 S LORENA ST	90023	5188022031	0.000	0.000	0.000	10.200	Shortfall of Sites	0.132	Low Medium II Residential	RD1.5-1-CUGU	Neighborhood Center	[LUM1 - G2 - 3][XN2 - 8][CPIO]	0	105.713	10.200		Residential - Double, Duplex, or Two Units - 4 Stories or Less, 1	121-5A225 240	54	Boyle Heights	No	ABMI	BH CPU , R2RD
Los Angeles	2216 E 2ND ST	90033	5183010027	0.000	0.000	0.000	10.200	Shortfall of Sites	0.136	Low Medium II Residential	RD2-1-CUGU	Medium Neighborhood Residential	[LLN2 - MU3 - 4][RN3 - 8][CPIO]	0	102.700	10.200		Residential - Single Family Residence, 1	127-5A223 244	54	Boyle Heights	No	ABMI	BH CPU , R2RD
Los Angeles	406 S LORENA ST	90063	5186010037	0.000	0.000	0.000	10.200	Shortfall of Sites	0.138	Low Medium I Residential	R2-1-CUGU	Neighborhood Center	[LUM1 - G2 - 3][XN2 - 8][CPIO]	0	101.640	10.200		Residential - Single Family Residence, 1	124-5A227 423	54	Boyle Heights	No	ABMI	BH CPU , R2RD
Los Angeles	412 S LORENA ST	90063	5186010036	0.000	0.000	0.000	10.200	Shortfall of Sites	0.138	Low Medium I Residential	R2-1-CUGU	Neighborhood Center	[LUM1 - G2 - 3][XN2 - 8][CPIO]	0	101.641	10.200		Residential - Single Family Residence, 1	124-5A227 434	54	Boyle Heights	No	ABMI	BH CPU , R2RD
Los Angeles	418 S LORENA ST	90063	5186010035	0.000	0.000	0.000	10.200	Shortfall of Sites	0.138	Low Medium I Residential	R2-1-CUGU	Neighborhood Center	[LUM1 - G2 - 3][XN2 - 8][CPIO]	0	101.642	10.200		Residential - Single Family Residence, 1	124-5A227 447	54	Boyle Heights	No	ABMI	BH CPU , R2RD
Los Angeles	3122 E 1ST ST	90063	5179006001	0.000	0.000	0.000	10.200	Shortfall of Sites	0.143	Low Medium II Residential	[Q]C2-1-CUGU	Neighborhood Center	[LUM1 - G2 - 3][XN2 - 8][CPIO]	0	98.002	10.200		Residential - Single Family Residence, 1	126A227 26	54	Boyle Heights	No	ABMI	BH CPU
Los Angeles	3645 E 6TH ST	90023	5188002022	0.000	0.000	0.000	10.200	Shortfall of Sites	0.139	Highway Oriented and Limited Commercial	C1-1-CUGU	Neighborhood Center	[LUM1 - G2 - 3][XN2 - 8][CPIO]	0	100.532	10.200		Residential - Single Family Residence, 1	121-5A229 32	54	Boyle Heights	No	ABMI	BH CPU
Los Angeles	3138 E 1ST ST	90063	5179006024	0.000	0.000	0.000	10.200	Shortfall of Sites	0.131	Highway Oriented and Limited Commercial	C2-1-CUGU	Neighborhood Center	[LUM1 - G2 - 3][XN2 - 8][CPIO]	0	107.106	10.200		Residential - Single Family Residence, 1	126A227 35	54	Boyle Heights	No	ABMI	BH CPU
Los Angeles	2525 MICHIGAN AVE	90033	5180008005	0.000	0.000	0.000	10.200	Shortfall of Sites	0.108	Medium Residential	R3-1-CUGU	Medium Neighborhood Residential	[LLN2 - MU3 - 4][RN3 - 6][CPIO]	0	130.020	10.200		Residential - Single Family Residence, 1	127-5A225 92	72	Boyle Heights	No	ABMI	BH CPU
Los Angeles	1107 S LORENA ST	90023	5190002030	0.000	0.000	0.000	10.200	Shortfall of Sites	0.129	Highway Oriented and Limited Commercial	C1-1-CUGU	Neighborhood Center	[LUM1 - G2 - 3][XN2 - 8][CPIO]	0	108.498	10.200		Residential - Single Family Residence, 1	120A225 93	54	Boyle Heights	No	ABMI	BH CPU
Los Angeles	2817 E CESAR E CHAVEZ AVE	90033	5178019004	0.000	0.000	0.000	10.200	Shortfall of Sites	0.146	Highway Oriented and Limited Commercial	C2-1-CUGU	Neighborhood Center	[LUM2 - G2 - 3][XN2 - 8][CPIO]	0	95.825	10.200		Commercial - Non-Auto Service and Repair Shop, Paint Shop, or Laundry - One Story, 1	127-5A225 102	54	Boyle Heights	No	ABMI	BH CPU
Los Angeles	109 N BOYLE AVE	90033	5174024021	0.000	0.000	0.000	10.200	Shortfall of Sites	0.139	Low Medium II Residential	[Q]C2-1-RIO-CUGU	Neighborhood Center	[LUM1 - G2 - 3][XN2 - 8][CPIO]	0	100.918	10.200		Commercial - Store - One Story, 1	129A221 117	54	Boyle Heights	No	ABMI	BH CPU
Los Angeles	512 S LORENA ST	90063	5186013044	0.000	0.000	0.000	10.200	Shortfall of Sites	0.146	Highway Oriented and Limited Commercial	C2-1-CUGU	Neighborhood Center	[LUM1 - G2 - 3][XN2 - 8][CPIO]	0	96.058	10.200		Commercial - Shopping Center (Neighborhood, Community) - One Story, 1	123A227 165	54	Boyle Heights	No	ABMI	BH CPU
Los Angeles	1138 S LORENA ST	90023	5190015003	0.000	0.000	0.000	10.200	Shortfall of Sites	0.129	Highway Oriented and Limited Commercial	C1-1-CUGU	Neighborhood Center	[LUM1 - G2 - 3][XN2 - 8][CPIO]	0	108.151	10.200		Residential - Single Family Residence, 1	120A225 198	54	Boyle Heights	No	ABMI	BH CPU

Jurisdiction Name	Site Address/Intersection	5 Digit ZIP Code	Assessor Parcel Number	Very Low-Income	Low-Income	Moderate-Income	Above Moderate-Income	Type of Shortfall	Parcel Size (Acres)	Current General Plan Designation	Current Zoning	Proposed General Plan (GP) Designation	Proposed Zoning	Minimum Density Allowed	Maximum Density Allowed	Total Capacity	Vacant/ Nonvacant	Description of Existing Uses	PIN	Base Density Per Acre	Community Plan Area	Rent Stabalization Ordinance	Income Category	Applicable Rezoning Program (Program informing values in Column Q listed first)
Los Angeles	1146 S LORENA ST	90023	5190015005	0.000	0.000	0.000	10.200	Shortfall of Sites	0.129	Highway Oriented and Limited Commercial	C1-1-CUGU	Neighborhood Center	[LUM1 - G2 - 3][XN2 - 8][CPIO]	0	108.396	10.200		Residential - Single Family Residence, 1	120A225 218	54	Boyle Heights	No	ABMI	BH CPU
Los Angeles	2125 E 4TH ST	90033	5183012012	0.000	0.000	0.000	10.200	Shortfall of Sites	0.145	Low Medium II Residential	[Q]C2-1-CUGU	Community Center	[LUM2 - G2 - 4][XN2 - 8][CPIO]	0	96.707	10.200		Residential - Single Family Residence, 1	127-5A221 223	54	Boyle Heights	No	ABMI	BH CPU
Los Angeles	2129 E 4TH ST	90033	5183012011	0.000	0.000	0.000	10.200	Shortfall of Sites	0.145	Low Medium II Residential	[Q]C2-1-CUGU	Community Center	[LUM2 - G2 - 4][XN2 - 8][CPIO]	0	96.706	10.200		Residential - Single Family Residence, 1	127-5A223 328	54	Boyle Heights	No	ABMI	BH CPU
Los Angeles	2800 WABASH AVE	90033	5178003042	0.000	0.000	0.000	10.200	Shortfall of Sites	0.131	Neighborhood Office Commercial	C2-1-CUGU	Neighborhood Center	[LUM1 - G2 - 3][XN2 - 8][CPIO]	0	106.593	10.200		Commercial - Auto, Recreation Equipment, Construction Equipment Sales and Service - Auto Body Repair Shop - One Story, 1	130-5A227 376	54	Boyle Heights	No	ABMI	BH CPU
Los Angeles	2842 WABASH AVE	90033	5178003033	0.000	0.000	0.000	10.200	Shortfall of Sites	0.136	Neighborhood Office Commercial	C2-1-CUGU	Neighborhood Center	[LUM1 - G2 - 3][XN2 - 8][CPIO]	0	103.057	10.200		Commercial - Store - One Story, 1	130-5A227 425	54	Boyle Heights	No	ABMI	BH CPU
Los Angeles	20410 SHERMAN WAY	91306	2136002004	0.000	0.000	0.000	10.200	Shortfall of Sites	0.165	Low Medium II Residential	RS-1-RIO	Low Medium Residential	[DM4-CHC1-5] [CX2-FA] [CPIO]	0	84.703	10.200		Residential - Single Family Residence, 1	183B113 48	10	Canoga Park - Winnetka - Woodland Hills - West Hills	No	ABMI	CPK CPU , AHO
Los Angeles	19802 SHERMAN WAY	91306	2135016012	0.000	0.000	0.000	10.200	Shortfall of Sites	0.325	Low Medium II Residential	R1-1-RIO	Low Medium Residential	0	0	43.024	10.200		Residential - Single Family Residence, 1	183B117 63	10	Canoga Park - Winnetka - Woodland Hills - West Hills	No	ABMI	CPK CPU , AHO
Los Angeles	22217 SHERMAN WAY	91303	2023028034	0.000	0.000	0.000	10.200	Shortfall of Sites	0.138	Community Commercial	CR-1VL	Neighborhood Center	[MN1-SH2-5] [CX1-FA] [CPIO]	0	101.644	10.200		Commercial - Auto, Recreation Equipment, Construction Equipment Sales and Service - Auto Body Repair Shop - One Story, 1	183B101 91	54	Canoga Park - Winnetka - Woodland Hills - West Hills	No	ABMI	CPK CPU , AHO
Los Angeles	20544 SHERMAN WAY	91306	2137001008	0.000	0.000	0.000	10.200	Shortfall of Sites	0.205	Low Medium II Residential	RS-1-RIO	Low Medium Residential	[MB4-G1-5] [IX1-FA] [CPIO]	0	68.323	10.200		Residential - Single Family Residence - Pool, 1	183B109 98	10	Canoga Park - Winnetka - Woodland Hills - West Hills	No	ABMI	CPK CPU , AHO
Los Angeles	6746 N GLASNER LANE	91307	2038020087	0.000	0.000	0.000	10.200	Shortfall of Sites	0.100	Low Residential	(T)(Q)RD5-1	Low Medium Residential	[MB4-G1-5] [IX1-FA] [CPIO]	0	139.475	10.200	Vacant	Residential - Single Family Residence - Vacant Land, 1	180B097 745	10	Canoga Park - Winnetka - Woodland Hills - West Hills	No	ABMI	CPK CPU , R2RD, AHO
Los Angeles	4881 TOPANGA CANYON BLVD	91364	2170013046	0.000	0.000	0.000	10.200	Shortfall of Sites	0.141	Neighborhood Commercial	[Q]C1-1VL	Neighborhood Center	[HM1-CHC1-5] [CX2-FA] [CPIO]	0	106.099	10.200		Commercial - Store Combination - Store and Office Combination - One Story, 0	168B101 513	54	Canoga Park - Winnetka - Woodland Hills - West Hills	No	ABMI	CPK CPU , ARO, OPP C, AHO
Los Angeles	4881 TOPANGA CANYON BLVD	91364	2170013046	0.000	0.000	0.000	10.200	Shortfall of Sites	0.143	Neighborhood Commercial	[Q]C1-1VL	Neighborhood Center	[LM2-MU2-5] [RX1-FA] [CPIO]	0	104.546	10.200		Commercial - Store Combination - Store and Office Combination - One Story, 0	168B101 531	54	Canoga Park - Winnetka - Woodland Hills - West Hills	No	ABMI	CPK CPU , ARO, OPP C, AHO
Los Angeles	7102 MILWOOD AVE	91303	2112029013	0.000	0.000	0.000	10.200	Shortfall of Sites	0.204	Low Medium I Residential	RD5-1-RIO	Medium Residential	0	0	68.770	10.200		Residential - Single Family Residence, 1	183B105 415	43	Canoga Park - Winnetka - Woodland Hills - West Hills	No	ABMI	CPK CPU , R2RD
Los Angeles	7103 VARIEL AVE	91303	2112029012	0.000	0.000	0.000	10.200	Shortfall of Sites	0.204	Low Medium I Residential	RD5-1-RIO	Medium Residential	0	0	68.740	10.200		Residential - Single Family Residence, 1	183B105 416	43	Canoga Park - Winnetka - Woodland Hills - West Hills	No	ABMI	CPK CPU , R2RD
Los Angeles	19850 CANTLAY ST	91306	2115008006	0.000	0.000	0.000	10.200	Shortfall of Sites	0.340	Low Residential	R1-1	Low Medium Residential	0	0	41.116	10.200		Institutional - Church - One Story, 1	183B113 27	10	Canoga Park - Winnetka - Woodland Hills - West Hills	No	ABMI	CPK CPU, FBO
Los Angeles	22020 CALVERT ST	91367	2146025002	0.000	0.000	0.000	10.200	Shortfall of Sites	0.262	Regional Center Commercial	(WC)TOPANGA-SN	Regional Center	[MB4-SH1-5] [IX1-FA] [CPIO]	0	53.526	10.200		Commercial - Store - One Story, 1	177B101 110	10	Canoga Park - Winnetka - Woodland Hills - West Hills	No	ABMI	CPK CPU ,
Los Angeles	7120 INDEPENDENCE AVE	91303	2112031017	0.000	0.000	0.000	10.200	Shortfall of Sites	0.165	Low Medium I Residential	R1-1-RIO	Medium Residential	[MB4-G1-5] [IX4-FA] [CPIO]	0	85.022	10.200		Residential - Single Family Residence, 1	183B109 187	43	Canoga Park - Winnetka - Woodland Hills - West Hills	No	ABMI	CPK CPU ,
Los Angeles	7545 WINNETKA AVE	91306	2114005005	0.000	0.000	0.000	10.200	Shortfall of Sites	0.103	Community Commercial	C2-1VL	Community Center	0	0	136.384	10.200		Commercial - Auto, Recreation Equipment, Construction Equipment Sales and Service - Auto Body Repair Shop - One Story, 1	186B113 305	54	Canoga Park - Winnetka - Woodland Hills - West Hills	No	ABMI	CPK CPU ,
Los Angeles	7453 DE SOTO AVE	91303	2112014014	0.000	0.000	0.000	10.200	Shortfall of Sites	0.138	Low Residential	R1-1	Low Medium Residential	[MN1-SH2-5] [CX1-FA] [CPIO]	0	101.644	10.200		Residential - Single Family Residence, 1	186B109 511	10	Canoga Park - Winnetka - Woodland Hills - West Hills	No	ABMI	CPK CPU ,
Los Angeles	7433 LOMA VERDE AVE	91303	2112013006	0.000	0.000	0.000	10.200	Shortfall of Sites	0.144	Low Residential	R1-1	Low Medium Residential	[MN1-SH1-5] [CX1-FA] [CPIO]	0	97.533	10.200		Residential - Single Family Residence, 1	186B109 597	10	Canoga Park - Winnetka - Woodland Hills - West Hills	No	ABMI	CPK CPU ,
Los Angeles	7325 ALABAMA AVE	91303	2111015018	0.000	0.000	0.000	10.200	Shortfall of Sites	0.172	Low Medium I Residential	R1-1	Medium Residential	[LN1-MU1-5] [RX1-FA] [CPIO]	0	81.314	10.200		Residential - Single Family Residence, 1	186B105 754	43	Canoga Park - Winnetka - Woodland Hills - West Hills	No	ABMI	CPK CPU ,
Los Angeles	1029 N BROADWAY	90012	5414018029	0.000	0.000	0.000	10.200	Shortfall of Sites	0.116	Regional Commercial	C2-2D	Village	[LM2-SH2-5] [CX1-FA] [CPIO]	0	120.659	10.200		Commercial - Professional Building - One Story, 1	136-5A215 109	No Max	Central City North	No	ABMI	DT CPU , ARO
Los Angeles	710 E 6TH ST	90021	5147028043	0.000	0.000	0.000	10.200	Shortfall of Sites	0.059	Light Manufacturing	M2-2D	Markets	[MB4-SH1-5] [IX1-FA] [CPIO]	0	239.005	10.200		Industrial - Warehousing, Distribution, Storage - Warehousing, Distribution, 10,000 to 24,999 SF - One Story, 1	126A213 91	No Max	Central City	No	ABMI	DT CPU
Los Angeles	930 MATEO ST	90021	5166012018	0.000	0.000	0.000	10.200	Shortfall of Sites	0.080	Heavy Manufacturing	M3-1-RIO	Hybrid Industrial	[MM1-CDF1-5] [IX4-FA] [CPIO]	0	174.246	10.200		Industrial - Light Manufacturing - One Story, 1	123A217 176	No Max	Central City North	No	ABMI	DT CPU
Los Angeles	18729 MIRANDA ST	91356	2156021054	0.000	0.000	0.000	10.200	Shortfall of Sites	0.202	Low Medium I Residential	R1-1	Medium Neighborhood Residential	0	0	69.444	10.200		Residential - Single Family Residence - Pool, 1	174B121 119	43	Encino - Tarzana	No	ABMI	ENC CPU , AHO
Los Angeles	5141 GENESTA AVE	91316	2258023005	0.000	0.000	0.000	10.200	Shortfall of Sites	0.342	Low II Residential	RE9-1	Low Medium Residential	0	0	40.974	10.200		Residential - Single Family Residence - Guesthouse, 1	171B133 415	10	Encino - Tarzana	No	ABMI	ENC CPU , ADU, AHO
Los Angeles	15456 MILBANK ST	91436	2261038020	0.000	0.000	0.000	10.200	Shortfall of Sites	0.200	Low II Residential	R1-1	Medium Residential	0	0	70.125	10.200		Residential - Single Family Residence - Pool, 1	168B145 573	43	Encino - Tarzana	No	ABMI	ENC CPU , ADU, AHO
Los Angeles	14303 ESTRELLA AVE	90248	6119006901	0.000	0.000	0.000	10.200	Shortfall of Sites	0.129	Low Residential	R1-1	Villages	0	0	108.233	10.200		Residential - Single Family Residence, 1	075B201 72	108	Harbor Gateway	No	ABMI	HG CPU
Los Angeles	709 N ALEXANDRIA AVE	90029	5538007016	0.000	0.000	0.000	10.200	Shortfall of Sites	0.129	Highway Oriented Commercial	C2-1D	General Commercial	C2-1	0	108.863	10.200		Industrial - Light Manufacturing - One Story, 1	141B197 451	108	Hollywood	No	ABMI	HWD CPU , ARO, AHO
Los Angeles	1680 N VINE ST	90028	5546029001	0.000	0.000	0.000	10.200	Shortfall of Sites	0.055	Regional Center Commercial	C4-2D-SN	Regional Center Commercial	[Q]C2-2D-SN-CPIO	0	272.253	10.200		Commercial - Office Building - Mills Act Property, 0	148-5A189 165	108	Hollywood	No	ABMI	HWD CPU , ARO, MURC
Los Angeles	7400 MELROSE AVE	90046	5526019001	0.000	0.000	0.000	10.200	Shortfall of Sites	0.101	Neighborhood Office Commercial	C4-1XL	Neighborhood Commercial	[Q]C2-1XL-CPIO	0	168.259	10.200		Commercial - Store Combination - Store and Residential Combination - One Story, 0	141B181 605	108	Hollywood	Yes	ABMI	HWD CPU , ARO, DB50, AHO
Los Angeles	7400 MELROSE AVE	90046	5526019001	0.000	0.000	0.000	10.200	Shortfall of Sites	0.101	Neighborhood Office Commercial	C4-1XL	Neighborhood Commercial	[Q]C2-1XL-CPIO	0	168.215	10.200		Commercial - Store Combination - Store and Residential Combination - One Story, 0	141B181 606	108	Hollywood	Yes	ABMI	HWD CPU , ARO, DB50, AHO
Los Angeles	6800 HOLLYWOOD BLVD	90028	5548006017	0.000	0.000	0.000	10.200	Shortfall of Sites	0.066	Regional Center Commercial	C4-2D-SN	Regional Center Commercial	VARIOUS, WITH C2 and CPIO	0	227.812	10.200		Commercial - Store - One Story, 0	148-5A185 159	108	Hollywood	No	ABMI	HWD CPU , MURC
Los Angeles	1625 N GOWER ST	90028	5546027020	0.000	0.000	0.000	10.200	Shortfall of Sites	0.057	Regional Center Commercial	C4-2D	Regional Center Commercial	[Q]C2-2D-CPIO	0	262.244	10.200		Commercial - Store - One Story, 0	148-5A189 217	108	Hollywood	No	ABMI	HWD CPU , MURC, AHO
Los Angeles	0	0	5546027402	0.000	0.000	0.000	10.200	Shortfall of Sites	0.057	Regional Center Commercial	C4-2D	Regional Center Commercial	[Q]C2-2D-CPIO	0	262.240	10.200		Commercial - Parking Lot (Commercial Use Property) - Lots - Patron or Employee - One Story, 0	148-5A189 253	108	Hollywood	No	ABMI	HWD CPU , MURC, AHO
Los Angeles	5307 LA CRESTA CT	90038	5535011015	0.000	0.000	0.000	10.200	Shortfall of Sites	0.084	Neighborhood Office Commercial	C4-1D	Neighborhood Commercial	[Q]C4-2D-CPIO	0	167.549	10.200		Residential - Single Family Residence, 1	141B193 225	54	Hollywood	No	ABMI	HWD CPU
Los Angeles	6351 WILSHIRE BLVD	90048	5510028008	0.000	0.000	0.000	10.200	Shortfall of Sites	0.215	Regional Center Commercial	[Q]C4-2D-O	0	0	0	69.835	10.200		Commercial - Store Combination - Store and Office Combination - One Story, 0	135B173 825		Wilshire	No	ABMI	MURC , ARO
Los Angeles	6333 WILSHIRE BLVD	90048	5510028005	0.000	0.000	0.000	10.200	Shortfall of Sites	0.215	Regional Center Commercial	[Q]C4-2D-O	0	0	0	69.838	10.200		Commercial - Professional Building - One Story, 0	135B173 830		Wilshire	No	ABMI	MURC , ARO
Los Angeles	6333 WILSHIRE BLVD	90048	5510028005	0.000	0.000	0.000	10.200	Shortfall of Sites	0.215	Regional Center Commercial	[Q]C4-2D-O	0	0	0	69.754	10.200		Commercial - Professional Building - One Story, 0	135B173 832		Wilshire	No	ABMI	MURC , ARO
Los Angeles	6303 AGNES AVE	91606	2334003040	0.000	0.000	0.000	10.200	Shortfall of Sites	0.138	Low Residential	R1-1	Community Center (Mixed-Use)	0	0	101.715	10.200		Residential - Single Family Residence, 1	177B165 109	145	North Hollywood - Valley Village	No	ABMI	NH CPU , AHO
Los Angeles	6203 AGNES AVE	91606	2334010025	0.000	0.000	0.000	10.200	Shortfall of Sites	0.138	Low Residential	R1-1	Community Center (Mixed-Use)	0	0	101.672	10.200		Residential - Single Family Residence, 1	177B165 325	145	North Hollywood - Valley Village	No	ABMI	NH CPU , AHO
Los Angeles	6345 AGNES AVE	91606	2334003048	0.000	0.000	0.000	10.200	Shortfall of Sites	0.137	Low Residential	R1-1	Community Center (Mixed-Use)	0	0	102.213	10.200		Residential - Single Family Residence, 1	180B165 777	145	North Hollywood - Valley Village	No	ABMI	NH CPU , AHO
Los Angeles	5936 LEMP AVE	91601	2338009007	0.000	0.000	0.000	10.200	Shortfall of Sites	0.137	Low Medium II Residential	RD2-1	Community Center (Mixed-Use)	0	0	102.407	10.200		Residential - Single Family Residence, 1	177B169 932	145	North Hollywood - Valley Village	No	ABMI	NH CPU , R2RD, AHO
Los Angeles	12827 FRIAR ST	91606	2332002006	0.000	0.000	0.000	10.200	Shortfall of Sites	0.203	Low Residential	R1-1	Village	0	0	69.001	10.200		Residential - Single Family Residence, 1	180B161 1194	108	North Hollywood - Valley Village	No	ABMI	NH CPU , AHO
Los Angeles	5352 LAUREL CANYON BLVD	91607	2348016043	0.000	0.000	0.000	10.200	Shortfall of Sites	0.138	Neighborhood Office Commercial	[Q]C2-1VL	Community Center (Mixed-Use)	0	0	108.467	10.200		Commercial - Office Building - One Story, 0	171B165 120	145	North Hollywood - Valley Village	No	ABMI	NH CPU , ARO, AHO
Los Angeles	12140 CHANDLER BLVD	91607	2347017024	0.000	0.000	0.000	10.200	Shortfall of Sites	0.142	Neighborhood Office Commercial	[Q]C2-1VL	Community Center (Mixed-Use)	0	0	105.409	10.200		Institutional - Hospital - One Story, 0	171B165 124	145	North Hollywood - Valley Village	No	ABMI	NH CPU , AHO
Los Angeles	11660 ERWIN ST	91606	2338006028	0.000	0.000	0.000	10.200	Shortfall of Sites	0.136	Medium Residential	[Q]R3-1	Community Center (Mixed-Use)	0	0	102.697	10.200		Residential - Single Family Residence, 1	177B169 377	145	North Hollywood - Valley Village	No	ABMI	NH CPU , DB50
Los Angeles	12553 BARBARA ANN ST	91605	2324034011	0.000	0.000	0.000	10.200	Shortfall of Sites	0.133	Low Residential	R1-1	Community Center (Mixed-Use) *	0	0	105.651	10.200		Residential - Single Family Residence - Pool, 1	183B161 98	145	North Hollywood - Valley Village	No	ABMI	NH CPU

Jurisdiction Name	Site Address/Intersection	5 Digit ZIP Code	Assessor Parcel Number	Very Low-Income	Low-Income	Moderate-Income	Above Moderate-Income	Type of Shortfall	Parcel Size (Acres)	Current General Plan Designation	Current Zoning	Proposed General Plan (GP) Designation	Proposed Zoning	Minimum Density Allowed	Maximum Density Allowed	Total Capacity	Vacant/ Nonvacant	Description of Existing Uses	PIN	Base Density Per Acre	Community Plan Area	Rent Stabalization Ordinance	Income Category	Applicable Rezoning Program (Program informing values in Column Q listed first)
Los Angeles	12543 BARBARA ANN ST	91605	2324034009	0.000	0.000	0.000	10.200	Shortfall of Sites	0.132	Low Residential	R1-1	Community Center (Mixed-Use) *	0	0	105.663	10.200		Residential - Single Family Residence - Pool, 1	183B161 100	145	North Hollywood - Valley Village	No	ABMI	NH CPU
Los Angeles	12537 BARBARA ANN ST	91605	2324034008	0.000	0.000	0.000	10.200	Shortfall of Sites	0.132	Low Residential	R1-1	Community Center (Mixed-Use) *	0	0	105.669	10.200		Residential - Single Family Residence - Pool, 1	183B161 101	145	North Hollywood - Valley Village	No	ABMI	NH CPU
Los Angeles	12531 BARBARA ANN ST	91605	2324034007	0.000	0.000	0.000	10.200	Shortfall of Sites	0.130	Low Residential	R1-1	Community Center (Mixed-Use) *	0	0	107.601	10.200		Residential - Single Family Residence - Pool, 1	183B161 102	145	North Hollywood - Valley Village	No	ABMI	NH CPU
Los Angeles	6541 ENSIGN AVE	91606	2336003018	0.000	0.000	0.000	10.200	Shortfall of Sites	0.198	Low Residential	R1-1	Neighborhood Center	0	0	70.808	10.200		Residential - Single Family Residence, 1	180B173 596	108	North Hollywood - Valley Village	No	ABMI	NH CPU
Los Angeles	13046 KITTRIDGE ST	91606	2326015005	0.000	0.000	0.000	10.200	Shortfall of Sites	0.200	Low Residential	R1-1	Village	0	0	69.938	10.200		Residential - Single Family Residence - Pool, 1	180B161 720	108	North Hollywood - Valley Village	No	ABMI	NH CPU
Los Angeles	13114 KITTRIDGE ST	91606	2326015001	0.000	0.000	0.000	10.200	Shortfall of Sites	0.199	Low Residential	R1-1	Village	0	0	70.394	10.200		, 1	180B161 729	108	North Hollywood - Valley Village	No	ABMI	NH CPU
Los Angeles	6551 ETHEL AVE	91606	2326015009	0.000	0.000	0.000	10.200	Shortfall of Sites	0.194	Low Residential	R1-1	Village	0	0	72.067	10.200		Residential - Single Family Residence, 1	180B161 744	108	North Hollywood - Valley Village	No	ABMI	NH CPU
Los Angeles	6643 LANKERSHIM BLVD	91606	2322018031	0.000	0.000	0.000	10.200	Shortfall of Sites	0.202	Highway Oriented Commercial	C2-1VL	Neighborhood Center	0	0	69.181	10.200		Commercial - Store - One Story, 1	180B169 1350	108	North Hollywood - Valley Village	No	ABMI	NH CPU
Los Angeles	10903 MAGNOLIA BLVD	91601	2416005023	0.000	0.000	0.000	10.200	Shortfall of Sites	0.063	Community Commercial	C4-1-CA	Community Commercial	0	0	221.079	10.200		Commercial - Professional Building - One Story, 1	171B173 572	108	North Hollywood - Valley Village	No	ABMI	Orange LineTNP , ARO, AHO
Los Angeles	5025 LANKERSHIM BLVD	91601	2353011026	0.000	0.000	0.000	10.200	Shortfall of Sites	0.066	Community Commercial	C4-1-CA	Community Commercial	0	0	226.889	10.200		Commercial - Bank, Savings and Loan - One Story, 0	171B173 1109	108	North Hollywood - Valley Village	No	ABMI	Orange LineTNP , AHO
Los Angeles	5025 LANKERSHIM BLVD	91601	2353011026	0.000	0.000	0.000	10.200	Shortfall of Sites	0.067	Community Commercial	C4-1-CA	Community Commercial	0	0	225.062	10.200		Commercial - Bank, Savings and Loan - One Story, 0	171B173 1111	108	North Hollywood - Valley Village	No	ABMI	Orange LineTNP , AHO
Los Angeles	5025 LANKERSHIM BLVD	91601	2353011026	0.000	0.000	0.000	10.200	Shortfall of Sites	0.067	Community Commercial	C4-1-CA	Community Commercial	0	0	225.060	10.200		Commercial - Bank, Savings and Loan - One Story, 0	171B173 1141	108	North Hollywood - Valley Village	No	ABMI	Orange LineTNP , AHO
Los Angeles	5025 LANKERSHIM BLVD	91601	2353011026	0.000	0.000	0.000	10.200	Shortfall of Sites	0.067	Community Commercial	C4-1-CA	Community Commercial	0	0	225.065	10.200		Commercial - Bank, Savings and Loan - One Story, 0	171B173 1148	108	North Hollywood - Valley Village	No	ABMI	Orange LineTNP , AHO
Los Angeles	5025 LANKERSHIM BLVD	91601	2353011026	0.000	0.000	0.000	10.200	Shortfall of Sites	0.067	Community Commercial	C4-1-CA	Community Commercial	0	0	225.060	10.200		Commercial - Bank, Savings and Loan - One Story, 0	171B173 1162	108	North Hollywood - Valley Village	No	ABMI	Orange LineTNP , AHO
Los Angeles	5025 LANKERSHIM BLVD	91601	2353011026	0.000	0.000	0.000	10.200	Shortfall of Sites	0.067	Community Commercial	C4-1-CA	Community Commercial	0	0	225.063	10.200		Commercial - Bank, Savings and Loan - One Story, 0	171B173 1166	108	North Hollywood - Valley Village	No	ABMI	Orange LineTNP , AHO
Los Angeles	5020 TUJUNGA AVE	91601	2353014036	0.000	0.000	0.000	10.200	Shortfall of Sites	0.303	High Medium Residential	R4-1VL	0	0	0	220.786	10.200		Residential - Five or More Units or Apartments (Any Combination) - 4 Stories or Less, 40	171B173 1145	217	North Hollywood - Valley Village	Yes	ABMI	Orange LineTNP , AHO
Los Angeles	5760 FAIR AVE	91601	2337030026	0.000	0.000	0.000	10.200	Shortfall of Sites	0.123	Low Medium II Residential	RD1.5-1VL	Medium	0	0	113.452	10.200		Residential - Single Family Residence, 1	174B173 323	54	North Hollywood - Valley Village	No	ABMI	Orange LineTNP , R2RD
Los Angeles	5760 CASE AVE	91601	2337026026	0.000	0.000	0.000	10.200	Shortfall of Sites	0.121	Low Medium II Residential	RD1.5-1VL	Medium	0	0	115.957	10.200		Residential - Single Family Residence, 1	174B173 346	54	North Hollywood - Valley Village	No	ABMI	Orange LineTNP , R2RD
Los Angeles	11128 MAGNOLIA BLVD	91601	2353005011	0.000	0.000	0.000	10.200	Shortfall of Sites	0.069	Community Commercial	C4-1-CA	Community Commercial	0	0	217.810	10.200		Institutional - School (Private) - One Story, 0	171B173 624	108	North Hollywood - Valley Village	No	ABMI	Orange LineTNP , AHO, TOC EXP
Los Angeles	5947 VAN NUYS BLVD	91401	2244001009	0.000	0.000	0.000	10.200	Shortfall of Sites	0.086	Limited Manufacturing	M1-1	Community Commercial	0	0	162.639	10.200		Commercial - Non-Auto Service and Repair Shop, Paint Shop, or Laundry - One Story, 1	177A151 143	No Max	Van Nuys - North Sherman Oaks	No	ABMI	Orange LineTNP
Los Angeles	0	0	4314011048	0.000	0.000	0.000	10.200	Shortfall of Sites	0.105	General Commercial	C2-1	Mixed Residential	0	0	142.664	10.200		Commercial - Shopping Center (Neighborhood, Community) - One Story, 0	120B161 718	54	Palms - Mar Vista - Del Rey	No	ABMI	PMVDR CPU , AHO
Los Angeles	11460 GATEWAY BLVD	90064	4260036043	0.000	0.000	0.000	10.200	Shortfall of Sites	0.101	General Commercial	C2-1VL	Mixed Residential	0	0	149.226	10.200		Commercial - Store Combination - Store and Office Combination - One Story, 0	123B153 536	54	Palms - Mar Vista - Del Rey	No	ABMI	PMVDR CPU , ARO, AHO
Los Angeles	17350 VANOWEN ST	91406	2229008009	0.000	0.000	0.000	10.200	Shortfall of Sites	0.329	Low Medium I Residential	(T)(Q)RD4-1-RIO	Low Medium Residential	0	0	42.490	10.200		Residential - Single Family Residence, 1	180B133 25	10	Reseda - West Van Nuys	No	ABMI	RES CPU , R2RD, AHO
Los Angeles	6904 DE CELIS PL	91406	2225002020	0.000	0.000	0.000	10.200	Shortfall of Sites	0.338	Low Medium II Residential	R1-1	Low Medium Residential	0	0	41.452	10.200		Residential - Single Family Residence, 1	183B137 369	10	Reseda - West Van Nuys	No	ABMI	RES CPU , AHO
Los Angeles	16832 VALERIO ST	91406	2226030021	0.000	0.000	0.000	10.200	Shortfall of Sites	0.343	Low Medium II Residential	R1-1	Low Medium Residential	0	0	40.820	10.200		Residential - Single Family Residence, 1	186B133 768	10	Reseda - West Van Nuys	No	ABMI	RES CPU , AHO
Los Angeles	7350 BALBOA BLVD	91406	2226030019	0.000	0.000	0.000	10.200	Shortfall of Sites	0.321	Low Medium II Residential	R1-1	Low Medium Residential	0	0	43.559	10.200		Residential - Single Family Residence, 1	186B133 823	10	Reseda - West Van Nuys	No	ABMI	RES CPU , AHO
Los Angeles	7346 BALBOA BLVD	91406	2226030018	0.000	0.000	0.000	10.200	Shortfall of Sites	0.321	Low Medium II Residential	R1-1	Low Medium Residential	0	0	43.558	10.200		Residential - Single Family Residence, 1	186B133 852	10	Reseda - West Van Nuys	No	ABMI	RES CPU , AHO
Los Angeles	18309 KESWICK ST	91335	2102021043	0.000	0.000	0.000	10.200	Shortfall of Sites	0.334	Low Medium I Residential	(T)R1-1	Low Medium Residential	0	0	41.855	10.200		Residential - Single Family Residence - Pool, 1	189B125 920	10	Reseda - West Van Nuys	No	ABMI	RES CPU , AHO
Los Angeles	4201 LANKERSHIM BLVD	91602	2423026019	0.000	0.000	0.000	10.200	Shortfall of Sites	0.104	General Commercial	C2-1VL-CDO-RIO	Community Center	0	0	144.673	10.200		Commercial - Office Building - One Story, 0	165B177 931	108	Sherman Oaks - Studio City - Toluca Lake - Cahuenga Pass	No	ABMI	SHR CPU , ARO, AHO
Los Angeles	14616 KITTRIDGE ST	91405	2236012024	0.000	0.000	0.000	10.200	Shortfall of Sites	0.129	Low Medium II Residential	[Q]RD1.5-1	Village	0	0	108.709	10.200		Residential - Single Family Residence, 1	180B149 436	72	Van Nuys - North Sherman Oaks	No	ABMI	VNY CPU , R2RD
Los Angeles	6628 CEDROS AVE	91405	2236007003	0.000	0.000	0.000	10.200	Shortfall of Sites	0.130	Low Residential	R1-1	Village	0	0	107.938	10.200		Institutional - Church - One Story, 1	180B149 331	72	Van Nuys - North Sherman Oaks	No	ABMI	VNY CPU, FBO
Los Angeles	6736 LENNOX AVE	91405	2237004034	0.000	0.000	0.000	10.200	Shortfall of Sites	0.133	Low Residential	R1-1	Village	0	0	105.148	10.200		Residential - Single Family Residence, 1	180B153 121	72	Van Nuys - North Sherman Oaks	No	ABMI	VNY CPU
Los Angeles	6730 LENNOX AVE	91405	2237004031	0.000	0.000	0.000	10.200	Shortfall of Sites	0.138	Low Residential	R1-1	Village	0	0	101.801	10.200		Residential - Single Family Residence, 1	180B153 131	72	Van Nuys - North Sherman Oaks	No	ABMI	VNY CPU
Los Angeles	6621 SYLMAR AVE	91405	2237002006	0.000	0.000	0.000	10.200	Shortfall of Sites	0.129	Medium Residential	[Q]R3-1	Village	0	0	108.346	10.200		Residential - Single Family Residence, 1	180B149 359	72	Van Nuys - North Sherman Oaks	No	ABMI	VNY CPU
Los Angeles	6945 VESPER AVE	91405	2219024003	0.000	0.000	0.000	10.200	Shortfall of Sites	0.322	Low Residential	R1-1	Low Medium Residential	0	0	43.511	10.200		Residential - Single Family Residence, 1	183B149 440	29	Van Nuys - North Sherman Oaks	No	ABMI	VNY CPU
Los Angeles	6935 VESPER AVE	91405	2219024004	0.000	0.000	0.000	10.200	Shortfall of Sites	0.322	Low Residential	R1-1	Low Medium Residential	0	0	43.515	10.200		Residential - Single Family Residence, 1	183B149 475	29	Van Nuys - North Sherman Oaks	No	ABMI	VNY CPU
Los Angeles	11250 SANTA MONICA BLVD	90025	4261008022	0.000	0.000	0.000	10.200	Shortfall of Sites	0.101	Neighborhood Commercial	C2-1VL	Mixed Use Corridor	0	0	147.955	10.200		Commercial - Hotel and Motel - Hotel - Under 50 Rooms - One Story, 0	129B149 452	54	West Los Angeles	No	ABMI	West WLA CPU , ARO, AHO
Los Angeles	1674 PACIFIC COAST HWY	90710	7411004019	0.000	0.000	0.000	10.200	Shortfall of Sites	0.184	General Commercial	[Q]C2-1VL	Community Center	0	0	76.221	10.200		Commercial - Professional Building - Medical Dental Building - One Story, 1	033B193 56	54	Wilmington - Harbor City	No	ABMI	WHC CPU , ARO, DB50
Los Angeles	1670 PACIFIC COAST HWY	90710	7411004018	0.000	0.000	0.000	10.200	Shortfall of Sites	0.184	General Commercial	[Q]C2-1VL	Community Center	0	0	76.222	10.200		Commercial - Store Combination - Store and Residential Combination - One Story, 1	033B193 57	54	Wilmington - Harbor City	No	ABMI	WHC CPU , ARO, DB50
Los Angeles	1201 W MAURETANIA ST	90744	7415001001	0.000	0.000	0.000	10.200	Shortfall of Sites	0.185	Low Residential	R1-1XL-O-CUGU	Community Center	0	0	75.738	10.200		Residential - Single Family Residence, 1	033B201 60	54	Wilmington - Harbor City	No	ABMI	WHC CPU
Los Angeles	3201 WILSHIRE BLVD	90010	5502025007	0.000	0.000	0.000	10.200	Shortfall of Sites	0.149	Regional Center Commercial	C4-2	0	0	0	85.445	10.200		Commercial - Service Station - Full Service - No Additional Services, 0	135B197 1225		Wilshire	No	ABMI	MURC
Los Angeles	3201 WILSHIRE BLVD	90010	5502025007	0.000	0.000	0.000	10.200	Shortfall of Sites	0.149	Regional Center Commercial	C4-2	0	0	0	85.444	10.200		Commercial - Service Station - Full Service - No Additional Services, 0	135B197 1226		Wilshire	No	ABMI	MURC
Los Angeles	3201 WILSHIRE BLVD	90010	5502025007	0.000	0.000	0.000	10.200	Shortfall of Sites	0.149	Regional Center Commercial	C4-2	0	0	0	85.444	10.200		Commercial - Service Station - Full Service - No Additional Services, 0	135B197 1227		Wilshire	No	ABMI	MURC
Los Angeles	6331 LINDENHURST AVE	90048	5510017007	0.000	0.000	0.000	10.200	Shortfall of Sites	0.142	Low II Residential	R1-1-O-RFA	0	0	0	99.000	10.200		Residential - Double, Duplex, or Two Units - 4 Stories or Less, 2	135B177 292		Wilshire	Yes	ABMI	TOC EXP
Los Angeles	6361 LINDENHURST AVE	90048	5510017014	0.000	0.000	0.000	10.200	Shortfall of Sites	0.142	Low II Residential	R1-1-O-RFA	0	0	0	99.000	10.200		Residential - Double, Duplex, or Two Units - 4 Stories or Less, 2	135B173 566		Wilshire	Yes	ABMI	TOC EXP
Los Angeles	4441 CAMERO AVE	90027	5542004040	0.000	0.000	0.000	10.200	Shortfall of Sites	0.155	Low Medium I Residential	R2-1XL	0	0	0	99.000	10.200		Residential - Three Units (Any Combination) - 4 Stories or Less, 3	148-5A201 152		Hollywood	Yes	ABMI	TOC EXP , R2RD
Los Angeles	4404 CAMERO AVE	90027	5542005013	0.000	0.000	0.000	10.200	Shortfall of Sites	0.155	Low Medium I Residential	R2-1XL	0	0	0	99.000	10.200		Residential - Three Units (Any Combination) - 4 Stories or Less, 3	148-5A201 199		Hollywood	Yes	ABMI	TOC EXP , R2RD
Los Angeles	4555 MELBOURNE AVE	90027	5590019023	0.000	0.000	0.000	10.200	Shortfall of Sites	0.155	Low Medium I Residential	R2-1XL	0	0	0	99.000	10.200		Residential - Three Units (Any Combination) - 4 Stories or Less, 3	150B197 1097		Hollywood	Yes	ABMI	TOC EXP , R2RD

Jurisdiction Name	Site Address/Intersection	5 Digit ZIP Code	Assessor Parcel Number	Very Low-Income	Low-Income	Moderate-Income	Above Moderate-Income	Type of Shortfall	Parcel Size (Acres)	Current General Plan Designation	Current Zoning	Proposed General Plan (GP) Designation	Proposed Zoning	Minimum Density Allowed	Maximum Density Allowed	Total Capacity	Vacant/ Nonvacant	Description of Existing Uses	PIN	Base Density Per Acre	Community Plan Area	Rent Stabalization Ordinance	Income Category	Applicable Rezoning Program (Program informing values in Column Q listed first)
Los Angeles	4384 CAMERO AVE	90027	5542005016	0.000	0.000	0.000	10.200	Shortfall of Sites	0.155	Low Medium I Residential	R2-1XL	0	0	0	99.000	10.200		Residential - Three Units (Any Combination) - 4 Stories or Less, 3	148-5A201 196		Hollywood	Yes	ABMI	TOC EXP , R2RD
Los Angeles	3723 REVERE AVE	90039	5435006017	0.000	0.000	0.000	10.200	Shortfall of Sites	0.155	Low Residential	R1-1-RIO	0	0	0	99.000	10.200		Residential - Three Units (Any Combination) - 4 Stories or Less, 3	156B209 173		Northeast Los Angeles	Yes	ABMI	TOC EXP
Los Angeles	4443 PROSPECT AVE	90027	5590024018	0.000	0.000	0.000	10.200	Shortfall of Sites	0.155	Low Medium I Residential	R2-1XL	0	0	0	99.000	10.200		Residential - Three Units (Any Combination) - 4 Stories or Less, 3	148-5A201 64		Hollywood	Yes	ABMI	TOC EXP , R2RD
Los Angeles	4541 MELBOURNE AVE	90027	5590019020	0.000	0.000	0.000	10.200	Shortfall of Sites	0.155	Low Medium I Residential	R2-1XL	0	0	0	99.000	10.200		Residential - Three Units (Any Combination) - 4 Stories or Less, 3	150B197 1093		Hollywood	Yes	ABMI	TOC EXP , R2RD
Los Angeles	4375 CAMERO AVE	90027	5542004029	0.000	0.000	0.000	10.200	Shortfall of Sites	0.155	Low Medium I Residential	R2-1XL	0	0	0	99.000	10.200		Residential - Three Units (Any Combination) - 4 Stories or Less, 3	148-5A201 141		Hollywood	Yes	ABMI	TOC EXP , R2RD
Los Angeles	4423 CAMERO AVE	90027	5542004036	0.000	0.000	0.000	10.200	Shortfall of Sites	0.155	Low Medium I Residential	R2-1XL	0	0	0	99.000	10.200		Residential - Three Units (Any Combination) - 4 Stories or Less, 3	148-5A201 148		Hollywood	Yes	ABMI	TOC EXP , R2RD
Los Angeles	4417 PROSPECT AVE	90027	5590024013	0.000	0.000	0.000	10.200	Shortfall of Sites	0.155	Low Medium I Residential	R2-1XL	0	0	0	99.000	10.200		Residential - Three Units (Any Combination) - 4 Stories or Less, 3	148-5A201 59		Hollywood	Yes	ABMI	TOC EXP , R2RD
Los Angeles	3729 REVERE AVE	90039	5435006018	0.000	0.000	0.000	10.200	Shortfall of Sites	0.155	Low Residential	R1-1-RIO	0	0	0	99.000	10.200		Residential - Three Units (Any Combination) - 4 Stories or Less, 3	156B209 161		Northeast Los Angeles	Yes	ABMI	TOC EXP
Los Angeles	1109 S TROTWOOD AVE	90732	7560011007	0.000	0.000	0.000	10.195	Shortfall of Sites	0.093	Low II Residential	R1-1XL	0	0	0	113.635	10.195		Residential - Single Family Residence, 0	015B189 396		San Pedro	No	ABMI	OPP RC
Los Angeles	6135 LINDENHURST AVE	90048	5510018005	0.000	0.000	0.000	10.195	Shortfall of Sites	0.142	Low II Residential	R1-1-O-RFA	0	0	0	99.000	10.195		Residential - Double, Duplex, or Two Units - 4 Stories or Less, 2	135B177 320		Wilshire	Yes	ABMI	TOC EXP
Los Angeles	1330 N HOOVER ST	90027	5430032013	0.000	0.000	0.000	10.194	Shortfall of Sites	0.142	Low Medium I Residential	R2-1XL	0	0	0	99.000	10.194		Residential - Double, Duplex, or Two Units - 4 Stories or Less, 2	147A201 179		Hollywood	Yes	ABMI	TOC EXP , R2RD
Los Angeles	7745 ISIS AVE	90045	4127019018	0.000	0.000	0.000	10.194	Shortfall of Sites	0.120	Low Residential	R1-1	0	0	0	99.000	10.194		Residential - Single Family Residence, 1	099B173 506		Westchester - Playa del Rey	No	ABMI	TOC EXP
Los Angeles	6115 LINDENHURST AVE	90048	5510018001	0.000	0.000	0.000	10.190	Shortfall of Sites	0.120	Low II Residential	R1-1-O-RFA	0	0	0	99.000	10.190		Residential - Single Family Residence, 1	135B177 326		Wilshire	No	ABMI	TOC EXP
Los Angeles	2115 FEDERAL AVE	90025	4260007004	0.000	0.000	0.000	10.189	Shortfall of Sites	0.142	Low Medium I Residential	R2-1	0	0	0	99.000	10.189		Residential - Double, Duplex, or Two Units - 4 Stories or Less, 2	123B149 205		West Los Angeles	Yes	ABMI	TOC EXP , R2RD
Los Angeles	2227 CAMDEN AVE	90064	4322017019	0.000	0.000	0.000	10.189	Shortfall of Sites	0.120	Low Residential	R1-1	0	0	0	99.000	10.189		Residential - Single Family Residence, 1	126B153 764		West Los Angeles	No	ABMI	TOC EXP
Los Angeles	2118 BARRY AVE	90025	4260007020	0.000	0.000	0.000	10.189	Shortfall of Sites	0.142	Low Medium I Residential	R2-1	0	0	0	99.000	10.189		Residential - Double, Duplex, or Two Units - 4 Stories or Less, 2	123B149 257		West Los Angeles	Yes	ABMI	TOC EXP , R2RD
Los Angeles	2111 FEDERAL AVE	90025	4260007003	0.000	0.000	0.000	10.189	Shortfall of Sites	0.142	Low Medium I Residential	R2-1	0	0	0	99.000	10.189		Residential - Double, Duplex, or Two Units - 4 Stories or Less, 2	123B149 190		West Los Angeles	Yes	ABMI	TOC EXP , R2RD
Los Angeles	2130 BARRY AVE	90025	4260007017	0.000	0.000	0.000	10.189	Shortfall of Sites	0.142	Low Medium I Residential	R2-1	0	0	0	99.000	10.189		Residential - Double, Duplex, or Two Units - 4 Stories or Less, 2	123B149 285		West Los Angeles	Yes	ABMI	TOC EXP , R2RD
Los Angeles	2122 BARRY AVE	90025	4260007019	0.000	0.000	0.000	10.189	Shortfall of Sites	0.142	Low Medium I Residential	R2-1	0	0	0	99.000	10.189		Residential - Double, Duplex, or Two Units - 4 Stories or Less, 2	123B149 263		West Los Angeles	Yes	ABMI	TOC EXP , R2RD
Los Angeles	13306 WEDDINGTON ST	91401	2344021045	0.000	0.000	0.000	10.189	Shortfall of Sites	0.120	Low Residential	R1-1	0	0	0	99.000	10.189		Residential - Single Family Residence - Pool, 1	171B157 401		Van Nuys - North Sherman Oaks	No	ABMI	TOC EXP
Los Angeles	6707 CLEON AVE	91606	2414022022	0.000	0.000	0.000	10.188	Shortfall of Sites	0.191	Medium Residential	R3-1	0	0	0	87.124	10.188		Residential - Double, Duplex, or Two Units - 4 Stories or Less, 2	180B173 178		North Hollywood - Valley Village	Yes	ABMI	DB50
Los Angeles	7115 GREELEY ST	91042	2568013025	0.000	0.000	0.000	10.188	Shortfall of Sites	0.203	Medium Residential	R3-2	0	0	0	82.045	10.188		Residential - Double, Duplex, or Two Units - 4 Stories or Less, 2	202-5A201 293		Sunland - Tujunga - Lake View Terrace - Shadow Hills - East La Tuna Canyon	Yes	ABMI	DB50
Los Angeles	5759 FALLBROOK AVE	91367	2041015041	5.094	5.094	0.000	0.000	Shortfall of Sites	0.961	Low Residential	RA-1	Very Low Residential	0	20	66.287	10.187	Vacant	Residential - Single Family Residence - Vacant Land, 0	174B097 156	1 per lot	Canoga Park - Winnetka - Woodland Hills - West Hills	No	LI	AHO , CPK CPU
Los Angeles	5419 VANTAGE AVE	91607	2347014007	0.000	0.000	0.000	10.187	Shortfall of Sites	0.142	Low Residential	R1-1	Low Medium Residential	0	0	99.000	10.187		Residential - Double, Duplex, or Two Units - 4 Stories or Less, 2	171B165 28	43	North Hollywood - Valley Village	Yes	ABMI	TOC EXP , NH CPU, AHO
Los Angeles	8010 HANDLEY AVE	90045	4105029014	0.000	0.000	0.000	10.187	Shortfall of Sites	0.141	Low Residential	R1-1	0	0	0	99.000	10.187		Residential - Single Family Residence, 1	099B173 572		Westchester - Playa del Rey	No	ABMI	TOC EXP
Los Angeles	5523 LONGRIDGE AVE	91401	2345001036	0.000	0.000	0.000	10.186	Shortfall of Sites	0.141	Very Low Residential	R1-1, RE11-1	0	0	0	99.000	10.186		Residential - Single Family Residence - Pool, 1	174B157 1159		Van Nuys - North Sherman Oaks	No	ABMI	TOC EXP
Los Angeles	6333 W 6TH ST	90048	5510020038	0.000	0.000	0.000	10.185	Shortfall of Sites	0.142	Low Medium I Residential	R2-1-O	0	0	0	99.000	10.185		Residential - Double, Duplex, or Two Units - 4 Stories or Less, 2	135B177 349		Wilshire	Yes	ABMI	TOC EXP , R2RD
Los Angeles	1919 VINEBURN AVE	90032	5215014005	0.000	0.000	10.182	0.000	Shortfall of Sites	4.956	Limited Industrial	[Q]CM-1VL	0	0	0	2.568	10.182		Industrial - Light Manufacturing - One Story, 0	135A229 11		Northeast Los Angeles	No	MI	ARO
Los Angeles	2231 CAMDEN AVE	90064	4322017018	0.000	0.000	0.000	10.180	Shortfall of Sites	0.120	Low Residential	R1-1	0	0	0	99.000	10.180		Residential - Single Family Residence, 1	126B153 777		West Los Angeles	No	ABMI	TOC EXP
Los Angeles	8407 RAMSGATE AVE	90045	4125005009	0.000	0.000	0.000	10.180	Shortfall of Sites	0.141	Low Medium I Residential	R2-1	0	0	0	99.000	10.180		Residential - Single Family Residence, 1	096B169 176		Westchester - Playa del Rey	No	ABMI	TOC EXP , R2RD
Los Angeles	18122 HATTERAS ST	91356	2157010019	0.000	0.000	0.000	10.179	Shortfall of Sites	0.120	Low II Residential	R1-1	Low Neighborhood Residential	0	0	99.000	10.179		Residential - Single Family Residence, 1	174B125 98	10	Encino - Tarzana	No	ABMI	TOC EXP , ENC CPU, AHO
Los Angeles	5414 NAGLE AVE	91401	2344015030	0.000	0.000	0.000	10.179	Shortfall of Sites	0.120	Low Residential	R1-1	0	0	0	99.000	10.179		Residential - Single Family Residence - Pool, 1	171B157 33		Van Nuys - North Sherman Oaks	No	ABMI	TOC EXP
Los Angeles	2003 FEDERAL AVE	90025	4260029001	0.000	0.000	0.000	10.178	Shortfall of Sites	0.120	Low Medium I Residential	R2-1	0	0	0	99.000	10.178		Residential - Single Family Residence, 1	126B149 1144		West Los Angeles	No	ABMI	TOC EXP , R2RD
Los Angeles	1605 W OLYMPIC BLVD	90015	5137002034	0.509	0.509	0.000	9.157	Shortfall of Sites	0.885	Highway Oriented Commercial	C2-2D	0	0	20	22.098	10.174		Commercial - Office Building - 6 to 13 Stories, 0	130-5A203 323		Westlake	No	VLI, LI, ABMI	ARO
Los Angeles	665 S SYCAMORE AVE	90036	5507023028	0.000	0.000	0.000	10.173	Shortfall of Sites	0.149	General Commercial	[Q]C2-1	0	0	0	100.188	10.173		Commercial - Parking Lot (Commercial Use Property) - Lots - Patron or Employee - One Story, 0	135B181 859		Wilshire	No	ABMI	OPP C
Los Angeles	18202 EMELITA ST	91356	2157012077	0.000	0.000	0.000	10.171	Shortfall of Sites	0.120	Low Medium I Residential	R1-1	Low Neighborhood Residential	0	0	99.000	10.171		Residential - Single Family Residence, 1	174B125 49	10	Encino - Tarzana	No	ABMI	TOC EXP , ENC CPU, AHO
Los Angeles	5000 COLFAX AVE	91601	2354001020	5.083	5.083	0.000	0.000	Shortfall of Sites	1.837	Low Residential	R1-1	0	0	20	102.494	10.167		Institutional - Church - One Story, 0	171B169 742		North Hollywood - Valley Village	No	LI	FBO, OPP RC2
Los Angeles	6530 LINDENHURST AVE	90048	5510021020	0.000	0.000	0.000	10.164	Shortfall of Sites	0.142	Low II Residential	R1-1-O-RFA	0	0	0	99.000	10.164		Residential - Double, Duplex, or Two Units - 4 Stories or Less, 2	135B173 572		Wilshire	Yes	ABMI	TOC EXP
Los Angeles	4461 SHERMAN OAKS CIR	91403	2283018003	0.000	0.000	0.000	10.164	Shortfall of Sites	0.120	Low II Residential	R1-1	Low Residential	0	0	99.000	10.164		Residential - Single Family Residence - Pool, 1	166-5A145 51	1 per lot	Encino - Tarzana	No	ABMI	TOC EXP , ENC CPU, AHO
Los Angeles	2659 MILITARY AVE	90064	4256021028	0.000	0.000	0.000	10.164	Shortfall of Sites	0.120	Low Residential	R1-1	0	0	0	99.000	10.164		Residential - Single Family Residence, 1	123B157 765		West Los Angeles	No	ABMI	TOC EXP
Los Angeles	6638 LINDENHURST AVE	90048	5510022018	0.000	0.000	0.000	10.163	Shortfall of Sites	0.142	Low II Residential	R1-1-O-RFA	0	0	0	99.000	10.163		Residential - Double, Duplex, or Two Units - 4 Stories or Less, 2	135B173 550		Wilshire	Yes	ABMI	TOC EXP
Los Angeles	6630 LINDENHURST AVE	90048	5510022020	0.000	0.000	0.000	10.163	Shortfall of Sites	0.142	Low II Residential	R1-1-O-RFA	0	0	0	99.000	10.163		Residential - Double, Duplex, or Two Units - 4 Stories or Less, 2	135B173 553		Wilshire	Yes	ABMI	TOC EXP
Los Angeles	11550 CUMPSTON ST	91601	2350002043	0.000	0.000	0.000	10.163	Shortfall of Sites	0.107	Low Residential	R1-1	0	0	0	99.000	10.163		Residential - Single Family Residence, 0	174B169 1234		North Hollywood - Valley Village	No	ABMI	TOC EXP
Los Angeles	3713 SENECA AVE	90039	5435001011	0.000	0.000	0.000	10.162	Shortfall of Sites	0.142	Low Residential	R1-1-RIO	0	0	0	99.000	10.162		Residential - Double, Duplex, or Two Units - 4 Stories or Less, 2	156B209 149		Northeast Los Angeles	Yes	ABMI	TOC EXP
Los Angeles	4466 SHERMAN OAKS CIR	91403	2283022007	0.000	0.000	0.000	10.161	Shortfall of Sites	0.120	Low II Residential	R1-1	Low Residential	0	0	99.000	10.161		Residential - Single Family Residence, 1	166-5A145 65	1 per lot	Encino - Tarzana	No	ABMI	TOC EXP , ENC CPU, AHO
Los Angeles	6510 LINDENHURST AVE	90048	5510021024	0.000	0.000	0.000	10.160	Shortfall of Sites	0.142	Low II Residential	R1-1-O-RFA	0	0	0	99.000	10.160		Residential - Double, Duplex, or Two Units - 4 Stories or Less, 2	135B173 579		Wilshire	Yes	ABMI	TOC EXP
Los Angeles	6506 LINDENHURST AVE	90048	5510021025	0.000	0.000	0.000	10.160	Shortfall of Sites	0.142	Low II Residential	R1-1-O-RFA	0	0	0	99.000	10.160		Residential - Double, Duplex, or Two Units - 4 Stories or Less, 2	135B173 582		Wilshire	Yes	ABMI	TOC EXP
Los Angeles	6440 LINDENHURST AVE	90048	5510021040	0.000	0.000	0.000	10.159	Shortfall of Sites	0.142	Low II Residential	R1-1-O-RFA	0	0	0	99.000	10.159		Residential - Double, Duplex, or Two Units - 4 Stories or Less, 2	135B173 588		Wilshire	Yes	ABMI	TOC EXP
Los Angeles	6416 LINDENHURST AVE	90048	5510021036	0.000	0.000	0.000	10.158	Shortfall of Sites	0.142	Low II Residential	R1-1-O-RFA	0	0	0	99.000	10.158		Residential - Double, Duplex, or Two Units - 4 Stories or Less, 2	135B173 601		Wilshire	Yes	ABMI	TOC EXP
Los Angeles	6354 LINDENHURST AVE	90048	5510020023	0.000	0.000	0.000	10.156	Shortfall of Sites	0.142	Low II Residential	R1-1-O-RFA	0	0	0	99.000	10.156		Residential - Double, Duplex, or Two Units - 4 Stories or Less, 2	135B173 624		Wilshire	Yes	ABMI	TOC EXP
Los Angeles	4530 KINGSWELL AVE	90027	5590025006	0.000	0.000	0.000	10.156	Shortfall of Sites	0.154	Low Medium I Residential	R2-1XL	0	0	0	99.000	10.156		Residential - Three Units (Any Combination) - 4 Stories or Less, 3	147B197 130		Hollywood	Yes	ABMI	TOC EXP , R2RD
Los Angeles	6340 LINDENHURST AVE	90048	5510020026	0.000	0.000	0.000	10.155	Shortfall of Sites	0.142	Low II Residential	R1-1-O-RFA	0	0	0	99.000	10.155		Residential - Double, Duplex, or Two Units - 4 Stories or Less, 2	135B173 631		Wilshire	Yes	ABMI	TOC EXP
Los Angeles	1808 N VAN NESS AVE	90028	5586031013	0.000	0.000	0.000	10.155	Shortfall of Sites	0.117	Low Medium II Residential	RD1.5-1XL	0	0	0	99.000	10.155		Residential - Four Units (Any Combination) - 4 Stories or Less, 0	150A191 340		Hollywood	Yes	ABMI	TOC EXP , R2RD
Los Angeles	6310 LINDENHURST AVE	90048	5510020032	0.000	0.000	0.000	10.154	Shortfall of Sites	0.142	Low II Residential	R1-1-O-RFA	0	0	0	99.000	10.154		Residential - Double, Duplex, or Two Units - 4 Stories or Less, 2	135B177 334		Wilshire	Yes	ABMI	TOC EXP
Los Angeles	6237 W 6TH ST	90048	5510019016	0.000	0.000	0.000	10.153	Shortfall of Sites	0.142	Low Medium I Residential	R2-1-O	0	0	0	99.000	10.153		Residential - Double, Duplex, or Two Units - 4 Stories or Less, 2	135B177 366		Wilshire	Yes	ABMI	TOC EXP , R2RD
Los Angeles	6231 W 6TH ST	90048	5510019015	0.000	0.000	0.000	10.152	Shortfall of Sites	0.142	Low Medium I Residential	R2-1-O	0	0	0	99.000	10.152		Residential - Double, Duplex, or Two Units - 4 Stories or Less, 2	135B177 367		Wilshire	Yes	ABMI	TOC EXP , R2RD
Los Angeles	6227 W 6TH ST	90048	5510019045	0.000	0.000	0.000	10.152	Shortfall of Sites	0.142	Low Medium I Residential	R2-1-O	0	0	0	99.000	10.152		Residential - Double, Duplex, or Two Units - 4 Stories or Less, 2	135B177 368		Wilshire	Yes	ABMI	TOC EXP , R2RD
Los Angeles	6221 W 6TH ST	90048	5510019013	0.000	0.000	0.000	10.152	Shortfall of Sites	0.142	Low Medium I Residential	R2-1-O	0	0	0	99.000	10.152		Residential - Double, Duplex, or Two Units - 4 Stories or Less, 2	135B177 369		Wilshire	Yes	ABMI	TOC EXP , R2RD
Los Angeles	6531 W 6TH ST	90048	5510021019	0.000	0.000	0.000	10.152	Shortfall of Sites	0.142	Low Medium I Residential	R2-1-O	0	0	0	99.000	10.152		Residential - Double, Duplex, or Two Units - 4 Stories or Less, 2	135B173 608		Wilshire	Yes	ABMI	TOC EXP , R2RD
Los Angeles	6211 W 6TH ST	90048	5510019011	0.000	0.000	0.000	10.151	Shortfall of Sites	0.142	Low Medium I Residential	R2-1-O	0	0	0	99.000	10.151		Residential - Double, Duplex, or Two Units - 4 Stories or Less, 2	135B177 372		Wilshire	Yes	ABMI	TOC EXP , R2RD
Los Angeles	6207 W 6TH ST	90048	5510019010	0.000	0.000	0.000	10.151	Shortfall of Sites	0.142	Low Medium I Residential	R2-1-O	0	0	0	99.000	10.151		Residential - Double, Duplex, or Two Units - 4 Stories or Less, 2	135B177 373		Wilshire	Yes	ABMI	TOC EXP , R2RD
Los Angeles	2025 FOX HILLS DR	90025	4319010039	0.000	0.000	0.000	10.151	Shortfall of Sites	0.142	Low Residential	R1-1-O	0	0	0	99.000	10.151		Residential - Double, Duplex, or Two Units - 4 Stories or Less, 2	132B161 176		West Los Angeles	Yes	ABMI	TOC EXP
Los Angeles	10365 MISSISSIPPI AVE	90025	4319013051	0.000	0.000	0.000	10.151	Shortfall of Sites	0.141	Low Residential	R1-1-O	0	0	0	99.000	10.151		Residential - Single Family Residence - Pool, 1	129B157 40		West Los Angeles	No	ABMI	TOC EXP
Los Angeles	6201 W 6TH ST	90048	5510019009	0.000	0.000	0.000	10.151	Shortfall of Sites	0.142	Low Medium I Residential	R2-1-O	0	0	0	99.000	10.151		Residential - Double, Duplex, or Two Units - 4 Stories or Less, 2	135B177 374		Wilshire	Yes	ABMI	TOC EXP , R2RD
Los Angeles	6153 W 6TH ST	90048	5510019042	0.000	0.000	0.000	10.151	Shortfall of Sites	0.142	Low Medium I Residential	R2-1-O	0	0	0	99.000	10.151		Residential - Double, Duplex, or Two Units - 4 Stories or Less, 2	135B177 375		Wilshire	Yes	ABMI	TOC EXP , R2RD
Los Angeles	6149 W 6TH ST	90048	5510019007	0.000	0.000	0.000	10.151	Shortfall of Sites	0.142	Low Medium I Residential	R2-1-O	0	0	0	99.000	10.151		Residential - Double, Duplex, or Two Units - 4 Stories or Less, 2	135B177 376		Wilshire	Yes	ABMI	TOC EXP , R2RD
Los Angeles	6143 W 6TH ST	90048	5510019006	0.000	0.000	0.000	10.150	Shortfall of Sites	0.142	Low Medium I Residential	R2-1-O	0	0	0	99.000	10.150		Residential - Double, Duplex, or Two Units - 4 Stories or Less, 2	135B177 377		Wilshire	Yes	ABMI	TOC EXP , R2RD
Los Angeles	6137 W 6TH ST	90048	5510019005	0.000	0.000	0.000	10.150	Shortfall of Sites	0.142	Low Medium I Residential	R2-1-O	0	0	0	99.000	10.150		Residential - Double, Duplex, or Two Units - 4 Stories or Less, 2	135B177 379		Wilshire	Yes	ABMI	TOC EXP , R2RD
Los Angeles	6361 W 6TH ST	90048	5510020013	0.000	0.000	0.000	10.150	Shortfall of Sites	0.142	Low Medium I Residential	R2-1-O	0	0	0	99.000	10.150		Residential - Double, Duplex, or Two Units - 4 Stories or Less, 2	135B173 656		Wilshire	Yes	ABMI	TOC EXP , R2RD

Jurisdiction Name	Site Address/Intersection	5 Digit ZIP Code	Assessor Parcel Number	Very Low-Income	Low-Income	Moderate-Income	Above Moderate-Income	Type of Shortfall	Parcel Size (Acres)	Current General Plan Designation	Current Zoning	Proposed General Plan (GP) Designation	Proposed Zoning	Minimum Density Allowed	Maximum Density Allowed	Total Capacity	Vacant/ Nonvacant	Description of Existing Uses	PIN	Base Density Per Acre	Community Plan Area	Rent Stabalization Ordinance	Income Category	Applicable Rezoning Program (Program informing values in Column Q listed first)
Los Angeles	6351 W 6TH ST	90048	5510020011	0.000	0.000	0.000	10.150	Shortfall of Sites	0.142	Low Medium I Residential	R2-1-O	0	0	0	99.000	10.150		Residential - Double, Duplex, or Two Units - 4 Stories or Less, 2	135B173 661		Wilshire	Yes	ABMI	TOC EXP , R2RD
Los Angeles	6527 W 6TH ST	90048	5510021018	0.000	0.000	0.000	10.150	Shortfall of Sites	0.142	Low Medium I Residential	R2-1-O	0	0	0	99.000	10.150		Residential - Double, Duplex, or Two Units - 4 Stories or Less, 2	135B173 611		Wilshire	Yes	ABMI	TOC EXP , R2RD
Los Angeles	6311 W 6TH ST	90048	5510020003	0.000	0.000	0.000	10.150	Shortfall of Sites	0.142	Low Medium I Residential	R2-1-O	0	0	0	99.000	10.150		Residential - Double, Duplex, or Two Units - 4 Stories or Less, 2	135B177 357		Wilshire	Yes	ABMI	TOC EXP , R2RD
Los Angeles	6216 LINDENHURST AVE	90048	5510019023	0.000	0.000	0.000	10.150	Shortfall of Sites	0.142	Low II Residential	R1-1-O-RFA	0	0	0	99.000	10.150		Residential - Double, Duplex, or Two Units - 4 Stories or Less, 2	135B177 344		Wilshire	Yes	ABMI	TOC EXP
Los Angeles	6118 LINDENHURST AVE	90048	5510019033	0.000	0.000	0.000	10.150	Shortfall of Sites	0.142	Low II Residential	R1-1-O-RFA	0	0	0	99.000	10.150		Residential - Double, Duplex, or Two Units - 4 Stories or Less, 2	135B177 360		Wilshire	Yes	ABMI	TOC EXP
Los Angeles	6517 W 6TH ST	90048	5510021016	0.000	0.000	0.000	10.150	Shortfall of Sites	0.142	Low Medium I Residential	R2-1-O	0	0	0	99.000	10.150		Residential - Double, Duplex, or Two Units - 4 Stories or Less, 2	135B173 615		Wilshire	Yes	ABMI	TOC EXP , R2RD
Los Angeles	6447 W 6TH ST	90048	5510021011	0.000	0.000	0.000	10.150	Shortfall of Sites	0.142	Low Medium I Residential	R2-1-O	0	0	0	99.000	10.150		Residential - Double, Duplex, or Two Units - 4 Stories or Less, 2	135B173 628		Wilshire	Yes	ABMI	TOC EXP , R2RD
Los Angeles	6411 W 6TH ST	90048	5510021004	0.000	0.000	0.000	10.150	Shortfall of Sites	0.142	Low Medium I Residential	R2-1-O	0	0	0	99.000	10.150		Residential - Double, Duplex, or Two Units - 4 Stories or Less, 2	135B173 639		Wilshire	Yes	ABMI	TOC EXP , R2RD
Los Angeles	6511 W 6TH ST	90048	5510021015	0.000	0.000	0.000	10.150	Shortfall of Sites	0.142	Low Medium I Residential	R2-1-O	0	0	0	99.000	10.150		Residential - Double, Duplex, or Two Units - 4 Stories or Less, 2	135B173 617		Wilshire	Yes	ABMI	TOC EXP , R2RD
Los Angeles	6441 W 6TH ST	90048	5510021010	0.000	0.000	0.000	10.150	Shortfall of Sites	0.142	Low Medium I Residential	R2-1-O	0	0	0	99.000	10.150		Residential - Double, Duplex, or Two Units - 4 Stories or Less, 2	135B173 630		Wilshire	Yes	ABMI	TOC EXP , R2RD
Los Angeles	6407 W 6TH ST	90048	5510021003	0.000	0.000	0.000	10.150	Shortfall of Sites	0.142	Low Medium I Residential	R2-1-O	0	0	0	99.000	10.150		Residential - Double, Duplex, or Two Units - 4 Stories or Less, 2	135B173 642		Wilshire	Yes	ABMI	TOC EXP , R2RD
Los Angeles	581 S LA JOLLA AVE	90048	5510021041	0.000	0.000	0.000	10.150	Shortfall of Sites	0.142	Low Medium I Residential	R2-1-O	0	0	0	99.000	10.150		Residential - Double, Duplex, or Two Units - 4 Stories or Less, 2	135B173 643		Wilshire	Yes	ABMI	TOC EXP , R2RD
Los Angeles	6224 LINDENHURST AVE	90048	5510019021	0.000	0.000	0.000	10.150	Shortfall of Sites	0.142	Low II Residential	R1-1-O-RFA	0	0	0	99.000	10.150		Residential - Double, Duplex, or Two Units - 4 Stories or Less, 2	135B177 342		Wilshire	Yes	ABMI	TOC EXP
Los Angeles	6230 LINDENHURST AVE	90048	5510019020	0.000	0.000	0.000	10.150	Shortfall of Sites	0.142	Low II Residential	R1-1-O-RFA	0	0	0	99.000	10.150		Residential - Double, Duplex, or Two Units - 4 Stories or Less, 2	135B177 340		Wilshire	Yes	ABMI	TOC EXP
Los Angeles	6625 W 6TH ST	90048	5510022006	0.000	0.000	0.000	10.150	Shortfall of Sites	0.142	Low Medium I Residential	R2-1-O	0	0	0	99.000	10.150		Residential - Double, Duplex, or Two Units - 4 Stories or Less, 2	135B173 593		Wilshire	Yes	ABMI	TOC EXP , R2RD
Los Angeles	6621 W 6TH ST	90048	5510022005	0.000	0.000	0.000	10.150	Shortfall of Sites	0.142	Low Medium I Residential	R2-1-O	0	0	0	99.000	10.150		Residential - Double, Duplex, or Two Units - 4 Stories or Less, 2	135B173 596		Wilshire	Yes	ABMI	TOC EXP , R2RD
Los Angeles	6617 W 6TH ST	90048	5510022004	0.000	0.000	0.000	10.150	Shortfall of Sites	0.142	Low Medium I Residential	R2-1-O	0	0	0	99.000	10.150		Residential - Double, Duplex, or Two Units - 4 Stories or Less, 2	135B173 598		Wilshire	Yes	ABMI	TOC EXP , R2RD
Los Angeles	6611 W 6TH ST	90048	5510022003	0.000	0.000	0.000	10.150	Shortfall of Sites	0.142	Low Medium I Residential	R2-1-O	0	0	0	99.000	10.150		Residential - Double, Duplex, or Two Units - 4 Stories or Less, 2	135B173 600		Wilshire	Yes	ABMI	TOC EXP , R2RD
Los Angeles	6601 W 6TH ST	90048	5510022001	0.000	0.000	0.000	10.150	Shortfall of Sites	0.142	Low Medium I Residential	R2-1-O	0	0	0	99.000	10.150		Residential - Double, Duplex, or Two Units - 4 Stories or Less, 2	135B173 604		Wilshire	Yes	ABMI	TOC EXP , R2RD
Los Angeles	6507 W 6TH ST	90048	5510021014	0.000	0.000	0.000	10.150	Shortfall of Sites	0.142	Low Medium I Residential	R2-1-O	0	0	0	99.000	10.150		Residential - Double, Duplex, or Two Units - 4 Stories or Less, 2	135B173 620		Wilshire	Yes	ABMI	TOC EXP , R2RD
Los Angeles	6427 W 6TH ST	90048	5510021007	0.000	0.000	0.000	10.150	Shortfall of Sites	0.142	Low Medium I Residential	R2-1-O	0	0	0	99.000	10.150		Residential - Double, Duplex, or Two Units - 4 Stories or Less, 2	135B173 636		Wilshire	Yes	ABMI	TOC EXP , R2RD
Los Angeles	6421 W 6TH ST	90048	5510021006	0.000	0.000	0.000	10.150	Shortfall of Sites	0.142	Low Medium I Residential	R2-1-O	0	0	0	99.000	10.150		Residential - Double, Duplex, or Two Units - 4 Stories or Less, 2	135B173 637		Wilshire	Yes	ABMI	TOC EXP , R2RD
Los Angeles	6377 W 6TH ST	90048	5510020016	0.000	0.000	0.000	10.150	Shortfall of Sites	0.142	Low Medium I Residential	R2-1-O	0	0	0	99.000	10.150		Residential - Double, Duplex, or Two Units - 4 Stories or Less - Pool, 2	135B173 648		Wilshire	Yes	ABMI	TOC EXP , R2RD
Los Angeles	6236 LINDENHURST AVE	90048	5510019019	0.000	0.000	0.000	10.150	Shortfall of Sites	0.142	Low II Residential	R1-1-O-RFA	0	0	0	99.000	10.150		Residential - Double, Duplex, or Two Units - 4 Stories or Less, 2	135B177 339		Wilshire	Yes	ABMI	TOC EXP
Los Angeles	6337 W 6TH ST	90048	5510020008	0.000	0.000	0.000	10.150	Shortfall of Sites	0.142	Low Medium I Residential	R2-1-O	0	0	0	99.000	10.150		Residential - Double, Duplex, or Two Units - 4 Stories or Less, 2	135B173 666		Wilshire	Yes	ABMI	TOC EXP , R2RD
Los Angeles	6301 W 6TH ST	90048	5510020001	0.000	0.000	0.000	10.150	Shortfall of Sites	0.142	Low Medium I Residential	R2-1-O	0	0	0	99.000	10.150		Residential - Double, Duplex, or Two Units - 4 Stories or Less, 2	135B177 361		Wilshire	Yes	ABMI	TOC EXP , R2RD, OPP RC2
Los Angeles	6631 W 6TH ST	90048	5510022007	0.000	0.000	0.000	10.150	Shortfall of Sites	0.142	Low Medium I Residential	R2-1-O	0	0	0	99.000	10.150		Residential - Double, Duplex, or Two Units - 4 Stories or Less, 2	135B173 589		Wilshire	Yes	ABMI	TOC EXP , R2RD
Los Angeles	6607 W 6TH ST	90048	5510022002	0.000	0.000	0.000	10.150	Shortfall of Sites	0.142	Low Medium I Residential	R2-1-O	0	0	0	99.000	10.150		Residential - Double, Duplex, or Two Units - 4 Stories or Less, 2	135B173 602		Wilshire	Yes	ABMI	TOC EXP , R2RD
Los Angeles	6341 W 6TH ST	90048	5510020009	0.000	0.000	0.000	10.150	Shortfall of Sites	0.142	Low Medium I Residential	R2-1-O	0	0	0	99.000	10.150		Residential - Double, Duplex, or Two Units - 4 Stories or Less, 2	135B173 664		Wilshire	Yes	ABMI	TOC EXP , R2RD
Los Angeles	6381 W 6TH ST	90048	5510020017	0.000	0.000	0.000	10.150	Shortfall of Sites	0.142	Low Medium I Residential	R2-1-O	0	0	0	99.000	10.150		Residential - Double, Duplex, or Two Units - 4 Stories or Less, 2	135B173 646		Wilshire	Yes	ABMI	TOC EXP , R2RD
Los Angeles	6451 W 6TH ST	90048	5510021012	0.000	0.000	0.000	10.150	Shortfall of Sites	0.142	Low Medium I Residential	R2-1-O	0	0	0	99.000	10.150		Residential - Double, Duplex, or Two Units - 4 Stories or Less, 2	135B173 625		Wilshire	Yes	ABMI	TOC EXP , R2RD
Los Angeles	6431 W 6TH ST	90048	5510021008	0.000	0.000	0.000	10.150	Shortfall of Sites	0.142	Low Medium I Residential	R2-1-O	0	0	0	99.000	10.150		Residential - Double, Duplex, or Two Units - 4 Stories or Less, 2	135B173 634		Wilshire	Yes	ABMI	TOC EXP , R2RD
Los Angeles	6417 W 6TH ST	90048	5510021005	0.000	0.000	0.000	10.150	Shortfall of Sites	0.142	Low Medium I Residential	R2-1-O	0	0	0	99.000	10.150		Residential - Double, Duplex, or Two Units - 4 Stories or Less, 2	135B173 638		Wilshire	Yes	ABMI	TOC EXP , R2RD
Los Angeles	6371 W 6TH ST	90048	5510020015	0.000	0.000	0.000	10.150	Shortfall of Sites	0.142	Low Medium I Residential	R2-1-O	0	0	0	99.000	10.150		Residential - Double, Duplex, or Two Units - 4 Stories or Less, 2	135B173 650		Wilshire	Yes	ABMI	TOC EXP , R2RD
Los Angeles	6365 W 6TH ST	90048	5510020014	0.000	0.000	0.000	10.150	Shortfall of Sites	0.142	Low Medium I Residential	R2-1-O	0	0	0	99.000	10.150		Residential - Double, Duplex, or Two Units - 4 Stories or Less, 2	135B173 652		Wilshire	Yes	ABMI	TOC EXP , R2RD
Los Angeles	6357 W 6TH ST	90048	5510020012	0.000	0.000	0.000	10.150	Shortfall of Sites	0.142	Low Medium I Residential	R2-1-O	0	0	0	99.000	10.150		Residential - Double, Duplex, or Two Units - 4 Stories or Less, 2	135B173 659		Wilshire	Yes	ABMI	TOC EXP , R2RD
Los Angeles	6220 LINDENHURST AVE	90048	5510019022	0.000	0.000	0.000	10.150	Shortfall of Sites	0.142	Low II Residential	R1-1-O-RFA	0	0	0	99.000	10.150		Residential - Double, Duplex, or Two Units - 4 Stories or Less, 2	135B177 343		Wilshire	Yes	ABMI	TOC EXP
Los Angeles	6637 W 6TH ST	90048	5510022027	0.000	0.000	0.000	10.150	Shortfall of Sites	0.142	Low Medium I Residential	R2-1-O	0	0	0	99.000	10.150		Residential - Double, Duplex, or Two Units - 4 Stories or Less, 2	135B173 587		Wilshire	Yes	ABMI	TOC EXP , R2RD
Los Angeles	6501 W 6TH ST	90048	5510021013	0.000	0.000	0.000	10.150	Shortfall of Sites	0.142	Low Medium I Residential	R2-1-O	0	0	0	99.000	10.150		Residential - Double, Duplex, or Two Units - 4 Stories or Less, 2	135B173 622		Wilshire	Yes	ABMI	TOC EXP , R2RD
Los Angeles	6347 W 6TH ST	90048	5510020010	0.000	0.000	0.000	10.150	Shortfall of Sites	0.142	Low Medium I Residential	R2-1-O	0	0	0	99.000	10.150		Residential - Double, Duplex, or Two Units - 4 Stories or Less, 2	135B173 662		Wilshire	Yes	ABMI	TOC EXP , R2RD
Los Angeles	6327 W 6TH ST	90048	5510020006	0.000	0.000	0.000	10.150	Shortfall of Sites	0.142	Low Medium I Residential	R2-1-O	0	0	0	99.000	10.150		Residential - Double, Duplex, or Two Units - 4 Stories or Less, 2	135B177 351		Wilshire	Yes	ABMI	TOC EXP , R2RD
Los Angeles	6317 W 6TH ST	90048	5510020037	0.000	0.000	0.000	10.150	Shortfall of Sites	0.142	Low Medium I Residential	R2-1-O	0	0	0	99.000	10.150		Residential - Double, Duplex, or Two Units - 4 Stories or Less, 2	135B177 355		Wilshire	Yes	ABMI	TOC EXP , R2RD
Los Angeles	6307 W 6TH ST	90048	5510020002	0.000	0.000	0.000	10.150	Shortfall of Sites	0.142	Low Medium I Residential	R2-1-O	0	0	0	99.000	10.150		Residential - Double, Duplex, or Two Units - 4 Stories or Less, 2	135B177 359		Wilshire	Yes	ABMI	TOC EXP , R2RD
Los Angeles	6133 W 6TH ST	90048	5510019004	0.000	0.000	0.000	10.150	Shortfall of Sites	0.142	Low Medium I Residential	R2-1-O	0	0	0	99.000	10.150		Residential - Double, Duplex, or Two Units - 4 Stories or Less, 2	135B177 380		Wilshire	Yes	ABMI	TOC EXP , R2RD
Los Angeles	6129 W 6TH ST	90048	5510019003	0.000	0.000	0.000	10.150	Shortfall of Sites	0.142	Low Medium I Residential	R2-1-O	0	0	0	99.000	10.150		Residential - Double, Duplex, or Two Units - 4 Stories or Less, 2	135B177 381		Wilshire	Yes	ABMI	TOC EXP , R2RD
Los Angeles	10720 AYRES AVE	90064	4255027005	0.000	0.000	0.000	10.149	Shortfall of Sites	0.141	Low Residential	R1-1-O	0	0	0	99.000	10.149	Vacant	Residential - Single Family Residence - Vacant Land, 1	126B157 992		West Los Angeles	No	ABMI	TOC EXP
Los Angeles	4548 MELBOURNE AVE	90027	5590022002	0.000	0.000	0.000	10.148	Shortfall of Sites	0.154	Low Medium I Residential	R2-1XL	0	0	0	99.000	10.148		Residential - Three Units (Any Combination) - 4 Stories or Less, 3	150B197 1174		Hollywood	Yes	ABMI	TOC EXP , R2RD
Los Angeles	10745 ESTHER AVE	90064	4255024012	0.000	0.000	0.000	10.147	Shortfall of Sites	0.132	Low Residential	R1-1-O	0	0	0	99.000	10.147		Residential - Single Family Residence, 2	126B157 1167		West Los Angeles	No	ABMI	TOC EXP
Los Angeles	5461 W 76TH ST	90045	4127008012	0.000	0.000	0.000	10.146	Shortfall of Sites	0.119	Low Residential	R1-1	0	0	0	99.000	10.146		Residential - Single Family Residence, 1	099B173 215		Westchester - Playa del Rey	No	ABMI	TOC EXP
Los Angeles	2125 CAMDEN AVE	90025	4322018016	0.000	0.000	0.000	10.146	Shortfall of Sites	0.119	Low Residential	R1-1	0	0	0	99.000	10.146		Residential - Single Family Residence, 1	126B153 569		West Los Angeles	No	ABMI	TOC EXP
Los Angeles	2129 CAMDEN AVE	90025	4322018015	0.000	0.000	0.000	10.146	Shortfall of Sites	0.119	Low Residential	R1-1	0	0	0	99.000	10.146		Residential - Single Family Residence, 1	126B153 580		West Los Angeles	No	ABMI	TOC EXP
Los Angeles	6517 LINDENHURST AVE	90048	5510016015	0.000	0.000	0.000	10.144	Shortfall of Sites	0.141	Low II Residential	R1-1-O-RFA	0	0	0	99.000	10.144		Residential - Single Family Residence, 1	135B173 522		Wilshire	No	ABMI	TOC EXP
Los Angeles	21946 VINTAGE ST	91311	2747018095	0.000	0.000	0.000	10.144	Shortfall of Sites	0.119	Low II Residential	R1-1	0	0	0	99.000	10.144		Residential - Single Family Residence, 1	204B101 628		Chatsworth - Porter Ranch	No	ABMI	TOC EXP
Los Angeles	5224 MARY ELLEN AVE	91401	2345028032	0.000	0.000	0.000	10.141	Shortfall of Sites	0.119	Low Residential	R1-1	0	0	0	99.000	10.141		Residential - Single Family Residence - Pool, 1	171B161 487		Van Nuys - North Sherman Oaks	No	ABMI	TOC EXP
Los Angeles	1925 WILSHIRE BLVD	90057	5142001030	0.507	0.507	0.000	9.126	Shortfall of Sites	0.226	Regional Center Commercial	C4-2	0	0	20	86.455	10.140		Institutional - Church - One Story, 0	132A203 14		Westlake	No	VLI, LI, ABMI	MURC, FBO
Los Angeles	6438 VINELAND AVE	91606	2414030067	5.070	5.070	0.000	0.000	Shortfall of Sites	0.649	Low Medium II Residential	RD2-1	Neighborhood Center	0	20	72.400	10.140		Residential - Five or More Units or Apartments (Any Combination) · 4 Stories or Less - Pool, 22	180B173 773	108	North Hollywood - Valley Village	No	LI	NH CPU , DB50
Los Angeles	4143 CAHUENGA BLVD	91602	2423024050	0.507	0.507	0.000	9.126	Shortfall of Sites	0.222	Medium Residential	[Q]R3-1-RIO	Community Center	0	20	144.358	10.140		Residential - Five or More Units or Apartments (Any Combination) · 4 Stories or Less, 10	165B177 973	108	Sherman Oaks - Studio City - Toluca Lake - Cahuenga Pass	No	VLI, LI, ABMI	SHR CPU , AHO
Los Angeles	10609 BLYTHE AVE	90064	4255002013	0.000	0.000	0.000	10.139	Shortfall of Sites	0.141	Low Residential	R1-1-O	0	0	0	99.000	10.139		Residential - Single Family Residence, 1	126B157 744		West Los Angeles	No	ABMI	TOC EXP
Los Angeles	1834 COMSTOCK AVE	90025	4319014023	0.000	0.000	0.000	10.138	Shortfall of Sites	0.142	Low Medium I Residential	R2-1-O	0	0	0	99.000	10.138		Residential - Double, Duplex, or Two Units - 4 Stories or Less, 2	132B157 631		West Los Angeles	Yes	ABMI	TOC EXP , R2RD
Los Angeles	10328 DUNKIRK AVE	90025	4319013029	0.000	0.000	0.000	10.136	Shortfall of Sites	0.119	Low Residential	R1-1-O	0	0	0	99.000	10.136		Residential - Single Family Residence, 1	132B157 896		West Los Angeles	No	ABMI	TOC EXP
Los Angeles	5228 MARY ELLEN AVE	91401	2345028031	0.000	0.000	0.000	10.134	Shortfall of Sites	0.119	Low Residential	R1-1	0	0	0	99.000	10.134		Residential - Single Family Residence - Pool, 1	171B161 476		Van Nuys - North Sherman Oaks	No	ABMI	TOC EXP
Los Angeles	11840 RIVERSIDE DR	91607	2355019020	0.000	0.000	0.000	10.134	Shortfall of Sites	0.666	Medium Residential	R3-1	0	0	0	81.696	10.134		Residential - Five or More Units or Apartments (Any Combination) · 4 Stories or Less - Pool, 30	168B169 510		North Hollywood - Valley Village	Yes	ABMI	DB50
Los Angeles	1849 COMSTOCK AVE	90025	4319014016	0.000	0.000	0.000	10.132	Shortfall of Sites	0.142	Low Medium I Residential	R2-1-O	0	0	0	99.000	10.132		Residential - Double, Duplex, or Two Units - 4 Stories or Less, 2	132B157 710		West Los Angeles	Yes	ABMI	TOC EXP , R2RD
Los Angeles	4556 MELBOURNE AVE	90027	5590022001	0.000	0.000	0.000	10.132	Shortfall of Sites	0.154	Low Medium I Residential	R2-1XL	0	0	0	99.000	10.132		Residential - Three Units (Any Combination) - 4 Stories or Less, 3	150B197 1175		Hollywood	Yes	ABMI	TOC EXP , R2RD
Los Angeles	2947 KELTON AVE	90064	4254004010	0.000	0.000	0.000	10.132	Shortfall of Sites	0.128	Low Residential	R1-1	0	0	0	99.000	10.132		Residential - Single Family Residence, 0	123B157 1091		West Los Angeles	No	ABMI	TOC EXP
Los Angeles	5450 NAGLE AVE	91401	2344015004	0.000	0.000	0.000	10.131	Shortfall of Sites	0.119	Low Residential	R1-1	0	0	0	99.000	10.131		Residential - Single Family Residence - Pool, 1	174B157 910		Van Nuys - North Sherman Oaks	No	ABMI	TOC EXP
Los Angeles	1755 GRANVILLE AVE	90025	4262015028	0.000	0.000	0.000	10.130	Shortfall of Sites	0.116	Low Medium II Residential	RD1.5-1	0	0	0	99.000	10.130		Residential - Five or More Units or Apartments (Any Combination) · 4 Stories or Less, 0	126B149 1043		West Los Angeles	Yes	ABMI	TOC EXP , R2RD
Los Angeles	3010 ESTARA AVE	90065	5458019900	5.065	5.065	0.000	0.000	Shortfall of Sites	6.589	Public Facilities	PF-1-CDO	0	0	20	153.741	10.129		Miscellaneous - Government Owned Property, 0	154-5A213 515		Northeast Los Angeles	No	LI	PF
Los Angeles	18123 BROMLEY ST	91356	2157010010	0.000	0.000	0.000	10.128	Shortfall of Sites	0.119	Low II Residential	R1-1	Low Neighborhood Residential	0	0	99.000	10.128		Residential - Single Family Residence, 1	174B125 133	10	Encino - Tarzana	No	ABMI	TOC EXP , ENC CPU, AHO
Los Angeles	4318 SUNSET DR	90027	5430032002	0.000	0.000	0.000	10.126	Shortfall of Sites	0.154	Low Medium I Residential	R2-1XL	0	0	0	99.000	10.126		Residential - Three Units (Any Combination) - 4 Stories or Less, 3	147A201 108		Hollywood	Yes	ABMI	TOC EXP , R2RD
Los Angeles	687 S HOBART BLVD	90005	5093006035	0.506	0.506	0.000	9.113	Shortfall of Sites	0.327	Regional Center Commercial	(T)(Q)C2-2	0	0	20	85.973	10.125		Commercial - Store Combination - Store and Residential Combination - One Story, 0	132B193 114		Wilshire	No	VLI, LI, ABMI	MURC
Los Angeles	687 S HOBART BLVD	90005	5093006035	0.506	0.506	0.000	9.113	Shortfall of Sites	0.327	Regional Center Commercial	(T)(Q)C2-2	0	0	20	85.973	10.125		Commercial - Store Combination - Store and Residential Combination - One Story, 0	132B193 158		Wilshire	No	VLI, LI, ABMI	MURC
Los Angeles	687 S HOBART BLVD	90005	5093006035	0.506	0.506	0.000	9.113	Shortfall of Sites	0.327	Regional Center Commercial	(T)(Q)C2-2	0	0	20	85.974	10.125		Commercial - Store Combination - Store and Residential Combination - One Story, 0	132B193 184		Wilshire	No	VLI, LI, ABMI	MURC
Los Angeles	687 S HOBART BLVD	90005	5093006035	0.506	0.506	0.000	9.113	Shortfall of Sites	0.327	Regional Center Commercial	(T)(Q)C2-2	0	0	20	85.973	10.125		Commercial - Store Combination - Store and Residential Combination - One Story, 0	132B193 226		Wilshire	No	VLI, LI, ABMI	MURC
Los Angeles	1821 TAFT AVE	90028	5586031025	0.000	0.000	0.000	10.125	Shortfall of Sites	0.116	Low Medium II Residential	RD1.5-1XL	0	0	0	99.000	10.125		Residential - Five or More Units or Apartments (Any Combination) · 4 Stories or Less, 0	150A191 294		Hollywood	Yes	ABMI	TOC EXP , R2RD
Los Angeles	1850 BENECIA AVE	90025	4319014004	0.000	0.000	0.000	10.123	Shortfall of Sites	0.119	Low Medium I Residential	R2-1-O	0	0	0	99.000	10.123		Residential - Single Family Residence, 1	132B157 760		West Los Angeles	No	ABMI	TOC EXP , R2RD

Jurisdiction Name	Site Address/Intersection	5 Digit ZIP Code	Assessor Parcel Number	Very Low-Income	Low-Income	Moderate-Income	Above Moderate-Income	Type of Shortfall	Parcel Size (Acres)	Current General Plan Designation	Current Zoning	Proposed General Plan (GP) Designation	Proposed Zoning	Minimum Density Allowed	Maximum Density Allowed	Total Capacity	Vacant/ Nonvacant	Description of Existing Uses	PIN	Base Density Per Acre	Community Plan Area	Rent Stabalization Ordinance	Income Category	Applicable Rezoning Program (Program informing values in Column Q listed first)
Los Angeles	5350 ETHEL AVE	91401	2345020021	0.000	0.000	0.000	10.122	Shortfall of Sites	0.119	Very Low Residential	RE11-1	0	0	0	99.000	10.122		Residential - Single Family Residence - Pool, 1	171B161 97		Van Nuys - North Sherman Oaks	No	ABMI	TOC EXP
Los Angeles	5424 TROOST AVE	91601	2348001035	0.000	0.000	0.000	10.120	Shortfall of Sites	0.119	Low Medium II Residential	RD1.5-1	0	0	0	99.000	10.120		Residential - Single Family Residence, 1	174B169 1265		North Hollywood - Valley Village	No	ABMI	TOC EXP , R2RD
Los Angeles	18355 COLLINS ST	91356	2157003077	0.000	0.000	0.000	10.120	Shortfall of Sites	1.432	Medium Residential	R3-1	Medium Neighborhood Residential	0	0	71.904	10.120		Residential - Five or More Units or Apartments (Any Combination) - 4 Stories or Less - Pool, 64	174B125 122	43	Encino - Tarzana	Yes	ABMI	ENC CPU , AHO
Los Angeles	815 N SOTO ST	90033	5175004005	0.000	0.000	0.000	10.120	Shortfall of Sites	0.189	Medium Residential	R3-1-CUGU	Community Center	[LUM2 - G2 - 3][XC1 - 4][CPIO]	0	200.639	10.120		Residential - Five or More Units or Apartments (Any Combination) - 4 Stories or Less, 12	130-5A225 195	108	Boyle Heights	Yes	ABMI	BH CPU
Los Angeles	2323 W 6TH ST	90057	5183015019	0.000	0.000	0.000	10.120	Shortfall of Sites	0.184	Low Medium II Residential	RD1.5-1-CUGU	Community Center	[LUM2 - G2 - 3][XC1 - 4][CPIO]	0	206.902	10.120		Residential - Five or More Units or Apartments (Any Combination) - 4 Stories or Less, 12	126A223 241	108	Boyle Heights	Yes	ABMI	BH CPU
Los Angeles	11223 CAMARILLO ST	91602	2353024005	0.000	0.000	0.000	10.120	Shortfall of Sites	0.126	Medium Residential	R3-1VL	Medium	0	0	111.182	10.120		Residential - Double, Duplex, or Two Units - 4 Stories or Less, 2	168B173 455	54	North Hollywood - Valley Village	Yes	ABMI	Orange LineTNP , DB50, AHO
Los Angeles	11483 ALBERS ST	91601	2350007029	0.000	0.000	0.000	10.120	Shortfall of Sites	0.122	Low Medium II Residential	RD1.5-1VL	Medium	0	0	114.747	10.120		Residential - Double, Duplex, or Two Units - 4 Stories or Less, 2	174B169 1062	54	North Hollywood - Valley Village	Yes	ABMI	Orange LineTNP , R2RD, AHO, TOC EXP
Los Angeles	14800 ERWIN ST	91411	2241016003	0.000	0.000	0.000	10.120	Shortfall of Sites	0.344	Medium Residential	[Q]R3-1	Medium	0	0	110.313	10.120		Residential - Five or More Units or Apartments (Any Combination) - 4 Stories or Less, 12	178-5A149 175	108	Van Nuys - North Sherman Oaks	Yes	ABMI	Orange LineTNP
Los Angeles	14701 GREENLEAF ST	91403	2276013002	0.000	0.000	0.000	10.120	Shortfall of Sites	0.250	Low Medium Residential	RE11-1	Medium Residential	0	0	56.068	10.120		Residential - Double, Duplex, or Two Units - 4 Stories or Less, 2	166-5A149 151	43	Sherman Oaks - Studio City - Toluca Lake - Cahuenga Pass	Yes	ABMI	SHR CPU , AHO
Los Angeles	14542 SATICOY ST	91405	2218003030	0.000	0.000	0.000	10.120	Shortfall of Sites	0.303	Medium Residential	R3-1	Community Center	0	0	141.906	10.120		Residential - Five or More Units or Apartments (Any Combination) - 4 Stories or Less, 16	186B149 222	108	Van Nuys - North Sherman Oaks	Yes	ABMI	VNY CPU
Los Angeles	1607 N HOOVER ST	90027	5542005023	0.000	0.000	0.000	10.118	Shortfall of Sites	0.141	Low Medium I Residential	R2-1XL	0	0	0	99.000	10.118		Residential - Double, Duplex, or Two Units - 4 Stories or Less, 2	148-5A201 229		Hollywood	Yes	ABMI	TOC EXP , R2RD
Los Angeles	5344 ETHEL AVE	91401	2345020022	0.000	0.000	0.000	10.112	Shortfall of Sites	0.119	Very Low Residential	RE11-1	0	0	0	99.000	10.112		Residential - Single Family Residence, 1	171B161 138		Van Nuys - North Sherman Oaks	No	ABMI	TOC EXP
Los Angeles	2493 STONER AVE	90064	4257002043	0.000	0.000	0.000	10.107	Shortfall of Sites	0.119	Low Residential	R1V2	0	0	0	99.000	10.107		Residential - Single Family Residence, 1	120B153 62		Palms - Mar Vista - Del Rey	No	ABMI	TOC EXP
Los Angeles	5237 TOPANGA CANYON BLVD	91364	2169015032	0.000	0.000	0.000	10.107	Shortfall of Sites	0.101	Low Medium I Residential	R2-1	Low Medium Residential	[HM2-CHC1-5] [CX4-FA] [SN-CPIO-O]	0	113.635	10.107		Residential - Double, Duplex, or Two Units - 4 Stories or Less, 0	171B101 600	10	Canoga Park - Winnetka - Woodland Hills - West Hills	Yes	ABMI	OPP RC , CPK CPU, R2RD, AHO
Los Angeles	0	0	2348006059	0.000	0.000	0.000	10.104	Shortfall of Sites	0.106	Low Residential	R1-1	0	0	0	99.000	10.104	Vacant	Residential - Single Family Residence - Vacant Land, 0	171B169 272		North Hollywood - Valley Village	No	ABMI	TOC EXP
Los Angeles	13312 MAGNOLIA BLVD	91423	2359001022	0.000	0.000	0.000	10.099	Shortfall of Sites	0.106	Low Residential	R1-1-RIO	0	0	0	99.000	10.099		Residential - Single Family Residence, 0	171B157 642		Van Nuys - North Sherman Oaks	No	ABMI	TOC EXP , OPP RC2
Los Angeles	13322 MAGNOLIA BLVD	91423	2359001012	0.000	0.000	0.000	10.097	Shortfall of Sites	0.106	Low Residential	R1-1-RIO	0	0	0	99.000	10.097		Residential - Single Family Residence, 0	171B157 640		Van Nuys - North Sherman Oaks	No	ABMI	TOC EXP , OPP RC2
Los Angeles	2800 S BENTLEY AVE	90064	4251004003	0.000	0.000	0.000	10.096	Shortfall of Sites	0.119	Low Residential	R1-1	0	0	0	99.000	10.096		Residential - Single Family Residence, 1	123B157 1112		West Los Angeles	No	ABMI	TOC EXP
Los Angeles	8307 READING AVE	90045	4125004002	0.000	0.000	0.000	10.096	Shortfall of Sites	0.119	Low Medium I Residential	R2-1	0	0	0	99.000	10.096		Residential - Single Family Residence, 1	099B169 1416		Westchester - Playa del Rey	No	ABMI	TOC EXP , R2RD
Los Angeles	2805 TILDEN AVE	90064	4251004004	0.000	0.000	0.000	10.096	Shortfall of Sites	0.119	Low Residential	R1-1	0	0	0	99.000	10.096		Residential - Single Family Residence, 1	123B157 1083		West Los Angeles	No	ABMI	TOC EXP
Los Angeles	8109 OSAGE AVE	90045	4105030007	0.000	0.000	0.000	10.093	Shortfall of Sites	0.119	Low Residential	R1-1	0	0	0	99.000	10.093		Residential - Single Family Residence, 1	099B173 690		Westchester - Playa del Rey	No	ABMI	TOC EXP
Los Angeles	11661 SAN VICENTE BLVD	90049	4401018019	0.000	0.000	0.000	10.092	Shortfall of Sites	0.063	Community Commercial	C1.5-1VL	0	0	0	237.225	10.092		Commercial - Office Building - 6 to 13 Stories, 0	132B145 483		Brentwood - Pacific Palisades	No	ABMI	ARO
Los Angeles	11661 SAN VICENTE BLVD	90049	4401018019	0.000	0.000	0.000	10.092	Shortfall of Sites	0.060	Community Commercial	C1.5-1VL	0	0	0	247.005	10.092		Commercial - Office Building - 6 to 13 Stories, 0	132B145 502		Brentwood - Pacific Palisades	No	ABMI	ARO
Los Angeles	11661 SAN VICENTE BLVD	90049	4401018019	0.000	0.000	0.000	10.092	Shortfall of Sites	0.060	Community Commercial	C1.5-1VL	0	0	0	246.932	10.092		Commercial - Office Building - 6 to 13 Stories, 0	132B145 503		Brentwood - Pacific Palisades	No	ABMI	ARO
Los Angeles	11661 SAN VICENTE BLVD	90049	4401018019	0.000	0.000	0.000	10.092	Shortfall of Sites	0.060	Community Commercial	C1.5-1VL	0	0	0	246.610	10.092		Commercial - Office Building - 6 to 13 Stories, 0	132B145 504		Brentwood - Pacific Palisades	No	ABMI	ARO
Los Angeles	6620 W 5TH ST	90048	5510014032	0.000	0.000	0.000	10.092	Shortfall of Sites	0.140	Low II Residential	R1-1-O-RFA	0	0	0	99.000	10.092		Residential - Single Family Residence - Pool, 1	135B173 358		Wilshire	No	ABMI	TOC EXP
Los Angeles	6667 MARYLAND DR	90048	5510014014	0.000	0.000	0.000	10.091	Shortfall of Sites	0.140	Low II Residential	R1-1-O-RFA	0	0	0	99.000	10.091		Residential - Single Family Residence - Pool and Misc., 1	135B173 381		Wilshire	No	ABMI	TOC EXP
Los Angeles	6337 MARYLAND DR	90048	5510012008	0.000	0.000	0.000	10.091	Shortfall of Sites	0.140	Low II Residential	R1-1-O-RFA	0	0	0	99.000	10.091		Residential - Single Family Residence - Pool and Misc., 1	135B177 226		Wilshire	No	ABMI	TOC EXP
Los Angeles	6450 W 5TH ST	90048	5510013026	0.000	0.000	0.000	10.091	Shortfall of Sites	0.140	Low II Residential	R1-1-O-RFA	0	0	0	99.000	10.091		Residential - Single Family Residence - Pool, 1	135B173 392		Wilshire	No	ABMI	TOC EXP
Los Angeles	6230 W 5TH ST	90048	5510011019	0.000	0.000	0.000	10.091	Shortfall of Sites	0.140	Low II Residential	R1-1-O-RFA	0	0	0	99.000	10.091		Residential - Single Family Residence - Pool and Misc., 1	135B177 218		Wilshire	No	ABMI	TOC EXP
Los Angeles	6130 W 5TH ST	90048	5510011028	0.000	0.000	0.000	10.091	Shortfall of Sites	0.140	Low II Residential	R1-1-O-RFA	0	0	0	99.000	10.091		Residential - Single Family Residence - Pool, 1	135B177 233		Wilshire	No	ABMI	TOC EXP
Los Angeles	6321 MARYLAND DR	90048	5510012005	0.000	0.000	0.000	10.091	Shortfall of Sites	0.140	Low II Residential	R1-1-O-RFA	0	0	0	99.000	10.091		Residential - Single Family Residence - Pool and Misc., 1	135B177 237		Wilshire	No	ABMI	TOC EXP
Los Angeles	6420 W 5TH ST	90048	5510013032	0.000	0.000	0.000	10.091	Shortfall of Sites	0.140	Low II Residential	R1-1-O-RFA	0	0	0	99.000	10.091		Residential - Single Family Residence - Pool, 1	135B173 406		Wilshire	No	ABMI	TOC EXP
Los Angeles	6521 MARYLAND DR	90048	5510013016	0.000	0.000	0.000	10.090	Shortfall of Sites	0.140	Low II Residential	R1-1-O-RFA	0	0	0	99.000	10.090		Residential - Single Family Residence - Pool, 1	135B173 419		Wilshire	No	ABMI	TOC EXP
Los Angeles	15201 VENTURA BLVD	91403	2264007019	5.045	5.045	0.000	0.000	Shortfall of Sites	0.257	Community Commercial	PB-1	0	0	20	163.350	10.090		Commercial - Store - One Story, 0	168B145 827		Sherman Oaks - Studio City - Toluca Lake - Cahuenga Pass	No	LI	MURC , P
Los Angeles	6411 MARYLAND DR	90048	5510013003	0.000	0.000	0.000	10.089	Shortfall of Sites	0.140	Low II Residential	R1-1-O-RFA	0	0	0	99.000	10.089		Residential - Single Family Residence - Pool, 1	135B173 449		Wilshire	No	ABMI	TOC EXP
Los Angeles	6221 MARYLAND DR	90048	5510011012	0.000	0.000	0.000	10.089	Shortfall of Sites	0.140	Low II Residential	R1-1-O-RFA	0	0	0	99.000	10.089		Residential - Single Family Residence - Pool, 1	135B177 250		Wilshire	No	ABMI	TOC EXP
Los Angeles	6316 W 5TH ST	90048	5510012031	0.000	0.000	0.000	10.089	Shortfall of Sites	0.140	Low II Residential	R1-1-O-RFA	0	0	0	99.000	10.089		Residential - Single Family Residence - Pool, 1	135B177 210		Wilshire	No	ABMI	TOC EXP
Los Angeles	1856 BENECIA AVE	90025	4319014005	0.000	0.000	0.000	10.088	Shortfall of Sites	0.119	Low Medium I Residential	R2-1-O	0	0	0	99.000	10.088		Residential - Single Family Residence, 1	132B157 789		West Los Angeles	No	ABMI	TOC EXP , R2RD
Los Angeles	1254 LILAC PL	90026	5406012026	0.000	0.000	0.000	10.087	Shortfall of Sites	0.102	Medium Residential	R4-2	0	0	0	173.924	10.087		Residential - Three Units (Any Combination) - 4 Stories or Less, 3	138A211 80		Silver Lake - Echo Park - Elysian Valley	Yes	ABMI	DB50
Los Angeles	1660 W 218TH ST	90501	7346004003	0.000	0.000	0.000	10.087	Shortfall of Sites	0.207	Medium Residential	R3-1	0	0	0	85.949	10.087		Residential - Three Units (Any Combination) - 4 Stories or Less, 3	048B193 110		Harbor Gateway	Yes	ABMI	DB50
Los Angeles	6825 WHITSETT AVE	91605	2324029019	0.000	0.000	0.000	10.087	Shortfall of Sites	0.211	Medium Residential	R3-1	0	0	0	84.368	10.087		Residential - Three Units (Any Combination) - 4 Stories or Less, 3	183B165 573		North Hollywood - Valley Village	Yes	ABMI	DB50
Los Angeles	809 S GRAND AVE	90731	7454005026	0.000	0.000	0.000	10.087	Shortfall of Sites	0.103	Community Commercial	C2-2D-CPIO	0	0	0	171.830	10.087		Residential - Three Units (Any Combination) - 4 Stories or Less, 3	015B197 735		San Pedro	Yes	ABMI	DB50
Los Angeles	12219 HARTSOOK ST	91607	2356016018	0.000	0.000	0.000	10.082	Shortfall of Sites	0.131	Low Residential	R1-1	Medium Neighborhood Residential	0	0	99.000	10.082		, 2	171B165 645	72	North Hollywood - Valley Village	No	ABMI	TOC EXP , NH CPU, AHO
Los Angeles	4320 W PICO BLVD	90019	5082015004	0.000	0.000	0.000	10.080	Shortfall of Sites	0.193	Neighborhood Commercial	C4-1VL-O-CPIO	0	0	0	54.450	10.080		Commercial - Auto, Recreation Equipment, Construction Equipment Sales and Service - Used Car Sales - One Story, 0	129B185 1075		West Adams - Baldwin Hills - Leimert	No	ABMI	OPP C
Los Angeles	4338 W PICO BLVD	90019	5082015029	0.000	0.000	0.000	10.080	Shortfall of Sites	0.193	Neighborhood Commercial	C4-1VL-O-CPIO	0	0	0	54.450	10.080		Commercial - Auto, Recreation Equipment, Construction Equipment Sales and Service - Auto Body Repair Shop - One Story, 0	129B185 1069		West Adams - Baldwin Hills - Leimert	No	ABMI	OPP C
Los Angeles	4326 W PICO BLVD	90019	5082015024	0.000	0.000	0.000	10.080	Shortfall of Sites	0.193	Neighborhood Commercial	C4-1VL-O-CPIO	0	0	0	54.450	10.080		Industrial - Light Manufacturing - One Story, 0	129B185 1074		West Adams - Baldwin Hills - Leimert	No	ABMI	OPP C , ARO
Los Angeles	2711 E CESAR E CHAVEZ AVE	90033	5177032002	0.000	0.000	0.000	10.080	Shortfall of Sites	0.142	Highway Oriented and Limited Commercial	C2-1-CUGU	Neighborhood Center	[LUM2 - G2 - 3][XN2 - 8][CPIO]	0	98.881	10.080		Commercial - Store Combination - Store and Residential Combination - One Story, 0	127-5A225 31	54	Boyle Heights	Yes	ABMI	BH CPU , ARO
Los Angeles	3582 E 5TH ST	90063	5188001007	0.000	0.000	0.000	10.080	Shortfall of Sites	0.145	Highway Oriented and Limited Commercial	C1-1-CUGU	Neighborhood Center	[LUM1 - G2 - 3][XN2 - 8][CPIO]	0	96.469	10.080		Commercial - Store Combination - Store and Residential Combination - One Story, 0	123A229 138	54	Boyle Heights	Yes	ABMI	BH CPU , ARO
Los Angeles	537 S LORENA ST	90063	5186008012	0.000	0.000	0.000	10.080	Shortfall of Sites	0.138	Highway Oriented and Limited Commercial	C2-1-CUGU	Neighborhood Center	[LUM1 - G2 - 3][XN2 - 8][CPIO]	0	101.648	10.080		Commercial - Store Combination - Store and Residential Combination - One Story, 0	123A227 202	54	Boyle Heights	Yes	ABMI	BH CPU , ARO
Los Angeles	408 S CHICAGO ST	90033	5183017031	0.000	0.000	0.000	10.080	Shortfall of Sites	0.136	Neighborhood Office Commercial	C2-1-CUGU	Neighborhood Center	[LUM2 - G2 - 3][XN2 - 8][CPIO]	0	103.004	10.080		Commercial - Store Combination - Store and Residential Combination - One Story, 0	127-5A223 395	54	Boyle Heights	Yes	ABMI	BH CPU , ARO
Los Angeles	2830 WABASH AVE	90033	5178003035	0.000	0.000	0.000	10.080	Shortfall of Sites	0.136	Neighborhood Office Commercial	C2-1-CUGU	Neighborhood Center	[LUM1 - G2 - 3][XN2 - 8][CPIO]	0	103.057	10.080		Commercial - Store Combination - Store and Residential Combination - One Story, 0	130-5A227 417	54	Boyle Heights	Yes	ABMI	BH CPU , ARO
Los Angeles	2675 E OLYMPIC BLVD	90023	5170016039	5.040	5.040	0.000	0.000	Shortfall of Sites	0.075	Regional Center Commercial	C2-1-CUGU	Community Center	[LUM3 - SH3 - 3][XC1 - 4][CPIO]	20	227.847	10.080		Commercial - Restaurant, Cocktail Lounge - Restaurant, Cocktail Lounge, Tavern - One Story, 1	120A221 15	108	Boyle Heights	No	LI	BH CPU , MURC
Los Angeles	211 S FICKETT ST	90033	5180005010	0.000	0.000	0.000	10.080	Shortfall of Sites	0.144	Low Medium I Residential	R2-1-CUGU	Medium Neighborhood Residential	[LLN2 - MU3 - 4][RN3 - 6][CPIO]	0	131.985	10.080		Residential - Four Units (Any Combination) - 4 Stories or Less, 4	126A223 52	72	Boyle Heights	Yes	ABMI	BH CPU , R2RD
Los Angeles	2525 E 3RD ST	90033	5180005013	0.000	0.000	0.000	10.080	Shortfall of Sites	0.144	Low Medium I Residential	R2-1-CUGU	Medium Neighborhood Residential	[LLN2 - MU3 - 4][RN3 - 6][CPIO]	0	131.716	10.080		Residential - Four Units (Any Combination) - 4 Stories or Less, 4	126A223 67	72	Boyle Heights	Yes	ABMI	BH CPU , R2RD

Jurisdiction Name	Site Address/Intersection	5 Digit ZIP Code	Assessor Parcel Number	Very Low-Income	Low-Income	Moderate-Income	Above Moderate-Income	Type of Shortfall	Parcel Size (Acres)	Current General Plan Designation	Current Zoning	Proposed General Plan (GP) Designation	Proposed Zoning	Minimum Density Allowed	Maximum Density Allowed	Total Capacity	Vacant/ Nonvacant	Description of Existing Uses	PIN	Base Density Per Acre	Community Plan Area	Rent Stabalization Ordinance	Income Category	Applicable Rezoning Program (Program informing values in Column Q listed first)
Los Angeles	2201 E 2ND ST	90033	5183009007	0.000	0.000	0.000	10.080	Shortfall of Sites	0.142	Low Medium II Residential	RD1.5-1-CUGU	Medium Neighborhood Residential	[LLN2 - MU3 - 4][RN3 - 6][CPIO]	0	134.006	10.080		Residential - Four Units (Any Combination) - 4 Stories or Less, 4	127-5A223 184	72	Boyle Heights	Yes	ABMI	BH CPU
Los Angeles	7350 MILWOOD AVE	91303	2112021002	0.000	0.000	0.000	10.080	Shortfall of Sites	0.198	Medium Residential	R3-1	Medium Residential	0	0	70.586	10.080		Residential - Five or More Units or Apartments (Any Combination) · 4 Stories or Less - Pool, 0	186B105 661	43	Canoga Park - Winnetka - Woodland Hills - West Hills	Yes	ABMI	CPK CPU ,
Los Angeles	7351 VARIEL AVE	91303	2112021006	0.000	0.000	0.000	10.080	Shortfall of Sites	0.198	Medium Residential	R3-1	Medium Residential	0	0	70.558	10.080		Residential - Five or More Units or Apartments (Any Combination) · 4 Stories or Less, 0	186B105 683	43	Canoga Park - Winnetka - Woodland Hills - West Hills	Yes	ABMI	CPK CPU ,
Los Angeles	7300 MILWOOD AVE	91303	2112021028	0.000	0.000	0.000	10.080	Shortfall of Sites	0.197	Medium Residential	R3-1	Medium Residential	0	0	70.978	10.080		Residential - Five or More Units or Apartments (Any Combination) · 4 Stories or Less, 0	186B105 864	43	Canoga Park - Winnetka - Woodland Hills - West Hills	Yes	ABMI	CPK CPU ,
Los Angeles	935 N BEAUDRY AVE	90012	5406021035	0.000	0.000	0.000	10.080	Shortfall of Sites	0.161	Medium Residential	R3-1	Medium Neighborhood Residential	[LN1-MU1-5] [RG1-FA] [CPIO]	0	118.233	10.080		Residential - Four Units (Any Combination) - 4 Stories or Less, 4	136-5A213 79	No Max	Central City North	Yes	ABMI	DT CPU
Los Angeles	923 N BEAUDRY AVE	90012	5406021033	0.000	0.000	0.000	10.080	Shortfall of Sites	0.161	Medium Residential	R3-1	Medium Neighborhood Residential	[LN1-MU1-5] [RG1-FA] [CPIO]	0	118.235	10.080		Residential - Four Units (Any Combination) - 4 Stories or Less, 4	136-5A213 92	No Max	Central City North	Yes	ABMI	DT CPU
Los Angeles	916 N BEAUDRY AVE	90012	5406026010	0.000	0.000	0.000	10.080	Shortfall of Sites	0.161	Medium Residential	R3-1	Medium Neighborhood Residential	[LN1-MU1-5] [RG1-FA] [CPIO]	0	118.235	10.080		Residential - Four Units (Any Combination) - 4 Stories or Less, 4	136-5A213 120	No Max	Central City North	Yes	ABMI	DT CPU
Los Angeles	845 N BUNKER HILL AVE	90012	5407007010	0.000	0.000	0.000	10.080	Shortfall of Sites	0.120	High Medium Residential	R4-1	Medium Neighborhood Residential	[LM2-MU2-5] [RX1-FA] [CPIO]	0	116.266	10.080		Residential - Five or More Units or Apartments (Any Combination) · 4 Stories or Less, 0	135A213 132	No Max	Central City North	Yes	ABMI	DT CPU
Los Angeles	847 N BEAUDRY AVE	90012	5406021028	0.000	0.000	0.000	10.080	Shortfall of Sites	0.161	Medium Residential	R3-1	Medium Neighborhood Residential	[LN1-MU1-5] [RG1-FA] [CPIO]	0	118.234	10.080		Residential - Four Units (Any Combination) - 4 Stories or Less, 4	136-5A213 140	No Max	Central City North	Yes	ABMI	DT CPU
Los Angeles	756 CLEVELAND ST	90012	5407023022	0.000	0.000	0.000	10.080	Shortfall of Sites	0.121	High Medium Residential	R4-1	Medium Neighborhood Residential	[LM2-MU2-5] [RX1-FA] [CPIO]	0	115.607	10.080		Residential - Five or More Units or Apartments (Any Combination) · 4 Stories or Less, 0	135A213 310	No Max	Central City North	Yes	ABMI	DT CPU
Los Angeles	1728 N HUDSON AVE	90028	5547007401	0.000	0.000	0.000	10.080	Shortfall of Sites	0.086	High Density Residential	[Q]R5-2	High Residential	[Q]R5-2D-CPIO	0	162.700	10.080		Residential - Five or More Units or Apartments (Any Combination) · 4 Stories or Less, 0	148-5A187 82	108	Hollywood	Yes	ABMI	HWD CPU , AHO
Los Angeles	6011 BARTON AVE	90038	5534026017	5.040	5.040	0.000	0.000	Shortfall of Sites	0.149	Medium Residential	R3-1XL	High Medium Residential	[Q]R4-1VL-CPIO	20	113.927	10.080		Residential - Single Family Residence, 1	144B189 913	54	Hollywood	No	LI	HWD CPU
Los Angeles	12117 HART ST	91605	2321005035	0.000	0.000	0.000	10.080	Shortfall of Sites	0.193	Low Medium II Residential	RD2-1	Neighborhood Center	0	0	72.603	10.080		Residential - Five or More Units or Apartments (Any Combination) · 4 Stories or Less, 0	183B165 248	108	North Hollywood - Valley Village	Yes	ABMI	NH CPU , DB50
Los Angeles	11416 MIRANDA ST	91601	2338025010	0.000	0.000	0.000	10.080	Shortfall of Sites	0.090	Community Commercial	C2-1	Community Commercial	0	0	156.375	10.080		Residential - Five or More Units or Apartments (Any Combination) · 4 Stories or Less - Pool, 0	174B169 476	No Max	North Hollywood - Valley Village	Yes	ABMI	Orange LineTNP , AHO
Los Angeles	11416 MIRANDA ST	91601	2338025010	0.000	0.000	0.000	10.080	Shortfall of Sites	0.088	Community Commercial	C2-1	Community Commercial	0	0	158.401	10.080		Residential - Five or More Units or Apartments (Any Combination) · 4 Stories or Less - Pool, 0	174B169 477	No Max	North Hollywood - Valley Village	Yes	ABMI	Orange LineTNP , AHO
Los Angeles	14632 CALVERT ST	91411	2241022008	0.000	0.000	0.000	10.080	Shortfall of Sites	0.121	Medium Residential	[Q]R3-1	High Medium	0	0	157.651	10.080		Residential - Four Units (Any Combination) - 4 Stories or Less, 4	177A151 10	No Max	Van Nuys - North Sherman Oaks	Yes	ABMI	Orange LineTNP
Los Angeles	14642 CALVERT ST	91411	2241022010	0.000	0.000	0.000	10.080	Shortfall of Sites	0.121	Medium Residential	[Q]R3-1	High Medium	0	0	157.651	10.080		Residential - Four Units (Any Combination) - 4 Stories or Less, 4	177A149 31	No Max	Van Nuys - North Sherman Oaks	Yes	ABMI	Orange LineTNP
Los Angeles	14830 ERWIN ST	91411	2241016008	0.000	0.000	0.000	10.080	Shortfall of Sites	0.172	Medium Residential	[Q]R3-1	Medium	0	0	110.315	10.080		Residential - Four Units (Any Combination) - 4 Stories or Less, 4	178-5A149 170	108	Van Nuys - North Sherman Oaks	Yes	ABMI	Orange LineTNP
Los Angeles	14769 DELANO ST	91411	2241016024	0.000	0.000	0.000	10.080	Shortfall of Sites	0.172	Medium Residential	[Q]R3-1	Medium	0	0	110.313	10.080		Residential - Four Units (Any Combination) - 4 Stories or Less, 4	178-5A149 208	108	Van Nuys - North Sherman Oaks	Yes	ABMI	Orange LineTNP
Los Angeles	14239 DELANO ST	91401	2240020020	0.000	0.000	0.000	10.080	Shortfall of Sites	0.172	Medium Residential	[Q]R3-1	Medium	0	0	110.281	10.080		Residential - Four Units (Any Combination) - 4 Stories or Less, 4	177B153 409	108	Van Nuys - North Sherman Oaks	Yes	ABMI	Orange LineTNP
Los Angeles	5743 FAIR AVE	91601	2337032004	0.000	0.000	0.000	10.080	Shortfall of Sites	0.166	Low Medium II Residential	RD1.5-1VL	Medium	0	0	114.134	10.080		Residential - Four Units (Any Combination) - 4 Stories or Less, 4	174B173 444	54	North Hollywood - Valley Village	Yes	ABMI	Orange LineTNP
Los Angeles	5738 KLUMP AVE	91601	2337032005	0.000	0.000	0.000	10.080	Shortfall of Sites	0.166	Low Medium II Residential	RD1.5-1VL	Medium	0	0	114.129	10.080		Residential - Four Units (Any Combination) - 4 Stories or Less, 4	174B173 467	54	North Hollywood - Valley Village	Yes	ABMI	Orange LineTNP
Los Angeles	14244 DELANO ST	91401	2240021003	0.000	0.000	0.000	10.080	Shortfall of Sites	0.172	Medium Residential	[Q]R3-1	Medium	0	0	110.355	10.080		Residential - Four Units (Any Combination) - 4 Stories or Less, 4	177B153 494	108	Van Nuys - North Sherman Oaks	Yes	ABMI	Orange LineTNP
Los Angeles	14240 DELANO ST	91401	2240021004	0.000	0.000	0.000	10.080	Shortfall of Sites	0.172	Medium Residential	[Q]R3-1	Medium	0	0	110.355	10.080		Residential - Four Units (Any Combination) - 4 Stories or Less, 4	177B153 495	108	Van Nuys - North Sherman Oaks	Yes	ABMI	Orange LineTNP
Los Angeles	14206 DELANO ST	91401	2240021011	0.000	0.000	0.000	10.080	Shortfall of Sites	0.172	Medium Residential	[Q]R3-1	Medium	0	0	110.355	10.080		Residential - Four Units (Any Combination) - 4 Stories or Less, 4	177B153 499	108	Van Nuys - North Sherman Oaks	Yes	ABMI	Orange LineTNP
Los Angeles	11300 MIRANDA ST	91601	2337037024	0.000	0.000	0.000	10.080	Shortfall of Sites	0.173	Low Medium II Residential	RD1.5-1VL	Medium	0	0	109.990	10.080		Residential - Four Units (Any Combination) - 4 Stories or Less, 4	174B173 510	54	North Hollywood - Valley Village	Yes	ABMI	Orange LineTNP
Los Angeles	14201 CALVERT ST	91401	2240021013	0.000	0.000	0.000	10.080	Shortfall of Sites	0.172	Medium Residential	[Q]R3-1	Medium	0	0	110.322	10.080		Residential - Four Units (Any Combination) - 4 Stories or Less, 4	177B153 564	108	Van Nuys - North Sherman Oaks	Yes	ABMI	Orange LineTNP
Los Angeles	14161 CALVERT ST	91401	2240022025	0.000	0.000	0.000	10.080	Shortfall of Sites	0.172	Medium Residential	[Q]R3-1	Medium	0	0	110.317	10.080		Residential - Four Units (Any Combination) - 4 Stories or Less, 4	177B153 566	108	Van Nuys - North Sherman Oaks	Yes	ABMI	Orange LineTNP
Los Angeles	14725 FRIAR ST	91411	2241002023	0.000	0.000	0.000	10.080	Shortfall of Sites	0.169	Medium Residential	[Q]R3-1	Medium	0	0	112.608	10.080		Residential - Four Units (Any Combination) - 4 Stories or Less, 4	180B149 962	108	Van Nuys - North Sherman Oaks	Yes	ABMI	Orange LineTNP
Los Angeles	14161 FRIAR ST	91401	2240014025	0.000	0.000	0.000	10.080	Shortfall of Sites	0.172	Low Medium II Residential	[Q]RD1.5-1	Medium	0	0	110.356	10.080		Residential - Four Units (Any Combination) - 4 Stories or Less, 4	180B153 1158	108	Van Nuys - North Sherman Oaks	Yes	ABMI	Orange LineTNP
Los Angeles	14147 FRIAR ST	91401	2240014022	0.000	0.000	0.000	10.080	Shortfall of Sites	0.172	Low Medium II Residential	[Q]RD1.5-1	Medium	0	0	110.355	10.080		Residential - Four Units (Any Combination) - 4 Stories or Less, 4	180B153 1161	108	Van Nuys - North Sherman Oaks	Yes	ABMI	Orange LineTNP
Los Angeles	14143 FRIAR ST	91401	2240014021	0.000	0.000	0.000	10.080	Shortfall of Sites	0.172	Low Medium II Residential	[Q]RD1.5-1	Medium	0	0	110.356	10.080		Residential - Four Units (Any Combination) - 4 Stories or Less, 4	180B153 1162	108	Van Nuys - North Sherman Oaks	Yes	ABMI	Orange LineTNP
Los Angeles	14137 FRIAR ST	91401	2240014020	0.000	0.000	0.000	10.080	Shortfall of Sites	0.172	Low Medium II Residential	[Q]RD1.5-1	Medium	0	0	110.354	10.080		Residential - Four Units (Any Combination) - 4 Stories or Less, 4	180B153 1163	108	Van Nuys - North Sherman Oaks	Yes	ABMI	Orange LineTNP
Los Angeles	14203 SYLVAN ST	91401	2240016013	5.040	5.040	0.000	0.000	Shortfall of Sites	0.201	Low Medium II Residential	[Q]RD1.5-1	Medium	0	20	109.525	10.080		Residential - Five or More Units or Apartments (Any Combination) · 4 Stories or Less, 5	177B153 123	108	Van Nuys - North Sherman Oaks	No	LI	Orange LineTNP
Los Angeles	14111 SYLVAN ST	91401	2240015016	5.040	5.040	0.000	0.000	Shortfall of Sites	0.201	Low Medium II Residential	[Q]RD1.5-1	Medium	0	20	109.525	10.080		Residential - Five or More Units or Apartments (Any Combination) · 4 Stories or Less, 5	177B153 134	108	Van Nuys - North Sherman Oaks	No	LI	Orange LineTNP
Los Angeles	14228 SYLVAN ST	91401	2240017005	5.040	5.040	0.000	0.000	Shortfall of Sites	0.201	Low Medium II Residential	[Q]RD1.5-1	Medium	0	20	109.525	10.080		Residential - Five or More Units or Apartments (Any Combination) · 4 Stories or Less, 5	177B153 209	108	Van Nuys - North Sherman Oaks	No	LI	Orange LineTNP
Los Angeles	14126 SYLVAN ST	91401	2240018009	5.040	5.040	0.000	0.000	Shortfall of Sites	0.201	Low Medium II Residential	[Q]RD1.5-1	Medium	0	20	109.501	10.080		Residential - Five or More Units or Apartments (Any Combination) · 4 Stories or Less, 5	177B153 223	108	Van Nuys - North Sherman Oaks	No	LI	Orange LineTNP
Los Angeles	10550 WHIPPLE ST	91602	2424014001	0.000	0.000	0.000	10.080	Shortfall of Sites	0.134	Low Medium Residential	RD1.5-1XL-RIO	Community Center	0	0	141.932	10.080		Residential - Four Units (Any Combination) - 4 Stories or Less, 4	165B177 735	108	Sherman Oaks - Studio City - Toluca Lake - Cahuenga Pass	Yes	ABMI	SHR CPU , R2RD, AHO
Los Angeles	4436 CAHUENGA BLVD	91602	2424002036	0.000	0.000	0.000	10.080	Shortfall of Sites	0.138	Medium Residential	R3-1-RIO	Community Center	0	0	137.941	10.080		Residential - Four Units (Any Combination) - 4 Stories or Less, 4	165B177 200	108	Sherman Oaks - Studio City - Toluca Lake - Cahuenga Pass	Yes	ABMI	SHR CPU , DB50, AHO
Los Angeles	4383 CAHUENGA BLVD	91602	2423017051	0.000	0.000	0.000	10.080	Shortfall of Sites	0.103	Medium Residential	[Q]R3-1-RIO	Community Center	0	0	136.020	10.080		Residential - Five or More Units or Apartments (Any Combination) · 4 Stories or Less - Pool, 0	165B177 404	108	Sherman Oaks - Studio City - Toluca Lake - Cahuenga Pass	Yes	ABMI	SHR CPU , DB50, AHO
Los Angeles	4383 CAHUENGA BLVD	91602	2423017051	0.000	0.000	0.000	10.080	Shortfall of Sites	0.103	Medium Residential	[Q]R3-1-RIO	Community Center	0	0	136.025	10.080		Residential - Five or More Units or Apartments (Any Combination) · 4 Stories or Less - Pool, 0	165B177 405	108	Sherman Oaks - Studio City - Toluca Lake - Cahuenga Pass	Yes	ABMI	SHR CPU , DB50, AHO
Los Angeles	14411 KITTRIDGE ST	91405	2237002036	0.000	0.000	0.000	10.080	Shortfall of Sites	0.130	Medium Residential	[Q]R3-1	Village	0	0	107.487	10.080		Residential - Five or More Units or Apartments (Any Combination) · 4 Stories or Less - Pool, 0	180B149 381	72	Van Nuys - North Sherman Oaks	Yes	ABMI	VNY CPU
Los Angeles	1026 S BROADWAY	90015	5139014017	0.504	0.504	0.000	9.072	Shortfall of Sites	0.057	Regional Center Commercial	C2-4D-O-SN	Traditional Core	[HM2-CHC1-5] [CX4-FA] [SN-CPIO-O]	20	494.875	10.080		Commercial - Store Combination - Store and Residential Combination - 6 to 13 Stories, 0	126A209 98	No Max	Central City	No	VLI, LI, ABMI	DT CPU , AHO
Los Angeles	812 S GRAND AVE	90014	5144019027	0.504	0.504	0.000	9.072	Shortfall of Sites	0.055	Regional Center Commercial	C2-4D	Transit Core	[HB3-G1-5] [CX3-FA] [CPIO]	20	505.558	10.080		Commercial - Parking Lot (Commercial Use Property) - Parking Structures - Commercial Parking - One Story, 0	127-5A209 21	No Max	Central City	No	VLI, LI, ABMI	DT CPU
Los Angeles	437 E 2ND ST	90012	5161018011	0.504	0.504	0.000	9.072	Shortfall of Sites	0.086	Regional Center Commercial	[Q]C2-3D-O-CDO	Community Center	[DM2-SH2-5] [CX2-FA] [CPIO-O-CDO]	20	325.248	10.080		Commercial - Parking Lot (Commercial Use Property) - Lots - Patron or Employee - One Story, 0	129A215 156	No Max	Central City	No	VLI, LI, ABMI	DT CPU
Los Angeles	437 E 2ND ST	90012	5161018011	0.504	0.504	0.000	9.072	Shortfall of Sites	0.086	Regional Center Commercial	[Q]C2-3D-O-CDO	Community Center	[DM2-SH2-5] [CX2-FA] [CPIO-O-CDO]	20	325.245	10.080		Commercial - Parking Lot (Commercial Use Property) - Lots - Patron or Employee - One Story, 0	129A215 160	No Max	Central City	No	VLI, LI, ABMI	DT CPU

Jurisdiction Name	Site Address/Intersection	5 Digit ZIP Code	Assessor Parcel Number	Very Low-Income	Low-Income	Moderate-Income	Above Moderate-Income	Type of Shortfall	Parcel Size (Acres)	Current General Plan Designation	Current Zoning	Proposed General Plan (GP) Designation	Proposed Zoning	Minimum Density Allowed	Maximum Density Allowed	Total Capacity	Vacant/ Nonvacant	Description of Existing Uses	PIN	Base Density Per Acre	Community Plan Area	Rent Stabalization Ordinance	Income Category	Applicable Rezoning Program (Program informing values in Column Q listed first)
Los Angeles	437 E 2ND ST	90012	5161018011	0.504	0.504	0.000	9.072	Shortfall of Sites	0.086	Regional Center Commercial	[Q]C2-3D-O-CDO	Community Center	[DM2-SH2-5] [CX2-FA] [CPIO-O-CDO]	20	325.253	10.080		Commercial - Parking Lot (Commercial Use Property) - Lots - Patron or Employee - One Story, 0	129A215 169	No Max	Central City	No	VLI, LI, ABMI	DT CPU
Los Angeles	437 E 2ND ST	90012	5161018011	0.504	0.504	0.000	9.072	Shortfall of Sites	0.086	Regional Center Commercial	[Q]C2-3D-O-CDO	Community Center	[DM2-SH2-5] [CX2-FA] [CPIO-O-CDO]	20	325.244	10.080		Commercial - Parking Lot (Commercial Use Property) - Lots - Patron or Employee - One Story, 0	129A215 170	No Max	Central City	No	VLI, LI, ABMI	DT CPU
Los Angeles	437 E 2ND ST	90012	5161018011	0.504	0.504	0.000	9.072	Shortfall of Sites	0.086	Regional Center Commercial	[Q]C2-3D-O-CDO	Community Center	[DM2-SH2-5] [CX2-FA] [CPIO-O-CDO]	20	325.244	10.080		Commercial - Parking Lot (Commercial Use Property) - Lots - Patron or Employee - One Story, 0	129A215 178	No Max	Central City	No	VLI, LI, ABMI	DT CPU
Los Angeles	1532 N HIGHLAND AVE	90028	5547020047	5.040	5.040	0.000	0.000	Shortfall of Sites	0.126	Regional Center Commercial	C4-2D-SN	Regional Center Commercial	C2-2D-CPIO	20	222.628	10.080		Institutional - School (Private) - One Story, 0	147A185 37	108	Hollywood	No	LI	HWD CPU , MURC, AHO
Los Angeles	1532 N HIGHLAND AVE	90028	5547020047	5.040	5.040	0.000	0.000	Shortfall of Sites	0.125	Regional Center Commercial	C4-2D-SN	Regional Center Commercial	C2-2D-CPIO	20	223.174	10.080		Institutional - School (Private) - One Story, 0	147A185 43	108	Hollywood	No	LI	HWD CPU , MURC, AHO
Los Angeles	15410 VENTURA BLVD	91403	2283016001	0.000	0.000	0.000	10.080	Shortfall of Sites	0.188	Regional Center Commercial	C2-1L	0	0	0	55.732	10.080		Commercial - Service Station - Full Service - Lift, 0	168B145 887		Encino - Tarzana	No	ABMI	MURC , ENC CPU, AHO
Los Angeles	1901 W 7TH ST	90057	5142002904	0.000	0.000	0.000	10.080	Shortfall of Sites	0.184	Community Commercial	C2-2	0	0	0	85.759	10.080		Residential - Five or More Units or Apartments (Any Combination) - 5 Stories or More, 0	132A203 116		Westlake	No	ABMI	MURC
Los Angeles	10636 MAGNOLIA BLVD	91601	2419013001	0.000	0.000	0.000	10.080	Shortfall of Sites	0.056	Community Commercial	C4-1-CA	Community Commercial	0	0	234.106	10.080		Commercial - Store - One Story, 2	171B177 677	108	North Hollywood - Valley Village	No	ABMI	Orange LineTNP , AHO
Los Angeles	5955 VAN NUYS BLVD	91401	2244001034	5.040	5.040	0.000	0.000	Shortfall of Sites	0.184	General Commercial	C2-1VL	Community Commercial	0	20	152.465	10.080		Commercial - Auto, Recreation Equipment, Construction Equipment Sales and Service - New Car Sales and Service - One Story, 0	177A151 173	No Max	Van Nuys - North Sherman Oaks	No	LI	Orange LineTNP , AHO
Los Angeles	11049 MAGNOLIA BLVD	91601	2350018085	0.504	0.504	0.000	9.072	Shortfall of Sites	0.184	Community Commercial	C4-2D-CA	Community Commercial	0	20	152.463	10.080		Commercial - Store Combination - Store and Residential Combination - One Story, 0	171B173 464	No Max	North Hollywood - Valley Village	No	VLI, LI, ABMI	Orange LineTNP , AHO
Los Angeles	11049 MAGNOLIA BLVD	91601	2350018085	0.504	0.504	0.000	9.072	Shortfall of Sites	0.184	Community Commercial	C4-2D-CA	Community Commercial	0	20	152.464	10.080		Commercial - Store Combination - Store and Residential Combination - One Story, 0	171B173 465	No Max	North Hollywood - Valley Village	No	VLI, LI, ABMI	Orange LineTNP , AHO
Los Angeles	11049 MAGNOLIA BLVD	91601	2350018085	0.504	0.504	0.000	9.072	Shortfall of Sites	0.184	Community Commercial	C4-2D-CA	Community Commercial	0	20	152.465	10.080		Commercial - Store Combination - Store and Residential Combination - One Story, 0	171B173 466	No Max	North Hollywood - Valley Village	No	VLI, LI, ABMI	Orange LineTNP , AHO
Los Angeles	5206 VINELAND AVE	91601	2416004025	5.040	5.040	0.000	0.000	Shortfall of Sites	0.126	Community Commercial	C4-1-CA	Community Commercial	0	20	221.589	10.080	Vacant	Commercial - Commercial - Vacant Land, 0	171B173 559	108	North Hollywood - Valley Village	No	LI	Orange LineTNP , AHO
Los Angeles	14225 DICKENS ST	91423	2266003103	0.000	0.000	0.000	10.080	Shortfall of Sites	0.244	Low Medium Residential	RD1.5-1	Medium Residential	0	0	57.305	10.080		Residential - Five or More Units or Apartments (Any Combination) - 4 Stories or Less, 0	165B153 468	43	Sherman Oaks - Studio City - Toluca Lake - Cahuenga Pass	Yes	ABMI	SHR CPU , AHO
Los Angeles	4314 W PICO BLVD	90019	5082015003	0.000	0.000	0.000	10.080	Shortfall of Sites	0.193	Neighborhood Commercial	C4-1VL-O-CPIO	0	0	0	54.450	10.080		Commercial - Auto, Recreation Equipment, Construction Equipment Sales and Service - Auto Body Repair Shop - One Story, 0	129B185 1077		West Adams - Baldwin Hills - Leimert	No	ABMI	OPP C
Los Angeles	2484 S WESTGATE AVE	90064	4257002026	0.000	0.000	0.000	10.080	Shortfall of Sites	0.106	Low Residential	R1V2	0	0	0	99.000	10.080		Residential - Single Family Residence, 0	120B149 91		Palms - Mar Vista - Del Rey	No	ABMI	TOC EXP
Los Angeles	1840 BENECIA AVE	90025	4319014002	0.000	0.000	0.000	10.078	Shortfall of Sites	0.119	Low Medium I Residential	R2-1-O	0	0	0	99.000	10.078		Residential - Single Family Residence, 1	132B157 698		West Los Angeles	No	ABMI	TOC EXP , R2RD
Los Angeles	10100 TOPANGA CANYON BLVD	91311	2747017045	5.039	5.039	0.000	0.000	Shortfall of Sites	0.887	Community Commercial	(Q)P-1, [Q]C2-2D	0	0	20	94.696	10.077		Commercial - Store - One Story, 0	204B101 409		Chatsworth - Porter Ranch	No	LI	P
Los Angeles	4061 LAUREL CANYON BLVD	91604	2367015001	5.036	5.036	0.000	0.000	Shortfall of Sites	0.886	Community Commercial	C2-1L-RIO, P-1L-RIO	0	0	20	94.696	10.073		Commercial - Office Building - One Story, 0	165B165 1167		Sherman Oaks - Studio City - Toluca Lake - Cahuenga Pass	No	LI	P , ARO
Los Angeles	1624 S BRONSON AVE	90019	5072010049	0.000	0.000	0.000	10.071	Shortfall of Sites	0.116	Low Medium II Residential	RD2-1-O-CPIO	0	0	0	99.000	10.071		Residential - Four Units (Any Combination) - 4 Stories or Less, 0	126B185 364		West Adams - Baldwin Hills - Leimert	Yes	ABMI	TOC EXP , R2RD
Los Angeles	300 N BRONSON AVE	90004	5522026003	0.000	0.000	0.000	10.070	Shortfall of Sites	0.103	Low II Residential	R1R3-RG	0	0	0	113.635	10.070		Residential - Single Family Residence, 1	138B189 431		Wilshire	No	ABMI	OPP RC
Los Angeles	3226 OAKHURST AVE	90034	4311018012	0.000	0.000	0.000	10.066	Shortfall of Sites	0.119	Low Residential	R1V2	0	0	0	99.000	10.066		Residential - Single Family Residence, 1	123B165 847		West Los Angeles	No	ABMI	TOC EXP
Los Angeles	13243 CUMPSTON ST	91401	2345002008	0.000	0.000	0.000	10.064	Shortfall of Sites	0.119	Low Residential	R1-1	0	0	0	99.000	10.064		Residential - Single Family Residence - Pool, 1	174B157 875		Van Nuys - North Sherman Oaks	No	ABMI	TOC EXP
Los Angeles	11827 AYRES AVE	90064	4259039031	0.000	0.000	0.000	10.062	Shortfall of Sites	0.141	Low Residential	R1-1	Low Medium	0	0	99.000	10.062		Residential - Double, Duplex, or Two Units - 4 Stories or Less, 2	123B149 984	21	Palms - Mar Vista - Del Rey	Yes	ABMI	TOC EXP , PMVDR CPU, AHO
Los Angeles	1912 BENECIA AVE	90025	4319015003	0.000	0.000	0.000	10.061	Shortfall of Sites	0.128	Low Residential	R1-1-O	0	0	0	99.000	10.061		Residential - Single Family Residence, 1	132B157 979		West Los Angeles	Yes	ABMI	TOC EXP
Los Angeles	2547 ARMACOST AVE	90064	4257001045	0.000	0.000	0.000	10.058	Shortfall of Sites	0.118	Low Residential	R1V2	0	0	0	99.000	10.058		Residential - Single Family Residence, 1	120B149 327		Palms - Mar Vista - Del Rey	No	ABMI	TOC EXP
Los Angeles	3340 OVERLAND AVE	90034	4314020033	0.000	0.000	0.000	10.056	Shortfall of Sites	0.278	General Commercial	C2-1	Mixed Residential	0	0	151.188	10.056		Residential - Five or More Units or Apartments (Any Combination) - 4 Stories or Less, 23	120B161 336	54	Palms - Mar Vista - Del Rey	Yes	ABMI	DB50 , PMVDR CPU, AHO
Los Angeles	3222 OAKHURST AVE	90034	4311018013	0.000	0.000	0.000	10.055	Shortfall of Sites	0.118	Low Residential	R1V2	0	0	0	99.000	10.055		Residential - Single Family Residence, 1	123B165 826		West Los Angeles	No	ABMI	TOC EXP
Los Angeles	5444 SUNNYSLOPE AVE	91401	2344010019	0.000	0.000	0.000	10.054	Shortfall of Sites	0.118	Low Residential	R1-1	0	0	0	99.000	10.054		Residential - Single Family Residence, 1	174B157 962		Van Nuys - North Sherman Oaks	No	ABMI	TOC EXP
Los Angeles	10646 AYRES AVE	90064	4255002002	0.000	0.000	0.000	10.053	Shortfall of Sites	0.141	Low Medium I Residential	R2-1-O	0	0	0	99.000	10.053		Residential - Double, Duplex, or Two Units - 4 Stories or Less, 2	126B157 795		West Los Angeles	Yes	ABMI	TOC EXP , R2RD
Los Angeles	5180 LINWOOD DR	90027	5589006006	0.000	0.000	0.000	10.052	Shortfall of Sites	0.118	Very Low II Residential	RE11-1	0	0	0	99.000	10.052		Residential - Single Family Residence - Pool, 1	150A195 73		Hollywood	No	ABMI	TOC EXP
Los Angeles	15010 KESWICK ST	91405	2209038046	5.025	5.025	0.000	0.000	Shortfall of Sites	1.061	Commercial Manufacturing	[Q]P-1, [Q]CM-1	0	0	20	94.696	10.050		Industrial - Light Manufacturing - One Story, 0	186B145 21		Van Nuys - North Sherman Oaks	No	LI	P , ARO
Los Angeles	11043 VENICE BLVD	90034	4252008001	0.000	0.000	0.000	10.050	Shortfall of Sites	0.189	Medium Residential	R3-1	Neighborhood Center	0	0	147.834	10.050		Residential - Five or More Units or Apartments (Any Combination) - 4 Stories or Less, 9	117B161 1022	54	Palms - Mar Vista - Del Rey	Yes	ABMI	PMVDR CPU , DB50, AHO
Los Angeles	14355 BURBANK BLVD	91401	2245010025	0.000	0.000	0.000	10.050	Shortfall of Sites	0.639	Low Residential	R1-1, R3-1	0	0	0	67.301	10.050		Residential - Five or More Units or Apartments (Any Combination) - 4 Stories or Less - Pool, 21	174B149 798	No Max	Van Nuys - North Sherman Oaks	Yes	ABMI	Orange LineTNP , AHO
Los Angeles	21720 VINTAGE ST	91311	2747020030	0.000	0.000	0.000	10.049	Shortfall of Sites	0.118	Low II Residential	R1-1	0	0	0	99.000	10.049		Residential - Single Family Residence, 1	204B105 769		Chatsworth - Porter Ranch	No	ABMI	TOC EXP
Los Angeles	13240 MARGATE ST	91401	2345023005	0.000	0.000	0.000	10.048	Shortfall of Sites	0.118	Low Residential	R1-1	0	0	0	99.000	10.048		Residential - Single Family Residence - Pool, 1	171B157 241		Van Nuys - North Sherman Oaks	No	ABMI	TOC EXP
Los Angeles	1344 S MANSFIELD AVE	90019	5070002024	0.000	0.000	0.000	10.048	Shortfall of Sites	0.141	Low Medium II Residential	RD2-1-O	0	0	0	99.000	10.048		Residential - Double, Duplex, or Two Units - 4 Stories or Less, 2	129B181 807		Wilshire	Yes	ABMI	TOC EXP , R2RD
Los Angeles	21726 VINTAGE ST	91311	2747020031	0.000	0.000	0.000	10.048	Shortfall of Sites	0.118	Low II Residential	R1-1	0	0	0	99.000	10.048		Residential - Single Family Residence, 1	204B105 768		Chatsworth - Porter Ranch	No	ABMI	TOC EXP
Los Angeles	10311 CALVIN AVE	90025	4319010061	0.000	0.000	0.000	10.046	Shortfall of Sites	0.139	Low Residential	R1-1-O	0	0	0	99.000	10.046		Residential - Single Family Residence, 1	132B161 219		West Los Angeles	No	ABMI	TOC EXP
Los Angeles	3218 OAKHURST AVE	90034	4311018014	0.000	0.000	0.000	10.045	Shortfall of Sites	0.118	Low Residential	R1V2	0	0	0	99.000	10.045		Residential - Single Family Residence, 1	123B165 803		West Los Angeles	No	ABMI	TOC EXP
Los Angeles	21730 VINTAGE ST	91311	2747020032	0.000	0.000	0.000	10.045	Shortfall of Sites	0.118	Low II Residential	R1-1	0	0	0	99.000	10.045		Residential - Single Family Residence - Pool, 1	204B105 767		Chatsworth - Porter Ranch	No	ABMI	TOC EXP
Los Angeles	21836 VINTAGE ST	91311	2747018089	0.000	0.000	0.000	10.043	Shortfall of Sites	0.118	Low II Residential	R1-1	0	0	0	99.000	10.043		Residential - Single Family Residence, 1	204B101 634		Chatsworth - Porter Ranch	No	ABMI	TOC EXP
Los Angeles	4115 VENICE BLVD	90019	5072007021	0.000	0.000	0.000	10.043	Shortfall of Sites	0.100	Low Medium II Residential	RD2-1-O-CPIO	0	0	0	113.635	10.043		Residential - Five or More Units or Apartments (Any Combination) - 4 Stories or Less, 0	126B185 213		West Adams - Baldwin Hills - Leimert	Yes	ABMI	OPP RC , R2RD, TOC EXP
Los Angeles	4352 CAMERO AVE	90027	5542005022	0.000	0.000	0.000	10.042	Shortfall of Sites	0.141	Low Medium I Residential	R2-1XL	0	0	0	99.000	10.042		Residential - Double, Duplex, or Two Units - 4 Stories or Less, 2	148-5A201 190		Hollywood	Yes	ABMI	TOC EXP , R2RD
Los Angeles	21736 VINTAGE ST	91311	2747020033	0.000	0.000	0.000	10.042	Shortfall of Sites	0.118	Low II Residential	R1-1	0	0	0	99.000	10.042		Residential - Single Family Residence, 1	204B105 766		Chatsworth - Porter Ranch	No	ABMI	TOC EXP
Los Angeles	21848 VINTAGE ST	91311	2747018090	0.000	0.000	0.000	10.041	Shortfall of Sites	0.118	Low II Residential	R1-1	0	0	0	99.000	10.041		Residential - Single Family Residence - Pool, 1	204B101 633		Chatsworth - Porter Ranch	No	ABMI	TOC EXP
Los Angeles	7730 ISIS AVE	90045	4127017003	0.000	0.000	0.000	10.040	Shortfall of Sites	0.118	Low Residential	R1-1	0	0	0	99.000	10.040		Residential - Single Family Residence, 1	099B173 433		Westchester - Playa del Rey	No	ABMI	TOC EXP
Los Angeles	21757 VINTAGE ST	91311	2747020019	0.000	0.000	0.000	10.039	Shortfall of Sites	0.118	Low II Residential	R1-1	0	0	0	99.000	10.039		Residential - Single Family Residence - Pool, 1	204B105 732		Chatsworth - Porter Ranch	No	ABMI	TOC EXP
Los Angeles	21751 VINTAGE ST	91311	2747020020	0.000	0.000	0.000	10.039	Shortfall of Sites	0.118	Low II Residential	R1-1	0	0	0	99.000	10.039		Residential - Single Family Residence, 1	204B105 733		Chatsworth - Porter Ranch	No	ABMI	TOC EXP
Los Angeles	21900 VINTAGE ST	91311	2747018091	0.000	0.000	0.000	10.039	Shortfall of Sites	0.118	Low II Residential	R1-1	0	0	0	99.000	10.039		Residential - Single Family Residence, 1	204B101 632		Chatsworth - Porter Ranch	No	ABMI	TOC EXP
Los Angeles	21745 VINTAGE ST	91311	2747020021	0.000	0.000	0.000	10.039	Shortfall of Sites	0.118	Low II Residential	R1-1	0	0	0	99.000	10.039		Residential - Single Family Residence, 1	204B105 734		Chatsworth - Porter Ranch	No	ABMI	TOC EXP
Los Angeles	21729 VINTAGE ST	91311	2747020024	0.000	0.000	0.000	10.038	Shortfall of Sites	0.118	Low II Residential	R1-1	0	0	0	99.000	10.038		Residential - Single Family Residence, 1	204B105 737		Chatsworth - Porter Ranch	No	ABMI	TOC EXP
Los Angeles	21739 VINTAGE ST	91311	2747020022	0.000	0.000	0.000	10.038	Shortfall of Sites	0.118	Low II Residential	R1-1	0	0	0	99.000	10.038		Residential - Single Family Residence, 1	204B105 735		Chatsworth - Porter Ranch	No	ABMI	TOC EXP
Los Angeles	21733 VINTAGE ST	91311	2747020023	0.000	0.000	0.000	10.038	Shortfall of Sites	0.118	Low II Residential	R1-1	0	0	0	99.000	10.038		Residential - Single Family Residence, 1	204B105 736		Chatsworth - Porter Ranch	No	ABMI	TOC EXP
Los Angeles	21742 VINTAGE ST	91311	2747020034	0.000	0.000	0.000	10.038	Shortfall of Sites	0.118	Low II Residential	R1-1	0	0	0	99.000	10.038		Residential - Single Family Residence, 1	204B105 765		Chatsworth - Porter Ranch	No	ABMI	TOC EXP
Los Angeles	21723 VINTAGE ST	91311	2747020025	0.000	0.000	0.000	10.036	Shortfall of Sites	0.118	Low II Residential	R1-1	0	0	0	99.000	10.036		Residential - Single Family Residence, 1	204B105 738		Chatsworth - Porter Ranch	No	ABMI	TOC EXP
Los Angeles	21910 VINTAGE ST	91311	2747018092	0.000	0.000	0.000	10.036	Shortfall of Sites	0.118	Low II Residential	R1-1	0	0	0	99.000	10.036		Residential - Single Family Residence, 1	204B101 631		Chatsworth - Porter Ranch	No	ABMI	TOC EXP
Los Angeles	21748 VINTAGE ST	91311	2747020035	0.000	0.000	0.000	10.035	Shortfall of Sites	0.118	Low II Residential	R1-1	0	0	0	99.000	10.035		Residential - Single Family Residence - Pool, 1	204B105 764		Chatsworth - Porter Ranch	No	ABMI	TOC EXP
Los Angeles	3212 OAKHURST AVE	90034	4311018015	0.000	0.000	0.000	10.034	Shortfall of Sites	0.118	Low Residential	R1V2	0	0	0	99.000	10.034		Residential - Single Family Residence, 1	123B165 783		West Los Angeles	No	ABMI	TOC EXP
Los Angeles	21922 VINTAGE ST	91311	2747018093	0.000	0.000	0.000	10.034	Shortfall of Sites	0.118	Low II Residential	R1-1	0	0	0	99.000	10.034		Residential - Single Family Residence - Pool, 1	204B101 630		Chatsworth - Porter Ranch	No	ABMI	TOC EXP
Los Angeles	21754 VINTAGE ST	91311	2747020036	0.000	0.000	0.000	10.032	Shortfall of Sites	0.118	Low II Residential	R1-1	0	0	0	99.000	10.032		Residential - Single Family Residence - Pool, 1	204B105 763		Chatsworth - Porter Ranch	No	ABMI	TOC EXP
Los Angeles	2551 S BUNDY DR	90064	4257022056	0.000	0.000	0.000	10.031	Shortfall of Sites	0.118	Low Residential	R1-1	0	0	0	99.000	10.031		Residential - Single Family Residence, 1	120B149 379		Palms - Mar Vista - Del Rey	No	ABMI	TOC EXP , OPP RC2
Los Angeles	21934 VINTAGE ST	91311	2747018094	0.000	0.000	0.000	10.031	Shortfall of Sites	0.118	Low II Residential	R1-1	0	0	0	99.000	10.031		Residential - Single Family Residence, 1	204B101 629		Chatsworth - Porter Ranch	No	ABMI	TOC EXP
Los Angeles	4201 LANKERSHIM BLVD	91602	2423026019	0.502	0.502	0.000	9.027	Shortfall of Sites	0.111	General Commercial	C2-1VL-CDO-RIO	Community Center	0	20	144.326	10.030		Commercial - Office Building - One Story, 1	165B177 908	108	Sherman Oaks - Studio City - Toluca Lake - Cahuenga Pass	No	VLI, LI, ABMI	SHR CPU , ARO, AHO

Jurisdiction Name	Site Address/Intersection	5 Digit ZIP Code	Assessor Parcel Number	Very Low-Income	Low-Income	Moderate-Income	Above Moderate-Income	Type of Shortfall	Parcel Size (Acres)	Current General Plan Designation	Current Zoning	Proposed General Plan (GP) Designation	Proposed Zoning	Minimum Density Allowed	Maximum Density Allowed	Total Capacity	Vacant/ Nonvacant	Description of Existing Uses	PIN	Base Density Per Acre	Community Plan Area	Rent Stabalization Ordinance	Income Category	Applicable Rezoning Program (Program informing values in Column Q listed first)
Los Angeles	3142 SHELBY DR	90034	4311002002	0.000	0.000	0.000	10.030	Shortfall of Sites	0.118	Low Residential	R1V2	0	0	0	99.000	10.030		Residential - Single Family Residence, 1	123B165 476		West Los Angeles	No	ABMI	TOC EXP
Los Angeles	10313 MISSISSIPPI AVE	90025	4319013064	0.000	0.000	0.000	10.030	Shortfall of Sites	0.118	Low Residential	R1-1-O	0	0	0	99.000	10.030		Residential - Single Family Residence, 1	132B157 919		West Los Angeles	No	ABMI	TOC EXP
Los Angeles	7720 ISIS AVE	90045	4127017005	0.000	0.000	0.000	10.029	Shortfall of Sites	0.118	Low Residential	R1-1	0	0	0	99.000	10.029		Residential - Single Family Residence, 1	099B173 416		Westchester - Playa del Rey	No	ABMI	TOC EXP
Los Angeles	9845 VICAR ST	90034	4311002001	0.000	0.000	0.000	10.029	Shortfall of Sites	0.118	Low Residential	R1V2	0	0	0	99.000	10.029		Residential - Single Family Residence - Pool, 1	123B165 515		West Los Angeles	No	ABMI	TOC EXP
Los Angeles	12727 VAN NUYS BLVD	91405	2533019032	5.014	5.014	0.000	0.000	Shortfall of Sites	1.059	Neighborhood Office Commercial	[T][Q]C2-1VL-CDO-CUGU, [T][Q]P-1VL-CDO-CUGU	0	0	20	94.696	10.029		Commercial - Shopping Center (Neighborhood, Community) - One Story, 0	210B161 106		Arleta - Pacoima	No	LI	P
Los Angeles	22250 ELKWOOD ST	91304	2012017900	5.014	5.014	0.000	0.000	Shortfall of Sites	6.522	Public Facilities	[Q]PF-1XL	0	0	20	153.741	10.028		Miscellaneous - Government Owned Property, 0	189B101 632		Canoga Park - Winnetka - Woodland Hills - West Hills	No	LI	PF
Los Angeles	3206 OAKHURST AVE	90034	4311018016	0.000	0.000	0.000	10.024	Shortfall of Sites	0.118	Low Residential	R1V2	0	0	0	99.000	10.024		Residential - Single Family Residence, 1	123B165 764		West Los Angeles	No	ABMI	TOC EXP
Los Angeles	2904 MILITARY AVE	90064	4251006025	0.000	0.000	0.000	10.024	Shortfall of Sites	0.139	Low Residential	R1-1	0	0	0	99.000	10.024	Vacant	Residential - Single Family Residence - Vacant Land, 1	123B157 1099		West Los Angeles	No	ABMI	TOC EXP
Los Angeles	1745 S CARMELINA AVE	90025	4259008020	0.000	0.000	0.000	10.023	Shortfall of Sites	0.131	Low Residential	R1-1	0	0	0	99.000	10.023		, 2	123B145 289		West Los Angeles	No	ABMI	TOC EXP
Los Angeles	10609 NORTHVALE RD	90064	4318041010	0.000	0.000	0.000	10.021	Shortfall of Sites	0.139	Low Residential	R1V2	0	0	0	99.000	10.021		Residential - Single Family Residence, 1	123B161 77		West Los Angeles	No	ABMI	TOC EXP
Los Angeles	21812 VINTAGE ST	91311	2747018087	0.000	0.000	0.000	10.019	Shortfall of Sites	0.118	Low II Residential	R1-1	0	0	0	99.000	10.019		Residential - Single Family Residence, 1	204B105 760		Chatsworth - Porter Ranch	No	ABMI	TOC EXP
Los Angeles	2550 S BUNDY DR	90064	4257001023	0.000	0.000	0.000	10.018	Shortfall of Sites	0.118	Low Residential	R1V2	0	0	0	99.000	10.018		Residential - Single Family Residence, 1	120B149 353		Palms - Mar Vista - Del Rey	No	ABMI	TOC EXP , OPP RC2
Los Angeles	21824 VINTAGE ST	91311	2747018088	0.000	0.000	0.000	10.018	Shortfall of Sites	0.118	Low II Residential	R1-1	0	0	0	99.000	10.018		Residential - Single Family Residence, 1	204B105 759		Chatsworth - Porter Ranch	No	ABMI	TOC EXP
Los Angeles	2811 KELTON AVE	90064	4256028037	0.000	0.000	0.000	10.015	Shortfall of Sites	0.118	Low Residential	R1-1	0	0	0	99.000	10.015		Residential - Single Family Residence, 1	123B157 836		West Los Angeles	No	ABMI	TOC EXP
Los Angeles	2605 MIDVALE AVE	90064	4256030002	0.000	0.000	0.000	10.014	Shortfall of Sites	0.139	Low Residential	R1-1	0	0	0	99.000	10.014		Residential - Single Family Residence, 1	123B157 211		West Los Angeles	No	ABMI	TOC EXP
Los Angeles	3200 OAKHURST AVE	90034	4311018017	0.000	0.000	0.000	10.014	Shortfall of Sites	0.118	Low Residential	R1V2	0	0	0	99.000	10.014		Residential - Single Family Residence, 1	123B165 740		West Los Angeles	No	ABMI	TOC EXP
Los Angeles	2044 FEDERAL AVE	90025	4261037015	0.000	0.000	0.000	10.013	Shortfall of Sites	0.140	Low Medium I Residential	R2-1	0	0	0	99.000	10.013		Residential - Double, Duplex, or Two Units - 4 Stories or Less, 2	126B149 1222		West Los Angeles	Yes	ABMI	TOC EXP , R2RD
Los Angeles	4616 FRANKLIN AVE	90027	5590015025	0.000	0.000	0.000	10.012	Shortfall of Sites	0.140	Low Medium I Residential	R2-1XL	0	0	0	99.000	10.012		Residential - Double, Duplex, or Two Units - 4 Stories or Less, 2	150B197 906		Hollywood	Yes	ABMI	TOC EXP , R2RD, OPP RC2
Los Angeles	6933 MILWOOD AVE	91303	2138018026	0.501	0.501	0.000	9.009	Shortfall of Sites	0.344	Medium Residential	R3-1-RIO	Medium Neighborhood Residential	[HM1-CHC1-5] [CX2-FA] [CPIO]	20	227.040	10.010		Residential - Five or More Units or Apartments (Any Combination) · 4 Stories or Less - Pool, 47	183B105 694	43	Canoga Park - Winnetka - Woodland Hills - West Hills	No	VLI, LI, ABMI	CPK CPU ,
Los Angeles	5517 ALCOVE AVE	91607	2346002016	0.000	0.000	0.000	10.008	Shortfall of Sites	0.118	Low Residential	R1-1	0	0	0	99.000	10.008		Residential - Single Family Residence, 1	174B161 572		North Hollywood - Valley Village	No	ABMI	TOC EXP
Los Angeles	756 S SYCAMORE AVE	90036	5507025001	0.000	0.000	0.000	10.007	Shortfall of Sites	0.140	Low Medium I Residential	R2-1	0	0	0	99.000	10.007		Residential - Double, Duplex, or Two Units - 4 Stories or Less, 2	132B181 219		Wilshire	Yes	ABMI	TOC EXP , R2RD
Los Angeles	18139 HATTERAS ST	91356	2157011012	0.000	0.000	0.000	10.004	Shortfall of Sites	0.118	Low II Residential	R1-1	0	0	0	99.000	10.004		Residential - Single Family Residence, 1	174B125 69		Encino - Tarzana	No	ABMI	TOC EXP
Los Angeles	3132 OAKHURST AVE	90034	4311018018	0.000	0.000	0.000	10.003	Shortfall of Sites	0.118	Low Residential	R1V2	0	0	0	99.000	10.003		Residential - Single Family Residence, 1	123B165 720		West Los Angeles	No	ABMI	TOC EXP
Los Angeles	2546 AMHERST AVE	90064	4257022034	0.000	0.000	0.000	10.003	Shortfall of Sites	0.118	Low Residential	R1-1	0	0	0	99.000	10.003		Residential - Single Family Residence, 1	120B149 384		Palms - Mar Vista - Del Rey	No	ABMI	TOC EXP
Los Angeles	2551 S BENTLEY AVE	90064	4256016023	0.000	0.000	0.000	10.003	Shortfall of Sites	0.118	Low Residential	R1-1	Low Medium Residential	0	0	99.000	10.003		Residential - Single Family Residence, 1	123B153 369	21	West Los Angeles	No	ABMI	TOC EXP , West WLA CPU, AHO
Los Angeles	2543 S BENTLEY AVE	90064	4256016024	0.000	0.000	0.000	10.003	Shortfall of Sites	0.118	Low Residential	R1-1	Low Medium Residential	0	0	99.000	10.003		Residential - Single Family Residence, 1	123B153 360	21	West Los Angeles	No	ABMI	TOC EXP , West WLA CPU, AHO
Los Angeles	2539 S BENTLEY AVE	90064	4256016025	0.000	0.000	0.000	10.002	Shortfall of Sites	0.118	Low Residential	R1-1	Low Medium Residential	0	0	99.000	10.002		Residential - Single Family Residence, 1	123B153 352	21	West Los Angeles	No	ABMI	TOC EXP , West WLA CPU, AHO
Los Angeles	2537 S BENTLEY AVE	90064	4256016026	0.000	0.000	0.000	10.002	Shortfall of Sites	0.118	Low Residential	R1-1	Low Medium Residential	0	0	99.000	10.002		Residential - Single Family Residence, 1	123B153 345	21	West Los Angeles	No	ABMI	TOC EXP , West WLA CPU, AHO
Los Angeles	2531 S BENTLEY AVE	90064	4256016027	0.000	0.000	0.000	10.002	Shortfall of Sites	0.118	Low Residential	R1-1	Low Medium Residential	0	0	99.000	10.002		Residential - Single Family Residence, 1	123B153 340	21	West Los Angeles	No	ABMI	TOC EXP , West WLA CPU, AHO
Los Angeles	2527 S BENTLEY AVE	90064	4256016028	0.000	0.000	0.000	10.002	Shortfall of Sites	0.118	Low Residential	R1-1	Low Medium Residential	0	0	99.000	10.002		, 1	123B153 327	21	West Los Angeles	No	ABMI	TOC EXP , West WLA CPU, AHO
Los Angeles	2523 S BENTLEY AVE	90064	4256016029	0.000	0.000	0.000	10.002	Shortfall of Sites	0.118	Low Residential	R1-1	Low Medium Residential	0	0	99.000	10.002		Residential - Single Family Residence, 1	123B153 311	21	West Los Angeles	No	ABMI	TOC EXP , West WLA CPU, AHO
Los Angeles	2519 S BENTLEY AVE	90064	4256016030	0.000	0.000	0.000	10.002	Shortfall of Sites	0.118	Low Residential	R1-1	Low Medium Residential	0	0	99.000	10.002		Residential - Single Family Residence, 1	123B153 295	21	West Los Angeles	No	ABMI	TOC EXP , West WLA CPU, AHO
Los Angeles	2569 S BENTLEY AVE	90064	4256016019	0.000	0.000	0.000	10.000	Shortfall of Sites	0.118	Low Residential	R1-1	Low Medium Residential	0	0	99.000	10.000		Residential - Single Family Residence, 1	123B157 603	21	West Los Angeles	No	ABMI	TOC EXP , West WLA CPU, AHO
Los Angeles	6231 DREXEL AVE	90048	5510001004	0.000	0.000	0.000	10.000	Shortfall of Sites	0.139	Low II Residential	R1-1-O-RFA	0	0	0	99.000	10.000		Residential - Single Family Residence - Pool, 1	135B177 138		Wilshire	No	ABMI	TOC EXP
Los Angeles	6721 DREXEL AVE	90048	5510005005	0.000	0.000	0.000	10.000	Shortfall of Sites	0.139	Low II Residential	R1-1-O-RFA	0	0	0	99.000	10.000		Residential - Single Family Residence - Pool and Misc., 1	135B173 78		Wilshire	No	ABMI	TOC EXP
Los Angeles	6352 COLGATE AVE	90048	5510001021	0.000	0.000	0.000	10.000	Shortfall of Sites	0.139	Low II Residential	R1-1-O-RFA	0	0	0	99.000	10.000		Residential - Single Family Residence - Pool, 1	135B177 103		Wilshire	No	ABMI	TOC EXP
Los Angeles	3527 E 3RD ST	90063	5179014022	0.000	0.000	0.000	10.000	Shortfall of Sites	0.069	Low Medium I Residential	R2-1-CUGU	Community Center	[LUM3 - SH3 - 4][XC1 - 4][CPIO]	0	218.162	10.000		Residential - Double, Duplex, or Two Units - 4 Stories or Less, 2	124-5A229 189	108	Boyle Heights	No	ABMI	BH CPU , R2RD
Los Angeles	3531 E 3RD ST	90063	5179014021	0.000	0.000	0.000	10.000	Shortfall of Sites	0.069	Low Medium I Residential	R2-1-CUGU	Community Center	[LUM3 - SH3 - 4][XC1 - 4][CPIO]	0	218.172	10.000		Residential - Double, Duplex, or Two Units - 4 Stories or Less, 2	124-5A229 192	108	Boyle Heights	No	ABMI	BH CPU , R2RD
Los Angeles	22133 SHERMAN WAY	91303	2023009018	0.000	0.000	0.000	10.000	Shortfall of Sites	0.104	General Commercial	C1-1VL	Community Center	0	0	144.078	10.000		Commercial - Store - One Story, 2	183B101 66	54	Canoga Park - Winnetka - Woodland Hills - West Hills	No	ABMI	CPK CPU , AHO
Los Angeles	7027 VARIEL AVE	91303	2138020020	0.000	0.000	0.000	10.000	Shortfall of Sites	0.210	Low Residential	R1-1-RIO	Medium Residential	0	0	71.450	10.000		, 2	183B105 568	43	Canoga Park - Winnetka - Woodland Hills - West Hills	No	ABMI	CPK CPU ,
Los Angeles	7342 LOMA VERDE AVE	91303	2112015009	0.000	0.000	0.000	10.000	Shortfall of Sites	0.132	Low Residential	R1-1	Medium Residential	[MB4-G1-5] [IX1-FA] [CPIO]	0	113.288	10.000		, 2	186B109 804	43	Canoga Park - Winnetka - Woodland Hills - West Hills	No	ABMI	CPK CPU ,
Los Angeles	7306 LOMA VERDE AVE	91303	2112015002	0.000	0.000	0.000	10.000	Shortfall of Sites	0.132	Low Residential	R1-1	Medium Residential	[MB4-G1-5] [IX1-FA] [CPIO]	0	113.278	10.000		Residential - Double, Duplex, or Two Units - 4 Stories or Less, 2	186B109 927	43	Canoga Park - Winnetka - Woodland Hills - West Hills	No	ABMI	CPK CPU ,
Los Angeles	634 CROCKER ST	90021	5147027040	0.000	0.000	0.000	10.000	Shortfall of Sites	0.063	Light Manufacturing	M2-2D	Markets	[MB4-G1-5] [IX1-FA] [CPIO]	0	237.582	10.000		Industrial - Food Processing Plant - Meat - One Story, 2	126A213 114	No Max	Central City	No	ABMI	DT CPU
Los Angeles	6021 ROMAINE ST	90038	5534023023	0.000	0.000	0.000	10.000	Shortfall of Sites	0.134	Medium Residential	R3-1XL	High Medium Residential	[Q]R4-1VL-CPIO	0	111.548	10.000		Residential - Double, Duplex, or Two Units - 4 Stories or Less, 2	144B189 814	54	Hollywood	No	ABMI	HWD CPU
Los Angeles	6261 AGNES AVE	91606	2334010036	0.000	0.000	0.000	10.000	Shortfall of Sites	0.146	Low Residential	R1-1	Community Center (Mixed-Use)	0	0	102.982	10.000		, 2	177B165 148	145	North Hollywood - Valley Village	No	ABMI	NH CPU , AHO
Los Angeles	6229 AGNES AVE	91606	2334010030	0.000	0.000	0.000	10.000	Shortfall of Sites	0.138	Low Residential	R1-1	Community Center (Mixed-Use)	0	0	108.563	10.000		, 2	177B165 235	145	North Hollywood - Valley Village	No	ABMI	NH CPU , AHO
Los Angeles	6507 DREXEL AVE	90048	5510003013	0.000	0.000	0.000	10.000	Shortfall of Sites	0.139	Low II Residential	R1-1-O-RFA	0	0	0	99.000	10.000		Residential - Single Family Residence - Pool, 1	135B173 189		Wilshire	No	ABMI	TOC EXP
Los Angeles	6661 DREXEL AVE	90048	5510004013	0.000	0.000	0.000	10.000	Shortfall of Sites	0.139	Low II Residential	R1-1-O-RFA	0	0	0	99.000	10.000		Residential - Single Family Residence, 1	135B173 118		Wilshire	No	ABMI	TOC EXP
Los Angeles	6517 DREXEL AVE	90048	5510003015	0.000	0.000	0.000	10.000	Shortfall of Sites	0.139	Low II Residential	R1-1-O-RFA	0	0	0	99.000	10.000		Residential - Single Family Residence - Pool and Misc., 1	135B173 183		Wilshire	No	ABMI	TOC EXP
Los Angeles	2563 S BENTLEY AVE	90064	4256016020	0.000	0.000	0.000	9.999	Shortfall of Sites	0.118	Low Residential	R1-1	Low Medium Residential	0	0	99.000	9.999		Residential - Single Family Residence, 1	123B157 584	21	West Los Angeles	No	ABMI	TOC EXP , West WLA CPU, AHO
Los Angeles	6556 COLGATE AVE	90048	5510003025	0.000	0.000	0.000	9.999	Shortfall of Sites	0.139	Low II Residential	R1-1-O-RFA	0	0	0	99.000	9.999		Residential - Single Family Residence - Pool, 1	135B173 124		Wilshire	No	ABMI	TOC EXP
Los Angeles	10044 HILLVIEW AVE	91311	2747019039	0.000	0.000	0.000	9.998	Shortfall of Sites	0.118	Low II Residential	R1-1	0	0	0	99.000	9.998		Residential - Single Family Residence, 1	204B105 670		Chatsworth - Porter Ranch	No	ABMI	TOC EXP
Los Angeles	6636 DREXEL AVE	90048	5510007029	0.000	0.000	0.000	9.998	Shortfall of Sites	0.139	Low II Residential	R1-1-O-RFA	0	0	0	99.000	9.998		Residential - Single Family Residence - Pool, 1	135B173 218		Wilshire	No	ABMI	TOC EXP
Los Angeles	2555 S BENTLEY AVE	90064	4256016022	0.000	0.000	0.000	9.998	Shortfall of Sites	0.118	Low Residential	R1-1	Low Medium Residential	0	0	99.000	9.998		Residential - Single Family Residence, 1	123B153 381	21	West Los Angeles	No	ABMI	TOC EXP , West WLA CPU, AHO
Los Angeles	2038 FEDERAL AVE	90025	4261037017	0.000	0.000	0.000	9.998	Shortfall of Sites	0.140	Low Medium I Residential	R2-1	0	0	0	99.000	9.998		Residential - Double, Duplex, or Two Units - 4 Stories or Less, 2	126B149 1202		West Los Angeles	Yes	ABMI	TOC EXP , R2RD
Los Angeles	6510 DREXEL AVE	90048	5510008023	0.000	0.000	0.000	9.998	Shortfall of Sites	0.139	Low II Residential	R1-1-O-RFA	0	0	0	99.000	9.998		Residential - Single Family Residence - Pool, 1	135B173 259		Wilshire	No	ABMI	TOC EXP
Los Angeles	6506 DREXEL AVE	90048	5510008024	0.000	0.000	0.000	9.998	Shortfall of Sites	0.139	Low II Residential	R1-1-O-RFA	0	0	0	99.000	9.998		Residential - Single Family Residence - Pool, 1	135B173 265		Wilshire	No	ABMI	TOC EXP
Los Angeles	6666 DREXEL AVE	90048	5510007023	0.000	0.000	0.000	9.998	Shortfall of Sites	0.139	Low II Residential	R1-1-O-RFA	0	0	0	99.000	9.998		Residential - Single Family Residence - Pool, 1	135B173 205		Wilshire	No	ABMI	TOC EXP
Los Angeles	6446 DREXEL AVE	90048	5510008027	0.000	0.000	0.000	9.997	Shortfall of Sites	0.139	Low II Residential	R1-1-O-RFA	0	0	0	99.000	9.997		Residential - Single Family Residence - Pool, 1	135B173 271		Wilshire	No	ABMI	TOC EXP
Los Angeles	5265 W OLYMPIC BLVD	90036	5084004032	0.000	0.000	0.000	9.997	Shortfall of Sites	0.191	General Commercial	C1-1	0	0	0	54.450	9.997		Commercial - Store - One Story, 0	132B181 669		Wilshire	No	ABMI	OPP C
Los Angeles	7634 RESEDA BLVD	91335	2119001066	0.000	0.000	0.000	9.997	Shortfall of Sites	0.697	Medium Residential	R3-1	0	0	0	82.771	9.997		Residential - Five or More Units or Apartments (Any Combination) · 4 Stories or Less - Pool, 28	186B125 89		Reseda - West Van Nuys	Yes	ABMI	DB50
Los Angeles	2573 S BENTLEY AVE	90064	4256016018	0.000	0.000	0.000	9.996	Shortfall of Sites	0.118	Low Residential	R1-1	Low Medium Residential	0	0	99.000	9.996		Residential - Single Family Residence, 1	123B157 620	21	West Los Angeles	No	ABMI	TOC EXP , West WLA CPU, AHO
Los Angeles	2557 S BENTLEY AVE	90064	4256016021	0.000	0.000	0.000	9.995	Shortfall of Sites	0.118	Low Residential	R1-1	Low Medium Residential	0	0	99.000	9.995		Residential - Single Family Residence, 1	123B157 470	21	West Los Angeles	No	ABMI	TOC EXP , West WLA CPU, AHO
Los Angeles	2013 FEDERAL AVE	90025	4262029010	0.000	0.000	0.000	9.994	Shortfall of Sites	0.139	Low Medium I Residential	R2-1	0	0	0	99.000	9.994		Residential - Double, Duplex, or Two Units - 4 Stories or Less, 1	126B149 1175		West Los Angeles	No	ABMI	TOC EXP , R2RD
Los Angeles	5406 W 77TH ST	90045	4127015022	0.000	0.000	0.000	9.993	Shortfall of Sites	0.118	Low Residential	R1-1	0	0	0	99.000	9.993		Residential - Single Family Residence, 1	099B173 381		Westchester - Playa del Rey	No	ABMI	TOC EXP

Jurisdiction Name	Site Address/Intersection	5 Digit ZIP Code	Assessor Parcel Number	Very Low-Income	Low-Income	Moderate-Income	Above Moderate-Income	Type of Shortfall	Parcel Size (Acres)	Current General Plan Designation	Current Zoning	Proposed General Plan (GP) Designation	Proposed Zoning	Minimum Density Allowed	Maximum Density Allowed	Total Capacity	Vacant/ Nonvacant	Description of Existing Uses	PIN	Base Density Per Acre	Community Plan Area	Rent Stabalization Ordinance	Income Category	Applicable Rezoning Program (Program informing values in Column Q listed first)
Los Angeles	2639 S BENTLEY AVE	90064	4256015023	0.000	0.000	0.000	9.993	Shortfall of Sites	0.118	Low Residential	R1-1	Low Medium Residential	0	0	99.000	9.993		Residential - Single Family Residence, 1	123B157 835	21	West Los Angeles	No	ABMI	TOC EXP , West WLA CPU, AHO
Los Angeles	3126 OAKHURST AVE	90034	4311018019	0.000	0.000	0.000	9.993	Shortfall of Sites	0.118	Low Residential	R1V2	0	0	0	99.000	9.993		Residential - Single Family Residence - Therapy Pool (Spa), 1	123B165 699		West Los Angeles	No	ABMI	TOC EXP
Los Angeles	11701 LA GRANGE AVE	90025	4262026020	0.000	0.000	0.000	9.993	Shortfall of Sites	0.118	Low Medium I Residential	R2-1	0	0	0	99.000	9.993		Residential - Single Family Residence, 1	123B149 50		West Los Angeles	No	ABMI	TOC EXP , R2RD, OPP RC2
Los Angeles	2629 S BENTLEY AVE	90064	4256015021	0.000	0.000	0.000	9.993	Shortfall of Sites	0.118	Low Residential	R1-1	Low Medium Residential	0	0	99.000	9.993		Residential - Single Family Residence, 1	123B157 799	21	West Los Angeles	No	ABMI	TOC EXP , West WLA CPU, AHO
Los Angeles	2617 S BENTLEY AVE	90064	4256015018	0.000	0.000	0.000	9.993	Shortfall of Sites	0.118	Low Residential	R1-1	Low Medium Residential	0	0	99.000	9.993		Residential - Single Family Residence, 1	123B157 739	21	West Los Angeles	No	ABMI	TOC EXP , West WLA CPU, AHO
Los Angeles	2575 S BENTLEY AVE	90064	4256016017	0.000	0.000	0.000	9.993	Shortfall of Sites	0.118	Low Residential	R1-1	Low Medium Residential	0	0	99.000	9.993		Residential - Single Family Residence - Therapy Pool (Spa), 1	123B157 637	21	West Los Angeles	No	ABMI	TOC EXP , West WLA CPU, AHO
Los Angeles	2609 S BENTLEY AVE	90064	4256015016	0.000	0.000	0.000	9.993	Shortfall of Sites	0.118	Low Residential	R1-1	Low Medium Residential	0	0	99.000	9.993		Residential - Single Family Residence, 1	123B157 699	21	West Los Angeles	No	ABMI	TOC EXP , West WLA CPU, AHO
Los Angeles	2625 S BENTLEY AVE	90064	4256015020	0.000	0.000	0.000	9.993	Shortfall of Sites	0.118	Low Residential	R1-1	Low Medium Residential	0	0	99.000	9.993		Residential - Single Family Residence, 1	123B157 779	21	West Los Angeles	No	ABMI	TOC EXP , West WLA CPU, AHO
Los Angeles	2745 S BENTLEY AVE	90064	4251001013	0.000	0.000	0.000	9.993	Shortfall of Sites	0.118	Low Residential	R1-1	0	0	0	99.000	9.993		Residential - Single Family Residence, 1	123B157 1058		West Los Angeles	No	ABMI	TOC EXP
Los Angeles	2805 S BENTLEY AVE	90064	4251003029	0.000	0.000	0.000	9.993	Shortfall of Sites	0.118	Low Residential	R1-1	0	0	0	99.000	9.993		Residential - Single Family Residence, 1	123B157 1144		West Los Angeles	No	ABMI	TOC EXP
Los Angeles	2605 S BENTLEY AVE	90064	4256015015	0.000	0.000	0.000	9.993	Shortfall of Sites	0.118	Low Residential	R1-1	Low Medium Residential	0	0	99.000	9.993		Residential - Single Family Residence, 1	123B157 680	21	West Los Angeles	No	ABMI	TOC EXP , West WLA CPU, AHO
Los Angeles	2621 S BENTLEY AVE	90064	4256015019	0.000	0.000	0.000	9.993	Shortfall of Sites	0.118	Low Residential	R1-1	Low Medium Residential	0	0	99.000	9.993		Residential - Single Family Residence, 1	123B157 758	21	West Los Angeles	No	ABMI	TOC EXP , West WLA CPU, AHO
Los Angeles	2643 S BENTLEY AVE	90064	4256015024	0.000	0.000	0.000	9.993	Shortfall of Sites	0.118	Low Residential	R1-1	Low Medium Residential	0	0	99.000	9.993		Residential - Single Family Residence, 1	123B157 852	21	West Los Angeles	No	ABMI	TOC EXP , West WLA CPU, AHO
Los Angeles	2633 S BENTLEY AVE	90064	4256015022	0.000	0.000	0.000	9.993	Shortfall of Sites	0.118	Low Residential	R1-1	Low Medium Residential	0	0	99.000	9.993		Residential - Single Family Residence, 1	123B157 817	21	West Los Angeles	No	ABMI	TOC EXP , West WLA CPU, AHO
Los Angeles	1853 TAFT AVE	90028	5586031003	0.000	0.000	0.000	9.993	Shortfall of Sites	0.118	Low Medium II Residential	RD1.5-1XL	0	0	0	99.000	9.993		Residential - Single Family Residence, 1	150A191 206		Hollywood	No	ABMI	TOC EXP , R2RD
Los Angeles	2741 S BENTLEY AVE	90064	4251001012	0.000	0.000	0.000	9.993	Shortfall of Sites	0.118	Low Residential	R1-1	0	0	0	99.000	9.993		Residential - Single Family Residence, 1	123B157 1043		West Los Angeles	No	ABMI	TOC EXP
Los Angeles	12240 HARTSOOK ST	91607	2356015004	0.000	0.000	0.000	9.992	Shortfall of Sites	0.118	Low Residential	R1-1	0	0	0	99.000	9.992		Residential - Single Family Residence, 1	171B165 701		North Hollywood - Valley Village	No	ABMI	TOC EXP
Los Angeles	336 W ANAHEIM ST	90744	7416033041	4.995	4.995	0.000	0.000	Shortfall of Sites	0.425	General Commercial	[Q]C2-1VL-O-CUGU	0	0	20	65.346	9.990		Commercial - Supermarket - Supermarket - 12,000 SF or More - One Story, 0	030B205 486		Wilmington - Harbor City	No	LI	DB50
Los Angeles	336 W ANAHEIM ST	90744	7416033041	4.995	4.995	0.000	0.000	Shortfall of Sites	0.425	General Commercial	[Q]C2-1VL-O-CUGU	0	0	20	65.345	9.990		Commercial - Supermarket - Supermarket - 12,000 SF or More - One Story, 0	030B205 525		Wilmington - Harbor City	No	LI	DB50
Los Angeles	1340 S MANSFIELD AVE	90019	5070002022	0.000	0.000	0.000	9.990	Shortfall of Sites	0.140	Low Medium II Residential	RD2-1-O	0	0	0	99.000	9.990		Residential - Double, Duplex, or Two Units - 4 Stories or Less, 2	129B181 786		Wilshire	Yes	ABMI	TOC EXP , R2RD
Los Angeles	1053 S MANSFIELD AVE	90019	5084011010	0.000	0.000	0.000	9.990	Shortfall of Sites	0.140	Low Medium I Residential	R2-1	0	0	0	99.000	9.990		Residential - Double, Duplex, or Two Units - 4 Stories or Less, 2	132B181 916		Wilshire	Yes	ABMI	TOC EXP , R2RD
Los Angeles	1131 SANBORN AVE	90029	5429010031	0.000	0.000	0.000	9.987	Shortfall of Sites	0.115	Low Medium II Residential	RD2-1VL	0	0	0	99.000	9.987		Residential - Five or More Units or Apartments (Any Combination) · 4 Stories or Less, 0	145-5A203 218		Silver Lake - Echo Park - Elysian Valley	Yes	ABMI	TOC EXP , R2RD
Los Angeles	10814 WHITE ST	91352	2409004014	0.000	0.000	0.000	9.986	Shortfall of Sites	0.115	General Commercial	C2-1VL	0	0	0	164.404	9.986		Residential - Four Units (Any Combination) - 4 Stories or Less, 4	189B173 110		Sun Valley - La Tuna Canyon	Yes	ABMI	DB50
Los Angeles	10832 WHITE ST	91352	2409004012	0.000	0.000	0.000	9.986	Shortfall of Sites	0.230	Medium Residential	R3-1	0	0	0	82.201	9.986		Residential - Four Units (Any Combination) - 4 Stories or Less, 4	189B173 164		Sun Valley - La Tuna Canyon	Yes	ABMI	DB50
Los Angeles	7001 WHITSETT AVE	91605	2324031018	0.000	0.000	0.000	9.986	Shortfall of Sites	0.228	Medium Residential	R3-1	0	0	0	82.652	9.986		Residential - Three Units (Any Combination) - 4 Stories or Less - Pool, 4	183B165 258		North Hollywood - Valley Village	Yes	ABMI	DB50
Los Angeles	20801 LEMARSH ST	91311	2741001022	0.000	0.000	0.000	9.986	Shortfall of Sites	0.228	Medium Residential	R3-1	0	0	0	82.938	9.986		Residential - Four Units (Any Combination) - 4 Stories or Less, 4	204B109 263		Chatsworth - Porter Ranch	Yes	ABMI	DB50
Los Angeles	650 W 9TH ST	90731	7454005016	0.000	0.000	0.000	9.986	Shortfall of Sites	0.115	Neighborhood Commercial	C2-1VL-CPIO	0	0	0	164.378	9.986		Residential - Four Units (Any Combination) - 4 Stories or Less, 4	015B197 804		San Pedro	Yes	ABMI	DB50
Los Angeles	1665 257TH ST	90710	7410024026	0.000	0.000	0.000	9.986	Shortfall of Sites	0.276	Medium Residential	[Q]R3-1VL	0	0	0	68.490	9.986		Residential - Four Units (Any Combination) - 4 Stories or Less, 4	036B193 808		Wilmington - Harbor City	Yes	ABMI	DB50
Los Angeles	1047 S MANSFIELD AVE	90019	5084011009	0.000	0.000	0.000	9.986	Shortfall of Sites	0.140	Low Medium I Residential	R2-1	0	0	0	99.000	9.986		Residential - Double, Duplex, or Two Units - 4 Stories or Less, 2	132B181 898		Wilshire	Yes	ABMI	TOC EXP , R2RD
Los Angeles	1059 S MANSFIELD AVE	90019	5084011011	0.000	0.000	0.000	9.986	Shortfall of Sites	0.140	Low Medium I Residential	R2-1	0	0	0	99.000	9.986		Residential - Double, Duplex, or Two Units - 4 Stories or Less, 2	132B181 933		Wilshire	Yes	ABMI	TOC EXP , R2RD
Los Angeles	1601 VINEYARD AVE	90019	5071017028	0.000	0.000	0.000	9.985	Shortfall of Sites	0.133	Low Medium II Residential	RD1.5-1-O	0	0	0	113.635	9.985		Residential - Three Units (Any Combination) - 4 Stories or Less, 3	129B185 1378		West Adams - Baldwin Hills - Leimert	Yes	ABMI	OPP RC , R2RD
Los Angeles	4217 ETHEL AVE	91604	2375016031	0.000	0.000	0.000	9.984	Shortfall of Sites	0.315	Medium Residential	R3-1-RIO	0	0	0	84.547	9.984		Residential - Five or More Units or Apartments (Any Combination) · 4 Stories or Less - Pool, 8	165B161 897		Sherman Oaks - Studio City - Toluca Lake - Cahuenga Pass	Yes	ABMI	DB50
Los Angeles	1043 S MANSFIELD AVE	90019	5084011008	0.000	0.000	0.000	9.984	Shortfall of Sites	0.140	Low Medium I Residential	R2-1	0	0	0	99.000	9.984		Residential - Double, Duplex, or Two Units - 4 Stories or Less, 2	132B181 878		Wilshire	Yes	ABMI	TOC EXP , R2RD
Los Angeles	2854 REYNIER AVE	90034	4301014010	0.000	0.000	0.000	9.982	Shortfall of Sites	0.118	Low II Residential	R1-1	0	0	0	99.000	9.982		Residential - Single Family Residence, 1	123B169 521		West Adams - Baldwin Hills - Leimert	No	ABMI	TOC EXP
Los Angeles	2862 REYNIER AVE	90034	4301014012	0.000	0.000	0.000	9.982	Shortfall of Sites	0.118	Low II Residential	R1-1	0	0	0	99.000	9.982		Residential - Single Family Residence, 1	123B169 555		West Adams - Baldwin Hills - Leimert	No	ABMI	TOC EXP
Los Angeles	1927 COMSTOCK AVE	90025	4319015014	0.000	0.000	0.000	9.982	Shortfall of Sites	0.118	Low Residential	R1-1-O	0	0	0	99.000	9.982		Residential - Single Family Residence, 1	132B157 1006		West Los Angeles	No	ABMI	TOC EXP
Los Angeles	5750 WOODMAN AVE	91401	2343006002	0.000	0.000	0.000	9.981	Shortfall of Sites	0.126	Low Medium II Residential	RD1.5-1	0	0	0	99.000	9.981		Residential - Five or More Units or Apartments (Any Combination) · 4 Stories or Less, 0	174B157 224		Van Nuys - North Sherman Oaks	No	ABMI	TOC EXP , R2RD
Los Angeles	12021 AYRES AVE	90064	4259039020	0.000	0.000	0.000	9.980	Shortfall of Sites	0.118	Low Residential	R1-1	Low Medium	0	0	99.000	9.980		Residential - Single Family Residence, 1	120B149 21	21	Palms - Mar Vista - Del Rey	No	ABMI	TOC EXP , PMVDR CPU, AHO
Los Angeles	10758 AQUA VISTA ST	91602	2423030041	0.000	0.000	0.000	9.980	Shortfall of Sites	0.105	Low Residential	R1-1-RIO	Low Residential	0	0	99.000	9.980		, 0	165B177 1013	1 per lot	Sherman Oaks - Studio City - Toluca Lake - Cahuenga Pass	No	ABMI	TOC EXP , SHR CPU, AHO
Los Angeles	5582 W 79TH ST	90045	4127021014	0.000	0.000	0.000	9.976	Shortfall of Sites	0.118	Low Residential	R1-1	0	0	0	99.000	9.976		Residential - Single Family Residence, 1	099B173 547		Westchester - Playa del Rey	No	ABMI	TOC EXP
Los Angeles	18109 HATTERAS ST	91356	2157011018	0.000	0.000	0.000	9.972	Shortfall of Sites	0.118	Low II Residential	R1-1	0	0	0	99.000	9.972		Residential - Single Family Residence - Pool, 1	174B125 78		Encino - Tarzana	No	ABMI	TOC EXP
Los Angeles	901 SANBORN AVE	90029	5427005021	0.000	0.000	0.000	9.969	Shortfall of Sites	0.118	Low Medium II Residential	[Q]RD1.5-1D	0	0	0	99.000	9.969		Residential - Single Family Residence, 1	144A201 279		Silver Lake - Echo Park - Elysian Valley	No	ABMI	TOC EXP , R2RD
Los Angeles	8260 CELIA PLACE	91325	2204001038	0.000	0.000	0.000	9.968	Shortfall of Sites	0.121	Low Medium I Residential	(Q)RD3-1	Low Medium Residential	0	0	113.635	9.968		Residential - Single Family Residence, 1	192B133 520	10	Reseda - West Van Nuys	No	ABMI	OPP RC , RES CPU, R2RD, AHO
Los Angeles	4949 TYRONE AVE	91423	2248007019	0.000	0.000	0.000	9.966	Shortfall of Sites	0.689	Medium Residential	R3-1-RIO	0	0	0	82.109	9.966		Residential - Five or More Units or Apartments (Any Combination) · 4 Stories or Less - Pool, 32	168B153 5		Van Nuys - North Sherman Oaks	Yes	ABMI	DB50
Los Angeles	11925 AYRES AVE	90064	4259039025	0.000	0.000	0.000	9.965	Shortfall of Sites	0.138	Low Residential	R1-1	Low Medium	0	0	99.000	9.965		Residential - Single Family Residence, 1	123B149 1056	21	Palms - Mar Vista - Del Rey	No	ABMI	TOC EXP , PMVDR CPU, AHO
Los Angeles	0	0	2350011908	0.000	0.000	0.000	9.964	Shortfall of Sites	0.105	Open Space	R1-1	0	0	0	99.000	9.964	Vacant	Residential - Single Family Residence - Vacant Land, 0	171B169 280		North Hollywood - Valley Village	No	ABMI	TOC EXP , OPP RC2
Los Angeles	1310 MALCOLM AVE	90024	4325011018	0.000	0.000	0.000	9.963	Shortfall of Sites	0.117	Low Residential	R1-1-O	0	0	0	99.000	9.963		Residential - Single Family Residence, 1	132B153 548		Westwood	No	ABMI	TOC EXP
Los Angeles	11717 AYRES AVE	90064	4260030025	0.000	0.000	0.000	9.962	Shortfall of Sites	0.152	Low Residential	R1-1	Low Medium	0	0	99.000	9.962		Residential - Three Units (Any Combination) - 4 Stories or Less, 3	123B149 805	21	Palms - Mar Vista - Del Rey	Yes	ABMI	TOC EXP , PMVDR CPU, AHO
Los Angeles	12143 VENTURA BLVD	91604	2367016010	4.980	4.980	0.000	0.000	Shortfall of Sites	0.876	Community Commercial	C2-1L-RIO, P-1L-RIO	0	0	20	94.696	9.960		Commercial - Store - One Story, 0	162B165 17		Sherman Oaks - Studio City - Toluca Lake - Cahuenga Pass	No	LI	P
Los Angeles	2711 MILITARY AVE	90064	4256020059	0.000	0.000	0.000	9.959	Shortfall of Sites	0.117	Low Residential	R1-1	0	0	0	99.000	9.959		Residential - Single Family Residence, 1	123B157 844		West Los Angeles	No	ABMI	TOC EXP
Los Angeles	3116 W AVENUE 32	90065	5458012011	4.979	4.979	0.000	0.000	Shortfall of Sites	0.070	Limited Manufacturing	CM-1-CDO	0	0	20	272.492	9.958		Industrial - Warehousing, Distribution, Storage - Warehousing, Distribution, Under 10,000 SF - One Story, 0	154-5A213 156		Northeast Los Angeles	No	LI	ARO
Los Angeles	3116 W AVENUE 32	90065	5458012011	4.979	4.979	0.000	0.000	Shortfall of Sites	0.104	Limited Manufacturing	CM-1-CDO	0	0	20	183.904	9.958		Industrial - Warehousing, Distribution, Storage - Warehousing, Distribution, Under 10,000 SF - One Story, 0	154-5A213 161		Northeast Los Angeles	No	LI	ARO , DB50
Los Angeles	3116 W AVENUE 32	90065	5458012011	4.979	4.979	0.000	0.000	Shortfall of Sites	0.055	Limited Manufacturing	CM-1-CDO	0	0	20	346.667	9.958		Industrial - Warehousing, Distribution, Storage - Warehousing, Distribution, Under 10,000 SF - One Story, 0	154-5A213 163		Northeast Los Angeles	No	LI	ARO
Los Angeles	3116 W AVENUE 32	90065	5458012011	4.979	4.979	0.000	0.000	Shortfall of Sites	0.088	Limited Manufacturing	CM-1-CDO	0	0	20	217.470	9.958		Industrial - Warehousing, Distribution, Storage - Warehousing, Distribution, Under 10,000 SF - One Story, 0	154-5A213 169		Northeast Los Angeles	No	LI	ARO , DB50
Los Angeles	3116 W AVENUE 32	90065	5458012011	4.979	4.979	0.000	0.000	Shortfall of Sites	0.088	Limited Manufacturing	CM-1-CDO	0	0	20	217.212	9.958		Industrial - Warehousing, Distribution, Storage - Warehousing, Distribution, Under 10,000 SF - One Story, 0	154-5A213 173		Northeast Los Angeles	No	LI	ARO , DB50
Los Angeles	3116 W AVENUE 32	90065	5458012011	4.979	4.979	0.000	0.000	Shortfall of Sites	0.213	Limited Manufacturing	CM-1-CDO	0	0	20	89.914	9.958		Industrial - Warehousing, Distribution, Storage - Warehousing, Distribution, Under 10,000 SF - One Story, 0	154-5A213 180		Northeast Los Angeles	No	LI	ARO , DB50
Los Angeles	5418 TROOST AVE	91601	2348001033	0.000	0.000	0.000	9.956	Shortfall of Sites	0.117	Low Medium II Residential	RD1.5-1	0	0	0	99.000	9.956		Residential - Single Family Residence, 1	171B169 36		North Hollywood - Valley Village	No	ABMI	TOC EXP , R2RD

Jurisdiction Name	Site Address/Intersection	5 Digit ZIP Code	Assessor Parcel Number	Very Low-Income	Low-Income	Moderate-Income	Above Moderate-Income	Type of Shortfall	Parcel Size (Acres)	Current General Plan Designation	Current Zoning	Proposed General Plan (GP) Designation	Proposed Zoning	Minimum Density Allowed	Maximum Density Allowed	Total Capacity	Vacant/ Nonvacant	Description of Existing Uses	PIN	Base Density Per Acre	Community Plan Area	Rent Stabalization Ordinance	Income Category	Applicable Rezoning Program (Program informing values in Column Q listed first)
Los Angeles	1450 S NORTON AVE	90019	5072009035	0.000	0.000	0.000	9.956	Shortfall of Sites	0.152	Low Medium II Residential	RD2-1-O-CPIO	0	0	0	99.000	9.956		Residential - Three Units (Any Combination) - 4 Stories or Less, 3	126B189 117		West Adams - Baldwin Hills - Leimert	Yes	ABMI	TOC EXP , R2RD
Los Angeles	6227 W 5TH ST	90048	5510010012	0.000	0.000	0.000	9.955	Shortfall of Sites	0.138	Low II Residential	R1-1-O-RFA	0	0	0	99.000	9.955		Residential - Single Family Residence - Pool, 1	135B177 188		Wilshire	No	ABMI	TOC EXP
Los Angeles	6207 W 5TH ST	90048	5510010008	0.000	0.000	0.000	9.955	Shortfall of Sites	0.138	Low II Residential	R1-1-O-RFA	0	0	0	99.000	9.955		Residential - Single Family Residence - Pool, 1	135B177 193		Wilshire	No	ABMI	TOC EXP
Los Angeles	6141 W 5TH ST	90048	5510010006	0.000	0.000	0.000	9.955	Shortfall of Sites	0.138	Low II Residential	R1-1-O-RFA	0	0	0	99.000	9.955		Residential - Single Family Residence - Pool, 1	135B177 195		Wilshire	No	ABMI	TOC EXP
Los Angeles	6276 DREXEL AVE	90048	5510010017	0.000	0.000	0.000	9.955	Shortfall of Sites	0.138	Low II Residential	R1-1-O-RFA	0	0	0	99.000	9.955		Residential - Single Family Residence - Pool and Misc., 1	135B177 160		Wilshire	No	ABMI	TOC EXP
Los Angeles	6272 DREXEL AVE	90048	5510010018	0.000	0.000	0.000	9.955	Shortfall of Sites	0.138	Low II Residential	R1-1-O-RFA	0	0	0	99.000	9.955		Residential - Single Family Residence - Pool and Misc., 1	135B177 161		Wilshire	No	ABMI	TOC EXP
Los Angeles	6252 DREXEL AVE	90048	5510010022	0.000	0.000	0.000	9.955	Shortfall of Sites	0.138	Low II Residential	R1-1-O-RFA	0	0	0	99.000	9.955		Residential - Single Family Residence - Pool, 1	135B177 165		Wilshire	No	ABMI	TOC EXP
Los Angeles	6246 DREXEL AVE	90048	5510010023	0.000	0.000	0.000	9.955	Shortfall of Sites	0.138	Low II Residential	R1-1-O-RFA	0	0	0	99.000	9.955		Residential - Single Family Residence - Therapy Pool (Spa), 1	135B177 167		Wilshire	No	ABMI	TOC EXP
Los Angeles	6242 DREXEL AVE	90048	5510010024	0.000	0.000	0.000	9.955	Shortfall of Sites	0.138	Low II Residential	R1-1-O-RFA	0	0	0	99.000	9.955		Residential - Single Family Residence - Pool and Misc., 1	135B177 169		Wilshire	No	ABMI	TOC EXP
Los Angeles	6236 DREXEL AVE	90048	5510010025	0.000	0.000	0.000	9.955	Shortfall of Sites	0.138	Low II Residential	R1-1-O-RFA	0	0	0	99.000	9.955		Residential - Single Family Residence - Pool, 1	135B177 171		Wilshire	No	ABMI	TOC EXP
Los Angeles	11230 PICKFORD ST	90064	4256012030	0.000	0.000	0.000	9.955	Shortfall of Sites	0.138	Low Residential	R1-1	Low Medium Residential	0	0	99.000	9.955		Residential - Single Family Residence, 1	123B153 500	21	West Los Angeles	No	ABMI	TOC EXP , West WLA CPU, AHO
Los Angeles	15030 KESWICK ST	91405	2209035023	4.977	4.977	0.000	0.000	Shortfall of Sites	1.051	Commercial Manufacturing	CM-1, P-1	0	0	20	94.696	9.954		Industrial - Light Manufacturing - One Story, 0	186B145 20		Van Nuys - North Sherman Oaks	No	LI	P , ARO
Los Angeles	6686 DREXEL AVE	90048	5510007019	0.000	0.000	0.000	9.952	Shortfall of Sites	0.139	Low II Residential	R1-1-O-RFA	0	0	0	99.000	9.952		Residential - Double, Duplex, or Two Units - 4 Stories or Less, 2	135B173 196		Wilshire	Yes	ABMI	TOC EXP
Los Angeles	4354 CAMERO AVE	90027	5542005021	0.000	0.000	0.000	9.950	Shortfall of Sites	0.139	Low Medium I Residential	R2-1XL	0	0	0	99.000	9.950		Residential - Double, Duplex, or Two Units - 4 Stories or Less, 2	148-5A201 191		Hollywood	Yes	ABMI	TOC EXP , R2RD
Los Angeles	4357 CAMERO AVE	90027	5542004025	0.000	0.000	0.000	9.950	Shortfall of Sites	0.139	Low Medium I Residential	R2-1XL	0	0	0	99.000	9.950		Residential - Double, Duplex, or Two Units - 4 Stories or Less, 2	148-5A201 136		Hollywood	Yes	ABMI	TOC EXP , R2RD
Los Angeles	5817 BUFFALO AVE	91401	2343005002	0.000	0.000	0.000	9.949	Shortfall of Sites	0.117	Low Residential	R1-1	0	0	0	99.000	9.949		Residential - Single Family Residence, 1	174B157 142		Van Nuys - North Sherman Oaks	No	ABMI	TOC EXP
Los Angeles	1444 S NORTON AVE	90019	5072009034	0.000	0.000	0.000	9.949	Shortfall of Sites	0.152	Low Medium II Residential	RD2-1-O-CPIO	0	0	0	99.000	9.949		Residential - Three Units (Any Combination) - 4 Stories or Less, 3	126B189 97		West Adams - Baldwin Hills - Leimert	Yes	ABMI	TOC EXP , R2RD
Los Angeles	5958 LANKERSHIM BLVD	91601	2338010026	0.000	0.000	0.000	9.946	Shortfall of Sites	0.094	Neighborhood Office Commercial	[Q]C2-1VL	Community Center (Mixed-Use)	0	0	106.814	9.946		Commercial - Restaurant, Cocktail Lounge - Fast Food - Walk Up - One Story, 0	177B169 833	145	North Hollywood - Valley Village	No	ABMI	DB50 , NH CPU, AHO
Los Angeles	12800 S FIGUEROA ST	90061	6132015064	0.000	0.000	0.000	9.946	Shortfall of Sites	0.090	Highway Oriented Commercial	C2-1-O	Villages	0	0	99.939	9.946		Commercial - Restaurant, Cocktail Lounge - Fast Food - Auto Oriented - One Story, 0	081B201 270	108	Harbor Gateway	No	ABMI	DB50 , HG CPU
Los Angeles	329 E ANAHEIM ST	90744	7423016018	0.000	0.000	0.000	9.946	Shortfall of Sites	0.339	Medium Residential	[Q]R3-1VL-O-CUGU, [Q]C2-1VL-O-CUGU	0	0	0	45.862	9.946		Residential - Five or More Units or Apartments (Any Combination) · 4 Stories or Less, 0	030B209 131		Wilmington - Harbor City	No	ABMI	DB50
Los Angeles	9041 LAUREL CANYON BLVD	91352	2629032006	0.000	0.000	0.000	9.946	Shortfall of Sites	0.470	Low Medium II Residential	[T][Q]RD2-1	0	0	0	33.090	9.946		Residential - Five or More Units or Apartments (Any Combination) · 4 Stories or Less, 0	195B161 376		Sun Valley - La Tuna Canyon	No	ABMI	DB50
Los Angeles	10747 MAGNOLIA BLVD	91601	2416024900	0.000	0.000	0.000	9.946	Shortfall of Sites	0.186	Medium Residential	R3-1VL	0	0	0	83.482	9.946		Residential - Five or More Units or Apartments (Any Combination) · 4 Stories or Less - Pool and Misc., 0	171B177 482		North Hollywood - Valley Village	No	ABMI	DB50
Los Angeles	10747 MAGNOLIA BLVD	91601	2416024900	0.000	0.000	0.000	9.946	Shortfall of Sites	0.186	Medium Residential	R3-1VL	0	0	0	83.484	9.946		Residential - Five or More Units or Apartments (Any Combination) · 4 Stories or Less - Pool and Misc., 0	171B177 505		North Hollywood - Valley Village	No	ABMI	DB50
Los Angeles	10747 MAGNOLIA BLVD	91601	2416024900	0.000	0.000	0.000	9.946	Shortfall of Sites	0.186	Medium Residential	R3-1VL	0	0	0	83.487	9.946		Residential - Five or More Units or Apartments (Any Combination) · 4 Stories or Less - Pool and Misc., 0	171B177 533		North Hollywood - Valley Village	No	ABMI	DB50
Los Angeles	1031 S GAFFEY ST	90731	7454014021	0.000	0.000	0.000	9.946	Shortfall of Sites	0.092	Neighborhood Commercial	C2-1VL-CPIO	0	0	0	169.480	9.946		Commercial - Restaurant, Cocktail Lounge - Restaurant, Cocktail Lounge, Tavern - One Story, 0	015B197 1220		San Pedro	No	ABMI	DB50
Los Angeles	1135 257TH ST	90710	7413011037	0.000	0.000	0.000	9.946	Shortfall of Sites	0.242	Neighborhood Office Commercial	[Q]C2-1VL	0	0	0	64.176	9.946		Institutional - School (Private) - One Story, 0	036B197 1015		Wilmington - Harbor City	No	ABMI	DB50
Los Angeles	6221 WILSHIRE BLVD	90048	5510027037	0.000	0.000	0.000	9.945	Shortfall of Sites	0.207	Regional Center Commercial	[Q]C4-2D-O	0	0	0	70.626	9.945		Commercial - Professional Building - One Story, 0	135B177 484		Wilshire	No	ABMI	MURC , ARO
Los Angeles	2010 WILSHIRE BLVD	90057	5141002023	0.497	0.497	0.000	8.951	Shortfall of Sites	0.224	Regional Center Commercial	C4-2	0	0	20	85.444	9.945		Commercial - Office Building - 6 to 13 Stories, 0	132A203 34		Westlake	No	VLI, LI, ABMI	MURC , ARO
Los Angeles	3130 WILSHIRE BLVD	90010	5077011015	0.497	0.497	0.000	8.951	Shortfall of Sites	0.224	Regional Center Commercial	C4-2	0	0	20	85.443	9.945		Commercial - Office Building - Five Stories, 0	132B197 36		Wilshire	No	VLI, LI, ABMI	MURC , ARO
Los Angeles	680 WILSHIRE PL	90005	5077014041	0.497	0.497	0.000	8.951	Shortfall of Sites	0.223	Regional Center Commercial	C2-2	0	0	20	85.708	9.945		Commercial - Office Building - Four Stories, 0	132B197 124		Wilshire	No	VLI, LI, ABMI	MURC , ARO
Los Angeles	680 WILSHIRE PL	90005	5077014041	0.497	0.497	0.000	8.951	Shortfall of Sites	0.223	Regional Center Commercial	C2-2	0	0	20	85.709	9.945		Commercial - Office Building - Four Stories, 0	132B197 138		Wilshire	No	VLI, LI, ABMI	MURC , ARO
Los Angeles	0	0	5152018011	0.497	0.497	0.000	8.951	Shortfall of Sites	0.220	Regional Center Commercial	CW	0	0	20	86.880	9.945		Commercial - Parking Lot (Commercial Use Property) - Lots - Patron or Employee - One Story, 0	132A209 188		Westlake	No	VLI, LI, ABMI	MURC
Los Angeles	3721 W SENECA AVE	90039	5435001018	0.000	0.000	0.000	9.939	Shortfall of Sites	0.138	Low Residential	R1-1-RIO	0	0	0	99.000	9.939		Residential - Single Family Residence, 1	156B209 140		Northeast Los Angeles	No	ABMI	TOC EXP
Los Angeles	18557 PLUMMER ST	91324	2763036001	4.969	4.969	0.000	0.000	Shortfall of Sites	0.692	Medium Residential	R3-1	0	0	20	81.856	9.937		Residential - Five or More Units or Apartments (Any Combination) · 4 Stories or Less, 30	198B125 4		Northridge	No	LI	DB50
Los Angeles	5811 BUFFALO AVE	91401	2343005001	0.000	0.000	0.000	9.936	Shortfall of Sites	0.117	Low Residential	R1-1	0	0	0	99.000	9.936		Residential - Single Family Residence - Pool, 1	174B157 160		Van Nuys - North Sherman Oaks	No	ABMI	TOC EXP
Los Angeles	5513 BUFFALO AVE	91401	2344001023	0.000	0.000	0.000	9.936	Shortfall of Sites	0.138	Low Residential	R1-1	0	0	0	99.000	9.936		Residential - Single Family Residence - Pool, 1	174B157 794		Van Nuys - North Sherman Oaks	No	ABMI	TOC EXP
Los Angeles	2053 KERWOOD AVE	90025	4319012054	0.000	0.000	0.000	9.935	Shortfall of Sites	0.138	Low Residential	R1-1-O	0	0	0	99.000	9.935		Residential - Single Family Residence, 1	132B157 1133		West Los Angeles	No	ABMI	TOC EXP
Los Angeles	14525 ARMINTA ST	91402	2210022034	0.000	0.000	0.000	9.935	Shortfall of Sites	0.109	Regional Commercial	[Q]M1-1-CDO	0	0	0	113.635	9.935		Industrial - Light Manufacturing - One Story, 0	189B149 497		Mission Hills - Panorama City - North Hills	No	ABMI	OPP RC
Los Angeles	14521 ARMINTA ST	91402	2210022038	0.000	0.000	0.000	9.935	Shortfall of Sites	0.109	Regional Commercial	[Q]M1-1-CDO	0	0	0	113.635	9.935		Industrial - Light Manufacturing - One Story, 0	189B149 496		Mission Hills - Panorama City - North Hills	No	ABMI	OPP RC
Los Angeles	4073 W WASHINGTON BLVD	90018	5072013035	0.000	0.000	0.000	9.934	Shortfall of Sites	0.190	Neighborhood Commercial	C2-1VL-O-CPIO	0	0	0	54.450	9.934		Commercial - Supermarket - Supermarket - 6,000 SF through 11,999 SF - One Story, 0	126B185 934		West Adams - Baldwin Hills - Leimert	No	ABMI	OPP C
Los Angeles	10963 AYRES AVE	90064	4256007017	0.000	0.000	0.000	9.930	Shortfall of Sites	0.139	Low Residential	R1-1-O	0	0	0	99.000	9.930		Residential - Double, Duplex, or Two Units - 4 Stories or Less, 2	126B157 1210		West Los Angeles	Yes	ABMI	TOC EXP
Los Angeles	826 S HILL ST	90014	5144017029	0.496	0.496	0.000	8.937	Shortfall of Sites	0.006	Regional Center Commercial	[Q]C5-4D-CDO-SN	Traditional Core	[HM2-CHC1-5] [CX2-FA] [SN-CPIO-CDO]	20	3107.755	9.930		, 0	127-5A209 134	No Max	Central City	No	VLI, LI, ABMI	ARO , DT CPU
Los Angeles	18129 HATTERAS ST	91356	2157011014	0.000	0.000	0.000	9.929	Shortfall of Sites	0.117	Low II Residential	R1-1	0	0	0	99.000	9.929		Residential - Single Family Residence, 1	174B125 72		Encino - Tarzana	No	ABMI	TOC EXP
Los Angeles	2511 AMHERST AVE	90064	4257023054	0.000	0.000	0.000	9.928	Shortfall of Sites	0.117	Low Residential	R1-1	0	0	0	99.000	9.928		Residential - Single Family Residence, 1	120B149 331		Palms - Mar Vista - Del Rey	No	ABMI	TOC EXP
Los Angeles	2510 WELLESLEY AVE	90064	4257023037	0.000	0.000	0.000	9.928	Shortfall of Sites	0.117	Low Residential	R1-1	0	0	0	99.000	9.928		Residential - Single Family Residence, 1	120B149 348		Palms - Mar Vista - Del Rey	No	ABMI	TOC EXP
Los Angeles	5523 ALCOVE AVE	91607	2346002015	0.000	0.000	0.000	9.926	Shortfall of Sites	0.117	Low Residential	R1-1	0	0	0	99.000	9.926		Residential - Single Family Residence - Pool, 1	174B161 553		North Hollywood - Valley Village	No	ABMI	TOC EXP
Los Angeles	18119 HATTERAS ST	91356	2157011016	0.000	0.000	0.000	9.925	Shortfall of Sites	0.117	Low II Residential	R1-1	Low Neighborhood Residential	0	0	99.000	9.925		Residential - Single Family Residence - Pool, 1	174B125 75	10	Encino - Tarzana	No	ABMI	TOC EXP , ENC CPU, AHO
Los Angeles	2068 KERWOOD AVE	90025	4319010050	0.000	0.000	0.000	9.925	Shortfall of Sites	0.117	Low Residential	R1-1-O	0	0	0	99.000	9.925		Residential - Single Family Residence, 1	129B157 75		West Los Angeles	No	ABMI	TOC EXP
Los Angeles	5157 FRANKLIN AVE	90027	5589007002	0.000	0.000	0.000	9.923	Shortfall of Sites	0.104	Low I Residential	RE9-1	0	0	0	99.000	9.923		Residential - Single Family Residence - Pool, 0	150A195 146		Hollywood	No	ABMI	TOC EXP , OPP RC2
Los Angeles	4616 KINGSWELL AVE	90027	5590026009	0.000	0.000	0.000	9.920	Shortfall of Sites	0.164	Low Medium I Residential	R2-1XL	0	0	0	99.000	9.920		Residential - Four Units (Any Combination) - 4 Stories or Less, 4	147B197 139		Hollywood	Yes	ABMI	TOC EXP , R2RD
Los Angeles	1301 E 6TH ST	90021	5164008004	0.496	0.496	0.000	8.928	Shortfall of Sites	0.077	Heavy Manufacturing	M3-1-RIO	Hybrid Industrial	[MB3-CDF1-5] [IX4-FA] [CPIO]	20	232.395	9.920		Commercial - Store - One Story, 2	126A215 310	No Max	Central City North	No	VLI, LI, ABMI	DT CPU
Los Angeles	1545 TALMADGE ST	90027	5430021015	0.000	0.000	0.000	9.920	Shortfall of Sites	0.139	Low Medium I Residential	R2-1XL	0	0	0	99.000	9.920		Residential - Double, Duplex, or Two Units - 4 Stories or Less, 2	148-5A201 301		Hollywood	Yes	ABMI	TOC EXP , R2RD
Los Angeles	0	0	2033010901	4.959	4.959	0.000	0.000	Shortfall of Sites	0.779	Low Residential	RS-1	Very Low Residential	0	20	66.287	9.918		Miscellaneous - Government Owned Property, 0	180B093 678	1 per lot	Canoga Park - Winnetka - Woodland Hills - West Hills	No	LI	AHO , CPK CPU
Los Angeles	1416 S NORTON AVE	90019	5072009029	0.000	0.000	0.000	9.916	Shortfall of Sites	0.139	Low Medium II Residential	RD2-1-O-CPIO	0	0	0	99.000	9.916		Residential - Double, Duplex, or Two Units - 4 Stories or Less, 2	129B189 1235		West Adams - Baldwin Hills - Leimert	Yes	ABMI	TOC EXP , R2RD
Los Angeles	6501 W 5TH ST	90048	5510008012	0.000	0.000	0.000	9.914	Shortfall of Sites	0.138	Low II Residential	R1-1-O-RFA	0	0	0	99.000	9.914		Residential - Single Family Residence - Pool, 1	135B173 319		Wilshire	No	ABMI	TOC EXP
Los Angeles	6647 W 5TH ST	90048	5510007010	0.000	0.000	0.000	9.914	Shortfall of Sites	0.138	Low II Residential	R1-1-O-RFA	0	0	0	99.000	9.914		Residential - Single Family Residence - Pool and Misc., 1	135B173 268		Wilshire	No	ABMI	TOC EXP
Los Angeles	6611 W 5TH ST	90048	5510007003	0.000	0.000	0.000	9.914	Shortfall of Sites	0.138	Low II Residential	R1-1-O-RFA	0	0	0	99.000	9.914		Residential - Single Family Residence, 1	135B173 291		Wilshire	No	ABMI	TOC EXP
Los Angeles	6421 W 5TH ST	90048	5510008005	0.000	0.000	0.000	9.914	Shortfall of Sites	0.138	Low II Residential	R1-1-O-RFA	0	0	0	99.000	9.914		Residential - Single Family Residence - Pool, 1	135B173 342		Wilshire	No	ABMI	TOC EXP
Los Angeles	2854 WESTWOOD BLVD	90064	4255014031	0.000	0.000	0.000	9.912	Shortfall of Sites	0.138	Low Residential	R1-1	0	0	0	99.000	9.912		Residential - Single Family Residence, 1	123B157 855		West Los Angeles	No	ABMI	TOC EXP , OPP RC2
Los Angeles	2017 FEDERAL AVE	90025	4262029012	0.000	0.000	0.000	9.910	Shortfall of Sites	0.139	Low Medium I Residential	R2-1	0	0	0	99.000	9.910		Residential - Double, Duplex, or Two Units - 4 Stories or Less, 2	126B149 1197		West Los Angeles	Yes	ABMI	TOC EXP , R2RD
Los Angeles	5146 WILKINSON AVE	91607	2356019017	0.000	0.000	0.000	9.909	Shortfall of Sites	0.117	Low Residential	R1-1	Medium Neighborhood Residential	0	0	99.000	9.909		Residential - Single Family Residence, 1	171B165 594	72	North Hollywood - Valley Village	No	ABMI	TOC EXP , NH CPU, AHO
Los Angeles	4611 NOBLE AVE	91403	2264009041	0.000	0.000	0.000	9.909	Shortfall of Sites	0.138	Low Residential	R1-1	Low Medium	0	0	99.000	9.909		Residential - Single Family Residence - Pool, 1	168B145 843	29	Sherman Oaks - Studio City - Toluca Lake - Cahuenga Pass	No	ABMI	TOC EXP , SHR CPU, AHO
Los Angeles	5529 BUFFALO AVE	91401	2344001020	0.000	0.000	0.000	9.908	Shortfall of Sites	0.138	Low Residential	R1-1	0	0	0	99.000	9.908		Residential - Single Family Residence, 1	174B157 729		Van Nuys - North Sherman Oaks	No	ABMI	TOC EXP
Los Angeles	2657 MIDVALE AVE	90064	4256030012	0.000	0.000	0.000	9.908	Shortfall of Sites	0.138	Low Residential	R1-1	0	0	0	99.000	9.908		Residential - Single Family Residence, 1	123B157 410		West Los Angeles	No	ABMI	TOC EXP

Jurisdiction Name	Site Address/Intersection	5 Digit ZIP Code	Assessor Parcel Number	Very Low-Income	Low-Income	Moderate-Income	Above Moderate-Income	Type of Shortfall	Parcel Size (Acres)	Current General Plan Designation	Current Zoning	Proposed General Plan (GP) Designation	Proposed Zoning	Minimum Density Allowed	Maximum Density Allowed	Total Capacity	Vacant/ Nonvacant	Description of Existing Uses	PIN	Base Density Per Acre	Community Plan Area	Rent Stabalization Ordinance	Income Category	Applicable Rezoning Program (Program informing values in Column Q listed first)
Los Angeles	9400 RESEDA BLVD	91324	2764010042	4.953	4.953	0.000	0.000	Shortfall of Sites	1.046	Community Commercial	P-1VL, C2-1VL	0	0	20	94.696	9.906		Commercial - Restaurant, Cocktail Lounge - Restaurant, Cocktail Lounge, Tavern - One Story, 0	198B125 151		Northridge	No	LI	P
Los Angeles	10663 VALLEYHEART DR	91604	2423034010	0.000	0.000	0.000	9.905	Shortfall of Sites	0.117	Low Residential	R1-1-RIO	Low Residential	0	0	99.000	9.905		Residential - Single Family Residence, 1	162B177 251	1 per lot	Sherman Oaks - Studio City - Toluca Lake - Cahuenga Pass	No	ABMI	TOC EXP , SHR CPU, AHO
Los Angeles	10624 PUTNEY RD	90064	4318042010	0.000	0.000	0.000	9.903	Shortfall of Sites	0.117	Low Residential	R1-1	0	0	0	99.000	9.903		Residential - Single Family Residence, 1	126B157 1225		West Los Angeles	No	ABMI	TOC EXP
Los Angeles	10735 ASHBY AVE	90064	4255023015	0.000	0.000	0.000	9.903	Shortfall of Sites	0.138	Low Residential	R1-1-O	0	0	0	99.000	9.903		Residential - Single Family Residence, 1	126B157 1267		West Los Angeles	No	ABMI	TOC EXP
Los Angeles	21130 COSTANSO ST	91364	2167003022	4.950	4.950	0.000	0.000	Shortfall of Sites	0.141	General Commercial	C4-1VLD	0	0	20	164.816	9.901		Commercial - Office Building - Office and Residential - One Story, 7	171B105 339		Canoga Park - Winnetka - Woodland Hills - West Hills	No	LI	DB50 , ARO
Los Angeles	18900 VENTURA BLVD	91356	2161001039	4.950	4.950	0.000	0.000	Shortfall of Sites	0.140	Community Commercial	C2-1VLD	0	0	20	166.657	9.901		Commercial - Store - One Story, 7	174B121 473		Encino - Tarzana	No	LI	DB50
Los Angeles	6225 DREXEL AVE	90048	5510001003	0.000	0.000	0.000	9.900	Shortfall of Sites	0.139	Low II Residential	R1-1-O-RFA	0	0	0	99.000	9.900		Residential - Double, Duplex, or Two Units - 4 Stories or Less, 2	135B177 139		Wilshire	Yes	ABMI	TOC EXP
Los Angeles	6356 COLGATE AVE	90048	5510001020	0.000	0.000	0.000	9.900	Shortfall of Sites	0.139	Low II Residential	R1-1-O-RFA	0	0	0	99.000	9.900		, 2	135B177 102		Wilshire	Yes	ABMI	TOC EXP
Los Angeles	6501 DREXEL AVE	90048	5510003012	0.000	0.000	0.000	9.900	Shortfall of Sites	0.139	Low II Residential	R1-1-O-RFA	0	0	0	99.000	9.900		Residential - Double, Duplex, or Two Units - 4 Stories or Less, 2	135B173 192		Wilshire	Yes	ABMI	TOC EXP
Los Angeles	2000 E 1ST ST	90033	5183008014	0.000	0.000	0.000	9.900	Shortfall of Sites	0.193	Highway Oriented and Limited Commercial	C2-1-CUGU	Neighborhood Center	[LUM2 - G2 - 3][XC1 - 4][CPIO]	0	207.241	9.900		Commercial - Store Combination - Store and Residential Combination - One Story, 14	127-5A221 39	108	Boyle Heights	Yes	ABMI	BH CPU , ARO
Los Angeles	6046 CARLTON WAY	90028	5545007004	0.000	0.000	0.000	9.900	Shortfall of Sites	0.155	High Medium Residential	[Q]R4-1VL	High Medium Residential	[Q]R4-1VL-CPIO	0	96.801	9.900		Residential - Three Units (Any Combination) - 4 Stories or Less, 3	148-5A189 243	72	Hollywood	Yes	ABMI	HWD CPU , AHO
Los Angeles	6025 ROMAINE ST	90038	5534023013	0.000	0.000	0.000	9.900	Shortfall of Sites	0.179	Medium Residential	R3-1XL	High Medium Residential	[Q]R4-1VL-CPIO	0	111.552	9.900		Residential - Five or More Units or Apartments (Any Combination) · 4 Stories or Less, 5	144B189 815	54	Hollywood	Yes	ABMI	HWD CPU
Los Angeles	687 S HOOVER ST	90005	5077014039	0.000	0.000	0.000	9.900	Shortfall of Sites	0.144	Regional Center Commercial	C2-2	0	0	0	86.005	9.900		Commercial - Shopping Center (Neighborhood, Community) - One Story, 0	133-5A201 137		Wilshire	No	ABMI	MURC
Los Angeles	619 S BERENDO ST	90005	5502026014	0.000	0.000	0.000	9.900	Shortfall of Sites	0.151	Regional Center Commercial	R5P-2	0	0	0	81.749	9.900		Commercial - Parking Lot (Commercial Use Property) - Lots - Patron or Employee - One Story, 0	135B197 1068		Wilshire	No	ABMI	MURC , P
Los Angeles	0	0	5502026013	0.000	0.000	0.000	9.900	Shortfall of Sites	0.151	Regional Center Commercial	R5P-2	0	0	0	81.749	9.900		Commercial - Parking Lot (Commercial Use Property) - Lots - Patron or Employee - One Story, 0	135B197 1092		Wilshire	No	ABMI	MURC , P
Los Angeles	635 S VERMONT AVE	90005	5502025016	0.000	0.000	0.000	9.900	Shortfall of Sites	0.142	Regional Center Commercial	C2-2	0	0	0	87.378	9.900		Commercial - Restaurant, Cocktail Lounge - Restaurant, Cocktail Lounge, Tavern - One Story, 0	135B197 1111		Wilshire	No	ABMI	MURC
Los Angeles	635 S VERMONT AVE	90005	5502025016	0.000	0.000	0.000	9.900	Shortfall of Sites	0.145	Regional Center Commercial	C2-2	0	0	0	85.611	9.900		Commercial - Restaurant, Cocktail Lounge - Restaurant, Cocktail Lounge, Tavern - One Story, 0	135B197 1151		Wilshire	No	ABMI	MURC
Los Angeles	6018 HAZELHURST PL	91606	2338007011	0.000	0.000	0.000	9.900	Shortfall of Sites	0.375	Medium Residential	R3-1	Community Center (Mixed-Use)	0	0	106.790	9.900		Residential - Five or More Units or Apartments (Any Combination) · 4 Stories or Less, 14	177B169 745	145	North Hollywood - Valley Village	Yes	ABMI	NH CPU , DB50
Los Angeles	11330 MORRISON ST	91601	2353015006	0.000	0.000	0.000	9.900	Shortfall of Sites	0.130	Medium Residential	R3-1VL	Medium	0	0	115.119	9.900		Residential - Three Units (Any Combination) - 4 Stories or Less, 3	168B173 24	54	North Hollywood - Valley Village	Yes	ABMI	Orange LineTNP , DB50, AHO
Los Angeles	5716 CASE AVE	91601	2337026015	0.000	0.000	0.000	9.900	Shortfall of Sites	0.138	Low Medium II Residential	RD1.5-1VL	Medium	0	0	108.903	9.900		Residential - Double, Duplex, or Two Units - 4 Stories or Less, 1	174B173 573	54	North Hollywood - Valley Village	Yes	ABMI	Orange LineTNP , R2RD
Los Angeles	5539 CAMELLIA AVE	91601	2350004043	0.000	0.000	0.000	9.900	Shortfall of Sites	0.133	Low Medium II Residential	[Q]RD1.5-1	Community Commercial	0	0	113.135	9.900		Residential - Three Units (Any Combination) - 4 Stories or Less, 3	174B169 942	54	North Hollywood - Valley Village	Yes	ABMI	Orange LineTNP , R2RD, AHO, TOC EXP
Los Angeles	5455 CAMELLIA AVE	91601	2350009040	0.000	0.000	0.000	9.900	Shortfall of Sites	0.135	Low Medium II Residential	[Q]RD1.5-1	Community Commercial	0	0	111.439	9.900		Residential - Three Units (Any Combination) - 4 Stories or Less, 3	174B169 1130	54	North Hollywood - Valley Village	Yes	ABMI	Orange LineTNP , R2RD, AHO, TOC EXP
Los Angeles	8225 SEPULVEDA BLVD	91402	2654036038	0.000	0.000	0.000	9.900	Shortfall of Sites	2.207	High Medium Residential	R4-1	Medium Neighborhood Residential	0	0	72.490	9.900		Residential - Five or More Units or Apartments (Any Combination) · 4 Stories or Less - Pool, 110	192B145 480	43	Reseda - West Van Nuys	Yes	ABMI	RES CPU
Los Angeles	6265 DREXEL AVE	90048	5510001011	0.000	0.000	0.000	9.900	Shortfall of Sites	0.139	Low II Residential	R1-1-O-RFA	0	0	0	99.000	9.900		Residential - Double, Duplex, or Two Units - 4 Stories or Less, 2	135B177 129		Wilshire	Yes	ABMI	TOC EXP
Los Angeles	330 E 93RD ST	90003	6052023903	4.949	4.949	0.000	0.000	Shortfall of Sites	6.438	Public Facilities	PF-1	0	0	20	153.741	9.898		Miscellaneous - Government Owned Property, 0	094-5A205 373		Southeast Los Angeles	No	LI	PF
Los Angeles	6656 COLGATE AVE	90048	5510004025	0.000	0.000	0.000	9.898	Shortfall of Sites	0.139	Low II Residential	R1-1-O-RFA	0	0	0	99.000	9.898		Residential - Double, Duplex, or Two Units - 4 Stories or Less, 2	135B173 59		Wilshire	Yes	ABMI	TOC EXP
Los Angeles	6602 DREXEL AVE	90048	5510007038	0.000	0.000	0.000	9.898	Shortfall of Sites	0.139	Low II Residential	R1-1-O-RFA	0	0	0	99.000	9.898		Residential - Double, Duplex, or Two Units - 4 Stories or Less, 2	135B173 243		Wilshire	Yes	ABMI	TOC EXP
Los Angeles	6676 COLGATE AVE	90048	5510004021	0.000	0.000	0.000	9.897	Shortfall of Sites	0.139	Low II Residential	R1-1-O-RFA	0	0	0	99.000	9.897		Residential - Double, Duplex, or Two Units - 4 Stories or Less, 2	135B173 51		Wilshire	Yes	ABMI	TOC EXP
Los Angeles	6680 DREXEL AVE	90048	5510007020	0.000	0.000	0.000	9.897	Shortfall of Sites	0.139	Low II Residential	R1-1-O-RFA	0	0	0	99.000	9.897		Residential - Double, Duplex, or Two Units - 4 Stories or Less, 2	135B173 199		Wilshire	Yes	ABMI	TOC EXP
Los Angeles	6676 DREXEL AVE	90048	5510007021	0.000	0.000	0.000	9.897	Shortfall of Sites	0.139	Low II Residential	R1-1-O-RFA	0	0	0	99.000	9.897		Residential - Double, Duplex, or Two Units - 4 Stories or Less, 2	135B173 201		Wilshire	Yes	ABMI	TOC EXP
Los Angeles	1940 STONER AVE	90025	4262026014	0.000	0.000	0.000	9.897	Shortfall of Sites	0.139	Low Medium I Residential	R2-1	0	0	0	99.000	9.897		Residential - Double, Duplex, or Two Units - 4 Stories or Less, 2	123B149 38		West Los Angeles	Yes	ABMI	TOC EXP , R2RD
Los Angeles	2014 BARRY AVE	90025	4262029007	0.000	0.000	0.000	9.895	Shortfall of Sites	0.139	Low Medium I Residential	R2-1	0	0	0	99.000	9.895		Residential - Double, Duplex, or Two Units - 4 Stories or Less, 2	126B149 1204		West Los Angeles	Yes	ABMI	TOC EXP , R2RD
Los Angeles	2042 S BARRINGTON AVE	90025	4262030012	0.000	0.000	0.000	9.894	Shortfall of Sites	0.139	Low Medium I Residential	R2-1	0	0	0	99.000	9.894		Residential - Double, Duplex, or Two Units - 4 Stories or Less, 2	123B149 215		West Los Angeles	Yes	ABMI	TOC EXP , R2RD, OPP RC2
Los Angeles	1944 STONER AVE	90025	4262026015	0.000	0.000	0.000	9.894	Shortfall of Sites	0.139	Low Medium I Residential	R2-1	0	0	0	99.000	9.894		Residential - Double, Duplex, or Two Units - 4 Stories or Less, 2	123B149 57		West Los Angeles	Yes	ABMI	TOC EXP , R2RD
Los Angeles	1945 BARRY AVE	90025	4262027013	0.000	0.000	0.000	9.894	Shortfall of Sites	0.139	Low Medium I Residential	R2-1	0	0	0	99.000	9.894		Residential - Double, Duplex, or Two Units - 4 Stories or Less, 2	126B149 1148		West Los Angeles	Yes	ABMI	TOC EXP , R2RD
Los Angeles	1941 BARRY AVE	90025	4262027012	0.000	0.000	0.000	9.894	Shortfall of Sites	0.139	Low Medium I Residential	R2-1	0	0	0	99.000	9.894		Residential - Double, Duplex, or Two Units - 4 Stories or Less, 2	126B149 1136		West Los Angeles	Yes	ABMI	TOC EXP , R2RD
Los Angeles	21760 MERRIDY ST	91311	2747020017	0.000	0.000	0.000	9.893	Shortfall of Sites	0.117	Low II Residential	R1-1	0	0	0	99.000	9.893		Residential - Single Family Residence - Pool, 1	204B105 704		Chatsworth - Porter Ranch	No	ABMI	TOC EXP
Los Angeles	19451 WYANDOTTE ST	91335	2116017908	4.946	4.946	0.000	0.000	Shortfall of Sites	6.435	Public Facilities	[Q]PF-1XL	0	0	20	153.741	9.892		Miscellaneous - Government Owned Property, 0	186B117 630		Reseda - West Van Nuys	No	LI	PF
Los Angeles	2515 AMHERST AVE	90064	4257023053	0.000	0.000	0.000	9.890	Shortfall of Sites	0.117	Low Residential	R1-1	0	0	0	99.000	9.890		Residential - Single Family Residence, 1	120B149 339		Palms - Mar Vista - Del Rey	No	ABMI	TOC EXP
Los Angeles	2514 WELLESLEY AVE	90064	4257023038	0.000	0.000	0.000	9.890	Shortfall of Sites	0.117	Low Residential	R1-1	0	0	0	99.000	9.890		Residential - Single Family Residence, 1	120B149 356		Palms - Mar Vista - Del Rey	No	ABMI	TOC EXP
Los Angeles	11150 ACAMA ST	91602	2366018015	0.000	0.000	0.000	9.888	Shortfall of Sites	0.578	Medium Residential	R3-1-RIO	0	0	0	82.637	9.888		Residential - Five or More Units or Apartments (Any Combination) · 4 Stories or Less - Pool, 25	165B173 819		Sherman Oaks - Studio City - Toluca Lake - Cahuenga Pass	Yes	ABMI	DB50
Los Angeles	5161 LOUISE AVE	91316	2257014005	4.944	4.944	0.000	0.000	Shortfall of Sites	0.871	Very Low I Residential	RA-1	Very Low Residential	0	20	66.287	9.888		Residential - Single Family Residence - Pool, 1	171B133 341	1 per lot	Encino - Tarzana	No	LI	AHO , ENC CPU, ADU
Los Angeles	2045 BARRY AVE	90025	4262030015	0.000	0.000	0.000	9.887	Shortfall of Sites	0.139	Low Medium I Residential	R2-1	0	0	0	99.000	9.887		Residential - Double, Duplex, or Two Units - 4 Stories or Less, 2	123B149 178		West Los Angeles	Yes	ABMI	TOC EXP , R2RD
Los Angeles	6300 SEPULVEDA BLVD	91411	2242010016	4.942	4.942	0.000	0.000	Shortfall of Sites	1.044	General Commercial	C2-1VL-RIO, P-1VL-RIO	Neighborhood Commercial	0	20	94.696	9.883		Commercial - Store - One Story, 0	177B145 116	No Max	Van Nuys - North Sherman Oaks	No	LI	P , Orange LineTNP
Los Angeles	6003 CRANER AVE	91606	2414004035	4.940	4.940	0.000	0.000	Shortfall of Sites	0.167	Low Medium II Residential	R4-1	0	0	20	166.656	9.880		Residential - Five or More Units or Apartments (Any Combination) · 4 Stories or Less, 7	177B173 1149		North Hollywood - Valley Village	No	LI	DB50
Los Angeles	11608 OXNARD ST	91606	2338008020	0.494	0.494	0.000	8.892	Shortfall of Sites	0.408	Low Medium II Residential	RD2-1	Community Center (Mixed-Use)	0	20	107.900	9.880		Residential - Five or More Units or Apartments (Any Combination) · 4 Stories or Less, 20	177B169 861	145	North Hollywood - Valley Village	No	VLI, LI, ABMI	NH CPU , DB50, AHO
Los Angeles	320 E 2ND ST	90012	5161022012	0.494	0.494	0.000	8.892	Shortfall of Sites	0.081	Regional Center Commercial	[Q]C2-4D-O-CDO	Village	[MN1-SH2-5] [CX1-FA] [CPIO-O-CDO]	20	234.029	9.880		Commercial - Store Combination - Store and Office Combination - One Story, 0	129A213 100	No Max	Central City	No	VLI, LI, ABMI	DT CPU , ARO
Los Angeles	1330 S BROADWAY	90015	5133010014	0.494	0.494	0.000	8.892	Shortfall of Sites	0.049	Community Commercial	C2-2D-O	Transit Core	[HB2-G1-5] [CX2-FA] [CPIO-O]	20	390.116	9.880		Industrial - Light Manufacturing - One Story, 0	124-5A207 112	No Max	Central City	No	VLI, LI, ABMI	DT CPU , ARO
Los Angeles	447 S LOS ANGELES ST	90013	5148009007	0.494	0.494	0.000	8.892	Shortfall of Sites	0.057	Community Commercial	[Q]C4-2D	Traditional Core	[DM3-CHC1-5] [CX2-FA] [CPIO]	20	331.251	9.880		Industrial - Warehousing, Distribution, Storage - Warehousing, Distribution, Under 10,000 SF - Two Stories, 0	129A211 185	No Max	Central City	No	VLI, LI, ABMI	DT CPU , ARO
Los Angeles	447 S LOS ANGELES ST	90013	5148009007	0.494	0.494	0.000	8.892	Shortfall of Sites	0.057	Community Commercial	[Q]C4-2D	Traditional Core	[DM3-CHC1-5] [CX2-FA] [CPIO]	20	331.256	9.880		Industrial - Warehousing, Distribution, Storage - Warehousing, Distribution, Under 10,000 SF - Two Stories, 0	129A211 190	No Max	Central City	No	VLI, LI, ABMI	DT CPU , ARO
Los Angeles	325 S SAN PEDRO ST	90013	5148005011	0.494	0.494	0.000	8.892	Shortfall of Sites	0.082	Community Commercial	C2-2D-O	Village	[MN1-AL2-5] [CX1-FA] [CPIO-O]	20	233.119	9.880		Industrial - Warehousing, Distribution, Storage - Warehousing, Distribution, Under 10,000 SF - One Story, 0	129A213 279	No Max	Central City	No	VLI, LI, ABMI	DT CPU , ARO
Los Angeles	422 S LOS ANGELES ST	90013	5148007005	0.494	0.494	0.000	8.892	Shortfall of Sites	0.082	Community Commercial	C2-2D	Village	[MN1-AL2-5] [CX1-FA] [CPIO]	20	231.855	9.880		Commercial - Store - Three Stories, 0	129A213 285	No Max	Central City	No	VLI, LI, ABMI	DT CPU , ARO
Los Angeles	350 S LOS ANGELES ST	90013	5148002001	0.494	0.494	0.000	8.892	Shortfall of Sites	0.081	Community Commercial	C2-2D-O	Village	[MN1-AL2-5] [CX1-FA] [CPIO-O]	20	234.496	9.880		Commercial - Store - One Story, 0	129A213 184	No Max	Central City	No	VLI, LI, ABMI	DT CPU
Los Angeles	1355 S MAIN ST	90015	5133009006	0.494	0.494	0.000	8.892	Shortfall of Sites	0.050	Community Commercial	C2-2D	Transit Core	[HB2-G1-5] [CX2-FA] [CPIO]	20	382.300	9.880		Commercial - Store - One Story, 0	124-5A207 194	No Max	Central City	No	VLI, LI, ABMI	DT CPU
Los Angeles	227 E 4TH ST	90013	5148002023	0.494	0.494	0.000	8.892	Shortfall of Sites	0.081	Community Commercial	C2-2D-O	Village	[MN1-AL2-5] [CX1-FA] [CPIO-O]	20	235.897	9.880		Commercial - Store - One Story, 0	129A213 250	No Max	Central City	No	VLI, LI, ABMI	DT CPU
Los Angeles	804 S MAIN ST	90014	5145015017	0.494	0.494	0.000	8.892	Shortfall of Sites	0.059	Light Manufacturing	[Q]C5-2D	Traditional Core	[DM3-CHC1-5] [CX2-FA] [CPIO]	20	324.542	9.880		Commercial - Store - One Story, 0	127-5A211 265	No Max	Central City	No	VLI, LI, ABMI	DT CPU
Los Angeles	0	0	5164003020	0.494	0.494	0.000	8.892	Shortfall of Sites	0.081	Regional Center Commercial	[T][Q]C2-2-RIO	Hybrid Industrial	[MB3-CDF1-5] [IX4-FA] [CPIO]	20	235.474	9.880		Miscellaneous - Utility, 0	126A217 215	No Max	Central City North	No	VLI, LI, ABMI	DT CPU
Los Angeles	1803 N CAHUENGA BLVD	90028	5546001400	0.494	0.494	0.000	8.892	Shortfall of Sites	0.086	Regional Center Commercial	C4-2D-SN	Regional Center Commercial	C2-2D-SN-CPIO	20	220.736	9.880		Commercial - Shopping Center (Neighborhood, Community) - One Story, 0	150A187 322	108	Hollywood	No	VLI, LI, ABMI	HWD CPU , AHO

Jurisdiction Name	Site Address/Intersection	5 Digit ZIP Code	Assessor Parcel Number	Very Low-Income	Low-Income	Moderate-Income	Above Moderate-Income	Type of Shortfall	Parcel Size (Acres)	Current General Plan Designation	Current Zoning	Proposed General Plan (GP) Designation	Proposed Zoning	Minimum Density Allowed	Maximum Density Allowed	Total Capacity	Vacant/ Nonvacant	Description of Existing Uses	PIN	Base Density Per Acre	Community Plan Area	Rent Stabalization Ordinance	Income Category	Applicable Rezoning Program (Program informing values in Column Q listed first)
Los Angeles	818 N WESTERN AVE	90029	5535018037	4.940	4.940	0.000	0.000	Shortfall of Sites	0.118	Neighborhood Office Commercial	C4-1D	Neighborhood Commercial	[Q]C4-2D-CPIO	20	160.488	9.880		Commercial - Store - One Story, 0	141B193 338	54	Hollywood	No	LI	HWD CPU , AHO
Los Angeles	727 VINE ST	90038	5533031030	4.940	4.940	0.000	0.000	Shortfall of Sites	0.117	Highway Oriented Commercial	C2-1D	Community Commercial	[Q]C2-2D-CPIO	20	162.262	9.880		Commercial - Supermarket - Supermarket - 12,000 SF or More - One Story, 0	141B185 574	108	Hollywood	No	LI	HWD CPU , AHO
Los Angeles	6353 W SUNSET BLVD	90028	5546011400	0.494	0.494	0.000	8.892	Shortfall of Sites	0.071	Regional Center Commercial	C4-2D	Regional Center Commercial	[Q]C2-2D-CPIO	20	266.773	9.880		Commercial - Office Building - 14 to 20 Stories, 0	147A187 28	108	Hollywood	No	VLI, LI, ABMI	HWD CPU , ARO, MURC, AHO
Los Angeles	6363 W SUNSET BLVD	90028	5546011017	0.494	0.494	0.000	8.892	Shortfall of Sites	0.072	Regional Center Commercial	C4-2D	Regional Center Commercial	[Q]C2-2D-CPIO	20	265.632	9.880		Commercial - Office Building - 6 to 13 Stories, 0	147A187 75	108	Hollywood	No	VLI, LI, ABMI	HWD CPU , ARO, MURC, AHO
Los Angeles	6363 W SUNSET BLVD	90028	5546011017	0.494	0.494	0.000	8.892	Shortfall of Sites	0.071	Regional Center Commercial	C4-2D	Regional Center Commercial	[Q]C2-2D-CPIO	20	266.506	9.880		Commercial - Office Building - 6 to 13 Stories, 0	147A187 76	108	Hollywood	No	VLI, LI, ABMI	HWD CPU , ARO, MURC, AHO
Los Angeles	777 VINE ST	90038	5533031024	4.940	4.940	0.000	0.000	Shortfall of Sites	0.115	Highway Oriented Commercial	C2-1D	Community Commercial	[Q]C2-2D-CPIO	20	165.528	9.880		Commercial - Hotel and Motel - Motel - Under 50 Rooms - One Story, 0	141B185 343	108	Hollywood	No	LI	HWD CPU , ARO, AHO
Los Angeles	6861 SANTA MONICA BLVD	90038	5532018007	4.940	4.940	0.000	0.000	Shortfall of Sites	0.115	General Commercial	C2-1D	Community Commercial	[Q]C2-2D-CPIO	20	165.154	9.880		Commercial - Office Building - Four Stories, 0	144B181 437	108	Hollywood	No	LI	HWD CPU , ARO, AHO
Los Angeles	6151 SANTA MONICA BLVD	90038	5534007014	4.940	4.940	0.000	0.000	Shortfall of Sites	0.115	Highway Oriented Commercial	C2-1D	Community Commercial	[Q]C2-2D-CPIO	20	164.584	9.880		Industrial - Warehousing, Distribution, Storage - Warehousing, Distribution, Under 10,000 SF - One Story, 0	144B189 637	108	Hollywood	No	LI	HWD CPU , ARO
Los Angeles	5220 SANTA MONICA BLVD	90029	5537020004	4.940	4.940	0.000	0.000	Shortfall of Sites	0.114	Highway Oriented Commercial	[T][Q]C2-1D	Community Commercial	[Q]C2-2D-CPIO	20	166.084	9.880		Commercial - Store Combination - Store and Residential Combination - One Story, 0	144B193 734	54	Hollywood	No	LI	HWD CPU , ARO
Los Angeles	5220 SANTA MONICA BLVD	90029	5537020004	4.940	4.940	0.000	0.000	Shortfall of Sites	0.114	Highway Oriented Commercial	[T][Q]C2-1D	Community Commercial	[Q]C2-2D-CPIO	20	166.073	9.880		Commercial - Store Combination - Store and Residential Combination - One Story, 0	144B193 735	54	Hollywood	No	LI	HWD CPU , ARO
Los Angeles	922 VINE ST	90038	5534028028	4.940	4.940	0.000	0.000	Shortfall of Sites	0.120	Highway Oriented Commercial	C2-1D	Community Commercial	[Q]C2-2D-CPIO	20	158.522	9.880		Commercial - Office Building - One Story, 0	144B189 968	108	Hollywood	No	LI	HWD CPU , ARO
Los Angeles	1520 WILCOX AVE	90028	5546013030	0.494	0.494	0.000	8.892	Shortfall of Sites	0.085	Regional Center Commercial	C4-2D	Regional Center Commercial	C2-2D-CPIO	20	222.707	9.880		Commercial - Auto, Recreation Equipment, Construction Equipment Sales and Service - Auto Body Repair Shop - One Story, 0	147A187 67	108	Hollywood	No	VLI, LI, ABMI	HWD CPU , MURC, AHO
Los Angeles	1518 N CAHUENGA BLVD	90028	5546012007	0.494	0.494	0.000	8.892	Shortfall of Sites	0.073	Regional Center Commercial	C4-2D-SN	Regional Center Commercial	[Q]C2-2D-SN-CPIO	20	259.274	9.880		Commercial - Store - One Story, 0	147A187 78	108	Hollywood	No	VLI, LI, ABMI	HWD CPU , MURC, AHO
Los Angeles	6726 W SUNSET BLVD	90028	5547022024	0.494	0.494	0.000	8.892	Shortfall of Sites	0.084	Regional Center Commercial	C4-2D-SN	Regional Center Commercial	VARIOUS, WITH C2 and CPIO	20	227.312	9.880		Commercial - Office Building - One Story, 0	147A185 104	108	Hollywood	No	VLI, LI, ABMI	HWD CPU , ARO, MURC, AHO
Los Angeles	6726 W SUNSET BLVD	90028	5547022024	0.494	0.494	0.000	8.892	Shortfall of Sites	0.084	Regional Center Commercial	C4-2D-SN	Regional Center Commercial	VARIOUS, WITH C2 and CPIO	20	227.313	9.880		Commercial - Office Building - One Story, 0	147A185 111	108	Hollywood	No	VLI, LI, ABMI	HWD CPU , ARO, MURC, AHO
Los Angeles	6766 HOLLYWOOD BLVD	90028	5547012020	0.494	0.494	0.000	8.892	Shortfall of Sites	0.086	Regional Center Commercial	C4-2D-SN	Regional Center Commercial	VARIOUS, WITH C2 and CPIO	20	221.994	9.880		Commercial - Wholesale and Manufacturing Outlet - One Story, 0	148-5A185 154	108	Hollywood	No	VLI, LI, ABMI	HWD CPU , ARO, MURC
Los Angeles	6544 HOLLYWOOD BLVD	90028	5547015018	0.494	0.494	0.000	8.892	Shortfall of Sites	0.086	Regional Center Commercial	C4-2D-SN	Regional Center Commercial	C2-2D-CPIO	20	220.144	9.880		Commercial - Store Combination - Store and Office Combination - One Story, 0	148-5A187 186	108	Hollywood	No	VLI, LI, ABMI	HWD CPU , ARO, MURC
Los Angeles	1612 N CAHUENGA BLVD	90028	5546008008	0.494	0.494	0.000	8.892	Shortfall of Sites	0.073	Regional Center Commercial	C4-2D-SN	Regional Center Commercial	[Q]C2-2D-SN-CPIO	20	258.639	9.880		Commercial - Store - One Story, 0	148-5A187 276	108	Hollywood	No	VLI, LI, ABMI	HWD CPU , MURC, AHO
Los Angeles	1520 WILCOX AVE	90028	5546013030	0.494	0.494	0.000	8.892	Shortfall of Sites	0.083	Regional Center Commercial	C4-2D	Regional Center Commercial	C2-2D-CPIO	20	229.806	9.880		Commercial - Auto, Recreation Equipment, Construction Equipment Sales and Service - Auto Body Repair Shop - One Story, 0	147A187 583	108	Hollywood	No	VLI, LI, ABMI	HWD CPU , MURC, AHO
Los Angeles	1240 VINE ST	90038	5534001400	4.940	4.940	0.000	0.000	Shortfall of Sites	0.119	Highway Oriented Commercial	C2-1-SN	Community Commercial	[Q]C2-2D-SN-CPIO	20	160.167	9.880		Commercial - Shopping Center (Neighborhood, Community) - One Story, 0	144B189 142	108	Hollywood	No	LI	HWD CPU
Los Angeles	1240 VINE ST	90038	5534001400	4.940	4.940	0.000	0.000	Shortfall of Sites	0.116	Highway Oriented Commercial	C2-1-SN	Community Commercial	[Q]C2-2D-SN-CPIO	20	163.774	9.880		Commercial - Shopping Center (Neighborhood, Community) - One Story, 0	144B189 143	108	Hollywood	No	LI	HWD CPU
Los Angeles	14551 BESSEMER ST	91411	2241021010	4.940	4.940	0.000	0.000	Shortfall of Sites	0.125	Commercial Manufacturing	CM-1VL	Neighborhood Commercial	0	20	151.570	9.880		Industrial - Light Manufacturing - One Story, 0	177A151 53	No Max	Van Nuys - North Sherman Oaks	No	LI	Orange LineTNP , ARO
Los Angeles	1514 ENSLEY AVE	90024	4327020002	0.000	0.000	0.000	9.875	Shortfall of Sites	0.117	Low Residential	R1V3-O	0	0	0	99.000	9.875		Residential - Single Family Residence, 1	135B157 485		Westwood	No	ABMI	TOC EXP
Los Angeles	4616 CAHUENGA BLVD	91602	2420032030	0.000	0.000	0.000	9.874	Shortfall of Sites	0.723	Low Residential	R3-1	0	0	0	82.891	9.874		Residential - Five or More Units or Apartments (Any Combination) · 4 Stories or Less, 30	168B177 862		North Hollywood - Valley Village	Yes	ABMI	DB50
Los Angeles	10317 LAURISTON AVE	90025	4319005050	0.000	0.000	0.000	9.872	Shortfall of Sites	0.116	Low Residential	R1-1-O	0	0	0	99.000	9.872		Residential - Single Family Residence, 1	129B161 51		West Los Angeles	No	ABMI	TOC EXP
Los Angeles	1051 S PLYMOUTH BLVD	90019	5082004002	0.000	0.000	0.000	9.867	Shortfall of Sites	0.116	Low II Residential	R1-1-O	0	0	0	99.000	9.867		Residential - Single Family Residence, 1	132B185 907		Wilshire	No	ABMI	TOC EXP
Los Angeles	5045 LAURELGROVE AVE	91607	2356021017	0.000	0.000	0.000	9.865	Shortfall of Sites	0.104	Low Residential	R1-1	0	0	0	99.000	9.865		Residential - Single Family Residence, 0	171B165 941		North Hollywood - Valley Village	No	ABMI	TOC EXP
Los Angeles	5240 LEMP AVE	91601	2348006062	0.000	0.000	0.000	9.865	Shortfall of Sites	0.104	Low Residential	R1-1	0	0	0	99.000	9.865		Residential - Single Family Residence, 0	171B169 304		North Hollywood - Valley Village	No	ABMI	TOC EXP
Los Angeles	2591 MILITARY AVE	90064	4256022019	0.000	0.000	0.000	9.865	Shortfall of Sites	0.138	Low Residential	R1-1	0	0	0	99.000	9.865		Residential - Double, Duplex, or Two Units - 4 Stories or Less, 2	123B157 471		West Los Angeles	Yes	ABMI	TOC EXP
Los Angeles	5055 LAURELGROVE AVE	91607	2356021010	0.000	0.000	0.000	9.865	Shortfall of Sites	0.104	Low Residential	R1-1	0	0	0	99.000	9.865		Residential - Single Family Residence, 0	171B165 823		North Hollywood - Valley Village	No	ABMI	TOC EXP
Los Angeles	5480 QUAKERTOWN AVE	91364	2166003019	0.000	0.000	0.000	9.864	Shortfall of Sites	1.074	Medium Residential	R3-1	Medium Residential	0	0	71.710	9.864		Residential - Five or More Units or Apartments (Any Combination) · 4 Stories or Less - Pool, 57	174B113 511	43	Canoga Park - Winnetka - Woodland Hills - West Hills	Yes	ABMI	DB50 , CPK CPU, AHO
Los Angeles	2056 KERWOOD AVE	90025	4319010048	0.000	0.000	0.000	9.863	Shortfall of Sites	0.137	Low Residential	R1-1-O	0	0	0	99.000	9.863		Residential - Single Family Residence, 1	129B157 43		West Los Angeles	No	ABMI	TOC EXP
Los Angeles	14259 BURBANK BLVD	91401	2245022054	4.930	4.930	0.000	0.000	Shortfall of Sites	0.144	Medium Residential	[Q]R3-1	0	0	20	152.519	9.860		Residential - Five or More Units or Apartments (Any Combination) · 4 Stories or Less, 6	174B153 760	No Max	Van Nuys - North Sherman Oaks	No	LI	Orange LineTNP , DB50, AHO
Los Angeles	11410 BURBANK BLVD	91601	2350004070	4.930	4.930	0.000	0.000	Shortfall of Sites	0.288	High Medium Residential	C4-1, R4-1VL	Community Commercial	0	20	76.400	9.860		Commercial - Store - One Story, 6	174B169 837	No Max	North Hollywood - Valley Village	No	LI	Orange LineTNP
Los Angeles	607 S ST ANDREWS PL	90005	5504028189	0.000	0.000	0.000	9.860	Shortfall of Sites	0.223	Neighborhood Office Commercial	C2-1	0	0	0	70.473	9.860		Institutional - School (Private) - One Story, 1	135B193 890		Wilshire	No	ABMI	MURC , ADU
Los Angeles	0	0	5593030903	4.927	4.927	0.000	0.000	Shortfall of Sites	6.409	Public Facilities	PF-1-RIO	0	0	20	153.741	9.854		Miscellaneous - Government Owned Property, 0	162B205 196		Northeast Los Angeles	No	LI	PF
Los Angeles	11821 NEBRASKA AVE	90025	4262015025	0.000	0.000	0.000	9.853	Shortfall of Sites	0.116	Low Medium II Residential	RD1.5-1	0	0	0	99.000	9.853		Residential - Single Family Residence, 1	126B149 1048		West Los Angeles	No	ABMI	TOC EXP , R2RD
Los Angeles	0	0	5082012900	0.000	0.000	0.000	9.853	Shortfall of Sites	0.188	Neighborhood Commercial	C4-1VL-O-CPIO	0	0	0	54.450	9.853		Miscellaneous - Government Owned Property, 0	129B185 1053		West Adams - Baldwin Hills - Leimert	No	ABMI	OPP C
Los Angeles	2519 AMHERST AVE	90064	4257023052	0.000	0.000	0.000	9.852	Shortfall of Sites	0.116	Low Residential	R1-1	0	0	0	99.000	9.852		Residential - Single Family Residence, 1	120B149 349		Palms - Mar Vista - Del Rey	No	ABMI	TOC EXP
Los Angeles	2518 WELLESLEY AVE	90064	4257023039	0.000	0.000	0.000	9.852	Shortfall of Sites	0.116	Low Residential	R1-1	0	0	0	99.000	9.852		Residential - Single Family Residence, 1	120B149 364		Palms - Mar Vista - Del Rey	No	ABMI	TOC EXP
Los Angeles	5950 CANOGA AVE	91367	2149002014	0.000	0.000	9.850	0.000	Shortfall of Sites	2.763	Regional Center Commercial	(WC)DOWNTOWN-SN	Regional Center	[DM2-G1-5] [CX2-FA] [CPIO-CDO]	0	3.713	9.850		Commercial - Office Building - 6 to 13 Stories, 0	177B105 93		Canoga Park - Winnetka - Woodland Hills - West Hills	No	MI	ARO , CPK CPU
Los Angeles	3422 GLENDALE BLVD	90039	5436005001	0.000	0.000	0.000	9.848	Shortfall of Sites	0.188	Limited Manufacturing	CM-1-RIO-POD	0	0	0	54.450	9.848		Commercial - Auto, Recreation Equipment, Construction Equipment Sales and Service - Auto Body Repair Shop - One Story, 0	156B209 314		Northeast Los Angeles	No	ABMI	OPP C
Los Angeles	1461 GLENDON AVE	90024	4325019030	0.000	0.000	0.000	9.847	Shortfall of Sites	0.137	Low Residential	R1-1	0	0	0	99.000	9.847		Residential - Single Family Residence, 1	132B153 857		Westwood	No	ABMI	TOC EXP
Los Angeles	2496 S WESTGATE AVE	90064	4257002029	0.000	0.000	0.000	9.841	Shortfall of Sites	0.116	Low Residential	R1V2	0	0	0	99.000	9.841		Residential - Single Family Residence, 1	120B149 120		Palms - Mar Vista - Del Rey	No	ABMI	TOC EXP
Los Angeles	2492 S WESTGATE AVE	90064	4257002028	0.000	0.000	0.000	9.841	Shortfall of Sites	0.116	Low Residential	R1V2	0	0	0	99.000	9.841		Residential - Single Family Residence, 1	120B149 113		Palms - Mar Vista - Del Rey	No	ABMI	TOC EXP
Los Angeles	7939 SAINT CLAIR AVE	91605	2309006900	4.920	4.920	0.000	0.000	Shortfall of Sites	6.400	Public Facilities	[Q]PF-1XL	0	0	20	153.741	9.840		Miscellaneous - Government Owned Property, 0	189B165 453		Sun Valley - La Tuna Canyon	No	LI	PF
Los Angeles	2488 S WESTGATE AVE	90064	4257002027	0.000	0.000	0.000	9.839	Shortfall of Sites	0.116	Low Residential	R1V2	0	0	0	99.000	9.839		Residential - Single Family Residence, 1	120B149 103		Palms - Mar Vista - Del Rey	No	ABMI	TOC EXP
Los Angeles	19010 NAPA ST	91324	2784008900	4.919	4.919	0.000	0.000	Shortfall of Sites	6.399	Public Facilities	[Q]PF-1XL	0	0	20	153.741	9.838		Miscellaneous - Government Owned Property, 0	192B121 86		Northridge	No	LI	PF
Los Angeles	2469 WELLESLEY AVE	90064	4257020042	0.000	0.000	0.000	9.838	Shortfall of Sites	0.116	Low Residential	R1-1	0	0	0	99.000	9.838		Residential - Single Family Residence, 1	120B149 269		Palms - Mar Vista - Del Rey	No	ABMI	TOC EXP
Los Angeles	5232 MARY ELLEN AVE	91401	2345028040	0.000	0.000	0.000	9.838	Shortfall of Sites	0.116	Low Residential	R1-1	0	0	0	99.000	9.838		Residential - Single Family Residence - Pool, 1	171B161 439		Van Nuys - North Sherman Oaks	No	ABMI	TOC EXP
Los Angeles	2473 WELLESLEY AVE	90064	4257020041	0.000	0.000	0.000	9.837	Shortfall of Sites	0.116	Low Residential	R1-1	0	0	0	99.000	9.837		Residential - Single Family Residence, 1	120B149 278		Palms - Mar Vista - Del Rey	No	ABMI	TOC EXP
Los Angeles	2477 WELLESLEY AVE	90064	4257020040	0.000	0.000	0.000	9.837	Shortfall of Sites	0.116	Low Residential	R1-1	0	0	0	99.000	9.837		Residential - Single Family Residence, 1	120B149 289		Palms - Mar Vista - Del Rey	No	ABMI	TOC EXP
Los Angeles	2481 WELLESLEY AVE	90064	4257020039	0.000	0.000	0.000	9.836	Shortfall of Sites	0.116	Low Residential	R1-1	0	0	0	99.000	9.836		Residential - Single Family Residence, 1	120B149 299		Palms - Mar Vista - Del Rey	No	ABMI	TOC EXP
Los Angeles	5229 ETHEL AVE	91401	2345028029	0.000	0.000	0.000	9.836	Shortfall of Sites	0.116	Low Residential	R1-1	0	0	0	99.000	9.836		Residential - Single Family Residence - Pool, 1	171B161 440		Van Nuys - North Sherman Oaks	No	ABMI	TOC EXP
Los Angeles	2483 WELLESLEY AVE	90064	4257020038	0.000	0.000	0.000	9.835	Shortfall of Sites	0.116	Low Residential	R1-1	0	0	0	99.000	9.835		Residential - Single Family Residence, 1	120B149 309		Palms - Mar Vista - Del Rey	No	ABMI	TOC EXP
Los Angeles	2489 WELLESLEY AVE	90064	4257020037	0.000	0.000	0.000	9.835	Shortfall of Sites	0.116	Low Residential	R1-1	0	0	0	99.000	9.835		Residential - Single Family Residence, 1	120B149 319		Palms - Mar Vista - Del Rey	No	ABMI	TOC EXP
Los Angeles	2493 WELLESLEY AVE	90064	4257020036	0.000	0.000	0.000	9.834	Shortfall of Sites	0.116	Low Residential	R1-1	0	0	0	99.000	9.834		Residential - Single Family Residence, 1	120B149 329		Palms - Mar Vista - Del Rey	No	ABMI	TOC EXP

Jurisdiction Name	Site Address/Intersection	5 Digit ZIP Code	Assessor Parcel Number	Very Low-Income	Low-Income	Moderate-Income	Above Moderate-Income	Type of Shortfall	Parcel Size (Acres)	Current General Plan Designation	Current Zoning	Proposed General Plan (GP) Designation	Proposed Zoning	Minimum Density Allowed	Maximum Density Allowed	Total Capacity	Vacant/ Nonvacant	Description of Existing Uses	PIN	Base Density Per Acre	Community Plan Area	Rent Stabalization Ordinance	Income Category	Applicable Rezoning Program (Program informing values in Column Q listed first)
Los Angeles	2497 WELLESLEY AVE	90064	4257020035	0.000	0.000	0.000	9.833	Shortfall of Sites	0.116	Low Residential	R1-1	0	0	0	99.000	9.833		Residential - Single Family Residence, 1	120B149 337		Palms - Mar Vista - Del Rey	No	ABMI	TOC EXP
Los Angeles	3317 OAKHURST AVE	90034	4311016004	0.000	0.000	0.000	9.832	Shortfall of Sites	0.116	Low Residential	R1V2	0	0	0	99.000	9.832		Residential - Single Family Residence, 1	123B165 1054		West Los Angeles	No	ABMI	TOC EXP
Los Angeles	2496 AMHERST AVE	90064	4257021067	0.000	0.000	0.000	9.832	Shortfall of Sites	0.116	Low Residential	R1-1	0	0	0	99.000	9.832		Residential - Single Family Residence, 1	120B149 264		Palms - Mar Vista - Del Rey	No	ABMI	TOC EXP
Los Angeles	2497 ARMACOST AVE	90064	4257002008	0.000	0.000	0.000	9.832	Shortfall of Sites	0.116	Low Residential	R1V2	0	0	0	99.000	9.832		Residential - Single Family Residence, 1	120B149 193		Palms - Mar Vista - Del Rey	No	ABMI	TOC EXP
Los Angeles	2489 ARMACOST AVE	90064	4257002010	0.000	0.000	0.000	9.832	Shortfall of Sites	0.116	Low Residential	R1V2	0	0	0	99.000	9.832		Residential - Single Family Residence, 1	120B149 172		Palms - Mar Vista - Del Rey	No	ABMI	TOC EXP
Los Angeles	2485 ARMACOST AVE	90064	4257002011	0.000	0.000	0.000	9.832	Shortfall of Sites	0.116	Low Residential	R1V2	0	0	0	99.000	9.832		Residential - Single Family Residence, 1	120B149 165		Palms - Mar Vista - Del Rey	No	ABMI	TOC EXP
Los Angeles	2493 ARMACOST AVE	90064	4257002009	0.000	0.000	0.000	9.832	Shortfall of Sites	0.116	Low Residential	R1V2	0	0	0	99.000	9.832		Residential - Single Family Residence, 1	120B149 183		Palms - Mar Vista - Del Rey	No	ABMI	TOC EXP
Los Angeles	2468 AMHERST AVE	90064	4257021060	0.000	0.000	0.000	9.832	Shortfall of Sites	0.116	Low Residential	R1-1	0	0	0	99.000	9.832		Residential - Single Family Residence, 1	120B149 187		Palms - Mar Vista - Del Rey	No	ABMI	TOC EXP
Los Angeles	2489 S WESTGATE AVE	90064	4257002020	0.000	0.000	0.000	9.832	Shortfall of Sites	0.116	Low Residential	R1V2	0	0	0	99.000	9.832		Residential - Single Family Residence, 1	120B149 128		Palms - Mar Vista - Del Rey	No	ABMI	TOC EXP
Los Angeles	2472 AMHERST	90064	4257021061	0.000	0.000	0.000	9.832	Shortfall of Sites	0.116	Low Residential	R1-1	0	0	0	99.000	9.832		Residential - Single Family Residence, 1	120B149 198		Palms - Mar Vista - Del Rey	No	ABMI	TOC EXP
Los Angeles	2484 AMHERST AVE	90064	4257021064	0.000	0.000	0.000	9.832	Shortfall of Sites	0.116	Low Residential	R1-1	0	0	0	99.000	9.832		Residential - Single Family Residence, 1	120B149 228		Palms - Mar Vista - Del Rey	No	ABMI	TOC EXP
Los Angeles	2476 AMHERST AVENUE	90064	4257021062	0.000	0.000	0.000	9.832	Shortfall of Sites	0.116	Low Residential	R1-1	0	0	0	99.000	9.832		Residential - Single Family Residence, 1	120B149 210		Palms - Mar Vista - Del Rey	No	ABMI	TOC EXP
Los Angeles	2492 AMHERST AVE	90064	4257021066	0.000	0.000	0.000	9.832	Shortfall of Sites	0.116	Low Residential	R1-1	0	0	0	99.000	9.832		Residential - Single Family Residence, 1	120B149 255		Palms - Mar Vista - Del Rey	No	ABMI	TOC EXP
Los Angeles	2465 WELLESLEY AVE	90064	4257020043	0.000	0.000	0.000	9.831	Shortfall of Sites	0.116	Low Residential	R1-1	0	0	0	99.000	9.831		Residential - Single Family Residence, 1	120B149 258		Palms - Mar Vista - Del Rey	No	ABMI	TOC EXP
Los Angeles	2493 S WESTGATE AVE	90064	4257002019	0.000	0.000	0.000	9.831	Shortfall of Sites	0.116	Low Residential	R1V2	0	0	0	99.000	9.831		Residential - Single Family Residence, 1	120B149 138		Palms - Mar Vista - Del Rey	No	ABMI	TOC EXP
Los Angeles	2488 AMHERST AVE	90064	4257021065	0.000	0.000	0.000	9.831	Shortfall of Sites	0.116	Low Residential	R1-1	0	0	0	99.000	9.831		Residential - Single Family Residence, 1	120B149 243		Palms - Mar Vista - Del Rey	No	ABMI	TOC EXP
Los Angeles	2497 S WESTGATE AVE	90064	4257002018	0.000	0.000	0.000	9.831	Shortfall of Sites	0.116	Low Residential	R1V2	0	0	0	99.000	9.831		Residential - Single Family Residence, 1	120B149 148		Palms - Mar Vista - Del Rey	No	ABMI	TOC EXP
Los Angeles	2496 ARMACOST AVE	90064	4257002017	0.000	0.000	0.000	9.831	Shortfall of Sites	0.116	Low Residential	R1V2	0	0	0	99.000	9.831		Residential - Single Family Residence, 1	120B149 166		Palms - Mar Vista - Del Rey	No	ABMI	TOC EXP
Los Angeles	5055 LAURELGROVE AVE	91607	2356021010	0.000	0.000	0.000	9.828	Shortfall of Sites	0.103	Low Residential	R1-1	0	0	0	99.000	9.828		Residential - Single Family Residence, 0	171B165 822		North Hollywood - Valley Village	No	ABMI	TOC EXP
Los Angeles	5045 LAURELGROVE AVE	91607	2356021017	0.000	0.000	0.000	9.827	Shortfall of Sites	0.103	Low Residential	R1-1	0	0	0	99.000	9.827		Residential - Single Family Residence, 0	171B165 940		North Hollywood - Valley Village	No	ABMI	TOC EXP
Los Angeles	5226 ETHEL AVE	91401	2345018051	0.000	0.000	0.000	9.825	Shortfall of Sites	0.129	Low Residential	R1-1	0	0	0	99.000	9.825		, 2	171B161 474		Van Nuys - North Sherman Oaks	No	ABMI	TOC EXP
Los Angeles	1502 N HOOVER ST	90027	5430021001	0.000	0.000	0.000	9.821	Shortfall of Sites	0.129	Low Medium I Residential	R2-1XL	0	0	0	99.000	9.821		Residential - Double, Duplex, or Two Units - 4 Stories or Less, 2	147A201 90		Hollywood	No	ABMI	TOC EXP , R2RD
Los Angeles	14050 FOOTHILL BLVD	91342	2504019024	0.000	0.000	0.000	9.821	Shortfall of Sites	0.502	Medium Residential	R3-1-CPIO	0	0	0	81.827	9.821		Residential - Five or More Units or Apartments (Any Combination) - 4 Stories or Less, 15	225B153 241		Sylmar	Yes	ABMI	DB50
Los Angeles	2618 VETERAN AVE	90064	4256027020	0.000	0.000	0.000	9.821	Shortfall of Sites	0.116	Low Residential	R1-1	0	0	0	99.000	9.821		Residential - Single Family Residence, 1	123B157 277		West Los Angeles	No	ABMI	TOC EXP
Los Angeles	1940 BENECIA AVE	90025	4319015006	0.000	0.000	0.000	9.820	Shortfall of Sites	0.116	Low Residential	R1-1-O	0	0	0	99.000	9.820		Residential - Single Family Residence, 1	132B157 1080		West Los Angeles	No	ABMI	TOC EXP
Los Angeles	11916 OTSEGO ST	91607	2355002013	0.000	0.000	0.000	9.818	Shortfall of Sites	0.103	Low Residential	R1-1	0	0	0	99.000	9.818		Residential - Single Family Residence - Pool, 0	171B169 678		North Hollywood - Valley Village	No	ABMI	TOC EXP
Los Angeles	5136 WILKINSON AVE	91607	2356019018	0.000	0.000	0.000	9.818	Shortfall of Sites	0.116	Low Residential	R1-1	Medium Neighborhood Residential	0	0	99.000	9.818		Residential - Single Family Residence - Pool, 1	171B165 654	72	North Hollywood - Valley Village	No	ABMI	TOC EXP , NH CPU, AHO
Los Angeles	2476 COOLIDGE AVE	90064	4260035007	0.000	0.000	0.000	9.815	Shortfall of Sites	0.138	Low Residential	R1-1	Medium Residential	0	0	99.000	9.815		Residential - Double, Duplex, or Two Units - 4 Stories or Less, 2	123B153 819	21	Palms - Mar Vista - Del Rey	Yes	ABMI	TOC EXP , PMVDR CPU, AHO
Los Angeles	2522 WELLESLEY AVE	90064	4257023040	0.000	0.000	0.000	9.814	Shortfall of Sites	0.116	Low Residential	R1-1	0	0	0	99.000	9.814		Residential - Single Family Residence, 1	120B149 372		Palms - Mar Vista - Del Rey	No	ABMI	TOC EXP
Los Angeles	23032 VICTORY BLVD	91367	2039012041	0.000	0.000	0.000	9.813	Shortfall of Sites	0.090	Very Low Residential	RA-1	Very Low Residential	0	0	113.635	9.813		Institutional - School (Private) - One Story, 0	180B097 621	1 per lot	Canoga Park - Winnetka - Woodland Hills - West Hills	No	ABMI	OPP RC , CPK CPU, AHO
Los Angeles	6720 MELROSE AVE	90038	5524016020	0.000	0.000	0.000	9.812	Shortfall of Sites	0.083	Neighborhood Office Commercial	C2-1XL	Neighborhood Commercial	[Q]C2-1XL-CPIO	0	167.886	9.812		Institutional - Church - One Story, 0	141B181 660	108	Hollywood	No	ABMI	DB50, AHO, FBO, HWD CPU
Los Angeles	16027 VENTURA BLVD	91436	2261022106	0.000	0.000	0.000	9.812	Shortfall of Sites	0.086	Regional Center Commercial	C4-1L	0	0	0	168.262	9.812		Commercial - Office Building - 6 to 13 Stories, 0	168B141 533		Encino - Tarzana	No	ABMI	DB50 , ENC CPU, ARO, MURC, TOPP C, AHO
Los Angeles	11669 SANTA MONICA BLVD	90025	4262002017	0.000	0.000	0.000	9.812	Shortfall of Sites	0.085	Neighborhood Commercial	C2-1VL	Mixed Use Corridor	0	0	141.491	9.812		Commercial - Office Building - One Story, 0	126B149 234	54	West Los Angeles	No	ABMI	DB50 , West WLA CPU, ARO, TOPP C, AHO
Los Angeles	4387 LANKERSHIM BLVD	91602	2423015015	0.000	0.000	0.000	9.812	Shortfall of Sites	0.082	General Commercial	C2-1VL-CDO-RIO	Community Center	0	0	133.818	9.812		Institutional - Church - One Story, 0	165B177 416	108	Sherman Oaks - Studio City - Toluca Lake - Cahuenga Pass	No	ABMI	DB50, AHO, FBO, SHR CPU
Los Angeles	10301 W PICO BLVD	90064	4315014031	0.000	0.000	0.000	9.812	Shortfall of Sites	0.088	Neighborhood Commercial	C2-1VL-O	0	0	0	163.245	9.812		Commercial - Office Building - Three Stories, 0	129B161 355		West Los Angeles	No	ABMI	DB50 , ARO
Los Angeles	19737 VENTURA BLVD	91364	2164012007	0.000	0.000	0.000	9.812	Shortfall of Sites	0.163	Neighborhood Office Commercial	C1-1VLD	0	0	0	88.321	9.812		Commercial - Store Combination - Store and Office Combination - One Story, 0	174B117 319		Canoga Park - Winnetka - Woodland Hills - West Hills	No	ABMI	DB50 , ARO, OPP C
Los Angeles	17057 VENTURA BLVD	91316	2258013014	0.000	0.000	0.000	9.812	Shortfall of Sites	0.086	Neighborhood Office Commercial	C4-1VL	0	0	0	167.912	9.812		Commercial - Office Building - One Story, 0	168B133 26		Encino - Tarzana	No	ABMI	DB50 , ENC CPU, ARO, TOPP C, AHO
Los Angeles	17057 VENTURA BLVD	91316	2258013014	0.000	0.000	0.000	9.812	Shortfall of Sites	0.085	Neighborhood Office Commercial	C4-1VL	0	0	0	170.142	9.812		Commercial - Office Building - One Story, 0	168B133 27		Encino - Tarzana	No	ABMI	DB50 , ENC CPU, ARO, TOPP C, AHO
Los Angeles	17027 VENTURA BLVD	91316	2258013021	0.000	0.000	0.000	9.812	Shortfall of Sites	0.086	Neighborhood Office Commercial	C4-1VL	0	0	0	167.661	9.812		Commercial - Office Building - One Story, 0	168B133 56		Encino - Tarzana	No	ABMI	DB50 , ENC CPU, ARO, TOPP C, AHO
Los Angeles	17001 VENTURA BLVD	91316	2258013001	0.000	0.000	0.000	9.812	Shortfall of Sites	0.086	Neighborhood Office Commercial	C4-1VL	0	0	0	167.659	9.812		Commercial - Store Combination - Store and Office Combination - One Story, 0	168B133 68		Encino - Tarzana	No	ABMI	DB50 , ENC CPU, ARO, TOPP C, AHO
Los Angeles	17001 VENTURA BLVD	91316	2258013001	0.000	0.000	0.000	9.812	Shortfall of Sites	0.086	Neighborhood Office Commercial	C4-1VL	0	0	0	167.398	9.812		Commercial - Store Combination - Store and Office Combination - One Story, 0	168B133 69		Encino - Tarzana	No	ABMI	DB50 , ENC CPU, ARO, TOPP C, AHO
Los Angeles	16925 VENTURA BLVD	91316	2258018001	0.000	0.000	0.000	9.812	Shortfall of Sites	0.087	Neighborhood Office Commercial	C4-1VL	0	0	0	165.905	9.812		Commercial - Office Building - One Story, 0	168B133 94		Encino - Tarzana	No	ABMI	DB50 , ENC CPU, ARO, TOPP C, AHO
Los Angeles	17020 VENTURA BLVD	91316	2289003027	0.000	0.000	0.000	9.812	Shortfall of Sites	0.086	Neighborhood Office Commercial	C4-1VL	0	0	0	167.683	9.812		Commercial - Store Combination - Store and Office Combination - One Story, 0	168B133 110		Encino - Tarzana	No	ABMI	DB50 , ENC CPU, ARO, TOPP C, AHO
Los Angeles	16938 DEVONSHIRE ST	91344	2685002031	0.000	0.000	0.000	9.812	Shortfall of Sites	0.086	Community Commercial	C2-1VL	0	0	0	167.442	9.812		Commercial - Shopping Center (Neighborhood, Community) - One Story, 0	204B133 277		Granada Hills - Knollwood	No	ABMI	DB50
Los Angeles	18955 VENTURA BLVD	91356	2163020019	0.000	0.000	0.000	9.812	Shortfall of Sites	0.086	Community Commercial	C2-1VLD	0	0	0	167.640	9.812		Commercial - Store - One Story, 0	174B121 405		Encino - Tarzana	No	ABMI	DB50
Los Angeles	18955 VENTURA BLVD	91356	2163020019	0.000	0.000	0.000	9.812	Shortfall of Sites	0.086	Community Commercial	C2-1VLD	0	0	0	167.640	9.812		Commercial - Store - One Story, 0	174B121 406		Encino - Tarzana	No	ABMI	DB50
Los Angeles	11628 BARRINGTON CT	90049	4401006012	0.000	0.000	0.000	9.812	Shortfall of Sites	0.084	Neighborhood Commercial	C2-1XLD	0	0	0	171.463	9.812		Commercial - Store Combination - Store and Office Combination - Two Stories, 0	135B145 579		Brentwood - Pacific Palisades	No	ABMI	DB50 , ARO
Los Angeles	4929 VAN NUYS BLVD	91403	2263026034	0.000	0.000	0.000	9.812	Shortfall of Sites	0.083	Community Commercial	C1.5-1VL-RIO	0	0	0	173.406	9.812		Institutional - Hospital - One Story, 0	169-5A151 40		Van Nuys - North Sherman Oaks	No	ABMI	DB50 , TOPP C
Los Angeles	12929 VANOWEN ST	91405	2327025028	4.906	4.906	0.000	0.000	Shortfall of Sites	0.223	Neighborhood Office Commercial	C1-1VL	0	0	20	84.611	9.812		Commercial - Professional Building - One Story, 0	183B161 940		North Hollywood - Valley Village	No	LI	DB50 , ARO
Los Angeles	1633 RIVERSIDE DR	90031	5445001036	4.906	4.906	0.000	0.000	Shortfall of Sites	0.112	General Commercial	C2-1VL-RIO	0	0	20	168.879	9.812		Commercial - Store - One Story, 0	144B213 81		Silver Lake - Echo Park - Elysian Valley	No	LI	DB50
Los Angeles	117 W ANAHEIM ST	90744	7423003012	4.906	4.906	0.000	0.000	Shortfall of Sites	0.115	Community Commercial	[Q]C2-2D-O-CUGU	0	0	20	164.238	9.812		Commercial - Store Combination - Store and Office Combination - One Story, 0	030B205 366		Wilmington - Harbor City	No	LI	DB50 , ARO
Los Angeles	7501 TROOST AVE	91605	2316013004	4.906	4.906	0.000	0.000	Shortfall of Sites	0.111	Neighborhood Office Commercial	(T)(Q)C2-1VL	0	0	20	170.228	9.812		Commercial - Parking Lot (Commercial Use Property) - Lots - Patron or Employee - One Story, 0	186B169 372		Sun Valley - La Tuna Canyon	No	LI	DB50
Los Angeles	10859 OXNARD ST	91606	2414005002	4.906	4.906	0.000	0.000	Shortfall of Sites	0.115	Neighborhood Office Commercial	[Q]C2-1VL	0	0	20	164.402	9.812		Commercial - Supermarket - Supermarket - 12,000 SF or More - One Story, 0	177B173 983		North Hollywood - Valley Village	No	LI	DB50
Los Angeles	10859 OXNARD ST	91606	2414005002	4.906	4.906	0.000	0.000	Shortfall of Sites	0.115	Neighborhood Office Commercial	[Q]C2-1VL	0	0	20	164.399	9.812		Commercial - Supermarket - Supermarket - 12,000 SF or More - One Story, 0	177B173 1013		North Hollywood - Valley Village	No	LI	DB50
Los Angeles	10859 OXNARD ST	91606	2414005002	4.906	4.906	0.000	0.000	Shortfall of Sites	0.115	Neighborhood Office Commercial	[Q]C2-1VL	0	0	20	164.400	9.812		Commercial - Supermarket - Supermarket - 12,000 SF or More - One Story, 0	177B173 1036		North Hollywood - Valley Village	No	LI	DB50
Los Angeles	10821 OXNARD ST	91606	2414005011	4.906	4.906	0.000	0.000	Shortfall of Sites	0.115	Neighborhood Office Commercial	[Q]C2-1VL	0	0	20	164.400	9.812		Commercial - Store - One Story, 0	177B173 1077		North Hollywood - Valley Village	No	LI	DB50
Los Angeles	10821 OXNARD ST	91606	2414005011	4.906	4.906	0.000	0.000	Shortfall of Sites	0.115	Neighborhood Office Commercial	[Q]C2-1VL	0	0	20	164.400	9.812		Commercial - Store - One Story, 0	177B173 1102		North Hollywood - Valley Village	No	LI	DB50
Los Angeles	10821 OXNARD ST	91606	2414005011	4.906	4.906	0.000	0.000	Shortfall of Sites	0.115	Neighborhood Office Commercial	[Q]C2-1VL	0	0	20	164.402	9.812		Commercial - Store - One Story, 0	177B173 1124		North Hollywood - Valley Village	No	LI	DB50
Los Angeles	117 W ANAHEIM ST	90744	7423003012	4.906	4.906	0.000	0.000	Shortfall of Sites	0.115	Community Commercial	[Q]C2-2D-O-CUGU	0	0	20	164.232	9.812		Commercial - Store Combination - Store and Office Combination - One Story, 0	030B205 1410		Wilmington - Harbor City	No	LI	DB50 , ARO

Jurisdiction Name	Site Address/Intersection	5 Digit ZIP Code	Assessor Parcel Number	Very Low-Income	Low-Income	Moderate-Income	Above Moderate-Income	Type of Shortfall	Parcel Size (Acres)	Current General Plan Designation	Current Zoning	Proposed General Plan (GP) Designation	Proposed Zoning	Minimum Density Allowed	Maximum Density Allowed	Total Capacity	Vacant/ Nonvacant	Description of Existing Uses	PIN	Base Density Per Acre	Community Plan Area	Rent Stabalization Ordinance	Income Category	Applicable Rezoning Program (Program informing values in Column Q listed first)
Los Angeles	1418 BROAD AVE	90744	7422009803	4.906	4.906	0.000	0.000	Shortfall of Sites	0.298	General Commercial	[Q]C2-1VL-O-CUGU	0	0	20	63.222	9.812		Miscellaneous - Utility, 0	036B209 540		Wilmington - Harbor City	No	LI	DB50
Los Angeles	11551 SANTA MONICA BLVD	90025	4261001018	4.906	4.906	0.000	0.000	Shortfall of Sites	0.113	Neighborhood Commercial	C2-1VL	Mixed Use Corridor	0	20	150.830	9.812		Commercial - Store Combination - Store and Residential Combination - Five Stories, 0	126B149 68	54	West Los Angeles	No	LI	DB50 , West WLA CPU, TOPP C, AHO
Los Angeles	11551 SANTA MONICA BLVD	90025	4261001018	4.906	4.906	0.000	0.000	Shortfall of Sites	0.109	Neighborhood Commercial	C2-1VL	Mixed Use Corridor	0	20	146.477	9.812		Commercial - Store Combination - Store and Residential Combination - Five Stories, 0	126B149 88	54	West Los Angeles	No	LI	DB50 , West WLA CPU, TOPP C, AHO
Los Angeles	18568 VENTURA BLVD	91356	2161016052	4.906	4.906	0.000	0.000	Shortfall of Sites	0.111	Community Commercial	C2-1VL	0	0	20	169.938	9.812		Commercial - Store - One Story, 0	174B125 590		Encino - Tarzana	No	LI	DB50
Los Angeles	9061 W PICO BLVD	90035	4332005048	4.906	4.906	0.000	0.000	Shortfall of Sites	0.114	Neighborhood Commercial	C4-1VL-O	0	0	20	165.052	9.812		Institutional - School (Private) - One Story, 0	132B169 784		West Los Angeles	No	LI	DB50
Los Angeles	5423 VANTAGE AVE	91607	2347014006	0.000	0.000	0.000	9.810	Shortfall of Sites	0.150	Low Residential	R1-1	Low Medium Residential	0	0	99.000	9.810		Residential - Three Units (Any Combination) - 4 Stories or Less, 3	174B165 1017	43	North Hollywood - Valley Village	Yes	ABMI	TOC EXP , NH CPU, AHO
Los Angeles	5850 PENFIELD AVE	91367	2153003006	4.905	4.905	0.000	0.000	Shortfall of Sites	1.019	Very Low Residential	RA-1	Very Low Residential	0	20	66.287	9.810		Residential - Single Family Residence - Pool, 1	177B113 211	1 per lot	Canoga Park - Winnetka - Woodland Hills - West Hills	No	LI	AHO , CPK CPU
Los Angeles	1426 SELBY AVE	90024	4325013009	0.000	0.000	0.000	9.809	Shortfall of Sites	0.116	Low Residential	R1-1-O	0	0	0	99.000	9.809		Residential - Single Family Residence, 1	132B153 657		Westwood	No	ABMI	TOC EXP
Los Angeles	2654 TILDEN AVE	90064	4256021002	0.000	0.000	0.000	9.808	Shortfall of Sites	0.116	Low Residential	R1-1	0	0	0	99.000	9.808		Residential - Single Family Residence, 1	123B157 783		West Los Angeles	No	ABMI	TOC EXP
Los Angeles	2456 STONER AVE	90064	4260031013	0.000	0.000	0.000	9.808	Shortfall of Sites	0.116	Low Residential	R1-1	Low Medium	0	0	99.000	9.808		Residential - Single Family Residence, 1	123B153 971	21	Palms - Mar Vista - Del Rey	No	ABMI	TOC EXP , PMVDR CPU, AHO
Los Angeles	3253 S BEVERLY DR	90034	4311007011	0.000	0.000	0.000	9.808	Shortfall of Sites	0.116	Low Residential	R1V2	0	0	0	99.000	9.808		Residential - Single Family Residence, 1	123B165 1471		West Los Angeles	No	ABMI	TOC EXP
Los Angeles	5433 W JEFFERSON BLVD	90016	5043023024	4.904	4.904	0.000	0.000	Shortfall of Sites	0.016	Hybrid Industrial	CM-1VL-CPIO	0	0	20	1208.143	9.807		Industrial - Light Manufacturing - One Story, 0	120B177 1409		West Adams - Baldwin Hills - Leimert	No	LI	ARO
Los Angeles	6091 HAROLD WAY	90028	5545008021	0.000	0.000	0.000	9.804	Shortfall of Sites	0.138	Highway Oriented Commercial	[Q]R4-1VL	Low Medium II Residential	RD2-1XL-CPIO	0	99.000	9.804		Residential - Double, Duplex, or Two Units - 4 Stories or Less, 2	147A189 18	21	Hollywood	Yes	ABMI	TOC EXP , HWD CPU, AHO
Los Angeles	8584 HORNER ST	90035	4303031002	0.000	0.000	0.000	9.804	Shortfall of Sites	0.138	Low Medium II Residential	[Q]RD1.5-1-O	0	0	0	99.000	9.804		Residential - Double, Duplex, or Two Units - 4 Stories or Less, 2	129B173 670		Wilshire	Yes	ABMI	TOC EXP , R2RD
Los Angeles	8576 HORNER ST	90035	4303031003	0.000	0.000	0.000	9.804	Shortfall of Sites	0.138	Low Medium II Residential	[Q]RD1.5-1-O	0	0	0	99.000	9.804		Residential - Double, Duplex, or Two Units - 4 Stories or Less, 2	129B173 674		Wilshire	Yes	ABMI	TOC EXP , R2RD
Los Angeles	8572 HORNER ST	90035	4303031040	0.000	0.000	0.000	9.803	Shortfall of Sites	0.138	Low Medium II Residential	[Q]RD1.5-1-O	0	0	0	99.000	9.803		Residential - Double, Duplex, or Two Units - 4 Stories or Less, 2	129B173 677		Wilshire	Yes	ABMI	TOC EXP , R2RD
Los Angeles	10600 AYRES AVE	90064	4255002011	0.000	0.000	0.000	9.803	Shortfall of Sites	0.138	Low Medium I Residential	R2-1-O	0	0	0	99.000	9.803		Residential - Double, Duplex, or Two Units - 4 Stories or Less, 2	126B157 686		West Los Angeles	Yes	ABMI	TOC EXP , R2RD
Los Angeles	10636 AYRES AVE	90064	4255002004	0.000	0.000	0.000	9.803	Shortfall of Sites	0.138	Low Medium I Residential	R2-1-O	0	0	0	99.000	9.803		Residential - Double, Duplex, or Two Units - 4 Stories or Less, 2	126B157 772		West Los Angeles	Yes	ABMI	TOC EXP , R2RD
Los Angeles	10616 AYRES AVE	90064	4255002008	0.000	0.000	0.000	9.803	Shortfall of Sites	0.138	Low Medium I Residential	R2-1-O	0	0	0	99.000	9.803		Residential - Double, Duplex, or Two Units - 4 Stories or Less, 2	126B157 725		West Los Angeles	Yes	ABMI	TOC EXP , R2RD
Los Angeles	10628 AYRES AVE	90064	4255002006	0.000	0.000	0.000	9.803	Shortfall of Sites	0.138	Low Medium I Residential	R2-1-O	0	0	0	99.000	9.803		Residential - Double, Duplex, or Two Units - 4 Stories or Less, 2	126B157 751		West Los Angeles	Yes	ABMI	TOC EXP , R2RD
Los Angeles	8554 HORNER ST	90035	4303031008	0.000	0.000	0.000	9.803	Shortfall of Sites	0.138	Low Medium II Residential	[Q]RD1.5-1-O	0	0	0	99.000	9.803		Residential - Double, Duplex, or Two Units - 4 Stories or Less, 2	129B173 699		Wilshire	Yes	ABMI	TOC EXP , R2RD
Los Angeles	8548 HORNER ST	90035	4303031038	0.000	0.000	0.000	9.802	Shortfall of Sites	0.138	Low Medium II Residential	[Q]RD1.5-1-O	0	0	0	99.000	9.802		Residential - Double, Duplex, or Two Units - 4 Stories or Less, 2	129B173 704		Wilshire	Yes	ABMI	TOC EXP , R2RD
Los Angeles	8542 HORNER ST	90035	4303031011	0.000	0.000	0.000	9.802	Shortfall of Sites	0.138	Low Medium II Residential	[Q]RD1.5-1-O	0	0	0	99.000	9.802		Residential - Double, Duplex, or Two Units - 4 Stories or Less, 2	129B173 708		Wilshire	Yes	ABMI	TOC EXP , R2RD
Los Angeles	8536 HORNER ST	90035	4303031012	0.000	0.000	0.000	9.802	Shortfall of Sites	0.138	Low Medium II Residential	[Q]RD1.5-1-O	0	0	0	99.000	9.802		Residential - Double, Duplex, or Two Units - 4 Stories or Less, 2	129B173 715		Wilshire	Yes	ABMI	TOC EXP , R2RD
Los Angeles	807 N ORANGE GROVE AVE	90046	5527002017	0.000	0.000	0.000	9.802	Shortfall of Sites	0.138	Low Medium I Residential	R2-1XL	0	0	0	99.000	9.802		Residential - Double, Duplex, or Two Units - 4 Stories or Less, 2	141B177 232		Hollywood	Yes	ABMI	TOC EXP , R2RD
Los Angeles	8531 PICKFORD ST	90035	4303031027	0.000	0.000	0.000	9.802	Shortfall of Sites	0.138	Low Medium II Residential	[Q]RD1.5-1-O	0	0	0	99.000	9.802		Residential - Double, Duplex, or Two Units - 4 Stories or Less, 2	129B173 778		Wilshire	Yes	ABMI	TOC EXP , R2RD
Los Angeles	18118 HATTERAS ST	91356	2157010018	0.000	0.000	0.000	9.802	Shortfall of Sites	0.116	Low II Residential	R1-1	0	0	0	99.000	9.802		Residential - Single Family Residence - Pool, 1	174B125 99		Encino - Tarzana	No	ABMI	TOC EXP
Los Angeles	8524 HORNER ST	90035	4303031014	0.000	0.000	0.000	9.802	Shortfall of Sites	0.138	Low Medium II Residential	[Q]RD1.5-1-O	0	0	0	99.000	9.802		Residential - Double, Duplex, or Two Units - 4 Stories or Less, 2	129B173 723		Wilshire	Yes	ABMI	TOC EXP , R2RD
Los Angeles	10585 AYRES AVE	90064	4318003016	0.000	0.000	0.000	9.800	Shortfall of Sites	0.138	Low Medium I Residential	R2-1-O	0	0	0	99.000	9.800		Residential - Double, Duplex, or Two Units - 4 Stories or Less, 2	126B157 553		West Los Angeles	Yes	ABMI	TOC EXP , R2RD
Los Angeles	2807 E CESAR E CHAVEZ AVE	90033	5178019031	4.900	4.900	0.000	0.000	Shortfall of Sites	0.160	Highway Oriented and Limited Commercial	C2-1-CUGU	Neighborhood Center	[LUM2 - G2 - 3][XN2 - 8][CPIO]	20	100.308	9.800		Commercial - Store - One Story, 3	127-5A225 90	54	Boyle Heights	No	LI	BH CPU
Los Angeles	7217 JORDAN AVE	91303	2111021014	4.900	4.900	0.000	0.000	Shortfall of Sites	0.112	Community Commercial	[Q]C2-1VL-CDO	Community Center	0	20	143.193	9.800		Commercial - Store - One Story, 3	183B105 83	54	Canoga Park - Winnetka - Woodland Hills - West Hills	No	LI	CPK CPU ,
Los Angeles	726 N HILL PL	90012	5407024010	4.900	4.900	0.000	0.000	Shortfall of Sites	0.135	High Medium Residential	R4-1	Medium Neighborhood Residential	[LM2-MU2-5] [RX1-FA] [CPIO]	20	118.665	9.800		Residential - Three Units (Any Combination) - 4 Stories or Less, 3	135A213 388	No Max	Central City North	No	LI	DT CPU
Los Angeles	115 E ANAHEIM ST	90744	7423003034	4.900	4.900	0.000	0.000	Shortfall of Sites	0.141	Community Commercial	[Q]C2-1VL-O-CUGU	Villages	0	20	113.741	9.800		Commercial - Store - One Story, 3	030B205 284	43	Wilmington - Harbor City	No	LI	WHC CPU
Los Angeles	2465 AMHERST AVE	90064	4257021059	0.000	0.000	0.000	9.800	Shortfall of Sites	0.116	Low Residential	R1-1	0	0	0	99.000	9.800		Residential - Single Family Residence, 1	120B149 208		Palms - Mar Vista - Del Rey	No	ABMI	TOC EXP
Los Angeles	1339 S NORTON AVE	90019	5072008015	0.000	0.000	0.000	9.799	Shortfall of Sites	0.138	Low Medium II Residential	RD2-1-O-CPIO	0	0	0	99.000	9.799		Residential - Double, Duplex, or Two Units - 4 Stories or Less, 2	129B189 1104		West Adams - Baldwin Hills - Leimert	Yes	ABMI	TOC EXP , R2RD
Los Angeles	2817 S BENTLEY AVE	90064	4251003025	0.000	0.000	0.000	9.797	Shortfall of Sites	0.116	Low Residential	R1-1	0	0	0	99.000	9.797		Residential - Single Family Residence, 1	123B157 1192		West Los Angeles	No	ABMI	TOC EXP
Los Angeles	2760 TILDEN AVE	90064	4251001025	0.000	0.000	0.000	9.797	Shortfall of Sites	0.116	Low Residential	R1-1	0	0	0	99.000	9.797		Residential - Single Family Residence, 1	123B157 1011		West Los Angeles	No	ABMI	TOC EXP
Los Angeles	21946 MERRIDY ST	91311	2747018065	0.000	0.000	0.000	9.796	Shortfall of Sites	0.116	Low II Residential	R1-1	0	0	0	99.000	9.796		Residential - Single Family Residence, 1	204B101 549		Chatsworth - Porter Ranch	No	ABMI	TOC EXP
Los Angeles	11914 HESBY ST	91607	2355002020	0.000	0.000	0.000	9.796	Shortfall of Sites	0.116	Low Residential	R1-1	0	0	0	99.000	9.796		Residential - Single Family Residence, 1	171B169 765		North Hollywood - Valley Village	No	ABMI	TOC EXP
Los Angeles	11917 HESBY ST	91607	2355002015	0.000	0.000	0.000	9.796	Shortfall of Sites	0.116	Low Residential	R1-1	0	0	0	99.000	9.796		Residential - Single Family Residence, 1	171B169 721		North Hollywood - Valley Village	No	ABMI	TOC EXP
Los Angeles	2456 WELLESLEY AVE	90064	4257021079	0.000	0.000	0.000	9.789	Shortfall of Sites	0.116	Low Residential	R1-1	0	0	0	99.000	9.789		Residential - Single Family Residence, 1	120B149 207		Palms - Mar Vista - Del Rey	No	ABMI	TOC EXP
Los Angeles	2592 S BUNDY DR	90064	4257001032	0.000	0.000	0.000	9.788	Shortfall of Sites	0.142	Low Medium Residential	RD1.5-1	0	0	0	113.635	9.788		Residential - Four Units (Any Combination) - 4 Stories or Less, 4	120B149 454		Palms - Mar Vista - Del Rey	Yes	ABMI	OPP RC , DB50
Los Angeles	5222 ETHEL AVE	91401	2345018071	0.000	0.000	0.000	9.787	Shortfall of Sites	0.136	Low Residential	R1-1	0	0	0	99.000	9.787		Residential - Single Family Residence - Pool, 1	171B161 1218		Van Nuys - North Sherman Oaks	No	ABMI	TOC EXP
Los Angeles	407 N SYCAMORE AVE	90036	5507009023	0.000	0.000	0.000	9.787	Shortfall of Sites	0.144	General Commercial	[Q]C2-1	0	0	0	100.188	9.787		Commercial - Parking Lot (Commercial Use Property) - Lots - Patron or Employee - One Story, 0	135B181 403		Wilshire	No	ABMI	OPP C
Los Angeles	407 N SYCAMORE AVE	90036	5507009023	0.000	0.000	0.000	9.787	Shortfall of Sites	0.144	General Commercial	[Q]C2-1	0	0	0	100.188	9.787		Commercial - Parking Lot (Commercial Use Property) - Lots - Patron or Employee - One Story, 0	135B181 420		Wilshire	No	ABMI	OPP C
Los Angeles	407 N SYCAMORE AVE	90036	5507009023	0.000	0.000	0.000	9.787	Shortfall of Sites	0.144	General Commercial	[Q]C2-1	0	0	0	100.188	9.787		Commercial - Parking Lot (Commercial Use Property) - Lots - Patron or Employee - One Story, 0	135B181 435		Wilshire	No	ABMI	OPP C
Los Angeles	407 N SYCAMORE AVE	90036	5507009023	0.000	0.000	0.000	9.787	Shortfall of Sites	0.144	General Commercial	[Q]C2-1	0	0	0	100.188	9.787		Commercial - Parking Lot (Commercial Use Property) - Lots - Patron or Employee - One Story, 0	135B181 450		Wilshire	No	ABMI	OPP C
Los Angeles	407 N SYCAMORE AVE	90036	5507009023	0.000	0.000	0.000	9.787	Shortfall of Sites	0.144	General Commercial	[Q]C2-1	0	0	0	100.188	9.787		Commercial - Parking Lot (Commercial Use Property) - Lots - Patron or Employee - One Story, 0	135B181 468		Wilshire	No	ABMI	OPP C
Los Angeles	407 N SYCAMORE AVE	90036	5507009023	0.000	0.000	0.000	9.787	Shortfall of Sites	0.144	General Commercial	[Q]C2-1	0	0	0	100.188	9.787		Commercial - Parking Lot (Commercial Use Property) - Lots - Patron or Employee - One Story, 0	135B181 484		Wilshire	No	ABMI	OPP C
Los Angeles	407 N SYCAMORE AVE	90036	5507009023	0.000	0.000	0.000	9.787	Shortfall of Sites	0.144	General Commercial	[Q]C2-1	0	0	0	100.188	9.787		Commercial - Parking Lot (Commercial Use Property) - Lots - Patron or Employee - One Story, 0	135B181 493		Wilshire	No	ABMI	OPP C
Los Angeles	407 N SYCAMORE AVE	90036	5507009023	0.000	0.000	0.000	9.786	Shortfall of Sites	0.144	General Commercial	[Q]C2-1	0	0	0	100.188	9.786		Commercial - Parking Lot (Commercial Use Property) - Lots - Patron or Employee - One Story, 0	135B181 509		Wilshire	No	ABMI	OPP C
Los Angeles	407 N SYCAMORE AVE	90036	5507009023	0.000	0.000	0.000	9.786	Shortfall of Sites	0.144	General Commercial	[Q]C2-1	0	0	0	100.188	9.786		Commercial - Parking Lot (Commercial Use Property) - Lots - Patron or Employee - One Story, 0	135B181 528		Wilshire	No	ABMI	OPP C
Los Angeles	10313 LAURISTON AVE	90025	4319005051	0.000	0.000	0.000	9.786	Shortfall of Sites	0.116	Low Residential	R1-1-O	0	0	0	99.000	9.786		Residential - Single Family Residence, 1	129B161 47		West Los Angeles	No	ABMI	TOC EXP
Los Angeles	5408 NAGLE AVE	91401	2344015031	0.000	0.000	0.000	9.786	Shortfall of Sites	0.116	Low Residential	R1-1	0	0	0	99.000	9.786		Residential - Single Family Residence, 1	171B157 89		Van Nuys - North Sherman Oaks	No	ABMI	TOC EXP
Los Angeles	5409 NAGLE AVE	91401	2344015026	0.000	0.000	0.000	9.785	Shortfall of Sites	0.116	Very Low Residential	R1-1	0	0	0	99.000	9.785		Residential - Single Family Residence, 1	171B157 90		Van Nuys - North Sherman Oaks	No	ABMI	TOC EXP
Los Angeles	1345 S NORTON AVE	90019	5072008014	0.000	0.000	0.000	9.784	Shortfall of Sites	0.138	Low Medium II Residential	RD2-1-O-CPIO	0	0	0	99.000	9.784		Residential - Double, Duplex, or Two Units - 4 Stories or Less, 2	129B189 1125		West Adams - Baldwin Hills - Leimert	Yes	ABMI	TOC EXP , R2RD
Los Angeles	6092 SELMA AVE	90028	5545008038	0.000	0.000	0.000	9.781	Shortfall of Sites	0.138	Highway Oriented Commercial	[Q]R4-1VL	Low Medium II Residential	RD2-1XL-CPIO	0	99.000	9.781		Residential - Double, Duplex, or Two Units - 4 Stories or Less, 2	148-5A189 323	21	Hollywood	Yes	ABMI	TOC EXP , HWD CPU, AHO
Los Angeles	10709 VALLEYHEART DR	91604	2423033016	0.000	0.000	0.000	9.781	Shortfall of Sites	0.116	Low Residential	R1-1-RIO	Low Residential	0	0	99.000	9.781		Residential - Single Family Residence - Pool, 1	162B177 263	1 per lot	Sherman Oaks - Studio City - Toluca Lake - Cahuenga Pass	No	ABMI	TOC EXP , SHR CPU, AHO
Los Angeles	7125 S LA CIENEGA BLVD	90045	4103015005	4.891	4.891	0.000	0.000	Shortfall of Sites	0.152	Medium Residential	RD1.5-1	0	0	20	113.635	9.781		Residential - Four Units (Any Combination) - 4 Stories or Less, 4	102B173 564		Westchester - Playa del Rey	No	LI	OPP RC , DB50
Los Angeles	7119 S LA CIENEGA BLVD	90045	4103015004	4.890	4.890	0.000	0.000	Shortfall of Sites	0.152	Medium Residential	RD1.5-1	0	0	20	113.635	9.780		Residential - Four Units (Any Combination) - 4 Stories or Less, 4	102B173 552		Westchester - Playa del Rey	No	LI	OPP RC , DB50
Los Angeles	13415 MARGATE ST	91401	2344018032	0.000	0.000	0.000	9.780	Shortfall of Sites	0.116	Very Low Residential	RE11-1	0	0	0	99.000	9.780		Residential - Single Family Residence, 1	171B157 213		Van Nuys - North Sherman Oaks	No	ABMI	TOC EXP
Los Angeles	7113 S LA CIENEGA BLVD	90045	4103015003	4.890	4.890	0.000	0.000	Shortfall of Sites	0.152	Medium Residential	RD1.5-1	0	0	20	113.635	9.780		Residential - Four Units (Any Combination) - 4 Stories or Less, 4	102B173 537		Westchester - Playa del Rey	No	LI	OPP RC , DB50
Los Angeles	7814 GODDARD AVE	90045	4127006022	0.000	0.000	0.000	9.780	Shortfall of Sites	0.128	Low Residential	R1-1	0	0	0	99.000	9.780		Residential - Single Family Residence, 2	099B173 611		Westchester - Playa del Rey	No	ABMI	TOC EXP

Jurisdiction Name	Site Address/Intersection	5 Digit ZIP Code	Assessor Parcel Number	Very Low-Income	Low-Income	Moderate-Income	Above Moderate-Income	Type of Shortfall	Parcel Size (Acres)	Current General Plan Designation	Current Zoning	Proposed General Plan (GP) Designation	Proposed Zoning	Minimum Density Allowed	Maximum Density Allowed	Total Capacity	Vacant/ Nonvacant	Description of Existing Uses	PIN	Base Density Per Acre	Community Plan Area	Rent Stabalization Ordinance	Income Category	Applicable Rezoning Program (Program informing values in Column Q listed first)
Los Angeles	1834 BENECIA AVE	90025	4319014001	0.000	0.000	0.000	9.778	Shortfall of Sites	0.116	Low Medium I Residential	R2-1-O	0	0	0	99.000	9.778		Residential - Single Family Residence, 1	132B157 678		West Los Angeles	No	ABMI	TOC EXP , R2RD
Los Angeles	10380 LA GRANGE AVE	90025	4319008036	0.000	0.000	0.000	9.778	Shortfall of Sites	0.150	Low Medium I Residential	R2-1-O	0	0	0	99.000	9.778		Residential - Three Units (Any Combination) - 4 Stories or Less, 3	132B157 942		West Los Angeles	Yes	ABMI	TOC EXP , R2RD
Los Angeles	2526 WELLESLEY AVE	90064	4257023041	0.000	0.000	0.000	9.776	Shortfall of Sites	0.115	Low Residential	R1-1	0	0	0	99.000	9.776		Residential - Single Family Residence, 1	120B149 381		Palms - Mar Vista - Del Rey	No	ABMI	TOC EXP
Los Angeles	3029 S ROBERTSON BLVD	90034	4311030020	0.000	0.000	0.000	9.775	Shortfall of Sites	0.187	Community Commercial	MU(EC)	0	0	0	54.450	9.775		Commercial - Service Station - Full Service - No Additional Services, 0	123B169 816		West Adams - Baldwin Hills - Leimert	No	ABMI	OPP C , ADU
Los Angeles	5345 MARY ELLEN AVE	91401	2345021026	0.000	0.000	0.000	9.773	Shortfall of Sites	0.115	Very Low Residential	RE11-1	0	0	0	99.000	9.773		Residential - Single Family Residence - Pool, 1	171B157 166		Van Nuys - North Sherman Oaks	No	ABMI	TOC EXP
Los Angeles	2717 MANNING AVE	90064	4318042003	0.000	0.000	0.000	9.771	Shortfall of Sites	0.115	Low Residential	R1-1	0	0	0	99.000	9.771		Residential - Single Family Residence, 1	126B157 1189		West Los Angeles	No	ABMI	TOC EXP
Los Angeles	7636 FULTON AVE	91605	2303007050	4.885	4.885	0.000	0.000	Shortfall of Sites	1.209	Medium Residential	R3-1	0	0	20	81.710	9.771		Residential - Five or More Units or Apartments (Any Combination) · 4 Stories or Less, 64	186B157 129		Sun Valley - La Tuna Canyon	No	LI	DB50
Los Angeles	10658 CHIQUITA ST	91602	2423030050	0.000	0.000	0.000	9.771	Shortfall of Sites	0.115	Low Residential	R1-1-RIO	Low Residential	0	0	99.000	9.771		Residential - Single Family Residence, 1	162B177 582		Sherman Oaks - Studio City - Toluca Lake - Cahuenga Pass	No	ABMI	TOC EXP , SHR CPU, AHO
Los Angeles	6631 CEDROS AVE	91405	2236006001	4.885	4.885	0.000	0.000	Shortfall of Sites	2.118	Low Residential	R1-1	0	0	20	102.494	9.770		Institutional - Church - One Story, 0	180B149 332	1 per lot	Van Nuys - North Sherman Oaks	No	LI	FBO
Los Angeles	2866 REYNIER AVE	90034	4301014013	0.000	0.000	0.000	9.770	Shortfall of Sites	0.115	Low II Residential	R1-1	0	0	0	99.000	9.770		Residential - Single Family Residence, 1	123B169 570		West Adams - Baldwin Hills - Leimert	No	ABMI	TOC EXP
Los Angeles	8910 HARGIS ST	90034	4301010035	0.000	0.000	0.000	9.769	Shortfall of Sites	0.137	Low II Residential	R1-1	0	0	0	99.000	9.769		Residential - Double, Duplex, or Two Units - 4 Stories or Less, 2	123B169 467		West Adams - Baldwin Hills - Leimert	Yes	ABMI	TOC EXP
Los Angeles	1401 S NORTON AVE	90019	5072008013	0.000	0.000	0.000	9.769	Shortfall of Sites	0.137	Low Medium II Residential	RD2-1-O-CPIO	0	0	0	99.000	9.769		Residential - Double, Duplex, or Two Units - 4 Stories or Less, 2	129B189 1146		West Adams - Baldwin Hills - Leimert	Yes	ABMI	TOC EXP , R2RD
Los Angeles	13257 MOORPARK ST	91423	2360030019	0.000	0.000	0.000	9.768	Shortfall of Sites	0.135	General Commercial	[Q]C2-1VL-RIO	Neighborhood District/Villages	0	0	73.826	9.768		Commercial - Store Combination - Store and Residential Combination - One Story, 0	165B157 312	72	Sherman Oaks - Studio City - Toluca Lake - Cahuenga Pass	Yes	ABMI	DB50 , SHR CPU, ARO, OPP C, AHO
Los Angeles	5500 NEWCASTLE AVE	91316	2162009006	0.000	0.000	0.000	9.768	Shortfall of Sites	0.136	Medium Residential	R3-1	Medium Residential	0	0	66.386	9.768		Residential - Five or More Units or Apartments (Any Combination) · 4 Stories or Less - Pool, 0	174B129 938	43	Encino - Tarzana	Yes	ABMI	DB50 , ENC CPU, AHO
Los Angeles	5500 NEWCASTLE AVE	91316	2162009006	0.000	0.000	0.000	9.768	Shortfall of Sites	0.136	Medium Residential	R3-1	Medium Residential	0	0	66.353	9.768		Residential - Five or More Units or Apartments (Any Combination) · 4 Stories or Less - Pool, 0	174B129 940	43	Encino - Tarzana	Yes	ABMI	DB50 , ENC CPU, AHO
Los Angeles	4421 LAUREL CANYON BLVD	91607	2364002020	0.000	0.000	0.000	9.768	Shortfall of Sites	0.130	General Commercial	[Q]C2-1VL-RIO	Neighborhood District/Villages	0	0	69.393	9.768		Residential - Five or More Units or Apartments (Any Combination) · 4 Stories or Less, 0	165B165 321	72	Sherman Oaks - Studio City - Toluca Lake - Cahuenga Pass	Yes	ABMI	DB50 , SHR CPU, OPP C, AHO
Los Angeles	14620 MAGNOLIA BLVD	91403	2263036034	0.000	0.000	0.000	9.768	Shortfall of Sites	0.163	Medium Residential	[Q]R3-1-RIO	0	0	0	68.005	9.768		Residential - Five or More Units or Apartments (Any Combination) · 4 Stories or Less, 0	171A151 32		Van Nuys - North Sherman Oaks	Yes	ABMI	DB50
Los Angeles	11007 PALMS BLVD	90034	4251026032	0.000	0.000	0.000	9.768	Shortfall of Sites	0.124	Medium Residential	R3-1	0	0	0	89.439	9.768		Residential - Five or More Units or Apartments (Any Combination) · 4 Stories or Less, 0	117B157 37		Palms - Mar Vista - Del Rey	Yes	ABMI	DB50
Los Angeles	11022 AQUA VISTA ST	91602	2366026004	0.000	0.000	0.000	9.768	Shortfall of Sites	0.127	Medium Residential	R3-1-RIO	0	0	0	87.648	9.768		Residential - Five or More Units or Apartments (Any Combination) · 4 Stories or Less, 0	162B173 43		Sherman Oaks - Studio City - Toluca Lake - Cahuenga Pass	Yes	ABMI	DB50
Los Angeles	10948 NATIONAL BLVD	90064	4251008023	0.000	0.000	0.000	9.768	Shortfall of Sites	0.134	Medium Residential	R3-1	0	0	0	82.604	9.768		Residential - Five or More Units or Apartments (Any Combination) · 4 Stories or Less, 0	120B157 66		Palms - Mar Vista - Del Rey	Yes	ABMI	DB50
Los Angeles	14401 HARTSOOK ST	91423	2248009028	0.000	0.000	0.000	9.768	Shortfall of Sites	0.124	Medium Residential	R3-1-RIO	0	0	0	89.368	9.768		Residential - Five or More Units or Apartments (Any Combination) · 4 Stories or Less, 0	171A151 68		Van Nuys - North Sherman Oaks	Yes	ABMI	DB50
Los Angeles	14401 HARTSOOK ST	91423	2248009028	0.000	0.000	0.000	9.768	Shortfall of Sites	0.124	Medium Residential	R3-1-RIO	0	0	0	89.603	9.768		Residential - Five or More Units or Apartments (Any Combination) · 4 Stories or Less, 0	171A151 69		Van Nuys - North Sherman Oaks	Yes	ABMI	DB50
Los Angeles	11693 DARLINGTON AVE	90049	4265006003	0.000	0.000	0.000	9.768	Shortfall of Sites	0.133	Medium Residential	[Q]R3-1	0	0	0	83.544	9.768		Residential - Five or More Units or Apartments (Any Combination) · 4 Stories or Less, 0	129B145 100		Brentwood - Pacific Palisades	Yes	ABMI	DB50
Los Angeles	3505 S BENTLEY AVE	90034	4252005019	0.000	0.000	0.000	9.768	Shortfall of Sites	0.131	Medium Residential	R3-1	0	0	0	84.567	9.768		Residential - Five or More Units or Apartments (Any Combination) · 4 Stories or Less, 0	117B157 172		Palms - Mar Vista - Del Rey	Yes	ABMI	DB50
Los Angeles	1151 AMHERST AVE	90049	4264026013	0.000	0.000	0.000	9.768	Shortfall of Sites	0.129	Medium Residential	[Q]R3-1	0	0	0	85.729	9.768		Residential - Five or More Units or Apartments (Any Combination) · 4 Stories or Less, 0	126B145 174		Brentwood - Pacific Palisades	Yes	ABMI	DB50
Los Angeles	4912 WHITSETT AVE	91607	2356027011	0.000	0.000	0.000	9.768	Shortfall of Sites	0.132	Medium Residential	R3-1	0	0	0	83.828	9.768		Residential - Five or More Units or Apartments (Any Combination) · 4 Stories or Less, 0	168B165 192		North Hollywood - Valley Village	Yes	ABMI	DB50
Los Angeles	4111 TUJUNGA AVE	91604	2368020041	0.000	0.000	0.000	9.768	Shortfall of Sites	0.135	Medium Residential	[Q]R3-1-RIO	0	0	0	82.195	9.768		Residential - Five or More Units or Apartments (Any Combination) · 4 Stories or Less - Pool, 0	162B173 218		Sherman Oaks - Studio City - Toluca Lake - Cahuenga Pass	Yes	ABMI	DB50
Los Angeles	7650 DAY ST	91042	2558035028	0.000	0.000	0.000	9.768	Shortfall of Sites	0.124	Medium Residential	R3-1	0	0	0	89.651	9.768		Residential - Double, Duplex, or Two Units - 4 Stories or Less, 0	204A197 219		Sunland - Tujunga - Lake View Terrace - Shadow Hills - East La Tuna Canyon	Yes	ABMI	DB50
Los Angeles	1480 S CANFIELD AVE	90035	4305006028	0.000	0.000	0.000	9.768	Shortfall of Sites	0.133	Medium Residential	R3-1-O	0	0	0	83.739	9.768		Residential - Five or More Units or Apartments (Any Combination) · 4 Stories or Less, 0	129B169 249		West Los Angeles	Yes	ABMI	DB50
Los Angeles	4416 FULTON AVE	91423	2360030042	0.000	0.000	0.000	9.768	Shortfall of Sites	0.132	Medium Residential	[Q]R3-1-RIO	0	0	0	84.284	9.768		Residential - Five or More Units or Apartments (Any Combination) · 4 Stories or Less, 0	165B157 280		Sherman Oaks - Studio City - Toluca Lake - Cahuenga Pass	Yes	ABMI	DB50
Los Angeles	313 S CHURCH LN	90049	4365026013	0.000	0.000	0.000	9.768	Shortfall of Sites	0.123	Medium Residential	[Q]R3-1	0	0	0	89.947	9.768		Residential - Five or More Units or Apartments (Any Combination) · 4 Stories or Less, 0	135B145 295		Brentwood - Pacific Palisades	Yes	ABMI	DB50
Los Angeles	11255 MOORPARK ST	91602	2366002013	0.000	0.000	0.000	9.768	Shortfall of Sites	0.130	Medium Residential	R3-1-RIO	0	0	0	85.387	9.768		Residential - Five or More Units or Apartments (Any Combination) · 4 Stories or Less - Pool, 0	165B173 317		Sherman Oaks - Studio City - Toluca Lake - Cahuenga Pass	Yes	ABMI	DB50
Los Angeles	11255 MOORPARK ST	91602	2366002013	0.000	0.000	0.000	9.768	Shortfall of Sites	0.130	Medium Residential	R3-1-RIO	0	0	0	85.514	9.768		Residential - Five or More Units or Apartments (Any Combination) · 4 Stories or Less - Pool, 0	165B173 318		Sherman Oaks - Studio City - Toluca Lake - Cahuenga Pass	Yes	ABMI	DB50
Los Angeles	13131 MOORPARK ST	91423	2360029040	0.000	0.000	0.000	9.768	Shortfall of Sites	0.134	Medium Residential	R3-1-RIO	0	0	0	82.647	9.768		Residential - Five or More Units or Apartments (Any Combination) · 4 Stories or Less - Pool, 0	165B157 320		Sherman Oaks - Studio City - Toluca Lake - Cahuenga Pass	Yes	ABMI	DB50
Los Angeles	13131 MOORPARK ST	91423	2360029040	0.000	0.000	0.000	9.768	Shortfall of Sites	0.134	Medium Residential	R3-1-RIO	0	0	0	82.647	9.768		Residential - Five or More Units or Apartments (Any Combination) · 4 Stories or Less - Pool, 0	165B157 323		Sherman Oaks - Studio City - Toluca Lake - Cahuenga Pass	Yes	ABMI	DB50
Los Angeles	13429 MOORPARK ST	91423	2360014024	0.000	0.000	0.000	9.768	Shortfall of Sites	0.128	Medium Residential	R3-1-RIO	0	0	0	86.835	9.768		Residential - Five or More Units or Apartments (Any Combination) · 4 Stories or Less - Pool, 0	165B157 325		Sherman Oaks - Studio City - Toluca Lake - Cahuenga Pass	Yes	ABMI	DB50
Los Angeles	2050 RODNEY DR	90027	5590007032	0.000	0.000	0.000	9.768	Shortfall of Sites	0.126	Medium Residential	R3-1XL	0	0	0	87.911	9.768		Residential - Five or More Units or Apartments (Any Combination) · 4 Stories or Less - Pool, 0	150B197 329		Hollywood	Yes	ABMI	DB50
Los Angeles	12534 MOORPARK ST	91604	2375002008	0.000	0.000	0.000	9.768	Shortfall of Sites	0.130	Medium Residential	R3-1-RIO	0	0	0	85.499	9.768		Residential - Five or More Units or Apartments (Any Combination) · 4 Stories or Less, 0	165B161 341		Sherman Oaks - Studio City - Toluca Lake - Cahuenga Pass	Yes	ABMI	DB50
Los Angeles	4549 ELLENWOOD DR	90041	5473035003	0.000	0.000	0.000	9.768	Shortfall of Sites	0.308	Low Medium II Residential	RD2-1	0	0	0	36.084	9.768		Residential - Four Units (Any Combination) - 4 Stories or Less, 0	159A221 398		Northeast Los Angeles	Yes	ABMI	DB50
Los Angeles	14141 RIVERSIDE DR	91423	2248025018	0.000	0.000	0.000	9.768	Shortfall of Sites	0.125	Community Commercial	R3-1-RIO	0	0	0	88.802	9.768		Residential - Five or More Units or Apartments (Any Combination) · 4 Stories or Less, 0	168B153 404		Van Nuys - North Sherman Oaks	Yes	ABMI	DB50
Los Angeles	11179 CHARNOCK RD	90034	4252003017	0.000	0.000	0.000	9.768	Shortfall of Sites	0.253	Low Medium Residential	RD1.5-1	0	0	0	43.892	9.768		Residential - Five or More Units or Apartments (Any Combination) · 4 Stories or Less, 0	117B157 404		Palms - Mar Vista - Del Rey	Yes	ABMI	DB50
Los Angeles	2680 S BARRINGTON AVE	90064	4258007029	0.000	0.000	0.000	9.768	Shortfall of Sites	0.126	Medium Residential	R3-1	0	0	0	87.936	9.768		Residential - Five or More Units or Apartments (Any Combination) · 4 Stories or Less, 0	120B153 454		Palms - Mar Vista - Del Rey	Yes	ABMI	DB50
Los Angeles	1632 BARRY AVE	90025	4262010021	0.000	0.000	0.000	9.768	Shortfall of Sites	0.129	Medium Residential	[Q]R3-1	0	0	0	86.341	9.768		Residential - Five or More Units or Apartments (Any Combination) · 4 Stories or Less, 0	126B149 481		West Los Angeles	Yes	ABMI	DB50
Los Angeles	18543 CLARK ST	91356	2160004029	0.000	0.000	0.000	9.768	Shortfall of Sites	0.135	Medium Residential	R3-1	0	0	0	82.500	9.768		Residential - Five or More Units or Apartments (Any Combination) · 4 Stories or Less - Pool, 0	174B125 500		Encino - Tarzana	Yes	ABMI	DB50
Los Angeles	11551 OHIO AVE	90025	4263016036	0.000	0.000	0.000	9.768	Shortfall of Sites	0.124	Medium Residential	[Q]R3-1	0	0	0	89.539	9.768		Residential - Five or More Units or Apartments (Any Combination) · 4 Stories or Less - Pool, 0	129B149 501		West Los Angeles	Yes	ABMI	DB50
Los Angeles	11551 OHIO AVE	90025	4263016036	0.000	0.000	0.000	9.768	Shortfall of Sites	0.124	Medium Residential	[Q]R3-1	0	0	0	89.538	9.768		Residential - Five or More Units or Apartments (Any Combination) · 4 Stories or Less - Pool, 0	129B149 514		West Los Angeles	Yes	ABMI	DB50
Los Angeles	10820 BLOOMFIELD ST	91602	2423019005	0.000	0.000	0.000	9.768	Shortfall of Sites	0.124	Medium Residential	R3-1-RIO	0	0	0	89.862	9.768		Residential - Five or More Units or Apartments (Any Combination) · 4 Stories or Less, 0	165B177 562		Sherman Oaks - Studio City - Toluca Lake - Cahuenga Pass	Yes	ABMI	DB50
Los Angeles	2220 S BEVERLY GLEN BLVD	90064	4315009021	0.000	0.000	0.000	9.768	Shortfall of Sites	0.134	Medium Residential	R3-1-O	0	0	0	82.745	9.768		Residential - Five or More Units or Apartments (Any Combination) · 4 Stories or Less, 0	129B157 600		West Los Angeles	Yes	ABMI	DB50

Jurisdiction Name	Site Address/Intersection	5 Digit ZIP Code	Assessor Parcel Number	Very Low-Income	Low-Income	Moderate-Income	Above Moderate-Income	Type of Shortfall	Parcel Size (Acres)	Current General Plan Designation	Current Zoning	Proposed General Plan (GP) Designation	Proposed Zoning	Minimum Density Allowed	Maximum Density Allowed	Total Capacity	Vacant/ Nonvacant	Description of Existing Uses	PIN	Base Density Per Acre	Community Plan Area	Rent Stabalization Ordinance	Income Category	Applicable Rezoning Program (Program informing values in Column Q listed first)
Los Angeles	2220 S BEVERLY GLEN BLVD	90064	4315009021	0.000	0.000	0.000	9.768	Shortfall of Sites	0.133	Medium Residential	R3-1-O	0	0	0	83.640	9.768		Residential - Five or More Units or Apartments (Any Combination) · 4 Stories or Less, 0	129B157 618		West Los Angeles	Yes	ABMI	DB50
Los Angeles	7354 W MANCHESTER AVE	90045	4119025021	0.000	0.000	0.000	9.768	Shortfall of Sites	0.125	Medium Residential	R3-1	0	0	0	89.121	9.768		Residential - Five or More Units or Apartments (Any Combination) · 4 Stories or Less, 0	096B157 640		Westchester - Playa del Rey	Yes	ABMI	DB50
Los Angeles	2226 S BEVERLY GLEN BLVD	90064	4315009022	0.000	0.000	0.000	9.768	Shortfall of Sites	0.134	Medium Residential	R3-1-O	0	0	0	82.743	9.768		Residential - Five or More Units or Apartments (Any Combination) · 4 Stories or Less, 0	129B157 650		West Los Angeles	Yes	ABMI	DB50
Los Angeles	1822 COLBY AVE	90025	4261024028	0.000	0.000	0.000	9.768	Shortfall of Sites	0.125	Medium Residential	[Q]R3-1	0	0	0	89.067	9.768		Residential - Five or More Units or Apartments (Any Combination) · 4 Stories or Less, 0	126B149 662		West Los Angeles	Yes	ABMI	DB50
Los Angeles	3010 VERDUGO RD	90065	5456012022	0.000	0.000	0.000	9.768	Shortfall of Sites	0.248	Low Medium II Residential	RD1.5-1-CDO	0	0	0	44.700	9.768		Residential - Four Units (Any Combination) - 4 Stories or Less, 0	150B213 689		Northeast Los Angeles	Yes	ABMI	DB50
Los Angeles	1525 S SALTAIR AVE	90025	4263036025	0.000	0.000	0.000	9.768	Shortfall of Sites	0.126	Medium Residential	[Q]R3-1	0	0	0	87.911	9.768		Residential - Five or More Units or Apartments (Any Combination) · 4 Stories or Less, 0	126B145 713		West Los Angeles	Yes	ABMI	DB50
Los Angeles	1142 S DOHENY DR	90035	4332005014	0.000	0.000	0.000	9.768	Shortfall of Sites	0.126	Medium Residential	R3-1VL-O	0	0	0	88.135	9.768		Residential - Five or More Units or Apartments (Any Combination) · 4 Stories or Less, 0	132B169 722		West Los Angeles	Yes	ABMI	DB50
Los Angeles	1525 S SALTAIR AVE	90025	4263036025	0.000	0.000	0.000	9.768	Shortfall of Sites	0.126	Medium Residential	[Q]R3-1	0	0	0	87.910	9.768		Residential - Five or More Units or Apartments (Any Combination) · 4 Stories or Less, 0	126B145 735		West Los Angeles	Yes	ABMI	DB50
Los Angeles	1525 S SALTAIR AVE	90025	4263036025	0.000	0.000	0.000	9.768	Shortfall of Sites	0.126	Medium Residential	[Q]R3-1	0	0	0	87.910	9.768		Residential - Five or More Units or Apartments (Any Combination) · 4 Stories or Less, 0	126B145 753		West Los Angeles	Yes	ABMI	DB50
Los Angeles	3335 MILITARY AVE	90034	4251019034	0.000	0.000	0.000	9.768	Shortfall of Sites	0.134	Medium Residential	R3-1	0	0	0	82.827	9.768		Residential - Five or More Units or Apartments (Any Combination) · 4 Stories or Less, 0	120B157 779		Palms - Mar Vista - Del Rey	Yes	ABMI	DB50
Los Angeles	13855 BURBANK BLVD	91401	2246028025	0.000	0.000	0.000	9.768	Shortfall of Sites	0.126	Medium Residential	[Q]R3-1	0	0	0	87.914	9.768		Residential - Five or More Units or Apartments (Any Combination) · 4 Stories or Less, 0	174B153 781		Van Nuys - North Sherman Oaks	Yes	ABMI	DB50
Los Angeles	10773 LAWLER ST	90034	4254025040	0.000	0.000	0.000	9.768	Shortfall of Sites	0.133	Medium Residential	R3-1	0	0	0	83.560	9.768		Residential - Five or More Units or Apartments (Any Combination) · 4 Stories or Less - Pool, 0	120B161 789		Palms - Mar Vista - Del Rey	Yes	ABMI	DB50
Los Angeles	14333 ADDISON ST	91423	2248008039	0.000	0.000	0.000	9.768	Shortfall of Sites	0.126	Medium Residential	R3-1-RIO	0	0	0	87.914	9.768		Residential - Five or More Units or Apartments (Any Combination) · 4 Stories or Less - Pool, 0	171B153 790		Van Nuys - North Sherman Oaks	Yes	ABMI	DB50
Los Angeles	3336 TILDEN AVE	90034	4251019033	0.000	0.000	0.000	9.768	Shortfall of Sites	0.134	Medium Residential	R3-1	0	0	0	82.930	9.768		Residential - Five or More Units or Apartments (Any Combination) · 4 Stories or Less, 0	120B157 798		Palms - Mar Vista - Del Rey	Yes	ABMI	DB50
Los Angeles	1628 S WESTGATE AVE	90025	4262014024	0.000	0.000	0.000	9.768	Shortfall of Sites	0.129	Medium Residential	[Q]R3-1	0	0	0	86.341	9.768		Residential - Five or More Units or Apartments (Any Combination) · 4 Stories or Less, 0	126B149 808		West Los Angeles	Yes	ABMI	DB50
Los Angeles	4636 LAUREL CANYON BLVD	91607	2355015050	0.000	0.000	0.000	9.768	Shortfall of Sites	0.132	Medium Residential	R3-1	0	0	0	84.091	9.768		Residential - Five or More Units or Apartments (Any Combination) · 4 Stories or Less, 0	168B165 817		North Hollywood - Valley Village	Yes	ABMI	DB50
Los Angeles	10547 NATIONAL BLVD	90034	4314027023	0.000	0.000	0.000	9.768	Shortfall of Sites	0.135	High Medium Residential	[Q]R4-1	0	0	0	82.496	9.768		Residential - Five or More Units or Apartments (Any Combination) · 4 Stories or Less, 0	123B161 826		West Los Angeles	Yes	ABMI	DB50
Los Angeles	4265 COLDWATER CANYON AVE	91604	2375019013	0.000	0.000	0.000	9.768	Shortfall of Sites	0.235	Low Medium Residential	RD1.5-1-RIO	0	0	0	47.154	9.768		Residential - Five or More Units or Apartments (Any Combination) · 4 Stories or Less - Pool, 0	165B161 828		Sherman Oaks - Studio City - Toluca Lake - Cahuenga Pass	Yes	ABMI	DB50
Los Angeles	11002 ROSE AVE	90034	4251026031	0.000	0.000	0.000	9.768	Shortfall of Sites	0.134	Medium Residential	R3-1	0	0	0	82.705	9.768		Residential - Five or More Units or Apartments (Any Combination) · 4 Stories or Less, 0	120B157 830		Palms - Mar Vista - Del Rey	Yes	ABMI	DB50
Los Angeles	11002 ROSE AVE	90034	4251026031	0.000	0.000	0.000	9.768	Shortfall of Sites	0.124	Medium Residential	R3-1	0	0	0	89.439	9.768		Residential - Five or More Units or Apartments (Any Combination) · 4 Stories or Less, 0	120B157 845		Palms - Mar Vista - Del Rey	Yes	ABMI	DB50
Los Angeles	10770 LAWLER ST	90034	4254026038	0.000	0.000	0.000	9.768	Shortfall of Sites	0.131	Medium Residential	R3-1	0	0	0	85.046	9.768		Residential - Five or More Units or Apartments (Any Combination) · 4 Stories or Less, 0	120B161 858		Palms - Mar Vista - Del Rey	Yes	ABMI	DB50
Los Angeles	11070 ROSE AVE	90034	4251027029	0.000	0.000	0.000	9.768	Shortfall of Sites	0.131	Medium Residential	R3-1	0	0	0	84.596	9.768		Residential - Five or More Units or Apartments (Any Combination) · 4 Stories or Less, 0	120B157 877		Palms - Mar Vista - Del Rey	Yes	ABMI	DB50
Los Angeles	5500 NEWCASTLE AVE	91316	2162009006	0.000	0.000	0.000	9.768	Shortfall of Sites	0.136	Medium Residential	R3-1	0	0	0	81.867	9.768		Residential - Five or More Units or Apartments (Any Combination) · 4 Stories or Less - Pool, 0	174B129 941		Encino - Tarzana	Yes	ABMI	DB50
Los Angeles	5500 NEWCASTLE AVE	91316	2162009006	0.000	0.000	0.000	9.768	Shortfall of Sites	0.136	Medium Residential	R3-1	0	0	0	81.900	9.768		Residential - Five or More Units or Apartments (Any Combination) · 4 Stories or Less - Pool, 0	174B129 942		Encino - Tarzana	Yes	ABMI	DB50
Los Angeles	5500 NEWCASTLE AVE	91316	2162009006	0.000	0.000	0.000	9.768	Shortfall of Sites	0.135	Medium Residential	R3-1	0	0	0	81.933	9.768		Residential - Five or More Units or Apartments (Any Combination) · 4 Stories or Less - Pool, 0	174B129 943		Encino - Tarzana	Yes	ABMI	DB50
Los Angeles	5020 WOODMAN AVE	91423	2359024031	0.000	0.000	0.000	9.768	Shortfall of Sites	0.131	Medium Residential	R3-1-RIO	0	0	0	84.870	9.768		Residential - Five or More Units or Apartments (Any Combination) · 4 Stories or Less, 0	171B157 953		Van Nuys - North Sherman Oaks	Yes	ABMI	DB50
Los Angeles	1160 W 11TH ST	90731	7458010035	0.000	0.000	0.000	9.768	Shortfall of Sites	0.231	Low Medium II Residential	(T)(Q)RD1.5-1XL	0	0	0	47.973	9.768		Residential - Five or More Units or Apartments (Any Combination) · 4 Stories or Less, 0	015B193 953		San Pedro	Yes	ABMI	DB50
Los Angeles	3742 DUFRESNE CT	90034	4252007013	0.000	0.000	0.000	9.768	Shortfall of Sites	0.136	Medium Residential	R3-1	0	0	0	81.800	9.768		Residential - Four Units (Any Combination) - 4 Stories or Less, 0	117B161 1040		Palms - Mar Vista - Del Rey	Yes	ABMI	DB50
Los Angeles	5000 COLDWATER CANYON AVE	91423	2357014039	0.000	0.000	0.000	9.768	Shortfall of Sites	0.164	Medium Residential	[Q]R3-1	0	0	0	67.771	9.768		Residential - Five or More Units or Apartments (Any Combination) · 4 Stories or Less - Pool, 0	171B161 1044		Van Nuys - North Sherman Oaks	Yes	ABMI	DB50
Los Angeles	1633 S BUNDY DR	90025	4259004037	0.000	0.000	0.000	9.768	Shortfall of Sites	0.131	Medium Residential	[Q]R3-1	0	0	0	84.528	9.768		Residential - Five or More Units or Apartments (Any Combination) · 4 Stories or Less, 0	126B145 1046		West Los Angeles	Yes	ABMI	DB50
Los Angeles	1700 S BUNDY DR	90025	4259012041	0.000	0.000	0.000	9.768	Shortfall of Sites	0.130	Medium Residential	[Q]R3-1	0	0	0	85.704	9.768		Residential - Five or More Units or Apartments (Any Combination) · 4 Stories or Less - Pool, 0	126B145 1063		West Los Angeles	Yes	ABMI	DB50
Los Angeles	3760 DUFRESNE CT	90034	4252007040	0.000	0.000	0.000	9.768	Shortfall of Sites	0.135	Medium Residential	R3-1	0	0	0	82.076	9.768		Residential - Five or More Units or Apartments (Any Combination) · 4 Stories or Less - Pool, 0	117B161 1073		Palms - Mar Vista - Del Rey	Yes	ABMI	DB50
Los Angeles	1647 S BUNDY DR	90025	4259004036	0.000	0.000	0.000	9.768	Shortfall of Sites	0.125	Medium Residential	[Q]R3-1	0	0	0	88.539	9.768		Residential - Five or More Units or Apartments (Any Combination) · 4 Stories or Less, 0	126B145 1096		West Los Angeles	Yes	ABMI	DB50
Los Angeles	4526 COLDWATER CANYON AVE	91604	2362016048	0.000	0.000	0.000	9.768	Shortfall of Sites	0.135	Medium Residential	R3-1-RIO	0	0	0	82.320	9.768		Residential - Five or More Units or Apartments (Any Combination) · 4 Stories or Less, 0	168B161 1115		Sherman Oaks - Studio City - Toluca Lake - Cahuenga Pass	Yes	ABMI	DB50
Los Angeles	10920 NATIONAL BLVD	90064	4254005024	0.000	0.000	0.000	9.768	Shortfall of Sites	0.131	Medium Residential	R3-1	0	0	0	84.551	9.768		Residential - Five or More Units or Apartments (Any Combination) · 4 Stories or Less, 0	123B157 1292		Palms - Mar Vista - Del Rey	Yes	ABMI	DB50
Los Angeles	13270 MOORPARK ST	91423	2375001037	0.000	0.000	0.000	9.768	Shortfall of Sites	0.144	General Commercial	[Q]C2-1VL-RIO	Neighborhood District/Villages	0	0	69.613	9.768		Commercial - Store - One Story, 0	165B157 394	72	Sherman Oaks - Studio City - Toluca Lake - Cahuenga Pass	No	ABMI	DB50 , SHR CPU, OPP C, AHO
Los Angeles	11331 CAMARILLO ST	91602	2353023023	0.000	0.000	0.000	9.768	Shortfall of Sites	0.074	Community Commercial	C4-1	Medium	0	0	121.431	9.768		Commercial - Bank, Savings and Loan - One Story, 0	168B173 427	54	North Hollywood - Valley Village	No	ABMI	DB50 , Orange LineTNP, AHO
Los Angeles	11331 CAMARILLO ST	91602	2353023022	0.000	0.000	0.000	9.768	Shortfall of Sites	0.074	Community Commercial	C4-1	Medium	0	0	121.441	9.768		Commercial - Restaurant, Cocktail Lounge - Fast Food - Auto Oriented - One Story, 0	168B173 1126	54	North Hollywood - Valley Village	No	ABMI	DB50 , Orange LineTNP, AHO
Los Angeles	14512 BURBANK BLVD	91411	2249001018	0.000	0.000	0.000	9.768	Shortfall of Sites	0.074	General Commercial	C2-1VL	Village	0	0	108.463	9.768		Commercial - Bank, Savings and Loan - One Story, 0	174B149 913	72	Van Nuys - North Sherman Oaks	No	ABMI	DB50 , VNY CPU, TOPP C, AHO
Los Angeles	14227 MAGNOLIA BLVD	91423	2248021028	0.000	0.000	0.000	9.768	Shortfall of Sites	0.147	Medium Residential	[Q]R3-1	0	0	0	83.051	9.768		Residential - Five or More Units or Apartments (Any Combination) · 4 Stories or Less, 0	171B153 431		Van Nuys - North Sherman Oaks	No	ABMI	DB50
Los Angeles	10756 CAMARILLO ST	91602	2421016074	0.000	0.000	0.000	9.768	Shortfall of Sites	0.147	Medium Residential	R3-1	0	0	0	82.794	9.768		Residential - Five or More Units or Apartments (Any Combination) · 4 Stories or Less, 0	168B177 563		North Hollywood - Valley Village	No	ABMI	DB50
Los Angeles	18300 BURBANK BLVD	91356	2157006004	0.000	0.000	0.000	9.768	Shortfall of Sites	0.139	Medium Residential	(T)(Q)R3-1	Medium Neighborhood Residential	0	0	71.852	9.768		Commercial - Nursery or Greenhouse - One Story, 0	174B125 405	43	Encino - Tarzana	No	ABMI	DB50 , ENC CPU, AHO
Los Angeles	0	0	2042006075	0.000	0.000	0.000	9.768	Shortfall of Sites	0.149	Medium Residential	(T)R3-1	Medium Residential	0	0	66.942	9.768	Vacant	Residential - Single Family Residence - Vacant Land, 0	171B097 651	43	Canoga Park - Winnetka - Woodland Hills - West Hills	No	ABMI	DB50 , CPK CPU, AHO
Los Angeles	6440 COLDWATER CANYON AVE	91606	2325031004	0.000	0.000	0.000	9.768	Shortfall of Sites	0.138	Neighborhood Office Commercial	[Q]C1-1VL	Village	0	0	72.603	9.768		Institutional - Children's Day Care Center - One Story, 0	180B161 967	108	North Hollywood - Valley Village	No	ABMI	DB50 , NH CPU, AHO
Los Angeles	6434 COLDWATER CANYON AVE	91606	2325031005	0.000	0.000	0.000	9.768	Shortfall of Sites	0.138	Neighborhood Office Commercial	[Q]C1-1VL	Village	0	0	72.602	9.768		Commercial - Professional Building - One Story, 0	180B161 988	108	North Hollywood - Valley Village	No	ABMI	DB50 , NH CPU, ARO, AHO
Los Angeles	12836 VICTORY BLVD	91606	2332001007	0.000	0.000	0.000	9.768	Shortfall of Sites	0.141	Neighborhood Office Commercial	[Q]C1-1VL	Village	0	0	71.108	9.768		Commercial - Store - One Story, 0	180B161 1122	108	North Hollywood - Valley Village	No	ABMI	DB50 , NH CPU, AHO
Los Angeles	6340 COLDWATER CANYON AVE	91606	2332001010	0.000	0.000	0.000	9.768	Shortfall of Sites	0.138	Neighborhood Office Commercial	[Q]C1-1VL	Village	0	0	72.528	9.768		Commercial - Store Combination - Store and Office Combination - One Story, 0	180B161 1158	108	North Hollywood - Valley Village	No	ABMI	DB50 , NH CPU, ARO, AHO

Jurisdiction Name	Site Address/Intersection	5 Digit ZIP Code	Assessor Parcel Number	Very Low-Income	Low-Income	Moderate-Income	Above Moderate-Income	Type of Shortfall	Parcel Size (Acres)	Current General Plan Designation	Current Zoning	Proposed General Plan (GP) Designation	Proposed Zoning	Minimum Density Allowed	Maximum Density Allowed	Total Capacity	Vacant/ Nonvacant	Description of Existing Uses	PIN	Base Density Per Acre	Community Plan Area	Rent Stabalization Ordinance	Income Category	Applicable Rezoning Program (Program informing values in Column Q listed first)
Los Angeles	4378 LANKERSHIM BLVD	91602	2423016002	0.000	0.000	0.000	9.768	Shortfall of Sites	0.073	General Commercial	C2-1VL-CDO-RIO	Community Center	0	0	137.532	9.768		Commercial - Store - One Story, 0	165B177 414	108	Sherman Oaks - Studio City - Toluca Lake - Cahuenga Pass	No	ABMI	DB50 , SHR CPU, AHO
Los Angeles	0	91602	2423016003	0.000	0.000	0.000	9.768	Shortfall of Sites	0.073	General Commercial	C2-1VL-CDO-RIO	Community Center	0	0	137.596	9.768		Commercial - Parking Lot (Commercial Use Property) - Lots - Patron or Employee - One Story, 0	165B177 453	108	Sherman Oaks - Studio City - Toluca Lake - Cahuenga Pass	No	ABMI	DB50 , SHR CPU, AHO
Los Angeles	6835 LAUREL CANYON BLVD	91605	2321026046	0.000	0.000	0.000	9.768	Shortfall of Sites	0.144	Medium Residential	R3-1	Neighborhood Center	0	0	69.345	9.768		Residential - Five or More Units or Apartments (Any Combination) · 4 Stories or Less, 0	183B165 534	108	North Hollywood - Valley Village	No	ABMI	DB50 , NH CPU
Los Angeles	6835 LAUREL CANYON BLVD	91605	2321026046	0.000	0.000	0.000	9.768	Shortfall of Sites	0.144	Medium Residential	R3-1	Neighborhood Center	0	0	69.406	9.768		Residential - Five or More Units or Apartments (Any Combination) · 4 Stories or Less, 0	183B165 546	108	North Hollywood - Valley Village	No	ABMI	DB50 , NH CPU
Los Angeles	12700 SHERMAN WAY	91605	2324006027	0.000	0.000	0.000	9.768	Shortfall of Sites	0.072	Highway Oriented Commercial	C2-1VL	Community Center (Mixed-Use) *	0	0	97.542	9.768		Commercial - Professional Building - One Story, 0	183B161 59	145	North Hollywood - Valley Village	No	ABMI	DB50 , NH CPU, ARO
Los Angeles	6221 LAUREL CANYON BLVD	91606	2334002032	0.000	0.000	0.000	9.768	Shortfall of Sites	0.072	Community Commercial	C2-1L	Regional Center	0	0	97.577	9.768		Commercial - Store - One Story, 0	177B165 271	145	North Hollywood - Valley Village	No	ABMI	DB50 , NH CPU, AHO
Los Angeles	2944 E 4TH ST	90033	5185015010	0.000	0.000	0.000	9.768	Shortfall of Sites	0.072	Highway Oriented and Limited Commercial	C2-1-CUGU	Neighborhood Center	[LUM1 - G2 - 3][XN2 - 8][CPIO]	0	41.800	9.768		Residential - Single Family Residence, 0	124-5A225 45	54	Boyle Heights	No	ABMI	DB50 , BH CPU
Los Angeles	2820 BENEDICT ST	90039	5442010030	0.000	0.000	0.000	9.768	Shortfall of Sites	0.277	Open Space	[Q]CM-1XL-RIO	0	0	0	44.120	9.768		Industrial - Warehousing, Distribution, Storage - Warehousing, Distribution, Under 10,000 SF - One Story, 0	148-5A213 229		Northeast Los Angeles	No	ABMI	DB50 , ARO
Los Angeles	12700 FOOTHILL BLVD	91342	2514005034	0.000	0.000	0.000	9.768	Shortfall of Sites	0.187	Highway Oriented Commercial	P-1VL-CUGU, [Q]C2-1VL-CUGU	0	0	0	65.245	9.768		Industrial - Light Manufacturing - One Story, 0	216B161 78		Arleta - Pacoima	No	ABMI	DB50 , ARO, P
Los Angeles	12680 FOOTHILL BLVD	91342	2514005050	0.000	0.000	0.000	9.768	Shortfall of Sites	0.186	Highway Oriented Commercial	P-1VL-CUGU, [Q]C2-1VL-CUGU	0	0	0	65.602	9.768		Commercial - Auto, Recreation Equipment, Construction Equipment Sales and Service - Auto Body Repair Shop - One Story, 0	216B161 94		Arleta - Pacoima	No	ABMI	DB50 , P
Los Angeles	0	0	7422006916	0.000	0.000	0.000	9.768	Shortfall of Sites	0.184	Neighborhood Commercial	[Q]P-1VL-O-CUGU, [Q]C2-1VL-O-CUGU	0	0	0	66.199	9.768		Commercial - Parking Lot (Commercial Use Property) - Lots - Patron or Employee - One Story, 0	033B205 1428		Wilmington - Harbor City	No	ABMI	DB50 , P
Los Angeles	12680 FOOTHILL BLVD	91342	2514005050	0.000	0.000	0.000	9.768	Shortfall of Sites	0.181	Highway Oriented Commercial	P-1VL-CUGU, [Q]C2-1VL-CUGU	0	0	0	67.409	9.768		Commercial - Auto, Recreation Equipment, Construction Equipment Sales and Service - Auto Body Repair Shop - One Story, 0	216B161 88		Arleta - Pacoima	No	ABMI	DB50 , P
Los Angeles	18050 SATICOY ST	91335	2120019027	0.000	0.000	0.000	9.768	Shortfall of Sites	0.149	Neighborhood Office Commercial	P-1VL, C1-1VL	0	0	0	81.826	9.768		Commercial - Store - One Story, 0	186B125 248		Reseda - West Van Nuys	No	ABMI	DB50 , P
Los Angeles	18050 SATICOY ST	91335	2120019027	0.000	0.000	0.000	9.768	Shortfall of Sites	0.149	Neighborhood Office Commercial	P-1VL, C1-1VL	0	0	0	81.827	9.768		Commercial - Store - One Story, 0	186B125 257		Reseda - West Van Nuys	No	ABMI	DB50 , P
Los Angeles	12701 ENCINITAS AVE	91342	2604035013	0.000	0.000	9.768	0.000	Shortfall of Sites	0.925	Limited Industrial	[Q]CM-1VL	0	0	0	13.193	9.768		Industrial - Warehousing, Distribution, Storage - Warehousing, Distribution, Under 10,000 SF - One Story, 0	219B141 67		Sylmar	No	MI	DB50 , ARO
Los Angeles	1863 BLAKE AVE	90039	5442008038	0.000	0.000	0.000	9.768	Shortfall of Sites	0.281	Commercial Manufacturing	[Q]CM-1XL-RIO	0	0	0	43.512	9.768		Commercial - Office Building - One Story, 0	147A213 71		Silver Lake - Echo Park - Elysian Valley	No	ABMI	DB50 , ARO
Los Angeles	12725 ENCINITAS AVE	91342	2604035012	0.000	0.000	9.768	0.000	Shortfall of Sites	0.989	Limited Industrial	[Q]CM-1VL	0	0	0	12.344	9.768		Industrial - Warehousing, Distribution, Storage - Warehousing, Distribution, Under 10,000 SF - One Story, 0	219B141 66		Sylmar	No	MI	DB50 , ARO
Los Angeles	12922 VANOWEN ST	91605	2326001001	0.000	0.000	0.000	9.768	Shortfall of Sites	0.138	Neighborhood Office Commercial	C1-1VL	0	0	0	88.628	9.768		Commercial - Store - One Story, 0	180B161 21		North Hollywood - Valley Village	No	ABMI	DB50
Los Angeles	10042 COMMERCE AVE	91042	2568007038	0.000	0.000	0.000	9.768	Shortfall of Sites	0.073	Neighborhood Office Commercial	C2-1L	0	0	0	167.525	9.768		Residential - Five or More Units or Apartments (Any Combination) · 4 Stories or Less, 0	202-5A199 22		Sunland - Tujunga - Lake View Terrace - Shadow Hills - East La Tuna Canyon	No	ABMI	DB50
Los Angeles	12916 VANOWEN ST	91605	2326001002	0.000	0.000	0.000	9.768	Shortfall of Sites	0.138	Neighborhood Office Commercial	C1-1VL	0	0	0	88.628	9.768		Commercial - Store - One Story, 0	180B161 22		North Hollywood - Valley Village	No	ABMI	DB50
Los Angeles	12910 VANOWEN ST	91605	2326001003	0.000	0.000	0.000	9.768	Shortfall of Sites	0.138	Neighborhood Office Commercial	C1-1VL	0	0	0	88.628	9.768		Commercial - Store - One Story, 0	180B161 23		North Hollywood - Valley Village	No	ABMI	DB50
Los Angeles	10042 COMMERCE AVE	91042	2568007038	0.000	0.000	0.000	9.768	Shortfall of Sites	0.073	Neighborhood Office Commercial	C2-1L	0	0	0	167.527	9.768		Residential - Five or More Units or Apartments (Any Combination) · 4 Stories or Less, 0	202-5A199 26		Sunland - Tujunga - Lake View Terrace - Shadow Hills - East La Tuna Canyon	No	ABMI	DB50
Los Angeles	10042 COMMERCE AVE	91042	2568007038	0.000	0.000	0.000	9.768	Shortfall of Sites	0.073	Neighborhood Office Commercial	C2-1L	0	0	0	167.527	9.768		Residential - Five or More Units or Apartments (Any Combination) · 4 Stories or Less, 0	202-5A199 28		Sunland - Tujunga - Lake View Terrace - Shadow Hills - East La Tuna Canyon	No	ABMI	DB50
Los Angeles	13109 SHERMAN WAY	91605	2327003047	0.000	0.000	0.000	9.768	Shortfall of Sites	0.192	Commercial Manufacturing	CM-1	0	0	0	63.482	9.768		Commercial - Auto, Recreation Equipment, Construction Equipment Sales and Service - Auto Body Repair Shop - One Story, 0	183B161 32		Sun Valley - La Tuna Canyon	No	ABMI	DB50
Los Angeles	10040 COMMERCE AVE	91042	2568007025	0.000	0.000	0.000	9.768	Shortfall of Sites	0.073	Neighborhood Office Commercial	C2-1L	0	0	0	167.527	9.768		Commercial - Store - One Story, 0	202-5A199 33		Sunland - Tujunga - Lake View Terrace - Shadow Hills - East La Tuna Canyon	No	ABMI	DB50
Los Angeles	7440 APPERSON ST	91042	2558025030	0.000	0.000	0.000	9.768	Shortfall of Sites	0.276	Low Medium II Residential	RD1.5-1	0	0	0	44.246	9.768	Vacant	Residential - Single Family Residence - Vacant Land, 0	204A197 36		Sunland - Tujunga - Lake View Terrace - Shadow Hills - East La Tuna Canyon	No	ABMI	DB50
Los Angeles	1728 LOMITA BLVD	90717	7410016021	0.000	0.000	0.000	9.768	Shortfall of Sites	0.193	Neighborhood Commercial	[Q]C2-1VL	0	0	0	63.279	9.768		Commercial - Restaurant, Cocktail Lounge - Restaurant, Cocktail Lounge, Tavern - One Story, 0	036B193 39		Wilmington - Harbor City	No	ABMI	DB50
Los Angeles	7224 WOODLEY AVE	91406	2206035031	0.000	0.000	0.000	9.768	Shortfall of Sites	0.074	Community Commercial	C2-1VL	0	0	0	164.189	9.768		Institutional - Church - One Story, 0	183B141 44		Van Nuys - North Sherman Oaks	No	ABMI	DB50, FBO
Los Angeles	0	0	2568007024	0.000	0.000	0.000	9.768	Shortfall of Sites	0.073	Neighborhood Office Commercial	C2-1L	0	0	0	167.529	9.768		Commercial - Parking Lot (Commercial Use Property) - Lots - Patron or Employee - One Story, 0	202-5A199 46		Sunland - Tujunga - Lake View Terrace - Shadow Hills - East La Tuna Canyon	No	ABMI	DB50
Los Angeles	10032 COMMERCE AVE	91042	2568007022	0.000	0.000	0.000	9.768	Shortfall of Sites	0.073	Neighborhood Office Commercial	C2-1L	0	0	0	167.527	9.768		Residential - Single Family Residence, 0	202-5A199 55		Sunland - Tujunga - Lake View Terrace - Shadow Hills - East La Tuna Canyon	No	ABMI	DB50
Los Angeles	13266 FOOTHILL BLVD	91342	2513026028	0.000	0.000	0.000	9.768	Shortfall of Sites	0.269	Low Medium II Residential	RD1.5-1	0	0	0	45.357	9.768		Residential - Five or More Units or Apartments (Any Combination) · 4 Stories or Less, 0	219B157 58		Sylmar	No	ABMI	DB50
Los Angeles	9026 VICTORY	91343	2672001003	0.000	0.000	0.000	9.768	Shortfall of Sites	0.184	Neighborhood Office Commercial	[Q]C2-1VL, (Q)C2-1VL	0	0	0	66.412	9.768		Commercial - Shopping Center (Neighborhood, Community) - One Story, 0	195B141 60		Mission Hills - Panorama City - North Hills	No	ABMI	DB50
Los Angeles	14520 FOOTHILL BLVD	91342	2502022004	0.000	0.000	0.000	9.768	Shortfall of Sites	0.533	Low Medium I Residential	RD3-1XL	0	0	0	22.900	9.768		Commercial - Office Building - One Story, 0	228B149 66		Sylmar	No	ABMI	DB50
Los Angeles	7216 LANKERSHIM BLVD	91605	2316030046	0.000	0.000	0.000	9.768	Shortfall of Sites	0.073	Neighborhood Office Commercial	C2-1VL	0	0	0	166.866	9.768		Commercial - Restaurant, Cocktail Lounge - Restaurant, Cocktail Lounge, Tavern - One Story, 0	183B169 67		Sun Valley - La Tuna Canyon	No	ABMI	DB50
Los Angeles	0	0	2502026049	0.000	0.000	0.000	9.768	Shortfall of Sites	0.342	Low Medium II Residential	RD2-1	0	0	0	35.650	9.768		Residential - Single Family Residence - Other Improvements Only, 0	228B145 70		Sylmar	No	ABMI	DB50
Los Angeles	10032 COMMERCE AVE	91042	2568007022	0.000	0.000	0.000	9.768	Shortfall of Sites	0.073	Neighborhood Office Commercial	C2-1L	0	0	0	167.527	9.768		Residential - Single Family Residence, 0	202-5A199 71		Sunland - Tujunga - Lake View Terrace - Shadow Hills - East La Tuna Canyon	No	ABMI	DB50
Los Angeles	7903 FOOTHILL BLVD	91040	2556029002	0.000	0.000	0.000	9.768	Shortfall of Sites	0.071	Community Commercial	C2-1VL	0	0	0	171.897	9.768		Commercial - Store - One Story, 0	204B193 74		Sunland - Tujunga - Lake View Terrace - Shadow Hills - East La Tuna Canyon	No	ABMI	DB50
Los Angeles	10028 COMMERCE AVE	91042	2568007021	0.000	0.000	0.000	9.768	Shortfall of Sites	0.073	Neighborhood Office Commercial	C2-1L	0	0	0	167.527	9.768		Commercial - Store - One Story, 0	202-5A199 77		Sunland - Tujunga - Lake View Terrace - Shadow Hills - East La Tuna Canyon	No	ABMI	DB50
Los Angeles	20341 HARVARD BLVD	90501	7351005040	0.000	0.000	0.000	9.768	Shortfall of Sites	0.258	Low Medium II Residential	RD1.5-1	0	0	0	47.270	9.768		Residential - Five or More Units or Apartments (Any Combination) · 4 Stories or Less, 0	054B193 89		Harbor Gateway	No	ABMI	DB50
Los Angeles	0	0	2568007019	0.000	0.000	0.000	9.768	Shortfall of Sites	0.073	Neighborhood Office Commercial	C2-1L	0	0	0	167.527	9.768	Vacant	Commercial - Commercial - Vacant Land, 0	202-5A199 93		Sunland - Tujunga - Lake View Terrace - Shadow Hills - East La Tuna Canyon	No	ABMI	DB50
Los Angeles	16113 SHERMAN WAY	91406	2205028002	0.000	0.000	0.000	9.768	Shortfall of Sites	0.071	Community Commercial	C2-1VL	0	0	0	171.554	9.768		Commercial - Store - One Story, 0	183B141 95		Van Nuys - North Sherman Oaks	No	ABMI	DB50

Jurisdiction Name	Site Address/Intersection	5 Digit ZIP Code	Assessor Parcel Number	Very Low-Income	Low-Income	Moderate-Income	Above Moderate-Income	Type of Shortfall	Parcel Size (Acres)	Current General Plan Designation	Current Zoning	Proposed General Plan (GP) Designation	Proposed Zoning	Minimum Density Allowed	Maximum Density Allowed	Total Capacity	Vacant/ Nonvacant	Description of Existing Uses	PIN	Base Density Per Acre	Community Plan Area	Rent Stabalization Ordinance	Income Category	Applicable Rezoning Program (Program informing values in Column Q listed first)
Los Angeles	16119 SHERMAN WAY	91406	2205028003	0.000	0.000	0.000	9.768	Shortfall of Sites	0.071	Community Commercial	C2-1VL	0	0	0	171.858	9.768		Commercial - Store - One Story, 0	183B141 97		Van Nuys - North Sherman Oaks	No	ABMI	DB50
Los Angeles	9069 WOODMAN AVE	91331	2639032013	0.000	0.000	0.000	9.768	Shortfall of Sites	0.187	Neighborhood Commercial	[Q]C2-1VL	0	0	0	65.420	9.768		Commercial - Shopping Center (Neighborhood, Community) - One Story, 0	195B153 98		Mission Hills - Panorama City - North Hills	No	ABMI	DB50
Los Angeles	0	0	2205028004	0.000	0.000	0.000	9.768	Shortfall of Sites	0.071	Community Commercial	C2-1VL	0	0	0	172.013	9.768	Vacant	Commercial - Commercial - Vacant Land, 0	183B141 98		Van Nuys - North Sherman Oaks	No	ABMI	DB50
Los Angeles	7551 WOODLEY AVE	91406	2205021003	0.000	0.000	0.000	9.768	Shortfall of Sites	0.143	Neighborhood Office Commercial	C1-1VL	0	0	0	85.102	9.768		Commercial - Store - One Story, 0	186B141 99		Van Nuys - North Sherman Oaks	No	ABMI	DB50
Los Angeles	7216 LANKERSHIM BLVD	91605	2316030046	0.000	0.000	0.000	9.768	Shortfall of Sites	0.074	Neighborhood Office Commercial	C2-1VL	0	0	0	165.825	9.768		Commercial - Restaurant, Cocktail Lounge - Restaurant, Cocktail Lounge, Tavern - One Story, 0	183B169 103		Sun Valley - La Tuna Canyon	No	ABMI	DB50
Los Angeles	0	0	2316030003	0.000	0.000	0.000	9.768	Shortfall of Sites	0.075	Commercial Manufacturing	C2-1	0	0	0	163.258	9.768		Commercial - Parking Lot (Commercial Use Property) - Lots - Patron or Employee - One Story, 0	183B169 105		Sun Valley - La Tuna Canyon	No	ABMI	DB50
Los Angeles	0	0	2316030004	0.000	0.000	0.000	9.768	Shortfall of Sites	0.075	Commercial Manufacturing	C2-1	0	0	0	163.269	9.768	Vacant	Commercial - Commercial - Vacant Land, 0	183B169 106		Sun Valley - La Tuna Canyon	No	ABMI	DB50
Los Angeles	10016 COMMERCE AVE	91042	2568007017	0.000	0.000	0.000	9.768	Shortfall of Sites	0.073	Neighborhood Office Commercial	C2-1L	0	0	0	167.527	9.768		Commercial - Restaurant, Cocktail Lounge - Restaurant, Cocktail Lounge, Tavern - One Story, 0	202-5A199 108		Sunland - Tujunga - Lake View Terrace - Shadow Hills - East La Tuna Canyon	No	ABMI	DB50
Los Angeles	16060 SATICOY ST	91406	2206019020	0.000	0.000	0.000	9.768	Shortfall of Sites	0.138	Neighborhood Office Commercial	C1-1VL	0	0	0	88.654	9.768		Commercial - Store - One Story, 0	186B141 108		Van Nuys - North Sherman Oaks	No	ABMI	DB50
Los Angeles	11669 SHERMAN WAY	91605	2316030005	0.000	0.000	0.000	9.768	Shortfall of Sites	0.075	Commercial Manufacturing	C2-1	0	0	0	163.293	9.768		Commercial - Restaurant, Cocktail Lounge - Restaurant, Cocktail Lounge, Tavern - One Story, 0	183B169 108		Sun Valley - La Tuna Canyon	No	ABMI	DB50
Los Angeles	11645 SHERMAN WAY	91605	2316030047	0.000	0.000	0.000	9.768	Shortfall of Sites	0.075	Commercial Manufacturing	C2-1	0	0	0	163.344	9.768		Industrial - Light Manufacturing - One Story, 0	183B169 114		Sun Valley - La Tuna Canyon	No	ABMI	DB50 , ARO
Los Angeles	11637 SHERMAN WAY	91605	2316030011	0.000	0.000	0.000	9.768	Shortfall of Sites	0.075	Commercial Manufacturing	C2-1	0	0	0	163.378	9.768		Commercial - Auto, Recreation Equipment, Construction Equipment Sales and Service - Auto Body Repair Shop - One Story, 0	183B169 117		Sun Valley - La Tuna Canyon	No	ABMI	DB50
Los Angeles	7543 WOODLEY AVE	91406	2205021002	0.000	0.000	0.000	9.768	Shortfall of Sites	0.138	Neighborhood Office Commercial	C1-1VL	0	0	0	88.647	9.768		Commercial - Office Building - One Story, 0	186B141 119		Van Nuys - North Sherman Oaks	No	ABMI	DB50 , ARO
Los Angeles	16060 SATICOY ST	91406	2206019020	0.000	0.000	0.000	9.768	Shortfall of Sites	0.138	Neighborhood Office Commercial	C1-1VL	0	0	0	88.648	9.768		Commercial - Store - One Story, 0	186B141 120		Van Nuys - North Sherman Oaks	No	ABMI	DB50
Los Angeles	6706 KLUMP AVE	91606	2319011011	0.000	0.000	0.000	9.768	Shortfall of Sites	0.149	Medium Residential	R3-1	0	0	0	81.687	9.768		Residential - Five or More Units or Apartments (Any Combination) · 4 Stories or Less, 0	180B173 120		North Hollywood - Valley Village	No	ABMI	DB50
Los Angeles	1425 PLAZA DEL AMO	90501	7347006009	0.000	0.000	0.000	9.768	Shortfall of Sites	0.369	Low Medium II Residential	RD2-1	0	0	0	33.074	9.768		Industrial - Light Manufacturing - One Story, 0	045B193 120		Harbor Gateway	No	ABMI	DB50
Los Angeles	10012 COMMERCE AVE	91042	2568007016	0.000	0.000	0.000	9.768	Shortfall of Sites	0.073	Neighborhood Office Commercial	C2-1L	0	0	0	167.527	9.768		Commercial - Office Building - One Story, 0	202-5A199 121		Sunland - Tujunga - Lake View Terrace - Shadow Hills - East La Tuna Canyon	No	ABMI	DB50 , ARO
Los Angeles	9057 WOODMAN AVE	91331	2639032014	0.000	0.000	0.000	9.768	Shortfall of Sites	0.188	Neighborhood Commercial	[Q]C2-1VL	0	0	0	64.962	9.768		Commercial - Shopping Center (Neighborhood, Community) - One Story, 0	195B153 122		Mission Hills - Panorama City - North Hills	No	ABMI	DB50
Los Angeles	0	0	7423011013	0.000	0.000	0.000	9.768	Shortfall of Sites	0.178	Medium Residential	[Q]R3-1VL-O-CUGU	0	0	0	68.575	9.768	Vacant	Commercial - Commercial - Vacant Land, 0	030B209 122		Wilmington - Harbor City	No	ABMI	DB50
Los Angeles	6601 ELMER AVE	91606	2319009009	0.000	0.000	0.000	9.768	Shortfall of Sites	0.140	Medium Residential	R3-1	0	0	0	87.200	9.768		Residential - Five or More Units or Apartments (Any Combination) · 4 Stories or Less, 0	180B173 123		North Hollywood - Valley Village	No	ABMI	DB50
Los Angeles	6700 BAKMAN AVE	91606	2319009010	0.000	0.000	0.000	9.768	Shortfall of Sites	0.140	Medium Residential	R3-1	0	0	0	87.202	9.768		Residential - Five or More Units or Apartments (Any Combination) · 4 Stories or Less, 0	180B173 124		North Hollywood - Valley Village	No	ABMI	DB50
Los Angeles	6607 BAKMAN AVE	91606	2319008007	0.000	0.000	0.000	9.768	Shortfall of Sites	0.140	Medium Residential	R3-1	0	0	0	87.188	9.768		Residential - Five or More Units or Apartments (Any Combination) · 4 Stories or Less, 0	180B173 125		North Hollywood - Valley Village	No	ABMI	DB50
Los Angeles	6628 TUJUNGA AVE	91606	2319008009	0.000	0.000	0.000	9.768	Shortfall of Sites	0.137	Medium Residential	R3-1	0	0	0	89.429	9.768		Residential - Five or More Units or Apartments (Any Combination) · 4 Stories or Less, 0	180B173 126		North Hollywood - Valley Village	No	ABMI	DB50
Los Angeles	10000 COMMERCE AVE	91042	2568007037	0.000	0.000	0.000	9.768	Shortfall of Sites	0.073	Neighborhood Office Commercial	C2-1L	0	0	0	167.527	9.768		Commercial - Office Building - One Story, 0	202-5A199 127		Sunland - Tujunga - Lake View Terrace - Shadow Hills - East La Tuna Canyon	No	ABMI	DB50 , ARO
Los Angeles	0	0	5442009023	0.000	0.000	0.000	9.768	Shortfall of Sites	0.290	Commercial Manufacturing	[Q]CM-1VL-RIO	0	0	0	42.078	9.768	Vacant	Industrial - Industrial - Vacant Land, 0	147A213 130		Silver Lake - Echo Park - Elysian Valley	No	ABMI	DB50
Los Angeles	10000 COMMERCE AVE	91042	2568007037	0.000	0.000	0.000	9.768	Shortfall of Sites	0.073	Neighborhood Office Commercial	C2-1L	0	0	0	167.527	9.768		Commercial - Office Building - One Story, 0	202-5A199 134		Sunland - Tujunga - Lake View Terrace - Shadow Hills - East La Tuna Canyon	No	ABMI	DB50 , ARO
Los Angeles	7621 HESPERIA AVE	91335	2120018022	0.000	0.000	0.000	9.768	Shortfall of Sites	0.138	Neighborhood Office Commercial	C1-1VL	0	0	0	88.188	9.768		Commercial - Store - One Story, 0	186B125 138		Reseda - West Van Nuys	No	ABMI	DB50
Los Angeles	6706 KLUMP AVE	91606	2319011011	0.000	0.000	0.000	9.768	Shortfall of Sites	0.149	Medium Residential	R3-1	0	0	0	81.687	9.768		Residential - Five or More Units or Apartments (Any Combination) · 4 Stories or Less, 0	180B173 140		North Hollywood - Valley Village	No	ABMI	DB50
Los Angeles	9026 SUNLAND BLVD	91352	2544026017	0.000	0.000	0.000	9.768	Shortfall of Sites	0.074	Very Low Residential	C2-1VL	0	0	0	165.110	9.768		Recreational - Club, Lodge Hall, Fraternal Organization - One Story, 0	195B173 142		Sun Valley - La Tuna Canyon	No	ABMI	DB50
Los Angeles	0	0	6074015004	0.000	0.000	0.000	9.768	Shortfall of Sites	0.072	Neighborhood Commercial	C2-1-CPIO	0	0	0	170.058	9.768	Vacant	Commercial - Commercial - Vacant Land, 0	088-5A203 142		Southeast Los Angeles	No	ABMI	DB50
Los Angeles	7543 WOODLEY AVE	91406	2205021002	0.000	0.000	0.000	9.768	Shortfall of Sites	0.143	Neighborhood Office Commercial	C1-1VL	0	0	0	85.238	9.768		Commercial - Office Building - One Story, 0	186B141 143		Van Nuys - North Sherman Oaks	No	ABMI	DB50 , ARO
Los Angeles	6601 ELMER AVE	91606	2319009009	0.000	0.000	0.000	9.768	Shortfall of Sites	0.140	Medium Residential	R3-1	0	0	0	87.202	9.768		Residential - Five or More Units or Apartments (Any Combination) · 4 Stories or Less, 0	180B173 143		North Hollywood - Valley Village	No	ABMI	DB50
Los Angeles	10000 COMMERCE AVE	91042	2568007037	0.000	0.000	0.000	9.768	Shortfall of Sites	0.073	Neighborhood Office Commercial	C2-1L	0	0	0	168.191	9.768		Commercial - Office Building - One Story, 0	202-5A199 144		Sunland - Tujunga - Lake View Terrace - Shadow Hills - East La Tuna Canyon	No	ABMI	DB50 , ARO
Los Angeles	6700 BAKMAN AVE	91606	2319009010	0.000	0.000	0.000	9.768	Shortfall of Sites	0.140	Medium Residential	R3-1	0	0	0	87.203	9.768		Residential - Five or More Units or Apartments (Any Combination) · 4 Stories or Less, 0	180B173 144		North Hollywood - Valley Village	No	ABMI	DB50
Los Angeles	6607 BAKMAN AVE	91606	2319008007	0.000	0.000	0.000	9.768	Shortfall of Sites	0.140	Medium Residential	R3-1	0	0	0	87.189	9.768		Residential - Five or More Units or Apartments (Any Combination) · 4 Stories or Less, 0	180B173 145		North Hollywood - Valley Village	No	ABMI	DB50
Los Angeles	6628 TUJUNGA AVE	91606	2319008009	0.000	0.000	0.000	9.768	Shortfall of Sites	0.137	Medium Residential	R3-1	0	0	0	89.431	9.768		Residential - Five or More Units or Apartments (Any Combination) · 4 Stories or Less, 0	180B173 146		North Hollywood - Valley Village	No	ABMI	DB50
Los Angeles	15920 S VERMONT AVE	90247	6120016032	0.000	0.000	0.000	9.768	Shortfall of Sites	0.148	Medium Residential	R3-1	0	0	0	82.470	9.768		Commercial - Store - One Story, 0	069B197 152		Harbor Gateway	No	ABMI	DB50
Los Angeles	8959 LANKERSHIM BLVD	91352	2631015048	0.000	0.000	0.000	9.768	Shortfall of Sites	0.200	Commercial Manufacturing	(F)CM-1-CUGU	0	0	0	61.022	9.768		Commercial - Parking Lot (Commercial Use Property) - Lots - Patron or Employee - One Story, 0	195B169 154		Sun Valley - La Tuna Canyon	No	ABMI	DB50
Los Angeles	6706 KLUMP AVE	91606	2319011011	0.000	0.000	0.000	9.768	Shortfall of Sites	0.149	Medium Residential	R3-1	0	0	0	81.687	9.768		Residential - Five or More Units or Apartments (Any Combination) · 4 Stories or Less, 0	180B173 159		North Hollywood - Valley Village	No	ABMI	DB50
Los Angeles	7535 WOODLEY AVE	91406	2205021001	0.000	0.000	0.000	9.768	Shortfall of Sites	0.147	Neighborhood Office Commercial	C1-1VL	0	0	0	83.183	9.768		Commercial - Auto, Recreation Equipment, Construction Equipment Sales and Service - Auto Service Centers (No Gasoline) - One Story, 0	186B141 162		Van Nuys - North Sherman Oaks	No	ABMI	DB50
Los Angeles	6601 ELMER AVE	91606	2319009009	0.000	0.000	0.000	9.768	Shortfall of Sites	0.140	Medium Residential	R3-1	0	0	0	87.202	9.768		Residential - Five or More Units or Apartments (Any Combination) · 4 Stories or Less, 0	180B173 162		North Hollywood - Valley Village	No	ABMI	DB50
Los Angeles	7534 WOODLEY AVE	91406	2206019003	0.000	0.000	0.000	9.768	Shortfall of Sites	0.138	Neighborhood Office Commercial	C1-1VL	0	0	0	88.647	9.768		Commercial - Store - One Story, 0	186B141 163		Van Nuys - North Sherman Oaks	No	ABMI	DB50
Los Angeles	6700 BAKMAN AVE	91606	2319009010	0.000	0.000	0.000	9.768	Shortfall of Sites	0.140	Medium Residential	R3-1	0	0	0	87.201	9.768		Residential - Five or More Units or Apartments (Any Combination) · 4 Stories or Less, 0	180B173 163		North Hollywood - Valley Village	No	ABMI	DB50
Los Angeles	6607 BAKMAN AVE	91606	2319008007	0.000	0.000	0.000	9.768	Shortfall of Sites	0.140	Medium Residential	R3-1	0	0	0	87.189	9.768		Residential - Five or More Units or Apartments (Any Combination) · 4 Stories or Less, 0	180B173 164		North Hollywood - Valley Village	No	ABMI	DB50
Los Angeles	6628 TUJUNGA AVE	91606	2319008009	0.000	0.000	0.000	9.768	Shortfall of Sites	0.137	Medium Residential	R3-1	0	0	0	89.433	9.768		Residential - Five or More Units or Apartments (Any Combination) · 4 Stories or Less, 0	180B173 165		North Hollywood - Valley Village	No	ABMI	DB50
Los Angeles	10919 S MAIN ST	90061	6074015007	0.000	0.000	0.000	9.768	Shortfall of Sites	0.072	Neighborhood Commercial	C2-1-CPIO	0	0	0	170.035	9.768	Vacant	Residential - Double, Duplex, or Two Units - 4 Stories or Less - Vacant Land, 0	088-5A203 175		Southeast Los Angeles	No	ABMI	DB50

Jurisdiction Name	Site Address/Intersection	5 Digit ZIP Code	Assessor Parcel Number	Very Low-Income	Low-Income	Moderate-Income	Above Moderate-Income	Type of Shortfall	Parcel Size (Acres)	Current General Plan Designation	Current Zoning	Proposed General Plan (GP) Designation	Proposed Zoning	Minimum Density Allowed	Maximum Density Allowed	Total Capacity	Vacant/ Nonvacant	Description of Existing Uses	PIN	Base Density Per Acre	Community Plan Area	Rent Stabalization Ordinance	Income Category	Applicable Rezoning Program (Program informing values in Column Q listed first)
Los Angeles	10921 S MAIN ST	90061	6074015008	0.000	0.000	0.000	9.768	Shortfall of Sites	0.072	Neighborhood Commercial	C2-1-CPIO	0	0	0	170.023	9.768		Commercial - Store Combination - Store and Residential Combination - One Story, 0	088-5A203 178		Southeast Los Angeles	No	ABMI	DB50 , ARO
Los Angeles	0	0	2513027026	0.000	0.000	0.000	9.768	Shortfall of Sites	0.072	Community Commercial	C2-1VL-CPIO	0	0	0	169.272	9.768	Vacant	Commercial - Commercial - Vacant Land, 0	219B157 182		Sylmar	No	ABMI	DB50
Los Angeles	16000 S VERMONT AVE	90247	6120016028	0.000	0.000	0.000	9.768	Shortfall of Sites	0.148	Medium Residential	R3-1	0	0	0	82.490	9.768		Commercial - Professional Building - One Story, 0	069B197 184		Harbor Gateway	No	ABMI	DB50
Los Angeles	6601 ELMER AVE	91606	2319009009	0.000	0.000	0.000	9.768	Shortfall of Sites	0.140	Medium Residential	R3-1	0	0	0	87.204	9.768		Residential - Five or More Units or Apartments (Any Combination) · 4 Stories or Less, 0	180B173 185		North Hollywood - Valley Village	No	ABMI	DB50
Los Angeles	6700 BAKMAN AVE	91606	2319009010	0.000	0.000	0.000	9.768	Shortfall of Sites	0.140	Medium Residential	R3-1	0	0	0	87.202	9.768		Residential - Five or More Units or Apartments (Any Combination) · 4 Stories or Less, 0	180B173 186		North Hollywood - Valley Village	No	ABMI	DB50
Los Angeles	6607 BAKMAN AVE	91606	2319008007	0.000	0.000	0.000	9.768	Shortfall of Sites	0.140	Medium Residential	R3-1	0	0	0	87.191	9.768		Residential - Five or More Units or Apartments (Any Combination) · 4 Stories or Less, 0	180B173 187		North Hollywood - Valley Village	No	ABMI	DB50
Los Angeles	6628 TUJUNGA AVE	91606	2319008009	0.000	0.000	0.000	9.768	Shortfall of Sites	0.137	Medium Residential	R3-1	0	0	0	89.435	9.768		Residential - Five or More Units or Apartments (Any Combination) · 4 Stories or Less, 0	180B173 188		North Hollywood - Valley Village	No	ABMI	DB50
Los Angeles	0	0	6120016027	0.000	0.000	0.000	9.768	Shortfall of Sites	0.148	Medium Residential	R3-1	0	0	0	82.494	9.768	Vacant	Commercial - Commercial - Vacant Land, 0	069B197 191		Harbor Gateway	No	ABMI	DB50
Los Angeles	4015 W SLAUSON AVE	90043	5008006030	0.000	0.000	0.000	9.768	Shortfall of Sites	0.139	Medium Residential	R3-1	0	0	0	88.155	9.768		Residential - Single Family Residence, 0	108B181 195		West Adams - Baldwin Hills - Leimert	No	ABMI	DB50
Los Angeles	11727 SATICOY ST	91605	2317008017	0.000	0.000	0.000	9.768	Shortfall of Sites	0.145	Medium Residential	R3-1-CUGU	0	0	0	84.426	9.768		Commercial - Hotel and Motel - Hotel - Under 50 Rooms - One Story, 0	186B169 198		Sun Valley - La Tuna Canyon	No	ABMI	DB50
Los Angeles	6648 KLUMP AVE	91606	2319012018	0.000	0.000	0.000	9.768	Shortfall of Sites	0.149	Medium Residential	R3-1	0	0	0	81.687	9.768		Residential - Five or More Units or Apartments (Any Combination) · 4 Stories or Less, 0	180B173 201		North Hollywood - Valley Village	No	ABMI	DB50
Los Angeles	9600 AVALON BLVD	90003	6050017012	0.000	0.000	0.000	9.768	Shortfall of Sites	0.074	Neighborhood Commercial	C2-1VL-CPIO	0	0	0	166.049	9.768		Commercial - Service Station - Full Service - No Additional Services, 0	093A207 203		Southeast Los Angeles	No	ABMI	DB50
Los Angeles	6601 ELMER AVE	91606	2319009009	0.000	0.000	0.000	9.768	Shortfall of Sites	0.140	Medium Residential	R3-1	0	0	0	87.205	9.768		Residential - Five or More Units or Apartments (Any Combination) · 4 Stories or Less, 0	180B173 204		North Hollywood - Valley Village	No	ABMI	DB50
Los Angeles	6700 BAKMAN AVE	91606	2319009010	0.000	0.000	0.000	9.768	Shortfall of Sites	0.140	Medium Residential	R3-1	0	0	0	87.201	9.768		Residential - Five or More Units or Apartments (Any Combination) · 4 Stories or Less, 0	180B173 205		North Hollywood - Valley Village	No	ABMI	DB50
Los Angeles	6607 BAKMAN AVE	91606	2319008007	0.000	0.000	0.000	9.768	Shortfall of Sites	0.140	Medium Residential	R3-1	0	0	0	87.193	9.768		Residential - Five or More Units or Apartments (Any Combination) · 4 Stories or Less, 0	180B173 206		North Hollywood - Valley Village	No	ABMI	DB50
Los Angeles	1993 BLAKE AVE	90039	5442010031	0.000	0.000	0.000	9.768	Shortfall of Sites	0.302	Commercial Manufacturing	[Q]CM-1XL-RIO	0	0	0	40.393	9.768		Industrial - Light Manufacturing - One Story, 0	148-5A213 206		Silver Lake - Echo Park - Elysian Valley	No	ABMI	DB50 , ARO
Los Angeles	6628 TUJUNGA AVE	91606	2319008009	0.000	0.000	0.000	9.768	Shortfall of Sites	0.137	Medium Residential	R3-1	0	0	0	89.437	9.768		Residential - Five or More Units or Apartments (Any Combination) · 4 Stories or Less, 0	180B173 207		North Hollywood - Valley Village	No	ABMI	DB50
Los Angeles	9600 AVALON BLVD	90003	6050017012	0.000	0.000	0.000	9.768	Shortfall of Sites	0.075	Neighborhood Commercial	C2-1VL-CPIO	0	0	0	163.635	9.768		Commercial - Service Station - Full Service - No Additional Services, 0	093A207 208		Southeast Los Angeles	No	ABMI	DB50
Los Angeles	9938 COMMERCE AVE	91042	2568013001	0.000	0.000	0.000	9.768	Shortfall of Sites	0.072	Neighborhood Office Commercial	C2-1L	0	0	0	170.208	9.768	Vacant	Commercial - Commercial - Vacant Land, 0	202-5A199 209		Sunland - Tujunga - Lake View Terrace - Shadow Hills - East La Tuna Canyon	No	ABMI	DB50
Los Angeles	9600 AVALON BLVD	90003	6050017012	0.000	0.000	0.000	9.768	Shortfall of Sites	0.075	Neighborhood Commercial	C2-1VL-CPIO	0	0	0	163.633	9.768		Commercial - Service Station - Full Service - No Additional Services, 0	093A207 210		Southeast Los Angeles	No	ABMI	DB50
Los Angeles	9600 AVALON BLVD	90003	6050017012	0.000	0.000	0.000	9.768	Shortfall of Sites	0.075	Neighborhood Commercial	C2-1VL-CPIO	0	0	0	163.635	9.768		Commercial - Service Station - Full Service - No Additional Services, 0	093A207 212		Southeast Los Angeles	No	ABMI	DB50
Los Angeles	6648 KLUMP AVE	91606	2319012018	0.000	0.000	0.000	9.768	Shortfall of Sites	0.149	Medium Residential	R3-1	0	0	0	81.686	9.768		Residential - Five or More Units or Apartments (Any Combination) · 4 Stories or Less, 0	180B173 215		North Hollywood - Valley Village	No	ABMI	DB50
Los Angeles	6601 ELMER AVE	91606	2319009009	0.000	0.000	0.000	9.768	Shortfall of Sites	0.140	Medium Residential	R3-1	0	0	0	87.206	9.768		Residential - Five or More Units or Apartments (Any Combination) · 4 Stories or Less, 0	180B173 219		North Hollywood - Valley Village	No	ABMI	DB50
Los Angeles	6700 BAKMAN AVE	91606	2319009010	0.000	0.000	0.000	9.768	Shortfall of Sites	0.140	Medium Residential	R3-1	0	0	0	87.201	9.768		Residential - Five or More Units or Apartments (Any Combination) · 4 Stories or Less, 0	180B173 220		North Hollywood - Valley Village	No	ABMI	DB50
Los Angeles	6607 BAKMAN AVE	91606	2319008007	0.000	0.000	0.000	9.768	Shortfall of Sites	0.140	Medium Residential	R3-1	0	0	0	87.194	9.768		Residential - Five or More Units or Apartments (Any Combination) · 4 Stories or Less, 0	180B173 221		North Hollywood - Valley Village	No	ABMI	DB50
Los Angeles	6628 TUJUNGA AVE	91606	2319008009	0.000	0.000	0.000	9.768	Shortfall of Sites	0.137	Medium Residential	R3-1	0	0	0	89.440	9.768		Residential - Five or More Units or Apartments (Any Combination) · 4 Stories or Less, 0	180B173 222		North Hollywood - Valley Village	No	ABMI	DB50
Los Angeles	9938 COMMERCE AVE	91042	2568013001	0.000	0.000	0.000	9.768	Shortfall of Sites	0.072	Neighborhood Office Commercial	C2-1L	0	0	0	170.208	9.768	Vacant	Commercial - Commercial - Vacant Land, 0	202-5A199 226		Sunland - Tujunga - Lake View Terrace - Shadow Hills - East La Tuna Canyon	No	ABMI	DB50
Los Angeles	800 N EVERGREEN AVE	90033	5178008039	0.000	0.000	0.000	9.768	Shortfall of Sites	0.148	Neighborhood Office Commercial	C1-1-CUGU	0	0	0	82.460	9.768		Commercial - Restaurant, Cocktail Lounge - Restaurant, Cocktail Lounge, Tavern - One Story, 0	129A227 228		Boyle Heights	No	ABMI	DB50
Los Angeles	6648 KLUMP AVE	91606	2319012018	0.000	0.000	0.000	9.768	Shortfall of Sites	0.149	Medium Residential	R3-1	0	0	0	81.686	9.768		Residential - Five or More Units or Apartments (Any Combination) · 4 Stories or Less, 0	180B173 235		North Hollywood - Valley Village	No	ABMI	DB50
Los Angeles	6601 ELMER AVE	91606	2319009009	0.000	0.000	0.000	9.768	Shortfall of Sites	0.140	Medium Residential	R3-1	0	0	0	87.208	9.768		Residential - Five or More Units or Apartments (Any Combination) · 4 Stories or Less, 0	180B173 238		North Hollywood - Valley Village	No	ABMI	DB50
Los Angeles	6700 BAKMAN AVE	91606	2319009010	0.000	0.000	0.000	9.768	Shortfall of Sites	0.140	Medium Residential	R3-1	0	0	0	87.200	9.768		Residential - Five or More Units or Apartments (Any Combination) · 4 Stories or Less, 0	180B173 239		North Hollywood - Valley Village	No	ABMI	DB50
Los Angeles	6607 BAKMAN AVE	91606	2319008007	0.000	0.000	0.000	9.768	Shortfall of Sites	0.140	Medium Residential	R3-1	0	0	0	87.195	9.768		Residential - Five or More Units or Apartments (Any Combination) · 4 Stories or Less, 0	180B173 240		North Hollywood - Valley Village	No	ABMI	DB50
Los Angeles	9938 COMMERCE AVE	91042	2568013001	0.000	0.000	0.000	9.768	Shortfall of Sites	0.072	Neighborhood Office Commercial	C2-1L	0	0	0	170.208	9.768	Vacant	Commercial - Commercial - Vacant Land, 0	202-5A199 241		Sunland - Tujunga - Lake View Terrace - Shadow Hills - East La Tuna Canyon	No	ABMI	DB50
Los Angeles	6628 TUJUNGA AVE	91606	2319008009	0.000	0.000	0.000	9.768	Shortfall of Sites	0.137	Medium Residential	R3-1	0	0	0	89.442	9.768		Residential - Five or More Units or Apartments (Any Combination) · 4 Stories or Less, 0	180B173 241		North Hollywood - Valley Village	No	ABMI	DB50
Los Angeles	11727 SATICOY ST	91605	2317008017	0.000	0.000	0.000	9.768	Shortfall of Sites	0.138	Medium Residential	R3-1-CUGU	0	0	0	88.767	9.768		Commercial - Hotel and Motel - Hotel - Under 50 Rooms - One Story, 0	186B169 245		Sun Valley - La Tuna Canyon	No	ABMI	DB50
Los Angeles	9938 COMMERCE AVE	91042	2568013001	0.000	0.000	0.000	9.768	Shortfall of Sites	0.072	Neighborhood Office Commercial	C2-1L	0	0	0	170.208	9.768	Vacant	Commercial - Commercial - Vacant Land, 0	202-5A199 250		Sunland - Tujunga - Lake View Terrace - Shadow Hills - East La Tuna Canyon	No	ABMI	DB50
Los Angeles	9622 AVALON BLVD	90003	6050017018	0.000	0.000	0.000	9.768	Shortfall of Sites	0.072	Neighborhood Commercial	C2-1VL-CPIO	0	0	0	169.096	9.768		Commercial - Office Building - One Story, 0	093A207 261		Southeast Los Angeles	No	ABMI	DB50 , ARO
Los Angeles	6648 KLUMP AVE	91606	2319012018	0.000	0.000	0.000	9.768	Shortfall of Sites	0.149	Medium Residential	R3-1	0	0	0	81.686	9.768		Residential - Five or More Units or Apartments (Any Combination) · 4 Stories or Less, 0	180B173 262		North Hollywood - Valley Village	No	ABMI	DB50
Los Angeles	9622 AVALON BLVD	90003	6050017018	0.000	0.000	0.000	9.768	Shortfall of Sites	0.074	Neighborhood Commercial	C2-1VL-CPIO	0	0	0	165.873	9.768		Commercial - Office Building - One Story, 0	093A207 262		Southeast Los Angeles	No	ABMI	DB50 , ARO
Los Angeles	6601 ELMER AVE	91606	2319009009	0.000	0.000	0.000	9.768	Shortfall of Sites	0.140	Medium Residential	R3-1	0	0	0	87.208	9.768		Residential - Five or More Units or Apartments (Any Combination) · 4 Stories or Less, 0	180B173 265		North Hollywood - Valley Village	No	ABMI	DB50
Los Angeles	9938 COMMERCE AVE	91042	2568013001	0.000	0.000	0.000	9.768	Shortfall of Sites	0.072	Neighborhood Office Commercial	C2-1L	0	0	0	170.208	9.768	Vacant	Commercial - Commercial - Vacant Land, 0	202-5A199 266		Sunland - Tujunga - Lake View Terrace - Shadow Hills - East La Tuna Canyon	No	ABMI	DB50
Los Angeles	6700 BAKMAN AVE	91606	2319009010	0.000	0.000	0.000	9.768	Shortfall of Sites	0.140	Medium Residential	R3-1	0	0	0	87.199	9.768		Residential - Five or More Units or Apartments (Any Combination) · 4 Stories or Less, 0	180B173 266		North Hollywood - Valley Village	No	ABMI	DB50
Los Angeles	6607 BAKMAN AVE	91606	2319008007	0.000	0.000	0.000	9.768	Shortfall of Sites	0.140	Medium Residential	R3-1	0	0	0	87.196	9.768		Residential - Five or More Units or Apartments (Any Combination) · 4 Stories or Less, 0	180B173 267		North Hollywood - Valley Village	No	ABMI	DB50
Los Angeles	6628 TUJUNGA AVE	91606	2319008009	0.000	0.000	0.000	9.768	Shortfall of Sites	0.137	Medium Residential	R3-1	0	0	0	89.445	9.768		Residential - Five or More Units or Apartments (Any Combination) · 4 Stories or Less, 0	180B173 268		North Hollywood - Valley Village	No	ABMI	DB50
Los Angeles	5033 YORK BLVD	90042	5476016023	0.000	0.000	0.000	9.768	Shortfall of Sites	0.071	Neighborhood Commercial	[Q]C4-1XL	0	0	0	171.115	9.768		Commercial - Store - One Story, 0	156A225 269		Northeast Los Angeles	No	ABMI	DB50
Los Angeles	0	0	2317012075	0.000	0.000	0.000	9.768	Shortfall of Sites	0.430	Low Medium I Residential	R2-1	0	0	0	28.426	9.768	Vacant	Residential - Single Family Residence - Vacant Land, 0	186B165 270		Sun Valley - La Tuna Canyon	No	ABMI	DB50
Los Angeles	6648 KLUMP AVE	91606	2319012018	0.000	0.000	0.000	9.768	Shortfall of Sites	0.149	Medium Residential	R3-1	0	0	0	81.686	9.768		Residential - Five or More Units or Apartments (Any Combination) · 4 Stories or Less, 0	180B173 277		North Hollywood - Valley Village	No	ABMI	DB50

Jurisdiction Name	Site Address/Intersection	5 Digit ZIP Code	Assessor Parcel Number	Very Low-Income	Low-Income	Moderate-Income	Above Moderate-Income	Type of Shortfall	Parcel Size (Acres)	Current General Plan Designation	Current Zoning	Proposed General Plan (GP) Designation	Proposed Zoning	Minimum Density Allowed	Maximum Density Allowed	Total Capacity	Vacant/ Nonvacant	Description of Existing Uses	PIN	Base Density Per Acre	Community Plan Area	Rent Stabalization Ordinance	Income Category	Applicable Rezoning Program (Program informing values in Column Q listed first)
Los Angeles	6601 ELMER AVE	91606	2319009009	0.000	0.000	0.000	9.768	Shortfall of Sites	0.140	Medium Residential	R3-1	0	0	0	87.211	9.768		Residential - Five or More Units or Apartments (Any Combination) · 4 Stories or Less, 0	180B173 280		North Hollywood - Valley Village	No	ABMI	DB50
Los Angeles	6700 BAKMAN AVE	91606	2319009010	0.000	0.000	0.000	9.768	Shortfall of Sites	0.140	Medium Residential	R3-1	0	0	0	87.199	9.768		Residential - Five or More Units or Apartments (Any Combination) · 4 Stories or Less, 0	180B173 281		North Hollywood - Valley Village	No	ABMI	DB50
Los Angeles	6607 BAKMAN AVE	91606	2319008007	0.000	0.000	0.000	9.768	Shortfall of Sites	0.140	Medium Residential	R3-1	0	0	0	87.197	9.768		Residential - Five or More Units or Apartments (Any Combination) · 4 Stories or Less, 0	180B173 282		North Hollywood - Valley Village	No	ABMI	DB50
Los Angeles	6628 TUJUNGA AVE	91606	2319008009	0.000	0.000	0.000	9.768	Shortfall of Sites	0.137	Medium Residential	R3-1	0	0	0	89.447	9.768		Residential - Five or More Units or Apartments (Any Combination) · 4 Stories or Less, 0	180B173 283		North Hollywood - Valley Village	No	ABMI	DB50
Los Angeles	0	0	5034009075	0.000	0.000	0.000	9.768	Shortfall of Sites	0.138	Neighborhood Commercial	C2-1VL-CPIO	0	0	0	88.594	9.768	Vacant	Commercial - Commercial - Vacant Land, 0	114B189 287		West Adams - Baldwin Hills - Leimert	No	ABMI	DB50
Los Angeles	0	0	5034009075	0.000	0.000	0.000	9.768	Shortfall of Sites	0.138	Neighborhood Commercial	C2-1VL-CPIO	0	0	0	88.594	9.768	Vacant	Commercial - Commercial - Vacant Land, 0	114B189 288		West Adams - Baldwin Hills - Leimert	No	ABMI	DB50
Los Angeles	10924 WILMINGTON AVE	90059	6067006032	0.000	0.000	0.000	9.768	Shortfall of Sites	0.075	Neighborhood Commercial	C2-1VL-CPIO	0	0	0	163.517	9.768		Residential - Single Family Residence, 0	088-5A215 288		Southeast Los Angeles	No	ABMI	DB50
Los Angeles	0	0	5034009074	0.000	0.000	0.000	9.768	Shortfall of Sites	0.138	Neighborhood Commercial	C2-1VL-CPIO	0	0	0	88.594	9.768	Vacant	Commercial - Commercial - Vacant Land, 0	114B189 289		West Adams - Baldwin Hills - Leimert	No	ABMI	DB50
Los Angeles	2607 MARTIN LUTHER KING JR BLVD	90008	5034009073	0.000	0.000	0.000	9.768	Shortfall of Sites	0.138	Neighborhood Commercial	C2-1VL-CPIO	0	0	0	88.602	9.768		Commercial - Store - One Story, 0	114B189 290		West Adams - Baldwin Hills - Leimert	No	ABMI	DB50
Los Angeles	2603 MARTIN LUTHER KING JR BLVD	90008	5034009072	0.000	0.000	0.000	9.768	Shortfall of Sites	0.139	Neighborhood Commercial	C2-1VL-CPIO	0	0	0	87.693	9.768		Commercial - Store Combination - Store and Office Combination - One Story, 0	114B189 291		West Adams - Baldwin Hills - Leimert	No	ABMI	DB50 , ARO
Los Angeles	9203 AVALON BLVD	90003	6052025031	0.000	0.000	0.000	9.768	Shortfall of Sites	0.072	Neighborhood Commercial	C2-1VL-CPIO	0	0	0	169.951	9.768		Institutional - Church - One Story, 0	094-5A207 294		Southeast Los Angeles	No	ABMI	DB50, FBO
Los Angeles	10924 WILMINGTON AVE	90059	6067006032	0.000	0.000	0.000	9.768	Shortfall of Sites	0.075	Neighborhood Commercial	C2-1VL-CPIO	0	0	0	163.508	9.768		Residential - Single Family Residence, 0	088-5A215 294		Southeast Los Angeles	No	ABMI	DB50
Los Angeles	4956 YORK BLVD	90042	5477002900	0.000	0.000	0.000	9.768	Shortfall of Sites	0.072	Neighborhood Commercial	[Q]C4-1XL	0	0	0	168.493	9.768	Vacant	Commercial - Commercial - Vacant Land, 0	156A225 300		Northeast Los Angeles	No	ABMI	DB50
Los Angeles	10928 WILMINGTON AVE	90059	6067006031	0.000	0.000	0.000	9.768	Shortfall of Sites	0.075	Neighborhood Commercial	C2-1VL-CPIO	0	0	0	163.501	9.768		Commercial - Parking Lot (Commercial Use Property) - Lots - Patron or Employee - One Story, 0	088-5A215 301		Southeast Los Angeles	No	ABMI	DB50
Los Angeles	9936 COMMERCE AVE	91042	2568013002	0.000	0.000	0.000	9.768	Shortfall of Sites	0.072	Neighborhood Office Commercial	C2-1L	0	0	0	170.208	9.768		Commercial - Store - One Story, 0	202-5A199 306		Sunland - Tujunga - Lake View Terrace - Shadow Hills - East La Tuna Canyon	No	ABMI	DB50
Los Angeles	6648 KLUMP AVE	91606	2319012018	0.000	0.000	0.000	9.768	Shortfall of Sites	0.149	Medium Residential	R3-1	0	0	0	81.686	9.768		Residential - Five or More Units or Apartments (Any Combination) · 4 Stories or Less, 0	180B173 311		North Hollywood - Valley Village	No	ABMI	DB50
Los Angeles	6601 ELMER AVE	91606	2319009009	0.000	0.000	0.000	9.768	Shortfall of Sites	0.140	Medium Residential	R3-1	0	0	0	87.211	9.768		Residential - Five or More Units or Apartments (Any Combination) · 4 Stories or Less, 0	180B173 314		North Hollywood - Valley Village	No	ABMI	DB50
Los Angeles	6700 BAKMAN AVE	91606	2319009010	0.000	0.000	0.000	9.768	Shortfall of Sites	0.140	Medium Residential	R3-1	0	0	0	87.199	9.768		Residential - Five or More Units or Apartments (Any Combination) · 4 Stories or Less, 0	180B173 315		North Hollywood - Valley Village	No	ABMI	DB50
Los Angeles	6607 BAKMAN AVE	91606	2319008007	0.000	0.000	0.000	9.768	Shortfall of Sites	0.140	Medium Residential	R3-1	0	0	0	87.198	9.768		Residential - Five or More Units or Apartments (Any Combination) · 4 Stories or Less, 0	180B173 316		North Hollywood - Valley Village	No	ABMI	DB50
Los Angeles	2313 W MARTIN LUTHER KING JR BLVD	90008	5034019052	0.000	0.000	0.000	9.768	Shortfall of Sites	0.145	Neighborhood Commercial	C2-1VL-CPIO	0	0	0	84.145	9.768		Commercial - Office Building - One Story, 0	114B189 316		West Adams - Baldwin Hills - Leimert	No	ABMI	DB50 , ARO
Los Angeles	6628 TUJUNGA AVE	91606	2319008009	0.000	0.000	0.000	9.768	Shortfall of Sites	0.137	Medium Residential	R3-1	0	0	0	89.448	9.768		Residential - Five or More Units or Apartments (Any Combination) · 4 Stories or Less, 0	180B173 317		North Hollywood - Valley Village	No	ABMI	DB50
Los Angeles	2415 W MARTIN LUTHER KING JR BLVD	90008	5034018059	0.000	0.000	0.000	9.768	Shortfall of Sites	0.147	Neighborhood Commercial	C2-1VL-CPIO	0	0	0	83.060	9.768		Commercial - Restaurant, Cocktail Lounge - Restaurant, Cocktail Lounge, Tavern - One Story, 0	114B189 319		West Adams - Baldwin Hills - Leimert	No	ABMI	DB50
Los Angeles	2501 W MARTIN LUTHER KING JR BLVD	90008	5034015056	0.000	0.000	0.000	9.768	Shortfall of Sites	0.142	Neighborhood Commercial	C2-1VL-CPIO	0	0	0	85.896	9.768		Commercial - Professional Building - One Story, 0	114B189 320		West Adams - Baldwin Hills - Leimert	No	ABMI	DB50
Los Angeles	15416 DEVONSHIRE ST	91345	2660001037	0.000	0.000	0.000	9.768	Shortfall of Sites	0.072	Community Commercial	C2-1	0	0	0	170.120	9.768		Commercial - Store Combination - Store and Office Combination - One Story, 0	204B145 324		Mission Hills - Panorama City - North Hills	No	ABMI	DB50 , ARO
Los Angeles	15416 DEVONSHIRE ST	91345	2660001037	0.000	0.000	0.000	9.768	Shortfall of Sites	0.072	Community Commercial	C2-1	0	0	0	170.123	9.768		Commercial - Store Combination - Store and Office Combination - One Story, 0	204B145 325		Mission Hills - Panorama City - North Hills	No	ABMI	DB50 , ARO
Los Angeles	6648 KLUMP AVE	91606	2319012018	0.000	0.000	0.000	9.768	Shortfall of Sites	0.149	Medium Residential	R3-1	0	0	0	81.685	9.768		Residential - Five or More Units or Apartments (Any Combination) · 4 Stories or Less, 0	180B173 329		North Hollywood - Valley Village	No	ABMI	DB50
Los Angeles	730 W EL SEGUNDO BLVD	90247	6117021040	0.000	0.000	0.000	9.768	Shortfall of Sites	0.149	Medium Residential	R3-1-O	0	0	0	81.908	9.768		Residential - Five or More Units or Apartments (Any Combination) · 4 Stories or Less, 0	081B197 329		Harbor Gateway	No	ABMI	DB50
Los Angeles	730 W EL SEGUNDO BLVD	90247	6117021040	0.000	0.000	0.000	9.768	Shortfall of Sites	0.149	Medium Residential	R3-1-O	0	0	0	81.912	9.768		Residential - Five or More Units or Apartments (Any Combination) · 4 Stories or Less, 0	081B197 330		Harbor Gateway	No	ABMI	DB50
Los Angeles	0	0	6074017036	0.000	0.000	0.000	9.768	Shortfall of Sites	0.072	Neighborhood Commercial	C2-1-CPIO	0	0	0	169.858	9.768		Commercial - Store - One Story, 0	088-5A203 331		Southeast Los Angeles	No	ABMI	DB50
Los Angeles	730 W EL SEGUNDO BLVD	90247	6117021040	0.000	0.000	0.000	9.768	Shortfall of Sites	0.149	Medium Residential	R3-1-O	0	0	0	81.917	9.768		Residential - Five or More Units or Apartments (Any Combination) · 4 Stories or Less, 0	081B197 331		Harbor Gateway	No	ABMI	DB50
Los Angeles	6601 ELMER AVE	91606	2319009009	0.000	0.000	0.000	9.768	Shortfall of Sites	0.140	Medium Residential	R3-1	0	0	0	87.212	9.768		Residential - Five or More Units or Apartments (Any Combination) · 4 Stories or Less, 0	180B173 332		North Hollywood - Valley Village	No	ABMI	DB50
Los Angeles	730 W EL SEGUNDO BLVD	90247	6117021040	0.000	0.000	0.000	9.768	Shortfall of Sites	0.149	Medium Residential	R3-1-O	0	0	0	81.922	9.768		Residential - Five or More Units or Apartments (Any Combination) · 4 Stories or Less, 0	081B197 332		Harbor Gateway	No	ABMI	DB50
Los Angeles	6700 BAKMAN AVE	91606	2319009010	0.000	0.000	0.000	9.768	Shortfall of Sites	0.140	Medium Residential	R3-1	0	0	0	87.198	9.768		Residential - Five or More Units or Apartments (Any Combination) · 4 Stories or Less, 0	180B173 333		North Hollywood - Valley Village	No	ABMI	DB50
Los Angeles	730 W EL SEGUNDO BLVD	90247	6117021040	0.000	0.000	0.000	9.768	Shortfall of Sites	0.149	Medium Residential	R3-1-O	0	0	0	81.927	9.768		Residential - Five or More Units or Apartments (Any Combination) · 4 Stories or Less, 0	081B197 333		Harbor Gateway	No	ABMI	DB50
Los Angeles	6607 BAKMAN AVE	91606	2319008007	0.000	0.000	0.000	9.768	Shortfall of Sites	0.140	Medium Residential	R3-1	0	0	0	87.200	9.768		Residential - Five or More Units or Apartments (Any Combination) · 4 Stories or Less, 0	180B173 334		North Hollywood - Valley Village	No	ABMI	DB50
Los Angeles	730 W EL SEGUNDO BLVD	90247	6117021040	0.000	0.000	0.000	9.768	Shortfall of Sites	0.149	Medium Residential	R3-1-O	0	0	0	81.932	9.768		Residential - Five or More Units or Apartments (Any Combination) · 4 Stories or Less, 0	081B197 334		Harbor Gateway	No	ABMI	DB50
Los Angeles	6645 WOODMAN AVE	91401	2238011080	0.000	0.000	0.000	9.768	Shortfall of Sites	0.174	Medium Residential	[Q]R3-1, R1-1	0	0	0	70.168	9.768		Residential - Five or More Units or Apartments (Any Combination) · 4 Stories or Less, 0	180B157 335		Van Nuys - North Sherman Oaks	No	ABMI	DB50
Los Angeles	6628 TUJUNGA AVE	91606	2319008009	0.000	0.000	0.000	9.768	Shortfall of Sites	0.136	Medium Residential	R3-1	0	0	0	89.452	9.768		Residential - Five or More Units or Apartments (Any Combination) · 4 Stories or Less, 0	180B173 335		North Hollywood - Valley Village	No	ABMI	DB50
Los Angeles	11019 S MAIN ST	90061	6074017005	0.000	0.000	0.000	9.768	Shortfall of Sites	0.072	Neighborhood Commercial	C2-1-CPIO	0	0	0	169.841	9.768		Commercial - Store - One Story, 0	088-5A203 363		Southeast Los Angeles	No	ABMI	DB50
Los Angeles	6648 KLUMP AVE	91606	2319012018	0.000	0.000	0.000	9.768	Shortfall of Sites	0.149	Medium Residential	R3-1	0	0	0	81.685	9.768		Residential - Five or More Units or Apartments (Any Combination) · 4 Stories or Less, 0	180B173 364		North Hollywood - Valley Village	No	ABMI	DB50
Los Angeles	10251 SEPULVEDA BLVD	91345	2660001012	0.000	0.000	0.000	9.768	Shortfall of Sites	0.072	Neighborhood Commercial	C2-1	0	0	0	168.834	9.768		Commercial - Service Station - Full Service - No Additional Services, 0	204B145 365		Mission Hills - Panorama City - North Hills	No	ABMI	DB50
Los Angeles	10251 SEPULVEDA BLVD	91345	2660001012	0.000	0.000	0.000	9.768	Shortfall of Sites	0.072	Neighborhood Commercial	C2-1	0	0	0	168.834	9.768		Commercial - Service Station - Full Service - No Additional Services, 0	204B145 366		Mission Hills - Panorama City - North Hills	No	ABMI	DB50
Los Angeles	0	0	6074017006	0.000	0.000	0.000	9.768	Shortfall of Sites	0.072	Neighborhood Commercial	C2-1-CPIO	0	0	0	169.837	9.768	Vacant	Commercial - Commercial - Vacant Land, 0	088-5A203 366		Southeast Los Angeles	No	ABMI	DB50
Los Angeles	10245 SEPULVEDA BLVD	91345	2660001011	0.000	0.000	0.000	9.768	Shortfall of Sites	0.072	Neighborhood Commercial	C2-1	0	0	0	168.834	9.768		Commercial - Store - One Story, 0	204B145 367		Mission Hills - Panorama City - North Hills	No	ABMI	DB50
Los Angeles	6601 ELMER AVE	91606	2319009009	0.000	0.000	0.000	9.768	Shortfall of Sites	0.140	Medium Residential	R3-1	0	0	0	87.214	9.768		Residential - Five or More Units or Apartments (Any Combination) · 4 Stories or Less, 0	180B173 367		North Hollywood - Valley Village	No	ABMI	DB50
Los Angeles	6700 BAKMAN AVE	91606	2319009010	0.000	0.000	0.000	9.768	Shortfall of Sites	0.140	Medium Residential	R3-1	0	0	0	87.197	9.768		Residential - Five or More Units or Apartments (Any Combination) · 4 Stories or Less, 0	180B173 368		North Hollywood - Valley Village	No	ABMI	DB50
Los Angeles	6607 BAKMAN AVE	91606	2319008007	0.000	0.000	0.000	9.768	Shortfall of Sites	0.140	Medium Residential	R3-1	0	0	0	87.201	9.768		Residential - Five or More Units or Apartments (Any Combination) · 4 Stories or Less, 0	180B173 369		North Hollywood - Valley Village	No	ABMI	DB50
Los Angeles	6628 TUJUNGA AVE	91606	2319008009	0.000	0.000	0.000	9.768	Shortfall of Sites	0.136	Medium Residential	R3-1	0	0	0	89.454	9.768		Residential - Five or More Units or Apartments (Any Combination) · 4 Stories or Less, 0	180B173 370		North Hollywood - Valley Village	No	ABMI	DB50

Jurisdiction Name	Site Address/Intersection	5 Digit ZIP Code	Assessor Parcel Number	Very Low-Income	Low-Income	Moderate-Income	Above Moderate-Income	Type of Shortfall	Parcel Size (Acres)	Current General Plan Designation	Current Zoning	Proposed General Plan (GP) Designation	Proposed Zoning	Minimum Density Allowed	Maximum Density Allowed	Total Capacity	Vacant/ Nonvacant	Description of Existing Uses	PIN	Base Density Per Acre	Community Plan Area	Rent Stabalization Ordinance	Income Category	Applicable Rezoning Program (Program informing values in Column Q listed first)
Los Angeles	8940 WOODMAN AVE	91331	2640016005	0.000	0.000	0.000	9.768	Shortfall of Sites	0.182	Neighborhood Office Commercial	[Q]C2-1VL	0	0	0	67.210	9.768		Commercial - Store Combination - Store and Office Combination - One Story, 0	195B153 376		Arleta - Pacoima	No	ABMI	DB50 , ARO
Los Angeles	6648 KLUMP AVE	91606	2319012018	0.000	0.000	0.000	9.768	Shortfall of Sites	0.149	Medium Residential	R3-1	0	0	0	81.685	9.768		Residential - Five or More Units or Apartments (Any Combination) · 4 Stories or Less, 0	180B173 381		North Hollywood - Valley Village	No	ABMI	DB50
Los Angeles	26020 BELLE PORTE AVE	90710	7411005169	0.000	0.000	0.000	9.768	Shortfall of Sites	0.176	Medium Residential	[Q]R3-1VL	0	0	0	69.252	9.768		Residential - Five or More Units or Apartments (Any Combination) · 4 Stories or Less, 0	033B193 385		Wilmington - Harbor City	No	ABMI	DB50
Los Angeles	10245 SEPULVEDA BLVD	91345	2660001011	0.000	0.000	0.000	9.768	Shortfall of Sites	0.072	Neighborhood Commercial	C2-1	0	0	0	168.833	9.768		Commercial - Store - One Story, 0	204B145 386		Mission Hills - Panorama City - North Hills	No	ABMI	DB50
Los Angeles	6601 ELMER AVE	91606	2319009009	0.000	0.000	0.000	9.768	Shortfall of Sites	0.140	Medium Residential	R3-1	0	0	0	87.215	9.768		Residential - Five or More Units or Apartments (Any Combination) · 4 Stories or Less, 0	180B173 386		North Hollywood - Valley Village	No	ABMI	DB50
Los Angeles	6700 BAKMAN AVE	91606	2319009010	0.000	0.000	0.000	9.768	Shortfall of Sites	0.140	Medium Residential	R3-1	0	0	0	87.198	9.768		Residential - Five or More Units or Apartments (Any Combination) · 4 Stories or Less, 0	180B173 387		North Hollywood - Valley Village	No	ABMI	DB50
Los Angeles	6607 BAKMAN AVE	91606	2319008007	0.000	0.000	0.000	9.768	Shortfall of Sites	0.140	Medium Residential	R3-1	0	0	0	87.202	9.768		Residential - Five or More Units or Apartments (Any Combination) · 4 Stories or Less, 0	180B173 388		North Hollywood - Valley Village	No	ABMI	DB50
Los Angeles	9305 AVALON BLVD	90003	6052026004	0.000	0.000	0.000	9.768	Shortfall of Sites	0.072	Neighborhood Commercial	C2-1VL-CPIO	0	0	0	168.835	9.768		Commercial - Parking Lot (Commercial Use Property) - Lots - Patron or Employee - One Story, 0	094-5A207 396		Southeast Los Angeles	No	ABMI	DB50
Los Angeles	6648 KLUMP AVE	91606	2319012018	0.000	0.000	0.000	9.768	Shortfall of Sites	0.149	Medium Residential	R3-1	0	0	0	81.685	9.768		Residential - Five or More Units or Apartments (Any Combination) · 4 Stories or Less, 0	180B173 398		North Hollywood - Valley Village	No	ABMI	DB50
Los Angeles	6601 ELMER AVE	91606	2319009009	0.000	0.000	0.000	9.768	Shortfall of Sites	0.140	Medium Residential	R3-1	0	0	0	87.217	9.768		Residential - Five or More Units or Apartments (Any Combination) · 4 Stories or Less, 0	180B173 401		North Hollywood - Valley Village	No	ABMI	DB50
Los Angeles	6700 BAKMAN AVE	91606	2319009010	0.000	0.000	0.000	9.768	Shortfall of Sites	0.140	Medium Residential	R3-1	0	0	0	87.197	9.768		Residential - Five or More Units or Apartments (Any Combination) · 4 Stories or Less, 0	180B173 402		North Hollywood - Valley Village	No	ABMI	DB50
Los Angeles	6607 BAKMAN AVE	91606	2319008007	0.000	0.000	0.000	9.768	Shortfall of Sites	0.140	Medium Residential	R3-1	0	0	0	87.203	9.768		Residential - Five or More Units or Apartments (Any Combination) · 4 Stories or Less, 0	180B173 403		North Hollywood - Valley Village	No	ABMI	DB50
Los Angeles	10239 SEPULVEDA BLVD	91345	2660001009	0.000	0.000	0.000	9.768	Shortfall of Sites	0.072	Neighborhood Commercial	C2-1	0	0	0	168.834	9.768		Commercial - Store - One Story, 0	204B145 421		Mission Hills - Panorama City - North Hills	No	ABMI	DB50
Los Angeles	6648 KLUMP AVE	91606	2319012018	0.000	0.000	0.000	9.768	Shortfall of Sites	0.149	Medium Residential	R3-1	0	0	0	81.685	9.768		Residential - Five or More Units or Apartments (Any Combination) · 4 Stories or Less, 0	180B173 428		North Hollywood - Valley Village	No	ABMI	DB50
Los Angeles	6601 ELMER AVE	91606	2319009009	0.000	0.000	0.000	9.768	Shortfall of Sites	0.140	Medium Residential	R3-1	0	0	0	87.217	9.768		Residential - Five or More Units or Apartments (Any Combination) · 4 Stories or Less, 0	180B173 431		North Hollywood - Valley Village	No	ABMI	DB50
Los Angeles	6700 BAKMAN AVE	91606	2319009010	0.000	0.000	0.000	9.768	Shortfall of Sites	0.140	Medium Residential	R3-1	0	0	0	87.196	9.768		Residential - Five or More Units or Apartments (Any Combination) · 4 Stories or Less, 0	180B173 432		North Hollywood - Valley Village	No	ABMI	DB50
Los Angeles	6607 BAKMAN AVE	91606	2319008007	0.000	0.000	0.000	9.768	Shortfall of Sites	0.140	Medium Residential	R3-1	0	0	0	87.203	9.768		Residential - Five or More Units or Apartments (Any Combination) · 4 Stories or Less, 0	180B173 433		North Hollywood - Valley Village	No	ABMI	DB50
Los Angeles	6648 KLUMP AVE	91606	2319012018	0.000	0.000	0.000	9.768	Shortfall of Sites	0.149	Medium Residential	R3-1	0	0	0	81.684	9.768		Residential - Five or More Units or Apartments (Any Combination) · 4 Stories or Less, 0	180B173 448		North Hollywood - Valley Village	No	ABMI	DB50
Los Angeles	9317 AVALON BLVD	90003	6052026008	0.000	0.000	0.000	9.768	Shortfall of Sites	0.072	Neighborhood Commercial	C2-1VL-CPIO	0	0	0	168.835	9.768		Commercial - Store - One Story, 0	094-5A207 450		Southeast Los Angeles	No	ABMI	DB50
Los Angeles	6601 ELMER AVE	91606	2319009009	0.000	0.000	0.000	9.768	Shortfall of Sites	0.140	Medium Residential	R3-1	0	0	0	87.218	9.768		Residential - Five or More Units or Apartments (Any Combination) · 4 Stories or Less, 0	180B173 451		North Hollywood - Valley Village	No	ABMI	DB50
Los Angeles	6700 BAKMAN AVE	91606	2319009010	0.000	0.000	0.000	9.768	Shortfall of Sites	0.140	Medium Residential	R3-1	0	0	0	87.196	9.768		Residential - Five or More Units or Apartments (Any Combination) · 4 Stories or Less, 0	180B173 452		North Hollywood - Valley Village	No	ABMI	DB50
Los Angeles	26114 BELLE PORTE AVE	90710	7411005215	0.000	0.000	0.000	9.768	Shortfall of Sites	0.176	Medium Residential	[Q]R3-1VL	0	0	0	69.279	9.768		Residential - Five or More Units or Apartments (Any Combination) · 4 Stories or Less, 0	033B193 460		Wilmington - Harbor City	No	ABMI	DB50
Los Angeles	6648 KLUMP AVE	91606	2319012018	0.000	0.000	0.000	9.768	Shortfall of Sites	0.149	Medium Residential	R3-1	0	0	0	81.685	9.768		Residential - Five or More Units or Apartments (Any Combination) · 4 Stories or Less, 0	180B173 467		North Hollywood - Valley Village	No	ABMI	DB50
Los Angeles	6601 ELMER AVE	91606	2319009009	0.000	0.000	0.000	9.768	Shortfall of Sites	0.140	Medium Residential	R3-1	0	0	0	87.220	9.768		Residential - Five or More Units or Apartments (Any Combination) · 4 Stories or Less, 0	180B173 470		North Hollywood - Valley Village	No	ABMI	DB50
Los Angeles	1150 N WILMINGTON BLVD	90744	7415023034	0.000	0.000	0.000	9.768	Shortfall of Sites	0.184	General Commercial	[Q]C1.5-1VL-O-CUGU	0	0	0	66.395	9.768		Residential - Five or More Units or Apartments (Any Combination) · 4 Stories or Less - Pool, 0	033B201 470		Wilmington - Harbor City	No	ABMI	DB50
Los Angeles	6700 BAKMAN AVE	91606	2319009010	0.000	0.000	0.000	9.768	Shortfall of Sites	0.140	Medium Residential	R3-1	0	0	0	87.195	9.768		Residential - Five or More Units or Apartments (Any Combination) · 4 Stories or Less, 0	180B173 471		North Hollywood - Valley Village	No	ABMI	DB50
Los Angeles	0	0	7440006922	0.000	0.000	0.000	9.768	Shortfall of Sites	0.189	Community Commercial	[Q]C2-1VL	0	0	0	64.715	9.768		Miscellaneous - Government Owned Property, 0	027B205 476		Wilmington - Harbor City	No	ABMI	DB50
Los Angeles	7858 LANKERSHIM BLVD	91605	2311015001	0.000	0.000	0.000	9.768	Shortfall of Sites	0.075	Neighborhood Office Commercial	C2-1VL-CUGU	0	0	0	163.487	9.768		Commercial - Auto, Recreation Equipment, Construction Equipment Sales and Service - Auto Body Repair Shop - One Story, 0	189B169 482		Sun Valley - La Tuna Canyon	No	ABMI	DB50
Los Angeles	0	0	7440006906	0.000	0.000	0.000	9.768	Shortfall of Sites	0.177	Community Commercial	[Q]C2-1VL	0	0	0	69.156	9.768	Vacant	Miscellaneous - Government Owned Property - Vacant Land, 0	027B205 490		Wilmington - Harbor City	No	ABMI	DB50
Los Angeles	1150 N WILMINGTON BLVD	90744	7415023034	0.000	0.000	0.000	9.768	Shortfall of Sites	0.180	General Commercial	[Q]C1.5-1VL-O-CUGU	0	0	0	67.664	9.768		Residential - Five or More Units or Apartments (Any Combination) · 4 Stories or Less - Pool, 0	033B201 503		Wilmington - Harbor City	No	ABMI	DB50
Los Angeles	1150 N WILMINGTON BLVD	90744	7415023034	0.000	0.000	0.000	9.768	Shortfall of Sites	0.180	General Commercial	[Q]C1.5-1VL-O-CUGU	0	0	0	67.665	9.768		Residential - Five or More Units or Apartments (Any Combination) · 4 Stories or Less - Pool, 0	033B201 510		Wilmington - Harbor City	No	ABMI	DB50
Los Angeles	5217 SATSUMA AVE	91601	2416005015	0.000	0.000	0.000	9.768	Shortfall of Sites	0.149	Medium Residential	R3-1VL	0	0	0	81.773	9.768		Residential - Five or More Units or Apartments (Any Combination) · 4 Stories or Less, 0	171B173 525		North Hollywood - Valley Village	No	ABMI	DB50
Los Angeles	0	0	7440006922	0.000	0.000	0.000	9.768	Shortfall of Sites	0.194	Community Commercial	[Q]C2-1VL	0	0	0	63.073	9.768		Miscellaneous - Government Owned Property, 0	027B205 538		Wilmington - Harbor City	No	ABMI	DB50
Los Angeles	1132 N WILMINGTON BLVD	90744	7415023033	0.000	0.000	0.000	9.768	Shortfall of Sites	0.180	General Commercial	[Q]C1.5-1VL-O-CUGU	0	0	0	67.666	9.768		Residential - Five or More Units or Apartments (Any Combination) · 4 Stories or Less, 0	033B201 542		Wilmington - Harbor City	No	ABMI	DB50
Los Angeles	11550 GLENOAKS BLVD	91331	2524012024	0.000	0.000	0.000	9.768	Shortfall of Sites	0.181	Highway Oriented Commercial	[Q]C2-1VL-CUGU	0	0	0	67.354	9.768		Commercial - Store - One Story, 0	213B161 545		Arleta - Pacoima	No	ABMI	DB50
Los Angeles	1132 N WILMINGTON BLVD	90744	7415023033	0.000	0.000	0.000	9.768	Shortfall of Sites	0.180	General Commercial	[Q]C1.5-1VL-O-CUGU	0	0	0	67.667	9.768		Residential - Five or More Units or Apartments (Any Combination) · 4 Stories or Less, 0	033B201 549		Wilmington - Harbor City	No	ABMI	DB50
Los Angeles	7255 WOODMAN AVE	91405	2216034052	0.000	0.000	0.000	9.768	Shortfall of Sites	0.138	Neighborhood Office Commercial	C1-1VL	0	0	0	88.647	9.768		Commercial - Bank, Savings and Loan - One Story, 0	186B157 554		Van Nuys - North Sherman Oaks	No	ABMI	DB50
Los Angeles	0	0	2417004006	0.000	0.000	0.000	9.768	Shortfall of Sites	0.144	Medium Residential	R3-1	0	0	0	85.069	9.768		Commercial - Parking Lot (Commercial Use Property) - Lots - Patron or Employee - One Story, 0	171B177 566		North Hollywood - Valley Village	No	ABMI	DB50
Los Angeles	23001 VENTURA BLVD	91364	2042012044	0.000	0.000	0.000	9.768	Shortfall of Sites	0.138	Limited Commercial	C1-1VLD	0	0	0	88.641	9.768		Commercial - Shopping Center (Neighborhood, Community) - One Story, 0	171B097 569		Canoga Park - Winnetka - Woodland Hills - West Hills	No	ABMI	DB50
Los Angeles	23013 VENTURA BLVD	91364	2042012043	0.000	0.000	0.000	9.768	Shortfall of Sites	0.138	Limited Commercial	C1-1VLD	0	0	0	88.639	9.768		Commercial - Store - One Story, 0	171B097 577		Canoga Park - Winnetka - Woodland Hills - West Hills	No	ABMI	DB50
Los Angeles	23025 VENTURA BLVD	91364	2042012042	0.000	0.000	0.000	9.768	Shortfall of Sites	0.138	Limited Commercial	C1-1VLD	0	0	0	88.639	9.768		Commercial - Auto, Recreation Equipment, Construction Equipment Sales and Service - Auto Body Repair Shop - One Story, 0	171B097 585		Canoga Park - Winnetka - Woodland Hills - West Hills	No	ABMI	DB50
Los Angeles	10515 MAGNOLIA BLVD	91601	2417005028	0.000	0.000	0.000	9.768	Shortfall of Sites	0.072	Neighborhood Office Commercial	[Q]C2-1VL	0	0	0	170.270	9.768		Commercial - Auto, Recreation Equipment, Construction Equipment Sales and Service - Car Wash Only - One Story, 0	171B177 606		North Hollywood - Valley Village	No	ABMI	DB50
Los Angeles	10515 MAGNOLIA BLVD	91601	2417005028	0.000	0.000	0.000	9.768	Shortfall of Sites	0.072	Neighborhood Office Commercial	[Q]C2-1VL	0	0	0	170.277	9.768		Commercial - Auto, Recreation Equipment, Construction Equipment Sales and Service - Car Wash Only - One Story, 0	171B177 607		North Hollywood - Valley Village	No	ABMI	DB50
Los Angeles	2731 W JEFFERSON BLVD	90018	5051037022	0.000	0.000	0.000	9.768	Shortfall of Sites	0.144	Neighborhood Commercial	C2-1VL-O-CPIO	0	0	0	85.085	9.768		Industrial - Industrial - Miscellaneous Industrial - One Story, 0	120B189 615		West Adams - Baldwin Hills - Leimert	No	ABMI	DB50
Los Angeles	23043 VENTURA BLVD	91364	2042012036	0.000	0.000	0.000	9.768	Shortfall of Sites	0.138	Limited Commercial	C1-1VLD	0	0	0	88.634	9.768		Commercial - Store - One Story, 0	171B097 635		Canoga Park - Winnetka - Woodland Hills - West Hills	No	ABMI	DB50
Los Angeles	23047 VENTURA BLVD	91364	2042012059	0.000	0.000	0.000	9.768	Shortfall of Sites	0.138	Limited Commercial	C1-1VLD	0	0	0	88.634	9.768		Commercial - Office Building - One Story, 0	171B097 643		Canoga Park - Winnetka - Woodland Hills - West Hills	No	ABMI	DB50 , ARO
Los Angeles	23012 VENTURA BLVD	91364	2042006046	0.000	0.000	0.000	9.768	Shortfall of Sites	0.143	Limited Commercial	C1-1VLD	0	0	0	85.134	9.768		Commercial - Office Building - One Story, 0	171B097 644		Canoga Park - Winnetka - Woodland Hills - West Hills	No	ABMI	DB50 , ARO
Los Angeles	2414 W 54TH ST	90043	5005002006	0.000	0.000	0.000	9.768	Shortfall of Sites	0.141	Neighborhood Commercial	C2-1VL-CPIO	0	0	0	86.331	9.768		Commercial - Store - One Story, 0	108B189 650		West Adams - Baldwin Hills - Leimert	No	ABMI	DB50

Jurisdiction Name	Site Address/Intersection	5 Digit ZIP Code	Assessor Parcel Number	Very Low-Income	Low-Income	Moderate-Income	Above Moderate-Income	Type of Shortfall	Parcel Size (Acres)	Current General Plan Designation	Current Zoning	Proposed General Plan (GP) Designation	Proposed Zoning	Minimum Density Allowed	Maximum Density Allowed	Total Capacity	Vacant/ Nonvacant	Description of Existing Uses	PIN	Base Density Per Acre	Community Plan Area	Rent Stabalization Ordinance	Income Category	Applicable Rezoning Program (Program informing values in Column Q listed first)
Los Angeles	16167 NORDHOFF ST	91343	2671023018	0.000	0.000	0.000	9.768	Shortfall of Sites	0.184	Neighborhood Office Commercial	[Q]C2-1VL	0	0	0	66.204	9.768		Commercial - Shopping Center (Neighborhood, Community) - One Story, 0	198B141 671		Mission Hills - Panorama City - North Hills	No	ABMI	DB50
Los Angeles	2802 W JEFFERSON BLVD	90018	5044015006	0.000	0.000	0.000	9.768	Shortfall of Sites	0.143	Neighborhood Commercial	C2-1VL-CPIO	0	0	0	85.097	9.768		Commercial - Auto, Recreation Equipment, Construction Equipment Sales and Service - Auto Service Centers (No Gasoline) - One Story, 0	120B189 698		West Adams - Baldwin Hills - Leimert	No	ABMI	DB50
Los Angeles	14666 SAN FERNANDO MISSION BLVD	91340	2613026019	0.000	0.000	0.000	9.768	Shortfall of Sites	0.177	General Commercial	[Q]C2-1VL	0	0	0	68.874	9.768		Commercial - Service Station - Full Service - No Additional Services, 0	213B149 704		Mission Hills - Panorama City - North Hills	No	ABMI	DB50
Los Angeles	0	0	2042006061	0.000	0.000	0.000	9.768	Shortfall of Sites	0.138	Limited Commercial	C1-1VLD	0	0	0	88.459	9.768	Vacant	Commercial - Commercial - Vacant Land, 0	171B097 719		Canoga Park - Winnetka - Woodland Hills - West Hills	No	ABMI	DB50
Los Angeles	0	0	2042006062	0.000	0.000	0.000	9.768	Shortfall of Sites	0.137	Limited Commercial	C1-1VLD	0	0	0	88.813	9.768	Vacant	Commercial - Commercial - Vacant Land, 0	171B097 728		Canoga Park - Winnetka - Woodland Hills - West Hills	No	ABMI	DB50
Los Angeles	0	0	7415029007	0.000	0.000	0.000	9.768	Shortfall of Sites	0.184	General Commercial	[Q]C1.5-1VL-O-CUGU	0	0	0	66.428	9.768	Vacant	Residential - Single Family Residence - Vacant Land, 0	033B201 728		Wilmington - Harbor City	No	ABMI	DB50
Los Angeles	6821 HASKELL AVE	91406	2224034080	0.000	0.000	0.000	9.768	Shortfall of Sites	0.208	Low Residential	[Q]R3-1, R1-1	0	0	0	58.795	9.768		Residential - Double, Duplex, or Two Units - 4 Stories or Less, 0	183B141 730		Van Nuys - North Sherman Oaks	No	ABMI	DB50
Los Angeles	0	0	2042006063	0.000	0.000	0.000	9.768	Shortfall of Sites	0.137	Limited Commercial	C1-1VLD	0	0	0	89.307	9.768	Vacant	Commercial - Commercial - Vacant Land, 0	171B097 737		Canoga Park - Winnetka - Woodland Hills - West Hills	No	ABMI	DB50
Los Angeles	0	0	5085030035	0.000	0.000	0.000	9.768	Shortfall of Sites	0.072	General Commercial	C4-1-O	0	0	0	169.737	9.768	Vacant	Commercial - Commercial - Vacant Land, 0	129B177 807		Wilshire	No	ABMI	DB50
Los Angeles	1033 N HUDSON AVE	90038	5533012029	0.000	0.000	0.000	9.768	Shortfall of Sites	0.140	Medium Residential	R3-1	0	0	0	86.907	9.768		Commercial - Parking Lot (Commercial Use Property) - Lots - Patron or Employee - One Story, 0	144B185 809		Hollywood	No	ABMI	DB50
Los Angeles	8664 VENICE BLVD	90034	4312019016	0.000	0.000	0.000	9.768	Shortfall of Sites	0.094	Community Commercial	C2-2D-CPIO	0	0	0	130.301	9.768		Commercial - Auto, Recreation Equipment, Construction Equipment Sales and Service - Auto Body Repair Shop - One Story, 0	123B169 818		West Adams - Baldwin Hills - Leimert	No	ABMI	DB50
Los Angeles	0	0	5533013025	0.000	0.000	0.000	9.768	Shortfall of Sites	0.140	Medium Residential	R3-1	0	0	0	87.249	9.768	Vacant	Residential - Double, Duplex, or Two Units - 4 Stories or Less - Vacant Land, 0	144B185 843		Hollywood	No	ABMI	DB50
Los Angeles	7234 WOODLEY AVE	91406	2206034029	0.000	0.000	0.000	9.768	Shortfall of Sites	0.074	General Commercial	C2-1VL	0	0	0	164.111	9.768		Commercial - Auto, Recreation Equipment, Construction Equipment Sales and Service - Auto Body Repair Shop - One Story, 0	186B141 850		Van Nuys - North Sherman Oaks	No	ABMI	DB50
Los Angeles	7234 WOODLEY AVE	91406	2206034029	0.000	0.000	0.000	9.768	Shortfall of Sites	0.072	General Commercial	C2-1VL	0	0	0	168.585	9.768		Commercial - Auto, Recreation Equipment, Construction Equipment Sales and Service - Auto Body Repair Shop - One Story, 0	186B141 854		Van Nuys - North Sherman Oaks	No	ABMI	DB50
Los Angeles	1620 257TH ST	90710	7410025042	0.000	0.000	0.000	9.768	Shortfall of Sites	0.172	Medium Residential	[Q]R3-1VL	0	0	0	70.908	9.768		Residential - Five or More Units or Apartments (Any Combination) - 4 Stories or Less, 0	036B193 871		Wilmington - Harbor City	No	ABMI	DB50
Los Angeles	10842 VICTORY BLVD	91606	2414008004	0.000	0.000	0.000	9.768	Shortfall of Sites	0.138	Medium Residential	R3-1	0	0	0	88.664	9.768	Vacant	Residential - Five or More Units or Apartments (Any Combination) - 4 Stories or Less - Vacant Land, 0	180B173 876		North Hollywood - Valley Village	No	ABMI	DB50
Los Angeles	10850 VICTORY BLVD	91606	2414008038	0.000	0.000	0.000	9.768	Shortfall of Sites	0.138	Medium Residential	R3-1	0	0	0	88.659	9.768		Residential - Five or More Units or Apartments (Any Combination) - 4 Stories or Less, 0	180B173 878		North Hollywood - Valley Village	No	ABMI	DB50
Los Angeles	2303 W 48TH ST	90043	5015034001	0.000	0.000	0.000	9.768	Shortfall of Sites	0.149	Neighborhood Commercial	C2-1VL-CPIO	0	0	0	81.827	9.768		Residential - Single Family Residence, 0	111B189 897		West Adams - Baldwin Hills - Leimert	No	ABMI	DB50
Los Angeles	2367 W 48TH ST	90043	5015034024	0.000	0.000	0.000	9.768	Shortfall of Sites	0.149	Neighborhood Commercial	C2-1VL-CPIO	0	0	0	81.870	9.768		Commercial - Store - One Story, 0	111B189 898		West Adams - Baldwin Hills - Leimert	No	ABMI	DB50
Los Angeles	4800 ARLINGTON AVE	90043	5015028001	0.000	0.000	0.000	9.768	Shortfall of Sites	0.140	Neighborhood Commercial	C2-1VL-CPIO	0	0	0	87.272	9.768		Commercial - Auto, Recreation Equipment, Construction Equipment Sales and Service - Auto Service Centers (No Gasoline) - One Story, 0	111B189 925		West Adams - Baldwin Hills - Leimert	No	ABMI	DB50
Los Angeles	528 N FRIES AVE	90744	7418004017	0.000	0.000	0.000	9.768	Shortfall of Sites	0.261	Low Medium II Residential	[Q]RD1.5-1XL-O-CUGU	0	0	0	46.859	9.768		Industrial - Light Manufacturing - One Story, 0	030B205 936		Wilmington - Harbor City	No	ABMI	DB50
Los Angeles	4556 CAHUENGA BLVD	91602	2420033002	0.000	0.000	0.000	9.768	Shortfall of Sites	0.140	Medium Residential	R3-1	0	0	0	87.115	9.768	Vacant	Residential - Single Family Residence - Vacant Land, 0	168B177 938		North Hollywood - Valley Village	No	ABMI	DB50
Los Angeles	4806 ARLINGTON AVE	90043	5015028002	0.000	0.000	0.000	9.768	Shortfall of Sites	0.140	Neighborhood Commercial	C2-1VL-CPIO	0	0	0	87.177	9.768		Commercial - Parking Lot (Commercial Use Property) - Lots - Patron or Employee - One Story, 0	111B189 951		West Adams - Baldwin Hills - Leimert	No	ABMI	DB50
Los Angeles	4552 CAHUENGA BLVD	91602	2420033007	0.000	0.000	0.000	9.768	Shortfall of Sites	0.138	Medium Residential	R3-1	0	0	0	88.604	9.768	Vacant	Residential - Single Family Residence - Vacant Land, 0	168B177 954		North Hollywood - Valley Village	No	ABMI	DB50
Los Angeles	5412 W PICO BLVD	90019	5069030001	0.000	0.000	0.000	9.768	Shortfall of Sites	0.074	General Commercial	C4-1-O	0	0	0	165.281	9.768		Commercial - Store Combination - Store and Office Combination - One Story, 0	129B177 1027		Wilshire	No	ABMI	DB50 , ARO
Los Angeles	10050 LAUREL CANYON BLVD	91331	2646021024	0.000	0.000	0.000	9.768	Shortfall of Sites	0.179	Highway Oriented Commercial	[Q]C2-1VL-O-CUGU	0	0	0	68.375	9.768		Commercial - Service Station - Full Service - No Additional Services, 0	204B157 1050		Arleta - Pacoima	No	ABMI	DB50
Los Angeles	916 WILCOX AVE	90038	5533021036	0.000	0.000	0.000	9.768	Shortfall of Sites	0.141	Medium Residential	R3-1	0	0	0	86.309	9.768		Residential - Five or More Units or Apartments (Any Combination) - 4 Stories or Less, 0	144B185 1088		Hollywood	No	ABMI	DB50
Los Angeles	916 WILCOX AVE	90038	5533021036	0.000	0.000	0.000	9.768	Shortfall of Sites	0.141	Medium Residential	R3-1	0	0	0	86.307	9.768		Residential - Five or More Units or Apartments (Any Combination) - 4 Stories or Less, 0	144B185 1105		Hollywood	No	ABMI	DB50
Los Angeles	10060 COMMERCE AVE	91042	2568007032	0.000	0.000	0.000	9.768	Shortfall of Sites	0.073	Neighborhood Office Commercial	C2-1L	0	0	0	167.527	9.768		Residential - Single Family Residence, 0	204B197 1124		Sunland - Tujunga - Lake View Terrace - Shadow Hills - East La Tuna Canyon	No	ABMI	DB50
Los Angeles	10060 COMMERCE AVE	91042	2568007032	0.000	0.000	0.000	9.768	Shortfall of Sites	0.073	Neighborhood Office Commercial	C2-1L	0	0	0	167.527	9.768		Residential - Single Family Residence, 0	204B197 1134		Sunland - Tujunga - Lake View Terrace - Shadow Hills - East La Tuna Canyon	No	ABMI	DB50
Los Angeles	10042 COMMERCE AVE	91042	2568007038	0.000	0.000	0.000	9.768	Shortfall of Sites	0.073	Neighborhood Office Commercial	C2-1L	0	0	0	167.527	9.768		Residential - Five or More Units or Apartments (Any Combination) - 4 Stories or Less, 0	204B197 1139		Sunland - Tujunga - Lake View Terrace - Shadow Hills - East La Tuna Canyon	No	ABMI	DB50
Los Angeles	10042 COMMERCE AVE	91042	2568007038	0.000	0.000	0.000	9.768	Shortfall of Sites	0.073	Neighborhood Office Commercial	C2-1L	0	0	0	167.525	9.768		Residential - Five or More Units or Apartments (Any Combination) - 4 Stories or Less, 0	204B197 1145		Sunland - Tujunga - Lake View Terrace - Shadow Hills - East La Tuna Canyon	No	ABMI	DB50
Los Angeles	2001 W GAGE AVE	90047	6001020018	0.000	0.000	0.000	9.768	Shortfall of Sites	0.186	Hybrid Industrial	CM-1-CPIO	0	0	0	65.744	9.768		Industrial - Heavy Manufacturing - One Story, 0	105B189 1276		South Los Angeles	No	ABMI	DB50
Los Angeles	0	0	5051021900	0.000	0.000	0.000	9.768	Shortfall of Sites	0.141	Medium Residential	R3-1-O	0	0	0	86.331	9.768	Vacant	Residential - Single Family Residence - Vacant Land, 0	123B185 1291		West Adams - Baldwin Hills - Leimert	No	ABMI	DB50
Los Angeles	1026 S LELAND ST	90731	7458011024	0.000	0.000	0.000	9.768	Shortfall of Sites	0.264	Low Medium II Residential	RD1.5-1XL	0	0	0	46.182	9.768	Vacant	Residential - Single Family Residence - Vacant Land, 0	015B193 1302		San Pedro	No	ABMI	DB50
Los Angeles	2530 W FLORENCE AVE	90043	4009002035	0.000	0.000	0.000	9.768	Shortfall of Sites	0.141	Neighborhood Commercial	C2-1VL-CPIO	0	0	0	86.399	9.768		Commercial - Auto, Recreation Equipment, Construction Equipment Sales and Service - Used Car Sales - One Story, 0	102B189 1406		West Adams - Baldwin Hills - Leimert	No	ABMI	DB50
Los Angeles	7220 HAZELTINE AVE	91405	2216002053	0.000	0.000	0.000	9.768	Shortfall of Sites	0.146	Medium Residential	R3-1	0	0	0	83.827	9.768		Institutional - School (Private) - One Story, 0	183B153 118		Van Nuys - North Sherman Oaks	No	ABMI	DB50
Los Angeles	16208 S VERMONT AVE	90247	6120017804	0.000	0.000	0.000	9.768	Shortfall of Sites	0.143	Medium Residential	R3-1	0	0	0	85.640	9.768		Miscellaneous - Utility, 0	069B197 306		Harbor Gateway	No	ABMI	DB50
Los Angeles	7344 APPERSON ST	91042	2558021032	0.000	0.000	0.000	9.768	Shortfall of Sites	0.356	Low Medium II Residential	RD2-1	0	0	0	34.259	9.768		Institutional - School (Private) - One Story, 0	204B197 861		Sunland - Tujunga - Lake View Terrace - Shadow Hills - East La Tuna Canyon	No	ABMI	DB50
Los Angeles	3320 W WASHINGTON BLVD	90018	5060027006	0.000	0.000	0.000	9.768	Shortfall of Sites	0.138	Neighborhood Commercial	C2-1VL-O-CPIO	0	0	0	88.644	9.768	Vacant	Industrial - Mineral Processing - Vacant Land, 0	126B189 958		West Adams - Baldwin Hills - Leimert	No	ABMI	DB50
Los Angeles	3320 W WASHINGTON BLVD	90018	5060027006	0.000	0.000	0.000	9.768	Shortfall of Sites	0.138	Neighborhood Commercial	C2-1VL-O-CPIO	0	0	0	88.644	9.768	Vacant	Industrial - Mineral Processing - Vacant Land, 0	126B189 959		West Adams - Baldwin Hills - Leimert	No	ABMI	DB50
Los Angeles	7853 WARING AVE	90046	5527002016	0.000	0.000	0.000	9.767	Shortfall of Sites	0.137	Low Medium I Residential	R2-1XL	0	0	0	99.000	9.767		Residential - Double, Duplex, or Two Units - 4 Stories or Less, 2	141B177 263		Hollywood	Yes	ABMI	TOC EXP , R2RD
Los Angeles	6114 FALLBROOK AVE	91367	2039018011	0.000	0.000	0.000	9.762	Shortfall of Sites	0.089	Very Low Residential	RA-1	Very Low Residential	0	0	113.635	9.762		Institutional - School (Private) - One Story, 0	177B097 382	1 per lot	Canoga Park - Winnetka - Woodland Hills - West Hills	No	ABMI	OPP RC , CPK CPU, AHO
Los Angeles	5225 ETHEL AVE	91401	2345028028	0.000	0.000	0.000	9.762	Shortfall of Sites	0.115	Low Residential	R1-1	0	0	0	99.000	9.762		Residential - Single Family Residence - Pool, 1	171B161 478		Van Nuys - North Sherman Oaks	No	ABMI	TOC EXP

Jurisdiction Name	Site Address/Intersection	5 Digit ZIP Code	Assessor Parcel Number	Very Low-Income	Low-Income	Moderate-Income	Above Moderate-Income	Type of Shortfall	Parcel Size (Acres)	Current General Plan Designation	Current Zoning	Proposed General Plan (GP) Designation	Proposed Zoning	Minimum Density Allowed	Maximum Density Allowed	Total Capacity	Vacant/ Nonvacant	Description of Existing Uses	PIN	Base Density Per Acre	Community Plan Area	Rent Stabalization Ordinance	Income Category	Applicable Rezoning Program (Program informing values in Column Q listed first)
Los Angeles	6088 SELMA AVE	90028	5545008037	0.000	0.000	0.000	9.761	Shortfall of Sites	0.137	High Medium Residential	[Q]R4-1VL	Low Medium II Residential	RD2-1XL-CPIO	0	99.000	9.761		Residential - Double, Duplex, or Two Units - 4 Stories or Less, 2	148-5A189 322	21	Hollywood	Yes	ABMI	TOC EXP , HWD CPU, AHO
Los Angeles	2206 E 4TH ST	90033	5183017004	4.880	4.880	0.000	0.000	Shortfall of Sites	0.185	Neighborhood Office Commercial	C2-1-CUGU	Neighborhood Center	[LUM2 - G2 - 3][XN2 - 8][CPIO]	20	102.493	9.760		Residential - Double, Duplex, or Two Units - 4 Stories or Less, 3	126A223 14	54	Boyle Heights	No	LI	BH CPU
Los Angeles	2939 KELTON AVE	90064	4254004012	0.000	0.000	0.000	9.758	Shortfall of Sites	0.128	Low Residential	R1-1	0	0	0	99.000	9.758		, 2	123B157 1059		West Los Angeles	No	ABMI	TOC EXP
Los Angeles	4700 WILSHIRE BLVD	90010	5090008031	0.000	0.000	0.000	9.758	Shortfall of Sites	0.548	General Commercial	CR(PKM)-1	0	0	0	26.208	9.758		Commercial - Office Building - Three Stories, 0	132B185 25		Wilshire	No	ABMI	ARO , TOPP C
Los Angeles	4700 WILSHIRE BLVD	90010	5090008031	0.000	0.000	0.000	9.758	Shortfall of Sites	0.433	General Commercial	CR(PKM)-1	0	0	0	33.116	9.758		Commercial - Office Building - Three Stories, 0	132B185 28		Wilshire	No	ABMI	ARO , TOPP C
Los Angeles	4700 WILSHIRE BLVD	90010	5090008031	0.000	0.000	0.000	9.758	Shortfall of Sites	0.382	Low Medium II Residential	RD3-1, CR(PKM)-1	0	0	0	37.529	9.758		Commercial - Office Building - Three Stories, 0	132B185 54		Wilshire	No	ABMI	ARO , TOPP C
Los Angeles	4700 WILSHIRE BLVD	90010	5090008031	0.000	0.000	0.000	9.758	Shortfall of Sites	0.427	Low Medium II Residential	RD3-1, CR(PKM)-1	0	0	0	33.605	9.758		Commercial - Office Building - Three Stories, 0	132B185 56		Wilshire	No	ABMI	ARO , TOPP C
Los Angeles	4700 WILSHIRE BLVD	90010	5090008031	0.000	0.000	0.000	9.758	Shortfall of Sites	0.522	Low Medium II Residential	RD3-1, CR(PKM)-1	0	0	0	27.508	9.758		Commercial - Office Building - Three Stories, 0	132B185 71		Wilshire	No	ABMI	ARO , TOPP C
Los Angeles	18145 HATTERAS ST	91356	2157011011	0.000	0.000	0.000	9.756	Shortfall of Sites	0.115	Low II Residential	R1-1	Low Neighborhood Residential	0	0	99.000	9.756		Residential - Single Family Residence - Pool, 1	174B125 67	10	Encino - Tarzana	No	ABMI	TOC EXP , ENC CPU, AHO
Los Angeles	2547 S BUNDY DR	90064	4257022057	0.000	0.000	0.000	9.754	Shortfall of Sites	0.115	Low Residential	R1-1	0	0	0	99.000	9.754		Residential - Single Family Residence - Pool and Misc., 1	120B149 369		Palms - Mar Vista - Del Rey	No	ABMI	TOC EXP , OPP RC2
Los Angeles	858 N ORANGE GROVE AVE	90046	5527003001	0.000	0.000	0.000	9.753	Shortfall of Sites	0.150	Low Medium I Residential	R2-1XL	0	0	0	99.000	9.753		Residential - Three Units (Any Combination) - 4 Stories or Less, 3	144B177 486		Hollywood	Yes	ABMI	TOC EXP , R2RD
Los Angeles	8487 W 3RD ST	90048	5511013021	0.000	0.000	9.753	0.000	Shortfall of Sites	1.779	Community Commercial	[T][Q]C2-1VL-O	0	0	0	5.709	9.753		Commercial - Store Combination - Store and Office Combination - Two Stories, 0	138B173 683		Wilshire	No	MI	ARO
Los Angeles	10322 LA GRANGE AVE	90025	4319011021	0.000	0.000	0.000	9.751	Shortfall of Sites	0.115	Low Residential	R1-1-O	0	0	0	99.000	9.751		Residential - Single Family Residence, 1	132B157 753		West Los Angeles	No	ABMI	TOC EXP
Los Angeles	13123 MAGNOLIA BLVD	91423	2345028034	0.000	0.000	0.000	9.750	Shortfall of Sites	0.115	Low Residential	R1-1	0	0	0	99.000	9.750		Residential - Single Family Residence - Pool, 1	171B161 537		Van Nuys - North Sherman Oaks	No	ABMI	TOC EXP , OPP RC2
Los Angeles	1000 N SOTO ST	90033	5177007039	4.875	4.875	0.000	0.000	Shortfall of Sites	0.097	Highway Oriented and Limited Commercial	C2-1-CUGU	Community Center	[LUM2 - G2 - 3][XG2 - 4][CPIO]	20	205.747	9.750		Commercial - Service Station - Self Service - Convenience Store, 1	130-5A225 32	108	Boyle Heights	No	LI	BH CPU
Los Angeles	415 ALPINE ST	90012	5408032024	0.488	0.488	0.000	8.775	Shortfall of Sites	0.087	Regional Commercial	C2-2	Village	[MN1-SH2-5] [CX1-FA] [CPIO]	20	230.875	9.750		Commercial - Commercial - Miscellaneous Commercial - One Story, 1	135A215 322	No Max	Central City North	No	VLI, LI, ABMI	DT CPU , ARO
Los Angeles	0	0	5152018011	0.488	0.488	0.000	8.775	Shortfall of Sites	0.218	Regional Center Commercial	CW	0	0	20	85.884	9.750		Commercial - Parking Lot (Commercial Use Property) - Lots - Patron or Employee - One Story, 0	132A209 172		Westlake	No	VLI, LI, ABMI	MURC
Los Angeles	11428 KILLION ST	91601	2350007051	0.000	0.000	0.000	9.750	Shortfall of Sites	0.143	High Medium Residential	R4-1VL	High Medium	0	0	174.245	9.750		Residential - Five or More Units or Apartments (Any Combination) - 4 Stories or Less, 7	174B169 993	No Max	North Hollywood - Valley Village	Yes	ABMI	Orange LineTNP , AHO
Los Angeles	2546 S BUNDY DR	90064	4257001022	0.000	0.000	0.000	9.749	Shortfall of Sites	0.115	Low Residential	R1V2	0	0	0	99.000	9.749		Residential - Single Family Residence, 1	120B149 343		Palms - Mar Vista - Del Rey	No	ABMI	TOC EXP , OPP RC2
Los Angeles	12101 OCEAN PARK BLVD	90064	4257022047	0.000	0.000	0.000	9.748	Shortfall of Sites	0.141	Low Medium Residential	RD1.5-1	0	0	0	113.635	9.748		Residential - Four Units (Any Combination) - 4 Stories or Less, 4	120B149 466		Palms - Mar Vista - Del Rey	Yes	ABMI	OPP RC , DB50
Los Angeles	13035 MAGNOLIA BLVD	91423	2345018063	0.000	0.000	0.000	9.744	Shortfall of Sites	0.115	Low Residential	R1-1	0	0	0	99.000	9.744		Residential - Single Family Residence - Pool, 1	171B161 443		Van Nuys - North Sherman Oaks	No	ABMI	TOC EXP
Los Angeles	5410 ALLOTT AVE	91401	2344007025	0.000	0.000	0.000	9.743	Shortfall of Sites	0.115	Low Residential	R1-1	0	0	0	99.000	9.743		Residential - Single Family Residence, 1	171B157 54		Van Nuys - North Sherman Oaks	No	ABMI	TOC EXP
Los Angeles	10044 JORDAN AVE	91311	2747019053	0.000	0.000	0.000	9.741	Shortfall of Sites	0.115	Low II Residential	R1-1	0	0	0	99.000	9.741		Residential - Single Family Residence, 1	204B105 675		Chatsworth - Porter Ranch	No	ABMI	TOC EXP
Los Angeles	9013 LANKERSHIM BLVD	91352	2631028021	4.870	4.870	0.000	0.000	Shortfall of Sites	0.117	Commercial Manufacturing	C2-1-CUGU	0	0	20	170.536	9.740		Industrial - Light Manufacturing - One Story, 1	195B169 85		Sun Valley - La Tuna Canyon	No	LI	DB50 , ARO
Los Angeles	1855 BENECIA AVE	90025	4319009021	0.000	0.000	0.000	9.739	Shortfall of Sites	0.115	Low Medium I Residential	R2-1-O	0	0	0	99.000	9.739		Residential - Single Family Residence, 1	132B157 796		West Los Angeles	No	ABMI	TOC EXP , R2RD
Los Angeles	10960 AYRES AVE	90064	4256005005	0.000	0.000	0.000	9.739	Shortfall of Sites	0.137	Low Residential	R1-1-O	0	0	0	99.000	9.739		Residential - Double, Duplex, or Two Units - 4 Stories or Less, 2	126B157 1279		West Los Angeles	Yes	ABMI	TOC EXP
Los Angeles	2531 AMHERST AVE	90064	4257023049	0.000	0.000	0.000	9.738	Shortfall of Sites	0.115	Low Residential	R1-1	0	0	0	99.000	9.738		Residential - Single Family Residence, 1	120B149 373		Palms - Mar Vista - Del Rey	No	ABMI	TOC EXP
Los Angeles	2530 WELLESLEY AVE	90064	4257023042	0.000	0.000	0.000	9.738	Shortfall of Sites	0.115	Low Residential	R1-1	0	0	0	99.000	9.738		Residential - Single Family Residence, 1	120B149 389		Palms - Mar Vista - Del Rey	No	ABMI	TOC EXP
Los Angeles	2936 KELTON AVE	90064	4254003025	0.000	0.000	0.000	9.737	Shortfall of Sites	0.115	Low Residential	R1-1	0	0	0	99.000	9.737		Residential - Single Family Residence, 1	123B157 1008		West Los Angeles	No	ABMI	TOC EXP
Los Angeles	10534 LOUISIANA AVE	90025	4317010028	0.000	0.000	0.000	9.737	Shortfall of Sites	0.089	Low Residential	R1-1-O	0	0	0	113.635	9.737		Residential - Single Family Residence, 0	129B157 729		West Los Angeles	No	ABMI	OPP RC
Los Angeles	22601 OXNARD ST	91367	2039017020	4.867	4.867	0.000	0.000	Shortfall of Sites	0.859	Very Low Residential	RA-1	Very Low Residential	0	20	66.287	9.734		Residential - Single Family Residence, 1	177B097 485	1 per lot	Canoga Park - Winnetka - Woodland Hills - West Hills	No	LI	AHO , CPK CPU, ADU, OPP RC2
Los Angeles	5236 WILKINSON AVE	91607	2347029005	0.000	0.000	0.000	9.732	Shortfall of Sites	0.128	Low Medium II Residential	RD1.5-1	Medium Neighborhood Residential	0	0	99.000	9.732		Residential - Double, Duplex, or Two Units - 4 Stories or Less, 2	171B165 405	72	North Hollywood - Valley Village	No	ABMI	TOC EXP , NH CPU, R2RD, AHO
Los Angeles	5529 ALCOVE AVE	91607	2346002014	0.000	0.000	0.000	9.731	Shortfall of Sites	0.115	Low Residential	R1-1	0	0	0	99.000	9.731		Residential - Single Family Residence - Pool, 1	174B161 523		North Hollywood - Valley Village	No	ABMI	TOC EXP
Los Angeles	21812 MERRIDY ST	91311	2747018073	0.000	0.000	0.000	9.731	Shortfall of Sites	0.115	Low II Residential	R1-1	0	0	0	99.000	9.731		Residential - Single Family Residence, 1	204B105 702		Chatsworth - Porter Ranch	No	ABMI	TOC EXP
Los Angeles	14001 VENTURA BLVD	91423	2271014013	0.000	0.000	9.730	0.000	Shortfall of Sites	0.971	General Commercial	R3-1, C2-1VL	0	0	0	10.441	9.730		Commercial - Store Combination - Store and Office Combination - One Story, 0	165B153 422		Sherman Oaks - Studio City - Toluca Lake - Cahuenga Pass	No	MI	ARO
Los Angeles	1816 ARMACOST AVE	90025	4259015009	0.000	0.000	0.000	9.730	Shortfall of Sites	0.135	Low Residential	R1-1	0	0	0	99.000	9.730		Residential - Single Family Residence, 1	126B149 1205		West Los Angeles	No	ABMI	TOC EXP
Los Angeles	4361 CAMERO AVE	90027	5542004026	0.000	0.000	0.000	9.729	Shortfall of Sites	0.128	Low Medium I Residential	R2-1XL	0	0	0	99.000	9.729		Residential - Double, Duplex, or Two Units - 4 Stories or Less, 2	148-5A201 138		Hollywood	No	ABMI	TOC EXP , R2RD
Los Angeles	16825 NAPA ST	91343	2689018900	4.864	4.864	0.000	0.000	Shortfall of Sites	6.328	Public Facilities	PF-1XL	0	0	20	153.741	9.728	Vacant	Miscellaneous - Government Owned Property - Vacant Land, 0	195B133 477		Northridge	No	LI	PF
Los Angeles	1315 12TH AVE	90019	5072006028	0.000	0.000	0.000	9.728	Shortfall of Sites	0.186	Neighborhood Commercial	C4-1VL-O-CPIO	0	0	0	54.450	9.728		Commercial - Shopping Center (Neighborhood, Community) - One Story, 0	129B189 973		West Adams - Baldwin Hills - Leimert	No	ABMI	OPP C
Los Angeles	5417 FULTON AVE	91401	2344015023	0.000	0.000	0.000	9.728	Shortfall of Sites	0.115	Low Residential	R1-1	0	0	0	99.000	9.728		Residential - Single Family Residence - Pool, 1	171B157 34		Van Nuys - North Sherman Oaks	No	ABMI	TOC EXP , OPP RC2
Los Angeles	1832 ARMACOST AVE	90025	4259015013	0.000	0.000	0.000	9.727	Shortfall of Sites	0.135	Low Residential	R1-1	0	0	0	99.000	9.727		Residential - Single Family Residence, 1	123B149 56		West Los Angeles	No	ABMI	TOC EXP
Los Angeles	23041 OXNARD ST	91367	2039008006	4.863	4.863	0.000	0.000	Shortfall of Sites	0.859	Very Low Residential	RA-1	Very Low Residential	0	20	66.287	9.726		Residential - Single Family Residence - Pool, 1	177B097 452	1 per lot	Canoga Park - Winnetka - Woodland Hills - West Hills	No	LI	AHO , CPK CPU, ADU
Los Angeles	22635 OXNARD ST	91367	2039017022	4.863	4.863	0.000	0.000	Shortfall of Sites	0.858	Very Low Residential	RA-1	Very Low Residential	0	20	66.287	9.726		Residential - Single Family Residence, 1	177B097 483	1 per lot	Canoga Park - Winnetka - Woodland Hills - West Hills	No	LI	AHO , CPK CPU, ADU, OPP RC2
Los Angeles	22641 OXNARD ST	91367	2039017023	4.863	4.863	0.000	0.000	Shortfall of Sites	0.858	Very Low Residential	RA-1	Very Low Residential	0	20	66.287	9.726		Residential - Single Family Residence - Pool, 1	177B097 482	1 per lot	Canoga Park - Winnetka - Woodland Hills - West Hills	No	LI	AHO , CPK CPU, ADU, OPP RC2
Los Angeles	6115 FALLBROOK AVE	91367	2039014040	0.000	0.000	0.000	9.725	Shortfall of Sites	0.089	Very Low Residential	RA-1	Very Low Residential	0	0	113.635	9.725		Institutional - Church - One Story, 0	177B097 381	1 per lot	Canoga Park - Winnetka - Woodland Hills - West Hills	No	ABMI	OPP RC, AHO, FBO, CPK CPU
Los Angeles	6115 FALLBROOK AVE	91367	2039014040	0.000	0.000	0.000	9.725	Shortfall of Sites	0.089	Very Low Residential	RA-1	Very Low Residential	0	0	113.635	9.725		Institutional - Church - One Story, 0	177B097 384	1 per lot	Canoga Park - Winnetka - Woodland Hills - West Hills	No	ABMI	OPP RC, AHO, FBO, CPK CPU
Los Angeles	5403 NAGLE AVE	91401	2344015025	0.000	0.000	0.000	9.724	Shortfall of Sites	0.115	Very Low Residential	R1-1	0	0	0	99.000	9.724		Residential - Single Family Residence - Pool, 1	171B157 107		Van Nuys - North Sherman Oaks	No	ABMI	TOC EXP
Los Angeles	22723 OXNARD ST	91367	2039017028	4.862	4.862	0.000	0.000	Shortfall of Sites	0.858	Very Low Residential	RA-1	Very Low Residential	0	20	66.287	9.724		Residential - Single Family Residence, 1	177B097 477	1 per lot	Canoga Park - Winnetka - Woodland Hills - West Hills	No	LI	AHO , CPK CPU, ADU, OPP RC2
Los Angeles	5721 CHIMINEAS AVE	91356	2157009016	0.000	0.000	0.000	9.722	Shortfall of Sites	0.115	Low II Residential	R1-1	0	0	0	99.000	9.722		Residential - Single Family Residence - Pool, 1	174B125 178		Encino - Tarzana	No	ABMI	TOC EXP
Los Angeles	5452 W 76TH ST	90045	4127011020	0.000	0.000	0.000	9.721	Shortfall of Sites	0.115	Low Residential	R1-1	0	0	0	99.000	9.721		Residential - Single Family Residence, 1	099B173 274		Westchester - Playa del Rey	No	ABMI	TOC EXP
Los Angeles	2859 SELBY AVE	90064	4255012012	0.000	0.000	0.000	9.721	Shortfall of Sites	0.115	Low Residential	R1-1	0	0	0	99.000	9.721		Residential - Single Family Residence, 1	123B157 641		West Los Angeles	No	ABMI	TOC EXP
Los Angeles	1914 E 1ST ST	90033	5174016027	0.000	0.000	0.000	9.720	Shortfall of Sites	0.161	Neighborhood Office Commercial	C2-1-RIO-CUGU	Neighborhood Center	[LUM2 - SH3 - 3][XN2 - 8][CPIO]	0	99.574	9.720		Commercial - Store Combination - Store and Residential Combination - One Story, 2	129A221 284	54	Boyle Heights	Yes	ABMI	BH CPU , ARO
Los Angeles	2225 E 2ND ST	90033	5183009003	0.000	0.000	0.000	9.720	Shortfall of Sites	0.119	Low Medium II Residential	RD1.5-1-CUGU	Medium Neighborhood Residential	[LLN2 - MU3 - 4][RN3 - 6][CPIO]	0	134.721	9.720		Residential - Double, Duplex, or Two Units - 4 Stories or Less, 2	127-5A223 198	72	Boyle Heights	Yes	ABMI	BH CPU , R2RD
Los Angeles	2306 E 3RD ST	90033	5183013011	0.000	0.000	0.000	9.720	Shortfall of Sites	0.117	Low Medium II Residential	RD1.5-1-CUGU	Medium Neighborhood Residential	[LLN2 - MU3 - 4][RN3 - 6][CPIO]	0	136.844	9.720		Residential - Double, Duplex, or Two Units - 4 Stories or Less, 2	127-5A223 367	72	Boyle Heights	Yes	ABMI	BH CPU , R2RD
Los Angeles	2424 E 2ND ST	90033	5180004011	0.000	0.000	0.000	9.720	Shortfall of Sites	0.115	Low Medium I Residential	R2-1-CUGU	Medium Neighborhood Residential	[LLN2 - MU3 - 4][RN3 - 6][CPIO]	0	138.681	9.720		Residential - Double, Duplex, or Two Units - 4 Stories or Less, 2	127-5A223 382	72	Boyle Heights	Yes	ABMI	BH CPU , R2RD
Los Angeles	854 FIGUEROA TER	90012	5406028012	0.000	0.000	0.000	9.720	Shortfall of Sites	0.139	High Medium Residential	R4-1	Medium Neighborhood Residential	[LM2-MU2-5] [RG1-FA] [CPIO]	0	115.212	9.720		Residential - Double, Duplex, or Two Units - 4 Stories or Less, 2	135A213 27	No Max	Central City North	Yes	ABMI	DT CPU
Los Angeles	823 BARTLETT ST	90012	5407005007	0.000	0.000	0.000	9.720	Shortfall of Sites	0.134	High Medium Residential	R4-1	Medium Neighborhood Residential	[LM2-MU2-5] [RX1-FA] [CPIO]	0	119.386	9.720		Residential - Double, Duplex, or Two Units - 4 Stories or Less, 2	135A213 259	No Max	Central City North	Yes	ABMI	DT CPU
Los Angeles	440 W 121ST ST	90061	6117004017	0.000	0.000	0.000	9.720	Shortfall of Sites	0.150	Medium Residential	R3-1	Villages	0	0	106.559	9.720		Residential - Double, Duplex, or Two Units - 4 Stories or Less, 2	084B201 1338	108	Harbor Gateway	Yes	ABMI	HG CPU
Los Angeles	3966 WILSHIRE BLVD	90010	5092030034	0.000	0.000	0.000	9.720	Shortfall of Sites	0.194	Regional Center Commercial	R4-2	0	0	0	69.630	9.720		Residential - Five or More Units or Apartments (Any Combination) - 4 Stories or Less, 0	132B193 118		Wilshire	Yes	ABMI	MURC

Jurisdiction Name	Site Address/Intersection	5 Digit ZIP Code	Assessor Parcel Number	Very Low-Income	Low-Income	Moderate-Income	Above Moderate-Income	Type of Shortfall	Parcel Size (Acres)	Current General Plan Designation	Current Zoning	Proposed General Plan (GP) Designation	Proposed Zoning	Minimum Density Allowed	Maximum Density Allowed	Total Capacity	Vacant/ Nonvacant	Description of Existing Uses	PIN	Base Density Per Acre	Community Plan Area	Rent Stabalization Ordinance	Income Category	Applicable Rezoning Program (Program informing values in Column Q listed first)
Los Angeles	3966 WILSHIRE BLVD	90010	5092030034	0.000	0.000	0.000	9.720	Shortfall of Sites	0.193	Regional Center Commercial	R4-2	0	0	0	69.988	9.720		Residential - Five or More Units or Apartments (Any Combination) - 4 Stories or Less, 0	132B189 137		Wilshire	Yes	ABMI	MURC
Los Angeles	11665 ERWIN ST	91606	2335032002	0.000	0.000	0.000	9.720	Shortfall of Sites	0.151	Medium Residential	[Q]R3-1	Community Center (Mixed-Use)	0	0	106.157	9.720		Residential - Double, Duplex, or Two Units - 4 Stories or Less, 2	177B169 326	145	North Hollywood - Valley Village	Yes	ABMI	NH CPU , DB50
Los Angeles	6946 SIMPSON AVE	91605	2321017025	0.000	0.000	0.000	9.720	Shortfall of Sites	0.155	Medium Residential	R3-1	Community Center (Mixed-Use)	0	0	103.257	9.720		Residential - Double, Duplex, or Two Units - 4 Stories or Less, 2	183B169 305	145	North Hollywood - Valley Village	Yes	ABMI	NH CPU
Los Angeles	14738 FRIAR ST	91411	2241007008	0.000	0.000	0.000	9.720	Shortfall of Sites	0.143	Medium Residential	[Q]R3-1	Medium	0	0	111.516	9.720		Residential - Double, Duplex, or Two Units - 4 Stories or Less, 2	178-5A149 30	108	Van Nuys - North Sherman Oaks	Yes	ABMI	Orange LineTNP
Los Angeles	14716 FRIAR ST	91411	2241007004	0.000	0.000	0.000	9.720	Shortfall of Sites	0.143	Medium Residential	[Q]R3-1	Medium	0	0	111.516	9.720		Residential - Double, Duplex, or Two Units - 4 Stories or Less, 2	178-5A149 34	108	Van Nuys - North Sherman Oaks	Yes	ABMI	Orange LineTNP
Los Angeles	14212 FRIAR ST	91401	2240016009	0.000	0.000	0.000	9.720	Shortfall of Sites	0.144	Low Medium II Residential	[Q]RD1.5-1	Medium	0	0	111.339	9.720		Residential - Double, Duplex, or Two Units - 4 Stories or Less, 2	177B153 51	108	Van Nuys - North Sherman Oaks	Yes	ABMI	Orange LineTNP
Los Angeles	14208 FRIAR ST	91401	2240016010	0.000	0.000	0.000	9.720	Shortfall of Sites	0.144	Low Medium II Residential	[Q]RD1.5-1	Medium	0	0	111.338	9.720		Residential - Double, Duplex, or Two Units - 4 Stories or Less, 2	177B153 52	108	Van Nuys - North Sherman Oaks	Yes	ABMI	Orange LineTNP
Los Angeles	14200 FRIAR ST	91401	2240016012	0.000	0.000	0.000	9.720	Shortfall of Sites	0.144	Low Medium II Residential	[Q]RD1.5-1	Medium	0	0	111.339	9.720		Residential - Double, Duplex, or Two Units - 4 Stories or Less, 2	177B153 54	108	Van Nuys - North Sherman Oaks	Yes	ABMI	Orange LineTNP
Los Angeles	14154 FRIAR ST	91401	2240015002	0.000	0.000	0.000	9.720	Shortfall of Sites	0.142	Low Medium II Residential	[Q]RD1.5-1	Medium	0	0	112.897	9.720		Residential - Double, Duplex, or Two Units - 4 Stories or Less, 2	177B153 56	108	Van Nuys - North Sherman Oaks	Yes	ABMI	Orange LineTNP
Los Angeles	14142 FRIAR ST	91401	2240015005	0.000	0.000	0.000	9.720	Shortfall of Sites	0.146	Low Medium II Residential	[Q]RD1.5-1	Medium	0	0	109.822	9.720		Residential - Double, Duplex, or Two Units - 4 Stories or Less, 2	177B153 59	108	Van Nuys - North Sherman Oaks	Yes	ABMI	Orange LineTNP
Los Angeles	14725 ERWIN ST	91411	2241010016	0.000	0.000	0.000	9.720	Shortfall of Sites	0.144	Medium Residential	[Q]R3-1	Medium	0	0	111.427	9.720		Residential - Double, Duplex, or Two Units - 4 Stories or Less, 2	178-5A149 153	108	Van Nuys - North Sherman Oaks	Yes	ABMI	Orange LineTNP
Los Angeles	14200 ERWIN ST	91401	2240020012	0.000	0.000	0.000	9.720	Shortfall of Sites	0.145	Low Medium II Residential	[Q]RD1.5-1	Medium	0	0	110.632	9.720		Residential - Double, Duplex, or Two Units - 4 Stories or Less, 2	177B153 351	108	Van Nuys - North Sherman Oaks	Yes	ABMI	Orange LineTNP
Los Angeles	10624 BLOOMFIELD ST	91602	2423017032	0.000	0.000	0.000	9.720	Shortfall of Sites	0.116	Medium Residential	[Q]R3-1-RIO	Community Center	0	0	137.656	9.720		Residential - Double, Duplex, or Two Units - 4 Stories or Less, 2	165B177 476	108	Sherman Oaks - Studio City - Toluca Lake - Cahuenga Pass	Yes	ABMI	SHR CPU , DB50, AHO
Los Angeles	7227 OWENSMOUTH AVE	91303	2111020035	4.860	4.860	0.000	0.000	Shortfall of Sites	0.084	Community Commercial	[Q]C2-1VL-CDO	Community Center	0	20	319.631	9.720		Commercial - Store Combination - Store and Office Combination - Three Stories, 0	183B105 32	54	Canoga Park - Winnetka - Woodland Hills - West Hills	No	LI	CPK CPU ,
Los Angeles	5955 VAN NUYS BLVD	91401	2244001034	4.860	4.860	0.000	0.000	Shortfall of Sites	0.172	General Commercial	C2-1VL	Community Commercial	0	20	156.836	9.720		Commercial - Auto, Recreation Equipment, Construction Equipment Sales and Service - New Car Sales and Service - One Story, 0	177A151 162	No Max	Van Nuys - North Sherman Oaks	No	LI	Orange LineTNP , AHO
Los Angeles	5719 CHIMINEAS AVE	91356	2157009001	0.000	0.000	0.000	9.720	Shortfall of Sites	0.115	Low II Residential	R1-1	0	0	0	99.000	9.720		Residential - Single Family Residence - Pool, 1	174B125 185		Encino - Tarzana	No	ABMI	TOC EXP
Los Angeles	5747 CHIMINEAS AVE	91356	2157009021	0.000	0.000	0.000	9.719	Shortfall of Sites	0.115	Low II Residential	R1-1	0	0	0	99.000	9.719		Residential - Single Family Residence - Pool, 1	174B125 120		Encino - Tarzana	No	ABMI	TOC EXP
Los Angeles	15810 SATICOY ST	91406	2206015900	4.860	4.860	0.000	0.000	Shortfall of Sites	6.322	Public Facilities	[Q]PF-1XL	0	0	20	153.741	9.719		Miscellaneous - Government Owned Property, 0	186B141 87		Van Nuys - North Sherman Oaks	No	LI	PF
Los Angeles	10050 JORDAN AVE	91311	2747019054	0.000	0.000	0.000	9.719	Shortfall of Sites	0.115	Low II Residential	R1-1	0	0	0	99.000	9.719		Residential - Single Family Residence, 1	204B105 665		Chatsworth - Porter Ranch	No	ABMI	TOC EXP
Los Angeles	10056 JORDAN AVE	91311	2747019055	0.000	0.000	0.000	9.719	Shortfall of Sites	0.115	Low II Residential	R1-1	0	0	0	99.000	9.719		Residential - Single Family Residence, 1	204B105 662		Chatsworth - Porter Ranch	No	ABMI	TOC EXP
Los Angeles	10106 HANNA AVE	91311	2745013019	0.000	0.000	0.000	9.719	Shortfall of Sites	0.115	Low II Residential	R1-1	0	0	0	99.000	9.719		Residential - Single Family Residence, 1	204B101 450		Chatsworth - Porter Ranch	No	ABMI	TOC EXP
Los Angeles	5741 CHIMINEAS AVE	91356	2157009020	0.000	0.000	0.000	9.719	Shortfall of Sites	0.115	Low II Residential	R1-1	0	0	0	99.000	9.719		Residential - Single Family Residence, 1	174B125 132		Encino - Tarzana	No	ABMI	TOC EXP
Los Angeles	10062 JORDAN AVE	91311	2747019056	0.000	0.000	0.000	9.718	Shortfall of Sites	0.115	Low II Residential	R1-1	0	0	0	99.000	9.718		Residential - Single Family Residence, 1	204B105 634		Chatsworth - Porter Ranch	No	ABMI	TOC EXP
Los Angeles	5737 CHIMINEAS AVE	91356	2157009019	0.000	0.000	0.000	9.718	Shortfall of Sites	0.115	Low II Residential	R1-1	0	0	0	99.000	9.718		Residential - Single Family Residence - Pool, 1	174B125 148		Encino - Tarzana	No	ABMI	TOC EXP
Los Angeles	3330 GRANVILLE AVE	90066	4249011900	4.859	4.859	0.000	0.000	Shortfall of Sites	5.267	Public Facilities	[Q]PF-1XL	0	0	20	153.741	9.718		Miscellaneous - Government Owned Property, 0	117B153 621		Palms - Mar Vista - Del Rey	No	LI	PF
Los Angeles	2538 S WESTGATE AVE	90064	4257004009	0.000	0.000	0.000	9.718	Shortfall of Sites	0.115	Low Residential	R1V2	0	0	0	99.000	9.718		Residential - Single Family Residence, 1	120B149 227		Palms - Mar Vista - Del Rey	No	ABMI	TOC EXP
Los Angeles	5731 CHIMINEAS AVE	91356	2157009018	0.000	0.000	0.000	9.717	Shortfall of Sites	0.115	Low II Residential	R1-1	0	0	0	99.000	9.717		Residential - Single Family Residence - Pool, 1	174B125 155		Encino - Tarzana	No	ABMI	TOC EXP
Los Angeles	3344 S BEVERLY DR	90034	4311015026	0.000	0.000	0.000	9.717	Shortfall of Sites	0.115	Low Residential	R1V2	0	0	0	99.000	9.717		Residential - Single Family Residence, 1	123B165 1186		West Los Angeles	No	ABMI	TOC EXP
Los Angeles	3350 S BEVERLY DR	90034	4311015032	0.000	0.000	0.000	9.717	Shortfall of Sites	0.115	Low Residential	R1V2	0	0	0	99.000	9.717		Residential - Single Family Residence, 1	123B165 1205		West Los Angeles	No	ABMI	TOC EXP
Los Angeles	3328 S BEVERLY DR	90034	4311015023	0.000	0.000	0.000	9.717	Shortfall of Sites	0.115	Low Residential	R1V2	0	0	0	99.000	9.717		Residential - Single Family Residence, 1	123B165 1125		West Los Angeles	No	ABMI	TOC EXP
Los Angeles	3324 S BEVERLY DR	90034	4311015022	0.000	0.000	0.000	9.717	Shortfall of Sites	0.115	Low Residential	R1V2	0	0	0	99.000	9.717		Residential - Single Family Residence, 1	123B165 1099		West Los Angeles	No	ABMI	TOC EXP
Los Angeles	3334 S BEVERLY DR	90034	4311015024	0.000	0.000	0.000	9.717	Shortfall of Sites	0.115	Low Residential	R1V2	0	0	0	99.000	9.717		Residential - Single Family Residence, 1	123B165 1148		West Los Angeles	No	ABMI	TOC EXP
Los Angeles	3338 S BEVERLY DR	90034	4311015025	0.000	0.000	0.000	9.716	Shortfall of Sites	0.115	Low Residential	R1V2	0	0	0	99.000	9.716		Residential - Single Family Residence, 1	123B165 1168		West Los Angeles	No	ABMI	TOC EXP
Los Angeles	3318 S BEVERLY DR	90034	4311015021	0.000	0.000	0.000	9.716	Shortfall of Sites	0.115	Low Residential	R1V2	0	0	0	99.000	9.716		Residential - Single Family Residence, 1	123B165 1077		West Los Angeles	No	ABMI	TOC EXP
Los Angeles	5726 TYRONE AVE	91401	2245021041	0.000	0.000	0.000	9.716	Shortfall of Sites	0.102	Low Residential	R1-1	0	0	0	99.000	9.716		Residential - Single Family Residence - Pool, 0	174B153 448		Van Nuys - North Sherman Oaks	No	ABMI	TOC EXP
Los Angeles	10051 HILLVIEW AVE	91311	2747019049	0.000	0.000	0.000	9.716	Shortfall of Sites	0.115	Low II Residential	R1-1	0	0	0	99.000	9.716		Residential - Single Family Residence - Pool, 1	204B105 664		Chatsworth - Porter Ranch	No	ABMI	TOC EXP
Los Angeles	2944 KELTON AVE	90064	4254003027	0.000	0.000	0.000	9.716	Shortfall of Sites	0.115	Low Residential	R1-1	0	0	0	99.000	9.716		Residential - Single Family Residence, 1	123B157 1042		West Los Angeles	No	ABMI	TOC EXP
Los Angeles	5430 W 76TH ST	90045	4127011024	0.000	0.000	0.000	9.716	Shortfall of Sites	0.115	Low Residential	R1-1	0	0	0	99.000	9.716		Residential - Single Family Residence, 1	099B173 299		Westchester - Playa del Rey	No	ABMI	TOC EXP
Los Angeles	3351 S BEVERLY DR	90034	4311006007	0.000	0.000	0.000	9.714	Shortfall of Sites	0.115	Low Residential	R1V2	0	0	0	99.000	9.714		Residential - Single Family Residence, 1	123B165 1187		West Los Angeles	No	ABMI	TOC EXP
Los Angeles	10100 HANNA AVE	91311	2745013018	0.000	0.000	0.000	9.714	Shortfall of Sites	0.115	Low II Residential	R1-1	0	0	0	99.000	9.714		Residential - Single Family Residence, 1	204B101 456		Chatsworth - Porter Ranch	No	ABMI	TOC EXP
Los Angeles	3242 S BEVERLY DR	90034	4311014002	0.000	0.000	0.000	9.714	Shortfall of Sites	0.115	Low Residential	R1V2	0	0	0	99.000	9.714		Residential - Single Family Residence, 1	123B165 842		West Los Angeles	No	ABMI	TOC EXP
Los Angeles	2516 BUTLER AVE	90064	4260041023	0.000	0.000	0.000	9.714	Shortfall of Sites	0.115	Low Residential	R1-1	Medium Residential	0	0	99.000	9.714		Residential - Single Family Residence, 1	123B153 827	1 per lot	Palms - Mar Vista - Del Rey	No	ABMI	TOC EXP , PMVDR CPU, AHO
Los Angeles	3345 S BEVERLY DR	90034	4311006008	0.000	0.000	0.000	9.714	Shortfall of Sites	0.115	Low Residential	R1V2	0	0	0	99.000	9.714		Residential - Single Family Residence, 1	123B165 1169		West Los Angeles	No	ABMI	TOC EXP
Los Angeles	11711 LA GRANGE AVE	90025	4262026025	0.000	0.000	0.000	9.714	Shortfall of Sites	0.115	Low Medium I Residential	R2-1	0	0	0	99.000	9.714		Residential - Single Family Residence, 1	123B149 97		West Los Angeles	No	ABMI	TOC EXP , R2RD
Los Angeles	3236 S BEVERLY DR	90034	4311014003	0.000	0.000	0.000	9.714	Shortfall of Sites	0.115	Low Residential	R1V2	0	0	0	99.000	9.714		Residential - Single Family Residence, 1	123B165 824		West Los Angeles	No	ABMI	TOC EXP
Los Angeles	18133 HATTERAS ST	91356	2157011013	0.000	0.000	0.000	9.713	Shortfall of Sites	0.115	Low II Residential	R1-1	0	0	0	99.000	9.713		Residential - Single Family Residence - Pool, 1	174B125 70		Encino - Tarzana	No	ABMI	TOC EXP
Los Angeles	3232 S BEVERLY DR	90034	4311014004	0.000	0.000	0.000	9.713	Shortfall of Sites	0.115	Low Residential	R1V2	0	0	0	99.000	9.713		Residential - Single Family Residence, 1	123B165 801		West Los Angeles	No	ABMI	TOC EXP
Los Angeles	3339 S BEVERLY DR	90034	4311006009	0.000	0.000	0.000	9.713	Shortfall of Sites	0.115	Low Residential	R1V2	0	0	0	99.000	9.713		Residential - Single Family Residence, 1	123B165 1149		West Los Angeles	No	ABMI	TOC EXP
Los Angeles	11707 LA GRANGE AVE	90025	4262026018	0.000	0.000	0.000	9.713	Shortfall of Sites	0.115	Low Medium I Residential	R2-1	0	0	0	99.000	9.713		Residential - Single Family Residence, 1	123B149 71		West Los Angeles	No	ABMI	TOC EXP , R2RD
Los Angeles	4701 LOMITA ST	90019	5071017005	0.000	0.000	0.000	9.713	Shortfall of Sites	0.130	Low Medium II Residential	RD1.5-1-O	0	0	0	113.635	9.713		Residential - Three Units (Any Combination) - 4 Stories or Less, 3	129B185 1202		West Adams - Baldwin Hills - Leimert	Yes	ABMI	OPP RC , R2RD
Los Angeles	3335 S BEVERLY DR	90034	4311006010	0.000	0.000	0.000	9.713	Shortfall of Sites	0.115	Low Residential	R1V2	0	0	0	99.000	9.713		Residential - Single Family Residence, 1	123B165 1126		West Los Angeles	No	ABMI	TOC EXP
Los Angeles	5400 NAGLE AVE	91401	2344015032	0.000	0.000	0.000	9.713	Shortfall of Sites	0.115	Low Residential	R1-1	0	0	0	99.000	9.713		Residential - Single Family Residence - Pool, 1	171B157 106		Van Nuys - North Sherman Oaks	No	ABMI	TOC EXP
Los Angeles	3226 S BEVERLY DR	90034	4311014005	0.000	0.000	0.000	9.713	Shortfall of Sites	0.115	Low Residential	R1V2	0	0	0	99.000	9.713		Residential - Single Family Residence, 1	123B165 779		West Los Angeles	No	ABMI	TOC EXP
Los Angeles	18123 HATTERAS ST	91356	2157011015	0.000	0.000	0.000	9.712	Shortfall of Sites	0.115	Low II Residential	R1-1	Low Neighborhood Residential	0	0	99.000	9.712		Residential - Single Family Residence - Pool, 1	174B125 73	10	Encino - Tarzana	No	ABMI	TOC EXP , ENC CPU, AHO
Los Angeles	3329 S BEVERLY DR	90034	4311006011	0.000	0.000	0.000	9.712	Shortfall of Sites	0.115	Low Residential	R1V2	0	0	0	99.000	9.712		Residential - Single Family Residence, 1	123B165 1100		West Los Angeles	No	ABMI	TOC EXP
Los Angeles	3106 CARDIFF AVE	90034	4311012005	0.000	0.000	0.000	9.712	Shortfall of Sites	0.115	Low Residential	R1V2	0	0	0	99.000	9.712		Residential - Single Family Residence, 1	123B165 594		West Los Angeles	No	ABMI	TOC EXP
Los Angeles	3216 S BEVERLY DR	90034	4311014007	0.000	0.000	0.000	9.712	Shortfall of Sites	0.115	Low Residential	R1V2	0	0	0	99.000	9.712		Residential - Single Family Residence, 1	123B165 739		West Los Angeles	No	ABMI	TOC EXP
Los Angeles	3112 CARDIFF AVE	90034	4311012004	0.000	0.000	0.000	9.712	Shortfall of Sites	0.115	Low Residential	R1V2	0	0	0	99.000	9.712		Residential - Single Family Residence, 1	123B165 612		West Los Angeles	No	ABMI	TOC EXP
Los Angeles	3323 S BEVERLY DR	90034	4311006012	0.000	0.000	0.000	9.712	Shortfall of Sites	0.115	Low Residential	R1V2	0	0	0	99.000	9.712		Residential - Single Family Residence, 1	123B165 1079		West Los Angeles	No	ABMI	TOC EXP
Los Angeles	3232 CARDIFF AVE	90034	4311013002	0.000	0.000	0.000	9.712	Shortfall of Sites	0.115	Low Residential	R1V2	0	0	0	99.000	9.712		Residential - Single Family Residence, 1	123B165 834		West Los Angeles	No	ABMI	TOC EXP
Los Angeles	3226 CARDIFF AVE	90034	4311013003	0.000	0.000	0.000	9.712	Shortfall of Sites	0.115	Low Residential	R1V2	0	0	0	99.000	9.712		Residential - Single Family Residence, 1	123B165 812		West Los Angeles	No	ABMI	TOC EXP
Los Angeles	3212 S BEVERLY DR	90034	4311014008	0.000	0.000	0.000	9.712	Shortfall of Sites	0.115	Low Residential	R1V2	0	0	0	99.000	9.712		Residential - Single Family Residence, 1	123B165 717		West Los Angeles	No	ABMI	TOC EXP
Los Angeles	18113 HATTERAS ST	91356	2157011017	0.000	0.000	0.000	9.712	Shortfall of Sites	0.115	Low II Residential	R1-1	0	0	0	99.000	9.712		Residential - Single Family Residence - Pool, 1	174B125 77		Encino - Tarzana	No	ABMI	TOC EXP
Los Angeles	3116 CARDIFF AVE	90034	4311012003	0.000	0.000	0.000	9.711	Shortfall of Sites	0.115	Low Residential	R1V2	0	0	0	99.000	9.711		Residential - Single Family Residence, 1	123B165 631		West Los Angeles	No	ABMI	TOC EXP
Los Angeles	3216 CARDIFF AVE	90034	4311013005	0.000	0.000	0.000	9.711	Shortfall of Sites	0.115	Low Residential	R1V2	0	0	0	99.000	9.711		Residential - Single Family Residence, 1	123B165 772		West Los Angeles	No	ABMI	TOC EXP
Los Angeles	3206 S BEVERLY DR	90034	4311014009	0.000	0.000	0.000	9.711	Shortfall of Sites	0.115	Low Residential	R1V2	0	0	0	99.000	9.711		Residential - Single Family Residence, 1	123B165 697		West Los Angeles	No	ABMI	TOC EXP
Los Angeles	3122 CARDIFF AVE	90034	4311012002	0.000	0.000	0.000	9.711	Shortfall of Sites	0.115	Low Residential	R1V2	0	0	0	99.000	9.711		Residential - Single Family Residence, 1	123B165 651		West Los Angeles	No	ABMI	TOC EXP
Los Angeles	3206 CARDIFF AVE	90034	4311013007	0.000	0.000	0.000	9.711	Shortfall of Sites	0.115	Low Residential	R1V2	0	0	0	99.000	9.711		Residential - Single Family Residence, 1	123B165 730		West Los Angeles	No	ABMI	TOC EXP
Los Angeles	3200 S BEVERLY DR	90034	4311014010	0.000	0.000	0.000	9.711	Shortfall of Sites	0.115	Low Residential	R1V2	0	0	0	99.000	9.711		Residential - Single Family Residence, 1	123B165 676		West Los Angeles	No	ABMI	TOC EXP
Los Angeles	2530 S WESTGATE AVE	90064	4257004007	0.000	0.000	0.000	9.711	Shortfall of Sites	0.115	Low Residential	R1V2	0	0	0	99.000	9.711		Residential - Single Family Residence, 1	120B149 211		Palms - Mar Vista - Del Rey	No	ABMI	TOC EXP
Los Angeles	3200 CARDIFF AVE	90034	4311013008	0.000	0.000	0.000	9.711	Shortfall of Sites	0.115	Low Residential	R1V2	0	0	0	99.000	9.711		Residential - Single Family Residence, 1	123B165 710		West Los Angeles	No	ABMI	TOC EXP

Jurisdiction Name	Site Address/Intersection	5 Digit ZIP Code	Assessor Parcel Number	Very Low-Income	Low-Income	Moderate-Income	Above Moderate-Income	Type of Shortfall	Parcel Size (Acres)	Current General Plan Designation	Current Zoning	Proposed General Plan (GP) Designation	Proposed Zoning	Minimum Density Allowed	Maximum Density Allowed	Total Capacity	Vacant/ Nonvacant	Description of Existing Uses	PIN	Base Density Per Acre	Community Plan Area	Rent Stabalization Ordinance	Income Category	Applicable Rezoning Program (Program informing values in Column Q listed first)
Los Angeles	3122 S BEVERLY DR	90034	4311011002	0.000	0.000	0.000	9.710	Shortfall of Sites	0.115	Low Residential	R1V2	0	0	0	99.000	9.710		Residential - Single Family Residence, 1	123B165 615		West Los Angeles	No	ABMI	TOC EXP
Los Angeles	5445 W 76TH ST	90045	4127008009	0.000	0.000	0.000	9.710	Shortfall of Sites	0.115	Low Residential	R1-1	0	0	0	99.000	9.710		Residential - Single Family Residence, 1	099B173 245		Westchester - Playa del Rey	No	ABMI	TOC EXP
Los Angeles	5429 W 76TH ST	90045	4127008006	0.000	0.000	0.000	9.710	Shortfall of Sites	0.115	Low Residential	R1-1	0	0	0	99.000	9.710		Residential - Single Family Residence, 1	099B173 276		Westchester - Playa del Rey	No	ABMI	TOC EXP
Los Angeles	21726 MERRIDY ST	91311	2747020011	0.000	0.000	0.000	9.710	Shortfall of Sites	0.115	Low II Residential	R1-1	0	0	0	99.000	9.710		Residential - Single Family Residence - Pool, 1	204B105 710		Chatsworth - Porter Ranch	No	ABMI	TOC EXP
Los Angeles	21730 MERRIDY ST	91311	2747020012	0.000	0.000	0.000	9.710	Shortfall of Sites	0.115	Low II Residential	R1-1	0	0	0	99.000	9.710		Residential - Single Family Residence - Pool, 1	204B105 709		Chatsworth - Porter Ranch	No	ABMI	TOC EXP
Los Angeles	3110 S BEVERLY DR	90034	4311011004	0.000	0.000	0.000	9.710	Shortfall of Sites	0.115	Low Residential	R1V2	0	0	0	99.000	9.710		Residential - Single Family Residence, 1	123B165 579		West Los Angeles	No	ABMI	TOC EXP
Los Angeles	10057 OWENSMOUTH AVE	91311	2747019031	0.000	0.000	0.000	9.709	Shortfall of Sites	0.115	Low II Residential	R1-1	0	0	0	99.000	9.709		Residential - Single Family Residence, 1	204B105 663		Chatsworth - Porter Ranch	No	ABMI	TOC EXP
Los Angeles	21736 MERRIDY ST	91311	2747020013	0.000	0.000	0.000	9.709	Shortfall of Sites	0.115	Low II Residential	R1-1	0	0	0	99.000	9.709		Residential - Single Family Residence, 1	204B105 708		Chatsworth - Porter Ranch	No	ABMI	TOC EXP
Los Angeles	3341 CARDIFF AVE	90034	4311015014	0.000	0.000	0.000	9.709	Shortfall of Sites	0.115	Low Residential	R1V2	0	0	0	99.000	9.709		Residential - Single Family Residence, 1	123B165 1158		West Los Angeles	No	ABMI	TOC EXP
Los Angeles	2468 BUTLER AVE	90064	4260037028	0.000	0.000	0.000	9.709	Shortfall of Sites	0.115	Low Residential	R1-1	Medium Residential	0	0	99.000	9.709		Residential - Single Family Residence, 1	123B153 636	21	Palms - Mar Vista - Del Rey	No	ABMI	TOC EXP , PMVDR CPU, AHO
Los Angeles	2448 BUTLER AVE	90064	4260037024	0.000	0.000	0.000	9.709	Shortfall of Sites	0.115	Low Residential	R1-1	Medium Residential	0	0	99.000	9.709		Residential - Single Family Residence, 1	123B153 549	21	Palms - Mar Vista - Del Rey	No	ABMI	TOC EXP , PMVDR CPU, AHO
Los Angeles	3113 OAKHURST AVE	90034	4311012029	0.000	0.000	0.000	9.709	Shortfall of Sites	0.115	Low Residential	R1V2	0	0	0	99.000	9.709		Residential - Single Family Residence, 1	123B165 623		West Los Angeles	No	ABMI	TOC EXP
Los Angeles	3231 S BEVERLY DR	90034	4311007007	0.000	0.000	0.000	9.709	Shortfall of Sites	0.115	Low Residential	R1V2	0	0	0	99.000	9.709		Residential - Single Family Residence, 1	123B165 778		West Los Angeles	No	ABMI	TOC EXP
Los Angeles	3339 CARDIFF AVE	90034	4311015015	0.000	0.000	0.000	9.709	Shortfall of Sites	0.115	Low Residential	R1V2	0	0	0	99.000	9.709		Residential - Single Family Residence, 1	123B165 1136		West Los Angeles	No	ABMI	TOC EXP
Los Angeles	2442 BUTLER AVE	90064	4260037023	0.000	0.000	0.000	9.709	Shortfall of Sites	0.115	Low Residential	R1-1	Medium Residential	0	0	99.000	9.709		Residential - Single Family Residence, 1	123B153 531	21	Palms - Mar Vista - Del Rey	No	ABMI	TOC EXP , PMVDR CPU, AHO
Los Angeles	2472 BUTLER AVE	90064	4260037029	0.000	0.000	0.000	9.709	Shortfall of Sites	0.115	Low Residential	R1-1	Medium Residential	0	0	99.000	9.709		Residential - Single Family Residence, 1	123B153 651	21	Palms - Mar Vista - Del Rey	No	ABMI	TOC EXP , PMVDR CPU, AHO
Los Angeles	2482 BUTLER AVE	90064	4260037031	0.000	0.000	0.000	9.709	Shortfall of Sites	0.115	Low Residential	R1-1	Medium Residential	0	0	99.000	9.709		Residential - Single Family Residence, 1	123B153 687	21	Palms - Mar Vista - Del Rey	No	ABMI	TOC EXP , PMVDR CPU, AHO
Los Angeles	2488 BUTLER AVE	90064	4260037032	0.000	0.000	0.000	9.709	Shortfall of Sites	0.115	Low Residential	R1-1	Medium Residential	0	0	99.000	9.709		Residential - Single Family Residence, 1	123B153 702	21	Palms - Mar Vista - Del Rey	No	ABMI	TOC EXP , PMVDR CPU, AHO
Los Angeles	3217 S BEVERLY DR	90034	4311007004	0.000	0.000	0.000	9.709	Shortfall of Sites	0.115	Low Residential	R1V2	0	0	0	99.000	9.709		Residential - Single Family Residence, 1	123B165 716		West Los Angeles	No	ABMI	TOC EXP
Los Angeles	3243 S BEVERLY DR	90034	4311007009	0.000	0.000	0.000	9.709	Shortfall of Sites	0.115	Low Residential	R1V2	0	0	0	99.000	9.709		Residential - Single Family Residence, 1	123B165 823		West Los Angeles	No	ABMI	TOC EXP
Los Angeles	3211 OAKHURST AVE	90034	4311013011	0.000	0.000	0.000	9.709	Shortfall of Sites	0.115	Low Residential	R1V2	0	0	0	99.000	9.709		Residential - Single Family Residence - Pool, 1	123B165 767		West Los Angeles	No	ABMI	TOC EXP
Los Angeles	3201 S BEVERLY DR	90034	4311007001	0.000	0.000	0.000	9.709	Shortfall of Sites	0.115	Low Residential	R1V2	0	0	0	99.000	9.709		Residential - Single Family Residence, 1	123B165 656		West Los Angeles	No	ABMI	TOC EXP
Los Angeles	3213 CARDIFF AVE	90034	4311014013	0.000	0.000	0.000	9.709	Shortfall of Sites	0.115	Low Residential	R1V2	0	0	0	99.000	9.709		Residential - Single Family Residence, 1	123B165 729		West Los Angeles	No	ABMI	TOC EXP
Los Angeles	3123 CARDIFF AVE	90034	4311011030	0.000	0.000	0.000	9.709	Shortfall of Sites	0.115	Low Residential	R1V2	0	0	0	99.000	9.709		Residential - Single Family Residence, 1	123B165 630		West Los Angeles	No	ABMI	TOC EXP
Los Angeles	2462 BUTLER AVE	90064	4260037027	0.000	0.000	0.000	9.709	Shortfall of Sites	0.115	Low Residential	R1-1	Medium Residential	0	0	99.000	9.709		Residential - Single Family Residence, 1	123B153 617	21	Palms - Mar Vista - Del Rey	No	ABMI	TOC EXP , PMVDR CPU, AHO
Los Angeles	3107 CARDIFF AVE	90034	4311011027	0.000	0.000	0.000	9.709	Shortfall of Sites	0.115	Low Residential	R1V2	0	0	0	99.000	9.709		Residential - Single Family Residence, 1	123B165 574		West Los Angeles	No	ABMI	TOC EXP
Los Angeles	3119 CARDIFF AVE	90034	4311011029	0.000	0.000	0.000	9.709	Shortfall of Sites	0.115	Low Residential	R1V2	0	0	0	99.000	9.709		Residential - Single Family Residence, 1	123B165 611		West Los Angeles	No	ABMI	TOC EXP
Los Angeles	3045 S BEVERLY DR	90034	4311008010	0.000	0.000	0.000	9.709	Shortfall of Sites	0.115	Low Residential	R1V2	0	0	0	99.000	9.709		Residential - Single Family Residence, 1	123B165 496		West Los Angeles	No	ABMI	TOC EXP
Los Angeles	3123 S BEVERLY DR	90034	4311008015	0.000	0.000	0.000	9.709	Shortfall of Sites	0.115	Low Residential	R1V2	0	0	0	99.000	9.709		Residential - Single Family Residence, 1	123B165 599		West Los Angeles	No	ABMI	TOC EXP
Los Angeles	2458 BUTLER AVE	90064	4260037026	0.000	0.000	0.000	9.709	Shortfall of Sites	0.115	Low Residential	R1-1	Medium Residential	0	0	99.000	9.709		Residential - Single Family Residence, 1	123B153 593	21	Palms - Mar Vista - Del Rey	No	ABMI	TOC EXP , PMVDR CPU, AHO
Los Angeles	2850 REYNIER AVE	90034	4301014009	0.000	0.000	0.000	9.709	Shortfall of Sites	0.115	Low II Residential	R1-1	0	0	0	99.000	9.709		Residential - Single Family Residence, 1	123B169 501		West Adams - Baldwin Hills - Leimert	No	ABMI	TOC EXP
Los Angeles	3223 CARDIFF AVE	90034	4311014015	0.000	0.000	0.000	9.709	Shortfall of Sites	0.115	Low Residential	R1V2	0	0	0	99.000	9.709		Residential - Single Family Residence, 1	123B165 771		West Los Angeles	No	ABMI	TOC EXP
Los Angeles	3327 CARDIFF AVE	90034	4311015017	0.000	0.000	0.000	9.709	Shortfall of Sites	0.115	Low Residential	R1V2	0	0	0	99.000	9.709		Residential - Single Family Residence, 1	123B165 1086		West Los Angeles	No	ABMI	TOC EXP
Los Angeles	3351 CARDIFF AVE	90034	4311015012	0.000	0.000	0.000	9.709	Shortfall of Sites	0.115	Low Residential	R1V2	0	0	0	99.000	9.709		Residential - Single Family Residence, 1	123B165 1197		West Los Angeles	No	ABMI	TOC EXP
Los Angeles	3123 OAKHURST AVE	90034	4311012031	0.000	0.000	0.000	9.709	Shortfall of Sites	0.115	Low Residential	R1V2	0	0	0	99.000	9.709		Residential - Single Family Residence, 1	123B165 659		West Los Angeles	No	ABMI	TOC EXP
Los Angeles	2858 REYNIER AVE	90034	4301014011	0.000	0.000	0.000	9.709	Shortfall of Sites	0.115	Low II Residential	R1-1	0	0	0	99.000	9.709		Residential - Single Family Residence, 1	123B169 540		West Adams - Baldwin Hills - Leimert	No	ABMI	TOC EXP
Los Angeles	2452 BUTLER AVE	90064	4260037025	0.000	0.000	0.000	9.709	Shortfall of Sites	0.115	Low Residential	R1-1	Medium Residential	0	0	99.000	9.709		Residential - Single Family Residence, 1	123B153 573	21	Palms - Mar Vista - Del Rey	No	ABMI	TOC EXP , PMVDR CPU, AHO
Los Angeles	3201 CARDIFF AVE	90034	4311014011	0.000	0.000	0.000	9.709	Shortfall of Sites	0.115	Low Residential	R1V2	0	0	0	99.000	9.709		Residential - Single Family Residence, 1	123B165 687		West Los Angeles	No	ABMI	TOC EXP
Los Angeles	3237 S BEVERLY DR	90034	4311007008	0.000	0.000	0.000	9.709	Shortfall of Sites	0.115	Low Residential	R1V2	0	0	0	99.000	9.709		Residential - Single Family Residence, 1	123B165 800		West Los Angeles	No	ABMI	TOC EXP
Los Angeles	3227 OAKHURST AVE	90034	4311013014	0.000	0.000	0.000	9.709	Shortfall of Sites	0.115	Low Residential	R1V2	0	0	0	99.000	9.709		Residential - Single Family Residence, 1	123B165 828		West Los Angeles	No	ABMI	TOC EXP
Los Angeles	3117 OAKHURST AVE	90034	4311012030	0.000	0.000	0.000	9.709	Shortfall of Sites	0.115	Low Residential	R1V2	0	0	0	99.000	9.709		Residential - Single Family Residence, 1	123B165 643		West Los Angeles	No	ABMI	TOC EXP
Los Angeles	3323 CARDIFF AVE	90034	4311015018	0.000	0.000	0.000	9.709	Shortfall of Sites	0.115	Low Residential	R1V2	0	0	0	99.000	9.709		Residential - Single Family Residence, 1	123B165 1065		West Los Angeles	No	ABMI	TOC EXP
Los Angeles	2496 BUTLER AVE	90064	4260037034	0.000	0.000	0.000	9.709	Shortfall of Sites	0.115	Low Residential	R1-1	Medium Residential	0	0	99.000	9.709		Residential - Single Family Residence, 1	123B153 738	21	Palms - Mar Vista - Del Rey	No	ABMI	TOC EXP , PMVDR CPU, AHO
Los Angeles	21748 MERRIDY ST	91311	2747020015	0.000	0.000	0.000	9.709	Shortfall of Sites	0.115	Low II Residential	R1-1	0	0	0	99.000	9.709		Residential - Single Family Residence - Pool, 1	204B105 706		Chatsworth - Porter Ranch	No	ABMI	TOC EXP
Los Angeles	3223 S BEVERLY DR	90034	4311007005	0.000	0.000	0.000	9.709	Shortfall of Sites	0.115	Low Residential	R1V2	0	0	0	99.000	9.709		Residential - Single Family Residence, 1	123B165 738		West Los Angeles	No	ABMI	TOC EXP
Los Angeles	3227 S BEVERLY DR	90034	4311007006	0.000	0.000	0.000	9.709	Shortfall of Sites	0.115	Low Residential	R1V2	0	0	0	99.000	9.709		Residential - Single Family Residence, 1	123B165 758		West Los Angeles	No	ABMI	TOC EXP
Los Angeles	3043 S BEVERLY DR	90034	4311008009	0.000	0.000	0.000	9.709	Shortfall of Sites	0.115	Low Residential	R1V2	0	0	0	99.000	9.709		Residential - Single Family Residence, 1	123B165 471		West Los Angeles	No	ABMI	TOC EXP
Los Angeles	3213 S BEVERLY DR	90034	4311007003	0.000	0.000	0.000	9.709	Shortfall of Sites	0.115	Low Residential	R1V2	0	0	0	99.000	9.709		Residential - Single Family Residence, 1	123B165 696		West Los Angeles	No	ABMI	TOC EXP
Los Angeles	3102 S BEVERLY DR	90034	4311011006	0.000	0.000	0.000	9.709	Shortfall of Sites	0.115	Low Residential	R1V2	0	0	0	99.000	9.709		Residential - Single Family Residence, 1	123B165 536		West Los Angeles	No	ABMI	TOC EXP
Los Angeles	3207 S BEVERLY DR	90034	4311007002	0.000	0.000	0.000	9.709	Shortfall of Sites	0.115	Low Residential	R1V2	0	0	0	99.000	9.709		Residential - Single Family Residence, 1	123B165 675		West Los Angeles	No	ABMI	TOC EXP
Los Angeles	21742 MERRIDY ST	91311	2747020014	0.000	0.000	0.000	9.709	Shortfall of Sites	0.115	Low II Residential	R1-1	0	0	0	99.000	9.709		Residential - Single Family Residence, 1	204B105 707		Chatsworth - Porter Ranch	No	ABMI	TOC EXP
Los Angeles	3207 CARDIFF AVE	90034	4311014012	0.000	0.000	0.000	9.709	Shortfall of Sites	0.115	Low Residential	R1V2	0	0	0	99.000	9.709		Residential - Single Family Residence, 1	123B165 709		West Los Angeles	No	ABMI	TOC EXP
Los Angeles	3221 CARDIFF AVE	90034	4311014014	0.000	0.000	0.000	9.709	Shortfall of Sites	0.115	Low Residential	R1V2	0	0	0	99.000	9.709		Residential - Single Family Residence, 1	123B165 750		West Los Angeles	No	ABMI	TOC EXP
Los Angeles	3227 CARDIFF AVE	90034	4311014016	0.000	0.000	0.000	9.709	Shortfall of Sites	0.115	Low Residential	R1V2	0	0	0	99.000	9.709		Residential - Single Family Residence, 1	123B165 792		West Los Angeles	No	ABMI	TOC EXP
Los Angeles	3233 CARDIFF AVE	90034	4311014017	0.000	0.000	0.000	9.709	Shortfall of Sites	0.115	Low Residential	R1V2	0	0	0	99.000	9.709		Residential - Single Family Residence, 1	123B165 811		West Los Angeles	No	ABMI	TOC EXP
Los Angeles	3237 CARDIFF AVE	90034	4311014018	0.000	0.000	0.000	9.709	Shortfall of Sites	0.115	Low Residential	R1V2	0	0	0	99.000	9.709		Residential - Single Family Residence, 1	123B165 833		West Los Angeles	No	ABMI	TOC EXP
Los Angeles	3103 S BEVERLY DR	90034	4311008011	0.000	0.000	0.000	9.709	Shortfall of Sites	0.115	Low Residential	R1V2	0	0	0	99.000	9.709		Residential - Single Family Residence, 1	123B165 521		West Los Angeles	No	ABMI	TOC EXP
Los Angeles	3347 CARDIFF AVE	90034	4311015013	0.000	0.000	0.000	9.709	Shortfall of Sites	0.115	Low Residential	R1V2	0	0	0	99.000	9.709		Residential - Single Family Residence, 1	123B165 1178		West Los Angeles	No	ABMI	TOC EXP
Los Angeles	3217 OAKHURST AVE	90034	4311013012	0.000	0.000	0.000	9.709	Shortfall of Sites	0.115	Low Residential	R1V2	0	0	0	99.000	9.709		Residential - Single Family Residence, 1	123B165 785		West Los Angeles	No	ABMI	TOC EXP
Los Angeles	3221 OAKHURST AVE	90034	4311013013	0.000	0.000	0.000	9.709	Shortfall of Sites	0.115	Low Residential	R1V2	0	0	0	99.000	9.709		Residential - Single Family Residence, 1	123B165 805		West Los Angeles	No	ABMI	TOC EXP
Los Angeles	3113 S BEVERLY DR	90034	4311008013	0.000	0.000	0.000	9.709	Shortfall of Sites	0.115	Low Residential	R1V2	0	0	0	99.000	9.709		Residential - Single Family Residence, 1	123B165 557		West Los Angeles	No	ABMI	TOC EXP
Los Angeles	3333 CARDIFF AVE	90034	4311015016	0.000	0.000	0.000	9.709	Shortfall of Sites	0.115	Low Residential	R1V2	0	0	0	99.000	9.709		Residential - Single Family Residence, 1	123B165 1111		West Los Angeles	No	ABMI	TOC EXP
Los Angeles	2492 BUTLER AVE	90064	4260037033	0.000	0.000	0.000	9.709	Shortfall of Sites	0.115	Low Residential	R1-1	Medium Residential	0	0	99.000	9.709		Residential - Single Family Residence, 1	123B153 720	21	Palms - Mar Vista - Del Rey	No	ABMI	TOC EXP , PMVDR CPU, AHO
Los Angeles	2438 BUTLER AVE	90064	4260037022	0.000	0.000	0.000	9.709	Shortfall of Sites	0.115	Low Residential	R1-1	Medium Residential	0	0	99.000	9.709		Residential - Single Family Residence, 1	123B153 506	21	Palms - Mar Vista - Del Rey	No	ABMI	TOC EXP , PMVDR CPU, AHO
Los Angeles	2478 BUTLER AVE	90064	4260037030	0.000	0.000	0.000	9.709	Shortfall of Sites	0.115	Low Residential	R1-1	Medium Residential	0	0	99.000	9.709		Residential - Single Family Residence, 1	123B153 671	21	Palms - Mar Vista - Del Rey	No	ABMI	TOC EXP , PMVDR CPU, AHO
Los Angeles	10051 OWENSMOUTH AVE	91311	2747019032	0.000	0.000	0.000	9.709	Shortfall of Sites	0.115	Low II Residential	R1-1	0	0	0	99.000	9.709		Residential - Single Family Residence, 1	204B105 666		Chatsworth - Porter Ranch	No	ABMI	TOC EXP
Los Angeles	3201 OAKHURST AVE	90034	4311013009	0.000	0.000	0.000	9.709	Shortfall of Sites	0.115	Low Residential	R1V2	0	0	0	99.000	9.709		Residential - Single Family Residence, 1	123B165 721		West Los Angeles	No	ABMI	TOC EXP
Los Angeles	3207 OAKHURST AVE	90034	4311013010	0.000	0.000	0.000	9.709	Shortfall of Sites	0.115	Low Residential	R1V2	0	0	0	99.000	9.709		Residential - Single Family Residence, 1	123B165 744		West Los Angeles	No	ABMI	TOC EXP
Los Angeles	3039 S BEVERLY DR	90034	4311008008	0.000	0.000	0.000	9.709	Shortfall of Sites	0.115	Low Residential	R1V2	0	0	0	99.000	9.709		Residential - Single Family Residence, 1	123B165 453		West Los Angeles	No	ABMI	TOC EXP
Los Angeles	10063 OWENSMOUTH AVE	91311	2747019030	0.000	0.000	0.000	9.709	Shortfall of Sites	0.115	Low II Residential	R1-1	0	0	0	99.000	9.709		Residential - Single Family Residence, 1	204B105 635		Chatsworth - Porter Ranch	No	ABMI	TOC EXP
Los Angeles	3107 S BEVERLY DR	90034	4311008012	0.000	0.000	0.000	9.709	Shortfall of Sites	0.115	Low Residential	R1V2	0	0	0	99.000	9.709		Residential - Single Family Residence, 1	123B165 535		West Los Angeles	No	ABMI	TOC EXP
Los Angeles	3101 CARDIFF AVE	90034	4311011026	0.000	0.000	0.000	9.709	Shortfall of Sites	0.115	Low Residential	R1V2	0	0	0	99.000	9.709		Residential - Single Family Residence, 1	123B165 531		West Los Angeles	No	ABMI	TOC EXP
Los Angeles	3115 CARDIFF AVE	90034	4311011028	0.000	0.000	0.000	9.709	Shortfall of Sites	0.115	Low Residential	R1V2	0	0	0	99.000	9.709		Residential - Single Family Residence, 1	123B165 593		West Los Angeles	No	ABMI	TOC EXP
Los Angeles	1116 MANZANITA ST	90029	5429010013	0.000	0.000	0.000	9.709	Shortfall of Sites	0.115	Low Medium II Residential	RD2-1VL	0	0	0	99.000	9.709		Residential - Single Family Residence, 1	145-5A201 213		Silver Lake - Echo Park - Elysian Valley	No	ABMI	TOC EXP , R2RD

Jurisdiction Name	Site Address/Intersection	5 Digit ZIP Code	Assessor Parcel Number	Very Low-Income	Low-Income	Moderate-Income	Above Moderate-Income	Type of Shortfall	Parcel Size (Acres)	Current General Plan Designation	Current Zoning	Proposed General Plan (GP) Designation	Proposed Zoning	Minimum Density Allowed	Maximum Density Allowed	Total Capacity	Vacant/ Nonvacant	Description of Existing Uses	PIN	Base Density Per Acre	Community Plan Area	Rent Stabalization Ordinance	Income Category	Applicable Rezoning Program (Program informing values in Column Q listed first)
Los Angeles	21754 MERRIDY ST	91311	2747020016	0.000	0.000	0.000	9.709	Shortfall of Sites	0.115	Low II Residential	R1-1	0	0	0	99.000	9.709		Residential - Single Family Residence, 1	204B105 705		Chatsworth - Porter Ranch	No	ABMI	TOC EXP
Los Angeles	1120 MANZANITA ST	90029	5429010012	0.000	0.000	0.000	9.709	Shortfall of Sites	0.115	Low Medium II Residential	RD2-1VL	0	0	0	99.000	9.709		Residential - Single Family Residence, 1	145-5A201 197		Silver Lake - Echo Park - Elysian Valley	No	ABMI	TOC EXP , R2RD
Los Angeles	4600 FRANKLIN AVE	90027	5590015014	0.000	0.000	0.000	9.709	Shortfall of Sites	0.115	Low Medium I Residential	R2-1XL	0	0	0	99.000	9.709		Residential - Single Family Residence, 1	150B197 863		Hollywood	No	ABMI	TOC EXP , R2RD, OPP RC2
Los Angeles	1144 MANZANITA ST	90029	5429010004	0.000	0.000	0.000	9.709	Shortfall of Sites	0.115	Low Medium II Residential	RD2-1VL	0	0	0	99.000	9.709		Residential - Single Family Residence, 1	145-5A203 104		Silver Lake - Echo Park - Elysian Valley	No	ABMI	TOC EXP , R2RD
Los Angeles	1616 N HOOVER ST	90027	5430001010	0.000	0.000	0.000	9.709	Shortfall of Sites	0.115	Low Medium I Residential	R2-1XL	0	0	0	99.000	9.709		Residential - Single Family Residence, 1	148-5A201 214		Hollywood	No	ABMI	TOC EXP , R2RD
Los Angeles	10045 OWENSMOUTH AVE	91311	2747019033	0.000	0.000	0.000	9.709	Shortfall of Sites	0.115	Low II Residential	R1-1	0	0	0	99.000	9.709		Residential - Single Family Residence, 1	204B105 678		Chatsworth - Porter Ranch	No	ABMI	TOC EXP
Los Angeles	4551 RUSSELL AVE	90027	5590016002	0.000	0.000	0.000	9.709	Shortfall of Sites	0.115	Low Medium I Residential	R2-1XL	0	0	0	99.000	9.709		Residential - Single Family Residence, 1	150B197 977		Hollywood	No	ABMI	TOC EXP , R2RD
Los Angeles	3046 S BEVERLY DR	90034	4311011007	0.000	0.000	0.000	9.709	Shortfall of Sites	0.115	Low Residential	R1V2	0	0	0	99.000	9.709		Residential - Single Family Residence, 1	123B165 523		West Los Angeles	No	ABMI	TOC EXP
Los Angeles	5714 VENTURA CANYON AVE	91401	2343010009	0.000	0.000	0.000	9.709	Shortfall of Sites	0.115	Low Residential	R1-1	0	0	0	99.000	9.709		Residential - Single Family Residence, 1	174B157 339		Van Nuys - North Sherman Oaks	No	ABMI	TOC EXP
Los Angeles	5626 VENTURA CANYON AVE	91401	2343011006	0.000	0.000	0.000	9.709	Shortfall of Sites	0.115	Low Residential	R1-1	0	0	0	99.000	9.709		Residential - Single Family Residence, 1	174B157 509		Van Nuys - North Sherman Oaks	No	ABMI	TOC EXP
Los Angeles	3042 S BEVERLY DR	90034	4311011008	0.000	0.000	0.000	9.709	Shortfall of Sites	0.115	Low Residential	R1V2	0	0	0	99.000	9.709		Residential - Single Family Residence, 1	123B165 497		West Los Angeles	No	ABMI	TOC EXP
Los Angeles	2526 S WESTGATE AVE	90064	4257004006	0.000	0.000	0.000	9.709	Shortfall of Sites	0.115	Low Residential	R1V2	0	0	0	99.000	9.709		Residential - Single Family Residence, 1	120B149 199		Palms - Mar Vista - Del Rey	No	ABMI	TOC EXP
Los Angeles	10007 OWENSMOUTH AVE	91311	2747020002	0.000	0.000	0.000	9.709	Shortfall of Sites	0.115	Low II Residential	R1-1	0	0	0	99.000	9.709		Residential - Single Family Residence - Pool, 1	204B105 771		Chatsworth - Porter Ranch	No	ABMI	TOC EXP
Los Angeles	21934 MERRIDY ST	91311	2747018066	0.000	0.000	0.000	9.708	Shortfall of Sites	0.115	Low II Residential	R1-1	0	0	0	99.000	9.708		Residential - Single Family Residence, 1	204B101 550		Chatsworth - Porter Ranch	No	ABMI	TOC EXP
Los Angeles	10013 OWENSMOUTH AVE	91311	2747020003	0.000	0.000	0.000	9.708	Shortfall of Sites	0.115	Low II Residential	R1-1	0	0	0	99.000	9.708		Residential - Single Family Residence, 1	204B105 745		Chatsworth - Porter Ranch	No	ABMI	TOC EXP
Los Angeles	21922 MERRIDY ST	91311	2747018067	0.000	0.000	0.000	9.708	Shortfall of Sites	0.115	Low II Residential	R1-1	0	0	0	99.000	9.708		Residential - Single Family Residence, 1	204B101 551		Chatsworth - Porter Ranch	No	ABMI	TOC EXP
Los Angeles	21910 MERRIDY ST	91311	2747018068	0.000	0.000	0.000	9.708	Shortfall of Sites	0.115	Low II Residential	R1-1	0	0	0	99.000	9.708		Residential - Single Family Residence - Pool, 1	204B101 552		Chatsworth - Porter Ranch	No	ABMI	TOC EXP
Los Angeles	21900 MERRIDY ST	91311	2747018069	0.000	0.000	0.000	9.708	Shortfall of Sites	0.115	Low II Residential	R1-1	0	0	0	99.000	9.708		Residential - Single Family Residence - Pool, 1	204B101 553		Chatsworth - Porter Ranch	No	ABMI	TOC EXP
Los Angeles	21848 MERRIDY ST	91311	2747018070	0.000	0.000	0.000	9.708	Shortfall of Sites	0.115	Low II Residential	R1-1	0	0	0	99.000	9.708		Residential - Single Family Residence - Therapy Pool (Spa), 1	204B101 554		Chatsworth - Porter Ranch	No	ABMI	TOC EXP
Los Angeles	10023 OWENSMOUTH AVE	91311	2747020005	0.000	0.000	0.000	9.708	Shortfall of Sites	0.115	Low II Residential	R1-1	0	0	0	99.000	9.708		Residential - Single Family Residence, 1	204B105 741		Chatsworth - Porter Ranch	No	ABMI	TOC EXP
Los Angeles	10017 OWENSMOUTH AVE	91311	2747020004	0.000	0.000	0.000	9.708	Shortfall of Sites	0.115	Low II Residential	R1-1	0	0	0	99.000	9.708		Residential - Single Family Residence, 1	204B105 743		Chatsworth - Porter Ranch	No	ABMI	TOC EXP
Los Angeles	2543 S WESTGATE AVE	90064	4257003011	0.000	0.000	0.000	9.708	Shortfall of Sites	0.115	Low Residential	R1V2	0	0	0	99.000	9.708		Residential - Single Family Residence, 1	120B149 273		Palms - Mar Vista - Del Rey	No	ABMI	TOC EXP
Los Angeles	21709 MERRIDY ST	91311	2747019035	0.000	0.000	0.000	9.708	Shortfall of Sites	0.115	Low II Residential	R1-1	0	0	0	99.000	9.708		Residential - Single Family Residence, 1	204B105 682		Chatsworth - Porter Ranch	No	ABMI	TOC EXP
Los Angeles	10027 OWENSMOUTH AVE	91311	2747020006	0.000	0.000	0.000	9.708	Shortfall of Sites	0.115	Low II Residential	R1-1	0	0	0	99.000	9.708		Residential - Single Family Residence, 1	204B105 726		Chatsworth - Porter Ranch	No	ABMI	TOC EXP
Los Angeles	2522 S WESTGATE AVE	90064	4257004005	0.000	0.000	0.000	9.708	Shortfall of Sites	0.115	Low Residential	R1V2	0	0	0	99.000	9.708		Residential - Single Family Residence, 1	120B149 188		Palms - Mar Vista - Del Rey	No	ABMI	TOC EXP
Los Angeles	21715 MERRIDY ST	91311	2747019036	0.000	0.000	0.000	9.708	Shortfall of Sites	0.115	Low II Residential	R1-1	0	0	0	99.000	9.708		Residential - Single Family Residence, 1	204B105 681		Chatsworth - Porter Ranch	No	ABMI	TOC EXP
Los Angeles	2538 ARMACOST AVE	90064	4257003009	0.000	0.000	0.000	9.708	Shortfall of Sites	0.115	Low Residential	R1V2	0	0	0	99.000	9.708		Residential - Single Family Residence, 1	120B149 279		Palms - Mar Vista - Del Rey	No	ABMI	TOC EXP
Los Angeles	2542 ARMACOST AVE	90064	4257003010	0.000	0.000	0.000	9.708	Shortfall of Sites	0.115	Low Residential	R1V2	0	0	0	99.000	9.708		Residential - Single Family Residence, 1	120B149 290		Palms - Mar Vista - Del Rey	No	ABMI	TOC EXP
Los Angeles	21836 DUPONT ST	91311	2747018045	0.000	0.000	0.000	9.708	Shortfall of Sites	0.115	Low II Residential	R1-1	0	0	0	99.000	9.708		Residential - Single Family Residence, 1	204B101 492		Chatsworth - Porter Ranch	No	ABMI	TOC EXP
Los Angeles	2534 ARMACOST AVE	90064	4257003008	0.000	0.000	0.000	9.708	Shortfall of Sites	0.115	Low Residential	R1V2	0	0	0	99.000	9.708		Residential - Single Family Residence, 1	120B149 270		Palms - Mar Vista - Del Rey	No	ABMI	TOC EXP
Los Angeles	21922 DUPONT ST	91311	2747018049	0.000	0.000	0.000	9.708	Shortfall of Sites	0.115	Low II Residential	R1-1	0	0	0	99.000	9.708		Residential - Single Family Residence, 1	204B101 488		Chatsworth - Porter Ranch	No	ABMI	TOC EXP
Los Angeles	21900 DUPONT ST	91311	2747018047	0.000	0.000	0.000	9.708	Shortfall of Sites	0.115	Low II Residential	R1-1	0	0	0	99.000	9.708		Residential - Single Family Residence - Pool, 1	204B101 490		Chatsworth - Porter Ranch	No	ABMI	TOC EXP
Los Angeles	2535 ARMACOST AVE	90064	4257001047	0.000	0.000	0.000	9.708	Shortfall of Sites	0.115	Low Residential	R1V2	0	0	0	99.000	9.708		Residential - Single Family Residence, 1	120B149 298		Palms - Mar Vista - Del Rey	No	ABMI	TOC EXP
Los Angeles	21848 DUPONT ST	91311	2747018046	0.000	0.000	0.000	9.708	Shortfall of Sites	0.115	Low II Residential	R1-1	0	0	0	99.000	9.708		Residential - Single Family Residence, 1	204B101 491		Chatsworth - Porter Ranch	No	ABMI	TOC EXP
Los Angeles	2539 S WESTGATE AVE	90064	4257003012	0.000	0.000	0.000	9.708	Shortfall of Sites	0.115	Low Residential	R1V2	0	0	0	99.000	9.708		Residential - Single Family Residence, 1	120B149 262		Palms - Mar Vista - Del Rey	No	ABMI	TOC EXP
Los Angeles	21934 DUPONT ST	91311	2747018050	0.000	0.000	0.000	9.708	Shortfall of Sites	0.115	Low II Residential	R1-1	0	0	0	99.000	9.708		Residential - Single Family Residence, 1	204B101 487		Chatsworth - Porter Ranch	No	ABMI	TOC EXP
Los Angeles	21910 DUPONT ST	91311	2747018048	0.000	0.000	0.000	9.708	Shortfall of Sites	0.115	Low II Residential	R1-1	0	0	0	99.000	9.708		Residential - Single Family Residence, 1	204B101 489		Chatsworth - Porter Ranch	No	ABMI	TOC EXP
Los Angeles	2531 S WESTGATE AVE	90064	4257003014	0.000	0.000	0.000	9.708	Shortfall of Sites	0.115	Low Residential	R1V2	0	0	0	99.000	9.708		Residential - Single Family Residence, 1	120B149 240		Palms - Mar Vista - Del Rey	No	ABMI	TOC EXP
Los Angeles	2531 ARMACOST AVE	90064	4257001015	0.000	0.000	0.000	9.708	Shortfall of Sites	0.115	Low Residential	R1V2	0	0	0	99.000	9.708		Residential - Single Family Residence, 1	120B149 287		Palms - Mar Vista - Del Rey	No	ABMI	TOC EXP
Los Angeles	2530 ARMACOST AVE	90064	4257003007	0.000	0.000	0.000	9.708	Shortfall of Sites	0.115	Low Residential	R1V2	0	0	0	99.000	9.708		Residential - Single Family Residence, 1	120B149 260		Palms - Mar Vista - Del Rey	No	ABMI	TOC EXP
Los Angeles	2527 S WESTGATE AVE	90064	4257003015	0.000	0.000	0.000	9.708	Shortfall of Sites	0.115	Low Residential	R1V2	0	0	0	99.000	9.708		Residential - Single Family Residence, 1	120B149 226		Palms - Mar Vista - Del Rey	No	ABMI	TOC EXP
Los Angeles	2518 S WESTGATE AVE	90064	4257004004	0.000	0.000	0.000	9.708	Shortfall of Sites	0.115	Low Residential	R1V2	0	0	0	99.000	9.708		Residential - Single Family Residence, 1	120B149 179		Palms - Mar Vista - Del Rey	No	ABMI	TOC EXP
Los Angeles	2526 ARMACOST AVE	90064	4257003006	0.000	0.000	0.000	9.708	Shortfall of Sites	0.115	Low Residential	R1V2	0	0	0	99.000	9.708		Residential - Single Family Residence, 1	120B149 249		Palms - Mar Vista - Del Rey	No	ABMI	TOC EXP
Los Angeles	21824 MERRIDY ST	91311	2747018072	0.000	0.000	0.000	9.708	Shortfall of Sites	0.115	Low II Residential	R1-1	0	0	0	99.000	9.708		Residential - Single Family Residence - Pool, 1	204B105 701		Chatsworth - Porter Ranch	No	ABMI	TOC EXP
Los Angeles	2522 ARMACOST AVE	90064	4257003005	0.000	0.000	0.000	9.708	Shortfall of Sites	0.115	Low Residential	R1V2	0	0	0	99.000	9.708		Residential - Single Family Residence, 1	120B149 236		Palms - Mar Vista - Del Rey	No	ABMI	TOC EXP
Los Angeles	2527 ARMACOST AVE	90064	4257001016	0.000	0.000	0.000	9.708	Shortfall of Sites	0.115	Low Residential	R1V2	0	0	0	99.000	9.708		Residential - Single Family Residence - Pool, 1	120B149 277		Palms - Mar Vista - Del Rey	No	ABMI	TOC EXP
Los Angeles	2523 S WESTGATE AVE	90064	4257003016	0.000	0.000	0.000	9.708	Shortfall of Sites	0.115	Low Residential	R1V2	0	0	0	99.000	9.708		Residential - Single Family Residence, 1	120B149 218		Palms - Mar Vista - Del Rey	No	ABMI	TOC EXP
Los Angeles	2515 ARMACOST AVE	90064	4257001019	0.000	0.000	0.000	9.708	Shortfall of Sites	0.115	Low Residential	R1V2	0	0	0	99.000	9.708		Residential - Single Family Residence, 1	120B149 246		Palms - Mar Vista - Del Rey	No	ABMI	TOC EXP
Los Angeles	2523 ARMACOST AVE	90064	4257001017	0.000	0.000	0.000	9.708	Shortfall of Sites	0.115	Low Residential	R1V2	0	0	0	99.000	9.708		Residential - Single Family Residence, 1	120B149 268		Palms - Mar Vista - Del Rey	No	ABMI	TOC EXP
Los Angeles	2519 S WESTGATE AVE	90064	4257003017	0.000	0.000	0.000	9.708	Shortfall of Sites	0.115	Low Residential	R1V2	0	0	0	99.000	9.708		Residential - Single Family Residence, 1	120B149 205		Palms - Mar Vista - Del Rey	No	ABMI	TOC EXP
Los Angeles	2514 ARMACOST AVE	90064	4257003003	0.000	0.000	0.000	9.708	Shortfall of Sites	0.115	Low Residential	R1V2	0	0	0	99.000	9.708		Residential - Single Family Residence, 1	120B149 216		Palms - Mar Vista - Del Rey	No	ABMI	TOC EXP
Los Angeles	2518 ARMACOST AVE	90064	4257003004	0.000	0.000	0.000	9.708	Shortfall of Sites	0.115	Low Residential	R1V2	0	0	0	99.000	9.708		Residential - Single Family Residence, 1	120B149 223		Palms - Mar Vista - Del Rey	No	ABMI	TOC EXP
Los Angeles	2511 ARMACOST AVE	90064	4257001020	0.000	0.000	0.000	9.708	Shortfall of Sites	0.115	Low Residential	R1V2	0	0	0	99.000	9.708		Residential - Single Family Residence, 1	120B149 230		Palms - Mar Vista - Del Rey	No	ABMI	TOC EXP
Los Angeles	2519 ARMACOST AVE	90064	4257001018	0.000	0.000	0.000	9.708	Shortfall of Sites	0.115	Low Residential	R1V2	0	0	0	99.000	9.708		Residential - Single Family Residence, 1	120B149 257		Palms - Mar Vista - Del Rey	No	ABMI	TOC EXP
Los Angeles	2511 S WESTGATE AVE	90064	4257003019	0.000	0.000	0.000	9.707	Shortfall of Sites	0.115	Low Residential	R1V2	0	0	0	99.000	9.707		Residential - Single Family Residence, 1	120B149 185		Palms - Mar Vista - Del Rey	No	ABMI	TOC EXP
Los Angeles	2510 ARMACOST AVE	90064	4257003002	0.000	0.000	0.000	9.707	Shortfall of Sites	0.115	Low Residential	R1V2	0	0	0	99.000	9.707		Residential - Single Family Residence, 1	120B149 204		Palms - Mar Vista - Del Rey	No	ABMI	TOC EXP
Los Angeles	2515 S WESTGATE AVE	90064	4257003018	0.000	0.000	0.000	9.707	Shortfall of Sites	0.115	Low Residential	R1V2	0	0	0	99.000	9.707		Residential - Single Family Residence, 1	120B149 197		Palms - Mar Vista - Del Rey	No	ABMI	TOC EXP
Los Angeles	2514 S WESTGATE AVE	90064	4257004003	0.000	0.000	0.000	9.707	Shortfall of Sites	0.115	Low Residential	R1V2	0	0	0	99.000	9.707		Residential - Single Family Residence, 1	120B149 168		Palms - Mar Vista - Del Rey	No	ABMI	TOC EXP
Los Angeles	5415 NAGLE AVE	91401	2344015027	0.000	0.000	0.000	9.707	Shortfall of Sites	0.115	Very Low Residential	R1-1	0	0	0	99.000	9.707		Residential - Single Family Residence, 1	171B157 35		Van Nuys - North Sherman Oaks	No	ABMI	TOC EXP
Los Angeles	21721 MERRIDY ST	91311	2747019037	0.000	0.000	0.000	9.707	Shortfall of Sites	0.115	Low II Residential	R1-1	0	0	0	99.000	9.707		Residential - Single Family Residence, 1	204B105 680		Chatsworth - Porter Ranch	No	ABMI	TOC EXP
Los Angeles	10406 MAGNOLIA BLVD	91601	2419024024	0.000	0.000	0.000	9.706	Shortfall of Sites	0.138	Neighborhood Office Commercial	[Q]C2-1VL	0	0	0	169.138	9.706		Institutional - Homes for Aged and Others - One Story, 1	171B177 655		North Hollywood - Valley Village	Yes	ABMI	DB50
Los Angeles	5820 MAMMOTH AVE	91401	2246009032	0.000	0.000	0.000	9.706	Shortfall of Sites	0.115	Low Residential	R1-1	0	0	0	99.000	9.706		Residential - Single Family Residence, 1	174B157 131		Van Nuys - North Sherman Oaks	No	ABMI	TOC EXP
Los Angeles	2628 BUTLER AVE	90064	4258003030	0.000	0.000	0.000	9.706	Shortfall of Sites	0.115	Low Residential	R1V2	0	0	0	99.000	9.706		Residential - Single Family Residence, 1	123B153 1078		Palms - Mar Vista - Del Rey	No	ABMI	TOC EXP
Los Angeles	2622 BUTLER AVE	90064	4258003029	0.000	0.000	0.000	9.705	Shortfall of Sites	0.115	Low Residential	R1V2	0	0	0	99.000	9.705		Residential - Single Family Residence, 1	123B153 1061		Palms - Mar Vista - Del Rey	No	ABMI	TOC EXP
Los Angeles	2530 AMHERST AVE	90064	4257022020	0.000	0.000	0.000	9.705	Shortfall of Sites	0.115	Low Residential	R1-1	0	0	0	99.000	9.705		Residential - Single Family Residence, 1	120B149 350		Palms - Mar Vista - Del Rey	No	ABMI	TOC EXP
Los Angeles	2534 AMHERST AVE	90064	4257022021	0.000	0.000	0.000	9.705	Shortfall of Sites	0.115	Low Residential	R1-1	0	0	0	99.000	9.705		Residential - Single Family Residence, 1	120B149 361		Palms - Mar Vista - Del Rey	No	ABMI	TOC EXP
Los Angeles	2514 AMHERST AVE	90064	4257022016	0.000	0.000	0.000	9.705	Shortfall of Sites	0.115	Low Residential	R1-1	0	0	0	99.000	9.705		Residential - Single Family Residence, 1	120B149 314		Palms - Mar Vista - Del Rey	No	ABMI	TOC EXP
Los Angeles	2522 AMHERST AVE	90064	4257022018	0.000	0.000	0.000	9.705	Shortfall of Sites	0.115	Low Residential	R1-1	0	0	0	99.000	9.705		Residential - Single Family Residence, 1	120B149 332		Palms - Mar Vista - Del Rey	No	ABMI	TOC EXP
Los Angeles	2526 AMHERST AVE	90064	4257022019	0.000	0.000	0.000	9.705	Shortfall of Sites	0.115	Low Residential	R1-1	0	0	0	99.000	9.705		Residential - Single Family Residence, 1	120B149 342		Palms - Mar Vista - Del Rey	No	ABMI	TOC EXP
Los Angeles	2518 AMHERST AVE	90064	4257022017	0.000	0.000	0.000	9.705	Shortfall of Sites	0.115	Low Residential	R1-1	0	0	0	99.000	9.705		Residential - Single Family Residence, 1	120B149 323		Palms - Mar Vista - Del Rey	No	ABMI	TOC EXP
Los Angeles	2542 AMHERST AVE	90064	4257022023	0.000	0.000	0.000	9.705	Shortfall of Sites	0.115	Low Residential	R1-1	0	0	0	99.000	9.705		Residential - Single Family Residence, 1	120B149 374		Palms - Mar Vista - Del Rey	No	ABMI	TOC EXP
Los Angeles	2538 AMHERST AVE	90064	4257022022	0.000	0.000	0.000	9.705	Shortfall of Sites	0.115	Low Residential	R1-1	0	0	0	99.000	9.705		Residential - Single Family Residence, 1	120B149 367		Palms - Mar Vista - Del Rey	No	ABMI	TOC EXP
Los Angeles	21812 DUPONT ST	91311	2747018043	0.000	0.000	0.000	9.704	Shortfall of Sites	0.115	Low II Residential	R1-1	0	0	0	99.000	9.704		Residential - Single Family Residence, 1	204B105 650		Chatsworth - Porter Ranch	No	ABMI	TOC EXP
Los Angeles	5810 MAMMOTH AVE	91401	2246009034	0.000	0.000	0.000	9.703	Shortfall of Sites	0.115	Low Residential	R1-1	0	0	0	99.000	9.703		Residential - Single Family Residence - Pool, 1	174B157 162		Van Nuys - North Sherman Oaks	No	ABMI	TOC EXP
Los Angeles	2543 WELLESLEY AVE	90064	4257024046	0.000	0.000	0.000	9.700	Shortfall of Sites	0.115	Low Residential	R1-1	0	0	0	99.000	9.700		Residential - Single Family Residence, 1	120B149 437		Palms - Mar Vista - Del Rey	No	ABMI	TOC EXP
Los Angeles	2539 WELLESLEY AVE	90064	4257024047	0.000	0.000	0.000	9.700	Shortfall of Sites	0.115	Low Residential	R1-1	0	0	0	99.000	9.700		Residential - Single Family Residence, 1	120B149 427		Palms - Mar Vista - Del Rey	No	ABMI	TOC EXP
Los Angeles	2535 WELLESLEY AVE	90064	4257024048	0.000	0.000	0.000	9.700	Shortfall of Sites	0.115	Low Residential	R1-1	0	0	0	99.000	9.700		Residential - Single Family Residence, 1	120B149 419		Palms - Mar Vista - Del Rey	No	ABMI	TOC EXP
Los Angeles	2531 WELLESLEY AVE	90064	4257024049	0.000	0.000	0.000	9.700	Shortfall of Sites	0.115	Low Residential	R1-1	0	0	0	99.000	9.700		Residential - Single Family Residence, 1	120B149 411		Palms - Mar Vista - Del Rey	No	ABMI	TOC EXP
Los Angeles	2523 WELLESLEY AVE	90064	4257024051	0.000	0.000	0.000	9.700	Shortfall of Sites	0.115	Low Residential	R1-1	0	0	0	99.000	9.700		Residential - Single Family Residence - Pool, 1	120B149 393		Palms - Mar Vista - Del Rey	No	ABMI	TOC EXP

Jurisdiction Name	Site Address/Intersection	5 Digit ZIP Code	Assessor Parcel Number	Very Low-Income	Low-Income	Moderate-Income	Above Moderate-Income	Type of Shortfall	Parcel Size (Acres)	Current General Plan Designation	Current Zoning	Proposed General Plan (GP) Designation	Proposed Zoning	Minimum Density Allowed	Maximum Density Allowed	Total Capacity	Vacant/ Nonvacant	Description of Existing Uses	PIN	Base Density Per Acre	Community Plan Area	Rent Stabalization Ordinance	Income Category	Applicable Rezoning Program (Program informing values in Column Q listed first)
Los Angeles	2527 WELLESLEY AVE	90064	4257024050	0.000	0.000	0.000	9.700	Shortfall of Sites	0.115	Low Residential	R1-1	0	0	0	99.000	9.700		Residential - Single Family Residence, 1	120B149 403		Palms - Mar Vista - Del Rey	No	ABMI	TOC EXP
Los Angeles	2519 WELLESLEY AVE	90064	4257024052	0.000	0.000	0.000	9.700	Shortfall of Sites	0.115	Low Residential	R1-1	0	0	0	99.000	9.700		Residential - Single Family Residence, 1	120B149 385		Palms - Mar Vista - Del Rey	No	ABMI	TOC EXP
Los Angeles	2534 WELLESLEY AVE	90064	4257023043	0.000	0.000	0.000	9.700	Shortfall of Sites	0.115	Low Residential	R1-1	0	0	0	99.000	9.700		Residential - Single Family Residence, 1	120B149 394		Palms - Mar Vista - Del Rey	No	ABMI	TOC EXP
Los Angeles	2515 WELLESLEY AVE	90064	4257024053	0.000	0.000	0.000	9.699	Shortfall of Sites	0.115	Low Residential	R1-1	0	0	0	99.000	9.699		Residential - Single Family Residence, 1	120B149 378		Palms - Mar Vista - Del Rey	No	ABMI	TOC EXP
Los Angeles	1155 SANBORN AVE	90029	5429010015	0.000	0.000	0.000	9.699	Shortfall of Sites	0.115	Low Medium II Residential	RD2-1VL	0	0	0	99.000	9.699		Residential - Single Family Residence, 1	145-5A203 132		Silver Lake - Echo Park - Elysian Valley	No	ABMI	TOC EXP , R2RD
Los Angeles	2511 WELLESLEY AVE	90064	4257024054	0.000	0.000	0.000	9.699	Shortfall of Sites	0.115	Low Residential	R1-1	0	0	0	99.000	9.699		Residential - Single Family Residence, 1	120B149 370		Palms - Mar Vista - Del Rey	No	ABMI	TOC EXP
Los Angeles	1151 SANBORN AVE	90029	5429010016	0.000	0.000	0.000	9.699	Shortfall of Sites	0.115	Low Medium II Residential	RD2-1VL	0	0	0	99.000	9.699		Residential - Single Family Residence, 1	145-5A203 149		Silver Lake - Echo Park - Elysian Valley	No	ABMI	TOC EXP , R2RD
Los Angeles	1644 N HOOVER ST	90027	5430001004	0.000	0.000	0.000	9.698	Shortfall of Sites	0.115	Low Medium I Residential	R2-1XL	0	0	0	99.000	9.698		Residential - Single Family Residence, 1	148-5A201 156		Hollywood	No	ABMI	TOC EXP , R2RD
Los Angeles	1636 N HOOVER ST	90027	5430001005	0.000	0.000	0.000	9.698	Shortfall of Sites	0.115	Low Medium I Residential	R2-1XL	0	0	0	99.000	9.698		Residential - Single Family Residence - Pool, 1	148-5A201 162		Hollywood	No	ABMI	TOC EXP , R2RD
Los Angeles	21836 MERRIDY ST	91311	2747018071	0.000	0.000	0.000	9.698	Shortfall of Sites	0.115	Low II Residential	R1-1	0	0	0	99.000	9.698		Residential - Single Family Residence - Pool, 1	204B101 555		Chatsworth - Porter Ranch	No	ABMI	TOC EXP
Los Angeles	1145 SANBORN AVE	90029	5429010018	0.000	0.000	0.000	9.698	Shortfall of Sites	0.115	Low Medium II Residential	RD2-1VL	0	0	0	99.000	9.698		Residential - Single Family Residence, 1	145-5A203 168		Silver Lake - Echo Park - Elysian Valley	No	ABMI	TOC EXP , R2RD
Los Angeles	1143 SANBORN AVE	90029	5429010019	0.000	0.000	0.000	9.697	Shortfall of Sites	0.115	Low Medium II Residential	RD2-1VL	0	0	0	99.000	9.697		Residential - Single Family Residence, 1	145-5A203 176		Silver Lake - Echo Park - Elysian Valley	No	ABMI	TOC EXP , R2RD
Los Angeles	12001 ART ST	91352	2631019904	4.847	4.847	0.000	0.000	Shortfall of Sites	6.306	Public Facilities	[Q]PF-1XL-CUGU	0	0	20	153.741	9.695		Miscellaneous - Government Owned Property, 0	195B165 218		Sun Valley - La Tuna Canyon	No	LI	PF
Los Angeles	2952 KELTON AVE	90064	4254003029	0.000	0.000	0.000	9.694	Shortfall of Sites	0.115	Low Residential	R1-1	0	0	0	99.000	9.694		Residential - Single Family Residence, 1	123B157 1074		West Los Angeles	No	ABMI	TOC EXP
Los Angeles	5900 BUFFALO AVE	91401	2343001026	0.000	0.000	0.000	9.693	Shortfall of Sites	0.115	Low Residential	R1-1	0	0	0	99.000	9.693		Residential - Single Family Residence, 1	177B157 1014		Van Nuys - North Sherman Oaks	No	ABMI	TOC EXP
Los Angeles	5220 MARY ELLEN AVE	91401	2345028033	0.000	0.000	0.000	9.693	Shortfall of Sites	0.115	Low Residential	R1-1	0	0	0	99.000	9.693		Residential - Single Family Residence - Pool, 1	171B161 492		Van Nuys - North Sherman Oaks	No	ABMI	TOC EXP
Los Angeles	11432 ALBERS ST	91601	2350009020	4.845	4.845	0.000	0.000	Shortfall of Sites	0.132	High Medium Residential	R4-1VL	High Medium	0	20	174.379	9.690		Residential - Five or More Units or Apartments (Any Combination) · 4 Stories or Less, 7	174B169 1114	No Max	North Hollywood - Valley Village	No	LI	Orange LineTNP , AHO
Los Angeles	6535 WILSHIRE BLVD	90048	5510023029	0.000	0.000	0.000	9.690	Shortfall of Sites	0.203	Regional Center Commercial	[Q]C4-2D-O	0	0	0	70.090	9.690		Commercial - Office Building - One Story, 0	135B173 782		Wilshire	No	ABMI	MURC , ARO
Los Angeles	6535 WILSHIRE BLVD	90048	5510023029	0.000	0.000	0.000	9.690	Shortfall of Sites	0.203	Regional Center Commercial	[Q]C4-2D-O	0	0	0	70.084	9.690		Commercial - Office Building - One Story, 0	135B173 785		Wilshire	No	ABMI	MURC , ARO
Los Angeles	6515 WILSHIRE BLVD	90048	5510023049	0.000	0.000	0.000	9.690	Shortfall of Sites	0.203	Regional Center Commercial	[Q]C4-2D-O	0	0	0	70.085	9.690		Commercial - Parking Lot (Commercial Use Property) - Lots - Patron or Employee - One Story, 0	135B173 789		Wilshire	No	ABMI	MURC
Los Angeles	6515 WILSHIRE BLVD	90048	5510023049	0.000	0.000	0.000	9.690	Shortfall of Sites	0.203	Regional Center Commercial	[Q]C4-2D-O	0	0	0	70.085	9.690		Commercial - Parking Lot (Commercial Use Property) - Lots - Patron or Employee - One Story, 0	135B173 791		Wilshire	No	ABMI	MURC
Los Angeles	6505 WILSHIRE BLVD	90048	5510023025	0.000	0.000	0.000	9.690	Shortfall of Sites	0.203	Regional Center Commercial	[Q]C4-2D-O	0	0	0	70.086	9.690		Commercial - Office Building - 6 to 13 Stories, 0	135B173 793		Wilshire	No	ABMI	MURC , ARO
Los Angeles	6505 WILSHIRE BLVD	90048	5510023025	0.000	0.000	0.000	9.690	Shortfall of Sites	0.203	Regional Center Commercial	[Q]C4-2D-O	0	0	0	70.086	9.690		Commercial - Office Building - 6 to 13 Stories, 0	135B173 795		Wilshire	No	ABMI	MURC , ARO
Los Angeles	6505 WILSHIRE BLVD	90048	5510023025	0.000	0.000	0.000	9.690	Shortfall of Sites	0.203	Regional Center Commercial	[Q]C4-2D-O	0	0	0	70.087	9.690		Commercial - Office Building - 6 to 13 Stories, 0	135B173 797		Wilshire	No	ABMI	MURC , ARO
Los Angeles	15201 VENTURA BLVD	91403	2264007019	0.000	0.000	0.000	9.690	Shortfall of Sites	0.257	Community Commercial	C2-2, PB-1	0	0	0	55.463	9.690		Commercial - Store - One Story, 0	168B145 826		Sherman Oaks - Studio City - Toluca Lake - Cahuenga Pass	No	ABMI	MURC , P
Los Angeles	1868 BENECIA AVE	90025	4319014007	0.000	0.000	0.000	9.689	Shortfall of Sites	0.115	Low Medium I Residential	R2-1-O	0	0	0	99.000	9.689		Residential - Single Family Residence, 1	132B157 845		West Los Angeles	No	ABMI	TOC EXP , R2RD
Los Angeles	12730 S FIGUEROA ST	90061	6132019052	4.844	4.844	0.000	0.000	Shortfall of Sites	0.210	Highway Oriented Commercial	C2-1-O	Villages	0	20	104.750	9.688		Commercial - Store - One Story, 6	081B201 254	108	Harbor Gateway	No	LI	DB50 , HG CPU
Los Angeles	2956 KELTON AVE	90064	4254003030	0.000	0.000	0.000	9.683	Shortfall of Sites	0.115	Low Residential	R1-1	0	0	0	99.000	9.683		Residential - Single Family Residence, 1	123B157 1090		West Los Angeles	No	ABMI	TOC EXP
Los Angeles	22913 VANOWEN ST	91307	2026008030	0.000	0.000	0.000	9.680	Shortfall of Sites	0.187	Low Medium I Residential	RD2-1	Low Medium Residential	[MM1-CDF1-5] [IX4-FA] [CPIO]	0	85.409	9.680		Residential - Four Units (Any Combination) - 4 Stories or Less, 4	183B097 832	10	Canoga Park - Winnetka - Woodland Hills - West Hills	Yes	ABMI	CPK CPU , DB50, OPP RC2, AHO
Los Angeles	6720 FRANKLIN PL	90028	5547002003	0.000	0.000	0.000	9.680	Shortfall of Sites	0.092	High Density Residential	[Q]R4-2	High Medium Residential	[Q]R4-2-CPIO	0	119.741	9.680		Residential - Five or More Units or Apartments (Any Combination) · 4 Stories or Less, 0	150A185 318	72	Hollywood	Yes	ABMI	HWD CPU , AHO
Los Angeles	5213 AGNES AVE	91607	2348008032	0.000	0.000	0.000	9.680	Shortfall of Sites	0.148	Low Medium II Residential	R4-1	Community Center (Mixed-Use)	0	0	107.748	9.680		Residential - Four Units (Any Combination) - 4 Stories or Less, 4	171B165 485	145	North Hollywood - Valley Village	Yes	ABMI	NH CPU , AHO
Los Angeles	5050 FAIR AVE	91601	2353010002	0.000	0.000	0.000	9.680	Shortfall of Sites	0.073	High Medium Residential	R4-1	0	0	0	219.010	9.680		Residential - Four Units (Any Combination) - 4 Stories or Less, 4	171B173 1004	217	North Hollywood - Valley Village	Yes	ABMI	Orange LineTNP , AHO
Los Angeles	5641 ELMER AVE	91601	2337035008	0.000	0.000	0.000	9.680	Shortfall of Sites	0.333	Low Medium II Residential	RD1.5-1VL	Medium	0	0	111.156	9.680		Residential - Five or More Units or Apartments (Any Combination) · 4 Stories or Less, 12	174B173 716	54	North Hollywood - Valley Village	Yes	ABMI	Orange LineTNP
Los Angeles	11614 W PICO BLVD	90064	4260033021	0.000	0.000	0.000	9.680	Shortfall of Sites	0.076	General Commercial	C2-1VL	Mixed Residential	0	0	145.341	9.680		Commercial - Store Combination - Store and Residential Combination - One Story, 0	123B153 669	54	Palms - Mar Vista - Del Rey	Yes	ABMI	PMVDR CPU , ARO, AHO
Los Angeles	3528 SAWTELLE BLVD	90066	4249032032	0.000	0.000	0.000	9.680	Shortfall of Sites	0.109	Medium Residential	R3-1	High Residential	0	0	100.668	9.680		Residential - Five or More Units or Apartments (Any Combination) · 4 Stories or Less, 0	117B157 470	54	Palms - Mar Vista - Del Rey	Yes	ABMI	PMVDR CPU , DB50, AHO
Los Angeles	10851 MOORPARK ST	91602	2423007020	0.000	0.000	0.000	9.680	Shortfall of Sites	0.077	Low Medium Residential	RD1.5-1-RIO	Community Center	0	0	142.910	9.680		Residential - Five or More Units or Apartments (Any Combination) · 4 Stories or Less, 0	165B173 298	108	Sherman Oaks - Studio City - Toluca Lake - Cahuenga Pass	Yes	ABMI	SHR CPU , R2RD, AHO
Los Angeles	10595 LOUISIANA AVE	90025	4315001026	0.000	0.000	0.000	9.677	Shortfall of Sites	0.117	Low Residential	R1-1-O	0	0	0	113.635	9.677		Residential - Single Family Residence, 1	129B157 928		West Los Angeles	No	ABMI	OPP RC
Los Angeles	6626 W 6TH ST	90048	5510022045	0.000	0.000	0.000	9.675	Shortfall of Sites	0.136	Low Medium I Residential	R2-1-O	0	0	0	99.000	9.675		Residential - Double, Duplex, or Two Units - 4 Stories or Less, 2	135B173 647		Wilshire	Yes	ABMI	TOC EXP , R2RD
Los Angeles	21824 DUPONT ST	91311	2747018044	0.000	0.000	0.000	9.674	Shortfall of Sites	0.114	Low II Residential	R1-1	0	0	0	99.000	9.674		Residential - Single Family Residence, 1	204B105 649		Chatsworth - Porter Ranch	No	ABMI	TOC EXP
Los Angeles	5351 MARY ELLEN AVE	91401	2345021025	0.000	0.000	0.000	9.673	Shortfall of Sites	0.114	Very Low Residential	RE11-1	0	0	0	99.000	9.673		Residential - Single Family Residence - Pool, 1	171B157 152		Van Nuys - North Sherman Oaks	No	ABMI	TOC EXP
Los Angeles	2960 KELTON AVE	90064	4254003031	0.000	0.000	0.000	9.673	Shortfall of Sites	0.114	Low Residential	R1-1	0	0	0	99.000	9.673		Residential - Single Family Residence, 1	123B157 1106		West Los Angeles	No	ABMI	TOC EXP
Los Angeles	5902 PENFIELD AVE	91367	2153004015	4.836	4.836	0.000	0.000	Shortfall of Sites	1.006	Very Low Residential	RA-1	Very Low Residential	0	20	66.287	9.672		Residential - Single Family Residence - Pool, 1	177B113 233	1 per lot	Canoga Park - Winnetka - Woodland Hills - West Hills	No	LI	AHO , CPK CPU
Los Angeles	2506 BUTLER AVE	90064	4260041021	0.000	0.000	0.000	9.669	Shortfall of Sites	0.114	Low Residential	R1-1	Medium Residential	0	0	99.000	9.669		Residential - Single Family Residence, 1	123B153 789	1 per lot	Palms - Mar Vista - Del Rey	No	ABMI	TOC EXP , PMVDR CPU, AHO
Los Angeles	10625 CHIQUITA ST	91602	2423030036	0.000	0.000	0.000	9.668	Shortfall of Sites	0.114	Low Residential	R1-1-RIO	Low Residential	0	0	99.000	9.668		Residential - Single Family Residence, 1	162B177 29	1 per lot	Sherman Oaks - Studio City - Toluca Lake - Cahuenga Pass	No	ABMI	TOC EXP , SHR CPU, AHO
Los Angeles	5308 WILKINSON AVE	91607	2347030021	0.000	0.000	0.000	9.664	Shortfall of Sites	0.122	Low Medium II Residential	RD1.5-1	0	0	0	99.000	9.664		Residential - Five or More Units or Apartments (Any Combination) · 4 Stories or Less, 0	171B165 307		North Hollywood - Valley Village	No	ABMI	TOC EXP , R2RD
Los Angeles	2539 AMHERST AVE	90064	4257023047	0.000	0.000	0.000	9.662	Shortfall of Sites	0.114	Low Residential	R1-1	0	0	0	99.000	9.662		Residential - Single Family Residence, 1	120B149 390		Palms - Mar Vista - Del Rey	No	ABMI	TOC EXP
Los Angeles	2538 WELLESLEY AVE	90064	4257023044	0.000	0.000	0.000	9.662	Shortfall of Sites	0.114	Low Residential	R1-1	0	0	0	99.000	9.662		Residential - Single Family Residence, 1	120B149 406		Palms - Mar Vista - Del Rey	No	ABMI	TOC EXP
Los Angeles	6053 FALLBROOK AVE	91367	2039015002	0.000	0.000	0.000	9.660	Shortfall of Sites	0.089	Very Low Residential	RA-1	Very Low Residential	[MB3-CDF1-5] [IX4-FA] [CPIO]	0	113.635	9.660		Residential - Single Family Residence - Pool, 0	177B097 434	1 per lot	Canoga Park - Winnetka - Woodland Hills - West Hills	No	ABMI	OPP RC , CPK CPU, AHO
Los Angeles	2461 STONER AVE	90064	4260031024	0.000	0.000	0.000	9.657	Shortfall of Sites	0.114	Low Residential	R1-1	Low Medium	0	0	99.000	9.657		Residential - Single Family Residence, 1	123B149 1022	21	Palms - Mar Vista - Del Rey	No	ABMI	TOC EXP , PMVDR CPU, AHO
Los Angeles	14940 OSCEOLA ST	91342	2611021901	4.828	4.828	0.000	0.000	Shortfall of Sites	6.281	Public Facilities	PF-1VL	0	0	20	153.741	9.657		Miscellaneous - Government Owned Property - Public School - General, 0	216B149 196		Sylmar	No	LI	PF
Los Angeles	142 W 75TH ST	90003	6031011902	4.828	4.828	0.000	0.000	Shortfall of Sites	6.281	Public Facilities	PF-1	0	0	20	153.741	9.657		Miscellaneous - Government Owned Property, 0	099B201 1405		Southeast Los Angeles	No	LI	PF
Los Angeles	10045 COMMERCE AVE	91042	2568008017	0.000	0.000	0.000	9.656	Shortfall of Sites	0.077	Neighborhood Office Commercial	C2-1L	0	0	0	172.143	9.656		Commercial - Restaurant, Cocktail Lounge - Restaurant, Cocktail Lounge, Tavern - One Story, 1	202-5A199 25		Sunland - Tujunga - Lake View Terrace - Shadow Hills - East La Tuna Canyon	No	ABMI	DB50
Los Angeles	14204 FOOTHILL BLVD	91342	2504011007	0.000	0.000	0.000	9.656	Shortfall of Sites	0.574	Low Medium I Residential	RD3-1XL	0	0	0	23.208	9.656		Institutional - Children's Day Care Center - One Story, 1	225B153 49		Sylmar	No	ABMI	DB50
Los Angeles	7551 WOODLEY AVE	91406	2205021003	0.000	0.000	0.000	9.656	Shortfall of Sites	0.156	Neighborhood Office Commercial	C1-1VL	0	0	0	85.510	9.656		Commercial - Store - One Story, 1	186B141 82		Van Nuys - North Sherman Oaks	No	ABMI	DB50
Los Angeles	14001 OSBORNE ST	91331	2642031021	0.000	0.000	0.000	9.656	Shortfall of Sites	0.210	Neighborhood Office Commercial	[Q]C2-1VL	0	0	0	63.545	9.656		Commercial - Professional Building - Medical Dental Building - One Story, 1	195B153 164		Arleta - Pacoima	No	ABMI	DB50 , ARO
Los Angeles	10123 TUJUNGA CANYON BLVD	91042	2568013016	0.000	0.000	0.000	9.656	Shortfall of Sites	0.156	Medium Residential	R3-2	0	0	0	85.644	9.656		Residential - Single Family Residence, 1	202-5A199 201		Sunland - Tujunga - Lake View Terrace - Shadow Hills - East La Tuna Canyon	No	ABMI	DB50
Los Angeles	5339 CARTWRIGHT AVE	91601	2416026021	0.000	0.000	0.000	9.656	Shortfall of Sites	0.155	Medium Residential	R3-1VL	0	0	0	85.825	9.656		Residential - Single Family Residence, 1	171B177 203		North Hollywood - Valley Village	No	ABMI	DB50
Los Angeles	5340 DENNY AVE	91601	2416026003	0.000	0.000	0.000	9.656	Shortfall of Sites	0.155	Medium Residential	R3-1VL	0	0	0	85.960	9.656		Residential - Single Family Residence, 1	171B177 204		North Hollywood - Valley Village	No	ABMI	DB50

Jurisdiction Name	Site Address/Intersection	5 Digit ZIP Code	Assessor Parcel Number	Very Low-Income	Low-Income	Moderate-Income	Above Moderate-Income	Type of Shortfall	Parcel Size (Acres)	Current General Plan Designation	Current Zoning	Proposed General Plan (GP) Designation	Proposed Zoning	Minimum Density Allowed	Maximum Density Allowed	Total Capacity	Vacant/ Nonvacant	Description of Existing Uses	PIN	Base Density Per Acre	Community Plan Area	Rent Stabalization Ordinance	Income Category	Applicable Rezoning Program (Program informing values in Column Q listed first)
Los Angeles	5334 CARTWRIGHT AVE	91601	2416027005	0.000	0.000	0.000	9.656	Shortfall of Sites	0.155	Medium Residential	R3-1VL	0	0	0	85.957	9.656		Residential - Single Family Residence, 1	171B177 219		North Hollywood - Valley Village	No	ABMI	DB50
Los Angeles	5326 CARTWRIGHT AVE	91601	2416027006	0.000	0.000	0.000	9.656	Shortfall of Sites	0.155	Medium Residential	R3-1VL	0	0	0	85.959	9.656		Residential - Single Family Residence, 1	171B177 235		North Hollywood - Valley Village	No	ABMI	DB50
Los Angeles	11415 SATICOY ST	91605	2316009046	0.000	0.000	0.000	9.656	Shortfall of Sites	0.076	Neighborhood Office Commercial	C2-1VL-CUGU	0	0	0	175.827	9.656		Commercial - Store - One Story, 1	186B169 241		Sun Valley - La Tuna Canyon	No	ABMI	DB50
Los Angeles	11964 ALLEGHENY ST	91352	2631004002	0.000	0.000	0.000	9.656	Shortfall of Sites	0.571	Low Medium I Residential	[T][Q]RD3-1-CUGU	0	0	0	23.346	9.656		Residential - Single Family Residence, 1	198B165 296		Sun Valley - La Tuna Canyon	No	ABMI	DB50
Los Angeles	5308 CARTWRIGHT AVE	91601	2416027010	0.000	0.000	0.000	9.656	Shortfall of Sites	0.155	Medium Residential	R3-1VL	0	0	0	85.958	9.656		Residential - Single Family Residence, 1	171B177 321		North Hollywood - Valley Village	No	ABMI	DB50
Los Angeles	12161 CREWE ST	91605	2321009032	0.000	0.000	0.000	9.656	Shortfall of Sites	0.153	Medium Residential	R3-1VL	0	0	0	87.319	9.656		Residential - Single Family Residence, 1	183B165 326		North Hollywood - Valley Village	No	ABMI	DB50
Los Angeles	15628 S VERMONT AVE	90247	6120004012	0.000	0.000	0.000	9.656	Shortfall of Sites	0.150	Medium Residential	R3-1	0	0	0	88.918	9.656		Residential - Single Family Residence, 1	072B197 338		Harbor Gateway	No	ABMI	DB50
Los Angeles	8943 WOODMAN AVE	91331	2639039017	0.000	0.000	0.000	9.656	Shortfall of Sites	0.079	Neighborhood Commercial	[Q]C2-1VL	0	0	0	168.132	9.656		Commercial - Store - One Story, 1	195B153 430		Mission Hills - Panorama City - North Hills	No	ABMI	DB50
Los Angeles	1607 262ND ST	90710	7411012032	0.000	0.000	0.000	9.656	Shortfall of Sites	0.198	General Commercial	[Q]C1.5-1VL	0	0	0	67.249	9.656		Commercial - Store Combination - Store and Residential Combination - One Story, 1	033B193 453		Wilmington - Harbor City	No	ABMI	DB50 , ARO
Los Angeles	15805 ROSCOE BLVD	91343	2673016064	0.000	0.000	0.000	9.656	Shortfall of Sites	0.209	General Commercial	[Q]C2-1VL	0	0	0	63.752	9.656		Commercial - Service Station - Full Service - No Additional Services, 1	192B141 454		Mission Hills - Panorama City - North Hills	No	ABMI	DB50
Los Angeles	7411 HASKELL AVE	91406	2206027015	0.000	0.000	0.000	9.656	Shortfall of Sites	0.156	Medium Residential	[Q]R3-1	0	0	0	85.167	9.656		Residential - Single Family Residence, 1	186B141 476		Van Nuys - North Sherman Oaks	No	ABMI	DB50
Los Angeles	10702 JUNIPER ST	90059	6068006015	0.000	0.000	0.000	9.656	Shortfall of Sites	0.076	Low II Residential	[Q]R4-1	0	0	0	175.750	9.656		Residential - Single Family Residence, 1	090A217 515		Southeast Los Angeles	No	ABMI	DB50
Los Angeles	5223 DENNY AVE	91601	2416024015	0.000	0.000	0.000	9.656	Shortfall of Sites	0.155	Medium Residential	R3-1VL	0	0	0	85.960	9.656		Residential - Single Family Residence, 1	171B177 540		North Hollywood - Valley Village	No	ABMI	DB50
Los Angeles	7443 TROOST AVE	91605	2316014017	0.000	0.000	0.000	9.656	Shortfall of Sites	0.152	Neighborhood Office Commercial	R3-1VL	0	0	0	87.572	9.656		Residential - Single Family Residence, 1	186B169 568		Sun Valley - La Tuna Canyon	No	ABMI	DB50
Los Angeles	11419 KITTRIDGE ST	91606	2320020004	0.000	0.000	0.000	9.656	Shortfall of Sites	0.158	Low Medium II Residential	R3-1	0	0	0	84.298	9.656		Residential - Single Family Residence, 1	180B169 572		North Hollywood - Valley Village	No	ABMI	DB50
Los Angeles	7437 TROOST AVE	91605	2316014018	0.000	0.000	0.000	9.656	Shortfall of Sites	0.153	Neighborhood Office Commercial	R3-1VL	0	0	0	87.171	9.656		Residential - Single Family Residence, 1	186B169 581		Sun Valley - La Tuna Canyon	No	ABMI	DB50
Los Angeles	5915 WILLOWCREST AVE	91601	2415014016	0.000	0.000	0.000	9.656	Shortfall of Sites	0.162	Medium Residential	R3-1	0	0	0	82.271	9.656		Residential - Single Family Residence, 1	177B177 704		North Hollywood - Valley Village	No	ABMI	DB50
Los Angeles	6022 COLFAX AVE	91606	2334014044	0.000	0.000	0.000	9.656	Shortfall of Sites	0.236	Medium Residential	[Q]R3-1	0	0	0	56.473	9.656		Residential - Single Family Residence, 1	177B169 731		North Hollywood - Valley Village	No	ABMI	DB50
Los Angeles	7900 S SAN PEDRO ST	90003	6030019001	0.000	0.000	0.000	9.656	Shortfall of Sites	0.152	Medium Residential	R3-1	0	0	0	87.694	9.656		Residential - Single Family Residence, 1	099B205 738		Southeast Los Angeles	No	ABMI	DB50
Los Angeles	6020 COLFAX AVE	91606	2334014045	0.000	0.000	0.000	9.656	Shortfall of Sites	0.228	Medium Residential	[Q]R3-1	0	0	0	58.382	9.656		Residential - Single Family Residence, 1	177B169 747		North Hollywood - Valley Village	No	ABMI	DB50
Los Angeles	7254 WOODLEY AVE	91406	2206034027	0.000	0.000	0.000	9.656	Shortfall of Sites	0.076	General Commercial	C2-1VL	0	0	0	176.141	9.656		Commercial - Auto, Recreation Equipment, Construction Equipment Sales and Service - Auto Body Repair Shop - One Story, 1	186B141 775		Van Nuys - North Sherman Oaks	No	ABMI	DB50
Los Angeles	25606 BELLE PORTE AVE	90710	7410028048	0.000	0.000	0.000	9.656	Shortfall of Sites	0.201	Medium Residential	[Q]R3-1VL	0	0	0	66.202	9.656		Residential - Single Family Residence, 1	036B193 790		Wilmington - Harbor City	No	ABMI	DB50
Los Angeles	7252 WOODLEY AVE	91406	2206034006	0.000	0.000	0.000	9.656	Shortfall of Sites	0.076	General Commercial	C2-1VL	0	0	0	175.770	9.656		Commercial - Office Building - One Story, 1	186B141 809		Van Nuys - North Sherman Oaks	No	ABMI	DB50 , ARO
Los Angeles	1032 N HUDSON AVE	90038	5533013022	0.000	0.000	0.000	9.656	Shortfall of Sites	0.156	Medium Residential	R3-1	0	0	0	85.171	9.656		Residential - Single Family Residence, 1	144B185 844		Hollywood	No	ABMI	DB50
Los Angeles	4727 3RD AVE	90043	5014027001	0.000	0.000	0.000	9.656	Shortfall of Sites	0.154	Medium Residential	R3-1	0	0	0	86.598	9.656		Residential - Single Family Residence, 1	111B189 902		West Adams - Baldwin Hills - Leimert	No	ABMI	DB50
Los Angeles	1382 W 36TH ST	90007	5040008029	0.000	0.000	0.000	9.656	Shortfall of Sites	0.156	Neighborhood Commercial	C1-1VL-CPIO	0	0	0	85.326	9.656		Residential - Single Family Residence, 1	120B197 969		South Los Angeles	No	ABMI	DB50
Los Angeles	10065 COMMERCE AVE	91042	2568008038	0.000	0.000	0.000	9.656	Shortfall of Sites	0.077	Neighborhood Office Commercial	C2-1L	0	0	0	172.121	9.656		Recreational - Club, Lodge Hall, Fraternal Organization - One Story, 1	204B197 1090		Sunland - Tujunga - Lake View Terrace - Shadow Hills - East La Tuna Canyon	No	ABMI	DB50
Los Angeles	2024 2ND AVE	90018	5060031012	0.000	0.000	0.000	9.656	Shortfall of Sites	0.163	Medium Residential	R3-1-O-CPIO	0	0	0	81.720	9.656		Residential - Single Family Residence, 1	126B189 1190		West Adams - Baldwin Hills - Leimert	No	ABMI	DB50
Los Angeles	856 WILCOX AVE	90038	5533027033	0.000	0.000	0.000	9.656	Shortfall of Sites	0.153	Medium Residential	R3-1	0	0	0	87.037	9.656		Industrial - Light Manufacturing - One Story, 1	144B185 1210		Hollywood	No	ABMI	DB50
Los Angeles	2031 ARLINGTON AVE	90018	5060031014	0.000	0.000	0.000	9.656	Shortfall of Sites	0.163	Medium Residential	R3-1-O-CPIO	0	0	0	81.735	9.656		Residential - Single Family Residence, 1	126B189 1210		West Adams - Baldwin Hills - Leimert	No	ABMI	DB50
Los Angeles	0	0	2334003028	0.000	0.000	0.000	9.656	Shortfall of Sites	0.076	Community Commercial	C2-1L	Community Center (Mixed-Use)	0	0	105.096	9.656		Commercial - Professional Building - One Story, 1	180B165 782	145	North Hollywood - Valley Village	No	ABMI	DB50 , NH CPU, ARO, AHO
Los Angeles	483 S SHERBOURNE DR	90048	4334020058	0.000	0.000	0.000	9.654	Shortfall of Sites	0.135	Low II Residential	R1-1-O	0	0	0	99.000	9.654		Residential - Single Family Residence - Pool and Misc., 1	135B169 38		Wilshire	No	ABMI	TOC EXP
Los Angeles	0	0	4262027039	0.000	0.000	0.000	9.653	Shortfall of Sites	0.102	Low Medium I Residential	R2-1	0	0	0	99.000	9.653	Vacant	Residential - Single Family Residence - Vacant Land, 0	126B149 1248		West Los Angeles	No	ABMI	TOC EXP , R2RD
Los Angeles	6736 COLGATE AVE	90048	5510005024	0.000	0.000	0.000	9.650	Shortfall of Sites	0.136	Low II Residential	R1-1-O-RFA	0	0	0	99.000	9.650		Residential - Double, Duplex, or Two Units - 4 Stories or Less, 2	135B173 14		Wilshire	Yes	ABMI	TOC EXP
Los Angeles	5200 ENCINO AVE	91316	2257001012	4.825	4.825	0.000	0.000	Shortfall of Sites	1.004	Very Low I Residential	RA-1	Very Low Residential	0	20	66.287	9.649		Residential - Single Family Residence - Pool, 1	171B129 163	1 per lot	Encino - Tarzana	No	LI	AHO , ENC CPU, ADU
Los Angeles	2540 S BARRINGTON AVE	90064	4258001006	0.000	0.000	0.000	9.648	Shortfall of Sites	0.190	Neighborhood Commercial	R4-1	0	0	0	163.960	9.648		Residential - Five or More Units or Apartments (Any Combination) · 4 Stories or Less - Pool, 12	120B153 132		Palms - Mar Vista - Del Rey	Yes	ABMI	DB50
Los Angeles	1765 S ROBERTSON BLVD	90035	4305021015	0.000	0.000	0.000	9.648	Shortfall of Sites	0.184	Medium Residential	C2-1	0	0	0	169.228	9.648		Residential - Five or More Units or Apartments (Any Combination) · 4 Stories or Less, 12	129B169 1152		Wilshire	Yes	ABMI	DB50
Los Angeles	5241 W OLYMPIC BLVD	90036	5084005905	4.823	4.823	0.000	0.000	Shortfall of Sites	5.229	Public Facilities	[Q]PF-1XL	0	0	20	153.741	9.647		Miscellaneous - Government Owned Property, 0	132B181 492		Wilshire	No	LI	PF
Los Angeles	6119 MARYLAND DR	90048	5510011002	0.000	0.000	0.000	9.646	Shortfall of Sites	0.134	Low II Residential	R1-1-O-RFA	0	0	0	99.000	9.646		Residential - Single Family Residence - Pool, 1	135B177 264		Wilshire	No	ABMI	TOC EXP
Los Angeles	7507 WOODMAN AVE	91405	2215004123	4.823	4.823	0.000	0.000	Shortfall of Sites	0.356	Medium Residential	[Q]R3-1, [T]RD2-1	0	0	20	171.344	9.646		Residential - Five or More Units or Apartments (Any Combination) · 4 Stories or Less, 34	186B157 240		Van Nuys - North Sherman Oaks	No	LI	DB50
Los Angeles	4000 DENNY AVE	91604	2423033020	0.000	0.000	0.000	9.644	Shortfall of Sites	0.114	Low Residential	R1-1-RIO	Low Residential	0	0	99.000	9.644		Residential - Single Family Residence, 1	162B177 250	1 per lot	Sherman Oaks - Studio City - Toluca Lake - Cahuenga Pass	No	ABMI	TOC EXP , SHR CPU, AHO
Los Angeles	5231 ZELZAH AVE	91316	2162007033	0.000	0.000	0.000	9.642	Shortfall of Sites	0.500	Medium Residential	R3-1	0	0	0	82.084	9.642		Residential - Five or More Units or Apartments (Any Combination) · 4 Stories or Less - Pool, 20	171B129 133		Encino - Tarzana	Yes	ABMI	DB50
Los Angeles	5167 YARMOUTH AVE	91316	2162012005	0.000	0.000	0.000	9.642	Shortfall of Sites	0.500	Medium Residential	R3-1	0	0	0	82.106	9.642		Residential - Five or More Units or Apartments (Any Combination) · 4 Stories or Less - Pool, 20	171B129 207		Encino - Tarzana	Yes	ABMI	DB50
Los Angeles	4226 FAIR AVE	91602	2366018012	0.000	0.000	0.000	9.642	Shortfall of Sites	0.497	Medium Residential	R3-1-RIO	0	0	0	82.659	9.642		Residential - Five or More Units or Apartments (Any Combination) · 4 Stories or Less - Pool, 20	165B173 816		Sherman Oaks - Studio City - Toluca Lake - Cahuenga Pass	Yes	ABMI	DB50
Los Angeles	8644 FALMOUTH AVE	90293	4118010031	0.000	0.000	0.000	9.642	Shortfall of Sites	0.494	Medium Residential	R3-1	0	0	0	83.134	9.642		Residential - Five or More Units or Apartments (Any Combination) · 4 Stories or Less - Pool, 20	096B153 980		Westchester - Playa del Rey	Yes	ABMI	DB50
Los Angeles	479 S HAMEL RD	90048	4334023014	0.000	0.000	0.000	9.641	Shortfall of Sites	0.134	Low II Residential	R1-1-O	0	0	0	99.000	9.641		Residential - Single Family Residence, 1	135B169 34		Wilshire	No	ABMI	TOC EXP
Los Angeles	7040 WOODMAN AVE	91405	2328033043	0.000	0.000	0.000	9.640	Shortfall of Sites	0.522	Medium Residential	[Q]R3-1	0	0	0	65.980	9.640		Residential - Five or More Units or Apartments (Any Combination) · 4 Stories or Less - Pool, 10	183B157 343		Van Nuys - North Sherman Oaks	Yes	ABMI	DB50
Los Angeles	479 S HOLT AVE	90048	4334020014	0.000	0.000	0.000	9.640	Shortfall of Sites	0.134	Low II Residential	R1-1-O	0	0	0	99.000	9.640		Residential - Single Family Residence - Pool, 1	135B173 94		Wilshire	No	ABMI	TOC EXP
Los Angeles	18901 CHATSWORTH ST	91326	2718013013	4.819	4.819	0.000	0.000	Shortfall of Sites	1.958	Low I Residential	RS-1	0	0	20	102.494	9.639		Institutional - Church - One Story, 1	207B121 312		Northridge	No	LI	FBO, ADU
Los Angeles	15224 BASSETT ST	91405	2220020025	4.817	4.817	0.000	0.000	Shortfall of Sites	1.017	General Commercial	[Q]PB-1VL	0	0	20	94.696	9.634		Commercial - Parking Lot (Commercial Use Property) - Parking Structures - Patron or Employee - One Story, 0	183B145 786		Van Nuys - North Sherman Oaks	No	LI	P
Los Angeles	1999 W ADAMS BLVD	90018	5058015005	0.000	0.000	9.627	0.000	Shortfall of Sites	1.609	Community Commercial	[T][Q]C2-2D-CPIO	0	0	0	7.477	9.627		Commercial - Office Building - One Story, 0	123B193 477		South Los Angeles	No	MI	ARO
Los Angeles	1729 AMHERST AVE	90025	4259010025	0.000	0.000	0.000	9.624	Shortfall of Sites	0.127	Low Residential	R1-1	0	0	0	99.000	9.624		Residential - Single Family Residence, 2	123B145 155		West Los Angeles	No	ABMI	TOC EXP
Los Angeles	2543 AMHERST AVE	90064	4257023046	0.000	0.000	0.000	9.624	Shortfall of Sites	0.114	Low Residential	R1-1	0	0	0	99.000	9.624		Residential - Single Family Residence, 1	120B149 396		Palms - Mar Vista - Del Rey	No	ABMI	TOC EXP
Los Angeles	2542 WELLESLEY AVE	90064	4257023045	0.000	0.000	0.000	9.623	Shortfall of Sites	0.114	Low Residential	R1-1	0	0	0	99.000	9.623		Residential - Single Family Residence, 1	120B149 414		Palms - Mar Vista - Del Rey	No	ABMI	TOC EXP
Los Angeles	10955 COVENTRY PL	90064	4251007021	0.000	0.000	0.000	9.622	Shortfall of Sites	0.114	Low Residential	R1-1	0	0	0	99.000	9.622		Residential - Single Family Residence, 1	123B157 1155		West Los Angeles	No	ABMI	TOC EXP
Los Angeles	486 S WILLAMAN DR	90048	4334020044	0.000	0.000	0.000	9.622	Shortfall of Sites	0.134	Low II Residential	R1-1-O	0	0	0	99.000	9.622		Residential - Single Family Residence, 1	135B169 48		Wilshire	No	ABMI	TOC EXP
Los Angeles	1121 MANZANITA ST	90029	5429009008	0.000	0.000	0.000	9.622	Shortfall of Sites	0.114	Low Medium II Residential	RD1.5-1VL	0	0	0	99.000	9.622		Residential - Single Family Residence, 1	145-5A201 161		Silver Lake - Echo Park - Elysian Valley	No	ABMI	TOC EXP , R2RD
Los Angeles	7237 S LA CIENEGA BLVD	90045	4103016004	0.000	0.000	0.000	9.621	Shortfall of Sites	0.088	Low Residential	RD1.5-1	0	0	0	113.635	9.621		Residential - Single Family Residence, 0	099B173 201		Westchester - Playa del Rey	No	ABMI	OPP RC , R2RD
Los Angeles	1188 S SAN PEDRO ST	90015	5132012105	0.481	0.481	0.000	8.658	Shortfall of Sites	0.152	Light Manufacturing	M2-2D	Markets	[DM1-SH1-5] [IX3-FA] [CPIO]	20	303.623	9.620		Commercial - Store, 22	124-5A211 291	No Max	Central City	No	VLI, LI, ABMI	DT CPU

Jurisdiction Name	Site Address/Intersection	5 Digit ZIP Code	Assessor Parcel Number	Very Low-Income	Low-Income	Moderate-Income	Above Moderate-Income	Type of Shortfall	Parcel Size (Acres)	Current General Plan Designation	Current Zoning	Proposed General Plan (GP) Designation	Proposed Zoning	Minimum Density Allowed	Maximum Density Allowed	Total Capacity	Vacant/ Nonvacant	Description of Existing Uses	PIN	Base Density Per Acre	Community Plan Area	Rent Stabalization Ordinance	Income Category	Applicable Rezoning Program (Program informing values in Column Q listed first)
Los Angeles	14400 VOSE ST	91405	2217007046	0.481	0.481	0.000	8.658	Shortfall of Sites	0.459	Medium Residential	R3-1	Community Center	0	20	143.695	9.620		Residential - Five or More Units or Apartments (Any Combination) · 4 Stories or Less - Pool, 38	183B149 307	108	Van Nuys - North Sherman Oaks	No	VLI, LI, ABMI	VNY CPU
Los Angeles	5454 WOODMAN AVE	91401	2344002013	0.000	0.000	0.000	9.619	Shortfall of Sites	0.114	Low Residential	R1-1	0	0	0	99.000	9.619		Residential - Single Family Residence, 1	174B157 880		Van Nuys - North Sherman Oaks	No	ABMI	TOC EXP , OPP RC2
Los Angeles	2201 FOX HILLS DR	90064	4315017041	0.000	0.000	0.000	9.619	Shortfall of Sites	0.114	Low Residential	R1-1-O	Low Medium Residential	0	0	99.000	9.619		Residential - Single Family Residence, 1	129B161 108	21	West Los Angeles	No	ABMI	TOC EXP , West WLA CPU, AHO
Los Angeles	1948 BENECIA AVE	90025	4319015007	0.000	0.000	0.000	9.618	Shortfall of Sites	0.114	Low Residential	R1-1-O	0	0	0	99.000	9.618		Residential - Single Family Residence - Pool, 1	132B157 1111		West Los Angeles	No	ABMI	TOC EXP
Los Angeles	0	0	4319001002	4.808	4.808	0.000	0.000	Shortfall of Sites	0.245	Regional Center Commercial	C2-2-O	0	0	20	163.350	9.616		Residential - Five or More Units or Apartments (Any Combination) · 5 Stories or More - Pool, 0	135B161 46		West Los Angeles	No	LI	MURC
Los Angeles	13557 VAN NUYS BLVD	91331	2619026029	4.808	4.808	0.000	0.000	Shortfall of Sites	1.015	Community Commercial	[Q]P-1-O-CDO-CUGU, [Q]C2-1VL-O-CDO-CUGU	0	0	20	94.696	9.615		Commercial - Store Combination - Store and Office Combination - One Story, 0	207B157 883		Arleta - Pacoima	No	LI	P , ARO
Los Angeles	3353 S BEVERLY DR	90034	4311006020	0.000	0.000	0.000	9.615	Shortfall of Sites	0.114	Low Residential	R1V2	0	0	0	99.000	9.615		Residential - Single Family Residence, 1	123B165 1207		West Los Angeles	No	ABMI	TOC EXP
Los Angeles	905 S SYCAMORE AVE	90036	5084004011	0.000	0.000	0.000	9.614	Shortfall of Sites	0.148	Low Medium I Residential	R2-1	0	0	0	99.000	9.614		Residential - Three Units (Any Combination) - 4 Stories or Less, 3	132B181 495		Wilshire	Yes	ABMI	TOC EXP , R2RD
Los Angeles	947 S SYCAMORE AVE	90036	5084004020	0.000	0.000	0.000	9.614	Shortfall of Sites	0.148	Low Medium I Residential	R2-1	0	0	0	99.000	9.614		Residential - Three Units (Any Combination) - 4 Stories or Less, 3	132B181 654		Wilshire	Yes	ABMI	TOC EXP , R2RD
Los Angeles	837 S SYCAMORE AVE	90036	5084003017	0.000	0.000	0.000	9.614	Shortfall of Sites	0.148	Low Medium I Residential	R2-1	0	0	0	99.000	9.614		Residential - Three Units (Any Combination) - 4 Stories or Less, 3	132B181 401		Wilshire	Yes	ABMI	TOC EXP , R2RD
Los Angeles	10348 CALVIN AVE	90025	4319005047	0.000	0.000	0.000	9.614	Shortfall of Sites	0.114	Low Residential	R1-1-O	0	0	0	99.000	9.614		Residential - Single Family Residence - Therapy Pool (Spa), 1	129B161 59		West Los Angeles	No	ABMI	TOC EXP
Los Angeles	6238 NOBLE AVE	91411	2242021900	4.806	4.806	0.000	0.000	Shortfall of Sites	6.252	Public Facilities	PF-1XL	0	0	20	153.741	9.612		Miscellaneous - Government Owned Property, 0	177B145 262		Van Nuys - North Sherman Oaks	No	LI	PF
Los Angeles	10946 EXPOSITION BLVD	90064	4256026020	0.000	0.000	0.000	9.612	Shortfall of Sites	0.114	Medium Residential	R2-1	0	0	0	99.000	9.612		Residential - Single Family Residence, 1	123B157 253		West Los Angeles	No	ABMI	TOC EXP , R2RD
Los Angeles	10938 EXPOSITION BLVD	90064	4256026018	0.000	0.000	0.000	9.612	Shortfall of Sites	0.114	Medium Residential	R2-1	0	0	0	99.000	9.612		Residential - Single Family Residence, 1	123B157 247		West Los Angeles	No	ABMI	TOC EXP , R2RD
Los Angeles	10942 EXPOSITION BLVD	90064	4256026019	0.000	0.000	0.000	9.611	Shortfall of Sites	0.114	Medium Residential	R2-1	0	0	0	99.000	9.611		Residential - Single Family Residence, 1	123B157 249		West Los Angeles	No	ABMI	TOC EXP , R2RD
Los Angeles	10914 EXPOSITION BLVD	90064	4256027017	0.000	0.000	0.000	9.611	Shortfall of Sites	0.114	Medium Residential	R2-1	0	0	0	99.000	9.611		Residential - Single Family Residence, 1	123B157 229		West Los Angeles	No	ABMI	TOC EXP , R2RD
Los Angeles	2821 E 7TH ST	90023	5189004900	4.805	4.805	0.000	0.000	Shortfall of Sites	6.251	Public Facilities	PF-1XL-CUGU	0	0	20	153.741	9.610		Miscellaneous - Government Owned Property, 0	123A223 220		Boyle Heights	No	LI	PF
Los Angeles	18821 STRATHERN ST	91335	2103011009	4.805	4.805	0.000	0.000	Shortfall of Sites	1.000	Very Low I Residential	RA-1	Very Low Residential	0	20	66.287	9.610		Residential - Single Family Residence - Pool, 1	189B121 176	1 per lot	Reseda - West Van Nuys	No	LI	AHO , RES CPU
Los Angeles	5807 SHIRLEY AVE	91356	2153027001	4.804	4.804	0.000	0.000	Shortfall of Sites	1.000	Very Low I Residential	RA-1	Very Low Residential	0	20	66.287	9.607		Residential - Single Family Residence - Pool, 1	174B117 86	1 per lot	Encino - Tarzana	No	LI	AHO , ENC CPU
Los Angeles	2858 MALCOLM AVE	90064	4255012014	0.000	0.000	0.000	9.607	Shortfall of Sites	0.114	Low Residential	R1-1	0	0	0	99.000	9.607		Residential - Single Family Residence, 1	123B157 664		West Los Angeles	No	ABMI	TOC EXP
Los Angeles	2646 MIDVALE AVE	90064	4256031015	0.000	0.000	0.000	9.601	Shortfall of Sites	0.126	Low Residential	R1-1	0	0	0	99.000	9.601		, 2	123B157 335		West Los Angeles	No	ABMI	TOC EXP
Los Angeles	1844 ARMACOST AVE	90025	4259015016	0.000	0.000	0.000	9.600	Shortfall of Sites	0.135	Low Residential	R1-1	0	0	0	99.000	9.600		Residential - Single Family Residence, 2	123B149 101		West Los Angeles	Yes	ABMI	TOC EXP
Los Angeles	2566 KELTON AVE	90064	4256003032	0.000	0.000	0.000	9.600	Shortfall of Sites	0.134	Low Residential	R1-1-O	0	0	0	99.000	9.600		Residential - Single Family Residence, 1	123B157 51		West Los Angeles	No	ABMI	TOC EXP
Los Angeles	1103 S LORENA ST	90023	5190002031	0.000	0.000	0.000	9.600	Shortfall of Sites	0.115	Highway Oriented and Limited Commercial	C1-1-CUGU	Neighborhood Center	[LUM1 - G2 - 3][XN2 - 8][CPIO]	0	104.622	9.600		Commercial - Store Combination - Store and Residential Combination - One Story, 0	120A225 86	54	Boyle Heights	No	ABMI	BH CPU , ARO
Los Angeles	2924 E CESAR E CHAVEZ AVE	90033	5180019048	0.000	0.000	0.000	9.600	Shortfall of Sites	0.123	Highway Oriented and Limited Commercial	C2-1-CUGU	Neighborhood Center	[LUM2 - G2 - 3][XN2 - 8][CPIO]	0	97.330	9.600		Commercial - Store Combination - Store and Office Combination - One Story, 0	127-5A227 250	54	Boyle Heights	No	ABMI	BH CPU , ARO
Los Angeles	2924 E CESAR E CHAVEZ AVE	90033	5180019048	0.000	0.000	0.000	9.600	Shortfall of Sites	0.123	Highway Oriented and Limited Commercial	C2-1-CUGU	Neighborhood Center	[LUM2 - G2 - 3][XN2 - 8][CPIO]	0	97.261	9.600		Commercial - Store Combination - Store and Office Combination - One Story, 0	127-5A227 253	54	Boyle Heights	No	ABMI	BH CPU , ARO
Los Angeles	1625 E 4TH ST	90033	5172024011	0.000	0.000	0.000	9.600	Shortfall of Sites	0.117	Highway Oriented and Limited Commercial	C1-1-RIO-CUGU	Neighborhood Center	[LUM1 - G2 - 3][XC1 - 8][CPIO]	0	102.185	9.600		Commercial - Professional Building - One Story, 0	127-5A219 256	54	Boyle Heights	No	ABMI	BH CPU , ARO
Los Angeles	2924 E CESAR E CHAVEZ AVE	90033	5180019048	0.000	0.000	0.000	9.600	Shortfall of Sites	0.116	Highway Oriented and Limited Commercial	C2-1-CUGU	Neighborhood Center	[LUM2 - G2 - 3][XN2 - 8][CPIO]	0	103.361	9.600		Commercial - Store Combination - Store and Office Combination - One Story, 0	127-5A227 258	54	Boyle Heights	No	ABMI	BH CPU , ARO
Los Angeles	0	0	5178001011	0.000	0.000	0.000	9.600	Shortfall of Sites	0.119	Low Medium II Residential	[Q]C2-1-CUGU	Neighborhood Center	[LUM1 - G2 - 3][XN2 - 8][CPIO]	0	100.521	9.600		Residential - Single Family Residence, 0	129A229 65	54	Boyle Heights	No	ABMI	BH CPU , DB50
Los Angeles	2419 E 3RD ST	90033	5180004010	0.000	0.000	0.000	9.600	Shortfall of Sites	0.086	Low Medium I Residential	R2-1-CUGU	Medium Neighborhood Residential	[LLN2 - MU3 - 4][RN3 - 6][CPIO]	0	139.371	9.600		Residential - Double, Duplex, or Two Units - 4 Stories or Less, 0	126A223 15	72	Boyle Heights	No	ABMI	BH CPU , R2RD
Los Angeles	2230 MICHIGAN AVE	90033	5183005025	0.000	0.000	0.000	9.600	Shortfall of Sites	0.086	Low Medium II Residential	RD1.5-1-CUGU	Medium Neighborhood Residential	[LLN2 - MU3 - 4][RN3 - 6][CPIO]	0	138.997	9.600		Residential - Single Family Residence, 0	127-5A223 35	72	Boyle Heights	No	ABMI	BH CPU , R2RD
Los Angeles	1015 SENTINEL AVE	90063	5229028020	0.000	0.000	0.000	9.600	Shortfall of Sites	0.110	Low Medium I Residential	R2-1-CUGU	Neighborhood Center	[LUM1 - G2 - 3][XN2 - 8][CPIO]	0	108.756	9.600		Commercial - Parking Lot (Commercial Use Property) - Lots - Patron or Employee - One Story, 0	130-5A227 411	54	Boyle Heights	No	ABMI	BH CPU , R2RD
Los Angeles	2230 MICHIGAN AVE	90033	5183005025	0.000	0.000	0.000	9.600	Shortfall of Sites	0.086	Low Medium II Residential	RD1.5-1-CUGU	Medium Neighborhood Residential	[LLN2 - MU3 - 4][RN3 - 6][CPIO]	0	139.264	9.600		Residential - Single Family Residence, 0	129A223 452	72	Boyle Heights	No	ABMI	BH CPU , R2RD
Los Angeles	3456 E 4TH ST	90063	5186010045	0.000	0.000	0.000	9.600	Shortfall of Sites	0.120	Highway Oriented and Limited Commercial	C2-1-CUGU	Neighborhood Center	[LUM1 - G2 - 3][XN2 - 8][CPIO]	0	99.890	9.600		Commercial - Store - One Story, 0	123A227 34	54	Boyle Heights	No	ABMI	BH CPU
Los Angeles	3456 E 4TH ST	90063	5186010045	0.000	0.000	0.000	9.600	Shortfall of Sites	0.120	Highway Oriented and Limited Commercial	C2-1-CUGU	Neighborhood Center	[LUM1 - G2 - 3][XN2 - 8][CPIO]	0	99.910	9.600		Commercial - Store - One Story, 0	123A227 41	54	Boyle Heights	No	ABMI	BH CPU
Los Angeles	1926 NEW JERSEY ST	90033	5174006063	0.000	0.000	0.000	9.600	Shortfall of Sites	0.204	Low Medium II Residential	RD1.5-1-RIO-CUGU	Medium Residential	[VLN2 - CR1 - 3][RG1 - 8][CPIO]	0	58.700	9.600		Commercial - Parking Lot (Commercial Use Property) - Lots - Patron or Employee - One Story, 0	129A221 71	54	Boyle Heights	No	ABMI	BH CPU
Los Angeles	1926 NEW JERSEY ST	90033	5174006063	0.000	0.000	0.000	9.600	Shortfall of Sites	0.204	Low Medium II Residential	RD1.5-1-RIO-CUGU	Medium Residential	[VLN2 - CR1 - 3][RG1 - 8][CPIO]	0	58.739	9.600		Commercial - Parking Lot (Commercial Use Property) - Lots - Patron or Employee - One Story, 0	129A221 75	54	Boyle Heights	No	ABMI	BH CPU
Los Angeles	1915 MICHIGAN AVE	90033	5174006027	0.000	0.000	0.000	9.600	Shortfall of Sites	0.205	Low Medium II Residential	RD1.5-1-RIO-CUGU	Medium Residential	[VLN2 - CR1 - 3][RG1 - 8][CPIO]	0	58.572	9.600	Vacant	Industrial - Industrial - Vacant Land, 0	129A221 90	54	Boyle Heights	No	ABMI	BH CPU
Los Angeles	216 N LORENA ST	90063	5179019044	0.000	0.000	0.000	9.600	Shortfall of Sites	0.209	Low Medium II Residential	RD1.5-1-CUGU	Community Center	[VLN2 - MU4 - 4][RN2 - 8][CPIO]	0	57.404	9.600		Commercial - Parking Lot (Commercial Use Property) - Lots - Patron or Employee - One Story, 0	126A229 108	54	Boyle Heights	No	ABMI	BH CPU
Los Angeles	216 N LORENA ST	90063	5179019044	0.000	0.000	0.000	9.600	Shortfall of Sites	0.209	Low Medium II Residential	RD1.5-1-CUGU	Community Center	[VLN2 - MU4 - 4][RN2 - 8][CPIO]	0	57.383	9.600		Commercial - Parking Lot (Commercial Use Property) - Lots - Patron or Employee - One Story, 0	126A229 112	54	Boyle Heights	No	ABMI	BH CPU
Los Angeles	138 N LORENA ST	90063	5179019045	0.000	0.000	0.000	9.600	Shortfall of Sites	0.209	Low Medium II Residential	RD1.5-1-CUGU	Community Center	[VLN2 - MU4 - 4][RN2 - 8][CPIO]	0	57.393	9.600		Commercial - Parking Lot (Commercial Use Property) - Lots - Patron or Employee - One Story, 0	126A229 115	54	Boyle Heights	No	ABMI	BH CPU
Los Angeles	1110 S LORENA ST	90023	5190001903	0.000	0.000	0.000	9.600	Shortfall of Sites	0.128	Highway Oriented and Limited Commercial	C1-1-CUGU	Neighborhood Center	[LUM1 - G2 - 3][XN2 - 8][CPIO]	0	93.475	9.600	Vacant	Residential - Single Family Residence - Vacant Land, 0	120A225 131	54	Boyle Heights	No	ABMI	BH CPU
Los Angeles	3085 E 4TH ST	90063	5179005045	0.000	0.000	0.000	9.600	Shortfall of Sites	0.110	Highway Oriented and Limited Commercial	C2-1-CUGU	Neighborhood Center	[LUM1 - G2 - 3][XN2 - 8][CPIO]	0	108.902	9.600		Commercial - Auto, Recreation Equipment, Construction Equipment Sales and Service - Auto Body Repair Shop - One Story, 0	124-5A227 138	54	Boyle Heights	No	ABMI	BH CPU
Los Angeles	1114 S LORENA ST	90023	5190001904	0.000	0.000	0.000	9.600	Shortfall of Sites	0.116	Highway Oriented and Limited Commercial	C1-1-CUGU	Neighborhood Center	[LUM1 - G2 - 3][XN2 - 8][CPIO]	0	103.095	9.600	Vacant	Residential - Single Family Residence - Vacant Land, 0	120A225 160	54	Boyle Heights	No	ABMI	BH CPU
Los Angeles	3560 E 8TH ST	90023	5191018004	0.000	0.000	0.000	9.600	Shortfall of Sites	0.117	Limited Manufacturing	M1-1-CUGU	Neighborhood Center	[LUM1 - G2 - 3][XN2 - 8][CPIO]	0	102.216	9.600	Vacant	Industrial - Industrial - Vacant Land, 0	118-5A227 163	54	Boyle Heights	No	ABMI	BH CPU
Los Angeles	3558 E 8TH ST	90023	5191018003	0.000	0.000	0.000	9.600	Shortfall of Sites	0.116	Limited Manufacturing	M1-1-CUGU	Neighborhood Center	[LUM1 - G2 - 3][XN2 - 8][CPIO]	0	103.479	9.600		Industrial - Light Manufacturing - One Story, 0	118-5A227 164	54	Boyle Heights	No	ABMI	BH CPU
Los Angeles	3554 HUNTER ST	90023	5191018019	0.000	0.000	0.000	9.600	Shortfall of Sites	0.116	Limited Manufacturing	M1-1-CUGU	Neighborhood Center	[LUM1 - G2 - 3][XN2 - 8][CPIO]	0	103.453	9.600		Industrial - Warehousing, Distribution, Storage - Warehousing, Distribution, Under 10,000 SF - One Story, 0	118-5A227 165	54	Boyle Heights	No	ABMI	BH CPU
Los Angeles	1908 E 4TH ST	90033	5174023046	0.000	0.000	0.000	9.600	Shortfall of Sites	0.128	Highway Oriented and Limited Commercial	C2-1-RIO-CUGU	Neighborhood Center	[LUM1 - G2 - 3][XN2 - 8][CPIO]	0	93.795	9.600		Commercial - Auto, Recreation Equipment, Construction Equipment Sales and Service - Auto Body Repair Shop - One Story, 0	127-5A221 177	54	Boyle Heights	No	ABMI	BH CPU
Los Angeles	2925 E CESAR E CHAVEZ AVE	90033	5178019030	0.000	0.000	0.000	9.600	Shortfall of Sites	0.121	Highway Oriented and Limited Commercial	C2-1-CUGU	Neighborhood Center	[LUM2 - G2 - 3][XN2 - 8][CPIO]	0	99.255	9.600		Commercial - Service Station - Full Service - No Additional Services, 0	127-5A227 192	54	Boyle Heights	No	ABMI	BH CPU
Los Angeles	1277 S INDIANA ST	90023	5191029018	0.000	0.000	0.000	9.600	Shortfall of Sites	0.113	Limited Manufacturing	MR1-1-CUGU	Neighborhood Center	[LUM1 - G2 - 3][XN2 - 8][CPIO]	0	106.365	9.600		Commercial - Store Combination - Store and Residential Combination - One Story, 0	118-5A229 202	54	Boyle Heights	No	ABMI	BH CPU
Los Angeles	420 N EVERGREEN AVE	90033	5178020049	0.000	0.000	0.000	9.600	Shortfall of Sites	0.117	Highway Oriented and Limited Commercial	C2-1-CUGU	Neighborhood Center	[LUM1 - G2 - 3][XN2 - 8][CPIO]	0	102.214	9.600		Residential - Five or More Units or Apartments (Any Combination) · 4 Stories or Less, 0	127-5A227 203	54	Boyle Heights	No	ABMI	BH CPU
Los Angeles	3783 UNION PACIFIC AVE	90023	5191028039	0.000	0.000	0.000	9.600	Shortfall of Sites	0.110	Limited Manufacturing	MR1-1-CUGU	Neighborhood Center	[LUM1 - G2 - 3][XN2 - 8][CPIO]	0	108.894	9.600		Industrial - Light Manufacturing - One Story, 0	118-5A229 204	54	Boyle Heights	No	ABMI	BH CPU

Jurisdiction Name	Site Address/Intersection	5 Digit ZIP Code	Assessor Parcel Number	Very Low-Income	Low-Income	Moderate-Income	Above Moderate-Income	Type of Shortfall	Parcel Size (Acres)	Current General Plan Designation	Current Zoning	Proposed General Plan (GP) Designation	Proposed Zoning	Minimum Density Allowed	Maximum Density Allowed	Total Capacity	Vacant/ Nonvacant	Description of Existing Uses	PIN	Base Density Per Acre	Community Plan Area	Rent Stabalization Ordinance	Income Category	Applicable Rezoning Program (Program informing values in Column Q listed first)
Los Angeles	1277 S INDIANA ST	90023	5191029018	0.000	0.000	0.000	9.600	Shortfall of Sites	0.113	Limited Manufacturing	MR1-1-CUGU	Neighborhood Center	[LUM1 - G2 - 3][XN2 - 8][CPIO]	0	106.194	9.600		Commercial - Store Combination - Store and Residential Combination - One Story, 0	118-5A229 209	54	Boyle Heights	No	ABMI	BH CPU
Los Angeles	1320 LA PUERTA ST	90023	5191029036	0.000	0.000	0.000	9.600	Shortfall of Sites	0.110	Limited Manufacturing	MR1-1-CUGU	Neighborhood Center	[LUM1 - G2 - 3][XN2 - 8][CPIO]	0	108.897	9.600		Industrial - Warehousing, Distribution, Storage - Warehousing, Distribution, Under 10,000 SF - One Story, 0	118-5A229 210	54	Boyle Heights	No	ABMI	BH CPU
Los Angeles	3783 UNION PACIFIC AVE	90023	5191028039	0.000	0.000	0.000	9.600	Shortfall of Sites	0.110	Limited Manufacturing	MR1-1-CUGU	Neighborhood Center	[LUM1 - G2 - 3][XN2 - 8][CPIO]	0	108.895	9.600		Industrial - Light Manufacturing - One Story, 0	118-5A229 211	54	Boyle Heights	No	ABMI	BH CPU
Los Angeles	3743 UNION PACIFIC AVE	90023	5191027019	0.000	0.000	0.000	9.600	Shortfall of Sites	0.110	Limited Manufacturing	MR1-1-CUGU	Neighborhood Center	[LUM1 - G2 - 3][XN2 - 8][CPIO]	0	108.788	9.600		Commercial - Non-Auto Service and Repair Shop, Paint Shop, or Laundry - One Story, 0	118-5A229 213	54	Boyle Heights	No	ABMI	BH CPU
Los Angeles	1901 E 1ST ST	90033	5174016053	0.000	0.000	0.000	9.600	Shortfall of Sites	0.122	Neighborhood Office Commercial	C2-1-RIO-CUGU	Neighborhood Center	[LUM2 - SH3 - 3][XN2 - 8][CPIO]	0	98.351	9.600		Commercial - Restaurant, Cocktail Lounge - Restaurant, Cocktail Lounge, Tavern - One Story, 0	129A221 234	54	Boyle Heights	No	ABMI	BH CPU
Los Angeles	551 S LORENA ST	90063	5186008033	0.000	0.000	0.000	9.600	Shortfall of Sites	0.113	Highway Oriented and Limited Commercial	C2-1-CUGU	Neighborhood Center	[LUM1 - G2 - 3][XN2 - 8][CPIO]	0	105.946	9.600		Commercial - Auto, Recreation Equipment, Construction Equipment Sales and Service - Auto Body Repair Shop - One Story, 0	123A227 236	54	Boyle Heights	No	ABMI	BH CPU
Los Angeles	3009 WABASH AVE	90063	5229029017	0.000	0.000	0.000	9.600	Shortfall of Sites	0.111	Neighborhood Office Commercial	C2-1-CUGU	Neighborhood Center	[LUM1 - G2 - 3][XN2 - 8][CPIO]	0	108.201	9.600		Commercial - Store - One Story, 0	130-5A227 381	54	Boyle Heights	No	ABMI	BH CPU
Los Angeles	121 W ELMYRA ST	90012	5409006014	0.000	0.000	0.000	9.600	Shortfall of Sites	0.083	Hybrid Industrial	UI(CA)	Hybrid Industrial	UV(CA)	0	145.200	9.600		Industrial - Light Manufacturing - One Story, 0	135A217 66	No Max	Central City North	No	ABMI	CASP , ARO
Los Angeles	136 SOTELLO ST	90012	5409005023	0.000	0.000	0.000	9.600	Shortfall of Sites	0.086	Hybrid Industrial	UI(CA)	Hybrid Industrial	UV(CA)	0	138.975	9.600		Industrial - Light Manufacturing - One Story, 0	136-5A217 84	No Max	Central City North	No	ABMI	CASP , ARO
Los Angeles	1311 N MAIN ST	90012	5409006054	0.000	0.000	0.000	9.600	Shortfall of Sites	0.087	Hybrid Industrial	UI(CA)	Hybrid Industrial	UV(CA)	0	138.377	9.600		Industrial - Light Manufacturing - One Story, 0	135A217 103	No Max	Central City North	No	ABMI	CASP , ARO
Los Angeles	1457 N MAIN ST	90012	5409005030	0.000	0.000	0.000	9.600	Shortfall of Sites	0.085	Hybrid Industrial	UI(CA)	Hybrid Industrial	UV(CA)	0	141.195	9.600		Industrial - Food Processing Plant - Other - One Story, 0	135A217 16	No Max	Central City North	No	ABMI	CASP
Los Angeles	1450 NAUD ST	90012	5409005024	0.000	0.000	0.000	9.600	Shortfall of Sites	0.084	Hybrid Industrial	UI(CA)	Hybrid Industrial	UV(CA)	0	142.784	9.600		Industrial - Heavy Manufacturing - One Story, 0	136-5A217 89	No Max	Central City North	No	ABMI	CASP
Los Angeles	22026 GAULT ST	91303	2024002027	0.000	0.000	0.000	9.600	Shortfall of Sites	0.115	General Commercial	R1-1-RIO	Neighborhood Center	0	0	104.485	9.600		Residential - Single Family Residence, 0	183B101 254	54	Canoga Park - Winnetka - Woodland Hills - West Hills	No	ABMI	CPK CPU , AHO
Los Angeles	7537 TOPANGA CANYON BLVD	91303	2023001006	0.000	0.000	0.000	9.600	Shortfall of Sites	0.113	General Commercial	C2-1VL	Neighborhood Center	0	0	106.662	9.600		Commercial - Auto, Recreation Equipment, Construction Equipment Sales and Service - Auto Body Repair Shop - One Story, 0	186B101 265	54	Canoga Park - Winnetka - Woodland Hills - West Hills	No	ABMI	CPK CPU , AHO
Los Angeles	7525 TOPANGA CANYON BLVD	91303	2023002001	0.000	0.000	0.000	9.600	Shortfall of Sites	0.112	General Commercial	[Q]C1.5-1VL	Neighborhood Center	0	0	106.763	9.600		Commercial - Office Building - One Story, 0	186B101 309	54	Canoga Park - Winnetka - Woodland Hills - West Hills	No	ABMI	CPK CPU , ARO, AHO
Los Angeles	7459 TOPANGA CANYON BLVD	91303	2023003010	0.000	0.000	0.000	9.600	Shortfall of Sites	0.113	General Commercial	R1-1	Neighborhood Center	[HB3-G1-5] [CX2-FA] [CPIO]	0	106.560	9.600		Commercial - Store - One Story, 0	186B101 439	54	Canoga Park - Winnetka - Woodland Hills - West Hills	No	ABMI	CPK CPU , AHO
Los Angeles	7445 TOPANGA CANYON BLVD	91303	2023003026	0.000	0.000	0.000	9.600	Shortfall of Sites	0.114	General Commercial	R1-1	Neighborhood Center	0	0	105.584	9.600		Commercial - Office Building - One Story, 0	186B101 495	54	Canoga Park - Winnetka - Woodland Hills - West Hills	No	ABMI	CPK CPU , AHO
Los Angeles	7445 TOPANGA CANYON BLVD	91303	2023003026	0.000	0.000	0.000	9.600	Shortfall of Sites	0.112	General Commercial	R1-1	Neighborhood Center	0	0	107.539	9.600		Commercial - Office Building - One Story, 0	186B101 505	54	Canoga Park - Winnetka - Woodland Hills - West Hills	No	ABMI	CPK CPU , AHO
Los Angeles	7437 TOPANGA CANYON BLVD	91303	2023003015	0.000	0.000	0.000	9.600	Shortfall of Sites	0.114	General Commercial	[Q]CR-1VL	Neighborhood Center	0	0	105.586	9.600		Commercial - Office Building - One Story, 0	186B101 520	54	Canoga Park - Winnetka - Woodland Hills - West Hills	No	ABMI	CPK CPU , ARO, AHO
Los Angeles	0	0	2023004026	0.000	0.000	0.000	9.600	Shortfall of Sites	0.112	General Commercial	[Q]C2-1VL	Neighborhood Center	0	0	107.539	9.600	Vacant	Residential - Single Family Residence - Vacant Land, 0	186B101 609	54	Canoga Park - Winnetka - Woodland Hills - West Hills	No	ABMI	CPK CPU , AHO
Los Angeles	7361 TOPANGA CANYON BLVD	91303	2023005010	0.000	0.000	0.000	9.600	Shortfall of Sites	0.112	General Commercial	[Q]CR-1VL	Neighborhood Center	0	0	106.688	9.600		Commercial - Office Building - One Story, 0	186B101 671	54	Canoga Park - Winnetka - Woodland Hills - West Hills	No	ABMI	CPK CPU , ARO, AHO
Los Angeles	7335 TOPANGA CANYON BLVD	91303	2023005025	0.000	0.000	0.000	9.600	Shortfall of Sites	0.113	General Commercial	[Q]CR-1VL	Neighborhood Center	0	0	106.662	9.600		Commercial - Office Building - One Story, 0	186B101 757	54	Canoga Park - Winnetka - Woodland Hills - West Hills	No	ABMI	CPK CPU , ARO, AHO
Los Angeles	20615 VANOWEN ST	91306	2137030038	0.000	0.000	0.000	9.600	Shortfall of Sites	0.169	Medium Residential	R3-1-RIO	Medium Residential	0	0	70.851	9.600		Residential - Five or More Units or Apartments (Any Combination) · 4 Stories or Less, 0	183B109 888	43	Canoga Park - Winnetka - Woodland Hills - West Hills	No	ABMI	CPK CPU , AHO
Los Angeles	7227 REMMET AVE	91303	2111019020	0.000	0.000	0.000	9.600	Shortfall of Sites	0.085	Community Commercial	[Q]C2-1VL-CDO	Community Center	0	0	141.882	9.600		Commercial - Office Building - One Story, 0	183B105 36	54	Canoga Park - Winnetka - Woodland Hills - West Hills	No	ABMI	CPK CPU , ARO
Los Angeles	7227 REMMET AVE	91303	2111019020	0.000	0.000	0.000	9.600	Shortfall of Sites	0.086	Community Commercial	[Q]C2-1VL-CDO	Community Center	0	0	139.305	9.600		Commercial - Office Building - One Story, 0	183B105 45	54	Canoga Park - Winnetka - Woodland Hills - West Hills	No	ABMI	CPK CPU , ARO
Los Angeles	7223 OWENSMOUTH AVE	91303	2111020016	0.000	0.000	0.000	9.600	Shortfall of Sites	0.086	Community Commercial	[Q]C2-1VL-CDO	Community Center	0	0	139.332	9.600		Commercial - Store Combination - Store and Office Combination - One Story, 0	183B105 52	54	Canoga Park - Winnetka - Woodland Hills - West Hills	No	ABMI	CPK CPU , ARO
Los Angeles	7225 ALABAMA AVE	91303	2111018023	0.000	0.000	0.000	9.600	Shortfall of Sites	0.086	Community Commercial	[Q]C2-1VL-CDO	Community Center	0	0	139.301	9.600		Commercial - Office Building - One Story, 0	183B105 56	54	Canoga Park - Winnetka - Woodland Hills - West Hills	No	ABMI	CPK CPU , ARO
Los Angeles	7133 OWENSMOUTH AVE	91303	2111025010	0.000	0.000	0.000	9.600	Shortfall of Sites	0.086	Community Commercial	[Q]C2-1VL-CDO-RIO	Community Center	0	0	139.399	9.600		Commercial - Office Building - One Story, 0	183B105 257	54	Canoga Park - Winnetka - Woodland Hills - West Hills	No	ABMI	CPK CPU , ARO
Los Angeles	7135 ALABAMA AVE	91303	2111027040	0.000	0.000	0.000	9.600	Shortfall of Sites	0.086	Community Commercial	[Q]C2-1VL-CDO-RIO	Community Center	0	0	139.286	9.600		Industrial - Light Manufacturing - One Story, 0	183B105 261	54	Canoga Park - Winnetka - Woodland Hills - West Hills	No	ABMI	CPK CPU , ARO
Los Angeles	7138 ALABAMA AVE	91303	2111028042	0.000	0.000	0.000	9.600	Shortfall of Sites	0.086	Community Commercial	[Q]C2-1VL-CDO-RIO	Community Center	0	0	139.397	9.600		Industrial - Warehousing, Distribution, Storage - Warehousing, Distribution, Under 10,000 SF - One Story, 0	183B105 262	54	Canoga Park - Winnetka - Woodland Hills - West Hills	No	ABMI	CPK CPU , ARO
Los Angeles	7133 OWENSMOUTH AVE	91303	2111025010	0.000	0.000	0.000	9.600	Shortfall of Sites	0.086	Community Commercial	[Q]C2-1VL-CDO-RIO	Community Center	0	0	139.393	9.600		Commercial - Office Building - One Story, 0	183B105 268	54	Canoga Park - Winnetka - Woodland Hills - West Hills	No	ABMI	CPK CPU , ARO
Los Angeles	7132 OWENSMOUTH AVE	91303	2111026023	0.000	0.000	0.000	9.600	Shortfall of Sites	0.086	Community Commercial	[Q]C2-1VL-CDO-RIO	Community Center	0	0	139.393	9.600		Commercial - Office Building - One Story, 0	183B105 269	54	Canoga Park - Winnetka - Woodland Hills - West Hills	No	ABMI	CPK CPU , ARO
Los Angeles	7127 OWENSMOUTH AVE	91303	2111025012	0.000	0.000	0.000	9.600	Shortfall of Sites	0.086	Community Commercial	[Q]C2-1VL-CDO-RIO	Community Center	0	0	139.395	9.600		Commercial - Office Building - Office and Residential - One Story, 0	183B105 296	54	Canoga Park - Winnetka - Woodland Hills - West Hills	No	ABMI	CPK CPU , ARO
Los Angeles	7127 CANOGA AVE	91303	2111028032	0.000	0.000	0.000	9.600	Shortfall of Sites	0.088	General Commercial	[Q]C2-1VL-CDO-RIO	Community Center	0	0	135.749	9.600		Industrial - Light Manufacturing - One Story, 0	183B105 302	54	Canoga Park - Winnetka - Woodland Hills - West Hills	No	ABMI	CPK CPU , ARO
Los Angeles	7120 REMMET AVE	91303	2111027032	0.000	0.000	0.000	9.600	Shortfall of Sites	0.086	Community Commercial	[Q]C2-1VL-CDO-RIO	Community Center	0	0	139.397	9.600		Commercial - Office Building - One Story, 0	183B105 308	54	Canoga Park - Winnetka - Woodland Hills - West Hills	No	ABMI	CPK CPU , ARO
Los Angeles	7127 CANOGA AVE	91303	2111028032	0.000	0.000	0.000	9.600	Shortfall of Sites	0.088	General Commercial	[Q]C2-1VL-CDO-RIO	Community Center	0	0	135.771	9.600		Industrial - Light Manufacturing - One Story, 0	183B105 311	54	Canoga Park - Winnetka - Woodland Hills - West Hills	No	ABMI	CPK CPU , ARO
Los Angeles	7123 REMMET AVE	91303	2111026013	0.000	0.000	0.000	9.600	Shortfall of Sites	0.086	Community Commercial	[Q]C2-1VL-CDO-RIO	Community Center	0	0	139.396	9.600		Commercial - Office Building - One Story, 0	183B105 323	54	Canoga Park - Winnetka - Woodland Hills - West Hills	No	ABMI	CPK CPU , ARO
Los Angeles	7120 REMMET AVE	91303	2111027032	0.000	0.000	0.000	9.600	Shortfall of Sites	0.086	Community Commercial	[Q]C2-1VL-CDO-RIO	Community Center	0	0	139.397	9.600		Commercial - Office Building - One Story, 0	183B105 324	54	Canoga Park - Winnetka - Woodland Hills - West Hills	No	ABMI	CPK CPU , ARO
Los Angeles	7112 OWENSMOUTH AVE	91303	2111026018	0.000	0.000	0.000	9.600	Shortfall of Sites	0.086	Community Commercial	[Q]C2-1VL-CDO-RIO	Community Center	0	0	139.397	9.600		Commercial - Office Building - One Story, 0	183B105 344	54	Canoga Park - Winnetka - Woodland Hills - West Hills	No	ABMI	CPK CPU , ARO
Los Angeles	7112 OWENSMOUTH AVE	91303	2111026018	0.000	0.000	0.000	9.600	Shortfall of Sites	0.086	Community Commercial	[Q]C2-1VL-CDO-RIO	Community Center	0	0	139.397	9.600		Commercial - Office Building - One Story, 0	183B105 355	54	Canoga Park - Winnetka - Woodland Hills - West Hills	No	ABMI	CPK CPU , ARO
Los Angeles	7108 REMMET AVE	91303	2111027029	0.000	0.000	0.000	9.600	Shortfall of Sites	0.086	Community Commercial	[Q]C2-1VL-CDO-RIO	Community Center	0	0	139.397	9.600		Commercial - Professional Building - One Story, 0	183B105 379	54	Canoga Park - Winnetka - Woodland Hills - West Hills	No	ABMI	CPK CPU , ARO
Los Angeles	7106 OWENSMOUTH AVE	91303	2111026016	0.000	0.000	0.000	9.600	Shortfall of Sites	0.086	Community Commercial	[Q]C2-1VL-CDO-RIO	Community Center	0	0	139.399	9.600		Commercial - Office Building - One Story, 0	183B105 395	54	Canoga Park - Winnetka - Woodland Hills - West Hills	No	ABMI	CPK CPU , ARO
Los Angeles	7107 ALABAMA AVE	91303	2111027041	0.000	0.000	0.000	9.600	Shortfall of Sites	0.086	Community Commercial	[Q]C2-1VL-CDO-RIO	Community Center	0	0	139.281	9.600		Industrial - Warehousing, Distribution, Storage - Warehousing, Distribution, Under 10,000 SF - One Story, 0	183B105 398	54	Canoga Park - Winnetka - Woodland Hills - West Hills	No	ABMI	CPK CPU , ARO
Los Angeles	7101 CANOGA AVE	91303	2111028038	0.000	0.000	0.000	9.600	Shortfall of Sites	0.088	General Commercial	[Q]C2-1VL-CDO-RIO	Community Center	0	0	135.946	9.600		Commercial - Store Combination - Store and Office Combination, 0	183B105 409	54	Canoga Park - Winnetka - Woodland Hills - West Hills	No	ABMI	CPK CPU , ARO
Los Angeles	7100 OWENSMOUTH AVE	91303	2111026015	0.000	0.000	0.000	9.600	Shortfall of Sites	0.086	Community Commercial	[Q]C2-1VL-CDO-RIO	Community Center	0	0	139.397	9.600		Commercial - Professional Building - One Story, 0	183B105 418	54	Canoga Park - Winnetka - Woodland Hills - West Hills	No	ABMI	CPK CPU , ARO
Los Angeles	7101 CANOGA AVE	91303	2111028038	0.000	0.000	0.000	9.600	Shortfall of Sites	0.087	General Commercial	[Q]C2-1VL-CDO-RIO	Community Center	0	0	137.776	9.600		Commercial - Store Combination - Store and Office Combination, 0	183B105 423	54	Canoga Park - Winnetka - Woodland Hills - West Hills	No	ABMI	CPK CPU , ARO
Los Angeles	7252 REMMET AVE	91303	2111018001	0.000	0.000	0.000	9.600	Shortfall of Sites	0.086	Community Commercial	[Q]C2-1VL-CDO	Community Center	0	0	139.308	9.600		Commercial - Office Building - One Story, 0	186B105 881	54	Canoga Park - Winnetka - Woodland Hills - West Hills	No	ABMI	CPK CPU , ARO
Los Angeles	7257 OWENSMOUTH AVE	91303	2111020025	0.000	0.000	0.000	9.600	Shortfall of Sites	0.086	Community Commercial	[Q]C2-1VL-CDO	Community Center	0	0	139.397	9.600		Commercial - Professional Building - One Story, 0	186B105 892	54	Canoga Park - Winnetka - Woodland Hills - West Hills	No	ABMI	CPK CPU , ARO

Jurisdiction Name	Site Address/Intersection	5 Digit ZIP Code	Assessor Parcel Number	Very Low-Income	Low-Income	Moderate-Income	Above Moderate-Income	Type of Shortfall	Parcel Size (Acres)	Current General Plan Designation	Current Zoning	Proposed General Plan (GP) Designation	Proposed Zoning	Minimum Density Allowed	Maximum Density Allowed	Total Capacity	Vacant/ Nonvacant	Description of Existing Uses	PIN	Base Density Per Acre	Community Plan Area	Rent Stabalization Ordinance	Income Category	Applicable Rezoning Program (Program informing values in Column Q listed first)
Los Angeles	7252 REMMET AVE	91303	2111018001	0.000	0.000	0.000	9.600	Shortfall of Sites	0.086	Community Commercial	[Q]C2-1VL-CDO	Community Center	0	0	139.305	9.600		Commercial - Office Building - One Story, 0	186B105 895	54	Canoga Park - Winnetka - Woodland Hills - West Hills	No	ABMI	CPK CPU , ARO
Los Angeles	7256 ALABAMA AVE	91303	2111017001	0.000	0.000	0.000	9.600	Shortfall of Sites	0.086	Community Commercial	[Q]C2-1VL-CDO	Community Center	0	0	139.391	9.600		Commercial - Office Building - One Story, 0	186B105 897	54	Canoga Park - Winnetka - Woodland Hills - West Hills	No	ABMI	CPK CPU , ARO
Los Angeles	7252 REMMET AVE	91303	2111018001	0.000	0.000	0.000	9.600	Shortfall of Sites	0.086	Community Commercial	[Q]C2-1VL-CDO	Community Center	0	0	139.301	9.600		Commercial - Office Building - One Story, 0	186B105 911	54	Canoga Park - Winnetka - Woodland Hills - West Hills	No	ABMI	CPK CPU , ARO
Los Angeles	21500 WYANDOTTE ST	91303	2111018030	0.000	0.000	0.000	9.600	Shortfall of Sites	0.086	Community Commercial	[Q]C2-1VL-CDO	Community Center	0	0	139.404	9.600		Commercial - Office Building - One Story, 0	186B105 912	54	Canoga Park - Winnetka - Woodland Hills - West Hills	No	ABMI	CPK CPU , ARO
Los Angeles	7240 REMMET AVE	91303	2111018006	0.000	0.000	0.000	9.600	Shortfall of Sites	0.086	Community Commercial	[Q]C2-1VL-CDO	Community Center	0	0	139.288	9.600		Commercial - Office Building - One Story, 0	186B105 968	54	Canoga Park - Winnetka - Woodland Hills - West Hills	No	ABMI	CPK CPU , ARO
Los Angeles	7234 OWENSMOUTH AVE	91303	2111019007	0.000	0.000	0.000	9.600	Shortfall of Sites	0.086	Community Commercial	[Q]C2-1VL-CDO	Community Center	0	0	139.399	9.600		Industrial - Warehousing, Distribution, Storage - Warehousing, Distribution, Under 10,000 SF - One Story, 0	186B105 1004	54	Canoga Park - Winnetka - Woodland Hills - West Hills	No	ABMI	CPK CPU , ARO
Los Angeles	7503 TOPANGA CANYON BLVD	91303	2023002006	0.000	0.000	0.000	9.600	Shortfall of Sites	0.113	General Commercial	P-1VL, [Q]C1.5-1VL	Neighborhood Center	0	0	106.662	9.600		Commercial - Store - One Story, 0	186B101 391	54	Canoga Park - Winnetka - Woodland Hills - West Hills	No	ABMI	CPK CPU , P
Los Angeles	7006 ALABAMA AVE	91303	2138013032	0.000	0.000	0.000	9.600	Shortfall of Sites	0.172	Medium Residential	R2-1-RIO	Medium Neighborhood Residential	0	0	69.698	9.600		Residential - Five or More Units or Apartments (Any Combination) · 4 Stories or Less, 0	183B105 668	43	Canoga Park - Winnetka - Woodland Hills - West Hills	No	ABMI	CPK CPU , R2RD
Los Angeles	0	0	2138018023	0.000	0.000	0.000	9.600	Shortfall of Sites	0.172	Medium Residential	R2-1-RIO	Medium Neighborhood Residential	0	0	69.698	9.600	Vacant	Residential - Single Family Residence - Vacant Land, 0	183B105 738	43	Canoga Park - Winnetka - Woodland Hills - West Hills	No	ABMI	CPK CPU , R2RD
Los Angeles	21817 WYANDOTTE ST	91303	2111012023	0.000	0.000	0.000	9.600	Shortfall of Sites	0.172	Low Residential	R1-1	Medium Residential	0	0	69.698	9.600		Institutional - Church - One Story, 0	186B105 783	43	Canoga Park - Winnetka - Woodland Hills - West Hills	No	ABMI	CPK CPU, FBO
Los Angeles	6914 ETON AVE	91303	2138018021	0.000	0.000	0.000	9.600	Shortfall of Sites	0.172	Medium Residential	R2-1-RIO	Medium Neighborhood Residential	0	0	69.698	9.600		Institutional - Church - One Story, 0	183B105 807	43	Canoga Park - Winnetka - Woodland Hills - West Hills	No	ABMI	CPK CPU, FBO, R2RD
Los Angeles	7223 REMMET AVE	91303	2111019019	0.000	0.000	0.000	9.600	Shortfall of Sites	0.086	Community Commercial	[Q]C2-1VL-CDO	Community Center	0	0	139.306	9.600		Commercial - Store - One Story, 0	183B105 54	54	Canoga Park - Winnetka - Woodland Hills - West Hills	No	ABMI	CPK CPU ,
Los Angeles	7223 CANOGA AVE	91303	2111017030	0.000	0.000	0.000	9.600	Shortfall of Sites	0.089	Limited Manufacturing	MR1-1VL	Community Center	0	0	135.189	9.600		Commercial - Store - One Story, 0	183B105 58	54	Canoga Park - Winnetka - Woodland Hills - West Hills	No	ABMI	CPK CPU ,
Los Angeles	21620 SHERMAN WAY	91303	2111026004	0.000	0.000	0.000	9.600	Shortfall of Sites	0.086	Community Commercial	[Q]C2-1VL-CDO-RIO	Community Center	0	0	139.395	9.600		Commercial - Store - One Story, 0	183B105 150	54	Canoga Park - Winnetka - Woodland Hills - West Hills	No	ABMI	CPK CPU ,
Los Angeles	7127 DE SOTO AVE	91303	2112031034	0.000	0.000	0.000	9.600	Shortfall of Sites	0.086	Community Commercial	(T)(Q)CR-1XL-RIO	Community Center	0	0	139.396	9.600		Commercial - Parking Lot (Commercial Use Property) - Lots - Patron or Employee - One Story, 0	183B109 154	54	Canoga Park - Winnetka - Woodland Hills - West Hills	No	ABMI	CPK CPU ,
Los Angeles	21612 SHERMAN WAY	91303	2111026006	0.000	0.000	0.000	9.600	Shortfall of Sites	0.081	Community Commercial	[Q]C2-1VL-CDO-RIO	Community Center	[MB4-SH1-5] [IX1-FA] [CPIO]	0	148.822	9.600		Commercial - Store - One Story, 0	183B105 163	54	Canoga Park - Winnetka - Woodland Hills - West Hills	No	ABMI	CPK CPU ,
Los Angeles	7127 DE SOTO AVE	91303	2112031034	0.000	0.000	0.000	9.600	Shortfall of Sites	0.086	Community Commercial	(T)(Q)CR-1XL-RIO	Community Center	0	0	139.396	9.600		Commercial - Parking Lot (Commercial Use Property) - Lots - Patron or Employee - One Story, 0	183B109 170	54	Canoga Park - Winnetka - Woodland Hills - West Hills	No	ABMI	CPK CPU ,
Los Angeles	7137 OWENSMOUTH AVE	91303	2111025009	0.000	0.000	0.000	9.600	Shortfall of Sites	0.086	Community Commercial	[Q]C2-1VL-CDO-RIO	Community Center	0	0	139.395	9.600		Commercial - Store - One Story, 0	183B105 243	54	Canoga Park - Winnetka - Woodland Hills - West Hills	No	ABMI	CPK CPU ,
Los Angeles	0	0	2111027900	0.000	0.000	0.000	9.600	Shortfall of Sites	0.086	Community Commercial	[Q]C2-1VL-CDO-RIO	Community Center	0	0	139.397	9.600		Miscellaneous - Government Owned Property, 0	183B105 246	54	Canoga Park - Winnetka - Woodland Hills - West Hills	No	ABMI	CPK CPU ,
Los Angeles	7139 CANOGA AVE	91303	2111028041	0.000	0.000	0.000	9.600	Shortfall of Sites	0.088	General Commercial	[Q]C2-1VL-CDO-RIO	Community Center	0	0	135.659	9.600		Commercial - Non-Auto Service and Repair Shop, Paint Shop, or Laundry - One Story, 0	183B105 249	54	Canoga Park - Winnetka - Woodland Hills - West Hills	No	ABMI	CPK CPU ,
Los Angeles	7138 OWENSMOUTH AVE	91303	2111026024	0.000	0.000	0.000	9.600	Shortfall of Sites	0.086	Community Commercial	[Q]C2-1VL-CDO-RIO	Community Center	0	0	139.397	9.600		Commercial - Store - One Story, 0	183B105 258	54	Canoga Park - Winnetka - Woodland Hills - West Hills	No	ABMI	CPK CPU ,
Los Angeles	7135 REMMET AVE	91303	2111026009	0.000	0.000	0.000	9.600	Shortfall of Sites	0.086	Community Commercial	[Q]C2-1VL-CDO-RIO	Community Center	0	0	139.398	9.600		Commercial - Store - One Story, 0	183B105 259	54	Canoga Park - Winnetka - Woodland Hills - West Hills	No	ABMI	CPK CPU ,
Los Angeles	0	0	2111027900	0.000	0.000	0.000	9.600	Shortfall of Sites	0.086	Community Commercial	[Q]C2-1VL-CDO-RIO	Community Center	0	0	139.397	9.600		Miscellaneous - Government Owned Property, 0	183B105 260	54	Canoga Park - Winnetka - Woodland Hills - West Hills	No	ABMI	CPK CPU ,
Los Angeles	7131 REMMET AVE	91303	2111026010	0.000	0.000	0.000	9.600	Shortfall of Sites	0.086	Community Commercial	[Q]C2-1VL-CDO-RIO	Community Center	0	0	139.398	9.600		Commercial - Store - One Story, 0	183B105 270	54	Canoga Park - Winnetka - Woodland Hills - West Hills	No	ABMI	CPK CPU ,
Los Angeles	7132 REMMET AVE	91303	2111027034	0.000	0.000	0.000	9.600	Shortfall of Sites	0.086	Community Commercial	[Q]C2-1VL-CDO-RIO	Community Center	0	0	139.398	9.600		Commercial - Auto, Recreation Equipment, Construction Equipment Sales and Service - Auto Body Repair Shop - One Story, 0	183B105 271	54	Canoga Park - Winnetka - Woodland Hills - West Hills	No	ABMI	CPK CPU ,
Los Angeles	7131 ALABAMA AVE	91303	2111027018	0.000	0.000	0.000	9.600	Shortfall of Sites	0.086	Community Commercial	[Q]C2-1VL-CDO-RIO	Community Center	0	0	139.284	9.600		Commercial - Parking Lot (Commercial Use Property) - Lots - Patron or Employee - One Story, 0	183B105 272	54	Canoga Park - Winnetka - Woodland Hills - West Hills	No	ABMI	CPK CPU ,
Los Angeles	7128 ALABAMA AVE	91303	2111028026	0.000	0.000	0.000	9.600	Shortfall of Sites	0.086	Community Commercial	[Q]C2-1VL-CDO-RIO	Community Center	0	0	139.397	9.600		Commercial - Store - One Story, 0	183B105 273	54	Canoga Park - Winnetka - Woodland Hills - West Hills	No	ABMI	CPK CPU ,
Los Angeles	7129 CANOGA AVE	91303	2111028040	0.000	0.000	0.000	9.600	Shortfall of Sites	0.088	General Commercial	[Q]C2-1VL-CDO-RIO	Community Center	0	0	135.705	9.600		Commercial - Auto, Recreation Equipment, Construction Equipment Sales and Service - Auto Body Repair Shop - One Story, 0	183B105 274	54	Canoga Park - Winnetka - Woodland Hills - West Hills	No	ABMI	CPK CPU ,
Los Angeles	7126 OWENSMOUTH AVE	91303	2111026022	0.000	0.000	0.000	9.600	Shortfall of Sites	0.086	Community Commercial	[Q]C2-1VL-CDO-RIO	Community Center	0	0	139.399	9.600		Commercial - Store - One Story, 0	183B105 278	54	Canoga Park - Winnetka - Woodland Hills - West Hills	No	ABMI	CPK CPU ,
Los Angeles	7131 REMMET AVE	91303	2111026010	0.000	0.000	0.000	9.600	Shortfall of Sites	0.086	Community Commercial	[Q]C2-1VL-CDO-RIO	Community Center	0	0	139.398	9.600		Commercial - Store - One Story, 0	183B105 279	54	Canoga Park - Winnetka - Woodland Hills - West Hills	No	ABMI	CPK CPU ,
Los Angeles	7132 REMMET AVE	91303	2111027034	0.000	0.000	0.000	9.600	Shortfall of Sites	0.086	Community Commercial	[Q]C2-1VL-CDO-RIO	Community Center	0	0	139.397	9.600		Commercial - Auto, Recreation Equipment, Construction Equipment Sales and Service - Auto Body Repair Shop - One Story, 0	183B105 280	54	Canoga Park - Winnetka - Woodland Hills - West Hills	No	ABMI	CPK CPU ,
Los Angeles	7129 ALABAMA AVE	91303	2111027019	0.000	0.000	0.000	9.600	Shortfall of Sites	0.086	Community Commercial	[Q]C2-1VL-CDO-RIO	Community Center	0	0	139.285	9.600		Commercial - Parking Lot (Commercial Use Property) - Lots - Patron or Employee - One Story, 0	183B105 281	54	Canoga Park - Winnetka - Woodland Hills - West Hills	No	ABMI	CPK CPU ,
Los Angeles	7128 ALABAMA AVE	91303	2111028026	0.000	0.000	0.000	9.600	Shortfall of Sites	0.086	Community Commercial	[Q]C2-1VL-CDO-RIO	Community Center	0	0	139.397	9.600		Commercial - Store - One Story, 0	183B105 282	54	Canoga Park - Winnetka - Woodland Hills - West Hills	No	ABMI	CPK CPU ,
Los Angeles	7129 CANOGA AVE	91303	2111028040	0.000	0.000	0.000	9.600	Shortfall of Sites	0.088	General Commercial	[Q]C2-1VL-CDO-RIO	Community Center	0	0	135.727	9.600		Commercial - Auto, Recreation Equipment, Construction Equipment Sales and Service - Auto Body Repair Shop - One Story, 0	183B105 283	54	Canoga Park - Winnetka - Woodland Hills - West Hills	No	ABMI	CPK CPU ,
Los Angeles	7125 ALABAMA AVE	91303	2111027036	0.000	0.000	0.000	9.600	Shortfall of Sites	0.086	Community Commercial	[Q]C2-1VL-CDO-RIO	Community Center	0	0	139.284	9.600		Commercial - Auto, Recreation Equipment, Construction Equipment Sales and Service - Auto Body Repair Shop - One Story, 0	183B105 300	54	Canoga Park - Winnetka - Woodland Hills - West Hills	No	ABMI	CPK CPU ,
Los Angeles	7124 OWENSMOUTH AVE	91303	2111026020	0.000	0.000	0.000	9.600	Shortfall of Sites	0.086	Community Commercial	[Q]C2-1VL-CDO-RIO	Community Center	0	0	139.397	9.600		Commercial - Store - One Story, 0	183B105 306	54	Canoga Park - Winnetka - Woodland Hills - West Hills	No	ABMI	CPK CPU ,
Los Angeles	7125 REMMET AVE	91303	2111026026	0.000	0.000	0.000	9.600	Shortfall of Sites	0.086	Community Commercial	[Q]C2-1VL-CDO-RIO	Community Center	0	0	139.399	9.600		Commercial - Auto, Recreation Equipment, Construction Equipment Sales and Service - Auto Body Repair Shop - One Story, 0	183B105 307	54	Canoga Park - Winnetka - Woodland Hills - West Hills	No	ABMI	CPK CPU ,
Los Angeles	7125 ALABAMA AVE	91303	2111027036	0.000	0.000	0.000	9.600	Shortfall of Sites	0.086	Community Commercial	[Q]C2-1VL-CDO-RIO	Community Center	0	0	139.283	9.600		Commercial - Auto, Recreation Equipment, Construction Equipment Sales and Service - Auto Body Repair Shop - One Story, 0	183B105 309	54	Canoga Park - Winnetka - Woodland Hills - West Hills	No	ABMI	CPK CPU ,
Los Angeles	7120 ALABAMA AVE	91303	2111028023	0.000	0.000	0.000	9.600	Shortfall of Sites	0.086	Community Commercial	[Q]C2-1VL-CDO-RIO	Community Center	0	0	139.397	9.600		Commercial - Non-Auto Service and Repair Shop, Paint Shop, or Laundry - One Story, 0	183B105 310	54	Canoga Park - Winnetka - Woodland Hills - West Hills	No	ABMI	CPK CPU ,
Los Angeles	7125 ALABAMA AVE	91303	2111027036	0.000	0.000	0.000	9.600	Shortfall of Sites	0.086	Community Commercial	[Q]C2-1VL-CDO-RIO	Community Center	0	0	139.283	9.600		Commercial - Auto, Recreation Equipment, Construction Equipment Sales and Service - Auto Body Repair Shop - One Story, 0	183B105 325	54	Canoga Park - Winnetka - Woodland Hills - West Hills	No	ABMI	CPK CPU ,
Los Angeles	7120 ALABAMA AVE	91303	2111028023	0.000	0.000	0.000	9.600	Shortfall of Sites	0.086	Community Commercial	[Q]C2-1VL-CDO-RIO	Community Center	0	0	139.395	9.600		Commercial - Non-Auto Service and Repair Shop, Paint Shop, or Laundry - One Story, 0	183B105 326	54	Canoga Park - Winnetka - Woodland Hills - West Hills	No	ABMI	CPK CPU ,
Los Angeles	7123 CANOGA AVE	91303	2111028033	0.000	0.000	0.000	9.600	Shortfall of Sites	0.088	General Commercial	[Q]C2-1VL-CDO-RIO	Community Center	0	0	135.793	9.600		Commercial - Store - One Story, 0	183B105 327	54	Canoga Park - Winnetka - Woodland Hills - West Hills	No	ABMI	CPK CPU ,

Jurisdiction Name	Site Address/Intersection	5 Digit ZIP Code	Assessor Parcel Number	Very Low-Income	Low-Income	Moderate-Income	Above Moderate-Income	Type of Shortfall	Parcel Size (Acres)	Current General Plan Designation	Current Zoning	Proposed General Plan (GP) Designation	Proposed Zoning	Minimum Density Allowed	Maximum Density Allowed	Total Capacity	Vacant/ Nonvacant	Description of Existing Uses	PIN	Base Density Per Acre	Community Plan Area	Rent Stabalization Ordinance	Income Category	Applicable Rezoning Program (Program informing values in Column Q listed first)
Los Angeles	7117 CANOGA AVE	91303	2111028034	0.000	0.000	0.000	9.600	Shortfall of Sites	0.088	General Commercial	[Q]C2-1VL-CDO-RIO	Community Center	[MB4-G1-5] [IX1-FA] [CPIO]	0	135.814	9.600		Commercial - Store - One Story, 0	183B105 335	54	Canoga Park - Winnetka - Woodland Hills - West Hills	No	ABMI	CPK CPU ,
Los Angeles	0	0	2111026902	0.000	0.000	0.000	9.600	Shortfall of Sites	0.086	Community Commercial	[Q]C2-1VL-CDO-RIO	Community Center	0	0	139.395	9.600		Miscellaneous - Government Owned Property, 0	183B105 345	54	Canoga Park - Winnetka - Woodland Hills - West Hills	No	ABMI	CPK CPU ,
Los Angeles	7111 ALABAMA AVE	91303	2111027022	0.000	0.000	0.000	9.600	Shortfall of Sites	0.086	Community Commercial	[Q]C2-1VL-CDO-RIO	Community Center	0	0	139.280	9.600	Vacant	Commercial - Commercial - Vacant Land, 0	183B105 347	54	Canoga Park - Winnetka - Woodland Hills - West Hills	No	ABMI	CPK CPU ,
Los Angeles	7116 ALABAMA AVE	91303	2111028022	0.000	0.000	0.000	9.600	Shortfall of Sites	0.086	Community Commercial	[Q]C2-1VL-CDO-RIO	Community Center	0	0	139.394	9.600		Commercial - Store - One Story, 0	183B105 348	54	Canoga Park - Winnetka - Woodland Hills - West Hills	No	ABMI	CPK CPU ,
Los Angeles	7117 CANOGA AVE	91303	2111028034	0.000	0.000	0.000	9.600	Shortfall of Sites	0.088	General Commercial	[Q]C2-1VL-CDO-RIO	Community Center	0	0	135.835	9.600		Commercial - Store - One Story, 0	183B105 349	54	Canoga Park - Winnetka - Woodland Hills - West Hills	No	ABMI	CPK CPU ,
Los Angeles	7107 REMMET AVE	91303	2111026903	0.000	0.000	0.000	9.600	Shortfall of Sites	0.086	Community Commercial	[Q]C2-1VL-CDO-RIO	Community Center	0	0	139.398	9.600		Miscellaneous - Government Owned Property, 0	183B105 356	54	Canoga Park - Winnetka - Woodland Hills - West Hills	No	ABMI	CPK CPU ,
Los Angeles	7116 REMMET AVE	91303	2111027037	0.000	0.000	0.000	9.600	Shortfall of Sites	0.086	Community Commercial	[Q]C2-1VL-CDO-RIO	Community Center	0	0	139.397	9.600		Commercial - Store - One Story, 0	183B105 357	54	Canoga Park - Winnetka - Woodland Hills - West Hills	No	ABMI	CPK CPU ,
Los Angeles	7111 ALABAMA AVE	91303	2111027022	0.000	0.000	0.000	9.600	Shortfall of Sites	0.086	Community Commercial	[Q]C2-1VL-CDO-RIO	Community Center	0	0	139.281	9.600	Vacant	Commercial - Commercial - Vacant Land, 0	183B105 358	54	Canoga Park - Winnetka - Woodland Hills - West Hills	No	ABMI	CPK CPU ,
Los Angeles	7107 REMMET AVE	91303	2111026903	0.000	0.000	0.000	9.600	Shortfall of Sites	0.086	Community Commercial	[Q]C2-1VL-CDO-RIO	Community Center	0	0	139.397	9.600		Miscellaneous - Government Owned Property, 0	183B105 370	54	Canoga Park - Winnetka - Woodland Hills - West Hills	No	ABMI	CPK CPU ,
Los Angeles	7111 ALABAMA AVE	91303	2111027022	0.000	0.000	0.000	9.600	Shortfall of Sites	0.086	Community Commercial	[Q]C2-1VL-CDO-RIO	Community Center	0	0	139.280	9.600	Vacant	Commercial - Commercial - Vacant Land, 0	183B105 372	54	Canoga Park - Winnetka - Woodland Hills - West Hills	No	ABMI	CPK CPU ,
Los Angeles	7107 REMMET AVE	91303	2111026903	0.000	0.000	0.000	9.600	Shortfall of Sites	0.086	Community Commercial	[Q]C2-1VL-CDO-RIO	Community Center	0	0	139.397	9.600		Miscellaneous - Government Owned Property, 0	183B105 378	54	Canoga Park - Winnetka - Woodland Hills - West Hills	No	ABMI	CPK CPU ,
Los Angeles	7107 REMMET AVE	91303	2111026903	0.000	0.000	0.000	9.600	Shortfall of Sites	0.086	Community Commercial	[Q]C2-1VL-CDO-RIO	Community Center	0	0	139.397	9.600		Miscellaneous - Government Owned Property, 0	183B105 396	54	Canoga Park - Winnetka - Woodland Hills - West Hills	No	ABMI	CPK CPU ,
Los Angeles	21519 GAULT ST	91303	2111027039	0.000	0.000	0.000	9.600	Shortfall of Sites	0.086	Community Commercial	[Q]C2-1VL-CDO-RIO	Community Center	0	0	139.397	9.600		Commercial - Auto, Recreation Equipment, Construction Equipment Sales and Service - Auto Body Repair Shop - One Story, 0	183B105 397	54	Canoga Park - Winnetka - Woodland Hills - West Hills	No	ABMI	CPK CPU ,
Los Angeles	7107 REMMET AVE	91303	2111026903	0.000	0.000	0.000	9.600	Shortfall of Sites	0.086	Community Commercial	[Q]C2-1VL-CDO-RIO	Community Center	0	0	139.397	9.600		Miscellaneous - Government Owned Property, 0	183B105 405	54	Canoga Park - Winnetka - Woodland Hills - West Hills	No	ABMI	CPK CPU ,
Los Angeles	21519 GAULT ST	91303	2111027039	0.000	0.000	0.000	9.600	Shortfall of Sites	0.086	Community Commercial	[Q]C2-1VL-CDO-RIO	Community Center	0	0	139.396	9.600		Commercial - Auto, Recreation Equipment, Construction Equipment Sales and Service - Auto Body Repair Shop - One Story, 0	183B105 406	54	Canoga Park - Winnetka - Woodland Hills - West Hills	No	ABMI	CPK CPU ,
Los Angeles	7102 ALABAMA AVE	91303	2111028019	0.000	0.000	0.000	9.600	Shortfall of Sites	0.086	Community Commercial	[Q]C2-1VL-CDO-RIO	Community Center	0	0	139.397	9.600		Commercial - Store - One Story, 0	183B105 408	54	Canoga Park - Winnetka - Woodland Hills - West Hills	No	ABMI	CPK CPU ,
Los Angeles	7103 OWENSMOUTH AVE	91303	2111025017	0.000	0.000	0.000	9.600	Shortfall of Sites	0.086	Community Commercial	[Q]C2-1VL-CDO-RIO	Community Center	0	0	139.397	9.600		Commercial - Auto, Recreation Equipment, Construction Equipment Sales and Service - Auto Body Repair Shop - One Story, 0	183B105 417	54	Canoga Park - Winnetka - Woodland Hills - West Hills	No	ABMI	CPK CPU ,
Los Angeles	7107 REMMET AVE	91303	2111026903	0.000	0.000	0.000	9.600	Shortfall of Sites	0.086	Community Commercial	[Q]C2-1VL-CDO-RIO	Community Center	0	0	139.398	9.600		Miscellaneous - Government Owned Property, 0	183B105 419	54	Canoga Park - Winnetka - Woodland Hills - West Hills	No	ABMI	CPK CPU ,
Los Angeles	21519 GAULT ST	91303	2111027039	0.000	0.000	0.000	9.600	Shortfall of Sites	0.086	Community Commercial	[Q]C2-1VL-CDO-RIO	Community Center	0	0	139.399	9.600		Commercial - Auto, Recreation Equipment, Construction Equipment Sales and Service - Auto Body Repair Shop - One Story, 0	183B105 420	54	Canoga Park - Winnetka - Woodland Hills - West Hills	No	ABMI	CPK CPU ,
Los Angeles	7032 REMMET AVE	91303	2138009029	0.000	0.000	0.000	9.600	Shortfall of Sites	0.172	Medium Residential	R3-1-RIO	Medium Neighborhood Residential	0	0	69.698	9.600		Residential - Five or More Units or Apartments (Any Combination) · 4 Stories or Less, 0	183B105 543	43	Canoga Park - Winnetka - Woodland Hills - West Hills	No	ABMI	CPK CPU ,
Los Angeles	7037 ALABAMA AVE	91303	2138009030	0.000	0.000	0.000	9.600	Shortfall of Sites	0.172	Medium Residential	(Q)R3-1-RIO	Medium Neighborhood Residential	0	0	69.698	9.600		Residential - Five or More Units or Apartments (Any Combination) · 4 Stories or Less, 0	183B105 544	43	Canoga Park - Winnetka - Woodland Hills - West Hills	No	ABMI	CPK CPU ,
Los Angeles	7032 REMMET AVE	91303	2138009029	0.000	0.000	0.000	9.600	Shortfall of Sites	0.172	Medium Residential	R3-1-RIO	Medium Neighborhood Residential	0	0	69.698	9.600		Residential - Five or More Units or Apartments (Any Combination) · 4 Stories or Less, 0	183B105 559	43	Canoga Park - Winnetka - Woodland Hills - West Hills	No	ABMI	CPK CPU ,
Los Angeles	7022 ALABAMA AVE	91303	2138013008	0.000	0.000	0.000	9.600	Shortfall of Sites	0.172	Medium Residential	R3-1-RIO	Medium Neighborhood Residential	0	0	69.698	9.600		Residential - Single Family Residence, 0	183B105 584	43	Canoga Park - Winnetka - Woodland Hills - West Hills	No	ABMI	CPK CPU ,
Los Angeles	7022 REMMET AVE	91303	2138009028	0.000	0.000	0.000	9.600	Shortfall of Sites	0.172	Medium Residential	R3-1-RIO	Medium Neighborhood Residential	0	0	69.698	9.600		Residential - Five or More Units or Apartments (Any Combination) · 4 Stories or Less, 0	183B105 603	43	Canoga Park - Winnetka - Woodland Hills - West Hills	No	ABMI	CPK CPU ,
Los Angeles	6933 MILWOOD AVE	91303	2138018026	0.000	0.000	0.000	9.600	Shortfall of Sites	0.172	Medium Residential	R3-1-RIO	Medium Neighborhood Residential	0	0	69.630	9.600		Residential - Five or More Units or Apartments (Any Combination) · 4 Stories or Less - Pool, 0	183B105 712	43	Canoga Park - Winnetka - Woodland Hills - West Hills	No	ABMI	CPK CPU ,
Los Angeles	7318 ALABAMA AVE	91303	2111016039	0.000	0.000	0.000	9.600	Shortfall of Sites	0.172	Medium Residential	(Q)R3-1	Medium Residential	0	0	69.699	9.600		Residential - Five or More Units or Apartments (Any Combination) · 4 Stories or Less, 0	186B105 794	43	Canoga Park - Winnetka - Woodland Hills - West Hills	No	ABMI	CPK CPU ,
Los Angeles	7311 ETON AVE	91303	2112025033	0.000	0.000	0.000	9.600	Shortfall of Sites	0.172	Medium Residential	(Q)R3-1	Medium Residential	0	0	69.699	9.600		Residential - Five or More Units or Apartments (Any Combination) · 4 Stories or Less - Pool, 0	186B105 828	43	Canoga Park - Winnetka - Woodland Hills - West Hills	No	ABMI	CPK CPU ,
Los Angeles	7255 CANOGA AVE	91303	2111017037	0.000	0.000	0.000	9.600	Shortfall of Sites	0.089	Limited Manufacturing	MR1-1VL	Community Center	0	0	134.980	9.600		Commercial - Store - One Story, 0	186B105 898	54	Canoga Park - Winnetka - Woodland Hills - West Hills	No	ABMI	CPK CPU ,
Los Angeles	0	0	2111019031	0.000	0.000	0.000	9.600	Shortfall of Sites	0.086	Community Commercial	[Q]C2-1VL-CDO	Community Center	[LM2-MU2-5] [RX1-FA] [CPIO]	0	139.397	9.600		Commercial - Parking Lot (Commercial Use Property) - Lots - Patron or Employee - One Story, 0	186B105 910	54	Canoga Park - Winnetka - Woodland Hills - West Hills	No	ABMI	CPK CPU ,
Los Angeles	7253 CANOGA AVE	91303	2111017039	0.000	0.000	0.000	9.600	Shortfall of Sites	0.088	Limited Manufacturing	MR1-1VL	Community Center	0	0	136.799	9.600		Commercial - Auto, Recreation Equipment, Construction Equipment Sales and Service - Auto Body Repair Shop - One Story, 0	186B105 924	54	Canoga Park - Winnetka - Woodland Hills - West Hills	No	ABMI	CPK CPU ,
Los Angeles	7251 MILWOOD AVE	91303	2112023023	0.000	0.000	0.000	9.600	Shortfall of Sites	0.172	Medium Residential	(Q)R3P-1	Medium Neighborhood Residential	0	0	69.698	9.600		Residential - Five or More Units or Apartments (Any Combination) · 4 Stories or Less - Pool, 0	186B105 929	43	Canoga Park - Winnetka - Woodland Hills - West Hills	No	ABMI	CPK CPU ,
Los Angeles	7245 REMMET AVE	91303	2111019027	0.000	0.000	0.000	9.600	Shortfall of Sites	0.086	Community Commercial	[Q]C2-1VL-CDO	Community Center	[HB5-G1-5] [CX3-FA] [CPIO]	0	139.395	9.600		Recreational - Club, Lodge Hall, Fraternal Organization - One Story, 0	186B105 935	54	Canoga Park - Winnetka - Woodland Hills - West Hills	No	ABMI	CPK CPU ,
Los Angeles	7249 OWENSMOUTH AVE	91303	2111020023	0.000	0.000	0.000	9.600	Shortfall of Sites	0.086	Community Commercial	[Q]C2-1VL-CDO	Community Center	0	0	139.395	9.600		Commercial - Store - One Story, 0	186B105 940	54	Canoga Park - Winnetka - Woodland Hills - West Hills	No	ABMI	CPK CPU ,
Los Angeles	7248 ALABAMA AVE	91303	2111017003	0.000	0.000	0.000	9.600	Shortfall of Sites	0.086	Community Commercial	[Q]C2-1VL-CDO	Community Center	[MB4-SH1-5] [IX1-FA] [CPIO]	0	139.386	9.600		Residential - Five or More Units or Apartments (Any Combination) · 4 Stories or Less, 0	186B105 944	54	Canoga Park - Winnetka - Woodland Hills - West Hills	No	ABMI	CPK CPU ,
Los Angeles	7251 MILWOOD AVE	91303	2112023023	0.000	0.000	0.000	9.600	Shortfall of Sites	0.172	Medium Residential	(Q)R3P-1	Medium Neighborhood Residential	[MN1-G1-5] [CX1-FA] [CPIO]	0	69.698	9.600		Residential - Five or More Units or Apartments (Any Combination) · 4 Stories or Less - Pool, 0	186B105 952	43	Canoga Park - Winnetka - Woodland Hills - West Hills	No	ABMI	CPK CPU ,
Los Angeles	7243 OWENSMOUTH AVE	91303	2111020022	0.000	0.000	0.000	9.600	Shortfall of Sites	0.086	Community Commercial	[Q]C2-1VL-CDO	Community Center	0	0	139.397	9.600		Commercial - Store - One Story, 0	186B105 957	54	Canoga Park - Winnetka - Woodland Hills - West Hills	No	ABMI	CPK CPU ,
Los Angeles	7245 REMMET AVE	91303	2111019027	0.000	0.000	0.000	9.600	Shortfall of Sites	0.086	Community Commercial	[Q]C2-1VL-CDO	Community Center	0	0	139.395	9.600		Recreational - Club, Lodge Hall, Fraternal Organization - One Story, 0	186B105 959	54	Canoga Park - Winnetka - Woodland Hills - West Hills	No	ABMI	CPK CPU ,
Los Angeles	7244 REMMET AVE	91303	2111018005	0.000	0.000	0.000	9.600	Shortfall of Sites	0.086	Community Commercial	[Q]C2-1VL-CDO	Community Center	0	0	139.289	9.600		Commercial - Store - One Story, 0	186B105 960	54	Canoga Park - Winnetka - Woodland Hills - West Hills	No	ABMI	CPK CPU ,
Los Angeles	7245 REMMET AVE	91303	2111019027	0.000	0.000	0.000	9.600	Shortfall of Sites	0.086	Community Commercial	[Q]C2-1VL-CDO	Community Center	[MB3-CDF1-5] [IX4-FA] [CPIO]	0	139.397	9.600		Recreational - Club, Lodge Hall, Fraternal Organization - One Story, 0	186B105 967	54	Canoga Park - Winnetka - Woodland Hills - West Hills	No	ABMI	CPK CPU ,
Los Angeles	7236 OWENSMOUTH AVE	91303	2111019028	0.000	0.000	0.000	9.600	Shortfall of Sites	0.086	Community Commercial	[Q]C2-1VL-CDO	Community Center	0	0	139.397	9.600		Commercial - Store - One Story, 0	186B105 981	54	Canoga Park - Winnetka - Woodland Hills - West Hills	No	ABMI	CPK CPU ,
Los Angeles	7236 OWENSMOUTH AVE	91303	2111019028	0.000	0.000	0.000	9.600	Shortfall of Sites	0.086	Community Commercial	[Q]C2-1VL-CDO	Community Center	[MB4-G1-5] [IX4-FA] [CPIO]	0	139.395	9.600		Commercial - Store - One Story, 0	186B105 989	54	Canoga Park - Winnetka - Woodland Hills - West Hills	No	ABMI	CPK CPU ,
Los Angeles	21129 SHERMAN WAY	91303	2112022007	0.000	0.000	0.000	9.600	Shortfall of Sites	0.210	Medium Residential	R3-1	Medium Neighborhood Residential	0	0	71.428	9.600		Commercial - Parking Lot (Commercial Use Property) - Lots - Patron or Employee - One Story, 0	183B105 37	43	Canoga Park - Winnetka - Woodland Hills - West Hills	No	ABMI	CPK CPU ,
Los Angeles	0	0	2138002043	0.000	0.000	0.000	9.600	Shortfall of Sites	0.142	General Commercial	(Q)C2-1VL-RIO	Neighborhood Center	0	0	105.283	9.600		Commercial - Restaurant, Cocktail Lounge - Fast Food - Auto Oriented - One Story, 0	183B101 239	54	Canoga Park - Winnetka - Woodland Hills - West Hills	No	ABMI	CPK CPU ,
Los Angeles	0	0	2138002043	0.000	0.000	0.000	9.600	Shortfall of Sites	0.143	General Commercial	(Q)C2-1VL-RIO	Neighborhood Center	0	0	105.175	9.600		Commercial - Restaurant, Cocktail Lounge - Fast Food - Auto Oriented - One Story, 0	183B101 240	54	Canoga Park - Winnetka - Woodland Hills - West Hills	No	ABMI	CPK CPU ,

Jurisdiction Name	Site Address/Intersection	5 Digit ZIP Code	Assessor Parcel Number	Very Low-Income	Low-Income	Moderate-Income	Above Moderate-Income	Type of Shortfall	Parcel Size (Acres)	Current General Plan Designation	Current Zoning	Proposed General Plan (GP) Designation	Proposed Zoning	Minimum Density Allowed	Maximum Density Allowed	Total Capacity	Vacant/ Nonvacant	Description of Existing Uses	PIN	Base Density Per Acre	Community Plan Area	Rent Stabalization Ordinance	Income Category	Applicable Rezoning Program (Program informing values in Column Q listed first)
Los Angeles	7043 JORDAN AVE	91303	2138003083	0.000	0.000	0.000	9.600	Shortfall of Sites	0.216	Medium Residential	(Q)R3-1-RIO	Medium Neighborhood Residential	0	0	69.536	9.600		Residential - Five or More Units or Apartments (Any Combination) - 5 Stories or More, 0	183B105 495	43	Canoga Park - Winnetka - Woodland Hills - West Hills	No	ABMI	CPK CPU ,
Los Angeles	7121 OWENSMOUTH AVE	91303	2111025013	0.000	0.000	0.000	9.600	Shortfall of Sites	0.086	Community Commercial	[Q]C2-1VL-CDO-RIO	Community Center	0	0	139.397	9.600		Institutional - School (Private) - One Story, 0	183B105 321	54	Canoga Park - Winnetka - Woodland Hills - West Hills	No	ABMI	CPK CPU ,
Los Angeles	7121 OWENSMOUTH AVE	91303	2111025013	0.000	0.000	0.000	9.600	Shortfall of Sites	0.086	Community Commercial	[Q]C2-1VL-CDO-RIO	Community Center	0	0	139.397	9.600		Institutional - School (Private) - One Story, 0	183B105 329	54	Canoga Park - Winnetka - Woodland Hills - West Hills	No	ABMI	CPK CPU ,
Los Angeles	7121 OWENSMOUTH AVE	91303	2111025013	0.000	0.000	0.000	9.600	Shortfall of Sites	0.086	Community Commercial	[Q]C2-1VL-CDO-RIO	Community Center	0	0	139.397	9.600		Institutional - School (Private) - One Story, 0	183B105 343	54	Canoga Park - Winnetka - Woodland Hills - West Hills	No	ABMI	CPK CPU ,
Los Angeles	712 W 1ST ST	90012	5163003003	0.000	0.000	0.000	9.600	Shortfall of Sites	0.105	Commercial Manufacturing	CM-1-RIO	Hybrid Industrial	[LM1-CDF1-5] [IX4-FA] [CPIO]	0	114.825	9.600		Commercial - Office Building - Two Stories, 0	129A215 105	No Max	Central City North	No	ABMI	DT CPU , ARO
Los Angeles	212 WINSTON ST	90013	5148010032	0.000	0.000	0.000	9.600	Shortfall of Sites	0.052	High Medium Residential	[Q]R5-2D	Village	[MN1-SH1-5] [CX1-FA] [CPIO]	0	232.565	9.600		Commercial - Store Combination - Store and Office Combination - One Story, 0	129A213 329	No Max	Central City	No	ABMI	DT CPU , ARO
Los Angeles	232 S HEWITT ST	90012	5163007008	0.000	0.000	0.000	9.600	Shortfall of Sites	0.105	Heavy Manufacturing	M3-1-RIO	Hybrid Industrial	[LM1-CDF1-5] [IX4-FA] [CPIO]	0	113.855	9.600		Institutional - Church - One Story, 0	129A215 270	No Max	Central City North	No	ABMI	DT CPU, FBO
Los Angeles	510 COTTAGE HOME ST	90012	5414019003	0.000	0.000	0.000	9.600	Shortfall of Sites	0.105	Medium Residential	[Q]R3-1	Medium Neighborhood Residential	[LN1-SH2-5] [RX1-FA] [CPIO]	0	114.829	9.600		Institutional - Church - One Story, 0	136-5A215 602	No Max	Central City North	No	ABMI	DT CPU, FBO
Los Angeles	0	0	5146004047	0.000	0.000	0.000	9.600	Shortfall of Sites	0.050	Light Manufacturing	M2-2D	Markets	[MB4-G1-5] [IX1-FA] [CPIO]	0	241.633	9.600		Commercial - Parking Lot (Commercial Use Property) - Lots - Patron or Employee - One Story, 0	126A213 3	No Max	Central City	No	ABMI	DT CPU
Los Angeles	321 S HEWITT ST	90013	5163012900	0.000	0.000	0.000	9.600	Shortfall of Sites	0.101	Heavy Manufacturing	M3-1-RIO	Hybrid Industrial	[LM1-CDF1-5] [IX4-FA] [CPIO]	0	118.799	9.600		Commercial - Parking Lot (Commercial Use Property) - Parking Structures - Commercial Parking - Two Stories, 0	127-5A215 13	No Max	Central City North	No	ABMI	DT CPU
Los Angeles	321 S HEWITT ST	90013	5163012900	0.000	0.000	0.000	9.600	Shortfall of Sites	0.101	Heavy Manufacturing	M3-1-RIO	Hybrid Industrial	[LM1-CDF1-5] [IX4-FA] [CPIO]	0	118.799	9.600		Commercial - Parking Lot (Commercial Use Property) - Parking Structures - Commercial Parking - Two Stories, 0	127-5A215 15	No Max	Central City North	No	ABMI	DT CPU
Los Angeles	506 COLYTON ST	90013	5163023002	0.000	0.000	0.000	9.600	Shortfall of Sites	0.052	Heavy Manufacturing	M3-1-RIO	Hybrid Industrial	[MB3-CDF1-5] [IX4-FA] [CPIO]	0	232.320	9.600	Vacant	Industrial - Industrial - Vacant Land, 0	126A215 15	No Max	Central City North	No	ABMI	DT CPU
Los Angeles	321 S HEWITT ST	90013	5163012900	0.000	0.000	0.000	9.600	Shortfall of Sites	0.101	Heavy Manufacturing	M3-1-RIO	Hybrid Industrial	[LM1-CDF1-5] [IX4-FA] [CPIO]	0	118.799	9.600		Commercial - Parking Lot (Commercial Use Property) - Parking Structures - Commercial Parking - Two Stories, 0	127-5A215 19	No Max	Central City North	No	ABMI	DT CPU
Los Angeles	523 E OLYMPIC BLVD	90015	5145017030	0.000	0.000	0.000	9.600	Shortfall of Sites	0.039	Light Manufacturing	M2-2D	Markets	[DM1-MK1-5] [IX3-FA] [CPIO]	0	308.571	9.600		Commercial - Store - One Story, 0	124-5A211 20	No Max	Central City	No	ABMI	DT CPU
Los Angeles	400 S SAN PEDRO ST	90013	5147007018	0.000	0.000	0.000	9.600	Shortfall of Sites	0.049	Light Manufacturing	M2-2D	Community Center	[MB4-SH1-5] [CX2-FA] [CPIO]	0	245.126	9.600		Industrial - Warehousing, Distribution, Storage - Warehousing, Distribution, Under 10,000 SF - One Story, 0	127-5A213 34	No Max	Central City	No	ABMI	DT CPU
Los Angeles	0	0	5166008013	0.000	0.000	0.000	9.600	Shortfall of Sites	0.069	Heavy Manufacturing	M3-1-RIO	Hybrid Industrial	[MM1-CDF1-5] [IX4-FA] [CPIO]	0	174.537	9.600	Vacant	Industrial - Industrial - Vacant Land, 0	121-5A217 35	No Max	Central City North	No	ABMI	DT CPU
Los Angeles	300 AVERY ST	90013	5163015002	0.000	0.000	0.000	9.600	Shortfall of Sites	0.103	Heavy Manufacturing	M3-1-RIO	Hybrid Industrial	[LM1-CDF1-5] [IX4-FA] [CPIO]	0	116.980	9.600		Industrial - Warehousing, Distribution, Storage - Public Storage (Bekins, Lyons) - 6 to 13 Stories, 0	127-5A215 45	No Max	Central City North	No	ABMI	DT CPU
Los Angeles	901 E 1ST ST	90012	5173013014	0.000	0.000	0.000	9.600	Shortfall of Sites	0.102	Heavy Manufacturing	M3-1-RIO	Hybrid Industrial	[LM1-CDF1-5] [IX4-FA] [CPIO]	0	118.127	9.600		Commercial - Store Combination - Store and Residential Combination - Two Stories, 0	129A217 64	No Max	Central City North	No	ABMI	DT CPU
Los Angeles	124 N VIGNES ST	90012	5173013018	0.000	0.000	0.000	9.600	Shortfall of Sites	0.102	Heavy Manufacturing	M3-1-RIO	Hybrid Industrial	[LM1-CDF1-5] [IX4-FA] [CPIO]	0	118.128	9.600		Commercial - Professional Building - Medical Dental Building - One Story, 0	129A217 65	No Max	Central City North	No	ABMI	DT CPU
Los Angeles	925 E 1ST ST	90012	5173013020	0.000	0.000	0.000	9.600	Shortfall of Sites	0.102	Heavy Manufacturing	M3-1-RIO	Hybrid Industrial	[LM1-CDF1-5] [IX4-FA] [CPIO]	0	118.127	9.600		Commercial - Office Building - Two Stories, 0	129A217 66	No Max	Central City North	No	ABMI	DT CPU
Los Angeles	500 S CENTRAL AVE	90013	5147014005	0.000	0.000	0.000	9.600	Shortfall of Sites	0.052	Light Manufacturing	M2-2D	Hybrid Industrial	[MB4-G1-5] [IX4-FA] [CPIO]	0	232.409	9.600		Industrial - Warehousing, Distribution, Storage - Warehousing, Distribution, Over 50,000 SF - One Story, 0	126A215 66	No Max	Central City	No	ABMI	DT CPU
Los Angeles	925 E 1ST ST	90012	5173013020	0.000	0.000	0.000	9.600	Shortfall of Sites	0.102	Heavy Manufacturing	M3-1-RIO	Hybrid Industrial	[LM1-CDF1-5] [IX4-FA] [CPIO]	0	118.128	9.600		Commercial - Office Building - Two Stories, 0	129A217 68	No Max	Central City North	No	ABMI	DT CPU
Los Angeles	259 E 5TH ST	90013	5148010001	0.000	0.000	0.000	9.600	Shortfall of Sites	0.052	High Medium Residential	[Q]R5-2D	Village	[MN1-SH1-5] [CX1-FA] [CPIO]	0	232.317	9.600		Commercial - Store - One Story, 0	127-5A213 70	No Max	Central City	No	ABMI	DT CPU
Los Angeles	902 S MATEO ST	90021	5166012043	0.000	0.000	0.000	9.600	Shortfall of Sites	0.067	Heavy Manufacturing	M3-1-RIO	Hybrid Industrial	[MM1-CDF1-5] [IX4-FA] [CPIO]	0	179.897	9.600		Commercial - Parking Lot (Commercial Use Property) - Lots - Patron or Employee - One Story, 0	123A217 70	No Max	Central City North	No	ABMI	DT CPU
Los Angeles	925 E 1ST ST	90012	5173013020	0.000	0.000	0.000	9.600	Shortfall of Sites	0.101	Heavy Manufacturing	M3-1-RIO	Hybrid Industrial	[LM1-CDF1-5] [IX4-FA] [CPIO]	0	118.280	9.600		Commercial - Office Building - Two Stories, 0	129A217 72	No Max	Central City North	No	ABMI	DT CPU
Los Angeles	0	0	5164012001	0.000	0.000	0.000	9.600	Shortfall of Sites	0.051	Heavy Manufacturing	M3-1-RIO	Hybrid Industrial	[MB3-CDF1-5] [IX4-FA] [CPIO]	0	233.265	9.600		Commercial - Parking Lot (Commercial Use Property) - Lots - Patron or Employee - One Story, 0	124-5A217 72	No Max	Central City North	No	ABMI	DT CPU
Los Angeles	120 N SANTA FE AVE	90012	5173013900	0.000	0.000	0.000	9.600	Shortfall of Sites	0.102	Heavy Manufacturing	M3-1-RIO	Hybrid Industrial	[LM1-CDF1-5] [IX4-FA] [CPIO]	0	118.120	9.600		Industrial - Warehousing, Distribution, Storage - Warehousing, Distribution, 10,000 to 24,999 SF - One Story, 0	129A217 74	No Max	Central City North	No	ABMI	DT CPU
Los Angeles	120 N SANTA FE AVE	90012	5173013900	0.000	0.000	0.000	9.600	Shortfall of Sites	0.102	Heavy Manufacturing	M3-1-RIO	Hybrid Industrial	[LM1-CDF1-5] [IX4-FA] [CPIO]	0	118.127	9.600		Industrial - Warehousing, Distribution, Storage - Warehousing, Distribution, 10,000 to 24,999 SF - One Story, 0	129A217 76	No Max	Central City North	No	ABMI	DT CPU
Los Angeles	0	0	5166012019	0.000	0.000	0.000	9.600	Shortfall of Sites	0.069	Heavy Manufacturing	M3-1-RIO	Hybrid Industrial	[MM1-CDF1-5] [IX4-FA] [CPIO]	0	174.186	9.600	Vacant	Industrial - Industrial - Vacant Land, 0	123A217 78	No Max	Central City North	No	ABMI	DT CPU
Los Angeles	259 E 5TH ST	90013	5148010001	0.000	0.000	0.000	9.600	Shortfall of Sites	0.052	High Medium Residential	[Q]R5-2D	Village	[MN1-SH1-5] [CX1-FA] [CPIO]	0	232.321	9.600		Commercial - Store - One Story, 0	127-5A213 84	No Max	Central City	No	ABMI	DT CPU
Los Angeles	105 S ALAMEDA ST	90012	5161018904	0.000	0.000	0.000	9.600	Shortfall of Sites	0.036	Regional Center Commercial	[Q]C2-3D-O-CDO	Community Center	[DM2-SH2-5] [CX2-FA] [CPIO-O-CDO]	0	331.604	9.600	Vacant	Commercial - Commercial - Vacant Land, 0	129A215 98	No Max	Central City	No	ABMI	DT CPU
Los Angeles	1039 N BROADWAY	90012	5414018001	0.000	0.000	0.000	9.600	Shortfall of Sites	0.104	Medium Residential	C2-2D	Medium Neighborhood Residential	[LN1-SH2-5] [RX1-FA] [CPIO]	0	115.368	9.600		Commercial - Parking Lot (Commercial Use Property) - Lots - Commercial Parking - One Story, 0	136-5A215 99	No Max	Central City North	No	ABMI	DT CPU
Los Angeles	544 GLADYS AVE	90013	5147016023	0.000	0.000	0.000	9.600	Shortfall of Sites	0.050	Light Manufacturing	M2-2D	Markets	[MB4-G1-5] [IX1-FA] [CPIO]	0	237.808	9.600		Industrial - Food Processing Plant - Meat - One Story, 0	126A213 105	No Max	Central City	No	ABMI	DT CPU
Los Angeles	1100 WALL ST	90015	5145024026	0.000	0.000	0.000	9.600	Shortfall of Sites	0.038	Light Manufacturing	M2-2D	Markets	[DM1-G1-5] [IX3-FA] [CPIO]	0	317.144	9.600		Commercial - Store - Three Stories, 0	124-5A211 105	No Max	Central City	No	ABMI	DT CPU
Los Angeles	1716 E 7TH ST	90021	5166034016	0.000	0.000	0.000	9.600	Shortfall of Sites	0.052	Heavy Manufacturing	M3-1-RIO	Hybrid Industrial	[MB3-CDF1-5] [IX4-FA] [CPIO]	0	232.071	9.600		Miscellaneous - Privately Owned - Misc. Privately Owned Properties That Do Not Fall Into Any Other Classification, 0	124-5A215 107	No Max	Central City North	No	ABMI	DT CPU
Los Angeles	545 S CENTRAL AVE	90013	5147015042	0.000	0.000	0.000	9.600	Shortfall of Sites	0.052	Light Manufacturing	M2-2D	Markets	[MB4-G1-5] [IX1-FA] [CPIO]	0	231.095	9.600		Industrial - Food Processing Plant - Meat - Two Stories, 0	126A215 108	No Max	Central City	No	ABMI	DT CPU
Los Angeles	1716 E 7TH ST	90021	5166034016	0.000	0.000	0.000	9.600	Shortfall of Sites	0.052	Heavy Manufacturing	M3-1-RIO	Hybrid Industrial	[MB3-CDF1-5] [IX4-FA] [CPIO]	0	232.090	9.600		Miscellaneous - Privately Owned - Misc. Privately Owned Properties That Do Not Fall Into Any Other Classification, 0	124-5A215 108	No Max	Central City North	No	ABMI	DT CPU
Los Angeles	930 N HILL ST	90012	5414010002	0.000	0.000	0.000	9.600	Shortfall of Sites	0.051	Regional Commercial	C2-2	Village	[MN1-SH2-5] [CX1-FA] [CPIO]	0	237.062	9.600		Commercial - Store - One Story, 0	135A215 109	No Max	Central City North	No	ABMI	DT CPU
Los Angeles	822 NEW DEPOT ST	90012	5407007037	0.000	0.000	0.000	9.600	Shortfall of Sites	0.104	High Medium Residential	R4-1	Medium Neighborhood Residential	[LM2-MU2-5] [RX1-FA] [CPIO]	0	115.041	9.600		Residential - Five or More Units or Apartments (Any Combination) - 4 Stories or Less, 0	135A213 117	No Max	Central City North	No	ABMI	DT CPU
Los Angeles	810 E 1ST ST	90012	5163004010	0.000	0.000	0.000	9.600	Shortfall of Sites	0.101	Commercial Manufacturing	CM-1-RIO	Hybrid Industrial	[LM1-CDF1-5] [IX4-FA] [CPIO]	0	119.096	9.600		Commercial - Auto, Recreation Equipment, Construction Equipment Sales and Service - Auto Service Centers (No Gasoline) - One Story, 0	129A215 118	No Max	Central City North	No	ABMI	DT CPU
Los Angeles	201 S SANTA FE AVE	90012	5163006027	0.000	0.000	0.000	9.600	Shortfall of Sites	0.101	Heavy Manufacturing	M3-1-RIO	Hybrid Industrial	[LM1-CDF1-5] [IX4-FA] [CPIO]	0	118.966	9.600		Industrial - Light Manufacturing - One Story, 0	129A217 123	No Max	Central City North	No	ABMI	DT CPU
Los Angeles	0	0	5408016900	0.000	0.000	0.000	9.600	Shortfall of Sites	0.036	Regional Commercial	C2-2	Community Center	[DM2-SH2-5] [CX2-FA] [CPIO]	0	329.501	9.600		Miscellaneous - Government Owned Property, 0	133-5A215 136	No Max	Central City North	No	ABMI	DT CPU
Los Angeles	923 S SANTA FE AVE	90021	5166012012	0.000	0.000	0.000	9.600	Shortfall of Sites	0.065	Heavy Manufacturing	M3-1-RIO	Hybrid Industrial	[MM1-CDF1-5] [IX4-FA] [CPIO]	0	183.352	9.600		Commercial - Parking Lot (Commercial Use Property) - Lots - Patron or Employee - One Story, 0	123A217 146	No Max	Central City North	No	ABMI	DT CPU
Los Angeles	1300 S LOS ANGELES ST	90015	5133017002	0.000	0.000	0.000	9.600	Shortfall of Sites	0.031	Light Manufacturing	M2-2D	Transit Core	[HB1-G1-5] [CX2-FA] [CPIO]	0	381.935	9.600		Commercial - Store - One Story, 0	124-5A209 147	No Max	Central City	No	ABMI	DT CPU
Los Angeles	829 N BUNKER HILL AVE	90012	5407007036	0.000	0.000	0.000	9.600	Shortfall of Sites	0.104	High Medium Residential	R4-1	Medium Neighborhood Residential	[LM2-MU2-5] [RX1-FA] [CPIO]	0	115.405	9.600		Residential - Five or More Units or Apartments (Any Combination) - 4 Stories or Less, 0	135A213 149	No Max	Central City North	No	ABMI	DT CPU
Los Angeles	0	0	5163004011	0.000	0.000	0.000	9.600	Shortfall of Sites	0.099	Regional Commercial	(T)(Q)C2-2-RIO	Hybrid Industrial	[LM1-CDF1-5] [IX4-FA] [CPIO]	0	120.896	9.600	Vacant	Industrial - Industrial - Vacant Land, 0	129A215 151	No Max	Central City North	No	ABMI	DT CPU
Los Angeles	835 CLEVELAND ST	90012	5407009007	0.000	0.000	0.000	9.600	Shortfall of Sites	0.101	High Medium Residential	R4-1	Medium Neighborhood Residential	[LM2-MU2-5] [RX1-FA] [CPIO]	0	118.796	9.600		Residential - Single Family Residence, 0	135A213 152	No Max	Central City North	No	ABMI	DT CPU
Los Angeles	1300 S LOS ANGELES ST	90015	5133017002	0.000	0.000	0.000	9.600	Shortfall of Sites	0.031	Light Manufacturing	M2-2D	Transit Core	[HB1-G1-5] [CX2-FA] [CPIO]	0	382.645	9.600		Commercial - Store - One Story, 0	124-5A209 155	No Max	Central City	No	ABMI	DT CPU

Jurisdiction Name	Site Address/Intersection	5 Digit ZIP Code	Assessor Parcel Number	Very Low-Income	Low-Income	Moderate-Income	Above Moderate-Income	Type of Shortfall	Parcel Size (Acres)	Current General Plan Designation	Current Zoning	Proposed General Plan (GP) Designation	Proposed Zoning	Minimum Density Allowed	Maximum Density Allowed	Total Capacity	Vacant/ Nonvacant	Description of Existing Uses	PIN	Base Density Per Acre	Community Plan Area	Rent Stabalization Ordinance	Income Category	Applicable Rezoning Program (Program informing values in Column Q listed first)
Los Angeles	930 FIGUEROA TER	90012	5406025058	0.000	0.000	0.000	9.600	Shortfall of Sites	0.104	High Medium Residential	R4-1	Medium Neighborhood Residential	[LM2-MU2-5] [RG1-FA] [CPIO]	0	115.178	9.600		Residential - Five or More Units or Apartments (Any Combination) - 5 Stories or More - Pool, 0	136-5A213 163	No Max	Central City North	No	ABMI	DT CPU
Los Angeles	721 S SAN PEDRO ST	90014	5145007016	0.000	0.000	0.000	9.600	Shortfall of Sites	0.039	Light Manufacturing	M2-2D	Markets	[DM1-SH1-5] [IX3-FA] [CPIO]	0	311.043	9.600		Commercial - Store - One Story, 0	126A211 164	No Max	Central City	No	ABMI	DT CPU
Los Angeles	612 W COLLEGE ST	90012	5407020015	0.000	0.000	0.000	9.600	Shortfall of Sites	0.103	High Medium Residential	R4-1	Medium Neighborhood Residential	[LM2-MU2-5] [RX1-FA] [CPIO]	0	116.515	9.600		Commercial - Store Combination - Store and Office Combination - Two Stories, 0	135A215 179	No Max	Central City North	No	ABMI	DT CPU
Los Angeles	852 N BUNKER HILL AVE	90012	5407010013	0.000	0.000	0.000	9.600	Shortfall of Sites	0.104	High Medium Residential	R4-1	Medium Neighborhood Residential	[LM2-MU2-5] [RX1-FA] [CPIO]	0	115.714	9.600		Residential - Five or More Units or Apartments (Any Combination) - 4 Stories or Less, 0	135A213 180	No Max	Central City North	No	ABMI	DT CPU
Los Angeles	0	0	5408016007	0.000	0.000	0.000	9.600	Shortfall of Sites	0.036	Regional Commercial	C2-2	Community Center	[DM2-SH2-5] [CX2-FA] [CPIO]	0	333.851	9.600		Residential - Five or More Units or Apartments (Any Combination) - 5 Stories or More, 0	133-5A215 190	No Max	Central City North	No	ABMI	DT CPU
Los Angeles	843 E 4TH ST	90013	5163011027	0.000	0.000	0.000	9.600	Shortfall of Sites	0.049	Heavy Manufacturing	M3-1-RIO	Hybrid Industrial	[MB3-CDF1-5] [IX4-FA] [CPIO]	0	247.205	9.600		Industrial - Food Processing Plant - Other - One Story, 0	127-5A215 196	No Max	Central City North	No	ABMI	DT CPU
Los Angeles	318 E PICO BLVD	90015	5133018021	0.000	0.000	0.000	9.600	Shortfall of Sites	0.038	Light Manufacturing	M2-2D	Markets	[DM1-G1-5] [IX3-FA] [CPIO]	0	319.948	9.600		Commercial - Store - One Story, 0	124-5A209 230	No Max	Central City	No	ABMI	DT CPU
Los Angeles	408 STANFORD AVE	90013	5147012019	0.000	0.000	0.000	9.600	Shortfall of Sites	0.049	Light Manufacturing	M2-2D	Community Center	[MB4-G1-5] [CX2-FA] [CPIO]	0	245.433	9.600		Industrial - Food Processing Plant - Other - Two Stories, 0	127-5A215 251	No Max	Central City	No	ABMI	DT CPU
Los Angeles	817 E 3RD ST	90013	5163007009	0.000	0.000	0.000	9.600	Shortfall of Sites	0.099	Heavy Manufacturing	M3-1-RIO	Hybrid Industrial	[LM1-CDF1-5] [IX4-FA] [CPIO]	0	120.805	9.600		Commercial - Parking Lot (Commercial Use Property) - Lots - Patron or Employee - One Story, 0	129A215 269	No Max	Central City North	No	ABMI	DT CPU
Los Angeles	1110 MATEO ST	90021	5166010011	0.000	0.000	0.000	9.600	Shortfall of Sites	0.069	Heavy Manufacturing	M3-1-RIO	Hybrid Industrial	[MM1-CDF1-5] [IX4-FA] [CPIO]	0	174.203	9.600		Industrial - Light Manufacturing - One Story, 0	123A217 269	No Max	Central City North	No	ABMI	DT CPU
Los Angeles	1110 MATEO ST	90021	5166010011	0.000	0.000	0.000	9.600	Shortfall of Sites	0.069	Heavy Manufacturing	M3-1-RIO	Hybrid Industrial	[MM1-CDF1-5] [IX4-FA] [CPIO]	0	174.256	9.600		Industrial - Light Manufacturing - One Story, 0	123A217 272	No Max	Central City North	No	ABMI	DT CPU
Los Angeles	412 SEATON ST	90013	5163025002	0.000	0.000	0.000	9.600	Shortfall of Sites	0.052	Heavy Manufacturing	M3-1-RIO	Hybrid Industrial	[MB3-CDF1-5] [IX4-FA] [CPIO]	0	232.313	9.600		Industrial - Light Manufacturing - One Story, 0	127-5A215 275	No Max	Central City North	No	ABMI	DT CPU
Los Angeles	1110 MATEO ST	90021	5166010011	0.000	0.000	0.000	9.600	Shortfall of Sites	0.069	Heavy Manufacturing	M3-1-RIO	Hybrid Industrial	[MM1-CDF1-5] [IX4-FA] [CPIO]	0	173.965	9.600		Industrial - Light Manufacturing - One Story, 0	123A217 275	No Max	Central City North	No	ABMI	DT CPU
Los Angeles	904 MAPLE AVE	90015	5145017044	0.000	0.000	0.000	9.600	Shortfall of Sites	0.037	Light Manufacturing	M2-2D	Markets	[DM1-MK1-5] [IX3-FA] [CPIO]	0	328.092	9.600		Commercial - Store - One Story, 0	126A211 276	No Max	Central City	No	ABMI	DT CPU
Los Angeles	735 E 3RD ST	90013	5163008010	0.000	0.000	0.000	9.600	Shortfall of Sites	0.101	Heavy Manufacturing	M3-1-RIO	Hybrid Industrial	[LM1-CDF1-5] [IX4-FA] [CPIO]	0	119.047	9.600		Commercial - Commercial - Miscellaneous Commercial - One Story, 0	129A215 284	No Max	Central City North	No	ABMI	DT CPU
Los Angeles	431 S CENTRAL AVE	90013	5147011016	0.000	0.000	0.000	9.600	Shortfall of Sites	0.049	Light Manufacturing	M2-2D	Community Center	[MB4-G1-5] [CX2-FA] [CPIO]	0	243.000	9.600		Commercial - Parking Lot (Commercial Use Property) - Lots - Patron or Employee - One Story, 0	127-5A215 290	No Max	Central City	No	ABMI	DT CPU
Los Angeles	700 E 7TH ST	90021	5146032052	0.000	0.000	0.000	9.600	Shortfall of Sites	0.053	Light Manufacturing	M2-2D	Markets	[MB4-SH1-5] [IX1-FA] [CPIO]	0	227.480	9.600		Industrial - Light Manufacturing - One Story, 0	126A213 294	No Max	Central City	No	ABMI	DT CPU
Los Angeles	900 E 3RD ST	90013	5163015029	0.000	0.000	0.000	9.600	Shortfall of Sites	0.101	Heavy Manufacturing	M3-1-RIO	Hybrid Industrial	[LM1-CDF1-5] [IX4-FA] [CPIO]	0	119.160	9.600		Commercial - Parking Lot (Commercial Use Property) - Lots - Patron or Employee - One Story, 0	129A215 299	No Max	Central City North	No	ABMI	DT CPU
Los Angeles	900 E 3RD ST	90013	5163015029	0.000	0.000	0.000	9.600	Shortfall of Sites	0.101	Heavy Manufacturing	M3-1-RIO	Hybrid Industrial	[LM1-CDF1-5] [IX4-FA] [CPIO]	0	119.163	9.600		Commercial - Parking Lot (Commercial Use Property) - Lots - Patron or Employee - One Story, 0	129A215 301	No Max	Central City North	No	ABMI	DT CPU
Los Angeles	826 E 3RD ST	90013	5163015025	0.000	0.000	0.000	9.600	Shortfall of Sites	0.101	Heavy Manufacturing	M3-1-RIO	Hybrid Industrial	[LM1-CDF1-5] [IX4-FA] [CPIO]	0	119.168	9.600		Industrial - Food Processing Plant - Other - One Story, 0	129A215 305	No Max	Central City North	No	ABMI	DT CPU
Los Angeles	757 CROCKER ST	90021	5146026032	0.000	0.000	0.000	9.600	Shortfall of Sites	0.039	Light Manufacturing	M2-2D	Markets	[DM1-MK1-5] [IX3-FA]	0	304.420	9.600		Industrial - Warehousing, Distribution, Storage - Warehousing, Distribution, 10,000 to 24,999 SF - One Story, 0	126A211 305	No Max	Central City	No	ABMI	DT CPU
Los Angeles	822 E 3RD ST	90013	5163015017	0.000	0.000	0.000	9.600	Shortfall of Sites	0.101	Heavy Manufacturing	M3-1-RIO	Hybrid Industrial	[LM1-CDF1-5] [IX4-FA] [CPIO]	0	119.169	9.600		Commercial - Parking Lot (Commercial Use Property) - Lots - Patron or Employee - One Story, 0	129A215 307	No Max	Central City North	No	ABMI	DT CPU
Los Angeles	801 E 7TH ST	90021	5147028039	0.000	0.000	0.000	9.600	Shortfall of Sites	0.052	Light Manufacturing	M2-2D	Markets	[MB4-G1-5] [IX1-FA] [CPIO]	0	231.284	9.600		Industrial - Light Manufacturing - One Story, 0	126A213 316	No Max	Central City	No	ABMI	DT CPU
Los Angeles	430 S LOS ANGELES ST	90013	5148010027	0.000	0.000	0.000	9.600	Shortfall of Sites	0.049	High Medium Residential	[Q]R5-2D	Village	[MN1-SH1-5] [CX1-FA] [CPIO]	0	244.137	9.600		Commercial - Store - One Story, 0	129A213 322	No Max	Central City	No	ABMI	DT CPU
Los Angeles	507 TOWNE AVE	90013	5147022031	0.000	0.000	0.000	9.600	Shortfall of Sites	0.050	Light Manufacturing	M2-2D	Markets	[MB4-SH1-5] [IX1-FA] [CPIO]	0	239.553	9.600		Industrial - Warehousing, Distribution, Storage - Warehousing, Distribution, 25,000 to 50,000 SF - One Story, 0	127-5A213 335	No Max	Central City	No	ABMI	DT CPU
Los Angeles	410 S CENTRAL AVE	90013	5147013016	0.000	0.000	0.000	9.600	Shortfall of Sites	0.052	Light Manufacturing	M2-2D	Hybrid Industrial	[MB4-G1-5] [IX4-FA] [CPIO]	0	232.408	9.600		Industrial - Food Processing Plant - Meat - One Story, 0	127-5A215 336	No Max	Central City	No	ABMI	DT CPU
Los Angeles	0	0	5147006008	0.000	0.000	0.000	9.600	Shortfall of Sites	0.036	Light Manufacturing	M2-2D-O	Community Center	[DM2-G1-5] [CX2-FA] [CPIO-O]	0	332.112	9.600		Commercial - Parking Lot (Commercial Use Property) - Lots - Patron or Employee - One Story, 0	129A213 337	No Max	Central City	No	ABMI	DT CPU
Los Angeles	0	0	5147025003	0.000	0.000	0.000	9.600	Shortfall of Sites	0.050	Light Manufacturing	M2-2D	Markets	[MB4-G1-5] [IX1-FA] [CPIO]	0	237.663	9.600		Commercial - Parking Lot (Commercial Use Property) - Lots - Patron or Employee - One Story, 0	127-5A213 339	No Max	Central City	No	ABMI	DT CPU
Los Angeles	441 STANFORD AVE	90013	5147010027	0.000	0.000	0.000	9.600	Shortfall of Sites	0.051	Light Manufacturing	M2-2D	Community Center	[MB4-G1-5] [CX2-FA] [CPIO]	0	237.327	9.600		Industrial - Warehousing, Distribution, Storage - Warehousing, Distribution, Under 10,000 SF - One Story, 0	127-5A213 340	No Max	Central City	No	ABMI	DT CPU
Los Angeles	609 CERES AVE	90021	5147030054	0.000	0.000	0.000	9.600	Shortfall of Sites	0.051	Light Manufacturing	M2-2D	Markets	[MB4-G1-5] [IX1-FA] [CPIO]	0	237.564	9.600		Industrial - Food Processing Plant - Meat - One Story, 0	126A213 348	No Max	Central City	No	ABMI	DT CPU
Los Angeles	777 S SANTA FE AVE	90021	5166013010	0.000	0.000	0.000	9.600	Shortfall of Sites	0.050	Heavy Manufacturing	M3-1-RIO	Hybrid Industrial	[MB3-CDF1-5] [IX4-FA] [CPIO]	0	237.729	9.600		Commercial - Store Combination - Store and Office Combination - One Story, 0	124-5A217 364	No Max	Central City North	No	ABMI	DT CPU
Los Angeles	526 CROCKER ST	90013	5147022004	0.000	0.000	0.000	9.600	Shortfall of Sites	0.051	Light Manufacturing	M2-2D	Markets	[MB4-G1-5] [IX1-FA] [CPIO]	0	237.107	9.600		Industrial - Warehousing, Distribution, Storage - Warehousing, Distribution, Under 10,000 SF - One Story, 0	127-5A213 397	No Max	Central City	No	ABMI	DT CPU
Los Angeles	619 KOHLER ST	90021	5147031023	0.000	0.000	0.000	9.600	Shortfall of Sites	0.052	Light Manufacturing	M2-2D	Markets	[MB4-G1-5] [IX1-FA] [CPIO]	0	229.686	9.600		Industrial - Food Processing Plant - Meat - Two Stories, 0	126A213 440	No Max	Central City	No	ABMI	DT CPU
Los Angeles	619 KOHLER ST	90021	5147031023	0.000	0.000	0.000	9.600	Shortfall of Sites	0.051	Light Manufacturing	M2-2D	Markets	[MB4-G1-5] [IX1-FA] [CPIO]	0	233.252	9.600		Industrial - Food Processing Plant - Meat - Two Stories, 0	126A213 454	No Max	Central City	No	ABMI	DT CPU
Los Angeles	647 CERES AVE	90021	5147030007	0.000	0.000	0.000	9.600	Shortfall of Sites	0.051	Light Manufacturing	M2-2D	Markets	[MB4-G1-5] [IX1-FA] [CPIO]	0	237.572	9.600		Industrial - Warehousing, Distribution, Storage - Warehousing, Distribution, Under 10,000 SF - One Story, 0	126A213 461	No Max	Central City	No	ABMI	DT CPU
Los Angeles	523 STANFORD AVE	90013	5147021034	0.000	0.000	0.000	9.600	Shortfall of Sites	0.050	Light Manufacturing	M2-2D	Markets	[MB4-G1-5] [IX1-FA] [CPIO]	0	241.784	9.600		Commercial - Parking Lot (Commercial Use Property) - Lots - Patron or Employee - One Story, 0	127-5A213 479	No Max	Central City	No	ABMI	DT CPU
Los Angeles	0	0	5148024025	0.000	0.000	0.000	9.600	Shortfall of Sites	0.050	High Medium Residential	[Q]R5-2D	Community Center	[MB4-G1-5] [CX2-FA] [CPIO]	0	242.249	9.600		Commercial - Parking Lot (Commercial Use Property) - Lots - Commercial Parking - One Story, 0	127-5A213 617	No Max	Central City	No	ABMI	DT CPU
Los Angeles	807 MATEO ST	90021	5166017016	0.000	0.000	0.000	9.600	Shortfall of Sites	0.066	Heavy Manufacturing	M3-1-RIO	Hybrid Industrial	[MB3-CDF1-5] [IX4-FA] [CPIO]	0	228.351	9.600		Industrial - Warehousing, Distribution, Storage - Warehousing, Distribution, 10,000 to 24,999 SF - One Story, 0	123A217 12	No Max	Central City North	No	ABMI	DT CPU
Los Angeles	719 N YALE ST	90012	5407024019	0.000	0.000	0.000	9.600	Shortfall of Sites	0.127	High Medium Residential	R4-1	Medium Neighborhood Residential	[LM2-MU2-5] [RX1-FA] [CPIO]	0	118.532	9.600		Residential - Five or More Units or Apartments (Any Combination) - 5 Stories or More, 0	133-5A213 26	No Max	Central City North	No	ABMI	DT CPU
Los Angeles	618 CROCKER ST	90021	5147027048	0.000	0.000	0.000	9.600	Shortfall of Sites	0.063	Light Manufacturing	M2-2D	Markets	[MB4-G1-5] [IX1-FA] [CPIO]	0	237.595	9.600		Industrial - Warehousing, Distribution, Storage - Warehousing, Distribution, 25,000 to 50,000 SF - One Story, 0	126A213 70	No Max	Central City	No	ABMI	DT CPU
Los Angeles	550 N FIGUEROA ST	90012	5407003039	0.000	0.000	0.000	9.600	Shortfall of Sites	0.049	Community Commercial	C2-2D	Community Center	[DM1-G1-5] [CX2-FA] [CPIO]	0	305.780	9.600		Residential - Five or More Units or Apartments (Any Combination) - 5 Stories or More - Pool and Misc., 0	133-5A213 77	No Max	Central City	No	ABMI	DT CPU
Los Angeles	450 E 4TH ST	90013	5147008035	0.000	0.000	0.000	9.600	Shortfall of Sites	0.063	Light Manufacturing	M2-2D	Community Center	[MB4-SH1-5] [CX2-FA] [CPIO]	0	237.684	9.600		Commercial - Store - Two Stories, 0	127-5A213 81	No Max	Central City	No	ABMI	DT CPU
Los Angeles	450 E 4TH ST	90013	5147008035	0.000	0.000	0.000	9.600	Shortfall of Sites	0.063	Light Manufacturing	M2-2D	Community Center	[MB4-SH1-5] [CX2-FA] [CPIO]	0	237.683	9.600		Commercial - Store - Two Stories, 0	127-5A213 89	No Max	Central City	No	ABMI	DT CPU
Los Angeles	618 CROCKER ST	90021	5147027048	0.000	0.000	0.000	9.600	Shortfall of Sites	0.063	Light Manufacturing	M2-2D	Markets	[MB4-G1-5] [IX1-FA] [CPIO]	0	237.582	9.600		Industrial - Warehousing, Distribution, Storage - Warehousing, Distribution, 25,000 to 50,000 SF - One Story, 0	126A213 95	No Max	Central City	No	ABMI	DT CPU
Los Angeles	460 E 4TH ST	90013	5147008015	0.000	0.000	0.000	9.600	Shortfall of Sites	0.063	Light Manufacturing	M2-2D	Community Center	[MB4-SH1-5] [CX2-FA] [CPIO]	0	237.683	9.600		Commercial - Store - Two Stories, 0	127-5A213 97	No Max	Central City	No	ABMI	DT CPU
Los Angeles	618 CROCKER ST	90021	5147027048	0.000	0.000	0.000	9.600	Shortfall of Sites	0.063	Light Manufacturing	M2-2D	Markets	[MB4-G1-5] [IX1-FA] [CPIO]	0	237.209	9.600		Industrial - Warehousing, Distribution, Storage - Warehousing, Distribution, 25,000 to 50,000 SF - One Story, 0	126A213 98	No Max	Central City	No	ABMI	DT CPU
Los Angeles	460 E 4TH ST	90013	5147008015	0.000	0.000	0.000	9.600	Shortfall of Sites	0.063	Light Manufacturing	M2-2D	Community Center	[MB4-SH1-5] [CX2-FA] [CPIO]	0	237.679	9.600		Commercial - Store - Two Stories, 0	127-5A213 103	No Max	Central City	No	ABMI	DT CPU
Los Angeles	618 CROCKER ST	90021	5147027048	0.000	0.000	0.000	9.600	Shortfall of Sites	0.063	Light Manufacturing	M2-2D	Markets	[MB4-G1-5] [IX1-FA] [CPIO]	0	237.583	9.600		Industrial - Warehousing, Distribution, Storage - Warehousing, Distribution, 25,000 to 50,000 SF - One Story, 0	126A213 104	No Max	Central City	No	ABMI	DT CPU
Los Angeles	466 E 4TH ST	90013	5147008013	0.000	0.000	0.000	9.600	Shortfall of Sites	0.063	Light Manufacturing	M2-2D	Community Center	[MB4-SH1-5] [CX2-FA] [CPIO]	0	237.677	9.600		Commercial - Store - Two Stories, 0	127-5A213 114	No Max	Central City	No	ABMI	DT CPU
Los Angeles	472 E 4TH ST	90013	5147008012	0.000	0.000	0.000	9.600	Shortfall of Sites	0.063	Light Manufacturing	M2-2D	Community Center	[MB4-SH1-5] [CX2-FA] [CPIO]	0	237.673	9.600		Commercial - Store - Two Stories, 0	127-5A213 118	No Max	Central City	No	ABMI	DT CPU
Los Angeles	618 CROCKER ST	90021	5147027048	0.000	0.000	0.000	9.600	Shortfall of Sites	0.063	Light Manufacturing	M2-2D	Markets	[MB4-G1-5] [IX1-FA] [CPIO]	0	237.161	9.600		Industrial - Warehousing, Distribution, Storage - Warehousing, Distribution, 25,000 to 50,000 SF - One Story, 0	126A213 118	No Max	Central City	No	ABMI	DT CPU
Los Angeles	472 E 4TH ST	90013	5147008012	0.000	0.000	0.000	9.600	Shortfall of Sites	0.063	Light Manufacturing	M2-2D	Community Center	[MB4-SH1-5] [CX2-FA] [CPIO]	0	237.674	9.600		Commercial - Store - Two Stories, 0	127-5A213 124	No Max	Central City	No	ABMI	DT CPU
Los Angeles	618 CROCKER ST	90021	5147027048	0.000	0.000	0.000	9.600	Shortfall of Sites	0.063	Light Manufacturing	M2-2D	Markets	[MB4-G1-5] [IX1-FA] [CPIO]	0	237.144	9.600		Industrial - Warehousing, Distribution, Storage - Warehousing, Distribution, 25,000 to 50,000 SF - One Story, 0	126A213 125	No Max	Central City	No	ABMI	DT CPU
Los Angeles	0	0	5147028042	0.000	0.000	0.000	9.600	Shortfall of Sites	0.063	Light Manufacturing	M2-2D	Markets	[MB4-G1-5] [IX1-FA] [CPIO]	0	237.597	9.600	Vacant	Industrial - Industrial - Vacant Land, 0	126A213 130	No Max	Central City	No	ABMI	DT CPU
Los Angeles	618 CROCKER ST	90021	5147027048	0.000	0.000	0.000	9.600	Shortfall of Sites	0.063	Light Manufacturing	M2-2D	Markets	[MB4-G1-5] [IX1-FA] [CPIO]	0	237.113	9.600		Industrial - Warehousing, Distribution, Storage - Warehousing, Distribution, 25,000 to 50,000 SF - One Story, 0	126A213 134	No Max	Central City	No	ABMI	DT CPU

Jurisdiction Name	Site Address/Intersection	5 Digit ZIP Code	Assessor Parcel Number	Very Low-Income	Low-Income	Moderate-Income	Above Moderate-Income	Type of Shortfall	Parcel Size (Acres)	Current General Plan Designation	Current Zoning	Proposed General Plan (GP) Designation	Proposed Zoning	Minimum Density Allowed	Maximum Density Allowed	Total Capacity	Vacant/ Nonvacant	Description of Existing Uses	PIN	Base Density Per Acre	Community Plan Area	Rent Stabalization Ordinance	Income Category	Applicable Rezoning Program (Program informing values in Column Q listed first)
Los Angeles	0	0	5147028042	0.000	0.000	0.000	9.600	Shortfall of Sites	0.063	Light Manufacturing	M2-2D	Markets	[MB4-G1-5] [IX1-FA] [CPIO]	0	237.600	9.600	Vacant	Industrial - Industrial - Vacant Land, 0	126A213 138	No Max	Central City	No	ABMI	DT CPU
Los Angeles	618 TOWNE AVE	90021	5147028023	0.000	0.000	0.000	9.600	Shortfall of Sites	0.063	Light Manufacturing	M2-2D	Markets	[MB4-G1-5] [IX1-FA] [CPIO]	0	237.596	9.600		Industrial - Warehousing, Distribution, Storage - Warehousing, Distribution, Under 10,000 SF - One Story, 0	126A213 147	No Max	Central City	No	ABMI	DT CPU
Los Angeles	620 TOWNE AVE	90021	5147028024	0.000	0.000	0.000	9.600	Shortfall of Sites	0.063	Light Manufacturing	M2-2D	Markets	[MB4-G1-5] [IX1-FA] [CPIO]	0	237.599	9.600	Vacant	Industrial - Industrial - Vacant Land, 0	126A213 155	No Max	Central City	No	ABMI	DT CPU
Los Angeles	812 E 5TH ST	90013	5147018011	0.000	0.000	0.000	9.600	Shortfall of Sites	0.063	Light Manufacturing	M2-2D	Markets	[MB4-SH1-5] [IX1-FA] [CPIO]	0	237.918	9.600		Commercial - Parking Lot (Commercial Use Property) - Lots - Patron or Employee - One Story, 0	127-5A213 484	No Max	Central City	No	ABMI	DT CPU
Los Angeles	625 KOHLER ST	90021	5147032040	0.000	0.000	0.000	9.600	Shortfall of Sites	0.066	Light Manufacturing	M2-2D	Markets	[MB4-G1-5] [IX1-FA] [CPIO]	0	227.377	9.600		Industrial - Warehousing, Distribution, Storage - Warehousing, Distribution, 25,000 to 50,000 SF - One Story, 0	126A213 544	No Max	Central City	No	ABMI	DT CPU
Los Angeles	634 MATEO ST	90021	5164013037	0.000	0.000	0.000	9.600	Shortfall of Sites	0.051	Heavy Manufacturing	M3-1-RIO	Hybrid Industrial	[MB3-CDF1-5] [IX4-FA] [CPIO]	0	235.656	9.600		Recreational - Athletic and Amusement Facility - Amusement Facility - One Story, 0	124-5A217 52	No Max	Central City North	No	ABMI	DT CPU
Los Angeles	521 W CESAR E CHAVEZ AVE	90012	5408017024	0.000	0.000	0.000	9.600	Shortfall of Sites	0.046	Regional Commercial	C2-2D	Community Center	[DM2-SH2-5] [CX2-FA] [CPIO]	0	328.780	9.600		Institutional - School (Private) - One Story, 0	133-5A213 281	No Max	Central City North	No	ABMI	DT CPU
Los Angeles	1320 STORM PARKWAY	90501	7347018099	0.000	0.000	0.000	9.600	Shortfall of Sites	0.235	Heavy Manufacturing	M3-1VL	Hybrid Industrial	0	0	50.981	9.600		Industrial - Warehousing, Distribution, Storage - Warehousing, Distribution, Under 10,000 SF - One Story, 0	045B193 793	54	Harbor Gateway	No	ABMI	HG CPU
Los Angeles	4116 W SUNSET BLVD	90029	5429002006	0.000	0.000	0.000	9.600	Shortfall of Sites	0.115	Highway Oriented Commercial	C2-1D	General Commercial	C2-1	0	104.655	9.600		Industrial - Warehousing, Distribution, Storage - Warehousing, Distribution, Under 10,000 SF - One Story, 0	145-5A201 237	108	Hollywood	No	ABMI	HWD CPU , ARO, AHO
Los Angeles	4421 MELROSE AVE	90029	5538015013	0.000	0.000	0.000	9.600	Shortfall of Sites	0.115	Highway Oriented Commercial	C2-1D	General Commercial	C2-1	0	104.133	9.600		Commercial - Auto, Recreation Equipment, Construction Equipment Sales and Service - Auto Body Repair Shop - One Story, 0	141B197 465	108	Hollywood	No	ABMI	HWD CPU , AHO
Los Angeles	4219 SANTA MONICA BLVD	90029	5429001017	0.000	0.000	0.000	9.600	Shortfall of Sites	0.118	Highway Oriented Commercial	C2-1D	General Commercial	C2-1	0	101.458	9.600		Commercial - Store - One Story, 0	145-5A201 476	108	Hollywood	No	ABMI	HWD CPU , AHO
Los Angeles	1514 N FORMOSA AVE	90046	5548011037	0.000	0.000	0.000	9.600	Shortfall of Sites	0.073	Neighborhood Office Commercial	C4-1VL-SN	Neighborhood Commercial	[Q]C4-2D-SN-CPIO	0	164.308	9.600		Commercial - Parking Lot (Commercial Use Property) - Lots - Patron or Employee - One Story, 0	147B181 605	108	Hollywood	No	ABMI	HWD CPU , AHO
Los Angeles	1304 N CAHUENGA BLVD	90028	5546019014	0.000	0.000	0.000	9.600	Shortfall of Sites	0.052	Regional Center Commercial	C4-2D-SN	Regional Center Commercial	C2-2D-SN-CPIO	0	232.323	9.600		Commercial - Office Building - Office and Residential - One Story, 0	144B185 100	108	Hollywood	No	ABMI	HWD CPU , ARO, MURC
Los Angeles	1304 N CAHUENGA BLVD	90028	5546019014	0.000	0.000	0.000	9.600	Shortfall of Sites	0.052	Regional Center Commercial	C4-2D-SN	Regional Center Commercial	C2-2D-SN-CPIO	0	232.322	9.600		Commercial - Office Building - Office and Residential - One Story, 0	144B185 101	108	Hollywood	No	ABMI	HWD CPU , ARO, MURC
Los Angeles	1400 N CAHUENGA BLVD	90028	5546014052	0.000	0.000	0.000	9.600	Shortfall of Sites	0.045	Regional Center Commercial	C4-2D	Regional Center Commercial	[Q]C2-2D-CPIO	0	264.727	9.600		Commercial - Hotel and Motel - Hotel - 50 Rooms and Over - One Story, 0	147A187 280	108	Hollywood	No	ABMI	HWD CPU , MURC
Los Angeles	709 N KENMORE AVE	90029	5538008028	0.000	0.000	0.000	9.600	Shortfall of Sites	0.114	Highway Oriented Commercial	C2-1D	General Commercial	C2-1	0	104.923	9.600		Institutional - Church - One Story, 0	141B197 470	108	Hollywood	No	ABMI	HWD CPU, FBO
Los Angeles	1423 TAMARIND AVE	90028	5545014014	4.800	4.800	0.000	0.000	Shortfall of Sites	0.149	High Medium Residential	[Q]R4-2	High Medium Residential	[Q]R4-1VL-CPIO	20	113.882	9.600		Institutional - Children's Day Care Center - One Story, 4	147A191 133	72	Hollywood	No	LI	HWD CPU
Los Angeles	1901 W 7TH ST	90057	5142002904	0.000	0.000	0.000	9.600	Shortfall of Sites	0.173	Community Commercial	C2-2	0	0	0	86.950	9.600		Residential - Five or More Units or Apartments (Any Combination) - 5 Stories or More, 0	132A203 105		Westlake	No	ABMI	MURC
Los Angeles	614 S KENMORE AVE	90005	5502028022	0.000	0.000	0.000	9.600	Shortfall of Sites	0.173	Regional Center Commercial	CR-2	0	0	0	86.896	9.600		Residential - Five or More Units or Apartments (Any Combination) - 5 Stories or More, 0	135B197 1102		Wilshire	No	ABMI	MURC
Los Angeles	11656 VANOWEN ST	91605	2320013001	0.000	0.000	0.000	9.600	Shortfall of Sites	0.178	Highway Oriented Commercial	C2-1VL	Neighborhood Center	0	0	67.345	9.600		Industrial - Light Manufacturing - One Story, 0	180B169 64	108	North Hollywood - Valley Village	No	ABMI	NH CPU , ARO
Los Angeles	6730 LAUREL CANYON BLVD	91606	2322010039	0.000	0.000	0.000	9.600	Shortfall of Sites	0.172	Highway Oriented Commercial	P-1VL, C1-1VL	Neighborhood Center	0	0	69.677	9.600		Commercial - Restaurant, Cocktail Lounge - Restaurant, Cocktail Lounge, Tavern - One Story, 0	180B165 127	108	North Hollywood - Valley Village	No	ABMI	NH CPU , P
Los Angeles	6600 LAUREL CANYON BLVD	91606	2322009024	0.000	0.000	0.000	9.600	Shortfall of Sites	0.170	Highway Oriented Commercial	[Q]P-1VL	Neighborhood Center	0	0	70.489	9.600		Commercial - Bank, Savings and Loan - One Story, 0	180B165 235	108	North Hollywood - Valley Village	No	ABMI	NH CPU , P
Los Angeles	6600 LAUREL CANYON BLVD	91606	2322009024	0.000	0.000	0.000	9.600	Shortfall of Sites	0.172	Highway Oriented Commercial	[Q]P-1VL	Neighborhood Center	0	0	69.683	9.600		Commercial - Bank, Savings and Loan - One Story, 0	180B165 253	108	North Hollywood - Valley Village	No	ABMI	NH CPU , P
Los Angeles	6600 LAUREL CANYON BLVD	91606	2322009024	0.000	0.000	0.000	9.600	Shortfall of Sites	0.172	Highway Oriented Commercial	[Q]P-1VL	Neighborhood Center	0	0	69.685	9.600		Commercial - Bank, Savings and Loan - One Story, 0	180B165 338	108	North Hollywood - Valley Village	No	ABMI	NH CPU , P
Los Angeles	6600 LAUREL CANYON BLVD	91606	2322009024	0.000	0.000	0.000	9.600	Shortfall of Sites	0.172	Highway Oriented Commercial	[Q]P-1VL	Neighborhood Center	0	0	69.599	9.600		Commercial - Bank, Savings and Loan - One Story, 0	180B165 351	108	North Hollywood - Valley Village	No	ABMI	NH CPU , P
Los Angeles	6730 LAUREL CANYON BLVD	91606	2322010039	0.000	0.000	0.000	9.600	Shortfall of Sites	0.172	Highway Oriented Commercial	R4-1VL	Neighborhood Center	0	0	69.675	9.600		Commercial - Restaurant, Cocktail Lounge - Restaurant, Cocktail Lounge, Tavern - One Story, 0	180B165 103	108	North Hollywood - Valley Village	No	ABMI	NH CPU
Los Angeles	6730 LAUREL CANYON BLVD	91606	2322010039	0.000	0.000	0.000	9.600	Shortfall of Sites	0.172	Highway Oriented Commercial	R4-1VL	Neighborhood Center	0	0	69.677	9.600		Commercial - Restaurant, Cocktail Lounge - Restaurant, Cocktail Lounge, Tavern - One Story, 0	180B165 151	108	North Hollywood - Valley Village	No	ABMI	NH CPU
Los Angeles	6606 LANKERSHIM BLVD	91606	2320027028	0.000	0.000	0.000	9.600	Shortfall of Sites	0.170	Highway Oriented Commercial	C2-1VL	Neighborhood Center	0	0	70.402	9.600		Commercial - Auto, Recreation Equipment, Construction Equipment Sales and Service - Car Wash Only - One Story, 0	180B169 606	108	North Hollywood - Valley Village	No	ABMI	NH CPU
Los Angeles	11631 VICTORY BLVD	91606	2335012019	0.000	0.000	0.000	9.600	Shortfall of Sites	0.178	Low Medium II Residential	RD1.5-1	Neighborhood Center	0	0	67.450	9.600		Commercial - Office Building - One Story, 0	180B169 1087	108	North Hollywood - Valley Village	No	ABMI	NH CPU
Los Angeles	11671 VICTORY BLVD	91606	2335010024	0.000	0.000	0.000	9.600	Shortfall of Sites	0.172	Neighborhood Office Commercial	(T)(Q)RAS4-1VL	Neighborhood Center	0	0	69.699	9.600		Commercial - Auto, Recreation Equipment, Construction Equipment Sales and Service - Auto Body Repair Shop - One Story, 0	180B169 1105	108	North Hollywood - Valley Village	No	ABMI	NH CPU
Los Angeles	11671 VICTORY BLVD	91606	2335010024	0.000	0.000	0.000	9.600	Shortfall of Sites	0.172	Neighborhood Office Commercial	(T)(Q)RAS4-1VL	Neighborhood Center	0	0	69.698	9.600		Commercial - Auto, Recreation Equipment, Construction Equipment Sales and Service - Auto Body Repair Shop - One Story, 0	180B169 1106	108	North Hollywood - Valley Village	No	ABMI	NH CPU
Los Angeles	0	0	2321018024	0.000	0.000	0.000	9.600	Shortfall of Sites	0.140	Highway Oriented Commercial	C2-1VL	Community Center (Mixed-Use)	0	0	106.793	9.600		Industrial - Industrial - Miscellaneous Industrial - One Story, 0	183B169 458	145	North Hollywood - Valley Village	No	ABMI	NH CPU
Los Angeles	5858 VAN NUYS BLVD	91401	2245004001	0.000	0.000	0.000	9.600	Shortfall of Sites	0.077	General Commercial	C2-1VL	Community Commercial	0	0	155.432	9.600		Commercial - Auto, Recreation Equipment, Construction Equipment Sales and Service - Auto Body Repair Shop - One Story, 0	174B149 49	No Max	Van Nuys - North Sherman Oaks	No	ABMI	Orange LineTNP , AHO
Los Angeles	5858 VAN NUYS BLVD	91401	2245004001	0.000	0.000	0.000	9.600	Shortfall of Sites	0.077	General Commercial	C2-1VL	Community Commercial	0	0	155.439	9.600		Commercial - Auto, Recreation Equipment, Construction Equipment Sales and Service - Auto Body Repair Shop - One Story, 0	174B149 63	No Max	Van Nuys - North Sherman Oaks	No	ABMI	Orange LineTNP , AHO
Los Angeles	5848 VAN NUYS BLVD	91401	2245004002	0.000	0.000	0.000	9.600	Shortfall of Sites	0.077	General Commercial	C2-1VL	Community Commercial	0	0	155.448	9.600	Vacant	Commercial - Commercial - Vacant Land, 0	174B149 75	No Max	Van Nuys - North Sherman Oaks	No	ABMI	Orange LineTNP , AHO
Los Angeles	5848 VAN NUYS BLVD	91401	2245004003	0.000	0.000	0.000	9.600	Shortfall of Sites	0.077	General Commercial	C2-1VL	Community Commercial	0	0	155.458	9.600		Commercial - Auto, Recreation Equipment, Construction Equipment Sales and Service - Auto Body Repair Shop - One Story, 0	174B149 88	No Max	Van Nuys - North Sherman Oaks	No	ABMI	Orange LineTNP , AHO
Los Angeles	5848 VAN NUYS BLVD	91401	2245004003	0.000	0.000	0.000	9.600	Shortfall of Sites	0.077	General Commercial	C2-1VL	Community Commercial	0	0	155.467	9.600		Commercial - Auto, Recreation Equipment, Construction Equipment Sales and Service - Auto Body Repair Shop - One Story, 0	174B149 96	No Max	Van Nuys - North Sherman Oaks	No	ABMI	Orange LineTNP , AHO
Los Angeles	5922 VAN NUYS BLVD	91401	2245003002	0.000	0.000	0.000	9.600	Shortfall of Sites	0.077	General Commercial	C2-1VL	Community Commercial	0	0	155.419	9.600		Commercial - Store - One Story, 0	177A151 204	No Max	Van Nuys - North Sherman Oaks	No	ABMI	Orange LineTNP , AHO
Los Angeles	0	0	2245005002	0.000	0.000	0.000	9.600	Shortfall of Sites	0.077	General Commercial	C2-1VL	Community Commercial	0	0	155.524	9.600	Vacant	Commercial - Commercial - Vacant Land, 0	174B149 206	No Max	Van Nuys - North Sherman Oaks	No	ABMI	Orange LineTNP , AHO
Los Angeles	5920 VAN NUYS BLVD	91401	2245003003	0.000	0.000	0.000	9.600	Shortfall of Sites	0.077	General Commercial	C2-1VL	Community Commercial	0	0	155.417	9.600		Commercial - Store - One Story, 0	177A151 207	No Max	Van Nuys - North Sherman Oaks	No	ABMI	Orange LineTNP , AHO
Los Angeles	5916 VAN NUYS BLVD	91401	2245003004	0.000	0.000	0.000	9.600	Shortfall of Sites	0.077	General Commercial	C2-1VL	Community Commercial	0	0	155.416	9.600		Commercial - Store - One Story, 0	177A151 211	No Max	Van Nuys - North Sherman Oaks	No	ABMI	Orange LineTNP , AHO
Los Angeles	5916 VAN NUYS BLVD	91401	2245003004	0.000	0.000	0.000	9.600	Shortfall of Sites	0.077	General Commercial	C2-1VL	Community Commercial	0	0	155.416	9.600		Commercial - Store - One Story, 0	177A151 213	No Max	Van Nuys - North Sherman Oaks	No	ABMI	Orange LineTNP , AHO
Los Angeles	5820 VAN NUYS BLVD	91401	2245005003	0.000	0.000	0.000	9.600	Shortfall of Sites	0.077	General Commercial	C2-1VL	Community Commercial	0	0	155.527	9.600		Commercial - Store - One Story, 0	174B149 216	No Max	Van Nuys - North Sherman Oaks	No	ABMI	Orange LineTNP , AHO
Los Angeles	5912 VAN NUYS BLVD	91401	2245003005	0.000	0.000	0.000	9.600	Shortfall of Sites	0.077	General Commercial	C2-1VL	Community Commercial	0	0	155.412	9.600		Commercial - Store - One Story, 0	177A151 217	No Max	Van Nuys - North Sherman Oaks	No	ABMI	Orange LineTNP , AHO

Jurisdiction Name	Site Address/Intersection	5 Digit ZIP Code	Assessor Parcel Number	Very Low-Income	Low-Income	Moderate-Income	Above Moderate-Income	Type of Shortfall	Parcel Size (Acres)	Current General Plan Designation	Current Zoning	Proposed General Plan (GP) Designation	Proposed Zoning	Minimum Density Allowed	Maximum Density Allowed	Total Capacity	Vacant/ Nonvacant	Description of Existing Uses	PIN	Base Density Per Acre	Community Plan Area	Rent Stabalization Ordinance	Income Category	Applicable Rezoning Program (Program informing values in Column Q listed first)
Los Angeles	5818 VAN NUYS BLVD	91401	2245005004	0.000	0.000	0.000	9.600	Shortfall of Sites	0.077	General Commercial	C2-1VL	Community Commercial	0	0	155.525	9.600		Commercial - Store - One Story, 0	174B149 228	No Max	Van Nuys - North Sherman Oaks	No	ABMI	Orange LineTNP , AHO
Los Angeles	5910 VAN NUYS BLVD	91401	2245003006	0.000	0.000	0.000	9.600	Shortfall of Sites	0.077	General Commercial	C2-1VL	Community Commercial	0	0	155.411	9.600		Commercial - Store - One Story, 0	177A151 232	No Max	Van Nuys - North Sherman Oaks	No	ABMI	Orange LineTNP , AHO
Los Angeles	5816 VAN NUYS BLVD	91401	2245005005	0.000	0.000	0.000	9.600	Shortfall of Sites	0.077	General Commercial	C2-1VL	Community Commercial	0	0	155.528	9.600		Commercial - Professional Building - One Story, 0	174B149 232	No Max	Van Nuys - North Sherman Oaks	No	ABMI	Orange LineTNP , AHO
Los Angeles	5908 VAN NUYS BLVD	91401	2245003007	0.000	0.000	0.000	9.600	Shortfall of Sites	0.077	General Commercial	C2-1VL	Community Commercial	0	0	155.411	9.600		Commercial - Store - One Story, 0	177A151 237	No Max	Van Nuys - North Sherman Oaks	No	ABMI	Orange LineTNP , AHO
Los Angeles	5904 VAN NUYS BLVD	91401	2245003008	0.000	0.000	0.000	9.600	Shortfall of Sites	0.077	General Commercial	C2-1VL	Community Commercial	0	0	155.408	9.600		Commercial - Store - One Story, 0	177A151 238	No Max	Van Nuys - North Sherman Oaks	No	ABMI	Orange LineTNP , AHO
Los Angeles	5800 VAN NUYS BLVD	91401	2245005008	0.000	0.000	0.000	9.600	Shortfall of Sites	0.077	General Commercial	C2-1VL	Community Commercial	0	0	155.526	9.600		Commercial - Auto, Recreation Equipment, Construction Equipment Sales and Service - Auto Body Repair Shop - One Story, 0	174B149 282	No Max	Van Nuys - North Sherman Oaks	No	ABMI	Orange LineTNP , AHO
Los Angeles	5800 VAN NUYS BLVD	91401	2245005008	0.000	0.000	0.000	9.600	Shortfall of Sites	0.077	General Commercial	C2-1VL	Community Commercial	0	0	155.527	9.600		Commercial - Auto, Recreation Equipment, Construction Equipment Sales and Service - Auto Body Repair Shop - One Story, 0	174B149 283	No Max	Van Nuys - North Sherman Oaks	No	ABMI	Orange LineTNP , AHO
Los Angeles	5720 LANKERSHIM BLVD	91601	2338025023	0.000	0.000	0.000	9.600	Shortfall of Sites	0.075	Community Commercial	C2-1	Community Commercial	0	0	160.579	9.600		Commercial - Store - One Story, 0	174B169 474	No Max	North Hollywood - Valley Village	No	ABMI	Orange LineTNP , AHO
Los Angeles	5508 CAMELLIA AVE	91601	2350007039	4.800	4.800	0.000	0.000	Shortfall of Sites	0.151	Low Medium II Residential	RD1.5-1VL	Medium	0	20	112.507	9.600		Residential - Four Units (Any Combination) - 4 Stories or Less, 4	174B169 1008	54	North Hollywood - Valley Village	No	LI	Orange LineTNP , AHO
Los Angeles	5207 CAHUENGA BLVD	91601	2416028035	0.000	0.000	0.000	9.600	Shortfall of Sites	0.053	Community Commercial	C4-1-CA	Community Commercial	0	0	227.766	9.600		Commercial - Service Station - Full Service - No Additional Services, 0	171B177 1301	108	North Hollywood - Valley Village	No	ABMI	Orange LineTNP , AHO
Los Angeles	5031 FAIR AVE	91601	2353011037	0.000	0.000	0.000	9.600	Shortfall of Sites	0.055	High Medium Residential	R4-1	0	0	0	217.062	9.600		Residential - Five or More Units or Apartments (Any Combination) - 5 Stories or More - Pool and Misc., 0	171B173 1429	217	North Hollywood - Valley Village	No	ABMI	Orange LineTNP , AHO
Los Angeles	5632 SEPULVEDA BLVD	91411	2243003026	0.000	0.000	0.000	9.600	Shortfall of Sites	0.577	General Commercial	C2-1VL-RIO, R3-1-RIO	Medium	0	0	25.989	9.600		Commercial - Hotel and Motel - Hotel - 50 Rooms and Over - One Story, 0	174B145 394	54	Van Nuys - North Sherman Oaks	No	ABMI	Orange LineTNP , AHO
Los Angeles	5645 FARMDALE AVE	91601	2338028006	0.000	0.000	0.000	9.600	Shortfall of Sites	0.086	Medium Residential	R3-1	High Medium	0	0	174.246	9.600	Vacant	Residential - Five or More Units or Apartments (Any Combination) - 4 Stories or Less - Vacant Land, 0	174B169 645	No Max	North Hollywood - Valley Village	No	ABMI	Orange LineTNP , AHO
Los Angeles	14546 ERWIN ST	91411	2241013031	0.000	0.000	0.000	9.600	Shortfall of Sites	0.078	Community Commercial	[Q]C2-1VL-CDO	Neighborhood Commercial	0	0	154.793	9.600		Commercial - Office Building - One Story, 0	178-5A151 268	No Max	Van Nuys - North Sherman Oaks	No	ABMI	Orange LineTNP , ARO
Los Angeles	14546 ERWIN ST	91411	2241013031	0.000	0.000	0.000	9.600	Shortfall of Sites	0.078	Community Commercial	[Q]C2-1VL-CDO	Neighborhood Commercial	0	0	154.793	9.600		Commercial - Office Building - One Story, 0	178-5A151 269	No Max	Van Nuys - North Sherman Oaks	No	ABMI	Orange LineTNP , ARO
Los Angeles	6325 VAN NUYS BLVD	91401	2241005003	0.000	0.000	0.000	9.600	Shortfall of Sites	0.078	Regional Center Commercial	[Q]C2-1L-CDO	Community Commercial	0	0	153.217	9.600		Commercial - Store - One Story, 0	178-5A151 66	No Max	Van Nuys - North Sherman Oaks	No	ABMI	Orange LineTNP , MURC
Los Angeles	0	0	2241004900	0.000	0.000	0.000	9.600	Shortfall of Sites	0.078	Regional Center Commercial	[Q]C2-1L-CDO	Neighborhood Commercial	0	0	154.810	9.600		Miscellaneous - Government Owned Property, 0	180B149 989	No Max	Van Nuys - North Sherman Oaks	No	ABMI	Orange LineTNP , MURC
Los Angeles	0	0	2241004900	0.000	0.000	0.000	9.600	Shortfall of Sites	0.078	Regional Center Commercial	[Q]C2-1L-CDO	Neighborhood Commercial	0	0	154.810	9.600		Miscellaneous - Government Owned Property, 0	180B149 990	No Max	Van Nuys - North Sherman Oaks	No	ABMI	Orange LineTNP , MURC
Los Angeles	0	0	2241004900	0.000	0.000	0.000	9.600	Shortfall of Sites	0.078	Regional Center Commercial	[Q]C2-1L-CDO	Neighborhood Commercial	0	0	154.810	9.600		Miscellaneous - Government Owned Property, 0	180B149 991	No Max	Van Nuys - North Sherman Oaks	No	ABMI	Orange LineTNP , MURC
Los Angeles	0	0	2241004900	0.000	0.000	0.000	9.600	Shortfall of Sites	0.078	Regional Center Commercial	[Q]C2-1L-CDO	Neighborhood Commercial	0	0	154.810	9.600		Miscellaneous - Government Owned Property, 0	180B149 992	No Max	Van Nuys - North Sherman Oaks	No	ABMI	Orange LineTNP , MURC
Los Angeles	0	0	2241004900	0.000	0.000	0.000	9.600	Shortfall of Sites	0.078	Regional Center Commercial	[Q]C2-1L-CDO	Neighborhood Commercial	0	0	154.811	9.600		Miscellaneous - Government Owned Property, 0	180B149 993	No Max	Van Nuys - North Sherman Oaks	No	ABMI	Orange LineTNP , MURC
Los Angeles	0	0	2241004900	0.000	0.000	0.000	9.600	Shortfall of Sites	0.078	Regional Center Commercial	[Q]C2-1L-CDO	Neighborhood Commercial	0	0	154.812	9.600		Miscellaneous - Government Owned Property, 0	180B149 994	No Max	Van Nuys - North Sherman Oaks	No	ABMI	Orange LineTNP , MURC
Los Angeles	0	0	2241004900	0.000	0.000	0.000	9.600	Shortfall of Sites	0.078	Regional Center Commercial	[Q]C2-1L-CDO	Neighborhood Commercial	0	0	154.812	9.600		Miscellaneous - Government Owned Property, 0	180B149 995	No Max	Van Nuys - North Sherman Oaks	No	ABMI	Orange LineTNP , MURC
Los Angeles	0	0	2241004900	0.000	0.000	0.000	9.600	Shortfall of Sites	0.078	Regional Center Commercial	[Q]C2-1L-CDO	Neighborhood Commercial	0	0	153.659	9.600		Miscellaneous - Government Owned Property, 0	180B149 996	No Max	Van Nuys - North Sherman Oaks	No	ABMI	Orange LineTNP , MURC
Los Angeles	0	0	2240001900	0.000	0.000	0.000	9.600	Shortfall of Sites	0.078	Regional Center Commercial	[Q]C2-1L-CDO	Neighborhood Commercial	0	0	154.834	9.600		Miscellaneous - Government Owned Property, 0	180B149 999	No Max	Van Nuys - North Sherman Oaks	No	ABMI	Orange LineTNP , MURC
Los Angeles	0	0	2240001900	0.000	0.000	0.000	9.600	Shortfall of Sites	0.078	Regional Center Commercial	[Q]C2-1L-CDO	Neighborhood Commercial	0	0	154.833	9.600		Miscellaneous - Government Owned Property, 0	180B149 1000	No Max	Van Nuys - North Sherman Oaks	No	ABMI	Orange LineTNP , MURC
Los Angeles	0	0	2240001900	0.000	0.000	0.000	9.600	Shortfall of Sites	0.078	Regional Center Commercial	[Q]C2-1L-CDO	Neighborhood Commercial	0	0	154.836	9.600		Miscellaneous - Government Owned Property, 0	180B149 1001	No Max	Van Nuys - North Sherman Oaks	No	ABMI	Orange LineTNP , MURC
Los Angeles	0	0	2240001900	0.000	0.000	0.000	9.600	Shortfall of Sites	0.078	Regional Center Commercial	[Q]C2-1L-CDO	Neighborhood Commercial	0	0	154.837	9.600		Miscellaneous - Government Owned Property, 0	180B149 1002	No Max	Van Nuys - North Sherman Oaks	No	ABMI	Orange LineTNP , MURC
Los Angeles	0	0	2240001900	0.000	0.000	0.000	9.600	Shortfall of Sites	0.077	Regional Center Commercial	[Q]C2-1L-CDO	Neighborhood Commercial	0	0	154.840	9.600		Miscellaneous - Government Owned Property, 0	180B149 1003	No Max	Van Nuys - North Sherman Oaks	No	ABMI	Orange LineTNP , MURC
Los Angeles	0	0	2240001900	0.000	0.000	0.000	9.600	Shortfall of Sites	0.078	Regional Center Commercial	[Q]C2-1L-CDO	Neighborhood Commercial	0	0	154.837	9.600		Miscellaneous - Government Owned Property, 0	180B149 1004	No Max	Van Nuys - North Sherman Oaks	No	ABMI	Orange LineTNP , MURC
Los Angeles	0	0	2240001900	0.000	0.000	0.000	9.600	Shortfall of Sites	0.077	Regional Center Commercial	[Q]C2-1L-CDO	Neighborhood Commercial	0	0	154.842	9.600		Miscellaneous - Government Owned Property, 0	180B149 1005	No Max	Van Nuys - North Sherman Oaks	No	ABMI	Orange LineTNP , MURC
Los Angeles	0	0	2240001900	0.000	0.000	0.000	9.600	Shortfall of Sites	0.077	Regional Center Commercial	[Q]C2-1L-CDO	Neighborhood Commercial	0	0	154.840	9.600		Miscellaneous - Government Owned Property, 0	180B149 1006	No Max	Van Nuys - North Sherman Oaks	No	ABMI	Orange LineTNP , MURC
Los Angeles	0	0	2240001900	0.000	0.000	0.000	9.600	Shortfall of Sites	0.077	Regional Center Commercial	[Q]C2-1L-CDO	Neighborhood Commercial	0	0	154.845	9.600		Miscellaneous - Government Owned Property, 0	180B149 1007	No Max	Van Nuys - North Sherman Oaks	No	ABMI	Orange LineTNP , MURC
Los Angeles	0	0	2240001900	0.000	0.000	0.000	9.600	Shortfall of Sites	0.077	Regional Center Commercial	[Q]C2-1L-CDO	Neighborhood Commercial	0	0	154.843	9.600		Miscellaneous - Government Owned Property, 0	180B149 1008	No Max	Van Nuys - North Sherman Oaks	No	ABMI	Orange LineTNP , MURC
Los Angeles	0	0	2240001900	0.000	0.000	0.000	9.600	Shortfall of Sites	0.077	Regional Center Commercial	[Q]C2-1L-CDO	Neighborhood Commercial	0	0	154.844	9.600		Miscellaneous - Government Owned Property, 0	180B149 1009	No Max	Van Nuys - North Sherman Oaks	No	ABMI	Orange LineTNP , MURC
Los Angeles	0	0	2240001900	0.000	0.000	0.000	9.600	Shortfall of Sites	0.077	Regional Center Commercial	[Q]C2-1L-CDO	Neighborhood Commercial	0	0	154.844	9.600		Miscellaneous - Government Owned Property, 0	180B149 1010	No Max	Van Nuys - North Sherman Oaks	No	ABMI	Orange LineTNP , MURC
Los Angeles	0	0	2240001900	0.000	0.000	0.000	9.600	Shortfall of Sites	0.077	Regional Center Commercial	[Q]C2-1L-CDO	Neighborhood Commercial	0	0	154.849	9.600		Miscellaneous - Government Owned Property, 0	180B149 1011	No Max	Van Nuys - North Sherman Oaks	No	ABMI	Orange LineTNP , MURC
Los Angeles	0	0	2240001900	0.000	0.000	0.000	9.600	Shortfall of Sites	0.078	Regional Center Commercial	[Q]C2-1L-CDO	Neighborhood Commercial	0	0	153.852	9.600		Miscellaneous - Government Owned Property, 0	180B149 1012	No Max	Van Nuys - North Sherman Oaks	No	ABMI	Orange LineTNP , MURC
Los Angeles	5734 TUJUNGA AVE	91601	2337036001	0.000	0.000	0.000	9.600	Shortfall of Sites	0.155	Community Commercial	C2-1, P-1	Community Commercial	0	0	77.442	9.600		Commercial - Store - One Story, 0	174B173 436	No Max	North Hollywood - Valley Village	No	ABMI	Orange LineTNP , P
Los Angeles	5734 TUJUNGA AVE	91601	2337036001	0.000	0.000	0.000	9.600	Shortfall of Sites	0.155	Community Commercial	C2-1, P-1	Community Commercial	0	0	77.442	9.600		Commercial - Store - One Story, 0	174B173 462	No Max	North Hollywood - Valley Village	No	ABMI	Orange LineTNP , P
Los Angeles	14552 ERWIN ST	91411	2241013032	0.000	0.000	0.000	9.600	Shortfall of Sites	0.078	Community Commercial	[Q]C2-1VL-CDO	Neighborhood Commercial	0	0	154.793	9.600		Commercial - Supermarket - Small Food Store - Less than 6,000 SF - One Story, 0	178-5A151 267	No Max	Van Nuys - North Sherman Oaks	No	ABMI	Orange LineTNP
Los Angeles	14526 ERWIN ST	91411	2241013008	0.000	0.000	0.000	9.600	Shortfall of Sites	0.078	Community Commercial	[Q]C2-1VL-CDO	Neighborhood Commercial	0	0	154.793	9.600		Commercial - Auto, Recreation Equipment, Construction Equipment Sales and Service - Auto Body Repair Shop - One Story, 0	178-5A151 277	No Max	Van Nuys - North Sherman Oaks	No	ABMI	Orange LineTNP
Los Angeles	14526 ERWIN ST	91411	2241013008	0.000	0.000	0.000	9.600	Shortfall of Sites	0.078	Community Commercial	[Q]C2-1VL-CDO	Neighborhood Commercial	0	0	154.794	9.600		Commercial - Auto, Recreation Equipment, Construction Equipment Sales and Service - Auto Body Repair Shop - One Story, 0	178-5A151 278	No Max	Van Nuys - North Sherman Oaks	No	ABMI	Orange LineTNP
Los Angeles	14520 ERWIN ST	91411	2241013007	0.000	0.000	0.000	9.600	Shortfall of Sites	0.078	Community Commercial	[Q]C2-1VL-CDO	Neighborhood Commercial	0	0	154.794	9.600		Commercial - Store - One Story, 0	178-5A151 279	No Max	Van Nuys - North Sherman Oaks	No	ABMI	Orange LineTNP

Jurisdiction Name	Site Address/Intersection	5 Digit ZIP Code	Assessor Parcel Number	Very Low-Income	Low-Income	Moderate-Income	Above Moderate-Income	Type of Shortfall	Parcel Size (Acres)	Current General Plan Designation	Current Zoning	Proposed General Plan (GP) Designation	Proposed Zoning	Minimum Density Allowed	Maximum Density Allowed	Total Capacity	Vacant/ Nonvacant	Description of Existing Uses	PIN	Base Density Per Acre	Community Plan Area	Rent Stabalization Ordinance	Income Category	Applicable Rezoning Program (Program informing values in Column Q listed first)
Los Angeles	14520 ERWIN ST	91411	2241013007	0.000	0.000	0.000	9.600	Shortfall of Sites	0.078	Community Commercial	[Q]C2-1VL-CDO	Neighborhood Commercial	0	0	154.799	9.600		Commercial - Store - One Story, 0	178-5A151 280	No Max	Van Nuys - North Sherman Oaks	No	ABMI	Orange LineTNP
Los Angeles	5761 FAIR AVE	91601	2337032001	4.800	4.800	0.000	0.000	Shortfall of Sites	0.150	Low Medium II Residential	RD1.5-1VL	Medium	0	20	113.488	9.600		Residential - Four Units (Any Combination) - 4 Stories or Less, 4	174B173 342	54	North Hollywood - Valley Village	No	LI	Orange LineTNP
Los Angeles	14435 VICTORY BLVD	91401	2237024012	0.000	0.000	0.000	9.600	Shortfall of Sites	0.075	Regional Commercial	[Q]C2-1L-CDO	Community Commercial	0	0	160.880	9.600		Recreational - Athletic and Amusement Facility - Gymnasium, Health Spa - One Story, 0	180B149 820	No Max	Van Nuys - North Sherman Oaks	No	ABMI	Orange LineTNP
Los Angeles	14429 VICTORY BLVD	91401	2237024011	0.000	0.000	0.000	9.600	Shortfall of Sites	0.075	Regional Commercial	[Q]C2-1L-CDO	Community Commercial	0	0	160.879	9.600		Commercial - Restaurant, Cocktail Lounge - Restaurant, Cocktail Lounge, Tavern - One Story, 0	180B149 823	No Max	Van Nuys - North Sherman Oaks	No	ABMI	Orange LineTNP
Los Angeles	6537 VALJEAN AVE	91406	2233032016	0.000	0.000	0.000	9.600	Shortfall of Sites	0.276	Low Residential	R1-1-RIO	Low Neighborhood Residential	0	0	43.550	9.600		Residential - Single Family Residence, 0	180B137 379	10	Reseda - West Van Nuys	No	ABMI	RES CPU
Los Angeles	15237 SHERMAN WAY	91405	2221018029	0.000	0.000	0.000	9.600	Shortfall of Sites	0.115	General Commercial	[Q]C2-1VL	Village	0	0	104.545	9.600		Commercial - Auto, Recreation Equipment, Construction Equipment Sales and Service - Auto Body Repair Shop - One Story, 0	183B145 67	72	Van Nuys - North Sherman Oaks	No	ABMI	VNY CPU
Los Angeles	15237 SHERMAN WAY	91405	2221018029	0.000	0.000	0.000	9.600	Shortfall of Sites	0.115	General Commercial	[Q]C2-1VL	Village	0	0	104.242	9.600		Commercial - Auto, Recreation Equipment, Construction Equipment Sales and Service - Auto Body Repair Shop - One Story, 0	183B145 68	72	Van Nuys - North Sherman Oaks	No	ABMI	VNY CPU
Los Angeles	15321 SATICOY ST	91406	2222013008	0.000	0.000	0.000	9.600	Shortfall of Sites	0.160	General Commercial	C2-1VL	Neighborhood Center	0	0	74.923	9.600		Commercial - Office Building - One Story, 0	186B145 134	72	Van Nuys - North Sherman Oaks	No	ABMI	VNY CPU
Los Angeles	15232 SATICOY ST	91405	2221001024	0.000	0.000	0.000	9.600	Shortfall of Sites	0.161	General Commercial	[Q]C2-1VL	Neighborhood Center	0	0	74.648	9.600		Commercial - Shopping Center (Neighborhood, Community) - One Story, 0	186B145 180	72	Van Nuys - North Sherman Oaks	No	ABMI	VNY CPU
Los Angeles	15232 SATICOY ST	91405	2221001024	0.000	0.000	0.000	9.600	Shortfall of Sites	0.161	General Commercial	[Q]C2-1VL	Neighborhood Center	0	0	74.652	9.600		Commercial - Shopping Center (Neighborhood, Community) - One Story, 0	186B145 181	72	Van Nuys - North Sherman Oaks	No	ABMI	VNY CPU
Los Angeles	14602 GILMORE ST	91411	2236022002	0.000	0.000	0.000	9.600	Shortfall of Sites	0.115	Medium Residential	[Q]R3-1	Village	0	0	104.046	9.600		Commercial - Parking Lot (Commercial Use Property) - Lots - Patron or Employee - One Story, 0	180B149 739	72	Van Nuys - North Sherman Oaks	No	ABMI	VNY CPU
Los Angeles	14529 ARCHWOOD ST	91405	2236009020	0.000	0.000	0.000	9.600	Shortfall of Sites	0.110	Community Commercial	[Q]C2-1L-CDO	Community Center	0	0	136.129	9.600		Industrial - Light Manufacturing - One Story, 0	180B149 92	108	Van Nuys - North Sherman Oaks	No	ABMI	VNY CPU
Los Angeles	610 N FRIES AVE	90744	7416034030	0.000	0.000	0.000	9.600	Shortfall of Sites	0.165	Community Commercial	[Q]C2-1VL-O-CUGU	Villages	0	0	72.788	9.600		Commercial - Store Combination - Store and Residential Combination - One Story, 0	030B205 813	43	Wilmington - Harbor City	No	ABMI	WHC CPU , ARO
Los Angeles	1677 PACIFIC COAST HWY	90710	7410025038	0.000	0.000	0.000	9.600	Shortfall of Sites	0.164	General Commercial	[Q]C2-1VL	Community Center	0	0	73.099	9.600		Commercial - Non-Auto Service and Repair Shop, Paint Shop, or Laundry - One Story, 0	033B193 14	54	Wilmington - Harbor City	No	ABMI	WHC CPU , DB50, AHO
Los Angeles	25800 WESTERN AVE	90710	7411004039	0.000	0.000	0.000	9.600	Shortfall of Sites	0.162	General Commercial	[Q]C2-1VL	Community Center	0	0	73.987	9.600		Commercial - Service Station - With Car Wash - No Additional Services, 0	033B193 53	54	Wilmington - Harbor City	No	ABMI	WHC CPU , DB50
Los Angeles	109 W C ST	90744	7418023009	0.000	0.000	0.000	9.600	Shortfall of Sites	0.106	Limited Industrial	[Q]CM-1VL-O-CUGU	Villages	0	0	113.129	9.600		Industrial - Light Manufacturing - One Story, 0	027B205 109	43	Wilmington - Harbor City	No	ABMI	WHC CPU , ARO, DB50
Los Angeles	109 W C ST	90744	7418023009	0.000	0.000	0.000	9.600	Shortfall of Sites	0.106	Limited Industrial	[Q]CM-1VL-O-CUGU	Villages	0	0	113.129	9.600		Industrial - Light Manufacturing - One Story, 0	027B205 111	43	Wilmington - Harbor City	No	ABMI	WHC CPU , ARO, DB50
Los Angeles	633 N MARINE AVE	90744	7416034036	0.000	0.000	0.000	9.600	Shortfall of Sites	0.157	Community Commercial	[Q]C2-1VL-CUGU	Villages	0	0	76.359	9.600		Industrial - Light Manufacturing - One Story, 0	030B205 685	43	Wilmington - Harbor City	No	ABMI	WHC CPU , ARO, DB50
Los Angeles	1608 PACIFIC COAST HWY	90710	7411004011	0.000	0.000	0.000	9.600	Shortfall of Sites	0.201	General Commercial	[Q]C2-1VL	Community Center	0	0	74.663	9.600		Commercial - Restaurant, Cocktail Lounge - Fast Food - Walk Up - One Story, 0	033B193 70	54	Wilmington - Harbor City	No	ABMI	WHC CPU , DB50
Los Angeles	640 N FRIES AVE	90744	7416034041	0.000	0.000	0.000	9.600	Shortfall of Sites	0.154	Community Commercial	[Q]C2-1VL-O-CUGU	Villages	0	0	77.893	9.600		Industrial - Food Processing Plant - Meat - One Story, 0	030B205 667	43	Wilmington - Harbor City	No	ABMI	WHC CPU
Los Angeles	0	0	7416034042	0.000	0.000	0.000	9.600	Shortfall of Sites	0.154	Community Commercial	[Q]C2-1VL-O-CUGU	Villages	0	0	77.865	9.600	Vacant	Industrial - Industrial - Vacant Land, 0	030B205 709	43	Wilmington - Harbor City	No	ABMI	WHC CPU
Los Angeles	0	0	7416034028	0.000	0.000	0.000	9.600	Shortfall of Sites	0.165	Community Commercial	[Q]C2-1VL-O-CUGU	Villages	0	0	72.799	9.600	Vacant	Industrial - Industrial - Vacant Land, 0	030B205 790	43	Wilmington - Harbor City	No	ABMI	WHC CPU
Los Angeles	5836 W MANCHESTER AVE	90045	4125009013	0.000	0.000	0.000	9.600	Shortfall of Sites	0.111	General Commercial	[Q]C2-1VL	0	0	0	108.585	9.600		Commercial - Store - One Story, 0	096B169 558	29	Westchester - Playa del Rey	No	ABMI	WPDR CPU , DB50, AHO
Los Angeles	0	0	2161017027	0.000	0.000	0.000	9.600	Shortfall of Sites	0.240	Low II Residential	R1-1	Low Neighborhood Residential	0	0	41.696	9.600		Residential - Single Family Residence - Planned Unit Development (PUD), 0	171B125 98	10	Encino - Tarzana	No	ABMI	ENC CPU , AHO
Los Angeles	4804 OAK PARK AVE	91316	2289003011	0.000	0.000	0.000	9.600	Shortfall of Sites	0.240	Very Low I Residential	RA-1	Low Medium Residential	0	0	41.676	9.600		Residential - Single Family Residence, 0	168B133 266	10	Encino - Tarzana	No	ABMI	ENC CPU , ADU, AHO
Los Angeles	5221 AVENIDA ORIENTE	91356	2161022036	0.000	0.000	0.000	9.600	Shortfall of Sites	0.235	Low II Residential	R1-1	Low Neighborhood Residential	0	0	42.573	9.600		Commercial - Parking Lot (Commercial Use Property) - Lots - Patron or Employee - One Story, 0	171B125 275	10	Encino - Tarzana	No	ABMI	ENC CPU , AHO
Los Angeles	15436 CAMARILLO ST	91403	2261038047	0.000	0.000	0.000	9.600	Shortfall of Sites	0.150	Low II Residential	R1-1	Medium Residential	0	0	66.621	9.600		Residential - Single Family Residence, 0	168B145 483	43	Encino - Tarzana	No	ABMI	ENC CPU , ADU, AHO
Los Angeles	8511 SHERWOOD DR	90069	4337002034	0.000	0.000	0.000	9.600	Shortfall of Sites	0.057	Neighborhood Office Commercial	C4-1VL	Neighborhood Commercial	[Q]C4-2D-CPIO	0	174.518	9.600		Commercial - Store - One Story, 0	141B173 261	108	Hollywood	No	ABMI	HWD CPU , AHO
Los Angeles	6725 FRANKLIN PL	90028	5547001018	0.000	0.000	0.000	9.600	Shortfall of Sites	0.092	High Density Residential	[Q]R4-2-SN	High Medium Residential	[Q]R4-2-CPIO	0	108.901	9.600		Commercial - Parking Lot (Commercial Use Property) - Lots - Commercial Parking - One Story, 0	150A185 302	72	Hollywood	No	ABMI	HWD CPU , AHO
Los Angeles	6725 FRANKLIN PL	90028	5547001018	0.000	0.000	0.000	9.600	Shortfall of Sites	0.092	High Density Residential	[Q]R4-2-SN	High Medium Residential	[Q]R4-2-SN-CPIO	0	108.901	9.600		Commercial - Parking Lot (Commercial Use Property) - Lots - Commercial Parking - One Story, 0	150A185 303	72	Hollywood	No	ABMI	HWD CPU , AHO
Los Angeles	1510 N POINSETTIA PL	90046	5548010010	0.000	0.000	0.000	9.600	Shortfall of Sites	0.062	Neighborhood Office Commercial	C4-1D	Neighborhood Commercial	[Q]C4-1VLD-CPIO	0	161.336	9.600		Commercial - Professional Building - One Story, 0	147B181 622	108	Hollywood	No	ABMI	HWD CPU , ARO, AHO
Los Angeles	7180 W SUNSET BLVD	90046	5548018013	0.000	0.000	0.000	9.600	Shortfall of Sites	0.057	Neighborhood Office Commercial	C4-1D	Neighborhood Commercial	[Q]C4-1VLD-CPIO	0	174.242	9.600		Commercial - Restaurant, Cocktail Lounge - Restaurant, Cocktail Lounge, Tavern - One Story, 0	147B181 705	108	Hollywood	No	ABMI	HWD CPU , AHO
Los Angeles	6752 FRANKLIN PL	90028	5547002008	0.000	0.000	0.000	9.600	Shortfall of Sites	0.092	Regional Center Commercial	C4-2D-SN	High Medium Residential	[Q]R4-2-CPIO	0	108.930	9.600		Institutional - School (Private) - One Story, 0	150A185 323	72	Hollywood	No	ABMI	HWD CPU , AHO
Los Angeles	6270 YUCCA ST	90028	5546030031	0.000	0.000	0.000	9.600	Shortfall of Sites	0.037	Regional Center Commercial	(T)(Q)C2-2-SN	Regional Center Commercial	[Q]C2-2D-SN-CPIO	0	269.061	9.600	Vacant	Commercial - Commercial - Vacant Land, 0	150A189 320	108	Hollywood	No	ABMI	HWD CPU , MURC
Los Angeles	833 N LA CIENEGA BLVD	90069	4337002076	0.000	0.000	0.000	9.600	Shortfall of Sites	0.061	Neighborhood Office Commercial	C4-1VL	Neighborhood Commercial	[Q]C4-2D-CPIO	0	165.252	9.600		Commercial - Store Combination - Store and Office Combination - One Story, 0	141B173 95	108	Hollywood	No	ABMI	HWD CPU , ARO, AHO, TOC EXP
Los Angeles	1315 W 4TH ST	90017	5152004901	0.000	0.000	0.000	9.600	Shortfall of Sites	0.184	Regional Center Commercial	CW	0	0	0	65.162	9.600		Commercial - Parking Lot (Commercial Use Property) - Lots - Patron or Employee - One Story, 0	132A207 79		Westlake	No	ABMI	MURC
Los Angeles	1311 W 4TH ST	90017	5152004902	0.000	0.000	0.000	9.600	Shortfall of Sites	0.186	Regional Center Commercial	CW	0	0	0	64.533	9.600	Vacant	Miscellaneous - Government Owned Property - Vacant Land, 0	132A209 84		Westlake	No	ABMI	MURC
Los Angeles	1311 W 4TH ST	90017	5152004902	0.000	0.000	0.000	9.600	Shortfall of Sites	0.186	Regional Center Commercial	CW	0	0	0	64.533	9.600	Vacant	Miscellaneous - Government Owned Property - Vacant Land, 0	132A209 91		Westlake	No	ABMI	MURC
Los Angeles	0	0	5143028021	0.000	0.000	0.000	9.600	Shortfall of Sites	0.138	Regional Center Commercial	CW	0	0	0	87.011	9.600		Commercial - Parking Lot (Commercial Use Property) - Lots - Patron or Employee - One Story, 0	130-5A207 208		Westlake	No	ABMI	MURC
Los Angeles	691 S HARVARD BLVD	90005	5093019021	0.000	0.000	0.000	9.600	Shortfall of Sites	0.138	Regional Center Commercial	(Q)C4-2	0	0	0	87.174	9.600		Commercial - Office Building - One Story, 0	132B193 253		Wilshire	No	ABMI	MURC , ARO
Los Angeles	0	0	5077009913	0.000	0.000	0.000	9.600	Shortfall of Sites	0.139	Regional Center Commercial	C2-2	0	0	0	86.562	9.600		Commercial - Office Building - Three Stories, 0	135B197 1263		Wilshire	No	ABMI	MURC
Los Angeles	12439 CHANDLER BLVD	91607	2347004017	0.000	0.000	0.000	9.600	Shortfall of Sites	0.138	Neighborhood Office Commercial	[Q]C2-1VL	Neighborhood Center	0	0	72.600	9.600		Commercial - Store - One Story, 0	171B165 85	108	North Hollywood - Valley Village	No	ABMI	NH CPU , AHO
Los Angeles	12445 CHANDLER BLVD	91607	2347004019	0.000	0.000	0.000	9.600	Shortfall of Sites	0.138	Neighborhood Office Commercial	[Q]C2-1VL	Neighborhood Center	0	0	72.541	9.600		Commercial - Store - One Story, 0	171B165 86	108	North Hollywood - Valley Village	No	ABMI	NH CPU , AHO
Los Angeles	12161 BLIX ST	91607	2356036013	0.000	0.000	0.000	9.600	Shortfall of Sites	0.138	Low Residential	R1-1-RIO	Neighborhood Center	0	0	72.573	9.600		Residential - Single Family Residence - Pool, 0	168B165 586	108	North Hollywood - Valley Village	No	ABMI	NH CPU , AHO
Los Angeles	5138 LAUREL CANYON BLVD	91607	2355008069	0.000	0.000	0.000	9.600	Shortfall of Sites	0.094	Neighborhood Office Commercial	[Q]C2-1VL	Community Center (Mixed-Use)	0	0	106.931	9.600		Commercial - Store - One Story, 0	171B165 659	145	North Hollywood - Valley Village	No	ABMI	NH CPU , AHO
Los Angeles	5127 LAUREL CANYON BLVD	91607	2356002020	0.000	0.000	0.000	9.600	Shortfall of Sites	0.138	Neighborhood Office Commercial	P-1, C1-1	Neighborhood Center	0	0	72.603	9.600		Commercial - Professional Building - Medical Dental Building - One Story, 0	171B165 732	108	North Hollywood - Valley Village	No	ABMI	NH CPU , ARO, P, OPP C
Los Angeles	12511 MAGNOLIA BLVD	91607	2346013058	0.000	0.000	0.000	9.600	Shortfall of Sites	0.141	Neighborhood Office Commercial	P-1VL	Neighborhood Center *	0	0	71.042	9.600		Commercial - Store - One Story, 0	171B161 467	108	North Hollywood - Valley Village	No	ABMI	NH CPU , P
Los Angeles	11330 OTSEGO ST	91601	2353014060	0.000	0.000	0.000	9.600	Shortfall of Sites	0.046	High Medium Residential	R4-1VL	0	0	0	217.806	9.600		Residential - Five or More Units or Apartments (Any Combination) - 4 Stories or Less, 0	171B173 953	217	North Hollywood - Valley Village	No	ABMI	Orange LineTNP , AHO
Los Angeles	14419 BURBANK BLVD	91401	2245010033	0.000	0.000	0.000	9.600	Shortfall of Sites	0.150	Neighborhood Office Commercial	P-1VL, C2-1VL	Community Commercial	0	0	66.613	9.600		Commercial - Shopping Center (Neighborhood, Community) - One Story, 0	174B149 851	No Max	Van Nuys - North Sherman Oaks	No	ABMI	Orange LineTNP , P
Los Angeles	14419 BURBANK BLVD	91401	2245010033	0.000	0.000	0.000	9.600	Shortfall of Sites	0.152	Neighborhood Office Commercial	P-1VL, C2-1VL	Community Commercial	0	0	65.748	9.600		Commercial - Shopping Center (Neighborhood, Community) - One Story, 0	174B149 852	No Max	Van Nuys - North Sherman Oaks	No	ABMI	Orange LineTNP , P
Los Angeles	14419 BURBANK BLVD	91401	2245010033	0.000	0.000	0.000	9.600	Shortfall of Sites	0.152	Neighborhood Office Commercial	P-1VL, C2-1VL	Community Commercial	0	0	65.747	9.600		Commercial - Shopping Center (Neighborhood, Community) - One Story, 0	174B149 853	No Max	Van Nuys - North Sherman Oaks	No	ABMI	Orange LineTNP , P

Jurisdiction Name	Site Address/Intersection	5 Digit ZIP Code	Assessor Parcel Number	Very Low-Income	Low-Income	Moderate-Income	Above Moderate-Income	Type of Shortfall	Parcel Size (Acres)	Current General Plan Designation	Current Zoning	Proposed General Plan (GP) Designation	Proposed Zoning	Minimum Density Allowed	Maximum Density Allowed	Total Capacity	Vacant/ Nonvacant	Description of Existing Uses	PIN	Base Density Per Acre	Community Plan Area	Rent Stabalization Ordinance	Income Category	Applicable Rezoning Program (Program informing values in Column Q listed first)
Los Angeles	11477 CHANDLER BLVD	91601	2350010024	0.000	0.000	0.000	9.600	Shortfall of Sites	0.066	Community Commercial	C2-1, P-1	Community Commercial	0	0	152.455	9.600		Commercial - Office Building - One Story, 0	171B169 70	108	North Hollywood - Valley Village	No	ABMI	Orange LineTNP , P
Los Angeles	11328 MAGNOLIA BLVD	91601	2353002041	0.000	0.000	0.000	9.600	Shortfall of Sites	0.063	Community Commercial	C4-1-CA	Community Commercial	0	0	159.802	9.600		Commercial - Office Building - One Story, 0	171B173 632	No Max	North Hollywood - Valley Village	No	ABMI	Orange LineTNP , ARO, AHO, TOC EXP
Los Angeles	11324 MAGNOLIA BLVD	91601	2353002136	0.000	0.000	0.000	9.600	Shortfall of Sites	0.063	Community Commercial	C4-1-CA	Community Commercial	0	0	158.403	9.600		Commercial - Professional Building - One Story, 0	171B173 658	No Max	North Hollywood - Valley Village	No	ABMI	Orange LineTNP , ARO, AHO, TOC EXP
Los Angeles	11330 MAGNOLIA BLVD	91601	2353002039	0.000	0.000	0.000	9.600	Shortfall of Sites	0.063	Community Commercial	C4-1-CA	Community Commercial	0	0	158.415	9.600		Commercial - Office Building - One Story, 0	171B173 659	No Max	North Hollywood - Valley Village	No	ABMI	Orange LineTNP , AHO, TOC EXP
Los Angeles	11471 ALBERS ST	91601	2350007032	0.000	0.000	0.000	9.600	Shortfall of Sites	0.090	Low Medium II Residential	RD1.5-1VL	Medium	0	0	111.690	9.600		Residential - Single Family Residence, 0	174B169 1057	54	North Hollywood - Valley Village	No	ABMI	Orange LineTNP , R2RD, AHO, TOC EXP
Los Angeles	10891 VENICE BLVD	90034	4252025019	0.000	0.000	0.000	9.600	Shortfall of Sites	0.068	General Commercial	C2-1	Mixed Residential	0	0	146.582	9.600		Commercial - Store - One Story, 0	117B161 786	54	Palms - Mar Vista - Del Rey	No	ABMI	PMVDR CPU , AHO
Los Angeles	10891 VENICE BLVD	90034	4252025019	0.000	0.000	0.000	9.600	Shortfall of Sites	0.071	General Commercial	C2-1	Mixed Residential	0	0	141.443	9.600		Commercial - Store - One Story, 0	117B161 793	54	Palms - Mar Vista - Del Rey	No	ABMI	PMVDR CPU , AHO
Los Angeles	0	0	4252025020	0.000	0.000	0.000	9.600	Shortfall of Sites	0.071	General Commercial	C2-1	Mixed Residential	0	0	141.445	9.600		Commercial - Parking Lot (Commercial Use Property) - Lots - Patron or Employee - One Story, 0	117B161 800	54	Palms - Mar Vista - Del Rey	No	ABMI	PMVDR CPU , AHO
Los Angeles	10897 VENICE BLVD	90034	4252025021	0.000	0.000	0.000	9.600	Shortfall of Sites	0.071	General Commercial	C2-1	Mixed Residential	0	0	141.445	9.600		Commercial - Store - One Story, 0	117B161 812	54	Palms - Mar Vista - Del Rey	No	ABMI	PMVDR CPU , AHO
Los Angeles	10905 VENICE BLVD	90034	4252020016	0.000	0.000	0.000	9.600	Shortfall of Sites	0.068	General Commercial	C2-1	Mixed Residential	0	0	146.686	9.600		Commercial - Store Combination - Store and Office Combination - Two Stories, 0	117B161 838	54	Palms - Mar Vista - Del Rey	No	ABMI	PMVDR CPU , ARO, AHO
Los Angeles	10909 VENICE BLVD	90034	4252020018	0.000	0.000	0.000	9.600	Shortfall of Sites	0.068	General Commercial	C2-1	Mixed Residential	0	0	146.689	9.600		Commercial - Store - One Story, 0	117B161 849	54	Palms - Mar Vista - Del Rey	No	ABMI	PMVDR CPU , AHO
Los Angeles	3765 VETERAN AVE	90034	4252019036	0.000	0.000	0.000	9.600	Shortfall of Sites	0.068	General Commercial	C2-1	Mixed Residential	0	0	146.688	9.600		Commercial - Store - One Story, 0	117B161 899	54	Palms - Mar Vista - Del Rey	No	ABMI	PMVDR CPU , AHO
Los Angeles	3765 VETERAN AVE	90034	4252019036	0.000	0.000	0.000	9.600	Shortfall of Sites	0.068	General Commercial	C2-1	Mixed Residential	0	0	146.688	9.600		Commercial - Store - One Story, 0	117B161 905	54	Palms - Mar Vista - Del Rey	No	ABMI	PMVDR CPU , AHO
Los Angeles	10935 VENICE BLVD	90034	4252019017	0.000	0.000	0.000	9.600	Shortfall of Sites	0.068	General Commercial	C2-1	Mixed Residential	0	0	146.688	9.600		Commercial - Store - One Story, 0	117B161 909	54	Palms - Mar Vista - Del Rey	No	ABMI	PMVDR CPU , AHO
Los Angeles	10939 VENICE BLVD	90034	4252019018	0.000	0.000	0.000	9.600	Shortfall of Sites	0.071	General Commercial	C2-1	Mixed Residential	0	0	141.452	9.600		Commercial - Store Combination - Store and Residential Combination - One Story, 0	117B161 919	54	Palms - Mar Vista - Del Rey	No	ABMI	PMVDR CPU , ARO, AHO
Los Angeles	10943 VENICE BLVD	90034	4252019019	0.000	0.000	0.000	9.600	Shortfall of Sites	0.071	General Commercial	C2-1	Mixed Residential	0	0	141.448	9.600		Commercial - Store - One Story, 0	117B161 923	54	Palms - Mar Vista - Del Rey	No	ABMI	PMVDR CPU , AHO
Los Angeles	10957 VENICE BLVD	90034	4252014017	0.000	0.000	0.000	9.600	Shortfall of Sites	0.068	General Commercial	C2-1	Mixed Residential	0	0	146.688	9.600		Commercial - Store - One Story, 0	117B161 950	54	Palms - Mar Vista - Del Rey	No	ABMI	PMVDR CPU , AHO
Los Angeles	10967 VENICE BLVD	90034	4252014020	0.000	0.000	0.000	9.600	Shortfall of Sites	0.068	General Commercial	C2-1	Mixed Residential	0	0	146.689	9.600		Commercial - Auto, Recreation Equipment, Construction Equipment Sales and Service - Auto Body Repair Shop - One Story, 0	117B161 968	54	Palms - Mar Vista - Del Rey	No	ABMI	PMVDR CPU , AHO
Los Angeles	11007 VENICE BLVD	90034	4252013017	0.000	0.000	0.000	9.600	Shortfall of Sites	0.068	Medium Residential	R3-1	Neighborhood Center	0	0	146.688	9.600		Commercial - Store - One Story, 0	117B161 990	54	Palms - Mar Vista - Del Rey	No	ABMI	PMVDR CPU , AHO
Los Angeles	3745 OVERLAND AVE	90034	4252030001	0.000	0.000	0.000	9.600	Shortfall of Sites	0.200	General Commercial	C2-1, M1-1	Hybrid Industrial	0	0	49.883	9.600		Industrial - Light Manufacturing - One Story, 0	117B161 189	29	Palms - Mar Vista - Del Rey	No	ABMI	PMVDR CPU , ARO
Los Angeles	3845 JEAN PL	90232	4208003019	0.000	0.000	0.000	9.600	Shortfall of Sites	0.070	General Commercial	R4-1	Neighborhood Center	0	0	143.508	9.600		Institutional - Church - Church Parking Lot - One Story, 0	120B165 1413	54	Palms - Mar Vista - Del Rey	No	ABMI	PMVDR CPU, FBO
Los Angeles	3706 OVERLAND AVE	90034	4314001048	0.000	0.000	0.000	9.600	Shortfall of Sites	0.069	General Commercial	C2-1	Mixed Residential	0	0	145.198	9.600	Vacant	Residential - Single Family Residence - Vacant Land, 0	120B161 1332	54	Palms - Mar Vista - Del Rey	No	ABMI	PMVDR CPU , AHO, TOC EXP
Los Angeles	12320 PALMS BLVD	90066	4248025038	0.000	0.000	0.000	9.600	Shortfall of Sites	0.095	Neighborhood Commercial	[Q]C2-1VL	Mixed Residential	0	0	105.611	9.600		Commercial - Store - One Story, 0	114B153 349	54	Palms - Mar Vista - Del Rey	No	ABMI	PMVDR CPU
Los Angeles	14336 DICKENS ST	91423	2266005064	0.000	0.000	0.000	9.600	Shortfall of Sites	0.181	Low Medium Residential	RD1.5-1	Medium Residential	0	0	55.176	9.600		Residential - Five or More Units or Apartments (Any Combination) · 4 Stories or Less, 0	166-5A151 290	43	Sherman Oaks - Studio City - Toluca Lake - Cahuenga Pass	No	ABMI	SHR CPU , AHO
Los Angeles	13250 BURBANK BLVD	91401	2345001902	0.000	0.000	0.000	9.600	Shortfall of Sites	0.140	General Commercial	[Q]C2-1VL	Neighborhood Center	0	0	71.498	9.600		Commercial - Auto, Recreation Equipment, Construction Equipment Sales and Service - Auto Body Repair Shop - One Story, 0	174B157 649	72	Van Nuys - North Sherman Oaks	No	ABMI	VNY CPU , AHO
Los Angeles	1657 SAWTELLE BLVD	90025	4261009021	0.000	0.000	0.000	9.600	Shortfall of Sites	0.073	Neighborhood Commercial	C2-1VL	Mixed Use Corridor	0	0	137.877	9.600		Commercial - Office Building - One Story, 0	129B149 594	54	West Los Angeles	No	ABMI	West WLA CPU , ARO, AHO
Los Angeles	2044 SAWTELLE BLVD	90025	4261032025	0.000	0.000	0.000	9.600	Shortfall of Sites	0.069	Neighborhood Commercial	C2-1VL	Mixed Use Corridor	0	0	143.916	9.600		Commercial - Store Combination - Store and Office Combination - One Story, 0	126B153 808	54	West Los Angeles	No	ABMI	West WLA CPU , ARO, AHO
Los Angeles	920 MANZANITA ST	90029	5427005015	0.000	0.000	0.000	9.600	Shortfall of Sites	0.114	Low Medium II Residential	[Q]RD1.5-1D	0	0	0	99.000	9.600		Residential - Single Family Residence, 1	144A201 212		Silver Lake - Echo Park - Elysian Valley	No	ABMI	TOC EXP , R2RD
Los Angeles	2600 VETERAN AVE	90064	4256027019	0.000	0.000	0.000	9.599	Shortfall of Sites	0.114	Medium Residential	R2-1	0	0	0	99.000	9.599		Residential - Single Family Residence, 1	123B157 238		West Los Angeles	No	ABMI	TOC EXP , R2RD
Los Angeles	10810 ASHBY AVE	90064	4255021032	0.000	0.000	0.000	9.594	Shortfall of Sites	0.126	Low Residential	R1-1	0	0	0	99.000	9.594		Residential - Single Family Residence - Guesthouse, 2	123B157 31		West Los Angeles	No	ABMI	TOC EXP
Los Angeles	11343 MOORPARK ST	91602	2366004036	0.000	0.000	0.000	9.590	Shortfall of Sites	0.122	Neighborhood Office Commercial	[Q]C2-1XL-RIO	Tujunga Commercial District	0	0	73.750	9.590		Commercial - Store - One Story, 0	165B173 310	72	Sherman Oaks - Studio City - Toluca Lake - Cahuenga Pass	No	ABMI	DB50 , SHR CPU, OPP C, AHO
Los Angeles	4400 TUJUNGA AVE	91602	2366004023	0.000	0.000	0.000	9.590	Shortfall of Sites	0.120	Neighborhood Office Commercial	[Q]C2-1XL-RIO	Tujunga Commercial District	0	0	74.918	9.590		Commercial - Store - One Story, 0	165B173 323	72	Sherman Oaks - Studio City - Toluca Lake - Cahuenga Pass	No	ABMI	DB50 , SHR CPU, OPP C, AHO
Los Angeles	4364 TUJUNGA AVE	91604	2366005002	0.000	0.000	0.000	9.590	Shortfall of Sites	0.119	Neighborhood Office Commercial	[Q]C2-1XL-RIO	Tujunga Commercial District	0	0	75.587	9.590		Commercial - Store - One Story, 0	165B173 433	72	Sherman Oaks - Studio City - Toluca Lake - Cahuenga Pass	No	ABMI	DB50 , SHR CPU, OPP C, AHO
Los Angeles	4330 TUJUNGA AVE	91604	2366005007	0.000	0.000	0.000	9.590	Shortfall of Sites	0.122	Neighborhood Office Commercial	[Q]C2-1XL-RIO	Tujunga Commercial District	0	0	73.996	9.590		Commercial - Store - One Story, 0	165B173 522	72	Sherman Oaks - Studio City - Toluca Lake - Cahuenga Pass	No	ABMI	DB50 , SHR CPU, OPP C, AHO
Los Angeles	3402 EAGLE ROCK BLVD	90065	5457022019	0.000	0.000	0.000	9.590	Shortfall of Sites	0.165	Limited Manufacturing	[Q]CM-1-CDO	0	0	0	60.622	9.590		Commercial - Store - One Story, 0	153A215 131		Northeast Los Angeles	No	ABMI	DB50 , OPP C
Los Angeles	3550 EAGLE ROCK BLVD	90065	5457027026	0.000	0.000	0.000	9.590	Shortfall of Sites	0.161	Limited Manufacturing	[Q]CM-1-CDO	0	0	0	62.109	9.590		Industrial - Light Manufacturing - One Story, 0	153A215 19		Northeast Los Angeles	No	ABMI	DB50 , ARO, OPP C
Los Angeles	11535 W PICO BLVD	90064	4260026013	0.000	0.000	0.000	9.590	Shortfall of Sites	0.151	Limited Industrial	CM-1VL	0	0	0	66.138	9.590		Commercial - Store - One Story, 0	123B153 508		West Los Angeles	No	ABMI	DB50 , OPP C
Los Angeles	735 SEWARD ST	90038	5533037005	0.000	0.000	0.000	9.590	Shortfall of Sites	0.151	Commercial Manufacturing	CM-1VL	0	0	0	66.168	9.590		Commercial - Store Combination - Store and Office Combination - One Story, 0	141B185 398		Hollywood	No	ABMI	DB50 , ARO, OPP C
Los Angeles	755 SEWARD ST	90038	5533037001	0.000	0.000	0.000	9.590	Shortfall of Sites	0.151	Commercial Manufacturing	CM-1VL	0	0	0	66.168	9.590		Commercial - Office Building - One Story, 0	141B185 297		Hollywood	No	ABMI	DB50 , ARO, OPP C
Los Angeles	755 SEWARD ST	90038	5533037001	0.000	0.000	0.000	9.590	Shortfall of Sites	0.151	Commercial Manufacturing	CM-1VL	0	0	0	66.169	9.590		Commercial - Office Building - One Story, 0	141B185 280		Hollywood	No	ABMI	DB50 , ARO, OPP C
Los Angeles	737 SEWARD ST	90038	5533037004	0.000	0.000	0.000	9.590	Shortfall of Sites	0.151	Commercial Manufacturing	CM-1VL	0	0	0	66.169	9.590		Commercial - Office Building - One Story, 0	141B185 371		Hollywood	No	ABMI	DB50 , ARO, OPP C
Los Angeles	729 SEWARD ST	90038	5533037023	0.000	0.000	0.000	9.590	Shortfall of Sites	0.151	Commercial Manufacturing	CM-1VL	0	0	0	66.169	9.590		Commercial - Store Combination - Store and Office Combination - One Story, 0	141B185 425		Hollywood	No	ABMI	DB50 , ARO, OPP C
Los Angeles	729 SEWARD ST	90038	5533037023	0.000	0.000	0.000	9.590	Shortfall of Sites	0.151	Commercial Manufacturing	CM-1VL	0	0	0	66.169	9.590		Commercial - Store Combination - Store and Office Combination - One Story, 0	141B185 451		Hollywood	No	ABMI	DB50 , ARO, OPP C
Los Angeles	3400 EAGLE ROCK BLVD	90065	5457022029	0.000	0.000	0.000	9.590	Shortfall of Sites	0.149	Limited Manufacturing	[Q]CM-1-CDO	0	0	0	66.946	9.590		Commercial - Store Combination - Store and Residential Combination - One Story, 0	153A215 100		Northeast Los Angeles	No	ABMI	DB50 , ARO, ADU, OPP C
Los Angeles	3421 VERDUGO RD	90065	5457022023	0.000	0.000	0.000	9.590	Shortfall of Sites	0.149	Limited Manufacturing	[Q]CM-1-CDO	0	0	0	66.946	9.590		Industrial - Light Manufacturing - One Story, 0	153A215 112		Northeast Los Angeles	No	ABMI	DB50 , ARO, OPP C
Los Angeles	4397 TUJUNGA AVE	91604	2365015026	0.000	0.000	0.000	9.590	Shortfall of Sites	0.118	Neighborhood Office Commercial	[Q]C2-1XL-RIO	Tujunga Commercial District	0	0	67.941	9.590		Commercial - Shopping Center (Neighborhood, Community) - One Story, 0	165B173 377	72	Sherman Oaks - Studio City - Toluca Lake - Cahuenga Pass	No	ABMI	DB50 , SHR CPU, OPP C, AHO
Los Angeles	4363 COLDWATER CANYON AVE	91604	2375009015	0.000	0.000	0.000	9.590	Shortfall of Sites	0.111	General Commercial	[Q]C2-1VL-RIO	Neighborhood District/Villages	0	0	71.853	9.590		Commercial - Service Station - Full Service - Lift, 0	165B161 384	72	Sherman Oaks - Studio City - Toluca Lake - Cahuenga Pass	No	ABMI	DB50 , SHR CPU, OPP C, AHO
Los Angeles	12445 MOORPARK ST	91604	2364016033	0.000	0.000	0.000	9.590	Shortfall of Sites	0.111	General Commercial	[Q]C2-1VL-RIO	Neighborhood District/Villages	0	0	71.853	9.590		Commercial - Store Combination - Store and Office Combination - One Story, 0	165B165 385	72	Sherman Oaks - Studio City - Toluca Lake - Cahuenga Pass	No	ABMI	DB50 , SHR CPU, ARO, OPP C, AHO
Los Angeles	4388 TUJUNGA AVE	91604	2366005001	0.000	0.000	0.000	9.590	Shortfall of Sites	0.111	Neighborhood Office Commercial	[Q]C2-1XL-RIO	Tujunga Commercial District	0	0	71.766	9.590		Commercial - Service Station - Full Service - No Additional Services, 0	165B173 389	72	Sherman Oaks - Studio City - Toluca Lake - Cahuenga Pass	No	ABMI	DB50 , SHR CPU, OPP C, AHO
Los Angeles	19701 VENTURA BLVD	91364	2164012002	0.000	0.000	0.000	9.590	Shortfall of Sites	0.116	Neighborhood Office Commercial	C1-1VLD	0	0	0	86.300	9.590		Commercial - Store - One Story, 0	174B117 312		Canoga Park - Winnetka - Woodland Hills - West Hills	No	ABMI	DB50 , OPP C
Los Angeles	1800 S ROBERTSON BLVD	90035	4303006001	0.000	0.000	0.000	9.590	Shortfall of Sites	0.115	Neighborhood Commercial	C2-1VL-CPIO	0	0	0	86.594	9.590		Commercial - Store - One Story, 0	129B169 1331		West Adams - Baldwin Hills - Leimert	No	ABMI	DB50 , OPP C
Los Angeles	1836 S ROBERTSON BLVD	90035	4303006006	0.000	0.000	0.000	9.590	Shortfall of Sites	0.115	Neighborhood Commercial	C2-1VL-CPIO	0	0	0	86.879	9.590		Commercial - Store - One Story, 0	129B169 1472		West Adams - Baldwin Hills - Leimert	No	ABMI	DB50 , OPP C
Los Angeles	18520 BURBANK BLVD	91356	2160004051	0.000	0.000	0.000	9.590	Shortfall of Sites	0.115	Community Commercial	(Q)C1-1L	0	0	0	87.034	9.590		Commercial - Office Building - One Story, 0	174B125 431		Encino - Tarzana	No	ABMI	DB50 , ARO, OPP C
Los Angeles	18520 BURBANK BLVD	91356	2160004051	0.000	0.000	0.000	9.590	Shortfall of Sites	0.115	Community Commercial	(Q)C1-1L	0	0	0	87.036	9.590		Commercial - Office Building - One Story, 0	174B125 430		Encino - Tarzana	No	ABMI	DB50 , ARO, OPP C
Los Angeles	5125 WHITSETT AVE	91607	2357006006	0.000	0.000	0.000	9.590	Shortfall of Sites	0.224	Low Medium II Residential	RD1.5-1	0	0	0	44.642	9.590		Residential - Single Family Residence, 0	171B165 665		North Hollywood - Valley Village	No	ABMI	DB50 , ADU, OPP RC2
Los Angeles	3813 HUGHES AVE	90232	4207004038	0.000	0.000	0.000	9.590	Shortfall of Sites	0.113	Community Commercial	MU(EC)	0	0	0	88.481	9.590		Residential - Single Family Residence, 0	120B165 1176		Palms - Mar Vista - Del Rey	No	ABMI	DB50 , TOPP C
Los Angeles	3813 HUGHES AVE	90232	4207004038	0.000	0.000	0.000	9.590	Shortfall of Sites	0.108	Community Commercial	MU(EC)	0	0	0	92.617	9.590		Residential - Single Family Residence, 0	120B165 1186		Palms - Mar Vista - Del Rey	No	ABMI	DB50 , TOPP C
Los Angeles	6700 W 83RD ST	90045	4112031001	0.000	0.000	0.000	9.590	Shortfall of Sites	0.368	Low Medium I Residential	R2-1	0	0	0	27.140	9.590		Institutional - Church - One Story, 0	099B161 1066		Westchester - Playa del Rey	No	ABMI	DB50, FBO
Los Angeles	2850 W AVENUE 35	90065	5457025002	0.000	0.000	0.000	9.590	Shortfall of Sites	0.113	Medium Residential	R3-1-CDO	0	0	0	88.021	9.590		Commercial - Commercial - Artist in Residence - One Story, 0	153A215 13		Northeast Los Angeles	No	ABMI	DB50

Jurisdiction Name	Site Address/Intersection	5 Digit ZIP Code	Assessor Parcel Number	Very Low-Income	Low-Income	Moderate-Income	Above Moderate-Income	Type of Shortfall	Parcel Size (Acres)	Current General Plan Designation	Current Zoning	Proposed General Plan (GP) Designation	Proposed Zoning	Minimum Density Allowed	Maximum Density Allowed	Total Capacity	Vacant/ Nonvacant	Description of Existing Uses	PIN	Base Density Per Acre	Community Plan Area	Rent Stabalization Ordinance	Income Category	Applicable Rezoning Program (Program informing values in Column Q listed first)
Los Angeles	4500 LAUREL CANYON BLVD	91607	2364001004	0.000	0.000	0.000	9.590	Shortfall of Sites	0.115	Medium Residential	R3-1-RIO	0	0	0	87.201	9.590	Vacant	Residential - Five or More Units or Apartments (Any Combination) · 4 Stories or Less - Vacant Land, 0	165B165 14		Sherman Oaks - Studio City - Toluca Lake - Cahuenga Pass	No	ABMI	DB50
Los Angeles	15222 MAGNOLIA BLVD	91403	2263002029	0.000	0.000	0.000	9.590	Shortfall of Sites	0.139	Medium Residential	[Q]R3-1-RIO	0	0	0	71.859	9.590		Residential - Five or More Units or Apartments (Any Combination) · 4 Stories or Less - Pool, 0	171A147 37		Van Nuys - North Sherman Oaks	No	ABMI	DB50
Los Angeles	14758 MAGNOLIA BLVD	91403	2263037052	0.000	0.000	0.000	9.590	Shortfall of Sites	0.140	Medium Residential	[Q]R3-1-RIO	0	0	0	71.320	9.590		Residential - Five or More Units or Apartments (Any Combination) · 4 Stories or Less, 0	171A149 37		Van Nuys - North Sherman Oaks	No	ABMI	DB50
Los Angeles	15222 MAGNOLIA BLVD	91403	2263002029	0.000	0.000	0.000	9.590	Shortfall of Sites	0.138	Medium Residential	[Q]R3-1-RIO	0	0	0	72.231	9.590		Residential - Five or More Units or Apartments (Any Combination) · 4 Stories or Less - Pool, 0	171A147 40		Van Nuys - North Sherman Oaks	No	ABMI	DB50
Los Angeles	15222 MAGNOLIA BLVD	91403	2263002029	0.000	0.000	0.000	9.590	Shortfall of Sites	0.138	Medium Residential	[Q]R3-1-RIO	0	0	0	72.456	9.590		Residential - Five or More Units or Apartments (Any Combination) · 4 Stories or Less - Pool, 0	171A147 41		Van Nuys - North Sherman Oaks	No	ABMI	DB50
Los Angeles	10932 MORRISON ST	91601	2421010024	0.000	0.000	0.000	9.590	Shortfall of Sites	0.183	Medium Residential	[Q]R3-1	0	0	0	54.531	9.590		Residential - Five or More Units or Apartments (Any Combination) · 4 Stories or Less - Pool, 0	168B173 45		North Hollywood - Valley Village	No	ABMI	DB50
Los Angeles	10932 MORRISON ST	91601	2421010024	0.000	0.000	0.000	9.590	Shortfall of Sites	0.183	Medium Residential	[Q]R3-1	0	0	0	54.531	9.590		Residential - Five or More Units or Apartments (Any Combination) · 4 Stories or Less - Pool, 0	168B173 46		North Hollywood - Valley Village	No	ABMI	DB50
Los Angeles	10932 MORRISON ST	91601	2421010024	0.000	0.000	0.000	9.590	Shortfall of Sites	0.183	Medium Residential	[Q]R3-1	0	0	0	54.532	9.590		Residential - Five or More Units or Apartments (Any Combination) · 4 Stories or Less - Pool, 0	168B173 47		North Hollywood - Valley Village	No	ABMI	DB50
Los Angeles	2515 W AVENUE 33	90065	5456001044	0.000	0.000	0.000	9.590	Shortfall of Sites	0.430	Low Medium I Residential	RD3-1	0	0	0	23.226	9.590		Institutional - Homes for Aged and Others - One Story, 0	150B213 63		Northeast Los Angeles	No	ABMI	DB50 , ADU
Los Angeles	4500 LAUREL CANYON BLVD	91607	2364001043	0.000	0.000	0.000	9.590	Shortfall of Sites	0.115	Medium Residential	R3-1-RIO	0	0	0	87.216	9.590		Residential - Five or More Units or Apartments (Any Combination) · 4 Stories or Less, 0	165B165 65		Sherman Oaks - Studio City - Toluca Lake - Cahuenga Pass	No	ABMI	DB50
Los Angeles	4456 LAUREL CANYON BLVD	91607	2364013020	0.000	0.000	0.000	9.590	Shortfall of Sites	0.113	Medium Residential	R3-1-RIO	0	0	0	88.768	9.590	Vacant	Residential - Single Family Residence - Vacant Land, 0	165B165 108		Sherman Oaks - Studio City - Toluca Lake - Cahuenga Pass	No	ABMI	DB50
Los Angeles	4452 LAUREL CANYON BLVD	91607	2364013019	0.000	0.000	0.000	9.590	Shortfall of Sites	0.115	Medium Residential	R3-1-RIO	0	0	0	87.246	9.590	Vacant	Residential - Single Family Residence - Vacant Land, 0	165B165 142		Sherman Oaks - Studio City - Toluca Lake - Cahuenga Pass	No	ABMI	DB50
Los Angeles	2239 MERTON AVE	90041	5686002020	0.000	0.000	0.000	9.590	Shortfall of Sites	0.217	Low Medium II Residential	RD1.5-1	0	0	0	46.067	9.590		Institutional - Church - One Story, 0	162A221 156		Northeast Los Angeles	No	ABMI	DB50, FBO
Los Angeles	4920 WHITSETT AVE	91607	2356027014	0.000	0.000	0.000	9.590	Shortfall of Sites	0.122	Medium Residential	R3-1	0	0	0	82.182	9.590		Residential - Single Family Residence - Pool, 0	168B165 164		North Hollywood - Valley Village	No	ABMI	DB50
Los Angeles	4920 WHITSETT AVE	91607	2356027014	0.000	0.000	0.000	9.590	Shortfall of Sites	0.116	Medium Residential	R3-1	0	0	0	86.221	9.590		Residential - Single Family Residence - Pool, 0	168B165 177		North Hollywood - Valley Village	No	ABMI	DB50
Los Angeles	13031 MONTANA AVE	90049	4264007029	0.000	0.000	0.000	9.590	Shortfall of Sites	0.117	Medium Residential	R3-1	0	0	0	85.325	9.590		Commercial - Store - One Story, 0	126B141 294		Brentwood - Pacific Palisades	No	ABMI	DB50
Los Angeles	11317 MOORPARK ST	91602	2366003026	0.000	0.000	0.000	9.590	Shortfall of Sites	0.116	Medium Residential	R3-1-RIO	0	0	0	86.149	9.590	Vacant	Residential - Single Family Residence - Vacant Land, 0	165B173 312		Sherman Oaks - Studio City - Toluca Lake - Cahuenga Pass	No	ABMI	DB50
Los Angeles	11311 MOORPARK ST	91602	2366003024	0.000	0.000	0.000	9.590	Shortfall of Sites	0.116	Medium Residential	R3-1-RIO	0	0	0	86.135	9.590		Residential - Five or More Units or Apartments (Any Combination) · 4 Stories or Less, 0	165B173 314		Sherman Oaks - Studio City - Toluca Lake - Cahuenga Pass	No	ABMI	DB50
Los Angeles	11614 MOORPARK ST	91602	2365021057	0.000	0.000	0.000	9.590	Shortfall of Sites	0.118	Low Medium Residential	R3-1-RIO	0	0	0	84.683	9.590		Residential - Five or More Units or Apartments (Any Combination) · 4 Stories or Less, 0	165B169 315		Sherman Oaks - Studio City - Toluca Lake - Cahuenga Pass	No	ABMI	DB50
Los Angeles	13619 MOORPARK ST	91423	2360005030	0.000	0.000	0.000	9.590	Shortfall of Sites	0.115	Medium Residential	R3-1-RIO	0	0	0	87.034	9.590		Commercial - Store - One Story, 0	165B157 335		Sherman Oaks - Studio City - Toluca Lake - Cahuenga Pass	No	ABMI	DB50
Los Angeles	343 S CHURCH LN	90049	4365025024	0.000	0.000	0.000	9.590	Shortfall of Sites	0.119	Medium Residential	[Q]R3-1	0	0	0	84.145	9.590		Institutional - Church - One Story, 0	135B145 340		Brentwood - Pacific Palisades	No	ABMI	DB50, FBO
Los Angeles	13218 RIVERSIDE DR	91423	2358032058	0.000	0.000	0.000	9.590	Shortfall of Sites	0.138	Medium Residential	[Q]R3-1-RIO	0	0	0	72.529	9.590		Residential - Five or More Units or Apartments (Any Combination) · 4 Stories or Less, 0	168B157 344		Van Nuys - North Sherman Oaks	No	ABMI	DB50
Los Angeles	0	0	5473035026	0.000	0.000	0.000	9.590	Shortfall of Sites	0.289	Low Medium II Residential	RD2-1	0	0	0	34.576	9.590	Vacant	Residential - Single Family Residence - Vacant Land, 0	159A221 363		Northeast Los Angeles	No	ABMI	DB50
Los Angeles	343 S CHURCH LN	90049	4365025024	0.000	0.000	0.000	9.590	Shortfall of Sites	0.111	Medium Residential	[Q]R3-1	0	0	0	89.988	9.590		Institutional - Church - One Story, 0	135B145 363		Brentwood - Pacific Palisades	No	ABMI	DB50, FBO
Los Angeles	12728 MOORPARK ST	91604	2375007077	0.000	0.000	0.000	9.590	Shortfall of Sites	0.120	Medium Residential	R3-1-RIO	0	0	0	82.947	9.590		Residential - Five or More Units or Apartments (Any Combination) · 4 Stories or Less - Pool, 0	165B161 366		Sherman Oaks - Studio City - Toluca Lake - Cahuenga Pass	No	ABMI	DB50
Los Angeles	12647 BURBANK BLVD	91607	2341017039	0.000	0.000	0.000	9.590	Shortfall of Sites	0.172	Medium Residential	[Q]R3-1	0	0	0	58.024	9.590		Residential - Five or More Units or Apartments (Any Combination) · 4 Stories or Less, 0	174B161 378		North Hollywood - Valley Village	No	ABMI	DB50
Los Angeles	12647 BURBANK BLVD	91607	2341017038	0.000	0.000	0.000	9.590	Shortfall of Sites	0.172	Medium Residential	[Q]R3-1	0	0	0	58.025	9.590		Residential - Five or More Units or Apartments (Any Combination) · 4 Stories or Less, 0	174B161 381		North Hollywood - Valley Village	No	ABMI	DB50
Los Angeles	12623 BURBANK BLVD	91607	2341017038	0.000	0.000	0.000	9.590	Shortfall of Sites	0.172	Medium Residential	[Q]R3-1	0	0	0	58.025	9.590		Residential - Five or More Units or Apartments (Any Combination) · 4 Stories or Less, 0	174B161 382		North Hollywood - Valley Village	No	ABMI	DB50
Los Angeles	0	0	2354017018	0.000	0.000	0.000	9.590	Shortfall of Sites	0.177	Medium Residential	[Q]R3-1	0	0	0	56.517	9.590		Commercial - Parking Lot (Commercial Use Property) - Lots - Patron or Employee - One Story, 0	168B169 491		North Hollywood - Valley Village	No	ABMI	DB50
Los Angeles	0	0	4261014117	0.000	0.000	0.000	9.590	Shortfall of Sites	0.113	Medium Residential	[Q]R3-1	0	0	0	88.561	9.590	Vacant	Residential - Single Family Residence - Vacant Land, 0	126B149 491		West Los Angeles	No	ABMI	DB50
Los Angeles	1609 S BARRINGTON AVE	90025	4262012025	0.000	0.000	0.000	9.590	Shortfall of Sites	0.120	Medium Residential	[Q]R3-1	0	0	0	83.443	9.590		Institutional - Church - One Story, 0	126B149 544		West Los Angeles	No	ABMI	DB50, FBO
Los Angeles	4712 COLDWATER CANYON AVE	91604	2362021028	0.000	0.000	0.000	9.590	Shortfall of Sites	0.115	Medium Residential	R3-1-RIO	0	0	0	87.117	9.590	Vacant	Residential - Single Family Residence - Vacant Land, 0	168B161 550		Sherman Oaks - Studio City - Toluca Lake - Cahuenga Pass	No	ABMI	DB50
Los Angeles	1609 S BARRINGTON AVE	90025	4262012025	0.000	0.000	0.000	9.590	Shortfall of Sites	0.120	Medium Residential	[Q]R3-1	0	0	0	83.443	9.590		Institutional - Church - One Story, 0	126B149 558		West Los Angeles	No	ABMI	DB50, FBO
Los Angeles	1609 S BARRINGTON AVE	90025	4262012025	0.000	0.000	0.000	9.590	Shortfall of Sites	0.117	Medium Residential	[Q]R3-1	0	0	0	85.091	9.590		Institutional - Church - One Story, 0	126B149 569		West Los Angeles	No	ABMI	DB50, FBO
Los Angeles	1609 S BARRINGTON AVE	90025	4262012025	0.000	0.000	0.000	9.590	Shortfall of Sites	0.120	Medium Residential	[Q]R3-1	0	0	0	83.444	9.590		Institutional - Church - One Story, 0	126B149 579		West Los Angeles	No	ABMI	DB50, FBO
Los Angeles	7407 W MANCHESTER AVE	90045	4114028009	0.000	0.000	0.000	9.590	Shortfall of Sites	0.116	Medium Residential	R3-1	0	0	0	86.123	9.590		Residential - Five or More Units or Apartments (Any Combination) · 4 Stories or Less, 0	096B157 584		Westchester - Playa del Rey	No	ABMI	DB50
Los Angeles	1609 S BARRINGTON AVE	90025	4262012025	0.000	0.000	0.000	9.590	Shortfall of Sites	0.120	Medium Residential	[Q]R3-1	0	0	0	83.444	9.590		Institutional - Church - One Story, 0	126B149 585		West Los Angeles	No	ABMI	DB50, FBO
Los Angeles	1609 S BARRINGTON AVE	90025	4262012025	0.000	0.000	0.000	9.590	Shortfall of Sites	0.120	Medium Residential	[Q]R3-1	0	0	0	83.443	9.590		Institutional - Church - One Story, 0	126B149 595		West Los Angeles	No	ABMI	DB50, FBO
Los Angeles	4726 RADFORD AVE	91607	2355019091	0.000	0.000	0.000	9.590	Shortfall of Sites	0.115	Medium Residential	R3-1	0	0	0	87.035	9.590		Residential - Single Family Residence - Pool, 0	168B169 596		North Hollywood - Valley Village	No	ABMI	DB50
Los Angeles	5637 HAZELTINE AVE	91401	2245027047	0.000	0.000	0.000	9.590	Shortfall of Sites	0.118	Medium Residential	[Q]R3-1	0	0	0	84.588	9.590		Residential - Five or More Units or Apartments (Any Combination) · 4 Stories or Less - Pool, 0	174B153 636		Van Nuys - North Sherman Oaks	No	ABMI	DB50
Los Angeles	5637 HAZELTINE AVE	91401	2245027047	0.000	0.000	0.000	9.590	Shortfall of Sites	0.118	Medium Residential	[Q]R3-1	0	0	0	84.881	9.590		Residential - Five or More Units or Apartments (Any Combination) · 4 Stories or Less - Pool, 0	174B153 657		Van Nuys - North Sherman Oaks	No	ABMI	DB50
Los Angeles	10740 WOODBINE ST	90034	4254025062	0.000	0.000	0.000	9.590	Shortfall of Sites	0.121	Medium Residential	R3-1	0	0	0	82.891	9.590		Residential - Five or More Units or Apartments (Any Combination) · 4 Stories or Less, 0	120B161 658		Palms - Mar Vista - Del Rey	No	ABMI	DB50
Los Angeles	10727 LAWLER ST	90034	4254025060	0.000	0.000	0.000	9.590	Shortfall of Sites	0.113	Medium Residential	R3-1	0	0	0	88.430	9.590		Residential - Five or More Units or Apartments (Any Combination) · 4 Stories or Less, 0	120B161 661		Palms - Mar Vista - Del Rey	No	ABMI	DB50
Los Angeles	10740 BLIX ST	91602	2421022032	0.000	0.000	0.000	9.590	Shortfall of Sites	0.109	Medium Residential	R3-1	0	0	0	91.630	9.590		Residential - Five or More Units or Apartments (Any Combination) · 4 Stories or Less, 0	168B177 664		North Hollywood - Valley Village	No	ABMI	DB50
Los Angeles	10740 WOODBINE ST	90034	4254025062	0.000	0.000	0.000	9.590	Shortfall of Sites	0.121	Medium Residential	R3-1	0	0	0	82.389	9.590		Residential - Five or More Units or Apartments (Any Combination) · 4 Stories or Less, 0	120B161 665		Palms - Mar Vista - Del Rey	No	ABMI	DB50
Los Angeles	5637 HAZELTINE AVE	91401	2245027047	0.000	0.000	0.000	9.590	Shortfall of Sites	0.117	Medium Residential	[Q]R3-1	0	0	0	85.460	9.590		Residential - Five or More Units or Apartments (Any Combination) · 4 Stories or Less - Pool, 0	174B153 671		Van Nuys - North Sherman Oaks	No	ABMI	DB50
Los Angeles	10731 LAWLER ST	90034	4254025063	0.000	0.000	0.000	9.590	Shortfall of Sites	0.113	Medium Residential	R3-1	0	0	0	88.430	9.590		Residential - Five or More Units or Apartments (Any Combination) · 4 Stories or Less, 0	120B161 679		Palms - Mar Vista - Del Rey	No	ABMI	DB50
Los Angeles	5637 HAZELTINE AVE	91401	2245027047	0.000	0.000	0.000	9.590	Shortfall of Sites	0.116	Medium Residential	[Q]R3-1	0	0	0	86.055	9.590		Residential - Five or More Units or Apartments (Any Combination) · 4 Stories or Less - Pool, 0	174B153 685		Van Nuys - North Sherman Oaks	No	ABMI	DB50
Los Angeles	10743 LAWLER ST	90034	4254025061	0.000	0.000	0.000	9.590	Shortfall of Sites	0.113	Medium Residential	R3-1	0	0	0	88.429	9.590		Residential - Five or More Units or Apartments (Any Combination) · 4 Stories or Less, 0	120B161 700		Palms - Mar Vista - Del Rey	No	ABMI	DB50

Jurisdiction Name	Site Address/Intersection	5 Digit ZIP Code	Assessor Parcel Number	Very Low-Income	Low-Income	Moderate-Income	Above Moderate-Income	Type of Shortfall	Parcel Size (Acres)	Current General Plan Designation	Current Zoning	Proposed General Plan (GP) Designation	Proposed Zoning	Minimum Density Allowed	Maximum Density Allowed	Total Capacity	Vacant/ Nonvacant	Description of Existing Uses	PIN	Base Density Per Acre	Community Plan Area	Rent Stabalization Ordinance	Income Category	Applicable Rezoning Program (Program informing values in Column Q listed first)
Los Angeles	10718 LAWLER ST	90034	4254026047	0.000	0.000	0.000	9.590	Shortfall of Sites	0.113	Medium Residential	R3-1	0	0	0	88.475	9.590		Residential - Five or More Units or Apartments (Any Combination) - 4 Stories or Less, 0	120B161 715		Palms - Mar Vista - Del Rey	No	ABMI	DB50
Los Angeles	5637 HAZELTINE AVE	91401	2245027047	0.000	0.000	0.000	9.590	Shortfall of Sites	0.116	Medium Residential	[Q]R3-1	0	0	0	86.361	9.590		Residential - Five or More Units or Apartments (Any Combination) - 4 Stories or Less - Pool, 0	174B153 716		Van Nuys - North Sherman Oaks	No	ABMI	DB50
Los Angeles	10755 LAWLER ST	90034	4254025017	0.000	0.000	0.000	9.590	Shortfall of Sites	0.113	Medium Residential	R3-1	0	0	0	88.431	9.590	Vacant	Residential - Three Units (Any Combination) - 4 Stories or Less - Vacant Land, 0	120B161 732		Palms - Mar Vista - Del Rey	No	ABMI	DB50
Los Angeles	10830 KLING ST	91602	2421024083	0.000	0.000	0.000	9.590	Shortfall of Sites	0.116	Medium Residential	R3-1	0	0	0	86.143	9.590		Residential - Five or More Units or Apartments (Any Combination) - 4 Stories or Less, 0	168B173 742		North Hollywood - Valley Village	No	ABMI	DB50
Los Angeles	10744 LAWLER ST	90034	4254026042	0.000	0.000	0.000	9.590	Shortfall of Sites	0.113	Medium Residential	R3-1	0	0	0	88.457	9.590		Residential - Five or More Units or Apartments (Any Combination) - 4 Stories or Less, 0	120B161 780		Palms - Mar Vista - Del Rey	No	ABMI	DB50
Los Angeles	1519 S BUNDY DR	90025	4263038032	0.000	0.000	0.000	9.590	Shortfall of Sites	0.110	Medium Residential	[Q]R3-1	0	0	0	90.778	9.590		Commercial - Store - One Story, 0	126B145 795		West Los Angeles	No	ABMI	DB50
Los Angeles	10752 LAWLER ST	90034	4254026055	0.000	0.000	0.000	9.590	Shortfall of Sites	0.113	Medium Residential	R3-1	0	0	0	88.451	9.590		Residential - Five or More Units or Apartments (Any Combination) - 4 Stories or Less, 0	120B161 802		Palms - Mar Vista - Del Rey	No	ABMI	DB50
Los Angeles	4235 WHITSETT AVE	91604	2375015053	0.000	0.000	0.000	9.590	Shortfall of Sites	0.111	Medium Residential	R3-1-RIO	0	0	0	89.716	9.590		Residential - Five or More Units or Apartments (Any Combination) - 4 Stories or Less, 0	165B165 812		Sherman Oaks - Studio City - Toluca Lake - Cahuenga Pass	No	ABMI	DB50
Los Angeles	14550 BURBANK BLVD	91411	2249001002	0.000	0.000	0.000	9.590	Shortfall of Sites	0.145	Medium Residential	[Q]R3-1	0	0	0	69.125	9.590	Vacant	Residential - Single Family Residence - Vacant Land, 0	174B149 900		Van Nuys - North Sherman Oaks	No	ABMI	DB50
Los Angeles	4550 LAUREL CANYON BLVD	91607	2364001041	0.000	0.000	0.000	9.590	Shortfall of Sites	0.113	Medium Residential	R3-1-RIO	0	0	0	88.232	9.590		Residential - Five or More Units or Apartments (Any Combination) - 4 Stories or Less, 0	168B165 964		Sherman Oaks - Studio City - Toluca Lake - Cahuenga Pass	No	ABMI	DB50
Los Angeles	4550 LAUREL CANYON BLVD	91607	2364001041	0.000	0.000	0.000	9.590	Shortfall of Sites	0.114	Medium Residential	R3-1-RIO	0	0	0	87.334	9.590		Residential - Five or More Units or Apartments (Any Combination) - 4 Stories or Less, 0	168B165 998		Sherman Oaks - Studio City - Toluca Lake - Cahuenga Pass	No	ABMI	DB50
Los Angeles	4551 COLDWATER CANYON AVE	91604	2362006051	0.000	0.000	0.000	9.590	Shortfall of Sites	0.116	Medium Residential	R3-1-RIO	0	0	0	86.348	9.590		Residential - Five or More Units or Apartments (Any Combination) - 4 Stories or Less, 0	168B161 1025		Sherman Oaks - Studio City - Toluca Lake - Cahuenga Pass	No	ABMI	DB50
Los Angeles	0	0	4261037001	0.000	0.000	0.000	9.590	Shortfall of Sites	0.360	Low Medium I Residential	R2-1	0	0	0	27.720	9.590	Vacant	Residential - Single Family Residence - Vacant Land, 0	126B149 1078		West Los Angeles	No	ABMI	DB50
Los Angeles	11951 WALNUT LN	90025	4259012070	0.000	0.000	0.000	9.590	Shortfall of Sites	0.115	Medium Residential	[Q]R3-1	0	0	0	87.031	9.590		Residential - Five or More Units or Apartments (Any Combination) - 4 Stories or Less, 0	126B149 1143		West Los Angeles	No	ABMI	DB50
Los Angeles	10939 MORRISON ST	91601	2419004056	0.000	0.000	0.000	9.590	Shortfall of Sites	0.168	Medium Residential	[Q]R3-1	0	0	0	59.360	9.590		Residential - Five or More Units or Apartments (Any Combination) - 4 Stories or Less - Pool, 0	171B173 1225		North Hollywood - Valley Village	No	ABMI	DB50
Los Angeles	7639 FOOTHILL BLVD	91042	2558033022	0.000	0.000	0.000	9.590	Shortfall of Sites	0.079	General Commercial	C2-1VL	0	0	0	168.192	9.590		Commercial - Store Combination - Store and Residential Combination - One Story, 0	204A197 39		Sunland - Tujunga - Lake View Terrace - Shadow Hills - East La Tuna Canyon	Yes	ABMI	DB50 , ARO
Los Angeles	21724 S WESTERN AVE	90501	7346003040	0.000	0.000	0.000	9.590	Shortfall of Sites	0.154	Medium Residential	R3-1	0	0	0	86.584	9.590		Residential - Five or More Units or Apartments (Any Combination) - 4 Stories or Less - Pool, 0	048B193 52		Harbor Gateway	Yes	ABMI	DB50
Los Angeles	21724 S WESTERN AVE	90501	7346003040	0.000	0.000	0.000	9.590	Shortfall of Sites	0.154	Medium Residential	R3-1	0	0	0	86.585	9.590		Residential - Five or More Units or Apartments (Any Combination) - 4 Stories or Less - Pool, 0	048B193 53		Harbor Gateway	Yes	ABMI	DB50
Los Angeles	21724 S WESTERN AVE	90501	7346003040	0.000	0.000	0.000	9.590	Shortfall of Sites	0.154	Medium Residential	R3-1	0	0	0	86.584	9.590		Residential - Five or More Units or Apartments (Any Combination) - 4 Stories or Less - Pool, 0	048B193 54		Harbor Gateway	Yes	ABMI	DB50
Los Angeles	21724 S WESTERN AVE	90501	7346003040	0.000	0.000	0.000	9.590	Shortfall of Sites	0.153	Medium Residential	R3-1	0	0	0	87.130	9.590		Residential - Five or More Units or Apartments (Any Combination) - 4 Stories or Less - Pool, 0	048B193 55		Harbor Gateway	Yes	ABMI	DB50
Los Angeles	10519 RIVERSIDE DR	91602	2424001004	0.000	0.000	0.000	9.590	Shortfall of Sites	0.151	Medium Residential	R3-1	0	0	0	88.259	9.590		Residential - Five or More Units or Apartments (Any Combination) - 4 Stories or Less, 0	165B177 81		Sherman Oaks - Studio City - Toluca Lake - Cahuenga Pass	Yes	ABMI	DB50
Los Angeles	1422 W 225TH ST	90501	7347006003	0.000	0.000	0.000	9.590	Shortfall of Sites	0.298	Low Medium II Residential	RD1.5-1	0	0	0	44.628	9.590		Residential - Five or More Units or Apartments (Any Combination) - 4 Stories or Less, 0	045B193 90		Harbor Gateway	Yes	ABMI	DB50
Los Angeles	702 W REDONDO BEACH BLVD	90247	6120008015	0.000	0.000	0.000	9.590	Shortfall of Sites	0.158	Medium Residential	R3-1	0	0	0	84.196	9.590		Residential - Five or More Units or Apartments (Any Combination) - 4 Stories or Less, 0	072B197 117		Harbor Gateway	Yes	ABMI	DB50
Los Angeles	842 W REDONDO BEACH BLVD	90247	6120003012	0.000	0.000	0.000	9.590	Shortfall of Sites	0.150	Medium Residential	R3-1	0	0	0	89.015	9.590		Residential - Five or More Units or Apartments (Any Combination) - 4 Stories or Less, 0	072B197 137		Harbor Gateway	Yes	ABMI	DB50
Los Angeles	7601 WHITSETT AVE	91605	2307018021	0.000	0.000	0.000	9.590	Shortfall of Sites	0.156	Medium Residential	R3-1	0	0	0	85.307	9.590		Residential - Five or More Units or Apartments (Any Combination) - 4 Stories or Less, 0	186B165 254		Sun Valley - La Tuna Canyon	Yes	ABMI	DB50
Los Angeles	3337 DREW ST	90065	5459009030	0.000	0.000	0.000	9.590	Shortfall of Sites	0.388	Low Medium II Residential	RD2-1-CDO	0	0	0	34.357	9.590		Residential - Five or More Units or Apartments (Any Combination) - 4 Stories or Less, 0	156B213 302		Northeast Los Angeles	Yes	ABMI	DB50
Los Angeles	13222 MACLAY ST	91340	2513029025	0.000	0.000	0.000	9.590	Shortfall of Sites	0.080	Community Commercial	C2-1VL-CPIO	0	0	0	165.527	9.590		Residential - Five or More Units or Apartments (Any Combination) - 4 Stories or Less, 0	219B157 307		Sylmar	Yes	ABMI	DB50
Los Angeles	6600 WHITSETT AVE	91606	2333002049	0.000	0.000	0.000	9.590	Shortfall of Sites	0.154	Medium Residential	R3-1	0	0	0	86.623	9.590		Residential - Five or More Units or Apartments (Any Combination) - 4 Stories or Less, 0	180B165 390		North Hollywood - Valley Village	Yes	ABMI	DB50
Los Angeles	5249 CARTWRIGHT AVE	91601	2416025024	0.000	0.000	0.000	9.590	Shortfall of Sites	0.155	Medium Residential	R3-1VL	0	0	0	85.869	9.590	Vacant	Residential - Four Units (Any Combination) - 4 Stories or Less - Vacant Land, 0	171B177 425		North Hollywood - Valley Village	Yes	ABMI	DB50
Los Angeles	5652 WHITSETT AVE	91607	2340016015	0.000	0.000	0.000	9.590	Shortfall of Sites	0.152	Medium Residential	R3-1	0	0	0	87.915	9.590		Residential - Four Units (Any Combination) - 4 Stories or Less, 0	174B165 555		North Hollywood - Valley Village	Yes	ABMI	DB50
Los Angeles	6009 MELROSE AVE	90038	5533035014	0.000	0.000	0.000	9.590	Shortfall of Sites	0.078	Neighborhood Office Commercial	C4-1XL	0	0	0	171.702	9.590		Residential - Double, Duplex, or Two Units - 4 Stories or Less, 0	141B185 581		Hollywood	Yes	ABMI	DB50
Los Angeles	5201 RIGOLETTO ST	91364	2042005058	0.000	0.000	0.000	9.590	Shortfall of Sites	0.159	Medium Residential	R3-1	0	0	0	83.550	9.590		Residential - Five or More Units or Apartments (Any Combination) - 4 Stories or Less - Pool, 0	171B097 583		Canoga Park - Winnetka - Woodland Hills - West Hills	Yes	ABMI	DB50
Los Angeles	12329 OXNARD ST	91606	2333015015	0.000	0.000	0.000	9.590	Shortfall of Sites	0.163	Medium Residential	R3-1	0	0	0	81.648	9.590		Residential - Five or More Units or Apartments (Any Combination) - 4 Stories or Less, 0	177B165 680		North Hollywood - Valley Village	Yes	ABMI	DB50
Los Angeles	6830 WOODLEY AVE	91406	2224028047	0.000	0.000	0.000	9.590	Shortfall of Sites	0.161	Medium Residential	[Q]R3-1	0	0	0	82.891	9.590		Residential - Five or More Units or Apartments (Any Combination) - 4 Stories or Less - Pool, 0	183B141 735		Van Nuys - North Sherman Oaks	Yes	ABMI	DB50
Los Angeles	6903 FULTON AVE	91605	2328022040	0.000	0.000	0.000	9.590	Shortfall of Sites	0.150	Medium Residential	R3-1	0	0	0	88.812	9.590		Residential - Five or More Units or Apartments (Any Combination) - 4 Stories or Less - Pool, 0	183B157 739		North Hollywood - Valley Village	Yes	ABMI	DB50
Los Angeles	627 ISLAND AVE	90744	7416027046	0.000	0.000	0.000	9.590	Shortfall of Sites	0.287	Low Medium II Residential	[Q]RD1.5-1XL-O-CUGU	0	0	0	46.447	9.590		Residential - Five or More Units or Apartments (Any Combination) - 4 Stories or Less - Pool, 0	030B205 763		Wilmington - Harbor City	Yes	ABMI	DB50
Los Angeles	6853 FULTON AVE	91605	2328022039	0.000	0.000	0.000	9.590	Shortfall of Sites	0.157	Medium Residential	R3-1	0	0	0	84.972	9.590		Residential - Five or More Units or Apartments (Any Combination) - 4 Stories or Less, 0	183B157 802		North Hollywood - Valley Village	Yes	ABMI	DB50
Los Angeles	6460 MAMMOTH AVE	91401	2238013051	0.000	0.000	0.000	9.590	Shortfall of Sites	0.227	Medium Residential	[Q]R3-1	0	0	0	58.565	9.590		Residential - Five or More Units or Apartments (Any Combination) - 4 Stories or Less - Pool, 0	180B157 1124		Van Nuys - North Sherman Oaks	Yes	ABMI	DB50
Los Angeles	10208 TUJUNGA CANYON BLVD	91042	2568008033	0.000	0.000	0.000	9.590	Shortfall of Sites	0.156	Medium Residential	R3-1	0	0	0	85.521	9.590		Residential - Five or More Units or Apartments (Any Combination) - 4 Stories or Less, 0	204B197 1140		Sunland - Tujunga - Lake View Terrace - Shadow Hills - East La Tuna Canyon	Yes	ABMI	DB50
Los Angeles	1735 FEDERAL AVE	90025	4262019024	0.000	0.000	0.000	9.590	Shortfall of Sites	0.157	Medium Residential	[Q]R3-1	0	0	0	84.578	9.590		Residential - Five or More Units or Apartments (Any Combination) - 4 Stories or Less, 0	126B149 605		West Los Angeles	Yes	ABMI	DB50
Los Angeles	1854 COLBY AVE	90025	4261024096	0.000	0.000	0.000	9.590	Shortfall of Sites	0.157	Medium Residential	[Q]R3-1	0	0	0	84.720	9.590		Residential - Five or More Units or Apartments (Any Combination) - 4 Stories or Less, 0	126B149 752		West Los Angeles	Yes	ABMI	DB50
Los Angeles	10909 HARTSOOK ST	91601	2419001045	0.000	0.000	0.000	9.590	Shortfall of Sites	0.155	Medium Residential	R3-1VL	0	0	0	85.786	9.590		Residential - Five or More Units or Apartments (Any Combination) - 4 Stories or Less, 0	171B173 761		North Hollywood - Valley Village	Yes	ABMI	DB50
Los Angeles	10909 HARTSOOK ST	91601	2419001045	0.000	0.000	0.000	9.590	Shortfall of Sites	0.155	Medium Residential	R3-1VL	0	0	0	85.794	9.590		Residential - Five or More Units or Apartments (Any Combination) - 4 Stories or Less, 0	171B173 762		North Hollywood - Valley Village	Yes	ABMI	DB50
Los Angeles	1854 COLBY AVE	90025	4261024096	0.000	0.000	0.000	9.590	Shortfall of Sites	0.157	Medium Residential	[Q]R3-1	0	0	0	84.718	9.590		Residential - Five or More Units or Apartments (Any Combination) - 4 Stories or Less, 0	126B149 770		West Los Angeles	Yes	ABMI	DB50
Los Angeles	2932 KELTON AVE	90064	4254003038	0.000	0.000	0.000	9.589	Shortfall of Sites	0.114	Low Residential	R1-1	0	0	0	99.000	9.589		Residential - Single Family Residence, 1	123B157 995		West Los Angeles	No	ABMI	TOC EXP
Los Angeles	10817 HOLMAN AVE	90024	4325027012	0.000	0.000	0.000	9.588	Shortfall of Sites	0.114	Low Residential	R1-1	0	0	0	99.000	9.588		Residential - Single Family Residence, 1	129B153 38		Westwood	No	ABMI	TOC EXP
Los Angeles	1423 N ORANGE DR	90028	5548016016	0.000	0.000	0.000	9.586	Shortfall of Sites	0.135	Low Medium II Residential	RD1.5-1XL	0	0	0	99.000	9.586		Residential - Double, Duplex, or Two Units - 4 Stories or Less, 2	147B181 809		Hollywood	Yes	ABMI	TOC EXP , R2RD
Los Angeles	1401 N ORANGE DR	90028	5548016020	0.000	0.000	0.000	9.586	Shortfall of Sites	0.135	Low Medium II Residential	RD1.5-1XL	0	0	0	99.000	9.586		Residential - Double, Duplex, or Two Units - 4 Stories or Less, 2	147B181 906		Hollywood	Yes	ABMI	TOC EXP , R2RD
Los Angeles	3029 S ROBERTSON BLVD	90034	4311030020	0.000	0.000	0.000	9.585	Shortfall of Sites	0.183	Community Commercial	MU(EC)	0	0	0	54.450	9.585		Commercial - Service Station - Full Service - No Additional Services, 0	123B169 846		West Adams - Baldwin Hills - Leimert	No	ABMI	OPP C , ADU

Jurisdiction Name	Site Address/Intersection	5 Digit ZIP Code	Assessor Parcel Number	Very Low-Income	Low-Income	Moderate-Income	Above Moderate-Income	Type of Shortfall	Parcel Size (Acres)	Current General Plan Designation	Current Zoning	Proposed General Plan (GP) Designation	Proposed Zoning	Minimum Density Allowed	Maximum Density Allowed	Total Capacity	Vacant/ Nonvacant	Description of Existing Uses	PIN	Base Density Per Acre	Community Plan Area	Rent Stabalization Ordinance	Income Category	Applicable Rezoning Program (Program informing values in Column Q listed first)
Los Angeles	1639 S BRONSON AVE	90019	5072003018	0.000	0.000	0.000	9.585	Shortfall of Sites	0.135	Low Medium II Residential	RD2-1-O-CPIO	0	0	0	99.000	9.585		Residential - Double, Duplex, or Two Units - 4 Stories or Less, 2	126B185 417		West Adams - Baldwin Hills - Leimert	Yes	ABMI	TOC EXP , R2RD
Los Angeles	13403 ALBERS ST	91401	2344013006	0.000	0.000	0.000	9.582	Shortfall of Sites	0.113	Low Residential	R1-1	0	0	0	99.000	9.582		Residential - Single Family Residence, 1	174B157 826		Van Nuys - North Sherman Oaks	No	ABMI	TOC EXP
Los Angeles	3357 CARDIFF AVE	90034	4311015030	0.000	0.000	0.000	9.582	Shortfall of Sites	0.113	Low Residential	R1V2	0	0	0	99.000	9.582		Residential - Single Family Residence, 1	123B165 1219		West Los Angeles	No	ABMI	TOC EXP
Los Angeles	10333 CALVIN AVE	90025	4319010056	0.000	0.000	0.000	9.582	Shortfall of Sites	0.113	Low Residential	R1-1-O	0	0	0	99.000	9.582		Residential - Single Family Residence, 1	129B161 34		West Los Angeles	No	ABMI	TOC EXP
Los Angeles	12100 PEARL ST	90064	4257022033	0.000	0.000	0.000	9.581	Shortfall of Sites	0.113	Low Residential	R1-1	0	0	0	99.000	9.581		Residential - Single Family Residence, 1	120B149 276		Palms - Mar Vista - Del Rey	No	ABMI	TOC EXP , OPP RC2
Los Angeles	4963 BALBOA BLVD	91316	2258019017	0.000	0.000	0.000	9.575	Shortfall of Sites	0.088	Medium Residential	R1-1	Medium Residential	0	0	113.635	9.575		Residential - Single Family Residence, 0	171B133 682	43	Encino - Tarzana	No	ABMI	OPP RC , ENC CPU, AHO
Los Angeles	9055 RESEDA BLVD	91324	2770004005	4.786	4.786	0.000	0.000	Shortfall of Sites	1.011	Community Commercial	PB-1L, C2-1VL	0	0	20	94.696	9.572		Commercial - Bank, Savings and Loan - One Story, 0	198B125 272		Northridge	No	LI	P
Los Angeles	4360 COUNTRY CLUB DR	90019	5082004001	0.000	0.000	0.000	9.570	Shortfall of Sites	0.113	Low II Residential	R1-1-O	0	0	0	99.000	9.570		Residential - Single Family Residence, 1	132B185 889		Wilshire	No	ABMI	TOC EXP
Los Angeles	8123 LANGDON AVE	91406	2654039001	0.000	0.000	0.000	9.570	Shortfall of Sites	0.937	Medium Residential	R3-1	Medium Neighborhood Residential	0	0	72.560	9.570		Residential - Five or More Units or Apartments (Any Combination) - 4 Stories or Less - Pool, 37	189B145 40	43	Reseda - West Van Nuys	Yes	ABMI	RES CPU
Los Angeles	2727 E 4TH ST	90033	5180013022	0.000	0.000	0.000	9.570	Shortfall of Sites	0.161	Highway Oriented and Limited Commercial	C1-1-CUGU	Neighborhood Center	[LUM2 - G2 - 3][XC1 - 4][CPIO]	0	205.287	9.570		Residential - Five or More Units or Apartments (Any Combination) - 4 Stories or Less, 9	126A225 220	108	Boyle Heights	Yes	ABMI	BH CPU
Los Angeles	4057 WILLOWCREST AVE	91604	2423034027	0.000	0.000	0.000	9.569	Shortfall of Sites	0.101	Low Residential	R1-1-RIO	Low Residential	0	0	99.000	9.569		, 0	162B177 153	1 per lot	Sherman Oaks - Studio City - Toluca Lake - Cahuenga Pass	No	ABMI	TOC EXP , SHR CPU, AHO
Los Angeles	830 W 77TH ST	90044	6020011926	4.783	4.783	0.000	0.000	Shortfall of Sites	6.222	Public Facilities	PF-1	0	0	20	153.741	9.566		Miscellaneous - Government Owned Property - Miscellaneous - Government Property and Possessory Interest Not Classified in Any of the Above, 0	099B197 341		South Los Angeles	No	LI	PF
Los Angeles	2548 COLBY AVE	90064	4258002032	0.000	0.000	0.000	9.565	Shortfall of Sites	0.113	Low Residential	R1V2	0	0	0	99.000	9.565		Residential - Single Family Residence, 1	123B153 999		Palms - Mar Vista - Del Rey	No	ABMI	TOC EXP
Los Angeles	10314 MISSISSIPPI AVE	90025	4319012019	0.000	0.000	0.000	9.563	Shortfall of Sites	0.113	Low Residential	R1-1-O	0	0	0	99.000	9.563		Residential - Single Family Residence, 1	132B157 958		West Los Angeles	No	ABMI	TOC EXP
Los Angeles	0	0	5082012900	0.000	0.000	0.000	9.562	Shortfall of Sites	0.183	Neighborhood Commercial	C4-1VL-O-CPIO	0	0	0	54.450	9.562		Miscellaneous - Government Owned Property, 0	129B185 1055		West Adams - Baldwin Hills - Leimert	No	ABMI	OPP C
Los Angeles	10713 VALLEYHEART DR	91604	2423033017	0.000	0.000	0.000	9.560	Shortfall of Sites	0.113	Low Residential	R1-1-RIO	Low Residential	0	0	99.000	9.560		Residential - Single Family Residence, 1	162B177 262	1 per lot	Sherman Oaks - Studio City - Toluca Lake - Cahuenga Pass	No	ABMI	TOC EXP , SHR CPU, AHO
Los Angeles	23130 OXNARD ST	91367	2041022010	0.478	0.478	0.000	8.602	Shortfall of Sites	0.845	Very Low Residential	RA-1	Very Low Residential	[DM4-CHC1-5] [CX2-FA] [CPIO]	20	66.287	9.557		Residential - Single Family Residence - Pool, 1	177B097 500	1 per lot	Canoga Park - Winnetka - Woodland Hills - West Hills	No	VLI, LI, ABMI	AHO , CPK CPU, ADU
Los Angeles	14336 DICKENS ST	91423	2266005064	0.000	0.000	0.000	9.557	Shortfall of Sites	0.101	Low Medium Residential	RD1.5-1	Medium Residential	0	0	99.000	9.557		Residential - Five or More Units or Apartments (Any Combination) - 4 Stories or Less, 0	166-5A151 270	43	Sherman Oaks - Studio City - Toluca Lake - Cahuenga Pass	No	ABMI	TOC EXP , SHR CPU, R2RD, AHO
Los Angeles	14336 DICKENS ST	91423	2266005064	0.000	0.000	0.000	9.556	Shortfall of Sites	0.101	Low Medium Residential	RD1.5-1	Medium Residential	0	0	99.000	9.556		Residential - Five or More Units or Apartments (Any Combination) - 4 Stories or Less, 0	166-5A151 279	43	Sherman Oaks - Studio City - Toluca Lake - Cahuenga Pass	No	ABMI	TOC EXP , SHR CPU, R2RD, AHO
Los Angeles	6830 LELAND WAY	90028	5548015027	0.000	0.000	0.000	9.556	Shortfall of Sites	0.135	Low Medium II Residential	RD1.5-1XL	0	0	0	99.000	9.556		Residential - Double, Duplex, or Two Units - 4 Stories or Less, 2	147A185 183		Hollywood	Yes	ABMI	TOC EXP , R2RD
Los Angeles	0	0	5152018011	0.478	0.478	0.000	8.600	Shortfall of Sites	0.212	Regional Center Commercial	CW	0	0	20	86.599	9.555		Commercial - Parking Lot (Commercial Use Property) - Lots - Patron or Employee - One Story, 0	132A209 191		Westlake	No	VLI, LI, ABMI	MURC
Los Angeles	3866 W 6TH ST	90020	5503029021	0.478	0.478	0.000	8.600	Shortfall of Sites	0.216	Regional Center Commercial	C2-2	0	0	20	85.267	9.555		Commercial - Office Building - Two Stories, 0	135B193 883		Wilshire	No	VLI, LI, ABMI	MURC , ARO
Los Angeles	3866 W 6TH ST	90020	5503029021	0.478	0.478	0.000	8.600	Shortfall of Sites	0.215	Regional Center Commercial	C2-2	0	0	20	85.346	9.555		Commercial - Office Building - Two Stories, 0	135B193 884		Wilshire	No	VLI, LI, ABMI	MURC , ARO
Los Angeles	3000 W 6TH ST	90020	5077008001	0.478	0.478	0.000	8.600	Shortfall of Sites	0.215	Regional Center Commercial	C2-2	0	0	20	85.612	9.555		Commercial - Store Combination - Store and Office Combination - One Story, 0	135B197 1002		Wilshire	No	VLI, LI, ABMI	MURC , ARO
Los Angeles	3030 W 6TH ST	90020	5077008015	0.478	0.478	0.000	8.600	Shortfall of Sites	0.215	Regional Center Commercial	C2-2	0	0	20	85.607	9.555		Commercial - Office Building - One Story, 0	135B197 1003		Wilshire	No	VLI, LI, ABMI	MURC , ARO
Los Angeles	601 S WESTMORELAND AVE	90005	5077009001	0.478	0.478	0.000	8.600	Shortfall of Sites	0.215	Regional Center Commercial	C2-2	0	0	20	85.606	9.555		Commercial - Office Building - One Story, 0	135B197 1004		Wilshire	No	VLI, LI, ABMI	MURC , ARO
Los Angeles	3000 W 6TH ST	90020	5077008001	0.478	0.478	0.000	8.600	Shortfall of Sites	0.215	Regional Center Commercial	C2-2	0	0	20	85.606	9.555		Commercial - Store Combination - Store and Office Combination - One Story, 0	135B197 1025		Wilshire	No	VLI, LI, ABMI	MURC , ARO
Los Angeles	3030 W 6TH ST	90020	5077008015	0.478	0.478	0.000	8.600	Shortfall of Sites	0.215	Regional Center Commercial	C2-2	0	0	20	85.611	9.555		Commercial - Office Building - One Story, 0	135B197 1026		Wilshire	No	VLI, LI, ABMI	MURC , ARO
Los Angeles	601 S WESTMORELAND AVE	90005	5077009001	0.478	0.478	0.000	8.600	Shortfall of Sites	0.215	Regional Center Commercial	C2-2	0	0	20	85.606	9.555		Commercial - Office Building - One Story, 0	135B197 1027		Wilshire	No	VLI, LI, ABMI	MURC , ARO
Los Angeles	3030 W 6TH ST	90020	5077008015	0.478	0.478	0.000	8.600	Shortfall of Sites	0.215	Regional Center Commercial	C1-2	0	0	20	85.616	9.555		Commercial - Office Building - One Story, 0	135B197 1051		Wilshire	No	VLI, LI, ABMI	MURC , ARO
Los Angeles	2521 WESTWOOD BLVD	90064	4256002005	0.000	0.000	0.000	9.553	Shortfall of Sites	0.133	Low Residential	R1-1-O	0	0	0	99.000	9.553		Residential - Single Family Residence, 1	126B157 1191		West Los Angeles	No	ABMI	TOC EXP , OPP RC2
Los Angeles	1728 S CARMELINA AVE	90025	4259009007	0.000	0.000	0.000	9.553	Shortfall of Sites	0.133	Low Residential	R1-1	0	0	0	99.000	9.553		Residential - Single Family Residence, 1	123B145 245		West Los Angeles	No	ABMI	TOC EXP
Los Angeles	13226 ALBERS PL	91401	2345002006	0.000	0.000	0.000	9.552	Shortfall of Sites	0.113	Low Residential	R1-1	0	0	0	99.000	9.552		Residential - Single Family Residence, 1	174B157 852		Van Nuys - North Sherman Oaks	No	ABMI	TOC EXP
Los Angeles	3723 SENECA AVE	90039	5435001012	0.000	0.000	0.000	9.552	Shortfall of Sites	0.135	Low Residential	R1-1-RIO	0	0	0	99.000	9.552		Residential - Double, Duplex, or Two Units - 4 Stories or Less, 2	156B209 133		Northeast Los Angeles	Yes	ABMI	TOC EXP
Los Angeles	4963 BALBOA BLVD	91316	2258019017	0.000	0.000	0.000	9.551	Shortfall of Sites	0.088	Medium Residential	R1-1	Medium Residential	0	0	113.635	9.551		Residential - Single Family Residence, 0	171B133 689	43	Encino - Tarzana	No	ABMI	OPP RC , ENC CPU, AHO
Los Angeles	0	0	2748001803	4.775	4.775	0.000	0.000	Shortfall of Sites	5.177	Light Manufacturing	PF-1XL, MR2-1	0	0	20	153.741	9.551		Miscellaneous - Privately Owned, 0	198B113 148		Chatsworth - Porter Ranch	No	LI	PF
Los Angeles	6822 LELAND WAY	90028	5548015025	0.000	0.000	0.000	9.550	Shortfall of Sites	0.135	Low Medium II Residential	RD1.5-1XL	0	0	0	99.000	9.550		Residential - Double, Duplex, or Two Units - 4 Stories or Less, 2	147A185 181		Hollywood	Yes	ABMI	TOC EXP , R2RD
Los Angeles	7107 S LA CIENEGA BLVD	90045	4103015031	4.775	4.775	0.000	0.000	Shortfall of Sites	0.149	Medium Residential	RD1.5-1	0	0	20	113.635	9.550		Residential - Four Units (Any Combination) - 4 Stories or Less, 4	102B173 523		Westchester - Playa del Rey	No	LI	OPP RC , DB50
Los Angeles	732 MALTMAN AVE	90026	5401006024	0.000	0.000	0.000	9.544	Shortfall of Sites	0.172	Medium Residential	R3-1VL	0	0	0	83.810	9.544		Residential - Double, Duplex, or Two Units - 4 Stories or Less, 2	141A201 24		Silver Lake - Echo Park - Elysian Valley	No	ABMI	DB50
Los Angeles	7947 FOOTHILL BLVD	91040	2556027028	0.000	0.000	0.000	9.544	Shortfall of Sites	0.084	Community Commercial	C2-1VL	0	0	0	172.275	9.544		Industrial - Light Manufacturing - One Story, 2	204B193 28		Sunland - Tujunga - Lake View Terrace - Shadow Hills - East La Tuna Canyon	No	ABMI	DB50 , ARO
Los Angeles	728 MALTMAN AVE	90026	5401006025	0.000	0.000	0.000	9.544	Shortfall of Sites	0.172	Medium Residential	R3-1VL	0	0	0	83.810	9.544		Residential - Double, Duplex, or Two Units - 4 Stories or Less, 2	141A201 33		Silver Lake - Echo Park - Elysian Valley	No	ABMI	DB50
Los Angeles	722 MALTMAN AVE	90026	5401006026	0.000	0.000	0.000	9.544	Shortfall of Sites	0.172	Medium Residential	R3-1VL	0	0	0	83.810	9.544		Residential - Double, Duplex, or Two Units - 4 Stories or Less, 2	141A201 43		Silver Lake - Echo Park - Elysian Valley	No	ABMI	DB50
Los Angeles	3116 VENICE BLVD	90019	5072033013	0.000	0.000	0.000	9.544	Shortfall of Sites	0.170	Neighborhood Commercial	C2-1VL-O-CPIO	0	0	0	85.085	9.544		Commercial - Auto, Recreation Equipment, Construction Equipment Sales and Service - Auto Body Repair Shop - One Story, 2	126B189 297		West Adams - Baldwin Hills - Leimert	No	ABMI	DB50
Los Angeles	1527 E CESAR E CHAVEZ AVE	90033	5174010011	0.000	0.000	0.000	9.540	Shortfall of Sites	0.174	Highway Oriented and Limited Commercial	C2-1-RIO-CUGU	Neighborhood Center	[LUM1 - G2 - 3][XN2 - 8][CPIO]	0	97.971	9.540		Commercial - Store Combination - Store and Residential Combination - One Story, 3	130-5A221 128	54	Boyle Heights	Yes	ABMI	BH CPU , ARO
Los Angeles	2827 WABASH AVE	90033	5177012022	0.000	0.000	0.000	9.540	Shortfall of Sites	0.168	Neighborhood Office Commercial	C2-1-CUGU	Neighborhood Center	[LUM1 - G2 - 3][XN2 - 8][CPIO]	0	101.102	9.540		Commercial - Store Combination - Store and Residential Combination - One Story, 3	130-5A227 342	54	Boyle Heights	Yes	ABMI	BH CPU , ARO
Los Angeles	2621 E 2ND ST	90033	5180011021	0.000	0.000	0.000	9.540	Shortfall of Sites	0.134	Low Medium I Residential	R2-1-CUGU	Medium Neighborhood Residential	[LLN2 - MU3 - 4][RN3 - 6][CPIO]	0	126.772	9.540		Residential - Three Units (Any Combination) - 4 Stories or Less, 3	126A225 33	72	Boyle Heights	Yes	ABMI	BH CPU , R2RD
Los Angeles	214 S MATHEWS ST	90033	5180005018	0.000	0.000	0.000	9.540	Shortfall of Sites	0.129	Low Medium I Residential	R2-1-CUGU	Medium Neighborhood Residential	[LLN2 - MU3 - 4][RN3 - 6][CPIO]	0	131.536	9.540		Residential - Three Units (Any Combination) - 4 Stories or Less, 3	126A223 40	72	Boyle Heights	Yes	ABMI	BH CPU , R2RD
Los Angeles	2106 E 2ND ST	90033	5183011037	0.000	0.000	0.000	9.540	Shortfall of Sites	0.137	Low Medium II Residential	RD2-1-CUGU	Medium Neighborhood Residential	[LLN2 - MU3 - 4][RN3 - 6][CPIO]	0	124.198	9.540		Residential - Three Units (Any Combination) - 4 Stories or Less, 3	127-5A223 179	72	Boyle Heights	Yes	ABMI	BH CPU , R2RD
Los Angeles	2618 PENNSYLVANIA AVE	90033	5180010013	0.000	0.000	0.000	9.540	Shortfall of Sites	0.125	Low Medium II Residential	RD1.5-1-CUGU	Medium Neighborhood Residential	[LLN2 - MU3 - 4][RN3 - 6][CPIO]	0	135.655	9.540		Residential - Three Units (Any Combination) - 4 Stories or Less, 3	127-5A225 270	72	Boyle Heights	Yes	ABMI	BH CPU , R2RD
Los Angeles	2509 GLEASON AVE	90033	5180006021	0.000	0.000	0.000	9.540	Shortfall of Sites	0.132	Low Medium II Residential	RD1.5-1-CUGU	Medium Neighborhood Residential	[LLN2 - MU3 - 4][RN3 - 6][CPIO]	0	128.888	9.540		Residential - Three Units (Any Combination) - 4 Stories or Less, 3	127-5A223 307	72	Boyle Heights	Yes	ABMI	BH CPU , R2RD
Los Angeles	2433 E 2ND ST	90033	5180003017	0.000	0.000	0.000	9.540	Shortfall of Sites	0.125	Low Medium I Residential	R2-1-CUGU	Medium Neighborhood Residential	[LLN2 - MU3 - 4][RN3 - 6][CPIO]	0	135.560	9.540		Residential - Three Units (Any Combination) - 4 Stories or Less, 3	127-5A223 351	72	Boyle Heights	Yes	ABMI	BH CPU , R2RD
Los Angeles	2427 MICHIGAN AVE	90033	5180001007	0.000	0.000	0.000	9.540	Shortfall of Sites	0.135	Medium Residential	R3-1-CUGU	Medium Neighborhood Residential	[LLN2 - MU3 - 4][RN3 - 6][CPIO]	0	126.158	9.540		Residential - Three Units (Any Combination) - 4 Stories or Less, 3	127-5A225 51	72	Boyle Heights	Yes	ABMI	BH CPU
Los Angeles	2510 MICHIGAN AVE	90033	5180007033	0.000	0.000	0.000	9.540	Shortfall of Sites	0.125	Medium Residential	R3-1-CUGU	Medium Neighborhood Residential	[LLN2 - MU3 - 4][RN3 - 6][CPIO]	0	135.478	9.540		Residential - Three Units (Any Combination) - 4 Stories or Less, 3	127-5A225 120	72	Boyle Heights	Yes	ABMI	BH CPU
Los Angeles	1635 NEW JERSEY ST	90033	5174009024	0.000	0.000	0.000	9.540	Shortfall of Sites	0.170	Low Medium II Residential	RD1.5-1-RIO-CUGU	Neighborhood Center	[LUM1 - G2 - 3][XN2 - 8][CPIO]	0	99.914	9.540		Residential - Three Units (Any Combination) - 4 Stories or Less, 3	130-5A221 270	54	Boyle Heights	Yes	ABMI	BH CPU
Los Angeles	2819 WABASH AVE	90033	5177012019	0.000	0.000	0.000	9.540	Shortfall of Sites	0.173	Neighborhood Office Commercial	C2-1-CUGU	Neighborhood Center	[LUM1 - G2 - 3][XN2 - 8][CPIO]	0	98.474	9.540		Residential - Three Units (Any Combination) - 4 Stories or Less, 3	130-5A227 329	54	Boyle Heights	Yes	ABMI	BH CPU

Jurisdiction Name	Site Address/Intersection	5 Digit ZIP Code	Assessor Parcel Number	Very Low-Income	Low-Income	Moderate-Income	Above Moderate-Income	Type of Shortfall	Parcel Size (Acres)	Current General Plan Designation	Current Zoning	Proposed General Plan (GP) Designation	Proposed Zoning	Minimum Density Allowed	Maximum Density Allowed	Total Capacity	Vacant/ Nonvacant	Description of Existing Uses	PIN	Base Density Per Acre	Community Plan Area	Rent Stabalization Ordinance	Income Category	Applicable Rezoning Program (Program informing values in Column Q listed first)
Los Angeles	835 N BEAUDRY AVE	90012	5406021027	0.000	0.000	0.000	9.540	Shortfall of Sites	0.143	Medium Residential	R3-1	Medium Neighborhood Residential	[LN1-MU1-5] [RG1-FA] [CPIO]	0	118.997	9.540		Residential - Three Units (Any Combination) - 4 Stories or Less, 3	136-5A213 147	No Max	Central City North	Yes	ABMI	DT CPU
Los Angeles	5937 GREGORY AVE	90038	5534030020	0.000	0.000	0.000	9.540	Shortfall of Sites	0.149	Medium Residential	R3-1XL	High Medium Residential	[Q]R4-1VL-CPIO	0	113.927	9.540		Residential - Three Units (Any Combination) - 4 Stories or Less, 3	141B189 34	54	Hollywood	Yes	ABMI	HWD CPU , AHO
Los Angeles	5846 GREGORY AVE	90038	5534031009	0.000	0.000	0.000	9.540	Shortfall of Sites	0.149	Medium Residential	R3-1XL	High Medium Residential	[Q]R4-1VL-CPIO	0	113.963	9.540		Residential - Three Units (Any Combination) - 4 Stories or Less, 3	141B189 66	54	Hollywood	Yes	ABMI	HWD CPU , AHO
Los Angeles	751 N GOWER ST	90038	5534033014	0.000	0.000	0.000	9.540	Shortfall of Sites	0.149	Medium Residential	R3-1XL	High Medium Residential	[Q]R4-1VL-CPIO	0	113.843	9.540		Residential - Three Units (Any Combination) - 4 Stories or Less, 3	141B189 157	54	Hollywood	Yes	ABMI	HWD CPU , AHO
Los Angeles	5732 CAMERFORD AVE	90038	5534035007	0.000	0.000	0.000	9.540	Shortfall of Sites	0.149	Medium Residential	R3-1XL	High Medium Residential	[Q]R4-1VL-CPIO	0	113.927	9.540		Residential - Three Units (Any Combination) - 4 Stories or Less, 3	141B189 209	54	Hollywood	Yes	ABMI	HWD CPU , AHO
Los Angeles	5832 CAMERFORD AVE	90038	5534036009	0.000	0.000	0.000	9.540	Shortfall of Sites	0.149	Medium Residential	R3-1XL	High Medium Residential	[Q]R4-1VL-CPIO	0	113.927	9.540		Residential - Three Units (Any Combination) - 4 Stories or Less, 3	141B189 222	54	Hollywood	Yes	ABMI	HWD CPU , AHO
Los Angeles	5816 WILLOUGHBY AVE	90038	5534029005	0.000	0.000	0.000	9.540	Shortfall of Sites	0.149	Medium Residential	R3-1XL	High Medium Residential	[Q]R4-1VL-CPIO	0	114.082	9.540		Residential - Three Units (Any Combination) - 4 Stories or Less, 3	144B189 1036	54	Hollywood	Yes	ABMI	HWD CPU , AHO
Los Angeles	1437 N BRONSON AVE	90028	5545015008	0.000	0.000	0.000	9.540	Shortfall of Sites	0.152	High Medium Residential	[Q]R4-2	High Medium Residential	[Q]R4-1VL-CPIO	0	111.840	9.540		Residential - Three Units (Any Combination) - 4 Stories or Less, 3	147A191 119	72	Hollywood	Yes	ABMI	HWD CPU
Los Angeles	1400 TAMARIND AVE	90028	5545015035	0.000	0.000	0.000	9.540	Shortfall of Sites	0.149	High Medium Residential	[Q]R4-2	High Medium Residential	[Q]R4-1VL-CPIO	0	113.927	9.540		Residential - Four Units (Any Combination) - 4 Stories or Less, 3	147A191 162	72	Hollywood	Yes	ABMI	HWD CPU
Los Angeles	6036 ELEANOR AVE	90038	5534023008	0.000	0.000	0.000	9.540	Shortfall of Sites	0.149	Medium Residential	R3-1XL	High Medium Residential	[Q]R4-1VL-CPIO	0	113.927	9.540		Residential - Three Units (Any Combination) - 4 Stories or Less, 3	144B189 772	54	Hollywood	Yes	ABMI	HWD CPU
Los Angeles	6132 ROMAINE ST	90038	5534026007	0.000	0.000	0.000	9.540	Shortfall of Sites	0.149	Medium Residential	R3-1XL	High Medium Residential	[Q]R4-1VL-CPIO	0	113.744	9.540		Residential - Three Units (Any Combination) - 4 Stories or Less, 3	144B189 878	54	Hollywood	Yes	ABMI	HWD CPU
Los Angeles	5952 BARTON AVE	90038	5534027012	0.000	0.000	0.000	9.540	Shortfall of Sites	0.149	Medium Residential	R3-1XL	High Medium Residential	[Q]R4-1VL-CPIO	0	113.959	9.540		Residential - Three Units (Any Combination) - 4 Stories or Less, 3	144B189 955	54	Hollywood	Yes	ABMI	HWD CPU
Los Angeles	5823 WILLOUGHBY AVE	90038	5534027018	0.000	0.000	0.000	9.540	Shortfall of Sites	0.149	Medium Residential	R3-1XL	High Medium Residential	[Q]R4-1VL-CPIO	0	113.964	9.540		Residential - Three Units (Any Combination) - 4 Stories or Less, 3	144B189 987	54	Hollywood	Yes	ABMI	HWD CPU
Los Angeles	5917 WILLOUGHBY AVE	90038	5534028017	0.000	0.000	0.000	9.540	Shortfall of Sites	0.149	Medium Residential	R3-1XL	High Medium Residential	[Q]R4-1VL-CPIO	0	113.953	9.540		Residential - Three Units (Any Combination) - 4 Stories or Less, 3	144B189 998	54	Hollywood	Yes	ABMI	HWD CPU
Los Angeles	11311 MARTHA ST	91601	2337038015	0.000	0.000	0.000	9.540	Shortfall of Sites	0.155	Low Medium II Residential	RD1.5-1VL	Medium	0	0	109.617	9.540		Residential - Three Units (Any Combination) - 4 Stories or Less, 3	174B173 727	54	North Hollywood - Valley Village	Yes	ABMI	Orange LineTNP
Los Angeles	10661 WHIPPLE ST	91602	2423018029	0.000	0.000	0.000	9.540	Shortfall of Sites	0.124	Medium Residential	[Q]R3-1-RIO	Community Center	0	0	137.529	9.540		Residential - Three Units (Any Combination) - 4 Stories or Less, 3	165B177 675	108	Sherman Oaks - Studio City - Toluca Lake - Cahuenga Pass	Yes	ABMI	SHR CPU , DB50, AHO
Los Angeles	2815 W 7TH ST	90005	5077014002	0.000	0.000	0.000	9.540	Shortfall of Sites	0.184	Regional Center Commercial	C2-2	0	0	0	85.785	9.540		Residential - Double, Duplex, or Two Units - 4 Stories or Less, 2	133-5A201 139		Wilshire	Yes	ABMI	MURC
Los Angeles	10366 MISSISSIPPI AVE	90025	4319012031	0.000	0.000	0.000	9.539	Shortfall of Sites	0.113	Low Residential	R1-1-O	0	0	0	99.000	9.539		Residential - Single Family Residence, 1	129B157 60		West Los Angeles	No	ABMI	TOC EXP
Los Angeles	715 N ORANGE GROVE AVE	90046	5527011009	0.000	0.000	0.000	9.539	Shortfall of Sites	0.113	Low II Residential	R1-1	0	0	0	99.000	9.539		Residential - Single Family Residence, 1	141B177 487		Hollywood	No	ABMI	TOC EXP
Los Angeles	1510 S BRONSON AVE	90019	5072007009	0.000	0.000	0.000	9.534	Shortfall of Sites	0.135	Low Medium II Residential	RD2-1-O-CPIO	0	0	0	99.000	9.534		Residential - Four Units (Any Combination) - 4 Stories or Less, 2	126B185 159		West Adams - Baldwin Hills - Leimert	Yes	ABMI	TOC EXP , R2RD
Los Angeles	5107 WOODLEY AVE	91436	2260020011	4.766	4.766	0.000	0.000	Shortfall of Sites	0.937	Low II Residential	RA-1	Low Residential	0	20	66.287	9.531		Residential - Single Family Residence - Pool, 2	171B141 349	1 per lot	Encino - Tarzana	No	LI	AHO , ENC CPU
Los Angeles	1514 S VICTORIA AVE	90019	5082023037	0.000	0.000	0.000	9.529	Shortfall of Sites	0.109	Low Medium I Residential	R2-1-O	0	0	0	99.000	9.529		Residential - Double, Duplex, or Two Units - 4 Stories or Less, 0	126B185 49		West Adams - Baldwin Hills - Leimert	Yes	ABMI	TOC EXP , R2RD
Los Angeles	10345 W PICO BLVD	90064	4315014014	4.763	4.763	0.000	0.000	Shortfall of Sites	0.109	Neighborhood Commercial	C2-1VL-O	0	0	20	163.535	9.527		Institutional - Church - One Story, 3	129B161 367		West Los Angeles	No	LI	DB50, FBO
Los Angeles	4963 BALBOA BLVD	91316	2258019017	0.000	0.000	0.000	9.526	Shortfall of Sites	0.087	Medium Residential	R1-1	Medium Residential	0	0	113.635	9.526		Residential - Single Family Residence, 0	171B133 695	43	Encino - Tarzana	No	ABMI	OPP RC , ENC CPU, AHO
Los Angeles	1318 N GARDNER ST	90046	5550023003	0.000	0.000	0.000	9.522	Shortfall of Sites	0.156	Medium Residential	R3-1	0	0	0	85.589	9.522		Residential - Double, Duplex, or Two Units - 4 Stories or Less, 2	144B181 44		Hollywood	Yes	ABMI	DB50
Los Angeles	6257 LA TIJERA BLVD	90056	4001012021	0.000	0.000	0.000	9.522	Shortfall of Sites	0.152	Medium Residential	R3-1XL	0	0	0	87.909	9.522		Residential - Double, Duplex, or Two Units - 4 Stories or Less, 2	105B173 81		Westchester - Playa del Rey	Yes	ABMI	DB50
Los Angeles	6301 LA TIJERA BLVD	90056	4001012024	0.000	0.000	0.000	9.522	Shortfall of Sites	0.153	Medium Residential	R3-1XL	0	0	0	87.118	9.522		Residential - Double, Duplex, or Two Units - 4 Stories or Less, 2	105B173 112		Westchester - Playa del Rey	Yes	ABMI	DB50
Los Angeles	6305 LA TIJERA BLVD	90056	4001012025	0.000	0.000	0.000	9.522	Shortfall of Sites	0.153	Medium Residential	R3-1XL	0	0	0	87.111	9.522		Residential - Double, Duplex, or Two Units - 4 Stories or Less, 2	105B173 121		Westchester - Playa del Rey	Yes	ABMI	DB50
Los Angeles	6311 LA TIJERA BLVD	90056	4001012026	0.000	0.000	0.000	9.522	Shortfall of Sites	0.151	Medium Residential	R3-1XL	0	0	0	88.113	9.522		Residential - Double, Duplex, or Two Units - 4 Stories or Less, 2	105B173 124		Westchester - Playa del Rey	Yes	ABMI	DB50
Los Angeles	5032 W 63RD ST	90056	4001027014	0.000	0.000	0.000	9.522	Shortfall of Sites	0.157	Medium Residential	R3-1XL	0	0	0	85.064	9.522		Residential - Double, Duplex, or Two Units - 4 Stories or Less, 2	105B173 126		Westchester - Playa del Rey	Yes	ABMI	DB50
Los Angeles	1480 REXFORD DR	90035	4306007010	0.000	0.000	0.000	9.522	Shortfall of Sites	0.155	Medium Residential	[Q]R3-1-O	0	0	0	85.919	9.522		Residential - Double, Duplex, or Two Units - 4 Stories or Less, 2	129B165 189		West Los Angeles	Yes	ABMI	DB50
Los Angeles	1484 REXFORD DR	90035	4306007026	0.000	0.000	0.000	9.522	Shortfall of Sites	0.155	Medium Residential	[Q]R3-1-O	0	0	0	85.919	9.522		Residential - Double, Duplex, or Two Units - 4 Stories or Less, 2	129B165 211		West Los Angeles	Yes	ABMI	DB50
Los Angeles	1432 S BEVERLY DR	90035	4306008024	0.000	0.000	0.000	9.522	Shortfall of Sites	0.162	Medium Residential	[Q]R3-1VL-O	0	0	0	82.014	9.522		Residential - Double, Duplex, or Two Units - 4 Stories or Less, 2	132A167 309		West Los Angeles	Yes	ABMI	DB50
Los Angeles	10327 ALMAYO AVE	90064	4315015011	0.000	0.000	0.000	9.522	Shortfall of Sites	0.156	Medium Residential	R3-1-O	0	0	0	85.157	9.522		Residential - Double, Duplex, or Two Units - 4 Stories or Less, 2	129B161 313		West Los Angeles	Yes	ABMI	DB50
Los Angeles	7023 KITTYHAWK AVE	90045	4103009027	0.000	0.000	0.000	9.522	Shortfall of Sites	0.158	Medium Residential	R3-1	0	0	0	84.422	9.522		Residential - Double, Duplex, or Two Units - 4 Stories or Less, 2	102B173 337		Westchester - Playa del Rey	Yes	ABMI	DB50
Los Angeles	1322 S BARRINGTON AVE	90025	4263014011	0.000	0.000	0.000	9.522	Shortfall of Sites	0.161	Medium Residential	[Q]R3-1	0	0	0	82.905	9.522		Residential - Double, Duplex, or Two Units - 4 Stories or Less, 2	129B149 391		West Los Angeles	Yes	ABMI	DB50
Los Angeles	7101 KITTYHAWK AVE	90045	4103009022	0.000	0.000	0.000	9.522	Shortfall of Sites	0.158	Medium Residential	R3-1	0	0	0	84.439	9.522		Residential - Double, Duplex, or Two Units - 4 Stories or Less, 2	102B173 394		Westchester - Playa del Rey	Yes	ABMI	DB50
Los Angeles	4358 TROOST AVE	91604	2365021010	0.000	0.000	0.000	9.522	Shortfall of Sites	0.153	Medium Residential	R3-1-RIO	0	0	0	87.253	9.522		Residential - Double, Duplex, or Two Units - 4 Stories or Less, 2	165B169 421		Sherman Oaks - Studio City - Toluca Lake - Cahuenga Pass	Yes	ABMI	DB50
Los Angeles	7108 RAMSGATE AVE	90045	4103018007	0.000	0.000	0.000	9.522	Shortfall of Sites	0.157	Medium Residential	R3-1	0	0	0	84.661	9.522		Residential - Double, Duplex, or Two Units - 4 Stories or Less, 2	102B173 454		Westchester - Playa del Rey	Yes	ABMI	DB50
Los Angeles	7114 RAMSGATE AVE	90045	4103019012	0.000	0.000	0.000	9.522	Shortfall of Sites	0.151	Medium Residential	R3-1	0	0	0	88.271	9.522		Residential - Double, Duplex, or Two Units - 4 Stories or Less, 2	102B173 472		Westchester - Playa del Rey	Yes	ABMI	DB50
Los Angeles	1418 S BARRINGTON AVE	90025	4263020021	0.000	0.000	0.000	9.522	Shortfall of Sites	0.161	Medium Residential	[Q]R3-1	0	0	0	82.887	9.522		Residential - Double, Duplex, or Two Units - 4 Stories or Less, 2	129B149 571		West Los Angeles	Yes	ABMI	DB50
Los Angeles	13306 WOODBRIDGE ST	91423	2360011009	0.000	0.000	0.000	9.522	Shortfall of Sites	0.152	Medium Residential	R3-1-RIO	0	0	0	87.892	9.522		Residential - Double, Duplex, or Two Units - 4 Stories or Less, 2	165B157 741		Sherman Oaks - Studio City - Toluca Lake - Cahuenga Pass	Yes	ABMI	DB50
Los Angeles	10617 KINNARD AVE	90024	4326024031	0.000	0.000	0.000	9.522	Shortfall of Sites	0.154	Medium Residential	[Q]R3-1-O	0	0	0	86.713	9.522		Residential - Double, Duplex, or Two Units - 4 Stories or Less - Pool, 2	132B157 794		Westwood	Yes	ABMI	DB50
Los Angeles	10623 KINNARD AVE	90024	4326024030	0.000	0.000	0.000	9.522	Shortfall of Sites	0.154	Medium Residential	[Q]R3-1-O	0	0	0	86.714	9.522		Residential - Double, Duplex, or Two Units - 4 Stories or Less, 2	132B157 804		Westwood	Yes	ABMI	DB50
Los Angeles	10639 WOODBINE ST	90034	4314020035	0.000	0.000	0.000	9.522	Shortfall of Sites	0.081	General Commercial	C2-1	Mixed Residential	0	0	148.918	9.522		Residential - Double, Duplex, or Two Units - 4 Stories or Less, 2	120B161 476	54	Palms - Mar Vista - Del Rey	Yes	ABMI	DB50 , PMVDR CPU, AHO
Los Angeles	1611 N EL CENTRO AVE	90028	5546028026	0.476	0.476	0.000	8.568	Shortfall of Sites	0.090	Regional Center Commercial	C4-2D	Regional Center Commercial	[Q]C2-2D-CPIO	20	266.674	9.520		Commercial - Store Combination - Store and Office Combination - One Story, 8	148-5A189 251	108	Hollywood	No	VLI, LI, ABMI	HWD CPU , ARO, MURC, AHO
Los Angeles	6669 HOLLYWOOD BLVD	90028	5547009006	0.476	0.476	0.000	8.568	Shortfall of Sites	0.176	Regional Center Commercial	C4-2D-SN	Regional Center Commercial	VARIOUS, WITH C2 and CPIO	20	222.072	9.520		Industrial - Warehousing, Distribution, Storage - Warehousing, Distribution, 10,000 to 24,999 SF - One Story, 4	148-5A185 89	108	Hollywood	No	VLI, LI, ABMI	HWD CPU , ARO, MURC
Los Angeles	7429 W SUNSET BLVD	90046	5550013030	0.000	0.000	0.000	9.520	Shortfall of Sites	0.086	Neighborhood Office Commercial	C4-1D	Neighborhood Commercial	[Q]C4-1XLD-CPIO	0	162.623	9.520		Commercial - Store Combination - Store and Office Combination - One Story, 0	147B181 617	108	Hollywood	No	ABMI	HWD CPU , ARO, AHO
Los Angeles	7188 W SUNSET BLVD	90046	5548018014	0.000	0.000	0.000	9.520	Shortfall of Sites	0.083	Neighborhood Office Commercial	C4-1D	Neighborhood Commercial	[Q]C4-1VLD-CPIO	0	169.402	9.520		Commercial - Office Building - One Story, 0	147B181 674	108	Hollywood	No	ABMI	HWD CPU , ARO, AHO
Los Angeles	7188 W SUNSET BLVD	90046	5548018014	0.000	0.000	0.000	9.520	Shortfall of Sites	0.083	Neighborhood Office Commercial	C4-1D	Neighborhood Commercial	[Q]C4-1VLD-CPIO	0	169.400	9.520		Commercial - Office Building - One Story, 0	147B181 704	108	Hollywood	No	ABMI	HWD CPU , ARO, AHO
Los Angeles	1607 N GOWER ST	90028	5546027403	0.000	0.000	0.000	9.520	Shortfall of Sites	0.052	Regional Center Commercial	C4-2D	Regional Center Commercial	[Q]C2-2D-CPIO	0	267.653	9.520		Commercial - Parking Lot (Commercial Use Property) - Lots - Patron or Employee - One Story, 0	148-5A189 258	108	Hollywood	No	ABMI	HWD CPU , MURC, AHO
Los Angeles	1607 N GOWER ST	90028	5546027403	0.000	0.000	0.000	9.520	Shortfall of Sites	0.052	Regional Center Commercial	C4-2D	Regional Center Commercial	[Q]C2-2D-CPIO	0	267.651	9.520		Commercial - Parking Lot (Commercial Use Property) - Lots - Patron or Employee - One Story, 0	148-5A189 276	108	Hollywood	No	ABMI	HWD CPU , MURC, AHO
Los Angeles	11489 CHANDLER BLVD	91601	2350010022	0.000	0.000	0.000	9.520	Shortfall of Sites	0.063	Community Commercial	C2-1	Community Commercial	0	0	220.740	9.520		Industrial - Light Manufacturing - One Story, 0	171B169 90	108	North Hollywood - Valley Village	No	ABMI	Orange LineTNP , ARO, AHO, TOC EXP
Los Angeles	734 YALE ST	90012	5408018028	0.000	0.000	0.000	9.520	Shortfall of Sites	0.149	High Medium Residential	R4-1	Medium Neighborhood Residential	[LM2-MU2-5] [RX1-FA] [CPIO]	0	113.768	9.520		Residential - Five or More Units or Apartments (Any Combination) · 4 Stories or Less, 0	135A213 402	No Max	Central City North	Yes	ABMI	DT CPU
Los Angeles	11451 WOODLEY AVE	91344	2681008024	4.760	4.760	0.000	0.000	Shortfall of Sites	2.154	Low I Residential	A1-1	0	0	20	102.494	9.520		Institutional - Church - One Story, 2	213B141 478		Granada Hills - Knollwood	No	LI	FBO
Los Angeles	15100 VENTURA BLVD	91403	2276006021	0.000	0.000	0.000	9.518	Shortfall of Sites	0.087	Low Medium Residential	RD1.5-1	Medium Residential	0	0	113.635	9.518		Institutional - Church - One Story, 0	166-5A147 23	43	Sherman Oaks - Studio City - Toluca Lake - Cahuenga Pass	No	ABMI	OPP RC, TOC EXP, AHO, FBO, R2RD, SHR CPU
Los Angeles	5727 CHIMINEAS AVE	91356	2157009017	0.000	0.000	0.000	9.518	Shortfall of Sites	0.113	Low II Residential	R1-1	0	0	0	99.000	9.518		Residential - Single Family Residence, 1	174B125 164		Encino - Tarzana	No	ABMI	TOC EXP
Los Angeles	5941 CAHUENGA BLVD	91601	2415014002	0.000	0.000	0.000	9.517	Shortfall of Sites	0.440	Medium Residential	R3-1	0	0	0	83.201	9.517		Residential - Five or More Units or Apartments (Any Combination) · 4 Stories or Less, 12	177B177 623		North Hollywood - Valley Village	Yes	ABMI	DB50

Jurisdiction Name	Site Address/Intersection	5 Digit ZIP Code	Assessor Parcel Number	Very Low-Income	Low-Income	Moderate-Income	Above Moderate-Income	Type of Shortfall	Parcel Size (Acres)	Current General Plan Designation	Current Zoning	Proposed General Plan (GP) Designation	Proposed Zoning	Minimum Density Allowed	Maximum Density Allowed	Total Capacity	Vacant/ Nonvacant	Description of Existing Uses	PIN	Base Density Per Acre	Community Plan Area	Rent Stabalization Ordinance	Income Category	Applicable Rezoning Program (Program informing values in Column Q listed first)
Los Angeles	5940 WILLOWCREST AVE	91601	2415014005	0.000	0.000	0.000	9.517	Shortfall of Sites	0.440	Medium Residential	R3-1	0	0	0	83.187	9.517		Residential - Five or More Units or Apartments (Any Combination) - 4 Stories or Less, 12	177B177 624		North Hollywood - Valley Village	Yes	ABMI	DB50
Los Angeles	4430 HASKELL AVE	91436	2283002016	4.757	4.757	0.000	0.000	Shortfall of Sites	0.842	Low II Residential	R1-1	Low Residential	0	20	66.287	9.514		Residential - Single Family Residence - Pool, 1	165B141 106	1 per lot	Encino - Tarzana	No	LI	AHO , ENC CPU, ADU
Los Angeles	1540 CALMAR CT	90024	4327009018	0.000	0.000	0.000	9.513	Shortfall of Sites	0.113	Low Residential	R1V3-O	0	0	0	99.000	9.513		Residential - Single Family Residence, 1	132B157 244		Westwood	No	ABMI	TOC EXP
Los Angeles	1854 CANYON DR	90028	5586029005	0.000	0.000	0.000	9.512	Shortfall of Sites	0.098	Low Medium II Residential	RD1.5-1XL	0	0	0	113.635	9.512		Residential - Single Family Residence, 1	150A191 186		Hollywood	No	ABMI	OPP RC , R2RD
Los Angeles	1548 GLENDON AVE	90024	4325027010	0.000	0.000	0.000	9.511	Shortfall of Sites	0.113	Low Residential	R1-1	0	0	0	99.000	9.511		Residential - Single Family Residence, 1	129B153 37		Westwood	No	ABMI	TOC EXP
Los Angeles	4520 HASKELL AVE	91436	2283002022	4.754	4.754	0.000	0.000	Shortfall of Sites	0.841	Low II Residential	R1-1	Low Residential	0	20	66.287	9.508		Residential - Single Family Residence - Pool, 1	168B141 850	1 per lot	Encino - Tarzana	No	LI	AHO , ENC CPU, ADU
Los Angeles	15515 CHATSWORTH ST	91345	2649001005	0.000	0.000	0.000	9.503	Shortfall of Sites	0.124	Neighborhood Office Commercial	(Q)P-1VL, [Q]C2-1VL	0	0	0	79.860	9.503		Commercial - Auto, Recreation Equipment, Construction Equipment Sales and Service - Auto Body Repair Shop - One Story, 0	207B145 282		Mission Hills - Panorama City - North Hills	No	ABMI	OPP C , P, DB50
Los Angeles	2511 BUTLER AVE	90064	4260041026	0.000	0.000	0.000	9.503	Shortfall of Sites	0.113	Low Residential	R1-1	Medium Residential	0	0	99.000	9.503		Residential - Single Family Residence, 1	123B153 842	1 per lot	Palms - Mar Vista - Del Rey	No	ABMI	TOC EXP , PMVDR CPU, AHO
Los Angeles	5432 TROOST AVE	91601	2348001036	0.000	0.000	0.000	9.503	Shortfall of Sites	0.113	Low Medium II Residential	RD1.5-1	0	0	0	99.000	9.503		Residential - Single Family Residence, 1	174B169 1227		North Hollywood - Valley Village	No	ABMI	TOC EXP , R2RD
Los Angeles	4963 BALBOA BLVD	91316	2258019017	0.000	0.000	0.000	9.502	Shortfall of Sites	0.087	Medium Residential	R1-1	Medium Residential	0	0	113.635	9.502		Residential - Single Family Residence, 0	171B133 705	43	Encino - Tarzana	No	ABMI	OPP RC , ENC CPU, AHO
Los Angeles	10683 VALLEYHEART DR	91604	2423034015	0.000	0.000	0.000	9.501	Shortfall of Sites	0.113	Low Residential	R1-1-RIO	Low Residential	0	0	99.000	9.501		Residential - Single Family Residence, 1	162B177 264	1 per lot	Sherman Oaks - Studio City - Toluca Lake - Cahuenga Pass	No	ABMI	TOC EXP , SHR CPU, AHO
Los Angeles	1646 N LAS PALMAS AVE	90028	5547014015	0.475	0.475	0.000	8.550	Shortfall of Sites	0.113	Regional Center Commercial	C4-2D-SN	Regional Center Commercial	C2-2D-SN-CPIO	20	220.358	9.500		Commercial - Restaurant, Cocktail Lounge - Restaurant, Cocktail Lounge, Tavern - One Story, 1	148-5A185 142	108	Hollywood	No	VLI, LI, ABMI	HWD CPU , MURC
Los Angeles	1136 SANBORN AVE	90029	5429013009	0.000	0.000	0.000	9.500	Shortfall of Sites	0.109	Low Medium II Residential	RD2-1VL	0	0	0	99.000	9.500		Residential - Double, Duplex, or Two Units - 4 Stories or Less, 0	145-5A203 223		Silver Lake - Echo Park - Elysian Valley	Yes	ABMI	TOC EXP , R2RD
Los Angeles	4625 KINGSWELL AVE	90027	5590021012	0.000	0.000	0.000	9.500	Shortfall of Sites	0.147	Low Medium I Residential	R2-1XL	0	0	0	99.000	9.500		Residential - Three Units (Any Combination) - 4 Stories or Less, 3	147B197 70		Hollywood	Yes	ABMI	TOC EXP , R2RD
Los Angeles	1146 SANBORN AVE	90029	5429013011	0.000	0.000	0.000	9.500	Shortfall of Sites	0.109	Low Medium II Residential	RD2-1VL	0	0	0	99.000	9.500		Residential - Double, Duplex, or Two Units - 4 Stories or Less, 0	145-5A203 188		Silver Lake - Echo Park - Elysian Valley	Yes	ABMI	TOC EXP , R2RD
Los Angeles	22950 OXNARD ST	91367	2041020015	4.750	4.750	0.000	0.000	Shortfall of Sites	0.841	Very Low Residential	RA-1	Very Low Residential	0	20	66.287	9.500		Residential - Single Family Residence - Pool, 1	177B097 516	1 per lot	Canoga Park - Winnetka - Woodland Hills - West Hills	No	LI	AHO , CPK CPU, ADU
Los Angeles	5219 WILKINSON AVE	91607	2347032013	0.000	0.000	0.000	9.500	Shortfall of Sites	0.134	Low Medium II Residential	RD1.5-1	Neighborhood Center *	0	0	99.000	9.500		Residential - Double, Duplex, or Two Units - 4 Stories or Less, 2	171B165 465	108	North Hollywood - Valley Village	Yes	ABMI	TOC EXP , NH CPU, R2RD, AHO
Los Angeles	0	0	2404025175	4.750	4.750	0.000	0.000	Shortfall of Sites	2.060	Medium Residential	R1-1-CUGU	0	0	20	102.494	9.500		Institutional - Church - One Story, 0	192B177 997		Sun Valley - La Tuna Canyon	No	LI	FBO
Los Angeles	5223 WILKINSON AVE	91607	2347032014	0.000	0.000	0.000	9.500	Shortfall of Sites	0.134	Low Medium II Residential	RD1.5-1	0	0	0	99.000	9.500		Residential - Three Units (Any Combination) - 4 Stories or Less, 2	171B165 452		North Hollywood - Valley Village	Yes	ABMI	TOC EXP , R2RD
Los Angeles	22900 OXNARD ST	91367	2041020010	4.749	4.749	0.000	0.000	Shortfall of Sites	0.841	Very Low Residential	RA-1	Very Low Residential	0	20	66.287	9.498		Residential - Single Family Residence - Pool, 1	177B097 522	1 per lot	Canoga Park - Winnetka - Woodland Hills - West Hills	No	LI	AHO , CPK CPU, ADU
Los Angeles	22840 OXNARD ST	91367	2041020007	4.748	4.748	0.000	0.000	Shortfall of Sites	0.840	Very Low Residential	RA-1	Very Low Residential	0	20	66.287	9.497		Residential - Single Family Residence, 1	177B097 526	1 per lot	Canoga Park - Winnetka - Woodland Hills - West Hills	No	LI	AHO , CPK CPU, ADU
Los Angeles	2841 GLENDON AVE	90064	4255014022	0.000	0.000	0.000	9.494	Shortfall of Sites	0.133	Low Residential	R1-1	0	0	0	99.000	9.494		Residential - Single Family Residence, 1	123B157 733		West Los Angeles	No	ABMI	TOC EXP
Los Angeles	5324 WHITSETT AVE	91607	2347031013	0.000	0.000	0.000	9.494	Shortfall of Sites	0.134	Low Medium II Residential	RD1.5-1	0	0	0	99.000	9.494		Residential - Double, Duplex, or Two Units - 4 Stories or Less, 2	171B165 228		North Hollywood - Valley Village	Yes	ABMI	TOC EXP , R2RD, OPP RC2
Los Angeles	22740 OXNARD ST	91367	2040002002	0.475	0.475	0.000	8.544	Shortfall of Sites	0.840	Very Low Residential	RA-1	Very Low Residential	[MN1-SH2-5] [CX1-FA] [CPIO-O-CDO]	20	66.287	9.493		Residential - Single Family Residence - Other Improvements Only, 1	177B097 531	1 per lot	Canoga Park - Winnetka - Woodland Hills - West Hills	No	VLI, LI, ABMI	AHO , CPK CPU, ADU, OPP RC2
Los Angeles	22728 OXNARD ST	91367	2040002003	4.746	4.746	0.000	0.000	Shortfall of Sites	0.840	Very Low Residential	RA-1	Very Low Residential	0	20	66.287	9.493		Residential - Single Family Residence, 1	177B097 532	1 per lot	Canoga Park - Winnetka - Woodland Hills - West Hills	No	LI	AHO , CPK CPU, ADU, OPP RC2
Los Angeles	14551 BESSEMER ST	91411	2241021010	4.745	4.745	0.000	0.000	Shortfall of Sites	0.126	Commercial Manufacturing	CM-1VL	0	0	20	175.217	9.490		Industrial - Light Manufacturing - One Story, 3	177A151 51	No Max	Van Nuys - North Sherman Oaks	No	LI	Orange LineTNP , ARO
Los Angeles	6326 HAZELTINE AVE	91401	2239001028	4.745	4.745	0.000	0.000	Shortfall of Sites	0.157	Low Medium II Residential	[Q]RD1.5-1	0	0	20	171.646	9.490		Residential - Five or More Units or Apartments (Any Combination) - 4 Stories or Less, 7	177B153 78	No Max	Van Nuys - North Sherman Oaks	No	LI	Orange LineTNP , DB50
Los Angeles	3414 OVERLAND AVE	90034	4314019014	0.000	0.000	0.000	9.486	Shortfall of Sites	0.139	General Commercial	C2-1	Mixed Residential	0	0	151.291	9.486		Residential - Five or More Units or Apartments (Any Combination) - 4 Stories or Less, 6	120B161 538	54	Palms - Mar Vista - Del Rey	Yes	ABMI	DB50 , PMVDR CPU, AHO
Los Angeles	19758 STAGG ST	91306	2106011008	4.741	4.741	0.000	0.000	Shortfall of Sites	0.988	Low Residential	(T)R1-1	Low Residential	0	20	66.287	9.481		Residential - Single Family Residence, 1	186B117 3	1 per lot	Canoga Park - Winnetka - Woodland Hills - West Hills	No	LI	AHO , CPK CPU
Los Angeles	4216 MARY ELLEN AVE	91604	2375016032	0.000	0.000	0.000	9.480	Shortfall of Sites	0.406	Medium Residential	R3-1-RIO	0	0	0	82.119	9.480		Residential - Five or More Units or Apartments (Any Combination) - 4 Stories or Less - Pool, 14	165B157 848		Sherman Oaks - Studio City - Toluca Lake - Cahuenga Pass	Yes	ABMI	DB50
Los Angeles	1763 VISTA DEL MAR ST	90028	5546031009	0.000	0.000	0.000	9.480	Shortfall of Sites	0.093	Medium Residential	[Q]R3-1XL	Regional Center Commercial	VARIOUS, WITH C2 and CPIO	0	226.228	9.480		Residential - Single Family Residence, 1	148-5A189 28	108	Hollywood	Yes	ABMI	HWD CPU , TOC EXP
Los Angeles	18355 ROSCOE BLVD	91325	2786022044	4.738	4.738	0.000	0.000	Shortfall of Sites	2.054	Low I Residential	RA-1	0	0	20	102.494	9.475		Institutional - Church - One Story, 0	192B125 495		Northridge	No	LI	FBO
Los Angeles	2835 S BEDFORD ST	90034	4301014039	0.000	0.000	0.000	9.475	Shortfall of Sites	0.112	Low II Residential	R1-1	0	0	0	99.000	9.475		Residential - Single Family Residence, 1	123B169 522		West Adams - Baldwin Hills - Leimert	No	ABMI	TOC EXP
Los Angeles	20115 STAGG ST	91306	2107021051	0.474	0.474	0.000	8.527	Shortfall of Sites	0.988	Low Residential	R1-1	Low Residential	[DM2-G1-5] [CX2-FA] [CPIO]	20	66.287	9.474		Residential - Single Family Residence, 1	189B113 1085	1 per lot	Canoga Park - Winnetka - Woodland Hills - West Hills	No	VLI, LI, ABMI	AHO , CPK CPU
Los Angeles	7760 PASEO DEL REY	90293	4118010027	0.000	0.000	0.000	9.474	Shortfall of Sites	0.523	Medium Residential	R3-1	0	0	0	82.769	9.474		Residential - Five or More Units or Apartments (Any Combination) - 4 Stories or Less - Pool, 22	096B153 1051		Westchester - Playa del Rey	Yes	ABMI	DB50
Los Angeles	10740 OHIO AVE	90024	4325030007	4.737	4.737	0.000	0.000	Shortfall of Sites	1.712	Low Medium II Residential	[Q]RD1.5-1-O	0	0	20	102.494	9.473		Institutional - Church - One Story, 0	132B153 667		Westwood	No	LI	FBO
Los Angeles	0	0	5082012900	0.000	0.000	0.000	9.472	Shortfall of Sites	0.181	Neighborhood Commercial	C4-1VL-O-CPIO	0	0	0	54.450	9.472		Miscellaneous - Government Owned Property, 0	129B185 1056		West Adams - Baldwin Hills - Leimert	No	ABMI	OPP C
Los Angeles	1859 BENECIA AVE	90025	4319009020	0.000	0.000	0.000	9.468	Shortfall of Sites	0.132	Low Medium I Residential	R2-1-O	0	0	0	99.000	9.468		Residential - Single Family Residence, 1	132B157 817		West Los Angeles	No	ABMI	TOC EXP , R2RD
Los Angeles	11603 LA GRANGE AVE	90025	4262027041	0.000	0.000	0.000	9.460	Shortfall of Sites	0.134	Low Medium I Residential	R2-1	0	0	0	99.000	9.460		Residential - Double, Duplex, or Two Units - 4 Stories or Less, 2	126B149 1094		West Los Angeles	Yes	ABMI	TOC EXP , R2RD
Los Angeles	6000 CARLTON WAY	90028	5545007013	0.000	0.000	0.000	9.460	Shortfall of Sites	0.117	High Medium Residential	[Q]R4-1VL	High Medium Residential	[Q]R4-1VL-CPIO	0	102.926	9.460		Residential - Double, Duplex, or Two Units - 4 Stories or Less, 1	148-5A189 233	72	Hollywood	Yes	ABMI	HWD CPU , AHO
Los Angeles	5551 CASE AVE	91601	2350003001	0.000	0.000	0.000	9.460	Shortfall of Sites	0.389	Community Commercial	C2-1, R4-1L	Community Commercial	0	0	87.311	9.460		Residential - Five or More Units or Apartments (Any Combination) - 4 Stories or Less, 10	174B173 1037	No Max	North Hollywood - Valley Village	Yes	ABMI	Orange LineTNP
Los Angeles	8164 LANGDON AVE	91406	2654036020	0.000	0.000	0.000	9.460	Shortfall of Sites	0.815	Medium Residential	R3-1	Medium Neighborhood Residential	0	0	72.420	9.460		Residential - Five or More Units or Apartments (Any Combination) - 4 Stories or Less - Pool, 30	192B145 549	43	Reseda - West Van Nuys	Yes	ABMI	RES CPU
Los Angeles	7163 S LA CIENEGA BLVD	90045	4103015013	0.000	0.000	0.000	9.458	Shortfall of Sites	0.087	Medium Residential	RD1.5-1	0	0	0	113.635	9.458		Residential - Single Family Residence, 0	099B173 89		Westchester - Playa del Rey	No	ABMI	OPP RC , R2RD
Los Angeles	1865 COMSTOCK AVE	90025	4319014014	0.000	0.000	0.000	9.457	Shortfall of Sites	0.134	Low Medium I Residential	R2-1-O	0	0	0	99.000	9.457		Residential - Double, Duplex, or Two Units - 4 Stories or Less, 2	132B157 768		West Los Angeles	Yes	ABMI	TOC EXP , R2RD
Los Angeles	10801 ASHBY AVE	90064	4255022022	0.000	0.000	0.000	9.457	Shortfall of Sites	0.132	Low Residential	R1-1-O	0	0	0	99.000	9.457		Residential - Single Family Residence, 1	126B157 1303		West Los Angeles	No	ABMI	TOC EXP
Los Angeles	2500 S BUNDY DR	90064	4257001001	0.000	0.000	0.000	9.457	Shortfall of Sites	0.112	Low Residential	R1V2	0	0	0	99.000	9.457		Residential - Single Family Residence, 1	120B149 244		Palms - Mar Vista - Del Rey	No	ABMI	TOC EXP , OPP RC2
Los Angeles	4523 ELLENWOOD DR	90041	5473035007	0.000	0.000	0.000	9.456	Shortfall of Sites	0.322	Low Medium II Residential	RD2-1	0	0	0	34.451	9.456		Residential - Single Family Residence, 1	157-5A221 17		Northeast Los Angeles	No	ABMI	DB50 , ADU
Los Angeles	1586 OAK GROVE PL	90041	5689028004	0.000	0.000	0.000	9.456	Shortfall of Sites	0.234	Low Medium II Residential	RD1.5-1	0	0	0	47.416	9.456		Residential - Single Family Residence, 1	159A225 27		Northeast Los Angeles	No	ABMI	DB50 , ADU
Los Angeles	2811 W AVENUE 34	90065	5457025020	0.000	0.000	0.000	9.456	Shortfall of Sites	0.134	Medium Residential	R3-1-CDO	0	0	0	82.654	9.456		Residential - Single Family Residence, 1	153A215 45		Northeast Los Angeles	No	ABMI	DB50
Los Angeles	3474 S BENTLEY AVE	90034	4251027002	0.000	0.000	0.000	9.456	Shortfall of Sites	0.133	Medium Residential	R3-1	0	0	0	83.603	9.456		Residential - Single Family Residence, 1	117B157 85		Palms - Mar Vista - Del Rey	No	ABMI	DB50
Los Angeles	3507 MILITARY AVE	90034	4252011007	0.000	0.000	0.000	9.456	Shortfall of Sites	0.124	Low Residential	R3-1	0	0	0	89.318	9.456		Residential - Single Family Residence, 1	117B157 89		Palms - Mar Vista - Del Rey	No	ABMI	DB50
Los Angeles	5019 W 63RD ST	90056	4001028003	0.000	0.000	0.000	9.456	Shortfall of Sites	0.123	Medium Residential	R3-1XL	0	0	0	90.158	9.456		Residential - Single Family Residence - Pool, 1	105B173 116		Westchester - Playa del Rey	No	ABMI	DB50
Los Angeles	10910 HUSTON ST	91601	2421011010	0.000	0.000	0.000	9.456	Shortfall of Sites	0.193	Medium Residential	[Q]R3-1	0	0	0	57.563	9.456		Residential - Single Family Residence, 1	168B173 188		North Hollywood - Valley Village	No	ABMI	DB50 , ADU
Los Angeles	7640 DAY ST	91042	2558035026	0.000	0.000	0.000	9.456	Shortfall of Sites	0.124	Medium Residential	R3-1	0	0	0	89.671	9.456		Residential - Single Family Residence, 1	204A197 222		Sunland - Tujunga - Lake View Terrace - Shadow Hills - East La Tuna Canyon	No	ABMI	DB50
Los Angeles	343 S CHURCH LN	90049	4365025024	0.000	0.000	0.000	9.456	Shortfall of Sites	0.125	Medium Residential	[Q]R3-1	0	0	0	88.897	9.456		Institutional - Church - One Story, 1	135B145 329		Brentwood - Pacific Palisades	No	ABMI	DB50, FBO
Los Angeles	2635 S BARRINGTON AVE	90064	4257013001	0.000	0.000	0.000	9.456	Shortfall of Sites	0.126	Medium Residential	R3-1	0	0	0	87.822	9.456		Residential - Single Family Residence - Pool, 1	120B153 362		Palms - Mar Vista - Del Rey	No	ABMI	DB50
Los Angeles	2662 S BARRINGTON AVE	90064	4258007027	0.000	0.000	0.000	9.456	Shortfall of Sites	0.126	Medium Residential	R3-1	0	0	0	87.918	9.456		Residential - Single Family Residence, 1	120B153 389		Palms - Mar Vista - Del Rey	No	ABMI	DB50

Jurisdiction Name	Site Address/Intersection	5 Digit ZIP Code	Assessor Parcel Number	Very Low-Income	Low-Income	Moderate-Income	Above Moderate-Income	Type of Shortfall	Parcel Size (Acres)	Current General Plan Designation	Current Zoning	Proposed General Plan (GP) Designation	Proposed Zoning	Minimum Density Allowed	Maximum Density Allowed	Total Capacity	Vacant/ Nonvacant	Description of Existing Uses	PIN	Base Density Per Acre	Community Plan Area	Rent Stabalization Ordinance	Income Category	Applicable Rezoning Program (Program informing values in Column Q listed first)
Los Angeles	2668 S BARRINGTON AVE	90064	4258007028	0.000	0.000	0.000	9.456	Shortfall of Sites	0.126	Medium Residential	R3-1	0	0	0	87.924	9.456		Residential - Single Family Residence, 1	120B153 412		Palms - Mar Vista - Del Rey	No	ABMI	DB50
Los Angeles	4808 MARY ELLEN AVE	91423	2358017017	0.000	0.000	0.000	9.456	Shortfall of Sites	0.154	Medium Residential	[Q]R3-1	0	0	0	72.028	9.456		Residential - Single Family Residence, 1	168B161 418		Van Nuys - North Sherman Oaks	No	ABMI	DB50 , ADU
Los Angeles	4800 MARY ELLEN AVE	91423	2358017018	0.000	0.000	0.000	9.456	Shortfall of Sites	0.160	Medium Residential	[Q]R3-1	0	0	0	69.409	9.456		Residential - Single Family Residence, 1	168B161 421		Van Nuys - North Sherman Oaks	No	ABMI	DB50 , ADU
Los Angeles	4346 COLFAX AVE	91604	2365022013	0.000	0.000	0.000	9.456	Shortfall of Sites	0.126	Medium Residential	R3-1-RIO	0	0	0	87.994	9.456		Residential - Single Family Residence - Pool, 1	165B169 458		Sherman Oaks - Studio City - Toluca Lake - Cahuenga Pass	No	ABMI	DB50
Los Angeles	4322 WHITSETT AVE	91604	2367001008	0.000	0.000	0.000	9.456	Shortfall of Sites	0.132	Medium Residential	R3-1-RIO	0	0	0	84.090	9.456		Residential - Single Family Residence, 1	165B165 556		Sherman Oaks - Studio City - Toluca Lake - Cahuenga Pass	No	ABMI	DB50
Los Angeles	1814 FEDERAL AVE	90025	4261025027	0.000	0.000	0.000	9.456	Shortfall of Sites	0.130	Medium Residential	[Q]R3-1	0	0	0	85.650	9.456		Residential - Single Family Residence, 1	126B149 713		West Los Angeles	No	ABMI	DB50
Los Angeles	10818 KLING ST	91602	2421024018	0.000	0.000	0.000	9.456	Shortfall of Sites	0.132	Medium Residential	R3-1	0	0	0	84.307	9.456		Residential - Single Family Residence, 1	168B173 743		North Hollywood - Valley Village	No	ABMI	DB50
Los Angeles	13843 BURBANK BLVD	91401	2246028021	0.000	0.000	0.000	9.456	Shortfall of Sites	0.126	Medium Residential	[Q]R3-1	0	0	0	87.914	9.456		Residential - Single Family Residence, 1	174B153 783		Van Nuys - North Sherman Oaks	No	ABMI	DB50
Los Angeles	3407 MILITARY AVE	90034	4251026017	0.000	0.000	0.000	9.456	Shortfall of Sites	0.124	Medium Residential	R3-1	0	0	0	89.295	9.456		Residential - Single Family Residence, 1	120B157 827		Palms - Mar Vista - Del Rey	No	ABMI	DB50
Los Angeles	12500 MOORPARK ST	91604	2375002029	0.000	0.000	0.000	9.456	Shortfall of Sites	0.136	General Commercial	[Q]C2-1VL-RIO	Neighborhood District/Villages	0	0	73.646	9.456		Commercial - Store - One Story, 1	165B165 393	72	Sherman Oaks - Studio City - Toluca Lake - Cahuenga Pass	No	ABMI	DB50 , SHR CPU, OPP C, AHO
Los Angeles	4365 TUJUNGA AVE	91604	2365015024	0.000	0.000	0.000	9.456	Shortfall of Sites	0.135	Neighborhood Office Commercial	[Q]C2-1XL-RIO	Tujunga Commercial District	0	0	73.904	9.456		Commercial - Store - One Story, 1	165B173 458	72	Sherman Oaks - Studio City - Toluca Lake - Cahuenga Pass	No	ABMI	DB50 , SHR CPU, OPP C, AHO
Los Angeles	12500 OTSEGO ST	91607	2357007007	0.000	0.000	0.000	9.456	Shortfall of Sites	0.246	Low Medium II Residential	RD1.5-1	0	0	0	45.068	9.456		Residential - Single Family Residence, 1	171B165 803		North Hollywood - Valley Village	No	ABMI	DB50 , ADU, OPP RC2
Los Angeles	2810 GLENDON AVE	90064	4255013032	0.000	0.000	0.000	9.455	Shortfall of Sites	0.132	Low Residential	R1-1	0	0	0	99.000	9.455		Residential - Single Family Residence, 1	123B157 557		West Los Angeles	No	ABMI	TOC EXP
Los Angeles	10810 CUSHDON AVE	90064	4255025012	0.000	0.000	0.000	9.454	Shortfall of Sites	0.132	Low Residential	R1-1-O	0	0	0	99.000	9.454		Residential - Single Family Residence, 1	126B157 1157		West Los Angeles	No	ABMI	TOC EXP
Los Angeles	4840 ENCINO AVE	91316	2290006031	4.726	4.726	0.000	0.000	Shortfall of Sites	0.837	Very Low I Residential	RA-1	Very Low Residential	0	20	66.287	9.452		Residential - Single Family Residence - Pool, 1	168B129 761	1 per lot	Encino - Tarzana	No	LI	AHO , ENC CPU, ADU
Los Angeles	2043 KERWOOD AVE	90025	4319012056	0.000	0.000	0.000	9.445	Shortfall of Sites	0.112	Low Residential	R1-1-O	0	0	0	99.000	9.445		Residential - Single Family Residence, 1	132B157 1117		West Los Angeles	No	ABMI	TOC EXP
Los Angeles	2651 OVERLAND AVE	90064	4255020032	0.000	0.000	0.000	9.440	Shortfall of Sites	0.087	Low Residential	R1-1	Low Medium Residential	0	0	113.635	9.440		Residential - Single Family Residence, 0	126B157 1338	21	West Los Angeles	No	ABMI	OPP RC , West WLA CPU, AHO, TOC EXP
Los Angeles	1928 E 1ST ST	90033	5174016029	4.720	4.720	0.000	0.000	Shortfall of Sites	0.161	Neighborhood Office Commercial	C2-1-RIO-CUGU	Neighborhood Center	[LUM2 - SH3 - 3][XN2 - 8][CPIO]	20	99.579	9.440		Institutional - Cemetery, Mausoleum, Mortuary - Cemetery, Mausoleum - One Story, 1	129A221 293	54	Boyle Heights	No	LI	BH CPU
Los Angeles	7551 DASHI PL	91304	2112005024	4.720	4.720	0.000	0.000	Shortfall of Sites	0.155	Low Residential	R1-1	Low Medium Residential	[MM1-CDF1-5] [IX4-FA] [CPIO]	20	103.428	9.440		Residential - Single Family Residence, 1	186B105 1072	10	Canoga Park - Winnetka - Woodland Hills - West Hills	No	LI	CPK CPU ,
Los Angeles	7514 JORDAN AVE	91303	2111003031	0.472	0.472	0.000	8.496	Shortfall of Sites	0.184	Low Residential	R1-1	Low Medium Residential	[MN1-AL2-5] [CX1-FA] [CPIO-O]	20	87.080	9.440		Residential - Single Family Residence - Modular, 1	186B105 1091	10	Canoga Park - Winnetka - Woodland Hills - West Hills	No	VLI, LI, ABMI	CPK CPU ,
Los Angeles	612 E 7TH ST	90021	5146033057	0.472	0.472	0.000	8.496	Shortfall of Sites	0.067	Light Manufacturing	M2-2D	Markets	[MB4-SH1-5] [IX1-FA] [CPIO]	20	238.298	9.440		Commercial - Store - One Story, 1	126A213 206	No Max	Central City	No	VLI, LI, ABMI	DT CPU
Los Angeles	123 E F ST	90744	7423001025	4.720	4.720	0.000	0.000	Shortfall of Sites	0.213	Community Commercial	[Q]C2-1VL-O-CUGU	Villages	0	20	75.109	9.440		Commercial - Office Building - One Story, 1	030B205 772	43	Wilmington - Harbor City	No	LI	WHC CPU
Los Angeles	12219 MAGNOLIA BLVD	91607	2347023021	0.000	0.000	0.000	9.437	Shortfall of Sites	0.108	Medium Residential	[Q]R3-1	Medium Neighborhood Residential	0	0	99.000	9.437		Residential - Five or More Units or Apartments (Any Combination) · 4 Stories or Less, 0	171B165 507	72	North Hollywood - Valley Village	Yes	ABMI	TOC EXP , NH CPU, AHO
Los Angeles	6505 WILSHIRE BLVD	90048	5510023025	0.000	0.000	0.000	9.435	Shortfall of Sites	0.199	Regional Center Commercial	[Q]C4-2D-O	0	0	0	69.555	9.435		Commercial - Office Building - 6 to 13 Stories, 0	135B173 799		Wilshire	No	ABMI	MURC , ARO
Los Angeles	14526 BLYTHE ST	91402	2210022032	0.000	0.000	0.000	9.435	Shortfall of Sites	0.115	Regional Commercial	[Q]M1-1-CDO	0	0	0	113.635	9.435		Commercial - Office Building - One Story, 1	189B149 395		Mission Hills - Panorama City - North Hills	No	ABMI	OPP RC
Los Angeles	20327 STAGG ST	91306	2107014004	0.000	0.000	0.000	9.433	Shortfall of Sites	0.988	Low Residential	(T)R1-1	Low Residential	0	0	66.287	9.433		Residential - Three Units (Any Combination) - 4 Stories or Less, 0	189B113 1064	1 per lot	Canoga Park - Winnetka - Woodland Hills - West Hills	Yes	ABMI	AHO , CPK CPU
Los Angeles	5301 RIVERTON AVE	91601	2416011001	0.000	0.000	0.000	9.432	Shortfall of Sites	0.186	Medium Residential	R3-1VL	0	0	0	83.573	9.432		Residential - Three Units (Any Combination) - 4 Stories or Less, 3	171B177 348		North Hollywood - Valley Village	No	ABMI	DB50
Los Angeles	1956 STONER AVE	90025	4262026027	0.000	0.000	0.000	9.431	Shortfall of Sites	0.134	Low Medium I Residential	R2-1	0	0	0	99.000	9.431		Residential - Double, Duplex, or Two Units - 4 Stories or Less, 2	123B149 114		West Los Angeles	Yes	ABMI	TOC EXP , R2RD
Los Angeles	13733 BURBANK BLVD	91401	2246026022	0.000	0.000	0.000	9.427	Shortfall of Sites	0.086	Low Medium II Residential	[Q]RD1.5-1	0	0	0	113.635	9.427		Residential - Five or More Units or Apartments (Any Combination) · 4 Stories or Less, 0	174B153 798		Van Nuys - North Sherman Oaks	No	ABMI	OPP RC , R2RD, TOC EXP
Los Angeles	16603 SAN FERNANDO MISSION BLVD	91344	2682015001	4.709	4.709	0.000	0.000	Shortfall of Sites	1.702	Low I Residential	RS-1	0	0	20	102.494	9.418		Institutional - Church - One Story, 0	210B137 363		Granada Hills - Knollwood	No	LI	FBO
Los Angeles	9755 CATTARAUGUS AVE	90034	4308019900	4.708	4.708	0.000	0.000	Shortfall of Sites	5.104	Public Facilities	[Q]PF-1XL	0	0	20	153.741	9.417		Miscellaneous - Government Owned Property, 0	126B165 872		West Los Angeles	No	LI	PF
Los Angeles	11760 GATEWAY BLVD	90064	4257008020	0.000	0.000	0.000	9.413	Shortfall of Sites	0.097	Low Medium Residential	RD1.5-1	0	0	0	113.635	9.413		Institutional - Church - One Story, 1	120B153 329		Palms - Mar Vista - Del Rey	No	ABMI	OPP RC, FBO, R2RD
Los Angeles	2851 GLENDON AVE	90064	4255014024	0.000	0.000	0.000	9.412	Shortfall of Sites	0.131	Low Residential	R1-1	0	0	0	99.000	9.412		Residential - Single Family Residence, 1	123B157 776		West Los Angeles	No	ABMI	TOC EXP
Los Angeles	8130 LAUREL CANYON BLVD	91605	2310012035	4.706	4.706	0.000	0.000	Shortfall of Sites	2.257	Low Residential	R1-1-CUGU	0	0	20	102.494	9.411		Institutional - Church - One Story, 1	192B165 817		Sun Valley - La Tuna Canyon	No	LI	FBO
Los Angeles	7700 TOPANGA CANYON BLVD	91304	2110013040	0.470	0.470	0.000	8.466	Shortfall of Sites	2.383	Low Medium II Residential	(Q)RD1.5-1	Low Medium Residential	[DM1-G1-5] [IX3-FA] [CPIO]	20	43.216	9.407		Residential - Five or More Units or Apartments (Any Combination) · 4 Stories or Less - Pool, 69	189B101 773	10	Canoga Park - Winnetka - Woodland Hills - West Hills	No	VLI, LI, ABMI	DB50 , CPK CPU
Los Angeles	4075 VENICE BLVD	90019	5072009001	0.000	0.000	0.000	9.406	Shortfall of Sites	0.358	Low Medium II Residential	RD2-1-O-CPIO	0	0	0	113.635	9.406		Residential - Five or More Units or Apartments (Any Combination) · 4 Stories or Less, 20	126B189 159		West Adams - Baldwin Hills - Leimert	Yes	ABMI	OPP RC
Los Angeles	3232 OAKHURST AVE	90034	4311018011	0.000	0.000	0.000	9.405	Shortfall of Sites	0.112	Low Residential	R1V2	0	0	0	99.000	9.405		Residential - Single Family Residence, 1	123B165 869		West Los Angeles	No	ABMI	TOC EXP
Los Angeles	2658 BUTLER AVE	90064	4258003037	0.000	0.000	0.000	9.402	Shortfall of Sites	0.131	Low Residential	R1V2	0	0	0	99.000	9.402		Residential - Single Family Residence, 1	120B153 72		Palms - Mar Vista - Del Rey	No	ABMI	TOC EXP
Los Angeles	2481 S WESTGATE AVE	90064	4257002024	0.000	0.000	0.000	9.400	Shortfall of Sites	0.112	Low Residential	R1V2	0	0	0	99.000	9.400		Residential - Single Family Residence, 1	120B149 107		Palms - Mar Vista - Del Rey	No	ABMI	TOC EXP
Los Angeles	408 N SOTO ST	90033	5177028013	0.000	0.000	0.000	9.400	Shortfall of Sites	0.064	Regional Center Commercial	C1-1-CUGU	Community Center	[LUM2 - G2 - 3][XC1 - 4][CPIO]	0	203.719	9.400		Residential - Single Family Residence, 1	129A225 174	108	Boyle Heights	No	ABMI	BH CPU , MURC
Los Angeles	2322 E 6TH ST	90023	5183024037	0.000	0.000	0.000	9.400	Shortfall of Sites	0.058	Low Medium II Residential	RD1.5-1-CUGU	Community Center	[LUM2 - G2 - 3][XC1 - 4][CPIO]	0	223.248	9.400		Residential - Single Family Residence, 1	124-5A223 9	108	Boyle Heights	No	ABMI	BH CPU , R2RD
Los Angeles	136 N BOYLE AVE	90033	5174014024	0.000	0.000	0.000	9.400	Shortfall of Sites	0.060	Low Medium II Residential	RD1.5-1-RIO-CUGU	Community Center	[LUM3 - SH3 - 3][XC1 - 4][CPIO]	0	218.427	9.400		Residential - Single Family Residence, 1	129A221 107	108	Boyle Heights	No	ABMI	BH CPU , R2RD
Los Angeles	141 S SOTO ST	90033	5183009035	0.000	0.000	0.000	9.400	Shortfall of Sites	0.057	Low Medium II Residential	RD1.5-1-CUGU	Community Center	[LUM3 - SH3 - 4][XC1 - 4][CPIO]	0	226.865	9.400		Residential - Single Family Residence, 1	127-5A223 285	108	Boyle Heights	No	ABMI	BH CPU , R2RD
Los Angeles	2744 E 4TH ST	90033	5185008024	0.000	0.000	0.000	9.400	Shortfall of Sites	0.055	Highway Oriented and Limited Commercial	C1-1-CUGU	Neighborhood Center	[LUM2 - G2 - 3][XC1 - 4][CPIO]	0	235.947	9.400		Institutional - Church - One Story, 1	126A225 309	108	Boyle Heights	No	ABMI	BH CPU, FBO
Los Angeles	348 N LORENA ST	90063	5179020003	0.000	0.000	0.000	9.400	Shortfall of Sites	0.060	Highway Oriented and Limited Commercial	C2-1-CUGU	Community Center	[LUM2 - G2 - 4][XC1 - 4][CPIO]	0	218.469	9.400		Residential - Single Family Residence, 1	126A229 62	108	Boyle Heights	No	ABMI	BH CPU
Los Angeles	312 N LORENA ST	90063	5179020011	0.000	0.000	0.000	9.400	Shortfall of Sites	0.214	Low Medium II Residential	RD1.5-1-CUGU	Community Center	[VLN2 - MU4 - 4][RN2 - 8][CPIO]	0	60.756	9.400		Residential - Single Family Residence, 1	126A229 86	54	Boyle Heights	No	ABMI	BH CPU
Los Angeles	403 S MATHEWS ST	90033	5185001013	0.000	0.000	0.000	9.400	Shortfall of Sites	0.057	Neighborhood Office Commercial	C2-1-CUGU	Community Center	[LUM3 - SH3 - 3][XC1 - 4][CPIO]	0	227.121	9.400		Commercial - Store - One Story, 1	126A223 125	108	Boyle Heights	No	ABMI	BH CPU
Los Angeles	3173 WHITTIER BLVD	90023	5186022001	0.000	0.000	0.000	9.400	Shortfall of Sites	0.057	Highway Oriented and Limited Commercial	C1-1-CUGU	Community Center	[LUM2 - G2 - 3][XC1 - 4][CPIO]	0	226.518	9.400		Residential - Single Family Residence, 1	123A225 420	108	Boyle Heights	No	ABMI	BH CPU
Los Angeles	3179 WHITTIER BLVD	90023	5186022002	0.000	0.000	0.000	9.400	Shortfall of Sites	0.057	Highway Oriented and Limited Commercial	C1-1-CUGU	Community Center	[LUM2 - G2 - 3][XC1 - 4][CPIO]	0	226.515	9.400		Residential - Single Family Residence, 1	123A225 426	108	Boyle Heights	No	ABMI	BH CPU
Los Angeles	3201 WHITTIER BLVD	90023	5186022026	0.000	0.000	0.000	9.400	Shortfall of Sites	0.056	Highway Oriented and Limited Commercial	C1-1-CUGU	Community Center	[LUM2 - G2 - 3][XC1 - 4][CPIO]	0	234.132	9.400		Residential - Single Family Residence, 1	123A225 448	108	Boyle Heights	No	ABMI	BH CPU
Los Angeles	3207 WHITTIER BLVD	90023	5186022024	0.000	0.000	0.000	9.400	Shortfall of Sites	0.057	Highway Oriented and Limited Commercial	C1-1-CUGU	Community Center	[LUM2 - G2 - 3][XC1 - 4][CPIO]	0	226.765	9.400		Residential - Single Family Residence, 1	123A225 457	108	Boyle Heights	No	ABMI	BH CPU
Los Angeles	6736 N GLASNER LANE	91307	2038020085	0.000	0.000	0.000	9.400	Shortfall of Sites	0.100	Low Residential	(T)(Q)RD5-1	Low Medium Residential	[LN1-MU1-5] [RG1-FA] [CPIO]	0	129.513	9.400	Vacant	Residential - Single Family Residence - Vacant Land, 1	180B097 743	10	Canoga Park - Winnetka - Woodland Hills - West Hills	No	ABMI	CPK CPU , R2RD, AHO
Los Angeles	19746 ROSCOE BLVD	91306	2106020002	0.000	0.000	0.000	9.400	Shortfall of Sites	0.138	Low Residential	RA-1	Low Medium Residential	[HB3-G1-5] [CX3-FA] [CPIO-O]	0	94.397	9.400		Residential - Single Family Residence, 1	192B117 807	10	Canoga Park - Winnetka - Woodland Hills - West Hills	No	ABMI	CPK CPU , AHO
Los Angeles	6942 ALABAMA AVE	91303	2138012008	0.000	0.000	0.000	9.400	Shortfall of Sites	0.182	Low Medium II Residential	R2-1-RIO	Medium Neighborhood Residential	0	0	71.337	9.400		Residential - Single Family Residence, 1	183B105 721	43	Canoga Park - Winnetka - Woodland Hills - West Hills	No	ABMI	CPK CPU , R2RD

Jurisdiction Name	Site Address/Intersection	5 Digit ZIP Code	Assessor Parcel Number	Very Low-Income	Low-Income	Moderate-Income	Above Moderate-Income	Type of Shortfall	Parcel Size (Acres)	Current General Plan Designation	Current Zoning	Proposed General Plan (GP) Designation	Proposed Zoning	Minimum Density Allowed	Maximum Density Allowed	Total Capacity	Vacant/ Nonvacant	Description of Existing Uses	PIN	Base Density Per Acre	Community Plan Area	Rent Stabalization Ordinance	Income Category	Applicable Rezoning Program (Program informing values in Column Q listed first)
Los Angeles	6934 ALABAMA AVE	91303	2138012010	0.000	0.000	0.000	9.400	Shortfall of Sites	0.185	Low Medium II Residential	R2-1-RIO	Medium Neighborhood Residential	0	0	70.246	9.400		Residential - Single Family Residence, 1	183B105 750	43	Canoga Park - Winnetka - Woodland Hills - West Hills	No	ABMI	CPK CPU , R2RD
Los Angeles	6922 ALABAMA AVE	91303	2138012014	0.000	0.000	0.000	9.400	Shortfall of Sites	0.184	Low Medium II Residential	R2-1-RIO	Medium Neighborhood Residential	0	0	70.788	9.400		Residential - Single Family Residence, 1	183B105 775	43	Canoga Park - Winnetka - Woodland Hills - West Hills	No	ABMI	CPK CPU , R2RD
Los Angeles	6919 ALABAMA AVE	91303	2138010017	0.000	0.000	0.000	9.400	Shortfall of Sites	0.184	Low Medium II Residential	R2-1-RIO	Medium Neighborhood Residential	[MN1-SH2-5] [CX1-FA] [CPIO]	0	70.786	9.400		Residential - Single Family Residence, 1	183B105 788	43	Canoga Park - Winnetka - Woodland Hills - West Hills	No	ABMI	CPK CPU , R2RD
Los Angeles	6902 ALABAMA AVE	91303	2138012020	0.000	0.000	0.000	9.400	Shortfall of Sites	0.184	Low Medium II Residential	R2-1-RIO	Medium Neighborhood Residential	[MB4-G1-5] [IX1-FA] [CPIO]	0	70.788	9.400		Residential - Single Family Residence, 1	183B105 840	43	Canoga Park - Winnetka - Woodland Hills - West Hills	No	ABMI	CPK CPU , R2RD
Los Angeles	6914 ETON AVE	91303	2138018021	0.000	0.000	0.000	9.400	Shortfall of Sites	0.172	Medium Residential	R2-1-RIO	Medium Neighborhood Residential	[MB3-CDF1-5] [IX4-FA] [CPIO]	0	75.507	9.400		Institutional - Church - One Story, 1	183B105 792	43	Canoga Park - Winnetka - Woodland Hills - West Hills	No	ABMI	CPK CPU, FBO, R2RD
Los Angeles	20638 SHERMAN WAY	91306	2137015001	0.000	0.000	0.000	9.400	Shortfall of Sites	0.154	Low Medium II Residential	RS-1-RIO	Low Medium Residential	[LM2-MU2-5] [RX1-FA] [CPIO]	0	84.346	9.400		Residential - Single Family Residence, 1	183B109 89	10	Canoga Park - Winnetka - Woodland Hills - West Hills	No	ABMI	CPK CPU ,
Los Angeles	7543 ALABAMA AVE	91303	2111005010	0.000	0.000	0.000	9.400	Shortfall of Sites	0.184	Medium Residential	R1-1	Medium Residential	0	0	70.787	9.400		Residential - Single Family Residence, 1	186B105 216	43	Canoga Park - Winnetka - Woodland Hills - West Hills	No	ABMI	CPK CPU ,
Los Angeles	7539 ALABAMA AVE	91303	2111005011	0.000	0.000	0.000	9.400	Shortfall of Sites	0.184	Medium Residential	R1-1	Medium Residential	0	0	70.788	9.400		Residential - Single Family Residence, 1	186B105 239	43	Canoga Park - Winnetka - Woodland Hills - West Hills	No	ABMI	CPK CPU ,
Los Angeles	7537 ALABAMA AVE	91303	2111005012	0.000	0.000	0.000	9.400	Shortfall of Sites	0.184	Medium Residential	R1-1	Medium Residential	0	0	70.788	9.400		Residential - Single Family Residence, 1	186B105 253	43	Canoga Park - Winnetka - Woodland Hills - West Hills	No	ABMI	CPK CPU ,
Los Angeles	21915 COHASSET ST	91303	2111001013	0.000	0.000	0.000	9.400	Shortfall of Sites	0.189	Medium Residential	(Q)R3-1	Medium Residential	0	0	68.643	9.400		Residential - Single Family Residence, 1	186B101 346	43	Canoga Park - Winnetka - Woodland Hills - West Hills	No	ABMI	CPK CPU ,
Los Angeles	7107 CANOGA AVE	91303	2111028039	0.000	0.000	0.000	9.400	Shortfall of Sites	0.092	General Commercial	[Q]C2-1VL-CDO-RIO	Community Center	0	0	141.658	9.400		Commercial - Auto, Recreation Equipment, Construction Equipment Sales and Service - Auto Body Repair Shop - One Story, 1	183B105 360	54	Canoga Park - Winnetka - Woodland Hills - West Hills	No	ABMI	CPK CPU ,
Los Angeles	21824 COHASSET ST	91303	2111010004	0.000	0.000	0.000	9.400	Shortfall of Sites	0.172	Low Residential	R1-1	Medium Residential	[MN1-SH2-5] [CX1-FA] [CPIO]	0	75.431	9.400		Residential - Single Family Residence, 1	186B105 368	43	Canoga Park - Winnetka - Woodland Hills - West Hills	No	ABMI	CPK CPU ,
Los Angeles	7443 ALABAMA AVE	91303	2111007005	0.000	0.000	0.000	9.400	Shortfall of Sites	0.184	Low Medium I Residential	R1-1	Medium Residential	0	0	70.788	9.400		Residential - Single Family Residence, 1	186B105 450	43	Canoga Park - Winnetka - Woodland Hills - West Hills	No	ABMI	CPK CPU ,
Los Angeles	7439 ALABAMA AVE	91303	2111007006	0.000	0.000	0.000	9.400	Shortfall of Sites	0.184	Low Medium I Residential	R1-1	Medium Residential	0	0	70.787	9.400		Residential - Single Family Residence, 1	186B105 465	43	Canoga Park - Winnetka - Woodland Hills - West Hills	No	ABMI	CPK CPU ,
Los Angeles	7429 ALABAMA AVE	91303	2111007008	0.000	0.000	0.000	9.400	Shortfall of Sites	0.184	Low Medium I Residential	R1-1	Medium Residential	0	0	70.788	9.400		Residential - Single Family Residence, 1	186B105 499	43	Canoga Park - Winnetka - Woodland Hills - West Hills	No	ABMI	CPK CPU ,
Los Angeles	6946 REMMET AVE	91303	2138010009	0.000	0.000	0.000	9.400	Shortfall of Sites	0.184	Low Medium II Residential	R1-1-RIO	Medium Neighborhood Residential	0	0	70.718	9.400		Residential - Single Family Residence, 1	183B105 720	43	Canoga Park - Winnetka - Woodland Hills - West Hills	No	ABMI	CPK CPU ,
Los Angeles	6936 JORDAN AVE	91303	2138005010	0.000	0.000	0.000	9.400	Shortfall of Sites	0.184	Low Medium II Residential	R1-1-RIO	Medium Neighborhood Residential	0	0	70.476	9.400		Residential - Single Family Residence, 1	183B105 732	43	Canoga Park - Winnetka - Woodland Hills - West Hills	No	ABMI	CPK CPU ,
Los Angeles	6930 JORDAN AVE	91303	2138005011	0.000	0.000	0.000	9.400	Shortfall of Sites	0.184	Low Medium II Residential	R1-1-RIO	Medium Neighborhood Residential	0	0	70.756	9.400		Residential - Single Family Residence, 1	183B105 746	43	Canoga Park - Winnetka - Woodland Hills - West Hills	No	ABMI	CPK CPU ,
Los Angeles	6934 REMMET AVE	91303	2138010011	0.000	0.000	0.000	9.400	Shortfall of Sites	0.184	Low Medium II Residential	R1-1-RIO	Medium Neighborhood Residential	0	0	70.717	9.400		Residential - Single Family Residence, 1	183B105 751	43	Canoga Park - Winnetka - Woodland Hills - West Hills	No	ABMI	CPK CPU ,
Los Angeles	6928 JORDAN AVE	91303	2138005012	0.000	0.000	0.000	9.400	Shortfall of Sites	0.184	Low Medium II Residential	R1-1-RIO	Medium Neighborhood Residential	0	0	70.756	9.400		Residential - Single Family Residence, 1	183B105 753	43	Canoga Park - Winnetka - Woodland Hills - West Hills	No	ABMI	CPK CPU ,
Los Angeles	6930 REMMET AVE	91303	2138010012	0.000	0.000	0.000	9.400	Shortfall of Sites	0.184	Low Medium II Residential	R1-1-RIO	Medium Neighborhood Residential	0	0	70.717	9.400		Residential - Single Family Residence, 1	183B105 757	43	Canoga Park - Winnetka - Woodland Hills - West Hills	No	ABMI	CPK CPU ,
Los Angeles	20644 ROSCOE BLVD	91306	2108001089	0.000	0.000	0.000	9.400	Shortfall of Sites	0.252	Low Residential	RS-1	Low Medium Residential	[MM1-CDF1-5] [IX4-FA] [CPIO]	0	51.546	9.400		Residential - Single Family Residence, 1	192B109 761	10	Canoga Park - Winnetka - Woodland Hills - West Hills	No	ABMI	CPK CPU ,
Los Angeles	7327 ETON AVE	91303	2112025023	0.000	0.000	0.000	9.400	Shortfall of Sites	0.172	Medium Residential	R3-1	Medium Residential	[LM1-CDF1-5] [IX4-FA] [CPIO]	0	75.506	9.400		Residential - Single Family Residence - Pool, 1	186B105 767	43	Canoga Park - Winnetka - Woodland Hills - West Hills	No	ABMI	CPK CPU ,
Los Angeles	7307 LOMA VERDE AVE	91303	2112016023	0.000	0.000	0.000	9.400	Shortfall of Sites	0.146	Medium Residential	R1-1	Medium Residential	[DM1-MK1-5] [IX3-FA]	0	88.748	9.400		Residential - Single Family Residence, 1	186B109 926	43	Canoga Park - Winnetka - Woodland Hills - West Hills	No	ABMI	CPK CPU ,
Los Angeles	7247 CANOGA AVE	91303	2111017022	0.000	0.000	0.000	9.400	Shortfall of Sites	0.040	Limited Manufacturing	MR1-1VL	Community Center	[DM4-CHC1-5] [CX2-FA] [CPIO]	0	323.588	9.400		Commercial - Parking Lot (Commercial Use Property) - Lots - Patron or Employee - One Story, 1	186B105 1059	54	Canoga Park - Winnetka - Woodland Hills - West Hills	No	ABMI	CPK CPU ,
Los Angeles	1014 MARVIEW AVE	90012	5406018009	0.000	0.000	0.000	9.400	Shortfall of Sites	0.110	Low Medium II Residential	RD1.5-1	Medium Neighborhood Residential	[LN1-MU1-5] [RG1-FA] [CPIO]	0	117.878	9.400		Residential - Single Family Residence, 1	136-5A213 11	No Max	Central City North	No	ABMI	DT CPU , R2RD
Los Angeles	1019 WHITE KNOLL DR	90012	5406018002	0.000	0.000	0.000	9.400	Shortfall of Sites	0.112	Low Medium II Residential	RD1.5-1	Medium Neighborhood Residential	[LN1-MU1-5] [RG1-FA] [CPIO]	0	115.646	9.400		Residential - Single Family Residence, 1	136-5A213 13	No Max	Central City North	No	ABMI	DT CPU , R2RD
Los Angeles	950 N BEAUDRY AVE	90012	5406026003	0.000	0.000	0.000	9.400	Shortfall of Sites	0.109	Medium Residential	R3-1	Medium Neighborhood Residential	[LN1-MU1-5] [RG1-FA] [CPIO]	0	118.966	9.400		Residential - Single Family Residence, 1	136-5A213 63	No Max	Central City North	No	ABMI	DT CPU
Los Angeles	1025 DOYLE PL	90012	5414017016	0.000	0.000	0.000	9.400	Shortfall of Sites	0.110	Medium Residential	R3-1	Medium Neighborhood Residential	[LN1-MU2-5] [RX1-FA] [CPIO]	0	117.974	9.400		Residential - Single Family Residence, 1	136-5A215 78	No Max	Central City North	No	ABMI	DT CPU
Los Angeles	948 CENTENNIAL ST	90012	5406025001	0.000	0.000	0.000	9.400	Shortfall of Sites	0.114	High Medium Residential	R4-1	Medium Neighborhood Residential	[LM2-MU2-5] [RG1-FA] [CPIO]	0	113.811	9.400		Residential - Single Family Residence, 1	136-5A213 89	No Max	Central City North	No	ABMI	DT CPU
Los Angeles	808 NEW DEPOT ST	90012	5407007018	0.000	0.000	0.000	9.400	Shortfall of Sites	0.112	High Medium Residential	R4-1	Medium Neighborhood Residential	[LM2-MU2-5] [RX1-FA] [CPIO]	0	116.378	9.400		Residential - Single Family Residence, 1	135A213 99	No Max	Central City North	No	ABMI	DT CPU
Los Angeles	812 NEW DEPOT ST	90012	5407007020	0.000	0.000	0.000	9.400	Shortfall of Sites	0.111	High Medium Residential	R4-1	Medium Neighborhood Residential	[LM2-MU2-5] [RX1-FA] [CPIO]	0	116.762	9.400		Residential - Single Family Residence, 1	135A213 102	No Max	Central City North	No	ABMI	DT CPU
Los Angeles	703 ALPINE ST	90012	5407011002	0.000	0.000	0.000	9.400	Shortfall of Sites	0.106	High Medium Residential	R4-1	Medium Neighborhood Residential	[LM2-MU2-5] [RX1-FA] [CPIO]	0	122.909	9.400		Residential - Single Family Residence, 1	135A213 212	No Max	Central City North	No	ABMI	DT CPU
Los Angeles	1117 ALPINE ST	90012	5406021021	0.000	0.000	0.000	9.400	Shortfall of Sites	0.106	Medium Residential	R3-1	Medium Neighborhood Residential	[LN1-MU1-5] [RG1-FA] [CPIO]	0	122.914	9.400		Residential - Single Family Residence, 1	136-5A211 370	No Max	Central City North	No	ABMI	DT CPU
Los Angeles	14309 ESTRELLA AVE	90248	6119006925	0.000	0.000	0.000	9.400	Shortfall of Sites	0.124	Low Residential	R1-1	Villages	0	0	104.858	9.400		Residential - Single Family Residence, 1	075B201 79	108	Harbor Gateway	No	ABMI	HG CPU
Los Angeles	14315 ESTRELLA AVE	90248	6119006914	0.000	0.000	0.000	9.400	Shortfall of Sites	0.124	Low Residential	R1-1	Villages	0	0	104.859	9.400		Residential - Single Family Residence, 1	075B201 83	108	Harbor Gateway	No	ABMI	HG CPU
Los Angeles	14321 ESTRELLA AVE	90248	6119006923	0.000	0.000	0.000	9.400	Shortfall of Sites	0.124	Low Residential	R1-1	Villages	0	0	104.858	9.400		Residential - Single Family Residence, 1	075B201 91	108	Harbor Gateway	No	ABMI	HG CPU
Los Angeles	14327 ESTRELLA AVE	90248	6119006918	0.000	0.000	0.000	9.400	Shortfall of Sites	0.124	Low Residential	R1-1	Villages	0	0	104.859	9.400		Residential - Single Family Residence, 1	075B201 95	108	Harbor Gateway	No	ABMI	HG CPU
Los Angeles	14403 ESTRELLA AVE	90248	6119006910	0.000	0.000	0.000	9.400	Shortfall of Sites	0.124	Low Residential	R1-1	Villages	0	0	104.858	9.400		Residential - Single Family Residence, 1	075B201 101	108	Harbor Gateway	No	ABMI	HG CPU
Los Angeles	14409 ESTRELLA AVE	90248	6119006920	0.000	0.000	0.000	9.400	Shortfall of Sites	0.124	Low Residential	R1-1	Villages	0	0	104.859	9.400		Residential - Single Family Residence, 1	075B201 105	108	Harbor Gateway	No	ABMI	HG CPU
Los Angeles	14415 ESTRELLA AVE	90248	6119006906	0.000	0.000	0.000	9.400	Shortfall of Sites	0.124	Low Residential	R1-1	Villages	0	0	104.859	9.400		Residential - Single Family Residence, 1	075B201 110	108	Harbor Gateway	No	ABMI	HG CPU
Los Angeles	708 N KENMORE AVE	90029	5538015012	0.000	0.000	0.000	9.400	Shortfall of Sites	0.128	Highway Oriented Commercial	C2-1D	General Commercial	C2-1	0	101.180	9.400		Residential - Single Family Residence, 1	141B197 448	108	Hollywood	No	ABMI	HWD CPU , AHO
Los Angeles	709 N KENMORE AVE	90029	5538008028	0.000	0.000	0.000	9.400	Shortfall of Sites	0.128	Highway Oriented Commercial	C2-1D	General Commercial	C2-1	0	101.234	9.400		Institutional - Church - One Story, 1	141B197 449	108	Hollywood	No	ABMI	HWD CPU, FBO
Los Angeles	1266 N COMMONWEALTH AVE	90029	5542023041	0.000	0.000	0.000	9.400	Shortfall of Sites	0.121	Highway Oriented Commercial	C4-1D	General Commercial	C4-1	0	107.251	9.400		Residential - Single Family Residence, 1	147A201 286	108	Hollywood	No	ABMI	HWD CPU
Los Angeles	6219 AGNES AVE	91606	2334010028	0.000	0.000	0.000	9.400	Shortfall of Sites	0.124	Low Residential	R1-1	Community Center (Mixed-Use)	0	0	104.534	9.400		Residential - Single Family Residence, 1	177B165 279	145	North Hollywood - Valley Village	No	ABMI	NH CPU , AHO
Los Angeles	12430 MARTHA ST	91607	2340016069	0.000	0.000	0.000	9.400	Shortfall of Sites	0.184	Low Residential	R1-1	Neighborhood Center	0	0	70.616	9.400		Residential - Single Family Residence, 1	174B165 651	108	North Hollywood - Valley Village	No	ABMI	NH CPU , AHO
Los Angeles	11726 HAMLIN ST	91606	2322017035	0.000	0.000	0.000	9.400	Shortfall of Sites	0.188	Low Medium II Residential	RD1.5-1	Neighborhood Center	0	0	69.242	9.400		Residential - Single Family Residence, 1	180B169 894	108	North Hollywood - Valley Village	No	ABMI	NH CPU , AHO
Los Angeles	5932 LEMP AVE	91601	2338009008	0.000	0.000	0.000	9.400	Shortfall of Sites	0.121	Low Medium II Residential	RD2-1	Community Center (Mixed-Use)	0	0	107.013	9.400		Residential - Single Family Residence, 1	177B169 948	145	North Hollywood - Valley Village	No	ABMI	NH CPU , R2RD, AHO
Los Angeles	5926 LEMP AVE	91601	2338009009	0.000	0.000	0.000	9.400	Shortfall of Sites	0.121	Low Medium II Residential	RD2-1	Community Center (Mixed-Use)	0	0	107.048	9.400		Residential - Single Family Residence, 1	177B169 964	145	North Hollywood - Valley Village	No	ABMI	NH CPU , R2RD, AHO
Los Angeles	5922 LEMP AVE	91601	2338009010	0.000	0.000	0.000	9.400	Shortfall of Sites	0.121	Low Medium II Residential	RD2-1	Community Center (Mixed-Use)	0	0	107.081	9.400		Residential - Single Family Residence, 1	177B169 990	145	North Hollywood - Valley Village	No	ABMI	NH CPU , R2RD, AHO

Jurisdiction Name	Site Address/Intersection	5 Digit ZIP Code	Assessor Parcel Number	Very Low-Income	Low-Income	Moderate-Income	Above Moderate-Income	Type of Shortfall	Parcel Size (Acres)	Current General Plan Designation	Current Zoning	Proposed General Plan (GP) Designation	Proposed Zoning	Minimum Density Allowed	Maximum Density Allowed	Total Capacity	Vacant/ Nonvacant	Description of Existing Uses	PIN	Base Density Per Acre	Community Plan Area	Rent Stabalization Ordinance	Income Category	Applicable Rezoning Program (Program informing values in Column Q listed first)
Los Angeles	6816 VANTAGE AVE	91605	2321026028	0.000	0.000	0.000	9.400	Shortfall of Sites	0.187	Medium Residential	[Q]R3-1	Neighborhood Center	0	0	69.669	9.400		Residential - Single Family Residence - Pool, 1	183B165 602	108	North Hollywood - Valley Village	No	ABMI	NH CPU , DB50
Los Angeles	6330 VICLAND PL	91606	2336020006	0.000	0.000	0.000	9.400	Shortfall of Sites	0.182	Low Residential	R1-1	Neighborhood Center	0	0	71.480	9.400		Residential - Single Family Residence, 1	177B173 24	108	North Hollywood - Valley Village	No	ABMI	NH CPU
Los Angeles	6318 VICLAND PL	91606	2336020005	0.000	0.000	0.000	9.400	Shortfall of Sites	0.187	Low Residential	R1-1	Neighborhood Center	0	0	69.673	9.400		Residential - Single Family Residence, 1	177B173 34	108	North Hollywood - Valley Village	No	ABMI	NH CPU
Los Angeles	6730 LAUREL CANYON BLVD	91606	2322010039	0.000	0.000	0.000	9.400	Shortfall of Sites	0.186	Low Residential	R1-1	Neighborhood Center	0	0	69.914	9.400		Commercial - Restaurant, Cocktail Lounge - Restaurant, Cocktail Lounge, Tavern - One Story, 1	180B165 88	108	North Hollywood - Valley Village	No	ABMI	NH CPU
Los Angeles	11731 WELBY WAY	91606	2322015012	0.000	0.000	0.000	9.400	Shortfall of Sites	0.183	Low Residential	R1-1	Neighborhood Center	0	0	71.185	9.400		Residential - Single Family Residence, 1	180B169 106	108	North Hollywood - Valley Village	No	ABMI	NH CPU
Los Angeles	6738 TROOST AVE	91606	2320013006	0.000	0.000	0.000	9.400	Shortfall of Sites	0.179	Low Medium II Residential	RD1.5-1	Neighborhood Center	0	0	72.589	9.400		Residential - Single Family Residence, 1	180B169 110	108	North Hollywood - Valley Village	No	ABMI	NH CPU
Los Angeles	6717 AGNES AVE	91606	2322010034	0.000	0.000	0.000	9.400	Shortfall of Sites	0.186	Low Residential	R1-1	Neighborhood Center	0	0	69.913	9.400		Residential - Single Family Residence - Pool, 1	180B165 169	108	North Hollywood - Valley Village	No	ABMI	NH CPU
Los Angeles	6711 AGNES AVE	91606	2322010035	0.000	0.000	0.000	9.400	Shortfall of Sites	0.186	Low Residential	R1-1	Neighborhood Center	0	0	69.914	9.400		Residential - Single Family Residence, 1	180B165 189	108	North Hollywood - Valley Village	No	ABMI	NH CPU
Los Angeles	12037 ARCHWOOD ST	91606	2322010036	0.000	0.000	0.000	9.400	Shortfall of Sites	0.186	Low Residential	R1-1	Neighborhood Center	0	0	69.857	9.400		Residential - Single Family Residence, 1	180B165 208	108	North Hollywood - Valley Village	No	ABMI	NH CPU
Los Angeles	6653 AGNES AVE	91606	2322009026	0.000	0.000	0.000	9.400	Shortfall of Sites	0.186	Low Residential	R1-1	Neighborhood Center	0	0	69.914	9.400		Residential - Single Family Residence, 1	180B165 254	108	North Hollywood - Valley Village	No	ABMI	NH CPU
Los Angeles	6647 AGNES AVE	91606	2322009027	0.000	0.000	0.000	9.400	Shortfall of Sites	0.186	Low Residential	R1-1	Neighborhood Center	0	0	69.913	9.400		Residential - Single Family Residence, 1	180B165 271	108	North Hollywood - Valley Village	No	ABMI	NH CPU
Los Angeles	6641 AGNES AVE	91606	2322009028	0.000	0.000	0.000	9.400	Shortfall of Sites	0.186	Low Residential	R1-1	Neighborhood Center	0	0	69.914	9.400		Residential - Single Family Residence - Guesthouse, 1	180B165 289	108	North Hollywood - Valley Village	No	ABMI	NH CPU
Los Angeles	6635 AGNES AVE	91606	2322009029	0.000	0.000	0.000	9.400	Shortfall of Sites	0.186	Low Residential	R1-1	Neighborhood Center	0	0	69.913	9.400		Residential - Single Family Residence, 1	180B165 306	108	North Hollywood - Valley Village	No	ABMI	NH CPU
Los Angeles	6629 AGNES AVE	91606	2322009030	0.000	0.000	0.000	9.400	Shortfall of Sites	0.186	Low Residential	R1-1	Neighborhood Center	0	0	69.914	9.400		Residential - Single Family Residence, 1	180B165 323	108	North Hollywood - Valley Village	No	ABMI	NH CPU
Los Angeles	6621 AGNES AVE	91606	2322009031	0.000	0.000	0.000	9.400	Shortfall of Sites	0.186	Low Residential	R1-1	Neighborhood Center	0	0	69.914	9.400		Residential - Single Family Residence - Therapy Pool (Spa), 1	180B165 339	108	North Hollywood - Valley Village	No	ABMI	NH CPU
Los Angeles	6611 AGNES AVE	91606	2322009033	0.000	0.000	0.000	9.400	Shortfall of Sites	0.186	Low Residential	R1-1	Neighborhood Center	0	0	69.912	9.400		Residential - Single Family Residence, 1	180B165 368	108	North Hollywood - Valley Village	No	ABMI	NH CPU
Los Angeles	6601 ATOLL AVE	91606	2326014025	0.000	0.000	0.000	9.400	Shortfall of Sites	0.190	Low Residential	R1-1	Village	0	0	68.426	9.400		Residential - Single Family Residence - Pool, 1	180B161 694	108	North Hollywood - Valley Village	No	ABMI	NH CPU
Los Angeles	13052 KITTRIDGE ST	91606	2326015004	0.000	0.000	0.000	9.400	Shortfall of Sites	0.183	Low Residential	R1-1	Village	0	0	70.918	9.400		Residential - Single Family Residence, 1	180B161 732	108	North Hollywood - Valley Village	No	ABMI	NH CPU
Los Angeles	6535 MORSE AVE	91606	2326015018	0.000	0.000	0.000	9.400	Shortfall of Sites	0.189	Low Residential	R1-1	Village	0	0	68.893	9.400		Residential - Single Family Residence, 1	180B161 747	108	North Hollywood - Valley Village	No	ABMI	NH CPU
Los Angeles	6360 VICLAND PL	91606	2336020010	0.000	0.000	0.000	9.400	Shortfall of Sites	0.190	Low Residential	R1-1	Neighborhood Center	0	0	68.470	9.400		Residential - Single Family Residence, 1	180B173 926	108	North Hollywood - Valley Village	No	ABMI	NH CPU
Los Angeles	6350 VICLAND PL	91606	2336020009	0.000	0.000	0.000	9.400	Shortfall of Sites	0.188	Low Residential	R1-1	Neighborhood Center	0	0	69.314	9.400		Residential - Single Family Residence, 1	180B173 946	108	North Hollywood - Valley Village	No	ABMI	NH CPU
Los Angeles	14557 CALVERT ST	91411	2241020033	0.000	0.000	0.000	9.400	Shortfall of Sites	0.076	Community Commercial	[Q]C2-1VL-CDO	0	0	0	171.604	9.400		Industrial - Light Manufacturing - One Story, 1	178-5A151 415	No Max	Van Nuys - North Sherman Oaks	No	ABMI	Orange LineTNP , ARO
Los Angeles	14416 FRIAR ST	91401	2240002011	0.000	0.000	0.000	9.400	Shortfall of Sites	0.080	Regional Center Commercial	[Q]C2-1L-CDO	Neighborhood Commercial	0	0	161.798	9.400		Commercial - Store - One Story, 1	178-5A151 46	No Max	Van Nuys - North Sherman Oaks	No	ABMI	Orange LineTNP , MURC
Los Angeles	11134 HATTERAS ST	91601	2337030025	0.000	0.000	0.000	9.400	Shortfall of Sites	0.112	Low Medium II Residential	RD1.5-1VL	Medium	0	0	115.613	9.400		Residential - Single Family Residence, 1	174B173 324	54	North Hollywood - Valley Village	No	ABMI	Orange LineTNP , R2RD
Los Angeles	11128 HATTERAS ST	91601	2337030024	0.000	0.000	0.000	9.400	Shortfall of Sites	0.119	Low Medium II Residential	RD1.5-1VL	Medium	0	0	109.620	9.400		Residential - Single Family Residence, 1	174B173 325	54	North Hollywood - Valley Village	No	ABMI	Orange LineTNP , R2RD
Los Angeles	11122 HATTERAS ST	91601	2337030023	0.000	0.000	0.000	9.400	Shortfall of Sites	0.119	Low Medium II Residential	RD1.5-1VL	Medium	0	0	109.605	9.400		Residential - Single Family Residence, 1	174B173 326	54	North Hollywood - Valley Village	No	ABMI	Orange LineTNP , R2RD
Los Angeles	11116 HATTERAS ST	91601	2337030022	0.000	0.000	0.000	9.400	Shortfall of Sites	0.119	Low Medium II Residential	RD1.5-1VL	Medium	0	0	109.591	9.400		Residential - Single Family Residence, 1	174B173 327	54	North Hollywood - Valley Village	No	ABMI	Orange LineTNP , R2RD
Los Angeles	5747 ENSIGN AVE	91601	2337026008	0.000	0.000	0.000	9.400	Shortfall of Sites	0.117	Low Medium II Residential	RD1.5-1VL	Medium	0	0	110.816	9.400		Residential - Single Family Residence, 1	174B173 428	54	North Hollywood - Valley Village	No	ABMI	Orange LineTNP , R2RD
Los Angeles	5723 ENSIGN AVE	91601	2337026004	0.000	0.000	0.000	9.400	Shortfall of Sites	0.117	Low Medium II Residential	RD1.5-1VL	Medium	0	0	110.860	9.400		Residential - Single Family Residence, 1	174B173 541	54	North Hollywood - Valley Village	No	ABMI	Orange LineTNP , R2RD
Los Angeles	5717 ENSIGN AVE	91601	2337026003	0.000	0.000	0.000	9.400	Shortfall of Sites	0.117	Low Medium II Residential	RD1.5-1VL	Medium	0	0	110.870	9.400		Residential - Single Family Residence, 1	174B173 574	54	North Hollywood - Valley Village	No	ABMI	Orange LineTNP , R2RD
Los Angeles	5709 ENSIGN AVE	91601	2337026002	0.000	0.000	0.000	9.400	Shortfall of Sites	0.117	Low Medium II Residential	RD1.5-1VL	Medium	0	0	110.882	9.400		Residential - Single Family Residence, 1	174B173 608	54	North Hollywood - Valley Village	No	ABMI	Orange LineTNP , R2RD
Los Angeles	5703 ENSIGN AVE	91601	2337026001	0.000	0.000	0.000	9.400	Shortfall of Sites	0.117	Low Medium II Residential	RD1.5-1VL	Medium	0	0	110.893	9.400		Residential - Single Family Residence, 1	174B173 634	54	North Hollywood - Valley Village	No	ABMI	Orange LineTNP , R2RD
Los Angeles	5663 ENSIGN AVE	91601	2337027007	0.000	0.000	0.000	9.400	Shortfall of Sites	0.117	Low Medium II Residential	RD1.5-1VL	Medium	0	0	110.904	9.400		Residential - Single Family Residence, 1	174B173 647	54	North Hollywood - Valley Village	No	ABMI	Orange LineTNP , R2RD
Los Angeles	5657 ENSIGN AVE	91601	2337027006	0.000	0.000	0.000	9.400	Shortfall of Sites	0.117	Low Medium II Residential	RD1.5-1VL	Medium	0	0	110.915	9.400		Residential - Single Family Residence, 1	174B173 676	54	North Hollywood - Valley Village	No	ABMI	Orange LineTNP , R2RD
Los Angeles	5651 ENSIGN AVE	91601	2337027005	0.000	0.000	0.000	9.400	Shortfall of Sites	0.117	Low Medium II Residential	RD1.5-1VL	Medium	0	0	110.926	9.400		Residential - Single Family Residence, 1	174B173 705	54	North Hollywood - Valley Village	No	ABMI	Orange LineTNP , R2RD
Los Angeles	5631 ENSIGN AVE	91601	2337027004	0.000	0.000	0.000	9.400	Shortfall of Sites	0.117	Low Medium II Residential	RD1.5-1VL	Medium	0	0	110.937	9.400		Residential - Single Family Residence, 1	174B173 739	54	North Hollywood - Valley Village	No	ABMI	Orange LineTNP , R2RD
Los Angeles	5629 ENSIGN AVE	91601	2337027003	0.000	0.000	0.000	9.400	Shortfall of Sites	0.117	Low Medium II Residential	RD1.5-1VL	Medium	0	0	110.948	9.400		Residential - Single Family Residence, 1	174B173 774	54	North Hollywood - Valley Village	No	ABMI	Orange LineTNP , R2RD
Los Angeles	5627 ENSIGN AVE	91601	2337027002	0.000	0.000	0.000	9.400	Shortfall of Sites	0.117	Low Medium II Residential	RD1.5-1VL	Medium	0	0	110.958	9.400		Residential - Single Family Residence, 1	174B173 795	54	North Hollywood - Valley Village	No	ABMI	Orange LineTNP , R2RD
Los Angeles	5625 ENSIGN AVE	91601	2337027001	0.000	0.000	0.000	9.400	Shortfall of Sites	0.117	Low Medium II Residential	RD1.5-1VL	Medium	0	0	110.970	9.400		Residential - Single Family Residence, 1	174B173 834	54	North Hollywood - Valley Village	No	ABMI	Orange LineTNP , R2RD
Los Angeles	14552 FRIAR ST	91411	2241005016	0.000	0.000	0.000	9.400	Shortfall of Sites	0.080	Community Commercial	[Q]C1.5-1VL-CDO	Neighborhood Commercial	0	0	161.755	9.400		Commercial - Store - One Story, 1	178-5A151 19	No Max	Van Nuys - North Sherman Oaks	No	ABMI	Orange LineTNP
Los Angeles	6106 HAZELTINE AVE	91401	2239015015	0.000	0.000	0.000	9.400	Shortfall of Sites	0.074	Neighborhood Office Commercial	[Q]C1.5-1VL	0	0	0	175.868	9.400		Residential - Single Family Residence, 1	177B153 722	No Max	Van Nuys - North Sherman Oaks	No	ABMI	Orange LineTNP
Los Angeles	6700 LENNOX AVE	91405	2237004022	0.000	0.000	0.000	9.400	Shortfall of Sites	0.120	Low Residential	R1-1	Village	0	0	108.317	9.400		Residential - Single Family Residence - Pool, 1	180B153 260	72	Van Nuys - North Sherman Oaks	No	ABMI	VNY CPU
Los Angeles	6857 VESPER AVE	91405	2219023002	0.000	0.000	0.000	9.400	Shortfall of Sites	0.301	Low Residential	R1-1	Low Medium Residential	0	0	43.230	9.400		Residential - Single Family Residence, 1	183B149 620	29	Van Nuys - North Sherman Oaks	No	ABMI	VNY CPU
Los Angeles	6844 TOBIAS AVE	91405	2219023013	0.000	0.000	0.000	9.400	Shortfall of Sites	0.311	Low Residential	R1-1	Low Medium Residential	0	0	41.783	9.400		Residential - Single Family Residence - Pool, 1	183B149 641	29	Van Nuys - North Sherman Oaks	No	ABMI	VNY CPU
Los Angeles	335 N AVALON BLVD	90744	7418023027	0.000	0.000	0.000	9.400	Shortfall of Sites	0.119	Limited Industrial	[Q]CM-1VL-O-CUGU	Villages	0	0	109.370	9.400		Commercial - Restaurant, Cocktail Lounge - Restaurant, Cocktail Lounge, Tavern - One Story, 1	030B205 1342	43	Wilmington - Harbor City	No	ABMI	WHC CPU , DB50
Los Angeles	326 N AVALON BLVD	90744	7418024010	0.000	0.000	0.000	9.400	Shortfall of Sites	0.113	Limited Industrial	[Q]CM-1VL-O-CUGU	Villages	0	0	115.495	9.400		Commercial - Store - One Story, 1	030B205 1407	43	Wilmington - Harbor City	No	ABMI	WHC CPU , DB50
Los Angeles	525 BROAD AVE	90744	7418006023	0.000	0.000	0.000	9.400	Shortfall of Sites	0.168	Community Commercial	[Q]C2-1VL-O-CUGU	Villages	0	0	77.246	9.400		Institutional - Church - One Story, 1	030B205 912	43	Wilmington - Harbor City	No	ABMI	WHC CPU, FBO
Los Angeles	1749 WELLESLEY AVE	90025	4259009019	0.000	0.000	0.000	9.399	Shortfall of Sites	0.133	Low Residential	R1-1	0	0	0	99.000	9.399		Residential - Double, Duplex, or Two Units - 4 Stories or Less, 2	123B145 249		West Los Angeles	Yes	ABMI	TOC EXP

Jurisdiction Name	Site Address/Intersection	5 Digit ZIP Code	Assessor Parcel Number	Very Low-Income	Low-Income	Moderate-Income	Above Moderate-Income	Type of Shortfall	Parcel Size (Acres)	Current General Plan Designation	Current Zoning	Proposed General Plan (GP) Designation	Proposed Zoning	Minimum Density Allowed	Maximum Density Allowed	Total Capacity	Vacant/ Nonvacant	Description of Existing Uses	PIN	Base Density Per Acre	Community Plan Area	Rent Stabalization Ordinance	Income Category	Applicable Rezoning Program (Program informing values in Column Q listed first)
Los Angeles	7160 RAMSGATE AVE	90045	4103020020	0.000	0.000	0.000	9.398	Shortfall of Sites	0.165	Medium Residential	R3-1	0	0	0	87.373	9.398		Residential - Three Units (Any Combination) - 4 Stories or Less, 3	102B173 9		Westchester - Playa del Rey	Yes	ABMI	DB50
Los Angeles	11001 NATIONAL BLVD	90064	4251005042	0.000	0.000	0.000	9.398	Shortfall of Sites	0.166	Medium Residential	R3-1	0	0	0	86.674	9.398		Residential - Three Units (Any Combination) - 4 Stories or Less, 3	120B157 75		West Los Angeles	Yes	ABMI	DB50
Los Angeles	2012 FAIR PARK AVE	90041	5686018001	0.000	0.000	0.000	9.398	Shortfall of Sites	0.172	Medium Residential	R3-1	0	0	0	83.839	9.398		Residential - Three Units (Any Combination) - 4 Stories or Less, 3	160-5A223 112		Northeast Los Angeles	Yes	ABMI	DB50
Los Angeles	7031 FLIGHT AVE	90045	4103007011	0.000	0.000	0.000	9.398	Shortfall of Sites	0.166	Medium Residential	R3-1	0	0	0	87.152	9.398		Residential - Three Units (Any Combination) - 4 Stories or Less, 3	102B173 208		Westchester - Playa del Rey	Yes	ABMI	DB50
Los Angeles	7022 FLIGHT AVE	90045	4103008012	0.000	0.000	0.000	9.398	Shortfall of Sites	0.165	Medium Residential	R3-1	0	0	0	87.297	9.398		Residential - Three Units (Any Combination) - 4 Stories or Less, 3	102B173 228		Westchester - Playa del Rey	Yes	ABMI	DB50
Los Angeles	7041 FLIGHT AVE	90045	4103007009	0.000	0.000	0.000	9.398	Shortfall of Sites	0.165	Medium Residential	R3-1	0	0	0	87.218	9.398		Residential - Three Units (Any Combination) - 4 Stories or Less, 3	102B173 231		Westchester - Playa del Rey	Yes	ABMI	DB50
Los Angeles	7028 FLIGHT AVE	90045	4103008011	0.000	0.000	0.000	9.398	Shortfall of Sites	0.165	Medium Residential	R3-1	0	0	0	87.297	9.398		Residential - Three Units (Any Combination) - 4 Stories or Less, 3	102B173 240		Westchester - Playa del Rey	Yes	ABMI	DB50
Los Angeles	7107 FLIGHT AVE	90045	4103007006	0.000	0.000	0.000	9.398	Shortfall of Sites	0.165	Medium Residential	R3-1	0	0	0	87.230	9.398		Residential - Three Units (Any Combination) - 4 Stories or Less, 3	102B173 263		Westchester - Playa del Rey	Yes	ABMI	DB50
Los Angeles	7125 FLIGHT AVE	90045	4103007003	0.000	0.000	0.000	9.398	Shortfall of Sites	0.165	Medium Residential	R3-1	0	0	0	87.241	9.398		Residential - Three Units (Any Combination) - 4 Stories or Less, 3	102B173 298		Westchester - Playa del Rey	Yes	ABMI	DB50
Los Angeles	7112 FLIGHT AVE	90045	4103008005	0.000	0.000	0.000	9.398	Shortfall of Sites	0.165	Medium Residential	R3-1	0	0	0	87.293	9.398		Residential - Three Units (Any Combination) - 4 Stories or Less, 3	102B173 310		Westchester - Playa del Rey	Yes	ABMI	DB50
Los Angeles	7131 FLIGHT AVE	90045	4103007002	0.000	0.000	0.000	9.398	Shortfall of Sites	0.165	Medium Residential	R3-1	0	0	0	87.245	9.398		Residential - Three Units (Any Combination) - 4 Stories or Less, 3	102B173 311		Westchester - Playa del Rey	Yes	ABMI	DB50
Los Angeles	7118 FLIGHT AVE	90045	4103008004	0.000	0.000	0.000	9.398	Shortfall of Sites	0.165	Medium Residential	R3-1	0	0	0	87.293	9.398		Residential - Three Units (Any Combination) - 4 Stories or Less, 3	102B173 320		Westchester - Playa del Rey	Yes	ABMI	DB50
Los Angeles	7033 S LA CIENEGA BLVD	90045	4103014003	0.000	0.000	0.000	9.398	Shortfall of Sites	0.165	Medium Residential	R3-1	0	0	0	87.289	9.398		Residential - Three Units (Any Combination) - 4 Stories or Less, 3	102B173 429		Westchester - Playa del Rey	Yes	ABMI	DB50
Los Angeles	7060 RAMSGATE AVE	90045	4103018005	0.000	0.000	0.000	9.398	Shortfall of Sites	0.167	Medium Residential	R3-1	0	0	0	86.377	9.398		Residential - Three Units (Any Combination) - 4 Stories or Less, 3	102B173 443		Westchester - Playa del Rey	Yes	ABMI	DB50
Los Angeles	5503 THORNBURN ST	90045	4103009014	0.000	0.000	0.000	9.398	Shortfall of Sites	0.166	Medium Residential	R3-1	0	0	0	86.812	9.398		Residential - Three Units (Any Combination) - 4 Stories or Less, 3	102B173 474		Westchester - Playa del Rey	Yes	ABMI	DB50
Los Angeles	10800 CAMARILLO ST	91602	2421016028	0.000	0.000	0.000	9.398	Shortfall of Sites	0.167	Medium Residential	R3-1	0	0	0	86.361	9.398		Residential - Three Units (Any Combination) - 4 Stories or Less, 3	168B177 534		North Hollywood - Valley Village	Yes	ABMI	DB50
Los Angeles	4955 WHITSETT AVE	91607	2357026003	0.000	0.000	0.000	9.398	Shortfall of Sites	0.172	Medium Residential	R3-1	0	0	0	83.816	9.398		Residential - Three Units (Any Combination) - 4 Stories or Less, 3	171B165 1127		North Hollywood - Valley Village	Yes	ABMI	DB50
Los Angeles	4376 YORK BLVD	90041	5473026015	0.000	0.000	0.000	9.398	Shortfall of Sites	0.325	Low Medium II Residential	RD1.5-1-CDO	0	0	0	44.429	9.398		Residential - Three Units (Any Combination) - 4 Stories or Less, 3	157-5A219 338		Northeast Los Angeles	Yes	ABMI	DB50 , OPP RC2
Los Angeles	3035 S ROBERTSON BLVD	90034	4311030017	0.000	0.000	0.000	9.396	Shortfall of Sites	0.180	Community Commercial	MU(EC)	0	0	0	54.450	9.396	Vacant	Commercial - Service Station - Full Service - Vacant Land, 0	123B169 868		West Adams - Baldwin Hills - Leimert	No	ABMI	OPP C
Los Angeles	5516 W 82ND ST	90045	4127023013	0.000	0.000	0.000	9.395	Shortfall of Sites	0.131	Low Residential	R1-1	0	0	0	99.000	9.395		Residential - Single Family Residence, 1	099B173 777	29	Westchester - Playa del Rey	No	ABMI	TOC EXP , WPDR CPU, AHO
Los Angeles	4741 CLYBOORN AVE	91602	2420017007	0.000	0.000	0.000	9.394	Shortfall of Sites	0.465	Medium Residential	R3-1	0	0	0	83.621	9.394		Residential - Five or More Units or Apartments (Any Combination) - 4 Stories or Less - Pool, 14	168B181 119		North Hollywood - Valley Village	Yes	ABMI	DB50
Los Angeles	2732 KELTON AVE	90064	4256029024	0.000	0.000	0.000	9.392	Shortfall of Sites	0.131	Low Residential	R1-1	0	0	0	99.000	9.392		Residential - Single Family Residence, 1	123B157 613		West Los Angeles	No	ABMI	TOC EXP
Los Angeles	1157 S BERENDO ST	90006	5078024910	4.695	4.695	0.000	0.000	Shortfall of Sites	6.108	Public Facilities	[Q]PF-1XL	0	0	20	153.741	9.390		Institutional - School (Private) - One Story, 0	129B197 486		Wilshire	No	LI	PF
Los Angeles	8674 FALMOUTH AVE	90293	4118010028	0.000	0.000	0.000	9.390	Shortfall of Sites	0.537	Medium Residential	R3-1	0	0	0	82.699	9.390		Residential - Five or More Units or Apartments (Any Combination) - 4 Stories or Less - Pool, 23	096B153 1061		Westchester - Playa del Rey	Yes	ABMI	DB50
Los Angeles	6401 DENNY AVE	91606	2414032025	0.000	0.000	0.000	9.389	Shortfall of Sites	0.184	Medium Residential	R3-1	0	0	0	84.421	9.389		Residential - Double, Duplex, or Two Units - 4 Stories or Less, 2	180B177 262		North Hollywood - Valley Village	Yes	ABMI	DB50
Los Angeles	6057 HAZELHURST PL	91606	2334014052	0.000	0.000	0.000	9.389	Shortfall of Sites	0.189	Medium Residential	R3-1	0	0	0	82.139	9.389		Residential - Double, Duplex, or Two Units - 4 Stories or Less, 2	177B169 629		North Hollywood - Valley Village	Yes	ABMI	DB50
Los Angeles	12836 FILMORE ST	91331	2533029020	0.000	0.000	0.000	9.389	Shortfall of Sites	0.501	Low Medium I Residential	(T)(Q)R2-1-CUGU	0	0	0	31.044	9.389		Residential - Double, Duplex, or Two Units - 4 Stories or Less, 2	213B161 814		Arleta - Pacoima	Yes	ABMI	DB50
Los Angeles	10253 COMMERCE AVE	91042	2565012044	0.000	0.000	0.000	9.389	Shortfall of Sites	0.183	Medium Residential	R3-1	0	0	0	85.146	9.389		Residential - Double, Duplex, or Two Units - 4 Stories or Less, 2	204B197 844		Sunland - Tujunga - Lake View Terrace - Shadow Hills - East La Tuna Canyon	Yes	ABMI	DB50
Los Angeles	933 LAKME AVE	90744	7423010019	0.000	0.000	0.000	9.389	Shortfall of Sites	0.178	Low Medium I Residential	[Q]R3-1XL-O-CUGU	0	0	0	87.404	9.389		Residential - Double, Duplex, or Two Units - 4 Stories or Less, 2	033B209 1107		Wilmington - Harbor City	Yes	ABMI	DB50
Los Angeles	920 BROAD AVE	90744	7423010006	0.000	0.000	0.000	9.389	Shortfall of Sites	0.178	Low Medium I Residential	[Q]R3-1XL-O-CUGU	0	0	0	87.278	9.389		Residential - Double, Duplex, or Two Units - 4 Stories or Less, 2	033B209 1132		Wilmington - Harbor City	Yes	ABMI	DB50
Los Angeles	925 BROAD AVE	90744	7423005022	0.000	0.000	0.000	9.389	Shortfall of Sites	0.182	Low Medium I Residential	[Q]R3-1XL-O-CUGU	0	0	0	85.402	9.389		Residential - Double, Duplex, or Two Units - 4 Stories or Less, 2	033B205 1276		Wilmington - Harbor City	Yes	ABMI	DB50
Los Angeles	921 BROAD AVE	90744	7423005021	0.000	0.000	0.000	9.389	Shortfall of Sites	0.182	Low Medium I Residential	[Q]R3-1XL-O-CUGU	0	0	0	85.375	9.389		Residential - Double, Duplex, or Two Units - 4 Stories or Less, 2	033B205 1298		Wilmington - Harbor City	Yes	ABMI	DB50
Los Angeles	15210 SHERMAN WAY	91405	2220001022	0.000	0.000	0.000	9.387	Shortfall of Sites	1.101	Medium Residential	[Q]P-1VL, R3-1L	0	0	0	94.696	9.387		Residential - Five or More Units or Apartments (Any Combination) - 4 Stories or Less - Pool, 0	183B145 103		Van Nuys - North Sherman Oaks	Yes	ABMI	P
Los Angeles	1617 WARNALL AVE	90024	4327016025	0.000	0.000	0.000	9.383	Shortfall of Sites	0.111	Low Residential	R1V3-O	0	0	0	99.000	9.383		Residential - Single Family Residence, 1	132B157 62		Westwood	No	ABMI	TOC EXP
Los Angeles	4505 S RAYMOND AVE	90037	5017001905	4.688	4.688	0.000	0.000	Shortfall of Sites	6.098	Public Facilities	PF-1	0	0	20	153.741	9.375		Miscellaneous - Government Owned Property - Public School - Elementary School, 0	111B197 151		South Los Angeles	No	LI	PF
Los Angeles	11010 EXPOSITION BLVD	90064	4256022003	0.000	0.000	0.000	9.371	Shortfall of Sites	0.111	Medium Residential	R2-1	0	0	0	99.000	9.371		Residential - Single Family Residence, 1	123B157 307		West Los Angeles	No	ABMI	TOC EXP , R2RD
Los Angeles	11020 EXPOSITION BLVD	90064	4256022002	0.000	0.000	0.000	9.371	Shortfall of Sites	0.111	Medium Residential	R2-1	0	0	0	99.000	9.371		Residential - Single Family Residence, 1	123B157 310		West Los Angeles	No	ABMI	TOC EXP , R2RD
Los Angeles	8530 LIMERICK AVE	91306	2780019900	4.684	4.684	0.000	0.000	Shortfall of Sites	6.094	Public Facilities	[Q]PF-1XL	0	0	20	153.741	9.369		Miscellaneous - Government Owned Property, 0	192B109 51		Chatsworth - Porter Ranch	No	LI	PF
Los Angeles	13800 PIERCE ST	91331	2645005900	4.684	4.684	0.000	0.000	Shortfall of Sites	6.093	Public Facilities	PF-1VL	0	0	20	153.741	9.368		Miscellaneous - Government Owned Property, 0	204B153 791		Arleta - Pacoima	No	LI	PF
Los Angeles	1907 8TH ST	91340	2513008900	4.683	4.683	0.000	0.000	Shortfall of Sites	6.091	Public Facilities	PF-1VL	0	0	20	153.741	9.365		Miscellaneous - Government Owned Property - Public School - General, 0	222B157 434		Sylmar	No	LI	PF
Los Angeles	5100 WOODLEY AVE	91436	2261025011	4.681	4.681	0.000	0.000	Shortfall of Sites	0.830	Low II Residential	RE9-1	Low Residential	0	20	66.287	9.363		Residential - Single Family Residence - Guesthouse, 1	171B141 365	1 per lot	Encino - Tarzana	No	LI	AHO , ENC CPU, ADU
Los Angeles	11869 MISSOURI AVE	90025	4259015019	0.000	0.000	0.000	9.360	Shortfall of Sites	0.124	Low Residential	R1-1	0	0	0	99.000	9.360		Residential - Single Family Residence, 2	123B149 121		West Los Angeles	No	ABMI	TOC EXP
Los Angeles	4466 W PICO BLVD	90019	5082012009	0.000	0.000	0.000	9.360	Shortfall of Sites	0.179	Neighborhood Commercial	C4-1VL-O-CPIO	0	0	0	54.450	9.360		Commercial - Auto, Recreation Equipment, Construction Equipment Sales and Service - Auto Body Repair Shop - One Story, 0	129B185 1051		West Adams - Baldwin Hills - Leimert	No	ABMI	OPP C
Los Angeles	4478 W PICO BLVD	90019	5082012010	0.000	0.000	0.000	9.360	Shortfall of Sites	0.179	Neighborhood Commercial	C4-1VL-O-CPIO	0	0	0	54.450	9.360		Commercial - Auto, Recreation Equipment, Construction Equipment Sales and Service - Auto Body Repair Shop - One Story, 0	129B185 1049		West Adams - Baldwin Hills - Leimert	No	ABMI	OPP C
Los Angeles	3336 WHITTIER BLVD	90023	5188022003	0.000	0.000	0.000	9.360	Shortfall of Sites	0.088	Highway Oriented and Limited Commercial	C1.5-1-CUGU	Community Center	[LUM2 - G2 - 3][XG2 - 4][CPIO]	0	205.119	9.360		Commercial - Store Combination - Store and Residential Combination - One Story, 4	121-5A225 73	108	Boyle Heights	Yes	ABMI	BH CPU , ARO
Los Angeles	2313 E 1ST ST	90033	5183005047	0.000	0.000	0.000	9.360	Shortfall of Sites	0.063	Highway Oriented and Limited Commercial	C2-1-CUGU	Community Center	[LUM3 - SH3 - 4][XC1 - 4][CPIO]	0	205.805	9.360		Commercial - Store Combination - Store and Residential Combination - One Story, 0	127-5A223 121	108	Boyle Heights	Yes	ABMI	BH CPU , ARO
Los Angeles	3705 E OLYMPIC BLVD	90023	5191004028	4.680	4.680	0.000	0.000	Shortfall of Sites	0.085	Highway Oriented and Limited Commercial	C2-1-CUGU	Neighborhood Center	[LUM1 - G2 - 3][XC1 - 4][CPIO]	20	212.037	9.360		Commercial - Parking Lot (Commercial Use Property) - Lots - Patron or Employee - One Story, 0	118-5A227 215	108	Boyle Heights	No	LI	BH CPU , DB50
Los Angeles	1718 PENNSYLVANIA AVE	90033	5174014031	0.000	0.000	0.000	9.360	Shortfall of Sites	0.055	Low Medium II Residential	RD1.5-1-RIO-CUGU	Community Center	[LUM3 - SH3 - 3][XC1 - 4][CPIO]	0	234.250	9.360		Residential - Three Units (Any Combination) - 4 Stories or Less, 0	129A221 119	108	Boyle Heights	Yes	ABMI	BH CPU , R2RD
Los Angeles	215 N INDIANA ST	90063	5179018018	0.000	0.000	0.000	9.360	Shortfall of Sites	0.059	Low Medium II Residential	RD1.5-1-CUGU	Community Center	[LUM3 - SH3 - 4][XC1 - 4][CPIO]	0	218.525	9.360		Residential - Double, Duplex, or Two Units - 4 Stories or Less, 0	126A229 121	108	Boyle Heights	Yes	ABMI	BH CPU , R2RD
Los Angeles	2316 MICHIGAN AVE	90033	5183005023	0.000	0.000	0.000	9.360	Shortfall of Sites	0.058	Medium Residential	[Q]R4-1-CUGU	Community Center	[LUM3 - SH3 - 4][XC1 - 4][CPIO]	0	225.938	9.360		Residential - Five or More Units or Apartments (Any Combination) - 4 Stories or Less, 0	127-5A223 52	108	Boyle Heights	Yes	ABMI	BH CPU
Los Angeles	2410 MICHIGAN AVE	90033	5180002024	0.000	0.000	0.000	9.360	Shortfall of Sites	0.060	Medium Residential	[Q]R4-1-CUGU	Community Center	[LUM3 - SH3 - 4][XC1 - 4][CPIO]	0	217.636	9.360		Residential - Four Units (Any Combination) - 4 Stories or Less, 0	127-5A223 86	108	Boyle Heights	Yes	ABMI	BH CPU
Los Angeles	167 S INDIANA ST	90063	5179015035	0.000	0.000	0.000	9.360	Shortfall of Sites	0.086	Low Medium I Residential	[Q]C2-1-CUGU	Community Center	[LUM3 - SH3 - 4][XC1 - 4][CPIO]	0	209.918	9.360		Residential - Double, Duplex, or Two Units - 4 Stories or Less, 4	124-5A229 139	108	Boyle Heights	Yes	ABMI	BH CPU

Jurisdiction Name	Site Address/Intersection	5 Digit ZIP Code	Assessor Parcel Number	Very Low-Income	Low-Income	Moderate-Income	Above Moderate-Income	Type of Shortfall	Parcel Size (Acres)	Current General Plan Designation	Current Zoning	Proposed General Plan (GP) Designation	Proposed Zoning	Minimum Density Allowed	Maximum Density Allowed	Total Capacity	Vacant/ Nonvacant	Description of Existing Uses	PIN	Base Density Per Acre	Community Plan Area	Rent Stabalization Ordinance	Income Category	Applicable Rezoning Program (Program informing values in Column Q listed first)
Los Angeles	3185 WHITTIER BLVD	90023	5186022003	0.000	0.000	0.000	9.360	Shortfall of Sites	0.057	Highway Oriented and Limited Commercial	C1-1-CUGU	Community Center	[LUM2 - G2 - 3][XC1 - 4][CPIO]	0	226.521	9.360		Residential - Double, Duplex, or Two Units - 4 Stories or Less, 0	123A225 437	108	Boyle Heights	Yes	ABMI	BH CPU
Los Angeles	22232 MIRANDA ST	91367	2146024016	0.000	0.000	0.000	9.360	Shortfall of Sites	0.262	Low Medium I Residential	RE11-1	Low Medium Residential	0	0	42.047	9.360		Residential - Single Family Residence - Pool, 1	174B101 142	10	Canoga Park - Winnetka - Woodland Hills - West Hills	No	ABMI	CPK CPU , ADU, AHO
Los Angeles	137 W 12TH ST	90015	5139025028	0.468	0.468	0.000	8.424	Shortfall of Sites	0.035	Regional Center Commercial	C2-4D-O	Transit Core	[HB3-G1-5] [CX2-FA] [CPIO-O]	20	507.371	9.360		Commercial - Parking Lot (Commercial Use Property) - Parking Structures - Patron or Employee - One Story, 0	126A207 212	No Max	Central City	No	VLI, LI, ABMI	DT CPU , AHO
Los Angeles	718 S HILL ST	90014	5144014040	0.468	0.468	0.000	8.424	Shortfall of Sites	0.036	Regional Center Commercial	C5-4D	Traditional Core	[HM2-CHC1-5] [CX2-FA] [CPIO]	20	503.028	9.360		Commercial - Store Combination - Store and Office Combination - One Story, 0	127-5A209 39	No Max	Central City	No	VLI, LI, ABMI	DT CPU , ARO
Los Angeles	326 E 2ND ST	90012	5161022011	0.468	0.468	0.000	8.424	Shortfall of Sites	0.079	Regional Center Commercial	[Q]C2-4D-O-CDO	Village	[MN1-SH2-5] [CX1-FA] [CPIO-O-CDO]	20	227.473	9.360		Commercial - Store - Two Stories, 0	129A213 105	No Max	Central City	No	VLI, LI, ABMI	DT CPU , ARO
Los Angeles	326 E 2ND ST	90012	5161022011	0.468	0.468	0.000	8.424	Shortfall of Sites	0.076	Regional Center Commercial	[Q]C2-4D-O-CDO	Village	[MN1-SH2-5] [CX1-FA] [CPIO-O-CDO]	20	237.492	9.360		Commercial - Store - Two Stories, 0	129A213 109	No Max	Central City	No	VLI, LI, ABMI	DT CPU , ARO
Los Angeles	400 S ALAMEDA ST	90013	5163026001	0.468	0.468	0.000	8.424	Shortfall of Sites	0.077	Community Commercial	(T)(Q)C2-2-RIO	Hybrid Industrial	[MB3-CDF1-5] [IX4-FA] [CPIO]	20	235.019	9.360		Industrial - Warehousing, Distribution, Storage - Warehousing, Distribution, 25,000 to 50,000 SF - Three Stories, 0	127-5A215 260	No Max	Central City North	No	VLI, LI, ABMI	DT CPU , ARO
Los Angeles	333 S SAN PEDRO ST	90013	5148005010	0.468	0.468	0.000	8.424	Shortfall of Sites	0.076	Community Commercial	C2-2D-O	Village	[MN1-AL2-5] [CX1-FA] [CPIO-O]	20	238.135	9.360		Commercial - Office Building - One Story, 0	129A213 301	No Max	Central City	No	VLI, LI, ABMI	DT CPU , ARO
Los Angeles	812 N BROADWAY	90012	5408030015	0.468	0.468	0.000	8.424	Shortfall of Sites	0.076	Regional Commercial	C2-2	Village	[MN1-MK1-5] [CX1-FA] [CPIO]	20	237.267	9.360		Commercial - Store Combination - Store and Office Combination - One Story, 0	135A215 344	No Max	Central City North	No	VLI, LI, ABMI	DT CPU , ARO
Los Angeles	821 N SPRING ST	90012	5408030034	0.468	0.468	0.000	8.424	Shortfall of Sites	0.075	Regional Commercial	C2-2	Village	[MN1-G1-5] [CX1-FA] [CPIO]	20	239.572	9.360		Commercial - Store Combination - Store and Office Combination - Two Stories, 0	135A215 417	No Max	Central City North	No	VLI, LI, ABMI	DT CPU , ARO
Los Angeles	416 WALL ST	90013	5148006010	0.468	0.468	0.000	8.424	Shortfall of Sites	0.075	Community Commercial	C2-2D	Village	[MN1-SH1-5] [CX1-FA] [CPIO]	20	240.442	9.360		Industrial - Light Manufacturing - Two Stories, 0	129A213 429	No Max	Central City	No	VLI, LI, ABMI	DT CPU , ARO
Los Angeles	845 WHITE KNOLL DR	90012	5406019016	0.000	0.000	0.000	9.360	Shortfall of Sites	0.114	Low Medium II Residential	RD1.5-1	Medium Neighborhood Residential	[LN1-MU1-5] [RG1-FA] [CPIO]	0	114.088	9.360		Residential - Three Units (Any Combination) - 4 Stories or Less, 0	136-5A211 324	No Max	Central City North	Yes	ABMI	DT CPU , R2RD
Los Angeles	984 YALE ST	90012	5414006028	0.468	0.468	0.000	8.424	Shortfall of Sites	0.151	Regional Commercial	C2-2D	Village	[LM2-G1-5] [CX2-FA] [CPIO]	20	118.895	9.360		Institutional - Church - One Story, 0	136-5A215 162	No Max	Central City North	No	VLI, LI, ABMI	DT CPU, FBO
Los Angeles	433 COTTAGE HOME ST	90012	5414018020	0.000	0.000	0.000	9.360	Shortfall of Sites	0.110	Medium Residential	R3-1	Medium Neighborhood Residential	[LN1-MU2-5] [RX1-FA] [CPIO]	0	117.976	9.360		Residential - Five or More Units or Apartments (Any Combination) · 4 Stories or Less, 0	136-5A215 48	No Max	Central City North	Yes	ABMI	DT CPU
Los Angeles	425 COTTAGE HOME ST	90012	5414018023	0.000	0.000	0.000	9.360	Shortfall of Sites	0.110	Medium Residential	R3-1	Medium Neighborhood Residential	[LN1-MU2-5] [RX1-FA] [CPIO]	0	117.974	9.360		Residential - Five or More Units or Apartments (Any Combination) · 4 Stories or Less, 0	136-5A215 88	No Max	Central City North	Yes	ABMI	DT CPU
Los Angeles	411 BERNARD ST	90012	5414017002	0.000	0.000	0.000	9.360	Shortfall of Sites	0.109	Regional Commercial	C2-2D	Village	[LM2-G1-5] [CX1-FA] [CPIO]	0	119.659	9.360		Residential - Double, Duplex, or Two Units - 4 Stories or Less, 0	136-5A215 150	No Max	Central City North	Yes	ABMI	DT CPU
Los Angeles	821 N BUNKER HILL AVE	90012	5407007033	0.000	0.000	0.000	9.360	Shortfall of Sites	0.110	High Medium Residential	R4-1	Medium Neighborhood Residential	[LM2-MU2-5] [RX1-FA] [CPIO]	0	118.350	9.360		Residential - Five or More Units or Apartments (Any Combination) · 4 Stories or Less, 0	135A213 157	No Max	Central City North	Yes	ABMI	DT CPU
Los Angeles	857 YALE ST	90012	5407020017	0.000	0.000	0.000	9.360	Shortfall of Sites	0.110	High Medium Residential	R4-1	Medium Neighborhood Residential	[LM2-MU2-5] [RX1-FA] [CPIO]	0	117.975	9.360		Residential - Five or More Units or Apartments (Any Combination) · 4 Stories or Less, 0	135A215 191	No Max	Central City North	Yes	ABMI	DT CPU
Los Angeles	857 YALE ST	90012	5407020017	0.000	0.000	0.000	9.360	Shortfall of Sites	0.110	High Medium Residential	R4-1	Medium Neighborhood Residential	[LM2-MU2-5] [RX1-FA] [CPIO]	0	117.975	9.360		Residential - Five or More Units or Apartments (Any Combination) · 4 Stories or Less, 0	135A215 200	No Max	Central City North	Yes	ABMI	DT CPU
Los Angeles	944 WHITE KNOLL DR	90012	5406021011	0.000	0.000	0.000	9.360	Shortfall of Sites	0.158	Medium Residential	R3-1	Medium Neighborhood Residential	[LN1-MU1-5] [RG1-FA] [CPIO]	0	113.716	9.360		Residential - Four Units (Any Combination) - 4 Stories or Less, 4	136-5A211 234	No Max	Central City North	Yes	ABMI	DT CPU
Los Angeles	213 BOYD ST	90013	5148003015	0.468	0.468	0.000	8.424	Shortfall of Sites	0.075	Community Commercial	C2-2D-O	Village	[MN1-AL2-5] [CX1-FA] [CPIO-O]	20	239.230	9.360		Commercial - Store - One Story, 0	129A213 170	No Max	Central City	No	VLI, LI, ABMI	DT CPU
Los Angeles	213 BOYD ST	90013	5148003015	0.468	0.468	0.000	8.424	Shortfall of Sites	0.075	Community Commercial	C2-2D-O	Village	[MN1-AL2-5] [CX1-FA] [CPIO-O]	20	238.639	9.360		Commercial - Store - One Story, 0	129A213 176	No Max	Central City	No	VLI, LI, ABMI	DT CPU
Los Angeles	213 BOYD ST	90013	5148003015	0.468	0.468	0.000	8.424	Shortfall of Sites	0.076	Community Commercial	C2-2D-O	Village	[MN1-AL2-5] [CX1-FA] [CPIO-O]	20	238.052	9.360		Commercial - Store - One Story, 0	129A213 179	No Max	Central City	No	VLI, LI, ABMI	DT CPU
Los Angeles	213 BOYD ST	90013	5148003015	0.468	0.468	0.000	8.424	Shortfall of Sites	0.076	Community Commercial	C2-2D-O	Village	[MN1-AL2-5] [CX1-FA] [CPIO-O]	20	237.465	9.360		Commercial - Store - One Story, 0	129A213 180	No Max	Central City	No	VLI, LI, ABMI	DT CPU
Los Angeles	213 BOYD ST	90013	5148003015	0.468	0.468	0.000	8.424	Shortfall of Sites	0.076	Community Commercial	C2-2D-O	Village	[MN1-AL2-5] [CX1-FA] [CPIO-O]	20	236.886	9.360		Commercial - Store - One Story, 0	129A213 185	No Max	Central City	No	VLI, LI, ABMI	DT CPU
Los Angeles	213 BOYD ST	90013	5148003015	0.468	0.468	0.000	8.424	Shortfall of Sites	0.076	Community Commercial	C2-2D-O	Village	[MN1-AL2-5] [CX1-FA] [CPIO-O]	20	236.310	9.360		Commercial - Store - One Story, 0	129A213 186	No Max	Central City	No	VLI, LI, ABMI	DT CPU
Los Angeles	1540 S FIGUEROA ST	90015	5134009011	0.468	0.468	0.000	8.424	Shortfall of Sites	0.036	Community Commercial	C2-2D-O	Transit Core	[HB5-SH1-5] [CX4-FA] [CPIO-O]	20	505.225	9.360		Commercial - Auto, Recreation Equipment, Construction Equipment Sales and Service - Auto Body Repair Shop - One Story, 0	126A205 191	No Max	Central City	No	VLI, LI, ABMI	DT CPU
Los Angeles	618 S OLIVE ST	90014	5144003034	0.468	0.468	0.000	8.424	Shortfall of Sites	0.036	Regional Center Commercial	C5-4D	Transit Core	[HB5-SH1-5] [CX3-FA] [CPIO]	20	504.171	9.360		Commercial - Parking Lot (Commercial Use Property) - Lots - Commercial Parking - One Story, 0	129A209 253	No Max	Central City	No	VLI, LI, ABMI	DT CPU
Los Angeles	227 E 4TH ST	90013	5148002023	0.468	0.468	0.000	8.424	Shortfall of Sites	0.075	Community Commercial	C2-2D-O	Village	[MN1-AL2-5] [CX1-FA] [CPIO-O]	20	239.552	9.360		Commercial - Store - One Story, 0	129A213 270	No Max	Central City	No	VLI, LI, ABMI	DT CPU
Los Angeles	241 WINSTON ST	90013	5148007009	0.468	0.468	0.000	8.424	Shortfall of Sites	0.076	Community Commercial	C2-2D	Village	[MN1-AL2-5] [CX1-FA] [CPIO]	20	237.723	9.360		Commercial - Store - One Story, 0	129A213 348	No Max	Central City	No	VLI, LI, ABMI	DT CPU
Los Angeles	5150 GENESTA AVE	91316	2258021018	0.000	0.000	0.000	9.360	Shortfall of Sites	0.264	Low II Residential	RE9-1	Low Medium Residential	0	0	41.616	9.360		Residential - Single Family Residence - Pool, 1	171B133 416	10	Encino - Tarzana	No	ABMI	ENC CPU , ADU, AHO
Los Angeles	5140 GENESTA AVE	91316	2258021021	0.000	0.000	0.000	9.360	Shortfall of Sites	0.268	Low II Residential	RE9-1	Low Medium Residential	0	0	41.091	9.360		Residential - Single Family Residence - Pool, 1	171B133 434	10	Encino - Tarzana	No	ABMI	ENC CPU , ADU, AHO
Los Angeles	15442 CAMARILLO ST	91403	2261038014	0.000	0.000	0.000	9.360	Shortfall of Sites	0.158	Low II Residential	R1-1	Medium Residential	0	0	69.742	9.360		Residential - Single Family Residence, 1	168B145 459	43	Encino - Tarzana	No	ABMI	ENC CPU , ADU, AHO
Los Angeles	18069 SANTA RITA ST	91316	2181001017	0.000	0.000	0.000	9.360	Shortfall of Sites	0.255	Low II Residential	R1-1	Low Neighborhood Residential	0	0	43.085	9.360		Residential - Single Family Residence, 1	171B125 479	10	Encino - Tarzana	No	ABMI	ENC CPU , ADU, AHO
Los Angeles	5114 GENESTA AVE	91316	2258021074	0.000	0.000	0.000	9.360	Shortfall of Sites	0.262	Low II Residential	RE9-1	Low Medium Residential	0	0	41.910	9.360		Residential - Single Family Residence, 1	171B133 500	10	Encino - Tarzana	No	ABMI	ENC CPU , ADU, AHO
Los Angeles	15443 MILBANK ST	91436	2261038023	0.000	0.000	0.000	9.360	Shortfall of Sites	0.158	Low II Residential	R1-1	Medium Residential	0	0	69.467	9.360		Residential - Single Family Residence - Pool, 1	168B145 518	43	Encino - Tarzana	No	ABMI	ENC CPU , ADU, AHO
Los Angeles	15440 MILBANK ST	91436	2261038028	0.000	0.000	0.000	9.360	Shortfall of Sites	0.156	Low II Residential	R1-1	Medium Residential	0	0	70.427	9.360		Residential - Single Family Residence, 1	168B145 590	43	Encino - Tarzana	No	ABMI	ENC CPU , ADU, AHO
Los Angeles	1452 N MARTEL AVE	90046	5550018018	0.000	0.000	0.000	9.360	Shortfall of Sites	0.063	Neighborhood Office Commercial	C4-1D	Neighborhood Commercial	[Q]C4-1VLD-CPIO	0	173.396	9.360		Residential - Single Family Residence, 1	147B181 714	108	Hollywood	No	ABMI	HWD CPU , AHO
Los Angeles	717 VINE ST	90038	5533031029	4.680	4.680	0.000	0.000	Shortfall of Sites	0.108	Highway Oriented Commercial	C2-1D	Community Commercial	[Q]C2-2D-CPIO	20	166.753	9.360		Commercial - Parking Lot (Commercial Use Property) - Lots - Patron or Employee - One Story, 0	141B185 573	108	Hollywood	No	LI	HWD CPU , AHO
Los Angeles	5465 SANTA MONICA BLVD	90029	5536010400	4.680	4.680	0.000	0.000	Shortfall of Sites	0.109	Neighborhood Office Commercial	C4-1VL	Neighborhood Commercial	[Q]C4-2D-CPIO	20	165.050	9.360		Commercial - Shopping Center (Neighborhood, Community) - One Story, 0	144B193 707	54	Hollywood	No	LI	HWD CPU , AHO
Los Angeles	5442 VIRGINIA AVE	90029	5536010008	4.680	4.680	0.000	0.000	Shortfall of Sites	0.172	Neighborhood Office Commercial	R4-1VL	Neighborhood Commercial	[Q]C4-2D-CPIO	20	162.714	9.360		Residential - Five or More Units or Apartments (Any Combination) · 4 Stories or Less, 8	144B193 577	54	Hollywood	No	LI	HWD CPU , AHO
Los Angeles	6725 W SUNSET BLVD	90028	5547020044	0.468	0.468	0.000	8.424	Shortfall of Sites	0.081	Regional Center Commercial	C4-2D	Regional Center Commercial	C2-2D-CPIO	20	221.937	9.360		Commercial - Office Building - One Story, 0	147A185 31	108	Hollywood	No	VLI, LI, ABMI	HWD CPU , ARO, MURC
Los Angeles	1520 WILCOX AVE	90028	5546013030	0.468	0.468	0.000	8.424	Shortfall of Sites	0.079	Regional Center Commercial	C4-2D	Regional Center Commercial	C2-2D-CPIO	20	227.212	9.360		Commercial - Auto, Recreation Equipment, Construction Equipment Sales and Service - Auto Body Repair Shop - One Story, 0	147A187 66	108	Hollywood	No	VLI, LI, ABMI	HWD CPU , MURC, AHO
Los Angeles	1520 WILCOX AVE	90028	5546013030	0.468	0.468	0.000	8.424	Shortfall of Sites	0.080	Regional Center Commercial	C4-2D	Regional Center Commercial	C2-2D-CPIO	20	224.452	9.360		Commercial - Auto, Recreation Equipment, Construction Equipment Sales and Service - Auto Body Repair Shop - One Story, 0	147A187 68	108	Hollywood	No	VLI, LI, ABMI	HWD CPU , MURC, AHO
Los Angeles	6750 HOLLYWOOD BLVD	90028	5547012021	0.468	0.468	0.000	8.424	Shortfall of Sites	0.081	Regional Center Commercial	C4-2D-SN	Regional Center Commercial	VARIOUS, WITH C2 and CPIO	20	222.532	9.360		Commercial - Store Combination - Store and Office Combination - Two Stories, 0	148-5A185 149	108	Hollywood	No	VLI, LI, ABMI	HWD CPU , ARO, MURC
Los Angeles	6766 HOLLYWOOD BLVD	90028	5547012020	0.468	0.468	0.000	8.424	Shortfall of Sites	0.081	Regional Center Commercial	C4-2D-SN	Regional Center Commercial	VARIOUS, WITH C2 and CPIO	20	221.117	9.360		Commercial - Wholesale and Manufacturing Outlet - One Story, 0	148-5A185 153	108	Hollywood	No	VLI, LI, ABMI	HWD CPU , ARO, MURC
Los Angeles	6450 W SUNSET BLVD	90028	5546014056	0.468	0.468	0.000	8.424	Shortfall of Sites	0.069	Regional Center Commercial	C4-2D-SN	Regional Center Commercial	[Q]C2-2D-SN-CPIO	20	259.064	9.360		Commercial - Department Store - Warehouse Store (Costco, etc.) - One Story, 0	147A187 157	108	Hollywood	No	VLI, LI, ABMI	HWD CPU , MURC

Jurisdiction Name	Site Address/Intersection	5 Digit ZIP Code	Assessor Parcel Number	Very Low-Income	Low-Income	Moderate-Income	Above Moderate-Income	Type of Shortfall	Parcel Size (Acres)	Current General Plan Designation	Current Zoning	Proposed General Plan (GP) Designation	Proposed Zoning	Minimum Density Allowed	Maximum Density Allowed	Total Capacity	Vacant/ Nonvacant	Description of Existing Uses	PIN	Base Density Per Acre	Community Plan Area	Rent Stabalization Ordinance	Income Category	Applicable Rezoning Program (Program informing values in Column Q listed first)
Los Angeles	6218 LELAND WAY	90028	5546023004	0.468	0.468	0.000	8.424	Shortfall of Sites	0.172	Regional Center Commercial	R4-2D	High Medium Residential	R4-1D-CPIO	20	162.761	9.360		Residential - Five or More Units or Apartments (Any Combination) · 4 Stories or Less, 8	147A189 99	108	Hollywood	No	VLI, LI, ABMI	HWD CPU , MURC
Los Angeles	1075 N ST ANDREWS PL	90038	5536018014	0.000	0.000	0.000	9.360	Shortfall of Sites	0.080	Highway Oriented Commercial	C2-1D	Community Commercial	[Q]C2-2D-CPIO	0	161.796	9.360		Residential - Five or More Units or Apartments (Any Combination) · 4 Stories or Less, 0	144B193 815	54	Hollywood	Yes	ABMI	HWD CPU
Los Angeles	1075 N ST ANDREWS PL	90038	5536018014	0.000	0.000	0.000	9.360	Shortfall of Sites	0.080	Highway Oriented Commercial	C2-1D	Community Commercial	[Q]C2-2D-CPIO	0	161.794	9.360		Residential - Five or More Units or Apartments (Any Combination) · 4 Stories or Less, 0	144B193 816	54	Hollywood	Yes	ABMI	HWD CPU
Los Angeles	1075 N ST ANDREWS PL	90038	5536018014	0.000	0.000	0.000	9.360	Shortfall of Sites	0.080	Highway Oriented Commercial	C2-1D	Community Commercial	[Q]C2-2D-CPIO	0	161.796	9.360		Residential - Five or More Units or Apartments (Any Combination) · 4 Stories or Less, 0	144B193 817	54	Hollywood	Yes	ABMI	HWD CPU
Los Angeles	685 S HOOVER ST	90005	5077014006	0.468	0.468	0.000	8.424	Shortfall of Sites	0.209	Regional Center Commercial	C1-2	0	0	20	86.023	9.360		Commercial - Restaurant, Cocktail Lounge - Restaurant, Cocktail Lounge, Tavern - One Story, 0	133-5A201 103		Wilshire	No	VLI, LI, ABMI	MURC
Los Angeles	690 WILSHIRE PL	90005	5077014037	0.468	0.468	0.000	8.424	Shortfall of Sites	0.208	Regional Center Commercial	C2-2	0	0	20	86.429	9.360		Commercial - Office Building - Three Stories, 0	132B197 173		Wilshire	No	VLI, LI, ABMI	MURC , ARO
Los Angeles	690 WILSHIRE PL	90005	5077014037	0.468	0.468	0.000	8.424	Shortfall of Sites	0.211	Regional Center Commercial	C2-2	0	0	20	85.508	9.360		Commercial - Office Building - Three Stories, 0	132B197 198		Wilshire	No	VLI, LI, ABMI	MURC , ARO
Los Angeles	3866 W 6TH ST	90020	5503029021	0.468	0.468	0.000	8.424	Shortfall of Sites	0.207	Regional Center Commercial	C2-2	0	0	20	87.014	9.360		Commercial - Office Building - Two Stories, 0	135B193 900		Wilshire	No	VLI, LI, ABMI	MURC , ARO
Los Angeles	4853 AGNES AVE	91607	2355010031	0.000	0.000	0.000	9.360	Shortfall of Sites	0.164	Low Residential	R1-1	Neighborhood Center	0	0	66.996	9.360		Residential - Single Family Residence - Pool, 1	168B165 300	108	North Hollywood - Valley Village	No	ABMI	NH CPU , ADU, AHO
Los Angeles	4843 AGNES AVE	91607	2355010029	0.000	0.000	0.000	9.360	Shortfall of Sites	0.164	Low Residential	R1-1	Neighborhood Center	0	0	66.997	9.360		Residential - Single Family Residence, 1	168B165 359	108	North Hollywood - Valley Village	No	ABMI	NH CPU , ADU, AHO
Los Angeles	4837 AGNES AVE	91607	2355010028	0.000	0.000	0.000	9.360	Shortfall of Sites	0.164	Low Residential	R1-1	Neighborhood Center	0	0	66.998	9.360		Residential - Single Family Residence - Pool, 1	168B165 371	108	North Hollywood - Valley Village	No	ABMI	NH CPU , ADU, AHO
Los Angeles	4833 AGNES AVE	91607	2355010027	0.000	0.000	0.000	9.360	Shortfall of Sites	0.164	Low Residential	R1-1	Neighborhood Center	0	0	66.999	9.360		Residential - Single Family Residence, 1	168B165 379	108	North Hollywood - Valley Village	No	ABMI	NH CPU , ADU, AHO
Los Angeles	4825 AGNES AVE	91607	2355010026	0.000	0.000	0.000	9.360	Shortfall of Sites	0.164	Low Medium II Residential	RD2-1	Neighborhood Center	0	0	67.000	9.360		Residential - Single Family Residence - Pool, 1	168B165 387	108	North Hollywood - Valley Village	No	ABMI	NH CPU , ADU, R2RD, AHO
Los Angeles	4700 VANTAGE AVE	91607	2356037017	0.000	0.000	0.000	9.360	Shortfall of Sites	0.163	Low Residential	R1-1-RIO	Neighborhood Center	0	0	67.355	9.360		Residential - Single Family Residence, 1	168B165 717	108	North Hollywood - Valley Village	No	ABMI	NH CPU , ADU, AHO
Los Angeles	4664 VANTAGE AVE	91607	2356037016	0.000	0.000	0.000	9.360	Shortfall of Sites	0.163	Low Residential	R1-1-RIO	Neighborhood Center	0	0	67.338	9.360		Residential - Single Family Residence - Pool, 1	168B165 730	108	North Hollywood - Valley Village	No	ABMI	NH CPU , ADU, AHO
Los Angeles	4650 VANTAGE AVE	91607	2356037013	0.000	0.000	0.000	9.360	Shortfall of Sites	0.163	Low Residential	R1-1-RIO	Neighborhood Center	0	0	67.305	9.360		Residential - Single Family Residence, 1	168B165 771	108	North Hollywood - Valley Village	No	ABMI	NH CPU , ADU, AHO
Los Angeles	4644 VANTAGE AVE	91607	2356037028	0.000	0.000	0.000	9.360	Shortfall of Sites	0.163	Low Residential	R1-1-RIO	Neighborhood Center	0	0	67.288	9.360		Residential - Single Family Residence, 1	168B165 793	108	North Hollywood - Valley Village	No	ABMI	NH CPU , ADU, AHO
Los Angeles	4640 VANTAGE AVE	91607	2356037010	0.000	0.000	0.000	9.360	Shortfall of Sites	0.164	Low Residential	R1-1-RIO	Neighborhood Center	0	0	67.272	9.360		Residential - Single Family Residence, 1	168B165 800	108	North Hollywood - Valley Village	No	ABMI	NH CPU , ADU, AHO
Los Angeles	11619 FRIAR ST	91606	2335026020	0.000	0.000	0.000	9.360	Shortfall of Sites	0.172	Medium Residential	[Q]R3-1	Community Center (Mixed-Use)	0	0	104.944	9.360		Residential - Four Units (Any Combination) - 4 Stories or Less, 4	180B169 1230	145	North Hollywood - Valley Village	Yes	ABMI	NH CPU , DB50
Los Angeles	11625 FRIAR ST	91606	2335026019	0.000	0.000	0.000	9.360	Shortfall of Sites	0.171	Medium Residential	[Q]R3-1	Community Center (Mixed-Use)	0	0	104.965	9.360		Residential - Four Units (Any Combination) - 4 Stories or Less, 4	180B169 1231	145	North Hollywood - Valley Village	Yes	ABMI	NH CPU , DB50
Los Angeles	11633 FRIAR ST	91606	2335026018	0.000	0.000	0.000	9.360	Shortfall of Sites	0.172	Medium Residential	[Q]R3-1	Community Center (Mixed-Use)	0	0	104.950	9.360		Residential - Four Units (Any Combination) - 4 Stories or Less, 4	180B169 1232	145	North Hollywood - Valley Village	Yes	ABMI	NH CPU , DB50
Los Angeles	12500 MARTHA ST	91607	2341017001	0.000	0.000	0.000	9.360	Shortfall of Sites	0.158	Low Residential	R1-1	Neighborhood Center	0	0	69.455	9.360		Residential - Single Family Residence, 1	174B165 662	108	North Hollywood - Valley Village	No	ABMI	NH CPU , ADU, OPP RC2, AHO
Los Angeles	12733 BARBARA ANN ST	91605	2324006047	0.000	0.000	0.000	9.360	Shortfall of Sites	0.125	Low Medium II Residential	RD1.5-1	Community Center (Mixed-Use) *	0	0	104.172	9.360		Residential - Five or More Units or Apartments (Any Combination) · 4 Stories or Less, 0	183B161 85	145	North Hollywood - Valley Village	Yes	ABMI	NH CPU , R2RD
Los Angeles	12723 BARBARA ANN ST	91605	2324006048	0.000	0.000	0.000	9.360	Shortfall of Sites	0.123	Low Medium II Residential	RD1.5-1	Community Center (Mixed-Use) *	0	0	105.922	9.360		Residential - Five or More Units or Apartments (Any Combination) · 4 Stories or Less, 0	183B161 87	145	North Hollywood - Valley Village	Yes	ABMI	NH CPU , R2RD
Los Angeles	12717 BARBARA ANN ST	91605	2324006049	0.000	0.000	0.000	9.360	Shortfall of Sites	0.121	Low Medium II Residential	RD1.5-1	Community Center (Mixed-Use) *	0	0	107.640	9.360		Residential - Five or More Units or Apartments (Any Combination) · 4 Stories or Less, 0	183B161 89	145	North Hollywood - Valley Village	Yes	ABMI	NH CPU , R2RD
Los Angeles	11636 HAMLIN ST	91606	2335012015	0.000	0.000	0.000	9.360	Shortfall of Sites	0.256	Low Medium II Residential	RD1.5-1	Neighborhood Center	0	0	70.425	9.360		Residential - Four Units (Any Combination) - 4 Stories or Less, 4	180B169 904	108	North Hollywood - Valley Village	Yes	ABMI	NH CPU
Los Angeles	6427 TROOST AVE	91606	2335010017	0.000	0.000	0.000	9.360	Shortfall of Sites	0.172	Low Medium II Residential	RD1.5-1	Community Center (Mixed-Use)	0	0	104.562	9.360		Residential - Four Units (Any Combination) - 4 Stories or Less, 4	180B169 1043	145	North Hollywood - Valley Village	Yes	ABMI	NH CPU
Los Angeles	6417 TROOST AVE	91606	2335010019	0.000	0.000	0.000	9.360	Shortfall of Sites	0.172	Low Medium II Residential	RD1.5-1	Community Center (Mixed-Use)	0	0	104.561	9.360		Residential - Four Units (Any Combination) - 4 Stories or Less, 4	180B169 1088	145	North Hollywood - Valley Village	Yes	ABMI	NH CPU
Los Angeles	5838 LANKERSHIM BLVD	91601	2338013040	0.468	0.468	0.000	8.424	Shortfall of Sites	0.168	Highway Oriented Commercial	[Q]C2-1	Community Center (Mixed-Use)	0	20	106.839	9.360		Commercial - Auto, Recreation Equipment, Construction Equipment Sales and Service - Auto Body Repair Shop - One Story, 0	174B169 118	145	North Hollywood - Valley Village	No	VLI, LI, ABMI	NH CPU
Los Angeles	5809 LANKERSHIM BLVD	91601	2338015019	0.468	0.468	0.000	8.424	Shortfall of Sites	0.169	Medium Residential	[T][Q]C2-1VL	Community Center (Mixed-Use)	0	20	106.782	9.360		Commercial - Parking Lot (Commercial Use Property) - Lots - Patron or Employee - One Story, 0	174B169 276	145	North Hollywood - Valley Village	No	VLI, LI, ABMI	NH CPU
Los Angeles	11494 BURBANK BLVD	91601	2350004055	0.000	0.000	0.000	9.360	Shortfall of Sites	0.072	Community Commercial	C4-1	Community Commercial	0	0	152.255	9.360		Commercial - Office Building - One Story, 1	174B169 855	No Max	North Hollywood - Valley Village	No	ABMI	Orange LineTNP , ARO, AHO
Los Angeles	11120 BURBANK BLVD	91601	2350005057	0.000	0.000	0.000	9.360	Shortfall of Sites	0.084	High Medium Residential	R4-1L	High Medium	0	0	155.546	9.360		Commercial - Store Combination - Store and Residential Combination - One Story, 0	174B173 1051	No Max	North Hollywood - Valley Village	Yes	ABMI	Orange LineTNP , AHO
Los Angeles	11330 MCCORMICK ST	91601	2350017021	4.680	4.680	0.000	0.000	Shortfall of Sites	0.113	Community Commercial	C4-1-CA	Community Commercial	0	20	159.559	9.360		Institutional - School (Private) - One Story, 0	171B173 479	No Max	North Hollywood - Valley Village	No	LI	Orange LineTNP , AHO
Los Angeles	5639 VINELAND AVE	91601	2337025012	0.000	0.000	0.000	9.360	Shortfall of Sites	0.086	Community Commercial	C4-1	Community Commercial	0	0	151.667	9.360		Commercial - Store Combination - Store and Residential Combination - One Story, 0	174B173 762	No Max	North Hollywood - Valley Village	Yes	ABMI	Orange LineTNP , ARO
Los Angeles	5263 BAKMAN AVE	91601	2350017019	4.680	4.680	0.000	0.000	Shortfall of Sites	0.115	Community Commercial	C4-1-CA	Community Commercial	0	20	156.847	9.360		Institutional - Church - One Story, 0	171B173 334	No Max	North Hollywood - Valley Village	No	LI	Orange LineTNP, FBO
Los Angeles	11482 KILLION ST	91601	2350007037	0.000	0.000	0.000	9.360	Shortfall of Sites	0.092	Low Medium II Residential	RD1.5-1VL	Medium	0	0	119.579	9.360		Residential - Single Family Residence, 1	174B169 1005	54	North Hollywood - Valley Village	No	ABMI	Orange LineTNP , R2RD, AHO, TOC EXP
Los Angeles	11481 ALBERS ST	91601	2350007030	0.000	0.000	0.000	9.360	Shortfall of Sites	0.092	Low Medium II Residential	RD1.5-1VL	Medium	0	0	119.294	9.360		Residential - Single Family Residence, 1	174B169 1060	54	North Hollywood - Valley Village	No	ABMI	Orange LineTNP , R2RD, AHO, TOC EXP
Los Angeles	11340 HATTERAS ST	91601	2337036004	0.000	0.000	0.000	9.360	Shortfall of Sites	0.158	Low Medium II Residential	RD1.5-1VL	Medium	0	0	114.071	9.360		Residential - Four Units (Any Combination) - 4 Stories or Less, 4	174B173 330	54	North Hollywood - Valley Village	Yes	ABMI	Orange LineTNP
Los Angeles	5731 CASE AVE	91601	2337028021	0.000	0.000	0.000	9.360	Shortfall of Sites	0.160	Low Medium II Residential	RD1.5-1VL	Medium	0	0	112.401	9.360		Residential - Double, Duplex, or Two Units - 4 Stories or Less, 4	174B173 496	54	North Hollywood - Valley Village	Yes	ABMI	Orange LineTNP
Los Angeles	14122 DELANO ST	91401	2240022009	0.000	0.000	0.000	9.360	Shortfall of Sites	0.157	Medium Residential	[Q]R3-1	Medium	0	0	114.365	9.360		Residential - Four Units (Any Combination) - 4 Stories or Less, 4	177B153 508	108	Van Nuys - North Sherman Oaks	Yes	ABMI	Orange LineTNP
Los Angeles	5707 FAIR AVE	91601	2337032024	0.000	0.000	0.000	9.360	Shortfall of Sites	0.156	Low Medium II Residential	RD1.5-1VL	Medium	0	0	115.238	9.360		Residential - Four Units (Any Combination) - 4 Stories or Less, 4	174B173 628	54	North Hollywood - Valley Village	Yes	ABMI	Orange LineTNP
Los Angeles	5651 FULCHER AVE	91601	2337031015	0.000	0.000	0.000	9.360	Shortfall of Sites	0.161	Low Medium II Residential	RD1.5-1VL	Medium	0	0	111.713	9.360		Residential - Four Units (Any Combination) - 4 Stories or Less, 4	174B173 701	54	North Hollywood - Valley Village	Yes	ABMI	Orange LineTNP
Los Angeles	5645 FULCHER AVE	91601	2337031016	0.000	0.000	0.000	9.360	Shortfall of Sites	0.161	Low Medium II Residential	RD1.5-1VL	Medium	0	0	111.723	9.360		Residential - Four Units (Any Combination) - 4 Stories or Less, 4	174B173 731	54	North Hollywood - Valley Village	Yes	ABMI	Orange LineTNP
Los Angeles	5641 FULCHER AVE	91601	2337031017	0.000	0.000	0.000	9.360	Shortfall of Sites	0.161	Low Medium II Residential	RD1.5-1VL	Medium	0	0	111.730	9.360		Residential - Four Units (Any Combination) - 4 Stories or Less, 4	174B173 757	54	North Hollywood - Valley Village	Yes	ABMI	Orange LineTNP
Los Angeles	8040 RESEDA BLVD	91335	2102002038	0.000	0.000	0.000	9.360	Shortfall of Sites	0.184	Medium Residential	R3-1	Medium Residential	0	0	70.788	9.360		Residential - Five or More Units or Apartments (Any Combination) · 4 Stories or Less - Pool, 0	189B125 187	43	Reseda - West Van Nuys	Yes	ABMI	RES CPU , AHO
Los Angeles	8040 RESEDA BLVD	91335	2102002038	0.000	0.000	0.000	9.360	Shortfall of Sites	0.184	Medium Residential	R3-1	Medium Residential	0	0	70.788	9.360		Residential - Five or More Units or Apartments (Any Combination) · 4 Stories or Less - Pool, 0	189B125 202	43	Reseda - West Van Nuys	Yes	ABMI	RES CPU , AHO
Los Angeles	8040 RESEDA BLVD	91335	2102002038	0.000	0.000	0.000	9.360	Shortfall of Sites	0.184	Medium Residential	R3-1	Medium Residential	0	0	70.788	9.360		Residential - Five or More Units or Apartments (Any Combination) · 4 Stories or Less - Pool, 0	189B125 216	43	Reseda - West Van Nuys	Yes	ABMI	RES CPU , AHO

Jurisdiction Name	Site Address/Intersection	5 Digit ZIP Code	Assessor Parcel Number	Very Low-Income	Low-Income	Moderate-Income	Above Moderate-Income	Type of Shortfall	Parcel Size (Acres)	Current General Plan Designation	Current Zoning	Proposed General Plan (GP) Designation	Proposed Zoning	Minimum Density Allowed	Maximum Density Allowed	Total Capacity	Vacant/ Nonvacant	Description of Existing Uses	PIN	Base Density Per Acre	Community Plan Area	Rent Stabalization Ordinance	Income Category	Applicable Rezoning Program (Program informing values in Column Q listed first)
Los Angeles	8040 RESEDA BLVD	91335	2102002038	0.000	0.000	0.000	9.360	Shortfall of Sites	0.184	Medium Residential	R3-1	Medium Residential	0	0	70.788	9.360		Residential - Five or More Units or Apartments (Any Combination) · 4 Stories or Less - Pool, 0	189B125 238	43	Reseda - West Van Nuys	Yes	ABMI	RES CPU , AHO
Los Angeles	8040 RESEDA BLVD	91335	2102002038	0.000	0.000	0.000	9.360	Shortfall of Sites	0.184	Medium Residential	R3-1	Medium Residential	0	0	70.788	9.360		Residential - Five or More Units or Apartments (Any Combination) · 4 Stories or Less - Pool, 0	189B125 256	43	Reseda - West Van Nuys	Yes	ABMI	RES CPU , AHO
Los Angeles	8040 RESEDA BLVD	91335	2102002038	0.000	0.000	0.000	9.360	Shortfall of Sites	0.184	Medium Residential	R3-1	Medium Residential	0	0	70.788	9.360		Residential - Five or More Units or Apartments (Any Combination) · 4 Stories or Less - Pool, 0	189B125 267	43	Reseda - West Van Nuys	Yes	ABMI	RES CPU , AHO
Los Angeles	8040 RESEDA BLVD	91335	2102002038	0.000	0.000	0.000	9.360	Shortfall of Sites	0.184	Medium Residential	R3-1	Medium Residential	0	0	70.788	9.360		Residential - Five or More Units or Apartments (Any Combination) · 4 Stories or Less - Pool, 0	189B125 286	43	Reseda - West Van Nuys	Yes	ABMI	RES CPU , AHO
Los Angeles	8040 RESEDA BLVD	91335	2102002038	0.000	0.000	0.000	9.360	Shortfall of Sites	0.184	Medium Residential	R3-1	Medium Residential	0	0	70.788	9.360		Residential - Five or More Units or Apartments (Any Combination) · 4 Stories or Less - Pool, 0	189B125 300	43	Reseda - West Van Nuys	Yes	ABMI	RES CPU , AHO
Los Angeles	4179 FULTON AVE	91423	2373001009	0.000	0.000	0.000	9.360	Shortfall of Sites	0.252	Low Residential	R1-1	Low Medium	0	0	43.597	9.360		Residential - Single Family Residence - Pool, 1	165B157 948	29	Sherman Oaks - Studio City - Toluca Lake - Cahuenga Pass	No	ABMI	SHR CPU , ADU, AHO
Los Angeles	14550 HAYNES ST	91411	2236015019	4.680	4.680	0.000	0.000	Shortfall of Sites	0.173	General Commercial	[Q]CR-1VL-CDO	Village	0	20	104.034	9.360		Commercial - Professional Building - One Story, 0	180B149 531	72	Van Nuys - North Sherman Oaks	No	LI	VNY CPU , ARO
Los Angeles	14550 HAYNES ST	91411	2236015019	4.680	4.680	0.000	0.000	Shortfall of Sites	0.172	General Commercial	[Q]CR-1VL-CDO	Village	0	20	104.547	9.360		Commercial - Professional Building - One Story, 0	180B149 532	72	Van Nuys - North Sherman Oaks	No	LI	VNY CPU , ARO
Los Angeles	14412 HAYNES ST	91401	2237014022	4.680	4.680	0.000	0.000	Shortfall of Sites	0.172	General Commercial	[Q]C1-1VL-CDO	Village	0	20	104.466	9.360		Commercial - Professional Building - One Story, 0	180B149 586	72	Van Nuys - North Sherman Oaks	No	LI	VNY CPU , ARO
Los Angeles	14412 HAYNES ST	91401	2237014022	4.680	4.680	0.000	0.000	Shortfall of Sites	0.172	General Commercial	[Q]C1-1VL-CDO	Village	0	20	104.465	9.360		Commercial - Professional Building - One Story, 0	180B149 587	72	Van Nuys - North Sherman Oaks	No	LI	VNY CPU , ARO
Los Angeles	14646 KITTRIDGE ST	91405	2236012010	0.000	0.000	0.000	9.360	Shortfall of Sites	0.172	Low Medium II Residential	[Q]RD1.5-1	Village	0	0	104.547	9.360		Residential - Four Units (Any Combination) - 4 Stories or Less, 4	180B149 430	72	Van Nuys - North Sherman Oaks	Yes	ABMI	VNY CPU
Los Angeles	14642 KITTRIDGE ST	91405	2236012009	0.000	0.000	0.000	9.360	Shortfall of Sites	0.172	Low Medium II Residential	[Q]RD1.5-1	Village	0	0	104.547	9.360		Residential - Four Units (Any Combination) - 4 Stories or Less, 4	180B149 431	72	Van Nuys - North Sherman Oaks	Yes	ABMI	VNY CPU
Los Angeles	14610 KITTRIDGE ST	91405	2236012003	0.000	0.000	0.000	9.360	Shortfall of Sites	0.172	Low Medium II Residential	[Q]RD1.5-1	Village	0	0	104.547	9.360		Residential - Four Units (Any Combination) - 4 Stories or Less, 4	180B149 437	72	Van Nuys - North Sherman Oaks	Yes	ABMI	VNY CPU
Los Angeles	14623 GILMORE ST	91411	2236017018	0.000	0.000	0.000	9.360	Shortfall of Sites	0.172	Low Medium II Residential	[Q]RD1.5-1	Village	0	0	104.515	9.360		Residential - Four Units (Any Combination) - 4 Stories or Less, 4	180B149 663	72	Van Nuys - North Sherman Oaks	Yes	ABMI	VNY CPU
Los Angeles	14342 GILMORE ST	91401	2237022003	0.000	0.000	0.000	9.360	Shortfall of Sites	0.172	Low Medium II Residential	[Q]RD1.5-1	Village	0	0	104.547	9.360		Residential - Four Units (Any Combination) - 4 Stories or Less, 4	180B149 759	72	Van Nuys - North Sherman Oaks	Yes	ABMI	VNY CPU
Los Angeles	14336 GILMORE ST	91401	2237022004	0.000	0.000	0.000	9.360	Shortfall of Sites	0.172	Low Medium II Residential	[Q]RD1.5-1	Village	0	0	104.547	9.360		Residential - Four Units (Any Combination) - 4 Stories or Less, 4	180B149 760	72	Van Nuys - North Sherman Oaks	Yes	ABMI	VNY CPU
Los Angeles	14332 GILMORE ST	91401	2237022005	0.000	0.000	0.000	9.360	Shortfall of Sites	0.173	Low Medium II Residential	[Q]RD1.5-1	Village	0	0	104.233	9.360		Residential - Four Units (Any Combination) - 4 Stories or Less, 4	180B153 943	72	Van Nuys - North Sherman Oaks	Yes	ABMI	VNY CPU
Los Angeles	14328 GILMORE ST	91401	2237022006	0.000	0.000	0.000	9.360	Shortfall of Sites	0.172	Low Medium II Residential	[Q]RD1.5-1	Village	0	0	104.548	9.360		Residential - Four Units (Any Combination) - 4 Stories or Less, 4	180B153 944	72	Van Nuys - North Sherman Oaks	Yes	ABMI	VNY CPU
Los Angeles	7138 VAN NUYS BLVD	91405	2217007040	0.468	0.468	0.000	8.424	Shortfall of Sites	0.125	Community Commercial	C2-1L	Community Center	0	20	143.730	9.360		Commercial - Store - One Story, 0	183B149 126	108	Van Nuys - North Sherman Oaks	No	VLI, LI, ABMI	VNY CPU
Los Angeles	1902 E MARENGO ST	90033	5201016027	4.680	4.680	0.000	0.000	Shortfall of Sites	0.120	Highway Oriented and Limited Commercial	C2-1-CUGU	Community Center	[LUM2 - G2 - 3][XG1 - 4][CPIO]	20	216.653	9.360		Commercial - Store Combination - Store and Office Combination - One Story, 0	132A223 57	108	Boyle Heights	No	LI	BH CPU
Los Angeles	1902 E MARENGO ST	90033	5201016027	4.680	4.680	0.000	0.000	Shortfall of Sites	0.120	Highway Oriented and Limited Commercial	C2-1-CUGU	Community Center	[LUM2 - G2 - 3][XG1 - 4][CPIO]	20	216.632	9.360		Commercial - Store Combination - Store and Office Combination - One Story, 0	132A223 66	108	Boyle Heights	No	LI	BH CPU
Los Angeles	1902 E MARENGO ST	90033	5201016027	4.680	4.680	0.000	0.000	Shortfall of Sites	0.120	Highway Oriented and Limited Commercial	C2-1-CUGU	Community Center	[LUM2 - G2 - 3][XG1 - 4][CPIO]	20	216.635	9.360		Commercial - Store Combination - Store and Office Combination - One Story, 0	132A223 75	108	Boyle Heights	No	LI	BH CPU
Los Angeles	400 S SOTO ST	90033	5185001021	4.680	4.680	0.000	0.000	Shortfall of Sites	0.125	Neighborhood Office Commercial	C2-1-CUGU	Community Center	[LUM3 - SH3 - 3][XC1 - 4][CPIO]	20	207.929	9.360		Commercial - Service Station - Full Service - No Additional Services, 0	126A223 106	108	Boyle Heights	No	LI	BH CPU
Los Angeles	990 W 8TH ST	90017	5144022066	0.468	0.468	0.000	8.424	Shortfall of Sites	0.052	Regional Center Commercial	C2-4D	Transit Core	[HB5-SH1-5] [CX4-FA] [CPIO]	20	502.001	9.360		Commercial - Parking Lot (Commercial Use Property) - Parking Structures - Commercial Parking - 6 to 13 Stories, 0	129A207 116	No Max	Central City	No	VLI, LI, ABMI	DT CPU
Los Angeles	5814 WILSHIRE BLVD	90036	5089010003	0.000	0.000	0.000	9.360	Shortfall of Sites	0.114	Regional Center Commercial	[Q]C4-2-CDO	0	0	0	85.304	9.360		Commercial - Store - One Story, 0	135B177 567		Wilshire	No	ABMI	MURC
Los Angeles	1901 W 7TH ST	90057	5142002904	0.000	0.000	0.000	9.360	Shortfall of Sites	0.079	Community Commercial	C2-2, C2-4	0	0	0	185.135	9.360		Residential - Five or More Units or Apartments (Any Combination) · 5 Stories or More, 0	132A203 319		Westlake	No	ABMI	MURC
Los Angeles	3037 WILSHIRE BLVD	90010	5077008019	0.000	0.000	0.000	9.360	Shortfall of Sites	0.200	Regional Center Commercial	C4-2	0	0	0	73.093	9.360		Residential - Five or More Units or Apartments (Any Combination) · 5 Stories or More - Pool, 0	135B197 1195		Wilshire	No	ABMI	MURC
Los Angeles	5955 VAN NUYS BLVD	91401	2244001034	4.680	4.680	0.000	0.000	Shortfall of Sites	0.170	General Commercial	C2-1VL	Community Commercial	0	20	153.185	9.360		Commercial - Auto, Recreation Equipment, Construction Equipment Sales and Service - New Car Sales and Service - One Story, 0	177A151 177	No Max	Van Nuys - North Sherman Oaks	No	LI	Orange LineTNP , AHO
Los Angeles	5905 N VAN NUYS BLVD	91401	2244001033	4.680	4.680	0.000	0.000	Shortfall of Sites	0.166	General Commercial	C2-1VL	Community Commercial	0	20	156.211	9.360		Commercial - Auto, Recreation Equipment, Construction Equipment Sales and Service - New Car Sales and Service - One Story, 0	177A151 236	No Max	Van Nuys - North Sherman Oaks	No	LI	Orange LineTNP , AHO
Los Angeles	5905 N VAN NUYS BLVD	91401	2244001033	4.680	4.680	0.000	0.000	Shortfall of Sites	0.166	General Commercial	C2-1VL	Community Commercial	0	20	156.215	9.360		Commercial - Auto, Recreation Equipment, Construction Equipment Sales and Service - New Car Sales and Service - One Story, 0	177A151 241	No Max	Van Nuys - North Sherman Oaks	No	LI	Orange LineTNP , AHO
Los Angeles	11135 BURBANK BLVD	91601	2337031900	4.680	4.680	0.000	0.000	Shortfall of Sites	0.167	Community Commercial	C2-1	Community Commercial	0	20	155.576	9.360		Commercial - Hotel and Motel - Hotel - 50 Rooms and Over - Four Stories, 0	174B173 874	No Max	North Hollywood - Valley Village	No	LI	Orange LineTNP
Los Angeles	1958 S BARRY AVENUE	90025	4262027047	0.000	0.000	0.000	9.359	Shortfall of Sites	0.131	Low Medium I Residential	R2-1	0	0	0	99.000	9.359		Residential - Single Family Residence, 1	126B149 1138		West Los Angeles	No	ABMI	TOC EXP , R2RD
Los Angeles	18550 CITRONIA ST	91324	2763036005	0.000	0.000	0.000	9.359	Shortfall of Sites	1.447	Medium Residential	R3-1	0	0	0	82.092	9.359		Residential - Five or More Units or Apartments (Any Combination) · 4 Stories or Less - Pool, 78	201B125 371		Northridge	Yes	ABMI	DB50
Los Angeles	11350 GLENOAKS BLVD	91331	2533028002	4.679	4.679	0.000	0.000	Shortfall of Sites	2.246	Low Residential	RA-1-CUGU	0	0	20	102.494	9.358		Institutional - Church - One Story, 1	213B161 844		Arleta - Pacoima	No	LI	FBO
Los Angeles	5452 LINDLEY AVE	91316	2162001002	0.000	0.000	0.000	9.354	Shortfall of Sites	1.269	Medium Residential	R3-1	Medium Residential	0	0	72.513	9.354		Residential - Five or More Units or Apartments (Any Combination) · 4 Stories or Less - Pool, 71	174B125 521	43	Encino - Tarzana	Yes	ABMI	DB50 , ENC CPU, AHO
Los Angeles	11460 PEARL ST	90064	4260036039	0.000	0.000	0.000	9.352	Shortfall of Sites	0.111	Low Residential	R1-1	Medium Residential	0	0	99.000	9.352		Residential - Single Family Residence, 1	123B153 853	1 per lot	Palms - Mar Vista - Del Rey	No	ABMI	TOC EXP , PMVDR CPU, AHO
Los Angeles	2460 STONER AVE	90064	4260031027	0.000	0.000	0.000	9.351	Shortfall of Sites	0.111	Low Residential	R1-1	Low Medium	0	0	99.000	9.351		Residential - Single Family Residence, 1	123B153 983	21	Palms - Mar Vista - Del Rey	No	ABMI	TOC EXP , PMVDR CPU, AHO
Los Angeles	7231 JORDAN AVE	91303	2111021016	0.000	0.000	0.000	9.350	Shortfall of Sites	0.276	Community Commercial	[Q]C2-1VL-CDO	Community Center	0	0	145.054	9.350		Residential - Five or More Units or Apartments (Any Combination) · 4 Stories or Less - Pool, 15	183B105 24	54	Canoga Park - Winnetka - Woodland Hills - West Hills	Yes	ABMI	CPK CPU ,
Los Angeles	6042 HAZELHURST PL	91606	2338007007	0.000	0.000	0.000	9.350	Shortfall of Sites	0.375	Medium Residential	R3-1	Community Center (Mixed-Use)	0	0	106.791	9.350		Residential - Five or More Units or Apartments (Any Combination) · 4 Stories or Less - Pool, 15	177B169 681	145	North Hollywood - Valley Village	Yes	ABMI	NH CPU , DB50
Los Angeles	5055 BAKMAN AVE	91601	2353014046	4.675	4.675	0.000	0.000	Shortfall of Sites	0.251	High Medium Residential	R4-1VL	0	0	20	219.224	9.350		Residential - Five or More Units or Apartments (Any Combination) · 4 Stories or Less - Pool, 33	171B173 999	217	North Hollywood - Valley Village	No	LI	Orange LineTNP , AHO
Los Angeles	11909 OCEAN PARK BLVD	90064	4257003034	0.000	0.000	0.000	9.346	Shortfall of Sites	0.126	Low Medium Residential	RD1.5-1	0	0	0	113.635	9.346		Residential - Three Units (Any Combination) - 4 Stories or Less, 3	120B153 568		Palms - Mar Vista - Del Rey	Yes	ABMI	OPP RC , R2RD
Los Angeles	11960 W SUNSET BLVD	90049	4404017025	4.673	4.673	0.000	0.000	Shortfall of Sites	1.905	Low Residential	R1-1	0	0	20	102.494	9.345		Institutional - Church - One Story, 1	132B141 22		Brentwood - Pacific Palisades	No	LI	FBO, ADU
Los Angeles	4840 CAHUENGA BLVD	91601	2420003900	4.671	4.671	0.000	0.000	Shortfall of Sites	6.077	Public Facilities	PF-1VL	0	0	20	153.741	9.342		Miscellaneous - Government Owned Property, 0	168B177 241		North Hollywood - Valley Village	No	LI	PF
Los Angeles	4402 W PICO BLVD	90019	5082012001	0.000	0.000	0.000	9.342	Shortfall of Sites	0.179	Neighborhood Commercial	C4-1VL-O-CPIO	0	0	0	54.450	9.342		Residential - Single Family Residence, 0	129B185 1065		West Adams - Baldwin Hills - Leimert	No	ABMI	OPP C
Los Angeles	7136 HASKELL AVE	91406	2224002016	4.669	4.669	0.000	0.000	Shortfall of Sites	0.986	Neighborhood Office Commercial	[Q]P-1VL, [Q]CR-1VL	0	0	20	94.696	9.339		Commercial - Office Building - One Story, 0	183B141 162		Van Nuys - North Sherman Oaks	No	LI	P , ARO
Los Angeles	11917 OCEAN PARK BLVD	90064	4257003033	0.000	0.000	0.000	9.338	Shortfall of Sites	0.126	Low Medium Residential	RD1.5-1	0	0	0	113.635	9.338		Residential - Three Units (Any Combination) - 4 Stories or Less, 3	120B153 577		Palms - Mar Vista - Del Rey	Yes	ABMI	OPP RC , R2RD
Los Angeles	11000 EXPOSITION BLVD	90064	4256022006	0.000	0.000	0.000	9.331	Shortfall of Sites	0.111	Medium Residential	R2-1	0	0	0	99.000	9.331		Residential - Single Family Residence, 1	123B157 295		West Los Angeles	No	ABMI	TOC EXP , R2RD
Los Angeles	10770 WILKINS AVE	90024	4325019003	0.000	0.000	0.000	9.326	Shortfall of Sites	0.132	Low Medium II Residential	[Q]RD1.5-1	0	0	0	99.000	9.326		Residential - Double, Duplex, or Two Units - 4 Stories or Less, 2	132B153 746		Westwood	Yes	ABMI	TOC EXP , R2RD

Jurisdiction Name	Site Address/Intersection	5 Digit ZIP Code	Assessor Parcel Number	Very Low-Income	Low-Income	Moderate-Income	Above Moderate-Income	Type of Shortfall	Parcel Size (Acres)	Current General Plan Designation	Current Zoning	Proposed General Plan (GP) Designation	Proposed Zoning	Minimum Density Allowed	Maximum Density Allowed	Total Capacity	Vacant/ Nonvacant	Description of Existing Uses	PIN	Base Density Per Acre	Community Plan Area	Rent Stabalization Ordinance	Income Category	Applicable Rezoning Program (Program informing values in Column Q listed first)
Los Angeles	8450 W 4TH ST	90048	5511044035	0.000	0.000	0.000	9.325	Shortfall of Sites	0.143	Low Medium I Residential	R2-1-O	0	0	0	99.000	9.325		Residential - Single Family Residence - Pool and Misc., 1	138B173 1075		Wilshire	Yes	ABMI	TOC EXP , R2RD
Los Angeles	4963 BALBOA BLVD	91316	2258019017	0.000	0.000	0.000	9.325	Shortfall of Sites	0.085	Medium Residential	R1-1	Medium Residential	0	0	113.635	9.325		Residential - Single Family Residence, 0	171B133 722	43	Encino - Tarzana	No	ABMI	OPP RC , ENC CPU, AHO
Los Angeles	6335 WHITSETT AVE	91606	2332016011	0.000	0.000	0.000	9.324	Shortfall of Sites	0.731	Medium Residential	R3-1	0	0	0	82.000	9.324		Residential - Five or More Units or Apartments (Any Combination) · 4 Stories or Less - Pool, 31	180B165 781		North Hollywood - Valley Village	Yes	ABMI	DB50
Los Angeles	23512 COLLINS ST	91367	2041010023	4.661	4.661	0.000	0.000	Shortfall of Sites	0.827	Very Low Residential	RA-1	Very Low Residential	0	20	66.287	9.323		Residential - Single Family Residence - Pool, 1	174B093 259	1 per lot	Canoga Park - Winnetka - Woodland Hills - West Hills	No	LI	AHO , CPK CPU, ADU
Los Angeles	23430 COLLINS ST	91367	2041010018	4.661	4.661	0.000	0.000	Shortfall of Sites	0.827	Very Low Residential	RA-1	Very Low Residential	0	20	66.287	9.323		Residential - Single Family Residence, 1	174B093 265	1 per lot	Canoga Park - Winnetka - Woodland Hills - West Hills	No	LI	AHO , CPK CPU, ADU
Los Angeles	23450 COLLINS ST	91367	2041010021	4.661	4.661	0.000	0.000	Shortfall of Sites	0.827	Very Low Residential	RA-1	Very Low Residential	0	20	66.287	9.323		Residential - Single Family Residence - Pool, 1	174B093 262	1 per lot	Canoga Park - Winnetka - Woodland Hills - West Hills	No	LI	AHO , CPK CPU, ADU
Los Angeles	2239 MERTON AVE	90041	5686002020	0.000	0.000	0.000	9.322	Shortfall of Sites	0.264	Low Medium II Residential	RD1.5-1	0	0	0	46.247	9.322		Institutional - Church - One Story, 2	162A221 134		Northeast Los Angeles	No	ABMI	DB50, FBO
Los Angeles	11401 MOORPARK ST	91602	2365014022	0.000	0.000	0.000	9.322	Shortfall of Sites	0.139	Neighborhood Office Commercial	[Q]C2-1XL-RIO	Tujunga Commercial District	0	0	72.031	9.322		Commercial - Restaurant, Cocktail Lounge - Restaurant, Cocktail Lounge, Tavern - One Story, 2	165B173 333	72	Sherman Oaks - Studio City - Toluca Lake - Cahuenga Pass	No	ABMI	DB50 , SHR CPU, OPP C, AHO
Los Angeles	4359 TUJUNGA AVE	91604	2365015008	0.000	0.000	0.000	9.322	Shortfall of Sites	0.139	Neighborhood Office Commercial	[Q]C2-1XL-RIO	Tujunga Commercial District	0	0	72.071	9.322		Commercial - Store Combination - Store and Residential Combination - One Story, 2	165B173 492	72	Sherman Oaks - Studio City - Toluca Lake - Cahuenga Pass	No	ABMI	DB50 , SHR CPU, ARO, OPP C, AHO
Los Angeles	17548 CHATSWORTH ST	91344	2733018013	0.000	0.000	0.000	9.322	Shortfall of Sites	0.149	Neighborhood Commercial	C1-1XL	0	0	0	81.696	9.322		Commercial - Auto, Recreation Equipment, Construction Equipment Sales and Service - Auto Body Repair Shop - One Story, 2	207B129 476		Granada Hills - Knollwood	No	ABMI	DB50 , OPP C
Los Angeles	17524 CHATSWORTH ST	91344	2733018017	0.000	0.000	0.000	9.322	Shortfall of Sites	0.149	Neighborhood Commercial	C1-1XL	0	0	0	81.836	9.322		Commercial - Store - One Story, 2	207B129 482		Granada Hills - Knollwood	No	ABMI	DB50 , OPP C
Los Angeles	17632 CHATSWORTH ST	91344	2733009004	0.000	0.000	0.000	9.322	Shortfall of Sites	0.149	Neighborhood Commercial	C1-1XL	0	0	0	81.839	9.322		Commercial - Store - One Story, 2	207B129 466		Granada Hills - Knollwood	No	ABMI	DB50 , OPP C
Los Angeles	17644 CHATSWORTH ST	91344	2733009002	0.000	0.000	0.000	9.322	Shortfall of Sites	0.149	Neighborhood Commercial	C1-1XL	0	0	0	81.839	9.322		Commercial - Store - One Story, 2	207B129 464		Granada Hills - Knollwood	No	ABMI	DB50 , OPP C
Los Angeles	17558 CHATSWORTH ST	91344	2733018012	0.000	0.000	0.000	9.322	Shortfall of Sites	0.147	Neighborhood Commercial	C1-1XL	0	0	0	82.933	9.322		Commercial - Auto, Recreation Equipment, Construction Equipment Sales and Service - Auto Service Centers (No Gasoline) - One Story, 2	207B129 474		Granada Hills - Knollwood	No	ABMI	DB50 , OPP C
Los Angeles	7202 LANKERSHIM BLVD	91605	2316030001	4.660	4.660	0.000	0.000	Shortfall of Sites	0.101	Neighborhood Office Commercial	C2-1VL	0	0	20	164.840	9.320		Commercial - Store - One Story, 4	183B169 136		Sun Valley - La Tuna Canyon	No	LI	DB50
Los Angeles	23456 CALIFA ST	91367	2041004007	4.660	4.660	0.000	0.000	Shortfall of Sites	0.827	Very Low Residential	RA-1	Very Low Residential	0	20	66.287	9.320		Residential - Single Family Residence - Pool, 1	174B093 25	1 per lot	Canoga Park - Winnetka - Woodland Hills - West Hills	No	LI	AHO , CPK CPU, ADU
Los Angeles	23534 CALIFA ST	91367	2041004011	4.659	4.659	0.000	0.000	Shortfall of Sites	0.826	Very Low Residential	RA-1	Very Low Residential	0	20	66.287	9.319		Residential - Single Family Residence - Guesthouse, 1	174B093 19	1 per lot	Canoga Park - Winnetka - Woodland Hills - West Hills	No	LI	AHO , CPK CPU, ADU
Los Angeles	23535 HATTERAS ST	91367	2041004016	4.659	4.659	0.000	0.000	Shortfall of Sites	0.826	Very Low Residential	RA-1	Very Low Residential	0	20	66.287	9.318		Residential - Single Family Residence - Pool, 1	174B093 69	1 per lot	Canoga Park - Winnetka - Woodland Hills - West Hills	No	LI	AHO , CPK CPU, ADU
Los Angeles	23523 HATTERAS ST	91367	2041004017	4.659	4.659	0.000	0.000	Shortfall of Sites	0.826	Very Low Residential	RA-1	Very Low Residential	0	20	66.287	9.318		Residential - Single Family Residence - Pool, 1	174B093 70	1 per lot	Canoga Park - Winnetka - Woodland Hills - West Hills	No	LI	AHO , CPK CPU, ADU
Los Angeles	23443 HATTERAS ST	91367	2041004022	0.466	0.466	0.000	8.386	Shortfall of Sites	0.826	Very Low Residential	RA-1	Very Low Residential	[HB5-G1-5] [CX3-FA] [CPIO]	20	66.287	9.318		Residential - Single Family Residence - Pool, 1	174B093 75	1 per lot	Canoga Park - Winnetka - Woodland Hills - West Hills	No	VLI, LI, ABMI	AHO , CPK CPU, ADU
Los Angeles	23146 HATTERAS ST	91367	2041016023	4.659	4.659	0.000	0.000	Shortfall of Sites	0.826	Very Low Residential	RA-1	Very Low Residential	0	20	66.287	9.318		Residential - Single Family Residence, 1	174B093 154	1 per lot	Canoga Park - Winnetka - Woodland Hills - West Hills	No	LI	AHO , CPK CPU, ADU
Los Angeles	22944 CALIFA ST	91367	2041018010	4.659	4.659	0.000	0.000	Shortfall of Sites	0.826	Very Low Residential	RA-1	Very Low Residential	0	20	66.287	9.318		Residential - Single Family Residence - Pool, 1	174B097 22	1 per lot	Canoga Park - Winnetka - Woodland Hills - West Hills	No	LI	AHO , CPK CPU, ADU
Los Angeles	23100 CALIFA ST	91367	2041017019	4.659	4.659	0.000	0.000	Shortfall of Sites	0.826	Very Low Residential	RA-1	Very Low Residential	[LN1-MU2-5] [RG1-FA] [CPIO]	20	66.287	9.318		Residential - Single Family Residence - Pool, 1	174B097 9	1 per lot	Canoga Park - Winnetka - Woodland Hills - West Hills	No	LI	AHO , CPK CPU, ADU
Los Angeles	23060 COLLINS ST	91367	2041012008	4.659	4.659	0.000	0.000	Shortfall of Sites	0.826	Very Low Residential	RA-1	Very Low Residential	0	20	66.287	9.318		Residential - Single Family Residence - Pool, 1	174B097 380	1 per lot	Canoga Park - Winnetka - Woodland Hills - West Hills	No	LI	AHO , CPK CPU, ADU
Los Angeles	22848 CALIFA ST	91367	2041018015	4.659	4.659	0.000	0.000	Shortfall of Sites	0.826	Very Low Residential	RA-1	Very Low Residential	0	20	66.287	9.318		Residential - Single Family Residence, 1	174B097 28	1 per lot	Canoga Park - Winnetka - Woodland Hills - West Hills	No	LI	AHO , CPK CPU, ADU
Los Angeles	22954 HATTERAS ST	91367	2041016001	4.659	4.659	0.000	0.000	Shortfall of Sites	0.826	Very Low Residential	RA-1	Very Low Residential	0	20	66.287	9.318		Residential - Single Family Residence - Pool, 1	174B097 198	1 per lot	Canoga Park - Winnetka - Woodland Hills - West Hills	No	LI	AHO , CPK CPU, ADU
Los Angeles	23023 CALIFA ST	91367	2041021001	4.659	4.659	0.000	0.000	Shortfall of Sites	0.826	Very Low Residential	RA-1	Very Low Residential	0	20	66.287	9.318		Residential - Single Family Residence - Pool, 1	177B097 581	1 per lot	Canoga Park - Winnetka - Woodland Hills - West Hills	No	LI	AHO , CPK CPU, ADU
Los Angeles	23046 HATTERAS ST	91367	2041016029	0.466	0.466	0.000	8.386	Shortfall of Sites	0.826	Very Low Residential	RA-1	Very Low Residential	[DM2-SH2-5] [CX2-FA] [CPIO-CDO]	20	66.287	9.318		Residential - Single Family Residence - Pool, 1	174B097 191	1 per lot	Canoga Park - Winnetka - Woodland Hills - West Hills	No	VLI, LI, ABMI	AHO , CPK CPU, ADU
Los Angeles	22933 CALIFA ST	91367	2041019014	4.659	4.659	0.000	0.000	Shortfall of Sites	0.826	Very Low Residential	RA-1	Very Low Residential	0	20	66.287	9.318		Residential - Single Family Residence - Pool, 1	177B097 589	1 per lot	Canoga Park - Winnetka - Woodland Hills - West Hills	No	LI	AHO , CPK CPU, ADU
Los Angeles	23104 HATTERAS ST	91367	2041016026	4.659	4.659	0.000	0.000	Shortfall of Sites	0.826	Very Low Residential	RA-1	Very Low Residential	0	20	66.287	9.318		Residential - Single Family Residence - Pool, 1	174B097 188	1 per lot	Canoga Park - Winnetka - Woodland Hills - West Hills	No	LI	AHO , CPK CPU, ADU
Los Angeles	22921 CALIFA ST	91367	2041019013	4.659	4.659	0.000	0.000	Shortfall of Sites	0.826	Very Low Residential	RA-1	Very Low Residential	0	20	66.287	9.318		Residential - Single Family Residence - Pool, 1	177B097 590	1 per lot	Canoga Park - Winnetka - Woodland Hills - West Hills	No	LI	AHO , CPK CPU, ADU
Los Angeles	23058 CALIFA ST	91367	2041017020	0.466	0.466	0.000	8.386	Shortfall of Sites	0.826	Very Low Residential	RA-1	Very Low Residential	[DM3-CHC1-5] [CX2-FA] [CPIO]	20	66.287	9.318		Residential - Single Family Residence - Pool, 1	174B097 10	1 per lot	Canoga Park - Winnetka - Woodland Hills - West Hills	No	VLI, LI, ABMI	AHO , CPK CPU, ADU
Los Angeles	22932 CALIFA ST	91367	2041018011	4.659	4.659	0.000	0.000	Shortfall of Sites	0.826	Very Low Residential	RA-1	Very Low Residential	0	20	66.287	9.318		Residential - Single Family Residence - Pool, 1	174B097 23	1 per lot	Canoga Park - Winnetka - Woodland Hills - West Hills	No	LI	AHO , CPK CPU, ADU
Los Angeles	22906 CALIFA ST	91367	2041018013	4.659	4.659	0.000	0.000	Shortfall of Sites	0.826	Very Low Residential	RA-1	Very Low Residential	0	20	66.287	9.318		Residential - Single Family Residence - Pool, 1	174B097 25	1 per lot	Canoga Park - Winnetka - Woodland Hills - West Hills	No	LI	AHO , CPK CPU, ADU
Los Angeles	22920 HATTERAS ST	91367	2041015003	4.659	4.659	0.000	0.000	Shortfall of Sites	0.826	Very Low Residential	RA-1	Very Low Residential	0	20	66.287	9.318		Residential - Single Family Residence - Pool, 1	174B097 202	1 per lot	Canoga Park - Winnetka - Woodland Hills - West Hills	No	LI	AHO , CPK CPU, ADU
Los Angeles	127 N DOHENY DR	90048	4335006029	0.000	0.000	0.000	9.318	Shortfall of Sites	0.153	High Medium Residential	[Q]R4-1-O	0	0	0	167.400	9.318		Residential - Five or More Units or Apartments (Any Combination) · 4 Stories or Less, 8	138B169 265		Wilshire	Yes	ABMI	DB50
Los Angeles	22838 CALIFA ST	91367	2041018016	4.659	4.659	0.000	0.000	Shortfall of Sites	0.826	Very Low Residential	RA-1	Very Low Residential	0	20	66.287	9.318		Residential - Single Family Residence, 1	174B097 30	1 per lot	Canoga Park - Winnetka - Woodland Hills - West Hills	No	LI	AHO , CPK CPU, ADU
Los Angeles	22723 ERWIN ST	91367	2039019010	4.659	4.659	0.000	0.000	Shortfall of Sites	0.826	Very Low Residential	RA-1	Very Low Residential	0	20	66.287	9.318		Residential - Single Family Residence - Pool, 1	177B097 224	1 per lot	Canoga Park - Winnetka - Woodland Hills - West Hills	No	LI	AHO , CPK CPU, ADU
Los Angeles	23000 CALIFA ST	91367	2041018001	0.466	0.466	0.000	8.386	Shortfall of Sites	0.826	Very Low Residential	RA-1	Very Low Residential	[HB2-G1-5] [CX2-FA] [CPIO-O]	20	66.287	9.318		Residential - Single Family Residence - Pool, 1	174B097 19	1 per lot	Canoga Park - Winnetka - Woodland Hills - West Hills	No	VLI, LI, ABMI	AHO , CPK CPU, ADU
Los Angeles	22653 ERWIN ST	91367	2039019035	4.659	4.659	0.000	0.000	Shortfall of Sites	0.826	Very Low Residential	RA-1	Very Low Residential	0	20	66.287	9.318		Residential - Single Family Residence - Pool and Misc., 1	177B097 228	1 per lot	Canoga Park - Winnetka - Woodland Hills - West Hills	No	LI	AHO , CPK CPU, ADU
Los Angeles	22615 ERWIN ST	91367	2039019002	4.659	4.659	0.000	0.000	Shortfall of Sites	0.826	Very Low Residential	RA-1	Very Low Residential	0	20	66.287	9.318		Residential - Single Family Residence - Pool, 1	177B097 232	1 per lot	Canoga Park - Winnetka - Woodland Hills - West Hills	No	LI	AHO , CPK CPU, ADU
Los Angeles	1903 ADAIR ST	90011	5127003028	0.000	0.000	9.316	0.000	Shortfall of Sites	1.420	Community Commercial	C2-2D-O-CPIO	0	0	0	8.200	9.316		Industrial - Warehousing, Distribution, Storage - Warehousing, Distribution, Under 10,000 SF - One Story, 0	121-5A209 82		Southeast Los Angeles	No	MI	ARO
Los Angeles	1324 S MANSFIELD AVE	90019	5070002019	0.000	0.000	0.000	9.315	Shortfall of Sites	0.132	Low Medium II Residential	RD2-1-O	0	0	0	99.000	9.315		Residential - Double, Duplex, or Two Units - 4 Stories or Less, 2	129B181 714		Wilshire	Yes	ABMI	TOC EXP , R2RD
Los Angeles	23130 CALIFA ST	91367	2041017017	4.657	4.657	0.000	0.000	Shortfall of Sites	0.826	Very Low Residential	RA-1	Very Low Residential	0	20	66.287	9.315		Residential - Single Family Residence - Pool, 1	174B097 6	1 per lot	Canoga Park - Winnetka - Woodland Hills - West Hills	No	LI	AHO , CPK CPU, ADU
Los Angeles	23110 SYLVAN ST	91367	2039010014	4.657	4.657	0.000	0.000	Shortfall of Sites	0.826	Very Low Residential	RA-1	Very Low Residential	0	20	66.287	9.315		Residential - Single Family Residence, 1	177B097 142	1 per lot	Canoga Park - Winnetka - Woodland Hills - West Hills	No	LI	AHO , CPK CPU, ADU
Los Angeles	23041 ERWIN ST	91367	2039010004	4.657	4.657	0.000	0.000	Shortfall of Sites	0.826	Very Low Residential	RA-1	Very Low Residential	0	20	66.287	9.314		Residential - Single Family Residence - Pool, 1	177B097 217	1 per lot	Canoga Park - Winnetka - Woodland Hills - West Hills	No	LI	AHO , CPK CPU, ADU
Los Angeles	23040 SYLVAN ST	91367	2039010017	4.657	4.657	0.000	0.000	Shortfall of Sites	0.826	Very Low Residential	RA-1	Very Low Residential	0	20	66.287	9.314		Residential - Single Family Residence - Pool, 1	177B097 146	1 per lot	Canoga Park - Winnetka - Woodland Hills - West Hills	No	LI	AHO , CPK CPU, ADU
Los Angeles	23026 SYLVAN ST	91367	2039010018	4.657	4.657	0.000	0.000	Shortfall of Sites	0.826	Very Low Residential	RA-1	Very Low Residential	0	20	66.287	9.314		Residential - Single Family Residence - Pool, 1	177B097 147	1 per lot	Canoga Park - Winnetka - Woodland Hills - West Hills	No	LI	AHO , CPK CPU, ADU
Los Angeles	23016 SYLVAN ST	91367	2039010019	4.657	4.657	0.000	0.000	Shortfall of Sites	0.826	Very Low Residential	RA-1	Very Low Residential	0	20	66.287	9.313		Residential - Single Family Residence - Pool, 1	177B097 148	1 per lot	Canoga Park - Winnetka - Woodland Hills - West Hills	No	LI	AHO , CPK CPU, ADU

Jurisdiction Name	Site Address/Intersection	5 Digit ZIP Code	Assessor Parcel Number	Very Low-Income	Low-Income	Moderate-Income	Above Moderate-Income	Type of Shortfall	Parcel Size (Acres)	Current General Plan Designation	Current Zoning	Proposed General Plan (GP) Designation	Proposed Zoning	Minimum Density Allowed	Maximum Density Allowed	Total Capacity	Vacant/ Nonvacant	Description of Existing Uses	PIN	Base Density Per Acre	Community Plan Area	Rent Stabalization Ordinance	Income Category	Applicable Rezoning Program (Program informing values in Column Q listed first)
Los Angeles	22656 SYLVAN ST	91367	2039019027	4.656	4.656	0.000	0.000	Shortfall of Sites	0.826	Very Low Residential	RA-1	Very Low Residential	0	20	66.287	9.312		Residential - Single Family Residence, 1	177B097 159	1 per lot	Canoga Park - Winnetka - Woodland Hills - West Hills	No	LI	AHO , CPK CPU, ADU
Los Angeles	22833 VANOWEN ST	91307	2026008042	0.000	0.000	0.000	9.312	Shortfall of Sites	0.806	Low Medium I Residential	(Q)RD1.5-1	Low Medium Residential	0	0	43.404	9.312		Residential - Five or More Units or Apartments (Any Combination) · 4 Stories or Less, 16	183B097 809	10	Canoga Park - Winnetka - Woodland Hills - West Hills	Yes	ABMI	DB50 , CPK CPU, AHO
Los Angeles	22626 SYLVAN ST	91367	2039019030	4.656	4.656	0.000	0.000	Shortfall of Sites	0.826	Very Low Residential	RA-1	Very Low Residential	0	20	66.287	9.312		Residential - Single Family Residence, 1	177B097 163	1 per lot	Canoga Park - Winnetka - Woodland Hills - West Hills	No	LI	AHO , CPK CPU, ADU
Los Angeles	22612 SYLVAN ST	91367	2039019031	4.656	4.656	0.000	0.000	Shortfall of Sites	0.826	Very Low Residential	RA-1	Very Low Residential	0	20	66.287	9.311		Residential - Single Family Residence - Pool, 1	177B097 164	1 per lot	Canoga Park - Winnetka - Woodland Hills - West Hills	No	LI	AHO , CPK CPU, ADU
Los Angeles	2480 ARMACOST AVE	90064	4257002014	0.000	0.000	0.000	9.311	Shortfall of Sites	0.111	Low Residential	R1V2	0	0	0	99.000	9.311		Residential - Single Family Residence, 1	120B149 126		Palms - Mar Vista - Del Rey	No	ABMI	TOC EXP
Los Angeles	23431 COLLINS ST	91367	2041009026	4.656	4.656	0.000	0.000	Shortfall of Sites	0.826	Very Low Residential	RA-1	Very Low Residential	0	20	66.287	9.311		Residential - Single Family Residence - Pool, 1	174B093 192	1 per lot	Canoga Park - Winnetka - Woodland Hills - West Hills	No	LI	AHO , CPK CPU, ADU
Los Angeles	23415 COLLINS ST	91367	2041009027	4.656	4.656	0.000	0.000	Shortfall of Sites	0.826	Very Low Residential	RA-1	Very Low Residential	0	20	66.287	9.311		Residential - Single Family Residence, 1	174B093 193	1 per lot	Canoga Park - Winnetka - Woodland Hills - West Hills	No	LI	AHO , CPK CPU, ADU
Los Angeles	23455 COLLINS ST	91367	2041009024	4.655	4.655	0.000	0.000	Shortfall of Sites	0.826	Very Low Residential	RA-1	Very Low Residential	0	20	66.287	9.311		Residential - Single Family Residence - Pool, 1	174B093 190	1 per lot	Canoga Park - Winnetka - Woodland Hills - West Hills	No	LI	AHO , CPK CPU, ADU
Los Angeles	23517 COLLINS ST	91367	2041009022	0.466	0.466	0.000	8.380	Shortfall of Sites	0.826	Very Low Residential	RA-1	Very Low Residential	[MB4-G1-5] [IX4-FA] [CPIO]	20	66.287	9.311		Residential - Single Family Residence - Pool and Misc., 1	174B093 187	1 per lot	Canoga Park - Winnetka - Woodland Hills - West Hills	No	VLI, LI, ABMI	AHO , CPK CPU, ADU
Los Angeles	9211 GRAPE ST	90002	6046002901	4.655	4.655	0.000	0.000	Shortfall of Sites	6.055	Public Facilities	PF-1	0	0	20	153.741	9.310		Miscellaneous - Government Owned Property, 0	094-5A215 120		Southeast Los Angeles	No	LI	PF
Los Angeles	23105 HATTERAS ST	91367	2041017006	0.465	0.465	0.000	8.378	Shortfall of Sites	0.826	Very Low Residential	RA-1	Very Low Residential	[DM3-CHC1-5] [CX2-FA] [CPIO]	20	66.287	9.309		Residential - Single Family Residence - Pool, 1	174B097 100	1 per lot	Canoga Park - Winnetka - Woodland Hills - West Hills	No	VLI, LI, ABMI	AHO , CPK CPU, ADU
Los Angeles	22949 HATTERAS ST	91367	2041018032	0.465	0.465	0.000	8.376	Shortfall of Sites	0.826	Very Low Residential	RA-1	Very Low Residential	[DM1-SH1-5] [IX3-FA] [CPIO]	20	66.287	9.306		Residential - Single Family Residence - Pool, 1	174B097 114	1 per lot	Canoga Park - Winnetka - Woodland Hills - West Hills	No	VLI, LI, ABMI	AHO , CPK CPU, ADU
Los Angeles	22933 HATTERAS ST	91367	2041018031	4.653	4.653	0.000	0.000	Shortfall of Sites	0.825	Very Low Residential	RA-1	Very Low Residential	[LM1-CDF1-5] [IX4-FA] [CPIO]	20	66.287	9.306		Residential - Single Family Residence - Pool, 1	174B097 115	1 per lot	Canoga Park - Winnetka - Woodland Hills - West Hills	No	LI	AHO , CPK CPU, ADU
Los Angeles	22915 HATTERAS ST	91367	2041018029	4.653	4.653	0.000	0.000	Shortfall of Sites	0.825	Very Low Residential	RA-1	Very Low Residential	0	20	66.287	9.305		Residential - Single Family Residence - Pool, 1	174B097 118	1 per lot	Canoga Park - Winnetka - Woodland Hills - West Hills	No	LI	AHO , CPK CPU, ADU
Los Angeles	11108 EXPOSITION BLVD	90064	4256017028	0.000	0.000	0.000	9.303	Shortfall of Sites	0.111	Medium Residential	R2-1	0	0	0	99.000	9.303		Residential - Single Family Residence, 1	123B153 237		West Los Angeles	No	ABMI	TOC EXP , R2RD
Los Angeles	23522 HATTERAS ST	91367	2041009009	4.651	4.651	0.000	0.000	Shortfall of Sites	0.825	Very Low Residential	RA-1	Very Low Residential	0	20	66.287	9.301		Residential - Single Family Residence, 1	174B093 127	1 per lot	Canoga Park - Winnetka - Woodland Hills - West Hills	No	LI	AHO , CPK CPU, ADU
Los Angeles	23534 HATTERAS ST	91367	2041009010	4.651	4.651	0.000	0.000	Shortfall of Sites	0.825	Very Low Residential	RA-1	Very Low Residential	0	20	66.287	9.301		Residential - Single Family Residence - Pool, 1	174B093 126	1 per lot	Canoga Park - Winnetka - Woodland Hills - West Hills	No	LI	AHO , CPK CPU, ADU
Los Angeles	4963 BALBOA BLVD	91316	2258019017	0.000	0.000	0.000	9.301	Shortfall of Sites	0.085	Medium Residential	R1-1	Medium Residential	0	0	113.635	9.301		Residential - Single Family Residence, 0	171B133 713	43	Encino - Tarzana	No	ABMI	OPP RC , ENC CPU, AHO
Los Angeles	1055 W 6TH ST	90017	5152017026	0.000	0.000	0.000	9.300	Shortfall of Sites	0.133	Regional Center Commercial	CW	0	0	0	87.308	9.300		Commercial - Parking Lot (Commercial Use Property) - Lots - Patron or Employee - One Story, 0	130-5A209 23		Westlake	No	ABMI	MURC
Los Angeles	1055 W 6TH ST	90017	5152017026	0.000	0.000	0.000	9.300	Shortfall of Sites	0.133	Regional Center Commercial	CW	0	0	0	87.307	9.300		Commercial - Parking Lot (Commercial Use Property) - Lots - Patron or Employee - One Story, 0	130-5A209 24		Westlake	No	ABMI	MURC
Los Angeles	1055 W 6TH ST	90017	5152017026	0.000	0.000	0.000	9.300	Shortfall of Sites	0.134	Regional Center Commercial	CW	0	0	0	86.629	9.300		Commercial - Parking Lot (Commercial Use Property) - Lots - Patron or Employee - One Story, 0	132A209 221		Westlake	No	ABMI	MURC
Los Angeles	1055 W 6TH ST	90017	5152017026	0.000	0.000	0.000	9.300	Shortfall of Sites	0.134	Regional Center Commercial	CW	0	0	0	86.900	9.300		Commercial - Parking Lot (Commercial Use Property) - Lots - Patron or Employee - One Story, 0	132A209 226		Westlake	No	ABMI	MURC
Los Angeles	3131 W 8TH ST	90005	5094006905	0.000	0.000	0.000	9.300	Shortfall of Sites	0.133	Regional Center Commercial	C2-2	0	0	0	87.307	9.300		Commercial - Restaurant, Cocktail Lounge - Restaurant, Cocktail Lounge, Tavern - One Story, 0	132B197 461		Wilshire	No	ABMI	MURC
Los Angeles	811 S CATALINA ST	90005	5094015003	0.000	0.000	0.000	9.300	Shortfall of Sites	0.166	Regional Center Commercial	R4-2	0	0	0	69.846	9.300	Vacant	Residential - Single Family Residence - Vacant Land, 0	132B197 535		Wilshire	No	ABMI	MURC
Los Angeles	817 S CATALINA ST	90005	5094015004	0.000	0.000	0.000	9.300	Shortfall of Sites	0.166	Regional Center Commercial	R4-2	0	0	0	69.846	9.300	Vacant	Residential - Single Family Residence - Vacant Land, 0	132B197 579		Wilshire	No	ABMI	MURC
Los Angeles	619 S NEW HAMPSHIRE AVE	90005	5502026003	0.000	0.000	0.000	9.300	Shortfall of Sites	0.133	Regional Center Commercial	C2-2	0	0	0	87.654	9.300		Commercial - Office Building - One Story, 0	135B197 1091		Wilshire	No	ABMI	MURC , ARO
Los Angeles	0	0	5077009914	0.000	0.000	0.000	9.300	Shortfall of Sites	0.133	Regional Center Commercial	C2-2	0	0	0	87.168	9.300		Residential - Five or More Units or Apartments (Any Combination) · 5 Stories or More, 0	135B197 1265		Wilshire	No	ABMI	MURC
Los Angeles	11419 CUMPSTON ST	91601	2350009017	0.000	0.000	0.000	9.300	Shortfall of Sites	0.132	High Medium Residential	R4-1VL	High Medium	0	0	174.424	9.300		Residential - Five or More Units or Apartments (Any Combination) · 4 Stories or Less, 6	174B169 1188	No Max	North Hollywood - Valley Village	Yes	ABMI	Orange LineTNP , AHO
Los Angeles	23105 COLLINS ST	91367	2041016014	4.647	4.647	0.000	0.000	Shortfall of Sites	0.825	Very Low Residential	RA-1	Very Low Residential	0	20	66.287	9.295		Residential - Single Family Residence, 1	174B097 254	1 per lot	Canoga Park - Winnetka - Woodland Hills - West Hills	No	LI	AHO , CPK CPU, ADU
Los Angeles	23139 COLLINS ST	91367	2041016018	4.646	4.646	0.000	0.000	Shortfall of Sites	0.824	Very Low Residential	RA-1	Very Low Residential	0	20	66.287	9.293		Residential - Single Family Residence, 1	174B093 206	1 per lot	Canoga Park - Winnetka - Woodland Hills - West Hills	No	LI	AHO , CPK CPU, ADU
Los Angeles	2624 CORINTH AVE	90064	4258003005	0.000	0.000	0.000	9.293	Shortfall of Sites	0.110	Low Residential	R1V2	0	0	0	99.000	9.293		Residential - Single Family Residence, 1	123B153 914		Palms - Mar Vista - Del Rey	No	ABMI	TOC EXP
Los Angeles	5365 OSTROM AVE	91316	2258004003	4.646	4.646	0.000	0.000	Shortfall of Sites	0.824	Very Low I Residential	RA-1	Very Low Residential	0	20	66.287	9.293		Residential - Single Family Residence - Pool, 1	171B133 30	1 per lot	Encino - Tarzana	No	LI	AHO , ENC CPU, ADU
Los Angeles	10705 VALLEYHEART DR	91604	2423033015	0.000	0.000	0.000	9.290	Shortfall of Sites	0.110	Low Residential	R1-1-RIO	Low Residential	0	0	99.000	9.290		Residential - Single Family Residence, 1	162B177 265	1 per lot	Sherman Oaks - Studio City - Toluca Lake - Cahuenga Pass	No	ABMI	TOC EXP , SHR CPU, AHO
Los Angeles	15834 VANOWEN ST	91406	2233010008	0.000	0.000	0.000	9.288	Shortfall of Sites	0.195	Medium Residential	[Q]R3-1-RIO	0	0	0	85.338	9.288		Residential - Three Units (Any Combination) - 4 Stories or Less, 3	180B141 36		Van Nuys - North Sherman Oaks	Yes	ABMI	DB50
Los Angeles	10919 ARCHWOOD ST	91606	2414022021	0.000	0.000	0.000	9.288	Shortfall of Sites	0.192	Medium Residential	R3-1	0	0	0	86.862	9.288		Residential - Three Units (Any Combination) - 4 Stories or Less, 3	180B173 179		North Hollywood - Valley Village	Yes	ABMI	DB50
Los Angeles	6409 CLYBOURN AVE	91606	2414033023	0.000	0.000	0.000	9.288	Shortfall of Sites	0.192	Medium Residential	R3-1	0	0	0	86.808	9.288		Residential - Three Units (Any Combination) - 4 Stories or Less, 3	180B177 252		North Hollywood - Valley Village	Yes	ABMI	DB50
Los Angeles	5617 VENICE BLVD	90019	5069026003	0.000	0.000	0.000	9.288	Shortfall of Sites	0.100	General Commercial	C2-1-O	0	0	0	166.873	9.288		Commercial - Office Building - Office and Residential - One Story, 3	126B177 290		Wilshire	Yes	ABMI	DB50 , ARO
Los Angeles	15931 VANOWEN ST	91406	2224028039	0.000	0.000	0.000	9.288	Shortfall of Sites	0.195	Medium Residential	R3-1	0	0	0	85.329	9.288		Residential - Three Units (Any Combination) - 4 Stories or Less, 3	183B141 778		Van Nuys - North Sherman Oaks	Yes	ABMI	DB50
Los Angeles	15923 VANOWEN ST	91406	2224028041	0.000	0.000	0.000	9.288	Shortfall of Sites	0.195	Medium Residential	R3-1	0	0	0	85.329	9.288		Residential - Three Units (Any Combination) - 4 Stories or Less, 3	183B141 780		Van Nuys - North Sherman Oaks	Yes	ABMI	DB50
Los Angeles	5923 LAUREL CANYON BLVD	91607	2340006015	0.000	0.000	0.000	9.288	Shortfall of Sites	0.191	Medium Residential	R3-1	0	0	0	87.119	9.288		Residential - Three Units (Any Combination) - 4 Stories or Less, 3	177B165 946		North Hollywood - Valley Village	Yes	ABMI	DB50
Los Angeles	4019 CARTWRIGHT AVE	91604	2423033013	0.000	0.000	0.000	9.282	Shortfall of Sites	0.110	Low Residential	R1-1-RIO	Low Residential	0	0	99.000	9.282		Residential - Single Family Residence, 1	162B177 247	1 per lot	Sherman Oaks - Studio City - Toluca Lake - Cahuenga Pass	No	ABMI	TOC EXP , SHR CPU, AHO
Los Angeles	23404 HATTERAS ST	91367	2041008036	4.640	4.640	0.000	0.000	Shortfall of Sites	0.823	Very Low Residential	RA-1	Very Low Residential	0	20	66.287	9.281		Residential - Single Family Residence - Pool and Misc., 1	174B093 136	1 per lot	Canoga Park - Winnetka - Woodland Hills - West Hills	No	LI	AHO , CPK CPU, ADU
Los Angeles	2628 MICHIGAN AVE	90033	5180010030	4.640	4.640	0.000	0.000	Shortfall of Sites	0.125	Low Medium II Residential	RD1.5-1-CUGU	Medium Neighborhood Residential	[LLN2 - MU3 - 4][RN3 - 6][CPIO]	20	135.641	9.280		Residential - Double, Duplex, or Two Units - 4 Stories or Less, 2	127-SA225 186	72	Boyle Heights	No	LI	BH CPU , R2RD
Los Angeles	764 S MARIPOSA AVE	90005	5094006022	0.000	0.000	0.000	9.280	Shortfall of Sites	0.183	Regional Center Commercial	C2-2	0	0	0	86.150	9.280		Commercial - Store - One Story, 1	132B197 450		Wilshire	No	ABMI	MURC
Los Angeles	4057 CARTWRIGHT AVE	91604	2423033030	0.000	0.000	0.000	9.279	Shortfall of Sites	0.110	Low Residential	R1-1-RIO	Low Residential	0	0	99.000	9.279		Residential - Single Family Residence, 1	162B177 177	1 per lot	Sherman Oaks - Studio City - Toluca Lake - Cahuenga Pass	No	ABMI	TOC EXP , SHR CPU, AHO
Los Angeles	4051 CARTWRIGHT AVE	91604	2423033005	0.000	0.000	0.000	9.278	Shortfall of Sites	0.110	Low Residential	R1-1-RIO	Low Residential	0	0	99.000	9.278		Residential - Single Family Residence, 1	162B177 183	1 per lot	Sherman Oaks - Studio City - Toluca Lake - Cahuenga Pass	No	ABMI	TOC EXP , SHR CPU, AHO
Los Angeles	4021 WILLOWCREST AVE	91604	2423034008	0.000	0.000	0.000	9.278	Shortfall of Sites	0.110	Low Residential	R1-1-RIO	Low Residential	0	0	99.000	9.278		Residential - Single Family Residence, 1	162B177 230	1 per lot	Sherman Oaks - Studio City - Toluca Lake - Cahuenga Pass	No	ABMI	TOC EXP , SHR CPU, AHO
Los Angeles	4038 DENNY AVE	91604	2423033027	0.000	0.000	0.000	9.278	Shortfall of Sites	0.110	Low Residential	R1-1-RIO	Low Residential	0	0	99.000	9.278		Residential - Single Family Residence - Guesthouse, 1	162B177 193	1 per lot	Sherman Oaks - Studio City - Toluca Lake - Cahuenga Pass	No	ABMI	TOC EXP , SHR CPU, AHO
Los Angeles	4034 DENNY AVE	91604	2423033026	0.000	0.000	0.000	9.278	Shortfall of Sites	0.110	Low Residential	R1-1-RIO	Low Residential	0	0	99.000	9.278		Residential - Single Family Residence - Pool, 1	162B177 203	1 per lot	Sherman Oaks - Studio City - Toluca Lake - Cahuenga Pass	No	ABMI	TOC EXP , SHR CPU, AHO
Los Angeles	23122 CALVERT ST	91367	2039008017	4.639	4.639	0.000	0.000	Shortfall of Sites	0.823	Very Low Residential	RA-1	Very Low Residential	0	20	66.287	9.278		Residential - Single Family Residence - Pool, 1	177B097 389	1 per lot	Canoga Park - Winnetka - Woodland Hills - West Hills	No	LI	AHO , CPK CPU, ADU
Los Angeles	4016 RIVERTON AVE	91604	2423032018	0.000	0.000	0.000	9.278	Shortfall of Sites	0.110	Low Residential	R1-1-RIO	Low Residential	0	0	99.000	9.278		Residential - Single Family Residence, 1	162B177 190	1 per lot	Sherman Oaks - Studio City - Toluca Lake - Cahuenga Pass	No	ABMI	TOC EXP , SHR CPU, AHO

Jurisdiction Name	Site Address/Intersection	5 Digit ZIP Code	Assessor Parcel Number	Very Low-Income	Low-Income	Moderate-Income	Above Moderate-Income	Type of Shortfall	Parcel Size (Acres)	Current General Plan Designation	Current Zoning	Proposed General Plan (GP) Designation	Proposed Zoning	Minimum Density Allowed	Maximum Density Allowed	Total Capacity	Vacant/ Nonvacant	Description of Existing Uses	PIN	Base Density Per Acre	Community Plan Area	Rent Stabalization Ordinance	Income Category	Applicable Rezoning Program (Program informing values in Column Q listed first)
Los Angeles	4049 CARTWRIGHT AVE	91604	2423033006	0.000	0.000	0.000	9.278	Shortfall of Sites	0.110	Low Residential	R1-1-RIO	Low Residential	0	0	99.000	9.278		Residential - Single Family Residence, 1	162B177 192	1 per lot	Sherman Oaks - Studio City - Toluca Lake - Cahuenga Pass	No	ABMI	TOC EXP , SHR CPU, AHO
Los Angeles	4028 DENNY AVE	91604	2423033025	0.000	0.000	0.000	9.278	Shortfall of Sites	0.110	Low Residential	R1-1-RIO	Low Residential	0	0	99.000	9.278		Residential - Single Family Residence, 1	162B177 212	1 per lot	Sherman Oaks - Studio City - Toluca Lake - Cahuenga Pass	No	ABMI	TOC EXP , SHR CPU, AHO
Los Angeles	4039 CARTWRIGHT AVE	91604	2423033008	0.000	0.000	0.000	9.278	Shortfall of Sites	0.110	Low Residential	R1-1-RIO	Low Residential	0	0	99.000	9.278		Residential - Single Family Residence, 1	162B177 211	1 per lot	Sherman Oaks - Studio City - Toluca Lake - Cahuenga Pass	No	ABMI	TOC EXP , SHR CPU, AHO
Los Angeles	4026 DENNY AVE	91604	2423033024	0.000	0.000	0.000	9.278	Shortfall of Sites	0.110	Low Residential	R1-1-RIO	Low Residential	0	0	99.000	9.278		Residential - Single Family Residence, 1	162B177 221	1 per lot	Sherman Oaks - Studio City - Toluca Lake - Cahuenga Pass	No	ABMI	TOC EXP , SHR CPU, AHO
Los Angeles	4022 DENNY AVE	91604	2423033023	0.000	0.000	0.000	9.278	Shortfall of Sites	0.110	Low Residential	R1-1-RIO	Low Residential	0	0	99.000	9.278		Residential - Single Family Residence, 1	162B177 228	1 per lot	Sherman Oaks - Studio City - Toluca Lake - Cahuenga Pass	No	ABMI	TOC EXP , SHR CPU, AHO
Los Angeles	4035 CARTWRIGHT AVE	91604	2423033009	0.000	0.000	0.000	9.277	Shortfall of Sites	0.110	Low Residential	R1-1-RIO	Low Residential	0	0	99.000	9.277		Residential - Single Family Residence - Pool, 1	162B177 219	1 per lot	Sherman Oaks - Studio City - Toluca Lake - Cahuenga Pass	No	ABMI	TOC EXP , SHR CPU, AHO
Los Angeles	4031 CARTWRIGHT AVE	91604	2423033010	0.000	0.000	0.000	9.277	Shortfall of Sites	0.110	Low Residential	R1-1-RIO	Low Residential	0	0	99.000	9.277		Residential - Single Family Residence, 1	162B177 227	1 per lot	Sherman Oaks - Studio City - Toluca Lake - Cahuenga Pass	No	ABMI	TOC EXP , SHR CPU, AHO
Los Angeles	4018 DENNY AVE	91604	2423033022	0.000	0.000	0.000	9.277	Shortfall of Sites	0.110	Low Residential	R1-1-RIO	Low Residential	0	0	99.000	9.277		Residential - Single Family Residence, 1	162B177 235	1 per lot	Sherman Oaks - Studio City - Toluca Lake - Cahuenga Pass	No	ABMI	TOC EXP , SHR CPU, AHO
Los Angeles	4027 CARTWRIGHT AVE	91604	2423033011	0.000	0.000	0.000	9.277	Shortfall of Sites	0.110	Low Residential	R1-1-RIO	Low Residential	0	0	99.000	9.277		Residential - Single Family Residence, 1	162B177 234	1 per lot	Sherman Oaks - Studio City - Toluca Lake - Cahuenga Pass	No	ABMI	TOC EXP , SHR CPU, AHO
Los Angeles	4023 CARTWRIGHT AVE	91604	2423033012	0.000	0.000	0.000	9.277	Shortfall of Sites	0.110	Low Residential	R1-1-RIO	Low Residential	0	0	99.000	9.277		Residential - Single Family Residence, 1	162B177 242	1 per lot	Sherman Oaks - Studio City - Toluca Lake - Cahuenga Pass	No	ABMI	TOC EXP , SHR CPU, AHO
Los Angeles	4012 DENNY AVE	91604	2423033021	0.000	0.000	0.000	9.277	Shortfall of Sites	0.110	Low Residential	R1-1-RIO	Low Residential	0	0	99.000	9.277		Residential - Single Family Residence, 1	162B177 243	1 per lot	Sherman Oaks - Studio City - Toluca Lake - Cahuenga Pass	No	ABMI	TOC EXP , SHR CPU, AHO
Los Angeles	4963 BALBOA BLVD	91316	2258019017	0.000	0.000	0.000	9.276	Shortfall of Sites	0.085	Medium Residential	R1-1	Medium Residential	0	0	113.635	9.276		Residential - Single Family Residence, 0	171B133 706	43	Encino - Tarzana	No	ABMI	OPP RC , ENC CPU, AHO
Los Angeles	23301 COLLINS ST	91367	2041008039	4.638	4.638	0.000	0.000	Shortfall of Sites	0.823	Very Low Residential	RA-1	Very Low Residential	0	20	66.287	9.276		Residential - Single Family Residence - Pool, 1	174B093 207	1 per lot	Canoga Park - Winnetka - Woodland Hills - West Hills	No	LI	AHO , CPK CPU, ADU
Los Angeles	1022 SELBY AVE	90024	4360009011	4.637	4.637	0.000	0.000	Shortfall of Sites	0.214	Low Residential	R1-1	0	0	20	99.000	9.274		Residential - Single Family Residence, 6	135B153 554		Westwood	No	LI	TOC EXP
Los Angeles	4505 SHERMAN OAKS AVE	91403	2283017001	0.000	0.000	0.000	9.273	Shortfall of Sites	0.110	Low II Residential	R1-1	Medium Neighborhood Residential	0	0	99.000	9.273		Residential - Single Family Residence - Pool, 1	168B145 1086	43	Encino - Tarzana	No	ABMI	TOC EXP , ENC CPU, AHO
Los Angeles	4508 SHERMAN OAKS AVE	91403	2283023011	0.000	0.000	0.000	9.273	Shortfall of Sites	0.110	Low II Residential	R1-1	Medium Neighborhood Residential	0	0	99.000	9.273		Residential - Single Family Residence, 1	166-5A145 24	43	Encino - Tarzana	No	ABMI	TOC EXP , ENC CPU, AHO
Los Angeles	11100 EXPOSITION BLVD	90064	4256017029	0.000	0.000	0.000	9.272	Shortfall of Sites	0.110	Medium Residential	R2-1	0	0	0	99.000	9.272		Residential - Single Family Residence, 1	123B157 323		West Los Angeles	No	ABMI	TOC EXP , R2RD
Los Angeles	2651 MILITARY AVE	90064	4256021027	0.000	0.000	0.000	9.271	Shortfall of Sites	0.110	Low Residential	R1-1	0	0	0	99.000	9.271		Residential - Single Family Residence, 1	123B157 749		West Los Angeles	No	ABMI	TOC EXP
Los Angeles	4020 RIVERTON AVE	91604	2423032019	0.000	0.000	0.000	9.271	Shortfall of Sites	0.110	Low Residential	R1-1-RIO	Low Residential	0	0	99.000	9.271		Residential - Single Family Residence, 1	162B177 182	1 per lot	Sherman Oaks - Studio City - Toluca Lake - Cahuenga Pass	No	ABMI	TOC EXP , SHR CPU, AHO
Los Angeles	4035 DENNY AVE	91604	2423032006	0.000	0.000	0.000	9.271	Shortfall of Sites	0.110	Low Residential	R1-1-RIO	Low Residential	0	0	99.000	9.271		Residential - Single Family Residence, 1	162B177 181	1 per lot	Sherman Oaks - Studio City - Toluca Lake - Cahuenga Pass	No	ABMI	TOC EXP , SHR CPU, AHO
Los Angeles	4029 DENNY AVE	91604	2423032008	0.000	0.000	0.000	9.271	Shortfall of Sites	0.110	Low Residential	R1-1-RIO	Low Residential	0	0	99.000	9.271		Residential - Single Family Residence - Pool, 1	162B177 198	1 per lot	Sherman Oaks - Studio City - Toluca Lake - Cahuenga Pass	No	ABMI	TOC EXP , SHR CPU, AHO
Los Angeles	4045 DENNY AVE	91604	2423032004	0.000	0.000	0.000	9.271	Shortfall of Sites	0.110	Low Residential	R1-1-RIO	Low Residential	0	0	99.000	9.271		Residential - Single Family Residence, 1	162B177 161	1 per lot	Sherman Oaks - Studio City - Toluca Lake - Cahuenga Pass	No	ABMI	TOC EXP , SHR CPU, AHO
Los Angeles	4039 DENNY AVE	91604	2423032005	0.000	0.000	0.000	9.271	Shortfall of Sites	0.110	Low Residential	R1-1-RIO	Low Residential	0	0	99.000	9.271		Residential - Single Family Residence, 1	162B177 175	1 per lot	Sherman Oaks - Studio City - Toluca Lake - Cahuenga Pass	No	ABMI	TOC EXP , SHR CPU, AHO
Los Angeles	4025 DENNY AVE	91604	2423032009	0.000	0.000	0.000	9.271	Shortfall of Sites	0.110	Low Residential	R1-1-RIO	Low Residential	0	0	99.000	9.271		Residential - Single Family Residence - Therapy Pool (Spa), 1	162B177 208	1 per lot	Sherman Oaks - Studio City - Toluca Lake - Cahuenga Pass	No	ABMI	TOC EXP , SHR CPU, AHO
Los Angeles	4031 DENNY AVE	91604	2423032007	0.000	0.000	0.000	9.271	Shortfall of Sites	0.110	Low Residential	R1-1-RIO	Low Residential	0	0	99.000	9.271		Residential - Single Family Residence, 1	162B177 189	1 per lot	Sherman Oaks - Studio City - Toluca Lake - Cahuenga Pass	No	ABMI	TOC EXP , SHR CPU, AHO
Los Angeles	23123 CALVERT ST	91367	2039009008	0.464	0.464	0.000	8.344	Shortfall of Sites	0.823	Very Low Residential	RA-1	Very Low Residential	[MB3-CDF1-5] [IX4-FA] [CPIO]	20	66.287	9.271		Residential - Single Family Residence - Pool, 1	177B097 331	1 per lot	Canoga Park - Winnetka - Woodland Hills - West Hills	No	VLI, LI, ABMI	AHO , CPK CPU, ADU
Los Angeles	20501 VANOWEN ST	91306	2137030040	0.000	0.000	0.000	9.266	Shortfall of Sites	0.616	Medium Residential	R3-1-RIO	Medium Residential	[MM1-CDF1-5] [IX4-FA] [CPIO]	0	71.389	9.266		Residential - Five or More Units or Apartments (Any Combination) · 4 Stories or Less - Pool, 24	183B109 869	43	Canoga Park - Winnetka - Woodland Hills - West Hills	Yes	ABMI	DB50 , CPK CPU, AHO
Los Angeles	2905 VETERAN AVE	90064	4251007012	0.000	0.000	0.000	9.264	Shortfall of Sites	0.130	Low Residential	R1-1	0	0	0	99.000	9.264		Residential - Single Family Residence, 1	123B157 1000		West Los Angeles	No	ABMI	TOC EXP
Los Angeles	4050 CARTWRIGHT AVE	91604	2423034023	0.000	0.000	0.000	9.263	Shortfall of Sites	0.110	Low Residential	R1-1-RIO	Low Residential	0	0	99.000	9.263		Residential - Single Family Residence, 1	162B177 188	1 per lot	Sherman Oaks - Studio City - Toluca Lake - Cahuenga Pass	No	ABMI	TOC EXP , SHR CPU, AHO
Los Angeles	4040 CARTWRIGHT AVE	91604	2423034021	0.000	0.000	0.000	9.263	Shortfall of Sites	0.110	Low Residential	R1-1-RIO	Low Residential	0	0	99.000	9.263		Residential - Single Family Residence, 1	162B177 207	1 per lot	Sherman Oaks - Studio City - Toluca Lake - Cahuenga Pass	No	ABMI	TOC EXP , SHR CPU, AHO
Los Angeles	4038 CARTWRIGHT AVE	91604	2423034020	0.000	0.000	0.000	9.263	Shortfall of Sites	0.110	Low Residential	R1-1-RIO	Low Residential	0	0	99.000	9.263		Residential - Single Family Residence, 1	162B177 215	1 per lot	Sherman Oaks - Studio City - Toluca Lake - Cahuenga Pass	No	ABMI	TOC EXP , SHR CPU, AHO
Los Angeles	4026 CARTWRIGHT AVE	91604	2423034018	0.000	0.000	0.000	9.263	Shortfall of Sites	0.110	Low Residential	R1-1-RIO	Low Residential	0	0	99.000	9.263		Residential - Single Family Residence, 1	162B177 239	1 per lot	Sherman Oaks - Studio City - Toluca Lake - Cahuenga Pass	No	ABMI	TOC EXP , SHR CPU, AHO
Los Angeles	4044 CARTWRIGHT AVE	91604	2423034022	0.000	0.000	0.000	9.263	Shortfall of Sites	0.110	Low Residential	R1-1-RIO	Low Residential	0	0	99.000	9.263		Residential - Single Family Residence, 1	162B177 197	1 per lot	Sherman Oaks - Studio City - Toluca Lake - Cahuenga Pass	No	ABMI	TOC EXP , SHR CPU, AHO
Los Angeles	4024 CARTWRIGHT AVE	91604	2423034017	0.000	0.000	0.000	9.262	Shortfall of Sites	0.110	Low Residential	R1-1-RIO	Low Residential	0	0	99.000	9.262		Residential - Single Family Residence, 1	162B177 246	1 per lot	Sherman Oaks - Studio City - Toluca Lake - Cahuenga Pass	No	ABMI	TOC EXP , SHR CPU, AHO
Los Angeles	22620 CALVERT ST	91367	2039017018	0.463	0.463	0.000	8.335	Shortfall of Sites	0.822	Very Low Residential	RA-1	Very Low Residential	[DM1-SH1-5] [IX3-FA] [CPIO]	20	66.287	9.261		Residential - Single Family Residence, 1	177B097 425	1 per lot	Canoga Park - Winnetka - Woodland Hills - West Hills	No	VLI, LI, ABMI	AHO , CPK CPU, ADU
Los Angeles	13248 ROSCOE BLVD	91352	2304006036	4.629	4.629	0.000	0.000	Shortfall of Sites	2.007	Low Residential	RA-1	0	0	20	102.494	9.259		Institutional - Church - One Story, 0	192B157 695		Sun Valley - La Tuna Canyon	No	LI	FBO
Los Angeles	9601 ZELZAH AVE	91325	2764016912	4.629	4.629	0.000	0.000	Shortfall of Sites	5.019	Public Facilities	PF-1XL	0	0	20	153.741	9.259		Miscellaneous - Government Owned Property - Public School - High School, 0	201B129 470		Northridge	No	LI	PF
Los Angeles	5750 MAMMOTH AVE	91401	2246024013	0.000	0.000	0.000	9.258	Shortfall of Sites	0.110	Low Residential	R1-1	0	0	0	99.000	9.258		Residential - Single Family Residence - Pool, 1	174B157 210		Van Nuys - North Sherman Oaks	No	ABMI	TOC EXP
Los Angeles	23031 CALVERT ST	91367	2039009002	0.463	0.463	0.000	8.330	Shortfall of Sites	0.822	Very Low Residential	RA-1	Very Low Residential	[HB5-G1-5] [CX3-FA] [CPIO]	20	66.287	9.255		Residential - Single Family Residence - Pool, 1	177B097 338	1 per lot	Canoga Park - Winnetka - Woodland Hills - West Hills	No	VLI, LI, ABMI	AHO , CPK CPU, ADU
Los Angeles	23017 CALVERT ST	91367	2039009001	0.463	0.463	0.000	8.329	Shortfall of Sites	0.821	Very Low Residential	RA-1	Very Low Residential	[MB4-G1-5] [IX1-FA] [CPIO]	20	66.287	9.254		Residential - Single Family Residence - Pool and Misc., 1	177B097 339	1 per lot	Canoga Park - Winnetka - Woodland Hills - West Hills	No	VLI, LI, ABMI	AHO , CPK CPU, ADU
Los Angeles	22639 CALVERT ST	91367	2039018002	4.626	4.626	0.000	0.000	Shortfall of Sites	0.821	Very Low Residential	RA-1	Very Low Residential	0	20	66.287	9.253		Residential - Single Family Residence - Guesthouse, 1	177B097 363	1 per lot	Canoga Park - Winnetka - Woodland Hills - West Hills	No	LI	AHO , CPK CPU, ADU
Los Angeles	22723 CALVERT ST	91367	2039018007	4.626	4.626	0.000	0.000	Shortfall of Sites	0.821	Very Low Residential	RA-1	Very Low Residential	0	20	66.287	9.253		Residential - Single Family Residence - Pool, 1	177B097 358	1 per lot	Canoga Park - Winnetka - Woodland Hills - West Hills	No	LI	AHO , CPK CPU, ADU
Los Angeles	4963 BALBOA BLVD	91316	2258019017	0.000	0.000	0.000	9.252	Shortfall of Sites	0.085	Medium Residential	R1-1	Medium Residential	0	0	113.635	9.252		Residential - Single Family Residence, 0	171B133 697	43	Encino - Tarzana	No	ABMI	OPP RC , ENC CPU, AHO
Los Angeles	714 N ORANGE GROVE AVE	90046	5527010008	0.000	0.000	0.000	9.252	Shortfall of Sites	0.129	Low II Residential	R1-1	0	0	0	99.000	9.252		Residential - Single Family Residence - Pool and Misc., 1	141B177 488		Hollywood	No	ABMI	TOC EXP
Los Angeles	22621 CALVERT ST	91367	2039018030	4.626	4.626	0.000	0.000	Shortfall of Sites	0.821	Very Low Residential	RA-1	Very Low Residential	0	20	66.287	9.251		Residential - Single Family Residence - Pool, 1	177B097 365	1 per lot	Canoga Park - Winnetka - Woodland Hills - West Hills	No	LI	AHO , CPK CPU, ADU
Los Angeles	22722 CALVERT ST	91367	2039017010	4.626	4.626	0.000	0.000	Shortfall of Sites	0.821	Very Low Residential	RA-1	Very Low Residential	0	20	66.287	9.251		Residential - Single Family Residence - Pool, 1	177B097 416	1 per lot	Canoga Park - Winnetka - Woodland Hills - West Hills	No	LI	AHO , CPK CPU, ADU
Los Angeles	22700 CALVERT ST	91367	2039017012	4.625	4.625	0.000	0.000	Shortfall of Sites	0.821	Very Low Residential	RA-1	Very Low Residential	0	20	66.287	9.251		Residential - Single Family Residence - Pool, 1	177B097 418	1 per lot	Canoga Park - Winnetka - Woodland Hills - West Hills	No	LI	AHO , CPK CPU, ADU
Los Angeles	5804 WOODMAN AVE	91401	2343005028	4.625	4.625	0.000	0.000	Shortfall of Sites	0.251	Low Medium II Residential	R1-1, RD1.5-1	0	0	20	99.000	9.251		Residential - Five or More Units or Apartments (Any Combination) · 4 Stories or Less, 9	174B157 169		Van Nuys - North Sherman Oaks	No	LI	TOC EXP , R2RD
Los Angeles	22616 ERWIN ST	91367	2039018027	4.624	4.624	0.000	0.000	Shortfall of Sites	0.821	Very Low Residential	RA-1	Very Low Residential	0	20	66.287	9.249		Residential - Single Family Residence - Pool, 1	177B097 313	1 per lot	Canoga Park - Winnetka - Woodland Hills - West Hills	No	LI	AHO , CPK CPU, ADU
Los Angeles	22940 ERWIN ST	91367	2039014015	0.462	0.462	0.000	8.323	Shortfall of Sites	0.821	Very Low Residential	RA-1	Very Low Residential	[HB3-G1-5] [CX2-FA] [CPIO-O]	20	66.287	9.248		Residential - Single Family Residence - Pool, 1	177B097 293	1 per lot	Canoga Park - Winnetka - Woodland Hills - West Hills	No	VLI, LI, ABMI	AHO , CPK CPU, ADU

Jurisdiction Name	Site Address/Intersection	5 Digit ZIP Code	Assessor Parcel Number	Very Low-Income	Low-Income	Moderate-Income	Above Moderate-Income	Type of Shortfall	Parcel Size (Acres)	Current General Plan Designation	Current Zoning	Proposed General Plan (GP) Designation	Proposed Zoning	Minimum Density Allowed	Maximum Density Allowed	Total Capacity	Vacant/ Nonvacant	Description of Existing Uses	PIN	Base Density Per Acre	Community Plan Area	Rent Stabalization Ordinance	Income Category	Applicable Rezoning Program (Program informing values in Column Q listed first)
Los Angeles	22924 ERWIN ST	91367	2039014014	0.462	0.462	0.000	8.323	Shortfall of Sites	0.821	Very Low Residential	RA-1	Very Low Residential	[DM2-SH2-5] [CX2-FA] [CPIO]	20	66.287	9.248		Residential - Single Family Residence - Pool, 1	177B097 294	1 per lot	Canoga Park - Winnetka - Woodland Hills - West Hills	No	VLI, LI, ABMI	AHO , CPK CPU, ADU
Los Angeles	23116 CALVERT ST	91367	2039008018	4.624	4.624	0.000	0.000	Shortfall of Sites	0.821	Very Low Residential	RA-1	Very Low Residential	0	20	66.287	9.248		Residential - Single Family Residence - Pool, 1	177B097 390	1 per lot	Canoga Park - Winnetka - Woodland Hills - West Hills	No	LI	AHO , CPK CPU, ADU
Los Angeles	22936 CALVERT ST	91367	2039015016	4.624	4.624	0.000	0.000	Shortfall of Sites	0.821	Very Low Residential	RA-1	Very Low Residential	0	20	66.287	9.248		Residential - Single Family Residence - Guesthouse, 1	177B097 404	1 per lot	Canoga Park - Winnetka - Woodland Hills - West Hills	No	LI	AHO , CPK CPU, ADU
Los Angeles	23014 ERWIN ST	91367	2039009020	0.462	0.462	0.000	8.323	Shortfall of Sites	0.821	Very Low Residential	RA-1	Very Low Residential	[HB5-G1-5] [CX4-FA] [CPIO]	20	66.287	9.248		Residential - Single Family Residence, 1	177B097 287	1 per lot	Canoga Park - Winnetka - Woodland Hills - West Hills	No	VLI, LI, ABMI	AHO , CPK CPU, ADU
Los Angeles	23110 ERWIN ST	91367	2039009015	4.624	4.624	0.000	0.000	Shortfall of Sites	0.821	Very Low Residential	RA-1	Very Low Residential	0	20	66.287	9.248		Residential - Single Family Residence - Pool, 1	177B097 281	1 per lot	Canoga Park - Winnetka - Woodland Hills - West Hills	No	LI	AHO , CPK CPU, ADU
Los Angeles	23006 ERWIN ST	91367	2039009031	4.624	4.624	0.000	0.000	Shortfall of Sites	0.821	Very Low Residential	RA-1	Very Low Residential	[LN1-MU1-5] [RG1-FA] [CPIO]	20	66.287	9.248		Residential - Single Family Residence - Pool and Misc., 1	177B097 288	1 per lot	Canoga Park - Winnetka - Woodland Hills - West Hills	No	LI	AHO , CPK CPU, ADU
Los Angeles	23050 CALVERT ST	91367	2039008020	4.624	4.624	0.000	0.000	Shortfall of Sites	0.821	Very Low Residential	RA-1	Very Low Residential	0	20	66.287	9.248		Residential - Single Family Residence, 1	177B097 393	1 per lot	Canoga Park - Winnetka - Woodland Hills - West Hills	No	LI	AHO , CPK CPU, ADU
Los Angeles	23044 ERWIN ST	91367	2039009018	4.624	4.624	0.000	0.000	Shortfall of Sites	0.821	Very Low Residential	RA-1	Very Low Residential	0	20	66.287	9.248		Residential - Single Family Residence - Pool, 1	177B097 285	1 per lot	Canoga Park - Winnetka - Woodland Hills - West Hills	No	LI	AHO , CPK CPU, ADU
Los Angeles	22628 ERWIN ST	91367	2039018026	4.624	4.624	0.000	0.000	Shortfall of Sites	0.821	Very Low Residential	RA-1	Very Low Residential	0	20	66.287	9.247		Residential - Single Family Residence - Pool, 1	177B097 312	1 per lot	Canoga Park - Winnetka - Woodland Hills - West Hills	No	LI	AHO , CPK CPU, ADU
Los Angeles	22640 ERWIN ST	91367	2039018025	4.624	4.624	0.000	0.000	Shortfall of Sites	0.821	Very Low Residential	RA-1	Very Low Residential	0	20	66.287	9.247		Residential - Single Family Residence, 1	177B097 311	1 per lot	Canoga Park - Winnetka - Woodland Hills - West Hills	No	LI	AHO , CPK CPU, ADU
Los Angeles	22722 ERWIN ST	91367	2039018020	4.623	4.623	0.000	0.000	Shortfall of Sites	0.821	Very Low Residential	RA-1	Very Low Residential	0	20	66.287	9.247		Residential - Single Family Residence - Pool, 1	177B097 306	1 per lot	Canoga Park - Winnetka - Woodland Hills - West Hills	No	LI	AHO , CPK CPU, ADU
Los Angeles	7706 TOLAND AVE	90045	4127015010	0.000	0.000	0.000	9.245	Shortfall of Sites	0.129	Low Residential	R1-1	0	0	0	99.000	9.245		Residential - Single Family Residence, 1	099B173 323		Westchester - Playa del Rey	No	ABMI	TOC EXP
Los Angeles	4436 CAMERO AVE	90027	5542005007	0.000	0.000	0.000	9.245	Shortfall of Sites	0.155	Low Medium I Residential	R2-1XL	0	0	0	99.000	9.245		Residential - Double, Duplex, or Two Units - 4 Stories or Less, 2	148-5A201 205		Hollywood	Yes	ABMI	TOC EXP , R2RD
Los Angeles	4300 W PICO BLVD	90019	5082015026	0.000	0.000	0.000	9.245	Shortfall of Sites	0.177	Neighborhood Commercial	C4-1VL-O-CPIO	0	0	0	54.450	9.245		Commercial - Auto, Recreation Equipment, Construction Equipment Sales and Service - Auto Body Repair Shop - One Story, 0	129B185 1080		West Adams - Baldwin Hills - Leimert	No	ABMI	OPP C
Los Angeles	661 W 87TH ST	90044	6038011906	4.622	4.622	0.000	0.000	Shortfall of Sites	6.013	Public Facilities	PF-1	0	0	20	153.741	9.244		Miscellaneous - Government Owned Property, 0	097-5A201 288		South Los Angeles	No	LI	PF
Los Angeles	22838 ERWIN ST	91367	2039014009	4.622	4.622	0.000	0.000	Shortfall of Sites	0.821	Very Low Residential	RA-1	Very Low Residential	0	20	66.287	9.244		Residential - Single Family Residence, 1	177B097 299	1 per lot	Canoga Park - Winnetka - Woodland Hills - West Hills	No	LI	AHO , CPK CPU, ADU
Los Angeles	22824 CALVERT ST	91367	2039015008	4.621	4.621	0.000	0.000	Shortfall of Sites	0.820	Very Low Residential	RA-1	Very Low Residential	0	20	66.287	9.243		Residential - Single Family Residence - Pool, 1	177B097 411	1 per lot	Canoga Park - Winnetka - Woodland Hills - West Hills	No	LI	AHO , CPK CPU, ADU
Los Angeles	10451 W OLYMPIC BLVD	90064	4317010033	0.000	0.000	0.000	9.242	Shortfall of Sites	0.096	Low Residential	R1-1-O	0	0	0	113.635	9.242		Residential - Single Family Residence, 1	129B157 637		West Los Angeles	No	ABMI	OPP RC
Los Angeles	334 N OAKHURST DR	90210	4335007008	4.621	4.621	0.000	0.000	Shortfall of Sites	0.127	High Medium Residential	[Q]R4-1-O	0	0	20	166.231	9.241		Residential - Five or More Units or Apartments (Any Combination) · 4 Stories or Less, 6	138B169 911		Wilshire	No	LI	DB50
Los Angeles	336 N OAKHURST DR	90210	4335007010	4.621	4.621	0.000	0.000	Shortfall of Sites	0.127	High Medium Residential	[Q]R4-1-O	0	0	20	166.242	9.241		Residential - Five or More Units or Apartments (Any Combination) · 4 Stories or Less, 6	138B169 949		Wilshire	No	LI	DB50
Los Angeles	1106 VINE ST	90038	5534005001	0.000	0.000	0.000	9.240	Shortfall of Sites	0.129	Highway Oriented Commercial	C2-1D	Community Commercial	[Q]C2-2D-CPIO	0	162.442	9.240		Commercial - Store Combination - Store and Residential Combination - Four Stories, 0	144B189 1065	108	Hollywood	Yes	ABMI	HWD CPU , ARO
Los Angeles	1554 LA BAIG AVE	90028	5545007044	0.000	0.000	0.000	9.240	Shortfall of Sites	0.126	High Medium Residential	[Q]R4-1VL	High Medium Residential	[Q]R4-1VL-CPIO	0	102.960	9.240		Residential - Double, Duplex, or Two Units - 4 Stories or Less, 2	147A189 20	72	Hollywood	Yes	ABMI	HWD CPU , AHO, TOC EXP
Los Angeles	1514 LA BAIG AVE	90028	5545007048	0.000	0.000	0.000	9.240	Shortfall of Sites	0.126	High Medium Residential	[Q]R4-1VL	High Medium Residential	[Q]R4-1VL-CPIO	0	102.961	9.240		Residential - Double, Duplex, or Two Units - 4 Stories or Less, 2	147A189 39	72	Hollywood	Yes	ABMI	HWD CPU , AHO, TOC EXP
Los Angeles	6089 SELMA AVE	90028	5545007033	0.000	0.000	0.000	9.240	Shortfall of Sites	0.126	High Medium Residential	[Q]R4-1VL	High Medium Residential	[Q]R4-1VL-CPIO	0	102.961	9.240		Residential - Double, Duplex, or Two Units - 4 Stories or Less, 2	148-5A189 297	72	Hollywood	Yes	ABMI	HWD CPU , AHO, TOC EXP
Los Angeles	6093 SELMA AVE	90028	5545007032	0.000	0.000	0.000	9.240	Shortfall of Sites	0.126	Highway Oriented Commercial	[Q]R4-1VL	High Medium Residential	[Q]R4-1VL-CPIO	0	102.961	9.240		Residential - Double, Duplex, or Two Units - 4 Stories or Less, 2	148-5A189 298	72	Hollywood	Yes	ABMI	HWD CPU , AHO, TOC EXP
Los Angeles	1562 LA BAIG AVE	90028	5545007043	0.000	0.000	0.000	9.240	Shortfall of Sites	0.126	High Medium Residential	[Q]R4-1VL	High Medium Residential	[Q]R4-1VL-CPIO	0	102.961	9.240		Residential - Double, Duplex, or Two Units - 4 Stories or Less, 2	148-5A189 332	72	Hollywood	Yes	ABMI	HWD CPU , AHO, TOC EXP
Los Angeles	5036 VINELAND AVE	91601	2419003004	0.000	0.000	0.000	9.240	Shortfall of Sites	0.057	Community Commercial	C4-1-CA	Community Commercial	0	0	226.409	9.240		Residential - Double, Duplex, or Two Units - 4 Stories or Less, 2	171B173 1024	108	North Hollywood - Valley Village	Yes	ABMI	Orange LineTNP , AHO
Los Angeles	11229 PEACH GROVE ST	91601	2353021021	0.000	0.000	0.000	9.240	Shortfall of Sites	0.117	Medium Residential	R3-1VL	Medium	0	0	111.038	9.240		Residential - Double, Duplex, or Two Units - 4 Stories or Less, 2	168B173 219	54	North Hollywood - Valley Village	Yes	ABMI	Orange LineTNP , DB50, AHO
Los Angeles	11201 LA MAIDA ST	91601	2353022015	0.000	0.000	0.000	9.240	Shortfall of Sites	0.116	Medium Residential	R3-1VL	Medium	0	0	112.108	9.240		Residential - Double, Duplex, or Two Units - 4 Stories or Less, 2	168B173 324	54	North Hollywood - Valley Village	Yes	ABMI	Orange LineTNP , DB50, AHO
Los Angeles	11217 LA MAIDA ST	91601	2353022018	0.000	0.000	0.000	9.240	Shortfall of Sites	0.115	Medium Residential	R3-1VL	Medium	0	0	113.283	9.240		Residential - Double, Duplex, or Two Units - 4 Stories or Less, 2	168B173 327	54	North Hollywood - Valley Village	Yes	ABMI	Orange LineTNP , DB50, AHO
Los Angeles	6354 SYLMAR AVE	91401	2240012023	0.000	0.000	0.000	9.240	Shortfall of Sites	0.155	Community Commercial	[Q]R3-1-CDO	High Medium	0	0	154.853	9.240		Residential - Five or More Units or Apartments (Any Combination) · 4 Stories or Less, 6	180B149 1013	No Max	Van Nuys - North Sherman Oaks	Yes	ABMI	Orange LineTNP
Los Angeles	14238 ERWIN ST	91401	2240020005	0.000	0.000	0.000	9.240	Shortfall of Sites	0.172	Low Medium II Residential	[Q]RD1.5-1	Medium	0	0	110.354	9.240		Residential - Double, Duplex, or Two Units - 4 Stories or Less, 2	177B153 344	108	Van Nuys - North Sherman Oaks	Yes	ABMI	Orange LineTNP
Los Angeles	12020 CHANDLER BLVD	91607	2348016099	0.000	0.000	0.000	9.240	Shortfall of Sites	0.098	Neighborhood Office Commercial	C2-1	Community Center (Mixed-Use)	0	0	139.271	9.240		, 0	171B165 116	145	North Hollywood - Valley Village	No	ABMI	ARO , NH CPU, AHO
Los Angeles	12020 CHANDLER BLVD	91607	2348016099	0.000	0.000	0.000	9.240	Shortfall of Sites	0.105	Neighborhood Office Commercial	C2-1	Community Center (Mixed-Use)	0	0	129.070	9.240		, 0	171B165 117	145	North Hollywood - Valley Village	No	ABMI	ARO , NH CPU, AHO
Los Angeles	12020 CHANDLER BLVD	91607	2348016099	0.000	0.000	0.000	9.240	Shortfall of Sites	0.081	Neighborhood Office Commercial	C2-1	Community Center (Mixed-Use)	0	0	168.739	9.240		, 0	171B165 160	145	North Hollywood - Valley Village	No	ABMI	ARO , NH CPU, AHO
Los Angeles	12020 CHANDLER BLVD	91607	2348016099	0.000	0.000	0.000	9.240	Shortfall of Sites	0.089	Neighborhood Office Commercial	C2-1	Community Center (Mixed-Use)	0	0	153.307	9.240		, 0	171B165 161	145	North Hollywood - Valley Village	No	ABMI	ARO , NH CPU, AHO
Los Angeles	26393 VERMONT AVE	90710	7411023031	0.000	0.000	0.000	9.235	Shortfall of Sites	0.214	General Commercial	[Q]C2-1VL	0	0	0	67.386	9.235		Commercial - Service Station - Self Service - No Additional Services, 0	033B197 76		Wilmington - Harbor City	No	ABMI	DB50
Los Angeles	7020 WOODMAN AVE	91405	2328009111	0.000	0.000	0.000	9.235	Shortfall of Sites	0.215	Medium Residential	[Q]R3-1	0	0	0	67.065	9.235		Residential - Five or More Units or Apartments (Any Combination) · 4 Stories or Less, 0	183B157 447		Van Nuys - North Sherman Oaks	No	ABMI	DB50
Los Angeles	11721 RUNNYMEDE ST	91605	2317010020	0.000	0.000	0.000	9.235	Shortfall of Sites	0.168	Medium Residential	R3-1	0	0	0	85.961	9.235		Residential - Five or More Units or Apartments (Any Combination) · 4 Stories or Less, 0	186B169 540		Sun Valley - La Tuna Canyon	No	ABMI	DB50
Los Angeles	11442 VICTORY BLVD	91606	2335021020	0.000	0.000	0.000	9.235	Shortfall of Sites	0.248	Medium Residential	[Q]R3-1	0	0	0	58.212	9.235		Residential - Five or More Units or Apartments (Any Combination) · 4 Stories or Less, 0	180B169 1161		North Hollywood - Valley Village	No	ABMI	DB50
Los Angeles	10831 MOORPARK ST	91602	2423007058	0.000	0.000	0.000	9.235	Shortfall of Sites	0.107	General Commercial	C2-1VL-RIO	Community Center	0	0	139.866	9.235		Commercial - Parking Lot (Commercial Use Property) - Lots - Patron or Employee - One Story, 0	165B173 332	108	Sherman Oaks - Studio City - Toluca Lake - Cahuenga Pass	No	ABMI	DB50 , SHR CPU, AHO
Los Angeles	6933 LA TIJERA BLVD	90045	4103003027	0.000	0.000	0.000	9.235	Shortfall of Sites	0.102	Community Commercial	C2-1VL	0	0	0	107.426	9.235		Commercial - Store - One Story, 0	102B173 177	29	Westchester - Playa del Rey	No	ABMI	DB50 , WPDR CPU, AHO
Los Angeles	6933 LA TIJERA BLVD	90045	4103003027	0.000	0.000	0.000	9.235	Shortfall of Sites	0.102	Community Commercial	C2-1VL	0	0	0	107.432	9.235		Commercial - Store - One Story, 0	102B173 7190	29	Westchester - Playa del Rey	No	ABMI	DB50 , WPDR CPU, AHO
Los Angeles	18644 VENTURA BLVD	91356	2161015019	4.618	4.618	0.000	0.000	Shortfall of Sites	0.102	Community Commercial	C2-1VL	0	0	20	173.695	9.235		Commercial - Store - One Story, 0	174B121 644		Encino - Tarzana	No	LI	DB50
Los Angeles	1770 BLAKE AVE	90031	5442006023	4.618	4.618	0.000	0.000	Shortfall of Sites	0.420	Commercial Manufacturing	[Q]CM-1XL-RIO	0	0	20	42.254	9.235		Industrial - Warehousing, Distribution, Storage - Public Storage - Mini Warehouse - One Story, 0	147A213 193		Silver Lake - Echo Park - Elysian Valley	No	LI	DB50 , ARO
Los Angeles	4270 LANKERSHIM BLVD	91602	2423023032	0.000	0.000	0.000	9.235	Shortfall of Sites	0.108	General Commercial	C2-1VL-CDO-RIO	Community Center	0	0	139.233	9.235		Commercial - Auto, Recreation Equipment, Construction Equipment Sales and Service - Auto Body Repair Shop - Two Stories, 0	165B177 746	108	Sherman Oaks - Studio City - Toluca Lake - Cahuenga Pass	No	ABMI	DB50 , SHR CPU, AHO
Los Angeles	4270 LANKERSHIM BLVD	91602	2423023032	0.000	0.000	0.000	9.235	Shortfall of Sites	0.108	General Commercial	C2-1VL-CDO-RIO	Community Center	0	0	139.231	9.235		Commercial - Auto, Recreation Equipment, Construction Equipment Sales and Service - Auto Body Repair Shop - Two Stories, 0	165B177 757	108	Sherman Oaks - Studio City - Toluca Lake - Cahuenga Pass	No	ABMI	DB50 , SHR CPU, AHO
Los Angeles	6350 LAUREL CANYON BLVD	91606	2334003027	0.000	0.000	0.000	9.235	Shortfall of Sites	0.102	Community Commercial	C2-1L	Community Center (Mixed-Use)	0	0	107.612	9.235		Commercial - Office Building - One Story, 0	180B165 763	145	North Hollywood - Valley Village	No	ABMI	DB50 , NH CPU, ARO, AHO

Jurisdiction Name	Site Address/Intersection	5 Digit ZIP Code	Assessor Parcel Number	Very Low-Income	Low-Income	Moderate-Income	Above Moderate-Income	Type of Shortfall	Parcel Size (Acres)	Current General Plan Designation	Current Zoning	Proposed General Plan (GP) Designation	Proposed Zoning	Minimum Density Allowed	Maximum Density Allowed	Total Capacity	Vacant/ Nonvacant	Description of Existing Uses	PIN	Base Density Per Acre	Community Plan Area	Rent Stabalization Ordinance	Income Category	Applicable Rezoning Program (Program informing values in Column Q listed first)
Los Angeles	6007 LANKERSHIM BL	90068	2338007045	0.000	0.000	0.000	9.235	Shortfall of Sites	0.109	Neighborhood Office Commercial	[Q]C2-1VL	Community Center (Mixed-Use)	0	0	101.218	9.235		Commercial - Shopping Center (Neighborhood, Community) - One Story, 0	177B169 790	145	North Hollywood - Valley Village	No	ABMI	DB50 , NH CPU
Los Angeles	6007 LANKERSHIM BL	90068	2338007045	0.000	0.000	0.000	9.235	Shortfall of Sites	0.108	Neighborhood Office Commercial	[Q]C2-1VL	Community Center (Mixed-Use)	0	0	101.675	9.235		Commercial - Shopping Center (Neighborhood, Community) - One Story, 0	177B169 805	145	North Hollywood - Valley Village	No	ABMI	DB50 , NH CPU
Los Angeles	13419 SATICOY ST	91605	2301014026	4.618	4.618	0.000	0.000	Shortfall of Sites	0.292	Commercial Manufacturing	CM-1	0	0	20	60.774	9.235		Industrial - Light Manufacturing - One Story, 0	186B157 137		Sun Valley - La Tuna Canyon	No	LI	DB50 , ARO
Los Angeles	1625 RIVERSIDE DR	90031	5445001038	4.618	4.618	0.000	0.000	Shortfall of Sites	0.108	General Commercial	C2-1VL-RIO	0	0	20	164.708	9.235		Industrial - Warehousing, Distribution, Storage - Warehousing, Distribution, Under 10,000 SF - One Story, 0	144B213 125		Silver Lake - Echo Park - Elysian Valley	No	LI	DB50 , ARO
Los Angeles	11151 N LAUREL CANYON BLVD	91340	2613025054	4.618	4.618	0.000	0.000	Shortfall of Sites	0.269	Highway Oriented Commercial	[Q]C2-1VL	0	0	20	66.020	9.235		Commercial - Auto, Recreation Equipment, Construction Equipment Sales and Service - Auto Body Repair Shop - One Story, 0	210B149 478		Arleta - Pacoima	No	LI	DB50
Los Angeles	10335 MAGNOLIA BLVD	91601	2417018005	4.618	4.618	0.000	0.000	Shortfall of Sites	0.105	Neighborhood Office Commercial	[Q]C2-1VL	0	0	20	168.598	9.235		Industrial - Motion Picture, Radio and Television Industry - Studio - One Story, 0	171B177 575		North Hollywood - Valley Village	No	LI	DB50
Los Angeles	13507 VAN NUYS BLVD	91331	2619026900	4.617	4.617	0.000	0.000	Shortfall of Sites	0.975	Community Commercial	[Q]P-1-O-CDO-CUGU, [Q]C2-1VL-O-CDO-CUGU	0	0	20	94.696	9.235		Commercial - Office Building - One Story, 0	207B157 804		Arleta - Pacoima	No	LI	P , ARO
Los Angeles	1540 N MCCADDEN PL	90028	5547020030	0.462	0.462	0.000	8.307	Shortfall of Sites	0.131	Regional Center Commercial	C4-2D	Regional Center Commercial	C2-2D-CPIO	20	221.524	9.230		Residential - Five or More Units or Apartments (Any Combination) · 4 Stories or Less, 9	147A185 12	108	Hollywood	No	VLI, LI, ABMI	HWD CPU , MURC, AHO
Los Angeles	5533 BONNER AVE	91601	2350005009	4.615	4.615	0.000	0.000	Shortfall of Sites	0.166	High Medium Residential	R4-1L	High Medium	0	20	174.235	9.230		Residential - Five or More Units or Apartments (Any Combination) · 4 Stories or Less, 9	174B173 1132	No Max	North Hollywood - Valley Village	No	LI	Orange LineTNP , AHO
Los Angeles	5529 FULCHER AVE	91601	2350005037	4.615	4.615	0.000	0.000	Shortfall of Sites	0.167	High Medium Residential	R4-1L	High Medium	0	20	174.035	9.230		Residential - Five or More Units or Apartments (Any Combination) · 4 Stories or Less, 9	174B173 1168	No Max	North Hollywood - Valley Village	No	LI	Orange LineTNP , AHO
Los Angeles	5515 BONNER AVE	91601	2350005013	4.615	4.615	0.000	0.000	Shortfall of Sites	0.166	High Medium Residential	R4-1L	High Medium	0	20	174.260	9.230		Residential - Five or More Units or Apartments (Any Combination) · 4 Stories or Less, 9	174B173 1215	No Max	North Hollywood - Valley Village	No	LI	Orange LineTNP , AHO
Los Angeles	4910 LIBBIT AVE	91436	2260010015	4.614	4.614	0.000	0.000	Shortfall of Sites	0.725	Low II Residential	RE9-1	Low Residential	0	20	66.287	9.229		Residential - Single Family Residence - Pool, 0	168B137 257	1 per lot	Encino - Tarzana	No	LI	AHO , ENC CPU, ADU
Los Angeles	10814 BLIX ST	91602	2421022003	0.000	0.000	0.000	9.228	Shortfall of Sites	0.448	Medium Residential	R3-1	0	0	0	81.841	9.228		Residential - Five or More Units or Apartments (Any Combination) · 4 Stories or Less, 17	168B173 606		North Hollywood - Valley Village	Yes	ABMI	DB50
Los Angeles	4963 BALBOA BLVD	91316	2258019017	0.000	0.000	0.000	9.228	Shortfall of Sites	0.085	Medium Residential	R1-1	Medium Residential	0	0	113.635	9.228		Residential - Single Family Residence, 0	171B133 690	43	Encino - Tarzana	No	ABMI	OPP RC , ENC CPU, AHO
Los Angeles	4220 DIXIE CANYON AVE	91423	2360011900	4.613	4.613	0.000	0.000	Shortfall of Sites	5.001	Public Facilities	[Q]PF-1XL-RIO	0	0	20	153.741	9.226		Miscellaneous - Government Owned Property, 0	165B157 597		Sherman Oaks - Studio City - Toluca Lake - Cahuenga Pass	No	LI	PF
Los Angeles	5216 WHITSETT AVE	91607	2347032008	0.000	0.000	0.000	9.225	Shortfall of Sites	0.131	Low Medium II Residential	RD1.5-1	Neighborhood Center *	0	0	99.000	9.225		Residential - Double, Duplex, or Two Units - 4 Stories or Less, 2	171B165 481	108	North Hollywood - Valley Village	Yes	ABMI	TOC EXP , NH CPU, R2RD, OPP RC2, AHO
Los Angeles	2481 ARMACOST AVE	90064	4257002012	0.000	0.000	0.000	9.224	Shortfall of Sites	0.110	Low Residential	R1V2	0	0	0	99.000	9.224		Residential - Single Family Residence, 1	120B149 154		Palms - Mar Vista - Del Rey	No	ABMI	TOC EXP
Los Angeles	7940 RANCHITO AVE	91402	2214011900	4.612	4.612	0.000	0.000	Shortfall of Sites	5.999	Public Facilities	[Q]PF-1XL	0	0	20	153.741	9.223	Vacant	Miscellaneous - Government Owned Property - Vacant Land, 0	189B153 520		Mission Hills - Panorama City - North Hills	No	LI	PF
Los Angeles	2744 S BENTLEY AVE	90064	4251001029	0.000	0.000	0.000	9.222	Shortfall of Sites	0.097	Low Residential	R1-1	0	0	0	99.000	9.222		Residential - Single Family Residence - Pool, 0	123B157 1023		West Los Angeles	No	ABMI	TOC EXP
Los Angeles	801 W 135TH ST	90247	6117033900	4.610	4.610	0.000	0.000	Shortfall of Sites	5.997	Public Facilities	[Q]PF-1XL-O	0	0	20	153.741	9.220		Miscellaneous - Government Owned Property, 0	078B197 224		Harbor Gateway	No	LI	PF
Los Angeles	10725 PENROSE ST	91352	2544027013	4.609	4.609	0.000	0.000	Shortfall of Sites	2.216	Very Low Residential	RA-1	0	0	20	102.494	9.219		Institutional - Church - One Story, 1	195B177 105		Sun Valley - La Tuna Canyon	No	LI	FBO
Los Angeles	5345 ENCINO AVE	91316	2257003004	4.606	4.606	0.000	0.000	Shortfall of Sites	0.818	Very Low I Residential	RA-1	Very Low Residential	0	20	66.287	9.212		Residential - Single Family Residence - Pool, 1	171B129 35	1 per lot	Encino - Tarzana	No	LI	AHO , ENC CPU, ADU
Los Angeles	3031 S ROBERTSON BLVD	90034	4311030018	0.000	0.000	0.000	9.206	Shortfall of Sites	0.176	Community Commercial	MU(EC)	0	0	0	54.450	9.206		Commercial - Auto, Recreation Equipment, Construction Equipment Sales and Service - Car Wash Only, Self-service Type - One Story, 0	123B169 889		West Adams - Baldwin Hills - Leimert	No	ABMI	OPP C
Los Angeles	11722 SATICOY ST	91605	2317009019	0.000	0.000	0.000	9.205	Shortfall of Sites	0.628	Medium Residential	R3-1	0	0	0	83.084	9.205		Residential - Five or More Units or Apartments (Any Combination) · 4 Stories or Less, 25	186B169 274		Sun Valley - La Tuna Canyon	Yes	ABMI	DB50
Los Angeles	10574 AYRES AVE	90064	4318004007	0.000	0.000	0.000	9.203	Shortfall of Sites	0.144	Low Medium I Residential	R2-1-O	0	0	0	99.000	9.203		Residential - Three Units (Any Combination) - 4 Stories or Less, 3	126B157 584		West Los Angeles	Yes	ABMI	TOC EXP , R2RD
Los Angeles	10570 AYRES AVE	90064	4318004006	0.000	0.000	0.000	9.203	Shortfall of Sites	0.144	Low Medium I Residential	R2-1-O	0	0	0	99.000	9.203		Residential - Three Units (Any Combination) - 4 Stories or Less, 3	126B157 571		West Los Angeles	Yes	ABMI	TOC EXP , R2RD
Los Angeles	4963 BALBOA BLVD	91316	2258019017	0.000	0.000	0.000	9.203	Shortfall of Sites	0.084	Medium Residential	R1-1	Medium Residential	0	0	113.635	9.203		Residential - Single Family Residence, 0	171B133 684	43	Encino - Tarzana	No	ABMI	OPP RC , ENC CPU, AHO
Los Angeles	6310 W 6TH ST	90048	5510025035	0.000	0.000	0.000	9.200	Shortfall of Sites	0.143	Low Medium I Residential	R2-1-O	0	0	0	99.000	9.200		Residential - Double, Duplex, or Two Units - 4 Stories or Less, 3	135B177 389		Wilshire	Yes	ABMI	TOC EXP , R2RD
Los Angeles	532 S LORENA ST	90063	5186014031	0.000	0.000	0.000	9.200	Shortfall of Sites	0.146	Highway Oriented and Limited Commercial	C2-1-CUGU	Neighborhood Center	[LUM1 - G2 - 3][XN2 - 8][CPIO]	0	96.081	9.200		Commercial - Store Combination - Store and Residential Combination - One Story, 2	123A227 219	54	Boyle Heights	No	ABMI	BH CPU , ARO
Los Angeles	3524 E 4TH ST	90063	5186011005	0.000	0.000	0.000	9.200	Shortfall of Sites	0.129	Low Medium I Residential	R2-1-CUGU	Neighborhood Center	[LUM1 - G2 - 3][XN2 - 8][CPIO]	0	108.509	9.200		Residential - Double, Duplex, or Two Units - 4 Stories or Less, 2	123A229 49	54	Boyle Heights	No	ABMI	BH CPU , R2RD
Los Angeles	438 S LORENA ST	90063	5186012042	0.000	0.000	0.000	9.200	Shortfall of Sites	0.138	Low Medium I Residential	R2-1-CUGU	Neighborhood Center	[LUM1 - G2 - 3][XN2 - 8][CPIO]	0	101.641	9.200		Residential - Single Family Residence, 2	123A227 52	54	Boyle Heights	No	ABMI	BH CPU , R2RD
Los Angeles	2820 WABASH AVE	90033	5178003039	0.000	0.000	0.000	9.200	Shortfall of Sites	0.136	Neighborhood Office Commercial	C2-1-CUGU	Neighborhood Center	[LUM1 - G2 - 3][XN2 - 8][CPIO]	0	103.056	9.200		Residential - Double, Duplex, or Two Units - 4 Stories or Less, 2	130-5A227 397	54	Boyle Heights	No	ABMI	BH CPU
Los Angeles	20434 ROSCOE BLVD	91306	2107007002	0.000	0.000	0.000	9.200	Shortfall of Sites	0.207	Low Residential	RS-1	Low Medium Residential	[LM2-G1-5] [CX2-FA] [CPIO-O]	0	67.478	9.200		, 2	192B109 753	10	Canoga Park - Winnetka - Woodland Hills - West Hills	No	ABMI	CPK CPU ,
Los Angeles	11652 VICTORY BLVD	91606	2335026001	0.000	0.000	0.000	9.200	Shortfall of Sites	0.134	Neighborhood Office Commercial	C1-1VL	Community Center (Mixed-Use)	0	0	104.249	9.200		Commercial - Store - One Story, 2	180B169 1202	145	North Hollywood - Valley Village	No	ABMI	NH CPU , DB50
Los Angeles	1508 PACIFIC COAST HWY	90710	7411007036	0.000	0.000	0.000	9.200	Shortfall of Sites	0.184	General Commercial	[Q]C2-1VL	Community Center	0	0	76.221	9.200		Commercial - Store Combination - Store and Residential Combination - One Story, 2	033B193 77	54	Wilmington - Harbor City	No	ABMI	WHC CPU , ARO, DB50
Los Angeles	1411 TALMADGE ST	90027	5430032030	0.000	0.000	0.000	9.200	Shortfall of Sites	0.143	Low Medium I Residential	R2-1XL	0	0	0	99.000	9.200		Residential - Three Units (Any Combination) - 4 Stories or Less, 3	147A201 140		Hollywood	Yes	ABMI	TOC EXP , R2RD
Los Angeles	1417 TALMADGE ST	90027	5430032031	0.000	0.000	0.000	9.199	Shortfall of Sites	0.143	Low Medium I Residential	R2-1XL	0	0	0	99.000	9.199		Residential - Three Units (Any Combination) - 4 Stories or Less, 3	147A201 135		Hollywood	Yes	ABMI	TOC EXP , R2RD
Los Angeles	1405 TALMADGE ST	90027	5430032029	0.000	0.000	0.000	9.199	Shortfall of Sites	0.143	Low Medium I Residential	R2-1XL	0	0	0	99.000	9.199		Residential - Three Units (Any Combination) - 4 Stories or Less, 3	147A201 145		Hollywood	Yes	ABMI	TOC EXP , R2RD
Los Angeles	1403 TALMADGE ST	90027	5430032028	0.000	0.000	0.000	9.199	Shortfall of Sites	0.143	Low Medium I Residential	R2-1XL	0	0	0	99.000	9.199		Residential - Three Units (Any Combination) - 4 Stories or Less, 3	147A201 152		Hollywood	Yes	ABMI	TOC EXP , R2RD
Los Angeles	7248 KELVIN AVE	91306	2113014018	0.000	0.000	0.000	9.196	Shortfall of Sites	0.872	Medium Residential	R3-1	Medium Residential	0	0	72.211	9.196		Residential - Five or More Units or Apartments (Any Combination) · 4 Stories or Less - Pool, 41	186B109 961	43	Canoga Park - Winnetka - Woodland Hills - West Hills	Yes	ABMI	DB50 , CPK CPU
Los Angeles	1517 TALMADGE ST	90027	5430021021	0.000	0.000	0.000	9.196	Shortfall of Sites	0.143	Low Medium I Residential	R2-1XL	0	0	0	99.000	9.196		Residential - Three Units (Any Combination) - 4 Stories or Less, 3	147A201 48		Hollywood	Yes	ABMI	TOC EXP , R2RD
Los Angeles	4401 W PICO BLVD	90019	5082009018	0.000	0.000	0.000	9.191	Shortfall of Sites	0.084	General Commercial	C4-1-O, RD1.5-1-O	0	0	0	113.635	9.191		Commercial - Store - One Story, 0	129B185 1020		Wilshire	No	ABMI	OPP RC , TOC EXP
Los Angeles	1610 COMSTOCK AVE	90024	4327016026	0.000	0.000	0.000	9.190	Shortfall of Sites	0.109	Low Residential	R1V3-O	0	0	0	99.000	9.190		Residential - Single Family Residence, 1	132B157 70		Westwood	No	ABMI	TOC EXP
Los Angeles	14114 S VERMONT AVE	90247	6119014016	0.000	0.000	0.000	9.187	Shortfall of Sites	0.205	Highway Oriented Commercial	[Q]C2-1-O	0	0	0	86.651	9.187		Commercial - Store Combination - Store and Residential Combination - One Story, 4	075B197 146		Harbor Gateway	Yes	ABMI	DB50 , ARO
Los Angeles	10215 OKLAHOMA AVE	91311	2741001021	0.000	0.000	0.000	9.187	Shortfall of Sites	0.213	Medium Residential	R3-1	0	0	0	83.234	9.187		Residential - Four Units (Any Combination) - 4 Stories or Less, 4	204B109 248		Chatsworth - Porter Ranch	Yes	ABMI	DB50
Los Angeles	21035 BRYANT ST	91304	2779010192	0.000	0.000	0.000	9.187	Shortfall of Sites	0.212	Medium Residential	R3-1	0	0	0	83.689	9.187		Residential - Four Units (Any Combination) - 4 Stories or Less, 4	195B105 324		Chatsworth - Porter Ranch	Yes	ABMI	DB50
Los Angeles	10237 PINEWOOD AVE	91042	2565015053	0.000	0.000	0.000	9.187	Shortfall of Sites	0.218	Medium Residential	R3-1	0	0	0	81.647	9.187		Residential - Four Units (Any Combination) - 4 Stories or Less, 4	204B201 624		Sunland - Tujunga - Lake View Terrace - Shadow Hills - East La Tuna Canyon	Yes	ABMI	DB50
Los Angeles	1107 S GAFFEY ST	90731	7454017028	0.000	0.000	0.000	9.187	Shortfall of Sites	0.103	Neighborhood Commercial	C2-1VL-CPIO	0	0	0	172.197	9.187		Residential - Four Units (Any Combination) - 4 Stories or Less, 4	015B197 1301		San Pedro	Yes	ABMI	DB50
Los Angeles	132 S BARRINGTON PL	90049	4365004030	0.000	0.000	0.000	9.187	Shortfall of Sites	0.080	General Commercial	C2-1XLD	0	0	0	166.369	9.187		Commercial - Store - One Story, 3	135B145 470		Brentwood - Pacific Palisades	No	ABMI	DB50
Los Angeles	17541 CHATSWORTH ST	91344	2712027029	0.000	0.000	0.000	9.187	Shortfall of Sites	0.157	Neighborhood Commercial	C1-1XL	0	0	0	84.743	9.187		Commercial - Store - One Story, 3	207B129 401		Granada Hills - Knollwood	No	ABMI	DB50 , OPP C
Los Angeles	2464 STONER AVE	90064	4260031028	0.000	0.000	0.000	9.184	Shortfall of Sites	0.109	Low Residential	R1-1	Low Medium	0	0	99.000	9.184		Residential - Single Family Residence, 1	123B153 997	21	Palms - Mar Vista - Del Rey	No	ABMI	TOC EXP , PMVDR CPU, AHO
Los Angeles	14418 GREENLEAF ST	91423	2266008002	0.000	0.000	0.000	9.184	Shortfall of Sites	0.109	Low Residential	R1-1	0	0	0	99.000	9.184		Residential - Single Family Residence - Guesthouse, 1	165A151 90		Sherman Oaks - Studio City - Toluca Lake - Cahuenga Pass	No	ABMI	TOC EXP
Los Angeles	3108 E 4TH ST	90063	5186005001	0.000	0.000	0.000	9.180	Shortfall of Sites	0.131	Highway Oriented and Limited Commercial	C2-1-CUGU	Neighborhood Center	[LUM1 - G2 - 3][XN2 - 8][CPIO]	0	107.157	9.180		Commercial - Store Combination - Store and Residential Combination - One Story, 1	124-5A227 201	54	Boyle Heights	Yes	ABMI	BH CPU , ARO

Jurisdiction Name	Site Address/Intersection	5 Digit ZIP Code	Assessor Parcel Number	Very Low-Income	Low-Income	Moderate-Income	Above Moderate-Income	Type of Shortfall	Parcel Size (Acres)	Current General Plan Designation	Current Zoning	Proposed General Plan (GP) Designation	Proposed Zoning	Minimum Density Allowed	Maximum Density Allowed	Total Capacity	Vacant/ Nonvacant	Description of Existing Uses	PIN	Base Density Per Acre	Community Plan Area	Rent Stabalization Ordinance	Income Category	Applicable Rezoning Program (Program informing values in Column Q listed first)
Los Angeles	3402 OPAL ST	90023	5190016001	0.000	0.000	0.000	9.180	Shortfall of Sites	0.145	Highway Oriented and Limited Commercial	C2-1-CUGU	Neighborhood Center	[LUM1 - G2 - 3][XN2 - 8][CPIO]	0	96.752	9.180		Commercial - Store Combination - Store and Residential Combination - One Story, 1	120A225 257	54	Boyle Heights	Yes	ABMI	BH CPU , ARO
Los Angeles	1170 S LORENA ST	90023	5190016002	0.000	0.000	0.000	9.180	Shortfall of Sites	0.129	Highway Oriented and Limited Commercial	C2-1-CUGU	Neighborhood Center	[LUM1 - G2 - 3][XN2 - 8][CPIO]	0	108.164	9.180		Commercial - Store Combination - Store and Residential Combination - One Story, 1	120A225 264	54	Boyle Heights	Yes	ABMI	BH CPU , ARO
Los Angeles	1172 S LORENA ST	90023	5190016003	0.000	0.000	0.000	9.180	Shortfall of Sites	0.129	Highway Oriented and Limited Commercial	C2-1-CUGU	Neighborhood Center	[LUM1 - G2 - 3][XN2 - 8][CPIO]	0	108.287	9.180		Commercial - Store Combination - Store and Residential Combination - One Story, 1	120A225 273	54	Boyle Heights	Yes	ABMI	BH CPU , ARO
Los Angeles	17327 SATICOY ST	91325	2202009025	4.590	4.590	0.000	0.000	Shortfall of Sites	0.291	Neighborhood Office Commercial	R3P-1	Neighborhood Center	0	20	106.564	9.180		Residential - Five or More Units or Apartments (Any Combination) · 4 Stories or Less - Pool, 14	186B133 177	54	Reseda - West Van Nuys	No	LI	RES CPU , DB50, AHO
Los Angeles	1616 FEDERAL AVE	90025	4261013043	4.590	4.590	0.000	0.000	Shortfall of Sites	0.142	Medium Residential	[Q]R3-1	Mixed Use Corridor	0	20	147.969	9.180		Residential - Five or More Units or Apartments (Any Combination) · 4 Stories or Less, 6	126B149 210	54	West Los Angeles	No	LI	West WLA CPU , DB50, AHO
Los Angeles	627 S NORMANDIE AVE	90005	5502032003	0.000	0.000	0.000	9.180	Shortfall of Sites	0.086	Regional Center Commercial	R5-2	0	0	0	147.798	9.180		Residential - Five or More Units or Apartments (Any Combination) · 5 Stories or More, 0	135B193 996		Wilshire	Yes	ABMI	MURC
Los Angeles	4735 NOELINE AVE	91436	2284002020	4.589	4.589	0.000	0.000	Shortfall of Sites	0.808	Regional Center Commercial	P-1	0	0	20	94.696	9.179		Commercial - Parking Lot (Commercial Use Property) - Lots - Patron or Employee - One Story, 0	168B137 425		Encino - Tarzana	No	LI	P , ENC CPU, MURC
Los Angeles	11802 MAGNOLIA BLVD	91607	2355006033	0.000	0.000	0.000	9.168	Shortfall of Sites	0.130	Low Medium II Residential	[Q]RD1.5-1	Medium Neighborhood Residential	0	0	99.000	9.168		Residential - Double, Duplex, or Two Units - 4 Stories or Less, 2	171B169 435	72	North Hollywood - Valley Village	Yes	ABMI	TOC EXP , NH CPU, R2RD, OPP RC2, AHO
Los Angeles	2010 WILSHIRE BLVD	90057	5141002023	0.458	0.458	0.000	8.249	Shortfall of Sites	0.207	Community Commercial	C1-2	0	0	20	85.305	9.165		Commercial - Office Building - 6 to 13 Stories, 0	132A203 40		Westlake	No	VLI, LI, ABMI	MURC , ARO
Los Angeles	3960 WILSHIRE BLVD	90010	5092030024	0.458	0.458	0.000	8.249	Shortfall of Sites	0.207	Regional Center Commercial	C4-2	0	0	20	85.305	9.165		Commercial - Office Building - Four Stories, 0	132B193 72		Wilshire	No	VLI, LI, ABMI	MURC , ARO
Los Angeles	3130 WILSHIRE BLVD	90010	5077011015	0.458	0.458	0.000	8.249	Shortfall of Sites	0.203	Regional Center Commercial	C4-2	0	0	20	86.708	9.165		Commercial - Office Building - Five Stories, 0	132B197 74		Wilshire	No	VLI, LI, ABMI	MURC , ARO
Los Angeles	3932 WILSHIRE BLVD	90010	5092030009	0.458	0.458	0.000	8.249	Shortfall of Sites	0.207	Regional Center Commercial	C4-2	0	0	20	85.305	9.165		Commercial - Office Building - One Story, 0	132B193 76		Wilshire	No	VLI, LI, ABMI	MURC , ARO
Los Angeles	3918 WILSHIRE BLVD	90010	5092030033	0.458	0.458	0.000	8.249	Shortfall of Sites	0.207	Regional Center Commercial	C4-2	0	0	20	85.305	9.165		Commercial - Office Building - Three Stories, 0	132B193 77		Wilshire	No	VLI, LI, ABMI	MURC , ARO
Los Angeles	3918 WILSHIRE BLVD	90010	5092030033	0.458	0.458	0.000	8.249	Shortfall of Sites	0.207	Regional Center Commercial	C4-2	0	0	20	85.305	9.165		Commercial - Office Building - Three Stories, 0	132B193 78		Wilshire	No	VLI, LI, ABMI	MURC , ARO
Los Angeles	3832 WILSHIRE BLVD	90010	5093005003	0.458	0.458	0.000	8.249	Shortfall of Sites	0.207	Regional Center Commercial	C4-2	0	0	20	85.305	9.165		Commercial - Office Building - Two Stories, 0	132B193 84		Wilshire	No	VLI, LI, ABMI	MURC , ARO
Los Angeles	3832 WILSHIRE BLVD	90010	5093005003	0.458	0.458	0.000	8.249	Shortfall of Sites	0.207	Regional Center Commercial	C4-2	0	0	20	85.305	9.165		Commercial - Office Building - Two Stories, 0	132B193 85		Wilshire	No	VLI, LI, ABMI	MURC , ARO
Los Angeles	1123 W 7TH ST	90017	5143021017	0.458	0.458	0.000	8.249	Shortfall of Sites	0.207	Regional Center Commercial	CW	0	0	20	85.254	9.165		Commercial - Hotel and Motel - Motel - Under 50 Rooms - One Story, 0	130-5A207 182		Westlake	No	VLI, LI, ABMI	MURC , ARO
Los Angeles	10859 OXNARD ST	91606	2414005002	4.581	4.581	0.000	0.000	Shortfall of Sites	0.110	Neighborhood Office Commercial	[Q]C2-1VL	0	0	20	171.002	9.162		Commercial - Supermarket - Supermarket - 12,000 SF or More - One Story, 1	177B173 939		North Hollywood - Valley Village	No	LI	DB50
Los Angeles	6450 WOODMAN AVE	91401	2329004014	4.579	4.579	0.000	0.000	Shortfall of Sites	0.172	Neighborhood Office Commercial	[Q]C1.5-1VL	0	0	20	167.625	9.157		Residential - Five or More Units or Apartments (Any Combination) · 4 Stories or Less, 9	180B157 830		Van Nuys - North Sherman Oaks	No	LI	DB50
Los Angeles	4313 FOUNTAIN AVE	90029	5430032019	0.000	0.000	0.000	9.155	Shortfall of Sites	0.084	Low Medium II Residential	RD1.5-1XL	0	0	0	113.635	9.155		Commercial - Store - One Story, 0	147A201 227		Hollywood	No	ABMI	OPP RC , R2RD, TOC EXP
Los Angeles	4753 CLYBOURN AVE	91602	2420017006	0.000	0.000	0.000	9.152	Shortfall of Sites	0.404	Medium Residential	R3-1	0	0	0	82.371	9.152		Residential - Five or More Units or Apartments (Any Combination) · 4 Stories or Less, 10	168B181 110		North Hollywood - Valley Village	Yes	ABMI	DB50
Los Angeles	5351 VENICE BLVD	90019	5069031018	0.000	0.000	0.000	9.152	Shortfall of Sites	0.200	General Commercial	C2-1-O	0	0	0	166.710	9.152		Residential - Five or More Units or Apartments (Any Combination) · 4 Stories or Less, 10	126B177 202		Wilshire	Yes	ABMI	DB50
Los Angeles	15433 VENTURA BLVD	91403	2261040019	0.000	0.000	0.000	9.151	Shortfall of Sites	0.144	Regional Center Commercial	C4-1L	0	0	0	93.374	9.151		Commercial - Hotel and Motel - Hotel - 50 Rooms and Over - One Story, 0	168B145 783		Encino - Tarzana	No	ABMI	ARO , ENC CPU, MURC, AHO
Los Angeles	15433 VENTURA BLVD	91403	2261040019	0.000	0.000	0.000	9.151	Shortfall of Sites	0.085	Regional Center Commercial	C4-1L	0	0	0	158.431	9.151		Commercial - Hotel and Motel - Hotel - 50 Rooms and Over - One Story, 0	168B145 787		Encino - Tarzana	No	ABMI	ARO , ENC CPU, MURC, AHO
Los Angeles	15433 VENTURA BLVD	91403	2261040019	0.000	0.000	0.000	9.151	Shortfall of Sites	0.102	Regional Center Commercial	C4-1L	0	0	0	132.027	9.151		Commercial - Hotel and Motel - Hotel - 50 Rooms and Over - One Story, 0	168B145 791		Encino - Tarzana	No	ABMI	ARO , ENC CPU, MURC, AHO
Los Angeles	15433 VENTURA BLVD	91403	2261040019	0.000	0.000	0.000	9.151	Shortfall of Sites	0.098	Regional Center Commercial	C4-1L	0	0	0	137.576	9.151		Commercial - Hotel and Motel - Hotel - 50 Rooms and Over - One Story, 0	168B145 793		Encino - Tarzana	No	ABMI	ARO , ENC CPU, MURC, AHO
Los Angeles	15433 VENTURA BLVD	91403	2261040019	0.000	0.000	0.000	9.151	Shortfall of Sites	0.174	Regional Center Commercial	C4-1L	0	0	0	77.509	9.151		Commercial - Hotel and Motel - Hotel - 50 Rooms and Over - One Story, 0	168B145 794		Encino - Tarzana	No	ABMI	ARO , ENC CPU, MURC, AHO
Los Angeles	17530 VENTURA BLVD	91316	2290007008	4.575	4.575	0.000	0.000	Shortfall of Sites	0.719	Low I Residential	RA-1, C4-1VL	0	0	20	66.287	9.150		Commercial - Professional Building - One Story, 0	171B129 430		Encino - Tarzana	No	LI	AHO , ENC CPU, ARO
Los Angeles	8510 TOWNE AVE	90003	6030027907	4.573	4.573	0.000	0.000	Shortfall of Sites	5.949	Public Facilities	PF-1	0	0	20	153.741	9.146		Miscellaneous - Government Owned Property, 0	097-5A207 200		Southeast Los Angeles	No	LI	PF
Los Angeles	939 LAKME AVE	90744	7423010021	0.000	0.000	0.000	9.146	Shortfall of Sites	0.178	Low Medium I Residential	[Q]R3-1XL-O-CUGU	0	0	0	87.339	9.146		Residential - Single Family Residence - Other Improvements Only, 1	033B209 1077		Wilmington - Harbor City	No	ABMI	DB50
Los Angeles	0	0	2423032800	0.000	0.000	0.000	9.144	Shortfall of Sites	0.096	Low Residential	R1-1-RIO	Low Residential	0	0	99.000	9.144		Miscellaneous - Utility, 0	162B177 138	1 per lot	Sherman Oaks - Studio City - Toluca Lake - Cahuenga Pass	No	ABMI	TOC EXP , SHR CPU, AHO
Los Angeles	1860 BENECIA AVE	90025	4319014006	0.000	0.000	0.000	9.142	Shortfall of Sites	0.109	Low Medium I Residential	R2-1-O	0	0	0	99.000	9.142		Residential - Single Family Residence, 1	132B157 822		West Los Angeles	No	ABMI	TOC EXP , R2RD
Los Angeles	20421 SATICOY ST	91306	2114002025	0.000	0.000	0.000	9.139	Shortfall of Sites	0.775	Medium Residential	R3-1	Medium Residential	0	0	72.239	9.139		Residential - Five or More Units or Apartments (Any Combination) · 4 Stories or Less, 34	186B109 170	43	Canoga Park - Winnetka - Woodland Hills - West Hills	Yes	ABMI	DB50 , CPK CPU, AHO
Los Angeles	5541 WOODMAN AVE	91401	2247001006	0.000	0.000	0.000	9.136	Shortfall of Sites	0.230	Low Residential	RE9-1	0	0	0	99.000	9.136		Residential - Five or More Units or Apartments (Any Combination) · 4 Stories or Less, 6	174B157 665		Van Nuys - North Sherman Oaks	Yes	ABMI	TOC EXP
Los Angeles	1559 TALMADGE ST	90027	5430021013	0.000	0.000	0.000	9.134	Shortfall of Sites	0.130	Low Medium I Residential	R2-1XL	0	0	0	99.000	9.134		Residential - Double, Duplex, or Two Units - 4 Stories or Less, 2	148-5A201 284		Hollywood	Yes	ABMI	TOC EXP , R2RD
Los Angeles	2949 KELTON AVE	90064	4254004009	0.000	0.000	0.000	9.132	Shortfall of Sites	0.128	Low Residential	R1-1	0	0	0	99.000	9.132		Residential - Single Family Residence, 1	123B157 1107		West Los Angeles	No	ABMI	TOC EXP
Los Angeles	419 W 98TH ST	90003	6054029920	4.566	4.566	0.000	0.000	Shortfall of Sites	5.940	Public Facilities	PF-1	0	0	20	153.741	9.132		Miscellaneous - Government Owned Property, 0	093A201 219		South Los Angeles	No	LI	PF
Los Angeles	20355 SHERMAN WAY	91306	2114017026	0.000	0.000	0.000	9.130	Shortfall of Sites	2.856	Medium Residential	R3-1	Medium Residential	[MB3-CDF1-5] [IX4-FA] [CPIO]	0	72.474	9.130		Residential - Five or More Units or Apartments (Any Combination) · 4 Stories or Less - Pool, 149	183B113 13	43	Canoga Park - Winnetka - Woodland Hills - West Hills	Yes	ABMI	CPK CPU ,
Los Angeles	6270 CEDROS AVE	91411	2241011013	0.000	0.000	0.000	9.130	Shortfall of Sites	0.184	Medium Residential	[Q]R3-1	0	0	0	174.243	9.130		Residential - Five or More Units or Apartments (Any Combination) · 4 Stories or Less, 9	178-5A149 113	No Max	Van Nuys - North Sherman Oaks	Yes	ABMI	Orange LineTNP
Los Angeles	953 S LONGWOOD AVE	90019	5084007022	0.000	0.000	0.000	9.126	Shortfall of Sites	0.109	Low II Residential	R1V3-RG	0	0	0	99.000	9.126		Residential - Single Family Residence - Pool, 1	132B185 549		Wilshire	No	ABMI	TOC EXP
Los Angeles	10338 LINDLEY AVE	91326	2731010016	0.000	0.000	0.000	9.126	Shortfall of Sites	0.823	Medium Residential	R3-1	0	0	0	82.311	9.126		Residential - Five or More Units or Apartments (Any Combination) · 4 Stories or Less - Pool, 42	204B125 120		Granada Hills - Knollwood	Yes	ABMI	DB50
Los Angeles	21900 BURBANK BLVD	91367	2146007120	0.000	0.000	9.125	0.000	Shortfall of Sites	2.150	Regional Center Commercial	(WC)PARK-SN	Regional Center	0	0	4.421	9.125		Commercial - Office Building - Three Stories, 0	174B105 46		Canoga Park - Winnetka - Woodland Hills - West Hills	No	MI	ARO , CPK CPU
Los Angeles	5756 FULCHER AVE	91601	2337028013	4.560	4.560	0.000	0.000	Shortfall of Sites	0.161	Low Medium II Residential	RD1.5-1VL	Medium	0	20	112.015	9.120		Residential - Three Units (Any Combination) - 4 Stories or Less, 3	174B173 372	54	North Hollywood - Valley Village	No	LI	Orange LineTNP
Los Angeles	5650 FULCHER AVE	91601	2337029012	4.560	4.560	0.000	0.000	Shortfall of Sites	0.161	Low Medium II Residential	RD1.5-1VL	Medium	0	20	112.014	9.120		Residential - Three Units (Any Combination) - 4 Stories or Less, 3	174B173 702	54	North Hollywood - Valley Village	No	LI	Orange LineTNP
Los Angeles	5571 W 82ND ST	90045	4127022033	0.000	0.000	0.000	9.113	Shortfall of Sites	0.128	Low Residential	R1-1	0	0	0	99.000	9.113		Residential - Single Family Residence, 1	099B173 729		Westchester - Playa del Rey	No	ABMI	TOC EXP
Los Angeles	12004 AYRES AVE	90064	4259039052	0.000	0.000	0.000	9.112	Shortfall of Sites	0.109	Low Residential	R1-1	Low Medium	0	0	99.000	9.112		Residential - Single Family Residence, 1	120B149 47	21	Palms - Mar Vista - Del Rey	No	ABMI	TOC EXP , PMVDR CPU, AHO
Los Angeles	5201 BEVERLY BLVD	90004	5523020039	0.000	0.000	0.000	9.112	Shortfall of Sites	0.174	Neighborhood Office Commercial	[Q]C2-1VL	0	0	0	54.450	9.112		Commercial - Restaurant, Cocktail Lounge - Restaurant, Cocktail Lounge, Tavern, 0	138B189 420		Wilshire	No	ABMI	OPP C
Los Angeles	3525 SAWTELLE BLVD	90066	4249030034	4.556	4.556	0.000	0.000	Shortfall of Sites	0.874	Medium Residential	R3-1	0	0	20	82.509	9.112		Residential - Five or More Units or Apartments (Any Combination) · 4 Stories or Less, 47	117B157 464		Palms - Mar Vista - Del Rey	No	LI	DB50
Los Angeles	981 E 41ST ST	90011	5114010901	4.555	4.555	0.000	0.000	Shortfall of Sites	5.925	Public Facilities	PF-1	0	0	20	153.741	9.110		Miscellaneous - Government Owned Property, 0	115-5A209 235		Southeast Los Angeles	No	LI	PF
Los Angeles	17500 VENTURA BLVD	91316	2290007001	4.555	4.555	0.000	0.000	Shortfall of Sites	0.716	Community Commercial	RA-1, C4-1VL	0	0	20	66.287	9.109		Commercial - Restaurant, Cocktail Lounge - Restaurant, Cocktail Lounge, Tavern - One Story, 0	171B129 438		Encino - Tarzana	No	LI	AHO , ENC CPU
Los Angeles	1745 TAFT AVE	90028	5586032008	0.000	0.000	0.000	9.109	Shortfall of Sites	0.108	Low Medium II Residential	RD1.5-1XL	0	0	0	99.000	9.109		Residential - Single Family Residence, 1	148-5A191 30		Hollywood	No	ABMI	TOC EXP , R2RD
Los Angeles	1726 TAFT AVE	90028	5586034015	0.000	0.000	0.000	9.109	Shortfall of Sites	0.108	Low Medium II Residential	RD1.5-1XL	0	0	0	99.000	9.109		Residential - Single Family Residence, 1	148-5A191 96		Hollywood	No	ABMI	TOC EXP , R2RD
Los Angeles	1433 S NORTON AVE	90019	5072009025	0.000	0.000	0.000	9.108	Shortfall of Sites	0.142	Low Medium II Residential	RD2-1-O-CPIO	0	0	0	99.000	9.108		Residential - Three Units (Any Combination) - 4 Stories or Less, 3	126B189 30		West Adams - Baldwin Hills - Leimert	Yes	ABMI	TOC EXP , R2RD
Los Angeles	1618 S BRONSON AVE	90019	5072010038	0.000	0.000	0.000	9.108	Shortfall of Sites	0.105	Low Medium II Residential	RD2-1-O-CPIO	0	0	0	99.000	9.108		Residential - Four Units (Any Combination) - 4 Stories or Less, 0	126B185 342		West Adams - Baldwin Hills - Leimert	Yes	ABMI	TOC EXP , R2RD
Los Angeles	5327 VANALDEN AVE	91356	2163011027	4.553	4.553	0.000	0.000	Shortfall of Sites	0.810	Very Low I Residential	RA-1	Very Low Residential	0	20	66.287	9.106		Residential - Single Family Residence - Pool, 1	171B121 134	1 per lot	Encino - Tarzana	No	LI	AHO , ENC CPU, ADU
Los Angeles	5250 LOUISE AVE	91316	2258005010	4.552	4.552	0.000	0.000	Shortfall of Sites	0.810	Very Low I Residential	RA-1	Very Low Residential	0	20	66.287	9.103		Residential - Single Family Residence - Pool, 1	171B133 202	1 per lot	Encino - Tarzana	No	LI	AHO , ENC CPU, ADU
Los Angeles	1607 TALMADGE ST	90027	5430001016	0.000	0.000	0.000	9.101	Shortfall of Sites	0.130	Low Medium I Residential	R2-1XL	0	0	0	99.000	9.101		Residential - Double, Duplex, or Two Units - 4 Stories or Less, 2	148-5A201 256		Hollywood	Yes	ABMI	TOC EXP , R2RD
Los Angeles	7101 S LA CIENEGA BLVD	90045	4103015032	4.550	4.550	0.000	0.000	Shortfall of Sites	0.144	Medium Residential	RD1.5-1	0	0	20	113.635	9.100		Residential - Four Units (Any Combination) - 4 Stories or Less, 4	102B173 508		Westchester - Playa del Rey	No	LI	OPP RC , DB50

Jurisdiction Name	Site Address/Intersection	5 Digit ZIP Code	Assessor Parcel Number	Very Low-Income	Low-Income	Moderate-Income	Above Moderate-Income	Type of Shortfall	Parcel Size (Acres)	Current General Plan Designation	Current Zoning	Proposed General Plan (GP) Designation	Proposed Zoning	Minimum Density Allowed	Maximum Density Allowed	Total Capacity	Vacant/ Nonvacant	Description of Existing Uses	PIN	Base Density Per Acre	Community Plan Area	Rent Stabalization Ordinance	Income Category	Applicable Rezoning Program (Program informing values in Column Q listed first)
Los Angeles	1400 N HOOVER ST	90027	5430032011	0.000	0.000	0.000	9.099	Shortfall of Sites	0.142	Low Medium I Residential	R2-1XL	0	0	0	99.000	9.099		Residential - Three Units (Any Combination) - 4 Stories or Less, 3	147A201 161		Hollywood	Yes	ABMI	TOC EXP , R2RD
Los Angeles	0	0	4272027270	4.549	4.549	0.000	0.000	Shortfall of Sites	0.715	Low Residential	R1-1	Villages	0	20	66.287	9.097		Miscellaneous - Government Owned Property - Transportation - Airport, General, 0	117B153 1		Palms - Mar Vista - Del Rey	No	LI	AHO , PMVDR CPU, OPP RC2
Los Angeles	5300 LOUISE AVE	91316	2258005041	4.547	4.547	0.000	0.000	Shortfall of Sites	0.809	Very Low I Residential	RA-1	Very Low Residential	0	20	66.287	9.094		Residential - Single Family Residence - Pool, 1	171B133 123	1 per lot	Encino - Tarzana	No	LI	AHO , ENC CPU, ADU
Los Angeles	1256 W 7TH ST	90017	5143012029	0.454	0.454	0.000	8.174	Shortfall of Sites	0.177	Regional Center Commercial	CW	0	0	20	98.572	9.083		Commercial - Hotel and Motel - Hotel - 50 Rooms and Over - One Story, 0	130-5A205 150		Westlake	No	VLI, LI, ABMI	ARO
Los Angeles	1256 W 7TH ST	90017	5143012029	0.454	0.454	0.000	8.174	Shortfall of Sites	0.035	Regional Center Commercial	CW	0	0	20	492.960	9.083		Commercial - Hotel and Motel - Hotel - 50 Rooms and Over - One Story, 0	130-5A205 173		Westlake	No	VLI, LI, ABMI	ARO
Los Angeles	1256 W 7TH ST	90017	5143012029	0.454	0.454	0.000	8.174	Shortfall of Sites	0.028	High Density Residential	CW	0	0	20	616.145	9.083		Commercial - Hotel and Motel - Hotel - 50 Rooms and Over - One Story, 0	130-5A205 180		Westlake	No	VLI, LI, ABMI	ARO
Los Angeles	1256 W 7TH ST	90017	5143012029	0.454	0.454	0.000	8.174	Shortfall of Sites	0.035	Regional Center Commercial	CW	0	0	20	492.859	9.083		Commercial - Hotel and Motel - Hotel - 50 Rooms and Over - One Story, 0	130-5A205 185		Westlake	No	VLI, LI, ABMI	ARO
Los Angeles	1256 W 7TH ST	90017	5143012029	0.454	0.454	0.000	8.174	Shortfall of Sites	0.113	High Density Residential	CW	0	0	20	154.043	9.083		Commercial - Hotel and Motel - Hotel - 50 Rooms and Over - One Story, 0	130-5A205 186		Westlake	No	VLI, LI, ABMI	ARO
Los Angeles	1256 W 7TH ST	90017	5143012029	0.454	0.454	0.000	8.174	Shortfall of Sites	0.142	High Density Residential	CW	0	0	20	123.241	9.083		Commercial - Hotel and Motel - Hotel - 50 Rooms and Over - One Story, 0	130-5A205 194		Westlake	No	VLI, LI, ABMI	ARO
Los Angeles	1256 W 7TH ST	90017	5143012029	0.454	0.454	0.000	8.174	Shortfall of Sites	0.142	High Density Residential	CW	0	0	20	123.248	9.083		Commercial - Hotel and Motel - Hotel - 50 Rooms and Over - One Story, 0	130-5A205 206		Westlake	No	VLI, LI, ABMI	ARO
Los Angeles	3720 W SUNSET BLVD	90026	5427015030	0.000	0.000	0.000	9.079	Shortfall of Sites	0.083	Neighborhood Commercial	R2-1VL	0	0	0	113.635	9.079		Commercial - Store Combination - Store and Office Combination - One Story, 0	144A203 52		Silver Lake - Echo Park - Elysian Valley	No	ABMI	OPP RC , R2RD
Los Angeles	1860 N WILTON PL	90028	5544002042	0.000	0.000	0.000	9.078	Shortfall of Sites	0.113	Low Medium II Residential	RD1.5-1XL	0	0	0	113.635	9.078		Residential - Double, Duplex, or Two Units - 4 Stories or Less, 2	150A193 197		Hollywood	Yes	ABMI	OPP RC , R2RD, TOC EXP
Los Angeles	1717 7TH AVE	90019	5072012917	4.537	4.537	0.000	0.000	Shortfall of Sites	4.918	Public Facilities	PF-1-O	0	0	20	153.741	9.073		Miscellaneous - Government Owned Property - Miscellaneous - Government Property and Possessory Interest Not Classified in Any of the Above, 0	126B185 563		West Adams - Baldwin Hills - Leimert	No	LI	PF
Los Angeles	11111 BROOKHAVEN AVE	90064	4256018030	0.000	0.000	0.000	9.073	Shortfall of Sites	0.108	Low Residential	R1-1	Low Medium Residential	0	0	99.000	9.073		Residential - Single Family Residence, 1	123B157 843	21	West Los Angeles	No	ABMI	TOC EXP , West WLA CPU, AHO
Los Angeles	1320 N HOOVER ST	90027	5430032015	0.000	0.000	0.000	9.072	Shortfall of Sites	0.108	Low Medium I Residential	R2-1XL	0	0	0	99.000	9.072		Residential - Single Family Residence, 1	147A201 196		Hollywood	No	ABMI	TOC EXP , R2RD
Los Angeles	2961 VETERAN AVE	90064	4251007001	0.000	0.000	0.000	9.066	Shortfall of Sites	0.121	Low Residential	R1-1	0	0	0	99.000	9.066		Residential - Double, Duplex, or Two Units - 4 Stories or Less, 2	123B157 1207		West Los Angeles	No	ABMI	TOC EXP
Los Angeles	10673 VALLEYHEART DR	91604	2423034012	0.000	0.000	0.000	9.065	Shortfall of Sites	0.127	Low Residential	R1-1-RIO	Low Residential	0	0	99.000	9.065		Residential - Single Family Residence - Pool, 1	162B177 257	1 per lot	Sherman Oaks - Studio City - Toluca Lake - Cahuenga Pass	No	ABMI	TOC EXP , SHR CPU, AHO
Los Angeles	2141 FOX HILLS DR	90025	4319005054	0.000	0.000	0.000	9.060	Shortfall of Sites	0.108	Low Residential	R1-1-O	0	0	0	99.000	9.060		Residential - Single Family Residence, 1	129B161 43		West Los Angeles	No	ABMI	TOC EXP
Los Angeles	4418 VINELAND AVE	91602	2423008001	0.000	0.000	0.000	9.058	Shortfall of Sites	0.079	General Commercial	C2-1VL-RIO	Community Center	0	0	139.182	9.058		Commercial - Professional Building - Two Stories, 0	165B173 253	108	Sherman Oaks - Studio City - Toluca Lake - Cahuenga Pass	No	ABMI	DB50 , SHR CPU, ARO, AHO
Los Angeles	4418 VINELAND AVE	91602	2423008001	0.000	0.000	0.000	9.058	Shortfall of Sites	0.079	General Commercial	C2-1VL-RIO	Community Center	0	0	138.729	9.058		Commercial - Professional Building - Two Stories, 0	165B173 263	108	Sherman Oaks - Studio City - Toluca Lake - Cahuenga Pass	No	ABMI	DB50 , SHR CPU, ARO, AHO
Los Angeles	4418 VINELAND AVE	91602	2423008001	0.000	0.000	0.000	9.058	Shortfall of Sites	0.079	General Commercial	C2-1VL-RIO	Community Center	0	0	138.698	9.058		Commercial - Professional Building - Two Stories, 0	165B173 268	108	Sherman Oaks - Studio City - Toluca Lake - Cahuenga Pass	No	ABMI	DB50 , SHR CPU, ARO, AHO
Los Angeles	4418 VINELAND AVE	91602	2423008001	0.000	0.000	0.000	9.058	Shortfall of Sites	0.079	General Commercial	C2-1VL-RIO	Community Center	0	0	138.667	9.058		Commercial - Professional Building - Two Stories, 0	165B173 274	108	Sherman Oaks - Studio City - Toluca Lake - Cahuenga Pass	No	ABMI	DB50 , SHR CPU, ARO, AHO
Los Angeles	4418 VINELAND AVE	91602	2423008001	0.000	0.000	0.000	9.058	Shortfall of Sites	0.079	General Commercial	C2-1VL-RIO	Community Center	0	0	138.636	9.058		Commercial - Professional Building - Two Stories, 0	165B173 280	108	Sherman Oaks - Studio City - Toluca Lake - Cahuenga Pass	No	ABMI	DB50 , SHR CPU, ARO, AHO
Los Angeles	4418 VINELAND AVE	91602	2423008001	0.000	0.000	0.000	9.058	Shortfall of Sites	0.079	General Commercial	C2-1VL-RIO	Community Center	0	0	138.605	9.058		Commercial - Professional Building - Two Stories, 0	165B173 282	108	Sherman Oaks - Studio City - Toluca Lake - Cahuenga Pass	No	ABMI	DB50 , SHR CPU, ARO, AHO
Los Angeles	5230 VAN NUYS BLVD	91401	2248013023	0.000	0.000	0.000	9.058	Shortfall of Sites	0.078	General Commercial	C2-1VL	Village	0	0	103.161	9.058		Commercial - Auto, Recreation Equipment, Construction Equipment Sales and Service - Auto Body Repair Shop - One Story, 0	172-5A151 199	72	Van Nuys - North Sherman Oaks	No	ABMI	DB50 , VNY CPU, TOPP C, AHO
Los Angeles	5230 VAN NUYS BLVD	91401	2248013023	0.000	0.000	0.000	9.058	Shortfall of Sites	0.076	General Commercial	C2-1VL	Village	0	0	104.913	9.058		Commercial - Auto, Recreation Equipment, Construction Equipment Sales and Service - Auto Body Repair Shop - One Story, 0	172-5A151 205	72	Van Nuys - North Sherman Oaks	No	ABMI	DB50 , VNY CPU, TOPP C, AHO
Los Angeles	5230 VAN NUYS BLVD	91401	2248013023	0.000	0.000	0.000	9.058	Shortfall of Sites	0.076	General Commercial	C2-1VL	Village	0	0	105.779	9.058		Commercial - Auto, Recreation Equipment, Construction Equipment Sales and Service - Auto Body Repair Shop - One Story, 0	172-5A151 211	72	Van Nuys - North Sherman Oaks	No	ABMI	DB50 , VNY CPU, TOPP C, AHO
Los Angeles	5539 VAN NUYS BLVD	91401	2249001017	0.000	0.000	0.000	9.058	Shortfall of Sites	0.079	General Commercial	C2-1VL	Village	0	0	101.196	9.058		Commercial - Store - One Story, 0	174B149 960	72	Van Nuys - North Sherman Oaks	No	ABMI	DB50 , VNY CPU, TOPP C, AHO
Los Angeles	5170 SEPULVEDA BLVD	91403	2263002041	0.000	0.000	0.000	9.058	Shortfall of Sites	0.079	Neighborhood Office Commercial	C1.5-1VL-RIO	0	0	0	168.303	9.058		Commercial - Office Building - One Story, 0	171A145 40		Van Nuys - North Sherman Oaks	No	ABMI	DB50 , ARO, TOPP C
Los Angeles	4954 VAN NUYS BLVD	91403	2248007143	0.000	0.000	0.000	9.058	Shortfall of Sites	0.076	Community Commercial	C1.5-1VL-RIO	0	0	0	175.770	9.058		Commercial - Store Combination - Store and Office Combination - One Story, 0	171A151 258		Van Nuys - North Sherman Oaks	No	ABMI	DB50 , ARO, TOPP C
Los Angeles	11726 SANTA MONICA BLVD	90025	4262007030	0.000	0.000	0.000	9.058	Shortfall of Sites	0.076	General Commercial	C2-1VL	0	0	0	174.498	9.058		Commercial - Store - One Story, 0	126B149 412		West Los Angeles	No	ABMI	DB50 , TOPP C
Los Angeles	0	0	4262007031	0.000	0.000	0.000	9.058	Shortfall of Sites	0.075	General Commercial	C2-1VL	0	0	0	177.163	9.058		Commercial - Store Combination - Store and Office Combination - One Story, 0	126B149 1242		West Los Angeles	No	ABMI	DB50 , ARO, TOPP C
Los Angeles	9800 W PICO BLVD	90035	4307003019	0.000	0.000	0.000	9.058	Shortfall of Sites	0.079	Neighborhood Commercial	C4-1VL-O	0	0	0	167.779	9.058		Commercial - Parking Lot (Commercial Use Property) - Lots - Patron or Employee - One Story, 0	129B165 32		West Los Angeles	No	ABMI	DB50
Los Angeles	9800 W PICO BLVD	90035	4307003018	0.000	0.000	0.000	9.058	Shortfall of Sites	0.080	Neighborhood Commercial	C4-1VL-O	0	0	0	165.709	9.058		Commercial - Bank, Savings and Loan - One Story, 0	129B165 77		West Los Angeles	No	ABMI	DB50
Los Angeles	7624 FOOTHILL BLVD	91042	2558034029	0.000	0.000	0.000	9.058	Shortfall of Sites	0.076	General Commercial	C2-1VL	0	0	0	175.869	9.058		Commercial - Auto, Recreation Equipment, Construction Equipment Sales and Service - Auto Service Centers (No Gasoline) - One Story, 0	204A197 118		Sunland - Tujunga - Lake View Terrace - Shadow Hills - East La Tuna Canyon	No	ABMI	DB50
Los Angeles	7624 FOOTHILL BLVD	91042	2558034029	0.000	0.000	0.000	9.058	Shortfall of Sites	0.076	General Commercial	C2-1VL	0	0	0	175.834	9.058		Commercial - Auto, Recreation Equipment, Construction Equipment Sales and Service - Auto Service Centers (No Gasoline) - One Story, 0	204A197 122		Sunland - Tujunga - Lake View Terrace - Shadow Hills - East La Tuna Canyon	No	ABMI	DB50
Los Angeles	7624 FOOTHILL BLVD	91042	2558034029	0.000	0.000	0.000	9.058	Shortfall of Sites	0.076	General Commercial	C2-1VL	0	0	0	175.834	9.058		Commercial - Auto, Recreation Equipment, Construction Equipment Sales and Service - Auto Service Centers (No Gasoline) - One Story, 0	204A197 130		Sunland - Tujunga - Lake View Terrace - Shadow Hills - East La Tuna Canyon	No	ABMI	DB50
Los Angeles	10344 W OLYMPIC BLVD	90064	4315018049	0.000	0.000	0.000	9.058	Shortfall of Sites	0.078	Neighborhood Commercial	C2-1VL-O	0	0	0	171.304	9.058		Commercial - Auto, Recreation Equipment, Construction Equipment Sales and Service - Auto Body Repair Shop - One Story, 0	129B161 131		West Los Angeles	No	ABMI	DB50
Los Angeles	8300 FOOTHILL BLVD	91040	2560009012	0.000	0.000	0.000	9.058	Shortfall of Sites	0.078	General Commercial	C2-1VL	0	0	0	169.858	9.058		Commercial - Store - One Story, 0	204B193 149		Sunland - Tujunga - Lake View Terrace - Shadow Hills - East La Tuna Canyon	No	ABMI	DB50
Los Angeles	13701 RIVERSIDE DR	91423	2269024027	0.000	0.000	0.000	9.058	Shortfall of Sites	0.080	Community Commercial	C2-1VL-RIO	0	0	0	166.724	9.058		Commercial - Bank, Savings and Loan - One Story, 0	168B153 394		Van Nuys - North Sherman Oaks	No	ABMI	DB50
Los Angeles	17037 CHATSWORTH ST	91344	2696030030	0.000	0.000	0.000	9.058	Shortfall of Sites	0.079	Neighborhood Commercial	CR-1VL	0	0	0	169.420	9.058		Commercial - Office Building - One Story, 0	207B133 445		Granada Hills - Knollwood	No	ABMI	DB50 , ARO
Los Angeles	17037 CHATSWORTH ST	91344	2696030030	0.000	0.000	0.000	9.058	Shortfall of Sites	0.079	Neighborhood Commercial	CR-1VL	0	0	0	169.422	9.058		Commercial - Office Building - One Story, 0	207B133 448		Granada Hills - Knollwood	No	ABMI	DB50 , ARO
Los Angeles	2826 MALCOLM AVE	90064	4255012020	0.000	0.000	0.000	9.056	Shortfall of Sites	0.121	Low Residential	R1-1	0	0	0	99.000	9.056		, 2	123B157 547		West Los Angeles	No	ABMI	TOC EXP
Los Angeles	6241 W 6TH ST	90048	5510019017	0.000	0.000	0.000	9.053	Shortfall of Sites	0.142	Low Medium I Residential	R2-1-O	0	0	0	99.000	9.053		Residential - Three Units (Any Combination) - 4 Stories or Less, 3	135B177 364		Wilshire	Yes	ABMI	TOC EXP , R2RD, OPP RC2
Los Angeles	4423 COLDWATER CANYON AVE	91604	2362013023	4.525	4.525	0.000	0.000	Shortfall of Sites	0.140	Medium Residential	R4-1-RIO	0	0	20	166.296	9.051		Residential - Five or More Units or Apartments (Any Combination) - 4 Stories or Less, 8	165B161 226		Sherman Oaks - Studio City - Toluca Lake - Cahuenga Pass	No	LI	DB50
Los Angeles	7918 W 4TH ST	90048	5511039027	0.000	0.000	0.000	9.050	Shortfall of Sites	0.129	Low Medium I Residential	R2-1-O	0	0	0	99.000	9.050		Residential - Double, Duplex, or Two Units - 4 Stories or Less, 2	135B177 58		Wilshire	Yes	ABMI	TOC EXP , R2RD
Los Angeles	6321 W 6TH ST	90048	5510020005	0.000	0.000	0.000	9.050	Shortfall of Sites	0.142	Low Medium I Residential	R2-1-O	0	0	0	99.000	9.050		Residential - Three Units (Any Combination) - 4 Stories or Less, 3	135B177 353		Wilshire	Yes	ABMI	TOC EXP , R2RD

Jurisdiction Name	Site Address/Intersection	5 Digit ZIP Code	Assessor Parcel Number	Very Low-Income	Low-Income	Moderate-Income	Above Moderate-Income	Type of Shortfall	Parcel Size (Acres)	Current General Plan Designation	Current Zoning	Proposed General Plan (GP) Designation	Proposed Zoning	Minimum Density Allowed	Maximum Density Allowed	Total Capacity	Vacant/ Nonvacant	Description of Existing Uses	PIN	Base Density Per Acre	Community Plan Area	Rent Stabalization Ordinance	Income Category	Applicable Rezoning Program (Program informing values in Column Q listed first)
Los Angeles	1632 N HOOVER ST	90027	5430001007	0.000	0.000	0.000	9.050	Shortfall of Sites	0.129	Low Medium I Residential	R2-1XL	0	0	0	99.000	9.050		Residential - Double, Duplex, or Two Units - 4 Stories or Less, 2	148-5A201 166		Hollywood	Yes	ABMI	TOC EXP , R2RD
Los Angeles	1610 N HOOVER ST	90027	5430001011	0.000	0.000	0.000	9.050	Shortfall of Sites	0.129	Low Medium I Residential	R2-1XL	0	0	0	99.000	9.050		Residential - Double, Duplex, or Two Units - 4 Stories or Less, 2	148-5A201 218		Hollywood	Yes	ABMI	TOC EXP , R2RD
Los Angeles	0	0	2121023042	0.000	0.000	0.000	9.048	Shortfall of Sites	0.023	Community Commercial	[Q]C2-1L-CDO, [Q]P-1-CDO	0	0	0	492.729	9.048		Commercial - Office Building - One Story, 0	183B125 1084		Reseda - West Van Nuys	No	ABMI	ARO , P
Los Angeles	10715 DE SOTO AVE	91311	2706005027	0.000	0.000	0.000	9.048	Shortfall of Sites	0.083	Very Low I Residential	RA-1	0	0	0	113.635	9.048		Residential - Single Family Residence - Pool, 0	207B109 281		Chatsworth - Porter Ranch	No	ABMI	OPP RC
Los Angeles	19034 GAULT ST	91335	2129033902	4.524	4.524	0.000	0.000	Shortfall of Sites	5.885	Public Facilities	[Q]PF-1XL-RIO	0	0	20	153.741	9.047		Miscellaneous - Government Owned Property, 0	183B121 325		Reseda - West Van Nuys	No	LI	PF
Los Angeles	22921 HATTERAS ST	91367	2041018030	0.452	0.452	0.000	8.139	Shortfall of Sites	0.805	Very Low Residential	RA-1	Very Low Residential	[DM1-AL1-5] [IX3-FA] [CPIO]	20	66.287	9.043		Residential - Single Family Residence, 1	174B097 117	1 per lot	Canoga Park - Winnetka - Woodland Hills - West Hills	No	VLI, LI, ABMI	AHO , CPK CPU, ADU
Los Angeles	11641 AYRES AVE	90064	4260033025	0.000	0.000	0.000	9.043	Shortfall of Sites	0.129	Low Medium Residential	RD1.5-1	0	0	0	99.000	9.043		Residential - Double, Duplex, or Two Units - 4 Stories or Less, 2	123B153 765		Palms - Mar Vista - Del Rey	Yes	ABMI	TOC EXP , R2RD
Los Angeles	11637 AYRES AVE	90064	4260033026	0.000	0.000	0.000	9.043	Shortfall of Sites	0.129	Low Medium Residential	RD1.5-1	0	0	0	99.000	9.043		Residential - Double, Duplex, or Two Units - 4 Stories or Less, 2	123B153 753		Palms - Mar Vista - Del Rey	Yes	ABMI	TOC EXP , R2RD
Los Angeles	11621 AYRES AVE	90064	4260033029	0.000	0.000	0.000	9.043	Shortfall of Sites	0.129	Low Medium Residential	RD1.5-1	0	0	0	99.000	9.043		Residential - Double, Duplex, or Two Units - 4 Stories or Less, 2	123B153 727		Palms - Mar Vista - Del Rey	Yes	ABMI	TOC EXP , R2RD
Los Angeles	11623 AYRES AVE	90064	4260033028	0.000	0.000	0.000	9.042	Shortfall of Sites	0.129	Low Medium Residential	RD1.5-1	0	0	0	99.000	9.042		Residential - Double, Duplex, or Two Units - 4 Stories or Less, 2	123B153 735		Palms - Mar Vista - Del Rey	Yes	ABMI	TOC EXP , R2RD
Los Angeles	11611 AYRES AVE	90064	4260033031	0.000	0.000	0.000	9.042	Shortfall of Sites	0.129	Low Medium Residential	RD1.5-1	0	0	0	99.000	9.042		Residential - Double, Duplex, or Two Units - 4 Stories or Less, 2	123B153 707		Palms - Mar Vista - Del Rey	Yes	ABMI	TOC EXP , R2RD
Los Angeles	4462 SHERMAN OAKS CIR	91403	2283022006	0.000	0.000	0.000	9.041	Shortfall of Sites	0.108	Low II Residential	R1-1	Low Residential	0	0	99.000	9.041		Residential - Single Family Residence, 1	166-5A145 69	1 per lot	Encino - Tarzana	No	ABMI	TOC EXP , ENC CPU, AHO
Los Angeles	5850 FALLBROOK AVE	91367	2040004024	0.000	0.000	0.000	9.041	Shortfall of Sites	0.083	Very Low Residential	RE11-1	Very Low Residential	0	0	113.635	9.041		Residential - Single Family Residence, 0	174B097 32	1 per lot	Canoga Park - Winnetka - Woodland Hills - West Hills	No	ABMI	OPP RC , CPK CPU, AHO
Los Angeles	11681 MARGATE ST	91601	2348004032	0.000	0.000	0.000	9.039	Shortfall of Sites	0.129	Low Residential	R1-1	0	0	0	99.000	9.039		Residential - Double, Duplex, or Two Units - 4 Stories or Less, 2	171B169 177		North Hollywood - Valley Village	Yes	ABMI	TOC EXP
Los Angeles	17503 RANCHO ST	91316	2290012013	4.518	4.518	0.000	0.000	Shortfall of Sites	0.804	Very Low I Residential	RA-1	Very Low Residential	0	20	66.287	9.035		Residential - Single Family Residence - Pool, 1	168B129 503	1 per lot	Encino - Tarzana	No	LI	AHO , ENC CPU, ADU
Los Angeles	4678 WHITE OAK AVE	91316	2290012030	4.515	4.515	0.000	0.000	Shortfall of Sites	0.804	Very Low I Residential	RA-1	Very Low Residential	0	20	66.287	9.030		Residential - Single Family Residence - Pool, 1	168B129 482	1 per lot	Encino - Tarzana	No	LI	AHO , ENC CPU, ADU
Los Angeles	5401 ENCINO AVE	91316	2257003009	4.514	4.514	0.000	0.000	Shortfall of Sites	0.709	Very Low I Residential	RA-1	Very Low Residential	0	20	66.287	9.028		Residential - Single Family Residence - Pool and Misc., 0	174B129 1011	1 per lot	Encino - Tarzana	No	LI	AHO , ENC CPU
Los Angeles	2018 N HOBART BLVD	90027	5589004019	0.000	0.000	0.000	9.026	Shortfall of Sites	0.095	Very Low II Residential	RE11-1	0	0	0	99.000	9.026		Residential - Single Family Residence - Pool and Misc., 0	151-5A195 244		Hollywood	No	ABMI	TOC EXP
Los Angeles	16525 CHATSWORTH ST	91344	2680017016	4.512	4.512	0.000	0.000	Shortfall of Sites	2.607	Low I Residential	A2-1	0	0	20	102.494	9.025		Institutional - Church - One Story, 3	207B137 330		Granada Hills - Knollwood	No	LI	FBO
Los Angeles	1710 E 111TH ST	90059	6069003003	0.000	0.000	9.023	0.000	Shortfall of Sites	2.342	Hybrid Industrial	CM-1-CPIO	0	0	0	4.816	9.023		Industrial - Warehousing, Distribution, Storage - Warehousing, Distribution, Over 50,000 SF - One Story, 0	088-5A213 232		Southeast Los Angeles	No	MI	ARO
Los Angeles	11690 MCCORMICK ST	91601	2348015023	0.000	0.000	0.000	9.020	Shortfall of Sites	0.196	Low Medium II Residential	RD1.5-1	Neighborhood Center	0	0	71.502	9.020		Residential - Three Units (Any Combination) - 4 Stories or Less, 3	171B169 341	108	North Hollywood - Valley Village	Yes	ABMI	NH CPU , OPP RC2, AHO
Los Angeles	11245 PEACH GROVE ST	91601	2353021024	0.000	0.000	0.000	9.020	Shortfall of Sites	0.122	Medium Residential	R3-1VL	Medium	0	0	115.157	9.020		Residential - Three Units (Any Combination) - 4 Stories or Less, 3	168B173 221	54	North Hollywood - Valley Village	Yes	ABMI	Orange LineTNP , DB50, AHO
Los Angeles	11261 PEACH GROVE ST	91601	2353021027	0.000	0.000	0.000	9.020	Shortfall of Sites	0.122	Medium Residential	R3-1VL	Medium	0	0	115.140	9.020		Residential - Three Units (Any Combination) - 4 Stories or Less, 3	168B173 224	54	North Hollywood - Valley Village	Yes	ABMI	Orange LineTNP , DB50, AHO
Los Angeles	11246 LA MAIDA ST	91601	2353024028	0.000	0.000	0.000	9.020	Shortfall of Sites	0.122	Medium Residential	R3-1VL	Medium	0	0	115.068	9.020		Residential - Three Units (Any Combination) - 4 Stories or Less, 3	168B173 386	54	North Hollywood - Valley Village	Yes	ABMI	Orange LineTNP , DB50, AHO
Los Angeles	9377 VENA AVE	91331	2625004900	4.510	4.510	0.000	0.000	Shortfall of Sites	5.867	Public Facilities	PF-1VL	0	0	20	153.741	9.020		Miscellaneous - Government Owned Property, 0	198B157 347		Arleta - Pacoima	No	LI	PF
Los Angeles	0	0	5130006900	4.508	4.508	0.000	0.000	Shortfall of Sites	5.864	Public Facilities	PF-2D	0	0	20	153.741	9.016		Miscellaneous - Government Owned Property, 0	121-5A213 54		Central City	No	LI	PF
Los Angeles	5458 W 76TH ST	90045	4127011019	0.000	0.000	0.000	9.012	Shortfall of Sites	0.126	Low Residential	R1-1	0	0	0	99.000	9.012		Residential - Single Family Residence, 1	099B173 268		Westchester - Playa del Rey	No	ABMI	TOC EXP
Los Angeles	2477 ARMACOST AVE	90064	4257002013	0.000	0.000	0.000	9.011	Shortfall of Sites	0.107	Low Residential	R1V2	0	0	0	99.000	9.011		Residential - Single Family Residence, 1	120B149 145		Palms - Mar Vista - Del Rey	No	ABMI	TOC EXP
Los Angeles	24815 BROAD AVE	90744	7404022909	4.504	4.504	0.000	0.000	Shortfall of Sites	5.859	Public Facilities	[Q]PF-1XL-O-CUGU	0	0	20	153.741	9.008		Miscellaneous - Government Owned Property, 0	039B205 391		Wilmington - Harbor City	No	LI	PF
Los Angeles	1752 WELLESLEY AVE	90025	4259010014	0.000	0.000	0.000	9.008	Shortfall of Sites	0.126	Low Residential	R1-1	0	0	0	99.000	9.008		Residential - Single Family Residence, 1	123B145 225		West Los Angeles	No	ABMI	TOC EXP
Los Angeles	1626 GLENDON AVE	90024	4325026010	0.000	0.000	0.000	9.003	Shortfall of Sites	0.129	Low Medium II Residential	[Q]RD1.5-1	0	0	0	99.000	9.003		Residential - Double, Duplex, or Two Units - 4 Stories or Less, 2	129B153 156		Westwood	Yes	ABMI	TOC EXP , R2RD
Los Angeles	4312 S GRAND AVE	90037	5111009919	4.501	4.501	0.000	0.000	Shortfall of Sites	5.855	Public Facilities	PF-1	0	0	20	153.741	9.002		Miscellaneous - Government Owned Property - Miscellaneous - Government Property and Possessory Interest Not Classified in Any of the Above, 0	114A203 317		Southeast Los Angeles	No	LI	PF
Los Angeles	3108 WHITTIER BLVD	90023	5189002045	0.000	0.000	0.000	9.000	Shortfall of Sites	0.069	Highway Oriented and Limited Commercial	C1-1-CUGU	Community Center	[LUM2 - G2 - 3][XC1 - 4][CPIO]	0	217.807	9.000		Residential - Double, Duplex, or Two Units - 4 Stories or Less, 2	123A225 439	108	Boyle Heights	Yes	ABMI	BH CPU
Los Angeles	22139 SHERMAN WAY	91303	2023009017	0.000	0.000	0.000	9.000	Shortfall of Sites	0.104	General Commercial	C1-1VL	Community Center	[MN1-AL2-5] [CX1-FA] [CPIO]	0	144.079	9.000		Commercial - Store - One Story, 3	183B101 65	54	Canoga Park - Winnetka - Woodland Hills - West Hills	No	ABMI	CPK CPU , AHO
Los Angeles	22147 SHERMAN WAY	91303	2023009015	0.000	0.000	0.000	9.000	Shortfall of Sites	0.104	General Commercial	C1-1VL	Community Center	0	0	144.078	9.000		Commercial - Store Combination - Store and Residential Combination - One Story, 2	183B101 63	54	Canoga Park - Winnetka - Woodland Hills - West Hills	Yes	ABMI	CPK CPU , ARO, AHO
Los Angeles	21017 HART ST	91303	2138025021	0.000	0.000	0.000	9.000	Shortfall of Sites	0.344	Low Residential	R1-1-RIO	Low Medium Residential	0	0	43.553	9.000		Residential - Double, Duplex, or Two Units - 4 Stories or Less, 2	183B105 574	10	Canoga Park - Winnetka - Woodland Hills - West Hills	Yes	ABMI	CPK CPU ,
Los Angeles	21015 HART ST	91303	2138025020	0.000	0.000	0.000	9.000	Shortfall of Sites	0.345	Low Residential	R1-1-RIO	Low Medium Residential	0	0	43.527	9.000		Residential - Double, Duplex, or Two Units - 4 Stories or Less, 2	183B105 575	10	Canoga Park - Winnetka - Woodland Hills - West Hills	Yes	ABMI	CPK CPU ,
Los Angeles	7328 ALABAMA AVE	91303	2111016007	0.000	0.000	0.000	9.000	Shortfall of Sites	0.172	Medium Residential	R1-1	Medium Residential	[MB4-G1-5] [CX2-FA] [CPIO]	0	87.123	9.000		Residential - Double, Duplex, or Two Units - 4 Stories or Less, 2	186B105 753	43	Canoga Park - Winnetka - Woodland Hills - West Hills	Yes	ABMI	CPK CPU ,
Los Angeles	7320 VASSAR AVE	91303	2111012021	0.000	0.000	0.000	9.000	Shortfall of Sites	0.215	Low Residential	R1-1	Medium Residential	0	0	69.677	9.000		Residential - Double, Duplex, or Two Units - 4 Stories or Less, 2	186B105 782	43	Canoga Park - Winnetka - Woodland Hills - West Hills	Yes	ABMI	CPK CPU ,
Los Angeles	650 ORD ST	90012	5407024016	0.000	0.000	0.000	9.000	Shortfall of Sites	0.124	High Medium Residential	R4-1	Medium Neighborhood Residential	[LM2-MU2-5] [RX1-FA] [CPIO]	0	121.446	9.000		Residential - Double, Duplex, or Two Units - 4 Stories or Less, 2	133-5A213 70	No Max	Central City North	Yes	ABMI	DT CPU
Los Angeles	431 BERNARD ST	90012	5414017004	0.000	0.000	0.000	9.000	Shortfall of Sites	0.128	Regional Commercial	C2-2D	Village	[LM2-G1-5] [CX1-FA] [CPIO]	0	117.275	9.000		Residential - Double, Duplex, or Two Units - 4 Stories or Less, 2	136-5A215 136	No Max	Central City North	Yes	ABMI	DT CPU
Los Angeles	845 W OLYMPIC BLVD	90015	5138004001	0.450	0.450	0.000	8.100	Shortfall of Sites	0.050	Regional Center Commercial	C2-4D	Transit Core	[HB5-G1-5] [CX4-FA] [CPIO]	20	495.869	9.000		Commercial - Parking Lot (Commercial Use Property) - Lots - Commercial Parking - One Story, 0	129A207 303	No Max	Central City	No	VLI, LI, ABMI	DT CPU
Los Angeles	5818 CAMERFORD AVE	90038	5534036006	0.000	0.000	0.000	9.000	Shortfall of Sites	0.134	Medium Residential	R3-1XL	High Medium Residential	[Q]R4-1VL-CPIO	0	111.692	9.000		Residential - Double, Duplex, or Two Units - 4 Stories or Less, 2	141B189 219	54	Hollywood	Yes	ABMI	HWD CPU , AHO
Los Angeles	6736 SELMA AVE	90028	5547020027	0.000	0.000	0.000	9.000	Shortfall of Sites	0.067	Regional Center Commercial	C4-2D	Regional Center Commercial	C2-2D-CPIO	0	223.386	9.000		Residential - Double, Duplex, or Two Units - 4 Stories or Less, 2	148-5A185 287	108	Hollywood	Yes	ABMI	HWD CPU , MURC, AHO
Los Angeles	6732 SELMA AVE	90028	5547020028	0.000	0.000	0.000	9.000	Shortfall of Sites	0.065	Regional Center Commercial	C4-2D	Regional Center Commercial	C2-2D-CPIO	0	231.956	9.000		Residential - Double, Duplex, or Two Units - 4 Stories or Less, 2	148-5A185 288	108	Hollywood	Yes	ABMI	HWD CPU , MURC, AHO
Los Angeles	1133 N VINE ST	90038	5533007037	4.500	4.500	0.000	0.000	Shortfall of Sites	0.155	Highway Oriented Commercial	C2-1D	Community Commercial	[Q]C2-2D-CPIO	20	161.303	9.000		Commercial - Hotel and Motel - Hotel - 50 Rooms and Over - One Story, 0	144B185 574	108	Hollywood	No	LI	HWD CPU
Los Angeles	1133 N VINE ST	90038	5533007037	4.500	4.500	0.000	0.000	Shortfall of Sites	0.155	Highway Oriented Commercial	C2-1D	Community Commercial	[Q]C2-2D-CPIO	20	161.307	9.000		Commercial - Hotel and Motel - Hotel - 50 Rooms and Over - One Story, 0	144B185 591	108	Hollywood	No	LI	HWD CPU
Los Angeles	1227 MIRAMAR ST	90026	5152012914	0.000	0.000	0.000	9.000	Shortfall of Sites	0.079	Community Commercial - Mixed High Residential	CW	0	0	0	142.749	9.000	Vacant	Residential - Single Family Residence - Vacant Land, 0	132A209 34		Westlake	No	ABMI	MURC
Los Angeles	1300 W 3RD ST	90017	5152004903	0.000	0.000	0.000	9.000	Shortfall of Sites	0.173	Regional Center Commercial	CW	0	0	0	65.059	9.000		Commercial - Office Building - One Story, 0	132A209 66		Westlake	No	ABMI	MURC , ARO
Los Angeles	4023 MARLTON AVE	90008	5032003903	0.000	0.000	0.000	9.000	Shortfall of Sites	0.161	Regional Center Commercial	C2-2D-SP	0	0	0	70.005	9.000	Vacant	Commercial - Commercial - Vacant Land, 0	114B185 127		West Adams - Baldwin Hills - Leimert	No	ABMI	MURC
Los Angeles	675 S CARONDELET ST	90057	5141007015	0.000	0.000	0.000	9.000	Shortfall of Sites	0.161	Community Commercial	R4-2	0	0	0	69.874	9.000		Commercial - Office Building - One Story, 0	133-5A201 200		Westlake	No	ABMI	MURC
Los Angeles	1055 W 6TH ST	90017	5152017026	0.000	0.000	0.000	9.000	Shortfall of Sites	0.131	Regional Center Commercial	CW	0	0	0	86.198	9.000		Commercial - Parking Lot (Commercial Use Property) - Lots - Patron or Employee - One Story, 0	132A209 229		Westlake	No	ABMI	MURC
Los Angeles	0	0	5143017032	0.000	0.000	0.000	9.000	Shortfall of Sites	0.263	Community Commercial	CW	0	0	0	42.714	9.000	Vacant	Commercial - Commercial - Vacant Land, 0	132A207 244		Westlake	No	ABMI	MURC
Los Angeles	5268 N TUJUNGA AVE	91601	2350017057	4.500	4.500	0.000	0.000	Shortfall of Sites	0.161	Community Commercial	C4-1-CA	Community Commercial	0	20	155.719	9.000		, 0	171B173 337	No Max	North Hollywood - Valley Village	No	LI	Orange LineTNP , AHO
Los Angeles	5624 CASE AVE	91601	2337027009	0.000	0.000	0.000	9.000	Shortfall of Sites	0.138	Low Medium II Residential	RD1.5-1VL	Medium	0	0	108.903	9.000		Residential - Three Units (Any Combination) - 4 Stories or Less, 3	174B173 843	54	North Hollywood - Valley Village	No	ABMI	Orange LineTNP , R2RD
Los Angeles	5636 KLUMP AVE	91601	2337032016	0.000	0.000	0.000	9.000	Shortfall of Sites	0.133	Low Medium II Residential	RD1.5-1VL	Medium	0	0	112.556	9.000		Residential - Double, Duplex, or Two Units - 4 Stories or Less, 2	174B173 783	54	North Hollywood - Valley Village	Yes	ABMI	Orange LineTNP , R2RD
Los Angeles	14706 DELANO ST	91411	2241018003	0.000	0.000	0.000	9.000	Shortfall of Sites	0.087	Medium Residential	[Q]R3-1	0	0	0	173.335	9.000		Residential - Double, Duplex, or Two Units - 4 Stories or Less, 2	178-5A149 265	No Max	Van Nuys - North Sherman Oaks	Yes	ABMI	Orange LineTNP
Los Angeles	10849 VENICE BLVD	90034	4252026018	0.000	0.000	0.000	9.000	Shortfall of Sites	0.166	General Commercial	C2-1	Mixed Residential	0	0	150.785	9.000		Residential - Five or More Units or Apartments (Any Combination) - 4 Stories or Less, 8	117B161 650	54	Palms - Mar Vista - Del Rey	Yes	ABMI	PMVDR CPU , AHO
Los Angeles	422 N AVALON BLVD	90744	7418013019	0.000	0.000	0.000	9.000	Shortfall of Sites	0.133	Limited Industrial	[Q]CM-1VL-O-CUGU	Villages	0	0	113.135	9.000		Residential - Double, Duplex, or Two Units - 4 Stories or Less, 2	030B205 1415	43	Wilmington - Harbor City	Yes	ABMI	WHC CPU , DB50

Jurisdiction Name	Site Address/Intersection	5 Digit ZIP Code	Assessor Parcel Number	Very Low-Income	Low-Income	Moderate-Income	Above Moderate-Income	Type of Shortfall	Parcel Size (Acres)	Current General Plan Designation	Current Zoning	Proposed General Plan (GP) Designation	Proposed Zoning	Minimum Density Allowed	Maximum Density Allowed	Total Capacity	Vacant/ Nonvacant	Description of Existing Uses	PIN	Base Density Per Acre	Community Plan Area	Rent Stabalization Ordinance	Income Category	Applicable Rezoning Program (Program informing values in Column Q listed first)
Los Angeles	5114 WILKINSON AVE	91607	2356019021	0.000	0.000	0.000	9.000	Shortfall of Sites	0.095	Low Residential	R1-1	0	0	0	99.000	9.000		, 0	171B165 734		North Hollywood - Valley Village	No	ABMI	TOC EXP
Los Angeles	1845 N VAN NESS AVE	90028	5586029026	0.000	0.000	0.000	8.998	Shortfall of Sites	0.103	Low Medium II Residential	RD1.5-1XL	0	0	0	99.000	8.998		Residential - Five or More Units or Apartments (Any Combination) · 4 Stories or Less, 0	150A191 224		Hollywood	Yes	ABMI	TOC EXP , R2RD
Los Angeles	4305 SUNSET DR	90027	5430021024	0.000	0.000	0.000	8.998	Shortfall of Sites	0.129	Low Medium I Residential	R2-1XL	0	0	0	99.000	8.998		Residential - Double, Duplex, or Two Units - 4 Stories or Less, 2	147A201 89		Hollywood	Yes	ABMI	TOC EXP , R2RD
Los Angeles	1932 BARRY AVE	90025	4262027034	0.000	0.000	0.000	8.996	Shortfall of Sites	0.139	Low Medium I Residential	R2-1	0	0	0	99.000	8.996		Residential - Double, Duplex, or Two Units - 4 Stories or Less, 2	126B149 1079		West Los Angeles	No	ABMI	TOC EXP , R2RD
Los Angeles	5532 W 82ND ST	90045	4127023016	0.000	0.000	0.000	8.995	Shortfall of Sites	0.126	Low Residential	R1-1	0	0	0	99.000	8.995		, 1	099B173 780	29	Westchester - Playa del Rey	No	ABMI	TOC EXP , WPDR CPU, AHO
Los Angeles	10812 WELLWORTH AVE	90024	4325010002	0.000	0.000	0.000	8.995	Shortfall of Sites	0.126	Low Residential	R1-1	0	0	0	99.000	8.995		Residential - Single Family Residence, 1	132B153 541		Westwood	No	ABMI	TOC EXP
Los Angeles	18433 ROSCOE BLVD	91325	2786022035	4.496	4.496	0.000	0.000	Shortfall of Sites	0.950	Limited Commercial	QP-1VL, QC1-1VL	0	0	20	94.696	8.992		Commercial - Professional Building - Medical Dental Building - One Story, 0	192B125 578		Northridge	No	LI	P , ARO
Los Angeles	906 S SYCAMORE AVE	90036	5084005013	0.000	0.000	0.000	8.992	Shortfall of Sites	0.128	Low Medium I Residential	R2-1	0	0	0	99.000	8.992		Residential - Double, Duplex, or Two Units - 4 Stories or Less, 2	132B181 513		Wilshire	Yes	ABMI	TOC EXP , R2RD
Los Angeles	910 S SYCAMORE AVE	90036	5084005012	0.000	0.000	0.000	8.992	Shortfall of Sites	0.128	Low Medium I Residential	R2-1	0	0	0	99.000	8.992		Residential - Double, Duplex, or Two Units - 4 Stories or Less, 2	132B181 531		Wilshire	Yes	ABMI	TOC EXP , R2RD
Los Angeles	2647 S BENTLEY AVE	90064	4256015029	0.000	0.000	0.000	8.992	Shortfall of Sites	0.107	Low Residential	R1-1	Low Medium Residential	0	0	99.000	8.992		Residential - Single Family Residence, 1	123B157 870	21	West Los Angeles	No	ABMI	TOC EXP , West WLA CPU, AHO
Los Angeles	13940 EMELITA ST	91401	2246013019	0.000	0.000	0.000	8.991	Shortfall of Sites	0.107	Low Residential	R1-1	0	0	0	99.000	8.991		Residential - Single Family Residence - Pool, 1	174B153 199		Van Nuys - North Sherman Oaks	No	ABMI	TOC EXP
Los Angeles	11047 MOORPARK ST	91602	2423012018	0.000	0.000	0.000	8.982	Shortfall of Sites	0.359	Medium Residential	R3-1-RIO	0	0	0	83.487	8.982		Residential - Five or More Units or Apartments (Any Combination) · 4 Stories or Less, 12	165B173 286		Sherman Oaks - Studio City - Toluca Lake - Cahuenga Pass	Yes	ABMI	DB50
Los Angeles	10819 PLAINVIEW AVE	91042	2557006900	4.489	4.489	0.000	0.000	Shortfall of Sites	5.840	Public Facilities	[Q]PF-1XL	0	0	20	153.741	8.979		Miscellaneous - Government Owned Property, 0	207B197 324		Sunland - Tujunga - Lake View Terrace - Shadow Hills - East La Tuna Canyon	No	LI	PF
Los Angeles	5130 WILKINSON AVE	91607	2356019019	0.000	0.000	0.000	8.974	Shortfall of Sites	0.128	Low Residential	R1-1	0	0	0	99.000	8.974		, 2	171B165 663		North Hollywood - Valley Village	Yes	ABMI	TOC EXP
Los Angeles	15220 VANOWEN ST	91405	2235004008	4.485	4.485	0.000	0.000	Shortfall of Sites	0.659	Neighborhood Office Commercial	C2-1VL-RIO, P-1VL-RIO	Village	0	20	107.765	8.970		Institutional - Homes for Aged and Others - One Story, 43	180B145 44	72	Van Nuys - North Sherman Oaks	No	LI	VNY CPU , P
Los Angeles	1230 W 3RD ST	90017	5152014909	0.449	0.449	0.000	8.073	Shortfall of Sites	0.200	Regional Center Commercial	CW	0	0	20	86.368	8.970		Commercial - Professional Building - Medical Dental Building - One Story, 0	132A209 108		Westlake	No	VLI, LI, ABMI	MURC , ARO
Los Angeles	0	0	5152014908	0.449	0.449	0.000	8.073	Shortfall of Sites	0.200	Regional Center Commercial	CW	0	0	20	86.369	8.970		Commercial - Parking Lot (Commercial Use Property) - Lots - Patron or Employee - One Story, 0	132A209 123		Westlake	No	VLI, LI, ABMI	MURC
Los Angeles	0	0	5152014908	0.449	0.449	0.000	8.073	Shortfall of Sites	0.200	Regional Center Commercial	CW	0	0	20	86.369	8.970		Commercial - Parking Lot (Commercial Use Property) - Lots - Patron or Employee - One Story, 0	132A209 130		Westlake	No	VLI, LI, ABMI	MURC
Los Angeles	0	0	5141007016	0.449	0.449	0.000	8.073	Shortfall of Sites	0.200	Regional Center Commercial	(T)(Q)C2-2	0	0	20	86.368	8.970		Commercial - Parking Lot (Commercial Use Property) - Lots - Patron or Employee - One Story, 0	133-5A201 162		Westlake	No	VLI, LI, ABMI	MURC
Los Angeles	0	0	5141007016	0.449	0.449	0.000	8.073	Shortfall of Sites	0.200	Regional Center Commercial	(T)(Q)C2-2	0	0	20	86.369	8.970		Commercial - Parking Lot (Commercial Use Property) - Lots - Patron or Employee - One Story, 0	133-5A201 170		Westlake	No	VLI, LI, ABMI	MURC
Los Angeles	14628 DELANO ST	91411	2241019025	4.485	4.485	0.000	0.000	Shortfall of Sites	0.170	Medium Residential	[Q]R3-1	High Medium	0	20	153.013	8.970		Residential - Five or More Units or Apartments (Any Combination) · 4 Stories or Less, 7	178-5A151 382	No Max	Van Nuys - North Sherman Oaks	No	LI	Orange LineTNP
Los Angeles	14635 DELANO ST	91411	2241014071	4.485	4.485	0.000	0.000	Shortfall of Sites	0.170	Medium Residential	[Q]R3-1	High Medium	0	20	152.999	8.970		Residential - Five or More Units or Apartments (Any Combination) · 4 Stories or Less, 7	178-5A151 455	No Max	Van Nuys - North Sherman Oaks	No	LI	Orange LineTNP
Los Angeles	14843 VICTORY BLVD	91411	2236020025	4.485	4.485	0.000	0.000	Shortfall of Sites	0.149	Medium Residential	[Q]R3-1	0	0	20	174.325	8.970		Residential - Five or More Units or Apartments (Any Combination) · 4 Stories or Less, 7	180B149 783	No Max	Van Nuys - North Sherman Oaks	No	LI	Orange LineTNP
Los Angeles	6616 SYLMAR AVE	91405	2237003045	4.485	4.485	0.000	0.000	Shortfall of Sites	0.244	Medium Residential	[Q]R3-1	Village	0	20	106.452	8.970		Residential - Five or More Units or Apartments (Any Combination) · 4 Stories or Less, 7	180B149 374	72	Van Nuys - North Sherman Oaks	No	LI	VNY CPU
Los Angeles	0	0	2148032902	4.485	4.485	0.000	0.000	Shortfall of Sites	5.834	Public Facilities	PF-1XL-RIO	0	0	20	153.741	8.969		Industrial - Heavy Manufacturing - One Story, 0	180B109 582		Canoga Park - Winnetka - Woodland Hills - West Hills	No	LI	PF , MURC
Los Angeles	22040 VENTURA BLVD	91364	2169002032	0.000	0.000	0.000	8.962	Shortfall of Sites	0.085	Community Commercial	C4-1VLD	0	0	0	170.165	8.962		Commercial - Store - One Story, 1	171B101 149		Canoga Park - Winnetka - Woodland Hills - West Hills	No	ABMI	DB50
Los Angeles	2228 E 4TH ST	90033	5183017034	0.000	0.000	0.000	8.960	Shortfall of Sites	0.130	Neighborhood Office Commercial	C2-1-CUGU	Neighborhood Center	[LUM2 - G2 - 3][XN2 - 8][CPIO]	0	107.887	8.960		Commercial - Parking Lot (Commercial Use Property) - Lots - Patron or Employee - One Story, 0	126A223 32	54	Boyle Heights	No	ABMI	BH CPU
Los Angeles	2228 E 4TH ST	90033	5183017035	0.000	0.000	0.000	8.960	Shortfall of Sites	0.130	Neighborhood Office Commercial	C2-1-CUGU	Neighborhood Center	[LUM2 - G2 - 3][XN2 - 8][CPIO]	0	107.886	8.960		Recreational - Club, Lodge Hall, Fraternal Organization - One Story, 0	126A223 36	54	Boyle Heights	No	ABMI	BH CPU
Los Angeles	3407 SISKIYOU ST	90023	5188017028	0.000	0.000	0.000	8.960	Shortfall of Sites	0.134	Neighborhood Office Commercial	C2-1-CUGU	Neighborhood Center	[LUM2 - G2 - 3][XN2 - 8][CPIO]	0	104.769	8.960		Commercial - Parking Lot (Commercial Use Property) - Lots - Patron or Employee - One Story, 0	121-5A227 180	54	Boyle Heights	No	ABMI	BH CPU
Los Angeles	3411 SISKIYOU ST	90023	5188017029	0.000	0.000	0.000	8.960	Shortfall of Sites	0.134	Neighborhood Office Commercial	C2-1-CUGU	Neighborhood Center	[LUM2 - G2 - 3][XN2 - 8][CPIO]	0	104.725	8.960		Commercial - Parking Lot (Commercial Use Property) - Lots - Patron or Employee - One Story, 0	121-5A227 186	54	Boyle Heights	No	ABMI	BH CPU
Los Angeles	21201 W KITTRIDGE ST	91303	2148030031	0.000	0.000	0.000	8.960	Shortfall of Sites	0.523	Regional Center Commercial	(WC)NORTHVILLAGE-SN-RIO	Regional Center	0	0	26.756	8.960		Residential - Five or More Units or Apartments (Any Combination) · 4 Stories or Less - Pool and Misc., 0	180B105 38		Canoga Park - Winnetka - Woodland Hills - West Hills	No	ABMI	CPK CPU ,
Los Angeles	7500 ALABAMA AVE	91303	2111005034	0.000	0.000	0.000	8.960	Shortfall of Sites	0.521	Medium Residential	[Q]R3-1	Medium Residential	0	0	26.856	8.960		Residential - Five or More Units or Apartments (Any Combination) · 4 Stories or Less, 0	186B105 1058	43	Canoga Park - Winnetka - Woodland Hills - West Hills	No	ABMI	CPK CPU ,
Los Angeles	216 BOYD ST	90013	5148002024	0.000	0.000	0.000	8.960	Shortfall of Sites	0.061	Community Commercial	C2-2D-O	Village	[MN1-AL2-5] [CX1-FA] [CPIO-O]	0	228.768	8.960		Commercial - Store - One Story, 0	129A213 203	No Max	Central City	No	ABMI	DT CPU
Los Angeles	0	0	5147018032	0.000	0.000	0.000	8.960	Shortfall of Sites	0.061	Light Manufacturing	M2-2D	Markets	[MB4-SH1-5] [IX1-FA] [CPIO]	0	228.959	8.960		Commercial - Parking Lot (Commercial Use Property) - Lots - Patron or Employee - One Story, 0	127-5A215 372	No Max	Central City	No	ABMI	DT CPU
Los Angeles	0	0	5147018033	0.000	0.000	0.000	8.960	Shortfall of Sites	0.058	Light Manufacturing	M2-2D	Markets	[MB4-SH1-5] [IX1-FA] [CPIO]	0	239.754	8.960		Commercial - Parking Lot (Commercial Use Property) - Lots - Patron or Employee - One Story, 0	127-5A215 374	No Max	Central City	No	ABMI	DT CPU
Los Angeles	1500 S GRAND AVE	90015	5134021016	0.000	0.000	0.000	8.960	Shortfall of Sites	0.035	Community Commercial	C2-2D	Transit Core	[HB2-G1-5] [CX2-FA] [CPIO]	0	404.121	8.960		Residential - Five or More Units or Apartments (Any Combination) · 4 Stories or Less, 0	124-5A207 402	No Max	Central City	No	ABMI	DT CPU
Los Angeles	625 KOHLER ST	90021	5147032040	0.000	0.000	0.000	8.960	Shortfall of Sites	0.057	Light Manufacturing	M2-2D	Markets	[MB4-G1-5] [IX1-FA] [CPIO]	0	243.933	8.960		Industrial - Warehousing, Distribution, Storage - Warehousing, Distribution, 25,000 to 50,000 SF - One Story, 0	126A213 432	No Max	Central City	No	ABMI	DT CPU
Los Angeles	625 KOHLER ST	90021	5147032040	0.000	0.000	0.000	8.960	Shortfall of Sites	0.057	Light Manufacturing	M2-2D	Markets	[MB4-G1-5] [IX1-FA] [CPIO]	0	243.933	8.960		Industrial - Warehousing, Distribution, Storage - Warehousing, Distribution, 25,000 to 50,000 SF - One Story, 0	126A213 443	No Max	Central City	No	ABMI	DT CPU
Los Angeles	625 KOHLER ST	90021	5147032040	0.000	0.000	0.000	8.960	Shortfall of Sites	0.057	Light Manufacturing	M2-2D	Markets	[MB4-G1-5] [IX1-FA] [CPIO]	0	243.931	8.960		Industrial - Warehousing, Distribution, Storage - Warehousing, Distribution, 25,000 to 50,000 SF - One Story, 0	126A213 453	No Max	Central City	No	ABMI	DT CPU
Los Angeles	625 KOHLER ST	90021	5147032040	0.000	0.000	0.000	8.960	Shortfall of Sites	0.057	Light Manufacturing	M2-2D	Markets	[MB4-G1-5] [IX1-FA] [CPIO]	0	243.936	8.960		Industrial - Warehousing, Distribution, Storage - Warehousing, Distribution, 25,000 to 50,000 SF - One Story, 0	126A213 460	No Max	Central City	No	ABMI	DT CPU
Los Angeles	625 KOHLER ST	90021	5147032040	0.000	0.000	0.000	8.960	Shortfall of Sites	0.057	Light Manufacturing	M2-2D	Markets	[MB4-G1-5] [IX1-FA] [CPIO]	0	243.931	8.960		Industrial - Warehousing, Distribution, Storage - Warehousing, Distribution, 25,000 to 50,000 SF - One Story, 0	126A213 470	No Max	Central City	No	ABMI	DT CPU
Los Angeles	0	0	5147018032	0.000	0.000	0.000	8.960	Shortfall of Sites	0.061	Light Manufacturing	M2-2D	Markets	[MB4-SH1-5] [IX1-FA] [CPIO]	0	228.948	8.960		Commercial - Parking Lot (Commercial Use Property) - Lots - Patron or Employee - One Story, 0	127-5A213 493	No Max	Central City	No	ABMI	DT CPU
Los Angeles	625 KOHLER ST	90021	5147032040	0.000	0.000	0.000	8.960	Shortfall of Sites	0.057	Light Manufacturing	M2-2D	Markets	[MB4-G1-5] [IX1-FA] [CPIO]	0	243.932	8.960		Industrial - Warehousing, Distribution, Storage - Warehousing, Distribution, 25,000 to 50,000 SF - One Story, 0	126A213 500	No Max	Central City	No	ABMI	DT CPU
Los Angeles	625 KOHLER ST	90021	5147032040	0.000	0.000	0.000	8.960	Shortfall of Sites	0.057	Light Manufacturing	M2-2D	Markets	[MB4-G1-5] [IX1-FA] [CPIO]	0	243.937	8.960		Industrial - Warehousing, Distribution, Storage - Warehousing, Distribution, 25,000 to 50,000 SF - One Story, 0	126A213 509	No Max	Central City	No	ABMI	DT CPU
Los Angeles	625 KOHLER ST	90021	5147032040	0.000	0.000	0.000	8.960	Shortfall of Sites	0.057	Light Manufacturing	M2-2D	Markets	[MB4-G1-5] [IX1-FA] [CPIO]	0	243.930	8.960		Industrial - Warehousing, Distribution, Storage - Warehousing, Distribution, 25,000 to 50,000 SF - One Story, 0	126A213 519	No Max	Central City	No	ABMI	DT CPU
Los Angeles	625 KOHLER ST	90021	5147032040	0.000	0.000	0.000	8.960	Shortfall of Sites	0.057	Light Manufacturing	M2-2D	Markets	[MB4-G1-5] [IX1-FA] [CPIO]	0	243.933	8.960		Industrial - Warehousing, Distribution, Storage - Warehousing, Distribution, 25,000 to 50,000 SF - One Story, 0	126A213 529	No Max	Central City	No	ABMI	DT CPU
Los Angeles	625 KOHLER ST	90021	5147032040	0.000	0.000	0.000	8.960	Shortfall of Sites	0.057	Light Manufacturing	M2-2D	Markets	[MB4-G1-5] [IX1-FA] [CPIO]	0	243.933	8.960		Industrial - Warehousing, Distribution, Storage - Warehousing, Distribution, 25,000 to 50,000 SF - One Story, 0	126A213 538	No Max	Central City	No	ABMI	DT CPU
Los Angeles	625 KOHLER ST	90021	5147032040	0.000	0.000	0.000	8.960	Shortfall of Sites	0.057	Light Manufacturing	M2-2D	Markets	[MB4-G1-5] [IX1-FA] [CPIO]	0	243.933	8.960		Industrial - Warehousing, Distribution, Storage - Warehousing, Distribution, 25,000 to 50,000 SF - One Story, 0	126A213 550	No Max	Central City	No	ABMI	DT CPU
Los Angeles	1255 N HIGHLAND AVE	90038	5532006039	0.000	0.000	0.000	8.960	Shortfall of Sites	0.132	Highway Oriented Commercial	C2-1D-SN	General Commercial	C2-1-SN	0	106.059	8.960		Commercial - Service Station - Full Service - No Additional Services, 0	144B185 180	108	Hollywood	No	ABMI	HWD CPU , AHO

Jurisdiction Name	Site Address/Intersection	5 Digit ZIP Code	Assessor Parcel Number	Very Low-Income	Low-Income	Moderate-Income	Above Moderate-Income	Type of Shortfall	Parcel Size (Acres)	Current General Plan Designation	Current Zoning	Proposed General Plan (GP) Designation	Proposed Zoning	Minimum Density Allowed	Maximum Density Allowed	Total Capacity	Vacant/ Nonvacant	Description of Existing Uses	PIN	Base Density Per Acre	Community Plan Area	Rent Stabalization Ordinance	Income Category	Applicable Rezoning Program (Program informing values in Column Q listed first)
Los Angeles	0	0	2321018024	0.000	0.000	0.000	8.960	Shortfall of Sites	0.137	Highway Oriented Commercial	C2-1VL	Community Center (Mixed-Use)	0	0	101.891	8.960		Industrial - Industrial - Miscellaneous Industrial - One Story, 0	183B169 504	145	North Hollywood - Valley Village	No	ABMI	NH CPU
Los Angeles	6171 VAN NUYS BLVD	91401	2241020028	0.000	0.000	0.000	8.960	Shortfall of Sites	0.089	Regional Center Commercial	[Q]C2-1L-CDO	Community Commercial	0	0	157.320	8.960		Commercial - Service Station - Self Service - No Additional Services, 0	178-5A151 398	No Max	Van Nuys - North Sherman Oaks	No	ABMI	Orange LineTNP , MURC
Los Angeles	6171 VAN NUYS BLVD	91401	2241020028	0.000	0.000	0.000	8.960	Shortfall of Sites	0.089	Regional Center Commercial	[Q]C2-1L-CDO	Community Commercial	0	0	157.318	8.960		Commercial - Service Station - Self Service - No Additional Services, 0	178-5A151 400	No Max	Van Nuys - North Sherman Oaks	No	ABMI	Orange LineTNP , MURC
Los Angeles	6171 VAN NUYS BLVD	91401	2241020028	0.000	0.000	0.000	8.960	Shortfall of Sites	0.089	Regional Center Commercial	[Q]C2-1L-CDO	Community Commercial	0	0	157.318	8.960		Commercial - Service Station - Self Service - No Additional Services, 0	178-5A151 403	No Max	Van Nuys - North Sherman Oaks	No	ABMI	Orange LineTNP , MURC
Los Angeles	6171 VAN NUYS BLVD	91401	2241020028	0.000	0.000	0.000	8.960	Shortfall of Sites	0.089	Regional Center Commercial	[Q]C2-1L-CDO	Community Commercial	0	0	157.318	8.960		Commercial - Service Station - Self Service - No Additional Services, 0	178-5A151 405	No Max	Van Nuys - North Sherman Oaks	No	ABMI	Orange LineTNP , MURC
Los Angeles	14252 ERWIN ST	91401	2240020002	4.480	4.480	0.000	0.000	Shortfall of Sites	0.172	Low Medium II Residential	[Q]RD1.5-1	Medium	0	20	110.355	8.960		Residential - Four Units (Any Combination) - 4 Stories or Less, 4	177B153 341	108	Van Nuys - North Sherman Oaks	No	LI	Orange LineTNP
Los Angeles	11321 MIRANDA ST	91601	2337036011	4.480	4.480	0.000	0.000	Shortfall of Sites	0.168	Low Medium II Residential	RD1.5-1VL	Medium	0	20	113.231	8.960		Residential - Four Units (Any Combination) - 4 Stories or Less, 4	174B173 416	54	North Hollywood - Valley Village	No	LI	Orange LineTNP
Los Angeles	5651 FAIR AVE	91601	2337032026	4.480	4.480	0.000	0.000	Shortfall of Sites	0.152	Low Medium II Residential	RD1.5-1VL	Medium	0	20	125.302	8.960		Residential - Four Units (Any Combination) - 4 Stories or Less, 4	174B173 692	54	North Hollywood - Valley Village	No	LI	Orange LineTNP
Los Angeles	14211 FRIAR ST	91401	2240013014	4.480	4.480	0.000	0.000	Shortfall of Sites	0.172	Low Medium II Residential	[Q]RD1.5-1	Medium	0	20	110.355	8.960		Residential - Four Units (Any Combination) - 4 Stories or Less, 4	180B153 1155	108	Van Nuys - North Sherman Oaks	No	LI	Orange LineTNP
Los Angeles	14119 FRIAR ST	91401	2240014016	4.480	4.480	0.000	0.000	Shortfall of Sites	0.172	Low Medium II Residential	[Q]RD1.5-1	Medium	0	20	110.355	8.960		Residential - Four Units (Any Combination) - 4 Stories or Less, 4	180B153 1167	108	Van Nuys - North Sherman Oaks	No	LI	Orange LineTNP
Los Angeles	6333 WOODMAN AVE	91401	2239006044	0.000	0.000	0.000	8.960	Shortfall of Sites	0.130	General Commercial	[Q]C1.5-1VL	Village	0	0	107.796	8.960		Residential - Five or More Units or Apartments (Any Combination) · 4 Stories or Less, 0	180B157 1016	72	Van Nuys - North Sherman Oaks	No	ABMI	VNY CPU
Los Angeles	6333 WOODMAN AVE	91401	2239006044	0.000	0.000	0.000	8.960	Shortfall of Sites	0.130	General Commercial	[Q]C1.5-1VL	Village	0	0	107.870	8.960		Residential - Five or More Units or Apartments (Any Combination) · 4 Stories or Less, 0	180B157 1062	72	Van Nuys - North Sherman Oaks	No	ABMI	VNY CPU
Los Angeles	1685 PACIFIC COAST HWY	90710	7410025047	0.000	0.000	0.000	8.960	Shortfall of Sites	0.187	General Commercial	[Q]C2-1VL	Community Center	0	0	74.817	8.960		Commercial - Store - One Story, 0	033B193 27	54	Wilmington - Harbor City	No	ABMI	WHC CPU , DB50, AHO
Los Angeles	1652 PACIFIC COAST HWY	90710	7411004040	0.000	0.000	0.000	8.960	Shortfall of Sites	0.181	General Commercial	[Q]C2-1VL	Community Center	0	0	77.186	8.960		Commercial - Auto, Recreation Equipment, Construction Equipment Sales and Service - Car Wash Only - One Story, 0	033B193 58	54	Wilmington - Harbor City	No	ABMI	WHC CPU , DB50
Los Angeles	1652 PACIFIC COAST HWY	90710	7411004040	0.000	0.000	0.000	8.960	Shortfall of Sites	0.181	General Commercial	[Q]C2-1VL	Community Center	0	0	77.186	8.960		Commercial - Auto, Recreation Equipment, Construction Equipment Sales and Service - Car Wash Only - One Story, 0	033B193 59	54	Wilmington - Harbor City	No	ABMI	WHC CPU , DB50
Los Angeles	11815 AYRES AVE	90064	4259039033	0.000	0.000	0.000	8.958	Shortfall of Sites	0.141	Low Residential	R1-1	Low Medium	0	0	99.000	8.958		Residential - Three Units (Any Combination) - 4 Stories or Less, 3	123B149 961	21	Palms - Mar Vista - Del Rey	Yes	ABMI	TOC EXP , PMVDR CPU, AHO
Los Angeles	11650 NATIONAL BLVD	90064	4250008012	0.000	0.000	0.000	8.952	Shortfall of Sites	0.976	Medium Residential	R3-1	0	0	0	81.867	8.952		Residential - Five or More Units or Apartments (Any Combination) · 4 Stories or Less - Pool, 52	120B153 948		Palms - Mar Vista - Del Rey	Yes	ABMI	DB50
Los Angeles	14712 PARTHENIA ST	91402	2653016054	4.476	4.476	0.000	0.000	Shortfall of Sites	0.945	General Commercial	P-1VL, [Q]C1-1VL	0	0	20	94.696	8.952		Commercial - Store - One Story, 0	195B149 631		Mission Hills - Panorama City - North Hills	No	LI	P
Los Angeles	18444 PLUMMER ST	91325	2764010099	4.475	4.475	0.000	0.000	Shortfall of Sites	0.945	Community Commercial	P-1VL, C2-1VL	0	0	20	94.696	8.950		Commercial - Store - One Story, 0	198B125 468		Northridge	No	LI	P
Los Angeles	10774 WILKINS AVE	90024	4325019004	0.000	0.000	0.000	8.948	Shortfall of Sites	0.128	Low Medium II Residential	[Q]RD1.5-1	0	0	0	99.000	8.948		Residential - Double, Duplex, or Two Units - 4 Stories or Less, 2	132B153 753		Westwood	Yes	ABMI	TOC EXP , R2RD
Los Angeles	3317 CARDIFF AVE	90034	4311015019	0.000	0.000	0.000	8.948	Shortfall of Sites	0.107	Low Residential	R1V2	0	0	0	99.000	8.948		Residential - Single Family Residence, 1	123B165 1052		West Los Angeles	No	ABMI	TOC EXP
Los Angeles	10763 VALLEYHEART DR	91604	2423032016	0.000	0.000	0.000	8.947	Shortfall of Sites	0.107	Low Residential	R1-1-RIO	Low Residential	0	0	99.000	8.947		Residential - Single Family Residence - Pool, 1	162B177 206	1 per lot	Sherman Oaks - Studio City - Toluca Lake - Cahuenga Pass	No	ABMI	TOC EXP , SHR CPU, AHO
Los Angeles	1800 N HIGHLAND AVE	90028	5547001023	0.000	0.000	0.000	8.947	Shortfall of Sites	0.110	High Density Residential	[Q]R5-2-SN	0	0	0	85.038	8.947		Commercial - Office Building - 6 to 13 Stories, 0	150A185 298		Hollywood	No	ABMI	ARO
Los Angeles	1800 N HIGHLAND AVE	90028	5547001023	0.000	0.000	0.000	8.947	Shortfall of Sites	0.103	High Density Residential	[Q]R5-2-SN	0	0	0	90.214	8.947		Commercial - Office Building - 6 to 13 Stories, 0	150A185 304		Hollywood	No	ABMI	ARO
Los Angeles	1800 N HIGHLAND AVE	90028	5547001023	0.000	0.000	0.000	8.947	Shortfall of Sites	0.155	High Density Residential	[Q]R5-2-SN	0	0	0	60.155	8.947		Commercial - Office Building - 6 to 13 Stories, 0	150A185 305		Hollywood	No	ABMI	ARO
Los Angeles	0	0	2265018905	0.000	0.000	0.000	8.947	Shortfall of Sites	0.094	Medium Residential	RD1.5-1-RIO	0	0	0	99.000	8.947	Vacant	Residential - Single Family Residence - Vacant Land, 0	165B153 188		Sherman Oaks - Studio City - Toluca Lake - Cahuenga Pass	No	ABMI	TOC EXP , R2RD, OPP RC2
Los Angeles	4553 W 16TH PL	90019	5071016042	0.000	0.000	0.000	8.944	Shortfall of Sites	0.082	Low Medium II Residential	RD1.5-1-O	0	0	0	113.635	8.944		, 0	129B185 1175		West Adams - Baldwin Hills - Leimert	No	ABMI	OPP RC , R2RD
Los Angeles	301 N BEACHWOOD DR	90004	5523032037	0.000	0.000	0.000	8.943	Shortfall of Sites	0.093	Low II Residential	R1R3-RG	0	0	0	113.635	8.943		Residential - Single Family Residence, 1	138B189 408		Wilshire	No	ABMI	OPP RC
Los Angeles	2485 S WESTGATE AVE	90064	4257002021	0.000	0.000	0.000	8.941	Shortfall of Sites	0.107	Low Residential	R1V2	0	0	0	99.000	8.941		Residential - Single Family Residence, 1	120B149 629		Palms - Mar Vista - Del Rey	No	ABMI	TOC EXP
Los Angeles	12341 HARTSOOK ST	91607	2356017013	0.000	0.000	0.000	8.934	Shortfall of Sites	0.094	Low Residential	R1-1	Medium Neighborhood Residential	0	0	99.000	8.934		Residential - Single Family Residence - Pool, 0	171B165 601	72	North Hollywood - Valley Village	No	ABMI	TOC EXP , NH CPU, AHO
Los Angeles	1234 LOMITA BLVD	90710	7413007039	4.467	4.467	0.000	0.000	Shortfall of Sites	0.253	General Commercial	[Q]C2-1VL	0	0	20	166.669	8.934		Commercial - Store - One Story, 20	036B197 21		Wilmington - Harbor City	No	LI	DB50
Los Angeles	0	0	4255006904	4.467	4.467	0.000	0.000	Shortfall of Sites	4.842	Public Facilities	PF-1XL	0	0	20	153.741	8.934		Miscellaneous - Government Owned Property - Transportation - Rapid Transit, Bus, etc., 0	123B161 90		West Los Angeles	No	LI	PF
Los Angeles	4436 W PICO BLVD	90019	5082012007	0.000	0.000	0.000	8.930	Shortfall of Sites	0.171	Neighborhood Commercial	C4-1VL-O-CPIO	0	0	0	54.450	8.930		Institutional - School (Private) - One Story, 0	129B185 1059		West Adams - Baldwin Hills - Leimert	No	ABMI	OPP C
Los Angeles	4420 SHERMAN OAKS CIRCLE	91403	2283021014	0.000	0.000	0.000	8.925	Shortfall of Sites	0.107	Low II Residential	R1-1	Low Residential	0	0	99.000	8.925		Residential - Single Family Residence, 1	166-5A145 109	1 per lot	Encino - Tarzana	No	ABMI	TOC EXP , ENC CPU, AHO
Los Angeles	15201 VENTURA BLVD	91403	2264007019	0.000	0.000	0.000	8.925	Shortfall of Sites	0.152	Regional Center Commercial	C2-2	0	0	0	86.626	8.925		Commercial - Store - One Story, 0	168B145 905		Sherman Oaks - Studio City - Toluca Lake - Cahuenga Pass	No	ABMI	MURC
Los Angeles	15201 VENTURA BLVD	91403	2264007019	0.000	0.000	0.000	8.925	Shortfall of Sites	0.152	Regional Center Commercial	C2-2	0	0	0	86.627	8.925		Commercial - Store - One Story, 0	168B145 912		Sherman Oaks - Studio City - Toluca Lake - Cahuenga Pass	No	ABMI	MURC
Los Angeles	15201 VENTURA BLVD	91403	2264007019	0.000	0.000	0.000	8.925	Shortfall of Sites	0.152	Regional Center Commercial	C2-2	0	0	0	86.626	8.925		Commercial - Store - One Story, 0	168B145 915		Sherman Oaks - Studio City - Toluca Lake - Cahuenga Pass	No	ABMI	MURC
Los Angeles	5555 W 82ND ST	90045	4127022030	0.000	0.000	0.000	8.925	Shortfall of Sites	0.128	Low Residential	R1-1	0	0	0	99.000	8.925		, 2	099B173 726		Westchester - Playa del Rey	Yes	ABMI	TOC EXP
Los Angeles	5258 WILKINSON AVE	91607	2347029001	0.000	0.000	0.000	8.923	Shortfall of Sites	0.128	Low Medium II Residential	RD1.5-1	0	0	0	99.000	8.923		Residential - Double, Duplex, or Two Units - 4 Stories or Less, 2	171B165 331		North Hollywood - Valley Village	Yes	ABMI	TOC EXP , R2RD
Los Angeles	12021 OTSEGO ST	91607	2355008071	0.000	0.000	0.000	8.922	Shortfall of Sites	0.128	Low Residential	R1-1	0	0	0	99.000	8.922		Residential - Double, Duplex, or Two Units - 4 Stories or Less, 2	171B165 780		North Hollywood - Valley Village	Yes	ABMI	TOC EXP
Los Angeles	11678 CHANDLER BLVD	91601	2348004022	0.000	0.000	0.000	8.920	Shortfall of Sites	0.128	Low Medium II Residential	RD1.5-1	0	0	0	99.000	8.920		Residential - Double, Duplex, or Two Units - 4 Stories or Less, 2	171B169 142		North Hollywood - Valley Village	Yes	ABMI	TOC EXP , R2RD
Los Angeles	1638 S BRONSON AVE	90019	5072010025	0.000	0.000	0.000	8.916	Shortfall of Sites	0.102	Low Medium II Residential	RD2-1-O-CPIO	0	0	0	99.000	8.916		Residential - Four Units (Any Combination) - 4 Stories or Less, 0	126B185 445		West Adams - Baldwin Hills - Leimert	Yes	ABMI	TOC EXP , R2RD
Los Angeles	0	0	5690029037	0.000	0.000	0.000	8.914	Shortfall of Sites	0.109	Low Residential	R1-1	0	0	0	113.635	8.914		Residential - Single Family Residence, 1	160-5A229 174		Northeast Los Angeles	No	ABMI	OPP RC
Los Angeles	10200 OWENSMOUTH AVE	91311	2747012038	0.000	0.000	0.000	8.912	Shortfall of Sites	0.094	Low II Residential	R1-1	0	0	0	99.000	8.912		Residential - Single Family Residence, 0	204B105 462		Chatsworth - Porter Ranch	No	ABMI	TOC EXP
Los Angeles	3857 SENECA AVE	90039	5435002015	0.000	0.000	0.000	8.911	Shortfall of Sites	0.094	Low Residential	R1-1-RIO	0	0	0	99.000	8.911		Residential - Single Family Residence, 0	157-5A207 283		Northeast Los Angeles	No	ABMI	TOC EXP
Los Angeles	2560 VETERAN AVE	90064	4256004024	0.000	0.000	0.000	8.911	Shortfall of Sites	0.106	Low Residential	R1-1-O	0	0	0	99.000	8.911		Residential - Single Family Residence, 1	123B157 95		West Los Angeles	No	ABMI	TOC EXP
Los Angeles	17321 RANCHO ST	91316	2290002029	4.455	4.455	0.000	0.000	Shortfall of Sites	0.794	Very Low I Residential	RA-1	Very Low Residential	0	20	66.287	8.911		Residential - Single Family Residence - Pool, 1	168B133 308	1 per lot	Encino - Tarzana	No	LI	AHO , ENC CPU, ADU
Los Angeles	1280 PACIFIC COAST HWY	90710	7411019016	0.000	0.000	0.000	8.910	Shortfall of Sites	2.877	Community Commercial	[Q]CM-1VL, [Q]C2-1VL	Community Center	0	0	72.651	8.910		Residential - Manufactured Home Park, 151	033B197 19	54	Wilmington - Harbor City	Yes	ABMI	WHC CPU
Los Angeles	8130 LANGDON AVE	91406	2654036017	0.000	0.000	0.000	8.910	Shortfall of Sites	0.750	Medium Residential	R3-1	Medium Neighborhood Residential	0	0	72.024	8.910		Residential - Five or More Units or Apartments (Any Combination) · 4 Stories or Less - Pool, 27	192B145 718	43	Reseda - West Van Nuys	Yes	ABMI	RES CPU
Los Angeles	0	0	5409020910	4.453	4.453	0.000	0.000	Shortfall of Sites	5.793	Public Facilities	PF-1XL-RIO	0	0	20	153.741	8.906		Miscellaneous - Government Owned Property, 0	133-5A219 6		Central City North	No	LI	PF
Los Angeles	1639 7TH AVE	90019	5072011005	0.000	0.000	0.000	8.902	Shortfall of Sites	0.106	Low Medium II Residential	RD2-1XL-O-CPIO	0	0	0	99.000	8.902		Residential - Single Family Residence, 1	126B189 469		West Adams - Baldwin Hills - Leimert	No	ABMI	TOC EXP , R2RD
Los Angeles	7640 LAUREL CANYON BLVD	91605	2317002035	0.000	0.000	0.000	8.901	Shortfall of Sites	0.574	Medium Residential	R3-1-CUGU	0	0	0	83.116	8.901		Residential - Five or More Units or Apartments (Any Combination) · 4 Stories or Less, 22	186B165 127		Sun Valley - La Tuna Canyon	Yes	ABMI	DB50
Los Angeles	6051 BELLAIRE AVE	91606	2332026900	4.450	4.450	0.000	0.000	Shortfall of Sites	5.789	Public Facilities	PF-1VL	0	0	20	153.741	8.900		Miscellaneous - Government Owned Property, 0	177B161 443		North Hollywood - Valley Village	No	LI	PF
Los Angeles	2030 FEDERAL AVE	90025	4261037018	0.000	0.000	0.000	8.898	Shortfall of Sites	0.140	Low Medium I Residential	R2-1	0	0	0	99.000	8.898		Residential - Three Units (Any Combination) - 4 Stories or Less, 3	126B149 1193		West Los Angeles	Yes	ABMI	TOC EXP , R2RD

Jurisdiction Name	Site Address/Intersection	5 Digit ZIP Code	Assessor Parcel Number	Very Low-Income	Low-Income	Moderate-Income	Above Moderate-Income	Type of Shortfall	Parcel Size (Acres)	Current General Plan Designation	Current Zoning	Proposed General Plan (GP) Designation	Proposed Zoning	Minimum Density Allowed	Maximum Density Allowed	Total Capacity	Vacant/ Nonvacant	Description of Existing Uses	PIN	Base Density Per Acre	Community Plan Area	Rent Stabalization Ordinance	Income Category	Applicable Rezoning Program (Program informing values in Column Q listed first)
Los Angeles	13312 MAGNOLIA BLVD	91423	2359001022	0.000	0.000	0.000	8.898	Shortfall of Sites	0.106	Low Residential	R1-1-RIO	0	0	0	99.000	8.898		Residential - Single Family Residence, 1	171B157 641		Van Nuys - North Sherman Oaks	No	ABMI	TOC EXP , OPP RC2
Los Angeles	17800 MAGNOLIA BLVD	91316	2162012003	0.000	0.000	0.000	8.892	Shortfall of Sites	0.500	Medium Residential	R3-1	0	0	0	82.206	8.892		Residential - Five or More Units or Apartments (Any Combination) · 4 Stories or Less - Pool, 21	171B129 196		Encino - Tarzana	Yes	ABMI	DB50
Los Angeles	23443 BURBANK BLVD	91367	2041010011	4.445	4.445	0.000	0.000	Shortfall of Sites	0.793	Very Low Residential	RA-1	Very Low Residential	0	20	66.287	8.889		Residential - Single Family Residence, 1	174B093 322	1 per lot	Canoga Park - Winnetka - Woodland Hills - West Hills	No	LI	AHO , CPK CPU, ADU, OPP RC2
Los Angeles	23419 BURBANK BLVD	91367	2041010013	4.445	4.445	0.000	0.000	Shortfall of Sites	0.793	Very Low Residential	RA-1	Very Low Residential	0	20	66.287	8.889		Residential - Single Family Residence, 1	174B093 325	1 per lot	Canoga Park - Winnetka - Woodland Hills - West Hills	No	LI	AHO , CPK CPU, ADU, OPP RC2
Los Angeles	5120 COLDWATER CANYON AVE	91423	2357013011	0.000	0.000	0.000	8.886	Shortfall of Sites	0.626	Medium Residential	R3-1	0	0	0	81.601	8.886		Residential - Five or More Units or Apartments (Any Combination) · 4 Stories or Less - Pool, 29	171B161 735		Van Nuys - North Sherman Oaks	Yes	ABMI	DB50
Los Angeles	0	0	2350011908	0.000	0.000	0.000	8.885	Shortfall of Sites	0.093	Open Space	R1-1	0	0	0	99.000	8.885	Vacant	Residential - Single Family Residence - Vacant Land, 0	171B169 308		North Hollywood - Valley Village	No	ABMI	TOC EXP , OPP RC2
Los Angeles	22644 OXNARD ST	91367	2040002008	4.441	4.441	0.000	0.000	Shortfall of Sites	0.792	Very Low Residential	RA-1	Very Low Residential	0	20	66.287	8.882		Residential - Single Family Residence, 1	177B097 537	1 per lot	Canoga Park - Winnetka - Woodland Hills - West Hills	No	LI	AHO , CPK CPU, ADU, OPP RC2
Los Angeles	6145 CARLOS AVE	90028	5546031011	0.000	0.000	0.000	8.880	Shortfall of Sites	0.093	Medium Residential	[Q]R3-1XL	Regional Center Commercial	VARIOUS, WITH C2 and CPIO	0	226.107	8.880		Residential - Double, Duplex, or Two Units - 4 Stories or Less, 2	148-5A189 39	108	Hollywood	Yes	ABMI	HWD CPU , TOC EXP
Los Angeles	15332 WEDDINGTON ST	91411	2250002148	0.000	0.000	0.000	8.880	Shortfall of Sites	0.127	Medium Residential	R3-1-RIO	0	0	0	87.119	8.880		Residential - Five or More Units or Apartments (Any Combination) · 4 Stories or Less, 0	172-5A145 84		Van Nuys - North Sherman Oaks	No	ABMI	DB50
Los Angeles	11701 MONTANA AVE	90049	4401016051	0.000	0.000	0.000	8.880	Shortfall of Sites	0.126	Medium Residential	R3-1-O	0	0	0	88.087	8.880		Residential - Four Units (Any Combination) - 4 Stories or Less, 0	132B145 411		Brentwood - Pacific Palisades	No	ABMI	DB50
Los Angeles	7385 W MANCHESTER AVE	90045	4114029032	0.000	0.000	0.000	8.880	Shortfall of Sites	0.123	Medium Residential	R3-1	0	0	0	89.951	8.880		Residential - Five or More Units or Apartments (Any Combination) · 4 Stories or Less, 0	096B157 579		Westchester - Playa del Rey	No	ABMI	DB50
Los Angeles	7385 W MANCHESTER AVE	90045	4114029032	0.000	0.000	0.000	8.880	Shortfall of Sites	0.123	Medium Residential	R3-1	0	0	0	89.951	8.880		Residential - Five or More Units or Apartments (Any Combination) · 4 Stories or Less, 0	096B157 580		Westchester - Playa del Rey	No	ABMI	DB50
Los Angeles	7385 W MANCHESTER AVE	90045	4114029032	0.000	0.000	0.000	8.880	Shortfall of Sites	0.123	Medium Residential	R3-1	0	0	0	90.404	8.880		Residential - Five or More Units or Apartments (Any Combination) · 4 Stories or Less, 0	096B157 581		Westchester - Playa del Rey	No	ABMI	DB50
Los Angeles	1200 W PACIFIC COAST HWY	90744	7415001030	0.000	0.000	0.000	8.880	Shortfall of Sites	0.174	General Commercial	[Q]C2-1VL-O-CUGU	Community Center	0	0	51.655	8.880	Vacant	Residential - Single Family Residence - Vacant Land, 0	033B201 43	54	Wilmington - Harbor City	No	ABMI	DB50 , WHC CPU
Los Angeles	940 PACIFIC COAST HWY	90710	7411020037	0.000	0.000	0.000	8.880	Shortfall of Sites	0.169	General Commercial	[Q]C2-1VL	Community Center	0	0	35.512	8.880	Vacant	Industrial - Industrial - Vacant Land, 0	036B197 1063	36	Wilmington - Harbor City	No	ABMI	DB50 , WHC CPU
Los Angeles	19400 VALERIO ST	91335	2116017035	0.000	0.000	8.880	0.000	Shortfall of Sites	0.794	Low Medium I Residential	RD5-1	0	0	0	13.986	8.880		Institutional - Church - One Story, 0	186B117 634		Reseda - West Van Nuys	No	MI	DB50, FBO
Los Angeles	15314 DEVONSHIRE ST	91345	2660016008	0.000	0.000	0.000	8.880	Shortfall of Sites	0.175	Community Commercial	P-1VL, [Q]CR-1VL	0	0	0	63.411	8.880		Commercial - Professional Building - One Story, 0	204B145 333		Mission Hills - Panorama City - North Hills	No	ABMI	DB50 , ARO, P
Los Angeles	15306 DEVONSHIRE ST	91345	2660016009	0.000	0.000	0.000	8.880	Shortfall of Sites	0.175	Community Commercial	P-1VL, [Q]CR-1VL	0	0	0	63.420	8.880		Commercial - Office Building - One Story, 0	204B145 334		Mission Hills - Panorama City - North Hills	No	ABMI	DB50 , ARO, P
Los Angeles	15300 DEVONSHIRE ST	91345	2660016010	0.000	0.000	0.000	8.880	Shortfall of Sites	0.167	Community Commercial	P-1VL, [Q]CR-1VL	0	0	0	66.583	8.880		Commercial - Professional Building - Medical Dental Building - One Story, 0	204B145 335		Mission Hills - Panorama City - North Hills	No	ABMI	DB50 , ARO, P
Los Angeles	12767 SATICOY ST	91605	2305026021	0.000	0.000	0.000	8.880	Shortfall of Sites	0.166	Commercial Manufacturing	CM-1, P-1	0	0	0	67.014	8.880		Industrial - Parking Lot (Industrial Use Property) - One Story, 0	186B161 456		Sun Valley - La Tuna Canyon	No	ABMI	DB50 , P
Los Angeles	8719 WOODLEY AVE	91343	2688015002	0.000	0.000	0.000	8.880	Shortfall of Sites	0.165	Neighborhood Office Commercial	P-1VL, [Q]CR-1VL	0	0	0	67.149	8.880		Commercial - Professional Building - One Story, 0	195B141 688		Mission Hills - Panorama City - North Hills	No	ABMI	DB50 , ARO, P
Los Angeles	13205 OSBORNE ST	91331	2622015026	0.000	0.000	0.000	8.880	Shortfall of Sites	0.161	Neighborhood Office Commercial	P-1VL, [Q]C2-1VL	0	0	0	68.878	8.880		Commercial - Shopping Center (Neighborhood, Community) - One Story, 0	201B157 534		Arleta - Pacoima	No	ABMI	DB50 , P
Los Angeles	5361 W WASHINGTON BLVD	90016	5064007037	0.000	0.000	0.000	8.880	Shortfall of Sites	0.131	Neighborhood Commercial	C2-1VL-CPIO	0	0	0	85.041	8.880		Industrial - Light Manufacturing - One Story, 0	126B177 1063		West Adams - Baldwin Hills - Leimert	No	ABMI	DB50 , ARO
Los Angeles	13610 VANOWEN ST	91405	2329001067	0.000	0.000	0.000	8.880	Shortfall of Sites	0.230	Low Medium II Residential	[Q]RD1.5-1	0	0	0	48.333	8.880		Residential - Five or More Units or Apartments (Any Combination) · 4 Stories or Less - Pool, 0	180B157 20		Van Nuys - North Sherman Oaks	No	ABMI	DB50
Los Angeles	919 N WILMINGTON BLVD	90744	7416014044	0.000	0.000	0.000	8.880	Shortfall of Sites	0.163	General Commercial	[Q]C1.5-1VL-O-CUGU	0	0	0	68.287	8.880		Residential - Five or More Units or Apartments (Any Combination) · 4 Stories or Less, 0	030B201 35		Wilmington - Harbor City	No	ABMI	DB50
Los Angeles	3557 FLETCHER DR	90065	5458027027	0.000	0.000	0.000	8.880	Shortfall of Sites	0.324	Low Medium II Residential	RD2-1-CDO	0	0	0	34.278	8.880		Institutional - Church - One Story, 0	154-5A215 48		Northeast Los Angeles	No	ABMI	DB50, FBO
Los Angeles	14724 SAN FERNANDO MISSION BLVD	91345	2664011064	0.000	0.000	0.000	8.880	Shortfall of Sites	0.165	Limited Commercial	[Q]C1-1VL	0	0	0	67.236	8.880		Commercial - Auto, Recreation Equipment, Construction Equipment Sales and Service - Auto Service Centers (No Gasoline) - One Story, 0	210B149 52		Mission Hills - Panorama City - North Hills	No	ABMI	DB50
Los Angeles	7229 VINELAND AVE	91352	2315028026	0.000	0.000	0.000	8.880	Shortfall of Sites	0.126	Medium Residential	R3-1	0	0	0	87.752	8.880		Commercial - Parking Lot (Commercial Use Property) - Lots - Patron or Employee - One Story, 0	183B173 52		Sun Valley - La Tuna Canyon	No	ABMI	DB50
Los Angeles	7216 VARNA AVE	91605	2328028029	0.000	0.000	0.000	8.880	Shortfall of Sites	0.172	Commercial Manufacturing	CM-1	0	0	0	64.377	8.880		Industrial - Light Manufacturing - One Story, 0	183B157 52		Sun Valley - La Tuna Canyon	No	ABMI	DB50 , ARO
Los Angeles	2121 LINCOLN PARK AVE	90031	5211008019	0.000	0.000	0.000	8.880	Shortfall of Sites	0.254	Low Medium II Residential	[Q]RD1.5-1D	0	0	0	43.647	8.880		Residential - Single Family Residence, 0	136-5A225 52		Northeast Los Angeles	No	ABMI	DB50
Los Angeles	1875 BLAKE AVE	90039	5442009016	0.000	0.000	0.000	8.880	Shortfall of Sites	0.254	Commercial Manufacturing	[Q]CM-1XL-RIO	0	0	0	43.735	8.880		Industrial - Light Manufacturing - One Story, 0	147A213 54		Silver Lake - Echo Park - Elysian Valley	No	ABMI	DB50 , ARO
Los Angeles	15755 SATICOY ST	91406	2206011052	0.000	0.000	0.000	8.880	Shortfall of Sites	0.126	Medium Residential	R3-1	0	0	0	87.916	8.880		Residential - Single Family Residence, 0	186B141 56		Van Nuys - North Sherman Oaks	No	ABMI	DB50
Los Angeles	15755 SATICOY ST	91406	2206011052	0.000	0.000	0.000	8.880	Shortfall of Sites	0.126	Medium Residential	R3-1	0	0	0	87.915	8.880		Residential - Single Family Residence, 0	186B141 58		Van Nuys - North Sherman Oaks	No	ABMI	DB50
Los Angeles	1522 LOMITA BLVD	90710	7410002085	0.000	0.000	0.000	8.880	Shortfall of Sites	0.161	Medium Residential	[Q]R3-1VL	0	0	0	69.025	8.880	Vacant	Residential - Single Family Residence - Vacant Land, 0	036B193 60		Wilmington - Harbor City	No	ABMI	DB50
Los Angeles	13209 SHERMAN WAY	91605	2327003001	0.000	0.000	0.000	8.880	Shortfall of Sites	0.181	Commercial Manufacturing	CM-1	0	0	0	61.440	8.880		Industrial - Light Manufacturing - One Story, 0	183B157 61		Sun Valley - La Tuna Canyon	No	ABMI	DB50 , ARO
Los Angeles	1516 LOMITA BLVD	90710	7410002084	0.000	0.000	0.000	8.880	Shortfall of Sites	0.161	Medium Residential	[Q]R3-1VL	0	0	0	69.025	8.880	Vacant	Residential - Single Family Residence - Vacant Land, 0	036B193 61		Wilmington - Harbor City	No	ABMI	DB50
Los Angeles	13207 SHERMAN WAY	91605	2327003002	0.000	0.000	0.000	8.880	Shortfall of Sites	0.172	Commercial Manufacturing	CM-1	0	0	0	64.459	8.880		Industrial - Light Manufacturing - One Story, 0	183B157 62		Sun Valley - La Tuna Canyon	No	ABMI	DB50
Los Angeles	14724 SAN FERNANDO MISSION BLVD	91345	2664011064	0.000	0.000	0.000	8.880	Shortfall of Sites	0.173	Limited Commercial	[Q]C1-1VL	0	0	0	64.131	8.880		Commercial - Auto, Recreation Equipment, Construction Equipment Sales and Service - Auto Service Centers (No Gasoline) - One Story, 0	210B149 66		Mission Hills - Panorama City - North Hills	No	ABMI	DB50
Los Angeles	926 N WILMINGTON BLVD	90744	7416014046	0.000	0.000	0.000	8.880	Shortfall of Sites	0.171	General Commercial	[Q]C1.5-1VL-O-CUGU	0	0	0	65.085	8.880		Residential - Five or More Units or Apartments (Any Combination) · 4 Stories or Less, 0	030B205 67		Wilmington - Harbor City	No	ABMI	DB50
Los Angeles	14175 FOOTHILL BLVD	91342	2504010136	0.000	0.000	0.000	8.880	Shortfall of Sites	0.230	Low Medium II Residential	QRD1.5-1	0	0	0	48.225	8.880		Residential - Five or More Units or Apartments (Any Combination) · 4 Stories or Less, 0	225B153 74		Sylmar	No	ABMI	DB50
Los Angeles	837 N WILMINGTON BLVD	90744	7416013034	0.000	0.000	0.000	8.880	Shortfall of Sites	0.166	General Commercial	[Q]C1.5-1VL-O-CUGU	0	0	0	66.836	8.880		Commercial - Store - One Story, 0	030B201 81		Wilmington - Harbor City	No	ABMI	DB50
Los Angeles	837 N WILMINGTON BLVD	90744	7416013034	0.000	0.000	0.000	8.880	Shortfall of Sites	0.166	General Commercial	[Q]C1.5-1VL-O-CUGU	0	0	0	66.834	8.880		Commercial - Store - One Story, 0	030B201 87		Wilmington - Harbor City	No	ABMI	DB50
Los Angeles	926 N WILMINGTON BLVD	90744	7416014046	0.000	0.000	0.000	8.880	Shortfall of Sites	0.171	General Commercial	[Q]C1.5-1VL-O-CUGU	0	0	0	65.081	8.880		Residential - Five or More Units or Apartments (Any Combination) · 4 Stories or Less, 0	030B205 97		Wilmington - Harbor City	No	ABMI	DB50
Los Angeles	0	0	2315028900	0.000	0.000	0.000	8.880	Shortfall of Sites	0.127	Medium Residential	R3-1	0	0	0	87.675	8.880		Miscellaneous - Government Owned Property, 0	183B173 104		Sun Valley - La Tuna Canyon	No	ABMI	DB50
Los Angeles	1647 259TH ST	90710	7411004029	0.000	0.000	0.000	8.880	Shortfall of Sites	0.230	Low Medium II Residential	[Q]RD1.5-1XL	0	0	0	48.346	8.880	Vacant	Residential - Three Units (Any Combination) - 4 Stories or Less - Vacant Land, 0	033B193 112		Wilmington - Harbor City	No	ABMI	DB50
Los Angeles	13439 OSBORNE ST	91331	2621028022	0.000	0.000	0.000	8.880	Shortfall of Sites	0.166	Neighborhood Office Commercial	[Q]C2-1VL	0	0	0	67.054	8.880		Commercial - Store - One Story, 0	198B157 115		Arleta - Pacoima	No	ABMI	DB50
Los Angeles	13439 OSBORNE ST	91331	2621028022	0.000	0.000	0.000	8.880	Shortfall of Sites	0.166	Neighborhood Office Commercial	[Q]C2-1VL	0	0	0	67.052	8.880		Commercial - Store - One Story, 0	198B157 125		Arleta - Pacoima	No	ABMI	DB50
Los Angeles	814 W REDONDO BEACH BLVD	90247	6120007047	0.000	0.000	0.000	8.880	Shortfall of Sites	0.136	Medium Residential	R3-1	0	0	0	81.735	8.880		Residential - Five or More Units or Apartments (Any Combination) · 4 Stories or Less, 0	072B197 132		Harbor Gateway	No	ABMI	DB50
Los Angeles	822 W REDONDO BEACH BLVD	90247	6120007002	0.000	0.000	0.000	8.880	Shortfall of Sites	0.136	Medium Residential	R3-1	0	0	0	81.746	8.880		Residential - Single Family Residence, 0	072B197 134		Harbor Gateway	No	ABMI	DB50
Los Angeles	15544 SAN FERNANDO MISSION BLVD	91345	2664018030	0.000	0.000	0.000	8.880	Shortfall of Sites	0.165	General Commercial	[Q]C2-1VL	0	0	0	67.159	8.880		Commercial - Service Station - Full Service - No Additional Services, 0	210B145 159		Mission Hills - Panorama City - North Hills	No	ABMI	DB50
Los Angeles	15544 SAN FERNANDO MISSION BLVD	91345	2664018030	0.000	0.000	0.000	8.880	Shortfall of Sites	0.160	General Commercial	[Q]C2-1VL	0	0	0	69.522	8.880		Commercial - Service Station - Full Service - No Additional Services, 0	210B145 160		Mission Hills - Panorama City - North Hills	No	ABMI	DB50
Los Angeles	325 E ANAHEIM ST	90744	7423016002	0.000	0.000	0.000	8.880	Shortfall of Sites	0.172	General Commercial	[Q]C2-1VL-O-CUGU	0	0	0	64.461	8.880		Commercial - Auto, Recreation Equipment, Construction Equipment Sales and Service - Auto Body Repair Shop - One Story, 0	030B209 162		Wilmington - Harbor City	No	ABMI	DB50

Jurisdiction Name	Site Address/Intersection	5 Digit ZIP Code	Assessor Parcel Number	Very Low-Income	Low-Income	Moderate-Income	Above Moderate-Income	Type of Shortfall	Parcel Size (Acres)	Current General Plan Designation	Current Zoning	Proposed General Plan (GP) Designation	Proposed Zoning	Minimum Density Allowed	Maximum Density Allowed	Total Capacity	Vacant/ Nonvacant	Description of Existing Uses	PIN	Base Density Per Acre	Community Plan Area	Rent Stabalization Ordinance	Income Category	Applicable Rezoning Program (Program informing values in Column Q listed first)
Los Angeles	1704 251ST ST	90717	7410016064	0.000	0.000	0.000	8.880	Shortfall of Sites	0.156	Medium Residential	[Q]R3-1VL	0	0	0	71.062	8.880		Residential - Five or More Units or Apartments (Any Combination) · 4 Stories or Less, 0	036B193 165		Wilmington - Harbor City	No	ABMI	DB50
Los Angeles	13434 OSBORNE ST	91331	2625001037	0.000	0.000	0.000	8.880	Shortfall of Sites	0.162	Neighborhood Office Commercial	[Q]C2-1VL	0	0	0	68.631	8.880		Commercial - Auto, Recreation Equipment, Construction Equipment Sales and Service - Car Wash Only, Self-service Type - One Story, 0	198B157 187		Arleta - Pacoima	No	ABMI	DB50
Los Angeles	2208 W VERNON AVE	90008	5015026031	0.000	0.000	0.000	8.880	Shortfall of Sites	0.083	Community Commercial	C2-2D-CPIO	0	0	0	134.308	8.880		Commercial - Store - One Story, 0	111B189 196		West Adams - Baldwin Hills - Leimert	No	ABMI	DB50
Los Angeles	2320 W VERNON AVE	90008	5015035004	0.000	0.000	0.000	8.880	Shortfall of Sites	0.083	Community Commercial	C2-2D-CPIO	0	0	0	134.306	8.880		Commercial - Auto, Recreation Equipment, Construction Equipment Sales and Service - Auto Body Repair Shop - One Story, 0	111B189 199		West Adams - Baldwin Hills - Leimert	No	ABMI	DB50
Los Angeles	25925 WESTERN AVE	90717	7553015045	0.000	0.000	0.000	8.880	Shortfall of Sites	0.172	General Commercial	[Q]C2-1VL	0	0	0	64.633	8.880		Commercial - Store - One Story, 0	033B193 238		Wilmington - Harbor City	No	ABMI	DB50
Los Angeles	25914 PRESIDENT AVE	90710	7411002036	0.000	0.000	0.000	8.880	Shortfall of Sites	0.230	Medium Residential	[Q]MR1-1VL, [Q]RD1.5-1XL	0	0	0	48.224	8.880		Industrial - Light Manufacturing - One Story, 0	033B193 259		Wilmington - Harbor City	No	ABMI	DB50
Los Angeles	459 GAYLEY AVE	90024	4363005038	0.000	0.000	0.000	8.880	Shortfall of Sites	0.131	High Medium Residential	[Q]R4-1VL	0	0	0	84.744	8.880		Residential - Rooming/Boarding House, 0	138B149 276		Westwood	No	ABMI	DB50
Los Angeles	1945 BLAKE AVE	90039	5442010028	0.000	0.000	0.000	8.880	Shortfall of Sites	0.249	Open Space	[Q]CM-1XL-RIO	0	0	0	44.645	8.880		Industrial - Light Manufacturing - One Story, 0	148-5A213 301		Northeast Los Angeles	No	ABMI	DB50 , ARO
Los Angeles	0	0	2333002045	0.000	0.000	0.000	8.880	Shortfall of Sites	0.132	Medium Residential	R3-1	0	0	0	83.842	8.880		Commercial - Parking Lot (Commercial Use Property) - Lots - Patron or Employee - One Story, 0	180B165 303		North Hollywood - Valley Village	No	ABMI	DB50
Los Angeles	0	0	7411005006	0.000	0.000	0.000	8.880	Shortfall of Sites	0.164	Medium Residential	[Q]R3-1VL	0	0	0	67.798	8.880	Vacant	Residential - Single Family Residence - Vacant Land, 0	033B193 333		Wilmington - Harbor City	No	ABMI	DB50
Los Angeles	517 W ANAHEIM ST	90744	7416025033	0.000	0.000	0.000	8.880	Shortfall of Sites	0.172	General Commercial	[Q]C2-1VL-O-CUGU	0	0	0	64.398	8.880	Vacant	Commercial - Commercial - Vacant Land, 0	030B205 367		Wilmington - Harbor City	No	ABMI	DB50
Los Angeles	0	0	7416025032	0.000	0.000	0.000	8.880	Shortfall of Sites	0.172	General Commercial	[Q]C2-1VL-O-CUGU	0	0	0	64.407	8.880	Vacant	Commercial - Commercial - Vacant Land, 0	030B205 368		Wilmington - Harbor City	No	ABMI	DB50
Los Angeles	0	0	7416025016	0.000	0.000	0.000	8.880	Shortfall of Sites	0.172	General Commercial	[Q]C2-1VL-O-CUGU	0	0	0	64.379	8.880		Commercial - Parking Lot (Commercial Use Property) - Lots - Patron or Employee - One Story, 0	030B205 376		Wilmington - Harbor City	No	ABMI	DB50
Los Angeles	619 W ANAHEIM ST	90744	7416025015	0.000	0.000	0.000	8.880	Shortfall of Sites	0.172	General Commercial	[Q]C2-1VL-O-CUGU	0	0	0	64.398	8.880		Commercial - Parking Lot (Commercial Use Property) - Lots - Patron or Employee - One Story, 0	030B205 378		Wilmington - Harbor City	No	ABMI	DB50
Los Angeles	2300 W MARTIN LUTHER KING JR BLVD	90008	5022024010	0.000	0.000	0.000	8.880	Shortfall of Sites	0.087	Community Commercial	C2-2D-CPIO	0	0	0	127.532	8.880		Commercial - Auto, Recreation Equipment, Construction Equipment Sales and Service - Auto Body Repair Shop - One Story, 0	114B189 379		West Adams - Baldwin Hills - Leimert	No	ABMI	DB50
Los Angeles	0	0	7416025014	0.000	0.000	0.000	8.880	Shortfall of Sites	0.172	General Commercial	[Q]C2-1VL-O-CUGU	0	0	0	64.388	8.880		Commercial - Parking Lot (Commercial Use Property) - Lots - Patron or Employee - One Story, 0	030B205 379		Wilmington - Harbor City	No	ABMI	DB50
Los Angeles	707 W ANAHEIM ST	90744	7416021035	0.000	0.000	0.000	8.880	Shortfall of Sites	0.161	General Commercial	[Q]C2-1VL-O-CUGU	0	0	0	68.999	8.880		Commercial - Store Combination - Store and Residential Combination - One Story, 0	030B205 385		Wilmington - Harbor City	No	ABMI	DB50 , ARO
Los Angeles	713 W ANAHEIM ST	90744	7416021034	0.000	0.000	0.000	8.880	Shortfall of Sites	0.161	General Commercial	[Q]C2-1VL-O-CUGU	0	0	0	69.002	8.880		Commercial - Store - One Story, 0	030B205 386		Wilmington - Harbor City	No	ABMI	DB50
Los Angeles	0	0	7416021033	0.000	0.000	0.000	8.880	Shortfall of Sites	0.161	General Commercial	[Q]C2-1VL-O-CUGU	0	0	0	69.005	8.880		Commercial - Parking Lot (Commercial Use Property) - Lots - Patron or Employee - One Story, 0	030B205 387		Wilmington - Harbor City	No	ABMI	DB50
Los Angeles	801 W ANAHEIM ST	90744	7416021021	0.000	0.000	0.000	8.880	Shortfall of Sites	0.161	General Commercial	[Q]C2-1VL-O-CUGU	0	0	0	68.978	8.880		Commercial - Store - One Story, 0	030B205 392		Wilmington - Harbor City	No	ABMI	DB50
Los Angeles	807 W ANAHEIM ST	90744	7416021020	0.000	0.000	0.000	8.880	Shortfall of Sites	0.161	General Commercial	[Q]C2-1VL-O-CUGU	0	0	0	68.982	8.880		Commercial - Store - One Story, 0	030B205 393		Wilmington - Harbor City	No	ABMI	DB50
Los Angeles	819 W ANAHEIM ST	90744	7416021018	0.000	0.000	0.000	8.880	Shortfall of Sites	0.161	General Commercial	[Q]C2-1VL-O-CUGU	0	0	0	68.988	8.880		Commercial - Store - One Story, 0	030B205 398		Wilmington - Harbor City	No	ABMI	DB50
Los Angeles	1615 ANAHEIM ST	90710	7411008024	0.000	0.000	0.000	8.880	Shortfall of Sites	0.173	General Commercial	[Q]C1.5-1VL	0	0	0	64.027	8.880	Vacant	Commercial - Commercial - Vacant Land, 0	033B193 402		Wilmington - Harbor City	No	ABMI	DB50
Los Angeles	841 W ANAHEIM ST	90744	7416015022	0.000	0.000	0.000	8.880	Shortfall of Sites	0.168	General Commercial	[Q]C2-1VL-O-CUGU	0	0	0	66.006	8.880		Commercial - Auto, Recreation Equipment, Construction Equipment Sales and Service - Used Car Sales - One Story, 0	030B205 410		Wilmington - Harbor City	No	ABMI	DB50
Los Angeles	7029 WOODLEY AVE	91406	2224010054	0.000	0.000	0.000	8.880	Shortfall of Sites	0.126	Medium Residential	R3-1, (Q)R3-1	0	0	0	88.107	8.880		Residential - Five or More Units or Apartments (Any Combination) · 4 Stories or Less, 0	183B141 416		Van Nuys - North Sherman Oaks	No	ABMI	DB50
Los Angeles	929 W ANAHEIM ST	90744	7416013028	0.000	0.000	0.000	8.880	Shortfall of Sites	0.168	General Commercial	[Q]C2-1VL-O-CUGU	0	0	0	66.248	8.880		Commercial - Auto, Recreation Equipment, Construction Equipment Sales and Service - Auto Body Repair Shop - One Story, 0	030B205 418		Wilmington - Harbor City	No	ABMI	DB50
Los Angeles	929 W ANAHEIM ST	90744	7416013028	0.000	0.000	0.000	8.880	Shortfall of Sites	0.166	General Commercial	[Q]C2-1VL-O-CUGU	0	0	0	66.863	8.880		Commercial - Auto, Recreation Equipment, Construction Equipment Sales and Service - Auto Body Repair Shop - One Story, 0	030B205 419		Wilmington - Harbor City	No	ABMI	DB50
Los Angeles	600 W ANAHEIM ST	90744	7416020038	0.000	0.000	0.000	8.880	Shortfall of Sites	0.159	General Commercial	[Q]C2-1VL-O-CUGU	0	0	0	69.845	8.880		Commercial - Parking Lot (Commercial Use Property) - Lots - Patron or Employee - One Story, 0	030B205 464		Wilmington - Harbor City	No	ABMI	DB50
Los Angeles	600 W ANAHEIM ST	90744	7416020038	0.000	0.000	0.000	8.880	Shortfall of Sites	0.161	General Commercial	[Q]C2-1VL-O-CUGU	0	0	0	68.862	8.880		Commercial - Parking Lot (Commercial Use Property) - Lots - Patron or Employee - One Story, 0	030B205 466		Wilmington - Harbor City	No	ABMI	DB50
Los Angeles	600 W ANAHEIM ST	90744	7416020038	0.000	0.000	0.000	8.880	Shortfall of Sites	0.161	General Commercial	[Q]C2-1VL-O-CUGU	0	0	0	68.863	8.880		Commercial - Parking Lot (Commercial Use Property) - Lots - Patron or Employee - One Story, 0	030B205 468		Wilmington - Harbor City	No	ABMI	DB50
Los Angeles	600 W ANAHEIM ST	90744	7416020038	0.000	0.000	0.000	8.880	Shortfall of Sites	0.161	General Commercial	[Q]C2-1VL-O-CUGU	0	0	0	68.862	8.880		Commercial - Parking Lot (Commercial Use Property) - Lots - Patron or Employee - One Story, 0	030B205 469		Wilmington - Harbor City	No	ABMI	DB50
Los Angeles	600 W ANAHEIM ST	90744	7416020038	0.000	0.000	0.000	8.880	Shortfall of Sites	0.161	General Commercial	[Q]C2-1VL-O-CUGU	0	0	0	68.863	8.880		Commercial - Parking Lot (Commercial Use Property) - Lots - Patron or Employee - One Story, 0	030B205 472		Wilmington - Harbor City	No	ABMI	DB50
Los Angeles	4058 LEIMERT BLVD	90008	5023005023	0.000	0.000	0.000	8.880	Shortfall of Sites	0.129	Medium Residential	R3-1	0	0	0	86.098	8.880	Vacant	Residential - Three Units (Any Combination) - 4 Stories or Less - Vacant Land, 0	114B189 476		West Adams - Baldwin Hills - Leimert	No	ABMI	DB50
Los Angeles	600 W ANAHEIM ST	90744	7416020038	0.000	0.000	0.000	8.880	Shortfall of Sites	0.161	General Commercial	[Q]C2-1VL-O-CUGU	0	0	0	68.862	8.880		Commercial - Parking Lot (Commercial Use Property) - Lots - Patron or Employee - One Story, 0	030B205 476		Wilmington - Harbor City	No	ABMI	DB50
Los Angeles	1532 W ANAHEIM ST	90744	7411018043	0.000	0.000	0.000	8.880	Shortfall of Sites	0.166	General Commercial	[Q]C1.5-1VL	0	0	0	66.668	8.880		Commercial - Store - One Story, 0	033B193 483		Wilmington - Harbor City	No	ABMI	DB50
Los Angeles	1153 N WILMINGTON BLVD	90744	7415022044	0.000	0.000	0.000	8.880	Shortfall of Sites	0.169	General Commercial	[Q]C1.5-1VL-O-CUGU	0	0	0	65.724	8.880		Residential - Five or More Units or Apartments (Any Combination) · 4 Stories or Less, 0	033B201 504		Wilmington - Harbor City	No	ABMI	DB50
Los Angeles	902 W ANAHEIM ST	90744	7416016002	0.000	0.000	0.000	8.880	Shortfall of Sites	0.165	General Commercial	[Q]C2-1VL-O-CUGU	0	0	0	67.293	8.880		Commercial - Restaurant, Cocktail Lounge - Restaurant, Cocktail Lounge, Tavern - One Story, 0	030B205 511		Wilmington - Harbor City	No	ABMI	DB50
Los Angeles	12719 OSBORNE ST	91331	2623032024	0.000	0.000	0.000	8.880	Shortfall of Sites	0.167	Neighborhood Office Commercial	[Q]C2-1VL-CUGU	0	0	0	66.584	8.880		Commercial - Store - One Story, 0	204B161 523		Arleta - Pacoima	No	ABMI	DB50
Los Angeles	902 W ANAHEIM ST	90744	7416016002	0.000	0.000	0.000	8.880	Shortfall of Sites	0.165	General Commercial	[Q]C2-1VL-O-CUGU	0	0	0	67.293	8.880		Commercial - Restaurant, Cocktail Lounge - Restaurant, Cocktail Lounge, Tavern - One Story, 0	030B205 531		Wilmington - Harbor City	No	ABMI	DB50
Los Angeles	5220 HARMONY AVE	91601	2416010066	0.000	0.000	0.000	8.880	Shortfall of Sites	0.126	Medium Residential	[Q]R3-1VL	0	0	0	88.443	8.880		Residential - Five or More Units or Apartments (Any Combination) · 4 Stories or Less, 0	171B177 532		North Hollywood - Valley Village	No	ABMI	DB50
Los Angeles	10356 COMMERCE AVE	91042	2565008081	0.000	0.000	0.000	8.880	Shortfall of Sites	0.238	Low Medium II Residential	RD1.5-1	0	0	0	46.577	8.880		Residential - Five or More Units or Apartments (Any Combination) · 4 Stories or Less - Pool, 0	204B197 535		Sunland - Tujunga - Lake View Terrace - Shadow Hills - East La Tuna Canyon	No	ABMI	DB50
Los Angeles	0	0	7440006920	0.000	0.000	0.000	8.880	Shortfall of Sites	0.168	Community Commercial	[Q]C2-1VL	0	0	0	66.064	8.880	Vacant	Miscellaneous - Government Owned Property - Vacant Land, 0	027B205 536		Wilmington - Harbor City	No	ABMI	DB50
Los Angeles	12719 OSBORNE ST	91331	2623032024	0.000	0.000	0.000	8.880	Shortfall of Sites	0.167	Neighborhood Office Commercial	[Q]C2-1VL-CUGU	0	0	0	66.586	8.880		Commercial - Store - One Story, 0	204B161 539		Arleta - Pacoima	No	ABMI	DB50
Los Angeles	12719 OSBORNE ST	91331	2623032024	0.000	0.000	0.000	8.880	Shortfall of Sites	0.167	Neighborhood Office Commercial	[Q]C2-1VL-CUGU	0	0	0	66.590	8.880		Commercial - Store - One Story, 0	204B161 552		Arleta - Pacoima	No	ABMI	DB50
Los Angeles	12731 OSBORNE ST	91331	2623032025	0.000	0.000	0.000	8.880	Shortfall of Sites	0.167	Neighborhood Office Commercial	[Q]C2-1VL-CUGU	0	0	0	66.592	8.880		Commercial - Restaurant, Cocktail Lounge - Restaurant, Cocktail Lounge, Tavern - One Story, 0	204B161 562		Arleta - Pacoima	No	ABMI	DB50
Los Angeles	7424 RADFORD AVE	91605	2317017023	0.000	0.000	0.000	8.880	Shortfall of Sites	0.134	Medium Residential	(Q)R3-1	0	0	0	82.838	8.880		Residential - Five or More Units or Apartments (Any Combination) · 4 Stories or Less, 0	186B169 617		Sun Valley - La Tuna Canyon	No	ABMI	DB50
Los Angeles	2500 W 54TH ST	90043	5006032039	0.000	0.000	0.000	8.880	Shortfall of Sites	0.127	Neighborhood Commercial	C2-1VL-CPIO	0	0	0	87.676	8.880		Commercial - Service Station - Full Service - No Additional Services, 0	108B189 651		West Adams - Baldwin Hills - Leimert	No	ABMI	DB50
Los Angeles	606 BAY VIEW AVE	90744	7416019023	0.000	0.000	0.000	8.880	Shortfall of Sites	0.165	Medium Residential	[Q]R3-1VL-O-CUGU	0	0	0	67.320	8.880		Residential - Five or More Units or Apartments (Any Combination) · 4 Stories or Less, 0	030B205 715		Wilmington - Harbor City	No	ABMI	DB50
Los Angeles	14666 SAN FERNANDO MISSION BLVD	91340	2613026019	0.000	0.000	0.000	8.880	Shortfall of Sites	0.166	General Commercial	[Q]C2-1VL	0	0	0	66.897	8.880		Commercial - Service Station - Full Service - No Additional Services, 0	213B149 721		Mission Hills - Panorama City - North Hills	No	ABMI	DB50
Los Angeles	606 BAY VIEW AVE	90744	7416019023	0.000	0.000	0.000	8.880	Shortfall of Sites	0.165	Medium Residential	[Q]R3-1VL-O-CUGU	0	0	0	67.320	8.880		Residential - Five or More Units or Apartments (Any Combination) · 4 Stories or Less, 0	030B205 738		Wilmington - Harbor City	No	ABMI	DB50
Los Angeles	1129 W PACIFIC COAST HWY	90744	7414024032	0.000	0.000	0.000	8.880	Shortfall of Sites	0.174	General Commercial	[Q]C2-1VL-O-CUGU	0	0	0	63.798	8.880		Commercial - Hotel and Motel - Motel - Under 50 Rooms - One Story, 0	036B201 752		Wilmington - Harbor City	No	ABMI	DB50 , ARO

Jurisdiction Name	Site Address/Intersection	5 Digit ZIP Code	Assessor Parcel Number	Very Low-Income	Low-Income	Moderate-Income	Above Moderate-Income	Type of Shortfall	Parcel Size (Acres)	Current General Plan Designation	Current Zoning	Proposed General Plan (GP) Designation	Proposed Zoning	Minimum Density Allowed	Maximum Density Allowed	Total Capacity	Vacant/ Nonvacant	Description of Existing Uses	PIN	Base Density Per Acre	Community Plan Area	Rent Stabalization Ordinance	Income Category	Applicable Rezoning Program (Program informing values in Column Q listed first)
Los Angeles	606 BAY VIEW AVE	90744	7416019023	0.000	0.000	0.000	8.880	Shortfall of Sites	0.165	Medium Residential	[Q]R3-1VL-O-CUGU	0	0	0	67.320	8.880		Residential - Five or More Units or Apartments (Any Combination) - 4 Stories or Less, 0	030B205 754		Wilmington - Harbor City	No	ABMI	DB50
Los Angeles	606 BAY VIEW AVE	90744	7416019023	0.000	0.000	0.000	8.880	Shortfall of Sites	0.165	Medium Residential	[Q]R3-1VL-O-CUGU	0	0	0	67.319	8.880		Residential - Five or More Units or Apartments (Any Combination) - 4 Stories or Less, 0	030B205 774		Wilmington - Harbor City	No	ABMI	DB50
Los Angeles	606 BAY VIEW AVE	90744	7416019023	0.000	0.000	0.000	8.880	Shortfall of Sites	0.165	Medium Residential	[Q]R3-1VL-O-CUGU	0	0	0	67.320	8.880		Residential - Five or More Units or Apartments (Any Combination) - 4 Stories or Less, 0	030B205 796		Wilmington - Harbor City	No	ABMI	DB50
Los Angeles	14756 POLK ST	91342	2506030038	0.000	0.000	0.000	8.880	Shortfall of Sites	0.130	Neighborhood Commercial	C1-1XL-CPIO	0	0	0	85.623	8.880		Commercial - Store - One Story, 0	222B149 803		Sylmar	No	ABMI	DB50
Los Angeles	926 N WILMINGTON BLVD	90744	7416014046	0.000	0.000	0.000	8.880	Shortfall of Sites	0.170	General Commercial	[Q]C1.5-1VL-O-CUGU	0	0	0	65.169	8.880		Residential - Five or More Units or Apartments (Any Combination) - 4 Stories or Less, 0	033B201 812		Wilmington - Harbor City	No	ABMI	DB50
Los Angeles	606 BAY VIEW AVE	90744	7416019023	0.000	0.000	0.000	8.880	Shortfall of Sites	0.165	Medium Residential	[Q]R3-1VL-O-CUGU	0	0	0	67.319	8.880		Residential - Five or More Units or Apartments (Any Combination) - 4 Stories or Less, 0	030B205 821		Wilmington - Harbor City	No	ABMI	DB50
Los Angeles	606 BAY VIEW AVE	90744	7416019023	0.000	0.000	0.000	8.880	Shortfall of Sites	0.165	Medium Residential	[Q]R3-1VL-O-CUGU	0	0	0	67.318	8.880		Residential - Five or More Units or Apartments (Any Combination) - 4 Stories or Less, 0	030B205 848		Wilmington - Harbor City	No	ABMI	DB50
Los Angeles	10250 COMMERCE AVE	91042	2565015103	0.000	0.000	0.000	8.880	Shortfall of Sites	0.132	Medium Residential	R3-1	0	0	0	84.011	8.880		Residential - Five or More Units or Apartments (Any Combination) - 4 Stories or Less - Pool, 0	204B197 851		Sunland - Tujunga - Lake View Terrace - Shadow Hills - East La Tuna Canyon	No	ABMI	DB50
Los Angeles	606 BAY VIEW AVE	90744	7416019023	0.000	0.000	0.000	8.880	Shortfall of Sites	0.165	Medium Residential	[Q]R3-1VL-O-CUGU	0	0	0	67.319	8.880		Residential - Five or More Units or Apartments (Any Combination) - 4 Stories or Less, 0	030B205 860		Wilmington - Harbor City	No	ABMI	DB50
Los Angeles	606 BAY VIEW AVE	90744	7416019023	0.000	0.000	0.000	8.880	Shortfall of Sites	0.165	Medium Residential	[Q]R3-1VL-O-CUGU	0	0	0	67.322	8.880		Residential - Five or More Units or Apartments (Any Combination) - 4 Stories or Less, 0	030B205 886		Wilmington - Harbor City	No	ABMI	DB50
Los Angeles	13117 VANOWEN ST	91605	2327007167	0.000	0.000	0.000	8.880	Shortfall of Sites	0.191	Medium Residential	[Q]R3-1	0	0	0	57.993	8.880	Vacant	Residential - Single Family Residence - Vacant Land, 0	183B161 910		North Hollywood - Valley Village	No	ABMI	DB50
Los Angeles	10224 HILLHAVEN AVE	91042	2565012054	0.000	0.000	0.000	8.880	Shortfall of Sites	0.125	Medium Residential	R3-1	0	0	0	88.860	8.880	Vacant	Residential - Four Units (Any Combination) - 4 Stories or Less - Vacant Land, 0	204B197 915		Sunland - Tujunga - Lake View Terrace - Shadow Hills - East La Tuna Canyon	No	ABMI	DB50
Los Angeles	1915 W GAGE AVE	90047	6001019003	0.000	0.000	0.000	8.880	Shortfall of Sites	0.167	Hybrid Industrial	CM-1-CPIO	0	0	0	66.621	8.880		Commercial - Office Building - One Story, 0	105B193 931		South Los Angeles	No	ABMI	DB50 , ARO
Los Angeles	1915 W GAGE AVE	90047	6001019004	0.000	0.000	0.000	8.880	Shortfall of Sites	0.166	Hybrid Industrial	CM-1-CPIO	0	0	0	66.684	8.880		Industrial - Light Manufacturing - One Story, 0	105B193 932		South Los Angeles	No	ABMI	DB50 , ARO
Los Angeles	1919 W GAGE AVE	90047	6001019006	0.000	0.000	0.000	8.880	Shortfall of Sites	0.166	Hybrid Industrial	CM-1-CPIO	0	0	0	66.809	8.880		Industrial - Light Manufacturing - One Story, 0	105B193 934		South Los Angeles	No	ABMI	DB50 , ARO
Los Angeles	1632 ANAHEIM ST	90710	7411012091	0.000	0.000	0.000	8.880	Shortfall of Sites	0.161	General Commercial	[Q]C1.5-1VL	0	0	0	68.791	8.880		Commercial - Auto, Recreation Equipment, Construction Equipment Sales and Service - Auto Body Repair Shop - One Story, 0	033B193 947		Wilmington - Harbor City	No	ABMI	DB50
Los Angeles	0	0	2565013036	0.000	0.000	0.000	8.880	Shortfall of Sites	0.126	Medium Residential	R3-1	0	0	0	87.815	8.880	Vacant	Residential - Single Family Residence - Vacant Land, 0	204B197 984		Sunland - Tujunga - Lake View Terrace - Shadow Hills - East La Tuna Canyon	No	ABMI	DB50
Los Angeles	6830 HAZELTINE AVE	91405	2216013038	0.000	0.000	0.000	8.880	Shortfall of Sites	0.231	Low Medium II Residential	[Q]RD1.5-1	0	0	0	47.971	8.880	Vacant	Residential - Single Family Residence - Vacant Land, 0	183B153 1011		Van Nuys - North Sherman Oaks	No	ABMI	DB50
Los Angeles	7117 VALMONT ST	91042	2565014011	0.000	0.000	0.000	8.880	Shortfall of Sites	0.126	Medium Residential	R3-1	0	0	0	88.288	8.880		Residential - Single Family Residence, 0	204B201 1020		Sunland - Tujunga - Lake View Terrace - Shadow Hills - East La Tuna Canyon	No	ABMI	DB50
Los Angeles	7111 VALMONT ST	91042	2565014012	0.000	0.000	0.000	8.880	Shortfall of Sites	0.124	Medium Residential	R3-1	0	0	0	89.338	8.880		Residential - Single Family Residence, 0	204B201 1021		Sunland - Tujunga - Lake View Terrace - Shadow Hills - East La Tuna Canyon	No	ABMI	DB50
Los Angeles	7107 VALMONT ST	91042	2565014013	0.000	0.000	0.000	8.880	Shortfall of Sites	0.123	Medium Residential	R3-1	0	0	0	90.398	8.880		Residential - Single Family Residence, 0	204B201 1022		Sunland - Tujunga - Lake View Terrace - Shadow Hills - East La Tuna Canyon	No	ABMI	DB50
Los Angeles	10050 LAUREL CANYON BLVD	91331	2646021024	0.000	0.000	0.000	8.880	Shortfall of Sites	0.167	Highway Oriented Commercial	[Q]C2-1VL-O-CUGU	0	0	0	66.421	8.880		Commercial - Service Station - Full Service - No Additional Services, 0	204B157 1037		Arleta - Pacoima	No	ABMI	DB50
Los Angeles	1357 N FRIES AVE	90744	7420005023	0.000	0.000	0.000	8.880	Shortfall of Sites	0.167	General Commercial	[Q]C2-1VL-O-CUGU	0	0	0	66.292	8.880		Commercial - Restaurant, Cocktail Lounge - Restaurant, Cocktail Lounge, Tavern - One Story, 0	036B205 1146		Wilmington - Harbor City	No	ABMI	DB50
Los Angeles	350 W PACIFIC COAST HWY	90744	7420005024	0.000	0.000	0.000	8.880	Shortfall of Sites	0.162	General Commercial	[Q]C2-1VL-O-CUGU	0	0	0	68.332	8.880		Commercial - Store - One Story, 0	036B205 1149		Wilmington - Harbor City	No	ABMI	DB50
Los Angeles	308 W PACIFIC COAST HWY	90744	7420005005	0.000	0.000	0.000	8.880	Shortfall of Sites	0.167	General Commercial	[Q]C2-1VL-O-CUGU	0	0	0	66.291	8.880		Commercial - Store Combination - Store and Office Combination - One Story, 0	036B205 1165		Wilmington - Harbor City	No	ABMI	DB50 , ARO
Los Angeles	2001 W GAGE AVE	90047	6001020018	0.000	0.000	0.000	8.880	Shortfall of Sites	0.182	Hybrid Industrial	CM-1-CPIO	0	0	0	60.977	8.880		Industrial - Heavy Manufacturing - One Story, 0	105B189 1277		South Los Angeles	No	ABMI	DB50
Los Angeles	0	0	6001020019	0.000	0.000	0.000	8.880	Shortfall of Sites	0.182	Hybrid Industrial	CM-1-CPIO	0	0	0	61.038	8.880		Commercial - Parking Lot (Commercial Use Property) - Lots - Patron or Employee - One Story, 0	105B189 1278		South Los Angeles	No	ABMI	DB50
Los Angeles	5380 W WASHINGTON BLVD	90016	5063025024	0.000	0.000	0.000	8.880	Shortfall of Sites	0.128	Neighborhood Commercial	C2-1VL-CPIO	0	0	0	86.622	8.880		Commercial - Store - One Story, 0	126B177 1300		West Adams - Baldwin Hills - Leimert	No	ABMI	DB50
Los Angeles	2312 W FLORENCE AVE	90043	4009001027	0.000	0.000	0.000	8.880	Shortfall of Sites	0.133	Neighborhood Commercial	C2-1VL-CPIO	0	0	0	83.765	8.880		Institutional - Church - One Story, 0	102B189 1369		West Adams - Baldwin Hills - Leimert	No	ABMI	DB50, FBO
Los Angeles	2400 W FLORENCE AVE	90043	4009002001	0.000	0.000	0.000	8.880	Shortfall of Sites	0.130	Neighborhood Commercial	C2-1VL-CPIO	0	0	0	85.687	8.880		Commercial - Auto, Recreation Equipment, Construction Equipment Sales and Service - Auto Service Centers (No Gasoline) - One Story, 0	102B189 1387		West Adams - Baldwin Hills - Leimert	No	ABMI	DB50
Los Angeles	2400 W FLORENCE AVE	90043	4009002001	0.000	0.000	0.000	8.880	Shortfall of Sites	0.132	Neighborhood Commercial	C2-1VL-CPIO	0	0	0	84.060	8.880		Commercial - Auto, Recreation Equipment, Construction Equipment Sales and Service - Auto Service Centers (No Gasoline) - One Story, 0	102B189 1390		West Adams - Baldwin Hills - Leimert	No	ABMI	DB50
Los Angeles	2410 W FLORENCE AVE	90043	4009002041	0.000	0.000	0.000	8.880	Shortfall of Sites	0.132	Neighborhood Commercial	C2-1VL-CPIO	0	0	0	84.154	8.880		Institutional - Church - One Story, 0	102B189 1395		West Adams - Baldwin Hills - Leimert	No	ABMI	DB50, FBO
Los Angeles	2422 W FLORENCE AVE	90043	4009002007	0.000	0.000	0.000	8.880	Shortfall of Sites	0.132	Neighborhood Commercial	C2-1VL-CPIO	0	0	0	84.203	8.880		Commercial - Professional Building - Medical Dental Building - One Story, 0	102B189 1397		West Adams - Baldwin Hills - Leimert	No	ABMI	DB50
Los Angeles	2500 W FLORENCE AVE	90043	4009002037	0.000	0.000	0.000	8.880	Shortfall of Sites	0.132	Neighborhood Commercial	C2-1VL-CPIO	0	0	0	84.298	8.880		Commercial - Office Building - One Story, 0	102B189 1399		West Adams - Baldwin Hills - Leimert	No	ABMI	DB50 , ARO
Los Angeles	2530 W FLORENCE AVE	90043	4009002035	0.000	0.000	0.000	8.880	Shortfall of Sites	0.131	Neighborhood Commercial	C2-1VL-CPIO	0	0	0	84.491	8.880		Commercial - Auto, Recreation Equipment, Construction Equipment Sales and Service - Used Car Sales - One Story, 0	102B189 1405		West Adams - Baldwin Hills - Leimert	No	ABMI	DB50
Los Angeles	7220 HAZELTINE AVE	91405	2216002053	0.000	0.000	0.000	8.880	Shortfall of Sites	0.128	Medium Residential	R3-1	0	0	0	86.584	8.880		Institutional - School (Private) - One Story, 0	183B153 84		Van Nuys - North Sherman Oaks	No	ABMI	DB50
Los Angeles	3619 N MISSION RD	90031	5211009017	0.000	0.000	0.000	8.880	Shortfall of Sites	0.125	Medium Residential	R3-1	0	0	0	88.825	8.880		Institutional - Hospital - One Story, 0	136-5A225 174		Northeast Los Angeles	No	ABMI	DB50
Los Angeles	706 BAY VIEW AVE	90744	7416020037	0.000	0.000	0.000	8.880	Shortfall of Sites	0.234	Low Medium II Residential	[Q]RD1.5-1XL-O-CUGU	0	0	0	47.412	8.880		Institutional - School (Private) - One Story, 0	030B205 533		Wilmington - Harbor City	No	ABMI	DB50
Los Angeles	734 N WILMINGTON BLVD	90744	7416016003	0.000	0.000	0.000	8.880	Shortfall of Sites	0.165	Medium Residential	[Q]R3-1VL-O-CUGU	0	0	0	67.293	8.880	Vacant	Miscellaneous - Petroleum and Gas - Vacant Land, 0	030B205 557		Wilmington - Harbor City	No	ABMI	DB50
Los Angeles	8652 VENICE BLVD	90034	4312019015	0.000	0.000	0.000	8.880	Shortfall of Sites	0.083	Community Commercial	C2-2D-CPIO	0	0	0	133.828	8.880		Institutional - School (Private) - One Story, 0	123B169 809		West Adams - Baldwin Hills - Leimert	No	ABMI	DB50
Los Angeles	15631 VENTURA BLVD	91436	2261029034	0.000	0.000	0.000	8.880	Shortfall of Sites	0.185	Regional Center Commercial	C4-1L	0	0	0	56.828	8.880		Commercial - Auto, Recreation Equipment, Construction Equipment Sales and Service - Auto Body Repair Shop - One Story, 1	168B141 957		Encino - Tarzana	No	ABMI	MURC , ENC CPU, ADU, AHO
Los Angeles	643 S VERMONT AVE	90005	5502025006	0.000	0.000	0.000	8.880	Shortfall of Sites	0.161	Regional Center Commercial	C2-2	0	0	0	86.368	8.880		Commercial - Auto, Recreation Equipment, Construction Equipment Sales and Service - Used Car Sales - One Story, 0	135B197 1192		Wilshire	No	ABMI	MURC
Los Angeles	15756 BASSETT ST	91406	2224033900	4.440	4.440	0.000	0.000	Shortfall of Sites	5.776	Public Facilities	[Q]PF-1XL	0	0	20	153.741	8.880		Miscellaneous - Government Owned Property, 0	183B141 651		Van Nuys - North Sherman Oaks	No	LI	PF
Los Angeles	816 W 51ST ST	90037	5001002908	4.439	4.439	0.000	0.000	Shortfall of Sites	5.774	Public Facilities	PF-1	0	0	20	153.741	8.878		Miscellaneous - Government Owned Property, 0	108B197 7		South Los Angeles	No	LI	PF
Los Angeles	767 W GARDENA BLVD	90247	6120019051	4.438	4.438	0.000	0.000	Shortfall of Sites	0.114	Neighborhood Office Commercial	C2-1	Villages	0	20	140.244	8.877		Residential - Four Units (Any Combination) - 4 Stories or Less, 4	069B197 443	108	Harbor Gateway	No	LI	DB50 , HG CPU
Los Angeles	5535 W 102ND ST	90045	4129029011	0.444	0.444	0.000	7.988	Shortfall of Sites	0.098	Regional Commercial	C2-2	0	0	20	175.000	8.876		Industrial - Light Manufacturing - One Story, 0	090B173 123		Westchester - Playa del Rey	No	VLI, LI, ABMI	ARO

Jurisdiction Name	Site Address/Intersection	5 Digit ZIP Code	Assessor Parcel Number	Very Low-Income	Low-Income	Moderate-Income	Above Moderate-Income	Type of Shortfall	Parcel Size (Acres)	Current General Plan Designation	Current Zoning	Proposed General Plan (GP) Designation	Proposed Zoning	Minimum Density Allowed	Maximum Density Allowed	Total Capacity	Vacant/ Nonvacant	Description of Existing Uses	PIN	Base Density Per Acre	Community Plan Area	Rent Stabalization Ordinance	Income Category	Applicable Rezoning Program (Program informing values in Column Q listed first)
Los Angeles	5535 W 102ND ST	90045	4129029011	0.444	0.444	0.000	7.988	Shortfall of Sites	0.579	Regional Commercial	C2-2	0	0	20	29.498	8.876		Industrial - Light Manufacturing - One Story, 0	090B173 124		Westchester - Playa del Rey	No	VLI, LI, ABMI	ARO
Los Angeles	5535 W 102ND ST	90045	4129029011	0.444	0.444	0.000	7.988	Shortfall of Sites	0.344	Regional Commercial	C2-2	0	0	20	49.565	8.876		Industrial - Light Manufacturing - One Story, 0	090B173 127		Westchester - Playa del Rey	No	VLI, LI, ABMI	ARO
Los Angeles	5535 W 102ND ST	90045	4129029011	0.444	0.444	0.000	7.988	Shortfall of Sites	0.207	Regional Commercial	C2-2	0	0	20	82.480	8.876		Industrial - Light Manufacturing - One Story, 0	090B173 128		Westchester - Playa del Rey	No	VLI, LI, ABMI	ARO
Los Angeles	3701 STOCKER ST	90008	5032022018	0.000	0.000	8.874	0.000	Shortfall of Sites	1.856	Community Commercial	C2-1-SP	0	0	0	5.976	8.874		Commercial - Professional Building - Medical Dental Building - Three Stories, 0	114B185 650		West Adams - Baldwin Hills - Leimert	No	MI	ARO
Los Angeles	147 E 107TH ST	90003	6063024900	4.432	4.432	0.000	0.000	Shortfall of Sites	5.765	Public Facilities	PF-1	0	0	20	153.741	8.863		Miscellaneous - Government Owned Property, 0	090A205 162		Southeast Los Angeles	No	LI	PF
Los Angeles	7900 LA TIJERA BLVD	90045	4107016015	0.000	0.000	0.000	8.857	Shortfall of Sites	0.081	Low Medium II Residential	R2-1	0	0	0	113.635	8.857		Commercial - Store Combination - Store and Office Combination - One Story, 0	099B169 1151	21	Westchester - Playa del Rey	No	ABMI	OPP RC , WPDR CPU, R2RD, AHO
Los Angeles	0	0	5593030904	4.427	4.427	0.000	0.000	Shortfall of Sites	5.759	Public Facilities	PF-1-RIO	0	0	20	153.741	8.854		Miscellaneous - Government Owned Property, 0	159B205 49		Northeast Los Angeles	No	LI	PF
Los Angeles	5711 WOODMAN AVE	91401	2246024010	0.000	0.000	0.000	8.852	Shortfall of Sites	0.127	Low Medium II Residential	RD1.5-1	0	0	0	99.000	8.852		Residential - Double, Duplex, or Two Units - 4 Stories or Less, 2	174B157 365		Van Nuys - North Sherman Oaks	Yes	ABMI	TOC EXP , R2RD, OPP RC2
Los Angeles	2761 TILDEN AVE	90064	4251001024	0.000	0.000	0.000	8.849	Shortfall of Sites	0.106	Low Residential	R1-1	0	0	0	99.000	8.849		Residential - Single Family Residence, 1	123B157 1054		West Los Angeles	No	ABMI	TOC EXP
Los Angeles	2757 TILDEN AVE	90064	4251001023	0.000	0.000	0.000	8.849	Shortfall of Sites	0.106	Low Residential	R1-1	0	0	0	99.000	8.849		Residential - Single Family Residence, 1	123B157 1039		West Los Angeles	No	ABMI	TOC EXP
Los Angeles	2753 TILDEN AVE	90064	4251001022	0.000	0.000	0.000	8.849	Shortfall of Sites	0.106	Low Residential	R1-1	0	0	0	99.000	8.849		Residential - Single Family Residence, 1	123B157 1025		West Los Angeles	No	ABMI	TOC EXP
Los Angeles	2749 TILDEN AVE	90064	4251001021	0.000	0.000	0.000	8.849	Shortfall of Sites	0.106	Low Residential	R1-1	0	0	0	99.000	8.849		Residential - Single Family Residence, 1	123B157 1007		West Los Angeles	No	ABMI	TOC EXP
Los Angeles	4835 VAN NUYS BLVD	91403	2263024050	0.000	0.000	8.845	0.000	Shortfall of Sites	1.091	Community Commercial	C1.5-1VL-RIO	0	0	0	11.928	8.845		Commercial - Professional Building - Medical Dental Building - Two Stories, 0	169-5A151 98		Van Nuys - North Sherman Oaks	No	MI	ARO
Los Angeles	4835 VAN NUYS BLVD	91403	2263024050	0.000	0.000	8.845	0.000	Shortfall of Sites	1.092	Community Commercial	C1.5-1VL-RIO	0	0	0	11.914	8.845		Commercial - Professional Building - Medical Dental Building - Two Stories, 0	169-5A151 141		Van Nuys - North Sherman Oaks	No	MI	ARO
Los Angeles	4835 VAN NUYS BLVD	91403	2263024050	0.000	0.000	8.845	0.000	Shortfall of Sites	0.753	Community Commercial	C1.5-1VL-RIO	0	0	0	17.277	8.845		Commercial - Professional Building - Medical Dental Building - Two Stories, 0	169-5A151 181		Van Nuys - North Sherman Oaks	No	MI	ARO
Los Angeles	20131 ROSCOE BLVD	91306	2781017010	4.423	4.423	0.000	0.000	Shortfall of Sites	0.934	Neighborhood Office Commercial	P-1L	0	0	20	94.696	8.845		Commercial - Parking Lot (Commercial Use Property) - Lots - Patron or Employee - One Story, 0	192B113 551		Chatsworth - Porter Ranch	No	LI	P
Los Angeles	450 BAUCHET ST	90012	5409018918	4.422	4.422	0.000	0.000	Shortfall of Sites	5.752	Public Facilities	PF-1XL-RIO	0	0	20	153.741	8.843		Miscellaneous - Government Owned Property - Government Services - Court Building, Jail, 0	133-5A217 70		Central City North	No	LI	PF
Los Angeles	1835 N VAN NESS AVE	90028	5586029023	0.000	0.000	0.000	8.842	Shortfall of Sites	0.093	Low Medium II Residential	RD1.5-1XL	0	0	0	99.000	8.842		Residential - Single Family Residence, 0	150A191 261		Hollywood	No	ABMI	TOC EXP , R2RD
Los Angeles	2119 FOX HILLS DR	90025	4319005057	0.000	0.000	0.000	8.841	Shortfall of Sites	0.124	Low Residential	R1-1-O	0	0	0	99.000	8.841		Residential - Single Family Residence, 1	129B161 25		West Los Angeles	No	ABMI	TOC EXP
Los Angeles	5051 KLUMP AVE	91601	2353013039	4.420	4.420	0.000	0.000	Shortfall of Sites	0.240	High Medium Residential	R4-1VL	0	0	20	220.656	8.840		Residential - Five or More Units or Apartments (Any Combination) - 4 Stories or Less - Pool, 32	171B173 1012	217	North Hollywood - Valley Village	No	LI	Orange LineTNP , AHO
Los Angeles	2219 E 1ST ST	90033	5183005050	4.420	4.420	0.000	0.000	Shortfall of Sites	0.076	Highway Oriented and Limited Commercial	C2-1-CUGU	Community Center	[LUM3 - SH3 - 4][XC1 - 4][CPIO]	20	223.669	8.840		Commercial - Professional Building - One Story, 0	127-5A223 83	108	Boyle Heights	No	LI	BH CPU , ARO
Los Angeles	2600 E 8TH ST	90023	5170017014	4.420	4.420	0.000	0.000	Shortfall of Sites	0.080	Regional Center Commercial	C2-1-CUGU	Community Center	[LUM3 - SH3 - 3][XC1 - 4][CPIO]	20	211.572	8.840		Industrial - Light Manufacturing - One Story, 0	121-5A221 47	108	Boyle Heights	No	LI	BH CPU , ARO, MURC
Los Angeles	2600 E 8TH ST	90023	5170017014	4.420	4.420	0.000	0.000	Shortfall of Sites	0.080	Regional Center Commercial	C2-1-CUGU	Community Center	[LUM3 - SH3 - 3][XC1 - 4][CPIO]	20	211.575	8.840		Industrial - Light Manufacturing - One Story, 0	121-5A221 53	108	Boyle Heights	No	LI	BH CPU , ARO, MURC
Los Angeles	0	0	5170019019	4.420	4.420	0.000	0.000	Shortfall of Sites	0.075	Highway Oriented and Limited Commercial	C2-1-CUGU	Community Center	[LUM3 - SH3 - 3][XC1 - 4][CPIO]	20	227.852	8.840		Commercial - Parking Lot (Commercial Use Property) - Lots - Patron or Employee - One Story, 0	120A221 47	108	Boyle Heights	No	LI	BH CPU
Los Angeles	2742 E OLYMPIC BLVD	90023	5170027006	4.420	4.420	0.000	0.000	Shortfall of Sites	0.075	Highway Oriented and Limited Commercial	C2-1-CUGU	Light Industrial	[LUM2 - G2 - 3][XC1 - 4][CPIO]	20	227.667	8.840		Commercial - Service Station - With Car Wash - No Additional Services, 0	120A221 57	108	Boyle Heights	No	LI	BH CPU
Los Angeles	2742 E OLYMPIC BLVD	90023	5170027006	4.420	4.420	0.000	0.000	Shortfall of Sites	0.075	Highway Oriented and Limited Commercial	C2-1-CUGU	Light Industrial	[LUM2 - G2 - 3][XC1 - 4][CPIO]	20	227.666	8.840		Commercial - Service Station - With Car Wash - No Additional Services, 0	120A221 58	108	Boyle Heights	No	LI	BH CPU
Los Angeles	2742 E OLYMPIC BLVD	90023	5170027006	4.420	4.420	0.000	0.000	Shortfall of Sites	0.075	Highway Oriented and Limited Commercial	C2-1-CUGU	Light Industrial	[LUM2 - G2 - 3][XC1 - 4][CPIO]	20	227.668	8.840		Commercial - Service Station - With Car Wash - No Additional Services, 0	120A221 61	108	Boyle Heights	No	LI	BH CPU
Los Angeles	2742 E OLYMPIC BLVD	90023	5170027006	4.420	4.420	0.000	0.000	Shortfall of Sites	0.075	Highway Oriented and Limited Commercial	C2-1-CUGU	Light Industrial	[LUM2 - G2 - 3][XC1 - 4][CPIO]	20	227.665	8.840		Commercial - Service Station - With Car Wash - No Additional Services, 0	120A221 62	108	Boyle Heights	No	LI	BH CPU
Los Angeles	2742 E OLYMPIC BLVD	90023	5170027006	4.420	4.420	0.000	0.000	Shortfall of Sites	0.075	Highway Oriented and Limited Commercial	C2-1-CUGU	Light Industrial	[LUM2 - G2 - 3][XC1 - 4][CPIO]	20	227.665	8.840		Commercial - Service Station - With Car Wash - No Additional Services, 0	120A221 67	108	Boyle Heights	No	LI	BH CPU
Los Angeles	2742 E OLYMPIC BLVD	90023	5170027006	4.420	4.420	0.000	0.000	Shortfall of Sites	0.075	Highway Oriented and Limited Commercial	C2-1-CUGU	Light Industrial	[LUM2 - G2 - 3][XC1 - 4][CPIO]	20	227.666	8.840		Commercial - Service Station - With Car Wash - No Additional Services, 0	120A221 70	108	Boyle Heights	No	LI	BH CPU
Los Angeles	2742 E OLYMPIC BLVD	90023	5170027006	4.420	4.420	0.000	0.000	Shortfall of Sites	0.075	Highway Oriented and Limited Commercial	C2-1-CUGU	Light Industrial	[LUM2 - G2 - 3][XC1 - 4][CPIO]	20	227.665	8.840		Commercial - Service Station - With Car Wash - No Additional Services, 0	120A221 71	108	Boyle Heights	No	LI	BH CPU
Los Angeles	2742 E OLYMPIC BLVD	90023	5170027006	4.420	4.420	0.000	0.000	Shortfall of Sites	0.075	Highway Oriented and Limited Commercial	C2-1-CUGU	Light Industrial	[LUM2 - G2 - 3][XC1 - 4][CPIO]	20	227.668	8.840		Commercial - Service Station - With Car Wash - No Additional Services, 0	120A221 74	108	Boyle Heights	No	LI	BH CPU
Los Angeles	2742 E OLYMPIC BLVD	90023	5170027006	4.420	4.420	0.000	0.000	Shortfall of Sites	0.075	Highway Oriented and Limited Commercial	C2-1-CUGU	Light Industrial	[LUM2 - G2 - 3][XC1 - 4][CPIO]	20	227.668	8.840		Commercial - Service Station - With Car Wash - No Additional Services, 0	120A221 75	108	Boyle Heights	No	LI	BH CPU
Los Angeles	2742 E OLYMPIC BLVD	90023	5170027006	4.420	4.420	0.000	0.000	Shortfall of Sites	0.075	Highway Oriented and Limited Commercial	C2-1-CUGU	Light Industrial	[LUM2 - G2 - 3][XC1 - 4][CPIO]	20	227.665	8.840		Commercial - Service Station - With Car Wash - No Additional Services, 0	120A221 78	108	Boyle Heights	No	LI	BH CPU
Los Angeles	2742 E OLYMPIC BLVD	90023	5170027006	4.420	4.420	0.000	0.000	Shortfall of Sites	0.075	Highway Oriented and Limited Commercial	C2-1-CUGU	Light Industrial	[LUM2 - G2 - 3][XC1 - 4][CPIO]	20	227.668	8.840		Commercial - Service Station - With Car Wash - No Additional Services, 0	120A221 79	108	Boyle Heights	No	LI	BH CPU
Los Angeles	2742 E OLYMPIC BLVD	90023	5170027006	4.420	4.420	0.000	0.000	Shortfall of Sites	0.075	Highway Oriented and Limited Commercial	C2-1-CUGU	Light Industrial	[LUM2 - G2 - 3][XC1 - 4][CPIO]	20	227.664	8.840		Commercial - Service Station - With Car Wash - No Additional Services, 0	120A221 83	108	Boyle Heights	No	LI	BH CPU
Los Angeles	2742 E OLYMPIC BLVD	90023	5170027006	4.420	4.420	0.000	0.000	Shortfall of Sites	0.075	Highway Oriented and Limited Commercial	C2-1-CUGU	Light Industrial	[LUM2 - G2 - 3][XC1 - 4][CPIO]	20	227.665	8.840		Commercial - Service Station - With Car Wash - No Additional Services, 0	120A221 84	108	Boyle Heights	No	LI	BH CPU
Los Angeles	2800 E OLYMPIC BLVD	90023	5170026018	4.420	4.420	0.000	0.000	Shortfall of Sites	0.075	Highway Oriented and Limited Commercial	C2-1-CUGU	Light Industrial	[LUM2 - G2 - 3][XC1 - 4][CPIO]	20	227.848	8.840		Commercial - Store - One Story, 0	120A221 91	108	Boyle Heights	No	LI	BH CPU
Los Angeles	2800 E OLYMPIC BLVD	90023	5170026018	4.420	4.420	0.000	0.000	Shortfall of Sites	0.075	Highway Oriented and Limited Commercial	C2-1-CUGU	Light Industrial	[LUM2 - G2 - 3][XC1 - 4][CPIO]	20	227.846	8.840		Commercial - Store - One Story, 0	120A221 93	108	Boyle Heights	No	LI	BH CPU
Los Angeles	7301 TOPANGA CANYON BLVD	91303	2023006031	0.442	0.442	0.000	7.956	Shortfall of Sites	0.111	General Commercial	[Q]CR-1VL	Neighborhood Center	[MN1-G1-5] [CX1-FA] [CPIO]	20	153.772	8.840		Commercial - Office Building - One Story, 0	186B101 814	54	Canoga Park - Winnetka - Woodland Hills - West Hills	No	VLI, LI, ABMI	CPK CPU , ARO, AHO
Los Angeles	6737 TOPANGA CANYON BLVD	91303	2139006803	0.442	0.442	0.000	7.956	Shortfall of Sites	0.546	Regional Center Commercial	(WC)TOPANGA-SN-RIO	Regional Center	[MB4-SH1-5] [IX4-FA]	20	31.115	8.840		Miscellaneous - Utility, 0	180B101 104		Canoga Park - Winnetka - Woodland Hills - West Hills	No	VLI, LI, ABMI	CPK CPU ,
Los Angeles	137 W 12TH ST	90015	5139025028	0.442	0.442	0.000	7.956	Shortfall of Sites	0.035	Regional Center Commercial	C2-4D-O	Transit Core	[HB3-G1-5] [CX2-FA] [CPIO-O]	20	492.642	8.840		Commercial - Parking Lot (Commercial Use Property) - Parking Structures - Patron or Employee - One Story, 0	126A207 238	No Max	Central City	No	VLI, LI, ABMI	DT CPU , AHO
Los Angeles	137 W 12TH ST	90015	5139025028	0.442	0.442	0.000	7.956	Shortfall of Sites	0.035	Regional Center Commercial	C2-4D-O	Transit Core	[HB3-G1-5] [CX2-FA] [CPIO-O]	20	492.638	8.840		Commercial - Parking Lot (Commercial Use Property) - Parking Structures - Patron or Employee - One Story, 0	126A207 251	No Max	Central City	No	VLI, LI, ABMI	DT CPU , AHO
Los Angeles	711 W COLLEGE ST	90012	5414001009	0.442	0.442	0.000	7.956	Shortfall of Sites	0.149	Regional Commercial	C2-2D-O	Village	[LM2-G1-5] [CX2-FA] [CPIO-O]	20	114.101	8.840		Commercial - Professional Building - One Story, 0	135A213 16	No Max	Central City North	No	VLI, LI, ABMI	DT CPU , ARO
Los Angeles	711 W COLLEGE ST	90012	5414001009	0.442	0.442	0.000	7.956	Shortfall of Sites	0.146	Regional Commercial	C2-2D-O	Village	[LM2-G1-5] [CX2-FA] [CPIO-O]	20	116.715	8.840		Commercial - Professional Building - One Story, 0	135A213 31	No Max	Central City North	No	VLI, LI, ABMI	DT CPU , ARO
Los Angeles	711 W COLLEGE ST	90012	5414001009	0.442	0.442	0.000	7.956	Shortfall of Sites	0.145	Regional Commercial	C2-2D-O	Village	[LM2-G1-5] [CX2-FA] [CPIO-O]	20	116.905	8.840		Commercial - Professional Building - One Story, 0	135A213 34	No Max	Central City North	No	VLI, LI, ABMI	DT CPU , ARO
Los Angeles	711 W COLLEGE ST	90012	5414001009	0.442	0.442	0.000	7.956	Shortfall of Sites	0.145	Regional Commercial	C2-2D-O	Village	[LM2-G1-5] [CX2-FA] [CPIO-O]	20	117.311	8.840		Commercial - Professional Building - One Story, 0	135A213 38	No Max	Central City North	No	VLI, LI, ABMI	DT CPU , ARO
Los Angeles	625 W COLLEGE ST	90012	5414003011	0.442	0.442	0.000	7.956	Shortfall of Sites	0.147	Regional Commercial	C2-2D-O	Village	[LM2-G1-5] [CX2-FA] [CPIO-O]	20	115.581	8.840		Commercial - Professional Building - Medical Dental Building - One Story, 0	135A213 52	No Max	Central City North	No	VLI, LI, ABMI	DT CPU , ARO
Los Angeles	316 E 2ND ST	90012	5161022002	0.442	0.442	0.000	7.956	Shortfall of Sites	0.073	Regional Center Commercial	[Q]C2-4D-O-CDO	Village	[MN1-SH2-5] [CX1-FA] [CPIO-O-CDO]	20	233.981	8.840		Commercial - Store Combination - Store and Office Combination - One Story, 0	129A213 97	No Max	Central City	No	VLI, LI, ABMI	DT CPU , ARO
Los Angeles	1410 S OLIVE ST	90015	5134024013	0.442	0.442	0.000	7.956	Shortfall of Sites	0.044	Community Commercial	C2-2D-O	Transit Core	[HB2-G1-5] [CX2-FA] [CPIO-O]	20	390.608	8.840		Industrial - Warehousing, Distribution, Storage - Warehousing, Distribution, Under 10,000 SF - One Story, 0	124-5A207 142	No Max	Central City	No	VLI, LI, ABMI	DT CPU , ARO
Los Angeles	845 S FIGUEROA ST	90017	5144022900	0.442	0.442	0.000	7.956	Shortfall of Sites	0.033	Regional Center Commercial	C2-4D	Transit Core	[HB5-SH1-5] [CX4-FA] [CPIO]	20	520.728	8.840		Commercial - Office Building - Five Stories, 0	129A207 168	No Max	Central City	No	VLI, LI, ABMI	DT CPU , ARO

Jurisdiction Name	Site Address/Intersection	5 Digit ZIP Code	Assessor Parcel Number	Very Low-Income	Low-Income	Moderate-Income	Above Moderate-Income	Type of Shortfall	Parcel Size (Acres)	Current General Plan Designation	Current Zoning	Proposed General Plan (GP) Designation	Proposed Zoning	Minimum Density Allowed	Maximum Density Allowed	Total Capacity	Vacant/ Nonvacant	Description of Existing Uses	PIN	Base Density Per Acre	Community Plan Area	Rent Stabalization Ordinance	Income Category	Applicable Rezoning Program (Program informing values in Column Q listed first)
Los Angeles	990 N HILL ST	90012	5414007028	0.442	0.442	0.000	7.956	Shortfall of Sites	0.074	Regional Commercial	C2-2	Village	[MN1-G1-5] [CX1-FA] [CPIO]	20	229.342	8.840		Commercial - Store Combination - Store and Office Combination - One Story, 0	136-5A215 171	No Max	Central City North	No	VLI, LI, ABMI	DT CPU , ARO
Los Angeles	900 W 9TH ST	90015	5138005033	0.442	0.442	0.000	7.956	Shortfall of Sites	0.034	Regional Center Commercial	C2-4D	Transit Core	[HB5-G1-5] [CX4-FA] [CPIO]	20	493.677	8.840		Commercial - Office Building - Four Stories, 0	129A207 209	No Max	Central City	No	VLI, LI, ABMI	DT CPU , ARO
Los Angeles	888 N HILL ST	90012	5408032027	0.442	0.442	0.000	7.956	Shortfall of Sites	0.073	Regional Commercial	C2-2	Village	[MN1-SH2-5] [CX1-FA] [CPIO]	20	231.514	8.840		Commercial - Store Combination - Store and Office Combination - One Story, 0	135A215 246	No Max	Central City North	No	VLI, LI, ABMI	DT CPU , ARO
Los Angeles	301 E 4TH ST	90013	5148005019	0.442	0.442	0.000	7.956	Shortfall of Sites	0.071	Community Commercial	C2-2D-O	Village	[MN1-AL2-5] [CX1-FA] [CPIO-O]	20	240.614	8.840		Industrial - Light Manufacturing - One Story, 0	129A213 276	No Max	Central City	No	VLI, LI, ABMI	DT CPU , ARO
Los Angeles	701 N MAIN ST	90012	5408013033	0.442	0.442	0.000	7.956	Shortfall of Sites	0.052	Regional Commercial	C2-2	Community Center	[DM2-G1-5] [CX2-FA] [CPIO]	20	327.905	8.840		Commercial - Hotel and Motel - Hotel - 50 Rooms and Over - One Story, 0	133-5A215 338	No Max	Central City North	No	VLI, LI, ABMI	DT CPU , ARO
Los Angeles	0	0	5406030904	4.420	4.420	0.000	0.000	Shortfall of Sites	0.150	General Commercial	C1-1	Community Center	[LM2-G1-5] [CX2-FA] [CPIO]	20	113.657	8.840		Commercial - Parking Lot (Commercial Use Property) - Lots - Patron or Employee - One Story, 0	135A211 64	No Max	Central City North	No	LI	DT CPU
Los Angeles	0	0	5149015036	0.442	0.442	0.000	7.956	Shortfall of Sites	0.034	Regional Center Commercial	C2-4D	Transit Core	[HB5-SH1-5] [CX3-FA] [CPIO]	20	495.306	8.840		Commercial - Parking Lot (Commercial Use Property) - Lots - Patron or Employee - One Story, 0	130-5A211 135	No Max	Central City	No	VLI, LI, ABMI	DT CPU
Los Angeles	1401 S MAIN ST	90015	5133008001	0.442	0.442	0.000	7.956	Shortfall of Sites	0.045	Community Commercial	C2-2D-O	Transit Core	[HB2-G1-5] [CX2-FA] [CPIO-O]	20	379.051	8.840		Commercial - Store - One Story, 0	124-5A207 247	No Max	Central City	No	VLI, LI, ABMI	DT CPU
Los Angeles	828 N BROADWAY	90012	5408030031	0.442	0.442	0.000	7.956	Shortfall of Sites	0.072	Regional Commercial	C2-2	Village	[MN1-G1-5] [CX1-FA] [CPIO]	20	234.834	8.840		Commercial - Store - One Story, 0	135A215 312	No Max	Central City North	No	VLI, LI, ABMI	DT CPU
Los Angeles	727 VINE ST	90038	5533031030	4.420	4.420	0.000	0.000	Shortfall of Sites	0.107	Highway Oriented Commercial	C2-1D	Community Commercial	[Q]C2-2D-CPIO	20	159.405	8.840		Commercial - Supermarket - Supermarket - 12,000 SF or More - One Story, 0	141B185 405	108	Hollywood	No	LI	HWD CPU , AHO
Los Angeles	5481 SANTA MONICA BLVD	90029	5536010002	4.420	4.420	0.000	0.000	Shortfall of Sites	0.103	Neighborhood Office Commercial	C4-1VL	Neighborhood Commercial	[Q]C4-2D-CPIO	20	164.559	8.840		Commercial - Bank, Savings and Loan - One Story, 0	144B193 711	54	Hollywood	No	LI	HWD CPU , AHO
Los Angeles	5481 SANTA MONICA BLVD	90029	5536010002	4.420	4.420	0.000	0.000	Shortfall of Sites	0.103	Neighborhood Office Commercial	C4-1VL	Neighborhood Commercial	[Q]C4-2D-CPIO	20	164.562	8.840		Commercial - Bank, Savings and Loan - One Story, 0	144B193 721	54	Hollywood	No	LI	HWD CPU , AHO
Los Angeles	4970 SANTA MONICA BLVD	90029	5538002034	4.420	4.420	0.000	0.000	Shortfall of Sites	0.103	Highway Oriented Commercial	C2-1D	Community Commercial	[Q]C2-2D-CPIO	20	165.664	8.840		Institutional - School (Private) - One Story, 0	144B197 778	54	Hollywood	No	LI	HWD CPU , AHO
Los Angeles	7429 W SUNSET BLVD	90046	5550013030	0.000	0.000	0.000	8.840	Shortfall of Sites	0.080	Neighborhood Office Commercial	C4-1D	Neighborhood Commercial	[Q]C4-1XLD-CPIO	0	162.935	8.840		Commercial - Store Combination - Store and Office Combination - One Story, 0	147B181 625	108	Hollywood	No	ABMI	HWD CPU , ARO, AHO
Los Angeles	7429 W SUNSET BLVD	90046	5550013030	0.000	0.000	0.000	8.840	Shortfall of Sites	0.076	Neighborhood Office Commercial	C4-1D	Neighborhood Commercial	[Q]C4-1XLD-CPIO	0	170.056	8.840		Commercial - Store Combination - Store and Office Combination - One Story, 0	147B181 628	108	Hollywood	No	ABMI	HWD CPU , ARO, AHO
Los Angeles	7051 SANTA MONICA BLVD	90038	5531013021	4.420	4.420	0.000	0.000	Shortfall of Sites	0.104	General Commercial	C2-1D	Community Commercial	[Q]C2-2D-CPIO	20	163.629	8.840		Industrial - Warehousing, Distribution, Storage - Warehousing, Distribution, 10,000 to 24,999 SF - One Story, 0	144B181 408	108	Hollywood	No	LI	HWD CPU , ARO, AHO
Los Angeles	6539 SANTA MONICA BLVD	90038	5533010041	4.420	4.420	0.000	0.000	Shortfall of Sites	0.102	Highway Oriented Commercial	C2-1D-SN	Community Commercial	[Q]C2-2D-SN-CPIO	20	166.407	8.840		Commercial - Store Combination - Store and Office Combination - One Story, 0	144B185 667	108	Hollywood	No	LI	HWD CPU , ARO
Los Angeles	0	0	5548006018	0.000	0.000	0.000	8.840	Shortfall of Sites	0.057	Regional Center Commercial	CR-2D	Regional Center Commercial	VARIOUS, WITH C2 and CPIO	0	228.351	8.840		Commercial - Parking Lot (Commercial Use Property) - Lots - Patron or Employee - One Story, 0	147B181 260	108	Hollywood	No	ABMI	HWD CPU , MURC, AHO
Los Angeles	0	0	5548006018	0.000	0.000	0.000	8.840	Shortfall of Sites	0.057	Regional Center Commercial	CR-2D	Regional Center Commercial	VARIOUS, WITH C2 and CPIO	0	228.351	8.840		Commercial - Parking Lot (Commercial Use Property) - Lots - Patron or Employee - One Story, 0	147B181 264	108	Hollywood	No	ABMI	HWD CPU , MURC, AHO
Los Angeles	0	0	5548015004	0.000	0.000	0.000	8.840	Shortfall of Sites	0.057	Regional Center Commercial	C4-2D-SN	Regional Center Commercial	VARIOUS, WITH C2 and CPIO	0	226.517	8.840		Commercial - Parking Lot (Commercial Use Property) - Lots - Patron or Employee - One Story, 0	147B181 710	108	Hollywood	No	ABMI	HWD CPU , MURC, AHO
Los Angeles	0	0	5548015004	0.000	0.000	0.000	8.840	Shortfall of Sites	0.057	Regional Center Commercial	C4-2D-SN	Regional Center Commercial	VARIOUS, WITH C2 and CPIO	0	226.514	8.840		Commercial - Parking Lot (Commercial Use Property) - Lots - Patron or Employee - One Story, 0	147B181 711	108	Hollywood	No	ABMI	HWD CPU , MURC, AHO
Los Angeles	6430 HOLLYWOOD BLVD	90028	5546007002	0.442	0.442	0.000	7.956	Shortfall of Sites	0.074	Regional Center Commercial	(T)(Q)C4-2D-SN	Regional Center Commercial	VARIOUS, WITH C2 and CPIO	20	228.311	8.840		Commercial - Store - One Story, 0	148-5A187 177	108	Hollywood	No	VLI, LI, ABMI	HWD CPU , MURC
Los Angeles	6430 HOLLYWOOD BLVD	90028	5546007002	0.442	0.442	0.000	7.956	Shortfall of Sites	0.074	Regional Center Commercial	(T)(Q)C4-2D-SN	Regional Center Commercial	C2-2D-CPIO	20	228.310	8.840		Commercial - Store - One Story, 0	148-5A187 194	108	Hollywood	No	VLI, LI, ABMI	HWD CPU , MURC
Los Angeles	1622 N HIGHLAND AVE	90028	5547013008	0.442	0.442	0.000	7.956	Shortfall of Sites	0.074	Regional Center Commercial	C4-2D-SN	Regional Center Commercial	C2-2D-SN-CPIO	20	230.166	8.840		Commercial - Office Building - One Story, 0	148-5A185 216	108	Hollywood	No	VLI, LI, ABMI	HWD CPU , ARO, MURC, AHO
Los Angeles	1624 SCHRADER BLVD	90028	5547016009	0.442	0.442	0.000	7.956	Shortfall of Sites	0.076	Regional Center Commercial	C4-2D	Regional Center Commercial	C2-2D-CPIO	20	224.726	8.840		Commercial - Hotel and Motel - Hotel - Under 50 Rooms - One Story, 0	148-5A187 240	108	Hollywood	No	VLI, LI, ABMI	HWD CPU , ARO, MURC
Los Angeles	0	0	5546005027	0.442	0.442	0.000	7.956	Shortfall of Sites	0.074	Regional Center Commercial	C4-2D-SN	Regional Center Commercial	C2-2D-SN-CPIO	20	228.199	8.840		Commercial - Parking Lot (Commercial Use Property) - Lots - Patron or Employee - One Story, 0	150A187 386	108	Hollywood	No	VLI, LI, ABMI	HWD CPU , MURC, AHO
Los Angeles	1755 VINE ST	90028	5546004021	0.442	0.442	0.000	7.956	Shortfall of Sites	0.066	Regional Center Commercial	(T)(Q)C2-2-SN	Regional Center Commercial	[Q]C2-2D-SN-CPIO	20	259.266	8.840		Commercial - Parking Lot (Commercial Use Property) - Lots - Patron or Employee - One Story, 0	150A187 387	108	Hollywood	No	VLI, LI, ABMI	HWD CPU , MURC
Los Angeles	5200 LAUREL CANYON BLVD	91607	2348008029	0.000	0.000	0.000	8.840	Shortfall of Sites	0.126	Neighborhood Office Commercial	C2-1	Community Center (Mixed-Use)	0	0	102.963	8.840		Commercial - Store - One Story, 0	171B165 516	145	North Hollywood - Valley Village	No	ABMI	NH CPU , AHO
Los Angeles	5200 LAUREL CANYON BLVD	91607	2348008029	0.000	0.000	0.000	8.840	Shortfall of Sites	0.126	Neighborhood Office Commercial	[Q]C2-1VL	Community Center (Mixed-Use)	0	0	102.963	8.840		Commercial - Store - One Story, 0	171B165 517	145	North Hollywood - Valley Village	No	ABMI	NH CPU , AHO
Los Angeles	5102 VINELAND AVE	91601	2419002016	0.000	0.000	0.000	8.840	Shortfall of Sites	0.057	Community Commercial	C4-1-CA	Community Commercial	0	0	226.447	8.840		Industrial - Motion Picture, Radio and Television Industry - Studio - One Story, 0	171B173 905	108	North Hollywood - Valley Village	No	ABMI	Orange LineTNP , AHO
Los Angeles	5102 VINELAND AVE	91601	2419002016	0.000	0.000	0.000	8.840	Shortfall of Sites	0.057	Community Commercial	C4-1-CA	Community Commercial	0	0	226.444	8.840		Industrial - Motion Picture, Radio and Television Industry - Studio - One Story, 0	171B173 935	108	North Hollywood - Valley Village	No	ABMI	Orange LineTNP , AHO
Los Angeles	5217 LANKERSHIM BLVD	91601	2350017043	0.442	0.442	0.000	7.956	Shortfall of Sites	0.073	Community Commercial	C4-2D-CA	Regional Mixed Commercial	0	20	232.151	8.840		Commercial - Store - One Story, 0	171B173 517	No Max	North Hollywood - Valley Village	No	VLI, LI, ABMI	Orange LineTNP , AHO
Los Angeles	5217 LANKERSHIM BLVD	91601	2350017043	0.442	0.442	0.000	7.956	Shortfall of Sites	0.073	Community Commercial	C4-2D-CA	Regional Mixed Commercial	0	20	232.155	8.840		Commercial - Store - One Story, 0	171B173 526	No Max	North Hollywood - Valley Village	No	VLI, LI, ABMI	Orange LineTNP , AHO
Los Angeles	5217 LANKERSHIM BLVD	91601	2350017043	0.442	0.442	0.000	7.956	Shortfall of Sites	0.073	Community Commercial	C4-2D-CA	Regional Mixed Commercial	0	20	232.157	8.840		Commercial - Store - One Story, 0	171B173 550	No Max	North Hollywood - Valley Village	No	VLI, LI, ABMI	Orange LineTNP , AHO
Los Angeles	10953 MAGNOLIA BLVD	91601	2416004003	4.420	4.420	0.000	0.000	Shortfall of Sites	0.075	Community Commercial	C4-1-CA	Community Commercial	0	20	227.858	8.840		Commercial - Parking Lot (Commercial Use Property) - Lots - Patron or Employee - One Story, 0	171B173 555	108	North Hollywood - Valley Village	No	LI	Orange LineTNP , AHO
Los Angeles	10953 MAGNOLIA BLVD	91601	2416004003	4.420	4.420	0.000	0.000	Shortfall of Sites	0.075	Community Commercial	C4-1-CA	Community Commercial	0	20	227.857	8.840		Commercial - Parking Lot (Commercial Use Property) - Lots - Patron or Employee - One Story, 0	171B173 556	108	North Hollywood - Valley Village	No	LI	Orange LineTNP , AHO
Los Angeles	5203 LANKERSHIM BLVD	91601	2350017059	0.442	0.442	0.000	7.956	Shortfall of Sites	0.073	Community Commercial	C4-2D-CA	Regional Mixed Commercial	0	20	232.158	8.840		Commercial - Store Combination - Store and Office Combination - One Story, 0	171B173 561	No Max	North Hollywood - Valley Village	No	VLI, LI, ABMI	Orange LineTNP , ARO, AHO
Los Angeles	5203 LANKERSHIM BLVD	91601	2350017059	0.442	0.442	0.000	7.956	Shortfall of Sites	0.073	Community Commercial	C4-2D-CA	Regional Mixed Commercial	0	20	232.161	8.840		Commercial - Store Combination - Store and Office Combination - One Story, 0	171B173 583	No Max	North Hollywood - Valley Village	No	VLI, LI, ABMI	Orange LineTNP , ARO, AHO
Los Angeles	11508 BURBANK BLVD	91601	2350004041	0.000	0.000	0.000	8.840	Shortfall of Sites	0.057	Neighborhood Office Commercial	[Q]C2-1VL	Community Commercial	0	0	226.519	8.840		Commercial - Store - One Story, 0	174B169 859	108	North Hollywood - Valley Village	No	ABMI	Orange LineTNP , AHO, TOC EXP
Los Angeles	11508 BURBANK BLVD	91601	2350004041	0.000	0.000	0.000	8.840	Shortfall of Sites	0.057	Neighborhood Office Commercial	[Q]C2-1VL	Community Commercial	0	0	226.519	8.840		Commercial - Store - One Story, 0	174B169 860	108	North Hollywood - Valley Village	No	ABMI	Orange LineTNP , AHO, TOC EXP
Los Angeles	11508 BURBANK BLVD	91601	2350004041	0.000	0.000	0.000	8.840	Shortfall of Sites	0.057	Neighborhood Office Commercial	[Q]C2-1VL	Community Commercial	0	0	226.516	8.840		Commercial - Store - One Story, 0	174B169 861	108	North Hollywood - Valley Village	No	ABMI	Orange LineTNP , AHO, TOC EXP
Los Angeles	11508 BURBANK BLVD	91601	2350004041	0.000	0.000	0.000	8.840	Shortfall of Sites	0.057	Neighborhood Office Commercial	[Q]C2-1VL	Community Commercial	0	0	226.516	8.840		Commercial - Store - One Story, 0	174B169 862	108	North Hollywood - Valley Village	No	ABMI	Orange LineTNP , AHO, TOC EXP
Los Angeles	14633 CALVERT ST	91411	2241019018	4.420	4.420	0.000	0.000	Shortfall of Sites	0.172	Medium Residential	[Q]R3-1	High Medium	0	20	156.782	8.840		Residential - Five or More Units or Apartments (Any Combination) - 4 Stories or Less, 8	178-5A151 408	No Max	Van Nuys - North Sherman Oaks	No	LI	Orange LineTNP
Los Angeles	14655 FRIAR ST	91411	2241003010	4.420	4.420	0.000	0.000	Shortfall of Sites	0.155	Community Commercial	[Q]R3-1-CDO	0	0	20	174.155	8.840		Residential - Five or More Units or Apartments (Any Combination) - 4 Stories or Less, 8	180B149 970	No Max	Van Nuys - North Sherman Oaks	No	LI	Orange LineTNP
Los Angeles	10525 VENICE BLVD	90034	4314002900	0.000	0.000	0.000	8.840	Shortfall of Sites	0.090	Community Commercial	C2-1	Mixed Residential	0	0	144.003	8.840		Miscellaneous - Government Owned Property - Miscellaneous - Public Housing, 0	117B161 207	54	Palms - Mar Vista - Del Rey	No	ABMI	PMVDR CPU , AHO
Los Angeles	3525 OVERLAND AVE	90034	4252036037	0.000	0.000	0.000	8.840	Shortfall of Sites	0.092	General Commercial	C2-1	Neighborhood Center	0	0	141.563	8.840		Institutional - Homes for Aged and Others - One Story, 0	120B161 798	54	Palms - Mar Vista - Del Rey	No	ABMI	PMVDR CPU , AHO
Los Angeles	3525 OVERLAND AVE	90034	4252036037	0.000	0.000	0.000	8.840	Shortfall of Sites	0.092	General Commercial	C2-1	Neighborhood Center	0	0	141.562	8.840		Institutional - Homes for Aged and Others - One Story, 0	120B161 816	54	Palms - Mar Vista - Del Rey	No	ABMI	PMVDR CPU , AHO

Jurisdiction Name	Site Address/Intersection	5 Digit ZIP Code	Assessor Parcel Number	Very Low-Income	Low-Income	Moderate-Income	Above Moderate-Income	Type of Shortfall	Parcel Size (Acres)	Current General Plan Designation	Current Zoning	Proposed General Plan (GP) Designation	Proposed Zoning	Minimum Density Allowed	Maximum Density Allowed	Total Capacity	Vacant/ Nonvacant	Description of Existing Uses	PIN	Base Density Per Acre	Community Plan Area	Rent Stabalization Ordinance	Income Category	Applicable Rezoning Program (Program informing values in Column Q listed first)
Los Angeles	11460 GATEWAY BLVD	90064	4260036043	0.000	0.000	0.000	8.840	Shortfall of Sites	0.091	General Commercial	C2-1VL	Mixed Residential	0	0	142.142	8.840		Commercial - Store Combination - Store and Office Combination - One Story, 0	123B153 550	54	Palms - Mar Vista - Del Rey	No	ABMI	PMVDR CPU , ARO, AHO
Los Angeles	2130 SAWTELLE BLVD	90025	4260001031	0.000	0.000	0.000	8.840	Shortfall of Sites	0.090	Neighborhood Commercial	C2-1VL	Mixed Use Corridor	0	0	143.896	8.840		Commercial - Shopping Center (Neighborhood, Community) - One Story, 0	126B153 931	54	West Los Angeles	No	ABMI	West WLA CPU , AHO
Los Angeles	1718 N LAS PALMAS AVE	90028	5547009024	0.442	0.442	0.000	7.956	Shortfall of Sites	0.103	Regional Center Commercial	C4-2D-SN	High Residential	[Q]R5-2D-CPIO	20	164.559	8.840		Commercial - Store Combination - Store and Residential Combination - 6 to 13 Stories, 0	148-5A185 75	108	Hollywood	No	VLI, LI, ABMI	HWD CPU
Los Angeles	4338 PROSPECT AVE	90027	5542004043	0.000	0.000	0.000	8.838	Shortfall of Sites	0.093	Low Medium I Residential	R2-1XL	0	0	0	99.000	8.838		Residential - Single Family Residence, 0	148-5A201 92		Hollywood	No	ABMI	TOC EXP , R2RD
Los Angeles	2754 SAWTELLE BLVD	90064	4258018024	0.000	0.000	0.000	8.838	Shortfall of Sites	0.106	Low Residential	R1V2	High Residential	0	0	99.000	8.838		Residential - Single Family Residence, 1	120B153 27	29	Palms - Mar Vista - Del Rey	No	ABMI	TOC EXP , PMVDR CPU, OPP RC2, AHO
Los Angeles	2804 SAWTELLE BLVD	90064	4258017014	0.000	0.000	0.000	8.837	Shortfall of Sites	0.106	Low Residential	R1V2	High Residential	0	0	99.000	8.837		Residential - Single Family Residence, 1	120B153 139	29	Palms - Mar Vista - Del Rey	No	ABMI	TOC EXP , PMVDR CPU, OPP RC2, AHO
Los Angeles	2756 S BENTLEY AVE	90064	4251001019	0.000	0.000	0.000	8.837	Shortfall of Sites	0.106	Low Residential	R1-1	0	0	0	99.000	8.837		Residential - Single Family Residence, 1	123B157 1064		West Los Angeles	No	ABMI	TOC EXP
Los Angeles	2471 BUTLER AVE	90064	4260036026	0.000	0.000	0.000	8.837	Shortfall of Sites	0.127	Low Residential	R1-1	Medium Residential	0	0	99.000	8.837		, 2	123B153 686	21	Palms - Mar Vista - Del Rey	Yes	ABMI	TOC EXP , PMVDR CPU, AHO
Los Angeles	2750 S BENTLEY AVE	90064	4251001020	0.000	0.000	0.000	8.836	Shortfall of Sites	0.106	Low Residential	R1-1	0	0	0	99.000	8.836		Residential - Single Family Residence, 1	123B157 1037		West Los Angeles	No	ABMI	TOC EXP
Los Angeles	1726 TAFT AVE	90028	5586034015	0.000	0.000	0.000	8.836	Shortfall of Sites	0.093	Low Medium II Residential	RD1.5-1XL	0	0	0	99.000	8.836		Residential - Single Family Residence, 0	148-5A191 103		Hollywood	No	ABMI	TOC EXP , R2RD
Los Angeles	2760 S BENTLEY AVE	90064	4251001018	0.000	0.000	0.000	8.836	Shortfall of Sites	0.106	Low Residential	R1-1	0	0	0	99.000	8.836		Residential - Single Family Residence, 1	123B157 1080		West Los Angeles	No	ABMI	TOC EXP
Los Angeles	5743 SUNNYSLOPE AVE	91401	2343013025	0.000	0.000	0.000	8.836	Shortfall of Sites	0.093	Low Residential	R1-1	0	0	0	99.000	8.836		Residential - Single Family Residence - Pool, 0	174B157 254		Van Nuys - North Sherman Oaks	No	ABMI	TOC EXP
Los Angeles	1746 TAFT AVE	90028	5586034012	0.000	0.000	0.000	8.836	Shortfall of Sites	0.093	Low Medium II Residential	RD1.5-1XL	0	0	0	99.000	8.836		Residential - Single Family Residence, 0	148-5A191 41		Hollywood	No	ABMI	TOC EXP , R2RD
Los Angeles	5744 ALLOTT AVE	91401	2343013002	0.000	0.000	0.000	8.836	Shortfall of Sites	0.093	Low Residential	R1-1	0	0	0	99.000	8.836		Residential - Single Family Residence - Pool, 0	174B157 253		Van Nuys - North Sherman Oaks	No	ABMI	TOC EXP
Los Angeles	6844 S SEPULVEDA BLVD	91405	2220020018	4.417	4.417	0.000	0.000	Shortfall of Sites	0.933	General Commercial	P-1VL, C1.5-1VL	0	0	20	94.696	8.835		Commercial - Professional Building - One Story, 0	183B145 661		Van Nuys - North Sherman Oaks	No	LI	P , ARO
Los Angeles	3737 SENECA AVE	90039	5435001015	0.000	0.000	0.000	8.830	Shortfall of Sites	0.127	Low Residential	R1-1-RIO	0	0	0	99.000	8.830		Residential - Double, Duplex, or Two Units - 4 Stories or Less, 2	156B209 112		Northeast Los Angeles	Yes	ABMI	TOC EXP
Los Angeles	914 E 29TH ST	90011	5128021023	4.415	4.415	0.000	0.000	Shortfall of Sites	0.157	Hybrid Industrial	CM-1VL-CPIO	0	0	20	108.374	8.829		Industrial - Warehousing, Distribution, Storage - Warehousing, Distribution, Over 50,000 SF - Two Stories, 0	117A209 67		Southeast Los Angeles	No	LI	ARO
Los Angeles	914 E 29TH ST	90011	5128021023	4.415	4.415	0.000	0.000	Shortfall of Sites	0.157	Hybrid Industrial	CM-1VL-CPIO	0	0	20	107.936	8.829		Industrial - Warehousing, Distribution, Storage - Warehousing, Distribution, Over 50,000 SF - Two Stories, 0	117A209 74		Southeast Los Angeles	No	LI	ARO
Los Angeles	914 E 29TH ST	90011	5128021023	4.415	4.415	0.000	0.000	Shortfall of Sites	0.158	Hybrid Industrial	CM-1VL-CPIO	0	0	20	107.775	8.829		Industrial - Warehousing, Distribution, Storage - Warehousing, Distribution, Over 50,000 SF - Two Stories, 0	117A209 81		Southeast Los Angeles	No	LI	ARO
Los Angeles	914 E 29TH ST	90011	5128021023	4.415	4.415	0.000	0.000	Shortfall of Sites	0.157	Hybrid Industrial	CM-1VL-CPIO	0	0	20	108.490	8.829		Industrial - Warehousing, Distribution, Storage - Warehousing, Distribution, Over 50,000 SF - Two Stories, 0	117A209 86		Southeast Los Angeles	No	LI	ARO
Los Angeles	914 E 29TH ST	90011	5128021023	4.415	4.415	0.000	0.000	Shortfall of Sites	0.153	Hybrid Industrial	CM-1VL-CPIO	0	0	20	110.752	8.829		Industrial - Warehousing, Distribution, Storage - Warehousing, Distribution, Over 50,000 SF - Two Stories, 0	117A209 91		Southeast Los Angeles	No	LI	ARO
Los Angeles	914 E 29TH ST	90011	5128021023	4.415	4.415	0.000	0.000	Shortfall of Sites	0.086	Hybrid Industrial	CM-1VL-CPIO	0	0	20	197.228	8.829		Industrial - Warehousing, Distribution, Storage - Warehousing, Distribution, Over 50,000 SF - Two Stories, 0	117A209 99		Southeast Los Angeles	No	LI	ARO
Los Angeles	10760 GLENOAKS BLVD	91331	2536024038	4.414	4.414	0.000	0.000	Shortfall of Sites	0.932	Neighborhood Office Commercial	P-1VL-CUGU, [Q]C2-1VL-CUGU	0	0	20	94.696	8.828		Commercial - Auto, Recreation Equipment, Construction Equipment Sales and Service - Auto Body Repair Shop - One Story, 0	207B165 108		Arleta - Pacoima	No	LI	P
Los Angeles	13141 MAGNOLIA BLVD	91423	2345028016	0.000	0.000	0.000	8.828	Shortfall of Sites	0.106	Low Residential	R1-1	0	0	0	99.000	8.828		Residential - Single Family Residence, 1	171B157 615		Van Nuys - North Sherman Oaks	No	ABMI	TOC EXP , OPP RC2
Los Angeles	2724 SAWTELLE BLVD	90064	4258018015	0.000	0.000	0.000	8.825	Shortfall of Sites	0.105	Low Residential	R1V2	High Residential	0	0	99.000	8.825		Residential - Single Family Residence, 1	123B153 1077	29	Palms - Mar Vista - Del Rey	No	ABMI	TOC EXP , PMVDR CPU, OPP RC2, AHO
Los Angeles	2801 E CESAR E CHAVEZ AVE	90033	5178019001	0.000	0.000	0.000	8.820	Shortfall of Sites	0.160	Highway Oriented and Limited Commercial	C2-1-CUGU	Neighborhood Center	[LUM2 - G2 - 3][XN2 - 8][CPIO]	0	100.051	8.820		Commercial - Store Combination - Store and Residential Combination - One Story, 3	127-5A225 84	54	Boyle Heights	Yes	ABMI	BH CPU , ARO
Los Angeles	2301 E 2ND ST	90033	5183009042	0.000	0.000	0.000	8.820	Shortfall of Sites	0.115	Low Medium II Residential	RD1.5-1-CUGU	Medium Neighborhood Residential	[LLN2 - MU3 - 4][RN3 - 6][CPIO]	0	139.428	8.820		Residential - Three Units (Any Combination) - 4 Stories or Less, 3	127-5A223 245	72	Boyle Heights	Yes	ABMI	BH CPU , R2RD
Los Angeles	2118 MICHIGAN AVE	90033	5183006010	0.000	0.000	0.000	8.820	Shortfall of Sites	0.114	Low Medium II Residential	RD1.5-1-CUGU	Medium Neighborhood Residential	[LLN2 - MU3 - 4][RN3 - 6][CPIO]	0	140.176	8.820		Residential - Three Units (Any Combination) - 4 Stories or Less, 3	129A223 376	72	Boyle Heights	Yes	ABMI	BH CPU , R2RD
Los Angeles	2522 GLEASON AVE	90033	5180006030	0.000	0.000	0.000	8.820	Shortfall of Sites	0.132	Low Medium I Residential	R2-1-CUGU	Medium Neighborhood Residential	[LLN2 - MU3 - 4][RN3 - 6][CPIO]	0	128.839	8.820		Residential - Single Family Residence, 1	127-5A223 362	72	Boyle Heights	Yes	ABMI	BH CPU , R2RD
Los Angeles	500 S LORENA ST	90063	5186013038	0.000	0.000	0.000	8.820	Shortfall of Sites	0.149	Highway Oriented and Limited Commercial	C2-1-CUGU	Neighborhood Center	[LUM1 - G2 - 3][XN2 - 8][CPIO]	0	107.189	8.820		Residential - Three Units (Any Combination) - 4 Stories or Less, 3	123A227 137	54	Boyle Heights	Yes	ABMI	BH CPU
Los Angeles	542 S LORENA ST	90063	5186014015	0.000	0.000	0.000	8.820	Shortfall of Sites	0.149	Highway Oriented and Limited Commercial	C2-1-CUGU	Neighborhood Center	[LUM1 - G2 - 3][XN2 - 8][CPIO]	0	107.304	8.820		Residential - Three Units (Any Combination) - 4 Stories or Less, 3	123A227 243	54	Boyle Heights	Yes	ABMI	BH CPU
Los Angeles	548 S LORENA ST	90063	5186014014	0.000	0.000	0.000	8.820	Shortfall of Sites	0.148	Highway Oriented and Limited Commercial	C2-1-CUGU	Neighborhood Center	[LUM1 - G2 - 3][XN2 - 8][CPIO]	0	108.284	8.820		Residential - Three Units (Any Combination) - 4 Stories or Less, 3	123A227 256	54	Boyle Heights	Yes	ABMI	BH CPU
Los Angeles	1627 NEW JERSEY ST	90033	5174009023	0.000	0.000	0.000	8.820	Shortfall of Sites	0.161	Low Medium II Residential	RD1.5-1-RIO-CUGU	Neighborhood Center	[LUM1 - G2 - 3][XN2 - 8][CPIO]	0	99.402	8.820		Residential - Three Units (Any Combination) - 4 Stories or Less, 3	130-5A221 264	54	Boyle Heights	Yes	ABMI	BH CPU
Los Angeles	2145 E 4TH ST	90033	5183012010	0.000	0.000	0.000	8.820	Shortfall of Sites	0.148	Low Medium II Residential	[Q]C2-1-CUGU	Community Center	[LUM2 - G2 - 4][XN2 - 8][CPIO]	0	108.430	8.820		Residential - Three Units (Any Combination) - 4 Stories or Less, 3	127-5A223 335	54	Boyle Heights	Yes	ABMI	BH CPU
Los Angeles	2851 FEDERAL AVE	90064	4258009025	0.000	0.000	0.000	8.820	Shortfall of Sites	0.262	Medium Residential	R3-1	0	0	0	84.682	8.820		Residential - Five or More Units or Apartments (Any Combination) - 4 Stories or Less, 6	120B153 825		Palms - Mar Vista - Del Rey	Yes	ABMI	DB50
Los Angeles	1756 N HUDSON AVE	90028	5547007018	0.000	0.000	0.000	8.820	Shortfall of Sites	0.100	High Density Residential	[Q]R5-2	High Residential	[Q]R5-2D-CPIO	0	159.372	8.820		Residential - Three Units (Any Combination) - 4 Stories or Less, 3	148-5A187 18	108	Hollywood	Yes	ABMI	HWD CPU , AHO
Los Angeles	5937 LEMP AVE	91601	2338008033	0.000	0.000	0.000	8.820	Shortfall of Sites	0.151	Low Medium II Residential	RD2-1	Community Center (Mixed-Use)	0	0	105.713	8.820		Residential - Three Units (Any Combination) - 4 Stories or Less, 3	177B169 925	145	North Hollywood - Valley Village	Yes	ABMI	NH CPU , R2RD, AHO
Los Angeles	6940 SIMPSON AVE	91605	2321017024	0.000	0.000	0.000	8.820	Shortfall of Sites	0.155	Low Medium II Residential	RD1.5-1	Community Center (Mixed-Use)	0	0	103.255	8.820		Residential - Three Units (Any Combination) - 4 Stories or Less, 3	183B169 316	145	North Hollywood - Valley Village	Yes	ABMI	NH CPU
Los Angeles	14160 FRIAR ST	91401	2240015001	0.000	0.000	0.000	8.820	Shortfall of Sites	0.146	Low Medium II Residential	[Q]RD1.5-1	Medium	0	0	109.822	8.820		Residential - Three Units (Any Combination) - 4 Stories or Less, 3	177B153 55	108	Van Nuys - North Sherman Oaks	Yes	ABMI	Orange LineTNP
Los Angeles	14152 FRIAR ST	91401	2240015003	0.000	0.000	0.000	8.820	Shortfall of Sites	0.146	Low Medium II Residential	[Q]RD1.5-1	Medium	0	0	109.822	8.820		Residential - Three Units (Any Combination) - 4 Stories or Less, 3	177B153 57	108	Van Nuys - North Sherman Oaks	Yes	ABMI	Orange LineTNP
Los Angeles	14146 FRIAR ST	91401	2240015004	0.000	0.000	0.000	8.820	Shortfall of Sites	0.142	Low Medium II Residential	[Q]RD1.5-1	Medium	0	0	112.897	8.820		Residential - Three Units (Any Combination) - 4 Stories or Less, 3	177B153 58	108	Van Nuys - North Sherman Oaks	Yes	ABMI	Orange LineTNP
Los Angeles	14112 FRIAR ST	91401	2240015011	0.000	0.000	0.000	8.820	Shortfall of Sites	0.146	Low Medium II Residential	[Q]RD1.5-1	Medium	0	0	109.821	8.820		Residential - Three Units (Any Combination) - 4 Stories or Less, 3	177B153 66	108	Van Nuys - North Sherman Oaks	Yes	ABMI	Orange LineTNP
Los Angeles	14811 ERWIN ST	91411	2241009022	0.000	0.000	0.000	8.820	Shortfall of Sites	0.144	Medium Residential	[Q]R3-1	Medium	0	0	111.427	8.820		Residential - Three Units (Any Combination) - 4 Stories or Less, 3	178-5A149 143	108	Van Nuys - North Sherman Oaks	Yes	ABMI	Orange LineTNP
Los Angeles	14745 ERWIN ST	91411	2241010012	0.000	0.000	0.000	8.820	Shortfall of Sites	0.144	Medium Residential	[Q]R3-1	Medium	0	0	111.427	8.820		Residential - Three Units (Any Combination) - 4 Stories or Less, 3	178-5A149 149	108	Van Nuys - North Sherman Oaks	Yes	ABMI	Orange LineTNP
Los Angeles	14741 ERWIN ST	91411	2241010013	0.000	0.000	0.000	8.820	Shortfall of Sites	0.144	Medium Residential	[Q]R3-1	Medium	0	0	111.428	8.820		Residential - Three Units (Any Combination) - 4 Stories or Less, 3	178-5A149 150	108	Van Nuys - North Sherman Oaks	Yes	ABMI	Orange LineTNP
Los Angeles	14201 ERWIN ST	91401	2240017011	0.000	0.000	0.000	8.820	Shortfall of Sites	0.142	Low Medium II Residential	[Q]RD1.5-1	Medium	0	0	113.020	8.820		Residential - Three Units (Any Combination) - 4 Stories or Less, 3	177B153 278	108	Van Nuys - North Sherman Oaks	Yes	ABMI	Orange LineTNP
Los Angeles	14162 CALVERT ST	91401	2240023002	0.000	0.000	0.000	8.820	Shortfall of Sites	0.143	Medium Residential	[Q]R3-1	Medium	0	0	111.601	8.820		Residential - Three Units (Any Combination) - 4 Stories or Less, 3	177B153 677	108	Van Nuys - North Sherman Oaks	Yes	ABMI	Orange LineTNP
Los Angeles	14152 CALVERT ST	91401	2240023004	0.000	0.000	0.000	8.820	Shortfall of Sites	0.143	Medium Residential	[Q]R3-1	Medium	0	0	111.656	8.820		Residential - Three Units (Any Combination) - 4 Stories or Less, 3	177B153 678	108	Van Nuys - North Sherman Oaks	Yes	ABMI	Orange LineTNP
Los Angeles	11303 MARTHA ST	91601	2337038017	0.000	0.000	0.000	8.820	Shortfall of Sites	0.140	Low Medium II Residential	RD1.5-1VL	Medium	0	0	114.671	8.820		Residential - Three Units (Any Combination) - 4 Stories or Less, 3	174B173 729	54	North Hollywood - Valley Village	Yes	ABMI	Orange LineTNP

Jurisdiction Name	Site Address/Intersection	5 Digit ZIP Code	Assessor Parcel Number	Very Low-Income	Low-Income	Moderate-Income	Above Moderate-Income	Type of Shortfall	Parcel Size (Acres)	Current General Plan Designation	Current Zoning	Proposed General Plan (GP) Designation	Proposed Zoning	Minimum Density Allowed	Maximum Density Allowed	Total Capacity	Vacant/ Nonvacant	Description of Existing Uses	PIN	Base Density Per Acre	Community Plan Area	Rent Stabalization Ordinance	Income Category	Applicable Rezoning Program (Program informing values in Column Q listed first)
Los Angeles	14748 SYLVAN ST	91411	2241010009	0.000	0.000	0.000	8.820	Shortfall of Sites	0.201	Medium Residential	[Q]R3-1	Medium	0	0	109.525	8.820		Residential - Five or More Units or Apartments (Any Combination) · 4 Stories or Less, 5	178-5A149 103	108	Van Nuys - North Sherman Oaks	Yes	ABMI	Orange LineTNP
Los Angeles	10706 MOORPARK ST	91602	2423016014	0.000	0.000	0.000	8.820	Shortfall of Sites	0.116	Medium Residential	[Q]R3-1-RIO	Community Center	0	0	137.549	8.820		Residential - Three Units (Any Combination) - 4 Stories or Less, 3	165B177 387	108	Sherman Oaks - Studio City - Toluca Lake - Cahuenga Pass	Yes	ABMI	SHR CPU , DB50, AHO
Los Angeles	4341 CAHUENGA BLVD	91602	2423017038	0.000	0.000	0.000	8.820	Shortfall of Sites	0.116	Medium Residential	[Q]R3-1-RIO	Community Center	0	0	137.616	8.820		Residential - Three Units (Any Combination) - 4 Stories or Less, 3	165B177 539	108	Sherman Oaks - Studio City - Toluca Lake - Cahuenga Pass	Yes	ABMI	SHR CPU , DB50, AHO
Los Angeles	4684 WHITE OAK AVE	91316	2290012036	4.410	4.410	0.000	0.000	Shortfall of Sites	0.693	Very Low I Residential	RA-1	Very Low Residential	0	20	66.287	8.820		Residential - Single Family Residence - Pool, 0	168B129 476	1 per lot	Encino - Tarzana	No	LI	AHO , ENC CPU, ADU
Los Angeles	2226 MIDVALE AVE	90064	4322002006	0.000	0.000	0.000	8.818	Shortfall of Sites	0.124	Low Residential	R1-1	Low Medium Residential	0	0	99.000	8.818		Residential - Single Family Residence, 1	126B157 539	1 per lot	West Los Angeles	No	ABMI	TOC EXP , West WLA CPU, AHO
Los Angeles	2230 KELTON AVE	90064	4322005007	0.000	0.000	0.000	8.818	Shortfall of Sites	0.124	Low Residential	R1-1	0	0	0	99.000	8.818		Residential - Single Family Residence, 1	126B153 519		West Los Angeles	No	ABMI	TOC EXP
Los Angeles	5910 PENFIELD AVE	91367	2153004017	4.408	4.408	0.000	0.000	Shortfall of Sites	0.831	Very Low Residential	RA-1	Very Low Residential	0	20	66.287	8.816		Residential - Single Family Residence - Pool, 0	177B113 246	1 per lot	Canoga Park - Winnetka - Woodland Hills - West Hills	No	LI	AHO , CPK CPU
Los Angeles	6109 DE SOTO AVE	91367	2149005027	0.000	0.000	8.815	0.000	Shortfall of Sites	3.667	Regional Center Commercial	(WC)COLLEGE-SN	Regional Center	0	0	3.005	8.815		Commercial - Office Building - Two Stories, 0	177B105 43		Canoga Park - Winnetka - Woodland Hills - West Hills	No	MI	ARO , CPK CPU
Los Angeles	7171 S LA CIENEGA BLVD	90045	4103015014	0.000	0.000	0.000	8.815	Shortfall of Sites	0.081	Medium Residential	RD1.5-1	0	0	0	113.635	8.815		Residential - Single Family Residence, 0	099B173 103		Westchester - Playa del Rey	No	ABMI	OPP RC , R2RD
Los Angeles	5148 ENCINO AVE	91316	2257014022	4.407	4.407	0.000	0.000	Shortfall of Sites	0.787	Very Low I Residential	RA-1	Very Low Residential	0	20	66.287	8.814		Residential - Single Family Residence - Pool, 1	171B129 183	1 per lot	Encino - Tarzana	No	LI	AHO , ENC CPU, ADU
Los Angeles	10323 LAURISTON AVE	90025	4319005049	0.000	0.000	0.000	8.805	Shortfall of Sites	0.105	Low Residential	R1-1-O	0	0	0	99.000	8.805		Residential - Single Family Residence, 1	129B161 60		West Los Angeles	No	ABMI	TOC EXP
Los Angeles	2715 E CESAR E CHAVEZ AVE	90033	5177032003	0.000	0.000	0.000	8.800	Shortfall of Sites	0.095	Highway Oriented and Limited Commercial	C2-1-CUGU	Neighborhood Center	[LUM2 - G2 - 3][XN2 - 8][CPIO]	0	116.309	8.800		Commercial - Store Combination - Store and Residential Combination - One Story, 0	127-5A225 36	54	Boyle Heights	No	ABMI	BH CPU , ARO
Los Angeles	2256 WHITTIER BLVD	90023	5189005001	0.000	0.000	0.000	8.800	Shortfall of Sites	0.051	Highway Oriented and Limited Commercial	C1.5-1-CUGU	Community Center	[LUM2 - G2 - 3][XC1 - 4][CPIO]	0	217.806	8.800		Commercial - Professional Building - One Story, 0	124-5A221 243	108	Boyle Heights	No	ABMI	BH CPU , ARO
Los Angeles	2924 E CESAR E CHAVEZ AVE	90033	5180019048	0.000	0.000	0.000	8.800	Shortfall of Sites	0.110	Highway Oriented and Limited Commercial	C2-1-CUGU	Neighborhood Center	[LUM2 - G2 - 3][XN2 - 8][CPIO]	0	100.441	8.800		Commercial - Store Combination - Store and Office Combination - One Story, 0	127-5A227 244	54	Boyle Heights	No	ABMI	BH CPU , ARO
Los Angeles	3821 E OLYMPIC BLVD	90023	5191001018	0.000	0.000	0.000	8.800	Shortfall of Sites	0.102	Low Medium I Residential	R2-1-CUGU	Neighborhood Center	[LUM1 - G2 - 3][XN2 - 8][CPIO]	0	107.610	8.800		Commercial - Auto, Recreation Equipment, Construction Equipment Sales and Service - Auto Body Repair Shop - One Story, 0	118-5A229 62	54	Boyle Heights	No	ABMI	BH CPU , R2RD
Los Angeles	3821 E OLYMPIC BLVD	90023	5191001018	0.000	0.000	0.000	8.800	Shortfall of Sites	0.102	Low Medium I Residential	R2-1-CUGU	Neighborhood Center	[LUM1 - G2 - 3][XN2 - 8][CPIO]	0	107.623	8.800		Commercial - Auto, Recreation Equipment, Construction Equipment Sales and Service - Auto Body Repair Shop - One Story, 0	118-5A229 67	54	Boyle Heights	No	ABMI	BH CPU , R2RD
Los Angeles	3821 E OLYMPIC BLVD	90023	5191001018	0.000	0.000	0.000	8.800	Shortfall of Sites	0.102	Low Medium I Residential	R2-1-CUGU	Neighborhood Center	[LUM1 - G2 - 3][XN2 - 8][CPIO]	0	107.635	8.800		Commercial - Auto, Recreation Equipment, Construction Equipment Sales and Service - Auto Body Repair Shop - One Story, 0	118-5A229 74	54	Boyle Heights	No	ABMI	BH CPU , R2RD
Los Angeles	2202 MICHIGAN AVE	90033	5183005051	0.000	0.000	0.000	8.800	Shortfall of Sites	0.072	Low Medium II Residential	RD1.5-1-CUGU	Medium Neighborhood Residential	[LLN2 - MU3 - 4][RN3 - 6][CPIO]	0	152.777	8.800		Residential - Five or More Units or Apartments (Any Combination) · 4 Stories or Less, 0	129A223 433	72	Boyle Heights	No	ABMI	BH CPU , R2RD
Los Angeles	2202 MICHIGAN AVE	90033	5183005051	0.000	0.000	0.000	8.800	Shortfall of Sites	0.072	Low Medium II Residential	RD1.5-1-CUGU	Medium Neighborhood Residential	[LLN2 - MU3 - 4][RN3 - 6][CPIO]	0	152.938	8.800		Residential - Five or More Units or Apartments (Any Combination) · 4 Stories or Less, 0	129A223 443	72	Boyle Heights	No	ABMI	BH CPU , R2RD
Los Angeles	2132 E 4TH ST	90033	5183018002	0.000	0.000	0.000	8.800	Shortfall of Sites	0.093	Low Medium II Residential	RD1.5-1-CUGU	Neighborhood Center	[LUM2 - G2 - 3][XN2 - 8][CPIO]	0	117.755	8.800		Institutional - Church - One Story, 0	127-5A221 281	54	Boyle Heights	No	ABMI	BH CPU, FBO, R2RD
Los Angeles	1100 S LORENA ST	90023	5190001001	0.000	0.000	0.000	8.800	Shortfall of Sites	0.108	Highway Oriented and Limited Commercial	C1-1-CUGU	Neighborhood Center	[LUM1 - G2 - 3][XN2 - 8][CPIO]	0	102.061	8.800		Institutional - Church - One Story, 0	120A225 80	54	Boyle Heights	No	ABMI	BH CPU, FBO
Los Angeles	1100 S LORENA ST	90023	5190001001	0.000	0.000	0.000	8.800	Shortfall of Sites	0.108	Highway Oriented and Limited Commercial	C1-1-CUGU	Neighborhood Center	[LUM1 - G2 - 3][XN2 - 8][CPIO]	0	102.232	8.800		Institutional - Church - One Story, 0	120A225 87	54	Boyle Heights	No	ABMI	BH CPU, FBO
Los Angeles	481 S INDIANA ST	90063	5188001002	0.000	0.000	0.000	8.800	Shortfall of Sites	0.096	Highway Oriented and Limited Commercial	C2-1-CUGU	Neighborhood Center	[LUM1 - G2 - 3][XN2 - 8][CPIO]	0	114.855	8.800		Institutional - Church - One Story, 0	123A229 105	54	Boyle Heights	No	ABMI	BH CPU, FBO
Los Angeles	1947 E CESAR E CHAVEZ AVE	90033	5175033028	0.000	0.000	0.000	8.800	Shortfall of Sites	0.047	Highway Oriented and Limited Commercial	C2-1-CUGU	Neighborhood Center	[LUM2 - G2 - 3][XG2 - 4][CPIO]	0	233.313	8.800		Commercial - Store - One Story, 0	129A223 26	108	Boyle Heights	No	ABMI	BH CPU
Los Angeles	0	0	5189005035	0.000	0.000	0.000	8.800	Shortfall of Sites	0.093	Light Manufacturing	C2-1-CUGU	Neighborhood Center	[LUM1 - G2 - 3][XG2 - 8][CPIO]	0	118.129	8.800	Vacant	Commercial - Commercial - Vacant Land, 0	123A221 32	54	Boyle Heights	No	ABMI	BH CPU
Los Angeles	967 S SOTO ST	90023	5189006037	0.000	0.000	0.000	8.800	Shortfall of Sites	0.048	Highway Oriented and Limited Commercial	C1-1-CUGU	Community Center	[LUM2 - G2 - 3][XC1 - 4][CPIO]	0	230.417	8.800		Commercial - Auto, Recreation Equipment, Construction Equipment Sales and Service - Car Wash Only, Self-service Type - One Story, 0	123A221 58	108	Boyle Heights	No	ABMI	BH CPU
Los Angeles	2315 BARLOW ST	90033	5175002023	0.000	0.000	0.000	8.800	Shortfall of Sites	0.050	Highway Oriented and Limited Commercial	R3-2-CUGU	Community Center	[LUM2 - G2 - 3][XG2 - 4][CPIO]	0	222.194	8.800		Residential - Five or More Units or Apartments (Any Combination) · 4 Stories or Less, 0	130-5A225 75	108	Boyle Heights	No	ABMI	BH CPU
Los Angeles	0	0	5183005048	0.000	0.000	0.000	8.800	Shortfall of Sites	0.050	Highway Oriented and Limited Commercial	C2-1-CUGU	Community Center	[LUM3 - SH3 - 4][XC1 - 4][CPIO]	0	217.863	8.800	Vacant	Commercial - Commercial - Vacant Land, 0	127-5A223 75	108	Boyle Heights	No	ABMI	BH CPU
Los Angeles	1605 E 1ST ST	90033	5173031007	0.000	0.000	0.000	8.800	Shortfall of Sites	0.054	Highway Oriented and Limited Commercial	[Q]M1-1-RIO-CUGU	Neighborhood Center	[LUM2 - G2 - 3][XC1 - 4][CPIO]	0	204.756	8.800		Commercial - Store - One Story, 0	129A219 77	108	Boyle Heights	No	ABMI	BH CPU
Los Angeles	2315 BARLOW ST	90033	5175002023	0.000	0.000	0.000	8.800	Shortfall of Sites	0.052	Highway Oriented and Limited Commercial	C2-1-CUGU	Community Center	[LUM2 - G2 - 3][XG2 - 4][CPIO]	0	211.456	8.800		Residential - Five or More Units or Apartments (Any Combination) · 4 Stories or Less, 0	130-5A225 78	108	Boyle Heights	No	ABMI	BH CPU
Los Angeles	1611 E 1ST ST	90033	5173031010	0.000	0.000	0.000	8.800	Shortfall of Sites	0.054	Highway Oriented and Limited Commercial	[Q]M1-1-RIO-CUGU	Neighborhood Center	[LUM2 - G2 - 3][XC1 - 4][CPIO]	0	204.741	8.800		Commercial - Store Combination - Store and Office Combination, 0	129A219 82	108	Boyle Heights	No	ABMI	BH CPU
Los Angeles	910 S BERNAL AVE	90023	5188022002	0.000	0.000	0.000	8.800	Shortfall of Sites	0.046	Highway Oriented and Limited Commercial	C1.5-1-CUGU	Community Center	[LUM2 - G2 - 3][XG2 - 4][CPIO]	0	236.666	8.800		Residential - Single Family Residence, 0	121-5A225 88	108	Boyle Heights	No	ABMI	BH CPU
Los Angeles	960 S SOTO ST	90023	5189009049	0.000	0.000	0.000	8.800	Shortfall of Sites	0.047	Low Medium II Residential	R2-1-CUGU	Community Center	[LUM2 - G2 - 3][XC1 - 4][CPIO]	0	232.700	8.800		Miscellaneous - Government Owned Property, 0	123A221 105	108	Boyle Heights	No	ABMI	BH CPU
Los Angeles	1931 MICHIGAN AVE	90033	5174006064	0.000	0.000	0.000	8.800	Shortfall of Sites	0.182	Low Medium II Residential	RD1.5-1-RIO-CUGU	Medium Residential	[VLN2 - CR1 - 3][RG1 - 8][CPIO]	0	60.604	8.800	Vacant	Commercial - Commercial - Vacant Land, 0	129A221 114	54	Boyle Heights	No	ABMI	BH CPU
Los Angeles	1320 S LORENA ST	90023	5190020006	0.000	0.000	0.000	8.800	Shortfall of Sites	0.047	Limited Manufacturing	M1-1-CUGU	Neighborhood Center	[LUM1 - G2 - 3][XC1 - 4][CPIO]	0	233.732	8.800		Industrial - Warehousing, Distribution, Storage - Warehousing, Distribution, Under 10,000 SF - One Story, 0	118-5A225 136	108	Boyle Heights	No	ABMI	BH CPU
Los Angeles	1320 S LORENA ST	90023	5190020006	0.000	0.000	0.000	8.800	Shortfall of Sites	0.047	Limited Manufacturing	M1-1-CUGU	Neighborhood Center	[LUM1 - G2 - 3][XC1 - 4][CPIO]	0	233.734	8.800		Industrial - Warehousing, Distribution, Storage - Warehousing, Distribution, Under 10,000 SF - One Story, 0	118-5A225 138	108	Boyle Heights	No	ABMI	BH CPU
Los Angeles	119 BAILEY ST	90033	5174014904	0.000	0.000	0.000	8.800	Shortfall of Sites	0.048	Low Medium II Residential	RD1.5-1-RIO-CUGU	Community Center	[LUM3 - SH3 - 3][XC1 - 4][CPIO]	0	227.601	8.800		Commercial - Parking Lot (Commercial Use Property) - Lots - Patron or Employee - One Story, 0	129A221 158	108	Boyle Heights	No	ABMI	BH CPU
Los Angeles	3570 E 8TH ST	90023	5191018005	0.000	0.000	0.000	8.800	Shortfall of Sites	0.101	Limited Manufacturing	M1-1-CUGU	Neighborhood Center	[LUM1 - G2 - 3][XN2 - 8][CPIO]	0	108.939	8.800		Industrial - Parking Lot (Industrial Use Property) - One Story, 0	118-5A227 162	54	Boyle Heights	No	ABMI	BH CPU
Los Angeles	0	0	5174014905	0.000	0.000	0.000	8.800	Shortfall of Sites	0.048	Low Medium II Residential	RD1.5-1-RIO-CUGU	Community Center	[LUM3 - SH3 - 3][XC1 - 4][CPIO]	0	227.600	8.800	Vacant	Residential - Single Family Residence - Vacant Land, 0	129A221 165	108	Boyle Heights	No	ABMI	BH CPU
Los Angeles	1198 MIRASOL ST	90023	5191008014	0.000	0.000	0.000	8.800	Shortfall of Sites	0.054	Limited Manufacturing	M1-1-CUGU	Neighborhood Center	[LUM1 - G2 - 3][XC1 - 4][CPIO]	0	201.897	8.800		Commercial - Restaurant, Cocktail Lounge - Restaurant, Cocktail Lounge, Tavern - One Story, 0	118-5A227 178	108	Boyle Heights	No	ABMI	BH CPU
Los Angeles	134 S ANDERSON ST	90033	5172009026	0.000	0.000	0.000	8.800	Shortfall of Sites	0.049	Limited Manufacturing	[Q]MR2-1-RIO-CUGU	Community Center	[LUM3 - SH3 - 4][XC1 - 4][CPIO]	0	226.028	8.800		Industrial - Light Manufacturing - One Story, 0	129A219 179	108	Boyle Heights	No	ABMI	BH CPU
Los Angeles	134 S ANDERSON ST	90033	5172009026	0.000	0.000	0.000	8.800	Shortfall of Sites	0.049	Limited Manufacturing	[Q]MR2-1-RIO-CUGU	Community Center	[LUM3 - SH3 - 4][XC1 - 4][CPIO]	0	226.050	8.800		Industrial - Light Manufacturing - One Story, 0	129A219 195	108	Boyle Heights	No	ABMI	BH CPU
Los Angeles	3373 E OLYMPIC BLVD	90023	5190020025	0.000	0.000	0.000	8.800	Shortfall of Sites	0.051	Limited Manufacturing	M1-1-CUGU	Neighborhood Center	[LUM2 - G2 - 3][XC1 - 4][CPIO]	0	216.353	8.800		Industrial - Warehousing, Distribution, Storage - Warehousing, Distribution, 10,000 to 24,999 SF - One Story, 0	118-5A225 204	108	Boyle Heights	No	ABMI	BH CPU
Los Angeles	420 N EVERGREEN AVE	90033	5178020049	0.000	0.000	0.000	8.800	Shortfall of Sites	0.096	Highway Oriented and Limited Commercial	C2-1-CUGU	Neighborhood Center	[LUM1 - G2 - 3][XN2 - 8][CPIO]	0	114.918	8.800		Residential - Five or More Units or Apartments (Any Combination) · 4 Stories or Less, 0	127-5A227 211	54	Boyle Heights	No	ABMI	BH CPU
Los Angeles	3532 E 3RD ST	90063	5179014029	0.000	0.000	0.000	8.800	Shortfall of Sites	0.048	Highway Oriented and Limited Commercial	C2-1-CUGU	Community Center	[LUM3 - SH3 - 4][XC1 - 4][CPIO]	0	230.810	8.800		Commercial - Store - One Story, 0	124-5A229 224	108	Boyle Heights	No	ABMI	BH CPU
Los Angeles	1319 MONO ST	90033	5172009031	0.000	0.000	0.000	8.800	Shortfall of Sites	0.052	Limited Manufacturing	[Q]MR2-1-RIO-CUGU	Community Center	[LUM3 - SH3 - 4][XC1 - 4][CPIO]	0	210.712	8.800		Industrial - Food Processing Plant - Meat - One Story, 0	129A219 239	108	Boyle Heights	No	ABMI	BH CPU

Jurisdiction Name	Site Address/Intersection	5 Digit ZIP Code	Assessor Parcel Number	Very Low-Income	Low-Income	Moderate-Income	Above Moderate-Income	Type of Shortfall	Parcel Size (Acres)	Current General Plan Designation	Current Zoning	Proposed General Plan (GP) Designation	Proposed Zoning	Minimum Density Allowed	Maximum Density Allowed	Total Capacity	Vacant/ Nonvacant	Description of Existing Uses	PIN	Base Density Per Acre	Community Plan Area	Rent Stabalization Ordinance	Income Category	Applicable Rezoning Program (Program informing values in Column Q listed first)
Los Angeles	551 S LORENA ST	90063	5186008033	0.000	0.000	0.000	8.800	Shortfall of Sites	0.108	Highway Oriented and Limited Commercial	C2-1-CUGU	Neighborhood Center	[LUM1 - G2 - 3][XN2 - 8][CPIO]	0	101.885	8.800		Commercial - Auto, Recreation Equipment, Construction Equipment Sales and Service - Auto Body Repair Shop - One Story, 0	123A227 244	54	Boyle Heights	No	ABMI	BH CPU
Los Angeles	1319 MONO ST	90033	5172009031	0.000	0.000	0.000	8.800	Shortfall of Sites	0.049	Limited Manufacturing	[Q]MR2-1-RIO-CUGU	Community Center	[LUM3 - SH3 - 4][XC1 - 4][CPIO]	0	224.678	8.800		Industrial - Food Processing Plant - Meat - One Story, 0	129A219 247	108	Boyle Heights	No	ABMI	BH CPU
Los Angeles	1400 E CESAR E CHAVEZ AVE	90033	5174017001	0.000	0.000	0.000	8.800	Shortfall of Sites	0.098	Low Medium II Residential	[Q]C2-1-RIO-CUGU	Neighborhood Center	[LUM1 - G2 - 3][XN2 - 8][CPIO]	0	112.296	8.800		Commercial - Auto, Recreation Equipment, Construction Equipment Sales and Service - Auto Body Repair Shop - One Story, 0	130-5A219 253	54	Boyle Heights	No	ABMI	BH CPU
Los Angeles	0	0	5174007049	0.000	0.000	0.000	8.800	Shortfall of Sites	0.050	Highway Oriented and Limited Commercial	C2-1-RIO-CUGU	Neighborhood Center	[LUM2 - G2 - 3][XG2 - 4][CPIO]	0	219.094	8.800	Vacant	Residential - Single Family Residence - Vacant Land, 0	130-5A221 286	108	Boyle Heights	No	ABMI	BH CPU
Los Angeles	2322 E 6TH ST	90023	5183024038	0.000	0.000	0.000	8.800	Shortfall of Sites	0.047	Low Medium II Residential	RD1.5-1-CUGU	Community Center	[LUM2 - G2 - 3][XC1 - 4][CPIO]	0	234.019	8.800		Residential - Single Family Residence, 0	126A223 289	108	Boyle Heights	No	ABMI	BH CPU
Los Angeles	2326 E 6TH ST	90023	5183024039	0.000	0.000	0.000	8.800	Shortfall of Sites	0.046	Low Medium II Residential	RD1.5-1-CUGU	Community Center	[LUM2 - G2 - 3][XC1 - 4][CPIO]	0	236.998	8.800		Residential - Single Family Residence, 0	126A223 292	108	Boyle Heights	No	ABMI	BH CPU
Los Angeles	2332 E 6TH ST	90023	5183024040	0.000	0.000	0.000	8.800	Shortfall of Sites	0.049	Low Medium II Residential	RD1.5-1-CUGU	Community Center	[LUM2 - G2 - 3][XC1 - 4][CPIO]	0	225.688	8.800		Residential - Single Family Residence, 0	126A223 294	108	Boyle Heights	No	ABMI	BH CPU
Los Angeles	612 S LORENA ST	90023	5186014028	0.000	0.000	0.000	8.800	Shortfall of Sites	0.100	Highway Oriented and Limited Commercial	C2-1-CUGU	Neighborhood Center	[LUM2 - G2 - 3][XG2 - 8][CPIO]	0	109.785	8.800		Commercial - Restaurant, Cocktail Lounge - Restaurant, Cocktail Lounge, Tavern - One Story, 0	123A227 297	54	Boyle Heights	No	ABMI	BH CPU
Los Angeles	612 S LORENA ST	90023	5186014028	0.000	0.000	0.000	8.800	Shortfall of Sites	0.107	Highway Oriented and Limited Commercial	C2-1-CUGU	Neighborhood Center	[LUM2 - G2 - 3][XG2 - 8][CPIO]	0	102.387	8.800		Commercial - Restaurant, Cocktail Lounge - Restaurant, Cocktail Lounge, Tavern - One Story, 0	123A227 300	54	Boyle Heights	No	ABMI	BH CPU
Los Angeles	1320 LOS PALOS ST	90023	5191027038	0.000	0.000	0.000	8.800	Shortfall of Sites	0.110	Limited Manufacturing	MR1-1-CUGU	Neighborhood Center	[LUM1 - G2 - 3][XN2 - 8][CPIO]	0	99.823	8.800		Industrial - Light Manufacturing - One Story, 0	118-5A227 311	54	Boyle Heights	No	ABMI	BH CPU
Los Angeles	0	0	5189009048	0.000	0.000	0.000	8.800	Shortfall of Sites	0.046	Highway Oriented and Limited Commercial	C1.5-1-CUGU	Community Center	[LUM2 - G2 - 3][XC1 - 4][CPIO]	0	238.705	8.800		Commercial - Parking Lot (Commercial Use Property) - Lots - Patron or Employee - One Story, 0	124-5A221 367	108	Boyle Heights	No	ABMI	BH CPU
Los Angeles	3001 WABASH AVE	90063	5229029016	0.000	0.000	0.000	8.800	Shortfall of Sites	0.101	Neighborhood Office Commercial	C2-1-CUGU	Neighborhood Center	[LUM1 - G2 - 3][XN2 - 8][CPIO]	0	108.679	8.800		Commercial - Store - One Story, 0	130-5A227 372	54	Boyle Heights	No	ABMI	BH CPU
Los Angeles	1947 E CESAR E CHAVEZ AVE	90033	5175033028	0.000	0.000	0.000	8.800	Shortfall of Sites	0.047	Highway Oriented and Limited Commercial	C2-1-CUGU	Neighborhood Center	[LUM2 - G2 - 3][XG2 - 4][CPIO]	0	232.961	8.800		Commercial - Store - One Story, 0	130-5A223 451	108	Boyle Heights	No	ABMI	BH CPU
Los Angeles	121 W ELMYRA ST	90012	5409006014	0.000	0.000	0.000	8.800	Shortfall of Sites	0.077	Hybrid Industrial	UI(CA)	Hybrid Industrial	UV(CA)	0	143.763	8.800		Industrial - Light Manufacturing - One Story, 0	135A217 57	No Max	Central City North	No	ABMI	CASP , ARO
Los Angeles	123 LLEWELLYN ST	90012	5409006022	0.000	0.000	0.000	8.800	Shortfall of Sites	0.075	Hybrid Industrial	UI(CA)	Hybrid Industrial	UV(CA)	0	147.587	8.800	Vacant	Industrial - Industrial - Vacant Land, 0	135A217 111	No Max	Central City North	No	ABMI	CASP
Los Angeles	117 LLEWELLYN ST	90012	5409006021	0.000	0.000	0.000	8.800	Shortfall of Sites	0.075	Hybrid Industrial	UI(CA)	Hybrid Industrial	UV(CA)	0	147.632	8.800	Vacant	Industrial - Industrial - Vacant Land, 0	135A217 116	No Max	Central City North	No	ABMI	CASP
Los Angeles	154 N AVENUE 21	90031	5447012900	0.000	0.000	0.000	8.800	Shortfall of Sites	0.076	Hybrid Industrial	UI(CA)	Hybrid Industrial	UV(CA)	0	144.754	8.800		Miscellaneous - Government Owned Property, 0	139-5A221 190	No Max	Northeast Los Angeles	No	ABMI	CASP
Los Angeles	6742 WINNETKA AVE	91306	2134013016	0.000	0.000	0.000	8.800	Shortfall of Sites	0.077	General Commercial	[Q]C2-1VL-RIO	Community Center	0	0	142.621	8.800		Commercial - Professional Building - One Story, 0	180B113 96	54	Canoga Park - Winnetka - Woodland Hills - West Hills	No	ABMI	CPK CPU , ARO, AHO
Los Angeles	7547 TOPANGA CANYON BLVD	91303	2023001026	0.000	0.000	0.000	8.800	Shortfall of Sites	0.101	General Commercial	C2-1VL	Neighborhood Center	0	0	108.882	8.800		Commercial - Store - One Story, 0	186B101 209	54	Canoga Park - Winnetka - Woodland Hills - West Hills	No	ABMI	CPK CPU , AHO
Los Angeles	7545 TOPANGA CANYON BLVD	91303	2023001004	0.000	0.000	0.000	8.800	Shortfall of Sites	0.101	General Commercial	C2-1VL	Neighborhood Center	0	0	108.884	8.800		Commercial - Store - One Story, 0	186B101 232	54	Canoga Park - Winnetka - Woodland Hills - West Hills	No	ABMI	CPK CPU , AHO
Los Angeles	6814 WINNETKA AVE	91306	2135030001	0.000	0.000	0.000	8.800	Shortfall of Sites	0.078	General Commercial	[Q]C2-1VL-RIO	Community Center	0	0	141.023	8.800		Commercial - Store - One Story, 0	183B113 869	54	Canoga Park - Winnetka - Woodland Hills - West Hills	No	ABMI	CPK CPU , AHO
Los Angeles	19719 SHERMAN WAY	91306	2115019032	0.000	0.000	0.000	8.800	Shortfall of Sites	0.078	Neighborhood Office Commercial	C1-1VL	Community Center	0	0	141.664	8.800		Commercial - Office Building - One Story, 0	183B117 46	54	Canoga Park - Winnetka - Woodland Hills - West Hills	No	ABMI	CPK CPU , ARO
Los Angeles	21724 SHERMAN WAY	91303	2111025027	0.000	0.000	0.000	8.800	Shortfall of Sites	0.080	Community Commercial	[Q]C2-1VL-CDO-RIO	Community Center	0	0	136.912	8.800		Commercial - Office Building - One Story, 0	183B105 166	54	Canoga Park - Winnetka - Woodland Hills - West Hills	No	ABMI	CPK CPU , ARO
Los Angeles	21716 SHERMAN WAY	91303	2111025006	0.000	0.000	0.000	8.800	Shortfall of Sites	0.080	Community Commercial	[Q]C2-1VL-CDO-RIO	Community Center	0	0	136.909	8.800		Commercial - Store, 0	183B105 170	54	Canoga Park - Winnetka - Woodland Hills - West Hills	No	ABMI	CPK CPU , ARO
Los Angeles	21716 SHERMAN WAY	91303	2111025006	0.000	0.000	0.000	8.800	Shortfall of Sites	0.080	Community Commercial	[Q]C2-1VL-CDO-RIO	Community Center	0	0	136.907	8.800		Commercial - Store, 0	183B105 171	54	Canoga Park - Winnetka - Woodland Hills - West Hills	No	ABMI	CPK CPU , ARO
Los Angeles	21708 SHERMAN WAY	91303	2111025007	0.000	0.000	0.000	8.800	Shortfall of Sites	0.080	Community Commercial	[Q]C2-1VL-CDO-RIO	Community Center	0	0	136.908	8.800		Commercial - Store, 0	183B105 172	54	Canoga Park - Winnetka - Woodland Hills - West Hills	No	ABMI	CPK CPU , ARO
Los Angeles	21708 SHERMAN WAY	91303	2111025007	0.000	0.000	0.000	8.800	Shortfall of Sites	0.081	Community Commercial	[Q]C2-1VL-CDO-RIO	Community Center	0	0	136.619	8.800		Commercial - Store, 0	183B105 173	54	Canoga Park - Winnetka - Woodland Hills - West Hills	No	ABMI	CPK CPU , ARO
Los Angeles	21515 VANOWEN ST	91303	2138011094	0.000	0.000	8.800	0.000	Shortfall of Sites	1.010	Regional Center Commercial	(WC)RIVER-SN-RIO	Regional Center	[MB3-CDF1-5] [IX4-FA] [CPIO]	0	10.887	8.800		Commercial - Office Building - One Story, 0	183B105 934	54	Canoga Park - Winnetka - Woodland Hills - West Hills	No	MI	CPK CPU , ARO
Los Angeles	21901 SHERMAN WAY	91303	2111022012	0.000	0.000	0.000	8.800	Shortfall of Sites	0.401	Community Commercial	[Q]C2-1VL-CDO	Community Center	0	0	27.413	8.800		Commercial - Bank, Savings and Loan - One Story, 0	183B101 49	54	Canoga Park - Winnetka - Woodland Hills - West Hills	No	ABMI	CPK CPU ,
Los Angeles	7217 ETON AVE	91303	2112026007	4.400	4.400	0.000	0.000	Shortfall of Sites	0.115	Community Commercial	MR1-1VL	Community Center	0	20	139.397	8.800		Commercial - Auto, Recreation Equipment, Construction Equipment Sales and Service - Auto Body Repair Shop - One Story, 4	183B105 61	54	Canoga Park - Winnetka - Woodland Hills - West Hills	No	LI	CPK CPU ,
Los Angeles	21715 SHERMAN WAY	91303	2111020012	0.000	0.000	0.000	8.800	Shortfall of Sites	0.080	Community Commercial	[Q]C2-1VL-CDO	Community Center	0	0	136.904	8.800		Commercial - Store - One Story, 0	183B105 100	54	Canoga Park - Winnetka - Woodland Hills - West Hills	No	ABMI	CPK CPU ,
Los Angeles	21629 SHERMAN WAY	91303	2111019001	0.000	0.000	0.000	8.800	Shortfall of Sites	0.080	Community Commercial	[Q]C2-1VL-CDO	Community Center	[MB4-G1-5] [IX1-FA] [CPIO]	0	136.833	8.800		Commercial - Auto, Recreation Equipment, Construction Equipment Sales and Service - Auto Service Centers (No Gasoline) - One Story, 0	183B105 108	54	Canoga Park - Winnetka - Woodland Hills - West Hills	No	ABMI	CPK CPU ,
Los Angeles	21621 SHERMAN WAY	91303	2111019011	0.000	0.000	0.000	8.800	Shortfall of Sites	0.080	Community Commercial	[Q]C2-1VL-CDO	Community Center	0	0	136.907	8.800		Commercial - Store - One Story, 0	183B105 111	54	Canoga Park - Winnetka - Woodland Hills - West Hills	No	ABMI	CPK CPU ,
Los Angeles	21619 SHERMAN WAY	91303	2111019012	0.000	0.000	0.000	8.800	Shortfall of Sites	0.080	Community Commercial	[Q]C2-1VL-CDO	Community Center	0	0	136.910	8.800		Commercial - Store - One Story, 0	183B105 112	54	Canoga Park - Winnetka - Woodland Hills - West Hills	No	ABMI	CPK CPU ,
Los Angeles	21609 SHERMAN WAY	91303	2111019029	0.000	0.000	0.000	8.800	Shortfall of Sites	0.080	Community Commercial	[Q]C2-1VL-CDO	Community Center	0	0	136.904	8.800		Commercial - Auto, Recreation Equipment, Construction Equipment Sales and Service - Auto Service Centers (No Gasoline) - One Story, 0	183B105 113	54	Canoga Park - Winnetka - Woodland Hills - West Hills	No	ABMI	CPK CPU ,
Los Angeles	21609 SHERMAN WAY	91303	2111019029	0.000	0.000	0.000	8.800	Shortfall of Sites	0.080	Community Commercial	[Q]C2-1VL-CDO	Community Center	0	0	136.910	8.800		Commercial - Auto, Recreation Equipment, Construction Equipment Sales and Service - Auto Service Centers (No Gasoline) - One Story, 0	183B105 114	54	Canoga Park - Winnetka - Woodland Hills - West Hills	No	ABMI	CPK CPU ,
Los Angeles	21609 SHERMAN WAY	91303	2111019029	0.000	0.000	0.000	8.800	Shortfall of Sites	0.080	Community Commercial	[Q]C2-1VL-CDO	Community Center	[LN1-MU2-5] [RX1-FA] [CPIO]	0	136.909	8.800		Commercial - Auto, Recreation Equipment, Construction Equipment Sales and Service - Auto Service Centers (No Gasoline) - One Story, 0	183B105 116	54	Canoga Park - Winnetka - Woodland Hills - West Hills	No	ABMI	CPK CPU ,
Los Angeles	21531 SHERMAN WAY	91303	2111018013	0.000	0.000	0.000	8.800	Shortfall of Sites	0.080	Community Commercial	[Q]C2-1VL-CDO	Community Center	0	0	136.907	8.800		Commercial - Store - One Story, 0	183B105 122	54	Canoga Park - Winnetka - Woodland Hills - West Hills	No	ABMI	CPK CPU ,
Los Angeles	21519 SHERMAN WAY	91303	2111018014	0.000	0.000	0.000	8.800	Shortfall of Sites	0.080	Community Commercial	[Q]C2-1VL-CDO	Community Center	[DM2-G1-5] [CX2-FA] [CPIO-CDO]	0	136.907	8.800		Commercial - Store - One Story, 0	183B105 123	54	Canoga Park - Winnetka - Woodland Hills - West Hills	No	ABMI	CPK CPU ,
Los Angeles	21519 SHERMAN WAY	91303	2111018014	0.000	0.000	0.000	8.800	Shortfall of Sites	0.080	Community Commercial	[Q]C2-1VL-CDO	Community Center	0	0	136.907	8.800		Commercial - Store - One Story, 0	183B105 124	54	Canoga Park - Winnetka - Woodland Hills - West Hills	No	ABMI	CPK CPU ,
Los Angeles	21517 SHERMAN WAY	91303	2111018015	0.000	0.000	0.000	8.800	Shortfall of Sites	0.081	Community Commercial	[Q]C2-1VL-CDO	Community Center	0	0	136.420	8.800		Commercial - Store - One Story, 0	183B105 125	54	Canoga Park - Winnetka - Woodland Hills - West Hills	No	ABMI	CPK CPU ,
Los Angeles	21515 SHERMAN WAY	91303	2111018016	0.000	0.000	0.000	8.800	Shortfall of Sites	0.081	Community Commercial	[Q]C2-1VL-CDO	Community Center	0	0	136.420	8.800		Commercial - Store - One Story, 0	183B105 126	54	Canoga Park - Winnetka - Woodland Hills - West Hills	No	ABMI	CPK CPU ,
Los Angeles	21513 SHERMAN WAY	91303	2111018017	0.000	0.000	0.000	8.800	Shortfall of Sites	0.080	Community Commercial	[Q]C2-1VL-CDO	Community Center	0	0	136.907	8.800		Commercial - Store - One Story, 0	183B105 127	54	Canoga Park - Winnetka - Woodland Hills - West Hills	No	ABMI	CPK CPU ,
Los Angeles	21507 SHERMAN WAY	91303	2111018019	0.000	0.000	0.000	8.800	Shortfall of Sites	0.080	Community Commercial	[Q]C2-1VL-CDO	Community Center	0	0	136.907	8.800		Commercial - Store - One Story, 0	183B105 129	54	Canoga Park - Winnetka - Woodland Hills - West Hills	No	ABMI	CPK CPU ,
Los Angeles	21401 SHERMAN WAY	91303	2111017040	0.000	0.000	0.000	8.800	Shortfall of Sites	0.079	Community Commercial	[Q]C2-1VL-CDO	Community Center	0	0	138.897	8.800		Commercial - Service Station - With Car Wash - No Additional Services, 0	183B105 140	54	Canoga Park - Winnetka - Woodland Hills - West Hills	No	ABMI	CPK CPU ,

Jurisdiction Name	Site Address/Intersection	5 Digit ZIP Code	Assessor Parcel Number	Very Low-Income	Low-Income	Moderate-Income	Above Moderate-Income	Type of Shortfall	Parcel Size (Acres)	Current General Plan Designation	Current Zoning	Proposed General Plan (GP) Designation	Proposed Zoning	Minimum Density Allowed	Maximum Density Allowed	Total Capacity	Vacant/ Nonvacant	Description of Existing Uses	PIN	Base Density Per Acre	Community Plan Area	Rent Stabalization Ordinance	Income Category	Applicable Rezoning Program (Program informing values in Column Q listed first)
Los Angeles	21401 SHERMAN WAY	91303	2111017040	0.000	0.000	0.000	8.800	Shortfall of Sites	0.079	Community Commercial	[Q]C2-1VL-CDO	Community Center	0	0	138.893	8.800		Commercial - Service Station - With Car Wash - No Additional Services, 0	183B105 141	54	Canoga Park - Winnetka - Woodland Hills - West Hills	No	ABMI	CPK CPU ,
Los Angeles	21401 SHERMAN WAY	91303	2111017040	0.000	0.000	0.000	8.800	Shortfall of Sites	0.078	Community Commercial	[Q]C2-1VL-CDO	Community Center	0	0	140.553	8.800		Commercial - Service Station - With Car Wash - No Additional Services, 0	183B105 142	54	Canoga Park - Winnetka - Woodland Hills - West Hills	No	ABMI	CPK CPU ,
Los Angeles	21616 SHERMAN WAY	91303	2111026005	0.000	0.000	0.000	8.800	Shortfall of Sites	0.081	Community Commercial	[Q]C2-1VL-CDO-RIO	Community Center	0	0	136.420	8.800		Commercial - Store - One Story, 0	183B105 161	54	Canoga Park - Winnetka - Woodland Hills - West Hills	No	ABMI	CPK CPU ,
Los Angeles	21612 SHERMAN WAY	91303	2111026006	0.000	0.000	0.000	8.800	Shortfall of Sites	0.081	Community Commercial	[Q]C2-1VL-CDO-RIO	Community Center	0	0	136.420	8.800		Commercial - Store - One Story, 0	183B105 162	54	Canoga Park - Winnetka - Woodland Hills - West Hills	No	ABMI	CPK CPU ,
Los Angeles	21720 SHERMAN WAY	91303	2111025005	0.000	0.000	0.000	8.800	Shortfall of Sites	0.080	Community Commercial	[Q]C2-1VL-CDO-RIO	Community Center	0	0	136.911	8.800		Commercial - Store - One Story, 0	183B105 168	54	Canoga Park - Winnetka - Woodland Hills - West Hills	No	ABMI	CPK CPU ,
Los Angeles	21700 SHERMAN WAY	91303	2111025001	0.000	0.000	0.000	8.800	Shortfall of Sites	0.080	Community Commercial	[Q]C2-1VL-CDO-RIO	Community Center	0	0	137.197	8.800		Commercial - Store - One Story, 0	183B105 174	54	Canoga Park - Winnetka - Woodland Hills - West Hills	No	ABMI	CPK CPU ,
Los Angeles	21416 SHERMAN WAY	91303	2111028005	0.000	0.000	0.000	8.800	Shortfall of Sites	0.081	Community Commercial	[Q]C2-1VL-CDO-RIO	Community Center	[LN1-MU1-5] [RG1-FA] [CPIO]	0	136.420	8.800		Commercial - Store - One Story, 0	183B105 181	54	Canoga Park - Winnetka - Woodland Hills - West Hills	No	ABMI	CPK CPU ,
Los Angeles	21526 SHERMAN WAY	91303	2111027003	0.000	0.000	0.000	8.800	Shortfall of Sites	0.078	Community Commercial	[Q]C2-1VL-CDO-RIO	Community Center	0	0	141.609	8.800		Commercial - Store - One Story, 0	183B105 185	54	Canoga Park - Winnetka - Woodland Hills - West Hills	No	ABMI	CPK CPU ,
Los Angeles	21522 SHERMAN WAY	91303	2111027004	0.000	0.000	0.000	8.800	Shortfall of Sites	0.076	Community Commercial	[Q]C2-1VL-CDO-RIO	Community Center	0	0	144.659	8.800		Commercial - Store - One Story, 0	183B105 187	54	Canoga Park - Winnetka - Woodland Hills - West Hills	No	ABMI	CPK CPU ,
Los Angeles	21508 SHERMAN WAY	91303	2111027038	0.000	0.000	0.000	8.800	Shortfall of Sites	0.076	Community Commercial	[Q]C2-1VL-CDO-RIO	Community Center	0	0	144.660	8.800		Commercial - Store - One Story, 0	183B105 194	54	Canoga Park - Winnetka - Woodland Hills - West Hills	No	ABMI	CPK CPU ,
Los Angeles	21508 SHERMAN WAY	91303	2111027038	0.000	0.000	0.000	8.800	Shortfall of Sites	0.076	Community Commercial	[Q]C2-1VL-CDO-RIO	Community Center	0	0	144.663	8.800		Commercial - Store - One Story, 0	183B105 195	54	Canoga Park - Winnetka - Woodland Hills - West Hills	No	ABMI	CPK CPU ,
Los Angeles	21424 SHERMAN WAY	91303	2111028003	0.000	0.000	0.000	8.800	Shortfall of Sites	0.081	Community Commercial	[Q]C2-1VL-CDO-RIO	Community Center	0	0	136.422	8.800		Commercial - Store - One Story, 0	183B105 198	54	Canoga Park - Winnetka - Woodland Hills - West Hills	No	ABMI	CPK CPU ,
Los Angeles	21420 SHERMAN WAY	91303	2111028004	0.000	0.000	0.000	8.800	Shortfall of Sites	0.081	Community Commercial	[Q]C2-1VL-CDO-RIO	Community Center	0	0	136.420	8.800		Commercial - Store - One Story, 0	183B105 199	54	Canoga Park - Winnetka - Woodland Hills - West Hills	No	ABMI	CPK CPU ,
Los Angeles	21420 SHERMAN WAY	91303	2111028004	0.000	0.000	0.000	8.800	Shortfall of Sites	0.081	Community Commercial	[Q]C2-1VL-CDO-RIO	Community Center	0	0	136.420	8.800		Commercial - Store - One Story, 0	183B105 200	54	Canoga Park - Winnetka - Woodland Hills - West Hills	No	ABMI	CPK CPU ,
Los Angeles	7567 WINNETKA AVE	91306	2114005002	0.000	0.000	0.000	8.800	Shortfall of Sites	0.078	Community Commercial	C2-1VL	Community Center	0	0	140.191	8.800		Commercial - Auto, Recreation Equipment, Construction Equipment Sales and Service - Auto Body Repair Shop - One Story, 0	186B113 282	54	Canoga Park - Winnetka - Woodland Hills - West Hills	No	ABMI	CPK CPU ,
Los Angeles	20160 ROSCOE BLVD	91306	2107001031	0.000	0.000	8.800	0.000	Shortfall of Sites	0.768	Neighborhood Office Commercial	[Q]C4-1VL	Community Center	0	0	14.327	8.800		Commercial - Store - One Story, 0	192B113 607	54	Canoga Park - Winnetka - Woodland Hills - West Hills	No	MI	CPK CPU ,
Los Angeles	7336 VASSAR AVE	91303	2111012004	0.000	0.000	0.000	8.800	Shortfall of Sites	0.159	Low Residential	R1-1	Medium Residential	0	0	69.048	8.800		Residential - Single Family Residence - Guesthouse, 0	186B105 723	43	Canoga Park - Winnetka - Woodland Hills - West Hills	No	ABMI	CPK CPU ,
Los Angeles	6912 MILWOOD AVE	91303	2138021032	0.000	0.000	0.000	8.800	Shortfall of Sites	0.152	Medium Residential	R3-1-RIO	Medium Residential	0	0	72.171	8.800		Residential - Five or More Units or Apartments (Any Combination) · 4 Stories or Less, 0	183B105 809	43	Canoga Park - Winnetka - Woodland Hills - West Hills	No	ABMI	CPK CPU ,
Los Angeles	0	0	2138002043	0.000	0.000	0.000	8.800	Shortfall of Sites	0.142	General Commercial	(Q)C2-1VL-RIO	Neighborhood Center	0	0	105.831	8.800		Commercial - Restaurant, Cocktail Lounge - Fast Food - Auto Oriented - One Story, 1	183B101 234	54	Canoga Park - Winnetka - Woodland Hills - West Hills	No	ABMI	CPK CPU ,
Los Angeles	21036 SATICOY ST	91304	2112001118	0.000	0.000	0.000	8.800	Shortfall of Sites	0.169	Low Residential	R1-1	Low Medium Residential	[MB4-SH1-5] [IX4-FA]	0	88.878	8.800		Residential - Single Family Residence, 1	186B105 1051	10	Canoga Park - Winnetka - Woodland Hills - West Hills	No	ABMI	CPK CPU ,
Los Angeles	500 S LOS ANGELES ST	90013	5148018026	0.000	0.000	0.000	8.800	Shortfall of Sites	0.021	High Medium Residential	[Q]R5-2D	Traditional Core	[HM1-CHC1-5] [CX2-FA] [CPIO]	0	515.968	8.800		Commercial - Store Combination - Store and Office Combination - One Story, 0	129A211 248	No Max	Central City	No	ABMI	DT CPU , ARO
Los Angeles	802 CENTENNIAL ST	90012	5406029009	0.000	0.000	0.000	8.800	Shortfall of Sites	0.173	General Commercial	C1-1	Community Center	[LM2-G1-5] [CX1-FA] [CPIO]	0	115.592	8.800		Commercial - Store Combination - Store and Residential Combination - One Story, 0	135A213 61	No Max	Central City North	Yes	ABMI	DT CPU , ARO
Los Angeles	218 E 1ST ST	90012	5161016007	0.000	0.000	0.000	8.800	Shortfall of Sites	0.060	Regional Center Commercial	[Q]C2-4D-CDO	Community Center	[DM2-SH2-5] [CX1-FA] [CPIO-CDO]	0	334.566	8.800		Commercial - Store Combination - Store and Residential Combination - One Story, 0	130-5A213 106	No Max	Central City	Yes	ABMI	DT CPU , ARO
Los Angeles	949 WHITE KNOLL DR	90012	5406019036	0.000	0.000	0.000	8.800	Shortfall of Sites	0.095	Low Medium II Residential	RD1.5-1	Medium Neighborhood Residential	[LN1-MU1-5] [RG1-FA] [CPIO]	0	115.755	8.800		Residential - Five or More Units or Apartments (Any Combination) · 4 Stories or Less, 0	136-5A211 195	No Max	Central City North	No	ABMI	DT CPU , R2RD
Los Angeles	0	0	5161012903	0.000	0.000	0.000	8.800	Shortfall of Sites	0.047	Other Public Open Space	[Q]C4-2D-CDO	Village	[MN1-G1-5] [CX1-FA] [CPIO-CDO]	0	235.557	8.800		Institutional - Church - One Story, 0	130-5A215 339	No Max	Central City	No	ABMI	DT CPU, FBO
Los Angeles	734 E 3RD ST	90013	5163012004	0.000	0.000	0.000	8.800	Shortfall of Sites	0.092	Heavy Manufacturing	M3-1-RIO	Hybrid Industrial	[LM1-CDF1-5] [IX4-FA] [CPIO]	0	119.301	8.800		Commercial - Store - One Story, 0	127-5A215 12	No Max	Central City North	No	ABMI	DT CPU
Los Angeles	450 S CENTRAL AVE	90013	5147013014	0.000	0.000	0.000	8.800	Shortfall of Sites	0.046	Light Manufacturing	M2-2D	Hybrid Industrial	[MB4-G1-5] [IX4-FA] [CPIO]	0	239.578	8.800		Industrial - Food Processing Plant - Meat - One Story, 0	126A215 17	No Max	Central City	No	ABMI	DT CPU
Los Angeles	340 CROCKER ST	90013	5147003039	0.000	0.000	0.000	8.800	Shortfall of Sites	0.032	Light Manufacturing	M2-2D-O	Community Center	[DM2-G1-5] [CX2-FA] [CPIO-O]	0	340.925	8.800		Industrial - Warehousing, Distribution, Storage - Warehousing, Distribution, Under 10,000 SF - One Story, 0	127-5A215 20	No Max	Central City	No	ABMI	DT CPU
Los Angeles	450 S CENTRAL AVE	90013	5147013014	0.000	0.000	0.000	8.800	Shortfall of Sites	0.046	Light Manufacturing	M2-2D	Hybrid Industrial	[MB4-G1-5] [IX4-FA] [CPIO]	0	239.578	8.800		Industrial - Food Processing Plant - Meat - One Story, 0	126A215 25	No Max	Central City	No	ABMI	DT CPU
Los Angeles	340 CROCKER ST	90013	5147003039	0.000	0.000	0.000	8.800	Shortfall of Sites	0.032	Light Manufacturing	M2-2D-O	Community Center	[DM2-G1-5] [CX2-FA] [CPIO-O]	0	347.992	8.800		Industrial - Warehousing, Distribution, Storage - Warehousing, Distribution, Under 10,000 SF - One Story, 0	127-5A213 29	No Max	Central City	No	ABMI	DT CPU
Los Angeles	450 S CENTRAL AVE	90013	5147013014	0.000	0.000	0.000	8.800	Shortfall of Sites	0.046	Light Manufacturing	M2-2D	Hybrid Industrial	[MB4-G1-5] [IX4-FA] [CPIO]	0	239.579	8.800		Industrial - Food Processing Plant - Meat - One Story, 0	126A215 30	No Max	Central City	No	ABMI	DT CPU
Los Angeles	1325 PALMETTO ST	90013	5164003018	0.000	0.000	0.000	8.800	Shortfall of Sites	0.044	Heavy Manufacturing	M3-1-RIO	Hybrid Industrial	[MB3-CDF1-5] [IX4-FA] [CPIO]	0	249.686	8.800		Industrial - Light Manufacturing - One Story, 0	126A217 36	No Max	Central City North	No	ABMI	DT CPU
Los Angeles	450 S CENTRAL AVE	90013	5147013014	0.000	0.000	0.000	8.800	Shortfall of Sites	0.046	Light Manufacturing	M2-2D	Hybrid Industrial	[MB4-G1-5] [IX4-FA] [CPIO]	0	239.573	8.800		Industrial - Food Processing Plant - Meat - One Story, 0	126A215 38	No Max	Central City	No	ABMI	DT CPU
Los Angeles	450 S CENTRAL AVE	90013	5147013014	0.000	0.000	0.000	8.800	Shortfall of Sites	0.046	Light Manufacturing	M2-2D	Hybrid Industrial	[MB4-G1-5] [IX4-FA] [CPIO]	0	239.580	8.800		Industrial - Food Processing Plant - Meat - One Story, 0	126A215 44	No Max	Central City	No	ABMI	DT CPU
Los Angeles	0	0	5133022001	0.000	0.000	0.000	8.800	Shortfall of Sites	0.034	Light Manufacturing	M2-2D	Markets	[DM1-G1-5] [IX3-FA] [CPIO]	0	321.178	8.800	Vacant	Industrial - Industrial - Vacant Land, 0	123A209 45	No Max	Central City	No	ABMI	DT CPU
Los Angeles	256 WINSTON ST	90013	5148010031	0.000	0.000	0.000	8.800	Shortfall of Sites	0.046	High Medium Residential	[Q]R5-2D	Village	[MN1-SH1-5] [CX1-FA] [CPIO]	0	239.580	8.800		Commercial - Store - One Story, 0	127-5A213 47	No Max	Central City	No	ABMI	DT CPU
Los Angeles	2223 DAMON ST	90021	5166021006	0.000	0.000	0.000	8.800	Shortfall of Sites	0.064	Heavy Manufacturing	M3-1-RIO	Hybrid Industrial	[MM1-CDF1-5] [IX4-FA] [CPIO]	0	171.278	8.800		Industrial - Parking Lot (Industrial Use Property) - One Story, 0	121-5A217 50	No Max	Central City North	No	ABMI	DT CPU
Los Angeles	1218 S SANTA FE AVE	90021	5166007027	0.000	0.000	0.000	8.800	Shortfall of Sites	0.064	Heavy Manufacturing	M3-1-RIO	Hybrid Industrial	[MM1-CDF1-5] [IX4-FA] [CPIO]	0	172.409	8.800		Industrial - Light Manufacturing - One Story, 0	121-5A217 52	No Max	Central City North	No	ABMI	DT CPU
Los Angeles	303 E 5TH ST	90013	5148011021	0.000	0.000	0.000	8.800	Shortfall of Sites	0.046	High Medium Residential	[Q]R5-2D	Village	[MN1-SH1-5] [CX1-FA] [CPIO]	0	238.891	8.800		Institutional - Homes for Aged and Others - One Story, 0	127-5A213 57	No Max	Central City	No	ABMI	DT CPU
Los Angeles	253 E 5TH ST	90013	5148010002	0.000	0.000	0.000	8.800	Shortfall of Sites	0.046	High Medium Residential	[Q]R5-2D	Village	[MN1-SH1-5] [CX1-FA] [CPIO]	0	239.575	8.800		Commercial - Store - One Story, 0	127-5A213 58	No Max	Central City	No	ABMI	DT CPU
Los Angeles	101 E 3RD ST	90013	5161026003	0.000	0.000	0.000	8.800	Shortfall of Sites	0.021	Regional Center Commercial	[Q]C4-4D	Transit Core	[HB5-G1-5] [CX3-FA] [CPIO]	0	513.022	8.800		Commercial - Parking Lot (Commercial Use Property) - Lots - Patron or Employee - One Story, 0	129A213 69	No Max	Central City	No	ABMI	DT CPU
Los Angeles	0	0	5406030904	0.000	0.000	0.000	8.800	Shortfall of Sites	0.090	General Commercial	R4P-1	Community Center	[LM2-G1-5] [CX2-FA] [CPIO]	0	122.527	8.800		Commercial - Parking Lot (Commercial Use Property) - Lots - Patron or Employee - One Story, 0	135A211 73	No Max	Central City North	No	ABMI	DT CPU
Los Angeles	701 N HILL ST	90012	5408018021	0.000	0.000	0.000	8.800	Shortfall of Sites	0.096	High Medium Residential	R4-1	Medium Neighborhood Residential	[LM2-MU2-5] [RX1-FA] [CPIO]	0	114.733	8.800		Commercial - Store Combination - Store and Office Combination - Two Stories, 0	133-5A213 74	No Max	Central City North	No	ABMI	DT CPU
Los Angeles	500 S CENTRAL AVE	90013	5147014005	0.000	0.000	0.000	8.800	Shortfall of Sites	0.046	Light Manufacturing	M2-2D	Hybrid Industrial	[MB4-G1-5] [IX4-FA] [CPIO]	0	239.580	8.800		Industrial - Warehousing, Distribution, Storage - Warehousing, Distribution, Over 50,000 SF - One Story, 0	126A215 74	No Max	Central City	No	ABMI	DT CPU
Los Angeles	735 NEW HIGH ST	90012	5408023002	0.000	0.000	0.000	8.800	Shortfall of Sites	0.034	Regional Commercial	C2-2	Community Center	[DM2-MK1-5] [CX1-FA] [CPIO]	0	324.375	8.800		Commercial - Store - One Story, 0	133-5A215 75	No Max	Central City North	No	ABMI	DT CPU
Los Angeles	253 E 5TH ST	90013	5148010002	0.000	0.000	0.000	8.800	Shortfall of Sites	0.046	High Medium Residential	[Q]R5-2D	Village	[MN1-SH1-5] [CX1-FA] [CPIO]	0	239.577	8.800		Commercial - Store - One Story, 0	127-5A213 76	No Max	Central City	No	ABMI	DT CPU
Los Angeles	321 S HEWITT ST	90013	5163012900	0.000	0.000	0.000	8.800	Shortfall of Sites	0.097	Heavy Manufacturing	M3-1-RIO	Hybrid Industrial	[LM1-CDF1-5] [IX4-FA] [CPIO]	0	113.770	8.800		Commercial - Parking Lot (Commercial Use Property) - Parking Structures - Commercial Parking - Two Stories, 0	127-5A215 79	No Max	Central City North	No	ABMI	DT CPU
Los Angeles	2116 VIOLET ST	90021	5166004005	0.000	0.000	0.000	8.800	Shortfall of Sites	0.064	Heavy Manufacturing	M3-1-RIO	Hybrid Industrial	[MM1-CDF1-5] [IX4-FA] [CPIO]	0	171.126	8.800		Commercial - Parking Lot (Commercial Use Property) - Lots - Patron or Employee - One Story, 0	123A217 81	No Max	Central City North	No	ABMI	DT CPU
Los Angeles	500 S CENTRAL AVE	90013	5147014005	0.000	0.000	0.000	8.800	Shortfall of Sites	0.046	Light Manufacturing	M2-2D	Hybrid Industrial	[MB4-G1-5] [IX4-FA] [CPIO]	0	239.574	8.800		Industrial - Warehousing, Distribution, Storage - Warehousing, Distribution, Over 50,000 SF - One Story, 0	126A215 82	No Max	Central City	No	ABMI	DT CPU

Jurisdiction Name	Site Address/Intersection	5 Digit ZIP Code	Assessor Parcel Number	Very Low-Income	Low-Income	Moderate-Income	Above Moderate-Income	Type of Shortfall	Parcel Size (Acres)	Current General Plan Designation	Current Zoning	Proposed General Plan (GP) Designation	Proposed Zoning	Minimum Density Allowed	Maximum Density Allowed	Total Capacity	Vacant/ Nonvacant	Description of Existing Uses	PIN	Base Density Per Acre	Community Plan Area	Rent Stabalization Ordinance	Income Category	Applicable Rezoning Program (Program informing values in Column Q listed first)
Los Angeles	2124 VIOLET ST	90021	5166004004	0.000	0.000	0.000	8.800	Shortfall of Sites	0.064	Heavy Manufacturing	M3-1-RIO	Hybrid Industrial	[MM1-CDF1-5] [IX4-FA] [CPIO]	0	171.126	8.800		Industrial - Light Manufacturing - One Story, 0	123A217 82	No Max	Central City North	No	ABMI	DT CPU
Los Angeles	2124 VIOLET ST	90021	5166004004	0.000	0.000	0.000	8.800	Shortfall of Sites	0.064	Heavy Manufacturing	M3-1-RIO	Hybrid Industrial	[MM1-CDF1-5] [IX4-FA] [CPIO]	0	171.129	8.800		Industrial - Light Manufacturing - One Story, 0	123A217 84	No Max	Central City North	No	ABMI	DT CPU
Los Angeles	2130 VIOLET ST	90021	5166004027	0.000	0.000	0.000	8.800	Shortfall of Sites	0.064	Heavy Manufacturing	(T)(Q)M3-2D-RIO	Hybrid Industrial	[MM1-CDF1-5] [IX4-FA] [CPIO]	0	171.126	8.800		Commercial - Parking Lot (Commercial Use Property) - Lots - Patron or Employee - One Story, 0	123A217 85	No Max	Central City North	No	ABMI	DT CPU
Los Angeles	0	0	5164004904	0.000	0.000	0.000	8.800	Shortfall of Sites	0.061	Heavy Manufacturing	M3-1-RIO	Hybrid Industrial	[MM1-CDR1-5] [IX4-FA] [CPIO]	0	181.045	8.800		Commercial - Parking Lot (Commercial Use Property) - Lots - Patron or Employee - One Story, 0	126A217 88	No Max	Central City North	No	ABMI	DT CPU
Los Angeles	500 S CENTRAL AVE	90013	5147014005	0.000	0.000	0.000	8.800	Shortfall of Sites	0.046	Light Manufacturing	M2-2D	Hybrid Industrial	[MB4-G1-5] [IX4-FA] [CPIO]	0	239.580	8.800		Industrial - Warehousing, Distribution, Storage - Warehousing, Distribution, Over 50,000 SF - One Story, 0	126A215 89	No Max	Central City	No	ABMI	DT CPU
Los Angeles	500 S CENTRAL AVE	90013	5147014005	0.000	0.000	0.000	8.800	Shortfall of Sites	0.046	Light Manufacturing	M2-2D	Hybrid Industrial	[MB4-G1-5] [IX4-FA] [CPIO]	0	239.579	8.800		Industrial - Warehousing, Distribution, Storage - Warehousing, Distribution, Over 50,000 SF - One Story, 0	126A215 95	No Max	Central City	No	ABMI	DT CPU
Los Angeles	500 S CENTRAL AVE	90013	5147014005	0.000	0.000	0.000	8.800	Shortfall of Sites	0.046	Light Manufacturing	M2-2D	Hybrid Industrial	[MB4-G1-5] [IX4-FA] [CPIO]	0	239.576	8.800		Industrial - Warehousing, Distribution, Storage - Warehousing, Distribution, Over 50,000 SF - One Story, 0	126A215 103	No Max	Central City	No	ABMI	DT CPU
Los Angeles	1100 WALL ST	90015	5145024026	0.000	0.000	0.000	8.800	Shortfall of Sites	0.034	Light Manufacturing	M2-2D	Markets	[DM1-G1-5] [IX3-FA] [CPIO]	0	323.753	8.800		Commercial - Store - Three Stories, 0	124-5A209 109	No Max	Central City	No	ABMI	DT CPU
Los Angeles	500 S CENTRAL AVE	90013	5147014005	0.000	0.000	0.000	8.800	Shortfall of Sites	0.046	Light Manufacturing	M2-2D	Hybrid Industrial	[MB4-G1-5] [IX4-FA] [CPIO]	0	239.577	8.800		Industrial - Warehousing, Distribution, Storage - Warehousing, Distribution, Over 50,000 SF - One Story, 0	126A215 112	No Max	Central City	No	ABMI	DT CPU
Los Angeles	545 S FIGUEROA ST	90071	5151022001	0.000	0.000	0.000	8.800	Shortfall of Sites	0.021	Regional Center Commercial	C2-4D	Transit Core	[HB5-G1-5] [CX3-FA] [CPIO]	0	535.016	8.800		Recreational - Club, Lodge Hall, Fraternal Organization - One Story, 0	130-5A209 115	No Max	Central City	No	ABMI	DT CPU
Los Angeles	1320 MATEO ST	90021	5166009013	0.000	0.000	0.000	8.800	Shortfall of Sites	0.059	Heavy Manufacturing	M3-1-RIO	Hybrid Industrial	[MM1-CDF1-5] [IX4-FA] [CPIO]	0	185.830	8.800		Industrial - Light Manufacturing - One Story, 0	121-5A217 115	No Max	Central City North	No	ABMI	DT CPU
Los Angeles	810 E 1ST ST	90012	5163004010	0.000	0.000	0.000	8.800	Shortfall of Sites	0.095	Commercial Manufacturing	CM-1-RIO	Hybrid Industrial	[LM1-CDF1-5] [IX4-FA] [CPIO]	0	116.060	8.800		Commercial - Auto, Recreation Equipment, Construction Equipment Sales and Service - Auto Service Centers (No Gasoline) - One Story, 0	129A215 119	No Max	Central City North	No	ABMI	DT CPU
Los Angeles	500 S CENTRAL AVE	90013	5147014005	0.000	0.000	0.000	8.800	Shortfall of Sites	0.046	Light Manufacturing	M2-2D	Hybrid Industrial	[MB4-G1-5] [IX4-FA] [CPIO]	0	239.577	8.800		Industrial - Warehousing, Distribution, Storage - Warehousing, Distribution, Over 50,000 SF - One Story, 0	126A215 119	No Max	Central City	No	ABMI	DT CPU
Los Angeles	500 S CENTRAL AVE	90013	5147014005	0.000	0.000	0.000	8.800	Shortfall of Sites	0.046	Light Manufacturing	M2-2D	Hybrid Industrial	[MB4-G1-5] [IX4-FA] [CPIO]	0	239.580	8.800		Industrial - Warehousing, Distribution, Storage - Warehousing, Distribution, Over 50,000 SF - One Story, 0	126A215 128	No Max	Central City	No	ABMI	DT CPU
Los Angeles	721 S SAN PEDRO ST	90014	5145007016	0.000	0.000	0.000	8.800	Shortfall of Sites	0.034	Light Manufacturing	M2-2D	Markets	[DM1-SH1-5] [IX3-FA] [CPIO]	0	324.212	8.800		Commercial - Store - One Story, 0	126A211 134	No Max	Central City	No	ABMI	DT CPU
Los Angeles	500 S CENTRAL AVE	90013	5147014005	0.000	0.000	0.000	8.800	Shortfall of Sites	0.046	Light Manufacturing	M2-2D	Hybrid Industrial	[MB4-G1-5] [IX4-FA] [CPIO]	0	239.574	8.800		Industrial - Warehousing, Distribution, Storage - Warehousing, Distribution, Over 50,000 SF - One Story, 0	126A215 136	No Max	Central City	No	ABMI	DT CPU
Los Angeles	500 S CENTRAL AVE	90013	5147014005	0.000	0.000	0.000	8.800	Shortfall of Sites	0.046	Light Manufacturing	M2-2D	Hybrid Industrial	[MB4-G1-5] [IX4-FA] [CPIO]	0	239.580	8.800		Industrial - Warehousing, Distribution, Storage - Warehousing, Distribution, Over 50,000 SF - One Story, 0	126A215 147	No Max	Central City	No	ABMI	DT CPU
Los Angeles	2121 BAY ST	90021	5166004012	0.000	0.000	0.000	8.800	Shortfall of Sites	0.064	Heavy Manufacturing	M3-1-RIO	Hybrid Industrial	[MM1-CDF1-5] [IX4-FA] [CPIO]	0	171.334	8.800		Industrial - Light Manufacturing - One Story, 0	123A217 151	No Max	Central City North	No	ABMI	DT CPU
Los Angeles	2133 BAY ST	90021	5166004013	0.000	0.000	0.000	8.800	Shortfall of Sites	0.064	Heavy Manufacturing	M3-1-RIO	Hybrid Industrial	[MM1-CDF1-5] [IX4-FA] [CPIO]	0	171.350	8.800		Industrial - Light Manufacturing - One Story, 0	123A217 152	No Max	Central City North	No	ABMI	DT CPU
Los Angeles	670 MESQUIT ST	90021	5164017003	0.000	0.000	0.000	8.800	Shortfall of Sites	0.063	Heavy Manufacturing	M3-1-RIO	Hybrid Industrial	[MM1-CDR1-5] [IX4-FA] [CPIO]	0	173.641	8.800		Industrial - Food Processing Plant - Meat - One Story, 0	124-5A217 155	No Max	Central City North	No	ABMI	DT CPU
Los Angeles	2224 ENTERPRISE ST	90021	5166022042	0.000	0.000	0.000	8.800	Shortfall of Sites	0.059	Heavy Manufacturing	M3-1-RIO	Hybrid Industrial	[MM1-CDF1-5] [IX4-FA] [CPIO]	0	186.274	8.800	Vacant	Industrial - Industrial - Vacant Land, 0	121-5A217 162	No Max	Central City North	No	ABMI	DT CPU
Los Angeles	0	0	5414011006	0.000	0.000	0.000	8.800	Shortfall of Sites	0.048	Regional Commercial	C2-2	Village	[MN1-SH2-5] [CX1-FA] [CPIO]	0	229.482	8.800		Commercial - Parking Lot (Commercial Use Property) - Lots - Patron or Employee - One Story, 0	135A215 165	No Max	Central City North	No	ABMI	DT CPU
Los Angeles	619 N HILL ST	90012	5407017023	0.000	0.000	0.000	8.800	Shortfall of Sites	0.094	High Medium Residential	R4-1	Medium Neighborhood Residential	[LM2-MU2-5] [RX1-FA] [CPIO]	0	117.152	8.800	Vacant	Residential - Single Family Residence - Vacant Land, 0	133-5A213 168	No Max	Central City North	No	ABMI	DT CPU
Los Angeles	915 E 4TH ST	90013	5163011017	0.000	0.000	0.000	8.800	Shortfall of Sites	0.044	Heavy Manufacturing	M3-1-RIO	Hybrid Industrial	[MB3-CDF1-5] [IX4-FA] [CPIO]	0	247.241	8.800		Industrial - Light Manufacturing - One Story, 0	127-5A215 177	No Max	Central City North	No	ABMI	DT CPU
Los Angeles	1023 S LOS ANGELES ST	90015	5139015035	0.000	0.000	0.000	8.800	Shortfall of Sites	0.022	Light Manufacturing	M2-2D	Traditional Core	[HM1-CHC1-5] [CX2-FA] [CPIO]	0	502.564	8.800		Commercial - Parking Lot (Commercial Use Property) - Lots - Patron or Employee - One Story, 0	126A209 179	No Max	Central City	No	ABMI	DT CPU
Los Angeles	0	0	5408016900	0.000	0.000	0.000	8.800	Shortfall of Sites	0.034	Regional Commercial	C2-2	Community Center	[DM2-SH2-5] [CX2-FA] [CPIO]	0	324.609	8.800		Miscellaneous - Government Owned Property, 0	133-5A215 186	No Max	Central City North	No	ABMI	DT CPU
Los Angeles	430 E 12TH ST	90015	5145027031	0.000	0.000	0.000	8.800	Shortfall of Sites	0.033	Light Manufacturing	M2-2D	Markets	[DM1-AL1-5] [IX3-FA] [CPIO]	0	331.383	8.800		Industrial - Light Manufacturing - One Story, 0	124-5A209 195	No Max	Central City	No	ABMI	DT CPU
Los Angeles	843 E 4TH ST	90013	5163011027	0.000	0.000	0.000	8.800	Shortfall of Sites	0.047	Heavy Manufacturing	M3-1-RIO	Hybrid Industrial	[MB3-CDF1-5] [IX4-FA] [CPIO]	0	232.432	8.800		Industrial - Food Processing Plant - Other - One Story, 0	127-5A215 199	No Max	Central City North	No	ABMI	DT CPU
Los Angeles	120 E 4TH ST	90013	5148008900	0.000	0.000	0.000	8.800	Shortfall of Sites	0.033	Community Commercial	[Q]C4-2D	Traditional Core	[DM3-CHC1-5] [CX2-FA] [CPIO]	0	333.297	8.800		Miscellaneous - Government Owned Property, 0	129A213 206	No Max	Central City	No	ABMI	DT CPU
Los Angeles	506 S SAN JULIAN ST	90013	5148012020	0.000	0.000	0.000	8.800	Shortfall of Sites	0.048	High Medium Residential	[Q]R5-2D	Community Center	[MB4-G1-5] [CX2-FA] [CPIO]	0	228.799	8.800		Residential - Five or More Units or Apartments (Any Combination) - 5 Stories or More, 0	127-5A213 215	No Max	Central City	No	ABMI	DT CPU
Los Angeles	120 E 4TH ST	90013	5148008900	0.000	0.000	0.000	8.800	Shortfall of Sites	0.032	Community Commercial	[Q]C4-2D	Traditional Core	[DM3-CHC1-5] [CX2-FA] [CPIO]	0	342.443	8.800		Miscellaneous - Government Owned Property, 0	129A213 217	No Max	Central City	No	ABMI	DT CPU
Los Angeles	649 TOWNE AVE	90021	5147027047	0.000	0.000	0.000	8.800	Shortfall of Sites	0.045	Light Manufacturing	M2-2D	Markets	[MB4-G1-5] [IX1-FA] [CPIO]	0	245.752	8.800		Industrial - Warehousing, Distribution, Storage - Warehousing, Distribution, Under 10,000 SF - One Story, 0	126A213 225	No Max	Central City	No	ABMI	DT CPU
Los Angeles	408 STANFORD AVE	90013	5147012019	0.000	0.000	0.000	8.800	Shortfall of Sites	0.046	Light Manufacturing	M2-2D	Community Center	[MB4-G1-5] [CX2-FA] [CPIO]	0	238.886	8.800		Industrial - Food Processing Plant - Other - Two Stories, 0	127-5A215 234	No Max	Central City	No	ABMI	DT CPU
Los Angeles	417 E PICO BLVD	90015	5145027020	0.000	0.000	0.000	8.800	Shortfall of Sites	0.036	Light Manufacturing	M2-2D	Markets	[DM1-G1-5] [IX3-FA] [CPIO]	0	304.830	8.800		Industrial - Light Manufacturing - One Story, 0	124-5A209 238	No Max	Central City	No	ABMI	DT CPU
Los Angeles	801 E 7TH ST	90021	5147028039	0.000	0.000	0.000	8.800	Shortfall of Sites	0.045	Light Manufacturing	M2-2D	Markets	[MB4-G1-5] [IX1-FA] [CPIO]	0	244.154	8.800		Industrial - Light Manufacturing - One Story, 0	126A213 239	No Max	Central City	No	ABMI	DT CPU
Los Angeles	755 S LOS ANGELES ST	90014	5145001013	0.000	0.000	0.000	8.800	Shortfall of Sites	0.021	Light Manufacturing	M2-2D	Traditional Core	[HM1-CHC1-5] [CX2-FA] [CPIO]	0	521.402	8.800		Industrial - Light Manufacturing - Five Stories, 0	127-5A211 253	No Max	Central City	No	ABMI	DT CPU
Los Angeles	1035 MAPLE AVE	90015	5145020048	0.000	0.000	0.000	8.800	Shortfall of Sites	0.036	Light Manufacturing	M2-2D	Markets	[DM1-MK1-5] [IX3-FA] [CPIO]	0	305.529	8.800		Commercial - Wholesale and Manufacturing Outlet - Two Stories, 0	126A209 267	No Max	Central City	No	ABMI	DT CPU
Los Angeles	833 E 3RD ST	90013	5163007010	0.000	0.000	0.000	8.800	Shortfall of Sites	0.093	Heavy Manufacturing	M3-1-RIO	Hybrid Industrial	[LM1-CDF1-5] [IX4-FA] [CPIO]	0	117.933	8.800		Commercial - Store - One Story, 0	129A215 268	No Max	Central City North	No	ABMI	DT CPU
Los Angeles	604 E 12TH ST	90015	5145026012	0.000	0.000	0.000	8.800	Shortfall of Sites	0.034	Light Manufacturing	M2-2D	Community Center	[DM1-AL1-5] [CX3-FA] [CPIO]	0	324.352	8.800		Industrial - Light Manufacturing - One Story, 0	124-5A209 273	No Max	Central City	No	ABMI	DT CPU
Los Angeles	2121 E 7TH PL	90021	5166002046	0.000	0.000	0.000	8.800	Shortfall of Sites	0.045	Heavy Manufacturing	M3-1-RIO	Hybrid Industrial	[MB3-CDF1-5] [IX4-FA] [CPIO]	0	245.720	8.800		Commercial - Store Combination - Store and Residential Combination - One Story, 0	124-5A217 278	No Max	Central City North	No	ABMI	DT CPU
Los Angeles	340 CROCKER ST	90013	5147003039	0.000	0.000	0.000	8.800	Shortfall of Sites	0.033	Light Manufacturing	M2-2D-O	Community Center	[DM2-G1-5] [CX2-FA] [CPIO-O]	0	335.251	8.800		Industrial - Warehousing, Distribution, Storage - Warehousing, Distribution, Under 10,000 SF - One Story, 0	129A215 315	No Max	Central City	No	ABMI	DT CPU
Los Angeles	726 MATEO ST	90021	5166015019	0.000	0.000	0.000	8.800	Shortfall of Sites	0.048	Heavy Manufacturing	M3-1-RIO	Hybrid Industrial	[MB3-CDF1-5] [IX4-FA] [CPIO]	0	227.952	8.800		Industrial - Light Manufacturing - One Story, 0	124-5A217 319	No Max	Central City North	No	ABMI	DT CPU
Los Angeles	0	0	5161018907	0.000	0.000	0.000	8.800	Shortfall of Sites	0.033	Regional Center Commercial	[Q]C2-3D-O-CDO	Community Center	[DM2-SH2-5] [CX2-FA] [CPIO-O-CDO]	0	335.178	8.800	Vacant	Residential - Single Family Residence - Vacant Land, 0	129A215 335	No Max	Central City	No	ABMI	DT CPU
Los Angeles	1200 S SAN PEDRO ST	90015	5132012051	0.000	0.000	0.000	8.800	Shortfall of Sites	0.034	Light Manufacturing	M2-2D	Markets	[DM1-SH1-5] [IX3-FA] [CPIO]	0	326.506	8.800		Industrial - Warehousing, Distribution, Storage - Warehousing, Distribution, 10,000 to 24,999 SF - One Story, 0	124-5A211 335	No Max	Central City	No	ABMI	DT CPU
Los Angeles	216 WINSTON ST	90013	5148010025	0.000	0.000	0.000	8.800	Shortfall of Sites	0.046	High Medium Residential	[Q]R5-2D	Village	[MN1-SH1-5] [CX1-FA] [CPIO]	0	237.145	8.800		Commercial - Store - One Story, 0	129A213 340	No Max	Central City	No	ABMI	DT CPU
Los Angeles	1200 S SAN PEDRO ST	90015	5132012051	0.000	0.000	0.000	8.800	Shortfall of Sites	0.033	Light Manufacturing	M2-2D	Markets	[DM1-SH1-5] [IX3-FA] [CPIO]	0	329.319	8.800		Industrial - Warehousing, Distribution, Storage - Warehousing, Distribution, 10,000 to 24,999 SF - One Story, 0	124-5A211 342	No Max	Central City	No	ABMI	DT CPU
Los Angeles	410 S CENTRAL AVE	90013	5147013016	0.000	0.000	0.000	8.800	Shortfall of Sites	0.046	Light Manufacturing	M2-2D	Hybrid Industrial	[MB4-G1-5] [IX4-FA] [CPIO]	0	239.577	8.800		Industrial - Food Processing Plant - Meat - One Story, 0	127-5A215 343	No Max	Central City	No	ABMI	DT CPU
Los Angeles	784 S SAN PEDRO ST	90014	5146026019	0.000	0.000	0.000	8.800	Shortfall of Sites	0.034	Light Manufacturing	M2-2D	Markets	[DM1-SH1-5] [IX3-FA] [CPIO]	0	319.006	8.800		Industrial - Light Manufacturing - Three Stories, 0	126A211 345	No Max	Central City	No	ABMI	DT CPU
Los Angeles	900 WHITE KNOLL DR	90012	5406021019	0.000	0.000	0.000	8.800	Shortfall of Sites	0.090	Medium Residential	R3-1	Medium Neighborhood Residential	[LN1-MU1-5] [RG1-FA] [CPIO]	0	122.572	8.800		Residential - Single Family Residence, 0	136-5A211 358	No Max	Central City North	No	ABMI	DT CPU
Los Angeles	410 S CENTRAL AVE	90013	5147013016	0.000	0.000	0.000	8.800	Shortfall of Sites	0.046	Light Manufacturing	M2-2D	Hybrid Industrial	[MB4-G1-5] [IX4-FA] [CPIO]	0	239.576	8.800		Industrial - Food Processing Plant - Meat - One Story, 0	127-5A215 360	No Max	Central City	No	ABMI	DT CPU

Jurisdiction Name	Site Address/Intersection	5 Digit ZIP Code	Assessor Parcel Number	Very Low-Income	Low-Income	Moderate-Income	Above Moderate-Income	Type of Shortfall	Parcel Size (Acres)	Current General Plan Designation	Current Zoning	Proposed General Plan (GP) Designation	Proposed Zoning	Minimum Density Allowed	Maximum Density Allowed	Total Capacity	Vacant/ Nonvacant	Description of Existing Uses	PIN	Base Density Per Acre	Community Plan Area	Rent Stabalization Ordinance	Income Category	Applicable Rezoning Program (Program informing values in Column Q listed first)
Los Angeles	0	0	5164001904	0.000	0.000	0.000	8.800	Shortfall of Sites	0.048	Heavy Manufacturing	M3-1-RIO	Hybrid Industrial	[MB3-CDF1-5] [IX4-FA] [CPIO]	0	230.325	8.800		Commercial - Auto, Recreation Equipment, Construction Equipment Sales and Service - Auto Body Repair Shop - One Story, 0	126A215 361	No Max	Central City North	No	ABMI	DT CPU
Los Angeles	410 S CENTRAL AVE	90013	5147013016	0.000	0.000	0.000	8.800	Shortfall of Sites	0.046	Light Manufacturing	M2-2D	Hybrid Industrial	[MB4-G1-5] [IX4-FA] [CPIO]	0	239.576	8.800		Industrial - Food Processing Plant - Meat - One Story, 0	127-5A215 365	No Max	Central City	No	ABMI	DT CPU
Los Angeles	410 S CENTRAL AVE	90013	5147013016	0.000	0.000	0.000	8.800	Shortfall of Sites	0.046	Light Manufacturing	M2-2D	Hybrid Industrial	[MB4-G1-5] [IX4-FA] [CPIO]	0	239.580	8.800		Industrial - Food Processing Plant - Meat - One Story, 0	127-5A215 371	No Max	Central City	No	ABMI	DT CPU
Los Angeles	715 E 8TH ST	90021	5146026030	0.000	0.000	0.000	8.800	Shortfall of Sites	0.034	Light Manufacturing	M2-2D	Markets	[DM1-MK1-5] [IX3-FA]	0	327.965	8.800		Industrial - Heavy Manufacturing - One Story, 0	126A211 375	No Max	Central City	No	ABMI	DT CPU
Los Angeles	410 S CENTRAL AVE	90013	5147013016	0.000	0.000	0.000	8.800	Shortfall of Sites	0.046	Light Manufacturing	M2-2D	Hybrid Industrial	[MB4-G1-5] [IX4-FA] [CPIO]	0	239.580	8.800		Industrial - Food Processing Plant - Meat - One Story, 0	127-5A215 379	No Max	Central City	No	ABMI	DT CPU
Los Angeles	946 ADOBE ST	90012	5414003014	0.000	0.000	0.000	8.800	Shortfall of Sites	0.088	Regional Commercial	C2-2D-O	Village	[LM2-G1-5] [CX2-FA] [CPIO-O]	0	124.800	8.800	Vacant	Commercial - Commercial - Vacant Land, 0	135A215 385	No Max	Central City North	No	ABMI	DT CPU
Los Angeles	410 S CENTRAL AVE	90013	5147013016	0.000	0.000	0.000	8.800	Shortfall of Sites	0.046	Light Manufacturing	M2-2D	Hybrid Industrial	[MB4-G1-5] [IX4-FA] [CPIO]	0	239.574	8.800		Industrial - Food Processing Plant - Meat - One Story, 0	127-5A215 385	No Max	Central City	No	ABMI	DT CPU
Los Angeles	410 S CENTRAL AVE	90013	5147013016	0.000	0.000	0.000	8.800	Shortfall of Sites	0.046	Light Manufacturing	M2-2D	Hybrid Industrial	[MB4-G1-5] [IX4-FA] [CPIO]	0	239.580	8.800		Industrial - Food Processing Plant - Meat - One Story, 0	127-5A215 392	No Max	Central City	No	ABMI	DT CPU
Los Angeles	1227 S SAN PEDRO ST	90015	5145026020	0.000	0.000	0.000	8.800	Shortfall of Sites	0.034	Light Manufacturing	M2-2D	Community Center	[DM1-SH1-5] [CX3-FA] [CPIO]	0	321.885	8.800		Commercial - Store - One Story, 0	123A209 396	No Max	Central City	No	ABMI	DT CPU
Los Angeles	410 S CENTRAL AVE	90013	5147013016	0.000	0.000	0.000	8.800	Shortfall of Sites	0.046	Light Manufacturing	M2-2D	Hybrid Industrial	[MB4-G1-5] [IX4-FA] [CPIO]	0	239.577	8.800		Industrial - Food Processing Plant - Meat - One Story, 0	127-5A215 398	No Max	Central City	No	ABMI	DT CPU
Los Angeles	410 S CENTRAL AVE	90013	5147013016	0.000	0.000	0.000	8.800	Shortfall of Sites	0.046	Light Manufacturing	M2-2D	Hybrid Industrial	[MB4-G1-5] [IX4-FA] [CPIO]	0	239.576	8.800		Industrial - Food Processing Plant - Meat - One Story, 0	127-5A215 403	No Max	Central City	No	ABMI	DT CPU
Los Angeles	915 E 7TH ST	90021	5147029047	0.000	0.000	0.000	8.800	Shortfall of Sites	0.046	Light Manufacturing	M2-2D	Markets	[MB4-G1-5] [IX1-FA] [CPIO]	0	239.800	8.800		Industrial - Warehousing, Distribution, Storage - Warehousing, Distribution, Under 10,000 SF - One Story, 0	126A213 403	No Max	Central City	No	ABMI	DT CPU
Los Angeles	623 KOHLER ST	90021	5147032036	0.000	0.000	0.000	8.800	Shortfall of Sites	0.046	Light Manufacturing	M2-2D	Markets	[MB4-G1-5] [IX1-FA] [CPIO]	0	239.578	8.800		Industrial - Heavy Manufacturing - One Story, 0	126A213 418	No Max	Central City	No	ABMI	DT CPU
Los Angeles	340 CROCKER ST	90013	5147003039	0.000	0.000	0.000	8.800	Shortfall of Sites	0.032	Light Manufacturing	M2-2D-O	Community Center	[DM2-G1-5] [CX2-FA] [CPIO-O]	0	347.983	8.800		Industrial - Warehousing, Distribution, Storage - Warehousing, Distribution, Under 10,000 SF - One Story, 0	127-5A215 432	No Max	Central City	No	ABMI	DT CPU
Los Angeles	0	0	5148025026	0.000	0.000	0.000	8.800	Shortfall of Sites	0.045	High Medium Residential	[Q]R5-2D	Community Center	[MB4-SH1-5] [CX2-FA] [CPIO]	0	246.397	8.800		Commercial - Parking Lot (Commercial Use Property) - Lots - Commercial Parking - One Story, 0	127-5A213 438	No Max	Central City	No	ABMI	DT CPU
Los Angeles	637 CERES AVE	90021	5147030008	0.000	0.000	0.000	8.800	Shortfall of Sites	0.044	Light Manufacturing	M2-2D	Markets	[MB4-G1-5] [IX1-FA] [CPIO]	0	248.886	8.800		Commercial - Auto, Recreation Equipment, Construction Equipment Sales and Service - Auto Body Repair Shop - One Story, 0	126A213 442	No Max	Central City	No	ABMI	DT CPU
Los Angeles	0	0	5147030005	0.000	0.000	0.000	8.800	Shortfall of Sites	0.044	Light Manufacturing	M2-2D	Markets	[MB4-G1-5] [IX1-FA] [CPIO]	0	248.436	8.800		Industrial - Open Storage - One Story, 0	126A213 518	No Max	Central City	No	ABMI	DT CPU
Los Angeles	550 TOWNE AVE	90013	5147020009	0.000	0.000	0.000	8.800	Shortfall of Sites	0.045	Light Manufacturing	M2-2D	Markets	[MB4-G1-5] [IX1-FA] [CPIO]	0	246.468	8.800	Vacant	Industrial - Industrial - Vacant Land, 0	127-5A213 568	No Max	Central City	No	ABMI	DT CPU
Los Angeles	2205 ENTERPRISE ST	90021	5166022041	0.000	0.000	0.000	8.800	Shortfall of Sites	0.085	Heavy Manufacturing	M3-1-RIO	Hybrid Industrial	[MM1-CDF1-5] [IX4-FA] [CPIO]	0	175.441	8.800		Commercial - Office Building - One Story, 1	121-5A217 121	No Max	Central City North	No	ABMI	DT CPU
Los Angeles	1200 E 7TH ST	90021	5146005029	0.000	0.000	0.000	8.800	Shortfall of Sites	0.048	Light Manufacturing	M2-2D	Markets	[MB4-SH1-5] [IX1-FA] [CPIO]	0	230.435	8.800		Institutional - School (Private) - One Story, 0	124-5A213 29	No Max	Central City	No	ABMI	DT CPU
Los Angeles	0	0	5414011013	0.000	0.000	0.000	8.800	Shortfall of Sites	0.044	Regional Commercial	C2-2	Village	[MN1-SH2-5] [CX1-FA] [CPIO]	0	249.075	8.800		Miscellaneous - Rights of Way, 0	135A215 197	No Max	Central City North	No	ABMI	DT CPU
Los Angeles	204 S HEWITT ST	90012	5163007013	0.000	0.000	0.000	8.800	Shortfall of Sites	0.097	Heavy Manufacturing	M3-1-RIO	Hybrid Industrial	[LM1-CDF1-5] [IX4-FA] [CPIO]	0	113.958	8.800		Institutional - School (Private) - One Story, 0	129A215 211	No Max	Central City North	No	ABMI	DT CPU
Los Angeles	204 S HEWITT ST	90012	5163007013	0.000	0.000	0.000	8.800	Shortfall of Sites	0.097	Heavy Manufacturing	M3-1-RIO	Hybrid Industrial	[LM1-CDF1-5] [IX4-FA] [CPIO]	0	113.989	8.800		Institutional - School (Private) - One Story, 0	129A215 212	No Max	Central City North	No	ABMI	DT CPU
Los Angeles	2472 E 8TH ST	90021	5166007900	0.000	0.000	0.000	8.800	Shortfall of Sites	0.060	Heavy Manufacturing	M3-1-RIO	Hybrid Industrial	[MM1-CDF1-5] [IX4-FA] [CPIO]	0	181.869	8.800		Miscellaneous - Government Owned Property - Transportation - General, 0	123A217 345	No Max	Central City North	No	ABMI	DT CPU
Los Angeles	0	0	5164002900	0.000	0.000	0.000	8.800	Shortfall of Sites	0.046	Heavy Manufacturing	M3-1-RIO	Hybrid Industrial	[MB3-CDF1-5] [IX4-FA] [CPIO]	0	240.848	8.800		Miscellaneous - Utility, 0	126A215 369	No Max	Central City North	No	ABMI	DT CPU
Los Angeles	611 W REDONDO BEACH BLVD	90247	6120001018	0.000	0.000	0.000	8.800	Shortfall of Sites	0.219	Light Manufacturing	M2-1VL-O	Hybrid Industrial	0	0	50.328	8.800		Commercial - Office Building - Three Stories, 0	072B197 79	54	Harbor Gateway	No	ABMI	HG CPU
Los Angeles	12021 S FIGUEROA ST	90061	6117003010	0.000	0.000	0.000	8.800	Shortfall of Sites	0.281	Medium Residential	R3-1	Villages	0	0	106.745	8.800		Residential - Five or More Units or Apartments (Any Combination) · 4 Stories or Less, 8	084B201 1282	108	Harbor Gateway	Yes	ABMI	HG CPU
Los Angeles	1780 EL CERRITO PL	90028	5548002026	0.000	0.000	0.000	8.800	Shortfall of Sites	0.086	High Medium Residential	[Q]R4-1VL	High Medium Residential	[Q]R4-1VL-CPIO	0	116.935	8.800		Residential - Five or More Units or Apartments (Any Combination) · 4 Stories or Less, 0	150B181 707	72	Hollywood	Yes	ABMI	HWD CPU , AHO
Los Angeles	6550 YUCCA ST	90028	5547008408	0.000	0.000	0.000	8.800	Shortfall of Sites	0.065	High Density Residential	[Q]R5-2	High Residential	[Q]R5-2D-CPIO	0	168.481	8.800		Residential - Five or More Units or Apartments (Any Combination) · 4 Stories or Less, 0	148-5A187 21	108	Hollywood	No	ABMI	HWD CPU , AHO
Los Angeles	6440 FRANKLIN AVE	90028	5546001020	0.000	0.000	0.000	8.800	Shortfall of Sites	0.093	High Density Residential	[Q]R4-2	High Medium Residential	[Q]R4-2-CPIO	0	117.869	8.800		Commercial - Store - One Story, 0	150A187 208	72	Hollywood	No	ABMI	HWD CPU , AHO
Los Angeles	6341 YUCCA ST	90028	5546002001	0.000	0.000	0.000	8.800	Shortfall of Sites	0.050	Regional Center Commercial	C4-2D-SN	Regional Center Commercial	VARIOUS, WITH C2 and CPIO	0	218.309	8.800		Commercial - Store - One Story, 0	150A187 334	108	Hollywood	No	ABMI	HWD CPU , AHO
Los Angeles	4501 MELROSE AVE	90029	5538007035	0.000	0.000	0.000	8.800	Shortfall of Sites	0.110	Highway Oriented Commercial	C2-1D	General Commercial	C2-1	0	100.090	8.800		Commercial - Service Station - Full Service - No Additional Services, 0	141B197 473	108	Hollywood	No	ABMI	HWD CPU , AHO
Los Angeles	6320 SANTA MONICA BLVD	90038	5533017002	0.000	0.000	0.000	8.800	Shortfall of Sites	0.069	Highway Oriented Commercial	C2-1D-SN	Community Commercial	[Q]C2-2D-SN-CPIO	0	159.680	8.800		Commercial - Store Combination - Store and Office Combination - One Story, 0	144B185 731	108	Hollywood	No	ABMI	HWD CPU , ARO
Los Angeles	5425 SANTA MONICA BLVD	90029	5536010020	0.000	0.000	0.000	8.800	Shortfall of Sites	0.121	Neighborhood Office Commercial	C4-1VL	Neighborhood Commercial	[Q]C4-2D-CPIO	0	165.901	8.800		Commercial - Store Combination - Store and Residential Combination - One Story, 0	144B193 701	54	Hollywood	Yes	ABMI	HWD CPU , ARO, AHO
Los Angeles	1304 N CAHUENGA BLVD	90028	5546019014	0.000	0.000	0.000	8.800	Shortfall of Sites	0.050	Regional Center Commercial	C4-2D-SN	Regional Center Commercial	C2-2D-SN-CPIO	0	217.914	8.800		Commercial - Office Building - Office and Residential - One Story, 0	144B185 62	108	Hollywood	No	ABMI	HWD CPU , ARO, MURC
Los Angeles	6547 HOLLYWOOD BLVD	90028	5547008400	0.000	0.000	0.000	8.800	Shortfall of Sites	0.048	Regional Center Commercial	C4-2D-SN	Regional Center Commercial	VARIOUS, WITH C2 and CPIO	0	228.171	8.800		Commercial - Store - One Story, 0	148-5A187 144	108	Hollywood	No	ABMI	HWD CPU , MURC
Los Angeles	6377 HOLLYWOOD BLVD	90028	5546005011	0.000	0.000	0.000	8.800	Shortfall of Sites	0.046	Regional Center Commercial	C4-2D-SN	Regional Center Commercial	VARIOUS, WITH C2 and CPIO	0	237.799	8.800		Commercial - Store - One Story, 0	148-5A187 156	108	Hollywood	No	ABMI	HWD CPU , MURC
Los Angeles	6513 DE LONGPRE AVE	90028	5546014900	0.000	0.000	0.000	8.800	Shortfall of Sites	0.040	Regional Center Commercial	C2-1XL	Regional Center Commercial	[Q]C2-2D-CPIO	0	271.752	8.800		Miscellaneous - Government Owned Property, 0	147A187 252	108	Hollywood	No	ABMI	HWD CPU , MURC
Los Angeles	709 N KENMORE AVE	90029	5538008028	0.000	0.000	0.000	8.800	Shortfall of Sites	0.103	Highway Oriented Commercial	C2-1D	General Commercial	C2-1	0	106.301	8.800		Institutional - Church - One Story, 0	141B197 468	108	Hollywood	No	ABMI	HWD CPU, FBO
Los Angeles	6314 LA MIRADA AVE	90038	5533006028	0.000	0.000	0.000	8.800	Shortfall of Sites	0.065	Highway Oriented Commercial	C2-1D	Community Commercial	[Q]C2-2D-CPIO	0	169.016	8.800		Institutional - Church - One Story, 0	144B185 366	108	Hollywood	No	ABMI	HWD CPU, FBO
Los Angeles	1720 N BRONSON AVE	90028	5545004015	0.000	0.000	0.000	8.800	Shortfall of Sites	0.043	Highway Oriented Commercial	C2-1-SN	Regional Center Commercial	[Q]C2-2D-SN-CPIO	0	230.862	8.800		Residential - Five or More Units or Apartments (Any Combination) · 4 Stories or Less, 0	148-5A191 111	108	Hollywood	Yes	ABMI	HWD CPU , AHO, TOC EXP
Los Angeles	4435 FOUNTAIN AVE	90029	5542010039	0.000	0.000	0.000	8.800	Shortfall of Sites	0.106	Neighborhood Office Commercial	C4-1D	General Commercial	C4-1	0	103.698	8.800		Commercial - Restaurant, Cocktail Lounge - Restaurant, Cocktail Lounge, Tavern - One Story, 0	147A201 230	108	Hollywood	No	ABMI	HWD CPU
Los Angeles	6311 LA MIRADA AVE	90038	5533005004	0.000	0.000	0.000	8.800	Shortfall of Sites	0.066	Highway Oriented Commercial	C2-1D	Community Commercial	[Q]C2-2D-CPIO	0	167.661	8.800		Commercial - Parking Lot (Commercial Use Property) - Lots - Patron or Employee - One Story, 0	144B185 296	108	Hollywood	No	ABMI	HWD CPU
Los Angeles	6249 SANTA MONICA BLVD	90038	5534005002	0.000	0.000	0.000	8.800	Shortfall of Sites	0.064	Highway Oriented Commercial	C2-1D	Community Commercial	[Q]C2-2D-CPIO	0	171.131	8.800		Industrial - Motion Picture, Radio and Television Industry - Studio - One Story, 0	144B189 628	108	Hollywood	No	ABMI	HWD CPU
Los Angeles	1102 WILCOX AVE	90038	5533009017	0.000	0.000	0.000	8.800	Shortfall of Sites	0.069	Highway Oriented Commercial	C2-1D-SN	Community Commercial	[Q]C2-2D-SN-CPIO	0	158.598	8.800		Commercial - Store - One Story, 0	144B185 712	108	Hollywood	No	ABMI	HWD CPU
Los Angeles	6449 LANKERSHIM BLVD	91606	2322017039	0.000	0.000	0.000	8.800	Shortfall of Sites	0.158	Highway Oriented Commercial	C2-1VL	Neighborhood Center	0	0	69.817	8.800		Commercial - Store - One Story, 0	180B169 956	108	North Hollywood - Valley Village	No	ABMI	NH CPU , AHO
Los Angeles	11810 GILMORE ST	91606	2322016030	0.000	0.000	0.000	8.800	Shortfall of Sites	0.160	Low Medium II Residential	RD1.5-1	Neighborhood Center	0	0	68.799	8.800		Residential - Single Family Residence - Pool, 0	180B169 1066	108	North Hollywood - Valley Village	No	ABMI	NH CPU , AHO
Los Angeles	11817 VICTORY BLVD	91606	2322016077	0.000	0.000	0.000	8.800	Shortfall of Sites	0.153	Neighborhood Office Commercial	[T][Q]CR-1VL	Neighborhood Center	0	0	71.948	8.800		Residential - Five or More Units or Apartments (Any Combination) · 4 Stories or Less, 0	180B169 1129	108	North Hollywood - Valley Village	No	ABMI	NH CPU , AHO
Los Angeles	11817 VICTORY BLVD	91606	2322016077	0.000	0.000	0.000	8.800	Shortfall of Sites	0.153	Community Commercial	CR-1VL	Neighborhood Center	0	0	71.948	8.800		Residential - Five or More Units or Apartments (Any Combination) · 4 Stories or Less, 0	180B169 1130	108	North Hollywood - Valley Village	No	ABMI	NH CPU , AHO
Los Angeles	11731 VICTORY BLVD	91606	2322016046	0.000	0.000	0.000	8.800	Shortfall of Sites	0.153	Community Commercial	C2-1VL	Neighborhood Center	0	0	71.948	8.800		Commercial - Store - One Story, 0	180B169 1138	108	North Hollywood - Valley Village	No	ABMI	NH CPU , AHO
Los Angeles	11668 VANOWEN ST	91605	2320012026	0.000	0.000	0.000	8.800	Shortfall of Sites	0.155	Highway Oriented Commercial	C2-1VL	Neighborhood Center	0	0	70.995	8.800		Commercial - Professional Building - One Story, 0	180B169 71	108	North Hollywood - Valley Village	No	ABMI	NH CPU , ARO
Los Angeles	11656 VICTORY BLVD	91606	2335027007	0.000	0.000	0.000	8.800	Shortfall of Sites	0.107	Neighborhood Office Commercial	C1-1VL	Community Center (Mixed-Use)	0	0	102.389	8.800		Commercial - Parking Lot (Commercial Use Property) - Lots - Patron or Employee - One Story, 0	180B169 1204	145	North Hollywood - Valley Village	No	ABMI	NH CPU , DB50
Los Angeles	11610 VANOWEN ST	91605	2320014006	0.000	0.000	0.000	8.800	Shortfall of Sites	0.164	Highway Oriented Commercial	C2-1VL	Neighborhood Center	0	0	67.163	8.800		Commercial - Store - One Story, 0	180B169 56	108	North Hollywood - Valley Village	No	ABMI	NH CPU

Jurisdiction Name	Site Address/Intersection	5 Digit ZIP Code	Assessor Parcel Number	Very Low-Income	Low-Income	Moderate-Income	Above Moderate-Income	Type of Shortfall	Parcel Size (Acres)	Current General Plan Designation	Current Zoning	Proposed General Plan (GP) Designation	Proposed Zoning	Minimum Density Allowed	Maximum Density Allowed	Total Capacity	Vacant/ Nonvacant	Description of Existing Uses	PIN	Base Density Per Acre	Community Plan Area	Rent Stabalization Ordinance	Income Category	Applicable Rezoning Program (Program informing values in Column Q listed first)
Los Angeles	11640 VANOWEN ST	91605	2320013002	0.000	0.000	0.000	8.800	Shortfall of Sites	0.164	Highway Oriented Commercial	C2-1VL	Neighborhood Center	0	0	67.163	8.800	Vacant	Commercial - Commercial - Vacant Land, 0	180B169 63	108	North Hollywood - Valley Village	No	ABMI	NH CPU
Los Angeles	0	0	2320012002	0.000	0.000	0.000	8.800	Shortfall of Sites	0.155	Highway Oriented Commercial	C2-1VL	Neighborhood Center	0	0	70.989	8.800	Vacant	Commercial - Commercial - Vacant Land, 0	180B169 72	108	North Hollywood - Valley Village	No	ABMI	NH CPU
Los Angeles	6748 LANKERSHIM BLVD	91606	2320012003	0.000	0.000	0.000	8.800	Shortfall of Sites	0.155	Highway Oriented Commercial	C2-1VL	Neighborhood Center	0	0	70.989	8.800		Commercial - Store - One Story, 0	180B169 82	108	North Hollywood - Valley Village	No	ABMI	NH CPU
Los Angeles	6724 LANKERSHIM BLVD	91606	2320012025	0.000	0.000	0.000	8.800	Shortfall of Sites	0.155	Highway Oriented Commercial	C2-1VL	Neighborhood Center	0	0	70.989	8.800		Commercial - Store - One Story, 0	180B169 112	108	North Hollywood - Valley Village	No	ABMI	NH CPU
Los Angeles	6724 LANKERSHIM BLVD	91606	2320012025	0.000	0.000	0.000	8.800	Shortfall of Sites	0.155	Highway Oriented Commercial	C2-1VL	Neighborhood Center	0	0	70.989	8.800		Commercial - Store - One Story, 0	180B169 130	108	North Hollywood - Valley Village	No	ABMI	NH CPU
Los Angeles	6724 LANKERSHIM BLVD	91606	2320012025	0.000	0.000	0.000	8.800	Shortfall of Sites	0.155	Highway Oriented Commercial	C2-1VL	Neighborhood Center	0	0	70.990	8.800		Commercial - Store - One Story, 0	180B169 152	108	North Hollywood - Valley Village	No	ABMI	NH CPU
Los Angeles	6718 LAUREL CANYON BLVD	91606	2322010030	0.000	0.000	0.000	8.800	Shortfall of Sites	0.158	Highway Oriented Commercial	C1-1VL, [Q]C1-1VL	Neighborhood Center	0	0	69.424	8.800		Commercial - Restaurant, Cocktail Lounge - Fast Food - Auto Oriented - One Story, 0	180B165 167	108	North Hollywood - Valley Village	No	ABMI	NH CPU
Los Angeles	6724 LANKERSHIM BLVD	91606	2320012025	0.000	0.000	0.000	8.800	Shortfall of Sites	0.155	Highway Oriented Commercial	C2-1VL	Neighborhood Center	0	0	70.989	8.800		Commercial - Store - One Story, 0	180B169 177	108	North Hollywood - Valley Village	No	ABMI	NH CPU
Los Angeles	6700 LAUREL CANYON BLVD	91606	2322010038	0.000	0.000	0.000	8.800	Shortfall of Sites	0.158	Highway Oriented Commercial	C1-1VL, [Q]C1-1VL	Neighborhood Center	0	0	69.425	8.800		Commercial - Restaurant, Cocktail Lounge - Restaurant, Cocktail Lounge, Tavern - One Story, 0	180B165 187	108	North Hollywood - Valley Village	No	ABMI	NH CPU
Los Angeles	6700 LAUREL CANYON BLVD	91606	2322010038	0.000	0.000	0.000	8.800	Shortfall of Sites	0.157	Highway Oriented Commercial	C1-1VL, [Q]C1-1VL	Neighborhood Center	0	0	70.196	8.800		Commercial - Restaurant, Cocktail Lounge - Restaurant, Cocktail Lounge, Tavern - One Story, 0	180B165 207	108	North Hollywood - Valley Village	No	ABMI	NH CPU
Los Angeles	6719 LANKERSHIM BLVD	91606	2322015035	0.000	0.000	0.000	8.800	Shortfall of Sites	0.155	Highway Oriented Commercial	C2-1VL	Neighborhood Center	0	0	70.980	8.800		Commercial - Auto, Recreation Equipment, Construction Equipment Sales and Service - Auto Body Repair Shop - One Story, 0	180B169 228	108	North Hollywood - Valley Village	No	ABMI	NH CPU
Los Angeles	6712 LANKERSHIM BLVD	91606	2320012027	0.000	0.000	0.000	8.800	Shortfall of Sites	0.155	Highway Oriented Commercial	C2-1VL	Neighborhood Center	0	0	70.989	8.800		Commercial - Auto, Recreation Equipment, Construction Equipment Sales and Service - Auto Body Repair Shop - One Story, 0	180B169 230	108	North Hollywood - Valley Village	No	ABMI	NH CPU
Los Angeles	6712 LANKERSHIM BLVD	91606	2320012027	0.000	0.000	0.000	8.800	Shortfall of Sites	0.155	Highway Oriented Commercial	C2-1VL	Neighborhood Center	0	0	70.989	8.800		Commercial - Auto, Recreation Equipment, Construction Equipment Sales and Service - Auto Body Repair Shop - One Story, 0	180B169 257	108	North Hollywood - Valley Village	No	ABMI	NH CPU
Los Angeles	6660 LANKERSHIM BLVD	91606	2320027029	0.000	0.000	0.000	8.800	Shortfall of Sites	0.155	Highway Oriented Commercial	C2-1VL	Neighborhood Center	0	0	70.989	8.800		Commercial - Auto, Recreation Equipment, Construction Equipment Sales and Service - Auto Body Repair Shop - One Story, 0	180B169 366	108	North Hollywood - Valley Village	No	ABMI	NH CPU
Los Angeles	6644 LANKERSHIM BLVD	91606	2320027030	0.000	0.000	0.000	8.800	Shortfall of Sites	0.153	Highway Oriented Commercial	C2-1VL	Neighborhood Center	0	0	72.056	8.800	Vacant	Commercial - Store Combination - Store and Office Combination - Vacant Land, 0	180B169 385	108	North Hollywood - Valley Village	No	ABMI	NH CPU
Los Angeles	6606 LANKERSHIM BLVD	91606	2320027028	0.000	0.000	0.000	8.800	Shortfall of Sites	0.155	Highway Oriented Commercial	C2-1VL	Neighborhood Center	0	0	70.989	8.800		Commercial - Auto, Recreation Equipment, Construction Equipment Sales and Service - Car Wash Only - One Story, 0	180B169 512	108	North Hollywood - Valley Village	No	ABMI	NH CPU
Los Angeles	6606 LANKERSHIM BLVD	91606	2320027028	0.000	0.000	0.000	8.800	Shortfall of Sites	0.155	Highway Oriented Commercial	C2-1VL	Neighborhood Center	0	0	70.989	8.800		Commercial - Auto, Recreation Equipment, Construction Equipment Sales and Service - Car Wash Only - One Story, 0	180B169 531	108	North Hollywood - Valley Village	No	ABMI	NH CPU
Los Angeles	6606 LANKERSHIM BLVD	91606	2320027028	0.000	0.000	0.000	8.800	Shortfall of Sites	0.155	Highway Oriented Commercial	C2-1VL	Neighborhood Center	0	0	70.989	8.800		Commercial - Auto, Recreation Equipment, Construction Equipment Sales and Service - Car Wash Only - One Story, 0	180B169 545	108	North Hollywood - Valley Village	No	ABMI	NH CPU
Los Angeles	6606 LANKERSHIM BLVD	91606	2320027028	0.000	0.000	0.000	8.800	Shortfall of Sites	0.155	Highway Oriented Commercial	C2-1VL	Neighborhood Center	0	0	70.791	8.800		Commercial - Auto, Recreation Equipment, Construction Equipment Sales and Service - Car Wash Only - One Story, 0	180B169 601	108	North Hollywood - Valley Village	No	ABMI	NH CPU
Los Angeles	12049 VANOWEN ST	91605	2321025021	0.000	0.000	0.000	8.800	Shortfall of Sites	0.158	Highway Oriented Commercial	C2-1VL	Neighborhood Center	0	0	69.826	8.800		Commercial - Store - One Story, 0	183B165 616	108	North Hollywood - Valley Village	No	ABMI	NH CPU
Los Angeles	0	0	2320013900	0.000	0.000	0.000	8.800	Shortfall of Sites	0.164	Highway Oriented Commercial	C2-1VL	Neighborhood Center	0	0	67.133	8.800		Miscellaneous - Rights of Way, 0	180B169 61	108	North Hollywood - Valley Village	No	ABMI	NH CPU
Los Angeles	0	0	2320016903	0.000	0.000	0.000	0.000	Shortfall of Sites	0.152	Public Facilities	PF-1VL	Neighborhood Center	0	0	72.442	0.000		Miscellaneous - Government Owned Property - Rights of Way - Power Transmission Lines, 0	180B169 94	108	North Hollywood - Valley Village	No		NH CPU
Los Angeles	11430 HATTERAS ST	91601	2338024010	0.000	0.000	0.000	8.800	Shortfall of Sites	0.066	Community Commercial	(Q)RAS4-1	Community Commercial	0	0	165.448	8.800	Vacant	Residential - Five or More Units or Apartments (Any Combination) - 4 Stories or Less - Vacant Land, 0	174B169 304	No Max	North Hollywood - Valley Village	No	ABMI	Orange LineTNP , AHO
Los Angeles	11430 HATTERAS ST	91601	2338024010	0.000	0.000	0.000	8.800	Shortfall of Sites	0.066	Community Commercial	(Q)RAS4-1	Community Commercial	0	0	165.457	8.800	Vacant	Residential - Five or More Units or Apartments (Any Combination) - 4 Stories or Less - Vacant Land, 0	174B169 305	No Max	North Hollywood - Valley Village	No	ABMI	Orange LineTNP , AHO
Los Angeles	11420 HATTERAS ST	91601	2338024012	0.000	0.000	0.000	8.800	Shortfall of Sites	0.066	Community Commercial	C2-1	Community Commercial	0	0	165.485	8.800		Residential - Single Family Residence, 0	174B169 307	No Max	North Hollywood - Valley Village	No	ABMI	Orange LineTNP , AHO
Los Angeles	5031 FAIR AVE	91601	2353011037	0.000	0.000	0.000	8.800	Shortfall of Sites	0.044	High Medium Residential	R4-1	0	0	0	249.380	8.800		Residential - Five or More Units or Apartments (Any Combination) - 5 Stories or More - Pool and Misc., 0	171B173 1171	217	North Hollywood - Valley Village	No	ABMI	Orange LineTNP , AHO
Los Angeles	14559 ERWIN ST	91411	2241012016	0.000	0.000	0.000	8.800	Shortfall of Sites	0.062	Community Commercial	[Q]C1.5-1VL-CDO	0	0	0	177.306	8.800		Industrial - Warehousing, Distribution, Storage - Warehousing, Distribution, Under 10,000 SF - One Story, 0	178-5A151 246	No Max	Van Nuys - North Sherman Oaks	No	ABMI	Orange LineTNP , ARO
Los Angeles	14559 ERWIN ST	91411	2241012016	0.000	0.000	0.000	8.800	Shortfall of Sites	0.061	Community Commercial	[Q]C1.5-1VL-CDO	0	0	0	178.996	8.800		Industrial - Warehousing, Distribution, Storage - Warehousing, Distribution, Under 10,000 SF - One Story, 0	178-5A151 247	No Max	Van Nuys - North Sherman Oaks	No	ABMI	Orange LineTNP , ARO
Los Angeles	14517 GILMORE ST	91411	2236016006	0.000	0.000	0.000	8.800	Shortfall of Sites	0.067	Community Commercial	[Q]C2-1L-CDO	Community Commercial	0	0	165.158	8.800		Commercial - Store Combination - Store and Office Combination - One Story, 0	180B149 1063	No Max	Van Nuys - North Sherman Oaks	No	ABMI	Orange LineTNP , ARO
Los Angeles	6368 VAN NUYS BLVD	91401	2240001017	0.000	0.000	0.000	8.800	Shortfall of Sites	0.071	Regional Center Commercial	[Q]C2-1L-CDO	Community Commercial	0	0	154.459	8.800		Commercial - Store - One Story, 0	180B149 939	No Max	Van Nuys - North Sherman Oaks	No	ABMI	Orange LineTNP , MURC
Los Angeles	6361 VAN NUYS BLVD	91401	2241004005	0.000	0.000	0.000	8.800	Shortfall of Sites	0.071	Regional Center Commercial	[Q]C2-1L-CDO	Community Commercial	0	0	154.485	8.800		Commercial - Store - One Story, 0	180B149 1021	No Max	Van Nuys - North Sherman Oaks	No	ABMI	Orange LineTNP , MURC
Los Angeles	11473 CHANDLER BLVD	91601	2350010025	0.000	0.000	0.000	8.800	Shortfall of Sites	0.059	Community Commercial	C2-1, P-1	Community Commercial	0	0	170.354	8.800		Residential - Four Units (Any Combination) - 4 Stories or Less, 0	171B169 72	108	North Hollywood - Valley Village	Yes	ABMI	Orange LineTNP , P
Los Angeles	15232 VICTORY BLVD	91411	2242010027	0.000	0.000	0.000	8.800	Shortfall of Sites	0.450	General Commercial	C2-1VL-RIO, P-1VL-RIO	Neighborhood Commercial	0	0	24.444	8.800		Commercial - Store - One Story, 0	180B145 803	No Max	Van Nuys - North Sherman Oaks	No	ABMI	Orange LineTNP , P
Los Angeles	11024 HATTERAS ST	91601	2337026025	0.000	0.000	0.000	8.800	Shortfall of Sites	0.099	Low Medium II Residential	RD1.5-1VL	Medium	0	0	111.262	8.800		Residential - Single Family Residence, 0	174B173 348	54	North Hollywood - Valley Village	No	ABMI	Orange LineTNP , R2RD
Los Angeles	11470 KILLION ST	91601	2350007035	0.000	0.000	0.000	8.800	Shortfall of Sites	0.089	Low Medium II Residential	RD1.5-1VL	Medium	0	0	112.053	8.800		Residential - Four Units (Any Combination) - 4 Stories or Less, 0	174B169 1002	54	North Hollywood - Valley Village	Yes	ABMI	Orange LineTNP , R2RD, AHO, TOC EXP
Los Angeles	14509 ERWIN ST	91411	2241012901	0.000	0.000	0.000	8.800	Shortfall of Sites	0.071	Community Commercial	[Q]C1.5-1VL-CDO	Neighborhood Commercial	0	0	155.479	8.800		Miscellaneous - Government Owned Property, 0	178-5A151 215	No Max	Van Nuys - North Sherman Oaks	No	ABMI	Orange LineTNP
Los Angeles	5736 ELMER AVE	91601	2337033022	4.400	4.400	0.000	0.000	Shortfall of Sites	0.140	Low Medium II Residential	RD1.5-1VL	Medium	0	20	114.448	8.800		Residential - Four Units (Any Combination) - 4 Stories or Less, 4	174B173 465	54	North Hollywood - Valley Village	No	LI	Orange LineTNP
Los Angeles	14242 CALVERT ST	91401	2240024020	4.400	4.400	0.000	0.000	Shortfall of Sites	0.141	Medium Residential	[Q]R3-1	Medium	0	20	113.330	8.800		Residential - Four Units (Any Combination) - 4 Stories or Less, 4	177B153 686	108	Van Nuys - North Sherman Oaks	No	LI	Orange LineTNP
Los Angeles	14655 DELANO ST	91411	2241014015	0.000	0.000	0.000	8.800	Shortfall of Sites	0.172	Medium Residential	[Q]R3-1	0	0	0	174.186	8.800		Residential - Five or More Units or Apartments (Any Combination) - 4 Stories or Less, 8	178-5A149 223	No Max	Van Nuys - North Sherman Oaks	Yes	ABMI	Orange LineTNP
Los Angeles	14655 CALVERT ST	91411	2241019014	0.000	0.000	0.000	8.800	Shortfall of Sites	0.172	Medium Residential	[Q]R3-1	0	0	0	174.211	8.800		Residential - Five or More Units or Apartments (Any Combination) - 4 Stories or Less, 8	178-5A149 311	No Max	Van Nuys - North Sherman Oaks	Yes	ABMI	Orange LineTNP
Los Angeles	5714 ELMER AVE	91601	2337033009	0.000	0.000	0.000	8.800	Shortfall of Sites	0.273	Low Medium II Residential	RD1.5-1VL	Medium	0	0	109.911	8.800		Residential - Five or More Units or Apartments (Any Combination) - 4 Stories or Less, 8	174B173 558	54	North Hollywood - Valley Village	Yes	ABMI	Orange LineTNP
Los Angeles	10907 VENICE BLVD	90034	4252020017	0.000	0.000	0.000	8.800	Shortfall of Sites	0.068	General Commercial	C2-1	Mixed Residential	0	0	146.688	8.800		Commercial - Store Combination - Store and Residential Combination - One Story, 0	117B161 842	54	Palms - Mar Vista - Del Rey	Yes	ABMI	PMVDR CPU , ARO, AHO
Los Angeles	3765 GREENFIELD AVE	90034	4252014016	0.000	0.000	0.000	8.800	Shortfall of Sites	0.068	General Commercial	C2-1	Mixed Residential	0	0	146.689	8.800		Commercial - Store Combination - Store and Residential Combination - One Story, 0	117B161 946	54	Palms - Mar Vista - Del Rey	Yes	ABMI	PMVDR CPU , ARO, AHO
Los Angeles	10961 VENICE BLVD	90034	4252014019	0.000	0.000	0.000	8.800	Shortfall of Sites	0.068	General Commercial	C2-1	Mixed Residential	0	0	146.688	8.800		Residential - Four Units (Any Combination) - 4 Stories or Less, 0	117B161 964	54	Palms - Mar Vista - Del Rey	Yes	ABMI	PMVDR CPU , AHO
Los Angeles	3771 MILITARY AVE	90034	4252013016	0.000	0.000	0.000	8.800	Shortfall of Sites	0.068	Medium Residential	R3-1	Neighborhood Center	0	0	146.689	8.800		Residential - Five or More Units or Apartments (Any Combination) - 4 Stories or Less, 0	117B161 986	54	Palms - Mar Vista - Del Rey	Yes	ABMI	PMVDR CPU , AHO

Jurisdiction Name	Site Address/Intersection	5 Digit ZIP Code	Assessor Parcel Number	Very Low-Income	Low-Income	Moderate-Income	Above Moderate-Income	Type of Shortfall	Parcel Size (Acres)	Current General Plan Designation	Current Zoning	Proposed General Plan (GP) Designation	Proposed Zoning	Minimum Density Allowed	Maximum Density Allowed	Total Capacity	Vacant/ Nonvacant	Description of Existing Uses	PIN	Base Density Per Acre	Community Plan Area	Rent Stabalization Ordinance	Income Category	Applicable Rezoning Program (Program informing values in Column Q listed first)
Los Angeles	3516 SAWTELLE BLVD	90066	4249032045	0.000	0.000	0.000	8.800	Shortfall of Sites	0.096	Medium Residential	R3-1	High Residential	0	0	103.712	8.800		Residential - Five or More Units or Apartments (Any Combination) - 4 Stories or Less - Pool, 0	117B157 440	54	Palms - Mar Vista - Del Rey	Yes	ABMI	PMVDR CPU , DB50, AHO
Los Angeles	16825 VANOWEN ST	91406	2225022030	0.000	0.000	0.000	8.800	Shortfall of Sites	0.257	Low Medium II Residential	R1-1, RD2-1	Low Medium Residential	0	0	42.879	8.800	Vacant	Residential - Three Units (Any Combination) - 4 Stories or Less - Vacant Land, 0	183B133 961	10	Reseda - West Van Nuys	No	ABMI	RES CPU , R2RD, AHO
Los Angeles	14036 OXNARD ST	91401	2246001016	0.000	0.000	0.000	8.800	Shortfall of Sites	0.152	Low Medium II Residential	[Q]RD1.5-1	Neighborhood Center	0	0	72.558	8.800		Commercial - Parking Lot (Commercial Use Property) - Lots - Patron or Employee - One Story, 0	177B153 920	72	Van Nuys - North Sherman Oaks	No	ABMI	VNY CPU , AHO
Los Angeles	14123 VICTORY BLVD	91401	2237019025	0.000	0.000	0.000	8.800	Shortfall of Sites	0.149	Neighborhood Office Commercial	[Q]CR-1VL	Neighborhood Center	0	0	73.736	8.800		Commercial - Office Building - One Story, 0	180B153 1049	72	Van Nuys - North Sherman Oaks	No	ABMI	VNY CPU , ARO
Los Angeles	0	0	2236010016	0.000	0.000	0.000	8.800	Shortfall of Sites	0.079	Community Commercial	[Q]P-1L-CDO	Community Center	0	0	139.050	8.800		Commercial - Parking Lot (Commercial Use Property) - Lots - Patron or Employee - One Story, 0	180B149 299	108	Van Nuys - North Sherman Oaks	No	ABMI	VNY CPU , P
Los Angeles	0	0	2217007032	0.000	0.000	0.000	8.800	Shortfall of Sites	0.076	Community Commercial	P-2	Community Center	0	0	143.933	8.800		Commercial - Parking Lot (Commercial Use Property) - Lots - Patron or Employee - One Story, 0	183B149 134	108	Van Nuys - North Sherman Oaks	No	ABMI	VNY CPU , P
Los Angeles	14123 VICTORY BLVD	91401	2237019025	0.000	0.000	0.000	8.800	Shortfall of Sites	0.149	Neighborhood Office Commercial	[Q]P-1VL	Neighborhood Center	0	0	73.736	8.800		Commercial - Office Building - One Story, 0	180B153 1047	72	Van Nuys - North Sherman Oaks	No	ABMI	VNY CPU , P
Los Angeles	6555 SYLMAR AVE	91401	2237013905	0.000	0.000	0.000	8.800	Shortfall of Sites	0.107	Community Commercial	[Q]P-1L-CDO	Village	0	0	103.020	8.800		Miscellaneous - Government Owned Property, 0	180B149 1061	72	Van Nuys - North Sherman Oaks	No	ABMI	VNY CPU , P
Los Angeles	14300 SHERMAN WAY	91405	2217006061	0.000	0.000	0.000	8.800	Shortfall of Sites	0.207	Low Medium II Residential	[Q]RD1.5-1	Medium Residential	0	0	53.158	8.800		Institutional - Church - One Story, 0	183B153 134	43	Van Nuys - North Sherman Oaks	No	ABMI	VNY CPU, FBO
Los Angeles	7560 SEPULVEDA BLVD	91405	2221001001	0.000	0.000	0.000	8.800	Shortfall of Sites	0.156	General Commercial	C2-1VL	Neighborhood Center	0	0	70.478	8.800		Commercial - Auto, Recreation Equipment, Construction Equipment Sales and Service - Used Car Sales - One Story, 0	186B145 160	72	Van Nuys - North Sherman Oaks	No	ABMI	VNY CPU
Los Angeles	14109 VICTORY BLVD	91401	2237019032	0.000	0.000	0.000	8.800	Shortfall of Sites	0.149	Neighborhood Office Commercial	[Q]C1.5-1VL	Neighborhood Center	0	0	73.737	8.800		Commercial - Shopping Center (Neighborhood, Community) - One Story, 0	180B153 1050	72	Van Nuys - North Sherman Oaks	No	ABMI	VNY CPU
Los Angeles	14109 VICTORY BLVD	91401	2237019032	0.000	0.000	0.000	8.800	Shortfall of Sites	0.149	Neighborhood Office Commercial	[Q]C1.5-1VL	Neighborhood Center	0	0	73.735	8.800		Commercial - Shopping Center (Neighborhood, Community) - One Story, 0	180B153 1051	72	Van Nuys - North Sherman Oaks	No	ABMI	VNY CPU
Los Angeles	14109 VICTORY BLVD	91401	2237019032	0.000	0.000	0.000	8.800	Shortfall of Sites	0.149	Neighborhood Office Commercial	[Q]C1.5-1VL	Neighborhood Center	0	0	73.736	8.800		Commercial - Shopping Center (Neighborhood, Community) - One Story, 0	180B153 1052	72	Van Nuys - North Sherman Oaks	No	ABMI	VNY CPU
Los Angeles	6731 LENNOX AVE	91405	2237003042	0.000	0.000	0.000	8.800	Shortfall of Sites	0.146	Low Residential	R1-1	Village	0	0	103.013	8.800		Residential - Single Family Residence, 1	180B149 109	72	Van Nuys - North Sherman Oaks	No	ABMI	VNY CPU
Los Angeles	524 N AVALON BLVD	90744	7418006020	0.000	0.000	0.000	8.800	Shortfall of Sites	0.099	Community Commercial	[Q]C2-1VL-O-CUGU	Villages	0	0	111.362	8.800		Commercial - Office Building - One Story, 0	030B205 970	43	Wilmington - Harbor City	No	ABMI	WHC CPU , ARO
Los Angeles	524 N AVALON BLVD	90744	7418006020	0.000	0.000	0.000	8.800	Shortfall of Sites	0.099	Community Commercial	[Q]C2-1VL-O-CUGU	Villages	0	0	111.544	8.800		Commercial - Office Building - One Story, 0	030B205 981	43	Wilmington - Harbor City	No	ABMI	WHC CPU , ARO
Los Angeles	1417 PACIFIC COAST HWY	90710	7410009040	0.000	0.000	0.000	8.800	Shortfall of Sites	0.149	General Commercial	[Q]C2-1VL	Community Center	0	0	73.708	8.800		Commercial - Store Combination - Store and Office Combination - One Story, 0	033B193 37	54	Wilmington - Harbor City	No	ABMI	WHC CPU , ARO, DB50, AHO
Los Angeles	25800 WESTERN AVE	90710	7411004039	0.000	0.000	0.000	8.800	Shortfall of Sites	0.149	General Commercial	[Q]C2-1VL	Community Center	0	0	73.708	8.800		Commercial - Service Station - With Car Wash - No Additional Services, 0	033B193 54	54	Wilmington - Harbor City	No	ABMI	WHC CPU , DB50
Los Angeles	1628 PACIFIC COAST HWY	90710	7411004015	0.000	0.000	0.000	8.800	Shortfall of Sites	0.147	General Commercial	[Q]C2-1VL	Community Center	0	0	74.859	8.800		Commercial - Store - One Story, 0	033B193 65	54	Wilmington - Harbor City	No	ABMI	WHC CPU , DB50
Los Angeles	0	0	7418032015	0.000	0.000	0.000	8.800	Shortfall of Sites	0.098	Limited Industrial	[Q]CM-1VL-O	Villages	0	0	112.676	8.800	Vacant	Industrial - Industrial - Vacant Land, 0	027B205 249	43	Wilmington - Harbor City	No	ABMI	WHC CPU , DB50
Los Angeles	0	0	7418013008	0.000	0.000	0.000	8.800	Shortfall of Sites	0.097	Limited Industrial	[Q]CM-1VL-O-CUGU	Villages	0	0	113.822	8.800	Vacant	Commercial - Commercial - Vacant Land, 0	030B205 1113	43	Wilmington - Harbor City	No	ABMI	WHC CPU , DB50
Los Angeles	408 N AVALON BLVD	90744	7418013023	0.000	0.000	0.000	8.800	Shortfall of Sites	0.097	Limited Industrial	[Q]CM-1VL-O-CUGU	Villages	0	0	113.081	8.800		Commercial - Office Building - One Story, 0	030B205 1256	43	Wilmington - Harbor City	No	ABMI	WHC CPU , ARO, DB50
Los Angeles	334 N AVALON BLVD	90744	7418024008	0.000	0.000	0.000	8.800	Shortfall of Sites	0.100	Limited Industrial	[Q]CM-1VL-O-CUGU	Villages	0	0	109.731	8.800		Commercial - Parking Lot (Commercial Use Property) - Lots - Patron or Employee - One Story, 0	030B205 1380	43	Wilmington - Harbor City	No	ABMI	WHC CPU , DB50
Los Angeles	633 BROAD AVE	90744	7423001039	0.000	0.000	0.000	8.800	Shortfall of Sites	0.148	Community Commercial	[Q]C2-1VL-O-CUGU	Villages	0	0	74.485	8.800		Residential - Five or More Units or Apartments (Any Combination) - 4 Stories or Less, 0	030B205 676	43	Wilmington - Harbor City	No	ABMI	WHC CPU
Los Angeles	0	0	7423005011	0.000	0.000	0.000	8.800	Shortfall of Sites	0.140	Community Commercial	[Q]C2-1VL-O-CUGU	Villages	0	0	78.323	8.800		Commercial - Parking Lot (Commercial Use Property) - Lots - Patron or Employee - One Story, 0	033B205 1169	43	Wilmington - Harbor City	No	ABMI	WHC CPU
Los Angeles	0	0	7423005011	0.000	0.000	0.000	8.800	Shortfall of Sites	0.140	Community Commercial	[Q]C2-1VL-O-CUGU	Villages	0	0	78.323	8.800		Commercial - Parking Lot (Commercial Use Property) - Lots - Patron or Employee - One Story, 0	033B205 1171	43	Wilmington - Harbor City	No	ABMI	WHC CPU
Los Angeles	5856 W MANCHESTER AVE	90045	4125009012	0.000	0.000	0.000	8.800	Shortfall of Sites	0.105	General Commercial	[Q]C2-1VL	0	0	0	104.796	8.800		Commercial - Restaurant, Cocktail Lounge - Restaurant, Cocktail Lounge, Tavern - One Story, 0	096B169 609	29	Westchester - Playa del Rey	No	ABMI	WPDR CPU , DB50, AHO
Los Angeles	5710 W MANCHESTER AVE	90045	4125016023	0.000	0.000	0.000	8.800	Shortfall of Sites	0.108	Limited Industrial	MR1-1	0	0	0	102.265	8.800		Commercial - Office Building - One Story, 0	096B169 606	29	Westchester - Playa del Rey	No	ABMI	WPDR CPU
Los Angeles	10362 MISSISSIPPI AVE	90025	4319012030	0.000	0.000	0.000	8.799	Shortfall of Sites	0.105	Low Residential	R1-1-O	0	0	0	99.000	8.799		Residential - Single Family Residence, 1	129B157 38		West Los Angeles	No	ABMI	TOC EXP
Los Angeles	13311 MAGNOLIA BLVD	91423	2344021051	0.000	0.000	0.000	8.799	Shortfall of Sites	0.124	Low Residential	R1-1	0	0	0	99.000	8.799		Residential - Single Family Residence - Pool, 1	171B157 1229		Van Nuys - North Sherman Oaks	No	ABMI	TOC EXP , OPP RC2
Los Angeles	1928 BARRY AVE	90025	4262027033	0.000	0.000	0.000	8.795	Shortfall of Sites	0.139	Low Medium I Residential	R2-1	0	0	0	99.000	8.795		Residential - Three Units (Any Combination) - 4 Stories or Less, 3	126B149 1067		West Los Angeles	Yes	ABMI	TOC EXP , R2RD
Los Angeles	17447 VANOWEN ST	91406	2229005047	4.397	4.397	0.000	0.000	Shortfall of Sites	0.414	Medium Residential	R3-1	Medium Residential	0	20	72.489	8.793		Residential - Five or More Units or Apartments (Any Combination) - 4 Stories or Less, 14	183B129 1042	43	Reseda - West Van Nuys	No	LI	DB50 , RES CPU, AHO
Los Angeles	1832 N WILTON PL	90028	5544002039	0.000	0.000	0.000	8.792	Shortfall of Sites	0.101	Low Medium II Residential	RD1.5-1XL	0	0	0	99.000	8.792		Residential - Five or More Units or Apartments (Any Combination) - 4 Stories or Less, 0	150A193 253		Hollywood	Yes	ABMI	TOC EXP , R2RD
Los Angeles	18536 BURBANK BLVD	91356	2160004074	0.000	0.000	0.000	8.791	Shortfall of Sites	0.115	Medium Residential	R3-1	Medium Neighborhood Residential	0	0	69.698	8.791		Residential - Five or More Units or Apartments (Any Combination) - 4 Stories or Less - Pool, 0	174B125 427	43	Encino - Tarzana	Yes	ABMI	DB50 , ENC CPU, AHO
Los Angeles	1826 S ROBERTSON BLVD	90035	4303006004	0.000	0.000	0.000	8.791	Shortfall of Sites	0.115	Neighborhood Commercial	C2-1VL-CPIO	0	0	0	87.033	8.791		Commercial - Store Combination - Store and Residential Combination - One Story, 0	129B169 1433		West Adams - Baldwin Hills - Leimert	Yes	ABMI	DB50 , ARO, OPP C
Los Angeles	15044 MAGNOLIA BLVD	91403	2263004001	0.000	0.000	0.000	8.791	Shortfall of Sites	0.178	Medium Residential	[Q]R3-1-RIO	0	0	0	56.276	8.791		Residential - Five or More Units or Apartments (Any Combination) - 4 Stories or Less - Pool, 0	171A147 22		Van Nuys - North Sherman Oaks	Yes	ABMI	DB50
Los Angeles	1445 S CANFIELD AVE	90035	4305002005	0.000	0.000	0.000	8.791	Shortfall of Sites	0.119	Medium Residential	R3-1-O	0	0	0	84.025	8.791		Residential - Three Units (Any Combination) - 4 Stories or Less, 0	129B169 53		West Los Angeles	Yes	ABMI	DB50
Los Angeles	10946 NATIONAL BLVD	90064	4251008022	0.000	0.000	0.000	8.791	Shortfall of Sites	0.110	Medium Residential	R3-1	0	0	0	90.677	8.791		Residential - Five or More Units or Apartments (Any Combination) - 4 Stories or Less, 0	120B157 53		Palms - Mar Vista - Del Rey	Yes	ABMI	DB50
Los Angeles	1456 BARRY AVE	90025	4263019041	0.000	0.000	0.000	8.791	Shortfall of Sites	0.115	Medium Residential	[Q]R3-1	0	0	0	87.034	8.791		Residential - Five or More Units or Apartments (Any Combination) - 4 Stories or Less, 0	126B149 65		West Los Angeles	Yes	ABMI	DB50
Los Angeles	7513 FOUNTAIN AVE	90046	5550024024	0.000	0.000	0.000	8.791	Shortfall of Sites	0.112	Medium Residential	R3-1XL	0	0	0	89.507	8.791		Residential - Five or More Units or Apartments (Any Combination) - 4 Stories or Less - Pool, 0	144B177 85		Hollywood	Yes	ABMI	DB50
Los Angeles	2136 COLBY AVE	90025	4260005028	0.000	0.000	0.000	8.791	Shortfall of Sites	0.122	General Commercial	R3-1	0	0	0	82.104	8.791		Residential - Five or More Units or Apartments (Any Combination) - 4 Stories or Less, 0	123B153 121		West Los Angeles	Yes	ABMI	DB50
Los Angeles	237 S CHURCH LN	90049	4365028015	0.000	0.000	0.000	8.791	Shortfall of Sites	0.113	Medium Residential	[Q]R3-1	0	0	0	88.043	8.791		Residential - Five or More Units or Apartments (Any Combination) - 4 Stories or Less, 0	135B145 133		Brentwood - Pacific Palisades	Yes	ABMI	DB50
Los Angeles	2221 ADDISON WAY	90041	5685005015	0.000	0.000	0.000	8.791	Shortfall of Sites	0.209	Low Medium II Residential	RD1.5-1	0	0	0	47.849	8.791		Residential - Five or More Units or Apartments (Any Combination) - 4 Stories or Less, 0	160-5A221 144		Northeast Los Angeles	Yes	ABMI	DB50
Los Angeles	5051 ARGUS DR	90041	5686009004	0.000	0.000	0.000	8.791	Shortfall of Sites	0.204	Low Medium II Residential	RD1.5-1	0	0	0	48.862	8.791		Residential - Manufactured Home Park, 0	162A225 212		Northeast Los Angeles	Yes	ABMI	DB50
Los Angeles	13517 RYE ST	91423	2360004034	0.000	0.000	0.000	8.791	Shortfall of Sites	0.119	Medium Residential	R3-1-RIO	0	0	0	83.695	8.791		Residential - Five or More Units or Apartments (Any Combination) - 4 Stories or Less, 0	165B157 217		Sherman Oaks - Studio City - Toluca Lake - Cahuenga Pass	Yes	ABMI	DB50
Los Angeles	4909 COLDWATER CANYON AVE	91423	2358022008	0.000	0.000	0.000	8.791	Shortfall of Sites	0.225	Low Medium II Residential	[Q]RD1.5-1	0	0	0	44.352	8.791		Residential - Five or More Units or Apartments (Any Combination) - 4 Stories or Less, 0	168B161 238		Van Nuys - North Sherman Oaks	Yes	ABMI	DB50
Los Angeles	11711 MAYFIELD AVE	90049	4265008036	0.000	0.000	0.000	8.791	Shortfall of Sites	0.115	Medium Residential	[Q]R3-1	0	0	0	87.032	8.791		Residential - Five or More Units or Apartments (Any Combination) - 4 Stories or Less, 0	129B145 242		Brentwood - Pacific Palisades	Yes	ABMI	DB50
Los Angeles	1249 S BUNDY DR	90025	4263002022	0.000	0.000	0.000	8.791	Shortfall of Sites	0.122	Medium Residential	[Q]R3-1	0	0	0	82.139	8.791		Residential - Five or More Units or Apartments (Any Combination) - 4 Stories or Less, 0	126B145 335		West Los Angeles	Yes	ABMI	DB50
Los Angeles	3565 S SEPULVEDA BLVD	90034	4252003004	0.000	0.000	0.000	8.791	Shortfall of Sites	0.115	Medium Residential	R3-1	0	0	0	87.241	8.791		Residential - Five or More Units or Apartments (Any Combination) - 4 Stories or Less - Pool, 0	117B157 381		Palms - Mar Vista - Del Rey	Yes	ABMI	DB50
Los Angeles	12611 BURBANK BLVD	91607	2341017024	0.000	0.000	0.000	8.791	Shortfall of Sites	0.172	Medium Residential	[Q]R3-1	0	0	0	58.025	8.791		Residential - Five or More Units or Apartments (Any Combination) - 4 Stories or Less, 0	174B161 384		North Hollywood - Valley Village	Yes	ABMI	DB50

Jurisdiction Name	Site Address/Intersection	5 Digit ZIP Code	Assessor Parcel Number	Very Low-Income	Low-Income	Moderate-Income	Above Moderate-Income	Type of Shortfall	Parcel Size (Acres)	Current General Plan Designation	Current Zoning	Proposed General Plan (GP) Designation	Proposed Zoning	Minimum Density Allowed	Maximum Density Allowed	Total Capacity	Vacant/ Nonvacant	Description of Existing Uses	PIN	Base Density Per Acre	Community Plan Area	Rent Stabalization Ordinance	Income Category	Applicable Rezoning Program (Program informing values in Column Q listed first)
Los Angeles	12601 BURBANK BLVD	91607	2341017025	0.000	0.000	0.000	8.791	Shortfall of Sites	0.172	Medium Residential	[Q]R3-1	0	0	0	58.026	8.791		Residential - Five or More Units or Apartments (Any Combination) · 4 Stories or Less, 0	174B161 386		North Hollywood - Valley Village	Yes	ABMI	DB50
Los Angeles	12547 BURBANK BLVD	91607	2341017026	0.000	0.000	0.000	8.791	Shortfall of Sites	0.172	Medium Residential	[Q]R3-1	0	0	0	58.026	8.791		Residential - Five or More Units or Apartments (Any Combination) · 4 Stories or Less, 0	174B161 388		North Hollywood - Valley Village	Yes	ABMI	DB50
Los Angeles	12535 BURBANK BLVD	91607	2341017027	0.000	0.000	0.000	8.791	Shortfall of Sites	0.172	Medium Residential	[Q]R3-1	0	0	0	58.027	8.791		Residential - Five or More Units or Apartments (Any Combination) · 4 Stories or Less, 0	174B161 390		North Hollywood - Valley Village	Yes	ABMI	DB50
Los Angeles	13558 MOORPARK ST	91423	2360007001	0.000	0.000	0.000	8.791	Shortfall of Sites	0.118	Medium Residential	R3-1-RIO	0	0	0	85.019	8.791		Residential - Five or More Units or Apartments (Any Combination) · 4 Stories or Less, 0	165B157 391		Sherman Oaks - Studio City - Toluca Lake - Cahuenga Pass	Yes	ABMI	DB50
Los Angeles	11818 DARLINGTON AVE	90049	4265015032	0.000	0.000	0.000	8.791	Shortfall of Sites	0.115	Medium Residential	[Q]R3-1	0	0	0	87.032	8.791		Residential - Five or More Units or Apartments (Any Combination) · 4 Stories or Less, 0	129B145 416		Brentwood - Pacific Palisades	Yes	ABMI	DB50
Los Angeles	18536 BURBANK BLVD	91356	2160004074	0.000	0.000	0.000	8.791	Shortfall of Sites	0.115	Medium Residential	R3-1	0	0	0	87.035	8.791		Residential - Five or More Units or Apartments (Any Combination) · 4 Stories or Less - Pool, 0	174B125 428		Encino - Tarzana	Yes	ABMI	DB50
Los Angeles	18536 BURBANK BLVD	91356	2160004074	0.000	0.000	0.000	8.791	Shortfall of Sites	0.115	Medium Residential	R3-1	0	0	0	87.035	8.791		Residential - Five or More Units or Apartments (Any Combination) · 4 Stories or Less - Pool, 0	174B125 429		Encino - Tarzana	Yes	ABMI	DB50
Los Angeles	13104 RIVERSIDE DR	91423	2358032046	0.000	0.000	0.000	8.791	Shortfall of Sites	0.163	Medium Residential	[Q]R3-1-RIO	0	0	0	61.161	8.791		Residential - Four Units (Any Combination) - 4 Stories or Less, 0	168B161 435		Van Nuys - North Sherman Oaks	Yes	ABMI	DB50
Los Angeles	7766 WYNGATE ST	91042	2558005013	0.000	0.000	0.000	8.791	Shortfall of Sites	0.113	Medium Residential	R3-1	0	0	0	88.166	8.791		Residential - Five or More Units or Apartments (Any Combination) · 4 Stories or Less, 0	204B193 440		Sunland - Tujunga - Lake View Terrace - Shadow Hills - East La Tuna Canyon	Yes	ABMI	DB50
Los Angeles	7766 WYNGATE ST	91042	2558005013	0.000	0.000	0.000	8.791	Shortfall of Sites	0.113	Medium Residential	R3-1	0	0	0	88.159	8.791		Residential - Five or More Units or Apartments (Any Combination) · 4 Stories or Less, 0	204B193 441		Sunland - Tujunga - Lake View Terrace - Shadow Hills - East La Tuna Canyon	Yes	ABMI	DB50
Los Angeles	7758 WYNGATE ST	91042	2558005012	0.000	0.000	0.000	8.791	Shortfall of Sites	0.113	Medium Residential	R3-1	0	0	0	88.145	8.791		Residential - Three Units (Any Combination) - 4 Stories or Less, 0	204B193 443		Sunland - Tujunga - Lake View Terrace - Shadow Hills - East La Tuna Canyon	Yes	ABMI	DB50
Los Angeles	7746 WYNGATE ST	91042	2558005010	0.000	0.000	0.000	8.791	Shortfall of Sites	0.113	Medium Residential	R3-1	0	0	0	88.123	8.791		Residential - Three Units (Any Combination) - 4 Stories or Less, 0	204B193 447		Sunland - Tujunga - Lake View Terrace - Shadow Hills - East La Tuna Canyon	Yes	ABMI	DB50
Los Angeles	7740 WYNGATE ST	91042	2558005008	0.000	0.000	0.000	8.791	Shortfall of Sites	0.113	Medium Residential	R3-1	0	0	0	88.110	8.791		Residential - Three Units (Any Combination) - 4 Stories or Less, 0	204B193 449		Sunland - Tujunga - Lake View Terrace - Shadow Hills - East La Tuna Canyon	Yes	ABMI	DB50
Los Angeles	7730 WYNGATE ST	91042	2558005015	0.000	0.000	0.000	8.791	Shortfall of Sites	0.113	Medium Residential	R3-1	0	0	0	88.095	8.791		Residential - Five or More Units or Apartments (Any Combination) · 4 Stories or Less, 0	204B193 451		Sunland - Tujunga - Lake View Terrace - Shadow Hills - East La Tuna Canyon	Yes	ABMI	DB50
Los Angeles	7730 WYNGATE ST	91042	2558005015	0.000	0.000	0.000	8.791	Shortfall of Sites	0.113	Medium Residential	R3-1	0	0	0	88.088	8.791		Residential - Five or More Units or Apartments (Any Combination) · 4 Stories or Less, 0	204B193 452		Sunland - Tujunga - Lake View Terrace - Shadow Hills - East La Tuna Canyon	Yes	ABMI	DB50
Los Angeles	4707 FULTON AVE	91423	2360021045	0.000	0.000	0.000	8.791	Shortfall of Sites	0.112	Medium Residential	R3-1-RIO	0	0	0	89.432	8.791		Residential - Five or More Units or Apartments (Any Combination) · 4 Stories or Less, 0	168B157 484		Sherman Oaks - Studio City - Toluca Lake - Cahuenga Pass	Yes	ABMI	DB50
Los Angeles	3540 SAWTELLE BLVD	90066	4249032042	0.000	0.000	0.000	8.791	Shortfall of Sites	0.114	Medium Residential	R3-1	0	0	0	87.433	8.791		Residential - Five or More Units or Apartments (Any Combination) · 4 Stories or Less, 0	117B157 519		Palms - Mar Vista - Del Rey	Yes	ABMI	DB50
Los Angeles	1110 S OAKHURST DR	90035	4332005045	0.000	0.000	0.000	8.791	Shortfall of Sites	0.111	Medium Residential	R3-1VL-O	0	0	0	90.082	8.791		Residential - Five or More Units or Apartments (Any Combination) · 4 Stories or Less, 0	132B169 538		West Los Angeles	Yes	ABMI	DB50
Los Angeles	11522 OHIO AVE	90025	4261002013	0.000	0.000	0.000	8.791	Shortfall of Sites	0.109	Medium Residential	[Q]R3-1	0	0	0	91.612	8.791		Residential - Five or More Units or Apartments (Any Combination) · 4 Stories or Less, 0	129B149 538		West Los Angeles	Yes	ABMI	DB50
Los Angeles	1436 BARRY AVE	90025	4263019042	0.000	0.000	0.000	8.791	Shortfall of Sites	0.110	Medium Residential	[Q]R3-1	0	0	0	90.658	8.791		Residential - Five or More Units or Apartments (Any Combination) · 4 Stories or Less, 0	129B149 543		West Los Angeles	Yes	ABMI	DB50
Los Angeles	10750 CAMARILLO ST	91602	2421016004	0.000	0.000	0.000	8.791	Shortfall of Sites	0.118	Medium Residential	R3-1	0	0	0	84.786	8.791		Residential - Three Units (Any Combination) - 4 Stories or Less, 0	168B177 561		North Hollywood - Valley Village	Yes	ABMI	DB50
Los Angeles	11743 GOSHEN AVE	90049	4265010191	0.000	0.000	0.000	8.791	Shortfall of Sites	0.115	Medium Residential	[Q]R3-1	0	0	0	87.032	8.791		Residential - Single Family Residence, 0	129B145 569		Brentwood - Pacific Palisades	Yes	ABMI	DB50
Los Angeles	4740 BEN AVE	91607	2355014032	0.000	0.000	0.000	8.791	Shortfall of Sites	0.111	Medium Residential	R3-1	0	0	0	89.912	8.791		Residential - Five or More Units or Apartments (Any Combination) · 4 Stories or Less, 0	168B165 596		North Hollywood - Valley Village	Yes	ABMI	DB50
Los Angeles	7447 W MANCHESTER AVE	90045	4114028002	0.000	0.000	0.000	8.791	Shortfall of Sites	0.116	Medium Residential	[Q]R3-1	0	0	0	86.123	8.791		Residential - Double, Duplex, or Two Units - 4 Stories or Less, 0	096B157 598		Westchester - Playa del Rey	Yes	ABMI	DB50
Los Angeles	4300 TUJUNGA AVE	91604	2366012021	0.000	0.000	0.000	8.791	Shortfall of Sites	0.121	Medium Residential	[T][Q]R3-1VL-RIO	0	0	0	82.744	8.791		Residential - Five or More Units or Apartments (Any Combination) · 4 Stories or Less - Pool, 0	165B173 627		Sherman Oaks - Studio City - Toluca Lake - Cahuenga Pass	Yes	ABMI	DB50
Los Angeles	12320 TEXAS AVE	90025	4267033024	0.000	0.000	0.000	8.791	Shortfall of Sites	0.110	Medium Residential	[Q]R3-1	0	0	0	90.853	8.791		Residential - Five or More Units or Apartments (Any Combination) · 4 Stories or Less, 0	126B145 642		West Los Angeles	Yes	ABMI	DB50
Los Angeles	1342 WELLESLEY AVE	90025	4263026024	0.000	0.000	0.000	8.791	Shortfall of Sites	0.114	Medium Residential	[Q]R3-1	0	0	0	87.374	8.791		Residential - Five or More Units or Apartments (Any Combination) · 4 Stories or Less, 0	126B145 646		West Los Angeles	Yes	ABMI	DB50
Los Angeles	1342 WELLESLEY AVE	90025	4263026024	0.000	0.000	0.000	8.791	Shortfall of Sites	0.112	Medium Residential	[Q]R3-1	0	0	0	89.476	8.791		Residential - Five or More Units or Apartments (Any Combination) · 4 Stories or Less, 0	126B145 663		West Los Angeles	Yes	ABMI	DB50
Los Angeles	11625 NEBRASKA AVE	90025	4262019012	0.000	0.000	0.000	8.791	Shortfall of Sites	0.110	Medium Residential	[Q]R3-1	0	0	0	91.120	8.791		Residential - Five or More Units or Apartments (Any Combination) · 4 Stories or Less, 0	126B149 720		West Los Angeles	Yes	ABMI	DB50
Los Angeles	4639 COLDWATER CANYON AVE	91604	2362005013	0.000	0.000	0.000	8.791	Shortfall of Sites	0.110	Medium Residential	R3-1-RIO	0	0	0	90.664	8.791		Residential - Five or More Units or Apartments (Any Combination) · 4 Stories or Less, 0	168B161 740		Sherman Oaks - Studio City - Toluca Lake - Cahuenga Pass	Yes	ABMI	DB50
Los Angeles	12428 TEXAS AVE	90025	4267034031	0.000	0.000	0.000	8.791	Shortfall of Sites	0.115	Medium Residential	[Q]R3-1	0	0	0	87.220	8.791		Residential - Five or More Units or Apartments (Any Combination) · 4 Stories or Less, 0	126B145 756		West Los Angeles	Yes	ABMI	DB50
Los Angeles	10773 LAWLER ST	90034	4254025040	0.000	0.000	0.000	8.791	Shortfall of Sites	0.113	Medium Residential	R3-1	0	0	0	88.430	8.791		Residential - Five or More Units or Apartments (Any Combination) · 4 Stories or Less - Pool, 0	120B161 770		Palms - Mar Vista - Del Rey	Yes	ABMI	DB50
Los Angeles	10773 LAWLER ST	90034	4254025040	0.000	0.000	0.000	8.791	Shortfall of Sites	0.113	Medium Residential	R3-1	0	0	0	88.430	8.791		Residential - Five or More Units or Apartments (Any Combination) · 4 Stories or Less - Pool, 0	120B161 776		Palms - Mar Vista - Del Rey	Yes	ABMI	DB50
Los Angeles	1711 STONER AVE	90025	4262016026	0.000	0.000	0.000	8.791	Shortfall of Sites	0.169	Medium Residential	[Q]R3-1	0	0	0	59.013	8.791		Residential - Five or More Units or Apartments (Any Combination) · 4 Stories or Less, 0	126B149 803		West Los Angeles	Yes	ABMI	DB50
Los Angeles	1628 S WESTGATE AVE	90025	4262014024	0.000	0.000	0.000	8.791	Shortfall of Sites	0.112	Medium Residential	[Q]R3-1	0	0	0	88.807	8.791		Residential - Five or More Units or Apartments (Any Combination) · 4 Stories or Less, 0	126B149 823		West Los Angeles	Yes	ABMI	DB50
Los Angeles	10770 LAWLER ST	90034	4254026038	0.000	0.000	0.000	8.791	Shortfall of Sites	0.113	Medium Residential	R3-1	0	0	0	88.442	8.791		Residential - Five or More Units or Apartments (Any Combination) · 4 Stories or Less, 0	120B161 837		Palms - Mar Vista - Del Rey	Yes	ABMI	DB50
Los Angeles	1621 S WESTGATE AVE	90025	4259001029	0.000	0.000	0.000	8.791	Shortfall of Sites	0.119	Medium Residential	[Q]R3-1	0	0	0	84.280	8.791		Residential - Five or More Units or Apartments (Any Combination) · 4 Stories or Less - Pool, 0	126B149 844		West Los Angeles	Yes	ABMI	DB50
Los Angeles	10770 LAWLER ST	90034	4254026038	0.000	0.000	0.000	8.791	Shortfall of Sites	0.113	Medium Residential	R3-1	0	0	0	88.438	8.791		Residential - Five or More Units or Apartments (Any Combination) · 4 Stories or Less, 0	120B161 850		Palms - Mar Vista - Del Rey	Yes	ABMI	DB50
Los Angeles	5137 DENNY AVE	91601	2419009021	0.000	0.000	0.000	8.791	Shortfall of Sites	0.220	Low Medium II Residential	RD1.5-1VL	0	0	0	45.309	8.791		Residential - Five or More Units or Apartments (Any Combination) · 4 Stories or Less, 0	171B177 860		North Hollywood - Valley Village	Yes	ABMI	DB50
Los Angeles	5138 DENNY AVE	91601	2419012024	0.000	0.000	0.000	8.791	Shortfall of Sites	0.225	Low Medium II Residential	RD1.5-1VL	0	0	0	44.456	8.791		Residential - Five or More Units or Apartments (Any Combination) · 4 Stories or Less - Pool, 0	171B177 887		North Hollywood - Valley Village	Yes	ABMI	DB50
Los Angeles	1737 STONER AVE	90025	4262016027	0.000	0.000	0.000	8.791	Shortfall of Sites	0.169	Medium Residential	[Q]R3-1	0	0	0	59.023	8.791		Residential - Five or More Units or Apartments (Any Combination) · 4 Stories or Less, 0	126B149 903		West Los Angeles	Yes	ABMI	DB50
Los Angeles	11030 AQUA VISTA ST	91602	2366026011	0.000	0.000	0.000	8.791	Shortfall of Sites	0.111	Medium Residential	R3-1-RIO	0	0	0	89.705	8.791		Residential - Five or More Units or Apartments (Any Combination) · 4 Stories or Less - Pool, 0	165B173 933		Sherman Oaks - Studio City - Toluca Lake - Cahuenga Pass	Yes	ABMI	DB50
Los Angeles	1160 W 11TH ST	90731	7458010035	0.000	0.000	0.000	8.791	Shortfall of Sites	0.215	Low Medium II Residential	(T)(Q)RD1.5-1XL	0	0	0	46.407	8.791		Residential - Five or More Units or Apartments (Any Combination) · 4 Stories or Less, 0	015B193 951		San Pedro	Yes	ABMI	DB50

Jurisdiction Name	Site Address/Intersection	5 Digit ZIP Code	Assessor Parcel Number	Very Low-Income	Low-Income	Moderate-Income	Above Moderate-Income	Type of Shortfall	Parcel Size (Acres)	Current General Plan Designation	Current Zoning	Proposed General Plan (GP) Designation	Proposed Zoning	Minimum Density Allowed	Maximum Density Allowed	Total Capacity	Vacant/ Nonvacant	Description of Existing Uses	PIN	Base Density Per Acre	Community Plan Area	Rent Stabalization Ordinance	Income Category	Applicable Rezoning Program (Program informing values in Column Q listed first)
Los Angeles	5020 COLDWATER CANYON AVE	91423	2357014040	0.000	0.000	0.000	8.791	Shortfall of Sites	0.152	Medium Residential	[Q]R3-1	0	0	0	65.924	8.791		Residential - Five or More Units or Apartments (Any Combination) · 4 Stories or Less - Pool, 0	171B161 983		Van Nuys - North Sherman Oaks	Yes	ABMI	DB50
Los Angeles	11150 REGENT ST	90034	4252001001	0.000	0.000	0.000	8.791	Shortfall of Sites	0.119	Medium Residential	R3-1	0	0	0	84.300	8.791		Residential - Five or More Units or Apartments (Any Combination) · 4 Stories or Less, 0	117B161 1016		Palms - Mar Vista - Del Rey	Yes	ABMI	DB50
Los Angeles	11970 IOWA AVE	90025	4259012044	0.000	0.000	0.000	8.791	Shortfall of Sites	0.115	Medium Residential	[Q]R3-1	0	0	0	87.207	8.791		Residential - Five or More Units or Apartments (Any Combination) · 4 Stories or Less, 0	126B145 1034		West Los Angeles	Yes	ABMI	DB50
Los Angeles	11970 IOWA AVE	90025	4259012044	0.000	0.000	0.000	8.791	Shortfall of Sites	0.115	Medium Residential	[Q]R3-1	0	0	0	87.207	8.791		Residential - Five or More Units or Apartments (Any Combination) · 4 Stories or Less, 0	126B145 1043		West Los Angeles	Yes	ABMI	DB50
Los Angeles	1446 S CANFIELD AVE	90035	4305006027	0.000	0.000	0.000	8.791	Shortfall of Sites	0.118	Medium Residential	R3-1-O	0	0	0	84.975	8.791		Residential - Five or More Units or Apartments (Any Combination) · 4 Stories or Less, 0	132B169 1092		West Los Angeles	Yes	ABMI	DB50
Los Angeles	5035 DENNY AVE	91601	2419010024	0.000	0.000	0.000	8.791	Shortfall of Sites	0.208	Low Medium II Residential	RD1.5-1VL	0	0	0	48.063	8.791		Residential - Three Units (Any Combination) - 4 Stories or Less, 0	171B177 1095		North Hollywood - Valley Village	Yes	ABMI	DB50
Los Angeles	3747 S SEPULVEDA BLVD	90034	4252001036	0.000	0.000	0.000	8.791	Shortfall of Sites	0.118	Medium Residential	R3-1	0	0	0	84.462	8.791		Residential - Five or More Units or Apartments (Any Combination) · 4 Stories or Less, 0	117B161 1098		Palms - Mar Vista - Del Rey	Yes	ABMI	DB50
Los Angeles	3747 S SEPULVEDA BLVD	90034	4252001036	0.000	0.000	0.000	8.791	Shortfall of Sites	0.118	Medium Residential	R3-1	0	0	0	84.482	8.791		Residential - Five or More Units or Apartments (Any Combination) · 4 Stories or Less, 0	117B161 1104		Palms - Mar Vista - Del Rey	Yes	ABMI	DB50
Los Angeles	11771 NATIONAL BLVD	90064	4257010025	0.000	0.000	0.000	8.791	Shortfall of Sites	0.111	Medium Residential	R3-1	0	0	0	90.030	8.791		Residential - Five or More Units or Apartments (Any Combination) · 4 Stories or Less, 0	120B153 1111		Palms - Mar Vista - Del Rey	Yes	ABMI	DB50
Los Angeles	11825 NATIONAL BLVD	90064	4257019044	0.000	0.000	0.000	8.791	Shortfall of Sites	0.111	Medium Residential	R3-1	0	0	0	90.118	8.791		Residential - Five or More Units or Apartments (Any Combination) · 4 Stories or Less, 0	120B153 1157		Palms - Mar Vista - Del Rey	Yes	ABMI	DB50
Los Angeles	5001 DENNY AVE	91601	2419010002	0.000	0.000	0.000	8.791	Shortfall of Sites	0.226	Low Medium II Residential	RD1.5-1VL	0	0	0	44.222	8.791		Residential - Five or More Units or Apartments (Any Combination) · 4 Stories or Less, 0	171B177 1214		North Hollywood - Valley Village	Yes	ABMI	DB50
Los Angeles	20526 HARTLAND ST	91306	2137030039	0.000	0.000	0.000	8.791	Shortfall of Sites	0.144	Medium Residential	R3-1-RIO	Medium Residential	0	0	69.642	8.791		Residential - Five or More Units or Apartments (Any Combination) · 4 Stories or Less - Pool, 0	183B109 868	43	Canoga Park - Winnetka - Woodland Hills - West Hills	Yes	ABMI	DB50 , CPK CPU, AHO
Los Angeles	1603 LOMITA BLVD	90710	7439025027	0.000	0.000	0.000	8.791	Shortfall of Sites	0.179	Medium Residential	[Q]R3-1VL	0	0	0	68.399	8.791		Residential - Five or More Units or Apartments (Any Combination) · 4 Stories or Less, 0	036B193 23		Wilmington - Harbor City	Yes	ABMI	DB50
Los Angeles	16030 CANTLAY ST	91406	2206035027	0.000	0.000	0.000	8.791	Shortfall of Sites	0.138	Medium Residential	R3-1	0	0	0	88.477	8.791		Residential - Five or More Units or Apartments (Any Combination) · 4 Stories or Less, 0	183B141 50		Van Nuys - North Sherman Oaks	Yes	ABMI	DB50
Los Angeles	10102 CAMARILLO ST	91602	2420016011	0.000	0.000	0.000	8.791	Shortfall of Sites	0.147	Medium Residential	R3-1	0	0	0	83.090	8.791		Residential - Five or More Units or Apartments (Any Combination) · 4 Stories or Less - Pool, 0	168B181 93		North Hollywood - Valley Village	Yes	ABMI	DB50
Los Angeles	14463 FOOTHILL BLVD	91342	2502024021	0.000	0.000	0.000	8.791	Shortfall of Sites	0.273	Low Medium II Residential	RD1.5-1	0	0	0	44.719	8.791		Residential - Five or More Units or Apartments (Any Combination) · 4 Stories or Less, 0	228B149 109		Sylmar	Yes	ABMI	DB50
Los Angeles	7129 WOODMAN AVE	91405	2216027015	0.000	0.000	0.000	8.791	Shortfall of Sites	0.143	Medium Residential	R3-1	0	0	0	85.102	8.791		Residential - Four Units (Any Combination) - 4 Stories or Less, 0	183B157 134		Van Nuys - North Sherman Oaks	Yes	ABMI	DB50
Los Angeles	6717 WILKINSON AVE	91606	2333001022	0.000	0.000	0.000	8.791	Shortfall of Sites	0.147	Medium Residential	R3-1	0	0	0	83.076	8.791		Residential - Five or More Units or Apartments (Any Combination) · 4 Stories or Less - Pool, 0	180B165 138		North Hollywood - Valley Village	Yes	ABMI	DB50
Los Angeles	6717 WILKINSON AVE	91606	2333001022	0.000	0.000	0.000	8.791	Shortfall of Sites	0.148	Medium Residential	R3-1	0	0	0	82.637	8.791		Residential - Five or More Units or Apartments (Any Combination) · 4 Stories or Less - Pool, 0	180B165 139		North Hollywood - Valley Village	Yes	ABMI	DB50
Los Angeles	12510 SATICOY ST	91605	2307018022	0.000	0.000	0.000	8.791	Shortfall of Sites	0.140	Medium Residential	R3-1	0	0	0	87.248	8.791		Residential - Five or More Units or Apartments (Any Combination) · 4 Stories or Less, 0	186B165 268		Sun Valley - La Tuna Canyon	Yes	ABMI	DB50
Los Angeles	10920 WILMINGTON AVE	90059	6067006033	0.000	0.000	0.000	8.791	Shortfall of Sites	0.075	Neighborhood Commercial	C2-1VL-CPIO	0	0	0	163.533	8.791		Commercial - Store Combination - Store and Residential Combination - One Story, 0	088-5A215 276		Southeast Los Angeles	Yes	ABMI	DB50 , ARO
Los Angeles	10920 WILMINGTON AVE	90059	6067006033	0.000	0.000	0.000	8.791	Shortfall of Sites	0.075	Neighborhood Commercial	C2-1VL-CPIO	0	0	0	163.523	8.791		Commercial - Store Combination - Store and Residential Combination - One Story, 0	088-5A215 283		Southeast Los Angeles	Yes	ABMI	DB50 , ARO
Los Angeles	10930 WILMINGTON AVE	90059	6067006030	0.000	0.000	0.000	8.791	Shortfall of Sites	0.075	Neighborhood Commercial	C2-1VL-CPIO	0	0	0	163.484	8.791		Commercial - Store Combination - Store and Residential Combination - One Story, 0	088-5A215 313		Southeast Los Angeles	Yes	ABMI	DB50 , ARO
Los Angeles	5306 CAHUENGA BLVD	91601	2417003027	0.000	0.000	0.000	8.791	Shortfall of Sites	0.140	Medium Residential	R3-1	0	0	0	87.156	8.791		Residential - Five or More Units or Apartments (Any Combination) · 4 Stories or Less, 0	171B177 332		North Hollywood - Valley Village	Yes	ABMI	DB50
Los Angeles	1637 ANAHEIM ST	90710	7411008056	0.000	0.000	0.000	8.791	Shortfall of Sites	0.182	General Commercial	[Q]C2-1VL	0	0	0	67.267	8.791		Residential - Five or More Units or Apartments (Any Combination) · 4 Stories or Less, 0	033B193 346		Wilmington - Harbor City	Yes	ABMI	DB50
Los Angeles	7041 FULTON AVE	91605	2328023022	0.000	0.000	0.000	8.791	Shortfall of Sites	0.143	Medium Residential	R3-1	0	0	0	85.241	8.791		Residential - Five or More Units or Apartments (Any Combination) · 4 Stories or Less, 0	183B157 347		North Hollywood - Valley Village	Yes	ABMI	DB50
Los Angeles	1511 ANAHEIM ST	90710	7411006029	0.000	0.000	0.000	8.791	Shortfall of Sites	0.182	Medium Residential	[Q]R3-1VL	0	0	0	67.254	8.791		Residential - Five or More Units or Apartments (Any Combination) · 4 Stories or Less, 0	033B193 406		Wilmington - Harbor City	Yes	ABMI	DB50
Los Angeles	1511 ANAHEIM ST	90710	7411006029	0.000	0.000	0.000	8.791	Shortfall of Sites	0.182	Medium Residential	[Q]R3-1VL	0	0	0	67.243	8.791		Residential - Five or More Units or Apartments (Any Combination) · 4 Stories or Less, 0	033B193 407		Wilmington - Harbor City	Yes	ABMI	DB50
Los Angeles	13617 LEADWELL ST	91405	2328002046	0.000	0.000	0.000	8.791	Shortfall of Sites	0.141	Low Medium II Residential	R3-1	0	0	0	86.485	8.791		Residential - Five or More Units or Apartments (Any Combination) · 4 Stories or Less, 0	186B157 417		Van Nuys - North Sherman Oaks	Yes	ABMI	DB50
Los Angeles	1511 ANAHEIM ST	90710	7411006029	0.000	0.000	0.000	8.791	Shortfall of Sites	0.182	Medium Residential	[Q]R3-1VL	0	0	0	67.257	8.791		Residential - Five or More Units or Apartments (Any Combination) · 4 Stories or Less, 0	033B193 450		Wilmington - Harbor City	Yes	ABMI	DB50
Los Angeles	7009 FULTON AVE	91605	2328023027	0.000	0.000	0.000	8.791	Shortfall of Sites	0.143	Medium Residential	R3-1	0	0	0	85.242	8.791		Residential - Five or More Units or Apartments (Any Combination) · 4 Stories or Less, 0	183B157 476		North Hollywood - Valley Village	Yes	ABMI	DB50
Los Angeles	6108 HAZELHURST PL	91606	2338007042	0.000	0.000	0.000	8.791	Shortfall of Sites	0.208	Medium Residential	[Q]R3-1	0	0	0	58.750	8.791		Residential - Five or More Units or Apartments (Any Combination) · 4 Stories or Less, 0	177B169 586		North Hollywood - Valley Village	Yes	ABMI	DB50
Los Angeles	7355 WOODLEY AVE	91406	2205025004	0.000	0.000	0.000	8.791	Shortfall of Sites	0.149	Medium Residential	R3-1	0	0	0	82.081	8.791		Residential - Five or More Units or Apartments (Any Combination) · 4 Stories or Less, 0	186B141 593		Van Nuys - North Sherman Oaks	Yes	ABMI	DB50
Los Angeles	1326 ANAHEIM ST	90710	7411021068	0.000	0.000	0.000	8.791	Shortfall of Sites	0.179	Medium Residential	[Q]R3-1VL	0	0	0	68.269	8.791		Residential - Four Units (Any Combination) - 4 Stories or Less, 0	033B193 607		Wilmington - Harbor City	Yes	ABMI	DB50
Los Angeles	1310 ANAHEIM ST	90710	7411021056	0.000	0.000	0.000	8.791	Shortfall of Sites	0.181	Medium Residential	[Q]R3-1VL	0	0	0	67.645	8.791		Residential - Five or More Units or Apartments (Any Combination) · 4 Stories or Less, 0	033B193 612		Wilmington - Harbor City	Yes	ABMI	DB50
Los Angeles	7337 WOODLEY AVE	91406	2205025001	0.000	0.000	0.000	8.791	Shortfall of Sites	0.149	Medium Residential	R3-1	0	0	0	82.081	8.791		Residential - Five or More Units or Apartments (Any Combination) · 4 Stories or Less, 0	186B141 653		Van Nuys - North Sherman Oaks	Yes	ABMI	DB50
Los Angeles	6915 FULTON AVE	91605	2328022036	0.000	0.000	0.000	8.791	Shortfall of Sites	0.138	Medium Residential	R3-1	0	0	0	88.595	8.791		Residential - Five or More Units or Apartments (Any Combination) · 4 Stories or Less, 0	183B157 686		North Hollywood - Valley Village	Yes	ABMI	DB50
Los Angeles	1014 N WILMINGTON BLVD	90744	7415029032	0.000	0.000	0.000	8.791	Shortfall of Sites	0.180	General Commercial	[Q]C1.5-1VL-O-CUGU	0	0	0	67.702	8.791		Commercial - Store Combination - Store and Residential Combination - One Story, 0	033B201 779		Wilmington - Harbor City	Yes	ABMI	DB50 , ARO
Los Angeles	1014 N WILMINGTON BLVD	90744	7415029032	0.000	0.000	0.000	8.791	Shortfall of Sites	0.178	General Commercial	[Q]C1.5-1VL-O-CUGU	0	0	0	68.633	8.791		Commercial - Store Combination - Store and Residential Combination - One Story, 0	033B201 783		Wilmington - Harbor City	Yes	ABMI	DB50 , ARO
Los Angeles	1025 WILCOX AVE	90038	5533013026	0.000	0.000	0.000	8.791	Shortfall of Sites	0.141	Medium Residential	R3-1	0	0	0	86.780	8.791		Residential - Five or More Units or Apartments (Any Combination) · 4 Stories or Less, 0	144B185 855		Hollywood	Yes	ABMI	DB50
Los Angeles	12611 OXNARD ST	91606	2332021018	0.000	0.000	0.000	8.791	Shortfall of Sites	0.271	Low Medium II Residential	RD1.5-1	0	0	0	45.014	8.791		Residential - Five or More Units or Apartments (Any Combination) · 4 Stories or Less, 0	177B161 875		North Hollywood - Valley Village	Yes	ABMI	DB50
Los Angeles	1929 ARLINGTON AVE	90018	5060031022	0.000	0.000	0.000	8.791	Shortfall of Sites	0.148	Medium Residential	R3-1-O-CPIO	0	0	0	82.475	8.791		Residential - Five or More Units or Apartments (Any Combination) · 4 Stories or Less, 0	126B189 1073		West Adams - Baldwin Hills - Leimert	Yes	ABMI	DB50
Los Angeles	13953 VANOWEN ST	91405	2216017007	0.000	0.000	0.000	8.791	Shortfall of Sites	0.148	Medium Residential	[Q]R3-1	0	0	0	82.336	8.791		Residential - Five or More Units or Apartments (Any Combination) · 4 Stories or Less, 0	183B153 1102		Van Nuys - North Sherman Oaks	Yes	ABMI	DB50
Los Angeles	7174 VALMONT ST	91042	2568007035	0.000	0.000	0.000	8.791	Shortfall of Sites	0.073	Neighborhood Office Commercial	C2-1L	0	0	0	167.527	8.791		Commercial - Store Combination - Store and Residential Combination - One Story, 0	204B197 1104		Sunland - Tujunga - Lake View Terrace - Shadow Hills - East La Tuna Canyon	Yes	ABMI	DB50 , ARO
Los Angeles	6326 COLDWATER CANYON AVE	91606	2332001011	0.000	0.000	0.000	8.791	Shortfall of Sites	0.138	Medium Residential	R3-1	0	0	0	88.647	8.791		Residential - Five or More Units or Apartments (Any Combination) · 4 Stories or Less, 0	180B161 1214		North Hollywood - Valley Village	Yes	ABMI	DB50
Los Angeles	11554 OHIO AVE	90025	4261001030	0.000	0.000	0.000	8.791	Shortfall of Sites	0.144	Medium Residential	[Q]R3-1	0	0	0	84.707	8.791		Residential - Five or More Units or Apartments (Any Combination) · 4 Stories or Less, 0	126B149 50		West Los Angeles	Yes	ABMI	DB50

Jurisdiction Name	Site Address/Intersection	5 Digit ZIP Code	Assessor Parcel Number	Very Low-Income	Low-Income	Moderate-Income	Above Moderate-Income	Type of Shortfall	Parcel Size (Acres)	Current General Plan Designation	Current Zoning	Proposed General Plan (GP) Designation	Proposed Zoning	Minimum Density Allowed	Maximum Density Allowed	Total Capacity	Vacant/ Nonvacant	Description of Existing Uses	PIN	Base Density Per Acre	Community Plan Area	Rent Stabalization Ordinance	Income Category	Applicable Rezoning Program (Program informing values in Column Q listed first)
Los Angeles	2230 FOX HILLS DR	90064	4315017082	0.000	0.000	0.000	8.791	Shortfall of Sites	0.149	Medium Residential	R3-1-O	0	0	0	82.104	8.791		Residential - Five or More Units or Apartments (Any Combination) · 4 Stories or Less, 0	129B161 138		West Los Angeles	Yes	ABMI	DB50
Los Angeles	1110 GLENVILLE DR	90035	4332002059	0.000	0.000	0.000	8.791	Shortfall of Sites	0.139	Medium Residential	R3-1-O	0	0	0	87.639	8.791		Residential - Five or More Units or Apartments (Any Combination) · 4 Stories or Less, 0	132B169 510		West Los Angeles	Yes	ABMI	DB50
Los Angeles	1110 GLENVILLE DR	90035	4332002059	0.000	0.000	0.000	8.791	Shortfall of Sites	0.139	Medium Residential	R3-1-O	0	0	0	87.641	8.791		Residential - Five or More Units or Apartments (Any Combination) · 4 Stories or Less, 0	132B169 537		West Los Angeles	Yes	ABMI	DB50
Los Angeles	11554 OHIO AVE	90025	4261001030	0.000	0.000	0.000	8.791	Shortfall of Sites	0.144	Medium Residential	[Q]R3-1	0	0	0	84.670	8.791		Residential - Five or More Units or Apartments (Any Combination) · 4 Stories or Less, 0	129B149 577		West Los Angeles	Yes	ABMI	DB50
Los Angeles	11554 OHIO AVE	90025	4261001030	0.000	0.000	0.000	8.791	Shortfall of Sites	0.144	Medium Residential	[Q]R3-1	0	0	0	84.687	8.791		Residential - Five or More Units or Apartments (Any Combination) · 4 Stories or Less, 0	129B149 589		West Los Angeles	Yes	ABMI	DB50
Los Angeles	10537 VICTORY BLVD	91606	2412019024	4.396	4.396	0.000	0.000	Shortfall of Sites	0.143	Highway Oriented Commercial	C2-1VL	0	0	20	170.404	8.791		Commercial - Auto, Recreation Equipment, Construction Equipment Sales and Service - Auto Body Repair Shop - One Story, 0	177B177 23		North Hollywood - Valley Village	No	LI	DB50
Los Angeles	11046 SEPULVEDA BLVD	91345	2664005026	4.396	4.396	0.000	0.000	Shortfall of Sites	0.149	Community Commercial	C2-1	0	0	20	163.617	8.791		Commercial - Parking Lot (Commercial Use Property) - Parking Structures - Patron or Employee - One Story, 0	210B145 148		Mission Hills - Panorama City - North Hills	No	LI	DB50
Los Angeles	15534 DEVONSHIRE ST	91345	2660001029	4.396	4.396	0.000	0.000	Shortfall of Sites	0.143	Community Commercial	C2-1	0	0	20	170.219	8.791		Commercial - Store - One Story, 0	204B145 306		Mission Hills - Panorama City - North Hills	No	LI	DB50
Los Angeles	15534 DEVONSHIRE ST	91345	2660001029	4.396	4.396	0.000	0.000	Shortfall of Sites	0.143	Community Commercial	C2-1	0	0	20	170.211	8.791		Commercial - Store - One Story, 0	204B145 307		Mission Hills - Panorama City - North Hills	No	LI	DB50
Los Angeles	10537 VICTORY BLVD	91606	2412019024	4.396	4.396	0.000	0.000	Shortfall of Sites	0.143	Highway Oriented Commercial	C2-1VL	0	0	20	170.609	8.791		Commercial - Auto, Recreation Equipment, Construction Equipment Sales and Service - Auto Body Repair Shop - One Story, 0	180B177 317		North Hollywood - Valley Village	No	LI	DB50
Los Angeles	5455 ZELZAH AVE	91316	2162009013	0.000	0.000	0.000	8.784	Shortfall of Sites	1.001	Medium Residential	R3-1	Medium Residential	0	0	71.910	8.784		Residential - Five or More Units or Apartments (Any Combination) · 4 Stories or Less - Pool, 54	174B129 957	43	Encino - Tarzana	Yes	ABMI	DB50 , ENC CPU, AHO
Los Angeles	5417 ZELZAH AVE	91316	2162009001	0.000	0.000	0.000	8.784	Shortfall of Sites	1.002	Medium Residential	R3-1	Medium Residential	0	0	71.885	8.784		Residential - Five or More Units or Apartments (Any Combination) · 4 Stories or Less - Pool, 54	174B129 1003	43	Encino - Tarzana	Yes	ABMI	DB50 , ENC CPU, AHO
Los Angeles	12247 HARTSOOK ST	91607	2356016010	0.000	0.000	0.000	8.784	Shortfall of Sites	0.105	Low Residential	R1-1	Medium Neighborhood Residential	0	0	99.000	8.784		Residential - Single Family Residence - Pool, 1	171B165 618	72	North Hollywood - Valley Village	No	ABMI	TOC EXP , NH CPU, AHO
Los Angeles	4220 W PICO BLVD	90019	5082023024	0.000	0.000	0.000	8.782	Shortfall of Sites	0.168	Neighborhood Commercial	C4-1VL-O-CPIO	0	0	0	54.450	8.782		Commercial - Store - One Story, 0	129B185 1092		West Adams - Baldwin Hills - Leimert	No	ABMI	OPP C
Los Angeles	7150 HAZELTINE AVE	91405	2216011900	4.389	4.389	0.000	0.000	Shortfall of Sites	5.709	Public Facilities	[Q]PF-1XL	0	0	20	153.741	8.777		Miscellaneous - Government Owned Property, 0	183B153 150		Van Nuys - North Sherman Oaks	No	LI	PF
Los Angeles	10337 LOUISIANA AVE	90025	4319010069	0.000	0.000	0.000	8.776	Shortfall of Sites	0.123	Low Residential	R1-1-O	0	0	0	99.000	8.776		Residential - Single Family Residence, 1	129B157 90		West Los Angeles	No	ABMI	TOC EXP
Los Angeles	616 S WESTMORELAND AVE	90005	5077008010	0.439	0.439	0.000	7.898	Shortfall of Sites	0.195	Regional Center Commercial	C1-2	0	0	20	86.493	8.775		Commercial - Office Building - One Story, 0	135B197 1080		Wilshire	No	VLI, LI, ABMI	MURC , ARO
Los Angeles	621 S VIRGIL AVE	90005	5077008004	0.439	0.439	0.000	7.898	Shortfall of Sites	0.195	Regional Center Commercial	C4-2	0	0	20	86.480	8.775		Commercial - Office Building - One Story, 0	135B197 1101		Wilshire	No	VLI, LI, ABMI	MURC , ARO
Los Angeles	616 S WESTMORELAND AVE	90005	5077008010	0.439	0.439	0.000	7.898	Shortfall of Sites	0.195	Regional Center Commercial	C1-2	0	0	20	86.496	8.775		Commercial - Office Building - One Story, 0	135B197 1104		Wilshire	No	VLI, LI, ABMI	MURC , ARO
Los Angeles	621 S VIRGIL AVE	90005	5077008004	0.439	0.439	0.000	7.898	Shortfall of Sites	0.195	Regional Center Commercial	C4-2	0	0	20	86.479	8.775		Commercial - Office Building - One Story, 0	135B197 1126		Wilshire	No	VLI, LI, ABMI	MURC , ARO
Los Angeles	621 S VIRGIL AVE	90005	5077008004	0.439	0.439	0.000	7.898	Shortfall of Sites	0.195	Regional Center Commercial	C4-2	0	0	20	86.480	8.775		Commercial - Office Building - One Story, 0	135B197 1149		Wilshire	No	VLI, LI, ABMI	MURC , ARO
Los Angeles	3075 WILSHIRE BLVD	90010	5077009005	0.439	0.439	0.000	7.898	Shortfall of Sites	0.195	Regional Center Commercial	C1-2	0	0	20	86.480	8.775		Commercial - Store Combination - Store and Residential Combination - One Story, 0	135B197 1177		Wilshire	No	VLI, LI, ABMI	MURC , ARO
Los Angeles	1949 S BARRINGTON AVE	90025	4262026022	0.000	0.000	0.000	8.774	Shortfall of Sites	0.136	Low Medium I Residential	R2-1	0	0	0	99.000	8.774		Residential - Double, Duplex, or Two Units - 4 Stories or Less, 2	123B149 33		West Los Angeles	No	ABMI	TOC EXP , R2RD, OPP RC2
Los Angeles	4624 CAHUENGA BLVD	91602	2420032012	0.000	0.000	0.000	8.774	Shortfall of Sites	0.723	Medium Residential	R3-1	0	0	0	82.891	8.774		Residential - Five or More Units or Apartments (Any Combination) · 4 Stories or Less - Pool, 32	168B177 836		North Hollywood - Valley Village	Yes	ABMI	DB50
Los Angeles	2488 S BUNDY DR	90064	4257002005	0.000	0.000	0.000	8.772	Shortfall of Sites	0.105	Low Residential	R1V2	0	0	0	99.000	8.772		Residential - Single Family Residence, 1	120B149 191		Palms - Mar Vista - Del Rey	No	ABMI	TOC EXP , OPP RC2
Los Angeles	2472 S BUNDY DRIVE	90064	4257002044	0.000	0.000	0.000	8.772	Shortfall of Sites	0.105	Low Residential	R1V2	0	0	0	99.000	8.772		Residential - Single Family Residence, 1	120B149 151		Palms - Mar Vista - Del Rey	No	ABMI	TOC EXP , OPP RC2
Los Angeles	2484 S BUNDY DR	90064	4257002004	0.000	0.000	0.000	8.772	Shortfall of Sites	0.105	Low Residential	R1V2	0	0	0	99.000	8.772		Residential - Single Family Residence, 1	120B149 182		Palms - Mar Vista - Del Rey	No	ABMI	TOC EXP , OPP RC2
Los Angeles	2480 S BUNDY DR	90064	4257002003	0.000	0.000	0.000	8.772	Shortfall of Sites	0.105	Low Residential	R1V2	0	0	0	99.000	8.772		Residential - Single Family Residence, 1	120B149 171		Palms - Mar Vista - Del Rey	No	ABMI	TOC EXP , OPP RC2
Los Angeles	2476 S BUNDY DR	90064	4257002002	0.000	0.000	0.000	8.771	Shortfall of Sites	0.105	Low Residential	R1V2	0	0	0	99.000	8.771		Residential - Single Family Residence, 1	120B149 163		Palms - Mar Vista - Del Rey	No	ABMI	TOC EXP , OPP RC2
Los Angeles	2477 S BUNDY DR	90064	4257021073	0.000	0.000	0.000	8.771	Shortfall of Sites	0.105	Low Residential	R1-1	0	0	0	99.000	8.771		Residential - Single Family Residence, 1	120B149 190		Palms - Mar Vista - Del Rey	No	ABMI	TOC EXP , OPP RC2
Los Angeles	2481 S BUNDY DR	90064	4257021072	0.000	0.000	0.000	8.771	Shortfall of Sites	0.105	Low Residential	R1-1	0	0	0	99.000	8.771		Residential - Single Family Residence, 1	120B149 201		Palms - Mar Vista - Del Rey	No	ABMI	TOC EXP , OPP RC2
Los Angeles	2485 S BUNDY DR	90064	4257021071	0.000	0.000	0.000	8.771	Shortfall of Sites	0.105	Low Residential	R1-1	0	0	0	99.000	8.771		Residential - Single Family Residence, 1	120B149 213		Palms - Mar Vista - Del Rey	No	ABMI	TOC EXP , OPP RC2
Los Angeles	2493 S BUNDY DR	90064	4257021069	0.000	0.000	0.000	8.771	Shortfall of Sites	0.105	Low Residential	R1-1	0	0	0	99.000	8.771		Residential - Single Family Residence, 1	120B149 232		Palms - Mar Vista - Del Rey	No	ABMI	TOC EXP , OPP RC2
Los Angeles	7230 LANKERSHIM BLVD	91605	2316030043	0.000	0.000	0.000	8.768	Shortfall of Sites	0.073	Neighborhood Office Commercial	C2-1VL	0	0	0	166.869	8.768		Commercial - Store - One Story, 1	183B169 35		Sun Valley - La Tuna Canyon	No	ABMI	DB50
Los Angeles	10251 FERNGLEN AVE	91042	2558025029	0.000	0.000	0.000	8.768	Shortfall of Sites	0.276	Low Medium II Residential	RD1.5-1	0	0	0	44.291	8.768		Residential - Single Family Residence, 1	204A197 37		Sunland - Tujunga - Lake View Terrace - Shadow Hills - East La Tuna Canyon	No	ABMI	DB50
Los Angeles	16044 CANTLAY ST	91406	2206035008	0.000	0.000	0.000	8.768	Shortfall of Sites	0.138	Medium Residential	R3-1	0	0	0	88.478	8.768		Residential - Single Family Residence, 1	183B141 47		Van Nuys - North Sherman Oaks	No	ABMI	DB50
Los Angeles	10034 COMMERCE AVE	91042	2568007023	0.000	0.000	0.000	8.768	Shortfall of Sites	0.073	Neighborhood Office Commercial	C2-1L	0	0	0	167.525	8.768		Commercial - Store - One Story, 1	202-5A199 51		Sunland - Tujunga - Lake View Terrace - Shadow Hills - East La Tuna Canyon	No	ABMI	DB50
Los Angeles	0	0	2672001004	0.000	0.000	0.000	8.768	Shortfall of Sites	0.184	Neighborhood Office Commercial	[Q]C2-1VL, (Q)C2-1VL	0	0	0	66.522	8.768		Commercial - Shopping Center (Neighborhood, Community) - One Story, 1	195B141 69		Mission Hills - Panorama City - North Hills	No	ABMI	DB50
Los Angeles	13205 FOOTHILL BLVD	91342	2513027024	0.000	0.000	0.000	8.768	Shortfall of Sites	0.074	Community Commercial	C2-1VL-CPIO	0	0	0	164.856	8.768		Residential - Single Family Residence, 1	219B157 89		Sylmar	No	ABMI	DB50
Los Angeles	16119 SHERMAN WAY	91406	2205028003	0.000	0.000	0.000	8.768	Shortfall of Sites	0.071	Community Commercial	C2-1VL	0	0	0	171.707	8.768		Commercial - Store - One Story, 1	183B141 96		Van Nuys - North Sherman Oaks	No	ABMI	DB50
Los Angeles	832 LAKME AVE	90744	7423016007	0.000	0.000	0.000	8.768	Shortfall of Sites	0.181	Medium Residential	[Q]R3-1VL-O-CUGU	0	0	0	67.351	8.768		Residential - Single Family Residence, 1	030B209 105		Wilmington - Harbor City	No	ABMI	DB50
Los Angeles	11669 SHERMAN WAY	91605	2316030005	0.000	0.000	0.000	8.768	Shortfall of Sites	0.075	Commercial Manufacturing	C2-1	0	0	0	163.280	8.768		Commercial - Restaurant, Cocktail Lounge - Restaurant, Cocktail Lounge, Tavern - One Story, 1	183B169 107		Sun Valley - La Tuna Canyon	No	ABMI	DB50
Los Angeles	14680 COBALT ST	91342	2502022013	0.000	0.000	0.000	8.768	Shortfall of Sites	0.518	Low Medium I Residential	RD3-1XL	0	0	0	23.575	8.768		Residential - Single Family Residence, 1	228B149 112		Sylmar	No	ABMI	DB50
Los Angeles	831 LAKME AVE	90744	7423011010	0.000	0.000	0.000	8.768	Shortfall of Sites	0.178	Medium Residential	[Q]R3-1VL-O-CUGU	0	0	0	68.576	8.768		Residential - Single Family Residence, 1	030B209 113		Wilmington - Harbor City	No	ABMI	DB50
Los Angeles	7639 SIMPSON AVE	91605	2317007038	0.000	0.000	0.000	8.768	Shortfall of Sites	0.139	Medium Residential	R3-1-CUGU	0	0	0	88.013	8.768		Residential - Single Family Residence, 1	186B169 130		Sun Valley - La Tuna Canyon	No	ABMI	DB50
Los Angeles	5842 TUJUNGA AVE	91601	2337014004	0.000	0.000	0.000	8.768	Shortfall of Sites	0.206	Medium Residential	[Q]R3-1	0	0	0	59.223	8.768		Residential - Double, Duplex, or Two Units - 4 Stories or Less - Pool, 1	174B173 150		North Hollywood - Valley Village	No	ABMI	DB50
Los Angeles	818 LAKME AVE	90744	7423016004	0.000	0.000	0.000	8.768	Shortfall of Sites	0.181	Medium Residential	[Q]R3-1VL-O-CUGU	0	0	0	67.351	8.768		Residential - Single Family Residence, 1	030B209 154		Wilmington - Harbor City	No	ABMI	DB50
Los Angeles	15930 S VERMONT AVE	90247	6120016030	0.000	0.000	0.000	8.768	Shortfall of Sites	0.148	Medium Residential	R3-1	0	0	0	82.480	8.768		Residential - Single Family Residence, 1	069B197 169		Harbor Gateway	No	ABMI	DB50
Los Angeles	15934 S VERMONT AVE	90247	6120016029	0.000	0.000	0.000	8.768	Shortfall of Sites	0.148	Medium Residential	R3-1	0	0	0	82.486	8.768		Residential - Single Family Residence, 1	069B197 176		Harbor Gateway	No	ABMI	DB50
Los Angeles	7622 MORELLA AVE	91605	2317007003	0.000	0.000	0.000	8.768	Shortfall of Sites	0.137	Low Residential	R3-1-CUGU	0	0	0	89.134	8.768		Residential - Single Family Residence, 1	186B169 184		Sun Valley - La Tuna Canyon	No	ABMI	DB50
Los Angeles	16010 S VERMONT AVE	90247	6120016026	0.000	0.000	0.000	8.768	Shortfall of Sites	0.148	Medium Residential	R3-1	0	0	0	82.500	8.768		Commercial - Store Combination - Store and Residential Combination - One Story, 1	069B197 199		Harbor Gateway	No	ABMI	DB50
Los Angeles	7650 MACHREA ST	91042	2558003006	0.000	0.000	0.000	8.768	Shortfall of Sites	0.149	Medium Residential	R3-1	0	0	0	81.946	8.768		Residential - Single Family Residence, 1	204B197 301		Sunland - Tujunga - Lake View Terrace - Shadow Hills - East La Tuna Canyon	No	ABMI	DB50
Los Angeles	7644 MACHREA ST	91042	2558003007	0.000	0.000	0.000	8.768	Shortfall of Sites	0.149	Medium Residential	R3-1	0	0	0	81.928	8.768		Residential - Single Family Residence, 1	204B197 302		Sunland - Tujunga - Lake View Terrace - Shadow Hills - East La Tuna Canyon	No	ABMI	DB50
Los Angeles	7638 MACHREA ST	91042	2558003008	0.000	0.000	0.000	8.768	Shortfall of Sites	0.149	Medium Residential	R3-1	0	0	0	81.909	8.768		Residential - Single Family Residence, 1	204B197 303		Sunland - Tujunga - Lake View Terrace - Shadow Hills - East La Tuna Canyon	No	ABMI	DB50

Jurisdiction Name	Site Address/Intersection	5 Digit ZIP Code	Assessor Parcel Number	Very Low-Income	Low-Income	Moderate-Income	Above Moderate-Income	Type of Shortfall	Parcel Size (Acres)	Current General Plan Designation	Current Zoning	Proposed General Plan (GP) Designation	Proposed Zoning	Minimum Density Allowed	Maximum Density Allowed	Total Capacity	Vacant/ Nonvacant	Description of Existing Uses	PIN	Base Density Per Acre	Community Plan Area	Rent Stabalization Ordinance	Income Category	Applicable Rezoning Program (Program informing values in Column Q listed first)
Los Angeles	15715 VOSE ST	91406	2224005022	0.000	0.000	0.000	8.768	Shortfall of Sites	0.184	Medium Residential	[Q]R3-1	0	0	0	66.485	8.768		Residential - Single Family Residence - Pool, 1	183B141 315		Van Nuys - North Sherman Oaks	No	ABMI	DB50
Los Angeles	1056 252ND ST	90710	7413014002	0.000	0.000	0.000	8.768	Shortfall of Sites	0.276	Low Medium II Residential	[Q]RD1.5-1XL	0	0	0	44.290	8.768		Residential - Single Family Residence, 1	036B197 330		Wilmington - Harbor City	No	ABMI	DB50
Los Angeles	756 W EL SEGUNDO BLVD	90047	6117021002	0.000	0.000	0.000	8.768	Shortfall of Sites	0.149	Medium Residential	R3-1-O	0	0	0	81.936	8.768		Residential - Single Family Residence, 1	081B197 335		Harbor Gateway	No	ABMI	DB50
Los Angeles	762 W EL SEGUNDO BLVD	90247	6117021001	0.000	0.000	0.000	8.768	Shortfall of Sites	0.148	Medium Residential	R3-1-O	0	0	0	82.577	8.768		Residential - Single Family Residence, 1	081B197 336		Harbor Gateway	No	ABMI	DB50
Los Angeles	10956 WILMINGTON AVE	90059	6067006028	0.000	0.000	0.000	8.768	Shortfall of Sites	0.075	Neighborhood Commercial	C2-1VL-CPIO	0	0	0	163.461	8.768		Residential - Single Family Residence, 1	088-5A215 347		Southeast Los Angeles	No	ABMI	DB50
Los Angeles	10958 WILMINGTON AVE	90059	6067006027	0.000	0.000	0.000	8.768	Shortfall of Sites	0.075	Neighborhood Commercial	C2-1VL-CPIO	0	0	0	163.453	8.768		Residential - Single Family Residence, 1	088-5A215 356		Southeast Los Angeles	No	ABMI	DB50
Los Angeles	11017 S MAIN ST	90061	6074017004	0.000	0.000	0.000	8.768	Shortfall of Sites	0.072	Neighborhood Commercial	C2-1-CPIO	0	0	0	169.852	8.768		Commercial - Store Combination - Store and Residential Combination - One Story, 1	088-5A203 360		Southeast Los Angeles	No	ABMI	DB50 , ARO
Los Angeles	10960 WILMINGTON AVE	90059	6067006026	0.000	0.000	0.000	8.768	Shortfall of Sites	0.075	Neighborhood Commercial	C2-1VL-CPIO	0	0	0	163.443	8.768		Residential - Single Family Residence, 1	088-5A215 365		Southeast Los Angeles	No	ABMI	DB50
Los Angeles	26014 BELLE PORTE AVE	90710	7411005008	0.000	0.000	0.000	8.768	Shortfall of Sites	0.176	Medium Residential	[Q]R3-1VL	0	0	0	69.239	8.768		Residential - Single Family Residence, 1	033B193 367		Wilmington - Harbor City	No	ABMI	DB50
Los Angeles	13539 LEADWELL ST	91405	2328002035	0.000	0.000	0.000	8.768	Shortfall of Sites	0.279	Low Medium II Residential	[Q]RD1.5-1	0	0	0	43.741	8.768		Residential - Single Family Residence, 1	186B157 383		Van Nuys - North Sherman Oaks	No	ABMI	DB50
Los Angeles	1625 S DUNSMUIR AVE	90019	5064002030	0.000	0.000	0.000	8.768	Shortfall of Sites	0.264	Low Medium II Residential	RD1.5-1	0	0	0	46.325	8.768		Residential - Single Family Residence - Pool, 1	126B177 400		West Adams - Baldwin Hills - Leimert	No	ABMI	DB50
Los Angeles	5241 WILLOWCREST AVE	91601	2416028019	0.000	0.000	0.000	8.768	Shortfall of Sites	0.138	Medium Residential	R3-1VL	0	0	0	88.537	8.768		Residential - Single Family Residence - Pool, 1	171B177 449		North Hollywood - Valley Village	No	ABMI	DB50
Los Angeles	803 W 165TH PL	90247	6121007029	0.000	0.000	0.000	8.768	Shortfall of Sites	0.138	Medium Residential	R3-1	0	0	0	88.589	8.768		Residential - Single Family Residence - Therapy Pool (Spa), 1	069B197 490		Harbor Gateway	No	ABMI	DB50
Los Angeles	25422 BELLE PORTE AVE	90710	7410027065	0.000	0.000	0.000	8.768	Shortfall of Sites	0.172	Medium Residential	[Q]R3-1VL	0	0	0	70.832	8.768		Residential - Single Family Residence, 1	036B193 571		Wilmington - Harbor City	No	ABMI	DB50
Los Angeles	25424 BELLE PORTE AVE	90710	7410027066	0.000	0.000	0.000	8.768	Shortfall of Sites	0.172	Medium Residential	[Q]R3-1VL	0	0	0	70.799	8.768		Residential - Single Family Residence, 1	036B193 588		Wilmington - Harbor City	No	ABMI	DB50
Los Angeles	1112 N WILMINGTON BLVD	90744	7415023012	0.000	0.000	0.000	8.768	Shortfall of Sites	0.184	General Commercial	[Q]C1.5-1VL-O-CUGU	0	0	0	66.402	8.768		Residential - Single Family Residence, 1	033B201 589		Wilmington - Harbor City	No	ABMI	DB50
Los Angeles	5364 PACKARD ST	90019	5085034014	0.000	0.000	0.000	8.768	Shortfall of Sites	0.148	Medium Residential	R3-1-O	0	0	0	82.683	8.768		Residential - Single Family Residence, 1	129B177 597		Wilshire	No	ABMI	DB50
Los Angeles	5358 PACKARD ST	90019	5085034015	0.000	0.000	0.000	8.768	Shortfall of Sites	0.142	Medium Residential	R3-1-O	0	0	0	85.697	8.768		Residential - Single Family Residence, 1	129B177 609		Wilshire	No	ABMI	DB50
Los Angeles	2803 W JEFFERSON BLVD	90018	5051036021	0.000	0.000	0.000	8.768	Shortfall of Sites	0.143	Neighborhood Commercial	C2-1VL-CPIO	0	0	0	85.096	8.768		Commercial - Store Combination - Store and Residential Combination - One Story, 1	120B189 614		West Adams - Baldwin Hills - Leimert	No	ABMI	DB50 , ARO
Los Angeles	5936 CARTWRIGHT AVE	91601	2415014030	0.000	0.000	0.000	8.768	Shortfall of Sites	0.148	Medium Residential	R3-1	0	0	0	82.251	8.768		Residential - Single Family Residence, 1	177B177 649		North Hollywood - Valley Village	No	ABMI	DB50
Los Angeles	1356 255TH ST	90710	7410028057	0.000	0.000	0.000	8.768	Shortfall of Sites	0.186	Medium Residential	[Q]R3-1VL	0	0	0	65.655	8.768		Residential - Single Family Residence, 1	036B193 671		Wilmington - Harbor City	No	ABMI	DB50
Los Angeles	7325 WOODLEY AVE	91406	2205026023	0.000	0.000	0.000	8.768	Shortfall of Sites	0.147	Medium Residential	R3-1	0	0	0	83.225	8.768		Residential - Single Family Residence, 1	186B141 672		Van Nuys - North Sherman Oaks	No	ABMI	DB50
Los Angeles	1800 S RIDGELEY DR	90019	5064006014	0.000	0.000	0.000	8.768	Shortfall of Sites	0.276	Low Medium II Residential	RD1.5-1	0	0	0	44.305	8.768		Residential - Single Family Residence, 1	126B177 697		West Adams - Baldwin Hills - Leimert	No	ABMI	DB50
Los Angeles	25522 BELLE PORTE AVE	90710	7410028054	0.000	0.000	0.000	8.768	Shortfall of Sites	0.186	Medium Residential	[Q]R3-1VL	0	0	0	65.655	8.768		Residential - Single Family Residence, 1	036B193 708		Wilmington - Harbor City	No	ABMI	DB50
Los Angeles	7315 WOODLEY AVE	91406	2205026003	0.000	0.000	0.000	8.768	Shortfall of Sites	0.149	Medium Residential	R3-1	0	0	0	82.081	8.768		Residential - Single Family Residence, 1	186B141 713		Van Nuys - North Sherman Oaks	No	ABMI	DB50
Los Angeles	1036 N WILMINGTON BLVD	90744	7415029008	0.000	0.000	0.000	8.768	Shortfall of Sites	0.184	General Commercial	[Q]C1.5-1VL-O-CUGU	0	0	0	66.428	8.768		Residential - Single Family Residence, 1	033B201 720		Wilmington - Harbor City	No	ABMI	DB50
Los Angeles	25530 BELLE PORTE AVE	90710	7410028052	0.000	0.000	0.000	8.768	Shortfall of Sites	0.183	Medium Residential	[Q]R3-1VL	0	0	0	66.894	8.768		Residential - Single Family Residence, 1	036B193 741		Wilmington - Harbor City	No	ABMI	DB50
Los Angeles	1026 N WILMINGTON BLVD	90744	7415029006	0.000	0.000	0.000	8.768	Shortfall of Sites	0.184	General Commercial	[Q]C1.5-1VL-O-CUGU	0	0	0	66.429	8.768		Commercial - Store - One Story, 1	033B201 745		Wilmington - Harbor City	No	ABMI	DB50
Los Angeles	7910 S SAN PEDRO ST	90003	6030019003	0.000	0.000	0.000	8.768	Shortfall of Sites	0.140	Medium Residential	R3-1	0	0	0	87.352	8.768		Residential - Single Family Residence, 1	099B205 753		Southeast Los Angeles	No	ABMI	DB50
Los Angeles	6057 TUJUNGA AVE	91606	2338001009	0.000	0.000	0.000	8.768	Shortfall of Sites	0.224	Medium Residential	[Q]R3-1	0	0	0	54.593	8.768		Residential - Single Family Residence, 1	177B173 800		North Hollywood - Valley Village	No	ABMI	DB50
Los Angeles	1351 S BURNSIDE AVE	90019	5085033014	0.000	0.000	0.000	8.768	Shortfall of Sites	0.138	Medium Residential	R3-1-O	0	0	0	88.672	8.768		Residential - Single Family Residence, 1	129B177 829		Wilshire	No	ABMI	DB50
Los Angeles	10143 PINEWOOD AVE	91042	2565014020	0.000	0.000	0.000	8.768	Shortfall of Sites	0.137	Medium Residential	R3-1	0	0	0	88.842	8.768		Residential - Single Family Residence, 1	204B201 863		Sunland - Tujunga - Lake View Terrace - Shadow Hills - East La Tuna Canyon	No	ABMI	DB50
Los Angeles	1424 257TH ST	90710	7410009033	0.000	0.000	0.000	8.768	Shortfall of Sites	0.172	Medium Residential	[Q]R3-1VL	0	0	0	70.978	8.768		Residential - Single Family Residence, 1	036B193 884		Wilmington - Harbor City	No	ABMI	DB50
Los Angeles	1404 257TH ST	90710	7410009030	0.000	0.000	0.000	8.768	Shortfall of Sites	0.173	Medium Residential	[Q]R3-1VL	0	0	0	70.497	8.768		Residential - Single Family Residence, 1	036B193 887		Wilmington - Harbor City	No	ABMI	DB50
Los Angeles	25718 BELLE PORTE AVE	90710	7410028062	0.000	0.000	0.000	8.768	Shortfall of Sites	0.172	Medium Residential	[Q]R3-1VL	0	0	0	70.979	8.768		Residential - Single Family Residence, 1	036B193 890		Wilmington - Harbor City	No	ABMI	DB50
Los Angeles	10230 TUJUNGA CANYON BLVD	91042	2565013029	0.000	0.000	0.000	8.768	Shortfall of Sites	0.141	Medium Residential	R3-1	0	0	0	86.311	8.768		Residential - Single Family Residence, 1	204B197 1049		Sunland - Tujunga - Lake View Terrace - Shadow Hills - East La Tuna Canyon	No	ABMI	DB50
Los Angeles	10062 COMMERCE AVE	91042	2568007033	0.000	0.000	0.000	8.768	Shortfall of Sites	0.073	Neighborhood Office Commercial	C2-1L	0	0	0	167.527	8.768		Commercial - Office Building - One Story, 1	204B197 1116		Sunland - Tujunga - Lake View Terrace - Shadow Hills - East La Tuna Canyon	No	ABMI	DB50 , ARO
Los Angeles	6344 BABCOCK AVE	91606	2332016014	0.000	0.000	0.000	8.768	Shortfall of Sites	0.136	Medium Residential	R3-1	0	0	0	89.769	8.768		Residential - Single Family Residence - Pool, 1	180B161 1171		North Hollywood - Valley Village	No	ABMI	DB50
Los Angeles	12155 CREWE ST	91605	2321009033	0.000	0.000	0.000	8.768	Shortfall of Sites	0.144	Medium Residential	R3-1VL	Neighborhood Center	0	0	69.595	8.768		Residential - Single Family Residence, 1	183B165 334	108	North Hollywood - Valley Village	No	ABMI	DB50 , NH CPU
Los Angeles	12716 FOOTHILL BLVD	91342	2514005032	0.000	0.000	0.000	8.768	Shortfall of Sites	0.191	Highway Oriented Commercial	P-1VL-CUGU, [Q]C2-1VL-CUGU	0	0	0	63.819	8.768		Residential - Single Family Residence, 1	216B161 63		Arleta - Pacoima	No	ABMI	DB50 , P
Los Angeles	7807 BREEN AVE	90045	4127016002	0.000	0.000	0.000	8.768	Shortfall of Sites	0.105	Low Residential	R1-1	0	0	0	99.000	8.768		Residential - Single Family Residence, 1	099B173 496		Westchester - Playa del Rey	No	ABMI	TOC EXP
Los Angeles	2473 S BUNDY DR	90064	4257021074	0.000	0.000	0.000	8.766	Shortfall of Sites	0.105	Low Residential	R1-1	0	0	0	99.000	8.766		Residential - Single Family Residence, 1	120B149 181		Palms - Mar Vista - Del Rey	No	ABMI	TOC EXP , OPP RC2
Los Angeles	3110 S BARRINGTON AVE	90066	4250009036	0.000	0.000	0.000	8.766	Shortfall of Sites	1.372	Medium Residential	R3-1	0	0	0	81.708	8.766		Residential - Five or More Units or Apartments (Any Combination) · 4 Stories or Less - Pool, 78	120B153 1147		Palms - Mar Vista - Del Rey	Yes	ABMI	DB50
Los Angeles	4900 GLORIA AVE	91436	2261013060	4.383	4.383	0.000	0.000	Shortfall of Sites	0.689	Low II Residential	RE9-1	Low Residential	0	20	66.287	8.765		, 0	168B141 326	1 per lot	Encino - Tarzana	No	LI	AHO , ENC CPU
Los Angeles	1460 S NORTON AVE	90019	5072017014	0.000	0.000	0.000	8.758	Shortfall of Sites	0.092	Low Medium II Residential	RD2-1-O-CPIO	0	0	0	99.000	8.758		Residential - Single Family Residence - Other Improvements Only, 0	126B189 208		West Adams - Baldwin Hills - Leimert	No	ABMI	TOC EXP , R2RD
Los Angeles	10647 WILKINS AVE	90024	4326023099	4.379	4.379	0.000	0.000	Shortfall of Sites	0.448	Medium Residential	[Q]R3-1-O	0	0	20	81.825	8.758		Residential - Five or More Units or Apartments (Any Combination) · 4 Stories or Less - Condominium, 19	132B153 644		Westwood	No	LI	DB50
Los Angeles	2649 TILDEN AVE	90064	4256018026	0.000	0.000	0.000	8.752	Shortfall of Sites	0.123	Low Residential	R1-1	0	0	0	99.000	8.752		Residential - Single Family Residence, 1	123B157 811		West Los Angeles	No	ABMI	TOC EXP
Los Angeles	2749 S BENTLEY AVE	90064	4251001014	0.000	0.000	0.000	8.749	Shortfall of Sites	0.105	Low Residential	R1-1	0	0	0	99.000	8.749		Residential - Single Family Residence, 1	123B157 1075		West Los Angeles	No	ABMI	TOC EXP
Los Angeles	2753 S BENTLEY AVE	90064	4251001015	0.000	0.000	0.000	8.749	Shortfall of Sites	0.105	Low Residential	R1-1	0	0	0	99.000	8.749		Residential - Single Family Residence, 1	123B157 1089		West Los Angeles	No	ABMI	TOC EXP
Los Angeles	2761 S BENTLEY AVE	90064	4251001017	0.000	0.000	0.000	8.749	Shortfall of Sites	0.105	Low Residential	R1-1	0	0	0	99.000	8.749		Residential - Single Family Residence, 1	123B157 1117		West Los Angeles	No	ABMI	TOC EXP
Los Angeles	11158 EXPOSITION BLVD	90064	4256016036	0.000	0.000	0.000	8.749	Shortfall of Sites	0.105	Medium Residential	RD1.5-1	0	0	0	99.000	8.749		Residential - Single Family Residence, 1	123B153 250		West Los Angeles	No	ABMI	TOC EXP , R2RD
Los Angeles	17460 VENTURA BLVD	91316	2290004025	4.374	4.374	0.000	0.000	Shortfall of Sites	0.687	Community Commercial	RA-1, C4-1VL	0	0	20	66.287	8.748		Commercial - Store Combination - Store and Residential Combination - One Story, 0	171B129 445		Encino - Tarzana	No	LI	AHO , ENC CPU, ARO
Los Angeles	11150 EXPOSITION BLVD	90064	4256016037	0.000	0.000	0.000	8.747	Shortfall of Sites	0.105	Medium Residential	RD1.5-1	0	0	0	99.000	8.747		Residential - Single Family Residence, 1	123B153 248		West Los Angeles	No	ABMI	TOC EXP , R2RD
Los Angeles	13346 MARGATE ST	91401	2344019034	0.000	0.000	0.000	8.741	Shortfall of Sites	0.105	Low Residential	R1-1	0	0	0	99.000	8.741		Residential - Single Family Residence - Pool, 1	171B157 262		Van Nuys - North Sherman Oaks	No	ABMI	TOC EXP
Los Angeles	8141 CALHOUN AVE	91402	2212019900	4.369	4.369	0.000	0.000	Shortfall of Sites	5.683	Public Facilities	[Q]PF-1XL	0	0	20	153.741	8.738	Vacant	Miscellaneous - Government Owned Property - Vacant Land, 0	192B153 920		Mission Hills - Panorama City - North Hills	No	LI	PF
Los Angeles	10860 WOODBINE ST	90034	4254023900	4.368	4.368	0.000	0.000	Shortfall of Sites	4.735	Public Facilities	[Q]PF-1XL	0	0	20	153.741	8.736		Miscellaneous - Government Owned Property, 0	120B161 857		Palms - Mar Vista - Del Rey	No	LI	PF
Los Angeles	15839 VALLEY VISTA BLVD	91436	2283008018	4.368	4.368	0.000	0.000	Shortfall of Sites	0.781	Very Low II Residential	R1-1, RE15-1-H	Very Low Residential	0	20	66.287	8.736		Residential - Single Family Residence - Pool, 1	168B141 845	1 per lot	Encino - Tarzana	No	LI	AHO , ENC CPU, ADU
Los Angeles	2469 S BUNDY DR	90064	4257021075	0.000	0.000	0.000	8.736	Shortfall of Sites	0.105	Low Residential	R1-1	0	0	0	99.000	8.736		Residential - Single Family Residence, 1	120B149 170		Palms - Mar Vista - Del Rey	No	ABMI	TOC EXP , OPP RC2

Jurisdiction Name	Site Address/Intersection	5 Digit ZIP Code	Assessor Parcel Number	Very Low-Income	Low-Income	Moderate-Income	Above Moderate-Income	Type of Shortfall	Parcel Size (Acres)	Current General Plan Designation	Current Zoning	Proposed General Plan (GP) Designation	Proposed Zoning	Minimum Density Allowed	Maximum Density Allowed	Total Capacity	Vacant/ Nonvacant	Description of Existing Uses	PIN	Base Density Per Acre	Community Plan Area	Rent Stabalization Ordinance	Income Category	Applicable Rezoning Program (Program informing values in Column Q listed first)
Los Angeles	2468 WELLESLEY AVE	90064	4257021043	0.000	0.000	0.000	8.734	Shortfall of Sites	0.123	Low Residential	R1-1	0	0	0	99.000	8.734		Residential - Single Family Residence, 1	120B149 238		Palms - Mar Vista - Del Rey	No	ABMI	TOC EXP
Los Angeles	9233 AIRDROME ST	90035	4305003900	4.366	4.366	0.000	0.000	Shortfall of Sites	4.733	Public Facilities	[Q]PF-1XL	0	0	20	153.741	8.731		Miscellaneous - Government Owned Property, 0	129B169 489		West Los Angeles	No	LI	PF
Los Angeles	444 S SYCAMORE AVE	90036	5507010027	0.000	0.000	0.000	8.727	Shortfall of Sites	0.104	Low II Residential	R1R3-RG	0	0	0	99.000	8.727		Residential - Single Family Residence - Pool, 1	135B181 513		Wilshire	No	ABMI	TOC EXP
Los Angeles	2742 GREENFIELD AVE	90064	4256020060	0.000	0.000	0.000	8.725	Shortfall of Sites	0.092	Low Residential	R1-1	0	0	0	99.000	8.725		Residential - Single Family Residence, 0	123B157 847		West Los Angeles	No	ABMI	TOC EXP
Los Angeles	11018 AQUA VISTA ST	91602	2366026013	0.000	0.000	0.000	8.724	Shortfall of Sites	0.520	Medium Residential	R3-1-RIO	0	0	0	83.199	8.724		Residential - Five or More Units or Apartments (Any Combination) - 4 Stories or Less - Pool, 23	162B173 23		Sherman Oaks - Studio City - Toluca Lake - Cahuenga Pass	Yes	ABMI	DB50
Los Angeles	10327 LAURISTON AVE	90025	4319005048	0.000	0.000	0.000	8.720	Shortfall of Sites	0.104	Low Residential	R1-1-O	0	0	0	99.000	8.720		Residential - Single Family Residence, 1	129B161 70		West Los Angeles	No	ABMI	TOC EXP
Los Angeles	4655 LIBBIT AVE	91436	2284001023	4.359	4.359	0.000	0.000	Shortfall of Sites	0.685	Low I Residential	RE9-1	Low Residential	0	20	66.287	8.719		Residential - Single Family Residence - Pool, 0	168B137 572	1 per lot	Encino - Tarzana	No	LI	AHO , ENC CPU, ADU
Los Angeles	4073 W WASHINGTON BLVD	90018	5072013035	0.000	0.000	0.000	8.719	Shortfall of Sites	0.167	Neighborhood Commercial	C2-1VL-O-CPIO	0	0	0	54.450	8.719		Commercial - Supermarket - Supermarket - 6,000 SF through 11,999 SF - One Story, 0	126B185 948		West Adams - Baldwin Hills - Leimert	No	ABMI	OPP C
Los Angeles	2657 BUTLER AVE	90064	4258004015	0.000	0.000	0.000	8.714	Shortfall of Sites	0.123	Low Residential	R1V2	0	0	0	99.000	8.714		Residential - Single Family Residence, 1	120B153 112		Palms - Mar Vista - Del Rey	No	ABMI	TOC EXP
Los Angeles	1335 S NORTON AVE	90019	5072008016	0.000	0.000	0.000	8.714	Shortfall of Sites	0.138	Low Medium II Residential	RD2-1-O-CPIO	0	0	0	99.000	8.714		Residential - Three Units (Any Combination) - 4 Stories or Less, 3	129B189 1092		West Adams - Baldwin Hills - Leimert	Yes	ABMI	TOC EXP , R2RD
Los Angeles	7511 RAYMOND AVE	90044	6019003905	4.356	4.356	0.000	0.000	Shortfall of Sites	5.667	Public Facilities	PF-1	0	0	20	153.741	8.712		Miscellaneous - Government Owned Property, 0	102B197 1633		South Los Angeles	No	LI	PF
Los Angeles	14638 SYLVAN ST	91411	2241011009	4.355	4.355	0.000	0.000	Shortfall of Sites	0.184	Medium Residential	[Q]R3-1	High Medium	0	20	152.463	8.710		Residential - Five or More Units or Apartments (Any Combination) - 4 Stories or Less, 9	178-5A151 135	No Max	Van Nuys - North Sherman Oaks	No	LI	Orange LineTNP
Los Angeles	2465 S BUNDY DR	90064	4257021076	0.000	0.000	0.000	8.706	Shortfall of Sites	0.104	Low Residential	R1-1	0	0	0	99.000	8.706		Residential - Single Family Residence, 1	120B149 162		Palms - Mar Vista - Del Rey	No	ABMI	TOC EXP , OPP RC2
Los Angeles	18200 KILLION ST	91356	2160012030	0.000	0.000	0.000	8.706	Shortfall of Sites	0.891	Medium Residential	R3-1	Medium Residential	0	0	71.856	8.706		Residential - Five or More Units or Apartments (Any Combination) - 4 Stories or Less - Pool, 47	174B125 509	43	Encino - Tarzana	Yes	ABMI	DB50 , ENC CPU, AHO
Los Angeles	8523 PICKFORD ST	90035	4303031026	0.000	0.000	0.000	8.702	Shortfall of Sites	0.138	Low Medium II Residential	[Q]RD1.5-1-O	0	0	0	99.000	8.702		Residential - Three Units (Any Combination) - 4 Stories or Less, 3	129B173 785		Wilshire	Yes	ABMI	TOC EXP , R2RD
Los Angeles	0	0	2328008076	4.351	4.351	0.000	0.000	Shortfall of Sites	1.025	Neighborhood Office Commercial	C1-1VL, P-1	0	0	20	94.696	8.702		Commercial - Restaurant, Cocktail Lounge - Restaurant, Cocktail Lounge, Tavern - One Story, 1	183B157 1012		Van Nuys - North Sherman Oaks	No	LI	P
Los Angeles	4061 CARTWRIGHT AVE	91604	2423033002	0.000	0.000	0.000	8.701	Shortfall of Sites	0.104	Low Residential	R1-1-RIO	Low Residential	0	0	99.000	8.701		Residential - Single Family Residence, 1	162B177 166	1 per lot	Sherman Oaks - Studio City - Toluca Lake - Cahuenga Pass	No	ABMI	TOC EXP , SHR CPU, AHO
Los Angeles	15201 VENTURA BLVD	91403	2264007019	4.350	4.350	0.000	0.000	Shortfall of Sites	0.222	Community Commercial	PB-1	0	0	20	163.350	8.700		Commercial - Store - One Story, 0	168B145 854		Sherman Oaks - Studio City - Toluca Lake - Cahuenga Pass	No	LI	MURC , P
Los Angeles	11034 LA MAIDA ST	91601	2353025034	0.000	0.000	0.000	8.700	Shortfall of Sites	0.196	Medium Residential	R3-1	Medium	0	0	112.417	8.700		Residential - Five or More Units or Apartments (Any Combination) - 4 Stories or Less, 6	168B173 354	54	North Hollywood - Valley Village	Yes	ABMI	Orange LineTNP , DB50, AHO
Los Angeles	627 S CARONDELET ST	90057	5141006022	0.000	0.000	0.000	8.700	Shortfall of Sites	0.154	Community Commercial	R4-2	0	0	0	70.599	8.700		, 0	133-5A203 113		Westlake	No	ABMI	MURC
Los Angeles	1216 W 7TH ST	90017	5143009009	0.000	0.000	0.000	8.700	Shortfall of Sites	0.168	Regional Center Commercial	CW	0	0	0	64.572	8.700		Commercial - Store - One Story, 0	130-5A207 173		Westlake	No	ABMI	MURC
Los Angeles	3055 W 7TH ST	90005	5077010022	0.000	0.000	0.000	8.700	Shortfall of Sites	0.125	Regional Center Commercial	C2-2	0	0	0	86.746	8.700		Commercial - Store - One Story, 0	132B197 181		Wilshire	No	ABMI	MURC
Los Angeles	1200 W 2ND ST	90026	5152020030	0.000	0.000	0.000	8.700	Shortfall of Sites	0.076	Regional Center Commercial	CW	0	0	0	142.353	8.700	Vacant	Residential - Double, Duplex, or Two Units - 4 Stories or Less - Vacant Land, 0	133-5A209 348		Westlake	No	ABMI	MURC
Los Angeles	22207 SATICOY ST	91303	2012020040	0.435	0.435	0.000	7.828	Shortfall of Sites	0.820	Low Residential	(T)RS-1	Very Low Residential	[MB3-CDF1-5] [IX4-FA] [CPIO]	20	66.287	8.698		Institutional - School (Private) - One Story, 0	186B101 75	1 per lot	Canoga Park - Winnetka - Woodland Hills - West Hills	No	VLI, LI, ABMI	AHO , CPK CPU
Los Angeles	13350 MARGATE ST	91401	2344019033	0.000	0.000	0.000	8.698	Shortfall of Sites	0.092	Low Residential	R1-1	0	0	0	99.000	8.698		Residential - Single Family Residence, 0	171B157 261		Van Nuys - North Sherman Oaks	No	ABMI	TOC EXP
Los Angeles	5616 WOODMAN AVE	91401	2343007008	0.000	0.000	0.000	8.698	Shortfall of Sites	0.125	Low Medium II Residential	RD1.5-1	0	0	0	99.000	8.698		Residential - Double, Duplex, or Two Units - 4 Stories or Less, 2	174B157 548		Van Nuys - North Sherman Oaks	Yes	ABMI	TOC EXP , R2RD, OPP RC2
Los Angeles	2638 TILDEN AVE	90064	4256021006	0.000	0.000	0.000	8.697	Shortfall of Sites	0.125	Low Residential	R1-1	0	0	0	99.000	8.697		Residential - Double, Duplex, or Two Units - 4 Stories or Less, 2	123B157 702		West Los Angeles	Yes	ABMI	TOC EXP
Los Angeles	9608 VAN NUYS BLVD	91402	2644025033	4.348	4.348	0.000	0.000	Shortfall of Sites	0.918	General Commercial	P-1VL, [Q]C2-1VL	0	0	20	94.696	8.695		Commercial - Store Combination - Wireless Communication Tower - Two Stories, 0	201B149 655		Mission Hills - Panorama City - North Hills	No	LI	P , ARO
Los Angeles	5444 VENTURA CANYON AVE	91401	2344006010	0.000	0.000	0.000	8.692	Shortfall of Sites	0.104	Low Residential	R1-1	0	0	0	99.000	8.692		Residential - Single Family Residence - Pool, 1	174B157 930		Van Nuys - North Sherman Oaks	No	ABMI	TOC EXP
Los Angeles	7627 FOOTHILL BLVD	91042	2558033007	0.000	0.000	0.000	8.690	Shortfall of Sites	0.079	General Commercial	C2-1VL	0	0	0	168.187	8.690		Commercial - Store Combination - Store and Residential Combination - One Story, 1	204A197 75		Sunland - Tujunga - Lake View Terrace - Shadow Hills - East La Tuna Canyon	Yes	ABMI	DB50 , ARO
Los Angeles	21801 LANARK ST	91304	2110001051	0.000	0.000	0.000	8.690	Shortfall of Sites	0.779	Medium Residential	R3-1	Medium Residential	0	0	71.895	8.690		Residential - Five or More Units or Apartments (Any Combination) - 4 Stories or Less - Pool, 29	189B105 23	43	Canoga Park - Winnetka - Woodland Hills - West Hills	Yes	ABMI	CPK CPU ,
Los Angeles	21817 LANARK ST	91304	2110001046	0.000	0.000	0.000	8.690	Shortfall of Sites	0.779	Medium Residential	R3-1	Medium Residential	0	0	71.881	8.690		Residential - Five or More Units or Apartments (Any Combination) - 4 Stories or Less - Pool, 29	189B105 25	43	Canoga Park - Winnetka - Woodland Hills - West Hills	Yes	ABMI	CPK CPU ,
Los Angeles	5438 VENTURA CANYON AVE	91401	2344006009	0.000	0.000	0.000	8.685	Shortfall of Sites	0.104	Low Residential	R1-1	0	0	0	99.000	8.685		Residential - Single Family Residence - Pool, 1	174B157 968		Van Nuys - North Sherman Oaks	No	ABMI	TOC EXP
Los Angeles	1015 S MANSFIELD AVE	90019	5084011003	0.000	0.000	0.000	8.684	Shortfall of Sites	0.138	Low Medium I Residential	R2-1	0	0	0	99.000	8.684		Residential - Three Units (Any Combination) - 4 Stories or Less, 3	132B181 756		Wilshire	Yes	ABMI	TOC EXP , R2RD
Los Angeles	10762 CLARKSON RD	90064	4255010047	0.000	0.000	0.000	8.681	Shortfall of Sites	0.104	Low Residential	R1-1	0	0	0	99.000	8.681		Residential - Single Family Residence, 1	123B157 876		West Los Angeles	No	ABMI	TOC EXP
Los Angeles	2496 S BUNDY DR	90064	4257002007	0.000	0.000	0.000	8.677	Shortfall of Sites	0.104	Low Residential	R1V2	0	0	0	99.000	8.677		Residential - Single Family Residence, 1	120B149 214		Palms - Mar Vista - Del Rey	No	ABMI	TOC EXP , OPP RC2
Los Angeles	19235 VENTURA BLVD	91356	2163019016	4.338	4.338	0.000	0.000	Shortfall of Sites	0.107	Community Commercial	C2-1VLD	0	0	20	166.467	8.677		Commercial - Store Combination - Store and Office Combination - One Story, 4	174B117 268		Encino - Tarzana	No	LI	DB50 , ARO
Los Angeles	10040 CANOGA AVE	91311	2747008036	4.337	4.337	0.000	0.000	Shortfall of Sites	1.021	Commercial Manufacturing	CM-1, P-1	0	0	20	94.696	8.673		Commercial - Auto, Recreation Equipment, Construction Equipment Sales and Service - Auto Body Repair Shop - One Story, 1	204B105 668		Chatsworth - Porter Ranch	No	LI	P
Los Angeles	5450 SEPULVEDA BLVD	91411	2250008016	4.335	4.335	0.000	0.000	Shortfall of Sites	0.333	Medium Residential	[Q]R3-1-RIO	0	0	20	83.336	8.670		Commercial - Hotel and Motel - Motel - Under 50 Rooms - One Story, 12	174B145 729		Van Nuys - North Sherman Oaks	No	LI	DB50
Los Angeles	11328 SANTA MONICA BLVD	90025	4261009033	0.000	0.000	0.000	8.670	Shortfall of Sites	0.095	Neighborhood Commercial	C2-1VL	Mixed Use Corridor	0	0	147.841	8.670		Commercial - Store Combination - Store and Office Combination - One Story, 1	129B149 544	54	West Los Angeles	No	ABMI	West WLA CPU , ARO, AHO
Los Angeles	8959 TAMPA AVE	91324	2783028054	0.000	0.000	0.000	8.670	Shortfall of Sites	0.192	Regional Center Commercial	C4-1	0	0	0	66.339	8.670		Commercial - Store - One Story, 0	195B117 423		Chatsworth - Porter Ranch	No	ABMI	MURC
Los Angeles	1835 COLBY AVE	90025	4261025009	0.000	0.000	0.000	8.668	Shortfall of Sites	0.130	Medium Residential	[Q]R3-1	0	0	0	85.555	8.668		Residential - Single Family Residence, 1	126B149 747		West Los Angeles	Yes	ABMI	DB50
Los Angeles	13251 MOORPARK ST	91423	2360030020	0.000	0.000	0.000	8.668	Shortfall of Sites	0.136	General Commercial	[Q]C2-1VL-RIO	Neighborhood District/Villages	0	0	73.650	8.668		Commercial - Store Combination - Store and Residential Combination - One Story, 1	165B157 313	72	Sherman Oaks - Studio City - Toluca Lake - Cahuenga Pass	Yes	ABMI	DB50 , SHR CPU, ARO, OPP C, AHO
Los Angeles	11259 W OLYMPIC BLVD	90064	4260001028	0.000	0.000	0.000	8.663	Shortfall of Sites	0.447	Neighborhood Commercial	[Q]C2-1	0	0	0	28.480	8.663		Industrial - Warehousing, Distribution, Storage - Public Storage - Mini Warehouse - One Story, 0	126B153 958		West Los Angeles	No	ABMI	ARO
Los Angeles	2510 S BUNDY DR	90064	4257001002	0.000	0.000	0.000	8.660	Shortfall of Sites	0.104	Low Residential	R1V2	0	0	0	99.000	8.660		Residential - Single Family Residence, 1	120B149 256		Palms - Mar Vista - Del Rey	No	ABMI	TOC EXP , OPP RC2
Los Angeles	2522 S BUNDY DR	90064	4257001005	0.000	0.000	0.000	8.660	Shortfall of Sites	0.104	Low Residential	R1V2	0	0	0	99.000	8.660		Residential - Single Family Residence, 1	120B149 285		Palms - Mar Vista - Del Rey	No	ABMI	TOC EXP , OPP RC2
Los Angeles	2514 S BUNDY DR	90064	4257001003	0.000	0.000	0.000	8.660	Shortfall of Sites	0.104	Low Residential	R1V2	0	0	0	99.000	8.660		Residential - Single Family Residence, 1	120B149 266		Palms - Mar Vista - Del Rey	No	ABMI	TOC EXP , OPP RC2
Los Angeles	2526 S BUNDY DR	90064	4257001006	0.000	0.000	0.000	8.660	Shortfall of Sites	0.104	Low Residential	R1V2	0	0	0	99.000	8.660		Residential - Single Family Residence, 1	120B149 296		Palms - Mar Vista - Del Rey	No	ABMI	TOC EXP , OPP RC2
Los Angeles	2518 S BUNDY DR	90064	4257001004	0.000	0.000	0.000	8.660	Shortfall of Sites	0.104	Low Residential	R1V2	0	0	0	99.000	8.660		Residential - Single Family Residence, 1	120B149 275		Palms - Mar Vista - Del Rey	No	ABMI	TOC EXP , OPP RC2
Los Angeles	2534 S BUNDY DR	90064	4257001008	0.000	0.000	0.000	8.660	Shortfall of Sites	0.104	Low Residential	R1V2	0	0	0	99.000	8.660		Residential - Single Family Residence, 1	120B149 316		Palms - Mar Vista - Del Rey	No	ABMI	TOC EXP , OPP RC2
Los Angeles	2530 S BUNDY DR	90064	4257001007	0.000	0.000	0.000	8.660	Shortfall of Sites	0.104	Low Residential	R1V2	0	0	0	99.000	8.660		Residential - Single Family Residence, 1	120B149 306		Palms - Mar Vista - Del Rey	No	ABMI	TOC EXP , OPP RC2
Los Angeles	2542 S BUNDY DR	90064	4257001010	0.000	0.000	0.000	8.660	Shortfall of Sites	0.104	Low Residential	R1V2	0	0	0	99.000	8.660		Residential - Single Family Residence, 1	120B149 631		Palms - Mar Vista - Del Rey	No	ABMI	TOC EXP , OPP RC2
Los Angeles	2538 S BUNDY DR	90064	4257001009	0.000	0.000	0.000	8.660	Shortfall of Sites	0.104	Low Residential	R1V2	0	0	0	99.000	8.660		Residential - Single Family Residence, 1	120B149 325		Palms - Mar Vista - Del Rey	No	ABMI	TOC EXP , OPP RC2
Los Angeles	7240 WOODMAN AVE	91405	2328006025	0.000	0.000	0.000	8.659	Shortfall of Sites	0.510	Medium Residential	R3-1	0	0	0	82.677	8.659		Residential - Five or More Units or Apartments (Any Combination) - 4 Stories or Less, 18	186B157 595		Van Nuys - North Sherman Oaks	Yes	ABMI	DB50
Los Angeles	10141 SAN FERNANDO RD	91331	2623032026	4.329	4.329	0.000	0.000	Shortfall of Sites	0.101	Commercial Manufacturing	C2-1-CUGU	0	0	20	164.448	8.658		Commercial - Office Building - One Story, 0	204B161 457		Arleta - Pacoima	No	LI	DB50 , ARO
Los Angeles	1633 RIVERSIDE DR	90031	5445001036	4.329	4.329	0.000	0.000	Shortfall of Sites	0.097	General Commercial	C2-1VL-RIO	0	0	20	172.314	8.658		Commercial - Store - One Story, 0	144B213 88		Silver Lake - Echo Park - Elysian Valley	No	LI	DB50
Los Angeles	10005 COMMERCE AVE	91042	2568008028	4.329	4.329	0.000	0.000	Shortfall of Sites	0.101	Neighborhood Office Commercial	C2-1L	0	0	20	164.590	8.658		Commercial - Store - One Story, 0	202-5A199 141		Sunland - Tujunga - Lake View Terrace - Shadow Hills - East La Tuna Canyon	No	LI	DB50
Los Angeles	5401 VENICE BLVD	90019	5069027035	4.329	4.329	0.000	0.000	Shortfall of Sites	0.096	General Commercial	C2-1-O	0	0	20	173.116	8.658		Commercial - Store - One Story, 0	126B177 219		Wilshire	No	LI	DB50
Los Angeles	5401 VENICE BLVD	90019	5069027035	4.329	4.329	0.000	0.000	Shortfall of Sites	0.100	General Commercial	C2-1-O	0	0	20	166.123	8.658		Commercial - Store - One Story, 0	126B177 243		Wilshire	No	LI	DB50

Jurisdiction Name	Site Address/Intersection	5 Digit ZIP Code	Assessor Parcel Number	Very Low-Income	Low-Income	Moderate-Income	Above Moderate-Income	Type of Shortfall	Parcel Size (Acres)	Current General Plan Designation	Current Zoning	Proposed General Plan (GP) Designation	Proposed Zoning	Minimum Density Allowed	Maximum Density Allowed	Total Capacity	Vacant/ Nonvacant	Description of Existing Uses	PIN	Base Density Per Acre	Community Plan Area	Rent Stabalization Ordinance	Income Category	Applicable Rezoning Program (Program informing values in Column Q listed first)
Los Angeles	8955 WOODMAN AVE	91331	2639039029	4.329	4.329	0.000	0.000	Shortfall of Sites	0.096	Neighborhood Commercial	[Q]C2-1VL	0	0	20	173.297	8.658		Commercial - Store - One Story, 0	195B153 404		Mission Hills - Panorama City - North Hills	No	LI	DB50
Los Angeles	23161 VENTURA BLVD	91364	2042011070	4.329	4.329	0.000	0.000	Shortfall of Sites	0.100	Limited Commercial	CR-1VLD	0	0	20	166.523	8.658		Commercial - Office Building - One Story, 0	171B093 646		Canoga Park - Winnetka - Woodland Hills - West Hills	No	LI	DB50 , ARO
Los Angeles	0	0	2412019025	4.329	4.329	0.000	0.000	Shortfall of Sites	0.101	Highway Oriented Commercial	(T)(Q)C2-1VL	0	0	20	165.551	8.658		Institutional - School (Private) - One Story, 0	180B177 271		North Hollywood - Valley Village	No	LI	DB50
Los Angeles	13000 VICTORY BLVD	91606	2331032197	4.329	4.329	0.000	0.000	Shortfall of Sites	0.203	General Commercial	[Q]C1-1VL	0	0	20	82.024	8.658		Institutional - Hospital - One Story, 0	180B161 1108		Van Nuys - North Sherman Oaks	No	LI	DB50
Los Angeles	13000 VICTORY BLVD	91606	2331032197	4.329	4.329	0.000	0.000	Shortfall of Sites	0.203	General Commercial	[Q]C1-1VL	0	0	20	81.992	8.658		Institutional - Hospital - One Story, 0	180B161 1110		Van Nuys - North Sherman Oaks	No	LI	DB50
Los Angeles	10831 MOORPARK ST	91602	2423007058	0.000	0.000	0.000	8.658	Shortfall of Sites	0.100	General Commercial	C2-1VL-RIO	Community Center	0	0	139.986	8.658		Commercial - Parking Lot (Commercial Use Property) - Lots - Patron or Employee - One Story, 0	165B173 278	108	Sherman Oaks - Studio City - Toluca Lake - Cahuenga Pass	No	ABMI	DB50 , SHR CPU, AHO
Los Angeles	2531 S BUNDY DR	90064	4257022027	0.000	0.000	0.000	8.658	Shortfall of Sites	0.104	Low Residential	R1-1	0	0	0	99.000	8.658		Residential - Single Family Residence, 1	120B149 334		Palms - Mar Vista - Del Rey	No	ABMI	TOC EXP , OPP RC2
Los Angeles	2523 S BUNDY DR	90064	4257022029	0.000	0.000	0.000	8.658	Shortfall of Sites	0.104	Low Residential	R1-1	0	0	0	99.000	8.658		Residential - Single Family Residence, 1	120B149 317		Palms - Mar Vista - Del Rey	No	ABMI	TOC EXP , OPP RC2
Los Angeles	2535 S BUNDY DR	90064	4257022026	0.000	0.000	0.000	8.658	Shortfall of Sites	0.104	Low Residential	R1-1	0	0	0	99.000	8.658		Residential - Single Family Residence, 1	120B149 344		Palms - Mar Vista - Del Rey	No	ABMI	TOC EXP , OPP RC2
Los Angeles	2511 S BUNDY DR	90064	4257022032	0.000	0.000	0.000	8.657	Shortfall of Sites	0.104	Low Residential	R1-1	0	0	0	99.000	8.657		Residential - Single Family Residence, 1	120B149 286		Palms - Mar Vista - Del Rey	No	ABMI	TOC EXP , OPP RC2
Los Angeles	2519 S BUNDY DR	90064	4257022030	0.000	0.000	0.000	8.657	Shortfall of Sites	0.104	Low Residential	R1-1	0	0	0	99.000	8.657		Residential - Single Family Residence, 1	120B149 307		Palms - Mar Vista - Del Rey	No	ABMI	TOC EXP , OPP RC2
Los Angeles	2527 S BUNDY DR	90064	4257022028	0.000	0.000	0.000	8.657	Shortfall of Sites	0.104	Low Residential	R1-1	0	0	0	99.000	8.657		Residential - Single Family Residence, 1	120B149 326		Palms - Mar Vista - Del Rey	No	ABMI	TOC EXP , OPP RC2
Los Angeles	2515 S BUNDY DR	90064	4257022031	0.000	0.000	0.000	8.657	Shortfall of Sites	0.104	Low Residential	R1-1	0	0	0	99.000	8.657		Residential - Single Family Residence, 1	120B149 297		Palms - Mar Vista - Del Rey	No	ABMI	TOC EXP , OPP RC2
Los Angeles	2543 S BUNDY DR	90064	4257022024	0.000	0.000	0.000	8.657	Shortfall of Sites	0.104	Low Residential	R1-1	0	0	0	99.000	8.657		Residential - Single Family Residence, 1	120B149 630		Palms - Mar Vista - Del Rey	No	ABMI	TOC EXP , OPP RC2
Los Angeles	7611 FOOTHILL BLVD	91042	2558033027	0.000	0.000	0.000	8.656	Shortfall of Sites	0.076	General Commercial	C2-1VL	0	0	0	175.833	8.656		Commercial - Store - One Story, 2	204A197 100		Sunland - Tujunga - Lake View Terrace - Shadow Hills - East La Tuna Canyon	No	ABMI	DB50
Los Angeles	13031 GLENOAKS BLVD	91342	2505016003	0.000	0.000	0.000	8.656	Shortfall of Sites	0.154	Neighborhood Commercial	C1-1XL-CPIO	0	0	0	86.701	8.656		Commercial - Restaurant, Cocktail Lounge - Restaurant, Cocktail Lounge, Tavern - One Story, 2	222B149 240		Sylmar	No	ABMI	DB50
Los Angeles	7427 HASKELL AVE	91406	2206027018	0.000	0.000	0.000	8.656	Shortfall of Sites	0.156	Medium Residential	[Q]R3-1	0	0	0	85.159	8.656		Residential - Double, Duplex, or Two Units - 4 Stories or Less, 2	186B141 417		Van Nuys - North Sherman Oaks	No	ABMI	DB50
Los Angeles	6457 WOODMAN AVE	91401	2238013052	0.000	0.000	0.000	8.656	Shortfall of Sites	0.195	Medium Residential	[Q]R3-1	0	0	0	68.392	8.656		Commercial - Restaurant, Cocktail Lounge - Restaurant, Cocktail Lounge, Tavern - One Story, 2	180B157 735		Van Nuys - North Sherman Oaks	No	ABMI	DB50
Los Angeles	2497 S BUNDY DR	90064	4257021068	0.000	0.000	0.000	8.655	Shortfall of Sites	0.104	Low Residential	R1-1	0	0	0	99.000	8.655		Residential - Single Family Residence, 1	120B149 247		Palms - Mar Vista - Del Rey	No	ABMI	TOC EXP , OPP RC2
Los Angeles	1206 LOMITA BLVD	90710	7413007035	4.326	4.326	0.000	0.000	Shortfall of Sites	0.161	General Commercial	[Q]C2-1VL	0	0	20	165.616	8.653		Commercial - Store - One Story, 8	036B197 26		Wilmington - Harbor City	No	LI	DB50
Los Angeles	10317 SAN FERNANDO RD	91331	2623016002	4.326	4.326	0.000	0.000	Shortfall of Sites	0.161	Commercial Manufacturing	C2-1-CUGU	0	0	20	165.788	8.653		Commercial - Hotel and Motel - Hotel - Under 50 Rooms - One Story, 8	204B161 151		Arleta - Pacoima	No	LI	DB50 , ARO
Los Angeles	1711 GLENDON AVE	90024	4325022034	0.000	0.000	0.000	8.649	Shortfall of Sites	0.137	Low Medium II Residential	[Q]RD1.5-1	0	0	0	99.000	8.649		Residential - Three Units (Any Combination) - 4 Stories or Less, 3	129B153 259		Westwood	Yes	ABMI	TOC EXP , R2RD
Los Angeles	5085 AMESTOY AVE	91316	2258011016	4.323	4.323	0.000	0.000	Shortfall of Sites	0.774	Very Low I Residential	RA-1	Very Low Residential	0	20	66.287	8.646		Residential - Single Family Residence - Pool, 1	171B133 544	1 per lot	Encino - Tarzana	No	LI	AHO , ENC CPU, ADU
Los Angeles	12656 BURBANK BLVD	91607	2346006002	0.000	0.000	0.000	8.646	Shortfall of Sites	0.411	Medium Residential	R3-1	0	0	0	83.674	8.646		Residential - Five or More Units or Apartments (Any Combination) · 4 Stories or Less - Pool, 16	174B161 435		North Hollywood - Valley Village	Yes	ABMI	DB50
Los Angeles	12634 BURBANK BLVD	91607	2346006001	0.000	0.000	0.000	8.646	Shortfall of Sites	0.413	Medium Residential	R3-1	0	0	0	83.307	8.646		Residential - Five or More Units or Apartments (Any Combination) · 4 Stories or Less - Pool, 16	174B161 436		North Hollywood - Valley Village	Yes	ABMI	DB50
Los Angeles	1625 W OLYMPIC BLVD	90015	5137002033	0.000	0.000	0.000	8.645	Shortfall of Sites	0.882	Highway Oriented Commercial	C2-2D, C4-2D	0	0	0	18.846	8.645		Commercial - Office Building - 6 to 13 Stories, 0	130-5A203 305		Westlake	No	ABMI	ARO
Los Angeles	17806 KINZIE ST	91325	2755002006	4.321	4.321	0.000	0.000	Shortfall of Sites	0.818	Low Medium II Residential	(Q)R3-1	0	0	20	82.810	8.643		Residential - Five or More Units or Apartments (Any Combination) · 4 Stories or Less - Pool, 44	201B129 187		Northridge	No	LI	DB50
Los Angeles	12016 ALLEGHENY ST	91352	2631004007	4.321	4.321	0.000	0.000	Shortfall of Sites	0.570	Medium Residential	R3-1-CUGU	0	0	20	81.744	8.642		Residential - Five or More Units or Apartments (Any Combination) · 4 Stories or Less, 24	198B165 347		Sun Valley - La Tuna Canyon	No	LI	DB50
Los Angeles	5135 ENCINO AVE	91316	2257004026	4.321	4.321	0.000	0.000	Shortfall of Sites	0.773	Very Low I Residential	RA-1	Very Low Residential	0	20	66.287	8.641		Residential - Single Family Residence - Pool and Misc., 1	171B129 214	1 per lot	Encino - Tarzana	No	LI	AHO , ENC CPU, ADU
Los Angeles	2821 WABASH AVE	90033	5177012020	0.000	0.000	0.000	8.640	Shortfall of Sites	0.173	Neighborhood Office Commercial	C2-1-CUGU	Neighborhood Center	[LUM1 - G2 - 3][XN2 - 8][CPIO]	0	98.443	8.640		Commercial - Store Combination - Store and Residential Combination - One Story, 4	130-5A227 337	54	Boyle Heights	Yes	ABMI	BH CPU , ARO
Los Angeles	3118 WABASH AVE	90063	5178001039	0.000	0.000	0.000	8.640	Shortfall of Sites	0.119	Low Medium II Residential	[Q]C2-1-CUGU	Neighborhood Center	[LUM1 - G2 - 3][XN2 - 8][CPIO]	0	100.521	8.640		Residential - Five or More Units or Apartments (Any Combination) · 4 Stories or Less, 0	129A229 56	54	Boyle Heights	Yes	ABMI	BH CPU , DB50
Los Angeles	3118 WABASH AVE	90063	5178001039	0.000	0.000	0.000	8.640	Shortfall of Sites	0.119	Low Medium II Residential	[Q]C2-1-CUGU	Neighborhood Center	[LUM1 - G2 - 3][XN2 - 8][CPIO]	0	100.522	8.640		Residential - Five or More Units or Apartments (Any Combination) · 4 Stories or Less, 0	129A229 58	54	Boyle Heights	Yes	ABMI	BH CPU , DB50
Los Angeles	3118 WABASH AVE	90063	5178001039	0.000	0.000	0.000	8.640	Shortfall of Sites	0.119	Low Medium II Residential	[Q]C2-1-CUGU	Neighborhood Center	[LUM1 - G2 - 3][XN2 - 8][CPIO]	0	100.522	8.640		Residential - Five or More Units or Apartments (Any Combination) · 4 Stories or Less, 0	129A229 59	54	Boyle Heights	Yes	ABMI	BH CPU , DB50
Los Angeles	3409 ATLANTIC ST	90023	5188020020	0.000	0.000	0.000	8.640	Shortfall of Sites	0.127	Low Medium II Residential	RD1.5-1-CUGU	Neighborhood Center	[LUM1 - G2 - 3][XN2 - 8][CPIO]	0	94.737	8.640		Commercial - Store Combination - Store and Residential Combination - One Story, 0	120A225 20	54	Boyle Heights	Yes	ABMI	BH CPU , R2RD
Los Angeles	2622 MICHIGAN AVE	90033	5180010031	0.000	0.000	0.000	8.640	Shortfall of Sites	0.125	Low Medium II Residential	RD1.5-1-CUGU	Medium Neighborhood Residential	[LLN2 - MU3 - 4][RN3 - 6][CPIO]	0	135.619	8.640		Residential - Four Units (Any Combination) - 4 Stories or Less, 4	127-5A225 180	72	Boyle Heights	Yes	ABMI	BH CPU , R2RD
Los Angeles	2223 E 2ND ST	90033	5183009004	0.000	0.000	0.000	8.640	Shortfall of Sites	0.085	Low Medium II Residential	RD1.5-1-CUGU	Medium Neighborhood Residential	[LLN2 - MU3 - 4][RN3 - 6][CPIO]	0	141.473	8.640		Residential - Three Units (Any Combination) - 4 Stories or Less, 0	127-5A223 196	72	Boyle Heights	Yes	ABMI	BH CPU , R2RD
Los Angeles	2518 PENNSYLVANIA AVE	90033	5180007014	0.000	0.000	0.000	8.640	Shortfall of Sites	0.125	Low Medium II Residential	RD1.5-1-CUGU	Medium Neighborhood Residential	[LLN2 - MU3 - 4][RN3 - 6][CPIO]	0	135.771	8.640		Residential - Four Units (Any Combination) - 4 Stories or Less, 4	127-5A225 198	72	Boyle Heights	Yes	ABMI	BH CPU , R2RD
Los Angeles	2633 PENNSYLVANIA AVE	90033	5180010027	0.000	0.000	0.000	8.640	Shortfall of Sites	0.129	Low Medium II Residential	RD1.5-1-CUGU	Medium Neighborhood Residential	[LLN2 - MU3 - 4][RN3 - 6][CPIO]	0	131.345	8.640		Residential - Four Units (Any Combination) - 4 Stories or Less, 4	127-5A225 234	72	Boyle Heights	Yes	ABMI	BH CPU , R2RD
Los Angeles	2133 E 3RD ST	90033	5183011001	0.000	0.000	0.000	8.640	Shortfall of Sites	0.128	Low Medium II Residential	RD2-1-CUGU	Medium Neighborhood Residential	[LLN2 - MU3 - 4][RN3 - 6][CPIO]	0	132.773	8.640		Residential - Four Units (Any Combination) - 4 Stories or Less, 4	127-5A223 256	72	Boyle Heights	Yes	ABMI	BH CPU , R2RD
Los Angeles	2327 E 6TH ST	90023	5183015010	0.000	0.000	0.000	8.640	Shortfall of Sites	0.077	Low Medium II Residential	RD1.5-1-CUGU	Community Center	[LUM2 - G2 - 3][XC1 - 4][CPIO]	0	220.547	8.640		Residential - Four Units (Any Combination) - 4 Stories or Less, 4	126A223 258	108	Boyle Heights	Yes	ABMI	BH CPU , R2RD
Los Angeles	137 S SOTO ST	90033	5183009034	0.000	0.000	0.000	8.640	Shortfall of Sites	0.075	Low Medium II Residential	RD1.5-1-CUGU	Community Center	[LUM3 - SH3 - 4][XC1 - 4][CPIO]	0	226.995	8.640		Residential - Four Units (Any Combination) - 4 Stories or Less, 4	127-5A223 266	108	Boyle Heights	Yes	ABMI	BH CPU , R2RD
Los Angeles	2509 E 2ND ST	90033	5180006035	0.000	0.000	0.000	8.640	Shortfall of Sites	0.133	Low Medium I Residential	R2-1-CUGU	Medium Neighborhood Residential	[LLN2 - MU3 - 4][RN3 - 6][CPIO]	0	127.415	8.640		Residential - Four Units (Any Combination) - 4 Stories or Less, 4	127-5A223 370	72	Boyle Heights	Yes	ABMI	BH CPU , R2RD
Los Angeles	1024 S LORENA ST	90023	5188020019	0.000	0.000	0.000	8.640	Shortfall of Sites	0.173	Low Medium II Residential	RD1.5-1-CUGU	Neighborhood Center	[LUM1 - G2 - 3][XN2 - 8][CPIO]	0	98.088	8.640		Residential - Four Units (Any Combination) - 4 Stories or Less, 4	120A225 8	54	Boyle Heights	Yes	ABMI	BH CPU
Los Angeles	2518 MICHIGAN AVE	90033	5180007031	0.000	0.000	0.000	8.640	Shortfall of Sites	0.125	Medium Residential	R3-1-CUGU	Medium Neighborhood Residential	[LLN2 - MU3 - 4][RN3 - 6][CPIO]	0	135.514	8.640		Residential - Four Units (Any Combination) - 4 Stories or Less, 4	127-5A225 128	72	Boyle Heights	Yes	ABMI	BH CPU
Los Angeles	1930 MICHIGAN AVE	90033	5174006045	0.000	0.000	0.000	8.640	Shortfall of Sites	0.204	Low Medium II Residential	RD1.5-1-RIO-CUGU	Medium Residential	[VLN2 - CR1 - 3][RG1 - 8][CPIO]	0	58.862	8.640		Residential - Three Units (Any Combination) - 4 Stories or Less, 0	129A221 157	54	Boyle Heights	Yes	ABMI	BH CPU
Los Angeles	3250 E 4TH ST	90063	5186006024	0.000	0.000	0.000	8.640	Shortfall of Sites	0.115	Low Medium I Residential	[Q]C2-1-CUGU	Neighborhood Center	[LUM1 - G2 - 3][XN2 - 8][CPIO]	0	104.300	8.640		Residential - Four Units (Any Combination) - 4 Stories or Less, 0	124-5A227 311	54	Boyle Heights	Yes	ABMI	BH CPU
Los Angeles	22022 GAULT ST	91303	2024002028	0.000	0.000	0.000	8.640	Shortfall of Sites	0.115	General Commercial	R1-1-RIO	Neighborhood Center	0	0	104.485	8.640		Residential - Double, Duplex, or Two Units - 4 Stories or Less, 0	183B101 255	54	Canoga Park - Winnetka - Woodland Hills - West Hills	Yes	ABMI	CPK CPU , AHO
Los Angeles	22016 GAULT ST	91303	2024002029	0.000	0.000	0.000	8.640	Shortfall of Sites	0.115	General Commercial	(Q)C1.5-1-RIO	Neighborhood Center	0	0	104.485	8.640		Residential - Four Units (Any Combination) - 4 Stories or Less, 0	183B101 256	54	Canoga Park - Winnetka - Woodland Hills - West Hills	Yes	ABMI	CPK CPU , AHO
Los Angeles	7129 OWENSMOUTH AVE	91303	2111025011	0.000	0.000	0.000	8.640	Shortfall of Sites	0.086	Community Commercial	[Q]C2-1VL-CDO-RIO	Community Center	0	0	139.399	8.640		Commercial - Office Building - Loft-type Buildings - One Story, 0	183B105 277	54	Canoga Park - Winnetka - Woodland Hills - West Hills	Yes	ABMI	CPK CPU , ARO
Los Angeles	7108 OWENSMOUTH AVE	91303	2111026017	0.000	0.000	0.000	8.640	Shortfall of Sites	0.086	Community Commercial	[Q]C2-1VL-CDO-RIO	Community Center	0	0	139.393	8.640		Commercial - Store Combination - Store and Residential Combination - One Story, 0	183B105 377	54	Canoga Park - Winnetka - Woodland Hills - West Hills	Yes	ABMI	CPK CPU , ARO
Los Angeles	7222 ALABAMA AVE	91303	2111017007	0.000	0.000	0.000	8.640	Shortfall of Sites	0.086	Community Commercial	[Q]C2-1VL-CDO	Community Center	0	0	139.397	8.640		Residential - Five or More Units or Apartments (Any Combination) · 4 Stories or Less, 0	183B105 57	54	Canoga Park - Winnetka - Woodland Hills - West Hills	Yes	ABMI	CPK CPU ,
Los Angeles	7115 MILWOOD AVE	91303	2112028022	0.000	0.000	0.000	8.640	Shortfall of Sites	0.172	Medium Residential	R3-1-RIO	Medium Neighborhood Residential	0	0	69.699	8.640		Residential - Five or More Units or Apartments (Any Combination) · 4 Stories or Less - Pool, 0	183B105 316	43	Canoga Park - Winnetka - Woodland Hills - West Hills	Yes	ABMI	CPK CPU ,

Jurisdiction Name	Site Address/Intersection	5 Digit ZIP Code	Assessor Parcel Number	Very Low-Income	Low-Income	Moderate-Income	Above Moderate-Income	Type of Shortfall	Parcel Size (Acres)	Current General Plan Designation	Current Zoning	Proposed General Plan (GP) Designation	Proposed Zoning	Minimum Density Allowed	Maximum Density Allowed	Total Capacity	Vacant/ Nonvacant	Description of Existing Uses	PIN	Base Density Per Acre	Community Plan Area	Rent Stabalization Ordinance	Income Category	Applicable Rezoning Program (Program informing values in Column Q listed first)
Los Angeles	7115 MILWOOD AVE	91303	2112028022	0.000	0.000	0.000	8.640	Shortfall of Sites	0.172	Medium Residential	R3-1-RIO	Medium Neighborhood Residential		0	0	69.699	8.640	Residential - Five or More Units or Apartments (Any Combination) · 4 Stories or Less - Pool, 0	183B105 340	43	Canoga Park - Winnetka - Woodland Hills - West Hills	Yes	ABMI	CPK CPU ,
Los Angeles	7115 MILWOOD AVE	91303	2112028022	0.000	0.000	0.000	8.640	Shortfall of Sites	0.172	Medium Residential	R3-1-RIO	Medium Neighborhood Residential		0	0	69.698	8.640	Residential - Five or More Units or Apartments (Any Combination) · 4 Stories or Less - Pool, 0	183B105 365	43	Canoga Park - Winnetka - Woodland Hills - West Hills	Yes	ABMI	CPK CPU ,
Los Angeles	7112 ALABAMA AVE	91303	2111028021	0.000	0.000	0.000	8.640	Shortfall of Sites	0.086	Community Commercial	[Q]C2-1VL-CDO-RIO	Community Center		0	0	139.397	8.640	Residential - Five or More Units or Apartments (Any Combination) · 4 Stories or Less, 0	183B105 373	54	Canoga Park - Winnetka - Woodland Hills - West Hills	Yes	ABMI	CPK CPU ,
Los Angeles	7115 MILWOOD AVE	91303	2112028022	0.000	0.000	0.000	8.640	Shortfall of Sites	0.172	Medium Residential	R3-1-RIO	Medium Neighborhood Residential		0	0	69.699	8.640	Residential - Five or More Units or Apartments (Any Combination) · 4 Stories or Less - Pool, 0	183B105 387	43	Canoga Park - Winnetka - Woodland Hills - West Hills	Yes	ABMI	CPK CPU ,
Los Angeles	7115 MILWOOD AVE	91303	2112028022	0.000	0.000	0.000	8.640	Shortfall of Sites	0.167	Medium Residential	R3-1-RIO	Medium Neighborhood Residential		0	0	71.838	8.640	Residential - Five or More Units or Apartments (Any Combination) · 4 Stories or Less - Pool, 0	183B105 414	43	Canoga Park - Winnetka - Woodland Hills - West Hills	Yes	ABMI	CPK CPU ,
Los Angeles	7101 ALABAMA AVE	91303	2111027025	0.000	0.000	0.000	8.640	Shortfall of Sites	0.086	Community Commercial	[Q]C2-1VL-CDO-RIO	Community Center		0	0	139.278	8.640	Residential - Five or More Units or Apartments (Any Combination) · 4 Stories or Less, 0	183B105 421	54	Canoga Park - Winnetka - Woodland Hills - West Hills	Yes	ABMI	CPK CPU ,
Los Angeles	7055 ALABAMA AVE	91303	2138009027	0.000	0.000	0.000	8.640	Shortfall of Sites	0.172	Medium Residential	R3-1-RIO	Medium Neighborhood Residential		0	0	69.699	8.640	Residential - Five or More Units or Apartments (Any Combination) · 4 Stories or Less, 0	183B105 459	43	Canoga Park - Winnetka - Woodland Hills - West Hills	Yes	ABMI	CPK CPU ,
Los Angeles	7044 ALABAMA AVE	91303	2138013027	0.000	0.000	0.000	8.640	Shortfall of Sites	0.172	Medium Residential	R3-1-RIO	Medium Neighborhood Residential		0	0	69.698	8.640	Residential - Five or More Units or Apartments (Any Combination) · 4 Stories or Less, 0	183B105 502	43	Canoga Park - Winnetka - Woodland Hills - West Hills	Yes	ABMI	CPK CPU ,
Los Angeles	7007 ALABAMA AVE	91303	2138009026	0.000	0.000	0.000	8.640	Shortfall of Sites	0.172	Medium Residential	R3-1-RIO	Medium Neighborhood Residential		0	0	69.698	8.640	Residential - Five or More Units or Apartments (Any Combination) · 4 Stories or Less, 0	183B105 640	43	Canoga Park - Winnetka - Woodland Hills - West Hills	Yes	ABMI	CPK CPU ,
Los Angeles	7007 ALABAMA AVE	91303	2138009026	0.000	0.000	0.000	8.640	Shortfall of Sites	0.171	Medium Residential	R3-1-RIO	Medium Neighborhood Residential		0	0	70.151	8.640	Residential - Five or More Units or Apartments (Any Combination) · 4 Stories or Less, 0	183B105 667	43	Canoga Park - Winnetka - Woodland Hills - West Hills	Yes	ABMI	CPK CPU ,
Los Angeles	6911 MILWOOD AVE	91303	2138018025	0.000	0.000	0.000	8.640	Shortfall of Sites	0.172	Medium Residential	R3-1-RIO	Medium Neighborhood Residential		0	0	69.617	8.640	Residential - Five or More Units or Apartments (Any Combination) · 4 Stories or Less - Pool, 0	183B105 778	43	Canoga Park - Winnetka - Woodland Hills - West Hills	Yes	ABMI	CPK CPU ,
Los Angeles	6911 MILWOOD AVE	91303	2138018025	0.000	0.000	0.000	8.640	Shortfall of Sites	0.172	Medium Residential	R3-1-RIO	Medium Neighborhood Residential		0	0	69.616	8.640	Residential - Five or More Units or Apartments (Any Combination) · 4 Stories or Less - Pool, 0	183B105 793	43	Canoga Park - Winnetka - Woodland Hills - West Hills	Yes	ABMI	CPK CPU ,
Los Angeles	6911 MILWOOD AVE	91303	2138018025	0.000	0.000	0.000	8.640	Shortfall of Sites	0.172	Medium Residential	R3-1-RIO	Medium Neighborhood Residential		0	0	69.613	8.640	Residential - Five or More Units or Apartments (Any Combination) · 4 Stories or Less - Pool, 0	183B105 808	43	Canoga Park - Winnetka - Woodland Hills - West Hills	Yes	ABMI	CPK CPU ,
Los Angeles	6911 MILWOOD AVE	91303	2138018025	0.000	0.000	0.000	8.640	Shortfall of Sites	0.172	Medium Residential	R3-1-RIO	Medium Neighborhood Residential		0	0	69.610	8.640	Residential - Five or More Units or Apartments (Any Combination) · 4 Stories or Less - Pool, 0	183B105 821	43	Canoga Park - Winnetka - Woodland Hills - West Hills	Yes	ABMI	CPK CPU ,
Los Angeles	6911 MILWOOD AVE	91303	2138018025	0.000	0.000	0.000	8.640	Shortfall of Sites	0.172	Medium Residential	R3-1-RIO	Medium Neighborhood Residential		0	0	69.646	8.640	Residential - Five or More Units or Apartments (Any Combination) · 4 Stories or Less - Pool, 0	183B105 841	43	Canoga Park - Winnetka - Woodland Hills - West Hills	Yes	ABMI	CPK CPU ,
Los Angeles	7252 ALABAMA AVE	91303	2111017002	0.000	0.000	0.000	8.640	Shortfall of Sites	0.086	Community Commercial	[Q]C2-1VL-CDO	Community Center		0	0	139.388	8.640	Residential - Five or More Units or Apartments (Any Combination) · 4 Stories or Less, 0	186B105 923	54	Canoga Park - Winnetka - Woodland Hills - West Hills	Yes	ABMI	CPK CPU ,
Los Angeles	7240 ALABAMA AVE	91303	2111017025	0.000	0.000	0.000	8.640	Shortfall of Sites	0.086	Community Commercial	[Q]C2-1VL-CDO	Community Center		0	0	139.380	8.640	Residential - Five or More Units or Apartments (Any Combination) · 4 Stories or Less, 0	186B105 970	54	Canoga Park - Winnetka - Woodland Hills - West Hills	Yes	ABMI	CPK CPU ,
Los Angeles	7235 ALABAMA AVE	91303	2111018027	0.000	0.000	0.000	8.640	Shortfall of Sites	0.086	Community Commercial	[Q]C2-1VL-CDO	Community Center		0	0	139.416	8.640	Residential - Five or More Units or Apartments (Any Combination) · 4 Stories or Less, 0	186B105 984	54	Canoga Park - Winnetka - Woodland Hills - West Hills	Yes	ABMI	CPK CPU ,
Los Angeles	7240 ALABAMA AVE	91303	2111017025	0.000	0.000	0.000	8.640	Shortfall of Sites	0.086	Community Commercial	[Q]C2-1VL-CDO	Community Center		0	0	139.377	8.640	Residential - Five or More Units or Apartments (Any Combination) · 4 Stories or Less, 0	186B105 985	54	Canoga Park - Winnetka - Woodland Hills - West Hills	Yes	ABMI	CPK CPU ,
Los Angeles	7240 ALABAMA AVE	91303	2111017025	0.000	0.000	0.000	8.640	Shortfall of Sites	0.086	Community Commercial	[Q]C2-1VL-CDO	Community Center		0	0	139.376	8.640	Residential - Five or More Units or Apartments (Any Combination) · 4 Stories or Less, 0	186B105 993	54	Canoga Park - Winnetka - Woodland Hills - West Hills	Yes	ABMI	CPK CPU ,
Los Angeles	7228 ALABAMA AVE	91303	2111017006	0.000	0.000	0.000	8.640	Shortfall of Sites	0.086	Community Commercial	[Q]C2-1VL-CDO	Community Center		0	0	139.374	8.640	Residential - Five or More Units or Apartments (Any Combination) · 4 Stories or Less, 0	186B105 1008	54	Canoga Park - Winnetka - Woodland Hills - West Hills	Yes	ABMI	CPK CPU ,
Los Angeles	7228 ALABAMA AVE	91303	2111017006	0.000	0.000	0.000	8.640	Shortfall of Sites	0.086	Community Commercial	[Q]C2-1VL-CDO	Community Center		0	0	139.372	8.640	Residential - Five or More Units or Apartments (Any Combination) · 4 Stories or Less, 0	186B105 1015	54	Canoga Park - Winnetka - Woodland Hills - West Hills	Yes	ABMI	CPK CPU ,
Los Angeles	18552 CLARK ST	91356	2160007017	0.000	0.000	0.000	8.640	Shortfall of Sites	0.543	Medium Residential	R3-1	0		0	0	81.783	8.640	Residential - Five or More Units or Apartments (Any Combination) · 4 Stories or Less - Pool, 24	174B125 506		Encino - Tarzana	Yes	ABMI	DB50
Los Angeles	18550 BURBANK BLVD	91356	2160004069	0.000	0.000	0.000	8.640	Shortfall of Sites	0.540	Medium Residential	R3-1	Medium Neighborhood Residential	0	0	0	72.210	8.640	Residential - Five or More Units or Apartments (Any Combination) · 4 Stories or Less, 24	174B125 389	43	Encino - Tarzana	Yes	ABMI	DB50 , ENC CPU, AHO
Los Angeles	963 WHITE KNOLL DR	90012	5406019005	0.000	0.000	0.000	8.640	Shortfall of Sites	0.099	Low Medium II Residential	RD1.5-1	Medium Neighborhood Residential	[LN1-MU1-5] [RG1-FA] [CPIO]	0	121.187	8.640		Residential - Five or More Units or Apartments (Any Combination) · 4 Stories or Less, 0	136-5A211 156	No Max	Central City North	Yes	ABMI	DT CPU , R2RD
Los Angeles	936 NEW DEPOT ST	90012	5406029003	0.000	0.000	0.000	8.640	Shortfall of Sites	0.142	General Commercial	R4-1	Community Center	[LM2-G1-5] [CX1-FA] [CPIO]	0	119.934	8.640		Residential - Four Units (Any Combination) - 4 Stories or Less, 4	135A213 43	No Max	Central City North	Yes	ABMI	DT CPU
Los Angeles	841 CLEVELAND ST	90012	5407009005	0.000	0.000	0.000	8.640	Shortfall of Sites	0.101	High Medium Residential	R4-1	Medium Neighborhood Residential	[LM2-MU2-5] [RX1-FA] [CPIO]	0	118.796	8.640		Residential - Four Units (Any Combination) - 4 Stories or Less, 0	135A213 123	No Max	Central City North	Yes	ABMI	DT CPU
Los Angeles	837 CLEVELAND ST	90012	5407009006	0.000	0.000	0.000	8.640	Shortfall of Sites	0.101	High Medium Residential	R4-1	Medium Neighborhood Residential	[LM2-MU2-5] [RX1-FA] [CPIO]	0	118.796	8.640		Residential - Three Units (Any Combination) - 4 Stories or Less, 0	135A213 139	No Max	Central City North	Yes	ABMI	DT CPU
Los Angeles	823 CLEVELAND ST	90012	5407009019	0.000	0.000	0.000	8.640	Shortfall of Sites	0.101	High Medium Residential	R4-1	Medium Neighborhood Residential	[LM2-MU2-5] [RX1-FA] [CPIO]	0	118.797	8.640		Residential - Five or More Units or Apartments (Any Combination) · 4 Stories or Less, 0	135A213 163	No Max	Central City North	Yes	ABMI	DT CPU
Los Angeles	823 CLEVELAND ST	90012	5407009019	0.000	0.000	0.000	8.640	Shortfall of Sites	0.101	High Medium Residential	R4-1	Medium Neighborhood Residential	[LM2-MU2-5] [RX1-FA] [CPIO]	0	118.796	8.640		Residential - Five or More Units or Apartments (Any Combination) · 4 Stories or Less, 0	135A213 179	No Max	Central City North	Yes	ABMI	DT CPU
Los Angeles	821 CLEVELAND ST	90012	5407009018	0.000	0.000	0.000	8.640	Shortfall of Sites	0.101	High Medium Residential	R4-1	Medium Neighborhood Residential	[LM2-MU2-5] [RX1-FA] [CPIO]	0	118.797	8.640		Residential - Five or More Units or Apartments (Any Combination) · 4 Stories or Less, 0	135A213 185	No Max	Central City North	Yes	ABMI	DT CPU
Los Angeles	846 N BUNKER HILL AVE	90012	5407010017	0.000	0.000	0.000	8.640	Shortfall of Sites	0.097	High Medium Residential	R4-1	Medium Neighborhood Residential	[LM2-MU2-5] [RX1-FA] [CPIO]	0	123.586	8.640		Residential - Five or More Units or Apartments (Any Combination) · 4 Stories or Less, 0	135A213 187	No Max	Central City North	Yes	ABMI	DT CPU
Los Angeles	821 CLEVELAND ST	90012	5407009018	0.000	0.000	0.000	8.640	Shortfall of Sites	0.101	High Medium Residential	R4-1	Medium Neighborhood Residential	[LM2-MU2-5] [RX1-FA] [CPIO]	0	118.798	8.640		Residential - Five or More Units or Apartments (Any Combination) · 4 Stories or Less, 0	135A213 192	No Max	Central City North	Yes	ABMI	DT CPU
Los Angeles	813 CLEVELAND ST	90012	5407010002	0.000	0.000	0.000	8.640	Shortfall of Sites	0.101	High Medium Residential	R4-1	Medium Neighborhood Residential	[LM2-MU2-5] [RX1-FA] [CPIO]	0	118.799	8.640		Residential - Double, Duplex, or Two Units - 4 Stories or Less, 0	135A213 198	No Max	Central City North	Yes	ABMI	DT CPU
Los Angeles	811 CLEVELAND ST	90012	5407010003	0.000	0.000	0.000	8.640	Shortfall of Sites	0.101	High Medium Residential	R4-1	Medium Neighborhood Residential	[LM2-MU2-5] [RX1-FA] [CPIO]	0	118.798	8.640		Residential - Double, Duplex, or Two Units - 4 Stories or Less, 0	135A213 208	No Max	Central City North	Yes	ABMI	DT CPU
Los Angeles	326 E PICO BLVD	90015	5133018004	0.000	0.000	0.000	8.640	Shortfall of Sites	0.038	Light Manufacturing	M2-2D	Markets	[DM1-G1-5] [IX3-FA] [CPIO]	0	318.026	8.640		Commercial - Store Combination - Store and Residential Combination - One Story, 0	124-5A209 234	No Max	Central City	Yes	ABMI	DT CPU
Los Angeles	810 E 3RD ST	90013	5163015016	0.000	0.000	0.000	8.640	Shortfall of Sites	0.101	Heavy Manufacturing	M3-1-RIO	Hybrid Industrial	[LM1-CDF1-5] [IX4-FA] [CPIO]	0	119.175	8.640		Commercial - Store Combination - Store and Residential Combination - One Story, 0	129A215 311	No Max	Central City North	Yes	ABMI	DT CPU
Los Angeles	808 E 3RD ST	90013	5163015028	0.000	0.000	0.000	8.640	Shortfall of Sites	0.101	Heavy Manufacturing	M3-1-RIO	Hybrid Industrial	[LM1-CDF1-5] [IX4-FA] [CPIO]	0	119.177	8.640		Commercial - Store - One Story, 0	129A215 313	No Max	Central City North	Yes	ABMI	DT CPU
Los Angeles	729 YALE ST	90012	5407024018	0.000	0.000	0.000	8.640	Shortfall of Sites	0.104	High Medium Residential	R4-1	Medium Neighborhood Residential	[LM2-MU2-5] [RX1-FA] [CPIO]	0	115.039	8.640		Residential - Five or More Units or Apartments (Any Combination) · 4 Stories or Less, 0	135A213 393	No Max	Central City North	Yes	ABMI	DT CPU
Los Angeles	5720 WARING AVE	90038	5534033006	0.000	0.000	0.000	8.640	Shortfall of Sites	0.149	Medium Residential	R3-1XL	High Medium Residential	[Q]R4-1VL-CPIO	0	113.854	8.640		Residential - Four Units (Any Combination) - 4 Stories or Less, 4	141B189 121	54	Hollywood	Yes	ABMI	HWD CPU , AHO
Los Angeles	5710 CAMERFORD AVE	90038	5534035003	0.000	0.000	0.000	8.640	Shortfall of Sites	0.149	Medium Residential	R3-1XL	High Medium Residential	[Q]R4-1VL-CPIO	0	113.926	8.640		Residential - Four Units (Any Combination) - 4 Stories or Less, 4	141B189 205	54	Hollywood	Yes	ABMI	HWD CPU , AHO
Los Angeles	5736 CAMERFORD AVE	90038	5534035008	0.000	0.000	0.000	8.640	Shortfall of Sites	0.149	Medium Residential	R3-1XL	High Medium Residential	[Q]R4-1VL-CPIO	0	113.926	8.640		Residential - Four Units (Any Combination) - 4 Stories or Less, 4	141B189 210	54	Hollywood	Yes	ABMI	HWD CPU , AHO
Los Angeles	6373 YUCCA ST	90028	5546002018	0.000	0.000	0.000	8.640	Shortfall of Sites	0.054	Regional Center Commercial	C4-2D-SN	Regional Center Commercial	C2-2D-SN-CPIO	0	221.651	8.640		Residential - Five or More Units or Apartments (Any Combination) · 4 Stories or Less, 0	150A187 337	108	Hollywood	Yes	ABMI	HWD CPU , AHO
Los Angeles	5826 WILLOUGHBY AVE	90038	5534029007	0.000	0.000	0.000	8.640	Shortfall of Sites	0.149	Medium Residential	R3-1XL	High Medium Residential	[Q]R4-1VL-CPIO	0	114.073	8.640		Residential - Five or More Units or Apartments (Any Combination) · 4 Stories or Less, 4	144B189 1038	54	Hollywood	Yes	ABMI	HWD CPU , AHO
Los Angeles	1443 N BRONSON AVE	90028	5545015007	0.000	0.000	0.000	8.640	Shortfall of Sites	0.152	High Medium Residential	[Q]R4-2	High Medium Residential	[Q]R4-1VL-CPIO	0	111.893	8.640		Residential - Four Units (Any Combination) - 4 Stories or Less, 4	147A191 114	72	Hollywood	Yes	ABMI	HWD CPU
Los Angeles	1415 N BRONSON AVE	90028	5545015013	0.000	0.000	0.000	8.640	Shortfall of Sites	0.152	High Medium Residential	[Q]R4-2	High Medium Residential	[Q]R4-1VL-CPIO	0	111.568	8.640		Residential - Four Units (Any Combination) - 4 Stories or Less, 4	147A191 151	72	Hollywood	Yes	ABMI	HWD CPU
Los Angeles	1407 N BRONSON AVE	90028	5545015051	0.000	0.000	0.000	8.640	Shortfall of Sites	0.152	High Medium Residential	[Q]R4-2	High Medium Residential	[Q]R4-1VL-CPIO	0	111.515	8.640		Residential - Four Units (Any Combination) - 4 Stories or Less, 4	147A191 156	72	Hollywood	Yes	ABMI	HWD CPU

Jurisdiction Name	Site Address/Intersection	5 Digit ZIP Code	Assessor Parcel Number	Very Low-Income	Low-Income	Moderate-Income	Above Moderate-Income	Type of Shortfall	Parcel Size (Acres)	Current General Plan Designation	Current Zoning	Proposed General Plan (GP) Designation	Proposed Zoning	Minimum Density Allowed	Maximum Density Allowed	Total Capacity	Vacant/ Nonvacant	Description of Existing Uses	PIN	Base Density Per Acre	Community Plan Area	Rent Stabalization Ordinance	Income Category	Applicable Rezoning Program (Program informing values in Column Q listed first)
Los Angeles	6021 ELEANOR AVE	90038	5534021018	0.000	0.000	0.000	8.640	Shortfall of Sites	0.149	Medium Residential	R3-1XL	High Medium Residential	[Q]R4-1VL-CPIO	0	113.927	8.640		Residential - Four Units (Any Combination) - 4 Stories or Less, 4	144B189 722	54	Hollywood	Yes	ABMI	HWD CPU
Los Angeles	6117 ELEANOR AVE	90038	5534022015	0.000	0.000	0.000	8.640	Shortfall of Sites	0.149	Medium Residential	R3-1XL	High Medium Residential	[Q]R4-1VL-CPIO	0	113.926	8.640		Residential - Four Units (Any Combination) - 4 Stories or Less, 4	144B189 734	54	Hollywood	Yes	ABMI	HWD CPU
Los Angeles	6125 ELEANOR AVE	90038	5534022017	0.000	0.000	0.000	8.640	Shortfall of Sites	0.149	Medium Residential	R3-1XL	High Medium Residential	[Q]R4-1VL-CPIO	0	113.926	8.640		Residential - Four Units (Any Combination) - 4 Stories or Less, 4	144B189 737	54	Hollywood	Yes	ABMI	HWD CPU
Los Angeles	6026 ELEANOR AVE	90038	5534023006	0.000	0.000	0.000	8.640	Shortfall of Sites	0.149	Medium Residential	R3-1XL	High Medium Residential	[Q]R4-1VL-CPIO	0	113.927	8.640		Residential - Four Units (Any Combination) - 4 Stories or Less, 4	144B189 770	54	Hollywood	Yes	ABMI	HWD CPU
Los Angeles	6037 ROMAINE ST	90038	5534023015	0.000	0.000	0.000	8.640	Shortfall of Sites	0.149	Medium Residential	R3-1XL	High Medium Residential	[Q]R4-1VL-CPIO	0	113.795	8.640		Residential - Four Units (Any Combination) - 4 Stories or Less, 4	144B189 817	54	Hollywood	Yes	ABMI	HWD CPU
Los Angeles	6137 ROMAINE ST	90038	5534024022	0.000	0.000	0.000	8.640	Shortfall of Sites	0.149	Medium Residential	R3-1XL	High Medium Residential	[Q]R4-1VL-CPIO	0	113.877	8.640		Residential - Four Units (Any Combination) - 4 Stories or Less, 4	144B189 829	54	Hollywood	Yes	ABMI	HWD CPU
Los Angeles	6026 BARTON AVE	90038	5534028006	0.000	0.000	0.000	8.640	Shortfall of Sites	0.149	Medium Residential	R3-1XL	High Medium Residential	[Q]R4-1VL-CPIO	0	113.950	8.640		Residential - Four Units (Any Combination) - 4 Stories or Less, 4	144B189 962	54	Hollywood	Yes	ABMI	HWD CPU
Los Angeles	5907 WILLOUGHBY AVE	90038	5534028015	0.000	0.000	0.000	8.640	Shortfall of Sites	0.149	Medium Residential	R3-1XL	High Medium Residential	[Q]R4-1VL-CPIO	0	113.954	8.640		Residential - Four Units (Any Combination) - 4 Stories or Less, 4	144B189 996	54	Hollywood	Yes	ABMI	HWD CPU
Los Angeles	6550 SIMPSON AVE	91606	2322020060	0.000	0.000	0.000	8.640	Shortfall of Sites	0.177	Medium Residential	R3-1	Neighborhood Center	0	0	67.945	8.640		Residential - Five or More Units or Apartments (Any Combination) - 4 Stories or Less - Pool, 0	180B169 657	108	North Hollywood - Valley Village	Yes	ABMI	NH CPU , AHO
Los Angeles	6550 SIMPSON AVE	91606	2322020060	0.000	0.000	0.000	8.640	Shortfall of Sites	0.177	Medium Residential	R3-1	Neighborhood Center	0	0	67.808	8.640		Residential - Five or More Units or Apartments (Any Combination) - 4 Stories or Less - Pool, 0	180B169 695	108	North Hollywood - Valley Village	Yes	ABMI	NH CPU , AHO
Los Angeles	7143 BELLAIRE AVE	91605	2324006033	0.000	0.000	0.000	8.640	Shortfall of Sites	0.157	Low Medium II Residential	RD1.5-1	Community Center (Mixed-Use) *	0	0	108.394	8.640		Residential - Four Units (Any Combination) - 4 Stories or Less, 4	183B161 90	145	North Hollywood - Valley Village	Yes	ABMI	NH CPU , DB50
Los Angeles	5820 LANKERSHIM BLVD	91601	2338014002	0.000	0.000	0.000	8.640	Shortfall of Sites	0.161	Highway Oriented Commercial	[T][Q]C2-1VL	Community Center (Mixed-Use)	0	0	105.792	8.640		Residential - Four Units (Any Combination) - 4 Stories or Less, 4	174B169 178	145	North Hollywood - Valley Village	Yes	ABMI	NH CPU
Los Angeles	6820 LAUREL CANYON BLVD	91605	2321025014	0.000	0.000	0.000	8.640	Shortfall of Sites	0.172	Medium Residential	R3-1	Neighborhood Center	0	0	69.830	8.640		Residential - Five or More Units or Apartments (Any Combination) - 4 Stories or Less - Pool, 0	183B165 592	108	North Hollywood - Valley Village	Yes	ABMI	NH CPU
Los Angeles	11301 COLLINS ST	91601	2337037018	0.000	0.000	0.000	8.640	Shortfall of Sites	0.156	Low Medium II Residential	RD1.5-1VL	Medium	0	0	109.240	8.640		Residential - Four Units (Any Combination) - 4 Stories or Less, 4	174B173 588	54	North Hollywood - Valley Village	Yes	ABMI	Orange LineTNP
Los Angeles	11307 MARTHA ST	91601	2337038016	0.000	0.000	0.000	8.640	Shortfall of Sites	0.155	Low Medium II Residential	RD1.5-1VL	Medium	0	0	109.625	8.640		Residential - Four Units (Any Combination) - 4 Stories or Less, 4	174B173 728	54	North Hollywood - Valley Village	Yes	ABMI	Orange LineTNP
Los Angeles	10547 VALLEY SPRING LN	91602	2424014006	0.000	0.000	0.000	8.640	Shortfall of Sites	0.087	Low Medium Residential	RD1.5-1XL-RIO	Community Center	0	0	137.484	8.640		Residential - Three Units (Any Combination) - 4 Stories or Less, 0	165B177 1114	108	Sherman Oaks - Studio City - Toluca Lake - Cahuenga Pass	Yes	ABMI	SHR CPU , R2RD, AHO
Los Angeles	622 N FRIES AVE	90744	7416034024	0.000	0.000	0.000	8.640	Shortfall of Sites	0.165	Community Commercial	[Q]C2-1VL-O-CUGU	Villages	0	0	72.824	8.640		Residential - Five or More Units or Apartments (Any Combination) - 4 Stories or Less, 0	030B205 750	43	Wilmington - Harbor City	Yes	ABMI	WHC CPU
Los Angeles	201 W F ST	90744	7416034032	0.000	0.000	0.000	8.640	Shortfall of Sites	0.157	Community Commercial	[Q]C2-1VL-O-CUGU	Villages	0	0	76.445	8.640		Residential - Five or More Units or Apartments (Any Combination) - 4 Stories or Less, 0	030B205 838	43	Wilmington - Harbor City	Yes	ABMI	WHC CPU
Los Angeles	1902 E MARENGO ST	90033	5201016027	4.320	4.320	0.000	0.000	Shortfall of Sites	0.113	Highway Oriented and Limited Commercial	C2-1-CUGU	Community Center	[LUM2 - G2 - 3][XG1 - 4][CPIO]	20	212.297	8.640		Commercial - Store Combination - Store and Office Combination - One Story, 0	132A223 33	108	Boyle Heights	No	LI	BH CPU
Los Angeles	1902 E MARENGO ST	90033	5201016027	4.320	4.320	0.000	0.000	Shortfall of Sites	0.114	Highway Oriented and Limited Commercial	C2-1-CUGU	Community Center	[LUM2 - G2 - 3][XG1 - 4][CPIO]	20	209.927	8.640		Commercial - Store Combination - Store and Office Combination - One Story, 0	132A223 37	108	Boyle Heights	No	LI	BH CPU
Los Angeles	1902 E MARENGO ST	90033	5201016027	4.320	4.320	0.000	0.000	Shortfall of Sites	0.114	Highway Oriented and Limited Commercial	C2-1-CUGU	Community Center	[LUM2 - G2 - 3][XG1 - 4][CPIO]	20	209.926	8.640		Commercial - Store Combination - Store and Office Combination - One Story, 0	132A223 41	108	Boyle Heights	No	LI	BH CPU
Los Angeles	1780 E 1ST ST	90033	5174013911	4.320	4.320	0.000	0.000	Shortfall of Sites	0.252	Neighborhood Office Commercial	C2-1-RIO-CUGU	Neighborhood Center	[LUM2 - G2 - 3][XN2 - 8][CPIO]	20	95.273	8.640		Commercial - Store Combination - Store and Residential Combination - Four Stories, 0	129A221 219	54	Boyle Heights	No	LI	BH CPU
Los Angeles	4900 TOPANGA CANYON BLVD	91364	2171016044	0.000	0.000	0.000	8.640	Shortfall of Sites	0.092	Neighborhood Commercial	[Q]C1-1VL	Neighborhood Center	0	0	98.011	8.640		Commercial - Store - One Story, 0	168B101 468	54	Canoga Park - Winnetka - Woodland Hills - West Hills	No	ABMI	CPK CPU , OPP C, AHO
Los Angeles	437 E 2ND ST	90012	5161018011	0.432	0.432	0.000	7.776	Shortfall of Sites	0.071	Regional Center Commercial	[Q]C2-3D-O-CDO	Community Center	[DM2-5H2-5] [CX2-FA] [CPIO-O-CDO]	20	335.791	8.640		Commercial - Parking Lot (Commercial Use Property) - Lots - Patron or Employee - One Story, 0	129A215 195	No Max	Central City	No	VLI, LI, ABMI	DT CPU
Los Angeles	4848 OAK PARK AVE	91316	2289003005	0.000	0.000	0.000	8.640	Shortfall of Sites	0.229	Low II Residential	R1-1	Low Medium Residential	0	0	39.319	8.640		Commercial - Parking Lot (Commercial Use Property) - Lots - Patron or Employee - One Story, 0	168B133 131	10	Encino - Tarzana	No	ABMI	ENC CPU , AHO
Los Angeles	4736 PETIT AVE	91436	2284007013	0.000	0.000	0.000	8.640	Shortfall of Sites	0.219	Low II Residential	(T)(Q)R1-1	Low Medium Residential	0	0	41.125	8.640		Commercial - Parking Lot (Commercial Use Property) - Lots - Patron or Employee - One Story, 0	168B137 391	10	Encino - Tarzana	No	ABMI	ENC CPU , AHO
Los Angeles	15430 CAMARILLO ST	91403	2261038046	0.000	0.000	0.000	8.640	Shortfall of Sites	0.127	Low II Residential	R1-1	Medium Residential	0	0	70.672	8.640		Residential - Single Family Residence, 0	168B145 496	43	Encino - Tarzana	No	ABMI	ENC CPU , AHO
Los Angeles	5114 AMESTOY AVE	91316	2258023025	0.000	0.000	0.000	8.640	Shortfall of Sites	0.227	Low II Residential	RE9-1	Low Medium Residential	0	0	39.600	8.640		Residential - Single Family Residence - Pool, 0	171B133 505	10	Encino - Tarzana	No	ABMI	ENC CPU , ADU, AHO
Los Angeles	4830 GENESTA AVE	91316	2289002021	0.000	0.000	0.000	8.640	Shortfall of Sites	0.134	Low II Residential	R1-1	Medium Neighborhood Residential	0	0	67.105	8.640		Institutional - Church - One Story, 0	168B133 210	43	Encino - Tarzana	No	ABMI	ENC CPU, FBO
Los Angeles	0	0	2261011007	0.000	0.000	0.000	8.640	Shortfall of Sites	0.211	Low II Residential	RE9-1	Low Medium Residential	0	0	42.695	8.640		Institutional - Church - Church Parking Lot - One Story, 0	168B141 571	10	Encino - Tarzana	No	ABMI	ENC CPU, FBO
Los Angeles	0	0	2261011008	0.000	0.000	0.000	8.640	Shortfall of Sites	0.219	Low II Residential	RE9-1	Low Medium Residential	0	0	41.043	8.640		Institutional - Church - Church Parking Lot - One Story, 0	168B141 572	10	Encino - Tarzana	No	ABMI	ENC CPU, FBO
Los Angeles	0	0	2261011009	0.000	0.000	0.000	8.640	Shortfall of Sites	0.228	Low II Residential	RE9-1	Low Medium Residential	0	0	39.514	8.640		Institutional - Church - Church Parking Lot - One Story, 0	168B141 573	10	Encino - Tarzana	No	ABMI	ENC CPU, FBO
Los Angeles	7710 MELROSE AVE	90046	5527022025	0.000	0.000	0.000	8.640	Shortfall of Sites	0.052	Neighborhood Office Commercial	C4-1XL-O	Neighborhood Commercial	[Q]C2-1XL-O-CPIO	0	174.261	8.640		Commercial - Office Building - One Story, 0	141B177 633	108	Hollywood	No	ABMI	HWD CPU , ARO, AHO
Los Angeles	6914 FRANKLIN AVE	90028	5548004012	0.000	0.000	0.000	8.640	Shortfall of Sites	0.081	High Medium Residential	[Q]R4-1VL	High Medium Residential	[Q]R4-1VL-CPIO	0	111.336	8.640	Vacant	Residential - Single Family Residence - Vacant Land, 0	150B181 644	72	Hollywood	No	ABMI	HWD CPU , AHO
Los Angeles	0	0	5550017804	0.000	0.000	0.000	8.640	Shortfall of Sites	0.051	Neighborhood Office Commercial	C4-1D	Neighborhood Commercial	[Q]C4-1VLD-CPIO	0	175.016	8.640		Miscellaneous - Utility, 0	147B181 596	108	Hollywood	No	ABMI	HWD CPU , AHO
Los Angeles	1639 N HIGHLAND AVE	90028	5548006013	0.000	0.000	0.000	8.640	Shortfall of Sites	0.041	Regional Center Commercial	R4-2D	Regional Center Commercial	VARIOUS, WITH C2 and CPIO	0	221.680	8.640	Vacant	Commercial - Commercial - Vacant Parcel with Existing Non-structural Other Imps., 0	148-5A185 203	108	Hollywood	No	ABMI	HWD CPU , MURC, AHO
Los Angeles	0	0	5547011900	0.000	0.000	0.000	8.640	Shortfall of Sites	0.040	Regional Center Commercial	C4-2D-SN	Regional Center Commercial	C2-2D-SN-CPIO	0	224.017	8.640		Commercial - Parking Lot (Commercial Use Property) - Lots - Patron or Employee - One Story, 0	148-5A185 395	108	Hollywood	No	ABMI	HWD CPU , MURC, AHO
Los Angeles	6668 FRANKLIN AVE	90028	5547003023	0.000	0.000	0.000	8.640	Shortfall of Sites	0.080	High Density Residential	[Q]R4-2	High Medium Residential	[Q]R4-2-CPIO	0	112.014	8.640		Residential - Five or More Units or Apartments (Any Combination) - 5 Stories or More, 0	150A185 260	72	Hollywood	No	ABMI	HWD CPU
Los Angeles	6668 FRANKLIN AVE	90028	5547003023	0.000	0.000	0.000	8.640	Shortfall of Sites	0.080	High Density Residential	[Q]R4-2	High Medium Residential	[Q]R4-2-CPIO	0	112.009	8.640		Residential - Five or More Units or Apartments (Any Combination) - 5 Stories or More, 0	150A185 261	72	Hollywood	No	ABMI	HWD CPU
Los Angeles	421 S BIXEL ST	90017	5152003001	0.000	0.000	0.000	8.640	Shortfall of Sites	0.186	Regional Center Commercial	CW	0	0	0	64.593	8.640		Residential - Five or More Units or Apartments (Any Combination) - 4 Stories or Less, 0	132A207 163		Westlake	Yes	ABMI	MURC
Los Angeles	680 S BURLINGTON AVE	90057	5142011012	0.000	0.000	0.000	8.640	Shortfall of Sites	0.172	Community Commercial	R4-2	0	0	0	69.630	8.640		Residential - Five or More Units or Apartments (Any Combination) - 4 Stories or Less - Pool, 0	132A205 215		Westlake	Yes	ABMI	MURC
Los Angeles	1801 WILSHIRE BLVD	90057	5142008024	0.000	0.000	0.000	8.640	Shortfall of Sites	0.158	Regional Center Commercial	C4-2	0	0	0	85.283	8.640		Commercial - Parking Lot (Commercial Use Property) - Lots - Patron or Employee - One Story, 0	132A205 105		Westlake	No	ABMI	MURC
Los Angeles	3037 WILSHIRE BLVD	90010	5077008019	0.000	0.000	0.000	8.640	Shortfall of Sites	0.195	Regional Center Commercial	C4-2	0	0	0	69.183	8.640		Residential - Five or More Units or Apartments (Any Combination) - 5 Stories or More - Pool, 0	135B197 1215		Wilshire	No	ABMI	MURC
Los Angeles	3037 WILSHIRE BLVD	90010	5077008019	0.000	0.000	0.000	8.640	Shortfall of Sites	0.195	Regional Center Commercial	C4-2	0	0	0	69.259	8.640		Residential - Five or More Units or Apartments (Any Combination) - 5 Stories or More - Pool, 0	135B197 1234		Wilshire	No	ABMI	MURC
Los Angeles	0	0	2348014037	0.000	0.000	0.000	8.640	Shortfall of Sites	0.083	Neighborhood Office Commercial	[Q]C2-1VL	Community Center (Mixed-Use)	0	0	108.904	8.640		Commercial - Parking Lot (Commercial Use Property) - Lots - Patron or Employee - One Story, 0	171B165 78	145	North Hollywood - Valley Village	No	ABMI	NH CPU , AHO
Los Angeles	0	0	2355010040	0.000	0.000	0.000	8.640	Shortfall of Sites	0.135	Low Medium II Residential	RD2-1	Neighborhood Center	0	0	66.472	8.640		Commercial - Parking Lot (Commercial Use Property) - Lots - Patron or Employee - One Story, 0	168B165 454	108	North Hollywood - Valley Village	No	ABMI	NH CPU , R2RD, AHO
Los Angeles	0	0	2357006020	0.000	0.000	0.000	8.640	Shortfall of Sites	0.133	Low Medium II Residential	RD1.5-1	Neighborhood Center *	0	0	67.781	8.640		Commercial - Parking Lot (Commercial Use Property) - Lots - Patron or Employee - One Story, 0	171B161 631	108	North Hollywood - Valley Village	No	ABMI	NH CPU , R2RD, AHO

Jurisdiction Name	Site Address/Intersection	5 Digit ZIP Code	Assessor Parcel Number	Very Low-Income	Low-Income	Moderate-Income	Above Moderate-Income	Type of Shortfall	Parcel Size (Acres)	Current General Plan Designation	Current Zoning	Proposed General Plan (GP) Designation	Proposed Zoning	Minimum Density Allowed	Maximum Density Allowed	Total Capacity	Vacant/ Nonvacant	Description of Existing Uses	PIN	Base Density Per Acre	Community Plan Area	Rent Stabalization Ordinance	Income Category	Applicable Rezoning Program (Program informing values in Column Q listed first)
Los Angeles	12354 BURBANK BLVD	91607	2347007032	0.000	0.000	0.000	8.640	Shortfall of Sites	0.228	Medium Residential	[Q]R3-1	Medium Neighborhood Residential	0	0	39.458	8.640	Vacant	Residential - Single Family Residence - Vacant Land, 0	174B165 745	72	North Hollywood - Valley Village	No	ABMI	NH CPU , AHO
Los Angeles	5127 LAUREL CANYON BLVD	91607	2356002020	0.000	0.000	0.000	8.640	Shortfall of Sites	0.136	Neighborhood Office Commercial	P-1, C1-1	Neighborhood Center	0	0	66.285	8.640		Commercial - Professional Building - Medical Dental Building - One Story, 0	171B165 727	108	North Hollywood - Valley Village	No	ABMI	NH CPU , ARO, P, OPP C
Los Angeles	5905 N VAN NUYS BLVD	91401	2244001033	4.320	4.320	0.000	0.000	Shortfall of Sites	0.155	General Commercial	C2-1VL	Community Commercial	0	20	154.884	8.640		Commercial - Auto, Recreation Equipment, Construction Equipment Sales and Service - New Car Sales and Service - One Story, 0	177A151 209	No Max	Van Nuys - North Sherman Oaks	No	LI	Orange LineTNP , AHO
Los Angeles	5905 N VAN NUYS BLVD	91401	2244001033	4.320	4.320	0.000	0.000	Shortfall of Sites	0.155	General Commercial	C2-1VL	Community Commercial	0	20	154.883	8.640		Commercial - Auto, Recreation Equipment, Construction Equipment Sales and Service - New Car Sales and Service - One Story, 0	177A151 215	No Max	Van Nuys - North Sherman Oaks	No	LI	Orange LineTNP , AHO
Los Angeles	11312 MAGNOLIA BLVD	91601	2353002033	0.000	0.000	0.000	8.640	Shortfall of Sites	0.054	Community Commercial	C4-1-CA	Community Commercial	0	0	165.502	8.640	Vacant	Commercial - Commercial - Vacant Land, 0	171B173 670	No Max	North Hollywood - Valley Village	No	ABMI	Orange LineTNP , AHO, TOC EXP
Los Angeles	11468 BURBANK BLVD	91601	2350004065	0.000	0.000	0.000	8.640	Shortfall of Sites	0.057	Community Commercial	C4-1	Community Commercial	0	0	156.958	8.640		Commercial - Store - One Story, 0	174B169 845	No Max	North Hollywood - Valley Village	No	ABMI	Orange LineTNP , AHO, TOC EXP
Los Angeles	11470 BURBANK BLVD	91601	2350004064	0.000	0.000	0.000	8.640	Shortfall of Sites	0.057	Community Commercial	C4-1	Community Commercial	0	0	156.823	8.640		Commercial - Office Building - One Story, 0	174B169 846	No Max	North Hollywood - Valley Village	No	ABMI	Orange LineTNP , AHO, TOC EXP
Los Angeles	11474 BURBANK BLVD	91601	2350004066	0.000	0.000	0.000	8.640	Shortfall of Sites	0.057	Community Commercial	C4-1	Community Commercial	0	0	156.819	8.640		Commercial - Auto, Recreation Equipment, Construction Equipment Sales and Service - Auto Body Repair Shop - One Story, 0	174B169 847	No Max	North Hollywood - Valley Village	No	ABMI	Orange LineTNP , AHO, TOC EXP
Los Angeles	11474 BURBANK BLVD	91601	2350004066	0.000	0.000	0.000	8.640	Shortfall of Sites	0.057	Community Commercial	C4-1	Community Commercial	0	0	156.823	8.640		Commercial - Auto, Recreation Equipment, Construction Equipment Sales and Service - Auto Body Repair Shop - One Story, 0	174B169 848	No Max	North Hollywood - Valley Village	No	ABMI	Orange LineTNP , AHO, TOC EXP
Los Angeles	11480 BURBANK BLVD	91601	2350004060	0.000	0.000	0.000	8.640	Shortfall of Sites	0.057	Community Commercial	C4-1	Community Commercial	0	0	156.819	8.640		Commercial - Office Building - One Story, 0	174B169 850	No Max	North Hollywood - Valley Village	No	ABMI	Orange LineTNP , ARO, AHO, TOC EXP
Los Angeles	11488 BURBANK BLVD	91601	2350004057	0.000	0.000	0.000	8.640	Shortfall of Sites	0.057	Community Commercial	C4-1	Community Commercial	0	0	156.819	8.640		Commercial - Office Building - Office and Residential - One Story, 0	174B169 853	No Max	North Hollywood - Valley Village	No	ABMI	Orange LineTNP , ARO, AHO, TOC EXP
Los Angeles	11490 BURBANK BLVD	91601	2350004056	0.000	0.000	0.000	8.640	Shortfall of Sites	0.057	Community Commercial	C4-1	Community Commercial	0	0	156.819	8.640		Commercial - Store Combination - Store and Office Combination - One Story, 0	174B169 854	No Max	North Hollywood - Valley Village	No	ABMI	Orange LineTNP , ARO, AHO, TOC EXP
Los Angeles	11568 W PICO BLVD	90064	4260034036	0.000	0.000	0.000	8.640	Shortfall of Sites	0.063	General Commercial	C2-1VL	Mixed Residential	0	0	142.509	8.640		Commercial - Store - One Story, 0	123B153 589	54	Palms - Mar Vista - Del Rey	No	ABMI	PMVDR CPU , AHO
Los Angeles	11568 W PICO BLVD	90064	4260034036	0.000	0.000	0.000	8.640	Shortfall of Sites	0.063	General Commercial	C2-1VL	Mixed Residential	0	0	142.115	8.640		Commercial - Store - One Story, 0	123B153 599	54	Palms - Mar Vista - Del Rey	No	ABMI	PMVDR CPU , AHO
Los Angeles	0	0	4260034027	0.000	0.000	0.000	8.640	Shortfall of Sites	0.064	General Commercial	C2-1VL	Mixed Residential	0	0	141.378	8.640		Commercial - Nursery or Greenhouse - One Story, 0	123B153 605	54	Palms - Mar Vista - Del Rey	No	ABMI	PMVDR CPU , AHO
Los Angeles	3845 JEAN PL	90232	4208003019	0.000	0.000	0.000	8.640	Shortfall of Sites	0.066	General Commercial	R4-1	Neighborhood Center	0	0	137.067	8.640		Institutional - Church - Church Parking Lot - One Story, 0	120B165 1424	54	Palms - Mar Vista - Del Rey	No	ABMI	PMVDR CPU, FBO
Los Angeles	12216 W PICO BLVD	90064	4259040003	0.000	0.000	0.000	8.640	Shortfall of Sites	0.063	General Commercial	C2-1VL	Mixed Residential	0	0	142.690	8.640		Commercial - Store - One Story, 0	120B149 66	54	Palms - Mar Vista - Del Rey	No	ABMI	PMVDR CPU , AHO, TOC EXP
Los Angeles	11518 W PICO BLVD	90064	4260034038	0.000	0.000	0.000	8.640	Shortfall of Sites	0.063	General Commercial	C2-1VL	Mixed Residential	0	0	142.604	8.640		Commercial - Store Combination - Store and Residential Combination - One Story, 0	123B153 489	54	Palms - Mar Vista - Del Rey	No	ABMI	PMVDR CPU , ARO, AHO, TOC EXP
Los Angeles	11518 W PICO BLVD	90064	4260034038	0.000	0.000	0.000	8.640	Shortfall of Sites	0.063	General Commercial	C2-1VL	Mixed Residential	0	0	142.606	8.640		Commercial - Store Combination - Store and Residential Combination - One Story, 0	123B153 492	54	Palms - Mar Vista - Del Rey	No	ABMI	PMVDR CPU , ARO, AHO, TOC EXP
Los Angeles	11520 W PICO BLVD	90064	4260034008	0.000	0.000	0.000	8.640	Shortfall of Sites	0.063	General Commercial	C2-1VL	Mixed Residential	0	0	142.613	8.640		Commercial - Restaurant, Cocktail Lounge - Restaurant, Cocktail Lounge, Tavern - One Story, 0	123B153 497	54	Palms - Mar Vista - Del Rey	No	ABMI	PMVDR CPU , AHO, TOC EXP
Los Angeles	11520 W PICO BLVD	90064	4260034008	0.000	0.000	0.000	8.640	Shortfall of Sites	0.063	General Commercial	C2-1VL	Mixed Residential	0	0	142.618	8.640		Commercial - Restaurant, Cocktail Lounge - Restaurant, Cocktail Lounge, Tavern - One Story, 0	123B153 509	54	Palms - Mar Vista - Del Rey	No	ABMI	PMVDR CPU , AHO, TOC EXP
Los Angeles	11528 W PICO BLVD	90064	4260034007	0.000	0.000	0.000	8.640	Shortfall of Sites	0.063	General Commercial	C2-1VL	Mixed Residential	0	0	142.624	8.640		Commercial - Store Combination - Store and Office Combination - One Story, 0	123B153 515	54	Palms - Mar Vista - Del Rey	No	ABMI	PMVDR CPU , ARO, AHO, TOC EXP
Los Angeles	0	0	4260034006	0.000	0.000	0.000	8.640	Shortfall of Sites	0.063	General Commercial	C2-1VL	Mixed Residential	0	0	142.627	8.640		Commercial - Parking Lot (Commercial Use Property) - Lots - Patron or Employee - One Story, 0	123B153 525	54	Palms - Mar Vista - Del Rey	No	ABMI	PMVDR CPU , AHO, TOC EXP
Los Angeles	11540 W PICO BLVD	90064	4260034004	0.000	0.000	0.000	8.640	Shortfall of Sites	0.063	General Commercial	C2-1VL	Mixed Residential	0	0	142.640	8.640		Industrial - Light Manufacturing - One Story, 0	123B153 539	54	Palms - Mar Vista - Del Rey	No	ABMI	PMVDR CPU , ARO, AHO, TOC EXP
Los Angeles	11548 W PICO BLVD	90064	4260034002	0.000	0.000	0.000	8.640	Shortfall of Sites	0.063	General Commercial	C2-1VL	Mixed Residential	0	0	142.648	8.640		Commercial - Store Combination - Store and Office Combination - One Story, 0	123B153 555	54	Palms - Mar Vista - Del Rey	No	ABMI	PMVDR CPU , AHO, TOC EXP
Los Angeles	11624 W PICO BLVD	90064	4260033035	0.000	0.000	0.000	8.640	Shortfall of Sites	0.063	General Commercial	C2-1VL	Mixed Residential	0	0	142.702	8.640		Commercial - Professional Building - One Story, 0	123B153 675	54	Palms - Mar Vista - Del Rey	No	ABMI	PMVDR CPU , ARO, AHO, TOC EXP
Los Angeles	11624 W PICO BLVD	90064	4260033035	0.000	0.000	0.000	8.640	Shortfall of Sites	0.063	General Commercial	C2-1VL	Mixed Residential	0	0	142.702	8.640		Commercial - Professional Building - One Story, 0	123B153 682	54	Palms - Mar Vista - Del Rey	No	ABMI	PMVDR CPU , ARO, AHO, TOC EXP
Los Angeles	11660 W PICO BLVD	90064	4260033034	0.000	0.000	0.000	8.640	Shortfall of Sites	0.063	General Commercial	C2-1VL	Mixed Residential	0	0	142.699	8.640		Commercial - Store - One Story, 0	123B153 728	54	Palms - Mar Vista - Del Rey	No	ABMI	PMVDR CPU , AHO, TOC EXP
Los Angeles	11660 W PICO BLVD	90064	4260033034	0.000	0.000	0.000	8.640	Shortfall of Sites	0.063	General Commercial	C2-1VL	Mixed Residential	0	0	142.702	8.640		Commercial - Store - One Story, 0	123B153 731	54	Palms - Mar Vista - Del Rey	No	ABMI	PMVDR CPU , AHO, TOC EXP
Los Angeles	11668 W PICO BLVD	90064	4260033008	0.000	0.000	0.000	8.640	Shortfall of Sites	0.063	General Commercial	C2-1VL	Mixed Residential	0	0	142.702	8.640		Commercial - Restaurant, Cocktail Lounge - Restaurant, Cocktail Lounge, Tavern - One Story, 0	123B153 739	54	Palms - Mar Vista - Del Rey	No	ABMI	PMVDR CPU , AHO, TOC EXP
Los Angeles	11728 W PICO BLVD	90064	4260030016	0.000	0.000	0.000	8.640	Shortfall of Sites	0.063	General Commercial	C2-1VL	Mixed Residential	0	0	142.558	8.640		Commercial - Store Combination - Store and Residential Combination - One Story, 0	123B149 752	54	Palms - Mar Vista - Del Rey	No	ABMI	PMVDR CPU , ARO, AHO, TOC EXP
Los Angeles	11740 W PICO BLVD	90064	4260030014	0.000	0.000	0.000	8.640	Shortfall of Sites	0.063	General Commercial	C2-1VL	Mixed Residential	0	0	142.557	8.640		Commercial - Store - One Story, 0	123B149 773	54	Palms - Mar Vista - Del Rey	No	ABMI	PMVDR CPU , AHO, TOC EXP
Los Angeles	11744 W PICO BLVD	90064	4260030013	0.000	0.000	0.000	8.640	Shortfall of Sites	0.063	General Commercial	C2-1VL	Mixed Residential	0	0	142.556	8.640		Commercial - Store Combination - Store and Residential Combination - One Story, 0	123B149 780	54	Palms - Mar Vista - Del Rey	No	ABMI	PMVDR CPU , ARO, AHO, TOC EXP
Los Angeles	11748 W PICO BLVD	90064	4260030012	0.000	0.000	0.000	8.640	Shortfall of Sites	0.063	General Commercial	C2-1VL	Mixed Residential	0	0	142.558	8.640		Commercial - Office Building - One Story, 0	123B149 786	54	Palms - Mar Vista - Del Rey	No	ABMI	PMVDR CPU , ARO, AHO, TOC EXP
Los Angeles	11768 W PICO BLVD	90064	4260030001	0.000	0.000	0.000	8.640	Shortfall of Sites	0.063	General Commercial	C2-1VL	Mixed Residential	0	0	142.501	8.640		Commercial - Store - One Story, 0	123B149 831	54	Palms - Mar Vista - Del Rey	No	ABMI	PMVDR CPU , AHO, TOC EXP
Los Angeles	11772 W PICO BLVD	90064	4260030002	0.000	0.000	0.000	8.640	Shortfall of Sites	0.063	General Commercial	C2-1VL	Mixed Residential	0	0	142.664	8.640		Commercial - Store - One Story, 0	123B149 841	54	Palms - Mar Vista - Del Rey	No	ABMI	PMVDR CPU , AHO, TOC EXP
Los Angeles	11776 W PICO BLVD	90064	4260030003	0.000	0.000	0.000	8.640	Shortfall of Sites	0.063	General Commercial	C2-1VL	Mixed Residential	0	0	142.664	8.640		Commercial - Store - One Story, 0	123B149 847	54	Palms - Mar Vista - Del Rey	No	ABMI	PMVDR CPU , AHO, TOC EXP
Los Angeles	11800 W PICO BLVD	90064	4259039001	0.000	0.000	0.000	8.640	Shortfall of Sites	0.062	General Commercial	C2-1VL	Mixed Residential	0	0	144.847	8.640		Commercial - Auto, Recreation Equipment, Construction Equipment Sales and Service - Auto Body Repair Shop - One Story, 0	123B149 887	54	Palms - Mar Vista - Del Rey	No	ABMI	PMVDR CPU , AHO, TOC EXP
Los Angeles	11800 W PICO BLVD	90064	4259039001	0.000	0.000	0.000	8.640	Shortfall of Sites	0.063	General Commercial	C2-1VL	Mixed Residential	0	0	142.556	8.640		Commercial - Auto, Recreation Equipment, Construction Equipment Sales and Service - Auto Body Repair Shop - One Story, 0	123B149 893	54	Palms - Mar Vista - Del Rey	No	ABMI	PMVDR CPU , AHO, TOC EXP
Los Angeles	11812 W PICO BLVD	90064	4259039002	0.000	0.000	0.000	8.640	Shortfall of Sites	0.063	General Commercial	C2-1VL	Mixed Residential	0	0	142.558	8.640		Commercial - Auto, Recreation Equipment, Construction Equipment Sales and Service - Auto Body Repair Shop - One Story, 0	123B149 897	54	Palms - Mar Vista - Del Rey	No	ABMI	PMVDR CPU , AHO, TOC EXP
Los Angeles	11812 W PICO BLVD	90064	4259039002	0.000	0.000	0.000	8.640	Shortfall of Sites	0.063	General Commercial	C2-1VL	Mixed Residential	0	0	142.556	8.640		Commercial - Auto, Recreation Equipment, Construction Equipment Sales and Service - Auto Body Repair Shop - One Story, 0	123B149 904	54	Palms - Mar Vista - Del Rey	No	ABMI	PMVDR CPU , AHO, TOC EXP
Los Angeles	11820 W PICO BLVD	90064	4259039003	0.000	0.000	0.000	8.640	Shortfall of Sites	0.063	General Commercial	C2-1VL	Mixed Residential	0	0	142.558	8.640		Commercial - Store Combination - Store and Residential Combination - One Story, 0	123B149 912	54	Palms - Mar Vista - Del Rey	No	ABMI	PMVDR CPU , ARO, AHO, TOC EXP
Los Angeles	11828 W PICO BLVD	90064	4259039005	0.000	0.000	0.000	8.640	Shortfall of Sites	0.063	General Commercial	C2-1VL	Mixed Residential	0	0	142.557	8.640		Commercial - Store - One Story, 0	123B149 924	54	Palms - Mar Vista - Del Rey	No	ABMI	PMVDR CPU , AHO, TOC EXP
Los Angeles	11828 W PICO BLVD	90064	4259039005	0.000	0.000	0.000	8.640	Shortfall of Sites	0.063	General Commercial	C2-1VL	Mixed Residential	0	0	142.557	8.640		Commercial - Store - One Story, 0	123B149 930	54	Palms - Mar Vista - Del Rey	No	ABMI	PMVDR CPU , AHO, TOC EXP

Jurisdiction Name	Site Address/Intersection	5 Digit ZIP Code	Assessor Parcel Number	Very Low-Income	Low-Income	Moderate-Income	Above Moderate-Income	Type of Shortfall	Parcel Size (Acres)	Current General Plan Designation	Current Zoning	Proposed General Plan (GP) Designation	Proposed Zoning	Minimum Density Allowed	Maximum Density Allowed	Total Capacity	Vacant/ Nonvacant	Description of Existing Uses	PIN	Base Density Per Acre	Community Plan Area	Rent Stabalization Ordinance	Income Category	Applicable Rezoning Program (Program informing values in Column Q listed first)
Los Angeles	11836 W PICO BLVD	90064	4259039006	0.000	0.000	0.000	8.640	Shortfall of Sites	0.063	General Commercial	C2-1VL	Mixed Residential	0	0	142.556	8.640		Commercial - Store - One Story, 0	123B149 934	54	Palms - Mar Vista - Del Rey	No	ABMI	PMVDR CPU , AHO, TOC EXP
Los Angeles	11836 W PICO BLVD	90064	4259039006	0.000	0.000	0.000	8.640	Shortfall of Sites	0.063	General Commercial	C2-1VL	Mixed Residential	0	0	142.556	8.640		Commercial - Store - One Story, 0	123B149 939	54	Palms - Mar Vista - Del Rey	No	ABMI	PMVDR CPU , AHO, TOC EXP
Los Angeles	12008 W PICO BLVD	90064	4259039014	0.000	0.000	0.000	8.640	Shortfall of Sites	0.063	General Commercial	C2-1VL	Mixed Residential	0	0	142.556	8.640		Commercial - Store - One Story, 0	123B149 1043	54	Palms - Mar Vista - Del Rey	No	ABMI	PMVDR CPU , AHO, TOC EXP
Los Angeles	12008 W PICO BLVD	90064	4259039014	0.000	0.000	0.000	8.640	Shortfall of Sites	0.063	General Commercial	C2-1VL	Mixed Residential	0	0	142.557	8.640		Commercial - Store - One Story, 0	123B149 1047	54	Palms - Mar Vista - Del Rey	No	ABMI	PMVDR CPU , AHO, TOC EXP
Los Angeles	12016 W PICO BLVD	90064	4259039015	0.000	0.000	0.000	8.640	Shortfall of Sites	0.063	General Commercial	C2-1VL	Mixed Residential	0	0	142.554	8.640		Commercial - Store - One Story, 0	123B149 1052	54	Palms - Mar Vista - Del Rey	No	ABMI	PMVDR CPU , AHO, TOC EXP
Los Angeles	12020 W PICO BLVD	90064	4259039016	0.000	0.000	0.000	8.640	Shortfall of Sites	0.063	General Commercial	C2-1VL	Mixed Residential	0	0	142.557	8.640		Commercial - Store Combination - Store and Office Combination - One Story, 0	123B149 1062	54	Palms - Mar Vista - Del Rey	No	ABMI	PMVDR CPU , ARO, AHO, TOC EXP
Los Angeles	12020 W PICO BLVD	90064	4259039016	0.000	0.000	0.000	8.640	Shortfall of Sites	0.063	General Commercial	C2-1VL	Mixed Residential	0	0	142.558	8.640		Commercial - Store Combination - Store and Office Combination - One Story, 0	123B149 1067	54	Palms - Mar Vista - Del Rey	No	ABMI	PMVDR CPU , ARO, AHO, TOC EXP
Los Angeles	12020 W PICO BLVD	90064	4259039016	0.000	0.000	0.000	8.640	Shortfall of Sites	0.063	General Commercial	C2-1VL	Mixed Residential	0	0	142.557	8.640		Commercial - Store Combination - Store and Office Combination - One Story, 0	123B149 1072	54	Palms - Mar Vista - Del Rey	No	ABMI	PMVDR CPU , ARO, AHO, TOC EXP
Los Angeles	12036 W PICO BLVD	90064	4259039053	0.000	0.000	0.000	8.640	Shortfall of Sites	0.063	General Commercial	C2-1VL	Mixed Residential	0	0	142.556	8.640		Commercial - Store - One Story, 0	123B149 1078	54	Palms - Mar Vista - Del Rey	No	ABMI	PMVDR CPU , AHO, TOC EXP
Los Angeles	10718 MCCUNE AVE	90034	4252030004	0.000	0.000	0.000	8.640	Shortfall of Sites	0.168	Limited Manufacturing	M1-1	Hybrid Industrial	0	0	53.456	8.640		Commercial - Office Building - One Story, 0	117B161 233	29	Palms - Mar Vista - Del Rey	No	ABMI	PMVDR CPU
Los Angeles	10726 MCCUNE AVE	90034	4252030006	0.000	0.000	0.000	8.640	Shortfall of Sites	0.168	Limited Manufacturing	M1-1	Hybrid Industrial	0	0	53.447	8.640		Commercial - Office Building - One Story, 0	117B161 260	29	Palms - Mar Vista - Del Rey	No	ABMI	PMVDR CPU
Los Angeles	10755 VENICE BLVD	90034	4252030007	0.000	0.000	0.000	8.640	Shortfall of Sites	0.168	Limited Manufacturing	M1-1	Hybrid Industrial	0	0	53.443	8.640		Industrial - Light Manufacturing - One Story, 0	117B161 274	29	Palms - Mar Vista - Del Rey	No	ABMI	PMVDR CPU
Los Angeles	10730 MCCUNE AVE	90034	4252030008	0.000	0.000	0.000	8.640	Shortfall of Sites	0.172	Limited Manufacturing	[T][Q]M1-1VL	Hybrid Industrial	0	0	52.322	8.640	Vacant	Industrial - Light Manufacturing - Vacant Land, 0	117B161 287	29	Palms - Mar Vista - Del Rey	No	ABMI	PMVDR CPU
Los Angeles	10755 VENICE BLVD	90034	4252030041	0.000	0.000	0.000	8.640	Shortfall of Sites	0.175	Limited Manufacturing	[T][Q]M1-1VL	Hybrid Industrial	0	0	51.378	8.640		Industrial - Light Manufacturing - One Story, 0	117B161 298	29	Palms - Mar Vista - Del Rey	No	ABMI	PMVDR CPU
Los Angeles	10984 RIVERSIDE DR	91602	2423009068	0.000	0.000	0.000	8.640	Shortfall of Sites	0.065	General Commercial	C2-1VL-RIO	Community Center	0	0	137.703	8.640		Commercial - Service Station - Full Service - No Additional Services, 0	165B173 99	108	Sherman Oaks - Studio City - Toluca Lake - Cahuenga Pass	No	ABMI	SHR CPU , AHO
Los Angeles	10984 RIVERSIDE DR	91602	2423009068	0.000	0.000	0.000	8.640	Shortfall of Sites	0.063	General Commercial	C2-1VL-RIO	Community Center	0	0	142.260	8.640		Commercial - Service Station - Full Service - No Additional Services, 0	165B173 100	108	Sherman Oaks - Studio City - Toluca Lake - Cahuenga Pass	No	ABMI	SHR CPU , AHO
Los Angeles	14521 DICKENS ST	91403	2276001033	0.000	0.000	0.000	8.640	Shortfall of Sites	0.153	Low Medium Residential	RD1.5-1	Medium Residential	0	0	58.963	8.640		Residential - Five or More Units or Apartments (Any Combination) · 4 Stories or Less, 0	166-5A151 167	43	Sherman Oaks - Studio City - Toluca Lake - Cahuenga Pass	No	ABMI	SHR CPU , AHO
Los Angeles	14455 DICKENS ST	91423	2266001029	0.000	0.000	0.000	8.640	Shortfall of Sites	0.153	Low Medium Residential	RD1.5-1	Medium Residential	0	0	59.007	8.640		Residential - Five or More Units or Apartments (Any Combination) · 4 Stories or Less, 0	166-5A151 192	43	Sherman Oaks - Studio City - Toluca Lake - Cahuenga Pass	No	ABMI	SHR CPU , AHO
Los Angeles	14540 DICKENS ST	91403	2276014122	0.000	0.000	0.000	8.640	Shortfall of Sites	0.156	Low Medium Residential	RD1.5-1	Medium Residential	0	0	57.615	8.640		Residential - Five or More Units or Apartments (Any Combination) · 4 Stories or Less - Pool, 0	166-5A151 204	43	Sherman Oaks - Studio City - Toluca Lake - Cahuenga Pass	No	ABMI	SHR CPU , AHO
Los Angeles	14423 DICKENS ST	91423	2266001030	0.000	0.000	0.000	8.640	Shortfall of Sites	0.152	Low Medium Residential	RD1.5-1	Medium Residential	0	0	59.042	8.640		Residential - Five or More Units or Apartments (Any Combination) · 4 Stories or Less, 0	166-5A151 209	43	Sherman Oaks - Studio City - Toluca Lake - Cahuenga Pass	No	ABMI	SHR CPU , AHO
Los Angeles	14549 BENEFIT ST	91403	2276014022	0.000	0.000	0.000	8.640	Shortfall of Sites	0.156	Low Medium Residential	RD1.5-1	Medium Residential	0	0	57.623	8.640		Residential - Single Family Residence, 0	166-5A151 221	43	Sherman Oaks - Studio City - Toluca Lake - Cahuenga Pass	No	ABMI	SHR CPU , AHO
Los Angeles	14440 DICKENS ST	91423	2266006050	0.000	0.000	0.000	8.640	Shortfall of Sites	0.154	Low Medium Residential	RD1.5-1	Medium Residential	0	0	58.492	8.640		Residential - Five or More Units or Apartments (Any Combination) · 4 Stories or Less - Pool, 0	166-5A151 232	43	Sherman Oaks - Studio City - Toluca Lake - Cahuenga Pass	No	ABMI	SHR CPU , AHO
Los Angeles	14440 DICKENS ST	91423	2266006050	0.000	0.000	0.000	8.640	Shortfall of Sites	0.154	Low Medium Residential	RD1.5-1	Medium Residential	0	0	58.492	8.640		Residential - Five or More Units or Apartments (Any Combination) · 4 Stories or Less - Pool, 0	166-5A151 235	43	Sherman Oaks - Studio City - Toluca Lake - Cahuenga Pass	No	ABMI	SHR CPU , AHO
Los Angeles	14459 BENEFIT ST	91423	2266006054	0.000	0.000	0.000	8.640	Shortfall of Sites	0.156	Low Medium Residential	RD1.5-1	Medium Residential	0	0	57.611	8.640		Residential - Five or More Units or Apartments (Any Combination) · 4 Stories or Less, 0	166-5A151 247	43	Sherman Oaks - Studio City - Toluca Lake - Cahuenga Pass	No	ABMI	SHR CPU , AHO
Los Angeles	12117 MOORPARK ST	91604	2364002044	0.000	0.000	0.000	8.640	Shortfall of Sites	0.128	General Commercial	[Q]C2-1VL-RIO	Neighborhood District/Villages	0	0	70.208	8.640		Recreational - Club, Lodge Hall, Fraternal Organization - One Story, 0	165B165 363	72	Sherman Oaks - Studio City - Toluca Lake - Cahuenga Pass	No	ABMI	SHR CPU , OPP C, AHO
Los Angeles	4276 VAN NUYS BLVD	91403	2266007031	0.000	0.000	0.000	8.640	Shortfall of Sites	0.154	Low Medium Residential	RD1.5-1	Medium Residential	0	0	58.436	8.640		Institutional - School (Private) - One Story, 0	166-5A151 278	43	Sherman Oaks - Studio City - Toluca Lake - Cahuenga Pass	No	ABMI	SHR CPU , ADU, OPP RC2, AHO
Los Angeles	14401 DICKENS ST	91423	2266001012	0.000	0.000	0.000	8.640	Shortfall of Sites	0.155	Low Medium Residential	RD1.5-1	Medium Residential	0	0	58.171	8.640		Institutional - Church - One Story, 0	166-5A151 212	43	Sherman Oaks - Studio City - Toluca Lake - Cahuenga Pass	No	ABMI	SHR CPU, FBO
Los Angeles	14401 DICKENS ST	91423	2266001012	0.000	0.000	0.000	8.640	Shortfall of Sites	0.155	Low Medium Residential	RD1.5-1	Medium Residential	0	0	58.176	8.640		Institutional - Church - One Story, 0	166-5A151 213	43	Sherman Oaks - Studio City - Toluca Lake - Cahuenga Pass	No	ABMI	SHR CPU, FBO
Los Angeles	14401 DICKENS ST	91423	2266001012	0.000	0.000	0.000	8.640	Shortfall of Sites	0.155	Low Medium Residential	RD1.5-1	Medium Residential	0	0	58.181	8.640		Institutional - Church - One Story, 0	166-5A151 214	43	Sherman Oaks - Studio City - Toluca Lake - Cahuenga Pass	No	ABMI	SHR CPU, FBO
Los Angeles	10612 CHIQUITA ST	91602	2423030025	0.000	0.000	0.000	8.640	Shortfall of Sites	0.067	General Commercial	C2-1VL-CDO-RIO	Community Center	0	0	134.624	8.640		Commercial - Auto, Recreation Equipment, Construction Equipment Sales and Service - Auto Body Repair Shop - One Story, 0	162B177 53	108	Sherman Oaks - Studio City - Toluca Lake - Cahuenga Pass	No	ABMI	SHR CPU , AHO, TOC EXP
Los Angeles	10502 W PICO BLVD	90064	4318002030	0.000	0.000	0.000	8.640	Shortfall of Sites	0.064	Neighborhood Commercial	C2-1VL-O-POD	Mixed Use Corridor	0	0	141.361	8.640		Commercial - Store Combination - Store and Residential Combination - One Story, 0	126B161 4	54	West Los Angeles	No	ABMI	West WLA CPU , ARO, AHO
Los Angeles	10508 W PICO BLVD	90064	4318002002	0.000	0.000	0.000	8.640	Shortfall of Sites	0.063	Neighborhood Commercial	C2-1VL-O-POD	Mixed Use Corridor	0	0	142.556	8.640		Recreational - Theater - Legitimate (Stage) Theater - One Story, 0	126B157 176	54	West Los Angeles	No	ABMI	West WLA CPU , AHO
Los Angeles	10510 W PICO BLVD	90064	4318002003	0.000	0.000	0.000	8.640	Shortfall of Sites	0.063	Neighborhood Commercial	C2-1VL-O-POD	Mixed Use Corridor	0	0	142.556	8.640		Commercial - Restaurant, Cocktail Lounge - Restaurant, Cocktail Lounge, Tavern - One Story, 0	126B157 193	54	West Los Angeles	No	ABMI	West WLA CPU , AHO
Los Angeles	10526 W PICO BLVD	90064	4318002028	0.000	0.000	0.000	8.640	Shortfall of Sites	0.063	Neighborhood Commercial	C2-1VL-O-POD	Mixed Use Corridor	0	0	142.557	8.640		Commercial - Store - One Story, 0	126B157 232	54	West Los Angeles	No	ABMI	West WLA CPU , AHO
Los Angeles	10526 W PICO BLVD	90064	4318002028	0.000	0.000	0.000	8.640	Shortfall of Sites	0.063	Neighborhood Commercial	C2-1VL-O-POD	Mixed Use Corridor	0	0	142.557	8.640		Commercial - Store - One Story, 0	126B157 237	54	West Los Angeles	No	ABMI	West WLA CPU , AHO
Los Angeles	10526 W PICO BLVD	90064	4318002028	0.000	0.000	0.000	8.640	Shortfall of Sites	0.063	Neighborhood Commercial	C2-1VL-O-POD	Mixed Use Corridor	0	0	142.559	8.640		Commercial - Store - One Story, 0	126B157 248	54	West Los Angeles	No	ABMI	West WLA CPU , AHO
Los Angeles	10534 W PICO BLVD	90064	4318002010	0.000	0.000	0.000	8.640	Shortfall of Sites	0.063	Neighborhood Commercial	C2-1VL-O-POD	Mixed Use Corridor	0	0	142.557	8.640		Commercial - Store - One Story, 0	126B157 254	54	West Los Angeles	No	ABMI	West WLA CPU , AHO
Los Angeles	10534 W PICO BLVD	90064	4318002010	0.000	0.000	0.000	8.640	Shortfall of Sites	0.063	Neighborhood Commercial	C2-1VL-O-POD	Mixed Use Corridor	0	0	142.555	8.640		Commercial - Store - One Story, 0	126B157 262	54	West Los Angeles	No	ABMI	West WLA CPU , AHO
Los Angeles	10542 W PICO BLVD	90064	4318002011	0.000	0.000	0.000	8.640	Shortfall of Sites	0.063	Neighborhood Commercial	C2-1VL-O-POD	Mixed Use Corridor	0	0	142.558	8.640		Recreational - Athletic and Amusement Facility - Gymnasium, Health Spa - One Story, 0	126B157 275	54	West Los Angeles	No	ABMI	West WLA CPU , AHO
Los Angeles	10546 W PICO BLVD	90064	4318002012	0.000	0.000	0.000	8.640	Shortfall of Sites	0.063	Neighborhood Commercial	C2-1VL-O-POD	Mixed Use Corridor	0	0	142.558	8.640		Commercial - Store - One Story, 0	126B157 282	54	West Los Angeles	No	ABMI	West WLA CPU , AHO
Los Angeles	10546 W PICO BLVD	90064	4318002012	0.000	0.000	0.000	8.640	Shortfall of Sites	0.063	Neighborhood Commercial	C2-1VL-O-POD	Mixed Use Corridor	0	0	142.555	8.640		Commercial - Store - One Story, 0	126B157 287	54	West Los Angeles	No	ABMI	West WLA CPU , AHO
Los Angeles	0	0	4318002900	0.000	0.000	0.000	8.640	Shortfall of Sites	0.063	Neighborhood Commercial	C2-1VL-O-POD	Mixed Use Corridor	0	0	142.559	8.640		Miscellaneous - Government Owned Property, 0	126B157 291	54	West Los Angeles	No	ABMI	West WLA CPU , AHO
Los Angeles	0	0	4318002900	0.000	0.000	0.000	8.640	Shortfall of Sites	0.063	Neighborhood Commercial	C2-1VL-O-POD	Mixed Use Corridor	0	0	142.558	8.640		Miscellaneous - Government Owned Property, 0	126B157 299	54	West Los Angeles	No	ABMI	West WLA CPU , AHO
Los Angeles	0	0	4318002900	0.000	0.000	0.000	8.640	Shortfall of Sites	0.063	Neighborhood Commercial	C2-1VL-O-POD	Mixed Use Corridor	0	0	142.557	8.640		Miscellaneous - Government Owned Property, 0	126B157 304	54	West Los Angeles	No	ABMI	West WLA CPU , AHO
Los Angeles	0	0	4318002900	0.000	0.000	0.000	8.640	Shortfall of Sites	0.063	Neighborhood Commercial	C2-1VL-O-POD	Mixed Use Corridor	0	0	142.559	8.640		Miscellaneous - Government Owned Property, 0	126B157 312	54	West Los Angeles	No	ABMI	West WLA CPU , AHO
Los Angeles	10564 W PICO BLVD	90064	4318002031	0.000	0.000	0.000	8.640	Shortfall of Sites	0.063	Neighborhood Commercial	C2-1VL-O-POD	Mixed Use Corridor	0	0	142.557	8.640		Commercial - Service Station - Full Service - No Additional Services, 0	126B157 328	54	West Los Angeles	No	ABMI	West WLA CPU , AHO
Los Angeles	10564 W PICO BLVD	90064	4318002031	0.000	0.000	0.000	8.640	Shortfall of Sites	0.063	Neighborhood Commercial	C2-1VL-O-POD	Mixed Use Corridor	0	0	142.559	8.640		Commercial - Service Station - Full Service - No Additional Services, 0	126B157 336	54	West Los Angeles	No	ABMI	West WLA CPU , AHO
Los Angeles	10564 W PICO BLVD	90064	4318002031	0.000	0.000	0.000	8.640	Shortfall of Sites	0.063	Neighborhood Commercial	C2-1VL-O-POD	Mixed Use Corridor	0	0	142.558	8.640		Commercial - Service Station - Full Service - No Additional Services, 0	126B157 344	54	West Los Angeles	No	ABMI	West WLA CPU , AHO
Los Angeles	10564 W PICO BLVD	90064	4318002031	0.000	0.000	0.000	8.640	Shortfall of Sites	0.061	Neighborhood Commercial	C2-1VL-O-POD	Mixed Use Corridor	0	0	148.639	8.640		Commercial - Service Station - Full Service - No Additional Services, 0	126B157 348	54	West Los Angeles	No	ABMI	West WLA CPU , AHO
Los Angeles	10580 W PICO BLVD	90064	4318003003	0.000	0.000	0.000	8.640	Shortfall of Sites	0.063	Neighborhood Commercial	C2-1VL-O-POD	Mixed Use Corridor	0	0	142.558	8.640		Commercial - Store - One Story, 0	126B157 398	54	West Los Angeles	No	ABMI	West WLA CPU , AHO
Los Angeles	10580 W PICO BLVD	90064	4318003003	0.000	0.000	0.000	8.640	Shortfall of Sites	0.063	Neighborhood Commercial	C2-1VL-O-POD	Mixed Use Corridor	0	0	142.558	8.640		Commercial - Store - One Story, 0	126B157 407	54	West Los Angeles	No	ABMI	West WLA CPU , AHO
Los Angeles	10582 W PICO BLVD	90064	4318003004	0.000	0.000	0.000	8.640	Shortfall of Sites	0.063	Neighborhood Commercial	C2-1VL-O-POD	Mixed Use Corridor	0	0	142.559	8.640		Commercial - Office Building - One Story, 0	126B157 415	54	West Los Angeles	No	ABMI	West WLA CPU , ARO, AHO
Los Angeles	10584 W PICO BLVD	90064	4318003005	0.000	0.000	0.000	8.640	Shortfall of Sites	0.063	Neighborhood Commercial	C2-1VL-O-POD	Mixed Use Corridor	0	0	142.557	8.640		Commercial - Office Building - One Story, 0	126B157 421	54	West Los Angeles	No	ABMI	West WLA CPU , ARO, AHO
Los Angeles	10588 W PICO BLVD	90064	4318003007	0.000	0.000	0.000	8.640	Shortfall of Sites	0.063	Neighborhood Commercial	C2-1VL-O-POD	Mixed Use Corridor	0	0	142.559	8.640		Commercial - Store - One Story, 0	126B157 435	54	West Los Angeles	No	ABMI	West WLA CPU , AHO
Los Angeles	10588 W PICO BLVD	90064	4318003007	0.000	0.000	0.000	8.640	Shortfall of Sites	0.063	Neighborhood Commercial	C2-1VL-O-POD	Mixed Use Corridor	0	0	142.557	8.640		Commercial - Store - One Story, 0	126B157 445	54	West Los Angeles	No	ABMI	West WLA CPU , AHO
Los Angeles	10588 W PICO BLVD	90064	4318003007	0.000	0.000	0.000	8.640	Shortfall of Sites	0.063	Neighborhood Commercial	C2-1VL-O-POD	Mixed Use Corridor	0	0	142.557	8.640		Commercial - Store - One Story, 0	126B157 450	54	West Los Angeles	No	ABMI	West WLA CPU , AHO

Jurisdiction Name	Site Address/Intersection	5 Digit ZIP Code	Assessor Parcel Number	Very Low-Income	Low-Income	Moderate-Income	Above Moderate-Income	Type of Shortfall	Parcel Size (Acres)	Current General Plan Designation	Current Zoning	Proposed General Plan (GP) Designation	Proposed Zoning	Minimum Density Allowed	Maximum Density Allowed	Total Capacity	Vacant/ Nonvacant	Description of Existing Uses	PIN	Base Density Per Acre	Community Plan Area	Rent Stabalization Ordinance	Income Category	Applicable Rezoning Program (Program informing values in Column Q listed first)
Los Angeles	10600 W PICO BLVD	90064	4318003008	0.000	0.000	0.000	8.640	Shortfall of Sites	0.063	Neighborhood Commercial	C2-1VL-O-POD	Mixed Use Corridor		0	0	142.559	8.640	Commercial - Store Combination - Store and Residential Combination - One Story, 0	126B157 458	54	West Los Angeles	No	ABMI	West WLA CPU , ARO, AHO
Los Angeles	10600 W PICO BLVD	90064	4318003008	0.000	0.000	0.000	8.640	Shortfall of Sites	0.063	Neighborhood Commercial	C2-1VL-O-POD	Mixed Use Corridor		0	0	142.557	8.640	Commercial - Store Combination - Store and Residential Combination - One Story, 0	126B157 465	54	West Los Angeles	No	ABMI	West WLA CPU , ARO, AHO
Los Angeles	10604 W PICO BLVD	90064	4318003009	0.000	0.000	0.000	8.640	Shortfall of Sites	0.063	Neighborhood Commercial	C2-1VL-O-POD	Mixed Use Corridor		0	0	142.559	8.640	Commercial - Store - One Story, 0	126B157 471	54	West Los Angeles	No	ABMI	West WLA CPU , AHO, TOC EXP
Los Angeles	10604 W PICO BLVD	90064	4318003009	0.000	0.000	0.000	8.640	Shortfall of Sites	0.063	Neighborhood Commercial	C2-1VL-O-POD	Mixed Use Corridor		0	0	142.557	8.640	Commercial - Store - One Story, 0	126B157 479	54	West Los Angeles	No	ABMI	West WLA CPU , AHO, TOC EXP
Los Angeles	10608 W PICO BLVD	90064	4318003010	0.000	0.000	0.000	8.640	Shortfall of Sites	0.063	Neighborhood Commercial	C2-1VL-O-POD	Mixed Use Corridor		0	0	142.559	8.640	Commercial - Store - One Story, 0	126B157 485	54	West Los Angeles	No	ABMI	West WLA CPU , AHO, TOC EXP
Los Angeles	10608 W PICO BLVD	90064	4318003010	0.000	0.000	0.000	8.640	Shortfall of Sites	0.063	Neighborhood Commercial	C2-1VL-O-POD	Mixed Use Corridor		0	0	142.557	8.640	Commercial - Store - One Story, 0	126B157 493	54	West Los Angeles	No	ABMI	West WLA CPU , AHO, TOC EXP
Los Angeles	10612 W PICO BLVD	90064	4318003011	0.000	0.000	0.000	8.640	Shortfall of Sites	0.063	Neighborhood Commercial	C2-1VL-O-POD	Mixed Use Corridor		0	0	142.557	8.640	Commercial - Store - One Story, 0	126B157 502	54	West Los Angeles	No	ABMI	West WLA CPU , AHO, TOC EXP
Los Angeles	10612 W PICO BLVD	90064	4318003011	0.000	0.000	0.000	8.640	Shortfall of Sites	0.063	Neighborhood Commercial	C2-1VL-O-POD	Mixed Use Corridor		0	0	142.559	8.640	Commercial - Store - One Story, 0	126B157 508	54	West Los Angeles	No	ABMI	West WLA CPU , AHO, TOC EXP
Los Angeles	10616 W PICO BLVD	90064	4318003012	0.000	0.000	0.000	8.640	Shortfall of Sites	0.063	Neighborhood Commercial	C2-1VL-O-POD	Mixed Use Corridor		0	0	142.557	8.640	Commercial - Store - One Story, 0	126B157 518	54	West Los Angeles	No	ABMI	West WLA CPU , AHO, TOC EXP
Los Angeles	10616 W PICO BLVD	90064	4318003012	0.000	0.000	0.000	8.640	Shortfall of Sites	0.063	Neighborhood Commercial	C2-1VL-O-POD	Mixed Use Corridor		0	0	142.557	8.640	Commercial - Store - One Story, 0	126B157 526	54	West Los Angeles	No	ABMI	West WLA CPU , AHO, TOC EXP
Los Angeles	10622 W PICO BLVD	90064	4318003013	0.000	0.000	0.000	8.640	Shortfall of Sites	0.063	Neighborhood Commercial	C2-1VL-O-POD	Mixed Use Corridor		0	0	142.559	8.640	Commercial - Store - One Story, 0	126B157 533	54	West Los Angeles	No	ABMI	West WLA CPU , AHO, TOC EXP
Los Angeles	1637 SAWTELLE BLVD	90025	4261009014	0.000	0.000	0.000	8.640	Shortfall of Sites	0.064	Neighborhood Commercial	C2-1VL	Mixed Use Corridor		0	0	140.030	8.640	Commercial - Non-Auto Service and Repair Shop, Paint Shop, or Laundry - One Story, 0	129B149 551	54	West Los Angeles	No	ABMI	West WLA CPU , AHO, TOC EXP
Los Angeles	0	0	4255001030	0.000	0.000	0.000	8.640	Shortfall of Sites	0.063	Neighborhood Commercial	C2-1VL-O-POD	Mixed Use Corridor		0	0	142.557	8.640	Commercial - Parking Lot (Commercial Use Property) - Lots - Patron or Employee - One Story, 0	126B157 563	54	West Los Angeles	No	ABMI	West WLA CPU , AHO, TOC EXP
Los Angeles	10630 W PICO BLVD	90064	4255001009	0.000	0.000	0.000	8.640	Shortfall of Sites	0.063	Neighborhood Commercial	C2-1VL-O-POD	Mixed Use Corridor		0	0	142.555	8.640	Vacant Residential - Single Family Residence - Vacant Land, 0	126B157 572	54	West Los Angeles	No	ABMI	West WLA CPU , AHO, TOC EXP
Los Angeles	10660 W PICO BLVD	90064	4255001006	0.000	0.000	0.000	8.640	Shortfall of Sites	0.063	Neighborhood Commercial	C2-1VL-O-POD	Mixed Use Corridor		0	0	142.559	8.640	Commercial - Parking Lot (Commercial Use Property) - Lots - Patron or Employee - One Story, 0	126B157 652	54	West Los Angeles	No	ABMI	West WLA CPU , AHO, TOC EXP
Los Angeles	10668 W PICO BLVD	90064	4255001025	0.000	0.000	0.000	8.640	Shortfall of Sites	0.063	Neighborhood Commercial	C2-1VL-O-POD	Mixed Use Corridor		0	0	142.557	8.640	Commercial - Store - One Story, 0	126B157 679	54	West Los Angeles	No	ABMI	West WLA CPU , AHO, TOC EXP
Los Angeles	10668 W PICO BLVD	90064	4255001025	0.000	0.000	0.000	8.640	Shortfall of Sites	0.063	Neighborhood Commercial	C2-1VL-O-POD	Mixed Use Corridor		0	0	142.560	8.640	Commercial - Store - One Story, 0	126B157 684	54	West Los Angeles	No	ABMI	West WLA CPU , AHO, TOC EXP
Los Angeles	2506 OVERLAND AVE	90064	4255003025	0.000	0.000	0.000	8.640	Shortfall of Sites	0.063	Neighborhood Commercial	C1-1VL-O	Mixed Use Corridor		0	0	143.866	8.640	Commercial - Office Building - Office and Residential - One Story, 0	126B157 933	54	West Los Angeles	No	ABMI	West WLA CPU , ARO, OPP C, AHO, TOC EXP
Los Angeles	2510 OVERLAND AVE	90064	4255003026	0.000	0.000	0.000	8.640	Shortfall of Sites	0.063	Neighborhood Commercial	C1-1VL-O	Mixed Use Corridor		0	0	143.863	8.640	Commercial - Store Combination - Store and Residential Combination - One Story, 0	126B157 938	54	West Los Angeles	No	ABMI	West WLA CPU , ARO, OPP C, AHO, TOC EXP
Los Angeles	11954 SANTA MONICA BLVD	90025	4263035031	0.000	0.000	0.000	8.640	Shortfall of Sites	0.062	General Commercial	C2-1VL	Mixed Use Corridor		0	0	145.972	8.640	Commercial - Service Station - Full Service - Convenience Store, Service Bay, 0	126B145 641	54	West Los Angeles	No	ABMI	West WLA CPU , TOPP C, AHO
Los Angeles	0	0	4104005906	0.000	0.000	0.000	8.640	Shortfall of Sites	0.085	Low Residential	R1-1	0	0	0	0	105.511	8.640	Vacant Residential - Single Family Residence - Vacant Land, 0	102B169 549	43	Westchester - Playa del Rey	No	ABMI	WPDR CPU , AHO
Los Angeles	1740 TAFT AVE	90028	5586034020	0.000	0.000	0.000	8.640	Shortfall of Sites	0.099	Low Medium II Residential	RD1.5-1XL	0	0	0	0	99.000	8.640	Residential - Five or More Units or Apartments (Any Combination) - 4 Stories or Less, 0	148-5A191 55		Hollywood	Yes	ABMI	TOC EXP , R2RD
Los Angeles	5225 SEPULVEDA BLVD	91411	2250002147	0.000	0.000	0.000	8.638	Shortfall of Sites	0.046	General Commercial	(Q)C2-1VL-RIO	0	0	0	0	277.271	8.638	Industrial - Warehousing, Distribution, Storage - Public Storage - Mini Warehouse - One Story, 0	172-5A145 101		Van Nuys - North Sherman Oaks	No	ABMI	ARO , TOPP C
Los Angeles	1348 S BRONSON AVE	90019	5072006010	0.000	0.000	0.000	8.635	Shortfall of Sites	0.124	Low Medium II Residential	RD2-1-O-CPIO	0	0	0	0	99.000	8.635	Residential - Double, Duplex, or Two Units - 4 Stories or Less, 2	129B189 1117		West Adams - Baldwin Hills - Leimert	Yes	ABMI	TOC EXP , R2RD
Los Angeles	3745 SENECA AVE	90039	5435001016	0.000	0.000	0.000	8.631	Shortfall of Sites	0.124	Low Residential	R1-1-RIO	0	0	0	0	99.000	8.631	Residential - Double, Duplex, or Two Units - 4 Stories or Less, 2	156B209 105		Northeast Los Angeles	Yes	ABMI	TOC EXP
Los Angeles	0	0	2322005903	4.314	4.314	0.000	0.000	Shortfall of Sites	0.911	Community Commercial	P-1	0	0	20	94.696	8.627		Commercial - Shopping Center (Regional) - One Story, 0	180B165 508		North Hollywood - Valley Village	No	LI	P
Los Angeles	1631 MALCOLM AVE	90024	4325026019	0.000	0.000	0.000	8.627	Shortfall of Sites	0.137	Low Medium II Residential	[Q]RD1.5-1	0	0	0	0	99.000	8.627	Residential - Three Units (Any Combination) - 4 Stories or Less, 3	129B153 76		Westwood	Yes	ABMI	TOC EXP , R2RD
Los Angeles	10741 SHERMAN WAY	91352	2410020019	0.000	0.000	8.620	0.000	Shortfall of Sites	2.597	Limited Manufacturing	[Q]M1-1, [Q]C2-1	0	0	0	0	4.149	8.620	Industrial - Light Manufacturing - One Story, 0	183B177 5		Sun Valley - La Tuna Canyon	No	MI	ARO
Los Angeles	2845 WESTWOOD BLVD	90064	4256014037	0.000	0.000	0.000	8.620	Shortfall of Sites	0.103	Low Residential	R1-1	0	0	0	0	99.000	8.620	Residential - Single Family Residence, 1	123B157 859		West Los Angeles	No	ABMI	TOC EXP , OPP RC2
Los Angeles	4551 PROSPECT AVE	90027	5590025009	0.000	0.000	0.000	8.618	Shortfall of Sites	0.103	Low Medium II Residential	RD1.5-1XL	0	0	0	0	99.000	8.618	Residential - Single Family Residence, 1	147B197 237		Hollywood	No	ABMI	TOC EXP , R2RD
Los Angeles	4555 PROSPECT AVE	90027	5590025007	0.000	0.000	0.000	8.618	Shortfall of Sites	0.103	Low Medium II Residential	RD1.5-1XL	0	0	0	0	99.000	8.618	Residential - Single Family Residence, 1	147B197 238		Hollywood	No	ABMI	TOC EXP , R2RD
Los Angeles	10141 DE SOTO AVE	91311	2747024122	0.000	0.000	0.000	8.615	Shortfall of Sites	1.734	Medium Residential	R3-1	0	0	0	0	81.934	8.615	Residential - Five or More Units or Apartments (Any Combination) - 4 Stories or Less - Pool, 98	204B109 286		Chatsworth - Porter Ranch	Yes	ABMI	DB50
Los Angeles	0	0	2638030025	4.308	4.308	0.000	0.000	Shortfall of Sites	1.868	Medium Residential	R3-1	0	0	20	102.494	8.615		Institutional - Church - One Story, 0	192B153 756		Mission Hills - Panorama City - North Hills	No	LI	FBO
Los Angeles	0	0	4360005008	0.000	0.000	0.000	8.615	Shortfall of Sites	0.091	Low Residential	R1-1-O	0	0	0	0	99.000	8.615	Vacant Residential - Single Family Residence - Vacant Land, 0	135B153 605		Westwood	No	ABMI	TOC EXP
Los Angeles	5959 TOPANGA CANYON BLVD	91367	2146006012	0.000	0.000	8.614	0.000	Shortfall of Sites	1.664	Regional Center Commercial	(WC)TOPANGA-SN	Regional Center	0	0	0	5.394	8.614	Commercial - Office Building - Three Stories, 0	177B101 228		Canoga Park - Winnetka - Woodland Hills - West Hills	No	MI	ARO , CPK CPU
Los Angeles	4700 W MARTIN LUTHER KING JR BLVD	90016	5046035001	4.307	4.307	0.000	0.000	Shortfall of Sites	1.868	Medium Residential	R3-1	0	0	20	102.494	8.614		Institutional - Church - One Story, 0	117B181 158		West Adams - Baldwin Hills - Leimert	No	LI	FBO
Los Angeles	10737 OHIO AVE	90024	4325013013	0.000	0.000	0.000	8.612	Shortfall of Sites	0.124	Low Medium II Residential	[Q]RD1.5-1	0	0	0	0	99.000	8.612	Residential - Double, Duplex, or Two Units - 4 Stories or Less, 2	132B153 616		Westwood	Yes	ABMI	TOC EXP , R2RD
Los Angeles	5343 ENCINO AVE	91316	2257003003	4.306	4.306	0.000	0.000	Shortfall of Sites	0.771	Very Low I Residential	RA-1	Very Low Residential	0	20	66.287	8.612		Residential - Single Family Residence - Pool, 1	171B129 34	1 per lot	Encino - Tarzana	No	LI	AHO , ENC CPU, ADU
Los Angeles	21615 DEVONSHIRE ST	91311	2722009006	4.304	4.304	0.000	0.000	Shortfall of Sites	0.758	Community Commercial	[Q]C2-2D, P-1	0	0	20	94.696	8.608		Commercial - Store - One Story, 0	204B105 217		Chatsworth - Porter Ranch	No	LI	P
Los Angeles	11916 OTSEGO ST	91607	2355002013	0.000	0.000	0.000	8.605	Shortfall of Sites	0.103	Low Residential	R1-1	0	0	0	0	99.000	8.605		Residential - Single Family Residence - Pool, 1	171B169 661		North Hollywood - Valley Village	No	ABMI	TOC EXP
Los Angeles	6081 HAROLD WAY	90028	5545008023	0.000	0.000	0.000	8.604	Shortfall of Sites	0.124	High Medium Residential	[Q]R4-1VL	Low Medium II Residential	RD2-1XL-CPIO	0	0	99.000	8.604		Residential - Double, Duplex, or Two Units - 4 Stories or Less, 2	147A189 16	21	Hollywood	Yes	ABMI	TOC EXP , HWD CPU, AHO
Los Angeles	6067 HAROLD WAY	90028	5545008026	0.000	0.000	0.000	8.604	Shortfall of Sites	0.124	High Medium Residential	[Q]R4-1VL	Low Medium II Residential	RD2-1XL-CPIO	0	0	99.000	8.604		Residential - Double, Duplex, or Two Units - 4 Stories or Less, 2	147A189 13	21	Hollywood	Yes	ABMI	TOC EXP , HWD CPU, AHO
Los Angeles	5702 WOODMAN AVE	91401	2343006009	0.000	0.000	0.000	8.604	Shortfall of Sites	0.124	Low Medium II Residential	[Q]RD1.5-1	0	0	0	0	99.000	8.604		Residential - Double, Duplex, or Two Units - 4 Stories or Less, 2	174B157 385		Van Nuys - North Sherman Oaks	Yes	ABMI	TOC EXP , R2RD, OPP RC2
Los Angeles	6075 HAROLD WAY	90028	5545008024	0.000	0.000	0.000	8.604	Shortfall of Sites	0.124	High Medium Residential	[Q]R4-1VL	Low Medium II Residential	RD2-1XL-CPIO	0	0	99.000	8.604		Residential - Double, Duplex, or Two Units - 4 Stories or Less, 2	147A189 15	21	Hollywood	Yes	ABMI	TOC EXP , HWD CPU, AHO
Los Angeles	6117 RESEDA BLVD	91335	2127016016	4.302	4.302	0.000	0.000	Shortfall of Sites	0.908	General Commercial	C2-1VL-RIO, P-1VL-RIO	0	0	20	94.696	8.603		Commercial - Store Combination - Store and Office Combination - One Story, 0	177B125 592		Reseda - West Van Nuys	No	LI	P , ARO
Los Angeles	8566 HORNER ST	90035	4303031006	0.000	0.000	0.000	8.603	Shortfall of Sites	0.124	Low Medium II Residential	[Q]RD1.5-1-O	0	0	0	0	99.000	8.603		Residential - Double, Duplex, or Two Units - 4 Stories or Less, 2	129B173 685		Wilshire	Yes	ABMI	TOC EXP , R2RD
Los Angeles	1119 S LORENA ST	90023	5190002027	0.000	0.000	0.000	8.600	Shortfall of Sites	0.124	Highway Oriented and Limited Commercial	C1-1-CUGU	Neighborhood Center	[LUM1 - G2 - 3][XN2 - 8][CPIO]	0	96.434	8.600		Commercial - Store Combination - Store and Residential Combination - One Story, 1	120A225 125	54	Boyle Heights	No	ABMI	BH CPU , ARO
Los Angeles	3355 GARNET ST	90023	5190002026	0.000	0.000	0.000	8.600	Shortfall of Sites	0.115	Highway Oriented and Limited Commercial	C1-1-CUGU	Neighborhood Center	[LUM1 - G2 - 3][XN2 - 8][CPIO]	0	104.623	8.600		Commercial - Store Combination - Store and Residential Combination - One Story, 1	120A225 136	54	Boyle Heights	No	ABMI	BH CPU , ARO
Los Angeles	2900 E CESAR E CHAVEZ AVE	90033	5180019001	0.000	0.000	0.000	8.600	Shortfall of Sites	0.125	Highway Oriented and Limited Commercial	C2-1-CUGU	Neighborhood Center	[LUM2 - G2 - 3][XN2 - 8][CPIO]	0	96.265	8.600		Commercial - Wholesale and Manufacturing Outlet - One Story, 1	127-5A225 161	54	Boyle Heights	No	ABMI	BH CPU , ARO
Los Angeles	3211 E 4TH ST	90063	5179011003	0.000	0.000	0.000	8.600	Shortfall of Sites	0.114	Low Medium I Residential	[Q]C2-1-CUGU	Neighborhood Center	[LUM1 - G2 - 3][XN2 - 8][CPIO]	0	105.386	8.600		Commercial - Store Combination - Store and Residential Combination - One Story, 1	124-5A227 162	54	Boyle Heights	No	ABMI	BH CPU , ARO
Los Angeles	1145 S LORENA ST	90023	5190014027	0.000	0.000	0.000	8.600	Shortfall of Sites	0.125	Highway Oriented and Limited Commercial	C2-1-CUGU	Neighborhood Center	[LUM1 - G2 - 3][XN2 - 8][CPIO]	0	96.057	8.600		Commercial - Store Combination - Store and Residential Combination - One Story, 1	120A225 193	54	Boyle Heights	No	ABMI	BH CPU , ARO
Los Angeles	1151 S LORENA ST	90023	5190014026	0.000	0.000	0.000	8.600	Shortfall of Sites	0.120	Highway Oriented and Limited Commercial	C2-1-CUGU	Neighborhood Center	[LUM1 - G2 - 3][XN2 - 8][CPIO]	0	99.626	8.600		Commercial - Store Combination - Store and Residential Combination - One Story, 1	120A225 201	54	Boyle Heights	No	ABMI	BH CPU , ARO

Jurisdiction Name	Site Address/Intersection	5 Digit ZIP Code	Assessor Parcel Number	Very Low-Income	Low-Income	Moderate-Income	Above Moderate-Income	Type of Shortfall	Parcel Size (Acres)	Current General Plan Designation	Current Zoning	Proposed General Plan (GP) Designation	Proposed Zoning	Minimum Density Allowed	Maximum Density Allowed	Total Capacity	Vacant/ Nonvacant	Description of Existing Uses	PIN	Base Density Per Acre	Community Plan Area	Rent Stabalization Ordinance	Income Category	Applicable Rezoning Program (Program informing values in Column Q listed first)
Los Angeles	3122 E 4TH ST	90063	5186005032	0.000	0.000	0.000	8.600	Shortfall of Sites	0.115	Highway Oriented and Limited Commercial	C2-1-CUGU	Neighborhood Center	[LUM1 - G2 - 3][XN2 - 8][CPIO]	0	104.545	8.600		Commercial - Store Combination - Store and Residential Combination - One Story, 1	124-5A227 217	54	Boyle Heights	No	ABMI	BH CPU , ARO
Los Angeles	3064 E 1ST ST	90063	5179003013	0.000	0.000	0.000	8.600	Shortfall of Sites	0.128	Low Medium II Residential	[Q]C2-1-CUGU	Neighborhood Center	[LUM1 - G2 - 3][XN2 - 8][CPIO]	0	93.853	8.600		Institutional - Church - One Story, 1	126A227 12	54	Boyle Heights	No	ABMI	BH CPU, DB50, FBO
Los Angeles	3121 WABASH AVE	90063	5229026019	0.000	0.000	0.000	8.600	Shortfall of Sites	0.115	Low Medium II Residential	[Q]C2-1-CUGU	Neighborhood Center	[LUM1 - G2 - 3][XN2 - 8][CPIO]	0	104.271	8.600		Residential - Single Family Residence, 1	129A229 41	54	Boyle Heights	No	ABMI	BH CPU , DB50
Los Angeles	3110 WABASH AVE	90063	5178001005	0.000	0.000	0.000	8.600	Shortfall of Sites	0.119	Low Medium II Residential	[Q]C2-1-CUGU	Neighborhood Center	[LUM1 - G2 - 3][XN2 - 8][CPIO]	0	100.522	8.600		Residential - Single Family Residence, 1	129A229 52	54	Boyle Heights	No	ABMI	BH CPU , DB50
Los Angeles	3130 WABASH AVE	90063	5178001009	0.000	0.000	0.000	8.600	Shortfall of Sites	0.119	Low Medium II Residential	[Q]C2-1-CUGU	Neighborhood Center	[LUM1 - G2 - 3][XN2 - 8][CPIO]	0	100.522	8.600		Residential - Single Family Residence, 1	129A229 61	54	Boyle Heights	No	ABMI	BH CPU , DB50
Los Angeles	3140 WABASH AVE	90063	5178001012	0.000	0.000	0.000	8.600	Shortfall of Sites	0.119	Low Medium II Residential	[Q]C2-1-CUGU	Neighborhood Center	[LUM1 - G2 - 3][XN2 - 8][CPIO]	0	100.522	8.600		Residential - Single Family Residence, 1	129A229 67	54	Boyle Heights	No	ABMI	BH CPU , DB50
Los Angeles	2230 MICHIGAN AVE	90033	5183005025	0.000	0.000	0.000	8.600	Shortfall of Sites	0.086	Low Medium II Residential	RD1.5-1-CUGU	Medium Neighborhood Residential	[LLN2 - MU3 - 4][RN3 - 6][CPIO]	0	139.152	8.600		Residential - Single Family Residence, 1	127-5A223 22	72	Boyle Heights	No	ABMI	BH CPU , R2RD
Los Angeles	1107 S INDIANA ST	90023	5191001004	0.000	0.000	0.000	8.600	Shortfall of Sites	0.114	Low Medium I Residential	R2-1-CUGU	Neighborhood Center	[LUM1 - G2 - 3][XN2 - 8][CPIO]	0	105.095	8.600		Residential - Single Family Residence, 1	118-5A229 49	54	Boyle Heights	No	ABMI	BH CPU , R2RD
Los Angeles	2600 E 2ND ST	90033	5180012001	0.000	0.000	0.000	8.600	Shortfall of Sites	0.093	Low Medium I Residential	R2-1-CUGU	Medium Neighborhood Residential	[LLN2 - MU3 - 4][RN3 - 6][CPIO]	0	129.348	8.600		Residential - Single Family Residence, 1	126A223 62	72	Boyle Heights	No	ABMI	BH CPU , R2RD
Los Angeles	2113 E 2ND ST	90033	5183008021	0.000	0.000	0.000	8.600	Shortfall of Sites	0.095	Low Medium II Residential	RD1.5-1-CUGU	Medium Neighborhood Residential	[LLN2 - MU3 - 4][RN3 - 6][CPIO]	0	126.130	8.600		Residential - Single Family Residence, 1	127-5A223 146	72	Boyle Heights	No	ABMI	BH CPU , R2RD
Los Angeles	2608 MICHIGAN AVE	90033	5180010035	0.000	0.000	0.000	8.600	Shortfall of Sites	0.084	Low Medium II Residential	RD1.5-1-CUGU	Medium Neighborhood Residential	[LLN2 - MU3 - 4][RN3 - 6][CPIO]	0	143.512	8.600		Residential - Single Family Residence, 1	127-5A225 160	72	Boyle Heights	No	ABMI	BH CPU , R2RD
Los Angeles	2603 PENNSYLVANIA AVE	90033	5180010020	0.000	0.000	0.000	8.600	Shortfall of Sites	0.083	Low Medium II Residential	RD1.5-1-CUGU	Medium Neighborhood Residential	[LLN2 - MU3 - 4][RN3 - 6][CPIO]	0	144.478	8.600		Residential - Single Family Residence, 1	127-5A225 194	72	Boyle Heights	No	ABMI	BH CPU , R2RD
Los Angeles	3402 LEE ST	90023	5188019001	0.000	0.000	0.000	8.600	Shortfall of Sites	0.110	Low Medium II Residential	RD1.5-1-CUGU	Neighborhood Center	[LUM1 - G2 - 3][XN2 - 8][CPIO]	0	108.844	8.600		Residential - Single Family Residence, 1	121-5A225 247	54	Boyle Heights	No	ABMI	BH CPU , R2RD
Los Angeles	2500 GLEASON AVE	90033	5180006023	0.000	0.000	0.000	8.600	Shortfall of Sites	0.096	Low Medium I Residential	R2-1-CUGU	Medium Neighborhood Residential	[LLN2 - MU3 - 4][RN3 - 6][CPIO]	0	124.572	8.600		Residential - Single Family Residence, 1	127-5A223 338	72	Boyle Heights	No	ABMI	BH CPU , R2RD
Los Angeles	2504 GLEASON AVE	90033	5180006024	0.000	0.000	0.000	8.600	Shortfall of Sites	0.096	Low Medium I Residential	R2-1-CUGU	Medium Neighborhood Residential	[LLN2 - MU3 - 4][RN3 - 6][CPIO]	0	124.572	8.600		Residential - Single Family Residence, 1	127-5A223 343	72	Boyle Heights	No	ABMI	BH CPU , R2RD
Los Angeles	2525 E 2ND ST	90033	5180006032	0.000	0.000	0.000	8.600	Shortfall of Sites	0.085	Low Medium I Residential	R2-1-CUGU	Medium Neighborhood Residential	[LLN2 - MU3 - 4][RN3 - 6][CPIO]	0	141.274	8.600		Residential - Single Family Residence, 1	127-5A223 398	72	Boyle Heights	No	ABMI	BH CPU , R2RD
Los Angeles	1019 SENTINEL AVE	90063	5229028021	0.000	0.000	0.000	8.600	Shortfall of Sites	0.110	Low Medium I Residential	R2-1-CUGU	Neighborhood Center	[LUM1 - G2 - 3][XN2 - 8][CPIO]	0	108.732	8.600		Residential - Single Family Residence, 1	130-5A227 399	54	Boyle Heights	No	ABMI	BH CPU , R2RD
Los Angeles	3416 E 4TH ST	90063	5186010043	0.000	0.000	0.000	8.600	Shortfall of Sites	0.120	Low Medium I Residential	R2-1-CUGU	Neighborhood Center	[LUM1 - G2 - 3][XN2 - 8][CPIO]	0	99.700	8.600		Residential - Single Family Residence, 1	124-5A227 430	54	Boyle Heights	No	ABMI	BH CPU , R2RD
Los Angeles	2501 E 2ND ST	90033	5180006025	0.000	0.000	0.000	8.600	Shortfall of Sites	0.091	Low Medium I Residential	R2-1-CUGU	Medium Neighborhood Residential	[LLN2 - MU3 - 4][RN3 - 6][CPIO]	0	132.540	8.600		Institutional - Church - One Story, 1	127-5A223 360	72	Boyle Heights	No	ABMI	BH CPU, FBO, R2RD
Los Angeles	3237 E 4TH ST	90063	5179011020	0.000	0.000	0.000	8.600	Shortfall of Sites	0.114	Low Medium I Residential	[Q]C2-1-CUGU	Neighborhood Center	[LUM1 - G2 - 3][XN2 - 8][CPIO]	0	105.188	8.600		Institutional - Church - One Story, 1	124-5A227 208	54	Boyle Heights	No	ABMI	BH CPU, FBO
Los Angeles	3334 E 1ST ST	90063	5179008009	0.000	0.000	0.000	8.600	Shortfall of Sites	0.111	Low Medium II Residential	[Q]C2-1-CUGU	Neighborhood Center	[LUM1 - G2 - 3][XN2 - 8][CPIO]	0	108.260	8.600		Residential - Single Family Residence, 1	124-5A227 21	54	Boyle Heights	No	ABMI	BH CPU
Los Angeles	3338 E 1ST ST	90063	5179008010	0.000	0.000	0.000	8.600	Shortfall of Sites	0.111	Low Medium II Residential	[Q]C2-1-CUGU	Neighborhood Center	[LUM1 - G2 - 3][XN2 - 8][CPIO]	0	108.326	8.600		Residential - Single Family Residence, 1	124-5A227 28	54	Boyle Heights	No	ABMI	BH CPU
Los Angeles	3340 E 1ST ST	90063	5179008011	0.000	0.000	0.000	8.600	Shortfall of Sites	0.111	Low Medium II Residential	[Q]C2-1-CUGU	Neighborhood Center	[LUM1 - G2 - 3][XN2 - 8][CPIO]	0	108.397	8.600		Residential - Single Family Residence, 1	124-5A227 33	54	Boyle Heights	No	ABMI	BH CPU
Los Angeles	3218 E 1ST ST	90063	5179007022	0.000	0.000	0.000	8.600	Shortfall of Sites	0.112	Low Medium II Residential	[Q]C2-1-CUGU	Neighborhood Center	[LUM1 - G2 - 3][XN2 - 8][CPIO]	0	106.719	8.600		Residential - Single Family Residence, 1	126A227 54	54	Boyle Heights	No	ABMI	BH CPU
Los Angeles	3246 E 1ST ST	90063	5179007029	0.000	0.000	0.000	8.600	Shortfall of Sites	0.112	Low Medium II Residential	[Q]C2-1-CUGU	Neighborhood Center	[LUM1 - G2 - 3][XN2 - 8][CPIO]	0	107.202	8.600		Residential - Single Family Residence, 1	126A227 80	54	Boyle Heights	No	ABMI	BH CPU
Los Angeles	3258 E 1ST ST	90063	5179007032	0.000	0.000	0.000	8.600	Shortfall of Sites	0.112	Low Medium II Residential	[Q]C2-1-CUGU	Neighborhood Center	[LUM1 - G2 - 3][XN2 - 8][CPIO]	0	107.408	8.600		Residential - Single Family Residence, 1	126A227 93	54	Boyle Heights	No	ABMI	BH CPU
Los Angeles	223 CHEESBROUGHS LN	90063	5179020015	0.000	0.000	0.000	8.600	Shortfall of Sites	0.196	Low Medium II Residential	RD1.5-1-CUGU	Community Center	[VLN2 - MU4 - 4][RN2 - 8][CPIO]	0	61.349	8.600		Residential - Single Family Residence, 1	126A229 109	54	Boyle Heights	No	ABMI	BH CPU
Los Angeles	3306 E 1ST ST	90063	5179008002	0.000	0.000	0.000	8.600	Shortfall of Sites	0.111	Low Medium II Residential	[Q]C2-1-CUGU	Neighborhood Center	[LUM1 - G2 - 3][XN2 - 8][CPIO]	0	107.665	8.600		Residential - Single Family Residence, 1	126A227 114	54	Boyle Heights	No	ABMI	BH CPU
Los Angeles	3075 E 4TH ST	90063	5179005020	0.000	0.000	0.000	8.600	Shortfall of Sites	0.114	Highway Oriented and Limited Commercial	C2-1-CUGU	Neighborhood Center	[LUM1 - G2 - 3][XN2 - 8][CPIO]	0	105.566	8.600		Commercial - Auto, Recreation Equipment, Construction Equipment Sales and Service - Auto Body Repair Shop - One Story, 1	124-5A227 126	54	Boyle Heights	No	ABMI	BH CPU
Los Angeles	3326 E 1ST ST	90063	5179008007	0.000	0.000	0.000	8.600	Shortfall of Sites	0.111	Low Medium II Residential	[Q]C2-1-CUGU	Neighborhood Center	[LUM1 - G2 - 3][XN2 - 8][CPIO]	0	107.661	8.600		Residential - Single Family Residence, 1	126A227 140	54	Boyle Heights	No	ABMI	BH CPU
Los Angeles	1133 S LORENA ST	90023	5190014030	0.000	0.000	0.000	8.600	Shortfall of Sites	0.114	Highway Oriented and Limited Commercial	C1-1-CUGU	Neighborhood Center	[LUM1 - G2 - 3][XN2 - 8][CPIO]	0	105.218	8.600		Residential - Single Family Residence, 1	120A225 161	54	Boyle Heights	No	ABMI	BH CPU
Los Angeles	3215 E 4TH ST	90063	5179011004	0.000	0.000	0.000	8.600	Shortfall of Sites	0.114	Low Medium I Residential	[Q]C2-1-CUGU	Neighborhood Center	[LUM1 - G2 - 3][XN2 - 8][CPIO]	0	105.356	8.600		Residential - Single Family Residence, 1	124-5A227 168	54	Boyle Heights	No	ABMI	BH CPU
Los Angeles	2916 E CESAR E CHAVEZ AVE	90033	5180019004	0.000	0.000	0.000	8.600	Shortfall of Sites	0.125	Highway Oriented and Limited Commercial	C2-1-CUGU	Neighborhood Center	[LUM2 - G2 - 3][XN2 - 8][CPIO]	0	96.060	8.600		Commercial - Auto, Recreation Equipment, Construction Equipment Sales and Service - Auto Body Repair Shop - One Story, 1	127-5A225 177	54	Boyle Heights	No	ABMI	BH CPU
Los Angeles	3221 E 4TH ST	90063	5179011006	0.000	0.000	0.000	8.600	Shortfall of Sites	0.114	Low Medium I Residential	[Q]C2-1-CUGU	Neighborhood Center	[LUM1 - G2 - 3][XN2 - 8][CPIO]	0	105.302	8.600		Residential - Single Family Residence, 1	124-5A227 182	54	Boyle Heights	No	ABMI	BH CPU
Los Angeles	1143 S LORENA ST	90023	5190014028	0.000	0.000	0.000	8.600	Shortfall of Sites	0.127	Highway Oriented and Limited Commercial	C1-1-CUGU	Neighborhood Center	[LUM1 - G2 - 3][XN2 - 8][CPIO]	0	94.625	8.600		Residential - Single Family Residence, 1	120A225 182	54	Boyle Heights	No	ABMI	BH CPU
Los Angeles	1800 E 4TH ST	90033	5174023017	0.000	0.000	0.000	8.600	Shortfall of Sites	0.119	Highway Oriented and Limited Commercial	C2-1-RIO-CUGU	Neighborhood Center	[LUM1 - G2 - 3][XN2 - 8][CPIO]	0	100.469	8.600		Commercial - Service Station - Full Service - No Additional Services, 1	127-5A221 186	54	Boyle Heights	No	ABMI	BH CPU
Los Angeles	1316 LA PUERTA ST	90023	5191029035	0.000	0.000	0.000	8.600	Shortfall of Sites	0.110	Limited Manufacturing	MR1-1-CUGU	Neighborhood Center	[LUM1 - G2 - 3][XN2 - 8][CPIO]	0	108.897	8.600		Residential - Single Family Residence, 1	118-5A229 203	54	Boyle Heights	No	ABMI	BH CPU
Los Angeles	551 S LORENA ST	90063	5186008033	0.000	0.000	0.000	8.600	Shortfall of Sites	0.114	Highway Oriented and Limited Commercial	C2-1-CUGU	Neighborhood Center	[LUM1 - G2 - 3][XN2 - 8][CPIO]	0	104.971	8.600		Commercial - Auto, Recreation Equipment, Construction Equipment Sales and Service - Auto Body Repair Shop - One Story, 1	123A227 224	54	Boyle Heights	No	ABMI	BH CPU
Los Angeles	3220 E 4TH ST	90063	5186006010	0.000	0.000	0.000	8.600	Shortfall of Sites	0.115	Low Medium I Residential	[Q]C2-1-CUGU	Neighborhood Center	[LUM1 - G2 - 3][XN2 - 8][CPIO]	0	104.156	8.600		Residential - Single Family Residence, 1	124-5A227 257	54	Boyle Heights	No	ABMI	BH CPU
Los Angeles	3228 E 4TH ST	90063	5186006012	0.000	0.000	0.000	8.600	Shortfall of Sites	0.115	Low Medium I Residential	[Q]C2-1-CUGU	Neighborhood Center	[LUM1 - G2 - 3][XN2 - 8][CPIO]	0	104.191	8.600		Residential - Single Family Residence, 1	124-5A227 269	54	Boyle Heights	No	ABMI	BH CPU
Los Angeles	3240 E 4TH ST	90063	5186006016	0.000	0.000	0.000	8.600	Shortfall of Sites	0.115	Low Medium I Residential	[Q]C2-1-CUGU	Neighborhood Center	[LUM1 - G2 - 3][XN2 - 8][CPIO]	0	104.246	8.600		Residential - Single Family Residence, 1	124-5A227 291	54	Boyle Heights	No	ABMI	BH CPU
Los Angeles	1316 LOS PALOS ST	90023	5191027037	0.000	0.000	0.000	8.600	Shortfall of Sites	0.110	Limited Manufacturing	MR1-1-CUGU	Neighborhood Center	[LUM1 - G2 - 3][XN2 - 8][CPIO]	0	108.898	8.600		Residential - Single Family Residence, 1	118-5A227 303	54	Boyle Heights	No	ABMI	BH CPU
Los Angeles	2943 E 4TH ST	90033	5179004004	0.000	0.000	0.000	8.600	Shortfall of Sites	0.119	Highway Oriented and Limited Commercial	C2-1-CUGU	Neighborhood Center	[LUM1 - G2 - 3][XN2 - 8][CPIO]	0	100.522	8.600		Residential - Single Family Residence, 1	126A225 370	54	Boyle Heights	No	ABMI	BH CPU
Los Angeles	3017 WABASH AVE	90063	5229029018	0.000	0.000	0.000	8.600	Shortfall of Sites	0.111	Neighborhood Office Commercial	C2-1-CUGU	Neighborhood Center	[LUM1 - G2 - 3][XN2 - 8][CPIO]	0	108.530	8.600		Commercial - Store - One Story, 1	130-5A227 386	54	Boyle Heights	No	ABMI	BH CPU
Los Angeles	3025 WABASH AVE	90063	5229029019	0.000	0.000	0.000	8.600	Shortfall of Sites	0.111	Neighborhood Office Commercial	C2-1-CUGU	Neighborhood Center	[LUM1 - G2 - 3][XN2 - 8][CPIO]	0	108.345	8.600		Commercial - Store - One Story, 1	130-5A227 390	54	Boyle Heights	No	ABMI	BH CPU

Jurisdiction Name	Site Address/Intersection	5 Digit ZIP Code	Assessor Parcel Number	Very Low-Income	Low-Income	Moderate-Income	Above Moderate-Income	Type of Shortfall	Parcel Size (Acres)	Current General Plan Designation	Current Zoning	Proposed General Plan (GP) Designation	Proposed Zoning	Minimum Density Allowed	Maximum Density Allowed	Total Capacity	Vacant/ Nonvacant	Description of Existing Uses	PIN	Base Density Per Acre	Community Plan Area	Rent Stabalization Ordinance	Income Category	Applicable Rezoning Program (Program informing values in Column Q listed first)
Los Angeles	22131 GAULT ST	91303	2024012019	0.000	0.000	0.000	8.600	Shortfall of Sites	0.276	Low Medium II Residential	R1-1-RIO	Low Medium Residential	0	0	43.520	8.600		Residential - Single Family Residence, 1	183B101 175	10	Canoga Park - Winnetka - Woodland Hills - West Hills	No	ABMI	CPK CPU , AHO
Los Angeles	22125 GAULT ST	91303	2024012020	0.000	0.000	0.000	8.600	Shortfall of Sites	0.276	Low Medium II Residential	R1-1-RIO	Low Medium Residential	0	0	43.520	8.600		Residential - Single Family Residence, 1	183B101 176	10	Canoga Park - Winnetka - Woodland Hills - West Hills	No	ABMI	CPK CPU , AHO
Los Angeles	22119 GAULT ST	91303	2024012021	0.000	0.000	0.000	8.600	Shortfall of Sites	0.276	Low Medium II Residential	R1-1-RIO	Low Medium Residential	0	0	43.519	8.600		Residential - Single Family Residence, 1	183B101 177	10	Canoga Park - Winnetka - Woodland Hills - West Hills	No	ABMI	CPK CPU , AHO
Los Angeles	22026 GAULT ST	91303	2024002027	0.000	0.000	0.000	8.600	Shortfall of Sites	0.115	General Commercial	R1-1-RIO	Neighborhood Center	0	0	104.547	8.600		Residential - Single Family Residence, 1	183B101 230	54	Canoga Park - Winnetka - Woodland Hills - West Hills	No	ABMI	CPK CPU , AHO
Los Angeles	7549 TOPANGA CANYON BLVD	91303	2023001005	0.000	0.000	0.000	8.600	Shortfall of Sites	0.114	General Commercial	C2-1VL	Neighborhood Center	0	0	105.583	8.600		Commercial - Store - One Story, 1	186B101 260	54	Canoga Park - Winnetka - Woodland Hills - West Hills	No	ABMI	CPK CPU , AHO
Los Angeles	7517 TOPANGA CANYON BLVD	91303	2023002003	0.000	0.000	0.000	8.600	Shortfall of Sites	0.114	General Commercial	[Q]C1.5-1VL	Neighborhood Center	[MB3-CDF1-5] [IX4-FA] [CPIO]	0	105.585	8.600		Commercial - Auto, Recreation Equipment, Construction Equipment Sales and Service - Auto Body Repair Shop - One Story, 1	186B101 333	54	Canoga Park - Winnetka - Woodland Hills - West Hills	No	ABMI	CPK CPU , AHO
Los Angeles	7515 TOPANGA CANYON BLVD	91303	2023002004	0.000	0.000	0.000	8.600	Shortfall of Sites	0.114	General Commercial	[Q]C1.5-1VL	Neighborhood Center	0	0	105.584	8.600		Commercial - Store - One Story, 1	186B101 373	54	Canoga Park - Winnetka - Woodland Hills - West Hills	No	ABMI	CPK CPU , AHO
Los Angeles	7507 TOPANGA CANYON BLVD	91303	2023002005	0.000	0.000	0.000	8.600	Shortfall of Sites	0.114	General Commercial	[Q]C1.5-1VL	Neighborhood Center	0	0	105.584	8.600		Commercial - Store - One Story, 1	186B101 382	54	Canoga Park - Winnetka - Woodland Hills - West Hills	No	ABMI	CPK CPU , AHO
Los Angeles	7453 TOPANGA CANYON BLVD	91303	2023003011	0.000	0.000	0.000	8.600	Shortfall of Sites	0.114	General Commercial	R1-1	Neighborhood Center	0	0	105.585	8.600		Residential - Single Family Residence, 1	186B101 452	54	Canoga Park - Winnetka - Woodland Hills - West Hills	No	ABMI	CPK CPU , AHO
Los Angeles	7451 TOPANGA CANYON BLVD	91303	2023003012	0.000	0.000	0.000	8.600	Shortfall of Sites	0.114	General Commercial	R1-1	Neighborhood Center	0	0	105.584	8.600		Residential - Single Family Residence, 1	186B101 464	54	Canoga Park - Winnetka - Woodland Hills - West Hills	No	ABMI	CPK CPU , AHO
Los Angeles	7425 TOPANGA CANYON BLVD	91303	2023004010	0.000	0.000	0.000	8.600	Shortfall of Sites	0.114	General Commercial	[Q]C2-1VL	Neighborhood Center	0	0	105.585	8.600		Residential - Single Family Residence, 1	186B101 565	54	Canoga Park - Winnetka - Woodland Hills - West Hills	No	ABMI	CPK CPU , AHO
Los Angeles	7421 TOPANGA CANYON BLVD	91303	2023004011	0.000	0.000	0.000	8.600	Shortfall of Sites	0.114	General Commercial	[Q]C2-1VL	Neighborhood Center	0	0	105.585	8.600		Residential - Single Family Residence, 1	186B101 573	54	Canoga Park - Winnetka - Woodland Hills - West Hills	No	ABMI	CPK CPU , AHO
Los Angeles	7417 TOPANGA CANYON BLVD	91303	2023004025	0.000	0.000	0.000	8.600	Shortfall of Sites	0.112	General Commercial	[Q]C2-1VL	Neighborhood Center	0	0	107.540	8.600		Residential - Single Family Residence, 1	186B101 581	54	Canoga Park - Winnetka - Woodland Hills - West Hills	No	ABMI	CPK CPU , AHO
Los Angeles	7345 TOPANGA CANYON BLVD	91303	2023005013	0.000	0.000	0.000	8.600	Shortfall of Sites	0.114	General Commercial	[Q]CR-1VL	Neighborhood Center	0	0	105.586	8.600		Commercial - Office Building - One Story, 1	186B101 730	54	Canoga Park - Winnetka - Woodland Hills - West Hills	No	ABMI	CPK CPU , ARO, AHO
Los Angeles	7335 TOPANGA CANYON BLVD	91303	2023005025	0.000	0.000	0.000	8.600	Shortfall of Sites	0.114	General Commercial	[Q]CR-1VL	Neighborhood Center	0	0	105.586	8.600		Commercial - Office Building - One Story, 1	186B101 739	54	Canoga Park - Winnetka - Woodland Hills - West Hills	No	ABMI	CPK CPU , ARO, AHO
Los Angeles	7222 REMMET AVE	91303	2111018900	0.000	0.000	0.000	8.600	Shortfall of Sites	0.086	Community Commercial	[Q]C2-1VL-CDO	Community Center	0	0	139.397	8.600		Commercial - Office Building - One Story, 1	183B105 55	54	Canoga Park - Winnetka - Woodland Hills - West Hills	No	ABMI	CPK CPU , ARO
Los Angeles	7126 ALABAMA AVE	91303	2111028024	0.000	0.000	0.000	8.600	Shortfall of Sites	0.086	Community Commercial	[Q]C2-1VL-CDO-RIO	Community Center	0	0	139.397	8.600		Industrial - Light Manufacturing - One Story, 1	183B105 301	54	Canoga Park - Winnetka - Woodland Hills - West Hills	No	ABMI	CPK CPU , ARO
Los Angeles	7107 ALABAMA AVE	91303	2111027041	0.000	0.000	0.000	8.600	Shortfall of Sites	0.086	Community Commercial	[Q]C2-1VL-CDO-RIO	Community Center	0	0	139.278	8.600		Industrial - Warehousing, Distribution, Storage - Warehousing, Distribution, Under 10,000 SF - One Story, 1	183B105 380	54	Canoga Park - Winnetka - Woodland Hills - West Hills	No	ABMI	CPK CPU , ARO
Los Angeles	7100 OWENSMOUTH AVE	91303	2111026015	0.000	0.000	0.000	8.600	Shortfall of Sites	0.086	Community Commercial	[Q]C2-1VL-CDO-RIO	Community Center	0	0	139.395	8.600		Commercial - Professional Building - One Story, 1	183B105 404	54	Canoga Park - Winnetka - Woodland Hills - West Hills	No	ABMI	CPK CPU , ARO
Los Angeles	7256 ALABAMA AVE	91303	2111017001	0.000	0.000	0.000	8.600	Shortfall of Sites	0.086	Community Commercial	[Q]C2-1VL-CDO	Community Center	[LN1-MU1-5] [RG1-FA] [CPIO]	0	139.394	8.600		Commercial - Office Building - One Story, 1	186B105 883	54	Canoga Park - Winnetka - Woodland Hills - West Hills	No	ABMI	CPK CPU , ARO
Los Angeles	7231 TOPANGA CANYON BLVD	91303	2023007026	0.000	0.000	0.000	8.600	Shortfall of Sites	0.111	General Commercial	P-1VL, C1-1VL	Neighborhood Center	0	0	108.546	8.600		Commercial - Restaurant, Cocktail Lounge - Restaurant, Cocktail Lounge, Tavern - One Story, 1	186B101 983	54	Canoga Park - Winnetka - Woodland Hills - West Hills	No	ABMI	CPK CPU , P
Los Angeles	7537 ETON AVE	91303	2112007007	0.000	0.000	0.000	8.600	Shortfall of Sites	0.172	Low Medium I Residential	R2-1	Medium Residential	0	0	69.697	8.600		Residential - Single Family Residence, 1	186B105 241	43	Canoga Park - Winnetka - Woodland Hills - West Hills	No	ABMI	CPK CPU , R2RD
Los Angeles	7536 ETON AVE	91303	2112006008	0.000	0.000	0.000	8.600	Shortfall of Sites	0.172	Low Residential	RD5-1	Medium Residential	0	0	69.711	8.600		Residential - Single Family Residence, 1	186B105 242	43	Canoga Park - Winnetka - Woodland Hills - West Hills	No	ABMI	CPK CPU , R2RD
Los Angeles	7529 ETON AVE	91303	2112007008	0.000	0.000	0.000	8.600	Shortfall of Sites	0.172	Low Medium I Residential	R2-1	Medium Residential	0	0	69.693	8.600		Residential - Single Family Residence, 1	186B105 255	43	Canoga Park - Winnetka - Woodland Hills - West Hills	No	ABMI	CPK CPU , R2RD
Los Angeles	7532 ETON AVE	91303	2112006009	0.000	0.000	0.000	8.600	Shortfall of Sites	0.172	Low Residential	RD5-1	Medium Residential	0	0	69.711	8.600		Residential - Single Family Residence, 1	186B105 256	43	Canoga Park - Winnetka - Woodland Hills - West Hills	No	ABMI	CPK CPU , R2RD
Los Angeles	7526 ETON AVE	91303	2112006012	0.000	0.000	0.000	8.600	Shortfall of Sites	0.172	Low Residential	RD5-1	Medium Residential	0	0	69.710	8.600		Residential - Single Family Residence - Pool, 1	186B105 270	43	Canoga Park - Winnetka - Woodland Hills - West Hills	No	ABMI	CPK CPU , R2RD
Los Angeles	7521 ETON AVE	91303	2112007012	0.000	0.000	0.000	8.600	Shortfall of Sites	0.172	Low Medium I Residential	R2-1	Medium Residential	0	0	69.685	8.600		Residential - Single Family Residence, 1	186B105 282	43	Canoga Park - Winnetka - Woodland Hills - West Hills	No	ABMI	CPK CPU , R2RD
Los Angeles	7520 ETON AVE	91303	2112006013	0.000	0.000	0.000	8.600	Shortfall of Sites	0.172	Low Residential	RD5-1	Medium Residential	0	0	69.709	8.600		Residential - Single Family Residence, 1	186B105 283	43	Canoga Park - Winnetka - Woodland Hills - West Hills	No	ABMI	CPK CPU , R2RD
Los Angeles	7515 ETON AVE	91303	2112007014	0.000	0.000	0.000	8.600	Shortfall of Sites	0.172	Low Medium I Residential	R2-1	Medium Residential	0	0	69.681	8.600		Residential - Single Family Residence - Pool, 1	186B105 306	43	Canoga Park - Winnetka - Woodland Hills - West Hills	No	ABMI	CPK CPU , R2RD
Los Angeles	7516 ETON AVE	91303	2112006016	0.000	0.000	0.000	8.600	Shortfall of Sites	0.172	Low Residential	RD5-1	Medium Residential	0	0	69.709	8.600		Residential - Single Family Residence, 1	186B105 307	43	Canoga Park - Winnetka - Woodland Hills - West Hills	No	ABMI	CPK CPU , R2RD
Los Angeles	7511 ETON AVE	91303	2112007015	0.000	0.000	0.000	8.600	Shortfall of Sites	0.172	Low Medium I Residential	R2-1	Medium Residential	0	0	69.677	8.600		Residential - Single Family Residence, 1	186B105 326	43	Canoga Park - Winnetka - Woodland Hills - West Hills	No	ABMI	CPK CPU , R2RD
Los Angeles	7507 ETON AVE	91303	2112007018	0.000	0.000	0.000	8.600	Shortfall of Sites	0.172	Low Medium I Residential	R2-1	Medium Residential	0	0	69.673	8.600		Residential - Single Family Residence, 1	186B105 345	43	Canoga Park - Winnetka - Woodland Hills - West Hills	No	ABMI	CPK CPU , R2RD
Los Angeles	7508 ETON AVE	91303	2112006020	0.000	0.000	0.000	8.600	Shortfall of Sites	0.172	Low Residential	RD5-1	Medium Residential	0	0	69.709	8.600		Residential - Single Family Residence, 1	186B105 346	43	Canoga Park - Winnetka - Woodland Hills - West Hills	No	ABMI	CPK CPU , R2RD
Los Angeles	7502 ETON AVE	91303	2112006021	0.000	0.000	0.000	8.600	Shortfall of Sites	0.172	Low Residential	RD5-1	Medium Residential	0	0	69.708	8.600		Residential - Single Family Residence, 1	186B105 362	43	Canoga Park - Winnetka - Woodland Hills - West Hills	No	ABMI	CPK CPU , R2RD
Los Angeles	7451 ETON AVE	91303	2112008003	0.000	0.000	0.000	8.600	Shortfall of Sites	0.172	Low Medium I Residential	RD3-1	Medium Residential	0	0	69.698	8.600		Residential - Single Family Residence, 1	186B105 413	43	Canoga Park - Winnetka - Woodland Hills - West Hills	No	ABMI	CPK CPU , R2RD
Los Angeles	7446 ETON AVE	91303	2112009005	0.000	0.000	0.000	8.600	Shortfall of Sites	0.172	Low Residential	RD5-1	Medium Residential	0	0	69.707	8.600		Residential - Single Family Residence, 1	186B105 424	43	Canoga Park - Winnetka - Woodland Hills - West Hills	No	ABMI	CPK CPU , R2RD
Los Angeles	7447 ETON AVE	91303	2112008006	0.000	0.000	0.000	8.600	Shortfall of Sites	0.172	Low Medium I Residential	RD3-1	Medium Residential	0	0	69.698	8.600		Residential - Single Family Residence - Pool, 1	186B105 430	43	Canoga Park - Winnetka - Woodland Hills - West Hills	No	ABMI	CPK CPU , R2RD
Los Angeles	7442 ETON AVE	91303	2112009008	0.000	0.000	0.000	8.600	Shortfall of Sites	0.172	Low Residential	RD5-1	Medium Residential	0	0	69.706	8.600		Residential - Single Family Residence - Therapy Pool (Spa), 1	186B105 453	43	Canoga Park - Winnetka - Woodland Hills - West Hills	No	ABMI	CPK CPU , R2RD
Los Angeles	7428 ETON AVE	91303	2112009013	0.000	0.000	0.000	8.600	Shortfall of Sites	0.172	Low Residential	RD5-1	Medium Residential	0	0	69.705	8.600		Residential - Single Family Residence, 1	186B105 502	43	Canoga Park - Winnetka - Woodland Hills - West Hills	No	ABMI	CPK CPU , R2RD
Los Angeles	7422 ETON AVE	91303	2112009016	0.000	0.000	0.000	8.600	Shortfall of Sites	0.172	Low Residential	RD5-1	Medium Residential	0	0	69.705	8.600		Residential - Single Family Residence, 1	186B105 526	43	Canoga Park - Winnetka - Woodland Hills - West Hills	No	ABMI	CPK CPU , R2RD
Los Angeles	6944 ETON AVE	91303	2138018022	0.000	0.000	0.000	8.600	Shortfall of Sites	0.172	Medium Residential	R2-1-RIO	Medium Neighborhood Residential	0	0	69.698	8.600		Residential - Single Family Residence, 1	183B105 725	43	Canoga Park - Winnetka - Woodland Hills - West Hills	No	ABMI	CPK CPU , R2RD
Los Angeles	7226 REMMET AVE	91303	2111018012	0.000	0.000	0.000	8.600	Shortfall of Sites	0.086	Community Commercial	[Q]C2-1VL-CDO	Community Center	0	0	139.397	8.600		Commercial - Store Combination - Store and Office Combination - One Story, 1	183B105 46	54	Canoga Park - Winnetka - Woodland Hills - West Hills	No	ABMI	CPK CPU ,
Los Angeles	20900 SHERMAN WAY	91303	2112031021	0.000	0.000	0.000	8.600	Shortfall of Sites	0.440	Community Commercial	[Q]R1-1VL-CDO-RIO, [Q]C2-1VL-CDO-RIO	Community Center	0	0	27.285	8.600		Commercial - Bank, Savings and Loan - One Story, 1	183B109 74	54	Canoga Park - Winnetka - Woodland Hills - West Hills	No	ABMI	CPK CPU ,
Los Angeles	20720 SHERMAN WAY	91306	2137020030	0.000	0.000	0.000	8.600	Shortfall of Sites	0.165	Low Medium II Residential	RS-1-RIO	Medium Residential	0	0	72.511	8.600		Residential - Single Family Residence - Pool, 1	183B109 82	43	Canoga Park - Winnetka - Woodland Hills - West Hills	No	ABMI	CPK CPU ,
Los Angeles	20714 SHERMAN WAY	91306	2137020029	0.000	0.000	0.000	8.600	Shortfall of Sites	0.165	Low Medium II Residential	RS-1-RIO	Medium Residential	0	0	72.511	8.600		Residential - Single Family Residence, 1	183B109 83	43	Canoga Park - Winnetka - Woodland Hills - West Hills	No	ABMI	CPK CPU ,
Los Angeles	20708 SHERMAN WAY	91306	2137020028	0.000	0.000	0.000	8.600	Shortfall of Sites	0.165	Low Medium II Residential	RS-1-RIO	Medium Residential	0	0	72.512	8.600		Residential - Single Family Residence, 1	183B109 84	43	Canoga Park - Winnetka - Woodland Hills - West Hills	No	ABMI	CPK CPU ,

Jurisdiction Name	Site Address/Intersection	5 Digit ZIP Code	Assessor Parcel Number	Very Low-Income	Low-Income	Moderate-Income	Above Moderate-Income	Type of Shortfall	Parcel Size (Acres)	Current General Plan Designation	Current Zoning	Proposed General Plan (GP) Designation	Proposed Zoning	Minimum Density Allowed	Maximum Density Allowed	Total Capacity	Vacant/ Nonvacant	Description of Existing Uses	PIN	Base Density Per Acre	Community Plan Area	Rent Stabalization Ordinance	Income Category	Applicable Rezoning Program (Program informing values in Column Q listed first)
Los Angeles	20702 SHERMAN WAY	91306	2137020027	0.000	0.000	0.000	8.600	Shortfall of Sites	0.168	Low Medium II Residential	RS-1-RIO	Medium Residential	0	0	71.597	8.600		Residential - Single Family Residence, 1	183B109 85	43	Canoga Park - Winnetka - Woodland Hills - West Hills	No	ABMI	CPK CPU ,
Los Angeles	21630 SATICOY ST	91304	2111004001	0.000	0.000	0.000	8.600	Shortfall of Sites	0.103	Medium Residential	R1-1	Medium Residential	[LM2-MU2-5] [RX1-FA] [CPIO]	0	116.609	8.600		Residential - Single Family Residence, 1	186B105 156	43	Canoga Park - Winnetka - Woodland Hills - West Hills	No	ABMI	CPK CPU ,
Los Angeles	7104 INDEPENDENCE AVE	91303	2112031015	0.000	0.000	0.000	8.600	Shortfall of Sites	0.165	Low Medium I Residential	R1-1-RIO	Medium Residential	0	0	72.566	8.600		Residential - Single Family Residence, 1	183B109 247	43	Canoga Park - Winnetka - Woodland Hills - West Hills	No	ABMI	CPK CPU ,
Los Angeles	7129 CANOGA AVE	91303	2111028040	0.000	0.000	0.000	8.600	Shortfall of Sites	0.088	General Commercial	[Q]C2-1VL-CDO-RIO	Community Center	0	0	135.685	8.600		Commercial - Auto, Recreation Equipment, Construction Equipment Sales and Service - Auto Body Repair Shop - One Story, 1	183B105 263	54	Canoga Park - Winnetka - Woodland Hills - West Hills	No	ABMI	CPK CPU ,
Los Angeles	7513 VASSAR AVE	91303	2111001010	0.000	0.000	0.000	8.600	Shortfall of Sites	0.172	Medium Residential	(Q)R3-1	Medium Residential	0	0	69.614	8.600		Residential - Single Family Residence, 1	186B101 347	43	Canoga Park - Winnetka - Woodland Hills - West Hills	No	ABMI	CPK CPU ,
Los Angeles	7458 VASSAR AVE	91303	2111010001	0.000	0.000	0.000	8.600	Shortfall of Sites	0.169	Low Residential	R1-1	Medium Residential	0	0	70.841	8.600		Residential - Single Family Residence, 1	186B105 367	43	Canoga Park - Winnetka - Woodland Hills - West Hills	No	ABMI	CPK CPU ,
Los Angeles	21820 COHASSET ST	91303	2111010005	0.000	0.000	0.000	8.600	Shortfall of Sites	0.172	Low Residential	R1-1	Medium Residential	0	0	69.629	8.600		Residential - Manufactured Home - Single Residence - Assessed by RP (Permanent Foundation), 1	186B105 369	43	Canoga Park - Winnetka - Woodland Hills - West Hills	No	ABMI	CPK CPU ,
Los Angeles	7453 JORDAN AVE	91303	2111010023	0.000	0.000	0.000	8.600	Shortfall of Sites	0.287	Low Residential	R1-1	Low Medium Residential	0	0	41.781	8.600		Residential - Single Family Residence, 1	186B105 370	10	Canoga Park - Winnetka - Woodland Hills - West Hills	No	ABMI	CPK CPU ,
Los Angeles	7509 VASSAR AVE	91303	2111001011	0.000	0.000	0.000	8.600	Shortfall of Sites	0.172	Medium Residential	(Q)R3-1	Medium Residential	0	0	69.613	8.600		Residential - Single Family Residence, 1	186B101 380	43	Canoga Park - Winnetka - Woodland Hills - West Hills	No	ABMI	CPK CPU ,
Los Angeles	7108 ALABAMA AVE	91303	2111028020	0.000	0.000	0.000	8.600	Shortfall of Sites	0.086	Community Commercial	[Q]C2-1VL-CDO-RIO	Community Center	0	0	139.397	8.600		Commercial - Store - One Story, 1	183B105 381	54	Canoga Park - Winnetka - Woodland Hills - West Hills	No	ABMI	CPK CPU ,
Los Angeles	7456 VASSAR AVE	91303	2111010002	0.000	0.000	0.000	8.600	Shortfall of Sites	0.170	Low Residential	R1-1	Medium Residential	0	0	70.631	8.600		Residential - Single Family Residence, 1	186B105 400	43	Canoga Park - Winnetka - Woodland Hills - West Hills	No	ABMI	CPK CPU ,
Los Angeles	7103 OWENSMOUTH AVE	91303	2111025017	0.000	0.000	0.000	8.600	Shortfall of Sites	0.086	Community Commercial	[Q]C2-1VL-CDO-RIO	Community Center	0	0	139.395	8.600		Commercial - Auto, Recreation Equipment, Construction Equipment Sales and Service - Auto Body Repair Shop - One Story, 1	183B105 403	54	Canoga Park - Winnetka - Woodland Hills - West Hills	No	ABMI	CPK CPU ,
Los Angeles	7454 VASSAR AVE	91303	2111010003	0.000	0.000	0.000	8.600	Shortfall of Sites	0.169	Low Residential	R1-1	Medium Residential	0	0	70.843	8.600		Residential - Single Family Residence, 1	186B105 416	43	Canoga Park - Winnetka - Woodland Hills - West Hills	No	ABMI	CPK CPU ,
Los Angeles	7100 ALABAMA AVE	91303	2111028031	0.000	0.000	0.000	8.600	Shortfall of Sites	0.086	Community Commercial	[Q]C2-1VL-CDO-RIO	Community Center	0	0	139.397	8.600		Commercial - Auto, Recreation Equipment, Construction Equipment Sales and Service - Auto Body Repair Shop - One Story, 1	183B105 422	54	Canoga Park - Winnetka - Woodland Hills - West Hills	No	ABMI	CPK CPU ,
Los Angeles	7442 JORDAN AVE	91303	2111009008	0.000	0.000	0.000	8.600	Shortfall of Sites	0.278	Low Residential	R1-1	Low Medium Residential	0	0	43.210	8.600		Residential - Single Family Residence, 1	186B105 444	10	Canoga Park - Winnetka - Woodland Hills - West Hills	No	ABMI	CPK CPU ,
Los Angeles	7053 REMMET AVE	91303	2138008023	0.000	0.000	0.000	8.600	Shortfall of Sites	0.172	Medium Residential	R1-1-RIO	Medium Neighborhood Residential	0	0	69.668	8.600		Residential - Single Family Residence, 1	183B105 457	43	Canoga Park - Winnetka - Woodland Hills - West Hills	No	ABMI	CPK CPU ,
Los Angeles	7049 REMMET AVE	91303	2138008022	0.000	0.000	0.000	8.600	Shortfall of Sites	0.172	Medium Residential	R1-1-RIO	Medium Neighborhood Residential	0	0	69.669	8.600		Residential - Single Family Residence, 1	183B105 478	43	Canoga Park - Winnetka - Woodland Hills - West Hills	No	ABMI	CPK CPU ,
Los Angeles	7048 REMMET AVE	91303	2138009003	0.000	0.000	0.000	8.600	Shortfall of Sites	0.172	Medium Residential	R1-1-RIO	Medium Neighborhood Residential	0	0	69.698	8.600		Residential - Single Family Residence, 1	183B105 479	43	Canoga Park - Winnetka - Woodland Hills - West Hills	No	ABMI	CPK CPU ,
Los Angeles	21112 GAULT ST	91303	2138020034	0.000	0.000	0.000	8.600	Shortfall of Sites	0.171	Low Residential	R1-1-RIO	Medium Residential	0	0	70.070	8.600		Residential - Single Family Residence, 1	183B105 492	43	Canoga Park - Winnetka - Woodland Hills - West Hills	No	ABMI	CPK CPU ,
Los Angeles	7428 OWENSMOUTH AVE	91303	2111008011	0.000	0.000	0.000	8.600	Shortfall of Sites	0.276	Low Residential	R1-1	Low Medium Residential	0	0	43.546	8.600		Residential - Single Family Residence, 1	186B105 496	10	Canoga Park - Winnetka - Woodland Hills - West Hills	No	ABMI	CPK CPU ,
Los Angeles	7044 REMMET AVE	91303	2138009004	0.000	0.000	0.000	8.600	Shortfall of Sites	0.172	Medium Residential	R1-1-RIO	Medium Neighborhood Residential	0	0	69.698	8.600		Residential - Single Family Residence, 1	183B105 500	43	Canoga Park - Winnetka - Woodland Hills - West Hills	No	ABMI	CPK CPU ,
Los Angeles	6537 TOPANGA CANYON BLVD	91303	2139023029	0.000	0.000	0.000	8.600	Shortfall of Sites	0.165	Regional Center Commercial	(WC)TOPANGA-SN-RIO	Regional Center	[LM2-MU2-5] [RX1-FA] [CPIO]	0	72.628	8.600		Commercial - Bank, Savings and Loan - One Story, 1	180B101 519		Canoga Park - Winnetka - Woodland Hills - West Hills	No	ABMI	CPK CPU ,
Los Angeles	7033 REMMET AVE	91303	2138008019	0.000	0.000	0.000	8.600	Shortfall of Sites	0.172	Medium Residential	R1-1-RIO	Medium Neighborhood Residential	0	0	69.672	8.600		Residential - Single Family Residence, 1	183B105 542	43	Canoga Park - Winnetka - Woodland Hills - West Hills	No	ABMI	CPK CPU ,
Los Angeles	21821 VALERIO ST	91303	2111010016	0.000	0.000	0.000	8.600	Shortfall of Sites	0.172	Low Residential	R1-1	Medium Residential	0	0	69.865	8.600		Residential - Single Family Residence, 1	186B105 557	43	Canoga Park - Winnetka - Woodland Hills - West Hills	No	ABMI	CPK CPU ,
Los Angeles	7021 REMMET AVE	91303	2138008017	0.000	0.000	0.000	8.600	Shortfall of Sites	0.172	Medium Residential	R1-1-RIO	Medium Neighborhood Residential	0	0	69.675	8.600		Residential - Single Family Residence, 1	183B105 581	43	Canoga Park - Winnetka - Woodland Hills - West Hills	No	ABMI	CPK CPU ,
Los Angeles	7019 REMMET AVE	91303	2138008016	0.000	0.000	0.000	8.600	Shortfall of Sites	0.172	Medium Residential	R1-1-RIO	Medium Neighborhood Residential	0	0	69.675	8.600		Residential - Single Family Residence, 1	183B105 602	43	Canoga Park - Winnetka - Woodland Hills - West Hills	No	ABMI	CPK CPU ,
Los Angeles	20300 ROSCOE BLVD	91306	2107006001	0.000	0.000	0.000	8.600	Shortfall of Sites	0.221	Low Residential	RS-1	Low Medium Residential	0	0	54.410	8.600		Residential - Single Family Residence - Pool, 1	192B113 615	10	Canoga Park - Winnetka - Woodland Hills - West Hills	No	ABMI	CPK CPU ,
Los Angeles	7011 REMMET AVE	91303	2138008015	0.000	0.000	0.000	8.600	Shortfall of Sites	0.172	Medium Residential	(T)(Q)R3-1-RIO	Medium Neighborhood Residential	0	0	69.676	8.600		Residential - Single Family Residence, 1	183B105 618	43	Canoga Park - Winnetka - Woodland Hills - West Hills	No	ABMI	CPK CPU ,
Los Angeles	21712 VALERIO ST	91303	2111013020	0.000	0.000	0.000	8.600	Shortfall of Sites	0.172	Low Residential	R1-1	Medium Residential	0	0	69.679	8.600		Residential - Single Family Residence - Guesthouse, 1	186B105 624	43	Canoga Park - Winnetka - Woodland Hills - West Hills	No	ABMI	CPK CPU ,
Los Angeles	21518 VALERIO ST	91303	2111015001	0.000	0.000	0.000	8.600	Shortfall of Sites	0.173	Low Residential	R1-1	Medium Residential	0	0	69.536	8.600		Residential - Single Family Residence, 1	186B105 627	43	Canoga Park - Winnetka - Woodland Hills - West Hills	No	ABMI	CPK CPU ,
Los Angeles	7359 ALABAMA AVE	91303	2111015024	0.000	0.000	0.000	8.600	Shortfall of Sites	0.173	Low Medium I Residential	R1-1	Medium Residential	0	0	69.500	8.600		Residential - Single Family Residence, 1	186B105 628	43	Canoga Park - Winnetka - Woodland Hills - West Hills	No	ABMI	CPK CPU ,
Los Angeles	7353 OWENSMOUTH AVE	91303	2111013019	0.000	0.000	0.000	8.600	Shortfall of Sites	0.172	Low Residential	R1-1	Medium Residential	0	0	69.699	8.600		Residential - Single Family Residence, 1	186B105 652	43	Canoga Park - Winnetka - Woodland Hills - West Hills	No	ABMI	CPK CPU ,
Los Angeles	7352 OWENSMOUTH AVE	91303	2111014002	0.000	0.000	0.000	8.600	Shortfall of Sites	0.172	Low Residential	R1-1	Medium Residential	0	0	69.699	8.600		Residential - Single Family Residence, 1	186B105 653	43	Canoga Park - Winnetka - Woodland Hills - West Hills	No	ABMI	CPK CPU ,
Los Angeles	7353 REMMET AVE	91303	2111014023	0.000	0.000	0.000	8.600	Shortfall of Sites	0.172	Low Residential	R1-1	Medium Residential	0	0	69.698	8.600		Residential - Single Family Residence, 1	186B105 654	43	Canoga Park - Winnetka - Woodland Hills - West Hills	No	ABMI	CPK CPU ,
Los Angeles	7354 REMMET AVE	91303	2111015002	0.000	0.000	0.000	8.600	Shortfall of Sites	0.172	Low Residential	R1-1	Medium Residential	0	0	69.687	8.600		Residential - Single Family Residence, 1	186B105 655	43	Canoga Park - Winnetka - Woodland Hills - West Hills	No	ABMI	CPK CPU ,
Los Angeles	7352 ALABAMA AVE	91303	2111016002	0.000	0.000	0.000	8.600	Shortfall of Sites	0.172	Medium Residential	R1-1	Medium Residential	0	0	69.699	8.600		Residential - Single Family Residence, 1	186B105 656	43	Canoga Park - Winnetka - Woodland Hills - West Hills	No	ABMI	CPK CPU ,
Los Angeles	7353 ALABAMA AVE	91303	2111015023	0.000	0.000	0.000	8.600	Shortfall of Sites	0.172	Low Medium I Residential	R1-1	Medium Residential	0	0	69.698	8.600		Residential - Single Family Residence, 1	186B105 657	43	Canoga Park - Winnetka - Woodland Hills - West Hills	No	ABMI	CPK CPU ,
Los Angeles	7002 REMMET AVE	91303	2138009012	0.000	0.000	0.000	8.600	Shortfall of Sites	0.172	Medium Residential	R1-1-RIO	Medium Neighborhood Residential	0	0	69.698	8.600		Residential - Single Family Residence, 1	183B105 666	43	Canoga Park - Winnetka - Woodland Hills - West Hills	No	ABMI	CPK CPU ,
Los Angeles	7349 OWENSMOUTH AVE	91303	2111013018	0.000	0.000	0.000	8.600	Shortfall of Sites	0.172	Low Residential	R1-1	Medium Residential	0	0	69.699	8.600		Residential - Single Family Residence, 1	186B105 672	43	Canoga Park - Winnetka - Woodland Hills - West Hills	No	ABMI	CPK CPU ,
Los Angeles	7348 OWENSMOUTH AVE	91303	2111014003	0.000	0.000	0.000	8.600	Shortfall of Sites	0.172	Low Residential	R1-1	Medium Residential	0	0	69.699	8.600		Residential - Single Family Residence, 1	186B105 673	43	Canoga Park - Winnetka - Woodland Hills - West Hills	No	ABMI	CPK CPU ,
Los Angeles	7349 REMMET AVE	91303	2111014022	0.000	0.000	0.000	8.600	Shortfall of Sites	0.172	Low Residential	R1-1	Medium Residential	0	0	69.698	8.600		Residential - Single Family Residence, 1	186B105 674	43	Canoga Park - Winnetka - Woodland Hills - West Hills	No	ABMI	CPK CPU ,
Los Angeles	7348 REMMET AVE	91303	2111015003	0.000	0.000	0.000	8.600	Shortfall of Sites	0.172	Low Residential	R1-1	Medium Residential	0	0	69.685	8.600		Residential - Single Family Residence - Guesthouse, 1	186B105 675	43	Canoga Park - Winnetka - Woodland Hills - West Hills	No	ABMI	CPK CPU ,
Los Angeles	7348 ALABAMA AVE	91303	2111016003	0.000	0.000	0.000	8.600	Shortfall of Sites	0.172	Medium Residential	R1-1	Medium Residential	0	0	69.698	8.600		Residential - Single Family Residence, 1	186B105 676	43	Canoga Park - Winnetka - Woodland Hills - West Hills	No	ABMI	CPK CPU ,
Los Angeles	7349 MILWOOD AVE	91303	2112024024	0.000	0.000	0.000	8.600	Shortfall of Sites	0.172	Medium Residential	R1-1	Medium Residential	0	0	69.699	8.600		Residential - Single Family Residence, 1	186B105 681	43	Canoga Park - Winnetka - Woodland Hills - West Hills	No	ABMI	CPK CPU ,
Los Angeles	7342 OWENSMOUTH AVE	91303	2111014004	0.000	0.000	0.000	8.600	Shortfall of Sites	0.172	Low Residential	R1-1	Medium Residential	[MM1-CDF1-5] [IX4-FA] [CPIO]	0	69.699	8.600		Residential - Single Family Residence, 1	186B105 692	43	Canoga Park - Winnetka - Woodland Hills - West Hills	No	ABMI	CPK CPU ,

Jurisdiction Name	Site Address/Intersection	5 Digit ZIP Code	Assessor Parcel Number	Very Low-Income	Low-Income	Moderate-Income	Above Moderate-Income	Type of Shortfall	Parcel Size (Acres)	Current General Plan Designation	Current Zoning	Proposed General Plan (GP) Designation	Proposed Zoning	Minimum Density Allowed	Maximum Density Allowed	Total Capacity	Vacant/ Nonvacant	Description of Existing Uses	PIN	Base Density Per Acre	Community Plan Area	Rent Stabalization Ordinance	Income Category	Applicable Rezoning Program (Program informing values in Column Q listed first)
Los Angeles	7343 REMMET AVE	91303	2111014021	0.000	0.000	0.000	8.600	Shortfall of Sites	0.172	Low Residential	R1-1	Medium Residential	0	0	69.699	8.600		Residential - Single Family Residence - Other Improvements Only, 1	186B105 693	43	Canoga Park - Winnetka - Woodland Hills - West Hills	No	ABMI	CPK CPU ,
Los Angeles	7342 ALABAMA AVE	91303	2111016004	0.000	0.000	0.000	8.600	Shortfall of Sites	0.172	Medium Residential	R1-1	Medium Residential	0	0	69.699	8.600		Residential - Single Family Residence, 1	186B105 695	43	Canoga Park - Winnetka - Woodland Hills - West Hills	No	ABMI	CPK CPU ,
Los Angeles	7339 OWENSMOUTH AVE	91303	2111013015	0.000	0.000	0.000	8.600	Shortfall of Sites	0.172	Low Residential	R1-1	Medium Residential	0	0	69.698	8.600		Residential - Single Family Residence, 1	186B105 708	43	Canoga Park - Winnetka - Woodland Hills - West Hills	No	ABMI	CPK CPU ,
Los Angeles	7338 OWENSMOUTH AVE	91303	2111014005	0.000	0.000	0.000	8.600	Shortfall of Sites	0.172	Low Residential	R1-1	Medium Residential	0	0	69.699	8.600		Residential - Single Family Residence, 1	186B105 709	43	Canoga Park - Winnetka - Woodland Hills - West Hills	No	ABMI	CPK CPU ,
Los Angeles	7339 REMMET AVE	91303	2111014020	0.000	0.000	0.000	8.600	Shortfall of Sites	0.172	Low Residential	R1-1	Medium Residential	0	0	69.699	8.600		Residential - Single Family Residence, 1	186B105 710	43	Canoga Park - Winnetka - Woodland Hills - West Hills	No	ABMI	CPK CPU ,
Los Angeles	7338 ALABAMA AVE	91303	2111016005	0.000	0.000	0.000	8.600	Shortfall of Sites	0.172	Medium Residential	R1-1	Medium Residential	0	0	69.699	8.600		Residential - Single Family Residence, 1	186B105 712	43	Canoga Park - Winnetka - Woodland Hills - West Hills	No	ABMI	CPK CPU ,
Los Angeles	7339 ALABAMA AVE	91303	2111015020	0.000	0.000	0.000	8.600	Shortfall of Sites	0.172	Low Medium I Residential	R1-1	Medium Residential	0	0	69.699	8.600		Residential - Single Family Residence, 1	186B105 713	43	Canoga Park - Winnetka - Woodland Hills - West Hills	No	ABMI	CPK CPU ,
Los Angeles	7333 OWENSMOUTH AVE	91303	2111013014	0.000	0.000	0.000	8.600	Shortfall of Sites	0.172	Low Residential	R1-1	Medium Residential	0	0	69.699	8.600		Residential - Single Family Residence, 1	186B105 731	43	Canoga Park - Winnetka - Woodland Hills - West Hills	No	ABMI	CPK CPU ,
Los Angeles	7334 OWENSMOUTH AVE	91303	2111014006	0.000	0.000	0.000	8.600	Shortfall of Sites	0.172	Low Residential	R1-1	Medium Residential	0	0	69.698	8.600		Residential - Single Family Residence, 1	186B105 732	43	Canoga Park - Winnetka - Woodland Hills - West Hills	No	ABMI	CPK CPU ,
Los Angeles	7333 REMMET AVE	91303	2111014019	0.000	0.000	0.000	8.600	Shortfall of Sites	0.172	Low Residential	R1-1	Medium Residential	0	0	69.699	8.600		Residential - Single Family Residence, 1	186B105 733	43	Canoga Park - Winnetka - Woodland Hills - West Hills	No	ABMI	CPK CPU ,
Los Angeles	7335 ALABAMA AVE	91303	2111015019	0.000	0.000	0.000	8.600	Shortfall of Sites	0.172	Low Medium I Residential	R1-1	Medium Residential	0	0	69.699	8.600		Residential - Single Family Residence, 1	186B105 736	43	Canoga Park - Winnetka - Woodland Hills - West Hills	No	ABMI	CPK CPU ,
Los Angeles	7328 OWENSMOUTH AVE	91303	2111014007	0.000	0.000	0.000	8.600	Shortfall of Sites	0.172	Low Residential	R1-1	Medium Residential	[MN1-SH2-5] [CX1-FA] [CPIO]	0	69.699	8.600		Residential - Single Family Residence, 1	186B105 750	43	Canoga Park - Winnetka - Woodland Hills - West Hills	No	ABMI	CPK CPU ,
Los Angeles	20462 ROSCOE BLVD	91306	2107007017	0.000	0.000	0.000	8.600	Shortfall of Sites	0.296	Low Residential	RS-1	Low Medium Residential	0	0	40.607	8.600		Residential - Single Family Residence, 1	192B109 755	10	Canoga Park - Winnetka - Woodland Hills - West Hills	No	ABMI	CPK CPU ,
Los Angeles	7323 ALABAMA AVE	91303	2111015017	0.000	0.000	0.000	8.600	Shortfall of Sites	0.172	Low Medium I Residential	R1-1	Medium Residential	0	0	69.699	8.600		Residential - Single Family Residence, 1	186B105 773	43	Canoga Park - Winnetka - Woodland Hills - West Hills	No	ABMI	CPK CPU ,
Los Angeles	7319 OWENSMOUTH AVE	91303	2111013011	0.000	0.000	0.000	8.600	Shortfall of Sites	0.172	Low Residential	R1-1	Medium Residential	0	0	69.699	8.600		Residential - Single Family Residence, 1	186B105 790	43	Canoga Park - Winnetka - Woodland Hills - West Hills	No	ABMI	CPK CPU ,
Los Angeles	6912 JORDAN AVE	91303	2138005021	0.000	0.000	0.000	8.600	Shortfall of Sites	0.171	Low Medium II Residential	R1-1-RIO	Medium Neighborhood Residential	0	0	70.140	8.600		Residential - Single Family Residence, 1	183B105 798	43	Canoga Park - Winnetka - Woodland Hills - West Hills	No	ABMI	CPK CPU ,
Los Angeles	7312 OWENSMOUTH AVE	91303	2111014010	0.000	0.000	0.000	8.600	Shortfall of Sites	0.172	Low Residential	R1-1	Medium Residential	0	0	69.699	8.600		Residential - Single Family Residence, 1	186B105 813	43	Canoga Park - Winnetka - Woodland Hills - West Hills	No	ABMI	CPK CPU ,
Los Angeles	7310 REMMET AVE	91303	2111015010	0.000	0.000	0.000	8.600	Shortfall of Sites	0.172	Low Residential	R1-1	Medium Residential	0	0	69.666	8.600		Residential - Single Family Residence, 1	186B105 815	43	Canoga Park - Winnetka - Woodland Hills - West Hills	No	ABMI	CPK CPU ,
Los Angeles	7312 ALABAMA AVE	91303	2111016010	0.000	0.000	0.000	8.600	Shortfall of Sites	0.172	Medium Residential	R1-1	Medium Residential	0	0	69.699	8.600		Residential - Single Family Residence, 1	186B105 816	43	Canoga Park - Winnetka - Woodland Hills - West Hills	No	ABMI	CPK CPU ,
Los Angeles	7336 LOMA VERDE AVE	91303	2112015008	0.000	0.000	0.000	8.600	Shortfall of Sites	0.132	Low Residential	R1-1	Medium Residential	0	0	90.629	8.600		Residential - Single Family Residence, 1	186B109 820	43	Canoga Park - Winnetka - Woodland Hills - West Hills	No	ABMI	CPK CPU ,
Los Angeles	7306 REMMET AVE	91303	2111015011	0.000	0.000	0.000	8.600	Shortfall of Sites	0.172	Low Residential	R1-1	Medium Residential	[MB4-G1-5] [IX1-FA] [CPIO]	0	69.663	8.600		Residential - Single Family Residence, 1	186B105 832	43	Canoga Park - Winnetka - Woodland Hills - West Hills	No	ABMI	CPK CPU ,
Los Angeles	7301 CORBIN AVE	91306	2115018014	0.000	0.000	0.000	8.600	Shortfall of Sites	0.292	Low Residential	R1-1	Low Medium Residential	0	0	41.106	8.600		Residential - Single Family Residence, 1	186B117 865	10	Canoga Park - Winnetka - Woodland Hills - West Hills	No	ABMI	CPK CPU ,
Los Angeles	7253 CANOGA AVE	91303	2111017039	0.000	0.000	0.000	8.600	Shortfall of Sites	0.088	Limited Manufacturing	MR1-1VL	Community Center	[DM3-CHC1-5] [CX2-FA] [CPIO]	0	136.769	8.600		Commercial - Auto, Recreation Equipment, Construction Equipment Sales and Service - Auto Body Repair Shop - One Story, 1	186B105 914	54	Canoga Park - Winnetka - Woodland Hills - West Hills	No	ABMI	CPK CPU ,
Los Angeles	7232 REMMET AVE	91303	2111018009	0.000	0.000	0.000	8.600	Shortfall of Sites	0.086	Community Commercial	[Q]C2-1VL-CDO	Community Center	0	0	139.279	8.600		Commercial - Store - One Story, 1	186B105 1006	54	Canoga Park - Winnetka - Woodland Hills - West Hills	No	ABMI	CPK CPU ,
Los Angeles	983 WHITE KNOLL DR	90012	5406019002	0.000	0.000	0.000	8.600	Shortfall of Sites	0.104	Low Medium II Residential	RD1.5-1	Medium Neighborhood Residential	[LN1-MU1-5] [RG1-FA] [CPIO]	0	114.849	8.600		Residential - Single Family Residence, 1	136-5A213 37	No Max	Central City North	No	ABMI	DT CPU , R2RD
Los Angeles	977 WHITE KNOLL DR	90012	5406019003	0.000	0.000	0.000	8.600	Shortfall of Sites	0.103	Low Medium II Residential	RD1.5-1	Medium Neighborhood Residential	[LN1-MU1-5] [RG1-FA] [CPIO]	0	116.518	8.600		Residential - Single Family Residence, 1	136-5A213 42	No Max	Central City North	No	ABMI	DT CPU , R2RD
Los Angeles	709 ALPINE ST	90012	5407011003	0.000	0.000	0.000	8.600	Shortfall of Sites	0.103	High Medium Residential	R4-1	Medium Neighborhood Residential	[LM2-MU2-5] [RX1-FA] [CPIO]	0	116.078	8.600		Residential - Single Family Residence, 1	135A213 213	No Max	Central City North	No	ABMI	DT CPU
Los Angeles	717 ALPINE ST	90012	5407011010	0.000	0.000	0.000	8.600	Shortfall of Sites	0.104	High Medium Residential	R4-1	Medium Neighborhood Residential	[LM2-MU2-5] [RX1-FA] [CPIO]	0	115.384	8.600		Residential - Single Family Residence, 1	135A213 220	No Max	Central City North	No	ABMI	DT CPU
Los Angeles	1504 S MAIN ST	90015	5133013002	0.000	0.000	0.000	8.600	Shortfall of Sites	0.030	Light Manufacturing	M2-2D	Transit Core	[HB1-G1-5] [CX2-FA] [CPIO]	0	400.603	8.600		Industrial - Warehousing, Distribution, Storage - Warehousing, Distribution, Under 10,000 SF - One Story, 1	124-5A207 336	No Max	Central City	No	ABMI	DT CPU
Los Angeles	18827 MIRANDA ST	91356	2156021025	0.000	0.000	0.000	8.600	Shortfall of Sites	0.176	Low Medium I Residential	R1-1	Medium Neighborhood Residential	0	0	68.339	8.600		Residential - Single Family Residence - Pool, 1	174B121 118	43	Encino - Tarzana	No	ABMI	ENC CPU , AHO
Los Angeles	4828 OAK PARK AVE	91316	2289003008	0.000	0.000	0.000	8.600	Shortfall of Sites	0.284	Low II Residential	R1-1	Low Medium Residential	0	0	42.243	8.600		Residential - Single Family Residence - Pool, 1	168B133 204	10	Encino - Tarzana	No	ABMI	ENC CPU , ADU, AHO
Los Angeles	5902 WILLOUGHBY AVE	90038	5534030002	0.000	0.000	0.000	8.600	Shortfall of Sites	0.103	Medium Residential	R3-1XL	High Medium Residential	[Q]R4-1VL-CPIO	0	116.162	8.600		Residential - Single Family Residence, 1	144B189 1045	54	Hollywood	No	ABMI	HWD CPU , AHO
Los Angeles	6221 AGNES AVE	91606	2334010029	0.000	0.000	0.000	8.600	Shortfall of Sites	0.111	Low Residential	R1-1	Community Center (Mixed-Use)	0	0	108.558	8.600		Residential - Single Family Residence - Therapy Pool (Spa), 1	177B165 266	145	North Hollywood - Valley Village	No	ABMI	NH CPU , AHO
Los Angeles	12418 MARTHA ST	91607	2340016028	0.000	0.000	0.000	8.600	Shortfall of Sites	0.165	Low Residential	R1-1	Neighborhood Center	0	0	72.541	8.600		Residential - Single Family Residence, 1	174B165 634	108	North Hollywood - Valley Village	No	ABMI	NH CPU , AHO
Los Angeles	12414 MARTHA ST	91607	2340016029	0.000	0.000	0.000	8.600	Shortfall of Sites	0.166	Low Residential	R1-1	Neighborhood Center	0	0	72.341	8.600		Residential - Single Family Residence - Pool, 1	174B165 635	108	North Hollywood - Valley Village	No	ABMI	NH CPU , AHO
Los Angeles	12406 MARTHA ST	91607	2340016030	0.000	0.000	0.000	8.600	Shortfall of Sites	0.166	Low Residential	R1-1	Neighborhood Center	0	0	72.343	8.600		Residential - Single Family Residence - Pool, 1	174B165 636	108	North Hollywood - Valley Village	No	ABMI	NH CPU , AHO
Los Angeles	12424 MARTHA ST	91607	2340016027	0.000	0.000	0.000	8.600	Shortfall of Sites	0.166	Low Residential	R1-1	Neighborhood Center	0	0	72.345	8.600		Residential - Single Family Residence - Pool, 1	174B165 638	108	North Hollywood - Valley Village	No	ABMI	NH CPU , AHO
Los Angeles	11446 EMELITA ST	91601	2338014044	0.000	0.000	0.000	8.600	Shortfall of Sites	0.115	Medium Residential	[Q]R3-1	Community Center (Mixed-Use)	0	0	104.545	8.600		Residential - Single Family Residence, 1	174B169 172	145	North Hollywood - Valley Village	No	ABMI	NH CPU , DB50, AHO
Los Angeles	5864 LANKERSHIM BLVD	91601	2338013037	0.000	0.000	0.000	8.600	Shortfall of Sites	0.114	Highway Oriented Commercial	[T][Q]C2-1VL	Community Center (Mixed-Use)	0	0	105.693	8.600		Commercial - Restaurant, Cocktail Lounge - Restaurant, Cocktail Lounge, Tavern - One Story, 1	174B169 46	145	North Hollywood - Valley Village	No	ABMI	NH CPU
Los Angeles	6302 VICLAND PL	91606	2336020003	0.000	0.000	0.000	8.600	Shortfall of Sites	0.177	Low Residential	R1-1	Neighborhood Center	0	0	67.764	8.600		Residential - Single Family Residence, 1	177B173 46	108	North Hollywood - Valley Village	No	ABMI	NH CPU
Los Angeles	12147 HART ST	91605	2321005039	0.000	0.000	0.000	8.600	Shortfall of Sites	0.172	Low Residential	R1-1	Neighborhood Center	0	0	69.688	8.600		Residential - Single Family Residence, 1	183B165 227	108	North Hollywood - Valley Village	No	ABMI	NH CPU
Los Angeles	6555 ETHEL AVE	91606	2326015008	0.000	0.000	0.000	8.600	Shortfall of Sites	0.167	Low Residential	R1-1	Village	0	0	72.025	8.600		Residential - Single Family Residence, 1	180B161 719	108	North Hollywood - Valley Village	No	ABMI	NH CPU
Los Angeles	13108 KITTRIDGE ST	91606	2326015002	0.000	0.000	0.000	8.600	Shortfall of Sites	0.179	Low Residential	R1-1	Village	0	0	67.090	8.600		Residential - Single Family Residence, 1	180B161 741	108	North Hollywood - Valley Village	No	ABMI	NH CPU
Los Angeles	6527 MORSE AVE	91606	2326015019	0.000	0.000	0.000	8.600	Shortfall of Sites	0.167	Low Residential	R1-1	Village	0	0	71.770	8.600		Residential - Single Family Residence, 1	180B161 788	108	North Hollywood - Valley Village	No	ABMI	NH CPU
Los Angeles	6372 VICLAND PL	91606	2336020012	0.000	0.000	0.000	8.600	Shortfall of Sites	0.177	Low Residential	R1-1	Neighborhood Center	0	0	67.766	8.600		Residential - Single Family Residence - Pool, 1	180B173 888	108	North Hollywood - Valley Village	No	ABMI	NH CPU
Los Angeles	6428 TROOST AVE	91606	2335011006	0.000	0.000	0.000	8.600	Shortfall of Sites	0.178	Low Medium II Residential	RD1.5-1	Neighborhood Center	0	0	67.450	8.600		Residential - Single Family Residence, 1	180B169 1042	108	North Hollywood - Valley Village	No	ABMI	NH CPU

Jurisdiction Name	Site Address/Intersection	5 Digit ZIP Code	Assessor Parcel Number	Very Low-Income	Low-Income	Moderate-Income	Above Moderate-Income	Type of Shortfall	Parcel Size (Acres)	Current General Plan Designation	Current Zoning	Proposed General Plan (GP) Designation	Proposed Zoning	Minimum Density Allowed	Maximum Density Allowed	Total Capacity	Vacant/ Nonvacant	Description of Existing Uses	PIN	Base Density Per Acre	Community Plan Area	Rent Stabalization Ordinance	Income Category	Applicable Rezoning Program (Program informing values in Column Q listed first)
Los Angeles	11262 HATTERAS ST	91601	2337035025	0.000	0.000	0.000	8.600	Shortfall of Sites	0.104	Low Medium II Residential	RD1.5-1VL	Medium	0	0	115.011	8.600		Residential - Single Family Residence, 1	174B173 337	54	North Hollywood - Valley Village	No	ABMI	Orange LineTNP , R2RD
Los Angeles	11252 HATTERAS ST	91601	2337035023	0.000	0.000	0.000	8.600	Shortfall of Sites	0.104	Low Medium II Residential	RD1.5-1VL	Medium	0	0	114.986	8.600		Residential - Single Family Residence, 1	174B173 339	54	North Hollywood - Valley Village	No	ABMI	Orange LineTNP , R2RD
Los Angeles	5760 ENSIGN AVE	91601	2337024001	0.000	0.000	0.000	8.600	Shortfall of Sites	0.102	Low Medium II Residential	RD1.5-1VL	Medium	0	0	117.832	8.600		Residential - Single Family Residence, 1	174B173 349	54	North Hollywood - Valley Village	No	ABMI	Orange LineTNP , R2RD
Los Angeles	5761 VINELAND AVE	91601	2337024002	0.000	0.000	0.000	8.600	Shortfall of Sites	0.102	Low Medium II Residential	RD1.5-1VL	Medium	0	0	117.468	8.600		Residential - Single Family Residence, 1	174B173 350	54	North Hollywood - Valley Village	No	ABMI	Orange LineTNP , R2RD
Los Angeles	5755 VINELAND AVE	91601	2337024004	0.000	0.000	0.000	8.600	Shortfall of Sites	0.101	Low Medium II Residential	RD1.5-1VL	Medium	0	0	118.766	8.600		Residential - Single Family Residence, 1	174B173 377	54	North Hollywood - Valley Village	No	ABMI	Orange LineTNP , R2RD
Los Angeles	5740 ENSIGN AVE	91601	2337024009	0.000	0.000	0.000	8.600	Shortfall of Sites	0.101	Low Medium II Residential	RD1.5-1VL	Medium	0	0	118.803	8.600		Residential - Single Family Residence, 1	174B173 452	54	North Hollywood - Valley Village	No	ABMI	Orange LineTNP , R2RD
Los Angeles	5729 ELMER AVE	91601	2337035017	0.000	0.000	0.000	8.600	Shortfall of Sites	0.107	Low Medium II Residential	RD1.5-1VL	Medium	0	0	112.033	8.600		Residential - Single Family Residence, 1	174B173 491	54	North Hollywood - Valley Village	No	ABMI	Orange LineTNP , R2RD
Los Angeles	5650 ENSIGN AVE	91601	2337025007	0.000	0.000	0.000	8.600	Shortfall of Sites	0.101	Low Medium II Residential	RD1.5-1VL	Medium	0	0	118.260	8.600		Residential - Single Family Residence, 1	174B173 706	54	North Hollywood - Valley Village	No	ABMI	Orange LineTNP , R2RD
Los Angeles	5637 FAIR AVE	91601	2337032014	0.000	0.000	0.000	8.600	Shortfall of Sites	0.110	Low Medium II Residential	RD1.5-1VL	Medium	0	0	109.506	8.600		Residential - Single Family Residence - Guesthouse, 1	174B173 754	54	North Hollywood - Valley Village	No	ABMI	Orange LineTNP , R2RD
Los Angeles	6115 VESPER AVE	91411	2241022002	0.000	0.000	0.000	8.600	Shortfall of Sites	0.066	Medium Residential	R3-1	0	0	0	180.951	8.600		Residential - Single Family Residence, 1	177A151 16	No Max	Van Nuys - North Sherman Oaks	No	ABMI	Orange LineTNP
Los Angeles	14429 VICTORY BLVD	91401	2237024011	0.000	0.000	0.000	8.600	Shortfall of Sites	0.075	Regional Commercial	[Q]C2-1L-CDO	Community Commercial	0	0	160.879	8.600		Commercial - Restaurant, Cocktail Lounge - Restaurant, Cocktail Lounge, Tavern - One Story, 1	180B149 821	No Max	Van Nuys - North Sherman Oaks	No	ABMI	Orange LineTNP
Los Angeles	14417 VICTORY BLVD	91401	2237024010	0.000	0.000	0.000	8.600	Shortfall of Sites	0.075	Regional Commercial	[Q]C2-1L-CDO	Community Commercial	0	0	160.880	8.600		Commercial - Store - One Story, 1	180B149 824	No Max	Van Nuys - North Sherman Oaks	No	ABMI	Orange LineTNP
Los Angeles	7028 BALBOA BLVD	91406	2225020026	0.000	0.000	0.000	8.600	Shortfall of Sites	0.293	Low Medium II Residential	R1-1	Low Medium Residential	0	0	40.995	8.600		Institutional - Children's Day Care Center - One Story, 1	183B133 459	10	Reseda - West Van Nuys	No	ABMI	RES CPU , AHO
Los Angeles	16441 HAYNES ST	91406	2231004012	0.000	0.000	0.000	8.600	Shortfall of Sites	0.177	Low Residential	R1-1-RIO	Medium Residential	0	0	67.983	8.600		Residential - Single Family Residence, 1	180B137 395	43	Reseda - West Van Nuys	No	ABMI	RES CPU
Los Angeles	16401 VICTORY BLVD	91406	2231005032	0.000	0.000	0.000	8.600	Shortfall of Sites	0.169	Medium Residential	[Q]R3-1-RIO	Medium Neighborhood Residential	0	0	70.969	8.600		Residential - Single Family Residence - Pool, 1	180B137 701	43	Reseda - West Van Nuys	No	ABMI	RES CPU
Los Angeles	618 N FRIES AVE	90744	7416034026	0.000	0.000	0.000	8.600	Shortfall of Sites	0.154	Community Commercial	[Q]C2-1VL-O-CUGU	Villages	0	0	77.823	8.600		Industrial - Light Manufacturing - One Story, 1	030B205 766	43	Wilmington - Harbor City	No	ABMI	WHC CPU , ARO
Los Angeles	600 N FRIES AVE	90744	7416034031	0.000	0.000	0.000	8.600	Shortfall of Sites	0.153	Community Commercial	[Q]C2-1VL-O-CUGU	Villages	0	0	78.366	8.600		Industrial - Warehousing, Distribution, Storage - Warehousing, Distribution, Under 10,000 SF - One Story, 1	030B205 843	43	Wilmington - Harbor City	No	ABMI	WHC CPU , ARO
Los Angeles	200 W G ST	90744	7416034016	0.000	0.000	0.000	8.600	Shortfall of Sites	0.159	Community Commercial	[Q]C2-1VL-CUGU	Villages	0	0	75.512	8.600		Industrial - Warehousing, Distribution, Storage - Warehousing, Distribution, Under 10,000 SF - One Story, 1	030B205 652	43	Wilmington - Harbor City	No	ABMI	WHC CPU , ARO, DB50
Los Angeles	629 N MARINE AVE	90744	7416034022	0.000	0.000	0.000	8.600	Shortfall of Sites	0.157	Community Commercial	[Q]C2-1VL-CUGU	Villages	0	0	76.372	8.600		Residential - Single Family Residence, 1	030B205 699	43	Wilmington - Harbor City	No	ABMI	WHC CPU , DB50
Los Angeles	625 N MARINE AVE	90744	7416034023	0.000	0.000	0.000	8.600	Shortfall of Sites	0.157	Community Commercial	[Q]C2-1VL-CUGU	Villages	0	0	76.384	8.600		Residential - Single Family Residence, 1	030B205 729	43	Wilmington - Harbor City	No	ABMI	WHC CPU , DB50
Los Angeles	617 N MARINE AVE	90744	7416034027	0.000	0.000	0.000	8.600	Shortfall of Sites	0.157	Community Commercial	[Q]C2-1VL-CUGU	Villages	0	0	76.408	8.600		Industrial - Light Manufacturing - One Story, 1	030B205 760	43	Wilmington - Harbor City	No	ABMI	WHC CPU , ARO, DB50
Los Angeles	1307 W MAURETANIA ST	90744	7415001039	0.000	0.000	0.000	8.600	Shortfall of Sites	0.154	Low Residential	R1-1XL-O-CUGU	Community Center	0	0	78.057	8.600		Residential - Single Family Residence, 1	033B201 50	54	Wilmington - Harbor City	No	ABMI	WHC CPU
Los Angeles	640 N FRIES AVE	90744	7416034041	0.000	0.000	0.000	8.600	Shortfall of Sites	0.155	Community Commercial	[Q]C2-1VL-O-CUGU	Villages	0	0	77.253	8.600		Industrial - Food Processing Plant - Meat - One Story, 1	030B205 653	43	Wilmington - Harbor City	No	ABMI	WHC CPU
Los Angeles	634 N FRIES AVE	90744	7416034037	0.000	0.000	0.000	8.600	Shortfall of Sites	0.154	Community Commercial	[Q]C2-1VL-O-CUGU	Villages	0	0	77.880	8.600		Commercial - Restaurant, Cocktail Lounge - Restaurant, Cocktail Lounge, Tavern - One Story, 1	030B205 690	43	Wilmington - Harbor City	No	ABMI	WHC CPU
Los Angeles	3817 REVERE AVE	90039	5435005032	0.000	0.000	0.000	8.600	Shortfall of Sites	0.124	Low Residential	R1-1-RIO	0	0	0	99.000	8.600		Residential - Double, Duplex, or Two Units - 4 Stories or Less, 2	156A207 115		Northeast Los Angeles	Yes	ABMI	TOC EXP
Los Angeles	5506 COLFAX AVE	91601	2348001046	0.000	0.000	0.000	8.599	Shortfall of Sites	0.099	Low Medium II Residential	RD1.5-1	0	0	0	99.000	8.599		Residential - Double, Duplex, or Two Units - 4 Stories or Less, 0	174B169 1092		North Hollywood - Valley Village	Yes	ABMI	TOC EXP , R2RD, OPP RC2
Los Angeles	3830 SENECA AVE	90039	5435005008	0.000	0.000	0.000	8.599	Shortfall of Sites	0.124	Low Residential	R1-1-RIO	0	0	0	99.000	8.599		Residential - Double, Duplex, or Two Units - 4 Stories or Less, 2	156A207 63		Northeast Los Angeles	Yes	ABMI	TOC EXP
Los Angeles	3812 SENECA AVE	90039	5435005003	0.000	0.000	0.000	8.595	Shortfall of Sites	0.124	Low Residential	R1-1-RIO	0	0	0	99.000	8.595		Residential - Double, Duplex, or Two Units - 4 Stories or Less, 2	156B209 95		Northeast Los Angeles	Yes	ABMI	TOC EXP
Los Angeles	3816 SENECA AVE	90039	5435005004	0.000	0.000	0.000	8.595	Shortfall of Sites	0.124	Low Residential	R1-1-RIO	0	0	0	99.000	8.595		Residential - Double, Duplex, or Two Units - 4 Stories or Less, 2	156B209 89		Northeast Los Angeles	Yes	ABMI	TOC EXP
Los Angeles	6053 FALLBROOK AVE	91367	2039015002	0.000	0.000	0.000	8.590	Shortfall of Sites	0.090	Very Low Residential	RA-1	Very Low Residential	[DM3-CHC1-5] [CX2-FA] [CPIO]	0	113.635	8.590		Residential - Single Family Residence - Pool, 1	177B097 433	1 per lot	Canoga Park - Winnetka - Woodland Hills - West Hills	No	ABMI	OPP RC , CPK CPU, AHO
Los Angeles	12663 BRADLEY AVE	91342	2506033021	0.000	0.000	0.000	8.590	Shortfall of Sites	0.627	Low Medium I Residential	RD3-1XL-CPIO	0	0	0	23.027	8.590		Residential - Double, Duplex, or Two Units - 4 Stories or Less - Pool, 2	219B149 140		Sylmar	Yes	ABMI	DB50
Los Angeles	621 MALTMAN AVE	90026	5401004018	0.000	0.000	0.000	8.590	Shortfall of Sites	0.172	Medium Residential	R3-1VL	0	0	0	83.795	8.590		Residential - Double, Duplex, or Two Units - 4 Stories or Less, 2	141A201 163		Silver Lake - Echo Park - Elysian Valley	Yes	ABMI	DB50
Los Angeles	622 MALTMAN AVE	90026	5401005007	0.000	0.000	0.000	8.590	Shortfall of Sites	0.172	Medium Residential	R3-1VL	0	0	0	83.776	8.590		Residential - Double, Duplex, or Two Units - 4 Stories or Less, 2	141A201 184		Silver Lake - Echo Park - Elysian Valley	Yes	ABMI	DB50
Los Angeles	6232 WHITSETT AVE	91606	2333008001	0.000	0.000	0.000	8.590	Shortfall of Sites	0.165	Medium Residential	R3-1	0	0	0	87.407	8.590		Residential - Double, Duplex, or Two Units - 4 Stories or Less, 2	177B165 216		North Hollywood - Valley Village	Yes	ABMI	DB50
Los Angeles	3513 BELLEVUE AVE	90026	5401005014	0.000	0.000	0.000	8.590	Shortfall of Sites	0.172	Medium Residential	R3-1VL	0	0	0	83.743	8.590		Residential - Double, Duplex, or Two Units - 4 Stories or Less, 2	141A201 218		Silver Lake - Echo Park - Elysian Valley	Yes	ABMI	DB50
Los Angeles	1632 W 227TH ST	90501	7347016008	0.000	0.000	0.000	8.590	Shortfall of Sites	0.165	Medium Residential	R3-1	0	0	0	87.271	8.590		Residential - Double, Duplex, or Two Units - 4 Stories or Less, 2	045B193 266		Harbor Gateway	Yes	ABMI	DB50
Los Angeles	13312 DRONFIELD AVE	91342	2504012017	0.000	0.000	8.590	0.000	Shortfall of Sites	1.248	Low III Residential	RD6-1-K	0	0	0	11.559	8.590		Residential - Double, Duplex, or Two Units - 4 Stories or Less, 2	225B153 274		Sylmar	Yes	MI	DB50
Los Angeles	1510 W 227TH ST	90501	7347015012	0.000	0.000	0.000	8.590	Shortfall of Sites	0.165	Medium Residential	R3-1	0	0	0	87.308	8.590		Residential - Double, Duplex, or Two Units - 4 Stories or Less, 2	045B193 290		Harbor Gateway	Yes	ABMI	DB50
Los Angeles	1606 2ND AVE	90019	5072033012	0.000	0.000	0.000	8.590	Shortfall of Sites	0.172	Neighborhood Commercial	C2-1VL-O-CPIO	0	0	0	83.809	8.590		Residential - Double, Duplex, or Two Units - 4 Stories or Less, 2	126B189 319		West Adams - Baldwin Hills - Leimert	Yes	ABMI	DB50
Los Angeles	7101 GREELEY ST	91042	2568013031	0.000	0.000	0.000	8.590	Shortfall of Sites	0.164	Medium Residential	R3-2	0	0	0	88.157	8.590		Residential - Double, Duplex, or Two Units - 4 Stories or Less, 2	202-5A201 332		Sunland - Tujunga - Lake View Terrace - Shadow Hills - East La Tuna Canyon	Yes	ABMI	DB50
Los Angeles	5261 HARMONY AVE	91601	2416009015	0.000	0.000	0.000	8.590	Shortfall of Sites	0.172	Medium Residential	[Q]R3-1VL	0	0	0	83.716	8.590		Residential - Double, Duplex, or Two Units - 4 Stories or Less, 2	171B173 352		North Hollywood - Valley Village	Yes	ABMI	DB50
Los Angeles	1335 S BURNSIDE AVE	90019	5085034022	0.000	0.000	0.000	8.590	Shortfall of Sites	0.166	Medium Residential	R3-1-O	0	0	0	86.938	8.590		Residential - Double, Duplex, or Two Units - 4 Stories or Less, 2	129B177 736		Wilshire	Yes	ABMI	DB50
Los Angeles	1647 257TH ST	90710	7410024029	0.000	0.000	0.000	8.590	Shortfall of Sites	0.207	Medium Residential	[Q]R3-1VL	0	0	0	69.833	8.590		Residential - Double, Duplex, or Two Units - 4 Stories or Less, 2	036B193 812		Wilmington - Harbor City	Yes	ABMI	DB50
Los Angeles	8809 RAMSGATE AVE	90045	4125012002	0.000	0.000	0.000	8.590	Shortfall of Sites	0.172	Medium Residential	R3-1	0	0	0	83.973	8.590		Residential - Double, Duplex, or Two Units - 4 Stories or Less, 2	096B169 873		Westchester - Playa del Rey	Yes	ABMI	DB50
Los Angeles	3035 E CESAR E CHAVEZ AVE	90063	5178020012	0.000	0.000	0.000	8.590	Shortfall of Sites	0.084	Highway Oriented and Limited Commercial	C2-1-CUGU	Neighborhood Center	[LUM1 - G2 - 3][XN2 - 8][CPIO]	0	107.700	8.590		Residential - Double, Duplex, or Two Units - 4 Stories or Less, 2	127-5A227 270	54	Boyle Heights	Yes	ABMI	DB50 , BH CPU
Los Angeles	21909 SATICOY ST	91304	2110014022	0.000	0.000	0.000	8.589	Shortfall of Sites	0.765	Medium Residential	R3-1	Medium Residential	0	0	82.678	8.589		Residential - Five or More Units or Apartments (Any Combination) · 4 Stories or Less - Pool, 35	186B101 104	43	Canoga Park - Winnetka - Woodland Hills - West Hills	Yes	ABMI	DB50 , CPK CPU
Los Angeles	15330 ERWIN ST	91411	2242001903	4.294	4.294	0.000	0.000	Shortfall of Sites	5.586	Public Facilities	PF-1-RIO	0	0	20	153.741	8.589		Recreational - Theater - Movie - Drive-in - One Story, 0	177B145 354		Van Nuys - North Sherman Oaks	No	LI	PF
Los Angeles	1125 MANZANITA ST	90029	5429009007	0.000	0.000	0.000	8.588	Shortfall of Sites	0.124	Low Medium II Residential	RD1.5-1VL	0	0	0	99.000	8.588		Residential - Double, Duplex, or Two Units - 4 Stories or Less - Pool, 2	145-5A201 147		Silver Lake - Echo Park - Elysian Valley	Yes	ABMI	TOC EXP , R2RD
Los Angeles	3751 S HARVARD BLVD	90018	5041034900	4.292	4.292	0.000	0.000	Shortfall of Sites	5.583	Public Facilities	PF-1-O	0	0	20	153.741	8.584		Miscellaneous - Government Owned Property, 0	117B193 269		South Los Angeles	No	LI	PF
Los Angeles	18038 VENTURA BLVD	91316	2181001009	4.291	4.291	0.000	0.000	Shortfall of Sites	0.110	Community Commercial	C4-1VL	0	0	20	171.207	8.582		Commercial - Store - One Story, 5	171B125 474		Encino - Tarzana	No	LI	DB50 , TOPP C
Los Angeles	7231 ALABAMA AVE	91303	2111018032	0.000	0.000	0.000	8.580	Shortfall of Sites	0.087	Community Commercial	[Q]C2-1VL-CDO	Community Center	[MN1-SH1-5] [CX1-FA] [CPIO]	0	427.436	8.580		Residential - Five or More Units or Apartments (Any Combination) · 4 Stories or Less, 14	183B105 40	54	Canoga Park - Winnetka - Woodland Hills - West Hills	Yes	ABMI	CPK CPU ,
Los Angeles	11723 COHASSET ST	91605	2317009012	4.290	4.290	0.000	0.000	Shortfall of Sites	0.330	Medium Residential	R3-1	0	0	20	83.987	8.580		Residential - Five or More Units or Apartments (Any Combination) · 4 Stories or Less, 9	186B169 443		Sun Valley - La Tuna Canyon	No	LI	DB50
Los Angeles	618 NEW HIGH ST	90012	5408014003	0.429	0.429	0.000	7.722	Shortfall of Sites	0.056	Regional Commercial	C2-2	Community Center	[DM2-G1-5] [CX2-FA] [CPIO]	20	337.888	8.580		Commercial - Store Combination - Store and Residential Combination - One Story, 2	133-5A215 258	No Max	Central City North	No	VLI, LI, ABMI	DT CPU , ARO
Los Angeles	5561 BONNER AVE	91601	2350005004	4.290	4.290	0.000	0.000	Shortfall of Sites	0.166	High Medium Residential	R4-1L	High Medium	0	20	174.203	8.580		Residential - Five or More Units or Apartments (Any Combination) · 4 Stories or Less, 10	174B173 1035	No Max	North Hollywood - Valley Village	No	LI	Orange LineTNP , AHO
Los Angeles	5724 FAIR AVE	91601	2337030066	4.290	4.290	0.000	0.000	Shortfall of Sites	0.356	Low Medium II Residential	RD1.5-1VL	Medium	0	20	109.483	8.580		Residential - Five or More Units or Apartments (Any Combination) · 4 Stories or Less, 18	174B173 531	54	North Hollywood - Valley Village	No	LI	Orange LineTNP

Jurisdiction Name	Site Address/Intersection	5 Digit ZIP Code	Assessor Parcel Number	Very Low-Income	Low-Income	Moderate-Income	Above Moderate-Income	Type of Shortfall	Parcel Size (Acres)	Current General Plan Designation	Current Zoning	Proposed General Plan (GP) Designation	Proposed Zoning	Minimum Density Allowed	Maximum Density Allowed	Total Capacity	Vacant/ Nonvacant	Description of Existing Uses	PIN	Base Density Per Acre	Community Plan Area	Rent Stabalization Ordinance	Income Category	Applicable Rezoning Program (Program informing values in Column Q listed first)
Los Angeles	3765 GREENFIELD AVE	90034	4252014016	0.000	0.000	0.000	8.580	Shortfall of Sites	0.076	General Commercial	C2-1	Mixed Residential	0	0	145.158	8.580		Commercial - Store Combination - Store and Residential Combination - One Story, 1	117B161 940	54	Palms - Mar Vista - Del Rey	Yes	ABMI	PMVDR CPU , ARO, AHO
Los Angeles	1001 WILSHIRE BLVD	90017	5143026021	0.429	0.429	0.000	7.722	Shortfall of Sites	0.190	Regional Center Commercial	CW	0	0	20	86.840	8.580		Commercial - Office Building - One Story, 0	130-5A207 145		Westlake	No	VLI, LI, ABMI	MURC , ARO
Los Angeles	3866 W 6TH ST	90020	5503029021	0.429	0.429	0.000	7.722	Shortfall of Sites	0.189	Regional Center Commercial	C4-2	0	0	20	87.077	8.580		Commercial - Office Building - Two Stories, 0	135B193 925		Wilshire	No	VLI, LI, ABMI	MURC , ARO
Los Angeles	10640 AYRES AVE	90064	4255002003	0.000	0.000	0.000	8.578	Shortfall of Sites	0.136	Low Medium I Residential	R2-1-O	0	0	0	99.000	8.578		Residential - Three Units (Any Combination) - 4 Stories or Less, 3	126B157 788		West Los Angeles	Yes	ABMI	TOC EXP , R2RD
Los Angeles	17514 VENTURA BLVD	91316	2290007002	4.287	4.287	0.000	0.000	Shortfall of Sites	0.674	Community Commercial	RA-1, C4-1VL	0	0	20	66.287	8.574		Commercial - Office Building - One Story, 0	171B129 436		Encino - Tarzana	No	LI	AHO , ENC CPU, ARO
Los Angeles	2489 AMHERST AVE	90064	4257021053	0.000	0.000	0.000	8.572	Shortfall of Sites	0.121	Low Residential	R1-1	0	0	0	99.000	8.572		Residential - Single Family Residence, 1	120B149 274		Palms - Mar Vista - Del Rey	No	ABMI	TOC EXP
Los Angeles	2546 WELLESLEY AVE	90064	4257023056	0.000	0.000	0.000	8.570	Shortfall of Sites	0.121	Low Residential	R1-1	0	0	0	99.000	8.570		Residential - Single Family Residence, 1	120B149 422		Palms - Mar Vista - Del Rey	No	ABMI	TOC EXP
Los Angeles	1501 MURCHISON ST	90033	5202012903	4.283	4.283	0.000	0.000	Shortfall of Sites	5.572	Public Facilities	PF-1	0	0	20	153.741	8.566		Miscellaneous - Government Owned Property, 0	133-5A227 73		Northeast Los Angeles	No	LI	PF
Los Angeles	6104 FALLBROOK AVE	91367	2039018010	0.000	0.000	0.000	8.562	Shortfall of Sites	0.089	Very Low Residential	RA-1	Very Low Residential	0	0	113.635	8.562		Institutional - School (Private) - One Story, 1	177B097 385	1 per lot	Canoga Park - Winnetka - Woodland Hills - West Hills	No	ABMI	OPP RC , CPK CPU, AHO
Los Angeles	0	0	5401014026	0.000	0.000	0.000	8.552	Shortfall of Sites	0.164	Neighborhood Commercial	C1-1VL	0	0	0	54.450	8.552	Vacant	Residential - Single Family Residence - Vacant Land, 0	141A203 393		Silver Lake - Echo Park - Elysian Valley	No	ABMI	OPP C
Los Angeles	0	0	5401014026	0.000	0.000	0.000	8.552	Shortfall of Sites	0.164	Neighborhood Commercial	C1-1VL	0	0	0	54.450	8.552	Vacant	Residential - Single Family Residence - Vacant Land, 0	141A203 377		Silver Lake - Echo Park - Elysian Valley	No	ABMI	OPP C
Los Angeles	0	0	5401014026	0.000	0.000	0.000	8.552	Shortfall of Sites	0.164	Neighborhood Commercial	C1-1VL	0	0	0	54.450	8.552	Vacant	Residential - Single Family Residence - Vacant Land, 0	141A203 387		Silver Lake - Echo Park - Elysian Valley	No	ABMI	OPP C
Los Angeles	0	0	5401014026	0.000	0.000	0.000	8.552	Shortfall of Sites	0.164	Neighborhood Commercial	C1-1VL	0	0	0	54.450	8.552	Vacant	Residential - Single Family Residence - Vacant Land, 0	141A203 381		Silver Lake - Echo Park - Elysian Valley	No	ABMI	OPP C
Los Angeles	7227 JORDAN AVE	91303	2111021015	4.275	4.275	0.000	0.000	Shortfall of Sites	0.276	Community Commercial	[Q]C2-1VL-CDO	Community Center	0	20	145.042	8.550		Residential - Five or More Units or Apartments (Any Combination) · 4 Stories or Less, 13	183B105 28	54	Canoga Park - Winnetka - Woodland Hills - West Hills	No	LI	CPK CPU ,
Los Angeles	15250 VENTURA BLVD	91403	2276007033	4.275	4.275	0.000	0.000	Shortfall of Sites	0.218	Regional Center Commercial	PB-1	0	0	20	163.350	8.550		Commercial - Office Building - 6 to 13 Stories, 0	168B145 1053		Sherman Oaks - Studio City - Toluca Lake - Cahuenga Pass	No	LI	MURC , P
Los Angeles	15250 VENTURA BLVD	91403	2276007033	4.275	4.275	0.000	0.000	Shortfall of Sites	0.218	Regional Center Commercial	PB-1	0	0	20	163.350	8.550		Commercial - Office Building - 6 to 13 Stories, 0	168B145 1064		Sherman Oaks - Studio City - Toluca Lake - Cahuenga Pass	No	LI	MURC , P
Los Angeles	15250 VENTURA BLVD	91403	2276007033	4.275	4.275	0.000	0.000	Shortfall of Sites	0.218	Regional Center Commercial	PB-1	0	0	20	163.350	8.550		Commercial - Office Building - 6 to 13 Stories, 0	168B145 1060		Sherman Oaks - Studio City - Toluca Lake - Cahuenga Pass	No	LI	MURC , P
Los Angeles	15217 GREENLEAF ST	91403	2276008006	0.000	0.000	0.000	8.550	Shortfall of Sites	0.123	Low Residential	RE11-1	Low Residential	0	0	99.000	8.550		Residential - Double, Duplex, or Two Units - 4 Stories or Less, 2	166-5A147 69	1 per lot	Sherman Oaks - Studio City - Toluca Lake - Cahuenga Pass	Yes	ABMI	TOC EXP , SHR CPU, AHO
Los Angeles	17345 RANCHO ST	91316	2290002010	4.275	4.275	0.000	0.000	Shortfall of Sites	0.672	Very Low I Residential	RA-1	Very Low Residential	0	20	66.287	8.550		Residential - Single Family Residence - Pool, 0	168B133 306	1 per lot	Encino - Tarzana	No	LI	AHO , ENC CPU, ADU
Los Angeles	2840 MALCOLM AVE	90064	4255012017	0.000	0.000	0.000	8.546	Shortfall of Sites	0.121	Low Residential	R1-1	0	0	0	99.000	8.546		Residential - Single Family Residence, 1	123B157 606		West Los Angeles	No	ABMI	TOC EXP
Los Angeles	3044 S ROBERTSON BLVD	90034	4311033017	0.000	0.000	0.000	8.546	Shortfall of Sites	0.163	Community Commercial	MU(EC)	0	0	0	54.450	8.546		Commercial - Auto, Recreation Equipment, Construction Equipment Sales and Service - Auto Body Repair Shop - One Story, 0	123B169 1012		West Adams - Baldwin Hills - Leimert	No	ABMI	OPP C
Los Angeles	1443 S BEVERLY DR	90035	4306009028	0.000	0.000	0.000	8.545	Shortfall of Sites	0.149	Medium Residential	[Q]R3-1VL-O	0	0	0	82.054	8.545		Residential - Double, Duplex, or Two Units - 4 Stories or Less, 2	129B165 18		West Los Angeles	Yes	ABMI	DB50
Los Angeles	8844 ALCOTT ST	90035	4305014038	0.000	0.000	0.000	8.545	Shortfall of Sites	0.138	Medium Residential	R3-1-O	0	0	0	88.598	8.545		Residential - Double, Duplex, or Two Units - 4 Stories or Less, 2	129B169 25		Wilshire	Yes	ABMI	DB50
Los Angeles	8838 ALCOTT ST	90035	4305014037	0.000	0.000	0.000	8.545	Shortfall of Sites	0.138	Medium Residential	R3-1-O	0	0	0	88.600	8.545		Residential - Double, Duplex, or Two Units - 4 Stories or Less, 2	129B169 28		Wilshire	Yes	ABMI	DB50
Los Angeles	8834 ALCOTT ST	90035	4305014036	0.000	0.000	0.000	8.545	Shortfall of Sites	0.138	Medium Residential	R3-1-O	0	0	0	88.601	8.545		Residential - Double, Duplex, or Two Units - 4 Stories or Less, 2	129B169 34		Wilshire	Yes	ABMI	DB50
Los Angeles	1449 S BEVERLY DR	90035	4306009006	0.000	0.000	0.000	8.545	Shortfall of Sites	0.149	Medium Residential	[Q]R3-1VL-O	0	0	0	81.785	8.545		Residential - Double, Duplex, or Two Units - 4 Stories or Less, 2	129B165 38		West Los Angeles	Yes	ABMI	DB50
Los Angeles	2807 W AVENUE 34	90065	5457025021	0.000	0.000	0.000	8.545	Shortfall of Sites	0.137	Medium Residential	R3-1-CDO	0	0	0	89.208	8.545		Residential - Double, Duplex, or Two Units - 4 Stories or Less, 2	153A215 50		Northeast Los Angeles	Yes	ABMI	DB50
Los Angeles	6261 LA TIJERA BLVD	90056	4001012022	0.000	0.000	0.000	8.545	Shortfall of Sites	0.147	Medium Residential	R3-1XL	0	0	0	82.896	8.545		Residential - Double, Duplex, or Two Units - 4 Stories or Less, 2	105B173 93		Westchester - Playa del Rey	Yes	ABMI	DB50
Los Angeles	1101 GLENVILLE DR	90035	4330035001	0.000	0.000	0.000	8.545	Shortfall of Sites	0.139	Medium Residential	R3-1-O	0	0	0	87.540	8.545		Residential - Double, Duplex, or Two Units - 4 Stories or Less, 2	132A167 95		West Los Angeles	Yes	ABMI	DB50
Los Angeles	6267 LA TIJERA BLVD	90056	4001012023	0.000	0.000	0.000	8.545	Shortfall of Sites	0.149	Medium Residential	R3-1XL	0	0	0	82.109	8.545		Residential - Double, Duplex, or Two Units - 4 Stories or Less, 2	105B173 104		Westchester - Playa del Rey	Yes	ABMI	DB50
Los Angeles	10585 ASHTON AVE	90024	4326002012	0.000	0.000	0.000	8.545	Shortfall of Sites	0.144	Medium Residential	[Q]R3-1-O	0	0	0	84.945	8.545		Residential - Double, Duplex, or Two Units - 4 Stories or Less, 2	132B153 121		Westwood	Yes	ABMI	DB50
Los Angeles	1460 S CANFIELD AVE	90035	4305006007	0.000	0.000	0.000	8.545	Shortfall of Sites	0.147	Medium Residential	R3-1-O	0	0	0	82.939	8.545		Residential - Double, Duplex, or Two Units - 4 Stories or Less, 2	129B169 125		West Los Angeles	Yes	ABMI	DB50
Los Angeles	1119 GLENVILLE DR	90035	4330035004	0.000	0.000	0.000	8.545	Shortfall of Sites	0.139	Medium Residential	R3-1-O	0	0	0	87.528	8.545		Residential - Double, Duplex, or Two Units - 4 Stories or Less, 2	132A167 127		West Los Angeles	Yes	ABMI	DB50
Los Angeles	1478 REEVES ST	90035	4306009035	0.000	0.000	0.000	8.545	Shortfall of Sites	0.149	Medium Residential	[Q]R3-1-O	0	0	0	81.932	8.545		Residential - Double, Duplex, or Two Units - 4 Stories or Less, 2	129B165 186		West Los Angeles	Yes	ABMI	DB50
Los Angeles	10637 ASHTON AVE	90024	4326001006	0.000	0.000	0.000	8.545	Shortfall of Sites	0.138	Medium Residential	[Q]R3-1-O	0	0	0	88.644	8.545		Residential - Double, Duplex, or Two Units - 4 Stories or Less, 2	132B153 209		Westwood	Yes	ABMI	DB50
Los Angeles	4803 KESTER AVE	91403	2264022020	0.000	0.000	0.000	8.545	Shortfall of Sites	0.147	Medium Residential	R3-1	0	0	0	82.800	8.545		Residential - Double, Duplex, or Two Units - 4 Stories or Less, 2	169-5A149 225		Sherman Oaks - Studio City - Toluca Lake - Cahuenga Pass	Yes	ABMI	DB50
Los Angeles	1489 REXFORD DR	90035	4306008012	0.000	0.000	0.000	8.545	Shortfall of Sites	0.149	Medium Residential	[Q]R3-1-O	0	0	0	82.008	8.545		Residential - Double, Duplex, or Two Units - 4 Stories or Less, 2	129B165 231		West Los Angeles	Yes	ABMI	DB50
Los Angeles	1489 S BEVERLY DR	90035	4306009014	0.000	0.000	0.000	8.545	Shortfall of Sites	0.147	Medium Residential	[Q]R3-1VL-O	0	0	0	82.864	8.545		Residential - Double, Duplex, or Two Units - 4 Stories or Less, 2	129B165 233		West Los Angeles	Yes	ABMI	DB50
Los Angeles	10441 ASHTON AVE	90024	4326004022	0.000	0.000	0.000	8.545	Shortfall of Sites	0.149	Medium Residential	[Q]R3-1	0	0	0	82.046	8.545		Residential - Double, Duplex, or Two Units - 4 Stories or Less, 2	135B157 276		Westwood	Yes	ABMI	DB50
Los Angeles	1439 S BEVERLY DR	90035	4306009034	0.000	0.000	0.000	8.545	Shortfall of Sites	0.149	Medium Residential	[Q]R3-1VL-O	0	0	0	81.825	8.545		Residential - Double, Duplex, or Two Units - 4 Stories or Less, 2	132A167 323		West Los Angeles	Yes	ABMI	DB50
Los Angeles	10469 ASHTON AVE	90024	4326004015	0.000	0.000	0.000	8.545	Shortfall of Sites	0.149	Medium Residential	[Q]R3-1	0	0	0	82.031	8.545		Residential - Double, Duplex, or Two Units - 4 Stories or Less, 2	135B157 345		Westwood	Yes	ABMI	DB50
Los Angeles	7018 KITTYHAWK AVE	90045	4103021018	0.000	0.000	0.000	8.545	Shortfall of Sites	0.139	Medium Residential	R3-1	0	0	0	87.856	8.545		Residential - Double, Duplex, or Two Units - 4 Stories or Less, 2	102B173 364		Westchester - Playa del Rey	Yes	ABMI	DB50
Los Angeles	7006 GLASGOW AVE	90045	4103012022	0.000	0.000	0.000	8.545	Shortfall of Sites	0.143	Medium Residential	R3-1	0	0	0	85.647	8.545		Residential - Double, Duplex, or Two Units - 4 Stories or Less, 2	102B173 370		Westchester - Playa del Rey	Yes	ABMI	DB50
Los Angeles	10481 ASHTON AVE	90024	4326004012	0.000	0.000	0.000	8.545	Shortfall of Sites	0.149	Medium Residential	[Q]R3-1	0	0	0	82.030	8.545		Residential - Double, Duplex, or Two Units - 4 Stories or Less, 2	135B157 381		Westwood	Yes	ABMI	DB50
Los Angeles	4333 DIXIE CANYON AVE	91423	2360010006	0.000	0.000	0.000	8.545	Shortfall of Sites	0.142	Medium Residential	R3-1-RIO	0	0	0	86.044	8.545		Residential - Double, Duplex, or Two Units - 4 Stories or Less, 2	165B157 408		Sherman Oaks - Studio City - Toluca Lake - Cahuenga Pass	Yes	ABMI	DB50
Los Angeles	7021 S LA CIENEGA BLVD	90045	4103014001	0.000	0.000	0.000	8.545	Shortfall of Sites	0.147	Medium Residential	R3-1	0	0	0	83.247	8.545		Residential - Double, Duplex, or Two Units - 4 Stories or Less, 2	102B173 409		Westchester - Playa del Rey	Yes	ABMI	DB50
Los Angeles	10527 ASHTON AVE	90024	4326003013	0.000	0.000	0.000	8.545	Shortfall of Sites	0.146	Medium Residential	[Q]R3-1	0	0	0	83.405	8.545		Residential - Double, Duplex, or Two Units - 4 Stories or Less, 2	135B157 518		Westwood	Yes	ABMI	DB50
Los Angeles	5409 THORNBURN ST	90045	4103021034	0.000	0.000	0.000	8.545	Shortfall of Sites	0.142	Medium Residential	R3-1	0	0	0	85.938	8.545		Residential - Double, Duplex, or Two Units - 4 Stories or Less, 2	102B173 534		Westchester - Playa del Rey	Yes	ABMI	DB50
Los Angeles	7154 RAMSGATE AVE	90045	4103020019	0.000	0.000	0.000	8.545	Shortfall of Sites	0.140	Medium Residential	R3-1	0	0	0	87.187	8.545		Residential - Double, Duplex, or Two Units - 4 Stories or Less, 2	102B173 556		Westchester - Playa del Rey	Yes	ABMI	DB50
Los Angeles	152 S SEPULVEDA BLVD	90049	4366014025	0.000	0.000	0.000	8.545	Shortfall of Sites	0.141	Medium Residential	[Q]R3-1	0	0	0	86.525	8.545		Residential - Double, Duplex, or Two Units - 4 Stories or Less, 2	138B145 571		Westwood	Yes	ABMI	DB50
Los Angeles	7401 W MANCHESTER AVE	90045	4114028010	0.000	0.000	0.000	8.545	Shortfall of Sites	0.147	Medium Residential	R3-1	0	0	0	83.099	8.545		Residential - Double, Duplex, or Two Units - 4 Stories or Less, 2	096B157 582		Westchester - Playa del Rey	Yes	ABMI	DB50
Los Angeles	1125 S OAKHURST DR	90035	4332002005	0.000	0.000	0.000	8.545	Shortfall of Sites	0.139	Medium Residential	R3-1-O	0	0	0	87.622	8.545		Residential - Double, Duplex, or Two Units - 4 Stories or Less, 2	132B169 590		West Los Angeles	Yes	ABMI	DB50
Los Angeles	1502 S CENTINELA AVE	90025	4267029001	0.000	0.000	0.000	8.545	Shortfall of Sites	0.140	Medium Residential	[Q]R3-1	0	0	0	87.248	8.545		Residential - Double, Duplex, or Two Units - 4 Stories or Less, 2	126B145 1110		West Los Angeles	Yes	ABMI	DB50
Los Angeles	22635 DEL VALLE ST	91364	2040032023	0.000	0.000	0.000	8.545	Shortfall of Sites	0.149	Medium Residential	R3-1	Medium Residential	0	0	67.137	8.545		Residential - Double, Duplex, or Two Units - 4 Stories or Less, 2	171B097 352	43	Canoga Park - Winnetka - Woodland Hills - West Hills	Yes	ABMI	DB50 , CPK CPU, AHO
Los Angeles	22051 COSTANSO ST	91364	2169002013	0.000	0.000	0.000	8.545	Shortfall of Sites	0.137	Medium Residential	R3-1	Medium Residential	0	0	65.482	8.545		Residential - Double, Duplex, or Two Units - 4 Stories or Less, 2	171B101 219	43	Canoga Park - Winnetka - Woodland Hills - West Hills	Yes	ABMI	DB50 , CPK CPU, AHO
Los Angeles	745 TULAROSA DR	90026	5401006029	0.000	0.000	0.000	8.544	Shortfall of Sites	0.172	Medium Residential	R3-1VL	0	0	0	83.746	8.544		Residential - Three Units (Any Combination) - 4 Stories or Less, 3	141A201 17		Silver Lake - Echo Park - Elysian Valley	No	ABMI	DB50
Los Angeles	1578 S RIDGELEY DR	90019	5069031039	0.000	0.000	0.000	8.544	Shortfall of Sites	0.087	General Commercial	C2-1-O	0	0	0	165.559	8.544		Commercial - Auto, Recreation Equipment, Construction Equipment Sales and Service - Auto Body Repair Shop - One Story, 3	126B177 205		Wilshire	No	ABMI	DB50
Los Angeles	1127 GAFFEY ST	90731	7454017030	0.000	0.000	0.000	8.544	Shortfall of Sites	0.088	Neighborhood Commercial	C2-1VL-CPIO	0	0	0	164.670	8.544		Institutional - School (Private) - One Story, 3	015B197 1336		San Pedro	No	ABMI	DB50
Los Angeles	1356 N ORANGE DR	90028	5548023104	0.000	0.000	0.000	8.542	Shortfall of Sites	0.123	Low Medium II Residential	RD1.5-1XL	0	0	0	99.000	8.542		Residential - Double, Duplex, or Two Units - 4 Stories or Less, 2	147B181 953		Hollywood	Yes	ABMI	TOC EXP , R2RD
Los Angeles	5416 FULTON AVE	91401	2345003026	0.000	0.000	0.000	8.540	Shortfall of Sites	0.102	Low Residential	R1-1	0	0	0	99.000	8.540		Residential - Single Family Residence, 1	171B157 32		Van Nuys - North Sherman Oaks	No	ABMI	TOC EXP , OPP RC2
Los Angeles	2493 AMHERST AVE	90064	4257021052	0.000	0.000	0.000	8.540	Shortfall of Sites	0.120	Low Residential	R1-1	0	0	0	99.000	8.540		Residential - Single Family Residence, 1	120B149 283		Palms - Mar Vista - Del Rey	No	ABMI	TOC EXP
Los Angeles	21024 BRYANT ST	91304	2779010044	0.000	0.000	0.000	8.536	Shortfall of Sites	0.536	Medium Residential	R3-1	0	0	0	82.791	8.536		Residential - Five or More Units or Apartments (Any Combination) · 4 Stories or Less - Pool, 20	192B105 30		Chatsworth - Porter Ranch	Yes	ABMI	DB50
Los Angeles	13993 FOOTHILL BLVD	91342	2504020019	0.000	0.000	0.000	8.536	Shortfall of Sites	0.535	Medium Residential	R3-1	0	0	0	82.937	8.536		Residential - Five or More Units or Apartments (Any Combination) · 4 Stories or Less, 20	225B153 256		Sylmar	Yes	ABMI	DB50
Los Angeles	5177 BEVERLY BLVD	90004	5523021018	0.000	0.000	0.000	8.529	Shortfall of Sites	0.163	Neighborhood Office Commercial	[Q]C2-1VL	0	0	0	54.450	8.529		Commercial - Store - One Story, 0	138B189 419		Wilshire	No	ABMI	OPP C
Los Angeles	4400 TUJUNGA AVE	91602	2366004023	0.000	0.000	0.000	8.525	Shortfall of Sites	0.107	Neighborhood Office Commercial	[Q]C2-1XL-RIO	Tujunga Commercial District	0	0	74.827	8.525		Commercial - Store - One Story, 0	165B173 334	72	Sherman Oaks - Studio City - Toluca Lake - Cahuenga Pass	No	ABMI	DB50 , SHR CPU, OPP C, AHO
Los Angeles	12514 MOORPARK ST	91604	2375002062	0.000	0.000	0.000	8.525	Shortfall of Sites	0.106	General Commercial	[Q]C2-1VL-RIO	Neighborhood District/Villages	0	0	75.269	8.525		Commercial - Office Building - One Story, 0	165B161 376	72	Sherman Oaks - Studio City - Toluca Lake - Cahuenga Pass	No	ABMI	DB50 , SHR CPU, ARO, OPP C, AHO

Jurisdiction Name	Site Address/Intersection	5 Digit ZIP Code	Assessor Parcel Number	Very Low-Income	Low-Income	Moderate-Income	Above Moderate-Income	Type of Shortfall	Parcel Size (Acres)	Current General Plan Designation	Current Zoning	Proposed General Plan (GP) Designation	Proposed Zoning	Minimum Density Allowed	Maximum Density Allowed	Total Capacity	Vacant/ Nonvacant	Description of Existing Uses	PIN	Base Density Per Acre	Community Plan Area	Rent Stabalization Ordinance	Income Category	Applicable Rezoning Program (Program informing values in Column Q listed first)
Los Angeles	3556 EAGLE ROCK BLVD	90065	5457027019	0.000	0.000	0.000	8.525	Shortfall of Sites	0.146	Limited Manufacturing	[Q]CM-1-CDO	0	0	0	60.919	8.525	Vacant	Commercial - Commercial - Vacant Land, 0	154-5A215 296		Northeast Los Angeles	No	ABMI	DB50 , OPP C
Los Angeles	3522 EAGLE ROCK BLVD	90065	5457027016	0.000	0.000	0.000	8.525	Shortfall of Sites	0.141	Limited Manufacturing	[Q]CM-1-CDO	0	0	0	63.059	8.525		Commercial - Store - One Story, 0	153A215 27		Northeast Los Angeles	No	ABMI	DB50 , OPP C
Los Angeles	3421 VERDUGO RD	90065	5457022023	0.000	0.000	0.000	8.525	Shortfall of Sites	0.137	Limited Manufacturing	[Q]CM-1-CDO	0	0	0	64.682	8.525		Industrial - Light Manufacturing - One Story, 0	153A215 107		Northeast Los Angeles	No	ABMI	DB50 , ARO, OPP C
Los Angeles	2762 W AVENUE 35	90065	5457022022	0.000	0.000	0.000	8.525	Shortfall of Sites	0.134	Limited Manufacturing	[Q]CM-1-CDO	0	0	0	66.120	8.525		Industrial - Warehousing, Distribution, Storage - Warehousing, Distribution, Under 10,000 SF - One Story, 0	153A215 104		Northeast Los Angeles	No	ABMI	DB50 , ARO, OPP C
Los Angeles	2700 W AVENUE 34	90065	5457022014	0.000	0.000	0.000	8.525	Shortfall of Sites	0.134	Limited Manufacturing	[Q]CM-1-CDO	0	0	0	66.125	8.525		Commercial - Store Combination - Store and Residential Combination - One Story, 0	153A215 188		Northeast Los Angeles	No	ABMI	DB50 , ARO, OPP C
Los Angeles	3516 EAGLE ROCK BLVD	90065	5457027015	0.000	0.000	0.000	8.525	Shortfall of Sites	0.134	Limited Manufacturing	[Q]CM-1-CDO	0	0	0	66.469	8.525		Commercial - Store - One Story, 0	153A215 38		Northeast Los Angeles	No	ABMI	DB50 , OPP C
Los Angeles	3352 EAGLE ROCK BLVD	90065	5457022010	0.000	0.000	0.000	8.525	Shortfall of Sites	0.132	Limited Manufacturing	[Q]CM-1-CDO	0	0	0	67.200	8.525		Commercial - Store - One Story, 0	153A215 176		Northeast Los Angeles	No	ABMI	DB50 , OPP C
Los Angeles	2713 W AVENUE 34	90065	5457022018	0.000	0.000	0.000	8.525	Shortfall of Sites	0.131	Limited Manufacturing	[Q]CM-1-CDO	0	0	0	67.661	8.525		Commercial - Parking Lot (Commercial Use Property) - Lots - Patron or Employee - One Story, 0	153A215 135		Northeast Los Angeles	No	ABMI	DB50 , OPP C
Los Angeles	3500 EAGLE ROCK BLVD	90065	5457027012	0.000	0.000	0.000	8.525	Shortfall of Sites	0.130	Limited Manufacturing	[Q]CM-1-CDO	0	0	0	68.473	8.525		Commercial - Parking Lot (Commercial Use Property) - Lots - Patron or Employee - One Story, 0	153A215 57		Northeast Los Angeles	No	ABMI	DB50 , OPP C
Los Angeles	0	0	2258016901	0.000	0.000	0.000	8.525	Shortfall of Sites	0.107	Medium Residential	(Q)R3-1XL	Medium Residential	0	0	65.263	8.525		Miscellaneous - Government Owned Property, 0	171B133 656	43	Encino - Tarzana	No	ABMI	DB50 , ENC CPU, AHO
Los Angeles	11422 MOORPARK ST	91602	2365015014	0.000	0.000	0.000	8.525	Shortfall of Sites	0.103	Neighborhood Office Commercial	[Q]C2-1XL-RIO	Tujunga Commercial District	0	0	68.291	8.525		Commercial - Store - One Story, 0	165B169 286	72	Sherman Oaks - Studio City - Toluca Lake - Cahuenga Pass	No	ABMI	DB50 , SHR CPU, OPP C, AHO
Los Angeles	10633 RUSSETT AVE	91040	2555030012	0.000	0.000	0.000	8.525	Shortfall of Sites	0.106	Neighborhood Commercial	C1-1VL	0	0	0	84.094	8.525		Commercial - Parking Lot (Commercial Use Property) - Lots - Patron or Employee - One Story, 0	207B189 838		Sunland - Tujunga - Lake View Terrace - Shadow Hills - East La Tuna Canyon	No	ABMI	DB50 , OPP C
Los Angeles	10633 RUSSETT AVE	91040	2555030012	0.000	0.000	0.000	8.525	Shortfall of Sites	0.105	Neighborhood Commercial	C1-1VL	0	0	0	84.686	8.525		Commercial - Parking Lot (Commercial Use Property) - Lots - Patron or Employee - One Story, 0	207B189 825		Sunland - Tujunga - Lake View Terrace - Shadow Hills - East La Tuna Canyon	No	ABMI	DB50 , OPP C
Los Angeles	2516 W AVENUE 33	90065	5456002033	0.000	0.000	0.000	8.525	Shortfall of Sites	0.323	Low Medium I Residential	R2-1	0	0	0	27.492	8.525		Institutional - Church - One Story, 0	150B213 154		Northeast Los Angeles	No	ABMI	DB50, FBO
Los Angeles	10816 MORRISON ST	0	2421009045	0.000	0.000	0.000	8.525	Shortfall of Sites	0.193	Low Medium II Residential	RD1.5-1	0	0	0	46.059	8.525		Residential - Single Family Residence - Small Lot, 0	168B173 27		North Hollywood - Valley Village	No	ABMI	DB50
Los Angeles	10908 MORRISON ST	91601	2421010027	0.000	0.000	0.000	8.525	Shortfall of Sites	0.153	Medium Residential	[Q]R3-1	0	0	0	58.166	8.525		Residential - Five or More Units or Apartments (Any Combination) · 4 Stories or Less, 0	168B173 42		North Hollywood - Valley Village	No	ABMI	DB50
Los Angeles	10932 MORRISON ST	91601	2421010024	0.000	0.000	0.000	8.525	Shortfall of Sites	0.153	Medium Residential	[Q]R3-1	0	0	0	58.166	8.525		Residential - Five or More Units or Apartments (Any Combination) · 4 Stories or Less - Pool, 0	168B173 44		North Hollywood - Valley Village	No	ABMI	DB50
Los Angeles	5104 SEPULVEDA BLVD	91403	2263008023	0.000	0.000	0.000	8.525	Shortfall of Sites	0.108	Medium Residential	R3-1-RIO	0	0	0	82.017	8.525		Residential - Five or More Units or Apartments (Any Combination) · 4 Stories or Less, 0	171A145 79		Van Nuys - North Sherman Oaks	No	ABMI	DB50
Los Angeles	4500 LAUREL CANYON BLVD	91607	2364001043	0.000	0.000	0.000	8.525	Shortfall of Sites	0.108	Medium Residential	R3-1-RIO	0	0	0	82.228	8.525		Residential - Five or More Units or Apartments (Any Combination) · 4 Stories or Less, 0	165B165 83		Sherman Oaks - Studio City - Toluca Lake - Cahuenga Pass	No	ABMI	DB50
Los Angeles	10816 MORRISON ST	0	2421009045	0.000	0.000	0.000	8.525	Shortfall of Sites	0.193	Low Medium II Residential	RD1.5-1	0	0	0	46.047	8.525		Residential - Single Family Residence - Small Lot, 0	168B177 88		North Hollywood - Valley Village	No	ABMI	DB50
Los Angeles	4032 WHITSETT AVE	91604	2367009016	0.000	0.000	0.000	8.525	Shortfall of Sites	0.098	Medium Residential	R3-1-RIO	0	0	0	90.862	8.525		Institutional - Church - One Story, 0	162B165 88		Sherman Oaks - Studio City - Toluca Lake - Cahuenga Pass	No	ABMI	DB50, FBO
Los Angeles	8316 FOOTHILL BLVD	91040	2560008001	0.000	0.000	0.000	8.525	Shortfall of Sites	0.101	General Commercial	R3-1VL	0	0	0	87.731	8.525		Commercial - Professional Building - One Story, 0	204B189 89		Sunland - Tujunga - Lake View Terrace - Shadow Hills - East La Tuna Canyon	No	ABMI	DB50
Los Angeles	4032 WHITSETT AVE	91604	2367009016	0.000	0.000	0.000	8.525	Shortfall of Sites	0.098	Medium Residential	R3-1-RIO	0	0	0	90.561	8.525		Institutional - Church - One Story, 0	162B165 89		Sherman Oaks - Studio City - Toluca Lake - Cahuenga Pass	No	ABMI	DB50, FBO
Los Angeles	4912 KESTER AVE	91403	2263029049	0.000	0.000	0.000	8.525	Shortfall of Sites	0.150	Medium Residential	[Q]R3-1-RIO	0	0	0	59.205	8.525		Residential - Five or More Units or Apartments (Any Combination) · 4 Stories or Less, 0	169-5A149 95		Van Nuys - North Sherman Oaks	No	ABMI	DB50
Los Angeles	8316 FOOTHILL BLVD	91040	2560008001	0.000	0.000	0.000	8.525	Shortfall of Sites	0.101	General Commercial	R3-1VL	0	0	0	87.733	8.525		Commercial - Professional Building - One Story, 0	204B189 101		Sunland - Tujunga - Lake View Terrace - Shadow Hills - East La Tuna Canyon	No	ABMI	DB50
Los Angeles	8316 FOOTHILL BLVD	91040	2560008001	0.000	0.000	0.000	8.525	Shortfall of Sites	0.101	General Commercial	R3-1VL	0	0	0	87.736	8.525		Commercial - Professional Building - One Story, 0	204B189 111		Sunland - Tujunga - Lake View Terrace - Shadow Hills - East La Tuna Canyon	No	ABMI	DB50
Los Angeles	10917 HUSTON ST	91601	2421010026	0.000	0.000	0.000	8.525	Shortfall of Sites	0.161	Medium Residential	[Q]R3-1	0	0	0	55.261	8.525		Residential - Five or More Units or Apartments (Any Combination) · 4 Stories or Less, 0	168B173 116		North Hollywood - Valley Village	No	ABMI	DB50
Los Angeles	10917 HUSTON ST	91601	2421010026	0.000	0.000	0.000	8.525	Shortfall of Sites	0.161	Medium Residential	[Q]R3-1	0	0	0	55.260	8.525		Residential - Five or More Units or Apartments (Any Combination) · 4 Stories or Less, 0	168B173 117		North Hollywood - Valley Village	No	ABMI	DB50
Los Angeles	10933 HUSTON ST	91601	2421010025	0.000	0.000	0.000	8.525	Shortfall of Sites	0.161	Medium Residential	[Q]R3-1	0	0	0	55.260	8.525		Residential - Five or More Units or Apartments (Any Combination) · 4 Stories or Less, 0	168B173 119		North Hollywood - Valley Village	No	ABMI	DB50
Los Angeles	8316 FOOTHILL BLVD	91040	2560008001	0.000	0.000	0.000	8.525	Shortfall of Sites	0.101	General Commercial	R3-1VL	0	0	0	87.736	8.525		Commercial - Professional Building - One Story, 0	204B189 123		Sunland - Tujunga - Lake View Terrace - Shadow Hills - East La Tuna Canyon	No	ABMI	DB50
Los Angeles	4446 LAUREL CANYON BLVD	91607	2364013018	0.000	0.000	0.000	8.525	Shortfall of Sites	0.108	Medium Residential	R3-1-RIO	0	0	0	82.501	8.525	Vacant	Residential - Single Family Residence - Vacant Land, 0	165B165 159		Sherman Oaks - Studio City - Toluca Lake - Cahuenga Pass	No	ABMI	DB50
Los Angeles	1502 EL PASO DR	90065	5474023018	0.000	0.000	0.000	8.525	Shortfall of Sites	0.194	Low Medium II Residential	RD1.5-1	0	0	0	45.867	8.525		Residential - Five or More Units or Apartments (Any Combination) · 4 Stories or Less, 0	156A219 167		Northeast Los Angeles	No	ABMI	DB50
Los Angeles	10402 SCOVILLE AVE	91040	2560009046	0.000	0.000	0.000	8.525	Shortfall of Sites	0.101	Medium Residential	R3-1	0	0	0	87.797	8.525		Residential - Five or More Units or Apartments (Any Combination) · 4 Stories or Less, 0	204B189 169		Sunland - Tujunga - Lake View Terrace - Shadow Hills - East La Tuna Canyon	No	ABMI	DB50
Los Angeles	10402 SCOVILLE AVE	91040	2560009046	0.000	0.000	0.000	8.525	Shortfall of Sites	0.101	Medium Residential	R3-1	0	0	0	87.779	8.525		Residential - Five or More Units or Apartments (Any Combination) · 4 Stories or Less, 0	204B189 181		Sunland - Tujunga - Lake View Terrace - Shadow Hills - East La Tuna Canyon	No	ABMI	DB50
Los Angeles	10615 ROSE AVE	90034	4314025050	0.000	0.000	0.000	8.525	Shortfall of Sites	0.098	Medium Residential	R3-1	0	0	0	90.480	8.525		Residential - Five or More Units or Apartments (Any Combination) · 4 Stories or Less, 0	120B161 188		Palms - Mar Vista - Del Rey	No	ABMI	DB50
Los Angeles	10402 SCOVILLE AVE	91040	2560009046	0.000	0.000	0.000	8.525	Shortfall of Sites	0.101	Medium Residential	R3-1	0	0	0	87.760	8.525		Residential - Five or More Units or Apartments (Any Combination) · 4 Stories or Less, 0	204B189 193		Sunland - Tujunga - Lake View Terrace - Shadow Hills - East La Tuna Canyon	No	ABMI	DB50
Los Angeles	5060 KESTER AVE	91403	2263030083	0.000	0.000	0.000	8.525	Shortfall of Sites	0.147	Medium Residential	[Q]R3-1-RIO	0	0	0	60.535	8.525		Residential - Five or More Units or Apartments (Any Combination) · 4 Stories or Less - Pool, 0	171A149 203		Van Nuys - North Sherman Oaks	No	ABMI	DB50
Los Angeles	2560 S BARRINGTON AVE	90064	4258001048	0.000	0.000	0.000	8.525	Shortfall of Sites	0.101	Medium Residential	R3-1	0	0	0	87.859	8.525		Residential - Five or More Units or Apartments (Any Combination) · 4 Stories or Less, 0	120B153 209		Palms - Mar Vista - Del Rey	No	ABMI	DB50
Los Angeles	10402 SCOVILLE AVE	91040	2560009046	0.000	0.000	0.000	8.525	Shortfall of Sites	0.101	Medium Residential	R3-1	0	0	0	87.742	8.525		Residential - Five or More Units or Apartments (Any Combination) · 4 Stories or Less, 0	204B189 215		Sunland - Tujunga - Lake View Terrace - Shadow Hills - East La Tuna Canyon	No	ABMI	DB50
Los Angeles	0	0	5686021055	0.000	0.000	0.000	8.525	Shortfall of Sites	0.195	Low Medium II Residential	RD1.5-1	0	0	0	45.504	8.525		Commercial - Parking Lot (Commercial Use Property) - Parking Structures - Patron or Employee - Two Stories, 0	162A221 217		Northeast Los Angeles	No	ABMI	DB50
Los Angeles	10402 SCOVILLE AVE	91040	2560009046	0.000	0.000	0.000	8.525	Shortfall of Sites	0.101	Medium Residential	R3-1	0	0	0	87.732	8.525		Residential - Five or More Units or Apartments (Any Combination) · 4 Stories or Less, 0	204B189 228		Sunland - Tujunga - Lake View Terrace - Shadow Hills - East La Tuna Canyon	No	ABMI	DB50
Los Angeles	5060 KESTER AVE	91403	2263030083	0.000	0.000	0.000	8.525	Shortfall of Sites	0.147	Medium Residential	[Q]R3-1-RIO	0	0	0	60.535	8.525		Residential - Five or More Units or Apartments (Any Combination) · 4 Stories or Less - Pool, 0	171A149 230		Van Nuys - North Sherman Oaks	No	ABMI	DB50
Los Angeles	5016 CASPAR AVE	90041	5686004014	0.000	0.000	0.000	8.525	Shortfall of Sites	0.189	Low Medium II Residential	RD1.5-1	0	0	0	46.939	8.525		Recreational - Club, Lodge Hall, Fraternal Organization - One Story, 0	162A223 243		Northeast Los Angeles	No	ABMI	DB50 , ADU
Los Angeles	10947 PEACH GROVE ST	91601	2421011019	0.000	0.000	0.000	8.525	Shortfall of Sites	0.161	Medium Residential	[Q]R3-1	0	0	0	55.240	8.525		Residential - Single Family Residence, 0	168B173 252		North Hollywood - Valley Village	No	ABMI	DB50 , ADU

Jurisdiction Name	Site Address/Intersection	5 Digit ZIP Code	Assessor Parcel Number	Very Low-Income	Low-Income	Moderate-Income	Above Moderate-Income	Type of Shortfall	Parcel Size (Acres)	Current General Plan Designation	Current Zoning	Proposed General Plan (GP) Designation	Proposed Zoning	Minimum Density Allowed	Maximum Density Allowed	Total Capacity	Vacant/ Nonvacant	Description of Existing Uses	PIN	Base Density Per Acre	Community Plan Area	Rent Stabalization Ordinance	Income Category	Applicable Rezoning Program (Program informing values in Column Q listed first)
Los Angeles	1905 S SHENANDOAH ST	90034	4302020004	0.000	0.000	0.000	8.525	Shortfall of Sites	0.185	Low Medium II Residential	RD1.5-1	0	0	0	47.929	8.525		Residential - Single Family Residence, 0	126B169 262		West Adams - Baldwin Hills - Leimert	No	ABMI	DB50 , ADU
Los Angeles	11545 MOORPARK ST	91602	2365006017	0.000	0.000	0.000	8.525	Shortfall of Sites	0.105	Medium Residential	R3-1-RIO	0	0	0	84.277	8.525		Residential - Five or More Units or Apartments (Any Combination) · 4 Stories or Less - Pool, 0	165B169 276		Sherman Oaks - Studio City - Toluca Lake - Cahuenga Pass	No	ABMI	DB50
Los Angeles	11545 MOORPARK ST	91602	2365006017	0.000	0.000	0.000	8.525	Shortfall of Sites	0.105	Medium Residential	R3-1-RIO	0	0	0	84.282	8.525		Residential - Five or More Units or Apartments (Any Combination) · 4 Stories or Less - Pool, 0	165B169 277		Sherman Oaks - Studio City - Toluca Lake - Cahuenga Pass	No	ABMI	DB50
Los Angeles	343 S CHURCH LN	90049	4365025024	0.000	0.000	0.000	8.525	Shortfall of Sites	0.101	Medium Residential	[Q]R3-1	0	0	0	87.915	8.525		Institutional - Church - One Story, 0	135B145 350		Brentwood - Pacific Palisades	No	ABMI	DB50, FBO
Los Angeles	350 N OAKHURST DR	90210	4335007026	0.000	0.000	0.000	8.525	Shortfall of Sites	0.053	High Medium Residential	[Q]R4-1-O	0	0	0	166.907	8.525		Residential - Five or More Units or Apartments (Any Combination) · 4 Stories or Less, 0	138B169 355		Wilshire	No	ABMI	DB50
Los Angeles	12712 MOORPARK ST	91604	2375007044	0.000	0.000	0.000	8.525	Shortfall of Sites	0.100	Medium Residential	R3-1-RIO	0	0	0	88.667	8.525		Residential - Five or More Units or Apartments (Any Combination) · 4 Stories or Less, 0	165B161 371		Sherman Oaks - Studio City - Toluca Lake - Cahuenga Pass	No	ABMI	DB50
Los Angeles	4824 CRANER AVE	91601	2421014033	0.000	0.000	0.000	8.525	Shortfall of Sites	0.149	Medium Residential	[Q]R3-1	0	0	0	59.511	8.525		Residential - Five or More Units or Apartments (Any Combination) · 4 Stories or Less - Pool, 0	168B173 375		North Hollywood - Valley Village	No	ABMI	DB50
Los Angeles	4824 CRANER AVE	91601	2421014033	0.000	0.000	0.000	8.525	Shortfall of Sites	0.149	Medium Residential	[Q]R3-1	0	0	0	59.511	8.525		Residential - Five or More Units or Apartments (Any Combination) · 4 Stories or Less - Pool, 0	168B173 400		North Hollywood - Valley Village	No	ABMI	DB50
Los Angeles	1556 S BEVERLY DR	90035	4306015016	0.000	0.000	0.000	8.525	Shortfall of Sites	0.149	Medium Residential	[Q]R3-1VL-O	0	0	0	59.509	8.525		Residential - Single Family Residence, 0	129B165 422		West Los Angeles	No	ABMI	DB50
Los Angeles	13042 RIVERSIDE DR	91423	2358033009	0.000	0.000	0.000	8.525	Shortfall of Sites	0.124	Medium Residential	[Q]R3-1-RIO	0	0	0	71.624	8.525		Residential - Five or More Units or Apartments (Any Combination) · 4 Stories or Less, 0	168B161 441		Van Nuys - North Sherman Oaks	No	ABMI	DB50
Los Angeles	11740 MONTANA AVE	90049	4401017063	0.000	0.000	0.000	8.525	Shortfall of Sites	0.095	Medium Residential	R3-1-O	0	0	0	93.221	8.525		Residential - Five or More Units or Apartments (Any Combination) · 4 Stories or Less, 0	132B145 510		Brentwood - Pacific Palisades	No	ABMI	DB50
Los Angeles	11059 FRUITLAND DR	91604	2378008027	0.000	0.000	0.000	8.525	Shortfall of Sites	0.097	Medium Residential	R3-1-RIO	0	0	0	91.817	8.525		Residential - Five or More Units or Apartments (Any Combination) · 4 Stories or Less, 0	162B173 516		Sherman Oaks - Studio City - Toluca Lake - Cahuenga Pass	No	ABMI	DB50
Los Angeles	11740 MONTANA AVE	90049	4401017063	0.000	0.000	0.000	8.525	Shortfall of Sites	0.099	Medium Residential	R3-1-O	0	0	0	89.706	8.525		Residential - Five or More Units or Apartments (Any Combination) · 4 Stories or Less, 0	132B145 517		Brentwood - Pacific Palisades	No	ABMI	DB50
Los Angeles	11059 FRUITLAND DR	91604	2378008027	0.000	0.000	0.000	8.525	Shortfall of Sites	0.105	Medium Residential	R3-1-RIO	0	0	0	84.263	8.525		Residential - Five or More Units or Apartments (Any Combination) · 4 Stories or Less, 0	162B173 520		Sherman Oaks - Studio City - Toluca Lake - Cahuenga Pass	No	ABMI	DB50
Los Angeles	11740 MONTANA AVE	90049	4401017063	0.000	0.000	0.000	8.525	Shortfall of Sites	0.098	Medium Residential	R3-1-O	0	0	0	90.503	8.525		Residential - Five or More Units or Apartments (Any Combination) · 4 Stories or Less, 0	132B145 526		Brentwood - Pacific Palisades	No	ABMI	DB50
Los Angeles	12311 TEXAS AVE	90025	4267036015	0.000	0.000	0.000	8.525	Shortfall of Sites	0.098	Medium Residential	[Q]R3-1	0	0	0	91.052	8.525		Residential - Single Family Residence, 0	126B145 566		West Los Angeles	No	ABMI	DB50
Los Angeles	7299 W MANCHESTER AVE	90045	4114034012	0.000	0.000	0.000	8.525	Shortfall of Sites	0.121	Medium Residential	[Q]R3-1	0	0	0	73.674	8.525		Institutional - Church - One Story, 0	096B157 574		Westchester - Playa del Rey	No	ABMI	DB50, FBO
Los Angeles	7299 W MANCHESTER AVE	90045	4114034012	0.000	0.000	0.000	8.525	Shortfall of Sites	0.121	Medium Residential	[Q]R3-1	0	0	0	73.674	8.525		Institutional - Church - One Story, 0	096B157 576		Westchester - Playa del Rey	No	ABMI	DB50, FBO
Los Angeles	7299 W MANCHESTER AVE	90045	4114034012	0.000	0.000	0.000	8.525	Shortfall of Sites	0.119	Medium Residential	[Q]R3-1	0	0	0	74.338	8.525		Institutional - Church - One Story, 0	096B157 578		Westchester - Playa del Rey	No	ABMI	DB50, FBO
Los Angeles	10746 BLIX ST	91602	2421022017	0.000	0.000	0.000	8.525	Shortfall of Sites	0.109	Medium Residential	R3-1	0	0	0	81.616	8.525		Residential - Five or More Units or Apartments (Any Combination) · 4 Stories or Less, 0	168B177 628		North Hollywood - Valley Village	No	ABMI	DB50
Los Angeles	10740 BLIX ST	91602	2421022032	0.000	0.000	0.000	8.525	Shortfall of Sites	0.105	Medium Residential	R3-1	0	0	0	84.842	8.525		Residential - Five or More Units or Apartments (Any Combination) · 4 Stories or Less, 0	168B177 663		North Hollywood - Valley Village	No	ABMI	DB50
Los Angeles	1141 S DOHENY DR	90035	4332005031	0.000	0.000	0.000	8.525	Shortfall of Sites	0.099	Medium Residential	R3-1VL-O	0	0	0	90.071	8.525		Commercial - Parking Lot (Commercial Use Property) - Lots - Patron or Employee - One Story, 0	132B169 708		West Los Angeles	No	ABMI	DB50
Los Angeles	1144 S OAKHURST DR	90035	4332005036	0.000	0.000	0.000	8.525	Shortfall of Sites	0.108	Medium Residential	R3-1VL-O	0	0	0	82.376	8.525		Commercial - Parking Lot (Commercial Use Property) - Lots - Patron or Employee - One Story, 0	132B169 709		West Los Angeles	No	ABMI	DB50
Los Angeles	10750 KLING ST	91602	2421024008	0.000	0.000	0.000	8.525	Shortfall of Sites	0.182	Low Medium II Residential	RD1.5-1	0	0	0	48.916	8.525		Residential - Single Family Residence, 0	168B177 754		North Hollywood - Valley Village	No	ABMI	DB50 , ADU
Los Angeles	1121 S WESTGATE AVE	90049	4265012064	0.000	0.000	0.000	8.525	Shortfall of Sites	0.103	Medium Residential	[Q]R3-1	0	0	0	85.942	8.525		Residential - Single Family Residence - Pool, 0	129B145 771		Brentwood - Pacific Palisades	No	ABMI	DB50
Los Angeles	1519 S BUNDY DR	90025	4263038032	0.000	0.000	0.000	8.525	Shortfall of Sites	0.103	Medium Residential	[Q]R3-1	0	0	0	86.469	8.525		Commercial - Store - One Story, 0	126B145 787		West Los Angeles	No	ABMI	DB50
Los Angeles	4627 COLDWATER CANYON AVE	91604	2362005023	0.000	0.000	0.000	8.525	Shortfall of Sites	0.107	Medium Residential	R3-1-RIO	0	0	0	82.658	8.525		Residential - Five or More Units or Apartments (Any Combination) · 4 Stories or Less, 0	168B161 820		Sherman Oaks - Studio City - Toluca Lake - Cahuenga Pass	No	ABMI	DB50
Los Angeles	2002 PURDUE AVE	90025	4261034001	0.000	0.000	0.000	8.525	Shortfall of Sites	0.329	Low Medium I Residential	R2-1	0	0	0	26.985	8.525	Vacant	Residential - Single Family Residence - Vacant Land, 0	126B153 824		West Los Angeles	No	ABMI	DB50
Los Angeles	1546 S BUNDY DR	90025	4263036037	0.000	0.000	0.000	8.525	Shortfall of Sites	0.097	Medium Residential	[Q]R3-1	0	0	0	91.740	8.525		Residential - Five or More Units or Apartments (Any Combination) · 4 Stories or Less, 0	126B145 833		West Los Angeles	No	ABMI	DB50
Los Angeles	10755 PALMS BLVD	90034	4254026016	0.000	0.000	0.000	8.525	Shortfall of Sites	0.101	Medium Residential	R3-1	0	0	0	88.247	8.525	Vacant	Residential - Single Family Residence - Vacant Land, 0	120B161 854		Palms - Mar Vista - Del Rey	No	ABMI	DB50
Los Angeles	10759 PALMS BLVD	90034	4254026017	0.000	0.000	0.000	8.525	Shortfall of Sites	0.101	Medium Residential	R3-1	0	0	0	88.248	8.525	Vacant	Residential - Single Family Residence - Vacant Land, 0	120B161 863		Palms - Mar Vista - Del Rey	No	ABMI	DB50
Los Angeles	10773 PALMS BLVD	90034	4254026049	0.000	0.000	0.000	8.525	Shortfall of Sites	0.096	Medium Residential	R3-1	0	0	0	92.587	8.525		Residential - Five or More Units or Apartments (Any Combination) · 4 Stories or Less, 0	120B161 893		Palms - Mar Vista - Del Rey	No	ABMI	DB50
Los Angeles	3000 CAZADOR ST	90065	5456014032	0.000	0.000	0.000	8.525	Shortfall of Sites	0.265	Low Medium II Residential	RD2-1-CDO	0	0	0	33.466	8.525		Institutional - Homes for Aged and Others - One Story, 0	150B213 950		Northeast Los Angeles	No	ABMI	DB50
Los Angeles	10829 PALMS BLVD	90034	4254023026	0.000	0.000	0.000	8.525	Shortfall of Sites	0.101	Medium Residential	R3-1	0	0	0	88.170	8.525		Residential - Five or More Units or Apartments (Any Combination) · 4 Stories or Less, 0	120B161 984		Palms - Mar Vista - Del Rey	No	ABMI	DB50
Los Angeles	10829 PALMS BLVD	90034	4254023026	0.000	0.000	0.000	8.525	Shortfall of Sites	0.101	Medium Residential	R3-1	0	0	0	88.171	8.525		Residential - Five or More Units or Apartments (Any Combination) · 4 Stories or Less, 0	120B161 993		Palms - Mar Vista - Del Rey	No	ABMI	DB50
Los Angeles	10828 PALMS BLVD	90034	4252037041	0.000	0.000	0.000	8.525	Shortfall of Sites	0.107	Medium Residential	R3-1	0	0	0	82.757	8.525		Residential - Five or More Units or Apartments (Any Combination) · 4 Stories or Less, 0	120B161 1058		Palms - Mar Vista - Del Rey	No	ABMI	DB50
Los Angeles	0	0	2366023800	0.000	0.000	0.000	8.525	Shortfall of Sites	0.049	Medium Residential	[Q]R4-1-RIO	0	0	0	181.839	8.525		Miscellaneous - Utility, 0	162B173 160		Sherman Oaks - Studio City - Toluca Lake - Cahuenga Pass	No	ABMI	DB50
Los Angeles	4533 LAUREL CYN BLVD	91607	2364005021	0.000	0.000	0.000	8.525	Shortfall of Sites	0.186	High Medium Residential	[Q]R4-1-RIO	0	0	0	47.663	8.525		Institutional - School (Private) - One Story, 0	168B165 770		Sherman Oaks - Studio City - Toluca Lake - Cahuenga Pass	No	ABMI	DB50 , ADU
Los Angeles	13243 OSBORNE ST	91331	2622014043	0.000	0.000	0.000	8.525	Shortfall of Sites	0.202	Neighborhood Office Commercial	P-1, [Q]C4-1VL	0	0	0	65.892	8.525		Commercial - Auto, Recreation Equipment, Construction Equipment Sales and Service - Used Car Sales - One Story, 0	201B157 631		Arleta - Pacoima	No	ABMI	DB50 , P
Los Angeles	5516 SAN VICENTE BLVD	90019	5085017002	0.000	0.000	0.000	8.525	Shortfall of Sites	0.079	Neighborhood Office Commercial	C2-1-O	0	0	0	168.160	8.525		Commercial - Parking Lot (Commercial Use Property) - Lots - Patron or Employee - One Story, 0	129B177 55		Wilshire	No	ABMI	DB50
Los Angeles	6746 GREENBUSH AVE	91401	2329019023	0.000	0.000	0.000	8.525	Shortfall of Sites	0.155	Medium Residential	[Q]R3-1, R3-1	0	0	0	85.961	8.525		Residential - Five or More Units or Apartments (Any Combination) · 4 Stories or Less, 0	180B157 65		Van Nuys - North Sherman Oaks	No	ABMI	DB50
Los Angeles	3601 N MISSION RD	90031	5211009015	0.000	0.000	0.000	8.525	Shortfall of Sites	0.161	Medium Residential	R3-1	0	0	0	82.781	8.525		Commercial - Parking Lot (Commercial Use Property) - Lots - Patron or Employee - One Story, 0	136-5A225 119		Northeast Los Angeles	No	ABMI	DB50
Los Angeles	2037 LINCOLN PARK AVE	90031	5211008025	0.000	0.000	0.000	8.525	Shortfall of Sites	0.161	Medium Residential	R3-1	0	0	0	82.890	8.525		Residential - Five or More Units or Apartments (Any Combination) · 4 Stories or Less, 0	136-5A225 120		Northeast Los Angeles	No	ABMI	DB50
Los Angeles	3601 N MISSION RD	90031	5211009015	0.000	0.000	0.000	8.525	Shortfall of Sites	0.161	Medium Residential	R3-1	0	0	0	82.769	8.525		Commercial - Parking Lot (Commercial Use Property) - Lots - Patron or Employee - One Story, 0	136-5A225 140		Northeast Los Angeles	No	ABMI	DB50
Los Angeles	2037 LINCOLN PARK AVE	90031	5211008025	0.000	0.000	0.000	8.525	Shortfall of Sites	0.161	Medium Residential	R3-1	0	0	0	82.889	8.525		Residential - Five or More Units or Apartments (Any Combination) · 4 Stories or Less, 0	136-5A225 141		Northeast Los Angeles	No	ABMI	DB50
Los Angeles	3601 N MISSION RD	90031	5211009015	0.000	0.000	0.000	8.525	Shortfall of Sites	0.161	Medium Residential	R3-1	0	0	0	82.755	8.525		Commercial - Parking Lot (Commercial Use Property) - Lots - Patron or Employee - One Story, 0	136-5A225 149		Northeast Los Angeles	No	ABMI	DB50
Los Angeles	2037 LINCOLN PARK AVE	90031	5211008025	0.000	0.000	0.000	8.525	Shortfall of Sites	0.161	Medium Residential	R3-1	0	0	0	82.889	8.525		Residential - Five or More Units or Apartments (Any Combination) · 4 Stories or Less, 0	136-5A225 150		Northeast Los Angeles	No	ABMI	DB50
Los Angeles	3601 N MISSION RD	90031	5211009015	0.000	0.000	0.000	8.525	Shortfall of Sites	0.161	Medium Residential	R3-1	0	0	0	82.744	8.525		Commercial - Parking Lot (Commercial Use Property) - Lots - Patron or Employee - One Story, 0	136-5A225 162		Northeast Los Angeles	No	ABMI	DB50
Los Angeles	2037 LINCOLN PARK AVE	90031	5211008025	0.000	0.000	0.000	8.525	Shortfall of Sites	0.161	Medium Residential	R3-1	0	0	0	82.889	8.525		Residential - Five or More Units or Apartments (Any Combination) · 4 Stories or Less, 0	136-5A225 164		Northeast Los Angeles	No	ABMI	DB50
Los Angeles	3601 N MISSION RD	90031	5211009015	0.000	0.000	0.000	8.525	Shortfall of Sites	0.161	Medium Residential	R3-1	0	0	0	82.732	8.525		Commercial - Parking Lot (Commercial Use Property) - Lots - Patron or Employee - One Story, 0	136-5A225 175		Northeast Los Angeles	No	ABMI	DB50
Los Angeles	5338 CARTWRIGHT	91601	2416027060	0.000	0.000	0.000	8.525	Shortfall of Sites	0.155	Medium Residential	R3-1VL	0	0	0	85.957	8.525		Residential - Five or More Units or Apartments (Any Combination) · 4 Stories or Less, 0	171B177 202		North Hollywood - Valley Village	No	ABMI	DB50

Jurisdiction Name	Site Address/Intersection	5 Digit ZIP Code	Assessor Parcel Number	Very Low-Income	Low-Income	Moderate-Income	Above Moderate-Income	Type of Shortfall	Parcel Size (Acres)	Current General Plan Designation	Current Zoning	Proposed General Plan (GP) Designation	Proposed Zoning	Minimum Density Allowed	Maximum Density Allowed	Total Capacity	Vacant/ Nonvacant	Description of Existing Uses	PIN	Base Density Per Acre	Community Plan Area	Rent Stabalization Ordinance	Income Category	Applicable Rezoning Program (Program informing values in Column Q listed first)
Los Angeles	726 N HUDSON AVE	90038	5533035038	0.000	0.000	0.000	8.525	Shortfall of Sites	0.156	Medium Residential	R3-1	0	0	0	85.136	8.525		Residential - Five or More Units or Apartments (Any Combination) · 4 Stories or Less, 0	141B185 469		Hollywood	No	ABMI	DB50
Los Angeles	719 N HUDSON AVE	90038	5533036027	0.000	0.000	0.000	8.525	Shortfall of Sites	0.156	Medium Residential	R3-1	0	0	0	85.292	8.525		Residential - Five or More Units or Apartments (Any Combination) · 4 Stories or Less, 0	141B185 514		Hollywood	No	ABMI	DB50
Los Angeles	10747 MAGNOLIA BLVD	91601	2416024900	0.000	0.000	0.000	8.525	Shortfall of Sites	0.155	Medium Residential	R3-1VL	0	0	0	85.875	8.525		Residential - Five or More Units or Apartments (Any Combination) · 4 Stories or Less - Pool and Misc., 0	171B177 558		North Hollywood - Valley Village	No	ABMI	DB50
Los Angeles	2030 N HOBART BLVD	90027	5589002002	0.000	0.000	0.000	8.524	Shortfall of Sites	0.090	Very Low II Residential	RE11-1	0	0	0	99.000	8.524		Residential - Single Family Residence - Pool, 0	151-5A195 232		Hollywood	No	ABMI	TOC EXP
Los Angeles	8327 RESEDA BLVD	91324	2785018007	4.261	4.261	0.000	0.000	Shortfall of Sites	0.900	General Commercial	P-1VL, C2-1VL	0	0	20	94.696	8.523		Commercial - Professional Building - Medical Dental Building - One Story, 0	192B125 567		Northridge	No	LI	P , ARO
Los Angeles	5720 TYRONE AVE	91401	2245021042	0.000	0.000	0.000	8.516	Shortfall of Sites	0.102	Low Residential	R1-1	0	0	0	99.000	8.516		Residential - Single Family Residence - Pool, 1	174B153 470		Van Nuys - North Sherman Oaks	No	ABMI	TOC EXP
Los Angeles	1537 NORFOLK ST	90033	5202004030	0.000	0.000	0.000	8.513	Shortfall of Sites	0.878	General Commercial	C2-2	0	0	0	18.645	8.513		Commercial - Professional Building - Medical Dental Building - 6 to 13 Stories, 0	133-5A225 5		Northeast Los Angeles	No	ABMI	ARO
Los Angeles	13515 W CHANDLER BLVD	91401	2344007029	0.000	0.000	0.000	8.511	Shortfall of Sites	0.090	Low Residential	R1-1	0	0	0	99.000	8.511		, 0	171B157 84		Van Nuys - North Sherman Oaks	No	ABMI	TOC EXP
Los Angeles	3116 S BEVERLY DR	90034	4311011003	0.000	0.000	0.000	8.510	Shortfall of Sites	0.115	Low Residential	R1V2	0	0	0	99.000	8.510		Residential - Single Family Residence, 2	123B165 600		West Los Angeles	No	ABMI	TOC EXP
Los Angeles	13358 CHANDLER BLVD	91401	2344018035	0.000	0.000	0.000	8.509	Shortfall of Sites	0.090	Very Low Residential	RE11-1	0	0	0	99.000	8.509		Residential - Single Family Residence, 0	171B157 1217		Van Nuys - North Sherman Oaks	No	ABMI	TOC EXP
Los Angeles	1316 N BRONSON AVE	90028	5545017900	4.255	4.255	0.000	0.000	Shortfall of Sites	5.535	Public Facilities	PF-1XL	0	0	20	153.741	8.509		Miscellaneous - Government Owned Property, 0	144B189 7		Hollywood	No	LI	PF
Los Angeles	1626 N HOOVER ST	90027	5430001008	0.000	0.000	0.000	8.509	Shortfall of Sites	0.115	Low Medium I Residential	R2-1XL	0	0	0	99.000	8.509		, 2	148-5A201 169		Hollywood	No	ABMI	TOC EXP , R2RD
Los Angeles	11935 HARTSOOK ST	91607	2355007028	0.000	0.000	0.000	8.509	Shortfall of Sites	0.090	Low Residential	R1-1	Medium Neighborhood Residential	0	0	99.000	8.509		Residential - Single Family Residence - Pool, 0	171B165 611	72	North Hollywood - Valley Village	No	ABMI	TOC EXP , NH CPU, AHO
Los Angeles	1743 S WESTGATE AVE	90025	4259014022	0.000	0.000	0.000	8.506	Shortfall of Sites	0.136	Low Medium II Residential	[Q]RD1.5-1	0	0	0	99.000	8.506		Residential - Three Units (Any Combination) - 4 Stories or Less, 3	126B149 1082		West Los Angeles	Yes	ABMI	TOC EXP , R2RD
Los Angeles	18247 PARTHENIA ST	91325	2769021031	4.252	4.252	0.000	0.000	Shortfall of Sites	1.426	Low II Residential	R1-1, P-1VL, [Q]CM-1VL	0	0	20	94.696	8.505		Commercial - Store - One Story, 5	195B125 755		Northridge	No	LI	P
Los Angeles	3617 W WASHINGTON BLVD	90018	5072015011	0.000	0.000	0.000	8.500	Shortfall of Sites	0.230	Neighborhood Commercial	C2-1VL-O-CPIO	0	0	0	54.450	8.500		Industrial - Warehousing, Distribution, Storage - Public Storage - Mini Warehouse - One Story, 0	126B189 831		West Adams - Baldwin Hills - Leimert	No	ABMI	OPP C , ARO
Los Angeles	3617 W WASHINGTON BLVD	90018	5072015011	0.000	0.000	0.000	8.500	Shortfall of Sites	0.230	Neighborhood Commercial	C2-1VL-O-CPIO	0	0	0	54.450	8.500		Industrial - Warehousing, Distribution, Storage - Public Storage - Mini Warehouse - One Story, 0	126B189 829		West Adams - Baldwin Hills - Leimert	No	ABMI	OPP C , ARO
Los Angeles	3617 W WASHINGTON BLVD	90018	5072015011	0.000	0.000	0.000	8.500	Shortfall of Sites	0.230	Neighborhood Commercial	C2-1VL-O-CPIO	0	0	0	54.450	8.500		Industrial - Warehousing, Distribution, Storage - Public Storage - Mini Warehouse - One Story, 0	126B189 830		West Adams - Baldwin Hills - Leimert	No	ABMI	OPP C , ARO
Los Angeles	2535 AMHERST AVE	90064	4257023048	0.000	0.000	0.000	8.500	Shortfall of Sites	0.115	Low Residential	R1-1	0	0	0	99.000	8.500		, 2	120B149 382		Palms - Mar Vista - Del Rey	No	ABMI	TOC EXP
Los Angeles	5252 VANTAGE AVE	91607	2347019008	0.425	0.425	0.000	7.650	Shortfall of Sites	0.186	Medium Residential	[Q]R3-1	Community Center (Mixed-Use)	0	20	107.558	8.500		Residential - Five or More Units or Apartments (Any Combination) · 4 Stories or Less, 6	171B165 359	145	North Hollywood - Valley Village	No	VLI, LI, ABMI	NH CPU , AHO
Los Angeles	11176 HUSTON ST	91601	2353020024	4.250	4.250	0.000	0.000	Shortfall of Sites	0.267	Medium Residential	R3-1	Medium	0	20	112.388	8.500		Residential - Five or More Units or Apartments (Any Combination) · 4 Stories or Less, 14	168B173 201	54	North Hollywood - Valley Village	No	LI	Orange LineTNP , DB50, AHO
Los Angeles	1336 S BRONSON AVE	90019	5072006008	0.000	0.000	0.000	8.497	Shortfall of Sites	0.123	Low Medium II Residential	RD2-1-O-CPIO	0	0	0	99.000	8.497		Residential - Double, Duplex, or Two Units - 4 Stories or Less, 2	129B189 1082		West Adams - Baldwin Hills - Leimert	Yes	ABMI	TOC EXP , R2RD
Los Angeles	14500 ROSCOE BLVD	91402	2210010039	0.425	0.425	0.000	7.647	Shortfall of Sites	0.264	Regional Commercial	[Q]C2-2D-CDO	0	0	20	61.979	8.497		Commercial - Office Building - One Story, 0	192B149 401		Mission Hills - Panorama City - North Hills	No	VLI, LI, ABMI	ARO
Los Angeles	14500 ROSCOE BLVD	91402	2210010039	0.425	0.425	0.000	7.647	Shortfall of Sites	0.597	Regional Commercial	[Q]C2-2D-CDO	0	0	20	27.363	8.497		Commercial - Office Building - One Story, 0	192B149 402		Mission Hills - Panorama City - North Hills	No	VLI, LI, ABMI	ARO
Los Angeles	14500 ROSCOE BLVD	91402	2210010039	0.425	0.425	0.000	7.647	Shortfall of Sites	0.115	Regional Commercial	[Q]C2-2D-CDO	0	0	20	142.357	8.497		Commercial - Office Building - One Story, 0	192B149 431		Mission Hills - Panorama City - North Hills	No	VLI, LI, ABMI	ARO
Los Angeles	14500 ROSCOE BLVD	91402	2210010039	0.425	0.425	0.000	7.647	Shortfall of Sites	0.173	Regional Commercial	[Q]C2-2D-CDO	0	0	20	94.420	8.497		Commercial - Office Building - One Story, 0	192B149 433		Mission Hills - Panorama City - North Hills	No	VLI, LI, ABMI	ARO
Los Angeles	14500 ROSCOE BLVD	91402	2210010039	0.425	0.425	0.000	7.647	Shortfall of Sites	0.346	Regional Commercial	[Q]C2-2D-CDO	0	0	20	47.194	8.497		Commercial - Office Building - One Story, 0	192B149 449		Mission Hills - Panorama City - North Hills	No	VLI, LI, ABMI	ARO
Los Angeles	17129 ADDISON ST	91316	2258011027	4.248	4.248	0.000	0.000	Shortfall of Sites	0.762	Very Low I Residential	RA-1	Very Low Residential	0	20	66.287	8.496		Residential - Single Family Residence - Pool, 1	171B133 587	1 per lot	Encino - Tarzana	No	LI	AHO , ENC CPU, ADU
Los Angeles	5153 AMESTOY AVE	91316	2258008026	4.246	4.246	0.000	0.000	Shortfall of Sites	0.761	Very Low I Residential	RA-1	Very Low Residential	0	20	66.287	8.492		Residential - Single Family Residence - Pool, 1	171B133 345	1 per lot	Encino - Tarzana	No	LI	AHO , ENC CPU, ADU
Los Angeles	10597 AYRES AVE	90064	4318003014	0.000	0.000	0.000	8.490	Shortfall of Sites	0.135	Low Medium I Residential	R2-1-O	0	0	0	99.000	8.490		Residential - Three Units (Any Combination) - 4 Stories or Less, 3	126B157 583		West Los Angeles	Yes	ABMI	TOC EXP , R2RD
Los Angeles	1454 W 225TH ST	90501	7347006001	0.000	0.000	0.000	8.489	Shortfall of Sites	0.459	Low Medium II Residential	RD2-1	0	0	0	33.868	8.489		Residential - Three Units (Any Combination) - 4 Stories or Less, 3	045B193 93		Harbor Gateway	Yes	ABMI	DB50
Los Angeles	1548 S DUNSMUIR AVE	90019	5069035001	0.000	0.000	0.000	8.489	Shortfall of Sites	0.180	Medium Residential	R3-1-O	0	0	0	86.334	8.489		Residential - Three Units (Any Combination) - 4 Stories or Less, 3	126B177 148		Wilshire	Yes	ABMI	DB50
Los Angeles	6701 CLEON AVE	91606	2414022023	0.000	0.000	0.000	8.489	Shortfall of Sites	0.189	Medium Residential	R3-1	0	0	0	82.164	8.489		Residential - Three Units (Any Combination) - 4 Stories or Less, 3	180B173 200		North Hollywood - Valley Village	Yes	ABMI	DB50
Los Angeles	6015 CAHUENGA BLVD	91606	2414016017	0.000	0.000	0.000	8.489	Shortfall of Sites	0.178	Medium Residential	R3-1	0	0	0	87.358	8.489		Residential - Four Units (Any Combination) - 4 Stories or Less, 3	177B177 561		North Hollywood - Valley Village	Yes	ABMI	DB50
Los Angeles	730 W 79TH ST	90044	6032027018	0.000	0.000	0.000	8.489	Shortfall of Sites	0.177	Medium Residential	R3-1	0	0	0	87.618	8.489		Residential - Three Units (Any Combination) - 4 Stories or Less, 3	099B201 628		South Los Angeles	Yes	ABMI	DB50
Los Angeles	1327 S BURNSIDE AVE	90019	5085034026	0.000	0.000	0.000	8.489	Shortfall of Sites	0.182	Medium Residential	R3-1-O	0	0	0	85.499	8.489		Residential - Three Units (Any Combination) - 4 Stories or Less, 3	129B177 686		Wilshire	Yes	ABMI	DB50
Los Angeles	1632 257TH ST	90710	7410025006	0.000	0.000	0.000	8.489	Shortfall of Sites	0.224	Medium Residential	[Q]R3-1VL	0	0	0	69.420	8.489		Residential - Three Units (Any Combination) - 4 Stories or Less, 3	036B193 869		Wilmington - Harbor City	Yes	ABMI	DB50
Los Angeles	938 BROAD AVE	90744	7423010010	0.000	0.000	0.000	8.489	Shortfall of Sites	0.178	Low Medium I Residential	[Q]R3-1XL-O-CUGU	0	0	0	87.278	8.489		Residential - Three Units (Any Combination) - 4 Stories or Less, 3	033B209 1080		Wilmington - Harbor City	Yes	ABMI	DB50
Los Angeles	929 BROAD AVE	90744	7423005023	0.000	0.000	0.000	8.489	Shortfall of Sites	0.182	Low Medium I Residential	[Q]R3-1XL-O-CUGU	0	0	0	85.430	8.489		Residential - Three Units (Any Combination) - 4 Stories or Less, 3	033B205 1245		Wilmington - Harbor City	Yes	ABMI	DB50
Los Angeles	5761 WOODMAN AVE	91401	2246024027	0.000	0.000	0.000	8.487	Shortfall of Sites	0.123	Low Medium II Residential	RD1.5-1	0	0	0	99.000	8.487		Residential - Double, Duplex, or Two Units - 4 Stories or Less, 2	174B157 184		Van Nuys - North Sherman Oaks	Yes	ABMI	TOC EXP , R2RD, OPP RC2
Los Angeles	10000 SEPULVEDA BLVD	91345	2660010028	4.243	4.243	0.000	0.000	Shortfall of Sites	1.840	Low Residential	A2-1	0	0	20	102.494	8.487		Institutional - Church - One Story, 0	204B145 962		Mission Hills - Panorama City - North Hills	No	LI	FBO
Los Angeles	5651 W MANCHESTER AVE	90045	4125001901	0.000	0.000	0.000	0.000	Shortfall of Sites	4.600	Public Facilities	PF-1	0	0	0	153.741	0.000		Commercial - Office Building - One Story, 0	096B169 254		Westchester - Playa del Rey	No		PF
Los Angeles	1413 N ORANGE DR	90028	5548016018	0.000	0.000	0.000	8.486	Shortfall of Sites	0.135	Low Medium II Residential	RD1.5-1XL	0	0	0	99.000	8.486		Residential - Three Units (Any Combination) - 4 Stories or Less, 3	147B181 854		Hollywood	Yes	ABMI	TOC EXP , R2RD
Los Angeles	6064 SELMA AVE	90028	5545008032	0.000	0.000	0.000	8.484	Shortfall of Sites	0.123	High Medium Residential	[Q]R4-1VL	Low Medium II Residential	RD2-1XL-CPIO	0	99.000	8.484		Residential - Double, Duplex, or Two Units - 4 Stories or Less, 2	148-5A189 317	21	Hollywood	Yes	ABMI	TOC EXP , HWD CPU, AHO
Los Angeles	7401 SHOUP AVE	91307	2022019023	4.242	4.242	0.000	0.000	Shortfall of Sites	1.839	Low Residential	A1-1	Very Low Residential	0	20	102.494	8.484		Institutional - Church - One Story, 0	186B101 532	1 per lot	Canoga Park - Winnetka - Woodland Hills - West Hills	No	LI	FBO, CPK CPU
Los Angeles	5435 AURA AVE	91356	2163003003	4.242	4.242	0.000	0.000	Shortfall of Sites	0.761	Very Low I Residential	RA-1	Very Low Residential	0	20	66.287	8.483		Residential - Single Family Residence - Pool, 1	174B117 560	1 per lot	Encino - Tarzana	No	LI	AHO , ENC CPU, ADU
Los Angeles	10041 SAMOA AVE	91042	2568007003	0.000	0.000	0.000	8.479	Shortfall of Sites	0.428	Medium Residential	R3-2	0	0	0	82.925	8.479		Residential - Five or More Units or Apartments (Any Combination) · 4 Stories or Less, 13	202-5A199 23		Sunland - Tujunga - Lake View Terrace - Shadow Hills - East La Tuna Canyon	Yes	ABMI	DB50
Los Angeles	6620 WHITSETT AVE	91606	2333002047	0.000	0.000	0.000	8.479	Shortfall of Sites	0.426	Medium Residential	R3-1	0	0	0	83.366	8.479		Residential - Five or More Units or Apartments (Any Combination) · 4 Stories or Less - Pool, 13	180B165 345		North Hollywood - Valley Village	Yes	ABMI	DB50
Los Angeles	16350 FILBERT ST	91342	2603010906	4.239	4.239	0.000	0.000	Shortfall of Sites	5.515	Public Facilities	PF-1VL	0	0	20	153.741	8.479		Miscellaneous - Government Owned Property - Government Services - Court Building, Jail, 0	225B141 142		Sylmar	No	LI	PF
Los Angeles	12800 MOORPARK ST	91604	2375007018	0.000	0.000	0.000	8.478	Shortfall of Sites	0.446	Medium Residential	R3-1-RIO	0	0	0	82.188	8.478		Residential - Five or More Units or Apartments (Any Combination) · 4 Stories or Less - Pool, 18	165B161 305		Sherman Oaks - Studio City - Toluca Lake - Cahuenga Pass	Yes	ABMI	DB50

Jurisdiction Name	Site Address/Intersection	5 Digit ZIP Code	Assessor Parcel Number	Very Low-Income	Low-Income	Moderate-Income	Above Moderate-Income	Type of Shortfall	Parcel Size (Acres)	Current General Plan Designation	Current Zoning	Proposed General Plan (GP) Designation	Proposed Zoning	Minimum Density Allowed	Maximum Density Allowed	Total Capacity	Vacant/ Nonvacant	Description of Existing Uses	PIN	Base Density Per Acre	Community Plan Area	Rent Stabalization Ordinance	Income Category	Applicable Rezoning Program (Program informing values in Column Q listed first)
Los Angeles	3827 W WASHINGTON BLVD	90018	5072014002	0.000	0.000	0.000	8.475	Shortfall of Sites	0.162	Neighborhood Commercial	C2-1VL-O-CPIO	0	0	0	54.450	8.475	Vacant	Commercial - Commercial - Vacant Land, 0	126B185 942		West Adams - Baldwin Hills - Leimert	No	ABMI	OPP C
Los Angeles	21133 SATICOY ST	91304	2109025020	0.000	0.000	0.000	8.474	Shortfall of Sites	0.556	Medium Residential	R3-1	Medium Residential	0	0	71.931	8.474		Residential - Five or More Units or Apartments (Any Combination) · 4 Stories or Less, 21	186B105 124	43	Canoga Park - Winnetka - Woodland Hills - West Hills	Yes	ABMI	DB50 , CPK CPU
Los Angeles	405 N SOTO ST	90033	5175010017	0.000	0.000	0.000	8.470	Shortfall of Sites	0.161	Regional Center Commercial	C1-1-CUGU	Community Center	[LUM2 - G2 - 3][XC1 - 4][CPIO]	0	205.517	8.470		Residential - Five or More Units or Apartments (Any Combination) · 4 Stories or Less, 11	129A225 163	108	Boyle Heights	Yes	ABMI	BH CPU , MURC
Los Angeles	12123 S FIGUEROA ST	90061	6117005010	0.000	0.000	0.000	8.470	Shortfall of Sites	0.304	Medium Residential	R3-1	Villages	0	0	108.561	8.470		Residential - Five or More Units or Apartments (Any Combination) · 4 Stories or Less, 11	081B201 19	108	Harbor Gateway	Yes	ABMI	HG CPU
Los Angeles	11624 HAMLIN ST	91606	2335012013	0.000	0.000	0.000	8.470	Shortfall of Sites	0.462	Low Medium II Residential	RD1.5-1	Neighborhood Center	0	0	71.460	8.470		Residential - Five or More Units or Apartments (Any Combination) · 4 Stories or Less - Pool, 11	180B169 902	108	North Hollywood - Valley Village	Yes	ABMI	NH CPU
Los Angeles	6831 DE LONGPRE AVE	90028	5548015028	0.000	0.000	0.000	8.468	Shortfall of Sites	0.135	Low Medium II Residential	RD1.5-1XL	0	0	0	99.000	8.468		Residential - Three Units (Any Combination) - 4 Stories or Less, 3	147A185 226		Hollywood	Yes	ABMI	TOC EXP , R2RD
Los Angeles	1833 BENECIA AVE	90025	4319009026	0.000	0.000	0.000	8.468	Shortfall of Sites	0.122	Low Medium I Residential	R2-1-O	0	0	0	99.000	8.468		Residential - Double, Duplex, or Two Units - 4 Stories or Less, 2	132B157 696		West Los Angeles	Yes	ABMI	TOC EXP , R2RD
Los Angeles	4169 VENICE BLVD	90019	5072004026	0.000	0.000	0.000	8.467	Shortfall of Sites	0.162	Community Commercial	C2-2D-O-CPIO	0	0	0	54.450	8.467		Commercial - Service Station - Full Service - No Additional Services, 0	126B185 148		West Adams - Baldwin Hills - Leimert	No	ABMI	OPP C
Los Angeles	16350 FILBERT ST	91342	2603010906	4.232	4.232	0.000	0.000	Shortfall of Sites	5.506	Public Facilities	PF-1VL	0	0	20	153.741	8.465		Miscellaneous - Government Owned Property - Government Services - Court Building, Jail, 0	225B141 131		Sylmar	No	LI	PF
Los Angeles	16350 FILBERT ST	91342	2603010906	4.232	4.232	0.000	0.000	Shortfall of Sites	5.506	Public Facilities	PF-1VL	0	0	20	153.741	8.465		Miscellaneous - Government Owned Property - Government Services - Court Building, Jail, 0	225B141 94		Sylmar	No	LI	PF
Los Angeles	16350 FILBERT ST	91342	2603010906	4.232	4.232	0.000	0.000	Shortfall of Sites	5.506	Public Facilities	PF-1VL	0	0	20	153.741	8.465		Miscellaneous - Government Owned Property - Government Services - Court Building, Jail, 0	225B141 35		Sylmar	No	LI	PF
Los Angeles	0	0	2748001803	4.232	4.232	0.000	0.000	Shortfall of Sites	4.588	Light Manufacturing	PF-1XL	0	0	20	153.741	8.464		Miscellaneous - Privately Owned, 0	198B109 104		Chatsworth - Porter Ranch	No	LI	PF
Los Angeles	4504 WOODLEY AVE	91436	2283012008	4.230	4.230	0.000	0.000	Shortfall of Sites	0.665	Very Low II Residential	RE15-1-H	Very Low Residential	0	20	66.287	8.461		Residential - Single Family Residence - Pool, 0	168B141 791	1 per lot	Encino - Tarzana	No	LI	AHO , ENC CPU, ADU
Los Angeles	1514 S VICTORIA AVE	90019	5082023037	0.000	0.000	0.000	8.461	Shortfall of Sites	0.122	Low Medium I Residential	R2-1-O	0	0	0	99.000	8.461		Residential - Double, Duplex, or Two Units - 4 Stories or Less, 2	126B185 34		West Adams - Baldwin Hills - Leimert	Yes	ABMI	TOC EXP , R2RD
Los Angeles	1849 BENECIA AVE	90025	4319009022	0.000	0.000	0.000	8.460	Shortfall of Sites	0.122	Low Medium I Residential	R2-1-O	0	0	0	99.000	8.460		Residential - Double, Duplex, or Two Units - 4 Stories or Less, 2	132B157 778		West Los Angeles	Yes	ABMI	TOC EXP , R2RD
Los Angeles	3722 WHITTIER BLVD	90023	5188009006	0.000	0.000	0.000	8.460	Shortfall of Sites	0.060	Highway Oriented and Limited Commercial	C1.5-1-CUGU	Community Center	[LUM2 - G2 - 3][XC1 - 4][CPIO]	0	217.449	8.460		Commercial - Store Combination - Store and Residential Combination - One Story, 1	120A229 33	108	Boyle Heights	Yes	ABMI	BH CPU , ARO
Los Angeles	6927 ALABAMA AVE	91303	2138010015	0.000	0.000	0.000	8.460	Shortfall of Sites	0.184	Low Medium II Residential	R2-1-RIO	Medium Neighborhood Residential	[LN1-MU1-5] [RG1-FA] [CPIO]	0	70.787	8.460		Residential - Double, Duplex, or Two Units - 4 Stories or Less, 1	183B105 758	43	Canoga Park - Winnetka - Woodland Hills - West Hills	Yes	ABMI	CPK CPU , R2RD
Los Angeles	7423 ALABAMA AVE	91303	2111007009	0.000	0.000	0.000	8.460	Shortfall of Sites	0.184	Low Medium I Residential	R1-1	Medium Residential	0	0	70.788	8.460		Residential - Double, Duplex, or Two Units - 4 Stories or Less, 1	186B105 523	43	Canoga Park - Winnetka - Woodland Hills - West Hills	Yes	ABMI	CPK CPU ,
Los Angeles	20633 CANTARA ST	91306	2108001091	0.000	0.000	0.000	8.460	Shortfall of Sites	0.252	Low Residential	RS-1	Low Medium Residential	[DM2-SH2-5] [CX2-FA] [CPIO]	0	51.545	8.460		Residential - Double, Duplex, or Two Units - 4 Stories or Less, 1	192B109 795	10	Canoga Park - Winnetka - Woodland Hills - West Hills	Yes	ABMI	CPK CPU ,
Los Angeles	1031 N BROADWAY	90012	5414018002	0.000	0.000	0.000	8.460	Shortfall of Sites	0.113	Regional Commercial	C2-2D	Village	[LM2-SH2-5] [CX1-FA] [CPIO]	0	115.405	8.460		Commercial - Store Combination - Store and Residential Combination - One Story, 1	136-5A215 105	No Max	Central City North	Yes	ABMI	DT CPU , ARO
Los Angeles	715 ALPINE ST	90012	5407011007	0.000	0.000	0.000	8.460	Shortfall of Sites	0.107	High Medium Residential	R4-1	Medium Neighborhood Residential	[LM2-MU2-5] [RX1-FA] [CPIO]	0	121.642	8.460		Residential - Single Family Residence, 1	135A213 218	No Max	Central City North	Yes	ABMI	DT CPU
Los Angeles	6657 AGNES AVE	91606	2322009025	0.000	0.000	0.000	8.460	Shortfall of Sites	0.186	Low Residential	R1-1	Neighborhood Center	0	0	69.913	8.460		Residential - Single Family Residence - Guesthouse, 1	180B165 236	108	North Hollywood - Valley Village	Yes	ABMI	NH CPU
Los Angeles	3845 JASMINE AVE	90232	4208004014	0.000	0.000	0.000	8.460	Shortfall of Sites	0.092	General Commercial	C2-1	Mixed Residential	0	0	141.669	8.460		Commercial - Office Building - Office and Residential - One Story, 1	117B165 55	54	Palms - Mar Vista - Del Rey	Yes	ABMI	PMVDR CPU , AHO
Los Angeles	4635 HALBRENT AVE	91403	2264004037	0.000	0.000	0.000	8.457	Shortfall of Sites	0.119	Low Residential	R1-1	Low Residential	0	0	99.000	8.457		Residential - Single Family Residence, 1	168B145 772	1 per lot	Sherman Oaks - Studio City - Toluca Lake - Cahuenga Pass	No	ABMI	TOC EXP , SHR CPU, AHO
Los Angeles	14816 FRIAR ST	91411	2241008005	4.225	4.225	0.000	0.000	Shortfall of Sites	0.273	Medium Residential	[Q]R3-1	Medium	0	20	110.049	8.450		Residential - Five or More Units or Apartments (Any Combination) · 4 Stories or Less, 11	178-5A149 21	108	Van Nuys - North Sherman Oaks	No	LI	Orange LineTNP
Los Angeles	14320 FRIAR ST	91401	2240011008	4.225	4.225	0.000	0.000	Shortfall of Sites	0.161	Medium Residential	[Q]R3-1	High Medium	0	20	155.576	8.450		Residential - Five or More Units or Apartments (Any Combination) · 4 Stories or Less, 7	177B153 38	No Max	Van Nuys - North Sherman Oaks	No	LI	Orange LineTNP
Los Angeles	22711 CALIFA ST	91367	2040003002	0.422	0.422	0.000	7.604	Shortfall of Sites	0.758	Very Low Residential	RA-1	Very Low Residential	[DM1-G1-5] [CX2-FA] [CPIO]	20	66.287	8.449		Residential - Single Family Residence, 1	177B097 604	1 per lot	Canoga Park - Winnetka - Woodland Hills - West Hills	No	VLI, LI, ABMI	AHO , CPK CPU, ADU
Los Angeles	15035 VALERIO ST	91405	2221007903	4.224	4.224	0.000	0.000	Shortfall of Sites	5.494	Public Facilities	[Q]PF-1XL	0	0	20	153.741	8.447		Miscellaneous - Government Owned Property, 0	186B145 429		Van Nuys - North Sherman Oaks	No	LI	PF
Los Angeles	5714 MELROSE AVE	90038	5523012001	0.000	0.000	0.000	8.444	Shortfall of Sites	0.162	Limited Commercial	C1-1VL	0	0	0	54.450	8.444		Commercial - Store - One Story, 0	141B189 339		Wilshire	No	ABMI	OPP C
Los Angeles	1823 BENECIA AVE	90025	4319009027	0.000	0.000	0.000	8.442	Shortfall of Sites	0.122	Low Medium I Residential	R2-1-O	0	0	0	99.000	8.442		Residential - Double, Duplex, or Two Units - 4 Stories or Less, 2	132B157 680		West Los Angeles	Yes	ABMI	TOC EXP , R2RD
Los Angeles	10626 CHIQUITA ST	91602	2423030032	0.000	0.000	0.000	8.441	Shortfall of Sites	0.089	Low Residential	R1-1-RIO	Low Residential	0	0	99.000	8.441		Residential - Single Family Residence, 0	162B177 50	1 per lot	Sherman Oaks - Studio City - Toluca Lake - Cahuenga Pass	No	ABMI	TOC EXP , SHR CPU, AHO
Los Angeles	5070 GLORIA AVE	91436	2261014015	4.220	4.220	0.000	0.000	Shortfall of Sites	0.758	Low II Residential	RE9-1	Low Residential	0	20	66.287	8.441		Residential - Single Family Residence - Pool, 1	171B141 455	1 per lot	Encino - Tarzana	No	LI	AHO , ENC CPU, ADU
Los Angeles	6827 DE LONGPRE AVE	90028	5548015029	0.000	0.000	0.000	8.438	Shortfall of Sites	0.135	Low Medium II Residential	RD1.5-1XL	0	0	0	99.000	8.438		Residential - Three Units (Any Combination) - 4 Stories or Less, 3	147A185 225		Hollywood	Yes	ABMI	TOC EXP , R2RD
Los Angeles	23027 ERWIN ST	91367	2039010003	4.219	4.219	0.000	0.000	Shortfall of Sites	0.757	Very Low Residential	RA-1	Very Low Residential	0	20	66.287	8.438		Residential - Single Family Residence - Pool, 1	177B097 219	1 per lot	Canoga Park - Winnetka - Woodland Hills - West Hills	No	LI	AHO , CPK CPU, ADU
Los Angeles	1825 TAFT AVE	90028	5586031024	0.000	0.000	0.000	8.437	Shortfall of Sites	0.097	Low Medium II Residential	RD1.5-1XL	0	0	0	99.000	8.437		Residential - Five or More Units or Apartments (Any Combination) · 4 Stories or Less, 0	150A191 276		Hollywood	Yes	ABMI	TOC EXP , R2RD
Los Angeles	1330 S BRONSON AVE	90019	5072006007	0.000	0.000	0.000	8.431	Shortfall of Sites	0.122	Low Medium II Residential	RD2-1-O-CPIO	0	0	0	99.000	8.431		Residential - Double, Duplex, or Two Units - 4 Stories or Less, 2	129B189 1066		West Adams - Baldwin Hills - Leimert	Yes	ABMI	TOC EXP , R2RD
Los Angeles	646 N LUCERNE BLVD	90004	5523012002	0.000	0.000	0.000	8.430	Shortfall of Sites	0.161	Limited Commercial	C1-1VL	0	0	0	54.450	8.430	Vacant	Residential - Single Family Residence - Vacant Land, 0	141B189 397		Wilshire	No	ABMI	OPP C
Los Angeles	14540 MAGNOLIA BLVD	91403	2263035027	0.000	0.000	0.000	8.422	Shortfall of Sites	0.150	Medium Residential	R3-1-RIO	0	0	0	89.013	8.422		Residential - Three Units (Any Combination) - 4 Stories or Less, 3	171A151 34		Van Nuys - North Sherman Oaks	Yes	ABMI	DB50
Los Angeles	4557 AMBROSE AVE	90027	5590004001	0.000	0.000	0.000	8.422	Shortfall of Sites	0.159	Medium Residential	R3-1XL	0	0	0	83.631	8.422		Residential - Three Units (Any Combination) - 4 Stories or Less, 3	150B197 172		Hollywood	Yes	ABMI	DB50
Los Angeles	1432 ARMACOST AVE	90025	4263032013	0.000	0.000	0.000	8.422	Shortfall of Sites	0.161	Medium Residential	[Q]R3-1	0	0	0	82.733	8.422		Residential - Three Units (Any Combination) - 4 Stories or Less, 3	126B145 268		West Los Angeles	Yes	ABMI	DB50
Los Angeles	11474 MOORPARK ST	91602	2365017002	0.000	0.000	0.000	8.422	Shortfall of Sites	0.161	Medium Residential	R3-1-RIO	0	0	0	82.890	8.422		Residential - Three Units (Any Combination) - 4 Stories or Less, 3	165B169 291		Sherman Oaks - Studio City - Toluca Lake - Cahuenga Pass	Yes	ABMI	DB50
Los Angeles	10405 MCVINE AVE	91040	2560009044	0.000	0.000	0.000	8.422	Shortfall of Sites	0.159	Medium Residential	R3-1	0	0	0	83.960	8.422		Residential - Three Units (Any Combination) - 4 Stories or Less, 3	204B193 310		Sunland - Tujunga - Lake View Terrace - Shadow Hills - East La Tuna Canyon	Yes	ABMI	DB50
Los Angeles	627 ROBINSON ST	90026	5401015007	0.000	0.000	0.000	8.422	Shortfall of Sites	0.152	Medium Residential	R3-1VL	0	0	0	87.720	8.422		Residential - Three Units (Any Combination) - 4 Stories or Less, 3	141A203 311		Silver Lake - Echo Park - Elysian Valley	Yes	ABMI	DB50
Los Angeles	4380 TROOST AVE	91604	2365021005	0.000	0.000	0.000	8.422	Shortfall of Sites	0.153	Medium Residential	R3-1-RIO	0	0	0	87.253	8.422		Residential - Three Units (Any Combination) - 4 Stories or Less, 3	165B169 343		Sherman Oaks - Studio City - Toluca Lake - Cahuenga Pass	Yes	ABMI	DB50
Los Angeles	7027 KITTYHAWK AVE	90045	4103009026	0.000	0.000	0.000	8.422	Shortfall of Sites	0.158	Medium Residential	R3-1	0	0	0	84.425	8.422		Residential - Three Units (Any Combination) - 4 Stories or Less, 3	102B173 351		Westchester - Playa del Rey	Yes	ABMI	DB50
Los Angeles	2360 KERWOOD AVE	90064	4315014015	0.000	0.000	0.000	8.422	Shortfall of Sites	0.158	Medium Residential	R3-1-O	0	0	0	84.184	8.422		Residential - Three Units (Any Combination) - 4 Stories or Less, 3	129B161 372		West Los Angeles	Yes	ABMI	DB50
Los Angeles	7024 KITTYHAWK AVE	90045	4103021019	0.000	0.000	0.000	8.422	Shortfall of Sites	0.162	Medium Residential	R3-1	0	0	0	82.199	8.422		Residential - Three Units (Any Combination) - 4 Stories or Less, 3	102B173 374		Westchester - Playa del Rey	Yes	ABMI	DB50
Los Angeles	2148 S BEVERLY GLEN BLVD	90025	4319007006	0.000	0.000	0.000	8.422	Shortfall of Sites	0.154	Medium Residential	R3-1-O	0	0	0	86.310	8.422		Residential - Three Units (Any Combination) - 4 Stories or Less, 3	129B157 384		West Los Angeles	Yes	ABMI	DB50
Los Angeles	12236 MOORPARK ST	91604	2367003014	0.000	0.000	0.000	8.422	Shortfall of Sites	0.161	Medium Residential	R3-1-RIO	0	0	0	82.829	8.422		Residential - Three Units (Any Combination) - 4 Stories or Less, 3	165B165 406		Sherman Oaks - Studio City - Toluca Lake - Cahuenga Pass	Yes	ABMI	DB50
Los Angeles	7027 S LA CIENEGA BLVD	90045	4103014002	0.000	0.000	0.000	8.422	Shortfall of Sites	0.154	Medium Residential	R3-1	0	0	0	86.408	8.422		Residential - Three Units (Any Combination) - 4 Stories or Less, 3	102B173 419		Westchester - Playa del Rey	Yes	ABMI	DB50

Jurisdiction Name	Site Address/Intersection	5 Digit ZIP Code	Assessor Parcel Number	Very Low-Income	Low-Income	Moderate-Income	Above Moderate-Income	Type of Shortfall	Parcel Size (Acres)	Current General Plan Designation	Current Zoning	Proposed General Plan (GP) Designation	Proposed Zoning	Minimum Density Allowed	Maximum Density Allowed	Total Capacity	Vacant/ Nonvacant	Description of Existing Uses	PIN	Base Density Per Acre	Community Plan Area	Rent Stabalization Ordinance	Income Category	Applicable Rezoning Program (Program informing values in Column Q listed first)
Los Angeles	7132 RAMSGATE AVE	90045	4103019015	0.000	0.000	0.000	8.422	Shortfall of Sites	0.158	Medium Residential	R3-1	0	0	0	84.376	8.422		Residential - Three Units (Any Combination) - 4 Stories or Less, 3	102B173 509		Westchester - Playa del Rey	Yes	ABMI	DB50
Los Angeles	10738 CAMARILLO ST	91602	2421016001	0.000	0.000	0.000	8.422	Shortfall of Sites	0.152	Medium Residential	R3-1	0	0	0	87.877	8.422		Residential - Three Units (Any Combination) - 4 Stories or Less, 3	168B177 557		North Hollywood - Valley Village	Yes	ABMI	DB50
Los Angeles	10821 KLING ST	91602	2421022010	0.000	0.000	0.000	8.422	Shortfall of Sites	0.163	Medium Residential	R3-1	0	0	0	81.798	8.422		Residential - Three Units (Any Combination) - 4 Stories or Less, 3	168B173 671		North Hollywood - Valley Village	Yes	ABMI	DB50
Los Angeles	10829 KLING ST	91602	2421022009	0.000	0.000	0.000	8.422	Shortfall of Sites	0.163	Medium Residential	R3-1	0	0	0	81.870	8.422		Residential - Three Units (Any Combination) - 4 Stories or Less, 3	168B173 672		North Hollywood - Valley Village	Yes	ABMI	DB50
Los Angeles	10851 KLING ST	91602	2421023020	0.000	0.000	0.000	8.422	Shortfall of Sites	0.162	Medium Residential	R3-1	0	0	0	82.236	8.422		Residential - Three Units (Any Combination) - 4 Stories or Less, 3	168B173 677		North Hollywood - Valley Village	Yes	ABMI	DB50
Los Angeles	10801 KLING ST	91602	2421022026	0.000	0.000	0.000	8.422	Shortfall of Sites	0.156	Medium Residential	R3-1	0	0	0	85.594	8.422		Residential - Three Units (Any Combination) - 4 Stories or Less, 3	168B177 694		North Hollywood - Valley Village	Yes	ABMI	DB50
Los Angeles	11039 AQUA VISTA ST	91602	2366019005	0.000	0.000	0.000	8.422	Shortfall of Sites	0.152	Medium Residential	R3-1-RIO	0	0	0	87.687	8.422		Residential - Three Units (Any Combination) - 4 Stories or Less, 3	165B173 897		Sherman Oaks - Studio City - Toluca Lake - Cahuenga Pass	Yes	ABMI	DB50
Los Angeles	1247 GRANVILLE AVE	90025	4263007020	0.000	0.000	0.000	8.422	Shortfall of Sites	0.161	Medium Residential	[Q]R3-1	0	0	0	82.871	8.422		Residential - Three Units (Any Combination) - 4 Stories or Less, 3	129B145 933		West Los Angeles	Yes	ABMI	DB50
Los Angeles	1808 WESTHOLME AVE	90025	4317004020	0.000	0.000	0.000	8.422	Shortfall of Sites	0.080	General Commercial	C2-1VL-O	0	0	0	165.791	8.422		Residential - Three Units (Any Combination) - 4 Stories or Less, 3	132B157 1115		West Los Angeles	Yes	ABMI	DB50
Los Angeles	5522 DE LONGPRE AVE	90028	5544030060	0.000	0.000	0.000	8.418	Shortfall of Sites	0.190	Highway Oriented Commercial	C2-1, P-1	0	0	0	55.440	8.418		Commercial - Office Building - One Story, 0	147A193 150		Hollywood	No	ABMI	ARO , P
Los Angeles	5522 DE LONGPRE AVE	90028	5544030060	0.000	0.000	0.000	8.418	Shortfall of Sites	0.190	Highway Oriented Commercial	C2-1, P-1	0	0	0	55.437	8.418		Commercial - Office Building - One Story, 0	147A193 151		Hollywood	No	ABMI	ARO , P
Los Angeles	2510 E 6TH ST	90023	5185026900	4.204	4.204	0.000	0.000	Shortfall of Sites	5.469	Public Facilities	PF-1XL-CUGU	0	0	20	153.741	8.407		Miscellaneous - Government Owned Property, 0	124-5A223 41		Boyle Heights	No	LI	PF
Los Angeles	6636 W 6TH ST	90048	5510022044	0.000	0.000	0.000	8.406	Shortfall of Sites	0.134	Low Medium I Residential	R2-1-O	0	0	0	99.000	8.406		Residential - Three Units (Any Combination) - 4 Stories or Less, 3	135B173 645		Wilshire	Yes	ABMI	TOC EXP , R2RD
Los Angeles	507 N LARCHMONT BLVD	90004	5523016021	0.000	0.000	0.000	8.406	Shortfall of Sites	0.161	Neighborhood Office Commercial	[Q]C2-1VL	0	0	0	54.450	8.406		Residential - Single Family Residence, 0	141B189 1112		Wilshire	No	ABMI	OPP C
Los Angeles	523 N LARCHMONT BLVD	90004	5523016024	0.000	0.000	0.000	8.405	Shortfall of Sites	0.161	Neighborhood Office Commercial	[Q]C2-1VL	0	0	0	54.450	8.405		Residential - Single Family Residence, 0	141B189 1033		Wilshire	No	ABMI	OPP C
Los Angeles	4426 SHERMAN OAKS CIRCLE	91403	2283021013	0.000	0.000	0.000	8.405	Shortfall of Sites	0.088	Low II Residential	R1-1	Low Residential	0	0	99.000	8.405		Residential - Single Family Residence, 0	166-5A145 103	1 per lot	Encino - Tarzana	No	ABMI	TOC EXP , ENC CPU, AHO
Los Angeles	527 N LARCHMONT BLVD	90004	5523016025	0.000	0.000	0.000	8.405	Shortfall of Sites	0.161	Neighborhood Office Commercial	[Q]C2-1VL	0	0	0	54.450	8.405		Commercial - Store Combination - Store and Residential Combination - One Story, 0	141B189 999		Wilshire	No	ABMI	OPP C , ARO
Los Angeles	555 N LARCHMONT BLVD	90004	5523016041	0.000	0.000	0.000	8.404	Shortfall of Sites	0.161	Neighborhood Office Commercial	[Q]C2-1VL	0	0	0	54.450	8.404		Institutional - School (Private) - One Story, 0	141B189 861		Wilshire	No	ABMI	OPP C
Los Angeles	555 N LARCHMONT BLVD	90004	5523016041	0.000	0.000	0.000	8.404	Shortfall of Sites	0.161	Neighborhood Office Commercial	[Q]C2-1VL	0	0	0	54.450	8.404		Institutional - School (Private) - One Story, 0	141B189 823		Wilshire	No	ABMI	OPP C
Los Angeles	555 N LARCHMONT BLVD	90004	5523016041	0.000	0.000	0.000	8.404	Shortfall of Sites	0.161	Neighborhood Office Commercial	[Q]C2-1VL	0	0	0	54.450	8.404		Institutional - School (Private) - One Story, 0	141B189 798		Wilshire	No	ABMI	OPP C
Los Angeles	555 N LARCHMONT BLVD	90004	5523016041	0.000	0.000	0.000	8.404	Shortfall of Sites	0.161	Neighborhood Office Commercial	[Q]C2-1VL	0	0	0	54.450	8.404		Institutional - School (Private) - One Story, 0	141B189 774		Wilshire	No	ABMI	OPP C
Los Angeles	555 N LARCHMONT BLVD	90004	5523016041	0.000	0.000	0.000	8.404	Shortfall of Sites	0.161	Neighborhood Office Commercial	[Q]C2-1VL	0	0	0	54.450	8.404		Institutional - School (Private) - One Story, 0	141B189 749		Wilshire	No	ABMI	OPP C
Los Angeles	581 N LARCHMONT BLVD	90004	5523016036	0.000	0.000	0.000	8.403	Shortfall of Sites	0.161	Neighborhood Office Commercial	[Q]C2-1VL	0	0	0	54.450	8.403		Commercial - Professional Building - One Story, 0	141B189 726		Wilshire	No	ABMI	OPP C , ARO
Los Angeles	5452 WOODMAN AVE	91401	2344002012	0.000	0.000	0.000	8.403	Shortfall of Sites	0.101	Low Residential	R1-1	0	0	0	99.000	8.403		Residential - Single Family Residence, 1	174B157 914		Van Nuys - North Sherman Oaks	No	ABMI	TOC EXP , OPP RC2
Los Angeles	10847 HORTENSE ST	91602	2421025010	0.000	0.000	0.000	8.400	Shortfall of Sites	0.267	Medium Residential	R3-1	Community Center (Mixed-Use)	0	0	108.545	8.400		Residential - Five or More Units or Apartments (Any Combination) - 4 Stories or Less - Pool, 12	168B173 800	145	North Hollywood - Valley Village	Yes	ABMI	NH CPU , DB50, AHO
Los Angeles	23725 MIRANDA ST	91367	2045024037	0.000	0.000	0.000	8.400	Shortfall of Sites	0.232	Low Medium I Residential	R1-1	Low Medium Residential	0	0	43.095	8.400		Residential - Single Family Residence, 1	174B093 166	10	Canoga Park - Winnetka - Woodland Hills - West Hills	No	ABMI	CPK CPU , ADU, AHO
Los Angeles	19958 ARMINTA ST	91306	2106004040	0.000	0.000	0.000	8.400	Shortfall of Sites	0.494	Low Residential	(T)R1-1	Low Residential	[DM2-G1-5] [CX2-FA] [CPIO]	0	26.299	8.400		, 2	189B113 913	1 per lot	Canoga Park - Winnetka - Woodland Hills - West Hills	No	ABMI	CPK CPU , AHO
Los Angeles	416 COTTAGE HOME ST	90012	5414017009	0.000	0.000	0.000	8.400	Shortfall of Sites	0.110	Medium Residential	R3-1	Medium Neighborhood Residential	[LN1-MU2-5] [RX1-FA] [CPIO]	0	117.976	8.400		Residential - Single Family Residence, 2	136-5A215 111	No Max	Central City North	No	ABMI	DT CPU
Los Angeles	16664 MOORPARK ST	91436	2259011020	0.000	0.000	0.000	8.400	Shortfall of Sites	0.247	Low II Residential	R1-1	Low Medium Residential	0	0	40.444	8.400		Residential - Single Family Residence, 1	168B137 179	10	Encino - Tarzana	No	ABMI	ENC CPU , ADU, AHO
Los Angeles	16658 MOORPARK ST	91436	2259011019	0.000	0.000	0.000	8.400	Shortfall of Sites	0.235	Low II Residential	R1-1	Low Medium Residential	0	0	42.579	8.400		Residential - Single Family Residence, 1	168B137 188	10	Encino - Tarzana	No	ABMI	ENC CPU , ADU, AHO
Los Angeles	16646 MOORPARK ST	91436	2259011017	0.000	0.000	0.000	8.400	Shortfall of Sites	0.243	Low II Residential	R1-1	Low Medium Residential	0	0	41.120	8.400		Residential - Single Family Residence - Pool, 1	168B137 196	10	Encino - Tarzana	No	ABMI	ENC CPU , ADU, AHO
Los Angeles	5249 AVENIDA HACIENDA	91356	2161021056	0.000	0.000	0.000	8.400	Shortfall of Sites	0.230	Low II Residential	R1-1	Low Neighborhood Residential	0	0	43.532	8.400		Residential - Single Family Residence, 1	171B125 230	10	Encino - Tarzana	No	ABMI	ENC CPU , ADU, AHO
Los Angeles	5230 RESEDA BLVD	91356	2161018035	0.000	0.000	0.000	8.400	Shortfall of Sites	0.232	Low II Residential	R1-1	Low Neighborhood Residential	0	0	43.033	8.400		Residential - Single Family Residence - Pool, 1	171B125 278	10	Encino - Tarzana	No	ABMI	ENC CPU , ADU, AHO
Los Angeles	17026 HARTSOOK ST	91316	2258023029	0.000	0.000	0.000	8.400	Shortfall of Sites	0.238	Low II Residential	RE9-1	Low Medium Residential	0	0	41.964	8.400		Residential - Single Family Residence - Pool, 1	171B133 452	10	Encino - Tarzana	No	ABMI	ENC CPU , ADU, AHO
Los Angeles	15811 MOORPARK ST	91436	2261012015	0.000	0.000	0.000	8.400	Shortfall of Sites	0.231	Low II Residential	RE9-1	Low Medium Residential	0	0	43.316	8.400		Residential - Single Family Residence - Pool, 1	168B141 507	10	Encino - Tarzana	No	ABMI	ENC CPU , ADU, AHO
Los Angeles	15450 MILBANK ST	91436	2261038030	0.000	0.000	0.000	8.400	Shortfall of Sites	0.146	Low II Residential	R1-1	Medium Residential	0	0	68.442	8.400		Residential - Single Family Residence - Pool, 1	168B145 582	43	Encino - Tarzana	No	ABMI	ENC CPU , AHO
Los Angeles	15444 MILBANK ST	91436	2261038029	0.000	0.000	0.000	8.400	Shortfall of Sites	0.148	Low II Residential	R1-1	Medium Residential	0	0	67.538	8.400		Residential - Single Family Residence, 1	168B145 588	43	Encino - Tarzana	No	ABMI	ENC CPU , AHO
Los Angeles	18714 REDWING ST	91356	2161009025	0.000	0.000	0.000	8.400	Shortfall of Sites	0.248	Low II Residential	R1-1	Low Neighborhood Residential	0	0	40.363	8.400		Residential - Single Family Residence - Pool, 1	174B121 689	10	Encino - Tarzana	No	ABMI	ENC CPU , ADU, AHO
Los Angeles	7180 W SUNSET BLVD	90046	5548018013	0.000	0.000	0.000	8.400	Shortfall of Sites	0.057	Neighborhood Office Commercial	C4-1D	Neighborhood Commercial	[Q]C4-1VLD-CPIO	0	174.242	8.400		Commercial - Restaurant, Cocktail Lounge - Restaurant, Cocktail Lounge, Tavern - One Story, 1	147B181 675	108	Hollywood	No	ABMI	HWD CPU , AHO
Los Angeles	1319 W 3RD ST	90017	5152005915	0.000	0.000	0.000	8.400	Shortfall of Sites	0.120	Regional Center Commercial	CW	0	0	0	87.331	8.400	Vacant	Miscellaneous - Government Owned Property - Vacant Land, 0	133-5A209 409		Westlake	No	ABMI	MURC
Los Angeles	11676 MCCORMICK ST	91601	2348015025	0.000	0.000	0.000	8.400	Shortfall of Sites	0.147	Low Residential	R1-1	Neighborhood Center	0	0	68.095	8.400		Residential - Single Family Residence, 1	171B169 339	108	North Hollywood - Valley Village	No	ABMI	NH CPU , AHO
Los Angeles	11682 MCCORMICK ST	91601	2348015024	0.000	0.000	0.000	8.400	Shortfall of Sites	0.147	Low Residential	R1-1	Neighborhood Center	0	0	68.093	8.400		Residential - Single Family Residence, 1	171B169 340	108	North Hollywood - Valley Village	No	ABMI	NH CPU , AHO
Los Angeles	5230 BABCOCK AVE	91607	2346013047	0.000	0.000	0.000	8.400	Shortfall of Sites	0.141	Low Residential	R1-1	Neighborhood Center *	0	0	70.778	8.400		Residential - Single Family Residence - Therapy Pool (Spa), 1	171B161 420	108	North Hollywood - Valley Village	No	ABMI	NH CPU , AHO
Los Angeles	12156 LA MAIDA ST	91607	2356008001	0.000	0.000	0.000	8.400	Shortfall of Sites	0.142	Low Residential	R1-1	Neighborhood Center	0	0	70.244	8.400		Residential - Single Family Residence, 1	168B165 424	108	North Hollywood - Valley Village	No	ABMI	NH CPU , AHO
Los Angeles	12529 KILLION ST	91607	2346007002	0.000	0.000	0.000	8.400	Shortfall of Sites	0.142	Low Residential	R1-1	Neighborhood Center	0	0	70.656	8.400		Residential - Single Family Residence, 1	174B161 451	108	North Hollywood - Valley Village	No	ABMI	NH CPU , AHO
Los Angeles	12523 KILLION ST	91607	2346007003	0.000	0.000	0.000	8.400	Shortfall of Sites	0.147	Low Residential	R1-1	Neighborhood Center	0	0	68.176	8.400		Residential - Single Family Residence - Pool, 1	174B161 452	108	North Hollywood - Valley Village	No	ABMI	NH CPU , AHO
Los Angeles	12161 BLIX ST	91607	2356036013	0.000	0.000	0.000	8.400	Shortfall of Sites	0.138	Low Residential	R1-1-RIO	Neighborhood Center	0	0	72.574	8.400		Residential - Single Family Residence - Pool, 1	168B165 585	108	North Hollywood - Valley Village	No	ABMI	NH CPU , AHO
Los Angeles	12454 CUMPSTON ST	91607	2347004001	0.000	0.000	0.000	8.400	Shortfall of Sites	0.150	Neighborhood Office Commercial	[Q]C2-1VL	Neighborhood Center	0	0	66.682	8.400		Residential - Single Family Residence, 1	174B165 1026	108	North Hollywood - Valley Village	No	ABMI	NH CPU , ADU, AHO
Los Angeles	11491 HATTERAS ST	91601	2338015018	0.000	0.000	0.000	8.400	Shortfall of Sites	0.127	Medium Residential	[Q]R3-1	Community Center (Mixed-Use)	0	0	102.421	8.400		Residential - Single Family Residence, 2	174B169 252	145	North Hollywood - Valley Village	No	ABMI	NH CPU , DB50, AHO

Jurisdiction Name	Site Address/Intersection	5 Digit ZIP Code	Assessor Parcel Number	Very Low-Income	Low-Income	Moderate-Income	Above Moderate-Income	Type of Shortfall	Parcel Size (Acres)	Current General Plan Designation	Current Zoning	Proposed General Plan (GP) Designation	Proposed Zoning	Minimum Density Allowed	Maximum Density Allowed	Total Capacity	Vacant/ Nonvacant	Description of Existing Uses	PIN	Base Density Per Acre	Community Plan Area	Rent Stabalization Ordinance	Income Category	Applicable Rezoning Program (Program informing values in Column Q listed first)
Los Angeles	6615 AGNES AVE	91606	2322009032	0.000	0.000	0.000	8.400	Shortfall of Sites	0.186	Low Residential	R1-1	Neighborhood Center	0	0	69.913	8.400		, 2	180B165 352	108	North Hollywood - Valley Village	No	ABMI	NH CPU
Los Angeles	6605 AGNES AVE	91606	2322009034	0.000	0.000	0.000	8.400	Shortfall of Sites	0.190	Low Residential	R1-1	Neighborhood Center	0	0	68.474	8.400		, 2	180B165 384	108	North Hollywood - Valley Village	No	ABMI	NH CPU
Los Angeles	11328 MAGNOLIA BLVD	91601	2353002041	0.000	0.000	0.000	8.400	Shortfall of Sites	0.063	Community Commercial	C4-1-CA	Community Commercial	0	0	158.406	8.400		Commercial - Office Building - One Story, 1	171B173 631	No Max	North Hollywood - Valley Village	No	ABMI	Orange LineTNP , ARO, AHO, TOC EXP
Los Angeles	11590 W PICO BLVD	90064	4260034024	0.000	0.000	0.000	8.400	Shortfall of Sites	0.071	General Commercial	C2-1VL	Mixed Residential	0	0	140.605	8.400		Commercial - Auto, Recreation Equipment, Construction Equipment Sales and Service - Farm and Construction Equipment Sales and Service - One Story, 1	123B153 631	54	Palms - Mar Vista - Del Rey	No	ABMI	PMVDR CPU , AHO
Los Angeles	3701 TILDEN AVE	90034	4252008016	0.000	0.000	0.000	8.400	Shortfall of Sites	0.200	Low Residential	R1-1	Medium Residential	0	0	49.884	8.400		Residential - Single Family Residence, 1	117B161 851	29	Palms - Mar Vista - Del Rey	No	ABMI	PMVDR CPU , ADU, AHO
Los Angeles	10947 VENICE BLVD	90034	4252019020	0.000	0.000	0.000	8.400	Shortfall of Sites	0.071	General Commercial	C2-1	Mixed Residential	0	0	141.449	8.400		Industrial - Warehousing, Distribution, Storage - Warehousing, Distribution, Under 10,000 SF - One Story, 1	117B161 928	54	Palms - Mar Vista - Del Rey	No	ABMI	PMVDR CPU , ARO, AHO
Los Angeles	10959 VENICE BLVD	90034	4252014018	0.000	0.000	0.000	8.400	Shortfall of Sites	0.068	General Commercial	C2-1	Mixed Residential	0	0	146.689	8.400		Residential - Single Family Residence, 1	117B161 956	54	Palms - Mar Vista - Del Rey	No	ABMI	PMVDR CPU , AHO
Los Angeles	0	0	4314003042	0.000	0.000	0.000	8.400	Shortfall of Sites	0.068	General Commercial	C2-1	Mixed Residential	0	0	146.564	8.400		Commercial - Parking Lot (Commercial Use Property) - Lots - Patron or Employee - One Story, 1	117B165 77	54	Palms - Mar Vista - Del Rey	No	ABMI	PMVDR CPU , AHO, TOC EXP
Los Angeles	4377 BAKMAN AVE	91602	2366005015	0.000	0.000	0.000	8.400	Shortfall of Sites	0.143	Neighborhood Office Commercial	R1-1-RIO	Tujunga Commercial District	0	0	69.740	8.400		Residential - Single Family Residence, 1	165B173 397	72	Sherman Oaks - Studio City - Toluca Lake - Cahuenga Pass	No	ABMI	SHR CPU , AHO
Los Angeles	4373 BAKMAN AVE	91602	2366005014	0.000	0.000	0.000	8.400	Shortfall of Sites	0.144	Neighborhood Office Commercial	R1-1-RIO	Tujunga Commercial District	0	0	69.661	8.400		Residential - Single Family Residence, 1	165B173 427	72	Sherman Oaks - Studio City - Toluca Lake - Cahuenga Pass	No	ABMI	SHR CPU , AHO
Los Angeles	4338 W PICO BLVD	90019	5082015029	0.000	0.000	0.000	8.400	Shortfall of Sites	0.161	Neighborhood Commercial	C4-1VL-O-CPIO	0	0	0	54.450	8.400		Commercial - Auto, Recreation Equipment, Construction Equipment Sales and Service - Auto Body Repair Shop - One Story, 0	129B185 1071		West Adams - Baldwin Hills - Leimert	No	ABMI	OPP C
Los Angeles	5239 WILKINSON AVE	91607	2347032017	0.000	0.000	0.000	8.400	Shortfall of Sites	0.134	Low Medium II Residential	RD1.5-1	0	0	0	99.000	8.400		Residential - Three Units (Any Combination) - 4 Stories or Less, 3	171B165 399		North Hollywood - Valley Village	Yes	ABMI	TOC EXP , R2RD
Los Angeles	5419 ENCINO AVE	91316	2257003015	4.199	4.199	0.000	0.000	Shortfall of Sites	0.754	Very Low I Residential	RA-1	Very Low Residential	0	20	66.287	8.398		Residential - Single Family Residence - Pool, 1	174B129 990	1 per lot	Encino - Tarzana	No	LI	AHO , ENC CPU, ADU
Los Angeles	23328 BURBANK BLVD	91367	2044001005	4.197	4.197	0.000	0.000	Shortfall of Sites	0.792	Very Low Residential	RA-1	Very Low Residential	0	20	66.287	8.395		Residential - Single Family Residence - Other Improvements Only, 0	174B093 377	1 per lot	Canoga Park - Winnetka - Woodland Hills - West Hills	No	LI	AHO , CPK CPU
Los Angeles	24425 CALVERT ST	91367	2032011074	4.197	4.197	0.000	0.000	Shortfall of Sites	1.517	Low Residential	RS-1	Very Low Residential	0	20	102.494	8.394		Institutional - Church - One Story, 0	177B089 851	1 per lot	Canoga Park - Winnetka - Woodland Hills - West Hills	No	LI	FBO, CPK CPU
Los Angeles	8654 FALMOUTH AVE	90293	4118010030	0.000	0.000	0.000	8.394	Shortfall of Sites	0.455	Medium Residential	R3-1	0	0	0	82.862	8.394		Residential - Five or More Units or Apartments (Any Combination) · 4 Stories or Less - Pool, 19	096B153 1006		Westchester - Playa del Rey	Yes	ABMI	DB50
Los Angeles	6349 COLFAX AVE	91606	2334006074	0.000	0.000	0.000	8.392	Shortfall of Sites	0.136	Highway Oriented Commercial	C2-1VL	Neighborhood Center	0	0	73.301	8.392		Commercial - Parking Lot (Commercial Use Property) - Lots - Patron or Employee - One Story, 0	180B169 1221	108	North Hollywood - Valley Village	No	ABMI	DB50 , NH CPU, AHO
Los Angeles	2601 PURDUE AVE	90064	4258003018	0.000	0.000	0.000	8.391	Shortfall of Sites	0.101	Low Residential	R1V2	0	0	0	99.000	8.391		Residential - Single Family Residence, 1	123B153 972		Palms - Mar Vista - Del Rey	No	ABMI	TOC EXP
Los Angeles	14111 BURBANK BLVD	91401	2245027040	4.196	4.196	0.000	0.000	Shortfall of Sites	0.126	Neighborhood Office Commercial	[Q]C1.5-1VL	0	0	20	167.036	8.391		Commercial - Store - One Story, 7	174B153 777		Van Nuys - North Sherman Oaks	No	LI	DB50
Los Angeles	14058 BURBANK BLVD	91401	2247008031	4.196	4.196	0.000	0.000	Shortfall of Sites	0.124	Neighborhood Office Commercial	[Q]C1.5-1VL	0	0	20	169.845	8.391		Commercial - Store - One Story, 7	174B153 817		Van Nuys - North Sherman Oaks	No	LI	DB50
Los Angeles	14744 MAGNOLIA BLVD	91403	2263037004	0.000	0.000	0.000	8.390	Shortfall of Sites	0.144	Medium Residential	[Q]R3-1-RIO	0	0	0	69.605	8.390		Residential - Single Family Residence, 1	171A149 22		Van Nuys - North Sherman Oaks	No	ABMI	DB50
Los Angeles	14738 MAGNOLIA BLVD	91403	2263037005	0.000	0.000	0.000	8.390	Shortfall of Sites	0.144	Medium Residential	[Q]R3-1-RIO	0	0	0	69.603	8.390		Residential - Single Family Residence, 1	171A149 23		Van Nuys - North Sherman Oaks	No	ABMI	DB50
Los Angeles	14734 MAGNOLIA BLVD	91403	2263037006	0.000	0.000	0.000	8.390	Shortfall of Sites	0.144	Medium Residential	[Q]R3-1-RIO	0	0	0	69.602	8.390		Residential - Single Family Residence, 1	171A149 24		Van Nuys - North Sherman Oaks	No	ABMI	DB50
Los Angeles	14708 MAGNOLIA BLVD	91403	2263037011	0.000	0.000	0.000	8.390	Shortfall of Sites	0.144	Medium Residential	[Q]R3-1-RIO	0	0	0	69.594	8.390		Residential - Single Family Residence, 1	171A149 29		Van Nuys - North Sherman Oaks	No	ABMI	DB50
Los Angeles	10601 ROSE AVE	90034	4314025024	0.000	0.000	0.000	8.390	Shortfall of Sites	0.114	Medium Residential	R3-1	0	0	0	87.911	8.390		Residential - Single Family Residence, 1	120B161 157		Palms - Mar Vista - Del Rey	No	ABMI	DB50
Los Angeles	5075 HIGHLAND VIEW AVE	90041	5686007002	0.000	0.000	0.000	8.390	Shortfall of Sites	0.225	Low Medium II Residential	RD1.5-1	0	0	0	44.405	8.390		Residential - Single Family Residence - Pool, 1	162A223 167		Northeast Los Angeles	No	ABMI	DB50 , ADU
Los Angeles	3235 EAGLE ROCK BLVD	90065	5457016041	0.000	0.000	0.000	8.390	Shortfall of Sites	0.119	Medium Residential	R3-1-CDO	0	0	0	84.257	8.390		Residential - Single Family Residence, 1	150B213 211		Northeast Los Angeles	No	ABMI	DB50
Los Angeles	4564 AMBROSE AVE	90027	5590006001	0.000	0.000	0.000	8.390	Shortfall of Sites	0.110	Medium Residential	R3-1XL	0	0	0	90.588	8.390		Residential - Single Family Residence, 1	150B197 216		Hollywood	No	ABMI	DB50
Los Angeles	1901 S SHENANDOAH ST	90034	4302020005	0.000	0.000	0.000	8.390	Shortfall of Sites	0.217	Low Medium II Residential	RD1.5-1	0	0	0	45.969	8.390		Residential - Single Family Residence - Pool, 1	126B169 221		West Adams - Baldwin Hills - Leimert	No	ABMI	DB50 , ADU
Los Angeles	7632 DAY ST	91042	2558035001	0.000	0.000	0.000	8.390	Shortfall of Sites	0.119	Medium Residential	R3-1	0	0	0	83.608	8.390		Residential - Single Family Residence, 1	204A197 225		Sunland - Tujunga - Lake View Terrace - Shadow Hills - East La Tuna Canyon	No	ABMI	DB50
Los Angeles	7624 DAY ST	91042	2558035003	0.000	0.000	0.000	8.390	Shortfall of Sites	0.119	Medium Residential	R3-1	0	0	0	83.625	8.390		Residential - Single Family Residence, 1	204A197 228		Sunland - Tujunga - Lake View Terrace - Shadow Hills - East La Tuna Canyon	No	ABMI	DB50
Los Angeles	1416 BEVERWIL DR	90035	4306001038	0.000	0.000	0.000	8.390	Shortfall of Sites	0.222	Medium Residential	RD1.5-1-O	0	0	0	44.914	8.390		Residential - Single Family Residence, 1	132A167 293		West Los Angeles	No	ABMI	DB50 , ADU
Los Angeles	560 HILGARD AVE	90024	4360021052	0.000	0.000	0.000	8.390	Shortfall of Sites	0.057	High Density Residential	[Q]R4-1VL	0	0	0	176.413	8.390		Institutional - Church - One Story, 1	138B153 369		Westwood	No	ABMI	DB50, FBO
Los Angeles	4373 COLFAX AVE	91604	2368001020	0.000	0.000	0.000	8.390	Shortfall of Sites	0.115	Medium Residential	R3-1-RIO	0	0	0	86.967	8.390		Residential - Single Family Residence, 1	165B169 371		Sherman Oaks - Studio City - Toluca Lake - Cahuenga Pass	No	ABMI	DB50
Los Angeles	1565 S BEVERLY DR	90035	4306014024	0.000	0.000	0.000	8.390	Shortfall of Sites	0.172	Medium Residential	[Q]R3-1VL-O	0	0	0	58.049	8.390		Residential - Single Family Residence, 1	129B165 456		West Los Angeles	No	ABMI	DB50 , ADU
Los Angeles	1571 S BEVERLY DR	90035	4306014025	0.000	0.000	0.000	8.390	Shortfall of Sites	0.172	Medium Residential	[Q]R3-1VL-O	0	0	0	58.215	8.390		Residential - Single Family Residence - Pool, 1	129B165 481		West Los Angeles	No	ABMI	DB50 , ADU
Los Angeles	737 ORO TER	90731	7458004017	0.000	0.000	0.000	8.390	Shortfall of Sites	0.218	Low Medium II Residential	RD1.5-1XL	0	0	0	45.855	8.390		Residential - Single Family Residence, 1	015B193 507		San Pedro	No	ABMI	DB50 , ADU
Los Angeles	17326 CHATSWORTH ST	91344	2733027008	0.000	0.000	0.000	8.390	Shortfall of Sites	0.117	Medium Residential	R3-1	0	0	0	85.550	8.390		Residential - Single Family Residence, 1	207B129 517		Granada Hills - Knollwood	No	ABMI	DB50
Los Angeles	10746 CAMARILLO ST	91602	2421016003	0.000	0.000	0.000	8.390	Shortfall of Sites	0.116	Medium Residential	R3-1	0	0	0	86.343	8.390		Residential - Single Family Residence, 1	168B177 559		North Hollywood - Valley Village	No	ABMI	DB50
Los Angeles	10981 WHIPPLE ST	91602	2423020022	0.000	0.000	0.000	8.390	Shortfall of Sites	0.115	Medium Residential	R3-1-RIO	0	0	0	87.210	8.390		Residential - Single Family Residence, 1	165B173 568		Sherman Oaks - Studio City - Toluca Lake - Cahuenga Pass	No	ABMI	DB50
Los Angeles	819 ORO TER	90731	7458004014	0.000	0.000	0.000	8.390	Shortfall of Sites	0.218	Low Medium II Residential	RD1.5-1XL	0	0	0	45.849	8.390		Residential - Single Family Residence, 1	015B193 598		San Pedro	No	ABMI	DB50 , ADU
Los Angeles	3039 CARLYLE ST	90065	5456012006	0.000	0.000	0.000	8.390	Shortfall of Sites	0.273	Low Medium II Residential	RD2-1	0	0	0	36.546	8.390		Residential - Single Family Residence, 1	150B213 663		Northeast Los Angeles	No	ABMI	DB50 , ADU
Los Angeles	10716 LAWLER ST	90034	4254026023	0.000	0.000	0.000	8.390	Shortfall of Sites	0.113	Medium Residential	R3-1	0	0	0	88.481	8.390		Residential - Single Family Residence, 1	120B161 694		Palms - Mar Vista - Del Rey	No	ABMI	DB50
Los Angeles	12315 ROCHESTER AVE	90025	4267033022	0.000	0.000	0.000	8.390	Shortfall of Sites	0.117	Medium Residential	[Q]R3-1	0	0	0	85.632	8.390		Residential - Single Family Residence, 1	126B145 746		West Los Angeles	No	ABMI	DB50
Los Angeles	10920 HARTSOOK ST	91601	2419002008	0.000	0.000	0.000	8.390	Shortfall of Sites	0.170	Medium Residential	[Q]R3-1	0	0	0	58.599	8.390		Residential - Single Family Residence, 1	171B173 833		North Hollywood - Valley Village	No	ABMI	DB50 , ADU
Los Angeles	1620 S BUNDY DR	90025	4259003037	0.000	0.000	0.000	8.390	Shortfall of Sites	0.121	Medium Residential	[Q]R3-1	0	0	0	82.740	8.390		Residential - Single Family Residence, 1	126B145 958		West Los Angeles	No	ABMI	DB50
Los Angeles	10836 PALMS BLVD	90034	4252037027	0.000	0.000	0.000	8.390	Shortfall of Sites	0.112	Medium Residential	R3-1	0	0	0	89.189	8.390		Residential - Single Family Residence, 1	120B161 1068		Palms - Mar Vista - Del Rey	No	ABMI	DB50
Los Angeles	3757 S SEPULVEDA BLVD	90034	4252001011	0.000	0.000	0.000	8.390	Shortfall of Sites	0.118	Medium Residential	R3-1	0	0	0	84.503	8.390		Residential - Single Family Residence, 1	117B161 1108		Palms - Mar Vista - Del Rey	No	ABMI	DB50
Los Angeles	747 SEWARD ST	90038	5533037002	0.000	0.000	0.000	8.390	Shortfall of Sites	0.151	Commercial Manufacturing	CM-1VL	0	0	0	66.169	8.390		Commercial - Office Building - One Story, 1	141B185 321		Hollywood	No	ABMI	DB50 , ARO, ADU, OPP C
Los Angeles	4388 TUJUNGA AVE	91604	2366005001	0.000	0.000	0.000	8.390	Shortfall of Sites	0.110	Neighborhood Office Commercial	[Q]C2-1XL-RIO	Tujunga Commercial District	0	0	72.810	8.390		Commercial - Service Station - Full Service - No Additional Services, 1	165B173 342	72	Sherman Oaks - Studio City - Toluca Lake - Cahuenga Pass	No	ABMI	DB50 , SHR CPU, OPP C, AHO
Los Angeles	1824 S ROBERTSON BLVD	90035	4303006003	0.000	0.000	0.000	8.390	Shortfall of Sites	0.115	Neighborhood Commercial	C2-1VL-CPIO	0	0	0	87.034	8.390		Industrial - Light Manufacturing - One Story, 1	129B169 1412		West Adams - Baldwin Hills - Leimert	No	ABMI	DB50 , ARO, OPP C
Los Angeles	10635 CAMARILLO ST	91602	2421006014	0.000	0.000	0.000	8.390	Shortfall of Sites	0.378	Low Medium I Residential	R2-1	0	0	0	26.438	8.390		Residential - Single Family Residence, 1	168B177 492		North Hollywood - Valley Village	No	ABMI	DB50 , ADU, OPP RC2
Los Angeles	5119 WHITSETT AVE	91607	2357006007	0.000	0.000	0.000	8.390	Shortfall of Sites	0.224	Low Medium II Residential	RD1.5-1	0	0	0	44.640	8.390		Residential - Single Family Residence, 1	171B165 730		North Hollywood - Valley Village	No	ABMI	DB50 , ADU, OPP RC2
Los Angeles	12628 S FIGUEROA ST	90061	6132019005	0.000	0.000	0.000	8.388	Shortfall of Sites	0.195	Medium Residential	R3-1-O	0	0	0	85.577	8.388		Residential - Four Units (Any Combination) - 4 Stories or Less, 4	081B201 209		Harbor Gateway	Yes	ABMI	DB50
Los Angeles	850 W 129TH ST	90247	6117023004	0.000	0.000	0.000	8.388	Shortfall of Sites	0.198	Medium Residential	R3-1-O	0	0	0	84.084	8.388		Residential - Four Units (Any Combination) - 4 Stories or Less, 4	081B197 396		Harbor Gateway	Yes	ABMI	DB50
Los Angeles	8415 GLENOAKS BLVD	91352	2404019008	0.000	0.000	0.000	8.388	Shortfall of Sites	0.191	Medium Residential	R3-1-CUGU	0	0	0	87.185	8.388		Residential - Four Units (Any Combination) - 4 Stories or Less, 4	192B177 452		Sun Valley - La Tuna Canyon	Yes	ABMI	DB50

Jurisdiction Name	Site Address/Intersection	5 Digit ZIP Code	Assessor Parcel Number	Very Low-Income	Low-Income	Moderate-Income	Above Moderate-Income	Type of Shortfall	Parcel Size (Acres)	Current General Plan Designation	Current Zoning	Proposed General Plan (GP) Designation	Proposed Zoning	Minimum Density Allowed	Maximum Density Allowed	Total Capacity	Vacant/ Nonvacant	Description of Existing Uses	PIN	Base Density Per Acre	Community Plan Area	Rent Stabalization Ordinance	Income Category	Applicable Rezoning Program (Program informing values in Column Q listed first)
Los Angeles	10708 OXNARD ST	91606	2415013003	0.000	0.000	0.000	8.388	Shortfall of Sites	0.197	Medium Residential	R3-1	0	0	0	84.719	8.388		Residential - Four Units (Any Combination) - 4 Stories or Less, 4	177B177 602		North Hollywood - Valley Village	Yes	ABMI	DB50
Los Angeles	6055 HAZELHURST PL	91606	2334014053	0.000	0.000	0.000	8.388	Shortfall of Sites	0.192	Medium Residential	R3-1	0	0	0	86.790	8.388		Residential - Four Units (Any Combination) - 4 Stories or Less, 4	177B169 644		North Hollywood - Valley Village	Yes	ABMI	DB50
Los Angeles	5913 LAUREL CANYON BLVD	91607	2340006017	0.000	0.000	0.000	8.388	Shortfall of Sites	0.191	Medium Residential	R3-1	0	0	0	87.106	8.388		Residential - Four Units (Any Combination) - 4 Stories or Less, 4	177B165 1006		North Hollywood - Valley Village	Yes	ABMI	DB50
Los Angeles	2750 HOSTETTER ST	90023	5170019901	4.193	4.193	0.000	0.000	Shortfall of Sites	0.228	Regional Center Commercial	C2-1-CUGU	0	0	20	70.588	8.385		Miscellaneous - Government Owned Property - Public School - Elementary School, 0	120A221 9		Boyle Heights	No	LI	MURC
Los Angeles	2750 HOSTETTER ST	90023	5170019901	4.193	4.193	0.000	0.000	Shortfall of Sites	0.228	Regional Center Commercial	C2-1-CUGU	0	0	20	70.588	8.385		Miscellaneous - Government Owned Property - Public School - Elementary School, 0	120A221 11		Boyle Heights	No	LI	MURC
Los Angeles	2750 HOSTETTER ST	90023	5170019901	4.193	4.193	0.000	0.000	Shortfall of Sites	0.228	Regional Center Commercial	C2-1-CUGU	0	0	20	70.588	8.385		Miscellaneous - Government Owned Property - Public School - Elementary School, 0	120A221 14		Boyle Heights	No	LI	MURC
Los Angeles	2750 HOSTETTER ST	90023	5170019901	4.193	4.193	0.000	0.000	Shortfall of Sites	0.228	Regional Center Commercial	C2-1-CUGU	0	0	20	70.588	8.385		Miscellaneous - Government Owned Property - Public School - Elementary School, 0	120A221 17		Boyle Heights	No	LI	MURC
Los Angeles	2750 HOSTETTER ST	90023	5170019901	4.193	4.193	0.000	0.000	Shortfall of Sites	0.228	Regional Center Commercial	C2-1-CUGU	0	0	20	70.588	8.385		Miscellaneous - Government Owned Property - Public School - Elementary School, 0	120A221 20		Boyle Heights	No	LI	MURC
Los Angeles	2750 HOSTETTER ST	90023	5170019901	4.193	4.193	0.000	0.000	Shortfall of Sites	0.228	Regional Center Commercial	C2-1-CUGU	0	0	20	70.589	8.385		Miscellaneous - Government Owned Property - Public School - Elementary School, 0	120A221 23		Boyle Heights	No	LI	MURC
Los Angeles	2750 HOSTETTER ST	90023	5170019901	4.193	4.193	0.000	0.000	Shortfall of Sites	0.228	Regional Center Commercial	C2-1-CUGU	0	0	20	70.588	8.385		Miscellaneous - Government Owned Property - Public School - Elementary School, 0	120A221 24		Boyle Heights	No	LI	MURC
Los Angeles	2750 HOSTETTER ST	90023	5170019901	4.193	4.193	0.000	0.000	Shortfall of Sites	0.228	Highway Oriented and Limited Commercial	C2-1-CUGU	0	0	20	70.588	8.385		Miscellaneous - Government Owned Property - Public School - Elementary School, 0	120A221 27		Boyle Heights	No	LI	MURC
Los Angeles	2750 HOSTETTER ST	90023	5170019901	4.193	4.193	0.000	0.000	Shortfall of Sites	0.228	Highway Oriented and Limited Commercial	C2-1-CUGU	0	0	20	70.589	8.385		Miscellaneous - Government Owned Property - Public School - Elementary School, 0	120A221 28		Boyle Heights	No	LI	MURC
Los Angeles	1230 W 3RD ST	90017	5152014909	0.419	0.419	0.000	7.547	Shortfall of Sites	0.185	Regional Center Commercial	CW	0	0	20	86.967	8.385		Commercial - Professional Building - Medical Dental Building - One Story, 0	132A209 97		Westlake	No	VLI, LI, ABMI	MURC , ARO
Los Angeles	1230 W 3RD ST	90017	5152014909	0.419	0.419	0.000	7.547	Shortfall of Sites	0.185	Regional Center Commercial	CW	0	0	20	86.993	8.385		Commercial - Professional Building - Medical Dental Building - One Story, 0	132A209 100		Westlake	No	VLI, LI, ABMI	MURC , ARO
Los Angeles	0	0	5152014908	0.419	0.419	0.000	7.547	Shortfall of Sites	0.185	Regional Center Commercial	CW	0	0	20	87.020	8.385		Commercial - Parking Lot (Commercial Use Property) - Lots - Patron or Employee - One Story, 0	132A209 104		Westlake	No	VLI, LI, ABMI	MURC
Los Angeles	0	0	5152014908	0.419	0.419	0.000	7.547	Shortfall of Sites	0.185	Regional Center Commercial	CW	0	0	20	87.045	8.385		Commercial - Parking Lot (Commercial Use Property) - Lots - Patron or Employee - One Story, 0	132A209 106		Westlake	No	VLI, LI, ABMI	MURC
Los Angeles	686 S VERMONT AVE	90005	5077010902	0.419	0.419	0.000	7.547	Shortfall of Sites	0.188	Regional Center Commercial	C2-2	0	0	20	85.659	8.385		Commercial - Parking Lot (Commercial Use Property) - Lots - Patron or Employee - One Story, 0	132B197 126		Wilshire	No	VLI, LI, ABMI	MURC
Los Angeles	686 S VERMONT AVE	90005	5077010902	0.419	0.419	0.000	7.547	Shortfall of Sites	0.188	Regional Center Commercial	C2-2	0	0	20	85.659	8.385		Commercial - Parking Lot (Commercial Use Property) - Lots - Patron or Employee - One Story, 0	132B197 136		Wilshire	No	VLI, LI, ABMI	MURC
Los Angeles	686 S VERMONT AVE	90005	5077010902	0.419	0.419	0.000	7.547	Shortfall of Sites	0.188	Regional Center Commercial	C2-2	0	0	20	85.661	8.385		Commercial - Parking Lot (Commercial Use Property) - Lots - Patron or Employee - One Story, 0	132B197 152		Wilshire	No	VLI, LI, ABMI	MURC
Los Angeles	611 S CATALINA ST	90005	5502028017	0.419	0.419	0.000	7.547	Shortfall of Sites	0.187	Regional Center Commercial	C2-2	0	0	20	86.380	8.385		Commercial - Office Building - One Story, 0	135B197 1050		Wilshire	No	VLI, LI, ABMI	MURC , ARO
Los Angeles	611 S CATALINA ST	90005	5502028017	0.419	0.419	0.000	7.547	Shortfall of Sites	0.187	Regional Center Commercial	C2-2	0	0	20	86.314	8.385		Commercial - Office Building - One Story, 0	135B197 1077		Wilshire	No	VLI, LI, ABMI	MURC , ARO
Los Angeles	621 S CATALINA ST	90005	5502028021	0.419	0.419	0.000	7.547	Shortfall of Sites	0.187	Regional Center Commercial	(T)(Q)C2-2	0	0	20	86.248	8.385		Commercial - Parking Lot (Commercial Use Property) - Lots - Patron or Employee - One Story, 0	135B197 1100		Wilshire	No	VLI, LI, ABMI	MURC
Los Angeles	621 S CATALINA ST	90005	5502028021	0.419	0.419	0.000	7.547	Shortfall of Sites	0.187	Regional Center Commercial	(T)(Q)C2-2	0	0	20	86.182	8.385		Commercial - Parking Lot (Commercial Use Property) - Lots - Patron or Employee - One Story, 0	135B197 1124		Wilshire	No	VLI, LI, ABMI	MURC
Los Angeles	621 S CATALINA ST	90005	5502028021	0.419	0.419	0.000	7.547	Shortfall of Sites	0.187	Regional Center Commercial	(T)(Q)C2-2	0	0	20	86.116	8.385		Commercial - Parking Lot (Commercial Use Property) - Lots - Patron or Employee - One Story, 0	135B197 1148		Wilshire	No	VLI, LI, ABMI	MURC
Los Angeles	0	0	2423034006	0.000	0.000	0.000	8.383	Shortfall of Sites	0.088	Low Residential	R1-1-RIO	Low Residential	0	0	99.000	8.383	Vacant	Residential - Single Family Residence - Vacant Land, 0	162B177 213	1 per lot	Sherman Oaks - Studio City - Toluca Lake - Cahuenga Pass	No	ABMI	TOC EXP , SHR CPU, AHO
Los Angeles	503 N LARCHMONT BLVD	90004	5523016020	0.000	0.000	0.000	8.380	Shortfall of Sites	0.160	Neighborhood Office Commercial	[Q]C2-1VL	0	0	0	54.450	8.380		Commercial - Bank, Savings and Loan - One Story, 0	141B189 1137		Wilshire	No	ABMI	OPP C
Los Angeles	4614 VENICE BLVD	90019	5071017026	0.000	0.000	0.000	8.378	Shortfall of Sites	0.084	Low Medium II Residential	RD1.5-1-O	0	0	0	113.635	8.378		Residential - Four Units (Any Combination) - 4 Stories or Less, 0	129B185 1162		West Adams - Baldwin Hills - Leimert	Yes	ABMI	OPP RC , R2RD
Los Angeles	589 N LARCHMONT BLVD	90004	5523016040	0.000	0.000	0.000	8.377	Shortfall of Sites	0.160	Neighborhood Office Commercial	[Q]C2-1VL	0	0	0	54.450	8.377		Commercial - Office Building - One Story, 0	141B189 673		Wilshire	No	ABMI	OPP C , ARO
Los Angeles	1776 VISTA DEL MAR ST	90028	5546031028	0.000	0.000	0.000	8.376	Shortfall of Sites	0.088	Medium Residential	[Q]R3-1XL	Low Medium II Residential, Medium Residential	VARIOUS, WITH CPIO	0	99.000	8.376	Vacant	Residential - Single Family Residence - Vacant Land, 0	150A189 313		Hollywood	No	ABMI	TOC EXP , HWD CPU, AHO
Los Angeles	5228 TOPANGA CANYON BLVD	91364	2169004007	0.000	0.000	0.000	8.376	Shortfall of Sites	0.077	Low Medium I Residential	R2-1	Low Medium Residential	[HB2-G1-5] [CX2-FA] [CPIO-O]	0	113.635	8.376		Residential - Single Family Residence, 0	171B101 623	10	Canoga Park - Winnetka - Woodland Hills - West Hills	No	ABMI	OPP RC , CPK CPU, R2RD, AHO
Los Angeles	17000 BURBANK BLVD	91316	2255026011	0.000	0.000	0.000	8.376	Shortfall of Sites	0.817	Medium Residential	R3-1-RIO	Medium Neighborhood Residential	0	0	72.189	8.376		Residential - Five or More Units or Apartments (Any Combination) · 4 Stories or Less - Pool, 43	174B133 645	43	Encino - Tarzana	Yes	ABMI	DB50 , ENC CPU, AHO
Los Angeles	9200 RESEDA BLVD	91324	2764012011	4.187	4.187	0.000	0.000	Shortfall of Sites	0.884	Community Commercial	QP-1VL, QC4-1VL	0	0	20	94.696	8.375		Commercial - Restaurant, Cocktail Lounge - Restaurant, Cocktail Lounge, Tavern - One Story, 0	198B125 239		Northridge	No	LI	P
Los Angeles	680 S BURLINGTON AVE	90057	5142011012	0.000	0.000	0.000	8.370	Shortfall of Sites	0.165	Community Commercial	R4-2	0	0	0	70.260	8.370		Residential - Five or More Units or Apartments (Any Combination) · 4 Stories or Less - Pool, 0	132A205 227		Westlake	Yes	ABMI	MURC
Los Angeles	750 GARLAND AVE	90017	5143006014	0.000	0.000	0.000	8.370	Shortfall of Sites	0.180	Regional Center Commercial	CW	0	0	0	64.723	8.370		Residential - Five or More Units or Apartments (Any Combination) · 4 Stories or Less, 0	130-5A207 265		Westlake	Yes	ABMI	MURC
Los Angeles	750 GARLAND AVE	90017	5143006014	0.000	0.000	0.000	8.370	Shortfall of Sites	0.180	Regional Center Commercial	CW	0	0	0	64.507	8.370		Residential - Five or More Units or Apartments (Any Combination) · 4 Stories or Less, 0	130-5A207 280		Westlake	Yes	ABMI	MURC
Los Angeles	721 E 12TH ST	90021	5132012106	0.419	0.419	0.000	7.533	Shortfall of Sites	0.120	Light Manufacturing	M2-2D	Markets	[DM1-MK1-5] [IX3-FA]	20	308.973	8.370		Commercial - Store - Three Stories, 11	124-5A211 307	No Max	Central City	No	VLI, LI, ABMI	DT CPU
Los Angeles	21915 ROSCOE BLVD	91304	2779037025	4.184	4.184	0.000	0.000	Shortfall of Sites	0.884	Neighborhood Office Commercial	C2-1L, P-1L	0	0	20	94.696	8.367		Commercial - Restaurant, Cocktail Lounge - Restaurant, Cocktail Lounge, Tavern - One Story, 0	192B101 561		Chatsworth - Porter Ranch	No	LI	P
Los Angeles	1770 BLAKE AVE	90031	5442006023	4.183	4.183	0.000	0.000	Shortfall of Sites	0.228	Commercial Manufacturing	[Q]CM-1XL-RIO	0	0	20	70.406	8.365		Industrial - Warehousing, Distribution, Storage - Public Storage - Mini Warehouse - One Story, 0	147A213 199		Silver Lake - Echo Park - Elysian Valley	No	LI	ARO , DB50
Los Angeles	1770 BLAKE AVE	90031	5442006023	4.183	4.183	0.000	0.000	Shortfall of Sites	0.062	Commercial Manufacturing	[Q]CM-1XL-RIO	0	0	20	261.255	8.365		Industrial - Warehousing, Distribution, Storage - Public Storage - Mini Warehouse - One Story, 0	147A213 206		Silver Lake - Echo Park - Elysian Valley	No	LI	ARO
Los Angeles	1770 BLAKE AVE	90031	5442006023	4.183	4.183	0.000	0.000	Shortfall of Sites	0.082	Commercial Manufacturing	[Q]CM-1XL-RIO	0	0	20	196.458	8.365		Industrial - Warehousing, Distribution, Storage - Public Storage - Mini Warehouse - One Story, 0	147A213 207		Silver Lake - Echo Park - Elysian Valley	No	LI	ARO
Los Angeles	1770 BLAKE AVE	90031	5442006023	4.183	4.183	0.000	0.000	Shortfall of Sites	0.163	Commercial Manufacturing	[Q]CM-1XL-RIO	0	0	20	98.906	8.365		Industrial - Warehousing, Distribution, Storage - Public Storage - Mini Warehouse - One Story, 0	147A213 209		Silver Lake - Echo Park - Elysian Valley	No	LI	ARO , DB50
Los Angeles	1770 BLAKE AVE	90031	5442006023	4.183	4.183	0.000	0.000	Shortfall of Sites	0.074	Commercial Manufacturing	[Q]CM-1XL-RIO	0	0	20	218.322	8.365		Industrial - Warehousing, Distribution, Storage - Public Storage - Mini Warehouse - One Story, 0	147A213 212		Silver Lake - Echo Park - Elysian Valley	No	LI	ARO
Los Angeles	1770 BLAKE AVE	90031	5442006023	4.183	4.183	0.000	0.000	Shortfall of Sites	0.138	Commercial Manufacturing	[Q]CM-1XL-RIO	0	0	20	116.470	8.365		Industrial - Warehousing, Distribution, Storage - Public Storage - Mini Warehouse - One Story, 0	147A213 213		Silver Lake - Echo Park - Elysian Valley	No	LI	ARO , DB50
Los Angeles	1770 BLAKE AVE	90031	5442006023	4.183	4.183	0.000	0.000	Shortfall of Sites	0.103	Commercial Manufacturing	[Q]CM-1XL-RIO	0	0	20	155.848	8.365		Industrial - Warehousing, Distribution, Storage - Public Storage - Mini Warehouse - One Story, 0	147A213 214		Silver Lake - Echo Park - Elysian Valley	No	LI	ARO
Los Angeles	1770 BLAKE AVE	90031	5442006023	4.183	4.183	0.000	0.000	Shortfall of Sites	0.154	Commercial Manufacturing	[Q]CM-1XL-RIO	0	0	20	104.740	8.365		Industrial - Warehousing, Distribution, Storage - Public Storage - Mini Warehouse - One Story, 0	147A213 216		Silver Lake - Echo Park - Elysian Valley	No	LI	ARO , DB50
Los Angeles	1770 BLAKE AVE	90031	5442006023	4.183	4.183	0.000	0.000	Shortfall of Sites	0.239	Commercial Manufacturing	[Q]CM-1XL-RIO	0	0	20	67.283	8.365		Industrial - Warehousing, Distribution, Storage - Public Storage - Mini Warehouse - One Story, 0	147A213 217		Silver Lake - Echo Park - Elysian Valley	No	LI	ARO , DB50
Los Angeles	1770 BLAKE AVE	90031	5442006023	4.183	4.183	0.000	0.000	Shortfall of Sites	0.074	Commercial Manufacturing	[Q]CM-1XL-RIO	0	0	20	218.869	8.365		Industrial - Warehousing, Distribution, Storage - Public Storage - Mini Warehouse - One Story, 0	147A213 219		Silver Lake - Echo Park - Elysian Valley	No	LI	ARO

Jurisdiction Name	Site Address/Intersection	5 Digit ZIP Code	Assessor Parcel Number	Very Low-Income	Low-Income	Moderate-Income	Above Moderate-Income	Type of Shortfall	Parcel Size (Acres)	Current General Plan Designation	Current Zoning	Proposed General Plan (GP) Designation	Proposed Zoning	Minimum Density Allowed	Maximum Density Allowed	Total Capacity	Vacant/ Nonvacant	Description of Existing Uses	PIN	Base Density Per Acre	Community Plan Area	Rent Stabalization Ordinance	Income Category	Applicable Rezoning Program (Program informing values in Column Q listed first)
Los Angeles	1770 BLAKE AVE	90031	5442006023	4.183	4.183	0.000	0.000	Shortfall of Sites	0.187	Commercial Manufacturing	[Q]CM-1XL-RIO	0	0	20	86.229	8.365		Industrial - Warehousing, Distribution, Storage - Public Storage - Mini Warehouse - One Story, 0	147A213 222		Silver Lake - Echo Park - Elysian Valley	No	LI	ARO , DB50
Los Angeles	1770 BLAKE AVE	90031	5442006023	4.183	4.183	0.000	0.000	Shortfall of Sites	0.023	Commercial Manufacturing	[Q]CM-1XL-RIO	0	0	20	706.747	8.365		Industrial - Warehousing, Distribution, Storage - Public Storage - Mini Warehouse - One Story, 0	147A213 229		Silver Lake - Echo Park - Elysian Valley	No	LI	ARO
Los Angeles	1770 BLAKE AVE	90031	5442006023	4.183	4.183	0.000	0.000	Shortfall of Sites	0.042	Commercial Manufacturing	[Q]CM-1XL-RIO	0	0	20	380.088	8.365		Industrial - Warehousing, Distribution, Storage - Public Storage - Mini Warehouse - One Story, 0	147A213 244		Silver Lake - Echo Park - Elysian Valley	No	LI	ARO
Los Angeles	1770 BLAKE AVE	90031	5442006023	4.183	4.183	0.000	0.000	Shortfall of Sites	0.003	Commercial Manufacturing	[Q]CM-1XL-RIO	0	0	20	5853.493	8.365		Industrial - Warehousing, Distribution, Storage - Public Storage - Mini Warehouse - One Story, 0	147A213 266		Silver Lake - Echo Park - Elysian Valley	No	LI	ARO
Los Angeles	500 W 7TH ST	90014	5144012055	0.418	0.418	0.000	7.524	Shortfall of Sites	0.024	Regional Center Commercial	C2-4D	Transit Core	[HB5-SH1-5] [CX4-FA] [CPIO]	20	656.440	8.360		Commercial - Store Combination - Store and Residential Combination - One Story, 0	129A209 255	No Max	Central City	No	VLI, LI, ABMI	ARO , DT CPU
Los Angeles	500 W 7TH ST	90014	5144012055	0.418	0.418	0.000	7.524	Shortfall of Sites	0.014	Regional Center Commercial	C2-4D	Transit Core	[HB5-SH1-5] [CX3-FA] [CPIO]	20	1176.318	8.360		Commercial - Store Combination - Store and Residential Combination - One Story, 0	129A209 256	No Max	Central City	No	VLI, LI, ABMI	ARO , DT CPU
Los Angeles	6063 SELMA AVE	90028	5545007038	0.000	0.000	0.000	8.360	Shortfall of Sites	0.115	High Medium Residential	[Q]R4-1VL	High Medium Residential	[Q]R4-1VL-CPIO	0	104.545	8.360		Residential - Double, Duplex, or Two Units - 4 Stories or Less, 2	148-5A189 292	72	Hollywood	Yes	ABMI	HWD CPU , AHO, TOC EXP
Los Angeles	6071 SELMA AVE	90028	5545007036	0.000	0.000	0.000	8.360	Shortfall of Sites	0.115	High Medium Residential	[Q]R4-1VL	High Medium Residential	[Q]R4-1VL-CPIO	0	104.545	8.360		Residential - Double, Duplex, or Two Units - 4 Stories or Less, 2	148-5A189 294	72	Hollywood	Yes	ABMI	HWD CPU , AHO, TOC EXP
Los Angeles	5724 SEPULVEDA BLVD	91411	2243004020	0.000	0.000	0.000	8.360	Shortfall of Sites	0.321	Medium Residential	R3-1-RIO	Neighborhood Commercial	0	0	152.441	8.360		Residential - Five or More Units or Apartments (Any Combination) · 4 Stories or Less, 24	174B145 245	No Max	Van Nuys - North Sherman Oaks	Yes	ABMI	Orange LineTNP , AHO
Los Angeles	5534 BONNER AVE	91601	2350005049	0.000	0.000	0.000	8.360	Shortfall of Sites	0.167	High Medium Residential	R4-1L	High Medium	0	0	174.133	8.360		Residential - Five or More Units or Apartments (Any Combination) · 4 Stories or Less, 8	174B173 1133	No Max	North Hollywood - Valley Village	Yes	ABMI	Orange LineTNP , AHO
Los Angeles	5529 BONNER AVE	91601	2350005010	0.000	0.000	0.000	8.360	Shortfall of Sites	0.166	High Medium Residential	R4-1L	High Medium	0	0	174.241	8.360		Residential - Five or More Units or Apartments (Any Combination) · 4 Stories or Less, 8	174B173 1155	No Max	North Hollywood - Valley Village	Yes	ABMI	Orange LineTNP , AHO
Los Angeles	5530 BONNER AVE	91601	2350005048	0.000	0.000	0.000	8.360	Shortfall of Sites	0.167	High Medium Residential	R4-1L	High Medium	0	0	174.125	8.360		Residential - Five or More Units or Apartments (Any Combination) · 4 Stories or Less, 8	174B173 1156	No Max	North Hollywood - Valley Village	Yes	ABMI	Orange LineTNP , AHO
Los Angeles	5529 ELMER AVE	91601	2350008045	0.000	0.000	0.000	8.360	Shortfall of Sites	0.167	High Medium Residential	R4-1L	High Medium	0	0	174.149	8.360		Residential - Five or More Units or Apartments (Any Combination) · 4 Stories or Less, 8	174B173 1159	No Max	North Hollywood - Valley Village	Yes	ABMI	Orange LineTNP , AHO
Los Angeles	5519 BONNER AVE	91601	2350005012	0.000	0.000	0.000	8.360	Shortfall of Sites	0.166	High Medium Residential	R4-1L	High Medium	0	0	174.254	8.360		Residential - Five or More Units or Apartments (Any Combination) · 4 Stories or Less, 8	174B173 1192	No Max	North Hollywood - Valley Village	Yes	ABMI	Orange LineTNP , AHO
Los Angeles	5509 KLUMP AVE	91601	2350006029	0.000	0.000	0.000	8.360	Shortfall of Sites	0.166	High Medium Residential	R4-1L	High Medium	0	0	174.188	8.360		Residential - Five or More Units or Apartments (Any Combination) · 4 Stories or Less, 8	174B173 1257	No Max	North Hollywood - Valley Village	Yes	ABMI	Orange LineTNP , AHO
Los Angeles	5746 CAMELLIA AVE	91601	2338023006	0.000	0.000	0.000	8.360	Shortfall of Sites	0.258	Medium Residential	R3-1	Medium	0	0	112.460	8.360		Residential - Five or More Units or Apartments (Any Combination) · 4 Stories or Less, 8	174B169 364	54	North Hollywood - Valley Village	Yes	ABMI	Orange LineTNP , DB50, AHO
Los Angeles	22829 OXNARD ST	91367	2039016005	0.418	0.418	0.000	7.524	Shortfall of Sites	0.751	Very Low Residential	RA-1	Very Low Residential	[MB4-G1-5] [IX4-FA] [CPIO]	20	66.287	8.360		Residential - Single Family Residence - Guesthouse, 1	177B097 470	1 per lot	Canoga Park - Winnetka - Woodland Hills - West Hills	No	VLI, LI, ABMI	AHO , CPK CPU, ADU
Los Angeles	5055 AMESTOY AVE	91316	2258011020	4.179	4.179	0.000	0.000	Shortfall of Sites	0.657	Very Low I Residential	RA-1	Very Low Residential	0	20	66.287	8.359		Residential - Single Family Residence - Pool, 0	171B133 644	1 per lot	Encino - Tarzana	No	LI	AHO , ENC CPU, ADU
Los Angeles	11003 EXPOSITION BLVD	90064	4256006013	0.000	0.000	0.000	8.349	Shortfall of Sites	0.100	Medium Residential	R2-1-O	0	0	0	99.000	8.349		Residential - Single Family Residence, 1	123B157 170		West Los Angeles	No	ABMI	TOC EXP , R2RD
Los Angeles	10230 INDEPENDENCE AVE	91311	2747001050	4.173	4.173	0.000	0.000	Shortfall of Sites	1.379	Low Medium II Residential	(Q)RD1.5-1	0	0	20	44.263	8.346		Residential - Five or More Units or Apartments (Any Combination) · 4 Stories or Less - Pool, 36	204B109 220		Chatsworth - Porter Ranch	No	LI	DB50
Los Angeles	945 LAKME AVE	90744	7423010022	0.000	0.000	0.000	8.346	Shortfall of Sites	0.178	Low Medium I Residential	[Q]R3-1XL-O-CUGU	0	0	0	87.309	8.346		Residential - Double, Duplex, or Two Units - 4 Stories or Less, 2	033B209 1060		Wilmington - Harbor City	No	ABMI	DB50
Los Angeles	3331 OAKHURST AVE	90034	4311016007	0.000	0.000	0.000	8.345	Shortfall of Sites	0.100	Low Residential	R1V2	0	0	0	99.000	8.345		Residential - Single Family Residence, 1	123B165 1112		West Los Angeles	No	ABMI	TOC EXP
Los Angeles	3325 OAKHURST AVE	90034	4311016006	0.000	0.000	0.000	8.345	Shortfall of Sites	0.100	Low Residential	R1V2	0	0	0	99.000	8.345		Residential - Single Family Residence, 1	123B165 1093		West Los Angeles	No	ABMI	TOC EXP
Los Angeles	3351 OAKHURST AVE	90034	4311016012	0.000	0.000	0.000	8.345	Shortfall of Sites	0.100	Low Residential	R1V2	0	0	0	99.000	8.345		Residential - Single Family Residence, 1	123B165 1211		West Los Angeles	No	ABMI	TOC EXP
Los Angeles	3349 OAKHURST AVE	90034	4311016011	0.000	0.000	0.000	8.345	Shortfall of Sites	0.100	Low Residential	R1V2	0	0	0	99.000	8.345		Residential - Single Family Residence, 1	123B165 1192		West Los Angeles	No	ABMI	TOC EXP
Los Angeles	3339 OAKHURST AVE	90034	4311016009	0.000	0.000	0.000	8.345	Shortfall of Sites	0.100	Low Residential	R1V2	0	0	0	99.000	8.345		Residential - Single Family Residence, 1	123B165 1157		West Los Angeles	No	ABMI	TOC EXP
Los Angeles	7259 KELVIN AVE	91306	2113013032	0.000	0.000	0.000	8.342	Shortfall of Sites	0.817	Medium Residential	R3-1	Medium Residential	0	0	72.229	8.342		Residential - Five or More Units or Apartments (Any Combination) · 4 Stories or Less - Pool, 39	186B109 964	43	Canoga Park - Winnetka - Woodland Hills - West Hills	Yes	ABMI	DB50 , CPK CPU
Los Angeles	7243 KELVIN AVE	91306	2113013033	0.000	0.000	0.000	8.342	Shortfall of Sites	0.817	Medium Residential	R3-1	Medium Residential	[MB4-G1-5] [IX1-FA] [CPIO]	0	72.229	8.342		Residential - Five or More Units or Apartments (Any Combination) · 4 Stories or Less - Pool, 39	186B109 1001	43	Canoga Park - Winnetka - Woodland Hills - West Hills	Yes	ABMI	DB50 , CPK CPU
Los Angeles	7233 KELVIN AVE	91306	2113013034	0.000	0.000	0.000	8.342	Shortfall of Sites	0.817	Medium Residential	R3-1	Medium Residential	0	0	72.235	8.342		Residential - Five or More Units or Apartments (Any Combination) · 4 Stories or Less - Pool, 39	186B109 1028	43	Canoga Park - Winnetka - Woodland Hills - West Hills	Yes	ABMI	DB50 , CPK CPU
Los Angeles	8139 NAYLOR AVE	90045	4107002044	0.000	0.000	0.000	8.341	Shortfall of Sites	0.092	Low Residential	R1-1	0	0	0	113.635	8.341		Residential - Single Family Residence, 0	099B165 1261		Westchester - Playa del Rey	No	ABMI	OPP RC
Los Angeles	18140 DEVONSHIRE ST	91325	2731020922	0.000	0.000	0.000	8.336	Shortfall of Sites	0.076	Low Medium I Residential	(Q)RD4-1	0	0	0	113.635	8.336		Miscellaneous - Government Owned Property, 0	204B125 276		Northridge	No	ABMI	OPP RC , R2RD
Los Angeles	18634 ROSCOE BLVD	91324	2103005003	0.000	0.000	0.000	8.333	Shortfall of Sites	1.062	Low Residential	RA-1	Low Residential	0	0	66.287	8.333		Residential - Double, Duplex, or Two Units - 4 Stories or Less, 2	192B121 812	1 per lot	Reseda - West Van Nuys	Yes	ABMI	AHO , RES CPU
Los Angeles	4743 COLUMBUS AVE	91403	2264005020	0.000	0.000	0.000	8.330	Shortfall of Sites	0.088	Low Residential	R1-1	Low Residential	0	0	99.000	8.330		Residential - Single Family Residence - Pool, 0	168B145 554	1 per lot	Sherman Oaks - Studio City - Toluca Lake - Cahuenga Pass	No	ABMI	TOC EXP , SHR CPU, AHO
Los Angeles	14630 CHATSWORTH ST	91345	2615018031	4.162	4.162	0.000	0.000	Shortfall of Sites	2.238	Low Residential	RA-1	0	0	20	102.494	8.323		Institutional - Church - One Story, 2	210B149 784		Mission Hills - Panorama City - North Hills	No	LI	FBO
Los Angeles	10857 BLOOMFIELD ST	91602	2423015007	0.000	0.000	0.000	8.322	Shortfall of Sites	0.219	Medium Residential	R3-1-RIO	Medium Residential	0	0	50.136	8.322		Residential - Four Units (Any Combination) - 4 Stories or Less, 4	165B173 411	43	Sherman Oaks - Studio City - Toluca Lake - Cahuenga Pass	Yes	ABMI	DB50 , SHR CPU, AHO
Los Angeles	1934 E 1ST ST	90033	5174016057	4.160	4.160	0.000	0.000	Shortfall of Sites	0.156	Neighborhood Office Commercial	C2-1-RIO-CUGU	Neighborhood Center	[LUM2 - SH3 - 3][XN2 - 8][CPIO]	20	102.797	8.320		Commercial - Professional Building - One Story, 0	129A221 308	54	Boyle Heights	No	LI	BH CPU , ARO
Los Angeles	1421 N MAIN ST	90012	5409005031	0.000	0.000	0.000	8.320	Shortfall of Sites	0.090	Hybrid Industrial	UI(CA)	Hybrid Industrial	UV(CA)	0	145.086	8.320		Industrial - Light Manufacturing - One Story, 0	135A217 38	No Max	Central City North	No	ABMI	CASP
Los Angeles	7151 VASSAR AVE	91303	2111023004	0.416	0.416	0.000	7.488	Shortfall of Sites	0.035	Community Commercial	[Q]C2-1VL-CDO-RIO	Community Center	[MN1-AL2-5] [CX1-FA] [CPIO-O]	20	461.571	8.320		Commercial - Parking Lot (Commercial Use Property) - Lots - Patron or Employee - One Story, 0	183B101 138	54	Canoga Park - Winnetka - Woodland Hills - West Hills	No	VLI, LI, ABMI	CPK CPU ,
Los Angeles	21826 SATICOY ST	91304	2111002003	0.416	0.416	0.000	7.488	Shortfall of Sites	0.157	Medium Residential	(Q)R3-1	Medium Residential	[MB3-CDF1-5] [IX4-FA] [CPIO]	20	165.355	8.320		Residential - Five or More Units or Apartments (Any Combination) · 4 Stories or Less, 8	186B105 149	43	Canoga Park - Winnetka - Woodland Hills - West Hills	No	VLI, LI, ABMI	CPK CPU ,
Los Angeles	1000 S GRAND AVE	90015	5139009015	0.000	0.000	0.000	8.320	Shortfall of Sites	0.026	High Density Residential	[Q]R5-4D-O	Transit Core	[HB3-G1-5] [CX2-FA] [CPIO-O]	0	503.495	8.320		Residential - Five or More Units or Apartments (Any Combination) · 5 Stories or More - Pool and Misc., 0	127-5A209 227	No Max	Central City	No	ABMI	DT CPU , AHO
Los Angeles	1051 S BROADWAY	90015	5139013013	0.416	0.416	0.000	7.488	Shortfall of Sites	0.032	Regional Center Commercial	C2-4D-O-SN	Traditional Core	[HM2-CHC1-5] [CX4-FA] [SN-CPIO-O]	20	499.797	8.320		Commercial - Store - One Story, 0	126A209 112	No Max	Central City	No	VLI, LI, ABMI	DT CPU , AHO
Los Angeles	1051 S BROADWAY	90015	5139013013	0.416	0.416	0.000	7.488	Shortfall of Sites	0.031	Regional Center Commercial	C2-4D-O-SN	Traditional Core	[HM2-CHC1-5] [CX4-FA] [SN-CPIO-O]	20	521.141	8.320		Commercial - Store - One Story, 0	126A209 116	No Max	Central City	No	VLI, LI, ABMI	DT CPU , AHO
Los Angeles	417 S SAN PEDRO ST	90013	5148006038	0.416	0.416	0.000	7.488	Shortfall of Sites	0.068	Community Commercial	C2-2D	Village	[MN1-SH1-5] [CX1-FA] [CPIO]	20	234.154	8.320		Industrial - Light Manufacturing - One Story, 0	127-5A213 32	No Max	Central City	No	VLI, LI, ABMI	DT CPU , ARO
Los Angeles	310 S LOS ANGELES ST	90013	5148003002	0.416	0.416	0.000	7.488	Shortfall of Sites	0.068	Community Commercial	C2-2D-O	Village	[MN1-AL2-5] [CX1-FA] [CPIO-O]	20	233.706	8.320		Industrial - Warehousing, Distribution, Storage - Warehousing, Distribution, 10,000 to 24,999 SF - Four Stories, 0	129A213 146	No Max	Central City	No	VLI, LI, ABMI	DT CPU , ARO
Los Angeles	310 S LOS ANGELES ST	90013	5148003002	0.416	0.416	0.000	7.488	Shortfall of Sites	0.068	Community Commercial	C2-2D-O	Village	[MN1-AL2-5] [CX1-FA] [CPIO-O]	20	233.843	8.320		Industrial - Warehousing, Distribution, Storage - Warehousing, Distribution, 10,000 to 24,999 SF - Four Stories, 0	129A213 150	No Max	Central City	No	VLI, LI, ABMI	DT CPU , ARO
Los Angeles	1340 S HILL ST	90015	5133002011	0.416	0.416	0.000	7.488	Shortfall of Sites	0.041	Community Commercial	C2-2D-O	Transit Core	[HB2-G1-5] [CX2-FA] [CPIO-O]	20	387.329	8.320		Industrial - Light Manufacturing - One Story, 0	124-5A207 151	No Max	Central City	No	VLI, LI, ABMI	DT CPU , ARO
Los Angeles	322 S LOS ANGELES ST	90013	5148003003	0.416	0.416	0.000	7.488	Shortfall of Sites	0.068	Community Commercial	C2-2D-O	Village	[MN1-AL2-5] [CX1-FA] [CPIO-O]	20	233.978	8.320		Industrial - Warehousing, Distribution, Storage - Warehousing, Distribution, Over 50,000 SF - Three Stories, 0	129A213 155	No Max	Central City	No	VLI, LI, ABMI	DT CPU , ARO
Los Angeles	322 S LOS ANGELES ST	90013	5148003003	0.416	0.416	0.000	7.488	Shortfall of Sites	0.068	Community Commercial	C2-2D-O	Village	[MN1-AL2-5] [CX1-FA] [CPIO-O]	20	234.116	8.320		Industrial - Warehousing, Distribution, Storage - Warehousing, Distribution, Over 50,000 SF - Three Stories, 0	129A213 159	No Max	Central City	No	VLI, LI, ABMI	DT CPU , ARO
Los Angeles	324 S LOS ANGELES ST	90013	5148003004	0.416	0.416	0.000	7.488	Shortfall of Sites	0.068	Community Commercial	C2-2D-O	Village	[MN1-AL2-5] [CX1-FA] [CPIO-O]	20	234.256	8.320		Industrial - Warehousing, Distribution, Storage - Warehousing, Distribution, 10,000 to 24,999 SF - Three Stories, 0	129A213 164	No Max	Central City	No	VLI, LI, ABMI	DT CPU , ARO
Los Angeles	324 S LOS ANGELES ST	90013	5148003004	0.416	0.416	0.000	7.488	Shortfall of Sites	0.068	Community Commercial	C2-2D-O	Village	[MN1-AL2-5] [CX1-FA] [CPIO-O]	20	234.393	8.320		Industrial - Warehousing, Distribution, Storage - Warehousing, Distribution, 10,000 to 24,999 SF - Three Stories, 0	129A213 169	No Max	Central City	No	VLI, LI, ABMI	DT CPU , ARO
Los Angeles	301 BOYD ST	90013	5148004007	0.416	0.416	0.000	7.488	Shortfall of Sites	0.068	Community Commercial	C2-2D-O	Village	[MN1-AL2-5] [CX1-FA] [CPIO-O]	20	236.466	8.320		Industrial - Light Manufacturing - Three Stories, 0	129A213 199	No Max	Central City	No	VLI, LI, ABMI	DT CPU , ARO
Los Angeles	396 S LOS ANGELES ST	90013	5148002028	0.416	0.416	0.000	7.488	Shortfall of Sites	0.069	Community Commercial	C2-2D-O	Village	[MN1-AL2-5] [CX1-FA] [CPIO-O]	20	232.341	8.320		Commercial - Store Combination - Store and Office Combination - One Story, 0	129A213 200	No Max	Central City	No	VLI, LI, ABMI	DT CPU , ARO

Jurisdiction Name	Site Address/Intersection	5 Digit ZIP Code	Assessor Parcel Number	Very Low-Income	Low-Income	Moderate-Income	Above Moderate-Income	Type of Shortfall	Parcel Size (Acres)	Current General Plan Designation	Current Zoning	Proposed General Plan (GP) Designation	Proposed Zoning	Minimum Density Allowed	Maximum Density Allowed	Total Capacity	Vacant/ Nonvacant	Description of Existing Uses	PIN	Base Density Per Acre	Community Plan Area	Rent Stabalization Ordinance	Income Category	Applicable Rezoning Program (Program informing values in Column Q listed first)
Los Angeles	301 BOYD ST	90013	5148004007	0.416	0.416	0.000	7.488	Shortfall of Sites	0.067	Community Commercial	C2-2D-O	Village	[MN1-AL2-5] [CX1-FA] [CPIO-O]	20	238.144	8.320		Industrial - Light Manufacturing - Three Stories, 0	129A213 202	No Max	Central City	No	VLI, LI, ABMI	DT CPU , ARO
Los Angeles	301 BOYD ST	90013	5148004007	0.416	0.416	0.000	7.488	Shortfall of Sites	0.067	Community Commercial	C2-2D-O	Village	[MN1-AL2-5] [CX1-FA] [CPIO-O]	20	239.834	8.320		Industrial - Light Manufacturing - Three Stories, 0	129A213 205	No Max	Central City	No	VLI, LI, ABMI	DT CPU , ARO
Los Angeles	301 BOYD ST	90013	5148004007	0.416	0.416	0.000	7.488	Shortfall of Sites	0.066	Community Commercial	C2-2D-O	Village	[MN1-AL2-5] [CX1-FA] [CPIO-O]	20	241.555	8.320		Industrial - Light Manufacturing - Three Stories, 0	129A213 208	No Max	Central City	No	VLI, LI, ABMI	DT CPU , ARO
Los Angeles	404 S LOS ANGELES ST	90013	5148007002	0.416	0.416	0.000	7.488	Shortfall of Sites	0.066	Community Commercial	C2-2D	Village	[MN1-AL2-5] [CX1-FA] [CPIO]	20	242.418	8.320		Industrial - Warehousing, Distribution, Storage - Warehousing, Distribution, Under 10,000 SF - Two Stories, 0	129A213 251	No Max	Central City	No	VLI, LI, ABMI	DT CPU , ARO
Los Angeles	310 BOYD ST	90013	5148005003	0.416	0.416	0.000	7.488	Shortfall of Sites	0.069	Community Commercial	C2-2D-O	Village	[MN1-AL2-5] [CX1-FA] [CPIO-O]	20	231.906	8.320		Industrial - Warehousing, Distribution, Storage - Warehousing, Distribution, 10,000 to 24,999 SF - One Story, 0	129A213 252	No Max	Central City	No	VLI, LI, ABMI	DT CPU , ARO
Los Angeles	310 BOYD ST	90013	5148005003	0.416	0.416	0.000	7.488	Shortfall of Sites	0.069	Community Commercial	C2-2D-O	Village	[MN1-AL2-5] [CX1-FA] [CPIO-O]	20	231.671	8.320		Industrial - Warehousing, Distribution, Storage - Warehousing, Distribution, 10,000 to 24,999 SF - One Story, 0	129A213 254	No Max	Central City	No	VLI, LI, ABMI	DT CPU , ARO
Los Angeles	310 BOYD ST	90013	5148005003	0.416	0.416	0.000	7.488	Shortfall of Sites	0.069	Community Commercial	C2-2D-O	Village	[MN1-AL2-5] [CX1-FA] [CPIO-O]	20	231.437	8.320		Industrial - Warehousing, Distribution, Storage - Warehousing, Distribution, 10,000 to 24,999 SF - One Story, 0	129A213 256	No Max	Central City	No	VLI, LI, ABMI	DT CPU , ARO
Los Angeles	310 BOYD ST	90013	5148005003	0.416	0.416	0.000	7.488	Shortfall of Sites	0.069	Community Commercial	C2-2D-O	Village	[MN1-AL2-5] [CX1-FA] [CPIO-O]	20	231.207	8.320		Industrial - Warehousing, Distribution, Storage - Warehousing, Distribution, 10,000 to 24,999 SF - One Story, 0	129A213 259	No Max	Central City	No	VLI, LI, ABMI	DT CPU , ARO
Los Angeles	908 S BROADWAY	90015	5139002017	0.416	0.416	0.000	7.488	Shortfall of Sites	0.031	Regional Center Commercial	[Q]C2-4D-CDO-SN	Traditional Core	[HM2-CHC1-5] [CX4-FA] [SN-CPIO-CDO]	20	516.373	8.320		Commercial - Store Combination - Store and Office Combination - One Story, 0	127-5A209 264	No Max	Central City	No	VLI, LI, ABMI	DT CPU , ARO
Los Angeles	843 N SPRING ST	90012	5408031015	0.416	0.416	0.000	7.488	Shortfall of Sites	0.069	Regional Commercial	C2-2	Village	[MN1-MK1-5] [CX1-FA] [CPIO]	20	232.316	8.320		Commercial - Commercial - Miscellaneous Commercial - One Story, 0	135A215 266	No Max	Central City North	No	VLI, LI, ABMI	DT CPU , ARO
Los Angeles	843 N SPRING ST	90012	5408031015	0.416	0.416	0.000	7.488	Shortfall of Sites	0.069	Regional Commercial	C2-2	Village	[MN1-MK1-5] [CX1-FA] [CPIO]	20	232.323	8.320		Commercial - Commercial - Miscellaneous Commercial - One Story, 0	135A215 268	No Max	Central City North	No	VLI, LI, ABMI	DT CPU , ARO
Los Angeles	843 N SPRING ST	90012	5408031015	0.416	0.416	0.000	7.488	Shortfall of Sites	0.069	Regional Commercial	C2-2	Village	[MN1-MK1-5] [CX1-FA] [CPIO]	20	232.316	8.320		Commercial - Commercial - Miscellaneous Commercial - One Story, 0	135A215 270	No Max	Central City North	No	VLI, LI, ABMI	DT CPU , ARO
Los Angeles	1326 S GRAND AVE	90015	5134025044	0.416	0.416	0.000	7.488	Shortfall of Sites	0.040	Community Commercial	C2-2D-O	Transit Core	[HB2-G1-5] [CX2-FA] [CPIO-O]	20	402.527	8.320		Commercial - Wholesale and Manufacturing Outlet - One Story, 0	126A207 271	No Max	Central City	No	VLI, LI, ABMI	DT CPU , ARO
Los Angeles	843 N SPRING ST	90012	5408031015	0.416	0.416	0.000	7.488	Shortfall of Sites	0.069	Regional Commercial	C2-2	Village	[MN1-G1-5] [CX1-FA] [CPIO]	20	232.318	8.320		Commercial - Commercial - Miscellaneous Commercial - One Story, 0	135A215 273	No Max	Central City North	No	VLI, LI, ABMI	DT CPU , ARO
Los Angeles	843 N SPRING ST	90012	5408031015	0.416	0.416	0.000	7.488	Shortfall of Sites	0.069	Regional Commercial	C2-2	Village	[MN1-G1-5] [CX1-FA] [CPIO]	20	232.325	8.320		Commercial - Commercial - Miscellaneous Commercial - One Story, 0	135A215 276	No Max	Central City North	No	VLI, LI, ABMI	DT CPU , ARO
Los Angeles	301 E 4TH ST	90013	5148005019	0.416	0.416	0.000	7.488	Shortfall of Sites	0.070	Community Commercial	C2-2D-O	Village	[MN1-AL2-5] [CX1-FA] [CPIO-O]	20	229.164	8.320		Industrial - Light Manufacturing - One Story, 0	129A213 280	No Max	Central City	No	VLI, LI, ABMI	DT CPU , ARO
Los Angeles	710 S SANTA FE AVE	90021	5166002018	0.416	0.416	0.000	7.488	Shortfall of Sites	0.069	Regional Commercial	(Q)C2-1-RIO	Hybrid Industrial	[MB3-CDF1-5] [IX4-FA] [CPIO]	20	232.534	8.320		Commercial - Hotel and Motel - Hotel - Under 50 Rooms - Two Stories, 0	124-5A217 282	No Max	Central City North	No	VLI, LI, ABMI	DT CPU , ARO
Los Angeles	843 N SPRING ST	90012	5408031015	0.416	0.416	0.000	7.488	Shortfall of Sites	0.069	Regional Commercial	C2-2	Village	[MN1-G1-5] [CX1-FA] [CPIO]	20	232.323	8.320		Commercial - Commercial - Miscellaneous Commercial - One Story, 0	135A215 283	No Max	Central City North	No	VLI, LI, ABMI	DT CPU , ARO
Los Angeles	305 E 4TH ST	90013	5148005018	0.416	0.416	0.000	7.488	Shortfall of Sites	0.070	Community Commercial	C2-2D-O	Village	[MN1-AL2-5] [CX1-FA] [CPIO-O]	20	229.130	8.320		Industrial - Light Manufacturing - Three Stories, 0	129A213 284	No Max	Central City	No	VLI, LI, ABMI	DT CPU , ARO
Los Angeles	305 E 4TH ST	90013	5148005018	0.416	0.416	0.000	7.488	Shortfall of Sites	0.070	Community Commercial	C2-2D-O	Village	[MN1-AL2-5] [CX1-FA] [CPIO-O]	20	229.099	8.320		Industrial - Light Manufacturing - Three Stories, 0	129A213 286	No Max	Central City	No	VLI, LI, ABMI	DT CPU , ARO
Los Angeles	843 N SPRING ST	90012	5408031015	0.416	0.416	0.000	7.488	Shortfall of Sites	0.069	Regional Commercial	C2-2	Village	[MN1-G1-5] [CX1-FA] [CPIO]	20	232.316	8.320		Commercial - Commercial - Miscellaneous Commercial - One Story, 0	135A215 290	No Max	Central City North	No	VLI, LI, ABMI	DT CPU , ARO
Los Angeles	311 E 4TH ST	90013	5148005017	0.416	0.416	0.000	7.488	Shortfall of Sites	0.070	Community Commercial	C2-2D-O	Village	[MN1-AL2-5] [CX1-FA] [CPIO-O]	20	229.034	8.320		Commercial - Store Combination - Store and Office Combination - Two Stories, 0	129A213 291	No Max	Central City	No	VLI, LI, ABMI	DT CPU , ARO
Los Angeles	311 E 4TH ST	90013	5148005017	0.416	0.416	0.000	7.488	Shortfall of Sites	0.070	Community Commercial	C2-2D-O	Village	[MN1-AL2-5] [CX1-FA] [CPIO-O]	20	229.006	8.320		Commercial - Store Combination - Store and Office Combination - Two Stories, 0	129A213 292	No Max	Central City	No	VLI, LI, ABMI	DT CPU , ARO
Los Angeles	311 E 4TH ST	90013	5148005017	0.416	0.416	0.000	7.488	Shortfall of Sites	0.070	Community Commercial	C2-2D-O	Village	[MN1-AL2-5] [CX1-FA] [CPIO-O]	20	228.970	8.320		Commercial - Store Combination - Store and Office Combination - Two Stories, 0	129A213 293	No Max	Central City	No	VLI, LI, ABMI	DT CPU , ARO
Los Angeles	843 N SPRING ST	90012	5408031015	0.416	0.416	0.000	7.488	Shortfall of Sites	0.069	Regional Commercial	C2-2	Village	[MN1-G1-5] [CX1-FA] [CPIO]	20	232.316	8.320		Commercial - Commercial - Miscellaneous Commercial - One Story, 0	135A215 295	No Max	Central City North	No	VLI, LI, ABMI	DT CPU , ARO
Los Angeles	335 E 4TH ST	90013	5148005014	0.416	0.416	0.000	7.488	Shortfall of Sites	0.070	Community Commercial	C2-2D-O	Village	[MN1-AL2-5] [CX1-FA] [CPIO-O]	20	228.812	8.320		Commercial - Store Combination - Store and Office Combination - One Story, 0	129A213 311	No Max	Central City	No	VLI, LI, ABMI	DT CPU , ARO
Los Angeles	335 E 4TH ST	90013	5148005014	0.416	0.416	0.000	7.488	Shortfall of Sites	0.070	Community Commercial	C2-2D-O	Village	[MN1-AL2-5] [CX1-FA] [CPIO-O]	20	228.780	8.320		Commercial - Store Combination - Store and Office Combination - One Story, 0	129A213 314	No Max	Central City	No	VLI, LI, ABMI	DT CPU , ARO
Los Angeles	550 N FIGUEROA ST	90012	5407003039	0.000	0.000	0.000	8.320	Shortfall of Sites	0.042	Community Commercial	C2-2D	Community Center	[DM1-G1-5] [CX2-FA] [CPIO]	0	306.093	8.320		Residential - Five or More Units or Apartments (Any Combination) · 5 Stories or More - Pool and Misc., 0	133-5A213 88	No Max	Central City	No	ABMI	DT CPU
Los Angeles	550 N FIGUEROA ST	90012	5407003039	0.000	0.000	0.000	8.320	Shortfall of Sites	0.042	Community Commercial	C2-2D	Community Center	[DM1-G1-5] [CX2-FA] [CPIO]	0	307.744	8.320		Residential - Five or More Units or Apartments (Any Combination) · 5 Stories or More - Pool and Misc., 0	133-5A213 99	No Max	Central City	No	ABMI	DT CPU
Los Angeles	2205 E ENTERPRISE ST	90021	5166022038	0.000	0.000	0.000	8.320	Shortfall of Sites	0.073	Heavy Manufacturing	M3-1-RIO	Hybrid Industrial	[MM1-CDF1-5] [IX4-FA] [CPIO]	0	178.687	8.320		Industrial - Warehousing, Distribution, Storage - Warehousing, Distribution, Under 10,000 SF - Other Improvements Only, 0	121-5A217 124	No Max	Central City North	No	ABMI	DT CPU
Los Angeles	625 N HILL ST	90012	5408017023	0.000	0.000	0.000	8.320	Shortfall of Sites	0.039	Regional Commercial	C2-2D	Community Center	[DM2-SH2-5] [CX2-FA] [CPIO]	0	335.221	8.320		Residential - Five or More Units or Apartments (Any Combination) · 4 Stories or Less, 0	133-5A213 199	No Max	Central City North	No	ABMI	DT CPU
Los Angeles	770 S GRAND AVENUE	90017	5144012061	0.000	0.000	0.000	8.320	Shortfall of Sites	0.026	Regional Center Commercial	C2-4D	Transit Core	[HB5-G1-5] [CX3-FA] [CPIO]	0	492.704	8.320		Residential - Five or More Units or Apartments (Any Combination) · 5 Stories or More - Pool, 0	129A209 221	No Max	Central City	No	ABMI	DT CPU
Los Angeles	550 N FIGUEROA ST	90012	5407003039	0.000	0.000	0.000	8.320	Shortfall of Sites	0.041	Community Commercial	R5-2D	Community Center	[DM1-G1-5] [CX2-FA] [CPIO]	0	313.735	8.320		Residential - Five or More Units or Apartments (Any Combination) · 5 Stories or More - Pool and Misc., 0	133-5A213 294	No Max	Central City	No	ABMI	DT CPU
Los Angeles	888 S OLIVE ST	90014	5144018051	0.000	0.000	0.000	8.320	Shortfall of Sites	0.025	High Density Residential	[Q]R5-4D	Transit Core	[HB3-G1-5] [CX3-FA] [CPIO]	0	528.290	8.320		Commercial - Store Combination - Store and Residential Combination - Over 20 Stories, 0	127-5A209 317	No Max	Central City	No	ABMI	DT CPU
Los Angeles	801 W 7TH ST	90017	5144008009	0.416	0.416	0.000	7.488	Shortfall of Sites	0.032	Regional Center Commercial	C2-4D	Transit Core	[HB5-SH1-5] [CX4-FA] [CPIO]	20	496.849	8.320		Commercial - Bank, Savings and Loan - One Story, 0	129A209 46	No Max	Central City	No	VLI, LI, ABMI	DT CPU
Los Angeles	300 S LOS ANGELES ST	90013	5148003016	0.416	0.416	0.000	7.488	Shortfall of Sites	0.069	Community Commercial	C2-2D-O	Village	[MN1-AL2-5] [CX1-FA] [CPIO-O]	20	233.295	8.320		Industrial - Industrial - Miscellaneous Industrial - One Story, 0	129A213 140	No Max	Central City	No	VLI, LI, ABMI	DT CPU
Los Angeles	300 S LOS ANGELES ST	90013	5148003016	0.416	0.416	0.000	7.488	Shortfall of Sites	0.069	Community Commercial	C2-2D-O	Village	[MN1-AL2-5] [CX1-FA] [CPIO-O]	20	233.433	8.320		Industrial - Industrial - Miscellaneous Industrial - One Story, 0	129A213 141	No Max	Central City	No	VLI, LI, ABMI	DT CPU
Los Angeles	300 S LOS ANGELES ST	90013	5148003016	0.416	0.416	0.000	7.488	Shortfall of Sites	0.069	Community Commercial	C2-2D-O	Village	[MN1-AL2-5] [CX1-FA] [CPIO-O]	20	233.571	8.320		Industrial - Industrial - Miscellaneous Industrial - One Story, 0	129A213 145	No Max	Central City	No	VLI, LI, ABMI	DT CPU
Los Angeles	942 N BROADWAY	90012	5414013014	0.416	0.416	0.000	7.488	Shortfall of Sites	0.048	Regional Commercial	C2-2	Community Center	[DM5-SH2-5] [CX1-FA] [CPIO]	20	331.025	8.320		Commercial - Shopping Center (Neighborhood, Community) - One Story, 0	135A215 155	No Max	Central City North	No	VLI, LI, ABMI	DT CPU
Los Angeles	443 S LOS ANGELES ST	90013	5148009006	0.416	0.416	0.000	7.488	Shortfall of Sites	0.048	Community Commercial	[Q]C4-2D	Traditional Core	[DM3-CHC1-5] [CX2-FA] [CPIO]	20	332.022	8.320		Institutional - Homes for Aged and Others - Three Stories, 0	129A211 173	No Max	Central City	No	VLI, LI, ABMI	DT CPU
Los Angeles	372 S LOS ANGELES ST	90013	5148002008	0.416	0.416	0.000	7.488	Shortfall of Sites	0.069	Community Commercial	C2-2D-O	Village	[MN1-AL2-5] [CX1-FA] [CPIO-O]	20	232.310	8.320		Commercial - Store - One Story, 0	129A213 196	No Max	Central City	No	VLI, LI, ABMI	DT CPU
Los Angeles	330 WALL ST	90013	5148005001	0.416	0.416	0.000	7.488	Shortfall of Sites	0.069	Community Commercial	C2-2D-O	Village	[MN1-AL2-5] [CX1-FA] [CPIO-O]	20	232.612	8.320		Commercial - Store - One Story, 0	129A213 241	No Max	Central City	No	VLI, LI, ABMI	DT CPU
Los Angeles	0	0	5148005002	0.416	0.416	0.000	7.488	Shortfall of Sites	0.069	Community Commercial	C2-2D-O	Village	[MN1-AL2-5] [CX1-FA] [CPIO-O]	20	232.375	8.320		Commercial - Parking Lot (Commercial Use Property) - Lots - Patron or Employee - One Story, 0	129A213 245	No Max	Central City	No	VLI, LI, ABMI	DT CPU
Los Angeles	0	0	5148005002	0.416	0.416	0.000	7.488	Shortfall of Sites	0.069	Community Commercial	C2-2D-O	Village	[MN1-AL2-5] [CX1-FA] [CPIO-O]	20	232.140	8.320		Commercial - Parking Lot (Commercial Use Property) - Lots - Patron or Employee - One Story, 0	129A213 249	No Max	Central City	No	VLI, LI, ABMI	DT CPU
Los Angeles	326 BOYD ST	90013	5148005022	0.416	0.416	0.000	7.488	Shortfall of Sites	0.069	Community Commercial	C2-2D-O	Village	[MN1-AL2-5] [CX1-FA] [CPIO-O]	20	230.971	8.320		Commercial - Store - One Story, 0	129A213 262	No Max	Central City	No	VLI, LI, ABMI	DT CPU
Los Angeles	326 BOYD ST	90013	5148005022	0.416	0.416	0.000	7.488	Shortfall of Sites	0.069	Community Commercial	C2-2D-O	Village	[MN1-AL2-5] [CX1-FA] [CPIO-O]	20	230.737	8.320		Commercial - Store - One Story, 0	129A213 264	No Max	Central City	No	VLI, LI, ABMI	DT CPU
Los Angeles	326 BOYD ST	90013	5148005022	0.416	0.416	0.000	7.488	Shortfall of Sites	0.069	Community Commercial	C2-2D-O	Village	[MN1-AL2-5] [CX1-FA] [CPIO-O]	20	230.510	8.320		Commercial - Store - One Story, 0	129A213 267	No Max	Central City	No	VLI, LI, ABMI	DT CPU

Jurisdiction Name	Site Address/Intersection	5 Digit ZIP Code	Assessor Parcel Number	Very Low-Income	Low-Income	Moderate-Income	Above Moderate-Income	Type of Shortfall	Parcel Size (Acres)	Current General Plan Designation	Current Zoning	Proposed General Plan (GP) Designation	Proposed Zoning	Minimum Density Allowed	Maximum Density Allowed	Total Capacity	Vacant/ Nonvacant	Description of Existing Uses	PIN	Base Density Per Acre	Community Plan Area	Rent Stabalization Ordinance	Income Category	Applicable Rezoning Program (Program informing values in Column Q listed first)
Los Angeles	326 BOYD ST	90013	5148005022	0.416	0.416	0.000	7.488	Shortfall of Sites	0.069	Community Commercial	C2-2D-O	Village	[MN1-AL2-5] [CX1-FA] [CPIO-O]	20	230.276	8.320		Commercial - Store - One Story, 0	129A213 269	No Max	Central City	No	VLI, LI, ABMI	DT CPU
Los Angeles	837 N SPRING ST	90012	5408031001	0.416	0.416	0.000	7.488	Shortfall of Sites	0.069	Regional Commercial	C2-2	Village	[MN1-G1-5] [CX1-FA] [CPIO]	20	232.316	8.320		Commercial - Shopping Center (Neighborhood, Community) - One Story, 0	135A215 302	No Max	Central City North	No	VLI, LI, ABMI	DT CPU
Los Angeles	837 N SPRING ST	90012	5408031001	0.416	0.416	0.000	7.488	Shortfall of Sites	0.069	Regional Commercial	C2-2	Village	[MN1-G1-5] [CX1-FA] [CPIO]	20	232.316	8.320		Commercial - Shopping Center (Neighborhood, Community) - One Story, 0	135A215 310	No Max	Central City North	No	VLI, LI, ABMI	DT CPU
Los Angeles	837 N SPRING ST	90012	5408031001	0.416	0.416	0.000	7.488	Shortfall of Sites	0.069	Regional Commercial	C2-2	Village	[MN1-G1-5] [CX1-FA] [CPIO]	20	232.323	8.320		Commercial - Shopping Center (Neighborhood, Community) - One Story, 0	135A215 314	No Max	Central City North	No	VLI, LI, ABMI	DT CPU
Los Angeles	818 N WESTERN AVE	90029	5535018037	4.160	4.160	0.000	0.000	Shortfall of Sites	0.098	Neighborhood Office Commercial	C4-1D	Neighborhood Commercial	[Q]C4-2D-CPIO	20	163.669	8.320		Commercial - Store - One Story, 0	141B193 298	54	Hollywood	No	LI	HWD CPU , AHO
Los Angeles	1119 N WESTERN AVE	90029	5536011019	4.160	4.160	0.000	0.000	Shortfall of Sites	0.159	Neighborhood Office Commercial	C4-1VL	Neighborhood Commercial	[Q]C4-2D-CPIO	20	163.782	8.320		Commercial - Shopping Center (Neighborhood, Community) - One Story, 8	144B193 586	54	Hollywood	No	LI	HWD CPU , AHO
Los Angeles	1119 N WESTERN AVE	90029	5536011019	4.160	4.160	0.000	0.000	Shortfall of Sites	0.096	Neighborhood Office Commercial	C4-1VL	Neighborhood Commercial	[Q]C4-2D-CPIO	20	165.950	8.320		Commercial - Shopping Center (Neighborhood, Community) - One Story, 0	144B193 641	54	Hollywood	No	LI	HWD CPU , AHO
Los Angeles	4970 SANTA MONICA BLVD	90029	5538002034	4.160	4.160	0.000	0.000	Shortfall of Sites	0.095	Highway Oriented Commercial	C2-1D	Community Commercial	[Q]C2-2D-CPIO	20	168.015	8.320		Institutional - School (Private) - One Story, 0	144B197 799	54	Hollywood	No	LI	HWD CPU , AHO
Los Angeles	1655 N MCCADDEN PL	90028	5547012014	0.416	0.416	0.000	7.488	Shortfall of Sites	0.072	Regional Center Commercial	C2-2D	Regional Center Commercial	VARIOUS, WITH C2 and CPIO	20	222.070	8.320		Commercial - Office Building - One Story, 0	148-5A185 199	108	Hollywood	No	VLI, LI, ABMI	HWD CPU , ARO, MURC, AHO
Los Angeles	4141 SANTA MONICA BLVD	90029	5429001048	4.160	4.160	0.000	0.000	Shortfall of Sites	0.156	Highway Oriented Commercial	C2-1D	General Commercial	C2-1	20	102.741	8.320		Commercial - Hotel and Motel - Motel - 50 Rooms and Over - One Story, 0	145-5A201 428	108	Hollywood	No	LI	HWD CPU , ARO, AHO
Los Angeles	6201 SANTA MONICA BLVD	90038	5534005008	4.160	4.160	0.000	0.000	Shortfall of Sites	0.096	Highway Oriented Commercial	C2-1D	Community Commercial	[Q]C2-2D-CPIO	20	165.943	8.320		Industrial - Light Manufacturing - One Story, 0	144B189 615	108	Hollywood	No	LI	HWD CPU , ARO
Los Angeles	1518 N CAHUENGA BLVD	90028	5546012007	0.416	0.416	0.000	7.488	Shortfall of Sites	0.061	Regional Center Commercial	C4-2D-SN	Regional Center Commercial	[Q]C2-2D-SN-CPIO	20	260.905	8.320		Commercial - Store - One Story, 0	147A187 77	108	Hollywood	No	VLI, LI, ABMI	HWD CPU , MURC, AHO
Los Angeles	1518 N CAHUENGA BLVD	90028	5546012007	0.416	0.416	0.000	7.488	Shortfall of Sites	0.062	Regional Center Commercial	C4-2D-SN	Regional Center Commercial	[Q]C2-2D-SN-CPIO	20	258.665	8.320		Commercial - Store - One Story, 0	147A187 79	108	Hollywood	No	VLI, LI, ABMI	HWD CPU , MURC, AHO
Los Angeles	6206 LELAND WAY	90028	5546023002	0.416	0.416	0.000	7.488	Shortfall of Sites	0.159	Regional Center Commercial	R4-2D	High Medium Residential	R4-1D-CPIO	20	163.106	8.320		Residential - Five or More Units or Apartments (Any Combination) - 4 Stories or Less, 8	147A189 97	108	Hollywood	No	VLI, LI, ABMI	HWD CPU , MURC
Los Angeles	6363 HOLLYWOOD BLVD	90028	5546005013	0.416	0.416	0.000	7.488	Shortfall of Sites	0.069	Regional Center Commercial	C4-2D-SN	Regional Center Commercial	VARIOUS, WITH C2 and CPIO	20	230.593	8.320		Commercial - Store - One Story, 0	148-5A187 155	108	Hollywood	No	VLI, LI, ABMI	HWD CPU , MURC
Los Angeles	6440 FRANKLIN AVE	90028	5546002020	0.416	0.416	0.000	7.488	Shortfall of Sites	0.073	Regional Center Commercial	C4-2D-SN	Regional Center Commercial	C2-2D-SN-CPIO	20	218.242	8.320		Commercial - Service Station - Full Service - No Additional Services, 0	150A187 203	108	Hollywood	No	VLI, LI, ABMI	HWD CPU , MURC, AHO
Los Angeles	6440 FRANKLIN AVE	90028	5546002020	0.416	0.416	0.000	7.488	Shortfall of Sites	0.072	Regional Center Commercial	C4-2D-SN	Regional Center Commercial	C2-2D-SN-CPIO	20	222.957	8.320		Commercial - Service Station - Full Service - No Additional Services, 0	150A187 219	108	Hollywood	No	VLI, LI, ABMI	HWD CPU , MURC, AHO
Los Angeles	1614 N LAS PALMAS AVE	90028	5547014025	0.416	0.416	0.000	7.488	Shortfall of Sites	0.070	Regional Center Commercial	C4-2D	Regional Center Commercial	C2-2D-CPIO	20	227.665	8.320		Commercial - Parking Lot (Commercial Use Property) - Lots - Patron or Employee - One Story, 0	148-5A185 243	108	Hollywood	No	VLI, LI, ABMI	HWD CPU , MURC, AHO
Los Angeles	1614 N LAS PALMAS AVE	90028	5547014025	0.416	0.416	0.000	7.488	Shortfall of Sites	0.070	Regional Center Commercial	C4-2D	Regional Center Commercial	C2-2D-CPIO	20	227.492	8.320		Commercial - Parking Lot (Commercial Use Property) - Lots - Patron or Employee - One Story, 0	148-5A185 244	108	Hollywood	No	VLI, LI, ABMI	HWD CPU , MURC, AHO
Los Angeles	6675 SELMA AVE	90028	5547014028	0.416	0.416	0.000	7.488	Shortfall of Sites	0.071	Regional Center Commercial	C4-2D	Regional Center Commercial	C2-2D-CPIO	20	226.278	8.320		Commercial - Parking Lot (Commercial Use Property) - Lots - Patron or Employee - One Story, 0	148-5A185 270	108	Hollywood	No	VLI, LI, ABMI	HWD CPU , MURC, AHO
Los Angeles	6675 SELMA AVE	90028	5547014028	0.416	0.416	0.000	7.488	Shortfall of Sites	0.071	Regional Center Commercial	C4-2D	Regional Center Commercial	C2-2D-CPIO	20	226.275	8.320		Commercial - Parking Lot (Commercial Use Property) - Lots - Patron or Employee - One Story, 0	148-5A185 271	108	Hollywood	No	VLI, LI, ABMI	HWD CPU , MURC, AHO
Los Angeles	6316 YUCCA ST	90028	5546004026	0.416	0.416	0.000	7.488	Shortfall of Sites	0.059	Regional Center Commercial	C4-2D-SN	Regional Center Commercial	[Q]C2-2D-SN-CPIO	20	270.928	8.320		Commercial - Store Combination - Store and Residential Combination - One Story, 0	150A187 365	108	Hollywood	No	VLI, LI, ABMI	HWD CPU , ARO, MURC
Los Angeles	1771 VINE ST	90028	5546004027	0.416	0.416	0.000	7.488	Shortfall of Sites	0.063	Regional Center Commercial	C4-2D-SN	Regional Center Commercial	[Q]C2-2D-SN-CPIO	20	255.707	8.320		Commercial - Office Building - One Story, 0	150A187 376	108	Hollywood	No	VLI, LI, ABMI	HWD CPU , ARO, MURC
Los Angeles	6115 SANTA MONICA BLVD	90038	5534008015	0.000	0.000	0.000	8.320	Shortfall of Sites	0.078	Commercial Manufacturing	CM-1VL	Community Commercial	[Q]C2-2D-CPIO	0	166.552	8.320		Commercial - Store Combination - Store and Office Combination - One Story, 0	144B189 630	108	Hollywood	No	ABMI	HWD CPU
Los Angeles	831 N WESTERN AVE	90029	5535012024	4.160	4.160	0.000	0.000	Shortfall of Sites	0.096	Neighborhood Office Commercial	C4-1D	Neighborhood Commercial	[Q]C4-2D-CPIO	20	165.979	8.320		Commercial - Auto, Recreation Equipment, Construction Equipment Sales and Service - Auto Body Repair Shop - One Story, 0	141B193 284	54	Hollywood	No	LI	HWD CPU
Los Angeles	1075 N WESTERN AVE	90029	5536019024	4.160	4.160	0.000	0.000	Shortfall of Sites	0.098	Neighborhood Office Commercial	C4-1D	Community Commercial	[Q]C2-2D-CPIO	20	163.993	8.320		Commercial - Store - One Story, 0	144B193 837	54	Hollywood	No	LI	HWD CPU
Los Angeles	1075 N WESTERN AVE	90029	5536019024	4.160	4.160	0.000	0.000	Shortfall of Sites	0.098	Neighborhood Office Commercial	C4-1D	Community Commercial	[Q]C2-2D-CPIO	20	163.992	8.320		Commercial - Store - One Story, 0	144B193 838	54	Hollywood	No	LI	HWD CPU
Los Angeles	5838 LANKERSHIM BLVD	91601	2338013049	0.416	0.416	0.000	7.488	Shortfall of Sites	0.155	Highway Oriented Commercial	[Q]C2-1	Community Center (Mixed-Use)	0	20	103.257	8.320		Commercial - Auto, Recreation Equipment, Construction Equipment Sales and Service - New Car Sales and Service - One Story, 0	174B169 37	145	North Hollywood - Valley Village	No	VLI, LI, ABMI	NH CPU
Los Angeles	5838 LANKERSHIM BLVD	91601	2338013049	0.416	0.416	0.000	7.488	Shortfall of Sites	0.155	Highway Oriented Commercial	[Q]C2-1	Community Center (Mixed-Use)	0	20	103.256	8.320		Commercial - Auto, Recreation Equipment, Construction Equipment Sales and Service - New Car Sales and Service - One Story, 0	174B169 38	145	North Hollywood - Valley Village	No	VLI, LI, ABMI	NH CPU
Los Angeles	5838 LANKERSHIM BLVD	91601	2338013040	0.416	0.416	0.000	7.488	Shortfall of Sites	0.149	Highway Oriented Commercial	[Q]C2-1	Community Center (Mixed-Use)	0	20	107.228	8.320		Commercial - Auto, Recreation Equipment, Construction Equipment Sales and Service - Auto Body Repair Shop - One Story, 0	174B169 100	145	North Hollywood - Valley Village	No	VLI, LI, ABMI	NH CPU
Los Angeles	11211 CHANDLER BLVD	91601	2350012938	0.416	0.416	0.000	7.488	Shortfall of Sites	0.069	Community Commercial	CM-1VL	Regional Mixed Commercial	0	20	232.495	8.320		Industrial - Warehousing, Distribution, Storage - Warehousing, Distribution, Under 10,000 SF - One Story, 0	171B173 35	No Max	North Hollywood - Valley Village	No	VLI, LI, ABMI	Orange LineTNP , ARO, AHO
Los Angeles	5420 LANKERSHIM BLVD	91601	2350012924	0.416	0.416	0.000	7.488	Shortfall of Sites	0.069	Community Commercial	C2-2D-CA	Regional Mixed Commercial	0	20	232.582	8.320		Commercial - Auto, Recreation Equipment, Construction Equipment Sales and Service - Auto Body Repair Shop - One Story, 0	171B173 54	No Max	North Hollywood - Valley Village	No	VLI, LI, ABMI	Orange LineTNP , AHO
Los Angeles	11035 MAGNOLIA BLVD	91601	2350018059	0.416	0.416	0.000	7.488	Shortfall of Sites	0.099	Community Commercial	C4-2D-CA	Community Commercial	0	20	161.266	8.320		Institutional - Homes for Aged and Others - One Story, 0	171B173 543	No Max	North Hollywood - Valley Village	No	VLI, LI, ABMI	Orange LineTNP , AHO
Los Angeles	5203 LANKERSHIM BLVD	91601	2350017059	0.416	0.416	0.000	7.488	Shortfall of Sites	0.067	Community Commercial	C4-2D-CA	Regional Mixed Commercial	0	20	239.523	8.320		Commercial - Store Combination - Store and Office Combination - One Story, 0	171B173 584	No Max	North Hollywood - Valley Village	No	VLI, LI, ABMI	Orange LineTNP , ARO, AHO
Los Angeles	5556 ELMER AVE	91601	2350006012	4.160	4.160	0.000	0.000	Shortfall of Sites	0.150	High Medium Residential	R4-1L	High Medium	0	20	173.482	8.320		Residential - Five or More Units or Apartments (Any Combination) · 4 Stories or Less, 8	174B173 1043	No Max	North Hollywood - Valley Village	No	LI	Orange LineTNP , AHO
Los Angeles	5753 CASE AVE	91601	2337028017	4.160	4.160	0.000	0.000	Shortfall of Sites	0.160	Low Medium II Residential	RD1.5-1VL	Medium	0	20	112.463	8.320		Residential - Four Units (Any Combination) - 4 Stories or Less, 4	174B173 395	54	North Hollywood - Valley Village	No	LI	Orange LineTNP
Los Angeles	5743 CASE AVE	91601	2337028019	4.160	4.160	0.000	0.000	Shortfall of Sites	0.160	Low Medium II Residential	RD1.5-1VL	Medium	0	20	112.433	8.320		Residential - Four Units (Any Combination) - 4 Stories or Less, 4	174B173 450	54	North Hollywood - Valley Village	No	LI	Orange LineTNP
Los Angeles	5731 FULCHER AVE	91601	2337030007	4.160	4.160	0.000	0.000	Shortfall of Sites	0.161	Low Medium II Residential	RD1.5-1VL	Medium	0	20	111.639	8.320		Residential - Four Units (Any Combination) - 4 Stories or Less, 4	174B173 494	54	North Hollywood - Valley Village	No	LI	Orange LineTNP
Los Angeles	14727 FRIAR ST	91411	2241002022	4.160	4.160	0.000	0.000	Shortfall of Sites	0.165	Medium Residential	[Q]R3-1	Medium	0	20	108.903	8.320		Residential - Four Units (Any Combination) - 4 Stories or Less, 4	180B149 961	108	Van Nuys - North Sherman Oaks	No	LI	Orange LineTNP
Los Angeles	7147 SEPULVEDA BLVD	91405	2222029018	0.000	0.000	0.000	8.320	Shortfall of Sites	0.127	General Commercial	C2-1VL	Village	0	0	102.495	8.320		Commercial - Auto, Recreation Equipment, Construction Equipment Sales and Service - Car Wash Only - One Story, 0	183B145 792	72	Van Nuys - North Sherman Oaks	No	ABMI	VNY CPU
Los Angeles	0	0	2220022016	4.160	4.160	0.000	0.000	Shortfall of Sites	0.152	Neighborhood Office Commercial	C1.5-1VL	Village	0	20	105.050	8.320		Commercial - Shopping Center (Neighborhood, Community) - One Story, 0	183B145 1126	72	Van Nuys - North Sherman Oaks	No	LI	VNY CPU
Los Angeles	0	0	7418013035	4.160	4.160	0.000	0.000	Shortfall of Sites	0.146	Limited Industrial	[Q]CM-1VL-O-CUGU	Villages	0	20	109.286	8.320		Commercial - Parking Lot (Commercial Use Property) - Lots - Patron or Employee - One Story, 0	030B205 1248	43	Wilmington - Harbor City	No	LI	WHC CPU , DB50
Los Angeles	11526 BURBANK BLVD	91601	2350004039	4.160	4.160	0.000	0.000	Shortfall of Sites	0.073	Neighborhood Office Commercial	[Q]C2-1VL	Community Commercial	0	20	220.271	8.320		Commercial - Office Building - One Story, 0	174B169 866	108	North Hollywood - Valley Village	No	LI	Orange LineTNP , AHO
Los Angeles	9001 MONTE MAR DR	90035	4305021018	0.000	0.000	0.000	8.316	Shortfall of Sites	0.173	Medium Residential	C2-1	0	0	0	166.744	8.316		Residential - Five or More Units or Apartments (Any Combination) · 4 Stories or Less, 12	129B169 1207		Wilshire	Yes	ABMI	DB50
Los Angeles	11742 MISSOURI AVE	90025	4262026001	0.000	0.000	0.000	8.313	Shortfall of Sites	0.121	Low Medium I Residential	R2-1	0	0	0	99.000	8.313		Residential - Double, Duplex, or Two Units - 4 Stories or Less, 2	126B149 1146		West Los Angeles	Yes	ABMI	TOC EXP , R2RD
Los Angeles	4830 LOUISE AVE	91316	2289008008	4.156	4.156	0.000	0.000	Shortfall of Sites	0.747	Very Low I Residential	RA-1	Very Low Residential	0	20	66.287	8.313		Residential - Single Family Residence - Pool, 1	168B133 249	1 per lot	Encino - Tarzana	No	LI	AHO , ENC CPU, ADU

Jurisdiction Name	Site Address/Intersection	5 Digit ZIP Code	Assessor Parcel Number	Very Low-Income	Low-Income	Moderate-Income	Above Moderate-Income	Type of Shortfall	Parcel Size (Acres)	Current General Plan Designation	Current Zoning	Proposed General Plan (GP) Designation	Proposed Zoning	Minimum Density Allowed	Maximum Density Allowed	Total Capacity	Vacant/ Nonvacant	Description of Existing Uses	PIN	Base Density Per Acre	Community Plan Area	Rent Stabalization Ordinance	Income Category	Applicable Rezoning Program (Program informing values in Column Q listed first)
Los Angeles	3485 SAWTELLE BLVD	90066	4249026027	0.000	0.000	0.000	8.310	Shortfall of Sites	0.473	Medium Residential	[Q]R3-1, R3-1	0	0	0	82.089	8.310		Residential - Five or More Units or Apartments (Any Combination) · 4 Stories or Less - Pool, 20	117B157 389		Palms - Mar Vista - Del Rey	Yes	ABMI	DB50
Los Angeles	8664 FALMOUTH AVE	90293	4118010029	0.000	0.000	0.000	8.310	Shortfall of Sites	0.465	Medium Residential	R3-1	0	0	0	83.606	8.310		Residential - Five or More Units or Apartments (Any Combination) · 4 Stories or Less - Pool, 20	096B153 1032		Westchester - Playa del Rey	Yes	ABMI	DB50
Los Angeles	18040 SHERMAN WAY	91335	2121023043	4.154	4.154	0.000	0.000	Shortfall of Sites	0.877	Community Commercial	[Q]P-1L-CDO	0	0	20	94.696	8.308		Commercial - Parking Lot (Commercial Use Property) - Lots - Patron or Employee - One Story, 0	183B125 275		Reseda - West Van Nuys	No	LI	P
Los Angeles	17941 DEVONSHIRE ST	91325	2731010019	0.000	0.000	0.000	8.304	Shortfall of Sites	0.597	Medium Residential	R3-1	0	0	0	81.842	8.304		Residential - Five or More Units or Apartments (Any Combination) · 4 Stories or Less - Pool, 28	204B129 145		Granada Hills - Knollwood	Yes	ABMI	DB50
Los Angeles	17931 DEVONSHIRE ST	91325	2731010020	0.000	0.000	0.000	8.304	Shortfall of Sites	0.588	Medium Residential	R3-1	0	0	0	83.112	8.304		Residential - Five or More Units or Apartments (Any Combination) · 4 Stories or Less - Pool, 28	204B129 146		Granada Hills - Knollwood	Yes	ABMI	DB50
Los Angeles	11719 MOORPARK ST	91604	2364010051	0.000	0.000	0.000	8.303	Shortfall of Sites	0.145	General Commercial	C1-1VL-RIO	Neighborhood District/Villages	0	0	75.725	8.303		Commercial - Store - One Story, 0	165B169 266	72	Sherman Oaks - Studio City - Toluca Lake - Cahuenga Pass	No	ABMI	DB50 , SHR CPU, OPP C, AHO
Los Angeles	11719 MOORPARK ST	91604	2364010051	0.000	0.000	0.000	8.303	Shortfall of Sites	0.145	General Commercial	C1-1VL-RIO	Neighborhood District/Villages	0	0	75.734	8.303		Commercial - Store - One Story, 0	165B169 267	72	Sherman Oaks - Studio City - Toluca Lake - Cahuenga Pass	No	ABMI	DB50 , SHR CPU, OPP C, AHO
Los Angeles	4444 VINELAND AVE	91602	2423009069	0.000	0.000	0.000	8.303	Shortfall of Sites	0.073	General Commercial	C2-1VL-RIO	Community Center	0	0	136.423	8.303		Industrial - Warehousing, Distribution, Storage - Public Storage - Mini Warehouse - One Story, 0	165B173 160	108	Sherman Oaks - Studio City - Toluca Lake - Cahuenga Pass	No	ABMI	DB50 , SHR CPU, ARO, AHO
Los Angeles	4444 VINELAND AVE	91602	2423009069	0.000	0.000	0.000	8.303	Shortfall of Sites	0.073	General Commercial	C2-1VL-RIO	Community Center	0	0	136.258	8.303		Industrial - Warehousing, Distribution, Storage - Public Storage - Mini Warehouse - One Story, 0	165B173 167	108	Sherman Oaks - Studio City - Toluca Lake - Cahuenga Pass	No	ABMI	DB50 , SHR CPU, ARO, AHO
Los Angeles	4444 VINELAND AVE	91602	2423009069	0.000	0.000	0.000	8.303	Shortfall of Sites	0.073	General Commercial	C2-1VL-RIO	Community Center	0	0	136.223	8.303		Industrial - Warehousing, Distribution, Storage - Public Storage - Mini Warehouse - One Story, 0	165B173 187	108	Sherman Oaks - Studio City - Toluca Lake - Cahuenga Pass	No	ABMI	DB50 , SHR CPU, ARO, AHO
Los Angeles	4444 VINELAND AVE	91602	2423009069	0.000	0.000	0.000	8.303	Shortfall of Sites	0.073	General Commercial	C2-1VL-RIO	Community Center	0	0	136.193	8.303		Industrial - Warehousing, Distribution, Storage - Public Storage - Mini Warehouse - One Story, 0	165B173 198	108	Sherman Oaks - Studio City - Toluca Lake - Cahuenga Pass	No	ABMI	DB50 , SHR CPU, ARO, AHO
Los Angeles	4444 VINELAND AVE	91602	2423009069	0.000	0.000	0.000	8.303	Shortfall of Sites	0.073	General Commercial	C2-1VL-RIO	Community Center	0	0	136.156	8.303		Industrial - Warehousing, Distribution, Storage - Public Storage - Mini Warehouse - One Story, 0	165B173 203	108	Sherman Oaks - Studio City - Toluca Lake - Cahuenga Pass	No	ABMI	DB50 , SHR CPU, ARO, AHO
Los Angeles	4444 VINELAND AVE	91602	2423009069	0.000	0.000	0.000	8.303	Shortfall of Sites	0.073	General Commercial	C2-1VL-RIO	Community Center	0	0	136.104	8.303		Industrial - Warehousing, Distribution, Storage - Public Storage - Mini Warehouse - One Story, 0	165B173 211	108	Sherman Oaks - Studio City - Toluca Lake - Cahuenga Pass	No	ABMI	DB50 , SHR CPU, ARO, AHO
Los Angeles	11719 MOORPARK ST	91604	2364010051	0.000	0.000	0.000	8.303	Shortfall of Sites	0.138	General Commercial	C1-1VL-RIO	Neighborhood District/Villages	0	0	72.480	8.303		Commercial - Store - One Story, 0	165B169 268	72	Sherman Oaks - Studio City - Toluca Lake - Cahuenga Pass	No	ABMI	DB50 , SHR CPU, OPP C, AHO
Los Angeles	4340 FULTON AVE	91423	2375001110	0.000	0.000	0.000	8.303	Shortfall of Sites	0.144	General Commercial	[Q]C2-1VL-RIO	Neighborhood District/Villages	0	0	69.680	8.303		Commercial - Office Building - One Story, 0	165B157 397	72	Sherman Oaks - Studio City - Toluca Lake - Cahuenga Pass	No	ABMI	DB50 , SHR CPU, ARO, OPP C, AHO
Los Angeles	4340 FULTON AVE	91423	2375001110	0.000	0.000	0.000	8.303	Shortfall of Sites	0.143	General Commercial	[Q]C2-1VL-RIO	Neighborhood District/Villages	0	0	69.748	8.303		Commercial - Office Building - One Story, 0	165B157 409	72	Sherman Oaks - Studio City - Toluca Lake - Cahuenga Pass	No	ABMI	DB50 , SHR CPU, ARO, OPP C, AHO
Los Angeles	12910 MAGNOLIA BLVD	91423	2358030030	0.000	0.000	0.000	8.303	Shortfall of Sites	0.075	Neighborhood Office Commercial	C2-1VL	Village	0	0	107.001	8.303		Commercial - Store - One Story, 0	171B161 592	72	Van Nuys - North Sherman Oaks	No	ABMI	DB50 , VNY CPU, AHO
Los Angeles	19737 VENTURA BLVD	91364	2164012007	0.000	0.000	0.000	8.303	Shortfall of Sites	0.138	Neighborhood Office Commercial	C1-1VLD	0	0	0	88.609	8.303		Commercial - Store Combination - Store and Office Combination - One Story, 0	174B117 318		Canoga Park - Winnetka - Woodland Hills - West Hills	No	ABMI	DB50 , ARO, OPP C
Los Angeles	1399 ROXBURY DR	90035	4330005046	0.000	0.000	0.000	8.303	Shortfall of Sites	0.071	Neighborhood Commercial	C4-1VL-O	0	0	0	172.881	8.303		Commercial - Office Building - One Story, 0	132A165 340		West Los Angeles	No	ABMI	DB50 , ARO
Los Angeles	5170 SEPULVEDA BLVD	91403	2263002041	0.000	0.000	0.000	8.303	Shortfall of Sites	0.072	Neighborhood Office Commercial	C1.5-1VL-RIO	0	0	0	170.179	8.303		Commercial - Office Building - One Story, 0	171A145 43		Van Nuys - North Sherman Oaks	No	ABMI	DB50 , ARO, TOPP C
Los Angeles	5170 SEPULVEDA BLVD	91403	2263002041	0.000	0.000	0.000	8.303	Shortfall of Sites	0.072	Neighborhood Office Commercial	C1.5-1VL-RIO	0	0	0	170.171	8.303		Commercial - Office Building - One Story, 0	171A145 45		Van Nuys - North Sherman Oaks	No	ABMI	DB50 , ARO, TOPP C
Los Angeles	5170 SEPULVEDA BLVD	91403	2263002041	0.000	0.000	0.000	8.303	Shortfall of Sites	0.072	Neighborhood Office Commercial	C1.5-1VL-RIO	0	0	0	170.170	8.303		Commercial - Office Building - One Story, 0	171A145 47		Van Nuys - North Sherman Oaks	No	ABMI	DB50 , ARO, TOPP C
Los Angeles	5170 SEPULVEDA BLVD	91403	2263002041	0.000	0.000	0.000	8.303	Shortfall of Sites	0.072	Neighborhood Office Commercial	C1.5-1VL-RIO	0	0	0	170.166	8.303		Commercial - Office Building - One Story, 0	171A145 49		Van Nuys - North Sherman Oaks	No	ABMI	DB50 , ARO, TOPP C
Los Angeles	16250 VENTURA BLVD	91436	2284003027	0.000	0.000	0.000	8.303	Shortfall of Sites	0.074	Regional Center Commercial	C4-1L	0	0	0	163.902	8.303		Commercial - Office Building - One Story, 0	168B137 432		Encino - Tarzana	No	ABMI	DB50 , ENC CPU, ARO, MURC, TOPP C, AHO
Los Angeles	5319 VAN NUYS BLVD	91401	2249005001	0.000	0.000	0.000	8.303	Shortfall of Sites	0.075	General Commercial	C2-1VL	0	0	0	163.589	8.303		Commercial - Auto, Recreation Equipment, Construction Equipment Sales and Service - Auto Body Repair Shop - One Story, 0	172-5A151 105		Van Nuys - North Sherman Oaks	No	ABMI	DB50 , TOPP C
Los Angeles	17020 VENTURA BLVD	91316	2289003027	0.000	0.000	0.000	8.303	Shortfall of Sites	0.075	Neighborhood Office Commercial	C4-1VL	0	0	0	163.719	8.303		Commercial - Store Combination - Store and Office Combination - One Story, 0	168B133 111		Encino - Tarzana	No	ABMI	DB50 , ENC CPU, ARO, TOPP C, AHO
Los Angeles	5303 VAN NUYS BLVD	91401	2249005024	0.000	0.000	0.000	8.303	Shortfall of Sites	0.075	General Commercial	C2-1VL	0	0	0	163.591	8.303		Commercial - Auto, Recreation Equipment, Construction Equipment Sales and Service - Auto Body Repair Shop - One Story, 0	172-5A151 125		Van Nuys - North Sherman Oaks	No	ABMI	DB50 , TOPP C
Los Angeles	2536 S BARRINGTON AVE	90064	4258001049	0.000	0.000	0.000	8.303	Shortfall of Sites	0.073	Neighborhood Commercial	C2-1VL	0	0	0	166.406	8.303		Commercial - Shopping Center (Neighborhood, Community) - One Story, 0	120B153 142		Palms - Mar Vista - Del Rey	No	ABMI	DB50
Los Angeles	812 S WESTGATE AVE	90049	4265018002	0.000	0.000	0.000	8.303	Shortfall of Sites	0.074	Community Commercial	C1.5-1VL	0	0	0	164.761	8.303		Commercial - Hotel and Motel - Hotel - Under 50 Rooms - One Story, 0	129B145 176		Brentwood - Pacific Palisades	No	ABMI	DB50 , ARO
Los Angeles	17418 CHATSWORTH ST	91344	2733019032	0.000	0.000	0.000	8.303	Shortfall of Sites	0.075	Neighborhood Commercial	CR-1XL	0	0	0	163.668	8.303		Commercial - Professional Building - One Story, 0	207B129 503		Granada Hills - Knollwood	No	ABMI	DB50 , ARO
Los Angeles	8901 W PICO BLVD	90035	4332011058	0.000	0.000	0.000	8.303	Shortfall of Sites	0.071	Neighborhood Office Commercial	C4-1VL-O	0	0	0	170.848	8.303		Commercial - Bank, Savings and Loan - One Story, 0	132B169 754		Wilshire	No	ABMI	DB50
Los Angeles	8901 W PICO BLVD	90035	4332011058	0.000	0.000	0.000	8.303	Shortfall of Sites	0.073	Neighborhood Office Commercial	C4-1VL-O	0	0	0	167.710	8.303		Commercial - Bank, Savings and Loan - One Story, 0	132B169 772		Wilshire	No	ABMI	DB50
Los Angeles	8901 W PICO BLVD	90035	4332011058	0.000	0.000	0.000	8.303	Shortfall of Sites	0.073	Neighborhood Office Commercial	C4-1VL-O	0	0	0	167.714	8.303		Commercial - Bank, Savings and Loan - One Story, 0	132B169 789		Wilshire	No	ABMI	DB50
Los Angeles	8901 W PICO BLVD	90035	4332011058	0.000	0.000	0.000	8.303	Shortfall of Sites	0.073	Neighborhood Office Commercial	C4-1VL-O	0	0	0	167.721	8.303		Commercial - Bank, Savings and Loan - One Story, 0	132B169 791		Wilshire	No	ABMI	DB50
Los Angeles	7899 LA TIJERA BLVD	90045	4106030020	0.000	0.000	0.000	8.303	Shortfall of Sites	0.075	General Commercial	C2-1VL	0	0	0	53.587	8.303		Institutional - School (Private) - One Story, 0	099B169 997	29	Westchester - Playa del Rey	No	ABMI	DB50 , WPDR CPU, AHO
Los Angeles	10681 ENCINO AVE	91344	2733018806	0.000	0.000	0.000	8.303	Shortfall of Sites	0.148	Neighborhood Commercial	C1-1XL	0	0	0	82.702	8.303		Miscellaneous - Utility, 0	207B129 489		Granada Hills - Knollwood	No	ABMI	DB50 , OPP C
Los Angeles	10681 ENCINO AVE	91344	2733018806	0.000	0.000	0.000	8.303	Shortfall of Sites	0.149	Neighborhood Commercial	C1-1XL	0	0	0	81.836	8.303		Miscellaneous - Utility, 0	207B129 488		Granada Hills - Knollwood	No	ABMI	DB50 , OPP C
Los Angeles	10681 ENCINO AVE	91344	2733018806	0.000	0.000	0.000	8.303	Shortfall of Sites	0.149	Neighborhood Commercial	C1-1XL	0	0	0	81.836	8.303		Miscellaneous - Utility, 0	207B129 487		Granada Hills - Knollwood	No	ABMI	DB50 , OPP C
Los Angeles	2601 GREENFIELD AVE	90064	4256023020	0.000	0.000	0.000	8.302	Shortfall of Sites	0.121	Medium Residential	R2-1	0	0	0	99.000	8.302		Residential - Double, Duplex, or Two Units - 4 Stories or Less, 2	123B157 267		West Los Angeles	Yes	ABMI	TOC EXP , R2RD
Los Angeles	2816 MALCOLM AVE	90064	4255012022	0.000	0.000	0.000	8.301	Shortfall of Sites	0.121	Low Residential	R1-1	0	0	0	99.000	8.301		, 2	123B157 509		West Los Angeles	Yes	ABMI	TOC EXP
Los Angeles	3010 E 1ST ST	90063	5179002003	0.000	0.000	0.000	8.298	Shortfall of Sites	0.172	Highway Oriented and Limited Commercial	C2-1-CUGU	Neighborhood Center	[LUM1 - G2 - 3][XN2 - 8][CPIO]	0	98.849	8.298		Commercial - Store Combination - Store and Residential Combination - One Story, 8	126A225 77	54	Boyle Heights	Yes	ABMI	DB50 , BH CPU, ARO
Los Angeles	18533 VENTURA BLVD	91356	2160007008	4.148	4.148	0.000	0.000	Shortfall of Sites	0.135	Community Commercial	C2-1L	0	0	20	164.143	8.296		Commercial - Store Combination - Store and Office Combination - Two Stories, 8	174B125 559		Encino - Tarzana	No	LI	DB50 , ARO
Los Angeles	1322 S BRONSON AVE	90019	5072006005	0.000	0.000	0.000	8.293	Shortfall of Sites	0.120	Low Medium II Residential	RD2-1-O-CPIO	0	0	0	99.000	8.293		Residential - Double, Duplex, or Two Units - 4 Stories or Less, 2	129B189 1020		West Adams - Baldwin Hills - Leimert	Yes	ABMI	TOC EXP , R2RD
Los Angeles	7628 OWENSMOUTH AVE	91304	2110021008	0.000	0.000	0.000	8.290	Shortfall of Sites	0.594	Medium Residential	R3-1	Medium Residential	0	0	82.286	8.290		Residential - Five or More Units or Apartments (Any Combination) · 4 Stories or Less - Pool, 24	186B105 107	43	Canoga Park - Winnetka - Woodland Hills - West Hills	Yes	ABMI	DB50 , CPK CPU
Los Angeles	1812 E 4TH ST	90033	5174023026	0.000	0.000	0.000	8.280	Shortfall of Sites	0.134	Highway Oriented and Limited Commercial	C2-1-RIO-CUGU	Neighborhood Center	[LUM1 - G2 - 3][XN2 - 8][CPIO]	0	104.245	8.280		Commercial - Store Combination - Store and Residential Combination - One Story, 2	127-5A221 183	54	Boyle Heights	Yes	ABMI	BH CPU , ARO
Los Angeles	3068 E 1ST ST	90063	5179003012	0.000	0.000	0.000	8.280	Shortfall of Sites	0.131	Low Medium II Residential	[Q]C2-1-CUGU	Neighborhood Center	[LUM1 - G2 - 3][XN2 - 8][CPIO]	0	107.152	8.280		Residential - Double, Duplex, or Two Units - 4 Stories or Less, 2	126A227 14	54	Boyle Heights	Yes	ABMI	BH CPU , DB50
Los Angeles	3150 WABASH AVE	90063	5178001014	0.000	0.000	0.000	8.280	Shortfall of Sites	0.143	Low Medium II Residential	[Q]C2-1-CUGU	Neighborhood Center	[LUM1 - G2 - 3][XN2 - 8][CPIO]	0	97.730	8.280		Residential - Double, Duplex, or Two Units - 4 Stories or Less, 2	129A229 74	54	Boyle Heights	Yes	ABMI	BH CPU , DB50
Los Angeles	2628 GLEASON AVE	90033	5180011015	0.000	0.000	0.000	8.280	Shortfall of Sites	0.104	Low Medium I Residential	R2-1-CUGU	Medium Neighborhood Residential	[LLN2 - MU3 - 4][RN3 - 6][CPIO]	0	134.341	8.280		Residential - Double, Duplex, or Two Units - 4 Stories or Less, 2	126A225 24	72	Boyle Heights	Yes	ABMI	BH CPU , R2RD
Los Angeles	2634 GLEASON AVE	90033	5180011016	0.000	0.000	0.000	8.280	Shortfall of Sites	0.104	Low Medium I Residential	R2-1-CUGU	Medium Neighborhood Residential	[LLN2 - MU3 - 4][RN3 - 6][CPIO]	0	134.250	8.280		Residential - Double, Duplex, or Two Units - 4 Stories or Less, 2	126A225 28	72	Boyle Heights	Yes	ABMI	BH CPU , R2RD
Los Angeles	3520 E 4TH ST	90063	5186011006	0.000	0.000	0.000	8.280	Shortfall of Sites	0.129	Low Medium I Residential	R2-1-CUGU	Neighborhood Center	[LUM1 - G2 - 3][XN2 - 8][CPIO]	0	108.500	8.280		Residential - Double, Duplex, or Two Units - 4 Stories or Less, 2	123A229 48	54	Boyle Heights	Yes	ABMI	BH CPU , R2RD
Los Angeles	448 S LORENA ST	90063	5186012040	0.000	0.000	0.000	8.280	Shortfall of Sites	0.138	Low Medium I Residential	R2-1-CUGU	Neighborhood Center	[LUM1 - G2 - 3][XN2 - 8][CPIO]	0	101.241	8.280		Residential - Double, Duplex, or Two Units - 4 Stories or Less, 2	123A227 79	54	Boyle Heights	Yes	ABMI	BH CPU , R2RD

Jurisdiction Name	Site Address/Intersection	5 Digit ZIP Code	Assessor Parcel Number	Very Low-Income	Low-Income	Moderate-Income	Above Moderate-Income	Type of Shortfall	Parcel Size (Acres)	Current General Plan Designation	Current Zoning	Proposed General Plan (GP) Designation	Proposed Zoning	Minimum Density Allowed	Maximum Density Allowed	Total Capacity	Vacant/ Nonvacant	Description of Existing Uses	PIN	Base Density Per Acre	Community Plan Area	Rent Stabalization Ordinance	Income Category	Applicable Rezoning Program (Program informing values in Column Q listed first)
Los Angeles	2602 E 3RD ST	90033	5180012018	0.000	0.000	0.000	8.280	Shortfall of Sites	0.103	Low Medium I Residential	R2-1-CUGU	Medium Neighborhood Residential	[LLN2 - MU3 - 4][RN3 - 6][CPIO]	0	135.708	8.280		Residential - Double, Duplex, or Two Units - 4 Stories or Less, 2	126A223 117	72	Boyle Heights	Yes	ABMI	BH CPU , R2RD
Los Angeles	919 S LORENA ST	90023	5188022009	0.000	0.000	0.000	8.280	Shortfall of Sites	0.134	Low Medium II Residential	RD1.5-1-CUGU	Neighborhood Center	[LUM1 - G2 - 3][XN2 - 8][CPIO]	0	104.664	8.280		Residential - Double, Duplex, or Two Units - 4 Stories or Less, 2	121-5A225 130	54	Boyle Heights	Yes	ABMI	BH CPU , R2RD
Los Angeles	925 S LORENA ST	90023	5188022011	0.000	0.000	0.000	8.280	Shortfall of Sites	0.134	Low Medium II Residential	RD1.5-1-CUGU	Neighborhood Center	[LUM1 - G2 - 3][XN2 - 8][CPIO]	0	104.159	8.280		Residential - Double, Duplex, or Two Units - 4 Stories or Less, 2	121-5A225 137	54	Boyle Heights	Yes	ABMI	BH CPU , R2RD
Los Angeles	2222 E 2ND ST	90033	5183010023	0.000	0.000	0.000	8.280	Shortfall of Sites	0.136	Low Medium II Residential	RD2-1-CUGU	Medium Neighborhood Residential	[LLN2 - MU3 - 4][RN3 - 8][CPIO]	0	102.697	8.280		Residential - Double, Duplex, or Two Units - 4 Stories or Less, 2	127-5A223 257	54	Boyle Heights	Yes	ABMI	BH CPU , R2RD
Los Angeles	2505 E 2ND ST	90033	5180006026	0.000	0.000	0.000	8.280	Shortfall of Sites	0.104	Low Medium I Residential	R2-1-CUGU	Medium Neighborhood Residential	[LLN2 - MU3 - 4][RN3 - 6][CPIO]	0	134.679	8.280		Residential - Double, Duplex, or Two Units - 4 Stories or Less, 2	127-5A223 366	72	Boyle Heights	Yes	ABMI	BH CPU , R2RD
Los Angeles	108 S DACOTAH ST	90063	5179006006	0.000	0.000	0.000	8.280	Shortfall of Sites	0.142	Low Medium II Residential	[Q]C2-1-CUGU	Neighborhood Center	[LUM1 - G2 - 3][XN2 - 8][CPIO]	0	98.633	8.280		Residential - Double, Duplex, or Two Units - 4 Stories or Less, 2	126A227 17	54	Boyle Heights	Yes	ABMI	BH CPU
Los Angeles	3128 E 1ST ST	90063	5179006026	0.000	0.000	0.000	8.280	Shortfall of Sites	0.131	Highway Oriented and Limited Commercial	C2-1-CUGU	Neighborhood Center	[LUM1 - G2 - 3][XN2 - 8][CPIO]	0	107.105	8.280		Residential - Double, Duplex, or Two Units - 4 Stories or Less, 2	126A227 31	54	Boyle Heights	Yes	ABMI	BH CPU
Los Angeles	3130 E 1ST ST	90063	5179006025	0.000	0.000	0.000	8.280	Shortfall of Sites	0.131	Highway Oriented and Limited Commercial	C2-1-CUGU	Neighborhood Center	[LUM1 - G2 - 3][XN2 - 8][CPIO]	0	107.105	8.280		Residential - Double, Duplex, or Two Units - 4 Stories or Less, 2	126A227 34	54	Boyle Heights	Yes	ABMI	BH CPU
Los Angeles	3406 PERCY ST	90023	5188004022	0.000	0.000	0.000	8.280	Shortfall of Sites	0.143	Low Medium II Residential	[Q]C2-1-CUGU	Neighborhood Center	[LUM1 - G2 - 3][XG2 - 8][CPIO]	0	97.716	8.280		Residential - Double, Duplex, or Two Units - 4 Stories or Less, 2	121-5A227 52	54	Boyle Heights	Yes	ABMI	BH CPU
Los Angeles	1111 S LORENA ST	90023	5190002029	0.000	0.000	0.000	8.280	Shortfall of Sites	0.129	Highway Oriented and Limited Commercial	C1-1-CUGU	Neighborhood Center	[LUM1 - G2 - 3][XN2 - 8][CPIO]	0	108.498	8.280		Residential - Double, Duplex, or Two Units - 4 Stories or Less, 2	120A225 102	54	Boyle Heights	Yes	ABMI	BH CPU
Los Angeles	110 S CONCORD ST	90063	5179008001	0.000	0.000	0.000	8.280	Shortfall of Sites	0.139	Low Medium II Residential	[Q]C2-1-CUGU	Neighborhood Center	[LUM1 - G2 - 3][XN2 - 8][CPIO]	0	100.487	8.280		Residential - Double, Duplex, or Two Units - 4 Stories or Less, 2	126A227 106	54	Boyle Heights	Yes	ABMI	BH CPU
Los Angeles	1115 S LORENA ST	90023	5190002028	0.000	0.000	0.000	8.280	Shortfall of Sites	0.129	Highway Oriented and Limited Commercial	C1-1-CUGU	Neighborhood Center	[LUM1 - G2 - 3][XN2 - 8][CPIO]	0	108.498	8.280		Residential - Double, Duplex, or Two Units - 4 Stories or Less, 2	120A225 114	54	Boyle Heights	Yes	ABMI	BH CPU
Los Angeles	3235 E 4TH ST	90063	5179011019	0.000	0.000	0.000	8.280	Shortfall of Sites	0.136	Low Medium I Residential	[Q]C2-1-CUGU	Neighborhood Center	[LUM1 - G2 - 3][XN2 - 8][CPIO]	0	103.241	8.280		Residential - Double, Duplex, or Two Units - 4 Stories or Less, 2	124-5A227 203	54	Boyle Heights	Yes	ABMI	BH CPU
Los Angeles	3118 E 4TH ST	90063	5186005033	0.000	0.000	0.000	8.280	Shortfall of Sites	0.129	Highway Oriented and Limited Commercial	C2-1-CUGU	Neighborhood Center	[LUM1 - G2 - 3][XN2 - 8][CPIO]	0	108.415	8.280		Residential - Double, Duplex, or Two Units - 4 Stories or Less, 2	124-5A227 211	54	Boyle Heights	Yes	ABMI	BH CPU
Los Angeles	2115 E 4TH ST	90033	5183012014	0.000	0.000	0.000	8.280	Shortfall of Sites	0.145	Low Medium II Residential	[Q]C2-1-CUGU	Community Center	[LUM2 - G2 - 4][XN2 - 8][CPIO]	0	96.709	8.280		Residential - Double, Duplex, or Two Units - 4 Stories or Less, 2	127-5A221 217	54	Boyle Heights	Yes	ABMI	BH CPU
Los Angeles	19804 STAGG ST	91306	2106011007	0.000	0.000	8.280	0.000	Shortfall of Sites	0.990	Low Residential	(T)R1-1	Low Residential	[LM1-CDF1-5] [IX4-FA] [CPIO]	0	14.144	8.280		Residential - Double, Duplex, or Two Units - 4 Stories or Less - Pool, 2	186B117 2	1 per lot	Canoga Park - Winnetka - Woodland Hills - West Hills	Yes	MI	CPK CPU , AHO
Los Angeles	6500 HANNA AVE	91303	2139002010	0.000	0.000	0.000	8.280	Shortfall of Sites	0.158	Low Residential	R1-1-RIO	Low Medium Residential	[MM1-CDF1-5] [IX4-FA] [CPIO]	0	88.395	8.280		, 2	180B101 612	10	Canoga Park - Winnetka - Woodland Hills - West Hills	Yes	ABMI	CPK CPU , AHO
Los Angeles	19926 ARMINTA ST	91306	2106004004	0.000	0.000	0.000	8.280	Shortfall of Sites	0.494	Low Residential	(T)R1-1	Low Residential	[DM1-G1-5] [CX3-FA] [CPIO]	0	28.322	8.280		Residential - Double, Duplex, or Two Units - 4 Stories or Less - Pool, 2	189B113 908	1 per lot	Canoga Park - Winnetka - Woodland Hills - West Hills	Yes	ABMI	CPK CPU , AHO
Los Angeles	837 N BUNKER HILL AVE	90012	5407007032	0.000	0.000	0.000	8.280	Shortfall of Sites	0.120	High Medium Residential	R4-1	Medium Neighborhood Residential	[LM2-MU2-5] [RX1-FA] [CPIO]	0	116.319	8.280		Residential - Double, Duplex, or Two Units - 4 Stories or Less, 2	135A213 140	No Max	Central City North	Yes	ABMI	DT CPU
Los Angeles	11460 EMELITA ST	91601	2338014001	0.000	0.000	0.000	8.280	Shortfall of Sites	0.131	Highway Oriented Commercial	[T][Q]C2-1VL	Community Center (Mixed-Use)	0	0	106.594	8.280		Commercial - Store Combination - Store and Residential Combination - One Story, 2	174B169 174	145	North Hollywood - Valley Village	Yes	ABMI	NH CPU , ARO
Los Angeles	12133 HART ST	91605	2321005037	0.000	0.000	0.000	8.280	Shortfall of Sites	0.196	Low Medium II Residential	RD2-1	Neighborhood Center	0	0	71.538	8.280		Residential - Double, Duplex, or Two Units - 4 Stories or Less, 2	183B165 228	108	North Hollywood - Valley Village	Yes	ABMI	NH CPU , DB50
Los Angeles	14302 FRIAR ST	91401	2240011012	0.000	0.000	0.000	8.280	Shortfall of Sites	0.092	Medium Residential	[Q]R3-1	High Medium	0	0	152.464	8.280		Residential - Double, Duplex, or Two Units - 4 Stories or Less, 2	177B153 42	No Max	Van Nuys - North Sherman Oaks	Yes	ABMI	Orange LineTNP
Los Angeles	6421 SELMA AVE	90028	5546007023	0.414	0.414	0.000	7.452	Shortfall of Sites	0.105	Regional Center Commercial	(T)(Q)C2-2D	Regional Center Commercial	C2-2D-CPIO	20	218.305	8.280		Commercial - Restaurant, Cocktail Lounge - Restaurant, Cocktail Lounge, Tavern, 0	148-5A187 303	108	Hollywood	No	VLI, LI, ABMI	HWD CPU , MURC, AHO
Los Angeles	6226 BANNER AVE	90038	5534005024	4.140	4.140	0.000	0.000	Shortfall of Sites	0.143	Highway Oriented Commercial	C2-1D	Community Commercial	[Q]C2-2D-CPIO	20	160.406	8.280		Commercial - Office Building - One Story, 0	144B189 550	108	Hollywood	No	LI	HWD CPU
Los Angeles	6226 BANNER AVE	90038	5534005024	4.140	4.140	0.000	0.000	Shortfall of Sites	0.143	Highway Oriented Commercial	C2-1D	Community Commercial	[Q]C2-2D-CPIO	20	160.417	8.280		Commercial - Office Building - One Story, 0	144B189 551	108	Hollywood	No	LI	HWD CPU
Los Angeles	15059 BURBANK BLVD	91411	2243009021	4.140	4.140	0.000	0.000	Shortfall of Sites	0.239	Low Residential	[Q]R3-1, R1-1	0	0	20	158.921	8.280		Residential - Five or More Units or Apartments (Any Combination) · 4 Stories or Less, 12	174B145 444	No Max	Van Nuys - North Sherman Oaks	No	LI	Orange LineTNP , AHO
Los Angeles	10949 MAGNOLIA BLVD	91601	2416004027	4.140	4.140	0.000	0.000	Shortfall of Sites	0.103	Community Commercial	C4-1-CA	Community Commercial	0	20	222.649	8.280		Commercial - Store - One Story, 0	171B173 551	108	North Hollywood - Valley Village	No	LI	Orange LineTNP , AHO
Los Angeles	3150 NAOMI AVE	90011	5114023005	0.000	0.000	8.277	0.000	Shortfall of Sites	1.446	Hybrid Industrial	CM-1VL-CPIO	0	0	0	8.021	8.277		Industrial - Light Manufacturing - One Story, 1	117A209 174		Southeast Los Angeles	No	MI	ARO
Los Angeles	4406 W PICO BLVD	90019	5082012002	0.000	0.000	0.000	8.276	Shortfall of Sites	0.158	Neighborhood Commercial	C4-1VL-O-CPIO	0	0	0	54.450	8.276		Commercial - Office Building - One Story, 0	129B185 1064		West Adams - Baldwin Hills - Leimert	No	ABMI	OPP C , ARO
Los Angeles	2931 SELBY AVE	90064	4255010037	0.000	0.000	0.000	8.274	Shortfall of Sites	0.100	Low Residential	R1-1	0	0	0	99.000	8.274		Residential - Single Family Residence, 1	123B157 821		West Los Angeles	No	ABMI	TOC EXP
Los Angeles	2488 ARMACOST AVE	90064	4257002015	0.000	0.000	0.000	8.270	Shortfall of Sites	0.087	Low Residential	R1V2	0	0	0	99.000	8.270		Residential - Single Family Residence, 0	120B149 147		Palms - Mar Vista - Del Rey	No	ABMI	TOC EXP
Los Angeles	5115 ENCINO AVE	91316	2257004001	4.134	4.134	0.000	0.000	Shortfall of Sites	0.650	Very Low I Residential	RA-1	Very Low Residential	0	20	66.287	8.269		, 0	171B129 245	1 per lot	Encino - Tarzana	No	LI	AHO , ENC CPU
Los Angeles	7438 TOPANGA CANYON BLVD	91303	2111010901	4.132	4.132	0.000	0.000	Shortfall of Sites	5.375	Public Facilities	[Q]PF-1XL	0	0	20	153.741	8.264		Miscellaneous - Government Owned Property, 0	186B101 440		Canoga Park - Winnetka - Woodland Hills - West Hills	No	LI	PF
Los Angeles	3602 CRENSHAW BLVD	90016	5044003017	4.130	4.130	0.000	0.000	Shortfall of Sites	2.239	Community Commercial	C2-2D-SP	0	0	20	102.494	8.260		Institutional - Church - One Story, 0	120B185 1277		West Adams - Baldwin Hills - Leimert	No	LI	FBO
Los Angeles	4369 TUJUNGA AVE	91604	2365015006	0.000	0.000	0.000	8.256	Shortfall of Sites	0.125	Neighborhood Office Commercial	[Q]C2-1XL-RIO	Tujunga Commercial District	0	0	72.070	8.256		Commercial - Store Combination - Store and Residential Combination - One Story, 2	165B173 448	72	Sherman Oaks - Studio City - Toluca Lake - Cahuenga Pass	No	ABMI	DB50 , SHR CPU, ARO, OPP C, AHO
Los Angeles	7315 INDEPENDENCE AVE	91303	2112020011	0.000	0.000	0.000	8.250	Shortfall of Sites	0.691	Medium Residential	R3-1	Medium Residential	0	0	72.410	8.250		Residential - Five or More Units or Apartments (Any Combination) · 4 Stories or Less - Pool, 25	186B105 825	43	Canoga Park - Winnetka - Woodland Hills - West Hills	Yes	ABMI	CPK CPU ,
Los Angeles	14106 DELANO ST	91401	2240022012	0.000	0.000	0.000	8.250	Shortfall of Sites	0.172	Medium Residential	[Q]R3-1	0	0	0	174.244	8.250		Residential - Five or More Units or Apartments (Any Combination) · 4 Stories or Less - Pool, 9	177B153 511	No Max	Van Nuys - North Sherman Oaks	Yes	ABMI	Orange LineTNP
Los Angeles	443 N LARCHMONT BLVD	90004	5523020036	0.000	0.000	0.000	8.250	Shortfall of Sites	0.158	Neighborhood Office Commercial	[Q]C2-1VL	0	0	0	54.450	8.250		Commercial - Store Combination - Store and Residential Combination - One Story, 0	141B189 1187		Wilshire	No	ABMI	OPP C , ARO
Los Angeles	2560 MILITARY AVE	90064	4256023048	0.000	0.000	0.000	8.248	Shortfall of Sites	0.120	Medium Residential	R2-1	0	0	0	99.000	8.248		Residential - Double, Duplex, or Two Units - 4 Stories or Less, 2	123B157 286		West Los Angeles	Yes	ABMI	TOC EXP , R2RD
Los Angeles	5433 SUNNYSLOPE AVE	91401	2344007017	0.000	0.000	0.000	8.248	Shortfall of Sites	0.087	Low Residential	R1-1	0	0	0	99.000	8.248		Residential - Single Family Residence, 0	174B157 1010		Van Nuys - North Sherman Oaks	No	ABMI	TOC EXP
Los Angeles	5439 SUNNYSLOPE AVE	91401	2344007016	0.000	0.000	0.000	8.248	Shortfall of Sites	0.087	Low Residential	R1-1	0	0	0	99.000	8.248		Residential - Single Family Residence, 0	174B157 981		Van Nuys - North Sherman Oaks	No	ABMI	TOC EXP
Los Angeles	1604 S BRONSON AVE	90019	5072010051	0.000	0.000	0.000	8.247	Shortfall of Sites	0.082	Low Medium II Residential	RD2-1-O-CPIO	0	0	0	113.635	8.247		Residential - Four Units (Any Combination) - 4 Stories or Less, 0	126B185 293		West Adams - Baldwin Hills - Leimert	Yes	ABMI	OPP RC , R2RD, TOC EXP
Los Angeles	444 S SAN VICENTE BLVD	90048	5510005044	0.000	0.000	0.000	8.246	Shortfall of Sites	0.049	General Commercial	C2-1L-O	0	0	0	245.116	8.246		Commercial - Professional Building - One Story, 0	135B173 11		Wilshire	No	ABMI	ARO , TOC EXP
Los Angeles	444 S SAN VICENTE BLVD	90048	5510005044	0.000	0.000	0.000	8.246	Shortfall of Sites	0.057	General Commercial	C2-1L-O	0	0	0	213.545	8.246		Commercial - Professional Building - One Story, 0	135B173 19		Wilshire	No	ABMI	ARO , TOC EXP
Los Angeles	444 S SAN VICENTE BLVD	90048	5510005044	0.000	0.000	0.000	8.246	Shortfall of Sites	0.049	General Commercial	C2-1L-O	0	0	0	245.687	8.246		Commercial - Professional Building - One Story, 0	135B173 25		Wilshire	No	ABMI	ARO , TOC EXP
Los Angeles	444 S SAN VICENTE BLVD	90048	5510005044	0.000	0.000	0.000	8.246	Shortfall of Sites	0.059	General Commercial	C2-1L-O	0	0	0	204.721	8.246		Commercial - Professional Building - One Story, 0	135B173 35		Wilshire	No	ABMI	ARO , TOC EXP
Los Angeles	444 S SAN VICENTE BLVD	90048	5510005044	0.000	0.000	0.000	8.246	Shortfall of Sites	0.109	General Commercial	C2-1L-O	0	0	0	111.668	8.246		Commercial - Professional Building - One Story, 0	135B173 48		Wilshire	No	ABMI	ARO
Los Angeles	444 S SAN VICENTE BLVD	90048	5510005044	0.000	0.000	0.000	8.246	Shortfall of Sites	0.109	General Commercial	C2-1L-O	0	0	0	111.665	8.246		Commercial - Professional Building - One Story, 0	135B173 60		Wilshire	No	ABMI	ARO
Los Angeles	444 S SAN VICENTE BLVD	90048	5510005044	0.000	0.000	0.000	8.246	Shortfall of Sites	0.109	General Commercial	C2-1L-O	0	0	0	111.663	8.246		Commercial - Professional Building - One Story, 0	135B173 81		Wilshire	No	ABMI	ARO
Los Angeles	444 S SAN VICENTE BLVD	90048	5510005044	0.000	0.000	0.000	8.246	Shortfall of Sites	0.109	General Commercial	C2-1L-O	0	0	0	111.660	8.246		Commercial - Professional Building - One Story, 0	135B173 103		Wilshire	No	ABMI	ARO
Los Angeles	444 S SAN VICENTE BLVD	90048	5510005044	0.000	0.000	0.000	8.246	Shortfall of Sites	0.113	General Commercial	C2-1L-O	0	0	0	107.706	8.246		Commercial - Professional Building - One Story, 0	135B173 120		Wilshire	No	ABMI	ARO
Los Angeles	5424 FULTON AVE	91401	2345003012	0.000	0.000	0.000	8.246	Shortfall of Sites	0.099	Low Residential	R1-1	0	0	0	99.000	8.246		Residential - Single Family Residence - Pool, 1	171B157 26		Van Nuys - North Sherman Oaks	No	ABMI	TOC EXP , OPP RC2
Los Angeles	11742 MAGNOLIA BLVD	91607	2355005024	0.000	0.000	0.000	8.245	Shortfall of Sites	0.133	Low Medium II Residential	[Q]RD1.5-1	Medium Neighborhood Residential	0	0	99.000	8.245		Residential - Three Units (Any Combination) - 4 Stories or Less, 3	171B169 431	72	North Hollywood - Valley Village	Yes	ABMI	TOC EXP , NH CPU, R2RD, OPP RC2, AHO
Los Angeles	11746 MAGNOLIA BLVD	91607	2355005023	0.000	0.000	0.000	8.245	Shortfall of Sites	0.133	Low Medium II Residential	[Q]RD1.5-1	Medium Neighborhood Residential	0	0	99.000	8.245		Residential - Three Units (Any Combination) - 4 Stories or Less, 3	171B169 432	72	North Hollywood - Valley Village	Yes	ABMI	TOC EXP , NH CPU, R2RD, OPP RC2, AHO

Jurisdiction Name	Site Address/Intersection	5 Digit ZIP Code	Assessor Parcel Number	Very Low-Income	Low-Income	Moderate-Income	Above Moderate-Income	Type of Shortfall	Parcel Size (Acres)	Current General Plan Designation	Current Zoning	Proposed General Plan (GP) Designation	Proposed Zoning	Minimum Density Allowed	Maximum Density Allowed	Total Capacity	Vacant/ Nonvacant	Description of Existing Uses	PIN	Base Density Per Acre	Community Plan Area	Rent Stabalization Ordinance	Income Category	Applicable Rezoning Program (Program informing values in Column Q listed first)
Los Angeles	11752 MAGNOLIA BLVD	91607	2355005022	0.000	0.000	0.000	8.245	Shortfall of Sites	0.133	Low Medium II Residential	[Q]RD1.5-1	Medium Neighborhood Residential		0	99.000	8.245		Residential - Three Units (Any Combination) - 4 Stories or Less, 3	171B169 433	72	North Hollywood - Valley Village	Yes	ABMI	TOC EXP , NH CPU, R2RD, OPP RC2, AHO
Los Angeles	1119 S LA BREA AVE	90019	5084012025	0.000	0.000	0.000	8.241	Shortfall of Sites	0.076	Low Medium I Residential	R2-1	0	0	0	113.635	8.241		Commercial - Store - One Story, 0	132B181 1118		Wilshire	No	ABMI	OPP RC , R2RD
Los Angeles	4644 VENICE BLVD	90019	5071017008	0.000	0.000	0.000	8.239	Shortfall of Sites	0.115	Low Medium II Residential	RD1.5-1-O	0	0	0	113.635	8.239		Residential - Three Units (Any Combination) - 4 Stories or Less, 3	129B185 1186		West Adams - Baldwin Hills - Leimert	Yes	ABMI	OPP RC , R2RD
Los Angeles	3832 W AVENUE 42	90065	5473024013	0.000	0.000	0.000	8.238	Shortfall of Sites	0.451	Low Medium II Residential	RD1.5-1-CDO	0	0	0	44.261	8.238		Residential - Five or More Units or Apartments (Any Combination) · 4 Stories or Less, 5	156A219 46		Northeast Los Angeles	Yes	ABMI	DB50 , OPP RC2
Los Angeles	0	0	2784003901	0.000	0.000	0.000	0.000	Shortfall of Sites	5.358	Public Facilities	[Q]PF-1XL	0	0	0	153.741	0.000		Miscellaneous - Government Owned Property, 0	195B121 289		Northridge	No		PF
Los Angeles	11758 MAGNOLIA BLVD	91607	2355005021	0.000	0.000	0.000	8.231	Shortfall of Sites	0.132	Low Medium II Residential	[Q]RD1.5-1	Medium Neighborhood Residential	0	0	99.000	8.231		Residential - Three Units (Any Combination) - 4 Stories or Less, 3	171B169 434	72	North Hollywood - Valley Village	Yes	ABMI	TOC EXP , NH CPU, R2RD, OPP RC2, AHO
Los Angeles	1815 BENECIA AVE	90025	4319009029	0.000	0.000	0.000	8.229	Shortfall of Sites	0.120	Low Medium I Residential	R2-1-O	0	0	0	99.000	8.229		Residential - Double, Duplex, or Two Units - 4 Stories or Less, 2	132B157 650		West Los Angeles	Yes	ABMI	TOC EXP , R2RD
Los Angeles	4630 VENICE BLVD	90019	5071017030	0.000	0.000	0.000	8.229	Shortfall of Sites	0.082	Low Medium II Residential	RD1.5-1-O	0	0	0	113.635	8.229		Residential - Five or More Units or Apartments (Any Combination) · 4 Stories or Less, 0	129B185 1174		West Adams - Baldwin Hills - Leimert	Yes	ABMI	OPP RC , R2RD
Los Angeles	6118 WOODLAND VIEW DR	91367	2032029014	4.114	4.114	0.000	0.000	Shortfall of Sites	0.741	Very Low Residential	RE11-1	Very Low Residential	0	20	66.287	8.227		Residential - Single Family Residence - Therapy Pool (Spa), 1	177B085 181	1 per lot	Canoga Park - Winnetka - Woodland Hills - West Hills	No	LI	AHO , CPK CPU, ADU
Los Angeles	13425 MARGATE ST	91401	2344018019	0.000	0.000	0.000	8.223	Shortfall of Sites	0.087	Very Low Residential	RE11-1	0	0	0	99.000	8.223		Residential - Single Family Residence, 0	171B157 187		Van Nuys - North Sherman Oaks	No	ABMI	TOC EXP
Los Angeles	1661 GRIFFITH PARK BLVD	90026	5429014023	0.000	0.000	0.000	8.220	Shortfall of Sites	0.120	Low Medium II Residential	RD1.5-1VL	0	0	0	99.000	8.220		Residential - Double, Duplex, or Two Units - 4 Stories or Less, 2	145-5A203 319		Silver Lake - Echo Park - Elysian Valley	Yes	ABMI	TOC EXP , R2RD
Los Angeles	600 S MAIN ST	90014	5148021015	0.411	0.411	0.000	7.398	Shortfall of Sites	1.431	Community Commercial	C2-2D	Traditional Core	[DM3-CHC1-5] [CX2-FA] [CPIO]	20	322.149	8.220		Residential - Five or More Units or Apartments (Any Combination) · 5 Stories or More - Mills Act Property, 314	127-5A211 56	No Max	Central City	No	VLI, LI, ABMI	DT CPU
Los Angeles	8431 SUNLAND BLVD	91352	2408014032	4.109	4.109	0.000	0.000	Shortfall of Sites	0.868	Neighborhood Office Commercial	C2-1VL-CUGU, P-1VL-CUGU	0	0	20	94.696	8.218		Commercial - Restaurant, Cocktail Lounge - Restaurant, Cocktail Lounge, Tavern - One Story, 0	192B177 348		Sun Valley - La Tuna Canyon	No	LI	P
Los Angeles	18245 BURBANK BLVD	91356	2157007128	4.108	4.108	0.000	0.000	Shortfall of Sites	0.399	Medium Residential	(T)(Q)R3-1	Medium Neighborhood Residential	0	20	70.166	8.216		Residential - Five or More Units or Apartments (Any Combination) · 4 Stories or Less, 14	174B125 637	43	Encino - Tarzana	No	LI	DB50 , ENC CPU, AHO
Los Angeles	5300 AMESTOY AVE	91316	2258025023	4.108	4.108	0.000	0.000	Shortfall of Sites	0.740	Very Low I Residential	RA-1	Very Low Residential	0	20	66.287	8.216		Residential - Single Family Residence - Pool and Misc., 1	171B133 155	1 per lot	Encino - Tarzana	No	LI	AHO , ENC CPU, ADU
Los Angeles	1765 RODNEY DR	90027	5590021018	0.000	0.000	0.000	8.210	Shortfall of Sites	0.132	Low Medium I Residential	R2-1XL	0	0	0	99.000	8.210		Residential - Three Units (Any Combination) - 4 Stories or Less, 3	150B197 1176		Hollywood	Yes	ABMI	TOC EXP , R2RD
Los Angeles	7428 MELROSE AVE	90046	5526019032	0.000	0.000	0.000	8.208	Shortfall of Sites	0.079	Neighborhood Office Commercial	C4-1XL	Neighborhood Commercial	[Q]C2-1XL-CPIO	0	164.469	8.208		Commercial - Shopping Center (Neighborhood, Community) - One Story, 1	141B181 598	108	Hollywood	No	ABMI	DB50 , HWD CPU, AHO
Los Angeles	7915 VINELAND AVE	91352	2314007002	4.103	4.103	0.000	0.000	Shortfall of Sites	0.643	Medium Residential	R3-1-CUGU	0	0	20	82.901	8.206		Residential - Five or More Units or Apartments (Any Combination) · 4 Stories or Less, 30	189B173 379		Sun Valley - La Tuna Canyon	No	LI	DB50
Los Angeles	9950 BALBOA BLVD	91325	2685007015	4.102	4.102	0.000	0.000	Shortfall of Sites	2.133	Low I Residential	A2-1	0	0	20	102.494	8.204		Institutional - Church - One Story, 3	204B133 695		Granada Hills - Knollwood	No	LI	FBO
Los Angeles	4235 ARCH DR	91604	2366024010	4.100	4.100	0.000	0.000	Shortfall of Sites	0.139	Medium Residential	[Q]R4-1-RIO	0	0	20	168.264	8.201		Residential - Five or More Units or Apartments (Any Combination) · 4 Stories or Less, 9	162B173 256		Sherman Oaks - Studio City - Toluca Lake - Cahuenga Pass	No	LI	DB50
Los Angeles	2725 E CESAR E CHAVEZ AVE	90033	5177032005	0.000	0.000	0.000	8.200	Shortfall of Sites	0.143	Highway Oriented and Limited Commercial	C2-1-CUGU	Neighborhood Center	[LUM2 - G2 - 3][XN2 - 8][CPIO]	0	98.176	8.200		Commercial - Store Combination - Store and Residential Combination - One Story, 3	127-5A225 48	54	Boyle Heights	No	ABMI	BH CPU , ARO
Los Angeles	926 S LORENA ST	90023	5188017027	0.000	0.000	0.000	8.200	Shortfall of Sites	0.134	Neighborhood Office Commercial	C2-1-CUGU	Neighborhood Center	[LUM2 - G2 - 3][XN2 - 8][CPIO]	0	104.682	8.200		Commercial - Store - One Story, 3	121-5A225 160	54	Boyle Heights	No	ABMI	BH CPU
Los Angeles	0	0	2345003024	0.000	0.000	0.000	8.199	Shortfall of Sites	0.086	Very Low Residential	RE11-1	0	0	0	99.000	8.199	Vacant	Residential - Single Family Residence - Vacant Land, 0	171B157 30		Van Nuys - North Sherman Oaks	No	ABMI	TOC EXP
Los Angeles	2480 AMHERST AVE	90064	4257021063	0.000	0.000	0.000	8.193	Shortfall of Sites	0.116	Low Residential	R1-1	0	0	0	99.000	8.193		Residential - Single Family Residence - Pool and Misc., 1	120B149 219		Palms - Mar Vista - Del Rey	No	ABMI	TOC EXP
Los Angeles	10771 MASSACHUSETTS AVE	90024	4325025017	0.000	0.000	0.000	8.193	Shortfall of Sites	0.132	Low Medium II Residential	[Q]RD1.5-1	0	0	0	99.000	8.193		Residential - Three Units (Any Combination) - 4 Stories or Less, 3	129B153 163		Westwood	Yes	ABMI	TOC EXP , R2RD
Los Angeles	1603 TALMADGE ST	90027	5430001015	0.000	0.000	0.000	8.192	Shortfall of Sites	0.132	Low Medium I Residential	R2-1XL	0	0	0	99.000	8.192		Residential - Three Units (Any Combination) - 4 Stories or Less, 3	148-5A201 261		Hollywood	Yes	ABMI	TOC EXP , R2RD
Los Angeles	19239 ROSCOE BLVD	91324	2784019007	4.096	4.096	0.000	0.000	Shortfall of Sites	1.076	General Commercial	P-1VL, C2-1VL	0	0	20	94.696	8.191		Commercial - Store - One Story, 2	192B117 687		Northridge	No	LI	P
Los Angeles	10650 ASHBY AVE	90064	4255006900	4.096	4.096	0.000	0.000	Shortfall of Sites	4.440	Public Facilities	[Q]PF-1XL	0	0	20	153.741	8.191		Miscellaneous - Government Owned Property, 0	126B157 1126		West Los Angeles	No	LI	PF
Los Angeles	888 N HILL ST	90012	5408032027	0.410	0.410	0.000	7.371	Shortfall of Sites	0.073	Regional Commercial	C2-2	Village	[MN1-SH2-5] [CX1-FA] [CPIO]	20	231.571	8.190		Commercial - Store Combination - Store and Office Combination - One Story, 1	135A215 231	No Max	Central City North	No	VLI, LI, ABMI	DT CPU , ARO
Los Angeles	2706 WILSHIRE BLVD	90057	5141011016	0.000	0.000	0.000	8.190	Shortfall of Sites	0.183	Regional Center Commercial	C4-2	0	0	0	86.217	8.190		Commercial - Office Building - Two Stories, 0	133-5A201 94		Westlake	No	ABMI	MURC , ARO
Los Angeles	2845 W 7TH ST	90005	5077014005	0.000	0.000	0.000	8.190	Shortfall of Sites	0.184	Regional Center Commercial	C2-2	0	0	0	85.786	8.190		Commercial - Office Building - Three Stories, 0	133-5A201 142		Wilshire	No	ABMI	MURC , ARO
Los Angeles	0	0	2276022028	0.000	0.000	0.000	8.189	Shortfall of Sites	0.086	Low Residential	RE11-1	Low Residential	0	0	99.000	8.189	Vacant	Residential - Single Family Residence - Vacant Land, 0	166-5A145 132	1 per lot	Sherman Oaks - Studio City - Toluca Lake - Cahuenga Pass	No	ABMI	TOC EXP , SHR CPU, AHO
Los Angeles	11664 LA GRANGE AVE	90025	4262030026	0.000	0.000	0.000	8.186	Shortfall of Sites	0.119	Low Medium I Residential	R2-1	0	0	0	99.000	8.186		Residential - Double, Duplex, or Two Units - 4 Stories or Less, 2	123B149 48		West Los Angeles	Yes	ABMI	TOC EXP , R2RD
Los Angeles	4601 KINGSWELL AVE	90027	5590021021	0.000	0.000	0.000	8.185	Shortfall of Sites	0.132	Low Medium I Residential	R2-1XL	0	0	0	99.000	8.185		Residential - Three Units (Any Combination) - 4 Stories or Less, 3	147B197 65		Hollywood	Yes	ABMI	TOC EXP , R2RD
Los Angeles	2453 BARRY AVE	90064	4260032018	0.000	0.000	0.000	8.184	Shortfall of Sites	0.124	Low Medium Residential	RD1.5-1	0	0	0	99.000	8.184		Residential - Three Units (Any Combination) - 4 Stories or Less, 3	123B153 872		Palms - Mar Vista - Del Rey	No	ABMI	TOC EXP , R2RD
Los Angeles	4249 CEDROS AVE	91403	2276013030	0.000	0.000	0.000	8.182	Shortfall of Sites	0.099	Low Residential	RE11-1	Low Residential	0	0	99.000	8.182		Residential - Single Family Residence - Pool, 1	166-5A149 174	1 per lot	Sherman Oaks - Studio City - Toluca Lake - Cahuenga Pass	No	ABMI	TOC EXP , SHR CPU, AHO
Los Angeles	2523 AMHERST AVE	90064	4257023051	0.000	0.000	0.000	8.178	Shortfall of Sites	0.116	Low Residential	R1-1	0	0	0	99.000	8.178		Residential - Single Family Residence, 1	120B149 357		Palms - Mar Vista - Del Rey	No	ABMI	TOC EXP
Los Angeles	5243 TOPANGA CANYON BLVD	91364	2169015005	0.000	0.000	0.000	8.178	Shortfall of Sites	0.082	Low Medium I Residential	R2-1	Low Medium Residential	0	0	113.635	8.178		Residential - Double, Duplex, or Two Units - 4 Stories or Less, 0	171B101 570	10	Canoga Park - Winnetka - Woodland Hills - West Hills	Yes	ABMI	OPP RC , CPK CPU, R2RD, AHO
Los Angeles	14709 VENTURA BLVD	91403	2265001001	4.088	4.088	0.000	0.000	Shortfall of Sites	0.825	Community Commercial	C2-1L, [Q]R3P-1L, [Q]R3P-1	0	0	20	94.696	8.175		Commercial - Bank, Savings and Loan - One Story, 1	166-5A149 17		Sherman Oaks - Studio City - Toluca Lake - Cahuenga Pass	No	LI	P , ADU
Los Angeles	13277 MACLAY ST	91340	2513021025	0.000	0.000	0.000	8.175	Shortfall of Sites	0.186	Community Commercial	C2-1VL-CPIO	0	0	0	167.462	8.175		Residential - Five or More Units or Apartments (Any Combination) · 4 Stories or Less, 10	219B157 366		Sylmar	Yes	ABMI	DB50
Los Angeles	17830 LASSEN ST	91325	2755001007	4.087	4.087	0.000	0.000	Shortfall of Sites	0.770	Medium Residential	(T)(Q)R3-1	0	0	20	82.151	8.174		Residential - Five or More Units or Apartments (Any Combination) · 4 Stories or Less, 41	201B129 74		Northridge	No	LI	DB50
Los Angeles	1440 S SEPULVEDA BLVD	90025	4324016094	0.000	0.000	0.000	8.171	Shortfall of Sites	0.112	General Commercial	[Q]C2-1VL-O	0	0	0	107.379	8.171		Commercial - Office Building - Three Stories, 0	129B149 28		Westwood	No	ABMI	ARO
Los Angeles	1440 S SEPULVEDA BLVD	90025	4324016094	0.000	0.000	0.000	8.171	Shortfall of Sites	0.112	General Commercial	[Q]C2-1VL-O	0	0	0	107.375	8.171		Commercial - Office Building - Three Stories, 0	129B149 31		Westwood	No	ABMI	ARO
Los Angeles	1440 S SEPULVEDA BLVD	90025	4324016094	0.000	0.000	0.000	8.171	Shortfall of Sites	0.112	General Commercial	[Q]C2-1VL-O	0	0	0	107.372	8.171		Commercial - Office Building - Three Stories, 0	129B149 35		Westwood	No	ABMI	ARO
Los Angeles	1440 S SEPULVEDA BLVD	90025	4324016094	0.000	0.000	0.000	8.171	Shortfall of Sites	0.112	General Commercial	[Q]C2-1VL-O	0	0	0	107.368	8.171		Commercial - Office Building - Three Stories, 0	129B149 38		Westwood	No	ABMI	ARO
Los Angeles	1440 S SEPULVEDA BLVD	90025	4324016094	0.000	0.000	0.000	8.171	Shortfall of Sites	0.112	General Commercial	[Q]C2-1VL-O	0	0	0	107.365	8.171		Commercial - Office Building - Three Stories, 0	129B149 40		Westwood	No	ABMI	ARO
Los Angeles	1440 S SEPULVEDA BLVD	90025	4324016094	0.000	0.000	0.000	8.171	Shortfall of Sites	0.112	General Commercial	[Q]C2-1VL-O	0	0	0	107.385	8.171		Commercial - Office Building - Three Stories, 0	129B149 43		Westwood	No	ABMI	ARO
Los Angeles	1440 S SEPULVEDA BLVD	90025	4324016094	0.000	0.000	0.000	8.171	Shortfall of Sites	0.112	General Commercial	[Q]C2-1VL-O	0	0	0	107.382	8.171		Commercial - Office Building - Three Stories, 0	129B149 45		Westwood	No	ABMI	ARO
Los Angeles	1440 S SEPULVEDA BLVD	90025	4324016094	0.000	0.000	0.000	8.171	Shortfall of Sites	0.112	General Commercial	[Q]C2-1VL-O	0	0	0	107.378	8.171		Commercial - Office Building - Three Stories, 0	129B149 46		Westwood	No	ABMI	ARO
Los Angeles	1440 S SEPULVEDA BLVD	90025	4324016094	0.000	0.000	0.000	8.171	Shortfall of Sites	0.109	General Commercial	[Q]C2-1VL-O	0	0	0	110.165	8.171		Commercial - Office Building - Three Stories, 0	129B149 47		Westwood	No	ABMI	ARO
Los Angeles	13601 CANTLAY ST	91405	2328006023	0.000	0.000	0.000	8.171	Shortfall of Sites	0.490	Medium Residential	R3-1	0	0	0	83.740	8.171		Residential - Five or More Units or Apartments (Any Combination) · 4 Stories or Less - Pool, 18	186B157 596		Van Nuys - North Sherman Oaks	Yes	ABMI	DB50
Los Angeles	2500 TILDEN AVE	90064	4256022001	0.000	0.000	0.000	8.171	Shortfall of Sites	0.111	Medium Residential	R2-1	0	0	0	99.000	8.171		Residential - Single Family Residence - Guesthouse, 2	123B157 315		West Los Angeles	No	ABMI	TOC EXP , R2RD
Los Angeles	13630 WYANDOTTE ST	91405	2328006015	0.000	0.000	0.000	8.166	Shortfall of Sites	0.617	Medium Residential	R3-1	0	0	0	82.821	8.166		Residential - Five or More Units or Apartments (Any Combination) · 4 Stories or Less - Pool, 26	186B157 563		Van Nuys - North Sherman Oaks	Yes	ABMI	DB50
Los Angeles	21915 SATICOY ST	91304	2110014024	0.000	0.000	0.000	8.166	Shortfall of Sites	0.613	Medium Residential	R3-1	Medium Residential	0	0	83.281	8.166		Residential - Five or More Units or Apartments (Any Combination) · 4 Stories or Less - Pool, 26	186B101 103	43	Canoga Park - Winnetka - Woodland Hills - West Hills	Yes	ABMI	DB50 , CPK CPU
Los Angeles	12021 RIVERSIDE DR	91607	2355010041	0.000	0.000	0.000	8.160	Shortfall of Sites	0.150	Neighborhood Office Commercial	[Q]C2-1VL	Neighborhood Center	0	0	79.860	8.160		Commercial - Professional Building - Two Stories, 0	168B165 519	108	North Hollywood - Valley Village	No	ABMI	OPP C , NH CPU, ARO, DB50, AHO
Los Angeles	7561 WINNETKA AVE	91306	2114005003	0.000	0.000	0.000	8.160	Shortfall of Sites	0.103	Community Commercial	C2-1VL	Community Center	0	0	136.364	8.160		Commercial - Auto, Recreation Equipment, Construction Equipment Sales and Service - Auto Body Repair Shop - One Story, 1	186B113 285	54	Canoga Park - Winnetka - Woodland Hills - West Hills	No	ABMI	CPK CPU ,
Los Angeles	7558 DASHI PL	91304	2112005030	0.000	0.000	0.000	8.160	Shortfall of Sites	0.155	Low Residential	R1-1	Low Medium Residential	0	0	90.192	8.160		Residential - Single Family Residence, 1	186B105 1078	10	Canoga Park - Winnetka - Woodland Hills - West Hills	No	ABMI	CPK CPU ,

Jurisdiction Name	Site Address/Intersection	5 Digit ZIP Code	Assessor Parcel Number	Very Low-Income	Low-Income	Moderate-Income	Above Moderate-Income	Type of Shortfall	Parcel Size (Acres)	Current General Plan Designation	Current Zoning	Proposed General Plan (GP) Designation	Proposed Zoning	Minimum Density Allowed	Maximum Density Allowed	Total Capacity	Vacant/ Nonvacant	Description of Existing Uses	PIN	Base Density Per Acre	Community Plan Area	Rent Stabalization Ordinance	Income Category	Applicable Rezoning Program (Program informing values in Column Q listed first)
Los Angeles	1115 W SUNSET BLVD	90012	5406020002	0.408	0.408	0.000	7.344	Shortfall of Sites	0.506	General Commercial	C2-2D	Community Center	[DM1-G1-5] [CX2-FA] [CPIO]	20	304.410	8.160		Commercial - Store Combination - Store and Residential Combination - One Story, 96	136-5A211 439	No Max	Central City North	No	VLI, LI, ABMI	DT CPU , ARO
Los Angeles	7101 W SUNSET BLVD	90046	5548011400	0.000	0.000	0.000	8.160	Shortfall of Sites	0.073	Neighborhood Office Commercial	C4-1VL-SN	Neighborhood Commercial	[Q]C4-2D-SN-CPIO	0	164.255	8.160		Commercial - Store - One Story, 0	147B181 585	108	Hollywood	No	ABMI	HWD CPU , AHO
Los Angeles	7101 W SUNSET BLVD	90046	5548011400	0.000	0.000	0.000	8.160	Shortfall of Sites	0.071	Neighborhood Office Commercial	C4-1VL-SN	Neighborhood Commercial	[Q]C4-2D-SN-CPIO	0	168.702	8.160		Commercial - Store - One Story, 0	147B181 586	108	Hollywood	No	ABMI	HWD CPU , AHO
Los Angeles	7575 W SUNSET BLVD	90046	5550009026	0.000	0.000	0.000	8.160	Shortfall of Sites	0.075	Neighborhood Office Commercial	C4-1D	Neighborhood Commercial	[Q]C4-1XLD-CPIO	0	160.850	8.160		Industrial - Warehousing, Distribution, Storage - Warehousing, Distribution, 10,000 to 24,999 SF - One Story, 0	147B177 933	108	Hollywood	No	ABMI	HWD CPU , ARO
Los Angeles	7551 W SUNSET BLVD	90046	5550009023	0.000	0.000	0.000	8.160	Shortfall of Sites	0.075	Neighborhood Office Commercial	C4-1D	Neighborhood Commercial	[Q]C4-1XLD-CPIO	0	160.774	8.160		Commercial - Office Building - One Story, 0	147B177 939	108	Hollywood	No	ABMI	HWD CPU , ARO
Los Angeles	7509 W SUNSET BLVD	90046	5550010021	0.000	0.000	0.000	8.160	Shortfall of Sites	0.076	Neighborhood Office Commercial	C4-1D	Neighborhood Commercial	[Q]C4-1XLD-CPIO	0	158.873	8.160		Commercial - Store Combination - Store and Residential Combination - One Story, 0	147B177 955	108	Hollywood	No	ABMI	HWD CPU , ARO
Los Angeles	7615 W SUNSET BLVD	90046	5550006028	0.000	0.000	0.000	8.160	Shortfall of Sites	0.074	Neighborhood Office Commercial	C4-1D	Neighborhood Commercial	[Q]C4-1XLD-CPIO	0	161.730	8.160		Commercial - Store - One Story, 0	147B177 942	108	Hollywood	No	ABMI	HWD CPU
Los Angeles	4832 LANKERSHIM BLVD	91601	2353019015	0.000	0.000	0.000	8.160	Shortfall of Sites	0.055	Community Commercial	C4-1-CA	Community Commercial	0	0	218.346	8.160		Commercial - Store - One Story, 0	168B173 282	108	North Hollywood - Valley Village	No	ABMI	Orange LineTNP , AHO
Los Angeles	10600 MAGNOLIA BLVD	91601	2419016031	0.000	0.000	0.000	8.160	Shortfall of Sites	0.055	Community Commercial	C4-1-CA	Community Commercial	0	0	219.477	8.160		Commercial - Store - One Story, 0	171B177 718	108	North Hollywood - Valley Village	No	ABMI	Orange LineTNP , AHO
Los Angeles	10600 MAGNOLIA BLVD	91601	2419016031	0.000	0.000	0.000	8.160	Shortfall of Sites	0.055	Community Commercial	C4-1-CA	Community Commercial	0	0	219.494	8.160		Commercial - Store - One Story, 0	171B177 720	108	North Hollywood - Valley Village	No	ABMI	Orange LineTNP , AHO
Los Angeles	10600 MAGNOLIA BLVD	91601	2419016031	0.000	0.000	0.000	8.160	Shortfall of Sites	0.055	Community Commercial	C4-1-CA	Community Commercial	0	0	219.526	8.160		Commercial - Store - One Story, 0	171B177 723	108	North Hollywood - Valley Village	No	ABMI	Orange LineTNP , AHO
Los Angeles	5002 TUJUNGA AVE	91601	2353014043	4.080	4.080	0.000	0.000	Shortfall of Sites	0.143	High Medium Residential	R4-1VL	0	0	20	223.420	8.160		Residential - Five or More Units or Apartments (Any Combination) · 4 Stories or Less, 16	171B173 1234	217	North Hollywood - Valley Village	No	LI	Orange LineTNP , DB50, AHO
Los Angeles	11489 CHANDLER BLVD	91601	2350010022	0.000	0.000	0.000	8.160	Shortfall of Sites	0.054	Community Commercial	C2-1	Community Commercial	0	0	220.267	8.160		Industrial - Light Manufacturing - One Story, 0	171B169 91	108	North Hollywood - Valley Village	No	ABMI	Orange LineTNP , ARO, AHO, TOC EXP
Los Angeles	11489 CHANDLER BLVD	91601	2350010022	0.000	0.000	0.000	8.160	Shortfall of Sites	0.054	Community Commercial	C2-1	Community Commercial	0	0	220.314	8.160		Industrial - Light Manufacturing - One Story, 0	171B169 92	108	North Hollywood - Valley Village	No	ABMI	Orange LineTNP , ARO, AHO, TOC EXP
Los Angeles	6535 ODESSA AVE	91406	2231004060	0.000	0.000	0.000	8.160	Shortfall of Sites	0.200	Low Medium II Residential	R1-1-RIO	Medium Residential	0	0	70.133	8.160		Residential - Single Family Residence - Pool, 1	180B137 401	43	Reseda - West Van Nuys	No	ABMI	RES CPU
Los Angeles	419 BROAD AVE	90744	7418013038	0.000	0.000	0.000	8.160	Shortfall of Sites	0.123	Limited Industrial	[Q]CM-1VL-O-CUGU	Villages	0	0	114.218	8.160		Residential - Single Family Residence, 1	030B205 1195	43	Wilmington - Harbor City	No	ABMI	WHC CPU , DB50
Los Angeles	1249 W MAURETANIA ST	90744	7415001037	0.000	0.000	0.000	8.160	Shortfall of Sites	0.185	Low Residential	R1-1XL-O-CUGU	Community Center	0	0	75.640	8.160		Residential - Single Family Residence, 1	033B201 51	54	Wilmington - Harbor City	No	ABMI	WHC CPU
Los Angeles	17026 MAGNOLIA BLVD	91316	2258023037	0.000	0.000	0.000	8.160	Shortfall of Sites	0.265	Low II Residential	RE9-1	Low Medium Residential	0	0	41.468	8.160		, 2	171B133 351	10	Encino - Tarzana	No	ABMI	ENC CPU , AHO
Los Angeles	5466 WILSHIRE BLVD	90036	5089003021	0.000	0.000	0.000	8.160	Shortfall of Sites	0.138	Regional Center Commercial	[Q]C4-2-CDO	0	0	0	86.957	8.160		Commercial - Store Combination - Store and Office Combination - One Story, 0	132B181 11		Wilshire	No	ABMI	MURC , ARO
Los Angeles	5222 ATTOL AVE	91401	2345028013	0.000	0.000	0.000	8.158	Shortfall of Sites	0.116	Low Residential	R1-1	0	0	0	99.000	8.158		Residential - Single Family Residence, 1	171B157 547		Van Nuys - North Sherman Oaks	No	ABMI	TOC EXP
Los Angeles	1851 N VAN NESS AVE	90028	5586029003	0.000	0.000	0.000	8.158	Shortfall of Sites	0.119	Low Medium II Residential	RD1.5-1XL	0	0	0	99.000	8.158		Residential - Double, Duplex, or Two Units - 4 Stories or Less, 2	150A191 213		Hollywood	Yes	ABMI	TOC EXP , R2RD
Los Angeles	1360 S MANSFIELD AVE	90019	5070002027	0.000	0.000	0.000	8.156	Shortfall of Sites	0.119	Low Medium II Residential	RD2-1-O	0	0	0	99.000	8.156		Residential - Double, Duplex, or Two Units - 4 Stories or Less, 2	129B181 872		Wilshire	Yes	ABMI	TOC EXP , R2RD
Los Angeles	15151 BLEDSOE ST	91342	2501006043	4.078	4.078	0.000	0.000	Shortfall of Sites	0.861	Light Industrial	P-1	0	0	20	94.696	8.156		Industrial - Warehousing, Distribution, Storage - Warehousing, Distribution, Under 10,000 SF - One Story, 0	222B145 68		Sylmar	No	LI	P
Los Angeles	1264 S BEVERLY GLEN BLVD	90024	4327012012	0.000	0.000	0.000	8.154	Shortfall of Sites	0.252	Medium Residential	[Q]R3-1-O	0	0	0	83.785	8.154		Residential - Five or More Units or Apartments (Any Combination) · 4 Stories or Less, 6	135B157 294		Westwood	Yes	ABMI	DB50
Los Angeles	16011 VALLEY VISTA BLVD	91436	2283012013	4.075	4.075	0.000	0.000	Shortfall of Sites	1.206	Very Low II Residential	R1-1, RE15-1-H	Very Low Residential	0	20	66.287	8.151		Residential - Single Family Residence - Pool and Misc., 6	168B141 753	1 per lot	Encino - Tarzana	No	LI	AHO , ENC CPU
Los Angeles	13838 MERCER ST	91331	2618020037	4.074	4.074	0.000	0.000	Shortfall of Sites	0.861	Community Commercial	[Q]C2-1VL-O-CDO, [Q]P-1VL-O-CDO	0	0	20	94.696	8.149		Institutional - Church - Wireless Communication Tower - One Story, 0	204B153 159		Arleta - Pacoima	No	LI	P, FBO
Los Angeles	10960 BLOOMFIELD ST	91602	2423020013	0.000	0.000	0.000	8.148	Shortfall of Sites	0.374	Medium Residential	R3-1-RIO	0	0	0	83.051	8.148		Residential - Five or More Units or Apartments (Any Combination) · 4 Stories or Less - Pool, 14	165B173 467		Sherman Oaks - Studio City - Toluca Lake - Cahuenga Pass	Yes	ABMI	DB50
Los Angeles	2527 AMHERST AVE	90064	4257023050	0.000	0.000	0.000	8.147	Shortfall of Sites	0.115	Low Residential	R1-1	0	0	0	99.000	8.147		Residential - Single Family Residence, 1	120B149 365		Palms - Mar Vista - Del Rey	No	ABMI	TOC EXP
Los Angeles	1612 S BRONSON AVE	90019	5072010050	0.000	0.000	0.000	8.146	Shortfall of Sites	0.094	Low Medium II Residential	RD2-1-O-CPIO	0	0	0	99.000	8.146		Residential - Four Units (Any Combination) - 4 Stories or Less, 0	126B185 314		West Adams - Baldwin Hills - Leimert	Yes	ABMI	TOC EXP , R2RD
Los Angeles	8383 TOPANGA CANYON BLVD	91304	2010023043	4.073	4.073	0.000	0.000	Shortfall of Sites	1.075	Neighborhood Office Commercial	P-1	0	0	20	94.696	8.145		Commercial - Department Store - One Story, 0	192B101 762		Chatsworth - Porter Ranch	No	LI	P
Los Angeles	4000 W PICO BLVD	90019	5072008027	0.000	0.000	0.000	8.142	Shortfall of Sites	0.220	Neighborhood Commercial	C4-1VL-O-CPIO	0	0	0	54.450	8.142		Commercial - Supermarket - Supermarket - 12,000 SF or More - One Story, 0	129B189 990		West Adams - Baldwin Hills - Leimert	No	ABMI	OPP C
Los Angeles	1848 S BARRINGTON AVE	90025	4262021094	0.000	0.000	0.000	8.140	Shortfall of Sites	0.131	Low Medium II Residential	RD1.5-1	0	0	0	99.000	8.140		Residential - Double, Duplex, or Two Units - 4 Stories or Less, 3	126B149 1017		West Los Angeles	Yes	ABMI	TOC EXP , R2RD, OPP RC2
Los Angeles	21847 LANARK ST	91304	2110001048	0.000	0.000	0.000	8.140	Shortfall of Sites	0.779	Medium Residential	R3-1	Medium Residential	[LM2-G1-5] [CX2-FA] [CPIO]	0	71.881	8.140		Residential - Five or More Units or Apartments (Any Combination) · 4 Stories or Less - Pool, 30	189B101 12	43	Canoga Park - Winnetka - Woodland Hills - West Hills	Yes	ABMI	CPK CPU ,
Los Angeles	110 S SOTO ST	90033	5180003002	0.000	0.000	0.000	8.140	Shortfall of Sites	0.148	Highway Oriented and Limited Commercial	C2-1-CUGU	Community Center	[LUM3 - SH3 - 4][XC1 - 4][CPIO]	0	209.360	8.140		Residential - Five or More Units or Apartments (Any Combination) · 4 Stories or Less, 10	127-5A223 224	108	Boyle Heights	Yes	ABMI	BH CPU
Los Angeles	8016 OWENSMOUTH AVE	91304	2110018003	0.000	0.000	0.000	8.140	Shortfall of Sites	0.217	Medium Residential	R3-1	Medium Residential	[MN1-SH2-5] [CX1-FA] [CPIO-O-CDO]	0	142.901	8.140		Residential - Five or More Units or Apartments (Any Combination) · 4 Stories or Less, 10	189B105 161	43	Canoga Park - Winnetka - Woodland Hills - West Hills	Yes	ABMI	CPK CPU ,
Los Angeles	7248 VASSAR AVE	91303	2111021002	0.000	0.000	0.000	8.140	Shortfall of Sites	0.215	Community Commercial	R3-1-CDO	Community Center	[MN1-G1-5] [CX1-FA] [CPIO]	0	144.005	8.140		Residential - Five or More Units or Apartments (Any Combination) · 4 Stories or Less, 10	186B105 916	54	Canoga Park - Winnetka - Woodland Hills - West Hills	Yes	ABMI	CPK CPU ,
Los Angeles	6083 SELMA AVE	90028	5545007034	0.000	0.000	0.000	8.140	Shortfall of Sites	0.126	High Medium Residential	[Q]R4-1VL	High Medium Residential	[Q]R4-1VL-CPIO	0	102.961	8.140		Residential - Three Units (Any Combination) - 4 Stories or Less, 3	148-5A189 296	72	Hollywood	Yes	ABMI	HWD CPU , AHO, TOC EXP
Los Angeles	11226 LA MAIDA ST	91601	2353024010	0.000	0.000	0.000	8.140	Shortfall of Sites	0.117	Medium Residential	R3-1VL	Medium	0	0	111.038	8.140		Residential - Three Units (Any Combination) - 4 Stories or Less, 3	168B173 384	54	North Hollywood - Valley Village	Yes	ABMI	Orange LineTNP , DB50, AHO
Los Angeles	14804 VICTORY BLVD	91411	2241001003	0.000	0.000	0.000	8.140	Shortfall of Sites	0.179	Medium Residential	[Q]R3-1	0	0	0	172.958	8.140		Residential - Five or More Units or Apartments (Any Combination) · 4 Stories or Less, 10	180B149 876	No Max	Van Nuys - North Sherman Oaks	Yes	ABMI	Orange LineTNP
Los Angeles	7001 W MANCHESTER AVE	90045	4113004017	0.000	0.000	0.000	8.140	Shortfall of Sites	0.123	Medium Residential	[Q]R3-1	0	0	0	105.922	8.140		Residential - Three Units (Any Combination) - 4 Stories or Less, 3	096B161 629	43	Westchester - Playa del Rey	Yes	ABMI	WPDR CPU , DB50, AHO
Los Angeles	4934 OAK LANE DR	91316	2289005021	4.070	4.070	0.000	0.000	Shortfall of Sites	0.734	Very Low I Residential	RA-1	Very Low Residential	0	20	66.287	8.140		Residential - Single Family Residence - Pool, 1	168B133 130	1 per lot	Encino - Tarzana	No	LI	AHO , ENC CPU, ADU
Los Angeles	9224 RESEDA BLVD	91324	2764012004	4.069	4.069	0.000	0.000	Shortfall of Sites	0.859	Community Commercial	QP-1VL, QC4-1VL	0	0	20	94.696	8.139		Commercial - Restaurant, Cocktail Lounge - Restaurant, Cocktail Lounge, Tavern - One Story, 0	198B125 230		Northridge	No	LI	P
Los Angeles	5900 MELROSE AVE	90038	5523005005	0.000	0.000	0.000	8.139	Shortfall of Sites	0.156	Limited Commercial	C1-1VL	0	0	0	54.450	8.139		Commercial - Auto, Recreation Equipment, Construction Equipment Sales and Service - Auto Body Repair Shop - One Story, 0	141B185 592		Wilshire	No	ABMI	OPP C
Los Angeles	23210 VICTORY BLVD	91367	2035019043	0.000	0.000	0.000	8.137	Shortfall of Sites	0.075	Very Low Residential	RA-1	Very Low Residential	0	0	113.635	8.137		Residential - Single Family Residence - Pool, 0	180B093 903	1 per lot	Canoga Park - Winnetka - Woodland Hills - West Hills	No	ABMI	OPP RC , CPK CPU, AHO
Los Angeles	1738 CANYON DR	90028	5586030022	0.000	0.000	0.000	8.126	Shortfall of Sites	0.093	Low Medium II Residential	RD1.5-1XL	0	0	0	99.000	8.126		Residential - Five or More Units or Apartments (Any Combination) · 4 Stories or Less - Pool, 0	148-5A191 51		Hollywood	Yes	ABMI	TOC EXP , R2RD
Los Angeles	0	0	2604002903	0.000	0.000	0.000	0.000	Shortfall of Sites	5.284	Public Facilities	PF-1VL	0	0	0	153.741	0.000	Vacant	Miscellaneous - Government Owned Property - Vacant Land, 0	225B141 185		Sylmar	No		PF
Los Angeles	17610 CHATSWORTH ST	91344	2733009008	0.000	0.000	0.000	8.122	Shortfall of Sites	0.149	Neighborhood Commercial	C1-1XL	0	0	0	81.838	8.122		Commercial - Store - One Story, 3	207B129 470		Granada Hills - Knollwood	No	ABMI	DB50 , OPP C
Los Angeles	17728 CHATSWORTH ST	91344	2733006006	0.000	0.000	0.000	8.122	Shortfall of Sites	0.149	Neighborhood Commercial	C1-1XL	0	0	0	81.840	8.122		Commercial - Store - One Story, 3	207B129 455		Granada Hills - Knollwood	No	ABMI	DB50 , OPP C
Los Angeles	22855 CALIFA ST	91367	2041019009	0.406	0.406	0.000	7.306	Shortfall of Sites	0.826	Very Low Residential	RA-1	Very Low Residential	[DM1-SH1-5] [IX3-FA] [CPIO]	20	66.287	8.118		, 2	177B097 593	1 per lot	Canoga Park - Winnetka - Woodland Hills - West Hills	No	VLI, LI, ABMI	AHO , CPK CPU
Los Angeles	1880 BENECIA AVE	90025	4319014009	0.000	0.000	0.000	8.115	Shortfall of Sites	0.131	Low Medium I Residential	R2-1-O	0	0	0	99.000	8.115		Residential - Three Units (Any Combination) - 4 Stories or Less, 3	132B157 892		West Los Angeles	Yes	ABMI	TOC EXP , R2RD
Los Angeles	23056 SYLVAN ST	91367	2039010016	4.057	4.057	0.000	0.000	Shortfall of Sites	0.826	Very Low Residential	RA-1	Very Low Residential	0	20	66.287	8.114		Residential - Double, Duplex, or Two Units - 4 Stories or Less, 2	177B097 145	1 per lot	Canoga Park - Winnetka - Woodland Hills - West Hills	No	LI	AHO , CPK CPU

Jurisdiction Name	Site Address/Intersection	5 Digit ZIP Code	Assessor Parcel Number	Very Low-Income	Low-Income	Moderate-Income	Above Moderate-Income	Type of Shortfall	Parcel Size (Acres)	Current General Plan Designation	Current Zoning	Proposed General Plan (GP) Designation	Proposed Zoning	Minimum Density Allowed	Maximum Density Allowed	Total Capacity	Vacant/ Nonvacant	Description of Existing Uses	PIN	Base Density Per Acre	Community Plan Area	Rent Stabalization Ordinance	Income Category	Applicable Rezoning Program (Program informing values in Column Q listed first)
Los Angeles	10443 W PICO BLVD	90064	4315005027	0.000	0.000	0.000	8.112	Shortfall of Sites	0.085	Neighborhood Commercial	C2-1VL-O	0	0	0	169.686	8.112		Institutional - Church - One Story, 2	129B161 449		West Los Angeles	No	ABMI	DB50, FBO
Los Angeles	22623 OXNARD ST	91367	2039017021	0.405	0.405	0.000	7.299	Shortfall of Sites	0.859	Very Low Residential	RA-1	Very Low Residential	[HB5-SH1-5] [CX4-FA] [CPIO]	20	66.287	8.110		Residential - Single Family Residence - Pool and Misc., 1	177B097 484	1 per lot	Canoga Park - Winnetka - Woodland Hills - West Hills	No	VLI, LI, ABMI	AHO , CPK CPU, ADU, OPP RC2
Los Angeles	23041 HATTERAS ST	91367	2041017002	4.054	4.054	0.000	0.000	Shortfall of Sites	0.826	Very Low Residential	RA-1	Very Low Residential	0	20	66.287	8.108		Residential - Single Family Residence - Pool, 2	174B097 105	1 per lot	Canoga Park - Winnetka - Woodland Hills - West Hills	No	LI	AHO , CPK CPU
Los Angeles	10758 BROOKVIEW DR	91602	2423032001	0.000	0.000	0.000	8.106	Shortfall of Sites	0.115	Low Residential	R1-1-RIO	Low Residential	0	0	99.000	8.106		Residential - Single Family Residence, 1	162B177 33	1 per lot	Sherman Oaks - Studio City - Toluca Lake - Cahuenga Pass	No	ABMI	TOC EXP , SHR CPU, AHO
Los Angeles	3071 S ROBERTSON BLVD	90034	4311030021	0.000	0.000	0.000	8.100	Shortfall of Sites	0.155	Community Commercial	MU(EC)	0	0	0	54.450	8.100		Commercial - Service Station - With Car Wash - No Additional Services, 0	123B169 1044		West Adams - Baldwin Hills - Leimert	No	ABMI	OPP C
Los Angeles	3071 S ROBERTSON BLVD	90034	4311030021	0.000	0.000	0.000	8.100	Shortfall of Sites	0.155	Community Commercial	MU(EC)	0	0	0	54.450	8.100		Commercial - Service Station - With Car Wash - No Additional Services, 0	123B169 1043		West Adams - Baldwin Hills - Leimert	No	ABMI	OPP C
Los Angeles	240 S BROADWAY	90012	5149008009	0.405	0.405	0.000	7.290	Shortfall of Sites	0.232	Regional Center Commercial	[Q]C4-4D-CDO-SN	Transit Core	[HB5-SH1-5] [CX3-FA] [SN-CPIO-CDO]	20	496.481	8.100		Residential - Five or More Units or Apartments (Any Combination) · 5 Stories or More, 38	130-5A213 81	No Max	Central City	No	VLI, LI, ABMI	DT CPU
Los Angeles	5334 VANTAGE AVE	91607	2347017015	0.000	0.000	0.000	8.100	Shortfall of Sites	0.198	Medium Residential	[Q]R3-1	Community Center (Mixed-Use)	0	0	106.311	8.100		Residential - Five or More Units or Apartments (Any Combination) · 4 Stories or Less, 6	171B165 178	145	North Hollywood - Valley Village	Yes	ABMI	NH CPU , AHO
Los Angeles	11143 CAMARILLO ST	91602	2353025037	0.000	0.000	0.000	8.100	Shortfall of Sites	0.191	Medium Residential	R3-1	Medium	0	0	109.852	8.100		Residential - Five or More Units or Apartments (Any Combination) · 4 Stories or Less, 6	168B173 406	54	North Hollywood - Valley Village	Yes	ABMI	Orange LineTNP , DB50, AHO
Los Angeles	10835 MOORPARK ST	91602	2423007017	0.000	0.000	0.000	8.100	Shortfall of Sites	0.146	Low Medium Residential	RD1.5-1-RIO	Community Center	0	0	144.164	8.100		Residential - Five or More Units or Apartments (Any Combination) · 4 Stories or Less, 6	165B173 294	108	Sherman Oaks - Studio City - Toluca Lake - Cahuenga Pass	Yes	ABMI	SHR CPU , DB50, AHO
Los Angeles	401 CAMULOS ST	90033	5185008025	0.000	0.000	0.000	8.100	Shortfall of Sites	0.064	Highway Oriented and Limited Commercial	C1-1-CUGU	Neighborhood Center	[LUM2 - G2 - 3][XC1 - 4][CPIO]	0	233.355	8.100		Residential - Three Units (Any Combination) - 4 Stories or Less, 3	126A225 322	108	Boyle Heights	Yes	ABMI	BH CPU
Los Angeles	3114 WHITTIER BLVD	90023	5189002044	0.000	0.000	0.000	8.100	Shortfall of Sites	0.069	Highway Oriented and Limited Commercial	C1-1-CUGU	Community Center	[LUM2 - G2 - 3][XC1 - 4][CPIO]	0	217.804	8.100		Residential - Three Units (Any Combination) - 4 Stories or Less, 3	123A225 446	108	Boyle Heights	Yes	ABMI	BH CPU
Los Angeles	1001 WHITE KNOLL DR	90012	5406018005	0.000	0.000	0.000	8.100	Shortfall of Sites	0.130	Low Medium II Residential	RD1.5-1	Medium Neighborhood Residential	[LN1-MU1-5] [RG1-FA] [CPIO]	0	115.790	8.100		Residential - Three Units (Any Combination) - 4 Stories or Less, 3	136-5A213 27	No Max	Central City North	Yes	ABMI	DT CPU , R2RD
Los Angeles	739 NEW DEPOT ST	90012	5407008007	0.000	0.000	0.000	8.100	Shortfall of Sites	0.124	High Medium Residential	R4-1	Medium Neighborhood Residential	[LM2-MU2-5] [RX1-FA] [CPIO]	0	120.945	8.100		Residential - Three Units (Any Combination) - 4 Stories or Less, 3	135A213 57	No Max	Central City North	Yes	ABMI	DT CPU
Los Angeles	712 N BUNKER HILL AVE	90012	5407012009	0.000	0.000	0.000	8.100	Shortfall of Sites	0.126	High Medium Residential	R4-1	Medium Neighborhood Residential	[LM2-MU2-5] [RX1-FA] [CPIO]	0	119.162	8.100		Residential - Three Units (Any Combination) - 4 Stories or Less, 3	135A213 293	No Max	Central City North	Yes	ABMI	DT CPU
Los Angeles	1109 ALPINE ST	90012	5406021022	0.000	0.000	0.000	8.100	Shortfall of Sites	0.130	Medium Residential	R3-1	Medium Neighborhood Residential	[LN1-MU1-5] [RG1-FA] [CPIO]	0	115.271	8.100		Residential - Three Units (Any Combination) - 4 Stories or Less, 3	136-5A211 374	No Max	Central City North	Yes	ABMI	DT CPU
Los Angeles	1311 W 3RD ST	90017	5152005917	0.000	0.000	0.000	8.100	Shortfall of Sites	0.119	Regional Center Commercial	CW	0	0	0	85.411	8.100	Vacant	Miscellaneous - Government Owned Property - Vacant Land, 0	132A209 21		Westlake	No	ABMI	MURC
Los Angeles	0	0	5160030013	0.000	0.000	0.000	8.100	Shortfall of Sites	0.153	Regional Center Commercial	CW	0	0	0	66.013	8.100	Vacant	Commercial - Commercial - Vacant Land, 0	133-5A211 173		Westlake	No	ABMI	MURC
Los Angeles	1130 W 2ND ST	90012	5152020047	0.000	0.000	0.000	8.100	Shortfall of Sites	0.116	Regional Center Commercial	CW	0	0	0	87.340	8.100		Commercial - Store - One Story, 0	133-5A209 395		Westlake	No	ABMI	MURC
Los Angeles	618 S NEW HAMPSHIRE AVE	90005	5502025012	0.000	0.000	0.000	8.100	Shortfall of Sites	0.129	Regional Center Commercial	C2-2	0	0	0	87.509	8.100		Residential - Five or More Units or Apartments (Any Combination) · 4 Stories or Less, 0	135B197 1090		Wilshire	Yes	ABMI	MURC
Los Angeles	5858 BECK AVE	91601	2338016006	0.000	0.000	0.000	8.100	Shortfall of Sites	0.143	Low Residential	R1-1	Community Center (Mixed-Use)	0	0	104.548	8.100		Residential - Three Units (Any Combination) - 4 Stories or Less, 3	174B169 36	145	North Hollywood - Valley Village	Yes	ABMI	NH CPU , AHO
Los Angeles	14136 FRIAR ST	91401	2240015006	0.000	0.000	0.000	8.100	Shortfall of Sites	0.129	Low Medium II Residential	[Q]RD1.5-1	Medium	0	0	115.978	8.100		Residential - Three Units (Any Combination) - 4 Stories or Less, 3	177B153 60	108	Van Nuys - North Sherman Oaks	Yes	ABMI	Orange LineTNP , R2RD
Los Angeles	5660 CASE AVE	91601	2337027016	0.000	0.000	0.000	8.100	Shortfall of Sites	0.138	Low Medium II Residential	RD1.5-1VL	Medium	0	0	108.903	8.100		Residential - Three Units (Any Combination) - 4 Stories or Less, 3	174B173 651	54	North Hollywood - Valley Village	Yes	ABMI	Orange LineTNP , R2RD
Los Angeles	1850 TAFT AVE	90028	5586033020	0.000	0.000	0.000	8.100	Shortfall of Sites	0.093	Low Medium II Residential	RD1.5-1XL	0	0	0	99.000	8.100		Residential - Five or More Units or Apartments (Any Combination) · 4 Stories or Less - Pool, 0	150A191 216		Hollywood	Yes	ABMI	TOC EXP , R2RD
Los Angeles	4840 LOUISE AVE	91316	2289008007	0.000	0.000	0.000	8.100	Shortfall of Sites	0.883	Very Low I Residential	RA-1	Very Low Residential	0	0	66.287	8.100		Residential - Double, Duplex, or Two Units - 4 Stories or Less, 2	168B133 206	1 per lot	Encino - Tarzana	Yes	ABMI	AHO , ENC CPU
Los Angeles	5444 VENTURA CANYON AVE	91401	2344006010	0.000	0.000	0.000	8.099	Shortfall of Sites	0.085	Low Residential	R1-1	0	0	0	99.000	8.099		Residential - Single Family Residence - Pool, 0	174B157 931		Van Nuys - North Sherman Oaks	No	ABMI	TOC EXP
Los Angeles	2534 S WESTGATE AVE	90064	4257004008	0.000	0.000	0.000	8.098	Shortfall of Sites	0.115	Low Residential	R1V2	0	0	0	99.000	8.098		Residential - Single Family Residence, 1	120B149 220		Palms - Mar Vista - Del Rey	No	ABMI	TOC EXP
Los Angeles	14942 BURBANK BLVD	91411	2250015011	4.049	4.049	0.000	0.000	Shortfall of Sites	0.237	Low Medium II Residential	[Q]RD1.5-1	0	0	20	113.635	8.098		Residential - Five or More Units or Apartments (Any Combination) · 4 Stories or Less - Pool, 12	174B145 523		Van Nuys - North Sherman Oaks	No	LI	OPP RC , DB50
Los Angeles	5438 VENTURA CANYON AVE	91401	2344006009	0.000	0.000	0.000	8.096	Shortfall of Sites	0.085	Low Residential	R1-1	0	0	0	99.000	8.096		Residential - Single Family Residence - Pool, 0	174B157 969		Van Nuys - North Sherman Oaks	No	ABMI	TOC EXP
Los Angeles	3214 CARDIFF AVE	90034	4311013006	0.000	0.000	0.000	8.093	Shortfall of Sites	0.115	Low Residential	R1V2	0	0	0	99.000	8.093		Residential - Single Family Residence, 1	123B165 751		West Los Angeles	No	ABMI	TOC EXP
Los Angeles	2535 S WESTGATE AVE	90064	4257003013	0.000	0.000	0.000	8.090	Shortfall of Sites	0.115	Low Residential	R1V2	0	0	0	99.000	8.090		Residential - Single Family Residence, 1	120B149 252		Palms - Mar Vista - Del Rey	No	ABMI	TOC EXP
Los Angeles	2946 KELTON AVE	90064	4254003028	0.000	0.000	0.000	8.087	Shortfall of Sites	0.115	Low Residential	R1-1	0	0	0	99.000	8.087		Residential - Single Family Residence, 1	123B157 1057		West Los Angeles	No	ABMI	TOC EXP
Los Angeles	11672 LA GRANGE AVE	90025	4262030027	0.000	0.000	0.000	8.086	Shortfall of Sites	0.118	Low Medium I Residential	R2-1	0	0	0	99.000	8.086		Residential - Double, Duplex, or Two Units - 4 Stories or Less, 2	123B149 64		West Los Angeles	Yes	ABMI	TOC EXP , R2RD, OPP RC2
Los Angeles	4324 LANKERSHIM BLVD	91602	2423018031	0.000	0.000	0.000	8.081	Shortfall of Sites	0.091	General Commercial	C2-1VL-CDO-RIO	Community Center	0	0	142.218	8.081		Commercial - Supermarket - Supermarket - 12,000 SF or More - One Story, 0	165B177 616	108	Sherman Oaks - Studio City - Toluca Lake - Cahuenga Pass	No	ABMI	DB50 , SHR CPU, AHO
Los Angeles	5950 LANKERSHIM BLVD	91601	2338010025	0.000	0.000	0.000	8.081	Shortfall of Sites	0.095	Neighborhood Office Commercial	[Q]C2-1VL	Community Center (Mixed-Use)	0	0	105.327	8.081		Commercial - Store - One Story, 0	177B169 934	145	North Hollywood - Valley Village	No	ABMI	DB50 , NH CPU, AHO
Los Angeles	14901 RINALDI ST	91345	2664023008	0.000	0.000	0.000	8.081	Shortfall of Sites	0.184	Community Commercial	(Q)P-1VL, (Q)C1-1VL	0	0	0	84.574	8.081		Commercial - Professional Building - One Story, 0	213B149 311		Mission Hills - Panorama City - North Hills	No	ABMI	DB50 , ARO, P
Los Angeles	9011 WOODMAN AVE	91331	2639033005	0.000	0.000	0.000	8.081	Shortfall of Sites	0.237	Neighborhood Commercial	[Q]C2-1VL	0	0	0	65.681	8.081		Commercial - Shopping Center (Neighborhood, Community) - One Story, 0	195B153 218		Mission Hills - Panorama City - North Hills	No	ABMI	DB50
Los Angeles	7106 WOODLEY AVE	91406	2224004043	0.000	0.000	0.000	8.081	Shortfall of Sites	0.094	Community Commercial	C2-1VL	0	0	0	165.315	8.081		Commercial - Parking Lot (Commercial Use Property) - Lots - Patron or Employee - One Story, 0	183B141 235		Van Nuys - North Sherman Oaks	No	ABMI	DB50
Los Angeles	10537 MAGNOLIA BLVD	91601	2417004026	0.000	0.000	0.000	8.081	Shortfall of Sites	0.094	Highway Oriented Commercial	C2-1VL	0	0	0	164.685	8.081		Institutional - Homes for Aged and Others - One Story, 0	171B177 610		North Hollywood - Valley Village	No	ABMI	DB50
Los Angeles	10815 BURBANK BLVD	91601	2415008021	0.000	0.000	0.000	8.081	Shortfall of Sites	0.093	Community Commercial	C2-1	0	0	0	167.262	8.081		Industrial - Light Manufacturing - One Story, 0	174B173 939		North Hollywood - Valley Village	No	ABMI	DB50 , ARO
Los Angeles	5300 W WASHINGTON BLVD	90016	5063018031	0.000	0.000	0.000	8.081	Shortfall of Sites	0.188	Neighborhood Commercial	C2-1VL-CPIO	0	0	0	82.545	8.081		Industrial - Parking Lot (Industrial Use Property) - One Story, 0	126B177 1115		West Adams - Baldwin Hills - Leimert	No	ABMI	DB50
Los Angeles	5300 W WASHINGTON BLVD	90016	5063018031	0.000	0.000	0.000	8.081	Shortfall of Sites	0.181	Neighborhood Commercial	C2-1VL-CPIO	0	0	0	85.827	8.081		Industrial - Parking Lot (Industrial Use Property) - One Story, 0	126B177 1131		West Adams - Baldwin Hills - Leimert	No	ABMI	DB50
Los Angeles	5224 COLDWATER CANYON AVE	91401	2346023068	0.000	0.000	0.000	8.081	Shortfall of Sites	0.092	Neighborhood Office Commercial	C2-1VL	Village	0	0	108.871	8.081		Commercial - Store - One Story, 0	171B161 1199	72	Van Nuys - North Sherman Oaks	No	ABMI	DB50 , VNY CPU, AHO
Los Angeles	18644 VENTURA BLVD	91356	2161015019	0.000	0.000	0.000	8.081	Shortfall of Sites	0.091	Community Commercial	C2-1VL	0	0	0	170.923	8.081		Commercial - Store - One Story, 0	174B121 792		Encino - Tarzana	No	ABMI	DB50 , ENC CPU, AHO
Los Angeles	12281 PIERCE ST	91331	2532023095	4.040	4.040	0.000	0.000	Shortfall of Sites	1.969	Low Residential	A2-1-CUGU	0	0	20	102.494	8.080		Institutional - Church - One Story, 1	213B165 635		Arleta - Pacoima	No	LI	FBO
Los Angeles	4045 CARTWRIGHT AVE	91604	2423033007	0.000	0.000	0.000	8.078	Shortfall of Sites	0.110	Low Residential	R1-1-RIO	Low Residential	0	0	99.000	8.078		, 2	162B177 202	1 per lot	Sherman Oaks - Studio City - Toluca Lake - Cahuenga Pass	No	ABMI	TOC EXP , SHR CPU, AHO
Los Angeles	2900 S ROBERTSON BLVD	90034	4311032043	0.000	0.000	0.000	8.077	Shortfall of Sites	0.155	Community Commercial	MU(EC)	0	0	0	54.450	8.077		Commercial - Auto, Recreation Equipment, Construction Equipment Sales and Service - Auto Body Repair Shop - One Story, 0	123B169 554		West Adams - Baldwin Hills - Leimert	No	ABMI	OPP C
Los Angeles	4059 W WASHINGTON BLVD	90018	5072013002	0.000	0.000	0.000	8.076	Shortfall of Sites	0.154	Neighborhood Commercial	C2-1VL-O-CPIO	0	0	0	54.450	8.076		Commercial - Office Building - One Story, 0	126B185 952		West Adams - Baldwin Hills - Leimert	No	ABMI	OPP C , ARO
Los Angeles	5500 BALBOA BLVD	91316	2251009029	0.000	0.000	0.000	8.073	Shortfall of Sites	0.089	Low II Residential	R1-1-RIO	Medium Neighborhood Residential	0	0	113.635	8.073		Commercial - Office Building - One Story, 0	174B133 692	43	Encino - Tarzana	No	ABMI	OPP RC , ENC CPU, AHO
Los Angeles	11142 EXPOSITION BLVD	90064	4256017024	0.000	0.000	0.000	8.073	Shortfall of Sites	0.110	Medium Residential	R2-1	0	0	0	99.000	8.073		Residential - Double, Duplex, or Two Units - 4 Stories or Less, 2	123B153 246		West Los Angeles	No	ABMI	TOC EXP , R2RD
Los Angeles	14300 FOOTHILL BLVD	91342	2504006033	4.035	4.035	0.000	0.000	Shortfall of Sites	1.614	Low Medium I Residential	QRD3-1	0	0	20	22.012	8.070		Residential - Five or More Units or Apartments (Any Combination) · 4 Stories or Less, 16	228B149 603		Sylmar	No	LI	DB50
Los Angeles	22741 VICTORY BLVD	91307	2038038028	0.000	0.000	0.000	8.070	Shortfall of Sites	0.074	Low Residential	RS-1	Very Low Residential	0	0	113.635	8.070		Commercial - Shopping Center (Neighborhood, Community) - One Story, 0	180B097 553	1 per lot	Canoga Park - Winnetka - Woodland Hills - West Hills	No	ABMI	OPP RC , CPK CPU, AHO

Jurisdiction Name	Site Address/Intersection	5 Digit ZIP Code	Assessor Parcel Number	Very Low-Income	Low-Income	Moderate-Income	Above Moderate-Income	Type of Shortfall	Parcel Size (Acres)	Current General Plan Designation	Current Zoning	Proposed General Plan (GP) Designation	Proposed Zoning	Minimum Density Allowed	Maximum Density Allowed	Total Capacity	Vacant/ Nonvacant	Description of Existing Uses	PIN	Base Density Per Acre	Community Plan Area	Rent Stabalization Ordinance	Income Category	Applicable Rezoning Program (Program informing values in Column Q listed first)
Los Angeles	12311 OCEAN PARK BLVD	90064	4257024077	0.000	0.000	0.000	8.064	Shortfall of Sites	0.114	Low Medium Residential	RD1.5-1	0	0	0	113.635	8.064		Residential - Three Units (Any Combination) - 4 Stories or Less, 3	120B149 515		Palms - Mar Vista - Del Rey	Yes	ABMI	OPP RC , R2RD
Los Angeles	7355 VINELAND AVE	91352	2315024020	0.000	0.000	0.000	8.052	Shortfall of Sites	0.395	Medium Residential	R3-1	0	0	0	84.362	8.052		Residential - Five or More Units or Apartments (Any Combination) · 4 Stories or Less - Pool and Misc., 12	186B173 809		Sun Valley - La Tuna Canyon	Yes	ABMI	DB50
Los Angeles	22937 CALVERT ST	91367	2039014016	4.025	4.025	0.000	0.000	Shortfall of Sites	0.821	Very Low Residential	RA-1	Very Low Residential	0	20	66.287	8.050		, 2	177B097 345	1 per lot	Canoga Park - Winnetka - Woodland Hills - West Hills	No	LI	AHO , CPK CPU
Los Angeles	23004 CALVERT ST	91367	2039008002	4.024	4.024	0.000	0.000	Shortfall of Sites	0.821	Very Low Residential	RA-1	Very Low Residential	0	20	66.287	8.048		, 2	177B097 399	1 per lot	Canoga Park - Winnetka - Woodland Hills - West Hills	No	LI	AHO , CPK CPU
Los Angeles	14007 FOOTHILL BLVD	91342	2504020020	0.000	0.000	0.000	8.048	Shortfall of Sites	0.524	Medium Residential	R3-1	0	0	0	82.678	8.048		Residential - Five or More Units or Apartments (Any Combination) · 4 Stories or Less, 20	225B153 248		Sylmar	Yes	ABMI	DB50
Los Angeles	15809 VANOWEN ST	91406	2224034034	0.000	0.000	0.000	8.048	Shortfall of Sites	0.527	Medium Residential	R3-1	0	0	0	82.164	8.048		Residential - Five or More Units or Apartments (Any Combination) · 4 Stories or Less - Pool, 20	183B141 789		Van Nuys - North Sherman Oaks	Yes	ABMI	DB50
Los Angeles	2559 BUTLER AVE	90064	4258002037	0.000	0.000	0.000	8.045	Shortfall of Sites	0.097	Low Residential	R1V2	0	0	0	99.000	8.045		Residential - Single Family Residence, 1	123B153 993		Palms - Mar Vista - Del Rey	No	ABMI	TOC EXP
Los Angeles	2601 WILSHIRE BLVD	90057	5141009019	0.000	0.000	0.000	8.043	Shortfall of Sites	0.154	Community Commercial	C2-2	0	0	0	100.486	8.043		Commercial - Office Building - Four Stories, 0	133-5A201 29		Westlake	No	ABMI	ARO , MURC
Los Angeles	2601 WILSHIRE BLVD	90057	5141009019	0.000	0.000	0.000	8.043	Shortfall of Sites	0.143	Community Commercial	C2-2	0	0	0	107.796	8.043		Commercial - Office Building - Four Stories, 0	133-5A201 33		Westlake	No	ABMI	ARO , MURC
Los Angeles	2601 WILSHIRE BLVD	90057	5141009019	0.000	0.000	0.000	8.043	Shortfall of Sites	0.143	Community Commercial	C2-2	0	0	0	107.796	8.043		Commercial - Office Building - Four Stories, 0	133-5A201 57		Westlake	No	ABMI	ARO , MURC
Los Angeles	2601 WILSHIRE BLVD	90057	5141009019	0.000	0.000	0.000	8.043	Shortfall of Sites	0.072	Community Commercial	C2-2	0	0	0	215.590	8.043		Commercial - Office Building - Four Stories, 0	133-5A201 62		Westlake	No	ABMI	ARO , MURC
Los Angeles	2601 WILSHIRE BLVD	90057	5141009019	0.000	0.000	0.000	8.043	Shortfall of Sites	0.072	Community Commercial	C2-2	0	0	0	215.591	8.043		Commercial - Office Building - Four Stories, 0	133-5A201 64		Westlake	No	ABMI	ARO , MURC
Los Angeles	2601 WILSHIRE BLVD	90057	5141009019	0.000	0.000	0.000	8.043	Shortfall of Sites	0.143	Community Commercial	C2-2	0	0	0	107.795	8.043		Commercial - Office Building - Four Stories, 0	133-5A201 67		Westlake	No	ABMI	ARO , MURC
Los Angeles	2601 WILSHIRE BLVD	90057	5141009019	0.000	0.000	0.000	8.043	Shortfall of Sites	0.050	Regional Center Commercial	C4-2	0	0	0	307.983	8.043		Commercial - Office Building - Four Stories, 0	133-5A201 88		Westlake	No	ABMI	ARO , MURC
Los Angeles	0	0	5593002904	4.021	4.021	0.000	0.000	Shortfall of Sites	5.231	Public Facilities	PF-1-RIO	0	0	20	153.741	8.042		Miscellaneous - Government Owned Property, 0	159B205 10		Northeast Los Angeles	No	LI	PF
Los Angeles	4713 BURNET AVE	91403	2264008036	0.000	0.000	0.000	8.038	Shortfall of Sites	0.114	Low Residential	R1-1	Low Residential	0	0	99.000	8.038		Residential - Single Family Residence, 1	168B145 645	1 per lot	Sherman Oaks - Studio City - Toluca Lake - Cahuenga Pass	No	ABMI	TOC EXP , SHR CPU, AHO
Los Angeles	4314 CLAYTON AVE	90027	5430021012	0.000	0.000	0.000	8.033	Shortfall of Sites	0.130	Low Medium I Residential	R2-1XL	0	0	0	99.000	8.033		Residential - Three Units (Any Combination) - 4 Stories or Less, 3	148-5A201 285		Hollywood	Yes	ABMI	TOC EXP , R2RD
Los Angeles	1844 BENECIA AVE	90025	4319014003	0.000	0.000	0.000	8.032	Shortfall of Sites	0.127	Low Medium I Residential	R2-1-O	0	0	0	99.000	8.032		Residential - Double, Duplex, or Two Units - 4 Stories or Less, 2	132B157 724		West Los Angeles	No	ABMI	TOC EXP , R2RD
Los Angeles	7333 CANOGA AVE	91303	2111016018	0.000	0.000	0.000	8.030	Shortfall of Sites	0.254	Limited Manufacturing	MR1-1VL	Neighborhood Center	0	0	106.302	8.030		Commercial - Store Combination - Store and Residential Combination, 7	186B105 737	54	Canoga Park - Winnetka - Woodland Hills - West Hills	Yes	ABMI	CPK CPU ,
Los Angeles	6753 SELMA AVE	90028	5547013014	0.000	0.000	0.000	8.030	Shortfall of Sites	0.144	Regional Center Commercial	C4-2D	Regional Center Commercial	C2-2D-CPIO	0	222.898	8.030		Residential - Five or More Units or Apartments (Any Combination) · 4 Stories or Less, 11	148-5A185 253	108	Hollywood	Yes	ABMI	HWD CPU , MURC, AHO
Los Angeles	5434 VENTURA CANYON AVE	91401	2344006008	0.000	0.000	0.000	8.028	Shortfall of Sites	0.084	Low Residential	R1-1	0	0	0	99.000	8.028		Residential - Single Family Residence, 0	174B157 998		Van Nuys - North Sherman Oaks	No	ABMI	TOC EXP
Los Angeles	4906 ENCINO AVE	91316	2290004028	4.011	4.011	0.000	0.000	Shortfall of Sites	0.725	Very Low I Residential	RA-1	Very Low Residential	0	20	66.287	8.022		Residential - Single Family Residence - Pool, 1	168B129 191	1 per lot	Encino - Tarzana	No	LI	AHO , ENC CPU, ADU
Los Angeles	4926 ENCINO AVE	91316	2290004026	4.011	4.011	0.000	0.000	Shortfall of Sites	0.725	Very Low I Residential	RA-1	Very Low Residential	0	20	66.287	8.021		Residential - Single Family Residence - Pool, 1	168B129 105	1 per lot	Encino - Tarzana	No	LI	AHO , ENC CPU, ADU
Los Angeles	11854 MAGNOLIA BLVD	91607	2355006022	0.000	0.000	0.000	8.016	Shortfall of Sites	0.130	Low Medium II Residential	[Q]RD1.5-1	Medium Neighborhood Residential	0	0	99.000	8.016		Residential - Five or More Units or Apartments (Any Combination) · 4 Stories or Less, 3	171B169 450	72	North Hollywood - Valley Village	Yes	ABMI	TOC EXP , NH CPU, R2RD, OPP RC2, AHO
Los Angeles	12963 VENTURA BLVD	91604	2375022057	4.005	4.005	0.000	0.000	Shortfall of Sites	0.152	General Commercial	C2-1VL-RIO	0	0	20	168.019	8.010		Commercial - Hotel and Motel - Hotel - Under 50 Rooms - One Story, 11	165B161 970		Sherman Oaks - Studio City - Toluca Lake - Cahuenga Pass	No	LI	DB50 , ARO, TOPP C
Los Angeles	1400 E 45TH ST	90011	5107005909	4.004	4.004	0.000	0.000	Shortfall of Sites	5.209	Public Facilities	PF-1	0	0	20	153.741	8.009		Miscellaneous - Government Owned Property, 0	112-5A211 67		Southeast Los Angeles	No	LI	PF
Los Angeles	11663 MISSISSIPPI AVE	90025	4262030018	0.000	0.000	0.000	8.007	Shortfall of Sites	0.097	Low Medium I Residential	R2-1	0	0	0	99.000	8.007		Residential - Single Family Residence, 1	123B149 224		West Los Angeles	No	ABMI	TOC EXP , R2RD
Los Angeles	11673 MISSISSIPPI AVE	90025	4262030020	0.000	0.000	0.000	8.007	Shortfall of Sites	0.097	Low Medium I Residential	R2-1	0	0	0	99.000	8.007		Residential - Single Family Residence, 1	123B149 247		West Los Angeles	No	ABMI	TOC EXP , R2RD
Los Angeles	11659 MISSISSIPPI AVE	90025	4262030017	0.000	0.000	0.000	8.007	Shortfall of Sites	0.097	Low Medium I Residential	R2-1	0	0	0	99.000	8.007		Residential - Single Family Residence, 1	123B149 216		West Los Angeles	No	ABMI	TOC EXP , R2RD
Los Angeles	11569 MISSISSIPPI AVE	90025	4261037012	0.000	0.000	0.000	8.007	Shortfall of Sites	0.097	Low Medium I Residential	R2-1	0	0	0	99.000	8.007		Residential - Single Family Residence, 1	123B149 40		West Los Angeles	No	ABMI	TOC EXP , R2RD
Los Angeles	11573 MISSISSIPPI AVE	90025	4261037013	0.000	0.000	0.000	8.007	Shortfall of Sites	0.097	Low Medium I Residential	R2-1	0	0	0	99.000	8.007		Residential - Single Family Residence, 1	123B149 51		West Los Angeles	No	ABMI	TOC EXP , R2RD
Los Angeles	22637 ERWIN ST	91367	2039019036	4.002	4.002	0.000	0.000	Shortfall of Sites	0.723	Very Low Residential	RA-1	Very Low Residential	0	20	66.287	8.003		Residential - Single Family Residence - Pool, 1	177B097 229	1 per lot	Canoga Park - Winnetka - Woodland Hills - West Hills	No	LI	AHO , CPK CPU, ADU
Los Angeles	529 EUCLID AVE	90063	5185019010	0.000	0.000	0.000	8.000	Shortfall of Sites	0.316	Low Medium I Residential	R2-1-CUGU	Low Neighborhood Residential	[VLN1 - MU4 - 3][RN2 - 20][CPIO]	0	31.683	8.000		Institutional - Church - One Story, 0	124-5A225 259	21	Boyle Heights	No	ABMI	BH CPU, DB50, FBO
Los Angeles	0	0	5179016014	0.000	0.000	0.000	8.000	Shortfall of Sites	0.171	Low Medium I Residential	R2-1-CUGU	Medium Neighborhood Residential	[VLN2 - MU4 - 4][RN2 - 8][CPIO]	0	58.580	8.000	Vacant	Residential - Single Family Residence - Vacant Land, 0	124-5A227 142	54	Boyle Heights	No	ABMI	BH CPU , R2RD
Los Angeles	0	0	5179016015	0.000	0.000	0.000	8.000	Shortfall of Sites	0.172	Low Medium I Residential	R2-1-CUGU	Medium Neighborhood Residential	[VLN2 - MU4 - 4][RN2 - 8][CPIO]	0	58.011	8.000	Vacant	Residential - Single Family Residence - Vacant Land, 0	124-5A227 179	54	Boyle Heights	No	ABMI	BH CPU , R2RD
Los Angeles	122 N SARATOGA ST	90033	5180015008	0.000	0.000	0.000	8.000	Shortfall of Sites	0.219	Low Medium I Residential	R2-1-CUGU	Low Neighborhood Residential	[VLN2 - MU4 - 3][RN2 - 15][CPIO]	0	45.766	8.000		Commercial - Parking Lot (Commercial Use Property) - Lots - Patron or Employee - One Story, 0	127-5A225 356	29	Boyle Heights	No	ABMI	BH CPU , R2RD
Los Angeles	118 N SARATOGA ST	90033	5180015007	0.000	0.000	0.000	8.000	Shortfall of Sites	0.218	Low Medium I Residential	R2-1-CUGU	Low Neighborhood Residential	[VLN2 - MU4 - 3][RN2 - 15][CPIO]	0	45.767	8.000	Vacant	Residential - Single Family Residence - Vacant Land, 0	127-5A225 366	29	Boyle Heights	No	ABMI	BH CPU , R2RD
Los Angeles	202 N SARATOGA ST	90033	5180015029	0.000	0.000	0.000	8.000	Shortfall of Sites	0.219	Low Medium I Residential	R2-1-CUGU	Low Neighborhood Residential	[VLN2 - MU4 - 3][RN2 - 15][CPIO]	0	45.766	8.000		Institutional - School (Private) - One Story, 0	127-5A225 335	29	Boyle Heights	No	ABMI	BH CPU , R2RD
Los Angeles	0	0	5174006020	0.000	0.000	0.000	8.000	Shortfall of Sites	0.173	Low Medium II Residential	RD1.5-1-RIO-CUGU	Medium Residential	[VLN2 - CR1 - 3][RG1 - 8][CPIO]	0	57.663	8.000	Vacant	Commercial - Commercial - Vacant Land, 0	129A221 82	54	Boyle Heights	No	ABMI	BH CPU
Los Angeles	116 W ELMYRA ST	90012	5409006052	0.000	0.000	0.000	8.000	Shortfall of Sites	0.073	Hybrid Industrial	UI(CA)	Hybrid Industrial	UV(CA)	0	137.214	8.000		Industrial - Warehousing, Distribution, Storage - Warehousing, Distribution, Under 10,000 SF - One Story, 0	135A217 95	No Max	Central City North	No	ABMI	CASP , ARO
Los Angeles	116 W ELMYRA ST	90012	5409006052	0.000	0.000	0.000	8.000	Shortfall of Sites	0.073	Hybrid Industrial	UI(CA)	Hybrid Industrial	UV(CA)	0	137.215	8.000		Industrial - Warehousing, Distribution, Storage - Warehousing, Distribution, Under 10,000 SF - One Story, 0	135A217 104	No Max	Central City North	No	ABMI	CASP , ARO
Los Angeles	1460 NAUD ST	90012	5409005022	0.000	0.000	0.000	8.000	Shortfall of Sites	0.068	Hybrid Industrial	UI(CA)	Hybrid Industrial	UV(CA)	0	146.027	8.000		Industrial - Heavy Manufacturing - One Story, 0	136-5A217 87	No Max	Central City North	No	ABMI	CASP
Los Angeles	22122 CANTLAY ST	91303	2023009031	0.000	0.000	0.000	8.000	Shortfall of Sites	0.075	General Commercial	R1P-1VL	Community Center	0	0	134.035	8.000		Residential - Single Family Residence, 0	183B101 25	54	Canoga Park - Winnetka - Woodland Hills - West Hills	No	ABMI	CPK CPU , AHO
Los Angeles	0	0	2042006069	0.000	0.000	0.000	8.000	Shortfall of Sites	0.144	Medium Residential	R1-1	Medium Residential	[MN1-SH1-5] [CX1-FA] [CPIO]	0	69.595	8.000	Vacant	Residential - Single Family Residence - Vacant Land, 0	171B097 700	43	Canoga Park - Winnetka - Woodland Hills - West Hills	No	ABMI	CPK CPU , AHO
Los Angeles	0	0	2042006068	0.000	0.000	0.000	8.000	Shortfall of Sites	0.142	Medium Residential	R1-1	Medium Residential	0	0	70.370	8.000	Vacant	Residential - Single Family Residence - Vacant Land, 0	171B097 709	43	Canoga Park - Winnetka - Woodland Hills - West Hills	No	ABMI	CPK CPU , AHO
Los Angeles	6430 INDEPENDENCE AVE	91367	2149003036	0.000	0.000	8.000	0.000	Shortfall of Sites	1.013	Regional Center Commercial	(WC)COLLEGE-SN	Regional Center	0	0	9.868	8.000		Industrial - Light Manufacturing - One Story, 0	180B109 591		Canoga Park - Winnetka - Woodland Hills - West Hills	No	MI	CPK CPU , ARO
Los Angeles	7408 ETON AVE	91303	2112009019	0.000	0.000	0.000	8.000	Shortfall of Sites	0.086	Low Residential	RD5-1	Medium Residential	0	0	116.164	8.000		Residential - Single Family Residence, 0	186B105 602	43	Canoga Park - Winnetka - Woodland Hills - West Hills	No	ABMI	CPK CPU , R2RD
Los Angeles	21817 WYANDOTTE ST	91303	2111012023	0.000	0.000	0.000	8.000	Shortfall of Sites	0.151	Low Residential	R1-1	Medium Residential	0	0	66.379	8.000		Institutional - Church - One Story, 0	186B105 805	43	Canoga Park - Winnetka - Woodland Hills - West Hills	No	ABMI	CPK CPU, FBO
Los Angeles	19733 SHERMAN WAY	91306	2115019028	0.000	0.000	0.000	8.000	Shortfall of Sites	0.381	Neighborhood Office Commercial	C1-1VL	Community Center	0	0	26.226	8.000		Commercial - Auto, Recreation Equipment, Construction Equipment Sales and Service - Auto Body Repair Shop - One Story, 0	183B117 41	54	Canoga Park - Winnetka - Woodland Hills - West Hills	No	ABMI	CPK CPU ,
Los Angeles	19739 SHERMAN WAY	91306	2115019003	0.000	0.000	0.000	8.000	Shortfall of Sites	0.380	Neighborhood Office Commercial	C1-1VL	Community Center	0	0	26.348	8.000		Commercial - Store - One Story, 0	183B117 43	54	Canoga Park - Winnetka - Woodland Hills - West Hills	No	ABMI	CPK CPU ,
Los Angeles	21504 SHERMAN WAY	91303	2111027013	0.000	0.000	0.000	8.000	Shortfall of Sites	0.074	Community Commercial	[Q]C2-1VL-CDO-RIO	Community Center	0	0	134.736	8.000		Commercial - Store - One Story, 0	183B105 196	54	Canoga Park - Winnetka - Woodland Hills - West Hills	No	ABMI	CPK CPU ,
Los Angeles	7401 VARIEL AVE	91303	2112010026	0.000	0.000	0.000	8.000	Shortfall of Sites	0.106	Low Residential	R1-1	Low Medium Residential	0	0	94.334	8.000		Residential - Single Family Residence, 0	186B105 614	10	Canoga Park - Winnetka - Woodland Hills - West Hills	No	ABMI	CPK CPU ,
Los Angeles	6912 MILWOOD AVE	91303	2138021032	0.000	0.000	0.000	8.000	Shortfall of Sites	0.152	Medium Residential	R3-1-RIO	Medium Residential	0	0	66.001	8.000		Residential - Five or More Units or Apartments (Any Combination) · 4 Stories or Less, 0	183B105 823	43	Canoga Park - Winnetka - Woodland Hills - West Hills	No	ABMI	CPK CPU ,
Los Angeles	7229 LOMA VERDE AVE	91303	2112018018	0.000	0.000	0.000	8.000	Shortfall of Sites	0.146	Medium Residential	(Q)R3-1	Medium Neighborhood Residential	0	0	68.268	8.000	Vacant	Residential - Single Family Residence - Vacant Land, 0	186B109 1044	43	Canoga Park - Winnetka - Woodland Hills - West Hills	No	ABMI	CPK CPU ,
Los Angeles	7247 CANOGA AVE	91303	2111017022	0.000	0.000	0.000	8.000	Shortfall of Sites	0.040	Limited Manufacturing	MR1-1VL	Community Center	[MM1-CDF1-5] [IX4-FA] [CPIO]	0	248.916	8.000		Commercial - Parking Lot (Commercial Use Property) - Lots - Patron or Employee - One Story, 0	186B105 1061	54	Canoga Park - Winnetka - Woodland Hills - West Hills	No	ABMI	CPK CPU ,
Los Angeles	0	0	5139007947	0.000	0.000	0.000	8.000	Shortfall of Sites	0.019	High Density Residential	[Q]R5-4D	Transit Core	[HB3-G1-5] [CX2-FA] [CPIO]	0	521.319	8.000	Vacant	Commercial - Commercial - Vacant Land, 0	127-5A209 308	No Max	Central City	No	ABMI	DT CPU , AHO

Jurisdiction Name	Site Address/Intersection	5 Digit ZIP Code	Assessor Parcel Number	Very Low-Income	Low-Income	Moderate-Income	Above Moderate-Income	Type of Shortfall	Parcel Size (Acres)	Current General Plan Designation	Current Zoning	Proposed General Plan (GP) Designation	Proposed Zoning	Minimum Density Allowed	Maximum Density Allowed	Total Capacity	Vacant/ Nonvacant	Description of Existing Uses	PIN	Base Density Per Acre	Community Plan Area	Rent Stabalization Ordinance	Income Category	Applicable Rezoning Program (Program informing values in Column Q listed first)
Los Angeles	936 CHUNG KING RD	90012	5414005007	0.000	0.000	0.000	8.000	Shortfall of Sites	0.042	Regional Commercial	C2-2	Village	[MN1-AL2-5] [CX1-FA] [CPIO]	0	239.999	8.000		Commercial - Store Combination - Store and Residential Combination - Two Stories, 0	135A215 124	No Max	Central City North	No	ABMI	DT CPU , ARO
Los Angeles	930 CHUNG KING RD	90012	5414005002	0.000	0.000	0.000	8.000	Shortfall of Sites	0.042	Regional Commercial	C2-2	Village	[MN1-AL2-5] [CX1-FA] [CPIO]	0	239.998	8.000		Commercial - Store Combination - Store and Residential Combination - Two Stories, 0	135A215 143	No Max	Central City North	No	ABMI	DT CPU , ARO
Los Angeles	2141 SACRAMENTO ST	90021	5166005011	0.000	0.000	0.000	8.000	Shortfall of Sites	0.055	Commercial Industrial	(T)(Q)CM-2D-RIO	Hybrid Industrial	[MM1-CDF1-5] [IX4-FA] [CPIO]	0	183.062	8.000		Industrial - Warehousing, Distribution, Storage - Warehousing, Distribution, Under 10,000 SF - One Story, 0	123A217 216	No Max	Central City North	No	ABMI	DT CPU , ARO
Los Angeles	700 N FIGUEROA ST	90012	5407005017	0.000	0.000	0.000	8.000	Shortfall of Sites	0.085	Regional Commercial	C2-2D	Village	[LM2-G1-5] [CX1-FA] [CPIO]	0	117.325	8.000		Commercial - Store Combination - Store and Office Combination - One Story, 0	135A213 237	No Max	Central City North	No	ABMI	DT CPU , ARO
Los Angeles	1053 N JOELS PLACE	90012	5406022135	0.000	0.000	0.000	8.000	Shortfall of Sites	0.087	Low Medium II Residential	RD1.5-1	Medium Neighborhood Residential	[LN1-MU1-5] [RG1-FA] [CPIO]	0	115.372	8.000		Residential - Single Family Residence - Small Lot, 0	136-5A213 220	No Max	Central City North	No	ABMI	DT CPU , R2RD
Los Angeles	714 N GRAND AVE	90012	5407019020	0.000	0.000	0.000	8.000	Shortfall of Sites	0.079	High Medium Residential	R4-1	Medium Neighborhood Residential	[LM2-MU2-5] [RX1-FA] [CPIO]	0	125.976	8.000		Institutional - Church - One Story, 0	135A213 258	No Max	Central City North	No	ABMI	DT CPU, FBO
Los Angeles	714 N GRAND AVE	90012	5407019020	0.000	0.000	0.000	8.000	Shortfall of Sites	0.081	High Medium Residential	R4-1	Medium Neighborhood Residential	[LM2-MU2-5] [RX1-FA] [CPIO]	0	122.987	8.000		Institutional - Church - One Story, 0	135A213 262	No Max	Central City North	No	ABMI	DT CPU, FBO
Los Angeles	734 E 3RD ST	90013	5163012004	0.000	0.000	0.000	8.000	Shortfall of Sites	0.082	Heavy Manufacturing	M3-1-RIO	Hybrid Industrial	[LM1-CDF1-5] [IX4-FA] [CPIO]	0	121.256	8.000		Commercial - Store - One Story, 0	127-5A215 11	No Max	Central City North	No	ABMI	DT CPU
Los Angeles	325 TOWNE AVE	90013	5147003024	0.000	0.000	0.000	8.000	Shortfall of Sites	0.031	Light Manufacturing	M2-2D-O	Community Center	[DM2-G1-5] [CX2-FA] [CPIO-O]	0	322.570	8.000		Industrial - Light Manufacturing - Two Stories, 0	127-5A215 16	No Max	Central City	No	ABMI	DT CPU
Los Angeles	704 TRACTION AVE	90013	5163012005	0.000	0.000	0.000	8.000	Shortfall of Sites	0.079	Heavy Manufacturing	M3-1-RIO	Hybrid Industrial	[LM1-CDF1-5] [IX4-FA] [CPIO]	0	125.869	8.000		Industrial - Light Manufacturing - One Story, 0	127-5A215 17	No Max	Central City North	No	ABMI	DT CPU
Los Angeles	707 E 4TH PL	90013	5163012015	0.000	0.000	0.000	8.000	Shortfall of Sites	0.087	Heavy Manufacturing	M3-1-RIO	Hybrid Industrial	[LM1-CDF1-5] [IX4-FA] [CPIO]	0	114.974	8.000		Commercial - Store - One Story, 0	127-5A215 22	No Max	Central City North	No	ABMI	DT CPU
Los Angeles	342 E 1ST ST	90012	5161017012	0.000	0.000	0.000	8.000	Shortfall of Sites	0.043	Regional Center Commercial	[Q]C2-4D-O-CDO	Village	[MN1-SH2-5] [CX1-FA] [CPIO-O-CDO]	0	233.342	8.000		Commercial - Store - One Story, 0	129A215 28	No Max	Central City	No	ABMI	DT CPU
Los Angeles	860 TRACTION AVE	90013	5163014004	0.000	0.000	0.000	8.000	Shortfall of Sites	0.081	Heavy Manufacturing	M3-1-RIO	Hybrid Industrial	[LM1-CDF1-5] [IX4-FA] [CPIO]	0	123.105	8.000		Industrial - Industrial - Miscellaneous Industrial - One Story, 0	127-5A217 31	No Max	Central City North	No	ABMI	DT CPU
Los Angeles	860 TRACTION AVE	90013	5163014004	0.000	0.000	0.000	8.000	Shortfall of Sites	0.080	Heavy Manufacturing	M3-1-RIO	Hybrid Industrial	[LM1-CDF1-5] [IX4-FA] [CPIO]	0	124.457	8.000		Industrial - Industrial - Miscellaneous Industrial - One Story, 0	127-5A217 32	No Max	Central City North	No	ABMI	DT CPU
Los Angeles	860 TRACTION AVE	90013	5163014004	0.000	0.000	0.000	8.000	Shortfall of Sites	0.080	Heavy Manufacturing	M3-1-RIO	Hybrid Industrial	[LM1-CDF1-5] [IX4-FA] [CPIO]	0	124.455	8.000		Industrial - Industrial - Miscellaneous Industrial - One Story, 0	127-5A217 33	No Max	Central City North	No	ABMI	DT CPU
Los Angeles	860 TRACTION AVE	90013	5163014004	0.000	0.000	0.000	8.000	Shortfall of Sites	0.080	Heavy Manufacturing	M3-1-RIO	Hybrid Industrial	[LM1-CDF1-5] [IX4-FA] [CPIO]	0	124.455	8.000		Industrial - Industrial - Miscellaneous Industrial - One Story, 0	127-5A217 35	No Max	Central City North	No	ABMI	DT CPU
Los Angeles	821 TRACTION AVE	90013	5163015007	0.000	0.000	0.000	8.000	Shortfall of Sites	0.087	Heavy Manufacturing	M3-1-RIO	Hybrid Industrial	[LM1-CDF1-5] [IX4-FA] [CPIO]	0	114.746	8.000		Industrial - Light Manufacturing - One Story, 0	127-5A215 39	No Max	Central City North	No	ABMI	DT CPU
Los Angeles	2233 DAMON ST	90021	5166021020	0.000	0.000	0.000	8.000	Shortfall of Sites	0.058	Heavy Manufacturing	M3-1-RIO	Hybrid Industrial	[MM1-CDF1-5] [IX4-FA] [CPIO]	0	173.429	8.000		Commercial - Auto, Recreation Equipment, Construction Equipment Sales and Service - Auto Body Repair Shop - One Story, 0	121-5A217 40	No Max	Central City North	No	ABMI	DT CPU
Los Angeles	2233 DAMON ST	90021	5166021020	0.000	0.000	0.000	8.000	Shortfall of Sites	0.057	Heavy Manufacturing	M3-1-RIO	Hybrid Industrial	[MM1-CDF1-5] [IX4-FA] [CPIO]	0	174.127	8.000		Commercial - Auto, Recreation Equipment, Construction Equipment Sales and Service - Auto Body Repair Shop - One Story, 0	121-5A217 43	No Max	Central City North	No	ABMI	DT CPU
Los Angeles	400 S SAN PEDRO ST	90013	5147007017	0.000	0.000	0.000	8.000	Shortfall of Sites	0.043	Light Manufacturing	M2-2D	Community Center	[MB4-SH1-5] [CX2-FA] [CPIO]	0	229.978	8.000		Industrial - Warehousing, Distribution, Storage - Warehousing, Distribution, Under 10,000 SF - One Story, 0	127-5A213 44	No Max	Central City	No	ABMI	DT CPU
Los Angeles	2225 DAMON ST	90021	5166021009	0.000	0.000	0.000	8.000	Shortfall of Sites	0.057	Heavy Manufacturing	M3-1-RIO	Hybrid Industrial	[MM1-CDF1-5] [IX4-FA] [CPIO]	0	174.160	8.000		Industrial - Light Manufacturing - One Story, 0	121-5A217 44	No Max	Central City North	No	ABMI	DT CPU
Los Angeles	2225 DAMON ST	90021	5166021009	0.000	0.000	0.000	8.000	Shortfall of Sites	0.057	Heavy Manufacturing	M3-1-RIO	Hybrid Industrial	[MM1-CDF1-5] [IX4-FA] [CPIO]	0	174.203	8.000		Industrial - Light Manufacturing - One Story, 0	121-5A217 45	No Max	Central City North	No	ABMI	DT CPU
Los Angeles	2225 DAMON ST	90021	5166021009	0.000	0.000	0.000	8.000	Shortfall of Sites	0.057	Heavy Manufacturing	M3-1-RIO	Hybrid Industrial	[MM1-CDF1-5] [IX4-FA] [CPIO]	0	174.240	8.000		Industrial - Light Manufacturing - One Story, 0	121-5A217 46	No Max	Central City North	No	ABMI	DT CPU
Los Angeles	2217 DAMON ST	90021	5166021007	0.000	0.000	0.000	8.000	Shortfall of Sites	0.057	Heavy Manufacturing	M3-1-RIO	Hybrid Industrial	[MM1-CDF1-5] [IX4-FA] [CPIO]	0	174.278	8.000		Industrial - Light Manufacturing - One Story, 0	121-5A217 47	No Max	Central City North	No	ABMI	DT CPU
Los Angeles	2217 DAMON ST	90021	5166021007	0.000	0.000	0.000	8.000	Shortfall of Sites	0.057	Heavy Manufacturing	M3-1-RIO	Hybrid Industrial	[MM1-CDF1-5] [IX4-FA] [CPIO]	0	174.314	8.000		Industrial - Light Manufacturing - One Story, 0	121-5A217 48	No Max	Central City North	No	ABMI	DT CPU
Los Angeles	2223 DAMON ST	90021	5166021006	0.000	0.000	0.000	8.000	Shortfall of Sites	0.057	Heavy Manufacturing	M3-1-RIO	Hybrid Industrial	[MM1-CDF1-5] [IX4-FA] [CPIO]	0	174.353	8.000		Industrial - Parking Lot (Industrial Use Property) - One Story, 0	121-5A217 49	No Max	Central City North	No	ABMI	DT CPU
Los Angeles	821 TRACTION AVE	90013	5163015007	0.000	0.000	0.000	8.000	Shortfall of Sites	0.081	Heavy Manufacturing	M3-1-RIO	Hybrid Industrial	[LM1-CDF1-5] [IX4-FA] [CPIO]	0	122.910	8.000		Industrial - Light Manufacturing - One Story, 0	127-5A215 56	No Max	Central City North	No	ABMI	DT CPU
Los Angeles	717 SAN JULIAN ST	90014	5145006019	0.000	0.000	0.000	8.000	Shortfall of Sites	0.032	Light Manufacturing	M2-2D	Markets	[DM1-SH1-5] [IX3-FA] [CPIO]	0	317.354	8.000		Commercial - Wholesale and Manufacturing Outlet - One Story, 0	126A211 61	No Max	Central City	No	ABMI	DT CPU
Los Angeles	800 TRACTION AVE	90013	5163013001	0.000	0.000	0.000	8.000	Shortfall of Sites	0.080	Heavy Manufacturing	M3-1-RIO	Hybrid Industrial	[LM1-CDF1-5] [IX4-FA] [CPIO]	0	124.560	8.000		Industrial - Warehousing, Distribution, Storage - Warehousing, Distribution, Under 10,000 SF - Mills Act Property, 0	127-5A215 62	No Max	Central City North	No	ABMI	DT CPU
Los Angeles	800 TRACTION AVE	90013	5163013001	0.000	0.000	0.000	8.000	Shortfall of Sites	0.080	Heavy Manufacturing	M3-1-RIO	Hybrid Industrial	[LM1-CDF1-5] [IX4-FA] [CPIO]	0	124.455	8.000		Industrial - Warehousing, Distribution, Storage - Warehousing, Distribution, Under 10,000 SF - Mills Act Property, 0	127-5A215 67	No Max	Central City North	No	ABMI	DT CPU
Los Angeles	0	0	5173012906	0.000	0.000	0.000	8.000	Shortfall of Sites	0.031	Regional Commercial	[T][Q]C2-2D-CDO-RIO	Community Center	[DM2-G1-5] [CX2-FA] [CPIO-CDO]	0	324.641	8.000	Vacant	Industrial - Heavy Manufacturing - Vacant Land, 0	129A215 69	No Max	Central City North	No	ABMI	DT CPU
Los Angeles	800 TRACTION AVE	90013	5163013001	0.000	0.000	0.000	8.000	Shortfall of Sites	0.080	Heavy Manufacturing	M3-1-RIO	Hybrid Industrial	[LM1-CDF1-5] [IX4-FA] [CPIO]	0	124.457	8.000		Industrial - Warehousing, Distribution, Storage - Warehousing, Distribution, Under 10,000 SF - Mills Act Property, 0	127-5A215 70	No Max	Central City North	No	ABMI	DT CPU
Los Angeles	735 NEW HIGH ST	90012	5408023002	0.000	0.000	0.000	8.000	Shortfall of Sites	0.029	Regional Commercial	C2-2	Community Center	[DM2-MK1-5] [CX1-FA] [CPIO]	0	342.555	8.000		Commercial - Store - One Story, 0	133-5A215 73	No Max	Central City North	No	ABMI	DT CPU
Los Angeles	804 TRACTION AVE	90013	5163013002	0.000	0.000	0.000	8.000	Shortfall of Sites	0.080	Heavy Manufacturing	M3-1-RIO	Hybrid Industrial	[LM1-CDF1-5] [IX4-FA] [CPIO]	0	124.455	8.000		Industrial - Warehousing, Distribution, Storage - Warehousing, Distribution, 10,000 to 24,999 SF - Two Stories, 0	127-5A215 73	No Max	Central City North	No	ABMI	DT CPU
Los Angeles	804 TRACTION AVE	90013	5163013002	0.000	0.000	0.000	8.000	Shortfall of Sites	0.080	Heavy Manufacturing	M3-1-RIO	Hybrid Industrial	[LM1-CDF1-5] [IX4-FA] [CPIO]	0	124.457	8.000		Industrial - Warehousing, Distribution, Storage - Warehousing, Distribution, 10,000 to 24,999 SF - Two Stories, 0	127-5A215 76	No Max	Central City North	No	ABMI	DT CPU
Los Angeles	804 TRACTION AVE	90013	5163013002	0.000	0.000	0.000	8.000	Shortfall of Sites	0.080	Heavy Manufacturing	M3-1-RIO	Hybrid Industrial	[LM1-CDF1-5] [IX4-FA] [CPIO]	0	124.455	8.000		Industrial - Warehousing, Distribution, Storage - Warehousing, Distribution, 10,000 to 24,999 SF - Two Stories, 0	127-5A215 77	No Max	Central City North	No	ABMI	DT CPU
Los Angeles	0	0	5406030904	0.000	0.000	0.000	8.000	Shortfall of Sites	0.083	General Commercial	R4P-1	Community Center	[LM2-G1-5] [CX2-FA] [CPIO]	0	121.000	8.000		Commercial - Parking Lot (Commercial Use Property) - Lots - Patron or Employee - One Story, 0	135A211 78	No Max	Central City North	No	ABMI	DT CPU
Los Angeles	1061 W SUNSET BLVD	90012	5406030030	0.000	0.000	0.000	8.000	Shortfall of Sites	0.033	General Commercial	R4P-1	Community Center	[DM1-G1-5] [CX2-FA] [CPIO]	0	307.326	8.000		Commercial - Store - One Story, 0	135A211 83	No Max	Central City North	No	ABMI	DT CPU
Los Angeles	0	0	5406030904	0.000	0.000	0.000	8.000	Shortfall of Sites	0.083	General Commercial	R4P-1	Community Center	[LM2-G1-5] [CX2-FA] [CPIO]	0	121.000	8.000		Commercial - Parking Lot (Commercial Use Property) - Lots - Patron or Employee - One Story, 0	135A211 84	No Max	Central City North	No	ABMI	DT CPU
Los Angeles	658 MESQUIT ST	90021	5164017006	0.000	0.000	0.000	8.000	Shortfall of Sites	0.058	Heavy Manufacturing	M3-1-RIO	Hybrid Industrial	[MM1-CDR1-5] [IX4-FA] [CPIO]	0	173.636	8.000		Industrial - Food Processing Plant - Meat - One Story, 0	124-5A217 84	No Max	Central City North	No	ABMI	DT CPU
Los Angeles	475 GIN LING WAY	90012	5414009005	0.000	0.000	0.000	8.000	Shortfall of Sites	0.042	Regional Commercial	C2-2	Village	[MN1-SH2-5] [CX1-FA] [CPIO]	0	237.137	8.000		Commercial - Restaurant, Cocktail Lounge - Restaurant, Cocktail Lounge, Tavern - Two Stories, 0	135A215 88	No Max	Central City North	No	ABMI	DT CPU
Los Angeles	0	0	5406030904	0.000	0.000	0.000	8.000	Shortfall of Sites	0.083	General Commercial	R4P-1	Community Center	[LM2-G1-5] [CX2-FA] [CPIO]	0	120.999	8.000		Commercial - Parking Lot (Commercial Use Property) - Lots - Patron or Employee - One Story, 0	135A211 91	No Max	Central City North	No	ABMI	DT CPU
Los Angeles	902 S MATEO ST	90021	5166012043	0.000	0.000	0.000	8.000	Shortfall of Sites	0.057	Heavy Manufacturing	M3-1-RIO	Hybrid Industrial	[MM1-CDF1-5] [IX4-FA] [CPIO]	0	175.105	8.000		Commercial - Parking Lot (Commercial Use Property) - Lots - Patron or Employee - One Story, 0	123A217 92	No Max	Central City North	No	ABMI	DT CPU
Los Angeles	2026 VIOLET ST	90021	5166012037	0.000	0.000	0.000	8.000	Shortfall of Sites	0.055	Heavy Manufacturing	M3-1-RIO	Hybrid Industrial	[MM1-CDF1-5] [IX4-FA] [CPIO]	0	181.771	8.000		Industrial - Warehousing, Distribution, Storage - Warehousing, Distribution, 25,000 to 50,000 SF - One Story, 0	123A217 93	No Max	Central City North	No	ABMI	DT CPU
Los Angeles	0	0	5406030904	0.000	0.000	0.000	8.000	Shortfall of Sites	0.083	General Commercial	R4P-1	Community Center	[LM2-G1-5] [CX2-FA] [CPIO]	0	120.973	8.000		Commercial - Parking Lot (Commercial Use Property) - Lots - Patron or Employee - One Story, 0	135A211 100	No Max	Central City North	No	ABMI	DT CPU
Los Angeles	528 CERES AVE	90013	5147015026	0.000	0.000	0.000	8.000	Shortfall of Sites	0.042	Light Manufacturing	M2-2D	Markets	[MB4-G1-5] [IX1-FA] [CPIO]	0	236.556	8.000		Industrial - Warehousing, Distribution, Storage - Warehousing, Distribution, Under 10,000 SF - One Story, 0	126A215 101	No Max	Central City	No	ABMI	DT CPU

Jurisdiction Name	Site Address/Intersection	5 Digit ZIP Code	Assessor Parcel Number	Very Low-Income	Low-Income	Moderate-Income	Above Moderate-Income	Type of Shortfall	Parcel Size (Acres)	Current General Plan Designation	Current Zoning	Proposed General Plan (GP) Designation	Proposed Zoning	Minimum Density Allowed	Maximum Density Allowed	Total Capacity	Vacant/ Nonvacant	Description of Existing Uses	PIN	Base Density Per Acre	Community Plan Area	Rent Stabalization Ordinance	Income Category	Applicable Rezoning Program (Program informing values in Column Q listed first)
Los Angeles	0	0	5166032011	0.000	0.000	0.000	8.000	Shortfall of Sites	0.043	Heavy Manufacturing	M3-1-RIO	Hybrid Industrial	[MB3-CDF1-5] [IX4-FA] [CPIO]	0	230.263	8.000		Industrial - Parking Lot (Industrial Use Property) - One Story, 0	124-5A215 101	No Max	Central City North	No	ABMI	DT CPU
Los Angeles	0	0	5406030904	0.000	0.000	0.000	8.000	Shortfall of Sites	0.083	General Commercial	R4P-1	Community Center	[LM2-G1-5] [CX2-FA] [CPIO]	0	121.084	8.000		Commercial - Parking Lot (Commercial Use Property) - Lots - Patron or Employee - One Story, 0	135A213 103	No Max	Central City North	No	ABMI	DT CPU
Los Angeles	1250 S LOS ANGELES ST	90015	5145028010	0.000	0.000	0.000	8.000	Shortfall of Sites	0.025	Light Manufacturing	M2-2D	Transit Core	[HB1-G1-5] [CX2-FA] [CPIO]	0	405.397	8.000		Commercial - Store - One Story, 0	124-5A209 104	No Max	Central City	No	ABMI	DT CPU
Los Angeles	0	0	5406030904	0.000	0.000	0.000	8.000	Shortfall of Sites	0.083	General Commercial	R4P-1	Community Center	[LM2-G1-5] [CX2-FA] [CPIO]	0	121.142	8.000		Commercial - Parking Lot (Commercial Use Property) - Lots - Patron or Employee - One Story, 0	135A211 106	No Max	Central City North	No	ABMI	DT CPU
Los Angeles	836 S OLIVE ST	90014	5144018024	0.000	0.000	0.000	8.000	Shortfall of Sites	0.019	High Density Residential	[Q]R5-4D	Transit Core	[HB3-G1-5] [CX3-FA] [CPIO]	0	528.741	8.000		Commercial - Parking Lot (Commercial Use Property) - Lots - Patron or Employee - One Story, 0	127-5A209 106	No Max	Central City	No	ABMI	DT CPU
Los Angeles	231 E 3RD ST	90013	5161025013	0.000	0.000	0.000	8.000	Shortfall of Sites	0.044	Regional Center Commercial	[Q]C2-4D-O-CDO	Village	[MN1-SH2-5] [CX1-FA] [CPIO-O-CDO]	0	227.291	8.000		Residential - Five or More Units or Apartments (Any Combination) - 5 Stories or More, 0	129A213 107	No Max	Central City	No	ABMI	DT CPU
Los Angeles	830 TRACTION AVE	90013	5163013010	0.000	0.000	0.000	8.000	Shortfall of Sites	0.080	Heavy Manufacturing	M3-1-RIO	Hybrid Industrial	[LM1-CDF1-5] [IX4-FA] [CPIO]	0	124.455	8.000		Commercial - Store Combination - Store and Office Combination - Three Stories, 0	127-5A215 107	No Max	Central City North	No	ABMI	DT CPU
Los Angeles	830 TRACTION AVE	90013	5163013010	0.000	0.000	0.000	8.000	Shortfall of Sites	0.080	Heavy Manufacturing	M3-1-RIO	Hybrid Industrial	[LM1-CDF1-5] [IX4-FA] [CPIO]	0	124.457	8.000		Commercial - Store Combination - Store and Office Combination - Three Stories, 0	127-5A215 109	No Max	Central City North	No	ABMI	DT CPU
Los Angeles	545 S FIGUEROA ST	90071	5151022001	0.000	0.000	0.000	8.000	Shortfall of Sites	0.018	Regional Center Commercial	C2-4D	Transit Core	[HB5-G1-5] [CX3-FA] [CPIO]	0	544.496	8.000		Recreational - Club, Lodge Hall, Fraternal Organization - One Story, 0	130-5A209 110	No Max	Central City	No	ABMI	DT CPU
Los Angeles	2026 VIOLET ST	90021	5166012037	0.000	0.000	0.000	8.000	Shortfall of Sites	0.053	Heavy Manufacturing	M3-1-RIO	Hybrid Industrial	[MM1-CDF1-5] [IX4-FA] [CPIO]	0	187.169	8.000		Industrial - Warehousing, Distribution, Storage - Warehousing, Distribution, 25,000 to 50,000 SF - One Story, 0	123A217 110	No Max	Central City North	No	ABMI	DT CPU
Los Angeles	830 TRACTION AVE	90013	5163013010	0.000	0.000	0.000	8.000	Shortfall of Sites	0.080	Heavy Manufacturing	M3-1-RIO	Hybrid Industrial	[LM1-CDF1-5] [IX4-FA] [CPIO]	0	124.455	8.000		Commercial - Store Combination - Store and Office Combination - Three Stories, 0	127-5A215 113	No Max	Central City North	No	ABMI	DT CPU
Los Angeles	1100 WALL ST	90015	5145024026	0.000	0.000	0.000	8.000	Shortfall of Sites	0.030	Light Manufacturing	M2-2D	Markets	[DM1-G1-5] [IX3-FA] [CPIO]	0	329.994	8.000		Commercial - Store - Three Stories, 0	124-5A209 113	No Max	Central City	No	ABMI	DT CPU
Los Angeles	0	0	5406030904	0.000	0.000	0.000	8.000	Shortfall of Sites	0.082	General Commercial	R4P-1	Community Center	[LM2-G1-5] [CX2-FA] [CPIO]	0	121.721	8.000		Commercial - Parking Lot (Commercial Use Property) - Lots - Patron or Employee - One Story, 0	135A211 114	No Max	Central City North	No	ABMI	DT CPU
Los Angeles	830 TRACTION AVE	90013	5163013007	0.000	0.000	0.000	8.000	Shortfall of Sites	0.080	Heavy Manufacturing	M3-1-RIO	Hybrid Industrial	[LM1-CDF1-5] [IX4-FA] [CPIO]	0	124.456	8.000		Commercial - Parking Lot (Commercial Use Property) - Lots - Patron or Employee - One Story, 0	127-5A215 117	No Max	Central City North	No	ABMI	DT CPU
Los Angeles	836 TRACTION AVE	90013	5163013008	0.000	0.000	0.000	8.000	Shortfall of Sites	0.080	Heavy Manufacturing	M3-1-RIO	Hybrid Industrial	[LM1-CDF1-5] [IX4-FA] [CPIO]	0	124.457	8.000		Industrial - Light Manufacturing - One Story, 0	127-5A215 119	No Max	Central City North	No	ABMI	DT CPU
Los Angeles	836 TRACTION AVE	90013	5163013008	0.000	0.000	0.000	8.000	Shortfall of Sites	0.080	Heavy Manufacturing	M3-1-RIO	Hybrid Industrial	[LM1-CDF1-5] [IX4-FA] [CPIO]	0	124.456	8.000		Industrial - Light Manufacturing - One Story, 0	127-5A215 123	No Max	Central City North	No	ABMI	DT CPU
Los Angeles	842 TRACTION AVE	90013	5163014012	0.000	0.000	0.000	8.000	Shortfall of Sites	0.080	Heavy Manufacturing	M3-1-RIO	Hybrid Industrial	[LM1-CDF1-5] [IX4-FA] [CPIO]	0	124.455	8.000		Commercial - Parking Lot (Commercial Use Property) - Lots - Patron or Employee - One Story, 0	127-5A215 128	No Max	Central City North	No	ABMI	DT CPU
Los Angeles	842 TRACTION AVE	90013	5163014012	0.000	0.000	0.000	8.000	Shortfall of Sites	0.080	Heavy Manufacturing	M3-1-RIO	Hybrid Industrial	[LM1-CDF1-5] [IX4-FA] [CPIO]	0	124.455	8.000		Commercial - Parking Lot (Commercial Use Property) - Lots - Patron or Employee - One Story, 0	127-5A215 132	No Max	Central City North	No	ABMI	DT CPU
Los Angeles	842 TRACTION AVE	90013	5163014012	0.000	0.000	0.000	8.000	Shortfall of Sites	0.080	Heavy Manufacturing	M3-1-RIO	Hybrid Industrial	[LM1-CDF1-5] [IX4-FA] [CPIO]	0	124.457	8.000		Commercial - Parking Lot (Commercial Use Property) - Lots - Patron or Employee - One Story, 0	127-5A215 137	No Max	Central City North	No	ABMI	DT CPU
Los Angeles	850 TRACTION AVE	90013	5163014003	0.000	0.000	0.000	8.000	Shortfall of Sites	0.080	Heavy Manufacturing	M3-1-RIO	Hybrid Industrial	[LM1-CDF1-5] [IX4-FA] [CPIO]	0	124.455	8.000		Commercial - Auto, Recreation Equipment, Construction Equipment Sales and Service - Car Wash Only - One Story, 0	127-5A215 139	No Max	Central City North	No	ABMI	DT CPU
Los Angeles	850 TRACTION AVE	90013	5163014003	0.000	0.000	0.000	8.000	Shortfall of Sites	0.080	Heavy Manufacturing	M3-1-RIO	Hybrid Industrial	[LM1-CDF1-5] [IX4-FA] [CPIO]	0	124.455	8.000		Commercial - Auto, Recreation Equipment, Construction Equipment Sales and Service - Car Wash Only - One Story, 0	127-5A215 143	No Max	Central City North	No	ABMI	DT CPU
Los Angeles	850 TRACTION AVE	90013	5163014003	0.000	0.000	0.000	8.000	Shortfall of Sites	0.080	Heavy Manufacturing	M3-1-RIO	Hybrid Industrial	[LM1-CDF1-5] [IX4-FA] [CPIO]	0	124.456	8.000		Commercial - Auto, Recreation Equipment, Construction Equipment Sales and Service - Car Wash Only - One Story, 0	127-5A215 146	No Max	Central City North	No	ABMI	DT CPU
Los Angeles	850 TRACTION AVE	90013	5163014003	0.000	0.000	0.000	8.000	Shortfall of Sites	0.080	Heavy Manufacturing	M3-1-RIO	Hybrid Industrial	[LM1-CDF1-5] [IX4-FA] [CPIO]	0	124.456	8.000		Commercial - Auto, Recreation Equipment, Construction Equipment Sales and Service - Car Wash Only - One Story, 0	127-5A215 148	No Max	Central City North	No	ABMI	DT CPU
Los Angeles	0	0	5149015900	0.000	0.000	0.000	8.000	Shortfall of Sites	0.020	Regional Center Commercial	C2-4D	Transit Core	[HB5-SH1-5] [CX3-FA] [CPIO]	0	505.944	8.000		Commercial - Parking Lot (Commercial Use Property) - Lots - Patron or Employee - One Story, 0	130-5A211 150	No Max	Central City	No	ABMI	DT CPU
Los Angeles	850 TRACTION AVE	90013	5163014003	0.000	0.000	0.000	8.000	Shortfall of Sites	0.080	Heavy Manufacturing	M3-1-RIO	Hybrid Industrial	[LM1-CDF1-5] [IX4-FA] [CPIO]	0	124.455	8.000		Commercial - Auto, Recreation Equipment, Construction Equipment Sales and Service - Car Wash Only - One Story, 0	127-5A215 153	No Max	Central City North	No	ABMI	DT CPU
Los Angeles	1017 S LOS ANGELES ST	90015	5139015033	0.000	0.000	0.000	8.000	Shortfall of Sites	0.019	Light Manufacturing	M2-2D	Traditional Core	[HM1-CHC1-5] [CX2-FA] [CPIO]	0	536.451	8.000		Commercial - Parking Lot (Commercial Use Property) - Lots - Patron or Employee - One Story, 0	126A209 156	No Max	Central City	No	ABMI	DT CPU
Los Angeles	850 TRACTION AVE	90013	5163014003	0.000	0.000	0.000	8.000	Shortfall of Sites	0.080	Heavy Manufacturing	M3-1-RIO	Hybrid Industrial	[LM1-CDF1-5] [IX4-FA] [CPIO]	0	124.457	8.000		Commercial - Auto, Recreation Equipment, Construction Equipment Sales and Service - Car Wash Only - One Story, 0	127-5A215 157	No Max	Central City North	No	ABMI	DT CPU
Los Angeles	860 TRACTION AVE	90013	5163014004	0.000	0.000	0.000	8.000	Shortfall of Sites	0.080	Heavy Manufacturing	M3-1-RIO	Hybrid Industrial	[LM1-CDF1-5] [IX4-FA] [CPIO]	0	124.456	8.000		Industrial - Industrial - Miscellaneous Industrial - One Story, 0	127-5A215 160	No Max	Central City North	No	ABMI	DT CPU
Los Angeles	860 TRACTION AVE	90013	5163014004	0.000	0.000	0.000	8.000	Shortfall of Sites	0.080	Heavy Manufacturing	M3-1-RIO	Hybrid Industrial	[LM1-CDF1-5] [IX4-FA] [CPIO]	0	124.456	8.000		Industrial - Industrial - Miscellaneous Industrial - One Story, 0	127-5A215 164	No Max	Central City North	No	ABMI	DT CPU
Los Angeles	915 E 4TH ST	90013	5163011017	0.000	0.000	0.000	8.000	Shortfall of Sites	0.042	Heavy Manufacturing	M3-1-RIO	Hybrid Industrial	[MB3-CDF1-5] [IX4-FA] [CPIO]	0	238.636	8.000		Industrial - Light Manufacturing - One Story, 0	127-5A215 172	No Max	Central City North	No	ABMI	DT CPU
Los Angeles	1753 E OLYMPIC BLVD	90021	5146010012	0.000	0.000	0.000	8.000	Shortfall of Sites	0.042	Heavy Manufacturing	M3-2D	Hybrid Industrial	[MB4-SH1-5] [IX4-FA]	0	239.517	8.000		Industrial - Warehousing, Distribution, Storage - Warehousing, Distribution, Over 50,000 SF - Five Stories, 0	123A215 189	No Max	Central City	No	ABMI	DT CPU
Los Angeles	328 S HILL ST	90013	5149015034	0.000	0.000	0.000	8.000	Shortfall of Sites	0.020	Regional Center Commercial	C2-4D	Transit Core	[HB5-SH1-5] [CX3-FA] [CPIO]	0	512.576	8.000		Commercial - Parking Lot (Commercial Use Property) - Lots - Patron or Employee - One Story, 0	130-5A211 202	No Max	Central City	No	ABMI	DT CPU
Los Angeles	223 S CENTRAL AVE	90012	5161020014	0.000	0.000	0.000	8.000	Shortfall of Sites	0.041	Regional Center Commercial	R5-4D-O-CDO	Village	[MN1-SH2-5] [CX1-FA] [CPIO-O-CDO]	0	241.654	8.000		Residential - Five or More Units or Apartments (Any Combination) - 4 Stories or Less, 0	129A215 208	No Max	Central City	No	ABMI	DT CPU
Los Angeles	710 S LOS ANGELES ST	90014	5145002002	0.000	0.000	0.000	8.000	Shortfall of Sites	0.019	Light Manufacturing	M2-2D	Traditional Core	[HM1-CHC1-5] [CX2-FA] [CPIO]	0	515.604	8.000		Commercial - Store Combination - Store and Office Combination - Mills Act Property, 0	127-5A211 223	No Max	Central City	No	ABMI	DT CPU
Los Angeles	0	0	5164008012	0.000	0.000	0.000	8.000	Shortfall of Sites	0.040	Heavy Manufacturing	M3-1-RIO	Hybrid Industrial	[MB3-CDF1-5] [IX4-FA] [CPIO]	0	249.892	8.000		Commercial - Parking Lot (Commercial Use Property) - Lots - Patron or Employee - One Story, 0	126A217 227	No Max	Central City North	No	ABMI	DT CPU
Los Angeles	530 RAMIREZ ST	90012	5409022905	0.000	0.000	0.000	8.000	Shortfall of Sites	0.041	Heavy Manufacturing	[Q]M3-1-RIO	Community Center	[MB4-G1-5] [CX3-FA]	0	245.637	8.000		Commercial - Restaurant, Cocktail Lounge - Restaurant, Cocktail Lounge, Tavern - One Story, 0	132A217 244	No Max	Central City North	No	ABMI	DT CPU
Los Angeles	541 CROCKER ST	90013	5147008032	0.000	0.000	0.000	8.000	Shortfall of Sites	0.040	Light Manufacturing	M2-2D	Markets	[MB4-SH1-5] [IX1-FA] [CPIO]	0	250.428	8.000		Industrial - Warehousing, Distribution, Storage - Warehousing, Distribution, 25,000 to 50,000 SF - One Story, 0	127-5A213 255	No Max	Central City	No	ABMI	DT CPU
Los Angeles	530 RAMIREZ ST	90012	5409022905	0.000	0.000	0.000	8.000	Shortfall of Sites	0.042	Heavy Manufacturing	[Q]M3-1-RIO	Community Center	[MB4-G1-5] [CX3-FA]	0	238.008	8.000		Commercial - Restaurant, Cocktail Lounge - Restaurant, Cocktail Lounge, Tavern - One Story, 0	132A217 262	No Max	Central City North	No	ABMI	DT CPU
Los Angeles	626 S BROADWAY	90014	5144002026	0.000	0.000	0.000	8.000	Shortfall of Sites	0.030	Regional Center Commercial	[Q]C5-4D-CDO-SN	Traditional Core	[DM4-CHC1-5] [CX4-FA] [SN-CPIO-CDO]	0	334.268	8.000		Recreational - Theater - Movie - Indoor - One Story, 0	129A211 262	No Max	Central City	No	ABMI	DT CPU
Los Angeles	500 E 3RD ST	90013	5147003017	0.000	0.000	0.000	8.000	Shortfall of Sites	0.028	Light Manufacturing	M2-2D-O	Community Center	[DM2-G1-5] [CX2-FA] [CPIO-O]	0	351.207	8.000		Commercial - Office Building - One Story, 0	129A215 271	No Max	Central City	No	ABMI	DT CPU
Los Angeles	0	0	5147003018	0.000	0.000	0.000	8.000	Shortfall of Sites	0.029	Light Manufacturing	M2-2D-O	Community Center	[DM2-G1-5] [CX2-FA] [CPIO-O]	0	340.072	8.000		Commercial - Parking Lot (Commercial Use Property) - Lots - Patron or Employee - One Story, 0	129A215 273	No Max	Central City	No	ABMI	DT CPU
Los Angeles	636 N HILL PL	90012	5407025019	0.000	0.000	0.000	8.000	Shortfall of Sites	0.086	High Medium Residential	R4-1	Medium Neighborhood Residential	[LM2-MU2-5] [RX1-FA] [CPIO]	0	115.983	8.000		Residential - Five or More Units or Apartments (Any Combination) - 4 Stories or Less, 0	133-5A213 274	No Max	Central City North	No	ABMI	DT CPU
Los Angeles	0	0	5164008030	0.000	0.000	0.000	8.000	Shortfall of Sites	0.041	Heavy Manufacturing	M3-1-RIO	Hybrid Industrial	[MB3-CDF1-5] [IX4-FA] [CPIO]	0	243.154	8.000	Vacant	Industrial - Industrial - Vacant Land, 0	126A215 275	No Max	Central City North	No	ABMI	DT CPU
Los Angeles	900 E 2ND ST	90012	5163006089	0.000	0.000	0.000	8.000	Shortfall of Sites	0.081	Heavy Manufacturing	M3-1-RIO	Hybrid Industrial	[LM1-CDF1-5] [IX4-FA] [CPIO]	0	123.790	8.000		Commercial - Commercial - Miscellaneous Commercial - One Story, 0	129A215 276	No Max	Central City North	No	ABMI	DT CPU
Los Angeles	106 S SAN PEDRO ST	90012	5161012004	0.000	0.000	0.000	8.000	Shortfall of Sites	0.041	Community Commercial	[Q]C4-2D-CDO	Village	[MN1-SH2-5] [CX1-FA] [CPIO-CDO]	0	245.125	8.000		Commercial - Store - One Story, 0	130-5A215 281	No Max	Central City	No	ABMI	DT CPU
Los Angeles	0	0	5408033016	0.000	0.000	0.000	8.000	Shortfall of Sites	0.044	Regional Commercial	C2-2D	Village	[MN1-SH2-5] [CX2-FA] [CPIO]	0	227.763	8.000	Vacant	Commercial - Commercial - Vacant Land, 0	135A215 298	No Max	Central City North	No	ABMI	DT CPU
Los Angeles	320 CROCKER ST	90013	5147003014	0.000	0.000	0.000	8.000	Shortfall of Sites	0.030	Light Manufacturing	M2-2D-O	Community Center	[DM2-G1-5] [CX2-FA] [CPIO-O]	0	330.183	8.000		Industrial - Light Manufacturing - One Story, 0	129A215 312	No Max	Central City	No	ABMI	DT CPU
Los Angeles	710 E 7TH ST	90021	5146032048	0.000	0.000	0.000	8.000	Shortfall of Sites	0.044	Light Manufacturing	M2-2D	Markets	[MB4-SH1-5] [IX1-FA] [CPIO]	0	227.834	8.000		Industrial - Light Manufacturing - One Story, 0	126A213 312	No Max	Central City	No	ABMI	DT CPU

Jurisdiction Name	Site Address/Intersection	5 Digit ZIP Code	Assessor Parcel Number	Very Low-Income	Low-Income	Moderate-Income	Above Moderate-Income	Type of Shortfall	Parcel Size (Acres)	Current General Plan Designation	Current Zoning	Proposed General Plan (GP) Designation	Proposed Zoning	Minimum Density Allowed	Maximum Density Allowed	Total Capacity	Vacant/ Nonvacant	Description of Existing Uses	PIN	Base Density Per Acre	Community Plan Area	Rent Stabalization Ordinance	Income Category	Applicable Rezoning Program (Program informing values in Column Q listed first)
Los Angeles	817 S SAN PEDRO ST	90014	5145009002	0.000	0.000	0.000	8.000	Shortfall of Sites	0.031	Light Manufacturing	M2-2D	Markets	[DM1-SH1-5] [IX3-FA] [CPIO]	0	319.682	8.000		Commercial - Office Building - One Story, 0	126A211 328	No Max	Central City	No	ABMI	DT CPU
Los Angeles	1137 N ALAMEDA ST	90012	5408029001	0.000	0.000	0.000	8.000	Shortfall of Sites	0.029	Regional Commercial	C2-2	Community Center	[DM2-G1-5] [CX2-FA] [CPIO]	0	350.135	8.000		Commercial - Parking Lot (Commercial Use Property) - Lots - Patron or Employee - One Story, 0	135A215 338	No Max	Central City North	No	ABMI	DT CPU
Los Angeles	216 WINSTON ST	90013	5148010025	0.000	0.000	0.000	8.000	Shortfall of Sites	0.042	High Medium Residential	[Q]R5-2D	Village	[MN1-SH1-5] [CX1-FA] [CPIO]	0	238.516	8.000		Commercial - Store - One Story, 0	129A213 349	No Max	Central City	No	ABMI	DT CPU
Los Angeles	0	0	5173012901	0.000	0.000	0.000	8.000	Shortfall of Sites	0.030	Regional Commercial	[T][Q]C2-2D-CDO-RIO	Community Center	[DM2-G1-5] [CX2-FA] [CPIO-CDO]	0	333.669	8.000	Vacant	Industrial - Heavy Manufacturing - Vacant Land, 0	129A215 352	No Max	Central City North	No	ABMI	DT CPU
Los Angeles	0	0	5173011902	0.000	0.000	0.000	8.000	Shortfall of Sites	0.028	Regional Commercial	[T][Q]C2-2D-CDO-RIO	Community Center	[DM2-SH2-5] [CX2-FA] [CPIO-CDO]	0	354.093	8.000		Commercial - Restaurant, Cocktail Lounge - Restaurant, Cocktail Lounge, Tavern - One Story, 0	129A215 368	No Max	Central City North	No	ABMI	DT CPU
Los Angeles	625 N BUNKER HILL AVE	90012	5407004042	0.000	0.000	0.000	8.000	Shortfall of Sites	0.087	High Medium Residential	R4-1	Medium Neighborhood Residential	[LM2-MU2-5] [RX1-FA] [CPIO]	0	114.468	8.000		Residential - Five or More Units or Apartments (Any Combination) - 4 Stories or Less, 0	135A213 390	No Max	Central City North	No	ABMI	DT CPU
Los Angeles	0	0	5173007907	0.000	0.000	0.000	8.000	Shortfall of Sites	0.030	Regional Commercial	[T][Q]C2-2D-CDO-RIO	Community Center	[DM2-G1-5] [CX2-FA] [CPIO-CDO]	0	335.139	8.000		Miscellaneous - Government Owned Property, 0	130-5A215 390	No Max	Central City North	No	ABMI	DT CPU
Los Angeles	234 WINSTON ST	90013	5148010034	0.000	0.000	0.000	8.000	Shortfall of Sites	0.044	High Medium Residential	[Q]R5-2D	Village	[MN1-SH1-5] [CX1-FA] [CPIO]	0	228.487	8.000		Commercial - Store - One Story, 0	129A213 394	No Max	Central City	No	ABMI	DT CPU
Los Angeles	0	0	5147030037	0.000	0.000	0.000	8.000	Shortfall of Sites	0.042	Light Manufacturing	M2-2D	Markets	[MB4-G1-5] [IX1-FA] [CPIO]	0	237.546	8.000		Commercial - Parking Lot (Commercial Use Property) - Lots - Patron or Employee - One Story, 0	126A213 394	No Max	Central City	No	ABMI	DT CPU
Los Angeles	0	0	5147030037	0.000	0.000	0.000	8.000	Shortfall of Sites	0.042	Light Manufacturing	M2-2D	Markets	[MB4-G1-5] [IX1-FA] [CPIO]	0	237.556	8.000		Commercial - Parking Lot (Commercial Use Property) - Lots - Patron or Employee - One Story, 0	126A213 400	No Max	Central City	No	ABMI	DT CPU
Los Angeles	1107 E 7TH ST	90021	5147032038	0.000	0.000	0.000	8.000	Shortfall of Sites	0.042	Light Manufacturing	M2-2D	Markets	[MB4-G1-5] [IX1-FA] [CPIO]	0	239.132	8.000		Industrial - Light Manufacturing - One Story, 0	126A213 603	No Max	Central City	No	ABMI	DT CPU
Los Angeles	0	0	5148025026	0.000	0.000	0.000	8.000	Shortfall of Sites	0.044	High Medium Residential	[Q]R5-2D	Community Center	[MB4-SH1-5] [CX2-FA] [CPIO]	0	228.560	8.000		Commercial - Parking Lot (Commercial Use Property) - Lots - Commercial Parking - One Story, 0	127-5A213 626	No Max	Central City	No	ABMI	DT CPU
Los Angeles	1122 E 7TH ST	90021	5146004002	0.000	0.000	0.000	8.000	Shortfall of Sites	0.043	Light Manufacturing	M2-2D	Markets	[MB4-G1-5] [IX1-FA] [CPIO]	0	231.488	8.000		Commercial - Office Building - One Story, 0	126A213 705	No Max	Central City	No	ABMI	DT CPU
Los Angeles	712 S SANTA FE AVE	90021	5166002019	0.000	0.000	0.000	8.000	Shortfall of Sites	0.040	Heavy Manufacturing	M3-1-RIO	Hybrid Industrial	[MB3-CDF1-5] [IX4-FA] [CPIO]	0	247.259	8.000		Commercial - Store Combination - Store and Residential Combination - One Story, 0	124-5A2171364	No Max	Central City North	No	ABMI	DT CPU
Los Angeles	690 MESQUIT ST	90021	5164017008	0.000	0.000	0.000	8.000	Shortfall of Sites	0.056	Heavy Manufacturing	M3-1-RIO	Hybrid Industrial	[MM1-CDR1-5] [IX4-FA] [CPIO]	0	177.361	8.000		Industrial - Warehousing, Distribution, Storage - Warehousing, Distribution, 10,000 to 24,999 SF - One Story, 0	124-5A2171379	No Max	Central City North	No	ABMI	DT CPU
Los Angeles	833 E 6TH ST	90021	5147016024	0.000	0.000	0.000	8.000	Shortfall of Sites	0.041	Light Manufacturing	M2-2D	Markets	[MB4-SH1-5] [IX1-FA] [CPIO]	0	245.196	8.000		Institutional - School (Private) - One Story, 0	126A213 197	No Max	Central City	No	ABMI	DT CPU
Los Angeles	0	0	5163021801	0.000	0.000	0.000	8.000	Shortfall of Sites	0.040	Heavy Manufacturing	M3-1-RIO	Hybrid Industrial	[MB3-CDF1-5] [IX4-FA] [CPIO]	0	248.282	8.000		Miscellaneous - Utility, 0	126A217 225	No Max	Central City North	No	ABMI	DT CPU
Los Angeles	0	0	5164016807	0.000	0.000	0.000	8.000	Shortfall of Sites	0.084	Heavy Manufacturing	M3-1-RIO	Hybrid Industrial	[MB2-CDR1-5] [IX4-FA] [CPIO]	0	119.483	8.000		Miscellaneous - Utility, 0	126A217 230	No Max	Central City North	No	ABMI	DT CPU
Los Angeles	0	0	5166022806	0.000	0.000	0.000	8.000	Shortfall of Sites	0.056	Heavy Manufacturing	M3-1-RIO	Hybrid Industrial	[MM1-CDF1-5] [IX4-FA] [CPIO]	0	179.637	8.000		Miscellaneous - Utility, 0	121-5A217 432	No Max	Central City North	No	ABMI	DT CPU
Los Angeles	15134 S VERMONT AVE	90247	6120002002	0.000	0.000	0.000	8.000	Shortfall of Sites	0.192	Light Manufacturing	M2-1VL-O	Hybrid Industrial	0	0	51.961	8.000	Vacant	Industrial - Industrial - Vacant Land, 0	072B197 72	54	Harbor Gateway	No	ABMI	HG CPU
Los Angeles	15134 S VERMONT AVE	90247	6120002002	0.000	0.000	0.000	8.000	Shortfall of Sites	0.189	Light Manufacturing	M2-1VL-O	Hybrid Industrial	0	0	52.774	8.000	Vacant	Industrial - Industrial - Vacant Land, 0	072B197 88	54	Harbor Gateway	No	ABMI	HG CPU
Los Angeles	1835 N CAHUENGA BLVD	90028	5546001015	0.000	0.000	0.000	8.000	Shortfall of Sites	0.084	Regional Center Commercial	C4-2D-SN	High Medium Residential	[Q]R4-2-CPIO	0	118.540	8.000		Commercial - Restaurant, Cocktail Lounge - Restaurant, Cocktail Lounge, Tavern - One Story, 0	150A187 229	72	Hollywood	No	ABMI	HWD CPU , AHO
Los Angeles	4211 SANTA MONICA BLVD	90029	5429001022	0.000	0.000	0.000	8.000	Shortfall of Sites	0.098	Highway Oriented Commercial	C2-1D	General Commercial	C2-1	0	102.272	8.000		Commercial - Office Building - One Story, 0	145-5A201 459	108	Hollywood	No	ABMI	HWD CPU , ARO, AHO
Los Angeles	4417 FOUNTAIN AVE	90029	5542010036	0.000	0.000	0.000	8.000	Shortfall of Sites	0.097	Neighborhood Office Commercial	C4-1D	General Commercial	C2-1	0	103.497	8.000		Industrial - Light Manufacturing - One Story, 0	147A201 218	108	Hollywood	No	ABMI	HWD CPU , ARO
Los Angeles	0	0	5547017040	0.000	0.000	0.000	8.000	Shortfall of Sites	0.045	Regional Center Commercial	C4-2D	Regional Center Commercial	C2-2D-CPIO	0	224.464	8.000	Vacant	Commercial - Commercial - Vacant Land, 0	147A187 69	108	Hollywood	No	ABMI	HWD CPU , MURC, AHO
Los Angeles	5151 MELROSE AVE	90038	5535014025	0.000	0.000	0.000	8.000	Shortfall of Sites	0.186	Neighborhood Office Commercial	C4-1D	Neighborhood Commercial	[Q]C4-1	0	53.753	8.000		Commercial - Store - One Story, 0	141B193 570	54	Hollywood	No	ABMI	HWD CPU
Los Angeles	5616 LAUREL CANYON BLVD	91607	2340028062	0.000	0.000	0.000	8.000	Shortfall of Sites	0.149	Medium Residential	R3-1	Neighborhood Center	0	0	66.890	8.000		Commercial - Parking Lot (Commercial Use Property) - Lots - Patron or Employee - One Story, 0	174B165 682	108	North Hollywood - Valley Village	No	ABMI	NH CPU , AHO
Los Angeles	12131 BURBANK BLVD	91607	2340025035	0.000	0.000	0.000	8.000	Shortfall of Sites	0.143	Medium Residential	R3-1	Neighborhood Center	0	0	69.703	8.000		Institutional - Children's Day Care Center - One Story, 0	174B165 722	108	North Hollywood - Valley Village	No	ABMI	NH CPU , AHO
Los Angeles	6708 LANKERSHIM BLVD	91606	2320012028	0.000	0.000	0.000	8.000	Shortfall of Sites	0.143	Highway Oriented Commercial	C2-1VL	Neighborhood Center	0	0	70.147	8.000		Commercial - Office Building - One Story, 0	180B169 312	108	North Hollywood - Valley Village	No	ABMI	NH CPU , ARO
Los Angeles	0	0	2320015900	0.000	0.000	0.000	8.000	Shortfall of Sites	0.142	Highway Oriented Commercial	C2-1VL	Neighborhood Center	0	0	70.312	8.000		Miscellaneous - Government Owned Property, 0	180B169 53	108	North Hollywood - Valley Village	No	ABMI	NH CPU
Los Angeles	11576 VANOWEN ST	91605	2320015001	0.000	0.000	0.000	8.000	Shortfall of Sites	0.140	Highway Oriented Commercial	C2-1VL	Neighborhood Center	0	0	71.279	8.000		Commercial - Auto, Recreation Equipment, Construction Equipment Sales and Service - Auto Body Repair Shop - One Story, 0	180B169 55	108	North Hollywood - Valley Village	No	ABMI	NH CPU
Los Angeles	6552 LANKERSHIM BLVD	91606	2335009001	0.000	0.000	0.000	8.000	Shortfall of Sites	0.144	Highway Oriented Commercial	C2-1VL	Neighborhood Center	0	0	69.656	8.000		Commercial - Auto, Recreation Equipment, Construction Equipment Sales and Service - Auto Body Repair Shop - One Story, 0	180B169 642	108	North Hollywood - Valley Village	No	ABMI	NH CPU
Los Angeles	6552 LANKERSHIM BLVD	91606	2335009001	0.000	0.000	0.000	8.000	Shortfall of Sites	0.144	Highway Oriented Commercial	C2-1VL	Neighborhood Center	0	0	69.645	8.000		Commercial - Auto, Recreation Equipment, Construction Equipment Sales and Service - Auto Body Repair Shop - One Story, 0	180B169 660	108	North Hollywood - Valley Village	No	ABMI	NH CPU
Los Angeles	6542 LANKERSHIM BLVD	91606	2335009002	0.000	0.000	0.000	8.000	Shortfall of Sites	0.144	Highway Oriented Commercial	C2-1VL	Neighborhood Center	0	0	69.632	8.000		Commercial - Auto, Recreation Equipment, Construction Equipment Sales and Service - Auto Body Repair Shop - One Story, 0	180B169 697	108	North Hollywood - Valley Village	No	ABMI	NH CPU
Los Angeles	11272 MAGNOLIA BLVD	91601	2353003803	0.000	0.000	0.000	8.000	Shortfall of Sites	0.209	Community Commercial	R4-1VL, C4-1-CA	Community Commercial	0	0	47.862	8.000		Miscellaneous - Utility, 0	171B173 667	No Max	North Hollywood - Valley Village	No	ABMI	Orange LineTNP , ADU
Los Angeles	5945 TOBIAS AVE	91411	2244006034	0.000	0.000	0.000	8.000	Shortfall of Sites	0.330	Low Residential	R1-1	Low Medium	0	0	30.296	8.000		Residential - Single Family Residence, 0	177A149 124	29	Van Nuys - North Sherman Oaks	No	ABMI	Orange LineTNP , AHO
Los Angeles	11424 HATTERAS ST	91601	2338024039	0.000	0.000	0.000	8.000	Shortfall of Sites	0.065	Community Commercial	C2-1	Community Commercial	0	0	153.070	8.000		Residential - Five or More Units or Apartments (Any Combination) - 4 Stories or Less, 0	174B169 326	No Max	North Hollywood - Valley Village	No	ABMI	Orange LineTNP , AHO
Los Angeles	5759 TUJUNGA AVE	91601	2338024015	0.000	0.000	0.000	8.000	Shortfall of Sites	0.062	Community Commercial	C2-1	Community Commercial	0	0	161.288	8.000		Commercial - Office Building - One Story, 0	174B173 354	No Max	North Hollywood - Valley Village	No	ABMI	Orange LineTNP , ARO, AHO
Los Angeles	5739 TUJUNGA AVE	91601	2338024037	0.000	0.000	0.000	8.000	Shortfall of Sites	0.060	Community Commercial	C2-1	Community Commercial	0	0	166.421	8.000		Industrial - Motion Picture, Radio and Television Industry - Studio - One Story, 0	174B173 463	No Max	North Hollywood - Valley Village	No	ABMI	Orange LineTNP , AHO
Los Angeles	10715 MAGNOLIA BLVD	91601	2416025027	0.000	0.000	0.000	8.000	Shortfall of Sites	0.043	Community Commercial	C4-1-CA	Community Commercial	0	0	234.830	8.000		Commercial - Store Combination - Store and Office Combination - One Story, 0	171B177 594	108	North Hollywood - Valley Village	No	ABMI	Orange LineTNP , ARO, AHO
Los Angeles	5635 TUJUNGA AVE	91601	2338026020	0.000	0.000	0.000	8.000	Shortfall of Sites	0.060	Community Commercial	C2-1	Community Commercial	0	0	166.987	8.000		Commercial - Auto, Recreation Equipment, Construction Equipment Sales and Service - Auto Body Repair Shop - One Story, 0	174B173 695	No Max	North Hollywood - Valley Village	No	ABMI	Orange LineTNP , AHO
Los Angeles	5614 LANKERSHIM BLVD	91601	2338026003	0.000	0.000	0.000	8.000	Shortfall of Sites	0.066	Community Commercial	C2-1	Community Commercial	0	0	151.725	8.000		Commercial - Non-Auto Service and Repair Shop, Paint Shop, or Laundry - One Story, 0	174B173 755	No Max	North Hollywood - Valley Village	No	ABMI	Orange LineTNP , AHO
Los Angeles	5634 VINELAND AVE	91601	2415005009	0.000	0.000	0.000	8.000	Shortfall of Sites	0.063	Community Commercial	C4-1	Community Commercial	0	0	158.141	8.000		Commercial - Office Building - One Story, 0	174B173 796	No Max	North Hollywood - Valley Village	No	ABMI	Orange LineTNP , ARO, AHO
Los Angeles	5628 VINELAND AVE	91601	2415005008	0.000	0.000	0.000	8.000	Shortfall of Sites	0.063	Community Commercial	C4-1	Community Commercial	0	0	158.165	8.000		Commercial - Store - One Story, 0	174B173 812	No Max	North Hollywood - Valley Village	No	ABMI	Orange LineTNP , AHO
Los Angeles	5626 VINELAND AVE	91601	2415005007	0.000	0.000	0.000	8.000	Shortfall of Sites	0.063	Community Commercial	C4-1	Community Commercial	0	0	158.176	8.000		Commercial - Store - One Story, 0	174B173 832	No Max	North Hollywood - Valley Village	No	ABMI	Orange LineTNP , AHO
Los Angeles	5624 VINELAND AVE	91601	2415005006	0.000	0.000	0.000	8.000	Shortfall of Sites	0.063	Community Commercial	C2-1	Community Commercial	0	0	158.204	8.000		Commercial - Store - One Story, 0	174B173 846	No Max	North Hollywood - Valley Village	No	ABMI	Orange LineTNP , AHO
Los Angeles	5614 VINELAND AVE	91601	2415005003	0.000	0.000	0.000	8.000	Shortfall of Sites	0.063	Community Commercial	C2-1	Community Commercial	0	0	158.259	8.000		Commercial - Parking Lot (Commercial Use Property) - Lots - Patron or Employee - One Story, 0	174B173 880	No Max	North Hollywood - Valley Village	No	ABMI	Orange LineTNP , AHO

Jurisdiction Name	Site Address/Intersection	5 Digit ZIP Code	Assessor Parcel Number	Very Low-Income	Low-Income	Moderate-Income	Above Moderate-Income	Type of Shortfall	Parcel Size (Acres)	Current General Plan Designation	Current Zoning	Proposed General Plan (GP) Designation	Proposed Zoning	Minimum Density Allowed	Maximum Density Allowed	Total Capacity	Vacant/ Nonvacant	Description of Existing Uses	PIN	Base Density Per Acre	Community Plan Area	Rent Stabalization Ordinance	Income Category	Applicable Rezoning Program (Program informing values in Column Q listed first)
Los Angeles	5614 VINELAND AVE	91601	2415005003	0.000	0.000	0.000	8.000	Shortfall of Sites	0.063	Community Commercial	C2-1	Community Commercial		0	0	158.277	8.000		Commercial - Parking Lot (Commercial Use Property) - Lots - Patron or Employee - One Story, 0	174B173 892	No Max	North Hollywood - Valley Village	No	ABMI	Orange LineTNP , AHO
Los Angeles	14551 ERWIN ST	91411	2241012019	0.000	0.000	0.000	8.000	Shortfall of Sites	0.061	Community Commercial	[Q]C1.5-1VL-CDO	Neighborhood Commercial		0	0	162.718	8.000		Industrial - Warehousing, Distribution, Storage - Warehousing, Distribution, Under 10,000 SF - One Story, 0	178-5A151 248	No Max	Van Nuys - North Sherman Oaks	No	ABMI	Orange LineTNP , ARO
Los Angeles	14551 ERWIN ST	91411	2241012019	0.000	0.000	0.000	8.000	Shortfall of Sites	0.061	Community Commercial	[Q]C1.5-1VL-CDO	Neighborhood Commercial		0	0	162.722	8.000		Industrial - Warehousing, Distribution, Storage - Warehousing, Distribution, Under 10,000 SF - One Story, 0	178-5A151 249	No Max	Van Nuys - North Sherman Oaks	No	ABMI	Orange LineTNP , ARO
Los Angeles	14515 VICTORY BLVD	91411	2236023012	0.000	0.000	0.000	8.000	Shortfall of Sites	0.064	Regional Center Commercial	[Q]C2-1L-CDO	Community Commercial		0	0	156.978	8.000		Commercial - Store - One Story, 0	180B149 816	No Max	Van Nuys - North Sherman Oaks	No	ABMI	Orange LineTNP , MURC
Los Angeles	14515 VICTORY BLVD	91411	2236023012	0.000	0.000	0.000	8.000	Shortfall of Sites	0.064	Regional Center Commercial	[Q]C2-1L-CDO	Community Commercial		0	0	156.976	8.000		Commercial - Store - One Story, 0	180B149 851	No Max	Van Nuys - North Sherman Oaks	No	ABMI	Orange LineTNP , MURC
Los Angeles	14702 DELANO ST	91411	2241018004	0.000	0.000	0.000	8.000	Shortfall of Sites	0.087	Medium Residential	[Q]R3-1	0		0	0	173.334	8.000		Residential - Double, Duplex, or Two Units - 4 Stories or Less, 2	178-5A149 266	No Max	Van Nuys - North Sherman Oaks	No	ABMI	Orange LineTNP
Los Angeles	6171 CEDROS AVE	91411	2241018002	0.000	0.000	0.000	8.000	Shortfall of Sites	0.087	Medium Residential	[Q]R3-1	0		0	0	173.351	8.000		Residential - Double, Duplex, or Two Units - 4 Stories or Less, 2	178-5A149 282	No Max	Van Nuys - North Sherman Oaks	No	ABMI	Orange LineTNP
Los Angeles	6656 BALBOA BLVD	91406	2231022032	0.000	0.000	0.000	8.000	Shortfall of Sites	0.140	Low Medium II Residential	RD1.5-1-RIO	Medium Residential		0	0	71.178	8.000	Vacant	Residential - Single Family Residence - Vacant Land, 0	180B133 131	43	Reseda - West Van Nuys	No	ABMI	RES CPU
Los Angeles	16615 VICTORY BLVD	91406	2231010051	0.000	0.000	0.000	8.000	Shortfall of Sites	0.139	Low Medium II Residential	[Q]R4-1-RIO	Medium Neighborhood Residential		0	0	72.078	8.000	Vacant	Residential - Single Family Residence - Vacant Land, 0	180B137 719	43	Reseda - West Van Nuys	No	ABMI	RES CPU
Los Angeles	16605 VICTORY BLVD	91406	2231010049	0.000	0.000	0.000	8.000	Shortfall of Sites	0.138	Low Medium II Residential	[Q]R4-1-RIO	Medium Neighborhood Residential		0	0	72.597	8.000	Vacant	Residential - Single Family Residence - Vacant Land, 0	180B137 721	43	Reseda - West Van Nuys	No	ABMI	RES CPU
Los Angeles	16601 VICTORY BLVD	91406	2231010048	0.000	0.000	0.000	8.000	Shortfall of Sites	0.138	Low Medium II Residential	[Q]R4-1-RIO	Medium Neighborhood Residential		0	0	72.594	8.000	Vacant	Residential - Single Family Residence - Vacant Land, 0	180B137 722	43	Reseda - West Van Nuys	No	ABMI	RES CPU
Los Angeles	16551 VICTORY BLVD	91406	2231010062	0.000	0.000	0.000	8.000	Shortfall of Sites	0.138	Low Medium II Residential	[Q]R4-1-RIO	Medium Neighborhood Residential		0	0	72.589	8.000		Residential - Five or More Units or Apartments (Any Combination) · 4 Stories or Less - Pool, 0	180B137 724	43	Reseda - West Van Nuys	No	ABMI	RES CPU
Los Angeles	16551 VICTORY BLVD	91406	2231010062	0.000	0.000	0.000	8.000	Shortfall of Sites	0.138	Low Medium II Residential	[Q]R4-1-RIO	Medium Neighborhood Residential		0	0	72.587	8.000		Residential - Five or More Units or Apartments (Any Combination) · 4 Stories or Less - Pool, 0	180B137 725	43	Reseda - West Van Nuys	No	ABMI	RES CPU
Los Angeles	16551 VICTORY BLVD	91406	2231010062	0.000	0.000	0.000	8.000	Shortfall of Sites	0.138	Low Medium II Residential	[Q]R4-1-RIO	Medium Neighborhood Residential		0	0	72.584	8.000		Residential - Five or More Units or Apartments (Any Combination) · 4 Stories or Less - Pool, 0	180B137 726	43	Reseda - West Van Nuys	No	ABMI	RES CPU
Los Angeles	16551 VICTORY BLVD	91406	2231010062	0.000	0.000	0.000	8.000	Shortfall of Sites	0.138	Low Medium II Residential	[Q]R4-1-RIO	Medium Neighborhood Residential		0	0	72.582	8.000		Residential - Five or More Units or Apartments (Any Combination) · 4 Stories or Less - Pool, 0	180B137 727	43	Reseda - West Van Nuys	No	ABMI	RES CPU
Los Angeles	16529 VICTORY BLVD	91406	2231009054	0.000	0.000	0.000	8.000	Shortfall of Sites	0.138	Low Medium II Residential	[Q]R4-1-RIO	Medium Neighborhood Residential		0	0	72.577	8.000		Residential - Five or More Units or Apartments (Any Combination) · 4 Stories or Less - Pool, 0	180B137 729	43	Reseda - West Van Nuys	No	ABMI	RES CPU
Los Angeles	16529 VICTORY BLVD	91406	2231009054	0.000	0.000	0.000	8.000	Shortfall of Sites	0.138	Low Medium II Residential	[Q]R4-1-RIO	Medium Neighborhood Residential		0	0	72.574	8.000		Residential - Five or More Units or Apartments (Any Combination) · 4 Stories or Less - Pool, 0	180B137 730	43	Reseda - West Van Nuys	No	ABMI	RES CPU
Los Angeles	16529 VICTORY BLVD	91406	2231009054	0.000	0.000	0.000	8.000	Shortfall of Sites	0.138	Low Medium II Residential	[Q]R4-1-RIO	Medium Neighborhood Residential		0	0	72.572	8.000		Residential - Five or More Units or Apartments (Any Combination) · 4 Stories or Less - Pool, 0	180B137 731	43	Reseda - West Van Nuys	No	ABMI	RES CPU
Los Angeles	4120 LANKERSHIM BLVD	91602	2423025006	0.000	0.000	0.000	8.000	Shortfall of Sites	0.075	General Commercial	C2-1VL-CDO-RIO	Community Center		0	0	133.987	8.000		Commercial - Auto, Recreation Equipment, Construction Equipment Sales and Service - Auto Body Repair Shop - One Story, 0	165B177 1027	108	Sherman Oaks - Studio City - Toluca Lake - Cahuenga Pass	No	ABMI	SHR CPU , AHO
Los Angeles	4120 LANKERSHIM BLVD	91602	2423025006	0.000	0.000	0.000	8.000	Shortfall of Sites	0.075	General Commercial	C2-1VL-CDO-RIO	Community Center		0	0	133.984	8.000		Commercial - Auto, Recreation Equipment, Construction Equipment Sales and Service - Auto Body Repair Shop - One Story, 0	165B177 1032	108	Sherman Oaks - Studio City - Toluca Lake - Cahuenga Pass	No	ABMI	SHR CPU , AHO
Los Angeles	4120 LANKERSHIM BLVD	91602	2423025006	0.000	0.000	0.000	8.000	Shortfall of Sites	0.075	General Commercial	C2-1VL-CDO-RIO	Community Center		0	0	133.982	8.000		Commercial - Auto, Recreation Equipment, Construction Equipment Sales and Service - Auto Body Repair Shop - One Story, 0	165B177 1036	108	Sherman Oaks - Studio City - Toluca Lake - Cahuenga Pass	No	ABMI	SHR CPU , AHO
Los Angeles	4110 LANKERSHIM BLVD	91602	2423025007	0.000	0.000	0.000	8.000	Shortfall of Sites	0.075	General Commercial	C2-1VL-CDO-RIO	Community Center		0	0	133.980	8.000		Commercial - Parking Lot (Commercial Use Property) - Lots - Patron or Employee - One Story, 0	165B177 1038	108	Sherman Oaks - Studio City - Toluca Lake - Cahuenga Pass	No	ABMI	SHR CPU , AHO
Los Angeles	4110 LANKERSHIM BLVD	91602	2423025007	0.000	0.000	0.000	8.000	Shortfall of Sites	0.075	General Commercial	C2-1VL-CDO-RIO	Community Center		0	0	133.976	8.000		Commercial - Parking Lot (Commercial Use Property) - Lots - Patron or Employee - One Story, 0	165B177 1040	108	Sherman Oaks - Studio City - Toluca Lake - Cahuenga Pass	No	ABMI	SHR CPU , AHO
Los Angeles	14430 VANOWEN ST	91405	2237002021	0.000	0.000	0.000	8.000	Shortfall of Sites	0.072	Community Commercial	[Q]R3-1VL-CDO	Community Center		0	0	138.290	8.000		Commercial - Parking Lot (Commercial Use Property) - Lots - Patron or Employee - One Story, 0	180B149 118	108	Van Nuys - North Sherman Oaks	No	ABMI	VNY CPU
Los Angeles	14424 VANOWEN ST	91405	2237002022	0.000	0.000	0.000	8.000	Shortfall of Sites	0.072	Community Commercial	[Q]R3P-4-CDO	Community Center		0	0	138.291	8.000		Commercial - Store - One Story, 0	180B149 119	108	Van Nuys - North Sherman Oaks	No	ABMI	VNY CPU
Los Angeles	7560 SEPULVEDA BLVD	91405	2221001001	0.000	0.000	0.000	8.000	Shortfall of Sites	0.144	General Commercial	C2-1VL	Neighborhood Center		0	0	69.596	8.000		Commercial - Auto, Recreation Equipment, Construction Equipment Sales and Service - Used Car Sales - One Story, 0	186B145 190	72	Van Nuys - North Sherman Oaks	No	ABMI	VNY CPU
Los Angeles	14335 HAMLIN ST	91401	2237015023	0.000	0.000	0.000	8.000	Shortfall of Sites	0.101	Low Residential	R1-1	Village		0	0	99.176	8.000		Commercial - Office Building - One Story, 0	180B153 735	72	Van Nuys - North Sherman Oaks	No	ABMI	VNY CPU
Los Angeles	1725 PACIFIC COAST HWY	90717	7410010017	0.000	0.000	0.000	8.000	Shortfall of Sites	0.137	General Commercial	[Q]C2-1VL	Community Center		0	0	72.838	8.000		Commercial - Store - One Story, 0	033B193 10	54	Wilmington - Harbor City	No	ABMI	WHC CPU , DB50, AHO
Los Angeles	1532 PACIFIC COAST HWY	90710	7411007040	0.000	0.000	0.000	8.000	Shortfall of Sites	0.133	General Commercial	[Q]C2-1VL	Community Center		0	0	75.094	8.000		Commercial - Store Combination - Store and Residential Combination - One Story, 0	033B193 72	54	Wilmington - Harbor City	No	ABMI	WHC CPU , ARO, DB50
Los Angeles	25820 WESTERN AVE	90710	7411004023	0.000	0.000	0.000	8.000	Shortfall of Sites	0.126	General Commercial	[Q]C2-1VL	Community Center		0	0	79.191	8.000		Commercial - Store - One Story, 0	033B193 105	54	Wilmington - Harbor City	No	ABMI	WHC CPU , DB50
Los Angeles	642 N MARINE AVE	90744	7423001001	0.000	0.000	0.000	8.000	Shortfall of Sites	0.135	Community Commercial	[Q]C2-1VL-CUGU	Villages		0	0	74.217	8.000	Vacant	Residential - Single Family Residence - Vacant Land, 0	030B205 649	43	Wilmington - Harbor City	No	ABMI	WHC CPU , DB50
Los Angeles	25616 MCCOY AVE	90710	7413032036	0.000	0.000	0.000	8.000	Shortfall of Sites	0.137	General Commercial	[Q]C2-1VL-O	Community Center		0	0	72.841	8.000		Commercial - Auto, Recreation Equipment, Construction Equipment Sales and Service - Used Car Sales - One Story, 0	036B197 997	54	Wilmington - Harbor City	No	ABMI	WHC CPU , DB50
Los Angeles	713 N MARINE AVE	90744	7416033029	0.000	0.000	0.000	8.000	Shortfall of Sites	0.203	Community Commercial	[Q]C2-1VL-CUGU	Villages		0	0	73.878	8.000		Residential - Double, Duplex, or Two Units - 4 Stories or Less, 2	030B205 537	43	Wilmington - Harbor City	No	ABMI	WHC CPU , DB50
Los Angeles	25617 DODGE AVE	90710	7413032032	0.000	0.000	0.000	8.000	Shortfall of Sites	0.132	General Commercial	[Q]P-1VL-O	Community Center		0	0	76.012	8.000		Commercial - Professional Building - One Story, 0	036B197 972	54	Wilmington - Harbor City	No	ABMI	WHC CPU , P
Los Angeles	0	0	7413031022	0.000	0.000	0.000	8.000	Shortfall of Sites	0.132	Low Medium II Residential	[Q]RD1.5-1XL-O	Community Center		0	0	75.616	8.000	Vacant	Residential - Single Family Residence - Vacant Land, 0	036B197 839	54	Wilmington - Harbor City	No	ABMI	WHC CPU , R2RD
Los Angeles	0	0	7413031024	0.000	0.000	0.000	8.000	Shortfall of Sites	0.138	Low Medium II Residential	[Q]RD1.5-1XL-O	Community Center		0	0	72.725	8.000	Vacant	Residential - Single Family Residence - Vacant Land, 0	036B197 858	54	Wilmington - Harbor City	No	ABMI	WHC CPU , R2RD
Los Angeles	0	0	7413033041	0.000	0.000	0.000	8.000	Shortfall of Sites	0.132	Medium Residential	[Q]RD1.5-1XL-O	Community Center		0	0	75.748	8.000	Vacant	Commercial - Commercial - Vacant Land, 0	036B197 909	54	Wilmington - Harbor City	No	ABMI	WHC CPU , R2RD
Los Angeles	0	0	7413033041	0.000	0.000	0.000	8.000	Shortfall of Sites	0.138	Medium Residential	[Q]RD1.5-1XL-O	Community Center		0	0	72.635	8.000	Vacant	Commercial - Commercial - Vacant Land, 0	036B197 910	54	Wilmington - Harbor City	No	ABMI	WHC CPU , R2RD
Los Angeles	0	0	7413032034	0.000	0.000	0.000	8.000	Shortfall of Sites	0.132	Low Medium II Residential	[Q]RD1.5-1XL-O	Community Center		0	0	75.616	8.000		Institutional - School (Private) - One Story, 0	036B197 841	54	Wilmington - Harbor City	No	ABMI	WHC CPU , R2RD
Los Angeles	0	0	7413032034	0.000	0.000	0.000	8.000	Shortfall of Sites	0.132	Low Medium II Residential	[Q]RD1.5-1XL-O	Community Center		0	0	75.616	8.000		Institutional - School (Private) - One Story, 0	036B197 842	54	Wilmington - Harbor City	No	ABMI	WHC CPU , R2RD
Los Angeles	0	0	7413032034	0.000	0.000	0.000	8.000	Shortfall of Sites	0.137	Low Medium II Residential	[Q]RD1.5-1XL-O	Community Center		0	0	72.834	8.000		Institutional - School (Private) - One Story, 0	036B197 859	54	Wilmington - Harbor City	No	ABMI	WHC CPU , R2RD
Los Angeles	0	0	7413032034	0.000	0.000	0.000	8.000	Shortfall of Sites	0.137	Low Medium II Residential	[Q]RD1.5-1XL-O	Community Center		0	0	72.834	8.000		Institutional - School (Private) - One Story, 0	036B197 895	54	Wilmington - Harbor City	No	ABMI	WHC CPU , R2RD
Los Angeles	0	0	7413032034	0.000	0.000	0.000	8.000	Shortfall of Sites	0.137	Low Medium II Residential	[Q]RD1.5-1XL-O	Community Center		0	0	72.834	8.000		Institutional - School (Private) - One Story, 0	036B197 908	54	Wilmington - Harbor City	No	ABMI	WHC CPU , R2RD
Los Angeles	0	0	7413032034	0.000	0.000	0.000	8.000	Shortfall of Sites	0.137	Low Medium II Residential	[Q]RD1.5-1XL-O	Community Center		0	0	72.834	8.000		Institutional - School (Private) - One Story, 0	036B197 924	54	Wilmington - Harbor City	No	ABMI	WHC CPU , R2RD
Los Angeles	0	0	7413032034	0.000	0.000	0.000	8.000	Shortfall of Sites	0.137	Low Medium II Residential	[Q]RD1.5-1XL-O	Community Center		0	0	72.835	8.000		Institutional - School (Private) - One Story, 0	036B197 938	54	Wilmington - Harbor City	No	ABMI	WHC CPU , R2RD
Los Angeles	25600 BIXBY AVE	90710	7413031025	0.000	0.000	0.000	8.000	Shortfall of Sites	0.137	Low Medium II Residential	[Q]RD1.5-1XL-O	Community Center		0	0	72.825	8.000		Institutional - Church - One Story, 0	036B197 894	54	Wilmington - Harbor City	No	ABMI	WHC CPU, FBO, R2RD
Los Angeles	25600 BIXBY AVE	90710	7413031025	0.000	0.000	0.000	8.000	Shortfall of Sites	0.138	Low Medium II Residential	[Q]RD1.5-1XL-O	Community Center		0	0	72.591	8.000		Institutional - Church - One Story, 0	036B197 907	54	Wilmington - Harbor City	No	ABMI	WHC CPU, FBO, R2RD
Los Angeles	25600 BIXBY AVE	90710	7413031025	0.000	0.000	0.000	8.000	Shortfall of Sites	0.138	Low Medium II Residential	[Q]RD1.5-1XL-O	Community Center		0	0	72.591	8.000		Institutional - Church - One Story, 0	036B197 921	54	Wilmington - Harbor City	No	ABMI	WHC CPU, FBO, R2RD
Los Angeles	25600 BIXBY AVE	90710	7413031025	0.000	0.000	0.000	8.000	Shortfall of Sites	0.138	Low Medium II Residential	[Q]RD1.5-1XL-O	Community Center		0	0	72.591	8.000		Institutional - Church - One Story, 0	036B197 937	54	Wilmington - Harbor City	No	ABMI	WHC CPU, FBO, R2RD
Los Angeles	25600 BIXBY AVE	90710	7413031025	0.000	0.000	0.000	8.000	Shortfall of Sites	0.138	Low Medium II Residential	[Q]RD1.5-1XL-O	Community Center		0	0	72.592	8.000		Institutional - Church - One Story, 0	036B197 970	54	Wilmington - Harbor City	No	ABMI	WHC CPU, FBO, R2RD
Los Angeles	1323 W MAURETANIA ST	90744	7415001015	0.000	0.000	0.000	8.000	Shortfall of Sites	0.134	Low Residential	R1-1XL-O-CUGU	Community Center		0	0	74.501	8.000		Residential - Single Family Residence, 0	033B201 46	54	Wilmington - Harbor City	No	ABMI	WHC CPU
Los Angeles	0	0	7413020042	0.000	0.000	0.000	8.000	Shortfall of Sites	0.138	Limited Manufacturing	[Q]MR1-1VL-O	Community Center		0	0	72.591	8.000	Vacant	Industrial - Industrial - Vacant Land, 0	036B197 84	54	Wilmington - Harbor City	No	ABMI	WHC CPU
Los Angeles	0	0	7413020041	0.000	0.000	0.000	8.000	Shortfall of Sites	0.138	Limited Manufacturing	[Q]MR1-1VL-O	Community Center		0	0	72.592	8.000	Vacant	Industrial - Industrial - Vacant Land, 0	036B197 118	54	Wilmington - Harbor City	No	ABMI	WHC CPU
Los Angeles	25889 BELLE PORTE AVE	90710	7411007062	0.000	0.000	0.000	8.000	Shortfall of Sites	0.126	Limited Manufacturing	[Q]MR1-1VL	Community Center		0	0	79.217	8.000		Industrial - Light Manufacturing - One Story, 0	033B193 141	54	Wilmington - Harbor City	No	ABMI	WHC CPU
Los Angeles	25027 MCCOY AVE	90710	7413020038	0.000	0.000	0.000	8.000	Shortfall of Sites	0.138	Limited Manufacturing	[Q]MR1-1VL-O	Community Center		0	0	72.592	8.000	Vacant	Industrial - Industrial - Vacant Parcel with Existing Non-structural Other Imps., 0	036B197 143	54	Wilmington - Harbor City	No	ABMI	WHC CPU
Los Angeles	25889 BELLE PORTE AVE	90710	7411007062	0.000	0.000	0.000	8.000	Shortfall of Sites	0.125	Limited Manufacturing	[Q]MR1-1VL	Community Center		0	0	79.917	8.000		Industrial - Light Manufacturing - One Story, 0	033B193 152	54	Wilmington - Harbor City	No	ABMI	WHC CPU
Los Angeles	0	0	7413020037	0.000	0.000	0.000	8.000	Shortfall of Sites	0.138	Limited Manufacturing	[Q]MR1-1VL-O	Community Center		0	0	72.592	8.000	Vacant	Industrial - Industrial - Vacant Land, 0	036B197 155	54	Wilmington - Harbor City	No	ABMI	WHC CPU
Los Angeles	0	0	7413020036	0.000	0.000	0.000	8.000	Shortfall of Sites	0.138	Limited Manufacturing	[Q]MR1-1VL-O	Community Center		0	0	72.592	8.000	Vacant	Industrial - Industrial - Vacant Land, 0	036B197 188	54	Wilmington - Harbor City	No	ABMI	WHC CPU
Los Angeles	0	0	7413020035	0.000	0.000	0.000	8.000	Shortfall of Sites	0.138	Limited Manufacturing	[Q]MR1-1VL-O	Community Center		0	0	72.591	8.000	Vacant	Industrial - Industrial - Vacant Land, 0	036B197 201	54	Wilmington - Harbor City	No	ABMI	WHC CPU
Los Angeles	0	0	7413020034	0.000	0.000	0.000	8.000	Shortfall of Sites	0.138	Limited Manufacturing	[Q]MR1-1VL-O	Community Center		0	0	72.592	8.000	Vacant	Industrial - Industrial - Vacant Land, 0	036B197 220	54	Wilmington - Harbor City	No	ABMI	WHC CPU

Jurisdiction Name	Site Address/Intersection	5 Digit ZIP Code	Assessor Parcel Number	Very Low-Income	Low-Income	Moderate-Income	Above Moderate-Income	Type of Shortfall	Parcel Size (Acres)	Current General Plan Designation	Current Zoning	Proposed General Plan (GP) Designation	Proposed Zoning	Minimum Density Allowed	Maximum Density Allowed	Total Capacity	Vacant/ Nonvacant	Description of Existing Uses	PIN	Base Density Per Acre	Community Plan Area	Rent Stabalization Ordinance	Income Category	Applicable Rezoning Program (Program informing values in Column Q listed first)
Los Angeles	0	0	7413020033	0.000	0.000	0.000	8.000	Shortfall of Sites	0.138	Limited Manufacturing	[Q]MR1-1VL-O	Community Center	0	0	72.591	8.000	Vacant	Industrial - Industrial - Vacant Land, 0	036B197 249	54	Wilmington - Harbor City	No	ABMI	WHC CPU
Los Angeles	0	0	7413020032	0.000	0.000	0.000	8.000	Shortfall of Sites	0.138	Limited Manufacturing	[Q]MR1-1VL-O	Community Center	0	0	72.592	8.000	Vacant	Industrial - Industrial - Vacant Land, 0	036B197 266	54	Wilmington - Harbor City	No	ABMI	WHC CPU
Los Angeles	0	0	7413020031	0.000	0.000	0.000	8.000	Shortfall of Sites	0.138	Limited Manufacturing	[Q]MR1-1VL-O	Community Center	0	0	72.592	8.000	Vacant	Industrial - Industrial - Vacant Land, 0	036B197 278	54	Wilmington - Harbor City	No	ABMI	WHC CPU
Los Angeles	0	0	7413020030	0.000	0.000	0.000	8.000	Shortfall of Sites	0.138	Limited Manufacturing	[Q]MR1-1VL-O	Community Center	0	0	72.592	8.000	Vacant	Industrial - Industrial - Vacant Land, 0	036B197 289	54	Wilmington - Harbor City	No	ABMI	WHC CPU
Los Angeles	0	0	7413020029	0.000	0.000	0.000	8.000	Shortfall of Sites	0.138	Limited Manufacturing	[Q]MR1-1VL-O	Community Center	0	0	72.592	8.000	Vacant	Industrial - Industrial - Vacant Land, 0	036B197 329	54	Wilmington - Harbor City	No	ABMI	WHC CPU
Los Angeles	0	0	7413020028	0.000	0.000	0.000	8.000	Shortfall of Sites	0.138	Limited Manufacturing	[Q]MR1-1VL-O	Community Center	0	0	72.592	8.000	Vacant	Industrial - Industrial - Vacant Land, 0	036B197 348	54	Wilmington - Harbor City	No	ABMI	WHC CPU
Los Angeles	0	0	7413020027	0.000	0.000	0.000	8.000	Shortfall of Sites	0.138	Limited Manufacturing	[Q]MR1-1VL-O	Community Center	0	0	72.592	8.000	Vacant	Industrial - Industrial - Vacant Parcel with Existing Non-structural Other Imps., 0	036B197 370	54	Wilmington - Harbor City	No	ABMI	WHC CPU
Los Angeles	0	0	7413020026	0.000	0.000	0.000	8.000	Shortfall of Sites	0.138	Limited Manufacturing	[Q]MR1-1VL-O	Community Center	0	0	72.592	8.000	Vacant	Industrial - Industrial - Vacant Parcel with Existing Non-structural Other Imps., 0	036B197 382	54	Wilmington - Harbor City	No	ABMI	WHC CPU
Los Angeles	25224 VERMONT AVE	90710	7413020022	0.000	0.000	0.000	8.000	Shortfall of Sites	0.132	Limited Manufacturing	[Q]MR1-1VL-O	Community Center	0	0	75.616	8.000		Commercial - Auto, Recreation Equipment, Construction Equipment Sales and Service - Auto Body Repair Shop - One Story, 0	036B197 442	54	Wilmington - Harbor City	No	ABMI	WHC CPU
Los Angeles	0	0	7413020023	0.000	0.000	0.000	8.000	Shortfall of Sites	0.132	Limited Manufacturing	[Q]MR1-1VL-O	Community Center	0	0	75.617	8.000	Vacant	Industrial - Industrial - Vacant Parcel with Existing Non-structural Other Imps., 0	036B197 443	54	Wilmington - Harbor City	No	ABMI	WHC CPU
Los Angeles	0	0	7413020024	0.000	0.000	0.000	8.000	Shortfall of Sites	0.132	Limited Manufacturing	[Q]MR1-1VL-O	Community Center	0	0	75.615	8.000	Vacant	Industrial - Industrial - Vacant Parcel with Existing Non-structural Other Imps., 0	036B197 444	54	Wilmington - Harbor City	No	ABMI	WHC CPU
Los Angeles	0	0	7413020025	0.000	0.000	0.000	8.000	Shortfall of Sites	0.132	Limited Manufacturing	[Q]MR1-1VL-O	Community Center	0	0	75.617	8.000	Vacant	Industrial - Industrial - Vacant Land, 0	036B197 445	54	Wilmington - Harbor City	No	ABMI	WHC CPU
Los Angeles	23019 ERWIN ST	91367	2039010002	4.000	4.000	0.000	0.000	Shortfall of Sites	0.723	Very Low Residential	RA-1	Very Low Residential	0	20	66.287	8.000		Residential - Single Family Residence - Pool, 1	177B097 220	1 per lot	Canoga Park - Winnetka - Woodland Hills - West Hills	No	LI	AHO , CPK CPU, ADU
Los Angeles	4120 W PICO BLVD	90019	5072006026	0.000	0.000	0.000	7.998	Shortfall of Sites	0.153	Neighborhood Commercial	C4-1VL-O-CPIO	0	0	0	54.450	7.998		Institutional - Church - One Story, 0	129B189 971		West Adams - Baldwin Hills - Leimert	No	ABMI	OPP C, FBO
Los Angeles	3377 WILSHIRE BLVD	90010	5502029021	0.000	0.000	0.000	7.995	Shortfall of Sites	0.178	Regional Center Commercial	(Q)C4-2	0	0	0	86.495	7.995		Commercial - Store - One Story, 0	132B197 17		Wilshire	No	ABMI	MURC
Los Angeles	636 LUCAS AVE	90017	5143023021	0.000	0.000	0.000	7.995	Shortfall of Sites	0.178	Regional Center Commercial	CW	0	0	0	86.412	7.995		Commercial - Parking Lot (Commercial Use Property) - Parking Structures - Patron or Employee - One Story, 0	130-5A207 20		Westlake	No	ABMI	MURC
Los Angeles	636 LUCAS AVE	90017	5143023021	0.000	0.000	0.000	7.995	Shortfall of Sites	0.178	Regional Center Commercial	CW	0	0	0	86.412	7.995		Commercial - Parking Lot (Commercial Use Property) - Parking Structures - Patron or Employee - One Story, 0	130-5A207 27		Westlake	No	ABMI	MURC
Los Angeles	1137 WILSHIRE BLVD	90017	5143023001	0.000	0.000	0.000	7.995	Shortfall of Sites	0.178	Regional Center Commercial	CW	0	0	0	86.411	7.995		Commercial - Office Building - Two Stories, 0	130-5A207 35		Westlake	No	ABMI	MURC , ARO
Los Angeles	1137 WILSHIRE BLVD	90017	5143023001	0.000	0.000	0.000	7.995	Shortfall of Sites	0.178	Regional Center Commercial	CW	0	0	0	86.412	7.995		Commercial - Office Building - Two Stories, 0	130-5A207 46		Westlake	No	ABMI	MURC , ARO
Los Angeles	3470 W 6TH ST	90020	5502029026	0.000	0.000	0.000	7.995	Shortfall of Sites	0.178	Regional Center Commercial	(Q)C2-2	0	0	0	86.334	7.995		Commercial - Shopping Center (Neighborhood, Community) - One Story, 0	135B197 1083		Wilshire	No	ABMI	MURC
Los Angeles	3470 W 6TH ST	90020	5502029026	0.000	0.000	0.000	7.995	Shortfall of Sites	0.178	Regional Center Commercial	(Q)C2-2	0	0	0	86.379	7.995		Commercial - Shopping Center (Neighborhood, Community) - One Story, 0	135B197 1134		Wilshire	No	ABMI	MURC
Los Angeles	3377 WILSHIRE BLVD	90010	5502029021	0.000	0.000	0.000	7.995	Shortfall of Sites	0.178	Regional Center Commercial	(Q)C4-2	0	0	0	86.404	7.995		Commercial - Store - One Story, 0	135B197 1156		Wilshire	No	ABMI	MURC
Los Angeles	3377 WILSHIRE BLVD	90010	5502029021	0.000	0.000	0.000	7.995	Shortfall of Sites	0.178	Regional Center Commercial	(Q)C4-2	0	0	0	86.450	7.995		Commercial - Store - One Story, 0	135B197 1199		Wilshire	No	ABMI	MURC
Los Angeles	3377 WILSHIRE BLVD	90010	5502029021	0.000	0.000	0.000	7.995	Shortfall of Sites	0.179	Regional Center Commercial	(Q)C4-2	0	0	0	85.820	7.995		Commercial - Store - One Story, 0	135B197 1218		Wilshire	No	ABMI	MURC
Los Angeles	0	0	5510028011	0.000	0.000	0.000	7.995	Shortfall of Sites	0.219	Regional Center Commercial	[Q]C4-2D-O	0	0	0	70.322	7.995		Commercial - Parking Lot (Commercial Use Property) - Parking Structures - Patron or Employee - Two Stories, 0	135B173 820		Wilshire	No	ABMI	MURC
Los Angeles	12340 ROCHESTER AVE	90025	4267032014	0.000	0.000	0.000	7.992	Shortfall of Sites	0.081	Neighborhood Commercial	C2-1VL	Mixed Use Corridor	0	0	147.709	7.992		Commercial - Store Combination - Store and Residential Combination - One Story, 0	126B145 852	54	West Los Angeles	Yes	ABMI	DB50 , West WLA CPU, ARO, TOPP C, AHO
Los Angeles	743 SEWARD ST	90038	5533037003	0.000	0.000	0.000	7.992	Shortfall of Sites	0.151	Commercial Manufacturing	CM-1VL	0	0	0	66.169	7.992		Commercial - Office Building - One Story, 0	141B185 348		Hollywood	No	ABMI	DB50 , OPP C
Los Angeles	1818 S ROBERTSON BLVD	90035	4303006002	0.000	0.000	0.000	7.992	Shortfall of Sites	0.115	Neighborhood Commercial	C2-1VL-CPIO	0	0	0	87.035	7.992		Commercial - Office Building - One Story, 0	129B169 1389		West Adams - Baldwin Hills - Leimert	No	ABMI	DB50 , OPP C
Los Angeles	13136 RIVERSIDE DR	91423	2358032030	0.000	0.000	0.000	7.992	Shortfall of Sites	0.163	Medium Residential	[Q]R3-1-RIO	0	0	0	61.180	7.992		Residential - Five or More Units or Apartments (Any Combination) · 4 Stories or Less, 0	168B157 355		Van Nuys - North Sherman Oaks	No	ABMI	DB50
Los Angeles	10717 LAWLER ST	90034	4254025074	0.000	0.000	0.000	7.992	Shortfall of Sites	0.113	Medium Residential	R3-1	0	0	0	88.430	7.992		Residential - Five or More Units or Apartments (Any Combination) · 4 Stories or Less, 0	120B161 642		Palms - Mar Vista - Del Rey	No	ABMI	DB50
Los Angeles	11115 AQUA VISTA ST	91602	2366019095	0.000	0.000	0.000	7.992	Shortfall of Sites	0.121	Medium Residential	R3-1-RIO	0	0	0	82.820	7.992		Residential - Five or More Units or Apartments (Any Combination) · 4 Stories or Less, 0	165B173 894		Sherman Oaks - Studio City - Toluca Lake - Cahuenga Pass	No	ABMI	DB50
Los Angeles	11960 IOWA AVE	90025	4259012079	0.000	0.000	0.000	7.992	Shortfall of Sites	0.115	Medium Residential	[Q]R3-1	0	0	0	87.211	7.992		Residential - Five or More Units or Apartments (Any Combination) · 4 Stories or Less, 0	126B145 1015		West Los Angeles	No	ABMI	DB50
Los Angeles	16731 SHERMAN WAY	91406	2226018020	0.000	0.000	0.000	7.992	Shortfall of Sites	0.209	Low Medium II Residential	RD1.5-1	Low Medium Residential	0	0	42.990	7.992		Residential - Five or More Units or Apartments (Any Combination) · 4 Stories or Less, 0	183B137 57	10	Reseda - West Van Nuys	No	ABMI	DB50 , RES CPU, AHO
Los Angeles	6715 LAUREL CANYON BLVD	91606	2322003051	0.000	0.000	0.000	7.992	Shortfall of Sites	0.132	Medium Residential	R3-1	Neighborhood Center	0	0	68.035	7.992		Residential - Five or More Units or Apartments (Any Combination) · 4 Stories or Less, 0	180B165 183	108	North Hollywood - Valley Village	Yes	ABMI	DB50 , NH CPU
Los Angeles	6426 COLDWATER CANYON AVE	91606	2325031006	0.000	0.000	0.000	7.992	Shortfall of Sites	0.110	Neighborhood Office Commercial	[Q]C1-1VL	Village	0	0	72.602	7.992		Commercial - Office Building - One Story, 0	180B161 996	108	North Hollywood - Valley Village	No	ABMI	DB50 , NH CPU, ARO, AHO
Los Angeles	9767 LAUREL CANYON BLVD	91331	2622015004	0.000	0.000	0.000	7.992	Shortfall of Sites	0.152	Neighborhood Office Commercial	P-1VL, [Q]C2-1VL	0	0	0	65.937	7.992		Commercial - Store - One Story, 0	201B157 469		Arleta - Pacoima	No	ABMI	DB50 , P
Los Angeles	1925 BLAKE AVE	90039	5442010026	0.000	0.000	0.000	7.992	Shortfall of Sites	0.237	Open Space	[Q]CM-1XL-RIO	0	0	0	42.180	7.992		Industrial - Light Manufacturing - One Story, 0	148-5A213 325		Northeast Los Angeles	No	ABMI	DB50 , ARO
Los Angeles	742 SEWARD ST	90038	5533036021	0.000	0.000	0.000	7.992	Shortfall of Sites	0.155	Commercial Manufacturing	CM-1VL	0	0	0	64.488	7.992		Industrial - Warehousing, Distribution, Storage - Public Storage - Mini Warehouse - One Story, 0	141B185 367		Hollywood	No	ABMI	DB50 , ARO
Los Angeles	1921 BLAKE AVE	90039	5442010025	0.000	0.000	0.000	7.992	Shortfall of Sites	0.227	Open Space	[Q]CM-1XL-RIO	0	0	0	43.990	7.992		Industrial - Light Manufacturing - One Story, 0	148-5A213 344		Northeast Los Angeles	No	ABMI	DB50 , ARO
Los Angeles	1741 N WILMINGTON BLVD	90744	7414007024	0.000	0.000	0.000	7.992	Shortfall of Sites	0.143	Neighborhood Commercial	[Q]C2-1VL-O-CUGU	0	0	0	69.629	7.992		Commercial - Service Station - Full Service - No Additional Services, 0	039B201 20		Wilmington - Harbor City	No	ABMI	DB50
Los Angeles	7223 ETHEL AVE	91605	2327003031	0.000	0.000	0.000	7.992	Shortfall of Sites	0.162	Commercial Manufacturing	CM-1	0	0	0	61.728	7.992		Commercial - Auto, Recreation Equipment, Construction Equipment Sales and Service - Used Car Sales - One Story, 0	183B161 25		Sun Valley - La Tuna Canyon	No	ABMI	DB50
Los Angeles	3427 FLETCHER DR	90065	5458024044	0.000	0.000	0.000	7.992	Shortfall of Sites	0.210	Low Medium II Residential	RD1.5-1-CDO	0	0	0	47.659	7.992		Residential - Five or More Units or Apartments (Any Combination) · 4 Stories or Less, 0	154-5A215 30		Northeast Los Angeles	No	ABMI	DB50
Los Angeles	1448 PLAYGROUND ST	90033	5202002008	0.000	0.000	0.000	7.992	Shortfall of Sites	0.109	Medium Residential	R3-2	0	0	0	91.235	7.992	Vacant	Residential - Single Family Residence - Vacant Land, 0	133-5A227 32		Northeast Los Angeles	No	ABMI	DB50
Los Angeles	3427 FLETCHER DR	90065	5458024044	0.000	0.000	0.000	7.992	Shortfall of Sites	0.205	Low Medium II Residential	RD1.5-1-CDO	0	0	0	48.620	7.992		Residential - Five or More Units or Apartments (Any Combination) · 4 Stories or Less, 0	154-5A215 36		Northeast Los Angeles	No	ABMI	DB50
Los Angeles	3421 FLETCHER DR	90065	5458024021	0.000	0.000	0.000	7.992	Shortfall of Sites	0.209	Low Medium II Residential	RD1.5-1-CDO	0	0	0	47.821	7.992	Vacant	Residential - Single Family Residence - Vacant Land, 0	154-5A215 44		Northeast Los Angeles	No	ABMI	DB50
Los Angeles	2412 EADS ST	90031	5445002031	0.000	0.000	0.000	7.992	Shortfall of Sites	0.225	Commercial Manufacturing	[Q]CM-1XL-RIO	0	0	0	44.417	7.992	Vacant	Industrial - Industrial - Vacant Land, 0	144B213 54		Silver Lake - Echo Park - Elysian Valley	No	ABMI	DB50
Los Angeles	1341 N WILMINGTON BLVD	90744	7415004032	0.000	0.000	0.000	7.992	Shortfall of Sites	0.143	General Commercial	[Q]C1.5-1VL-O-CUGU	0	0	0	69.650	7.992		Commercial - Restaurant, Cocktail Lounge - Restaurant, Cocktail Lounge, Tavern - One Story, 0	033B201 63		Wilmington - Harbor City	No	ABMI	DB50
Los Angeles	515 GAYLEY AVE	90024	4363005032	0.000	0.000	0.000	7.992	Shortfall of Sites	0.115	High Medium Residential	[Q]R4-1VL	0	0	0	87.001	7.992		Residential - Rooming/Boarding House, 0	135B149 71		Westwood	No	ABMI	DB50
Los Angeles	2205 W VERNON AVE	90008	5022020022	0.000	0.000	0.000	7.992	Shortfall of Sites	0.072	Community Commercial	C2-2D-CPIO	0	0	0	139.253	7.992		Commercial - Store - One Story, 0	111B189 98		West Adams - Baldwin Hills - Leimert	No	ABMI	DB50
Los Angeles	2205 W VERNON AVE	90008	5022020022	0.000	0.000	0.000	7.992	Shortfall of Sites	0.072	Community Commercial	C2-2D-CPIO	0	0	0	139.256	7.992		Commercial - Store - One Story, 0	111B189 99		West Adams - Baldwin Hills - Leimert	No	ABMI	DB50
Los Angeles	2215 W VERNON AVE	90008	5022020024	0.000	0.000	0.000	7.992	Shortfall of Sites	0.072	Community Commercial	C2-2D-CPIO	0	0	0	139.251	7.992		Commercial - Office Building - One Story, 0	111B189 100		West Adams - Baldwin Hills - Leimert	No	ABMI	DB50
Los Angeles	14175 FOOTHILL BLVD	91342	2504010136	0.000	0.000	0.000	7.992	Shortfall of Sites	0.218	Low Medium II Residential	QRD1.5-1	0	0	0	45.864	7.992		Residential - Five or More Units or Apartments (Any Combination) · 4 Stories or Less, 0	225B153 106		Sylmar	No	ABMI	DB50
Los Angeles	2315 W VERNON AVE	90008	5022021005	0.000	0.000	0.000	7.992	Shortfall of Sites	0.072	Community Commercial	C2-2D-CPIO	0	0	0	139.254	7.992		Commercial - Auto, Recreation Equipment, Construction Equipment Sales and Service - Auto Body Repair Shop - One Story, 0	111B189 106		West Adams - Baldwin Hills - Leimert	No	ABMI	DB50
Los Angeles	2315 W VERNON AVE	90008	5022021005	0.000	0.000	0.000	7.992	Shortfall of Sites	0.072	Community Commercial	C2-2D-CPIO	0	0	0	139.252	7.992		Commercial - Auto, Recreation Equipment, Construction Equipment Sales and Service - Auto Body Repair Shop - One Story, 0	111B189 107		West Adams - Baldwin Hills - Leimert	No	ABMI	DB50

Jurisdiction Name	Site Address/Intersection	5 Digit ZIP Code	Assessor Parcel Number	Very Low-Income	Low-Income	Moderate-Income	Above Moderate-Income	Type of Shortfall	Parcel Size (Acres)	Current General Plan Designation	Current Zoning	Proposed General Plan (GP) Designation	Proposed Zoning	Minimum Density Allowed	Maximum Density Allowed	Total Capacity	Vacant/ Nonvacant	Description of Existing Uses	PIN	Base Density Per Acre	Community Plan Area	Rent Stabalization Ordinance	Income Category	Applicable Rezoning Program (Program informing values in Column Q listed first)
Los Angeles	2323 W VERNON AVE	90008	5022021006	0.000	0.000	0.000	7.992	Shortfall of Sites	0.072	Community Commercial	C2-2D-CPIO	0	0	0	139.251	7.992		Commercial - Auto, Recreation Equipment, Construction Equipment Sales and Service - Auto Body Repair Shop - One Story, 0	111B189 109		West Adams - Baldwin Hills - Leimert	No	ABMI	DB50
Los Angeles	22504 HALLDALE AVE	90501	7347006015	0.000	0.000	0.000	7.992	Shortfall of Sites	0.218	Low Medium II Residential	RD1.5-1	0	0	0	45.802	7.992		Residential - Four Units (Any Combination) - 4 Stories or Less, 0	045B193 109		Harbor Gateway	No	ABMI	DB50
Los Angeles	11651 SHERMAN WAY	91605	2316030006	0.000	0.000	0.000	7.992	Shortfall of Sites	0.158	Commercial Manufacturing	CM-1	0	0	0	63.028	7.992		Commercial - Store - One Story, 0	183B169 112		Sun Valley - La Tuna Canyon	No	ABMI	DB50
Los Angeles	1331 N WILMINGTON BLVD	90744	7415003034	0.000	0.000	0.000	7.992	Shortfall of Sites	0.144	General Commercial	[Q]C1.5-1VL-O-CUGU	0	0	0	69.599	7.992		Commercial - Store Combination - Store and Residential Combination - One Story, 0	033B201 116		Wilmington - Harbor City	No	ABMI	DB50 , ARO
Los Angeles	0	0	7347006008	0.000	0.000	0.000	7.992	Shortfall of Sites	0.300	Low Medium II Residential	RD2-1	0	0	0	33.348	7.992	Vacant	Industrial - Industrial - Vacant Land, 0	045B193 121		Harbor Gateway	No	ABMI	DB50
Los Angeles	11609 SHERMAN WAY	91605	2316030048	0.000	0.000	0.000	7.992	Shortfall of Sites	0.158	Commercial Manufacturing	CM-1	0	0	0	63.076	7.992		Commercial - Professional Building - One Story, 0	183B169 125		Sun Valley - La Tuna Canyon	No	ABMI	DB50 , ARO
Los Angeles	11609 SHERMAN WAY	91605	2316030048	0.000	0.000	0.000	7.992	Shortfall of Sites	0.156	Commercial Manufacturing	CM-1	0	0	0	63.879	7.992		Commercial - Professional Building - One Story, 0	183B169 126		Sun Valley - La Tuna Canyon	No	ABMI	DB50 , ARO
Los Angeles	0	0	7415003032	0.000	0.000	0.000	7.992	Shortfall of Sites	0.144	General Commercial	[Q]C1.5-1VL-O-CUGU	0	0	0	69.598	7.992	Vacant	Residential - Single Family Residence - Vacant Land, 0	033B201 126		Wilmington - Harbor City	No	ABMI	DB50
Los Angeles	2525 W VERNON AVE	90008	5023031001	0.000	0.000	0.000	7.992	Shortfall of Sites	0.121	Neighborhood Commercial	C2-1VL-CPIO	0	0	0	82.812	7.992		Institutional - Church - One Story, 0	111B189 130		West Adams - Baldwin Hills - Leimert	No	ABMI	DB50, FBO
Los Angeles	13439 OSBORNE ST	91331	2621028022	0.000	0.000	0.000	7.992	Shortfall of Sites	0.154	Neighborhood Office Commercial	[Q]C2-1VL	0	0	0	65.001	7.992		Commercial - Store - One Story, 0	198B157 134		Arleta - Pacoima	No	ABMI	DB50
Los Angeles	25897 WESTERN AVE	90717	7553018055	0.000	0.000	0.000	7.992	Shortfall of Sites	0.141	General Commercial	[Q]C2-1VL	0	0	0	70.615	7.992		Commercial - Office Building - One Story, 0	033B193 143		Wilmington - Harbor City	No	ABMI	DB50 , ARO
Los Angeles	3939 W SLAUSON AVE	90043	5007030024	0.000	0.000	0.000	7.992	Shortfall of Sites	0.120	Neighborhood Commercial	C2-1VL-CPIO	0	0	0	83.457	7.992		Institutional - Homes for Aged and Others - One Story, 0	108B181 154		West Adams - Baldwin Hills - Leimert	No	ABMI	DB50
Los Angeles	3939 W SLAUSON AVE	90043	5007030024	0.000	0.000	0.000	7.992	Shortfall of Sites	0.120	Neighborhood Commercial	C2-1VL-CPIO	0	0	0	83.456	7.992		Institutional - Homes for Aged and Others - One Story, 0	108B181 155		West Adams - Baldwin Hills - Leimert	No	ABMI	DB50
Los Angeles	25903 WESTERN AVE	90717	7553018027	0.000	0.000	0.000	7.992	Shortfall of Sites	0.156	General Commercial	[Q]C2-1VL	0	0	0	63.943	7.992		Commercial - Auto, Recreation Equipment, Construction Equipment Sales and Service - Auto Body Repair Shop - One Story, 0	033B193 157		Wilmington - Harbor City	No	ABMI	DB50
Los Angeles	5754 VALLEY RIDGE AVE	90043	5008006031	0.000	0.000	0.000	7.992	Shortfall of Sites	0.122	Medium Residential	R3-1	0	0	0	82.040	7.992		Residential - Single Family Residence, 0	108B181 172		West Adams - Baldwin Hills - Leimert	No	ABMI	DB50
Los Angeles	13279 SATICOY ST	91605	2303007044	0.000	0.000	0.000	7.992	Shortfall of Sites	0.156	Commercial Manufacturing	CM-1	0	0	0	63.872	7.992		Commercial - Store - One Story, 0	186B157 184		Sun Valley - La Tuna Canyon	No	ABMI	DB50
Los Angeles	303 MCDONALD AVE	90744	7417016900	0.000	0.000	0.000	7.992	Shortfall of Sites	0.213	Low Medium II Residential	[Q]RD1.5-1XL-O-CUGU	0	0	0	46.885	7.992		Residential - Five or More Units or Apartments (Any Combination) - 4 Stories or Less, 0	027B205 187		Wilmington - Harbor City	No	ABMI	DB50
Los Angeles	818 N EVERGREEN AVE	90033	5178008036	0.000	0.000	0.000	7.992	Shortfall of Sites	0.119	Neighborhood Office Commercial	C1-1-CUGU	0	0	0	83.685	7.992		Commercial - Parking Lot (Commercial Use Property) - Lots - Patron or Employee - One Story, 0	129A227 189		Boyle Heights	No	ABMI	DB50
Los Angeles	2208 W VERNON AVE	90008	5015026031	0.000	0.000	0.000	7.992	Shortfall of Sites	0.079	Community Commercial	C2-2D-CPIO	0	0	0	127.160	7.992		Commercial - Store - One Story, 0	111B189 195		West Adams - Baldwin Hills - Leimert	No	ABMI	DB50
Los Angeles	2320 W VERNON AVE	90008	5015035004	0.000	0.000	0.000	7.992	Shortfall of Sites	0.077	Community Commercial	C2-2D-CPIO	0	0	0	129.513	7.992		Commercial - Auto, Recreation Equipment, Construction Equipment Sales and Service - Auto Body Repair Shop - One Story, 0	111B189 200		West Adams - Baldwin Hills - Leimert	No	ABMI	DB50
Los Angeles	2320 W VERNON AVE	90008	5015035004	0.000	0.000	0.000	7.992	Shortfall of Sites	0.077	Community Commercial	C2-2D-CPIO	0	0	0	129.509	7.992		Commercial - Auto, Recreation Equipment, Construction Equipment Sales and Service - Auto Body Repair Shop - One Story, 0	111B189 201		West Adams - Baldwin Hills - Leimert	No	ABMI	DB50
Los Angeles	814 N EVERGREEN AVE	90033	5178008037	0.000	0.000	0.000	7.992	Shortfall of Sites	0.119	Neighborhood Office Commercial	C1-1-CUGU	0	0	0	83.685	7.992		Commercial - Parking Lot (Commercial Use Property) - Lots - Patron or Employee - One Story, 0	129A227 202		Boyle Heights	No	ABMI	DB50
Los Angeles	2320 W VERNON AVE	90008	5015035004	0.000	0.000	0.000	7.992	Shortfall of Sites	0.077	Community Commercial	C2-2D-CPIO	0	0	0	129.512	7.992		Commercial - Auto, Recreation Equipment, Construction Equipment Sales and Service - Auto Body Repair Shop - One Story, 0	111B189 202		West Adams - Baldwin Hills - Leimert	No	ABMI	DB50
Los Angeles	1265 N WILMINGTON BLVD	90744	7415015033	0.000	0.000	0.000	7.992	Shortfall of Sites	0.144	General Commercial	[Q]C1.5-1VL-O-CUGU	0	0	0	69.615	7.992		Commercial - Store - One Story, 0	033B201 204		Wilmington - Harbor City	No	ABMI	DB50
Los Angeles	0	0	2690022900	0.000	0.000	0.000	7.992	Shortfall of Sites	0.120	Medium Residential	R3-1	0	0	0	83.509	7.992		Miscellaneous - Government Owned Property, 0	192B133 209		Northridge	No	ABMI	DB50
Los Angeles	11244 LAUREL CANYON BLVD	91340	2613022026	0.000	0.000	0.000	7.992	Shortfall of Sites	0.156	Highway Oriented Commercial	[Q]C2-1VL	0	0	0	64.023	7.992		Commercial - Service Station - With Car Wash - No Additional Services, 0	210B149 238		Arleta - Pacoima	No	ABMI	DB50
Los Angeles	14550 POLK ST	91342	2505016027	0.000	0.000	0.000	7.992	Shortfall of Sites	0.113	Neighborhood Commercial	C1-1XL-CPIO	0	0	0	88.649	7.992		Commercial - Store - One Story, 0	222B149 244		Sylmar	No	ABMI	DB50
Los Angeles	4415 ARLINGTON AVE	90043	5015035040	0.000	0.000	0.000	7.992	Shortfall of Sites	0.076	Community Commercial	C2-2D-CPIO	0	0	0	131.867	7.992		Commercial - Hotel and Motel - Motel - Under 50 Rooms - One Story, 0	111B189 246		West Adams - Baldwin Hills - Leimert	No	ABMI	DB50 , ARO
Los Angeles	4415 ARLINGTON AVE	90043	5015035040	0.000	0.000	0.000	7.992	Shortfall of Sites	0.076	Community Commercial	C2-2D-CPIO	0	0	0	131.863	7.992		Commercial - Hotel and Motel - Motel - Under 50 Rooms - One Story, 0	111B189 248		West Adams - Baldwin Hills - Leimert	No	ABMI	DB50 , ARO
Los Angeles	4415 ARLINGTON AVE	90043	5015035040	0.000	0.000	0.000	7.992	Shortfall of Sites	0.076	Community Commercial	C2-2D-CPIO	0	0	0	131.866	7.992		Commercial - Hotel and Motel - Motel - Under 50 Rooms - One Story, 0	111B189 251		West Adams - Baldwin Hills - Leimert	No	ABMI	DB50 , ARO
Los Angeles	15506 S VERMONT AVE	90247	6120004030	0.000	0.000	0.000	7.992	Shortfall of Sites	0.114	Medium Residential	R3-1	0	0	0	87.905	7.992		Residential - Five or More Units or Apartments (Any Combination) - 4 Stories or Less, 0	072B197 257		Harbor Gateway	No	ABMI	DB50
Los Angeles	15506 S VERMONT AVE	90247	6120004030	0.000	0.000	0.000	7.992	Shortfall of Sites	0.114	Medium Residential	R3-1	0	0	0	87.905	7.992		Residential - Five or More Units or Apartments (Any Combination) - 4 Stories or Less, 0	072B197 262		Harbor Gateway	No	ABMI	DB50
Los Angeles	3349 DREW ST	90065	5459009029	0.000	0.000	0.000	7.992	Shortfall of Sites	0.300	Low Medium II Residential	RD2-1-CDO	0	0	0	33.342	7.992		Residential - Five or More Units or Apartments (Any Combination) - 4 Stories or Less, 0	156B213 283		Northeast Los Angeles	No	ABMI	DB50
Los Angeles	11230 LAUREL CANYON BLVD	91340	2613022041	0.000	0.000	0.000	7.992	Shortfall of Sites	0.156	Highway Oriented Commercial	[Q]C2-1VL	0	0	0	64.023	7.992		Commercial - Store - One Story, 0	210B149 285		Arleta - Pacoima	No	ABMI	DB50
Los Angeles	6220 FULTON AVE	91401	2331002033	0.000	0.000	0.000	7.992	Shortfall of Sites	0.146	Medium Residential	[Q]R3-1	0	0	0	68.532	7.992		Residential - Five or More Units or Apartments (Any Combination) - 4 Stories or Less - Pool, 0	177B157 293		Van Nuys - North Sherman Oaks	No	ABMI	DB50
Los Angeles	752 SEWARD ST	90038	5533036023	0.000	0.000	0.000	7.992	Shortfall of Sites	0.155	Commercial Manufacturing	CM-1VL	0	0	0	64.394	7.992		Commercial - Non-Auto Service and Repair Shop, Paint Shop, or Laundry - One Story, 0	141B185 317		Hollywood	No	ABMI	DB50
Los Angeles	15614 S VERMONT AVE	90247	6120004010	0.000	0.000	0.000	7.992	Shortfall of Sites	0.114	Medium Residential	R3-1	0	0	0	87.905	7.992		Commercial - Hotel and Motel - Motel - Under 50 Rooms - One Story, 0	072B197 326		Harbor Gateway	No	ABMI	DB50
Los Angeles	15614 S VERMONT AVE	90247	6120004010	0.000	0.000	0.000	7.992	Shortfall of Sites	0.114	Medium Residential	R3-1	0	0	0	87.905	7.992		Commercial - Hotel and Motel - Motel - Under 50 Rooms - One Story, 0	072B197 331		Harbor Gateway	No	ABMI	DB50
Los Angeles	748 SEWARD ST	90038	5533036022	0.000	0.000	0.000	7.992	Shortfall of Sites	0.155	Commercial Manufacturing	CM-1VL	0	0	0	64.440	7.992		Commercial - Office Building - One Story, 0	141B185 340		Hollywood	No	ABMI	DB50 , ARO
Los Angeles	2814 W MARTIN LUTHER KING JR BLVD	90008	5023003016	0.000	0.000	0.000	7.992	Shortfall of Sites	0.112	Neighborhood Commercial	C2-1VL-CPIO	0	0	0	89.406	7.992		Commercial - Professional Building - One Story, 0	114B189 342		West Adams - Baldwin Hills - Leimert	No	ABMI	DB50 , ARO
Los Angeles	4051 LEIMERT BLVD	90008	5023003025	0.000	0.000	0.000	7.992	Shortfall of Sites	0.117	Neighborhood Commercial	C2-1VL-CPIO	0	0	0	85.063	7.992		Commercial - Store - One Story, 0	114B189 344		West Adams - Baldwin Hills - Leimert	No	ABMI	DB50
Los Angeles	509 W ANAHEIM ST	90744	7416025040	0.000	0.000	0.000	7.992	Shortfall of Sites	0.150	General Commercial	[Q]C2-1VL-O-CUGU	0	0	0	66.488	7.992		Commercial - Store - One Story, 0	030B205 357		Wilmington - Harbor City	No	ABMI	DB50
Los Angeles	509 W ANAHEIM ST	90744	7416025040	0.000	0.000	0.000	7.992	Shortfall of Sites	0.157	General Commercial	[Q]C2-1VL-O-CUGU	0	0	0	63.464	7.992		Commercial - Store - One Story, 0	030B205 359		Wilmington - Harbor City	No	ABMI	DB50
Los Angeles	0	0	5022017050	0.000	0.000	0.000	7.992	Shortfall of Sites	0.074	Community Commercial	C2-2D-CPIO	0	0	0	135.464	7.992		Commercial - Auto, Recreation Equipment, Construction Equipment Sales and Service - Auto Body Repair Shop - One Story, 0	114B189 375		West Adams - Baldwin Hills - Leimert	No	ABMI	DB50
Los Angeles	0	0	5022017050	0.000	0.000	0.000	7.992	Shortfall of Sites	0.074	Community Commercial	C2-2D-CPIO	0	0	0	135.805	7.992		Commercial - Auto, Recreation Equipment, Construction Equipment Sales and Service - Auto Body Repair Shop - One Story, 0	114B189 376		West Adams - Baldwin Hills - Leimert	No	ABMI	DB50
Los Angeles	6212 FULTON AVE	91401	2331002032	0.000	0.000	0.000	7.992	Shortfall of Sites	0.146	Medium Residential	[Q]R3-1	0	0	0	68.532	7.992		Residential - Five or More Units or Apartments (Any Combination) - 4 Stories or Less, 0	177B157 377		Van Nuys - North Sherman Oaks	No	ABMI	DB50
Los Angeles	0	0	5022017050	0.000	0.000	0.000	7.992	Shortfall of Sites	0.073	Community Commercial	C2-2D-CPIO	0	0	0	136.150	7.992		Commercial - Auto, Recreation Equipment, Construction Equipment Sales and Service - Auto Body Repair Shop - One Story, 0	114B189 377		West Adams - Baldwin Hills - Leimert	No	ABMI	DB50
Los Angeles	4100 ARLINGTON AVE	90008	5022017007	0.000	0.000	0.000	7.992	Shortfall of Sites	0.076	Community Commercial	C2-2D-CPIO	0	0	0	131.255	7.992		Commercial - Parking Lot (Commercial Use Property) - Lots - Patron or Employee - One Story, 0	114B189 378		West Adams - Baldwin Hills - Leimert	No	ABMI	DB50

Jurisdiction Name	Site Address/Intersection	5 Digit ZIP Code	Assessor Parcel Number	Very Low-Income	Low-Income	Moderate-Income	Above Moderate-Income	Type of Shortfall	Parcel Size (Acres)	Current General Plan Designation	Current Zoning	Proposed General Plan (GP) Designation	Proposed Zoning	Minimum Density Allowed	Maximum Density Allowed	Total Capacity	Vacant/ Nonvacant	Description of Existing Uses	PIN	Base Density Per Acre	Community Plan Area	Rent Stabalization Ordinance	Income Category	Applicable Rezoning Program (Program informing values in Column Q listed first)
Los Angeles	2300 W MARTIN LUTHER KING JR BLVD	90008	5022024010	0.000	0.000	0.000	7.992	Shortfall of Sites	0.072	Community Commercial	C2-2D-CPIO	0	0	0	138.159	7.992		Commercial - Auto, Recreation Equipment, Construction Equipment Sales and Service - Auto Body Repair Shop - One Story, 0	114B189 380		West Adams - Baldwin Hills - Leimert	No	ABMI	DB50
Los Angeles	627 W ANAHEIM ST	90744	7416025013	0.000	0.000	0.000	7.992	Shortfall of Sites	0.150	General Commercial	[Q]C2-1VL-O-CUGU	0	0	0	66.416	7.992		Commercial - Restaurant, Cocktail Lounge - Restaurant, Cocktail Lounge, Tavern - One Story, 0	030B205 380		Wilmington - Harbor City	No	ABMI	DB50
Los Angeles	2300 W MARTIN LUTHER KING JR BLVD	90008	5022024010	0.000	0.000	0.000	7.992	Shortfall of Sites	0.072	Community Commercial	C2-2D-CPIO	0	0	0	138.481	7.992		Commercial - Auto, Recreation Equipment, Construction Equipment Sales and Service - Auto Body Repair Shop - One Story, 0	114B189 381		West Adams - Baldwin Hills - Leimert	No	ABMI	DB50
Los Angeles	0	0	5022024011	0.000	0.000	0.000	7.992	Shortfall of Sites	0.072	Community Commercial	C2-2D-CPIO	0	0	0	138.841	7.992	Vacant	Commercial - Commercial - Vacant Land, 0	114B189 382		West Adams - Baldwin Hills - Leimert	No	ABMI	DB50
Los Angeles	26021 BELLE PORTE AVE	90710	7411006078	0.000	0.000	0.000	7.992	Shortfall of Sites	0.141	Medium Residential	[Q]R3-1VL	0	0	0	71.097	7.992		Residential - Five or More Units or Apartments (Any Combination) - 4 Stories or Less, 0	033B193 382		Wilmington - Harbor City	No	ABMI	DB50
Los Angeles	2314 W MARTIN LUTHER KING JR BLVD	90008	5022024012	0.000	0.000	0.000	7.992	Shortfall of Sites	0.072	Community Commercial	C2-2D-CPIO	0	0	0	139.196	7.992		Commercial - Store Combination - Store and Residential Combination - One Story, 0	114B189 384		West Adams - Baldwin Hills - Leimert	No	ABMI	DB50 , ARO
Los Angeles	2314 W MARTIN LUTHER KING JR BLVD	90008	5022024012	0.000	0.000	0.000	7.992	Shortfall of Sites	0.072	Community Commercial	C2-2D-CPIO	0	0	0	139.561	7.992		Commercial - Store Combination - Store and Residential Combination - One Story, 0	114B189 385		West Adams - Baldwin Hills - Leimert	No	ABMI	DB50 , ARO
Los Angeles	5257 WILLOWCREST AVE	91601	2416028038	0.000	0.000	0.000	7.992	Shortfall of Sites	0.116	Medium Residential	R3-1VL	0	0	0	86.270	7.992		Residential - Five or More Units or Apartments (Any Combination) - 4 Stories or Less, 0	171B177 389		North Hollywood - Valley Village	No	ABMI	DB50
Los Angeles	727 W ANAHEIM ST	90744	7416021037	0.000	0.000	0.000	7.992	Shortfall of Sites	0.141	General Commercial	[Q]C2-1VL-O-CUGU	0	0	0	70.678	7.992		Commercial - Restaurant, Cocktail Lounge - Restaurant, Cocktail Lounge, Tavern - One Story, 0	030B205 389		Wilmington - Harbor City	No	ABMI	DB50
Los Angeles	736 SEWARD ST	90038	5533036026	0.000	0.000	0.000	7.992	Shortfall of Sites	0.155	Commercial Manufacturing	CM-1VL	0	0	0	64.534	7.992		Industrial - Motion Picture, Radio and Television Industry - Studio - One Story, 0	141B185 392		Hollywood	No	ABMI	DB50
Los Angeles	13196 DRONFIELD AVE	91342	2504018021	0.000	0.000	0.000	7.992	Shortfall of Sites	0.428	Low Medium I Residential	RD3-1	0	0	0	23.329	7.992		Residential - Single Family Residence, 0	225B153 395		Sylmar	No	ABMI	DB50
Los Angeles	813 W ANAHEIM ST	90744	7416021019	0.000	0.000	0.000	7.992	Shortfall of Sites	0.141	General Commercial	[Q]C2-1VL-O-CUGU	0	0	0	70.654	7.992		Commercial - Store - One Story, 0	030B205 395		Wilmington - Harbor City	No	ABMI	DB50
Los Angeles	16853 PARTHENIA ST	91343	2688041011	0.000	0.000	7.992	0.000	Shortfall of Sites	0.588	Low I Residential	(T)(Q)RD4-1	0	0	0	16.980	7.992	Vacant	Residential - Single Family Residence - Vacant Land, 0	195B133 397		Northridge	No	MI	DB50
Los Angeles	823 W ANAHEIM ST	90744	7416021017	0.000	0.000	0.000	7.992	Shortfall of Sites	0.141	General Commercial	[Q]C2-1VL-O-CUGU	0	0	0	70.659	7.992		Commercial - Store - One Story, 0	030B205 401		Wilmington - Harbor City	No	ABMI	DB50
Los Angeles	736 SEWARD ST	90038	5533036026	0.000	0.000	0.000	7.992	Shortfall of Sites	0.155	Commercial Manufacturing	CM-1VL	0	0	0	64.582	7.992		Industrial - Motion Picture, Radio and Television Industry - Studio - One Story, 0	141B185 419		Hollywood	No	ABMI	DB50
Los Angeles	510 W ANAHEIM ST	90744	7416026005	0.000	0.000	0.000	7.992	Shortfall of Sites	0.150	General Commercial	[Q]C2-1VL-O-CUGU	0	0	0	66.737	7.992		Commercial - Wholesale and Manufacturing Outlet - One Story, 0	030B205 444		Wilmington - Harbor City	No	ABMI	DB50 , ARO
Los Angeles	736 SEWARD ST	90038	5533036026	0.000	0.000	0.000	7.992	Shortfall of Sites	0.155	Commercial Manufacturing	CM-1VL	0	0	0	64.629	7.992		Industrial - Motion Picture, Radio and Television Industry - Studio - One Story, 0	141B185 446		Hollywood	No	ABMI	DB50
Los Angeles	520 W ANAHEIM ST	90744	7416026002	0.000	0.000	0.000	7.992	Shortfall of Sites	0.150	General Commercial	[Q]C2-1VL-O-CUGU	0	0	0	66.733	7.992		Commercial - Store - One Story, 0	030B205 448		Wilmington - Harbor City	No	ABMI	DB50
Los Angeles	1203 N WILMINGTON BLVD	90744	7415013038	0.000	0.000	0.000	7.992	Shortfall of Sites	0.158	General Commercial	[Q]C1.5-1VL-O-CUGU	0	0	0	63.271	7.992		Commercial - Auto, Recreation Equipment, Construction Equipment Sales and Service - Auto Body Repair Shop - One Story, 0	033B201 451		Wilmington - Harbor City	No	ABMI	DB50
Los Angeles	7500 WHITSETT AVE	90001	2307022008	0.000	0.000	0.000	7.992	Shortfall of Sites	0.454	Low Medium I Residential	RD3-1	0	0	0	21.990	7.992		Industrial - Warehousing, Distribution, Storage - Public Storage - Mini Warehouse - One Story, 0	186B165 463		North Hollywood - Valley Village	No	ABMI	DB50
Los Angeles	2326 S RIDGELEY DRIVE	90016	5063020900	0.000	0.000	0.000	7.992	Shortfall of Sites	0.222	Low Medium II Residential	RD1.5-1	0	0	0	45.037	7.992		Residential - Five or More Units or Apartments (Any Combination) - 4 Stories or Less, 0	123B177 466		West Adams - Baldwin Hills - Leimert	No	ABMI	DB50
Los Angeles	722 SEWARD ST	90038	5533036017	0.000	0.000	0.000	7.992	Shortfall of Sites	0.154	Commercial Manufacturing	CM-1VL	0	0	0	64.676	7.992		Commercial - Office Building - One Story, 0	141B185 472		Hollywood	No	ABMI	DB50 , ARO
Los Angeles	0	0	7440006916	0.000	0.000	0.000	7.992	Shortfall of Sites	0.154	Community Commercial	[Q]C2-1VL	0	0	0	65.026	7.992	Vacant	Miscellaneous - Government Owned Property - Vacant Land, 0	027B205 484		Wilmington - Harbor City	No	ABMI	DB50
Los Angeles	720 SEWARD ST	90038	5533036016	0.000	0.000	0.000	7.992	Shortfall of Sites	0.154	Commercial Manufacturing	CM-1VL	0	0	0	64.724	7.992	Vacant	Commercial - Commercial - Vacant Land, 0	141B185 497		Hollywood	No	ABMI	DB50
Los Angeles	1157 N HUDSON AVE	90038	5533011012	0.000	0.000	0.000	7.992	Shortfall of Sites	0.112	Medium Residential	R3-1XL	0	0	0	88.900	7.992	Vacant	Residential - Single Family Residence - Vacant Land, 0	144B185 501		Hollywood	No	ABMI	DB50
Los Angeles	5221 SATSUMA AVE	91601	2416005021	0.000	0.000	0.000	7.992	Shortfall of Sites	0.119	Medium Residential	R3-1VL	0	0	0	83.728	7.992		Residential - Single Family Residence, 0	171B173 504		North Hollywood - Valley Village	No	ABMI	DB50
Los Angeles	0	0	5442009023	0.000	0.000	0.000	7.992	Shortfall of Sites	0.240	Commercial Manufacturing	[Q]CM-1VL-RIO	0	0	0	41.637	7.992	Vacant	Industrial - Industrial - Vacant Land, 0	147A213 508		Silver Lake - Echo Park - Elysian Valley	No	ABMI	DB50
Los Angeles	0	0	7440006919	0.000	0.000	0.000	7.992	Shortfall of Sites	0.144	Community Commercial	[Q]C2-1VL	0	0	0	69.367	7.992	Vacant	Miscellaneous - Government Owned Property - Vacant Land, 0	027B205 512		Wilmington - Harbor City	No	ABMI	DB50
Los Angeles	712 SEWARD ST	90038	5533036015	0.000	0.000	0.000	7.992	Shortfall of Sites	0.154	Commercial Manufacturing	CM-1VL	0	0	0	64.771	7.992		Industrial - Motion Picture, Radio and Television Industry - Studio - One Story, 0	141B185 515		Hollywood	No	ABMI	DB50
Los Angeles	711 WILCOX AVE	90038	5533035029	0.000	0.000	0.000	7.992	Shortfall of Sites	0.120	Medium Residential	R3-1	0	0	0	83.266	7.992		Residential - Five or More Units or Apartments (Any Combination) - 4 Stories or Less, 0	141B185 521		Hollywood	No	ABMI	DB50
Los Angeles	11550 GLENOAKS BLVD	91331	2524012024	0.000	0.000	0.000	7.992	Shortfall of Sites	0.149	Highway Oriented Commercial	[Q]C2-1VL-CUGU	0	0	0	66.996	7.992		Commercial - Store - One Story, 0	213B161 564		Arleta - Pacoima	No	ABMI	DB50
Los Angeles	14222 FOOTHILL BLVD	91342	2504011003	0.000	0.000	0.000	7.992	Shortfall of Sites	0.453	Low Medium I Residential	RD3-1XL	0	0	0	22.031	7.992		Residential - Single Family Residence, 0	228B153 579		Sylmar	No	ABMI	DB50
Los Angeles	11430 LAUREL CANYON BLVD	91340	2613018030	0.000	0.000	0.000	7.992	Shortfall of Sites	0.152	General Commercial	[Q]C2-1VL	0	0	0	65.574	7.992		Commercial - Store - One Story, 0	213B149 586		Mission Hills - Panorama City - North Hills	No	ABMI	DB50
Los Angeles	2811 W JEFFERSON BLVD	90018	5051036023	0.000	0.000	0.000	7.992	Shortfall of Sites	0.115	Neighborhood Commercial	C2-1VL-CPIO	0	0	0	87.030	7.992		Commercial - Wholesale and Manufacturing Outlet - One Story, 0	120B189 612		West Adams - Baldwin Hills - Leimert	No	ABMI	DB50 , ARO
Los Angeles	2807 W JEFFERSON BLVD	90018	5051036022	0.000	0.000	0.000	7.992	Shortfall of Sites	0.115	Neighborhood Commercial	C2-1VL-CPIO	0	0	0	87.030	7.992		Commercial - Parking Lot (Commercial Use Property) - Lots - Patron or Employee - One Story, 0	120B189 613		West Adams - Baldwin Hills - Leimert	No	ABMI	DB50
Los Angeles	230 E PACIFIC COAST HWY	90744	7422008011	0.000	0.000	0.000	7.992	Shortfall of Sites	0.158	General Commercial	[Q]C2-1VL-O-CUGU	0	0	0	63.413	7.992	Vacant	Commercial - Commercial - Vacant Land, 0	036B209 643		Wilmington - Harbor City	No	ABMI	DB50
Los Angeles	627 N FRIES AVE	90744	7416034033	0.000	0.000	0.000	7.992	Shortfall of Sites	0.213	Low Medium II Residential	[Q]RD1.5-1XL-O-CUGU	0	0	0	46.912	7.992		Commercial - Office Building - One Story, 0	030B205 655		Wilmington - Harbor City	No	ABMI	DB50
Los Angeles	627 N FRIES AVE	90744	7416034033	0.000	0.000	0.000	7.992	Shortfall of Sites	0.213	Low Medium II Residential	[Q]RD1.5-1XL-O-CUGU	0	0	0	46.855	7.992		Commercial - Office Building - One Story, 0	030B205 658		Wilmington - Harbor City	No	ABMI	DB50
Los Angeles	0	0	7416034900	0.000	0.000	0.000	7.992	Shortfall of Sites	0.213	Low Medium II Residential	[Q]RD1.5-1XL-O-CUGU	0	0	0	46.842	7.992	Vacant	Miscellaneous - Government Owned Property - Vacant Land, 0	030B205 662		Wilmington - Harbor City	No	ABMI	DB50
Los Angeles	0	0	7416034900	0.000	0.000	0.000	7.992	Shortfall of Sites	0.213	Low Medium II Residential	[Q]RD1.5-1XL-O-CUGU	0	0	0	46.925	7.992	Vacant	Miscellaneous - Government Owned Property - Vacant Land, 0	030B205 663		Wilmington - Harbor City	No	ABMI	DB50
Los Angeles	16153 NORDHOFF ST	91343	2671023017	0.000	0.000	0.000	7.992	Shortfall of Sites	0.149	Neighborhood Office Commercial	[Q]C2-1VL	0	0	0	66.992	7.992		Commercial - Shopping Center (Regional) - One Story, 0	198B141 673		Mission Hills - Panorama City - North Hills	No	ABMI	DB50
Los Angeles	24900 S AVALON BLVD	90744	7404024045	0.000	0.000	0.000	7.992	Shortfall of Sites	0.145	General Commercial	[Q]C1-1VL-O-CUGU	0	0	0	69.070	7.992		Recreational - Athletic and Amusement Facility - Gymnasium, Health Spa - One Story, 0	039B205 682		Wilmington - Harbor City	No	ABMI	DB50
Los Angeles	0	0	5044015005	0.000	0.000	0.000	7.992	Shortfall of Sites	0.115	Neighborhood Commercial	C2-1VL-CPIO	0	0	0	87.031	7.992		Commercial - Parking Lot (Commercial Use Property) - Lots - Patron or Employee - One Story, 0	120B189 696		West Adams - Baldwin Hills - Leimert	No	ABMI	DB50
Los Angeles	2802 W JEFFERSON BLVD	90018	5044015006	0.000	0.000	0.000	7.992	Shortfall of Sites	0.115	Neighborhood Commercial	C2-1VL-CPIO	0	0	0	87.032	7.992		Commercial - Auto, Recreation Equipment, Construction Equipment Sales and Service - Auto Service Centers (No Gasoline) - One Story, 0	120B189 697		West Adams - Baldwin Hills - Leimert	No	ABMI	DB50
Los Angeles	2724 W JEFFERSON BLVD	90018	5044016002	0.000	0.000	0.000	7.992	Shortfall of Sites	0.115	Neighborhood Commercial	C2-1VL-CPIO	0	0	0	87.001	7.992		Commercial - Store - One Story, 0	120B189 700		West Adams - Baldwin Hills - Leimert	No	ABMI	DB50
Los Angeles	12119 OXNARD ST	91606	2333013058	0.000	0.000	0.000	7.992	Shortfall of Sites	0.149	Highway Oriented Commercial	[Q]C2-1VL	0	0	0	67.071	7.992		Commercial - Auto, Recreation Equipment, Construction Equipment Sales and Service - Car Wash Only, Self-service Type - One Story, 0	177B165 712		North Hollywood - Valley Village	No	ABMI	DB50
Los Angeles	1042 N WILMINGTON BLVD	90744	7415029009	0.000	0.000	0.000	7.992	Shortfall of Sites	0.147	General Commercial	[Q]C1.5-1VL-O-CUGU	0	0	0	67.964	7.992		Commercial - Office Building - One Story, 0	033B201 712		Wilmington - Harbor City	No	ABMI	DB50
Los Angeles	2823 W JEFFERSON BLVD	90018	5051036026	0.000	0.000	0.000	7.992	Shortfall of Sites	0.115	Neighborhood Commercial	C2-1VL-CPIO	0	0	0	87.033	7.992		Institutional - Church - One Story, 0	120B185 796		West Adams - Baldwin Hills - Leimert	No	ABMI	DB50, FBO
Los Angeles	10253 HILLHAVEN AVE	91042	2565012029	0.000	0.000	0.000	7.992	Shortfall of Sites	0.112	Medium Residential	R3-1	0	0	0	89.139	7.992		Residential - Single Family Residence, 0	204B197 865		Sunland - Tujunga - Lake View Terrace - Shadow Hills - East La Tuna Canyon	No	ABMI	DB50

Jurisdiction Name	Site Address/Intersection	5 Digit ZIP Code	Assessor Parcel Number	Very Low-Income	Low-Income	Moderate-Income	Above Moderate-Income	Type of Shortfall	Parcel Size (Acres)	Current General Plan Designation	Current Zoning	Proposed General Plan (GP) Designation	Proposed Zoning	Minimum Density Allowed	Maximum Density Allowed	Total Capacity	Vacant/ Nonvacant	Description of Existing Uses	PIN	Base Density Per Acre	Community Plan Area	Rent Stabalization Ordinance	Income Category	Applicable Rezoning Program (Program informing values in Column Q listed first)
Los Angeles	1644 257TH ST	90710	7410025046	0.000	0.000	0.000	7.992	Shortfall of Sites	0.138	Medium Residential	[Q]R3-1VL	0	0	0	72.519	7.992		Residential - Five or More Units or Apartments (Any Combination) - 4 Stories or Less, 0	036B193 865		Wilmington - Harbor City	No	ABMI	DB50
Los Angeles	2619 W 48TH ST	90043	5014022003	0.000	0.000	0.000	7.992	Shortfall of Sites	0.115	Medium Residential	R3-1	0	0	0	87.031	7.992	Vacant	Residential - Single Family Residence - Vacant Land, 0	111B189 873		West Adams - Baldwin Hills - Leimert	No	ABMI	DB50
Los Angeles	12535 OXNARD ST	91606	2332020030	0.000	0.000	0.000	7.992	Shortfall of Sites	0.228	Low Medium II Residential	RD1.5-1	0	0	0	43.815	7.992		Residential - Five or More Units or Apartments (Any Combination) - 4 Stories or Less - Pool, 0	177B161 880		North Hollywood - Valley Village	No	ABMI	DB50
Los Angeles	10243 HILLHAVEN AVE	91042	2565012027	0.000	0.000	0.000	7.992	Shortfall of Sites	0.112	Medium Residential	R3-1	0	0	0	89.142	7.992		Residential - Five or More Units or Apartments (Any Combination) - 4 Stories or Less, 0	204B197 889		Sunland - Tujunga - Lake View Terrace - Shadow Hills - East La Tuna Canyon	No	ABMI	DB50
Los Angeles	11330 VICTORY BLVD	91606	2336015021	0.000	0.000	0.000	7.992	Shortfall of Sites	0.163	Medium Residential	[Q]R3-1	0	0	0	61.165	7.992		Commercial - Parking Lot (Commercial Use Property) - Lots - Patron or Employee - One Story, 0	180B173 914		North Hollywood - Valley Village	No	ABMI	DB50
Los Angeles	11340 VICTORY BLVD	91606	2336015022	0.000	0.000	0.000	7.992	Shortfall of Sites	0.164	Medium Residential	[Q]R3-1	0	0	0	60.829	7.992		Commercial - Parking Lot (Commercial Use Property) - Lots - Patron or Employee - One Story, 0	180B173 915		North Hollywood - Valley Village	No	ABMI	DB50
Los Angeles	1001 PACIFIC COAST HWY	90710	7413012904	0.000	0.000	0.000	7.992	Shortfall of Sites	0.138	Medium Residential	[Q]R3-1VL	0	0	0	72.519	7.992		Residential - Five or More Units or Apartments (Any Combination) - 4 Stories or Less, 0	036B197 964		Wilmington - Harbor City	No	ABMI	DB50
Los Angeles	1001 PACIFIC COAST HWY	90710	7413012904	0.000	0.000	0.000	7.992	Shortfall of Sites	0.138	Medium Residential	[Q]R3-1VL	0	0	0	72.519	7.992		Residential - Five or More Units or Apartments (Any Combination) - 4 Stories or Less, 0	036B197 975		Wilmington - Harbor City	No	ABMI	DB50
Los Angeles	1001 PACIFIC COAST HWY	90710	7413012904	0.000	0.000	0.000	7.992	Shortfall of Sites	0.138	Medium Residential	[Q]R3-1VL	0	0	0	72.522	7.992		Residential - Five or More Units or Apartments (Any Combination) - 4 Stories or Less, 0	036B197 977		Wilmington - Harbor City	No	ABMI	DB50
Los Angeles	533 N MARINE AVE	90744	7418004016	0.000	0.000	0.000	7.992	Shortfall of Sites	0.208	Low Medium II Residential	[Q]RD1.5-1XL-O-CUGU	0	0	0	48.066	7.992		Commercial - Parking Lot (Commercial Use Property) - Lots - Patron or Employee - One Story, 0	030B205 980		Wilmington - Harbor City	No	ABMI	DB50
Los Angeles	25533 FRAMPTON AVE	90710	7410028044	0.000	0.000	0.000	7.992	Shortfall of Sites	0.207	Low Medium II Residential	[Q]RD1.5-1XL	0	0	0	48.291	7.992	Vacant	Residential - Single Family Residence - Vacant Land, 0	036B197 987		Wilmington - Harbor City	No	ABMI	DB50
Los Angeles	10154 MOUNTAIR AVE	91042	2558022060	0.000	0.000	0.000	7.992	Shortfall of Sites	0.284	Low Medium II Residential	RD2-1	0	0	0	35.200	7.992		Institutional - Church - One Story, 0	204B197 988		Sunland - Tujunga - Lake View Terrace - Shadow Hills - East La Tuna Canyon	No	ABMI	DB50, FBO
Los Angeles	1001 PACIFIC COAST HWY	90710	7413012904	0.000	0.000	0.000	7.992	Shortfall of Sites	0.138	Medium Residential	[Q]R3-1VL	0	0	0	72.519	7.992		Residential - Five or More Units or Apartments (Any Combination) - 4 Stories or Less, 0	036B197 989		Wilmington - Harbor City	No	ABMI	DB50
Los Angeles	1001 PACIFIC COAST HWY	90710	7413012904	0.000	0.000	0.000	7.992	Shortfall of Sites	0.138	Medium Residential	[Q]R3-1VL	0	0	0	72.523	7.992		Residential - Five or More Units or Apartments (Any Combination) - 4 Stories or Less, 0	036B197 990		Wilmington - Harbor City	No	ABMI	DB50
Los Angeles	530 W 10TH ST	90731	7454011029	0.000	0.000	0.000	7.992	Shortfall of Sites	0.057	Community Commercial	C2-2D-CPIO	0	0	0	174.044	7.992	Vacant	Commercial - Commercial - Vacant Land, 0	015B197 1003		San Pedro	No	ABMI	DB50
Los Angeles	221 W EAST ST	90744	7418004008	0.000	0.000	0.000	7.992	Shortfall of Sites	0.214	Low Medium II Residential	[Q]RD1.5-1XL-O-CUGU	0	0	0	46.789	7.992		Residential - Five or More Units or Apartments (Any Combination) - 4 Stories or Less, 0	030B205 1039		Wilmington - Harbor City	No	ABMI	DB50
Los Angeles	6011 FAIR AVE	91606	2337006018	0.000	0.000	0.000	7.992	Shortfall of Sites	0.224	Low Medium II Residential	RD1.5-1	0	0	0	44.542	7.992	Vacant	Residential - Five or More Units or Apartments (Any Combination) - 4 Stories or Less - Vacant Land, 0	177B173 1089		North Hollywood - Valley Village	No	ABMI	DB50
Los Angeles	11101 WOODLEY AVE	91344	2681011042	0.000	0.000	0.000	7.992	Shortfall of Sites	0.115	Neighborhood Commercial	C1-1VL	0	0	0	86.780	7.992		Commercial - Restaurant, Cocktail Lounge - Restaurant, Cocktail Lounge, Tavern - One Story, 0	210B141 1090		Granada Hills - Knollwood	No	ABMI	DB50
Los Angeles	625 W PACIFIC COAST HWY	90744	7421028027	0.000	0.000	0.000	7.992	Shortfall of Sites	0.153	General Commercial	[Q]C2-1VL-O-CUGU	0	0	0	65.468	7.992		Commercial - Restaurant, Cocktail Lounge - Restaurant, Cocktail Lounge, Tavern - One Story, 0	036B205 1097		Wilmington - Harbor City	No	ABMI	DB50
Los Angeles	705 W PACIFIC COAST HWY	90744	7414032034	0.000	0.000	0.000	7.992	Shortfall of Sites	0.153	General Commercial	[Q]C2-1VL-O-CUGU	0	0	0	65.443	7.992		Commercial - Store - One Story, 0	036B205 1103		Wilmington - Harbor City	No	ABMI	DB50
Los Angeles	0	0	7414032029	0.000	0.000	0.000	7.992	Shortfall of Sites	0.153	General Commercial	[Q]C2-1VL-O-CUGU	0	0	0	65.443	7.992	Vacant	Residential - Single Family Residence - Vacant Land, 0	036B205 1105		Wilmington - Harbor City	No	ABMI	DB50
Los Angeles	803 W PACIFIC COAST HWY	90744	7414033001	0.000	0.000	0.000	7.992	Shortfall of Sites	0.157	General Commercial	[Q]C2-1VL-O-CUGU	0	0	0	63.674	7.992		Commercial - Restaurant, Cocktail Lounge - Restaurant, Cocktail Lounge, Tavern - One Story, 0	036B205 1110		Wilmington - Harbor City	No	ABMI	DB50
Los Angeles	126 E PACIFIC COAST HWY	90744	7422005024	0.000	0.000	0.000	7.992	Shortfall of Sites	0.149	General Commercial	[Q]C2-1VL-O-CUGU	0	0	0	66.861	7.992		Commercial - Office Building - One Story, 0	036B205 1112		Wilmington - Harbor City	No	ABMI	DB50 , ARO
Los Angeles	603 W PACIFIC COAST HWY	90744	7421028001	0.000	0.000	0.000	7.992	Shortfall of Sites	0.151	General Commercial	[Q]C2-1VL-O-CUGU	0	0	0	66.008	7.992		Commercial - Restaurant, Cocktail Lounge - Restaurant, Cocktail Lounge, Tavern - One Story, 0	036B205 1113		Wilmington - Harbor City	No	ABMI	DB50
Los Angeles	625 W PACIFIC COAST HWY	90744	7421028027	0.000	0.000	0.000	7.992	Shortfall of Sites	0.151	General Commercial	[Q]C2-1VL-O-CUGU	0	0	0	66.027	7.992		Commercial - Restaurant, Cocktail Lounge - Restaurant, Cocktail Lounge, Tavern - One Story, 0	036B205 1116		Wilmington - Harbor City	No	ABMI	DB50
Los Angeles	705 W PACIFIC COAST HWY	90744	7414032034	0.000	0.000	0.000	7.992	Shortfall of Sites	0.153	General Commercial	[Q]C2-1VL-O-CUGU	0	0	0	65.443	7.992		Commercial - Store - One Story, 0	036B205 1120		Wilmington - Harbor City	No	ABMI	DB50
Los Angeles	803 W PACIFIC COAST HWY	90744	7414033001	0.000	0.000	0.000	7.992	Shortfall of Sites	0.156	General Commercial	[Q]C2-1VL-O-CUGU	0	0	0	64.109	7.992		Commercial - Restaurant, Cocktail Lounge - Restaurant, Cocktail Lounge, Tavern - One Story, 0	036B205 1129		Wilmington - Harbor City	No	ABMI	DB50
Los Angeles	6003 FAIR AVE	91606	2337006008	0.000	0.000	0.000	7.992	Shortfall of Sites	0.224	Low Medium II Residential	RD1.5-1	0	0	0	44.646	7.992	Vacant	Residential - Single Family Residence - Vacant Land, 0	177B173 1137		North Hollywood - Valley Village	No	ABMI	DB50
Los Angeles	900 SEWARD ST	90038	5533023027	0.000	0.000	0.000	7.992	Shortfall of Sites	0.109	Medium Residential	R3-1	0	0	0	91.369	7.992		Industrial - Motion Picture, Radio and Television Industry - Studio - One Story, 0	144B185 1144		Hollywood	No	ABMI	DB50
Los Angeles	900 SEWARD ST	90038	5533023027	0.000	0.000	0.000	7.992	Shortfall of Sites	0.118	Medium Residential	R3-1	0	0	0	84.905	7.992		Industrial - Motion Picture, Radio and Television Industry - Studio - One Story, 0	144B185 1145		Hollywood	No	ABMI	DB50
Los Angeles	900 SEWARD ST	90038	5533023027	0.000	0.000	0.000	7.992	Shortfall of Sites	0.109	Medium Residential	R3-1	0	0	0	91.292	7.992		Industrial - Motion Picture, Radio and Television Industry - Studio - One Story, 0	144B185 1150		Hollywood	No	ABMI	DB50
Los Angeles	900 SEWARD ST	90038	5533023027	0.000	0.000	0.000	7.992	Shortfall of Sites	0.118	Medium Residential	R3-1	0	0	0	85.014	7.992		Industrial - Motion Picture, Radio and Television Industry - Studio - One Story, 0	144B185 1151		Hollywood	No	ABMI	DB50
Los Angeles	600 W PACIFIC COAST HWY	90744	7420001028	0.000	0.000	0.000	7.992	Shortfall of Sites	0.153	General Commercial	[Q]C2-1VL-O-CUGU	0	0	0	65.469	7.992		Commercial - Store - One Story, 0	036B205 1178		Wilmington - Harbor City	No	ABMI	DB50
Los Angeles	614 W PACIFIC COAST HWY	90744	7420001029	0.000	0.000	0.000	7.992	Shortfall of Sites	0.153	General Commercial	[Q]C2-1VL-O-CUGU	0	0	0	65.468	7.992		Commercial - Restaurant, Cocktail Lounge - Restaurant, Cocktail Lounge, Tavern - One Story, 0	036B205 1184		Wilmington - Harbor City	No	ABMI	DB50
Los Angeles	900 SEWARD ST	90038	5533023027	0.000	0.000	0.000	7.992	Shortfall of Sites	0.117	Medium Residential	R3-1	0	0	0	85.096	7.992		Industrial - Motion Picture, Radio and Television Industry - Studio - One Story, 0	144B185 1186		Hollywood	No	ABMI	DB50
Los Angeles	704 W PACIFIC COAST HWY	90744	7415008012	0.000	0.000	0.000	7.992	Shortfall of Sites	0.153	General Commercial	[Q]C2-1VL-O-CUGU	0	0	0	65.442	7.992		Commercial - Commercial - Miscellaneous Commercial - One Story, 0	036B205 1191		Wilmington - Harbor City	No	ABMI	DB50
Los Angeles	0	0	2622004026	0.000	0.000	0.000	7.992	Shortfall of Sites	0.302	Low Medium II Residential	(T)RD2-1-CUGU	0	0	0	33.072	7.992	Vacant	Residential - Single Family Residence - Vacant Land, 0	204B157 1193		Arleta - Pacoima	No	ABMI	DB50
Los Angeles	724 W PACIFIC COAST HWY	90744	7415008013	0.000	0.000	0.000	7.992	Shortfall of Sites	0.153	General Commercial	[Q]C2-1VL-O-CUGU	0	0	0	65.441	7.992		Commercial - Commercial - Miscellaneous Commercial - One Story, 0	036B205 1195		Wilmington - Harbor City	No	ABMI	DB50
Los Angeles	900 SEWARD ST	90038	5533023027	0.000	0.000	0.000	7.992	Shortfall of Sites	0.116	Medium Residential	R3-1	0	0	0	86.028	7.992		Industrial - Motion Picture, Radio and Television Industry - Studio - One Story, 0	144B185 1203		Hollywood	No	ABMI	DB50
Los Angeles	600 W PACIFIC COAST HWY	90744	7420001028	0.000	0.000	0.000	7.992	Shortfall of Sites	0.153	General Commercial	[Q]C2-1VL-O-CUGU	0	0	0	65.469	7.992		Commercial - Store - One Story, 0	036B205 1207		Wilmington - Harbor City	No	ABMI	DB50
Los Angeles	614 W PACIFIC COAST HWY	90744	7420001029	0.000	0.000	0.000	7.992	Shortfall of Sites	0.153	General Commercial	[Q]C2-1VL-O-CUGU	0	0	0	65.468	7.992		Commercial - Restaurant, Cocktail Lounge - Restaurant, Cocktail Lounge, Tavern - One Story, 0	036B205 1211		Wilmington - Harbor City	No	ABMI	DB50
Los Angeles	0	0	7415008014	0.000	0.000	0.000	7.992	Shortfall of Sites	0.153	General Commercial	[Q]C2-1VL-O-CUGU	0	0	0	65.441	7.992	Vacant	Residential - Single Family Residence - Vacant Land, 0	036B205 1224		Wilmington - Harbor City	No	ABMI	DB50
Los Angeles	2323 W FLORENCE AVE	90043	4008020001	0.000	0.000	0.000	7.992	Shortfall of Sites	0.119	Neighborhood Commercial	C2-1VL-CPIO	0	0	0	83.971	7.992		Commercial - Store - One Story, 0	102B189 1234		West Adams - Baldwin Hills - Leimert	No	ABMI	DB50
Los Angeles	2405 W FLORENCE AVE	90043	4008021004	0.000	0.000	0.000	7.992	Shortfall of Sites	0.119	Neighborhood Commercial	C2-1VL-CPIO	0	0	0	83.739	7.992		Commercial - Store Combination - Store and Residential Combination - One Story, 0	102B189 1235		West Adams - Baldwin Hills - Leimert	No	ABMI	DB50 , ARO
Los Angeles	2525 W FLORENCE AVE	90043	4008022001	0.000	0.000	0.000	7.992	Shortfall of Sites	0.119	Neighborhood Commercial	C2-1VL-CPIO	0	0	0	83.754	7.992		Commercial - Store - One Story, 0	102B189 1250		West Adams - Baldwin Hills - Leimert	No	ABMI	DB50
Los Angeles	2601 W FLORENCE AVE	90043	4008023018	0.000	0.000	0.000	7.992	Shortfall of Sites	0.119	Neighborhood Commercial	C2-1VL-CPIO	0	0	0	83.738	7.992		Commercial - Auto, Recreation Equipment, Construction Equipment Sales and Service - Auto Body Repair Shop - One Story, 0	102B189 1251		West Adams - Baldwin Hills - Leimert	No	ABMI	DB50
Los Angeles	2312 W FLORENCE AVE	90043	4009001027	0.000	0.000	0.000	7.992	Shortfall of Sites	0.117	Neighborhood Commercial	C2-1VL-CPIO	0	0	0	85.739	7.992		Institutional - Church - One Story, 0	102B189 1366		West Adams - Baldwin Hills - Leimert	No	ABMI	DB50, FBO

Jurisdiction Name	Site Address/Intersection	5 Digit ZIP Code	Assessor Parcel Number	Very Low-Income	Low-Income	Moderate-Income	Above Moderate-Income	Type of Shortfall	Parcel Size (Acres)	Current General Plan Designation	Current Zoning	Proposed General Plan (GP) Designation	Proposed Zoning	Minimum Density Allowed	Maximum Density Allowed	Total Capacity	Vacant/ Nonvacant	Description of Existing Uses	PIN	Base Density Per Acre	Community Plan Area	Rent Stabalization Ordinance	Income Category	Applicable Rezoning Program (Program informing values in Column Q listed first)
Los Angeles	2318 W FLORENCE AVE	90043	4009001009	0.000	0.000	0.000	7.992	Shortfall of Sites	0.116	Neighborhood Commercial	C2-1VL-CPIO	0	0	0	85.848	7.992		Commercial - Store Combination - Store and Residential Combination - One Story, 0	102B189 1372		West Adams - Baldwin Hills - Leimert	No	ABMI	DB50 , ARO
Los Angeles	2320 W FLORENCE AVE	90043	4009001030	0.000	0.000	0.000	7.992	Shortfall of Sites	0.116	Neighborhood Commercial	C2-1VL-CPIO	0	0	0	85.960	7.992		Residential - Three Units (Any Combination) - 4 Stories or Less, 0	102B189 1379		West Adams - Baldwin Hills - Leimert	No	ABMI	DB50
Los Angeles	0	0	4009002038	0.000	0.000	0.000	7.992	Shortfall of Sites	0.116	Neighborhood Commercial	C2-1VL-CPIO	0	0	0	86.360	7.992	Vacant	Commercial - Commercial - Vacant Land, 0	102B189 1398		West Adams - Baldwin Hills - Leimert	No	ABMI	DB50
Los Angeles	0	0	5457004802	0.000	0.000	0.000	7.992	Shortfall of Sites	0.147	Limited Industrial	(T)(Q)CM-1-CDO-RIO	0	0	0	67.869	7.992	Vacant	Industrial - Industrial - Vacant Land, 0	150B213 3630		Northeast Los Angeles	No	ABMI	DB50
Los Angeles	1603 LOMITA BLVD	90710	7439025027	0.000	0.000	0.000	7.992	Shortfall of Sites	0.166	Medium Residential	[Q]R3-1VL	0	0	0	66.935	7.992		Residential - Five or More Units or Apartments (Any Combination) · 4 Stories or Less, 0	036B193 22		Wilmington - Harbor City	Yes	ABMI	DB50
Los Angeles	1530 LOMITA BLVD	90710	7410002086	0.000	0.000	0.000	7.992	Shortfall of Sites	0.161	Medium Residential	[Q]R3-1VL	0	0	0	69.026	7.992		Residential - Five or More Units or Apartments (Any Combination) · 4 Stories or Less - Pool, 0	036B193 58		Wilmington - Harbor City	Yes	ABMI	DB50
Los Angeles	1243 ANAHEIM ST	90710	7411023029	0.000	0.000	0.000	7.992	Shortfall of Sites	0.157	Medium Residential	[Q]R3-1VL	0	0	0	70.674	7.992		Residential - Five or More Units or Apartments (Any Combination) · 4 Stories or Less, 0	033B197 58		Wilmington - Harbor City	Yes	ABMI	DB50
Los Angeles	1530 LOMITA BLVD	90710	7410002086	0.000	0.000	0.000	7.992	Shortfall of Sites	0.161	Medium Residential	[Q]R3-1VL	0	0	0	69.026	7.992		Residential - Five or More Units or Apartments (Any Combination) · 4 Stories or Less - Pool, 0	036B193 59		Wilmington - Harbor City	Yes	ABMI	DB50
Los Angeles	1243 ANAHEIM ST	90710	7411023029	0.000	0.000	0.000	7.992	Shortfall of Sites	0.157	Medium Residential	[Q]R3-1VL	0	0	0	70.675	7.992		Residential - Five or More Units or Apartments (Any Combination) · 4 Stories or Less, 0	033B197 59		Wilmington - Harbor City	Yes	ABMI	DB50
Los Angeles	13203 SHERMAN WAY	91605	2327003003	0.000	0.000	0.000	7.992	Shortfall of Sites	0.172	Commercial Manufacturing	CM-1	0	0	0	64.452	7.992		Commercial - Store Combination - Store and Residential Combination - One Story, 0	183B157 63		Sun Valley - La Tuna Canyon	Yes	ABMI	DB50 , ARO
Los Angeles	10417 RIVERSIDE DR	91602	2424001012	0.000	0.000	0.000	7.992	Shortfall of Sites	0.127	Medium Residential	R3-1	0	0	0	87.122	7.992		Residential - Five or More Units or Apartments (Any Combination) · 4 Stories or Less, 0	165B177 66		Sherman Oaks - Studio City - Toluca Lake - Cahuenga Pass	Yes	ABMI	DB50
Los Angeles	1352 LOMITA BLVD	90710	7410026090	0.000	0.000	0.000	7.992	Shortfall of Sites	0.161	Medium Residential	[Q]R3-1VL	0	0	0	69.022	7.992		Residential - Five or More Units or Apartments (Any Combination) · 4 Stories or Less, 0	036B193 74		Wilmington - Harbor City	Yes	ABMI	DB50
Los Angeles	12826 VANOWEN ST	91605	2325005029	0.000	0.000	0.000	7.992	Shortfall of Sites	0.132	Neighborhood Office Commercial	C1-1VL	0	0	0	84.093	7.992		Residential - Five or More Units or Apartments (Any Combination) · 4 Stories or Less, 0	180B161 80		North Hollywood - Valley Village	Yes	ABMI	DB50
Los Angeles	10519 RIVERSIDE DR	91602	2424001004	0.000	0.000	0.000	7.992	Shortfall of Sites	0.127	Medium Residential	R3-1	0	0	0	87.121	7.992		Residential - Five or More Units or Apartments (Any Combination) · 4 Stories or Less, 0	165B177 80		Sherman Oaks - Studio City - Toluca Lake - Cahuenga Pass	Yes	ABMI	DB50
Los Angeles	1661 259TH ST	90710	7411004028	0.000	0.000	0.000	7.992	Shortfall of Sites	0.230	Low Medium II Residential	[Q]RD1.5-1XL	0	0	0	48.346	7.992		Residential - Five or More Units or Apartments (Any Combination) · 4 Stories or Less - Pool, 0	033B193 110		Wilmington - Harbor City	Yes	ABMI	DB50
Los Angeles	4348 2ND AVE	90008	5022021027	0.000	0.000	0.000	7.992	Shortfall of Sites	0.087	Community Commercial	C2-2D-CPIO	0	0	0	128.193	7.992		Residential - Five or More Units or Apartments (Any Combination) · 4 Stories or Less, 0	111B189 111		West Adams - Baldwin Hills - Leimert	Yes	ABMI	DB50
Los Angeles	842 W REDONDO BEACH BLVD	90247	6120003012	0.000	0.000	0.000	7.992	Shortfall of Sites	0.135	Medium Residential	R3-1	0	0	0	82.426	7.992		Residential - Five or More Units or Apartments (Any Combination) · 4 Stories or Less, 0	072B197 138		Harbor Gateway	Yes	ABMI	DB50
Los Angeles	4934 CAHUENGA BLVD	91601	2420001020	0.000	0.000	0.000	7.992	Shortfall of Sites	0.244	Low Medium II Residential	RD1.5-1	0	0	0	45.494	7.992		Residential - Five or More Units or Apartments (Any Combination) · 4 Stories or Less - Pool, 0	168B177 140		North Hollywood - Valley Village	Yes	ABMI	DB50
Los Angeles	3931 W SLAUSON AVE	90043	5007030014	0.000	0.000	0.000	7.992	Shortfall of Sites	0.135	Neighborhood Commercial	C2-1VL-CPIO	0	0	0	82.264	7.992		Commercial - Store Combination - Store and Residential Combination - One Story, 0	108B181 153		West Adams - Baldwin Hills - Leimert	Yes	ABMI	DB50 , ARO
Los Angeles	3945 W SLAUSON AVE	90043	5007030025	0.000	0.000	0.000	7.992	Shortfall of Sites	0.135	Neighborhood Commercial	C2-1VL-CPIO	0	0	0	82.432	7.992		Commercial - Store Combination - Store and Residential Combination - One Story, 0	108B181 158		West Adams - Baldwin Hills - Leimert	Yes	ABMI	DB50 , ARO
Los Angeles	4425 MOORPARK WAY	91602	2424003013	0.000	0.000	0.000	7.992	Shortfall of Sites	0.126	Medium Residential	R3-1-RIO	0	0	0	87.913	7.992		Residential - Five or More Units or Apartments (Any Combination) · 4 Stories or Less, 0	165B177 208		Sherman Oaks - Studio City - Toluca Lake - Cahuenga Pass	Yes	ABMI	DB50
Los Angeles	14059 FOOTHILL BLVD	91342	2504020025	0.000	0.000	0.000	7.992	Shortfall of Sites	0.125	Medium Residential	R3-1	0	0	0	89.099	7.992		Residential - Five or More Units or Apartments (Any Combination) · 4 Stories or Less, 0	225B153 211		Sylmar	Yes	ABMI	DB50
Los Angeles	4425 MOORPARK WAY	91602	2424003013	0.000	0.000	0.000	7.992	Shortfall of Sites	0.128	Medium Residential	R3-1-RIO	0	0	0	86.982	7.992		Residential - Five or More Units or Apartments (Any Combination) · 4 Stories or Less, 0	165B177 216		Sherman Oaks - Studio City - Toluca Lake - Cahuenga Pass	Yes	ABMI	DB50
Los Angeles	21902 S WESTERN AVE	90501	7346010034	0.000	0.000	0.000	7.992	Shortfall of Sites	0.125	Medium Residential	R3-1	0	0	0	88.771	7.992		Residential - Five or More Units or Apartments (Any Combination) · 4 Stories or Less, 0	048B193 218		Harbor Gateway	Yes	ABMI	DB50
Los Angeles	7609 WHITSETT AVE	91605	2307018020	0.000	0.000	0.000	7.992	Shortfall of Sites	0.133	Medium Residential	R3-1	0	0	0	83.417	7.992		Residential - Five or More Units or Apartments (Any Combination) · 4 Stories or Less - Pool, 0	186B165 249		Sun Valley - La Tuna Canyon	Yes	ABMI	DB50
Los Angeles	10097 TUJUNGA CANYON BLVD	91042	2568015004	0.000	0.000	0.000	7.992	Shortfall of Sites	0.128	Medium Residential	R3-1	0	0	0	86.809	7.992		Residential - Five or More Units or Apartments (Any Combination) · 4 Stories or Less, 0	202-5A201 251		Sunland - Tujunga - Lake View Terrace - Shadow Hills - East La Tuna Canyon	Yes	ABMI	DB50
Los Angeles	7545 WHITSETT AVE	91605	2307018037	0.000	0.000	0.000	7.992	Shortfall of Sites	0.132	Medium Residential	R3-1	0	0	0	83.789	7.992		Residential - Five or More Units or Apartments (Any Combination) · 4 Stories or Less, 0	186B165 313		Sun Valley - La Tuna Canyon	Yes	ABMI	DB50
Los Angeles	515 W ANAHEIM ST	90744	7416025034	0.000	0.000	0.000	7.992	Shortfall of Sites	0.172	General Commercial	[Q]C2-1VL-O-CUGU	0	0	0	64.415	7.992		Commercial - Store Combination - Store and Residential Combination - One Story, 0	030B205 363		Wilmington - Harbor City	Yes	ABMI	DB50 , ARO
Los Angeles	26111 BELLE PORTE AVE	90710	7411006025	0.000	0.000	0.000	7.992	Shortfall of Sites	0.168	Medium Residential	[Q]R3-1VL	0	0	0	66.083	7.992		Residential - Five or More Units or Apartments (Any Combination) · 4 Stories or Less, 0	033B193 426		Wilmington - Harbor City	Yes	ABMI	DB50
Los Angeles	1511 ANAHEIM ST	90710	7411006029	0.000	0.000	0.000	7.992	Shortfall of Sites	0.169	Medium Residential	[Q]R3-1VL	0	0	0	65.591	7.992		Residential - Five or More Units or Apartments (Any Combination) · 4 Stories or Less, 0	033B193 428		Wilmington - Harbor City	Yes	ABMI	DB50
Los Angeles	26111 BELLE PORTE AVE	90710	7411006025	0.000	0.000	0.000	7.992	Shortfall of Sites	0.168	Medium Residential	[Q]R3-1VL	0	0	0	66.083	7.992		Residential - Five or More Units or Apartments (Any Combination) · 4 Stories or Less, 0	033B193 458		Wilmington - Harbor City	Yes	ABMI	DB50
Los Angeles	26111 BELLE PORTE AVE	90710	7411006025	0.000	0.000	0.000	7.992	Shortfall of Sites	0.163	Medium Residential	[Q]R3-1VL	0	0	0	67.940	7.992		Residential - Five or More Units or Apartments (Any Combination) · 4 Stories or Less, 0	033B193 462		Wilmington - Harbor City	Yes	ABMI	DB50
Los Angeles	16901 NAPA ST	91343	2689018033	0.000	0.000	0.000	7.992	Shortfall of Sites	0.136	Medium Residential	R3-1	0	0	0	81.747	7.992		Residential - Five or More Units or Apartments (Any Combination) · 4 Stories or Less - Pool, 0	195B133 509		Northridge	Yes	ABMI	DB50
Los Angeles	4119 LEIMERT BLVD	90008	5023003021	0.000	0.000	0.000	7.992	Shortfall of Sites	0.126	Medium Residential	R3-1	0	0	0	88.042	7.992		Residential - Five or More Units or Apartments (Any Combination) · 4 Stories or Less, 0	114B189 509		West Adams - Baldwin Hills - Leimert	Yes	ABMI	DB50
Los Angeles	6131 COLDWATER CANYON AVE	91606	2331020011	0.000	0.000	0.000	7.992	Shortfall of Sites	0.124	Medium Residential	R3-1	0	0	0	89.533	7.992		Residential - Five or More Units or Apartments (Any Combination) · 4 Stories or Less - Pool, 0	177B161 539		Van Nuys - North Sherman Oaks	Yes	ABMI	DB50
Los Angeles	5225 CAHUENGA BLVD	91601	2416028037	0.000	0.000	0.000	7.992	Shortfall of Sites	0.126	Medium Residential	R3-1VL	0	0	0	87.933	7.992		Residential - Five or More Units or Apartments (Any Combination) · 4 Stories or Less, 0	171B177 552		North Hollywood - Valley Village	Yes	ABMI	DB50
Los Angeles	4161 LEIMERT BLVD	90008	5023003024	0.000	0.000	0.000	7.992	Shortfall of Sites	0.126	Medium Residential	R3-1	0	0	0	88.017	7.992		Residential - Four Units (Any Combination) - 4 Stories or Less, 0	114B189 606		West Adams - Baldwin Hills - Leimert	Yes	ABMI	DB50
Los Angeles	1059 N WILMINGTON BLVD	90744	7415030030	0.000	0.000	0.000	7.992	Shortfall of Sites	0.169	General Commercial	[Q]C1.5-1VL-CUGU	0	0	0	65.759	7.992		Residential - Five or More Units or Apartments (Any Combination) · 4 Stories or Less - Pool, 0	033B201 672		Wilmington - Harbor City	Yes	ABMI	DB50
Los Angeles	10330 COMMERCE AVE	91042	2565008045	0.000	0.000	0.000	7.992	Shortfall of Sites	0.250	Low Medium II Residential	RD1.5-1	0	0	0	44.403	7.992		Residential - Five or More Units or Apartments (Any Combination) · 4 Stories or Less, 0	204B197 696		Sunland - Tujunga - Lake View Terrace - Shadow Hills - East La Tuna Canyon	Yes	ABMI	DB50
Los Angeles	8811 WOODMAN AVE	91331	2639038039	0.000	0.000	0.000	7.992	Shortfall of Sites	0.129	Medium Residential	R3-1	0	0	0	86.252	7.992		Residential - Five or More Units or Apartments (Any Combination) · 4 Stories or Less - Pool, 0	195B153 746		Mission Hills - Panorama City - North Hills	Yes	ABMI	DB50
Los Angeles	642 N WILMINGTON BLVD	90744	7416017021	0.000	0.000	0.000	7.992	Shortfall of Sites	0.154	Medium Residential	[Q]R3-1VL-O-CUGU	0	0	0	71.929	7.992		Residential - Five or More Units or Apartments (Any Combination) · 4 Stories or Less, 0	030B205 749		Wilmington - Harbor City	Yes	ABMI	DB50
Los Angeles	642 N WILMINGTON BLVD	90744	7416017021	0.000	0.000	0.000	7.992	Shortfall of Sites	0.154	Medium Residential	[Q]R3-1VL-O-CUGU	0	0	0	71.930	7.992		Residential - Five or More Units or Apartments (Any Combination) · 4 Stories or Less, 0	030B205 765		Wilmington - Harbor City	Yes	ABMI	DB50
Los Angeles	15043 VICTORY BLVD	91411	2235020020	0.000	0.000	0.000	7.992	Shortfall of Sites	0.196	Medium Residential	[Q]R3-1	0	0	0	56.718	7.992		Residential - Five or More Units or Apartments (Any Combination) · 4 Stories or Less, 0	180B145 795		Van Nuys - North Sherman Oaks	Yes	ABMI	DB50
Los Angeles	6058 CRANER AVE	91606	2414004019	0.000	0.000	0.000	7.992	Shortfall of Sites	0.241	Low Medium II Residential	RD1.5-1	0	0	0	45.967	7.992		Residential - Three Units (Any Combination) - 4 Stories or Less, 0	177B173 795		North Hollywood - Valley Village	Yes	ABMI	DB50
Los Angeles	1359 S BURNSIDE AVE	90019	5085033015	0.000	0.000	0.000	7.992	Shortfall of Sites	0.130	Medium Residential	R3-1-O	0	0	0	85.094	7.992		Residential - Five or More Units or Apartments (Any Combination) · 4 Stories or Less, 0	129B177 876		Wilshire	Yes	ABMI	DB50
Los Angeles	13029 VANOWEN ST	91605	2327025027	0.000	0.000	0.000	7.992	Shortfall of Sites	0.198	Medium Residential	[Q]R3-1	0	0	0	56.022	7.992		Residential - Five or More Units or Apartments (Any Combination) · 4 Stories or Less, 0	183B161 921		North Hollywood - Valley Village	Yes	ABMI	DB50

Jurisdiction Name	Site Address/Intersection	5 Digit ZIP Code	Assessor Parcel Number	Very Low-Income	Low-Income	Moderate-Income	Above Moderate-Income	Type of Shortfall	Parcel Size (Acres)	Current General Plan Designation	Current Zoning	Proposed General Plan (GP) Designation	Proposed Zoning	Minimum Density Allowed	Maximum Density Allowed	Total Capacity	Vacant/ Nonvacant	Description of Existing Uses	PIN	Base Density Per Acre	Community Plan Area	Rent Stabalization Ordinance	Income Category	Applicable Rezoning Program (Program informing values in Column Q listed first)
Los Angeles	3600 S NORMANDIE AVE	90007	5040008030	0.000	0.000	0.000	7.992	Shortfall of Sites	0.123	Neighborhood Commercial	C1-1VL-CPIO	0	0	0	90.076	7.992		Residential - Double, Duplex, or Two Units - 4 Stories or Less, 0	120B197 968		South Los Angeles	Yes	ABMI	DB50
Los Angeles	10105 PINEWOOD AVE	91042	2565014014	0.000	0.000	0.000	7.992	Shortfall of Sites	0.127	Medium Residential	R3-1	0	0	0	87.278	7.992		Residential - Four Units (Any Combination) - 4 Stories or Less, 0	204B201 1024		Sunland - Tujunga - Lake View Terrace - Shadow Hills - East La Tuna Canyon	Yes	ABMI	DB50
Los Angeles	4196 4TH AVE	90008	5023025001	0.000	0.000	0.000	7.992	Shortfall of Sites	0.126	Medium Residential	R3-1	0	0	0	88.043	7.992		Residential - Five or More Units or Apartments (Any Combination) - 4 Stories or Less, 0	114B189 1117		West Adams - Baldwin Hills - Leimert	Yes	ABMI	DB50
Los Angeles	2204 W MARTIN LUTHER KING JR BLVD	90008	5022017003	0.000	0.000	0.000	7.992	Shortfall of Sites	0.074	Community Commercial	C2-2D-CPIO	0	0	0	135.119	7.992		Institutional - School (Private) - One Story, 0	114B189 374		West Adams - Baldwin Hills - Leimert	No	ABMI	DB50
Los Angeles	4440 VANTAGE AVE.	91604	2364002076	0.000	0.000	0.000	7.992	Shortfall of Sites	0.136	Low Residential	R3-1-RIO	0	0	0	81.749	7.992		Residential - Five or More Units or Apartments (Any Combination) - 4 Stories or Less, 0	165B165 282		Sherman Oaks - Studio City - Toluca Lake - Cahuenga Pass	Yes	ABMI	DB50
Los Angeles	10270 ALMAYO AVE	90064	4315014090	0.000	0.000	0.000	7.992	Shortfall of Sites	0.134	Medium Residential	R3-1-O	0	0	0	82.558	7.992		Residential - Five or More Units or Apartments (Any Combination) - 4 Stories or Less, 0	129B161 284		West Los Angeles	Yes	ABMI	DB50
Los Angeles	10270 ALMAYO AVE	90064	4315014090	0.000	0.000	0.000	7.992	Shortfall of Sites	0.128	Medium Residential	R3-1-O	0	0	0	86.867	7.992		Residential - Five or More Units or Apartments (Any Combination) - 4 Stories or Less, 0	129B161 292		West Los Angeles	Yes	ABMI	DB50
Los Angeles	4354 TEESDALE AVE	91604	2375003047	0.000	0.000	0.000	7.992	Shortfall of Sites	0.132	Medium Residential	R3-1-RIO	0	0	0	84.109	7.992		Residential - Five or More Units or Apartments (Any Combination) - 4 Stories or Less, 0	165B161 333		Sherman Oaks - Studio City - Toluca Lake - Cahuenga Pass	Yes	ABMI	DB50
Los Angeles	6349 COLFAX AVE	91606	2334006074	0.000	0.000	0.000	7.992	Shortfall of Sites	0.135	Highway Oriented Commercial	C2-1VL	Neighborhood Center	0	0	73.931	7.992		Commercial - Parking Lot (Commercial Use Property) - Lots - Patron or Employee - One Story, 0	180B169 1252	108	North Hollywood - Valley Village	No	ABMI	DB50 , NH CPU, AHO
Los Angeles	13607 CALIFA ST	91401	2343001028	0.000	0.000	0.000	7.991	Shortfall of Sites	0.084	Low Residential	R1-1	0	0	0	99.000	7.991		Residential - Single Family Residence, 0	177B157 1002		Van Nuys - North Sherman Oaks	No	ABMI	TOC EXP
Los Angeles	1738 CANYON DR	90028	5586030022	0.000	0.000	0.000	7.991	Shortfall of Sites	0.092	Low Medium II Residential	RD1.5-1XL	0	0	0	99.000	7.991		Residential - Five or More Units or Apartments (Any Combination) - 4 Stories or Less - Pool, 0	148-5A191 65		Hollywood	Yes	ABMI	TOC EXP , R2RD
Los Angeles	23442 HATTERAS ST	91367	2041009004	3.995	3.995	0.000	0.000	Shortfall of Sites	0.722	Very Low Residential	RA-1	Very Low Residential	0	20	66.287	7.990		Residential - Single Family Residence, 1	174B093 132	1 per lot	Canoga Park - Winnetka - Woodland Hills - West Hills	No	LI	AHO , CPK CPU, ADU
Los Angeles	11544 MOORPARK ST	91602	2365019020	0.000	0.000	0.000	7.986	Shortfall of Sites	0.284	Low Residential	R3-1-RIO	0	0	0	82.084	7.986		Residential - Five or More Units or Apartments (Any Combination) - 4 Stories or Less, 8	165B169 303		Sherman Oaks - Studio City - Toluca Lake - Cahuenga Pass	Yes	ABMI	DB50
Los Angeles	15232 MARTHA ST	91411	2243003020	0.000	0.000	0.000	7.986	Shortfall of Sites	0.535	Medium Residential	R3-1-RIO	Medium	0	0	56.052	7.986		Residential - Five or More Units or Apartments (Any Combination) - 4 Stories or Less - Pool, 21	174B145 406	54	Van Nuys - North Sherman Oaks	Yes	ABMI	DB50 , Orange LineTNP, AHO
Los Angeles	18039 SHERMAN WAY	91335	2121002014	3.992	3.992	0.000	0.000	Shortfall of Sites	0.843	Community Commercial	[Q]C2-1L-CDO, [Q]P-1L-CDO	0	0	20	94.696	7.984		Commercial - Professional Building - Medical Dental Building - One Story, 0	183B125 45		Reseda - West Van Nuys	No	LI	P , ARO
Los Angeles	906 MANZANITA ST	90029	5427005019	0.000	0.000	0.000	7.984	Shortfall of Sites	0.130	Low Medium II Residential	[Q]RD1.5-1D	0	0	0	99.000	7.984		Residential - Three Units (Any Combination) - 4 Stories or Less, 3	144A201 262		Silver Lake - Echo Park - Elysian Valley	Yes	ABMI	TOC EXP , R2RD
Los Angeles	16547 VANOWEN ST	91406	2225001024	0.000	0.000	0.000	7.982	Shortfall of Sites	0.659	Medium Residential	R3-1	Medium Residential	0	0	71.349	7.982		Residential - Five or More Units or Apartments (Any Combination) - 4 Stories or Less - Pool, 29	183B137 437	43	Reseda - West Van Nuys	Yes	ABMI	DB50 , RES CPU, AHO
Los Angeles	4300 COLFAX AVE	91604	2365023008	0.000	0.000	0.000	7.980	Shortfall of Sites	0.395	Medium Residential	R3-1-RIO	0	0	0	84.336	7.980		Residential - Five or More Units or Apartments (Any Combination) - 4 Stories or Less - Pool, 16	165B169 585		Sherman Oaks - Studio City - Toluca Lake - Cahuenga Pass	Yes	ABMI	DB50
Los Angeles	4226 MARY ELLEN AVE	91604	2375016033	0.000	0.000	0.000	7.980	Shortfall of Sites	0.405	Medium Residential	R3-1-RIO	0	0	0	82.129	7.980		Residential - Five or More Units or Apartments (Any Combination) - 4 Stories or Less, 16	165B157 806		Sherman Oaks - Studio City - Toluca Lake - Cahuenga Pass	Yes	ABMI	DB50
Los Angeles	1721 N SYCAMORE AVE	90028	5548002003	3.990	3.990	0.000	0.000	Shortfall of Sites	0.463	High Medium Residential	C4-2D-SN, [Q]R4-1VL	High Medium Residential	[Q]R4-1VL-CPIO	20	110.066	7.980		Residential - Five or More Units or Apartments (Any Combination) - 4 Stories or Less, 18	147B181 87	72	Hollywood	No	LI	HWD CPU
Los Angeles	2056 S BARRINGTON AVE	90025	4262030021	0.000	0.000	0.000	7.978	Shortfall of Sites	0.097	Low Medium I Residential	R2-1	0	0	0	99.000	7.978		Residential - Single Family Residence, 1	123B149 256		West Los Angeles	No	ABMI	TOC EXP , R2RD, OPP RC2
Los Angeles	17316 WEDDINGTON ST	91316	2257012014	3.988	3.988	0.000	0.000	Shortfall of Sites	0.721	Very Low I Residential	RA-1	Very Low Residential	0	20	66.287	7.976		Residential - Single Family Residence - Pool, 1	171B133 222	1 per lot	Encino - Tarzana	No	LI	AHO , ENC CPU, ADU
Los Angeles	11630 FENTON AVE	91342	2531013032	3.987	3.987	0.000	0.000	Shortfall of Sites	1.729	Low Residential	RS-1	0	0	20	102.494	7.973		Institutional - Church - One Story, 0	213B169 244		Sunland - Tujunga - Lake View Terrace - Shadow Hills - East La Tuna Canyon	No	LI	FBO
Los Angeles	12301 WILSHIRE BLVD	90025	4264020023	0.000	0.000	0.000	7.968	Shortfall of Sites	0.539	General Commercial	[Q]C4-1VL-CDO	0	0	0	21.730	7.968		Commercial - Office Building - 6 to 13 Stories, 0	126B145 293		Brentwood - Pacific Palisades	No	ABMI	ARO , TOPP C
Los Angeles	9906 TOPANGA CANYON BLVD	91311	2747023229	3.983	3.983	0.000	0.000	Shortfall of Sites	0.701	Medium Residential	[Q]C2-2D, P-1	0	0	20	94.696	7.966		Commercial - Service Station - Full Service - No Additional Services, 0	201B101 101		Chatsworth - Porter Ranch	No	LI	P
Los Angeles	5352 TAMPA AVE	91356	2163011002	3.983	3.983	0.000	0.000	Shortfall of Sites	0.720	Very Low I Residential	RA-1	Very Low Residential	0	20	66.287	7.966		Residential - Single Family Residence - Pool, 1	171B117 52	1 per lot	Encino - Tarzana	No	LI	AHO , ENC CPU, ADU
Los Angeles	3680 WILSHIRE BLVD	90010	5093006028	0.398	0.398	0.000	7.169	Shortfall of Sites	0.259	Regional Center Commercial	C4-2	0	0	20	85.429	7.965		Commercial - Store Combination - Store and Office Combination - One Story, 0	132B193 65		Wilshire	No	VLI, LI, ABMI	MURC
Los Angeles	687 S HOBART BLVD	90005	5093006035	0.398	0.398	0.000	7.169	Shortfall of Sites	0.258	Regional Center Commercial	(T)(Q)C2-2	0	0	20	85.668	7.965		Commercial - Store Combination - Store and Residential Combination - One Story, 0	132B193 94		Wilshire	No	VLI, LI, ABMI	MURC
Los Angeles	3680 WILSHIRE BLVD	90010	5093006028	0.398	0.398	0.000	7.169	Shortfall of Sites	0.259	Regional Center Commercial	C4-2	0	0	20	85.549	7.965		Commercial - Store Combination - Store and Office Combination - One Story, 0	132B193 95		Wilshire	No	VLI, LI, ABMI	MURC
Los Angeles	10230 CANOGA AVE	91311	2747011040	3.982	3.982	0.000	0.000	Shortfall of Sites	0.841	Community Commercial	[Q]C2-2D, P-1	0	0	20	94.696	7.965		Commercial - Professional Building - One Story, 0	204B105 371		Chatsworth - Porter Ranch	No	LI	P , ARO
Los Angeles	15739 VENTURA BLVD	91436	2261009030	3.979	3.979	0.000	0.000	Shortfall of Sites	1.438	Medium Residential	R1-1, C4-1L, R3-1	0	0	20	102.494	7.959		Institutional - Church - One Story, 0	168B141 552		Encino - Tarzana	No	LI	FBO, MURC, ENC CPU
Los Angeles	4315 CLAYTON AVE	90027	5430001013	0.000	0.000	0.000	7.951	Shortfall of Sites	0.096	Low Medium I Residential	R2-1XL	0	0	0	99.000	7.951		Residential - Single Family Residence, 1	148-5A201 263		Hollywood	No	ABMI	TOC EXP , R2RD
Los Angeles	10222 RESEDA BLVD	91324	2731018018	3.975	3.975	0.000	0.000	Shortfall of Sites	0.700	Community Commercial	P-1VL	0	0	20	94.696	7.950		Commercial - Store - One Story, 0	204B125 232		Northridge	No	LI	P
Los Angeles	12227 ADDISON ST	91607	2356013012	0.000	0.000	0.000	7.949	Shortfall of Sites	0.084	Low Residential	R1-1	0	0	0	99.000	7.949		Residential - Single Family Residence - Pool, 0	171B165 1054		North Hollywood - Valley Village	No	ABMI	TOC EXP
Los Angeles	806 EUCLID AVE	90023	5186020910	3.972	3.972	0.000	0.000	Shortfall of Sites	5.168	Open Space	PF-1XL-CUGU	0	0	20	153.741	7.945		Miscellaneous - Government Owned Property, 0	123A225 161		Boyle Heights	No	LI	PF
Los Angeles	11631 AYRES AVE	90064	4260033027	0.000	0.000	0.000	7.943	Shortfall of Sites	0.129	Low Medium Residential	RD1.5-1	0	0	0	99.000	7.943		Residential - Three Units (Any Combination) - 4 Stories or Less, 3	123B153 745		Palms - Mar Vista - Del Rey	Yes	ABMI	TOC EXP , R2RD
Los Angeles	4400 COLISEUM ST	90016	5045001900	3.971	3.971	0.000	0.000	Shortfall of Sites	5.166	Public Facilities	PF-1	0	0	20	153.741	7.942		Miscellaneous - Government Owned Property, 0	117B181 243		West Adams - Baldwin Hills - Leimert	No	LI	PF
Los Angeles	5454 SHIRLEY AVE	91356	2163003043	3.970	3.970	0.000	0.000	Shortfall of Sites	0.843	Very Low I Residential	RA-1	Very Low Residential	0	20	66.287	7.940		Residential - Single Family Residence - Pool and Misc., 1	174B117 509	1 per lot	Encino - Tarzana	No	LI	AHO , ENC CPU, ADU
Los Angeles	2005 FEDERAL AVE	90025	4262029002	0.000	0.000	0.000	7.938	Shortfall of Sites	0.116	Low Medium I Residential	R2-1	0	0	0	99.000	7.938		Residential - Double, Duplex, or Two Units - 4 Stories or Less, 2	126B149 1157		West Los Angeles	Yes	ABMI	TOC EXP , R2RD
Los Angeles	2727 GREENFIELD AVE	90064	4256020062	0.000	0.000	0.000	7.935	Shortfall of Sites	0.096	Low Residential	R1-1	0	0	0	99.000	7.935		Residential - Single Family Residence, 1	123B157 816		West Los Angeles	No	ABMI	TOC EXP
Los Angeles	6007 LANKERSHIM BL	90068	2338007045	0.397	0.397	0.000	7.137	Shortfall of Sites	0.164	Neighborhood Office Commercial	[Q]C2-1VL	Community Center (Mixed-Use)	0	20	103.886	7.930		Commercial - Shopping Center (Neighborhood, Community) - One Story, 10	177B169 760	145	North Hollywood - Valley Village	No	VLI, LI, ABMI	DB50 , NH CPU
Los Angeles	1110 N MARIPOSA AVE	90029	5540006009	3.965	3.965	0.000	0.000	Shortfall of Sites	0.149	Highway Oriented Commercial	R4-1D	Community Commercial	[Q]C2-2D-CPIO	20	160.839	7.930		Residential - Five or More Units or Apartments (Any Combination) - 4 Stories or Less, 7	144B197 668	54	Hollywood	No	LI	HWD CPU , AHO
Los Angeles	690 WILSHIRE PL	90005	5077014037	0.397	0.397	0.000	7.137	Shortfall of Sites	0.193	Regional Center Commercial	C2-2	0	0	20	85.398	7.930		Commercial - Office Building - Three Stories, 1	133-5A201 135		Wilshire	No	VLI, LI, ABMI	MURC , ARO
Los Angeles	4545 LIBBIT AVE	91436	2284002037	3.964	3.964	0.000	0.000	Shortfall of Sites	0.717	Low I Residential	RE9-1	Low Residential	0	20	66.287	7.929		Residential - Single Family Residence - Pool, 1	168B137 614	1 per lot	Encino - Tarzana	No	LI	AHO , ENC CPU, ADU
Los Angeles	5540 RHODES AVE	91607	2347007006	0.000	0.000	0.000	7.927	Shortfall of Sites	0.096	Medium Residential	[Q]R3-1	Neighborhood Center	0	0	99.000	7.927		Residential - Single Family Residence, 1	174B165 800	108	North Hollywood - Valley Village	No	ABMI	TOC EXP , NH CPU, AHO
Los Angeles	1524 S VICTORIA AVE	90019	5082023038	0.000	0.000	0.000	7.927	Shortfall of Sites	0.084	Low Medium I Residential	R2-1-O	0	0	0	113.635	7.927		Residential - Single Family Residence, 1	126B185 63		West Adams - Baldwin Hills - Leimert	No	ABMI	OPP RC , R2RD, TOC EXP
Los Angeles	6000 WILSHIRE BLVD	90036	5086010032	0.000	0.000	0.000	7.927	Shortfall of Sites	0.152	Regional Commercial	[Q]C2-1-CDO	0	0	0	54.450	7.927		Commercial - Parking Lot (Commercial Use Property) - Lots - Patron or Employee - One Story, 0	132B177 18		Wilshire	No	ABMI	OPP C , MURC
Los Angeles	3141 WABASH AVE	90063	5229026023	0.000	0.000	0.000	7.920	Shortfall of Sites	0.504	Low Medium II Residential	[Q]C2-1-CUGU	Neighborhood Center	[LUM1 - G2 - 3][XN2 - 8][CPIO]	0	95.151	7.920		Residential - Five or More Units or Apartments (Any Combination) - 4 Stories or Less, 24	129A229 38	54	Boyle Heights	Yes	ABMI	BH CPU , DB50
Los Angeles	516 N SOTO ST	90033	5177027013	0.000	0.000	0.000	7.920	Shortfall of Sites	0.160	Medium Residential	R3-1-CUGU	Community Center	[LUM2 - G2 - 3][XC1 - 4][CPIO]	0	206.209	7.920		Residential - Five or More Units or Apartments (Any Combination) - 4 Stories or Less, 12	129A225 71	108	Boyle Heights	Yes	ABMI	BH CPU
Los Angeles	706 N SOTO ST	90033	5177021016	0.000	0.000	0.000	7.920	Shortfall of Sites	0.161	Medium Residential	R3-1-CUGU	Community Center	[LUM2 - G2 - 3][XC1 - 4][CPIO]	0	204.987	7.920		Residential - Five or More Units or Apartments (Any Combination) - 4 Stories or Less, 12	130-5A225 310	108	Boyle Heights	Yes	ABMI	BH CPU
Los Angeles	620 N SOTO ST	90033	5177022012	0.000	0.000	0.000	7.920	Shortfall of Sites	0.161	Medium Residential	R3-1-CUGU	Community Center	[LUM2 - G2 - 3][XC1 - 4][CPIO]	0	205.589	7.920		Residential - Five or More Units or Apartments (Any Combination) - 4 Stories or Less, 12	130-5A225 356	108	Boyle Heights	Yes	ABMI	BH CPU
Los Angeles	1045 FIGUEROA TER	90012	5406022027	0.000	0.000	0.000	7.920	Shortfall of Sites	0.333	Low Medium II Residential	RD1.5-1	Medium Neighborhood Residential	[LN1-MU1-5] [RG1-FA] [CPIO]	0	114.235	7.920		Residential - Five or More Units or Apartments (Any Combination) - 4 Stories or Less, 16	136-5A213 33	No Max	Central City North	Yes	ABMI	DT CPU

Jurisdiction Name	Site Address/Intersection	5 Digit ZIP Code	Assessor Parcel Number	Very Low-Income	Low-Income	Moderate-Income	Above Moderate-Income	Type of Shortfall	Parcel Size (Acres)	Current General Plan Designation	Current Zoning	Proposed General Plan (GP) Designation	Proposed Zoning	Minimum Density Allowed	Maximum Density Allowed	Total Capacity	Vacant/ Nonvacant	Description of Existing Uses	PIN	Base Density Per Acre	Community Plan Area	Rent Stabalization Ordinance	Income Category	Applicable Rezoning Program (Program informing values in Column Q listed first)
Los Angeles	5516 VIRGINIA AVE	90038	5536011007	0.000	0.000	0.000	7.920	Shortfall of Sites	0.172	Neighborhood Office Commercial	R4-1VL	Neighborhood Commercial	[Q]C4-2D-CPIO	0	162.626	7.920		Residential - Five or More Units or Apartments (Any Combination) · 4 Stories or Less, 8	144B193 587	54	Hollywood	Yes	ABMI	HWD CPU , AHO
Los Angeles	5522 VIRGINIA AVE	90038	5536011008	0.000	0.000	0.000	7.920	Shortfall of Sites	0.172	Neighborhood Office Commercial	R4-1VL	Neighborhood Commercial	[Q]C4-2D-CPIO	0	162.629	7.920		Residential - Five or More Units or Apartments (Any Combination) · 4 Stories or Less, 8	144B193 588	54	Hollywood	Yes	ABMI	HWD CPU , AHO
Los Angeles	14345 SYLVAN ST	91401	2240011022	0.000	0.000	0.000	7.920	Shortfall of Sites	0.184	Medium Residential	[Q]R3-1	High Medium	0	0	152.284	7.920		Residential - Five or More Units or Apartments (Any Combination) · 4 Stories or Less, 8	178-5A151 86	No Max	Van Nuys - North Sherman Oaks	Yes	ABMI	Orange LineTNP
Los Angeles	2813 E CESAR E CHAVEZ AVE	90033	5178019003	0.000	0.000	0.000	7.920	Shortfall of Sites	0.162	Highway Oriented and Limited Commercial	C2-1-CUGU	Neighborhood Center	[LUM2 - G2 - 3][XN2 - 8][CPIO]	0	98.804	7.920		Commercial - Store Combination - Store and Residential Combination - One Story, 4	127-5A225 94	54	Boyle Heights	Yes	ABMI	BH CPU , ARO
Los Angeles	907 S LORENA ST	90023	5188022007	0.000	0.000	0.000	7.920	Shortfall of Sites	0.052	Highway Oriented and Limited Commercial	C1.5-1-CUGU	Community Center	[LUM2 - G2 - 3][XG2 - 4][CPIO]	0	209.743	7.920		Commercial - Store Combination - Store and Residential Combination - One Story, 0	121-5A225 120	108	Boyle Heights	Yes	ABMI	BH CPU , ARO
Los Angeles	3200 E 4TH ST	90063	5186006005	0.000	0.000	0.000	7.920	Shortfall of Sites	0.110	Low Medium I Residential	[Q]C2-1-CUGU	Neighborhood Center	[LUM1 - G2 - 3][XN2 - 8][CPIO]	0	100.417	7.920		Commercial - Store Combination - Store and Residential Combination - One Story, 0	124-5A227 230	54	Boyle Heights	Yes	ABMI	BH CPU , ARO
Los Angeles	2226 MICHIGAN AVE	90033	5183005026	0.000	0.000	0.000	7.920	Shortfall of Sites	0.077	Low Medium II Residential	RD1.5-1-CUGU	Medium Neighborhood Residential	[LLN2 - MU3 - 4][RN3 - 6][CPIO]	0	142.199	7.920		Residential - Four Units (Any Combination) - 4 Stories or Less, 0	127-5A223 28	72	Boyle Heights	Yes	ABMI	BH CPU , R2RD
Los Angeles	120 S ST LOUIS ST	90033	5183008025	0.000	0.000	0.000	7.920	Shortfall of Sites	0.069	Low Medium II Residential	RD1.5-1-CUGU	Medium Neighborhood Residential	[LLN2 - MU3 - 4][RN3 - 6][CPIO]	0	159.213	7.920		Residential - Double, Duplex, or Two Units - 4 Stories or Less, 0	127-5A223 134	72	Boyle Heights	Yes	ABMI	BH CPU , R2RD
Los Angeles	2226 MICHIGAN AVE	90033	5183005026	0.000	0.000	0.000	7.920	Shortfall of Sites	0.077	Low Medium II Residential	RD1.5-1-CUGU	Medium Neighborhood Residential	[LLN2 - MU3 - 4][RN3 - 6][CPIO]	0	142.393	7.920		Residential - Four Units (Any Combination) - 4 Stories or Less, 0	129A223 449	72	Boyle Heights	Yes	ABMI	BH CPU , R2RD
Los Angeles	147 N SOTO ST	90033	5183005024	0.000	0.000	0.000	7.920	Shortfall of Sites	0.052	Medium Residential	[Q]R4-1-CUGU	Community Center	[LUM3 - SH3 - 4][XC1 - 4][CPIO]	0	213.075	7.920		Residential - Five or More Units or Apartments (Any Combination) · 4 Stories or Less, 0	127-5A223 70	108	Boyle Heights	Yes	ABMI	BH CPU
Los Angeles	2414 MICHIGAN AVE	90033	5180002023	0.000	0.000	0.000	7.920	Shortfall of Sites	0.054	Medium Residential	[Q]R4-1-CUGU	Community Center	[LUM3 - SH3 - 4][XC1 - 4][CPIO]	0	204.612	7.920		Residential - Three Units (Any Combination) - 4 Stories or Less, 0	127-5A223 94	108	Boyle Heights	Yes	ABMI	BH CPU
Los Angeles	111 N BREED ST	90033	5183005033	0.000	0.000	0.000	7.920	Shortfall of Sites	0.051	Highway Oriented and Limited Commercial	C2-1-CUGU	Community Center	[LUM3 - SH3 - 4][XC1 - 4][CPIO]	0	217.389	7.920		Residential - Five or More Units or Apartments (Any Combination) · 4 Stories or Less, 0	127-5A223 100	108	Boyle Heights	Yes	ABMI	BH CPU
Los Angeles	123 BAILEY ST	90033	5174014902	0.000	0.000	0.000	7.920	Shortfall of Sites	0.048	Low Medium II Residential	RD1.5-1-RIO-CUGU	Community Center	[LUM3 - SH3 - 3][XC1 - 4][CPIO]	0	227.601	7.920		Residential - Double, Duplex, or Two Units - 4 Stories or Less, 0	129A221 144	108	Boyle Heights	Yes	ABMI	BH CPU
Los Angeles	1316 PRADO ST	90023	5191028038	0.000	0.000	0.000	7.920	Shortfall of Sites	0.110	Limited Manufacturing	MR1-1-CUGU	Neighborhood Center	[LUM1 - G2 - 3][XN2 - 8][CPIO]	0	99.824	7.920		Residential - Five or More Units or Apartments (Any Combination) · 4 Stories or Less, 0	118-5A229 212	54	Boyle Heights	Yes	ABMI	BH CPU
Los Angeles	2323 E 2ND ST	90033	5183009036	0.000	0.000	0.000	7.920	Shortfall of Sites	0.053	Low Medium II Residential	RD1.5-1-CUGU	Community Center	[LUM3 - SH3 - 4][XC1 - 4][CPIO]	0	208.331	7.920		Residential - Double, Duplex, or Two Units - 4 Stories or Less, 0	127-5A223 284	108	Boyle Heights	Yes	ABMI	BH CPU
Los Angeles	2320 E 2ND ST	90033	5183010002	0.000	0.000	0.000	7.920	Shortfall of Sites	0.046	Low Medium II Residential	RD1.5-1-CUGU	Community Center	[LUM3 - SH3 - 4][XC1 - 4][CPIO]	0	239.283	7.920		Residential - Five or More Units or Apartments (Any Combination) · 4 Stories or Less, 0	127-5A223 317	108	Boyle Heights	Yes	ABMI	BH CPU
Los Angeles	111 S MOTT ST	90033	5180011033	0.000	0.000	0.000	7.920	Shortfall of Sites	0.050	Low Medium II Residential	[Q]C2-1-CUGU	Community Center	[LUM3 - SH3 - 4][XC1 - 4][CPIO]	0	220.489	7.920		Residential - Five or More Units or Apartments (Any Combination) · 4 Stories or Less, 0	127-5A225 399	108	Boyle Heights	Yes	ABMI	BH CPU
Los Angeles	912 S DACOTAH ST	90023	5189002025	0.000	0.000	0.000	7.920	Shortfall of Sites	0.049	Highway Oriented and Limited Commercial	C1-1-CUGU	Community Center	[LUM2 - G2 - 3][XC1 - 4][CPIO]	0	222.868	7.920		Residential - Four Units (Any Combination) - 4 Stories or Less, 0	123A225 409	108	Boyle Heights	Yes	ABMI	BH CPU
Los Angeles	117 N ST LOUIS ST	90033	5183007041	0.000	0.000	0.000	7.920	Shortfall of Sites	0.177	Low Medium II Residential	RD1.5-1-CUGU	Low Neighborhood Residential	[VLN2 - MU4 - 3][RN2 - 8][CPIO]	0	62.177	7.920		Residential - Double, Duplex, or Two Units - 4 Stories or Less, 0	129A223 436	54	Boyle Heights	Yes	ABMI	BH CPU
Los Angeles	2005 MICHIGAN AVE	90033	5183001062	0.000	0.000	0.000	7.920	Shortfall of Sites	0.187	Low Medium II Residential	RD1.5-1-CUGU	Low Neighborhood Residential	[VLN2 - MU4 - 3][RN2 - 8][CPIO]	0	58.720	7.920		Residential - Three Units (Any Combination) - 4 Stories or Less, 0	129A223 488	54	Boyle Heights	Yes	ABMI	BH CPU
Los Angeles	7037 VASSAR AVE	91303	2138002036	0.000	0.000	0.000	7.920	Shortfall of Sites	0.161	Medium Residential	R3-1-RIO	Medium Neighborhood Residential	0	0	68.150	7.920		Residential - Five or More Units or Apartments (Any Combination) · 4 Stories or Less, 0	183B101 274	43	Canoga Park - Winnetka - Woodland Hills - West Hills	Yes	ABMI	CPK CPU ,
Los Angeles	907 W COLLEGE ST	90012	5406025023	0.000	0.000	0.000	7.920	Shortfall of Sites	0.138	High Medium Residential	R4-1	Medium Neighborhood Residential	[LM2-MU2-5] [RG1-FA] [CPIO]	0	116.058	7.920		Residential - Four Units (Any Combination) - 4 Stories or Less, 4	136-5A213 171	No Max	Central City North	Yes	ABMI	DT CPU
Los Angeles	636 ALPINE ST	90012	5407022027	0.000	0.000	0.000	7.920	Shortfall of Sites	0.093	High Medium Residential	R4-1	Medium Neighborhood Residential	[LM2-MU2-5] [RX1-FA] [CPIO]	0	118.278	7.920		Residential - Five or More Units or Apartments (Any Combination) · 5 Stories or More, 0	135A213 250	No Max	Central City North	Yes	ABMI	DT CPU
Los Angeles	628 ALPINE ST	90012	5407022025	0.000	0.000	0.000	7.920	Shortfall of Sites	0.092	High Medium Residential	R4-1	Medium Neighborhood Residential	[LM2-MU2-5] [RX1-FA] [CPIO]	0	119.960	7.920		Commercial - Store Combination - Store and Residential Combination - One Story, 0	135A213 256	No Max	Central City North	Yes	ABMI	DT CPU
Los Angeles	708 N BUNKER HILL AVE	90012	5407012010	0.000	0.000	0.000	7.920	Shortfall of Sites	0.134	High Medium Residential	R4-1	Medium Neighborhood Residential	[LM2-MU2-5] [RX1-FA] [CPIO]	0	119.387	7.920		Residential - Four Units (Any Combination) - 4 Stories or Less, 4	135A213 307	No Max	Central City North	Yes	ABMI	DT CPU
Los Angeles	700 N BUNKER HILL AVE	90012	5407012018	0.000	0.000	0.000	7.920	Shortfall of Sites	0.093	High Medium Residential	R4-1	Medium Neighborhood Residential	[LM2-MU2-5] [RX1-FA] [CPIO]	0	117.732	7.920		Residential - Five or More Units or Apartments (Any Combination) · 4 Stories or Less, 0	135A213 341	No Max	Central City North	Yes	ABMI	DT CPU
Los Angeles	15461 MOORPARK ST	91403	2261038050	0.000	0.000	0.000	7.920	Shortfall of Sites	0.128	Medium Residential	R3-1	Medium Residential	0	0	70.193	7.920		Residential - Five or More Units or Apartments (Any Combination) · 4 Stories or Less - Pool, 0	168B145 630	43	Encino - Tarzana	Yes	ABMI	ENC CPU , AHO
Los Angeles	800 N EL CENTRO AVE	90038	5534031017	0.000	0.000	0.000	7.920	Shortfall of Sites	0.094	Medium Residential	R3-1XL	High Medium Residential	[Q]R4-1VL-CPIO	0	116.921	7.920		Recreational - Theater - Movie - Indoor - One Story, 0	141B189 99	54	Hollywood	Yes	ABMI	HWD CPU , AHO
Los Angeles	800 N EL CENTRO AVE	90038	5534031017	0.000	0.000	0.000	7.920	Shortfall of Sites	0.094	Medium Residential	R3-1XL	High Medium Residential	[Q]R4-1VL-CPIO	0	116.834	7.920		Recreational - Theater - Movie - Indoor - One Story, 0	141B189 100	54	Hollywood	Yes	ABMI	HWD CPU , AHO
Los Angeles	1835 WILCOX AVE	90028	5547006009	0.000	0.000	0.000	7.920	Shortfall of Sites	0.097	High Density Residential	[Q]R4-2	High Medium Residential	[Q]R4-2-CPIO	0	113.952	7.920		Residential - Five or More Units or Apartments (Any Combination) · 4 Stories or Less, 0	150A187 245	72	Hollywood	Yes	ABMI	HWD CPU
Los Angeles	6722 SIMPSON AVE	91606	2322015030	0.000	0.000	0.000	7.920	Shortfall of Sites	0.155	Low Medium II Residential	RD1.5-1	Neighborhood Center	0	0	70.989	7.920		Residential - Four Units (Any Combination) - 4 Stories or Less, 0	180B169 201	108	North Hollywood - Valley Village	Yes	ABMI	NH CPU
Los Angeles	6848 SIMPSON AVE	91605	2321018018	0.000	0.000	0.000	7.920	Shortfall of Sites	0.155	Low Medium II Residential	RD1.5-1	Community Center (Mixed-Use)	0	0	103.257	7.920		Residential - Four Units (Any Combination) - 4 Stories or Less, 4	183B169 503	145	North Hollywood - Valley Village	Yes	ABMI	NH CPU
Los Angeles	6838 SIMPSON AVE	91605	2321018016	0.000	0.000	0.000	7.920	Shortfall of Sites	0.155	Low Medium II Residential	RD1.5-1	Community Center (Mixed-Use)	0	0	103.256	7.920		Residential - Four Units (Any Combination) - 4 Stories or Less, 4	183B169 527	145	North Hollywood - Valley Village	Yes	ABMI	NH CPU
Los Angeles	11423 MIRANDA ST	91601	2338024041	0.000	0.000	0.000	7.920	Shortfall of Sites	0.069	Community Commercial	C2-1	Community Commercial	0	0	159.894	7.920		Residential - Five or More Units or Apartments (Any Combination) · 4 Stories or Less, 0	174B169 391	No Max	North Hollywood - Valley Village	Yes	ABMI	Orange LineTNP , AHO
Los Angeles	11423 MIRANDA ST	91601	2338024041	0.000	0.000	0.000	7.920	Shortfall of Sites	0.069	Community Commercial	C2-1	Community Commercial	0	0	159.888	7.920		Residential - Five or More Units or Apartments (Any Combination) · 4 Stories or Less, 0	174B169 392	No Max	North Hollywood - Valley Village	Yes	ABMI	Orange LineTNP , AHO
Los Angeles	11415 MIRANDA ST	91601	2338024024	0.000	0.000	0.000	7.920	Shortfall of Sites	0.068	Community Commercial	C2-1	Community Commercial	0	0	162.579	7.920		Residential - Four Units (Any Combination) - 4 Stories or Less, 0	174B169 396	No Max	North Hollywood - Valley Village	Yes	ABMI	Orange LineTNP , AHO
Los Angeles	11241 PEACH GROVE ST	91601	2353021033	0.000	0.000	0.000	7.920	Shortfall of Sites	0.078	Medium Residential	R3-1VL	Medium	0	0	114.773	7.920		Residential - Three Units (Any Combination) - 4 Stories or Less, 0	168B173 259	54	North Hollywood - Valley Village	Yes	ABMI	Orange LineTNP , DB50, AHO
Los Angeles	5654 CASE AVE	91601	2337027015	0.000	0.000	0.000	7.920	Shortfall of Sites	0.138	Low Medium II Residential	RD1.5-1VL	Medium	0	0	116.163	7.920		Residential - Four Units (Any Combination) - 4 Stories or Less, 4	174B173 683	54	North Hollywood - Valley Village	Yes	ABMI	Orange LineTNP , R2RD
Los Angeles	11486 BURBANK BLVD	91601	2350004058	0.000	0.000	0.000	7.920	Shortfall of Sites	0.057	Community Commercial	C4-1	Community Commercial	0	0	156.823	7.920		Commercial - Store Combination - Store and Residential Combination - One Story, 0	174B169 852	No Max	North Hollywood - Valley Village	Yes	ABMI	Orange LineTNP , ARO, AHO, TOC EXP
Los Angeles	14838 FRIAR ST	91411	2241008009	0.000	0.000	0.000	7.920	Shortfall of Sites	0.143	Medium Residential	[Q]R3-1	Medium	0	0	111.517	7.920		Residential - Four Units (Any Combination) - 4 Stories or Less, 4	178-5A149 16	108	Van Nuys - North Sherman Oaks	Yes	ABMI	Orange LineTNP
Los Angeles	14754 FRIAR ST	91411	2241007011	0.000	0.000	0.000	7.920	Shortfall of Sites	0.143	Medium Residential	[Q]R3-1	Medium	0	0	111.517	7.920		Residential - Four Units (Any Combination) - 4 Stories or Less, 4	178-5A149 27	108	Van Nuys - North Sherman Oaks	Yes	ABMI	Orange LineTNP
Los Angeles	14240 FRIAR ST	91401	2240016004	0.000	0.000	0.000	7.920	Shortfall of Sites	0.144	Low Medium II Residential	[Q]RD1.5-1	Medium	0	0	111.339	7.920		Residential - Four Units (Any Combination) - 4 Stories or Less, 4	177B153 46	108	Van Nuys - North Sherman Oaks	Yes	ABMI	Orange LineTNP
Los Angeles	6310 HAZELTINE AVE	91401	2239001027	0.000	0.000	0.000	7.920	Shortfall of Sites	0.063	Medium Residential	[Q]R3-1	0	0	0	174.852	7.920		Residential - Five or More Units or Apartments (Any Combination) · 4 Stories or Less, 0	177B153 164	No Max	Van Nuys - North Sherman Oaks	Yes	ABMI	Orange LineTNP
Los Angeles	11536 W PICO BLVD	90064	4260034005	0.000	0.000	0.000	7.920	Shortfall of Sites	0.063	General Commercial	C2-1VL	Mixed Residential	0	0	142.633	7.920		Commercial - Store Combination - Store and Residential Combination - One Story, 0	123B153 533	54	Palms - Mar Vista - Del Rey	Yes	ABMI	PMVDR CPU , ARO, AHO, TOC EXP
Los Angeles	11544 W PICO BLVD	90064	4260034003	0.000	0.000	0.000	7.920	Shortfall of Sites	0.063	General Commercial	C2-1VL	Mixed Residential	0	0	142.641	7.920		Commercial - Store Combination - Store and Residential Combination - One Story, 0	123B153 544	54	Palms - Mar Vista - Del Rey	Yes	ABMI	PMVDR CPU , ARO, AHO, TOC EXP
Los Angeles	11780 W PICO BLVD	90064	4260030004	0.000	0.000	0.000	7.920	Shortfall of Sites	0.063	General Commercial	C2-1VL	Mixed Residential	0	0	142.665	7.920		Commercial - Store Combination - Store and Residential Combination - One Story, 0	123B149 852	54	Palms - Mar Vista - Del Rey	Yes	ABMI	PMVDR CPU , ARO, AHO, TOC EXP

Jurisdiction Name	Site Address/Intersection	5 Digit ZIP Code	Assessor Parcel Number	Very Low-Income	Low-Income	Moderate-Income	Above Moderate-Income	Type of Shortfall	Parcel Size (Acres)	Current General Plan Designation	Current Zoning	Proposed General Plan (GP) Designation	Proposed Zoning	Minimum Density Allowed	Maximum Density Allowed	Total Capacity	Vacant/ Nonvacant	Description of Existing Uses	PIN	Base Density Per Acre	Community Plan Area	Rent Stabalization Ordinance	Income Category	Applicable Rezoning Program (Program informing values in Column Q listed first)
Los Angeles	11111 VENICE BLVD	90034	4252007030	0.000	0.000	0.000	7.920	Shortfall of Sites	0.061	General Commercial	C2-1	Neighborhood Center	0	0	148.721	7.920		Residential - Five or More Units or Apartments (Any Combination) - 4 Stories or Less, 0	117B161 1093	54	Palms - Mar Vista - Del Rey	Yes	ABMI	PMVDR CPU , TOPP C, AHO
Los Angeles	14537 DICKENS ST	91403	2276001022	0.000	0.000	0.000	7.920	Shortfall of Sites	0.155	Low Medium Residential	RD1.5-1	Medium Residential	0	0	58.076	7.920		Residential - Five or More Units or Apartments (Any Combination) - 4 Stories or Less, 0	166-5A151 158	43	Sherman Oaks - Studio City - Toluca Lake - Cahuenga Pass	Yes	ABMI	SHR CPU , AHO
Los Angeles	14333 DICKENS ST	91423	2266002016	0.000	0.000	0.000	7.920	Shortfall of Sites	0.148	Low Medium Residential	RD1.5-1	Medium Residential	0	0	60.785	7.920		Residential - Five or More Units or Apartments (Any Combination) - 4 Stories or Less, 0	165B153 408	43	Sherman Oaks - Studio City - Toluca Lake - Cahuenga Pass	Yes	ABMI	SHR CPU , AHO
Los Angeles	10717 BLOOMFIELD ST	91602	2423016009	0.000	0.000	0.000	7.920	Shortfall of Sites	0.116	Medium Residential	[Q]R3-1-RIO	Community Center	0	0	137.569	7.920		Residential - Four Units (Any Combination) - 4 Stories or Less, 4	165B177 448	108	Sherman Oaks - Studio City - Toluca Lake - Cahuenga Pass	Yes	ABMI	SHR CPU , DB50, AHO
Los Angeles	10721 BLOOMFIELD ST	91602	2423016008	0.000	0.000	0.000	7.920	Shortfall of Sites	0.116	Medium Residential	[Q]R3-1-RIO	Community Center	0	0	137.575	7.920		Residential - Four Units (Any Combination) - 4 Stories or Less, 4	165B177 449	108	Sherman Oaks - Studio City - Toluca Lake - Cahuenga Pass	Yes	ABMI	SHR CPU , DB50, AHO
Los Angeles	10725 BLOOMFIELD ST	91602	2423016007	0.000	0.000	0.000	7.920	Shortfall of Sites	0.116	Medium Residential	[Q]R3-1-RIO	Community Center	0	0	137.583	7.920		Residential - Four Units (Any Combination) - 4 Stories or Less, 4	165B177 450	108	Sherman Oaks - Studio City - Toluca Lake - Cahuenga Pass	Yes	ABMI	SHR CPU , DB50, AHO
Los Angeles	10644 BLOOMFIELD ST	91602	2423017028	0.000	0.000	0.000	7.920	Shortfall of Sites	0.116	Medium Residential	[Q]R3-1-RIO	Community Center	0	0	137.643	7.920		Residential - Four Units (Any Combination) - 4 Stories or Less, 4	165B177 480	108	Sherman Oaks - Studio City - Toluca Lake - Cahuenga Pass	Yes	ABMI	SHR CPU , DB50, AHO
Los Angeles	10607 WOODBRIDGE ST	91602	2423017039	0.000	0.000	0.000	7.920	Shortfall of Sites	0.116	Medium Residential	[Q]R3-1-RIO	Community Center	0	0	137.614	7.920		Residential - Four Units (Any Combination) - 4 Stories or Less, 4	165B177 540	108	Sherman Oaks - Studio City - Toluca Lake - Cahuenga Pass	Yes	ABMI	SHR CPU , DB50, AHO
Los Angeles	4323 CAHUENGA BLVD	91602	2423018017	0.000	0.000	0.000	7.920	Shortfall of Sites	0.111	Medium Residential	[Q]R3-1-RIO	Community Center	0	0	144.116	7.920		Residential - Four Units (Any Combination) - 4 Stories or Less, 4	165B177 601	108	Sherman Oaks - Studio City - Toluca Lake - Cahuenga Pass	Yes	ABMI	SHR CPU , DB50, AHO
Los Angeles	10570 W PICO BLVD	90064	4318003001	0.000	0.000	0.000	7.920	Shortfall of Sites	0.063	Neighborhood Commercial	C2-1VL-O-POD	Mixed Use Corridor	0	0	142.556	7.920		Commercial - Store Combination - Store and Residential Combination - One Story, 0	126B157 372	54	West Los Angeles	Yes	ABMI	West WLA CPU , ARO, AHO
Los Angeles	10570 W PICO BLVD	90064	4318003001	0.000	0.000	0.000	7.920	Shortfall of Sites	0.063	Neighborhood Commercial	C2-1VL-O-POD	Mixed Use Corridor	0	0	142.558	7.920		Commercial - Store Combination - Store and Residential Combination - One Story, 0	126B157 376	54	West Los Angeles	Yes	ABMI	West WLA CPU , ARO, AHO
Los Angeles	6417 SELMA AVE	90028	5546007038	0.396	0.396	0.000	7.128	Shortfall of Sites	0.097	Regional Center Commercial	(T)(Q)C4-2D	Regional Center Commercial	C2-2D-CPIO	20	227.077	7.920		Commercial - Hotel and Motel - Hotel - 50 Rooms and Over - 6 to 13 Stories, 0	148-5A187 302	108	Hollywood	No	VLI, LI, ABMI	HWD CPU , MURC, AHO
Los Angeles	1219 VINE ST	90038	5533006029	3.960	3.960	0.000	0.000	Shortfall of Sites	0.136	Highway Oriented Commercial	C2-1D	Community Commercial	[Q]C2-2D-CPIO	20	162.217	7.920		Institutional - Church - One Story, 0	144B185 390	108	Hollywood	No	LI	HWD CPU, FBO
Los Angeles	5268 N TUJUNGA AVE	91601	2350017057	3.960	3.960	0.000	0.000	Shortfall of Sites	0.143	Community Commercial	C4-1-CA	Community Commercial	0	20	153.689	7.920		, 0	171B173 346	No Max	North Hollywood - Valley Village	No	LI	Orange LineTNP , AHO
Los Angeles	0	0	5089003009	0.000	0.000	0.000	7.920	Shortfall of Sites	0.107	Regional Commercial	[Q]C2-1-CDO	0	0	0	76.894	7.920		Commercial - Parking Lot (Commercial Use Property) - Lots - Patron or Employee - One Story, 0	132B181 57		Wilshire	No	ABMI	MURC
Los Angeles	10940 WILSHIRE BLVD	90024	4324001032	0.000	0.000	0.000	7.920	Shortfall of Sites	0.197	Regional Center Commercial	R4P-1-O	0	0	0	41.880	7.920		Commercial - Office Building - Over 20 Stories, 0	132B153 530		Westwood	No	ABMI	MURC
Los Angeles	716 S ORANGE GROVE AVE	90036	5086010901	0.000	0.000	0.000	7.920	Shortfall of Sites	0.218	Medium Residential	R3-1	0	0	0	37.903	7.920	Vacant	Residential - Single Family Residence - Vacant Land, 0	135B177 576		Wilshire	No	ABMI	MURC
Los Angeles	4555 SHERMAN OAKS AVE	91403	2283016035	0.000	0.000	0.000	7.920	Shortfall of Sites	0.150	Regional Center Commercial	C4-1L	0	0	0	55.169	7.920		Commercial - Professional Building - One Story, 0	168B145 966		Encino - Tarzana	No	ABMI	MURC , ENC CPU, ARO, AHO
Los Angeles	0	0	2261029800	0.000	0.000	0.000	7.920	Shortfall of Sites	0.146	Open Space	C4-1L	0	0	0	56.687	7.920		Miscellaneous - Utility, 0	168B141 620		Encino - Tarzana	No	ABMI	MURC , ENC CPU, AHO
Los Angeles	6000 WILSHIRE BLVD	90036	5086010032	0.000	0.000	0.000	7.920	Shortfall of Sites	0.152	Regional Commercial	[Q]C2-1-CDO	0	0	0	54.450	7.920		Commercial - Parking Lot (Commercial Use Property) - Lots - Patron or Employee - One Story, 0	132B177 32		Wilshire	No	ABMI	OPP C , MURC
Los Angeles	18621 SATICOY ST	91335	2103026205	3.960	3.960	0.000	0.000	Shortfall of Sites	0.583	Medium Residential	(Q)R3-1	Medium Residential	0	20	72.065	7.920		Residential - Five or More Units or Apartments (Any Combination) - 4 Stories or Less - Pool, 26	186B121 103	43	Reseda - West Van Nuys	No	LI	DB50 , RES CPU, AHO
Los Angeles	21445 SATICOY ST	91304	2110017062	3.960	3.960	0.000	0.000	Shortfall of Sites	0.581	Medium Residential	(Q)R3-1	Medium Residential	[LM1-CDF1-5] [IX4-FA] [CPIO]	20	72.290	7.920		Residential - Five or More Units or Apartments (Any Combination) - 4 Stories or Less, 26	186B105 129	43	Canoga Park - Winnetka - Woodland Hills - West Hills	No	LI	DB50 , CPK CPU
Los Angeles	1431 N EDGEMONT ST	90027	5543020023	0.000	0.000	0.000	7.911	Shortfall of Sites	0.237	Community Commercial	C2-CSA1	0	0	0	64.096	7.911		Commercial - Professional Building - Medical Dental Building - 6 to 13 Stories, 0	147B197 746		Hollywood	No	ABMI	ARO
Los Angeles	1431 N EDGEMONT ST	90027	5543020023	0.000	0.000	0.000	7.911	Shortfall of Sites	0.189	Community Commercial	C2-CSA1	0	0	0	80.333	7.911		Commercial - Professional Building - Medical Dental Building - 6 to 13 Stories, 0	147B197 747		Hollywood	No	ABMI	ARO
Los Angeles	5352 WILSHIRE BLVD	90036	5089002003	0.000	0.000	0.000	7.905	Shortfall of Sites	0.132	Regional Center Commercial	[Q]C4-2-CDO	0	0	0	87.962	7.905		Commercial - Store Combination - Store and Office Combination - One Story, 0	132B181 20		Wilshire	No	ABMI	MURC , ARO
Los Angeles	22651 OXNARD ST	91367	2039017024	3.952	3.952	0.000	0.000	Shortfall of Sites	0.715	Very Low Residential	RA-1	Very Low Residential	0	20	66.287	7.904		Residential - Single Family Residence, 1	177B097 481	1 per lot	Canoga Park - Winnetka - Woodland Hills - West Hills	No	LI	AHO , CPK CPU, ADU, OPP RC2
Los Angeles	9825 LAUREL CANYON BLVD	91331	2622016014	3.952	3.952	0.000	0.000	Shortfall of Sites	1.763	Low Medium II Residential	(Q)RD1.5-1	0	0	20	44.083	7.904		Residential - Five or More Units or Apartments (Any Combination) - 4 Stories or Less - Pool, 50	201B157 343		Arleta - Pacoima	No	LI	DB50
Los Angeles	11600 CHANDLER BLVD	91601	2348006055	0.000	0.000	0.000	7.903	Shortfall of Sites	0.091	Low Residential	R1-1	0	0	0	99.000	7.903		Residential - Five or More Units or Apartments (Any Combination) - 4 Stories or Less - Pool, 0	171B169 167		North Hollywood - Valley Village	Yes	ABMI	TOC EXP
Los Angeles	4205 ARCH DR	91604	2366024012	0.000	0.000	0.000	7.902	Shortfall of Sites	0.147	Medium Residential	[Q]R4-1-RIO	0	0	0	165.661	7.902		Residential - Five or More Units or Apartments (Any Combination) - 4 Stories or Less, 9	162B173 250		Sherman Oaks - Studio City - Toluca Lake - Cahuenga Pass	Yes	ABMI	DB50
Los Angeles	7002 RAMSGATE PL	90045	4103011011	0.000	0.000	0.000	7.902	Shortfall of Sites	0.286	Medium Residential	R3-1	0	0	0	85.359	7.902		Residential - Five or More Units or Apartments (Any Combination) - 4 Stories or Less, 9	102B173 295		Westchester - Playa del Rey	Yes	ABMI	DB50
Los Angeles	1152 HYPERION AVE	90029	5429014028	0.000	0.000	0.000	7.900	Shortfall of Sites	0.116	Low Medium II Residential	RD1.5-1VL	0	0	0	99.000	7.900		Residential - Double, Duplex, or Two Units - 4 Stories or Less, 2	145-5A203 265		Silver Lake - Echo Park - Elysian Valley	Yes	ABMI	TOC EXP , R2RD
Los Angeles	4421 LAUREL CANYON BLVD	91607	2364002020	0.000	0.000	0.000	7.896	Shortfall of Sites	0.409	Medium Residential	R3-1-RIO	0	0	0	84.091	7.896		Residential - Five or More Units or Apartments (Any Combination) - 4 Stories or Less, 17	165B165 231		Sherman Oaks - Studio City - Toluca Lake - Cahuenga Pass	Yes	ABMI	DB50
Los Angeles	10024 COMMERCE AVE	91042	2568007020	0.000	0.000	0.000	7.891	Shortfall of Sites	0.073	Neighborhood Office Commercial	C2-1L	0	0	0	167.525	7.891		Commercial - Store Combination - Store and Residential Combination - One Story, 1	202-5A199 84		Sunland - Tujunga - Lake View Terrace - Shadow Hills - East La Tuna Canyon	Yes	ABMI	DB50
Los Angeles	10020 COMMERCE AVE	91042	2568007018	0.000	0.000	0.000	7.891	Shortfall of Sites	0.073	Neighborhood Office Commercial	C2-1L	0	0	0	167.527	7.891		Commercial - Store Combination - Store and Residential Combination - One Story, 1	202-5A199 101		Sunland - Tujunga - Lake View Terrace - Shadow Hills - East La Tuna Canyon	Yes	ABMI	DB50 , ARO
Los Angeles	1405 252ND ST	90710	7410003096	0.000	0.000	0.000	7.891	Shortfall of Sites	0.173	Medium Residential	[Q]R3-1VL	0	0	0	70.625	7.891		Commercial - Store Combination - Store and Residential Combination - One Story, 1	036B193 229		Wilmington - Harbor City	Yes	ABMI	DB50
Los Angeles	17821 HALSTED ST	91325	2755003012	3.944	3.944	0.000	0.000	Shortfall of Sites	0.804	Medium Residential	(Q)R3-1	0	0	20	82.811	7.888		Residential - Five or More Units or Apartments (Any Combination) - 4 Stories or Less - Pool, 44	201B129 318		Northridge	No	LI	DB50
Los Angeles	7652 TEXHOMA AVE	91325	2202003008	3.943	3.943	0.000	0.000	Shortfall of Sites	0.714	Low Residential	RA-1, RA-1-K	Very Low Residential	0	20	66.287	7.887		Residential - Single Family Residence - Pool, 1	186B129 67	1 per lot	Reseda - West Van Nuys	No	LI	AHO , RES CPU, ADU
Los Angeles	2131 FOX HILLS DR	90025	4319005055	0.000	0.000	0.000	7.884	Shortfall of Sites	0.112	Low Residential	R1-1-O	0	0	0	99.000	7.884		Residential - Single Family Residence, 1	129B161 37		West Los Angeles	No	ABMI	TOC EXP
Los Angeles	7701 TEXHOMA AVE	91325	2202002020	3.942	3.942	0.000	0.000	Shortfall of Sites	0.714	Low Residential	RA-1-K	Very Low Residential	0	20	66.287	7.883		Residential - Single Family Residence - Pool, 1	186B129 30	1 per lot	Reseda - West Van Nuys	No	LI	AHO , RES CPU, ADU
Los Angeles	7700 JELLICO AVE	91325	2202002008	3.941	3.941	0.000	0.000	Shortfall of Sites	0.714	Low Residential	RA-1-K	Very Low Residential	0	20	66.287	7.883		Residential - Single Family Residence - Pool, 1	186B129 28	1 per lot	Reseda - West Van Nuys	No	LI	AHO , RES CPU, ADU
Los Angeles	7630 JELLICO AVE	91325	2202002011	3.940	3.940	0.000	0.000	Shortfall of Sites	0.713	Low Residential	RA-1-K	Very Low Residential	0	20	66.287	7.880		Residential - Single Family Residence, 1	186B129 145	1 per lot	Reseda - West Van Nuys	No	LI	AHO , RES CPU, ADU
Los Angeles	7640 JELLICO AVE	91325	2202002010	3.940	3.940	0.000	0.000	Shortfall of Sites	0.713	Low Residential	RA-1-K	Very Low Residential	0	20	66.287	7.880		Residential - Single Family Residence - Pool, 1	186B129 108	1 per lot	Reseda - West Van Nuys	No	LI	AHO , RES CPU, ADU
Los Angeles	7711 TEXHOMA AVE	91325	2202002021	3.940	3.940	0.000	0.000	Shortfall of Sites	0.713	Low Residential	RA-1-K	Very Low Residential	0	20	66.287	7.880		Residential - Single Family Residence, 1	189B129 1255	1 per lot	Reseda - West Van Nuys	No	LI	AHO , RES CPU, ADU
Los Angeles	7732 JELLICO AVE	91325	2202002005	3.940	3.940	0.000	0.000	Shortfall of Sites	0.713	Low Residential	RA-1-K	Very Low Residential	0	20	66.287	7.880		Residential - Single Family Residence, 1	189B129 1169	1 per lot	Reseda - West Van Nuys	No	LI	AHO , RES CPU, ADU
Los Angeles	7641 TEXHOMA AVE	91325	2202002018	3.940	3.940	0.000	0.000	Shortfall of Sites	0.713	Low Residential	RA-1-K	Very Low Residential	0	20	66.287	7.880		Residential - Single Family Residence - Pool, 1	186B129 109	1 per lot	Reseda - West Van Nuys	No	LI	AHO , RES CPU, ADU
Los Angeles	7631 TEXHOMA AVE	91325	2202002017	3.940	3.940	0.000	0.000	Shortfall of Sites	0.713	Low Residential	RA-1-K	Very Low Residential	0	20	66.287	7.880		Residential - Single Family Residence, 1	186B129 146	1 per lot	Reseda - West Van Nuys	No	LI	AHO , RES CPU, ADU
Los Angeles	7744 JELLICO AVE	91325	2202002004	3.940	3.940	0.000	0.000	Shortfall of Sites	0.713	Low Residential	RA-1-K	Very Low Residential	0	20	66.287	7.880		Residential - Single Family Residence - Pool, 1	189B129 1125	1 per lot	Reseda - West Van Nuys	No	LI	AHO , RES CPU, ADU
Los Angeles	7745 TEXHOMA AVE	91325	2202002024	3.940	3.940	0.000	0.000	Shortfall of Sites	0.713	Low Residential	RA-1-K	Very Low Residential	0	20	66.287	7.880		Residential - Single Family Residence - Other Improvements Only, 1	189B129 1126	1 per lot	Reseda - West Van Nuys	No	LI	AHO , RES CPU, ADU
Los Angeles	7733 TEXHOMA AVE	91325	2202002023	3.940	3.940	0.000	0.000	Shortfall of Sites	0.713	Low Residential	RA-1-K	Very Low Residential	0	20	66.287	7.880		Residential - Single Family Residence, 1	189B129 1170	1 per lot	Reseda - West Van Nuys	No	LI	AHO , RES CPU, ADU
Los Angeles	7722 JELLICO AVE	91325	2202002006	3.940	3.940	0.000	0.000	Shortfall of Sites	0.713	Low Residential	RA-1-K	Very Low Residential	0	20	66.287	7.880		Residential - Single Family Residence - Pool, 1	189B129 1210	1 per lot	Reseda - West Van Nuys	No	LI	AHO , RES CPU, ADU
Los Angeles	7619 TEXHOMA AVE	91325	2202002030	3.940	3.940	0.000	0.000	Shortfall of Sites	0.713	Low Residential	RA-1-K	Very Low Residential	0	20	66.287	7.880		Residential - Single Family Residence - Pool, 1	186B129 196	1 per lot	Reseda - West Van Nuys	No	LI	AHO , RES CPU, ADU
Los Angeles	7618 JELLICO AVE	91325	2202002012	3.940	3.940	0.000	0.000	Shortfall of Sites	0.713	Low Residential	RA-1-K	Very Low Residential	0	20	66.287	7.880		Residential - Single Family Residence - Pool and Misc., 1	186B129 195	1 per lot	Reseda - West Van Nuys	No	LI	AHO , RES CPU, ADU
Los Angeles	7652 JELLICO AVE	91325	2202002009	3.940	3.940	0.000	0.000	Shortfall of Sites	0.713	Low Residential	RA-1-K	Very Low Residential	0	20	66.287	7.880		Residential - Single Family Residence, 1	186B129 65	1 per lot	Reseda - West Van Nuys	No	LI	AHO , RES CPU, ADU
Los Angeles	1458 PLAYGROUND ST	90033	5202002010	0.000	0.000	0.000	7.880	Shortfall of Sites	0.132	Medium Residential	R3-2	0	0	0	84.298	7.880		Residential - Single Family Residence, 1	133-5A227 15		Northeast Los Angeles	No	ABMI	DB50
Los Angeles	12668 RALSTON AVE	91342	2506032006	0.000	0.000	0.000	7.880	Shortfall of Sites	0.503	Low Medium I Residential	RD3-1XL-CPIO	0	0	0	22.074	7.880		Residential - Single Family Residence, 1	219B149 24		Sylmar	No	ABMI	DB50

Jurisdiction Name	Site Address/Intersection	5 Digit ZIP Code	Assessor Parcel Number	Very Low-Income	Low-Income	Moderate-Income	Above Moderate-Income	Type of Shortfall	Parcel Size (Acres)	Current General Plan Designation	Current Zoning	Proposed General Plan (GP) Designation	Proposed Zoning	Minimum Density Allowed	Maximum Density Allowed	Total Capacity	Vacant/ Nonvacant	Description of Existing Uses	PIN	Base Density Per Acre	Community Plan Area	Rent Stabalization Ordinance	Income Category	Applicable Rezoning Program (Program informing values in Column Q listed first)
Los Angeles	12658 RALSTON AVE	91342	2506032005	0.000	0.000	0.000	7.880	Shortfall of Sites	0.503	Low Medium I Residential	RD3-1XL-CPIO	0	0	0	22.069	7.880		Residential - Single Family Residence, 1	219B149 40		Sylmar	No	ABMI	DB50
Los Angeles	1680 W LOMITA BLVD	90732	7410018041	0.000	0.000	0.000	7.880	Shortfall of Sites	0.169	Neighborhood Commercial	[Q]C2-1VL	0	0	0	65.518	7.880		Commercial - Restaurant, Cocktail Lounge - Fast Food - Auto Oriented - One Story, 1	036B193 43		Wilmington - Harbor City	No	ABMI	DB50
Los Angeles	11150 CANTLAY ST	91352	2315028002	0.000	0.000	0.000	7.880	Shortfall of Sites	0.126	Medium Residential	R3-1	0	0	0	87.909	7.880		Residential - Single Family Residence, 1	183B173 56		Sun Valley - La Tuna Canyon	No	ABMI	DB50
Los Angeles	12656 RALSTON AVE	91342	2506032030	0.000	0.000	0.000	7.880	Shortfall of Sites	0.503	Low Medium I Residential	RD3-1XL-CPIO	0	0	0	22.069	7.880		Residential - Single Family Residence - Pool, 1	219B149 57		Sylmar	No	ABMI	DB50
Los Angeles	11146 CANTLAY ST	91352	2315028003	0.000	0.000	0.000	7.880	Shortfall of Sites	0.126	Medium Residential	R3-1	0	0	0	87.911	7.880		Residential - Single Family Residence - Guesthouse, 1	183B173 57		Sun Valley - La Tuna Canyon	No	ABMI	DB50
Los Angeles	11140 CANTLAY ST	91352	2315028004	0.000	0.000	0.000	7.880	Shortfall of Sites	0.126	Medium Residential	R3-1	0	0	0	87.911	7.880		Residential - Single Family Residence, 1	183B173 58		Sun Valley - La Tuna Canyon	No	ABMI	DB50
Los Angeles	1514 LOMITA BLVD	90710	7410002083	0.000	0.000	0.000	7.880	Shortfall of Sites	0.161	Medium Residential	[Q]R3-1VL	0	0	0	69.025	7.880		Residential - Single Family Residence, 1	036B193 62		Wilmington - Harbor City	No	ABMI	DB50
Los Angeles	1504 LOMITA BLVD	90710	7410002081	0.000	0.000	0.000	7.880	Shortfall of Sites	0.160	Medium Residential	[Q]R3-1VL	0	0	0	69.522	7.880		Residential - Single Family Residence, 1	036B193 64		Wilmington - Harbor City	No	ABMI	DB50
Los Angeles	1416 LOMITA BLVD	90710	7410002068	0.000	0.000	0.000	7.880	Shortfall of Sites	0.161	Medium Residential	[Q]R3-1VL	0	0	0	69.023	7.880		Residential - Single Family Residence, 1	036B193 69		Wilmington - Harbor City	No	ABMI	DB50
Los Angeles	1346 LOMITA BLVD	90710	7410026051	0.000	0.000	0.000	7.880	Shortfall of Sites	0.161	Medium Residential	[Q]R3-1VL	0	0	0	69.021	7.880		Residential - Single Family Residence, 1	036B193 75		Wilmington - Harbor City	No	ABMI	DB50
Los Angeles	10747 CHANDLER BLVD	91601	2416016010	0.000	0.000	0.000	7.880	Shortfall of Sites	0.176	Commercial Manufacturing	CM-1VL	0	0	0	63.047	7.880		Industrial - Light Manufacturing - One Story, 1	171B177 100		North Hollywood - Valley Village	No	ABMI	DB50 , ARO
Los Angeles	829 N WILMINGTON BLVD	90744	7416013010	0.000	0.000	0.000	7.880	Shortfall of Sites	0.166	General Commercial	[Q]C1.5-1VL-O-CUGU	0	0	0	66.829	7.880		Residential - Single Family Residence, 1	030B201 111		Wilmington - Harbor City	No	ABMI	DB50
Los Angeles	14457 FOOTHILL BLVD	91342	2502024011	0.000	0.000	0.000	7.880	Shortfall of Sites	0.238	Low Medium II Residential	RD1.5-1	0	0	0	46.583	7.880		Residential - Single Family Residence, 1	228B149 117		Sylmar	No	ABMI	DB50
Los Angeles	916 N WILMINGTON BLVD	90744	7416014038	0.000	0.000	0.000	7.880	Shortfall of Sites	0.171	General Commercial	[Q]C1.5-1VL-O-CUGU	0	0	0	65.080	7.880		Industrial - Warehousing, Distribution, Storage - Warehousing, Distribution, Under 10,000 SF - One Story, 1	030B205 123		Wilmington - Harbor City	No	ABMI	DB50 , ARO
Los Angeles	1259 N CHEROKEE AVE	90038	5532003029	0.000	0.000	0.000	7.880	Shortfall of Sites	0.124	Medium Residential	R3-1XL	0	0	0	89.778	7.880		Residential - Single Family Residence, 1	144B185 126		Hollywood	No	ABMI	DB50
Los Angeles	1544 S DUNSMUIR AVE	90019	5069035002	0.000	0.000	0.000	7.880	Shortfall of Sites	0.129	Medium Residential	R3-1-O	0	0	0	85.958	7.880		Residential - Single Family Residence, 1	126B177 126		Wilshire	No	ABMI	DB50
Los Angeles	822 W REDONDO BEACH BLVD	90247	6120007002	0.000	0.000	0.000	7.880	Shortfall of Sites	0.136	Medium Residential	R3-1	0	0	0	81.741	7.880		Residential - Single Family Residence, 1	072B197 133		Harbor Gateway	No	ABMI	DB50
Los Angeles	7633 SIMPSON AVE	91605	2317007037	0.000	0.000	0.000	7.880	Shortfall of Sites	0.135	Medium Residential	R3-1-CUGU	0	0	0	82.258	7.880		Residential - Single Family Residence, 1	186B169 146		Sun Valley - La Tuna Canyon	No	ABMI	DB50
Los Angeles	440 LACONIA BLVD	90061	6132020011	0.000	0.000	0.000	7.880	Shortfall of Sites	0.133	Medium Residential	R3-1-O	0	0	0	83.239	7.880		Residential - Single Family Residence, 1	081B201 150		Harbor Gateway	No	ABMI	DB50
Los Angeles	15544 SAN FERNANDO MISSION BLVD	91345	2664018030	0.000	0.000	0.000	7.880	Shortfall of Sites	0.163	General Commercial	[Q]C2-1VL	0	0	0	67.971	7.880		Commercial - Service Station - Full Service - No Additional Services, 1	210B145 158		Mission Hills - Panorama City - North Hills	No	ABMI	DB50
Los Angeles	1671 W 219TH ST	90501	7346004013	0.000	0.000	0.000	7.880	Shortfall of Sites	0.123	Medium Residential	R3-1	0	0	0	90.355	7.880		Residential - Single Family Residence, 1	048B193 161		Harbor Gateway	No	ABMI	DB50
Los Angeles	7172 SUMMITROSE ST	91042	2565008031	0.000	0.000	0.000	7.880	Shortfall of Sites	0.234	Low Medium II Residential	RD1.5-1	0	0	0	47.449	7.880		Residential - Single Family Residence - Pool, 1	204B197 162		Sunland - Tujunga - Lake View Terrace - Shadow Hills - East La Tuna Canyon	No	ABMI	DB50
Los Angeles	7626 MORELLA AVE	91605	2317007004	0.000	0.000	0.000	7.880	Shortfall of Sites	0.124	Low Residential	R3-1-CUGU	0	0	0	89.738	7.880		Residential - Single Family Residence, 1	186B169 163		Sun Valley - La Tuna Canyon	No	ABMI	DB50
Los Angeles	4443 AUCKLAND AVE	91602	2424002032	0.000	0.000	0.000	7.880	Shortfall of Sites	0.132	Low Residential	R3-1-RIO	0	0	0	83.878	7.880		Residential - Single Family Residence, 1	165B177 174		Sherman Oaks - Studio City - Toluca Lake - Cahuenga Pass	No	ABMI	DB50
Los Angeles	1709 252ND ST	90717	7410016017	0.000	0.000	0.000	7.880	Shortfall of Sites	0.155	Medium Residential	[Q]R3-1VL	0	0	0	71.624	7.880		Residential - Single Family Residence, 1	036B193 191		Wilmington - Harbor City	No	ABMI	DB50
Los Angeles	7614 MORELLA AVE	91605	2317007002	0.000	0.000	0.000	7.880	Shortfall of Sites	0.124	Low Residential	R3-1-CUGU	0	0	0	89.597	7.880		Residential - Single Family Residence, 1	186B169 201		Sun Valley - La Tuna Canyon	No	ABMI	DB50
Los Angeles	10446 COMMERCE AVE	91042	2565008032	0.000	0.000	0.000	7.880	Shortfall of Sites	0.250	Low Medium II Residential	RD1.5-1	0	0	0	44.403	7.880		Residential - Single Family Residence, 1	204B197 217		Sunland - Tujunga - Lake View Terrace - Shadow Hills - East La Tuna Canyon	No	ABMI	DB50
Los Angeles	5320 SATSUMA AVE	91601	2416008006	0.000	0.000	0.000	7.880	Shortfall of Sites	0.124	Medium Residential	R3-1VL	0	0	0	89.469	7.880		Residential - Single Family Residence, 1	171B173 225		North Hollywood - Valley Village	No	ABMI	DB50
Los Angeles	5316 SATSUMA AVE	91601	2416008007	0.000	0.000	0.000	7.880	Shortfall of Sites	0.124	Medium Residential	R3-1VL	0	0	0	89.469	7.880		Residential - Single Family Residence, 1	171B173 237		North Hollywood - Valley Village	No	ABMI	DB50
Los Angeles	11156 CANTLAY ST	91352	2315028001	0.000	0.000	0.000	7.880	Shortfall of Sites	0.125	Medium Residential	R3-1	0	0	0	88.483	7.880		Residential - Single Family Residence, 1	183B173 259		Sun Valley - La Tuna Canyon	No	ABMI	DB50
Los Angeles	12030 SATICOY ST	91605	2317012003	0.000	0.000	0.000	7.880	Shortfall of Sites	0.383	Low Medium I Residential	R2-1	0	0	0	28.959	7.880		Residential - Single Family Residence, 1	186B165 271		Sun Valley - La Tuna Canyon	No	ABMI	DB50
Los Angeles	5312 SATSUMA AVE	91601	2416008008	0.000	0.000	0.000	7.880	Shortfall of Sites	0.124	Medium Residential	R3-1VL	0	0	0	89.472	7.880		Residential - Single Family Residence - Pool, 1	171B173 274		North Hollywood - Valley Village	No	ABMI	DB50
Los Angeles	13329 DRONFIELD AVE	91342	2504013018	0.000	0.000	7.880	0.000	Shortfall of Sites	1.002	Low III Residential	RD6-1XL-K	0	0	0	11.074	7.880		Residential - Single Family Residence, 1	225B153 279		Sylmar	No	MI	DB50
Los Angeles	758 SEWARD ST	90038	5533036024	0.000	0.000	0.000	7.880	Shortfall of Sites	0.171	Commercial Manufacturing	CM-1VL	0	0	0	65.019	7.880		Industrial - Warehousing, Distribution, Storage - Warehousing, Distribution, Under 10,000 SF - One Story, 1	141B185 279		Hollywood	No	ABMI	DB50
Los Angeles	1552 W 227TH ST	90501	7347015005	0.000	0.000	0.000	7.880	Shortfall of Sites	0.124	Medium Residential	R3-1	0	0	0	89.547	7.880		Residential - Single Family Residence, 1	045B193 279		Harbor Gateway	No	ABMI	DB50
Los Angeles	1548 W 227TH ST	90501	7347015006	0.000	0.000	0.000	7.880	Shortfall of Sites	0.124	Medium Residential	R3-1	0	0	0	89.547	7.880		Residential - Single Family Residence, 1	045B193 280		Harbor Gateway	No	ABMI	DB50
Los Angeles	25134 FRAMPTON AVE	90710	7413001014	0.000	0.000	0.000	7.880	Shortfall of Sites	0.230	Low Medium II Residential	[Q]RD1.5-1XL	0	0	0	48.346	7.880		Residential - Single Family Residence - High Value Residence, X Cost Classification, 1	036B197 281		Wilmington - Harbor City	No	ABMI	DB50
Los Angeles	15622 S VERMONT AVE	90247	6120004011	0.000	0.000	0.000	7.880	Shortfall of Sites	0.124	Medium Residential	R3-1	0	0	0	89.533	7.880		Residential - Single Family Residence, 1	072B197 334		Harbor Gateway	No	ABMI	DB50
Los Angeles	1645 ANAHEIM ST	90710	7411008010	0.000	0.000	0.000	7.880	Shortfall of Sites	0.168	General Commercial	[Q]C2-1VL	0	0	0	66.255	7.880		Commercial - Office Building - One Story, 1	033B193 342		Wilmington - Harbor City	No	ABMI	DB50 , ARO
Los Angeles	10426 COMMERCE AVE	91042	2565008036	0.000	0.000	0.000	7.880	Shortfall of Sites	0.250	Low Medium II Residential	RD1.5-1	0	0	0	44.403	7.880		Residential - Single Family Residence, 1	204B197 350		Sunland - Tujunga - Lake View Terrace - Shadow Hills - East La Tuna Canyon	No	ABMI	DB50
Los Angeles	901 W ANAHEIM ST	90744	7416013033	0.000	0.000	0.000	7.880	Shortfall of Sites	0.166	General Commercial	[Q]C2-1VL-O-CUGU	0	0	0	66.840	7.880		Commercial - Store - One Story, 1	030B205 412		Wilmington - Harbor City	No	ABMI	DB50
Los Angeles	915 W ANAHEIM ST	90744	7416013030	0.000	0.000	0.000	7.880	Shortfall of Sites	0.168	General Commercial	[Q]C2-1VL-O-CUGU	0	0	0	66.242	7.880		Commercial - Auto, Recreation Equipment, Construction Equipment Sales and Service - Auto Body Repair Shop - One Story, 1	030B205 415		Wilmington - Harbor City	No	ABMI	DB50
Los Angeles	921 W ANAHEIM ST	90744	7416013029	0.000	0.000	0.000	7.880	Shortfall of Sites	0.168	General Commercial	[Q]C2-1VL-O-CUGU	0	0	0	66.244	7.880		Commercial - Auto, Recreation Equipment, Construction Equipment Sales and Service - Auto Body Repair Shop - One Story, 1	030B205 416		Wilmington - Harbor City	No	ABMI	DB50
Los Angeles	1051 253RD ST	90710	7413014017	0.000	0.000	0.000	7.880	Shortfall of Sites	0.241	Low Medium II Residential	[Q]RD1.5-1XL	0	0	0	46.044	7.880		Residential - Single Family Residence, 1	036B197 423		Wilmington - Harbor City	No	ABMI	DB50
Los Angeles	5622 STROHM AVE	91601	2415027020	0.000	0.000	0.000	7.880	Shortfall of Sites	0.244	Low Medium II Residential	RD1.5-1	0	0	0	45.444	7.880		Residential - Single Family Residence, 1	174B177 455		North Hollywood - Valley Village	No	ABMI	DB50
Los Angeles	11954 RUNNYMEDE ST	91605	2317014013	0.000	0.000	0.000	7.880	Shortfall of Sites	0.310	Low Medium II Residential	RD2-1	0	0	0	35.817	7.880		Residential - Single Family Residence, 1	186B165 484		Sun Valley - La Tuna Canyon	No	ABMI	DB50
Los Angeles	1131 N WILMINGTON BLVD	90744	7415022041	0.000	0.000	0.000	7.880	Shortfall of Sites	0.172	General Commercial	[Q]C1.5-1VL-O-CUGU	0	0	0	64.404	7.880		Industrial - Light Manufacturing - One Story, 1	033B201 544		Wilmington - Harbor City	No	ABMI	DB50 , ARO
Los Angeles	1119 N WILMINGTON BLVD	90744	7415022034	0.000	0.000	0.000	7.880	Shortfall of Sites	0.172	General Commercial	[Q]C1.5-1VL-O-CUGU	0	0	0	64.399	7.880		Residential - Single Family Residence, 1	033B201 572		Wilmington - Harbor City	No	ABMI	DB50
Los Angeles	10239 PINEWOOD AVE	91042	2565015069	0.000	0.000	0.000	7.880	Shortfall of Sites	0.128	Medium Residential	R3-1	0	0	0	86.553	7.880		Residential - Single Family Residence, 1	204B201 600		Sunland - Tujunga - Lake View Terrace - Shadow Hills - East La Tuna Canyon	No	ABMI	DB50
Los Angeles	11804 RUNNYMEDE ST	91605	2317017008	0.000	0.000	0.000	7.880	Shortfall of Sites	0.237	Low Medium II Residential	(T)(Q)RD1.5-1	0	0	0	46.844	7.880		Residential - Single Family Residence, 1	186B169 612		Sun Valley - La Tuna Canyon	No	ABMI	DB50
Los Angeles	5944 CARTWRIGHT AVE	91601	2415014028	0.000	0.000	0.000	7.880	Shortfall of Sites	0.132	Medium Residential	R3-1	0	0	0	84.092	7.880		Residential - Single Family Residence, 1	177B177 627		North Hollywood - Valley Village	No	ABMI	DB50
Los Angeles	5940 CARTWRIGHT AVE	91601	2415014029	0.000	0.000	0.000	7.880	Shortfall of Sites	0.132	Medium Residential	R3-1	0	0	0	84.093	7.880		Residential - Single Family Residence, 1	177B177 644		North Hollywood - Valley Village	No	ABMI	DB50
Los Angeles	710 N WILMINGTON BLVD	90744	7416016013	0.000	0.000	0.000	7.880	Shortfall of Sites	0.165	Medium Residential	[Q]R3-1VL-O-CUGU	0	0	0	67.294	7.880		Residential - Single Family Residence, 1	030B205 660		Wilmington - Harbor City	No	ABMI	DB50
Los Angeles	6511 FULTON AVE	91401	2329025029	0.000	0.000	0.000	7.880	Shortfall of Sites	0.244	Low Medium II Residential	[Q]RD1.5-1	0	0	0	45.583	7.880		Residential - Single Family Residence, 1	180B157 690		Van Nuys - North Sherman Oaks	No	ABMI	DB50
Los Angeles	940 N WILMINGTON BLVD	90744	7416014018	0.000	0.000	0.000	7.880	Shortfall of Sites	0.174	General Commercial	[Q]C1.5-1VL-O-CUGU	0	0	0	63.812	7.880		Commercial - Auto, Recreation Equipment, Construction Equipment Sales and Service - Auto Body Repair Shop - One Story, 1	033B201 797		Wilmington - Harbor City	No	ABMI	DB50
Los Angeles	936 N WILMINGTON BLVD	90744	7416014019	0.000	0.000	0.000	7.880	Shortfall of Sites	0.174	General Commercial	[Q]C1.5-1VL-O-CUGU	0	0	0	63.809	7.880		Commercial - Office Building - One Story, 1	033B201 804		Wilmington - Harbor City	No	ABMI	DB50 , ARO
Los Angeles	941 N WILMINGTON BLVD	90744	7416014011	0.000	0.000	0.000	7.880	Shortfall of Sites	0.166	General Commercial	[Q]C1.5-1VL-O-CUGU	0	0	0	66.906	7.880		Residential - Single Family Residence, 1	033B201 806		Wilmington - Harbor City	No	ABMI	DB50

Jurisdiction Name	Site Address/Intersection	5 Digit ZIP Code	Assessor Parcel Number	Very Low-Income	Low-Income	Moderate-Income	Above Moderate-Income	Type of Shortfall	Parcel Size (Acres)	Current General Plan Designation	Current Zoning	Proposed General Plan (GP) Designation	Proposed Zoning	Minimum Density Allowed	Maximum Density Allowed	Total Capacity	Vacant/ Nonvacant	Description of Existing Uses	PIN	Base Density Per Acre	Community Plan Area	Rent Stabalization Ordinance	Income Category	Applicable Rezoning Program (Program informing values in Column Q listed first)
Los Angeles	628 N WILMINGTON BLVD	90744	7416017005	0.000	0.000	0.000	7.880	Shortfall of Sites	0.165	Medium Residential	[Q]R3-1VL-O-CUGU	0	0	0	67.293	7.880		Residential - Single Family Residence, 1	030B205 810		Wilmington - Harbor City	No	ABMI	DB50
Los Angeles	933 N WILMINGTON BLVD	90744	7416014012	0.000	0.000	0.000	7.880	Shortfall of Sites	0.162	General Commercial	[Q]C1.5-1VL-O-CUGU	0	0	0	68.325	7.880		Commercial - Auto, Recreation Equipment, Construction Equipment Sales and Service - Auto Body Repair Shop - One Story, 1	033B201 814		Wilmington - Harbor City	No	ABMI	DB50
Los Angeles	1348 S BURNSIDE AVE	90019	5085036010	0.000	0.000	0.000	7.880	Shortfall of Sites	0.130	Medium Residential	R3-1-O	0	0	0	85.073	7.880		Residential - Single Family Residence, 1	129B177 828		Wilshire	No	ABMI	DB50
Los Angeles	1861 S DUNSMUIR AVE	90019	5064004016	0.000	0.000	0.000	7.880	Shortfall of Sites	0.231	Low Medium II Residential	RD1.5-1	0	0	0	48.130	7.880		Residential - Single Family Residence, 1	126B177 831		West Adams - Baldwin Hills - Leimert	No	ABMI	DB50
Los Angeles	12807 NORRIS AVE	91342	2506030021	0.000	0.000	0.000	7.880	Shortfall of Sites	0.502	Low Medium I Residential	RD3-1XL-CPIO	0	0	0	22.095	7.880		Residential - Single Family Residence, 1	222B149 862		Sylmar	No	ABMI	DB50
Los Angeles	12799 NORRIS AVE	91342	2506030022	0.000	0.000	0.000	7.880	Shortfall of Sites	0.499	Low Medium I Residential	RD3-1XL-CPIO	0	0	0	22.247	7.880		Residential - Single Family Residence, 1	222B149 880		Sylmar	No	ABMI	DB50
Los Angeles	610 N WILMINGTON BLVD	90744	7416017008	0.000	0.000	0.000	7.880	Shortfall of Sites	0.165	Medium Residential	[Q]R3-1VL-O-CUGU	0	0	0	67.294	7.880		Residential - Single Family Residence, 1	030B205 880		Wilmington - Harbor City	No	ABMI	DB50
Los Angeles	10220 HILLHAVEN AVE	91042	2565012055	0.000	0.000	0.000	7.880	Shortfall of Sites	0.125	Medium Residential	R3-1	0	0	0	88.859	7.880		Residential - Single Family Residence, 1	204B197 918		Sunland - Tujunga - Lake View Terrace - Shadow Hills - East La Tuna Canyon	No	ABMI	DB50
Los Angeles	7745 AGNES AVE	91605	2317001039	0.000	0.000	0.000	7.880	Shortfall of Sites	0.132	Medium Residential	(T)R3-1-CUGU	0	0	0	83.969	7.880		Residential - Single Family Residence, 1	189B165 953		Sun Valley - La Tuna Canyon	No	ABMI	DB50
Los Angeles	7729 AGNES AVE	91605	2317001045	0.000	0.000	0.000	7.880	Shortfall of Sites	0.127	Medium Residential	(T)R3-1-CUGU	0	0	0	87.124	7.880		Residential - Single Family Residence, 1	189B165 1009		Sun Valley - La Tuna Canyon	No	ABMI	DB50
Los Angeles	7727 AGNES AVE	91605	2317001044	0.000	0.000	0.000	7.880	Shortfall of Sites	0.127	Medium Residential	(T)R3-1-CUGU	0	0	0	87.123	7.880		Residential - Single Family Residence, 1	189B165 1032		Sun Valley - La Tuna Canyon	No	ABMI	DB50
Los Angeles	7717 AGNES AVE	91605	2317001007	0.000	0.000	0.000	7.880	Shortfall of Sites	0.126	Medium Residential	(T)R3-1-CUGU	0	0	0	87.916	7.880		Residential - Single Family Residence, 1	189B165 1050		Sun Valley - La Tuna Canyon	No	ABMI	DB50
Los Angeles	10010 LAUREL CANYON BLVD	91331	2622004021	0.000	0.000	0.000	7.880	Shortfall of Sites	0.337	Low Medium II Residential	(T)RD2-1-CUGU	0	0	0	32.899	7.880		Residential - Single Family Residence, 1	204B157 1143		Arleta - Pacoima	No	ABMI	DB50
Los Angeles	2023 W GAGE AVE	90047	6001020020	0.000	0.000	0.000	7.880	Shortfall of Sites	0.182	Hybrid Industrial	CM-1-CPIO	0	0	0	61.102	7.880		Industrial - Light Manufacturing - One Story, 1	105B189 1279		South Los Angeles	No	ABMI	DB50 , ARO
Los Angeles	6739 LAUREL CANYON BLVD	91606	2322003047	0.000	0.000	0.000	7.880	Shortfall of Sites	0.132	Medium Residential	R3-1	Neighborhood Center	0	0	68.035	7.880		Residential - Single Family Residence, 1	180B165 101	108	North Hollywood - Valley Village	No	ABMI	DB50 , NH CPU
Los Angeles	6735 LAUREL CANYON BLVD	91606	2322003048	0.000	0.000	0.000	7.880	Shortfall of Sites	0.132	Medium Residential	R3-1	Neighborhood Center	0	0	68.036	7.880		Residential - Single Family Residence, 1	180B165 116	108	North Hollywood - Valley Village	No	ABMI	DB50 , NH CPU
Los Angeles	6709 LAUREL CANYON BLVD	91606	2322003052	0.000	0.000	0.000	7.880	Shortfall of Sites	0.132	Medium Residential	R3-1	Neighborhood Center	0	0	68.035	7.880		Residential - Single Family Residence, 1	180B165 201	108	North Hollywood - Valley Village	No	ABMI	DB50 , NH CPU
Los Angeles	7710 JELLICO AVE	91325	2202002007	3.940	3.940	0.000	0.000	Shortfall of Sites	0.713	Low Residential	RA-1-K	Very Low Residential	0	20	66.287	7.879		Residential - Single Family Residence, 1	189B129 1254	1 per lot	Reseda - West Van Nuys	No	LI	AHO , RES CPU, ADU
Los Angeles	15831 VANOWEN ST	91406	2224034050	0.000	0.000	0.000	7.872	Shortfall of Sites	0.317	Medium Residential	R3-1	0	0	0	84.159	7.872		Residential - Five or More Units or Apartments (Any Combination) - 4 Stories or Less, 7	183B141 787		Van Nuys - North Sherman Oaks	Yes	ABMI	DB50
Los Angeles	8063 SAN FERNANDO RD	91352	2409004008	3.929	3.929	0.000	0.000	Shortfall of Sites	0.172	General Commercial	C2-1VL	0	0	20	167.623	7.857		Commercial - Hotel and Motel - Hotel - Under 50 Rooms - One Story, 11	189B177 187		Sun Valley - La Tuna Canyon	No	LI	DB50 , ARO
Los Angeles	11663 WEDDINGTON ST	91601	2348004058	0.000	0.000	0.000	7.854	Shortfall of Sites	0.083	Low Residential	R1-1	0	0	0	99.000	7.854		Residential - Single Family Residence - Pool, 0	171B169 236		North Hollywood - Valley Village	No	ABMI	TOC EXP
Los Angeles	11639 WEDDINGTON ST	91601	2348004062	0.000	0.000	0.000	7.854	Shortfall of Sites	0.083	Low Residential	R1-1	0	0	0	99.000	7.854		Residential - Single Family Residence, 0	171B169 229		North Hollywood - Valley Village	No	ABMI	TOC EXP
Los Angeles	2000 N HOBART BLVD	90027	5589004020	0.000	0.000	0.000	7.854	Shortfall of Sites	0.083	Very Low II Residential	RE11-1	0	0	0	99.000	7.854		Residential - Single Family Residence - Pool, 0	150A195 67		Hollywood	No	ABMI	TOC EXP
Los Angeles	20929 LASSEN ST	91311	2747002030	0.000	0.000	0.000	7.854	Shortfall of Sites	0.803	Medium Residential	R3-1	0	0	0	82.963	7.854		Residential - Five or More Units or Apartments (Any Combination) - 4 Stories or Less - Pool, 39	201B109 87		Chatsworth - Porter Ranch	Yes	ABMI	DB50
Los Angeles	21032 DEVONSHIRE ST	91311	2747004118	3.926	3.926	0.000	0.000	Shortfall of Sites	0.829	Community Commercial	P-1, C4-1	0	0	20	94.696	7.851		Commercial - Store Combination - Store and Office Combination - One Story, 0	204B105 355		Chatsworth - Porter Ranch	No	LI	P , ARO
Los Angeles	4426 SHERMAN OAKS CIRCLE	91403	2283021013	0.000	0.000	0.000	7.849	Shortfall of Sites	0.095	Low II Residential	R1-1	Low Residential	0	0	99.000	7.849		Residential - Single Family Residence, 1	166-5A145 96	1 per lot	Encino - Tarzana	No	ABMI	TOC EXP , ENC CPU, AHO
Los Angeles	15531 VENTURA BLVD	91436	2261029009	0.000	0.000	0.000	7.848	Shortfall of Sites	0.030	Regional Center Commercial	C4-1L	0	0	0	390.851	7.848		Commercial - Office Building - One Story, 0	168B141 635		Encino - Tarzana	No	ABMI	ARO , ENC CPU, MURC, AHO
Los Angeles	5744 MAMMOTH AVE	91401	2246024014	0.000	0.000	0.000	7.844	Shortfall of Sites	0.083	Low Residential	R1-1	0	0	0	99.000	7.844		Residential - Single Family Residence, 0	174B157 240		Van Nuys - North Sherman Oaks	No	ABMI	TOC EXP
Los Angeles	5957 S WESTERN AVE	90047	6001014003	3.922	3.922	0.000	0.000	Shortfall of Sites	1.701	Light Industrial	M2-1-CPIO	0	0	20	102.494	7.844		Institutional - Church - One Story, 0	105B193 267		South Los Angeles	No	LI	FBO
Los Angeles	5749 KLUMP AVE	91601	2337033017	0.000	0.000	0.000	7.840	Shortfall of Sites	0.166	Low Medium II Residential	RD1.5-1VL	Medium	0	0	114.152	7.840		Residential - Four Units (Any Combination) - 4 Stories or Less, 4	174B173 400	54	North Hollywood - Valley Village	Yes	ABMI	Orange LineTNP
Los Angeles	11308 MIRANDA ST	91601	2337037023	0.000	0.000	0.000	7.840	Shortfall of Sites	0.172	Low Medium II Residential	RD1.5-1VL	Medium	0	0	110.428	7.840		Residential - Four Units (Any Combination) - 4 Stories or Less, 4	174B173 509	54	North Hollywood - Valley Village	Yes	ABMI	Orange LineTNP
Los Angeles	5979 W 3RD ST	90036	5512016017	0.000	0.000	0.000	7.836	Shortfall of Sites	0.150	Limited Commercial	C1-1VL	0	0	0	54.450	7.836		Commercial - Store Combination - Store and Office Combination - One Story, 0	135B181 40		Wilshire	No	ABMI	OPP C , ARO
Los Angeles	5073 TOPANGA CANYON BLVD	91364	2169010003	0.000	0.000	0.000	7.828	Shortfall of Sites	0.072	Low Medium I Residential	R2-1	Low Medium Residential	0	0	113.635	7.828		Residential - Single Family Residence, 0	171B101 1116	10	Canoga Park - Winnetka - Woodland Hills - West Hills	No	ABMI	OPP RC , CPK CPU, R2RD, AHO
Los Angeles	7153 S LA CIENEGA BLVD	90045	4103015010	0.000	0.000	0.000	7.826	Shortfall of Sites	0.083	Medium Residential	RD1.5-1	0	0	0	113.635	7.826		Residential - Single Family Residence, 1	099B173 56		Westchester - Playa del Rey	No	ABMI	OPP RC , R2RD
Los Angeles	5112 TOPANGA CANYON BLVD	91364	2169006003	0.000	0.000	0.000	7.826	Shortfall of Sites	0.072	Low Medium I Residential	R2-1	Low Medium Residential	0	0	113.635	7.826		Residential - Single Family Residence, 0	171B101 1012	10	Canoga Park - Winnetka - Woodland Hills - West Hills	No	ABMI	OPP RC , CPK CPU, R2RD, AHO
Los Angeles	5043 TOPANGA CANYON BLVD	91364	2169009005	0.000	0.000	0.000	7.826	Shortfall of Sites	0.072	Low Medium I Residential	R2-1	Low Medium Residential	[HM1-CHC1-5] [CX2-FA] [CPIO]	0	113.635	7.826		Residential - Single Family Residence, 0	168B101 38	10	Canoga Park - Winnetka - Woodland Hills - West Hills	No	ABMI	OPP RC , CPK CPU, R2RD, AHO
Los Angeles	4843 TOPANGA CANYON BLVD	91364	2170014003	0.000	0.000	0.000	7.826	Shortfall of Sites	0.072	Low Medium I Residential	R2-1	Low Medium Residential	0	0	113.635	7.826		Residential - Single Family Residence, 0	168B101 668	10	Canoga Park - Winnetka - Woodland Hills - West Hills	No	ABMI	OPP RC , CPK CPU, R2RD, AHO
Los Angeles	5019 TOPANGA CANYON BLVD	91364	2169008004	0.000	0.000	0.000	7.826	Shortfall of Sites	0.072	Low Medium I Residential	R2-1	Low Medium Residential	0	0	113.635	7.826		Residential - Single Family Residence - Pool, 0	168B101 129	10	Canoga Park - Winnetka - Woodland Hills - West Hills	No	ABMI	OPP RC , CPK CPU, R2RD, AHO
Los Angeles	5077 TOPANGA CANYON BLVD	91364	2169010002	0.000	0.000	0.000	7.826	Shortfall of Sites	0.072	Low Medium I Residential	R2-1	Low Medium Residential	[DM2-G1-5] [CX1-FA] [CPIO-CDO]	0	113.635	7.826		Residential - Single Family Residence, 0	171B101 1095	10	Canoga Park - Winnetka - Woodland Hills - West Hills	No	ABMI	OPP RC , CPK CPU, R2RD, AHO
Los Angeles	5009 TOPANGA CANYON BLVD	91364	2169008007	0.000	0.000	0.000	7.826	Shortfall of Sites	0.072	Low Medium I Residential	R2-1	Low Medium Residential	0	0	113.635	7.826		Residential - Single Family Residence - Pool, 0	168B101 168	10	Canoga Park - Winnetka - Woodland Hills - West Hills	No	ABMI	OPP RC , CPK CPU, R2RD, AHO
Los Angeles	5013 TOPANGA CANYON BLVD	91364	2169008005	0.000	0.000	0.000	7.826	Shortfall of Sites	0.072	Low Medium I Residential	R2-1	Low Medium Residential	[HB5-SH1-5] [CX4-FA] [CPIO]	0	113.635	7.826		Residential - Single Family Residence, 0	168B101 155	10	Canoga Park - Winnetka - Woodland Hills - West Hills	No	ABMI	OPP RC , CPK CPU, R2RD, AHO
Los Angeles	5136 TOPANGA CANYON BLVD	91364	2169005017	0.000	0.000	0.000	7.825	Shortfall of Sites	0.072	Low Medium I Residential	R2-1	Low Medium Residential	[MB3-CDF1-5] [IX4-FA] [CPIO]	0	113.635	7.825		Residential - Single Family Residence, 0	171B101 924	10	Canoga Park - Winnetka - Woodland Hills - West Hills	No	ABMI	OPP RC , CPK CPU, R2RD, AHO
Los Angeles	23433 CALIFA ST	91367	2041003003	3.911	3.911	0.000	0.000	Shortfall of Sites	0.709	Very Low Residential	RA-1	Very Low Residential	0	20	66.287	7.822		Residential - Single Family Residence, 1	177B093 817	1 per lot	Canoga Park - Winnetka - Woodland Hills - West Hills	No	LI	AHO , CPK CPU, ADU
Los Angeles	19260 LINNET ST	91356	2163011001	3.910	3.910	0.000	0.000	Shortfall of Sites	0.709	Very Low I Residential	RA-1	Very Low Residential	0	20	66.287	7.821		Residential - Single Family Residence - Pool, 1	171B117 15	1 per lot	Encino - Tarzana	No	LI	AHO , ENC CPU, ADU
Los Angeles	5232 WILKINSON AVE	91607	2347029006	0.000	0.000	0.000	7.821	Shortfall of Sites	0.128	Low Medium II Residential	RD1.5-1	Medium Neighborhood Residential	0	0	99.000	7.821		Residential - Three Units (Any Combination) - 4 Stories or Less, 3	171B165 427	72	North Hollywood - Valley Village	Yes	ABMI	TOC EXP , NH CPU, R2RD, AHO
Los Angeles	11184 HUSTON ST	91601	2353020023	3.910	3.910	0.000	0.000	Shortfall of Sites	0.264	Medium Residential	R3-1	Medium	0	20	109.717	7.820		Residential - Five or More Units or Apartments (Any Combination) - 4 Stories or Less, 14	168B173 200	54	North Hollywood - Valley Village	No	LI	Orange LineTNP , DB50, AHO
Los Angeles	4361 VENTURA CANYON AVE	91423	2360006016	0.000	0.000	0.000	7.818	Shortfall of Sites	0.300	Medium Residential	R3-1-RIO	0	0	0	85.219	7.818		Residential - Five or More Units or Apartments (Any Combination) - 4 Stories or Less - Pool, 10	165B157 453		Sherman Oaks - Studio City - Toluca Lake - Cahuenga Pass	Yes	ABMI	DB50
Los Angeles	17626 BURBANK BLVD	91316	2254037004	0.000	0.000	0.000	7.818	Shortfall of Sites	0.307	Medium Residential	R3-1-RIO	Medium Neighborhood Residential	0	0	71.703	7.818		Residential - Five or More Units or Apartments (Any Combination) - 4 Stories or Less, 10	174B129 846	43	Encino - Tarzana	Yes	ABMI	DB50 , ENC CPU, AHO
Los Angeles	17620 BURBANK BLVD	91316	2254037005	0.000	0.000	0.000	7.818	Shortfall of Sites	0.309	Medium Residential	R3-1-RIO	Medium Neighborhood Residential	0	0	71.196	7.818		Residential - Five or More Units or Apartments (Any Combination) - 4 Stories or Less, 10	174B129 847	43	Encino - Tarzana	Yes	ABMI	DB50 , ENC CPU, AHO
Los Angeles	11133 O'MELVENY AVE	91340	2616011901	3.909	3.909	0.000	0.000	Shortfall of Sites	5.085	Public Facilities	PF-1VL-O-CUGU	0	0	20	153.741	7.817		Miscellaneous - Government Owned Property - Public School - High School, 0	210B153 648		Arleta - Pacoima	No	LI	PF
Los Angeles	16545 VENTURA BLVD	91436	2259018022	3.909	3.909	0.000	0.000	Shortfall of Sites	0.688	Regional Center Commercial	PB-1	0	0	20	94.696	7.817		Commercial - Shopping Center (Neighborhood, Community) - One Story, 0	168B137 261		Encino - Tarzana	No	LI	P , ENC CPU, MURC
Los Angeles	11644 CHANDLER BLVD	91601	2348004028	0.000	0.000	0.000	7.814	Shortfall of Sites	0.128	Low Medium II Residential	RD1.5-1	0	0	0	99.000	7.814		Residential - Three Units (Any Combination) - 4 Stories or Less, 3	171B169 140		North Hollywood - Valley Village	Yes	ABMI	TOC EXP , R2RD

Jurisdiction Name	Site Address/Intersection	5 Digit ZIP Code	Assessor Parcel Number	Very Low-Income	Low-Income	Moderate-Income	Above Moderate-Income	Type of Shortfall	Parcel Size (Acres)	Current General Plan Designation	Current Zoning	Proposed General Plan (GP) Designation	Proposed Zoning	Minimum Density Allowed	Maximum Density Allowed	Total Capacity	Vacant/ Nonvacant	Description of Existing Uses	PIN	Base Density Per Acre	Community Plan Area	Rent Stabalization Ordinance	Income Category	Applicable Rezoning Program (Program informing values in Column Q listed first)
Los Angeles	5115 COLDWATER CANYON AVE	91423	2358030015	0.000	0.000	0.000	7.814	Shortfall of Sites	0.202	Low Medium II Residential	RD1.5-1	0	0	0	43.917	7.814		Residential - Four Units (Any Combination) - 4 Stories or Less, 0	171B161 755		Van Nuys - North Sherman Oaks	Yes	ABMI	DB50 , OPP RC2
Los Angeles	4957 KESTER AVE	91403	2263013024	0.000	0.000	0.000	7.814	Shortfall of Sites	0.145	Medium Residential	[Q]R3-1-RIO	0	0	0	61.400	7.814		Residential - Five or More Units or Apartments (Any Combination) · 4 Stories or Less - Pool, 0	169-5A149 47		Van Nuys - North Sherman Oaks	Yes	ABMI	DB50
Los Angeles	1255 ARMACOST AVE	90025	4263005025	0.000	0.000	0.000	7.814	Shortfall of Sites	0.103	Medium Residential	[Q]R3-1	0	0	0	86.088	7.814		Residential - Five or More Units or Apartments (Any Combination) · 4 Stories or Less, 0	126B145 74		West Los Angeles	Yes	ABMI	DB50
Los Angeles	1255 ARMACOST AVE	90025	4263005025	0.000	0.000	0.000	7.814	Shortfall of Sites	0.103	Medium Residential	[Q]R3-1	0	0	0	86.081	7.814		Residential - Five or More Units or Apartments (Any Combination) · 4 Stories or Less, 0	126B145 82		West Los Angeles	Yes	ABMI	DB50
Los Angeles	4924 KESTER AVE	91403	2263029045	0.000	0.000	0.000	7.814	Shortfall of Sites	0.147	Medium Residential	[Q]R3-1-RIO	0	0	0	60.453	7.814		Residential - Five or More Units or Apartments (Any Combination) · 4 Stories or Less - Pool, 0	169-5A149 85		Van Nuys - North Sherman Oaks	Yes	ABMI	DB50
Los Angeles	4934 COLDWATER CANYON AVE	91423	2357015037	0.000	0.000	0.000	7.814	Shortfall of Sites	0.123	Medium Residential	[Q]R3-1	0	0	0	72.440	7.814		Residential - Five or More Units or Apartments (Any Combination) · 4 Stories or Less - Pool, 0	168B161 90		Van Nuys - North Sherman Oaks	Yes	ABMI	DB50
Los Angeles	10438 SCOVILLE AVE	91040	2560009015	0.000	0.000	0.000	7.814	Shortfall of Sites	0.101	Medium Residential	R3-1	0	0	0	87.854	7.814		Residential - Five or More Units or Apartments (Any Combination) · 4 Stories or Less, 0	204B189 102		Sunland - Tujunga - Lake View Terrace - Shadow Hills - East La Tuna Canyon	Yes	ABMI	DB50
Los Angeles	1136 ROXBURY DR	90035	4330012006	0.000	0.000	0.000	7.814	Shortfall of Sites	0.151	Medium Residential	[Q]R3-1-O	0	0	0	58.740	7.814		Residential - Four Units (Any Combination) - 4 Stories or Less, 0	132A165 147		West Los Angeles	Yes	ABMI	DB50
Los Angeles	4401 WESTDALE AVE	90041	5473040018	0.000	0.000	0.000	7.814	Shortfall of Sites	0.260	Low Medium II Residential	RD2-1	0	0	0	34.120	7.814		Residential - Five or More Units or Apartments (Any Combination) · 4 Stories or Less, 0	159A221 241		Northeast Los Angeles	Yes	ABMI	DB50
Los Angeles	5015 KESTER AVE	91403	2263012048	0.000	0.000	0.000	7.814	Shortfall of Sites	0.145	Medium Residential	[Q]R3-1-RIO	0	0	0	61.400	7.814		Residential - Five or More Units or Apartments (Any Combination) · 4 Stories or Less - Pool, 0	171A149 276		Van Nuys - North Sherman Oaks	Yes	ABMI	DB50
Los Angeles	12654 MOORPARK ST	91604	2375003030	0.000	0.000	0.000	7.814	Shortfall of Sites	0.107	Medium Residential	R3-1-RIO	0	0	0	82.657	7.814		Residential - Five or More Units or Apartments (Any Combination) · 4 Stories or Less, 0	165B161 373		Sherman Oaks - Studio City - Toluca Lake - Cahuenga Pass	Yes	ABMI	DB50
Los Angeles	18536 BURBANK BLVD	91356	2160004074	0.000	0.000	0.000	7.814	Shortfall of Sites	0.097	Medium Residential	R3-1	0	0	0	91.199	7.814		Residential - Five or More Units or Apartments (Any Combination) · 4 Stories or Less - Pool, 0	174B125 391		Encino - Tarzana	Yes	ABMI	DB50
Los Angeles	18536 BURBANK BLVD	91356	2160004074	0.000	0.000	0.000	7.814	Shortfall of Sites	0.097	Medium Residential	R3-1	0	0	0	91.913	7.814		Residential - Five or More Units or Apartments (Any Combination) · 4 Stories or Less - Pool, 0	174B125 392		Encino - Tarzana	Yes	ABMI	DB50
Los Angeles	11640 GORHAM AVE	90049	4401021021	0.000	0.000	0.000	7.814	Shortfall of Sites	0.095	Medium Residential	R3-1	0	0	0	93.042	7.814		Residential - Five or More Units or Apartments (Any Combination) · 4 Stories or Less - Pool, 0	132B145 464		Brentwood - Pacific Palisades	Yes	ABMI	DB50
Los Angeles	11540 RIVERSIDE DR	91602	2354016042	0.000	0.000	0.000	7.814	Shortfall of Sites	0.152	Medium Residential	[Q]R3-1	0	0	0	58.364	7.814		Residential - Five or More Units or Apartments (Any Combination) · 4 Stories or Less, 0	168B169 474		North Hollywood - Valley Village	Yes	ABMI	DB50
Los Angeles	1453 BROCKTON AVE	90025	4263029048	0.000	0.000	0.000	7.814	Shortfall of Sites	0.104	Medium Residential	[Q]R3-1	0	0	0	85.721	7.814		Residential - Five or More Units or Apartments (Any Combination) · 4 Stories or Less, 0	126B145 484		West Los Angeles	Yes	ABMI	DB50
Los Angeles	11658 W SUNSET BLVD	90049	4402008006	0.000	0.000	0.000	7.814	Shortfall of Sites	0.105	Neighborhood Commercial	R3-1L	0	0	0	84.670	7.814		Residential - Five or More Units or Apartments (Any Combination) · 4 Stories or Less - Pool, 0	135B145 513		Brentwood - Pacific Palisades	Yes	ABMI	DB50
Los Angeles	10719 WOODBINE ST	90034	4254024023	0.000	0.000	0.000	7.814	Shortfall of Sites	0.106	Medium Residential	R3-1	0	0	0	83.685	7.814		Residential - Four Units (Any Combination) - 4 Stories or Less, 0	120B161 547		Palms - Mar Vista - Del Rey	Yes	ABMI	DB50
Los Angeles	7443 W MANCHESTER AVE	90045	4114028003	0.000	0.000	0.000	7.814	Shortfall of Sites	0.106	Medium Residential	[Q]R3-1	0	0	0	83.676	7.814		Residential - Double, Duplex, or Two Units - 4 Stories or Less, 0	096B157 596		Westchester - Playa del Rey	Yes	ABMI	DB50
Los Angeles	4628 FULTON AVE	91423	2360025053	0.000	0.000	0.000	7.814	Shortfall of Sites	0.107	Medium Residential	[Q]R3-1-RIO	0	0	0	82.696	7.814		Residential - Five or More Units or Apartments (Any Combination) · 4 Stories or Less, 0	168B157 665		Sherman Oaks - Studio City - Toluca Lake - Cahuenga Pass	Yes	ABMI	DB50
Los Angeles	2020 PREUSS RD	90034	4302018042	0.000	0.000	0.000	7.814	Shortfall of Sites	0.199	Low Medium II Residential	RD1.5-1	0	0	0	44.534	7.814		Residential - Five or More Units or Apartments (Any Combination) · 4 Stories or Less - Pool, 0	126B169 670		West Adams - Baldwin Hills - Leimert	Yes	ABMI	DB50
Los Angeles	1132 S OAKHURST DR	90035	4332005037	0.000	0.000	0.000	7.814	Shortfall of Sites	0.108	Medium Residential	R3-1VL-O	0	0	0	82.211	7.814		Residential - Five or More Units or Apartments (Any Combination) · 4 Stories or Less, 0	132B169 676		West Los Angeles	Yes	ABMI	DB50
Los Angeles	2016 S SHENANDOAH ST	90034	4302022025	0.000	0.000	0.000	7.814	Shortfall of Sites	0.196	Low Medium II Residential	RD1.5-1	0	0	0	45.282	7.814		Residential - Five or More Units or Apartments (Any Combination) · 4 Stories or Less, 0	126B169 707		West Adams - Baldwin Hills - Leimert	Yes	ABMI	DB50
Los Angeles	5038 COLFAX AVE	91601	2354001002	0.000	0.000	0.000	7.814	Shortfall of Sites	0.201	Low Medium II Residential	RD1.5-1	0	0	0	44.258	7.814		Residential - Five or More Units or Apartments (Any Combination) · 4 Stories or Less, 0	171B169 723		North Hollywood - Valley Village	Yes	ABMI	DB50
Los Angeles	11037 ACAMA ST	91602	2366017024	0.000	0.000	0.000	7.814	Shortfall of Sites	0.103	Medium Residential	R3-1-RIO	0	0	0	86.047	7.814		Residential - Double, Duplex, or Two Units - 4 Stories or Less - Pool, 0	165B173 759		Sherman Oaks - Studio City - Toluca Lake - Cahuenga Pass	Yes	ABMI	DB50
Los Angeles	2028 S SHENANDOAH ST	90034	4302022006	0.000	0.000	0.000	7.814	Shortfall of Sites	0.196	Low Medium II Residential	RD1.5-1	0	0	0	45.278	7.814		Residential - Three Units (Any Combination) - 4 Stories or Less, 0	126B169 761		West Adams - Baldwin Hills - Leimert	Yes	ABMI	DB50
Los Angeles	8939 CADILLAC AVE	90034	4302018043	0.000	0.000	0.000	7.814	Shortfall of Sites	0.181	Low Medium II Residential	RD1.5-1	0	0	0	49.152	7.814		Residential - Five or More Units or Apartments (Any Combination) · 4 Stories or Less, 0	126B169 773		West Adams - Baldwin Hills - Leimert	Yes	ABMI	DB50
Los Angeles	12304 ROCHESTER AVE	90025	4267032012	0.000	0.000	0.000	7.814	Shortfall of Sites	0.107	Medium Residential	[Q]R3-1	0	0	0	82.911	7.814		Residential - Five or More Units or Apartments (Any Combination) · 4 Stories or Less, 0	126B145 776		West Los Angeles	Yes	ABMI	DB50
Los Angeles	10737 HORTENSE ST	91602	2421024004	0.000	0.000	0.000	7.814	Shortfall of Sites	0.190	Low Medium II Residential	RD1.5-1	0	0	0	46.763	7.814	Vacant	Residential - Five or More Units or Apartments (Any Combination) · 4 Stories or Less - Vacant Land, 0	168B177 784		North Hollywood - Valley Village	Yes	ABMI	DB50
Los Angeles	4636 LAUREL CANYON BLVD	91607	2355015050	0.000	0.000	0.000	7.814	Shortfall of Sites	0.098	Medium Residential	R3-1	0	0	0	91.016	7.814		Residential - Five or More Units or Apartments (Any Combination) · 4 Stories or Less, 0	168B165 807		North Hollywood - Valley Village	Yes	ABMI	DB50
Los Angeles	4636 LAUREL CANYON BLVD	91607	2355015050	0.000	0.000	0.000	7.814	Shortfall of Sites	0.098	Medium Residential	R3-1	0	0	0	91.017	7.814		Residential - Five or More Units or Apartments (Any Combination) · 4 Stories or Less, 0	168B165 818		North Hollywood - Valley Village	Yes	ABMI	DB50
Los Angeles	5547 YARMOUTH AVE	91316	2159001223	0.000	0.000	0.000	7.814	Shortfall of Sites	0.105	Medium Residential	R3-1-RIO	0	0	0	84.403	7.814		Residential - Five or More Units or Apartments (Any Combination) · 4 Stories or Less - Pool, 0	174B129 888		Encino - Tarzana	Yes	ABMI	DB50
Los Angeles	12122 IDAHO AVE	90025	4259004035	0.000	0.000	0.000	7.814	Shortfall of Sites	0.099	Medium Residential	[Q]R3-1	0	0	0	89.663	7.814		Residential - Five or More Units or Apartments (Any Combination) · 4 Stories or Less, 0	126B145 1002		West Los Angeles	Yes	ABMI	DB50
Los Angeles	12122 IDAHO AVE	90025	4259004035	0.000	0.000	0.000	7.814	Shortfall of Sites	0.099	Medium Residential	[Q]R3-1	0	0	0	90.146	7.814		Residential - Five or More Units or Apartments (Any Combination) · 4 Stories or Less, 0	126B145 1010		West Los Angeles	Yes	ABMI	DB50
Los Angeles	12122 IDAHO AVE	90025	4259004035	0.000	0.000	0.000	7.814	Shortfall of Sites	0.098	Medium Residential	[Q]R3-1	0	0	0	90.635	7.814		Residential - Five or More Units or Apartments (Any Combination) · 4 Stories or Less, 0	126B145 1014		West Los Angeles	Yes	ABMI	DB50
Los Angeles	1633 S BUNDY DR	90025	4259004037	0.000	0.000	0.000	7.814	Shortfall of Sites	0.106	Medium Residential	[Q]R3-1	0	0	0	83.959	7.814		Residential - Five or More Units or Apartments (Any Combination) · 4 Stories or Less, 0	126B145 1037		West Los Angeles	Yes	ABMI	DB50
Los Angeles	3760 DUFRESNE CT	90034	4252007040	0.000	0.000	0.000	7.814	Shortfall of Sites	0.102	Medium Residential	R3-1	0	0	0	87.369	7.814		Residential - Five or More Units or Apartments (Any Combination) · 4 Stories or Less - Pool, 0	117B161 1054		Palms - Mar Vista - Del Rey	Yes	ABMI	DB50
Los Angeles	3760 DUFRESNE CT	90034	4252007040	0.000	0.000	0.000	7.814	Shortfall of Sites	0.102	Medium Residential	R3-1	0	0	0	87.432	7.814		Residential - Five or More Units or Apartments (Any Combination) · 4 Stories or Less - Pool, 0	117B161 1061		Palms - Mar Vista - Del Rey	Yes	ABMI	DB50
Los Angeles	5017 DENNY AVE	91601	2419010022	0.000	0.000	0.000	7.814	Shortfall of Sites	0.196	Low Medium II Residential	RD1.5-1VL	0	0	0	45.195	7.814		Residential - Five or More Units or Apartments (Any Combination) · 4 Stories or Less, 0	171B177 1189		North Hollywood - Valley Village	Yes	ABMI	DB50
Los Angeles	5014 RIVERTON AVE	91601	2419010021	0.000	0.000	0.000	7.814	Shortfall of Sites	0.196	Low Medium II Residential	RD1.5-1VL	0	0	0	45.239	7.814		Residential - Double, Duplex, or Two Units - 4 Stories or Less, 0	171B177 1190		North Hollywood - Valley Village	Yes	ABMI	DB50
Los Angeles	10839 MORRISON ST	91601	2419005018	0.000	0.000	0.000	7.814	Shortfall of Sites	0.193	Low Medium II Residential	RD1.5-1	0	0	0	46.095	7.814		Residential - Five or More Units or Apartments (Any Combination) · 4 Stories or Less, 0	171B173 1215		North Hollywood - Valley Village	Yes	ABMI	DB50
Los Angeles	10914 NATIONAL BLVD	90064	4254005025	0.000	0.000	0.000	7.814	Shortfall of Sites	0.108	Medium Residential	R3-1	0	0	0	82.544	7.814		Residential - Five or More Units or Apartments (Any Combination) · 4 Stories or Less, 0	123B157 1279		Palms - Mar Vista - Del Rey	Yes	ABMI	DB50
Los Angeles	10963 NATIONAL BLVD	90064	4251007037	0.000	0.000	0.000	7.814	Shortfall of Sites	0.097	Medium Residential	R3-1	0	0	0	91.309	7.814		Residential - Double, Duplex, or Two Units - 4 Stories or Less, 0	123B157 1302		West Los Angeles	Yes	ABMI	DB50
Los Angeles	26393 VERMONT AVE	90710	7411023031	0.000	0.000	0.000	7.814	Shortfall of Sites	0.188	General Commercial	[Q]C2-1VL	0	0	0	64.789	7.814		Commercial - Service Station - Self Service - No Additional Services, 0	033B197 74		Wilmington - Harbor City	No	ABMI	DB50
Los Angeles	825 WILCOX AVE	90038	5533026057	0.000	0.000	0.000	7.814	Shortfall of Sites	0.142	Medium Residential	R3-1	0	0	0	86.273	7.814		Residential - Five or More Units or Apartments (Any Combination) · 4 Stories or Less, 0	141B185 161		Hollywood	No	ABMI	DB50
Los Angeles	5330 SATSUMA AVE	91601	2416008046	0.000	0.000	0.000	7.814	Shortfall of Sites	0.140	Medium Residential	R3-1VL	0	0	0	87.480	7.814		Residential - Five or More Units or Apartments (Any Combination) · 4 Stories or Less, 0	171B173 199		North Hollywood - Valley Village	No	ABMI	DB50
Los Angeles	5229 WILLOWCREST AVE	91601	2416028047	0.000	0.000	0.000	7.814	Shortfall of Sites	0.138	Medium Residential	R3-1VL	0	0	0	88.502	7.814		Residential - Five or More Units or Apartments (Any Combination) · 4 Stories or Less, 0	171B177 510		North Hollywood - Valley Village	No	ABMI	DB50

Jurisdiction Name	Site Address/Intersection	5 Digit ZIP Code	Assessor Parcel Number	Very Low-Income	Low-Income	Moderate-Income	Above Moderate-Income	Type of Shortfall	Parcel Size (Acres)	Current General Plan Designation	Current Zoning	Proposed General Plan (GP) Designation	Proposed Zoning	Minimum Density Allowed	Maximum Density Allowed	Total Capacity	Vacant/ Nonvacant	Description of Existing Uses	PIN	Base Density Per Acre	Community Plan Area	Rent Stabalization Ordinance	Income Category	Applicable Rezoning Program (Program informing values in Column Q listed first)
Los Angeles	5229 WILLOWCREST AVE	91601	2416028047	0.000	0.000	0.000	7.814	Shortfall of Sites	0.138	Medium Residential	R3-1VL	0	0	0	88.491	7.814		Residential - Five or More Units or Apartments (Any Combination) - 4 Stories or Less, 0	171B177 536		North Hollywood - Valley Village	No	ABMI	DB50
Los Angeles	6456 WOODMAN AVE	91401	2329004029	0.000	0.000	0.000	7.814	Shortfall of Sites	0.138	Medium Residential	R3-1	0	0	0	88.648	7.814		Institutional - School (Private) - One Story, 0	180B157 860		Van Nuys - North Sherman Oaks	No	ABMI	DB50
Los Angeles	6456 WOODMAN AVE	91401	2329004029	0.000	0.000	0.000	7.814	Shortfall of Sites	0.138	Medium Residential	R3-1	0	0	0	88.647	7.814		Institutional - School (Private) - One Story, 0	180B157 1153		Van Nuys - North Sherman Oaks	No	ABMI	DB50
Los Angeles	11717 MONTANA AVE	90049	4401016005	3.907	3.907	0.000	0.000	Shortfall of Sites	0.459	Medium Residential	R3-1-O	0	0	20	82.197	7.813		Residential - Five or More Units or Apartments (Any Combination) - 4 Stories or Less - Pool, 21	132B145 406		Brentwood - Pacific Palisades	No	LI	DB50
Los Angeles	1950 SAWTELLE BLVD	90025	4261031031	0.000	0.000	0.000	7.812	Shortfall of Sites	0.021	Neighborhood Commercial	C2-1VL	Mixed Use Corridor	0	0	556.058	7.812		Commercial - Office Building - Three Stories, 0	126B153 610	54	West Los Angeles	No	ABMI	ARO , West WLA CPU, AHO
Los Angeles	1315 12TH AVE	90019	5072006028	0.000	0.000	0.000	7.811	Shortfall of Sites	0.149	Neighborhood Commercial	C4-1VL-O-CPIO	0	0	0	54.450	7.811		Commercial - Shopping Center (Neighborhood, Community) - One Story, 0	129B189 1002		West Adams - Baldwin Hills - Leimert	No	ABMI	OPP C
Los Angeles	6724 VINELAND AVE	91606	2414022008	0.000	0.000	0.000	7.810	Shortfall of Sites	0.336	Medium Residential	R3-1	0	0	0	82.636	7.810		Residential - Five or More Units or Apartments (Any Combination) - 4 Stories or Less, 8	180B173 98		North Hollywood - Valley Village	Yes	ABMI	DB50
Los Angeles	509 W 121ST ST	90044	6117003016	0.000	0.000	0.000	7.810	Shortfall of Sites	0.274	Medium Residential	R3-1	Villages	0	0	105.878	7.810		Residential - Five or More Units or Apartments (Any Combination) - 4 Stories or Less, 9	084B201 1290	108	Harbor Gateway	Yes	ABMI	HG CPU
Los Angeles	1521 WILCOX AVE	90028	5547017012	0.000	0.000	0.000	7.810	Shortfall of Sites	0.198	Regional Center Commercial	C4-2D	Regional Center Commercial	C2-2D-CPIO	0	222.691	7.810		Residential - Five or More Units or Apartments (Any Combination) - 4 Stories or Less, 21	147A187 61	108	Hollywood	Yes	ABMI	HWD CPU , MURC, AHO
Los Angeles	5519 KLUMP AVE	91601	2350006027	0.000	0.000	0.000	7.810	Shortfall of Sites	0.166	High Medium Residential	R4-1L	High Medium	0	0	174.198	7.810		Residential - Five or More Units or Apartments (Any Combination) - 4 Stories or Less, 9	174B173 1200	No Max	North Hollywood - Valley Village	Yes	ABMI	Orange LineTNP , AHO
Los Angeles	11015 EXPOSITION BLVD	90064	4256006016	0.000	0.000	0.000	7.810	Shortfall of Sites	0.095	Medium Residential	R2-1-O	0	0	0	99.000	7.810		Residential - Single Family Residence, 1	123B157 177		West Los Angeles	No	ABMI	TOC EXP , R2RD
Los Angeles	11019 EXPOSITION BLVD	90064	4256006017	0.000	0.000	0.000	7.810	Shortfall of Sites	0.095	Medium Residential	R2-1-O	0	0	0	99.000	7.810		Residential - Single Family Residence, 1	123B157 179		West Los Angeles	No	ABMI	TOC EXP , R2RD
Los Angeles	11007 EXPOSITION BLVD	90064	4256006014	0.000	0.000	0.000	7.809	Shortfall of Sites	0.095	Medium Residential	R2-1-O	0	0	0	99.000	7.809		Residential - Single Family Residence, 1	123B157 172		West Los Angeles	No	ABMI	TOC EXP , R2RD
Los Angeles	10979 EXPOSITION BLVD	90064	4256005019	0.000	0.000	0.000	7.809	Shortfall of Sites	0.095	Medium Residential	R2-1-O	0	0	0	99.000	7.809		Residential - Single Family Residence, 1	123B157 158		West Los Angeles	No	ABMI	TOC EXP , R2RD
Los Angeles	10975 EXPOSITION BLVD	90064	4256005018	0.000	0.000	0.000	7.809	Shortfall of Sites	0.095	Medium Residential	R2-1-O	0	0	0	99.000	7.809		Residential - Single Family Residence, 1	123B157 155		West Los Angeles	No	ABMI	TOC EXP , R2RD
Los Angeles	10971 EXPOSITION BLVD	90064	4256005017	0.000	0.000	0.000	7.809	Shortfall of Sites	0.095	Medium Residential	R2-1-O	0	0	0	99.000	7.809		Residential - Single Family Residence, 1	123B157 150		West Los Angeles	No	ABMI	TOC EXP , R2RD
Los Angeles	10967 EXPOSITION BLVD	90064	4256005016	0.000	0.000	0.000	7.809	Shortfall of Sites	0.095	Medium Residential	R2-1-O	0	0	0	99.000	7.809		Residential - Single Family Residence, 1	123B157 147		West Los Angeles	No	ABMI	TOC EXP , R2RD
Los Angeles	10949 EXPOSITION BLVD	90064	4256004022	0.000	0.000	0.000	7.809	Shortfall of Sites	0.095	Medium Residential	R2-1-O	0	0	0	99.000	7.809		Residential - Single Family Residence, 1	123B157 131		West Los Angeles	No	ABMI	TOC EXP , R2RD
Los Angeles	10941 EXPOSITION BLVD	90064	4256004020	0.000	0.000	0.000	7.809	Shortfall of Sites	0.095	Medium Residential	R2-1-O	0	0	0	99.000	7.809		Residential - Single Family Residence, 1	123B157 125		West Los Angeles	No	ABMI	TOC EXP , R2RD
Los Angeles	10939 EXPOSITION BLVD	90064	4256004019	0.000	0.000	0.000	7.808	Shortfall of Sites	0.095	Medium Residential	R2-1-O	0	0	0	99.000	7.808		Residential - Single Family Residence, 1	123B157 121		West Los Angeles	No	ABMI	TOC EXP , R2RD
Los Angeles	2579 KELTON AVE	90064	4256004018	0.000	0.000	0.000	7.807	Shortfall of Sites	0.095	Medium Residential	R2-1-O	0	0	0	99.000	7.807		Residential - Single Family Residence, 1	123B157 116		West Los Angeles	No	ABMI	TOC EXP , R2RD
Los Angeles	4317 CEDROS AVE	91403	2276013017	0.000	0.000	0.000	7.806	Shortfall of Sites	0.115	Low Medium Residential	RD1.5-1	Medium Residential	0	0	99.000	7.806		Residential - Double, Duplex, or Two Units - 4 Stories or Less, 2	166-5A151 303	43	Sherman Oaks - Studio City - Toluca Lake - Cahuenga Pass	Yes	ABMI	TOC EXP , SHR CPU, R2RD, AHO
Los Angeles	915 S SAN PEDRO ST	90015	5145018006	0.000	0.000	0.000	7.805	Shortfall of Sites	0.035	Regional Commercial	[T][Q]C2-2D-SN	Community Center	[DM1-SH1-5] [CX3-FA] [CPIO]	0	433.678	7.805		Commercial - Wholesale and Manufacturing Outlet - One Story, 0	124-5A211 130	No Max	Central City	No	ABMI	ARO , DT CPU
Los Angeles	444 E LOMITA BLVD	90744	7421005016	3.902	3.902	0.000	0.000	Shortfall of Sites	2.343	Low Residential	R1-1XL-O-CUGU	0	0	20	102.494	7.805		Institutional - Church - One Story, 3	039B205 730		Wilmington - Harbor City	No	LI	FBO
Los Angeles	15745 SATICOY ST	91406	2206011020	0.000	0.000	0.000	7.801	Shortfall of Sites	0.574	Medium Residential	R3-1	0	0	0	83.169	7.801		Residential - Five or More Units or Apartments (Any Combination) - 4 Stories or Less - Pool, 24	186B141 42		Van Nuys - North Sherman Oaks	Yes	ABMI	DB50
Los Angeles	15735 SATICOY ST	91406	2206011019	0.000	0.000	0.000	7.801	Shortfall of Sites	0.574	Medium Residential	R3-1	0	0	0	83.176	7.801		Residential - Five or More Units or Apartments (Any Combination) - 4 Stories or Less - Pool, 24	186B141 43		Van Nuys - North Sherman Oaks	Yes	ABMI	DB50
Los Angeles	14914 ROSCOE BLVD	91402	2210003061	0.000	0.000	0.000	7.801	Shortfall of Sites	0.579	Medium Residential	R3-1	0	0	0	82.484	7.801		Residential - Five or More Units or Apartments (Any Combination) - 4 Stories or Less - Pool, 24	192B149 424		Mission Hills - Panorama City - North Hills	Yes	ABMI	DB50
Los Angeles	3104 S BEVERLY DR	90034	4311011005	0.000	0.000	0.000	7.800	Shortfall of Sites	0.115	Low Residential	R1V2	0	0	0	99.000	7.800		Residential - Double, Duplex, or Two Units - 4 Stories or Less, 2	123B165 559		West Los Angeles	Yes	ABMI	TOC EXP
Los Angeles	3117 S BEVERLY DR	90034	4311008014	0.000	0.000	0.000	7.800	Shortfall of Sites	0.115	Low Residential	R1V2	0	0	0	99.000	7.800		Residential - Double, Duplex, or Two Units - 4 Stories or Less, 2	123B165 578		West Los Angeles	Yes	ABMI	TOC EXP
Los Angeles	2417 WHITTIER BLVD	90023	5185028027	0.000	0.000	0.000	7.800	Shortfall of Sites	0.065	Highway Oriented and Limited Commercial	C1.5-1-CUGU	Community Center	[LUM2 - G2 - 3][XC1 - 4][CPIO]	0	229.276	7.800		Commercial - Professional Building - One Story, 0	124-5A221 288	108	Boyle Heights	No	ABMI	BH CPU , ARO
Los Angeles	3047 WHITTIER BLVD	90023	5186021029	0.000	0.000	0.000	7.800	Shortfall of Sites	0.069	Highway Oriented and Limited Commercial	C1-1-CUGU	Community Center	[LUM2 - G2 - 3][XC1 - 4][CPIO]	0	217.757	7.800		Industrial - Light Manufacturing - One Story, 0	123A225 340	108	Boyle Heights	No	ABMI	BH CPU , ARO
Los Angeles	3047 WHITTIER BLVD	90023	5186021029	0.000	0.000	0.000	7.800	Shortfall of Sites	0.069	Highway Oriented and Limited Commercial	C1-1-CUGU	Community Center	[LUM2 - G2 - 3][XC1 - 4][CPIO]	0	217.784	7.800		Industrial - Light Manufacturing - One Story, 0	123A225 344	108	Boyle Heights	No	ABMI	BH CPU , ARO
Los Angeles	3047 WHITTIER BLVD	90023	5186021029	0.000	0.000	0.000	7.800	Shortfall of Sites	0.069	Highway Oriented and Limited Commercial	C1-1-CUGU	Community Center	[LUM2 - G2 - 3][XC1 - 4][CPIO]	0	217.815	7.800		Industrial - Light Manufacturing - One Story, 0	123A225 352	108	Boyle Heights	No	ABMI	BH CPU , ARO
Los Angeles	3047 WHITTIER BLVD	90023	5186021029	0.000	0.000	0.000	7.800	Shortfall of Sites	0.069	Highway Oriented and Limited Commercial	C1-1-CUGU	Community Center	[LUM2 - G2 - 3][XC1 - 4][CPIO]	0	217.843	7.800		Industrial - Light Manufacturing - One Story, 0	123A225 355	108	Boyle Heights	No	ABMI	BH CPU , ARO
Los Angeles	1101 S INDIANA ST	90023	5191001002	0.000	0.000	0.000	7.800	Shortfall of Sites	0.108	Low Medium I Residential	R2-1-CUGU	Neighborhood Center	[LUM1 - G2 - 3][XN2 - 8][CPIO]	0	102.113	7.800		Residential - Single Family Residence, 1	118-5A229 38	54	Boyle Heights	No	ABMI	BH CPU , R2RD
Los Angeles	2634 MICHIGAN AVE	90033	5180010029	0.000	0.000	0.000	7.800	Shortfall of Sites	0.080	Low Medium II Residential	RD1.5-1-CUGU	Medium Neighborhood Residential	[LLN2 - MU3 - 4][RN3 - 6][CPIO]	0	136.843	7.800		Residential - Single Family Residence, 1	127-5A225 191	72	Boyle Heights	No	ABMI	BH CPU , R2RD
Los Angeles	2534 PENNSYLVANIA AVE	90033	5180007011	0.000	0.000	0.000	7.800	Shortfall of Sites	0.082	Low Medium II Residential	RD1.5-1-CUGU	Medium Neighborhood Residential	[LLN2 - MU3 - 4][RN3 - 6][CPIO]	0	133.823	7.800		Residential - Single Family Residence, 1	127-5A225 218	72	Boyle Heights	No	ABMI	BH CPU , R2RD
Los Angeles	2210 E 2ND ST	90033	5183010033	0.000	0.000	0.000	7.800	Shortfall of Sites	0.095	Low Medium II Residential	RD2-1-CUGU	Medium Neighborhood Residential	[LLN2 - MU3 - 4][RN3 - 8][CPIO]	0	115.894	7.800		Residential - Single Family Residence, 1	127-5A223 236	54	Boyle Heights	No	ABMI	BH CPU , R2RD
Los Angeles	3048 E EAST SIDE BLVD	90063	5178020011	0.000	0.000	0.000	7.800	Shortfall of Sites	0.105	Low Medium II Residential	RD1.5-1-CUGU	Neighborhood Center	[LUM1 - G2 - 3][XN2 - 8][CPIO]	0	104.482	7.800		Residential - Single Family Residence, 1	127-5A227 271	54	Boyle Heights	No	ABMI	BH CPU , R2RD
Los Angeles	3056 E EAST SIDE BLVD	90063	5178020002	0.000	0.000	0.000	7.800	Shortfall of Sites	0.103	Low Medium II Residential	RD1.5-1-CUGU	Neighborhood Center	[LUM1 - G2 - 3][XN2 - 8][CPIO]	0	106.547	7.800		Residential - Single Family Residence, 1	127-5A227 274	54	Boyle Heights	No	ABMI	BH CPU , R2RD
Los Angeles	2632 PENNSYLVANIA AVE	90033	5180010009	0.000	0.000	0.000	7.800	Shortfall of Sites	0.082	Low Medium II Residential	RD1.5-1-CUGU	Medium Neighborhood Residential	[LLN2 - MU3 - 4][RN3 - 6][CPIO]	0	133.694	7.800		Residential - Single Family Residence, 1	127-5A225 289	72	Boyle Heights	No	ABMI	BH CPU , R2RD
Los Angeles	3406 E 3RD ST	90063	5179013024	0.000	0.000	0.000	7.800	Shortfall of Sites	0.178	Low Medium I Residential	R2-1-CUGU	Medium Neighborhood Residential	[VLN2 - MU4 - 4][RN2 - 8][CPIO]	0	61.636	7.800		Residential - Single Family Residence, 1	124-5A227 303	54	Boyle Heights	No	ABMI	BH CPU , R2RD
Los Angeles	3418 E 3RD ST	90063	5179013026	0.000	0.000	0.000	7.800	Shortfall of Sites	0.179	Low Medium I Residential	R2-1-CUGU	Medium Neighborhood Residential	[VLN2 - MU4 - 4][RN2 - 8][CPIO]	0	61.613	7.800		Residential - Single Family Residence, 1	124-5A227 317	54	Boyle Heights	No	ABMI	BH CPU , R2RD
Los Angeles	3442 E 3RD ST	90063	5179013030	0.000	0.000	0.000	7.800	Shortfall of Sites	0.179	Low Medium I Residential	R2-1-CUGU	Medium Neighborhood Residential	[VLN2 - MU4 - 4][RN2 - 8][CPIO]	0	61.567	7.800		Residential - Single Family Residence, 1	124-5A227 349	54	Boyle Heights	No	ABMI	BH CPU , R2RD
Los Angeles	3446 E 3RD ST	90063	5179013031	0.000	0.000	0.000	7.800	Shortfall of Sites	0.179	Low Medium I Residential	R2-1-CUGU	Medium Neighborhood Residential	[VLN2 - MU4 - 4][RN2 - 8][CPIO]	0	61.556	7.800		Residential - Single Family Residence, 1	124-5A227 360	54	Boyle Heights	No	ABMI	BH CPU , R2RD
Los Angeles	2112 MICHIGAN AVE	90033	5183006012	0.000	0.000	0.000	7.800	Shortfall of Sites	0.076	Low Medium II Residential	RD1.5-1-CUGU	Medium Neighborhood Residential	[LLN2 - MU3 - 4][RN3 - 6][CPIO]	0	144.550	7.800		Residential - Single Family Residence, 1	129A223 366	72	Boyle Heights	No	ABMI	BH CPU , R2RD
Los Angeles	3448 E 3RD ST	90063	5179013032	0.000	0.000	0.000	7.800	Shortfall of Sites	0.179	Low Medium I Residential	R2-1-CUGU	Medium Neighborhood Residential	[VLN2 - MU4 - 4][RN2 - 8][CPIO]	0	61.544	7.800		Residential - Single Family Residence, 1	124-5A227 368	54	Boyle Heights	No	ABMI	BH CPU , R2RD
Los Angeles	2914 E 4TH ST	90033	5185013016	0.000	0.000	0.000	7.800	Shortfall of Sites	0.067	Low Medium II Residential	[Q]C2-1-CUGU	Neighborhood Center	[LUM2 - G2 - 3][XC1 - 4][CPIO]	0	224.723	7.800		Institutional - Church - One Story, 0	124-5A225 457	108	Boyle Heights	No	ABMI	BH CPU, FBO
Los Angeles	1947 E CESAR E CHAVEZ AVE	90033	5175033028	0.000	0.000	0.000	7.800	Shortfall of Sites	0.048	Highway Oriented and Limited Commercial	C2-1-CUGU	Neighborhood Center	[LUM2 - G2 - 3][XG2 - 4][CPIO]	0	228.996	7.800		Commercial - Store - One Story, 1	129A223 14	108	Boyle Heights	No	ABMI	BH CPU
Los Angeles	2719 E CESAR E CHAVEZ AVE	90033	5177032004	0.000	0.000	0.000	7.800	Shortfall of Sites	0.095	Highway Oriented and Limited Commercial	C2-1-CUGU	Neighborhood Center	[LUM2 - G2 - 3][XN2 - 8][CPIO]	0	115.940	7.800		Commercial - Store - One Story, 1	127-5A225 45	54	Boyle Heights	No	ABMI	BH CPU
Los Angeles	910 S BERNAL AVE	90023	5188022002	0.000	0.000	0.000	7.800	Shortfall of Sites	0.047	Highway Oriented and Limited Commercial	C1.5-1-CUGU	Community Center	[LUM2 - G2 - 3][XG2 - 4][CPIO]	0	234.068	7.800		Residential - Single Family Residence, 1	121-5A225 81	108	Boyle Heights	No	ABMI	BH CPU
Los Angeles	413 S MATHEWS ST	90033	5185001011	0.000	0.000	0.000	7.800	Shortfall of Sites	0.052	Neighborhood Office Commercial	C2-1-CUGU	Community Center	[LUM3 - SH3 - 3][XC1 - 4][CPIO]	0	211.874	7.800		Residential - Single Family Residence, 1	126A223 147	108	Boyle Heights	No	ABMI	BH CPU

Jurisdiction Name	Site Address/Intersection	5 Digit ZIP Code	Assessor Parcel Number	Very Low-Income	Low-Income	Moderate-Income	Above Moderate-Income	Type of Shortfall	Parcel Size (Acres)	Current General Plan Designation	Current Zoning	Proposed General Plan (GP) Designation	Proposed Zoning	Minimum Density Allowed	Maximum Density Allowed	Total Capacity	Vacant/ Nonvacant	Description of Existing Uses	PIN	Base Density Per Acre	Community Plan Area	Rent Stabalization Ordinance	Income Category	Applicable Rezoning Program (Program informing values in Column Q listed first)
Los Angeles	3531 E 2ND ST	90063	5179015024	0.000	0.000	0.000	7.800	Shortfall of Sites	0.052	Low Medium I Residential	R2-1-CUGU	Community Center	[LUM3 - SH3 - 4][XC1 - 4][CPIO]	0	212.956	7.800		Residential - Single Family Residence, 1	124-5A229 155	108	Boyle Heights	No	ABMI	BH CPU
Los Angeles	134 S ANDERSON ST	90033	5172009026	0.000	0.000	0.000	7.800	Shortfall of Sites	0.050	Limited Manufacturing	[Q]MR2-1-RIO-CUGU	Community Center	[LUM3 - SH3 - 4][XC1 - 4][CPIO]	0	221.599	7.800		Industrial - Light Manufacturing - One Story, 1	129A219 177	108	Boyle Heights	No	ABMI	BH CPU
Los Angeles	3218 E 4TH ST	90063	5186006001	0.000	0.000	0.000	7.800	Shortfall of Sites	0.107	Low Medium I Residential	[Q]C2-1-CUGU	Neighborhood Center	[LUM1 - G2 - 3][XN2 - 8][CPIO]	0	103.281	7.800		Residential - Single Family Residence, 1	124-5A227 252	54	Boyle Heights	No	ABMI	BH CPU
Los Angeles	2322 E 6TH ST	90023	5183024038	0.000	0.000	0.000	7.800	Shortfall of Sites	0.047	Low Medium II Residential	RD1.5-1-CUGU	Community Center	[LUM2 - G2 - 3][XC1 - 4][CPIO]	0	234.017	7.800		Residential - Single Family Residence, 1	126A223 282	108	Boyle Heights	No	ABMI	BH CPU
Los Angeles	2326 E 6TH ST	90023	5183024039	0.000	0.000	0.000	7.800	Shortfall of Sites	0.046	Low Medium II Residential	RD1.5-1-CUGU	Community Center	[LUM2 - G2 - 3][XC1 - 4][CPIO]	0	237.265	7.800		Residential - Single Family Residence, 1	126A223 286	108	Boyle Heights	No	ABMI	BH CPU
Los Angeles	2332 E 6TH ST	90023	5183024040	0.000	0.000	0.000	7.800	Shortfall of Sites	0.049	Low Medium II Residential	RD1.5-1-CUGU	Community Center	[LUM2 - G2 - 3][XC1 - 4][CPIO]	0	225.826	7.800		Residential - Single Family Residence, 1	126A223 290	108	Boyle Heights	No	ABMI	BH CPU
Los Angeles	2412 E 2ND ST	90033	5180004002	0.000	0.000	0.000	7.800	Shortfall of Sites	0.046	Low Medium I Residential	R2-1-CUGU	Community Center	[LUM3 - SH3 - 4][XC1 - 4][CPIO]	0	237.600	7.800		Residential - Single Family Residence, 1	127-5A223 364	108	Boyle Heights	No	ABMI	BH CPU
Los Angeles	3001 WABASH AVE	90063	5229029016	0.000	0.000	0.000	7.800	Shortfall of Sites	0.101	Neighborhood Office Commercial	C2-1-CUGU	Neighborhood Center	[LUM1 - G2 - 3][XN2 - 8][CPIO]	0	108.710	7.800		Commercial - Store - One Story, 1	130-5A227 366	54	Boyle Heights	No	ABMI	BH CPU
Los Angeles	2323 E 4TH ST	90033	5183013022	0.000	0.000	0.000	7.800	Shortfall of Sites	0.069	Neighborhood Office Commercial	C2-1-CUGU	Community Center	[LUM3 - SH3 - 4][XC1 - 4][CPIO]	0	217.565	7.800		Commercial - Store - One Story, 0	126A223 38	108	Boyle Heights	No	ABMI	BH CPU
Los Angeles	2918 WHITTIER BLVD	90023	5189004038	0.000	0.000	0.000	7.800	Shortfall of Sites	0.067	Highway Oriented and Limited Commercial	C1-1-CUGU	Community Center	[LUM2 - G2 - 3][XC1 - 4][CPIO]	0	223.452	7.800		Commercial - Store - One Story, 0	123A223 237	108	Boyle Heights	No	ABMI	BH CPU
Los Angeles	7121 CARLSON CIR	91303	2024013019	0.000	0.000	0.000	7.800	Shortfall of Sites	0.393	Community Commercial	C1-1VL-RIO	Neighborhood Center	0	0	27.978	7.800		Commercial - Restaurant, Cocktail Lounge - Fast Food - Walk Up - One Story, 1	183B101 159	54	Canoga Park - Winnetka - Woodland Hills - West Hills	No	ABMI	CPK CPU , AHO
Los Angeles	22107 SHERMAN WAY	91303	2023009028	0.000	0.000	0.000	7.800	Shortfall of Sites	0.104	General Commercial	C2-1VL	Community Center	0	0	144.079	7.800		Commercial - Auto, Recreation Equipment, Construction Equipment Sales and Service - New Car Sales and Service - One Story, 0	183B101 71	54	Canoga Park - Winnetka - Woodland Hills - West Hills	No	ABMI	CPK CPU , AHO
Los Angeles	22107 SHERMAN WAY	91303	2023009028	0.000	0.000	0.000	7.800	Shortfall of Sites	0.104	General Commercial	C2-1VL	Community Center	0	0	144.078	7.800		Commercial - Auto, Recreation Equipment, Construction Equipment Sales and Service - New Car Sales and Service - One Story, 0	183B101 72	54	Canoga Park - Winnetka - Woodland Hills - West Hills	No	ABMI	CPK CPU , AHO
Los Angeles	21410 SHERMAN WAY	91303	2111028007	0.000	0.000	0.000	7.800	Shortfall of Sites	0.080	Community Commercial	[Q]C2-1VL-CDO-RIO	Community Center	0	0	136.921	7.800		Industrial - Warehousing, Distribution, Storage - Warehousing, Distribution, Under 10,000 SF - One Story, 1	183B105 202	54	Canoga Park - Winnetka - Woodland Hills - West Hills	No	ABMI	CPK CPU , ARO
Los Angeles	7456 ETON AVE	91303	2112009001	0.000	0.000	0.000	7.800	Shortfall of Sites	0.164	Low Residential	RD5-1	Medium Residential	0	0	67.096	7.800		Residential - Single Family Residence, 1	186B105 385	43	Canoga Park - Winnetka - Woodland Hills - West Hills	No	ABMI	CPK CPU , R2RD
Los Angeles	7408 ETON AVE	91303	2112009019	0.000	0.000	0.000	7.800	Shortfall of Sites	0.086	Low Residential	RD5-1	Medium Residential	[MB4-SH1-5] [CX2-FA] [CPIO]	0	127.780	7.800		Residential - Single Family Residence, 1	186B105 601	43	Canoga Park - Winnetka - Woodland Hills - West Hills	No	ABMI	CPK CPU , R2RD
Los Angeles	21713 SHERMAN WAY	91303	2111020013	0.000	0.000	0.000	7.800	Shortfall of Sites	0.080	Community Commercial	[Q]C2-1VL-CDO	Community Center	0	0	136.898	7.800		Commercial - Store - One Story, 1	183B105 102	54	Canoga Park - Winnetka - Woodland Hills - West Hills	No	ABMI	CPK CPU ,
Los Angeles	21625 SHERMAN WAY	91303	2111019010	0.000	0.000	0.000	7.800	Shortfall of Sites	0.080	Community Commercial	[Q]C2-1VL-CDO	Community Center	0	0	136.907	7.800		Commercial - Store - One Story, 1	183B105 110	54	Canoga Park - Winnetka - Woodland Hills - West Hills	No	ABMI	CPK CPU ,
Los Angeles	7128 INDEPENDENCE AVE	91303	2112031018	0.000	0.000	0.000	7.800	Shortfall of Sites	0.165	Low Medium I Residential	R1-1-RIO	Medium Residential	0	0	66.794	7.800		Residential - Single Family Residence, 1	183B109 149	43	Canoga Park - Winnetka - Woodland Hills - West Hills	No	ABMI	CPK CPU ,
Los Angeles	21606 SHERMAN WAY	91303	2111026007	0.000	0.000	0.000	7.800	Shortfall of Sites	0.081	Community Commercial	[Q]C2-1VL-CDO-RIO	Community Center	0	0	136.422	7.800		Commercial - Store - One Story, 1	183B105 164	54	Canoga Park - Winnetka - Woodland Hills - West Hills	No	ABMI	CPK CPU ,
Los Angeles	21412 SHERMAN WAY	91303	2111028006	0.000	0.000	0.000	7.800	Shortfall of Sites	0.081	Community Commercial	[Q]C2-1VL-CDO-RIO	Community Center	0	0	136.420	7.800		Commercial - Store - One Story, 1	183B105 183	54	Canoga Park - Winnetka - Woodland Hills - West Hills	No	ABMI	CPK CPU ,
Los Angeles	21430 SHERMAN WAY	91303	2111028002	0.000	0.000	0.000	7.800	Shortfall of Sites	0.081	Community Commercial	[Q]C2-1VL-CDO-RIO	Community Center	0	0	136.418	7.800		Commercial - Store - One Story, 1	183B105 197	54	Canoga Park - Winnetka - Woodland Hills - West Hills	No	ABMI	CPK CPU ,
Los Angeles	7112 INDEPENDENCE AVE	91303	2112031016	0.000	0.000	0.000	7.800	Shortfall of Sites	0.165	Low Medium I Residential	R1-1-RIO	Medium Residential	[MB3-CDF1-5] [IX4-FA] [CPIO]	0	66.813	7.800		Residential - Single Family Residence, 1	183B109 209	43	Canoga Park - Winnetka - Woodland Hills - West Hills	No	ABMI	CPK CPU ,
Los Angeles	21041 COHASSET ST	91303	2112001097	0.000	0.000	0.000	7.800	Shortfall of Sites	0.143	Low Residential	R1-1	Low Medium Residential	[DM1-AL1-5] [IX3-FA] [CPIO]	0	76.668	7.800		Residential - Single Family Residence, 1	186B105 334	10	Canoga Park - Winnetka - Woodland Hills - West Hills	No	ABMI	CPK CPU ,
Los Angeles	7433 OWENSMOUTH AVE	91303	2111009011	0.000	0.000	0.000	7.800	Shortfall of Sites	0.275	Low Residential	R1-1	Low Medium Residential	0	0	39.931	7.800		Residential - Single Family Residence, 1	186B105 475	10	Canoga Park - Winnetka - Woodland Hills - West Hills	No	ABMI	CPK CPU ,
Los Angeles	20951 SCHOOLCRAFT ST	91303	2138028036	0.000	0.000	0.000	7.800	Shortfall of Sites	0.115	Low Residential	R1-1-RIO	Low Medium Residential	[MN1-SH1-5] [CX1-FA] [CPIO]	0	95.795	7.800		Residential - Single Family Residence, 1	183B109 607	10	Canoga Park - Winnetka - Woodland Hills - West Hills	No	ABMI	CPK CPU ,
Los Angeles	7011 VARIEL AVE	91303	2138020017	0.000	0.000	0.000	7.800	Shortfall of Sites	0.153	Low Residential	R1-1-RIO	Medium Residential	[MB4-SH1-5] [IX1-FA] [CPIO]	0	72.102	7.800		Residential - Single Family Residence, 1	183B105 630	43	Canoga Park - Winnetka - Woodland Hills - West Hills	No	ABMI	CPK CPU ,
Los Angeles	21052 VALERIO ST	91303	2112020002	0.000	0.000	0.000	7.800	Shortfall of Sites	0.155	Low Residential	R1-1	Medium Residential	0	0	70.989	7.800		Residential - Single Family Residence, 1	186B105 640	43	Canoga Park - Winnetka - Woodland Hills - West Hills	No	ABMI	CPK CPU ,
Los Angeles	21042 VALERIO ST	91303	2112020004	0.000	0.000	0.000	7.800	Shortfall of Sites	0.155	Low Residential	R1-1	Medium Residential	[MB3-CDF1-5] [IX4-FA] [CPIO]	0	70.989	7.800		Residential - Single Family Residence, 1	186B105 642	43	Canoga Park - Winnetka - Woodland Hills - West Hills	No	ABMI	CPK CPU ,
Los Angeles	21022 VALERIO ST	91303	2112020022	0.000	0.000	0.000	7.800	Shortfall of Sites	0.161	Low Residential	R1-1	Medium Residential	0	0	68.454	7.800		Residential - Single Family Residence, 1	186B105 646	43	Canoga Park - Winnetka - Woodland Hills - West Hills	No	ABMI	CPK CPU ,
Los Angeles	7004 MILWOOD AVE	91303	2138020013	0.000	0.000	0.000	7.800	Shortfall of Sites	0.153	Low Residential	R1-1-RIO	Medium Residential	0	0	71.806	7.800		Residential - Single Family Residence, 1	183B105 671	43	Canoga Park - Winnetka - Woodland Hills - West Hills	No	ABMI	CPK CPU ,
Los Angeles	7001 VARIEL AVE	91303	2138020014	0.000	0.000	0.000	7.800	Shortfall of Sites	0.153	Low Residential	R1-1-RIO	Medium Residential	0	0	72.097	7.800		Residential - Single Family Residence, 1	183B105 672	43	Canoga Park - Winnetka - Woodland Hills - West Hills	No	ABMI	CPK CPU ,
Los Angeles	7330 VASSAR AVE	91303	2111012005	0.000	0.000	0.000	7.800	Shortfall of Sites	0.164	Low Residential	R1-1	Medium Residential	[MN1-SH2-5] [CX1-FA] [CPIO]	0	67.231	7.800		Residential - Single Family Residence, 1	186B105 743	43	Canoga Park - Winnetka - Woodland Hills - West Hills	No	ABMI	CPK CPU ,
Los Angeles	7357 INDEPENDENCE AVE	91303	2112020034	0.000	0.000	0.000	7.800	Shortfall of Sites	0.133	Low Residential	R1-1	Medium Residential	[MN1-SH2-5] [CX1-FA] [CPIO]	0	82.734	7.800		Residential - Single Family Residence, 1	186B109 750	43	Canoga Park - Winnetka - Woodland Hills - West Hills	No	ABMI	CPK CPU ,
Los Angeles	7331 CORBIN AVE	91306	2115018010	0.000	0.000	0.000	7.800	Shortfall of Sites	0.257	Low Medium II Residential	RD2-1	Low Medium Residential	[LN1-MU2-5] [RG1-FA] [CPIO-O]	0	42.846	7.800		Residential - Single Family Residence, 1	186B117 756	10	Canoga Park - Winnetka - Woodland Hills - West Hills	No	ABMI	CPK CPU ,
Los Angeles	7304 VASSAR AVE	91303	2111012010	0.000	0.000	0.000	7.800	Shortfall of Sites	0.155	Low Residential	R1-1	Medium Residential	CM-2D-CPIO	0	70.989	7.800		Residential - Single Family Residence, 1	186B105 844	43	Canoga Park - Winnetka - Woodland Hills - West Hills	No	ABMI	CPK CPU ,
Los Angeles	20901 SHERMAN WAY	91303	2112017001	0.000	0.000	0.000	7.800	Shortfall of Sites	0.110	Community Commercial	[Q]C2-1VL-CDO	Community Center	0	0	136.131	7.800		Commercial - Store - One Story, 0	183B109 54	54	Canoga Park - Winnetka - Woodland Hills - West Hills	No	ABMI	CPK CPU ,
Los Angeles	7251 OWENSMOUTH AVE	91303	2111020024	0.000	0.000	0.000	7.800	Shortfall of Sites	0.086	Community Commercial	[Q]C2-1VL-CDO	Community Center	[MB4-G1-5] [IX1-FA] [CPIO]	0	174.248	7.800		Commercial - Store - One Story, 0	186B105 933	54	Canoga Park - Winnetka - Woodland Hills - West Hills	No	ABMI	CPK CPU ,
Los Angeles	137 W 12TH ST	90015	5139025028	0.000	0.000	0.000	7.800	Shortfall of Sites	0.030	Regional Center Commercial	C2-4D-O	Transit Core	[HB3-G1-5] [CX2-FA] [CPIO-O]	0	493.611	7.800		Commercial - Parking Lot (Commercial Use Property) - Parking Structures - Patron or Employee - One Story, 0	126A207 265	No Max	Central City	No	ABMI	DT CPU , AHO
Los Angeles	533 S LOS ANGELES ST	90013	5148020001	0.000	0.000	0.000	7.800	Shortfall of Sites	0.029	Community Commercial	C2-2D	Traditional Core	[HM1-CHC1-5] [CX2-FA] [CPIO]	0	512.750	7.800		Industrial - Light Manufacturing - 6 to 13 Stories, 0	127-5A211 31	No Max	Central City	No	ABMI	DT CPU , ARO
Los Angeles	770 WILSHIRE BLVD	90017	5144006900	0.000	0.000	0.000	7.800	Shortfall of Sites	0.030	Regional Center Commercial	C2-4D	Transit Core	[HB5-SH1-5] [CX4-FA] [CPIO]	0	500.678	7.800		Commercial - Office Building - 6 to 13 Stories, 0	129A209 61	No Max	Central City	No	ABMI	DT CPU , ARO
Los Angeles	396 S LOS ANGELES ST	90013	5148002028	0.000	0.000	0.000	7.800	Shortfall of Sites	0.063	Community Commercial	C2-2D-O	Village	[MN1-AL2-5] [CX1-FA] [CPIO-O]	0	236.779	7.800		Commercial - Store Combination - Store and Office Combination - One Story, 0	129A213 204	No Max	Central City	No	ABMI	DT CPU , ARO
Los Angeles	311 BOYD ST	90013	5148004014	0.000	0.000	0.000	7.800	Shortfall of Sites	0.066	Community Commercial	C2-2D-O	Village	[MN1-AL2-5] [CX1-FA] [CPIO-O]	0	228.097	7.800		Industrial - Light Manufacturing - One Story, 0	129A213 213	No Max	Central City	No	ABMI	DT CPU , ARO
Los Angeles	311 BOYD ST	90013	5148004014	0.000	0.000	0.000	7.800	Shortfall of Sites	0.065	Community Commercial	C2-2D-O	Village	[MN1-AL2-5] [CX1-FA] [CPIO-O]	0	229.754	7.800		Industrial - Light Manufacturing - One Story, 0	129A213 215	No Max	Central City	No	ABMI	DT CPU , ARO
Los Angeles	311 BOYD ST	90013	5148004014	0.000	0.000	0.000	7.800	Shortfall of Sites	0.065	Community Commercial	C2-2D-O	Village	[MN1-AL2-5] [CX1-FA] [CPIO-O]	0	231.441	7.800		Industrial - Light Manufacturing - One Story, 0	129A213 218	No Max	Central City	No	ABMI	DT CPU , ARO
Los Angeles	311 BOYD ST	90013	5148004014	0.000	0.000	0.000	7.800	Shortfall of Sites	0.064	Community Commercial	C2-2D-O	Village	[MN1-AL2-5] [CX1-FA] [CPIO-O]	0	233.151	7.800		Industrial - Light Manufacturing - One Story, 0	129A213 221	No Max	Central City	No	ABMI	DT CPU , ARO

Jurisdiction Name	Site Address/Intersection	5 Digit ZIP Code	Assessor Parcel Number	Very Low-Income	Low-Income	Moderate-Income	Above Moderate-Income	Type of Shortfall	Parcel Size (Acres)	Current General Plan Designation	Current Zoning	Proposed General Plan (GP) Designation	Proposed Zoning	Minimum Density Allowed	Maximum Density Allowed	Total Capacity	Vacant/ Nonvacant	Description of Existing Uses	PIN	Base Density Per Acre	Community Plan Area	Rent Stabalization Ordinance	Income Category	Applicable Rezoning Program (Program informing values in Column Q listed first)
Los Angeles	311 BOYD ST	90013	5148004014	0.000	0.000	0.000	7.800	Shortfall of Sites	0.064	Community Commercial	C2-2D-O	Village	[MN1-AL2-5] [CX1-FA] [CPIO-O]	0	234.882	7.800		Industrial - Light Manufacturing - One Story, 0	129A213 222	No Max	Central City	No	ABMI	DT CPU , ARO
Los Angeles	311 BOYD ST	90013	5148004014	0.000	0.000	0.000	7.800	Shortfall of Sites	0.063	Community Commercial	C2-2D-O	Village	[MN1-AL2-5] [CX1-FA] [CPIO-O]	0	236.647	7.800		Industrial - Light Manufacturing - One Story, 0	129A213 224	No Max	Central City	No	ABMI	DT CPU , ARO
Los Angeles	311 BOYD ST	90013	5148004014	0.000	0.000	0.000	7.800	Shortfall of Sites	0.063	Community Commercial	C2-2D-O	Village	[MN1-AL2-5] [CX1-FA] [CPIO-O]	0	238.438	7.800		Industrial - Light Manufacturing - One Story, 0	129A213 227	No Max	Central City	No	ABMI	DT CPU , ARO
Los Angeles	341 WALL ST	90013	5148002006	0.000	0.000	0.000	7.800	Shortfall of Sites	0.063	Community Commercial	C2-2D-O	Village	[MN1-AL2-5] [CX1-FA] [CPIO-O]	0	239.095	7.800		Industrial - Light Manufacturing - One Story, 0	129A213 239	No Max	Central City	No	ABMI	DT CPU , ARO
Los Angeles	414 S LOS ANGELES ST	90013	5148007003	0.000	0.000	0.000	7.800	Shortfall of Sites	0.066	Community Commercial	C2-2D	Village	[MN1-AL2-5] [CX1-FA] [CPIO]	0	227.279	7.800		Industrial - Warehousing, Distribution, Storage - Warehousing, Distribution, Under 10,000 SF - Three Stories, 0	129A213 261	No Max	Central City	No	ABMI	DT CPU , ARO
Los Angeles	414 S LOS ANGELES ST	90013	5148007003	0.000	0.000	0.000	7.800	Shortfall of Sites	0.066	Community Commercial	C2-2D	Village	[MN1-AL2-5] [CX1-FA] [CPIO]	0	227.282	7.800		Industrial - Warehousing, Distribution, Storage - Warehousing, Distribution, Under 10,000 SF - Three Stories, 0	129A213 263	No Max	Central City	No	ABMI	DT CPU , ARO
Los Angeles	416 S LOS ANGELES ST	90013	5148007004	0.000	0.000	0.000	7.800	Shortfall of Sites	0.066	Community Commercial	C2-2D	Village	[MN1-AL2-5] [CX1-FA] [CPIO]	0	227.295	7.800		Commercial - Store - Two Stories, 0	129A213 268	No Max	Central City	No	ABMI	DT CPU , ARO
Los Angeles	422 S LOS ANGELES ST	90013	5148007005	0.000	0.000	0.000	7.800	Shortfall of Sites	0.066	Community Commercial	C2-2D	Village	[MN1-AL2-5] [CX1-FA] [CPIO]	0	227.297	7.800		Commercial - Store - Three Stories, 0	129A213 272	No Max	Central City	No	ABMI	DT CPU , ARO
Los Angeles	422 S LOS ANGELES ST	90013	5148007005	0.000	0.000	0.000	7.800	Shortfall of Sites	0.066	Community Commercial	C2-2D	Village	[MN1-AL2-5] [CX1-FA] [CPIO]	0	227.305	7.800		Commercial - Store - Three Stories, 0	129A213 281	No Max	Central City	No	ABMI	DT CPU , ARO
Los Angeles	843 N SPRING ST	90012	5408031015	0.000	0.000	0.000	7.800	Shortfall of Sites	0.062	Regional Commercial	C2-2	Village	[MN1-G1-5] [CX1-FA] [CPIO]	0	242.005	7.800		Commercial - Commercial - Miscellaneous Commercial - One Story, 0	135A215 297	No Max	Central City North	No	ABMI	DT CPU , ARO
Los Angeles	818 N SPRING ST	90012	5408029004	0.000	0.000	0.000	7.800	Shortfall of Sites	0.044	Regional Commercial	C2-2	Community Center	[DM2-G1-5] [CX2-FA] [CPIO]	0	343.897	7.800		Commercial - Store - Three Stories, 0	135A215 368	No Max	Central City North	No	ABMI	DT CPU , ARO
Los Angeles	943 WHITE KNOLL DR	90012	5406019009	0.000	0.000	0.000	7.800	Shortfall of Sites	0.094	Low Medium II Residential	RD1.5-1	Medium Neighborhood Residential	[LN1-MU1-5] [RG1-FA] [CPIO]	0	117.399	7.800		Residential - Single Family Residence, 1	136-5A211 213	No Max	Central City North	No	ABMI	DT CPU , R2RD
Los Angeles	936 MARVIEW AVE	90012	5406019023	0.000	0.000	0.000	7.800	Shortfall of Sites	0.091	Low Medium II Residential	RD1.5-1	Medium Neighborhood Residential	[LN1-MU1-5] [RG1-FA] [CPIO]	0	120.756	7.800		Residential - Single Family Residence, 1	136-5A211 214	No Max	Central City North	No	ABMI	DT CPU , R2RD
Los Angeles	939 WHITE KNOLL DR	90012	5406019010	0.000	0.000	0.000	7.800	Shortfall of Sites	0.092	Low Medium II Residential	RD1.5-1	Medium Neighborhood Residential	[LN1-MU1-5] [RG1-FA] [CPIO]	0	119.092	7.800		Residential - Single Family Residence, 1	136-5A211 225	No Max	Central City North	No	ABMI	DT CPU , R2RD
Los Angeles	929 WHITE KNOLL DR	90012	5406019012	0.000	0.000	0.000	7.800	Shortfall of Sites	0.090	Low Medium II Residential	RD1.5-1	Medium Neighborhood Residential	[LN1-MU1-5] [RG1-FA] [CPIO]	0	122.627	7.800		Residential - Single Family Residence, 1	136-5A211 258	No Max	Central City North	No	ABMI	DT CPU , R2RD
Los Angeles	923 WHITE KNOLL DR	90012	5406019013	0.000	0.000	0.000	7.800	Shortfall of Sites	0.088	Low Medium II Residential	RD1.5-1	Medium Neighborhood Residential	[LN1-MU1-5] [RG1-FA] [CPIO]	0	124.477	7.800		Residential - Single Family Residence, 1	136-5A211 274	No Max	Central City North	No	ABMI	DT CPU , R2RD
Los Angeles	857 TRACTION AVE	90013	5163015003	0.000	0.000	0.000	7.800	Shortfall of Sites	0.091	Heavy Manufacturing	(T)(Q)CM-2-RIO	Hybrid Industrial	[LM1-CDF1-5] [IX4-FA] [CPIO]	0	121.102	7.800		Commercial - Parking Lot (Commercial Use Property) - Lots - Patron or Employee - One Story, 1	127-5A217 25	No Max	Central City North	No	ABMI	DT CPU
Los Angeles	400 S SAN PEDRO ST	90013	5147007017	0.000	0.000	0.000	7.800	Shortfall of Sites	0.046	Light Manufacturing	M2-2D	Community Center	[MB4-SH1-5] [CX2-FA] [CPIO]	0	237.996	7.800		Industrial - Warehousing, Distribution, Storage - Warehousing, Distribution, Under 10,000 SF - One Story, 1	127-5A213 38	No Max	Central City	No	ABMI	DT CPU
Los Angeles	1010 FIGUEROA TER	90012	5406026026	0.000	0.000	0.000	7.800	Shortfall of Sites	0.092	Medium Residential	R3-1	Medium Neighborhood Residential	[LN1-MU1-5] [RG1-FA] [CPIO]	0	119.991	7.800		Residential - Single Family Residence, 1	136-5A213 70	No Max	Central City North	No	ABMI	DT CPU
Los Angeles	834 N BUNKER HILL AVE	90012	5407011005	0.000	0.000	0.000	7.800	Shortfall of Sites	0.096	High Medium Residential	R4-1	Medium Neighborhood Residential	[LM2-MU2-5] [RX1-FA] [CPIO]	0	115.147	7.800		Residential - Single Family Residence, 1	135A213 189	No Max	Central City North	No	ABMI	DT CPU
Los Angeles	721 ALPINE ST	90012	5407011011	0.000	0.000	0.000	7.800	Shortfall of Sites	0.089	High Medium Residential	R4-1	Medium Neighborhood Residential	[LM2-MU2-5] [RX1-FA] [CPIO]	0	124.184	7.800		Residential - Single Family Residence, 1	135A213 221	No Max	Central City North	No	ABMI	DT CPU
Los Angeles	541 CROCKER ST	90013	5147008032	0.000	0.000	0.000	7.800	Shortfall of Sites	0.045	Light Manufacturing	M2-2D	Hybrid Industrial	[MB4-SH1-5] [IX3-FA] [CPIO]	0	244.183	7.800		Industrial - Warehousing, Distribution, Storage - Warehousing, Distribution, 25,000 to 50,000 SF - One Story, 1	127-5A213 247	No Max	Central City	No	ABMI	DT CPU
Los Angeles	957 N BROADWAY	90012	5414008007	0.000	0.000	0.000	7.800	Shortfall of Sites	0.063	Regional Commercial	C2-2	Village	[MN1-SH2-5] [CX1-FA] [CPIO]	0	237.422	7.800		Commercial - Supermarket - Supermarket - 12,000 SF or More - One Story, 0	135A215 99	No Max	Central City North	No	ABMI	DT CPU
Los Angeles	713 S MAIN ST	90014	5144015241	0.000	0.000	0.000	7.800	Shortfall of Sites	0.045	Regional Center Commercial	C2-4D	Traditional Core	[DM4-CHC1-5] [CX2-FA] [CPIO]	0	331.850	7.800		Commercial - Parking Lot (Commercial Use Property) - Parking Structures - Commercial Parking - Two Stories, 0	127-5A211 132	No Max	Central City	No	ABMI	DT CPU
Los Angeles	631 W CESAR E CHAVEZ AVE	90012	5407016012	0.000	0.000	0.000	7.800	Shortfall of Sites	0.048	Regional Commercial	C2-2D	Community Center	[DM1-G1-5] [CX2-FA] [CPIO]	0	311.496	7.800		Commercial - Parking Lot (Commercial Use Property) - Lots - Patron or Employee - One Story, 0	133-5A213 162	No Max	Central City North	No	ABMI	DT CPU
Los Angeles	943 SUN MUN WAY	90012	5414011016	0.000	0.000	0.000	7.800	Shortfall of Sites	0.065	Regional Commercial	C2-2	Village	[MN1-SH2-5] [CX1-FA] [CPIO]	0	231.703	7.800		Commercial - Restaurant, Cocktail Lounge - Restaurant, Cocktail Lounge, Tavern - One Story, 0	135A215 164	No Max	Central City North	No	ABMI	DT CPU
Los Angeles	942 N BROADWAY	90012	5414013014	0.000	0.000	0.000	7.800	Shortfall of Sites	0.046	Regional Commercial	C2-2	Community Center	[DM5-SH2-5] [CX1-FA] [CPIO]	0	324.423	7.800		Commercial - Shopping Center (Neighborhood, Community) - One Story, 0	135A215 198	No Max	Central City North	No	ABMI	DT CPU
Los Angeles	850 N BROADWAY	90012	5408031013	0.000	0.000	0.000	7.800	Shortfall of Sites	0.066	Regional Commercial	C2-2	Village	[MN1-MK1-5] [CX1-FA] [CPIO]	0	228.694	7.800		Commercial - Bank, Savings and Loan - One Story, 0	135A215 257	No Max	Central City North	No	ABMI	DT CPU
Los Angeles	1301 S OLIVE ST	90015	5134025028	0.000	0.000	0.000	7.800	Shortfall of Sites	0.038	Community Commercial	C2-2D-O	Transit Core	[HB2-G1-5] [CX2-FA] [CPIO-O]	0	392.660	7.800		Commercial - Auto, Recreation Equipment, Construction Equipment Sales and Service - Auto Body Repair Shop - One Story, 0	126A207 257	No Max	Central City	No	ABMI	DT CPU
Los Angeles	5959 TAMPA AVE	91356	2153034011	0.000	0.000	0.000	7.800	Shortfall of Sites	0.259	Low II Residential	RA-1	Low Neighborhood Residential	0	0	42.508	7.800		Residential - Single Family Residence - Pool, 1	177B117 682	10	Encino - Tarzana	No	ABMI	ENC CPU , AHO
Los Angeles	5949 TAMPA AVE	91356	2153034010	0.000	0.000	0.000	7.800	Shortfall of Sites	0.258	Low II Residential	RA-1	Low Neighborhood Residential	0	0	42.593	7.800		Residential - Single Family Residence, 1	177B117 695	10	Encino - Tarzana	No	ABMI	ENC CPU , AHO
Los Angeles	5926 WILBUR AVE	91356	2156020020	0.000	0.000	0.000	7.800	Shortfall of Sites	0.158	Low Medium I Residential	RS-1	Medium Neighborhood Residential	0	0	69.826	7.800		Residential - Single Family Residence, 1	177B121 751	43	Encino - Tarzana	No	ABMI	ENC CPU , AHO
Los Angeles	5916 WILBUR AVE	91356	2156020021	0.000	0.000	0.000	7.800	Shortfall of Sites	0.158	Low Medium I Residential	RS-1	Medium Neighborhood Residential	0	0	69.826	7.800		Residential - Single Family Residence, 1	177B121 765	43	Encino - Tarzana	No	ABMI	ENC CPU , AHO
Los Angeles	5029 GENESTA AVE	91316	2258015100	0.000	0.000	0.000	7.800	Shortfall of Sites	0.265	Low II Residential	R1-1	Low Medium Residential	0	0	41.484	7.800		Residential - Single Family Residence - Pool, 1	171B133 791	10	Encino - Tarzana	No	ABMI	ENC CPU , ADU, AHO
Los Angeles	720 VINE ST	90038	5534036032	0.000	0.000	0.000	7.800	Shortfall of Sites	0.088	Highway Oriented Commercial	C2-1D	Community Commercial	[Q]C2-2D-CPIO	0	169.554	7.800		Commercial - Shopping Center (Neighborhood, Community) - One Story, 0	141B189 228	108	Hollywood	No	ABMI	HWD CPU , AHO
Los Angeles	0	0	5538001001	0.000	0.000	0.000	7.800	Shortfall of Sites	0.090	Highway Oriented Commercial	C2-1D	Community Commercial	[Q]C2-2D-CPIO	0	167.539	7.800		Commercial - Parking Lot (Commercial Use Property) - Lots - Patron or Employee - One Story, 0	144B197 806	54	Hollywood	No	ABMI	HWD CPU , AHO
Los Angeles	1096 N WESTERN AVE	90029	5536023022	0.000	0.000	0.000	7.800	Shortfall of Sites	0.091	Highway Oriented Commercial	C2-1D	Community Commercial	[Q]C2-2D-CPIO	0	165.519	7.800		Commercial - Store Combination - Store and Office Combination - Two Stories, 0	144B193 757	54	Hollywood	No	ABMI	HWD CPU , ARO, AHO
Los Angeles	1096 N WESTERN AVE	90029	5536023022	0.000	0.000	0.000	7.800	Shortfall of Sites	0.091	Highway Oriented Commercial	C2-1D	Community Commercial	[Q]C2-2D-CPIO	0	165.170	7.800		Commercial - Store Combination - Store and Office Combination - Two Stories, 0	144B193 791	54	Hollywood	No	ABMI	HWD CPU , ARO, AHO
Los Angeles	1096 N WESTERN AVE	90029	5536023022	0.000	0.000	0.000	7.800	Shortfall of Sites	0.091	Highway Oriented Commercial	C2-1D	Community Commercial	[Q]C2-2D-CPIO	0	165.166	7.800		Commercial - Store Combination - Store and Office Combination - Two Stories, 0	144B193 793	54	Hollywood	No	ABMI	HWD CPU , ARO, AHO
Los Angeles	1096 N WESTERN AVE	90029	5536023022	0.000	0.000	0.000	7.800	Shortfall of Sites	0.091	Highway Oriented Commercial	C2-1D	Community Commercial	[Q]C2-2D-CPIO	0	165.170	7.800		Commercial - Store Combination - Store and Office Combination - Two Stories, 0	144B193 795	54	Hollywood	No	ABMI	HWD CPU , ARO, AHO
Los Angeles	1080 N WESTERN AVE	90029	5536023023	0.000	0.000	0.000	7.800	Shortfall of Sites	0.091	Neighborhood Office Commercial	C2-1D	Community Commercial	[Q]C2-2D-CPIO	0	165.166	7.800		Commercial - Professional Building - One Story, 0	144B193 806	54	Hollywood	No	ABMI	HWD CPU , ARO, AHO
Los Angeles	1080 N WESTERN AVE	90029	5536023023	0.000	0.000	0.000	7.800	Shortfall of Sites	0.091	Neighborhood Office Commercial	C4-1D	Neighborhood Commercial	[Q]C4-2D-CPIO	0	165.170	7.800		Commercial - Professional Building - One Story, 0	144B193 818	54	Hollywood	No	ABMI	HWD CPU , ARO, AHO
Los Angeles	1080 N WESTERN AVE	90029	5536023023	0.000	0.000	0.000	7.800	Shortfall of Sites	0.091	Neighborhood Office Commercial	C4-1D	Neighborhood Commercial	[Q]C4-2D-CPIO	0	165.168	7.800		Commercial - Professional Building - One Story, 0	144B193 823	54	Hollywood	No	ABMI	HWD CPU , ARO, AHO
Los Angeles	1132 VINE ST	90038	5534006024	0.000	0.000	0.000	7.800	Shortfall of Sites	0.093	Highway Oriented Commercial	C2-1D	Community Commercial	[Q]C2-2D-CPIO	0	161.419	7.800		Commercial - Office Building - One Story, 0	144B189 1064	108	Hollywood	No	ABMI	HWD CPU , ARO
Los Angeles	6726 W SUNSET BLVD	90028	5547022024	0.000	0.000	0.000	7.800	Shortfall of Sites	0.067	Regional Center Commercial	C4-2D-SN	Regional Center Commercial	VARIOUS, WITH C2 and CPIO	0	224.322	7.800		Commercial - Office Building - One Story, 0	147A185 137	108	Hollywood	No	ABMI	HWD CPU , ARO, MURC, AHO
Los Angeles	6630 HOLLYWOOD BLVD	90028	5547015026	0.000	0.000	0.000	7.800	Shortfall of Sites	0.066	Regional Center Commercial	C4-2D-SN	Regional Center Commercial	C2-2D-SN-CPIO	0	228.617	7.800		Commercial - Store Combination - Store and Office Combination - Two Stories, 0	148-5A185 174	108	Hollywood	No	ABMI	HWD CPU , ARO, MURC
Los Angeles	1614 N LAS PALMAS AVE	90028	5547014025	0.000	0.000	0.000	7.800	Shortfall of Sites	0.065	Regional Center Commercial	C4-2D	Regional Center Commercial	C2-2D-CPIO	0	231.169	7.800		Commercial - Parking Lot (Commercial Use Property) - Lots - Patron or Employee - One Story, 0	148-5A185 242	108	Hollywood	No	ABMI	HWD CPU , MURC, AHO

Jurisdiction Name	Site Address/Intersection	5 Digit ZIP Code	Assessor Parcel Number	Very Low-Income	Low-Income	Moderate-Income	Above Moderate-Income	Type of Shortfall	Parcel Size (Acres)	Current General Plan Designation	Current Zoning	Proposed General Plan (GP) Designation	Proposed Zoning	Minimum Density Allowed	Maximum Density Allowed	Total Capacity	Vacant/ Nonvacant	Description of Existing Uses	PIN	Base Density Per Acre	Community Plan Area	Rent Stabalization Ordinance	Income Category	Applicable Rezoning Program (Program informing values in Column Q listed first)
Los Angeles	1415 N CAHUENGA BLVD	90028	5546014053	0.000	0.000	0.000	7.800	Shortfall of Sites	0.055	Regional Center Commercial	C4-2D	Regional Center Commercial	[Q]C2-2D-CPIO	0	272.255	7.800		Commercial - Office Building - One Story, 0	147A187 246	108	Hollywood	No	ABMI	HWD CPU , ARO, MURC
Los Angeles	1415 N CAHUENGA BLVD	90028	5546014053	0.000	0.000	0.000	7.800	Shortfall of Sites	0.055	Regional Center Commercial	C4-2D	Regional Center Commercial	[Q]C2-2D-CPIO	0	272.255	7.800		Commercial - Office Building - One Story, 0	147A187 247	108	Hollywood	No	ABMI	HWD CPU , ARO, MURC
Los Angeles	1415 N CAHUENGA BLVD	90028	5546014053	0.000	0.000	0.000	7.800	Shortfall of Sites	0.055	Regional Center Commercial	C4-2D	Regional Center Commercial	[Q]C2-2D-CPIO	0	272.257	7.800		Commercial - Office Building - One Story, 0	147A187 248	108	Hollywood	No	ABMI	HWD CPU , ARO, MURC
Los Angeles	1617 N CAHUENGA BLVD	90028	5546007035	0.000	0.000	0.000	7.800	Shortfall of Sites	0.057	Regional Center Commercial	C4-2D-SN	Regional Center Commercial	[Q]C2-2D-SN-CPIO	0	261.362	7.800		Commercial - Hotel and Motel - Hotel - Under 50 Rooms - One Story, 0	148-5A187 249	108	Hollywood	No	ABMI	HWD CPU , ARO, MURC, AHO
Los Angeles	1617 N CAHUENGA BLVD	90028	5546007035	0.000	0.000	0.000	7.800	Shortfall of Sites	0.057	Regional Center Commercial	C4-2D-SN	Regional Center Commercial	[Q]C2-2D-SN-CPIO	0	261.358	7.800		Commercial - Hotel and Motel - Hotel - Under 50 Rooms - One Story, 0	148-5A187 257	108	Hollywood	No	ABMI	HWD CPU , ARO, MURC, AHO
Los Angeles	1415 N CAHUENGA BLVD	90028	5546014053	0.000	0.000	0.000	7.800	Shortfall of Sites	0.055	Regional Center Commercial	C4-2D	Regional Center Commercial	[Q]C2-2D-CPIO	0	272.252	7.800		Commercial - Office Building - One Story, 0	147A187 264	108	Hollywood	No	ABMI	HWD CPU , ARO, MURC
Los Angeles	1415 N CAHUENGA BLVD	90028	5546014053	0.000	0.000	0.000	7.800	Shortfall of Sites	0.055	Regional Center Commercial	C4-2D	Regional Center Commercial	[Q]C2-2D-CPIO	0	272.254	7.800		Commercial - Office Building - One Story, 0	147A187 265	108	Hollywood	No	ABMI	HWD CPU , ARO, MURC
Los Angeles	1415 N CAHUENGA BLVD	90028	5546014053	0.000	0.000	0.000	7.800	Shortfall of Sites	0.055	Regional Center Commercial	C4-2D	Regional Center Commercial	[Q]C2-2D-CPIO	0	272.257	7.800		Commercial - Office Building - One Story, 0	147A187 266	108	Hollywood	No	ABMI	HWD CPU , ARO, MURC
Los Angeles	1617 N CAHUENGA BLVD	90028	5546007035	0.000	0.000	0.000	7.800	Shortfall of Sites	0.057	Regional Center Commercial	C4-2D-SN	Regional Center Commercial	[Q]C2-2D-SN-CPIO	0	261.364	7.800		Commercial - Hotel and Motel - Hotel - Under 50 Rooms - One Story, 0	148-5A187 269	108	Hollywood	No	ABMI	HWD CPU , ARO, MURC, AHO
Los Angeles	1611 N CAHUENGA BLVD	90028	5546007036	0.000	0.000	0.000	7.800	Shortfall of Sites	0.057	Regional Center Commercial	C4-2D-SN	Regional Center Commercial	[Q]C2-2D-SN-CPIO	0	261.364	7.800		Commercial - Hotel and Motel - Hotel - Under 50 Rooms - One Story, 0	148-5A187 277	108	Hollywood	No	ABMI	HWD CPU , ARO, MURC, AHO
Los Angeles	1611 N CAHUENGA BLVD	90028	5546007036	0.000	0.000	0.000	7.800	Shortfall of Sites	0.057	Regional Center Commercial	C4-2D-SN	Regional Center Commercial	[Q]C2-2D-SN-CPIO	0	261.357	7.800		Commercial - Hotel and Motel - Hotel - Under 50 Rooms - One Story, 0	148-5A187 287	108	Hollywood	No	ABMI	HWD CPU , ARO, MURC, AHO
Los Angeles	1611 N CAHUENGA BLVD	90028	5546007036	0.000	0.000	0.000	7.800	Shortfall of Sites	0.057	Regional Center Commercial	C4-2D-SN	Regional Center Commercial	[Q]C2-2D-SN-CPIO	0	261.367	7.800		Commercial - Hotel and Motel - Hotel - Under 50 Rooms - One Story, 0	148-5A187 299	108	Hollywood	No	ABMI	HWD CPU , ARO, MURC, AHO
Los Angeles	1601 N CAHUENGA BLVD	90028	5546007037	0.000	0.000	0.000	7.800	Shortfall of Sites	0.057	Regional Center Commercial	C4-2D-SN	Regional Center Commercial	[Q]C2-2D-SN-CPIO	0	261.360	7.800		Commercial - Restaurant, Cocktail Lounge - Restaurant, Cocktail Lounge, Tavern - One Story, 0	148-5A187 300	108	Hollywood	No	ABMI	HWD CPU , MURC, AHO
Los Angeles	1601 N CAHUENGA BLVD	90028	5546007037	0.000	0.000	0.000	7.800	Shortfall of Sites	0.057	Regional Center Commercial	C4-2D-SN	Regional Center Commercial	[Q]C2-2D-SN-CPIO	0	261.364	7.800		Commercial - Restaurant, Cocktail Lounge - Restaurant, Cocktail Lounge, Tavern - One Story, 0	148-5A187 315	108	Hollywood	No	ABMI	HWD CPU , MURC, AHO
Los Angeles	1601 N CAHUENGA BLVD	90028	5546007037	0.000	0.000	0.000	7.800	Shortfall of Sites	0.057	Regional Center Commercial	C4-2D-SN	Regional Center Commercial	[Q]C2-2D-SN-CPIO	0	261.360	7.800		Commercial - Restaurant, Cocktail Lounge - Restaurant, Cocktail Lounge, Tavern - One Story, 0	148-5A187 317	108	Hollywood	No	ABMI	HWD CPU , MURC, AHO
Los Angeles	1303 N BRONSON AVE	90028	5545015024	0.000	0.000	0.000	7.800	Shortfall of Sites	0.100	High Medium Residential	[Q]R4-2	High Medium Residential	[Q]R4-1VL-CPIO	0	109.494	7.800		Residential - Single Family Residence, 1	144B189 89	72	Hollywood	No	ABMI	HWD CPU
Los Angeles	6315 LA MIRADA AVE	90038	5533005005	0.000	0.000	0.000	7.800	Shortfall of Sites	0.065	Highway Oriented Commercial	C2-1D	Community Commercial	[Q]C2-2D-CPIO	0	169.016	7.800		Residential - Single Family Residence, 1	144B185 297	108	Hollywood	No	ABMI	HWD CPU
Los Angeles	6100 ELEANOR AVE	90038	5534024001	0.000	0.000	0.000	7.800	Shortfall of Sites	0.096	Medium Residential	R3-1XL	High Medium Residential	[Q]R4-1VL-CPIO	0	114.086	7.800		Residential - Single Family Residence, 1	144B189 777	54	Hollywood	No	ABMI	HWD CPU
Los Angeles	6101 ROMAINE ST	90038	5534024014	0.000	0.000	0.000	7.800	Shortfall of Sites	0.094	Medium Residential	R3-1XL	High Medium Residential	[Q]R4-1VL-CPIO	0	117.069	7.800		Residential - Single Family Residence, 1	144B189 841	54	Hollywood	No	ABMI	HWD CPU
Los Angeles	5206 SANTA MONICA BLVD	90029	5537020025	0.000	0.000	0.000	7.800	Shortfall of Sites	0.094	Highway Oriented Commercial	[T][Q]C2-1D	Community Commercial	[Q]C2-2D-CPIO	0	159.944	7.800		Commercial - Parking Lot (Commercial Use Property) - Lots - Patron or Employee - One Story, 0	144B193 732	54	Hollywood	No	ABMI	HWD CPU
Los Angeles	1925 WILSHIRE BLVD	90057	5142001030	0.000	0.000	0.000	7.800	Shortfall of Sites	0.172	Community Commercial	C1-2	0	0	0	87.120	7.800		Institutional - Church - One Story, 0	132A203 10		Westlake	No	ABMI	MURC, FBO
Los Angeles	1925 WILSHIRE BLVD	90057	5142001030	0.000	0.000	0.000	7.800	Shortfall of Sites	0.172	Community Commercial	C1-2	0	0	0	87.120	7.800		Institutional - Church - One Story, 0	132A205 19		Westlake	No	ABMI	MURC, FBO
Los Angeles	3377 WILSHIRE BLVD	90010	5502029021	0.000	0.000	0.000	7.800	Shortfall of Sites	0.175	Regional Center Commercial	(Q)C4-2	0	0	0	85.653	7.800		Commercial - Store - One Story, 0	132B197 24		Wilshire	No	ABMI	MURC
Los Angeles	1925 WILSHIRE BLVD	90057	5142001030	0.000	0.000	0.000	7.800	Shortfall of Sites	0.172	Community Commercial	C1-2	0	0	0	87.120	7.800		Institutional - Church - One Story, 0	132A205 28		Westlake	No	ABMI	MURC, FBO
Los Angeles	1230 W 3RD ST	90017	5152014909	0.000	0.000	0.000	7.800	Shortfall of Sites	0.172	Regional Center Commercial	CW	0	0	0	87.120	7.800		Commercial - Professional Building - Medical Dental Building - One Story, 0	132A209 113		Westlake	No	ABMI	MURC , ARO
Los Angeles	1925 WILSHIRE BLVD	90057	5142001030	0.000	0.000	0.000	7.800	Shortfall of Sites	0.172	Community Commercial	C1-2	0	0	0	87.120	7.800		Institutional - Church - One Story, 0	133-5A203 197		Westlake	No	ABMI	MURC, FBO
Los Angeles	1925 WILSHIRE BLVD	90057	5142001030	0.000	0.000	0.000	7.800	Shortfall of Sites	0.172	Community Commercial	C1-2	0	0	0	87.120	7.800		Institutional - Church - One Story, 0	133-5A205 341		Westlake	No	ABMI	MURC, FBO
Los Angeles	1925 WILSHIRE BLVD	90057	5142001030	0.000	0.000	0.000	7.800	Shortfall of Sites	0.172	Community Commercial	C1-2	0	0	0	87.120	7.800		Institutional - Church - One Story, 0	133-5A205 358		Westlake	No	ABMI	MURC, FBO
Los Angeles	1925 WILSHIRE BLVD	90057	5142001030	0.000	0.000	0.000	7.800	Shortfall of Sites	0.172	Community Commercial	C1-2	0	0	0	87.120	7.800		Institutional - Church - One Story, 0	133-5A205 366		Westlake	No	ABMI	MURC, FBO
Los Angeles	1800 WILSHIRE BLVD	90057	5142007023	0.000	0.000	0.000	7.800	Shortfall of Sites	0.172	Regional Center Commercial	C4-2	0	0	0	87.121	7.800		Institutional - School (Private) - One Story, 0	132A205 145		Westlake	No	ABMI	MURC
Los Angeles	661 S BURLINGTON AVE	90057	5142007003	0.000	0.000	0.000	7.800	Shortfall of Sites	0.172	Regional Center Commercial	C4-2	0	0	0	87.120	7.800		Institutional - School (Private) - One Story, 0	132A205 156		Westlake	No	ABMI	MURC
Los Angeles	6559 AGNES AVE	91606	2322008038	0.000	0.000	0.000	7.800	Shortfall of Sites	0.155	Low Residential	R1-1	Neighborhood Center	0	0	70.857	7.800		Residential - Single Family Residence, 1	180B165 414	108	North Hollywood - Valley Village	No	ABMI	NH CPU , AHO
Los Angeles	6553 AGNES AVE	91606	2322008037	0.000	0.000	0.000	7.800	Shortfall of Sites	0.156	Low Residential	R1-1	Neighborhood Center	0	0	70.659	7.800		Residential - Single Family Residence, 1	180B165 427	108	North Hollywood - Valley Village	No	ABMI	NH CPU , AHO
Los Angeles	6541 AGNES AVE	91606	2322008035	0.000	0.000	0.000	7.800	Shortfall of Sites	0.156	Low Residential	R1-1	Neighborhood Center	0	0	70.662	7.800		Residential - Single Family Residence, 1	180B165 467	108	North Hollywood - Valley Village	No	ABMI	NH CPU , AHO
Los Angeles	6535 AGNES AVE	91606	2322008034	0.000	0.000	0.000	7.800	Shortfall of Sites	0.156	Low Residential	R1-1	Neighborhood Center	0	0	70.662	7.800		Residential - Single Family Residence, 1	180B165 485	108	North Hollywood - Valley Village	No	ABMI	NH CPU , AHO
Los Angeles	6529 AGNES AVE	91606	2322008033	0.000	0.000	0.000	7.800	Shortfall of Sites	0.156	Low Residential	R1-1	Neighborhood Center	0	0	70.664	7.800		Residential - Single Family Residence, 1	180B165 503	108	North Hollywood - Valley Village	No	ABMI	NH CPU , AHO
Los Angeles	12402 MARTHA ST	91607	2340016031	0.000	0.000	0.000	7.800	Shortfall of Sites	0.165	Low Residential	R1-1	Neighborhood Center	0	0	66.817	7.800		Residential - Single Family Residence, 1	174B165 637	108	North Hollywood - Valley Village	No	ABMI	NH CPU , AHO
Los Angeles	5625 VANTAGE AVE	91607	2340025019	0.000	0.000	0.000	7.800	Shortfall of Sites	0.153	Low Residential	R1-1	Neighborhood Center	0	0	71.991	7.800		Residential - Single Family Residence, 1	174B165 667	108	North Hollywood - Valley Village	No	ABMI	NH CPU , AHO
Los Angeles	5618 GENTRY AVE	91607	2340034012	0.000	0.000	0.000	7.800	Shortfall of Sites	0.253	Low Residential	R1-1	Medium Neighborhood Residential	0	0	43.557	7.800		Residential - Single Family Residence - Guesthouse, 1	174B165 685	72	North Hollywood - Valley Village	No	ABMI	NH CPU , AHO
Los Angeles	11760 GILMORE ST	91606	2322016032	0.000	0.000	0.000	7.800	Shortfall of Sites	0.160	Low Medium II Residential	RD1.5-1	Neighborhood Center	0	0	68.802	7.800		Residential - Single Family Residence - Pool, 1	180B169 1069	108	North Hollywood - Valley Village	No	ABMI	NH CPU , AHO
Los Angeles	11754 GILMORE ST	91606	2322016033	0.000	0.000	0.000	7.800	Shortfall of Sites	0.160	Low Medium II Residential	RD1.5-1	Neighborhood Center	0	0	68.805	7.800		Residential - Single Family Residence, 1	180B169 1070	108	North Hollywood - Valley Village	No	ABMI	NH CPU , AHO
Los Angeles	11742 GILMORE ST	91606	2322016035	0.000	0.000	0.000	7.800	Shortfall of Sites	0.160	Low Medium II Residential	RD1.5-1	Neighborhood Center	0	0	68.808	7.800		Residential - Single Family Residence, 1	180B169 1072	108	North Hollywood - Valley Village	No	ABMI	NH CPU , AHO
Los Angeles	11736 GILMORE ST	91606	2322016036	0.000	0.000	0.000	7.800	Shortfall of Sites	0.160	Low Medium II Residential	RD1.5-1	Neighborhood Center	0	0	68.810	7.800		Residential - Single Family Residence, 1	180B169 1073	108	North Hollywood - Valley Village	No	ABMI	NH CPU , AHO
Los Angeles	11730 GILMORE ST	91606	2322016037	0.000	0.000	0.000	7.800	Shortfall of Sites	0.160	Low Medium II Residential	RD1.5-1	Neighborhood Center	0	0	68.812	7.800		Residential - Single Family Residence, 1	180B169 1074	108	North Hollywood - Valley Village	No	ABMI	NH CPU , AHO
Los Angeles	12823 FRIAR ST	91606	2332002005	0.000	0.000	0.000	7.800	Shortfall of Sites	0.158	Low Residential	R1-1	Village	0	0	69.668	7.800		Residential - Single Family Residence - Pool, 1	180B161 1195	108	North Hollywood - Valley Village	No	ABMI	NH CPU , AHO
Los Angeles	12801 FRIAR ST	91606	2332002001	0.000	0.000	0.000	7.800	Shortfall of Sites	0.154	Low Residential	R1-1	Village	0	0	71.454	7.800		Residential - Single Family Residence, 1	180B161 1199	108	North Hollywood - Valley Village	No	ABMI	NH CPU , AHO
Los Angeles	6344 MORELLA AVE	91606	2334006072	0.000	0.000	0.000	7.800	Shortfall of Sites	0.154	Low Residential	R1-1	Neighborhood Center	0	0	71.535	7.800		Residential - Single Family Residence, 1	180B169 1241	108	North Hollywood - Valley Village	No	ABMI	NH CPU , AHO
Los Angeles	6345 SIMPSON AVE	91606	2334006055	0.000	0.000	0.000	7.800	Shortfall of Sites	0.154	Low Residential	R1-1	Neighborhood Center	0	0	71.216	7.800		Residential - Single Family Residence, 1	180B169 1242	108	North Hollywood - Valley Village	No	ABMI	NH CPU , AHO
Los Angeles	6708 LANKERSHIM BLVD	91606	2320012028	0.000	0.000	0.000	7.800	Shortfall of Sites	0.155	Highway Oriented Commercial	C2-1VL	Neighborhood Center	0	0	70.989	7.800		Commercial - Office Building - One Story, 1	180B169 285	108	North Hollywood - Valley Village	No	ABMI	NH CPU , ARO
Los Angeles	6336 VICLAND PL	91606	2336020007	0.000	0.000	0.000	7.800	Shortfall of Sites	0.152	Low Residential	R1-1	Neighborhood Center	0	0	72.602	7.800		Residential - Single Family Residence, 1	177B173 21	108	North Hollywood - Valley Village	No	ABMI	NH CPU
Los Angeles	6739 TROOST AVE	91606	2320012019	0.000	0.000	0.000	7.800	Shortfall of Sites	0.155	Low Medium II Residential	RD1.5-1	Neighborhood Center	0	0	70.992	7.800		Residential - Single Family Residence, 1	180B169 111	108	North Hollywood - Valley Village	No	ABMI	NH CPU
Los Angeles	6735 TROOST AVE	91606	2320012018	0.000	0.000	0.000	7.800	Shortfall of Sites	0.155	Low Medium II Residential	RD1.5-1	Neighborhood Center	0	0	70.990	7.800		Residential - Single Family Residence, 1	180B169 129	108	North Hollywood - Valley Village	No	ABMI	NH CPU

Jurisdiction Name	Site Address/Intersection	5 Digit ZIP Code	Assessor Parcel Number	Very Low-Income	Low-Income	Moderate-Income	Above Moderate-Income	Type of Shortfall	Parcel Size (Acres)	Current General Plan Designation	Current Zoning	Proposed General Plan (GP) Designation	Proposed Zoning	Minimum Density Allowed	Maximum Density Allowed	Total Capacity	Vacant/ Nonvacant	Description of Existing Uses	PIN	Base Density Per Acre	Community Plan Area	Rent Stabalization Ordinance	Income Category	Applicable Rezoning Program (Program informing values in Column Q listed first)
Los Angeles	6729 LANKERSHIM BLVD	91606	2322015020	0.000	0.000	0.000	7.800	Shortfall of Sites	0.155	Highway Oriented Commercial	C2-1VL	Neighborhood Center	0	0	70.970	7.800		Commercial - Auto, Recreation Equipment, Construction Equipment Sales and Service - Auto Body Repair Shop - One Story, 1	180B169 175	108	North Hollywood - Valley Village	No	ABMI	NH CPU
Los Angeles	6729 LANKERSHIM BLVD	91606	2322015021	0.000	0.000	0.000	7.800	Shortfall of Sites	0.155	Highway Oriented Commercial	C2-1VL	Neighborhood Center	0	0	70.975	7.800		Commercial - Auto, Recreation Equipment, Construction Equipment Sales and Service - Auto Body Repair Shop - One Story, 1	180B169 202	108	North Hollywood - Valley Village	No	ABMI	NH CPU
Los Angeles	6658 BELLINGHAM AVE	91606	2322004069	0.000	0.000	0.000	7.800	Shortfall of Sites	0.155	Low Residential	R1-1	Neighborhood Center	0	0	70.908	7.800		Residential - Single Family Residence, 1	180B165 233	108	North Hollywood - Valley Village	No	ABMI	NH CPU
Los Angeles	6652 BELLINGHAM AVE	91606	2322004068	0.000	0.000	0.000	7.800	Shortfall of Sites	0.155	Low Residential	R1-1	Neighborhood Center	0	0	70.787	7.800		Residential - Single Family Residence - Pool, 1	180B165 247	108	North Hollywood - Valley Village	No	ABMI	NH CPU
Los Angeles	6648 BELLINGHAM AVE	91606	2322004067	0.000	0.000	0.000	7.800	Shortfall of Sites	0.152	Low Residential	R1-1	Neighborhood Center	0	0	72.432	7.800		Residential - Single Family Residence - Pool, 1	180B165 262	108	North Hollywood - Valley Village	No	ABMI	NH CPU
Los Angeles	6707 TROOST AVE	91606	2320012012	0.000	0.000	0.000	7.800	Shortfall of Sites	0.155	Low Medium II Residential	RD1.5-1	Neighborhood Center	0	0	70.980	7.800		Residential - Single Family Residence - Pool, 1	180B169 284	108	North Hollywood - Valley Village	No	ABMI	NH CPU
Los Angeles	6701 LANKERSHIM BLVD	91606	2322015025	0.000	0.000	0.000	7.800	Shortfall of Sites	0.154	Highway Oriented Commercial	C2-1VL	Neighborhood Center	0	0	71.508	7.800		Commercial - Auto, Recreation Equipment, Construction Equipment Sales and Service - Used Car Sales - One Story, 1	180B169 310	108	North Hollywood - Valley Village	No	ABMI	NH CPU
Los Angeles	6649 TROOST AVE	91606	2320027025	0.000	0.000	0.000	7.800	Shortfall of Sites	0.155	Low Medium II Residential	RD1.5-1	Neighborhood Center	0	0	70.972	7.800		Residential - Single Family Residence, 1	180B169 365	108	North Hollywood - Valley Village	No	ABMI	NH CPU
Los Angeles	6645 TROOST AVE	91606	2320027024	0.000	0.000	0.000	7.800	Shortfall of Sites	0.155	Low Medium II Residential	RD1.5-1	Neighborhood Center	0	0	70.971	7.800		Residential - Single Family Residence, 1	180B169 384	108	North Hollywood - Valley Village	No	ABMI	NH CPU
Los Angeles	6635 TROOST AVE	91606	2320027022	0.000	0.000	0.000	7.800	Shortfall of Sites	0.155	Low Medium II Residential	RD1.5-1	Neighborhood Center	0	0	70.967	7.800		Residential - Single Family Residence, 1	180B169 431	108	North Hollywood - Valley Village	No	ABMI	NH CPU
Los Angeles	6852 VANTAGE AVE	91605	2321026021	0.000	0.000	0.000	7.800	Shortfall of Sites	0.155	Low Medium I Residential	R1-1	Neighborhood Center	0	0	70.869	7.800		Residential - Single Family Residence - Pool, 1	183B165 486	108	North Hollywood - Valley Village	No	ABMI	NH CPU
Los Angeles	6842 VANTAGE AVE	91605	2321026023	0.000	0.000	0.000	7.800	Shortfall of Sites	0.155	Low Medium I Residential	R1-1	Neighborhood Center	0	0	70.868	7.800		Residential - Single Family Residence, 1	183B165 518	108	North Hollywood - Valley Village	No	ABMI	NH CPU
Los Angeles	6836 VANTAGE AVE	91605	2321026024	0.000	0.000	0.000	7.800	Shortfall of Sites	0.155	Low Medium I Residential	R1-1	Neighborhood Center	0	0	70.869	7.800		Residential - Single Family Residence, 1	183B165 533	108	North Hollywood - Valley Village	No	ABMI	NH CPU
Los Angeles	6611 TROOST AVE	91606	2320027017	0.000	0.000	0.000	7.800	Shortfall of Sites	0.155	Low Medium II Residential	RD1.5-1	Neighborhood Center	0	0	70.959	7.800		Residential - Single Family Residence, 1	180B169 544	108	North Hollywood - Valley Village	No	ABMI	NH CPU
Los Angeles	6832 VANTAGE AVE	91605	2321026025	0.000	0.000	0.000	7.800	Shortfall of Sites	0.155	Low Medium I Residential	R1-1	Neighborhood Center	0	0	70.883	7.800		Residential - Single Family Residence, 1	183B165 545	108	North Hollywood - Valley Village	No	ABMI	NH CPU
Los Angeles	6826 VANTAGE AVE	91605	2321026026	0.000	0.000	0.000	7.800	Shortfall of Sites	0.155	Low Medium I Residential	R1-1	Neighborhood Center	0	0	70.854	7.800		Residential - Single Family Residence, 1	183B165 571	108	North Hollywood - Valley Village	No	ABMI	NH CPU
Los Angeles	6822 VANTAGE AVE	91605	2321026027	0.000	0.000	0.000	7.800	Shortfall of Sites	0.155	Low Medium I Residential	R1-1	Neighborhood Center	0	0	70.868	7.800		Residential - Single Family Residence, 1	183B165 589	108	North Hollywood - Valley Village	No	ABMI	NH CPU
Los Angeles	6536 FULCHER AVE	91606	2336003033	0.000	0.000	0.000	7.800	Shortfall of Sites	0.162	Low Residential	R1-1	Neighborhood Center	0	0	67.780	7.800		Residential - Single Family Residence, 1	180B173 602	108	North Hollywood - Valley Village	No	ABMI	NH CPU
Los Angeles	6856 VANTAGE AVE	91605	2321026049	0.000	0.000	0.000	7.800	Shortfall of Sites	0.155	Low Medium I Residential	R1-1	Neighborhood Center	0	0	70.840	7.800		Residential - Single Family Residence, 1	183B165 724	108	North Hollywood - Valley Village	No	ABMI	NH CPU
Los Angeles	13102 KITTRIDGE ST	91606	2326015003	0.000	0.000	0.000	7.800	Shortfall of Sites	0.155	Low Residential	R1-1	Village	0	0	71.051	7.800		Residential - Single Family Residence - Pool, 1	180B161 742	108	North Hollywood - Valley Village	No	ABMI	NH CPU
Los Angeles	6519 MORSE AVE	91606	2326015020	0.000	0.000	0.000	7.800	Shortfall of Sites	0.161	Low Residential	R1-1	Village	0	0	68.505	7.800		Residential - Single Family Residence, 1	180B161 814	108	North Hollywood - Valley Village	No	ABMI	NH CPU
Los Angeles	6340 CRANER AVE	91606	2414002008	0.000	0.000	0.000	7.800	Shortfall of Sites	0.158	Low Residential	R1-1	Neighborhood Center	0	0	69.478	7.800		Residential - Single Family Residence, 1	180B173 942	108	North Hollywood - Valley Village	No	ABMI	NH CPU
Los Angeles	6337 CRANER AVE	91606	2414001003	0.000	0.000	0.000	7.800	Shortfall of Sites	0.158	Low Residential	R1-1	Neighborhood Center	0	0	69.752	7.800		Residential - Single Family Residence, 1	180B173 949	108	North Hollywood - Valley Village	No	ABMI	NH CPU
Los Angeles	6342 VICLAND PL	91606	2336020008	0.000	0.000	0.000	7.800	Shortfall of Sites	0.152	Low Residential	R1-1	Neighborhood Center	0	0	72.604	7.800		Residential - Single Family Residence, 1	180B173 952	108	North Hollywood - Valley Village	No	ABMI	NH CPU
Los Angeles	5809 LANKERSHIM BLVD	91601	2338015019	0.000	0.000	0.000	7.800	Shortfall of Sites	0.138	Medium Residential	[T][Q]C2-1VL	Community Center (Mixed-Use)	0	0	108.903	7.800		Commercial - Parking Lot (Commercial Use Property) - Lots - Patron or Employee - One Story, 0	174B169 253	145	North Hollywood - Valley Village	No	ABMI	NH CPU
Los Angeles	11417 MIRANDA ST	91601	2338024025	0.000	0.000	0.000	7.800	Shortfall of Sites	0.069	Community Commercial	C2-1	Community Commercial	0	0	159.874	7.800		Commercial - Office Building - Loft-type Buildings - One Story, 1	174B169 394	No Max	North Hollywood - Valley Village	No	ABMI	Orange LineTNP , ARO, AHO
Los Angeles	5701 TUJUNGA AVE	91601	2338025021	0.000	0.000	0.000	7.800	Shortfall of Sites	0.067	Community Commercial	C2-1	Community Commercial	0	0	164.276	7.800		Residential - Single Family Residence, 1	174B173 635	No Max	North Hollywood - Valley Village	No	ABMI	Orange LineTNP , AHO
Los Angeles	11208 BURBANK BLVD	91601	2350006046	0.000	0.000	0.000	7.800	Shortfall of Sites	0.058	Community Commercial	C2-1	Community Commercial	0	0	189.194	7.800		Commercial - Auto, Recreation Equipment, Construction Equipment Sales and Service - Auto Body Repair Shop - One Story, 1	174B173 957	No Max	North Hollywood - Valley Village	No	ABMI	Orange LineTNP , AHO
Los Angeles	5203 LANKERSHIM BLVD	91601	2350017059	0.000	0.000	0.000	7.800	Shortfall of Sites	0.066	Community Commercial	C4-2D-CA	Regional Mixed Commercial	0	0	228.807	7.800		Commercial - Store Combination - Store and Office Combination - One Story, 0	171B173 588	No Max	North Hollywood - Valley Village	No	ABMI	Orange LineTNP , ARO, AHO
Los Angeles	11000 BURBANK BLVD	91601	2350003062	0.000	0.000	0.000	7.800	Shortfall of Sites	0.096	Commercial Manufacturing	CM-1VL	Community Commercial	0	0	157.066	7.800		Commercial - Department Store - One Story, 0	174B173 997	No Max	North Hollywood - Valley Village	No	ABMI	Orange LineTNP , AHO
Los Angeles	11063 CUMPSTON ST	91601	2350003010	3.900	3.900	0.000	0.000	Shortfall of Sites	0.143	High Medium Residential	R4-1L	High Medium	0	20	174.665	7.800		Residential - Five or More Units or Apartments (Any Combination) - 4 Stories or Less, 8	174B173 1241	No Max	North Hollywood - Valley Village	No	LI	Orange LineTNP , AHO
Los Angeles	11258 HATTERAS ST	91601	2337035024	0.000	0.000	0.000	7.800	Shortfall of Sites	0.094	Low Medium II Residential	RD1.5-1VL	Medium	0	0	117.128	7.800		Residential - Single Family Residence, 1	174B173 338	54	North Hollywood - Valley Village	No	ABMI	Orange LineTNP , R2RD
Los Angeles	5755 ENSIGN AVE	91601	2337026010	0.000	0.000	0.000	7.800	Shortfall of Sites	0.098	Low Medium II Residential	RD1.5-1VL	Medium	0	0	112.501	7.800		Residential - Single Family Residence, 1	174B173 375	54	North Hollywood - Valley Village	No	ABMI	Orange LineTNP , R2RD
Los Angeles	5754 ENSIGN AVE	91601	2337024003	0.000	0.000	0.000	7.800	Shortfall of Sites	0.101	Low Medium II Residential	RD1.5-1VL	Medium	0	0	109.214	7.800		Residential - Single Family Residence, 1	174B173 376	54	North Hollywood - Valley Village	No	ABMI	Orange LineTNP , R2RD
Los Angeles	5749 ENSIGN AVE	91601	2337026009	0.000	0.000	0.000	7.800	Shortfall of Sites	0.098	Low Medium II Residential	RD1.5-1VL	Medium	0	0	112.511	7.800		Residential - Single Family Residence, 1	174B173 397	54	North Hollywood - Valley Village	No	ABMI	Orange LineTNP , R2RD
Los Angeles	5748 ENSIGN AVE	91601	2337024005	0.000	0.000	0.000	7.800	Shortfall of Sites	0.101	Low Medium II Residential	RD1.5-1VL	Medium	0	0	108.903	7.800		Residential - Single Family Residence, 1	174B173 398	54	North Hollywood - Valley Village	No	ABMI	Orange LineTNP , R2RD
Los Angeles	5749 VINELAND AVE	91601	2337024006	0.000	0.000	0.000	7.800	Shortfall of Sites	0.101	Low Medium II Residential	RD1.5-1VL	Medium	0	0	109.168	7.800		Residential - Single Family Residence, 1	174B173 399	54	North Hollywood - Valley Village	No	ABMI	Orange LineTNP , R2RD
Los Angeles	5744 ENSIGN AVE	91601	2337024007	0.000	0.000	0.000	7.800	Shortfall of Sites	0.101	Low Medium II Residential	RD1.5-1VL	Medium	0	0	108.902	7.800		Residential - Single Family Residence, 1	174B173 430	54	North Hollywood - Valley Village	No	ABMI	Orange LineTNP , R2RD
Los Angeles	5745 VINELAND AVE	91601	2337024008	0.000	0.000	0.000	7.800	Shortfall of Sites	0.101	Low Medium II Residential	RD1.5-1VL	Medium	0	0	109.156	7.800		Residential - Single Family Residence, 1	174B173 431	54	North Hollywood - Valley Village	No	ABMI	Orange LineTNP , R2RD
Los Angeles	5739 VINELAND AVE	91601	2337024010	0.000	0.000	0.000	7.800	Shortfall of Sites	0.101	Low Medium II Residential	RD1.5-1VL	Medium	0	0	109.144	7.800		Residential - Single Family Residence, 1	174B173 453	54	North Hollywood - Valley Village	No	ABMI	Orange LineTNP , R2RD
Los Angeles	5741 ENSIGN AVE	91601	2337026007	0.000	0.000	0.000	7.800	Shortfall of Sites	0.098	Low Medium II Residential	RD1.5-1VL	Medium	0	0	112.532	7.800		Residential - Single Family Residence, 1	174B173 461	54	North Hollywood - Valley Village	No	ABMI	Orange LineTNP , R2RD
Los Angeles	5734 ENSIGN AVE	91601	2337024011	0.000	0.000	0.000	7.800	Shortfall of Sites	0.101	Low Medium II Residential	RD1.5-1VL	Medium	0	0	108.903	7.800		Residential - Single Family Residence, 1	174B173 478	54	North Hollywood - Valley Village	No	ABMI	Orange LineTNP , R2RD
Los Angeles	5735 VINELAND AVE	91601	2337024012	0.000	0.000	0.000	7.800	Shortfall of Sites	0.101	Low Medium II Residential	RD1.5-1VL	Medium	0	0	109.133	7.800		Residential - Single Family Residence, 1	174B173 479	54	North Hollywood - Valley Village	No	ABMI	Orange LineTNP , R2RD
Los Angeles	5704 ENSIGN AVE	91601	2337024018	0.000	0.000	0.000	7.800	Shortfall of Sites	0.101	Low Medium II Residential	RD1.5-1VL	Medium	0	0	108.903	7.800		Residential - Single Family Residence - Pool, 1	174B173 624	54	North Hollywood - Valley Village	No	ABMI	Orange LineTNP , R2RD
Los Angeles	5703 VINELAND AVE	91601	2337024019	0.000	0.000	0.000	7.800	Shortfall of Sites	0.101	Low Medium II Residential	RD1.5-1VL	Medium	0	0	109.066	7.800		Residential - Single Family Residence, 1	174B173 625	54	North Hollywood - Valley Village	No	ABMI	Orange LineTNP , R2RD

Jurisdiction Name	Site Address/Intersection	5 Digit ZIP Code	Assessor Parcel Number	Very Low-Income	Low-Income	Moderate-Income	Above Moderate-Income	Type of Shortfall	Parcel Size (Acres)	Current General Plan Designation	Current Zoning	Proposed General Plan (GP) Designation	Proposed Zoning	Minimum Density Allowed	Maximum Density Allowed	Total Capacity	Vacant/ Nonvacant	Description of Existing Uses	PIN	Base Density Per Acre	Community Plan Area	Rent Stabalization Ordinance	Income Category	Applicable Rezoning Program (Program informing values in Column Q listed first)
Los Angeles	5664 ENSIGN AVE	91601	2337025001	0.000	0.000	0.000	7.800	Shortfall of Sites	0.101	Low Medium II Residential	RD1.5-1VL	Medium	0	0	108.902	7.800		Residential - Single Family Residence, 1	174B173 640	54	North Hollywood - Valley Village	No	ABMI	Orange LineTNP , R2RD
Los Angeles	5665 VINELAND AVE	91601	2337025002	0.000	0.000	0.000	7.800	Shortfall of Sites	0.101	Low Medium II Residential	RD1.5-1VL	Medium	0	0	109.055	7.800		Residential - Single Family Residence, 1	174B173 641	54	North Hollywood - Valley Village	No	ABMI	Orange LineTNP , R2RD
Los Angeles	5660 ENSIGN AVE	91601	2337025003	0.000	0.000	0.000	7.800	Shortfall of Sites	0.101	Low Medium II Residential	RD1.5-1VL	Medium	0	0	108.970	7.800		Residential - Single Family Residence, 1	174B173 652	54	North Hollywood - Valley Village	No	ABMI	Orange LineTNP , R2RD
Los Angeles	5654 ENSIGN AVE	91601	2337025005	0.000	0.000	0.000	7.800	Shortfall of Sites	0.101	Low Medium II Residential	RD1.5-1VL	Medium	0	0	109.033	7.800		Residential - Single Family Residence, 1	174B173 684	54	North Hollywood - Valley Village	No	ABMI	Orange LineTNP , R2RD
Los Angeles	6318 CEDROS AVE	91411	2241006013	0.000	0.000	0.000	7.800	Shortfall of Sites	0.063	Medium Residential	[Q]R3-1	0	0	0	174.229	7.800		Residential - Single Family Residence, 1	178-5A149 44	No Max	Van Nuys - North Sherman Oaks	No	ABMI	Orange LineTNP
Los Angeles	6319 TYRONE AVE	91401	2240011013	0.000	0.000	0.000	7.800	Shortfall of Sites	0.069	Medium Residential	[Q]R3-1	High Medium	0	0	159.724	7.800		Residential - Single Family Residence, 1	177B153 87	No Max	Van Nuys - North Sherman Oaks	No	ABMI	Orange LineTNP
Los Angeles	14639 ERWIN ST	91411	2241011019	3.900	3.900	0.000	0.000	Shortfall of Sites	0.161	Medium Residential	[Q]R3-1	High Medium	0	20	155.465	7.800		Residential - Five or More Units or Apartments (Any Combination) - 4 Stories or Less, 8	178-5A151 201	No Max	Van Nuys - North Sherman Oaks	No	LI	Orange LineTNP
Los Angeles	16427 HAYNES ST	91406	2231004009	0.000	0.000	0.000	7.800	Shortfall of Sites	0.163	Low Residential	R1-1-RIO	Medium Residential	0	0	67.518	7.800		Residential - Single Family Residence, 1	180B137 398	43	Reseda - West Van Nuys	No	ABMI	RES CPU
Los Angeles	16413 VICTORY BLVD	91406	2231005030	0.000	0.000	0.000	7.800	Shortfall of Sites	0.153	Medium Residential	[Q]R3-1-RIO	Medium Neighborhood Residential	0	0	72.016	7.800		Residential - Single Family Residence, 1	180B137 703	43	Reseda - West Van Nuys	No	ABMI	RES CPU
Los Angeles	13230 BURBANK BLVD	91401	2345005002	0.000	0.000	0.000	7.800	Shortfall of Sites	0.149	General Commercial	R3-1, [Q]C2-1VL	Neighborhood Center	0	0	73.741	7.800		Commercial - Store Combination - Store and Residential Combination - One Story, 1	174B157 652	72	Van Nuys - North Sherman Oaks	No	ABMI	VNY CPU , ARO, AHO
Los Angeles	14118 VICTORY BLVD	91401	2240014009	0.000	0.000	0.000	7.800	Shortfall of Sites	0.149	Neighborhood Office Commercial	[Q]P-1VL, [Q]CR-1VL	Neighborhood Center	0	0	73.696	7.800		Commercial - Office Building - One Story, 1	180B153 1111	72	Van Nuys - North Sherman Oaks	No	ABMI	VNY CPU , ARO, P
Los Angeles	14112 VICTORY BLVD	91401	2240014010	0.000	0.000	0.000	7.800	Shortfall of Sites	0.149	Neighborhood Office Commercial	[Q]P-1VL, [Q]CR-1VL	Neighborhood Center	0	0	73.696	7.800		Commercial - Office Building - One Story, 1	180B153 1112	72	Van Nuys - North Sherman Oaks	No	ABMI	VNY CPU , ARO, P
Los Angeles	7301 TYRONE AVE	91405	2217001024	0.000	0.000	0.000	7.800	Shortfall of Sites	0.266	Low Residential	R1-1	Low Medium Residential	0	0	41.382	7.800		Residential - Single Family Residence, 1	186B153 679	29	Van Nuys - North Sherman Oaks	No	ABMI	VNY CPU
Los Angeles	7227 VAN NUYS BLVD	91405	2218024013	0.000	0.000	0.000	7.800	Shortfall of Sites	0.109	General Commercial	C2-1VL	Community Center	0	0	137.585	7.800		Commercial - Supermarket - Supermarket - 12,000 SF or More - One Story, 0	183B149 805	108	Van Nuys - North Sherman Oaks	No	ABMI	VNY CPU
Los Angeles	1529 PACIFIC COAST HWY	90710	7410009053	0.000	0.000	0.000	7.800	Shortfall of Sites	0.149	General Commercial	[Q]C2-1VL	Community Center	0	0	73.709	7.800		Commercial - Store Combination - Store and Residential Combination - One Story, 1	033B193 30	54	Wilmington - Harbor City	No	ABMI	WHC CPU , ARO, DB50, AHO
Los Angeles	0	0	7418031005	0.000	0.000	0.000	7.800	Shortfall of Sites	0.093	Limited Industrial	[Q]CM-1VL-O	Villages	0	0	118.253	7.800		Commercial - Parking Lot (Commercial Use Property) - Lots - Patron or Employee - One Story, 1	027B205 307	43	Wilmington - Harbor City	No	ABMI	WHC CPU , DB50
Los Angeles	1319 W MAURETANIA ST	90744	7415001014	0.000	0.000	0.000	7.800	Shortfall of Sites	0.149	Low Residential	R1-1XL-O-CUGU	Community Center	0	0	73.924	7.800		Residential - Single Family Residence - Pool and Misc., 1	033B201 47	54	Wilmington - Harbor City	No	ABMI	WHC CPU
Los Angeles	1315 W MAURETANIA ST	90744	7415001013	0.000	0.000	0.000	7.800	Shortfall of Sites	0.149	Low Residential	R1-1XL-O-CUGU	Community Center	0	0	73.896	7.800		Residential - Single Family Residence, 1	033B201 48	54	Wilmington - Harbor City	No	ABMI	WHC CPU
Los Angeles	1311 W MAURETANIA ST	90744	7415001012	0.000	0.000	0.000	7.800	Shortfall of Sites	0.149	Low Residential	R1-1XL-O-CUGU	Community Center	0	0	73.870	7.800		Residential - Single Family Residence, 1	033B201 49	54	Wilmington - Harbor City	No	ABMI	WHC CPU
Los Angeles	1239 W MAURETANIA ST	90744	7415001009	0.000	0.000	0.000	7.800	Shortfall of Sites	0.149	Low Residential	R1-1XL-O-CUGU	Community Center	0	0	73.772	7.800		Residential - Single Family Residence, 1	033B201 52	54	Wilmington - Harbor City	No	ABMI	WHC CPU
Los Angeles	1235 W MAURETANIA ST	90744	7415001008	0.000	0.000	0.000	7.800	Shortfall of Sites	0.149	Low Residential	R1-1XL-O-CUGU	Community Center	0	0	73.746	7.800		Residential - Single Family Residence, 1	033B201 53	54	Wilmington - Harbor City	No	ABMI	WHC CPU
Los Angeles	1231 W MAURETANIA ST	90744	7415001007	0.000	0.000	0.000	7.800	Shortfall of Sites	0.149	Low Residential	R1-1XL-O-CUGU	Community Center	0	0	73.719	7.800		Residential - Single Family Residence, 1	033B201 54	54	Wilmington - Harbor City	No	ABMI	WHC CPU
Los Angeles	1215 W MAURETANIA ST	90744	7415001003	0.000	0.000	0.000	7.800	Shortfall of Sites	0.149	Low Residential	R1-1XL-O-CUGU	Community Center	0	0	73.612	7.800		Residential - Single Family Residence, 1	033B201 58	54	Wilmington - Harbor City	No	ABMI	WHC CPU
Los Angeles	1209 W MAURETANIA ST	90744	7415001002	0.000	0.000	0.000	7.800	Shortfall of Sites	0.149	Low Residential	R1-1XL-O-CUGU	Community Center	0	0	73.586	7.800		Residential - Single Family Residence, 1	033B201 59	54	Wilmington - Harbor City	No	ABMI	WHC CPU
Los Angeles	121 W E ST	90744	7418005011	0.000	0.000	0.000	7.800	Shortfall of Sites	0.095	Community Commercial	[Q]C2-1VL-O-CUGU	Villages	0	0	115.455	7.800		Recreational - Club, Lodge Hall, Fraternal Organization - One Story, 1	030B205 1043	43	Wilmington - Harbor City	No	ABMI	WHC CPU
Los Angeles	0	0	5141002905	0.000	0.000	0.000	7.800	Shortfall of Sites	0.110	Community Commercial	C2-2	0	0	0	88.481	7.800		Commercial - Parking Lot (Commercial Use Property) - Lots - Patron or Employee - One Story, 0	132A203 89		Westlake	No	ABMI	MURC
Los Angeles	675 S CARONDELET ST	90057	5141007015	0.000	0.000	0.000	7.800	Shortfall of Sites	0.140	Community Commercial	R4-2	0	0	0	69.631	7.800		Commercial - Office Building - One Story, 0	133-5A201 194		Westlake	No	ABMI	MURC
Los Angeles	1201 HUNTLEY DR	90026	5152020038	0.000	0.000	0.000	7.800	Shortfall of Sites	0.068	Regional Center Commercial	CW	0	0	0	144.253	7.800	Vacant	Commercial - Commercial - Vacant Land, 0	133-5A209 609		Westlake	No	ABMI	MURC
Los Angeles	21255 W BURBANK BLVD	91367	2149019018	0.000	0.000	7.800	0.000	Shortfall of Sites	2.684	Regional Center Commercial	(WC)COMMERCE-SN	Regional Center	[MB4-SH1-5] [CX2-FA] [CPIO]	0	5.589	7.800		Commercial - Office Building - One Story, 0	174B105 87		Canoga Park - Winnetka - Woodland Hills - West Hills	No	MI	CPK CPU ,
Los Angeles	1122 MANZANITA ST	90029	5429010011	0.000	0.000	0.000	7.800	Shortfall of Sites	0.115	Low Medium II Residential	RD2-1VL	0	0	0	99.000	7.800		Residential - Double, Duplex, or Two Units - 4 Stories or Less, 2	145-5A201 183		Silver Lake - Echo Park - Elysian Valley	Yes	ABMI	TOC EXP , R2RD
Los Angeles	1850 RODNEY DR	90027	5590016001	0.000	0.000	0.000	7.800	Shortfall of Sites	0.115	Low Medium I Residential	R2-1XL	0	0	0	99.000	7.800		Residential - Double, Duplex, or Two Units - 4 Stories or Less, 2	150B197 978		Hollywood	Yes	ABMI	TOC EXP , R2RD
Los Angeles	1134 MANZANITA ST	90029	5429010007	0.000	0.000	0.000	7.800	Shortfall of Sites	0.115	Low Medium II Residential	RD2-1VL	0	0	0	99.000	7.800		Residential - Double, Duplex, or Two Units - 4 Stories or Less, 2	145-5A203 124		Silver Lake - Echo Park - Elysian Valley	Yes	ABMI	TOC EXP , R2RD
Los Angeles	5343 AMESTOY AVE	91316	2258003007	3.899	3.899	0.000	0.000	Shortfall of Sites	0.707	Very Low I Residential	RA-1	Very Low Residential	0	20	66.287	7.799		Residential - Single Family Residence - Pool, 1	171B133 70	1 per lot	Encino - Tarzana	No	LI	AHO , ENC CPU, ADU
Los Angeles	16941 ADDISON ST	91316	2258016902	3.899	3.899	0.000	0.000	Shortfall of Sites	4.226	Public Facilities	[Q]PF-1XL	0	0	20	153.741	7.797		Miscellaneous - Government Owned Property, 0	171B133 565		Encino - Tarzana	No	LI	PF
Los Angeles	10565 W OLYMPIC BLVD	90064	4317010014	0.000	0.000	0.000	7.794	Shortfall of Sites	0.082	Low Residential	R1-1-O	0	0	0	113.635	7.794		Residential - Single Family Residence, 1	129B157 795		West Los Angeles	No	ABMI	OPP RC
Los Angeles	9900 WADSWORTH AVE	90002	6050028903	3.896	3.896	0.000	0.000	Shortfall of Sites	5.069	Public Facilities	PF-1	0	0	20	153.741	7.793		Miscellaneous - Government Owned Property, 0	090B209 280		Southeast Los Angeles	No	LI	PF
Los Angeles	10983 EXPOSITION BLVD	90064	4256005020	0.000	0.000	0.000	7.791	Shortfall of Sites	0.095	Medium Residential	R2-1-O	0	0	0	99.000	7.791		Residential - Single Family Residence, 1	123B157 163		West Los Angeles	No	ABMI	TOC EXP , R2RD
Los Angeles	10953 EXPOSITION BLVD	90064	4256004023	0.000	0.000	0.000	7.791	Shortfall of Sites	0.095	Medium Residential	R2-1-O	0	0	0	99.000	7.791		Residential - Single Family Residence, 1	123B157 135		West Los Angeles	No	ABMI	TOC EXP , R2RD
Los Angeles	7225 IRVINE AVE	91605	2316030036	0.000	0.000	0.000	7.790	Shortfall of Sites	0.152	Medium Residential	R3-1	0	0	0	87.583	7.790		Residential - Double, Duplex, or Two Units - 4 Stories or Less, 2	183B169 38		Sun Valley - La Tuna Canyon	Yes	ABMI	DB50
Los Angeles	7226 IRVINE AVE	91605	2316030031	0.000	0.000	0.000	7.790	Shortfall of Sites	0.152	Medium Residential	R3-1	0	0	0	87.643	7.790		Residential - Double, Duplex, or Two Units - 4 Stories or Less, 2	183B169 39		Sun Valley - La Tuna Canyon	Yes	ABMI	DB50
Los Angeles	7220 TROOST AVE	91605	2316030038	0.000	0.000	0.000	7.790	Shortfall of Sites	0.152	Medium Residential	R3-1	0	0	0	87.397	7.790		Residential - Double, Duplex, or Two Units - 4 Stories or Less, 2	183B169 54		Sun Valley - La Tuna Canyon	Yes	ABMI	DB50
Los Angeles	7222 IRVINE AVE	91605	2316030032	0.000	0.000	0.000	7.790	Shortfall of Sites	0.152	Medium Residential	R3-1	0	0	0	87.636	7.790		Residential - Double, Duplex, or Two Units - 4 Stories or Less, 2	183B169 56		Sun Valley - La Tuna Canyon	Yes	ABMI	DB50
Los Angeles	7223 LEMP AVE	91605	2316030029	0.000	0.000	0.000	7.790	Shortfall of Sites	0.152	Medium Residential	R3-1	0	0	0	87.582	7.790		Residential - Double, Duplex, or Two Units - 4 Stories or Less, 2	183B169 57		Sun Valley - La Tuna Canyon	Yes	ABMI	DB50
Los Angeles	7214 TROOST AVE	91605	2316030039	0.000	0.000	0.000	7.790	Shortfall of Sites	0.153	Medium Residential	R3-1	0	0	0	87.215	7.790		Residential - Double, Duplex, or Two Units - 4 Stories or Less, 2	183B169 69		Sun Valley - La Tuna Canyon	Yes	ABMI	DB50
Los Angeles	7217 IRVINE AVE	91605	2316030034	0.000	0.000	0.000	7.790	Shortfall of Sites	0.152	Medium Residential	R3-1	0	0	0	87.400	7.790		Residential - Double, Duplex, or Two Units - 4 Stories or Less, 2	183B169 70		Sun Valley - La Tuna Canyon	Yes	ABMI	DB50
Los Angeles	7216 IRVINE AVE	91605	2316030033	0.000	0.000	0.000	7.790	Shortfall of Sites	0.152	Medium Residential	R3-1	0	0	0	87.538	7.790		Residential - Double, Duplex, or Two Units - 4 Stories or Less, 2	183B169 71		Sun Valley - La Tuna Canyon	Yes	ABMI	DB50
Los Angeles	7216 LEMP AVE	91605	2316030027	0.000	0.000	0.000	7.790	Shortfall of Sites	0.152	Medium Residential	R3-1	0	0	0	87.557	7.790		Residential - Double, Duplex, or Two Units - 4 Stories or Less, 2	183B169 73		Sun Valley - La Tuna Canyon	Yes	ABMI	DB50
Los Angeles	839 WILCOX AVE	90038	5533026025	0.000	0.000	0.000	7.790	Shortfall of Sites	0.156	Medium Residential	R3-1	0	0	0	85.113	7.790		Residential - Double, Duplex, or Two Units - 4 Stories or Less, 2	141B185 86		Hollywood	Yes	ABMI	DB50
Los Angeles	10828 WHITE ST	91352	2409004011	0.000	0.000	0.000	7.790	Shortfall of Sites	0.161	Medium Residential	R3-1	0	0	0	82.892	7.790		Residential - Double, Duplex, or Two Units - 4 Stories or Less, 2	189B173 158		Sun Valley - La Tuna Canyon	Yes	ABMI	DB50
Los Angeles	6236 VINELAND AVE	91606	2414001020	0.000	0.000	0.000	7.790	Shortfall of Sites	0.282	Low Medium II Residential	RD1.5-1	0	0	0	47.161	7.790		Residential - Double, Duplex, or Two Units - 4 Stories or Less, 2	177B173 271		North Hollywood - Valley Village	Yes	ABMI	DB50
Los Angeles	5302 SATSUMA AVE	91601	2416008010	0.000	0.000	0.000	7.790	Shortfall of Sites	0.158	Medium Residential	R3-1VL	0	0	0	84.208	7.790		Residential - Double, Duplex, or Two Units - 4 Stories or Less, 2	171B173 294		North Hollywood - Valley Village	Yes	ABMI	DB50
Los Angeles	7419 WOODMAN AVE	91405	2215004030	0.000	0.000	0.000	7.790	Shortfall of Sites	0.154	Medium Residential	[T][Q]R3-1, [Q]R3-1	0	0	0	86.576	7.790		Residential - Double, Duplex, or Two Units - 4 Stories or Less, 2	186B157 323		Van Nuys - North Sherman Oaks	Yes	ABMI	DB50
Los Angeles	7109 GREELEY ST	91042	2568013026	0.000	0.000	0.000	7.790	Shortfall of Sites	0.155	Medium Residential	R3-2	0	0	0	85.923	7.790		Residential - Double, Duplex, or Two Units - 4 Stories or Less, 2	202-5A201 331		Sunland - Tujunga - Lake View Terrace - Shadow Hills - East La Tuna Canyon	Yes	ABMI	DB50
Los Angeles	743 WILCOX AVE	90038	5533035004	0.000	0.000	0.000	7.790	Shortfall of Sites	0.157	Medium Residential	R3-1	0	0	0	85.029	7.790		Residential - Double, Duplex, or Two Units - 4 Stories or Less, 2	141B185 363		Hollywood	Yes	ABMI	DB50
Los Angeles	5251 DENNY AVE	91601	2416024020	0.000	0.000	0.000	7.790	Shortfall of Sites	0.155	Medium Residential	R3-1VL	0	0	0	85.961	7.790		Residential - Double, Duplex, or Two Units - 4 Stories or Less, 2	171B177 427		North Hollywood - Valley Village	Yes	ABMI	DB50
Los Angeles	7455 TROOST AVE	91605	2316014015	0.000	0.000	0.000	7.790	Shortfall of Sites	0.152	Neighborhood Office Commercial	R3-1VL	0	0	0	87.570	7.790		Residential - Double, Duplex, or Two Units - 4 Stories or Less, 2	186B169 525		Sun Valley - La Tuna Canyon	Yes	ABMI	DB50
Los Angeles	7447 TROOST AVE	91605	2316014016	0.000	0.000	0.000	7.790	Shortfall of Sites	0.152	Neighborhood Office Commercial	R3-1VL	0	0	0	87.569	7.790		Residential - Double, Duplex, or Two Units - 4 Stories or Less, 2	186B169 553		Sun Valley - La Tuna Canyon	Yes	ABMI	DB50
Los Angeles	5219 DENNY AVE	91601	2416024014	0.000	0.000	0.000	7.790	Shortfall of Sites	0.155	Medium Residential	R3-1VL	0	0	0	85.960	7.790		Residential - Double, Duplex, or Two Units - 4 Stories or Less, 2	171B177 557		North Hollywood - Valley Village	Yes	ABMI	DB50
Los Angeles	5370 PACKARD ST	90019	5085034013	0.000	0.000	0.000	7.790	Shortfall of Sites	0.151	Medium Residential	R3-1-O	0	0	0	88.140	7.790		Residential - Double, Duplex, or Two Units - 4 Stories or Less - Pool, 2	129B177 586		Wilshire	Yes	ABMI	DB50
Los Angeles	10658 OXNARD ST	91606	2415014025	0.000	0.000	0.000	7.790	Shortfall of Sites	0.158	Medium Residential	R3-1	0	0	0	84.398	7.790		Residential - Double, Duplex, or Two Units - 4 Stories or Less, 2	177B177 598		North Hollywood - Valley Village	Yes	ABMI	DB50
Los Angeles	736 W 79TH ST	90044	6032027017	0.000	0.000	0.000	7.790	Shortfall of Sites	0.160	Medium Residential	R3-1	0	0	0	83.347	7.790		Residential - Double, Duplex, or Two Units - 4 Stories or Less, 2	099B201 629		South Los Angeles	Yes	ABMI	DB50
Los Angeles	7922 S HOOVER ST	90044	6032027002	0.000	0.000	0.000	7.790	Shortfall of Sites	0.161	Medium Residential	R3-1	0	0	0	82.883	7.790		Residential - Double, Duplex, or Two Units - 4 Stories or Less, 2	099B201 723		South Los Angeles	Yes	ABMI	DB50
Los Angeles	1022 N HUDSON AVE	90038	5533013020	0.000	0.000	0.000	7.790	Shortfall of Sites	0.156	Medium Residential	R3-1	0	0	0	85.170	7.790		Residential - Double, Duplex, or Two Units - 4 Stories or Less, 2	144B185 873		Hollywood	Yes	ABMI	DB50
Los Angeles	940 N HUDSON AVE	90038	5533022024	0.000	0.000	0.000	7.790	Shortfall of Sites	0.156	Medium Residential	R3-1	0	0	0	85.149	7.790		Residential - Double, Duplex, or Two Units - 4 Stories or Less, 2	144B185 1011		Hollywood	Yes	ABMI	DB50

Jurisdiction Name	Site Address/Intersection	5 Digit ZIP Code	Assessor Parcel Number	Very Low-Income	Low-Income	Moderate-Income	Above Moderate-Income	Type of Shortfall	Parcel Size (Acres)	Current General Plan Designation	Current Zoning	Proposed General Plan (GP) Designation	Proposed Zoning	Minimum Density Allowed	Maximum Density Allowed	Total Capacity	Vacant/ Nonvacant	Description of Existing Uses	PIN	Base Density Per Acre	Community Plan Area	Rent Stabalization Ordinance	Income Category	Applicable Rezoning Program (Program informing values in Column Q listed first)
Los Angeles	915 WILCOX AVE	90038	5533022009	0.000	0.000	0.000	7.790	Shortfall of Sites	0.156	Medium Residential	R3-1	0	0	0	85.162	7.790		Residential - Double, Duplex, or Two Units - 4 Stories or Less, 2	144B185 1106		Hollywood	Yes	ABMI	DB50
Los Angeles	2010 2ND AVE	90018	5060031009	0.000	0.000	0.000	7.790	Shortfall of Sites	0.163	Medium Residential	R3-1-O-CPIO	0	0	0	81.720	7.790		Residential - Double, Duplex, or Two Units - 4 Stories or Less, 2	126B189 1115		West Adams - Baldwin Hills - Leimert	Yes	ABMI	DB50
Los Angeles	912 N HUDSON AVE	90038	5533022018	0.000	0.000	0.000	7.790	Shortfall of Sites	0.156	Medium Residential	R3-1	0	0	0	85.163	7.790		Residential - Double, Duplex, or Two Units - 4 Stories or Less, 2	144B185 1143		Hollywood	Yes	ABMI	DB50
Los Angeles	2025 ARLINGTON AVE	90018	5060031015	0.000	0.000	0.000	7.790	Shortfall of Sites	0.163	Medium Residential	R3-1-O-CPIO	0	0	0	81.735	7.790		Residential - Double, Duplex, or Two Units - 4 Stories or Less, 2	126B189 1189		West Adams - Baldwin Hills - Leimert	Yes	ABMI	DB50
Los Angeles	1147 SANBORN AVE	90029	5429010017	0.000	0.000	0.000	7.790	Shortfall of Sites	0.115	Low Medium II Residential	RD2-1VL	0	0	0	99.000	7.790		Residential - Double, Duplex, or Two Units - 4 Stories or Less, 2	145-5A203 157		Silver Lake - Echo Park - Elysian Valley	Yes	ABMI	TOC EXP , R2RD
Los Angeles	1133 SANBORN AVE	90029	5429010020	0.000	0.000	0.000	7.788	Shortfall of Sites	0.115	Low Medium II Residential	RD2-1VL	0	0	0	99.000	7.788		Residential - Double, Duplex, or Two Units - 4 Stories or Less, 2	145-5A203 192		Silver Lake - Echo Park - Elysian Valley	Yes	ABMI	TOC EXP , R2RD
Los Angeles	0	0	2210025900	0.000	0.000	0.000	0.000	Shortfall of Sites	5.065	Public Facilities	PF-1XL	0	0	0	153.741	0.000	Vacant	Miscellaneous - Government Owned Property - Vacant Land, 0	189B149 531		Van Nuys - North Sherman Oaks	No		PF
Los Angeles	0	0	2032013032	3.893	3.893	0.000	0.000	Shortfall of Sites	0.612	Very Low Residential	(T)RE11-1-H	Very Low Residential	0	20	66.287	7.786	Vacant	Residential - Single Family Residence - Vacant Land, 0	177B085 660	1 per lot	Canoga Park - Winnetka - Woodland Hills - West Hills	No	LI	AHO , CPK CPU
Los Angeles	4420 HASKELL AVE	91436	2283002015	3.891	3.891	0.000	0.000	Shortfall of Sites	0.734	Low II Residential	R1-1	Low Residential	0	20	66.287	7.782		Residential - Single Family Residence - Guesthouse, 0	165B141 122	1 per lot	Encino - Tarzana	No	LI	AHO , ENC CPU
Los Angeles	10028 CANOGA AVE	91311	2747008037	3.890	3.890	0.000	0.000	Shortfall of Sites	0.927	Commercial Manufacturing	CM-1, P-1	0	0	20	94.696	7.780		Commercial - Auto, Recreation Equipment, Construction Equipment Sales and Service - Auto Body Repair Shop - One Story, 1	204B105 697		Chatsworth - Porter Ranch	No	LI	P
Los Angeles	828 W L ST	90744	7415024902	3.889	3.889	0.000	0.000	Shortfall of Sites	5.059	Public Facilities	[Q]PF-1XL-O-CUGU	0	0	20	153.741	7.778		Miscellaneous - Government Owned Property - Public School - General, 0	033B205 609		Wilmington - Harbor City	No	LI	PF
Los Angeles	129 E 53RD ST	90011	5109006908	3.885	3.885	0.000	0.000	Shortfall of Sites	5.055	Public Facilities	PF-1	0	0	20	153.741	7.771		Miscellaneous - Government Owned Property, 0	108B205 219		Southeast Los Angeles	No	LI	PF
Los Angeles	1862 N VAN NESS AVE	90028	5586031023	0.000	0.000	0.000	7.771	Shortfall of Sites	0.078	Low Medium II Residential	RD1.5-1XL	0	0	0	113.635	7.771		Residential - Five or More Units or Apartments (Any Combination) · 4 Stories or Less, 0	150A191 204		Hollywood	Yes	ABMI	OPP RC , R2RD, TOC EXP
Los Angeles	6033 FALLBROOK AVE	91367	2039015007	0.000	0.000	0.000	7.770	Shortfall of Sites	0.082	Very Low Residential	RA-1	Very Low Residential	[HB3-G1-5] [CX2-FA] [CPIO-O]	0	113.635	7.770		Residential - Single Family Residence, 1	177B097 442	1 per lot	Canoga Park - Winnetka - Woodland Hills - West Hills	No	ABMI	OPP RC , CPK CPU, AHO
Los Angeles	6037 FALLBROOK AVE	91367	2039015004	0.000	0.000	0.000	7.770	Shortfall of Sites	0.082	Very Low Residential	RA-1	Very Low Residential	[DM1-G1-5] [CX2-FA] [CPIO]	0	113.635	7.770		Residential - Single Family Residence, 1	177B097 440	1 per lot	Canoga Park - Winnetka - Woodland Hills - West Hills	No	ABMI	OPP RC , CPK CPU, AHO
Los Angeles	13515 S FIGUEROA ST	90061	6132005009	3.884	3.884	0.000	0.000	Shortfall of Sites	1.684	Light Manufacturing	M2-1VL-O	0	0	20	102.494	7.769		Institutional - Church - One Story, 0	078B201 102		Harbor Gateway	No	LI	FBO
Los Angeles	5217 FRANKLIN AVE	90027	5589005005	0.000	0.000	0.000	7.768	Shortfall of Sites	0.111	Low I Residential	RE9-1	0	0	0	99.000	7.768		Residential - Single Family Residence, 1	150A195 135		Hollywood	No	ABMI	TOC EXP , OPP RC2
Los Angeles	6054 COLFAX AVE	91606	2334014040	0.000	0.000	0.000	7.768	Shortfall of Sites	0.206	Medium Residential	[Q]R3-1	0	0	0	59.318	7.768		Residential - Double, Duplex, or Two Units - 4 Stories or Less, 2	177B169 643		North Hollywood - Valley Village	No	ABMI	DB50
Los Angeles	1046 N WILMINGTON BLVD	90744	7415029010	0.000	0.000	0.000	7.768	Shortfall of Sites	0.184	General Commercial	[Q]C1.5-1VL-O-CUGU	0	0	0	66.426	7.768		, 2	033B201 687		Wilmington - Harbor City	No	ABMI	DB50 , ARO
Los Angeles	5515 W PICO BLVD	90019	5085030034	0.000	0.000	0.000	7.768	Shortfall of Sites	0.072	General Commercial	C4-1-O	0	0	0	169.739	7.768		Commercial - Auto, Recreation Equipment, Construction Equipment Sales and Service - Auto Body Repair Shop - One Story, 2	129B177 797		Wilshire	No	ABMI	DB50
Los Angeles	19420 WYANDOTTE ST	91335	2116018029	0.000	0.000	0.000	7.768	Shortfall of Sites	0.268	Low Medium II Residential	(T)(Q)RD1.5-1	0	0	0	45.614	7.768		, 2	186B117 890		Reseda - West Van Nuys	No	ABMI	DB50
Los Angeles	10064 COMMERCE AVE	91042	2568007034	0.000	0.000	0.000	7.768	Shortfall of Sites	0.073	Neighborhood Office Commercial	C2-1L	0	0	0	167.527	7.768		Commercial - Store Combination - Store and Residential Combination - One Story, 2	204B197 1107		Sunland - Tujunga - Lake View Terrace - Shadow Hills - East La Tuna Canyon	No	ABMI	DB50 , ARO
Los Angeles	23235 DOLOROSA ST	91367	2044001019	3.883	3.883	0.000	0.000	Shortfall of Sites	0.826	Very Low Residential	RA-1	Very Low Residential	0	20	66.287	7.765		Residential - Single Family Residence - Pool, 1	174B093 420	1 per lot	Canoga Park - Winnetka - Woodland Hills - West Hills	No	LI	AHO , CPK CPU
Los Angeles	23047 DOLOROSA ST	91367	2042003043	0.388	0.388	0.000	6.989	Shortfall of Sites	0.826	Low Residential	RS-1	Very Low Residential	[MB4-G1-5] [IX1-FA] [CPIO]	20	66.287	7.765		Residential - Single Family Residence, 1	174B097 695	1 per lot	Canoga Park - Winnetka - Woodland Hills - West Hills	No	VLI, LI, ABMI	AHO , CPK CPU
Los Angeles	22949 CALIFA ST	91367	2041019015	3.883	3.883	0.000	0.000	Shortfall of Sites	0.826	Very Low Residential	RA-1	Very Low Residential	0	20	66.287	7.765		Residential - Single Family Residence - Pool and Misc., 1	177B097 588	1 per lot	Canoga Park - Winnetka - Woodland Hills - West Hills	No	LI	AHO , CPK CPU, ADU
Los Angeles	22920 CALIFA ST	91367	2041018012	3.882	3.882	0.000	0.000	Shortfall of Sites	0.826	Very Low Residential	RA-1	Very Low Residential	0	20	66.287	7.765		Residential - Single Family Residence - Guesthouse, 1	174B097 24	1 per lot	Canoga Park - Winnetka - Woodland Hills - West Hills	No	LI	AHO , CPK CPU, ADU
Los Angeles	10792 NATIONAL BLVD	90064	4254001001	3.882	3.882	0.000	0.000	Shortfall of Sites	1.403	Low Residential	R1-1	0	0	20	102.494	7.764		Institutional - Church - One Story, 0	123B157 971		Palms - Mar Vista - Del Rey	No	LI	FBO, OPP RC2
Los Angeles	23130 HATTERAS ST	91367	2041016024	0.388	0.388	0.000	6.984	Shortfall of Sites	0.826	Very Low Residential	RA-1	Very Low Residential	[DM1-G1-5] [IX3-FA] [CPIO]	20	66.287	7.760		Residential - Single Family Residence - Pool, 1	174B097 184	1 per lot	Canoga Park - Winnetka - Woodland Hills - West Hills	No	VLI, LI, ABMI	AHO , CPK CPU, ADU
Los Angeles	1011 N MANSFIELD AVE	90038	5084011002	0.000	0.000	0.000	7.760	Shortfall of Sites	0.114	Low Medium I Residential	R2-1	0	0	0	99.000	7.760		Residential - Double, Duplex, or Two Units - 4 Stories or Less, 2	132B181 732		Wilshire	Yes	ABMI	TOC EXP , R2RD
Los Angeles	13810 BURBANK BLVD	91401	2247003009	0.000	0.000	0.000	7.759	Shortfall of Sites	0.078	Low Medium II Residential	[Q]RD1.5-1	0	0	0	113.635	7.759		Residential - Five or More Units or Apartments (Any Combination) · 4 Stories or Less, 0	174B153 839		Van Nuys - North Sherman Oaks	Yes	ABMI	OPP RC , R2RD
Los Angeles	22700 OXNARD ST	91367	2040002007	0.388	0.388	0.000	6.983	Shortfall of Sites	0.798	Very Low Residential	RA-1	Very Low Residential	[MB4-G1-5] [CX2-FA] [CPIO]	20	66.287	7.759		, 2	177B097 536	1 per lot	Canoga Park - Winnetka - Woodland Hills - West Hills	No	VLI, LI, ABMI	AHO , CPK CPU, OPP RC2
Los Angeles	3811 SENECA AVE	90039	5435002004	0.000	0.000	0.000	7.754	Shortfall of Sites	0.094	Low Residential	R1-1-RIO	0	0	0	99.000	7.754		Residential - Single Family Residence, 1	156B209 79		Northeast Los Angeles	No	ABMI	TOC EXP
Los Angeles	2765 MILITARY AVE	90064	4251001026	0.000	0.000	0.000	7.753	Shortfall of Sites	0.114	Low Residential	R1-1	0	0	0	99.000	7.753		Residential - Double, Duplex, or Two Units - 4 Stories or Less, 2	123B157 972		West Los Angeles	Yes	ABMI	TOC EXP
Los Angeles	5719 WOODMAN AVE	91401	2246024008	0.000	0.000	0.000	7.753	Shortfall of Sites	0.127	Low Medium II Residential	RD1.5-1	0	0	0	99.000	7.753		Residential - Three Units (Any Combination) - 4 Stories or Less, 3	174B157 324		Van Nuys - North Sherman Oaks	Yes	ABMI	TOC EXP , R2RD, OPP RC2
Los Angeles	23418 HATTERAS ST	91367	2041009001	3.876	3.876	0.000	0.000	Shortfall of Sites	0.825	Very Low Residential	RA-1	Very Low Residential	0	20	66.287	7.753		Residential - Single Family Residence - Pool and Misc., 1	174B093 135	1 per lot	Canoga Park - Winnetka - Woodland Hills - West Hills	No	LI	AHO , CPK CPU, ADU
Los Angeles	0	0	5415018901	0.000	0.000	0.000	0.000	Shortfall of Sites	5.041	Public Facilities	PF-1XL	0	0	0	153.741	0.000		Miscellaneous - Government Owned Property, 0	136-5A213 7		Central City North	No		PF
Los Angeles	6053 W 3RD ST	90036	5512010026	0.000	0.000	0.000	7.744	Shortfall of Sites	0.148	Limited Commercial	C1-1VL	0	0	0	54.450	7.744		Commercial - Office Building - One Story, 0	138B181 1328		Wilshire	No	ABMI	OPP C , ARO
Los Angeles	15515 CHATSWORTH ST	91345	2649001005	0.000	0.000	0.000	7.743	Shortfall of Sites	0.101	Neighborhood Office Commercial	(Q)P-1VL, [Q]C2-1VL	0	0	0	79.860	7.743		Commercial - Auto, Recreation Equipment, Construction Equipment Sales and Service - Auto Body Repair Shop - One Story, 0	207B145 283		Mission Hills - Panorama City - North Hills	No	ABMI	OPP C , P, DB50
Los Angeles	324 S FRESNO ST	90063	5179011001	0.000	0.000	0.000	7.740	Shortfall of Sites	0.121	Low Medium I Residential	[Q]C2-1-CUGU	Neighborhood Center	[LUM1 - G2 - 3][XN2 - 8][CPIO]	0	99.377	7.740		Commercial - Store Combination - Store and Residential Combination - One Story, 1	124-5A227 153	54	Boyle Heights	Yes	ABMI	BH CPU , ARO
Los Angeles	1111 S INDIANA ST	90023	5191001005	0.000	0.000	0.000	7.740	Shortfall of Sites	0.114	Low Medium I Residential	R2-1-CUGU	Neighborhood Center	[LUM1 - G2 - 3][XN2 - 8][CPIO]	0	105.107	7.740		Commercial - Store Combination - Store and Residential Combination - One Story, 1	118-5A229 55	54	Boyle Heights	Yes	ABMI	BH CPU , R2RD
Los Angeles	3229 E 4TH ST	90063	5179011008	0.000	0.000	0.000	7.740	Shortfall of Sites	0.114	Low Medium I Residential	[Q]C2-1-CUGU	Neighborhood Center	[LUM1 - G2 - 3][XN2 - 8][CPIO]	0	105.247	7.740		Residential - Single Family Residence, 1	124-5A227 197	54	Boyle Heights	Yes	ABMI	BH CPU
Los Angeles	3224 E 4TH ST	90063	5186006011	0.000	0.000	0.000	7.740	Shortfall of Sites	0.115	Low Medium I Residential	[Q]C2-1-CUGU	Neighborhood Center	[LUM1 - G2 - 3][XN2 - 8][CPIO]	0	104.173	7.740		Residential - Single Family Residence, 1	124-5A227 262	54	Boyle Heights	Yes	ABMI	BH CPU
Los Angeles	1641 COSMO ST	90028	5546008015	0.000	0.000	0.000	7.740	Shortfall of Sites	0.045	Regional Center Commercial	C4-2D	Regional Center Commercial	[Q]C2-2D-CPIO	0	268.065	7.740		Residential - Rooming/Boarding House, 1	148-5A187 204	108	Hollywood	Yes	ABMI	HWD CPU , MURC, AHO
Los Angeles	1230 W 3RD ST	90017	5152014909	0.387	0.387	0.000	6.962	Shortfall of Sites	0.185	Regional Center Commercial	CW	0	0	20	86.940	7.735		Commercial - Professional Building - Medical Dental Building - One Story, 1	132A209 94		Westlake	No	VLI, LI, ABMI	MURC , ARO
Los Angeles	13738 BURBANK BLVD	91401	2247002008	0.000	0.000	0.000	7.734	Shortfall of Sites	0.201	Low Medium II Residential	[Q]RD1.5-1	0	0	0	113.635	7.734		Residential - Five or More Units or Apartments (Any Combination) · 4 Stories or Less, 8	174B153 845		Van Nuys - North Sherman Oaks	Yes	ABMI	OPP RC , DB50
Los Angeles	531 N LARCHMONT BLVD	90004	5523016026	0.000	0.000	0.000	7.733	Shortfall of Sites	0.148	Neighborhood Office Commercial	[Q]C2-1VL	0	0	0	54.450	7.733		Commercial - Store - One Story, 0	141B189 979		Wilshire	No	ABMI	OPP C
Los Angeles	535 N LARCHMONT BLVD	90004	5523016027	0.000	0.000	0.000	7.732	Shortfall of Sites	0.148	Neighborhood Office Commercial	[Q]C2-1VL	0	0	0	54.450	7.732		Commercial - Store - One Story, 0	141B189 957		Wilshire	No	ABMI	OPP C
Los Angeles	541 N LARCHMONT BLVD	90004	5523016028	0.000	0.000	0.000	7.732	Shortfall of Sites	0.148	Neighborhood Office Commercial	[Q]C2-1VL	0	0	0	54.450	7.732		Commercial - Office Building - One Story, 0	141B189 911		Wilshire	No	ABMI	OPP C , ARO
Los Angeles	4042 DENNY AVE	91604	2423033028	0.000	0.000	0.000	7.732	Shortfall of Sites	0.110	Low Residential	R1-1-RIO	Low Residential	0	0	99.000	7.732		Residential - Single Family Residence, 1	162B177 184	1 per lot	Sherman Oaks - Studio City - Toluca Lake - Cahuenga Pass	No	ABMI	TOC EXP , SHR CPU, AHO
Los Angeles	18614 VENTURA BLVD	91356	2161015011	3.866	3.866	0.000	0.000	Shortfall of Sites	0.111	Community Commercial	C2-1VL	0	0	20	170.339	7.732		Commercial - Store - One Story, 6	174B121 655		Encino - Tarzana	No	LI	DB50 , ENC CPU, AHO
Los Angeles	1412 S VICTORIA AVE	90019	5082023030	0.000	0.000	0.000	7.731	Shortfall of Sites	0.193	Low Medium I Residential	R2-1-O	0	0	0	99.000	7.731		Residential - Five or More Units or Apartments (Any Combination) · 4 Stories or Less, 5	129B185 1185		West Adams - Baldwin Hills - Leimert	Yes	ABMI	TOC EXP , R2RD

Jurisdiction Name	Site Address/Intersection	5 Digit ZIP Code	Assessor Parcel Number	Very Low-Income	Low-Income	Moderate-Income	Above Moderate-Income	Type of Shortfall	Parcel Size (Acres)	Current General Plan Designation	Current Zoning	Proposed General Plan (GP) Designation	Proposed Zoning	Minimum Density Allowed	Maximum Density Allowed	Total Capacity	Vacant/ Nonvacant	Description of Existing Uses	PIN	Base Density Per Acre	Community Plan Area	Rent Stabalization Ordinance	Income Category	Applicable Rezoning Program (Program informing values in Column Q listed first)
Los Angeles	0	0	2568008018	0.000	0.000	0.000	7.725	Shortfall of Sites	0.077	Neighborhood Office Commercial	C2-1L	0	0	0	172.239	7.725		Commercial - Office Building - One Story, 1	202-5A199 27		Sunland - Tujunga - Lake View Terrace - Shadow Hills - East La Tuna Canyon	No	ABMI	DB50
Los Angeles	7726 LAUREL CANYON BLVD	91605	2317001047	0.000	0.000	0.000	7.725	Shortfall of Sites	0.160	Medium Residential	(T)(Q)R3-1-CUGU	0	0	0	83.376	7.725		Residential - Single Family Residence, 1	189B165 1008		Sun Valley - La Tuna Canyon	No	ABMI	DB50
Los Angeles	7724 LAUREL CANYON BLVD	91605	2317001046	0.000	0.000	0.000	7.725	Shortfall of Sites	0.160	Medium Residential	(T)(Q)R3-1-CUGU	0	0	0	83.372	7.725		Residential - Single Family Residence, 1	189B165 1031		Sun Valley - La Tuna Canyon	No	ABMI	DB50
Los Angeles	5951 W 3RD ST	90036	5512016006	0.000	0.000	0.000	7.724	Shortfall of Sites	0.148	Limited Commercial	C1-1VL	0	0	0	54.450	7.724		Commercial - Non-Auto Service and Repair Shop, Paint Shop, or Laundry - One Story, 0	135B181 66		Wilshire	No	ABMI	OPP C
Los Angeles	23100 OXNARD ST	91367	2041022013	3.860	3.860	0.000	0.000	Shortfall of Sites	0.701	Very Low Residential	RA-1	Very Low Residential	0	20	66.287	7.719		Residential - Single Family Residence - Pool, 1	177B097 503	1 per lot	Canoga Park - Winnetka - Woodland Hills - West Hills	No	LI	AHO , CPK CPU, ADU
Los Angeles	6001 W 3RD ST	90036	5512013028	0.000	0.000	0.000	7.717	Shortfall of Sites	0.148	Limited Commercial	C1-1VL	0	0	0	54.450	7.717		Commercial - Hotel and Motel - Motel - Under 50 Rooms - Two Stories, 0	135B181 32		Wilshire	No	ABMI	OPP C , ARO
Los Angeles	18547 SATICOY ST	91335	2103026202	3.856	3.856	0.000	0.000	Shortfall of Sites	0.368	Medium Residential	(Q)R3-1	Medium Residential	0	20	70.699	7.712		Residential - Five or More Units or Apartments (Any Combination) · 4 Stories or Less, 13	186B125 131	43	Reseda - West Van Nuys	No	LI	DB50 , RES CPU, AHO
Los Angeles	10988 EXPOSITION BLVD	90064	4256023047	0.000	0.000	0.000	7.711	Shortfall of Sites	0.114	Medium Residential	R2-1	0	0	0	99.000	7.711		Residential - Double, Duplex, or Two Units - 4 Stories or Less, 2	123B157 278		West Los Angeles	Yes	ABMI	TOC EXP , R2RD
Los Angeles	10992 EXPOSITION BLVD	90064	4256023025	0.000	0.000	0.000	7.711	Shortfall of Sites	0.114	Medium Residential	R2-1	0	0	0	99.000	7.711		Residential - Double, Duplex, or Two Units - 4 Stories or Less, 2	123B157 281		West Los Angeles	Yes	ABMI	TOC EXP , R2RD
Los Angeles	10976 EXPOSITION BLVD	90064	4256023021	0.000	0.000	0.000	7.711	Shortfall of Sites	0.114	Medium Residential	R2-1	0	0	0	99.000	7.711		Residential - Double, Duplex, or Two Units - 4 Stories or Less, 2	123B157 270		West Los Angeles	Yes	ABMI	TOC EXP , R2RD
Los Angeles	10950 EXPOSITION BLVD	90064	4256026021	0.000	0.000	0.000	7.711	Shortfall of Sites	0.114	Medium Residential	R2-1	0	0	0	99.000	7.711		Residential - Double, Duplex, or Two Units - 4 Stories or Less, 2	123B157 256		West Los Angeles	Yes	ABMI	TOC EXP , R2RD
Los Angeles	10920 EXPOSITION BLVD	90064	4256027018	0.000	0.000	0.000	7.710	Shortfall of Sites	0.114	Medium Residential	R2-1	0	0	0	99.000	7.710		Residential - Double, Duplex, or Two Units - 4 Stories or Less, 2	123B157 231		West Los Angeles	Yes	ABMI	TOC EXP , R2RD
Los Angeles	10910 EXPOSITION BLVD	90064	4256027016	0.000	0.000	0.000	7.710	Shortfall of Sites	0.114	Medium Residential	R2-1	0	0	0	99.000	7.710		Residential - Double, Duplex, or Two Units - 4 Stories or Less, 2	123B157 223		West Los Angeles	Yes	ABMI	TOC EXP , R2RD
Los Angeles	10906 EXPOSITION BLVD	90064	4256027015	0.000	0.000	0.000	7.710	Shortfall of Sites	0.114	Medium Residential	R2-1	0	0	0	99.000	7.710		Residential - Double, Duplex, or Two Units - 4 Stories or Less, 2	123B157 218		West Los Angeles	Yes	ABMI	TOC EXP , R2RD
Los Angeles	3817 SENECA AVE	90039	5435002005	0.000	0.000	0.000	7.708	Shortfall of Sites	0.094	Low Residential	R1-1-RIO	0	0	0	99.000	7.708		Residential - Single Family Residence, 1	156B209 72		Northeast Los Angeles	No	ABMI	TOC EXP
Los Angeles	24825 EILAT ST	91367	2032027061	3.854	3.854	0.000	0.000	Shortfall of Sites	0.700	Very Low Residential	RE11-1	Very Low Residential	0	20	66.287	7.707		Residential - Single Family Residence - Pool, 1	177B085 561	1 per lot	Canoga Park - Winnetka - Woodland Hills - West Hills	No	LI	AHO , CPK CPU, ADU
Los Angeles	22925 CALVERT ST	91367	2039014017	3.854	3.854	0.000	0.000	Shortfall of Sites	0.821	Very Low Residential	RA-1	Very Low Residential	0	20	66.287	7.707		Residential - Single Family Residence - Guesthouse, 1	177B097 346	1 per lot	Canoga Park - Winnetka - Woodland Hills - West Hills	No	LI	AHO , CPK CPU, ADU
Los Angeles	22922 CALVERT ST	91367	2039015015	3.853	3.853	0.000	0.000	Shortfall of Sites	0.821	Very Low Residential	RA-1	Very Low Residential	0	20	66.287	7.707		Residential - Single Family Residence, 1	177B097 405	1 per lot	Canoga Park - Winnetka - Woodland Hills - West Hills	No	LI	AHO , CPK CPU, ADU
Los Angeles	23032 ERWIN ST	91367	2039009019	3.853	3.853	0.000	0.000	Shortfall of Sites	0.821	Very Low Residential	RA-1	Very Low Residential	0	20	66.287	7.707		Residential - Single Family Residence - Pool, 1	177B097 286	1 per lot	Canoga Park - Winnetka - Woodland Hills - West Hills	No	LI	AHO , CPK CPU, ADU
Los Angeles	10243 SAMOA AVE	91042	2565015038	3.853	3.853	0.000	0.000	Shortfall of Sites	0.500	Medium Residential	R3-1	0	0	20	82.113	7.706		Residential - Five or More Units or Apartments (Any Combination) · 4 Stories or Less, 21	204B197 881		Sunland - Tujunga - Lake View Terrace - Shadow Hills - East La Tuna Canyon	No	LI	DB50
Los Angeles	1545 WILSHIRE BLVD	90017	5142027036	0.000	0.000	0.000	7.705	Shortfall of Sites	0.184	Community Commercial	CW	0	0	0	80.441	7.705		Commercial - Office Building - One Story, 0	132A205 182		Westlake	No	ABMI	ARO
Los Angeles	1545 WILSHIRE BLVD	90017	5142027036	0.000	0.000	0.000	7.705	Shortfall of Sites	0.185	Community Commercial	CW	0	0	0	79.965	7.705		Commercial - Office Building - One Story, 0	132A205 189		Westlake	No	ABMI	ARO
Los Angeles	1545 WILSHIRE BLVD	90017	5142027036	0.000	0.000	0.000	7.705	Shortfall of Sites	0.185	Community Commercial	CW	0	0	0	80.012	7.705		Commercial - Office Building - One Story, 0	132A205 193		Westlake	No	ABMI	ARO
Los Angeles	1545 WILSHIRE BLVD	90017	5142027036	0.000	0.000	0.000	7.705	Shortfall of Sites	0.185	Community Commercial	CW	0	0	0	80.058	7.705		Commercial - Office Building - One Story, 0	132A205 198		Westlake	No	ABMI	ARO
Los Angeles	1545 WILSHIRE BLVD	90017	5142027036	0.000	0.000	0.000	7.705	Shortfall of Sites	0.165	Community Commercial	CW	0	0	0	90.017	7.705		Commercial - Office Building - One Story, 0	132A205 202		Westlake	No	ABMI	ARO
Los Angeles	1545 WILSHIRE BLVD	90017	5142027036	0.000	0.000	0.000	7.705	Shortfall of Sites	0.185	Community Commercial	CW	0	0	0	80.105	7.705		Commercial - Office Building - One Story, 0	132A205 203		Westlake	No	ABMI	ARO
Los Angeles	1545 WILSHIRE BLVD	90017	5142027036	0.000	0.000	0.000	7.705	Shortfall of Sites	0.092	Community Commercial	CW	0	0	0	160.280	7.705		Commercial - Office Building - One Story, 0	132A205 209		Westlake	No	ABMI	ARO
Los Angeles	1545 WILSHIRE BLVD	90017	5142027036	0.000	0.000	0.000	7.705	Shortfall of Sites	0.055	Community Commercial	CW	0	0	0	270.047	7.705		Commercial - Office Building - One Story, 0	132A205 544		Westlake	No	ABMI	ARO
Los Angeles	1545 WILSHIRE BLVD	90017	5142027036	0.000	0.000	0.000	7.705	Shortfall of Sites	0.183	Community Commercial	CW	0	0	0	80.804	7.705		Commercial - Office Building - One Story, 0	132A205 545		Westlake	No	ABMI	ARO
Los Angeles	0	0	4319003060	0.000	0.000	0.000	7.703	Shortfall of Sites	0.071	Low Residential	R2-1-O, R1-1-O, R3-1-O, C2-1VL-O	0	0	0	113.635	7.703	Vacant	Commercial - Commercial - Vacant Land, 0	132B157 1254		West Los Angeles	No	ABMI	OPP RC , R2RD, TOC EXP
Los Angeles	17655 DEVONSHIRE ST	91325	2733013009	3.851	3.851	0.000	0.000	Shortfall of Sites	1.608	Low I Residential	A2-1	0	0	20	102.494	7.701		Institutional - Church - One Story, 1	204B129 58		Granada Hills - Knollwood	No	LI	FBO, ADU
Los Angeles	3272 MOTOR AVE	90034	4314024020	0.000	0.000	0.000	7.701	Shortfall of Sites	0.063	Hybrid Industrial	NI(EC)	0	0	0	127.021	7.701		Commercial - Store Combination - Store and Office Combination - One Story, 0	123B161 925		West Los Angeles	No	ABMI	ARO
Los Angeles	3272 MOTOR AVE	90034	4314024020	0.000	0.000	7.701	0.000	Shortfall of Sites	0.489	Hybrid Industrial	NI(EC)	0	0	0	16.417	7.701		Commercial - Store Combination - Store and Office Combination - One Story, 0	123B161 929		West Los Angeles	No	MI	ARO
Los Angeles	3272 MOTOR AVE	90034	4314024020	0.000	0.000	0.000	7.701	Shortfall of Sites	0.080	Hybrid Industrial	NI(EC)	0	0	0	100.841	7.701		Commercial - Store Combination - Store and Office Combination - One Story, 0	123B161 952		West Los Angeles	No	ABMI	ARO
Los Angeles	3272 MOTOR AVE	90034	4314024020	0.000	0.000	0.000	7.701	Shortfall of Sites	0.081	Hybrid Industrial	NI(EC)	0	0	0	98.538	7.701		Commercial - Store Combination - Store and Office Combination - One Story, 0	123B161 963		West Los Angeles	No	ABMI	ARO
Los Angeles	3272 MOTOR AVE	90034	4314024020	0.000	0.000	0.000	7.701	Shortfall of Sites	0.056	Hybrid Industrial	NI(EC)	0	0	0	144.087	7.701		Commercial - Store Combination - Store and Office Combination - One Story, 0	123B161 970		West Los Angeles	No	ABMI	ARO
Los Angeles	3272 MOTOR AVE	90034	4314024020	0.000	0.000	0.000	7.701	Shortfall of Sites	0.056	Hybrid Industrial	NI(EC)	0	0	0	144.090	7.701		Commercial - Store Combination - Store and Office Combination - One Story, 0	123B161 973		West Los Angeles	No	ABMI	ARO
Los Angeles	3272 MOTOR AVE	90034	4314024020	0.000	0.000	0.000	7.701	Shortfall of Sites	0.056	Hybrid Industrial	NI(EC)	0	0	0	144.088	7.701		Commercial - Store Combination - Store and Office Combination - One Story, 0	123B161 976		West Los Angeles	No	ABMI	ARO
Los Angeles	3272 MOTOR AVE	90034	4314024020	0.000	0.000	0.000	7.701	Shortfall of Sites	0.056	Hybrid Industrial	NI(EC)	0	0	0	144.090	7.701		Commercial - Store Combination - Store and Office Combination - One Story, 0	123B161 981		West Los Angeles	No	ABMI	ARO
Los Angeles	3272 MOTOR AVE	90034	4314024020	0.000	0.000	0.000	7.701	Shortfall of Sites	0.047	Hybrid Industrial	NI(EC)	0	0	0	170.708	7.701		Commercial - Store Combination - Store and Office Combination - One Story, 0	123B161 986		West Los Angeles	No	ABMI	ARO
Los Angeles	9025 NATIONAL BLVD	90034	4311030005	0.000	0.000	0.000	7.700	Shortfall of Sites	0.161	Community Commercial	MU(EC)	0	0	0	54.450	7.700		Residential - Five or More Units or Apartments (Any Combination) · 4 Stories or Less, 0	123B169 1041		West Adams - Baldwin Hills - Leimert	Yes	ABMI	OPP C
Los Angeles	1116 N KENMORE AVE	90029	5540028007	0.000	0.000	0.000	7.700	Shortfall of Sites	0.189	Highway Oriented Commercial	R4-1D	Community Commercial	[Q]C2-2D-CPIO	0	158.400	7.700		Residential - Five or More Units or Apartments (Any Combination) · 4 Stories or Less, 10	144B197 665	54	Hollywood	Yes	ABMI	HWD CPU , AHO
Los Angeles	7001 MELROSE AVE	90038	5525008009	0.000	0.000	0.000	7.700	Shortfall of Sites	0.090	Neighborhood Office Commercial	C4-1XL	Neighborhood Commercial	[Q]C2-1XL-CPIO	0	166.869	7.700		Commercial - Commercial - Artist in Residence - One Story, 1	141B181 580	108	Hollywood	No	ABMI	HWD CPU
Los Angeles	2601 KELTON AVE	90064	4256027014	0.000	0.000	0.000	7.699	Shortfall of Sites	0.114	Medium Residential	R2-1	0	0	0	99.000	7.699		Residential - Double, Duplex, or Two Units - 4 Stories or Less, 2	123B157 215		West Los Angeles	Yes	ABMI	TOC EXP , R2RD
Los Angeles	10934 EXPOSITION BLVD	90064	4256026017	0.000	0.000	0.000	7.696	Shortfall of Sites	0.114	Medium Residential	R2-1	0	0	0	99.000	7.696		Residential - Double, Duplex, or Two Units - 4 Stories or Less, 2	123B157 243		West Los Angeles	Yes	ABMI	TOC EXP , R2RD
Los Angeles	3150 WILSHIRE BLVD	90005	5077010025	0.385	0.385	0.000	6.926	Shortfall of Sites	0.247	Regional Center Commercial	C2-2	0	0	20	86.560	7.695		Commercial - Store Combination - Store and Residential Combination - Over 20 Stories, 0	132B197 91		Wilshire	No	VLI, LI, ABMI	MURC
Los Angeles	5412 BELLINGHAM AVE	91607	2347014012	0.000	0.000	0.000	7.692	Shortfall of Sites	0.081	Medium Residential	[Q]R3-1	Low Medium Residential	0	0	99.000	7.692		Residential - Double, Duplex, or Two Units - 4 Stories or Less, 0	171B165 47	43	North Hollywood - Valley Village	No	ABMI	TOC EXP , NH CPU, AHO
Los Angeles	5615 HAZELTINE AVE	91401	2245027030	0.000	0.000	0.000	7.691	Shortfall of Sites	0.121	Medium Residential	[Q]R3-1	0	0	0	82.292	7.691		Residential - Single Family Residence - Guesthouse, 1	174B153 734		Van Nuys - North Sherman Oaks	Yes	ABMI	DB50
Los Angeles	2600 GREENFIELD AVE	90064	4256026042	0.000	0.000	0.000	7.691	Shortfall of Sites	0.114	Medium Residential	R2-1	0	0	0	99.000	7.691		Residential - Double, Duplex, or Two Units - 4 Stories or Less, 2	123B157 259		West Los Angeles	Yes	ABMI	TOC EXP , R2RD
Los Angeles	11020 CLOVER AVE	90034	4251010902	3.845	3.845	0.000	0.000	Shortfall of Sites	4.168	Public Facilities	[Q]PF-1XL	0	0	20	153.741	7.690		Miscellaneous - Government Owned Property, 0	120B157 241		Palms - Mar Vista - Del Rey	No	LI	PF
Los Angeles	749 TULAROSA DR	90026	5401006020	0.000	0.000	0.000	7.690	Shortfall of Sites	0.172	Medium Residential	R3-1VL	0	0	0	83.745	7.690		Residential - Three Units (Any Combination) - 4 Stories or Less, 3	141A201 11		Silver Lake - Echo Park - Elysian Valley	Yes	ABMI	DB50
Los Angeles	637 MALTMAN AVE	90026	5401004021	0.000	0.000	0.000	7.690	Shortfall of Sites	0.172	Medium Residential	R3-1VL	0	0	0	83.812	7.690		Residential - Three Units (Any Combination) - 4 Stories or Less, 3	141A201 131		Silver Lake - Echo Park - Elysian Valley	Yes	ABMI	DB50
Los Angeles	1628 W 227TH ST	90501	7347016009	0.000	0.000	0.000	7.690	Shortfall of Sites	0.165	Medium Residential	R3-1	0	0	0	87.270	7.690		Residential - Three Units (Any Combination) - 4 Stories or Less, 3	045B193 267		Harbor Gateway	Yes	ABMI	DB50
Los Angeles	1416 W 227TH ST	90501	7347014009	0.000	0.000	0.000	7.690	Shortfall of Sites	0.165	Medium Residential	R3-1	0	0	0	87.238	7.690		Residential - Three Units (Any Combination) - 4 Stories or Less, 3	045B193 302		Harbor Gateway	Yes	ABMI	DB50
Los Angeles	10672 OXNARD ST	91606	2415014027	0.000	0.000	0.000	7.690	Shortfall of Sites	0.170	Medium Residential	R3-1	0	0	0	84.783	7.690		Residential - Three Units (Any Combination) - 4 Stories or Less, 3	177B177 600		North Hollywood - Valley Village	Yes	ABMI	DB50
Los Angeles	10716 OXNARD ST	91606	2415013004	0.000	0.000	0.000	7.690	Shortfall of Sites	0.170	Medium Residential	R3-1	0	0	0	84.875	7.690		Residential - Three Units (Any Combination) - 4 Stories or Less, 3	177B177 603		North Hollywood - Valley Village	Yes	ABMI	DB50

Jurisdiction Name	Site Address/Intersection	5 Digit ZIP Code	Assessor Parcel Number	Very Low-Income	Low-Income	Moderate-Income	Above Moderate-Income	Type of Shortfall	Parcel Size (Acres)	Current General Plan Designation	Current Zoning	Proposed General Plan (GP) Designation	Proposed Zoning	Minimum Density Allowed	Maximum Density Allowed	Total Capacity	Vacant/ Nonvacant	Description of Existing Uses	PIN	Base Density Per Acre	Community Plan Area	Rent Stabalization Ordinance	Income Category	Applicable Rezoning Program (Program informing values in Column Q listed first)
Los Angeles	6805 BELLINGHAM AVE	91605	2321013030	0.000	0.000	0.000	7.690	Shortfall of Sites	0.167	Medium Residential	R3-1	0	0	0	86.178	7.690		Residential - Three Units (Any Combination) - 4 Stories or Less, 3	183B165 638		North Hollywood - Valley Village	Yes	ABMI	DB50
Los Angeles	10156 COMMERCE AVE	91042	2565014027	0.000	0.000	0.000	7.690	Shortfall of Sites	0.172	Medium Residential	R3-1	0	0	0	83.817	7.690		Residential - Three Units (Any Combination) - 4 Stories or Less, 3	204B197 974		Sunland - Tujunga - Lake View Terrace - Shadow Hills - East La Tuna Canyon	Yes	ABMI	DB50
Los Angeles	5678 FRANKLIN AVE	90028	5544002044	0.000	0.000	0.000	7.688	Shortfall of Sites	0.099	Low Medium II Residential	RD1.5-1XL	0	0	0	113.635	7.688		Residential - Double, Duplex, or Two Units - 4 Stories or Less, 2	150A193 182		Hollywood	Yes	ABMI	OPP RC , R2RD, TOC EXP
Los Angeles	6045 HAZELHURST PL	91606	2334014056	0.000	0.000	0.000	7.687	Shortfall of Sites	0.355	Medium Residential	R3-1	0	0	0	84.503	7.687		Residential - Five or More Units or Apartments (Any Combination) - 4 Stories or Less, 10	177B169 677		North Hollywood - Valley Village	Yes	ABMI	DB50
Los Angeles	21259 ERWIN ST	91367	2149001029	0.000	0.000	7.687	0.000	Shortfall of Sites	2.249	Regional Center Commercial	(WC)COLLEGE-SN	Regional Center	0	0	4.273	7.687		Industrial - Light Manufacturing - One Story, 0	177B105 20		Canoga Park - Winnetka - Woodland Hills - West Hills	No	MI	ARO , CPK CPU
Los Angeles	14041 CHASE ST	91402	2638015901	3.843	3.843	0.000	0.000	Shortfall of Sites	4.999	Public Facilities	[Q]PF-1XL	0	0	20	153.741	7.685		Miscellaneous - Government Owned Property, 0	192B153 15		Mission Hills - Panorama City - North Hills	No	LI	PF
Los Angeles	5717 MELVIN AVE	91356	2153025004	3.842	3.842	0.000	0.000	Shortfall of Sites	1.000	Very Low I Residential	RA-1	Very Low Residential	0	20	66.287	7.684		Residential - Single Family Residence - Guesthouse, 1	174B117 138	1 per lot	Encino - Tarzana	No	LI	AHO , ENC CPU
Los Angeles	5742 WOODMAN AVE	91401	2343006003	0.000	0.000	0.000	7.682	Shortfall of Sites	0.126	Low Medium II Residential	RD1.5-1	0	0	0	99.000	7.682		Residential - Three Units (Any Combination) - 4 Stories or Less, 3	174B157 242		Van Nuys - North Sherman Oaks	Yes	ABMI	TOC EXP , R2RD, OPP RC2
Los Angeles	4648 HALBRENT AVE	91403	2264005038	0.000	0.000	0.000	7.682	Shortfall of Sites	0.097	Low Residential	R1-1	Low Residential	0	0	99.000	7.682		Residential - Single Family Residence - Pool, 0	168B145 727	1 per lot	Sherman Oaks - Studio City - Toluca Lake - Cahuenga Pass	No	ABMI	TOC EXP , SHR CPU, AHO
Los Angeles	2824 WABASH AVE	90033	5178003045	0.000	0.000	0.000	7.680	Shortfall of Sites	0.127	Neighborhood Office Commercial	C2-1-CUGU	Neighborhood Center	[LUM1 - G2 - 3][XN2 - 8][CPIO]	0	94.643	7.680		Residential - Double, Duplex, or Two Units - 4 Stories or Less, 0	130-5A227 404	54	Boyle Heights	No	ABMI	BH CPU
Los Angeles	7521 TOPANGA CANYON BLVD	91303	2023002002	0.000	0.000	0.000	7.680	Shortfall of Sites	0.114	General Commercial	[Q]C1.5-1VL	Neighborhood Center	0	0	105.585	7.680		Commercial - Parking Lot (Commercial Use Property) - Lots - Patron or Employee - One Story, 0	186B101 322	54	Canoga Park - Winnetka - Woodland Hills - West Hills	No	ABMI	CPK CPU , AHO
Los Angeles	618 CROCKER ST	90021	5147027048	0.000	0.000	0.000	7.680	Shortfall of Sites	0.051	Light Manufacturing	M2-2D	Markets	[MB4-G1-5] [IX1-FA] [CPIO]	0	237.587	7.680		Industrial - Warehousing, Distribution, Storage - Warehousing, Distribution, 25,000 to 50,000 SF - One Story, 0	126A213 87	No Max	Central City	No	ABMI	DT CPU
Los Angeles	625 N HILL ST	90012	5408017023	0.000	0.000	0.000	7.680	Shortfall of Sites	0.035	Regional Commercial	C2-2D	Community Center	[DM2-SH2-5] [CX2-FA] [CPIO]	0	339.709	7.680		Residential - Five or More Units or Apartments (Any Combination) - 4 Stories or Less, 0	133-5A213 270	No Max	Central City North	No	ABMI	DT CPU
Los Angeles	625 N HILL ST	90012	5408017023	0.000	0.000	0.000	7.680	Shortfall of Sites	0.035	Regional Commercial	C2-2D	Community Center	[DM2-SH2-5] [CX2-FA] [CPIO]	0	339.709	7.680		Residential - Five or More Units or Apartments (Any Combination) - 4 Stories or Less, 0	133-5A213 271	No Max	Central City North	No	ABMI	DT CPU
Los Angeles	625 KOHLER ST	90021	5147032040	0.000	0.000	0.000	7.680	Shortfall of Sites	0.049	Light Manufacturing	M2-2D	Markets	[MB4-G1-5] [IX1-FA] [CPIO]	0	242.584	7.680		Industrial - Warehousing, Distribution, Storage - Warehousing, Distribution, 25,000 to 50,000 SF - One Story, 0	126A213 505	No Max	Central City	No	ABMI	DT CPU
Los Angeles	5937 BARTON AVE	90038	5534025020	3.840	3.840	0.000	0.000	Shortfall of Sites	0.149	Medium Residential	R3-1XL	High Medium Residential	[Q]R4-1VL-CPIO	20	113.916	7.680		Residential - Four Units (Any Combination) - 4 Stories or Less, 4	144B189 906	54	Hollywood	No	LI	HWD CPU
Los Angeles	6007 BARTON AVE	90038	5534026016	3.840	3.840	0.000	0.000	Shortfall of Sites	0.149	Medium Residential	R3-1XL	High Medium Residential	[Q]R4-1VL-CPIO	20	113.927	7.680		Residential - Four Units (Any Combination) - 4 Stories or Less, 4	144B189 912	54	Hollywood	No	LI	HWD CPU
Los Angeles	5810 VAN NUYS BLVD	91401	2245005007	0.000	0.000	0.000	7.680	Shortfall of Sites	0.077	General Commercial	C2-1VL	Community Commercial	0	0	155.528	7.680		Commercial - Auto, Recreation Equipment, Construction Equipment Sales and Service - Used Car Sales - One Story, 0	174B149 264	No Max	Van Nuys - North Sherman Oaks	No	ABMI	Orange LineTNP , AHO
Los Angeles	5905 N VAN NUYS BLVD	91401	2244001033	0.000	0.000	0.000	7.680	Shortfall of Sites	0.232	General Commercial	P-1VL, C2-1VL, (T)(Q)PB-1VL	Community Commercial	0	0	51.781	7.680		Commercial - Auto, Recreation Equipment, Construction Equipment Sales and Service - New Car Sales and Service - One Story, 0	174B149 14	No Max	Van Nuys - North Sherman Oaks	No	ABMI	Orange LineTNP , P
Los Angeles	5649 KLUMP AVE	91601	2337034038	3.840	3.840	0.000	0.000	Shortfall of Sites	0.136	Low Medium II Residential	RD1.5-1VL	Medium	0	20	124.616	7.680		Residential - Four Units (Any Combination) - 4 Stories or Less, 4	174B173 714	54	North Hollywood - Valley Village	No	LI	Orange LineTNP , R2RD
Los Angeles	5618 BAKMAN AVE	91601	2337038011	3.840	3.840	0.000	0.000	Shortfall of Sites	0.150	Low Medium II Residential	RD1.5-1VL	Medium	0	20	113.409	7.680		Residential - Four Units (Any Combination) - 4 Stories or Less, 4	174B173 821	54	North Hollywood - Valley Village	No	LI	Orange LineTNP
Los Angeles	16930 MAGNOLIA BLVD	91316	2258021109	0.000	0.000	0.000	7.680	Shortfall of Sites	0.189	Low II Residential	RE9-1	Low Medium Residential	0	0	42.241	7.680		Residential - Single Family Residence - Pool, 0	171B133 417	10	Encino - Tarzana	No	ABMI	ENC CPU , ADU, AHO
Los Angeles	5132 AMESTOY AVE	91316	2258023021	0.000	0.000	0.000	7.680	Shortfall of Sites	0.187	Low II Residential	RE9-1	Low Medium Residential	0	0	42.853	7.680		Residential - Single Family Residence - Pool, 0	171B133 429	10	Encino - Tarzana	No	ABMI	ENC CPU , ADU, AHO
Los Angeles	0	0	2258021020	0.000	0.000	0.000	7.680	Shortfall of Sites	0.193	Low II Residential	RE9-1	Low Medium Residential	0	0	41.480	7.680	Vacant	Residential - Single Family Residence - Vacant Land, 0	171B133 435	10	Encino - Tarzana	No	ABMI	ENC CPU , AHO
Los Angeles	4546 HASKELL AVE	91436	2283001021	0.000	0.000	0.000	7.680	Shortfall of Sites	0.111	Low II Residential	R1-1	Medium Residential	0	0	72.220	7.680		Institutional - School (Private) - One Story, 0	168B141 795	43	Encino - Tarzana	No	ABMI	ENC CPU , AHO
Los Angeles	0	0	2261011003	0.000	0.000	0.000	7.680	Shortfall of Sites	0.191	Low II Residential	RE9-1	Low Medium Residential	0	0	41.969	7.680		Institutional - Church - Church Parking Lot - One Story, 0	168B141 564	10	Encino - Tarzana	No	ABMI	ENC CPU, FBO
Los Angeles	0	0	2261011016	0.000	0.000	0.000	7.680	Shortfall of Sites	0.200	Low II Residential	RE9-1	Low Medium Residential	0	0	40.070	7.680		Institutional - Church - Church Parking Lot - One Story, 0	168B141 567	10	Encino - Tarzana	No	ABMI	ENC CPU, FBO
Los Angeles	0	0	2261011006	0.000	0.000	0.000	7.680	Shortfall of Sites	0.202	Low II Residential	RE9-1	Low Medium Residential	0	0	39.544	7.680		Institutional - Church - Church Parking Lot - One Story, 0	168B141 568	10	Encino - Tarzana	No	ABMI	ENC CPU, FBO
Los Angeles	8510 SHERWOOD DR	90069	4337003064	0.000	0.000	0.000	7.680	Shortfall of Sites	0.048	Neighborhood Office Commercial	C4-1VL	Neighborhood Commercial	[Q]C4-2D-CPIO	0	165.942	7.680		Residential - Single Family Residence, 0	141B173 299	108	Hollywood	No	ABMI	HWD CPU , AHO
Los Angeles	0	0	5550013022	0.000	0.000	0.000	7.680	Shortfall of Sites	0.044	Neighborhood Office Commercial	C4-1D	Neighborhood Commercial	[Q]C4-1XLD-CPIO	0	179.955	7.680		Commercial - Parking Lot (Commercial Use Property) - Lots - Patron or Employee - One Story, 0	147B181 567	108	Hollywood	No	ABMI	HWD CPU , AHO
Los Angeles	700 N LA BREA AVE	90038	5525008032	0.000	0.000	0.000	7.680	Shortfall of Sites	0.045	Neighborhood Office Commercial	C4-1XL	Neighborhood Commercial	[Q]C2-1XL-CPIO	0	178.402	7.680		Commercial - Auto, Recreation Equipment, Construction Equipment Sales and Service - Auto Body Repair Shop - One Story, 0	141B181 590	108	Hollywood	No	ABMI	HWD CPU , AHO
Los Angeles	7708 MELROSE AVE	90046	5527022002	0.000	0.000	0.000	7.680	Shortfall of Sites	0.049	Neighborhood Office Commercial	C4-1XL-O	Neighborhood Commercial	[Q]C2-1XL-O-CPIO	0	161.898	7.680		Commercial - Store - One Story, 0	141B177 634	108	Hollywood	No	ABMI	HWD CPU , AHO
Los Angeles	7441 W SUNSET BLVD	90046	5550013001	0.000	0.000	0.000	7.680	Shortfall of Sites	0.050	Neighborhood Office Commercial	C4-1D	Neighborhood Commercial	[Q]C4-1XLD-CPIO	0	159.896	7.680		Commercial - Store Combination - Store and Office Combination - One Story, 0	147B181 645	108	Hollywood	No	ABMI	HWD CPU , ARO, AHO
Los Angeles	7557 W SUNSET BLVD	90046	5550009022	0.000	0.000	0.000	7.680	Shortfall of Sites	0.046	Neighborhood Office Commercial	C4-1D	Neighborhood Commercial	[Q]C4-1XLD-CPIO	0	174.252	7.680		Commercial - Office Building - One Story, 0	147B177 937	108	Hollywood	No	ABMI	HWD CPU , ARO
Los Angeles	841 N LA CIENEGA BLVD	90069	4337002044	0.000	0.000	0.000	7.680	Shortfall of Sites	0.046	Neighborhood Office Commercial	C4-1VL	Neighborhood Commercial	[Q]C4-2D-CPIO	0	174.470	7.680		Commercial - Store - One Story, 0	141B173 80	108	Hollywood	No	ABMI	HWD CPU , AHO, TOC EXP
Los Angeles	827 N LA CIENEGA BLVD	90069	4337002042	0.000	0.000	0.000	7.680	Shortfall of Sites	0.046	Neighborhood Office Commercial	C4-1VL	Neighborhood Commercial	[Q]C4-2D-CPIO	0	174.462	7.680		Commercial - Restaurant, Cocktail Lounge - Restaurant, Cocktail Lounge, Tavern - One Story, 0	141B173 107	108	Hollywood	No	ABMI	HWD CPU , AHO, TOC EXP
Los Angeles	11714 MAGNOLIA BLVD	91607	2355005061	0.000	0.000	0.000	7.680	Shortfall of Sites	0.115	Neighborhood Office Commercial	[Q]C2-1VL	Neighborhood Center	0	0	69.492	7.680		Commercial - Store Combination - Store and Residential Combination - One Story, 0	171B169 419	108	North Hollywood - Valley Village	No	ABMI	NH CPU , AHO
Los Angeles	11714 MAGNOLIA BLVD	91607	2355005061	0.000	0.000	0.000	7.680	Shortfall of Sites	0.120	Neighborhood Office Commercial	[Q]C2-1VL	Neighborhood Center	0	0	66.851	7.680		Commercial - Store Combination - Store and Residential Combination - One Story, 0	171B169 459	108	North Hollywood - Valley Village	No	ABMI	NH CPU , AHO
Los Angeles	5138 LAUREL CANYON BLVD	91607	2355008069	0.000	0.000	0.000	7.680	Shortfall of Sites	0.075	Neighborhood Office Commercial	[Q]C2-1VL	Community Center (Mixed-Use)	0	0	107.124	7.680		Commercial - Store - One Story, 0	171B165 658	145	North Hollywood - Valley Village	No	ABMI	NH CPU , AHO
Los Angeles	0	0	4208004013	0.000	0.000	0.000	7.680	Shortfall of Sites	0.057	General Commercial	C2-1	Mixed Residential	0	0	139.558	7.680		Commercial - Parking Lot (Commercial Use Property) - Lots - Patron or Employee - One Story, 0	117B165 66	54	Palms - Mar Vista - Del Rey	No	ABMI	PMVDR CPU , AHO
Los Angeles	3855 JASMINE AVE	90232	4208004012	0.000	0.000	0.000	7.680	Shortfall of Sites	0.057	General Commercial	C2-1	Mixed Residential	0	0	139.558	7.680		Commercial - Auto, Recreation Equipment, Construction Equipment Sales and Service - Auto Body Repair Shop - One Story, 0	117B165 71	54	Palms - Mar Vista - Del Rey	No	ABMI	PMVDR CPU , AHO
Los Angeles	3855 JASMINE AVE	90232	4208004012	0.000	0.000	0.000	7.680	Shortfall of Sites	0.057	General Commercial	C2-1	Mixed Residential	0	0	139.558	7.680		Commercial - Auto, Recreation Equipment, Construction Equipment Sales and Service - Auto Body Repair Shop - One Story, 0	117B165 78	54	Palms - Mar Vista - Del Rey	No	ABMI	PMVDR CPU , AHO
Los Angeles	3861 JASMINE AVE	90232	4208004011	0.000	0.000	0.000	7.680	Shortfall of Sites	0.057	General Commercial	C2-1	Mixed Residential	0	0	139.560	7.680		Commercial - Office Building - Office and Residential - One Story, 0	117B165 87	54	Palms - Mar Vista - Del Rey	No	ABMI	PMVDR CPU , ARO, AHO
Los Angeles	3861 JASMINE AVE	90232	4208004011	0.000	0.000	0.000	7.680	Shortfall of Sites	0.057	General Commercial	C2-1	Mixed Residential	0	0	139.560	7.680		Commercial - Office Building - Office and Residential - One Story, 0	117B165 92	54	Palms - Mar Vista - Del Rey	No	ABMI	PMVDR CPU , ARO, AHO
Los Angeles	10201 WASHINGTON BLVD	90232	4208004010	0.000	0.000	0.000	7.680	Shortfall of Sites	0.057	General Commercial	C2-1	Mixed Residential	0	0	139.560	7.680		Commercial - Auto, Recreation Equipment, Construction Equipment Sales and Service - Auto Body Repair Shop - One Story, 0	117B165 98	54	Palms - Mar Vista - Del Rey	No	ABMI	PMVDR CPU , AHO

Jurisdiction Name	Site Address/Intersection	5 Digit ZIP Code	Assessor Parcel Number	Very Low-Income	Low-Income	Moderate-Income	Above Moderate-Income	Type of Shortfall	Parcel Size (Acres)	Current General Plan Designation	Current Zoning	Proposed General Plan (GP) Designation	Proposed Zoning	Minimum Density Allowed	Maximum Density Allowed	Total Capacity	Vacant/ Nonvacant	Description of Existing Uses	PIN	Base Density Per Acre	Community Plan Area	Rent Stabalization Ordinance	Income Category	Applicable Rezoning Program (Program informing values in Column Q listed first)
Los Angeles	10201 WASHINGTON BLVD	90232	4208004010	0.000	0.000	0.000	7.680	Shortfall of Sites	0.057	General Commercial	C2-1	Mixed Residential	0	0	139.557	7.680		Commercial - Auto, Recreation Equipment, Construction Equipment Sales and Service - Auto Body Repair Shop - One Story, 0	117B165 105	54	Palms - Mar Vista - Del Rey	No	ABMI	PMVDR CPU , AHO
Los Angeles	10201 WASHINGTON BLVD	90232	4208004010	0.000	0.000	0.000	7.680	Shortfall of Sites	0.057	General Commercial	C2-1	Mixed Residential	0	0	139.561	7.680		Commercial - Auto, Recreation Equipment, Construction Equipment Sales and Service - Auto Body Repair Shop - One Story, 0	117B165 109	54	Palms - Mar Vista - Del Rey	No	ABMI	PMVDR CPU , AHO
Los Angeles	10201 WASHINGTON BLVD	90232	4208004010	0.000	0.000	0.000	7.680	Shortfall of Sites	0.057	General Commercial	C2-1	Mixed Residential	0	0	139.559	7.680		Commercial - Auto, Recreation Equipment, Construction Equipment Sales and Service - Auto Body Repair Shop - One Story, 0	117B165 124	54	Palms - Mar Vista - Del Rey	No	ABMI	PMVDR CPU , AHO
Los Angeles	10201 WASHINGTON BLVD	90232	4208004010	0.000	0.000	0.000	7.680	Shortfall of Sites	0.057	General Commercial	C2-1	Mixed Residential	0	0	139.559	7.680		Commercial - Auto, Recreation Equipment, Construction Equipment Sales and Service - Auto Body Repair Shop - One Story, 0	117B165 127	54	Palms - Mar Vista - Del Rey	No	ABMI	PMVDR CPU , AHO
Los Angeles	10301 WASHINGTON BLVD	90232	4208005013	0.000	0.000	0.000	7.680	Shortfall of Sites	0.058	General Commercial	C2-1	Mixed Residential	0	0	137.668	7.680		Commercial - Restaurant, Cocktail Lounge - Restaurant, Cocktail Lounge, Tavern - One Story, 0	117B165 165	54	Palms - Mar Vista - Del Rey	No	ABMI	PMVDR CPU , AHO
Los Angeles	10301 WASHINGTON BLVD	90232	4208005013	0.000	0.000	0.000	7.680	Shortfall of Sites	0.057	General Commercial	C2-1	Mixed Residential	0	0	139.558	7.680		Commercial - Restaurant, Cocktail Lounge - Restaurant, Cocktail Lounge, Tavern - One Story, 0	117B165 169	54	Palms - Mar Vista - Del Rey	No	ABMI	PMVDR CPU , AHO
Los Angeles	10309 WASHINGTON BLVD	90232	4208005012	0.000	0.000	0.000	7.680	Shortfall of Sites	0.057	General Commercial	C2-1	Mixed Residential	0	0	139.555	7.680		Commercial - Store Combination - Store and Residential Combination - One Story, 0	117B165 173	54	Palms - Mar Vista - Del Rey	No	ABMI	PMVDR CPU , ARO, AHO
Los Angeles	10315 WASHINGTON BLVD	90232	4208005011	0.000	0.000	0.000	7.680	Shortfall of Sites	0.057	General Commercial	C2-1	Mixed Residential	0	0	139.557	7.680		Commercial - Store - One Story, 0	117B165 177	54	Palms - Mar Vista - Del Rey	No	ABMI	PMVDR CPU , AHO
Los Angeles	10317 WASHINGTON BLVD	90232	4208005035	0.000	0.000	0.000	7.680	Shortfall of Sites	0.057	General Commercial	C2-1	Mixed Residential	0	0	139.558	7.680		Industrial - Light Manufacturing - One Story, 0	117B165 183	54	Palms - Mar Vista - Del Rey	No	ABMI	PMVDR CPU , ARO, AHO
Los Angeles	10317 WASHINGTON BLVD	90232	4208005035	0.000	0.000	0.000	7.680	Shortfall of Sites	0.055	General Commercial	C2-1	Mixed Residential	0	0	145.318	7.680		Industrial - Light Manufacturing - One Story, 0	117B165 193	54	Palms - Mar Vista - Del Rey	No	ABMI	PMVDR CPU , ARO, AHO
Los Angeles	12234 W PICO BLVD	90064	4259040005	0.000	0.000	0.000	7.680	Shortfall of Sites	0.059	General Commercial	C2-1VL	Mixed Residential	0	0	135.323	7.680		Commercial - Store Combination - Store and Office Combination - One Story, 0	120B149 84	54	Palms - Mar Vista - Del Rey	No	ABMI	PMVDR CPU , ARO, AHO, TOC EXP
Los Angeles	0	0	4208008003	0.000	0.000	0.000	7.680	Shortfall of Sites	0.057	Community Commercial	C2-1	Mixed Residential	0	0	139.396	7.680		Commercial - Parking Lot (Commercial Use Property) - Lots - Patron or Employee - One Story, 0	117B165 188	54	Palms - Mar Vista - Del Rey	No	ABMI	PMVDR CPU , AHO, TOC EXP
Los Angeles	10520 VENICE BLVD	90232	4208008004	0.000	0.000	0.000	7.680	Shortfall of Sites	0.057	Community Commercial	C2-1	Mixed Residential	0	0	139.396	7.680		Commercial - Professional Building - One Story, 0	117B165 190	54	Palms - Mar Vista - Del Rey	No	ABMI	PMVDR CPU , AHO, TOC EXP
Los Angeles	10522 VENICE BLVD	90232	4208008005	0.000	0.000	0.000	7.680	Shortfall of Sites	0.057	Community Commercial	C2-1	Mixed Residential	0	0	139.396	7.680		Commercial - Professional Building - One Story, 0	117B165 197	54	Palms - Mar Vista - Del Rey	No	ABMI	PMVDR CPU , AHO, TOC EXP
Los Angeles	10526 VENICE BLVD	90232	4208008006	0.000	0.000	0.000	7.680	Shortfall of Sites	0.057	Community Commercial	C2-1	Mixed Residential	0	0	139.396	7.680		Commercial - Office Building - One Story, 0	117B165 198	54	Palms - Mar Vista - Del Rey	No	ABMI	PMVDR CPU , ARO, AHO, TOC EXP
Los Angeles	10530 VENICE BLVD	90232	4208008007	0.000	0.000	0.000	7.680	Shortfall of Sites	0.057	Community Commercial	C2-1	Mixed Residential	0	0	139.396	7.680		Commercial - Store Combination - Store and Office Combination - One Story, 0	117B165 201	54	Palms - Mar Vista - Del Rey	No	ABMI	PMVDR CPU , ARO, AHO, TOC EXP
Los Angeles	10538 VENICE BLVD	90232	4208008008	0.000	0.000	0.000	7.680	Shortfall of Sites	0.057	Community Commercial	C2-1	Mixed Residential	0	0	139.396	7.680		Commercial - Office Building - One Story, 0	117B165 208	54	Palms - Mar Vista - Del Rey	No	ABMI	PMVDR CPU , ARO, AHO, TOC EXP
Los Angeles	10538 VENICE BLVD	90232	4208008008	0.000	0.000	0.000	7.680	Shortfall of Sites	0.057	Community Commercial	C2-1	Mixed Residential	0	0	139.398	7.680		Commercial - Office Building - One Story, 0	117B165 210	54	Palms - Mar Vista - Del Rey	No	ABMI	PMVDR CPU , ARO, AHO, TOC EXP
Los Angeles	10622 VENICE BLVD	90232	4208009006	0.000	0.000	0.000	7.680	Shortfall of Sites	0.057	Community Commercial	C2-1	Mixed Residential	0	0	139.389	7.680		Commercial - Parking Lot (Commercial Use Property) - Lots - Patron or Employee - One Story, 0	117B161 376	54	Palms - Mar Vista - Del Rey	No	ABMI	PMVDR CPU , AHO, TOC EXP
Los Angeles	10628 VENICE BLVD	90232	4208009048	0.000	0.000	0.000	7.680	Shortfall of Sites	0.057	Community Commercial	C2-1	Mixed Residential	0	0	139.389	7.680		Commercial - Office Building - One Story, 0	117B161 395	54	Palms - Mar Vista - Del Rey	No	ABMI	PMVDR CPU , ARO, AHO, TOC EXP
Los Angeles	10646 VENICE BLVD	90232	4208009050	0.000	0.000	0.000	7.680	Shortfall of Sites	0.057	Community Commercial	C2-1	Mixed Residential	0	0	139.387	7.680		Commercial - Service Station - Self Service - No Additional Services, 0	117B161 405	54	Palms - Mar Vista - Del Rey	No	ABMI	PMVDR CPU , AHO, TOC EXP
Los Angeles	10646 VENICE BLVD	90232	4208009050	0.000	0.000	0.000	7.680	Shortfall of Sites	0.057	Community Commercial	C2-1	Mixed Residential	0	0	139.391	7.680		Commercial - Service Station - Self Service - No Additional Services, 0	117B161 415	54	Palms - Mar Vista - Del Rey	No	ABMI	PMVDR CPU , AHO, TOC EXP
Los Angeles	10646 VENICE BLVD	90232	4208009050	0.000	0.000	0.000	7.680	Shortfall of Sites	0.057	Community Commercial	C2-1	Mixed Residential	0	0	139.389	7.680		Commercial - Service Station - Self Service - No Additional Services, 0	117B161 426	54	Palms - Mar Vista - Del Rey	No	ABMI	PMVDR CPU , AHO, TOC EXP
Los Angeles	11500 W PICO BLVD	90064	4260034011	0.000	0.000	0.000	7.680	Shortfall of Sites	0.058	General Commercial	C2-1VL	Mixed Residential	0	0	137.998	7.680		Commercial - Store - One Story, 0	123B153 481	54	Palms - Mar Vista - Del Rey	No	ABMI	PMVDR CPU , AHO, TOC EXP
Los Angeles	10757 VENICE BLVD	90034	4252030038	0.000	0.000	0.000	7.680	Shortfall of Sites	0.054	General Commercial	C2-1	Mixed Residential	0	0	147.691	7.680		Commercial - Store - One Story, 0	117B161 482	54	Palms - Mar Vista - Del Rey	No	ABMI	PMVDR CPU , AHO, TOC EXP
Los Angeles	3706 OVERLAND AVE	90034	4314001048	0.000	0.000	0.000	7.680	Shortfall of Sites	0.057	General Commercial	C2-1	Mixed Residential	0	0	139.389	7.680	Vacant	Residential - Single Family Residence - Vacant Land, 0	120B161 1323	54	Palms - Mar Vista - Del Rey	No	ABMI	PMVDR CPU , AHO, TOC EXP
Los Angeles	11201 VENICE BLVD	90066	4252001013	0.000	0.000	0.000	7.680	Shortfall of Sites	0.055	General Commercial	C2-1	Neighborhood Center	0	0	145.486	7.680	Vacant	Commercial - Service Station - Full Service - Vacant Land, 0	117B161 1120	54	Palms - Mar Vista - Del Rey	No	ABMI	PMVDR CPU , TOPP C, AHO
Los Angeles	0	0	4252001014	0.000	0.000	0.000	7.680	Shortfall of Sites	0.057	General Commercial	C2-1	Neighborhood Center	0	0	139.388	7.680	Vacant	Commercial - Service Station - Full Service - Vacant Land, 0	117B161 1122	54	Palms - Mar Vista - Del Rey	No	ABMI	PMVDR CPU , TOPP C, AHO
Los Angeles	0	0	4252001015	0.000	0.000	0.000	7.680	Shortfall of Sites	0.057	General Commercial	C2-1	Neighborhood Center	0	0	139.390	7.680	Vacant	Commercial - Commercial - Vacant Land, 0	117B161 1123	54	Palms - Mar Vista - Del Rey	No	ABMI	PMVDR CPU , TOPP C, AHO
Los Angeles	3775 S SEPULVEDA BLVD	90034	4252001016	0.000	0.000	0.000	7.680	Shortfall of Sites	0.057	General Commercial	C2-1	Neighborhood Center	0	0	139.387	7.680	Vacant	Commercial - Commercial - Vacant Land, 0	117B161 1126	54	Palms - Mar Vista - Del Rey	No	ABMI	PMVDR CPU , TOPP C, AHO
Los Angeles	11215 VENICE BLVD	90066	4252001017	0.000	0.000	0.000	7.680	Shortfall of Sites	0.057	General Commercial	C2-1	Neighborhood Center	0	0	139.387	7.680		Commercial - Auto, Recreation Equipment, Construction Equipment Sales and Service - Auto Body Repair Shop - One Story, 0	117B161 1127	54	Palms - Mar Vista - Del Rey	No	ABMI	PMVDR CPU , TOPP C, AHO
Los Angeles	11221 VENICE BLVD	90066	4252001035	0.000	0.000	0.000	7.680	Shortfall of Sites	0.057	General Commercial	C2-1	Neighborhood Center	0	0	139.391	7.680		Commercial - Store - One Story, 0	117B161 1128	54	Palms - Mar Vista - Del Rey	No	ABMI	PMVDR CPU , TOPP C, AHO
Los Angeles	11221 VENICE BLVD	90066	4252001035	0.000	0.000	0.000	7.680	Shortfall of Sites	0.057	General Commercial	C2-1	Neighborhood Center	0	0	139.386	7.680		Commercial - Store - One Story, 0	117B161 1130	54	Palms - Mar Vista - Del Rey	No	ABMI	PMVDR CPU , TOPP C, AHO
Los Angeles	11223 VENICE BLVD	90066	4252001020	0.000	0.000	0.000	7.680	Shortfall of Sites	0.057	General Commercial	C2-1	Neighborhood Center	0	0	139.389	7.680		Commercial - Office Building - One Story, 0	117B161 1131	54	Palms - Mar Vista - Del Rey	No	ABMI	PMVDR CPU , ARO, TOPP C, AHO
Los Angeles	10984 RIVERSIDE DR	91602	2423009068	0.000	0.000	0.000	7.680	Shortfall of Sites	0.061	General Commercial	C2-1VL-RIO	Community Center	0	0	130.778	7.680		Commercial - Service Station - Full Service - No Additional Services, 0	165B173 101	108	Sherman Oaks - Studio City - Toluca Lake - Cahuenga Pass	No	ABMI	SHR CPU , AHO
Los Angeles	10984 RIVERSIDE DR	91602	2423009068	0.000	0.000	0.000	7.680	Shortfall of Sites	0.059	General Commercial	C2-1VL-RIO	Community Center	0	0	135.411	7.680		Commercial - Service Station - Full Service - No Additional Services, 0	165B173 103	108	Sherman Oaks - Studio City - Toluca Lake - Cahuenga Pass	No	ABMI	SHR CPU , AHO
Los Angeles	4303 CEDROS AVE	91403	2276013021	0.000	0.000	0.000	7.680	Shortfall of Sites	0.144	Low Medium Residential	RD1.5-1	Medium Residential	0	0	55.743	7.680		Residential - Five or More Units or Apartments (Any Combination) · 4 Stories or Less, 0	166-5A151 304	43	Sherman Oaks - Studio City - Toluca Lake - Cahuenga Pass	No	ABMI	SHR CPU , AHO
Los Angeles	4400 VINELAND AVE	91602	2423008024	0.000	0.000	0.000	7.680	Shortfall of Sites	0.057	General Commercial	C2-1VL-RIO	Community Center	0	0	139.523	7.680		Commercial - Store - One Story, 0	165B173 324	108	Sherman Oaks - Studio City - Toluca Lake - Cahuenga Pass	No	ABMI	SHR CPU , AHO
Los Angeles	4400 VINELAND AVE	91602	2423008024	0.000	0.000	0.000	7.680	Shortfall of Sites	0.057	General Commercial	C2-1VL-RIO	Community Center	0	0	139.581	7.680		Commercial - Store - One Story, 0	165B173 325	108	Sherman Oaks - Studio City - Toluca Lake - Cahuenga Pass	No	ABMI	SHR CPU , AHO
Los Angeles	4400 VINELAND AVE	91602	2423008024	0.000	0.000	0.000	7.680	Shortfall of Sites	0.057	General Commercial	C2-1VL-RIO	Community Center	0	0	139.644	7.680		Commercial - Store - One Story, 0	165B173 326	108	Sherman Oaks - Studio City - Toluca Lake - Cahuenga Pass	No	ABMI	SHR CPU , AHO
Los Angeles	4408 VINELAND AVE	91602	2423008002	0.000	0.000	0.000	7.680	Shortfall of Sites	0.057	General Commercial	C2-1VL-RIO	Community Center	0	0	139.702	7.680		Commercial - Restaurant, Cocktail Lounge - Restaurant, Cocktail Lounge, Tavern - One Story, 0	165B173 327	108	Sherman Oaks - Studio City - Toluca Lake - Cahuenga Pass	No	ABMI	SHR CPU , AHO
Los Angeles	4351 LAUREL CANYON BLVD	91604	2367004049	0.000	0.000	0.000	7.680	Shortfall of Sites	0.115	General Commercial	[Q]C2-1VL-RIO	Neighborhood District/Villages	0	0	69.698	7.680		Commercial - Service Station - Full Service - No Additional Services, 0	165B165 454	72	Sherman Oaks - Studio City - Toluca Lake - Cahuenga Pass	No	ABMI	SHR CPU , OPP C, AHO
Los Angeles	4352 LAUREL CANYON BLVD	91604	2368013052	0.000	0.000	0.000	7.680	Shortfall of Sites	0.111	General Commercial	[Q]C2-1VL-RIO	Neighborhood District/Villages	0	0	71.849	7.680		Commercial - Shopping Center (Neighborhood, Community) - One Story, 0	165B165 455	72	Sherman Oaks - Studio City - Toluca Lake - Cahuenga Pass	No	ABMI	SHR CPU , OPP C, AHO
Los Angeles	4340 LAUREL CANYON BLVD	91604	2368013044	0.000	0.000	0.000	7.680	Shortfall of Sites	0.110	General Commercial	[Q]C2-1VL-RIO	Neighborhood District/Villages	0	0	72.596	7.680		Commercial - Store Combination - Store and Office Combination - One Story, 0	165B165 477	72	Sherman Oaks - Studio City - Toluca Lake - Cahuenga Pass	No	ABMI	SHR CPU , ARO, OPP C, AHO
Los Angeles	4324 VAN NUYS BLVD	91403	2266006030	0.000	0.000	0.000	7.680	Shortfall of Sites	0.143	Low Medium Residential	RD1.5-1	Medium Residential	0	0	56.114	7.680		Commercial - Professional Building - One Story, 0	166-5A151 219	43	Sherman Oaks - Studio City - Toluca Lake - Cahuenga Pass	No	ABMI	SHR CPU , OPP RC2, AHO
Los Angeles	4302 VAN NUYS BLVD	91403	2266006031	0.000	0.000	0.000	7.680	Shortfall of Sites	0.137	Low Medium Residential	RD1.5-1	Medium Residential	0	0	58.211	7.680		Institutional - Church - One Story, 0	166-5A151 259	43	Sherman Oaks - Studio City - Toluca Lake - Cahuenga Pass	No	ABMI	SHR CPU, FBO
Los Angeles	11267 LA GRANGE AVE	90025	4261031033	0.000	0.000	0.000	7.680	Shortfall of Sites	0.055	Neighborhood Commercial	C2-1VL	Mixed Use Corridor	0	0	146.408	7.680	Vacant	Commercial - Commercial - Vacant Land, 0	126B153 630	54	West Los Angeles	No	ABMI	West WLA CPU , AHO

Jurisdiction Name	Site Address/Intersection	5 Digit ZIP Code	Assessor Parcel Number	Very Low-Income	Low-Income	Moderate-Income	Above Moderate-Income	Type of Shortfall	Parcel Size (Acres)	Current General Plan Designation	Current Zoning	Proposed General Plan (GP) Designation	Proposed Zoning	Minimum Density Allowed	Maximum Density Allowed	Total Capacity	Vacant/ Nonvacant	Description of Existing Uses	PIN	Base Density Per Acre	Community Plan Area	Rent Stabalization Ordinance	Income Category	Applicable Rezoning Program (Program informing values in Column Q listed first)
Los Angeles	11261 SANTA MONICA BLVD	90025	4261007030	0.000	0.000	0.000	7.680	Shortfall of Sites	0.059	Neighborhood Commercial	C2-1VL	Mixed Use Corridor	0	0	136.115	7.680		Commercial - Service Station - Self Service - Convenience Store, 0	129B149 388	54	West Los Angeles	No	ABMI	West WLA CPU , AHO, TOC EXP
Los Angeles	0	0	4261009037	0.000	0.000	0.000	7.680	Shortfall of Sites	0.059	Neighborhood Commercial	C2-1VL	Mixed Use Corridor	0	0	135.414	7.680		Commercial - Store - One Story, 0	129B149 496	54	West Los Angeles	No	ABMI	West WLA CPU , AHO, TOC EXP
Los Angeles	10622 W PICO BLVD	90064	4318003013	0.000	0.000	0.000	7.680	Shortfall of Sites	0.058	Neighborhood Commercial	C2-1VL-O-POD	Mixed Use Corridor	0	0	138.043	7.680		Commercial - Store - One Story, 0	126B157 537	54	West Los Angeles	No	ABMI	West WLA CPU , AHO, TOC EXP
Los Angeles	11308 IDAHO AVE	90025	4261009018	0.000	0.000	0.000	7.680	Shortfall of Sites	0.057	Neighborhood Commercial	C2-1VL	Mixed Use Corridor	0	0	139.585	7.680		Commercial - Store - One Story, 0	129B149 575	54	West Los Angeles	No	ABMI	West WLA CPU , AHO, TOC EXP
Los Angeles	1653 SAWTELLE BLVD	90025	4261009019	0.000	0.000	0.000	7.680	Shortfall of Sites	0.057	Neighborhood Commercial	C2-1VL	Mixed Use Corridor	0	0	139.564	7.680		Commercial - Store - One Story, 0	129B149 581	54	West Los Angeles	No	ABMI	West WLA CPU , AHO, TOC EXP
Los Angeles	1653 SAWTELLE BLVD	90025	4261009020	0.000	0.000	0.000	7.680	Shortfall of Sites	0.057	Neighborhood Commercial	C2-1VL	Mixed Use Corridor	0	0	139.547	7.680		Commercial - Store Combination - Store and Residential Combination - One Story, 0	129B149 586	54	West Los Angeles	No	ABMI	West WLA CPU , ARO, AHO, TOC EXP
Los Angeles	11954 SANTA MONICA BLVD	90025	4263035031	0.000	0.000	0.000	7.680	Shortfall of Sites	0.054	General Commercial	C2-1VL	Mixed Use Corridor	0	0	149.515	7.680		Commercial - Service Station - Full Service - Convenience Store, Service Bay, 0	126B145 601	54	West Los Angeles	No	ABMI	West WLA CPU , TOPP C, AHO
Los Angeles	5216 TOPANGA CANYON BLVD	91364	2169004026	0.000	0.000	0.000	7.678	Shortfall of Sites	0.077	Low Medium I Residential	R2-1	Low Medium Residential	0	0	113.635	7.678		Residential - Double, Duplex, or Two Units - 4 Stories or Less, 0	171B101 663	10	Canoga Park - Winnetka - Woodland Hills - West Hills	Yes	ABMI	OPP RC , CPK CPU, R2RD, AHO
Los Angeles	5212 TOPANGA CANYON BLVD	91364	2169004027	0.000	0.000	0.000	7.678	Shortfall of Sites	0.077	Low Medium I Residential	R2-1	Low Medium Residential	[MB3-CDF1-5] [IX4-FA] [CPIO]	0	113.635	7.678		Residential - Double, Duplex, or Two Units - 4 Stories or Less, 0	171B101 690	10	Canoga Park - Winnetka - Woodland Hills - West Hills	Yes	ABMI	OPP RC , CPK CPU, R2RD, AHO
Los Angeles	5446 VANALDEN AVE	91356	2163021002	3.839	3.839	0.000	0.000	Shortfall of Sites	0.698	Very Low I Residential	RA-1	Very Low Residential	0	20	66.287	7.678		Residential - Single Family Residence - Pool, 1	174B121 604	1 per lot	Encino - Tarzana	No	LI	AHO , ENC CPU, ADU
Los Angeles	12627 VAN NUYS BLVD	91331	2532007017	0.000	0.000	0.000	7.678	Shortfall of Sites	0.511	Medium Residential	R3-1-CUGU	0	0	0	97.836	7.678		Residential - Five or More Units or Apartments (Any Combination) · 4 Stories or Less - Pool, 26	213B161 956		Arleta - Pacoima	Yes	ABMI	DB50
Los Angeles	5525 DONNA AVE	91356	2163021010	3.839	3.839	0.000	0.000	Shortfall of Sites	0.698	Very Low I Residential	RA-1	Very Low Residential	0	20	66.287	7.677		Residential - Single Family Residence - Pool, 1	174B121 530	1 per lot	Encino - Tarzana	No	LI	AHO , ENC CPU, ADU
Los Angeles	5535 DONNA AVE	91356	2163021009	3.839	3.839	0.000	0.000	Shortfall of Sites	0.698	Very Low I Residential	RA-1	Very Low Residential	0	20	66.287	7.677		Residential - Single Family Residence - Pool, 1	174B121 500	1 per lot	Encino - Tarzana	No	LI	AHO , ENC CPU, ADU
Los Angeles	5431 TOPEKA DR	91356	2163021029	3.838	3.838	0.000	0.000	Shortfall of Sites	0.697	Very Low I Residential	RA-1	Very Low Residential	0	20	66.287	7.677		Residential - Single Family Residence - Pool, 1	174B121 633	1 per lot	Encino - Tarzana	No	LI	AHO , ENC CPU, ADU
Los Angeles	5442 DONNA AVE	91356	2163021016	3.838	3.838	0.000	0.000	Shortfall of Sites	0.697	Very Low I Residential	RA-1	Very Low Residential	0	20	66.287	7.677		Residential - Single Family Residence - Pool, 1	174B121 606	1 per lot	Encino - Tarzana	No	LI	AHO , ENC CPU, ADU
Los Angeles	13424 CHANDLER BLVD	91401	2344018028	0.000	0.000	0.000	7.675	Shortfall of Sites	0.093	Very Low Residential	RE11-1	0	0	0	99.000	7.675		Residential - Single Family Residence - Pool, 1	171B157 142		Van Nuys - North Sherman Oaks	No	ABMI	TOC EXP
Los Angeles	0	0	5453012900	3.837	3.837	0.000	0.000	Shortfall of Sites	4.992	Public Facilities	[Q]PF-1-CDO-RIO	0	0	20	153.741	7.675		Miscellaneous - Government Owned Property, 0	144A219 50		Northeast Los Angeles	No	LI	PF
Los Angeles	845 S FIGUEROA ST	90017	5144022900	0.000	0.000	0.000	7.672	Shortfall of Sites	0.006	Regional Center Commercial	C2-4D	Transit Core	[HB5-SH1-5] [CX4-FA] [CPIO]	0	2279.204	7.672		Commercial - Office Building - Five Stories, 0	129A207 186	No Max	Central City	No	ABMI	ARO , DT CPU
Los Angeles	845 S FIGUEROA ST	90017	5144022900	0.000	0.000	0.000	7.672	Shortfall of Sites	0.013	Regional Center Commercial	C2-4D	Transit Core	[HB5-SH1-5] [CX4-FA] [CPIO]	0	1118.128	7.672		Commercial - Office Building - Five Stories, 0	129A207 193	No Max	Central City	No	ABMI	ARO , DT CPU
Los Angeles	1934 E 1ST ST	90033	5174016057	3.835	3.835	0.000	0.000	Shortfall of Sites	0.157	Neighborhood Office Commercial	C2-1-RIO-CUGU	Neighborhood Center	[LUM2 - SH3 - 3][XN2 - 8][CPIO]	20	101.765	7.670		Commercial - Professional Building - One Story, 1	129A221 303	54	Boyle Heights	No	LI	BH CPU , ARO
Los Angeles	1343 S HILL ST	90015	5134025016	0.384	0.384	0.000	6.903	Shortfall of Sites	0.040	Community Commercial	C2-2D-O	Transit Core	[HB2-G1-5] [CX2-FA] [CPIO-O]	20	398.717	7.670		Commercial - Store - One Story, 1	124-5A207 62	No Max	Central City	No	VLI, LI, ABMI	DT CPU
Los Angeles	11505 TIARA ST	91601	2338010003	0.384	0.384	0.000	6.903	Shortfall of Sites	0.242	Medium Residential	[Q]R3-1	Community Center (Mixed-Use)	0	20	107.544	7.670		Residential - Five or More Units or Apartments (Any Combination) · 4 Stories or Less, 9	177B169 898	145	North Hollywood - Valley Village	No	VLI, LI, ABMI	NH CPU , DB50, AHO
Los Angeles	6628 SYLMAR AVE	91405	2237003044	3.835	3.835	0.000	0.000	Shortfall of Sites	0.247	Medium Residential	[Q]R3-1	Village	0	20	105.410	7.670		Residential - Five or More Units or Apartments (Any Combination) · 4 Stories or Less, 9	180B149 328	72	Van Nuys - North Sherman Oaks	No	LI	VNY CPU
Los Angeles	200 N WESTERN AVE	90732	7452001037	0.000	0.000	0.000	7.665	Shortfall of Sites	0.211	Low Medium II Residential	RD1.5-1XL	0	0	0	113.635	7.665		Residential - Five or More Units or Apartments (Any Combination) · 4 Stories or Less, 9	018B193 683		San Pedro	Yes	ABMI	OPP RC , DB50
Los Angeles	3821 SENECA AVE	90039	5435002006	0.000	0.000	0.000	7.662	Shortfall of Sites	0.093	Low Residential	R1-1-RIO	0	0	0	99.000	7.662		Residential - Single Family Residence, 1	156B209 65		Northeast Los Angeles	No	ABMI	TOC EXP
Los Angeles	2865 S SHENANDOAH ST	90034	4301010021	0.000	0.000	0.000	7.659	Shortfall of Sites	0.093	Low II Residential	R1-1	0	0	0	99.000	7.659		Residential - Single Family Residence, 1	123B169 517		West Adams - Baldwin Hills - Leimert	No	ABMI	TOC EXP
Los Angeles	0	0	2012020014	3.828	3.828	0.000	0.000	Shortfall of Sites	0.722	Low Residential	(T)RS-1	Very Low Residential	[LN1-MU1-5] [RG1-FA] [CPIO]	20	66.287	7.657		Institutional - School (Private) - One Story, 0	186B101 18	1 per lot	Canoga Park - Winnetka - Woodland Hills - West Hills	No	LI	AHO , CPK CPU
Los Angeles	3853 SENECA AVE	90039	5435002014	0.000	0.000	0.000	7.656	Shortfall of Sites	0.093	Low Residential	R1-1-RIO	0	0	0	99.000	7.656		Residential - Single Family Residence, 1	157-5A207 296		Northeast Los Angeles	No	ABMI	TOC EXP
Los Angeles	17529 RANCHO ST	91316	2290012031	3.825	3.825	0.000	0.000	Shortfall of Sites	0.695	Very Low I Residential	RA-1	Very Low Residential	0	20	66.287	7.650		Residential - Single Family Residence - Pool, 1	168B129 514	1 per lot	Encino - Tarzana	Yes	LI	AHO , ENC CPU, ADU
Los Angeles	1609 BUTLER AVE	90025	4261012003	0.000	0.000	0.000	7.650	Shortfall of Sites	0.161	Medium Residential	[Q]R3-1	Mixed Use Corridor	0	0	149.524	7.650		Residential - Five or More Units or Apartments (Any Combination) · 4 Stories or Less, 9	126B149 95	54	West Los Angeles	Yes	ABMI	West WLA CPU , AHO
Los Angeles	5021 GENESTA AVE	91316	2258015003	0.000	0.000	0.000	7.650	Shortfall of Sites	0.455	Low II Residential	R1-1	Low Medium Residential	0	0	41.799	7.650		Residential - Five or More Units or Apartments (Any Combination) · 4 Stories or Less, 5	171B133 597	10	Encino - Tarzana	Yes	ABMI	ENC CPU , AHO
Los Angeles	11040 HESBY ST	91601	2353009007	3.825	3.825	0.000	0.000	Shortfall of Sites	0.158	High Medium Residential	R4-1VL	0	0	20	221.922	7.650		Residential - Five or More Units or Apartments (Any Combination) · 4 Stories or Less, 19	171B173 1087	217	North Hollywood - Valley Village	No	LI	Orange LineTNP , AHO
Los Angeles	11456 KILLION ST	91601	2350007041	0.000	0.000	0.000	7.650	Shortfall of Sites	0.107	High Medium Residential	R4-1VL	High Medium	0	0	177.885	7.650		Residential - Five or More Units or Apartments (Any Combination) · 4 Stories or Less, 5	174B169 997	No Max	North Hollywood - Valley Village	Yes	ABMI	Orange LineTNP , AHO
Los Angeles	14221 BURBANK BLVD	91401	2245022032	3.825	3.825	0.000	0.000	Shortfall of Sites	0.126	Medium Residential	[Q]R3-1	0	0	20	158.403	7.650		Residential - Five or More Units or Apartments (Any Combination) · 4 Stories or Less, 7	174B153 766	No Max	Van Nuys - North Sherman Oaks	No	LI	Orange LineTNP , DB50, AHO
Los Angeles	3841 DON FELIPE DR	90008	5032021025	3.824	3.824	0.000	0.000	Shortfall of Sites	1.658	Low III Residential	[Q]RD5-1	0	0	20	102.494	7.649		Institutional - Church - One Story, 0	114B181 376		West Adams - Baldwin Hills - Leimert	No	LI	FBO
Los Angeles	4912 GLORIA AVE	91436	2261013002	3.824	3.824	0.000	0.000	Shortfall of Sites	0.695	Low II Residential	RE9-1	Low Residential	0	20	66.287	7.649		Residential - Single Family Residence - Therapy Pool (Spa), 1	168B141 286	1 per lot	Encino - Tarzana	No	LI	AHO , ENC CPU, ADU
Los Angeles	1318 N MANSFIELD AVE	90028	5548024048	0.000	0.000	0.000	7.648	Shortfall of Sites	0.080	Low Medium II Residential	RD1.5-1XL	0	0	0	99.000	7.648		Residential - Five or More Units or Apartments (Any Combination) · 4 Stories or Less, 0	144B181 52		Hollywood	No	ABMI	TOC EXP , R2RD
Los Angeles	13540 COLLINS ST	91401	2343011009	0.000	0.000	0.000	7.647	Shortfall of Sites	0.093	Low Residential	R1-1	0	0	0	99.000	7.647		Residential - Single Family Residence, 1	174B157 406		Van Nuys - North Sherman Oaks	No	ABMI	TOC EXP
Los Angeles	11677 MONTANA AVE	90049	4401024008	0.000	0.000	0.000	7.644	Shortfall of Sites	0.459	Medium Residential	R3-1	0	0	0	82.196	7.644		Residential - Five or More Units or Apartments (Any Combination) · 4 Stories or Less - Pool, 20	132B145 319		Brentwood - Pacific Palisades	Yes	ABMI	DB50
Los Angeles	12033 KLING ST	91607	2355014028	0.000	0.000	0.000	7.644	Shortfall of Sites	0.459	Medium Residential	R3-1	Neighborhood Center	0	0	71.876	7.644		Residential - Five or More Units or Apartments (Any Combination) · 4 Stories or Less - Pool, 20	168B165 659	108	North Hollywood - Valley Village	Yes	ABMI	DB50 , NH CPU, AHO
Los Angeles	7019 LAUREL CANYON BLVD	91605	2321005041	3.822	3.822	0.000	0.000	Shortfall of Sites	0.362	Parking Buffer	[Q]CM-1VL, [Q]P-1VL	Light Industrial	0	20	61.401	7.644		Commercial - Auto, Recreation Equipment, Construction Equipment Sales and Service - Auto Body Repair Shop - One Story, 6	183B165 219		North Hollywood - Valley Village	No	LI	DB50 , NH CPU, P
Los Angeles	8235 TAMPA AVE	91335	2105019016	0.000	0.000	0.000	7.644	Shortfall of Sites	0.136	General Commercial	C2-1VL	Neighborhood Center	0	0	103.178	7.644		Commercial - Store - One Story, 6	192B117 782	54	Reseda - West Van Nuys	No	ABMI	DB50 , RES CPU
Los Angeles	12122 VANOWEN ST	91605	2322003043	0.000	0.000	0.000	7.644	Shortfall of Sites	0.136	Highway Oriented Commercial	C2-1VL	Neighborhood Center	0	0	66.293	7.644		Commercial - Store - One Story, 6	180B165 36	108	North Hollywood - Valley Village	No	ABMI	DB50 , NH CPU
Los Angeles	7265 AMIGO AVE	91335	2118016900	3.822	3.822	0.000	0.000	Shortfall of Sites	4.972	Public Facilities	R1-1, [Q]PF-1XL	0	0	20	153.741	7.643		Miscellaneous - Government Owned Property, 0	186B121 721		Reseda - West Van Nuys	No	LI	PF
Los Angeles	408 S FAIRFAX AVE	90036	5509018902	3.820	3.820	0.000	0.000	Shortfall of Sites	4.142	Public Facilities	PF-1XL-O	0	0	20	153.741	7.641		Miscellaneous - Government Owned Property, 0	135B177 56		Wilshire	No	LI	PF
Los Angeles	5646 ALLOTT AVE	91401	2343012003	0.000	0.000	0.000	7.639	Shortfall of Sites	0.093	Low Residential	R1-1	0	0	0	99.000	7.639		Residential - Single Family Residence, 1	174B157 438		Van Nuys - North Sherman Oaks	No	ABMI	TOC EXP
Los Angeles	6077 W 3RD ST	90036	5512010016	0.000	0.000	0.000	7.639	Shortfall of Sites	0.146	Limited Commercial	C1-1VL	0	0	0	54.450	7.639		Commercial - Store - One Story, 0	138B181 1302		Wilshire	No	ABMI	OPP C
Los Angeles	11611 SAN VICENTE BLVD	90049	4401019001	0.000	0.000	0.000	7.637	Shortfall of Sites	0.240	Community Commercial	C1.5-1VL	0	0	0	46.876	7.637		Commercial - Office Building - 6 to 13 Stories, 0	132B145 477		Brentwood - Pacific Palisades	No	ABMI	ARO
Los Angeles	11611 SAN VICENTE BLVD	90049	4401019001	0.000	0.000	0.000	7.637	Shortfall of Sites	0.237	Community Commercial	C1.5-1VL	0	0	0	47.457	7.637		Commercial - Office Building - 6 to 13 Stories, 0	132B145 482		Brentwood - Pacific Palisades	No	ABMI	ARO
Los Angeles	11611 SAN VICENTE BLVD	90049	4401019001	0.000	0.000	0.000	7.637	Shortfall of Sites	0.198	Community Commercial	C1.5-1VL	0	0	0	56.683	7.637		Commercial - Office Building - 6 to 13 Stories, 0	132B145 488		Brentwood - Pacific Palisades	No	ABMI	ARO
Los Angeles	5643 ALLOTT AVE	91401	2343011021	0.000	0.000	0.000	7.637	Shortfall of Sites	0.093	Low Residential	R1-1	0	0	0	99.000	7.637		Residential - Single Family Residence, 1	174B157 437		Van Nuys - North Sherman Oaks	No	ABMI	TOC EXP
Los Angeles	5737 SUNNYSLOPE AVE	91401	2343013014	0.000	0.000	0.000	7.636	Shortfall of Sites	0.093	Low Residential	R1-1	0	0	0	99.000	7.636		Residential - Single Family Residence - Pool, 1	174B157 262		Van Nuys - North Sherman Oaks	No	ABMI	TOC EXP
Los Angeles	1741 TAFT AVE	90028	5586032007	0.000	0.000	0.000	7.636	Shortfall of Sites	0.093	Low Medium II Residential	RD1.5-1XL	0	0	0	99.000	7.636		Residential - Single Family Residence, 1	148-5A191 47		Hollywood	No	ABMI	TOC EXP , R2RD
Los Angeles	1746 TAFT AVE	90028	5586034012	0.000	0.000	0.000	7.636	Shortfall of Sites	0.093	Low Medium II Residential	RD1.5-1XL	0	0	0	99.000	7.636		Residential - Single Family Residence, 1	148-5A191 32		Hollywood	No	ABMI	TOC EXP , R2RD
Los Angeles	3821 REVERE AVE	90039	5435005031	0.000	0.000	0.000	7.636	Shortfall of Sites	0.093	Low Residential	R1-1-RIO	0	0	0	99.000	7.636		Residential - Single Family Residence - Pool, 1	156A207 105		Northeast Los Angeles	No	ABMI	TOC EXP

Jurisdiction Name	Site Address/Intersection	5 Digit ZIP Code	Assessor Parcel Number	Very Low-Income	Low-Income	Moderate-Income	Above Moderate-Income	Type of Shortfall	Parcel Size (Acres)	Current General Plan Designation	Current Zoning	Proposed General Plan (GP) Designation	Proposed Zoning	Minimum Density Allowed	Maximum Density Allowed	Total Capacity	Vacant/ Nonvacant	Description of Existing Uses	PIN	Base Density Per Acre	Community Plan Area	Rent Stabalization Ordinance	Income Category	Applicable Rezoning Program (Program informing values in Column Q listed first)
Los Angeles	5643 SUNNYSLOPE AVE	91401	2343012011	0.000	0.000	0.000	7.636	Shortfall of Sites	0.093	Low Residential	R1-1	0	0	0	99.000	7.636		Residential - Single Family Residence - Guesthouse, 1	174B157 439		Van Nuys - North Sherman Oaks	No	ABMI	TOC EXP
Los Angeles	5734 ALLOTT AVE	91401	2343013003	0.000	0.000	0.000	7.636	Shortfall of Sites	0.093	Low Residential	R1-1	0	0	0	99.000	7.636		Residential - Single Family Residence, 1	174B157 261		Van Nuys - North Sherman Oaks	No	ABMI	TOC EXP
Los Angeles	5522 SHIRLEY AVE	91356	2163002036	3.818	3.818	0.000	0.000	Shortfall of Sites	0.694	Very Low I Residential	RA-1	Very Low Residential	0	20	66.287	7.635		Residential - Single Family Residence - Pool, 1	174B117 449	1 per lot	Encino - Tarzana	No	LI	AHO , ENC CPU, ADU
Los Angeles	11730 NATIONAL BLVD	90064	4250001030	0.000	0.000	0.000	7.632	Shortfall of Sites	0.699	Medium Residential	R3-1	0	0	0	82.572	7.632		Residential - Five or More Units or Apartments (Any Combination) · 4 Stories or Less, 36	120B153 1124		Palms - Mar Vista - Del Rey	Yes	ABMI	DB50
Los Angeles	11750 NATIONAL BLVD	90064	4250001029	0.000	0.000	0.000	7.632	Shortfall of Sites	0.699	Medium Residential	R3-1	0	0	0	82.577	7.632		Residential - Five or More Units or Apartments (Any Combination) · 4 Stories or Less, 36	120B153 1169		Palms - Mar Vista - Del Rey	Yes	ABMI	DB50
Los Angeles	5329 CAHUENGA BLVD	91601	2416027057	3.814	3.814	0.000	0.000	Shortfall of Sites	0.626	Medium Residential	R3-1VL	0	0	20	83.282	7.628		Residential - Five or More Units or Apartments (Any Combination) · 4 Stories or Less, 30	171B177 215		North Hollywood - Valley Village	No	LI	DB50
Los Angeles	17160 MCCORMICK ST	91316	2258005025	3.814	3.814	0.000	0.000	Shortfall of Sites	0.694	Very Low I Residential	RA-1	Very Low Residential	0	20	66.287	7.627		Residential - Single Family Residence - Pool, 1	171B133 289	1 per lot	Encino - Tarzana	No	LI	AHO , ENC CPU, ADU
Los Angeles	10933 WHIPPLE ST	91602	2423020018	0.000	0.000	0.000	7.626	Shortfall of Sites	0.826	Medium Residential	R3-1-RIO	0	0	0	82.013	7.626		Residential - Five or More Units or Apartments (Any Combination) · 4 Stories or Less - Pool, 44	165B173 529		Sherman Oaks - Studio City - Toluca Lake - Cahuenga Pass	Yes	ABMI	DB50
Los Angeles	1760 VISTA DEL MAR ST	90028	5546031014	0.000	0.000	0.000	7.624	Shortfall of Sites	0.093	Medium Residential	[Q]R3-1XL	Low Medium II Residential, Medium Residential	VARIOUS, WITH CPIO	0	99.000	7.624		Residential - Single Family Residence, 1	148-5A189 26		Hollywood	No	ABMI	TOC EXP , HWD CPU, AHO
Los Angeles	4643 HAYVENHURST AVE	91436	2284009022	3.811	3.811	0.000	0.000	Shortfall of Sites	0.693	Low I Residential	RE9-1	Low Residential	0	20	66.287	7.621		Residential - Single Family Residence - Pool, 1	168B137 552	1 per lot	Encino - Tarzana	No	LI	AHO , ENC CPU, ADU, OPP RC2
Los Angeles	5249 W CENTURY BLVD	90045	4128017044	0.000	0.000	0.000	7.621	Shortfall of Sites	0.179	Regional Commercial	C2-2	0	0	0	81.819	7.621		Commercial - Hotel and Motel - Hotel - 50 Rooms and Over - One Story, 0	090B173 91		Westchester - Playa del Rey	No	ABMI	ARO
Los Angeles	5249 W CENTURY BLVD	90045	4128017044	0.000	0.000	0.000	7.621	Shortfall of Sites	0.179	Regional Commercial	C2-2	0	0	0	81.824	7.621		Commercial - Hotel and Motel - Hotel - 50 Rooms and Over - One Story, 0	090B173 92		Westchester - Playa del Rey	No	ABMI	ARO
Los Angeles	5249 W CENTURY BLVD	90045	4128017044	0.000	0.000	0.000	7.621	Shortfall of Sites	0.179	Regional Commercial	C2-2	0	0	0	81.830	7.621		Commercial - Hotel and Motel - Hotel - 50 Rooms and Over - One Story, 0	090B173 93		Westchester - Playa del Rey	No	ABMI	ARO
Los Angeles	5249 W CENTURY BLVD	90045	4128017044	0.000	0.000	0.000	7.621	Shortfall of Sites	0.169	Regional Commercial	C2-2	0	0	0	86.490	7.621		Commercial - Hotel and Motel - Hotel - 50 Rooms and Over - One Story, 0	090B173 94		Westchester - Playa del Rey	No	ABMI	ARO
Los Angeles	5249 W CENTURY BLVD	90045	4128017044	0.000	0.000	0.000	7.621	Shortfall of Sites	0.163	Regional Commercial	C2-2	0	0	0	90.062	7.621		Commercial - Hotel and Motel - Hotel - 50 Rooms and Over - One Story, 0	090B173 95		Westchester - Playa del Rey	No	ABMI	ARO
Los Angeles	18120 SATICOY ST	91335	2119006033	3.810	3.810	0.000	0.000	Shortfall of Sites	1.652	Low Residential	R1-1	0	0	20	102.494	7.620		Institutional - Church - One Story, 0	186B125 241		Reseda - West Van Nuys	No	LI	FBO
Los Angeles	5925 W 3RD STREET	90036	5512019021	0.000	0.000	0.000	7.619	Shortfall of Sites	0.146	Limited Commercial	C1-1VL	0	0	0	54.450	7.619		Commercial - Restaurant, Cocktail Lounge - Restaurant, Cocktail Lounge, Tavern - One Story, 0	135B181 76		Wilshire	No	ABMI	OPP C
Los Angeles	1756 VISTA DEL MAR ST	90028	5546031015	0.000	0.000	0.000	7.619	Shortfall of Sites	0.093	Medium Residential	[Q]R3-1XL	Low Medium II Residential, Medium Residential	VARIOUS, WITH CPIO	0	99.000	7.619		Residential - Single Family Residence, 1	148-5A189 34		Hollywood	No	ABMI	TOC EXP , HWD CPU, AHO
Los Angeles	1770 VISTA DEL MAR ST	90028	5546031012	0.000	0.000	0.000	7.619	Shortfall of Sites	0.093	Medium Residential	[Q]R3-1XL	Low Medium II Residential, Medium Residential	VARIOUS, WITH CPIO	0	99.000	7.619		Residential - Single Family Residence, 1	150A189 323		Hollywood	No	ABMI	TOC EXP , HWD CPU, AHO
Los Angeles	1750 VISTA DEL MAR ST	90028	5546031016	0.000	0.000	0.000	7.619	Shortfall of Sites	0.093	Medium Residential	[Q]R3-1XL	Low Medium II Residential, Medium Residential	VARIOUS, WITH CPIO	0	99.000	7.619		Residential - Single Family Residence, 1	148-5A189 38		Hollywood	No	ABMI	TOC EXP , HWD CPU, AHO
Los Angeles	6720 HAYVENHURST AVE	91406	2231006018	0.000	0.000	0.000	7.616	Shortfall of Sites	0.613	Medium Residential	R3-1-RIO	Medium Residential	0	0	71.730	7.616		Residential - Five or More Units or Apartments (Any Combination) · 4 Stories or Less - Pool, 27	180B137 67	43	Reseda - West Van Nuys	Yes	ABMI	DB50 , RES CPU
Los Angeles	21215 SATICOY ST	91304	2109028009	0.000	0.000	0.000	7.616	Shortfall of Sites	0.613	Medium Residential	R3-1	Medium Residential	0	0	71.752	7.616		Residential - Five or More Units or Apartments (Any Combination) · 4 Stories or Less - Pool, 27	186B105 122	43	Canoga Park - Winnetka - Woodland Hills - West Hills	Yes	ABMI	DB50 , CPK CPU
Los Angeles	17211 RANCHO ST	91316	2289008006	3.808	3.808	0.000	0.000	Shortfall of Sites	0.787	Very Low I Residential	RA-1	Very Low Residential	0	20	66.287	7.616		, 2	168B133 216	1 per lot	Encino - Tarzana	No	LI	AHO , ENC CPU
Los Angeles	3825 SENECA AVE	90039	5435002007	0.000	0.000	0.000	7.616	Shortfall of Sites	0.093	Low Residential	R1-1-RIO	0	0	0	99.000	7.616		Residential - Single Family Residence, 1	156B209 62		Northeast Los Angeles	No	ABMI	TOC EXP
Los Angeles	10741 OHIO AVE	90024	4325013012	0.000	0.000	0.000	7.616	Shortfall of Sites	0.125	Low Medium II Residential	[Q]RD1.5-1	0	0	0	99.000	7.616		Residential - Three Units (Any Combination) - 4 Stories or Less, 3	132B153 641		Westwood	Yes	ABMI	TOC EXP , R2RD
Los Angeles	311 S SPRING ST	90013	5149019032	0.000	0.000	0.000	7.615	Shortfall of Sites	0.023	Regional Center Commercial	[Q]C4-4D	Traditional Core	[HM2-CHC1-5] [CX3-FA] [CPIO]	0	628.591	7.615		Commercial - Office Building - 6 to 13 Stories, 0	130-5A213 173	No Max	Central City	No	ABMI	ARO , DT CPU
Los Angeles	8510 TOBIAS AVE	91402	2638039021	3.807	3.807	0.000	0.000	Shortfall of Sites	0.804	Regional Commercial	[Q]P-2D-CDO, [Q]C2-2D-CDO	0	0	20	94.696	7.614		Commercial - Supermarket - Supermarket - 12,000 SF or More - One Story, 0	192B149 94		Mission Hills - Panorama City - North Hills	No	LI	P
Los Angeles	10960 WILSHIRE BLVD	90024	4324002028	3.803	3.803	0.000	0.000	Shortfall of Sites	0.194	Regional Center Commercial	P-3-O, P-1-O	0	0	20	163.350	7.606		Commercial - Office Building - Over 20 Stories, 0	132B149 141		Westwood	No	LI	MURC , P
Los Angeles	10960 WILSHIRE BLVD	90024	4324002028	3.803	3.803	0.000	0.000	Shortfall of Sites	0.194	Regional Center Commercial	P-3-O, P-1-O	0	0	20	163.350	7.606		Commercial - Office Building - Over 20 Stories, 0	132B149 140		Westwood	No	LI	MURC , P
Los Angeles	10960 WILSHIRE BLVD	90024	4324002028	3.803	3.803	0.000	0.000	Shortfall of Sites	0.194	Regional Center Commercial	P-3-O, P-1-O	0	0	20	163.350	7.606		Commercial - Office Building - Over 20 Stories, 0	132B149 142		Westwood	No	LI	MURC , P
Los Angeles	1925 WILSHIRE BLVD	90057	5142001030	0.000	0.000	0.000	7.605	Shortfall of Sites	0.168	Regional Center Commercial	C4-2	0	0	0	87.209	7.605		Institutional - Church - One Story, 0	132A203 21		Westlake	No	ABMI	MURC, FBO
Los Angeles	1925 WILSHIRE BLVD	90057	5142001030	0.000	0.000	0.000	7.605	Shortfall of Sites	0.168	Regional Center Commercial	C4-2	0	0	0	87.209	7.605		Institutional - Church - One Story, 0	132A203 23		Westlake	No	ABMI	MURC, FBO
Los Angeles	1925 WILSHIRE BLVD	90057	5142001030	0.000	0.000	0.000	7.605	Shortfall of Sites	0.168	Regional Center Commercial	C4-2	0	0	0	87.210	7.605		Institutional - Church - One Story, 0	132A203 24		Westlake	No	ABMI	MURC, FBO
Los Angeles	0	0	5077014060	0.000	0.000	0.000	7.605	Shortfall of Sites	0.168	Regional Center Commercial	C2-2	0	0	0	87.215	7.605		Commercial - Parking Lot (Commercial Use Property) - Lots - Patron or Employee - One Story, 0	133-5A201 131		Wilshire	No	ABMI	MURC
Los Angeles	1925 WILSHIRE BLVD	90057	5142001030	0.000	0.000	0.000	7.605	Shortfall of Sites	0.171	Community Commercial	C1-2	0	0	0	85.654	7.605		Institutional - Church - One Story, 0	133-5A203 192		Westlake	No	ABMI	MURC, FBO
Los Angeles	6245 WILSHIRE BLVD	90048	5510027066	0.000	0.000	0.000	7.605	Shortfall of Sites	0.207	Regional Center Commercial	[Q]C4-2D-O	0	0	0	70.623	7.605		Commercial - Store Combination - Store and Residential Combination - Over 20 Stories, 0	135B177 481		Wilshire	No	ABMI	MURC
Los Angeles	6245 WILSHIRE BLVD	90048	5510027066	0.000	0.000	0.000	7.605	Shortfall of Sites	0.207	Regional Center Commercial	[Q]C4-2D-O	0	0	0	70.624	7.605		Commercial - Store Combination - Store and Residential Combination - Over 20 Stories, 0	135B177 482		Wilshire	No	ABMI	MURC
Los Angeles	6245 WILSHIRE BLVD	90048	5510027066	0.000	0.000	0.000	7.605	Shortfall of Sites	0.207	Regional Center Commercial	[Q]C4-2D-O	0	0	0	70.626	7.605		Commercial - Store Combination - Store and Residential Combination - Over 20 Stories, 0	135B177 483		Wilshire	No	ABMI	MURC
Los Angeles	3849 SENECA AVE	90039	5435002013	0.000	0.000	0.000	7.601	Shortfall of Sites	0.093	Low Residential	R1-1-RIO	0	0	0	99.000	7.601		Residential - Single Family Residence, 1	157-5A207 311		Northeast Los Angeles	No	ABMI	TOC EXP
Los Angeles	5657 ALLOTT AVE	91401	2343011008	0.000	0.000	0.000	7.601	Shortfall of Sites	0.093	Low Residential	R1-1	0	0	0	99.000	7.601		Residential - Single Family Residence, 1	174B157 407		Van Nuys - North Sherman Oaks	No	ABMI	TOC EXP
Los Angeles	2734 E CESAR E CHAVEZ AVE	90033	5180017008	0.000	0.000	0.000	7.600	Shortfall of Sites	0.125	Highway Oriented and Limited Commercial	C2-1-CUGU	Neighborhood Center	[LUM2 - G2 - 3][XN2 - 8][CPIO]	0	96.309	7.600		Commercial - Store Combination - Store and Residential Combination - One Story, 2	127-5A225 105	54	Boyle Heights	No	ABMI	BH CPU , ARO
Los Angeles	1812 E 1ST ST	90033	5174018026	0.000	0.000	0.000	7.600	Shortfall of Sites	0.117	Neighborhood Office Commercial	C2-1-RIO-CUGU	Neighborhood Center	[LUM2 - SH3 - 3][XN2 - 8][CPIO]	0	102.786	7.600		Commercial - Store Combination - Store and Office Combination - One Story, 2	129A221 223	54	Boyle Heights	No	ABMI	BH CPU , ARO
Los Angeles	2621 MICHIGAN AVE	90033	5180009023	0.000	0.000	0.000	7.600	Shortfall of Sites	0.091	Low Medium II Residential	RD1.5-1-CUGU	Medium Neighborhood Residential	[LLN2 - MU3 - 4][RN3 - 6][CPIO]	0	131.461	7.600		, 2	127-5A225 134	72	Boyle Heights	No	ABMI	BH CPU , R2RD
Los Angeles	3085 E 4TH ST	90063	5179005045	0.000	0.000	0.000	7.600	Shortfall of Sites	0.112	Highway Oriented and Limited Commercial	C2-1-CUGU	Neighborhood Center	[LUM1 - G2 - 3][XN2 - 8][CPIO]	0	107.050	7.600		Commercial - Auto, Recreation Equipment, Construction Equipment Sales and Service - Auto Body Repair Shop - One Story, 2	124-5A227 132	54	Boyle Heights	No	ABMI	BH CPU
Los Angeles	938 S LORENA ST	90023	5188018001	0.000	0.000	0.000	7.600	Shortfall of Sites	0.119	Neighborhood Office Commercial	C2-1-CUGU	Neighborhood Center	[LUM1 - G2 - 3][XN2 - 8][CPIO]	0	100.792	7.600		Commercial - Store - One Story, 2	121-5A225 196	54	Boyle Heights	No	ABMI	BH CPU
Los Angeles	7135 ALABAMA AVE	91303	2111027040	0.000	0.000	0.000	7.600	Shortfall of Sites	0.086	Community Commercial	[Q]C2-1VL-CDO-RIO	Community Center	0	0	139.287	7.600		Industrial - Light Manufacturing - One Story, 2	183B105 247	54	Canoga Park - Winnetka - Woodland Hills - West Hills	No	ABMI	CPK CPU , ARO
Los Angeles	7138 ALABAMA AVE	91303	2111028042	0.000	0.000	0.000	7.600	Shortfall of Sites	0.086	Community Commercial	[Q]C2-1VL-CDO-RIO	Community Center	0	0	139.397	7.600		Industrial - Warehousing, Distribution, Storage - Warehousing, Distribution, Under 10,000 SF - One Story, 2	183B105 248	54	Canoga Park - Winnetka - Woodland Hills - West Hills	No	ABMI	CPK CPU , ARO
Los Angeles	7512 ETON AVE	91303	2112006017	0.000	0.000	0.000	7.600	Shortfall of Sites	0.172	Low Residential	RD5-1	Medium Residential	0	0	69.708	7.600		, 2	186B105 327	43	Canoga Park - Winnetka - Woodland Hills - West Hills	No	ABMI	CPK CPU , R2RD
Los Angeles	7019 ALABAMA AVE	91303	2138009016	0.000	0.000	0.000	7.600	Shortfall of Sites	0.172	Medium Residential	R2-1-RIO	Medium Neighborhood Residential	0	0	69.698	7.600		Residential - Single Family Residence, 2	183B105 604	43	Canoga Park - Winnetka - Woodland Hills - West Hills	No	ABMI	CPK CPU , R2RD
Los Angeles	7135 REMMET AVE	91303	2111026009	0.000	0.000	0.000	7.600	Shortfall of Sites	0.086	Community Commercial	[Q]C2-1VL-CDO-RIO	Community Center	0	0	139.398	7.600		Commercial - Store - One Story, 2	183B105 245	54	Canoga Park - Winnetka - Woodland Hills - West Hills	No	ABMI	CPK CPU ,

Jurisdiction Name	Site Address/Intersection	5 Digit ZIP Code	Assessor Parcel Number	Very Low-Income	Low-Income	Moderate-Income	Above Moderate-Income	Type of Shortfall	Parcel Size (Acres)	Current General Plan Designation	Current Zoning	Proposed General Plan (GP) Designation	Proposed Zoning	Minimum Density Allowed	Maximum Density Allowed	Total Capacity	Vacant/ Nonvacant	Description of Existing Uses	PIN	Base Density Per Acre	Community Plan Area	Rent Stabalization Ordinance	Income Category	Applicable Rezoning Program (Program informing values in Column Q listed first)
Los Angeles	7439 OWENSMOUTH AVE	91303	2111009010	0.000	0.000	0.000	7.600	Shortfall of Sites	0.278	Low Residential	R1-1	Low Medium Residential	0	0	43.235	7.600		Residential - Double, Duplex, or Two Units - 4 Stories or Less, 2	186B105 445	10	Canoga Park - Winnetka - Woodland Hills - West Hills	No	ABMI	CPK CPU ,
Los Angeles	7332 REMMET AVE	91303	2111015006	0.000	0.000	0.000	7.600	Shortfall of Sites	0.172	Low Residential	R1-1	Medium Residential	0	0	69.677	7.600		, 2	186B105 734	43	Canoga Park - Winnetka - Woodland Hills - West Hills	No	ABMI	CPK CPU ,
Los Angeles	7121 OWENSMOUTH AVE	91303	2111025013	0.000	0.000	0.000	7.600	Shortfall of Sites	0.086	Community Commercial	[Q]C2-1VL-CDO-RIO	Community Center	0	0	139.397	7.600		Institutional - School (Private) - One Story, 2	183B105 305	54	Canoga Park - Winnetka - Woodland Hills - West Hills	No	ABMI	CPK CPU ,
Los Angeles	6029 ELEANOR AVE	90038	5534021019	0.000	0.000	0.000	7.600	Shortfall of Sites	0.103	Medium Residential	R3-1XL	High Medium Residential	[Q]R4-1VL-CPIO	0	116.279	7.600		, 2	144B189 724	54	Hollywood	No	ABMI	HWD CPU
Los Angeles	633 N MARINE AVE	90744	7416034036	0.000	0.000	0.000	7.600	Shortfall of Sites	0.157	Community Commercial	[Q]C2-1VL-CUGU	Villages	0	0	76.347	7.600		Industrial - Light Manufacturing - One Story, 2	030B205 664	43	Wilmington - Harbor City	No	ABMI	WHC CPU , ARO, DB50
Los Angeles	1570 W 7TH ST	90732	7559034900	3.798	3.798	0.000	0.000	Shortfall of Sites	4.117	Public Facilities	[Q]PF-1XL	0	0	20	153.741	7.596		Miscellaneous - Government Owned Property, 0	015B193 160		San Pedro	No	LI	PF
Los Angeles	1745 N SPRING ST	90012	5409001005	0.000	0.000	7.595	0.000	Shortfall of Sites	1.179	Hybrid Industrial	UV(CA)	0	0	0	8.052	7.595		Industrial - Warehousing, Distribution, Storage - Warehousing, Distribution, 25,000 to 50,000 SF - One Story, 0	138A219 138		Central City North	No	MI	ARO
Los Angeles	1745 N SPRING ST	90012	5409001005	0.000	0.000	0.000	7.595	Shortfall of Sites	0.021	Open Space	GW(CA)	0	0	0	459.375	7.595		Industrial - Warehousing, Distribution, Storage - Warehousing, Distribution, 25,000 to 50,000 SF - One Story, 0	138A219 504		Central City North	No	ABMI	ARO
Los Angeles	3841 SENECA AVE	90039	5435002011	0.000	0.000	0.000	7.595	Shortfall of Sites	0.093	Low Residential	R1-1-RIO	0	0	0	99.000	7.595		Residential - Single Family Residence, 1	156B209 41		Northeast Los Angeles	No	ABMI	TOC EXP
Los Angeles	5084 VALJEAN AVE	91436	2260021011	3.796	3.796	0.000	0.000	Shortfall of Sites	0.597	Low II Residential	RA-1	Low Residential	0	20	66.287	7.593		Residential - Single Family Residence - Pool, 0	171B137 381	1 per lot	Encino - Tarzana	No	LI	AHO , ENC CPU, ADU
Los Angeles	5102 VALJEAN AVE	91436	2260021009	3.796	3.796	0.000	0.000	Shortfall of Sites	0.597	Low II Residential	RA-1	Low Residential	0	20	66.287	7.593		Residential - Single Family Residence - Pool, 0	171B137 357	1 per lot	Encino - Tarzana	No	LI	AHO , ENC CPU, ADU
Los Angeles	10161 SAN FERNANDO RD	91331	2623025030	3.796	3.796	0.000	0.000	Shortfall of Sites	0.126	Commercial Manufacturing	C2-1-CUGU	0	0	20	167.697	7.592		Commercial - Supermarket - Supermarket - 12,000 SF or More - One Story, 0	204B161 413		Arleta - Pacoima	No	LI	DB50
Los Angeles	339 N MOTT ST	90033	5180009010	0.000	0.000	0.000	7.590	Shortfall of Sites	0.195	Low Medium II Residential	RD1.5-1-CUGU	Medium Neighborhood Residential	[LLN2 - MU3 - 4][RN3 - 6][CPIO]	0	133.263	7.590		Residential - Five or More Units or Apartments (Any Combination) · 4 Stories or Less, 7	127-5A225 76	72	Boyle Heights	Yes	ABMI	BH CPU
Los Angeles	3330 WILSHIRE BLVD	90010	5094007021	0.000	0.000	0.000	7.590	Shortfall of Sites	0.200	Regional Center Commercial	C4-2	0	0	0	86.369	7.590		Commercial - Store Combination - Store and Residential Combination - Four Stories, 0	132B197 69		Wilshire	Yes	ABMI	MURC , ARO
Los Angeles	3845 SENECA AVE	90039	5435002012	0.000	0.000	0.000	7.588	Shortfall of Sites	0.092	Low Residential	R1-1-RIO	0	0	0	99.000	7.588		Residential - Single Family Residence, 1	157-5A207 322		Northeast Los Angeles	No	ABMI	TOC EXP
Los Angeles	5701 WOODMAN AVE	91401	2246024011	0.000	0.000	0.000	7.582	Shortfall of Sites	0.125	Low Medium II Residential	RD1.5-1	0	0	0	99.000	7.582		Residential - Three Units (Any Combination) - 4 Stories or Less, 3	174B157 383		Van Nuys - North Sherman Oaks	Yes	ABMI	TOC EXP , R2RD, OPP RC2
Los Angeles	2101 N INDIANA AVE	90032	5215003900	3.790	3.790	0.000	0.000	Shortfall of Sites	4.930	Public Facilities	PF-1	0	0	20	153.741	7.579		Miscellaneous - Government Owned Property, 0	136-5A229 46		Northeast Los Angeles	No	LI	PF
Los Angeles	7243 S LA CIENEGA BLVD	90045	4103016005	0.000	0.000	0.000	7.577	Shortfall of Sites	0.080	Low Residential	RD1.5-1	0	0	0	113.635	7.577		Residential - Single Family Residence, 1	099B173 207		Westchester - Playa del Rey	No	ABMI	OPP RC , R2RD
Los Angeles	4830 ENCINO AVE	91316	2290006021	3.788	3.788	0.000	0.000	Shortfall of Sites	0.690	Very Low I Residential	RA-1	Very Low Residential	0	20	66.287	7.577		Residential - Single Family Residence - Pool, 1	168B129 349	1 per lot	Encino - Tarzana	No	LI	AHO , ENC CPU, ADU
Los Angeles	900 MANZANITA ST	90029	5427005020	0.000	0.000	0.000	7.573	Shortfall of Sites	0.125	Low Medium II Residential	[Q]RD1.5-1D	0	0	0	99.000	7.573		Residential - Three Units (Any Combination) - 4 Stories or Less, 3	144A201 271		Silver Lake - Echo Park - Elysian Valley	Yes	ABMI	TOC EXP , R2RD
Los Angeles	2035 RODNEY DR	90027	5590006018	0.000	0.000	0.000	7.572	Shortfall of Sites	0.225	Medium Residential	R3-1XL	0	0	0	83.824	7.572		Residential - Five or More Units or Apartments (Any Combination) · 4 Stories or Less, 5	150B197 370		Hollywood	Yes	ABMI	DB50
Los Angeles	18617 CLARK ST	91356	2160005011	0.000	0.000	0.000	7.572	Shortfall of Sites	0.224	Medium Residential	R3-1	0	0	0	84.284	7.572		Residential - Five or More Units or Apartments (Any Combination) · 4 Stories or Less, 5	174B121 524		Encino - Tarzana	Yes	ABMI	DB50
Los Angeles	2492 S BUNDY DR	90064	4257002006	0.000	0.000	0.000	7.572	Shortfall of Sites	0.105	Low Residential	R1V2	0	0	0	99.000	7.572		, 2	120B149 202		Palms - Mar Vista - Del Rey	No	ABMI	TOC EXP , OPP RC2
Los Angeles	3829 SENECA AVE	90039	5435002008	0.000	0.000	0.000	7.570	Shortfall of Sites	0.092	Low Residential	R1-1-RIO	0	0	0	99.000	7.570		Residential - Single Family Residence, 1	156B209 57		Northeast Los Angeles	No	ABMI	TOC EXP
Los Angeles	16906 SAN FERNANDO MISSION BLVD	91344	2683028035	3.785	3.785	0.000	0.000	Shortfall of Sites	0.799	Community Commercial	P-1L	0	0	20	94.696	7.570		Commercial - Shopping Center (Regional) - One Story, 0	210B133 995		Granada Hills - Knollwood	No	LI	P
Los Angeles	3451 EAGLE ROCK BLVD	90065	5457025001	0.000	0.000	0.000	7.568	Shortfall of Sites	0.129	Medium Residential	R3-1-CDO	0	0	0	86.191	7.568		Residential - Double, Duplex, or Two Units - 4 Stories or Less, 2	153A215 21		Northeast Los Angeles	Yes	ABMI	DB50
Los Angeles	1456 S CANFIELD AVE	90035	4305006008	0.000	0.000	0.000	7.568	Shortfall of Sites	0.132	Medium Residential	R3-1-O	0	0	0	83.784	7.568		Residential - Double, Duplex, or Two Units - 4 Stories or Less, 2	129B169 100		West Los Angeles	Yes	ABMI	DB50
Los Angeles	7650 DAY ST	91042	2558035028	0.000	0.000	0.000	7.568	Shortfall of Sites	0.124	Medium Residential	R3-1	0	0	0	89.639	7.568		Residential - Double, Duplex, or Two Units - 4 Stories or Less, 2	204A197 218		Sunland - Tujunga - Lake View Terrace - Shadow Hills - East La Tuna Canyon	Yes	ABMI	DB50
Los Angeles	7636 DAY ST	91042	2558035025	0.000	0.000	0.000	7.568	Shortfall of Sites	0.124	Medium Residential	R3-1	0	0	0	89.658	7.568		Residential - Double, Duplex, or Two Units - 4 Stories or Less, 2	204A197 223		Sunland - Tujunga - Lake View Terrace - Shadow Hills - East La Tuna Canyon	Yes	ABMI	DB50
Los Angeles	6900 KITTYHAWK AVE	90045	4103012012	0.000	0.000	0.000	7.568	Shortfall of Sites	0.134	Medium Residential	R3-1	0	0	0	83.008	7.568		Residential - Double, Duplex, or Two Units - 4 Stories or Less, 2	102B173 232		Westchester - Playa del Rey	Yes	ABMI	DB50
Los Angeles	10920 PEACH GROVE ST	91601	2421014029	0.000	0.000	0.000	7.568	Shortfall of Sites	0.193	Medium Residential	[Q]R3-1	0	0	0	57.625	7.568		Residential - Double, Duplex, or Two Units - 4 Stories or Less, 2	168B173 316		North Hollywood - Valley Village	Yes	ABMI	DB50
Los Angeles	11437 RIVERSIDE DR	91602	2354012052	0.000	0.000	0.000	7.568	Shortfall of Sites	0.132	Medium Residential	R3-1	0	0	0	84.052	7.568		Residential - Double, Duplex, or Two Units - 4 Stories or Less, 2	168B169 426		North Hollywood - Valley Village	Yes	ABMI	DB50
Los Angeles	1101 S OAKHURST DR	90035	4332002001	0.000	0.000	0.000	7.568	Shortfall of Sites	0.135	Medium Residential	R3-1-O	0	0	0	82.348	7.568		Residential - Double, Duplex, or Two Units - 4 Stories or Less, 2	132B169 490		West Los Angeles	Yes	ABMI	DB50
Los Angeles	5421 THORNBURN ST	90045	4103021032	0.000	0.000	0.000	7.568	Shortfall of Sites	0.131	Medium Residential	R3-1	0	0	0	84.467	7.568		Residential - Double, Duplex, or Two Units - 4 Stories or Less, 2	102B173 514		Westchester - Playa del Rey	Yes	ABMI	DB50
Los Angeles	7335 W MANCHESTER AVE	90045	4114030004	0.000	0.000	0.000	7.568	Shortfall of Sites	0.123	Medium Residential	R3-1	0	0	0	89.951	7.568		Residential - Double, Duplex, or Two Units - 4 Stories or Less, 2	096B157 555		Westchester - Playa del Rey	Yes	ABMI	DB50
Los Angeles	7341 W MANCHESTER AVE	90045	4114030005	0.000	0.000	0.000	7.568	Shortfall of Sites	0.123	Medium Residential	R3-1	0	0	0	89.952	7.568		Residential - Double, Duplex, or Two Units - 4 Stories or Less, 2	096B157 557		Westchester - Playa del Rey	Yes	ABMI	DB50
Los Angeles	7345 W MANCHESTER AVE	90045	4114030006	0.000	0.000	0.000	7.568	Shortfall of Sites	0.123	Medium Residential	R3-1	0	0	0	89.951	7.568		Residential - Double, Duplex, or Two Units - 4 Stories or Less, 2	096B157 559		Westchester - Playa del Rey	Yes	ABMI	DB50
Los Angeles	7351 W MANCHESTER AVE	90045	4114030007	0.000	0.000	0.000	7.568	Shortfall of Sites	0.123	Medium Residential	R3-1	0	0	0	89.951	7.568		Residential - Double, Duplex, or Two Units - 4 Stories or Less, 2	096B157 561		Westchester - Playa del Rey	Yes	ABMI	DB50
Los Angeles	7355 W MANCHESTER AVE	90045	4114030008	0.000	0.000	0.000	7.568	Shortfall of Sites	0.123	Medium Residential	R3-1	0	0	0	89.951	7.568		Residential - Double, Duplex, or Two Units - 4 Stories or Less, 2	096B157 563		Westchester - Playa del Rey	Yes	ABMI	DB50
Los Angeles	7361 W MANCHESTER AVE	90045	4114030009	0.000	0.000	0.000	7.568	Shortfall of Sites	0.123	Medium Residential	R3-1	0	0	0	89.951	7.568		Residential - Double, Duplex, or Two Units - 4 Stories or Less, 2	096B157 565		Westchester - Playa del Rey	Yes	ABMI	DB50
Los Angeles	7377 W MANCHESTER AVE	90045	4114029003	0.000	0.000	0.000	7.568	Shortfall of Sites	0.123	Medium Residential	R3-1	0	0	0	89.951	7.568		Residential - Double, Duplex, or Two Units - 4 Stories or Less, 2	096B157 573		Westchester - Playa del Rey	Yes	ABMI	DB50
Los Angeles	7381 W MANCHESTER AVE	90045	4114029004	0.000	0.000	0.000	7.568	Shortfall of Sites	0.123	Medium Residential	R3-1	0	0	0	89.951	7.568		Residential - Double, Duplex, or Two Units - 4 Stories or Less, 2	096B157 575		Westchester - Playa del Rey	Yes	ABMI	DB50
Los Angeles	1720 BARRY AVE	90025	4262019019	0.000	0.000	0.000	7.568	Shortfall of Sites	0.129	Medium Residential	[Q]R3-1	0	0	0	86.341	7.568		Residential - Double, Duplex, or Two Units - 4 Stories or Less, 2	126B149 600		West Los Angeles	Yes	ABMI	DB50
Los Angeles	2420 FEDERAL AVE	90064	4260034022	0.000	0.000	0.000	7.568	Shortfall of Sites	0.124	Medium Residential	R3-1	0	0	0	89.538	7.568		Residential - Double, Duplex, or Two Units - 4 Stories or Less, 2	123B153 678		Palms - Mar Vista - Del Rey	Yes	ABMI	DB50
Los Angeles	1543 S SALTAIR AVE	90025	4263036009	0.000	0.000	0.000	7.568	Shortfall of Sites	0.126	Medium Residential	[Q]R3-1	0	0	0	87.910	7.568		Residential - Double, Duplex, or Two Units - 4 Stories or Less, 2	126B145 800		West Los Angeles	Yes	ABMI	DB50
Los Angeles	1838 FEDERAL AVE	90025	4261025021	0.000	0.000	0.000	7.568	Shortfall of Sites	0.130	Medium Residential	[Q]R3-1	0	0	0	85.650	7.568		Residential - Double, Duplex, or Two Units - 4 Stories or Less, 2	126B149 804		West Los Angeles	Yes	ABMI	DB50
Los Angeles	10751 SARAH ST	91602	2421030014	0.000	0.000	0.000	7.568	Shortfall of Sites	0.230	Low Medium II Residential	RD1.5-1	0	0	0	48.351	7.568		Residential - Double, Duplex, or Two Units - 4 Stories or Less, 2	168B177 897		North Hollywood - Valley Village	Yes	ABMI	DB50
Los Angeles	1441 S CANFIELD AVE	90035	4305002004	0.000	0.000	0.000	7.568	Shortfall of Sites	0.133	Medium Residential	R3-1-O	0	0	0	83.491	7.568		Residential - Double, Duplex, or Two Units - 4 Stories or Less, 2	132B169 1090		West Los Angeles	Yes	ABMI	DB50
Los Angeles	1002 S BARRINGTON AVE	90049	4265004020	0.000	0.000	0.000	7.566	Shortfall of Sites	0.172	High Medium Residential	[Q]R4-1	0	0	0	167.675	7.566		Residential - Five or More Units or Apartments (Any Combination) · 4 Stories or Less, 13	129B145 243		Brentwood - Pacific Palisades	Yes	ABMI	DB50
Los Angeles	11146 CAMARILLO ST	91602	2353027003	0.000	0.000	0.000	7.566	Shortfall of Sites	0.344	Medium Residential	R3-1	0	0	0	83.812	7.566		Residential - Five or More Units or Apartments (Any Combination) · 4 Stories or Less, 13	168B173 494		North Hollywood - Valley Village	Yes	ABMI	DB50
Los Angeles	1150 S BUNDY DR	90049	4265016049	3.783	3.783	0.000	0.000	Shortfall of Sites	0.666	Community Commercial	P-1	0	0	20	94.696	7.566	Vacant	Commercial - Commercial - Vacant Land, 0	126B145 21		Brentwood - Pacific Palisades	No	LI	P
Los Angeles	23447 HATTERAS ST	91367	2041004021	0.378	0.378	0.000	6.809	Shortfall of Sites	0.689	Very Low Residential	RA-1	Very Low Residential	[MN1-SH1-5] [CX1-FA] [CPIO]	20	66.287	7.565		Residential - Single Family Residence - Pool, 1	174B093 74	1 per lot	Canoga Park - Winnetka - Woodland Hills - West Hills	No	VLI, LI, ABMI	AHO , CPK CPU, ADU
Los Angeles	4838 GLORIA AVE	91436	2261013008	3.783	3.783	0.000	0.000	Shortfall of Sites	0.689	Low II Residential	RE9-1	Low Residential	0	20	66.287	7.565		Residential - Single Family Residence - Pool and Misc., 1	168B141 368	1 per lot	Encino - Tarzana	No	LI	AHO , ENC CPU, ADU
Los Angeles	22829 CALIFA ST	91367	2041019006	3.783	3.783	0.000	0.000	Shortfall of Sites	0.689	Very Low Residential	RA-1	Very Low Residential	CM-2D-CPIO	20	66.287	7.565		Residential - Single Family Residence, 1	177B097 597	1 per lot	Canoga Park - Winnetka - Woodland Hills - West Hills	No	LI	AHO , CPK CPU, ADU
Los Angeles	5922 PENFIELD AVE	91367	2153005017	3.782	3.782	0.000	0.000	Shortfall of Sites	0.808	Very Low Residential	RA-1	Very Low Residential	0	20	66.287	7.565		Residential - Single Family Residence - Pool, 1	177B113 192	1 per lot	Canoga Park - Winnetka - Woodland Hills - West Hills	No	LI	AHO , CPK CPU
Los Angeles	15854 VANOWEN ST	91406	2233010004	0.000	0.000	0.000	7.564	Shortfall of Sites	0.388	Medium Residential	[Q]R3-1-RIO	0	0	0	82.903	7.564		Residential - Five or More Units or Apartments (Any Combination) · 4 Stories or Less, 12	180B141 32		Van Nuys - North Sherman Oaks	Yes	ABMI	DB50
Los Angeles	2829 E 4TH ST	90033	5180013050	0.000	0.000	0.000	7.560	Shortfall of Sites	0.058	Low Medium I Residential	[Q]C2-1-CUGU	Neighborhood Center	[LUM2 - G2 - 3][XC1 - 4][CPIO]	0	224.975	7.560		Commercial - Store Combination - Store and Residential Combination - One Story, 2	126A225 279	108	Boyle Heights	Yes	ABMI	BH CPU , ARO

Jurisdiction Name	Site Address/Intersection	5 Digit ZIP Code	Assessor Parcel Number	Very Low-Income	Low-Income	Moderate-Income	Above Moderate-Income	Type of Shortfall	Parcel Size (Acres)	Current General Plan Designation	Current Zoning	Proposed General Plan (GP) Designation	Proposed Zoning	Minimum Density Allowed	Maximum Density Allowed	Total Capacity	Vacant/ Nonvacant	Description of Existing Uses	PIN	Base Density Per Acre	Community Plan Area	Rent Stabalization Ordinance	Income Category	Applicable Rezoning Program (Program informing values in Column Q listed first)
Los Angeles	1706 PENNSYLVANIA AVE	90033	5174014027	0.000	0.000	0.000	7.560	Shortfall of Sites	0.061	Low Medium II Residential	RD1.5-1-RIO-CUGU	Community Center	[LUM3 - SH3 - 3][XC1 - 4][CPIO]	0	214.642	7.560		Residential - Double, Duplex, or Two Units - 4 Stories or Less, 2	129A221 94	108	Boyle Heights	Yes	ABMI	BH CPU , R2RD
Los Angeles	334 N LORENA ST	90063	5179020007	0.000	0.000	0.000	7.560	Shortfall of Sites	0.214	Low Medium II Residential	RD1.5-1-CUGU	Community Center	[VLN2 - MU4 - 4][RN2 - 8][CPIO]	0	60.756	7.560		Residential - Double, Duplex, or Two Units - 4 Stories or Less, 2	126A229 72	54	Boyle Heights	Yes	ABMI	BH CPU
Los Angeles	3551 E 3RD ST	90063	5179014017	0.000	0.000	0.000	7.560	Shortfall of Sites	0.060	Highway Oriented and Limited Commercial	C2-1-CUGU	Community Center	[LUM3 - SH3 - 4][XC1 - 4][CPIO]	0	216.136	7.560		Residential - Double, Duplex, or Two Units - 4 Stories or Less, 2	124-5A229 217	108	Boyle Heights	Yes	ABMI	BH CPU
Los Angeles	3185 WHITTIER BLVD	90023	5186022003	0.000	0.000	0.000	7.560	Shortfall of Sites	0.057	Highway Oriented and Limited Commercial	C1-1-CUGU	Community Center	[LUM2 - G2 - 3][XC1 - 4][CPIO]	0	226.518	7.560		Residential - Double, Duplex, or Two Units - 4 Stories or Less, 2	123A225 432	108	Boyle Heights	Yes	ABMI	BH CPU
Los Angeles	6950 ALABAMA AVE	91303	2138012004	0.000	0.000	0.000	7.560	Shortfall of Sites	0.184	Low Medium II Residential	R2-1-RIO	Medium Neighborhood Residential	0	0	70.787	7.560		Residential - Double, Duplex, or Two Units - 4 Stories or Less, 2	183B105 702	43	Canoga Park - Winnetka - Woodland Hills - West Hills	Yes	ABMI	CPK CPU , R2RD
Los Angeles	6948 ALABAMA AVE	91303	2138012005	0.000	0.000	0.000	7.560	Shortfall of Sites	0.185	Low Medium II Residential	R2-1-RIO	Medium Neighborhood Residential	[MB4-G1-5] [IX1-FA] [CPIO]	0	70.246	7.560		Residential - Double, Duplex, or Two Units - 4 Stories or Less, 2	183B105 709	43	Canoga Park - Winnetka - Woodland Hills - West Hills	Yes	ABMI	CPK CPU , R2RD
Los Angeles	6938 ALABAMA AVE	91303	2138012009	0.000	0.000	0.000	7.560	Shortfall of Sites	0.184	Low Medium II Residential	R2-1-RIO	Medium Neighborhood Residential	0	0	70.788	7.560		Residential - Double, Duplex, or Two Units - 4 Stories or Less, 2	183B105 735	43	Canoga Park - Winnetka - Woodland Hills - West Hills	Yes	ABMI	CPK CPU , R2RD
Los Angeles	6918 ALABAMA AVE	91303	2138012015	0.000	0.000	0.000	7.560	Shortfall of Sites	0.184	Low Medium II Residential	R2-1-RIO	Medium Neighborhood Residential	0	0	70.787	7.560		Residential - Double, Duplex, or Two Units - 4 Stories or Less, 2	183B105 789	43	Canoga Park - Winnetka - Woodland Hills - West Hills	Yes	ABMI	CPK CPU , R2RD
Los Angeles	6914 ALABAMA AVE	91303	2138012018	0.000	0.000	0.000	7.560	Shortfall of Sites	0.184	Low Medium II Residential	R2-1-RIO	Medium Neighborhood Residential	0	0	70.787	7.560		Residential - Double, Duplex, or Two Units - 4 Stories or Less, 2	183B105 804	43	Canoga Park - Winnetka - Woodland Hills - West Hills	Yes	ABMI	CPK CPU , R2RD
Los Angeles	6906 ALABAMA AVE	91303	2138012019	0.000	0.000	0.000	7.560	Shortfall of Sites	0.184	Low Medium II Residential	R2-1-RIO	Medium Neighborhood Residential	0	0	70.787	7.560		Residential - Double, Duplex, or Two Units - 4 Stories or Less, 2	183B105 819	43	Canoga Park - Winnetka - Woodland Hills - West Hills	Yes	ABMI	CPK CPU , R2RD
Los Angeles	21511 BASSETT ST	91303	2138010020	0.000	0.000	0.000	7.560	Shortfall of Sites	0.184	Low Medium II Residential	R2-1-RIO	Medium Neighborhood Residential	0	0	70.784	7.560		Residential - Double, Duplex, or Two Units - 4 Stories or Less, 2	183B105 839	43	Canoga Park - Winnetka - Woodland Hills - West Hills	Yes	ABMI	CPK CPU , R2RD
Los Angeles	7520 VASSAR AVE	91303	2111002015	0.000	0.000	0.000	7.560	Shortfall of Sites	0.227	Low Residential	R1-1	Low Medium Residential	[LM2-MU2-5] [RX1-FA] [CPIO]	0	57.322	7.560		Residential - Double, Duplex, or Two Units - 4 Stories or Less, 2	186B105 298	10	Canoga Park - Winnetka - Woodland Hills - West Hills	Yes	ABMI	CPK CPU ,
Los Angeles	20933 HART ST	91303	2138027009	0.000	0.000	0.000	7.560	Shortfall of Sites	0.310	Low Residential	R1-1-RIO	Low Medium Residential	0	0	41.908	7.560		Residential - Double, Duplex, or Two Units - 4 Stories or Less, 2	183B109 463	10	Canoga Park - Winnetka - Woodland Hills - West Hills	Yes	ABMI	CPK CPU ,
Los Angeles	7417 ALABAMA AVE	91303	2111007010	0.000	0.000	0.000	7.560	Shortfall of Sites	0.184	Low Medium I Residential	R1-1	Medium Residential	0	0	70.788	7.560		, 2	186B105 542	43	Canoga Park - Winnetka - Woodland Hills - West Hills	Yes	ABMI	CPK CPU ,
Los Angeles	6936 REMMET AVE	91303	2138010010	0.000	0.000	0.000	7.560	Shortfall of Sites	0.184	Low Medium II Residential	(T)(Q)RD1.5-1-RIO	Medium Neighborhood Residential	0	0	70.717	7.560		Residential - Double, Duplex, or Two Units - 4 Stories or Less, 2	183B105 736	43	Canoga Park - Winnetka - Woodland Hills - West Hills	Yes	ABMI	CPK CPU ,
Los Angeles	6913 ALABAMA AVE	91303	2138010018	0.000	0.000	0.000	7.560	Shortfall of Sites	0.184	Low Medium II Residential	(T)(Q)RD1.5-1-RIO	Medium Neighborhood Residential	0	0	70.785	7.560		Residential - Double, Duplex, or Two Units - 4 Stories or Less, 2	183B105 803	43	Canoga Park - Winnetka - Woodland Hills - West Hills	Yes	ABMI	CPK CPU ,
Los Angeles	1009 WHITE KNOLL DR	90012	5406018004	0.000	0.000	0.000	7.560	Shortfall of Sites	0.110	Low Medium II Residential	RD1.5-1	Medium Neighborhood Residential	[LN1-MU1-5] [RG1-FA] [CPIO]	0	118.495	7.560		Residential - Double, Duplex, or Two Units - 4 Stories or Less, 2	136-5A213 22	No Max	Central City North	Yes	ABMI	DT CPU , R2RD
Los Angeles	418 COTTAGE HOME ST	90012	5414017010	0.000	0.000	0.000	7.560	Shortfall of Sites	0.110	Medium Residential	R3-1	Medium Neighborhood Residential	[LN1-MU2-5] [RX1-FA] [CPIO]	0	117.975	7.560		Residential - Double, Duplex, or Two Units - 4 Stories or Less, 2	136-5A215 104	No Max	Central City North	Yes	ABMI	DT CPU
Los Angeles	414 COTTAGE HOME ST	90012	5414017008	0.000	0.000	0.000	7.560	Shortfall of Sites	0.110	Medium Residential	R3-1	Medium Neighborhood Residential	[LN1-MU2-5] [RX1-FA] [CPIO]	0	117.974	7.560		Residential - Double, Duplex, or Two Units - 4 Stories or Less, 2	136-5A215 117	No Max	Central City North	Yes	ABMI	DT CPU
Los Angeles	411 BERNARD ST	90012	5414017002	0.000	0.000	0.000	7.560	Shortfall of Sites	0.108	Regional Commercial	C2-2D	Village	[LM2-G1-5] [CX1-FA] [CPIO]	0	120.822	7.560		Residential - Double, Duplex, or Two Units - 4 Stories or Less, 2	136-5A215 147	No Max	Central City North	Yes	ABMI	DT CPU
Los Angeles	5916 LEMP AVE	91601	2338009011	0.000	0.000	0.000	7.560	Shortfall of Sites	0.121	Low Medium II Residential	RD2-1	Community Center (Mixed-Use)	0	0	107.114	7.560		Residential - Double, Duplex, or Two Units - 4 Stories or Less, 2	177B169 1006	145	North Hollywood - Valley Village	Yes	ABMI	NH CPU , R2RD, AHO
Los Angeles	5862 BECK AVE	91601	2338016013	0.000	0.000	0.000	7.560	Shortfall of Sites	0.122	Low Residential	R1-1	Community Center (Mixed-Use)	0	0	106.804	7.560		Residential - Double, Duplex, or Two Units - 4 Stories or Less, 2	177B169 1080	145	North Hollywood - Valley Village	Yes	ABMI	NH CPU , AHO
Los Angeles	6738 IRVINE AVE	91606	2320014008	0.000	0.000	0.000	7.560	Shortfall of Sites	0.179	Low Medium II Residential	RD1.5-1	Neighborhood Center	0	0	72.603	7.560		Residential - Double, Duplex, or Two Units - 4 Stories or Less, 2	180B169 108	108	North Hollywood - Valley Village	Yes	ABMI	NH CPU
Los Angeles	6737 IRVINE AVE	91606	2320013019	0.000	0.000	0.000	7.560	Shortfall of Sites	0.179	Low Medium II Residential	RD1.5-1	Neighborhood Center	0	0	72.603	7.560		Residential - Double, Duplex, or Two Units - 4 Stories or Less, 2	180B169 109	108	North Hollywood - Valley Village	Yes	ABMI	NH CPU
Los Angeles	14822 FRIAR ST	91411	2241008006	0.000	0.000	0.000	7.560	Shortfall of Sites	0.115	Medium Residential	[Q]R3-1	Medium	0	0	113.259	7.560		Residential - Double, Duplex, or Two Units - 4 Stories or Less, 2	178-5A149 19	108	Van Nuys - North Sherman Oaks	Yes	ABMI	Orange LineTNP
Los Angeles	6925 VESPER AVE	91405	2219024005	0.000	0.000	0.000	7.560	Shortfall of Sites	0.310	Low Residential	R1-1	Low Medium Residential	0	0	41.935	7.560		Residential - Double, Duplex, or Two Units - 4 Stories or Less, 2	183B149 498	29	Van Nuys - North Sherman Oaks	Yes	ABMI	VNY CPU
Los Angeles	971 YALE ST	90012	5414002010	0.378	0.378	0.000	6.804	Shortfall of Sites	0.185	Regional Commercial	C2-2D-O	Village	[LM2-G1-5] [CX2-FA] [CPIO-O]	20	113.805	7.560		Institutional - Church - One Story, 0	136-5A215 216	No Max	Central City North	No	VLI, LI, ABMI	DT CPU, FBO
Los Angeles	0	0	5089010004	0.000	0.000	0.000	7.560	Shortfall of Sites	0.091	Regional Center Commercial	[Q]C4-2-CDO	0	0	0	86.124	7.560	Vacant	Commercial - Commercial - Vacant Land, 0	135B177 568		Wilshire	No	ABMI	MURC
Los Angeles	3150 WILSHIRE BLVD	90005	5077010025	0.378	0.378	0.000	6.804	Shortfall of Sites	0.243	Regional Center Commercial	C4-2	0	0	20	86.506	7.560		Commercial - Store Combination - Store and Residential Combination - Over 20 Stories, 0	132B197 39		Wilshire	No	VLI, LI, ABMI	MURC
Los Angeles	11794 GATEWAY BLVD	90064	4257008017	0.000	0.000	0.000	7.560	Shortfall of Sites	0.069	Low Medium Residential	RD1.5-1	0	0	0	113.635	7.560		Residential - Single Family Residence, 0	120B153 477		Palms - Mar Vista - Del Rey	No	ABMI	OPP RC , R2RD
Los Angeles	3837 SENECA AVE	90039	5435002010	0.000	0.000	0.000	7.557	Shortfall of Sites	0.092	Low Residential	R1-1-RIO	0	0	0	99.000	7.557		Residential - Single Family Residence, 1	156B209 48		Northeast Los Angeles	No	ABMI	TOC EXP
Los Angeles	17951 DEVONSHIRE ST	91325	2731010018	0.000	0.000	0.000	7.554	Shortfall of Sites	0.596	Medium Residential	R3-1	0	0	0	81.958	7.554		Residential - Five or More Units or Apartments (Any Combination) · 4 Stories or Less - Pool, 29	204B129 144		Granada Hills - Knollwood	Yes	ABMI	DB50
Los Angeles	2755 S BENTLEY AVE	90064	4251001016	0.000	0.000	0.000	7.549	Shortfall of Sites	0.105	Low Residential	R1-1	0	0	0	99.000	7.549		, 2	123B157 1103		West Los Angeles	No	ABMI	TOC EXP
Los Angeles	1620 GLENDON AVE	90024	4325026009	0.000	0.000	0.000	7.548	Shortfall of Sites	0.125	Low Medium II Residential	[Q]RD1.5-1	0	0	0	99.000	7.548		Residential - Three Units (Any Combination) - 4 Stories or Less, 3	129B153 138		Westwood	Yes	ABMI	TOC EXP , R2RD
Los Angeles	10201 CANOGA AVE	91311	2747010027	0.000	0.000	0.000	7.548	Shortfall of Sites	0.144	Limited Manufacturing	[T][Q]CM-1	0	0	0	54.450	7.548		Commercial - Auto, Recreation Equipment, Construction Equipment Sales and Service - Auto Body Repair Shop - One Story, 0	204B105 471		Chatsworth - Porter Ranch	No	ABMI	OPP C
Los Angeles	15060 VENTURA BLVD	91403	2276005036	0.000	0.000	0.000	7.547	Shortfall of Sites	0.231	Community Commercial	C2-1L	0	0	0	47.947	7.547		Commercial - Office Building - Four Stories, 0	168B145 1077		Sherman Oaks - Studio City - Toluca Lake - Cahuenga Pass	No	ABMI	ARO
Los Angeles	15060 VENTURA BLVD	91403	2276005036	0.000	0.000	0.000	7.547	Shortfall of Sites	0.161	Community Commercial	C2-1L	0	0	0	68.984	7.547		Commercial - Office Building - Four Stories, 0	168B145 1081		Sherman Oaks - Studio City - Toluca Lake - Cahuenga Pass	No	ABMI	ARO
Los Angeles	4945 WOODLEY AVE	91436	2260022015	3.773	3.773	0.000	0.000	Shortfall of Sites	0.687	Low II Residential	RE9-1	Low Residential	0	20	66.287	7.546		Residential - Single Family Residence - Pool, 1	168B141 148	1 per lot	Encino - Tarzana	No	LI	AHO , ENC CPU, ADU
Los Angeles	11104 AQUA VISTA ST	91602	2366026009	0.000	0.000	0.000	7.542	Shortfall of Sites	0.833	Medium Residential	R3-1-RIO	0	0	0	82.587	7.542		Residential - Five or More Units or Apartments (Any Combination) · 4 Stories or Less, 45	162B173 17		Sherman Oaks - Studio City - Toluca Lake - Cahuenga Pass	Yes	ABMI	DB50
Los Angeles	14359 VICTORY BLVD	91401	2237022025	3.770	3.770	0.000	0.000	Shortfall of Sites	0.141	Community Commercial	[Q]C2-1VL-CDO	Neighborhood Commercial	0	20	155.765	7.540		Commercial - Store - One Story, 6	180B149 828	No Max	Van Nuys - North Sherman Oaks	No	LI	Orange LineTNP
Los Angeles	10627 MOORPARK ST	91602	2423003045	0.377	0.377	0.000	6.786	Shortfall of Sites	0.187	Medium Residential	R3-1-RIO	Community Center	0	20	144.370	7.540		Residential - Five or More Units or Apartments (Any Combination) · 4 Stories or Less, 10	165B177 299	108	Sherman Oaks - Studio City - Toluca Lake - Cahuenga Pass	No	VLI, LI, ABMI	SHR CPU , DB50, AHO
Los Angeles	14633 VANOWEN ST	91405	2219022022	3.770	3.770	0.000	0.000	Shortfall of Sites	0.206	Low Medium II Residential	[Q]RD1.5-1	Village	0	20	107.053	7.540		Residential - Five or More Units or Apartments (Any Combination) · 4 Stories or Less, 6	183B149 752	72	Van Nuys - North Sherman Oaks	No	LI	VNY CPU
Los Angeles	11011 HAYVENHURST AVE	91344	2683001024	3.769	3.769	0.000	0.000	Shortfall of Sites	1.634	Low I Residential	A2-1	0	0	20	102.494	7.537		Institutional - Church - One Story, 0	210B137 608		Granada Hills - Knollwood	No	LI	FBO
Los Angeles	4709 NOELINE AVE	91436	2284002017	3.767	3.767	0.000	0.000	Shortfall of Sites	0.686	Low I Residential	RE9-1	Low Residential	0	20	66.287	7.534		Residential - Single Family Residence - Pool, 1	168B137 495	1 per lot	Encino - Tarzana	No	LI	AHO , ENC CPU, ADU
Los Angeles	8262 HAVEN LN	91325	2204001045	0.000	0.000	0.000	7.534	Shortfall of Sites	0.094	Low Medium I Residential	(Q)RD3-1	Low Medium Residential	0	0	113.635	7.534		Residential - Single Family Residence, 1	192B133 531	10	Reseda - West Van Nuys	No	ABMI	OPP RC , RES CPU, R2RD, AHO
Los Angeles	5754 WOODMAN AVE	91401	2343006001	0.000	0.000	0.000	7.532	Shortfall of Sites	0.124	Low Medium II Residential	RD1.5-1	0	0	0	99.000	7.532		Residential - Three Units (Any Combination) - 4 Stories or Less, 3	174B157 185		Van Nuys - North Sherman Oaks	Yes	ABMI	TOC EXP , R2RD, OPP RC2
Los Angeles	1265 E 112TH ST	90059	6070006900	3.764	3.764	0.000	0.000	Shortfall of Sites	4.896	Public Facilities	PF-1	0	0	20	153.741	7.527		Miscellaneous - Government Owned Property, 0	087A211 25		Southeast Los Angeles	No	LI	PF
Los Angeles	2750 S BENTLEY AVE	90064	4251001020	0.000	0.000	0.000	7.527	Shortfall of Sites	0.079	Low Residential	R1-1	0	0	0	99.000	7.527		Residential - Single Family Residence, 0	123B157 1053		West Los Angeles	No	ABMI	TOC EXP
Los Angeles	17341 MAGNOLIA BLVD	91316	2257013006	3.764	3.764	0.000	0.000	Shortfall of Sites	0.686	Very Low I Residential	RA-1	Very Low Residential	0	20	66.287	7.527		Residential - Single Family Residence - Pool, 1	171B133 242	1 per lot	Encino - Tarzana	No	LI	AHO , ENC CPU, ADU
Los Angeles	4161 W WASHINGTON BLVD	90018	5072001003	0.000	0.000	0.000	7.525	Shortfall of Sites	0.157	Neighborhood Commercial	C2-1VL-O-CPIO	0	0	0	54.450	7.525		Commercial - Store Combination - Store and Residential Combination - One Story, 0	126B185 945		West Adams - Baldwin Hills - Leimert	Yes	ABMI	OPP C , ARO
Los Angeles	5442 FALLBROOK AVE	91367	2040020004	0.000	0.000	0.000	7.524	Shortfall of Sites	0.069	Low Residential	R1-1	Very Low Residential	[DM2-SH2-5] [CX2-FA] [CPIO-O-CDO]	0	113.635	7.524		Residential - Single Family Residence, 0	174B097 912	1 per lot	Canoga Park - Winnetka - Woodland Hills - West Hills	No	ABMI	OPP RC , CPK CPU, AHO

Jurisdiction Name	Site Address/Intersection	5 Digit ZIP Code	Assessor Parcel Number	Very Low-Income	Low-Income	Moderate-Income	Above Moderate-Income	Type of Shortfall	Parcel Size (Acres)	Current General Plan Designation	Current Zoning	Proposed General Plan (GP) Designation	Proposed Zoning	Minimum Density Allowed	Maximum Density Allowed	Total Capacity	Vacant/ Nonvacant	Description of Existing Uses	PIN	Base Density Per Acre	Community Plan Area	Rent Stabalization Ordinance	Income Category	Applicable Rezoning Program (Program informing values in Column Q listed first)
Los Angeles	21555 ROSCOE BLVD	91304	2779036022	3.761	3.761	0.000	0.000	Shortfall of Sites	0.794	Highway Oriented Commercial	C2-1, P-1	0	0	20	94.696	7.523		Commercial - Supermarket - Supermarket - 12,000 SF or More - One Story, 0	192B105 586		Chatsworth - Porter Ranch	No	LI	P
Los Angeles	19943 REDWING ST	91364	2164001044	3.760	3.760	0.000	0.000	Shortfall of Sites	0.685	Very Low Residential	RA-1	Very Low Residential	0	20	66.287	7.521		Residential - Single Family Residence - Pool, 1	174B113 493	1 per lot	Canoga Park - Winnetka - Woodland Hills - West Hills	No	LI	AHO , CPK CPU, ADU
Los Angeles	13190 BROMONT AVE	91342	2509003031	3.760	3.760	0.000	0.000	Shortfall of Sites	0.997	Medium Residential	R3-1-CPIO	0	0	20	82.395	7.520		Residential - Five or More Units or Apartments (Any Combination) - 4 Stories or Less, 49	225B153 419		Sylmar	No	LI	DB50
Los Angeles	2200 W 3RD ST	90057	5154034006	0.000	0.000	0.000	7.520	Shortfall of Sites	0.025	Highway Oriented Commercial	C2-1	0	0	0	582.828	7.520		Commercial - Professional Building - Medical Dental Building - Two Stories, 0	135A203 252		Westlake	No	ABMI	ARO
Los Angeles	2200 W 3RD ST	90057	5154034006	0.000	0.000	0.000	7.520	Shortfall of Sites	0.145	Highway Oriented Commercial	C2-1	0	0	0	99.527	7.520		Commercial - Professional Building - Medical Dental Building - Two Stories, 0	135A203 265		Westlake	No	ABMI	ARO
Los Angeles	2200 W 3RD ST	90057	5154034006	0.000	0.000	0.000	7.520	Shortfall of Sites	0.164	Highway Oriented Commercial	C2-1	0	0	0	88.041	7.520		Commercial - Professional Building - Medical Dental Building - Two Stories, 0	135A203 275		Westlake	No	ABMI	ARO
Los Angeles	2200 W 3RD ST	90057	5154034006	0.000	0.000	0.000	7.520	Shortfall of Sites	0.196	Highway Oriented Commercial	C2-1	0	0	0	73.625	7.520		Commercial - Professional Building - Medical Dental Building - Two Stories, 0	135A203 289		Westlake	No	ABMI	ARO
Los Angeles	2200 W 3RD ST	90057	5154034006	0.000	0.000	0.000	7.520	Shortfall of Sites	0.207	Highway Oriented Commercial	C2-1	0	0	0	69.817	7.520		Commercial - Professional Building - Medical Dental Building - Two Stories, 0	135A203 290		Westlake	No	ABMI	ARO
Los Angeles	2200 W 3RD ST	90057	5154034006	0.000	0.000	0.000	7.520	Shortfall of Sites	0.199	Highway Oriented Commercial	C2-1	0	0	0	72.618	7.520		Commercial - Professional Building - Medical Dental Building - Two Stories, 0	135A203 295		Westlake	No	ABMI	ARO
Los Angeles	2200 W 3RD ST	90057	5154034006	0.000	0.000	0.000	7.520	Shortfall of Sites	0.159	Highway Oriented Commercial	C2-1	0	0	0	91.041	7.520		Commercial - Professional Building - Medical Dental Building - Two Stories, 0	135A203 298		Westlake	No	ABMI	ARO
Los Angeles	2200 W 3RD ST	90057	5154034006	0.000	0.000	0.000	7.520	Shortfall of Sites	0.163	Highway Oriented Commercial	C2-1	0	0	0	88.774	7.520		Commercial - Professional Building - Medical Dental Building - Two Stories, 0	135A203 303		Westlake	No	ABMI	ARO
Los Angeles	2200 W 3RD ST	90057	5154034006	0.000	0.000	0.000	7.520	Shortfall of Sites	0.113	Highway Oriented Commercial	C2-1	0	0	0	127.586	7.520		Commercial - Professional Building - Medical Dental Building - Two Stories, 0	135A203 309		Westlake	No	ABMI	ARO
Los Angeles	1400 GABRIEL GARCIA MARQUEZ ST	90033	5173029909	0.000	0.000	0.000	7.520	Shortfall of Sites	0.276	Low Medium II Residential	RD2-1-RIO-CUGU	Low Neighborhood Residential	[VLN2 - MU4 - 3][RN2 - 15][CPIO]	0	47.074	7.520		Commercial - Office Building - One Story, 1	130-5A219 404	29	Boyle Heights	No	ABMI	BH CPU
Los Angeles	5820 EMILY CT	91356	2156021154	0.000	0.000	0.000	7.520	Shortfall of Sites	0.187	Low Medium I Residential	(T)R1-1	Medium Neighborhood Residential	0	0	69.568	7.520		Residential - Single Family Residence, 1	174B121 803	43	Encino - Tarzana	No	ABMI	ENC CPU , AHO
Los Angeles	21627 ROSCOE BLVD	91304	2779036001	3.759	3.759	0.000	0.000	Shortfall of Sites	0.794	Highway Oriented Commercial	C2-1, P-1	0	0	20	94.696	7.518		Commercial - Auto, Recreation Equipment, Construction Equipment Sales and Service - Auto Body Repair Shop - One Story, 0	192B105 585		Chatsworth - Porter Ranch	No	LI	P
Los Angeles	23057 CALVERT ST	91367	2039009005	3.758	3.758	0.000	0.000	Shortfall of Sites	0.685	Very Low Residential	RA-1	Very Low Residential	0	20	66.287	7.515		Residential - Single Family Residence - Pool, 1	177B097 334	1 per lot	Canoga Park - Winnetka - Woodland Hills - West Hills	No	LI	AHO , CPK CPU, ADU
Los Angeles	7163 S LA CIENEGA BLVD	90045	4103015013	0.000	0.000	0.000	7.515	Shortfall of Sites	0.080	Medium Residential	RD1.5-1	0	0	0	113.635	7.515		Residential - Single Family Residence, 1	099B173 86		Westchester - Playa del Rey	No	ABMI	OPP RC , R2RD
Los Angeles	23035 CALVERT ST	91367	2039009003	3.757	3.757	0.000	0.000	Shortfall of Sites	0.685	Very Low Residential	RA-1	Very Low Residential	0	20	66.287	7.514		Residential - Single Family Residence - Pool and Misc., 1	177B097 337	1 per lot	Canoga Park - Winnetka - Woodland Hills - West Hills	No	LI	AHO , CPK CPU, ADU
Los Angeles	23022 VICTORY BLVD	91367	2039012004	0.000	0.000	0.000	7.513	Shortfall of Sites	0.069	Very Low Residential	RA-1	Very Low Residential	0	0	113.635	7.513		Institutional - School (Private) - One Story, 0	180B097 667	1 per lot	Canoga Park - Winnetka - Woodland Hills - West Hills	No	ABMI	OPP RC , CPK CPU, AHO
Los Angeles	19501 OXNARD ST	91356	2153030014	3.756	3.756	0.000	0.000	Shortfall of Sites	0.802	Very Low I Residential	RA-1	Very Low Residential	0	20	66.287	7.511		Residential - Single Family Residence - Pool, 1	177B117 714	1 per lot	Encino - Tarzana	No	LI	AHO , ENC CPU
Los Angeles	22651 CALVERT ST	91367	2039018003	3.755	3.755	0.000	0.000	Shortfall of Sites	0.684	Very Low Residential	RA-1	Very Low Residential	0	20	66.287	7.511		Residential - Single Family Residence, 1	177B097 362	1 per lot	Canoga Park - Winnetka - Woodland Hills - West Hills	No	LI	AHO , CPK CPU, ADU
Los Angeles	7432 RESEDA BLVD	91335	2119017070	3.755	3.755	0.000	0.000	Shortfall of Sites	0.793	General Commercial	[Q]P-1VL-CDO, [Q]C2-1VL-CDO	0	0	20	94.696	7.511		Commercial - Hotel and Motel - Motel - 50 Rooms and Over - Two Stories, 0	186B125 557		Reseda - West Van Nuys	No	LI	P , ARO
Los Angeles	15350 GREENLEAF ST	91403	2283022009	0.000	0.000	0.000	7.510	Shortfall of Sites	0.092	Low II Residential	R1-1	Low Residential	0	0	99.000	7.510		Residential - Single Family Residence, 1	166-5A145 52	1 per lot	Encino - Tarzana	No	ABMI	TOC EXP , ENC CPU, AHO
Los Angeles	2606 PURDUE AVE	90064	4258003017	0.000	0.000	0.000	7.508	Shortfall of Sites	0.079	Low Residential	R1V2	0	0	0	99.000	7.508		Residential - Single Family Residence, 0	123B153 941		Palms - Mar Vista - Del Rey	No	ABMI	TOC EXP
Los Angeles	7550 TAMPA AVE	91335	2104018043	0.000	0.000	0.000	7.504	Shortfall of Sites	0.088	Neighborhood Office Commercial	C2-1VL	Community Center	0	0	136.753	7.504		Commercial - Store - One Story, 0	186B117 257	54	Reseda - West Van Nuys	No	ABMI	DB50 , RES CPU, AHO
Los Angeles	4324 LANKERSHIM BLVD	91602	2423018031	0.000	0.000	0.000	7.504	Shortfall of Sites	0.086	General Commercial	C2-1VL-CDO-RIO	Community Center	0	0	139.260	7.504		Commercial - Supermarket - Supermarket - 12,000 SF or More - One Story, 0	165B177 624	108	Sherman Oaks - Studio City - Toluca Lake - Cahuenga Pass	No	ABMI	DB50 , SHR CPU, AHO
Los Angeles	4324 LANKERSHIM BLVD	91602	2423018031	0.000	0.000	0.000	7.504	Shortfall of Sites	0.086	General Commercial	C2-1VL-CDO-RIO	Community Center	0	0	139.251	7.504		Commercial - Supermarket - Supermarket - 12,000 SF or More - One Story, 0	165B177 634	108	Sherman Oaks - Studio City - Toluca Lake - Cahuenga Pass	No	ABMI	DB50 , SHR CPU, AHO
Los Angeles	4324 LANKERSHIM BLVD	91602	2423018031	0.000	0.000	0.000	7.504	Shortfall of Sites	0.086	General Commercial	C2-1VL-CDO-RIO	Community Center	0	0	139.250	7.504		Commercial - Supermarket - Supermarket - 12,000 SF or More - One Story, 0	165B177 642	108	Sherman Oaks - Studio City - Toluca Lake - Cahuenga Pass	No	ABMI	DB50 , SHR CPU, AHO
Los Angeles	4302 LANKERSHIM BLVD	91602	2423018001	0.000	0.000	0.000	7.504	Shortfall of Sites	0.086	General Commercial	C2-1VL-CDO-RIO	Community Center	0	0	139.248	7.504		Commercial - Parking Lot (Commercial Use Property) - Lots - Patron or Employee - One Story, 0	165B177 678	108	Sherman Oaks - Studio City - Toluca Lake - Cahuenga Pass	No	ABMI	DB50 , SHR CPU, AHO
Los Angeles	8620 AIRPORT BLVD	90045	4125009020	0.000	0.000	0.000	7.504	Shortfall of Sites	0.168	General Commercial	[Q]C2-1VL	0	0	0	85.654	7.504		Commercial - Hotel and Motel - Hotel - 50 Rooms and Over - 6 to 13 Stories, 0	096B169 671		Westchester - Playa del Rey	No	ABMI	DB50 , ARO
Los Angeles	3400 W WASHINGTON BLVD	90018	5060026001	0.000	0.000	0.000	7.504	Shortfall of Sites	0.172	Neighborhood Commercial	C2-1VL-O-CPIO	0	0	0	83.790	7.504		Commercial - Store Combination - Store and Office Combination - One Story, 0	126B189 960		West Adams - Baldwin Hills - Leimert	No	ABMI	DB50 , ARO
Los Angeles	16003 SHERMAN WAY	91406	2206035033	0.000	0.000	0.000	7.504	Shortfall of Sites	0.086	Community Commercial	C2-1VL	0	0	0	167.991	7.504		Commercial - Office Building - One Story, 0	183B141 87		Van Nuys - North Sherman Oaks	No	ABMI	DB50 , ARO
Los Angeles	5402 CAHUENGA BLVD	91601	2417002011	0.000	0.000	0.000	7.504	Shortfall of Sites	0.086	Neighborhood Office Commercial	[Q]C2-1VL	0	0	0	166.847	7.504		Commercial - Supermarket - Supermarket - 12,000 SF or More, 0	171B177 105		North Hollywood - Valley Village	No	ABMI	DB50
Los Angeles	8840 GLENOAKS BLVD	91352	2404008028	0.000	0.000	0.000	7.504	Shortfall of Sites	0.082	Neighborhood Office Commercial	C2-1VL	0	0	0	175.251	7.504		Commercial - Store - One Story, 0	195B177 353		Sun Valley - La Tuna Canyon	No	ABMI	DB50
Los Angeles	12439 OXNARD ST	91606	2333010072	0.000	0.000	0.000	7.504	Shortfall of Sites	0.085	Highway Oriented Commercial	[Q]C2-1VL	0	0	0	169.906	7.504		Commercial - Shopping Center (Neighborhood, Community) - One Story, 0	177B165 687		North Hollywood - Valley Village	No	ABMI	DB50
Los Angeles	14929 BURBANK BLVD	91411	2243010027	0.000	0.000	0.000	7.504	Shortfall of Sites	0.086	Neighborhood Office Commercial	C1.5-1VL	0	0	0	167.734	7.504		Commercial - Professional Building - One Story, 0	174B149 850		Van Nuys - North Sherman Oaks	No	ABMI	DB50 , ARO
Los Angeles	8425 LAUREL CANYON BLVD	91352	2633006018	0.000	0.000	0.000	7.504	Shortfall of Sites	0.085	Neighborhood Office Commercial	C2-1VL	0	0	0	170.311	7.504		Commercial - Shopping Center (Regional) - One Story, 0	192B165 896		Sun Valley - La Tuna Canyon	No	ABMI	DB50
Los Angeles	13000 VICTORY BLVD	91606	2331032197	0.000	0.000	0.000	7.504	Shortfall of Sites	0.164	General Commercial	[Q]C1-1VL	0	0	0	87.788	7.504		Institutional - Hospital - One Story, 0	180B161 1111		Van Nuys - North Sherman Oaks	No	ABMI	DB50
Los Angeles	17050 VENTURA BLVD	91316	2289004029	0.000	0.000	0.000	7.504	Shortfall of Sites	0.086	Neighborhood Office Commercial	C4-1VL	0	0	0	167.932	7.504		Commercial - Office Building - One Story, 0	168B133 88		Encino - Tarzana	No	ABMI	DB50 , ENC CPU, TOPP C, AHO
Los Angeles	17050 VENTURA BLVD	91316	2289004029	0.000	0.000	0.000	7.504	Shortfall of Sites	0.086	Neighborhood Office Commercial	C4-1VL	0	0	0	167.939	7.504		Commercial - Office Building - One Story, 0	168B133 91		Encino - Tarzana	No	ABMI	DB50 , ENC CPU, TOPP C, AHO
Los Angeles	9040 W PICO BLVD	90035	4305007064	0.000	0.000	0.000	7.504	Shortfall of Sites	0.087	Neighborhood Commercial	C4-1VL-O	0	0	0	165.446	7.504		Institutional - Church - One Story, 0	132B169 876		West Los Angeles	No	ABMI	DB50, FBO
Los Angeles	9040 W PICO BLVD	90035	4305007064	0.000	0.000	0.000	7.504	Shortfall of Sites	0.087	Neighborhood Commercial	C4-1VL-O	0	0	0	166.464	7.504		Institutional - Church - One Story, 0	132B169 877		West Los Angeles	No	ABMI	DB50, FBO
Los Angeles	9040 W PICO BLVD	90035	4305007064	0.000	0.000	0.000	7.504	Shortfall of Sites	0.087	Neighborhood Commercial	C4-1VL-O	0	0	0	166.462	7.504		Institutional - Church - One Story, 0	132B169 878		West Los Angeles	No	ABMI	DB50, FBO
Los Angeles	9040 W PICO BLVD	90035	4305007064	0.000	0.000	0.000	7.504	Shortfall of Sites	0.087	Neighborhood Commercial	C4-1VL-O	0	0	0	166.463	7.504		Institutional - Church - One Story, 0	132B169 879		West Los Angeles	No	ABMI	DB50, FBO
Los Angeles	9040 W PICO BLVD	90035	4305007064	0.000	0.000	0.000	7.504	Shortfall of Sites	0.087	Neighborhood Commercial	C4-1VL-O	0	0	0	166.463	7.504		Institutional - Church - One Story, 0	132B169 880		West Los Angeles	No	ABMI	DB50, FBO
Los Angeles	2467 BARRY AVE	90064	4260032021	0.000	0.000	0.000	7.503	Shortfall of Sites	0.124	Low Medium Residential	RD1.5-1	0	0	0	99.000	7.503		Residential - Three Units (Any Combination) - 4 Stories or Less, 3	123B153 921		Palms - Mar Vista - Del Rey	Yes	ABMI	TOC EXP , R2RD
Los Angeles	2449 BARRY AVE	90064	4260032017	0.000	0.000	0.000	7.502	Shortfall of Sites	0.124	Low Medium Residential	RD1.5-1	0	0	0	99.000	7.502		Residential - Three Units (Any Combination) - 4 Stories or Less, 3	123B153 860		Palms - Mar Vista - Del Rey	Yes	ABMI	TOC EXP , R2RD
Los Angeles	2450 BARRY AVE	90064	4260032035	0.000	0.000	0.000	7.500	Shortfall of Sites	0.124	Low Medium Residential	RD1.5-1	0	0	0	99.000	7.500		Residential - Three Units (Any Combination) - 4 Stories or Less, 3	123B153 829		Palms - Mar Vista - Del Rey	Yes	ABMI	TOC EXP , R2RD
Los Angeles	2438 BARRY AVE	90064	4260032037	0.000	0.000	0.000	7.500	Shortfall of Sites	0.124	Low Medium Residential	RD1.5-1	0	0	0	99.000	7.500		Residential - Three Units (Any Combination) - 4 Stories or Less, 3	123B153 799		Palms - Mar Vista - Del Rey	Yes	ABMI	TOC EXP , R2RD
Los Angeles	5201 BEVERLY BLVD	90004	5523020039	0.000	0.000	0.000	7.500	Shortfall of Sites	0.143	Neighborhood Office Commercial	[Q]C2-1VL	0	0	0	54.450	7.500		Commercial - Restaurant, Cocktail Lounge - Restaurant, Cocktail Lounge, Tavern, 0	138B189 398		Wilshire	No	ABMI	OPP C
Los Angeles	341 N LARCHMONT BLVD	90004	5523020026	0.000	0.000	0.000	7.500	Shortfall of Sites	0.143	Neighborhood Office Commercial	[Q]C2-1VL	0	0	0	54.450	7.500		Commercial - Parking Lot (Commercial Use Property) - Lots - Patron or Employee - One Story, 0	138B189 227		Wilshire	No	ABMI	OPP C

Jurisdiction Name	Site Address/Intersection	5 Digit ZIP Code	Assessor Parcel Number	Very Low-Income	Low-Income	Moderate-Income	Above Moderate-Income	Type of Shortfall	Parcel Size (Acres)	Current General Plan Designation	Current Zoning	Proposed General Plan (GP) Designation	Proposed Zoning	Minimum Density Allowed	Maximum Density Allowed	Total Capacity	Vacant/ Nonvacant	Description of Existing Uses	PIN	Base Density Per Acre	Community Plan Area	Rent Stabalization Ordinance	Income Category	Applicable Rezoning Program (Program informing values in Column Q listed first)
Los Angeles	425 N LARCHMONT BLVD	90004	5523020032	0.000	0.000	0.000	7.500	Shortfall of Sites	0.143	Neighborhood Office Commercial	[Q]C2-1VL	0	0	0	54.450	7.500		Commercial - Professional Building - One Story, 0	138B189 76		Wilshire	No	ABMI	OPP C , ARO
Los Angeles	1441 N MCCADDEN PLACE	90028	5547021002	0.000	0.000	0.000	7.500	Shortfall of Sites	0.135	Highway Oriented Commercial	C2-1-SN	0	0	0	69.542	7.500		Industrial - Warehousing, Distribution, Storage - Warehousing, Distribution, 10,000 to 24,999 SF - Three Stories, 0	147A185 139		Hollywood	No	ABMI	MURC , ARO
Los Angeles	1055 W 6TH ST	90017	5152017026	0.000	0.000	0.000	7.500	Shortfall of Sites	0.106	Regional Center Commercial	CW	0	0	0	88.309	7.500		Commercial - Parking Lot (Commercial Use Property) - Lots - Patron or Employee - One Story, 0	132A207 287		Westlake	No	ABMI	MURC
Los Angeles	0	0	5152020042	0.000	0.000	0.000	7.500	Shortfall of Sites	0.108	Regional Center Commercial	CW	0	0	0	86.548	7.500	Vacant	Residential - Single Family Residence - Vacant Land, 0	133-5A209 401		Westlake	No	ABMI	MURC
Los Angeles	0	0	5502026011	0.000	0.000	0.000	7.500	Shortfall of Sites	0.111	Regional Center Commercial	R5P-2	0	0	0	84.476	7.500		Commercial - Parking Lot (Commercial Use Property) - Lots - Patron or Employee - One Story, 0	135B197 1158		Wilshire	No	ABMI	MURC , P
Los Angeles	5328 VANTAGE AVE	91607	2347017014	0.000	0.000	0.000	7.500	Shortfall of Sites	0.186	Medium Residential	[Q]R3-1	Community Center (Mixed-Use)	0	0	107.558	7.500		Residential - Five or More Units or Apartments (Any Combination) · 4 Stories or Less, 6	171B165 203	145	North Hollywood - Valley Village	Yes	ABMI	NH CPU , AHO
Los Angeles	10810 SARAH ST	91602	2421031010	0.000	0.000	0.000	7.500	Shortfall of Sites	0.237	Low Medium II Residential	RD1.5-1	Community Center (Mixed-Use)	0	0	105.408	7.500		Residential - Five or More Units or Apartments (Any Combination) · 4 Stories or Less, 10	168B173 966	145	North Hollywood - Valley Village	Yes	ABMI	NH CPU , DB50, AHO
Los Angeles	415 N LARCHMONT BLVD	90004	5523020040	0.000	0.000	0.000	7.500	Shortfall of Sites	0.143	Neighborhood Office Commercial	[Q]C2-1VL	0	0	0	54.450	7.500		Commercial - Shopping Center (Neighborhood, Community) - One Story, 0	138B189 102		Wilshire	No	ABMI	OPP C
Los Angeles	415 N LARCHMONT BLVD	90004	5523020040	0.000	0.000	0.000	7.500	Shortfall of Sites	0.143	Neighborhood Office Commercial	[Q]C2-1VL	0	0	0	54.450	7.500		Commercial - Shopping Center (Neighborhood, Community) - One Story, 0	138B189 127		Wilshire	No	ABMI	OPP C
Los Angeles	403 N LARCHMONT BLVD	90004	5523020028	0.000	0.000	0.000	7.500	Shortfall of Sites	0.143	Neighborhood Office Commercial	[Q]C2-1VL	0	0	0	54.450	7.500		Commercial - Restaurant, Cocktail Lounge - Restaurant, Cocktail Lounge, Tavern - One Story, 0	138B189 177		Wilshire	No	ABMI	OPP C
Los Angeles	347 N LARCHMONT BLVD	90004	5523020027	0.000	0.000	0.000	7.500	Shortfall of Sites	0.143	Neighborhood Office Commercial	[Q]C2-1VL	0	0	0	54.450	7.500		Commercial - Parking Lot (Commercial Use Property) - Lots - Patron or Employee - One Story, 0	138B189 202		Wilshire	No	ABMI	OPP C
Los Angeles	331 N LARCHMONT BLVD	90004	5523020024	0.000	0.000	0.000	7.500	Shortfall of Sites	0.143	Neighborhood Office Commercial	[Q]C2-1VL	0	0	0	54.450	7.500		Recreational - Athletic and Amusement Facility - Gymnasium, Health Spa - One Story, 0	138B189 277		Wilshire	No	ABMI	OPP C
Los Angeles	435 N LARCHMONT BLVD	90004	5523020034	0.000	0.000	0.000	7.499	Shortfall of Sites	0.143	Neighborhood Office Commercial	[Q]C2-1VL	0	0	0	54.450	7.499		Residential - Single Family Residence, 0	138B189 32		Wilshire	No	ABMI	OPP C
Los Angeles	4220 W PICO BLVD	90019	5082023024	0.000	0.000	0.000	7.496	Shortfall of Sites	0.143	Neighborhood Commercial	C4-1VL-O-CPIO	0	0	0	54.450	7.496		Commercial - Store - One Story, 0	129B185 1102		West Adams - Baldwin Hills - Leimert	No	ABMI	OPP C
Los Angeles	4073 W WASHINGTON BLVD	90018	5072013035	0.000	0.000	0.000	7.494	Shortfall of Sites	0.143	Neighborhood Commercial	C2-1VL-O-CPIO	0	0	0	54.450	7.494		Commercial - Supermarket - Supermarket - 6,000 SF through 11,999 SF - One Story, 0	126B185 963		West Adams - Baldwin Hills - Leimert	No	ABMI	OPP C
Los Angeles	8224 YOLANDA AVE	91335	2103005020	3.747	3.747	0.000	0.000	Shortfall of Sites	0.707	Low Residential	RA-1	Low Residential	0	20	66.287	7.494		Residential - Single Family Residence, 0	192B121 858	1 per lot	Reseda - West Van Nuys	No	LI	AHO , RES CPU
Los Angeles	5950 WHITSETT AVE	91607	2340001034	0.000	0.000	0.000	7.493	Shortfall of Sites	0.323	Highway Oriented Commercial	[Q]C2-1VL	0	0	0	164.901	7.493		Residential - Five or More Units or Apartments (Any Combination) · 4 Stories or Less - Pool, 29	177B165 788		North Hollywood - Valley Village	Yes	ABMI	DB50
Los Angeles	7745 LAUREL CANYON BLVD	91605	2307012007	0.000	0.000	0.000	7.493	Shortfall of Sites	0.643	Medium Residential	R3-1	0	0	0	82.892	7.493		Residential - Five or More Units or Apartments (Any Combination) · 4 Stories or Less - Pool, 29	189B165 930		Sun Valley - La Tuna Canyon	Yes	ABMI	DB50
Los Angeles	11002 EXPOSITION BLVD	90064	4256022005	0.000	0.000	0.000	7.491	Shortfall of Sites	0.111	Medium Residential	R2-1	0	0	0	99.000	7.491		Residential - Double, Duplex, or Two Units - 4 Stories or Less, 2	123B157 298		West Los Angeles	Yes	ABMI	TOC EXP , R2RD
Los Angeles	11006 EXPOSITION BLVD	90064	4256022004	0.000	0.000	0.000	7.490	Shortfall of Sites	0.111	Medium Residential	R2-1	0	0	0	99.000	7.490		Residential - Double, Duplex, or Two Units - 4 Stories or Less, 2	123B157 301		West Los Angeles	Yes	ABMI	TOC EXP , R2RD
Los Angeles	4946 WHITSETT AVE	91607	2356025019	0.000	0.000	0.000	7.488	Shortfall of Sites	0.240	Medium Residential	R3-1	0	0	0	83.276	7.488		Residential - Five or More Units or Apartments (Any Combination) · 4 Stories or Less, 6	168B165 25		North Hollywood - Valley Village	Yes	ABMI	DB50
Los Angeles	1133 MANZANITA ST	90029	5429009005	0.000	0.000	0.000	7.488	Shortfall of Sites	0.124	Low Medium II Residential	RD1.5-1VL	0	0	0	99.000	7.488		Residential - Three Units (Any Combination) - 4 Stories or Less, 3	145-5A201 127		Silver Lake - Echo Park - Elysian Valley	Yes	ABMI	TOC EXP , R2RD
Los Angeles	1127 MANZANITA ST	90029	5429009006	0.000	0.000	0.000	7.488	Shortfall of Sites	0.124	Low Medium II Residential	RD1.5-1VL	0	0	0	99.000	7.488		Residential - Three Units (Any Combination) - 4 Stories or Less, 3	145-5A201 133		Silver Lake - Echo Park - Elysian Valley	Yes	ABMI	TOC EXP , R2RD
Los Angeles	21555 ROSCOE BLVD	91304	2779036022	3.743	3.743	0.000	0.000	Shortfall of Sites	0.791	Highway Oriented Commercial	C2-1, P-1	0	0	20	94.696	7.486		Commercial - Supermarket - Supermarket - 12,000 SF or More - One Story, 0	192B105 587		Chatsworth - Porter Ranch	No	LI	P
Los Angeles	527 S BARRINGTON AVE	90049	4401010003	0.000	0.000	0.000	7.482	Shortfall of Sites	0.355	Medium Residential	R3-1	0	0	0	84.445	7.482		Residential - Five or More Units or Apartments (Any Combination) · 4 Stories or Less - Pool, 14	132B145 162		Brentwood - Pacific Palisades	Yes	ABMI	DB50
Los Angeles	5421 OBAMA BLVD	90016	5047014901	3.740	3.740	0.000	0.000	Shortfall of Sites	4.865	Public Facilities	PF-1	0	0	20	153.741	7.480		Miscellaneous - Government Owned Property, 0	120B177 960		West Adams - Baldwin Hills - Leimert	No	LI	PF
Los Angeles	424 N SOTO ST	90033	5177028010	0.000	0.000	0.000	7.480	Shortfall of Sites	0.136	Regional Center Commercial	C1-1-CUGU	Community Center	[LUM2 - G2 - 3][XC1 - 4][CPIO]	0	198.862	7.480		Residential - Five or More Units or Apartments (Any Combination) · 4 Stories or Less, 8	129A225 139	108	Boyle Heights	Yes	ABMI	BH CPU , MURC
Los Angeles	138 N SOTO ST	90033	5180002021	0.000	0.000	0.000	7.480	Shortfall of Sites	0.205	Medium Residential	[Q]R4-1-CUGU	Community Center	[LUM3 - SH3 - 4][XC1 - 4][CPIO]	0	205.324	7.480		Residential - Five or More Units or Apartments (Any Combination) · 4 Stories or Less, 20	127-5A223 101	108	Boyle Heights	Yes	ABMI	BH CPU
Los Angeles	7575 W SUNSET BLVD	90046	5550009026	0.000	0.000	0.000	7.480	Shortfall of Sites	0.069	Neighborhood Office Commercial	C4-1D	Neighborhood Commercial	[Q]C4-1XLD-CPIO	0	159.733	7.480		Industrial - Warehousing, Distribution, Storage - Warehousing, Distribution, 10,000 to 24,999 SF - One Story, 0	147B177 934	108	Hollywood	No	ABMI	HWD CPU , ARO
Los Angeles	7429 W SUNSET BLVD	90046	5550013030	0.000	0.000	0.000	7.480	Shortfall of Sites	0.069	Neighborhood Office Commercial	C4-1D	Neighborhood Commercial	[Q]C4-1XLD-CPIO	0	159.722	7.480		Commercial - Store Combination - Store and Office Combination - One Story, 0	147B181 615	108	Hollywood	No	ABMI	HWD CPU , ARO, AHO
Los Angeles	7429 W SUNSET BLVD	90046	5550013030	0.000	0.000	0.000	7.480	Shortfall of Sites	0.069	Neighborhood Office Commercial	C4-1D	Neighborhood Commercial	[Q]C4-1XLD-CPIO	0	159.721	7.480		Commercial - Store Combination - Store and Office Combination - One Story, 0	147B181 619	108	Hollywood	No	ABMI	HWD CPU , ARO, AHO
Los Angeles	1167 N WESTERN AVE	90029	5536008004	0.000	0.000	0.000	7.480	Shortfall of Sites	0.103	Neighborhood Office Commercial	C4-1VL	Neighborhood Commercial	[Q]C4-2D-CPIO	0	165.089	7.480		Commercial - Store Combination - Store and Residential Combination - One Story, 0	144B193 432	54	Hollywood	Yes	ABMI	HWD CPU , ARO, AHO
Los Angeles	1167 N WESTERN AVE	90029	5536008004	0.000	0.000	0.000	7.480	Shortfall of Sites	0.103	Neighborhood Office Commercial	C4-1VL	Neighborhood Commercial	[Q]C4-2D-CPIO	0	164.563	7.480		Commercial - Store Combination - Store and Residential Combination - One Story, 0	144B193 464	54	Hollywood	Yes	ABMI	HWD CPU , ARO, AHO
Los Angeles	1167 N WESTERN AVE	90029	5536008004	0.000	0.000	0.000	7.480	Shortfall of Sites	0.103	Neighborhood Office Commercial	C4-1VL	Neighborhood Commercial	[Q]C4-2D-CPIO	0	164.565	7.480		Commercial - Store Combination - Store and Residential Combination - One Story, 0	144B193 494	54	Hollywood	Yes	ABMI	HWD CPU , ARO, AHO
Los Angeles	6772 HAWTHORN AVE	90028	5547013012	0.000	0.000	0.000	7.480	Shortfall of Sites	0.143	Regional Center Commercial	C4-2D	Regional Center Commercial	C2-2D-CPIO	0	223.028	7.480		Residential - Five or More Units or Apartments (Any Combination) · 4 Stories or Less, 12	148-5A185 218	108	Hollywood	Yes	ABMI	HWD CPU , MURC, AHO
Los Angeles	6125 HOLLYWOOD BLVD	90028	5546032400	0.000	0.000	0.000	7.480	Shortfall of Sites	0.040	Regional Center Commercial	C4-2D-SN	Regional Center Commercial	[Q]C2-2D-SN-CPIO	0	273.816	7.480		Commercial - Auto, Recreation Equipment, Construction Equipment Sales and Service - Auto Body Repair Shop - One Story, 0	148-5A189 89	108	Hollywood	No	ABMI	HWD CPU
Los Angeles	4845 AGNES AVE	91607	2355010030	0.000	0.000	0.000	7.480	Shortfall of Sites	0.164	Low Residential	R1-1	Neighborhood Center	0	0	66.996	7.480		Residential - Double, Duplex, or Two Units - 4 Stories or Less, 2	168B165 310	108	North Hollywood - Valley Village	Yes	ABMI	NH CPU , AHO
Los Angeles	5424 LAUREL CANYON BLVD	91607	2348014055	0.000	0.000	0.000	7.480	Shortfall of Sites	0.104	Neighborhood Office Commercial	[Q]C2-1VL	Community Center (Mixed-Use)	0	0	105.282	7.480		Commercial - Shopping Center (Neighborhood, Community) - One Story, 0	171B165 27	145	North Hollywood - Valley Village	No	ABMI	NH CPU , AHO
Los Angeles	5424 LAUREL CANYON BLVD	91607	2348014055	0.000	0.000	0.000	7.480	Shortfall of Sites	0.105	Neighborhood Office Commercial	[Q]C2-1VL	Community Center (Mixed-Use)	0	0	104.671	7.480		Commercial - Shopping Center (Neighborhood, Community) - One Story, 0	171B165 43	145	North Hollywood - Valley Village	No	ABMI	NH CPU , AHO
Los Angeles	12450 BURBANK BLVD	91607	2347001072	0.000	0.000	0.000	7.480	Shortfall of Sites	0.152	Neighborhood Office Commercial	[Q]C2-1VL	Neighborhood Center	0	0	72.602	7.480		Commercial - Store - One Story, 0	174B165 774	108	North Hollywood - Valley Village	No	ABMI	NH CPU , AHO
Los Angeles	12450 BURBANK BLVD	91607	2347001072	0.000	0.000	0.000	7.480	Shortfall of Sites	0.152	Neighborhood Office Commercial	[Q]C2-1VL	Neighborhood Center	0	0	72.602	7.480		Commercial - Store - One Story, 0	174B165 775	108	North Hollywood - Valley Village	No	ABMI	NH CPU , AHO
Los Angeles	12450 BURBANK BLVD	91607	2347001072	0.000	0.000	0.000	7.480	Shortfall of Sites	0.152	Neighborhood Office Commercial	[Q]C2-1VL	Neighborhood Center	0	0	72.602	7.480		Commercial - Store - One Story, 0	174B165 776	108	North Hollywood - Valley Village	No	ABMI	NH CPU , AHO
Los Angeles	4832 LANKERSHIM BLVD	91601	2353019015	0.000	0.000	0.000	7.480	Shortfall of Sites	0.048	Community Commercial	C4-1-CA	Community Commercial	0	0	230.213	7.480		Commercial - Store - One Story, 0	168B173 283	108	North Hollywood - Valley Village	No	ABMI	Orange LineTNP , AHO
Los Angeles	11008 OTSEGO ST	91601	2353008038	3.740	3.740	0.000	0.000	Shortfall of Sites	0.164	High Medium Residential	R4-1VL	0	0	20	219.329	7.480		Residential - Five or More Units or Apartments (Any Combination) · 4 Stories or Less, 20	171B173 930	217	North Hollywood - Valley Village	No	LI	Orange LineTNP , AHO
Los Angeles	5044 LANKERSHIM BLVD	91601	2353008034	0.000	0.000	0.000	7.480	Shortfall of Sites	0.048	Community Commercial	C4-1-CA	Regional Mixed Commercial	0	0	229.338	7.480		Commercial - Store - One Story, 0	171B173 1059	No Max	North Hollywood - Valley Village	No	ABMI	Orange LineTNP , AHO
Los Angeles	14648 DELANO ST	91411	2241019010	0.000	0.000	0.000	7.480	Shortfall of Sites	0.172	Medium Residential	[Q]R3-1	High Medium	0	0	156.788	7.480		Residential - Five or More Units or Apartments (Any Combination) · 4 Stories or Less, 8	178-5A149 269	No Max	Van Nuys - North Sherman Oaks	Yes	ABMI	Orange LineTNP
Los Angeles	14642 DELANO ST	91411	2241019009	0.000	0.000	0.000	7.480	Shortfall of Sites	0.172	Medium Residential	[Q]R3-1	High Medium	0	0	156.786	7.480		Residential - Five or More Units or Apartments (Any Combination) · 4 Stories or Less, 8	178-5A149 270	No Max	Van Nuys - North Sherman Oaks	Yes	ABMI	Orange LineTNP
Los Angeles	14632 DELANO ST	91411	2241019007	0.000	0.000	0.000	7.480	Shortfall of Sites	0.172	Medium Residential	[Q]R3-1	High Medium	0	0	156.782	7.480		Residential - Five or More Units or Apartments (Any Combination) · 4 Stories or Less, 8	178-5A151 365	No Max	Van Nuys - North Sherman Oaks	Yes	ABMI	Orange LineTNP

Jurisdiction Name	Site Address/Intersection	5 Digit ZIP Code	Assessor Parcel Number	Very Low-Income	Low-Income	Moderate-Income	Above Moderate-Income	Type of Shortfall	Parcel Size (Acres)	Current General Plan Designation	Current Zoning	Proposed General Plan (GP) Designation	Proposed Zoning	Minimum Density Allowed	Maximum Density Allowed	Total Capacity	Vacant/ Nonvacant	Description of Existing Uses	PIN	Base Density Per Acre	Community Plan Area	Rent Stabalization Ordinance	Income Category	Applicable Rezoning Program (Program informing values in Column Q listed first)
Los Angeles	10424 VENICE BLVD	90232	4208007039	0.000	0.000	0.000	7.480	Shortfall of Sites	0.074	General Commercial	C2-1	Mixed Residential	0	0	148.887	7.480		Commercial - Auto, Recreation Equipment, Construction Equipment Sales and Service - Auto Body Repair Shop - One Story, 0	117B165 162	54	Palms - Mar Vista - Del Rey	No	ABMI	PMVDR CPU , AHO
Los Angeles	2432 COLBY AVE	90064	4260036035	3.740	3.740	0.000	0.000	Shortfall of Sites	0.140	General Commercial	C2-1VL	Mixed Residential	0	20	150.204	7.480		Residential - Five or More Units or Apartments (Any Combination) - 4 Stories or Less, 8	123B153 558	54	Palms - Mar Vista - Del Rey	No	LI	PMVDR CPU , AHO
Los Angeles	10835 VENICE BLVD	90034	4252026041	0.000	0.000	0.000	7.480	Shortfall of Sites	0.079	General Commercial	C2-1	Mixed Residential	0	0	139.979	7.480		Commercial - Restaurant, Cocktail Lounge - Restaurant, Cocktail Lounge, Tavern - One Story, 0	117B161 664	54	Palms - Mar Vista - Del Rey	No	ABMI	PMVDR CPU , AHO
Los Angeles	19055 SHERMAN WAY	91335	2104033029	0.000	0.000	0.000	7.480	Shortfall of Sites	0.859	Medium Residential	R3-1	Medium Residential	0	0	72.155	7.480		Residential - Five or More Units or Apartments (Any Combination) - 4 Stories or Less - Pool, 36	183B121 70	43	Reseda - West Van Nuys	Yes	ABMI	RES CPU , AHO
Los Angeles	7710 HASKELL AVE	91406	2206012038	0.000	0.000	7.480	0.000	Shortfall of Sites	0.970	Commercial Manufacturing	CM-1	0	0	0	14.833	7.480		Industrial - Light Manufacturing - One Story, 0	189B141 263		Van Nuys - North Sherman Oaks	No	MI	ARO
Los Angeles	7710 HASKELL AVE	91406	2206012038	0.000	0.000	7.480	0.000	Shortfall of Sites	0.966	Commercial Manufacturing	CM-1	0	0	0	14.892	7.480		Industrial - Light Manufacturing - One Story, 0	189B141 273		Van Nuys - North Sherman Oaks	No	MI	ARO
Los Angeles	5220 ENCINO AVE	91316	2257001008	3.738	3.738	0.000	0.000	Shortfall of Sites	0.799	Very Low I Residential	RA-1	Very Low Residential	0	20	66.287	7.475		Residential - Single Family Residence - Pool and Misc., 1	171B129 143	1 per lot	Encino - Tarzana	No	LI	AHO , ENC CPU, ADU
Los Angeles	8460 W 4TH ST	90048	5511044018	0.000	0.000	0.000	7.465	Shortfall of Sites	0.111	Low Medium I Residential	R2-1-O	0	0	0	99.000	7.465		Residential - Double, Duplex, or Two Units - 4 Stories or Less, 2	138B173 1065		Wilshire	Yes	ABMI	TOC EXP , R2RD
Los Angeles	23445 CALIFA ST	91367	2041003004	0.000	0.000	0.000	7.464	Shortfall of Sites	0.828	Very Low Residential	RA-1	Very Low Residential	[DM1-SH1-5] [IX3-FA] [CPIO]	0	66.287	7.464		Residential - Double, Duplex, or Two Units - 4 Stories or Less - Pool, 2	177B093 806	1 per lot	Canoga Park - Winnetka - Woodland Hills - West Hills	Yes	ABMI	AHO , CPK CPU
Los Angeles	1746 GLENDON AVE	90024	4325023006	0.000	0.000	0.000	7.464	Shortfall of Sites	0.124	Low Medium II Residential	[Q]RD1.5-1	0	0	0	99.000	7.464		Residential - Three Units (Any Combination) - 4 Stories or Less, 3	129B153 321		Westwood	Yes	ABMI	TOC EXP , R2RD
Los Angeles	7653 BURNET AVE	91405	2209034001	3.731	3.731	0.000	0.000	Shortfall of Sites	0.894	Commercial Manufacturing	CM-1, P-1	0	0	20	94.696	7.462		Industrial - Light Manufacturing - One Story, 1	186B145 38		Van Nuys - North Sherman Oaks	No	LI	P , ARO
Los Angeles	5342 SHOSHONE AVE	91316	2257003002	3.731	3.731	0.000	0.000	Shortfall of Sites	0.798	Very Low I Residential	RA-1	Very Low Residential	0	20	66.287	7.462		Residential - Single Family Residence - Guesthouse, 1	171B129 33	1 per lot	Encino - Tarzana	No	LI	AHO , ENC CPU, ADU
Los Angeles	5431 RADFORD AVE	91607	2348011012	0.000	0.000	0.000	7.459	Shortfall of Sites	0.078	Low Residential	R1-1	Low Medium Residential	0	0	99.000	7.459		Residential - Single Family Residence - Pool, 0	174B169 1267	43	North Hollywood - Valley Village	No	ABMI	TOC EXP , NH CPU, AHO
Los Angeles	3510 EAGLE ROCK BLVD	90065	5457027025	0.000	0.000	0.000	7.459	Shortfall of Sites	0.128	Limited Manufacturing	[Q]CM-1-CDO	0	0	0	60.690	7.459		Commercial - Store Combination - Store and Office Combination - One Story, 0	153A215 49		Northeast Los Angeles	No	ABMI	DB50 , OPP C
Los Angeles	2710 W AVENUE 34	90065	5457022012	0.000	0.000	0.000	7.459	Shortfall of Sites	0.119	Limited Manufacturing	[Q]CM-1-CDO	0	0	0	65.094	7.459		Commercial - Store Combination - Store and Residential Combination - One Story, 0	153A215 184		Northeast Los Angeles	No	ABMI	DB50 , ARO, OPP C
Los Angeles	2705 W AVENUE 34	90065	5457022016	0.000	0.000	0.000	7.459	Shortfall of Sites	0.119	Limited Manufacturing	[Q]CM-1-CDO	0	0	0	65.108	7.459		Industrial - Light Manufacturing - One Story, 0	153A215 143		Northeast Los Angeles	No	ABMI	DB50 , ARO, OPP C
Los Angeles	18535 BURBANK BLVD	91356	2160003004	0.000	0.000	0.000	7.459	Shortfall of Sites	0.092	Medium Residential	(T)(Q)R3-1	Medium Neighborhood Residential	0	0	65.398	7.459		Residential - Five or More Units or Apartments (Any Combination) - 4 Stories or Less - Pool and Misc., 0	174B125 361	43	Encino - Tarzana	No	ABMI	DB50 , ENC CPU, AHO
Los Angeles	0	0	2160006033	0.000	0.000	0.000	7.459	Shortfall of Sites	0.094	Medium Residential	R3-1	Medium Neighborhood Residential	0	0	64.017	7.459		Commercial - Parking Lot (Commercial Use Property) - Lots - Patron or Employee - One Story, 0	174B121 597	43	Encino - Tarzana	No	ABMI	DB50 , ENC CPU, AHO
Los Angeles	0	0	2258016901	0.000	0.000	0.000	7.459	Shortfall of Sites	0.086	Medium Residential	(Q)R3-1XL	Medium Residential	0	0	69.696	7.459		Miscellaneous - Government Owned Property, 0	171B133 643	43	Encino - Tarzana	No	ABMI	DB50 , ENC CPU, AHO
Los Angeles	0	0	2258016901	0.000	0.000	0.000	7.459	Shortfall of Sites	0.086	Medium Residential	(Q)R3-1XL	Medium Residential	0	0	69.696	7.459		Miscellaneous - Government Owned Property, 0	171B133 646	43	Encino - Tarzana	No	ABMI	DB50 , ENC CPU, AHO
Los Angeles	0	0	2258016901	0.000	0.000	0.000	7.459	Shortfall of Sites	0.086	Medium Residential	(Q)R3-1XL	Medium Residential	0	0	69.696	7.459		Miscellaneous - Government Owned Property, 0	171B133 652	43	Encino - Tarzana	No	ABMI	DB50 , ENC CPU, AHO
Los Angeles	17233 CHATSWORTH ST	91344	2696027007	0.000	0.000	0.000	7.459	Shortfall of Sites	0.157	Low Medium II Residential	RD1.5-1	0	0	0	49.414	7.459		Residential - Single Family Residence, 0	207B133 408		Granada Hills - Knollwood	No	ABMI	DB50 , ADU, OPP RC2
Los Angeles	2600 S ROBERTSON BLVD	90034	4301007001	0.000	0.000	0.000	7.459	Shortfall of Sites	0.093	Neighborhood Commercial	C4-1VL-CPIO	0	0	0	83.151	7.459		Commercial - Store - One Story, 0	126B169 1362		West Adams - Baldwin Hills - Leimert	No	ABMI	DB50 , OPP C
Los Angeles	10672 SHOSHONE AVE	91344	2733018031	0.000	0.000	0.000	7.459	Shortfall of Sites	0.090	Neighborhood Commercial	P-1XL, C1-1XL	0	0	0	86.791	7.459		Commercial - Auto, Recreation Equipment, Construction Equipment Sales and Service - Auto Body Repair Shop - One Story, 0	207B129 550		Granada Hills - Knollwood	No	ABMI	DB50 , P, OPP C
Los Angeles	10672 SHOSHONE AVE	91344	2733018031	0.000	0.000	0.000	7.459	Shortfall of Sites	0.090	Neighborhood Commercial	P-1XL, C1-1XL	0	0	0	86.792	7.459		Commercial - Auto, Recreation Equipment, Construction Equipment Sales and Service - Auto Body Repair Shop - One Story, 0	207B129 552		Granada Hills - Knollwood	No	ABMI	DB50 , P, OPP C
Los Angeles	9700 VENICE BLVD	90232	4207002001	0.000	0.000	0.000	7.459	Shortfall of Sites	0.092	Community Commercial	MU(EC)	0	0	0	84.305	7.459		Commercial - Professional Building - One Story, 0	120B165 1004		Palms - Mar Vista - Del Rey	No	ABMI	DB50 , ARO, TOPP C
Los Angeles	15120 MAGNOLIA BLVD	91403	2263003032	0.000	0.000	0.000	7.459	Shortfall of Sites	0.140	Medium Residential	[Q]R3-1-RIO	0	0	0	55.461	7.459		Residential - Five or More Units or Apartments (Any Combination) - 4 Stories or Less - Pool, 0	171A147 35		Van Nuys - North Sherman Oaks	No	ABMI	DB50
Los Angeles	15120 MAGNOLIA BLVD	91403	2263003032	0.000	0.000	0.000	7.459	Shortfall of Sites	0.140	Medium Residential	[Q]R3-1-RIO	0	0	0	55.462	7.459		Residential - Five or More Units or Apartments (Any Combination) - 4 Stories or Less - Pool, 0	171A147 36		Van Nuys - North Sherman Oaks	No	ABMI	DB50
Los Angeles	4032 WHITSETT AVE	91604	2367009016	0.000	0.000	0.000	7.459	Shortfall of Sites	0.094	Medium Residential	R3-1-RIO	0	0	0	82.348	7.459		Institutional - Church - One Story, 0	162B165 87		Sherman Oaks - Studio City - Toluca Lake - Cahuenga Pass	No	ABMI	DB50, FBO
Los Angeles	4403 TOLAND WAY	90041	5474024017	0.000	0.000	0.000	7.459	Shortfall of Sites	0.170	Low Medium II Residential	RD1.5-1	0	0	0	45.818	7.459		Residential - Five or More Units or Apartments (Any Combination) - 4 Stories or Less, 0	156A221 141		Northeast Los Angeles	No	ABMI	DB50
Los Angeles	0	0	5686009005	0.000	0.000	0.000	7.459	Shortfall of Sites	0.178	Low Medium II Residential	RD1.5-1	0	0	0	43.717	7.459		Residential - Manufactured Home Park, 0	162A225 151		Northeast Los Angeles	No	ABMI	DB50
Los Angeles	2014 COLORADO BLVD	90041	5686005017	0.000	0.000	0.000	7.459	Shortfall of Sites	0.171	Low Medium II Residential	RD1.5-1	0	0	0	45.413	7.459		Institutional - Church - One Story, 0	162A223 153		Northeast Los Angeles	No	ABMI	DB50, FBO
Los Angeles	1502 EL PASO DR	90065	5474023018	0.000	0.000	0.000	7.459	Shortfall of Sites	0.176	Low Medium II Residential	RD1.5-1	0	0	0	44.099	7.459		Residential - Five or More Units or Apartments (Any Combination) - 4 Stories or Less, 0	156A219 153		Northeast Los Angeles	No	ABMI	DB50
Los Angeles	4920 WHITSETT AVE	91607	2356027014	0.000	0.000	0.000	7.459	Shortfall of Sites	0.094	Medium Residential	R3-1	0	0	0	83.005	7.459		Residential - Single Family Residence - Pool, 0	168B165 162		North Hollywood - Valley Village	No	ABMI	DB50
Los Angeles	0	0	2748005900	0.000	0.000	0.000	7.459	Shortfall of Sites	0.043	Limited Manufacturing	RMP-1	0	0	0	179.752	7.459		Miscellaneous - Government Owned Property, 0	201B109 172		Chatsworth - Porter Ranch	No	ABMI	DB50
Los Angeles	5052 ARGUS DR	90041	5689003034	0.000	0.000	0.000	7.459	Shortfall of Sites	0.156	Low Medium II Residential	RD1.5-1	0	0	0	49.869	7.459		Residential - Five or More Units or Apartments (Any Combination) - 4 Stories or Less, 0	162A225 196		Northeast Los Angeles	No	ABMI	DB50
Los Angeles	2010 MERTON AVE	90041	5686004005	0.000	0.000	0.000	7.459	Shortfall of Sites	0.172	Low Medium II Residential	RD1.5-1	0	0	0	45.126	7.459		Institutional - Church - One Story, 0	162A223 202		Northeast Los Angeles	No	ABMI	DB50, FBO, ADU
Los Angeles	2030 MERTON AVE	90041	5686004002	0.000	0.000	0.000	7.459	Shortfall of Sites	0.172	Low Medium II Residential	RD1.5-1	0	0	0	45.119	7.459		Institutional - Church - Church Parking Lot - One Story, 0	162A223 205		Northeast Los Angeles	No	ABMI	DB50, FBO, ADU
Los Angeles	2030 MERTON AVE	90041	5686004002	0.000	0.000	0.000	7.459	Shortfall of Sites	0.172	Low Medium II Residential	RD1.5-1	0	0	0	45.117	7.459		Institutional - Church - Church Parking Lot - One Story, 0	162A223 206		Northeast Los Angeles	No	ABMI	DB50, FBO, ADU
Los Angeles	4415 BECK AVE	91602	2365006002	0.000	0.000	0.000	7.459	Shortfall of Sites	0.083	Medium Residential	R3-1-RIO	0	0	0	94.018	7.459		Residential - Single Family Residence, 0	165B169 232		Sherman Oaks - Studio City - Toluca Lake - Cahuenga Pass	No	ABMI	DB50
Los Angeles	800 N JUNE ST	90038	5533024027	0.000	0.000	0.000	7.459	Shortfall of Sites	0.155	Low Medium II Residential	RD1.5-1XL	0	0	0	50.150	7.459		Residential - Four Units (Any Combination) - 4 Stories or Less, 0	141B185 244		Hollywood	No	ABMI	DB50
Los Angeles	11747 DARLINGTON AVE	90049	4265006061	0.000	0.000	0.000	7.459	Shortfall of Sites	0.086	Medium Residential	[Q]R3-1	0	0	0	90.256	7.459		Residential - Five or More Units or Apartments (Any Combination) - 4 Stories or Less, 0	129B145 245		Brentwood - Pacific Palisades	No	ABMI	DB50
Los Angeles	10944 PEACH GROVE ST	91601	2421014025	0.000	0.000	0.000	7.459	Shortfall of Sites	0.129	Medium Residential	[Q]R3-1	0	0	0	60.353	7.459		Residential - Single Family Residence, 0	168B173 321		North Hollywood - Valley Village	No	ABMI	DB50
Los Angeles	12221 MOORPARK ST	91604	2364003081	0.000	0.000	0.000	7.459	Shortfall of Sites	0.140	Medium Residential	[Q]R3-1-RIO	0	0	0	55.697	7.459	Vacant	Residential - Single Family Residence - Vacant Land, 0	165B165 345		Sherman Oaks - Studio City - Toluca Lake - Cahuenga Pass	No	ABMI	DB50
Los Angeles	12147 MOORPARK ST	91604	2364002072	0.000	0.000	0.000	7.459	Shortfall of Sites	0.142	Medium Residential	[Q]R3-1-RIO	0	0	0	54.900	7.459		Residential - Five or More Units or Apartments (Any Combination) - 4 Stories or Less, 0	165B165 352		Sherman Oaks - Studio City - Toluca Lake - Cahuenga Pass	No	ABMI	DB50
Los Angeles	17211 CHATSWORTH ST	91344	2696027025	0.000	0.000	0.000	7.459	Shortfall of Sites	0.157	Low Medium II Residential	RD1.5-1	0	0	0	49.414	7.459		Residential - Five or More Units or Apartments (Any Combination) - 4 Stories or Less - Other Improvements Only, 0	207B133 413		Granada Hills - Knollwood	No	ABMI	DB50
Los Angeles	17211 CHATSWORTH ST	91344	2696027025	0.000	0.000	0.000	7.459	Shortfall of Sites	0.156	Low Medium II Residential	RD1.5-1	0	0	0	49.939	7.459		Residential - Five or More Units or Apartments (Any Combination) - 4 Stories or Less - Other Improvements Only, 0	207B133 414		Granada Hills - Knollwood	No	ABMI	DB50
Los Angeles	818 TULAROSA DR	90026	5427031027	0.000	0.000	0.000	7.459	Shortfall of Sites	0.290	Low Medium I Residential	R2-1VL	0	0	0	26.830	7.459		Residential - Five or More Units or Apartments (Any Combination) - 4 Stories or Less, 0	142-5A203 426		Silver Lake - Echo Park - Elysian Valley	No	ABMI	DB50
Los Angeles	17331 CHATSWORTH ST	91344	2696006047	0.000	0.000	0.000	7.459	Shortfall of Sites	0.157	Low Medium II Residential	(Q)RD1.5-1	0	0	0	49.426	7.459		Residential - Five or More Units or Apartments (Any Combination) - 4 Stories or Less, 0	207B129 437		Granada Hills - Knollwood	No	ABMI	DB50
Los Angeles	3415 MCLAUGHLIN AVE	90066	4249009022	0.000	0.000	0.000	7.459	Shortfall of Sites	0.156	Low Medium Residential	[Q]RD1.5-1	0	0	0	49.882	7.459		Residential - Five or More Units or Apartments (Any Combination) - 4 Stories or Less, 0	117B157 450		Palms - Mar Vista - Del Rey	No	ABMI	DB50
Los Angeles	11669 ROCHESTER AVE	90025	4263014042	0.000	0.000	0.000	7.459	Shortfall of Sites	0.089	Medium Residential	[Q]R3-1	0	0	0	87.074	7.459		Residential - Five or More Units or Apartments (Any Combination) - 4 Stories or Less, 0	129B149 461		West Los Angeles	No	ABMI	DB50
Los Angeles	12244 RIVERSIDE DR	91607	2356035058	0.000	0.000	0.000	7.459	Shortfall of Sites	0.172	Low Medium II Residential	RD1.5-1-RIO	0	0	0	45.126	7.459		Residential - Five or More Units or Apartments (Any Combination) - 4 Stories or Less - Pool, 0	168B165 543		North Hollywood - Valley Village	No	ABMI	DB50
Los Angeles	12244 RIVERSIDE DR	91607	2356035058	0.000	0.000	0.000	7.459	Shortfall of Sites	0.172	Low Medium II Residential	RD1.5-1-RIO	0	0	0	45.125	7.459		Residential - Five or More Units or Apartments (Any Combination) - 4 Stories or Less - Pool, 0	168B165 544		North Hollywood - Valley Village	No	ABMI	DB50

Jurisdiction Name	Site Address/Intersection	5 Digit ZIP Code	Assessor Parcel Number	Very Low-Income	Low-Income	Moderate-Income	Above Moderate-Income	Type of Shortfall	Parcel Size (Acres)	Current General Plan Designation	Current Zoning	Proposed General Plan (GP) Designation	Proposed Zoning	Minimum Density Allowed	Maximum Density Allowed	Total Capacity	Vacant/ Nonvacant	Description of Existing Uses	PIN	Base Density Per Acre	Community Plan Area	Rent Stabalization Ordinance	Income Category	Applicable Rezoning Program (Program informing values in Column Q listed first)
Los Angeles	1255 W 8TH ST	90731	7459022012	0.000	0.000	0.000	7.459	Shortfall of Sites	0.155	Low Medium II Residential	RD1.5-1XL	0	0	0	50.151	7.459	Vacant	Residential - Single Family Residence - Vacant Land, 0	015B193 554		San Pedro	No	ABMI	DB50
Los Angeles	0	0	2160006033	0.000	0.000	0.000	7.459	Shortfall of Sites	0.093	Medium Residential	R3-1	0	0	0	83.103	7.459		Commercial - Parking Lot (Commercial Use Property) - Lots - Patron or Employee - One Story, 0	174B121 602		Encino - Tarzana	No	ABMI	DB50
Los Angeles	1248 MCCLELLAN DR	90025	4267036039	0.000	0.000	0.000	7.459	Shortfall of Sites	0.095	Medium Residential	[Q]R3-1	0	0	0	81.665	7.459		Residential - Five or More Units or Apartments (Any Combination) · 4 Stories or Less, 0	126B145 639		West Los Angeles	No	ABMI	DB50
Los Angeles	1616 PREUSS RD	90035	4303003004	0.000	0.000	0.000	7.459	Shortfall of Sites	0.086	Medium Residential	R3-1	0	0	0	90.734	7.459		Commercial - Store Combination - Store and Office Combination - One Story, 0	129B169 714		Wilshire	No	ABMI	DB50
Los Angeles	1620 PREUSS RD	90035	4303003005	0.000	0.000	0.000	7.459	Shortfall of Sites	0.086	Medium Residential	R3-1	0	0	0	90.735	7.459		Commercial - Store Combination - Store and Residential Combination - One Story, 0	129B169 725		Wilshire	No	ABMI	DB50
Los Angeles	0	0	2358030036	0.000	0.000	0.000	7.459	Shortfall of Sites	0.171	Low Residential	RD1.5-1	0	0	0	45.333	7.459	Vacant	Residential - Single Family Residence - Vacant Land, 0	171B161 752		Van Nuys - North Sherman Oaks	No	ABMI	DB50
Los Angeles	11020 ACAMA ST	91602	2366019092	0.000	0.000	0.000	7.459	Shortfall of Sites	0.090	Medium Residential	R3-1-RIO	0	0	0	86.786	7.459		Residential - Five or More Units or Apartments (Any Combination) · 4 Stories or Less, 0	165B173 827		Sherman Oaks - Studio City - Toluca Lake - Cahuenga Pass	No	ABMI	DB50
Los Angeles	5550 COLBATH AVE	91401	2247005020	0.000	0.000	0.000	7.459	Shortfall of Sites	0.155	Low Medium II Residential	[Q]RD1.5-1	0	0	0	50.080	7.459		Residential - Single Family Residence - Pool, 0	174B153 851		Van Nuys - North Sherman Oaks	No	ABMI	DB50 , ADU
Los Angeles	5544 COLBATH AVE	91401	2247005019	0.000	0.000	0.000	7.459	Shortfall of Sites	0.156	Low Medium II Residential	[Q]RD1.5-1	0	0	0	49.775	7.459		Residential - Single Family Residence, 0	174B153 856		Van Nuys - North Sherman Oaks	No	ABMI	DB50 , ADU
Los Angeles	12971 VENTURA BLVD	91604	2375022049	0.000	0.000	0.000	7.459	Shortfall of Sites	0.085	Medium Residential	R3-1-RIO	0	0	0	91.023	7.459		Commercial - Parking Lot (Commercial Use Property) - Lots - Patron or Employee - One Story, 0	165B161 942		Sherman Oaks - Studio City - Toluca Lake - Cahuenga Pass	No	ABMI	DB50
Los Angeles	1439 S CARMELINA AVE	90025	4267031018	0.000	0.000	0.000	7.459	Shortfall of Sites	0.263	Low Medium I Residential	R2-1	0	0	0	29.532	7.459		Commercial - Parking Lot (Commercial Use Property) - Lots - Patron or Employee - One Story, 0	126B145 961		West Los Angeles	No	ABMI	DB50 , R2RD
Los Angeles	3291 SAWTELLE BLVD	90066	4250024029	0.000	0.000	0.000	7.459	Shortfall of Sites	0.094	Medium Residential	R3-1	0	0	0	82.668	7.459		Residential - Five or More Units or Apartments (Any Combination) · 4 Stories or Less, 0	120B157 1022		Palms - Mar Vista - Del Rey	No	ABMI	DB50
Los Angeles	10903 HESBY ST	91601	2419003033	0.000	0.000	0.000	7.459	Shortfall of Sites	0.133	Medium Residential	[Q]R3-1	0	0	0	58.303	7.459		Residential - Five or More Units or Apartments (Any Combination) · 4 Stories or Less, 0	171B173 1047		North Hollywood - Valley Village	No	ABMI	DB50
Los Angeles	10831 MORRISON ST	91601	2419005025	0.000	0.000	0.000	7.459	Shortfall of Sites	0.160	Low Medium II Residential	RD1.5-1	0	0	0	48.419	7.459		Residential - Five or More Units or Apartments (Any Combination) · 4 Stories or Less - Pool, 0	171B173 1213		North Hollywood - Valley Village	No	ABMI	DB50
Los Angeles	2005 CHICKASAW AVE	90041	5686004010	0.000	0.000	0.000	7.459	Shortfall of Sites	0.172	Low Medium II Residential	RD1.5-1	0	0	0	45.122	7.459		Institutional - School (Private) - One Story, 0	162A223 237		Northeast Los Angeles	No	ABMI	DB50 , ADU
Los Angeles	3604 EAGLE ROCK BLVD	90065	5457028012	0.000	0.000	0.000	7.459	Shortfall of Sites	0.163	Low Medium II Residential	RD1.5-1-CDO	0	0	0	47.623	7.459		Institutional - School (Private) - One Story, 0	154-5A215 248		Northeast Los Angeles	No	ABMI	DB50
Los Angeles	3602 EAGLE ROCK BLVD	90065	5457028011	0.000	0.000	0.000	7.459	Shortfall of Sites	0.163	Low Medium II Residential	RD1.5-1-CDO	0	0	0	47.641	7.459		Institutional - School (Private) - One Story, 0	154-5A215 254		Northeast Los Angeles	No	ABMI	DB50
Los Angeles	4533 LAUREL CYN BLVD	91607	2364005021	0.000	0.000	0.000	7.459	Shortfall of Sites	0.153	High Medium Residential	[Q]R4-1-RIO	0	0	0	50.664	7.459		Institutional - School (Private) - One Story, 0	168B165 803		Sherman Oaks - Studio City - Toluca Lake - Cahuenga Pass	No	ABMI	DB50 , ADU
Los Angeles	4533 LAUREL CYN BLVD	91607	2364005021	0.000	0.000	0.000	7.459	Shortfall of Sites	0.154	High Medium Residential	[Q]R4-1-RIO	0	0	0	50.593	7.459		Institutional - School (Private) - One Story, 0	168B165 822		Sherman Oaks - Studio City - Toluca Lake - Cahuenga Pass	No	ABMI	DB50 , ADU
Los Angeles	4533 LAUREL CYN BLVD	91607	2364005021	0.000	0.000	0.000	7.459	Shortfall of Sites	0.167	High Medium Residential	[Q]R4-1-RIO	0	0	0	46.574	7.459		Institutional - School (Private) - One Story, 0	168B165 836		Sherman Oaks - Studio City - Toluca Lake - Cahuenga Pass	No	ABMI	DB50 , ADU
Los Angeles	4533 LAUREL CYN BLVD	91607	2364005021	0.000	0.000	0.000	7.459	Shortfall of Sites	0.172	High Medium Residential	[Q]R4-1-RIO	0	0	0	45.138	7.459		Institutional - School (Private) - One Story, 0	168B165 856		Sherman Oaks - Studio City - Toluca Lake - Cahuenga Pass	No	ABMI	DB50 , ADU
Los Angeles	4533 LAUREL CYN BLVD	91607	2364005021	0.000	0.000	0.000	7.459	Shortfall of Sites	0.172	High Medium Residential	[Q]R4-1-RIO	0	0	0	45.136	7.459		Institutional - School (Private) - One Story, 0	168B165 866		Sherman Oaks - Studio City - Toluca Lake - Cahuenga Pass	No	ABMI	DB50 , ADU
Los Angeles	4533 LAUREL CYN BLVD	91607	2364005021	0.000	0.000	0.000	7.459	Shortfall of Sites	0.172	High Medium Residential	[Q]R4-1-RIO	0	0	0	45.134	7.459		Institutional - School (Private) - One Story, 0	168B165 872		Sherman Oaks - Studio City - Toluca Lake - Cahuenga Pass	No	ABMI	DB50 , ADU
Los Angeles	4533 LAUREL CYN BLVD	91607	2364005021	0.000	0.000	0.000	7.459	Shortfall of Sites	0.176	High Medium Residential	[Q]R4-1-RIO	0	0	0	44.198	7.459		Institutional - School (Private) - One Story, 0	168B165 904		Sherman Oaks - Studio City - Toluca Lake - Cahuenga Pass	No	ABMI	DB50 , ADU
Los Angeles	801 N HUDSON AVE	90038	5533025056	0.000	0.000	0.000	7.459	Shortfall of Sites	0.156	Medium Residential	R3-1	0	0	0	85.328	7.459		Residential - Five or More Units or Apartments (Any Combination) · 4 Stories or Less, 0	141B185 235		Hollywood	Yes	ABMI	DB50
Los Angeles	801 N HUDSON AVE	90038	5533025056	0.000	0.000	0.000	7.459	Shortfall of Sites	0.156	Medium Residential	R3-1	0	0	0	85.326	7.459		Residential - Five or More Units or Apartments (Any Combination) · 4 Stories or Less, 0	141B185 264		Hollywood	Yes	ABMI	DB50
Los Angeles	905 WILCOX AVE	90038	5533022044	0.000	0.000	0.000	7.459	Shortfall of Sites	0.151	Medium Residential	R3-1	0	0	0	88.408	7.459		Residential - Five or More Units or Apartments (Any Combination) · 4 Stories or Less, 0	144B185 1142		Hollywood	Yes	ABMI	DB50
Los Angeles	905 WILCOX AVE	90038	5533022044	0.000	0.000	0.000	7.459	Shortfall of Sites	0.151	Medium Residential	R3-1	0	0	0	88.410	7.459		Residential - Five or More Units or Apartments (Any Combination) · 4 Stories or Less, 0	144B185 1161		Hollywood	Yes	ABMI	DB50
Los Angeles	905 WILCOX AVE	90038	5533022044	0.000	0.000	0.000	7.459	Shortfall of Sites	0.151	Medium Residential	R3-1	0	0	0	88.410	7.459		Residential - Five or More Units or Apartments (Any Combination) · 4 Stories or Less, 0	144B185 1161		Hollywood	Yes	ABMI	DB50
Los Angeles	4430 W PICO BLVD	90019	5082012006	0.000	0.000	0.000	7.459	Shortfall of Sites	0.166	Neighborhood Commercial	C4-1VL-O-CPIO	0	0	0	54.450	7.459		Commercial - Non-Auto Service and Repair Shop, Paint Shop, or Laundry - One Story, 1	129B185 1060		West Adams - Baldwin Hills - Leimert	No	ABMI	OPP C , ADU
Los Angeles	4155 W WASHINGTON BLVD	90018	5072001032	0.000	0.000	0.000	7.457	Shortfall of Sites	0.143	Neighborhood Commercial	C2-1VL-O-CPIO	0	0	0	54.450	7.457		Commercial - Auto, Recreation Equipment, Construction Equipment Sales and Service - Auto Body Repair Shop - One Story, 0	126B185 956		West Adams - Baldwin Hills - Leimert	No	ABMI	OPP C
Los Angeles	5447 RADFORD AVE	91607	2348011014	0.000	0.000	0.000	7.454	Shortfall of Sites	0.078	Low Residential	R1-1	Low Medium Residential	0	0	99.000	7.454		Residential - Single Family Residence, 0	174B169 1206	43	North Hollywood - Valley Village	No	ABMI	TOC EXP , NH CPU, AHO
Los Angeles	17527 EMBASSY DR	91316	2257004035	3.726	3.726	0.000	0.000	Shortfall of Sites	0.680	Very Low I Residential	RA-1	Very Low Residential	0	20	66.287	7.451		Residential - Single Family Residence - Pool, 1	171B129 268	1 per lot	Encino - Tarzana	No	LI	AHO , ENC CPU, ADU
Los Angeles	21555 ROSCOE BLVD	91304	2779036022	3.725	3.725	0.000	0.000	Shortfall of Sites	0.787	Highway Oriented Commercial	C2-1, P-1	0	0	20	94.696	7.450		Commercial - Supermarket - Supermarket - 12,000 SF or More - One Story, 0	192B105 588		Chatsworth - Porter Ranch	No	LI	P
Los Angeles	4461 COLDWATER CANYON AVE	91604	2362013010	0.000	0.000	0.000	7.445	Shortfall of Sites	0.149	Medium Residential	R3-1-RIO	0	0	0	81.826	7.445		Residential - Three Units (Any Combination) - 4 Stories or Less, 3	165B161 91		Sherman Oaks - Studio City - Toluca Lake - Cahuenga Pass	Yes	ABMI	DB50
Los Angeles	1111 GLENVILLE DR	90035	4330035002	0.000	0.000	0.000	7.445	Shortfall of Sites	0.139	Medium Residential	R3-1-O	0	0	0	87.528	7.445		Residential - Three Units (Any Combination) - 4 Stories or Less, 3	132A167 106		West Los Angeles	Yes	ABMI	DB50
Los Angeles	1123 GLENVILLE DR	90035	4330035005	0.000	0.000	0.000	7.445	Shortfall of Sites	0.139	Medium Residential	R3-1-O	0	0	0	87.527	7.445		Residential - Three Units (Any Combination) - 4 Stories or Less, 3	132A167 138		West Los Angeles	Yes	ABMI	DB50
Los Angeles	10613 ASHTON AVE	90024	4326001010	0.000	0.000	0.000	7.445	Shortfall of Sites	0.143	Medium Residential	[Q]R3-1-O	0	0	0	85.097	7.445		Residential - Three Units (Any Combination) - 4 Stories or Less, 3	132B153 186		Westwood	Yes	ABMI	DB50
Los Angeles	10641 ASHTON AVE	90024	4326001024	0.000	0.000	0.000	7.445	Shortfall of Sites	0.138	Medium Residential	[Q]R3-1-O	0	0	0	88.643	7.445		Residential - Three Units (Any Combination) - 4 Stories or Less, 3	132B153 213		Westwood	Yes	ABMI	DB50
Los Angeles	5242 KNOWLTON ST	90045	4103012013	0.000	0.000	0.000	7.445	Shortfall of Sites	0.148	Medium Residential	R3-1	0	0	0	82.250	7.445		Residential - Three Units (Any Combination) - 4 Stories or Less, 3	102B173 237		Westchester - Playa del Rey	Yes	ABMI	DB50
Los Angeles	22525 DEL VALLE ST	91364	2040033026	0.000	0.000	0.000	7.445	Shortfall of Sites	0.149	Medium Residential	R3-1	0	0	0	81.845	7.445		Residential - Three Units (Any Combination) - 4 Stories or Less, 3	171B097 262		Canoga Park - Winnetka - Woodland Hills - West Hills	Yes	ABMI	DB50
Los Angeles	1638 FEDERAL AVE	90025	4261013032	0.000	0.000	0.000	7.445	Shortfall of Sites	0.144	Medium Residential	[Q]R3-1	0	0	0	84.826	7.445		Residential - Three Units (Any Combination) - 4 Stories or Less, 3	126B149 271		West Los Angeles	Yes	ABMI	DB50
Los Angeles	12945 MOORPARK ST	91604	2362012002	0.000	0.000	0.000	7.445	Shortfall of Sites	0.149	Medium Residential	R3-1-RIO	0	0	0	81.824	7.445		Residential - Three Units (Any Combination) - 4 Stories or Less, 3	165B161 285		Sherman Oaks - Studio City - Toluca Lake - Cahuenga Pass	Yes	ABMI	DB50
Los Angeles	10461 ASHTON AVE	90024	4326004017	0.000	0.000	0.000	7.445	Shortfall of Sites	0.149	Medium Residential	[Q]R3-1	0	0	0	82.030	7.445		Residential - Three Units (Any Combination) - 4 Stories or Less, 3	135B157 330		Westwood	Yes	ABMI	DB50
Los Angeles	7000 KITTYHAWK AVE	90045	4103021016	0.000	0.000	0.000	7.445	Shortfall of Sites	0.143	Medium Residential	R3-1	0	0	0	85.198	7.445		Residential - Three Units (Any Combination) - 4 Stories or Less, 3	102B173 333		Westchester - Playa del Rey	Yes	ABMI	DB50
Los Angeles	10465 ASHTON AVE	90024	4326004016	0.000	0.000	0.000	7.445	Shortfall of Sites	0.149	Medium Residential	[Q]R3-1	0	0	0	82.030	7.445		Residential - Three Units (Any Combination) - 4 Stories or Less, 3	135B157 336		Westwood	Yes	ABMI	DB50
Los Angeles	2124 S BEVERLY GLEN BLVD	90025	4319007005	0.000	0.000	0.000	7.445	Shortfall of Sites	0.149	Medium Residential	R3-1-O	0	0	0	82.193	7.445		Residential - Three Units (Any Combination) - 4 Stories or Less, 3	129B157 366		West Los Angeles	Yes	ABMI	DB50
Los Angeles	10392 ALMAYO AVE	90064	4315013017	0.000	0.000	0.000	7.445	Shortfall of Sites	0.142	Medium Residential	R3-1-O	0	0	0	85.748	7.445		Residential - Three Units (Any Combination) - 4 Stories or Less, 3	129B161 407		West Los Angeles	Yes	ABMI	DB50

Jurisdiction Name	Site Address/Intersection	5 Digit ZIP Code	Assessor Parcel Number	Very Low-Income	Low-Income	Moderate-Income	Above Moderate-Income	Type of Shortfall	Parcel Size (Acres)	Current General Plan Designation	Current Zoning	Proposed General Plan (GP) Designation	Proposed Zoning	Minimum Density Allowed	Maximum Density Allowed	Total Capacity	Vacant/ Nonvacant	Description of Existing Uses	PIN	Base Density Per Acre	Community Plan Area	Rent Stabalization Ordinance	Income Category	Applicable Rezoning Program (Program informing values in Column Q listed first)
Los Angeles	10907 CAMARILLO ST	91602	2421014018	0.000	0.000	0.000	7.445	Shortfall of Sites	0.138	Medium Residential	R3-1	0	0	0	88.717	7.445		Residential - Three Units (Any Combination) - 4 Stories or Less, 3	168B173 441		North Hollywood - Valley Village	Yes	ABMI	DB50
Los Angeles	10911 CAMARILLO ST	91602	2421014017	0.000	0.000	0.000	7.445	Shortfall of Sites	0.138	Medium Residential	R3-1	0	0	0	88.711	7.445		Residential - Three Units (Any Combination) - 4 Stories or Less, 3	168B173 442		North Hollywood - Valley Village	Yes	ABMI	DB50
Los Angeles	1113 S OAKHURST DR	90035	4332002003	0.000	0.000	0.000	7.445	Shortfall of Sites	0.139	Medium Residential	R3-1-O	0	0	0	87.621	7.445		Residential - Three Units (Any Combination) - 4 Stories or Less, 3	132B169 534		West Los Angeles	Yes	ABMI	DB50
Los Angeles	4759 CARTWRIGHT AVE	91602	2421017001	0.000	0.000	0.000	7.445	Shortfall of Sites	0.138	Medium Residential	R3-1	0	0	0	88.671	7.445		Residential - Three Units (Any Combination) - 4 Stories or Less, 3	168B177 551		North Hollywood - Valley Village	Yes	ABMI	DB50
Los Angeles	10625 WILKINS AVE	90024	4326023031	0.000	0.000	0.000	7.445	Shortfall of Sites	0.149	Medium Residential	[Q]R3-1-O	0	0	0	81.824	7.445		Residential - Three Units (Any Combination) - 4 Stories or Less, 3	132B153 627		Westwood	Yes	ABMI	DB50
Los Angeles	10612 WILKINS AVE	90024	4326024004	0.000	0.000	0.000	7.445	Shortfall of Sites	0.150	Medium Residential	[Q]R3-1-O	0	0	0	81.668	7.445		Residential - Three Units (Any Combination) - 4 Stories or Less, 3	132B157 737		Westwood	Yes	ABMI	DB50
Los Angeles	14200 BURBANK BLVD	91401	2245023047	0.000	0.000	0.000	7.445	Shortfall of Sites	0.146	Medium Residential	R3-1	0	0	0	83.477	7.445		Residential - Three Units (Any Combination) - 4 Stories or Less, 3	174B153 808		Van Nuys - North Sherman Oaks	Yes	ABMI	DB50
Los Angeles	5558 CEDROS AVE	91411	2249012001	0.000	0.000	0.000	7.445	Shortfall of Sites	0.143	Medium Residential	[Q]R3-1	0	0	0	85.096	7.445		Residential - Three Units (Any Combination) - 4 Stories or Less, 3	174B149 887		Van Nuys - North Sherman Oaks	Yes	ABMI	DB50
Los Angeles	14554 BURBANK BLVD	91411	2249001001	0.000	0.000	0.000	7.445	Shortfall of Sites	0.172	Medium Residential	[Q]R3-1	0	0	0	70.857	7.445		Residential - Three Units (Any Combination) - 4 Stories or Less, 3	174B149 899		Van Nuys - North Sherman Oaks	Yes	ABMI	DB50
Los Angeles	401 EUCLID AVE	90063	5185015007	0.000	0.000	0.000	7.445	Shortfall of Sites	0.144	Highway Oriented and Limited Commercial	C2-1-CUGU	Neighborhood Center	[LUM1 - G2 - 3][XN2 - 8][CPIO]	0	97.466	7.445		Residential - Five or More Units or Apartments (Any Combination) · 4 Stories or Less, 6	124-5A225 56	54	Boyle Heights	Yes	ABMI	DB50 , BH CPU
Los Angeles	23510 CALIFA ST	91367	2041004009	0.000	0.000	0.000	7.443	Shortfall of Sites	0.827	Very Low Residential	RA-1	Very Low Residential	0	0	66.287	7.443		Residential - Single Family Residence - Pool and Misc., 2	174B093 22	1 per lot	Canoga Park - Winnetka - Woodland Hills - West Hills	Yes	ABMI	AHO , CPK CPU
Los Angeles	10556 DE SOTO AVE	91311	2706012013	0.000	0.000	0.000	7.442	Shortfall of Sites	0.068	Very Low I Residential	RA-1	0	0	0	113.635	7.442		Residential - Single Family Residence, 0	207B109 522		Chatsworth - Porter Ranch	No	ABMI	OPP RC
Los Angeles	4020 BUCKINGHAM RD	90008	5032004908	0.000	0.000	0.000	7.440	Shortfall of Sites	0.165	Regional Center Commercial	C2-2D-SP	0	0	0	70.628	7.440		Residential - Five or More Units or Apartments (Any Combination) · 4 Stories or Less, 0	117B181 764		West Adams - Baldwin Hills - Leimert	No	ABMI	MURC
Los Angeles	5408 VELOZ AVE	91356	2161015008	0.000	0.000	0.000	7.440	Shortfall of Sites	0.225	Low II Residential	R1-1	Low Neighborhood Residential	0	0	39.926	7.440		Residential - Single Family Residence - Pool, 1	171B121 32	10	Encino - Tarzana	No	ABMI	ENC CPU , ADU, AHO
Los Angeles	16700 MOORPARK ST	91436	2259011022	0.000	0.000	0.000	7.440	Shortfall of Sites	0.228	Low II Residential	R1-1	Low Medium Residential	0	0	39.486	7.440		Residential - Single Family Residence, 1	168B137 167	10	Encino - Tarzana	No	ABMI	ENC CPU , ADU, AHO
Los Angeles	16770 LA MAIDA ST	91436	2259011029	0.000	0.000	0.000	7.440	Shortfall of Sites	0.211	Low II Residential	R1-1	Low Medium Residential	0	0	42.688	7.440		Residential - Single Family Residence, 1	168B137 169	10	Encino - Tarzana	No	ABMI	ENC CPU , ADU, AHO
Los Angeles	4810 OAK PARK AVE	91316	2289003010	0.000	0.000	0.000	7.440	Shortfall of Sites	0.227	Very Low I Residential	R1-1	Low Medium Residential	0	0	39.604	7.440		Residential - Single Family Residence - Pool, 1	168B133 247	10	Encino - Tarzana	No	ABMI	ENC CPU , ADU, AHO
Los Angeles	5227 AVENIDA HACIENDA	91356	2161021033	0.000	0.000	0.000	7.440	Shortfall of Sites	0.209	Low II Residential	R1-1	Low Neighborhood Residential	0	0	43.165	7.440		Residential - Single Family Residence - Pool, 1	171B125 292	10	Encino - Tarzana	No	ABMI	ENC CPU , ADU, AHO
Los Angeles	17050 MAGNOLIA BLVD	91316	2258023018	0.000	0.000	0.000	7.440	Shortfall of Sites	0.227	Low II Residential	RE9-1	Low Medium Residential	0	0	39.600	7.440		Residential - Single Family Residence - Pool, 1	171B133 347	10	Encino - Tarzana	No	ABMI	ENC CPU , ADU, AHO
Los Angeles	5161 GENESTA AVE	91316	2258023001	0.000	0.000	0.000	7.440	Shortfall of Sites	0.227	Low II Residential	RE9-1	Low Medium Residential	0	0	39.603	7.440		Residential - Single Family Residence - Pool, 1	171B133 353	10	Encino - Tarzana	No	ABMI	ENC CPU , ADU, AHO
Los Angeles	5155 GENESTA AVE	91316	2258023002	0.000	0.000	0.000	7.440	Shortfall of Sites	0.227	Low II Residential	RE9-1	Low Medium Residential	0	0	39.602	7.440		Residential - Single Family Residence, 1	171B133 376	10	Encino - Tarzana	No	ABMI	ENC CPU , ADU, AHO
Los Angeles	5149 GENESTA AVE	91316	2258023003	0.000	0.000	0.000	7.440	Shortfall of Sites	0.227	Low II Residential	RE9-1	Low Medium Residential	0	0	39.602	7.440		Residential - Single Family Residence - Pool, 1	171B133 389	10	Encino - Tarzana	No	ABMI	ENC CPU , ADU, AHO
Los Angeles	5130 GENESTA AVE	91316	2258021072	0.000	0.000	0.000	7.440	Shortfall of Sites	0.227	Low II Residential	RE9-1	Low Medium Residential	0	0	39.648	7.440		Residential - Single Family Residence - Pool, 1	171B133 453	10	Encino - Tarzana	No	ABMI	ENC CPU , ADU, AHO
Los Angeles	5126 GENESTA AVE	91316	2258021071	0.000	0.000	0.000	7.440	Shortfall of Sites	0.227	Low II Residential	RE9-1	Low Medium Residential	0	0	39.702	7.440		Residential - Single Family Residence - Pool, 1	171B133 468	10	Encino - Tarzana	No	ABMI	ENC CPU , ADU, AHO
Los Angeles	5124 GENESTA AVE	91316	2258021073	0.000	0.000	0.000	7.440	Shortfall of Sites	0.226	Low II Residential	RE9-1	Low Medium Residential	0	0	39.773	7.440		Residential - Single Family Residence - Pool, 1	171B133 473	10	Encino - Tarzana	No	ABMI	ENC CPU , ADU, AHO
Los Angeles	15837 MOORPARK ST	91436	2261012011	0.000	0.000	0.000	7.440	Shortfall of Sites	0.209	Low II Residential	RE9-1	Low Medium Residential	0	0	43.020	7.440		Residential - Single Family Residence, 1	168B141 503	10	Encino - Tarzana	No	ABMI	ENC CPU , ADU, AHO
Los Angeles	15831 MOORPARK ST	91436	2261012012	0.000	0.000	0.000	7.440	Shortfall of Sites	0.210	Low II Residential	RE9-1	Low Medium Residential	0	0	42.853	7.440		Residential - Single Family Residence - Pool, 1	168B141 504	10	Encino - Tarzana	No	ABMI	ENC CPU , ADU, AHO
Los Angeles	15823 MOORPARK ST	91436	2261012013	0.000	0.000	0.000	7.440	Shortfall of Sites	0.217	Low II Residential	RE9-1	Low Medium Residential	0	0	41.481	7.440		Residential - Single Family Residence - Pool, 1	168B141 505	10	Encino - Tarzana	No	ABMI	ENC CPU , ADU, AHO
Los Angeles	5039 GENESTA AVE	91316	2258015032	0.000	0.000	0.000	7.440	Shortfall of Sites	0.223	Low II Residential	R1-1	Low Medium Residential	0	0	40.331	7.440		Residential - Single Family Residence - Pool, 1	171B133 564	10	Encino - Tarzana	No	ABMI	ENC CPU , ADU, AHO
Los Angeles	15483 DICKENS ST	91403	2283016022	0.000	0.000	0.000	7.440	Shortfall of Sites	0.224	Low II Residential	R1-1	Low Neighborhood Residential	0	0	40.130	7.440		Residential - Single Family Residence - Pool, 1	168B145 879	10	Encino - Tarzana	No	ABMI	ENC CPU , ADU, AHO
Los Angeles	16452 MOORPARK ST	91436	2260009001	0.000	0.000	0.000	7.440	Shortfall of Sites	0.214	Low II Residential	R1-1	Low Medium Residential	0	0	41.992	7.440		Residential - Single Family Residence, 1	168B137 299	10	Encino - Tarzana	No	ABMI	ENC CPU , ADU, OPP RC2, AHO
Los Angeles	1954 HILLHURST AVE	90027	5590010014	0.000	0.000	0.000	7.440	Shortfall of Sites	0.091	Neighborhood Office Commercial	C4-1D	Neighborhood Commercial	[Q]C4-1	0	99.002	7.440		Commercial - Store - One Story, 1	150B201 744	108	Hollywood	No	ABMI	HWD CPU , AHO
Los Angeles	11478 BURBANK BLVD	91601	2350004061	0.000	0.000	0.000	7.440	Shortfall of Sites	0.057	Community Commercial	C4-1	Community Commercial	0	0	156.819	7.440		Industrial - Warehousing, Distribution, Storage - Warehousing, Distribution, Under 10,000 SF - One Story, 1	174B169 849	No Max	North Hollywood - Valley Village	No	ABMI	Orange LineTNP , ARO, AHO, TOC EXP
Los Angeles	3705 TILDEN AVE	90034	4252008015	0.000	0.000	0.000	7.440	Shortfall of Sites	0.170	Low Residential	R1-1	Medium Residential	0	0	52.977	7.440		Residential - Single Family Residence - Guesthouse, 1	117B161 875	29	Palms - Mar Vista - Del Rey	No	ABMI	PMVDR CPU , ADU, AHO
Los Angeles	3709 TILDEN AVE	90034	4252008014	0.000	0.000	0.000	7.440	Shortfall of Sites	0.170	Low Residential	R1-1	Medium Residential	0	0	52.977	7.440		Residential - Single Family Residence, 1	117B161 889	29	Palms - Mar Vista - Del Rey	No	ABMI	PMVDR CPU , ADU, AHO
Los Angeles	3715 TILDEN AVE	90034	4252008013	0.000	0.000	0.000	7.440	Shortfall of Sites	0.170	Low Residential	R1-1	Medium Residential	0	0	52.977	7.440		Residential - Single Family Residence, 1	117B161 903	29	Palms - Mar Vista - Del Rey	No	ABMI	PMVDR CPU , ADU, AHO
Los Angeles	3719 TILDEN AVE	90034	4252008012	0.000	0.000	0.000	7.440	Shortfall of Sites	0.170	Low Residential	R1-1	Medium Residential	0	0	52.977	7.440		Residential - Single Family Residence, 1	117B161 915	29	Palms - Mar Vista - Del Rey	No	ABMI	PMVDR CPU , ADU, AHO
Los Angeles	3725 TILDEN AVE	90034	4252008011	0.000	0.000	0.000	7.440	Shortfall of Sites	0.170	Low Residential	R1-1	Medium Residential	0	0	52.977	7.440		Residential - Single Family Residence, 1	117B161 930	29	Palms - Mar Vista - Del Rey	No	ABMI	PMVDR CPU , ADU, AHO
Los Angeles	3729 TILDEN AVE	90034	4252008010	0.000	0.000	0.000	7.440	Shortfall of Sites	0.170	Low Residential	R1-1	Medium Residential	0	0	52.977	7.440		Residential - Single Family Residence, 1	117B161 942	29	Palms - Mar Vista - Del Rey	No	ABMI	PMVDR CPU , ADU, AHO
Los Angeles	3735 TILDEN AVE	90034	4252008009	0.000	0.000	0.000	7.440	Shortfall of Sites	0.170	Low Residential	R1-1	Medium Residential	0	0	52.977	7.440		Residential - Single Family Residence, 1	117B161 955	29	Palms - Mar Vista - Del Rey	No	ABMI	PMVDR CPU , ADU, AHO
Los Angeles	3739 TILDEN AVE	90034	4252008008	0.000	0.000	0.000	7.440	Shortfall of Sites	0.170	Low Residential	R1-1	Medium Residential	0	0	52.977	7.440		Residential - Single Family Residence, 1	117B161 966	29	Palms - Mar Vista - Del Rey	No	ABMI	PMVDR CPU , ADU, AHO
Los Angeles	3745 TILDEN AVE	90034	4252008007	0.000	0.000	0.000	7.440	Shortfall of Sites	0.170	Low Residential	R1-1	Medium Residential	0	0	52.977	7.440		Residential - Single Family Residence, 1	117B161 977	29	Palms - Mar Vista - Del Rey	No	ABMI	PMVDR CPU , ADU, AHO
Los Angeles	3749 TILDEN AVE	90034	4252008006	0.000	0.000	0.000	7.440	Shortfall of Sites	0.170	Low Residential	R1-1	Medium Residential	0	0	52.977	7.440		Residential - Single Family Residence, 1	117B161 985	29	Palms - Mar Vista - Del Rey	No	ABMI	PMVDR CPU , ADU, AHO
Los Angeles	3755 TILDEN AVE	90034	4252008005	0.000	0.000	0.000	7.440	Shortfall of Sites	0.170	Low Residential	R1-1	Medium Residential	0	0	52.974	7.440		Residential - Single Family Residence, 1	117B161 996	29	Palms - Mar Vista - Del Rey	No	ABMI	PMVDR CPU , ADU, AHO
Los Angeles	3759 TILDEN AVE	90034	4252008004	0.000	0.000	0.000	7.440	Shortfall of Sites	0.175	Low Residential	R1-1	Medium Residential	0	0	51.537	7.440		Residential - Single Family Residence, 1	117B161 1003	29	Palms - Mar Vista - Del Rey	No	ABMI	PMVDR CPU , ADU, AHO
Los Angeles	3607 SAWTELLE BLVD	90066	4234004038	0.000	0.000	0.000	7.440	Shortfall of Sites	0.173	Low Residential	R1V2	Medium Residential	0	0	52.110	7.440		Residential - Single Family Residence, 1	117B157 730	29	Palms - Mar Vista - Del Rey	No	ABMI	PMVDR CPU , ADU, OPP RC2, AHO
Los Angeles	3673 SAWTELLE BLVD	90066	4234004025	0.000	0.000	0.000	7.440	Shortfall of Sites	0.176	Low Residential	R1V2	Medium Residential	0	0	51.035	7.440		Residential - Single Family Residence - Pool, 1	117B157 996	29	Palms - Mar Vista - Del Rey	No	ABMI	PMVDR CPU , ADU, OPP RC2, AHO
Los Angeles	12210 W PICO BLVD	90064	4259040010	0.000	0.000	0.000	7.440	Shortfall of Sites	0.061	General Commercial	C2-1VL	Mixed Residential	0	0	147.873	7.440		Commercial - Store Combination - Store and Residential Combination - One Story, 1	120B149 62	54	Palms - Mar Vista - Del Rey	No	ABMI	PMVDR CPU , ARO, AHO, TOC EXP
Los Angeles	11822 W PICO BLVD	90064	4259039004	0.000	0.000	0.000	7.440	Shortfall of Sites	0.063	General Commercial	C2-1VL	Mixed Residential	0	0	142.557	7.440		Commercial - Non-Auto Service and Repair Shop, Paint Shop, or Laundry - One Story, 1	123B149 917	54	Palms - Mar Vista - Del Rey	No	ABMI	PMVDR CPU , AHO, TOC EXP
Los Angeles	14424 BENEFIT ST	91423	2266007021	0.000	0.000	0.000	7.440	Shortfall of Sites	0.156	Low Medium Residential	RD1.5-1	Medium Residential	0	0	57.583	7.440		Residential - Single Family Residence, 1	165A151 20	43	Sherman Oaks - Studio City - Toluca Lake - Cahuenga Pass	No	ABMI	SHR CPU , ADU, AHO
Los Angeles	14418 BENEFIT ST	91423	2266007020	0.000	0.000	0.000	7.440	Shortfall of Sites	0.156	Low Medium Residential	RD1.5-1	Medium Residential	0	0	57.584	7.440		Residential - Single Family Residence, 1	165A151 21	43	Sherman Oaks - Studio City - Toluca Lake - Cahuenga Pass	No	ABMI	SHR CPU , ADU, AHO
Los Angeles	4424 KESTER AVE	91403	2276012011	0.000	0.000	0.000	7.440	Shortfall of Sites	0.150	Low Medium Residential	RD1.5-1	Medium Residential	0	0	59.802	7.440		Residential - Single Family Residence, 1	166-5A149 114	43	Sherman Oaks - Studio City - Toluca Lake - Cahuenga Pass	No	ABMI	SHR CPU , ADU, AHO

Jurisdiction Name	Site Address/Intersection	5 Digit ZIP Code	Assessor Parcel Number	Very Low-Income	Low-Income	Moderate-Income	Above Moderate-Income	Type of Shortfall	Parcel Size (Acres)	Current General Plan Designation	Current Zoning	Proposed General Plan (GP) Designation	Proposed Zoning	Minimum Density Allowed	Maximum Density Allowed	Total Capacity	Vacant/ Nonvacant	Description of Existing Uses	PIN	Base Density Per Acre	Community Plan Area	Rent Stabalization Ordinance	Income Category	Applicable Rezoning Program (Program informing values in Column Q listed first)
Los Angeles	14425 BENEFIT ST	91423	2266006010	0.000	0.000	0.000	7.440	Shortfall of Sites	0.156	Low Medium Residential	RD1.5-1	Medium Residential	0	0	57.634	7.440		Residential - Single Family Residence, 1	166-5A151 262	43	Sherman Oaks - Studio City - Toluca Lake - Cahuenga Pass	No	ABMI	SHR CPU , ADU, AHO
Los Angeles	14407 BENEFIT ST	91423	2266006013	0.000	0.000	0.000	7.440	Shortfall of Sites	0.156	Low Medium Residential	RD1.5-1	Medium Residential	0	0	57.644	7.440		Residential - Single Family Residence, 1	166-5A151 266	43	Sherman Oaks - Studio City - Toluca Lake - Cahuenga Pass	No	ABMI	SHR CPU , ADU, AHO
Los Angeles	14464 BENEFIT ST	91423	2266007029	0.000	0.000	0.000	7.440	Shortfall of Sites	0.156	Low Medium Residential	RD1.5-1	Medium Residential	0	0	57.576	7.440		Residential - Single Family Residence - Pool, 1	166-5A151 283	43	Sherman Oaks - Studio City - Toluca Lake - Cahuenga Pass	No	ABMI	SHR CPU , ADU, AHO
Los Angeles	4259 COSTELLO AVE	91423	2266015022	0.000	0.000	0.000	7.440	Shortfall of Sites	0.205	Low Medium Residential	R1-1	Low Medium	0	0	43.973	7.440		Residential - Single Family Residence, 1	165B153 570	29	Sherman Oaks - Studio City - Toluca Lake - Cahuenga Pass	No	ABMI	SHR CPU , ADU, AHO
Los Angeles	10542 W PICO BLVD	90064	4318002011	0.000	0.000	0.000	7.440	Shortfall of Sites	0.063	Neighborhood Commercial	C2-1VL-O-POD	Mixed Use Corridor	0	0	142.560	7.440		Recreational - Athletic and Amusement Facility - Gymnasium, Health Spa - One Story, 1	126B157 270	54	West Los Angeles	No	ABMI	West WLA CPU , AHO
Los Angeles	10558 W PICO BLVD	90064	4318002013	0.000	0.000	0.000	7.440	Shortfall of Sites	0.063	Neighborhood Commercial	C2-1VL-O-POD	Mixed Use Corridor	0	0	142.557	7.440		Commercial - Store - One Story, 1	126B157 319	54	West Los Angeles	No	ABMI	West WLA CPU , AHO
Los Angeles	7538 LANKERSHIM BLVD	91605	2316013002	0.000	0.000	0.000	7.431	Shortfall of Sites	0.094	Neighborhood Office Commercial	C2-1VL	0	0	0	165.859	7.431		Commercial - Store - One Story, 1	186B169 336		Sun Valley - La Tuna Canyon	No	ABMI	DB50
Los Angeles	3355 WILSHIRE BLVD	90010	5502029022	0.000	0.000	0.000	7.429	Shortfall of Sites	0.178	Regional Center Commercial	C4-2	0	0	0	94.893	7.429		Commercial - Store Combination - Store and Residential Combination - One Story, 0	132B197 23		Wilshire	Yes	ABMI	ARO , MURC
Los Angeles	3355 WILSHIRE BLVD	90010	5502029022	0.000	0.000	0.000	7.429	Shortfall of Sites	0.179	Regional Center Commercial	C4-2	0	0	0	94.110	7.429		Commercial - Store Combination - Store and Residential Combination - One Story, 0	135B197 1216		Wilshire	Yes	ABMI	ARO , MURC
Los Angeles	1156 HYPERION AVE	90029	5429014027	0.000	0.000	0.000	7.428	Shortfall of Sites	0.091	Low Medium II Residential	RD1.5-1VL	0	0	0	99.000	7.428		Residential - Single Family Residence - Pool, 1	145-5A203 247		Silver Lake - Echo Park - Elysian Valley	No	ABMI	TOC EXP , R2RD
Los Angeles	2265 E 103RD ST	90002	6046021918	3.711	3.711	0.000	0.000	Shortfall of Sites	4.828	Public Facilities	PF(UV)	0	0	20	153.741	7.422		Miscellaneous - Government Owned Property, 0	091-5A217 16		Southeast Los Angeles	No	LI	PF
Los Angeles	4801 ENCINO AVE	91316	2290011005	3.711	3.711	0.000	0.000	Shortfall of Sites	0.677	Very Low I Residential	RA-1	Very Low Residential	0	20	66.287	7.422		Residential - Single Family Residence - Pool, 1	168B129 381	1 per lot	Encino - Tarzana	No	LI	AHO , ENC CPU, ADU
Los Angeles	5728 FAIR AVE	91601	2337030019	0.000	0.000	0.000	7.420	Shortfall of Sites	0.356	Low Medium II Residential	RD1.5-1VL	Medium	0	0	109.482	7.420		Residential - Five or More Units or Apartments (Any Combination) · 4 Stories or Less, 10	174B173 493	54	North Hollywood - Valley Village	Yes	ABMI	Orange LineTNP
Los Angeles	10777 MASSACHUSETTS AVE	90024	4325025016	0.000	0.000	0.000	7.420	Shortfall of Sites	0.123	Low Medium II Residential	[Q]RD1.5-1	0	0	0	99.000	7.420		Residential - Three Units (Any Combination) - 4 Stories or Less, 3	129B153 180		Westwood	Yes	ABMI	TOC EXP , R2RD
Los Angeles	4704 LOMITA STREET	90019	5071017040	0.000	0.000	0.000	7.414	Shortfall of Sites	0.068	Low Medium II Residential	RD1.5-1-O	0	0	0	113.635	7.414	Vacant	Residential - Single Family Residence - Vacant Land, 0	129B185 1213		West Adams - Baldwin Hills - Leimert	No	ABMI	OPP RC , R2RD
Los Angeles	7843 LINDLEY AVE	91335	2102017061	3.707	3.707	0.000	0.000	Shortfall of Sites	0.793	Low Residential	(T)R1-1	Low Residential	0	20	66.287	7.414		Residential - Single Family Residence, 1	189B125 638	1 per lot	Reseda - West Van Nuys	No	LI	AHO , RES CPU
Los Angeles	777 VINE ST	90038	5533031024	3.705	3.705	0.000	0.000	Shortfall of Sites	0.426	Highway Oriented Commercial	C2-1D	Community Commercial	[Q]C2-2D-CPIO	20	159.795	7.410		Commercial - Hotel and Motel - Motel - Under 50 Rooms - One Story, 43	141B185 269	108	Hollywood	No	LI	HWD CPU , ARO, AHO
Los Angeles	16350 FILBERT ST	91342	2603010906	3.704	3.704	0.000	0.000	Shortfall of Sites	4.818	Public Facilities	PF-1VL	0	0	20	153.741	7.408		Miscellaneous - Government Owned Property - Government Services - Court Building, Jail, 0	225B141 110		Sylmar	No	LI	PF
Los Angeles	6501 FAIR AVE	91606	2336006900	3.703	3.703	0.000	0.000	Shortfall of Sites	4.818	Public Facilities	PF-1VL	0	0	20	153.741	7.407		Miscellaneous - Government Owned Property, 0	180B173 531		North Hollywood - Valley Village	No	LI	PF
Los Angeles	444 N LARCHMONT BLVD	90004	5523021037	0.000	0.000	0.000	7.405	Shortfall of Sites	0.142	Neighborhood Office Commercial	[Q]C2-1VL	0	0	0	54.450	7.405		Commercial - Office Building - One Story, 0	141B189 1186		Wilshire	No	ABMI	OPP C , ARO
Los Angeles	11163 CHARNOCK RD	90034	4252003011	0.000	0.000	0.000	7.404	Shortfall of Sites	0.249	Medium Residential	R3-1	0	0	0	84.725	7.404		Residential - Five or More Units or Apartments (Any Combination) · 4 Stories or Less, 7	117B157 427		Palms - Mar Vista - Del Rey	Yes	ABMI	DB50
Los Angeles	5522 THORNBURN ST	90045	4103022011	0.000	0.000	0.000	7.404	Shortfall of Sites	0.248	Medium Residential	R3-1	0	0	0	84.874	7.404		Residential - Five or More Units or Apartments (Any Combination) · 4 Stories or Less, 7	102B173 477		Westchester - Playa del Rey	Yes	ABMI	DB50
Los Angeles	318 N OAKHURST DR	90210	4335015004	0.000	0.000	0.000	7.404	Shortfall of Sites	0.123	High Medium Residential	[Q]R4-1-O	0	0	0	171.159	7.404		Residential - Five or More Units or Apartments (Any Combination) · 4 Stories or Less, 7	138B169 705		Wilshire	Yes	ABMI	DB50
Los Angeles	11112 EXPOSITION BLVD	90064	4256017027	0.000	0.000	0.000	7.401	Shortfall of Sites	0.110	Medium Residential	R2-1	0	0	0	99.000	7.401		Residential - Double, Duplex, or Two Units - 4 Stories or Less, 2	123B153 238		West Los Angeles	Yes	ABMI	TOC EXP , R2RD
Los Angeles	11116 EXPOSITION BLVD	90064	4256017026	0.000	0.000	0.000	7.401	Shortfall of Sites	0.110	Medium Residential	R2-1	0	0	0	99.000	7.401		Residential - Double, Duplex, or Two Units - 4 Stories or Less, 2	123B153 239		West Los Angeles	Yes	ABMI	TOC EXP , R2RD
Los Angeles	11120 EXPOSITION BLVD	90064	4256017025	0.000	0.000	0.000	7.401	Shortfall of Sites	0.110	Medium Residential	R2-1	0	0	0	99.000	7.401		Residential - Double, Duplex, or Two Units - 4 Stories or Less, 2	123B153 242		West Los Angeles	Yes	ABMI	TOC EXP , R2RD
Los Angeles	6070 SELMA AVE	90028	5545008033	0.000	0.000	0.000	7.400	Shortfall of Sites	0.123	High Medium Residential	[Q]R4-1VL	Low Medium II Residential	RD2-1XL-CPIO	0	99.000	7.400		Residential - Three Units (Any Combination) - 4 Stories or Less, 3	148-5A189 318	21	Hollywood	Yes	ABMI	TOC EXP , HWD CPU, AHO
Los Angeles	14259 SYLVAN ST	91401	2240016025	0.000	0.000	0.000	7.400	Shortfall of Sites	0.115	Low Medium II Residential	[Q]RD1.5-1	Medium	0	0	113.259	7.400		Residential - Three Units (Any Combination) - 4 Stories or Less, 3	177B153 154	108	Van Nuys - North Sherman Oaks	No	ABMI	Orange LineTNP , R2RD
Los Angeles	5204 FALLBROOK AVE	91364	2040031043	0.000	0.000	0.000	7.398	Shortfall of Sites	0.370	Medium Residential	R3-1	Medium Residential	0	0	70.348	7.398		Residential - Five or More Units or Apartments (Any Combination) · 4 Stories or Less - Pool, 15	171B097 506	43	Canoga Park - Winnetka - Woodland Hills - West Hills	Yes	ABMI	DB50 , CPK CPU, AHO
Los Angeles	3225 SHELBY DR	90034	4316030022	0.000	0.000	0.000	7.394	Shortfall of Sites	0.078	Low Residential	R1V2	0	0	0	99.000	7.394		Residential - Single Family Residence, 0	123B165 626		West Los Angeles	No	ABMI	TOC EXP
Los Angeles	8530 RESEDA BLVD	91324	2786006030	3.694	3.694	0.000	0.000	Shortfall of Sites	1.081	Limited Commercial	P-1VL, C2-1VL	0	0	20	94.696	7.388		Commercial - Store - One Story, 1	192B125 199		Northridge	No	LI	P
Los Angeles	23146 MARIANO ST	91367	2042010024	0.369	0.369	0.000	6.648	Shortfall of Sites	0.791	Low Residential	R1-1	Very Low Residential	[HB1-G1-5] [CX3-FA] [CPIO]	20	66.287	7.386		Residential - Single Family Residence - Guesthouse, 1	171B093 115	1 per lot	Canoga Park - Winnetka - Woodland Hills - West Hills	No	VLI, LI, ABMI	AHO , CPK CPU
Los Angeles	0	0	5586031016	0.000	0.000	0.000	7.385	Shortfall of Sites	0.078	Low Medium II Residential	RD1.5-1XL	0	0	0	99.000	7.385	Vacant	Residential - Three Units (Any Combination) - 4 Stories or Less - Vacant Land, 0	150A191 305		Hollywood	No	ABMI	TOC EXP , R2RD
Los Angeles	2835 S BEDFORD ST	90034	4301014039	0.000	0.000	0.000	7.381	Shortfall of Sites	0.078	Low II Residential	R1-1	0	0	0	99.000	7.381		Residential - Single Family Residence, 0	123B169 538		West Adams - Baldwin Hills - Leimert	No	ABMI	TOC EXP
Los Angeles	3344 E 1ST ST	90063	5179008012	0.000	0.000	0.000	7.380	Shortfall of Sites	0.130	Low Medium II Residential	[Q]C2-1-CUGU	Neighborhood Center	[LUM1 - G2 - 3][XN2 - 8][CPIO]	0	107.718	7.380		Commercial - Store Combination - Store and Residential Combination - One Story, 3	124-5A227 39	54	Boyle Heights	Yes	ABMI	BH CPU , ARO
Los Angeles	432 S LORENA ST	90063	5186012043	0.000	0.000	0.000	7.380	Shortfall of Sites	0.138	Low Medium I Residential	R2-1-CUGU	Neighborhood Center	[LUM1 - G2 - 3][XN2 - 8][CPIO]	0	101.580	7.380		Residential - Three Units (Any Combination) - 4 Stories or Less, 3	123A227 38	54	Boyle Heights	Yes	ABMI	BH CPU , R2RD
Los Angeles	3496 E 4TH ST	90063	5186010001	0.000	0.000	0.000	7.380	Shortfall of Sites	0.129	Low Medium I Residential	R2-1-CUGU	Neighborhood Center	[LUM1 - G2 - 3][XN2 - 8][CPIO]	0	108.503	7.380		Residential - Three Units (Any Combination) - 4 Stories or Less, 3	123A229 39	54	Boyle Heights	Yes	ABMI	BH CPU , R2RD
Los Angeles	442 S LORENA ST	90063	5186012041	0.000	0.000	0.000	7.380	Shortfall of Sites	0.138	Low Medium I Residential	R2-1-CUGU	Neighborhood Center	[LUM1 - G2 - 3][XN2 - 8][CPIO]	0	101.640	7.380		Residential - Three Units (Any Combination) - 4 Stories or Less, 3	123A227 64	54	Boyle Heights	Yes	ABMI	BH CPU , R2RD
Los Angeles	454 S LORENA ST	90063	5186012039	0.000	0.000	0.000	7.380	Shortfall of Sites	0.145	Low Medium I Residential	R2-1-CUGU	Neighborhood Center	[LUM1 - G2 - 3][XN2 - 8][CPIO]	0	96.769	7.380		Residential - Three Units (Any Combination) - 4 Stories or Less, 3	123A227 96	54	Boyle Heights	Yes	ABMI	BH CPU , R2RD
Los Angeles	951 S LORENA ST	90023	5188022023	0.000	0.000	0.000	7.380	Shortfall of Sites	0.133	Low Medium II Residential	RD1.5-1-CUGU	Neighborhood Center	[LUM1 - G2 - 3][XN2 - 8][CPIO]	0	105.084	7.380		Residential - Three Units (Any Combination) - 4 Stories or Less, 3	121-5A225 190	54	Boyle Heights	Yes	ABMI	BH CPU , R2RD
Los Angeles	3126 E 1ST ST	90063	5179006027	0.000	0.000	0.000	7.380	Shortfall of Sites	0.131	Highway Oriented and Limited Commercial	C2-1-CUGU	Neighborhood Center	[LUM1 - G2 - 3][XN2 - 8][CPIO]	0	107.105	7.380		Residential - Three Units (Any Combination) - 4 Stories or Less, 3	126A227 28	54	Boyle Heights	Yes	ABMI	BH CPU
Los Angeles	109 S CONCORD ST	90063	5179007033	0.000	0.000	0.000	7.380	Shortfall of Sites	0.140	Low Medium II Residential	[Q]C2-1-CUGU	Neighborhood Center	[LUM1 - G2 - 3][XN2 - 8][CPIO]	0	100.210	7.380		Residential - Three Units (Any Combination) - 4 Stories or Less, 3	126A227 96	54	Boyle Heights	Yes	ABMI	BH CPU
Los Angeles	1140 S LORENA ST	90023	5190015004	0.000	0.000	0.000	7.380	Shortfall of Sites	0.129	Highway Oriented and Limited Commercial	C1-1-CUGU	Neighborhood Center	[LUM1 - G2 - 3][XN2 - 8][CPIO]	0	108.276	7.380		Residential - Three Units (Any Combination) - 4 Stories or Less, 3	120A225 208	54	Boyle Heights	Yes	ABMI	BH CPU
Los Angeles	2107 E 4TH ST	90033	5183012016	0.000	0.000	0.000	7.380	Shortfall of Sites	0.145	Low Medium II Residential	[Q]C2-1-CUGU	Community Center	[LUM2 - G2 - 4][XN2 - 8][CPIO]	0	96.708	7.380		Residential - Three Units (Any Combination) - 4 Stories or Less, 3	127-5A221 211	54	Boyle Heights	Yes	ABMI	BH CPU
Los Angeles	1150 S LORENA ST	90023	5190015006	0.000	0.000	0.000	7.380	Shortfall of Sites	0.129	Highway Oriented and Limited Commercial	C1-1-CUGU	Neighborhood Center	[LUM1 - G2 - 3][XN2 - 8][CPIO]	0	108.654	7.380		Residential - Three Units (Any Combination) - 4 Stories or Less, 3	120A225 227	54	Boyle Heights	Yes	ABMI	BH CPU
Los Angeles	1156 S LORENA ST	90023	5190015007	0.000	0.000	0.000	7.380	Shortfall of Sites	0.142	Highway Oriented and Limited Commercial	C1-1-CUGU	Neighborhood Center	[LUM1 - G2 - 3][XN2 - 8][CPIO]	0	98.354	7.380		Commercial - Store - One Story, 3	120A225 235	54	Boyle Heights	Yes	ABMI	BH CPU
Los Angeles	2754 WABASH AVE	90033	5177013018	0.000	0.000	0.000	7.380	Shortfall of Sites	0.136	Neighborhood Office Commercial	C2-1-CUGU	Neighborhood Center	[LUM1 - G2 - 3][XN2 - 8][CPIO]	0	103.056	7.380		Residential - Three Units (Any Combination) - 4 Stories or Less, 3	130-5A227 347	54	Boyle Heights	Yes	ABMI	BH CPU
Los Angeles	2814 WABASH AVE	90033	5178003040	0.000	0.000	0.000	7.380	Shortfall of Sites	0.136	Neighborhood Office Commercial	C2-1-CUGU	Neighborhood Center	[LUM1 - G2 - 3][XN2 - 8][CPIO]	0	103.057	7.380		Residential - Three Units (Any Combination) - 4 Stories or Less, 3	130-5A227 391	54	Boyle Heights	Yes	ABMI	BH CPU
Los Angeles	987 WHITE KNOLL DR	90012	5406019001	0.000	0.000	0.000	7.380	Shortfall of Sites	0.120	Low Medium II Residential	RD1.5-1	Medium Neighborhood Residential	[LN1-MU1-5] [RG1-FA] [CPIO]	0	116.857	7.380		Residential - Three Units (Any Combination) - 4 Stories or Less, 3	136-5A213 35	No Max	Central City North	Yes	ABMI	DT CPU , R2RD
Los Angeles	734 NEW DEPOT ST	90012	5407007011	0.000	0.000	0.000	7.380	Shortfall of Sites	0.117	High Medium Residential	R4-1	Medium Neighborhood Residential	[LM2-MU2-5] [RX1-FA] [CPIO]	0	120.108	7.380		Residential - Three Units (Any Combination) - 4 Stories or Less, 3	135A213 93	No Max	Central City North	Yes	ABMI	DT CPU
Los Angeles	661 N GRAND AVE	90012	5407013005	0.000	0.000	0.000	7.380	Shortfall of Sites	0.123	High Medium Residential	R4-1	Medium Neighborhood Residential	[LM2-MU2-5] [RX1-FA] [CPIO]	0	114.203	7.380		Residential - Three Units (Any Combination) - 4 Stories or Less, 3	135A213 386	No Max	Central City North	Yes	ABMI	DT CPU

Jurisdiction Name	Site Address/Intersection	5 Digit ZIP Code	Assessor Parcel Number	Very Low-Income	Low-Income	Moderate-Income	Above Moderate-Income	Type of Shortfall	Parcel Size (Acres)	Current General Plan Designation	Current Zoning	Proposed General Plan (GP) Designation	Proposed Zoning	Minimum Density Allowed	Maximum Density Allowed	Total Capacity	Vacant/ Nonvacant	Description of Existing Uses	PIN	Base Density Per Acre	Community Plan Area	Rent Stabalization Ordinance	Income Category	Applicable Rezoning Program (Program informing values in Column Q listed first)
Los Angeles	1502 PACIFIC COAST HWY	90710	7411007035	0.000	0.000	0.000	7.380	Shortfall of Sites	0.183	General Commercial	[Q]C2-1VL	Community Center	0	0	76.701	7.380		Residential - Three Units (Any Combination) - 4 Stories or Less, 3	033B193 78	54	Wilmington - Harbor City	Yes	ABMI	WHC CPU , DB50
Los Angeles	3751 WILSHIRE BLVD	90010	5503030017	0.369	0.369	0.000	6.642	Shortfall of Sites	0.255	Regional Center Commercial	C4-2	0	0	20	85.222	7.380		Commercial - Store - One Story, 1	132B193 29		Wilshire	No	VLI, LI, ABMI	MURC
Los Angeles	5737 FALLBROOK AVE	91367	2041015033	3.686	3.686	0.000	0.000	Shortfall of Sites	2.032	Low Residential	RA-1	Very Low Residential	0	20	102.494	7.372		Institutional - Church - One Story, 2	174B097 233	1 per lot	Canoga Park - Winnetka - Woodland Hills - West Hills	No	LI	FBO, CPK CPU
Los Angeles	7256 N FIGUEROA ST	90041	5481013028	0.000	0.000	0.000	7.371	Shortfall of Sites	0.090	Low Residential	R1-1	0	0	0	113.635	7.371		, 2	160-5A229 170		Northeast Los Angeles	No	ABMI	OPP RC
Los Angeles	1802 N BERENDO ST	90027	5589029027	0.000	0.000	0.000	7.371	Shortfall of Sites	0.078	Low Medium II Residential	RD1.5-1XL	0	0	0	99.000	7.371		Residential - Five or More Units or Apartments (Any Combination) - 4 Stories or Less - Pool, 0	150B197 1135		Hollywood	No	ABMI	TOC EXP , R2RD
Los Angeles	1802 N BERENDO ST	90027	5589029027	0.000	0.000	0.000	7.370	Shortfall of Sites	0.078	Low Medium II Residential	RD1.5-1XL	0	0	0	99.000	7.370		Residential - Five or More Units or Apartments (Any Combination) - 4 Stories or Less - Pool, 0	150B197 1129		Hollywood	No	ABMI	TOC EXP , R2RD
Los Angeles	12021 HESBY ST	91607	2355001018	0.000	0.000	0.000	7.366	Shortfall of Sites	0.078	Low Residential	R1-1	0	0	0	99.000	7.366		, 0	171B165 923		North Hollywood - Valley Village	No	ABMI	TOC EXP
Los Angeles	12005 HESBY ST	91607	2355001016	0.000	0.000	0.000	7.366	Shortfall of Sites	0.078	Low Residential	R1-1	0	0	0	99.000	7.366		Residential - Single Family Residence - Pool, 0	171B165 917		North Hollywood - Valley Village	No	ABMI	TOC EXP
Los Angeles	1845 TAFT AVE	90028	5586031004	0.000	0.000	0.000	7.364	Shortfall of Sites	0.077	Low Medium II Residential	RD1.5-1XL	0	0	0	99.000	7.364		Residential - Single Family Residence, 0	150A191 230		Hollywood	No	ABMI	TOC EXP , R2RD
Los Angeles	1853 TAFT AVE	90028	5586031003	0.000	0.000	0.000	7.364	Shortfall of Sites	0.077	Low Medium II Residential	RD1.5-1XL	0	0	0	99.000	7.364		Residential - Single Family Residence, 0	150A191 217		Hollywood	No	ABMI	TOC EXP , R2RD
Los Angeles	12036 HESBY ST	91607	2355001031	0.000	0.000	0.000	7.363	Shortfall of Sites	0.077	Low Residential	R1-1	0	0	0	99.000	7.363		Residential - Single Family Residence, 0	171B165 1009		North Hollywood - Valley Village	No	ABMI	TOC EXP
Los Angeles	4441 LENNOX AVE	91423	2265015048	0.000	0.000	0.000	7.363	Shortfall of Sites	0.077	Low Residential	R1-1-RIO	Low Residential	0	0	99.000	7.363		Residential - Single Family Residence - Pool, 0	166-5A151 29	1 per lot	Sherman Oaks - Studio City - Toluca Lake - Cahuenga Pass	No	ABMI	TOC EXP , SHR CPU, AHO
Los Angeles	12034 OTSEGO ST	91607	2355001010	0.000	0.000	0.000	7.363	Shortfall of Sites	0.077	Low Residential	R1-1	0	0	0	99.000	7.363		Residential - Single Family Residence - Pool, 0	171B165 857		North Hollywood - Valley Village	No	ABMI	TOC EXP
Los Angeles	12000 OTSEGO ST	91607	2355001015	0.000	0.000	0.000	7.363	Shortfall of Sites	0.077	Low Residential	R1-1	0	0	0	99.000	7.363		Residential - Single Family Residence, 0	171B165 843		North Hollywood - Valley Village	No	ABMI	TOC EXP
Los Angeles	2828 WABASH AVE	90033	5178003036	0.000	0.000	0.000	7.360	Shortfall of Sites	0.136	Neighborhood Office Commercial	C2-1-CUGU	Neighborhood Center	[LUM1 - G2 - 3][XN2 - 8][CPIO]	0	103.056	7.360		Residential - Double, Duplex, or Two Units - 4 Stories or Less, 2	130-5A227 409	54	Boyle Heights	No	ABMI	BH CPU
Los Angeles	615 BROAD AVE	90744	7423001036	0.000	0.000	0.000	7.360	Shortfall of Sites	0.184	Community Commercial	[Q]C2-1VL-O-CUGU	Villages	0	0	76.148	7.360		Residential - Double, Duplex, or Two Units - 4 Stories or Less, 2	030B205 752	43	Wilmington - Harbor City	No	ABMI	WHC CPU
Los Angeles	5428 RHODES AVE	91607	2347006008	0.000	0.000	0.000	7.358	Shortfall of Sites	0.077	Low Residential	R1-1	Low Residential	0	0	99.000	7.358		Residential - Single Family Residence, 0	174B165 1016	2 per lot	North Hollywood - Valley Village	No	ABMI	TOC EXP , NH CPU, AHO
Los Angeles	5444 RHODES AVE	91607	2347006004	0.000	0.000	0.000	7.358	Shortfall of Sites	0.077	Low Residential	R1-1	Low Residential	0	0	99.000	7.358		Residential - Single Family Residence - Pool, 0	174B165 969	2 per lot	North Hollywood - Valley Village	No	ABMI	TOC EXP , NH CPU, AHO
Los Angeles	0	0	2102016085	3.678	3.678	0.000	0.000	Shortfall of Sites	0.694	Low Residential	RA-1	Low Residential	0	20	66.287	7.356		Commercial - Parking Lot (Commercial Use Property) - Lots - Patron or Employee - One Story, 0	189B125 948	1 per lot	Reseda - West Van Nuys	No	LI	AHO , RES CPU
Los Angeles	23119 CANZONET ST	91367	2042010013	3.677	3.677	0.000	0.000	Shortfall of Sites	0.788	Low Residential	R1-1	Very Low Residential	0	20	66.287	7.353		Residential - Single Family Residence - Pool, 1	171B097 228	1 per lot	Canoga Park - Winnetka - Woodland Hills - West Hills	No	LI	AHO , CPK CPU
Los Angeles	12521 SATICOY ST	91605	2307018035	3.676	3.676	0.000	0.000	Shortfall of Sites	0.323	Medium Residential	R3-1	0	0	20	82.504	7.353		Residential - Five or More Units or Apartments (Any Combination) - 4 Stories or Less, 10	186B161 250		Sun Valley - La Tuna Canyon	No	LI	DB50
Los Angeles	5516 RHODES AVE	91607	2347007015	0.000	0.000	0.000	7.348	Shortfall of Sites	0.077	Low Residential	R1-1	Low Residential	0	0	99.000	7.348		Residential - Single Family Residence, 0	174B165 863	2 per lot	North Hollywood - Valley Village	No	ABMI	TOC EXP , NH CPU, AHO
Los Angeles	23224 BURBANK BLVD	91367	2044001014	3.674	3.674	0.000	0.000	Shortfall of Sites	0.787	Very Low Residential	RA-1	Very Low Residential	0	20	66.287	7.348		Residential - Single Family Residence, 1	174B093 385	1 per lot	Canoga Park - Winnetka - Woodland Hills - West Hills	No	LI	AHO , CPK CPU
Los Angeles	1750 N WILTON PL	90028	5544002062	0.000	0.000	0.000	7.345	Shortfall of Sites	0.084	Low Medium II Residential	RD1.5-1XL	0	0	0	99.000	7.345		Residential - Three Units (Any Combination) - 4 Stories or Less, 0	148-5A193 42		Hollywood	Yes	ABMI	TOC EXP , R2RD, OPP RC2
Los Angeles	9003 RESEDA BLVD	91324	2770004004	3.672	3.672	0.000	0.000	Shortfall of Sites	0.776	Community Commercial	PB-1L, C2-1VL	0	0	20	94.696	7.345		Commercial - Store Combination - Store and Office Combination - One Story, 0	195B125 158		Northridge	No	LI	P , ARO
Los Angeles	5124 COLDWATER CANYON AVE	91423	2357013020	3.672	3.672	0.000	0.000	Shortfall of Sites	0.407	Medium Residential	R3-1	0	0	20	81.853	7.344		Residential - Five or More Units or Apartments (Any Combination) - 4 Stories or Less - Pool, 18	171B161 716		Van Nuys - North Sherman Oaks	No	LI	DB50
Los Angeles	5175 MECCA AVE	91356	2161013007	3.672	3.672	0.000	0.000	Shortfall of Sites	0.671	Very Low I Residential	RA-1	Very Low Residential	0	20	66.287	7.344		Residential - Single Family Residence - Pool, 1	171B125 361	1 per lot	Encino - Tarzana	No	LI	AHO , ENC CPU, ADU
Los Angeles	13932 EMELITA ST	91401	2246013022	0.000	0.000	0.000	7.343	Shortfall of Sites	0.077	Low Residential	R1-1	0	0	0	99.000	7.343		Residential - Single Family Residence, 0	174B153 201		Van Nuys - North Sherman Oaks	No	ABMI	TOC EXP
Los Angeles	5417 ENCINO AVE	91316	2257003010	3.668	3.668	0.000	0.000	Shortfall of Sites	0.671	Very Low I Residential	RA-1	Very Low Residential	0	20	66.287	7.336		Residential - Single Family Residence - Pool, 1	174B129 1000	1 per lot	Encino - Tarzana	No	LI	AHO , ENC CPU, ADU
Los Angeles	6020 S FIGUEROA ST	90003	6004038902	3.666	3.666	0.000	0.000	Shortfall of Sites	4.770	Public Facilities	PF-1	0	0	20	153.741	7.333		Miscellaneous - Government Owned Property - Public School - General, 0	105B201 587		South Los Angeles	No	LI	PF
Los Angeles	5423 SUNNYSLOPE AVE	91401	2344007028	0.000	0.000	0.000	7.332	Shortfall of Sites	0.077	Low Residential	R1-1	0	0	0	99.000	7.332		Residential - Single Family Residence, 0	174B157 1041		Van Nuys - North Sherman Oaks	No	ABMI	TOC EXP
Los Angeles	23200 WESTERN AVE	90710	7438001033	3.665	3.665	0.000	0.000	Shortfall of Sites	4.406	Medium Residential	[Q]R3-1VL-O, [Q]C2-1XL-O	0	0	20	43.580	7.330		Residential - Five or More Units or Apartments (Any Combination) - 4 Stories or Less - Pool, 145	045B193 501		Wilmington - Harbor City	No	LI	DB50
Los Angeles	15142 MAGNOLIA BLVD	91403	2263003003	0.000	0.000	0.000	7.325	Shortfall of Sites	0.144	Medium Residential	[Q]R3-1-RIO	0	0	0	61.863	7.325		Residential - Single Family Residence, 1	171A147 16		Van Nuys - North Sherman Oaks	No	ABMI	DB50
Los Angeles	4929 KESTER AVE	91403	2263013014	0.000	0.000	0.000	7.325	Shortfall of Sites	0.145	Medium Residential	[Q]R3-1-RIO	0	0	0	61.400	7.325		Residential - Single Family Residence, 1	169-5A149 50		Van Nuys - North Sherman Oaks	No	ABMI	DB50
Los Angeles	5329 SYLMAR AVE	91401	2248014025	0.000	0.000	0.000	7.325	Shortfall of Sites	0.195	Low Medium II Residential	[Q]RD1.5-1	0	0	0	45.477	7.325		Residential - Single Family Residence, 1	172-5A151 61		Van Nuys - North Sherman Oaks	No	ABMI	DB50 , ADU
Los Angeles	5319 SYLMAR AVE	91401	2248014026	0.000	0.000	0.000	7.325	Shortfall of Sites	0.199	Low Medium II Residential	[Q]RD1.5-1	0	0	0	44.616	7.325		Residential - Single Family Residence, 1	172-5A151 91		Van Nuys - North Sherman Oaks	No	ABMI	DB50 , ADU
Los Angeles	10855 HUSTON ST	91601	2421009013	0.000	0.000	0.000	7.325	Shortfall of Sites	0.193	Low Medium II Residential	RD1.5-1	0	0	0	46.046	7.325		Residential - Single Family Residence, 1	168B173 111		North Hollywood - Valley Village	No	ABMI	DB50 , ADU
Los Angeles	2346 RIDGEVIEW AVE	90041	5685027031	0.000	0.000	0.000	7.325	Shortfall of Sites	0.179	Low Medium II Residential	RD1.5-1	0	0	0	49.709	7.325		Residential - Single Family Residence, 1	159A221 118		Northeast Los Angeles	No	ABMI	DB50 , ADU
Los Angeles	2217 FOX HILLS DR	90064	4315017049	0.000	0.000	0.000	7.325	Shortfall of Sites	0.107	Medium Residential	R3-1-O	0	0	0	83.262	7.325		Residential - Single Family Residence, 1	129B161 134		West Los Angeles	No	ABMI	DB50
Los Angeles	10858 HUSTON ST	91601	2421012001	0.000	0.000	0.000	7.325	Shortfall of Sites	0.193	Low Medium II Residential	RD1.5-1	0	0	0	46.050	7.325		Residential - Single Family Residence - Pool, 1	168B173 186		North Hollywood - Valley Village	No	ABMI	DB50 , ADU
Los Angeles	1901 PREUSS RD	90034	4302019031	0.000	0.000	0.000	7.325	Shortfall of Sites	0.180	Low Medium II Residential	RD1.5-1	0	0	0	49.446	7.325		Residential - Single Family Residence, 1	126B169 187		West Adams - Baldwin Hills - Leimert	No	ABMI	DB50 , ADU
Los Angeles	4576 ALUMNI AVE	90041	5474011027	0.000	0.000	0.000	7.325	Shortfall of Sites	0.312	Low Medium I Residential	R2-1	0	0	0	28.426	7.325		Residential - Rooming/Boarding House, 1	157-5A221 197		Northeast Los Angeles	No	ABMI	DB50 , ADU
Los Angeles	1900 PREUSS RD	90034	4302020035	0.000	0.000	0.000	7.325	Shortfall of Sites	0.181	Low Medium II Residential	RD1.5-1	0	0	0	49.030	7.325		Residential - Single Family Residence, 1	126B169 206		West Adams - Baldwin Hills - Leimert	No	ABMI	DB50 , ADU
Los Angeles	1903 PREUSS RD	90034	4302019030	0.000	0.000	0.000	7.325	Shortfall of Sites	0.181	Low Medium II Residential	RD1.5-1	0	0	0	49.140	7.325		Residential - Single Family Residence - Pool, 1	126B169 207		West Adams - Baldwin Hills - Leimert	No	ABMI	DB50 , ADU
Los Angeles	4540 AMBROSE AVE	90027	5590007001	0.000	0.000	0.000	7.325	Shortfall of Sites	0.103	Low Medium II Residential	R3-1XL	0	0	0	85.960	7.325		Residential - Single Family Residence, 1	150B197 212		Hollywood	No	ABMI	DB50
Los Angeles	4548 AMBROSE AVE	90027	5590006024	0.000	0.000	0.000	7.325	Shortfall of Sites	0.105	Medium Residential	R3-1XL	0	0	0	84.363	7.325		Residential - Single Family Residence, 1	150B197 213		Hollywood	No	ABMI	DB50
Los Angeles	1902 PREUSS RD	90034	4302020036	0.000	0.000	0.000	7.325	Shortfall of Sites	0.182	Low Medium II Residential	RD1.5-1	0	0	0	48.730	7.325		Residential - Single Family Residence, 1	126B169 226		West Adams - Baldwin Hills - Leimert	No	ABMI	DB50 , ADU
Los Angeles	1905 PREUSS RD	90034	4302019029	0.000	0.000	0.000	7.325	Shortfall of Sites	0.181	Low Medium II Residential	RD1.5-1	0	0	0	49.140	7.325		Residential - Single Family Residence, 1	126B169 228		West Adams - Baldwin Hills - Leimert	No	ABMI	DB50 , ADU
Los Angeles	5209 LEMONA AVE	91411	2250020002	0.000	0.000	0.000	7.325	Shortfall of Sites	0.183	Low Medium II Residential	[Q]RD1.5-1	0	0	0	48.407	7.325		Residential - Single Family Residence, 1	172-5A147 239		Van Nuys - North Sherman Oaks	No	ABMI	DB50 , ADU
Los Angeles	5025 KESTER AVE	91403	2263012033	0.000	0.000	0.000	7.325	Shortfall of Sites	0.143	Medium Residential	[Q]R3-1-RIO	0	0	0	62.078	7.325		Residential - Single Family Residence, 1	171A149 239		Van Nuys - North Sherman Oaks	No	ABMI	DB50
Los Angeles	3255 EAGLE ROCK BLVD	90065	5457016042	0.000	0.000	0.000	7.325	Shortfall of Sites	0.109	Medium Residential	R3-1-CDO	0	0	0	81.690	7.325		Residential - Single Family Residence, 1	150B213 240		Northeast Los Angeles	No	ABMI	DB50
Los Angeles	10859 PEACH GROVE ST	91601	2421012024	0.000	0.000	0.000	7.325	Shortfall of Sites	0.193	Low Medium II Residential	RD1.5-1	0	0	0	46.021	7.325		Residential - Single Family Residence - Pool, 1	168B173 243		North Hollywood - Valley Village	No	ABMI	DB50 , ADU
Los Angeles	1904 PREUSS RD	90034	4302020003	0.000	0.000	0.000	7.325	Shortfall of Sites	0.183	Low Medium II Residential	RD1.5-1	0	0	0	48.421	7.325		Residential - Single Family Residence - Therapy Pool (Spa), 1	126B169 245		West Adams - Baldwin Hills - Leimert	No	ABMI	DB50 , ADU

Jurisdiction Name	Site Address/Intersection	5 Digit ZIP Code	Assessor Parcel Number	Very Low-Income	Low-Income	Moderate-Income	Above Moderate-Income	Type of Shortfall	Parcel Size (Acres)	Current General Plan Designation	Current Zoning	Proposed General Plan (GP) Designation	Proposed Zoning	Minimum Density Allowed	Maximum Density Allowed	Total Capacity	Vacant/ Nonvacant	Description of Existing Uses	PIN	Base Density Per Acre	Community Plan Area	Rent Stabalization Ordinance	Income Category	Applicable Rezoning Program (Program informing values in Column Q listed first)
Los Angeles	1906 PREUSS RD	90034	4302020006	0.000	0.000	0.000	7.325	Shortfall of Sites	0.202	Low Medium II Residential	RD1.5-1	0	0	0	44.024	7.325		Residential - Single Family Residence, 1	126B169 266		West Adams - Baldwin Hills - Leimert	No	ABMI	DB50 , ADU
Los Angeles	5021 KESTER AVE	91403	2263012034	0.000	0.000	0.000	7.325	Shortfall of Sites	0.145	Medium Residential	[Q]R3-1-RIO	0	0	0	61.400	7.325		Residential - Single Family Residence, 1	171A149 267		Van Nuys - North Sherman Oaks	No	ABMI	DB50
Los Angeles	1911 PREUSS RD	90034	4302019024	0.000	0.000	0.000	7.325	Shortfall of Sites	0.199	Low Medium II Residential	RD1.5-1	0	0	0	44.543	7.325		Residential - Single Family Residence, 1	126B169 269		West Adams - Baldwin Hills - Leimert	No	ABMI	DB50 , ADU
Los Angeles	5209 SALOMA AVE	91411	2250021017	0.000	0.000	0.000	7.325	Shortfall of Sites	0.179	Low Medium II Residential	[Q]RD1.5-1	0	0	0	49.593	7.325		Residential - Single Family Residence, 1	172-5A149 282		Van Nuys - North Sherman Oaks	No	ABMI	DB50 , ADU
Los Angeles	1908 PREUSS RD	90034	4302020007	0.000	0.000	0.000	7.325	Shortfall of Sites	0.191	Low Medium II Residential	RD1.5-1	0	0	0	46.551	7.325		Residential - Single Family Residence, 1	126B169 291		West Adams - Baldwin Hills - Leimert	No	ABMI	DB50 , ADU
Los Angeles	10940 PEACH GROVE ST	91601	2421014026	0.000	0.000	0.000	7.325	Shortfall of Sites	0.161	Medium Residential	[Q]R3-1	0	0	0	55.213	7.325		Residential - Single Family Residence, 1	168B173 319		North Hollywood - Valley Village	No	ABMI	DB50 , ADU
Los Angeles	1927 PREUSS RD	90034	4302019021	0.000	0.000	0.000	7.325	Shortfall of Sites	0.199	Low Medium II Residential	RD1.5-1	0	0	0	44.542	7.325		Residential - Single Family Residence, 1	126B169 338		West Adams - Baldwin Hills - Leimert	No	ABMI	DB50 , ADU
Los Angeles	1926 PREUSS RD	90034	4302020010	0.000	0.000	0.000	7.325	Shortfall of Sites	0.199	Low Medium II Residential	RD1.5-1	0	0	0	44.585	7.325		Residential - Single Family Residence, 1	126B169 358		West Adams - Baldwin Hills - Leimert	No	ABMI	DB50 , ADU
Los Angeles	7755 WYNGATE ST	91042	2558004008	0.000	0.000	0.000	7.325	Shortfall of Sites	0.101	Medium Residential	R3-1	0	0	0	88.014	7.325		Residential - Single Family Residence, 1	204B193 365		Sunland - Tujunga - Lake View Terrace - Shadow Hills - East La Tuna Canyon	No	ABMI	DB50
Los Angeles	7753 WYNGATE ST	91042	2558004009	0.000	0.000	0.000	7.325	Shortfall of Sites	0.101	Medium Residential	R3-1	0	0	0	88.014	7.325		Residential - Single Family Residence, 1	204B193 366		Sunland - Tujunga - Lake View Terrace - Shadow Hills - East La Tuna Canyon	No	ABMI	DB50
Los Angeles	1201 W 7TH ST	90731	7459021024	0.000	0.000	0.000	7.325	Shortfall of Sites	0.182	Low Medium II Residential	RD1.5-1XL	0	0	0	48.776	7.325		Residential - Single Family Residence, 1	015B193 377		San Pedro	No	ABMI	DB50 , ADU
Los Angeles	1935 PREUSS RD	90034	4302019019	0.000	0.000	0.000	7.325	Shortfall of Sites	0.199	Low Medium II Residential	RD1.5-1	0	0	0	44.542	7.325		Residential - Double, Duplex, or Two Units - 4 Stories or Less, 1	126B169 380		West Adams - Baldwin Hills - Leimert	No	ABMI	DB50 , ADU
Los Angeles	1942 PREUSS RD	90034	4302020013	0.000	0.000	0.000	7.325	Shortfall of Sites	0.199	Low Medium II Residential	RD1.5-1	0	0	0	44.574	7.325		Residential - Single Family Residence - Pool, 1	126B169 422		West Adams - Baldwin Hills - Leimert	No	ABMI	DB50 , ADU
Los Angeles	1945 PREUSS RD	90034	4302019017	0.000	0.000	0.000	7.325	Shortfall of Sites	0.184	Low Medium II Residential	RD1.5-1	0	0	0	48.355	7.325		Residential - Single Family Residence, 1	126B169 424		West Adams - Baldwin Hills - Leimert	No	ABMI	DB50 , ADU
Los Angeles	1952 PREUSS RD	90034	4302020015	0.000	0.000	0.000	7.325	Shortfall of Sites	0.199	Low Medium II Residential	RD1.5-1	0	0	0	44.567	7.325		Residential - Single Family Residence, 1	126B169 468		West Adams - Baldwin Hills - Leimert	No	ABMI	DB50 , ADU
Los Angeles	1958 PREUSS RD	90034	4302020016	0.000	0.000	0.000	7.325	Shortfall of Sites	0.199	Low Medium II Residential	RD1.5-1	0	0	0	44.563	7.325		Residential - Single Family Residence, 1	126B169 489		West Adams - Baldwin Hills - Leimert	No	ABMI	DB50 , ADU
Los Angeles	12918 BLOOMFIELD ST	91604	2375011028	0.000	0.000	0.000	7.325	Shortfall of Sites	0.195	Low Medium Residential	RD1.5-1-RIO	0	0	0	45.526	7.325		Residential - Single Family Residence, 1	165B161 499		Sherman Oaks - Studio City - Toluca Lake - Cahuenga Pass	No	ABMI	DB50 , ADU
Los Angeles	1962 PREUSS RD	90034	4302020017	0.000	0.000	0.000	7.325	Shortfall of Sites	0.199	Low Medium II Residential	RD1.5-1	0	0	0	44.559	7.325		Residential - Single Family Residence, 1	126B169 513		West Adams - Baldwin Hills - Leimert	No	ABMI	DB50 , ADU
Los Angeles	6331 W 80TH ST	90045	4109007013	0.000	0.000	0.000	7.325	Shortfall of Sites	0.201	Low Medium II Residential	RD1.5-1XL	0	0	0	44.072	7.325		Residential - Single Family Residence, 1	099B165 516		Westchester - Playa del Rey	No	ABMI	DB50 , ADU
Los Angeles	3017 EAGLE ROCK BLVD	90065	5457010030	0.000	0.000	0.000	7.325	Shortfall of Sites	0.108	Medium Residential	R3-1-CDO	0	0	0	82.489	7.325		Residential - Single Family Residence, 1	150B213 519		Northeast Los Angeles	No	ABMI	DB50
Los Angeles	1973 PREUSS RD	90034	4302019012	0.000	0.000	0.000	7.325	Shortfall of Sites	0.199	Low Medium II Residential	RD1.5-1	0	0	0	44.542	7.325		Residential - Single Family Residence - Pool, 1	126B169 538		West Adams - Baldwin Hills - Leimert	No	ABMI	DB50 , ADU
Los Angeles	9141 W 3RD ST	90048	4335007003	0.000	0.000	0.000	7.325	Shortfall of Sites	0.054	High Medium Residential	[Q]R4-1-O	0	0	0	165.604	7.325		Residential - Single Family Residence, 1	138B169 543		Wilshire	No	ABMI	DB50
Los Angeles	805 S WALKER AVE	90731	7459022024	0.000	0.000	0.000	7.325	Shortfall of Sites	0.186	Low Medium II Residential	RD1.5-1XL	0	0	0	47.733	7.325		Residential - Single Family Residence, 1	015B193 558		San Pedro	No	ABMI	DB50 , ADU
Los Angeles	7722 YATES ST	91042	2558006016	0.000	0.000	0.000	7.325	Shortfall of Sites	0.101	Medium Residential	R3-1	0	0	0	88.013	7.325		Residential - Single Family Residence, 1	204B193 579		Sunland - Tujunga - Lake View Terrace - Shadow Hills - East La Tuna Canyon	No	ABMI	DB50
Los Angeles	7714 YATES ST	91042	2558006018	0.000	0.000	0.000	7.325	Shortfall of Sites	0.101	Medium Residential	R3-1	0	0	0	88.013	7.325		Residential - Single Family Residence, 1	204B193 581		Sunland - Tujunga - Lake View Terrace - Shadow Hills - East La Tuna Canyon	No	ABMI	DB50
Los Angeles	4303 TROOST AVE	91604	2365023009	0.000	0.000	0.000	7.325	Shortfall of Sites	0.096	Medium Residential	R3-1-RIO	0	0	0	92.183	7.325		Residential - Single Family Residence, 1	165B169 586		Sherman Oaks - Studio City - Toluca Lake - Cahuenga Pass	No	ABMI	DB50
Los Angeles	12917 WOODBRIDGE ST	91604	2375011043	0.000	0.000	0.000	7.325	Shortfall of Sites	0.195	Low Medium Residential	RD1.5-1-RIO	0	0	0	45.508	7.325		Residential - Single Family Residence, 1	165B161 596		Sherman Oaks - Studio City - Toluca Lake - Cahuenga Pass	No	ABMI	DB50 , ADU
Los Angeles	12913 WOODBRIDGE ST	91604	2375011044	0.000	0.000	0.000	7.325	Shortfall of Sites	0.195	Low Medium Residential	RD1.5-1-RIO	0	0	0	45.508	7.325		Residential - Single Family Residence, 1	165B161 597		Sherman Oaks - Studio City - Toluca Lake - Cahuenga Pass	No	ABMI	DB50 , ADU
Los Angeles	4265 TROOST AVE	91604	2365023010	0.000	0.000	0.000	7.325	Shortfall of Sites	0.096	Medium Residential	R3-1-RIO	0	0	0	92.192	7.325		Residential - Single Family Residence, 1	165B169 602		Sherman Oaks - Studio City - Toluca Lake - Cahuenga Pass	No	ABMI	DB50
Los Angeles	7723 APPERSON ST	91042	2558006013	0.000	0.000	0.000	7.325	Shortfall of Sites	0.101	Medium Residential	R3-1	0	0	0	88.238	7.325		Residential - Single Family Residence, 1	204B193 650		Sunland - Tujunga - Lake View Terrace - Shadow Hills - East La Tuna Canyon	No	ABMI	DB50
Los Angeles	3043 CARLYLE ST	90065	5456012007	0.000	0.000	0.000	7.325	Shortfall of Sites	0.248	Low Medium II Residential	RD2-1	0	0	0	35.848	7.325		Residential - Single Family Residence, 1	150B213 650		Northeast Los Angeles	No	ABMI	DB50 , ADU
Los Angeles	7707 APPERSON ST	91042	2558006010	0.000	0.000	0.000	7.325	Shortfall of Sites	0.101	Medium Residential	R3-1	0	0	0	88.191	7.325		Residential - Single Family Residence, 1	204B193 656		Sunland - Tujunga - Lake View Terrace - Shadow Hills - East La Tuna Canyon	No	ABMI	DB50
Los Angeles	10747 PALMS BLVD	90034	4254026014	0.000	0.000	0.000	7.325	Shortfall of Sites	0.101	Medium Residential	R3-1	0	0	0	88.241	7.325		Residential - Single Family Residence, 1	120B161 831		Palms - Mar Vista - Del Rey	No	ABMI	DB50
Los Angeles	10926 HARTSOOK ST	91601	2419002009	0.000	0.000	0.000	7.325	Shortfall of Sites	0.155	Medium Residential	[Q]R3-1	0	0	0	57.298	7.325		Residential - Single Family Residence, 1	171B173 835		North Hollywood - Valley Village	No	ABMI	DB50 , ADU
Los Angeles	10765 PALMS BLVD	90034	4254026018	0.000	0.000	0.000	7.325	Shortfall of Sites	0.101	Medium Residential	R3-1	0	0	0	88.308	7.325		Residential - Single Family Residence, 1	120B161 873		Palms - Mar Vista - Del Rey	No	ABMI	DB50
Los Angeles	11012 HORTENSE ST	91602	2353035002	0.000	0.000	0.000	7.325	Shortfall of Sites	0.191	Low Medium II Residential	RD1.5-1VL	0	0	0	46.606	7.325		Residential - Single Family Residence, 1	168B173 880		North Hollywood - Valley Village	No	ABMI	DB50 , ADU
Los Angeles	10927 OTSEGO ST	91601	2419002022	0.000	0.000	0.000	7.325	Shortfall of Sites	0.143	Medium Residential	[Q]R3-1	0	0	0	62.009	7.325		Residential - Single Family Residence, 1	171B173 898		North Hollywood - Valley Village	No	ABMI	DB50
Los Angeles	10941 OTSEGO ST	91601	2419002024	0.000	0.000	0.000	7.325	Shortfall of Sites	0.157	Medium Residential	[Q]R3-1	0	0	0	56.392	7.325		Residential - Single Family Residence, 1	171B173 901		North Hollywood - Valley Village	No	ABMI	DB50 , ADU
Los Angeles	10947 OTSEGO ST	91601	2419002025	0.000	0.000	0.000	7.325	Shortfall of Sites	0.157	Medium Residential	[Q]R3-1	0	0	0	56.395	7.325		Residential - Single Family Residence, 1	171B173 902		North Hollywood - Valley Village	No	ABMI	DB50 , ADU
Los Angeles	10811 PALMS BLVD	90034	4254023009	0.000	0.000	0.000	7.325	Shortfall of Sites	0.105	Medium Residential	R3-1	0	0	0	84.256	7.325		Residential - Single Family Residence, 1	120B161 945		Palms - Mar Vista - Del Rey	No	ABMI	DB50
Los Angeles	10821 PALMS BLVD	90034	4254023011	0.000	0.000	0.000	7.325	Shortfall of Sites	0.105	Medium Residential	R3-1	0	0	0	84.235	7.325		Residential - Single Family Residence, 1	120B161 966		Palms - Mar Vista - Del Rey	No	ABMI	DB50
Los Angeles	1171 W 11TH ST	90731	7458015005	0.000	0.000	0.000	7.325	Shortfall of Sites	0.239	Low Medium II Residential	RD2-1XL	0	0	0	37.231	7.325		Residential - Single Family Residence, 1	015B193 1045		San Pedro	No	ABMI	DB50 , ADU
Los Angeles	10819 MORRISON ST	91601	2419005021	0.000	0.000	0.000	7.325	Shortfall of Sites	0.192	Low Medium II Residential	RD1.5-1	0	0	0	46.132	7.325		Residential - Single Family Residence, 1	171B173 1211		North Hollywood - Valley Village	No	ABMI	DB50 , ADU
Los Angeles	10847 MORRISON ST	91601	2419005017	0.000	0.000	0.000	7.325	Shortfall of Sites	0.193	Low Medium II Residential	RD1.5-1	0	0	0	46.084	7.325		Residential - Single Family Residence, 1	171B173 1216		North Hollywood - Valley Village	No	ABMI	DB50 , ADU
Los Angeles	10807 MORRISON ST	91601	2419005023	0.000	0.000	0.000	7.325	Shortfall of Sites	0.192	Low Medium II Residential	RD1.5-1	0	0	0	46.162	7.325		Residential - Single Family Residence, 1	171B177 1264		North Hollywood - Valley Village	No	ABMI	DB50 , ADU
Los Angeles	10971 NATIONAL BLVD	90064	4251007032	0.000	0.000	0.000	7.325	Shortfall of Sites	0.101	Medium Residential	R3-1	0	0	0	87.955	7.325		Residential - Single Family Residence, 1	123B157 1309		West Los Angeles	No	ABMI	DB50
Los Angeles	12854 MOORPARK ST	91604	2375007006	0.000	0.000	0.000	7.325	Shortfall of Sites	0.108	General Commercial	[Q]C2-1VL-RIO	Neighborhood District/Villages	0	0	73.840	7.325		Commercial - Professional Building - One Story, 1	165B161 320	72	Sherman Oaks - Studio City - Toluca Lake - Cahuenga Pass	No	ABMI	DB50 , SHR CPU, ARO, OPP C, AHO
Los Angeles	3400 EAGLE ROCK BLVD	90065	5457022029	0.000	0.000	0.000	7.325	Shortfall of Sites	0.136	Limited Manufacturing	[Q]CM-1-CDO	0	0	0	65.423	7.325		Commercial - Store Combination - Store and Residential Combination - One Story, 1	153A215 97		Northeast Los Angeles	No	ABMI	DB50 , ARO, OPP C
Los Angeles	3415 VERDUGO RD	90065	5457022015	0.000	0.000	0.000	7.325	Shortfall of Sites	0.134	Limited Manufacturing	[Q]CM-1-CDO	0	0	0	66.134	7.325		Commercial - Store Combination - Store and Residential Combination - One Story, 1	153A215 148		Northeast Los Angeles	No	ABMI	DB50 , ARO, OPP C

Jurisdiction Name	Site Address/Intersection	5 Digit ZIP Code	Assessor Parcel Number	Very Low-Income	Low-Income	Moderate-Income	Above Moderate-Income	Type of Shortfall	Parcel Size (Acres)	Current General Plan Designation	Current Zoning	Proposed General Plan (GP) Designation	Proposed Zoning	Minimum Density Allowed	Maximum Density Allowed	Total Capacity	Vacant/ Nonvacant	Description of Existing Uses	PIN	Base Density Per Acre	Community Plan Area	Rent Stabalization Ordinance	Income Category	Applicable Rezoning Program (Program informing values in Column Q listed first)
Los Angeles	4902 COLDWATER CANYON AVE	91423	2357015023	0.000	0.000	0.000	7.325	Shortfall of Sites	0.181	Low Medium II Residential	[Q]RD1.5-1	0	0	0	49.122	7.325		Residential - Single Family Residence, 1	168B161 245		Van Nuys - North Sherman Oaks	No	ABMI	DB50 , ADU, OPP RC2
Los Angeles	17323 CHATSWORTH ST	91344	2696006016	0.000	0.000	0.000	7.325	Shortfall of Sites	0.181	Low Medium II Residential	(Q)RD1.5-1	0	0	0	49.088	7.325		Residential - Single Family Residence, 1	207B133 396		Granada Hills - Knollwood	No	ABMI	DB50 , ADU, OPP RC2
Los Angeles	11759 RIVERSIDE DR	91607	2355017011	0.000	0.000	0.000	7.325	Shortfall of Sites	0.191	Low Medium II Residential	RD1.5-1	0	0	0	46.497	7.325		Residential - Single Family Residence, 1	168B169 421		North Hollywood - Valley Village	No	ABMI	DB50 , ADU, OPP RC2
Los Angeles	1177 W 9TH ST	90731	7458009007	0.000	0.000	0.000	7.325	Shortfall of Sites	0.186	Low Medium II Residential	RD1.5-1XL	0	0	0	47.749	7.325		Residential - Single Family Residence, 1	015B193 695		San Pedro	No	ABMI	DB50 , ADU, OPP RC2
Los Angeles	17841 LASSEN ST	91325	2734007006	3.662	3.662	0.000	0.000	Shortfall of Sites	0.775	Medium Residential	(Q)R3-1	0	0	20	81.628	7.324		Residential - Five or More Units or Apartments (Any Combination) · 4 Stories or Less - Pool, 42	201B129 30		Northridge	No	LI	DB50
Los Angeles	17806 LASSEN ST	91325	2755001005	3.662	3.662	0.000	0.000	Shortfall of Sites	0.770	Medium Residential	(Q)R3-1	0	0	20	82.162	7.324		Residential - Five or More Units or Apartments (Any Combination) · 4 Stories or Less - Pool, 42	201B129 76		Northridge	No	LI	DB50
Los Angeles	16920 CHATSWORTH ST	91344	2684001080	3.661	3.661	0.000	0.000	Shortfall of Sites	1.058	Medium Residential	R3-1	0	0	20	81.808	7.322		Residential - Five or More Units or Apartments (Any Combination) · 4 Stories or Less, 58	207B133 1032		Granada Hills - Knollwood	No	LI	DB50
Los Angeles	710 N HUDSON AVE	90038	5533035017	0.000	0.000	0.000	7.322	Shortfall of Sites	0.156	Neighborhood Office Commercial	C4-1XL	0	0	0	170.271	7.322		Residential - Five or More Units or Apartments (Any Combination) · 4 Stories or Less, 8	141B185 544		Hollywood	Yes	ABMI	DB50
Los Angeles	5959 CAHUENGA BLVD	91601	2415014001	0.000	0.000	0.000	7.322	Shortfall of Sites	0.314	Medium Residential	R3-1	0	0	0	84.852	7.322		Residential - Five or More Units or Apartments (Any Combination) · 4 Stories or Less, 8	177B177 608		North Hollywood - Valley Village	Yes	ABMI	DB50
Los Angeles	5958 WILLOWCREST AVE	91601	2415014006	0.000	0.000	0.000	7.322	Shortfall of Sites	0.314	Medium Residential	R3-1	0	0	0	84.857	7.322		Residential - Five or More Units or Apartments (Any Combination) · 4 Stories or Less, 8	177B177 609		North Hollywood - Valley Village	Yes	ABMI	DB50
Los Angeles	5931 CAHUENGA BLVD	91601	2415014003	0.000	0.000	0.000	7.322	Shortfall of Sites	0.314	Medium Residential	R3-1	0	0	0	84.778	7.322		Residential - Five or More Units or Apartments (Any Combination) · 4 Stories or Less, 8	177B177 655		North Hollywood - Valley Village	Yes	ABMI	DB50
Los Angeles	5930 WILLOWCREST AVE	91601	2415014004	0.000	0.000	0.000	7.322	Shortfall of Sites	0.314	Medium Residential	R3-1	0	0	0	84.749	7.322		Residential - Five or More Units or Apartments (Any Combination) · 4 Stories or Less, 8	177B177 656		North Hollywood - Valley Village	Yes	ABMI	DB50
Los Angeles	18611 CLARK ST	91356	2160005012	0.000	0.000	0.000	7.320	Shortfall of Sites	0.267	Medium Residential	R3-1	0	0	0	82.998	7.320		Residential - Five or More Units or Apartments (Any Combination) · 4 Stories or Less - Pool, 8	174B121 525		Encino - Tarzana	Yes	ABMI	DB50
Los Angeles	11168 ACAMA ST	91602	2366018013	0.000	0.000	0.000	7.320	Shortfall of Sites	0.264	Medium Residential	R3-1-RIO	0	0	0	83.946	7.320		Residential - Five or More Units or Apartments (Any Combination) · 4 Stories or Less - Pool, 8	165B173 817		Sherman Oaks - Studio City - Toluca Lake - Cahuenga Pass	Yes	ABMI	DB50
Los Angeles	12934 VALLEYHEART DR	91604	2375022041	0.000	0.000	0.000	7.320	Shortfall of Sites	0.261	Medium Residential	R3-1-RIO	0	0	0	84.943	7.320		Residential - Five or More Units or Apartments (Any Combination) · 4 Stories or Less, 8	165B161 924		Sherman Oaks - Studio City - Toluca Lake - Cahuenga Pass	Yes	ABMI	DB50
Los Angeles	7716 LAUREL CANYON BLVD	91605	2317001035	0.000	0.000	0.000	7.317	Shortfall of Sites	0.448	Medium Residential	R3-1-CUGU	0	0	0	81.745	7.317		Residential - Five or More Units or Apartments (Any Combination) · 4 Stories or Less, 16	189B165 1049		Sun Valley - La Tuna Canyon	Yes	ABMI	DB50
Los Angeles	2000 N HOBART BLVD	90027	5589004020	0.000	0.000	0.000	7.313	Shortfall of Sites	0.090	Very Low II Residential	RE11-1	0	0	0	99.000	7.313		Residential - Single Family Residence - Pool, 1	150A195 62		Hollywood	No	ABMI	TOC EXP
Los Angeles	4000 SANTO TOMAS DR	90008	5031003005	0.000	0.000	0.000	7.313	Shortfall of Sites	1.065	Low Medium II Residential	[Q]RD1.5-1XL	0	0	0	43.756	7.313		Residential - Five or More Units or Apartments (Any Combination) · 4 Stories or Less, 24	114B181 212		West Adams - Baldwin Hills - Leimert	Yes	ABMI	DB50
Los Angeles	5530 RHODES AVE	91607	2347007010	0.000	0.000	0.000	7.312	Shortfall of Sites	0.077	Low Residential	R1-1	Low Residential	0	0	99.000	7.312		Residential - Single Family Residence, 0	174B165 823	2 per lot	North Hollywood - Valley Village	No	ABMI	TOC EXP , NH CPU, AHO
Los Angeles	7550 MELROSE AVE	90046	5526016001	3.655	3.655	0.000	0.000	Shortfall of Sites	0.101	Neighborhood Office Commercial	C4-1XL-O	Neighborhood Commercial	[Q]C2-1XL-O-CPIO	20	168.217	7.310		Commercial - Store - One Story, 5	141B177 653	108	Hollywood	No	LI	HWD CPU , AHO
Los Angeles	12027 AYRES AVE	90064	4259039048	0.000	0.000	0.000	7.310	Shortfall of Sites	0.077	Low Residential	R1-1	Low Medium	0	0	99.000	7.310		Residential - Five or More Units or Apartments (Any Combination) · 4 Stories or Less, 0	120B149 33	21	Palms - Mar Vista - Del Rey	No	ABMI	TOC EXP , PMVDR CPU, AHO
Los Angeles	11945 HARTSOOK ST	91607	2355007027	0.000	0.000	0.000	7.309	Shortfall of Sites	0.090	Low Residential	R1-1	Medium Neighborhood Residential	0	0	99.000	7.309		Residential - Single Family Residence - Pool, 1	171B165 613	72	North Hollywood - Valley Village	No	ABMI	TOC EXP , NH CPU, AHO
Los Angeles	6729 CLEON AVE	91606	2414022018	0.000	0.000	0.000	7.308	Shortfall of Sites	0.689	Medium Residential	R3-1	0	0	0	82.201	7.308		Residential - Five or More Units or Apartments (Any Combination) · 4 Stories or Less - Pool, 32	180B173 97		North Hollywood - Valley Village	Yes	ABMI	DB50
Los Angeles	662 N VAN NESS AVE	90004	5522002026	0.000	0.000	0.000	7.307	Shortfall of Sites	0.034	Neighborhood Office Commercial	C2-1	0	0	0	314.493	7.307		Commercial - Office Building - One Story, 0	141B189 381		Wilshire	No	ABMI	ARO
Los Angeles	662 N VAN NESS AVE	90004	5522002026	0.000	0.000	0.000	7.307	Shortfall of Sites	0.055	Neighborhood Office Commercial	C2-1	0	0	0	196.611	7.307		Commercial - Office Building - One Story, 0	141B189 382		Wilshire	No	ABMI	ARO
Los Angeles	662 N VAN NESS AVE	90004	5522002026	0.000	0.000	0.000	7.307	Shortfall of Sites	0.083	Neighborhood Office Commercial	C2-1	0	0	0	129.128	7.307		Commercial - Office Building - One Story, 0	141B189 402		Wilshire	No	ABMI	ARO
Los Angeles	662 N VAN NESS AVE	90004	5522002026	0.000	0.000	0.000	7.307	Shortfall of Sites	0.080	Neighborhood Office Commercial	C2-1	0	0	0	134.510	7.307		Commercial - Office Building - One Story, 0	141B189 403		Wilshire	No	ABMI	ARO
Los Angeles	20339 SATICOY ST	91306	2114002018	0.000	0.000	0.000	7.304	Shortfall of Sites	0.809	Medium Residential	R3-1	Medium Residential	0	0	71.673	7.304		Residential - Five or More Units or Apartments (Any Combination) · 4 Stories or Less - Pool, 40	186B113 134	43	Canoga Park - Winnetka - Woodland Hills - West Hills	Yes	ABMI	DB50 , CPK CPU, AHO
Los Angeles	20334 SATICOY ST	91306	2114007005	0.000	0.000	0.000	7.304	Shortfall of Sites	0.805	Medium Residential	R3-1	Medium Residential	0	0	72.090	7.304		Residential - Five or More Units or Apartments (Any Combination) · 4 Stories or Less - Pool, 40	186B113 251	43	Canoga Park - Winnetka - Woodland Hills - West Hills	Yes	ABMI	DB50 , CPK CPU
Los Angeles	8501 LAUREL CANYON BLVD	91352	2633006017	3.651	3.651	0.000	0.000	Shortfall of Sites	0.771	Neighborhood Office Commercial	P-1VL	0	0	20	94.696	7.302		Commercial - Department Store - One Story, 0	192B165 294		Sun Valley - La Tuna Canyon	No	LI	P
Los Angeles	0	0	2257003045	3.650	3.650	0.000	0.000	Shortfall of Sites	0.783	Very Low I Residential	RA-1	Very Low Residential	0	20	66.287	7.299	Vacant	Residential - Single Family Residence - Vacant Land, 1	171B129 487	1 per lot	Encino - Tarzana	No	LI	AHO , ENC CPU, ADU
Los Angeles	12021 RIVERSIDE DR	91607	2355010041	0.000	0.000	0.000	7.293	Shortfall of Sites	0.134	Neighborhood Office Commercial	[Q]C2-1VL	Neighborhood Center	0	0	79.860	7.293		Commercial - Professional Building - Two Stories, 0	168B165 520	108	North Hollywood - Valley Village	No	ABMI	OPP C , NH CPU, ARO, DB50, AHO
Los Angeles	1517 N HOOVER ST	90027	5542008021	0.000	0.000	0.000	7.291	Shortfall of Sites	0.159	Low Medium I Residential	R2-1XL	0	0	0	99.000	7.291		Residential - Four Units (Any Combination) - 4 Stories or Less, 4	147A201 50		Hollywood	No	ABMI	TOC EXP , R2RD
Los Angeles	2759 VETERAN AVE	90064	4256020047	0.000	0.000	0.000	7.291	Shortfall of Sites	0.089	Low Residential	R1-1	0	0	0	99.000	7.291		Residential - Single Family Residence, 1	123B157 857		West Los Angeles	No	ABMI	TOC EXP
Los Angeles	1240 W 7TH ST	90017	5143009002	0.000	0.000	0.000	7.290	Shortfall of Sites	0.158	Regional Center Commercial	CW	0	0	0	64.151	7.290		Commercial - Store Combination - Store and Residential Combination - One Story, 0	130-5A205 165		Westlake	Yes	ABMI	MURC , ARO
Los Angeles	3418 GLENDALE BLVD	90039	5436005002	0.000	0.000	0.000	7.289	Shortfall of Sites	0.152	Limited Manufacturing	CM-1-RIO-POD	0	0	0	54.450	7.289		Commercial - Store Combination - Store and Residential Combination - One Story, 0	156B209 333		Northeast Los Angeles	Yes	ABMI	OPP C , ARO
Los Angeles	17524 JAYDEN LN	91316	2257003046	3.644	3.644	0.000	0.000	Shortfall of Sites	0.781	Very Low I Residential	RA-1	Very Low Residential	0	20	66.287	7.288		Residential - Single Family Residence - Guesthouse, 1	171B129 488	1 per lot	Encino - Tarzana	No	LI	AHO , ENC CPU, ADU
Los Angeles	24723 CALVERT ST	91367	2032029001	3.641	3.641	0.000	0.000	Shortfall of Sites	0.666	Very Low Residential	RE11-1	Very Low Residential	0	20	66.287	7.282		Residential - Single Family Residence - Pool, 1	177B085 114	1 per lot	Canoga Park - Winnetka - Woodland Hills - West Hills	No	LI	AHO , CPK CPU, ADU
Los Angeles	21059 SHERMAN WAY	91303	2112019001	3.640	3.640	0.000	0.000	Shortfall of Sites	0.862	Community Commercial	[Q]R3-1-CDO, [Q]P-1VL-CDO, [Q]C2-1VL-CDO	Community Center	0	20	27.841	7.280		Commercial - Store - One Story, 8	186B105 869	54	Canoga Park - Winnetka - Woodland Hills - West Hills	No	LI	CPK CPU , P
Los Angeles	7810 TOPANGA CANYON BLVD	91304	2110012054	3.640	3.640	0.000	0.000	Shortfall of Sites	2.045	Low Medium II Residential	(Q)RD1.5-1	Low Medium Residential	0	20	43.512	7.280		Residential - Five or More Units or Apartments (Any Combination) · 4 Stories or Less - Pool, 60	189B101 648	10	Canoga Park - Winnetka - Woodland Hills - West Hills	No	LI	CPK CPU ,
Los Angeles	5843 CAMERFORD AVE	90038	5534034020	3.640	3.640	0.000	0.000	Shortfall of Sites	0.149	Medium Residential	R3-1XL	Community Commercial	[Q]C2-2D-CPIO	20	160.818	7.280		Residential - Five or More Units or Apartments (Any Combination) · 4 Stories or Less, 8	141B189 178	108	Hollywood	No	LI	HWD CPU , AHO
Los Angeles	6042 BARTON AVE	90038	5534028009	3.640	3.640	0.000	0.000	Shortfall of Sites	0.149	Medium Residential	R3-1XL	Community Commercial	[Q]C2-2D-CPIO	20	160.867	7.280		Residential - Five or More Units or Apartments (Any Combination) · 4 Stories or Less, 8	144B189 965	108	Hollywood	No	LI	HWD CPU
Los Angeles	14639 FRIAR ST	91411	2241003013	3.640	3.640	0.000	0.000	Shortfall of Sites	0.155	Community Commercial	[Q]R3-1-CDO	High Medium	0	20	154.806	7.280		Residential - Five or More Units or Apartments (Any Combination) · 4 Stories or Less, 8	180B149 973	No Max	Van Nuys - North Sherman Oaks	No	LI	Orange LineTNP
Los Angeles	14345 FRIAR ST	91401	2240012020	3.640	3.640	0.000	0.000	Shortfall of Sites	0.155	Community Commercial	[Q]R3-1-CDO	High Medium	0	20	154.861	7.280		Residential - Five or More Units or Apartments (Any Combination) · 4 Stories or Less, 8	180B149 1016	No Max	Van Nuys - North Sherman Oaks	No	LI	Orange LineTNP
Los Angeles	1904 BAILEY ST	90033	5175032024	0.000	0.000	0.000	7.280	Shortfall of Sites	0.141	Highway Oriented and Limited Commercial	C2-1-CUGU	Neighborhood Center	[LUM1 - G2 - 3][XN2 - 8][CPIO]	0	99.135	7.280		Institutional - Hospital - One Story, 0	130-5A223 168	54	Boyle Heights	No	ABMI	BH CPU
Los Angeles	1904 BAILEY ST	90033	5175032024	0.000	0.000	0.000	7.280	Shortfall of Sites	0.141	Highway Oriented and Limited Commercial	C2-1-CUGU	Neighborhood Center	[LUM1 - G2 - 3][XN2 - 8][CPIO]	0	99.134	7.280		Institutional - Hospital - One Story, 0	130-5A223 176	54	Boyle Heights	No	ABMI	BH CPU
Los Angeles	22107 SHERMAN WAY	91303	2023009028	0.000	0.000	0.000	7.280	Shortfall of Sites	0.103	General Commercial	C2-1VL	Community Center	0	0	135.970	7.280		Commercial - Auto, Recreation Equipment, Construction Equipment Sales and Service - New Car Sales and Service - One Story, 0	183B101 74	54	Canoga Park - Winnetka - Woodland Hills - West Hills	No	ABMI	CPK CPU , AHO
Los Angeles	1051 S BROADWAY	90015	5139013013	0.000	0.000	0.000	7.280	Shortfall of Sites	0.028	Regional Center Commercial	C2-4D-O-SN	Traditional Core	[HM2-CHC1-5] [CX4-FA] [SN-CPIO-O]	0	504.189	7.280		Commercial - Store - One Story, 0	126A209 108	No Max	Central City	No	ABMI	DT CPU , AHO
Los Angeles	1155 S OLIVE ST	90015	5139020022	0.000	0.000	0.000	7.280	Shortfall of Sites	0.027	Regional Center Commercial	C2-4D-O	Transit Core	[HB3-G1-5] [CX2-FA] [CPIO-O]	0	518.248	7.280		Commercial - Parking Lot (Commercial Use Property) - Lots - Patron or Employee - One Story, 0	126A207 134	No Max	Central City	No	ABMI	DT CPU , AHO
Los Angeles	969 N BROADWAY	90012	5414008018	0.000	0.000	0.000	7.280	Shortfall of Sites	0.060	Regional Commercial	C2-2	Village	[MN1-SH2-5] [CX1-FA] [CPIO]	0	232.839	7.280		Commercial - Store Combination - Store and Office Combination - Two Stories, 0	135A215 62	No Max	Central City North	No	ABMI	DT CPU , ARO

Jurisdiction Name	Site Address/Intersection	5 Digit ZIP Code	Assessor Parcel Number	Very Low-Income	Low-Income	Moderate-Income	Above Moderate-Income	Type of Shortfall	Parcel Size (Acres)	Current General Plan Designation	Current Zoning	Proposed General Plan (GP) Designation	Proposed Zoning	Minimum Density Allowed	Maximum Density Allowed	Total Capacity	Vacant/ Nonvacant	Description of Existing Uses	PIN	Base Density Per Acre	Community Plan Area	Rent Stabalization Ordinance	Income Category	Applicable Rezoning Program (Program informing values in Column Q listed first)
Los Angeles	1326 S BROADWAY	90015	5133010008	0.000	0.000	0.000	7.280	Shortfall of Sites	0.035	Community Commercial	C2-2D-O	Transit Core	[HB2-G1-5] [CX2-FA] [CPIO-O]	0	401.599	7.280		Industrial - Light Manufacturing - One Story, 0	124-5A207 99	No Max	Central City	No	ABMI	DT CPU , ARO
Los Angeles	818 S SPRING ST	90014	5144016046	0.000	0.000	0.000	7.280	Shortfall of Sites	0.041	Regional Center Commercial	C2-4D	Traditional Core	[DM4-CHC1-5] [CX2-FA] [CPIO]	0	344.336	7.280		Commercial - Professional Building - One Story, 0	127-5A211 234	No Max	Central City	No	ABMI	DT CPU , ARO
Los Angeles	812 N BROADWAY	90012	5408030015	0.000	0.000	0.000	7.280	Shortfall of Sites	0.058	Regional Commercial	C2-2	Village	[MN1-G1-5] [CX1-FA] [CPIO]	0	242.871	7.280		Commercial - Store Combination - Store and Office Combination - One Story, 0	135A215 339	No Max	Central City North	No	ABMI	DT CPU , ARO
Los Angeles	818 N SPRING ST	90012	5408029004	0.000	0.000	0.000	7.280	Shortfall of Sites	0.041	Regional Commercial	C2-2	Community Center	[DM2-G1-5] [CX2-FA] [CPIO]	0	344.774	7.280		Commercial - Store - Three Stories, 0	135A215 363	No Max	Central City North	No	ABMI	DT CPU , ARO
Los Angeles	524 S FLOWER ST	90071	5151025002	0.000	0.000	0.000	7.280	Shortfall of Sites	0.027	Regional Center Commercial	C2-4D	Transit Core	[HB5-SH1-5] [CX3-FA] [CPIO]	0	527.997	7.280	Vacant	Commercial - Commercial - Miscellaneous Commercial - Vacant Parcel with Existing Non-structural Other Imps., 0	130-5A209 128	No Max	Central City	No	ABMI	DT CPU
Los Angeles	214 E 3RD ST	90013	5148003013	0.000	0.000	0.000	7.280	Shortfall of Sites	0.060	Community Commercial	C2-2D-O	Village	[MN1-AL2-5] [CX1-FA] [CPIO-O]	0	231.838	7.280		Commercial - Store - One Story, 0	129A213 148	No Max	Central City	No	ABMI	DT CPU
Los Angeles	214 E 3RD ST	90013	5148003013	0.000	0.000	0.000	7.280	Shortfall of Sites	0.061	Community Commercial	C2-2D-O	Village	[MN1-AL2-5] [CX1-FA] [CPIO-O]	0	231.376	7.280		Commercial - Store - One Story, 0	129A213 152	No Max	Central City	No	ABMI	DT CPU
Los Angeles	224 E 3RD ST	90013	5148003011	0.000	0.000	0.000	7.280	Shortfall of Sites	0.061	Community Commercial	C2-2D-O	Village	[MN1-AL2-5] [CX1-FA] [CPIO-O]	0	230.004	7.280		Commercial - Store - One Story, 0	129A213 161	No Max	Central City	No	ABMI	DT CPU
Los Angeles	406 WALL ST	90013	5148006012	0.000	0.000	0.000	7.280	Shortfall of Sites	0.059	Community Commercial	C2-2D	Village	[MN1-SH1-5] [CX1-FA] [CPIO]	0	237.368	7.280		Commercial - Store - One Story, 0	129A213 323	No Max	Central City	No	ABMI	DT CPU
Los Angeles	723 N MAIN ST	90012	5408013031	0.000	0.000	0.000	7.280	Shortfall of Sites	0.041	Regional Commercial	C2-2	Community Center	[DM2-G1-5] [CX2-FA] [CPIO]	0	340.781	7.280		Commercial - Parking Lot (Commercial Use Property) - Lots - Patron or Employee - One Story, 0	133-5A215 342	No Max	Central City North	No	ABMI	DT CPU
Los Angeles	5849 CAMERFORD AVE	90038	5534034028	0.000	0.000	0.000	7.280	Shortfall of Sites	0.088	Highway Oriented Commercial	C2-1D	Community Commercial	[Q]C2-2D-CPIO	0	159.444	7.280		Commercial - Shopping Center (Neighborhood, Community) - One Story, 0	141B189 183	108	Hollywood	No	ABMI	HWD CPU , AHO
Los Angeles	1227 N HIGHLAND AVE	90038	5532006038	0.000	0.000	0.000	7.280	Shortfall of Sites	0.132	Highway Oriented Commercial	C2-1D-SN	General Commercial	C2-1-SN	0	106.060	7.280		Commercial - Store - One Story, 0	144B185 343	108	Hollywood	No	ABMI	HWD CPU , AHO
Los Angeles	727 VINE ST	90038	5533031030	0.000	0.000	0.000	7.280	Shortfall of Sites	0.083	Highway Oriented Commercial	C2-1D	Community Commercial	[Q]C2-2D-CPIO	0	168.815	7.280		Commercial - Supermarket - Supermarket - 12,000 SF or More - One Story, 0	141B185 344	108	Hollywood	No	ABMI	HWD CPU , AHO
Los Angeles	1227 N HIGHLAND AVE	90038	5532006038	0.000	0.000	0.000	7.280	Shortfall of Sites	0.132	Highway Oriented Commercial	C2-1D-SN	General Commercial	C2-1-SN	0	106.061	7.280		Commercial - Store - One Story, 0	144B185 361	108	Hollywood	No	ABMI	HWD CPU , AHO
Los Angeles	7017 SANTA MONICA BLVD	90038	5532016015	0.000	0.000	0.000	7.280	Shortfall of Sites	0.082	General Commercial	C2-1D	Community Commercial	[Q]C2-2D-CPIO	0	169.994	7.280		Industrial - Light Manufacturing - One Story, 0	144B181 441	108	Hollywood	No	ABMI	HWD CPU , ARO, AHO
Los Angeles	4970 SANTA MONICA BLVD	90029	5538002034	0.000	0.000	0.000	7.280	Shortfall of Sites	0.085	Highway Oriented Commercial	C2-1D	Community Commercial	[Q]C2-2D-CPIO	0	165.130	7.280		Institutional - School (Private) - One Story, 0	144B197 777	54	Hollywood	No	ABMI	HWD CPU , AHO
Los Angeles	6861 SANTA MONICA BLVD	90038	5532018007	0.000	0.000	0.000	7.280	Shortfall of Sites	0.083	General Commercial	C2-1D	Community Commercial	[Q]C2-2D-CPIO	0	167.975	7.280		Commercial - Office Building - Four Stories, 0	144B181 418	108	Hollywood	No	ABMI	HWD CPU , ARO, AHO
Los Angeles	870 VINE ST	90038	5534030025	0.000	0.000	0.000	7.280	Shortfall of Sites	0.087	Highway Oriented Commercial	C2-1D	Community Commercial	[Q]C2-2D-CPIO	0	161.357	7.280		Commercial - Office Building - One Story, 0	144B189 1056	108	Hollywood	No	ABMI	HWD CPU , ARO, AHO
Los Angeles	6363 HOLLYWOOD BLVD	90028	5546005013	0.000	0.000	0.000	7.280	Shortfall of Sites	0.064	Regional Center Commercial	C4-2D-SN	Regional Center Commercial	VARIOUS, WITH C2 and CPIO	0	218.581	7.280		Commercial - Store - One Story, 0	148-5A187 133	108	Hollywood	No	ABMI	HWD CPU , MURC
Los Angeles	1415 N CAHUENGA BLVD	90028	5546014053	0.000	0.000	0.000	7.280	Shortfall of Sites	0.053	Regional Center Commercial	C4-2D	Regional Center Commercial	[Q]C2-2D-CPIO	0	263.770	7.280		Commercial - Office Building - One Story, 0	147A187 245	108	Hollywood	No	ABMI	HWD CPU , ARO, MURC
Los Angeles	831 N WESTERN AVE	90029	5535012024	0.000	0.000	0.000	7.280	Shortfall of Sites	0.083	Neighborhood Office Commercial	C4-1D	Neighborhood Commercial	[Q]C4-2D-CPIO	0	167.714	7.280		Commercial - Auto, Recreation Equipment, Construction Equipment Sales and Service - Auto Body Repair Shop - One Story, 0	141B193 282	54	Hollywood	No	ABMI	HWD CPU
Los Angeles	831 N WESTERN AVE	90029	5535012024	0.000	0.000	0.000	7.280	Shortfall of Sites	0.084	Neighborhood Office Commercial	C4-1D	Neighborhood Commercial	[Q]C4-2D-CPIO	0	167.647	7.280		Commercial - Auto, Recreation Equipment, Construction Equipment Sales and Service - Auto Body Repair Shop - One Story, 0	141B193 283	54	Hollywood	No	ABMI	HWD CPU
Los Angeles	5700 SANTA MONICA BLVD	90038	5536017034	0.000	0.000	0.000	7.280	Shortfall of Sites	0.083	Highway Oriented Commercial	C2-1D	Community Commercial	[Q]C2-2D-CPIO	0	169.400	7.280		Commercial - Shopping Center (Neighborhood, Community) - One Story, 0	144B189 691	54	Hollywood	No	ABMI	HWD CPU
Los Angeles	5700 SANTA MONICA BLVD	90038	5536017034	0.000	0.000	0.000	7.280	Shortfall of Sites	0.083	Highway Oriented Commercial	C2-1D	Community Commercial	[Q]C2-2D-CPIO	0	169.401	7.280		Commercial - Shopping Center (Neighborhood, Community) - One Story, 0	144B189 692	54	Hollywood	No	ABMI	HWD CPU
Los Angeles	5700 SANTA MONICA BLVD	90038	5536017034	0.000	0.000	0.000	7.280	Shortfall of Sites	0.083	Highway Oriented Commercial	C2-1D	Community Commercial	[Q]C2-2D-CPIO	0	169.402	7.280		Commercial - Shopping Center (Neighborhood, Community) - One Story, 0	144B189 693	54	Hollywood	No	ABMI	HWD CPU
Los Angeles	1050 VINE ST	90038	5534022032	0.000	0.000	0.000	7.280	Shortfall of Sites	0.087	Highway Oriented Commercial	C2-1D	Community Commercial	[Q]C2-2D-CPIO	0	160.804	7.280		Commercial - Shopping Center (Neighborhood, Community) - One Story, 0	144B189 743	108	Hollywood	No	ABMI	HWD CPU
Los Angeles	1075 N WESTERN AVE	90029	5536019024	0.000	0.000	0.000	7.280	Shortfall of Sites	0.083	Highway Oriented Commercial	C2-1D	Community Commercial	[Q]C2-2D-CPIO	0	169.680	7.280		Commercial - Store - One Story, 0	144B193 782	54	Hollywood	No	ABMI	HWD CPU
Los Angeles	5308 BAKMAN AVE	91601	2350016907	0.000	0.000	0.000	7.280	Shortfall of Sites	0.061	Community Commercial	C4-2D-CA	Regional Mixed Commercial	0	0	228.858	7.280		Commercial - Parking Lot (Commercial Use Property) - Lots - Patron or Employee - One Story, 0	171B173 1414	No Max	North Hollywood - Valley Village	No	ABMI	Orange LineTNP , AHO
Los Angeles	14558 SYLVAN ST	91411	2241012025	0.000	0.000	0.000	7.280	Shortfall of Sites	0.080	Community Commercial	[Q]C1.5-1VL-CDO	0	0	0	174.221	7.280		Commercial - Office Building - One Story, 0	178-5A151 145	No Max	Van Nuys - North Sherman Oaks	No	ABMI	Orange LineTNP , ARO
Los Angeles	6320 VAN NUYS BLVD	91401	2240002022	0.000	0.000	0.000	7.280	Shortfall of Sites	0.089	Regional Center Commercial	[Q]C2-1L-CDO	Community Commercial	0	0	157.278	7.280		Commercial - Office Building - Wireless Communication Tower - One Story, 0	178-5A151 37	No Max	Van Nuys - North Sherman Oaks	No	ABMI	Orange LineTNP , ARO, MURC
Los Angeles	6320 VAN NUYS BLVD	91401	2240002022	0.000	0.000	0.000	7.280	Shortfall of Sites	0.089	Regional Center Commercial	[Q]C2-1L-CDO	Community Commercial	0	0	157.284	7.280		Commercial - Office Building - Wireless Communication Tower - One Story, 0	178-5A151 62	No Max	Van Nuys - North Sherman Oaks	No	ABMI	Orange LineTNP , ARO, MURC
Los Angeles	6320 VAN NUYS BLVD	91401	2240002022	0.000	0.000	0.000	7.280	Shortfall of Sites	0.089	Regional Center Commercial	[Q]C2-1L-CDO	Community Commercial	0	0	157.285	7.280		Commercial - Office Building - Wireless Communication Tower - One Story, 0	178-5A151 65	No Max	Van Nuys - North Sherman Oaks	No	ABMI	Orange LineTNP , ARO, MURC
Los Angeles	6320 VAN NUYS BLVD	91401	2240002022	0.000	0.000	0.000	7.280	Shortfall of Sites	0.089	Regional Center Commercial	[Q]C2-1L-CDO	Community Commercial	0	0	157.284	7.280		Commercial - Office Building - Wireless Communication Tower - One Story, 0	178-5A151 70	No Max	Van Nuys - North Sherman Oaks	No	ABMI	Orange LineTNP , ARO, MURC
Los Angeles	6315 VAN NUYS BLVD	91401	2241005005	0.000	0.000	0.000	7.280	Shortfall of Sites	0.089	Regional Center Commercial	[Q]C2-1L-CDO	Community Commercial	0	0	157.304	7.280		Commercial - Store Combination - Store and Office Combination - One Story, 0	178-5A151 71	No Max	Van Nuys - North Sherman Oaks	No	ABMI	Orange LineTNP , ARO, MURC
Los Angeles	6312 VAN NUYS BLVD	91401	2240002003	0.000	0.000	0.000	7.280	Shortfall of Sites	0.089	Regional Center Commercial	[Q]C2-1L-CDO	Community Commercial	0	0	157.285	7.280		Commercial - Store Combination - Store and Office Combination - One Story, 0	178-5A151 72	No Max	Van Nuys - North Sherman Oaks	No	ABMI	Orange LineTNP , ARO, MURC
Los Angeles	6315 VAN NUYS BLVD	91401	2241005005	0.000	0.000	0.000	7.280	Shortfall of Sites	0.089	Regional Center Commercial	[Q]C2-1L-CDO	Community Commercial	0	0	157.303	7.280		Commercial - Store Combination - Store and Office Combination - One Story, 0	178-5A151 73	No Max	Van Nuys - North Sherman Oaks	No	ABMI	Orange LineTNP , ARO, MURC
Los Angeles	6312 VAN NUYS BLVD	91401	2240002003	0.000	0.000	0.000	7.280	Shortfall of Sites	0.089	Regional Center Commercial	[Q]C2-1L-CDO	Community Commercial	0	0	157.286	7.280		Commercial - Store Combination - Store and Office Combination - One Story, 0	178-5A151 74	No Max	Van Nuys - North Sherman Oaks	No	ABMI	Orange LineTNP , ARO, MURC
Los Angeles	6312 VAN NUYS BLVD	91401	2240002003	0.000	0.000	0.000	7.280	Shortfall of Sites	0.089	Regional Center Commercial	[Q]C2-1L-CDO	Community Commercial	0	0	157.289	7.280		Commercial - Store Combination - Store and Office Combination - One Story, 0	178-5A151 89	No Max	Van Nuys - North Sherman Oaks	No	ABMI	Orange LineTNP , ARO, MURC
Los Angeles	6312 VAN NUYS BLVD	91401	2240002003	0.000	0.000	0.000	7.280	Shortfall of Sites	0.089	Regional Center Commercial	[Q]C2-1L-CDO	Community Commercial	0	0	157.289	7.280		Commercial - Store Combination - Store and Office Combination - One Story, 0	178-5A151 123	No Max	Van Nuys - North Sherman Oaks	No	ABMI	Orange LineTNP , ARO, MURC
Los Angeles	6307 VAN NUYS BLVD	91401	2241005007	0.000	0.000	0.000	7.280	Shortfall of Sites	0.089	Regional Center Commercial	[Q]C2-1L-CDO	Community Commercial	0	0	157.304	7.280		Commercial - Office Building - One Story, 0	178-5A151 124	No Max	Van Nuys - North Sherman Oaks	No	ABMI	Orange LineTNP , ARO, MURC
Los Angeles	6300 VAN NUYS BLVD	91401	2240002023	0.000	0.000	0.000	7.280	Shortfall of Sites	0.089	Regional Center Commercial	[Q]C2-1L-CDO	Community Commercial	0	0	157.288	7.280		Commercial - Bank, Savings and Loan - One Story, 0	178-5A151 125	No Max	Van Nuys - North Sherman Oaks	No	ABMI	Orange LineTNP , MURC
Los Angeles	6307 VAN NUYS BLVD	91401	2241005007	0.000	0.000	0.000	7.280	Shortfall of Sites	0.089	Regional Center Commercial	[Q]C2-1L-CDO	Community Commercial	0	0	157.307	7.280		Commercial - Office Building - One Story, 0	178-5A151 126	No Max	Van Nuys - North Sherman Oaks	No	ABMI	Orange LineTNP , ARO, MURC
Los Angeles	6300 VAN NUYS BLVD	91401	2240002023	0.000	0.000	0.000	7.280	Shortfall of Sites	0.089	Regional Center Commercial	[Q]C2-1L-CDO	Community Commercial	0	0	157.289	7.280		Commercial - Bank, Savings and Loan - One Story, 0	178-5A151 127	No Max	Van Nuys - North Sherman Oaks	No	ABMI	Orange LineTNP , MURC
Los Angeles	6303 VAN NUYS BLVD	91401	2241005008	0.000	0.000	0.000	7.280	Shortfall of Sites	0.089	Regional Center Commercial	[Q]C2-1L-CDO	Community Commercial	0	0	157.305	7.280		Commercial - Store Combination - Store and Office Combination - One Story, 0	178-5A151 128	No Max	Van Nuys - North Sherman Oaks	No	ABMI	Orange LineTNP , ARO, MURC
Los Angeles	6303 VAN NUYS BLVD	91401	2241005008	0.000	0.000	0.000	7.280	Shortfall of Sites	0.090	Regional Center Commercial	[Q]C2-1L-CDO	Community Commercial	0	0	156.272	7.280		Commercial - Store Combination - Store and Office Combination - One Story, 0	178-5A151 131	No Max	Van Nuys - North Sherman Oaks	No	ABMI	Orange LineTNP , ARO, MURC
Los Angeles	6201 VAN NUYS BLVD	91401	2241013006	0.000	0.000	0.000	7.280	Shortfall of Sites	0.089	Regional Center Commercial	[Q]C2-1L-CDO	Community Commercial	0	0	157.316	7.280		Commercial - Store Combination - Store and Office Combination - One Story, 0	178-5A151 359	No Max	Van Nuys - North Sherman Oaks	No	ABMI	Orange LineTNP , ARO, MURC
Los Angeles	6201 VAN NUYS BLVD	91401	2241013006	0.000	0.000	0.000	7.280	Shortfall of Sites	0.089	Regional Center Commercial	[Q]C2-1L-CDO	Community Commercial	0	0	157.318	7.280		Commercial - Store Combination - Store and Office Combination - One Story, 0	178-5A151 361	No Max	Van Nuys - North Sherman Oaks	No	ABMI	Orange LineTNP , ARO, MURC
Los Angeles	6151 VAN NUYS BLVD	91401	2241020008	0.000	0.000	0.000	7.280	Shortfall of Sites	0.089	Regional Center Commercial	[Q]C2-1L-CDO	Community Commercial	0	0	157.321	7.280		Commercial - Professional Building - One Story, 0	178-5A151 447	No Max	Van Nuys - North Sherman Oaks	No	ABMI	Orange LineTNP , ARO, MURC

Jurisdiction Name	Site Address/Intersection	5 Digit ZIP Code	Assessor Parcel Number	Very Low-Income	Low-Income	Moderate-Income	Above Moderate-Income	Type of Shortfall	Parcel Size (Acres)	Current General Plan Designation	Current Zoning	Proposed General Plan (GP) Designation	Proposed Zoning	Minimum Density Allowed	Maximum Density Allowed	Total Capacity	Vacant/ Nonvacant	Description of Existing Uses	PIN	Base Density Per Acre	Community Plan Area	Rent Stabalization Ordinance	Income Category	Applicable Rezoning Program (Program informing values in Column Q listed first)
Los Angeles	6151 VAN NUYS BLVD	91401	2241020008	0.000	0.000	0.000	7.280	Shortfall of Sites	0.089	Regional Center Commercial	[Q]C2-1L-CDO	Community Commercial	0	0	156.447	7.280		Commercial - Professional Building - One Story, 0	178-5A151 449	No Max	Van Nuys - North Sherman Oaks	No	ABMI	Orange LineTNP , ARO, MURC
Los Angeles	6371 VAN NUYS BLVD	91401	2241004002	0.000	0.000	0.000	7.280	Shortfall of Sites	0.089	Regional Center Commercial	[Q]C2-1L-CDO	Community Commercial	0	0	157.303	7.280		Commercial - Store - One Story, 0	180B149 932	No Max	Van Nuys - North Sherman Oaks	No	ABMI	Orange LineTNP , MURC
Los Angeles	6360 VAN NUYS BLVD	91401	2240001007	0.000	0.000	0.000	7.280	Shortfall of Sites	0.089	Regional Center Commercial	[Q]C2-1L-CDO	Community Commercial	0	0	157.275	7.280		Commercial - Store Combination - Store and Office Combination - One Story, 0	180B149 1029	No Max	Van Nuys - North Sherman Oaks	No	ABMI	Orange LineTNP , ARO, MURC
Los Angeles	6350 VAN NUYS BLVD	91401	2240001008	0.000	0.000	0.000	7.280	Shortfall of Sites	0.089	Regional Center Commercial	[Q]C2-1L-CDO	Community Commercial	0	0	157.276	7.280		Commercial - Store Combination - Store and Office Combination - Two Stories, 0	180B149 1034	No Max	Van Nuys - North Sherman Oaks	No	ABMI	Orange LineTNP , ARO, MURC
Los Angeles	6350 VAN NUYS BLVD	91401	2240001008	0.000	0.000	0.000	7.280	Shortfall of Sites	0.089	Regional Center Commercial	[Q]C2-1L-CDO	Community Commercial	0	0	157.276	7.280		Commercial - Store Combination - Store and Office Combination - Two Stories, 0	180B149 1036	No Max	Van Nuys - North Sherman Oaks	No	ABMI	Orange LineTNP , ARO, MURC
Los Angeles	6350 VAN NUYS BLVD	91401	2240001008	0.000	0.000	0.000	7.280	Shortfall of Sites	0.089	Regional Center Commercial	[Q]C2-1L-CDO	Community Commercial	0	0	157.278	7.280		Commercial - Store Combination - Store and Office Combination - Two Stories, 0	180B149 1038	No Max	Van Nuys - North Sherman Oaks	No	ABMI	Orange LineTNP , ARO, MURC
Los Angeles	0	0	7418013035	0.000	0.000	0.000	7.280	Shortfall of Sites	0.121	Limited Industrial	[Q]CM-1VL-O-CUGU	Villages	0	0	115.600	7.280		Commercial - Parking Lot (Commercial Use Property) - Lots - Patron or Employee - One Story, 0	030B205 1212	43	Wilmington - Harbor City	No	ABMI	WHC CPU , DB50
Los Angeles	0	0	7418013035	0.000	0.000	0.000	7.280	Shortfall of Sites	0.124	Limited Industrial	[Q]CM-1VL-O-CUGU	Villages	0	0	112.981	7.280		Commercial - Parking Lot (Commercial Use Property) - Lots - Patron or Employee - One Story, 0	030B205 1241	43	Wilmington - Harbor City	No	ABMI	WHC CPU , DB50
Los Angeles	734 YALE ST	90012	5408018028	0.000	0.000	0.000	7.280	Shortfall of Sites	0.106	High Medium Residential	R4-1	Medium Neighborhood Residential	[LM2-MU2-5] [RX1-FA] [CPIO]	0	122.823	7.280		Residential - Five or More Units or Apartments (Any Combination) · 4 Stories or Less, 0	133-5A213 34	No Max	Central City North	Yes	ABMI	DT CPU
Los Angeles	5747 FULCHER AVE	91601	2337030004	0.000	0.000	0.000	7.280	Shortfall of Sites	0.161	Low Medium II Residential	RD1.5-1VL	Medium	0	0	111.615	7.280		Residential - Four Units (Any Combination) - 4 Stories or Less, 4	174B173 424	54	North Hollywood - Valley Village	Yes	ABMI	Orange LineTNP
Los Angeles	5741 FULCHER AVE	91601	2337030005	0.000	0.000	0.000	7.280	Shortfall of Sites	0.161	Low Medium II Residential	RD1.5-1VL	Medium	0	0	111.623	7.280		Residential - Four Units (Any Combination) - 4 Stories or Less, 4	174B173 448	54	North Hollywood - Valley Village	Yes	ABMI	Orange LineTNP
Los Angeles	9036 RESEDA BLVD	91324	2769001024	3.640	3.640	0.000	0.000	Shortfall of Sites	0.769	Community Commercial	P-1VL, C2-1VL	0	0	20	94.696	7.280		Commercial - Bank, Savings and Loan - One Story, 0	198B125 273		Northridge	No	LI	P
Los Angeles	4641 HALBRENT AVE	91403	2264004041	0.000	0.000	0.000	7.275	Shortfall of Sites	0.104	Low Residential	R1-1	Low Residential	0	0	99.000	7.275		Residential - Single Family Residence, 1	168B145 755	1 per lot	Sherman Oaks - Studio City - Toluca Lake - Cahuenga Pass	No	ABMI	TOC EXP , SHR CPU, AHO
Los Angeles	15153 GREENLEAF ST	91403	2276009029	0.000	0.000	0.000	7.273	Shortfall of Sites	0.092	Low Residential	RE11-1	Low Residential	0	0	99.000	7.273		Residential - Single Family Residence - Pool, 0	166-5A147 83	1 per lot	Sherman Oaks - Studio City - Toluca Lake - Cahuenga Pass	No	ABMI	TOC EXP , SHR CPU, AHO
Los Angeles	22816 OXNARD ST	91367	2041020005	3.633	3.633	0.000	0.000	Shortfall of Sites	0.665	Very Low Residential	RA-1	Very Low Residential	0	20	66.287	7.266		Residential - Single Family Residence - Pool, 1	177B097 528	1 per lot	Canoga Park - Winnetka - Woodland Hills - West Hills	No	LI	AHO , CPK CPU, ADU
Los Angeles	6830 LA TIJERA BLVD	90045	4103002004	0.000	0.000	0.000	7.262	Shortfall of Sites	0.083	Community Commercial	C2-1VL	0	0	0	108.879	7.262		Commercial - Shopping Center (Neighborhood, Community) - One Story, 3	102B173 139	29	Westchester - Playa del Rey	No	ABMI	DB50 , WPDR CPU, AHO
Los Angeles	13424 CHANDLER BLVD	91401	2344018028	0.000	0.000	0.000	7.262	Shortfall of Sites	0.076	Very Low Residential	RE11-1	0	0	0	99.000	7.262		Residential - Single Family Residence - Pool, 0	171B157 143		Van Nuys - North Sherman Oaks	No	ABMI	TOC EXP
Los Angeles	4900 LOUISE AVE	91316	2289008003	3.630	3.630	0.000	0.000	Shortfall of Sites	0.665	Very Low I Residential	RA-1	Very Low Residential	0	20	66.287	7.260		Residential - Single Family Residence - Pool and Misc., 1	168B133 169	1 per lot	Encino - Tarzana	No	LI	AHO , ENC CPU, ADU
Los Angeles	745 YALE ST	90012	5407023005	0.000	0.000	0.000	7.260	Shortfall of Sites	0.251	High Medium Residential	R4-1	Medium Neighborhood Residential	[LM2-MU2-5] [RX1-FA] [CPIO]	0	115.671	7.260		Residential - Five or More Units or Apartments (Any Combination) · 4 Stories or Less, 10	135A213 336	No Max	Central City North	Yes	ABMI	DT CPU
Los Angeles	6610 SELMA AVE	90028	5547018001	0.000	0.000	0.000	7.260	Shortfall of Sites	0.130	Regional Center Commercial	C4-2D	Regional Center Commercial	C2-2D-CPIO	0	223.153	7.260		Residential - Five or More Units or Apartments (Any Combination) · 4 Stories or Less, 10	148-5A185 282	108	Hollywood	Yes	ABMI	HWD CPU , MURC, AHO
Los Angeles	11643 HARTSOOK ST	91601	2354005031	0.000	0.000	0.000	7.260	Shortfall of Sites	0.173	Low Residential	R1-1	Neighborhood Center	0	0	69.306	7.260		Residential - Three Units (Any Combination) - 4 Stories or Less, 3	171B169 472	108	North Hollywood - Valley Village	Yes	ABMI	NH CPU , AHO
Los Angeles	11661 ERWIN ST	91606	2335032023	0.000	0.000	0.000	7.260	Shortfall of Sites	0.360	Medium Residential	[Q]R3-1, [Q]C2-1VL	Community Center (Mixed-Use)	0	0	108.202	7.260		Residential - Five or More Units or Apartments (Any Combination) · 4 Stories or Less - Pool, 18	177B169 327	145	North Hollywood - Valley Village	Yes	ABMI	NH CPU , DB50
Los Angeles	7031 W MANCHESTER AVE	90045	4113004011	0.000	0.000	0.000	7.260	Shortfall of Sites	0.115	Medium Residential	[Q]R3-1	0	0	0	104.452	7.260		Residential - Three Units (Any Combination) - 4 Stories or Less, 3	096B161 638	43	Westchester - Playa del Rey	Yes	ABMI	WPDR CPU , DB50, AHO
Los Angeles	20949 LASSEN ST	91311	2747002029	0.000	0.000	0.000	7.247	Shortfall of Sites	0.695	Medium Residential	R3-1	0	0	0	83.013	7.247		Residential - Five or More Units or Apartments (Any Combination) · 4 Stories or Less - Pool, 33	201B109 86		Chatsworth - Porter Ranch	Yes	ABMI	DB50
Los Angeles	10638 CHIQUITA ST	91602	2423030020	0.000	0.000	0.000	7.246	Shortfall of Sites	0.089	Low Residential	R1-1-RIO	Low Residential	0	0	99.000	7.246		Residential - Single Family Residence, 1	162B177 45	1 per lot	Sherman Oaks - Studio City - Toluca Lake - Cahuenga Pass	No	ABMI	TOC EXP , SHR CPU, AHO
Los Angeles	5056 WOODLEY AVE	91436	2261025008	3.622	3.622	0.000	0.000	Shortfall of Sites	0.569	Low II Residential	RE9-1	Low Residential	0	20	66.287	7.244		Residential - Single Family Residence - Pool, 0	171B141 492	1 per lot	Encino - Tarzana	No	LI	AHO , ENC CPU, ADU
Los Angeles	7816 PASEO DEL REY	90293	4118010032	0.000	0.000	0.000	7.230	Shortfall of Sites	0.395	Medium Residential	R3-1	0	0	0	84.267	7.230		Residential - Five or More Units or Apartments (Any Combination) · 4 Stories or Less - Pool, 17	096B153 932		Westchester - Playa del Rey	Yes	ABMI	DB50
Los Angeles	607 N LARCHMONT BLVD	90004	5523012014	0.000	0.000	0.000	7.229	Shortfall of Sites	0.161	Neighborhood Office Commercial	[Q]C2-1VL	0	0	0	54.450	7.229		Commercial - Professional Building - Medical Dental Building - One Story, 1	141B189 619		Wilshire	No	ABMI	OPP C , ARO, ADU
Los Angeles	22910 HATTERAS ST	91367	2041015034	0.000	0.000	0.000	7.225	Shortfall of Sites	0.808	Very Low Residential	RA-1	Very Low Residential	0	0	66.287	7.225		Residential - Double, Duplex, or Two Units - 4 Stories or Less - Pool, 2	174B097 203	1 per lot	Canoga Park - Winnetka - Woodland Hills - West Hills	Yes	ABMI	AHO , CPK CPU
Los Angeles	10780 SANTA MONICA BLVD	90025	4321001090	0.000	0.000	7.221	0.000	Shortfall of Sites	0.677	General Commercial	C2-1VL, C2-1VL-O	0	0	0	15.685	7.221		Commercial - Office Building - Four Stories, 0	129B153 432		West Los Angeles	No	MI	ARO
Los Angeles	1813 WILSHIRE BLVD	90057	5142008013	0.000	0.000	0.000	7.215	Shortfall of Sites	0.162	Regional Center Commercial	C4-2	0	0	0	85.527	7.215		Commercial - Office Building - Four Stories, 0	132A205 92		Westlake	No	ABMI	MURC , ARO
Los Angeles	0	0	5077014060	0.000	0.000	0.000	7.215	Shortfall of Sites	0.161	Regional Center Commercial	C2-2	0	0	0	86.189	7.215		Commercial - Parking Lot (Commercial Use Property) - Lots - Patron or Employee - One Story, 0	133-5A201 146		Wilshire	No	ABMI	MURC
Los Angeles	3470 W 6TH ST	90020	5502029026	0.000	0.000	0.000	7.215	Shortfall of Sites	0.161	Regional Center Commercial	C2-2	0	0	0	86.085	7.215		Commercial - Shopping Center (Neighborhood, Community) - One Story, 0	135B197 1056		Wilshire	No	ABMI	MURC
Los Angeles	2539 S BUNDY DR	90064	4257022025	0.000	0.000	0.000	7.215	Shortfall of Sites	0.104	Low Residential	R1-1	0	0	0	99.000	7.215		Residential - Single Family Residence, 1	120B149 354		Palms - Mar Vista - Del Rey	No	ABMI	TOC EXP , OPP RC2
Los Angeles	23515 BURBANK BLVD	91367	2041010007	3.604	3.604	0.000	0.000	Shortfall of Sites	0.661	Very Low Residential	RA-1	Very Low Residential	0	20	66.287	7.208		Residential - Single Family Residence - Pool, 1	174B093 318	1 per lot	Canoga Park - Winnetka - Woodland Hills - West Hills	No	LI	AHO , CPK CPU, ADU, OPP RC2
Los Angeles	845 S TREMAINE AVE	90005	5090001007	0.000	0.000	0.000	7.204	Shortfall of Sites	0.076	Low II Residential	R1V3-RG	0	0	0	99.000	7.204		Residential - Single Family Residence - Pool, 0	132B185 262		Wilshire	No	ABMI	TOC EXP
Los Angeles	585 N LARCHMONT BLVD	90004	5523016037	0.000	0.000	0.000	7.203	Shortfall of Sites	0.161	Neighborhood Office Commercial	[Q]C2-1VL	0	0	0	54.450	7.203		Residential - Single Family Residence, 1	141B189 703		Wilshire	No	ABMI	OPP C , ADU
Los Angeles	601 N LARCHMONT BLVD	90004	5523012013	0.000	0.000	0.000	7.203	Shortfall of Sites	0.161	Neighborhood Office Commercial	[Q]C2-1VL	0	0	0	54.450	7.203		Industrial - Light Manufacturing - One Story, 1	141B189 652		Wilshire	No	ABMI	OPP C , ARO, ADU
Los Angeles	4847 LAUREL CANYON BLVD	91607	2356007017	3.601	3.601	0.000	0.000	Shortfall of Sites	0.466	Medium Residential	R3-1, [Q]C2-1VL	Neighborhood Center	0	20	70.863	7.202		Commercial - Store Combination - Store and Residential Combination - Three Stories, 20	168B165 1113	108	North Hollywood - Valley Village	No	LI	DB50 , NH CPU, AHO
Los Angeles	5932 CARLTON WAY	90028	5545009017	0.000	0.000	0.000	7.200	Shortfall of Sites	0.198	High Medium Residential	[Q]R4-1VL	High Medium Residential	[Q]R4-1VL-CPIO	0	111.287	7.200		Residential - Five or More Units or Apartments (Any Combination) · 4 Stories or Less, 8	148-5A191 250	72	Hollywood	Yes	ABMI	HWD CPU , AHO
Los Angeles	1811 N CHEROKEE AVE	90028	5547003015	0.000	0.000	0.000	7.200	Shortfall of Sites	0.471	High Density Residential	[Q]R4-2	High Medium Residential	[Q]R4-2-CPIO	0	110.293	7.200		Residential - Five or More Units or Apartments (Any Combination) · 4 Stories or Less - Pool, 32	150A185 351	72	Hollywood	Yes	ABMI	HWD CPU , AHO
Los Angeles	1625 E 4TH ST	90033	5172024011	0.000	0.000	0.000	7.200	Shortfall of Sites	0.091	Highway Oriented and Limited Commercial	C1-1-RIO-CUGU	Neighborhood Center	[LUM1 - G2 - 3][XC1 - 8][CPIO]	0	99.002	7.200		Commercial - Professional Building - One Story, 0	127-5A219 257	54	Boyle Heights	No	ABMI	BH CPU , ARO
Los Angeles	1622 E 4TH ST	90033	5171001908	0.000	0.000	0.000	7.200	Shortfall of Sites	0.089	Highway Oriented and Limited Commercial	C1-1-RIO-CUGU	Neighborhood Center	[LUM1 - G2 - 3][XC1 - 8][CPIO]	0	101.526	7.200		Commercial - Store Combination - Store and Residential Combination - One Story, 0	127-5A219 321	54	Boyle Heights	No	ABMI	BH CPU , ARO
Los Angeles	3064 E 1ST ST	90063	5179003013	0.000	0.000	0.000	7.200	Shortfall of Sites	0.088	Low Medium II Residential	[Q]C2-1-CUGU	Neighborhood Center	[LUM1 - G2 - 3][XN2 - 8][CPIO]	0	102.196	7.200		Institutional - Church - One Story, 0	126A227 13	54	Boyle Heights	No	ABMI	BH CPU, DB50, FBO
Los Angeles	0	0	5170015027	0.000	0.000	0.000	7.200	Shortfall of Sites	0.040	Regional Center Commercial	C2-2D-RIO-CUGU	Community Center	[LUM3 - SH3 - 3][XC1 - 4][CPIO]	0	222.977	7.200	Vacant	Residential - Single Family Residence - Vacant Land, 0	121-5A219 173	108	Boyle Heights	No	ABMI	BH CPU , MURC
Los Angeles	504 S BOYLE AVE	90033	5174023035	0.000	0.000	0.000	7.200	Shortfall of Sites	0.188	Low Medium I Residential	R2-1-RIO-CUGU	Low Medium Residential	[VLN2 - CR1 - 3][RG1 - 15][CPIO]	0	47.761	7.200		Residential - Single Family Residence, 0	126A221 23	29	Boyle Heights	No	ABMI	BH CPU , R2RD
Los Angeles	504 S BOYLE AVE	90033	5174023035	0.000	0.000	0.000	7.200	Shortfall of Sites	0.188	Low Medium I Residential	R2-1-RIO-CUGU	Low Medium Residential	[VLN2 - CR1 - 3][RG1 - 15][CPIO]	0	47.957	7.200		Residential - Single Family Residence, 0	126A221 28	29	Boyle Heights	No	ABMI	BH CPU , R2RD
Los Angeles	2100 E 2ND ST	90033	5183011038	0.000	0.000	0.000	7.200	Shortfall of Sites	0.068	Low Medium II Residential	RD2-1-CUGU	Medium Neighborhood Residential	[LLN2 - MU3 - 4][RN3 - 6][CPIO]	0	132.126	7.200		Institutional - Church - One Story, 0	127-5A223 175	72	Boyle Heights	No	ABMI	BH CPU, FBO, R2RD
Los Angeles	3115 E CESAR E CHAVEZ AVE	90063	5178022011	0.000	0.000	0.000	7.200	Shortfall of Sites	0.075	Low Medium II Residential	RD1.5-1-CUGU	Neighborhood Center	[LUM1 - G2 - 3][XN2 - 8][CPIO]	0	119.953	7.200		Residential - Single Family Residence, 0	127-5A227 331	54	Boyle Heights	No	ABMI	BH CPU , R2RD

Jurisdiction Name	Site Address/Intersection	5 Digit ZIP Code	Assessor Parcel Number	Very Low-Income	Low-Income	Moderate-Income	Above Moderate-Income	Type of Shortfall	Parcel Size (Acres)	Current General Plan Designation	Current Zoning	Proposed General Plan (GP) Designation	Proposed Zoning	Minimum Density Allowed	Maximum Density Allowed	Total Capacity	Vacant/ Nonvacant	Description of Existing Uses	PIN	Base Density Per Acre	Community Plan Area	Rent Stabalization Ordinance	Income Category	Applicable Rezoning Program (Program informing values in Column Q listed first)
Los Angeles	3117 E CESAR E CHAVEZ AVE	90063	5178022045	0.000	0.000	0.000	7.200	Shortfall of Sites	0.075	Low Medium II Residential	RD1.5-1-CUGU	Neighborhood Center	[LUM1 - G2 - 3][XN2 - 8][CPIO]	0	119.516	7.200		Residential - Single Family Residence, 0	127-5A227 339	54	Boyle Heights	No	ABMI	BH CPU , R2RD
Los Angeles	0	0	5183005041	0.000	0.000	0.000	7.200	Shortfall of Sites	0.057	Low Medium II Residential	RD1.5-1-CUGU	Medium Neighborhood Residential	[LLN2 - MU3 - 4][RN3 - 6][CPIO]	0	156.881	7.200	Vacant	Residential - Single Family Residence - Vacant Land, 0	127-5A223 411	72	Boyle Heights	No	ABMI	BH CPU , R2RD
Los Angeles	1300 PLAZA DEL SOL	90033	5173029947	0.000	0.000	0.000	7.200	Shortfall of Sites	0.174	Low Medium II Residential	RD2-1-RIO-CUGU	Low Neighborhood Residential	[VLN2 - MU4 - 3][RN2 - 15][CPIO]	0	51.745	7.200		Miscellaneous - Government Owned Property, 0	129A219 609	29	Boyle Heights	No	ABMI	BH CPU , R2RD
Los Angeles	202 N SARATOGA ST	90033	5180015029	0.000	0.000	0.000	7.200	Shortfall of Sites	0.195	Low Medium I Residential	R2-1-CUGU	Low Neighborhood Residential	[VLN2 - MU4 - 3][RN2 - 15][CPIO]	0	46.265	7.200		Institutional - School (Private) - One Story, 0	127-5A225 326	29	Boyle Heights	No	ABMI	BH CPU , R2RD
Los Angeles	2132 E 4TH ST	90033	5183018002	0.000	0.000	0.000	7.200	Shortfall of Sites	0.091	Low Medium II Residential	RD1.5-1-CUGU	Neighborhood Center	[LUM2 - G2 - 3][XN2 - 8][CPIO]	0	99.056	7.200		Institutional - Church - One Story, 0	127-5A221 250	54	Boyle Heights	No	ABMI	BH CPU, FBO, R2RD
Los Angeles	2132 E 4TH ST	90033	5183018002	0.000	0.000	0.000	7.200	Shortfall of Sites	0.091	Low Medium II Residential	RD1.5-1-CUGU	Neighborhood Center	[LUM2 - G2 - 3][XN2 - 8][CPIO]	0	99.056	7.200		Institutional - Church - One Story, 0	127-5A221 280	54	Boyle Heights	No	ABMI	BH CPU, FBO, R2RD
Los Angeles	129 N SARATOGA ST	90033	5180016039	0.000	0.000	0.000	7.200	Shortfall of Sites	0.040	Low Medium I Residential	[Q]R4-1-CUGU	Neighborhood Center	[LUM2 - G2 - 3][XC1 - 4][CPIO]	0	225.311	7.200		Institutional - Church - One Story, 0	127-5A225 341	108	Boyle Heights	No	ABMI	BH CPU, FBO
Los Angeles	808 N STATE ST	90033	5175023037	0.000	0.000	0.000	7.200	Shortfall of Sites	0.083	Highway Oriented and Limited Commercial	C2-1-CUGU	Neighborhood Center	[LUM1 - G2 - 3][XN2 - 8][CPIO]	0	108.920	7.200		Commercial - Store - One Story, 0	130-5A223 37	54	Boyle Heights	No	ABMI	BH CPU
Los Angeles	1250 RIO VISTA AVE	90023	5170013026	0.000	0.000	0.000	7.200	Shortfall of Sites	0.046	Light Manufacturing	M2-1-RIO-CUGU	Community Center	[LUM3 - SH3 - 3][XC1 - 4][CPIO]	0	196.025	7.200		Industrial - Light Manufacturing - One Story, 0	121-5A219 44	108	Boyle Heights	No	ABMI	BH CPU
Los Angeles	2261 INEZ ST	90023	5183024030	0.000	0.000	0.000	7.200	Shortfall of Sites	0.041	Low Medium II Residential	RD1.5-1-CUGU	Community Center	[LUM2 - G2 - 3][XC1 - 4][CPIO]	0	217.008	7.200		Residential - Single Family Residence, 0	124-5A221 64	108	Boyle Heights	No	ABMI	BH CPU
Los Angeles	2265 INEZ ST	90023	5183024031	0.000	0.000	0.000	7.200	Shortfall of Sites	0.044	Low Medium II Residential	RD1.5-1-CUGU	Community Center	[LUM2 - G2 - 3][XC1 - 4][CPIO]	0	202.620	7.200		Residential - Single Family Residence, 0	124-5A221 68	108	Boyle Heights	No	ABMI	BH CPU
Los Angeles	2315 BARLOW ST	90033	5175002023	0.000	0.000	0.000	7.200	Shortfall of Sites	0.038	Highway Oriented and Limited Commercial	R3-2-CUGU	Community Center	[LUM2 - G2 - 3][XG2 - 4][CPIO]	0	235.391	7.200		Residential - Five or More Units or Apartments (Any Combination) · 4 Stories or Less, 0	130-5A225 73	108	Boyle Heights	No	ABMI	BH CPU
Los Angeles	2315 BARLOW ST	90033	5175002023	0.000	0.000	0.000	7.200	Shortfall of Sites	0.044	Highway Oriented and Limited Commercial	R3-2-CUGU	Community Center	[LUM2 - G2 - 3][XG2 - 4][CPIO]	0	205.149	7.200		Residential - Five or More Units or Apartments (Any Combination) · 4 Stories or Less, 0	130-5A225 74	108	Boyle Heights	No	ABMI	BH CPU
Los Angeles	1607 E 1ST ST	90033	5173031008	0.000	0.000	0.000	7.200	Shortfall of Sites	0.041	Highway Oriented and Limited Commercial	[Q]M1-1-RIO-CUGU	Neighborhood Center	[LUM2 - G2 - 3][XC1 - 4][CPIO]	0	217.779	7.200		Residential - Single Family Residence - Other Improvements Only, 0	129A219 80	108	Boyle Heights	No	ABMI	BH CPU
Los Angeles	1623 E 1ST ST	90033	5173031011	0.000	0.000	0.000	7.200	Shortfall of Sites	0.041	Highway Oriented and Limited Commercial	[Q]M1-1-RIO-CUGU	Neighborhood Center	[LUM2 - G2 - 3][XC1 - 4][CPIO]	0	217.764	7.200	Vacant	Industrial - Industrial - Vacant Land, 0	129A219 86	108	Boyle Heights	No	ABMI	BH CPU
Los Angeles	960 S SOTO ST	90023	5189009049	0.000	0.000	0.000	7.200	Shortfall of Sites	0.041	Low Medium II Residential	R2-1-CUGU	Community Center	[LUM2 - G2 - 3][XC1 - 4][CPIO]	0	217.333	7.200		Miscellaneous - Government Owned Property, 0	123A221 99	108	Boyle Heights	No	ABMI	BH CPU
Los Angeles	960 S SOTO ST	90023	5189009049	0.000	0.000	0.000	7.200	Shortfall of Sites	0.041	Low Medium II Residential	R2-1-CUGU	Community Center	[LUM2 - G2 - 3][XC1 - 4][CPIO]	0	217.537	7.200		Miscellaneous - Government Owned Property, 0	123A221 108	108	Boyle Heights	No	ABMI	BH CPU
Los Angeles	0	0	5185003021	0.000	0.000	0.000	7.200	Shortfall of Sites	0.040	Low Medium II Residential	RD1.5-1-CUGU	Community Center	[LUM2 - G2 - 3][XC1 - 4][CPIO]	0	225.907	7.200	Vacant	Residential - Single Family Residence - Vacant Land, 0	126A223 196	108	Boyle Heights	No	ABMI	BH CPU
Los Angeles	134 S ANDERSON ST	90033	5172009026	0.000	0.000	0.000	7.200	Shortfall of Sites	0.044	Limited Manufacturing	[Q]MR2-1-RIO-CUGU	Community Center	[LUM3 - SH3 - 4][XC1 - 4][CPIO]	0	206.359	7.200		Industrial - Light Manufacturing - One Story, 0	129A219 198	108	Boyle Heights	No	ABMI	BH CPU
Los Angeles	205 S INDIANA ST	90063	5179014015	0.000	0.000	0.000	7.200	Shortfall of Sites	0.038	Highway Oriented and Limited Commercial	C2-1-CUGU	Community Center	[LUM3 - SH3 - 4][XC1 - 4][CPIO]	0	238.846	7.200		Residential - Single Family Residence, 0	124-5A229 215	108	Boyle Heights	No	ABMI	BH CPU
Los Angeles	1633 E CESAR E CHAVEZ AVE	90033	5174010037	0.000	0.000	0.000	7.200	Shortfall of Sites	0.077	Highway Oriented and Limited Commercial	C2-1-RIO-CUGU	Neighborhood Center	[LUM1 - G2 - 3][XN2 - 8][CPIO]	0	116.509	7.200		Commercial - Auto, Recreation Equipment, Construction Equipment Sales and Service - Auto Body Repair Shop - One Story, 0	130-5A221 217	54	Boyle Heights	No	ABMI	BH CPU
Los Angeles	3515 E 3RD PL	90063	5179014059	0.000	0.000	0.000	7.200	Shortfall of Sites	0.037	Highway Oriented and Limited Commercial	C2-1-CUGU	Community Center	[LUM3 - SH3 - 4][XC1 - 4][CPIO]	0	241.618	7.200		Commercial - Auto, Recreation Equipment, Construction Equipment Sales and Service - Auto Body Repair Shop - One Story, 0	124-5A229 228	108	Boyle Heights	No	ABMI	BH CPU
Los Angeles	2242 WHITTIER BLVD	90023	5189005009	0.000	0.000	0.000	7.200	Shortfall of Sites	0.041	Highway Oriented and Limited Commercial	C1.5-1-CUGU	Community Center	[LUM2 - G2 - 3][XC1 - 4][CPIO]	0	217.807	7.200		Commercial - Auto, Recreation Equipment, Construction Equipment Sales and Service - Auto Body Repair Shop - One Story, 0	124-5A221 234	108	Boyle Heights	No	ABMI	BH CPU
Los Angeles	366 S PECAN ST	90033	5172024012	0.000	0.000	0.000	7.200	Shortfall of Sites	0.080	Highway Oriented and Limited Commercial	C1-1-RIO-CUGU	Neighborhood Center	[LUM1 - G2 - 3][XC1 - 8][CPIO]	0	113.206	7.200		Residential - Double, Duplex, or Two Units - 4 Stories or Less, 0	127-5A219 263	54	Boyle Heights	No	ABMI	BH CPU
Los Angeles	624 S LORENA ST	90023	5186014030	0.000	0.000	0.000	7.200	Shortfall of Sites	0.076	Highway Oriented and Limited Commercial	C2-1-CUGU	Neighborhood Center	[LUM2 - G2 - 3][XG2 - 8][CPIO]	0	117.719	7.200		Commercial - Restaurant, Cocktail Lounge - Restaurant, Cocktail Lounge, Tavern - One Story, 0	123A227 318	54	Boyle Heights	No	ABMI	BH CPU
Los Angeles	0	0	5171001909	0.000	0.000	0.000	7.200	Shortfall of Sites	0.091	Highway Oriented and Limited Commercial	C1-1-RIO-CUGU	Neighborhood Center	[LUM1 - G2 - 3][XC1 - 8][CPIO]	0	98.585	7.200	Vacant	Industrial - Industrial - Vacant Land, 0	127-5A219 320	54	Boyle Heights	No	ABMI	BH CPU
Los Angeles	1620 E 4TH ST	90033	5171001911	0.000	0.000	0.000	7.200	Shortfall of Sites	0.090	Highway Oriented and Limited Commercial	C1-1-RIO-CUGU	Neighborhood Center	[LUM1 - G2 - 3][XC1 - 8][CPIO]	0	99.880	7.200	Vacant	Commercial - Commercial - Vacant Land, 0	127-5A219 322	54	Boyle Heights	No	ABMI	BH CPU
Los Angeles	1616 E 4TH ST	90033	5171001910	0.000	0.000	0.000	7.200	Shortfall of Sites	0.092	Highway Oriented and Limited Commercial	C1-1-RIO-CUGU	Neighborhood Center	[LUM1 - G2 - 3][XC1 - 8][CPIO]	0	98.286	7.200	Vacant	Commercial - Commercial - Vacant Land, 0	127-5A219 323	54	Boyle Heights	No	ABMI	BH CPU
Los Angeles	1526 W 4TH ST	90017	5171001900	0.000	0.000	0.000	7.200	Shortfall of Sites	0.077	Highway Oriented and Limited Commercial	C1-1-RIO-CUGU	Neighborhood Center	[LUM1 - G2 - 3][XC1 - 8][CPIO]	0	117.518	7.200		Commercial - Office Building - One Story, 0	127-5A219 332	54	Boyle Heights	No	ABMI	BH CPU
Los Angeles	0	0	5174007049	0.000	0.000	0.000	7.200	Shortfall of Sites	0.037	Highway Oriented and Limited Commercial	C2-1-RIO-CUGU	Neighborhood Center	[LUM2 - G2 - 3][XG2 - 4][CPIO]	0	242.315	7.200	Vacant	Residential - Single Family Residence - Vacant Land, 0	130-5A221 372	108	Boyle Heights	No	ABMI	BH CPU
Los Angeles	3009 WABASH AVE	90063	5229029017	0.000	0.000	0.000	7.200	Shortfall of Sites	0.085	Neighborhood Office Commercial	C2-1-CUGU	Neighborhood Center	[LUM1 - G2 - 3][XN2 - 8][CPIO]	0	105.734	7.200		Commercial - Store - One Story, 0	130-5A227 375	54	Boyle Heights	No	ABMI	BH CPU
Los Angeles	3044 WHITTIER BLVD	90023	5189002027	0.000	0.000	0.000	7.200	Shortfall of Sites	0.042	Highway Oriented and Limited Commercial	C1-1-CUGU	Community Center	[LUM2 - G2 - 3][XC1 - 4][CPIO]	0	214.142	7.200		Residential - Single Family Residence, 0	123A225 401	108	Boyle Heights	No	ABMI	BH CPU
Los Angeles	2517 E 1ST ST	90033	5180007005	0.000	0.000	0.000	7.200	Shortfall of Sites	0.041	Highway Oriented and Limited Commercial	C2-1-CUGU	Community Center	[LUM3 - SH3 - 4][XC1 - 4][CPIO]	0	216.959	7.200		Residential - Single Family Residence, 0	127-5A223 412	108	Boyle Heights	No	ABMI	BH CPU
Los Angeles	121 W ELMYRA ST	90012	5409006014	0.000	0.000	0.000	7.200	Shortfall of Sites	0.061	Hybrid Industrial	UI(CA)	Hybrid Industrial	UV(CA)	0	148.219	7.200		Industrial - Light Manufacturing - One Story, 0	135A217 46	No Max	Central City North	No	ABMI	CASP , ARO
Los Angeles	107 W ANN ST	90012	5409005026	0.000	0.000	0.000	7.200	Shortfall of Sites	0.065	Hybrid Industrial	UI(CA)	Hybrid Industrial	UV(CA)	0	139.512	7.200		Industrial - Light Manufacturing - One Story, 0	135A217 68	No Max	Central City North	No	ABMI	CASP , ARO
Los Angeles	1401 S MAIN ST	90015	5409005027	0.000	0.000	0.000	7.200	Shortfall of Sites	0.065	Hybrid Industrial	UI(CA)	Hybrid Industrial	UV(CA)	0	138.664	7.200		Commercial - Store - One Story, 0	135A217 73	No Max	Central City North	No	ABMI	CASP
Los Angeles	1317 N MAIN ST	90012	5409006053	0.000	0.000	0.000	7.200	Shortfall of Sites	0.064	Hybrid Industrial	UI(CA)	Hybrid Industrial	UV(CA)	0	141.122	7.200	Vacant	Industrial - Industrial - Vacant Land, 0	135A217 94	No Max	Central City North	No	ABMI	CASP
Los Angeles	1450 NAUD ST	90012	5409005024	0.000	0.000	0.000	7.200	Shortfall of Sites	0.062	Hybrid Industrial	UI(CA)	Hybrid Industrial	UV(CA)	0	145.380	7.200		Industrial - Heavy Manufacturing - One Story, 0	136-5A217 95	No Max	Central City North	No	ABMI	CASP
Los Angeles	20027 LANARK ST	91306	2106001013	0.000	0.000	7.200	0.000	Shortfall of Sites	0.472	Low Residential	R1-1	Low Residential	0	0	19.084	7.200		, 0	189B113 30	1 per lot	Canoga Park - Winnetka - Woodland Hills - West Hills	No	MI	CPK CPU , AHO
Los Angeles	22001 SHERMAN WAY	91303	2023008027	0.000	0.000	0.000	7.200	Shortfall of Sites	0.065	General Commercial	C2-1VL	Community Center	0	0	138.315	7.200		Commercial - Restaurant, Cocktail Lounge - Restaurant, Cocktail Lounge, Tavern - One Story, 0	183B101 89	54	Canoga Park - Winnetka - Woodland Hills - West Hills	No	ABMI	CPK CPU , AHO
Los Angeles	0	0	2024013028	0.000	0.000	0.000	7.200	Shortfall of Sites	0.215	Low Medium II Residential	RD2-1-RIO	Low Medium Residential	0	0	41.881	7.200	Vacant	Residential - Single Family Residence - Vacant Land, 0	183B101 216	10	Canoga Park - Winnetka - Woodland Hills - West Hills	No	ABMI	CPK CPU , AHO
Los Angeles	0	0	2042006067	0.000	0.000	0.000	7.200	Shortfall of Sites	0.132	Medium Residential	R1-1	Medium Residential	0	0	67.975	7.200	Vacant	Residential - Single Family Residence - Vacant Land, 0	171B097 720	43	Canoga Park - Winnetka - Woodland Hills - West Hills	No	ABMI	CPK CPU , AHO
Los Angeles	20055 VANOWEN ST	91306	2135030021	0.000	0.000	0.000	7.200	Shortfall of Sites	0.063	General Commercial	[Q]C2-1VL-RIO	Community Center	[HB5-G1-5] [CX3-FA] [CPIO]	0	143.105	7.200		Commercial - Service Station - Full Service - No Additional Services, 0	183B113 895	54	Canoga Park - Winnetka - Woodland Hills - West Hills	No	ABMI	CPK CPU , AHO
Los Angeles	7839 TOPANGA CANYON BLVD	91304	2012013026	0.000	0.000	0.000	7.200	Shortfall of Sites	0.127	Medium Residential	R3-1	Medium Residential	0	0	70.612	7.200		Institutional - School (Private) - One Story, 0	189B101 586	43	Canoga Park - Winnetka - Woodland Hills - West Hills	No	ABMI	CPK CPU , AHO
Los Angeles	6709 INDEPENDENCE AVE	91303	2148029038	0.000	0.000	7.200	0.000	Shortfall of Sites	1.372	Regional Center Commercial	(WC)NORTHVILLAGE-SN-RIO	Regional Center	CM-2D-CPIO	0	6.559	7.200		Industrial - Light Manufacturing - One Story, 0	180B105 31		Canoga Park - Winnetka - Woodland Hills - West Hills	No	MI	CPK CPU ,
Los Angeles	7201 REMMET AVE	91303	2111019017	0.000	0.000	0.000	7.200	Shortfall of Sites	0.065	Community Commercial	[Q]C2-1VL-CDO	Community Center	0	0	139.507	7.200		Commercial - Restaurant, Cocktail Lounge - Restaurant, Cocktail Lounge, Tavern - One Story, 0	183B105 119	54	Canoga Park - Winnetka - Woodland Hills - West Hills	No	ABMI	CPK CPU ,
Los Angeles	7007 VASSAR AVE	91303	2138002037	0.000	0.000	0.000	7.200	Shortfall of Sites	0.134	Medium Residential	R3-1-RIO	Medium Neighborhood Residential	0	0	67.414	7.200		Residential - Five or More Units or Apartments (Any Combination) · 4 Stories or Less, 0	183B101 363	43	Canoga Park - Winnetka - Woodland Hills - West Hills	No	ABMI	CPK CPU ,

Jurisdiction Name	Site Address/Intersection	5 Digit ZIP Code	Assessor Parcel Number	Very Low-Income	Low-Income	Moderate-Income	Above Moderate-Income	Type of Shortfall	Parcel Size (Acres)	Current General Plan Designation	Current Zoning	Proposed General Plan (GP) Designation	Proposed Zoning	Minimum Density Allowed	Maximum Density Allowed	Total Capacity	Vacant/ Nonvacant	Description of Existing Uses	PIN	Base Density Per Acre	Community Plan Area	Rent Stabalization Ordinance	Income Category	Applicable Rezoning Program (Program informing values in Column Q listed first)
Los Angeles	7102 ALABAMA AVE	91303	2111028019	0.000	0.000	0.000	7.200	Shortfall of Sites	0.069	Community Commercial	[Q]C2-1VL-CDO-RIO	Community Center	0	0	130.685	7.200		Commercial - Store - One Story, 0	183B105 401	54	Canoga Park - Winnetka - Woodland Hills - West Hills	No	ABMI	CPK CPU ,
Los Angeles	0	0	2024005017	0.000	0.000	7.200	0.000	Shortfall of Sites	0.664	Regional Center Commercial	(WC)TOPANGA-SN-RIO	Regional Center	[LM2-MU2-5] [RX1-FA] [CPIO]	0	13.563	7.200		Commercial - Parking Lot (Commercial Use Property) - Lots - Patron or Employee - One Story, 0	183B101 646		Canoga Park - Winnetka - Woodland Hills - West Hills	No	MI	CPK CPU ,
Los Angeles	7240 VASSAR AVE	91303	2111021026	0.000	0.000	0.000	7.200	Shortfall of Sites	0.074	Community Commercial	R3-1-CDO	Community Center	0	0	135.150	7.200		Residential - Five or More Units or Apartments (Any Combination) - 4 Stories or Less, 0	183B105 26	54	Canoga Park - Winnetka - Woodland Hills - West Hills	Yes	ABMI	CPK CPU ,
Los Angeles	7446 ALABAMA AVE	91303	2111006026	0.000	0.000	0.000	7.200	Shortfall of Sites	0.145	Medium Residential	(Q)R3-1	Medium Residential	0	0	68.783	7.200		Residential - Five or More Units or Apartments (Any Combination) - 4 Stories or Less - Pool, 0	186B105 406	43	Canoga Park - Winnetka - Woodland Hills - West Hills	Yes	ABMI	CPK CPU ,
Los Angeles	7446 ALABAMA AVE	91303	2111006026	0.000	0.000	0.000	7.200	Shortfall of Sites	0.143	Medium Residential	R1-1	Medium Residential	0	0	69.699	7.200		Residential - Five or More Units or Apartments (Any Combination) - 4 Stories or Less - Pool, 0	186B105 423	43	Canoga Park - Winnetka - Woodland Hills - West Hills	Yes	ABMI	CPK CPU ,
Los Angeles	21118 HART ST	91303	2138021024	0.000	0.000	0.000	7.200	Shortfall of Sites	0.143	Low Residential	R1-1-RIO	Medium Residential	0	0	69.978	7.200		Residential - Double, Duplex, or Two Units - 4 Stories or Less, 0	183B105 728	43	Canoga Park - Winnetka - Woodland Hills - West Hills	Yes	ABMI	CPK CPU ,
Los Angeles	328 WINSTON ST	90013	5148011022	0.000	0.000	0.000	7.200	Shortfall of Sites	0.039	High Medium Residential	[Q]R5-2D	Village	[MN1-SH1-5] [CX1-FA] [CPIO]	0	233.104	7.200		Industrial - Warehousing, Distribution, Storage - Warehousing, Distribution, Under 10,000 SF - One Story, 0	127-5A213 86	No Max	Central City	No	ABMI	DT CPU , ARO
Los Angeles	943 CHUNG KING RD	90012	5414005014	0.000	0.000	0.000	7.200	Shortfall of Sites	0.039	Regional Commercial	C2-2	Village	[MN1-AL2-5] [CX1-FA] [CPIO]	0	231.290	7.200		Commercial - Store Combination - Store and Residential Combination - Two Stories, 0	135A215 91	No Max	Central City North	No	ABMI	DT CPU , ARO
Los Angeles	328 WINSTON ST	90013	5148011022	0.000	0.000	0.000	7.200	Shortfall of Sites	0.039	High Medium Residential	[Q]R5-2D	Village	[MN1-SH1-5] [CX1-FA] [CPIO]	0	233.040	7.200		Industrial - Warehousing, Distribution, Storage - Warehousing, Distribution, Under 10,000 SF - One Story, 0	127-5A213 91	No Max	Central City	No	ABMI	DT CPU , ARO
Los Angeles	939 CHUNG KING RD	90012	5414005009	0.000	0.000	0.000	7.200	Shortfall of Sites	0.039	Regional Commercial	C2-2	Village	[MN1-AL2-5] [CX1-FA] [CPIO]	0	231.290	7.200		Commercial - Store Combination - Store and Residential Combination - Two Stories, 0	135A215 105	No Max	Central City North	No	ABMI	DT CPU , ARO
Los Angeles	931 CHUNG KING RD	90012	5414005003	0.000	0.000	0.000	7.200	Shortfall of Sites	0.039	Regional Commercial	C2-2	Village	[MN1-AL2-5] [CX1-FA] [CPIO]	0	231.291	7.200		Commercial - Store Combination - Store and Residential Combination - Two Stories, 0	135A215 135	No Max	Central City North	No	ABMI	DT CPU , ARO
Los Angeles	942 CHUNG KING RD	90012	5414005013	0.000	0.000	0.000	7.200	Shortfall of Sites	0.042	Regional Commercial	C2-2	Village	[MN1-AL2-5] [CX1-FA] [CPIO]	0	239.998	7.200		Commercial - Store Combination - Store and Residential Combination - Two Stories, 0	135A215 103	No Max	Central City North	Yes	ABMI	DT CPU , ARO
Los Angeles	932 CHUNG KING RD	90012	5414005005	0.000	0.000	0.000	7.200	Shortfall of Sites	0.042	Regional Commercial	C2-2	Village	[MN1-AL2-5] [CX1-FA] [CPIO]	0	240.001	7.200		Commercial - Store Combination - Store and Residential Combination - Two Stories, 0	135A215 132	No Max	Central City North	Yes	ABMI	DT CPU , ARO
Los Angeles	966 CHUNG KING RD	90012	5414005052	0.000	0.000	0.000	7.200	Shortfall of Sites	0.042	Regional Commercial	C2-2	Village	[MN1-AL2-5] [CX1-FA] [CPIO]	0	240.027	7.200		Commercial - Store Combination - Store and Residential Combination - One Story, 0	136-5A215 244	No Max	Central City North	Yes	ABMI	DT CPU , ARO
Los Angeles	0	0	5406018006	0.000	0.000	0.000	7.200	Shortfall of Sites	0.077	Low Medium II Residential	RD1.5-1	Medium Neighborhood Residential	[LN1-MU1-5] [RG1-FA] [CPIO]	0	117.233	7.200	Vacant	Residential - Four Units (Any Combination) - 4 Stories or Less - Vacant Land, 0	136-5A213 23	No Max	Central City North	No	ABMI	DT CPU , R2RD
Los Angeles	714 N GRAND AVE	90012	5407019020	0.000	0.000	0.000	7.200	Shortfall of Sites	0.078	High Medium Residential	R4-1	Medium Neighborhood Residential	[LM2-MU2-5] [RX1-FA] [CPIO]	0	115.038	7.200		Institutional - Church - One Story, 0	135A213 263	No Max	Central City North	No	ABMI	DT CPU, FBO
Los Angeles	714 N GRAND AVE	90012	5407019020	0.000	0.000	0.000	7.200	Shortfall of Sites	0.076	High Medium Residential	R4-1	Medium Neighborhood Residential	[LM2-MU2-5] [RX1-FA] [CPIO]	0	117.713	7.200		Institutional - Church - One Story, 0	135A213 266	No Max	Central City North	No	ABMI	DT CPU, FBO
Los Angeles	714 N GRAND AVE	90012	5407019020	0.000	0.000	0.000	7.200	Shortfall of Sites	0.076	High Medium Residential	R4-1	Medium Neighborhood Residential	[LM2-MU2-5] [RX1-FA] [CPIO]	0	117.930	7.200		Institutional - Church - One Story, 0	135A213 267	No Max	Central City North	No	ABMI	DT CPU, FBO
Los Angeles	714 N GRAND AVE	90012	5407019020	0.000	0.000	0.000	7.200	Shortfall of Sites	0.076	High Medium Residential	R4-1	Medium Neighborhood Residential	[LM2-MU2-5] [RX1-FA] [CPIO]	0	118.823	7.200		Institutional - Church - One Story, 0	135A213 269	No Max	Central City North	No	ABMI	DT CPU, FBO
Los Angeles	0	0	5161012903	0.000	0.000	0.000	7.200	Shortfall of Sites	0.028	Other Public Open Space	[Q]C4-2D-CDO	Community Center	[DM2-G1-5] [CX1-FA] [CPIO-CDO]	0	323.823	7.200		Institutional - Church - One Story, 0	130-5A215 273	No Max	Central City	No	ABMI	DT CPU, FBO
Los Angeles	734 E 3RD ST	90013	5163012004	0.000	0.000	0.000	7.200	Shortfall of Sites	0.076	Heavy Manufacturing	M3-1-RIO	Hybrid Industrial	[LM1-CDF1-5] [IX4-FA] [CPIO]	0	118.088	7.200		Commercial - Store - One Story, 0	127-5A215 8	No Max	Central City North	No	ABMI	DT CPU
Los Angeles	234 WINSTON ST	90013	5148010034	0.000	0.000	0.000	7.200	Shortfall of Sites	0.039	High Medium Residential	[Q]R5-2D	Village	[MN1-SH1-5] [CX1-FA] [CPIO]	0	230.786	7.200		Commercial - Store - One Story, 0	127-5A213 11	No Max	Central City	No	ABMI	DT CPU
Los Angeles	817 MATEO ST	90021	5166017015	0.000	0.000	0.000	7.200	Shortfall of Sites	0.037	Heavy Manufacturing	M3-1-RIO	Hybrid Industrial	[MB3-CDF1-5] [IX4-FA] [CPIO]	0	241.535	7.200		Industrial - Light Manufacturing - One Story, 0	123A217 17	No Max	Central City North	No	ABMI	DT CPU
Los Angeles	300 AVERY ST	90013	5163015002	0.000	0.000	0.000	7.200	Shortfall of Sites	0.075	Heavy Manufacturing	M3-1-RIO	Hybrid Industrial	[LM1-CDF1-5] [IX4-FA] [CPIO]	0	119.511	7.200		Industrial - Warehousing, Distribution, Storage - Public Storage (Bekins, Lyons) - 6 to 13 Stories, 0	127-5A215 35	No Max	Central City North	No	ABMI	DT CPU
Los Angeles	0	0	5414001005	0.000	0.000	0.000	7.200	Shortfall of Sites	0.073	High Medium Residential	R4-2-O	Village	[LM2-G1-5] [CX2-FA] [CPIO-O]	0	123.249	7.200	Vacant	Industrial - Light Manufacturing - Vacant Land, 0	135A213 36	No Max	Central City North	No	ABMI	DT CPU
Los Angeles	708 TRACTION AVE	90013	5163012006	0.000	0.000	0.000	7.200	Shortfall of Sites	0.073	Heavy Manufacturing	M3-1-RIO	Hybrid Industrial	[LM1-CDF1-5] [IX4-FA] [CPIO]	0	122.612	7.200		Industrial - Light Manufacturing - One Story, 0	127-5A215 37	No Max	Central City North	No	ABMI	DT CPU
Los Angeles	1624 S MAIN ST	90015	5133014011	0.000	0.000	0.000	7.200	Shortfall of Sites	0.022	Light Manufacturing	M2-2D	Transit Core	[HB1-G1-5] [CX2-FA] [CPIO]	0	409.864	7.200		Industrial - Light Manufacturing - One Story, 0	123A207 42	No Max	Central City	No	ABMI	DT CPU
Los Angeles	0	0	5173011901	0.000	0.000	0.000	7.200	Shortfall of Sites	0.025	Regional Commercial	[T][Q]C2-2D-CDO-RIO	Community Center	[DM2-SH2-5] [CX2-FA] [CPIO-CDO]	0	359.472	7.200		Commercial - Restaurant, Cocktail Lounge - Restaurant, Cocktail Lounge, Tavern - One Story, 0	129A215 46	No Max	Central City North	No	ABMI	DT CPU
Los Angeles	707 N HILL PL	90012	5407018022	0.000	0.000	0.000	7.200	Shortfall of Sites	0.073	High Medium Residential	R4-1	Medium Neighborhood Residential	[LM2-MU2-5] [RX1-FA] [CPIO]	0	122.927	7.200	Vacant	Residential - Single Family Residence - Vacant Land, 0	133-5A213 58	No Max	Central City North	No	ABMI	DT CPU
Los Angeles	821 TRACTION AVE	90013	5163015007	0.000	0.000	0.000	7.200	Shortfall of Sites	0.075	Heavy Manufacturing	M3-1-RIO	Hybrid Industrial	[LM1-CDF1-5] [IX4-FA] [CPIO]	0	120.351	7.200		Industrial - Light Manufacturing - One Story, 0	127-5A215 58	No Max	Central City North	No	ABMI	DT CPU
Los Angeles	777 S SANTA FE AVE	90021	5166013010	0.000	0.000	0.000	7.200	Shortfall of Sites	0.038	Heavy Manufacturing	M3-1-RIO	Hybrid Industrial	[MB3-CDF1-5] [IX4-FA] [CPIO]	0	234.461	7.200		Commercial - Store Combination - Store and Office Combination - One Story, 0	123A217 58	No Max	Central City North	No	ABMI	DT CPU
Los Angeles	0	0	5147007001	0.000	0.000	0.000	7.200	Shortfall of Sites	0.039	Light Manufacturing	M2-2D	Community Center	[MB4-SH1-5] [CX2-FA] [CPIO]	0	230.873	7.200	Vacant	Industrial - Industrial - Vacant Land, 0	127-5A213 66	No Max	Central City	No	ABMI	DT CPU
Los Angeles	0	0	5147020004	0.000	0.000	0.000	7.200	Shortfall of Sites	0.038	Light Manufacturing	M2-2D	Markets	[MB4-SH1-5] [IX1-FA] [CPIO]	0	237.288	7.200		Commercial - Parking Lot (Commercial Use Property) - Lots - Patron or Employee - One Story, 0	126A213 68	No Max	Central City	No	ABMI	DT CPU
Los Angeles	623 S SANTA FE AVE	90021	5164014026	0.000	0.000	0.000	7.200	Shortfall of Sites	0.038	Heavy Manufacturing	M3-1-RIO	Hybrid Industrial	[MB3-CDF1-5] [IX4-FA] [CPIO]	0	238.163	7.200		Commercial - Parking Lot (Commercial Use Property) - Lots - Patron or Employee - One Story, 0	124-5A217 70	No Max	Central City North	No	ABMI	DT CPU
Los Angeles	495 GIN LING WAY	90012	5414009001	0.000	0.000	0.000	7.200	Shortfall of Sites	0.040	Regional Commercial	C2-2	Village	[MN1-SH2-5] [CX1-FA] [CPIO]	0	227.582	7.200		Commercial - Store - One Story, 0	135A215 72	No Max	Central City North	No	ABMI	DT CPU
Los Angeles	417 E 15TH ST	90015	5133022008	0.000	0.000	0.000	7.200	Shortfall of Sites	0.029	Light Manufacturing	M2-2D	Markets	[DM1-G1-5] [IX3-FA] [CPIO]	0	310.533	7.200		Industrial - Light Manufacturing - One Story, 0	123A209 75	No Max	Central City	No	ABMI	DT CPU
Los Angeles	0	0	5164012018	0.000	0.000	0.000	7.200	Shortfall of Sites	0.037	Heavy Manufacturing	M3-1-RIO	Hybrid Industrial	[MB3-CDF1-5] [IX4-FA] [CPIO]	0	241.623	7.200	Vacant	Industrial - Industrial - Vacant Land, 0	124-5A217 76	No Max	Central City North	No	ABMI	DT CPU
Los Angeles	0	0	5147015024	0.000	0.000	0.000	7.200	Shortfall of Sites	0.036	Light Manufacturing	M2-2D	Markets	[MB4-G1-5] [IX1-FA] [CPIO]	0	249.143	7.200		Commercial - Parking Lot (Commercial Use Property) - Lots - Patron or Employee - One Story, 0	126A215 83	No Max	Central City	No	ABMI	DT CPU
Los Angeles	843 TRACTION AVE	90013	5163015004	0.000	0.000	0.000	7.200	Shortfall of Sites	0.074	Heavy Manufacturing	M3-1-RIO	Hybrid Industrial	[LM1-CDF1-5] [IX4-FA] [CPIO]	0	121.619	7.200		Industrial - Industrial - Artist in Residence - One Story, 0	127-5A215 88	No Max	Central City North	No	ABMI	DT CPU
Los Angeles	843 TRACTION AVE	90013	5163015004	0.000	0.000	0.000	7.200	Shortfall of Sites	0.079	Heavy Manufacturing	M3-1-RIO	Hybrid Industrial	[LM1-CDF1-5] [IX4-FA] [CPIO]	0	114.553	7.200		Industrial - Industrial - Artist in Residence - One Story, 0	127-5A215 91	No Max	Central City North	No	ABMI	DT CPU
Los Angeles	739 N SPRING ST	90012	5408026903	0.000	0.000	0.000	7.200	Shortfall of Sites	0.026	Regional Commercial	C2-2	Community Center	[DM2-G1-5] [CX1-FA] [CPIO]	0	346.247	7.200		Miscellaneous - Government Owned Property, 0	133-5A215 95	No Max	Central City North	No	ABMI	DT CPU
Los Angeles	540 GLADYS AVE	90013	5147016013	0.000	0.000	0.000	7.200	Shortfall of Sites	0.038	Light Manufacturing	M2-2D	Markets	[MB4-G1-5] [IX1-FA] [CPIO]	0	237.796	7.200		Industrial - Food Processing Plant - Meat - One Story, 0	126A213 96	No Max	Central City	No	ABMI	DT CPU
Los Angeles	910 S SANTA FE AVE	90021	5166004024	0.000	0.000	0.000	7.200	Shortfall of Sites	0.049	Heavy Manufacturing	M3-1-RIO	Hybrid Industrial	[MM1-CDF1-5] [IX4-FA] [CPIO]	0	182.674	7.200		Industrial - Food Processing Plant - Meat - One Story, 0	123A217 114	No Max	Central City North	No	ABMI	DT CPU
Los Angeles	900 S SANTA FE AVE	90021	5166004006	0.000	0.000	0.000	7.200	Shortfall of Sites	0.052	Heavy Manufacturing	M3-1-RIO	Hybrid Industrial	[MM1-CDF1-5] [IX4-FA] [CPIO]	0	174.328	7.200		Commercial - Office Building - One Story, 0	123A217 116	No Max	Central City North	No	ABMI	DT CPU
Los Angeles	950 N HILL ST	90012	5414010001	0.000	0.000	0.000	7.200	Shortfall of Sites	0.039	Regional Commercial	C2-2	Village	[MN1-SH2-5] [CX1-FA] [CPIO]	0	230.082	7.200		Commercial - Parking Lot (Commercial Use Property) - Lots - Commercial Parking - One Story, 0	135A215 125	No Max	Central City North	No	ABMI	DT CPU
Los Angeles	877 N BUNKER HILL AVE	90012	5407007038	0.000	0.000	0.000	7.200	Shortfall of Sites	0.074	High Medium Residential	R4-1	Medium Neighborhood Residential	[LM2-MU2-5] [RX1-FA] [CPIO]	0	121.192	7.200		Residential - Five or More Units or Apartments (Any Combination) - 4 Stories or Less, 0	135A213 129	No Max	Central City North	No	ABMI	DT CPU
Los Angeles	431 CROCKER ST	90013	5147008024	0.000	0.000	0.000	7.200	Shortfall of Sites	0.036	Light Manufacturing	M2-2D	Community Center	[MB4-G1-5] [CX2-FA] [CPIO]	0	248.343	7.200		Industrial - Light Manufacturing - One Story, 0	127-5A213 172	No Max	Central City	No	ABMI	DT CPU
Los Angeles	920 MATEO ST	90021	5166012017	0.000	0.000	0.000	7.200	Shortfall of Sites	0.048	Heavy Manufacturing	M3-1-RIO	Hybrid Industrial	[MM1-CDF1-5] [IX4-FA] [CPIO]	0	186.685	7.200		Industrial - Light Manufacturing - One Story, 0	123A217 172	No Max	Central City North	No	ABMI	DT CPU
Los Angeles	932 WILSON ST	90021	5166018019	0.000	0.000	0.000	7.200	Shortfall of Sites	0.048	Heavy Manufacturing	M3-1-RIO	Hybrid Industrial	[MM1-CDF1-5] [IX4-FA] [CPIO]	0	187.069	7.200		Industrial - Light Manufacturing - One Story, 0	123A217 178	No Max	Central City North	No	ABMI	DT CPU

Jurisdiction Name	Site Address/Intersection	5 Digit ZIP Code	Assessor Parcel Number	Very Low-Income	Low-Income	Moderate-Income	Above Moderate-Income	Type of Shortfall	Parcel Size (Acres)	Current General Plan Designation	Current Zoning	Proposed General Plan (GP) Designation	Proposed Zoning	Minimum Density Allowed	Maximum Density Allowed	Total Capacity	Vacant/ Nonvacant	Description of Existing Uses	PIN	Base Density Per Acre	Community Plan Area	Rent Stabalization Ordinance	Income Category	Applicable Rezoning Program (Program informing values in Column Q listed first)
Los Angeles	0	0	5408016007	0.000	0.000	0.000	7.200	Shortfall of Sites	0.026	Regional Commercial	C2-2	Community Center	[DM2-SH2-5] [CX2-FA] [CPIO]	0	351.388	7.200		Residential - Five or More Units or Apartments (Any Combination) · 5 Stories or More, 0	133-5A215 185	No Max	Central City North	No	ABMI	DT CPU
Los Angeles	0	0	5166022033	0.000	0.000	0.000	7.200	Shortfall of Sites	0.051	Heavy Manufacturing	M3-1-RIO	Hybrid Industrial	[MM1-CDF1-5] [IX4-FA] [CPIO]	0	176.510	7.200	Vacant	Industrial - Industrial - Vacant Land, 0	121-5A217 189	No Max	Central City North	No	ABMI	DT CPU
Los Angeles	0	0	5408016900	0.000	0.000	0.000	7.200	Shortfall of Sites	0.026	Regional Commercial	C2-2	Community Center	[DM2-SH2-5] [CX2-FA] [CPIO]	0	349.531	7.200		Miscellaneous - Government Owned Property, 0	133-5A213 210	No Max	Central City North	No	ABMI	DT CPU
Los Angeles	0	0	5408016900	0.000	0.000	0.000	7.200	Shortfall of Sites	0.027	Regional Commercial	C2-2	Community Center	[DM2-SH2-5] [CX2-FA] [CPIO]	0	338.441	7.200		Miscellaneous - Government Owned Property, 0	133-5A213 211	No Max	Central City North	No	ABMI	DT CPU
Los Angeles	0	0	5166005009	0.000	0.000	0.000	7.200	Shortfall of Sites	0.047	Heavy Manufacturing	M3-1-RIO	Hybrid Industrial	[MM1-CDF1-5] [IX4-FA] [CPIO]	0	189.580	7.200	Vacant	Industrial - Industrial - Vacant Land, 0	123A217 215	No Max	Central City North	No	ABMI	DT CPU
Los Angeles	849 E 6TH ST	90021	5147016001	0.000	0.000	0.000	7.200	Shortfall of Sites	0.037	Light Manufacturing	M2-2D	Markets	[MB4-SH1-5] [IX1-FA] [CPIO]	0	244.775	7.200		Commercial - Office Building - One Story, 0	126A213 224	No Max	Central City	No	ABMI	DT CPU
Los Angeles	408 STANFORD AVE	90013	5147012019	0.000	0.000	0.000	7.200	Shortfall of Sites	0.038	Light Manufacturing	M2-2D	Community Center	[MB4-G1-5] [CX2-FA] [CPIO]	0	234.083	7.200		Industrial - Food Processing Plant - Other - Two Stories, 0	127-5A215 225	No Max	Central City	No	ABMI	DT CPU
Los Angeles	0	0	5164008024	0.000	0.000	0.000	7.200	Shortfall of Sites	0.038	Heavy Manufacturing	M3-1-RIO	Hybrid Industrial	[MB3-CDF1-5] [IX4-FA] [CPIO]	0	234.224	7.200	Vacant	Industrial - Industrial - Vacant Land, 0	126A217 226	No Max	Central City North	No	ABMI	DT CPU
Los Angeles	818 WALL ST	90014	5145010033	0.000	0.000	0.000	7.200	Shortfall of Sites	0.029	Light Manufacturing	M2-2D	Markets	[DM1-MK1-5] [IX3-FA] [CPIO]	0	310.100	7.200		Industrial - Light Manufacturing - One Story, 0	126A211 228	No Max	Central City	No	ABMI	DT CPU
Los Angeles	530 RAMIREZ ST	90012	5409022905	0.000	0.000	0.000	7.200	Shortfall of Sites	0.038	Heavy Manufacturing	[Q]M3-1-RIO	Community Center	[MB4-G1-5] [CX3-FA]	0	233.954	7.200		Commercial - Restaurant, Cocktail Lounge - Restaurant, Cocktail Lounge, Tavern - One Story, 0	132A217 241	No Max	Central City North	No	ABMI	DT CPU
Los Angeles	408 STANFORD AVE	90013	5147012019	0.000	0.000	0.000	7.200	Shortfall of Sites	0.039	Light Manufacturing	M2-2D	Community Center	[MB4-G1-5] [CX2-FA] [CPIO]	0	228.792	7.200		Industrial - Food Processing Plant - Other - Two Stories, 0	127-5A215 241	No Max	Central City	No	ABMI	DT CPU
Los Angeles	541 CROCKER ST	90013	5147008032	0.000	0.000	0.000	7.200	Shortfall of Sites	0.037	Light Manufacturing	M2-2D	Markets	[MB4-SH1-5] [IX1-FA] [CPIO]	0	240.425	7.200		Industrial - Warehousing, Distribution, Storage - Warehousing, Distribution, 25,000 to 50,000 SF - One Story, 0	127-5A213 265	No Max	Central City	No	ABMI	DT CPU
Los Angeles	710 S LOS ANGELES ST	90014	5145002002	0.000	0.000	0.000	7.200	Shortfall of Sites	0.017	Light Manufacturing	M2-2D	Traditional Core	[HM1-CHC1-5] [CX2-FA] [CPIO]	0	537.452	7.200		Commercial - Store Combination - Store and Office Combination - Mills Act Property, 0	127-5A211 283	No Max	Central City	No	ABMI	DT CPU
Los Angeles	710 S LOS ANGELES ST	90014	5145002002	0.000	0.000	0.000	7.200	Shortfall of Sites	0.017	Light Manufacturing	M2-2D	Traditional Core	[HM1-CHC1-5] [CX2-FA] [CPIO]	0	520.155	7.200		Commercial - Store Combination - Store and Office Combination - Mills Act Property, 0	127-5A211 289	No Max	Central City	No	ABMI	DT CPU
Los Angeles	1901 E 7TH PL	90021	5166016016	0.000	0.000	0.000	7.200	Shortfall of Sites	0.036	Heavy Manufacturing	M3-1-RIO	Hybrid Industrial	[MB3-CDF1-5] [IX4-FA] [CPIO]	0	247.621	7.200		Industrial - Light Manufacturing - One Story, 0	124-5A217 289	No Max	Central City North	No	ABMI	DT CPU
Los Angeles	0	0	5407025904	0.000	0.000	0.000	7.200	Shortfall of Sites	0.078	High Medium Residential	R4-1	Medium Neighborhood Residential	[LM2-MU2-5] [RX1-FA] [CPIO]	0	115.003	7.200	Vacant	Residential - Single Family Residence - Vacant Land, 0	133-5A213 296	No Max	Central City North	No	ABMI	DT CPU
Los Angeles	410 W 7TH ST	90014	5145006020	0.000	0.000	0.000	7.200	Shortfall of Sites	0.028	Light Manufacturing	M2-2D	Markets	[DM1-SH1-5] [IX3-FA] [CPIO]	0	319.757	7.200		Commercial - Auto, Recreation Equipment, Construction Equipment Sales and Service - Car Wash Only - One Story, 0	127-5A211 313	No Max	Central City	No	ABMI	DT CPU
Los Angeles	609 CERES AVE	90021	5147030054	0.000	0.000	0.000	7.200	Shortfall of Sites	0.038	Light Manufacturing	M2-2D	Markets	[MB4-G1-5] [IX1-FA] [CPIO]	0	237.597	7.200		Industrial - Food Processing Plant - Meat - One Story, 0	126A213 314	No Max	Central City	No	ABMI	DT CPU
Los Angeles	727 CROCKER ST	90021	5146033047	0.000	0.000	0.000	7.200	Shortfall of Sites	0.028	Light Manufacturing	M2-2D	Markets	[DM1-MK1-5] [IX3-FA]	0	320.008	7.200		Industrial - Light Manufacturing - One Story, 0	126A213 315	No Max	Central City	No	ABMI	DT CPU
Los Angeles	1137 N ALAMEDA ST	90012	5408029001	0.000	0.000	0.000	7.200	Shortfall of Sites	0.026	Regional Commercial	C2-2	Community Center	[DM2-G1-5] [CX2-FA] [CPIO]	0	352.270	7.200		Commercial - Parking Lot (Commercial Use Property) - Lots - Patron or Employee - One Story, 0	135A215 335	No Max	Central City North	No	ABMI	DT CPU
Los Angeles	733 CROCKER ST	90021	5146033048	0.000	0.000	0.000	7.200	Shortfall of Sites	0.028	Light Manufacturing	M2-2D	Markets	[DM1-MK1-5] [IX3-FA]	0	320.049	7.200		Industrial - Light Manufacturing - One Story, 0	126A213 335	No Max	Central City	No	ABMI	DT CPU
Los Angeles	674 N GRAND AVE	90012	5407018010	0.000	0.000	0.000	7.200	Shortfall of Sites	0.071	High Medium Residential	R4-1	Medium Neighborhood Residential	[LM2-MU2-5] [RX1-FA] [CPIO]	0	126.811	7.200	Vacant	Residential - Single Family Residence - Vacant Land, 0	135A213 350	No Max	Central City North	No	ABMI	DT CPU
Los Angeles	674 N GRAND AVE	90012	5407018010	0.000	0.000	0.000	7.200	Shortfall of Sites	0.071	High Medium Residential	R4-1	Medium Neighborhood Residential	[LM2-MU2-5] [RX1-FA] [CPIO]	0	126.458	7.200	Vacant	Residential - Single Family Residence - Vacant Land, 0	135A213 356	No Max	Central City North	No	ABMI	DT CPU
Los Angeles	1828 CONWAY PL	90021	5164012024	0.000	0.000	0.000	7.200	Shortfall of Sites	0.039	Heavy Manufacturing	M3-1-RIO	Hybrid Industrial	[MB3-CDF1-5] [IX4-FA] [CPIO]	0	232.792	7.200		Industrial - Warehousing, Distribution, Storage - Warehousing, Distribution, Under 10,000 SF - One Story, 0	124-5A217 368	No Max	Central City North	No	ABMI	DT CPU
Los Angeles	637 CERES AVE	90021	5147030008	0.000	0.000	0.000	7.200	Shortfall of Sites	0.038	Light Manufacturing	M2-2D	Markets	[MB4-G1-5] [IX1-FA] [CPIO]	0	237.566	7.200		Commercial - Auto, Recreation Equipment, Construction Equipment Sales and Service - Auto Body Repair Shop - One Story, 0	126A213 434	No Max	Central City	No	ABMI	DT CPU
Los Angeles	822 WALL ST	90014	5145010009	0.000	0.000	0.000	7.200	Shortfall of Sites	0.028	Light Manufacturing	M2-2D	Markets	[DM1-MK1-5] [IX3-FA] [CPIO]	0	316.579	7.200		Commercial - Store - Two Stories, 0	126A211 450	No Max	Central City	No	ABMI	DT CPU
Los Angeles	520 TOWNE AVE	90013	5147021029	0.000	0.000	0.000	7.200	Shortfall of Sites	0.038	Light Manufacturing	M2-2D	Markets	[MB4-G1-5] [IX1-FA] [CPIO]	0	237.571	7.200		Industrial - Food Processing Plant - Meat - One Story, 0	127-5A213 482	No Max	Central City	No	ABMI	DT CPU
Los Angeles	534 TOWNE AVE	90013	5147021001	0.000	0.000	0.000	7.200	Shortfall of Sites	0.038	Light Manufacturing	M2-2D	Markets	[MB4-G1-5] [IX1-FA] [CPIO]	0	237.562	7.200		Commercial - Parking Lot (Commercial Use Property) - Lots - Patron or Employee - One Story, 0	127-5A213 511	No Max	Central City	No	ABMI	DT CPU
Los Angeles	550 TOWNE AVE	90013	5147020009	0.000	0.000	0.000	7.200	Shortfall of Sites	0.038	Light Manufacturing	M2-2D	Markets	[MB4-G1-5] [IX1-FA] [CPIO]	0	237.547	7.200	Vacant	Industrial - Industrial - Vacant Land, 0	127-5A213 589	No Max	Central City	No	ABMI	DT CPU
Los Angeles	621 GLADYS AVE	90021	5147029013	0.000	0.000	0.000	7.200	Shortfall of Sites	0.038	Light Manufacturing	M2-2D	Markets	[MB4-G1-5] [IX1-FA] [CPIO]	0	237.044	7.200		Industrial - Heavy Manufacturing - One Story, 0	126A213 738	No Max	Central City	No	ABMI	DT CPU
Los Angeles	655 ALPINE ST	90012	5407010016	0.000	0.000	0.000	7.200	Shortfall of Sites	0.087	High Medium Residential	R4-1	Medium Neighborhood Residential	[LM2-MU2-5] [RX1-FA] [CPIO]	0	114.725	7.200		Residential - Five or More Units or Apartments (Any Combination) · 4 Stories or Less, 0	135A213 211	No Max	Central City North	Yes	ABMI	DT CPU
Los Angeles	770 N HILL PL	90012	5407022024	0.000	0.000	0.000	7.200	Shortfall of Sites	0.081	High Medium Residential	R4-1	Medium Neighborhood Residential	[LM2-MU2-5] [RX1-FA] [CPIO]	0	123.527	7.200		Residential - Five or More Units or Apartments (Any Combination) · 4 Stories or Less, 0	135A213 249	No Max	Central City North	Yes	ABMI	DT CPU
Los Angeles	833 E 6TH ST	90021	5147016024	0.000	0.000	0.000	7.200	Shortfall of Sites	0.038	Light Manufacturing	M2-2D	Markets	[MB4-SH1-5] [IX1-FA] [CPIO]	0	237.388	7.200		Institutional - School (Private) - One Story, 0	126A213 202	No Max	Central City	No	ABMI	DT CPU
Los Angeles	0	0	5163019801	0.000	0.000	0.000	7.200	Shortfall of Sites	0.036	Heavy Manufacturing	M3-1-RIO	Hybrid Industrial	[MB3-CDF1-5] [IX4-FA] [CPIO]	0	250.157	7.200		Miscellaneous - Utility, 0	126A217 219	No Max	Central City North	No	ABMI	DT CPU
Los Angeles	15134 S VERMONT AVE	90247	6120002002	0.000	0.000	0.000	7.200	Shortfall of Sites	0.172	Light Manufacturing	M2-1VL-O	Hybrid Industrial	0	0	52.268	7.200	Vacant	Industrial - Industrial - Vacant Land, 0	072B197 96	54	Harbor Gateway	No	ABMI	HG CPU
Los Angeles	15134 S VERMONT AVE	90247	6120002002	0.000	0.000	0.000	7.200	Shortfall of Sites	0.172	Light Manufacturing	M2-1VL-O	Hybrid Industrial	0	0	52.268	7.200	Vacant	Industrial - Industrial - Vacant Land, 0	072B197 97	54	Harbor Gateway	No	ABMI	HG CPU
Los Angeles	15134 S VERMONT AVE	90247	6120002002	0.000	0.000	0.000	7.200	Shortfall of Sites	0.172	Light Manufacturing	M2-1VL-O	Hybrid Industrial	0	0	52.268	7.200	Vacant	Industrial - Industrial - Vacant Land, 0	072B197 98	54	Harbor Gateway	No	ABMI	HG CPU
Los Angeles	15134 S VERMONT AVE	90247	6120002002	0.000	0.000	0.000	7.200	Shortfall of Sites	0.172	Light Manufacturing	M2-1VL-O	Hybrid Industrial	0	0	52.268	7.200	Vacant	Industrial - Industrial - Vacant Land, 0	072B197 99	54	Harbor Gateway	No	ABMI	HG CPU
Los Angeles	15134 S VERMONT AVE	90247	6120002002	0.000	0.000	0.000	7.200	Shortfall of Sites	0.172	Light Manufacturing	M2-1VL-O	Hybrid Industrial	0	0	52.268	7.200	Vacant	Industrial - Industrial - Vacant Land, 0	072B197 100	54	Harbor Gateway	No	ABMI	HG CPU
Los Angeles	0	0	6117004002	0.000	0.000	0.000	7.200	Shortfall of Sites	0.087	Highway Oriented Commercial	C2-1	Villages	0	0	103.575	7.200	Vacant	Commercial - Commercial - Vacant Land, 0	084B201 1740	108	Harbor Gateway	No	ABMI	HG CPU
Los Angeles	6383 YUCCA ST	90028	5546002017	0.000	0.000	0.000	7.200	Shortfall of Sites	0.041	Regional Center Commercial	C4-2D-SN	Regional Center Commercial	C2-2D-SN-CPIO	0	217.883	7.200		Residential - Rooming/Boarding House, 0	150A187 338	108	Hollywood	No	ABMI	HWD CPU , AHO
Los Angeles	1070 MYRA AVE	90029	5429001021	0.000	0.000	0.000	7.200	Shortfall of Sites	0.086	Highway Oriented Commercial	C2-1D	General Commercial	C2-1	0	104.183	7.200		Commercial - Store - One Story, 0	145-5A201 458	108	Hollywood	No	ABMI	HWD CPU , AHO
Los Angeles	6324 SANTA MONICA BLVD	90038	5533017001	0.000	0.000	0.000	7.200	Shortfall of Sites	0.055	Highway Oriented Commercial	C2-1D-SN	Community Commercial	[Q]C2-2D-SN-CPIO	0	163.303	7.200		Commercial - Office Building - One Story, 0	144B185 732	108	Hollywood	No	ABMI	HWD CPU , ARO
Los Angeles	1724 N HIGHLAND AVE	90028	5547011035	0.000	0.000	0.000	7.200	Shortfall of Sites	0.040	Regional Center Commercial	C4-2D-SN	Regional Center Commercial	C2-2D-SN-CPIO	0	225.313	7.200		Residential - Five or More Units or Apartments (Any Combination) · 5 Stories or More - Pool and Misc., 0	148-5A185 64	108	Hollywood	No	ABMI	HWD CPU , MURC, AHO
Los Angeles	1515 N CAHUENGA BLVD	90028	5546013015	0.000	0.000	0.000	7.200	Shortfall of Sites	0.031	Regional Center Commercial	C4-2D-SN	Regional Center Commercial	[Q]C2-2D-SN-CPIO	0	285.816	7.200		Commercial - Store - One Story, 0	147A187 114	108	Hollywood	No	ABMI	HWD CPU , MURC, AHO
Los Angeles	4863 MELROSE AVE	90029	5535029007	0.000	0.000	0.000	7.200	Shortfall of Sites	0.167	Limited Commercial	C1-1D	Limited Commercial	[Q]C1-1XL	0	53.960	7.200		Residential - Single Family Residence, 0	141B193 521	54	Hollywood	No	ABMI	HWD CPU
Los Angeles	4326 W SUNSET BLVD	90029	5429006004	0.000	0.000	0.000	7.200	Shortfall of Sites	0.090	Highway Oriented Commercial	C2-1D	General Commercial	C2-1	0	99.788	7.200		Commercial - Restaurant, Cocktail Lounge - Restaurant, Cocktail Lounge, Tavern - One Story, 0	145-5A201 17	108	Hollywood	No	ABMI	HWD CPU
Los Angeles	6551 HOLLYWOOD BLVD	90028	5547008003	0.000	0.000	0.000	7.200	Shortfall of Sites	0.055	Regional Center Commercial	C4-2D-SN	High Residential	[Q]R5-2D-CPIO	0	162.335	7.200		Commercial - Parking Lot (Commercial Use Property) - Lots - Patron or Employee - One Story, 0	148-5A187 101	108	Hollywood	No	ABMI	HWD CPU
Los Angeles	1020 VINE ST	90038	5534024012	0.000	0.000	0.000	7.200	Shortfall of Sites	0.053	Highway Oriented Commercial	C2-1D	Community Commercial	[Q]C2-2D-CPIO	0	170.285	7.200		Commercial - Parking Lot (Commercial Use Property) - Lots - Patron or Employee - One Story, 0	144B189 787	108	Hollywood	No	ABMI	HWD CPU
Los Angeles	1055 W 6TH ST	90017	5152017026	0.000	0.000	0.000	7.200	Shortfall of Sites	0.104	Regional Center Commercial	CW	0	0	0	86.162	7.200		Commercial - Parking Lot (Commercial Use Property) - Lots - Patron or Employee - One Story, 0	130-5A209 25		Westlake	No	ABMI	MURC
Los Angeles	1350 WILSHIRE BLVD	90017	5143014911	0.000	0.000	0.000	7.200	Shortfall of Sites	0.140	Regional Center Commercial	CW	0	0	0	64.059	7.200	Vacant	Commercial - Commercial - Vacant Land, 0	132A205 335		Westlake	No	ABMI	MURC
Los Angeles	1340 WILSHIRE BLVD	90017	5143014908	0.000	0.000	0.000	7.200	Shortfall of Sites	0.140	Regional Center Commercial	CW	0	0	0	64.059	7.200	Vacant	Miscellaneous - Government Owned Property - Vacant Land, 0	132A205 346		Westlake	No	ABMI	MURC
Los Angeles	1316 WILSHIRE BLVD	90017	5143014012	0.000	0.000	0.000	7.200	Shortfall of Sites	0.140	Regional Center Commercial	CW	0	0	0	64.059	7.200		Commercial - Office Building - Two Stories, 0	132A205 370		Westlake	No	ABMI	MURC , ARO
Los Angeles	5202 WHITSETT AVE	91607	2347032035	0.000	0.000	0.000	7.200	Shortfall of Sites	0.129	Neighborhood Office Commercial	[Q]C2-1VL	Neighborhood Center *	0	0	69.726	7.200		Commercial - Restaurant, Cocktail Lounge - Restaurant, Cocktail Lounge, Tavern - One Story, 0	171B165 519	108	North Hollywood - Valley Village	No	ABMI	NH CPU , AHO
Los Angeles	5202 WHITSETT AVE	91607	2347032035	0.000	0.000	0.000	7.200	Shortfall of Sites	0.127	Neighborhood Office Commercial	[Q]C2-1VL	Neighborhood Center *	0	0	70.805	7.200		Commercial - Restaurant, Cocktail Lounge - Restaurant, Cocktail Lounge, Tavern - One Story, 0	171B165 527	108	North Hollywood - Valley Village	No	ABMI	NH CPU , AHO
Los Angeles	6443 LANKERSHIM BLVD	91606	2322017041	0.000	0.000	0.000	7.200	Shortfall of Sites	0.129	Highway Oriented Commercial	C2-1VL	Neighborhood Center	0	0	69.986	7.200		Commercial - Restaurant, Cocktail Lounge - Restaurant, Cocktail Lounge, Tavern - One Story, 0	180B169 981	108	North Hollywood - Valley Village	No	ABMI	NH CPU , AHO

Jurisdiction Name	Site Address/Intersection	5 Digit ZIP Code	Assessor Parcel Number	Very Low-Income	Low-Income	Moderate-Income	Above Moderate-Income	Type of Shortfall	Parcel Size (Acres)	Current General Plan Designation	Current Zoning	Proposed General Plan (GP) Designation	Proposed Zoning	Minimum Density Allowed	Maximum Density Allowed	Total Capacity	Vacant/ Nonvacant	Description of Existing Uses	PIN	Base Density Per Acre	Community Plan Area	Rent Stabalization Ordinance	Income Category	Applicable Rezoning Program (Program informing values in Column Q listed first)
Los Angeles	6750 LANKERSHIM BLVD	91606	2320012001	0.000	0.000	0.000	7.200	Shortfall of Sites	0.130	Highway Oriented Commercial	C2-1VL	Neighborhood Center	0	0	69.056	7.200		Commercial - Office Building - One Story, 0	180B169 66	108	North Hollywood - Valley Village	No	ABMI	NH CPU , ARO
Los Angeles	11554 VANOWEN ST	91605	2320015003	0.000	0.000	0.000	7.200	Shortfall of Sites	0.145	Highway Oriented Commercial	C2-1VL	Neighborhood Center	0	0	69.092	7.200		Commercial - Store Combination - Store and Residential Combination - One Story, 0	180B169 18	108	North Hollywood - Valley Village	Yes	ABMI	NH CPU , ARO
Los Angeles	12435 CHANDLER BLVD	91607	2347004016	0.000	0.000	0.000	7.200	Shortfall of Sites	0.137	Neighborhood Office Commercial	[Q]C2-1VL	Neighborhood Center	0	0	65.862	7.200		Institutional - Church - One Story, 0	171B165 84	108	North Hollywood - Valley Village	No	ABMI	NH CPU, FBO
Los Angeles	6719 LANKERSHIM BLVD	91606	2322015035	0.000	0.000	0.000	7.200	Shortfall of Sites	0.124	Highway Oriented Commercial	C2-1VL	Neighborhood Center	0	0	72.597	7.200		Commercial - Auto, Recreation Equipment, Construction Equipment Sales and Service - Auto Body Repair Shop - One Story, 0	180B169 258	108	North Hollywood - Valley Village	No	ABMI	NH CPU
Los Angeles	6742 BECK AVE	91606	2320016004	0.000	0.000	0.000	7.200	Shortfall of Sites	0.142	Low Medium II Residential	RD1.5-1	Neighborhood Center	0	0	70.257	7.200		Residential - Four Units (Any Combination) - 4 Stories or Less, 0	180B169 96	108	North Hollywood - Valley Village	Yes	ABMI	NH CPU
Los Angeles	6537 TROOST AVE	91606	2335009009	0.000	0.000	0.000	7.200	Shortfall of Sites	0.143	Medium Residential	R3-1	Neighborhood Center	0	0	69.771	7.200		Residential - Five or More Units or Apartments (Any Combination) - 4 Stories or Less - Pool, 0	180B169 730	108	North Hollywood - Valley Village	Yes	ABMI	NH CPU
Los Angeles	0	0	2320016903	0.000	0.000	0.000	0.000	Shortfall of Sites	0.129	Public Facilities	PF-1VL	Neighborhood Center	0	0	69.531	0.000		Miscellaneous - Government Owned Property - Rights of Way - Power Transmission Lines, 0	180B169 48	108	North Hollywood - Valley Village	No		NH CPU
Los Angeles	5835 SYLMAR AVE	91401	2245004013	0.000	0.000	0.000	7.200	Shortfall of Sites	0.154	Low Medium II Residential	[Q]RD1.5-1	Medium	0	0	58.601	7.200		Commercial - Parking Lot (Commercial Use Property) - Lots - Patron or Employee - One Story, 0	174B149 106	54	Van Nuys - North Sherman Oaks	No	ABMI	Orange LineTNP , AHO
Los Angeles	0	0	2244009020	0.000	0.000	0.000	7.200	Shortfall of Sites	0.157	Low Medium II Residential	R3-1	Medium	0	0	57.225	7.200		Commercial - Parking Lot (Commercial Use Property) - Lots - Patron or Employee - One Story, 0	177A149 129	54	Van Nuys - North Sherman Oaks	No	ABMI	Orange LineTNP , AHO
Los Angeles	14438 TIARA ST	91401	2245003010	0.000	0.000	0.000	7.200	Shortfall of Sites	0.155	Low Medium II Residential	[Q]RD2-1	Medium	0	0	57.956	7.200	Vacant	Residential - Single Family Residence - Vacant Land, 0	177A151 189	54	Van Nuys - North Sherman Oaks	No	ABMI	Orange LineTNP , R2RD, AHO
Los Angeles	0	0	2245005024	0.000	0.000	0.000	7.200	Shortfall of Sites	0.155	Low Medium II Residential	[Q]RD2-1	Medium	0	0	58.082	7.200		Commercial - Parking Lot (Commercial Use Property) - Lots - Patron or Employee - One Story, 0	174B149 250	54	Van Nuys - North Sherman Oaks	No	ABMI	Orange LineTNP , R2RD, AHO
Los Angeles	5761 LANKERSHIM BLVD	91601	2338023013	0.000	0.000	0.000	7.200	Shortfall of Sites	0.057	Community Commercial	C2-1	Community Commercial	0	0	156.821	7.200		Commercial - Store - One Story, 0	174B169 339	No Max	North Hollywood - Valley Village	No	ABMI	Orange LineTNP , AHO
Los Angeles	5754 LANKERSHIM BLVD	91601	2338024005	0.000	0.000	0.000	7.200	Shortfall of Sites	0.057	Community Commercial	C2-1	Community Commercial	0	0	156.821	7.200		Commercial - Store Combination - Store and Residential Combination - One Story, 0	174B169 350	No Max	North Hollywood - Valley Village	No	ABMI	Orange LineTNP , AHO
Los Angeles	5759 LANKERSHIM BLVD	91601	2338023010	0.000	0.000	0.000	7.200	Shortfall of Sites	0.055	Community Commercial	C2-1	Community Commercial	0	0	163.355	7.200		Commercial - Store - One Story, 0	174B169 355	No Max	North Hollywood - Valley Village	No	ABMI	Orange LineTNP , AHO
Los Angeles	5749 TUJUNGA AVE	91601	2338024043	0.000	0.000	0.000	7.200	Shortfall of Sites	0.056	Community Commercial	C2-1	Community Commercial	0	0	161.649	7.200		Commercial - Store Combination - Store and Residential Combination - One Story, 0	174B173 363	No Max	North Hollywood - Valley Village	No	ABMI	Orange LineTNP , AHO
Los Angeles	5757 LANKERSHIM BLVD	91601	2338023009	0.000	0.000	0.000	7.200	Shortfall of Sites	0.055	Community Commercial	C2-1	Community Commercial	0	0	163.358	7.200		Commercial - Store - One Story, 0	174B169 366	No Max	North Hollywood - Valley Village	No	ABMI	Orange LineTNP , AHO
Los Angeles	5746 LANKERSHIM BLVD	91601	2338024004	0.000	0.000	0.000	7.200	Shortfall of Sites	0.057	Community Commercial	C2-1	Community Commercial	0	0	156.822	7.200		Commercial - Store - One Story, 0	174B169 368	No Max	North Hollywood - Valley Village	No	ABMI	Orange LineTNP , AHO
Los Angeles	5749 TUJUNGA AVE	91601	2338024043	0.000	0.000	0.000	7.200	Shortfall of Sites	0.056	Community Commercial	C2-1	Community Commercial	0	0	161.647	7.200		Commercial - Store Combination - Store and Residential Combination - One Story, 0	174B173 380	No Max	North Hollywood - Valley Village	No	ABMI	Orange LineTNP , AHO
Los Angeles	5753 LANKERSHIM BLVD	91601	2338023003	0.000	0.000	0.000	7.200	Shortfall of Sites	0.057	Community Commercial	C2-1	Community Commercial	0	0	156.819	7.200		Commercial - Store - One Story, 0	174B169 380	No Max	North Hollywood - Valley Village	No	ABMI	Orange LineTNP , AHO
Los Angeles	5746 LANKERSHIM BLVD	91601	2338024004	0.000	0.000	0.000	7.200	Shortfall of Sites	0.057	Community Commercial	C2-1	Community Commercial	0	0	156.819	7.200		Commercial - Store - One Story, 0	174B169 381	No Max	North Hollywood - Valley Village	No	ABMI	Orange LineTNP , AHO
Los Angeles	5749 TUJUNGA AVE	91601	2338024043	0.000	0.000	0.000	7.200	Shortfall of Sites	0.056	Community Commercial	C2-1	Community Commercial	0	0	161.648	7.200		Commercial - Store Combination - Store and Residential Combination - One Story, 0	174B173 382	No Max	North Hollywood - Valley Village	No	ABMI	Orange LineTNP , AHO
Los Angeles	5753 LANKERSHIM BLVD	91601	2338023003	0.000	0.000	0.000	7.200	Shortfall of Sites	0.057	Community Commercial	C2-1	Community Commercial	0	0	156.822	7.200		Commercial - Store - One Story, 0	174B169 388	No Max	North Hollywood - Valley Village	No	ABMI	Orange LineTNP , AHO
Los Angeles	5749 TUJUNGA AVE	91601	2338024043	0.000	0.000	0.000	7.200	Shortfall of Sites	0.057	Community Commercial	C2-1	Community Commercial	0	0	156.798	7.200		Commercial - Store Combination - Store and Residential Combination - One Story, 0	174B173 403	No Max	North Hollywood - Valley Village	No	ABMI	Orange LineTNP , AHO
Los Angeles	5745 LANKERSHIM BLVD	91601	2338023001	0.000	0.000	0.000	7.200	Shortfall of Sites	0.057	Community Commercial	C2-1	Community Commercial	0	0	156.822	7.200		Commercial - Auto, Recreation Equipment, Construction Equipment Sales and Service - Auto Body Repair Shop - One Story, 0	174B169 411	No Max	North Hollywood - Valley Village	No	ABMI	Orange LineTNP , AHO
Los Angeles	5742 LANKERSHIM BLVD	91601	2338024032	0.000	0.000	0.000	7.200	Shortfall of Sites	0.057	Community Commercial	C2-1	Community Commercial	0	0	156.822	7.200		Commercial - Store - One Story, 0	174B169 413	No Max	North Hollywood - Valley Village	No	ABMI	Orange LineTNP , AHO
Los Angeles	5745 LANKERSHIM BLVD	91601	2338023001	0.000	0.000	0.000	7.200	Shortfall of Sites	0.057	Community Commercial	C2-1	Community Commercial	0	0	156.823	7.200		Commercial - Auto, Recreation Equipment, Construction Equipment Sales and Service - Auto Body Repair Shop - One Story, 0	174B169 415	No Max	North Hollywood - Valley Village	No	ABMI	Orange LineTNP , AHO
Los Angeles	5743 TUJUNGA AVE	91601	2338024035	0.000	0.000	0.000	7.200	Shortfall of Sites	0.057	Community Commercial	C2-1	Community Commercial	0	0	156.801	7.200		Commercial - Store Combination - Store and Residential Combination - One Story, 0	174B173 434	No Max	North Hollywood - Valley Village	No	ABMI	Orange LineTNP , ARO, AHO
Los Angeles	5743 TUJUNGA AVE	91601	2338024035	0.000	0.000	0.000	7.200	Shortfall of Sites	0.057	Community Commercial	C2-1	Community Commercial	0	0	156.801	7.200		Commercial - Store Combination - Store and Residential Combination - One Story, 0	174B173 441	No Max	North Hollywood - Valley Village	No	ABMI	Orange LineTNP , ARO, AHO
Los Angeles	5725 LANKERSHIM BLVD	91601	2338022023	0.000	0.000	0.000	7.200	Shortfall of Sites	0.057	Community Commercial	C2-1	Community Commercial	0	0	156.821	7.200		Commercial - Store Combination - Store and Residential Combination - One Story, 0	174B169 484	No Max	North Hollywood - Valley Village	No	ABMI	Orange LineTNP , ARO, AHO
Los Angeles	5725 LANKERSHIM BLVD	91601	2338022023	0.000	0.000	0.000	7.200	Shortfall of Sites	0.057	Community Commercial	C2-1	Community Commercial	0	0	156.821	7.200		Commercial - Store Combination - Store and Residential Combination - One Story, 0	174B169 500	No Max	North Hollywood - Valley Village	No	ABMI	Orange LineTNP , ARO, AHO
Los Angeles	5721 LANKERSHIM BLVD	91601	2338022007	0.000	0.000	0.000	7.200	Shortfall of Sites	0.057	Community Commercial	C2-1	Community Commercial	0	0	156.821	7.200		Commercial - Store - One Story, 0	174B169 506	No Max	North Hollywood - Valley Village	No	ABMI	Orange LineTNP , AHO
Los Angeles	5716 LANKERSHIM BLVD	91601	2338025007	0.000	0.000	0.000	7.200	Shortfall of Sites	0.057	Community Commercial	C2-1	Community Commercial	0	0	156.823	7.200		Commercial - Store - One Story, 0	174B169 507	No Max	North Hollywood - Valley Village	No	ABMI	Orange LineTNP , AHO
Los Angeles	5719 LANKERSHIM BLVD	91601	2338022024	0.000	0.000	0.000	7.200	Shortfall of Sites	0.057	Community Commercial	C2-1	Community Commercial	0	0	156.823	7.200		Industrial - Motion Picture, Radio and Television Industry - Studio - One Story, 0	174B169 524	No Max	North Hollywood - Valley Village	No	ABMI	Orange LineTNP , AHO
Los Angeles	5710 LANKERSHIM BLVD	91601	2338025005	0.000	0.000	0.000	7.200	Shortfall of Sites	0.057	Community Commercial	C2-1	Community Commercial	0	0	156.821	7.200		Commercial - Store - One Story, 0	174B169 525	No Max	North Hollywood - Valley Village	No	ABMI	Orange LineTNP , AHO
Los Angeles	5719 LANKERSHIM BLVD	91601	2338022024	0.000	0.000	0.000	7.200	Shortfall of Sites	0.057	Community Commercial	C2-1	Community Commercial	0	0	156.819	7.200		Industrial - Motion Picture, Radio and Television Industry - Studio - One Story, 0	174B169 545	No Max	North Hollywood - Valley Village	No	ABMI	Orange LineTNP , AHO
Los Angeles	5711 LANKERSHIM BLVD	91601	2338022022	0.000	0.000	0.000	7.200	Shortfall of Sites	0.057	Community Commercial	C2-1	Community Commercial	0	0	156.822	7.200		Commercial - Office Building - One Story, 0	174B169 552	No Max	North Hollywood - Valley Village	No	ABMI	Orange LineTNP , ARO, AHO
Los Angeles	5711 LANKERSHIM BLVD	91601	2338022022	0.000	0.000	0.000	7.200	Shortfall of Sites	0.057	Community Commercial	C2-1	Community Commercial	0	0	156.821	7.200		Commercial - Office Building - One Story, 0	174B169 566	No Max	North Hollywood - Valley Village	No	ABMI	Orange LineTNP , ARO, AHO
Los Angeles	5701 LANKERSHIM BLVD	91601	2338022001	0.000	0.000	0.000	7.200	Shortfall of Sites	0.057	Community Commercial	C2-1	Community Commercial	0	0	156.821	7.200		Commercial - Auto, Recreation Equipment, Construction Equipment Sales and Service - Used Car Sales - One Story, 0	174B169 571	No Max	North Hollywood - Valley Village	No	ABMI	Orange LineTNP , AHO
Los Angeles	5713 TUJUNGA AVE	91601	2338025024	0.000	0.000	0.000	7.200	Shortfall of Sites	0.057	Community Commercial	C2-1	Community Commercial	0	0	156.809	7.200		Commercial - Auto, Recreation Equipment, Construction Equipment Sales and Service - Used Car Sales - One Story, 0	174B173 589	No Max	North Hollywood - Valley Village	No	ABMI	Orange LineTNP , AHO
Los Angeles	0	0	2338025018	0.000	0.000	0.000	7.200	Shortfall of Sites	0.057	Community Commercial	C2-1	Community Commercial	0	0	156.810	7.200	Vacant	Commercial - Commercial - Vacant Land, 0	174B173 598	No Max	North Hollywood - Valley Village	No	ABMI	Orange LineTNP , AHO
Los Angeles	0	0	2338025020	0.000	0.000	0.000	7.200	Shortfall of Sites	0.057	Community Commercial	C2-1	Community Commercial	0	0	156.814	7.200	Vacant	Commercial - Commercial - Vacant Land, 0	174B173 619	No Max	North Hollywood - Valley Village	No	ABMI	Orange LineTNP , AHO
Los Angeles	5632 LANKERSHIM BLVD	91601	2338026010	0.000	0.000	0.000	7.200	Shortfall of Sites	0.057	Community Commercial	C2-1	Community Commercial	0	0	156.820	7.200		Commercial - Store - One Story, 0	174B169 626	No Max	North Hollywood - Valley Village	No	ABMI	Orange LineTNP , AHO
Los Angeles	5630 LANKERSHIM BLVD	91601	2338026009	0.000	0.000	0.000	7.200	Shortfall of Sites	0.057	Community Commercial	C2-1	Community Commercial	0	0	156.820	7.200		Commercial - Store Combination - Store and Office Combination - One Story, 0	174B169 630	No Max	North Hollywood - Valley Village	No	ABMI	Orange LineTNP , ARO, AHO
Los Angeles	5626 LANKERSHIM BLVD	91601	2338026008	0.000	0.000	0.000	7.200	Shortfall of Sites	0.057	Community Commercial	C2-1	Community Commercial	0	0	156.822	7.200		Commercial - Store - One Story, 0	174B169 644	No Max	North Hollywood - Valley Village	No	ABMI	Orange LineTNP , AHO
Los Angeles	5649 LANKERSHIM BLVD	91601	2338027013	0.000	0.000	0.000	7.200	Shortfall of Sites	0.057	Community Commercial	C2-1	Community Commercial	0	0	156.821	7.200		Commercial - Store - One Story, 0	174B169 666	No Max	North Hollywood - Valley Village	No	ABMI	Orange LineTNP , AHO

Jurisdiction Name	Site Address/Intersection	5 Digit ZIP Code	Assessor Parcel Number	Very Low-Income	Low-Income	Moderate-Income	Above Moderate-Income	Type of Shortfall	Parcel Size (Acres)	Current General Plan Designation	Current Zoning	Proposed General Plan (GP) Designation	Proposed Zoning	Minimum Density Allowed	Maximum Density Allowed	Total Capacity	Vacant/ Nonvacant	Description of Existing Uses	PIN	Base Density Per Acre	Community Plan Area	Rent Stabalization Ordinance	Income Category	Applicable Rezoning Program (Program informing values in Column Q listed first)
Los Angeles	5649 LANKERSHIM BLVD	91601	2338027013	0.000	0.000	0.000	7.200	Shortfall of Sites	0.057	Community Commercial	C2-1	Community Commercial	0	0	156.820	7.200		Commercial - Store - One Story, 0	174B169 667	No Max	North Hollywood - Valley Village	No	ABMI	Orange LineTNP , AHO
Los Angeles	5641 LANKERSHIM BLVD	91601	2338027012	0.000	0.000	0.000	7.200	Shortfall of Sites	0.057	Community Commercial	C2-1	Community Commercial	0	0	156.821	7.200		Commercial - Store - One Story, 0	174B169 687	No Max	North Hollywood - Valley Village	No	ABMI	Orange LineTNP , AHO
Los Angeles	5637 LANKERSHIM BLVD	91601	2338027011	0.000	0.000	0.000	7.200	Shortfall of Sites	0.057	Community Commercial	C2-1	Community Commercial	0	0	156.821	7.200		Commercial - Store - One Story, 0	174B169 703	No Max	North Hollywood - Valley Village	No	ABMI	Orange LineTNP , AHO
Los Angeles	5631 LANKERSHIM BLVD	91601	2338027008	0.000	0.000	0.000	7.200	Shortfall of Sites	0.057	Community Commercial	C2-1	Community Commercial	0	0	156.821	7.200		Commercial - Store - One Story, 0	174B169 740	No Max	North Hollywood - Valley Village	No	ABMI	Orange LineTNP , AHO
Los Angeles	5619 LANKERSHIM BLVD	91601	2338027005	0.000	0.000	0.000	7.200	Shortfall of Sites	0.057	Community Commercial	C2-1	Community Commercial	0	0	156.820	7.200		Commercial - Office Building - One Story, 0	174B169 764	No Max	North Hollywood - Valley Village	No	ABMI	Orange LineTNP , ARO, AHO
Los Angeles	5612 LANKERSHIM BLVD	91601	2338026002	0.000	0.000	0.000	7.200	Shortfall of Sites	0.059	Community Commercial	C2-1	Community Commercial	0	0	153.196	7.200		Commercial - Store - One Story, 0	174B173 771	No Max	North Hollywood - Valley Village	No	ABMI	Orange LineTNP , AHO
Los Angeles	5615 LANKERSHIM BLVD	91601	2338027003	0.000	0.000	0.000	7.200	Shortfall of Sites	0.057	Community Commercial	C2-1	Community Commercial	0	0	156.821	7.200		Commercial - Parking Lot (Commercial Use Property) - Lots - Patron or Employee - One Story, 0	174B169 778	No Max	North Hollywood - Valley Village	No	ABMI	Orange LineTNP , AHO
Los Angeles	11407 BURBANK BLVD	91601	2338027030	0.000	0.000	0.000	7.200	Shortfall of Sites	0.057	Community Commercial	C2-1	Community Commercial	0	0	156.819	7.200		Commercial - Service Station - Self Service - Convenience Store, 0	174B169 824	No Max	North Hollywood - Valley Village	No	ABMI	Orange LineTNP , AHO
Los Angeles	5612 VINELAND AVE	91601	2415005032	0.000	0.000	0.000	7.200	Shortfall of Sites	0.057	Community Commercial	C2-1	Community Commercial	0	0	156.704	7.200		Commercial - Parking Lot (Commercial Use Property) - Lots - Patron or Employee - One Story, 0	174B173 906	No Max	North Hollywood - Valley Village	No	ABMI	Orange LineTNP , AHO
Los Angeles	11407 BURBANK BLVD	91601	2338027030	0.000	0.000	0.000	7.200	Shortfall of Sites	0.057	Community Commercial	C2-1	Community Commercial	0	0	156.820	7.200		Commercial - Service Station - Self Service - Convenience Store, 0	174B173 914	No Max	North Hollywood - Valley Village	No	ABMI	Orange LineTNP , AHO
Los Angeles	5600 VINELAND AVE	91601	2415005031	0.000	0.000	0.000	7.200	Shortfall of Sites	0.057	Community Commercial	C2-1	Community Commercial	0	0	156.725	7.200		Commercial - Store - One Story, 0	174B173 917	No Max	North Hollywood - Valley Village	No	ABMI	Orange LineTNP , AHO
Los Angeles	5600 VINELAND AVE	91601	2415005031	0.000	0.000	0.000	7.200	Shortfall of Sites	0.057	Community Commercial	C2-1	Community Commercial	0	0	156.749	7.200		Commercial - Store - One Story, 0	174B173 945	No Max	North Hollywood - Valley Village	No	ABMI	Orange LineTNP , AHO
Los Angeles	5944 CALHOUN AVE	91401	2245001024	0.000	0.000	0.000	7.200	Shortfall of Sites	0.152	Low Medium II Residential	[Q]RD2-1	Medium	0	0	59.386	7.200		Residential - Single Family Residence, 0	177B153 946	54	Van Nuys - North Sherman Oaks	No	ABMI	Orange LineTNP , R2RD, AHO
Los Angeles	5600 VINELAND AVE	91601	2415005031	0.000	0.000	0.000	7.200	Shortfall of Sites	0.057	Community Commercial	C2-1	Community Commercial	0	0	156.879	7.200		Commercial - Store - One Story, 0	174B173 946	No Max	North Hollywood - Valley Village	No	ABMI	Orange LineTNP , AHO
Los Angeles	14141 TIARA ST	91401	2245001028	0.000	0.000	0.000	7.200	Shortfall of Sites	0.153	Low Medium II Residential	[Q]RD2-1	Medium	0	0	58.955	7.200		Residential - Five or More Units or Apartments (Any Combination) - 4 Stories or Less - Pool, 0	177B153 950	54	Van Nuys - North Sherman Oaks	No	ABMI	Orange LineTNP , R2RD, AHO
Los Angeles	11208 BURBANK BLVD	91601	2350006046	0.000	0.000	0.000	7.200	Shortfall of Sites	0.056	Community Commercial	C2-1	Community Commercial	0	0	161.925	7.200		Commercial - Auto, Recreation Equipment, Construction Equipment Sales and Service - Auto Body Repair Shop - One Story, 0	174B173 987	No Max	North Hollywood - Valley Village	No	ABMI	Orange LineTNP , AHO
Los Angeles	11304 BURBANK BLVD	91601	2350008057	0.000	0.000	0.000	7.200	Shortfall of Sites	0.055	Community Commercial	C2-1	Community Commercial	0	0	163.138	7.200		Commercial - Office Building - One Story, 0	174B173 1022	No Max	North Hollywood - Valley Village	No	ABMI	Orange LineTNP , AHO
Los Angeles	14126 TIARA ST	91401	2245030030	0.000	0.000	0.000	7.200	Shortfall of Sites	0.155	Low Medium II Residential	[Q]RD2-1	Medium	0	0	58.065	7.200		Residential - Five or More Units or Apartments (Any Combination) - 4 Stories or Less, 0	177B153 1024	54	Van Nuys - North Sherman Oaks	No	ABMI	Orange LineTNP , R2RD, AHO
Los Angeles	11208 BURBANK BLVD	91601	2350006046	0.000	0.000	0.000	7.200	Shortfall of Sites	0.055	Community Commercial	C2-1	Community Commercial	0	0	165.073	7.200		Commercial - Auto, Recreation Equipment, Construction Equipment Sales and Service - Auto Body Repair Shop - One Story, 0	174B173 1026	No Max	North Hollywood - Valley Village	No	ABMI	Orange LineTNP , AHO
Los Angeles	11208 BURBANK BLVD	91601	2350006046	0.000	0.000	0.000	7.200	Shortfall of Sites	0.055	Community Commercial	C2-1	Community Commercial	0	0	164.997	7.200		Commercial - Auto, Recreation Equipment, Construction Equipment Sales and Service - Auto Body Repair Shop - One Story, 0	174B173 1027	No Max	North Hollywood - Valley Village	No	ABMI	Orange LineTNP , AHO
Los Angeles	5207 CAHUENGA BLVD	91601	2416028035	0.000	0.000	0.000	7.200	Shortfall of Sites	0.041	Community Commercial	C4-1-CA	Community Commercial	0	0	219.444	7.200		Commercial - Service Station - Full Service - No Additional Services, 0	171B177 1300	108	North Hollywood - Valley Village	No	ABMI	Orange LineTNP , AHO
Los Angeles	14433 EMELITA ST	91401	2245004025	0.000	0.000	0.000	7.200	Shortfall of Sites	0.155	Low Medium II Residential	[Q]RD1.5-1	Medium	0	0	58.082	7.200		Institutional - Hospital - One Story, 0	174B149 97	54	Van Nuys - North Sherman Oaks	No	ABMI	Orange LineTNP , AHO
Los Angeles	14433 EMELITA ST	91401	2245004025	0.000	0.000	0.000	7.200	Shortfall of Sites	0.155	Low Medium II Residential	[Q]RD1.5-1	Medium	0	0	58.082	7.200		Institutional - Hospital - One Story, 0	174B149 98	54	Van Nuys - North Sherman Oaks	No	ABMI	Orange LineTNP , AHO
Los Angeles	14433 EMELITA ST	91401	2245004025	0.000	0.000	0.000	7.200	Shortfall of Sites	0.155	Low Medium II Residential	[Q]RD1.5-1	Medium	0	0	58.082	7.200		Institutional - Hospital - One Story, 0	174B149 101	54	Van Nuys - North Sherman Oaks	No	ABMI	Orange LineTNP , AHO
Los Angeles	14433 EMELITA ST	91401	2245004025	0.000	0.000	0.000	7.200	Shortfall of Sites	0.155	Low Medium II Residential	[Q]RD1.5-1	Medium	0	0	58.082	7.200		Institutional - Hospital - One Story, 0	174B149 102	54	Van Nuys - North Sherman Oaks	No	ABMI	Orange LineTNP , AHO
Los Angeles	14433 EMELITA ST	91401	2245004025	0.000	0.000	0.000	7.200	Shortfall of Sites	0.155	Low Medium II Residential	[Q]RD1.5-1	Medium	0	0	58.081	7.200		Institutional - Hospital - One Story, 0	174B149 103	54	Van Nuys - North Sherman Oaks	No	ABMI	Orange LineTNP , AHO
Los Angeles	5636 VINELAND AVE	91601	2415005010	0.000	0.000	0.000	7.200	Shortfall of Sites	0.058	Community Commercial	C4-1	Community Commercial	0	0	156.471	7.200		Recreational - Athletic and Amusement Facility - Auditorium, Stadium, Amphitheater - One Story, 0	174B173 763	No Max	North Hollywood - Valley Village	No	ABMI	Orange LineTNP , AHO
Los Angeles	5636 VINELAND AVE	91601	2415005010	0.000	0.000	0.000	7.200	Shortfall of Sites	0.058	Community Commercial	C4-1	Community Commercial	0	0	156.492	7.200		Recreational - Athletic and Amusement Facility - Auditorium, Stadium, Amphitheater - One Story, 0	174B173 777	No Max	North Hollywood - Valley Village	No	ABMI	Orange LineTNP , AHO
Los Angeles	5636 VINELAND AVE	91601	2415005010	0.000	0.000	0.000	7.200	Shortfall of Sites	0.058	Community Commercial	C4-1	Community Commercial	0	0	156.513	7.200		Recreational - Athletic and Amusement Facility - Auditorium, Stadium, Amphitheater - One Story, 0	174B173 790	No Max	North Hollywood - Valley Village	No	ABMI	Orange LineTNP , AHO
Los Angeles	14520 VICTORY BLVD	91411	2241004008	0.000	0.000	0.000	7.200	Shortfall of Sites	0.058	Regional Center Commercial	[Q]C2-1L-CDO	0	0	0	156.234	7.200		Commercial - Store Combination - Store and Office Combination - One Story, 0	180B149 935	No Max	Van Nuys - North Sherman Oaks	No	ABMI	Orange LineTNP , ARO, MURC
Los Angeles	5733 ENSIGN AVE	91601	2337026006	0.000	0.000	0.000	7.200	Shortfall of Sites	0.078	Low Medium II Residential	RD1.5-1VL	Medium	0	0	115.100	7.200		Residential - Single Family Residence, 0	174B173 482	54	North Hollywood - Valley Village	No	ABMI	Orange LineTNP , R2RD
Los Angeles	11337 COLLINS ST	91601	2337037028	0.000	0.000	0.000	7.200	Shortfall of Sites	0.086	Low Medium II Residential	RD1.5-1VL	Medium	0	0	116.162	7.200		Residential - Five or More Units or Apartments (Any Combination) - 4 Stories or Less, 0	174B173 581	54	North Hollywood - Valley Village	Yes	ABMI	Orange LineTNP , R2RD
Los Angeles	11337 COLLINS ST	91601	2337037028	0.000	0.000	0.000	7.200	Shortfall of Sites	0.086	Low Medium II Residential	RD1.5-1VL	Medium	0	0	116.163	7.200		Residential - Five or More Units or Apartments (Any Combination) - 4 Stories or Less, 0	174B173 582	54	North Hollywood - Valley Village	Yes	ABMI	Orange LineTNP , R2RD
Los Angeles	11482 BURBANK BLVD	91601	2350004059	0.000	0.000	0.000	7.200	Shortfall of Sites	0.057	Community Commercial	C4-1	Community Commercial	0	0	156.819	7.200		Commercial - Restaurant, Cocktail Lounge - Restaurant, Cocktail Lounge, Tavern - One Story, 0	174B169 851	No Max	North Hollywood - Valley Village	No	ABMI	Orange LineTNP , AHO, TOC EXP
Los Angeles	6224 CEDROS AVE	91411	2241014012	0.000	0.000	0.000	7.200	Shortfall of Sites	0.052	Medium Residential	[Q]R3-1	0	0	0	173.927	7.200		Residential - Single Family Residence - Other Improvements Only, 0	178-5A149 195	No Max	Van Nuys - North Sherman Oaks	No	ABMI	Orange LineTNP
Los Angeles	11602 W PICO BLVD	90064	4260033045	0.000	0.000	0.000	7.200	Shortfall of Sites	0.063	General Commercial	C2-1VL	Mixed Residential	0	0	142.702	7.200		Commercial - Professional Building - One Story, 0	123B153 658	54	Palms - Mar Vista - Del Rey	No	ABMI	PMVDR CPU , AHO, TOC EXP
Los Angeles	11602 W PICO BLVD	90064	4260033045	0.000	0.000	0.000	7.200	Shortfall of Sites	0.063	General Commercial	C2-1VL	Mixed Residential	0	0	142.702	7.200		Commercial - Professional Building - One Story, 0	123B153 663	54	Palms - Mar Vista - Del Rey	No	ABMI	PMVDR CPU , AHO, TOC EXP
Los Angeles	16643 VANOWEN STREET	91406	2225009016	0.000	0.000	0.000	7.200	Shortfall of Sites	0.228	Low Medium II Residential	R1-1	Low Medium Residential	0	0	39.405	7.200		Institutional - Church - One Story, 0	183B137 430	10	Reseda - West Van Nuys	No	ABMI	RES CPU, FBO
Los Angeles	16643 VANOWEN STREET	91406	2225009016	0.000	0.000	0.000	7.200	Shortfall of Sites	0.207	Low Medium II Residential	R1-1	Low Medium Residential	0	0	43.513	7.200		Institutional - Church - One Story, 0	183B137 431	10	Reseda - West Van Nuys	No	ABMI	RES CPU, FBO
Los Angeles	4208 LANKERSHIM BLVD	91602	2423024045	0.000	0.000	0.000	7.200	Shortfall of Sites	0.063	General Commercial	C2-1VL-CDO-RIO	Community Center	0	0	142.589	7.200		Commercial - Office Building - One Story, 0	165B177 916	108	Sherman Oaks - Studio City - Toluca Lake - Cahuenga Pass	No	ABMI	SHR CPU , ARO, AHO
Los Angeles	4208 LANKERSHIM BLVD	91602	2423024045	0.000	0.000	0.000	7.200	Shortfall of Sites	0.063	General Commercial	C2-1VL-CDO-RIO	Community Center	0	0	142.584	7.200		Commercial - Office Building - One Story, 0	165B177 919	108	Sherman Oaks - Studio City - Toluca Lake - Cahuenga Pass	No	ABMI	SHR CPU , ARO, AHO
Los Angeles	4200 LANKERSHIM BLVD	91602	2423024046	0.000	0.000	0.000	7.200	Shortfall of Sites	0.063	General Commercial	C2-1VL-CDO-RIO	Community Center	0	0	142.583	7.200		Commercial - Office Building - One Story, 0	165B177 923	108	Sherman Oaks - Studio City - Toluca Lake - Cahuenga Pass	No	ABMI	SHR CPU , ARO, AHO
Los Angeles	4200 LANKERSHIM BLVD	91602	2423024046	0.000	0.000	0.000	7.200	Shortfall of Sites	0.063	General Commercial	C2-1VL-CDO-RIO	Community Center	0	0	142.576	7.200		Commercial - Office Building - One Story, 0	165B177 929	108	Sherman Oaks - Studio City - Toluca Lake - Cahuenga Pass	No	ABMI	SHR CPU , ARO, AHO
Los Angeles	4166 LANKERSHIM BLVD	91602	2423024047	0.000	0.000	0.000	7.200	Shortfall of Sites	0.063	General Commercial	C2-1VL-CDO-RIO	Community Center	0	0	142.575	7.200		Industrial - Motion Picture, Radio and Television Industry - Studio - One Story, 0	165B177 933	108	Sherman Oaks - Studio City - Toluca Lake - Cahuenga Pass	No	ABMI	SHR CPU , AHO
Los Angeles	4166 LANKERSHIM BLVD	91602	2423024047	0.000	0.000	0.000	7.200	Shortfall of Sites	0.063	General Commercial	C2-1VL-CDO-RIO	Community Center	0	0	142.571	7.200		Industrial - Motion Picture, Radio and Television Industry - Studio - One Story, 0	165B177 935	108	Sherman Oaks - Studio City - Toluca Lake - Cahuenga Pass	No	ABMI	SHR CPU , AHO

Jurisdiction Name	Site Address/Intersection	5 Digit ZIP Code	Assessor Parcel Number	Very Low-Income	Low-Income	Moderate-Income	Above Moderate-Income	Type of Shortfall	Parcel Size (Acres)	Current General Plan Designation	Current Zoning	Proposed General Plan (GP) Designation	Proposed Zoning	Minimum Density Allowed	Maximum Density Allowed	Total Capacity	Vacant/ Nonvacant	Description of Existing Uses	PIN	Base Density Per Acre	Community Plan Area	Rent Stabalization Ordinance	Income Category	Applicable Rezoning Program (Program informing values in Column Q listed first)
Los Angeles	4238 CAHUENGA BLVD	91602	2424014005	0.000	0.000	0.000	7.200	Shortfall of Sites	0.074	Low Medium Residential	RD1.5-1XL-RIO	Community Center	0	0	135.478	7.200		Residential - Three Units (Any Combination) - 4 Stories or Less, 0	165B177 851	108	Sherman Oaks - Studio City - Toluca Lake - Cahuenga Pass	Yes	ABMI	SHR CPU , R2RD, AHO
Los Angeles	10547 VALLEY SPRING LN	91602	2424014006	0.000	0.000	0.000	7.200	Shortfall of Sites	0.073	Low Medium Residential	RD1.5-1XL-RIO	Community Center	0	0	137.524	7.200		Residential - Three Units (Any Combination) - 4 Stories or Less, 0	165B177 1112	108	Sherman Oaks - Studio City - Toluca Lake - Cahuenga Pass	Yes	ABMI	SHR CPU , R2RD, AHO
Los Angeles	1719 PACIFIC COAST HWY	90717	7410010018	0.000	0.000	0.000	7.200	Shortfall of Sites	0.119	General Commercial	[Q]C2-1VL	Community Center	0	0	75.384	7.200		Commercial - Store - One Story, 0	033B193 11	54	Wilmington - Harbor City	No	ABMI	WHC CPU , DB50, AHO
Los Angeles	1657 PACIFIC COAST HWY	90710	7410025028	0.000	0.000	0.000	7.200	Shortfall of Sites	0.119	General Commercial	[Q]C2-1VL	Community Center	0	0	75.384	7.200		Commercial - Parking Lot (Commercial Use Property) - Lots - Patron or Employee - One Story, 0	033B193 17	54	Wilmington - Harbor City	No	ABMI	WHC CPU , DB50, AHO
Los Angeles	1641 PACIFIC COAST HWY	90710	7410025031	0.000	0.000	0.000	7.200	Shortfall of Sites	0.119	General Commercial	[Q]C2-1VL	Community Center	0	0	75.384	7.200	Vacant	Residential - Single Family Residence - Vacant Land, 0	033B193 20	54	Wilmington - Harbor City	No	ABMI	WHC CPU , DB50, AHO
Los Angeles	1637 PACIFIC COAST HWY	90710	7410025032	0.000	0.000	0.000	7.200	Shortfall of Sites	0.119	General Commercial	[Q]C2-1VL	Community Center	0	0	75.384	7.200		Commercial - Office Building - Office and Residential - One Story, 0	033B193 21	54	Wilmington - Harbor City	No	ABMI	WHC CPU , ARO, DB50, AHO
Los Angeles	25733 BELLE PORTE AVE	90710	7410009043	0.000	0.000	0.000	7.200	Shortfall of Sites	0.115	General Commercial	[Q]C2-1VL	Community Center	0	0	78.399	7.200	Vacant	Commercial - Commercial - Vacant Land, 0	033B193 39	54	Wilmington - Harbor City	No	ABMI	WHC CPU , DB50, AHO
Los Angeles	25896 WESTERN AVE	90710	7411004024	0.000	0.000	0.000	7.200	Shortfall of Sites	0.124	General Commercial	[Q]C2-1VL	Community Center	0	0	72.760	7.200		Commercial - Restaurant, Cocktail Lounge - Restaurant, Cocktail Lounge, Tavern - One Story, 0	033B193 144	54	Wilmington - Harbor City	No	ABMI	WHC CPU , DB50
Los Angeles	0	0	7411004026	0.000	0.000	0.000	7.200	Shortfall of Sites	0.115	Low Medium II Residential	[Q]RD1.5-1XL	Community Center	0	0	78.399	7.200		Commercial - Parking Lot (Commercial Use Property) - Lots - Patron or Employee - One Story, 0	033B193 107	54	Wilmington - Harbor City	No	ABMI	WHC CPU , R2RD
Los Angeles	840 LOMITA BLVD	90710	7413020003	0.000	0.000	0.000	7.200	Shortfall of Sites	0.121	Limited Manufacturing	[Q]MR1-1VL-O	Community Center	0	0	74.214	7.200		Industrial - Parking Lot (Industrial Use Property) - One Story, 0	036B197 61	54	Wilmington - Harbor City	No	ABMI	WHC CPU
Los Angeles	0	0	7413020002	0.000	0.000	0.000	7.200	Shortfall of Sites	0.121	Limited Manufacturing	[Q]MR1-1VL-O	Community Center	0	0	74.214	7.200	Vacant	Industrial - Industrial - Vacant Land, 0	036B197 62	54	Wilmington - Harbor City	No	ABMI	WHC CPU
Los Angeles	0	0	7413020001	0.000	0.000	0.000	7.200	Shortfall of Sites	0.121	Limited Manufacturing	[Q]MR1-1VL-O	Community Center	0	0	74.218	7.200	Vacant	Industrial - Industrial - Vacant Land, 0	036B197 63	54	Wilmington - Harbor City	No	ABMI	WHC CPU
Los Angeles	25840 PRESIDENT AVE	90710	7411007045	0.000	0.000	0.000	7.200	Shortfall of Sites	0.115	Limited Manufacturing	[Q]MR1-1VL	Community Center	0	0	78.291	7.200		Commercial - Store - One Story, 0	033B193 148	54	Wilmington - Harbor City	No	ABMI	WHC CPU
Los Angeles	1581 259TH ST	90710	7411007046	0.000	0.000	0.000	7.200	Shortfall of Sites	0.115	Limited Manufacturing	[Q]MR1-1VL	Community Center	0	0	78.399	7.200		Industrial - Warehousing, Distribution, Storage - Warehousing, Distribution, Under 10,000 SF - One Story, 0	033B193 149	54	Wilmington - Harbor City	No	ABMI	WHC CPU
Los Angeles	25108 VERMONT AVE	90710	7413020012	0.000	0.000	0.000	7.200	Shortfall of Sites	0.121	Limited Manufacturing	[Q]MR1-1VL-O	Community Center	0	0	74.668	7.200		Commercial - Auto, Recreation Equipment, Construction Equipment Sales and Service - Auto Body Repair Shop - One Story, 0	036B197 200	54	Wilmington - Harbor City	No	ABMI	WHC CPU
Los Angeles	0	0	7413020016	0.000	0.000	0.000	7.200	Shortfall of Sites	0.121	Limited Manufacturing	[Q]MR1-1VL-O	Community Center	0	0	74.668	7.200	Vacant	Industrial - Industrial - Vacant Land, 0	036B197 277	54	Wilmington - Harbor City	No	ABMI	WHC CPU
Los Angeles	25200 VERMONT AVE	90710	7413020017	0.000	0.000	0.000	7.200	Shortfall of Sites	0.121	Limited Manufacturing	[Q]MR1-1VL-O	Community Center	0	0	74.668	7.200	Vacant	Industrial - Industrial - Vacant Land, 0	036B197 288	54	Wilmington - Harbor City	No	ABMI	WHC CPU
Los Angeles	25200 VERMONT AVE	90710	7413020018	0.000	0.000	0.000	7.200	Shortfall of Sites	0.121	Limited Manufacturing	[Q]MR1-1VL-O	Community Center	0	0	74.668	7.200	Vacant	Industrial - Industrial - Vacant Parcel with Existing Non-structural Other Imps., 0	036B197 327	54	Wilmington - Harbor City	No	ABMI	WHC CPU
Los Angeles	25208 VERMONT AVE	90710	7413020047	0.000	0.000	0.000	7.200	Shortfall of Sites	0.121	Limited Manufacturing	[Q]MR1-1VL-O	Community Center	0	0	74.667	7.200	Vacant	Industrial - Industrial - Vacant Parcel with Existing Non-structural Other Imps., 0	036B197 347	54	Wilmington - Harbor City	No	ABMI	WHC CPU
Los Angeles	0	0	7413020020	0.000	0.000	0.000	7.200	Shortfall of Sites	0.121	Limited Manufacturing	[Q]MR1-1VL-O	Community Center	0	0	74.666	7.200	Vacant	Industrial - Industrial - Vacant Parcel with Existing Non-structural Other Imps., 0	036B197 369	54	Wilmington - Harbor City	No	ABMI	WHC CPU
Los Angeles	25222 VERMONT AVE	90710	7413020021	0.000	0.000	0.000	7.200	Shortfall of Sites	0.121	Limited Manufacturing	[Q]MR1-1VL-O	Community Center	0	0	74.666	7.200	Vacant	Industrial - Industrial - Vacant Parcel with Existing Non-structural Other Imps., 0	036B197 381	54	Wilmington - Harbor City	No	ABMI	WHC CPU
Los Angeles	2711 E OLYMPIC BLVD	90023	5170019020	3.600	3.600	0.000	0.000	Shortfall of Sites	0.101	Regional Center Commercial	C2-1-CUGU	Community Center	[LUM3 - SH3 - 3][XC1 - 4][CPIO]	20	198.812	7.200		Commercial - Store - One Story, 0	120A221 26	108	Boyle Heights	No	LI	BH CPU , MURC
Los Angeles	880 E 1ST ST	90012	5163004012	3.600	3.600	0.000	0.000	Shortfall of Sites	0.168	Commercial Manufacturing	CM-1-RIO	Hybrid Industrial	[LM1-CDF1-5] [IX4-FA] [CPIO]	20	118.767	7.200		Commercial - Office Building - One Story, 0	129A215 121	No Max	Central City North	No	LI	DT CPU
Los Angeles	1500 S OLIVE ST	90015	5134023009	0.360	0.360	0.000	6.480	Shortfall of Sites	0.053	Community Commercial	C2-2D-O	Transit Core	[HB2-G1-5] [CX2-FA] [CPIO-O]	20	380.485	7.200		Commercial - Professional Building - Medical Dental Building - 6 to 13 Stories, 0	124-5A207 184	No Max	Central City	No	VLI, LI, ABMI	DT CPU
Los Angeles	437 E 2ND ST	90012	5161018011	0.360	0.360	0.000	6.480	Shortfall of Sites	0.060	Regional Center Commercial	[Q]C2-3D-O-CDO	Community Center	[DM2-SH2-5] [CX2-FA] [CPIO-O-CDO]	20	333.996	7.200		Commercial - Parking Lot (Commercial Use Property) - Lots - Patron or Employee - One Story, 0	129A215 202	No Max	Central City	No	VLI, LI, ABMI	DT CPU
Los Angeles	16710 MOORPARK ST	91436	2259011024	0.000	0.000	0.000	7.200	Shortfall of Sites	0.238	Low II Residential	R1-1	Low Medium Residential	0	0	41.995	7.200		Residential - Double, Duplex, or Two Units - 4 Stories or Less, 2	168B137 140	10	Encino - Tarzana	No	ABMI	ENC CPU , AHO
Los Angeles	16670 MOORPARK ST	91436	2259011021	0.000	0.000	0.000	7.200	Shortfall of Sites	0.231	Low II Residential	R1-1	Low Medium Residential	0	0	43.253	7.200		Residential - Single Family Residence, 2	168B137 172	10	Encino - Tarzana	No	ABMI	ENC CPU , AHO
Los Angeles	16652 MOORPARK ST	91436	2259011018	0.000	0.000	0.000	7.200	Shortfall of Sites	0.233	Low II Residential	R1-1	Low Medium Residential	0	0	42.953	7.200		Residential - Single Family Residence, 2	168B137 194	10	Encino - Tarzana	No	ABMI	ENC CPU , AHO
Los Angeles	4801 GENESTA AVE	91316	2289003025	0.000	0.000	0.000	7.200	Shortfall of Sites	0.249	Very Low I Residential	R1-1, RA-1	Low Medium Residential	0	0	40.218	7.200		, 2	168B133 258	10	Encino - Tarzana	No	ABMI	ENC CPU , AHO
Los Angeles	6421 SELMA AVE	90028	5546007023	0.360	0.360	0.000	6.480	Shortfall of Sites	0.090	Regional Center Commercial	(T)(Q)C2-2D	Regional Center Commercial	C2-2D-CPIO	20	222.849	7.200		Commercial - Restaurant, Cocktail Lounge - Restaurant, Cocktail Lounge, Tavern, 0	148-5A187 283	108	Hollywood	No	VLI, LI, ABMI	HWD CPU , MURC, AHO
Los Angeles	833 N LA CIENEGA BLVD	90069	4337002076	0.000	0.000	0.000	7.200	Shortfall of Sites	0.061	Neighborhood Office Commercial	C4-1VL	Neighborhood Commercial	[Q]C4-2D-CPIO	0	165.281	7.200		Commercial - Store Combination - Store and Office Combination - One Story, 2	141B173 90	108	Hollywood	No	ABMI	HWD CPU , ARO, AHO, TOC EXP
Los Angeles	10920 WILSHIRE BLVD	90024	4324001900	0.000	0.000	0.000	7.200	Shortfall of Sites	0.176	Regional Center Commercial	R4P-1-O	0	0	0	42.634	7.200		Commercial - Office Building - One Story, 0	132B153 495		Westwood	No	ABMI	MURC
Los Angeles	10920 WILSHIRE BLVD	90024	4324001900	0.000	0.000	0.000	7.200	Shortfall of Sites	0.176	Regional Center Commercial	R4P-1-O	0	0	0	42.635	7.200		Commercial - Office Building - One Story, 0	132B153 504		Westwood	No	ABMI	MURC
Los Angeles	10920 WILSHIRE BLVD	90024	4324001900	0.000	0.000	0.000	7.200	Shortfall of Sites	0.176	Regional Center Commercial	R4P-1-O	0	0	0	42.637	7.200		Commercial - Office Building - One Story, 0	132B153 509		Westwood	No	ABMI	MURC
Los Angeles	10940 WILSHIRE BLVD	90024	4324001032	0.000	0.000	0.000	7.200	Shortfall of Sites	0.176	Regional Center Commercial	R4P-1-O	0	0	0	42.639	7.200		Commercial - Office Building - Over 20 Stories, 0	132B153 519		Westwood	No	ABMI	MURC
Los Angeles	4735 SEPULVEDA BLVD	91403	2264001043	0.000	0.000	0.000	7.200	Shortfall of Sites	0.132	Regional Center Commercial	C2-1L	0	0	0	57.031	7.200		Residential - Five or More Units or Apartments (Any Combination) · 4 Stories or Less - Pool, 0	168B145 647		Sherman Oaks - Studio City - Toluca Lake - Cahuenga Pass	No	ABMI	MURC
Los Angeles	15322 VENTURA BLVD	91403	2276039015	0.000	0.000	0.000	7.200	Shortfall of Sites	0.084	Regional Center Commercial	C2-2	0	0	0	89.073	7.200		Commercial - Store - One Story, 0	168B145 1155		Sherman Oaks - Studio City - Toluca Lake - Cahuenga Pass	No	ABMI	MURC
Los Angeles	10949 MAGNOLIA BLVD	91601	2416004027	3.600	3.600	0.000	0.000	Shortfall of Sites	0.090	Community Commercial	C4-1-CA	Community Commercial	0	20	223.389	7.200		Commercial - Store - One Story, 0	171B173 553	108	North Hollywood - Valley Village	No	LI	Orange LineTNP , AHO
Los Angeles	5655 SUNNYSLOPE AVE	91401	2343012010	0.000	0.000	0.000	7.200	Shortfall of Sites	0.076	Low Residential	R1-1	0	0	0	99.000	7.200		Residential - Single Family Residence, 0	174B157 431		Van Nuys - North Sherman Oaks	No	ABMI	TOC EXP
Los Angeles	5000 WHITE OAK AVE	91316	2290010005	3.600	3.600	0.000	0.000	Shortfall of Sites	0.660	Low II Residential	RA-1	Low Residential	0	20	66.287	7.200		Residential - Single Family Residence - Pool, 1	171B129 448	1 per lot	Encino - Tarzana	No	LI	AHO , ENC CPU, ADU
Los Angeles	13248 MACLAY ST	91340	2513030013	0.000	0.000	0.000	7.198	Shortfall of Sites	0.174	Community Commercial	C2-1VL-CPIO	0	0	0	166.083	7.198		Residential - Five or More Units or Apartments (Any Combination) · 4 Stories or Less, 10	219B157 355		Sylmar	Yes	ABMI	DB50
Los Angeles	10445 KAILUA LN	91042	2558003038	0.000	0.000	0.000	7.198	Shortfall of Sites	0.352	Medium Residential	R3-1	0	0	0	82.070	7.198		Residential - Five or More Units or Apartments (Any Combination) · 4 Stories or Less - Pool, 10	204B197 372		Sunland - Tujunga - Lake View Terrace - Shadow Hills - East La Tuna Canyon	Yes	ABMI	DB50
Los Angeles	13311 MACLAY ST	91340	2513020038	0.000	0.000	0.000	7.198	Shortfall of Sites	0.172	Community Commercial	C2-1VL-CPIO	0	0	0	167.625	7.198		Residential - Five or More Units or Apartments (Any Combination) · 4 Stories or Less, 10	219B157 408		Sylmar	Yes	ABMI	DB50
Los Angeles	10250 CAMARILLO ST	91602	2420023055	0.000	0.000	0.000	7.194	Shortfall of Sites	0.465	Medium Residential	R3-1	0	0	0	83.531	7.194		Residential - Five or More Units or Apartments (Any Combination) · 4 Stories or Less - Pool, 18	168B177 526		North Hollywood - Valley Village	Yes	ABMI	DB50
Los Angeles	3029 S ROBERTSON BLVD	90034	4311030020	0.000	0.000	0.000	7.194	Shortfall of Sites	0.161	Community Commercial	MU(EC)	0	0	0	54.450	7.194		Commercial - Service Station - Full Service - No Additional Services, 1	123B169 800		West Adams - Baldwin Hills - Leimert	No	ABMI	OPP C , ADU
Los Angeles	909 N WILMINGTON BLVD	90744	7416014017	0.000	0.000	0.000	7.193	Shortfall of Sites	0.146	General Commercial	[Q]C1.5-1VL-O-CUGU	0	0	0	68.387	7.193		Residential - Five or More Units or Apartments (Any Combination) · 4 Stories or Less - Pool, 0	030B201 59		Wilmington - Harbor City	Yes	ABMI	DB50
Los Angeles	3385 FLETCHER DR	90065	5458024035	0.000	0.000	0.000	7.193	Shortfall of Sites	0.205	Low Medium II Residential	RD1.5-1-CDO	0	0	0	48.623	7.193		Residential - Five or More Units or Apartments (Any Combination) · 4 Stories or Less, 0	154-5A215 73		Northeast Los Angeles	Yes	ABMI	DB50
Los Angeles	20340 HARVARD BLVD	90501	7351017020	0.000	0.000	0.000	7.193	Shortfall of Sites	0.224	Low Medium II Residential	RD1.5-1	0	0	0	44.628	7.193		Residential - Manufactured Home Park, 0	054B193 88		Harbor Gateway	Yes	ABMI	DB50
Los Angeles	10102 CAMARILLO ST	91602	2420016011	0.000	0.000	0.000	7.193	Shortfall of Sites	0.110	Medium Residential	R3-1	0	0	0	90.433	7.193		Residential - Five or More Units or Apartments (Any Combination) · 4 Stories or Less - Pool, 0	168B181 91		North Hollywood - Valley Village	Yes	ABMI	DB50
Los Angeles	2201 W VERNON AVE	90008	5022020021	0.000	0.000	0.000	7.193	Shortfall of Sites	0.071	Community Commercial	C2-2D-CPIO	0	0	0	140.171	7.193		Commercial - Store Combination - Store and Residential Combination - One Story, 0	111B189 97		West Adams - Baldwin Hills - Leimert	Yes	ABMI	DB50 , ARO
Los Angeles	7545 WHITSETT AVE	91605	2307018037	0.000	0.000	0.000	7.193	Shortfall of Sites	0.115	Medium Residential	R3-1	0	0	0	86.724	7.193		Residential - Five or More Units or Apartments (Any Combination) · 4 Stories or Less, 0	186B165 316		Sun Valley - La Tuna Canyon	Yes	ABMI	DB50
Los Angeles	2900 W MARTIN LUTHER KING JR BLVD	90008	5023002012	0.000	0.000	0.000	7.193	Shortfall of Sites	0.117	Medium Residential	R3-1	0	0	0	85.204	7.193		Residential - Five or More Units or Apartments (Any Combination) · 4 Stories or Less, 0	114B189 337		West Adams - Baldwin Hills - Leimert	Yes	ABMI	DB50

Jurisdiction Name	Site Address/Intersection	5 Digit ZIP Code	Assessor Parcel Number	Very Low-Income	Low-Income	Moderate-Income	Above Moderate-Income	Type of Shortfall	Parcel Size (Acres)	Current General Plan Designation	Current Zoning	Proposed General Plan (GP) Designation	Proposed Zoning	Minimum Density Allowed	Maximum Density Allowed	Total Capacity	Vacant/ Nonvacant	Description of Existing Uses	PIN	Base Density Per Acre	Community Plan Area	Rent Stabalization Ordinance	Income Category	Applicable Rezoning Program (Program informing values in Column Q listed first)
Los Angeles	3429 ANDRITA ST	90065	5458027032	0.000	0.000	0.000	7.193	Shortfall of Sites	0.273	Low Medium II Residential	RD2-1-CDO	0	0	0	36.594	7.193		Residential - Five or More Units or Apartments (Any Combination) · 4 Stories or Less - Pool, 0	156B213 378		Northeast Los Angeles	Yes	ABMI	DB50
Los Angeles	13623 LEADWELL ST	91405	2328002054	0.000	0.000	0.000	7.193	Shortfall of Sites	0.118	Low Medium II Residential	R3-1	0	0	0	84.906	7.193		Residential - Five or More Units or Apartments (Any Combination) · 4 Stories or Less, 0	186B157 415		Van Nuys - North Sherman Oaks	Yes	ABMI	DB50
Los Angeles	1521 E PACIFIC COAST HWY	90744	7426019014	0.000	0.000	0.000	7.193	Shortfall of Sites	0.144	General Commercial	[Q]C1-1VL-O-CUGU	0	0	0	69.457	7.193		Commercial - Store Combination - Store and Residential Combination - One Story, 0	036B213 415		Wilmington - Harbor City	Yes	ABMI	DB50 , ARO
Los Angeles	7015 FULTON AVE	91605	2328023026	0.000	0.000	0.000	7.193	Shortfall of Sites	0.118	Medium Residential	R3-1	0	0	0	84.341	7.193		Residential - Five or More Units or Apartments (Any Combination) · 4 Stories or Less, 0	183B157 446		North Hollywood - Valley Village	Yes	ABMI	DB50
Los Angeles	6114 WHITSETT AVE	91606	2333010070	0.000	0.000	0.000	7.193	Shortfall of Sites	0.111	Medium Residential	R3-1	0	0	0	89.733	7.193		Residential - Five or More Units or Apartments (Any Combination) · 4 Stories or Less - Pool, 0	177B165 464		North Hollywood - Valley Village	Yes	ABMI	DB50
Los Angeles	1511 ANAHEIM ST	90710	7411006029	0.000	0.000	0.000	7.193	Shortfall of Sites	0.138	Medium Residential	[Q]R3-1VL	0	0	0	72.549	7.193		Residential - Five or More Units or Apartments (Any Combination) · 4 Stories or Less, 0	033B193 479		Wilmington - Harbor City	Yes	ABMI	DB50
Los Angeles	1511 ANAHEIM ST	90710	7411006029	0.000	0.000	0.000	7.193	Shortfall of Sites	0.149	Medium Residential	[Q]R3-1VL	0	0	0	67.196	7.193		Residential - Five or More Units or Apartments (Any Combination) · 4 Stories or Less, 0	033B193 480		Wilmington - Harbor City	Yes	ABMI	DB50
Los Angeles	5225 SATSUMA AVE	91601	2416005022	0.000	0.000	0.000	7.193	Shortfall of Sites	0.119	Medium Residential	R3-1VL	0	0	0	83.729	7.193		Residential - Four Units (Any Combination) - 4 Stories or Less, 0	171B173 495		North Hollywood - Valley Village	Yes	ABMI	DB50
Los Angeles	7901 S HOOVER ST	90044	6032002027	0.000	0.000	0.000	7.193	Shortfall of Sites	0.113	Medium Residential	R3-1	0	0	0	88.176	7.193		Residential - Five or More Units or Apartments (Any Combination) · 4 Stories or Less, 0	099B197 505		South Los Angeles	Yes	ABMI	DB50
Los Angeles	13549 WYANDOTTE ST	91405	2328004008	0.000	0.000	0.000	7.193	Shortfall of Sites	0.215	Low Medium II Residential	[Q]RD1.5-1	0	0	0	46.564	7.193		Residential - Three Units (Any Combination) - 4 Stories or Less, 0	186B157 510		Van Nuys - North Sherman Oaks	Yes	ABMI	DB50
Los Angeles	4101 GARTHWAITE AVE	90008	5023005002	0.000	0.000	0.000	7.193	Shortfall of Sites	0.120	Medium Residential	R3-1	0	0	0	83.327	7.193		Residential - Four Units (Any Combination) - 4 Stories or Less, 0	114B189 598		West Adams - Baldwin Hills - Leimert	Yes	ABMI	DB50
Los Angeles	8619 BELFORD AVE	90045	4125009015	0.000	0.000	0.000	7.193	Shortfall of Sites	0.112	Medium Residential	R3-1	0	0	0	89.192	7.193		Residential - Five or More Units or Apartments (Any Combination) · 4 Stories or Less, 0	096B169 669		Westchester - Playa del Rey	Yes	ABMI	DB50
Los Angeles	420 W G ST	90744	7416027025	0.000	0.000	0.000	7.193	Shortfall of Sites	0.213	Low Medium II Residential	[Q]RD1.5-1XL-O-CUGU	0	0	0	46.904	7.193		Residential - Five or More Units or Apartments (Any Combination) · 4 Stories or Less, 0	030B205 672		Wilmington - Harbor City	Yes	ABMI	DB50
Los Angeles	4135 GARTHWAITE AVE	90008	5023005009	0.000	0.000	0.000	7.193	Shortfall of Sites	0.111	Medium Residential	R3-1	0	0	0	90.056	7.193		Residential - Four Units (Any Combination) - 4 Stories or Less, 0	114B189 720		West Adams - Baldwin Hills - Leimert	Yes	ABMI	DB50
Los Angeles	4139 GARTHWAITE AVE	90008	5023005010	0.000	0.000	0.000	7.193	Shortfall of Sites	0.116	Medium Residential	R3-1	0	0	0	86.302	7.193		Residential - Four Units (Any Combination) - 4 Stories or Less, 0	114B189 727		West Adams - Baldwin Hills - Leimert	Yes	ABMI	DB50
Los Angeles	4143 SUTRO AVE	90008	5023019012	0.000	0.000	0.000	7.193	Shortfall of Sites	0.118	Medium Residential	R3-1	0	0	0	84.404	7.193		Residential - Five or More Units or Apartments (Any Combination) · 4 Stories or Less, 0	114B189 734		West Adams - Baldwin Hills - Leimert	Yes	ABMI	DB50
Los Angeles	4116 GARTHWAITE AVE	90008	5023019013	0.000	0.000	0.000	7.193	Shortfall of Sites	0.122	Medium Residential	R3-1	0	0	0	81.816	7.193		Residential - Five or More Units or Apartments (Any Combination) · 4 Stories or Less, 0	114B189 738		West Adams - Baldwin Hills - Leimert	Yes	ABMI	DB50
Los Angeles	627 ISLAND AVE	90744	7416027046	0.000	0.000	0.000	7.193	Shortfall of Sites	0.212	Low Medium II Residential	[Q]RD1.5-1XL-O-CUGU	0	0	0	47.050	7.193		Residential - Five or More Units or Apartments (Any Combination) · 4 Stories or Less - Pool, 0	030B205 742		Wilmington - Harbor City	Yes	ABMI	DB50
Los Angeles	10808 VICTORY BLVD	91606	2414008021	0.000	0.000	0.000	7.193	Shortfall of Sites	0.121	Medium Residential	R3-1	0	0	0	82.894	7.193		Residential - Five or More Units or Apartments (Any Combination) · 4 Stories or Less - Pool, 0	180B173 872		North Hollywood - Valley Village	Yes	ABMI	DB50
Los Angeles	10247 HILLHAVEN AVE	91042	2565012028	0.000	0.000	0.000	7.193	Shortfall of Sites	0.112	Medium Residential	R3-1	0	0	0	89.140	7.193		Residential - Double, Duplex, or Two Units - 4 Stories or Less, 0	204B197 876		Sunland - Tujunga - Lake View Terrace - Shadow Hills - East La Tuna Canyon	Yes	ABMI	DB50
Los Angeles	2625 W 48TH ST	90043	5014022027	0.000	0.000	0.000	7.193	Shortfall of Sites	0.114	Medium Residential	R3-1	0	0	0	87.963	7.193		Residential - Five or More Units or Apartments (Any Combination) · 4 Stories or Less, 0	111B189 876		West Adams - Baldwin Hills - Leimert	Yes	ABMI	DB50
Los Angeles	13129 OXNARD ST	91401	2331031048	0.000	0.000	0.000	7.193	Shortfall of Sites	0.110	Medium Residential	R3-1	0	0	0	90.963	7.193		Residential - Five or More Units or Apartments (Any Combination) · 4 Stories or Less - Pool, 0	177B161 884		Van Nuys - North Sherman Oaks	Yes	ABMI	DB50
Los Angeles	13111 VANOWEN ST	91605	2327007131	0.000	0.000	0.000	7.193	Shortfall of Sites	0.180	Medium Residential	[Q]R3-1	0	0	0	55.386	7.193		Residential - Five or More Units or Apartments (Any Combination) · 4 Stories or Less, 0	183B161 939		North Hollywood - Valley Village	Yes	ABMI	DB50
Los Angeles	2404 W 62ND ST	90043	4007015018	0.000	0.000	0.000	7.193	Shortfall of Sites	0.110	Medium Residential	R3-1	0	0	0	90.677	7.193		Residential - Five or More Units or Apartments (Any Combination) · 4 Stories or Less, 0	105B189 948		West Adams - Baldwin Hills - Leimert	Yes	ABMI	DB50
Los Angeles	10152 COMMERCE AVE	91042	2565014151	0.000	0.000	0.000	7.193	Shortfall of Sites	0.119	Medium Residential	R3-1	0	0	0	83.840	7.193		Residential - Double, Duplex, or Two Units - 4 Stories or Less, 0	204B197 986		Sunland - Tujunga - Lake View Terrace - Shadow Hills - East La Tuna Canyon	Yes	ABMI	DB50
Los Angeles	2601 W 42ND ST	90008	5023022013	0.000	0.000	0.000	7.193	Shortfall of Sites	0.111	Medium Residential	R3-1	0	0	0	89.650	7.193		Residential - Five or More Units or Apartments (Any Combination) · 4 Stories or Less, 0	114B189 1053		West Adams - Baldwin Hills - Leimert	Yes	ABMI	DB50
Los Angeles	2607 W 42ND ST	90008	5023022014	0.000	0.000	0.000	7.193	Shortfall of Sites	0.111	Medium Residential	R3-1	0	0	0	89.930	7.193		Residential - Four Units (Any Combination) - 4 Stories or Less, 0	114B189 1055		West Adams - Baldwin Hills - Leimert	Yes	ABMI	DB50
Los Angeles	2611 W 42ND ST	90008	5023022015	0.000	0.000	0.000	7.193	Shortfall of Sites	0.111	Medium Residential	R3-1	0	0	0	89.954	7.193		Residential - Four Units (Any Combination) - 4 Stories or Less, 0	114B189 1056		West Adams - Baldwin Hills - Leimert	Yes	ABMI	DB50
Los Angeles	4196 5TH AVE	90008	5023022016	0.000	0.000	0.000	7.193	Shortfall of Sites	0.111	Medium Residential	R3-1	0	0	0	89.707	7.193		Residential - Five or More Units or Apartments (Any Combination) · 4 Stories or Less, 0	114B189 1058		West Adams - Baldwin Hills - Leimert	Yes	ABMI	DB50
Los Angeles	4195 5TH AVE	90008	5023021013	0.000	0.000	0.000	7.193	Shortfall of Sites	0.111	Medium Residential	R3-1	0	0	0	89.673	7.193		Residential - Four Units (Any Combination) - 4 Stories or Less, 0	114B189 1059		West Adams - Baldwin Hills - Leimert	Yes	ABMI	DB50
Los Angeles	2705 W 42ND ST	90008	5023021014	0.000	0.000	0.000	7.193	Shortfall of Sites	0.111	Medium Residential	R3-1	0	0	0	89.951	7.193		Residential - Five or More Units or Apartments (Any Combination) · 4 Stories or Less, 0	114B189 1061		West Adams - Baldwin Hills - Leimert	Yes	ABMI	DB50
Los Angeles	4192 SUTRO AVE	90008	5023021016	0.000	0.000	0.000	7.193	Shortfall of Sites	0.111	Medium Residential	R3-1	0	0	0	89.706	7.193		Residential - Five or More Units or Apartments (Any Combination) · 4 Stories or Less, 0	114B189 1064		West Adams - Baldwin Hills - Leimert	Yes	ABMI	DB50
Los Angeles	7234 ENSIGN AVE	91352	2315025035	0.000	0.000	0.000	7.193	Shortfall of Sites	0.116	Medium Residential	R3-1	0	0	0	85.784	7.193		Residential - Five or More Units or Apartments (Any Combination) · 4 Stories or Less - Pool, 0	186B173 1100		Sun Valley - La Tuna Canyon	Yes	ABMI	DB50
Los Angeles	2423 W FLORENCE AVE	90043	4008021001	0.000	0.000	0.000	7.193	Shortfall of Sites	0.119	Neighborhood Commercial	C2-1VL-CPIO	0	0	0	83.862	7.193		Commercial - Store Combination - Store and Residential Combination - One Story, 0	102B189 1242		West Adams - Baldwin Hills - Leimert	Yes	ABMI	DB50 , ARO
Los Angeles	7051 3RD AVE	90043	4008022004	0.000	0.000	0.000	7.193	Shortfall of Sites	0.119	Neighborhood Commercial	C2-1VL-CPIO	0	0	0	83.641	7.193		Commercial - Office Building - Office and Residential - One Story, 0	102B189 1243		West Adams - Baldwin Hills - Leimert	Yes	ABMI	DB50 , ARO
Los Angeles	13130 VANOWEN ST	91605	2326010004	0.000	0.000	0.000	7.193	Shortfall of Sites	0.110	Medium Residential	R3-1	0	0	0	90.710	7.193		Residential - Five or More Units or Apartments (Any Combination) · 4 Stories or Less, 0	180B161 1270		North Hollywood - Valley Village	Yes	ABMI	DB50
Los Angeles	10161 SAN FERNANDO RD	91331	2623025030	3.596	3.596	0.000	0.000	Shortfall of Sites	0.121	Commercial Manufacturing	C2-1-CUGU	0	0	20	165.787	7.193		Commercial - Supermarket - Supermarket - 12,000 SF or More - One Story, 0	204B161 374		Arleta - Pacoima	No	LI	DB50
Los Angeles	10161 SAN FERNANDO RD	91331	2623025030	3.596	3.596	0.000	0.000	Shortfall of Sites	0.121	Commercial Manufacturing	C2-1-CUGU	0	0	20	165.787	7.193		Commercial - Supermarket - Supermarket - 12,000 SF or More - One Story, 0	204B161 389		Arleta - Pacoima	No	LI	DB50
Los Angeles	10161 SAN FERNANDO RD	91331	2623025030	3.596	3.596	0.000	0.000	Shortfall of Sites	0.121	Commercial Manufacturing	C2-1-CUGU	0	0	20	165.785	7.193		Commercial - Supermarket - Supermarket - 12,000 SF or More - One Story, 0	204B161 402		Arleta - Pacoima	No	LI	DB50
Los Angeles	5958 VINELAND AVE	91601	2415001001	3.596	3.596	0.000	0.000	Shortfall of Sites	0.116	Highway Oriented Commercial	C2-1VL	0	0	20	171.715	7.193		Commercial - Store - One Story, 0	177B173 1236		North Hollywood - Valley Village	No	LI	DB50
Los Angeles	5958 VINELAND AVE	91601	2415001001	3.596	3.596	0.000	0.000	Shortfall of Sites	0.116	Highway Oriented Commercial	C2-1VL	0	0	20	171.799	7.193		Commercial - Store - One Story, 0	177B173 1239		North Hollywood - Valley Village	No	LI	DB50
Los Angeles	4505 DENSMORE AVE	91436	2283008001	3.596	3.596	0.000	0.000	Shortfall of Sites	0.659	Very Low II Residential	RE15-1-H	Very Low Residential	0	20	66.287	7.192		Residential - Single Family Residence - Pool, 1	168B141 867	1 per lot	Encino - Tarzana	No	LI	AHO , ENC CPU, ADU
Los Angeles	1119 S DOHENY DR	90035	4332005026	0.000	0.000	0.000	7.190	Shortfall of Sites	0.110	Medium Residential	R3-1VL-O	0	0	0	90.825	7.190		Residential - Double, Duplex, or Two Units - 4 Stories or Less, 2	132B169 567		West Los Angeles	No	ABMI	DB50
Los Angeles	11411 DRONFIELD AVE	91331	2532008025	3.591	3.591	0.000	0.000	Shortfall of Sites	2.407	Low Medium II Residential	(Q)RD2-1-CUGU	0	0	20	32.745	7.181		Residential - Five or More Units or Apartments (Any Combination) · 4 Stories or Less - Pool, 52	213B165 619		Arleta - Pacoima	No	LI	DB50
Los Angeles	4220 W PICO BLVD	90019	5082023024	0.000	0.000	0.000	7.177	Shortfall of Sites	0.137	Neighborhood Commercial	C4-1VL-O-CPIO	0	0	0	54.450	7.177		Commercial - Store - One Story, 0	129B185 1095		West Adams - Baldwin Hills - Leimert	No	ABMI	OPP C
Los Angeles	7711 RESEDA BLVD	91335	2103025027	0.000	0.000	0.000	7.176	Shortfall of Sites	0.964	Medium Residential	R3-1	Medium Residential	0	0	71.591	7.176		Residential - Five or More Units or Apartments (Any Combination) · 4 Stories or Less - Pool, 50	189B125 875	43	Reseda - West Van Nuys	Yes	ABMI	DB50 , RES CPU, AHO

Jurisdiction Name	Site Address/Intersection	5 Digit ZIP Code	Assessor Parcel Number	Very Low-Income	Low-Income	Moderate-Income	Above Moderate-Income	Type of Shortfall	Parcel Size (Acres)	Current General Plan Designation	Current Zoning	Proposed General Plan (GP) Designation	Proposed Zoning	Minimum Density Allowed	Maximum Density Allowed	Total Capacity	Vacant/ Nonvacant	Description of Existing Uses	PIN	Base Density Per Acre	Community Plan Area	Rent Stabalization Ordinance	Income Category	Applicable Rezoning Program (Program informing values in Column Q listed first)
Los Angeles	5228 TOPANGA CANYON BLVD	91364	2169004007	0.000	0.000	0.000	7.176	Shortfall of Sites	0.077	Low Medium I Residential	R2-1	Low Medium Residential	0	0	113.635	7.176		Residential - Single Family Residence, 1	171B101 612	10	Canoga Park - Winnetka - Woodland Hills - West Hills	No	ABMI	OPP RC , CPK CPU, R2RD, AHO
Los Angeles	5153 TOPANGA CANYON BLVD	91364	2169012001	0.000	0.000	0.000	7.174	Shortfall of Sites	0.072	Low Medium I Residential	R2-1	Low Medium Residential	[MB3-CDF1-5] [IX4-FA] [CPIO]	0	113.635	7.174		Residential - Double, Duplex, or Two Units - 4 Stories or Less, 0	171B101 877	10	Canoga Park - Winnetka - Woodland Hills - West Hills	Yes	ABMI	OPP RC , CPK CPU, R2RD, AHO
Los Angeles	4977 TOPANGA CANYON BLVD	91364	2170008002	0.000	0.000	0.000	7.174	Shortfall of Sites	0.072	Low Medium I Residential	R2-1	Low Medium Residential	0	0	113.635	7.174		Residential - Double, Duplex, or Two Units - 4 Stories or Less, 0	168B101 226	10	Canoga Park - Winnetka - Woodland Hills - West Hills	Yes	ABMI	OPP RC , CPK CPU, R2RD, AHO
Los Angeles	5061 TOPANGA CANYON BLVD	91364	2169010006	0.000	0.000	0.000	7.174	Shortfall of Sites	0.072	Low Medium I Residential	R2-1	Low Medium Residential	0	0	113.635	7.174		Residential - Double, Duplex, or Two Units - 4 Stories or Less, 0	171B101 1145	10	Canoga Park - Winnetka - Woodland Hills - West Hills	Yes	ABMI	OPP RC , CPK CPU, R2RD, AHO
Los Angeles	5023 TOPANGA CANYON BLVD	91364	2169008001	0.000	0.000	0.000	7.174	Shortfall of Sites	0.072	Low Medium I Residential	R2-1	Low Medium Residential	0	0	113.635	7.174		Residential - Double, Duplex, or Two Units - 4 Stories or Less, 0	168B101 111	10	Canoga Park - Winnetka - Woodland Hills - West Hills	Yes	ABMI	OPP RC , CPK CPU, R2RD, AHO
Los Angeles	22003 DE LA OSA ST	91364	2169008008	0.000	0.000	0.000	7.174	Shortfall of Sites	0.072	Low Medium I Residential	R2-1	Low Medium Residential	0	0	113.635	7.174		Residential - Double, Duplex, or Two Units - 4 Stories or Less, 0	168B101 178	10	Canoga Park - Winnetka - Woodland Hills - West Hills	Yes	ABMI	OPP RC , CPK CPU, R2RD, AHO
Los Angeles	5047 TOPANGA CANYON BLVD	91364	2169009003	0.000	0.000	0.000	7.169	Shortfall of Sites	0.072	Low Medium I Residential	R2-1	Low Medium Residential	0	0	113.635	7.169		Residential - Double, Duplex, or Two Units - 4 Stories or Less, 0	171B101 1190	10	Canoga Park - Winnetka - Woodland Hills - West Hills	Yes	ABMI	OPP RC , CPK CPU, R2RD, AHO
Los Angeles	22954 COLLINS ST	91367	2041014038	3.584	3.584	0.000	0.000	Shortfall of Sites	0.676	Low Residential	RA-1	Very Low Residential	0	20	66.287	7.169		Residential - Single Family Residence - Pool, 0	174B097 408	1 per lot	Canoga Park - Winnetka - Woodland Hills - West Hills	No	LI	AHO , CPK CPU
Los Angeles	5012 TOPANGA CANYON BLVD	91364	2169007016	0.000	0.000	0.000	7.166	Shortfall of Sites	0.072	Low Medium I Residential	R2-1	Low Medium Residential	0	0	113.635	7.166		Residential - Double, Duplex, or Two Units - 4 Stories or Less, 0	168B101 156	10	Canoga Park - Winnetka - Woodland Hills - West Hills	Yes	ABMI	OPP RC , CPK CPU, R2RD, AHO
Los Angeles	0	0	2246019900	0.000	0.000	0.000	7.166	Shortfall of Sites	0.075	Low Residential	R1-1	0	0	0	99.000	7.166		Miscellaneous - Government Owned Property, 0	174B153 1336		Van Nuys - North Sherman Oaks	No	ABMI	TOC EXP
Los Angeles	13604 SHERMAN WAY	91405	2328008074	3.582	3.582	0.000	0.000	Shortfall of Sites	0.608	Neighborhood Office Commercial	(Q)RAS4-1VL	Village	0	20	164.350	7.164		Residential - Five or More Units or Apartments (Any Combination) · 5 Stories or More, 64	183B157 75	72	Van Nuys - North Sherman Oaks	No	LI	DB50 , VNY CPU
Los Angeles	3109 6TH AVE	90018	5051038911	3.581	3.581	0.000	0.000	Shortfall of Sites	4.658	Public Facilities	PF-1-O-HPOZ	0	0	20	153.741	7.162		Miscellaneous - Government Owned Property, 0	120B189 349		West Adams - Baldwin Hills - Leimert	No	LI	PF
Los Angeles	12460 VAN NUYS BLVD	91331	2532010102	3.577	3.577	0.000	0.000	Shortfall of Sites	0.756	Neighborhood Office Commercial	[Q]C4-1VL-CDO-CUGU, [Q]P-1VL-CDO-CUGU	0	0	20	94.696	7.155		Institutional - Cemetery, Mausoleum, Mortuary - Cemetery, Mausoleum - One Story, 0	213B165 572		Arleta - Pacoima	No	LI	P
Los Angeles	8453 RESEDA BLVD	91324	2785018017	3.577	3.577	0.000	0.000	Shortfall of Sites	0.756	General Commercial	P-1VL, C2-1VL	0	0	20	94.696	7.154		Commercial - Supermarket - Supermarket - 12,000 SF or More - One Story, 0	192B125 316		Northridge	No	LI	P
Los Angeles	1318 N MANSFIELD AVE	90028	5548024048	0.000	0.000	0.000	7.154	Shortfall of Sites	0.075	Low Medium II Residential	RD1.5-1XL	0	0	0	99.000	7.154		Residential - Five or More Units or Apartments (Any Combination) · 4 Stories or Less, 0	144B181 51		Hollywood	No	ABMI	TOC EXP , R2RD
Los Angeles	4000 W PICO BLVD	90019	5072008027	0.000	0.000	0.000	7.153	Shortfall of Sites	0.193	Neighborhood Commercial	C4-1VL-O-CPIO	0	0	0	54.450	7.153		Commercial - Supermarket - Supermarket - 12,000 SF or More - One Story, 0	129B189 991		West Adams - Baldwin Hills - Leimert	No	ABMI	OPP C
Los Angeles	330 S LA CIENEGA BLVD	90048	5511032047	3.576	3.576	0.000	0.000	Shortfall of Sites	0.629	General Commercial	P-1VL-O, C2-1VL-O	0	0	20	94.696	7.152		Commercial - Store - One Story, 0	138B173 831		Wilshire	No	LI	P
Los Angeles	5860 HAZELTINE AVE	91401	2246016020	0.000	0.000	0.000	7.152	Shortfall of Sites	0.289	Low Medium II Residential	R3-1	0	0	0	84.382	7.152		Residential - Five or More Units or Apartments (Any Combination) · 4 Stories or Less - Pool, 10	174B153 41		Van Nuys - North Sherman Oaks	Yes	ABMI	DB50
Los Angeles	3214 S BARRINGTON AVE	90066	4250010005	0.000	0.000	0.000	7.152	Shortfall of Sites	0.298	Medium Residential	R3-1	0	0	0	82.030	7.152		Residential - Five or More Units or Apartments (Any Combination) · 4 Stories or Less, 10	117B153 252		Palms - Mar Vista - Del Rey	Yes	ABMI	DB50
Los Angeles	7842 FLIGHT AVE	90045	4105016020	0.000	0.000	0.000	7.150	Shortfall of Sites	0.160	Low Medium II Residential	RD1.5-1	0	0	0	113.635	7.150		Residential - Five or More Units or Apartments (Any Combination) · 4 Stories or Less, 5	099B169 733		Westchester - Playa del Rey	Yes	ABMI	OPP RC , DB50
Los Angeles	11614 HAMLIN ST	91606	2335012012	0.000	0.000	0.000	7.150	Shortfall of Sites	0.344	Low Medium II Residential	RD1.5-1	Neighborhood Center	0	0	72.602	7.150		Residential - Five or More Units or Apartments (Any Combination) · 4 Stories or Less, 7	180B169 901	108	North Hollywood - Valley Village	Yes	ABMI	NH CPU
Los Angeles	14109 ERWIN ST	91401	2240018015	0.000	0.000	0.000	7.150	Shortfall of Sites	0.144	Low Medium II Residential	[Q]RD1.5-1	0	0	0	174.185	7.150		Residential - Five or More Units or Apartments (Any Combination) · 4 Stories or Less, 7	177B153 290	No Max	Van Nuys - North Sherman Oaks	Yes	ABMI	Orange LineTNP
Los Angeles	14744 VICTORY BLVD	91411	2241002011	0.000	0.000	0.000	7.150	Shortfall of Sites	0.143	Medium Residential	[Q]R3-1	0	0	0	174.361	7.150		Residential - Five or More Units or Apartments (Any Combination) · 4 Stories or Less, 7	180B149 882	No Max	Van Nuys - North Sherman Oaks	Yes	ABMI	Orange LineTNP
Los Angeles	10602 LANDALE ST	91602	2423003027	0.000	0.000	0.000	7.150	Shortfall of Sites	0.178	Medium Residential	R3-1-RIO	Community Center	0	0	140.113	7.150		Residential - Five or More Units or Apartments (Any Combination) · 4 Stories or Less, 7	165B177 266	108	Sherman Oaks - Studio City - Toluca Lake - Cahuenga Pass	Yes	ABMI	SHR CPU , DB50, AHO
Los Angeles	10715 MOORPARK ST	91602	2423006018	0.000	0.000	0.000	7.150	Shortfall of Sites	0.178	Medium Residential	R3-1-RIO	Community Center	0	0	140.795	7.150		Residential - Five or More Units or Apartments (Any Combination) · 4 Stories or Less, 7	165B177 316	108	Sherman Oaks - Studio City - Toluca Lake - Cahuenga Pass	Yes	ABMI	SHR CPU , DB50, AHO
Los Angeles	11481 KILLION ST	91601	2350004051	0.000	0.000	0.000	7.146	Shortfall of Sites	0.088	Low Medium II Residential	RD1.5-1VL	0	0	0	99.000	7.146		Residential - Single Family Residence, 1	174B169 939		North Hollywood - Valley Village	No	ABMI	TOC EXP , R2RD
Los Angeles	519 S BARRINGTON AVE	90049	4401010004	0.000	0.000	0.000	7.146	Shortfall of Sites	0.418	Medium Residential	R3-1	0	0	0	82.399	7.146		Residential - Five or More Units or Apartments (Any Combination) · 4 Stories or Less, 18	132B145 155		Brentwood - Pacific Palisades	Yes	ABMI	DB50
Los Angeles	4612 HAYVENHURST AVE	91436	2284002035	3.571	3.571	0.000	0.000	Shortfall of Sites	0.655	Low I Residential	RE9-1	Low Residential	0	20	66.287	7.142		Residential - Single Family Residence - Pool, 1	168B137 657	1 per lot	Encino - Tarzana	No	LI	AHO , ENC CPU, ADU, OPP RC2
Los Angeles	15354 WEDDINGTON ST	91411	2250002019	0.000	0.000	0.000	7.140	Shortfall of Sites	0.537	Medium Residential	R3-1-RIO	0	0	0	82.652	7.140		Residential - Five or More Units or Apartments (Any Combination) · 4 Stories or Less, 26	172-5A145 88		Van Nuys - North Sherman Oaks	Yes	ABMI	DB50
Los Angeles	1775 W 96TH ST	90047	6055025043	0.000	0.000	0.000	7.137	Shortfall of Sites	0.177	Neighborhood Commercial	C2-1VL-CPIO	0	0	0	169.158	7.137		Residential - Five or More Units or Apartments (Any Combination) · 4 Stories or Less, 11	093A193 199		South Los Angeles	Yes	ABMI	DB50
Los Angeles	23021 BURBANK BLVD	91367	2041012023	3.568	3.568	0.000	0.000	Shortfall of Sites	0.673	Low Residential	(T)R1-1	Very Low Residential	0	20	66.287	7.136		Residential - Single Family Residence, 0	174B097 491	1 per lot	Canoga Park - Winnetka - Woodland Hills - West Hills	No	LI	AHO , CPK CPU
Los Angeles	17220 MCCORMICK ST	91316	2258005026	3.568	3.568	0.000	0.000	Shortfall of Sites	0.561	Very Low I Residential	RA-1	Very Low Residential	0	20	66.287	7.136		Residential - Single Family Residence - Pool, 0	171B133 281	1 per lot	Encino - Tarzana	No	LI	AHO , ENC CPU, ADU
Los Angeles	6057 SHOUP AVE	91367	2039027030	0.357	0.357	0.000	6.420	Shortfall of Sites	0.655	Low Residential	RE11-1	Very Low Residential	[DM1-MK1-5] [IX3-FA] [CPIO]	20	66.287	7.134		Residential - Single Family Residence, 1	177B101 113	1 per lot	Canoga Park - Winnetka - Woodland Hills - West Hills	No	VLI, LI, ABMI	AHO , CPK CPU, ADU, OPP RC2
Los Angeles	17810 SUPERIOR ST	91325	2755003022	3.567	3.567	0.000	0.000	Shortfall of Sites	0.803	Medium Residential	(Q)R3-1	0	0	20	81.606	7.133		Residential - Five or More Units or Apartments (Any Combination) · 4 Stories or Less - Pool, 44	201B129 273		Northridge	No	LI	DB50
Los Angeles	22848 OXNARD ST	91367	2041020008	3.566	3.566	0.000	0.000	Shortfall of Sites	0.560	Very Low Residential	RA-1	Very Low Residential	0	20	66.287	7.131		Residential - Single Family Residence - Pool, 0	177B097 525	1 per lot	Canoga Park - Winnetka - Woodland Hills - West Hills	No	LI	AHO , CPK CPU, ADU
Los Angeles	21225 SATICOY ST	91304	2109028008	0.000	0.000	0.000	7.128	Shortfall of Sites	0.611	Medium Residential	R3-1	Medium Residential	0	0	71.983	7.128		Residential - Five or More Units or Apartments (Any Combination) · 4 Stories or Less - Pool, 27	186B105 121	43	Canoga Park - Winnetka - Woodland Hills - West Hills	Yes	ABMI	DB50 , CPK CPU
Los Angeles	6710 HAYVENHURST AVE	91406	2231006017	0.000	0.000	0.000	7.128	Shortfall of Sites	0.602	Medium Residential	R3-1-RIO	Medium Residential	0	0	71.394	7.128		Residential - Five or More Units or Apartments (Any Combination) · 4 Stories or Less - Pool, 27	180B137 95	43	Reseda - West Van Nuys	Yes	ABMI	DB50 , RES CPU
Los Angeles	18425 DEARBORN ST	91325	2764012012	3.564	3.564	0.000	0.000	Shortfall of Sites	0.753	Community Commercial	QP-1VL, QC4-1VL	0	0	20	94.696	7.128		Commercial - Parking Lot (Commercial Use Property) - Lots - Patron or Employee - One Story, 0	198B125 242		Northridge	No	LI	P
Los Angeles	17534 CORINTHIAN DR	91316	2290012033	3.564	3.564	0.000	0.000	Shortfall of Sites	0.654	Very Low I Residential	RA-1	Very Low Residential	0	20	66.287	7.127		Residential - Single Family Residence - Pool, 1	168B129 447	1 per lot	Encino - Tarzana	No	LI	AHO , ENC CPU, ADU
Los Angeles	12221 SAN VICENTE BLVD	90049	4404006011	0.000	0.000	0.000	7.122	Shortfall of Sites	0.903	Medium Residential	R3-1	0	0	0	82.368	7.122		Residential - Five or More Units or Apartments (Any Combination) · 4 Stories or Less - Pool, 50	129B141 207		Brentwood - Pacific Palisades	Yes	ABMI	DB50
Los Angeles	11911 SAN VICENTE BLVD	90049	4404025031	0.000	0.000	0.000	7.117	Shortfall of Sites	0.057	Neighborhood Office Commercial	C4-1VL	0	0	0	182.348	7.117		Commercial - Store Combination - Store and Office Combination - Three Stories, 0	129B145 78		Brentwood - Pacific Palisades	No	ABMI	ARO
Los Angeles	5300 S SAN PEDRO ST	90011	5101001900	3.558	3.558	0.000	0.000	Shortfall of Sites	4.629	Public Facilities	PF-1	0	0	20	153.741	7.117	Vacant	Industrial - Industrial - Vacant Land, 0	108B205 346		Southeast Los Angeles	No	LI	PF
Los Angeles	22769 DEL VALLE STREET	91364	2040031062	0.000	0.000	0.000	7.104	Shortfall of Sites	0.102	Medium Residential	R3-1	Medium Residential	0	0	68.742	7.104		Residential - Five or More Units or Apartments (Any Combination) · 4 Stories or Less, 0	171B097 499	43	Canoga Park - Winnetka - Woodland Hills - West Hills	No	ABMI	DB50 , CPK CPU, AHO
Los Angeles	7639 DAY ST	91042	2558034034	0.000	0.000	0.000	7.104	Shortfall of Sites	0.096	Medium Residential	R3-1	0	0	0	92.743	7.104		Residential - Five or More Units or Apartments (Any Combination) · 4 Stories or Less, 0	204A197 186		Sunland - Tujunga - Lake View Terrace - Shadow Hills - East La Tuna Canyon	No	ABMI	DB50
Los Angeles	12700 MOORPARK ST	91604	2375007103	0.000	0.000	0.000	7.104	Shortfall of Sites	0.103	Medium Residential	R3-1-RIO	0	0	0	86.597	7.104		Residential - Five or More Units or Apartments (Any Combination) · 4 Stories or Less, 0	165B161 326		Sherman Oaks - Studio City - Toluca Lake - Cahuenga Pass	No	ABMI	DB50
Los Angeles	1930 PREUSS RD	90034	4302020011	0.000	0.000	0.000	7.104	Shortfall of Sites	0.199	Low Medium II Residential	RD1.5-1	0	0	0	44.582	7.104		Residential - Single Family Residence - Pool, 0	126B169 377		West Adams - Baldwin Hills - Leimert	No	ABMI	DB50
Los Angeles	7719 APPERSON ST	91042	2558006028	0.000	0.000	0.000	7.104	Shortfall of Sites	0.101	Medium Residential	R3-1	0	0	0	88.227	7.104		Residential - Manufactured Home - Single Residence - Assessed by RP (Permanent Foundation), 0	204B193 651		Sunland - Tujunga - Lake View Terrace - Shadow Hills - East La Tuna Canyon	No	ABMI	DB50

Jurisdiction Name	Site Address/Intersection	5 Digit ZIP Code	Assessor Parcel Number	Very Low-Income	Low-Income	Moderate-Income	Above Moderate-Income	Type of Shortfall	Parcel Size (Acres)	Current General Plan Designation	Current Zoning	Proposed General Plan (GP) Designation	Proposed Zoning	Minimum Density Allowed	Maximum Density Allowed	Total Capacity	Vacant/ Nonvacant	Description of Existing Uses	PIN	Base Density Per Acre	Community Plan Area	Rent Stabalization Ordinance	Income Category	Applicable Rezoning Program (Program informing values in Column Q listed first)
Los Angeles	12629 RIVERSIDE DR	91607	2357028025	0.000	0.000	0.000	7.104	Shortfall of Sites	0.051	Neighborhood Office Commercial	(Q)RAS4-1VL	0	0	0	175.267	7.104		Residential - Five or More Units or Apartments (Any Combination) · 4 Stories or Less - Pool, 0	168B161 1189		Van Nuys - North Sherman Oaks	No	ABMI	DB50
Los Angeles	16733 SHERMAN WAY	91406	2226018019	0.000	0.000	0.000	7.104	Shortfall of Sites	0.193	Low Medium II Residential	RD1.5-1	Low Medium Residential	0	0	41.488	7.104		Residential - Five or More Units or Apartments (Any Combination) · 4 Stories or Less, 0	183B137 56	10	Reseda - West Van Nuys	No	ABMI	DB50 , RES CPU, AHO
Los Angeles	12835 VICTORY BLVD	91606	2325032010	0.000	0.000	0.000	7.104	Shortfall of Sites	0.100	Neighborhood Office Commercial	[Q]C1-1VL	Village	0	0	69.699	7.104		Commercial - Restaurant, Cocktail Lounge - Restaurant, Cocktail Lounge, Tavern - One Story, 0	180B161 1040	108	North Hollywood - Valley Village	No	ABMI	DB50 , NH CPU, AHO
Los Angeles	12838 VICTORY BLVD	91606	2332001008	0.000	0.000	0.000	7.104	Shortfall of Sites	0.100	Neighborhood Office Commercial	[Q]C1-1VL	Village	0	0	69.686	7.104		Commercial - Store - One Story, 0	180B161 1120	108	North Hollywood - Valley Village	No	ABMI	DB50 , NH CPU, AHO
Los Angeles	0	0	2335024900	0.000	0.000	0.000	7.104	Shortfall of Sites	0.151	Medium Residential	[Q]R3-1	Low Residential	0	0	26.487	7.104		Miscellaneous - Government Owned Property, 0	177B169 359	2 per lot	North Hollywood - Valley Village	No	ABMI	DB50 , NH CPU
Los Angeles	1839 BLAKE AVE	90039	5442009014	0.000	0.000	0.000	7.104	Shortfall of Sites	0.209	Open Space	[Q]CM-1XL-RIO	0	0	0	42.589	7.104		Industrial - Light Manufacturing - One Story, 0	147A213 81		Northeast Los Angeles	No	ABMI	DB50 , ARO
Los Angeles	2934 ALLESANDRO ST	90039	5442024025	0.000	0.000	0.000	7.104	Shortfall of Sites	0.217	Commercial Manufacturing	[Q]CM-1XL-RIO	0	0	0	41.007	7.104		Industrial - Light Manufacturing - One Story, 0	150B213 807		Silver Lake - Echo Park - Elysian Valley	No	ABMI	DB50 , ARO
Los Angeles	25401 WESTERN AVE	90717	7410013031	0.000	0.000	0.000	7.104	Shortfall of Sites	0.314	Low Medium I Residential	R2-1XL	0	0	0	28.308	7.104		Institutional - Church - One Story, 0	036B193 541		Wilmington - Harbor City	No	ABMI	DB50, FBO
Los Angeles	1350 N WILMINGTON BLVD	90744	7415005035	0.000	0.000	0.000	7.104	Shortfall of Sites	0.128	General Commercial	[Q]C1.5-1VL-O-CUGU	0	0	0	69.518	7.104		Commercial - Auto, Recreation Equipment, Construction Equipment Sales and Service - Auto Body Repair Shop - One Story, 0	033B201 31		Wilmington - Harbor City	No	ABMI	DB50
Los Angeles	12642 VANOWEN ST	91605	2325002003	0.000	0.000	0.000	7.104	Shortfall of Sites	0.179	Low Medium II Residential	RD1.5-1	0	0	0	49.573	7.104		Residential - Single Family Residence - Pool, 0	180B161 35		North Hollywood - Valley Village	No	ABMI	DB50
Los Angeles	10718 JUNIPER ST	90059	6068006020	0.000	0.000	0.000	7.104	Shortfall of Sites	0.049	Low II Residential	[Q]R4-1	0	0	0	181.129	7.104		Residential - Single Family Residence, 0	088-5A217 37		Southeast Los Angeles	No	ABMI	DB50
Los Angeles	1444 PLAYGROUND ST	90033	5202002007	0.000	0.000	0.000	7.104	Shortfall of Sites	0.098	Medium Residential	R3-2	0	0	0	90.247	7.104	Vacant	Residential - Single Family Residence - Vacant Land, 0	133-5A227 41		Northeast Los Angeles	No	ABMI	DB50
Los Angeles	1440 PLAYGROUND ST	90033	5202002006	0.000	0.000	0.000	7.104	Shortfall of Sites	0.107	Medium Residential	R3-2	0	0	0	82.669	7.104	Vacant	Residential - Double, Duplex, or Two Units - 4 Stories or Less - Vacant Land, 0	133-5A227 49		Northeast Los Angeles	No	ABMI	DB50
Los Angeles	13340 VANOWEN ST	91405	2329020022	0.000	0.000	0.000	7.104	Shortfall of Sites	0.106	Medium Residential	R3-1	0	0	0	84.092	7.104	Vacant	Residential - Single Family Residence - Vacant Land, 0	180B157 51		Van Nuys - North Sherman Oaks	No	ABMI	DB50
Los Angeles	3701 N MISSION RD	90031	5211009010	0.000	0.000	0.000	7.104	Shortfall of Sites	0.099	Medium Residential	R3-1	0	0	0	89.423	7.104	Vacant	Residential - Single Family Residence - Vacant Land, 0	136-5A227 58		Northeast Los Angeles	No	ABMI	DB50
Los Angeles	10726 JUNIPER ST	90059	6068006022	0.000	0.000	0.000	7.104	Shortfall of Sites	0.049	Low II Residential	[Q]R4-1	0	0	0	181.100	7.104		Commercial - Store - One Story, 0	088-5A217 60		Southeast Los Angeles	No	ABMI	DB50
Los Angeles	0	0	7347007022	0.000	0.000	0.000	7.104	Shortfall of Sites	0.193	Low Medium II Residential	RD1.5-1	0	0	0	46.103	7.104	Vacant	Residential - Single Family Residence - Vacant Land, 0	045B193 62		Harbor Gateway	No	ABMI	DB50
Los Angeles	1656 PLAZA DEL AMO	90501	7347009002	0.000	0.000	0.000	7.104	Shortfall of Sites	0.183	Low Medium II Residential	RD1.5-1	0	0	0	48.569	7.104		Industrial - Warehousing, Distribution, Storage - Warehousing, Distribution, Under 10,000 SF - One Story, 0	045B193 63		Harbor Gateway	No	ABMI	DB50
Los Angeles	10730 JUNIPER ST	90059	6068006023	0.000	0.000	0.000	7.104	Shortfall of Sites	0.049	Low II Residential	[Q]R4-1	0	0	0	181.087	7.104		Institutional - Church - One Story, 0	088-5A217 71		Southeast Los Angeles	No	ABMI	DB50, FBO
Los Angeles	10730 JUNIPER ST	90059	6068006023	0.000	0.000	0.000	7.104	Shortfall of Sites	0.049	Low II Residential	[Q]R4-1	0	0	0	181.075	7.104		Institutional - Church - One Story, 0	088-5A217 79		Southeast Los Angeles	No	ABMI	DB50, FBO
Los Angeles	9059 SAN FERNANDO RD	91352	2631028022	0.000	0.000	0.000	7.104	Shortfall of Sites	0.138	Commercial Manufacturing	CM-1-CUGU	0	0	0	64.495	7.104		Industrial - Light Manufacturing - One Story, 0	195B169 80		Sun Valley - La Tuna Canyon	No	ABMI	DB50 , ARO
Los Angeles	10734 JUNIPER ST	90059	6068006024	0.000	0.000	0.000	7.104	Shortfall of Sites	0.049	Low II Residential	[Q]R4-1	0	0	0	181.059	7.104	Vacant	Commercial - Commercial - Vacant Land, 0	088-5A217 90		Southeast Los Angeles	No	ABMI	DB50
Los Angeles	6306 WHITSETT AVE	91606	2333007001	0.000	0.000	0.000	7.104	Shortfall of Sites	0.095	Medium Residential	R3-1	0	0	0	93.136	7.104		Residential - Single Family Residence, 0	177B165 97		North Hollywood - Valley Village	No	ABMI	DB50
Los Angeles	13809 SHERMAN WAY	91405	2216034067	0.000	0.000	0.000	7.104	Shortfall of Sites	0.194	Medium Residential	RD1.5-1	0	0	0	45.709	7.104		Residential - Five or More Units or Apartments (Any Combination) · 4 Stories or Less - Pool, 0	183B153 102		Van Nuys - North Sherman Oaks	No	ABMI	DB50
Los Angeles	10734 JUNIPER ST	90059	6068006024	0.000	0.000	0.000	7.104	Shortfall of Sites	0.049	Low II Residential	[Q]R4-1	0	0	0	181.047	7.104	Vacant	Commercial - Commercial - Vacant Land, 0	088-5A217 102		Southeast Los Angeles	No	ABMI	DB50
Los Angeles	4355 ARLINGTON AVE	90008	5022021028	0.000	0.000	0.000	7.104	Shortfall of Sites	0.070	Community Commercial	C2-2D-CPIO	0	0	0	126.822	7.104		Commercial - Store - One Story, 0	111B189 103		West Adams - Baldwin Hills - Leimert	No	ABMI	DB50
Los Angeles	0	0	5022021029	0.000	0.000	0.000	7.104	Shortfall of Sites	0.070	Community Commercial	C2-2D-CPIO	0	0	0	126.825	7.104		Commercial - Parking Lot (Commercial Use Property) - Lots - Patron or Employee - One Story, 0	111B189 104		West Adams - Baldwin Hills - Leimert	No	ABMI	DB50
Los Angeles	0	0	5022021030	0.000	0.000	0.000	7.104	Shortfall of Sites	0.070	Community Commercial	C2-2D-CPIO	0	0	0	126.823	7.104		Commercial - Parking Lot (Commercial Use Property) - Lots - Patron or Employee - One Story, 0	111B189 105		West Adams - Baldwin Hills - Leimert	No	ABMI	DB50
Los Angeles	2525 W VERNON AVE	90008	5023031001	0.000	0.000	0.000	7.104	Shortfall of Sites	0.107	Neighborhood Commercial	C2-1VL-CPIO	0	0	0	82.650	7.104		Institutional - Church - One Story, 0	111B189 129		West Adams - Baldwin Hills - Leimert	No	ABMI	DB50, FBO
Los Angeles	10744 JUNIPER ST	90059	6068006026	0.000	0.000	0.000	7.104	Shortfall of Sites	0.049	Low II Residential	[Q]R4-1	0	0	0	181.022	7.104		Institutional - Church - One Story, 0	088-5A217 134		Southeast Los Angeles	No	ABMI	DB50, FBO
Los Angeles	10744 JUNIPER ST	90059	6068006026	0.000	0.000	0.000	7.104	Shortfall of Sites	0.049	Low II Residential	[Q]R4-1	0	0	0	181.005	7.104		Institutional - Church - One Story, 0	088-5A217 148		Southeast Los Angeles	No	ABMI	DB50, FBO
Los Angeles	3919 W SLAUSON AVE	90043	5007029011	0.000	0.000	0.000	7.104	Shortfall of Sites	0.109	Neighborhood Commercial	C2-1VL-CPIO	0	0	0	81.602	7.104		Commercial - Store - One Story, 0	108B181 151		West Adams - Baldwin Hills - Leimert	No	ABMI	DB50
Los Angeles	314 N WILMINGTON BLVD	90744	7417017032	0.000	0.000	0.000	7.104	Shortfall of Sites	0.128	General Commercial	[Q]C1.5-1VL-O-CUGU	0	0	0	69.282	7.104		Industrial - Light Manufacturing - One Story, 0	027B205 152		Wilmington - Harbor City	No	ABMI	DB50 , ARO
Los Angeles	1009 W ANAHEIM ST	90744	7416013045	0.000	0.000	0.000	7.104	Shortfall of Sites	0.124	General Commercial	[Q]C2-1VL-O-CUGU	0	0	0	71.733	7.104		Commercial - Restaurant, Cocktail Lounge - Restaurant, Cocktail Lounge, Tavern - One Story, 0	030B201 153		Wilmington - Harbor City	No	ABMI	DB50
Los Angeles	1009 W ANAHEIM ST	90744	7416013045	0.000	0.000	0.000	7.104	Shortfall of Sites	0.140	General Commercial	[Q]C2-1VL-O-CUGU	0	0	0	63.644	7.104		Commercial - Restaurant, Cocktail Lounge - Restaurant, Cocktail Lounge, Tavern - One Story, 0	030B201 156		Wilmington - Harbor City	No	ABMI	DB50
Los Angeles	10744 JUNIPER ST	90059	6068006026	0.000	0.000	0.000	7.104	Shortfall of Sites	0.049	Low II Residential	[Q]R4-1	0	0	0	180.992	7.104		Institutional - Church - One Story, 0	088-5A217 159		Southeast Los Angeles	No	ABMI	DB50, FBO
Los Angeles	1025 W ANAHEIM ST	90744	7416013035	0.000	0.000	0.000	7.104	Shortfall of Sites	0.140	General Commercial	[Q]C2-1VL-O-CUGU	0	0	0	63.644	7.104		Commercial - Commercial - Miscellaneous Commercial - One Story, 0	030B201 159		Wilmington - Harbor City	No	ABMI	DB50 , ARO
Los Angeles	1025 W ANAHEIM ST	90744	7416013035	0.000	0.000	0.000	7.104	Shortfall of Sites	0.140	General Commercial	[Q]C2-1VL-O-CUGU	0	0	0	63.644	7.104		Commercial - Commercial - Miscellaneous Commercial - One Story, 0	030B201 162		Wilmington - Harbor City	No	ABMI	DB50 , ARO
Los Angeles	1025 W ANAHEIM ST	90744	7416013035	0.000	0.000	0.000	7.104	Shortfall of Sites	0.140	General Commercial	[Q]C2-1VL-O-CUGU	0	0	0	63.645	7.104		Commercial - Commercial - Miscellaneous Commercial - One Story, 0	030B201 165		Wilmington - Harbor City	No	ABMI	DB50 , ARO
Los Angeles	9035 WOODMAN AVE	91331	2639033004	0.000	0.000	0.000	7.104	Shortfall of Sites	0.127	Neighborhood Commercial	[Q]C2-1VL	0	0	0	69.990	7.104		Commercial - Shopping Center (Neighborhood, Community) - One Story, 0	195B153 183		Mission Hills - Panorama City - North Hills	No	ABMI	DB50
Los Angeles	8947 LANKERSHIM BLVD	91352	2631015046	0.000	0.000	0.000	7.104	Shortfall of Sites	0.143	Commercial Manufacturing	(F)CM-1-CUGU	0	0	0	61.907	7.104		Commercial - Auto, Recreation Equipment, Construction Equipment Sales and Service - Auto Body Repair Shop - One Story, 0	195B169 195		Sun Valley - La Tuna Canyon	No	ABMI	DB50
Los Angeles	8937 LANKERSHIM BLVD	91352	2631015045	0.000	0.000	0.000	7.104	Shortfall of Sites	0.143	Commercial Manufacturing	(F)CM-1-CUGU	0	0	0	61.907	7.104		Commercial - Store - One Story, 0	195B169 202		Sun Valley - La Tuna Canyon	No	ABMI	DB50
Los Angeles	8927 LANKERSHIM BLVD	91352	2631015049	0.000	0.000	0.000	7.104	Shortfall of Sites	0.143	Commercial Manufacturing	CM-1-CUGU	0	0	0	61.906	7.104		Industrial - Light Manufacturing - One Story, 0	195B169 208		Sun Valley - La Tuna Canyon	No	ABMI	DB50 , ARO
Los Angeles	8927 LANKERSHIM BLVD	91352	2631015049	0.000	0.000	0.000	7.104	Shortfall of Sites	0.143	Commercial Manufacturing	CM-1-CUGU	0	0	0	61.906	7.104		Industrial - Light Manufacturing - One Story, 0	195B169 214		Sun Valley - La Tuna Canyon	No	ABMI	DB50 , ARO
Los Angeles	8921 LANKERSHIM BLVD	91352	2631015042	0.000	0.000	0.000	7.104	Shortfall of Sites	0.143	Commercial Manufacturing	(F)CM-1-CUGU	0	0	0	61.907	7.104		Commercial - Auto, Recreation Equipment, Construction Equipment Sales and Service - Auto Body Repair Shop - One Story, 0	195B169 224		Sun Valley - La Tuna Canyon	No	ABMI	DB50
Los Angeles	0	0	7440005953	0.000	0.000	0.000	7.104	Shortfall of Sites	0.132	Community Commercial	[Q]M3-1VL, [Q]C2-1VL	0	0	0	67.244	7.104		Industrial - Industrial - One Story, 0	027B209 224		Wilmington - Harbor City	No	ABMI	DB50
Los Angeles	9000 WOODMAN AVE	91331	2642031022	0.000	0.000	0.000	7.104	Shortfall of Sites	0.137	Neighborhood Office Commercial	[Q]C2-1VL	0	0	0	64.952	7.104		Commercial - Restaurant, Cocktail Lounge - Fast Food - Auto Oriented - One Story, 0	195B153 229		Arleta - Pacoima	No	ABMI	DB50
Los Angeles	8913 LANKERSHIM BLVD	91352	2631015040	0.000	0.000	0.000	7.104	Shortfall of Sites	0.143	Commercial Manufacturing	CM-1-CUGU	0	0	0	61.906	7.104		Industrial - Light Manufacturing - One Story, 0	195B169 242		Sun Valley - La Tuna Canyon	No	ABMI	DB50 , ARO
Los Angeles	13450 OSBORNE ST	91331	2625023007	0.000	0.000	0.000	7.104	Shortfall of Sites	0.136	Neighborhood Office Commercial	[Q]C2-1VL	0	0	0	65.200	7.104		Commercial - Store - One Story, 0	198B157 247		Arleta - Pacoima	No	ABMI	DB50
Los Angeles	8900 LANKERSHIM BLVD	91352	2631015039	0.000	0.000	0.000	7.104	Shortfall of Sites	0.143	Commercial Manufacturing	(F)CM-1-CUGU	0	0	0	61.906	7.104		Commercial - Parking Lot (Commercial Use Property) - Lots - Patron or Employee - One Story, 0	195B169 249		Sun Valley - La Tuna Canyon	No	ABMI	DB50
Los Angeles	14550 POLK ST	91342	2505016027	0.000	0.000	0.000	7.104	Shortfall of Sites	0.100	Neighborhood Commercial	C1-1XL-CPIO	0	0	0	88.852	7.104		Commercial - Store - One Story, 0	222B149 255		Sylmar	No	ABMI	DB50
Los Angeles	11244 LAUREL CANYON BLVD	91340	2613022026	0.000	0.000	0.000	7.104	Shortfall of Sites	0.126	Highway Oriented Commercial	[Q]C2-1VL	0	0	0	70.555	7.104		Commercial - Service Station - With Car Wash - No Additional Services, 0	210B149 255		Arleta - Pacoima	No	ABMI	DB50
Los Angeles	3412 CHAPMAN ST	90065	5459010026	0.000	0.000	0.000	7.104	Shortfall of Sites	0.242	Low Medium II Residential	RD2-1-CDO	0	0	0	36.631	7.104		Residential - Five or More Units or Apartments (Any Combination) · 4 Stories or Less, 0	156B213 258		Northeast Los Angeles	No	ABMI	DB50
Los Angeles	8903 LANKERSHIM BLVD	91352	2631015038	0.000	0.000	0.000	7.104	Shortfall of Sites	0.143	Commercial Manufacturing	(F)CM-1-CUGU	0	0	0	61.906	7.104		Industrial - Light Manufacturing - One Story, 0	195B169 262		Sun Valley - La Tuna Canyon	No	ABMI	DB50
Los Angeles	8847 LANKERSHIM BLVD	91352	2631012060	0.000	0.000	0.000	7.104	Shortfall of Sites	0.142	Commercial Manufacturing	CM-1-CUGU	0	0	0	62.388	7.104		Institutional - Senior Day Care Center - Adult Care Facility - Social and Recreational Services - One Story, 0	195B169 277		Sun Valley - La Tuna Canyon	No	ABMI	DB50
Los Angeles	8847 LANKERSHIM BLVD	91352	2631012060	0.000	0.000	0.000	7.104	Shortfall of Sites	0.143	Commercial Manufacturing	CM-1-CUGU	0	0	0	61.906	7.104		Institutional - Senior Day Care Center - Adult Care Facility - Social and Recreational Services - One Story, 0	195B169 288		Sun Valley - La Tuna Canyon	No	ABMI	DB50

Jurisdiction Name	Site Address/Intersection	5 Digit ZIP Code	Assessor Parcel Number	Very Low-Income	Low-Income	Moderate-Income	Above Moderate-Income	Type of Shortfall	Parcel Size (Acres)	Current General Plan Designation	Current Zoning	Proposed General Plan (GP) Designation	Proposed Zoning	Minimum Density Allowed	Maximum Density Allowed	Total Capacity	Vacant/ Nonvacant	Description of Existing Uses	PIN	Base Density Per Acre	Community Plan Area	Rent Stabalization Ordinance	Income Category	Applicable Rezoning Program (Program informing values in Column Q listed first)
Los Angeles	8847 LANKERSHIM BLVD	91352	2631012060	0.000	0.000	0.000	7.104	Shortfall of Sites	0.143	Commercial Manufacturing	(F)CM-1-CUGU	0	0	0	61.906	7.104		Institutional - Senior Day Care Center - Adult Care Facility - Social and Recreational Services - One Story, 0	195B169 296		Sun Valley - La Tuna Canyon	No	ABMI	DB50
Los Angeles	6226 VINELAND AVE	91606	2414001018	0.000	0.000	0.000	7.104	Shortfall of Sites	0.197	Low Medium II Residential	RD1.5-1	0	0	0	45.172	7.104		Commercial - Office Building - One Story, 0	177B173 297		North Hollywood - Valley Village	No	ABMI	DB50
Los Angeles	11230 LAUREL CANYON BLVD	91340	2613022041	0.000	0.000	0.000	7.104	Shortfall of Sites	0.127	Highway Oriented Commercial	[Q]C2-1VL	0	0	0	69.884	7.104		Commercial - Store - One Story, 0	210B149 303		Arleta - Pacoima	No	ABMI	DB50
Los Angeles	8843 LANKERSHIM BLVD	91352	2631012059	0.000	0.000	0.000	7.104	Shortfall of Sites	0.143	Commercial Manufacturing	CM-1-CUGU	0	0	0	61.906	7.104		Industrial - Warehousing, Distribution, Storage - Warehousing, Distribution, Under 10,000 SF - One Story, 0	195B169 308		Sun Valley - La Tuna Canyon	No	ABMI	DB50 , ARO
Los Angeles	1530 260TH ST	90710	7411006107	0.000	0.000	0.000	7.104	Shortfall of Sites	0.182	Low Medium II Residential	[Q]RD1.5-1XL	0	0	0	48.911	7.104		Residential - Five or More Units or Apartments (Any Combination) · 4 Stories or Less, 0	033B193 326		Wilmington - Harbor City	No	ABMI	DB50
Los Angeles	8831 LANKERSHIM BLVD	91352	2631012061	0.000	0.000	0.000	7.104	Shortfall of Sites	0.143	Commercial Manufacturing	CM-1-CUGU	0	0	0	61.906	7.104		Industrial - Light Manufacturing - One Story, 0	195B169 330		Sun Valley - La Tuna Canyon	No	ABMI	DB50 , ARO
Los Angeles	11687 ERWIN ST	91606	2335032014	0.000	0.000	0.000	7.104	Shortfall of Sites	0.148	Medium Residential	[Q]R3-1	0	0	0	59.973	7.104	Vacant	Residential - Five or More Units or Apartments (Any Combination) · 4 Stories or Less - Vacant Land, 0	177B169 330		North Hollywood - Valley Village	No	ABMI	DB50
Los Angeles	11683 ERWIN ST	91606	2335032015	0.000	0.000	0.000	7.104	Shortfall of Sites	0.148	Medium Residential	[Q]R3-1	0	0	0	59.973	7.104	Vacant	Residential - Five or More Units or Apartments (Any Combination) · 4 Stories or Less - Vacant Land, 0	177B169 331		North Hollywood - Valley Village	No	ABMI	DB50
Los Angeles	1692 ANAHEIM ST	90710	7411008041	0.000	0.000	0.000	7.104	Shortfall of Sites	0.134	General Commercial	[Q]C2-1VL	0	0	0	66.061	7.104		Industrial - Light Manufacturing - One Story, 0	033B193 337		Wilmington - Harbor City	No	ABMI	DB50 , ARO
Los Angeles	8831 LANKERSHIM BLVD	91352	2631012061	0.000	0.000	0.000	7.104	Shortfall of Sites	0.143	Commercial Manufacturing	CM-1-CUGU	0	0	0	61.906	7.104		Industrial - Light Manufacturing - One Story, 0	195B169 339		Sun Valley - La Tuna Canyon	No	ABMI	DB50 , ARO
Los Angeles	7361 LAUREL CANYON BLVD	91605	2307022010	0.000	0.000	0.000	7.104	Shortfall of Sites	0.370	Light Industrial	RD3-1, (T)(Q)M2-1VL	0	0	0	23.984	7.104		Industrial - Open Storage - One Story, 0	186B165 341		North Hollywood - Valley Village	No	ABMI	DB50
Los Angeles	1547 261ST ST	90710	7411006017	0.000	0.000	0.000	7.104	Shortfall of Sites	0.181	Low Medium II Residential	[Q]RD1.5-1XL	0	0	0	48.927	7.104	Vacant	Residential - Single Family Residence - Vacant Land, 0	033B193 353		Wilmington - Harbor City	No	ABMI	DB50
Los Angeles	8942 WOODMAN AVE	91331	2640016003	0.000	0.000	0.000	7.104	Shortfall of Sites	0.124	Neighborhood Office Commercial	[Q]C2-1VL	0	0	0	71.514	7.104		Commercial - Store - One Story, 0	195B153 364		Arleta - Pacoima	No	ABMI	DB50
Los Angeles	1901 BLAKE AVE	90039	5442010027	0.000	0.000	0.000	7.104	Shortfall of Sites	0.220	Open Space	[Q]CM-1XL-RIO	0	0	0	40.447	7.104		Residential - Five or More Units or Apartments (Any Combination) · 4 Stories or Less, 0	148-5A213 366		Northeast Los Angeles	No	ABMI	DB50
Los Angeles	7029 WOODLEY AVE	91406	2224010054	0.000	0.000	0.000	7.104	Shortfall of Sites	0.103	Medium Residential	(Q)R3-1	0	0	0	85.962	7.104		Residential - Five or More Units or Apartments (Any Combination) · 4 Stories or Less, 0	183B141 367		Van Nuys - North Sherman Oaks	No	ABMI	DB50
Los Angeles	1710 253RD ST	90717	7410014018	0.000	0.000	0.000	7.104	Shortfall of Sites	0.133	Medium Residential	[Q]R3-1VL	0	0	0	66.875	7.104		Residential - Single Family Residence, 0	036B193 374		Wilmington - Harbor City	No	ABMI	DB50
Los Angeles	5506 VENICE BLVD	90019	5064009035	0.000	0.000	0.000	7.104	Shortfall of Sites	0.103	Neighborhood Commercial	C2-1VL-CPIO	0	0	0	86.251	7.104		Residential - Single Family Residence, 0	126B177 384		West Adams - Baldwin Hills - Leimert	No	ABMI	DB50
Los Angeles	727 W ANAHEIM ST	90744	7416021037	0.000	0.000	0.000	7.104	Shortfall of Sites	0.139	General Commercial	[Q]C2-1VL-O-CUGU	0	0	0	64.033	7.104		Commercial - Restaurant, Cocktail Lounge - Restaurant, Cocktail Lounge, Tavern - One Story, 0	030B205 391		Wilmington - Harbor City	No	ABMI	DB50
Los Angeles	0	0	5064009018	0.000	0.000	0.000	7.104	Shortfall of Sites	0.103	Neighborhood Commercial	C2-1VL-CPIO	0	0	0	86.250	7.104	Vacant	Commercial - Commercial - Vacant Land, 0	126B177 394		West Adams - Baldwin Hills - Leimert	No	ABMI	DB50
Los Angeles	5522 VENICE BLVD	90019	5064009016	0.000	0.000	0.000	7.104	Shortfall of Sites	0.103	Neighborhood Commercial	C2-1VL-CPIO	0	0	0	86.251	7.104		Industrial - Light Manufacturing - One Story, 0	126B177 404		West Adams - Baldwin Hills - Leimert	No	ABMI	DB50 , ARO
Los Angeles	831 W ANAHEIM ST	90744	7416021016	0.000	0.000	0.000	7.104	Shortfall of Sites	0.140	General Commercial	[Q]C2-1VL-O-CUGU	0	0	0	63.627	7.104		Commercial - Parking Lot (Commercial Use Property) - Lots - Patron or Employee - One Story, 0	030B205 404		Wilmington - Harbor City	No	ABMI	DB50
Los Angeles	2610 W MARTIN LUTHER KING JR BLVD	90008	5023023020	0.000	0.000	0.000	7.104	Shortfall of Sites	0.097	Neighborhood Commercial	C2-1VL-CPIO	0	0	0	91.436	7.104		Commercial - Professional Building - One Story, 0	114B189 413		West Adams - Baldwin Hills - Leimert	No	ABMI	DB50 , ARO
Los Angeles	11346 FOOTHILL BLVD	91342	2530022184	0.000	0.000	0.000	7.104	Shortfall of Sites	0.099	Limited Commercial	(Q)C1-1VL-K	0	0	0	89.871	7.104		Commercial - Store - One Story, 0	210B173 423		Sunland - Tujunga - Lake View Terrace - Shadow Hills - East La Tuna Canyon	No	ABMI	DB50
Los Angeles	3795 2ND AVE	90018	5042008023	0.000	0.000	0.000	7.104	Shortfall of Sites	0.098	Neighborhood Commercial	C1-1VL-CPIO	0	0	0	90.797	7.104		Commercial - Store - One Story, 0	117B189 445		West Adams - Baldwin Hills - Leimert	No	ABMI	DB50
Los Angeles	502 W ANAHEIM ST	90744	7416026026	0.000	0.000	0.000	7.104	Shortfall of Sites	0.130	General Commercial	[Q]C2-1VL-O-CUGU	0	0	0	68.227	7.104		Commercial - Supermarket - Small Food Store - Less than 6,000 SF · One Story, 0	030B205 451		Wilmington - Harbor City	No	ABMI	DB50 , ARO
Los Angeles	530 W ANAHEIM ST	90744	7416026001	0.000	0.000	0.000	7.104	Shortfall of Sites	0.130	General Commercial	[Q]C2-1VL-O-CUGU	0	0	0	68.215	7.104		Commercial - Auto, Recreation Equipment, Construction Equipment Sales and Service - Auto Service Centers (No Gasoline) - One Story, 0	030B205 456		Wilmington - Harbor City	No	ABMI	DB50
Los Angeles	5250 HARMONY AVE	91601	2416010041	0.000	0.000	0.000	7.104	Shortfall of Sites	0.101	Medium Residential	[Q]R3-1VL	0	0	0	87.828	7.104		Residential - Five or More Units or Apartments (Any Combination) · 4 Stories or Less, 0	171B177 466		North Hollywood - Valley Village	No	ABMI	DB50
Los Angeles	5220 HARMONY AVE	91601	2416010066	0.000	0.000	0.000	7.104	Shortfall of Sites	0.101	Medium Residential	[Q]R3-1VL	0	0	0	87.913	7.104		Residential - Five or More Units or Apartments (Any Combination) · 4 Stories or Less, 0	171B177 484		North Hollywood - Valley Village	No	ABMI	DB50
Los Angeles	0	0	7440006922	0.000	0.000	0.000	7.104	Shortfall of Sites	0.135	Community Commercial	[Q]C2-1VL	0	0	0	65.659	7.104		Miscellaneous - Government Owned Property, 0	027B205 498		Wilmington - Harbor City	No	ABMI	DB50
Los Angeles	727 ISLAND AVE	90744	7416028021	0.000	0.000	0.000	7.104	Shortfall of Sites	0.138	General Commercial	[Q]C2-1VL-O-CUGU	0	0	0	64.245	7.104		Commercial - Auto, Recreation Equipment, Construction Equipment Sales and Service - Auto Body Repair Shop - One Story, 0	030B205 500		Wilmington - Harbor City	No	ABMI	DB50
Los Angeles	5220 HARMONY AVE	91601	2416010066	0.000	0.000	0.000	7.104	Shortfall of Sites	0.101	Medium Residential	[Q]R3-1VL	0	0	0	87.973	7.104		Residential - Five or More Units or Apartments (Any Combination) · 4 Stories or Less, 0	171B177 502		North Hollywood - Valley Village	No	ABMI	DB50
Los Angeles	3797 2ND AVE	90018	5042008013	0.000	0.000	0.000	7.104	Shortfall of Sites	0.103	Neighborhood Commercial	C1-1VL-CPIO	0	0	0	86.346	7.104		Commercial - Store - One Story, 0	117B189 508		West Adams - Baldwin Hills - Leimert	No	ABMI	DB50
Los Angeles	3797 2ND AVE	90018	5042008013	0.000	0.000	0.000	7.104	Shortfall of Sites	0.098	Neighborhood Commercial	C1-1VL-CPIO	0	0	0	90.671	7.104		Commercial - Store - One Story, 0	117B189 509		West Adams - Baldwin Hills - Leimert	No	ABMI	DB50
Los Angeles	727 ISLAND AVE	90744	7416028021	0.000	0.000	0.000	7.104	Shortfall of Sites	0.138	General Commercial	[Q]C2-1VL-O-CUGU	0	0	0	64.244	7.104		Commercial - Auto, Recreation Equipment, Construction Equipment Sales and Service - Auto Body Repair Shop - One Story, 0	030B205 510		Wilmington - Harbor City	No	ABMI	DB50
Los Angeles	0	0	7440006922	0.000	0.000	0.000	7.104	Shortfall of Sites	0.135	Community Commercial	[Q]C2-1VL	0	0	0	65.659	7.104		Miscellaneous - Government Owned Property, 0	027B205 510		Wilmington - Harbor City	No	ABMI	DB50
Los Angeles	6590 HAZELTINE AVE	91401	2238002036	0.000	0.000	0.000	7.104	Shortfall of Sites	0.198	Low Medium II Residential	[Q]RD1.5-1	0	0	0	44.809	7.104		Residential - Five or More Units or Apartments (Any Combination) · 4 Stories or Less, 0	180B153 511		Van Nuys - North Sherman Oaks	No	ABMI	DB50
Los Angeles	0	0	2747001043	0.000	0.000	0.000	7.104	Shortfall of Sites	0.145	Community Commercial	R3P-1	0	0	0	61.417	7.104	Vacant	Commercial - Commercial - Vacant Land, 0	204B109 519		Chatsworth - Porter Ranch	No	ABMI	DB50
Los Angeles	0	0	7440006922	0.000	0.000	0.000	7.104	Shortfall of Sites	0.135	Community Commercial	[Q]C2-1VL	0	0	0	65.659	7.104		Miscellaneous - Government Owned Property, 0	027B205 520		Wilmington - Harbor City	No	ABMI	DB50
Los Angeles	727 ISLAND AVE	90744	7416028021	0.000	0.000	0.000	7.104	Shortfall of Sites	0.138	General Commercial	[Q]C2-1VL-O-CUGU	0	0	0	64.245	7.104		Commercial - Auto, Recreation Equipment, Construction Equipment Sales and Service - Auto Body Repair Shop - One Story, 0	030B205 524		Wilmington - Harbor City	No	ABMI	DB50
Los Angeles	729 ISLAND AVE	90744	7416028013	0.000	0.000	0.000	7.104	Shortfall of Sites	0.138	General Commercial	[Q]C2-1VL-O-CUGU	0	0	0	64.245	7.104		Commercial - Auto, Recreation Equipment, Construction Equipment Sales and Service - Auto Body Repair Shop - One Story, 0	030B205 543		Wilmington - Harbor City	No	ABMI	DB50
Los Angeles	7250 ALLOTT AVE	91405	2328005021	0.000	0.000	0.000	7.104	Shortfall of Sites	0.198	Low Medium II Residential	[Q]RD1.5-1	0	0	0	44.772	7.104		Residential - Five or More Units or Apartments (Any Combination) · 4 Stories or Less, 0	186B157 579		Van Nuys - North Sherman Oaks	No	ABMI	DB50
Los Angeles	24900 S AVALON BLVD	90744	7404024045	0.000	0.000	0.000	7.104	Shortfall of Sites	0.136	General Commercial	[Q]C1-1VL-O-CUGU	0	0	0	65.417	7.104		Recreational - Athletic and Amusement Facility - Gymnasium, Health Spa - One Story, 0	039B205 602		Wilmington - Harbor City	No	ABMI	DB50
Los Angeles	1131 N HUDSON AVE	90038	5533011006	0.000	0.000	0.000	7.104	Shortfall of Sites	0.102	Medium Residential	R3-1XL	0	0	0	86.924	7.104	Vacant	Residential - Single Family Residence - Vacant Land, 0	144B185 606		Hollywood	No	ABMI	DB50
Los Angeles	1454 N WILMINGTON BLVD	90744	7414035003	0.000	0.000	0.000	7.104	Shortfall of Sites	0.139	General Commercial	[Q]C2-1VL-O-CUGU	0	0	0	63.889	7.104		Commercial - Auto, Recreation Equipment, Construction Equipment Sales and Service - Auto Body Repair Shop - One Story, 0	036B201 609		Wilmington - Harbor City	No	ABMI	DB50
Los Angeles	24900 S AVALON BLVD	90744	7404024045	0.000	0.000	0.000	7.104	Shortfall of Sites	0.138	General Commercial	[Q]C1-1VL-O-CUGU	0	0	0	64.197	7.104		Recreational - Athletic and Amusement Facility - Gymnasium, Health Spa - One Story, 0	039B205 611		Wilmington - Harbor City	No	ABMI	DB50
Los Angeles	13235 OSBORNE ST	91331	2622014034	0.000	0.000	0.000	7.104	Shortfall of Sites	0.138	Neighborhood Office Commercial	[Q]C2-1VL	0	0	0	64.445	7.104		Commercial - Service Station - Full Service - No Additional Services, 0	201B157 612		Arleta - Pacoima	No	ABMI	DB50
Los Angeles	13235 OSBORNE ST	91331	2622014034	0.000	0.000	0.000	7.104	Shortfall of Sites	0.138	Neighborhood Office Commercial	[Q]C2-1VL	0	0	0	64.445	7.104		Commercial - Service Station - Full Service - No Additional Services, 0	201B157 619		Arleta - Pacoima	No	ABMI	DB50

Jurisdiction Name	Site Address/Intersection	5 Digit ZIP Code	Assessor Parcel Number	Very Low-Income	Low-Income	Moderate-Income	Above Moderate-Income	Type of Shortfall	Parcel Size (Acres)	Current General Plan Designation	Current Zoning	Proposed General Plan (GP) Designation	Proposed Zoning	Minimum Density Allowed	Maximum Density Allowed	Total Capacity	Vacant/ Nonvacant	Description of Existing Uses	PIN	Base Density Per Acre	Community Plan Area	Rent Stabalization Ordinance	Income Category	Applicable Rezoning Program (Program informing values in Column Q listed first)
Los Angeles	24900 S AVALON BLVD	90744	7404024045	0.000	0.000	0.000	7.104	Shortfall of Sites	0.138	General Commercial	[Q]C1-1VL-O-CUGU	0	0	0	64.197	7.104		Recreational - Athletic and Amusement Facility - Gymnasium, Health Spa - One Story, 0	039B205 627		Wilmington - Harbor City	No	ABMI	DB50
Los Angeles	1125 N HUDSON AVE	90038	5533011005	0.000	0.000	0.000	7.104	Shortfall of Sites	0.102	Medium Residential	R3-1XL	0	0	0	86.926	7.104	Vacant	Residential - Single Family Residence - Vacant Land, 0	144B185 628		Hollywood	No	ABMI	DB50
Los Angeles	1127 N HUDSON AVE	90038	5533011004	0.000	0.000	0.000	7.104	Shortfall of Sites	0.102	Medium Residential	R3-1XL	0	0	0	86.924	7.104	Vacant	Residential - Single Family Residence - Vacant Land, 0	144B185 646		Hollywood	No	ABMI	DB50
Los Angeles	24900 S AVALON BLVD	90744	7404024045	0.000	0.000	0.000	7.104	Shortfall of Sites	0.138	General Commercial	[Q]C1-1VL-O-CUGU	0	0	0	64.197	7.104		Recreational - Athletic and Amusement Facility - Gymnasium, Health Spa - One Story, 0	039B205 658		Wilmington - Harbor City	No	ABMI	DB50
Los Angeles	24900 S AVALON BLVD	90744	7404024045	0.000	0.000	0.000	7.104	Shortfall of Sites	0.138	General Commercial	[Q]C1-1VL-O-CUGU	0	0	0	64.197	7.104		Recreational - Athletic and Amusement Facility - Gymnasium, Health Spa - One Story, 0	039B205 670		Wilmington - Harbor City	No	ABMI	DB50
Los Angeles	2965 ALLESANDRO ST	90039	5442025039	0.000	0.000	0.000	7.104	Shortfall of Sites	0.211	Commercial Manufacturing	[Q]CM-1XL-RIO	0	0	0	41.986	7.104		Commercial - Store Combination - Store and Residential Combination - One Story, 0	150B213 693		Silver Lake - Echo Park - Elysian Valley	No	ABMI	DB50
Los Angeles	1418 N WILMINGTON BLVD	90744	7414035014	0.000	0.000	0.000	7.104	Shortfall of Sites	0.124	General Commercial	[Q]C2-1VL-O-CUGU	0	0	0	71.586	7.104		Commercial - Parking Lot (Commercial Use Property) - Lots - Patron or Employee - One Story, 0	036B201 722		Wilmington - Harbor City	No	ABMI	DB50
Los Angeles	2941 ALLESANDRO ST	90039	5442025017	0.000	0.000	0.000	7.104	Shortfall of Sites	0.206	Commercial Manufacturing	[Q]CM-1XL-RIO	0	0	0	43.199	7.104		Industrial - Light Manufacturing - One Story, 0	150B213 732		Silver Lake - Echo Park - Elysian Valley	No	ABMI	DB50 , ARO
Los Angeles	1413 N WILMINGTON BLVD	90744	7414024028	0.000	0.000	0.000	7.104	Shortfall of Sites	0.135	General Commercial	[Q]C2-1VL-O-CUGU	0	0	0	65.822	7.104		Commercial - Hotel and Motel - Motel - Under 50 Rooms - One Story, 0	036B201 734		Wilmington - Harbor City	No	ABMI	DB50 , ARO
Los Angeles	939 W PACIFIC COAST HWY	90744	7414035034	0.000	0.000	0.000	7.104	Shortfall of Sites	0.124	General Commercial	[Q]C2-1VL-O-CUGU	0	0	0	71.509	7.104		Commercial - Shopping Center (Neighborhood, Community) - One Story, 0	036B201 742		Wilmington - Harbor City	No	ABMI	DB50
Los Angeles	1403 N WILMINGTON BLVD	90744	7414024029	0.000	0.000	0.000	7.104	Shortfall of Sites	0.135	General Commercial	[Q]C2-1VL-O-CUGU	0	0	0	65.822	7.104		Commercial - Service Station - Full Service - No Additional Services, 0	036B201 753		Wilmington - Harbor City	No	ABMI	DB50
Los Angeles	939 W PACIFIC COAST HWY	90744	7414035034	0.000	0.000	0.000	7.104	Shortfall of Sites	0.131	General Commercial	[Q]C2-1VL-O-CUGU	0	0	0	67.854	7.104		Commercial - Shopping Center (Neighborhood, Community) - One Story, 0	036B201 757		Wilmington - Harbor City	No	ABMI	DB50
Los Angeles	1012 W PACIFIC COAST HWY	90744	7415004013	0.000	0.000	0.000	7.104	Shortfall of Sites	0.128	General Commercial	[Q]C2-1VL-O-CUGU	0	0	0	69.322	7.104	Vacant	Commercial - Parking Lot (Commercial Use Property) - Lots - Patron or Employee - Vacant Parcel with Existing Non-structural Other Imps., 0	036B201 781		Wilmington - Harbor City	No	ABMI	DB50
Los Angeles	0	0	7415004012	0.000	0.000	0.000	7.104	Shortfall of Sites	0.128	General Commercial	[Q]C2-1VL-O-CUGU	0	0	0	69.322	7.104	Vacant	Commercial - Commercial - Vacant Parcel with Existing Non-structural Other Imps., 0	036B201 782		Wilmington - Harbor City	No	ABMI	DB50
Los Angeles	1104 W PACIFIC COAST HWY	90744	7415004038	0.000	0.000	0.000	7.104	Shortfall of Sites	0.128	General Commercial	[Q]C2-1VL-O-CUGU	0	0	0	69.322	7.104		Commercial - Hotel and Motel - Motel - Under 50 Rooms - One Story, 0	036B201 788		Wilmington - Harbor City	No	ABMI	DB50 , ARO
Los Angeles	1104 W PACIFIC COAST HWY	90744	7415004038	0.000	0.000	0.000	7.104	Shortfall of Sites	0.128	General Commercial	[Q]C2-1VL-O-CUGU	0	0	0	69.321	7.104		Commercial - Hotel and Motel - Motel - Under 50 Rooms - One Story, 0	036B201 789		Wilmington - Harbor City	No	ABMI	DB50 , ARO
Los Angeles	980 W PACIFIC COAST HWY	90744	7415005033	0.000	0.000	0.000	7.104	Shortfall of Sites	0.125	General Commercial	[Q]C2-1VL-O-CUGU	0	0	0	71.065	7.104		Commercial - Service Station - Full Service - No Additional Services, 0	036B201 790		Wilmington - Harbor City	No	ABMI	DB50
Los Angeles	1010 PACIFIC COAST HWY	90744	7415004036	0.000	0.000	0.000	7.104	Shortfall of Sites	0.130	General Commercial	[Q]C2-1VL-O-CUGU	0	0	0	68.566	7.104		Commercial - Restaurant, Cocktail Lounge - Restaurant, Cocktail Lounge, Tavern - One Story, 0	036B201 791		Wilmington - Harbor City	No	ABMI	DB50
Los Angeles	1110 W PACIFIC COAST HWY	90744	7415004005	0.000	0.000	0.000	7.104	Shortfall of Sites	0.128	General Commercial	[Q]C2-1VL-O-CUGU	0	0	0	69.322	7.104		Commercial - Auto, Recreation Equipment, Construction Equipment Sales and Service - Auto Body Repair Shop - One Story, 0	036B201 792		Wilmington - Harbor City	No	ABMI	DB50
Los Angeles	0	0	4312019014	0.000	0.000	0.000	7.104	Shortfall of Sites	0.063	Community Commercial	C2-2D-CPIO	0	0	0	139.987	7.104		Commercial - Parking Lot (Commercial Use Property) - Lots - Patron or Employee - One Story, 0	123B169 795		West Adams - Baldwin Hills - Leimert	No	ABMI	DB50
Los Angeles	980 W PACIFIC COAST HWY	90744	7415005033	0.000	0.000	0.000	7.104	Shortfall of Sites	0.125	General Commercial	[Q]C1.5-1VL-O-CUGU	0	0	0	70.867	7.104		Commercial - Service Station - Full Service - No Additional Services, 0	036B201 801		Wilmington - Harbor City	No	ABMI	DB50
Los Angeles	1010 PACIFIC COAST HWY	90744	7415004036	0.000	0.000	0.000	7.104	Shortfall of Sites	0.130	General Commercial	[Q]C2-1VL-O-CUGU	0	0	0	68.570	7.104		Commercial - Restaurant, Cocktail Lounge - Restaurant, Cocktail Lounge, Tavern - One Story, 0	036B201 802		Wilmington - Harbor City	No	ABMI	DB50
Los Angeles	2924 ALLESANDRO ST	90039	5442024024	0.000	0.000	0.000	7.104	Shortfall of Sites	0.217	Commercial Manufacturing	[Q]CM-1XL-RIO	0	0	0	41.006	7.104	Vacant	Industrial - Industrial - Vacant Land, 0	150B213 825		Silver Lake - Echo Park - Elysian Valley	No	ABMI	DB50
Los Angeles	8664 VENICE BLVD	90034	4312019016	0.000	0.000	0.000	7.104	Shortfall of Sites	0.068	Community Commercial	C2-2D-CPIO	0	0	0	131.481	7.104		Commercial - Auto, Recreation Equipment, Construction Equipment Sales and Service - Auto Body Repair Shop - One Story, 0	123B169 826		West Adams - Baldwin Hills - Leimert	No	ABMI	DB50
Los Angeles	5275 W WASHINGTON BLVD	90016	5064004025	0.000	0.000	0.000	7.104	Shortfall of Sites	0.100	Neighborhood Commercial	C2-1VL-CPIO	0	0	0	89.185	7.104		Industrial - Light Manufacturing - One Story, 0	126B177 851		West Adams - Baldwin Hills - Leimert	No	ABMI	DB50 , ARO
Los Angeles	5275 W WASHINGTON BLVD	90016	5064004025	0.000	0.000	0.000	7.104	Shortfall of Sites	0.098	Neighborhood Commercial	C2-1VL-CPIO	0	0	0	90.718	7.104		Industrial - Light Manufacturing - One Story, 0	126B177 863		West Adams - Baldwin Hills - Leimert	No	ABMI	DB50 , ARO
Los Angeles	10296 TUJUNGA CANYON BLVD	91042	2565012066	0.000	0.000	0.000	7.104	Shortfall of Sites	0.103	Medium Residential	R3-1	0	0	0	86.113	7.104		Residential - Five or More Units or Apartments (Any Combination) · 4 Stories or Less, 0	204B197 864		Sunland - Tujunga - Lake View Terrace - Shadow Hills - East La Tuna Canyon	No	ABMI	DB50
Los Angeles	1814 3RD AVE	90019	5072030024	0.000	0.000	0.000	7.104	Shortfall of Sites	0.103	Neighborhood Commercial	C2-1VL-O-CPIO	0	0	0	86.391	7.104		Commercial - Store - One Story, 0	126B189 866		West Adams - Baldwin Hills - Leimert	No	ABMI	DB50
Los Angeles	10296 TUJUNGA CANYON BLVD	91042	2565012067	0.000	0.000	0.000	7.104	Shortfall of Sites	0.103	Medium Residential	R3-1	0	0	0	86.115	7.104	Vacant	Residential - Single Family Residence - Vacant Land, 0	204B197 867		Sunland - Tujunga - Lake View Terrace - Shadow Hills - East La Tuna Canyon	No	ABMI	DB50
Los Angeles	10296 TUJUNGA CANYON BLVD	91042	2565012068	0.000	0.000	0.000	7.104	Shortfall of Sites	0.103	Medium Residential	R3-1	0	0	0	86.114	7.104	Vacant	Residential - Single Family Residence - Vacant Land, 0	204B197 875		Sunland - Tujunga - Lake View Terrace - Shadow Hills - East La Tuna Canyon	No	ABMI	DB50
Los Angeles	5275 W WASHINGTON BLVD	90016	5064004025	0.000	0.000	0.000	7.104	Shortfall of Sites	0.098	Neighborhood Commercial	C2-1VL-CPIO	0	0	0	91.014	7.104		Industrial - Light Manufacturing - One Story, 0	126B177 881		West Adams - Baldwin Hills - Leimert	No	ABMI	DB50 , ARO
Los Angeles	5285 W WASHINGTON BLVD	90016	5064004012	0.000	0.000	0.000	7.104	Shortfall of Sites	0.098	Neighborhood Commercial	C2-1VL-CPIO	0	0	0	91.013	7.104		Industrial - Warehousing, Distribution, Storage - Warehousing, Distribution, Under 10,000 SF - One Story, 0	126B177 899		West Adams - Baldwin Hills - Leimert	No	ABMI	DB50 , ARO
Los Angeles	11312 VICTORY BLVD	91606	2336016003	0.000	0.000	0.000	7.104	Shortfall of Sites	0.149	Medium Residential	[Q]R3-1	0	0	0	59.695	7.104		Residential - Single Family Residence - Small Lot, 0	180B173 911		North Hollywood - Valley Village	No	ABMI	DB50
Los Angeles	11318 VICTORY BLVD	91606	2336016002	0.000	0.000	0.000	7.104	Shortfall of Sites	0.149	Medium Residential	[Q]R3-1	0	0	0	59.693	7.104		Residential - Single Family Residence - Small Lot, 0	180B173 912		North Hollywood - Valley Village	No	ABMI	DB50
Los Angeles	5285 W WASHINGTON BLVD	90016	5064004012	0.000	0.000	0.000	7.104	Shortfall of Sites	0.098	Neighborhood Commercial	C2-1VL-CPIO	0	0	0	91.015	7.104		Industrial - Warehousing, Distribution, Storage - Warehousing, Distribution, Under 10,000 SF - One Story, 0	126B177 913		West Adams - Baldwin Hills - Leimert	No	ABMI	DB50 , ARO
Los Angeles	2312 W 48TH ST	90043	5015033026	0.000	0.000	0.000	7.104	Shortfall of Sites	0.097	Neighborhood Commercial	C2-1VL-CPIO	0	0	0	91.282	7.104		Commercial - Store - One Story, 0	111B189 928		West Adams - Baldwin Hills - Leimert	No	ABMI	DB50
Los Angeles	1001 PACIFIC COAST HWY	90710	7413012904	0.000	0.000	0.000	7.104	Shortfall of Sites	0.135	Medium Residential	[Q]R3-1VL	0	0	0	66.008	7.104		Residential - Five or More Units or Apartments (Any Combination) · 4 Stories or Less, 0	036B197 931		Wilmington - Harbor City	No	ABMI	DB50
Los Angeles	1001 PACIFIC COAST HWY	90710	7413012904	0.000	0.000	0.000	7.104	Shortfall of Sites	0.133	Medium Residential	[Q]R3-1VL	0	0	0	66.599	7.104		Residential - Five or More Units or Apartments (Any Combination) · 4 Stories or Less, 0	036B197 965		Wilmington - Harbor City	No	ABMI	DB50
Los Angeles	531 N MARINE AVE	90744	7418004015	0.000	0.000	0.000	7.104	Shortfall of Sites	0.198	Low Medium II Residential	[Q]RD1.5-1XL-O-CUGU	0	0	0	44.836	7.104		Industrial - Warehousing, Distribution, Storage - Warehousing, Distribution, Under 10,000 SF - One Story, 0	030B205 1001		Wilmington - Harbor City	No	ABMI	DB50
Los Angeles	505 N MARINE AVE	90744	7418004009	0.000	0.000	0.000	7.104	Shortfall of Sites	0.184	Low Medium II Residential	[Q]RD1.5-1XL-O-CUGU	0	0	0	48.149	7.104		Recreational - Club, Lodge Hall, Fraternal Organization - One Story, 0	030B205 1037		Wilmington - Harbor City	No	ABMI	DB50
Los Angeles	505 N MARINE AVE	90744	7418004009	0.000	0.000	0.000	7.104	Shortfall of Sites	0.202	Low Medium II Residential	[Q]RD1.5-1XL-O-CUGU	0	0	0	43.892	7.104		Recreational - Club, Lodge Hall, Fraternal Organization - One Story, 0	030B205 1040		Wilmington - Harbor City	No	ABMI	DB50
Los Angeles	13845 VICTORY BLVD	91401	2238014038	0.000	0.000	0.000	7.104	Shortfall of Sites	0.184	Low Medium II Residential	[Q]RD1.5-1	0	0	0	48.268	7.104	Vacant	Residential - Single Family Residence - Vacant Land, 0	180B153 1053		Van Nuys - North Sherman Oaks	No	ABMI	DB50
Los Angeles	13845 VICTORY BLVD	91401	2238014038	0.000	0.000	0.000	7.104	Shortfall of Sites	0.186	Low Medium II Residential	[Q]RD1.5-1	0	0	0	47.756	7.104	Vacant	Residential - Single Family Residence - Vacant Land, 0	180B153 1054		Van Nuys - North Sherman Oaks	No	ABMI	DB50
Los Angeles	13845 VICTORY BLVD	91401	2238014038	0.000	0.000	0.000	7.104	Shortfall of Sites	0.186	Low Medium II Residential	[Q]RD1.5-1	0	0	0	47.756	7.104	Vacant	Residential - Single Family Residence - Vacant Land, 0	180B153 1055		Van Nuys - North Sherman Oaks	No	ABMI	DB50

Jurisdiction Name	Site Address/Intersection	5 Digit ZIP Code	Assessor Parcel Number	Very Low-Income	Low-Income	Moderate-Income	Above Moderate-Income	Type of Shortfall	Parcel Size (Acres)	Current General Plan Designation	Current Zoning	Proposed General Plan (GP) Designation	Proposed Zoning	Minimum Density Allowed	Maximum Density Allowed	Total Capacity	Vacant/ Nonvacant	Description of Existing Uses	PIN	Base Density Per Acre	Community Plan Area	Rent Stabalization Ordinance	Income Category	Applicable Rezoning Program (Program informing values in Column Q listed first)
Los Angeles	125 W PACIFIC COAST HWY	90744	7421022008	0.000	0.000	0.000	7.104	Shortfall of Sites	0.140	General Commercial	[Q]C2-1VL-O-CUGU	0	0	0	63.274	7.104		Commercial - Shopping Center (Neighborhood, Community) - One Story, 0	036B205 1060		Wilmington - Harbor City	No	ABMI	DB50
Los Angeles	0	0	7413001030	0.000	0.000	0.000	7.104	Shortfall of Sites	0.107	Low Medium II Residential	R3-1	0	0	0	82.826	7.104	Vacant	Residential - Single Family Residence - Vacant Parcel with Existing Non-structural Other Imps., 0	036B197 1075		Wilmington - Harbor City	No	ABMI	DB50
Los Angeles	125 W PACIFIC COAST HWY	90744	7421022008	0.000	0.000	0.000	7.104	Shortfall of Sites	0.140	General Commercial	[Q]C2-1VL-O-CUGU	0	0	0	63.477	7.104		Commercial - Shopping Center (Neighborhood, Community) - One Story, 0	036B205 1076		Wilmington - Harbor City	No	ABMI	DB50
Los Angeles	1406 RAVENNA AVE	90744	7421026013	0.000	0.000	0.000	7.104	Shortfall of Sites	0.127	General Commercial	[Q]C2-1VL-O-CUGU	0	0	0	69.702	7.104		Residential - Single Family Residence, 0	036B205 1083		Wilmington - Harbor City	No	ABMI	DB50
Los Angeles	575 W PACIFIC COAST HWY	90744	7421027032	0.000	0.000	0.000	7.104	Shortfall of Sites	0.125	General Commercial	[Q]C2-1VL-O-CUGU	0	0	0	71.295	7.104		Commercial - Service Station - Full Service - No Additional Services, 0	036B205 1087		Wilmington - Harbor City	No	ABMI	DB50
Los Angeles	575 W PACIFIC COAST HWY	90744	7421027032	0.000	0.000	0.000	7.104	Shortfall of Sites	0.125	General Commercial	[Q]C2-1VL-O-CUGU	0	0	0	71.295	7.104		Commercial - Service Station - Full Service - No Additional Services, 0	036B205 1089		Wilmington - Harbor City	No	ABMI	DB50
Los Angeles	401 W PACIFIC COAST HWY	90744	7421025027	0.000	0.000	0.000	7.104	Shortfall of Sites	0.126	General Commercial	[Q]C2-1VL-O-CUGU	0	0	0	70.333	7.104		Commercial - Store - One Story, 0	036B205 1091		Wilmington - Harbor City	No	ABMI	DB50
Los Angeles	116 E PACIFIC COAST HWY	90744	7422005022	0.000	0.000	0.000	7.104	Shortfall of Sites	0.136	General Commercial	[Q]C2-1VL-O-CUGU	0	0	0	65.357	7.104		Commercial - Store - One Story, 0	036B205 1115		Wilmington - Harbor City	No	ABMI	DB50
Los Angeles	124 W PACIFIC COAST HWY	90744	7420007043	0.000	0.000	0.000	7.104	Shortfall of Sites	0.140	General Commercial	[Q]C2-1VL-O-CUGU	0	0	0	63.494	7.104		Commercial - Store - One Story, 0	036B205 1130		Wilmington - Harbor City	No	ABMI	DB50
Los Angeles	6351 RANCHITO AVE	91401	2239004024	0.000	0.000	0.000	7.104	Shortfall of Sites	0.181	Low Medium II Residential	[Q]RD1.5-1	0	0	0	48.997	7.104		Residential - Five or More Units or Apartments (Any Combination) · 4 Stories or Less, 0	180B153 1139		Van Nuys - North Sherman Oaks	No	ABMI	DB50
Los Angeles	6400 KRAFT AVE	91606	2335017022	0.000	0.000	0.000	7.104	Shortfall of Sites	0.158	Medium Residential	[Q]R3-1	0	0	0	56.290	7.104		Residential - Five or More Units or Apartments (Any Combination) · 4 Stories or Less, 0	180B169 1144		North Hollywood - Valley Village	No	ABMI	DB50
Los Angeles	835 W PACIFIC COAST HWY	90744	7414034037	0.000	0.000	0.000	7.104	Shortfall of Sites	0.123	General Commercial	[Q]C2-1VL-O-CUGU	0	0	0	71.992	7.104		Commercial - Store - One Story, 0	036B205 1144		Wilmington - Harbor City	No	ABMI	DB50
Los Angeles	124 W PACIFIC COAST HWY	90744	7420007043	0.000	0.000	0.000	7.104	Shortfall of Sites	0.140	General Commercial	[Q]C2-1VL-O-CUGU	0	0	0	63.272	7.104		Commercial - Store - One Story, 0	036B205 1145		Wilmington - Harbor City	No	ABMI	DB50
Los Angeles	404 W PACIFIC COAST HWY	90744	7420004030	0.000	0.000	0.000	7.104	Shortfall of Sites	0.127	General Commercial	[Q]C2-1VL-O-CUGU	0	0	0	69.942	7.104		Commercial - Store - One Story, 0	036B205 1154		Wilmington - Harbor City	No	ABMI	DB50
Los Angeles	404 W PACIFIC COAST HWY	90744	7420004030	0.000	0.000	0.000	7.104	Shortfall of Sites	0.127	General Commercial	[Q]C2-1VL-O-CUGU	0	0	0	69.688	7.104		Commercial - Store - One Story, 0	036B205 1156		Wilmington - Harbor City	No	ABMI	DB50
Los Angeles	1361 LAGOON AVE	90744	7420003027	0.000	0.000	0.000	7.104	Shortfall of Sites	0.124	General Commercial	[Q]C2-1VL-O-CUGU	0	0	0	71.479	7.104		Commercial - Auto, Recreation Equipment, Construction Equipment Sales and Service - Auto Body Repair Shop - One Story, 0	036B205 1160		Wilmington - Harbor City	No	ABMI	DB50
Los Angeles	530 W PACIFIC COAST HWY	90744	7420003030	0.000	0.000	0.000	7.104	Shortfall of Sites	0.124	General Commercial	[Q]C2-1VL-O-CUGU	0	0	0	71.480	7.104		Commercial - Auto, Recreation Equipment, Construction Equipment Sales and Service - Auto Service Centers (No Gasoline) - One Story, 0	036B205 1162		Wilmington - Harbor City	No	ABMI	DB50
Los Angeles	550 W PACIFIC COAST HWY	90744	7420002028	0.000	0.000	0.000	7.104	Shortfall of Sites	0.127	General Commercial	[Q]C2-1VL-O-CUGU	0	0	0	69.691	7.104		Commercial - Store - One Story, 0	036B205 1168		Wilmington - Harbor City	No	ABMI	DB50
Los Angeles	580 W PACIFIC COAST HWY	90744	7420002001	0.000	0.000	0.000	7.104	Shortfall of Sites	0.127	General Commercial	[Q]C2-1VL-O-CUGU	0	0	0	69.714	7.104		Commercial - Office Building - One Story, 0	036B205 1172		Wilmington - Harbor City	No	ABMI	DB50 , ARO
Los Angeles	404 W PACIFIC COAST HWY	90744	7420004030	0.000	0.000	0.000	7.104	Shortfall of Sites	0.127	General Commercial	[Q]C2-1VL-O-CUGU	0	0	0	69.900	7.104		Commercial - Store - One Story, 0	036B205 1175		Wilmington - Harbor City	No	ABMI	DB50
Los Angeles	350 W PACIFIC COAST HWY	90744	7420005024	0.000	0.000	0.000	7.104	Shortfall of Sites	0.124	General Commercial	[Q]C2-1VL-O-CUGU	0	0	0	71.581	7.104		Commercial - Store - One Story, 0	036B205 1176		Wilmington - Harbor City	No	ABMI	DB50
Los Angeles	404 W PACIFIC COAST HWY	90744	7420004030	0.000	0.000	0.000	7.104	Shortfall of Sites	0.127	General Commercial	[Q]C2-1VL-O-CUGU	0	0	0	69.688	7.104		Commercial - Store - One Story, 0	036B205 1180		Wilmington - Harbor City	No	ABMI	DB50
Los Angeles	11606 VICTORY BLVD	91606	2335026036	0.000	0.000	0.000	7.104	Shortfall of Sites	0.161	Medium Residential	[Q]R3-1	0	0	0	55.103	7.104		Residential - Five or More Units or Apartments (Any Combination) · 4 Stories or Less, 0	180B169 1187		North Hollywood - Valley Village	No	ABMI	DB50
Los Angeles	1358 RAVENNA AVE	90744	7420003002	0.000	0.000	0.000	7.104	Shortfall of Sites	0.127	General Commercial	[Q]C2-1VL-O-CUGU	0	0	0	69.702	7.104		Residential - Single Family Residence, 0	036B205 1190		Wilmington - Harbor City	No	ABMI	DB50
Los Angeles	550 W PACIFIC COAST HWY	90744	7420002028	0.000	0.000	0.000	7.104	Shortfall of Sites	0.127	General Commercial	[Q]C2-1VL-O-CUGU	0	0	0	69.692	7.104		Commercial - Store - One Story, 0	036B205 1197		Wilmington - Harbor City	No	ABMI	DB50
Los Angeles	2615 SOUTHWEST DR	90043	4007020001	0.000	0.000	0.000	7.104	Shortfall of Sites	0.129	Hybrid Industrial	CM-1LD-CPIO	0	0	0	68.843	7.104		Institutional - Church - Church Parking Lot - One Story, 0	105B189 1356		West Adams - Baldwin Hills - Leimert	No	ABMI	DB50, FBO
Los Angeles	7120 BELLAIRE AVE	91605	2324021029	0.000	0.000	0.000	7.104	Shortfall of Sites	0.249	Low Medium II Residential	[Q]RD1.5-1	0	0	0	44.515	7.104		Residential - Five or More Units or Apartments (Any Combination) · 4 Stories or Less, 0	183B161 155		North Hollywood - Valley Village	No	ABMI	DB50
Los Angeles	3601 N MISSION RD	90031	5211009015	0.000	0.000	0.000	7.104	Shortfall of Sites	0.131	Medium Residential	R3-1	0	0	0	84.800	7.104		Commercial - Parking Lot (Commercial Use Property) - Lots - Patron or Employee - One Story, 0	136-5A225 188		Northeast Los Angeles	No	ABMI	DB50
Los Angeles	3601 N MISSION RD	90031	5211009015	0.000	0.000	0.000	7.104	Shortfall of Sites	0.127	Medium Residential	R3-1	0	0	0	87.096	7.104		Commercial - Parking Lot (Commercial Use Property) - Lots - Patron or Employee - One Story, 0	136-5A225 189		Northeast Los Angeles	No	ABMI	DB50
Los Angeles	5330 SATSUMA AVE	91601	2416008046	0.000	0.000	0.000	7.104	Shortfall of Sites	0.124	Medium Residential	R3-1VL	0	0	0	89.467	7.104		Residential - Five or More Units or Apartments (Any Combination) · 4 Stories or Less, 0	171B173 210		North Hollywood - Valley Village	No	ABMI	DB50
Los Angeles	14024 OSBORNE ST	91331	2640016025	0.000	0.000	0.000	7.104	Shortfall of Sites	0.174	Neighborhood Office Commercial	[Q]C2-1VL	0	0	0	63.795	7.104		Commercial - Restaurant, Cocktail Lounge - Fast Food - Auto Oriented - One Story, 0	195B153 327		Arleta - Pacoima	No	ABMI	DB50
Los Angeles	5252 WILLOW CREST AVE	91601	2416028046	0.000	0.000	0.000	7.104	Shortfall of Sites	0.126	Medium Residential	R3-1VL	0	0	0	87.832	7.104		Residential - Five or More Units or Apartments (Any Combination) · 4 Stories or Less, 0	171B177 402		North Hollywood - Valley Village	No	ABMI	DB50
Los Angeles	5252 WILLOW CREST AVE	91601	2416028046	0.000	0.000	0.000	7.104	Shortfall of Sites	0.126	Medium Residential	R3-1VL	0	0	0	87.847	7.104		Residential - Five or More Units or Apartments (Any Combination) · 4 Stories or Less, 0	171B177 422		North Hollywood - Valley Village	No	ABMI	DB50
Los Angeles	744 N WILMINGTON BLVD	90744	7416016001	0.000	0.000	0.000	7.104	Shortfall of Sites	0.165	General Commercial	[Q]C2-1VL-O-CUGU	0	0	0	67.176	7.104		Commercial - Store - One Story, 0	030B205 503		Wilmington - Harbor City	No	ABMI	DB50
Los Angeles	744 N WILMINGTON BLVD	90744	7416016001	0.000	0.000	0.000	7.104	Shortfall of Sites	0.165	General Commercial	[Q]C2-1VL-O-CUGU	0	0	0	67.293	7.104		Commercial - Store - One Story, 0	030B205 516		Wilmington - Harbor City	No	ABMI	DB50
Los Angeles	744 N WILMINGTON BLVD	90744	7416016001	0.000	0.000	0.000	7.104	Shortfall of Sites	0.165	General Commercial	[Q]C2-1VL-O-CUGU	0	0	0	67.294	7.104		Commercial - Store - One Story, 0	030B205 535		Wilmington - Harbor City	No	ABMI	DB50
Los Angeles	0	0	7416028014	0.000	0.000	0.000	7.104	Shortfall of Sites	0.138	General Commercial	[Q]C2-1VL-O-CUGU	0	0	0	64.244	7.104	Vacant	Miscellaneous - Petroleum and Gas - Vacant Land, 0	030B205 562		Wilmington - Harbor City	No	ABMI	DB50
Los Angeles	0	0	2531016901	0.000	0.000	0.000	7.104	Shortfall of Sites	0.046	Low Medium I Residential	RMP-1-CUGU	0	0	0	192.946	7.104		Miscellaneous - Government Owned Property - Rights of Way - Street, Road, Highway, 0	213B165 582		Sunland - Tujunga - Lake View Terrace - Shadow Hills - East La Tuna Canyon	No	ABMI	DB50
Los Angeles	8652 VENICE BLVD	90034	4312019015	0.000	0.000	0.000	7.104	Shortfall of Sites	0.066	Community Commercial	C2-2D-CPIO	0	0	0	134.333	7.104		Institutional - School (Private) - One Story, 0	123B169 805		West Adams - Baldwin Hills - Leimert	No	ABMI	DB50
Los Angeles	0	0	7423028803	0.000	0.000	0.000	7.104	Shortfall of Sites	0.379	Low Medium I Residential	[Q]RD3-1XL-O-CUGU	0	0	0	23.431	7.104		Miscellaneous - Utility, 0	033B209 857		Wilmington - Harbor City	No	ABMI	DB50
Los Angeles	9777 TOPANGA CANYON BLVD	91311	2727012064	0.000	0.000	0.000	7.103	Shortfall of Sites	1.010	Community Commercial	[Q]C2-1	0	0	0	0.000	7.103		Commercial - Hotel and Motel - Hotel - 50 Rooms and Over - One Story, 0	201B101 220		Chatsworth - Porter Ranch	No	ABMI	ARO
Los Angeles	9777 TOPANGA CANYON BLVD	91311	2727012064	0.000	0.000	0.000	7.103	Shortfall of Sites	0.178	Community Commercial	[Q]C2-1	0	0	0	0.000	7.103		Commercial - Hotel and Motel - Hotel - 50 Rooms and Over - One Story, 0	201B101 253		Chatsworth - Porter Ranch	No	ABMI	ARO
Los Angeles	11211 MOORPARK ST	91602	2366002020	3.551	3.551	0.000	0.000	Shortfall of Sites	1.717	Low Residential	R1-1-RIO, R3-1-RIO	0	0	20	102.494	7.102		Institutional - Church - One Story, 2	165B173 209		Sherman Oaks - Studio City - Toluca Lake - Cahuenga Pass	No	LI	FBO
Los Angeles	11247 SHERMAN WAY	91352	2315023902	3.550	3.550	0.000	0.000	Shortfall of Sites	4.618	Public Facilities	[Q]PF-1XL	0	0	20	153.741	7.100		Miscellaneous - Government Owned Property, 0	186B173 1007		Sun Valley - La Tuna Canyon	No	LI	PF
Los Angeles	17407 RANCHO ST	91316	2290006004	3.550	3.550	0.000	0.000	Shortfall of Sites	0.652	Very Low I Residential	RA-1	Very Low Residential	0	20	66.287	7.099		Residential - Single Family Residence, 1	168B129 431	1 per lot	Encino - Tarzana	No	LI	AHO , ENC CPU, ADU
Los Angeles	609 S BROADWAY	90014	5144003015	0.000	0.000	0.000	7.097	Shortfall of Sites	0.016	Regional Center Commercial	[Q]C5-4D-CDO-SN	Traditional Core	[DM4-CHC1-5] [CX4-FA] [SN-CPIO-CDO]	0	875.044	7.097		Commercial - Office Building - 6 to 13 Stories, 0	129A211 197	No Max	Central City	No	ABMI	ARO , DT CPU
Los Angeles	15222 KESWICK ST	91405	2209034029	3.548	3.548	0.000	0.000	Shortfall of Sites	0.961	Commercial Manufacturing	CM-1, P-1	0	0	20	94.696	7.096		Industrial - Light Manufacturing - One Story, 2	186B145 13		Van Nuys - North Sherman Oaks	No	LI	P , ARO
Los Angeles	612 W 68TH ST	90044	6013029900	3.547	3.547	0.000	0.000	Shortfall of Sites	4.614	Public Facilities	PF-1	0	0	20	153.741	7.093		Miscellaneous - Government Owned Property, 0	102B201 252		South Los Angeles	No	LI	PF

Jurisdiction Name	Site Address/Intersection	5 Digit ZIP Code	Assessor Parcel Number	Very Low-Income	Low-Income	Moderate-Income	Above Moderate-Income	Type of Shortfall	Parcel Size (Acres)	Current General Plan Designation	Current Zoning	Proposed General Plan (GP) Designation	Proposed Zoning	Minimum Density Allowed	Maximum Density Allowed	Total Capacity	Vacant/ Nonvacant	Description of Existing Uses	PIN	Base Density Per Acre	Community Plan Area	Rent Stabalization Ordinance	Income Category	Applicable Rezoning Program (Program informing values in Column Q listed first)
Los Angeles	5406 S 3RD AVE	90043	5005002007	0.000	0.000	0.000	7.092	Shortfall of Sites	0.127	Neighborhood Commercial	C2-1VL-CPIO	0	0	0	87.333	7.092		Commercial - Store Combination - Store and Residential Combination - One Story, 1	108B189 691		West Adams - Baldwin Hills - Leimert	Yes	ABMI	DB50 , ARO
Los Angeles	1007 N WILMINGTON BLVD	90744	7415030028	0.000	0.000	0.000	7.092	Shortfall of Sites	0.172	General Commercial	[Q]C1.5-1VL-CUGU	0	0	0	64.445	7.092		Commercial - Store Combination - Store and Residential Combination - One Story, 1	033B201 780		Wilmington - Harbor City	Yes	ABMI	DB50 , ARO
Los Angeles	7158 APPERSON ST	91042	2565015040	0.000	0.000	0.000	7.092	Shortfall of Sites	0.127	Medium Residential	R3-1	0	0	0	87.715	7.092		Residential - Single Family Residence, 1	204B197 846		Sunland - Tujunga - Lake View Terrace - Shadow Hills - East La Tuna Canyon	Yes	ABMI	DB50
Los Angeles	0	0	5510022059	0.000	0.000	0.000	7.090	Shortfall of Sites	0.136	Limited Commercial	C1-1VL-O	0	0	0	54.450	7.090		Commercial - Parking Lot (Commercial Use Property) - Lots - Patron or Employee - One Story, 0	135B173 783		Wilshire	No	ABMI	OPP C
Los Angeles	4167 W WASHINGTON BLVD	90018	5072001018	0.000	0.000	0.000	7.086	Shortfall of Sites	0.136	Community Commercial	C2-2D-CPIO	0	0	0	54.450	7.086		Commercial - Store - One Story, 0	126B185 968		West Adams - Baldwin Hills - Leimert	No	ABMI	OPP C
Los Angeles	5112 KESTER AVE	91403	2263038073	3.543	3.543	0.000	0.000	Shortfall of Sites	0.147	Low Medium II Residential	[Q]RD1.5-1-RIO	0	0	20	113.635	7.085		Residential - Five or More Units or Apartments (Any Combination) · 4 Stories or Less, 5	171A149 119		Van Nuys - North Sherman Oaks	No	LI	OPP RC , DB50
Los Angeles	14525 ROSCOE BLVD	91402	2638038017	3.542	3.542	0.000	0.000	Shortfall of Sites	0.748	Regional Commercial	[Q]P-2D-CDO, [Q]C2-2D-CDO	0	0	20	94.696	7.084		Commercial - Store - One Story, 0	192B149 356		Mission Hills - Panorama City - North Hills	No	LI	P
Los Angeles	0	0	2014008900	3.538	3.538	0.000	0.000	Shortfall of Sites	0.667	Low Residential	RS-1	Very Low Residential	0	20	66.287	7.077		Miscellaneous - Government Owned Property, 0	192B097 487	1 per lot	Canoga Park - Winnetka - Woodland Hills - West Hills	No	LI	AHO , CPK CPU
Los Angeles	1543 W OLYMPIC BLVD	90015	5137003024	0.000	0.000	0.000	7.075	Shortfall of Sites	0.132	Highway Oriented Commercial	[Q]C1.5-1	0	0	0	103.262	7.075		Commercial - Office Building - Five Stories, 0	129A205 33		Westlake	No	ABMI	ARO
Los Angeles	1543 W OLYMPIC BLVD	90015	5137003024	0.000	0.000	0.000	7.075	Shortfall of Sites	0.144	Highway Oriented Commercial	[Q]C1.5-1	0	0	0	94.759	7.075		Commercial - Office Building - Five Stories, 0	129A205 37		Westlake	No	ABMI	ARO
Los Angeles	1543 W OLYMPIC BLVD	90015	5137003024	0.000	0.000	0.000	7.075	Shortfall of Sites	0.144	Highway Oriented Commercial	C2-1	0	0	0	94.747	7.075		Commercial - Office Building - Five Stories, 0	129A205 41		Westlake	No	ABMI	ARO
Los Angeles	1543 W OLYMPIC BLVD	90015	5137003024	0.000	0.000	0.000	7.075	Shortfall of Sites	0.143	Highway Oriented Commercial	C2-1	0	0	0	94.991	7.075		Commercial - Office Building - Five Stories, 0	129A203 50		Westlake	No	ABMI	ARO
Los Angeles	1543 W OLYMPIC BLVD	90015	5137003024	0.000	0.000	0.000	7.075	Shortfall of Sites	0.144	Highway Oriented Commercial	C2-1	0	0	0	94.781	7.075		Commercial - Office Building - Five Stories, 0	129A205 51		Westlake	No	ABMI	ARO
Los Angeles	1543 W OLYMPIC BLVD	90015	5137003024	0.000	0.000	0.000	7.075	Shortfall of Sites	0.143	Highway Oriented Commercial	C2-1	0	0	0	94.836	7.075		Commercial - Office Building - Five Stories, 0	129A205 63		Westlake	No	ABMI	ARO
Los Angeles	1543 W OLYMPIC BLVD	90015	5137003024	0.000	0.000	0.000	7.075	Shortfall of Sites	0.028	Highway Oriented Commercial	C2-1	0	0	0	482.408	7.075		Commercial - Office Building - Five Stories, 0	129A205 76		Westlake	No	ABMI	ARO
Los Angeles	1543 W OLYMPIC BLVD	90015	5137003024	0.000	0.000	0.000	7.075	Shortfall of Sites	0.057	Highway Oriented Commercial	C2-1	0	0	0	237.077	7.075		Commercial - Office Building - Five Stories, 0	129A205 80		Westlake	No	ABMI	ARO
Los Angeles	1543 W OLYMPIC BLVD	90015	5137003024	0.000	0.000	0.000	7.075	Shortfall of Sites	0.055	Highway Oriented Commercial	C2-1	0	0	0	247.221	7.075		Commercial - Office Building - Five Stories, 0	129A205 87		Westlake	No	ABMI	ARO
Los Angeles	13463 VANOWEN ST	91405	2328014044	0.000	0.000	0.000	7.075	Shortfall of Sites	0.374	Medium Residential	R3-1	0	0	0	83.020	7.075		Residential - Five or More Units or Apartments (Any Combination) · 4 Stories or Less - Pool, 12	183B157 955		Van Nuys - North Sherman Oaks	Yes	ABMI	DB50
Los Angeles	4412 W PICO BLVD	90019	5082012003	0.000	0.000	0.000	7.073	Shortfall of Sites	0.158	Neighborhood Commercial	C4-1VL-O-CPIO	0	0	0	54.450	7.073		Commercial - Office Building - One Story, 1	129B185 1063		West Adams - Baldwin Hills - Leimert	No	ABMI	OPP C , ARO, ADU
Los Angeles	0	0	5171024902	0.000	0.000	0.000	0.000	Shortfall of Sites	4.600	Public Facilities	PF-1XL-RIO-CUGU	0	0	0	153.741	0.000		Miscellaneous - Government Owned Property, 0	123A219 21		Boyle Heights	No		PF
Los Angeles	22851 HATTERAS ST	91367	2041018027	3.535	3.535	0.000	0.000	Shortfall of Sites	0.744	Very Low Residential	RA-1	Very Low Residential	0	20	66.287	7.071		, 2	174B097 121	1 per lot	Canoga Park - Winnetka - Woodland Hills - West Hills	No	LI	AHO , CPK CPU
Los Angeles	10034 SAMOA AVE	91042	2568006018	0.000	0.000	0.000	7.071	Shortfall of Sites	0.500	Medium Residential	R3-2	0	0	0	82.147	7.071		Residential - Five or More Units or Apartments (Any Combination) · 4 Stories or Less, 20	202-5A199 49		Sunland - Tujunga - Lake View Terrace - Shadow Hills - East La Tuna Canyon	Yes	ABMI	DB50
Los Angeles	12931 OXNARD ST	91401	2331020007	0.000	0.000	0.000	7.071	Shortfall of Sites	0.496	Medium Residential	R3-1	0	0	0	82.877	7.071		Residential - Five or More Units or Apartments (Any Combination) · 4 Stories or Less - Pool, 20	177B161 857		Van Nuys - North Sherman Oaks	Yes	ABMI	DB50
Los Angeles	22664 ERWIN ST	91367	2039018023	3.535	3.535	0.000	0.000	Shortfall of Sites	0.650	Very Low Residential	RA-1	Very Low Residential	0	20	66.287	7.071		Residential - Single Family Residence - Pool, 1	177B097 309	1 per lot	Canoga Park - Winnetka - Woodland Hills - West Hills	No	LI	AHO , CPK CPU, ADU
Los Angeles	4346 VENTURA CANYON AVE	91423	2360007009	0.000	0.000	0.000	7.068	Shortfall of Sites	0.303	Medium Residential	R3-1-RIO	0	0	0	84.150	7.068		Residential - Five or More Units or Apartments (Any Combination) · 4 Stories or Less, 11	165B157 524		Sherman Oaks - Studio City - Toluca Lake - Cahuenga Pass	Yes	ABMI	DB50
Los Angeles	4335 VENTURA CANYON AVE	91423	2360006020	0.000	0.000	0.000	7.068	Shortfall of Sites	0.300	Medium Residential	R3-1-RIO	0	0	0	85.219	7.068		Residential - Five or More Units or Apartments (Any Combination) · 4 Stories or Less - Pool, 11	165B157 538		Sherman Oaks - Studio City - Toluca Lake - Cahuenga Pass	Yes	ABMI	DB50
Los Angeles	10164 COMMERCE AVE	91042	2565014026	3.533	3.533	0.000	0.000	Shortfall of Sites	0.250	Medium Residential	R3-1	0	0	20	84.367	7.067		Residential - Five or More Units or Apartments (Any Combination) · 4 Stories or Less, 6	204B197 959		Sunland - Tujunga - Lake View Terrace - Shadow Hills - East La Tuna Canyon	No	LI	DB50
Los Angeles	6210 WHITSETT AVE	91606	2333009093	0.000	0.000	0.000	7.066	Shortfall of Sites	0.613	Medium Residential	R3-1	0	0	0	83.293	7.066		Residential - Five or More Units or Apartments (Any Combination) · 4 Stories or Less - Pool, 28	177B165 269		North Hollywood - Valley Village	Yes	ABMI	DB50
Los Angeles	21511 SATICOY ST	91304	2110021048	0.000	0.000	0.000	7.062	Shortfall of Sites	0.736	Medium Residential	R3-1	Medium Residential	0	0	72.040	7.062		Residential - Five or More Units or Apartments (Any Combination) · 4 Stories or Less, 36	186B105 118	43	Canoga Park - Winnetka - Woodland Hills - West Hills	Yes	ABMI	DB50 , CPK CPU
Los Angeles	2569 KELTON AVE	90064	4256004017	0.000	0.000	0.000	7.059	Shortfall of Sites	0.100	Low Residential	R1-1-O	0	0	0	99.000	7.059		, 2	123B157 89		West Los Angeles	No	ABMI	TOC EXP
Los Angeles	5904 WOODLAKE AVE	91367	2041021015	3.529	3.529	0.000	0.000	Shortfall of Sites	0.649	Very Low Residential	RA-1	Very Low Residential	0	20	66.287	7.057		Residential - Single Family Residence - Pool and Misc., 1	177B093 837	1 per lot	Canoga Park - Winnetka - Woodland Hills - West Hills	No	LI	AHO , CPK CPU, ADU, OPP RC2
Los Angeles	1612 CRENSHAW BLVD	90019	5072003033	0.000	0.000	0.000	7.053	Shortfall of Sites	0.162	Community Commercial	C2-2D-O-CPIO	0	0	0	54.450	7.053		Commercial - Service Station - Full Service - Lift, 0	126B185 229		West Adams - Baldwin Hills - Leimert	No	ABMI	OPP C
Los Angeles	4611 MELBOURNE AVE	90027	5590020010	0.000	0.000	0.000	7.053	Shortfall of Sites	0.155	Low Medium I Residential	R2-1XL	0	0	0	99.000	7.053		Residential - Four Units (Any Combination) - 4 Stories or Less, 4	150B197 1101		Hollywood	No	ABMI	TOC EXP , R2RD
Los Angeles	1612 CRENSHAW BLVD	90019	5072003033	0.000	0.000	0.000	7.051	Shortfall of Sites	0.162	Community Commercial	C2-2D-O-CPIO	0	0	0	54.450	7.051		Commercial - Service Station - Full Service - Lift, 0	126B185 252		West Adams - Baldwin Hills - Leimert	No	ABMI	OPP C
Los Angeles	4919 KLUMP AVE	91601	2353016007	0.000	0.000	0.000	7.050	Shortfall of Sites	0.163	Medium Residential	R3-1VL	Medium	0	0	110.429	7.050		Residential - Five or More Units or Apartments (Any Combination) · 4 Stories or Less, 5	168B173 20	54	North Hollywood - Valley Village	Yes	ABMI	Orange LineTNP , DB50, AHO
Los Angeles	4905 KLUMP AVE	91601	2353016024	0.000	0.000	0.000	7.050	Shortfall of Sites	0.163	Medium Residential	R3-1VL	Medium	0	0	110.514	7.050		Residential - Five or More Units or Apartments (Any Combination) · 4 Stories or Less, 5	168B173 87	54	North Hollywood - Valley Village	Yes	ABMI	Orange LineTNP , DB50, AHO
Los Angeles	23340 HATTERAS ST	91367	2041008001	3.525	3.525	0.000	0.000	Shortfall of Sites	0.759	Very Low Residential	RA-1	Very Low Residential	0	20	66.287	7.049		Residential - Single Family Residence - Pool, 1	174B093 140	1 per lot	Canoga Park - Winnetka - Woodland Hills - West Hills	No	LI	AHO , CPK CPU, ADU
Los Angeles	1933 TAMARIND AVE	90068	5586014022	0.000	0.000	0.000	7.040	Shortfall of Sites	0.081	Low Medium II Residential	RD1.5-1XL	0	0	0	99.000	7.040		Residential - Five or More Units or Apartments (Any Combination) · 4 Stories or Less, 0	150A191 114		Hollywood	Yes	ABMI	TOC EXP , R2RD
Los Angeles	8140 LANGDON AVE	91406	2654036018	0.000	0.000	0.000	7.040	Shortfall of Sites	0.846	Medium Residential	R3-1	Medium Neighborhood Residential	0	0	72.093	7.040		Residential - Five or More Units or Apartments (Any Combination) · 4 Stories or Less - Pool, 36	192B145 587	43	Reseda - West Van Nuys	Yes	ABMI	RES CPU
Los Angeles	201 S SOTO ST	90033	5183010001	0.000	0.000	0.000	7.040	Shortfall of Sites	0.120	Low Medium II Residential	RD1.5-1-CUGU	Community Center	[LUM3 - SH3 - 4][XC1 - 4][CPIO]	0	216.183	7.040		Residential - Five or More Units or Apartments (Any Combination) · 4 Stories or Less, 8	127-5A223 313	108	Boyle Heights	Yes	ABMI	BH CPU , R2RD
Los Angeles	1617 MICHIGAN AVE	90033	5174009033	0.000	0.000	0.000	7.040	Shortfall of Sites	0.101	Low Medium II Residential	RD1.5-1-RIO-CUGU	Neighborhood Center	[LUM1 - G2 - 3][XN2 - 8][CPIO]	0	108.636	7.040		Institutional - Hospital - One Story, 0	130-5A221 331	54	Boyle Heights	No	ABMI	BH CPU , R2RD
Los Angeles	741 S SOTO ST	90023	5183027042	0.000	0.000	0.000	7.040	Shortfall of Sites	0.046	Highway Oriented and Limited Commercial	C1.5-1-CUGU	Community Center	[LUM2 - G2 - 3][XC1 - 4][CPIO]	0	237.651	7.040	Vacant	Industrial - Industrial - Vacant Land, 0	124-5A221 254	108	Boyle Heights	No	ABMI	BH CPU
Los Angeles	328 N MATHEWS ST	90033	5180008014	0.000	0.000	0.000	7.040	Shortfall of Sites	0.196	Medium Residential	R3-1-CUGU	Medium Neighborhood Residential	[LLN2 - MU3 - 4][RN3 - 6][CPIO]	0	132.644	7.040		Residential - Five or More Units or Apartments (Any Combination) · 4 Stories or Less, 8	127-5A225 25	72	Boyle Heights	Yes	ABMI	BH CPU
Los Angeles	338 N FICKETT ST	90033	5180009009	0.000	0.000	0.000	7.040	Shortfall of Sites	0.195	Low Medium II Residential	RD1.5-1-CUGU	Medium Neighborhood Residential	[LLN2 - MU3 - 4][RN3 - 6][CPIO]	0	133.264	7.040		Residential - Five or More Units or Apartments (Any Combination) · 4 Stories or Less, 8	127-5A225 55	72	Boyle Heights	Yes	ABMI	BH CPU
Los Angeles	2207 E 2ND ST	90033	5183009006	0.000	0.000	0.000	7.040	Shortfall of Sites	0.204	Low Medium II Residential	RD1.5-1-CUGU	Medium Neighborhood Residential	[LLN2 - MU3 - 4][RN3 - 6][CPIO]	0	127.630	7.040		Residential - Five or More Units or Apartments (Any Combination) · 4 Stories or Less, 8	127-5A223 181	72	Boyle Heights	Yes	ABMI	BH CPU
Los Angeles	700 N HILL PL	90012	5407024023	0.000	0.000	0.000	7.040	Shortfall of Sites	0.090	High Medium Residential	R4-1	Medium Neighborhood Residential	[LM2-MU2-5] [RX1-FA] [CPIO]	0	121.610	7.040		Residential - Five or More Units or Apartments (Any Combination) · 4 Stories or Less, 0	133-5A213 61	No Max	Central City North	No	ABMI	DT CPU
Los Angeles	550 N FIGUEROA ST	90012	5407003039	0.000	0.000	0.000	7.040	Shortfall of Sites	0.036	Community Commercial	C2-2D	Community Center	[DM1-G1-5] [CX2-FA] [CPIO]	0	304.224	7.040		Residential - Five or More Units or Apartments (Any Combination) · 5 Stories or More - Pool and Misc., 0	133-5A213 95	No Max	Central City	No	ABMI	DT CPU
Los Angeles	550 N FIGUEROA ST	90012	5407003039	0.000	0.000	0.000	7.040	Shortfall of Sites	0.036	Community Commercial	C2-2D	Community Center	[DM1-G1-5] [CX2-FA] [CPIO]	0	304.220	7.040		Residential - Five or More Units or Apartments (Any Combination) · 5 Stories or More - Pool and Misc., 0	133-5A213 103	No Max	Central City	No	ABMI	DT CPU
Los Angeles	550 N FIGUEROA ST	90012	5407003039	0.000	0.000	0.000	7.040	Shortfall of Sites	0.036	Community Commercial	C2-2D	Community Center	[DM1-G1-5] [CX2-FA] [CPIO]	0	305.443	7.040		Residential - Five or More Units or Apartments (Any Combination) · 5 Stories or More - Pool and Misc., 0	133-5A213 106	No Max	Central City	No	ABMI	DT CPU
Los Angeles	550 N FIGUEROA ST	90012	5407003039	0.000	0.000	0.000	7.040	Shortfall of Sites	0.036	Community Commercial	C2-2D	Community Center	[DM1-G1-5] [CX2-FA] [CPIO]	0	305.049	7.040		Residential - Five or More Units or Apartments (Any Combination) · 5 Stories or More - Pool and Misc., 0	133-5A213 116	No Max	Central City	No	ABMI	DT CPU
Los Angeles	456 S MAIN ST	90013	5148009015	0.000	0.000	0.000	7.040	Shortfall of Sites	0.032	Community Commercial	[Q]C4-2D	Traditional Core	[DM3-CHC1-5] [CX2-FA] [CPIO]	0	340.885	7.040		Residential - Five or More Units or Apartments (Any Combination) · 5 Stories or More, 0	129A211 156	No Max	Central City	No	ABMI	DT CPU

Jurisdiction Name	Site Address/Intersection	5 Digit ZIP Code	Assessor Parcel Number	Very Low-Income	Low-Income	Moderate-Income	Above Moderate-Income	Type of Shortfall	Parcel Size (Acres)	Current General Plan Designation	Current Zoning	Proposed General Plan (GP) Designation	Proposed Zoning	Minimum Density Allowed	Maximum Density Allowed	Total Capacity	Vacant/ Nonvacant	Description of Existing Uses	PIN	Base Density Per Acre	Community Plan Area	Rent Stabalization Ordinance	Income Category	Applicable Rezoning Program (Program informing values in Column Q listed first)
Los Angeles	218 BOYD ST	90013	5148002025	0.352	0.352	0.000	6.336	Shortfall of Sites	0.066	Community Commercial	C2-2D-O	Village	[MN1-AL2-5] [CX1-FA] [CPIO-O]	20	241.161	7.040		Commercial - Store - One Story, 4	129A213 207	No Max	Central City	No	VLI, LI, ABMI	DT CPU
Los Angeles	401 E 7TH ST	90014	5148024026	0.000	0.000	0.000	7.040	Shortfall of Sites	0.047	High Medium Residential	[Q]R5-2D	Community Center	[MB4-SH1-5] [CX2-FA] [CPIO]	0	235.458	7.040		Residential - Five or More Units or Apartments (Any Combination) · 5 Stories or More, 0	127-5A211 268	No Max	Central City	No	ABMI	DT CPU
Los Angeles	625 N HILL ST	90012	5408017023	0.000	0.000	0.000	7.040	Shortfall of Sites	0.033	Regional Commercial	C2-2D	Community Center	[DM2-SH2-5] [CX2-FA] [CPIO]	0	331.411	7.040		Residential - Five or More Units or Apartments (Any Combination) · 4 Stories or Less, 0	133-5A213 269	No Max	Central City North	No	ABMI	DT CPU
Los Angeles	625 KOHLER ST	90021	5147032040	0.000	0.000	0.000	7.040	Shortfall of Sites	0.048	Light Manufacturing	M2-2D	Markets	[MB4-G1-5] [IX1-FA] [CPIO]	0	227.503	7.040		Industrial - Warehousing, Distribution, Storage - Warehousing, Distribution, 25,000 to 50,000 SF - One Story, 0	126A213 497	No Max	Central City	No	ABMI	DT CPU
Los Angeles	6711 YUCCA ST	90028	5547002028	0.000	0.000	0.000	7.040	Shortfall of Sites	0.072	High Density Residential	[Q]R4-2	High Medium Residential	[Q]R4-2-CPIO	0	111.127	7.040		Residential - Five or More Units or Apartments (Any Combination) · 4 Stories or Less, 0	150A185 355	72	Hollywood	Yes	ABMI	HWD CPU , AHO
Los Angeles	1827 WILCOX AVE	90028	5547006016	0.000	0.000	0.000	7.040	Shortfall of Sites	0.100	High Density Residential	[Q]R4-2	High Medium Residential	[Q]R4-2-CPIO	0	110.153	7.040		Residential - Five or More Units or Apartments (Any Combination) · 4 Stories or Less, 0	150A187 269	72	Hollywood	No	ABMI	HWD CPU , AHO
Los Angeles	5117 LEMON GROVE AVE	90029	5535020013	0.000	0.000	0.000	7.040	Shortfall of Sites	0.223	Neighborhood Office Commercial	C4-1D	Neighborhood Commercial	[Q]C4-2D-CPIO	0	161.226	7.040		Residential - Five or More Units or Apartments (Any Combination) · 4 Stories or Less, 16	141B193 33	54	Hollywood	Yes	ABMI	HWD CPU , AHO
Los Angeles	1106 VINE ST	90038	5534005001	0.000	0.000	0.000	7.040	Shortfall of Sites	0.096	Highway Oriented Commercial	C2-1D	Community Commercial	[Q]C2-2D-CPIO	0	165.943	7.040		Commercial - Store Combination - Store and Residential Combination - Four Stories, 0	144B189 629	108	Hollywood	Yes	ABMI	HWD CPU , ARO
Los Angeles	11636 VANOWEN ST	91605	2320013023	0.000	0.000	0.000	7.040	Shortfall of Sites	0.164	Highway Oriented Commercial	C2-1VL	Neighborhood Center	0	0	67.164	7.040		Commercial - Non-Auto Service and Repair Shop, Paint Shop, or Laundry - One Story, 0	180B169 62	108	North Hollywood - Valley Village	No	ABMI	NH CPU
Los Angeles	6950 SIMPSON AVE	91605	2321017021	0.352	0.352	0.000	6.336	Shortfall of Sites	0.155	Medium Residential	R3-1	Community Center (Mixed-Use)	0	20	103.256	7.040		Residential - Four Units (Any Combination) - 4 Stories or Less, 4	183B169 294	145	North Hollywood - Valley Village	No	VLI, LI, ABMI	NH CPU
Los Angeles	6938 SIMPSON AVE	91605	2321017019	0.352	0.352	0.000	6.336	Shortfall of Sites	0.155	Low Medium II Residential	RD1.5-1	Community Center (Mixed-Use)	0	20	103.256	7.040		Residential - Four Units (Any Combination) - 4 Stories or Less, 4	183B169 327	145	North Hollywood - Valley Village	No	VLI, LI, ABMI	NH CPU
Los Angeles	6832 SIMPSON AVE	91605	2321018015	0.352	0.352	0.000	6.336	Shortfall of Sites	0.155	Low Medium II Residential	RD1.5-1	Community Center (Mixed-Use)	0	20	103.255	7.040		Residential - Four Units (Any Combination) - 4 Stories or Less, 4	183B169 550	145	North Hollywood - Valley Village	No	VLI, LI, ABMI	NH CPU
Los Angeles	6810 SIMPSON AVE	91605	2321018011	0.352	0.352	0.000	6.336	Shortfall of Sites	0.155	Low Medium II Residential	RD1.5-1	Community Center (Mixed-Use)	0	20	103.256	7.040		Residential - Four Units (Any Combination) - 4 Stories or Less, 4	183B169 606	145	North Hollywood - Valley Village	No	VLI, LI, ABMI	NH CPU
Los Angeles	11414 HATTERAS ST	91601	2338024042	0.000	0.000	0.000	7.040	Shortfall of Sites	0.066	Community Commercial	C2-1	Community Commercial	0	0	165.498	7.040		Residential - Five or More Units or Apartments (Any Combination) · 4 Stories or Less, 0	174B169 309	No Max	North Hollywood - Valley Village	No	ABMI	Orange LineTNP , AHO
Los Angeles	5955 VAN NUYS BLVD	91401	2244001034	0.000	0.000	0.000	7.040	Shortfall of Sites	0.316	Parking Buffer	P-1VL, C2-1VL	Community Commercial	0	0	34.831	7.040		Commercial - Auto, Recreation Equipment, Construction Equipment Sales and Service - New Car Sales and Service - One Story, 0	177A151 176	No Max	Van Nuys - North Sherman Oaks	No	ABMI	Orange LineTNP , P
Los Angeles	14762 FRIAR ST	91411	2241008001	3.520	3.520	0.000	0.000	Shortfall of Sites	0.143	Medium Residential	[Q]R3-1	Medium	0	20	111.517	7.040		Residential - Four Units (Any Combination) - 4 Stories or Less, 4	178-5A149 25	108	Van Nuys - North Sherman Oaks	No	LI	Orange LineTNP
Los Angeles	14161 ERWIN ST	91401	2240018025	3.520	3.520	0.000	0.000	Shortfall of Sites	0.142	Low Medium II Residential	[Q]RD1.5-1	Medium	0	20	113.027	7.040		Residential - Four Units (Any Combination) - 4 Stories or Less, 4	177B153 280	108	Van Nuys - North Sherman Oaks	No	LI	Orange LineTNP
Los Angeles	14121 ERWIN ST	91401	2240018030	3.520	3.520	0.000	0.000	Shortfall of Sites	0.144	Low Medium II Residential	[Q]RD1.5-1	Medium	0	20	111.416	7.040		Residential - Four Units (Any Combination) - 4 Stories or Less, 4	177B153 1214	108	Van Nuys - North Sherman Oaks	No	LI	Orange LineTNP
Los Angeles	14830 VICTORY BLVD	91411	2241001008	0.000	0.000	0.000	7.040	Shortfall of Sites	0.149	Medium Residential	[Q]R3-1	0	0	0	174.067	7.040		Residential - Five or More Units or Apartments (Any Combination) · 4 Stories or Less, 8	180B149 870	No Max	Van Nuys - North Sherman Oaks	Yes	ABMI	Orange LineTNP
Los Angeles	14758 VICTORY BLVD	91411	2241002014	0.000	0.000	0.000	7.040	Shortfall of Sites	0.149	Medium Residential	[Q]R3-1	0	0	0	174.078	7.040		Residential - Five or More Units or Apartments (Any Combination) · 4 Stories or Less, 8	180B149 879	No Max	Van Nuys - North Sherman Oaks	Yes	ABMI	Orange LineTNP
Los Angeles	3830 VINTON AVE	90232	4208004027	0.000	0.000	0.000	7.040	Shortfall of Sites	0.059	General Commercial	C2-1	Mixed Residential	0	0	135.820	7.040		Residential - Five or More Units or Apartments (Any Combination) · 4 Stories or Less, 0	120B165 1427	54	Palms - Mar Vista - Del Rey	Yes	ABMI	PMVDR CPU , AHO
Los Angeles	3532 SAWTELLE BLVD	90066	4249032033	0.000	0.000	0.000	7.040	Shortfall of Sites	0.079	Medium Residential	R3-1	High Residential	0	0	101.099	7.040		Residential - Five or More Units or Apartments (Any Combination) · 4 Stories or Less, 0	117B157 483	54	Palms - Mar Vista - Del Rey	Yes	ABMI	PMVDR CPU , DB50, AHO
Los Angeles	10610 VENICE BLVD	90232	4208009004	0.000	0.000	0.000	7.040	Shortfall of Sites	0.057	Community Commercial	C2-1	Mixed Residential	0	0	139.389	7.040		Residential - Four Units (Any Combination) - 4 Stories or Less, 0	117B161 359	54	Palms - Mar Vista - Del Rey	Yes	ABMI	PMVDR CPU , AHO, TOC EXP
Los Angeles	4307 CEDROS AVE	91403	2276013020	0.000	0.000	0.000	7.040	Shortfall of Sites	0.139	Low Medium Residential	RD1.5-1	Medium Residential	0	0	57.591	7.040		Residential - Five or More Units or Apartments (Any Combination) · 4 Stories or Less, 0	166-5A151 217	43	Sherman Oaks - Studio City - Toluca Lake - Cahuenga Pass	Yes	ABMI	SHR CPU , AHO
Los Angeles	4301 VAN NUYS BLVD	91403	2276014030	0.000	0.000	0.000	7.040	Shortfall of Sites	0.143	Low Medium Residential	RD1.5-1	Medium Residential	0	0	56.117	7.040		Residential - Five or More Units or Apartments (Any Combination) · 4 Stories or Less, 0	166-5A151 250	43	Sherman Oaks - Studio City - Toluca Lake - Cahuenga Pass	Yes	ABMI	SHR CPU , AHO
Los Angeles	1253 FEDERAL AVE	90025	4263013048	0.000	0.000	0.000	7.040	Shortfall of Sites	0.075	High Medium Residential	[Q]R4-1	High- Medium Residential	0	0	106.601	7.040		Residential - Five or More Units or Apartments (Any Combination) · 4 Stories or Less, 0	129B149 90	29	West Los Angeles	Yes	ABMI	West WLA CPU , AHO
Los Angeles	1413 PACIFIC COAST HWY	90710	7410009041	0.000	0.000	0.000	7.040	Shortfall of Sites	0.149	General Commercial	[Q]C2-1VL	Community Center	0	0	73.709	7.040		Commercial - Parking Lot (Commercial Use Property) - Lots - Patron or Employee - One Story, 0	033B193 38	54	Wilmington - Harbor City	No	ABMI	WHC CPU , DB50, AHO
Los Angeles	4521 KINGSWELL AVE	90027	5590022020	0.000	0.000	0.000	7.039	Shortfall of Sites	0.155	Low Medium I Residential	R2-1XL	0	0	0	99.000	7.039		Residential - Four Units (Any Combination) - 4 Stories or Less, 4	147B197 47		Hollywood	No	ABMI	TOC EXP , R2RD
Los Angeles	8522 GLENOAKS BLVD	91352	2404009017	3.518	3.518	0.000	0.000	Shortfall of Sites	0.984	General Commercial	R3-1VL	0	0	20	82.384	7.036		Residential - Five or More Units or Apartments (Any Combination) · 4 Stories or Less - Pool, 54	192B177 90		Sun Valley - La Tuna Canyon	No	LI	DB50
Los Angeles	1940 E 111TH ST	90059	6067004900	3.516	3.516	0.000	0.000	Shortfall of Sites	4.574	Public Facilities	PF-1	0	0	20	153.741	7.032		Miscellaneous - Government Owned Property, 0	087A215 41		Southeast Los Angeles	No	LI	PF
Los Angeles	2657 TILDEN AVE	90064	4256018029	0.000	0.000	0.000	7.032	Shortfall of Sites	0.087	Low Residential	R1-1	0	0	0	99.000	7.032		Residential - Single Family Residence, 1	123B157 848		West Los Angeles	No	ABMI	TOC EXP
Los Angeles	4389 CAMERO AVE	90027	5542004031	0.000	0.000	0.000	7.032	Shortfall of Sites	0.155	Low Medium I Residential	R2-1XL	0	0	0	99.000	7.032		Residential - Four Units (Any Combination) - 4 Stories or Less, 4	148-5A201 143		Hollywood	No	ABMI	TOC EXP , R2RD
Los Angeles	6101 SHOUP AVE	91367	2039027033	3.514	3.514	0.000	0.000	Shortfall of Sites	0.646	Low Residential	RE11-1	Very Low Residential	0	20	66.287	7.027		Residential - Single Family Residence - Pool, 1	177B101 105	1 per lot	Canoga Park - Winnetka - Woodland Hills - West Hills	No	LI	AHO , CPK CPU, ADU, OPP RC2
Los Angeles	13425 MARGATE ST	91401	2344018019	0.000	0.000	0.000	7.023	Shortfall of Sites	0.087	Very Low Residential	RE11-1	0	0	0	99.000	7.023		Residential - Single Family Residence, 1	171B157 186		Van Nuys - North Sherman Oaks	No	ABMI	TOC EXP
Los Angeles	2313 E 1ST ST	90033	5183005047	0.000	0.000	0.000	7.020	Shortfall of Sites	0.046	Highway Oriented and Limited Commercial	C2-1-CUGU	Community Center	[LUM3 - SH3 - 4][XC1 - 4][CPIO]	0	237.921	7.020		Commercial - Store Combination - Store and Residential Combination - One Story, 1	127-5A223 120	108	Boyle Heights	Yes	ABMI	BH CPU , ARO
Los Angeles	2414 MICHIGAN AVE	90033	5180002023	0.000	0.000	0.000	7.020	Shortfall of Sites	0.054	Medium Residential	[Q]R4-1-CUGU	Community Center	[LUM3 - SH3 - 4][XC1 - 4][CPIO]	0	205.474	7.020		Residential - Three Units (Any Combination) - 4 Stories or Less, 1	127-5A223 81	108	Boyle Heights	Yes	ABMI	BH CPU
Los Angeles	207 N MATHEWS ST	90033	5180002006	3.510	3.510	0.000	0.000	Shortfall of Sites	0.203	Medium Residential	R3-1-CUGU	Medium Neighborhood Residential	[LLN2 - MU3 - 4][RN3 - 6][CPIO]	20	128.050	7.020		Residential - Five or More Units or Apartments (Any Combination) · 4 Stories or Less, 10	127-5A223 128	72	Boyle Heights	No	LI	BH CPU
Los Angeles	1660 WILSHIRE BLVD	90017	5142011001	0.000	0.000	0.000	7.020	Shortfall of Sites	0.154	Regional Center Commercial	C4-2	0	0	0	87.542	7.020		Commercial - Office Building - Two Stories, 0	132A205 169		Westlake	No	ABMI	MURC , ARO
Los Angeles	1660 WILSHIRE BLVD	90017	5142011001	0.000	0.000	0.000	7.020	Shortfall of Sites	0.155	Regional Center Commercial	C4-2	0	0	0	87.209	7.020		Commercial - Office Building - Two Stories, 0	132A205 174		Westlake	No	ABMI	MURC , ARO
Los Angeles	0	0	5152018011	0.000	0.000	0.000	7.020	Shortfall of Sites	0.154	Regional Center Commercial	CW	0	0	0	87.568	7.020		Commercial - Parking Lot (Commercial Use Property) - Lots - Patron or Employee - One Story, 0	132A209 203		Westlake	No	ABMI	MURC
Los Angeles	3800 W MARTIN LUTHER KING JR BLVD	90008	5032004900	0.000	0.000	0.000	7.020	Shortfall of Sites	0.193	Regional Center Commercial	C2-2D-SP	0	0	0	69.996	7.020		Institutional - Church - One Story, 0	117B181 741		West Adams - Baldwin Hills - Leimert	No	ABMI	MURC, FBO
Los Angeles	3800 W MARTIN LUTHER KING JR BLVD	90008	5032004900	0.000	0.000	0.000	7.020	Shortfall of Sites	0.193	Regional Center Commercial	C2-2D-SP	0	0	0	69.997	7.020		Institutional - Church - One Story, 0	117B181 750		West Adams - Baldwin Hills - Leimert	No	ABMI	MURC, FBO
Los Angeles	3800 W MARTIN LUTHER KING JR BLVD	90008	5032004900	0.000	0.000	0.000	7.020	Shortfall of Sites	0.193	Regional Center Commercial	C2-2D-SP	0	0	0	69.998	7.020		Institutional - Church - One Story, 0	117B181 759		West Adams - Baldwin Hills - Leimert	No	ABMI	MURC, FBO
Los Angeles	3800 W MARTIN LUTHER KING JR BLVD	90008	5032004900	0.000	0.000	0.000	7.020	Shortfall of Sites	0.193	Regional Center Commercial	C2-2D-SP	0	0	0	69.999	7.020		Institutional - Church - One Story, 0	117B181 767		West Adams - Baldwin Hills - Leimert	No	ABMI	MURC, FBO
Los Angeles	11150 BURBANK BLVD	91601	2350005002	3.510	3.510	0.000	0.000	Shortfall of Sites	0.133	Community Commercial	C2-1	Community Commercial	0	20	158.274	7.020		Commercial - Store - One Story, 6	174B173 976	No Max	North Hollywood - Valley Village	No	LI	Orange LineTNP , AHO
Los Angeles	5565 BONNER AVE	91601	2350005003	3.510	3.510	0.000	0.000	Shortfall of Sites	0.166	Community Commercial	C2-1	Community Commercial	0	20	156.176	7.020		Residential - Five or More Units or Apartments (Any Combination) · 4 Stories or Less, 10	174B173 1023	No Max	North Hollywood - Valley Village	No	LI	Orange LineTNP , AHO
Los Angeles	14837 VICTORY BLVD	91411	2236020019	3.510	3.510	0.000	0.000	Shortfall of Sites	0.149	Medium Residential	[Q]R3-1	0	0	20	174.323	7.020		Residential - Five or More Units or Apartments (Any Combination) · 4 Stories or Less, 10	180B149 784	No Max	Van Nuys - North Sherman Oaks	No	LI	Orange LineTNP
Los Angeles	747 E 12TH ST	90021	5132012107	0.351	0.351	0.000	6.318	Shortfall of Sites	0.121	Light Manufacturing	M2-2D	Markets	[DM1-MK1-5] [IX3-FA]	20	306.334	7.020		Commercial - Store - One Story, 14	123A211 15	No Max	Central City	No	VLI, LI, ABMI	DT CPU
Los Angeles	2915 SUNSET PL	90005	5077013017	0.000	0.000	0.000	7.020	Shortfall of Sites	0.068	Regional Center Commercial	R5-2	0	0	0	143.646	7.020		Residential - Five or More Units or Apartments (Any Combination) · 4 Stories or Less, 0	133-5A201 86		Wilshire	Yes	ABMI	MURC

Jurisdiction Name	Site Address/Intersection	5 Digit ZIP Code	Assessor Parcel Number	Very Low-Income	Low-Income	Moderate-Income	Above Moderate-Income	Type of Shortfall	Parcel Size (Acres)	Current General Plan Designation	Current Zoning	Proposed General Plan (GP) Designation	Proposed Zoning	Minimum Density Allowed	Maximum Density Allowed	Total Capacity	Vacant/ Nonvacant	Description of Existing Uses	PIN	Base Density Per Acre	Community Plan Area	Rent Stabalization Ordinance	Income Category	Applicable Rezoning Program (Program informing values in Column Q listed first)
Los Angeles	6108 WOODLAND VIEW DR	91367	2032029013	0.351	0.351	0.000	6.317	Shortfall of Sites	0.646	Very Low Residential	RE11-1	Very Low Residential	[HB2-G1-5] [CX2-FA] [CPIO]	20	66.287	7.019		Residential - Single Family Residence - Pool, 1	177B085 208	1 per lot	Canoga Park - Winnetka - Woodland Hills - West Hills	No	VLI, LI, ABMI	AHO , CPK CPU, ADU
Los Angeles	14326 TYLER ST	91342	2504011018	0.000	0.000	0.000	7.014	Shortfall of Sites	0.526	Low Medium I Residential	RD3-1XL	0	0	0	23.226	7.014		Residential - Single Family Residence - Guesthouse, 1	225B153 39		Sylmar	No	ABMI	DB50
Los Angeles	12621 ENCINITAS AVE	91342	2604035024	0.000	0.000	7.014	0.000	Shortfall of Sites	0.947	Limited Industrial	[Q]CM-1VL	0	0	0	12.897	7.014		Industrial - Warehousing, Distribution, Storage - Warehousing, Distribution, 10,000 to 24,999 SF - One Story, 1	219B141 73		Sylmar	No	MI	DB50
Los Angeles	830 BROAD AVE	90744	7423011014	0.000	0.000	0.000	7.014	Shortfall of Sites	0.178	Medium Residential	[Q]R3-1VL-O-CUGU	0	0	0	68.575	7.014		Residential - Single Family Residence, 1	030B209 141		Wilmington - Harbor City	No	ABMI	DB50
Los Angeles	821 LAKME AVE	90744	7423011008	0.000	0.000	0.000	7.014	Shortfall of Sites	0.178	Medium Residential	[Q]R3-1VL-O-CUGU	0	0	0	68.575	7.014		Residential - Single Family Residence, 1	030B209 145		Wilmington - Harbor City	No	ABMI	DB50
Los Angeles	1020 N WILMINGTON BLVD	90744	7415029004	0.000	0.000	0.000	7.014	Shortfall of Sites	0.184	General Commercial	[Q]C1.5-1VL-O-CUGU	0	0	0	66.431	7.014		Residential - Single Family Residence, 1	033B201 762		Wilmington - Harbor City	No	ABMI	DB50
Los Angeles	5205 FRANKLIN AVE	90027	5589005002	0.000	0.000	0.000	7.014	Shortfall of Sites	0.074	Low I Residential	RE9-1	0	0	0	99.000	7.014		Residential - Single Family Residence, 0	150A195 131		Hollywood	No	ABMI	TOC EXP , OPP RC2
Los Angeles	2778 SAWTELLE BLVD	90064	4258018029	0.000	0.000	0.000	7.010	Shortfall of Sites	0.106	Low Residential	R1V2	High Residential	0	0	99.000	7.010		Residential - Double, Duplex, or Two Units - 4 Stories or Less, 2	120B153 104	29	Palms - Mar Vista - Del Rey	Yes	ABMI	TOC EXP , PMVDR CPU, OPP RC2, AHO
Los Angeles	519 N LARCHMONT BLVD	90004	5523016023	0.000	0.000	0.000	7.004	Shortfall of Sites	0.161	Neighborhood Office Commercial	[Q]C2-1VL	0	0	0	54.450	7.004		Commercial - Store Combination - Store and Office Combination - One Story, 0	141B189 1057		Wilshire	No	ABMI	OPP C
Los Angeles	6220 CORBIN AVE	91356	2153023019	3.501	3.501	0.000	0.000	Shortfall of Sites	1.735	Very Low I Residential	RA-1	0	0	20	102.494	7.002		Institutional - Church - One Story, 1	177B117 282		Encino - Tarzana	No	LI	FBO
Los Angeles	2710 E CESAR E CHAVEZ AVE	90033	5180017003	0.000	0.000	0.000	7.000	Shortfall of Sites	0.127	Highway Oriented and Limited Commercial	C2-1-CUGU	Neighborhood Center	[LLM3 - CC1 - 3][XN2 - 8][CPIO]	0	78.586	7.000		Industrial - Light Manufacturing - One Story, 1	127-5A225 80	54	Boyle Heights	No	ABMI	BH CPU , ARO
Los Angeles	3552 E 6TH ST	90023	5188003040	0.000	0.000	0.000	7.000	Shortfall of Sites	0.207	Low Medium I Residential	R2-1-CUGU	Low Neighborhood Residential	[VLN2 - MU4 - 3][RN2 - 15][CPIO]	0	48.383	7.000		Residential - Single Family Residence, 1	121-5A227 16	29	Boyle Heights	No	ABMI	BH CPU , R2RD
Los Angeles	3437 GLEASON AVE	90063	5179017021	0.000	0.000	0.000	7.000	Shortfall of Sites	0.164	Low Medium I Residential	R2-1-CUGU	Medium Neighborhood Residential	[VLN2 - MU4 - 4][RN2 - 8][CPIO]	0	60.988	7.000		Residential - Single Family Residence, 1	124-5A229 66	54	Boyle Heights	No	ABMI	BH CPU , R2RD
Los Angeles	3417 GLEASON AVE	90063	5179017016	0.000	0.000	0.000	7.000	Shortfall of Sites	0.171	Low Medium I Residential	R2-1-CUGU	Medium Neighborhood Residential	[VLN2 - MU4 - 4][RN2 - 8][CPIO]	0	58.348	7.000		Residential - Single Family Residence, 1	124-5A227 113	54	Boyle Heights	No	ABMI	BH CPU , R2RD
Los Angeles	3407 E 2ND ST	90063	5179016016	0.000	0.000	0.000	7.000	Shortfall of Sites	0.172	Low Medium I Residential	R2-1-CUGU	Medium Neighborhood Residential	[VLN2 - MU4 - 4][RN2 - 8][CPIO]	0	58.068	7.000		Residential - Single Family Residence, 1	124-5A227 188	54	Boyle Heights	No	ABMI	BH CPU , R2RD
Los Angeles	3421 E 2ND ST	90063	5179016019	0.000	0.000	0.000	7.000	Shortfall of Sites	0.172	Low Medium I Residential	R2-1-CUGU	Medium Neighborhood Residential	[VLN2 - MU4 - 4][RN2 - 8][CPIO]	0	58.242	7.000		Residential - Single Family Residence, 1	124-5A227 210	54	Boyle Heights	No	ABMI	BH CPU , R2RD
Los Angeles	3454 GLEASON AVE	90063	5179016002	0.000	0.000	0.000	7.000	Shortfall of Sites	0.164	Low Medium I Residential	R2-1-CUGU	Medium Neighborhood Residential	[VLN2 - MU4 - 4][RN2 - 8][CPIO]	0	60.920	7.000		Residential - Single Family Residence, 1	124-5A229 242	54	Boyle Heights	No	ABMI	BH CPU , R2RD
Los Angeles	3453 E 2ND ST	90063	5179016025	0.000	0.000	0.000	7.000	Shortfall of Sites	0.164	Low Medium I Residential	R2-1-CUGU	Medium Neighborhood Residential	[VLN2 - MU4 - 4][RN2 - 8][CPIO]	0	60.923	7.000		Residential - Single Family Residence, 1	124-5A229 243	54	Boyle Heights	No	ABMI	BH CPU , R2RD
Los Angeles	1146 S GRANDE VISTA AVE	90023	5190012013	0.000	0.000	0.000	7.000	Shortfall of Sites	0.315	Low Medium I Residential	R2-1-CUGU	Low Neighborhood Residential	[VLN1 - MU4 - 3][RN2 - 20][CPIO]	0	31.778	7.000		Residential - Single Family Residence, 1	120A225 59	21	Boyle Heights	No	ABMI	BH CPU
Los Angeles	1940 PENNSYLVANIA AVE	90033	5174016038	0.000	0.000	0.000	7.000	Shortfall of Sites	0.161	Low Medium II Residential	RD1.5-1-RIO-CUGU	Medium Residential	[VLN2 - CR1 - 3][RG1 - 8][CPIO]	0	62.228	7.000		Residential - Single Family Residence, 1	129A221 240	54	Boyle Heights	No	ABMI	BH CPU
Los Angeles	136 SOTELLO ST	90012	5409005023	0.000	0.000	0.000	7.000	Shortfall of Sites	0.067	Hybrid Industrial	UI(CA)	Hybrid Industrial	UV(CA)	0	149.626	7.000		Industrial - Light Manufacturing - One Story, 1	136-5A217 82	No Max	Central City North	No	ABMI	CASP , ARO
Los Angeles	115 W ELMYRA ST	90012	5409006012	0.000	0.000	0.000	7.000	Shortfall of Sites	0.069	Hybrid Industrial	UI(CA)	Hybrid Industrial	UV(CA)	0	145.200	7.000		Industrial - Warehousing, Distribution, Storage - Warehousing, Distribution, Under 10,000 SF - One Story, 1	135A217 88	No Max	Central City North	No	ABMI	CASP , ARO
Los Angeles	22122 CANTLAY ST	91303	2023009031	0.000	0.000	0.000	7.000	Shortfall of Sites	0.075	General Commercial	R1P-1VL	Community Center	0	0	134.035	7.000		Residential - Single Family Residence, 1	183B101 24	54	Canoga Park - Winnetka - Woodland Hills - West Hills	No	ABMI	CPK CPU , AHO
Los Angeles	6504 HANNA AVE	91303	2139002011	0.000	0.000	0.000	7.000	Shortfall of Sites	0.158	Low Residential	R1-1-RIO	Low Medium Residential	0	0	63.139	7.000		Residential - Single Family Residence, 1	180B101 597	10	Canoga Park - Winnetka - Woodland Hills - West Hills	No	ABMI	CPK CPU , AHO
Los Angeles	7624 BALASIANO AVE	91304	2014033049	0.000	0.000	0.000	7.000	Shortfall of Sites	0.250	Low Medium I Residential	(Q)RD5-1	Low Medium Residential	0	0	39.973	7.000		Residential - Single Family Residence - Pool, 1	186B093 722	10	Canoga Park - Winnetka - Woodland Hills - West Hills	No	ABMI	CPK CPU , ADU, R2RD, OPP RC2, AHO
Los Angeles	22148 SHERMAN WAY	91303	2024012002	0.000	0.000	0.000	7.000	Shortfall of Sites	0.362	General Commercial	C1-1VL-RIO, P-1VL-RIO	Community Center	0	0	27.651	7.000		Commercial - Office Building - Two Stories, 1	183B101 108	54	Canoga Park - Winnetka - Woodland Hills - West Hills	No	ABMI	CPK CPU , ARO, P
Los Angeles	22142 SHERMAN WAY	91303	2024012003	0.000	0.000	0.000	7.000	Shortfall of Sites	0.362	General Commercial	C1-1VL-RIO, P-1VL-RIO	Community Center	0	0	27.651	7.000		Commercial - Professional Building - One Story, 1	183B101 109	54	Canoga Park - Winnetka - Woodland Hills - West Hills	No	ABMI	CPK CPU , ARO, P
Los Angeles	7240 TOPANGA CANYON BLVD	91303	2111022021	0.000	0.000	0.000	7.000	Shortfall of Sites	0.359	Community Commercial	[Q]P-1VL-CDO, [Q]C2-1VL-CDO	Community Center	0	0	27.854	7.000		Commercial - Restaurant, Cocktail Lounge - Restaurant, Cocktail Lounge, Tavern - One Story, 1	186B101 980	54	Canoga Park - Winnetka - Woodland Hills - West Hills	No	ABMI	CPK CPU , P
Los Angeles	7040 INDEPENDENCE AVE	91303	2138026002	0.000	0.000	0.000	7.000	Shortfall of Sites	0.148	Low Residential	R1-1-RIO	Low Medium Residential	[DM2-G1-5] [CX2-FA] [CPIO-O]	0	67.710	7.000		Residential - Single Family Residence, 1	183B109 331	10	Canoga Park - Winnetka - Woodland Hills - West Hills	No	ABMI	CPK CPU ,
Los Angeles	7509 VARIEL AVE	91303	2112005018	0.000	0.000	0.000	7.000	Shortfall of Sites	0.230	Low Residential	R1-1	Low Medium Residential	0	0	43.429	7.000		Residential - Single Family Residence, 1	186B105 350	10	Canoga Park - Winnetka - Woodland Hills - West Hills	No	ABMI	CPK CPU ,
Los Angeles	21020 RUNNYMEDE ST	91303	2112012023	0.000	0.000	0.000	7.000	Shortfall of Sites	0.234	Low Residential	R1-1	Low Medium Residential	0	0	42.657	7.000		Residential - Single Family Residence - Pool, 1	186B105 489	10	Canoga Park - Winnetka - Woodland Hills - West Hills	No	ABMI	CPK CPU ,
Los Angeles	21005 HART ST	91303	2138025032	0.000	0.000	0.000	7.000	Shortfall of Sites	0.115	Low Residential	R1-1-RIO	Low Medium Residential	[MM1-CDR1-5] [IX4-FA] [CPIO]	0	86.866	7.000		Residential - Single Family Residence, 1	183B109 489	10	Canoga Park - Winnetka - Woodland Hills - West Hills	No	ABMI	CPK CPU ,
Los Angeles	21036 RUNNYMEDE ST	91303	2112012026	0.000	0.000	0.000	7.000	Shortfall of Sites	0.192	Low Residential	R1-1	Low Medium Residential	[DM2-MK1-5] [CX1-FA] [CPIO]	0	52.118	7.000		Residential - Single Family Residence, 1	186B105 512	10	Canoga Park - Winnetka - Woodland Hills - West Hills	No	ABMI	CPK CPU ,
Los Angeles	21012 ROSCOE BLVD	91304	2109003019	0.000	0.000	0.000	7.000	Shortfall of Sites	0.193	Low Residential	RS-1	Low Medium Residential	0	0	51.859	7.000		Residential - Single Family Residence - Pool, 1	192B105 601	10	Canoga Park - Winnetka - Woodland Hills - West Hills	No	ABMI	CPK CPU ,
Los Angeles	7344 JORDAN AVE	91303	2111013004	0.000	0.000	0.000	7.000	Shortfall of Sites	0.143	Low Residential	R1-1	Medium Residential	0	0	70.147	7.000		Residential - Single Family Residence, 1	186B105 690	43	Canoga Park - Winnetka - Woodland Hills - West Hills	No	ABMI	CPK CPU ,
Los Angeles	7357 LOMA VERDE AVE	91303	2112016013	0.000	0.000	0.000	7.000	Shortfall of Sites	0.146	Medium Residential	R1-1	Medium Residential	0	0	68.498	7.000		Residential - Single Family Residence, 1	186B109 726	43	Canoga Park - Winnetka - Woodland Hills - West Hills	No	ABMI	CPK CPU ,
Los Angeles	20634 ROSCOE BLVD	91306	2108001088	0.000	0.000	0.000	7.000	Shortfall of Sites	0.252	Low Residential	RS-1	Low Medium Residential	0	0	39.650	7.000		Residential - Single Family Residence, 1	192B109 760	10	Canoga Park - Winnetka - Woodland Hills - West Hills	No	ABMI	CPK CPU ,
Los Angeles	7353 LOMA VERDE AVE	91303	2112016014	0.000	0.000	0.000	7.000	Shortfall of Sites	0.146	Medium Residential	R1-1	Medium Residential	[MN1-AL2-5] [CX1-FA] [CPIO]	0	68.267	7.000		Residential - Single Family Residence, 1	186B109 760	43	Canoga Park - Winnetka - Woodland Hills - West Hills	No	ABMI	CPK CPU ,
Los Angeles	20658 ROSCOE BLVD	91306	2108001093	0.000	0.000	0.000	7.000	Shortfall of Sites	0.235	Low Residential	RS-1	Low Medium Residential	0	0	42.502	7.000		Residential - Single Family Residence, 1	192B109 763	10	Canoga Park - Winnetka - Woodland Hills - West Hills	No	ABMI	CPK CPU ,
Los Angeles	7349 INDEPENDENCE AVE	91303	2112020035	0.000	0.000	0.000	7.000	Shortfall of Sites	0.138	Low Residential	R1-1	Medium Residential	[LN1-MU1-5] [RG1-FA] [CPIO]	0	72.603	7.000		Residential - Single Family Residence, 1	186B109 769	43	Canoga Park - Winnetka - Woodland Hills - West Hills	No	ABMI	CPK CPU ,
Los Angeles	20808 ROSCOE BLVD	91306	2108011001	0.000	0.000	0.000	7.000	Shortfall of Sites	0.244	Low Residential	RS-1	Low Medium Residential	0	0	41.004	7.000		Residential - Single Family Residence - Pool, 1	192B109 775	10	Canoga Park - Winnetka - Woodland Hills - West Hills	No	ABMI	CPK CPU ,
Los Angeles	20641 CANTARA ST	91306	2108001090	0.000	0.000	0.000	7.000	Shortfall of Sites	0.252	Low Residential	RS-1	Low Medium Residential	0	0	39.651	7.000		Residential - Single Family Residence, 1	192B109 796	10	Canoga Park - Winnetka - Woodland Hills - West Hills	No	ABMI	CPK CPU ,
Los Angeles	7343 LOMA VERDE AVE	91303	2112016016	0.000	0.000	0.000	7.000	Shortfall of Sites	0.146	Medium Residential	R1-1	Medium Residential	0	0	68.268	7.000		Residential - Single Family Residence, 1	186B109 803	43	Canoga Park - Winnetka - Woodland Hills - West Hills	No	ABMI	CPK CPU ,
Los Angeles	21013 BASSETT ST	91303	2138024007	0.000	0.000	0.000	7.000	Shortfall of Sites	0.115	Low Residential	R1-1-RIO	Low Medium Residential	[HB5-SH1-5] [CX3-FA] [CPIO]	0	86.652	7.000		Residential - Single Family Residence, 1	183B105 830	10	Canoga Park - Winnetka - Woodland Hills - West Hills	No	ABMI	CPK CPU ,
Los Angeles	7323 LOMA VERDE AVE	91303	2112016020	0.000	0.000	0.000	7.000	Shortfall of Sites	0.146	Medium Residential	R1-1	Medium Residential	0	0	68.268	7.000		Residential - Single Family Residence, 1	186B109 867	43	Canoga Park - Winnetka - Woodland Hills - West Hills	No	ABMI	CPK CPU ,
Los Angeles	7317 LOMA VERDE AVE	91303	2112016021	0.000	0.000	0.000	7.000	Shortfall of Sites	0.146	Medium Residential	R1-1	Medium Residential	0	0	68.267	7.000		Residential - Single Family Residence, 1	186B109 884	43	Canoga Park - Winnetka - Woodland Hills - West Hills	No	ABMI	CPK CPU ,
Los Angeles	7313 LOMA VERDE AVE	91303	2112016022	0.000	0.000	0.000	7.000	Shortfall of Sites	0.146	Medium Residential	R1-1	Medium Residential	[MB4-G1-5] [IX1-FA] [CPIO]	0	68.268	7.000		Residential - Single Family Residence, 1	186B109 910	43	Canoga Park - Winnetka - Woodland Hills - West Hills	No	ABMI	CPK CPU ,
Los Angeles	6915 LOMA VERDE AVE	91303	2138028075	0.000	0.000	0.000	7.000	Shortfall of Sites	0.249	Low Residential	R1-1-RIO	Low Medium Residential	0	0	40.099	7.000		Residential - Single Family Residence, 1	183B109 942	10	Canoga Park - Winnetka - Woodland Hills - West Hills	No	ABMI	CPK CPU ,
Los Angeles	7249 LOMA VERDE AVE	91303	2112018015	0.000	0.000	0.000	7.000	Shortfall of Sites	0.146	Medium Residential	R1-1	Medium Neighborhood Residential	0	0	68.267	7.000		Residential - Single Family Residence, 1	186B109 985	43	Canoga Park - Winnetka - Woodland Hills - West Hills	No	ABMI	CPK CPU ,

Jurisdiction Name	Site Address/Intersection	5 Digit ZIP Code	Assessor Parcel Number	Very Low-Income	Low-Income	Moderate-Income	Above Moderate-Income	Type of Shortfall	Parcel Size (Acres)	Current General Plan Designation	Current Zoning	Proposed General Plan (GP) Designation	Proposed Zoning	Minimum Density Allowed	Maximum Density Allowed	Total Capacity	Vacant/ Nonvacant	Description of Existing Uses	PIN	Base Density Per Acre	Community Plan Area	Rent Stabalization Ordinance	Income Category	Applicable Rezoning Program (Program informing values in Column Q listed first)
Los Angeles	7245 LOMA VERDE AVE	91303	2112018016	0.000	0.000	0.000	7.000	Shortfall of Sites	0.146	Medium Residential	R1-1	Medium Neighborhood Residential	[MM1-CDF1-5] [IX4-FA] [CPIO]	0	68.268	7.000		Residential - Single Family Residence, 1	186B109 1008	43	Canoga Park - Winnetka - Woodland Hills - West Hills	No	ABMI	CPK CPU ,
Los Angeles	914 MARVIEW AVE	90012	5406019019	0.000	0.000	0.000	7.000	Shortfall of Sites	0.086	Low Medium II Residential	RD1.5-1	Medium Neighborhood Residential	[LN1-MU1-5] [RG1-FA] [CPIO]	0	116.493	7.000		Residential - Single Family Residence, 1	136-5A211 279	No Max	Central City North	No	ABMI	DT CPU , R2RD
Los Angeles	919 WHITE KNOLL DR	90012	5406019014	0.000	0.000	0.000	7.000	Shortfall of Sites	0.087	Low Medium II Residential	RD1.5-1	Medium Neighborhood Residential	[LN1-MU1-5] [RG1-FA] [CPIO]	0	114.890	7.000		Residential - Single Family Residence, 1	136-5A211 286	No Max	Central City North	No	ABMI	DT CPU , R2RD
Los Angeles	910 MARVIEW AVE	90012	5406019018	0.000	0.000	0.000	7.000	Shortfall of Sites	0.085	Low Medium II Residential	RD1.5-1	Medium Neighborhood Residential	[LN1-MU1-5] [RG1-FA] [CPIO]	0	118.303	7.000		Residential - Single Family Residence, 1	136-5A211 289	No Max	Central City North	No	ABMI	DT CPU , R2RD
Los Angeles	622 NEW DEPOT ST	90012	5407009016	0.000	0.000	0.000	7.000	Shortfall of Sites	0.082	High Medium Residential	R4-1	Medium Neighborhood Residential	[LM2-MU2-5] [RX1-FA] [CPIO]	0	122.428	7.000		Commercial - Store - One Story, 1	135A213 108	No Max	Central City North	No	ABMI	DT CPU
Los Angeles	633 N HILL PL	90012	5407017019	0.000	0.000	0.000	7.000	Shortfall of Sites	0.085	High Medium Residential	R4-1	Medium Neighborhood Residential	[LM2-MU2-5] [RX1-FA] [CPIO]	0	117.375	7.000		Residential - Single Family Residence, 1	133-5A213 131	No Max	Central City North	No	ABMI	DT CPU
Los Angeles	958 YALE ST	90012	5414006003	0.000	0.000	0.000	7.000	Shortfall of Sites	0.086	Regional Commercial	C2-2D	Village	[LM2-G1-5] [CX2-FA] [CPIO]	0	115.995	7.000		Residential - Single Family Residence, 1	136-5A215 222	No Max	Central City North	No	ABMI	DT CPU
Los Angeles	900 WHITE KNOLL DR	90012	5406021019	0.000	0.000	0.000	7.000	Shortfall of Sites	0.082	Medium Residential	R3-1	Medium Neighborhood Residential	[LN1-MU1-5] [RG1-FA] [CPIO]	0	122.216	7.000		Residential - Single Family Residence, 1	136-5A211 353	No Max	Central City North	No	ABMI	DT CPU
Los Angeles	16750 LA MAIDA ST	91436	2259011026	0.000	0.000	0.000	7.000	Shortfall of Sites	0.247	Low II Residential	R1-1	Low Medium Residential	0		0	40.516	7.000	Residential - Single Family Residence, 1	168B137 108	10	Encino - Tarzana	No	ABMI	ENC CPU , ADU, AHO
Los Angeles	18711 MIRANDA ST	91356	2156021056	0.000	0.000	0.000	7.000	Shortfall of Sites	0.151	Low Medium I Residential	R1-1	Medium Neighborhood Residential	0		0	66.137	7.000	Residential - Single Family Residence, 1	174B121 123	43	Encino - Tarzana	No	ABMI	ENC CPU , AHO
Los Angeles	15801 MOORPARK ST	91436	2261012016	0.000	0.000	0.000	7.000	Shortfall of Sites	0.237	Low II Residential	RE9-1	Low Medium Residential	0		0	42.220	7.000	Residential - Single Family Residence - Pool, 1	168B141 508	10	Encino - Tarzana	No	ABMI	ENC CPU , ADU, AHO
Los Angeles	19324 OXNARD ST	91356	2153034013	0.000	0.000	0.000	7.000	Shortfall of Sites	0.242	Low II Residential	RA-1	Low Neighborhood Residential	0		0	41.392	7.000	Residential - Single Family Residence - Pool, 1	177B117 680	10	Encino - Tarzana	No	ABMI	ENC CPU , AHO
Los Angeles	6324 SIMPSON AVE	91606	2334006050	0.000	0.000	0.000	7.000	Shortfall of Sites	0.149	Low Residential	R1-1	Neighborhood Center	0		0	67.199	7.000	Residential - Single Family Residence, 1	177B169 50	108	North Hollywood - Valley Village	No	ABMI	NH CPU , AHO
Los Angeles	6320 SIMPSON AVE	91606	2334006049	0.000	0.000	0.000	7.000	Shortfall of Sites	0.149	Low Residential	R1-1	Neighborhood Center	0		0	67.189	7.000	Residential - Single Family Residence, 1	177B169 66	108	North Hollywood - Valley Village	No	ABMI	NH CPU , AHO
Los Angeles	6308 SIMPSON AVE	91606	2334006047	0.000	0.000	0.000	7.000	Shortfall of Sites	0.149	Low Residential	R1-1	Neighborhood Center	0		0	67.168	7.000	Residential - Single Family Residence, 1	177B169 114	108	North Hollywood - Valley Village	No	ABMI	NH CPU , AHO
Los Angeles	6304 SIMPSON AVE	91606	2334006046	0.000	0.000	0.000	7.000	Shortfall of Sites	0.148	Low Residential	R1-1	Neighborhood Center	0		0	67.380	7.000	Residential - Single Family Residence, 1	177B169 133	108	North Hollywood - Valley Village	No	ABMI	NH CPU , AHO
Los Angeles	6521 AGNES AVE	91606	2322008059	0.000	0.000	0.000	7.000	Shortfall of Sites	0.143	Low Residential	R1-1	Neighborhood Center	0		0	69.799	7.000	Residential - Single Family Residence, 1	180B165 521	108	North Hollywood - Valley Village	No	ABMI	NH CPU , AHO
Los Angeles	6515 AGNES AVE	91606	2322008058	0.000	0.000	0.000	7.000	Shortfall of Sites	0.143	Low Residential	R1-1	Neighborhood Center	0		0	69.801	7.000	Residential - Single Family Residence - Pool, 1	180B165 534	108	North Hollywood - Valley Village	No	ABMI	NH CPU , AHO
Los Angeles	6511 AGNES AVE	91606	2322008057	0.000	0.000	0.000	7.000	Shortfall of Sites	0.143	Low Residential	R1-1	Neighborhood Center	0		0	69.801	7.000	Residential - Single Family Residence, 1	180B165 544	108	North Hollywood - Valley Village	No	ABMI	NH CPU , AHO
Los Angeles	6505 AGNES AVE	91606	2322008056	0.000	0.000	0.000	7.000	Shortfall of Sites	0.143	Low Residential	R1-1	Neighborhood Center	0		0	69.802	7.000	Residential - Single Family Residence, 1	180B165 562	108	North Hollywood - Valley Village	No	ABMI	NH CPU , AHO
Los Angeles	6501 AGNES AVE	91606	2322008055	0.000	0.000	0.000	7.000	Shortfall of Sites	0.146	Low Residential	R1-1	Neighborhood Center	0		0	68.458	7.000	Residential - Single Family Residence, 1	180B165 576	108	North Hollywood - Valley Village	No	ABMI	NH CPU , AHO
Los Angeles	11800 GILMORE ST	91606	2322016031	0.000	0.000	0.000	7.000	Shortfall of Sites	0.141	Low Medium II Residential	RD1.5-1	Neighborhood Center	0		0	70.807	7.000	Residential - Single Family Residence - Pool, 1	180B169 1068	108	North Hollywood - Valley Village	No	ABMI	NH CPU , AHO
Los Angeles	12819 FRIAR ST	91606	2332002004	0.000	0.000	0.000	7.000	Shortfall of Sites	0.139	Low Residential	R1-1	Village	0		0	71.842	7.000	Residential - Single Family Residence, 1	180B161 1196	108	North Hollywood - Valley Village	No	ABMI	NH CPU , AHO
Los Angeles	12807 FRIAR ST	91606	2332002002	0.000	0.000	0.000	7.000	Shortfall of Sites	0.141	Low Residential	R1-1	Village	0		0	70.728	7.000	Residential - Single Family Residence, 1	180B161 1198	108	North Hollywood - Valley Village	No	ABMI	NH CPU , AHO
Los Angeles	6344 SIMPSON AVE	91606	2334006054	0.000	0.000	0.000	7.000	Shortfall of Sites	0.147	Low Residential	R1-1	Neighborhood Center	0		0	68.058	7.000	Residential - Single Family Residence, 1	180B169 1243	108	North Hollywood - Valley Village	No	ABMI	NH CPU , AHO
Los Angeles	6559 TROOST AVE	91606	2335009005	0.000	0.000	0.000	7.000	Shortfall of Sites	0.143	Low Medium I Residential	RD3-1	Neighborhood Center	0		0	69.934	7.000	Residential - Single Family Residence, 1	180B169 636	108	North Hollywood - Valley Village	No	ABMI	NH CPU , R2RD
Los Angeles	6310 VICLAND PL	91606	2336020004	0.000	0.000	0.000	7.000	Shortfall of Sites	0.149	Low Residential	R1-1	Neighborhood Center	0		0	67.225	7.000	Residential - Single Family Residence, 1	177B173 47	108	North Hollywood - Valley Village	No	ABMI	NH CPU
Los Angeles	6642 BELLINGHAM AVE	91606	2322004066	0.000	0.000	0.000	7.000	Shortfall of Sites	0.149	Low Residential	R1-1	Neighborhood Center	0		0	67.015	7.000	Residential - Single Family Residence, 1	180B165 281	108	North Hollywood - Valley Village	No	ABMI	NH CPU
Los Angeles	6638 BELLINGHAM AVE	91606	2322004065	0.000	0.000	0.000	7.000	Shortfall of Sites	0.149	Low Residential	R1-1	Neighborhood Center	0		0	67.017	7.000	Residential - Single Family Residence, 1	180B165 297	108	North Hollywood - Valley Village	No	ABMI	NH CPU
Los Angeles	6703 TROOST AVE	91606	2320012011	0.000	0.000	0.000	7.000	Shortfall of Sites	0.143	Low Medium II Residential	RD1.5-1	Neighborhood Center	0		0	70.137	7.000	Residential - Single Family Residence, 1	180B169 311	108	North Hollywood - Valley Village	No	ABMI	NH CPU
Los Angeles	6632 BELLINGHAM AVE	91606	2322004064	0.000	0.000	0.000	7.000	Shortfall of Sites	0.149	Low Residential	R1-1	Neighborhood Center	0		0	67.018	7.000	Residential - Single Family Residence, 1	180B165 313	108	North Hollywood - Valley Village	No	ABMI	NH CPU
Los Angeles	6628 BELLINGHAM AVE	91606	2322004063	0.000	0.000	0.000	7.000	Shortfall of Sites	0.149	Low Residential	R1-1	Neighborhood Center	0		0	67.018	7.000	Residential - Single Family Residence - Pool, 1	180B165 318	108	North Hollywood - Valley Village	No	ABMI	NH CPU
Los Angeles	6622 BELLINGHAM AVE	91606	2322004062	0.000	0.000	0.000	7.000	Shortfall of Sites	0.149	Low Residential	R1-1	Neighborhood Center	0		0	67.018	7.000	Residential - Single Family Residence, 1	180B165 334	108	North Hollywood - Valley Village	No	ABMI	NH CPU
Los Angeles	6618 BELLINGHAM AVE	91606	2322004061	0.000	0.000	0.000	7.000	Shortfall of Sites	0.149	Low Residential	R1-1	Neighborhood Center	0		0	67.017	7.000	Residential - Single Family Residence, 1	180B165 347	108	North Hollywood - Valley Village	No	ABMI	NH CPU
Los Angeles	6612 BELLINGHAM AVE	91606	2322004060	0.000	0.000	0.000	7.000	Shortfall of Sites	0.149	Low Residential	R1-1	Neighborhood Center	0		0	67.018	7.000	Residential - Single Family Residence, 1	180B165 359	108	North Hollywood - Valley Village	No	ABMI	NH CPU
Los Angeles	6608 BELLINGHAM AVE	91606	2322004059	0.000	0.000	0.000	7.000	Shortfall of Sites	0.149	Low Residential	R1-1	Neighborhood Center	0		0	67.018	7.000	Residential - Single Family Residence, 1	180B165 379	108	North Hollywood - Valley Village	No	ABMI	NH CPU
Los Angeles	6602 BELLINGHAM AVE	91606	2322004058	0.000	0.000	0.000	7.000	Shortfall of Sites	0.151	Low Residential	R1-1	Neighborhood Center	0		0	66.097	7.000	Residential - Single Family Residence, 1	180B165 394	108	North Hollywood - Valley Village	No	ABMI	NH CPU
Los Angeles	6552 LANKERSHIM BLVD	91606	2335009001	0.000	0.000	0.000	7.000	Shortfall of Sites	0.142	Highway Oriented Commercial	C2-1VL	Neighborhood Center	0		0	70.638	7.000	Commercial - Auto, Recreation Equipment, Construction Equipment Sales and Service - Auto Body Repair Shop - One Story, 1	180B169 637	108	North Hollywood - Valley Village	No	ABMI	NH CPU
Los Angeles	6545 TROOST AVE	91606	2335009007	0.000	0.000	0.000	7.000	Shortfall of Sites	0.143	Medium Residential	R3-1	Neighborhood Center	0		0	69.740	7.000	Residential - Single Family Residence - Pool, 1	180B169 696	108	North Hollywood - Valley Village	No	ABMI	NH CPU
Los Angeles	6368 VICLAND PL	91606	2336020011	0.000	0.000	0.000	7.000	Shortfall of Sites	0.149	Low Residential	R1-1	Neighborhood Center	0		0	67.224	7.000	Residential - Single Family Residence, 1	180B173 922	108	North Hollywood - Valley Village	No	ABMI	NH CPU
Los Angeles	5618 VINELAND AVE	91601	2415005005	0.000	0.000	0.000	7.000	Shortfall of Sites	0.063	Community Commercial	C2-1	Community Commercial	0		0	158.219	7.000	Industrial - Motion Picture, Radio and Television Industry - Studio - One Story, 1	174B173 854	No Max	North Hollywood - Valley Village	No	ABMI	Orange LineTNP , AHO
Los Angeles	5616 VINELAND AVE	91601	2415005004	0.000	0.000	0.000	7.000	Shortfall of Sites	0.063	Community Commercial	C2-1	Community Commercial	0		0	158.239	7.000	Industrial - Motion Picture, Radio and Television Industry - Studio - One Story, 1	174B173 865	No Max	North Hollywood - Valley Village	No	ABMI	Orange LineTNP , AHO
Los Angeles	11214 BURBANK BLVD	91601	2350006040	0.000	0.000	0.000	7.000	Shortfall of Sites	0.065	Community Commercial	C2-1	Community Commercial	0		0	152.879	7.000	Commercial - Office Building - One Story, 1	174B173 956	No Max	North Hollywood - Valley Village	No	ABMI	Orange LineTNP , ARO, AHO
Los Angeles	11166 BURBANK BLVD	91601	2350005029	0.000	0.000	0.000	7.000	Shortfall of Sites	0.066	Community Commercial	C2-1	Community Commercial	0		0	152.437	7.000	Residential - Single Family Residence, 1	174B173 959	No Max	North Hollywood - Valley Village	No	ABMI	Orange LineTNP , AHO
Los Angeles	6312 TYRONE AVE	91401	2240016024	0.000	0.000	0.000	7.000	Shortfall of Sites	0.086	Low Medium II Residential	[Q]RD1.5-1	Medium	0		0	116.162	7.000	Residential - Single Family Residence, 1	177B153 111	108	Van Nuys - North Sherman Oaks	No	ABMI	Orange LineTNP , R2RD
Los Angeles	6113 VESPER AVE	91411	2241022001	0.000	0.000	0.000	7.000	Shortfall of Sites	0.055	Medium Residential	R3-1	0	0		0	182.548	7.000	Residential - Single Family Residence, 1	177A151 42	No Max	Van Nuys - North Sherman Oaks	No	ABMI	Orange LineTNP
Los Angeles	17635 SHERMAN WAY	91406	2228004004	0.000	0.000	0.000	7.000	Shortfall of Sites	0.069	Neighborhood Office Commercial	C2-1VL	Community Center	0		0	144.066	7.000	Commercial - Store - One Story, 1	183B129 92	54	Reseda - West Van Nuys	No	ABMI	RES CPU , AHO

Jurisdiction Name	Site Address/Intersection	5 Digit ZIP Code	Assessor Parcel Number	Very Low-Income	Low-Income	Moderate-Income	Above Moderate-Income	Type of Shortfall	Parcel Size (Acres)	Current General Plan Designation	Current Zoning	Proposed General Plan (GP) Designation	Proposed Zoning	Minimum Density Allowed	Maximum Density Allowed	Total Capacity	Vacant/ Nonvacant	Description of Existing Uses	PIN	Base Density Per Acre	Community Plan Area	Rent Stabalization Ordinance	Income Category	Applicable Rezoning Program (Program informing values in Column Q listed first)
Los Angeles	19148 SATICOY ST	91335	2104017019	0.000	0.000	0.000	7.000	Shortfall of Sites	0.246	Low Residential	R1-1	Low Medium Residential	0	0	40.674	7.000		Residential - Single Family Residence, 1	186B121 158	10	Reseda - West Van Nuys	No	ABMI	RES CPU , AHO
Los Angeles	6908 DE CELIS PL	91406	2225002003	0.000	0.000	0.000	7.000	Shortfall of Sites	0.251	Low Medium II Residential	R1-1	Low Medium Residential	0	0	39.772	7.000		Residential - Single Family Residence, 1	183B137 349	10	Reseda - West Van Nuys	No	ABMI	RES CPU , AHO
Los Angeles	16667 VICTORY BLVD	91406	2231010021	0.000	0.000	0.000	7.000	Shortfall of Sites	0.148	Low Medium II Residential	RD2-1-RIO	Medium Neighborhood Residential	0	0	67.600	7.000		Residential - Single Family Residence, 1	180B137 709	43	Reseda - West Van Nuys	No	ABMI	RES CPU , R2RD
Los Angeles	16663 VICTORY BLVD	91406	2231010063	0.000	0.000	0.000	7.000	Shortfall of Sites	0.141	Low Medium II Residential	RD2-1-RIO	Medium Neighborhood Residential	0	0	71.017	7.000		Residential - Single Family Residence, 1	180B137 710	43	Reseda - West Van Nuys	No	ABMI	RES CPU , R2RD
Los Angeles	16657 VICTORY BLVD	91406	2231010023	0.000	0.000	0.000	7.000	Shortfall of Sites	0.143	Low Medium II Residential	RD2-1-RIO	Medium Neighborhood Residential	0	0	69.830	7.000		Residential - Single Family Residence, 1	180B137 711	43	Reseda - West Van Nuys	No	ABMI	RES CPU , R2RD
Los Angeles	16653 VICTORY BLVD	91406	2231010024	0.000	0.000	0.000	7.000	Shortfall of Sites	0.143	Low Medium II Residential	RD2-1-RIO	Medium Neighborhood Residential	0	0	69.828	7.000		Residential - Single Family Residence, 1	180B137 712	43	Reseda - West Van Nuys	No	ABMI	RES CPU , R2RD
Los Angeles	16647 VICTORY BLVD	91406	2231010025	0.000	0.000	0.000	7.000	Shortfall of Sites	0.143	Low Medium II Residential	RD2-1-RIO	Medium Neighborhood Residential	0	0	69.826	7.000		Residential - Single Family Residence, 1	180B137 713	43	Reseda - West Van Nuys	No	ABMI	RES CPU , R2RD
Los Angeles	16643 VICTORY BLVD	91406	2231010026	0.000	0.000	0.000	7.000	Shortfall of Sites	0.143	Low Medium II Residential	RD2-1-RIO	Medium Neighborhood Residential	0	0	69.823	7.000		Residential - Single Family Residence, 1	180B137 714	43	Reseda - West Van Nuys	No	ABMI	RES CPU , R2RD
Los Angeles	16637 VICTORY BLVD	91406	2231010027	0.000	0.000	0.000	7.000	Shortfall of Sites	0.143	Low Medium II Residential	RD2-1-RIO	Medium Neighborhood Residential	0	0	69.820	7.000		Residential - Single Family Residence - Pool, 1	180B137 715	43	Reseda - West Van Nuys	No	ABMI	RES CPU , R2RD
Los Angeles	16633 VICTORY BLVD	91406	2231010028	0.000	0.000	0.000	7.000	Shortfall of Sites	0.143	Low Medium II Residential	RD2-1-RIO	Medium Neighborhood Residential	0	0	69.818	7.000		Residential - Single Family Residence - Pool, 1	180B137 716	43	Reseda - West Van Nuys	No	ABMI	RES CPU , R2RD
Los Angeles	16623 VICTORY BLVD	91406	2231010030	0.000	0.000	0.000	7.000	Shortfall of Sites	0.142	Low Medium II Residential	RD2-1-RIO	Medium Neighborhood Residential	0	0	70.368	7.000		Residential - Single Family Residence, 1	180B137 718	43	Reseda - West Van Nuys	No	ABMI	RES CPU , R2RD
Los Angeles	6720 BALBOA BLVD	91406	2231022027	0.000	0.000	0.000	7.000	Shortfall of Sites	0.140	Low Medium II Residential	RD1.5-1-RIO	Medium Residential	0	0	71.180	7.000		Residential - Single Family Residence, 1	180B133 79	43	Reseda - West Van Nuys	No	ABMI	RES CPU
Los Angeles	6704 BALBOA BLVD	91406	2231022030	0.000	0.000	0.000	7.000	Shortfall of Sites	0.140	Low Medium II Residential	RD1.5-1-RIO	Medium Residential	0	0	71.179	7.000		Residential - Single Family Residence, 1	180B133 108	43	Reseda - West Van Nuys	No	ABMI	RES CPU
Los Angeles	6700 BALBOA BLVD	91406	2231022031	0.000	0.000	0.000	7.000	Shortfall of Sites	0.140	Low Medium II Residential	RD1.5-1-RIO	Medium Residential	0	0	71.177	7.000		Residential - Single Family Residence, 1	180B133 118	43	Reseda - West Van Nuys	No	ABMI	RES CPU
Los Angeles	6620 BALBOA BLVD	91406	2231022039	0.000	0.000	0.000	7.000	Shortfall of Sites	0.141	Low Medium II Residential	RD1.5-1-RIO	Medium Residential	0	0	71.173	7.000		Residential - Single Family Residence, 1	180B133 199	43	Reseda - West Van Nuys	No	ABMI	RES CPU
Los Angeles	6556 BALBOA BLVD	91406	2231022043	0.000	0.000	0.000	7.000	Shortfall of Sites	0.141	Low Medium II Residential	RD1.5-1-RIO	Medium Residential	0	0	71.171	7.000		Residential - Single Family Residence, 1	180B133 243	43	Reseda - West Van Nuys	No	ABMI	RES CPU
Los Angeles	6540 BALBOA BLVD	91406	2231022046	0.000	0.000	0.000	7.000	Shortfall of Sites	0.141	Low Medium II Residential	RD1.5-1-RIO	Medium Residential	0	0	71.169	7.000		Residential - Single Family Residence, 1	180B133 278	43	Reseda - West Van Nuys	No	ABMI	RES CPU
Los Angeles	6530 BALBOA BLVD	91406	2231022048	0.000	0.000	0.000	7.000	Shortfall of Sites	0.141	Low Medium II Residential	RD1.5-1-RIO	Medium Residential	0	0	71.168	7.000		Residential - Single Family Residence - Pool, 1	180B133 308	43	Reseda - West Van Nuys	No	ABMI	RES CPU
Los Angeles	6470 BALBOA BLVD	91406	2231023010	0.000	0.000	0.000	7.000	Shortfall of Sites	0.141	Low Medium II Residential	RD1.5-1-RIO	Medium Residential	0	0	71.164	7.000		Residential - Single Family Residence, 1	180B133 374	43	Reseda - West Van Nuys	No	ABMI	RES CPU
Los Angeles	16437 HAYNES ST	91406	2231004011	0.000	0.000	0.000	7.000	Shortfall of Sites	0.147	Low Residential	R1-1-RIO	Medium Residential	0	0	67.820	7.000		Residential - Single Family Residence, 1	180B137 396	43	Reseda - West Van Nuys	No	ABMI	RES CPU
Los Angeles	16433 HAYNES ST	91406	2231004010	0.000	0.000	0.000	7.000	Shortfall of Sites	0.148	Low Residential	R1-1-RIO	Medium Residential	0	0	67.672	7.000		Residential - Single Family Residence, 1	180B137 397	43	Reseda - West Van Nuys	No	ABMI	RES CPU
Los Angeles	16421 HAYNES ST	91406	2231004008	0.000	0.000	0.000	7.000	Shortfall of Sites	0.148	Low Residential	R1-1-RIO	Medium Residential	0	0	67.365	7.000		Residential - Single Family Residence, 1	180B137 399	43	Reseda - West Van Nuys	No	ABMI	RES CPU
Los Angeles	16415 HAYNES ST	91406	2231004007	0.000	0.000	0.000	7.000	Shortfall of Sites	0.149	Low Residential	R1-1-RIO	Medium Residential	0	0	67.219	7.000		Residential - Single Family Residence - Pool, 1	180B137 400	43	Reseda - West Van Nuys	No	ABMI	RES CPU
Los Angeles	6446 BALBOA BLVD	91406	2231023005	0.000	0.000	0.000	7.000	Shortfall of Sites	0.141	Low Medium II Residential	RD1.5-1-RIO	Medium Residential	0	0	71.162	7.000		Residential - Single Family Residence, 1	180B133 427	43	Reseda - West Van Nuys	No	ABMI	RES CPU
Los Angeles	16419 VICTORY BLVD	91406	2231005029	0.000	0.000	0.000	7.000	Shortfall of Sites	0.148	Medium Residential	[Q]R3-1-RIO	Medium Neighborhood Residential	0	0	67.784	7.000		Residential - Single Family Residence, 1	180B137 705	43	Reseda - West Van Nuys	No	ABMI	RES CPU
Los Angeles	14523 ARCHWOOD ST	91405	2236009006	0.000	0.000	0.000	7.000	Shortfall of Sites	0.072	Community Commercial	[Q]C2-1L-CDO	Community Center	0	0	138.752	7.000		Commercial - Office Building - One Story, 1	180B149 117	108	Van Nuys - North Sherman Oaks	No	ABMI	VNY CPU
Los Angeles	714 N FRIES AVE	90744	7416033026	0.000	0.000	0.000	7.000	Shortfall of Sites	0.137	Community Commercial	[Q]C2-1VL-O-CUGU	Villages	0	0	72.930	7.000		Industrial - Warehousing, Distribution, Storage - Warehousing, Distribution, Under 10,000 SF - One Story, 1	030B205 550	43	Wilmington - Harbor City	No	ABMI	WHC CPU , ARO
Los Angeles	17411 OTSEGO ST	91316	2257014042	3.498	3.498	0.000	0.000	Shortfall of Sites	0.754	Very Low I Residential	RA-1	Very Low Residential	0	20	66.287	6.997		Residential - Single Family Residence - Pool, 1	171B129 483	1 per lot	Encino - Tarzana	No	LI	AHO , ENC CPU, ADU
Los Angeles	8344 RESEDA BLVD	91324	2786022031	3.498	3.498	0.000	0.000	Shortfall of Sites	0.739	General Commercial	P-1VL, C2-1VL	0	0	20	94.696	6.997		Commercial - Auto, Recreation Equipment, Construction Equipment Sales and Service - Auto Body Repair Shop - One Story, 0	192B125 557		Northridge	No	LI	P
Los Angeles	23111 OXNARD ST	91367	2039008010	3.498	3.498	0.000	0.000	Shortfall of Sites	0.644	Very Low Residential	RA-1	Very Low Residential	0	20	66.287	6.995		Residential - Single Family Residence, 1	177B097 448	1 per lot	Canoga Park - Winnetka - Woodland Hills - West Hills	No	LI	AHO , CPK CPU, ADU
Los Angeles	23061 OXNARD ST	91367	2039008008	3.497	3.497	0.000	0.000	Shortfall of Sites	0.644	Very Low Residential	RA-1	Very Low Residential	0	20	66.287	6.995		Residential - Single Family Residence, 1	177B097 450	1 per lot	Canoga Park - Winnetka - Woodland Hills - West Hills	No	LI	AHO , CPK CPU, ADU
Los Angeles	23105 OXNARD ST	91367	2039008009	3.497	3.497	0.000	0.000	Shortfall of Sites	0.644	Very Low Residential	RA-1	Very Low Residential	0	20	66.287	6.995		Residential - Single Family Residence - Pool, 1	177B097 449	1 per lot	Canoga Park - Winnetka - Woodland Hills - West Hills	No	LI	AHO , CPK CPU, ADU
Los Angeles	23051 OXNARD ST	91367	2039008007	3.497	3.497	0.000	0.000	Shortfall of Sites	0.644	Very Low Residential	RA-1	Very Low Residential	0	20	66.287	6.995		Residential - Single Family Residence - Pool, 1	177B097 451	1 per lot	Canoga Park - Winnetka - Woodland Hills - West Hills	No	LI	AHO , CPK CPU, ADU
Los Angeles	22861 OXNARD ST	91367	2039016008	3.497	3.497	0.000	0.000	Shortfall of Sites	0.644	Very Low Residential	RA-1	Very Low Residential	0	20	66.287	6.994		Residential - Single Family Residence - Pool, 1	177B097 467	1 per lot	Canoga Park - Winnetka - Woodland Hills - West Hills	No	LI	AHO , CPK CPU, ADU
Los Angeles	22851 OXNARD ST	91367	2039016007	3.497	3.497	0.000	0.000	Shortfall of Sites	0.644	Very Low Residential	RA-1	Very Low Residential	0	20	66.287	6.994		Residential - Single Family Residence - Guesthouse, 1	177B097 468	1 per lot	Canoga Park - Winnetka - Woodland Hills - West Hills	No	LI	AHO , CPK CPU, ADU
Los Angeles	22701 OXNARD ST	91367	2039017026	3.497	3.497	0.000	0.000	Shortfall of Sites	0.644	Very Low Residential	RA-1	Very Low Residential	0	20	66.287	6.993		Residential - Single Family Residence, 1	177B097 479	1 per lot	Canoga Park - Winnetka - Woodland Hills - West Hills	No	LI	AHO , CPK CPU, ADU, OPP RC2
Los Angeles	22711 OXNARD ST	91367	2039017027	3.497	3.497	0.000	0.000	Shortfall of Sites	0.644	Very Low Residential	RA-1	Very Low Residential	0	20	66.287	6.993		Residential - Single Family Residence - Pool, 1	177B097 478	1 per lot	Canoga Park - Winnetka - Woodland Hills - West Hills	No	LI	AHO , CPK CPU, ADU, OPP RC2
Los Angeles	11645 WOODBRIDGE ST	91604	2365022014	0.000	0.000	0.000	6.992	Shortfall of Sites	0.120	Medium Residential	R3-1-RIO	0	0	0	82.985	6.992		Residential - Single Family Residence - Guesthouse, 1	165B169 453		Sherman Oaks - Studio City - Toluca Lake - Cahuenga Pass	No	ABMI	DB50
Los Angeles	1452 PLAYGROUND ST	90033	5202002009	0.000	0.000	0.000	6.992	Shortfall of Sites	0.121	Medium Residential	R3-2	0	0	0	82.855	6.992		Residential - Single Family Residence, 1	133-5A227 25		Northeast Los Angeles	No	ABMI	DB50
Los Angeles	12600 VANOWEN ST	91605	2325002009	0.000	0.000	0.000	6.992	Shortfall of Sites	0.226	Low Medium II Residential	RD1.5-1	0	0	0	44.191	6.992		Residential - Single Family Residence - Pool, 1	180B161 43		North Hollywood - Valley Village	No	ABMI	DB50
Los Angeles	11130 CANTLAY ST	91352	2315028006	0.000	0.000	0.000	6.992	Shortfall of Sites	0.115	Medium Residential	R3-1	0	0	0	86.794	6.992		Residential - Single Family Residence, 1	183B173 60		Sun Valley - La Tuna Canyon	No	ABMI	DB50
Los Angeles	508 W 168TH ST	90248	6121003001	0.000	0.000	0.000	6.992	Shortfall of Sites	0.117	Highway Oriented Commercial	[Q]C2-1	0	0	0	85.385	6.992		Commercial - Store Combination - Store and Residential Combination - One Story, 1	066B201 77		Harbor Gateway	No	ABMI	DB50 , ARO
Los Angeles	6747 VARNA AVE	91401	2329019006	0.000	0.000	0.000	6.992	Shortfall of Sites	0.116	Medium Residential	[Q]R3-1	0	0	0	85.961	6.992		Residential - Single Family Residence, 1	180B157 81		Van Nuys - North Sherman Oaks	No	ABMI	DB50
Los Angeles	6744 VARNA AVE	91401	2329020031	0.000	0.000	0.000	6.992	Shortfall of Sites	0.116	Medium Residential	[Q]R3-1	0	0	0	85.962	6.992		Residential - Single Family Residence, 1	180B157 82		Van Nuys - North Sherman Oaks	No	ABMI	DB50
Los Angeles	2219 S RIDGELEY DR	90016	5063024006	0.000	0.000	0.000	6.992	Shortfall of Sites	0.217	Low Medium II Residential	RD1.5-1	0	0	0	45.993	6.992		Residential - Single Family Residence, 1	123B177 95		West Adams - Baldwin Hills - Leimert	No	ABMI	DB50
Los Angeles	2323 W VERNON AVE	90008	5022021006	0.000	0.000	0.000	6.992	Shortfall of Sites	0.072	Community Commercial	C2-2D-CPIO	0	0	0	139.255	6.992		Commercial - Auto, Recreation Equipment, Construction Equipment Sales and Service - Auto Body Repair Shop - One Story, 1	111B189 108		West Adams - Baldwin Hills - Leimert	No	ABMI	DB50
Los Angeles	802 W 168TH ST	90247	6121009010	0.000	0.000	0.000	6.992	Shortfall of Sites	0.356	Low Medium I Residential	R2-1	0	0	0	28.054	6.992		Residential - Single Family Residence, 1	066B197 109		Harbor Gateway	No	ABMI	DB50
Los Angeles	14682 COBALT ST	91342	2502022015	0.000	0.000	0.000	6.992	Shortfall of Sites	0.417	Low Medium I Residential	RD3-1XL	0	0	0	23.957	6.992		Residential - Single Family Residence, 1	228B149 122		Sylmar	No	ABMI	DB50
Los Angeles	14686 COBALT ST	91342	2502022016	0.000	0.000	0.000	6.992	Shortfall of Sites	0.420	Low Medium I Residential	RD3-1XL	0	0	0	23.776	6.992		Residential - Single Family Residence, 1	228B149 133		Sylmar	No	ABMI	DB50
Los Angeles	329 E ANAHEIM ST	90744	7423016003	0.000	0.000	0.000	6.992	Shortfall of Sites	0.153	General Commercial	[Q]C2-1VL-O-CUGU	0	0	0	65.431	6.992		Commercial - Auto, Recreation Equipment, Construction Equipment Sales and Service - Auto Body Repair Shop - One Story, 1	030B209 161		Wilmington - Harbor City	No	ABMI	DB50
Los Angeles	1254 N CHEROKEE AVE	90038	5532002017	0.000	0.000	0.000	6.992	Shortfall of Sites	0.118	Medium Residential	R3-1XL	0	0	0	84.994	6.992		Residential - Single Family Residence, 1	144B185 172		Hollywood	No	ABMI	DB50
Los Angeles	1255 N CHEROKEE AVE	90038	5532003028	0.000	0.000	0.000	6.992	Shortfall of Sites	0.115	Medium Residential	R3-1XL	0	0	0	86.619	6.992		Residential - Single Family Residence, 1	144B185 173		Hollywood	No	ABMI	DB50
Los Angeles	545 W 127TH ST	90044	6132001017	0.000	0.000	0.000	6.992	Shortfall of Sites	0.109	Medium Residential	R3-1-O	0	0	0	91.411	6.992		Residential - Single Family Residence, 1	081B201 213		Harbor Gateway	No	ABMI	DB50
Los Angeles	0	0	7415015034	0.000	0.000	0.000	6.992	Shortfall of Sites	0.144	General Commercial	[Q]C1.5-1VL-O-CUGU	0	0	0	69.615	6.992		Commercial - Parking Lot (Commercial Use Property) - Lots - Patron or Employee - One Story, 1	033B201 216		Wilmington - Harbor City	No	ABMI	DB50
Los Angeles	1255 N WILMINGTON BLVD	90744	7415015035	0.000	0.000	0.000	6.992	Shortfall of Sites	0.158	General Commercial	[Q]C1.5-1VL-O-CUGU	0	0	0	63.286	6.992		Commercial - Auto, Recreation Equipment, Construction Equipment Sales and Service - Auto Body Repair Shop - One Story, 1	033B201 250		Wilmington - Harbor City	No	ABMI	DB50
Los Angeles	13466 OSBORNE ST	91331	2625023018	0.000	0.000	0.000	6.992	Shortfall of Sites	0.141	Neighborhood Office Commercial	[Q]C2-1VL	0	0	0	70.654	6.992		Commercial - Professional Building - One Story, 1	198B157 258		Arleta - Pacoima	No	ABMI	DB50 , ARO

Jurisdiction Name	Site Address/Intersection	5 Digit ZIP Code	Assessor Parcel Number	Very Low-Income	Low-Income	Moderate-Income	Above Moderate-Income	Type of Shortfall	Parcel Size (Acres)	Current General Plan Designation	Current Zoning	Proposed General Plan (GP) Designation	Proposed Zoning	Minimum Density Allowed	Maximum Density Allowed	Total Capacity	Vacant/ Nonvacant	Description of Existing Uses	PIN	Base Density Per Acre	Community Plan Area	Rent Stabalization Ordinance	Income Category	Applicable Rezoning Program (Program informing values in Column Q listed first)
Los Angeles	1239 N WILMINGTON BLVD	90744	7415014034	0.000	0.000	0.000	6.992	Shortfall of Sites	0.144	General Commercial	[Q]C1.5-1VL-O-CUGU	0	0	0	69.602	6.992		Residential - Single Family Residence, 1	033B201 310		Wilmington - Harbor City	No	ABMI	DB50
Los Angeles	7067 GREELEY ST	91042	2568015006	0.000	0.000	0.000	6.992	Shortfall of Sites	0.113	Medium Residential	R3-1	0	0	0	88.114	6.992		Residential - Single Family Residence, 1	202-5A201 340		Sunland - Tujunga - Lake View Terrace - Shadow Hills - East La Tuna Canyon	No	ABMI	DB50
Los Angeles	1611 261ST ST	90710	7411008019	0.000	0.000	0.000	6.992	Shortfall of Sites	0.205	Medium Residential	[Q]RD1.5-1XL	0	0	0	48.749	6.992		Residential - Single Family Residence, 1	033B193 349		Wilmington - Harbor City	No	ABMI	DB50
Los Angeles	15714 VOSE ST	91406	2224006015	0.000	0.000	0.000	6.992	Shortfall of Sites	0.144	Medium Residential	[Q]R3-1	0	0	0	69.408	6.992		Residential - Single Family Residence, 1	183B141 365		Van Nuys - North Sherman Oaks	No	ABMI	DB50
Los Angeles	14111 VALERIO ST	91405	2215018013	0.000	0.000	0.000	6.992	Shortfall of Sites	0.207	Low Medium II Residential	[Q]RD1.5-1	0	0	0	48.352	6.992		Residential - Single Family Residence, 1	186B153 374		Van Nuys - North Sherman Oaks	No	ABMI	DB50
Los Angeles	5656 VENICE BLVD	90019	5064015021	0.000	0.000	0.000	6.992	Shortfall of Sites	0.113	Neighborhood Commercial	C2-1VL-CPIO	0	0	0	88.048	6.992		Commercial - Office Building - One Story, 1	126B177 460		West Adams - Baldwin Hills - Leimert	No	ABMI	DB50
Los Angeles	5660 VENICE BLVD	90019	5064015020	0.000	0.000	0.000	6.992	Shortfall of Sites	0.113	Neighborhood Commercial	C2-1VL-CPIO	0	0	0	88.104	6.992		Commercial - Store - One Story, 1	126B177 469		West Adams - Baldwin Hills - Leimert	No	ABMI	DB50
Los Angeles	13550 LEADWELL ST	91405	2328004005	0.000	0.000	0.000	6.992	Shortfall of Sites	0.204	Low Medium II Residential	[Q]RD1.5-1	0	0	0	48.886	6.992		Residential - Single Family Residence - Pool, 1	186B157 473		Van Nuys - North Sherman Oaks	No	ABMI	DB50
Los Angeles	11412 DELANO ST	91606	2335036002	0.000	0.000	0.000	6.992	Shortfall of Sites	0.169	Medium Residential	[Q]R3-1	0	0	0	59.174	6.992		Residential - Single Family Residence, 1	177B169 496		North Hollywood - Valley Village	No	ABMI	DB50
Los Angeles	13621 WYANDOTTE ST	91405	2328003011	0.000	0.000	0.000	6.992	Shortfall of Sites	0.219	Low Medium II Residential	[Q]RD1.5-1	0	0	0	45.514	6.992		Residential - Single Family Residence - Pool, 1	186B157 501		Van Nuys - North Sherman Oaks	No	ABMI	DB50
Los Angeles	13613 WYANDOTTE ST	91405	2328003010	0.000	0.000	0.000	6.992	Shortfall of Sites	0.220	Low Medium II Residential	[Q]RD1.5-1	0	0	0	45.512	6.992		Residential - Single Family Residence - Pool, 1	186B157 502		Van Nuys - North Sherman Oaks	No	ABMI	DB50
Los Angeles	7406 HASKELL AVE	91406	2206028008	0.000	0.000	0.000	6.992	Shortfall of Sites	0.115	Medium Residential	R3-1	0	0	0	87.036	6.992		Residential - Single Family Residence, 1	186B141 503		Van Nuys - North Sherman Oaks	No	ABMI	DB50
Los Angeles	7303 VENTURA CANYON AVE	91405	2328003009	0.000	0.000	0.000	6.992	Shortfall of Sites	0.218	Low Medium II Residential	[Q]RD1.5-1	0	0	0	45.760	6.992		Residential - Single Family Residence, 1	186B157 503		Van Nuys - North Sherman Oaks	No	ABMI	DB50
Los Angeles	7911 S HOOVER ST	90044	6032002028	0.000	0.000	0.000	6.992	Shortfall of Sites	0.113	Medium Residential	R3-1	0	0	0	88.135	6.992		Residential - Single Family Residence, 1	099B197 509		South Los Angeles	No	ABMI	DB50
Los Angeles	7402 HASKELL AVE	91406	2206028009	0.000	0.000	0.000	6.992	Shortfall of Sites	0.113	Medium Residential	R3-1	0	0	0	88.471	6.992		Residential - Single Family Residence, 1	186B141 524		Van Nuys - North Sherman Oaks	No	ABMI	DB50
Los Angeles	6800 S VAN NESS AVE	90047	6016031013	0.000	0.000	0.000	6.992	Shortfall of Sites	0.115	Medium Residential	R3-1	0	0	0	87.011	6.992		Residential - Single Family Residence, 1	102B189 537		South Los Angeles	No	ABMI	DB50
Los Angeles	11430 LAUREL CANYON BLVD	91340	2613018030	0.000	0.000	0.000	6.992	Shortfall of Sites	0.157	General Commercial	[Q]C2-1VL	0	0	0	63.578	6.992		Commercial - Store - One Story, 1	213B149 567		Mission Hills - Panorama City - North Hills	No	ABMI	DB50
Los Angeles	13548 WYANDOTTE ST	91405	2328006009	0.000	0.000	0.000	6.992	Shortfall of Sites	0.209	Low Medium II Residential	[Q]RD1.5-1	0	0	0	47.824	6.992		Residential - Single Family Residence - Pool, 1	186B157 571		Van Nuys - North Sherman Oaks	No	ABMI	DB50
Los Angeles	10717 OXNARD ST	91606	2414014037	0.000	0.000	0.000	6.992	Shortfall of Sites	0.217	Low Medium II Residential	RD1.5-1	0	0	0	46.054	6.992		Residential - Single Family Residence, 1	177B177 572		North Hollywood - Valley Village	No	ABMI	DB50
Los Angeles	7453 VINELAND AVE	91352	2315018002	0.000	0.000	0.000	6.992	Shortfall of Sites	0.121	Medium Residential	R3-1	0	0	0	82.892	6.992		Residential - Single Family Residence, 1	186B173 574		Sun Valley - La Tuna Canyon	No	ABMI	DB50
Los Angeles	6005 CARTWRIGHT AVE	91606	2414014039	0.000	0.000	0.000	6.992	Shortfall of Sites	0.215	Low Medium II Residential	RD1.5-1	0	0	0	46.475	6.992		Residential - Single Family Residence, 1	177B177 579		North Hollywood - Valley Village	No	ABMI	DB50
Los Angeles	6456 WHITSETT AVE	91606	2333003044	0.000	0.000	0.000	6.992	Shortfall of Sites	0.219	Low Medium II Residential	RD1.5-1	0	0	0	45.677	6.992		Residential - Single Family Residence, 1	180B165 582		North Hollywood - Valley Village	No	ABMI	DB50
Los Angeles	6806 S VAN NESS AVE	90047	6016031012	0.000	0.000	0.000	6.992	Shortfall of Sites	0.115	Medium Residential	R3-1	0	0	0	87.012	6.992		Residential - Single Family Residence, 1	102B189 583		South Los Angeles	No	ABMI	DB50
Los Angeles	6105 HAZELHURST PL	91606	2334014036	0.000	0.000	0.000	6.992	Shortfall of Sites	0.163	Medium Residential	[Q]R3-1	0	0	0	61.196	6.992		Residential - Single Family Residence, 1	177B169 595		North Hollywood - Valley Village	No	ABMI	DB50
Los Angeles	13549 CANTLAY ST	91405	2328006013	0.000	0.000	0.000	6.992	Shortfall of Sites	0.209	Low Medium II Residential	[Q]RD1.5-1	0	0	0	47.823	6.992		Residential - Single Family Residence - Pool, 1	186B157 599		Van Nuys - North Sherman Oaks	No	ABMI	DB50
Los Angeles	13541 CANTLAY ST	91405	2328006014	0.000	0.000	0.000	6.992	Shortfall of Sites	0.208	Low Medium II Residential	[Q]RD1.5-1	0	0	0	48.078	6.992		Residential - Single Family Residence, 1	186B157 600		Van Nuys - North Sherman Oaks	No	ABMI	DB50
Los Angeles	12145 VANOWEN ST	91605	2321026032	0.000	0.000	0.000	6.992	Shortfall of Sites	0.206	Low Medium II Residential	RD1.5-1	0	0	0	48.458	6.992		Residential - Single Family Residence - Pool, 1	183B165 634		North Hollywood - Valley Village	No	ABMI	DB50
Los Angeles	15414 LASSEN ST	91345	2656003013	0.000	0.000	0.000	6.992	Shortfall of Sites	0.149	General Commercial	[Q]C2-1VL	0	0	0	66.874	6.992		Commercial - Store - One Story, 1	201B145 644		Mission Hills - Panorama City - North Hills	No	ABMI	DB50
Los Angeles	6814 S VAN NESS AVE	90047	6016031009	0.000	0.000	0.000	6.992	Shortfall of Sites	0.115	Medium Residential	R3-1	0	0	0	87.012	6.992		Residential - Single Family Residence, 1	102B189 647		South Los Angeles	No	ABMI	DB50
Los Angeles	5932 CARTWRIGHT AVE	91601	2415014032	0.000	0.000	0.000	6.992	Shortfall of Sites	0.113	Medium Residential	R3-1	0	0	0	88.182	6.992		Residential - Single Family Residence, 1	177B177 658		North Hollywood - Valley Village	No	ABMI	DB50
Los Angeles	5930 CARTWRIGHT AVE	91601	2415014033	0.000	0.000	0.000	6.992	Shortfall of Sites	0.115	Medium Residential	R3-1	0	0	0	87.026	6.992		Residential - Single Family Residence, 1	177B177 660		North Hollywood - Valley Village	No	ABMI	DB50
Los Angeles	5927 WILLOWCREST AVE	91601	2415014019	0.000	0.000	0.000	6.992	Shortfall of Sites	0.119	Medium Residential	R3-1	0	0	0	84.093	6.992		Residential - Single Family Residence, 1	177B177 670		North Hollywood - Valley Village	No	ABMI	DB50
Los Angeles	2814 W JEFFERSON BLVD	90018	5044015004	0.000	0.000	0.000	6.992	Shortfall of Sites	0.115	Neighborhood Commercial	C2-1VL-CPIO	0	0	0	87.033	6.992		Residential - Single Family Residence, 1	120B189 695		West Adams - Baldwin Hills - Leimert	No	ABMI	DB50
Los Angeles	5904 WILLOWCREST AVE	91601	2415014012	0.000	0.000	0.000	6.992	Shortfall of Sites	0.119	Medium Residential	R3-1	0	0	0	84.140	6.992		Residential - Single Family Residence, 1	177B177 714		North Hollywood - Valley Village	No	ABMI	DB50
Los Angeles	8001 S SAN PEDRO ST	90003	6030004018	0.000	0.000	0.000	6.992	Shortfall of Sites	0.112	Medium Residential	R3-1	0	0	0	89.541	6.992		Commercial - Store - One Story, 1	099B205 761		Southeast Los Angeles	No	ABMI	DB50
Los Angeles	624 LAGOON AVE	90744	7416027032	0.000	0.000	0.000	6.992	Shortfall of Sites	0.212	Low Medium II Residential	[Q]RD1.5-1XL-O-CUGU	0	0	0	47.050	6.992		Residential - Single Family Residence, 1	030B205 770		Wilmington - Harbor City	No	ABMI	DB50
Los Angeles	1521 257TH ST	90710	7410008027	0.000	0.000	0.000	6.992	Shortfall of Sites	0.138	Medium Residential	[Q]R3-1VL	0	0	0	72.519	6.992		Residential - Single Family Residence, 1	036B193 824		Wilmington - Harbor City	No	ABMI	DB50
Los Angeles	6047 ARLINGTON AVE	90043	4007002027	0.000	0.000	0.000	6.992	Shortfall of Sites	0.110	Medium Residential	R3-1	0	0	0	90.538	6.992		Residential - Single Family Residence, 1	105B189 825		West Adams - Baldwin Hills - Leimert	No	ABMI	DB50
Los Angeles	1519 257TH ST	90710	7410008028	0.000	0.000	0.000	6.992	Shortfall of Sites	0.138	Medium Residential	[Q]R3-1VL	0	0	0	72.519	6.992		Residential - Single Family Residence, 1	036B193 825		Wilmington - Harbor City	No	ABMI	DB50
Los Angeles	10253 HILLHAVEN AVE	91042	2565012029	0.000	0.000	0.000	6.992	Shortfall of Sites	0.109	Medium Residential	R3-1	0	0	0	91.488	6.992		Residential - Single Family Residence, 1	204B197 839		Sunland - Tujunga - Lake View Terrace - Shadow Hills - East La Tuna Canyon	No	ABMI	DB50
Los Angeles	8011 S SAN PEDRO ST	90003	6030004016	0.000	0.000	0.000	6.992	Shortfall of Sites	0.112	Medium Residential	R3-1	0	0	0	89.555	6.992		Residential - Single Family Residence, 1	099B205 846		Southeast Los Angeles	No	ABMI	DB50
Los Angeles	25712 BELLE PORTE AVE	90710	7410028065	0.000	0.000	0.000	6.992	Shortfall of Sites	0.138	Medium Residential	[Q]R3-1VL	0	0	0	72.519	6.992		Residential - Single Family Residence, 1	036B193 848		Wilmington - Harbor City	No	ABMI	DB50
Los Angeles	25714 BELLE PORTE AVE	90710	7410028064	0.000	0.000	0.000	6.992	Shortfall of Sites	0.138	Medium Residential	[Q]R3-1VL	0	0	0	72.519	6.992		Residential - Single Family Residence, 1	036B193 849		Wilmington - Harbor City	No	ABMI	DB50
Los Angeles	1652 257TH ST	90710	7410025011	0.000	0.000	0.000	6.992	Shortfall of Sites	0.138	Medium Residential	[Q]R3-1VL	0	0	0	72.519	6.992		Residential - Single Family Residence, 1	036B193 863		Wilmington - Harbor City	No	ABMI	DB50
Los Angeles	2543 S BURNSIDE AVE	90016	5043001004	0.000	0.000	0.000	6.992	Shortfall of Sites	0.218	Low Medium II Residential	RD1.5-1	0	0	0	45.797	6.992		Residential - Single Family Residence, 1	123B177 866		West Adams - Baldwin Hills - Leimert	No	ABMI	DB50
Los Angeles	1636 257TH ST	90710	7410025007	0.000	0.000	0.000	6.992	Shortfall of Sites	0.138	Medium Residential	[Q]R3-1VL	0	0	0	72.519	6.992		Residential - Single Family Residence, 1	036B193 867		Wilmington - Harbor City	No	ABMI	DB50
Los Angeles	12527 OXNARD ST	91606	2332020016	0.000	0.000	0.000	6.992	Shortfall of Sites	0.224	Low Medium II Residential	RD1.5-1	0	0	0	44.633	6.992		Commercial - Parking Lot (Commercial Use Property) - Lots - Patron or Employee - One Story, 1	177B161 888		North Hollywood - Valley Village	No	ABMI	DB50
Los Angeles	25716 BELLE PORTE AVE	90710	7410028063	0.000	0.000	0.000	6.992	Shortfall of Sites	0.138	Medium Residential	[Q]R3-1VL	0	0	0	72.428	6.992		Residential - Single Family Residence, 1	036B193 889		Wilmington - Harbor City	No	ABMI	DB50
Los Angeles	10227 COMMERCE AVE	91042	2565012063	0.000	0.000	0.000	6.992	Shortfall of Sites	0.113	Medium Residential	R3-1	0	0	0	88.287	6.992		Residential - Single Family Residence, 1	204B197 908		Sunland - Tujunga - Lake View Terrace - Shadow Hills - East La Tuna Canyon	No	ABMI	DB50
Los Angeles	538 BAY VIEW AVE	90744	7417023001	0.000	0.000	0.000	6.992	Shortfall of Sites	0.213	Low Medium II Residential	[Q]RD1.5-1XL-O-CUGU	0	0	0	46.913	6.992		Residential - Single Family Residence, 1	030B205 932		Wilmington - Harbor City	No	ABMI	DB50
Los Angeles	7741 AGNES AVE	91605	2317001034	0.000	0.000	0.000	6.992	Shortfall of Sites	0.121	Medium Residential	(T)R3-1-CUGU	0	0	0	82.892	6.992		Residential - Single Family Residence, 1	189B165 972		Sun Valley - La Tuna Canyon	No	ABMI	DB50
Los Angeles	919 SANFORD AVE	90744	7425011011	0.000	0.000	0.000	6.992	Shortfall of Sites	0.355	Low Medium I Residential	R2-1XL-O-CUGU	0	0	0	28.104	6.992		Residential - Single Family Residence, 1	033B209 1035		Wilmington - Harbor City	No	ABMI	DB50
Los Angeles	6010 KLUMP AVE	91606	2337006010	0.000	0.000	0.000	6.992	Shortfall of Sites	0.229	Low Medium II Residential	RD1.5-1	0	0	0	43.557	6.992		Residential - Single Family Residence - Pool, 1	177B173 1090		North Hollywood - Valley Village	No	ABMI	DB50

Jurisdiction Name	Site Address/Intersection	5 Digit ZIP Code	Assessor Parcel Number	Very Low-Income	Low-Income	Moderate-Income	Above Moderate-Income	Type of Shortfall	Parcel Size (Acres)	Current General Plan Designation	Current Zoning	Proposed General Plan (GP) Designation	Proposed Zoning	Minimum Density Allowed	Maximum Density Allowed	Total Capacity	Vacant/ Nonvacant	Description of Existing Uses	PIN	Base Density Per Acre	Community Plan Area	Rent Stabalization Ordinance	Income Category	Applicable Rezoning Program (Program informing values in Column Q listed first)
Los Angeles	603 W PACIFIC COAST HWY	90744	7421028001	0.000	0.000	0.000	6.992	Shortfall of Sites	0.153	General Commercial	[Q]C2-1VL-O-CUGU	0	0	0	65.468	6.992		Commercial - Restaurant, Cocktail Lounge - Restaurant, Cocktail Lounge, Tavern - One Story, 1	036B205 1093		Wilmington - Harbor City	No	ABMI	DB50
Los Angeles	625 W E ST	90744	7417023010	0.000	0.000	0.000	6.992	Shortfall of Sites	0.213	Low Medium II Residential	[Q]RD1.5-1XL-O-CUGU	0	0	0	46.897	6.992		Residential - Single Family Residence, 1	030B205 1094		Wilmington - Harbor City	No	ABMI	DB50
Los Angeles	633 W E ST	90744	7417023004	0.000	0.000	0.000	6.992	Shortfall of Sites	0.213	Low Medium II Residential	[Q]RD1.5-1XL-O-CUGU	0	0	0	46.864	6.992		Residential - Single Family Residence - Pool, 1	030B205 1095		Wilmington - Harbor City	No	ABMI	DB50
Los Angeles	6400 FARMDALE AVE	91606	2335016011	0.000	0.000	0.000	6.992	Shortfall of Sites	0.178	Medium Residential	[Q]R3-1	0	0	0	56.197	6.992		Residential - Single Family Residence, 1	180B169 1146		North Hollywood - Valley Village	No	ABMI	DB50
Los Angeles	6401 CAMELLIA AVE	91606	2335014012	0.000	0.000	0.000	6.992	Shortfall of Sites	0.178	Medium Residential	[Q]R3-1	0	0	0	56.226	6.992		Residential - Single Family Residence, 1	180B169 1149		North Hollywood - Valley Village	No	ABMI	DB50
Los Angeles	10002 LAUREL CANYON BLVD	91331	2622004027	0.000	0.000	0.000	6.992	Shortfall of Sites	0.302	Low Medium II Residential	(T)RD2-1-CUGU	0	0	0	33.074	6.992		Residential - Single Family Residence, 1	204B157 1163		Arleta - Pacoima	No	ABMI	DB50
Los Angeles	6355 FARMDALE AVE	91606	2335022002	0.000	0.000	0.000	6.992	Shortfall of Sites	0.176	Medium Residential	[Q]R3-1	0	0	0	56.801	6.992		Residential - Single Family Residence, 1	180B169 1163		North Hollywood - Valley Village	No	ABMI	DB50
Los Angeles	2025 2ND AVE	90018	5060030018	0.000	0.000	0.000	6.992	Shortfall of Sites	0.117	Medium Residential	R3-1-O-CPIO	0	0	0	85.245	6.992		Residential - Single Family Residence, 1	126B189 1191		West Adams - Baldwin Hills - Leimert	No	ABMI	DB50
Los Angeles	6349 FARMDALE AVE	91606	2335022004	0.000	0.000	0.000	6.992	Shortfall of Sites	0.165	Medium Residential	[Q]R3-1	0	0	0	60.644	6.992		Residential - Single Family Residence, 1	180B169 1216		North Hollywood - Valley Village	No	ABMI	DB50
Los Angeles	6348 CAMELLIA AVE	91606	2335022003	0.000	0.000	0.000	6.992	Shortfall of Sites	0.165	Medium Residential	[Q]R3-1	0	0	0	60.573	6.992		Residential - Single Family Residence, 1	180B169 1217		North Hollywood - Valley Village	No	ABMI	DB50
Los Angeles	6345 FARMDALE AVE	91606	2335022006	0.000	0.000	0.000	6.992	Shortfall of Sites	0.165	Medium Residential	[Q]R3-1	0	0	0	60.644	6.992		Residential - Single Family Residence, 1	180B169 1219		North Hollywood - Valley Village	No	ABMI	DB50
Los Angeles	6238 BECK AVE	91606	2335024009	0.000	0.000	0.000	6.992	Shortfall of Sites	0.169	Medium Residential	[Q]R3-1	Low Residential	0	0	23.713	6.992		Residential - Single Family Residence, 1	177B169 219	2 per lot	North Hollywood - Valley Village	No	ABMI	DB50 , NH CPU
Los Angeles	6232 BECK AVE	91606	2335024010	0.000	0.000	0.000	6.992	Shortfall of Sites	0.169	Medium Residential	[Q]R3-1	Low Residential	0	0	23.713	6.992		Residential - Single Family Residence, 1	177B169 239	2 per lot	North Hollywood - Valley Village	No	ABMI	DB50 , NH CPU
Los Angeles	6344 BECK AVE	91606	2335025007	0.000	0.000	0.000	6.992	Shortfall of Sites	0.179	Medium Residential	[Q]R3-1	Low Residential	0	0	22.339	6.992		Residential - Single Family Residence, 1	180B169 1238	2 per lot	North Hollywood - Valley Village	No	ABMI	DB50 , NH CPU
Los Angeles	14510 FOOTHILL BLVD	91342	2502022039	0.000	0.000	0.000	6.991	Shortfall of Sites	0.526	Low Medium I Residential	RD3-1XL	0	0	0	23.226	6.991		Residential - Double, Duplex, or Two Units - 4 Stories or Less, 2	228B149 86		Sylmar	Yes	ABMI	DB50
Los Angeles	25016 BELLE PORTE AVE	90710	7410026054	0.000	0.000	0.000	6.991	Shortfall of Sites	0.172	Medium Residential	[Q]R3-1VL	0	0	0	70.908	6.991		Residential - Double, Duplex, or Two Units - 4 Stories or Less, 2	036B193 121		Wilmington - Harbor City	Yes	ABMI	DB50
Los Angeles	816 BROAD AVE	90744	7423011016	0.000	0.000	0.000	6.991	Shortfall of Sites	0.178	Medium Residential	[Q]R3-1VL-O-CUGU	0	0	0	68.575	6.991		Residential - Double, Duplex, or Two Units - 4 Stories or Less, 2	030B209 159		Wilmington - Harbor City	Yes	ABMI	DB50
Los Angeles	9526 AVALON BLVD	90003	6050016006	0.000	0.000	0.000	6.991	Shortfall of Sites	0.071	Neighborhood Commercial	C2-1VL-CPIO	0	0	0	171.819	6.991		Commercial - Store Combination - Store and Residential Combination - One Story, 2	093A207 163		Southeast Los Angeles	Yes	ABMI	DB50 , ARO
Los Angeles	822 N EVERGREEN AVE	90033	5178008004	0.000	0.000	0.000	6.991	Shortfall of Sites	0.149	Neighborhood Office Commercial	C1-1-CUGU	0	0	0	81.825	6.991		Residential - Double, Duplex, or Two Units - 4 Stories or Less, 2	129A227 178		Boyle Heights	Yes	ABMI	DB50
Los Angeles	1705 252ND ST	90717	7410016018	0.000	0.000	0.000	6.991	Shortfall of Sites	0.171	Medium Residential	[Q]R3-1VL	0	0	0	71.368	6.991		Residential - Double, Duplex, or Two Units - 4 Stories or Less, 2	036B193 192		Wilmington - Harbor City	Yes	ABMI	DB50
Los Angeles	5308 SATSUMA AVE	91601	2416008009	0.000	0.000	0.000	6.991	Shortfall of Sites	0.140	Medium Residential	R3-1VL	0	0	0	87.482	6.991		Residential - Double, Duplex, or Two Units - 4 Stories or Less, 2	171B173 283		North Hollywood - Valley Village	Yes	ABMI	DB50
Los Angeles	7656 MACHREA ST	91042	2558003005	0.000	0.000	0.000	6.991	Shortfall of Sites	0.139	Medium Residential	R3-1	0	0	0	87.560	6.991		Residential - Double, Duplex, or Two Units - 4 Stories or Less, 2	204B197 300		Sunland - Tujunga - Lake View Terrace - Shadow Hills - East La Tuna Canyon	Yes	ABMI	DB50
Los Angeles	10930 WILMINGTON AVE	90059	6067006030	0.000	0.000	0.000	6.991	Shortfall of Sites	0.075	Neighborhood Commercial	C2-1VL-CPIO	0	0	0	163.493	6.991		Commercial - Store Combination - Store and Residential Combination - One Story, 2	088-5A215 307		Southeast Los Angeles	Yes	ABMI	DB50 , ARO
Los Angeles	840 W EL SEGUNDO BLVD	90247	6117022007	0.000	0.000	0.000	6.991	Shortfall of Sites	0.149	Medium Residential	R3-1-O	0	0	0	81.820	6.991		Residential - Double, Duplex, or Two Units - 4 Stories or Less, 2	081B197 340		Harbor Gateway	Yes	ABMI	DB50
Los Angeles	1071 253RD ST	90710	7413014012	0.000	0.000	0.000	6.991	Shortfall of Sites	0.276	Low Medium II Residential	[Q]RD1.5-1XL	0	0	0	44.317	6.991		Residential - Double, Duplex, or Two Units - 4 Stories or Less, 2	036B197 418		Wilmington - Harbor City	Yes	ABMI	DB50
Los Angeles	5247 WILLOWCREST AVE	91601	2416028020	0.000	0.000	0.000	6.991	Shortfall of Sites	0.138	Medium Residential	R3-1VL	0	0	0	88.548	6.991		Residential - Double, Duplex, or Two Units - 4 Stories or Less, 2	171B177 423		North Hollywood - Valley Village	Yes	ABMI	DB50
Los Angeles	4062 8TH AVE	90008	5023002006	0.000	0.000	0.000	6.991	Shortfall of Sites	0.138	Medium Residential	R3-1	0	0	0	88.437	6.991		Residential - Double, Duplex, or Two Units - 4 Stories or Less - Pool, 2	114B189 431		West Adams - Baldwin Hills - Leimert	Yes	ABMI	DB50
Los Angeles	1289 S DUNSMUIR AVE	90019	5085015021	0.000	0.000	0.000	6.991	Shortfall of Sites	0.147	Medium Residential	R3-1-O	0	0	0	82.785	6.991		Residential - Double, Duplex, or Two Units - 4 Stories or Less, 2	129B177 550		Wilshire	Yes	ABMI	DB50
Los Angeles	1116 N WILMINGTON BLVD	90744	7415023011	0.000	0.000	0.000	6.991	Shortfall of Sites	0.184	General Commercial	[Q]C1.5-1VL-O-CUGU	0	0	0	66.401	6.991		Residential - Double, Duplex, or Two Units - 4 Stories or Less, 2	033B201 564		Wilmington - Harbor City	Yes	ABMI	DB50
Los Angeles	6116 COLFAX AVE	91606	2334014033	0.000	0.000	0.000	6.991	Shortfall of Sites	0.221	Medium Residential	[Q]R3-1	0	0	0	55.276	6.991		Residential - Double, Duplex, or Two Units - 4 Stories or Less, 2	177B169 571		North Hollywood - Valley Village	Yes	ABMI	DB50
Los Angeles	1077 254TH ST	90710	7413013029	0.000	0.000	0.000	6.991	Shortfall of Sites	0.257	Low Medium II Residential	[Q]RD1.5-1XL	0	0	0	47.483	6.991		Residential - Double, Duplex, or Two Units - 4 Stories or Less, 2	036B197 587		Wilmington - Harbor City	Yes	ABMI	DB50
Los Angeles	1303 S BURNSIDE AVE	90019	5085034016	0.000	0.000	0.000	6.991	Shortfall of Sites	0.148	Medium Residential	R3-1-O	0	0	0	82.367	6.991		Residential - Double, Duplex, or Two Units - 4 Stories or Less, 2	129B177 623		Wilshire	Yes	ABMI	DB50
Los Angeles	3406 8TH AVE	90018	5044016001	0.000	0.000	0.000	6.991	Shortfall of Sites	0.144	Neighborhood Commercial	C2-1VL-CPIO	0	0	0	85.071	6.991		Commercial - Store Combination - Store and Residential Combination - One Story, 2	120B189 699		West Adams - Baldwin Hills - Leimert	Yes	ABMI	DB50 , ARO
Los Angeles	1334 S BURNSIDE AVE	90019	5085036012	0.000	0.000	0.000	6.991	Shortfall of Sites	0.138	Medium Residential	R3-1-O	0	0	0	88.341	6.991		Residential - Double, Duplex, or Two Units - 4 Stories or Less, 2	129B177 777		Wilshire	Yes	ABMI	DB50
Los Angeles	7920 S SAN PEDRO ST	90003	6030019005	0.000	0.000	0.000	6.991	Shortfall of Sites	0.140	Medium Residential	R3-1	0	0	0	87.388	6.991		Residential - Double, Duplex, or Two Units - 4 Stories or Less, 2	099B205 844		Southeast Los Angeles	Yes	ABMI	DB50
Los Angeles	1349 S DUNSMUIR AVE	90019	5085036016	0.000	0.000	0.000	6.991	Shortfall of Sites	0.139	Medium Residential	R3-1-O	0	0	0	87.807	6.991		Residential - Double, Duplex, or Two Units - 4 Stories or Less, 2	129B177 881		Wilshire	Yes	ABMI	DB50
Los Angeles	25719 BELLE PORTE AVE	90710	7410009029	0.000	0.000	0.000	6.991	Shortfall of Sites	0.172	Medium Residential	[Q]R3-1VL	0	0	0	70.908	6.991		Residential - Double, Duplex, or Two Units - 4 Stories or Less, 2	036B193 888		Wilmington - Harbor City	Yes	ABMI	DB50
Los Angeles	13219 VANOWEN ST	91605	2327007003	0.000	0.000	0.000	6.991	Shortfall of Sites	0.264	Low Medium II Residential	(T)(Q)RD1.5-1	0	0	0	46.323	6.991		Residential - Double, Duplex, or Two Units - 4 Stories or Less, 2	183B157 933		North Hollywood - Valley Village	Yes	ABMI	DB50
Los Angeles	1119 257TH ST	90710	7413011024	0.000	0.000	0.000	6.991	Shortfall of Sites	0.261	Low Medium II Residential	[Q]RD1.5-1XL	0	0	0	46.848	6.991		Residential - Double, Duplex, or Two Units - 4 Stories or Less, 2	036B197 1018		Wilmington - Harbor City	Yes	ABMI	DB50
Los Angeles	1111 257TH ST	90710	7413011025	0.000	0.000	0.000	6.991	Shortfall of Sites	0.261	Low Medium II Residential	[Q]RD1.5-1XL	0	0	0	46.863	6.991		Residential - Double, Duplex, or Two Units - 4 Stories or Less, 2	036B197 1019		Wilmington - Harbor City	Yes	ABMI	DB50
Los Angeles	923 WILCOX AVE	90038	5533022028	0.000	0.000	0.000	6.991	Shortfall of Sites	0.141	Medium Residential	R3-1	0	0	0	86.296	6.991		Residential - Double, Duplex, or Two Units - 4 Stories or Less, 2	144B185 1089		Hollywood	Yes	ABMI	DB50
Los Angeles	5912 TUJUNGA AVE	91601	2337012003	0.000	0.000	0.000	6.991	Shortfall of Sites	0.208	Medium Residential	[Q]R3-1	0	0	0	58.759	6.991		Residential - Double, Duplex, or Two Units - 4 Stories or Less, 2	177B173 1376		North Hollywood - Valley Village	Yes	ABMI	DB50
Los Angeles	0	0	2040004021	0.000	0.000	0.000	6.990	Shortfall of Sites	0.064	Very Low Residential	RE11-1	Very Low Residential	0	0	113.635	6.990	Vacant	Residential - Single Family Residence - Vacant Land, 0	174B097 74	1 per lot	Canoga Park - Winnetka - Woodland Hills - West Hills	No	ABMI	OPP RC , CPK CPU, AHO
Los Angeles	10843 BLOOMFIELD ST	91602	2423015009	0.000	0.000	0.000	6.990	Shortfall of Sites	0.199	Medium Residential	R3-1-RIO	Medium Residential	0	0	50.128	6.990		Residential - Four Units (Any Combination) - 4 Stories or Less, 4	165B173 409	43	Sherman Oaks - Studio City - Toluca Lake - Cahuenga Pass	Yes	ABMI	DB50 , SHR CPU, AHO
Los Angeles	10941 BLOOMFIELD ST	91602	2423014013	0.000	0.000	0.000	6.990	Shortfall of Sites	0.201	Medium Residential	R3-1-RIO	Medium Residential	0	0	49.821	6.990		Residential - Four Units (Any Combination) - 4 Stories or Less, 4	165B173 422	43	Sherman Oaks - Studio City - Toluca Lake - Cahuenga Pass	Yes	ABMI	DB50 , SHR CPU, AHO
Los Angeles	732 S MARIPOSA AVE	90005	5094006006	0.000	0.000	0.000	6.985	Shortfall of Sites	0.186	Regional Center Commercial	R5-2	0	0	0	139.408	6.985		Residential - Five or More Units or Apartments (Any Combination) - 4 Stories or Less, 8	132B197 325		Wilshire	Yes	ABMI	MURC
Los Angeles	5130 COLDWATER CANYON AVE	91423	2357013019	0.000	0.000	0.000	6.984	Shortfall of Sites	0.314	Medium Residential	R3-1	0	0	0	84.868	6.984		Residential - Five or More Units or Apartments (Any Combination) - 4 Stories or Less - Pool, 12	171B161 673		Van Nuys - North Sherman Oaks	Yes	ABMI	DB50
Los Angeles	23002 VICTORY BLVD	91367	2039012051	0.000	0.000	0.000	6.980	Shortfall of Sites	0.075	Very Low Residential	RA-1	Very Low Residential	0	0	113.635	6.980		Residential - Single Family Residence - Pool, 1	180B097 627	1 per lot	Canoga Park - Winnetka - Woodland Hills - West Hills	No	ABMI	OPP RC , CPK CPU, AHO
Los Angeles	5444 RHODES AVE	91607	2347006004	0.000	0.000	0.000	6.977	Shortfall of Sites	0.086	Low Residential	R1-1	Low Residential	0	0	99.000	6.977		Residential - Single Family Residence - Pool, 1	174B165 948	2 per lot	North Hollywood - Valley Village	No	ABMI	TOC EXP , NH CPU, AHO
Los Angeles	2653 TILDEN AVE	90064	4256018027	0.000	0.000	0.000	6.970	Shortfall of Sites	0.105	Low Residential	R1-1	0	0	0	99.000	6.970		Residential - Double, Duplex, or Two Units - 4 Stories or Less, 2	123B157 833		West Los Angeles	Yes	ABMI	TOC EXP
Los Angeles	4547 W 16TH PL	90019	5071016043	0.000	0.000	0.000	6.966	Shortfall of Sites	0.075	Low Medium II Residential	RD1.5-1-O	0	0	0	113.635	6.966		Residential - Single Family Residence, 1	129B185 1180		West Adams - Baldwin Hills - Leimert	No	ABMI	OPP RC , R2RD
Los Angeles	11922 KLING ST	91607	2355015012	0.000	0.000	0.000	6.966	Shortfall of Sites	0.689	Medium Residential	R3-1	0	0	0	82.196	6.966		Residential - Five or More Units or Apartments (Any Combination) - 4 Stories or Less - Pool, 36	168B165 746		North Hollywood - Valley Village	Yes	ABMI	DB50
Los Angeles	0	0	2258006030	3.481	3.481	0.000	0.000	Shortfall of Sites	0.547	Very Low I Residential	RA-1	Very Low Residential	0	20	66.287	6.961	Vacant	Residential - Single Family Residence - Vacant Land, 0	171B133 145	1 per lot	Encino - Tarzana	No	LI	AHO , ENC CPU
Los Angeles	690 S CATALINA ST	90005	5094007022	0.000	0.000	0.000	6.960	Shortfall of Sites	0.133	Regional Center Commercial	R5P-2	0	0	0	81.674	6.960		Residential - Five or More Units or Apartments (Any Combination) - 4 Stories or Less, 0	132B197 194		Wilshire	No	ABMI	MURC , P
Los Angeles	10026 S WESTERN AVE	90047	6059001006	0.000	0.000	0.000	6.956	Shortfall of Sites	0.138	Neighborhood Commercial	C2-1VL-CPIO	0	0	0	169.219	6.956		Residential - Five or More Units or Apartments (Any Combination) - 4 Stories or Less, 6	091-5A193 121		South Los Angeles	Yes	ABMI	DB50

Jurisdiction Name	Site Address/Intersection	5 Digit ZIP Code	Assessor Parcel Number	Very Low-Income	Low-Income	Moderate-Income	Above Moderate-Income	Type of Shortfall	Parcel Size (Acres)	Current General Plan Designation	Current Zoning	Proposed General Plan (GP) Designation	Proposed Zoning	Minimum Density Allowed	Maximum Density Allowed	Total Capacity	Vacant/ Nonvacant	Description of Existing Uses	PIN	Base Density Per Acre	Community Plan Area	Rent Stabalization Ordinance	Income Category	Applicable Rezoning Program (Program informing values in Column Q listed first)
Los Angeles	10040 S WESTERN AVE	90047	6059001009	0.000	0.000	0.000	6.956	Shortfall of Sites	0.138	Neighborhood Commercial	C2-1VL-CPIO	0	0	0	169.219	6.956		Residential - Five or More Units or Apartments (Any Combination) · 4 Stories or Less, 6	091-5A193 157		South Los Angeles	Yes	ABMI	DB50
Los Angeles	5623 VENICE BLVD	90019	5069026013	0.000	0.000	0.000	6.956	Shortfall of Sites	0.142	General Commercial	C2-1-O	0	0	0	164.152	6.956		Residential - Five or More Units or Apartments (Any Combination) · 4 Stories or Less, 6	126B177 292		Wilshire	Yes	ABMI	DB50
Los Angeles	3335 OAKHURST AVE	90034	4311016008	0.000	0.000	0.000	6.955	Shortfall of Sites	0.100	Low Residential	R1V2	0	0	0	99.000	6.955		Residential - Manufactured Home - Single Residence - Assessed by RP (Permanent Foundation), 1	123B165 1134		West Los Angeles	No	ABMI	TOC EXP
Los Angeles	5104 KESTER AVE	91403	2263038072	3.475	3.475	0.000	0.000	Shortfall of Sites	0.145	Low Medium II Residential	[Q]RD1.5-1-RIO	0	0	20	113.635	6.949		Residential - Five or More Units or Apartments (Any Combination) · 4 Stories or Less, 5	171A149 155		Van Nuys - North Sherman Oaks	No	LI	OPP RC , DB50
Los Angeles	4151 ARCH DR	91604	2366024024	0.000	0.000	0.000	6.948	Shortfall of Sites	0.528	Medium Residential	[Q]R4-1-RIO	0	0	0	163.873	6.948		Residential - Five or More Units or Apartments (Any Combination) · 4 Stories or Less - Pool, 60	162B173 239		Sherman Oaks - Studio City - Toluca Lake - Cahuenga Pass	Yes	ABMI	DB50
Los Angeles	8225 COLDWATER CANYON AVE	91605	2304002028	3.472	3.472	0.000	0.000	Shortfall of Sites	1.723	Low Residential	R1-1, RA-1VL, RA-1	0	0	20	102.494	6.945		Institutional - Church - One Story, 1	192B161 221		Sun Valley - La Tuna Canyon	No	LI	FBO
Los Angeles	0	0	2134040900	3.470	3.470	0.000	0.000	Shortfall of Sites	0.654	Low Residential	R1-1-RIO	Low Residential	0	20	66.287	6.941		Miscellaneous - Government Owned Property, 0	180B113 664	1 per lot	Canoga Park - Winnetka - Woodland Hills - West Hills	No	LI	AHO , CPK CPU
Los Angeles	10401 WEIGAND AVE	90002	6066009900	3.470	3.470	0.000	0.000	Shortfall of Sites	4.514	Public Facilities	PF-1	0	0	20	153.741	6.940		Miscellaneous - Government Owned Property, 0	090A217 23		Southeast Los Angeles	No	LI	PF
Los Angeles	0	0	5082014006	0.000	0.000	0.000	6.936	Shortfall of Sites	0.073	Low Medium I Residential	R2-1-O	0	0	0	99.000	6.936	Vacant	Residential - Single Family Residence - Vacant Land, 0	129B185 1192		West Adams - Baldwin Hills - Leimert	No	ABMI	TOC EXP , R2RD
Los Angeles	4816 HASKELL AVE	91436	2261030032	3.468	3.468	0.000	0.000	Shortfall of Sites	0.639	Low II Residential	R1-1	Low Residential	0	20	66.287	6.936		Residential - Single Family Residence - Pool, 1	168B141 393	1 per lot	Encino - Tarzana	No	LI	AHO , ENC CPU, ADU
Los Angeles	7331 INDEPENDENCE AVE	91303	2112020013	0.000	0.000	0.000	6.930	Shortfall of Sites	0.519	Medium Residential	R3-1	Medium Residential	0	0	71.334	6.930		Residential - Five or More Units or Apartments (Any Combination) · 4 Stories or Less - Pool, 17	186B105 763	43	Canoga Park - Winnetka - Woodland Hills - West Hills	Yes	ABMI	CPK CPU ,
Los Angeles	14643 CALVERT ST	91411	2241019016	0.000	0.000	0.000	6.930	Shortfall of Sites	0.172	Medium Residential	[Q]R3-1	High Medium	0	0	156.786	6.930		Residential - Five or More Units or Apartments (Any Combination) · 4 Stories or Less, 9	178-5A149 313	No Max	Van Nuys - North Sherman Oaks	Yes	ABMI	Orange LineTNP
Los Angeles	14629 DELANO ST	91411	2241014018	0.000	0.000	0.000	6.930	Shortfall of Sites	0.172	Medium Residential	[Q]R3-1	High Medium	0	0	156.772	6.930		Residential - Five or More Units or Apartments (Any Combination) · 4 Stories or Less, 9	178-5A151 323	No Max	Van Nuys - North Sherman Oaks	Yes	ABMI	Orange LineTNP
Los Angeles	14629 CALVERT ST	91411	2241019019	0.000	0.000	0.000	6.930	Shortfall of Sites	0.172	Medium Residential	[Q]R3-1	High Medium	0	0	156.780	6.930		Residential - Five or More Units or Apartments (Any Combination) · 4 Stories or Less, 9	178-5A151 409	No Max	Van Nuys - North Sherman Oaks	Yes	ABMI	Orange LineTNP
Los Angeles	14623 CALVERT ST	91411	2241019020	0.000	0.000	0.000	6.930	Shortfall of Sites	0.172	Medium Residential	[Q]R3-1	High Medium	0	0	156.778	6.930		Residential - Five or More Units or Apartments (Any Combination) · 4 Stories or Less, 9	178-5A151 410	No Max	Van Nuys - North Sherman Oaks	Yes	ABMI	Orange LineTNP
Los Angeles	3330 WILSHIRE BLVD	90010	5094007021	0.000	0.000	0.000	6.930	Shortfall of Sites	0.183	Regional Center Commercial	C4-2	0	0	0	86.028	6.930		Commercial - Store Combination - Store and Residential Combination - Four Stories, 0	132B197 59		Wilshire	Yes	ABMI	MURC , ARO
Los Angeles	8620 AIRPORT BLVD	90045	4125009020	0.000	0.000	0.000	6.926	Shortfall of Sites	0.155	General Commercial	[Q]C2-1VL	0	0	0	85.661	6.926		Commercial - Hotel and Motel - Hotel - 50 Rooms and Over - 6 to 13 Stories, 0	096B169 670		Westchester - Playa del Rey	No	ABMI	DB50 , ARO
Los Angeles	3400 W WASHINGTON BLVD	90018	5060026001	0.000	0.000	0.000	6.926	Shortfall of Sites	0.155	Neighborhood Commercial	C2-1VL-O-CPIO	0	0	0	85.958	6.926		Commercial - Store Combination - Store and Office Combination - One Story, 0	126B189 961		West Adams - Baldwin Hills - Leimert	No	ABMI	DB50 , ARO
Los Angeles	3400 W WASHINGTON BLVD	90018	5060026001	0.000	0.000	0.000	6.926	Shortfall of Sites	0.155	Neighborhood Commercial	C2-1VL-O-CPIO	0	0	0	85.957	6.926		Commercial - Store Combination - Store and Office Combination - One Story, 0	126B189 962		West Adams - Baldwin Hills - Leimert	No	ABMI	DB50 , ARO
Los Angeles	10545 BURBANK BLVD	91601	2415025001	0.000	0.000	0.000	6.926	Shortfall of Sites	0.077	Highway Oriented Commercial	C2-1VL	0	0	0	172.454	6.926		Industrial - Light Manufacturing - One Story, 0	174B177 539		North Hollywood - Valley Village	No	ABMI	DB50 , ARO
Los Angeles	10005 COMMERCE AVE	91042	2568008028	0.000	0.000	0.000	6.926	Shortfall of Sites	0.077	Neighborhood Office Commercial	C2-1L	0	0	0	172.170	6.926		Commercial - Store - One Story, 0	202-5A199 120		Sunland - Tujunga - Lake View Terrace - Shadow Hills - East La Tuna Canyon	No	ABMI	DB50
Los Angeles	10005 COMMERCE AVE	91042	2568008028	0.000	0.000	0.000	6.926	Shortfall of Sites	0.077	Neighborhood Office Commercial	C2-1L	0	0	0	172.172	6.926		Commercial - Store - One Story, 0	202-5A199 126		Sunland - Tujunga - Lake View Terrace - Shadow Hills - East La Tuna Canyon	No	ABMI	DB50
Los Angeles	11559 SHERMAN WAY	91605	2316030050	0.000	0.000	0.000	6.926	Shortfall of Sites	0.079	Commercial Manufacturing	C2-1	0	0	0	168.222	6.926		Commercial - Office Building - One Story, 0	183B169 128		Sun Valley - La Tuna Canyon	No	ABMI	DB50 , ARO
Los Angeles	10005 COMMERCE AVE	91042	2568008028	0.000	0.000	0.000	6.926	Shortfall of Sites	0.077	Neighborhood Office Commercial	C2-1L	0	0	0	172.174	6.926		Commercial - Store - One Story, 0	202-5A199 132		Sunland - Tujunga - Lake View Terrace - Shadow Hills - East La Tuna Canyon	No	ABMI	DB50
Los Angeles	11535 SHERMAN WAY	91605	2316030021	0.000	0.000	0.000	6.926	Shortfall of Sites	0.079	Commercial Manufacturing	C2-1	0	0	0	168.283	6.926		Commercial - Store - One Story, 0	183B169 133		Sun Valley - La Tuna Canyon	No	ABMI	DB50
Los Angeles	14917 DELANO ST	91411	2242023031	0.000	0.000	0.000	6.926	Shortfall of Sites	0.075	Neighborhood Office Commercial	[Q]C2-1VL	0	0	0	177.188	6.926		Commercial - Auto, Recreation Equipment, Construction Equipment Sales and Service - Auto Body Repair Shop - One Story, 0	178-5A149 234		Van Nuys - North Sherman Oaks	No	ABMI	DB50
Los Angeles	12863 SAN FERNANDO RD	91342	2604019029	0.000	0.000	0.000	6.926	Shortfall of Sites	0.081	Community Commercial	C2-1VL-CPIO	0	0	0	163.749	6.926		Industrial - Warehousing, Distribution, Storage - Warehousing, Distribution, Under 10,000 SF - One Story, 0	222B145 283		Sylmar	No	ABMI	DB50 , ARO
Los Angeles	9209 AVALON BLVD	90003	6052025030	0.000	0.000	0.000	6.926	Shortfall of Sites	0.076	Neighborhood Commercial	C2-1VL-CPIO	0	0	0	176.239	6.926		Institutional - Church - One Story, 0	094-5A207 347		Southeast Los Angeles	No	ABMI	DB50, FBO
Los Angeles	12737 GLENOAKS BLVD	91342	2508027025	0.000	0.000	0.000	6.926	Shortfall of Sites	0.163	Neighborhood Commercial	C1-1XL-CPIO	0	0	0	81.733	6.926		Commercial - Shopping Center (Neighborhood, Community) - One Story, 0	222B153 859		Sylmar	No	ABMI	DB50
Los Angeles	5300 W WASHINGTON BLVD	90016	5063018031	0.000	0.000	0.000	6.926	Shortfall of Sites	0.161	Neighborhood Commercial	C2-1VL-CPIO	0	0	0	82.741	6.926		Industrial - Parking Lot (Industrial Use Property) - One Story, 0	126B177 1064		West Adams - Baldwin Hills - Leimert	No	ABMI	DB50
Los Angeles	10821 OXNARD ST	91606	2414005011	0.000	0.000	0.000	6.926	Shortfall of Sites	0.079	Neighborhood Office Commercial	[Q]C2-1VL	0	0	0	169.492	6.926		Commercial - Store - One Story, 0	177B173 1139		North Hollywood - Valley Village	No	ABMI	DB50
Los Angeles	4355 LANKERSHIM BLVD	91602	2423015018	0.000	0.000	0.000	6.926	Shortfall of Sites	0.080	General Commercial	C2-1VL-CDO-RIO	Community Center	0	0	138.084	6.926		Commercial - Parking Lot (Commercial Use Property) - Lots - Patron or Employee - One Story, 0	165B177 471	108	Sherman Oaks - Studio City - Toluca Lake - Cahuenga Pass	No	ABMI	DB50 , SHR CPU, AHO
Los Angeles	17050 VENTURA BLVD	91316	2289004029	0.000	0.000	0.000	6.926	Shortfall of Sites	0.079	Neighborhood Office Commercial	C4-1VL	0	0	0	168.949	6.926		Commercial - Office Building - One Story, 0	168B133 92		Encino - Tarzana	No	ABMI	DB50 , ENC CPU, TOPP C, AHO
Los Angeles	4620 RUBIO AVE	91436	2284009034	3.461	3.461	0.000	0.000	Shortfall of Sites	0.638	Low I Residential	RE9-1	Low Residential	0	20	66.287	6.922		Residential - Single Family Residence - Pool, 1	168B137 553	1 per lot	Encino - Tarzana	No	LI	AHO , ENC CPU, ADU
Los Angeles	15477 VENTURA BLVD	91403	2261039008	3.461	3.461	0.000	0.000	Shortfall of Sites	0.544	Medium Residential	C4-1L, R3-1	0	0	20	66.287	6.921		Commercial - Office Building - Three Stories, 0	168B145 725		Encino - Tarzana	No	LI	AHO , ENC CPU, ARO, MURC
Los Angeles	20939 PARTHENIA ST	91304	2779004026	0.000	0.000	0.000	6.921	Shortfall of Sites	1.254	Medium Residential	R3-1	0	0	0	82.321	6.921		Residential - Five or More Units or Apartments (Any Combination) · 4 Stories or Less - Pool, 70	195B109 247		Chatsworth - Porter Ranch	Yes	ABMI	DB50
Los Angeles	732 LACONIA BLVD	90044	6117019901	3.461	3.461	0.000	0.000	Shortfall of Sites	0.283	Medium Residential	R3-1-O	0	0	20	82.234	6.921		Residential - Five or More Units or Apartments (Any Combination) · 4 Stories or Less, 8	081B197 281		Harbor Gateway	No	LI	DB50
Los Angeles	7251 N FIGUEROA ST	90041	5690029007	0.000	0.000	0.000	6.915	Shortfall of Sites	0.074	Low Residential	R1-1	0	0	0	113.635	6.915		Residential - Single Family Residence, 1	160-5A229 151		Northeast Los Angeles	No	ABMI	OPP RC
Los Angeles	555 N LARCHMONT BLVD	90004	5523016041	0.000	0.000	0.000	6.913	Shortfall of Sites	0.132	Neighborhood Office Commercial	[Q]C2-1VL	0	0	0	54.450	6.913		Institutional - School (Private) - One Story, 0	141B189 883		Wilshire	No	ABMI	OPP C
Los Angeles	13733 ROSCOE BLVD	91402	2637018021	3.456	3.456	0.000	0.000	Shortfall of Sites	0.730	Neighborhood Commercial	P-1VL, [Q]C1-1VL	0	0	20	94.696	6.912		Commercial - Restaurant, Cocktail Lounge - Restaurant, Cocktail Lounge, Tavern - One Story, 0	192B157 647		Mission Hills - Panorama City - North Hills	No	LI	P
Los Angeles	901 S SYCAMORE AVE	90036	5084004010	0.000	0.000	0.000	6.911	Shortfall of Sites	0.105	Low Medium I Residential	R2-1	0	0	0	99.000	6.911		Residential - Double, Duplex, or Two Units - 4 Stories or Less, 2	132B181 487		Wilshire	Yes	ABMI	TOC EXP , R2RD
Los Angeles	10622 CHIQUITA ST	91602	2423030023	0.000	0.000	0.000	6.909	Shortfall of Sites	0.085	Low Residential	R1-1-RIO	Low Residential	0	0	99.000	6.909		Residential - Single Family Residence, 1	162B177 51	1 per lot	Sherman Oaks - Studio City - Toluca Lake - Cahuenga Pass	No	ABMI	TOC EXP , SHR CPU, AHO
Los Angeles	547 N LARCHMONT BLVD	90004	5523016029	0.000	0.000	0.000	6.907	Shortfall of Sites	0.132	Neighborhood Office Commercial	[Q]C2-1VL	0	0	0	54.450	6.907	Vacant	Commercial - Commercial - Vacant Land, 0	141B189 898		Wilshire	No	ABMI	OPP C
Los Angeles	6934 KITTYHAWK AVE	90045	4103011010	0.000	0.000	0.000	6.906	Shortfall of Sites	0.206	Medium Residential	R3-1	0	0	0	86.239	6.906		Residential - Five or More Units or Apartments (Any Combination) · 4 Stories or Less, 5	102B173 280		Westchester - Playa del Rey	Yes	ABMI	DB50
Los Angeles	7149 RAMSGATE AVE	90045	4103021003	0.000	0.000	0.000	6.906	Shortfall of Sites	0.211	Medium Residential	R3-1	0	0	0	84.334	6.906		Residential - Five or More Units or Apartments (Any Combination) · 4 Stories or Less, 5	102B173 502		Westchester - Playa del Rey	Yes	ABMI	DB50
Los Angeles	7364 ANATOLA AVE	91406	2228006900	3.453	3.453	0.000	0.000	Shortfall of Sites	4.492	Public Facilities	[Q]PF-1XL	0	0	20	153.741	6.906		Miscellaneous - Government Owned Property, 0	186B129 1123		Reseda - West Van Nuys	No	LI	PF
Los Angeles	2528 COOLIDGE AVE	90064	4258002020	0.000	0.000	0.000	6.905	Shortfall of Sites	0.085	Low Residential	R1V2	0	0	0	99.000	6.905		Residential - Single Family Residence, 1	123B153 1014		Palms - Mar Vista - Del Rey	No	ABMI	TOC EXP
Los Angeles	15449 DICKENS ST	91403	2283016027	0.000	0.000	0.000	6.904	Shortfall of Sites	0.085	Low II Residential	R1-1	Low Neighborhood Residential	0	0	99.000	6.904		Residential - Single Family Residence, 1	168B145 910	10	Encino - Tarzana	No	ABMI	TOC EXP , ENC CPU, AHO
Los Angeles	2518 TILDEN AVE	90064	4256022007	0.000	0.000	0.000	6.902	Shortfall of Sites	0.085	Low Residential	R1-1	0	0	0	99.000	6.902		Residential - Single Family Residence, 1	123B157 362		West Los Angeles	No	ABMI	TOC EXP

Jurisdiction Name	Site Address/Intersection	5 Digit ZIP Code	Assessor Parcel Number	Very Low-Income	Low-Income	Moderate-Income	Above Moderate-Income	Type of Shortfall	Parcel Size (Acres)	Current General Plan Designation	Current Zoning	Proposed General Plan (GP) Designation	Proposed Zoning	Minimum Density Allowed	Maximum Density Allowed	Total Capacity	Vacant/ Nonvacant	Description of Existing Uses	PIN	Base Density Per Acre	Community Plan Area	Rent Stabalization Ordinance	Income Category	Applicable Rezoning Program (Program informing values in Column Q listed first)
Los Angeles	1717 7TH AVE	90019	5072012917	3.451	3.451	0.000	0.000	Shortfall of Sites	3.741	Public Facilities	PF-1-O	0	0	20	153.741	6.901		Miscellaneous - Government Owned Property - Miscellaneous - Government Property and Possessory Interest Not Classified in Any of the Above, 0	126B189 539		West Adams - Baldwin Hills - Leimert	No	LI	PF
Los Angeles	20835 W ROSCOE BLVD	91306	2780005018	3.450	3.450	0.000	0.000	Shortfall of Sites	1.333	Neighborhood Office Commercial	C2-1L, P-1L, (Q)C1-1L	0	0	20	94.696	6.900		Commercial - Store - One Story, 4	192B109 685		Chatsworth - Porter Ranch	No	LI	P
Los Angeles	15145 DICKENS ST	91403	2276006003	0.000	0.000	0.000	6.900	Shortfall of Sites	0.437	Low Medium Residential	RD1.5-1	Medium Residential	0	0	54.961	6.900		Residential - Five or More Units or Apartments (Any Combination) · 4 Stories or Less, 10	166-5A147 13	43	Sherman Oaks - Studio City - Toluca Lake - Cahuenga Pass	Yes	ABMI	SHR CPU , AHO
Los Angeles	1227 MIRAMAR ST	90026	5152012914	0.000	0.000	0.000	6.900	Shortfall of Sites	0.060	Community Commercial - Mixed High Residential	CW	0	0	0	142.914	6.900	Vacant	Residential - Single Family Residence - Vacant Land, 0	132A209 33		Westlake	No	ABMI	MURC
Los Angeles	0	0	5502025900	0.000	0.000	0.000	6.900	Shortfall of Sites	0.100	Regional Center Commercial	C2-2	0	0	0	86.091	6.900		Commercial - Store Combination - Store and Office Combination - One Story, 0	135B197 1089		Wilshire	No	ABMI	MURC
Los Angeles	11152 MORRISON ST	91601	2353017015	0.000	0.000	0.000	6.900	Shortfall of Sites	0.172	Medium Residential	R3-1	Medium	0	0	110.303	6.900		Residential - Five or More Units or Apartments (Any Combination) · 4 Stories or Less, 6	168B173 61	54	North Hollywood - Valley Village	Yes	ABMI	Orange LineTNP , DB50, AHO
Los Angeles	11148 MORRISON ST	91601	2353017016	0.000	0.000	0.000	6.900	Shortfall of Sites	0.172	Medium Residential	R3-1	Medium	0	0	110.303	6.900		Residential - Five or More Units or Apartments (Any Combination) · 4 Stories or Less, 6	168B173 62	54	North Hollywood - Valley Village	Yes	ABMI	Orange LineTNP , DB50, AHO
Los Angeles	11142 MORRISON ST	91601	2353017017	0.000	0.000	0.000	6.900	Shortfall of Sites	0.172	Medium Residential	R3-1	Medium	0	0	110.305	6.900		Residential - Five or More Units or Apartments (Any Combination) · 4 Stories or Less, 6	168B173 63	54	North Hollywood - Valley Village	Yes	ABMI	Orange LineTNP , DB50, AHO
Los Angeles	11136 MORRISON ST	91601	2353017018	0.000	0.000	0.000	6.900	Shortfall of Sites	0.172	Medium Residential	R3-1	Medium	0	0	110.306	6.900		Residential - Five or More Units or Apartments (Any Combination) · 4 Stories or Less, 6	168B173 64	54	North Hollywood - Valley Village	Yes	ABMI	Orange LineTNP , DB50, AHO
Los Angeles	11130 MORRISON ST	91601	2353017019	0.000	0.000	0.000	6.900	Shortfall of Sites	0.172	Medium Residential	R3-1	Medium	0	0	110.308	6.900		Residential - Five or More Units or Apartments (Any Combination) · 4 Stories or Less, 6	168B173 65	54	North Hollywood - Valley Village	Yes	ABMI	Orange LineTNP , DB50, AHO
Los Angeles	11241 CAMARILLO ST	91602	2353024008	0.000	0.000	0.000	6.900	Shortfall of Sites	0.169	Medium Residential	R3-1VL	Medium	0	0	112.329	6.900		Residential - Five or More Units or Apartments (Any Combination) · 4 Stories or Less, 6	168B173 457	54	North Hollywood - Valley Village	Yes	ABMI	Orange LineTNP , DB50, AHO
Los Angeles	15643 SHERMAN WAY	91406	2206038019	3.450	3.450	0.000	0.000	Shortfall of Sites	0.729	Neighborhood Office Commercial	P-1VL, C1.5-1VL	0	0	20	94.696	6.899		Commercial - Office Building - Four Stories, 0	183B141 63		Van Nuys - North Sherman Oaks	No	LI	P , ARO
Los Angeles	11725 MONTANA AVE	90049	4401016008	0.000	0.000	0.000	6.894	Shortfall of Sites	0.459	Medium Residential	R3-1-O	0	0	0	82.197	6.894		Residential - Five or More Units or Apartments (Any Combination) · 4 Stories or Less - Pool, 21	132B145 428		Brentwood - Pacific Palisades	Yes	ABMI	DB50
Los Angeles	14001 VENTURA BLVD	91423	2271014013	0.000	0.000	0.000	6.892	Shortfall of Sites	0.179	General Commercial	C2-1VL	0	0	0	56.680	6.892		Commercial - Store Combination - Store and Office Combination - One Story, 0	165B153 436		Sherman Oaks - Studio City - Toluca Lake - Cahuenga Pass	No	ABMI	ARO
Los Angeles	14001 VENTURA BLVD	91423	2271014013	0.000	0.000	0.000	6.892	Shortfall of Sites	0.190	General Commercial	C2-1VL	0	0	0	53.306	6.892		Commercial - Store Combination - Store and Office Combination - One Story, 0	165B153 437		Sherman Oaks - Studio City - Toluca Lake - Cahuenga Pass	No	ABMI	ARO
Los Angeles	7639 FOOTHILL BLVD	91042	2558033022	0.000	0.000	0.000	6.890	Shortfall of Sites	0.079	General Commercial	C2-1VL	0	0	0	169.091	6.890		Commercial - Store Combination - Store and Residential Combination - One Story, 3	204A197 15		Sunland - Tujunga - Lake View Terrace - Shadow Hills - East La Tuna Canyon	Yes	ABMI	DB50 , ARO
Los Angeles	7221 IRVINE AVE	91605	2316030035	0.000	0.000	0.000	6.890	Shortfall of Sites	0.152	Medium Residential	R3-1	0	0	0	87.584	6.890		Residential - Three Units (Any Combination) - 4 Stories or Less, 3	183B169 55		Sun Valley - La Tuna Canyon	Yes	ABMI	DB50
Los Angeles	14914 SYLVAN ST	91411	2242022001	0.000	0.000	0.000	6.890	Shortfall of Sites	0.201	Medium Residential	[Q]R3-1	0	0	0	66.124	6.890		Residential - Three Units (Any Combination) - 4 Stories or Less, 3	178-5A149 83		Van Nuys - North Sherman Oaks	Yes	ABMI	DB50
Los Angeles	839 LAKME AVE	90744	7423011011	0.000	0.000	0.000	6.890	Shortfall of Sites	0.198	Medium Residential	[Q]R3-1VL-O-CUGU	0	0	0	67.228	6.890		Residential - Double, Duplex, or Two Units - 4 Stories or Less, 3	030B209 89		Wilmington - Harbor City	Yes	ABMI	DB50
Los Angeles	831 WILCOX AVE	90038	5533026026	0.000	0.000	0.000	6.890	Shortfall of Sites	0.156	Medium Residential	R3-1	0	0	0	85.189	6.890		Residential - Three Units (Any Combination) - 4 Stories or Less, 3	141B185 113		Hollywood	Yes	ABMI	DB50
Los Angeles	6724 CLEON AVE	91606	2414023005	0.000	0.000	0.000	6.890	Shortfall of Sites	0.155	Medium Residential	R3-1	0	0	0	86.076	6.890		Residential - Three Units (Any Combination) - 4 Stories or Less, 3	180B173 117		North Hollywood - Valley Village	Yes	ABMI	DB50
Los Angeles	13920 SHERMAN WAY	91405	2216006017	0.000	0.000	0.000	6.890	Shortfall of Sites	0.155	Medium Residential	R3-1	0	0	0	85.800	6.890		Residential - Three Units (Any Combination) - 4 Stories or Less, 3	183B153 157		Van Nuys - North Sherman Oaks	Yes	ABMI	DB50
Los Angeles	13916 SHERMAN WAY	91405	2216006018	0.000	0.000	0.000	6.890	Shortfall of Sites	0.155	Medium Residential	R3-1	0	0	0	85.792	6.890		Residential - Three Units (Any Combination) - 4 Stories or Less, 3	183B153 158		Van Nuys - North Sherman Oaks	Yes	ABMI	DB50
Los Angeles	5341 DENNY AVE	91601	2416023019	0.000	0.000	0.000	6.890	Shortfall of Sites	0.155	Medium Residential	R3-1VL	0	0	0	85.961	6.890		Residential - Three Units (Any Combination) - 4 Stories or Less, 3	171B177 205		North Hollywood - Valley Village	Yes	ABMI	DB50
Los Angeles	5332 DENNY AVE	91601	2416026005	0.000	0.000	0.000	6.890	Shortfall of Sites	0.155	Medium Residential	R3-1VL	0	0	0	85.960	6.890		Residential - Three Units (Any Combination) - 4 Stories or Less, 3	171B177 237		North Hollywood - Valley Village	Yes	ABMI	DB50
Los Angeles	13623 RUNNYMEDE ST	91405	2328032011	0.000	0.000	0.000	6.890	Shortfall of Sites	0.157	Medium Residential	R3-1	0	0	0	85.036	6.890		Residential - Three Units (Any Combination) - 4 Stories or Less, 3	186B157 264		Van Nuys - North Sherman Oaks	Yes	ABMI	DB50
Los Angeles	5326 DENNY AVE	91601	2416026006	0.000	0.000	0.000	6.890	Shortfall of Sites	0.155	Medium Residential	R3-1VL	0	0	0	85.961	6.890		Residential - Three Units (Any Combination) - 4 Stories or Less, 3	171B177 265		North Hollywood - Valley Village	Yes	ABMI	DB50
Los Angeles	5315 CARTWRIGHT AVE	91601	2416026017	0.000	0.000	0.000	6.890	Shortfall of Sites	0.155	Medium Residential	R3-1VL	0	0	0	85.845	6.890		Residential - Four Units (Any Combination) - 4 Stories or Less, 3	171B177 297		North Hollywood - Valley Village	Yes	ABMI	DB50
Los Angeles	22705 HALLDALE AVE	90501	7347014012	0.000	0.000	0.000	6.890	Shortfall of Sites	0.156	Medium Residential	R3-1	0	0	0	85.327	6.890		Residential - Three Units (Any Combination) - 4 Stories or Less, 3	045B193 306		Harbor Gateway	Yes	ABMI	DB50
Los Angeles	806 W EL SEGUNDO BLVD	90247	6117022014	0.000	0.000	0.000	6.890	Shortfall of Sites	0.154	Medium Residential	R3-1-O	0	0	0	86.594	6.890		Residential - Three Units (Any Combination) - 4 Stories or Less, 3	081B197 321		Harbor Gateway	Yes	ABMI	DB50
Los Angeles	812 W EL SEGUNDO BLVD	90247	6117022013	0.000	0.000	0.000	6.890	Shortfall of Sites	0.154	Medium Residential	R3-1-O	0	0	0	86.593	6.890		Residential - Three Units (Any Combination) - 4 Stories or Less, 3	081B197 322		Harbor Gateway	Yes	ABMI	DB50
Los Angeles	7423 HASKELL AVE	91406	2206027017	0.000	0.000	0.000	6.890	Shortfall of Sites	0.156	Medium Residential	[Q]R3-1	0	0	0	85.162	6.890		Residential - Three Units (Any Combination) - 4 Stories or Less, 3	186B141 438		Van Nuys - North Sherman Oaks	Yes	ABMI	DB50
Los Angeles	723 N HUDSON AVE	90038	5533036008	0.000	0.000	0.000	6.890	Shortfall of Sites	0.156	Medium Residential	R3-1	0	0	0	85.292	6.890		Residential - Three Units (Any Combination) - 4 Stories or Less, 3	141B185 471		Hollywood	Yes	ABMI	DB50
Los Angeles	10664 OXNARD ST	91606	2415014026	0.000	0.000	0.000	6.890	Shortfall of Sites	0.158	Medium Residential	R3-1	0	0	0	84.398	6.890		Residential - Three Units (Any Combination) - 4 Stories or Less, 3	177B177 599		North Hollywood - Valley Village	Yes	ABMI	DB50
Los Angeles	1705 256TH ST	90717	7410012046	0.000	0.000	0.000	6.890	Shortfall of Sites	0.200	Medium Residential	[Q]R3-1VL	0	0	0	66.748	6.890		Residential - Three Units (Any Combination) - 4 Stories or Less, 3	036B193 736		Wilmington - Harbor City	Yes	ABMI	DB50
Los Angeles	11619 OXNARD ST	91606	2338007015	0.000	0.000	0.000	6.890	Shortfall of Sites	0.161	Medium Residential	R3-1	0	0	0	82.640	6.890		Residential - Three Units (Any Combination) - 4 Stories or Less, 3	177B169 794		North Hollywood - Valley Village	Yes	ABMI	DB50
Los Angeles	1034 N HUDSON AVE	90038	5533013023	0.000	0.000	0.000	6.890	Shortfall of Sites	0.156	Medium Residential	R3-1	0	0	0	85.170	6.890		Residential - Three Units (Any Combination) - 4 Stories or Less, 3	144B185 824		Hollywood	Yes	ABMI	DB50
Los Angeles	5806 WHITSETT AVE	91607	2340015080	0.000	0.000	0.000	6.890	Shortfall of Sites	0.160	Medium Residential	R3-1	0	0	0	83.021	6.890		Residential - Three Units (Any Combination) - 4 Stories or Less, 3	174B165 1164		North Hollywood - Valley Village	Yes	ABMI	DB50
Los Angeles	6681 FOUNTAIN AVE	90028	5547031023	0.000	0.000	0.000	6.890	Shortfall of Sites	0.161	Medium Residential	R3-1XL	Low Medium II Residential, Medium Residential	VARIOUS, WITH CPIO	0	82.617	6.890		Residential - Three Units (Any Combination) - 4 Stories or Less, 3	144B185 111		Hollywood	Yes	ABMI	DB50 , HWD CPU, AHO
Los Angeles	5740 CAMELLIA AVE	91601	2338023007	3.445	3.445	0.000	0.000	Shortfall of Sites	0.287	Medium Residential	R3-1	Medium	0	20	111.389	6.890		Residential - Five or More Units or Apartments (Any Combination) · 4 Stories or Less, 15	174B169 412	54	North Hollywood - Valley Village	No	LI	Orange LineTNP , AHO
Los Angeles	14751 ERWIN ST	91411	2241010011	3.445	3.445	0.000	0.000	Shortfall of Sites	0.287	Medium Residential	[Q]R3-1	Medium	0	20	111.428	6.890		Residential - Five or More Units or Apartments (Any Combination) · 4 Stories or Less, 15	178-5A149 148	108	Van Nuys - North Sherman Oaks	No	LI	Orange LineTNP
Los Angeles	14731 ERWIN ST	91411	2241010014	3.445	3.445	0.000	0.000	Shortfall of Sites	0.287	Medium Residential	[Q]R3-1	Medium	0	20	111.428	6.890		Residential - Five or More Units or Apartments (Any Combination) · 4 Stories or Less, 15	178-5A149 151	108	Van Nuys - North Sherman Oaks	No	LI	Orange LineTNP
Los Angeles	11760 GATEWAY BLVD	90064	4257008020	0.000	0.000	0.000	6.887	Shortfall of Sites	0.063	Low Medium Residential	RD1.5-1	0	0	0	113.635	6.887		Institutional - Church - One Story, 0	120B153 369		Palms - Mar Vista - Del Rey	No	ABMI	OPP RC, FBO, R2RD
Los Angeles	13749 BURBANK BLVD	91401	2246026018	0.000	0.000	0.000	6.887	Shortfall of Sites	0.063	Low Medium II Residential	[Q]RD1.5-1	0	0	0	113.635	6.887		Residential - Single Family Residence, 0	174B153 792		Van Nuys - North Sherman Oaks	No	ABMI	OPP RC , R2RD, TOC EXP
Los Angeles	13733 BURBANK BLVD	91401	2246026022	0.000	0.000	0.000	6.887	Shortfall of Sites	0.063	Low Medium II Residential	[Q]RD1.5-1	0	0	0	113.635	6.887		Residential - Five or More Units or Apartments (Any Combination) · 4 Stories or Less, 0	174B153 797		Van Nuys - North Sherman Oaks	No	ABMI	OPP RC , R2RD, TOC EXP
Los Angeles	0	0	4255009901	0.000	0.000	0.000	6.886	Shortfall of Sites	0.063	Open Space	R1-1	0	0	0	113.635	6.886		Miscellaneous - Government Owned Property, 0	123B161 668		West Los Angeles	No	ABMI	OPP RC , TOC EXP

Jurisdiction Name	Site Address/Intersection	5 Digit ZIP Code	Assessor Parcel Number	Very Low-Income	Low-Income	Moderate-Income	Above Moderate-Income	Type of Shortfall	Parcel Size (Acres)	Current General Plan Designation	Current Zoning	Proposed General Plan (GP) Designation	Proposed Zoning	Minimum Density Allowed	Maximum Density Allowed	Total Capacity	Vacant/ Nonvacant	Description of Existing Uses	PIN	Base Density Per Acre	Community Plan Area	Rent Stabalization Ordinance	Income Category	Applicable Rezoning Program (Program informing values in Column Q listed first)
Los Angeles	5951 W 86TH PL	90045	4123014036	0.000	0.000	0.000	6.886	Shortfall of Sites	0.069	Low Medium I Residential	R2-1	0	0	0	113.635	6.886		Residential - Double, Duplex, or Two Units - 4 Stories or Less - Pool, 0	096B169 568	29	Westchester - Playa del Rey	Yes	ABMI	OPP RC , WPDR CPU, R2RD, AHO
Los Angeles	12522 ROSCOE BLVD	91352	2308005020	0.000	0.000	0.000	6.886	Shortfall of Sites	0.538	Medium Residential	R3-1	0	0	0	82.488	6.886		Residential - Five or More Units or Apartments (Any Combination) - 4 Stories or Less - Pool, 23	192B161 136		Sun Valley - La Tuna Canyon	Yes	ABMI	DB50
Los Angeles	15300 VENTURA BLVD	91403	2276039007	0.000	0.000	0.000	6.885	Shortfall of Sites	0.117	Regional Center Commercial	C2-2	0	0	0	86.473	6.885		Commercial - Office Building - Five Stories, 0	168B145 945		Sherman Oaks - Studio City - Toluca Lake - Cahuenga Pass	No	ABMI	MURC , ARO
Los Angeles	15300 VENTURA BLVD	91403	2276039007	0.000	0.000	0.000	6.885	Shortfall of Sites	0.117	Regional Center Commercial	C2-2	0	0	0	86.473	6.885		Commercial - Office Building - Five Stories, 0	168B145 949		Sherman Oaks - Studio City - Toluca Lake - Cahuenga Pass	No	ABMI	MURC , ARO
Los Angeles	15310 VENTURA BLVD	91403	2276039008	0.000	0.000	0.000	6.885	Shortfall of Sites	0.117	Regional Center Commercial	C2-2	0	0	0	86.880	6.885		Commercial - Parking Lot (Commercial Use Property) - Parking Structures - Patron or Employee - Four Stories, 0	168B145 1023		Sherman Oaks - Studio City - Toluca Lake - Cahuenga Pass	No	ABMI	MURC
Los Angeles	3751 WILSHIRE BLVD	90010	5503030017	0.344	0.344	0.000	6.197	Shortfall of Sites	0.224	Regional Center Commercial	C2-2	0	0	20	85.379	6.885		Commercial - Store - One Story, 0	135B193 984		Wilshire	No	VLI, LI, ABMI	MURC
Los Angeles	3751 WILSHIRE BLVD	90010	5503030017	0.344	0.344	0.000	6.197	Shortfall of Sites	0.224	Regional Center Commercial	C4-2	0	0	20	85.393	6.885		Commercial - Store - One Story, 0	135B193 1006		Wilshire	No	VLI, LI, ABMI	MURC
Los Angeles	3751 WILSHIRE BLVD	90010	5503030017	0.344	0.344	0.000	6.197	Shortfall of Sites	0.224	Regional Center Commercial	C4-2	0	0	20	85.357	6.885		Commercial - Store - One Story, 0	135B193 1022		Wilshire	No	VLI, LI, ABMI	MURC
Los Angeles	255 GABRIEL GARCIA MARQUEZ ST	90033	5173029904	3.440	3.440	0.000	0.000	Shortfall of Sites	4.475	Public Facilities	PF-1XL-RIO-CUGU	0	0	20	153.741	6.880		Miscellaneous - Government Owned Property - Public School - Elementary School, 0	129A219 4		Boyle Heights	No	LI	PF
Los Angeles	525 S LORENA ST	90063	5186008009	0.000	0.000	0.000	6.880	Shortfall of Sites	0.115	Highway Oriented and Limited Commercial	C2-1-CUGU	Neighborhood Center	[LUM1 - G2 - 3][XN2 - 8][CPIO]	0	104.551	6.880		Residential - Single Family Residence, 1	123A227 167	54	Boyle Heights	No	ABMI	BH CPU
Los Angeles	7308 OWENSMOUTH AVE	91303	2111014011	0.000	0.000	0.000	6.880	Shortfall of Sites	0.172	Low Residential	R1-1	Medium Residential	0	0	69.698	6.880		Residential - Single Family Residence, 1	186B105 830	43	Canoga Park - Winnetka - Woodland Hills - West Hills	No	ABMI	CPK CPU ,
Los Angeles	7550 VARIEL AVE	91303	2112001115	0.000	0.000	0.000	6.880	Shortfall of Sites	0.117	Low Residential	R1-1	Low Medium Residential	0	0	102.195	6.880		Residential - Single Family Residence, 1	186B105 1048	10	Canoga Park - Winnetka - Woodland Hills - West Hills	No	ABMI	CPK CPU ,
Los Angeles	0	0	2245005006	0.000	0.000	0.000	6.880	Shortfall of Sites	0.077	General Commercial	C2-1VL	Community Commercial	0	0	155.524	6.880		Commercial - Auto, Recreation Equipment, Construction Equipment Sales and Service - Used Car Sales - One Story, 1	174B149 249	No Max	Van Nuys - North Sherman Oaks	No	ABMI	Orange LineTNP , AHO
Los Angeles	1301 W MAURETANIA ST	90744	7415001038	0.000	0.000	0.000	6.880	Shortfall of Sites	0.153	Low Residential	R1-1XL-O-CUGU	Community Center	0	0	78.634	6.880		Residential - Single Family Residence, 1	033B201 906	54	Wilmington - Harbor City	No	ABMI	WHC CPU
Los Angeles	12662 BRADLEY AVE	91342	2506031073	0.000	0.000	0.000	6.880	Shortfall of Sites	0.496	Low Medium I Residential	RD3-1XL-CPIO	0	0	0	22.397	6.880		Residential - Double, Duplex, or Two Units - 4 Stories or Less, 2	219B149 70		Sylmar	No	ABMI	DB50
Los Angeles	13274 DRONFIELD AVE	91342	2504018182	0.000	0.000	0.000	6.880	Shortfall of Sites	0.481	Low Medium I Residential	RD3-1	0	0	0	23.074	6.880		Residential - Double, Duplex, or Two Units - 4 Stories or Less, 2	225B153 328		Sylmar	No	ABMI	DB50
Los Angeles	706 BAY VIEW AVE	90744	7416020037	0.000	0.000	0.000	6.880	Shortfall of Sites	0.237	Low Medium II Residential	[Q]RD1.5-1XL-O-CUGU	0	0	0	46.829	6.880		Institutional - School (Private) - One Story, 2	030B205 529		Wilmington - Harbor City	No	ABMI	DB50
Los Angeles	14234 FOOTHILL BLVD	91342	2504011161	0.000	0.000	0.000	6.880	Shortfall of Sites	0.464	Low Medium I Residential	RD3-1XL	0	0	0	23.931	6.880		, 2	228B153 557		Sylmar	No	ABMI	DB50
Los Angeles	1017 N WILMINGTON BLVD	90744	7415030026	0.000	0.000	0.000	6.880	Shortfall of Sites	0.172	General Commercial	[Q]C1.5-1VL-CUGU	0	0	0	64.444	6.880		Commercial - Store Combination - Store and Residential Combination - One Story, 2	033B201 764		Wilmington - Harbor City	No	ABMI	DB50 , ARO
Los Angeles	1509 257TH ST	90710	7410008031	0.000	0.000	0.000	6.880	Shortfall of Sites	0.155	Medium Residential	[Q]R3-1VL	0	0	0	71.623	6.880		Residential - Double, Duplex, or Two Units - 4 Stories or Less, 2	036B193 828		Wilmington - Harbor City	No	ABMI	DB50
Los Angeles	7334 VINELAND AVE	91352	2410018001	0.000	0.000	0.000	6.880	Shortfall of Sites	0.123	Low Medium II Residential	R3-1	0	0	0	90.505	6.880		Residential - Double, Duplex, or Two Units - 4 Stories or Less, 2	186B173 884		Sun Valley - La Tuna Canyon	No	ABMI	DB50
Los Angeles	10148 COMMERCE AVE	91042	2565014029	0.000	0.000	0.000	6.880	Shortfall of Sites	0.125	Medium Residential	R3-1	0	0	0	88.807	6.880		Residential - Double, Duplex, or Two Units - 4 Stories or Less, 2	204B197 993		Sunland - Tujunga - Lake View Terrace - Shadow Hills - East La Tuna Canyon	No	ABMI	DB50
Los Angeles	18141 VALERIO ST	91335	2119008900	3.438	3.438	0.000	0.000	Shortfall of Sites	4.473	Public Facilities	[Q]PF-1XL	0	0	20	153.741	6.876		Miscellaneous - Government Owned Property, 0	186B125 537		Reseda - West Van Nuys	No	LI	PF
Los Angeles	409 N LARCHMONT BLVD	90004	5523020029	0.000	0.000	0.000	6.875	Shortfall of Sites	0.143	Neighborhood Office Commercial	[Q]C2-1VL	0	0	0	54.450	6.875		Commercial - Office Building - Office and Residential - One Story, 0	138B189 152		Wilshire	Yes	ABMI	OPP C , ARO
Los Angeles	6069 W MANCHESTER AVE	90045	4107023012	0.000	0.000	0.000	6.866	Shortfall of Sites	0.063	Low Medium II Residential	R2-1	0	0	0	113.635	6.866		Institutional - Church - One Story, 0	096B169 511	29	Westchester - Playa del Rey	No	ABMI	OPP RC, AHO, FBO, R2RD, WPDR CPU
Los Angeles	5011 WOODLEY AVE	91436	2260022006	3.429	3.429	0.000	0.000	Shortfall of Sites	0.633	Low II Residential	RE9-1	Low Residential	0	20	66.287	6.858		Residential - Single Family Residence - Pool, 1	168B141 101	1 per lot	Encino - Tarzana	No	LI	AHO , ENC CPU, ADU
Los Angeles	17050 VENTURA BLVD	91316	2289004029	0.000	0.000	0.000	6.854	Shortfall of Sites	0.086	Neighborhood Office Commercial	C4-1VL	0	0	0	167.924	6.854		Commercial - Office Building - One Story, 1	168B133 87		Encino - Tarzana	No	ABMI	DB50 , ENC CPU, TOPP C, AHO
Los Angeles	3401 S LA CIENEGA BLVD	90016	4205032001	0.000	0.000	6.852	0.000	Shortfall of Sites	3.529	Hybrid Industrial	CM-2D-CPIO	0	0	0	2.427	6.852		Industrial - Light Manufacturing - One Story, 0	120B173 307		West Adams - Baldwin Hills - Leimert	No	MI	ARO
Los Angeles	4053 W WASHINGTON BLVD	90018	5072013001	0.000	0.000	0.000	6.851	Shortfall of Sites	0.131	Neighborhood Commercial	C2-1VL-O-CPIO	0	0	0	54.450	6.851		Commercial - Office Building - Office and Residential - One Story, 0	126B185 966		West Adams - Baldwin Hills - Leimert	No	ABMI	OPP C , ARO
Los Angeles	1978 E CESAR E CHAVEZ AVE	90033	5183001054	0.000	0.000	0.000	6.840	Shortfall of Sites	0.129	Highway Oriented and Limited Commercial	C2-1-CUGU	Neighborhood Center	[LUM2 - G2 - 3][XN2 - 8][CPIO]	0	93.342	6.840		Commercial - Store Combination - Store and Residential Combination - One Story, 2	129A223 91	54	Boyle Heights	Yes	ABMI	BH CPU , ARO
Los Angeles	2906 E CESAR E CHAVEZ AVE	90033	5180019002	0.000	0.000	0.000	6.840	Shortfall of Sites	0.125	Highway Oriented and Limited Commercial	C2-1-CUGU	Neighborhood Center	[LUM2 - G2 - 3][XN2 - 8][CPIO]	0	96.196	6.840		Commercial - Store Combination - Store and Residential Combination - One Story, 2	127-5A225 167	54	Boyle Heights	Yes	ABMI	BH CPU , ARO
Los Angeles	2937 E 4TH ST	90033	5179004003	0.000	0.000	0.000	6.840	Shortfall of Sites	0.119	Highway Oriented and Limited Commercial	C2-1-CUGU	Neighborhood Center	[LUM1 - G2 - 3][XN2 - 8][CPIO]	0	100.521	6.840		Commercial - Store Combination - Store and Residential Combination - One Story, 2	126A225 364	54	Boyle Heights	Yes	ABMI	BH CPU , ARO
Los Angeles	3117 WABASH AVE	90063	5229026018	0.000	0.000	0.000	6.840	Shortfall of Sites	0.115	Low Medium II Residential	[Q]C2-1-CUGU	Neighborhood Center	[LUM1 - G2 - 3][XN2 - 8][CPIO]	0	104.449	6.840		Residential - Double, Duplex, or Two Units - 4 Stories or Less, 2	129A229 39	54	Boyle Heights	Yes	ABMI	BH CPU , DB50
Los Angeles	3127 WABASH AVE	90063	5229026020	0.000	0.000	0.000	6.840	Shortfall of Sites	0.115	Low Medium II Residential	[Q]C2-1-CUGU	Neighborhood Center	[LUM1 - G2 - 3][XN2 - 8][CPIO]	0	104.095	6.840		Residential - Double, Duplex, or Two Units - 4 Stories or Less, 2	129A229 44	54	Boyle Heights	Yes	ABMI	BH CPU , DB50
Los Angeles	1103 S INDIANA ST	90023	5191001003	0.000	0.000	0.000	6.840	Shortfall of Sites	0.114	Low Medium I Residential	R2-1-CUGU	Neighborhood Center	[LUM1 - G2 - 3][XN2 - 8][CPIO]	0	105.086	6.840		Residential - Double, Duplex, or Two Units - 4 Stories or Less, 2	118-5A229 44	54	Boyle Heights	Yes	ABMI	BH CPU , R2RD
Los Angeles	939 S LORENA ST	90023	5188022017	0.000	0.000	0.000	6.840	Shortfall of Sites	0.126	Low Medium II Residential	RD1.5-1-CUGU	Neighborhood Center	[LUM1 - G2 - 3][XN2 - 8][CPIO]	0	94.892	6.840		Residential - Double, Duplex, or Two Units - 4 Stories or Less, 2	121-5A225 162	54	Boyle Heights	Yes	ABMI	BH CPU , R2RD
Los Angeles	2500 E 2ND ST	90033	5180005001	0.000	0.000	0.000	6.840	Shortfall of Sites	0.089	Low Medium I Residential	R2-1-CUGU	Medium Neighborhood Residential	[LLN2 - MU3 - 4][RN3 - 6][CPIO]	0	134.486	6.840		Residential - Double, Duplex, or Two Units - 4 Stories or Less, 2	127-5A223 400	72	Boyle Heights	Yes	ABMI	BH CPU , R2RD
Los Angeles	2506 E 2ND ST	90033	5180005002	0.000	0.000	0.000	6.840	Shortfall of Sites	0.089	Low Medium I Residential	R2-1-CUGU	Medium Neighborhood Residential	[LLN2 - MU3 - 4][RN3 - 6][CPIO]	0	135.101	6.840		Residential - Double, Duplex, or Two Units - 4 Stories or Less, 2	127-5A223 403	72	Boyle Heights	Yes	ABMI	BH CPU , R2RD
Los Angeles	1100 S GRANDE VISTA AVE	90023	5190003001	0.000	0.000	0.000	6.840	Shortfall of Sites	0.332	Low Medium I Residential	R2-1-CUGU	Low Neighborhood Residential	[VLN1 - MU4 - 3][RN2 - 20][CPIO]	0	36.129	6.840		Residential - Double, Duplex, or Two Units - 4 Stories or Less, 2	121-5A225 280	21	Boyle Heights	Yes	ABMI	BH CPU
Los Angeles	1110 S GRANDE VISTA AVE	90023	5190003003	0.000	0.000	0.000	6.840	Shortfall of Sites	0.323	Low Medium I Residential	R2-1-CUGU	Low Neighborhood Residential	[VLN1 - MU4 - 3][RN2 - 20][CPIO]	0	37.182	6.840		Residential - Double, Duplex, or Two Units - 4 Stories or Less, 2	121-5A225 293	21	Boyle Heights	Yes	ABMI	BH CPU
Los Angeles	3220 E 1ST ST	90063	5179007023	0.000	0.000	0.000	6.840	Shortfall of Sites	0.112	Low Medium II Residential	[Q]C2-1-CUGU	Neighborhood Center	[LUM1 - G2 - 3][XN2 - 8][CPIO]	0	106.787	6.840		Residential - Double, Duplex, or Two Units - 4 Stories or Less, 2	126A227 56	54	Boyle Heights	Yes	ABMI	BH CPU
Los Angeles	3226 E 1ST ST	90063	5179007024	0.000	0.000	0.000	6.840	Shortfall of Sites	0.112	Low Medium II Residential	[Q]C2-1-CUGU	Neighborhood Center	[LUM1 - G2 - 3][XN2 - 8][CPIO]	0	106.856	6.840		Residential - Double, Duplex, or Two Units - 4 Stories or Less, 2	126A227 60	54	Boyle Heights	Yes	ABMI	BH CPU
Los Angeles	3228 E 1ST ST	90063	5179007025	0.000	0.000	0.000	6.840	Shortfall of Sites	0.112	Low Medium II Residential	[Q]C2-1-CUGU	Neighborhood Center	[LUM1 - G2 - 3][XN2 - 8][CPIO]	0	106.926	6.840		Residential - Double, Duplex, or Two Units - 4 Stories or Less, 2	126A227 63	54	Boyle Heights	Yes	ABMI	BH CPU
Los Angeles	3242 E 1ST ST	90063	5179007028	0.000	0.000	0.000	6.840	Shortfall of Sites	0.112	Low Medium II Residential	[Q]C2-1-CUGU	Neighborhood Center	[LUM1 - G2 - 3][XN2 - 8][CPIO]	0	107.131	6.840		Residential - Double, Duplex, or Two Units - 4 Stories or Less, 2	126A227 76	54	Boyle Heights	Yes	ABMI	BH CPU
Los Angeles	3248 E 1ST ST	90063	5179007030	0.000	0.000	0.000	6.840	Shortfall of Sites	0.112	Low Medium II Residential	[Q]C2-1-CUGU	Neighborhood Center	[LUM1 - G2 - 3][XN2 - 8][CPIO]	0	107.269	6.840		Residential - Three Units (Any Combination) - 4 Stories or Less, 2	126A227 85	54	Boyle Heights	Yes	ABMI	BH CPU
Los Angeles	3254 E 1ST ST	90063	5179007031	0.000	0.000	0.000	6.840	Shortfall of Sites	0.112	Low Medium II Residential	[Q]C2-1-CUGU	Neighborhood Center	[LUM1 - G2 - 3][XN2 - 8][CPIO]	0	107.339	6.840		Residential - Double, Duplex, or Two Units - 4 Stories or Less, 2	126A227 89	54	Boyle Heights	Yes	ABMI	BH CPU
Los Angeles	3069 E 4TH ST	90063	5179005018	0.000	0.000	0.000	6.840	Shortfall of Sites	0.114	Highway Oriented and Limited Commercial	C2-1-CUGU	Neighborhood Center	[LUM1 - G2 - 3][XN2 - 8][CPIO]	0	105.620	6.840		Residential - Double, Duplex, or Two Units - 4 Stories or Less, 2	124-5A225 100	54	Boyle Heights	Yes	ABMI	BH CPU
Los Angeles	3310 E 1ST ST	90063	5179008003	0.000	0.000	0.000	6.840	Shortfall of Sites	0.111	Low Medium II Residential	[Q]C2-1-CUGU	Neighborhood Center	[LUM1 - G2 - 3][XN2 - 8][CPIO]	0	107.771	6.840		Residential - Double, Duplex, or Two Units - 4 Stories or Less, 2	126A227 119	54	Boyle Heights	Yes	ABMI	BH CPU
Los Angeles	3318 E 1ST ST	90063	5179008005	0.000	0.000	0.000	6.840	Shortfall of Sites	0.111	Low Medium II Residential	[Q]C2-1-CUGU	Neighborhood Center	[LUM1 - G2 - 3][XN2 - 8][CPIO]	0	107.665	6.840		Residential - Double, Duplex, or Two Units - 4 Stories or Less, 2	126A227 130	54	Boyle Heights	Yes	ABMI	BH CPU
Los Angeles	3322 E 1ST ST	90063	5179008006	0.000	0.000	0.000	6.840	Shortfall of Sites	0.111	Low Medium II Residential	[Q]C2-1-CUGU	Neighborhood Center	[LUM1 - G2 - 3][XN2 - 8][CPIO]	0	107.664	6.840		Residential - Double, Duplex, or Two Units - 4 Stories or Less, 2	126A227 135	54	Boyle Heights	Yes	ABMI	BH CPU
Los Angeles	3330 E 1ST ST	90063	5179008008	0.000	0.000	0.000	6.840	Shortfall of Sites	0.111	Low Medium II Residential	[Q]C2-1-CUGU	Neighborhood Center	[LUM1 - G2 - 3][XN2 - 8][CPIO]	0	107.995	6.840		Residential - Double, Duplex, or Two Units - 4 Stories or Less, 2	126A227 143	54	Boyle Heights	Yes	ABMI	BH CPU

Jurisdiction Name	Site Address/Intersection	5 Digit ZIP Code	Assessor Parcel Number	Very Low-Income	Low-Income	Moderate-Income	Above Moderate-Income	Type of Shortfall	Parcel Size (Acres)	Current General Plan Designation	Current Zoning	Proposed General Plan (GP) Designation	Proposed Zoning	Minimum Density Allowed	Maximum Density Allowed	Total Capacity	Vacant/ Nonvacant	Description of Existing Uses	PIN	Base Density Per Acre	Community Plan Area	Rent Stabalization Ordinance	Income Category	Applicable Rezoning Program (Program informing values in Column Q listed first)
Los Angeles	535 S LORENA ST	90063	5186008011	0.000	0.000	0.000	6.840	Shortfall of Sites	0.110	Highway Oriented and Limited Commercial	C2-1-CUGU	Neighborhood Center	[LUM1 - G2 - 3][XN2 - 8][CPIO]	0	108.627	6.840		Residential - Double, Duplex, or Two Units - 4 Stories or Less, 2	123A227 190	54	Boyle Heights	Yes	ABMI	BH CPU
Los Angeles	3106 E 4TH ST	90063	5186005044	0.000	0.000	0.000	6.840	Shortfall of Sites	0.113	Highway Oriented and Limited Commercial	C2-1-CUGU	Neighborhood Center	[LUM1 - G2 - 3][XN2 - 8][CPIO]	0	106.029	6.840		Residential - Double, Duplex, or Two Units - 4 Stories or Less, 2	124-5A227 195	54	Boyle Heights	Yes	ABMI	BH CPU
Los Angeles	1317 PRADO ST	90023	5191027018	0.000	0.000	0.000	6.840	Shortfall of Sites	0.110	Limited Manufacturing	MR1-1-CUGU	Neighborhood Center	[LUM1 - G2 - 3][XN2 - 8][CPIO]	0	108.772	6.840		Residential - Double, Duplex, or Two Units - 4 Stories or Less, 2	118-5A229 206	54	Boyle Heights	Yes	ABMI	BH CPU
Los Angeles	1969 MICHIGAN AVE	90033	5183001046	0.000	0.000	0.000	6.840	Shortfall of Sites	0.204	Low Medium II Residential	RD1.5-1-CUGU	Low Neighborhood Residential	[VLN2 - MU4 - 3][RN2 - 8][CPIO]	0	58.865	6.840		Residential - Double, Duplex, or Two Units - 4 Stories or Less, 2	129A223 212	54	Boyle Heights	Yes	ABMI	BH CPU
Los Angeles	3241 E 4TH ST	90063	5179011021	0.000	0.000	0.000	6.840	Shortfall of Sites	0.114	Low Medium I Residential	[Q]C2-1-CUGU	Neighborhood Center	[LUM1 - G2 - 3][XN2 - 8][CPIO]	0	105.160	6.840		Residential - Double, Duplex, or Two Units - 4 Stories or Less, 2	124-5A227 212	54	Boyle Heights	Yes	ABMI	BH CPU
Los Angeles	952 S LORENA ST	90023	5188018026	0.000	0.000	0.000	6.840	Shortfall of Sites	0.112	Neighborhood Office Commercial	C2-1-CUGU	Neighborhood Center	[LUM1 - G2 - 3][XN2 - 8][CPIO]	0	107.432	6.840		Residential - Double, Duplex, or Two Units - 4 Stories or Less, 2	121-5A225 216	54	Boyle Heights	Yes	ABMI	BH CPU
Los Angeles	1975 MICHIGAN AVE	90033	5183001045	0.000	0.000	0.000	6.840	Shortfall of Sites	0.204	Low Medium II Residential	RD1.5-1-CUGU	Low Neighborhood Residential	[VLN2 - MU4 - 3][RN2 - 8][CPIO]	0	58.865	6.840		Residential - Double, Duplex, or Two Units - 4 Stories or Less, 2	129A223 222	54	Boyle Heights	Yes	ABMI	BH CPU
Los Angeles	3253 E 4TH ST	90063	5179011024	0.000	0.000	0.000	6.840	Shortfall of Sites	0.114	Low Medium I Residential	[Q]C2-1-CUGU	Neighborhood Center	[LUM1 - G2 - 3][XN2 - 8][CPIO]	0	105.080	6.840		Residential - Double, Duplex, or Two Units - 4 Stories or Less, 2	124-5A227 226	54	Boyle Heights	Yes	ABMI	BH CPU
Los Angeles	3232 E 4TH ST	90063	5186006013	0.000	0.000	0.000	6.840	Shortfall of Sites	0.115	Low Medium I Residential	[Q]C2-1-CUGU	Neighborhood Center	[LUM1 - G2 - 3][XN2 - 8][CPIO]	0	104.210	6.840		Residential - Double, Duplex, or Two Units - 4 Stories or Less, 2	124-5A227 276	54	Boyle Heights	Yes	ABMI	BH CPU
Los Angeles	2029 PENNSYLVANIA AVE	90033	5183007018	0.000	0.000	0.000	6.840	Shortfall of Sites	0.204	Low Medium II Residential	RD1.5-1-CUGU	Low Neighborhood Residential	[VLN2 - MU4 - 3][RN2 - 8][CPIO]	0	58.805	6.840		Residential - Double, Duplex, or Two Units - 4 Stories or Less, 2	129A223 364	54	Boyle Heights	Yes	ABMI	BH CPU
Los Angeles	22022 GAULT ST	91303	2024002028	0.000	0.000	0.000	6.840	Shortfall of Sites	0.115	General Commercial	R1-1-RIO	Neighborhood Center	0	0	104.547	6.840		Residential - Double, Duplex, or Two Units - 4 Stories or Less, 2	183B101 231	54	Canoga Park - Winnetka - Woodland Hills - West Hills	Yes	ABMI	CPK CPU , AHO
Los Angeles	7108 OWENSMOUTH AVE	91303	2111026017	0.000	0.000	0.000	6.840	Shortfall of Sites	0.086	Community Commercial	[Q]C2-1VL-CDO-RIO	Community Center	0	0	139.397	6.840		Commercial - Store Combination - Store and Residential Combination - One Story, 2	183B105 369	54	Canoga Park - Winnetka - Woodland Hills - West Hills	Yes	ABMI	CPK CPU , ARO
Los Angeles	7525 ETON AVE	91303	2112007011	0.000	0.000	0.000	6.840	Shortfall of Sites	0.172	Low Medium I Residential	R2-1	Medium Residential	0	0	69.689	6.840		Residential - Double, Duplex, or Two Units - 4 Stories or Less, 2	186B105 269	43	Canoga Park - Winnetka - Woodland Hills - West Hills	Yes	ABMI	CPK CPU , R2RD
Los Angeles	21309 COHASSET STREET	91303	2112007019	0.000	0.000	0.000	6.840	Shortfall of Sites	0.171	Low Medium I Residential	R2-1	Medium Residential	0	0	70.121	6.840		Residential - Double, Duplex, or Two Units - 4 Stories or Less, 2	186B105 361	43	Canoga Park - Winnetka - Woodland Hills - West Hills	Yes	ABMI	CPK CPU , R2RD
Los Angeles	7455 ETON AVE	91303	2112008002	0.000	0.000	0.000	6.840	Shortfall of Sites	0.172	Low Medium I Residential	RD3-1	Medium Residential	0	0	69.576	6.840		Residential - Double, Duplex, or Two Units - 4 Stories or Less, 2	186B105 384	43	Canoga Park - Winnetka - Woodland Hills - West Hills	Yes	ABMI	CPK CPU , R2RD
Los Angeles	7452 ETON AVE	91303	2112009004	0.000	0.000	0.000	6.840	Shortfall of Sites	0.172	Low Residential	RD5-1	Medium Residential	0	0	69.706	6.840		Residential - Double, Duplex, or Two Units - 4 Stories or Less, 2	186B105 407	43	Canoga Park - Winnetka - Woodland Hills - West Hills	Yes	ABMI	CPK CPU , R2RD
Los Angeles	7436 ETON AVE	91303	2112009009	0.000	0.000	0.000	6.840	Shortfall of Sites	0.172	Low Residential	RD5-1	Medium Residential	0	0	69.706	6.840		Residential - Double, Duplex, or Two Units - 4 Stories or Less, 2	186B105 467	43	Canoga Park - Winnetka - Woodland Hills - West Hills	Yes	ABMI	CPK CPU , R2RD
Los Angeles	7437 ETON AVE	91303	2112008010	0.000	0.000	0.000	6.840	Shortfall of Sites	0.172	Low Medium I Residential	RD3-1	Medium Residential	0	0	69.698	6.840		Residential - Double, Duplex, or Two Units - 4 Stories or Less, 2	186B105 473	43	Canoga Park - Winnetka - Woodland Hills - West Hills	Yes	ABMI	CPK CPU , R2RD
Los Angeles	7049 ALABAMA AVE	91303	2138009022	0.000	0.000	0.000	6.840	Shortfall of Sites	0.172	Medium Residential	R2-1-RIO	Medium Neighborhood Residential	0	0	69.698	6.840		Residential - Double, Duplex, or Two Units - 4 Stories or Less, 2	183B105 480	43	Canoga Park - Winnetka - Woodland Hills - West Hills	Yes	ABMI	CPK CPU , R2RD
Los Angeles	7430 ETON AVE	91303	2112009012	0.000	0.000	0.000	6.840	Shortfall of Sites	0.172	Low Residential	RD5-1	Medium Residential	0	0	69.706	6.840		Residential - Double, Duplex, or Two Units - 4 Stories or Less, 2	186B105 484	43	Canoga Park - Winnetka - Woodland Hills - West Hills	Yes	ABMI	CPK CPU , R2RD
Los Angeles	7427 ETON AVE	91303	2112008013	0.000	0.000	0.000	6.840	Shortfall of Sites	0.172	Low Medium I Residential	RD3-1	Medium Residential	0	0	69.699	6.840		Residential - Double, Duplex, or Two Units - 4 Stories or Less, 2	186B105 510	43	Canoga Park - Winnetka - Woodland Hills - West Hills	Yes	ABMI	CPK CPU , R2RD
Los Angeles	7021 ALABAMA AVE	91303	2138009017	0.000	0.000	0.000	6.840	Shortfall of Sites	0.172	Medium Residential	R2-1-RIO	Medium Neighborhood Residential	0	0	69.698	6.840		Residential - Double, Duplex, or Two Units - 4 Stories or Less, 2	183B105 583	43	Canoga Park - Winnetka - Woodland Hills - West Hills	Yes	ABMI	CPK CPU , R2RD
Los Angeles	7333 ETON AVE	91303	2112025025	0.000	0.000	0.000	6.840	Shortfall of Sites	0.172	Medium Residential	R2-1	Medium Residential	0	0	69.699	6.840		Residential - Double, Duplex, or Two Units - 4 Stories or Less, 2	186B105 727	43	Canoga Park - Winnetka - Woodland Hills - West Hills	Yes	ABMI	CPK CPU , R2RD
Los Angeles	6928 ETON AVE	91303	2138018019	0.000	0.000	0.000	6.840	Shortfall of Sites	0.172	Medium Residential	R2-1-RIO	Medium Neighborhood Residential	0	0	69.698	6.840		Residential - Double, Duplex, or Two Units - 4 Stories or Less, 2	183B105 763	43	Canoga Park - Winnetka - Woodland Hills - West Hills	Yes	ABMI	CPK CPU , R2RD
Los Angeles	7505 VASSAR AVE	91303	2111001012	0.000	0.000	0.000	6.840	Shortfall of Sites	0.172	Medium Residential	(Q)R3-1	Medium Residential	0	0	69.612	6.840		Residential - Double, Duplex, or Two Units - 4 Stories or Less, 2	186B101 389	43	Canoga Park - Winnetka - Woodland Hills - West Hills	Yes	ABMI	CPK CPU ,
Los Angeles	21815 GAULT ST	91303	2111024011	0.000	0.000	0.000	6.840	Shortfall of Sites	0.086	Community Commercial	[Q]C2-1VL-CDO-RIO	Community Center	0	0	139.397	6.840		Residential - Double, Duplex, or Two Units - 4 Stories or Less, 2	183B105 392	54	Canoga Park - Winnetka - Woodland Hills - West Hills	Yes	ABMI	CPK CPU ,
Los Angeles	7030 ALABAMA AVE	91303	2138013006	0.000	0.000	0.000	6.840	Shortfall of Sites	0.172	Medium Residential	R3-1-RIO	Medium Neighborhood Residential	0	0	69.698	6.840		Residential - Double, Duplex, or Two Units - 4 Stories or Less, 2	183B105 545	43	Canoga Park - Winnetka - Woodland Hills - West Hills	Yes	ABMI	CPK CPU ,
Los Angeles	7412 VASSAR AVE	91303	2111010029	0.000	0.000	0.000	6.840	Shortfall of Sites	0.172	Low Residential	R1-1	Medium Residential	0	0	69.665	6.840		Residential - Double, Duplex, or Two Units - 4 Stories or Less, 2	186B105 556	43	Canoga Park - Winnetka - Woodland Hills - West Hills	Yes	ABMI	CPK CPU ,
Los Angeles	21618 VALERIO ST	91303	2111014001	0.000	0.000	0.000	6.840	Shortfall of Sites	0.172	Low Residential	R1-1	Medium Residential	0	0	69.698	6.840		Residential - Double, Duplex, or Two Units - 4 Stories or Less, 2	186B105 625	43	Canoga Park - Winnetka - Woodland Hills - West Hills	Yes	ABMI	CPK CPU ,
Los Angeles	7349 ALABAMA AVE	91303	2111015022	0.000	0.000	0.000	6.840	Shortfall of Sites	0.172	Low Medium I Residential	R1-1	Medium Residential	0	0	69.699	6.840		Residential - Single Family Residence - Guesthouse, 2	186B105 677	43	Canoga Park - Winnetka - Woodland Hills - West Hills	Yes	ABMI	CPK CPU ,
Los Angeles	7316 OWENSMOUTH AVE	91303	2111014009	0.000	0.000	0.000	6.840	Shortfall of Sites	0.172	Low Residential	R1-1	Medium Residential	[DM2-SH2-5] [CX1-FA] [CPIO-O-CDO]	0	69.698	6.840		Residential - Double, Duplex, or Two Units - 4 Stories or Less - Pool, 2	186B105 791	43	Canoga Park - Winnetka - Woodland Hills - West Hills	Yes	ABMI	CPK CPU ,
Los Angeles	7303 ALABAMA AVE	91303	2111015013	0.000	0.000	0.000	6.840	Shortfall of Sites	0.172	Low Medium I Residential	R1-1	Medium Residential	0	0	69.698	6.840		Residential - Double, Duplex, or Two Units - 4 Stories or Less, 2	186B105 860	43	Canoga Park - Winnetka - Woodland Hills - West Hills	Yes	ABMI	CPK CPU ,
Los Angeles	959 WHITE KNOLL DR	90012	5406019006	0.000	0.000	0.000	6.840	Shortfall of Sites	0.098	Low Medium II Residential	RD1.5-1	Medium Neighborhood Residential	[LN1-MU1-5] [RG1-FA] [CPIO]	0	122.836	6.840		Residential - Double, Duplex, or Two Units - 4 Stories or Less, 2	136-5A211 168	No Max	Central City North	Yes	ABMI	DT CPU , R2RD
Los Angeles	12114 S FIGUEROA ST	90061	6117004018	0.000	0.000	0.000	6.840	Shortfall of Sites	0.117	Medium Residential	R3-1	Villages	0	0	102.636	6.840		Residential - Double, Duplex, or Two Units - 4 Stories or Less, 2	084B201 1353	108	Harbor Gateway	Yes	ABMI	HG CPU
Los Angeles	6739 LEMP AVE	91606	2320014022	0.000	0.000	0.000	6.840	Shortfall of Sites	0.179	Low Medium II Residential	RD1.5-1	Neighborhood Center	0	0	67.059	6.840		Residential - Double, Duplex, or Two Units - 4 Stories or Less, 2	180B169 107	108	North Hollywood - Valley Village	Yes	ABMI	NH CPU
Los Angeles	621 N MARINE AVE	90744	7416034025	0.000	0.000	0.000	6.840	Shortfall of Sites	0.157	Community Commercial	[Q]C2-1VL-CUGU	Villages	0	0	76.395	6.840		Residential - Double, Duplex, or Two Units - 4 Stories or Less, 2	030B205 745	43	Wilmington - Harbor City	Yes	ABMI	WHC CPU , DB50
Los Angeles	611 N MARINE AVE	90744	7416034029	0.000	0.000	0.000	6.840	Shortfall of Sites	0.157	Community Commercial	[Q]C2-1VL-O-CUGU	Villages	0	0	76.421	6.840		Residential - Double, Duplex, or Two Units - 4 Stories or Less, 2	030B205 782	43	Wilmington - Harbor City	Yes	ABMI	WHC CPU
Los Angeles	21725 VICTORY BLVD	91303	2139004042	0.000	0.000	0.000	6.840	Shortfall of Sites	1.003	Regional Center Commercial	(WC)UPTOWN-SN-RIO	Regional Center	[DM2-G1-5] [CX2-FA] [CPIO-CDO]	0	18.940	6.840		Commercial - Shopping Center (Regional) - One Story, 0	180B105 87		Canoga Park - Winnetka - Woodland Hills - West Hills	No	ABMI	CPK CPU ,
Los Angeles	5245 SANTA MONICA BLVD	90029	5537009036	3.420	3.420	0.000	0.000	Shortfall of Sites	0.115	Highway Oriented Commercial	C2-1D	Community Commercial	[Q]C2-2D-CPIO	20	165.530	6.840		Commercial - Store Combination - Store and Residential Combination - Five Stories, 0	144B193 624	54	Hollywood	No	LI	HWD CPU , AHO
Los Angeles	5245 SANTA MONICA BLVD	90029	5537009036	3.420	3.420	0.000	0.000	Shortfall of Sites	0.115	Highway Oriented Commercial	C2-1D	Community Commercial	[Q]C2-2D-CPIO	20	165.529	6.840		Commercial - Store Combination - Store and Residential Combination - Five Stories, 0	144B193 625	54	Hollywood	No	LI	HWD CPU , AHO
Los Angeles	5245 SANTA MONICA BLVD	90029	5537009036	3.420	3.420	0.000	0.000	Shortfall of Sites	0.115	Highway Oriented Commercial	C2-1D	Community Commercial	[Q]C2-2D-CPIO	20	165.807	6.840		Commercial - Store Combination - Store and Residential Combination - Five Stories, 0	144B193 694	54	Hollywood	No	LI	HWD CPU , AHO
Los Angeles	5245 SANTA MONICA BLVD	90029	5537009036	3.420	3.420	0.000	0.000	Shortfall of Sites	0.115	Highway Oriented Commercial	C2-1D	Community Commercial	[Q]C2-2D-CPIO	20	164.946	6.840		Commercial - Store Combination - Store and Residential Combination - Five Stories, 0	144B193 695	54	Hollywood	No	LI	HWD CPU , AHO
Los Angeles	5245 SANTA MONICA BLVD	90029	5537009036	3.420	3.420	0.000	0.000	Shortfall of Sites	0.115	Highway Oriented Commercial	C2-1D	Community Commercial	[Q]C2-2D-CPIO	20	164.957	6.840		Commercial - Store Combination - Store and Residential Combination - Five Stories, 0	144B193 696	54	Hollywood	No	LI	HWD CPU , AHO
Los Angeles	6417 SELMA AVE	90028	5546007038	0.342	0.342	0.000	6.156	Shortfall of Sites	0.086	Regional Center Commercial	(T)(Q)C4-2D	Regional Center Commercial	C2-2D-CPIO	20	220.774	6.840		Commercial - Hotel and Motel - Hotel - 50 Rooms and Over - 6 to 13 Stories, 0	148-5A187 282	108	Hollywood	No	VLI, LI, ABMI	HWD CPU , MURC, AHO
Los Angeles	6226 BANNER AVE	90038	5534005024	3.420	3.420	0.000	0.000	Shortfall of Sites	0.115	Highway Oriented Commercial	C2-1D	Community Commercial	[Q]C2-2D-CPIO	20	164.771	6.840		Commercial - Office Building - One Story, 0	144B189 552	108	Hollywood	No	LI	HWD CPU
Los Angeles	1429 N HIGHLAND AVE	90028	5548015023	0.000	0.000	0.000	6.840	Shortfall of Sites	0.100	Highway Oriented Commercial	C2-1-SN	0	0	0	71.062	6.840		Commercial - Store - One Story, 0	147A185 127		Hollywood	No	ABMI	MURC
Los Angeles	4554 SHERMAN OAKS AVE	91403	2283023002	0.000	0.000	0.000	6.840	Shortfall of Sites	0.129	Regional Center Commercial	C4-1L	0	0	0	55.278	6.840		Commercial - Office Building - One Story, 0	168B145 983		Encino - Tarzana	No	ABMI	MURC , ENC CPU, ARO, AHO
Los Angeles	15322 VENTURA BLVD	91403	2276039015	0.000	0.000	0.000	6.840	Shortfall of Sites	0.083	Regional Center Commercial	C2-2	0	0	0	85.639	6.840		Commercial - Store - One Story, 0	168B145 1004		Sherman Oaks - Studio City - Toluca Lake - Cahuenga Pass	No	ABMI	MURC
Los Angeles	0	0	2261029800	0.000	0.000	0.000	6.840	Shortfall of Sites	0.124	Open Space	C4-1L	0	0	0	57.654	6.840		Miscellaneous - Utility, 0	168B141 614		Encino - Tarzana	No	ABMI	MURC , ENC CPU, AHO

Jurisdiction Name	Site Address/Intersection	5 Digit ZIP Code	Assessor Parcel Number	Very Low-Income	Low-Income	Moderate-Income	Above Moderate-Income	Type of Shortfall	Parcel Size (Acres)	Current General Plan Designation	Current Zoning	Proposed General Plan (GP) Designation	Proposed Zoning	Minimum Density Allowed	Maximum Density Allowed	Total Capacity	Vacant/ Nonvacant	Description of Existing Uses	PIN	Base Density Per Acre	Community Plan Area	Rent Stabalization Ordinance	Income Category	Applicable Rezoning Program (Program informing values in Column Q listed first)
Los Angeles	5905 N VAN NUYS BLVD	91401	2244001033	3.420	3.420	0.000	0.000	Shortfall of Sites	0.125	General Commercial	C2-1VL	Community Commercial	0	20	151.772	6.840		Commercial - Auto, Recreation Equipment, Construction Equipment Sales and Service - New Car Sales and Service - One Story, 0	174B149 16	No Max	Van Nuys - North Sherman Oaks	No	LI	Orange LineTNP , AHO
Los Angeles	8965 CADILLAC AVE	90034	4302018007	0.000	0.000	0.000	6.838	Shortfall of Sites	0.093	Neighborhood Commercial	C2-1VL-CPIO	0	0	0	83.440	6.838		Residential - Five or More Units or Apartments (Any Combination) - 4 Stories or Less, 0	126B169 714		West Adams - Baldwin Hills - Leimert	Yes	ABMI	DB50 , OPP C
Los Angeles	15106 MAGNOLIA BLVD	91403	2263003010	0.000	0.000	0.000	6.838	Shortfall of Sites	0.129	Medium Residential	[Q]R3-1-RIO	0	0	0	60.144	6.838		Residential - Five or More Units or Apartments (Any Combination) - 4 Stories or Less - Pool, 0	171A147 19		Van Nuys - North Sherman Oaks	Yes	ABMI	DB50
Los Angeles	4500 FULTON AVE	91423	2360026012	0.000	0.000	0.000	6.838	Shortfall of Sites	0.132	Medium Residential	[Q]R3-1-RIO	0	0	0	58.716	6.838		Residential - Five or More Units or Apartments (Any Combination) - 4 Stories or Less, 0	165B157 83		Sherman Oaks - Studio City - Toluca Lake - Cahuenga Pass	Yes	ABMI	DB50
Los Angeles	7513 FOUNTAIN AVE	90046	5550024024	0.000	0.000	0.000	6.838	Shortfall of Sites	0.094	Medium Residential	R3-1XL	0	0	0	82.731	6.838		Residential - Five or More Units or Apartments (Any Combination) - 4 Stories or Less - Pool, 0	144B177 84		Hollywood	Yes	ABMI	DB50
Los Angeles	14532 MARGATE ST	91411	2249005026	0.000	0.000	0.000	6.838	Shortfall of Sites	0.158	Low Medium II Residential	[Q]RD1.5-1	0	0	0	49.143	6.838		Residential - Five or More Units or Apartments (Any Combination) - 4 Stories or Less, 0	172-5A151 86		Van Nuys - North Sherman Oaks	Yes	ABMI	DB50
Los Angeles	14532 MARGATE ST	91411	2249005026	0.000	0.000	0.000	6.838	Shortfall of Sites	0.158	Low Medium II Residential	[Q]RD1.5-1	0	0	0	49.143	6.838		Residential - Five or More Units or Apartments (Any Combination) - 4 Stories or Less, 0	172-5A151 87		Van Nuys - North Sherman Oaks	Yes	ABMI	DB50
Los Angeles	1255 ARMACOST AVE	90025	4263005025	0.000	0.000	0.000	6.838	Shortfall of Sites	0.083	Medium Residential	[Q]R3-1	0	0	0	93.630	6.838		Residential - Five or More Units or Apartments (Any Combination) - 4 Stories or Less, 0	126B145 91		West Los Angeles	Yes	ABMI	DB50
Los Angeles	11727 DOROTHY ST	90049	4265006029	0.000	0.000	0.000	6.838	Shortfall of Sites	0.086	Medium Residential	[Q]R3-1	0	0	0	89.896	6.838		Residential - Five or More Units or Apartments (Any Combination) - 4 Stories or Less, 0	129B145 123		Brentwood - Pacific Palisades	Yes	ABMI	DB50
Los Angeles	2233 ADDISON WAY	90041	5685005016	0.000	0.000	0.000	6.838	Shortfall of Sites	0.173	Low Medium II Residential	RD1.5-1	0	0	0	44.969	6.838		Residential - Five or More Units or Apartments (Any Combination) - 4 Stories or Less, 0	160-5A221 136		Northeast Los Angeles	Yes	ABMI	DB50
Los Angeles	858 GRANVILLE AVE	90049	4265006018	0.000	0.000	0.000	6.838	Shortfall of Sites	0.086	Medium Residential	[Q]R3-1	0	0	0	90.293	6.838		Residential - Five or More Units or Apartments (Any Combination) - 4 Stories or Less, 0	129B145 147		Brentwood - Pacific Palisades	Yes	ABMI	DB50
Los Angeles	7627 DAY ST	91042	2558034021	0.000	0.000	0.000	6.838	Shortfall of Sites	0.089	Medium Residential	R3-1	0	0	0	86.872	6.838		Residential - Three Units (Any Combination) - 4 Stories or Less, 0	204A197 163		Sunland - Tujunga - Lake View Terrace - Shadow Hills - East La Tuna Canyon	Yes	ABMI	DB50
Los Angeles	3232 VERDUGO RD	90065	5456002014	0.000	0.000	0.000	6.838	Shortfall of Sites	0.230	Low Medium II Residential	RD2-1-CDO	0	0	0	33.847	6.838		Commercial - Store Combination - Store and Residential Combination - One Story, 0	150B213 169		Northeast Los Angeles	Yes	ABMI	DB50
Los Angeles	5051 ARGUS DR	90041	5686009004	0.000	0.000	0.000	6.838	Shortfall of Sites	0.178	Low Medium II Residential	RD1.5-1	0	0	0	43.715	6.838		Residential - Manufactured Home Park, 0	162A225 198		Northeast Los Angeles	Yes	ABMI	DB50
Los Angeles	4930 COLDWATER CANYON AVE	91423	2357015036	0.000	0.000	0.000	6.838	Shortfall of Sites	0.160	Low Medium II Residential	[Q]RD1.5-1	0	0	0	48.584	6.838		Residential - Five or More Units or Apartments (Any Combination) - 4 Stories or Less - Pool, 0	168B161 226		Van Nuys - North Sherman Oaks	Yes	ABMI	DB50
Los Angeles	10730 MEMORY PARK AVE	91345	2649003028	0.000	0.000	0.000	6.838	Shortfall of Sites	0.224	Low Medium II Residential	(Q)RD2-1	0	0	0	34.632	6.838		Residential - Five or More Units or Apartments (Any Combination) - 4 Stories or Less, 0	207B145 239		Mission Hills - Panorama City - North Hills	Yes	ABMI	DB50
Los Angeles	3212 VERDUGO RD	90065	5456002011	0.000	0.000	0.000	6.838	Shortfall of Sites	0.230	Low Medium II Residential	RD2-1-CDO	0	0	0	33.847	6.838		Commercial - Store Combination - Store and Residential Combination - One Story, 0	150B213 243		Northeast Los Angeles	Yes	ABMI	DB50
Los Angeles	1360 ROXBURY DR	90035	4330013118	0.000	0.000	0.000	6.838	Shortfall of Sites	0.136	Medium Residential	[Q]R3-1-O	0	0	0	57.246	6.838		Residential - Five or More Units or Apartments (Any Combination) - 4 Stories or Less, 0	132A165 271		West Los Angeles	Yes	ABMI	DB50
Los Angeles	1360 ROXBURY DR	90035	4330013118	0.000	0.000	0.000	6.838	Shortfall of Sites	0.131	Medium Residential	[Q]R3-1-O	0	0	0	59.306	6.838		Residential - Five or More Units or Apartments (Any Combination) - 4 Stories or Less, 0	132A165 286		West Los Angeles	Yes	ABMI	DB50
Los Angeles	4400 WESTDALE AVE	90041	5473040025	0.000	0.000	0.000	6.838	Shortfall of Sites	0.221	Low Medium II Residential	RD2-1	0	0	0	35.174	6.838		Residential - Five or More Units or Apartments (Any Combination) - 4 Stories or Less - Pool, 0	159A221 287		Northeast Los Angeles	Yes	ABMI	DB50
Los Angeles	1360 ROXBURY DR	90035	4330013118	0.000	0.000	0.000	6.838	Shortfall of Sites	0.126	Medium Residential	[Q]R3-1-O	0	0	0	61.659	6.838		Residential - Five or More Units or Apartments (Any Combination) - 4 Stories or Less, 0	132A165 296		West Los Angeles	Yes	ABMI	DB50
Los Angeles	4833 HAZELTINE AVE	91423	2248024014	0.000	0.000	0.000	6.838	Shortfall of Sites	0.090	Medium Residential	R3-1-RIO	0	0	0	86.651	6.838		Residential - Four Units (Any Combination) - 4 Stories or Less, 0	168B153 310		Van Nuys - North Sherman Oaks	Yes	ABMI	DB50
Los Angeles	962 GRANVILLE AVE	90049	4265008016	0.000	0.000	0.000	6.838	Shortfall of Sites	0.086	Medium Residential	[Q]R3-1	0	0	0	90.255	6.838		Residential - Five or More Units or Apartments (Any Combination) - 4 Stories or Less, 0	129B145 341		Brentwood - Pacific Palisades	Yes	ABMI	DB50
Los Angeles	4824 SATSUMA AVE	91601	2421013024	0.000	0.000	0.000	6.838	Shortfall of Sites	0.160	Low Medium II Residential	RD1.5-1	0	0	0	48.696	6.838		Residential - Five or More Units or Apartments (Any Combination) - 4 Stories or Less - Pool, 0	168B173 371		North Hollywood - Valley Village	Yes	ABMI	DB50
Los Angeles	1675 COLBY AVE	90025	4261013041	0.000	0.000	0.000	6.838	Shortfall of Sites	0.093	Medium Residential	[Q]R3-1	0	0	0	83.276	6.838		Residential - Five or More Units or Apartments (Any Combination) - 4 Stories or Less, 0	126B149 371		West Los Angeles	Yes	ABMI	DB50
Los Angeles	10700 LOUISE AVE	91344	2696027023	0.000	0.000	0.000	6.838	Shortfall of Sites	0.157	Low Medium II Residential	RD1.5-1	0	0	0	49.414	6.838		Residential - Five or More Units or Apartments (Any Combination) - 4 Stories or Less - Pool, 0	207B133 403		Granada Hills - Knollwood	Yes	ABMI	DB50
Los Angeles	1408 BARRY AVE	90025	4263019039	0.000	0.000	0.000	6.838	Shortfall of Sites	0.094	Medium Residential	[Q]R3-1	0	0	0	82.833	6.838		Residential - Five or More Units or Apartments (Any Combination) - 4 Stories or Less - Pool, 0	129B149 406		West Los Angeles	Yes	ABMI	DB50
Los Angeles	1408 BARRY AVE	90025	4263019039	0.000	0.000	0.000	6.838	Shortfall of Sites	0.083	Medium Residential	[Q]R3-1	0	0	0	94.015	6.838		Residential - Five or More Units or Apartments (Any Combination) - 4 Stories or Less - Pool, 0	129B149 425		West Los Angeles	Yes	ABMI	DB50
Los Angeles	13118 RIVERSIDE DR	91423	2358032049	0.000	0.000	0.000	6.838	Shortfall of Sites	0.124	Medium Residential	[Q]R3-1-RIO	0	0	0	62.672	6.838		Residential - Four Units (Any Combination) - 4 Stories or Less - Pool, 0	168B161 428		Van Nuys - North Sherman Oaks	Yes	ABMI	DB50
Los Angeles	13110 RIVERSIDE DR	91423	2358032047	0.000	0.000	0.000	6.838	Shortfall of Sites	0.124	Medium Residential	[Q]R3-1-RIO	0	0	0	62.670	6.838		Residential - Four Units (Any Combination) - 4 Stories or Less - Pool, 0	168B161 433		Van Nuys - North Sherman Oaks	Yes	ABMI	DB50
Los Angeles	3501 SAWTELLE BLVD	90066	4249030033	0.000	0.000	0.000	6.838	Shortfall of Sites	0.083	Medium Residential	R3-1	0	0	0	93.483	6.838		Residential - Five or More Units or Apartments (Any Combination) - 4 Stories or Less, 0	117B157 443		Palms - Mar Vista - Del Rey	Yes	ABMI	DB50
Los Angeles	3501 SAWTELLE BLVD	90066	4249030033	0.000	0.000	0.000	6.838	Shortfall of Sites	0.083	Medium Residential	R3-1	0	0	0	93.490	6.838		Residential - Five or More Units or Apartments (Any Combination) - 4 Stories or Less, 0	117B157 448		Palms - Mar Vista - Del Rey	Yes	ABMI	DB50
Los Angeles	12258 MONTANA AVE	90049	4264011001	0.000	0.000	0.000	6.838	Shortfall of Sites	0.082	Medium Residential	[Q]R3-1	0	0	0	94.883	6.838		Residential - Five or More Units or Apartments (Any Combination) - 4 Stories or Less, 0	129B141 455		Brentwood - Pacific Palisades	Yes	ABMI	DB50
Los Angeles	11558 RIVERSIDE DR	91602	2354016041	0.000	0.000	0.000	6.838	Shortfall of Sites	0.133	Medium Residential	[Q]R3-1	0	0	0	58.361	6.838		Residential - Five or More Units or Apartments (Any Combination) - 4 Stories or Less - Pool, 0	168B169 476		North Hollywood - Valley Village	Yes	ABMI	DB50
Los Angeles	11558 RIVERSIDE DR	91602	2354016041	0.000	0.000	0.000	6.838	Shortfall of Sites	0.133	Medium Residential	[Q]R3-1	0	0	0	58.360	6.838		Residential - Five or More Units or Apartments (Any Combination) - 4 Stories or Less - Pool, 0	168B169 478		North Hollywood - Valley Village	Yes	ABMI	DB50
Los Angeles	1100 GRANVILLE AVE	90049	4265010037	0.000	0.000	0.000	6.838	Shortfall of Sites	0.086	Medium Residential	[Q]R3-1	0	0	0	90.230	6.838		Residential - Five or More Units or Apartments (Any Combination) - 4 Stories or Less, 0	129B145 574		Brentwood - Pacific Palisades	Yes	ABMI	DB50
Los Angeles	10800 ROSE AVE	90034	4254022035	0.000	0.000	0.000	6.838	Shortfall of Sites	0.089	Medium Residential	R3-1	0	0	0	87.343	6.838		Residential - Five or More Units or Apartments (Any Combination) - 4 Stories or Less - Pool, 0	120B161 646		Palms - Mar Vista - Del Rey	Yes	ABMI	DB50
Los Angeles	10800 ROSE AVE	90034	4254022035	0.000	0.000	0.000	6.838	Shortfall of Sites	0.089	Medium Residential	R3-1	0	0	0	87.344	6.838		Residential - Five or More Units or Apartments (Any Combination) - 4 Stories or Less - Pool, 0	120B161 654		Palms - Mar Vista - Del Rey	Yes	ABMI	DB50
Los Angeles	11311 CHARNOCK RD	90066	4249030011	0.000	0.000	0.000	6.838	Shortfall of Sites	0.088	Medium Residential	R3-1	0	0	0	88.226	6.838		Residential - Five or More Units or Apartments (Any Combination) - 4 Stories or Less, 0	117B157 674		Palms - Mar Vista - Del Rey	Yes	ABMI	DB50
Los Angeles	11311 CHARNOCK RD	90066	4249030011	0.000	0.000	0.000	6.838	Shortfall of Sites	0.094	Medium Residential	R3-1	0	0	0	83.055	6.838		Residential - Five or More Units or Apartments (Any Combination) - 4 Stories or Less, 0	117B157 686		Palms - Mar Vista - Del Rey	Yes	ABMI	DB50
Los Angeles	11308 JOFFRE ST	90049	4365029002	0.000	0.000	0.000	6.838	Shortfall of Sites	0.083	Medium Residential	[Q]R3-1	0	0	0	93.944	6.838		Residential - Five or More Units or Apartments (Any Combination) - 4 Stories or Less, 0	138B145 694		Brentwood - Pacific Palisades	Yes	ABMI	DB50
Los Angeles	1722 S BARRINGTON AVE	90025	4262018023	0.000	0.000	0.000	6.838	Shortfall of Sites	0.156	Low Medium II Residential	[Q]RD1.5-1	0	0	0	49.876	6.838		Residential - Five or More Units or Apartments (Any Combination) - 4 Stories or Less, 0	126B149 699		West Los Angeles	Yes	ABMI	DB50
Los Angeles	12428 TEXAS AVE	90025	4267034031	0.000	0.000	0.000	6.838	Shortfall of Sites	0.092	Medium Residential	[Q]R3-1	0	0	0	84.234	6.838		Residential - Five or More Units or Apartments (Any Combination) - 4 Stories or Less, 0	126B145 770		West Los Angeles	Yes	ABMI	DB50
Los Angeles	5017 COLFAX AVE	91601	2355004021	0.000	0.000	0.000	6.838	Shortfall of Sites	0.170	Low Medium II Residential	RD1.5-1	0	0	0	45.752	6.838		Residential - Five or More Units or Apartments (Any Combination) - 4 Stories or Less, 0	171B169 774		North Hollywood - Valley Village	Yes	ABMI	DB50
Los Angeles	3189 CHEVIOT VISTA PL	90034	4314026056	0.000	0.000	0.000	6.838	Shortfall of Sites	0.088	High Medium Residential	[Q]R4-1	0	0	0	88.098	6.838		Residential - Five or More Units or Apartments (Any Combination) - 4 Stories or Less, 0	123B161 795		West Los Angeles	Yes	ABMI	DB50
Los Angeles	4251 TUJUNGA AVE	91604	2368018040	0.000	0.000	0.000	6.838	Shortfall of Sites	0.169	Low Medium II Residential	[T][Q]RD1.5-1VL-RIO	0	0	0	45.931	6.838		Residential - Five or More Units or Apartments (Any Combination) - 4 Stories or Less, 0	165B173 796		Sherman Oaks - Studio City - Toluca Lake - Cahuenga Pass	Yes	ABMI	DB50

Jurisdiction Name	Site Address/Intersection	5 Digit ZIP Code	Assessor Parcel Number	Very Low-Income	Low-Income	Moderate-Income	Above Moderate-Income	Type of Shortfall	Parcel Size (Acres)	Current General Plan Designation	Current Zoning	Proposed General Plan (GP) Designation	Proposed Zoning	Minimum Density Allowed	Maximum Density Allowed	Total Capacity	Vacant/ Nonvacant	Description of Existing Uses	PIN	Base Density Per Acre	Community Plan Area	Rent Stabalization Ordinance	Income Category	Applicable Rezoning Program (Program informing values in Column Q listed first)
Los Angeles	11607 ACAMA ST	91604	2368014024	0.000	0.000	0.000	6.838	Shortfall of Sites	0.175	Low Medium Residential	[Q]RD1.5-1-RIO	0	0	0	44.451	6.838		Residential - Five or More Units or Apartments (Any Combination) · 4 Stories or Less, 0	165B169 809		Sherman Oaks - Studio City - Toluca Lake - Cahuenga Pass	Yes	ABMI	DB50
Los Angeles	5056 WHITSETT AVE	91607	2356023029	0.000	0.000	0.000	6.838	Shortfall of Sites	0.165	Low Medium II Residential	RD1.5-1	0	0	0	47.062	6.838		Residential - Five or More Units or Apartments (Any Combination) · 4 Stories or Less, 0	171B165 869		North Hollywood - Valley Village	Yes	ABMI	DB50
Los Angeles	1650 PREUSS RD	90035	4303003016	0.000	0.000	0.000	6.838	Shortfall of Sites	0.086	Medium Residential	R3-1-O	0	0	0	90.734	6.838		Residential - Four Units (Any Combination) - 4 Stories or Less, 0	129B169 888		Wilshire	Yes	ABMI	DB50
Los Angeles	11598 GATEWAY BLVD	90064	4260035028	0.000	0.000	0.000	6.838	Shortfall of Sites	0.090	Medium Residential	R3-1VL	0	0	0	86.172	6.838		Residential - Five or More Units or Apartments (Any Combination) · 4 Stories or Less, 0	123B153 891		Palms - Mar Vista - Del Rey	Yes	ABMI	DB50
Los Angeles	8767 AIRDROME ST	90035	4303003017	0.000	0.000	0.000	6.838	Shortfall of Sites	0.087	Medium Residential	R3-1-O	0	0	0	89.667	6.838		Residential - Four Units (Any Combination) - 4 Stories or Less, 0	129B169 914		Wilshire	Yes	ABMI	DB50
Los Angeles	12534 OXNARD ST	91606	2341001011	0.000	0.000	0.000	6.838	Shortfall of Sites	0.167	Low Medium II Residential	RD1.5-1	0	0	0	46.478	6.838		Residential - Five or More Units or Apartments (Any Combination) · 4 Stories or Less, 0	177B161 925		North Hollywood - Valley Village	Yes	ABMI	DB50
Los Angeles	2051 S SHERBOURNE DR	90034	4302023013	0.000	0.000	0.000	6.838	Shortfall of Sites	0.171	Low Medium II Residential	RD1.5-1	0	0	0	45.448	6.838		Residential - Five or More Units or Apartments (Any Combination) · 4 Stories or Less, 0	126B169 933		West Adams - Baldwin Hills - Leimert	Yes	ABMI	DB50
Los Angeles	1755 S ROBERTSON BLVD	90035	4305021014	0.000	0.000	0.000	6.838	Shortfall of Sites	0.083	Medium Residential	R3-1	0	0	0	93.324	6.838		Residential - Five or More Units or Apartments (Any Combination) · 4 Stories or Less, 0	129B169 1122		Wilshire	Yes	ABMI	DB50
Los Angeles	4539 GLORIA AVE	91436	2283013007	3.418	3.418	0.000	0.000	Shortfall of Sites	0.537	Low II Residential	R1-1	Low Residential	0	20	66.287	6.836		Residential - Single Family Residence - Pool, 0	168B141 749	1 per lot	Encino - Tarzana	No	LI	AHO , ENC CPU, ADU
Los Angeles	3737 WHITTIER BLVD	90023	5188008021	0.000	0.000	0.000	6.835	Shortfall of Sites	0.227	Highway Oriented and Limited Commercial	[Q]C2-1-CUGU	0	0	0	63.663	6.835		Commercial - Office Building - One Story, 3	120A229 17		Boyle Heights	No	ABMI	DB50
Los Angeles	5355 AMESTOY AVE	91316	2258003008	3.417	3.417	0.000	0.000	Shortfall of Sites	0.631	Very Low I Residential	RA-1	Very Low Residential	0	20	66.287	6.835		Residential - Single Family Residence - Pool, 1	171B133 44	1 per lot	Encino - Tarzana	No	LI	AHO , ENC CPU, ADU
Los Angeles	1652 S SIERRA BONITA AVE	90019	5069026012	0.000	0.000	0.000	6.833	Shortfall of Sites	0.154	General Commercial	C2-1-O	0	0	0	165.760	6.833		Residential - Five or More Units or Apartments (Any Combination) · 4 Stories or Less, 8	126B177 294		Wilshire	Yes	ABMI	DB50
Los Angeles	1405 W 35TH ST	90018	5041001002	0.000	0.000	0.000	6.833	Shortfall of Sites	0.156	Neighborhood Commercial	C2-1VL-O-CPIO	0	0	0	163.538	6.833		Residential - Five or More Units or Apartments (Any Combination) · 4 Stories or Less, 8	120B193 863		South Los Angeles	Yes	ABMI	DB50
Los Angeles	7710 HASKELL AVE	91406	2206012038	0.000	0.000	6.830	0.000	Shortfall of Sites	0.974	Commercial Manufacturing	CM-1	0	0	0	14.775	6.830		Industrial - Light Manufacturing - One Story, 1	189B141 253		Van Nuys - North Sherman Oaks	No	MI	ARO
Los Angeles	6028 SHIRLEY AVE	91356	2153030032	3.413	3.413	0.000	0.000	Shortfall of Sites	0.738	Very Low I Residential	RA-1	Very Low Residential	0	20	66.287	6.827		Residential - Single Family Residence - Pool, 1	177B117 628	1 per lot	Encino - Tarzana	No	LI	AHO , ENC CPU
Los Angeles	23062 OXNARD ST	91367	2041022014	3.413	3.413	0.000	0.000	Shortfall of Sites	0.631	Very Low Residential	RA-1	Very Low Residential	0	20	66.287	6.827		Residential - Single Family Residence, 1	177B097 504	1 per lot	Canoga Park - Winnetka - Woodland Hills - West Hills	No	LI	AHO , CPK CPU, ADU
Los Angeles	23018 OXNARD ST	91367	2041022021	3.413	3.413	0.000	0.000	Shortfall of Sites	0.631	Very Low Residential	RA-1	Very Low Residential	0	20	66.287	6.826		Residential - Single Family Residence - Pool and Misc., 1	177B097 511	1 per lot	Canoga Park - Winnetka - Woodland Hills - West Hills	No	LI	AHO , CPK CPU, ADU
Los Angeles	8540 S SEPULVEDA BLVD	90045	4107035017	0.000	0.000	6.825	0.000	Shortfall of Sites	0.678	General Commercial	[Q]C2-1-CDO	0	0	0	14.814	6.825		Commercial - Professional Building - Medical Dental Building - 6 to 13 Stories, 0	096B165 472		Westchester - Playa del Rey	No	MI	ARO
Los Angeles	1670 WILSHIRE BLVD	90017	5142011002	0.000	0.000	0.000	6.825	Shortfall of Sites	0.154	Regional Center Commercial	C4-2	0	0	0	85.273	6.825		Commercial - Office Building - Three Stories, 0	132A205 163		Westlake	No	ABMI	MURC , ARO
Los Angeles	625 S NEW HAMPSHIRE AVE	90005	5502026004	0.000	0.000	0.000	6.825	Shortfall of Sites	0.151	Regional Center Commercial	C2-2	0	0	0	86.782	6.825		Commercial - Office Building - One Story, 0	135B197 1115		Wilshire	No	ABMI	MURC , ARO
Los Angeles	1212 SHATTO ST	90017	5143017034	0.000	0.000	0.000	6.825	Shortfall of Sites	0.203	Community Commercial	CW	0	0	0	64.571	6.825		Institutional - Hospital - One Story, 0	132A207 249		Westlake	No	ABMI	MURC
Los Angeles	7725 LAUREL CANYON BLVD	91605	2307012012	0.000	0.000	0.000	6.824	Shortfall of Sites	0.556	Medium Residential	R3-1	0	0	0	81.785	6.824		Residential - Five or More Units or Apartments (Any Combination) · 4 Stories or Less - Pool, 24	189B165 1007		Sun Valley - La Tuna Canyon	Yes	ABMI	DB50
Los Angeles	22922 OXNARD ST	91367	2041020012	3.412	3.412	0.000	0.000	Shortfall of Sites	0.630	Very Low Residential	RA-1	Very Low Residential	0	20	66.287	6.824		Residential - Single Family Residence - Pool, 1	177B097 520	1 per lot	Canoga Park - Winnetka - Woodland Hills - West Hills	No	LI	AHO , CPK CPU, ADU
Los Angeles	22856 OXNARD ST	91367	2041020009	3.412	3.412	0.000	0.000	Shortfall of Sites	0.630	Very Low Residential	RA-1	Very Low Residential	0	20	66.287	6.823		Residential - Single Family Residence, 1	177B097 523	1 per lot	Canoga Park - Winnetka - Woodland Hills - West Hills	No	LI	AHO , CPK CPU, ADU
Los Angeles	5514 THORNBURN ST	90045	4103022010	0.000	0.000	0.000	6.822	Shortfall of Sites	0.230	Medium Residential	R3-1	0	0	0	81.941	6.822		Residential - Five or More Units or Apartments (Any Combination) · 4 Stories or Less, 6	102B173 493		Westchester - Playa del Rey	Yes	ABMI	DB50
Los Angeles	10719 VALLEY SPRING LN	91602	2423022012	0.000	0.000	0.000	6.822	Shortfall of Sites	0.225	Low Residential	R3-1-RIO	0	0	0	83.783	6.822		Residential - Five or More Units or Apartments (Any Combination) · 4 Stories or Less, 6	165B177 844		Sherman Oaks - Studio City - Toluca Lake - Cahuenga Pass	Yes	ABMI	DB50
Los Angeles	11641 MOORPARK ST	91602	2365002019	0.000	0.000	0.000	6.822	Shortfall of Sites	0.224	Limited Commercial	C1-1VL-RIO	Neighborhood District/Villages	0	0	71.377	6.822		Residential - Five or More Units or Apartments (Any Combination) · 4 Stories or Less, 6	165B169 272	72	Sherman Oaks - Studio City - Toluca Lake - Cahuenga Pass	Yes	ABMI	DB50 , SHR CPU, OPP C, AHO
Los Angeles	4916 ENCINO AVE	91316	2290004027	3.411	3.411	0.000	0.000	Shortfall of Sites	0.725	Very Low I Residential	RA-1	Very Low Residential	0	20	66.287	6.821		, 2	168B129 151	1 per lot	Encino - Tarzana	No	LI	AHO , ENC CPU
Los Angeles	312 N MATHEWS ST	90033	5180008001	0.000	0.000	0.000	6.820	Shortfall of Sites	0.215	Medium Residential	R3-1-CUGU	Medium Neighborhood Residential	[LLN2 - MU3 - 4][RN3 - 6][CPIO]	0	130.178	6.820		Residential - Five or More Units or Apartments (Any Combination) · 4 Stories or Less, 10	127-5A225 63	72	Boyle Heights	Yes	ABMI	BH CPU
Los Angeles	2515 MICHIGAN AVE	90033	5180008003	0.000	0.000	0.000	6.820	Shortfall of Sites	0.215	Medium Residential	R3-1-CUGU	Medium Neighborhood Residential	[LLN2 - MU3 - 4][RN3 - 6][CPIO]	0	130.105	6.820		Residential - Five or More Units or Apartments (Any Combination) · 4 Stories or Less, 10	127-5A225 77	72	Boyle Heights	Yes	ABMI	BH CPU
Los Angeles	2521 MICHIGAN AVE	90033	5180008004	0.000	0.000	0.000	6.820	Shortfall of Sites	0.215	Medium Residential	R3-1-CUGU	Medium Neighborhood Residential	[LLN2 - MU3 - 4][RN3 - 6][CPIO]	0	130.069	6.820		Residential - Five or More Units or Apartments (Any Combination) · 4 Stories or Less, 10	127-5A225 83	72	Boyle Heights	Yes	ABMI	BH CPU
Los Angeles	807 N SOTO ST	90033	5175004007	0.000	0.000	0.000	6.820	Shortfall of Sites	0.189	Medium Residential	R3-1-CUGU	Community Center	[LUM2 - G2 - 3][XC1 - 4][CPIO]	0	200.637	6.820		Residential - Five or More Units or Apartments (Any Combination) · 4 Stories or Less, 18	130-5A225 218	108	Boyle Heights	Yes	ABMI	BH CPU
Los Angeles	20618 HARTLAND ST	91306	2137030015	0.000	0.000	0.000	6.820	Shortfall of Sites	0.157	Medium Residential	R3-1-RIO	Medium Residential	[HB2-G1-5] [CX2-FA] [CPIO]	0	146.901	6.820		Residential - Five or More Units or Apartments (Any Combination) · 4 Stories or Less, 6	183B109 862	43	Canoga Park - Winnetka - Woodland Hills - West Hills	Yes	ABMI	CPK CPU , AHO
Los Angeles	14633 SYLVAN ST	91411	2241006019	0.000	0.000	0.000	6.820	Shortfall of Sites	0.184	Medium Residential	[Q]R3-1	High Medium	0	0	152.326	6.820		Residential - Five or More Units or Apartments (Any Combination) · 4 Stories or Less, 10	178-5A151 76	No Max	Van Nuys - North Sherman Oaks	Yes	ABMI	Orange LineTNP
Los Angeles	14602 SYLVAN ST	91411	2241011001	0.000	0.000	0.000	6.820	Shortfall of Sites	0.133	Medium Residential	R3-1	0	0	0	173.221	6.820		Residential - Five or More Units or Apartments (Any Combination) · 4 Stories or Less, 6	178-5A151 143	No Max	Van Nuys - North Sherman Oaks	Yes	ABMI	Orange LineTNP
Los Angeles	14766 DELANO ST	91411	2241017001	0.000	0.000	0.000	6.820	Shortfall of Sites	0.344	Medium Residential	[Q]R3-1	Medium	0	0	110.345	6.820		Residential - Five or More Units or Apartments (Any Combination) · 4 Stories or Less, 18	178-5A149 256	108	Van Nuys - North Sherman Oaks	Yes	ABMI	Orange LineTNP
Los Angeles	10625 WHIPPLE ST	91602	2423018022	0.000	0.000	0.000	6.820	Shortfall of Sites	0.165	Medium Residential	[Q]R3-1-RIO	Community Center	0	0	139.792	6.820		Residential - Five or More Units or Apartments (Any Combination) · 4 Stories or Less, 6	165B177 668	108	Sherman Oaks - Studio City - Toluca Lake - Cahuenga Pass	Yes	ABMI	SHR CPU , DB50, AHO
Los Angeles	22710 OXNARD ST	91367	2040002005	3.410	3.410	0.000	0.000	Shortfall of Sites	0.630	Very Low Residential	RA-1	Very Low Residential	0	20	66.287	6.820		Residential - Single Family Residence - Pool, 1	177B097 534	1 per lot	Canoga Park - Winnetka - Woodland Hills - West Hills	No	LI	AHO , CPK CPU, ADU, OPP RC2
Los Angeles	9817 VICAR ST	90034	4311002037	0.000	0.000	0.000	6.818	Shortfall of Sites	0.072	Low Residential	R1V2	0	0	0	99.000	6.818		Residential - Single Family Residence, 0	123B165 562		West Los Angeles	No	ABMI	TOC EXP
Los Angeles	7901 LINDLEY AVE	91335	2102014057	3.407	3.407	0.000	0.000	Shortfall of Sites	0.803	Low Residential	RA-1	Low Residential	0	20	66.287	6.814		Commercial - Office Building - Two Stories, 0	189B125 489	1 per lot	Reseda - West Van Nuys	No	LI	AHO , RES CPU
Los Angeles	22855 CALVERT ST	91367	2039014020	3.405	3.405	0.000	0.000	Shortfall of Sites	0.629	Very Low Residential	RA-1	Very Low Residential	0	20	66.287	6.811		Residential - Single Family Residence - Pool, 1	177B097 349	1 per lot	Canoga Park - Winnetka - Woodland Hills - West Hills	No	LI	AHO , CPK CPU, ADU
Los Angeles	2027 FEDERAL AVE	90025	4262029030	0.000	0.000	0.000	6.810	Shortfall of Sites	0.103	Low Medium I Residential	R2-1	0	0	0	99.000	6.810		Residential - Double, Duplex, or Two Units - 4 Stories or Less, 2	123B149 35		West Los Angeles	Yes	ABMI	TOC EXP , R2RD
Los Angeles	17114 VENTURA BLVD	91316	2289005002	3.403	3.403	0.000	0.000	Shortfall of Sites	1.663	Very Low I Residential	RA-1, C4-1VL	0	0	20	102.494	6.806		Institutional - Church - One Story, 2	168B133 75		Encino - Tarzana	No	LI	FBO, ENC CPU
Los Angeles	4562 PICKFORD ST	90019	5071024014	0.000	0.000	0.000	6.802	Shortfall of Sites	0.130	Neighborhood Commercial	C2-1VL-O-CPIO	0	0	0	54.450	6.802	Vacant	Commercial - Commercial - Vacant Land, 0	126B185 962		West Adams - Baldwin Hills - Leimert	No	ABMI	OPP C
Los Angeles	2120 MICHIGAN AVE	90033	5183006009	0.000	0.000	0.000	6.800	Shortfall of Sites	0.081	Low Medium II Residential	RD1.5-1-CUGU	Medium Neighborhood Residential	[LLN2 - MU3 - 4][RN3 - 6][CPIO]	0	135.257	6.800		Residential - Double, Duplex, or Two Units - 4 Stories or Less, 2	129A223 381	72	Boyle Heights	No	ABMI	BH CPU , R2RD
Los Angeles	645 N HILL PL	90012	5407017016	0.000	0.000	0.000	6.800	Shortfall of Sites	0.090	High Medium Residential	R4-1	Medium Neighborhood Residential	[LM2-MU2-5] [RX1-FA] [CPIO]	0	122.041	6.800		Residential - Double, Duplex, or Two Units - 4 Stories or Less, 2	133-5A213 94	No Max	Central City North	No	ABMI	DT CPU
Los Angeles	7176 W SUNSET BLVD	90046	5548018012	0.000	0.000	0.000	6.800	Shortfall of Sites	0.057	Neighborhood Office Commercial	C4-1D	Neighborhood Commercial	[Q]C4-1VLD-CPIO	0	174.243	6.800		Commercial - Non-Auto Service and Repair Shop, Paint Shop, or Laundry - One Story, 0	147B181 706	108	Hollywood	No	ABMI	HWD CPU , AHO
Los Angeles	6320 SANTA MONICA BLVD	90038	5533017002	0.000	0.000	0.000	6.800	Shortfall of Sites	0.069	Highway Oriented Commercial	C2-1D-SN	Community Commercial	[Q]C2-2D-SN-CPIO	0	159.683	6.800		Commercial - Store Combination - Store and Office Combination - One Story, 2	144B185 730	108	Hollywood	No	ABMI	HWD CPU , ARO
Los Angeles	7561 W SUNSET BLVD	90046	5550009021	0.000	0.000	0.000	6.800	Shortfall of Sites	0.058	Neighborhood Office Commercial	C4-1D	Neighborhood Commercial	[Q]C4-1XLD-CPIO	0	173.282	6.800		Commercial - Store Combination - Store and Office Combination - One Story, 0	147B177 979	108	Hollywood	No	ABMI	HWD CPU , ARO, AHO
Los Angeles	1607 N GOWER ST	90028	5546027403	0.000	0.000	0.000	6.800	Shortfall of Sites	0.037	Regional Center Commercial	C4-2D	Regional Center Commercial	[Q]C2-2D-CPIO	0	273.965	6.800		Commercial - Parking Lot (Commercial Use Property) - Lots - Patron or Employee - One Story, 0	148-5A189 278	108	Hollywood	No	ABMI	HWD CPU , MURC, AHO
Los Angeles	6000 HOLLYWOOD BLVD	90028	5545006029	0.000	0.000	0.000	6.800	Shortfall of Sites	0.043	Highway Oriented Commercial	C4-1-SN	Regional Center Commercial	[Q]C2-2D-SN-CPIO	0	232.317	6.800		Commercial - Auto, Recreation Equipment, Construction Equipment Sales and Service - Auto Body Repair Shop - One Story, 0	148-5A189 175	108	Hollywood	No	ABMI	HWD CPU , AHO, TOC EXP
Los Angeles	7615 W SUNSET BLVD	90046	5550006028	0.000	0.000	0.000	6.800	Shortfall of Sites	0.059	Neighborhood Office Commercial	C4-1D	Neighborhood Commercial	[Q]C4-1XLD-CPIO	0	168.186	6.800		Commercial - Store - One Story, 0	147B177 941	108	Hollywood	No	ABMI	HWD CPU

Jurisdiction Name	Site Address/Intersection	5 Digit ZIP Code	Assessor Parcel Number	Very Low-Income	Low-Income	Moderate-Income	Above Moderate-Income	Type of Shortfall	Parcel Size (Acres)	Current General Plan Designation	Current Zoning	Proposed General Plan (GP) Designation	Proposed Zoning	Minimum Density Allowed	Maximum Density Allowed	Total Capacity	Vacant/ Nonvacant	Description of Existing Uses	PIN	Base Density Per Acre	Community Plan Area	Rent Stabalization Ordinance	Income Category	Applicable Rezoning Program (Program informing values in Column Q listed first)
Los Angeles	4500 W FINLEY AVE	90027	5590012049	0.000	0.000	0.000	6.800	Shortfall of Sites	0.100	Neighborhood Office Commercial	C4-1D	Neighborhood Commercial	[Q]C4-1	0	99.516	6.800		Commercial - Parking Lot (Commercial Use Property) - Lots - Patron or Employee - One Story, 0	150B197 560	108	Hollywood	No	ABMI	HWD CPU
Los Angeles	12450 BURBANK BLVD	91607	2347001072	0.000	0.000	0.000	6.800	Shortfall of Sites	0.150	Neighborhood Office Commercial	[Q]C2-1VL	Neighborhood Center	0	0	66.505	6.800		Commercial - Store - One Story, 0	174B165 773	108	North Hollywood - Valley Village	No	ABMI	NH CPU , AHO
Los Angeles	6709 LANKERSHIM BLVD	91606	2322015024	0.000	0.000	0.000	6.800	Shortfall of Sites	0.155	Highway Oriented Commercial	C2-1VL	Neighborhood Center	0	0	70.989	6.800		Commercial - Auto, Recreation Equipment, Construction Equipment Sales and Service - Auto Body Repair Shop - One Story, 2	180B169 283	108	North Hollywood - Valley Village	No	ABMI	NH CPU
Los Angeles	10600 MAGNOLIA BLVD	91601	2419016031	0.000	0.000	0.000	6.800	Shortfall of Sites	0.042	Community Commercial	C4-1-CA	Community Commercial	0	0	239.350	6.800		Commercial - Store - One Story, 0	171B177 719	108	North Hollywood - Valley Village	No	ABMI	Orange LineTNP , AHO
Los Angeles	5047 BAKMAN AVE	91601	2353014063	3.400	3.400	0.000	0.000	Shortfall of Sites	0.251	High Medium Residential	R4-1VL	0	0	20	219.191	6.800		Residential - Five or More Units or Apartments (Any Combination) · 4 Stories or Less - Pool, 36	171B173 1032	217	North Hollywood - Valley Village	No	LI	Orange LineTNP , AHO
Los Angeles	11251 MORRISON ST	91601	2353013055	3.400	3.400	0.000	0.000	Shortfall of Sites	0.158	High Medium Residential	R4-1VL	0	0	20	221.767	6.800		Residential - Five or More Units or Apartments (Any Combination) · 4 Stories or Less - Pool, 20	171B173 1188	217	North Hollywood - Valley Village	No	LI	Orange LineTNP , AHO
Los Angeles	10210 WASHINGTON BLVD	90232	4208004028	0.000	0.000	0.000	6.800	Shortfall of Sites	0.067	General Commercial	C2-1	Mixed Residential	0	0	148.558	6.800		Commercial - Auto, Recreation Equipment, Construction Equipment Sales and Service - Auto Body Repair Shop - One Story, 0	117B165 154	54	Palms - Mar Vista - Del Rey	No	ABMI	PMVDR CPU , AHO
Los Angeles	10913 VENICE BLVD	90034	4252020040	0.000	0.000	0.000	6.800	Shortfall of Sites	0.068	General Commercial	C2-1	Mixed Residential	0	0	146.686	6.800		Commercial - Office Building - One Story, 0	117B161 856	54	Palms - Mar Vista - Del Rey	No	ABMI	PMVDR CPU , ARO, AHO
Los Angeles	10913 VENICE BLVD	90034	4252020040	0.000	0.000	0.000	6.800	Shortfall of Sites	0.068	General Commercial	C2-1	Mixed Residential	0	0	146.687	6.800		Commercial - Office Building - One Story, 0	117B161 863	54	Palms - Mar Vista - Del Rey	No	ABMI	PMVDR CPU , ARO, AHO
Los Angeles	10913 VENICE BLVD	90034	4252020040	0.000	0.000	0.000	6.800	Shortfall of Sites	0.068	General Commercial	C2-1	Mixed Residential	0	0	146.686	6.800		Commercial - Office Building - One Story, 0	117B161 869	54	Palms - Mar Vista - Del Rey	No	ABMI	PMVDR CPU , ARO, AHO
Los Angeles	3835 CLARINGTON AVE	90232	4208002018	0.000	0.000	0.000	6.800	Shortfall of Sites	0.067	General Commercial	C2-1	Neighborhood Center	0	0	149.439	6.800		Institutional - School (Private) - One Story, 0	120B165 1391	54	Palms - Mar Vista - Del Rey	No	ABMI	PMVDR CPU , AHO
Los Angeles	11460 GATEWAY BLVD	90064	4260036043	0.000	0.000	0.000	6.800	Shortfall of Sites	0.069	General Commercial	C2-1VL	Mixed Residential	0	0	144.018	6.800		Commercial - Store Combination - Store and Office Combination - One Story, 0	123B153 454	54	Palms - Mar Vista - Del Rey	No	ABMI	PMVDR CPU , ARO, AHO, TOC EXP
Los Angeles	11460 GATEWAY BLVD	90064	4260036043	0.000	0.000	0.000	6.800	Shortfall of Sites	0.069	General Commercial	C2-1VL	Mixed Residential	0	0	143.971	6.800		Commercial - Store Combination - Store and Office Combination - One Story, 0	123B153 463	54	Palms - Mar Vista - Del Rey	No	ABMI	PMVDR CPU , ARO, AHO, TOC EXP
Los Angeles	11460 GATEWAY BLVD	90064	4260036043	0.000	0.000	0.000	6.800	Shortfall of Sites	0.069	General Commercial	C2-1VL	Mixed Residential	0	0	143.974	6.800		Commercial - Store Combination - Store and Office Combination - One Story, 0	123B153 475	54	Palms - Mar Vista - Del Rey	No	ABMI	PMVDR CPU , ARO, AHO, TOC EXP
Los Angeles	11460 GATEWAY BLVD	90064	4260036043	0.000	0.000	0.000	6.800	Shortfall of Sites	0.069	General Commercial	C2-1VL	Mixed Residential	0	0	143.976	6.800		Commercial - Store Combination - Store and Office Combination - One Story, 0	123B153 490	54	Palms - Mar Vista - Del Rey	No	ABMI	PMVDR CPU , ARO, AHO, TOC EXP
Los Angeles	11460 GATEWAY BLVD	90064	4260036043	0.000	0.000	0.000	6.800	Shortfall of Sites	0.069	General Commercial	C2-1VL	Mixed Residential	0	0	143.977	6.800		Commercial - Store Combination - Store and Office Combination - One Story, 0	123B153 499	54	Palms - Mar Vista - Del Rey	No	ABMI	PMVDR CPU , ARO, AHO, TOC EXP
Los Angeles	11460 GATEWAY BLVD	90064	4260036043	0.000	0.000	0.000	6.800	Shortfall of Sites	0.069	General Commercial	C2-1VL	Mixed Residential	0	0	143.983	6.800		Commercial - Store Combination - Store and Office Combination - One Story, 0	123B153 517	54	Palms - Mar Vista - Del Rey	No	ABMI	PMVDR CPU , ARO, AHO, TOC EXP
Los Angeles	10835 VENICE BLVD	90034	4252026041	0.000	0.000	0.000	6.800	Shortfall of Sites	0.069	General Commercial	C2-1	Mixed Residential	0	0	145.510	6.800		Commercial - Restaurant, Cocktail Lounge - Restaurant, Cocktail Lounge, Tavern - One Story, 0	117B161 617	54	Palms - Mar Vista - Del Rey	No	ABMI	PMVDR CPU , AHO, TOC EXP
Los Angeles	10835 VENICE BLVD	90034	4252026041	0.000	0.000	0.000	6.800	Shortfall of Sites	0.069	General Commercial	C2-1	Mixed Residential	0	0	145.856	6.800		Commercial - Restaurant, Cocktail Lounge - Restaurant, Cocktail Lounge, Tavern - One Story, 0	117B161 625	54	Palms - Mar Vista - Del Rey	No	ABMI	PMVDR CPU , AHO, TOC EXP
Los Angeles	11285 SANTA MONICA BLVD	90025	4261007031	0.000	0.000	0.000	6.800	Shortfall of Sites	0.068	Neighborhood Commercial	C2-1VL	Mixed Use Corridor	0	0	147.372	6.800		Commercial - Shopping Center (Neighborhood, Community) - One Story, 0	129B149 385	54	West Los Angeles	No	ABMI	West WLA CPU , AHO, TOC EXP
Los Angeles	400 N AVALON BLVD	90744	7418013005	0.000	0.000	0.000	6.800	Shortfall of Sites	0.096	Limited Industrial	[Q]CM-1VL-O-CUGU	Villages	0	0	114.748	6.800		Commercial - Store - One Story, 2	030B205 1285	43	Wilmington - Harbor City	No	ABMI	WHC CPU , DB50
Los Angeles	22101 ROSCOE BLVD	91304	2010023035	3.399	3.399	0.000	0.000	Shortfall of Sites	0.718	Neighborhood Office Commercial	C2-1L, P-1	0	0	20	94.696	6.798		Commercial - Store - One Story, 0	192B101 574		Chatsworth - Porter Ranch	No	LI	P
Los Angeles	10762 ACAMA ST	91602	2423029017	0.000	0.000	0.000	6.798	Shortfall of Sites	0.072	Low Residential	R1-1-RIO	Low Residential	0	0	99.000	6.798		Residential - Single Family Residence, 0	165B177 946	1 per lot	Sherman Oaks - Studio City - Toluca Lake - Cahuenga Pass	No	ABMI	TOC EXP , SHR CPU, AHO
Los Angeles	4950 WOODLEY AVE	91436	2261024009	3.398	3.398	0.000	0.000	Shortfall of Sites	0.628	Low II Residential	RE9-1	Low Residential	0	20	66.287	6.796		Residential - Single Family Residence - Pool, 1	168B141 124	1 per lot	Encino - Tarzana	No	LI	AHO , ENC CPU, ADU
Los Angeles	0	0	4264001010	0.000	0.000	0.000	6.793	Shortfall of Sites	0.121	Neighborhood Commercial	C1-1XLD	0	0	0	82.621	6.793		Commercial - Parking Lot (Commercial Use Property) - Lots - Patron or Employee - One Story, 0	129B137 568		Brentwood - Pacific Palisades	No	ABMI	DB50 , OPP C
Los Angeles	13330 RIVERSIDE DR	91423	2359023023	0.000	0.000	0.000	6.793	Shortfall of Sites	0.117	Neighborhood Commercial	C1-1VL-RIO	0	0	0	85.425	6.793		Institutional - Church - One Story, 0	168B157 1216		Van Nuys - North Sherman Oaks	No	ABMI	DB50, OPP C, FBO
Los Angeles	11046 SEPULVEDA BLVD	91345	2664005026	3.397	3.397	0.000	0.000	Shortfall of Sites	0.115	Community Commercial	C2-1	0	0	20	164.612	6.793		Commercial - Parking Lot (Commercial Use Property) - Parking Structures - Patron or Employee - One Story, 0	210B145 149		Mission Hills - Panorama City - North Hills	No	LI	DB50
Los Angeles	11046 SEPULVEDA BLVD	91345	2664005026	3.397	3.397	0.000	0.000	Shortfall of Sites	0.112	Community Commercial	C2-1	0	0	20	168.738	6.793		Commercial - Parking Lot (Commercial Use Property) - Parking Structures - Patron or Employee - One Story, 0	210B145 165		Mission Hills - Panorama City - North Hills	No	LI	DB50
Los Angeles	670 W 9TH ST	90731	7454005048	3.397	3.397	0.000	0.000	Shortfall of Sites	0.115	Neighborhood Commercial	C2-1VL-CPIO	0	0	20	164.377	6.793		Institutional - Children's Day Care Center - Three Stories, 0	015B197 800		San Pedro	No	LI	DB50
Los Angeles	670 W 9TH ST	90731	7454005048	3.397	3.397	0.000	0.000	Shortfall of Sites	0.115	Neighborhood Commercial	C2-1VL-CPIO	0	0	20	164.373	6.793		Institutional - Children's Day Care Center - Three Stories, 0	015B197 801		San Pedro	No	LI	DB50
Los Angeles	670 W 9TH ST	90731	7454005048	3.397	3.397	0.000	0.000	Shortfall of Sites	0.115	Neighborhood Commercial	C2-1VL-CPIO	0	0	20	164.376	6.793		Institutional - Children's Day Care Center - Three Stories, 0	015B197 802		San Pedro	No	LI	DB50
Los Angeles	0	0	5071009061	0.000	0.000	0.000	6.785	Shortfall of Sites	0.062	Low Medium II Residential	[Q]RD1.5-1-O	0	0	0	113.635	6.785	Vacant	Residential - Single Family Residence - Vacant Land, 0	129B185 1260		West Adams - Baldwin Hills - Leimert	No	ABMI	OPP RC , R2RD
Los Angeles	10301 W PICO BLVD	90064	4315014031	0.000	0.000	0.000	6.785	Shortfall of Sites	0.020	Neighborhood Commercial	C2-1VL-O	0	0	0	493.820	6.785		Commercial - Office Building - Three Stories, 0	129B161 354		West Los Angeles	No	ABMI	ARO
Los Angeles	11760 GATEWAY BLVD	90064	4257008020	0.000	0.000	0.000	6.784	Shortfall of Sites	0.062	Low Medium Residential	RD1.5-1	0	0	0	113.635	6.784		Institutional - Church - One Story, 0	120B153 354		Palms - Mar Vista - Del Rey	No	ABMI	OPP RC, FBO, R2RD
Los Angeles	23238 CANZONET ST	91367	2044017008	0.339	0.339	0.000	6.103	Shortfall of Sites	0.734	Low Residential	R1-1	Very Low Residential	[MB4-G1-5] [IX4-FA] [CPIO]	20	66.287	6.781		Residential - Single Family Residence - Pool, 1	171B093 290	1 per lot	Canoga Park - Winnetka - Woodland Hills - West Hills	No	VLI, LI, ABMI	AHO , CPK CPU
Los Angeles	22665 CALIFA ST	91367	2040003031	3.389	3.389	0.000	0.000	Shortfall of Sites	0.533	Very Low Residential	RA-1	Very Low Residential	0	20	66.287	6.778		Residential - Single Family Residence, 0	177B097 606	1 per lot	Canoga Park - Winnetka - Woodland Hills - West Hills	No	LI	AHO , CPK CPU, ADU
Los Angeles	5630 MELROSE AVE	90038	5523013001	0.000	0.000	0.000	6.777	Shortfall of Sites	0.130	Neighborhood Office Commercial	[Q]C2-1VL	0	0	0	54.450	6.777		Commercial - Commercial - Miscellaneous Commercial - One Story, 0	141B189 338		Wilshire	No	ABMI	OPP C , ARO
Los Angeles	17837 SHERMAN WAY	91335	2121010037	3.388	3.388	0.000	0.000	Shortfall of Sites	0.304	Low Medium II Residential	(Q)R3-1	0	0	20	84.008	6.776		Residential - Five or More Units or Apartments (Any Combination) · 4 Stories or Less, 10	183B129 103		Reseda - West Van Nuys	No	LI	DB50
Los Angeles	10822 S BROADWAY	90061	6074011021	0.000	0.000	0.000	6.772	Shortfall of Sites	0.160	Neighborhood Commercial	C2-1VL-CPIO	0	0	0	166.661	6.772		Commercial - Store Combination - Store and Residential Combination - One Story, 9	088-5A203 97		Southeast Los Angeles	Yes	ABMI	DB50 , ARO
Los Angeles	5911 LAUREL CANYON BLVD	91607	2340006025	0.000	0.000	0.000	6.772	Shortfall of Sites	0.158	Medium Residential	R4-1	0	0	0	169.127	6.772		Residential - Five or More Units or Apartments (Any Combination) · 4 Stories or Less, 9	177B165 1014		North Hollywood - Valley Village	Yes	ABMI	DB50
Los Angeles	4465 W PICO BLVD	90019	5082010027	0.000	0.000	0.000	6.771	Shortfall of Sites	0.176	General Commercial	C4-1-O, RD1.5-1-O	0	0	0	113.635	6.771		Commercial - Store Combination - Store and Residential Combination - One Story, 7	129B185 996		Wilshire	Yes	ABMI	OPP RC , ARO
Los Angeles	1840 N VAN NESS AVE	90028	5586031020	0.000	0.000	0.000	6.770	Shortfall of Sites	0.078	Low Medium II Residential	RD1.5-1XL	0	0	0	99.000	6.770		Residential - Four Units (Any Combination) - 4 Stories or Less, 0	150A191 247		Hollywood	Yes	ABMI	TOC EXP , R2RD
Los Angeles	1824 N VAN NESS AVE	90028	5586031017	0.000	0.000	0.000	6.770	Shortfall of Sites	0.078	Low Medium II Residential	RD1.5-1XL	0	0	0	99.000	6.770		Residential - Three Units (Any Combination) - 4 Stories or Less, 0	150A191 295		Hollywood	Yes	ABMI	TOC EXP , R2RD
Los Angeles	1850 N VAN NESS AVE	90028	5586031022	0.000	0.000	0.000	6.770	Shortfall of Sites	0.078	Low Medium II Residential	RD1.5-1XL	0	0	0	99.000	6.770		Residential - Five or More Units or Apartments (Any Combination) · 4 Stories or Less, 0	150A191 218		Hollywood	Yes	ABMI	TOC EXP , R2RD
Los Angeles	1844 N VAN NESS AVE	90028	5586031021	0.000	0.000	0.000	6.770	Shortfall of Sites	0.078	Low Medium II Residential	RD1.5-1XL	0	0	0	99.000	6.770		Residential - Double, Duplex, or Two Units - 4 Stories or Less, 0	150A191 231		Hollywood	Yes	ABMI	TOC EXP , R2RD
Los Angeles	1830 N VAN NESS AVE	90028	5586031018	0.000	0.000	0.000	6.770	Shortfall of Sites	0.078	Low Medium II Residential	RD1.5-1XL	0	0	0	99.000	6.770		Residential - Four Units (Any Combination) - 4 Stories or Less, 0	150A191 277		Hollywood	Yes	ABMI	TOC EXP , R2RD
Los Angeles	1814 N VAN NESS AVE	90028	5586031014	0.000	0.000	0.000	6.770	Shortfall of Sites	0.078	Low Medium II Residential	RD1.5-1XL	0	0	0	99.000	6.770		Residential - Three Units (Any Combination) - 4 Stories or Less, 0	150A191 327		Hollywood	Yes	ABMI	TOC EXP , R2RD
Los Angeles	1834 N VAN NESS AVE	90028	5586031019	0.000	0.000	0.000	6.770	Shortfall of Sites	0.078	Low Medium II Residential	RD1.5-1XL	0	0	0	99.000	6.770		Residential - Four Units (Any Combination) - 4 Stories or Less, 0	150A191 260		Hollywood	Yes	ABMI	TOC EXP , R2RD
Los Angeles	952 MALCOLM AVE	90024	4360005021	0.000	0.000	0.000	6.770	Shortfall of Sites	0.098	Low Residential	R1-1-O	0	0	0	99.000	6.770		Residential - Single Family Residence - Pool, 1	135B153 612		Westwood	No	ABMI	TOC EXP
Los Angeles	23556 CALIFA ST	91367	2041004013	3.385	3.385	0.000	0.000	Shortfall of Sites	0.626	Very Low Residential	RA-1	Very Low Residential	0	20	66.287	6.770		Residential - Single Family Residence - Pool, 1	174B093 16	1 per lot	Canoga Park - Winnetka - Woodland Hills - West Hills	No	LI	AHO , CPK CPU, ADU
Los Angeles	1724 W 53RD ST	90062	5003013901	3.384	3.384	0.000	0.000	Shortfall of Sites	4.403	Public Facilities	PF-1	0	0	20	153.741	6.769		Miscellaneous - Government Owned Property, 0	108B193 385		South Los Angeles	No	LI	PF
Los Angeles	6023 LUBAO AVE	91367	2153007021	3.384	3.384	0.000	0.000	Shortfall of Sites	0.638	Very Low Residential	RA-1	Very Low Residential	0	20	66.287	6.768		Residential - Single Family Residence - Pool, 0	177B113 79	1 per lot	Canoga Park - Winnetka - Woodland Hills - West Hills	No	LI	AHO , CPK CPU
Los Angeles	10445 ASHTON AVE	90024	4326004178	0.000	0.000	0.000	6.768	Shortfall of Sites	0.149	Medium Residential	[Q]R3-1	0	0	0	82.030	6.768		Residential - Three Units (Any Combination) - 4 Stories or Less, 3	135B157 645		Westwood	No	ABMI	DB50
Los Angeles	15416 DEVONSHIRE ST	91345	2660001037	0.000	0.000	0.000	6.768	Shortfall of Sites	0.072	Community Commercial	C2-1	0	0	0	170.124	6.768		Commercial - Store Combination - Store and Office Combination - One Story, 3	204B145 323		Mission Hills - Panorama City - North Hills	No	ABMI	DB50 , ARO
Los Angeles	2489 STONER AVE	90064	4257002042	0.000	0.000	0.000	6.766	Shortfall of Sites	0.098	Low Residential	R1V2	0	0	0	99.000	6.766		Residential - Single Family Residence - Pool, 1	120B153 57		Palms - Mar Vista - Del Rey	No	ABMI	TOC EXP

Jurisdiction Name	Site Address/Intersection	5 Digit ZIP Code	Assessor Parcel Number	Very Low-Income	Low-Income	Moderate-Income	Above Moderate-Income	Type of Shortfall	Parcel Size (Acres)	Current General Plan Designation	Current Zoning	Proposed General Plan (GP) Designation	Proposed Zoning	Minimum Density Allowed	Maximum Density Allowed	Total Capacity	Vacant/ Nonvacant	Description of Existing Uses	PIN	Base Density Per Acre	Community Plan Area	Rent Stabalization Ordinance	Income Category	Applicable Rezoning Program (Program informing values in Column Q listed first)
Los Angeles	10834 BLIX ST	91602	2421022005	3.383	3.383	0.000	0.000	Shortfall of Sites	0.601	Medium Residential	R3-1	0	0	20	83.100	6.766		Residential - Five or More Units or Apartments (Any Combination) - 4 Stories or Less, 32	168B173 608		North Hollywood - Valley Village	No	LI	DB50
Los Angeles	7041 WOODMAN AVE	91405	2216026016	0.000	0.000	0.000	6.763	Shortfall of Sites	0.569	Medium Residential	R3-1	0	0	0	81.949	6.763		Residential - Five or More Units or Apartments (Any Combination) - 4 Stories or Less - Pool, 25	183B157 315		Van Nuys - North Sherman Oaks	Yes	ABMI	DB50
Los Angeles	17955 VENTURA BLVD	91316	2162006001	3.381	3.381	0.000	0.000	Shortfall of Sites	0.595	Community Commercial	P-1VL	0	0	20	94.696	6.762		Commercial - Shopping Center (Neighborhood, Community) - One Story, 0	171B129 190		Encino - Tarzana	No	LI	P
Los Angeles	0	0	2235004901	3.380	3.380	0.000	0.000	Shortfall of Sites	4.397	Public Facilities	PF-1XL-RIO	0	0	20	153.741	6.760		Miscellaneous - Government Owned Property, 0	180B145 26		Van Nuys - North Sherman Oaks	No	LI	PF
Los Angeles	4411 CAHUENGA BLVD	91602	2423003028	0.338	0.338	0.000	6.084	Shortfall of Sites	0.162	Medium Residential	R3-1-RIO	Community Center	0	20	141.844	6.760		Residential - Five or More Units or Apartments (Any Combination) - 4 Stories or Less, 8	165B177 288	108	Sherman Oaks - Studio City - Toluca Lake - Cahuenga Pass	No	VLI, LI, ABMI	SHR CPU , DB50, AHO
Los Angeles	2308 E 4TH ST	90033	5183014034	0.000	0.000	0.000	6.760	Shortfall of Sites	0.062	Neighborhood Office Commercial	C2-1-CUGU	Community Center	[LUM3 - SH3 - 3][XC1 - 4][CPIO]	0	210.664	6.760		Industrial - Light Manufacturing - One Story, 0	126A223 91	108	Boyle Heights	No	ABMI	BH CPU , ARO
Los Angeles	735 S SOTO ST	90023	5183027003	0.000	0.000	0.000	6.760	Shortfall of Sites	0.063	Highway Oriented and Limited Commercial	C1-1-CUGU	Community Center	[LUM2 - G2 - 3][XC1 - 4][CPIO]	0	205.671	6.760		Commercial - Professional Building - One Story, 0	124-5A221 235	108	Boyle Heights	No	ABMI	BH CPU , ARO
Los Angeles	2323 E 4TH ST	90033	5183013022	0.000	0.000	0.000	6.760	Shortfall of Sites	0.059	Neighborhood Office Commercial	C2-1-CUGU	Community Center	[LUM3 - SH3 - 4][XC1 - 4][CPIO]	0	220.576	6.760		Commercial - Store - One Story, 0	126A223 43	108	Boyle Heights	No	ABMI	BH CPU
Los Angeles	2323 E 4TH ST	90033	5183013022	0.000	0.000	0.000	6.760	Shortfall of Sites	0.059	Neighborhood Office Commercial	C2-1-CUGU	Community Center	[LUM3 - SH3 - 4][XC1 - 4][CPIO]	0	220.624	6.760		Commercial - Store - One Story, 0	126A223 53	108	Boyle Heights	No	ABMI	BH CPU
Los Angeles	2401 WHITTIER BLVD	90023	5185028031	0.000	0.000	0.000	6.760	Shortfall of Sites	0.063	Highway Oriented and Limited Commercial	C1.5-1-CUGU	Community Center	[LUM2 - G2 - 3][XC1 - 4][CPIO]	0	205.468	6.760		Commercial - Store - One Story, 0	124-5A221 267	108	Boyle Heights	No	ABMI	BH CPU
Los Angeles	2401 WHITTIER BLVD	90023	5185028031	0.000	0.000	0.000	6.760	Shortfall of Sites	0.063	Highway Oriented and Limited Commercial	C1.5-1-CUGU	Community Center	[LUM2 - G2 - 3][XC1 - 4][CPIO]	0	205.468	6.760		Commercial - Store - One Story, 0	124-5A221 274	108	Boyle Heights	No	ABMI	BH CPU
Los Angeles	2401 WHITTIER BLVD	90023	5185028031	0.000	0.000	0.000	6.760	Shortfall of Sites	0.063	Highway Oriented and Limited Commercial	C1.5-1-CUGU	Community Center	[LUM2 - G2 - 3][XC1 - 4][CPIO]	0	205.467	6.760		Commercial - Store - One Story, 0	124-5A221 279	108	Boyle Heights	No	ABMI	BH CPU
Los Angeles	2401 WHITTIER BLVD	90023	5185028031	0.000	0.000	0.000	6.760	Shortfall of Sites	0.063	Highway Oriented and Limited Commercial	C1.5-1-CUGU	Community Center	[LUM2 - G2 - 3][XC1 - 4][CPIO]	0	205.467	6.760		Commercial - Store - One Story, 0	124-5A221 282	108	Boyle Heights	No	ABMI	BH CPU
Los Angeles	6928 OWENSMOUTH AVE	91303	2138007027	0.000	0.000	0.000	6.760	Shortfall of Sites	0.092	General Commercial	(Q)P-1VL-RIO, [Q]C1-1VL-RIO	Community Center	0	0	141.557	6.760		Commercial - Office Building - One Story, 0	183B105 771	54	Canoga Park - Winnetka - Woodland Hills - West Hills	No	ABMI	CPK CPU , ARO, P
Los Angeles	7301 TOPANGA CANYON BLVD	91303	2023006031	0.000	0.000	0.000	6.760	Shortfall of Sites	0.111	General Commercial	[Q]CR-1VL	Neighborhood Center	[DM2-SH2-5] [CX1-FA] [CPIO-CDO]	0	117.591	6.760		Commercial - Office Building - One Story, 0	186B101 823	54	Canoga Park - Winnetka - Woodland Hills - West Hills	No	ABMI	CPK CPU , ARO, AHO
Los Angeles	137 W 12TH ST	90015	5139025028	0.000	0.000	0.000	6.760	Shortfall of Sites	0.026	Regional Center Commercial	C2-4D-O	Transit Core	[HB3-G1-5] [CX2-FA] [CPIO-O]	0	504.758	6.760		Commercial - Parking Lot (Commercial Use Property) - Parking Structures - Patron or Employee - One Story, 0	126A207 229	No Max	Central City	No	ABMI	DT CPU , AHO
Los Angeles	417 S SAN PEDRO ST	90013	5148006038	0.000	0.000	0.000	6.760	Shortfall of Sites	0.054	Community Commercial	C2-2D	Village	[MN1-SH1-5] [CX1-FA] [CPIO]	0	242.087	6.760		Industrial - Light Manufacturing - One Story, 0	127-5A213 41	No Max	Central City	No	ABMI	DT CPU , ARO
Los Angeles	969 N BROADWAY	90012	5414008018	0.000	0.000	0.000	6.760	Shortfall of Sites	0.055	Regional Commercial	C2-2	Village	[MN1-SH2-5] [CX1-FA] [CPIO]	0	236.507	6.760		Commercial - Store Combination - Store and Office Combination - Two Stories, 0	135A215 58	No Max	Central City North	No	ABMI	DT CPU , ARO
Los Angeles	250 E 1ST ST	90012	5161016014	0.000	0.000	0.000	6.760	Shortfall of Sites	0.039	Regional Center Commercial	[Q]C2-4D-CDO	Community Center	[DM2-SH2-5] [CX1-FA] [CPIO-CDO]	0	333.845	6.760		Commercial - Office Building - 14 to 20 Stories, 0	130-5A213 145	No Max	Central City	No	ABMI	DT CPU , ARO
Los Angeles	888 W 6TH ST	90017	5144007401	0.000	0.000	0.000	6.760	Shortfall of Sites	0.026	Regional Center Commercial	C2-4D	Transit Core	[HB5-G1-5] [CX3-FA] [CPIO]	0	505.597	6.760		Commercial - Office Building - 14 to 20 Stories, 0	130-5A209 182	No Max	Central City	No	ABMI	DT CPU , ARO
Los Angeles	1530 S OLIVE ST	90015	5134023006	0.000	0.000	0.000	6.760	Shortfall of Sites	0.034	Community Commercial	C2-2D-O	Transit Core	[HB2-G1-5] [CX2-FA] [CPIO-O]	0	386.762	6.760		Commercial - Professional Building - Medical Dental Building - One Story, 0	124-5A207 205	No Max	Central City	No	ABMI	DT CPU , ARO
Los Angeles	404 S LOS ANGELES ST	90013	5148007002	0.000	0.000	0.000	6.760	Shortfall of Sites	0.053	Community Commercial	C2-2D	Village	[MN1-AL2-5] [CX1-FA] [CPIO]	0	246.202	6.760		Industrial - Warehousing, Distribution, Storage - Warehousing, Distribution, Under 10,000 SF - Two Stories, 0	129A213 248	No Max	Central City	No	ABMI	DT CPU , ARO
Los Angeles	710 S SANTA FE AVE	90021	5166002018	0.000	0.000	0.000	6.760	Shortfall of Sites	0.055	Regional Commercial	(Q)C2-1-RIO	Hybrid Industrial	[MB3-CDF1-5] [IX4-FA] [CPIO]	0	236.198	6.760		Commercial - Hotel and Motel - Hotel - Under 50 Rooms - Two Stories, 0	124-5A217 283	No Max	Central City North	No	ABMI	DT CPU , ARO
Los Angeles	710 S SANTA FE AVE	90021	5166002018	0.000	0.000	0.000	6.760	Shortfall of Sites	0.055	Regional Commercial	(Q)C2-1-RIO	Hybrid Industrial	[MB3-CDF1-5] [IX4-FA] [CPIO]	0	236.227	6.760		Commercial - Hotel and Motel - Hotel - Under 50 Rooms - Two Stories, 0	124-5A217 284	No Max	Central City North	No	ABMI	DT CPU , ARO
Los Angeles	818 N SPRING ST	90012	5408029004	0.000	0.000	0.000	6.760	Shortfall of Sites	0.038	Regional Commercial	C2-2	Community Center	[DM2-G1-5] [CX2-FA] [CPIO]	0	345.797	6.760		Commercial - Store - Three Stories, 0	135A215 358	No Max	Central City North	No	ABMI	DT CPU , ARO
Los Angeles	124 W PICO BLVD	90015	5133010017	0.000	0.000	0.000	6.760	Shortfall of Sites	0.032	Community Commercial	C2-2D	Transit Core	[HB2-G1-5] [CX2-FA] [CPIO]	0	400.835	6.760		Commercial - Store - One Story, 0	124-5A207 75	No Max	Central City	No	ABMI	DT CPU
Los Angeles	957 N BROADWAY	90012	5414008007	0.000	0.000	0.000	6.760	Shortfall of Sites	0.055	Regional Commercial	C2-2	Village	[MN1-SH2-5] [CX1-FA] [CPIO]	0	236.258	6.760		Commercial - Supermarket - Supermarket - 12,000 SF or More - One Story, 0	135A215 92	No Max	Central City North	No	ABMI	DT CPU
Los Angeles	0	0	5149019035	0.000	0.000	0.000	6.760	Shortfall of Sites	0.025	Regional Center Commercial	[Q]C4-4D	Traditional Core	[HM2-CHC1-5] [CX3-FA] [CPIO]	0	522.016	6.760		Commercial - Parking Lot (Commercial Use Property) - Parking Structures - Commercial Parking - 6 to 13 Stories, 0	130-5A211 146	No Max	Central City	No	ABMI	DT CPU
Los Angeles	839 S SPRING ST	90014	5144016053	0.000	0.000	0.000	6.760	Shortfall of Sites	0.038	Regional Center Commercial	C5-4D	Traditional Core	[DM4-CHC1-5] [CX2-FA] [CPIO]	0	342.897	6.760		Commercial - Parking Lot (Commercial Use Property) - Lots - Patron or Employee - One Story, 0	127-5A209 213	No Max	Central City	No	ABMI	DT CPU
Los Angeles	723 N MAIN ST	90012	5408013031	0.000	0.000	0.000	6.760	Shortfall of Sites	0.039	Regional Commercial	C2-2	Community Center	[DM2-G1-5] [CX2-FA] [CPIO]	0	331.691	6.760		Commercial - Parking Lot (Commercial Use Property) - Lots - Patron or Employee - One Story, 0	133-5A215 219	No Max	Central City North	No	ABMI	DT CPU
Los Angeles	4970 SANTA MONICA BLVD	90029	5538002034	0.000	0.000	0.000	6.760	Shortfall of Sites	0.082	Highway Oriented Commercial	C2-1D	Community Commercial	[Q]C2-2D-CPIO	0	159.367	6.760		Institutional - School (Private) - One Story, 0	144B197 780	54	Hollywood	No	ABMI	HWD CPU , AHO
Los Angeles	6725 W SUNSET BLVD	90028	5547020044	0.000	0.000	0.000	6.760	Shortfall of Sites	0.058	Regional Center Commercial	C4-2D-SN	Regional Center Commercial	C2-2D-CPIO	0	223.579	6.760		Commercial - Office Building - One Story, 0	147A185 35	108	Hollywood	No	ABMI	HWD CPU , ARO, MURC
Los Angeles	1635 N CAHUENGA BLVD	90028	5546007028	0.000	0.000	0.000	6.760	Shortfall of Sites	0.057	Regional Center Commercial	C4-2D	Regional Center Commercial	C2-2D-CPIO	0	229.674	6.760		Commercial - Office Building - One Story, 0	148-5A187 222	108	Hollywood	No	ABMI	HWD CPU , ARO, MURC, AHO
Los Angeles	6353 W SUNSET BLVD	90028	5546011400	0.000	0.000	0.000	6.760	Shortfall of Sites	0.047	Regional Center Commercial	C4-2D	Regional Center Commercial	[Q]C2-2D-CPIO	0	276.779	6.760		Commercial - Office Building - 14 to 20 Stories, 0	148-5A187 354	108	Hollywood	No	ABMI	HWD CPU , ARO, MURC, AHO
Los Angeles	1754 IVAR AVE	90028	5546004006	0.000	0.000	0.000	6.760	Shortfall of Sites	0.049	Regional Center Commercial	(T)(Q)C2-2-SN	Regional Center Commercial	[Q]C2-2D-SN-CPIO	0	263.870	6.760		Commercial - Parking Lot (Commercial Use Property) - Lots - Patron or Employee - One Story, 0	148-5A187 24	108	Hollywood	No	ABMI	HWD CPU , MURC
Los Angeles	1534 N CAHUENGA BLVD	90028	5546012006	0.000	0.000	0.000	6.760	Shortfall of Sites	0.050	Regional Center Commercial	C4-2D	Regional Center Commercial	[Q]C2-2D-SN-CPIO	0	262.436	6.760		Commercial - Store - One Story, 0	147A187 30	108	Hollywood	No	ABMI	HWD CPU , MURC, AHO
Los Angeles	0	0	5547008009	0.000	0.000	0.000	6.760	Shortfall of Sites	0.057	Regional Center Commercial	C4-2D-SN	Regional Center Commercial	VARIOUS, WITH C2 and CPIO	0	226.512	6.760		Commercial - Parking Lot (Commercial Use Property) - Lots - Patron or Employee - One Story, 0	148-5A187 120	108	Hollywood	No	ABMI	HWD CPU , MURC
Los Angeles	6726 W SUNSET BLVD	90028	5547022024	0.000	0.000	0.000	6.760	Shortfall of Sites	0.060	Regional Center Commercial	C4-2D-SN	Regional Center Commercial	VARIOUS, WITH C2 and CPIO	0	217.802	6.760		Commercial - Office Building - One Story, 0	147A185 138	108	Hollywood	No	ABMI	HWD CPU , ARO, MURC, AHO
Los Angeles	1625 N LAS PALMAS AVE	90028	5547014042	0.000	0.000	0.000	6.760	Shortfall of Sites	0.058	Regional Center Commercial	C4-2D-SN	Regional Center Commercial	C2-2D-SN-CPIO	0	224.107	6.760		Commercial - Store - One Story, 0	148-5A185 176	108	Hollywood	No	ABMI	HWD CPU , MURC
Los Angeles	1415 N CAHUENGA BLVD	90028	5546014053	0.000	0.000	0.000	6.760	Shortfall of Sites	0.050	Regional Center Commercial	C4-2D	Regional Center Commercial	[Q]C2-2D-CPIO	0	262.203	6.760		Commercial - Office Building - One Story, 0	147A187 277	108	Hollywood	No	ABMI	HWD CPU , ARO, MURC
Los Angeles	1415 N CAHUENGA BLVD	90028	5546014053	0.000	0.000	0.000	6.760	Shortfall of Sites	0.050	Regional Center Commercial	C4-2D	Regional Center Commercial	[Q]C2-2D-CPIO	0	262.167	6.760		Commercial - Office Building - One Story, 0	147A187 278	108	Hollywood	No	ABMI	HWD CPU , ARO, MURC
Los Angeles	1415 N CAHUENGA BLVD	90028	5546014053	0.000	0.000	0.000	6.760	Shortfall of Sites	0.048	Regional Center Commercial	C4-2D	Regional Center Commercial	[Q]C2-2D-CPIO	0	268.220	6.760		Commercial - Office Building - One Story, 0	147A187 279	108	Hollywood	No	ABMI	HWD CPU , ARO, MURC
Los Angeles	6671 W SUNSET BLVD	90028	5547019032	0.000	0.000	0.000	6.760	Shortfall of Sites	0.056	Regional Center Commercial	C4-2D	Regional Center Commercial	C2-2D-CPIO	0	234.146	6.760		Commercial - Store Combination - Store and Office Combination - One Story, 0	148-5A185 293	108	Hollywood	No	ABMI	HWD CPU , ARO, MURC
Los Angeles	6602 SELMA AVE	90028	5547018002	0.000	0.000	0.000	6.760	Shortfall of Sites	0.057	Regional Center Commercial	C4-2D	Regional Center Commercial	C2-2D-CPIO	0	226.514	6.760		Commercial - Office Building - One Story, 0	148-5A185 294	108	Hollywood	No	ABMI	HWD CPU , ARO, MURC, AHO
Los Angeles	1763 IVAR AVE	90028	5546005022	0.000	0.000	0.000	6.760	Shortfall of Sites	0.058	Regional Center Commercial	C4-2D-SN	Regional Center Commercial	C2-2D-SN-CPIO	0	224.050	6.760		Commercial - Parking Lot (Commercial Use Property) - Lots - Patron or Employee - One Story, 0	150A187 377	108	Hollywood	No	ABMI	HWD CPU , MURC
Los Angeles	5454 VIRGINIA AVE	90029	5536010006	0.000	0.000	0.000	6.760	Shortfall of Sites	0.078	Neighborhood Office Commercial	C4-1VL	Neighborhood Commercial	[Q]C4-2D-CPIO	0	166.810	6.760		Institutional - Church - One Story, 0	144B193 579	54	Hollywood	No	ABMI	HWD CPU, FBO
Los Angeles	5454 VIRGINIA AVE	90029	5536010006	0.000	0.000	0.000	6.760	Shortfall of Sites	0.078	Neighborhood Office Commercial	C4-1VL	Neighborhood Commercial	[Q]C4-2D-CPIO	0	166.555	6.760		Institutional - Church - One Story, 0	144B193 594	54	Hollywood	No	ABMI	HWD CPU, FBO
Los Angeles	1014 VINE ST	90038	5534024029	0.000	0.000	0.000	6.760	Shortfall of Sites	0.077	Highway Oriented Commercial	C2-1D	Community Commercial	[Q]C2-2D-CPIO	0	169.247	6.760		Industrial - Motion Picture, Radio and Television Industry - Studio - One Story, 0	144B189 794	108	Hollywood	No	ABMI	HWD CPU

Jurisdiction Name	Site Address/Intersection	5 Digit ZIP Code	Assessor Parcel Number	Very Low-Income	Low-Income	Moderate-Income	Above Moderate-Income	Type of Shortfall	Parcel Size (Acres)	Current General Plan Designation	Current Zoning	Proposed General Plan (GP) Designation	Proposed Zoning	Minimum Density Allowed	Maximum Density Allowed	Total Capacity	Vacant/ Nonvacant	Description of Existing Uses	PIN	Base Density Per Acre	Community Plan Area	Rent Stabalization Ordinance	Income Category	Applicable Rezoning Program (Program informing values in Column Q listed first)
Los Angeles	1075 N WESTERN AVE	90029	5536019024	0.000	0.000	0.000	6.760	Shortfall of Sites	0.078	Neighborhood Office Commercial	C4-1D	Community Commercial	[Q]C2-2D-CPIO	0	166.554	6.760		Commercial - Store - One Story, 0	144B193 836	54	Hollywood	No	ABMI	HWD CPU
Los Angeles	11631 VICTORY BLVD	91606	2335012019	0.000	0.000	0.000	6.760	Shortfall of Sites	0.183	Neighborhood Office Commercial	C1-1VL	Neighborhood Center	0	0	71.009	6.760		Commercial - Office Building - One Story, 0	180B169 1104	108	North Hollywood - Valley Village	No	ABMI	NH CPU , ARO
Los Angeles	6260 LAUREL CANYON BLVD	91606	2334010021	0.000	0.000	0.000	6.760	Shortfall of Sites	0.126	Community Commercial	C1-1L, P-1L	Community Center (Mixed-Use)	0	0	102.936	6.760		Commercial - Office Building - One Story, 0	177B165 157	145	North Hollywood - Valley Village	No	ABMI	NH CPU , ARO, P, DB50
Los Angeles	5420 LANKERSHIM BLVD	91601	2350012924	0.000	0.000	0.000	6.760	Shortfall of Sites	0.056	Community Commercial	C2-2D-CA	Regional Mixed Commercial	0	0	233.545	6.760		Commercial - Auto, Recreation Equipment, Construction Equipment Sales and Service - Auto Body Repair Shop - One Story, 0	171B173 52	No Max	North Hollywood - Valley Village	No	ABMI	Orange LineTNP , AHO
Los Angeles	5633 VAN NUYS BLVD	91401	2244027026	0.000	0.000	0.000	6.760	Shortfall of Sites	0.084	General Commercial	C2-1VL	Community Commercial	0	0	155.385	6.760		Commercial - Parking Lot (Commercial Use Property) - Lots - Commercial Parking - One Story, 0	174B149 672	No Max	Van Nuys - North Sherman Oaks	No	ABMI	Orange LineTNP , AHO
Los Angeles	5633 VAN NUYS BLVD	91401	2244027026	0.000	0.000	0.000	6.760	Shortfall of Sites	0.084	General Commercial	C2-1VL	Community Commercial	0	0	155.389	6.760		Commercial - Parking Lot (Commercial Use Property) - Lots - Commercial Parking - One Story, 0	174B149 692	No Max	Van Nuys - North Sherman Oaks	No	ABMI	Orange LineTNP , AHO
Los Angeles	14530 FRIAR ST	91411	2241005011	0.000	0.000	0.000	6.760	Shortfall of Sites	0.080	Community Commercial	[Q]C2-1L-CDO	Neighborhood Commercial	0	0	161.740	6.760		Commercial - Office Building - One Story, 0	178-5A151 29	No Max	Van Nuys - North Sherman Oaks	No	ABMI	Orange LineTNP , ARO
Los Angeles	14530 FRIAR ST	91411	2241005011	0.000	0.000	0.000	6.760	Shortfall of Sites	0.080	Community Commercial	[Q]C2-1L-CDO	Neighborhood Commercial	0	0	161.736	6.760		Commercial - Office Building - One Story, 0	178-5A151 30	No Max	Van Nuys - North Sherman Oaks	No	ABMI	Orange LineTNP , ARO
Los Angeles	14558 SYLVAN ST	91411	2241012025	0.000	0.000	0.000	6.760	Shortfall of Sites	0.072	Community Commercial	[Q]C1.5-1VL-CDO	0	0	0	180.366	6.760		Commercial - Office Building - One Story, 0	178-5A151 144	No Max	Van Nuys - North Sherman Oaks	No	ABMI	Orange LineTNP , ARO
Los Angeles	6454 VAN NUYS BLVD	91401	2237023019	0.000	0.000	0.000	6.760	Shortfall of Sites	0.080	Community Commercial	[Q]C2-1L-CDO	Community Commercial	0	0	161.797	6.760		Commercial - Office Building - Two Stories, 0	180B149 644	No Max	Van Nuys - North Sherman Oaks	No	ABMI	Orange LineTNP , ARO
Los Angeles	14401 SYLVAN ST	91401	2240002015	0.000	0.000	0.000	6.760	Shortfall of Sites	0.080	Regional Center Commercial	[Q]C2-1L-CDO	Neighborhood Commercial	0	0	161.587	6.760		Commercial - Office Building - One Story, 0	178-5A151 118	No Max	Van Nuys - North Sherman Oaks	No	ABMI	Orange LineTNP , ARO, MURC
Los Angeles	14401 SYLVAN ST	91401	2240002015	0.000	0.000	0.000	6.760	Shortfall of Sites	0.080	Regional Center Commercial	[Q]C2-1L-CDO	Neighborhood Commercial	0	0	161.588	6.760		Commercial - Office Building - One Story, 0	178-5A151 119	No Max	Van Nuys - North Sherman Oaks	No	ABMI	Orange LineTNP , ARO, MURC
Los Angeles	14401 SYLVAN ST	91401	2240002015	0.000	0.000	0.000	6.760	Shortfall of Sites	0.080	Regional Center Commercial	[Q]C2-1L-CDO	Neighborhood Commercial	0	0	161.588	6.760		Commercial - Office Building - One Story, 0	178-5A151 120	No Max	Van Nuys - North Sherman Oaks	No	ABMI	Orange LineTNP , ARO, MURC
Los Angeles	14401 SYLVAN ST	91401	2240002015	0.000	0.000	0.000	6.760	Shortfall of Sites	0.081	Regional Center Commercial	[Q]C2-1L-CDO	Neighborhood Commercial	0	0	160.354	6.760		Commercial - Office Building - One Story, 0	178-5A151 121	No Max	Van Nuys - North Sherman Oaks	No	ABMI	Orange LineTNP , ARO, MURC
Los Angeles	14541 SYLVAN ST	91411	2241005021	0.000	0.000	0.000	6.760	Shortfall of Sites	0.080	Community Commercial	[Q]C1.5-1VL-CDO	Neighborhood Commercial	0	0	161.669	6.760		Commercial - Store - One Story, 0	178-5A151 96	No Max	Van Nuys - North Sherman Oaks	No	ABMI	Orange LineTNP
Los Angeles	14541 SYLVAN ST	91411	2241005021	0.000	0.000	0.000	6.760	Shortfall of Sites	0.080	Community Commercial	[Q]C1.5-1VL-CDO	Neighborhood Commercial	0	0	161.670	6.760		Commercial - Store - One Story, 0	178-5A151 97	No Max	Van Nuys - North Sherman Oaks	No	ABMI	Orange LineTNP
Los Angeles	14539 SYLVAN ST	91411	2241005024	0.000	0.000	0.000	6.760	Shortfall of Sites	0.080	Community Commercial	[Q]C2-1L-CDO	Neighborhood Commercial	0	0	161.673	6.760		Institutional - School (Private) - One Story, 0	178-5A151 98	No Max	Van Nuys - North Sherman Oaks	No	ABMI	Orange LineTNP
Los Angeles	14539 SYLVAN ST	91411	2241005024	0.000	0.000	0.000	6.760	Shortfall of Sites	0.080	Community Commercial	[Q]C2-1L-CDO	Neighborhood Commercial	0	0	161.670	6.760		Institutional - School (Private) - One Story, 0	178-5A151 99	No Max	Van Nuys - North Sherman Oaks	No	ABMI	Orange LineTNP
Los Angeles	14539 SYLVAN ST	91411	2241005024	0.000	0.000	0.000	6.760	Shortfall of Sites	0.080	Community Commercial	[Q]C2-1L-CDO	Neighborhood Commercial	0	0	161.675	6.760		Institutional - School (Private) - One Story, 0	178-5A151 100	No Max	Van Nuys - North Sherman Oaks	No	ABMI	Orange LineTNP
Los Angeles	14539 SYLVAN ST	91411	2241005024	0.000	0.000	0.000	6.760	Shortfall of Sites	0.080	Community Commercial	[Q]C2-1L-CDO	Neighborhood Commercial	0	0	161.672	6.760		Institutional - School (Private) - One Story, 0	178-5A151 101	No Max	Van Nuys - North Sherman Oaks	No	ABMI	Orange LineTNP
Los Angeles	14539 SYLVAN ST	91411	2241005024	0.000	0.000	0.000	6.760	Shortfall of Sites	0.080	Community Commercial	[Q]C2-1L-CDO	Neighborhood Commercial	0	0	161.678	6.760		Institutional - School (Private) - One Story, 0	178-5A151 102	No Max	Van Nuys - North Sherman Oaks	No	ABMI	Orange LineTNP
Los Angeles	14539 SYLVAN ST	91411	2241005024	0.000	0.000	0.000	6.760	Shortfall of Sites	0.080	Community Commercial	[Q]C2-1L-CDO	Neighborhood Commercial	0	0	161.677	6.760		Institutional - School (Private) - One Story, 0	178-5A151 103	No Max	Van Nuys - North Sherman Oaks	No	ABMI	Orange LineTNP
Los Angeles	14539 SYLVAN ST	91411	2241005024	0.000	0.000	0.000	6.760	Shortfall of Sites	0.080	Community Commercial	[Q]C2-1L-CDO	Neighborhood Commercial	0	0	161.678	6.760		Institutional - School (Private) - One Story, 0	178-5A151 104	No Max	Van Nuys - North Sherman Oaks	No	ABMI	Orange LineTNP
Los Angeles	14539 SYLVAN ST	91411	2241005024	0.000	0.000	0.000	6.760	Shortfall of Sites	0.081	Community Commercial	[Q]C2-1L-CDO	Neighborhood Commercial	0	0	160.313	6.760		Institutional - School (Private) - One Story, 0	178-5A151 105	No Max	Van Nuys - North Sherman Oaks	No	ABMI	Orange LineTNP
Los Angeles	14530 SYLVAN ST	91411	2241012024	0.000	0.000	0.000	6.760	Shortfall of Sites	0.080	Community Commercial	[Q]C1.5-1VL-CDO	Neighborhood Commercial	0	0	161.783	6.760		Institutional - Hospital - One Story, 0	178-5A151 154	No Max	Van Nuys - North Sherman Oaks	No	ABMI	Orange LineTNP
Los Angeles	14530 SYLVAN ST	91411	2241012024	0.000	0.000	0.000	6.760	Shortfall of Sites	0.080	Community Commercial	[Q]C1.5-1VL-CDO	Neighborhood Commercial	0	0	161.785	6.760		Institutional - Hospital - One Story, 0	178-5A151 155	No Max	Van Nuys - North Sherman Oaks	No	ABMI	Orange LineTNP
Los Angeles	14530 SYLVAN ST	91411	2241012024	0.000	0.000	0.000	6.760	Shortfall of Sites	0.080	Community Commercial	[Q]C1.5-1VL-CDO	Neighborhood Commercial	0	0	161.786	6.760		Institutional - Hospital - One Story, 0	178-5A151 156	No Max	Van Nuys - North Sherman Oaks	No	ABMI	Orange LineTNP
Los Angeles	14530 SYLVAN ST	91411	2241012024	0.000	0.000	0.000	6.760	Shortfall of Sites	0.080	Community Commercial	[Q]C1.5-1VL-CDO	Neighborhood Commercial	0	0	161.786	6.760		Institutional - Hospital - One Story, 0	178-5A151 157	No Max	Van Nuys - North Sherman Oaks	No	ABMI	Orange LineTNP
Los Angeles	1851 N WILTON PL	90028	5586033003	0.000	0.000	0.000	6.756	Shortfall of Sites	0.078	Low Medium II Residential	RD1.5-1XL	0	0	0	99.000	6.756		Residential - Five or More Units or Apartments (Any Combination) · 4 Stories or Less - Own-your-own, 0	150A191 215		Hollywood	Yes	ABMI	TOC EXP , R2RD, OPP RC2
Los Angeles	5443 ENCINO AVE	91316	2257003040	3.378	3.378	0.000	0.000	Shortfall of Sites	0.625	Very Low I Residential	RA-1	Very Low Residential	0	20	66.287	6.755		Residential - Single Family Residence - Pool, 1	174B129 968	1 per lot	Encino - Tarzana	No	LI	AHO , ENC CPU, ADU
Los Angeles	20904 GRESHAM ST	91304	2779004057	3.377	3.377	0.000	0.000	Shortfall of Sites	0.794	Medium Residential	R3-1	0	0	20	82.457	6.755		Residential - Five or More Units or Apartments (Any Combination) · 4 Stories or Less - Pool, 42	195B109 134		Chatsworth - Porter Ranch	No	LI	DB50
Los Angeles	20345 COHASSET ST	91306	2114007006	0.000	0.000	0.000	6.754	Shortfall of Sites	0.805	Medium Residential	R3-1	Medium Residential	0	0	72.093	6.754		Residential - Five or More Units or Apartments (Any Combination) · 4 Stories or Less, 41	186B113 250	43	Canoga Park - Winnetka - Woodland Hills - West Hills	Yes	ABMI	DB50 , CPK CPU
Los Angeles	14215 BURBANK BLVD	91401	2245022031	0.000	0.000	0.000	6.750	Shortfall of Sites	0.126	Medium Residential	[Q]R3-1	0	0	0	158.403	6.750		Residential - Five or More Units or Apartments (Any Combination) · 4 Stories or Less, 7	174B153 767	No Max	Van Nuys - North Sherman Oaks	Yes	ABMI	Orange LineTNP , DB50, AHO
Los Angeles	1835 TAFT AVE	90028	5586031029	0.000	0.000	0.000	6.750	Shortfall of Sites	0.077	Low Medium II Residential	RD1.5-1XL	0	0	0	99.000	6.750		Residential - Five or More Units or Apartments (Any Combination) · 4 Stories or Less - Pool, 0	150A191 259		Hollywood	Yes	ABMI	TOC EXP , R2RD
Los Angeles	1723 TAFT AVE	90028	5586032005	0.000	0.000	0.000	6.750	Shortfall of Sites	0.077	Low Medium II Residential	RD1.5-1XL	0	0	0	99.000	6.750		Residential - Three Units (Any Combination) - 4 Stories or Less, 0	148-5A191 104		Hollywood	Yes	ABMI	TOC EXP , R2RD
Los Angeles	11121 ARMINTA ST	91352	2314007019	0.000	0.000	0.000	6.750	Shortfall of Sites	0.930	Medium Residential	R3-1-CUGU	0	0	0	82.380	6.750		Residential - Five or More Units or Apartments (Any Combination) · 4 Stories or Less - Pool, 49	189B173 333		Sun Valley - La Tuna Canyon	Yes	ABMI	DB50
Los Angeles	12223 ADDISON ST	91607	2356013013	0.000	0.000	0.000	6.749	Shortfall of Sites	0.084	Low Residential	R1-1	0	0	0	99.000	6.749		Residential - Single Family Residence - Pool, 1	171B165 1055		North Hollywood - Valley Village	No	ABMI	TOC EXP
Los Angeles	1745 N WILTON PL	90028	5586034007	0.000	0.000	0.000	6.749	Shortfall of Sites	0.077	Low Medium II Residential	RD1.5-1XL	0	0	0	99.000	6.749		Residential - Five or More Units or Apartments (Any Combination) · 4 Stories or Less, 0	148-5A191 54		Hollywood	Yes	ABMI	TOC EXP , R2RD
Los Angeles	622 N LARCHMONT BLVD	90004	5523013007	0.000	0.000	0.000	6.746	Shortfall of Sites	0.129	Neighborhood Office Commercial	[Q]C2-1VL	0	0	0	54.450	6.746		Commercial - Parking Lot (Commercial Use Property) - Lots - Patron or Employee - One Story, 0	141B189 536		Wilshire	No	ABMI	OPP C
Los Angeles	626 N LARCHMONT BLVD	90004	5523013006	0.000	0.000	0.000	6.746	Shortfall of Sites	0.129	Neighborhood Office Commercial	[Q]C2-1VL	0	0	0	54.450	6.746		Commercial - Store - One Story, 0	141B189 497		Wilshire	No	ABMI	OPP C
Los Angeles	642 N LARCHMONT BLVD	90004	5523013003	0.000	0.000	0.000	6.746	Shortfall of Sites	0.129	Neighborhood Office Commercial	[Q]C2-1VL	0	0	0	54.450	6.746		Residential - Single Family Residence, 0	141B189 436		Wilshire	No	ABMI	OPP C
Los Angeles	5630 MELROSE AVE	90038	5523013001	0.000	0.000	0.000	6.746	Shortfall of Sites	0.129	Neighborhood Office Commercial	[Q]C2-1VL	0	0	0	54.450	6.746		Commercial - Commercial - Miscellaneous Commercial - One Story, 0	141B189 395		Wilshire	No	ABMI	OPP C , ARO
Los Angeles	636 N LARCHMONT BLVD	90004	5523013004	0.000	0.000	0.000	6.746	Shortfall of Sites	0.129	Neighborhood Office Commercial	[Q]C2-1VL	0	0	0	54.450	6.746	Vacant	Residential - Single Family Residence - Vacant Land, 0	141B189 458		Wilshire	No	ABMI	OPP C
Los Angeles	4061 W WASHINGTON BLVD	90018	5072013003	0.000	0.000	0.000	6.742	Shortfall of Sites	0.178	Neighborhood Commercial	C2-1VL-O-CPIO	0	0	0	54.450	6.742		Institutional - School (Private) - One Story, 1	126B185 939		West Adams - Baldwin Hills - Leimert	No	ABMI	OPP C , ADU
Los Angeles	10937 BLOOMFIELD ST	91602	2423014014	0.000	0.000	0.000	6.738	Shortfall of Sites	0.239	Medium Residential	R3-1-RIO	Medium Residential	0	0	54.357	6.738		Residential - Five or More Units or Apartments (Any Combination) · 4 Stories or Less, 7	165B173 421	43	Sherman Oaks - Studio City - Toluca Lake - Cahuenga Pass	Yes	ABMI	DB50 , SHR CPU, AHO
Los Angeles	19231 VICTORY BLVD	91335	2128031155	0.000	0.000	6.737	0.000	Shortfall of Sites	1.497	Neighborhood Office Commercial	(Q)C2-1VL-RIO	0	0	0	5.626	6.737		Commercial - Professional Building - Medical Dental Building - One Story, 0	180B117 799		Reseda - West Van Nuys	No	MI	ARO
Los Angeles	444 N LARCHMONT BLVD	90004	5523021037	0.000	0.000	0.000	6.732	Shortfall of Sites	0.129	Neighborhood Office Commercial	[Q]C2-1VL	0	0	0	54.450	6.732		Commercial - Office Building - One Story, 0	141B189 1206		Wilshire	No	ABMI	OPP C , ARO

Jurisdiction Name	Site Address/Intersection	5 Digit ZIP Code	Assessor Parcel Number	Very Low-Income	Low-Income	Moderate-Income	Above Moderate-Income	Type of Shortfall	Parcel Size (Acres)	Current General Plan Designation	Current Zoning	Proposed General Plan (GP) Designation	Proposed Zoning	Minimum Density Allowed	Maximum Density Allowed	Total Capacity	Vacant/ Nonvacant	Description of Existing Uses	PIN	Base Density Per Acre	Community Plan Area	Rent Stabalization Ordinance	Income Category	Applicable Rezoning Program (Program informing values in Column Q listed first)
Los Angeles	8974 KRAMERWOOD PL	90034	4311032020	0.000	0.000	0.000	6.731	Shortfall of Sites	0.129	Community Commercial	MU(EC)	0	0	0	54.450	6.731		Commercial - Auto, Recreation Equipment, Construction Equipment Sales and Service - Auto Service Centers (No Gasoline) - One Story, 0	123B169 710		West Adams - Baldwin Hills - Leimert	No	ABMI	OPP C
Los Angeles	516 N LARCHMONT BLVD	90004	5523017016	0.000	0.000	0.000	6.726	Shortfall of Sites	0.129	Neighborhood Office Commercial	[Q]C2-1VL	0	0	0	54.450	6.726		Commercial - Office Building - One Story, 0	141B189 1056		Wilshire	No	ABMI	OPP C , ARO
Los Angeles	526 N LARCHMONT BLVD	90004	5523017014	0.000	0.000	0.000	6.726	Shortfall of Sites	0.129	Neighborhood Office Commercial	[Q]C2-1VL	0	0	0	54.450	6.726		Commercial - Office Building - One Story, 0	141B189 998		Wilshire	No	ABMI	OPP C , ARO
Los Angeles	536 N LARCHMONT BLVD	90004	5523017012	0.000	0.000	0.000	6.726	Shortfall of Sites	0.129	Neighborhood Office Commercial	[Q]C2-1VL	0	0	0	54.450	6.726		Residential - Single Family Residence, 0	141B189 956		Wilshire	No	ABMI	OPP C
Los Angeles	512 N LARCHMONT BLVD	90004	5523017017	0.000	0.000	0.000	6.726	Shortfall of Sites	0.129	Neighborhood Office Commercial	[Q]C2-1VL	0	0	0	54.450	6.726		Commercial - Office Building - One Story, 0	141B189 1078		Wilshire	No	ABMI	OPP C , ARO
Los Angeles	574 N LARCHMONT BLVD	90004	5523017004	0.000	0.000	0.000	6.726	Shortfall of Sites	0.129	Neighborhood Office Commercial	[Q]C2-1VL	0	0	0	54.450	6.726	Vacant	Commercial - Commercial - Vacant Land, 0	141B189 748		Wilshire	No	ABMI	OPP C
Los Angeles	568 N LARCHMONT BLVD	90004	5523017005	0.000	0.000	0.000	6.726	Shortfall of Sites	0.129	Neighborhood Office Commercial	[Q]C2-1VL	0	0	0	54.450	6.726	Vacant	Commercial - Commercial - Vacant Land, 0	141B189 773		Wilshire	No	ABMI	OPP C
Los Angeles	522 N LARCHMONT BLVD	90004	5523017015	0.000	0.000	0.000	6.726	Shortfall of Sites	0.129	Neighborhood Office Commercial	[Q]C2-1VL	0	0	0	54.450	6.726		Residential - Single Family Residence, 0	141B189 1030		Wilshire	No	ABMI	OPP C
Los Angeles	5242 AMESTOY AVE	91316	2258025027	3.363	3.363	0.000	0.000	Shortfall of Sites	0.623	Very Low I Residential	RA-1	Very Low Residential	0	20	66.287	6.726		Residential - Single Family Residence - Pool, 1	171B133 234	1 per lot	Encino - Tarzana	No	LI	AHO , ENC CPU, ADU
Los Angeles	9907 WHITE OAK AVE	91325	2734008016	3.363	3.363	0.000	0.000	Shortfall of Sites	1.340	General Commercial	R3-1VL	0	0	20	82.034	6.725		Residential - Five or More Units or Apartments (Any Combination) - 4 Stories or Less - Pool, 80	201B129 36		Northridge	No	LI	DB50
Los Angeles	17421 MAGNOLIA BLVD	91316	2257001011	3.361	3.361	0.000	0.000	Shortfall of Sites	0.622	Very Low I Residential	RA-1	Very Low Residential	0	20	66.287	6.722		Residential - Single Family Residence - Pool, 1	171B129 165	1 per lot	Encino - Tarzana	No	LI	AHO , ENC CPU, ADU
Los Angeles	346 N LARCHMONT BLVD	90004	5523021010	0.000	0.000	0.000	6.721	Shortfall of Sites	0.129	Neighborhood Office Commercial	[Q]C2-1VL	0	0	0	54.450	6.721		Commercial - Office Building - One Story, 0	138B189 201		Wilshire	No	ABMI	OPP C , ARO
Los Angeles	310 N LARCHMONT BLVD	90004	5523021017	0.000	0.000	0.000	6.721	Shortfall of Sites	0.129	Neighborhood Office Commercial	[Q]C2-1VL	0	0	0	54.450	6.721		Commercial - Restaurant, Cocktail Lounge - Restaurant, Cocktail Lounge, Tavern - One Story, 0	138B189 397		Wilshire	No	ABMI	OPP C
Los Angeles	330 N LARCHMONT BLVD	90004	5523021013	0.000	0.000	0.000	6.721	Shortfall of Sites	0.129	Neighborhood Office Commercial	[Q]C2-1VL	0	0	0	54.450	6.721		Commercial - Parking Lot (Commercial Use Property) - Lots - Patron or Employee - One Story, 0	138B189 276		Wilshire	No	ABMI	OPP C
Los Angeles	316 N LARCHMONT BLVD	90004	5523021016	0.000	0.000	0.000	6.721	Shortfall of Sites	0.129	Neighborhood Office Commercial	[Q]C2-1VL	0	0	0	54.450	6.721		Commercial - Professional Building - One Story, 0	138B189 359		Wilshire	No	ABMI	OPP C , ARO
Los Angeles	418 N LARCHMONT BLVD	90004	5523021006	0.000	0.000	0.000	6.721	Shortfall of Sites	0.129	Neighborhood Office Commercial	[Q]C2-1VL	0	0	0	54.450	6.721		Commercial - Store Combination - Store and Residential Combination - One Story, 0	138B189 101		Wilshire	No	ABMI	OPP C , ARO
Los Angeles	4923 TOPANGA CANYON BLVD	91364	2170011001	0.000	0.000	0.000	6.720	Shortfall of Sites	0.072	Neighborhood Commercial	[Q]C1-1VL	Neighborhood Center	0	0	96.898	6.720		Commercial - Restaurant, Cocktail Lounge - Restaurant, Cocktail Lounge, Tavern - One Story, 0	168B101 418	54	Canoga Park - Winnetka - Woodland Hills - West Hills	No	ABMI	CPK CPU , OPP C, AHO
Los Angeles	4923 TOPANGA CANYON BLVD	91364	2170011001	0.000	0.000	0.000	6.720	Shortfall of Sites	0.072	Neighborhood Commercial	[Q]C1-1VL	Neighborhood Center	0	0	97.579	6.720		Commercial - Restaurant, Cocktail Lounge - Restaurant, Cocktail Lounge, Tavern - One Story, 0	168B101 429	54	Canoga Park - Winnetka - Woodland Hills - West Hills	No	ABMI	CPK CPU , OPP C, AHO
Los Angeles	4913 TOPANGA CANYON BLVD	91364	2170011005	0.000	0.000	0.000	6.720	Shortfall of Sites	0.072	Neighborhood Commercial	[Q]C1-1VL	Neighborhood Center	0	0	97.575	6.720		Commercial - Office Building - One Story, 0	168B101 466	54	Canoga Park - Winnetka - Woodland Hills - West Hills	No	ABMI	CPK CPU , OPP C, AHO
Los Angeles	6923 ALABAMA AVE	91303	2138010016	0.000	0.000	0.000	6.720	Shortfall of Sites	0.184	Low Medium II Residential	R2-1-RIO	Medium Neighborhood Residential	0	0	70.785	6.720		Residential - Double, Duplex, or Two Units - 4 Stories or Less, 2	183B105 774	43	Canoga Park - Winnetka - Woodland Hills - West Hills	No	ABMI	CPK CPU , R2RD
Los Angeles	5707 CANOGA AVE	91367	2146031201	0.000	0.000	6.720	0.000	Shortfall of Sites	2.131	Regional Center Commercial	(WC)PARK-SN	Regional Center	0	0	3.285	6.720		Residential - Five or More Units or Apartments (Any Combination) - 4 Stories or Less - Pool, 0	174B105 37		Canoga Park - Winnetka - Woodland Hills - West Hills	No	MI	CPK CPU ,
Los Angeles	17050 MAGNOLIA BLVD	91316	2258023018	0.000	0.000	0.000	6.720	Shortfall of Sites	0.182	Low II Residential	RE9-1	Low Medium Residential	0	0	38.381	6.720		Residential - Single Family Residence - Pool, 0	171B133 372	10	Encino - Tarzana	No	ABMI	ENC CPU , ADU, AHO
Los Angeles	4736 PETIT AVE	91436	2284007013	0.000	0.000	0.000	6.720	Shortfall of Sites	0.176	Low II Residential	(T)(Q)R1-1	Low Medium Residential	0	0	39.875	6.720		Commercial - Parking Lot (Commercial Use Property) - Lots - Patron or Employee - One Story, 0	168B137 396	10	Encino - Tarzana	No	ABMI	ENC CPU , AHO
Los Angeles	5132 AMESTOY AVE	91316	2258023021	0.000	0.000	0.000	6.720	Shortfall of Sites	0.162	Low II Residential	RE9-1	Low Medium Residential	0	0	43.331	6.720		Residential - Single Family Residence - Pool, 0	171B133 450	10	Encino - Tarzana	No	ABMI	ENC CPU , ADU, AHO
Los Angeles	15418 CAMARILLO ST	91403	2261038044	0.000	0.000	0.000	6.720	Shortfall of Sites	0.108	Low II Residential	R1-1	Medium Residential	0	0	64.599	6.720		Residential - Single Family Residence, 0	168B145 499	43	Encino - Tarzana	No	ABMI	ENC CPU , AHO
Los Angeles	0	0	2157010030	0.000	0.000	0.000	6.720	Shortfall of Sites	0.171	Low II Residential	R1-1	Low Neighborhood Residential	0	0	40.869	6.720	Vacant	Residential - Single Family Residence - Vacant Land, 0	174B125 189	10	Encino - Tarzana	No	ABMI	ENC CPU , OPP RC2, AHO
Los Angeles	0	0	2261011018	0.000	0.000	0.000	6.720	Shortfall of Sites	0.179	Low II Residential	RE9-1	Low Medium Residential	0	0	39.126	6.720		Institutional - Church - Church Parking Lot - One Story, 0	168B141 560	10	Encino - Tarzana	No	ABMI	ENC CPU, FBO
Los Angeles	0	0	2261011002	0.000	0.000	0.000	6.720	Shortfall of Sites	0.182	Low II Residential	RE9-1	Low Medium Residential	0	0	38.543	6.720		Institutional - Church - Church Parking Lot - One Story, 0	168B141 562	10	Encino - Tarzana	No	ABMI	ENC CPU, FBO
Los Angeles	6725 FRANKLIN PL	90028	5547001018	0.000	0.000	0.000	6.720	Shortfall of Sites	0.057	High Density Residential	[Q]R4-2-SN	High Medium Residential	[Q]R4-2-SN-CPIO	0	121.968	6.720		Commercial - Parking Lot (Commercial Use Property) - Lots - Commercial Parking - One Story, 0	150A185 296	72	Hollywood	No	ABMI	HWD CPU , AHO
Los Angeles	6817 MELROSE AVE	90038	5524014023	0.000	0.000	0.000	6.720	Shortfall of Sites	0.041	Neighborhood Office Commercial	C4-1XL	Neighborhood Commercial	[Q]C2-1XL-CPIO	0	170.890	6.720		Commercial - Store - One Story, 0	141B181 568	108	Hollywood	No	ABMI	HWD CPU , AHO
Los Angeles	6917 MELROSE AVE	90038	5525007005	0.000	0.000	0.000	6.720	Shortfall of Sites	0.041	Neighborhood Office Commercial	C4-1XL	Neighborhood Commercial	[Q]C2-1XL-CPIO	0	169.241	6.720		Commercial - Store - One Story, 0	141B181 576	108	Hollywood	No	ABMI	HWD CPU , AHO
Los Angeles	6919 MELROSE AVE	90038	5525007004	0.000	0.000	0.000	6.720	Shortfall of Sites	0.041	Neighborhood Office Commercial	C4-1XL	Neighborhood Commercial	[Q]C2-1XL-CPIO	0	169.138	6.720		Commercial - Store Combination - Store and Residential Combination - Two Stories, 0	141B181 577	108	Hollywood	No	ABMI	HWD CPU , AHO
Los Angeles	7011 MELROSE AVE	90038	5525008007	0.000	0.000	0.000	6.720	Shortfall of Sites	0.042	Neighborhood Office Commercial	C4-1XL	Neighborhood Commercial	[Q]C2-1XL-CPIO	0	167.289	6.720		Commercial - Restaurant, Cocktail Lounge - Restaurant, Cocktail Lounge, Tavern - One Story, 0	141B181 582	108	Hollywood	No	ABMI	HWD CPU , AHO
Los Angeles	7019 MELROSE AVE	90038	5525008005	0.000	0.000	0.000	6.720	Shortfall of Sites	0.042	Neighborhood Office Commercial	C4-1XL	Neighborhood Commercial	[Q]C2-1XL-CPIO	0	166.720	6.720		Commercial - Store - One Story, 0	141B181 585	108	Hollywood	No	ABMI	HWD CPU , AHO
Los Angeles	7019 MELROSE AVE	90038	5525008005	0.000	0.000	0.000	6.720	Shortfall of Sites	0.042	Neighborhood Office Commercial	C4-1XL	Neighborhood Commercial	[Q]C2-1XL-CPIO	0	166.535	6.720		Commercial - Store - One Story, 0	141B181 586	108	Hollywood	No	ABMI	HWD CPU , AHO
Los Angeles	7447 W SUNSET BLVD	90046	5550013020	0.000	0.000	0.000	6.720	Shortfall of Sites	0.041	Neighborhood Office Commercial	C4-1D	Neighborhood Commercial	[Q]C4-1XLD-CPIO	0	171.002	6.720		Commercial - Parking Lot (Commercial Use Property) - Lots - Patron or Employee - One Story, 0	147B181 642	108	Hollywood	No	ABMI	HWD CPU , AHO
Los Angeles	7044 HOLLYWOOD BLVD	90028	5548007012	0.000	0.000	0.000	6.720	Shortfall of Sites	0.029	Regional Center Commercial	C4-2D-SN	Regional Center Commercial	VARIOUS, WITH C2 and CPIO	0	238.048	6.720		Commercial - Parking Lot (Commercial Use Property) - Lots - Commercial Parking - Mills Act Property, 0	147B181 215	108	Hollywood	No	ABMI	HWD CPU , MURC
Los Angeles	6118 CARLOS AVE	90028	5546032004	0.000	0.000	0.000	6.720	Shortfall of Sites	0.026	Medium Residential	[Q]R3-1XL	Regional Center Commercial	[Q]C2-2D-SN-CPIO	0	268.004	6.720		Residential - Single Family Residence, 0	148-5A189 58	108	Hollywood	No	ABMI	HWD CPU , TOC EXP
Los Angeles	5221 BELLINGHAM AVE	91607	2347023056	0.000	0.000	0.000	6.720	Shortfall of Sites	0.177	Medium Residential	[Q]R3-1	Medium Neighborhood Residential	0	0	39.536	6.720		Residential - Five or More Units or Apartments (Any Combination) - 4 Stories or Less, 0	171B165 478	72	North Hollywood - Valley Village	No	ABMI	NH CPU , AHO
Los Angeles	0	0	2356020021	0.000	0.000	0.000	6.720	Shortfall of Sites	0.106	Low Residential	R1-1, RD1.5-1	Neighborhood Center *	0	0	65.962	6.720		Commercial - Parking Lot (Commercial Use Property) - Lots - Patron or Employee - One Story, 0	171B165 660	108	North Hollywood - Valley Village	No	ABMI	NH CPU , R2RD, OPP RC2, AHO
Los Angeles	5340 LAUREL CANYON BLVD	91607	2348016046	0.000	0.000	0.000	6.720	Shortfall of Sites	0.066	Neighborhood Office Commercial	[Q]C2-1VL	Community Center (Mixed-Use)	0	0	105.935	6.720		Commercial - Store - One Story, 0	171B165 170	145	North Hollywood - Valley Village	No	ABMI	NH CPU , AHO, TOC EXP
Los Angeles	11427 CHANDLER BLVD	91601	2350010044	0.000	0.000	0.000	6.720	Shortfall of Sites	0.181	High Medium Residential	C2-1	High Medium	0	0	38.584	6.720	Vacant	Commercial - Commercial - Vacant Land, 0	171B169 30	No Max	North Hollywood - Valley Village	No	ABMI	Orange LineTNP , AHO
Los Angeles	3611 SAWTELLE BLVD	90066	4234004037	0.000	0.000	0.000	6.720	Shortfall of Sites	0.129	Low Residential	R1V2	Medium Residential	0	0	54.184	6.720		Residential - Single Family Residence, 0	117B157 753	29	Palms - Mar Vista - Del Rey	No	ABMI	PMVDR CPU , OPP RC2, AHO
Los Angeles	3617 SAWTELLE BLVD	90066	4234004041	0.000	0.000	0.000	6.720	Shortfall of Sites	0.129	Low Residential	R1V2	Medium Residential	0	0	54.184	6.720		Residential - Single Family Residence, 0	117B157 779	29	Palms - Mar Vista - Del Rey	No	ABMI	PMVDR CPU , OPP RC2, AHO
Los Angeles	3621 SAWTELLE BLVD	90066	4234004035	0.000	0.000	0.000	6.720	Shortfall of Sites	0.129	Low Residential	R1V2	Medium Residential	0	0	54.183	6.720		Residential - Single Family Residence, 0	117B157 801	29	Palms - Mar Vista - Del Rey	No	ABMI	PMVDR CPU , OPP RC2, AHO
Los Angeles	3627 SAWTELLE BLVD	90066	4234004034	0.000	0.000	0.000	6.720	Shortfall of Sites	0.129	Low Residential	R1V2	Medium Residential	0	0	54.184	6.720		Residential - Single Family Residence, 0	117B157 824	29	Palms - Mar Vista - Del Rey	No	ABMI	PMVDR CPU , OPP RC2, AHO
Los Angeles	3637 SAWTELLE BLVD	90066	4234004040	0.000	0.000	0.000	6.720	Shortfall of Sites	0.129	Low Residential	R1V2	Medium Residential	0	0	54.183	6.720		Residential - Single Family Residence, 0	117B157 870	29	Palms - Mar Vista - Del Rey	No	ABMI	PMVDR CPU , OPP RC2, AHO

Jurisdiction Name	Site Address/Intersection	5 Digit ZIP Code	Assessor Parcel Number	Very Low-Income	Low-Income	Moderate-Income	Above Moderate-Income	Type of Shortfall	Parcel Size (Acres)	Current General Plan Designation	Current Zoning	Proposed General Plan (GP) Designation	Proposed Zoning	Minimum Density Allowed	Maximum Density Allowed	Total Capacity	Vacant/ Nonvacant	Description of Existing Uses	PIN	Base Density Per Acre	Community Plan Area	Rent Stabalization Ordinance	Income Category	Applicable Rezoning Program (Program informing values in Column Q listed first)
Los Angeles	3641 SAWTELLE BLVD	90066	4234004031	0.000	0.000	0.000	6.720	Shortfall of Sites	0.129	Low Residential	R1V2	Medium Residential	0	0	54.184	6.720		Residential - Single Family Residence, 0	117B157 887	29	Palms - Mar Vista - Del Rey	No	ABMI	PMVDR CPU , OPP RC2, AHO
Los Angeles	3647 SAWTELLE BLVD	90066	4234004030	0.000	0.000	0.000	6.720	Shortfall of Sites	0.129	Low Residential	R1V2	Medium Residential	0	0	54.184	6.720		Residential - Single Family Residence, 0	117B157 907	29	Palms - Mar Vista - Del Rey	No	ABMI	PMVDR CPU , OPP RC2, AHO
Los Angeles	3651 SAWTELLE BLVD	90066	4234004029	0.000	0.000	0.000	6.720	Shortfall of Sites	0.129	Low Residential	R1V2	Medium Residential	0	0	54.183	6.720		Residential - Single Family Residence, 0	117B157 925	29	Palms - Mar Vista - Del Rey	No	ABMI	PMVDR CPU , OPP RC2, AHO
Los Angeles	3657 SAWTELLE BLVD	90066	4234004028	0.000	0.000	0.000	6.720	Shortfall of Sites	0.138	Low Residential	R1V2	Medium Residential	0	0	50.819	6.720		Residential - Single Family Residence, 0	117B157 944	29	Palms - Mar Vista - Del Rey	No	ABMI	PMVDR CPU , OPP RC2, AHO
Los Angeles	10716 MCCUNE AVE	90034	4252030003	0.000	0.000	0.000	6.720	Shortfall of Sites	0.140	Limited Manufacturing	M1-1	Hybrid Industrial	0	0	50.125	6.720		Industrial - Light Manufacturing - One Story, 0	117B161 220	29	Palms - Mar Vista - Del Rey	No	ABMI	PMVDR CPU
Los Angeles	10720 MCCUNE AVE	90034	4252030005	0.000	0.000	0.000	6.720	Shortfall of Sites	0.140	Limited Manufacturing	M1-1	Hybrid Industrial	0	0	50.115	6.720		Commercial - Office Building - One Story, 0	117B161 249	29	Palms - Mar Vista - Del Rey	No	ABMI	PMVDR CPU
Los Angeles	15102 DICKENS ST	91403	2276009054	0.000	0.000	0.000	6.720	Shortfall of Sites	0.126	Low Medium Residential	RD1.5-1	Medium Residential	0	0	55.559	6.720		Residential - Five or More Units or Apartments (Any Combination) · 4 Stories or Less, 0	166-5A147 62	43	Sherman Oaks - Studio City - Toluca Lake - Cahuenga Pass	No	ABMI	SHR CPU , R2RD, AHO
Los Angeles	10810 BLOOMFIELD ST	91602	2423019076	0.000	0.000	0.000	6.720	Shortfall of Sites	0.051	General Commercial	C2-1VL-CDO-RIO	Community Center	0	0	138.453	6.720	Vacant	Commercial - Commercial - Vacant Land, 0	165B177 564	108	Sherman Oaks - Studio City - Toluca Lake - Cahuenga Pass	No	ABMI	SHR CPU , AHO
Los Angeles	10810 BLOOMFIELD ST	91602	2423019076	0.000	0.000	0.000	6.720	Shortfall of Sites	0.053	General Commercial	C2-1VL-CDO-RIO	Community Center	0	0	131.775	6.720	Vacant	Commercial - Commercial - Vacant Land, 0	165B177 576	108	Sherman Oaks - Studio City - Toluca Lake - Cahuenga Pass	No	ABMI	SHR CPU , AHO
Los Angeles	10810 BLOOMFIELD ST	91602	2423019076	0.000	0.000	0.000	6.720	Shortfall of Sites	0.051	General Commercial	C2-1VL-CDO-RIO	Community Center	0	0	136.960	6.720	Vacant	Commercial - Commercial - Vacant Land, 0	165B177 589	108	Sherman Oaks - Studio City - Toluca Lake - Cahuenga Pass	No	ABMI	SHR CPU , AHO
Los Angeles	4272 COLBATH AVE	91423	2266017006	0.000	0.000	0.000	6.720	Shortfall of Sites	0.147	Low Medium Residential	[Q]RD3-1	Low Medium	0	0	47.625	6.720		Commercial - Parking Lot (Commercial Use Property) - Lots - Patron or Employee - One Story, 0	165B153 605	29	Sherman Oaks - Studio City - Toluca Lake - Cahuenga Pass	No	ABMI	SHR CPU , R2RD, AHO
Los Angeles	0	0	2423035902	0.000	0.000	0.000	6.720	Shortfall of Sites	0.052	General Commercial	C2-1VL-CDO-RIO	Community Center	0	0	135.020	6.720		Miscellaneous - Government Owned Property, 0	162B177 122	108	Sherman Oaks - Studio City - Toluca Lake - Cahuenga Pass	No	ABMI	SHR CPU , AHO, TOC EXP
Los Angeles	5204 VAN NUYS BLVD	91401	2248013021	0.000	0.000	0.000	6.720	Shortfall of Sites	0.069	General Commercial	C2-1VL	Village	0	0	101.730	6.720		Commercial - Auto, Recreation Equipment, Construction Equipment Sales and Service - Used Car Sales - One Story, 0	171A151 26	72	Van Nuys - North Sherman Oaks	No	ABMI	VNY CPU , TOPP C, AHO
Los Angeles	5204 VAN NUYS BLVD	91401	2248013021	0.000	0.000	0.000	6.720	Shortfall of Sites	0.069	General Commercial	C2-1VL	Village	0	0	101.714	6.720		Commercial - Auto, Recreation Equipment, Construction Equipment Sales and Service - Used Car Sales - One Story, 0	171A151 27	72	Van Nuys - North Sherman Oaks	No	ABMI	VNY CPU , TOPP C, AHO
Los Angeles	5204 VAN NUYS BLVD	91401	2248013021	0.000	0.000	0.000	6.720	Shortfall of Sites	0.069	General Commercial	C2-1VL	Village	0	0	101.723	6.720		Commercial - Auto, Recreation Equipment, Construction Equipment Sales and Service - Used Car Sales - One Story, 0	171A151 28	72	Van Nuys - North Sherman Oaks	No	ABMI	VNY CPU , TOPP C, AHO
Los Angeles	5204 VAN NUYS BLVD	91401	2248013021	0.000	0.000	0.000	6.720	Shortfall of Sites	0.069	General Commercial	C2-1VL	Village	0	0	101.769	6.720		Commercial - Auto, Recreation Equipment, Construction Equipment Sales and Service - Used Car Sales - One Story, 0	172-5A151 236	72	Van Nuys - North Sherman Oaks	No	ABMI	VNY CPU , TOPP C, AHO
Los Angeles	5204 VAN NUYS BLVD	91401	2248013021	0.000	0.000	0.000	6.720	Shortfall of Sites	0.069	General Commercial	C2-1VL	Village	0	0	101.758	6.720		Commercial - Auto, Recreation Equipment, Construction Equipment Sales and Service - Used Car Sales - One Story, 0	172-5A151 242	72	Van Nuys - North Sherman Oaks	No	ABMI	VNY CPU , TOPP C, AHO
Los Angeles	5204 VAN NUYS BLVD	91401	2248013021	0.000	0.000	0.000	6.720	Shortfall of Sites	0.069	General Commercial	C2-1VL	Village	0	0	101.741	6.720		Commercial - Auto, Recreation Equipment, Construction Equipment Sales and Service - Used Car Sales - One Story, 0	172-5A151 244	72	Van Nuys - North Sherman Oaks	No	ABMI	VNY CPU , TOPP C, AHO
Los Angeles	1637 SAWTELLE BLVD	90025	4261009014	0.000	0.000	0.000	6.720	Shortfall of Sites	0.050	Neighborhood Commercial	C2-1VL	Mixed Use Corridor	0	0	139.386	6.720		Commercial - Non-Auto Service and Repair Shop, Paint Shop, or Laundry - One Story, 0	129B149 530	54	West Los Angeles	No	ABMI	West WLA CPU , AHO, TOC EXP
Los Angeles	1637 SAWTELLE BLVD	90025	4261009014	0.000	0.000	0.000	6.720	Shortfall of Sites	0.050	Neighborhood Commercial	C2-1VL	Mixed Use Corridor	0	0	139.388	6.720		Commercial - Non-Auto Service and Repair Shop, Paint Shop, or Laundry - One Story, 0	129B149 540	54	West Los Angeles	No	ABMI	West WLA CPU , AHO, TOC EXP
Los Angeles	11954 SANTA MONICA BLVD	90025	4263035031	0.000	0.000	0.000	6.720	Shortfall of Sites	0.050	General Commercial	C2-1VL	Mixed Use Corridor	0	0	138.888	6.720		Commercial - Service Station - Full Service - Convenience Store, Service Bay, 0	126B145 596	54	West Los Angeles	No	ABMI	West WLA CPU , TOPP C, AHO
Los Angeles	11954 SANTA MONICA BLVD	90025	4263035031	0.000	0.000	0.000	6.720	Shortfall of Sites	0.052	General Commercial	C2-1VL	Mixed Use Corridor	0	0	134.018	6.720		Commercial - Service Station - Full Service - Convenience Store, Service Bay, 0	126B145 625	54	West Los Angeles	No	ABMI	West WLA CPU , TOPP C, AHO
Los Angeles	113 S MATHEWS ST	90033	5180003024	0.000	0.000	0.000	6.710	Shortfall of Sites	0.183	Low Medium II Residential	RD1.5-1-CUGU	Medium Neighborhood Residential	[LLN2 - MU3 - 4][RN3 - 6][CPIO]	0	131.144	6.710		Residential - Five or More Units or Apartments (Any Combination) · 4 Stories or Less, 7	127-5A223 262	72	Boyle Heights	Yes	ABMI	BH CPU
Los Angeles	7314 VARIEL AVE	91303	2112020009	0.000	0.000	0.000	6.710	Shortfall of Sites	0.689	Medium Residential	R3-1	Medium Residential	[DM2-SH2-5] [CX2-FA] [CPIO]	0	71.165	6.710		Residential - Five or More Units or Apartments (Any Combination) · 4 Stories or Less - Pool, 27	186B105 803	43	Canoga Park - Winnetka - Woodland Hills - West Hills	Yes	ABMI	CPK CPU ,
Los Angeles	10446 KAILUA LN	91042	2558003037	0.000	0.000	0.000	6.710	Shortfall of Sites	0.339	Medium Residential	R3-1	0	0	0	81.819	6.710		Residential - Five or More Units or Apartments (Any Combination) · 4 Stories or Less - Pool, 10	204B197 432		Sunland - Tujunga - Lake View Terrace - Shadow Hills - East La Tuna Canyon	Yes	ABMI	DB50
Los Angeles	1040 FIGUEROA TER	90012	5406021040	0.000	0.000	0.000	6.710	Shortfall of Sites	0.206	Medium Residential	R3-1	Medium Neighborhood Residential	[LN1-MU1-5] [RG1-FA] [CPIO]	0	116.405	6.710		Residential - Five or More Units or Apartments (Any Combination) · 4 Stories or Less, 7	136-5A213 50	No Max	Central City North	Yes	ABMI	DT CPU
Los Angeles	23320 COLLINS ST	91367	2041011022	3.354	3.354	0.000	0.000	Shortfall of Sites	0.621	Very Low Residential	RA-1	Very Low Residential	0	20	66.287	6.708		Residential - Single Family Residence - Pool, 1	174B093 274	1 per lot	Canoga Park - Winnetka - Woodland Hills - West Hills	No	LI	AHO , CPK CPU, ADU
Los Angeles	23250 COLLINS ST	91367	2041011026	3.354	3.354	0.000	0.000	Shortfall of Sites	0.621	Very Low Residential	RA-1	Very Low Residential	0	20	66.287	6.708		Residential - Single Family Residence, 1	174B093 279	1 per lot	Canoga Park - Winnetka - Woodland Hills - West Hills	No	LI	AHO , CPK CPU, ADU
Los Angeles	23232 COLLINS ST	91367	2041011028	3.354	3.354	0.000	0.000	Shortfall of Sites	0.621	Very Low Residential	RA-1	Very Low Residential	0	20	66.287	6.708		Residential - Single Family Residence, 1	174B093 281	1 per lot	Canoga Park - Winnetka - Woodland Hills - West Hills	No	LI	AHO , CPK CPU, ADU
Los Angeles	23334 COLLINS ST	91367	2041011021	3.354	3.354	0.000	0.000	Shortfall of Sites	0.621	Very Low Residential	RA-1	Very Low Residential	0	20	66.287	6.708		Residential - Single Family Residence - Pool and Misc., 1	174B093 273	1 per lot	Canoga Park - Winnetka - Woodland Hills - West Hills	No	LI	AHO , CPK CPU, ADU
Los Angeles	16157 MORRISON ST	91436	2260021008	3.354	3.354	0.000	0.000	Shortfall of Sites	0.621	Low II Residential	RA-1	Low Residential	0	20	66.287	6.708		Residential - Single Family Residence - Pool, 1	168B137 14	1 per lot	Encino - Tarzana	No	LI	AHO , ENC CPU, ADU
Los Angeles	12229 VENTURA BLVD	91604	2367017900	3.354	3.354	0.000	0.000	Shortfall of Sites	0.590	Community Commercial	C2-1L-RIO, (T)(Q)C2-1L-RIO, P-1L-RIO	0	0	20	94.696	6.707		Commercial - Office Building - Office and Residential - One Story, 0	162B165 1096		Sherman Oaks - Studio City - Toluca Lake - Cahuenga Pass	No	LI	P , ARO
Los Angeles	23042 CALVERT ST	91367	2039008021	3.353	3.353	0.000	0.000	Shortfall of Sites	0.821	Very Low Residential	RA-1	Very Low Residential	0	20	66.287	6.707		, 2	177B097 394	1 per lot	Canoga Park - Winnetka - Woodland Hills - West Hills	No	LI	AHO , CPK CPU
Los Angeles	23300 HATTERAS ST	91367	2041008005	3.351	3.351	0.000	0.000	Shortfall of Sites	0.621	Very Low Residential	RA-1	Very Low Residential	0	20	66.287	6.702		Residential - Single Family Residence - Pool, 1	174B093 145	1 per lot	Canoga Park - Winnetka - Woodland Hills - West Hills	No	LI	AHO , CPK CPU, ADU
Los Angeles	588 N LARCHMONT BLVD	90004	5523017001	0.000	0.000	0.000	6.700	Shortfall of Sites	0.128	Neighborhood Office Commercial	[Q]C2-1VL	0	0	0	54.450	6.700		Commercial - Office Building - One Story, 0	141B189 672		Wilshire	No	ABMI	OPP C , ARO
Los Angeles	22745 SYLVAN ST	91367	2039020013	3.348	3.348	0.000	0.000	Shortfall of Sites	0.620	Very Low Residential	RA-1	Very Low Residential	0	20	66.287	6.697		Residential - Single Family Residence - Pool, 1	177B097 16	1 per lot	Canoga Park - Winnetka - Woodland Hills - West Hills	No	LI	AHO , CPK CPU, ADU
Los Angeles	22603 ERWIN ST	91367	2039019001	3.348	3.348	0.000	0.000	Shortfall of Sites	0.620	Very Low Residential	RA-1	Very Low Residential	0	20	66.287	6.696		Residential - Single Family Residence - Pool, 1	177B097 233	1 per lot	Canoga Park - Winnetka - Woodland Hills - West Hills	No	LI	AHO , CPK CPU, ADU
Los Angeles	13291 PHILLIPPI AVE	91342	2504015900	3.348	3.348	0.000	0.000	Shortfall of Sites	4.355	Public Facilities	PF-1VL-K	0	0	20	153.741	6.695		Miscellaneous - Government Owned Property - Public School - General, 0	225B149 312		Sylmar	No	LI	PF
Los Angeles	16139 MORRISON ST	91436	2260021006	3.347	3.347	0.000	0.000	Shortfall of Sites	0.620	Low II Residential	RA-1	Low Residential	0	20	66.287	6.695		Residential - Single Family Residence - Pool, 1	168B141 2	1 per lot	Encino - Tarzana	No	LI	AHO , ENC CPU, ADU
Los Angeles	221 S JUANITA AVE	90004	5501013042	3.346	3.346	0.000	0.000	Shortfall of Sites	1.451	Community Commercial	C2-1	0	0	20	102.494	6.693		Institutional - Church - One Story, 0	135B197 41		Wilshire	No	LI	FBO
Los Angeles	0	0	5171024904	0.000	0.000	0.000	0.000	Shortfall of Sites	4.353	Public Facilities	PF-1XL-RIO-CUGU	0	0	0	153.741	0.000		Miscellaneous - Government Owned Property, 0	123A219 6		Boyle Heights	No		PF
Los Angeles	14037 OXNARD ST	91401	2239015009	0.000	0.000	0.000	6.692	Shortfall of Sites	0.820	Medium Residential	R3-1	0	0	0	82.578	6.692		Residential - Five or More Units or Apartments (Any Combination) · 4 Stories or Less - Pool, 42	177B153 791		Van Nuys - North Sherman Oaks	Yes	ABMI	DB50
Los Angeles	22606 SYLVAN ST	91367	2039019032	3.346	3.346	0.000	0.000	Shortfall of Sites	0.620	Very Low Residential	RA-1	Very Low Residential	0	20	66.287	6.691		Residential - Single Family Residence - Pool, 1	177B097 165	1 per lot	Canoga Park - Winnetka - Woodland Hills - West Hills	No	LI	AHO , CPK CPU, ADU
Los Angeles	16121 MORRISON ST	91436	2260021004	3.345	3.345	0.000	0.000	Shortfall of Sites	0.620	Low II Residential	RA-1	Low Residential	0	20	66.287	6.689		Residential - Single Family Residence - Pool, 1	168B141 4	1 per lot	Encino - Tarzana	No	LI	AHO , ENC CPU, ADU
Los Angeles	23059 CALIFA ST	91367	2041021012	3.345	3.345	0.000	0.000	Shortfall of Sites	0.620	Very Low Residential	RA-1	Very Low Residential	0	20	66.287	6.689		Residential - Single Family Residence - Pool, 1	177B097 577	1 per lot	Canoga Park - Winnetka - Woodland Hills - West Hills	No	LI	AHO , CPK CPU, ADU
Los Angeles	23055 CALIFA ST	91367	2041021013	3.345	3.345	0.000	0.000	Shortfall of Sites	0.620	Very Low Residential	RA-1	Very Low Residential	0	20	66.287	6.689		Residential - Single Family Residence - Guesthouse, 1	177B097 578	1 per lot	Canoga Park - Winnetka - Woodland Hills - West Hills	No	LI	AHO , CPK CPU, ADU
Los Angeles	23117 CALIFA ST	91367	2041021006	3.344	3.344	0.000	0.000	Shortfall of Sites	0.620	Very Low Residential	RA-1	Very Low Residential	0	20	66.287	6.689		Residential - Single Family Residence - Pool, 1	177B097 575	1 per lot	Canoga Park - Winnetka - Woodland Hills - West Hills	No	LI	AHO , CPK CPU, ADU
Los Angeles	23101 CALIFA ST	91367	2041021005	3.344	3.344	0.000	0.000	Shortfall of Sites	0.620	Very Low Residential	RA-1	Very Low Residential	0	20	66.287	6.689		Residential - Single Family Residence - Pool and Misc., 1	177B097 576	1 per lot	Canoga Park - Winnetka - Woodland Hills - West Hills	No	LI	AHO , CPK CPU, ADU
Los Angeles	23045 CALIFA ST	91367	2041021003	3.344	3.344	0.000	0.000	Shortfall of Sites	0.620	Very Low Residential	RA-1	Very Low Residential	0	20	66.287	6.689		Residential - Single Family Residence - Pool, 1	177B097 579	1 per lot	Canoga Park - Winnetka - Woodland Hills - West Hills	No	LI	AHO , CPK CPU, ADU

Jurisdiction Name	Site Address/Intersection	5 Digit ZIP Code	Assessor Parcel Number	Very Low-Income	Low-Income	Moderate-Income	Above Moderate-Income	Type of Shortfall	Parcel Size (Acres)	Current General Plan Designation	Current Zoning	Proposed General Plan (GP) Designation	Proposed Zoning	Minimum Density Allowed	Maximum Density Allowed	Total Capacity	Vacant/ Nonvacant	Description of Existing Uses	PIN	Base Density Per Acre	Community Plan Area	Rent Stabalization Ordinance	Income Category	Applicable Rezoning Program (Program informing values in Column Q listed first)
Los Angeles	23033 CALIFA ST	91367	2041021002	3.344	3.344	0.000	0.000	Shortfall of Sites	0.620	Very Low Residential	RA-1	Very Low Residential	0	20	66.287	6.689		Residential - Single Family Residence - Pool, 1	177B097 580	1 per lot	Canoga Park - Winnetka - Woodland Hills - West Hills	No	LI	AHO , CPK CPU, ADU
Los Angeles	22901 CALIFA ST	91367	2041019021	3.344	3.344	0.000	0.000	Shortfall of Sites	0.620	Very Low Residential	RA-1	Very Low Residential	CM-2D-CPIO	20	66.287	6.689		Residential - Single Family Residence - Pool, 1	177B097 592	1 per lot	Canoga Park - Winnetka - Woodland Hills - West Hills	No	LI	AHO , CPK CPU, ADU
Los Angeles	23060 HATTERAS ST	91367	2041016027	0.334	0.334	0.000	6.020	Shortfall of Sites	0.620	Very Low Residential	RA-1	Very Low Residential	[MB3-CDF1-5] [IX4-FA] [CPIO]	20	66.287	6.688		Residential - Single Family Residence - Pool, 1	174B097 189	1 per lot	Canoga Park - Winnetka - Woodland Hills - West Hills	No	VLI, LI, ABMI	AHO , CPK CPU, ADU
Los Angeles	22711 ERWIN ST	91367	2039019009	3.344	3.344	0.000	0.000	Shortfall of Sites	0.620	Very Low Residential	RA-1	Very Low Residential	0	20	66.287	6.688		Residential - Single Family Residence, 1	177B097 225	1 per lot	Canoga Park - Winnetka - Woodland Hills - West Hills	No	LI	AHO , CPK CPU, ADU
Los Angeles	10636 ZELZAH AVE	91344	2733003032	3.342	3.342	0.000	0.000	Shortfall of Sites	0.189	Community Commercial	C2-1L, P-1L	0	0	20	164.058	6.684		Commercial - Store Combination - Store and Office Combination - One Story, 17	207B129 630		Granada Hills - Knollwood	No	LI	DB50 , ARO, P
Los Angeles	0	0	4125008800	0.000	0.000	0.000	6.684	Shortfall of Sites	0.061	General Commercial	R2-1	0	0	0	113.635	6.684		Miscellaneous - Utility, 0	096B169 465	29	Westchester - Playa del Rey	No	ABMI	OPP RC , WPDR CPU, R2RD, AHO
Los Angeles	22735 CALIFA ST	91367	2040003011	3.342	3.342	0.000	0.000	Shortfall of Sites	0.619	Very Low Residential	RA-1	Very Low Residential	0	20	66.287	6.684		Residential - Single Family Residence, 1	177B097 602	1 per lot	Canoga Park - Winnetka - Woodland Hills - West Hills	No	LI	AHO , CPK CPU, ADU
Los Angeles	22747 CALIFA ST	91367	2040003012	3.342	3.342	0.000	0.000	Shortfall of Sites	0.619	Very Low Residential	RA-1	Very Low Residential	0	20	66.287	6.684		Residential - Single Family Residence, 1	177B097 601	1 per lot	Canoga Park - Winnetka - Woodland Hills - West Hills	No	LI	AHO , CPK CPU, ADU
Los Angeles	4648 HALBRENT AVE	91403	2264005038	0.000	0.000	0.000	6.682	Shortfall of Sites	0.097	Low Residential	R1-1	Low Residential	0	0	99.000	6.682		Residential - Single Family Residence - Pool, 1	168B145 715	1 per lot	Sherman Oaks - Studio City - Toluca Lake - Cahuenga Pass	No	ABMI	TOC EXP , SHR CPU, AHO
Los Angeles	7723 TEXHOMA AVE	91325	2202002022	3.340	3.340	0.000	0.000	Shortfall of Sites	0.713	Low Residential	RA-1-K	Very Low Residential	0	20	66.287	6.680		, 2	189B129 1211	1 per lot	Reseda - West Van Nuys	No	LI	AHO , RES CPU
Los Angeles	23450 HATTERAS ST	91367	2041009005	3.338	3.338	0.000	0.000	Shortfall of Sites	0.619	Very Low Residential	RA-1	Very Low Residential	0	20	66.287	6.677		Residential - Single Family Residence, 1	174B093 131	1 per lot	Canoga Park - Winnetka - Woodland Hills - West Hills	No	LI	AHO , CPK CPU, ADU
Los Angeles	23460 HATTERAS ST	91367	2041009006	0.334	0.334	0.000	6.009	Shortfall of Sites	0.619	Very Low Residential	RA-1	Very Low Residential	[DM1-G1-5] [IX3-FA] [CPIO]	20	66.287	6.677		Residential - Single Family Residence - Pool, 1	174B093 130	1 per lot	Canoga Park - Winnetka - Woodland Hills - West Hills	No	VLI, LI, ABMI	AHO , CPK CPU, ADU
Los Angeles	23466 HATTERAS ST	91367	2041009007	0.334	0.334	0.000	6.009	Shortfall of Sites	0.619	Very Low Residential	RA-1	Very Low Residential	[HB5-SH1-5] [CX4-FA] [CPIO]	20	66.287	6.676		Residential - Single Family Residence - Pool, 1	174B093 129	1 per lot	Canoga Park - Winnetka - Woodland Hills - West Hills	No	VLI, LI, ABMI	AHO , CPK CPU, ADU
Los Angeles	23516 HATTERAS ST	91367	2041009008	3.338	3.338	0.000	0.000	Shortfall of Sites	0.619	Very Low Residential	RA-1	Very Low Residential	0	20	66.287	6.676		Residential - Single Family Residence - Therapy Pool (Spa), 1	174B093 128	1 per lot	Canoga Park - Winnetka - Woodland Hills - West Hills	No	LI	AHO , CPK CPU, ADU
Los Angeles	17760 SHERMAN WAY	91335	2121021033	0.000	0.000	0.000	6.675	Shortfall of Sites	1.317	Medium Residential	R3-1	0	0	0	81.769	6.675		Residential - Five or More Units or Apartments (Any Combination) · 4 Stories or Less, 74	183B129 185		Reseda - West Van Nuys	Yes	ABMI	DB50
Los Angeles	560 N LARCHMONT BLVD	90004	5523017007	0.000	0.000	0.000	6.674	Shortfall of Sites	0.128	Neighborhood Office Commercial	[Q]C2-1VL	0	0	0	54.450	6.674		Commercial - Office Building - One Story, 0	141B189 821		Wilshire	No	ABMI	OPP C , ARO
Los Angeles	23035 COLLINS ST	91367	2041016010	3.337	3.337	0.000	0.000	Shortfall of Sites	0.619	Very Low Residential	RA-1	Very Low Residential	0	20	66.287	6.674		Residential - Single Family Residence - Pool, 1	174B097 258	1 per lot	Canoga Park - Winnetka - Woodland Hills - West Hills	No	LI	AHO , CPK CPU, ADU
Los Angeles	5570 AIRDROME ST	90019	5069015022	0.000	0.000	6.674	0.000	Shortfall of Sites	1.166	General Commercial	C2-1	0	0	0	7.156	6.674		, 0	126B177 274		Wilshire	No	MI	ARO
Los Angeles	23045 COLLINS ST	91367	2041016011	3.337	3.337	0.000	0.000	Shortfall of Sites	0.619	Very Low Residential	RA-1	Very Low Residential	0	20	66.287	6.673		Residential - Single Family Residence - Pool, 1	174B097 257	1 per lot	Canoga Park - Winnetka - Woodland Hills - West Hills	No	LI	AHO , CPK CPU, ADU
Los Angeles	6845 LOUISE AVE	91406	2229037037	3.336	3.336	0.000	0.000	Shortfall of Sites	0.723	Low Residential	R1-1	Low Residential	0	20	66.287	6.673		Residential - Single Family Residence - Pool, 1	183B133 827	1 per lot	Reseda - West Van Nuys	No	LI	AHO , RES CPU
Los Angeles	23051 COLLINS ST	91367	2041016012	3.336	3.336	0.000	0.000	Shortfall of Sites	0.619	Very Low Residential	RA-1	Very Low Residential	0	20	66.287	6.673		Residential - Single Family Residence, 1	174B097 256	1 per lot	Canoga Park - Winnetka - Woodland Hills - West Hills	No	LI	AHO , CPK CPU, ADU
Los Angeles	1849 N BERENDO ST	90027	5589031004	0.000	0.000	0.000	6.673	Shortfall of Sites	0.077	Low Medium II Residential	RD1.5-1XL	0	0	0	99.000	6.673		Residential - Four Units (Any Combination) - 4 Stories or Less, 0	150B197 940		Hollywood	Yes	ABMI	TOC EXP , R2RD
Los Angeles	23055 COLLINS ST	91367	2041016013	3.336	3.336	0.000	0.000	Shortfall of Sites	0.619	Very Low Residential	RA-1	Very Low Residential	0	20	66.287	6.672		Residential - Single Family Residence - Guesthouse, 1	174B097 255	1 per lot	Canoga Park - Winnetka - Woodland Hills - West Hills	No	LI	AHO , CPK CPU, ADU
Los Angeles	4730 ENCINO AVE	91316	2290006014	3.335	3.335	0.000	0.000	Shortfall of Sites	0.618	Very Low I Residential	RA-1	Very Low Residential	0	20	66.287	6.670		Residential - Single Family Residence - Pool, 1	168B129 463	1 per lot	Encino - Tarzana	No	LI	AHO , ENC CPU, ADU
Los Angeles	16145 MORRISON ST	91436	2260021007	3.334	3.334	0.000	0.000	Shortfall of Sites	0.618	Low II Residential	RA-1	Low Residential	0	20	66.287	6.668		Residential - Single Family Residence - Pool, 1	168B137 777	1 per lot	Encino - Tarzana	No	LI	AHO , ENC CPU, ADU
Los Angeles	10591 CHEVIOT DR	90064	4318040012	0.000	0.000	0.000	6.663	Shortfall of Sites	0.175	Low Residential	R1V2	0	0	0	99.000	6.663		Residential - Five or More Units or Apartments (Any Combination) · 4 Stories or Less, 5	123B161 268		West Los Angeles	Yes	ABMI	TOC EXP
Los Angeles	2828 GREENFIELD AVE	90064	4251007034	0.000	0.000	0.000	6.660	Shortfall of Sites	0.070	Low Residential	R1-1	0	0	0	99.000	6.660		Residential - Single Family Residence, 0	123B157 962		West Los Angeles	No	ABMI	TOC EXP
Los Angeles	330 N LORENA ST	90063	5179020008	0.000	0.000	0.000	6.660	Shortfall of Sites	0.214	Low Medium II Residential	RD1.5-1-CUGU	Community Center	[VLN2 - MU4 - 4][RN2 - 8][CPIO]	0	60.756	6.660		Residential - Three Units (Any Combination) - 4 Stories or Less, 3	126A229 76	54	Boyle Heights	Yes	ABMI	BH CPU
Los Angeles	1008 MARVIEW AVE	90012	5406018008	0.000	0.000	0.000	6.660	Shortfall of Sites	0.109	Low Medium II Residential	RD1.5-1	Medium Neighborhood Residential	[LN1-MU1-5] [RG1-FA] [CPIO]	0	119.274	6.660		Residential - Three Units (Any Combination) - 4 Stories or Less, 3	136-5A213 15	No Max	Central City North	Yes	ABMI	DT CPU , R2RD
Los Angeles	1027 DOYLE PL	90012	5414017015	0.000	0.000	0.000	6.660	Shortfall of Sites	0.110	Medium Residential	R3-1	Medium Neighborhood Residential	[LN1-MU2-5] [RX1-FA] [CPIO]	0	117.976	6.660		Residential - Three Units (Any Combination) - 4 Stories or Less, 3	136-5A215 72	No Max	Central City North	Yes	ABMI	DT CPU
Los Angeles	1018 DOYLE PL	90012	5414017011	0.000	0.000	0.000	6.660	Shortfall of Sites	0.110	Medium Residential	R3-1	Medium Neighborhood Residential	[LN1-MU2-5] [RX1-FA] [CPIO]	0	117.975	6.660		Residential - Three Units (Any Combination) - 4 Stories or Less, 3	136-5A215 116	No Max	Central City North	Yes	ABMI	DT CPU
Los Angeles	641 ALPINE ST	90012	5407010007	0.000	0.000	0.000	6.660	Shortfall of Sites	0.109	High Medium Residential	R4-1	Medium Neighborhood Residential	[LM2-MU2-5] [RX1-FA] [CPIO]	0	118.956	6.660		Residential - Three Units (Any Combination) - 4 Stories or Less, 3	135A213 203	No Max	Central City North	Yes	ABMI	DT CPU
Los Angeles	6529 VAN NUYS BLVD	91401	2236015021	0.333	0.333	0.000	5.994	Shortfall of Sites	0.252	Community Commercial	[Q]C2-1L-CDO	Community Center	0	20	142.719	6.660		Commercial - Store - One Story, 14	180B149 538	108	Van Nuys - North Sherman Oaks	No	VLI, LI, ABMI	VNY CPU
Los Angeles	23225 COLLINS ST	91367	2041008018	3.328	3.328	0.000	0.000	Shortfall of Sites	0.617	Very Low Residential	RA-1	Very Low Residential	0	20	66.287	6.657		Residential - Single Family Residence - Pool, 1	174B093 212	1 per lot	Canoga Park - Winnetka - Woodland Hills - West Hills	No	LI	AHO , CPK CPU, ADU
Los Angeles	2857 REYNIER AVE	90034	4301011010	0.000	0.000	0.000	6.655	Shortfall of Sites	0.083	Low II Residential	R1-1	0	0	0	99.000	6.655		Residential - Single Family Residence, 1	123B169 510		West Adams - Baldwin Hills - Leimert	No	ABMI	TOC EXP
Los Angeles	1938 N HOBART BLVD	90027	5589004006	0.000	0.000	0.000	6.654	Shortfall of Sites	0.083	Very Low II Residential	RE11-1	0	0	0	99.000	6.654		Residential - Single Family Residence, 1	150A195 82		Hollywood	No	ABMI	TOC EXP
Los Angeles	11663 WEDDINGTON ST	91601	2348004058	0.000	0.000	0.000	6.654	Shortfall of Sites	0.083	Low Residential	R1-1	0	0	0	99.000	6.654		Residential - Single Family Residence - Pool, 1	171B169 235		North Hollywood - Valley Village	No	ABMI	TOC EXP
Los Angeles	4605 FULTON AVE	91423	2360021014	0.000	0.000	0.000	6.654	Shortfall of Sites	0.250	Medium Residential	R3-1-RIO	0	0	0	84.362	6.654		Residential - Five or More Units or Apartments (Any Combination) · 4 Stories or Less, 8	168B157 757		Sherman Oaks - Studio City - Toluca Lake - Cahuenga Pass	Yes	ABMI	DB50
Los Angeles	4601 FULTON AVE	91423	2360021013	0.000	0.000	0.000	6.654	Shortfall of Sites	0.250	Medium Residential	R3-1-RIO	0	0	0	84.362	6.654		Residential - Five or More Units or Apartments (Any Combination) · 4 Stories or Less, 8	168B157 788		Sherman Oaks - Studio City - Toluca Lake - Cahuenga Pass	Yes	ABMI	DB50
Los Angeles	342 N OAKHURST DR	90210	4335007016	0.000	0.000	0.000	6.654	Shortfall of Sites	0.127	High Medium Residential	[Q]R4-1-O	0	0	0	166.275	6.654		Residential - Five or More Units or Apartments (Any Combination) · 4 Stories or Less, 8	138B169 946		Wilshire	Yes	ABMI	DB50
Los Angeles	338 N OAKHURST DR	90210	4335007012	0.000	0.000	0.000	6.654	Shortfall of Sites	0.127	High Medium Residential	[Q]R4-1-O	0	0	0	166.253	6.654		Residential - Five or More Units or Apartments (Any Combination) · 4 Stories or Less, 8	138B169 948		Wilshire	Yes	ABMI	DB50
Los Angeles	22601 CALVERT ST	91367	2039018029	3.325	3.325	0.000	0.000	Shortfall of Sites	0.617	Very Low Residential	RA-1	Very Low Residential	0	20	66.287	6.650		Residential - Single Family Residence, 1	177B097 366	1 per lot	Canoga Park - Winnetka - Woodland Hills - West Hills	No	LI	AHO , CPK CPU, ADU
Los Angeles	14850 WEDDINGTON ST	91411	2249022017	0.000	0.000	0.000	6.648	Shortfall of Sites	0.570	Medium Residential	[Q]R3-1	0	0	0	54.504	6.648		Residential - Five or More Units or Apartments (Any Combination) · 4 Stories or Less - Pool, 16	172-5A149 167		Van Nuys - North Sherman Oaks	Yes	ABMI	DB50
Los Angeles	4729 COLUMBUS AVE	91403	2264005035	0.000	0.000	0.000	6.647	Shortfall of Sites	0.089	Low Residential	R1-1	Low Residential	0	0	99.000	6.647		Residential - Single Family Residence - Guesthouse, 1	168B145 567	1 per lot	Sherman Oaks - Studio City - Toluca Lake - Cahuenga Pass	Yes	ABMI	TOC EXP , SHR CPU, AHO
Los Angeles	4174 W PICO BLVD	90019	5072005025	0.000	0.000	0.000	6.646	Shortfall of Sites	0.179	Community Commercial	C4-2D-O-CPIO	0	0	0	54.450	6.646		Industrial - Warehousing, Distribution, Storage - Public Storage (Bekins, Lyons) - One Story, 0	129B189 958		West Adams - Baldwin Hills - Leimert	No	ABMI	OPP C , ARO
Los Angeles	23117 CALVERT ST	91367	2039009007	0.332	0.332	0.000	5.980	Shortfall of Sites	0.616	Very Low Residential	RA-1	Very Low Residential	[HB5-G1-5] [CX3-FA] [CPIO]	20	66.287	6.645		Residential - Single Family Residence - Pool, 1	177B097 332	1 per lot	Canoga Park - Winnetka - Woodland Hills - West Hills	No	VLI, LI, ABMI	AHO , CPK CPU, ADU
Los Angeles	23101 CALVERT ST	91367	2039009006	3.322	3.322	0.000	0.000	Shortfall of Sites	0.616	Very Low Residential	RA-1	Very Low Residential	0	20	66.287	6.644		Residential - Single Family Residence, 1	177B097 333	1 per lot	Canoga Park - Winnetka - Woodland Hills - West Hills	No	LI	AHO , CPK CPU, ADU
Los Angeles	5744 MAMMOTH AVE	91401	2246024014	0.000	0.000	0.000	6.644	Shortfall of Sites	0.083	Low Residential	R1-1	0	0	0	99.000	6.644		Residential - Single Family Residence, 1	174B157 226		Van Nuys - North Sherman Oaks	No	ABMI	TOC EXP
Los Angeles	15421 PARTHENIA ST	91402	2654013044	3.322	3.322	0.000	0.000	Shortfall of Sites	0.702	General Commercial	C2-1, QP-1VL, [Q]C1-1VL, QP-1	0	0	20	94.696	6.643		Commercial - Store - One Story, 0	195B145 501		Mission Hills - Panorama City - North Hills	No	LI	P
Los Angeles	4419 VAN NUYS BLVD	91403	2265010013	3.321	3.321	0.000	0.000	Shortfall of Sites	0.585	Community Commercial	C2-1L, [Q]R3P-1	0	0	20	94.696	6.643		Commercial - Store Combination - Store and Office Combination - One Story, 0	166-5A151 71		Sherman Oaks - Studio City - Toluca Lake - Cahuenga Pass	No	LI	P , ARO

Jurisdiction Name	Site Address/Intersection	5 Digit ZIP Code	Assessor Parcel Number	Very Low-Income	Low-Income	Moderate-Income	Above Moderate-Income	Type of Shortfall	Parcel Size (Acres)	Current General Plan Designation	Current Zoning	Proposed General Plan (GP) Designation	Proposed Zoning	Minimum Density Allowed	Maximum Density Allowed	Total Capacity	Vacant/ Nonvacant	Description of Existing Uses	PIN	Base Density Per Acre	Community Plan Area	Rent Stabalization Ordinance	Income Category	Applicable Rezoning Program (Program informing values in Column Q listed first)
Los Angeles	22600 ERWIN ST	91367	2039018028	3.321	3.321	0.000	0.000	Shortfall of Sites	0.616	Very Low Residential	RA-1	Very Low Residential	0	20	66.287	6.642		Residential - Single Family Residence, 1	177B097 314	1 per lot	Canoga Park - Winnetka - Woodland Hills - West Hills	No	LI	AHO , CPK CPU, ADU
Los Angeles	22743 CALVERT ST	91367	2039018009	3.320	3.320	0.000	0.000	Shortfall of Sites	0.616	Very Low Residential	RA-1	Very Low Residential	0	20	66.287	6.640		Residential - Single Family Residence, 1	177B097 356	1 per lot	Canoga Park - Winnetka - Woodland Hills - West Hills	No	LI	AHO , CPK CPU, ADU
Los Angeles	22701 CALVERT ST	91367	2039018005	3.320	3.320	0.000	0.000	Shortfall of Sites	0.616	Very Low Residential	RA-1	Very Low Residential	0	20	66.287	6.640		Residential - Single Family Residence - Pool, 1	177B097 360	1 per lot	Canoga Park - Winnetka - Woodland Hills - West Hills	No	LI	AHO , CPK CPU, ADU
Los Angeles	22733 CALVERT ST	91367	2039018008	3.320	3.320	0.000	0.000	Shortfall of Sites	0.616	Very Low Residential	RA-1	Very Low Residential	0	20	66.287	6.640		Residential - Single Family Residence, 1	177B097 357	1 per lot	Canoga Park - Winnetka - Woodland Hills - West Hills	No	LI	AHO , CPK CPU, ADU
Los Angeles	22715 CALVERT ST	91367	2039018006	3.320	3.320	0.000	0.000	Shortfall of Sites	0.616	Very Low Residential	RA-1	Very Low Residential	0	20	66.287	6.640		Residential - Single Family Residence - Pool, 1	177B097 359	1 per lot	Canoga Park - Winnetka - Woodland Hills - West Hills	No	LI	AHO , CPK CPU, ADU
Los Angeles	2841 OVERLAND AVE	90064	4255011017	0.000	0.000	0.000	6.639	Shortfall of Sites	0.061	Low Residential	R1-1	0	0	0	113.635	6.639		Institutional - School (Private) - One Story, 0	123B157 696		West Los Angeles	No	ABMI	OPP RC , TOC EXP
Los Angeles	22660 CALVERT ST	91367	2039017013	3.319	3.319	0.000	0.000	Shortfall of Sites	0.616	Very Low Residential	RA-1	Very Low Residential	0	20	66.287	6.638		Residential - Single Family Residence, 1	177B097 419	1 per lot	Canoga Park - Winnetka - Woodland Hills - West Hills	No	LI	AHO , CPK CPU, ADU
Los Angeles	22642 CALVERT ST	91367	2039017015	3.319	3.319	0.000	0.000	Shortfall of Sites	0.616	Very Low Residential	RA-1	Very Low Residential	0	20	66.287	6.638		Residential - Single Family Residence - Guesthouse, 1	177B097 421	1 per lot	Canoga Park - Winnetka - Woodland Hills - West Hills	No	LI	AHO , CPK CPU, ADU
Los Angeles	22654 CALVERT ST	91367	2039017014	3.319	3.319	0.000	0.000	Shortfall of Sites	0.616	Very Low Residential	RA-1	Very Low Residential	0	20	66.287	6.638		Residential - Single Family Residence, 1	177B097 420	1 per lot	Canoga Park - Winnetka - Woodland Hills - West Hills	No	LI	AHO , CPK CPU, ADU
Los Angeles	1310 N HOOVER ST	90027	5430032017	0.000	0.000	0.000	6.637	Shortfall of Sites	0.082	Low Medium I Residential	R2-1XL	0	0	0	99.000	6.637		Residential - Single Family Residence, 1	147A201 210		Hollywood	No	ABMI	TOC EXP , R2RD
Los Angeles	22919 CALVERT ST	91367	2039014018	3.318	3.318	0.000	0.000	Shortfall of Sites	0.616	Very Low Residential	RA-1	Very Low Residential	0	20	66.287	6.637		Residential - Single Family Residence - Pool, 1	177B097 347	1 per lot	Canoga Park - Winnetka - Woodland Hills - West Hills	No	LI	AHO , CPK CPU, ADU
Los Angeles	22854 CALVERT ST	91367	2039015019	3.318	3.318	0.000	0.000	Shortfall of Sites	0.616	Very Low Residential	RA-1	Very Low Residential	0	20	66.287	6.636		Residential - Single Family Residence, 1	177B097 409	1 per lot	Canoga Park - Winnetka - Woodland Hills - West Hills	No	LI	AHO , CPK CPU, ADU
Los Angeles	22900 CALVERT ST	91367	2039015012	3.318	3.318	0.000	0.000	Shortfall of Sites	0.616	Very Low Residential	RA-1	Very Low Residential	0	20	66.287	6.636		Residential - Single Family Residence - Pool, 1	177B097 408	1 per lot	Canoga Park - Winnetka - Woodland Hills - West Hills	No	LI	AHO , CPK CPU, ADU
Los Angeles	22904 CALVERT ST	91367	2039015013	3.318	3.318	0.000	0.000	Shortfall of Sites	0.616	Very Low Residential	RA-1	Very Low Residential	0	20	66.287	6.636		Residential - Single Family Residence - Pool, 1	177B097 407	1 per lot	Canoga Park - Winnetka - Woodland Hills - West Hills	No	LI	AHO , CPK CPU, ADU
Los Angeles	22914 CALVERT ST	91367	2039015014	3.318	3.318	0.000	0.000	Shortfall of Sites	0.616	Very Low Residential	RA-1	Very Low Residential	0	20	66.287	6.636		Residential - Single Family Residence - Pool, 1	177B097 406	1 per lot	Canoga Park - Winnetka - Woodland Hills - West Hills	No	LI	AHO , CPK CPU, ADU
Los Angeles	23122 ERWIN ST	91367	2039009014	3.318	3.318	0.000	0.000	Shortfall of Sites	0.616	Very Low Residential	RA-1	Very Low Residential	0	20	66.287	6.636		Residential - Single Family Residence - Pool, 1	177B097 280	1 per lot	Canoga Park - Winnetka - Woodland Hills - West Hills	No	LI	AHO , CPK CPU, ADU
Los Angeles	3011 HUMBOLDT ST	90031	5205009003	0.000	0.000	6.635	0.000	Shortfall of Sites	2.181	Hybrid Industrial	UI(CA)	0	0	0	3.803	6.635		Industrial - Light Manufacturing - One Story, 0	141A221 61		Northeast Los Angeles	No	MI	ARO
Los Angeles	22700 ERWIN ST	91367	2039018022	3.318	3.318	0.000	0.000	Shortfall of Sites	0.616	Very Low Residential	RA-1	Very Low Residential	0	20	66.287	6.635		Residential - Single Family Residence - Pool, 1	177B097 308	1 per lot	Canoga Park - Winnetka - Woodland Hills - West Hills	No	LI	AHO , CPK CPU, ADU
Los Angeles	22912 ERWIN ST	91367	2039014013	3.318	3.318	0.000	0.000	Shortfall of Sites	0.616	Very Low Residential	RA-1	Very Low Residential	[LM1-CDF1-5] [IX4-FA] [CPIO]	20	66.287	6.635		Residential - Single Family Residence - Pool, 1	177B097 295	1 per lot	Canoga Park - Winnetka - Woodland Hills - West Hills	No	LI	AHO , CPK CPU, ADU
Los Angeles	22712 ERWIN ST	91367	2039018021	3.318	3.318	0.000	0.000	Shortfall of Sites	0.616	Very Low Residential	RA-1	Very Low Residential	0	20	66.287	6.635		Residential - Single Family Residence, 1	177B097 307	1 per lot	Canoga Park - Winnetka - Woodland Hills - West Hills	No	LI	AHO , CPK CPU, ADU
Los Angeles	22736 ERWIN ST	91367	2039018019	3.318	3.318	0.000	0.000	Shortfall of Sites	0.616	Very Low Residential	RA-1	Very Low Residential	0	20	66.287	6.635		Residential - Single Family Residence - Pool, 1	177B097 305	1 per lot	Canoga Park - Winnetka - Woodland Hills - West Hills	No	LI	AHO , CPK CPU, ADU
Los Angeles	22904 ERWIN ST	91367	2039014012	0.332	0.332	0.000	5.971	Shortfall of Sites	0.616	Very Low Residential	RA-1	Very Low Residential	[HB3-G1-5] [CX3-FA] [CPIO-O]	20	66.287	6.635		Residential - Single Family Residence - Pool, 1	177B097 296	1 per lot	Canoga Park - Winnetka - Woodland Hills - West Hills	No	VLI, LI, ABMI	AHO , CPK CPU, ADU
Los Angeles	22860 ERWIN ST	91367	2039014011	0.332	0.332	0.000	5.971	Shortfall of Sites	0.616	Very Low Residential	RA-1	Very Low Residential	[DM5-SH2-5] [CX1-FA] [CPIO]	20	66.287	6.634		Residential - Single Family Residence - Pool, 1	177B097 297	1 per lot	Canoga Park - Winnetka - Woodland Hills - West Hills	No	VLI, LI, ABMI	AHO , CPK CPU, ADU
Los Angeles	22850 ERWIN ST	91367	2039014010	3.317	3.317	0.000	0.000	Shortfall of Sites	0.615	Very Low Residential	RA-1	Very Low Residential	[MM1-CDF1-5] [IX4-FA] [CPIO]	20	66.287	6.633		Residential - Single Family Residence, 1	177B097 298	1 per lot	Canoga Park - Winnetka - Woodland Hills - West Hills	No	LI	AHO , CPK CPU, ADU
Los Angeles	7117 KESTER AVE	91405	2220005024	3.316	3.316	0.000	0.000	Shortfall of Sites	0.700	Neighborhood Office Commercial	P-1VL	0	0	20	94.696	6.632		Institutional - Church - Church Parking Lot - One Story, 0	183B149 113		Van Nuys - North Sherman Oaks	No	LI	P, FBO
Los Angeles	7117 KESTER AVE	91405	2220005024	3.315	3.315	0.000	0.000	Shortfall of Sites	0.700	Medium Residential	P-1VL	0	0	20	94.696	6.631		Institutional - Church - Church Parking Lot - One Story, 0	183B149 133		Van Nuys - North Sherman Oaks	No	LI	P, FBO
Los Angeles	10301 MISSISSIPPI AVE	90025	4319013067	0.000	0.000	0.000	6.631	Shortfall of Sites	0.101	Low Residential	R1-1-O	0	0	0	99.000	6.631		Residential - Double, Duplex, or Two Units - 4 Stories or Less, 2	132B157 874		West Los Angeles	Yes	ABMI	TOC EXP
Los Angeles	11122 MORRISON ST	91601	2353017023	3.315	3.315	0.000	0.000	Shortfall of Sites	0.282	Medium Residential	R3-1	Medium	0	20	109.900	6.630		Residential - Five or More Units or Apartments (Any Combination) · 4 Stories or Less, 17	168B173 68	54	North Hollywood - Valley Village	No	LI	Orange LineTNP , DB50, AHO
Los Angeles	1539 SAWTELLE BLVD	90025	4261005044	0.000	0.000	0.000	6.630	Shortfall of Sites	0.103	Neighborhood Commercial	[Q]C2-1	Mixed Use Corridor	0	0	106.834	6.630		Commercial - Office Building - Office and Residential - Three Stories, 1	129B149 307	43	West Los Angeles	No	ABMI	West WLA CPU , ARO, OPP C, AHO
Los Angeles	2537 E 3RD ST	90033	5180005011	3.315	3.315	0.000	0.000	Shortfall of Sites	0.144	Low Medium I Residential	R2-1-CUGU	Medium Neighborhood Residential	[LLN2 - MU3 - 4][RN3 - 6][CPIO]	20	131.809	6.630		Residential - Five or More Units or Apartments (Any Combination) · 4 Stories or Less, 5	126A223 78	72	Boyle Heights	No	LI	BH CPU , R2RD
Los Angeles	5820 WILSHIRE BLVD	90036	5089010002	0.000	0.000	0.000	6.630	Shortfall of Sites	0.114	Regional Center Commercial	[Q]C4-2-CDO	0	0	0	85.303	6.630		Commercial - Office Building - 6 to 13 Stories, 0	135B177 566		Wilshire	No	ABMI	MURC , ARO
Los Angeles	5800 WILSHIRE BLVD	90036	5089010005	0.000	0.000	0.000	6.630	Shortfall of Sites	0.114	Regional Center Commercial	[Q]C4-2-CDO	0	0	0	85.303	6.630		Commercial - Office Building - One Story, 0	135B177 570		Wilshire	No	ABMI	MURC , ARO
Los Angeles	15310 VENTURA BLVD	91403	2276039008	0.000	0.000	0.000	6.630	Shortfall of Sites	0.114	Regional Center Commercial	C2-2	0	0	0	85.223	6.630		Commercial - Parking Lot (Commercial Use Property) - Parking Structures - Patron or Employee - Four Stories, 0	168B145 1008		Sherman Oaks - Studio City - Toluca Lake - Cahuenga Pass	No	ABMI	MURC
Los Angeles	14836 DELANO ST	91411	2241017009	3.315	3.315	0.000	0.000	Shortfall of Sites	0.172	Medium Residential	[Q]R3-1	Medium	0	20	110.349	6.630		Residential - Five or More Units or Apartments (Any Combination) · 4 Stories or Less, 5	178-5A149 248	108	Van Nuys - North Sherman Oaks	No	LI	Orange LineTNP
Los Angeles	14112 DELANO ST	91401	2240022036	3.315	3.315	0.000	0.000	Shortfall of Sites	0.170	Medium Residential	[Q]R3-1	Medium	0	20	111.847	6.630		Residential - Five or More Units or Apartments (Any Combination) · 4 Stories or Less, 5	177B153 517	108	Van Nuys - North Sherman Oaks	No	LI	Orange LineTNP
Los Angeles	14223 CALVERT ST	91401	2240021028	3.315	3.315	0.000	0.000	Shortfall of Sites	0.170	Medium Residential	[Q]R3-1	Medium	0	20	111.822	6.630		Residential - Five or More Units or Apartments (Any Combination) · 4 Stories or Less, 5	177B153 560	108	Van Nuys - North Sherman Oaks	No	LI	Orange LineTNP
Los Angeles	1137 WILSHIRE BLVD	90017	5143023001	0.000	0.000	0.000	6.630	Shortfall of Sites	0.146	Regional Center Commercial	CW	0	0	0	87.458	6.630		Commercial - Office Building - Two Stories, 0	130-5A207 56		Westlake	No	ABMI	MURC , ARO
Los Angeles	3450 W 6TH ST	90020	5502029028	0.000	0.000	0.000	6.630	Shortfall of Sites	0.146	Regional Center Commercial	C2-2	0	0	0	87.394	6.630		Commercial - Shopping Center (Neighborhood, Community) - One Story, 0	135B197 1055		Wilshire	No	ABMI	MURC
Los Angeles	23140 ERWIN ST	91367	2039009011	3.315	3.315	0.000	0.000	Shortfall of Sites	0.615	Very Low Residential	RA-1	Very Low Residential	0	20	66.287	6.629		Residential - Single Family Residence - Pool, 1	177B093 369	1 per lot	Canoga Park - Winnetka - Woodland Hills - West Hills	No	LI	AHO , CPK CPU, ADU, OPP RC2
Los Angeles	5077 TOPANGA CANYON BLVD	91364	2169010002	0.000	0.000	0.000	6.629	Shortfall of Sites	0.072	Low Medium I Residential	R2-1	Low Medium Residential	0	0	113.635	6.629		Residential - Single Family Residence, 1	171B101 1087	10	Canoga Park - Winnetka - Woodland Hills - West Hills	No	ABMI	OPP RC , CPK CPU, R2RD, AHO
Los Angeles	5136 TOPANGA CANYON BLVD	91364	2169005017	0.000	0.000	0.000	6.628	Shortfall of Sites	0.072	Low Medium I Residential	R2-1	Low Medium Residential	[DM2-SH2-5] [CX2-FA] [CPIO]	0	113.635	6.628		Residential - Single Family Residence, 1	171B101 911	10	Canoga Park - Winnetka - Woodland Hills - West Hills	No	ABMI	OPP RC , CPK CPU, R2RD, AHO
Los Angeles	5202 LEMONA AVE	91411	2250021112	3.314	3.314	0.000	0.000	Shortfall of Sites	0.167	Low Medium II Residential	[Q]RD1.5-1	0	0	20	113.635	6.628		Residential - Five or More Units or Apartments (Any Combination) · 4 Stories or Less, 5	171A147 1149		Van Nuys - North Sherman Oaks	No	LI	OPP RC , DB50
Los Angeles	5073 TOPANGA CANYON BLVD	91364	2169010003	0.000	0.000	0.000	6.627	Shortfall of Sites	0.072	Low Medium I Residential	R2-1	Low Medium Residential	[MB4-G1-5] [CX2-FA] [CPIO]	0	113.635	6.627		Residential - Single Family Residence, 1	171B101 1099	10	Canoga Park - Winnetka - Woodland Hills - West Hills	No	ABMI	OPP RC , CPK CPU, R2RD, AHO
Los Angeles	5131 TOPANGA CANYON BLVD	91364	2169012005	0.000	0.000	0.000	6.626	Shortfall of Sites	0.072	Low Medium I Residential	R2-1	Low Medium Residential	[LM1-CDF1-5] [IX4-FA] [CPIO]	0	113.635	6.626		Residential - Single Family Residence, 1	171B101 923	10	Canoga Park - Winnetka - Woodland Hills - West Hills	No	ABMI	OPP RC , CPK CPU, R2RD, AHO
Los Angeles	5177 TOPANGA CANYON BLVD	91364	2169013003	0.000	0.000	0.000	6.626	Shortfall of Sites	0.072	Low Medium I Residential	R2-1	Low Medium Residential	0	0	113.635	6.626		Residential - Single Family Residence, 1	171B101 782	10	Canoga Park - Winnetka - Woodland Hills - West Hills	No	ABMI	OPP RC , CPK CPU, R2RD, AHO
Los Angeles	5009 TOPANGA CANYON BLVD	91364	2169008007	0.000	0.000	0.000	6.626	Shortfall of Sites	0.072	Low Medium I Residential	R2-1	Low Medium Residential	0	0	113.635	6.626		Residential - Single Family Residence - Pool, 1	168B101 164	10	Canoga Park - Winnetka - Woodland Hills - West Hills	No	ABMI	OPP RC , CPK CPU, R2RD, AHO
Los Angeles	5112 TOPANGA CANYON BLVD	91364	2169006003	0.000	0.000	0.000	6.626	Shortfall of Sites	0.072	Low Medium I Residential	R2-1	Low Medium Residential	0	0	113.635	6.626		Residential - Single Family Residence, 1	171B101 996	10	Canoga Park - Winnetka - Woodland Hills - West Hills	No	ABMI	OPP RC , CPK CPU, R2RD, AHO
Los Angeles	5013 TOPANGA CANYON BLVD	91364	2169008005	0.000	0.000	0.000	6.626	Shortfall of Sites	0.072	Low Medium I Residential	R2-1	Low Medium Residential	0	0	113.635	6.626		Residential - Single Family Residence, 1	168B101 132	10	Canoga Park - Winnetka - Woodland Hills - West Hills	No	ABMI	OPP RC , CPK CPU, R2RD, AHO
Los Angeles	5139 TOPANGA CANYON BLVD	91364	2169012004	0.000	0.000	0.000	6.626	Shortfall of Sites	0.072	Low Medium I Residential	R2-1	Low Medium Residential	0	0	113.635	6.626		Residential - Single Family Residence, 1	171B101 910	10	Canoga Park - Winnetka - Woodland Hills - West Hills	No	ABMI	OPP RC , CPK CPU, R2RD, AHO
Los Angeles	4843 TOPANGA CANYON BLVD	91364	2170014003	0.000	0.000	0.000	6.626	Shortfall of Sites	0.072	Low Medium I Residential	R2-1	Low Medium Residential	0	0	113.635	6.626		Residential - Single Family Residence, 1	168B101 646	10	Canoga Park - Winnetka - Woodland Hills - West Hills	No	ABMI	OPP RC , CPK CPU, R2RD, AHO

Jurisdiction Name	Site Address/Intersection	5 Digit ZIP Code	Assessor Parcel Number	Very Low-Income	Low-Income	Moderate-Income	Above Moderate-Income	Type of Shortfall	Parcel Size (Acres)	Current General Plan Designation	Current Zoning	Proposed General Plan (GP) Designation	Proposed Zoning	Minimum Density Allowed	Maximum Density Allowed	Total Capacity	Vacant/ Nonvacant	Description of Existing Uses	PIN	Base Density Per Acre	Community Plan Area	Rent Stabalization Ordinance	Income Category	Applicable Rezoning Program (Program informing values in Column Q listed first)
Los Angeles	5179 TOPANGA CANYON BLVD	91364	2169013002	0.000	0.000	0.000	6.626	Shortfall of Sites	0.072	Low Medium I Residential	R2-1	Low Medium Residential	[DM1-SH1-5] [IX3-FA] [CPIO]	0	113.635	6.626		Residential - Single Family Residence, 1	171B101 766	10	Canoga Park - Winnetka - Woodland Hills - West Hills	No	ABMI	OPP RC , CPK CPU, R2RD, AHO
Los Angeles	5019 TOPANGA CANYON BLVD	91364	2169008004	0.000	0.000	0.000	6.626	Shortfall of Sites	0.072	Low Medium I Residential	R2-1	Low Medium Residential	[DM2-G1-5] [CX1-FA] [CPIO]	0	113.635	6.626		Residential - Single Family Residence - Pool, 1	168B101 122	10	Canoga Park - Winnetka - Woodland Hills - West Hills	No	ABMI	OPP RC , CPK CPU, R2RD, AHO
Los Angeles	13885 SAYRE ST	91342	2509020004	3.312	3.312	0.000	0.000	Shortfall of Sites	0.458	Medium Residential	R3-1-CPIO	0	0	20	82.353	6.625		Residential - Five or More Units or Apartments (Any Combination) - 4 Stories or Less, 20	222B153 24		Sylmar	No	LI	DB50
Los Angeles	10769 OHIO AVE	90024	4325019014	0.000	0.000	0.000	6.625	Shortfall of Sites	0.131	Low Medium II Residential	[Q]RD1.5-1	0	0	0	99.000	6.625		Residential - Three Units (Any Combination) - 4 Stories or Less, 3	132B153 775		Westwood	Yes	ABMI	TOC EXP , R2RD
Los Angeles	21309 DEVONSHIRE ST	91311	2706024015	3.312	3.312	0.000	0.000	Shortfall of Sites	0.583	Community Commercial	[Q]C2-2D, P-1	0	0	20	94.696	6.624		Commercial - Store - One Story, 0	204B105 222		Chatsworth - Porter Ranch	No	LI	P
Los Angeles	6256 W 82ND ST	90045	4107002047	0.000	0.000	0.000	6.622	Shortfall of Sites	0.061	Low Residential	R1-1	0	0	0	113.635	6.622		Residential - Single Family Residence, 0	099B165 1141		Westchester - Playa del Rey	No	ABMI	OPP RC
Los Angeles	5043 TOPANGA CANYON BLVD	91364	2169009005	0.000	0.000	0.000	6.621	Shortfall of Sites	0.072	Low Medium I Residential	R2-1	Low Medium Residential	0	0	113.635	6.621		Residential - Single Family Residence, 1	168B101 25	10	Canoga Park - Winnetka - Woodland Hills - West Hills	No	ABMI	OPP RC , CPK CPU, R2RD, AHO
Los Angeles	1919 VINEBURN AVE	90032	5215014005	0.000	0.000	6.618	0.000	Shortfall of Sites	0.803	Limited Industrial	[Q]CM-1VL	0	0	0	15.847	6.618		Industrial - Light Manufacturing - One Story, 0	136-5A229 239		Northeast Los Angeles	No	MI	ARO
Los Angeles	5322 ENCINO AVE	91316	2257010061	3.308	3.308	0.000	0.000	Shortfall of Sites	0.614	Very Low I Residential	RA-1	Very Low Residential	0	20	66.287	6.616		Residential - Single Family Residence - Pool, 1	171B129 61	1 per lot	Encino - Tarzana	No	LI	AHO , ENC CPU, ADU
Los Angeles	6400 FOOTHILL BLVD	91042	2572009033	0.000	0.000	0.000	6.615	Shortfall of Sites	0.057	General Commercial	[Q]C2-1VL	0	0	0	169.514	6.615		Industrial - Warehousing, Distribution, Storage - Public Storage - Mini Warehouse - One Story, 0	198B205 30		Sunland - Tujunga - Lake View Terrace - Shadow Hills - East La Tuna Canyon	No	ABMI	ARO
Los Angeles	6844 S SEPULVEDA BLVD	91405	2220020012	3.304	3.304	0.000	0.000	Shortfall of Sites	0.698	General Commercial	P-1VL, C1.5-1VL	0	0	20	94.696	6.609		Commercial - Parking Lot (Commercial Use Property) - Lots - Patron or Employee - One Story, 0	183B145 632		Van Nuys - North Sherman Oaks	No	LI	P
Los Angeles	4050 W PICO BLVD	90019	5072008018	0.000	0.000	0.000	6.607	Shortfall of Sites	0.178	Neighborhood Commercial	C4-1VL-O-CPIO	0	0	0	54.450	6.607		Institutional - Church - Wireless Communication Tower - One Story, 0	129B189 989		West Adams - Baldwin Hills - Leimert	No	ABMI	OPP C, FBO
Los Angeles	11020 CLOVER AVE	90034	4251010902	3.302	3.302	0.000	0.000	Shortfall of Sites	3.580	Public Facilities	[Q]PF-1XL	0	0	20	153.741	6.604		Miscellaneous - Government Owned Property, 0	120B157 357		Palms - Mar Vista - Del Rey	No	LI	PF
Los Angeles	731 N DETROIT ST	90046	5525010900	3.300	3.300	0.000	0.000	Shortfall of Sites	3.578	Public Facilities	[Q]PF-1XL	0	0	20	153.741	6.600		Miscellaneous - Government Owned Property, 0	141B181 303		Hollywood	No	LI	PF
Los Angeles	1900 E 1ST ST	90033	5174016024	0.000	0.000	0.000	6.600	Shortfall of Sites	0.114	Neighborhood Office Commercial	C2-1-RIO-CUGU	Neighborhood Center	[LUM2 - SH3 - 3][XN2 - 8][CPIO]	0	105.681	6.600		Commercial - Store Combination - Store and Residential Combination - One Story, 3	129A221 269	54	Boyle Heights	No	ABMI	BH CPU , ARO
Los Angeles	21620 SHERMAN WAY	91303	2111026904	0.000	0.000	0.000	6.600	Shortfall of Sites	0.086	Community Commercial	[Q]C2-1VL-CDO-RIO	Community Center	0	0	139.396	6.600		Recreational - Theater - Legitimate (Stage) Theater - One Story, 3	183B105 149	54	Canoga Park - Winnetka - Woodland Hills - West Hills	No	ABMI	CPK CPU ,
Los Angeles	7138 OWENSMOUTH AVE	91303	2111026024	0.000	0.000	0.000	6.600	Shortfall of Sites	0.086	Community Commercial	[Q]C2-1VL-CDO-RIO	Community Center	0	0	139.397	6.600		Commercial - Store - One Story, 3	183B105 244	54	Canoga Park - Winnetka - Woodland Hills - West Hills	No	ABMI	CPK CPU ,
Los Angeles	7118 OWENSMOUTH AVE	91303	2111026019	0.000	0.000	0.000	6.600	Shortfall of Sites	0.086	Community Commercial	[Q]C2-1VL-CDO-RIO	Community Center	0	0	139.397	6.600		Commercial - Store - One Story, 3	183B105 322	54	Canoga Park - Winnetka - Woodland Hills - West Hills	No	ABMI	CPK CPU ,
Los Angeles	21027 BASSETT ST	91303	2138024005	0.000	0.000	0.000	6.600	Shortfall of Sites	0.115	Low Residential	R1-1-RIO	Low Medium Residential	0	0	104.219	6.600		, 3	183B105 828	10	Canoga Park - Winnetka - Woodland Hills - West Hills	No	ABMI	CPK CPU ,
Los Angeles	9618 W PICO BLVD	90035	4306001037	3.300	3.300	0.000	0.000	Shortfall of Sites	0.167	Neighborhood Commercial	C4-1VL-O	0	0	20	166.108	6.600		Commercial - Shopping Center (Neighborhood, Community) - One Story, 9	132A167 258		West Los Angeles	No	LI	DB50
Los Angeles	5935 HAZELTINE AVE	91401	2245001015	0.000	0.000	0.000	6.600	Shortfall of Sites	0.165	Neighborhood Office Commercial	[Q]C1.5-1VL	Neighborhood Center	0	0	72.924	6.600		Commercial - Store - One Story, 3	177B153 971	72	Van Nuys - North Sherman Oaks	No	ABMI	VNY CPU , AHO
Los Angeles	700 E 1ST ST	90012	5163003001	0.000	0.000	0.000	6.600	Shortfall of Sites	0.125	Commercial Manufacturing	CM-1-RIO	Hybrid Industrial	[LM1-CDF1-5] [IX4-FA] [CPIO]	0	120.149	6.600		Commercial - Store Combination - Store and Residential Combination - Two Stories, 0	129A215 99	No Max	Central City North	Yes	ABMI	DT CPU , ARO
Los Angeles	1316 S LOS ANGELES ST	90015	5133017009	0.000	0.000	0.000	6.600	Shortfall of Sites	0.158	Light Manufacturing	M2-2D	Transit Core	[HB1-G1-5] [CX2-FA] [CPIO]	0	379.023	6.600		Residential - Five or More Units or Apartments (Any Combination) - 4 Stories or Less, 36	124-5A209 174	No Max	Central City	Yes	ABMI	DT CPU
Los Angeles	1116 N BEACHWOOD DR	90038	5534014014	0.000	0.000	0.000	6.600	Shortfall of Sites	0.155	Commercial Manufacturing	R3-1	Community Commercial	[Q]C2-2D-CPIO	0	161.275	6.600		Residential - Five or More Units or Apartments (Any Combination) - 4 Stories or Less, 8	144B189 570	108	Hollywood	Yes	ABMI	HWD CPU
Los Angeles	1901 WILSHIRE BLVD	90057	5142001010	0.000	0.000	0.000	6.600	Shortfall of Sites	0.172	Regional Center Commercial	C4-2	0	0	0	87.121	6.600		Commercial - Store Combination - Store and Residential Combination, 0	132A205 62		Westlake	Yes	ABMI	MURC , ARO
Los Angeles	12121 LA MAIDA ST	91607	2356007016	0.000	0.000	0.000	6.600	Shortfall of Sites	0.439	Medium Residential	R1-1, R3-1	Neighborhood Center	0	0	70.554	6.600		Residential - Five or More Units or Apartments (Any Combination) - 4 Stories or Less - Pool, 16	168B165 316	108	North Hollywood - Valley Village	Yes	ABMI	NH CPU , AHO
Los Angeles	12749 BARBARA ANN ST	91605	2324006011	0.000	0.000	0.000	6.600	Shortfall of Sites	0.237	Low Medium II Residential	RD1.5-1	Community Center (Mixed-Use) *	0	0	105.554	6.600		Residential - Five or More Units or Apartments (Any Combination) - 4 Stories or Less, 8	183B161 82	145	North Hollywood - Valley Village	Yes	ABMI	NH CPU , DB50
Los Angeles	11145 CAMARILLO ST	91602	2353025015	0.000	0.000	0.000	6.600	Shortfall of Sites	0.191	Medium Residential	R3-1	Medium	0	0	109.741	6.600		Residential - Five or More Units or Apartments (Any Combination) - 4 Stories or Less, 8	168B173 405	54	North Hollywood - Valley Village	Yes	ABMI	Orange LineTNP , DB50, AHO
Los Angeles	11135 CAMARILLO ST	91602	2353025013	0.000	0.000	0.000	6.600	Shortfall of Sites	0.191	Medium Residential	R3-1	Medium	0	0	109.963	6.600		Residential - Five or More Units or Apartments (Any Combination) - 4 Stories or Less, 8	168B173 407	54	North Hollywood - Valley Village	Yes	ABMI	Orange LineTNP , DB50, AHO
Los Angeles	11129 CAMARILLO ST	91602	2353025012	0.000	0.000	0.000	6.600	Shortfall of Sites	0.191	Medium Residential	R3-1	Medium	0	0	110.075	6.600		Residential - Five or More Units or Apartments (Any Combination) - 4 Stories or Less, 8	168B173 408	54	North Hollywood - Valley Village	Yes	ABMI	Orange LineTNP , DB50, AHO
Los Angeles	11107 CAMARILLO ST	91602	2353025007	0.000	0.000	0.000	6.600	Shortfall of Sites	0.190	Medium Residential	R3-1	Medium	0	0	110.635	6.600		Residential - Five or More Units or Apartments (Any Combination) - 4 Stories or Less, 8	168B173 413	54	North Hollywood - Valley Village	Yes	ABMI	Orange LineTNP , DB50, AHO
Los Angeles	11101 CAMARILLO ST	91602	2353025006	0.000	0.000	0.000	6.600	Shortfall of Sites	0.190	Medium Residential	R3-1	Medium	0	0	110.747	6.600		Residential - Five or More Units or Apartments (Any Combination) - 4 Stories or Less, 8	168B173 414	54	North Hollywood - Valley Village	Yes	ABMI	Orange LineTNP , DB50, AHO
Los Angeles	10601 VALLEY SPRING LN	91602	2423023007	0.000	0.000	0.000	6.600	Shortfall of Sites	0.176	Medium Residential	[Q]R3-1-RIO	Community Center	0	0	141.901	6.600		Residential - Five or More Units or Apartments (Any Combination) - 4 Stories or Less, 8	165B177 852	108	Sherman Oaks - Studio City - Toluca Lake - Cahuenga Pass	Yes	ABMI	SHR CPU , DB50, AHO
Los Angeles	3960 WILSHIRE BLVD	90010	5092030024	0.000	0.000	0.000	6.600	Shortfall of Sites	0.193	Regional Center Commercial	R4P-2	0	0	0	42.743	6.600		Commercial - Office Building - Four Stories, 0	132B193 119		Wilshire	No	ABMI	MURC
Los Angeles	3939 INGRAHAM ST	90005	5092030021	0.000	0.000	0.000	6.600	Shortfall of Sites	0.193	Regional Center Commercial	R4P-2	0	0	0	42.743	6.600		Commercial - Parking Lot (Commercial Use Property) - Lots - Patron or Employee - One Story, 0	132B193 122		Wilshire	No	ABMI	MURC
Los Angeles	0	0	5092030020	0.000	0.000	0.000	6.600	Shortfall of Sites	0.193	Regional Center Commercial	R4P-2	0	0	0	42.743	6.600		Commercial - Parking Lot (Commercial Use Property) - Lots - Patron or Employee - One Story, 0	132B193 123		Wilshire	No	ABMI	MURC
Los Angeles	3927 INGRAHAM ST	90005	5092030019	0.000	0.000	0.000	6.600	Shortfall of Sites	0.193	Regional Center Commercial	R4P-2	0	0	0	42.744	6.600		Commercial - Parking Lot (Commercial Use Property) - Lots - Patron or Employee - One Story, 0	132B193 124		Wilshire	No	ABMI	MURC
Los Angeles	3921 INGRAHAM ST	90005	5092030018	0.000	0.000	0.000	6.600	Shortfall of Sites	0.193	Regional Center Commercial	R4P-2	0	0	0	42.744	6.600		Commercial - Parking Lot (Commercial Use Property) - Lots - Patron or Employee - One Story, 0	132B193 125		Wilshire	No	ABMI	MURC
Los Angeles	0	0	5092030038	0.000	0.000	0.000	6.600	Shortfall of Sites	0.193	Regional Center Commercial	R4P-2	0	0	0	42.744	6.600		Commercial - Parking Lot (Commercial Use Property) - Lots - Patron or Employee - One Story, 0	132B193 126		Wilshire	No	ABMI	MURC
Los Angeles	3906 WILSHIRE BLVD	90010	5092030037	0.000	0.000	0.000	6.600	Shortfall of Sites	0.193	Regional Center Commercial	R4P-2	0	0	0	42.744	6.600		Commercial - Store Combination - Store and Office Combination - One Story, 0	132B193 127		Wilshire	No	ABMI	MURC
Los Angeles	3847 INGRAHAM ST	90005	5093005011	0.000	0.000	0.000	6.600	Shortfall of Sites	0.193	Regional Center Commercial	R4P-2	0	0	0	42.745	6.600		Commercial - Parking Lot (Commercial Use Property) - Lots - Patron or Employee - One Story, 0	132B193 130		Wilshire	No	ABMI	MURC
Los Angeles	0	0	5169010013	0.000	0.000	0.000	6.600	Shortfall of Sites	0.123	Regional Center Commercial	C2-1-RIO-CUGU	0	0	0	67.072	6.600	Vacant	Industrial - Industrial - Vacant Land, 0	120A221 145		Boyle Heights	No	ABMI	MURC
Los Angeles	1055 W 6TH ST	90017	5152017026	0.000	0.000	0.000	6.600	Shortfall of Sites	0.092	Regional Center Commercial	CW	0	0	0	89.240	6.600		Commercial - Parking Lot (Commercial Use Property) - Lots - Patron or Employee - One Story, 0	132A207 290		Westlake	No	ABMI	MURC
Los Angeles	106 S BEAUDRY AVE	90012	5152023002	0.000	0.000	0.000	6.600	Shortfall of Sites	0.128	Regional Center Commercial	CW	0	0	0	64.465	6.600	Vacant	Commercial - Parking Lot (Commercial Use Property) - Lots - Patron or Employee - Vacant Parcel with Existing Non-structural Other Imps., 0	133-5A209 322		Westlake	No	ABMI	MURC
Los Angeles	13233 ALBERS PL	91401	2345002017	0.000	0.000	0.000	6.596	Shortfall of Sites	0.082	Low Residential	R1-1	0	0	0	99.000	6.596		Residential - Single Family Residence, 1	174B157 739		Van Nuys - North Sherman Oaks	No	ABMI	TOC EXP
Los Angeles	12185 VENTURA BLVD	91604	2367016018	3.297	3.297	0.000	0.000	Shortfall of Sites	0.580	Community Commercial	C2-1L-RIO, P-1L-RIO	0	0	20	94.696	6.594		Commercial - Bank, Savings and Loan - One Story, 0	162B165 57		Sherman Oaks - Studio City - Toluca Lake - Cahuenga Pass	No	LI	P
Los Angeles	1021 S TROTWOOD AVE	90732	7560010001	0.000	0.000	0.000	6.593	Shortfall of Sites	0.060	Low II Residential	R1-1XL	0	0	0	113.635	6.593		Residential - Single Family Residence - Therapy Pool (Spa), 0	015B189 375		San Pedro	No	ABMI	OPP RC
Los Angeles	11304 ISLETA ST	90049	4365028016	0.000	0.000	0.000	6.591	Shortfall of Sites	0.111	Medium Residential	[Q]R3-1	0	0	0	89.841	6.591		Residential - Double, Duplex, or Two Units - 4 Stories or Less, 2	135B145 108		Brentwood - Pacific Palisades	Yes	ABMI	DB50
Los Angeles	1467 S CANFIELD AVE	90035	4305002010	0.000	0.000	0.000	6.591	Shortfall of Sites	0.118	Medium Residential	R3-1-O	0	0	0	84.508	6.591		Residential - Double, Duplex, or Two Units - 4 Stories or Less, 2	129B169 149		West Los Angeles	Yes	ABMI	DB50
Los Angeles	10617 ROSE AVE	90034	4314025020	0.000	0.000	0.000	6.591	Shortfall of Sites	0.114	Medium Residential	R3-1	0	0	0	87.911	6.591		Residential - Double, Duplex, or Two Units - 4 Stories or Less, 2	120B161 199		Palms - Mar Vista - Del Rey	Yes	ABMI	DB50
Los Angeles	10621 ROSE AVE	90034	4314025019	0.000	0.000	0.000	6.591	Shortfall of Sites	0.114	Medium Residential	R3-1	0	0	0	87.910	6.591		Residential - Double, Duplex, or Two Units - 4 Stories or Less, 2	120B161 206		Palms - Mar Vista - Del Rey	Yes	ABMI	DB50

Jurisdiction Name	Site Address/Intersection	5 Digit ZIP Code	Assessor Parcel Number	Very Low-Income	Low-Income	Moderate-Income	Above Moderate-Income	Type of Shortfall	Parcel Size (Acres)	Current General Plan Designation	Current Zoning	Proposed General Plan (GP) Designation	Proposed Zoning	Minimum Density Allowed	Maximum Density Allowed	Total Capacity	Vacant/ Nonvacant	Description of Existing Uses	PIN	Base Density Per Acre	Community Plan Area	Rent Stabalization Ordinance	Income Category	Applicable Rezoning Program (Program informing values in Column Q listed first)
Los Angeles	7628 DAY ST	91042	2558035002	0.000	0.000	0.000	6.591	Shortfall of Sites	0.119	Medium Residential	R3-1	0	0	0	83.616	6.591		Residential - Double, Duplex, or Two Units - 4 Stories or Less, 2	204A197 226		Sunland - Tujunga - Lake View Terrace - Shadow Hills - East La Tuna Canyon	Yes	ABMI	DB50
Los Angeles	7620 DAY ST	91042	2558035004	0.000	0.000	0.000	6.591	Shortfall of Sites	0.119	Medium Residential	R3-1	0	0	0	83.634	6.591		Residential - Double, Duplex, or Two Units - 4 Stories or Less, 2	204A197 229		Sunland - Tujunga - Lake View Terrace - Shadow Hills - East La Tuna Canyon	Yes	ABMI	DB50
Los Angeles	4958 ELLENWOOD DR	90041	5686021024	0.000	0.000	0.000	6.591	Shortfall of Sites	0.225	Low Medium II Residential	RD1.5-1	0	0	0	44.404	6.591		Residential - Double, Duplex, or Two Units - 4 Stories or Less, 2	162A221 235		Northeast Los Angeles	Yes	ABMI	DB50
Los Angeles	10941 PEACH GROVE ST	91601	2421011018	0.000	0.000	0.000	6.591	Shortfall of Sites	0.177	Medium Residential	[Q]R3-1	0	0	0	56.494	6.591		Residential - Double, Duplex, or Two Units - 4 Stories or Less, 2	168B173 250		North Hollywood - Valley Village	Yes	ABMI	DB50
Los Angeles	309 S CHURCH LN	90049	4365026012	0.000	0.000	0.000	6.591	Shortfall of Sites	0.113	Medium Residential	[Q]R3-1	0	0	0	88.092	6.591		Residential - Double, Duplex, or Two Units - 4 Stories or Less, 2	135B145 267		Brentwood - Pacific Palisades	Yes	ABMI	DB50
Los Angeles	13212 RIVERSIDE DR	91423	2358032036	0.000	0.000	0.000	6.591	Shortfall of Sites	0.138	Medium Residential	[Q]R3-1-RIO	0	0	0	72.529	6.591		Residential - Double, Duplex, or Two Units - 4 Stories or Less, 2	168B157 345		Van Nuys - North Sherman Oaks	Yes	ABMI	DB50
Los Angeles	7752 WYNGATE ST	91042	2558005011	0.000	0.000	0.000	6.591	Shortfall of Sites	0.113	Medium Residential	R3-1	0	0	0	88.137	6.591		Residential - Double, Duplex, or Two Units - 4 Stories or Less, 2	204B193 444		Sunland - Tujunga - Lake View Terrace - Shadow Hills - East La Tuna Canyon	Yes	ABMI	DB50
Los Angeles	11632 RIVERSIDE DR	91602	2354017020	0.000	0.000	0.000	6.591	Shortfall of Sites	0.177	Medium Residential	[Q]R3-1	0	0	0	56.516	6.591		Residential - Double, Duplex, or Two Units - 4 Stories or Less, 2	168B169 489		North Hollywood - Valley Village	Yes	ABMI	DB50
Los Angeles	1102 S OAKHURST DR	90035	4332005043	0.000	0.000	0.000	6.591	Shortfall of Sites	0.113	Medium Residential	R3-1VL-O	0	0	0	88.488	6.591		Residential - Double, Duplex, or Two Units - 4 Stories or Less, 2	132B169 492		West Los Angeles	Yes	ABMI	DB50
Los Angeles	3613 S SEPULVEDA BLVD	90034	4252002020	0.000	0.000	0.000	6.591	Shortfall of Sites	0.119	Medium Residential	R3-1	0	0	0	83.954	6.591		Residential - Double, Duplex, or Two Units - 4 Stories or Less, 2	117B157 504		Palms - Mar Vista - Del Rey	Yes	ABMI	DB50
Los Angeles	1107 S DOHENY DR	90035	4332005024	0.000	0.000	0.000	6.591	Shortfall of Sites	0.112	Medium Residential	R3-1VL-O	0	0	0	89.404	6.591		Residential - Double, Duplex, or Two Units - 4 Stories or Less, 2	132B169 514		West Los Angeles	Yes	ABMI	DB50
Los Angeles	1113 S DOHENY DR	90035	4332005025	0.000	0.000	0.000	6.591	Shortfall of Sites	0.111	Medium Residential	R3-1VL-O	0	0	0	90.301	6.591		Residential - Double, Duplex, or Two Units - 4 Stories or Less, 2	132B169 540		West Los Angeles	Yes	ABMI	DB50
Los Angeles	7365 W MANCHESTER AVE	90045	4114030010	0.000	0.000	0.000	6.591	Shortfall of Sites	0.122	Medium Residential	R3-1	0	0	0	81.716	6.591		Residential - Double, Duplex, or Two Units - 4 Stories or Less, 2	096B157 567		Westchester - Playa del Rey	Yes	ABMI	DB50
Los Angeles	1124 S OAKHURST DR	90035	4332005039	0.000	0.000	0.000	6.591	Shortfall of Sites	0.110	Medium Residential	R3-1VL-O	0	0	0	91.121	6.591		Residential - Double, Duplex, or Two Units - 4 Stories or Less, 2	132B169 594		West Los Angeles	Yes	ABMI	DB50
Los Angeles	1628 STONER AVE	90025	4262012006	0.000	0.000	0.000	6.591	Shortfall of Sites	0.120	Medium Residential	[Q]R3-1	0	0	0	83.444	6.591		Residential - Double, Duplex, or Two Units - 4 Stories or Less, 2	126B149 622		West Los Angeles	Yes	ABMI	DB50
Los Angeles	10914 HARTSOOK ST	91601	2419002007	0.000	0.000	0.000	6.591	Shortfall of Sites	0.170	Medium Residential	[Q]R3-1	0	0	0	58.597	6.591		Residential - Double, Duplex, or Two Units - 4 Stories or Less, 2	171B173 832		North Hollywood - Valley Village	Yes	ABMI	DB50
Los Angeles	10742 HORTENSE ST	91602	2421030015	0.000	0.000	0.000	6.591	Shortfall of Sites	0.215	Low Medium II Residential	RD1.5-1	0	0	0	46.419	6.591		Residential - Double, Duplex, or Two Units - 4 Stories or Less, 2	168B177 846		North Hollywood - Valley Village	Yes	ABMI	DB50
Los Angeles	14726 BURBANK BLVD	91411	2249013007	0.000	0.000	0.000	6.591	Shortfall of Sites	0.138	Medium Residential	[Q]R3-1	0	0	0	72.529	6.591		Residential - Double, Duplex, or Two Units - 4 Stories or Less, 2	174B149 882		Van Nuys - North Sherman Oaks	Yes	ABMI	DB50
Los Angeles	14722 BURBANK BLVD	91411	2249013008	0.000	0.000	0.000	6.591	Shortfall of Sites	0.138	Medium Residential	[Q]R3-1	0	0	0	72.529	6.591		Residential - Double, Duplex, or Two Units - 4 Stories or Less, 2	174B149 883		Van Nuys - North Sherman Oaks	Yes	ABMI	DB50
Los Angeles	1745 STONER AVE	90025	4262016010	0.000	0.000	0.000	6.591	Shortfall of Sites	0.169	Medium Residential	[Q]R3-1	0	0	0	59.013	6.591		Residential - Double, Duplex, or Two Units - 4 Stories or Less, 2	126B149 919		West Los Angeles	Yes	ABMI	DB50
Los Angeles	5118 RIVERTON AVE	91601	2419009006	0.000	0.000	0.000	6.591	Shortfall of Sites	0.208	Low Medium II Residential	RD1.5-1VL	0	0	0	48.145	6.591		Residential - Double, Duplex, or Two Units - 4 Stories or Less, 2	171B177 960		North Hollywood - Valley Village	Yes	ABMI	DB50
Los Angeles	11909 IOWA AVE	90025	4259002018	0.000	0.000	0.000	6.591	Shortfall of Sites	0.115	Medium Residential	[Q]R3-1	0	0	0	86.869	6.591		Residential - Double, Duplex, or Two Units - 4 Stories or Less, 2	126B149 992		West Los Angeles	Yes	ABMI	DB50
Los Angeles	11975 WALNUT LN	90025	4259012014	0.000	0.000	0.000	6.591	Shortfall of Sites	0.115	Medium Residential	[Q]R3-1	0	0	0	87.030	6.591		Residential - Double, Duplex, or Two Units - 4 Stories or Less, 2	126B145 1081		West Los Angeles	Yes	ABMI	DB50
Los Angeles	5028 DENNY AVE	91601	2419011012	0.000	0.000	0.000	6.591	Shortfall of Sites	0.208	Low Medium II Residential	RD1.5-1VL	0	0	0	48.089	6.591		Residential - Double, Duplex, or Two Units - 4 Stories or Less, 2	171B177 1117		North Hollywood - Valley Village	Yes	ABMI	DB50
Los Angeles	3028 WABASH AVE	90063	5178002006	0.000	0.000	0.000	6.591	Shortfall of Sites	0.119	Neighborhood Office Commercial	C2-1-CUGU	Neighborhood Center	[LUM1 - G2 - 3][XN2 - 8][CPIO]	0	100.522	6.591		Commercial - Store Combination - Store and Residential Combination - One Story, 4	129A227 56	54	Boyle Heights	Yes	ABMI	DB50 , BH CPU, ARO
Los Angeles	6333 COLDWATER CANYON AVE	91606	2331012008	0.000	0.000	0.000	6.587	Shortfall of Sites	0.354	Medium Residential	R3-1	0	0	0	84.543	6.587		Residential - Five or More Units or Apartments (Any Combination) · 4 Stories or Less, 12	177B161 27		Van Nuys - North Sherman Oaks	Yes	ABMI	DB50
Los Angeles	13707 HART ST	91405	2216026021	0.000	0.000	0.000	6.587	Shortfall of Sites	0.361	Medium Residential	R3-1	0	0	0	83.080	6.587		Residential - Five or More Units or Apartments (Any Combination) · 4 Stories or Less - Pool, 12	183B157 462		Van Nuys - North Sherman Oaks	Yes	ABMI	DB50
Los Angeles	6343 COLDWATER CANYON AVE	91606	2331012006	0.000	0.000	0.000	6.587	Shortfall of Sites	0.355	Medium Residential	R3-1	0	0	0	84.540	6.587		Residential - Five or More Units or Apartments (Any Combination) · 4 Stories or Less, 12	180B161 1184		Van Nuys - North Sherman Oaks	Yes	ABMI	DB50
Los Angeles	23330 HATTERAS ST	91367	2041008002	3.293	3.293	0.000	0.000	Shortfall of Sites	0.621	Very Low Residential	RA-1	Very Low Residential	0	20	66.287	6.586		Residential - Single Family Residence - Pool, 0	174B093 142	1 per lot	Canoga Park - Winnetka - Woodland Hills - West Hills	No	LI	AHO , CPK CPU
Los Angeles	7820 BAIRD AVE	91335	2103024017	0.000	0.000	0.000	6.582	Shortfall of Sites	0.240	High Medium Residential	R4-1	Medium Residential	0	0	166.260	6.582		Residential - Five or More Units or Apartments (Any Combination) · 4 Stories or Less - Pool, 20	189B125 647	43	Reseda - West Van Nuys	Yes	ABMI	DB50 , RES CPU, AHO
Los Angeles	1566 LA BAIG AVE	90028	5545007042	0.000	0.000	0.000	6.580	Shortfall of Sites	0.126	High Medium Residential	[Q]R4-1VL	High Medium Residential	[Q]R4-1VL-CPIO	0	102.961	6.580		Residential - Single Family Residence, 1	148-5A189 327	72	Hollywood	No	ABMI	HWD CPU , TOC EXP
Los Angeles	3610 VENICE BLVD	90019	5072016007	0.000	0.000	0.000	6.578	Shortfall of Sites	0.126	Neighborhood Commercial	C2-1VL-O-CPIO	0	0	0	54.450	6.578		Commercial - Store - One Story, 0	126B189 309		West Adams - Baldwin Hills - Leimert	No	ABMI	OPP C
Los Angeles	7653 TEXHOMA AVE	91325	2202002019	3.283	3.283	0.000	0.000	Shortfall of Sites	0.713	Low Residential	RA-1-K	Very Low Residential	0	20	66.287	6.567		Residential - Single Family Residence - Pool and Misc., 1	186B129 66	1 per lot	Reseda - West Van Nuys	No	LI	AHO , RES CPU, ADU
Los Angeles	5300 ENCINO AVE	91316	2257010037	3.283	3.283	0.000	0.000	Shortfall of Sites	0.610	Very Low I Residential	RA-1	Very Low Residential	0	20	66.287	6.567		Residential - Single Family Residence - Pool, 1	171B129 75	1 per lot	Encino - Tarzana	No	LI	AHO , ENC CPU, ADU
Los Angeles	5550 TOPANGA CANYON BLVD	91367	2146007119	0.000	0.000	6.566	0.000	Shortfall of Sites	1.414	Regional Center Commercial	(WC)PARK-SN	Regional Center	0	0	4.836	6.566		Commercial - Office Building - Three Stories, 0	174B101 285		Canoga Park - Winnetka - Woodland Hills - West Hills	No	MI	ARO , CPK CPU
Los Angeles	4551 DEMPSEY AVE	91436	2283025033	3.281	3.281	0.000	0.000	Shortfall of Sites	0.713	Low II Residential	R1-1	Low Residential	0	20	66.287	6.563		Residential - Single Family Residence - Pool and Misc., 1	168B141 756	1 per lot	Encino - Tarzana	No	LI	AHO , ENC CPU, ADU
Los Angeles	545 W 9TH ST	90731	7454011009	3.281	3.281	0.000	0.000	Shortfall of Sites	0.115	Neighborhood Commercial	C2-1VL-CPIO	0	0	20	164.375	6.562		Commercial - Store Combination - Store and Residential Combination - One Story, 5	015B197 894		San Pedro	No	LI	DB50 , ARO
Los Angeles	1224 S GAFFEY ST	90731	7454021023	3.281	3.281	0.000	0.000	Shortfall of Sites	0.115	Neighborhood Commercial	C2-1VL-CPIO	0	0	20	164.374	6.562		Commercial - Store Combination - Store and Residential Combination - One Story, 5	015B197 1494		San Pedro	No	LI	DB50 , ARO
Los Angeles	5831 SANTA MONICA BLVD	90038	5534017024	0.000	0.000	0.000	6.559	Shortfall of Sites	0.165	Medium Residential	CM-1VL	0	0	0	76.309	6.559		Industrial - Warehousing, Distribution, Storage - Warehousing, Distribution, Under 10,000 SF - One Story, 0	144B189 528		Hollywood	No	ABMI	ARO
Los Angeles	5831 SANTA MONICA BLVD	90038	5534017024	0.000	0.000	0.000	6.559	Shortfall of Sites	0.159	Medium Residential	CM-1VL	0	0	0	79.267	6.559		Industrial - Warehousing, Distribution, Storage - Warehousing, Distribution, Under 10,000 SF - One Story, 0	144B189 529		Hollywood	No	ABMI	ARO
Los Angeles	5831 SANTA MONICA BLVD	90038	5534017024	0.000	0.000	0.000	6.559	Shortfall of Sites	0.175	Commercial Manufacturing	CM-1VL	0	0	0	71.932	6.559		Industrial - Warehousing, Distribution, Storage - Warehousing, Distribution, Under 10,000 SF - One Story, 0	144B189 597		Hollywood	No	ABMI	ARO
Los Angeles	5831 SANTA MONICA BLVD	90038	5534017024	0.000	0.000	0.000	6.559	Shortfall of Sites	0.175	Commercial Manufacturing	CM-1VL	0	0	0	71.935	6.559		Industrial - Warehousing, Distribution, Storage - Warehousing, Distribution, Under 10,000 SF - One Story, 0	144B189 598		Hollywood	No	ABMI	ARO
Los Angeles	5831 SANTA MONICA BLVD	90038	5534017024	0.000	0.000	0.000	6.559	Shortfall of Sites	0.175	Commercial Manufacturing	CM-1VL	0	0	0	71.938	6.559		Industrial - Warehousing, Distribution, Storage - Warehousing, Distribution, Under 10,000 SF - One Story, 0	144B189 599		Hollywood	No	ABMI	ARO
Los Angeles	5831 SANTA MONICA BLVD	90038	5534017024	0.000	0.000	0.000	6.559	Shortfall of Sites	0.175	Commercial Manufacturing	CM-1VL	0	0	0	71.941	6.559		Industrial - Warehousing, Distribution, Storage - Warehousing, Distribution, Under 10,000 SF - One Story, 0	144B189 600		Hollywood	No	ABMI	ARO
Los Angeles	5831 SANTA MONICA BLVD	90038	5534017024	0.000	0.000	0.000	6.559	Shortfall of Sites	0.168	Commercial Manufacturing	CM-1VL	0	0	0	74.942	6.559		Industrial - Warehousing, Distribution, Storage - Warehousing, Distribution, Under 10,000 SF - One Story, 0	144B189 601		Hollywood	No	ABMI	ARO
Los Angeles	5831 SANTA MONICA BLVD	90038	5534017024	0.000	0.000	0.000	6.559	Shortfall of Sites	0.163	Commercial Manufacturing	CM-1VL	0	0	0	77.450	6.559		Industrial - Warehousing, Distribution, Storage - Warehousing, Distribution, Under 10,000 SF - One Story, 0	144B189 602		Hollywood	No	ABMI	ARO
Los Angeles	18218 HATTERAS ST	91356	2157012082	0.000	0.000	0.000	6.557	Shortfall of Sites	0.069	Low Medium II Residential	R1-1	Medium Neighborhood Residential	0	0	99.000	6.557		Residential - Single Family Residence, 0	174B125 104	43	Encino - Tarzana	No	ABMI	TOC EXP , ENC CPU, AHO
Los Angeles	5138 LOUISE AVE	91316	2258009020	3.278	3.278	0.000	0.000	Shortfall of Sites	0.609	Very Low I Residential	RA-1	Very Low Residential	0	20	66.287	6.556		Residential - Single Family Residence - Pool, 1	171B133 398	1 per lot	Encino - Tarzana	No	LI	AHO , ENC CPU, ADU
Los Angeles	17100 VENTURA BLVD	91316	2289005012	3.277	3.277	0.000	0.000	Shortfall of Sites	0.515	Very Low I Residential	RA-1, C4-1VL	0	0	20	66.287	6.555		Institutional - School (Private) - Two Stories, 0	168B133 80		Encino - Tarzana	No	LI	AHO , ENC CPU
Los Angeles	3620 VENICE BLVD	90019	5072016029	0.000	0.000	0.000	6.552	Shortfall of Sites	0.125	Neighborhood Commercial	C2-1VL-O-CPIO	0	0	0	54.450	6.552		Commercial - Auto, Recreation Equipment, Construction Equipment Sales and Service - Auto Body Repair Shop - One Story, 0	126B189 316		West Adams - Baldwin Hills - Leimert	No	ABMI	OPP C
Los Angeles	3321 OAKHURST AVE	90034	4311016005	0.000	0.000	0.000	6.550	Shortfall of Sites	0.100	Low Residential	R1V2	0	0	0	99.000	6.550		Residential - Double, Duplex, or Two Units - 4 Stories or Less, 2	123B165 1070		West Los Angeles	Yes	ABMI	TOC EXP
Los Angeles	1648 W 9TH ST	90732	7560002001	3.274	3.274	0.000	0.000	Shortfall of Sites	1.617	Low II Residential	R1-1XL	0	0	20	102.494	6.548		Institutional - Church - One Story, 2	015B189 180		San Pedro	No	LI	FBO, OPP RC2
Los Angeles	4177 W WASHINGTON BLVD	90019	5072001034	0.000	0.000	0.000	6.547	Shortfall of Sites	0.150	Community Commercial	C2-2D-CPIO	0	0	0	54.450	6.547		Commercial - Restaurant, Cocktail Lounge - Restaurant, Cocktail Lounge, Tavern - One Story, 0	126B185 954		West Adams - Baldwin Hills - Leimert	No	ABMI	OPP C , ADU

Jurisdiction Name	Site Address/Intersection	5 Digit ZIP Code	Assessor Parcel Number	Very Low-Income	Low-Income	Moderate-Income	Above Moderate-Income	Type of Shortfall	Parcel Size (Acres)	Current General Plan Designation	Current Zoning	Proposed General Plan (GP) Designation	Proposed Zoning	Minimum Density Allowed	Maximum Density Allowed	Total Capacity	Vacant/ Nonvacant	Description of Existing Uses	PIN	Base Density Per Acre	Community Plan Area	Rent Stabalization Ordinance	Income Category	Applicable Rezoning Program (Program informing values in Column Q listed first)
Los Angeles	12305 OCEAN PARK BLVD	90064	4257024078	0.000	0.000	0.000	6.546	Shortfall of Sites	0.065	Low Medium Residential	RD1.5-1	0	0	0	113.635	6.546		Residential - Three Units (Any Combination) - 4 Stories or Less, 0	120B149 513		Palms - Mar Vista - Del Rey	Yes	ABMI	OPP RC , R2RD
Los Angeles	5624 MAMMOTH AVE	91401	2246025016	0.000	0.000	0.000	6.545	Shortfall of Sites	0.069	Low Residential	R1-1	0	0	0	99.000	6.545		Residential - Single Family Residence - Therapy Pool (Spa), 0	174B157 524		Van Nuys - North Sherman Oaks	No	ABMI	TOC EXP
Los Angeles	11023 EXPOSITION BLVD	90064	4256006018	0.000	0.000	0.000	6.544	Shortfall of Sites	0.100	Medium Residential	R2-1-O	0	0	0	99.000	6.544		Residential - Double, Duplex, or Two Units - 4 Stories or Less, 2	123B157 180		West Los Angeles	Yes	ABMI	TOC EXP , R2RD
Los Angeles	21505 SATICOY ST	91304	2110017015	3.269	3.269	0.000	0.000	Shortfall of Sites	0.409	Medium Residential	(Q)R3-1	Medium Residential	[LM2-MU2-5] [RX1-FA] [CPIO]	20	70.951	6.538		Residential - Five or More Units or Apartments (Any Combination) - 4 Stories or Less, 13	186B105 108	43	Canoga Park - Winnetka - Woodland Hills - West Hills	No	LI	DB50 , CPK CPU
Los Angeles	8224 YOLANDA AVE	91335	2103005020	3.267	3.267	0.000	0.000	Shortfall of Sites	0.710	Low Residential	RA-1	Low Residential	0	20	66.287	6.534		Residential - Single Family Residence, 1	192B121 856	1 per lot	Reseda - West Van Nuys	No	LI	AHO , RES CPU
Los Angeles	4858 VAN NUYS BLVD	91403	2248006001	0.000	0.000	0.000	6.528	Shortfall of Sites	0.069	Community Commercial	C1.5-1VL-RIO	0	0	0	98.764	6.528		Commercial - Professional Building - One Story, 0	169-5A151 96		Van Nuys - North Sherman Oaks	No	ABMI	TOPP C , ARO
Los Angeles	16911 VENTURA BLVD	91316	2258018004	0.000	0.000	0.000	6.528	Shortfall of Sites	0.058	Neighborhood Office Commercial	C4-1VL	0	0	0	116.674	6.528		Commercial - Store Combination - Store and Office Combination - One Story, 0	168B133 101		Encino - Tarzana	No	ABMI	TOPP C , ENC CPU, ARO, AHO
Los Angeles	4858 VAN NUYS BLVD	91403	2248006001	0.000	0.000	0.000	6.528	Shortfall of Sites	0.069	Community Commercial	C1.5-1VL-RIO	0	0	0	98.765	6.528		Commercial - Professional Building - One Story, 0	169-5A151 104		Van Nuys - North Sherman Oaks	No	ABMI	TOPP C , ARO
Los Angeles	4854 VAN NUYS BLVD	91403	2248006002	0.000	0.000	0.000	6.528	Shortfall of Sites	0.069	Community Commercial	C1.5-1VL-RIO	0	0	0	98.767	6.528		Commercial - Store Combination - Store and Office Combination - One Story, 0	169-5A151 107		Van Nuys - North Sherman Oaks	No	ABMI	TOPP C , ARO
Los Angeles	4854 VAN NUYS BLVD	91403	2248006002	0.000	0.000	0.000	6.528	Shortfall of Sites	0.069	Community Commercial	C1.5-1VL-RIO	0	0	0	98.768	6.528		Commercial - Store Combination - Store and Office Combination - One Story, 0	169-5A151 113		Van Nuys - North Sherman Oaks	No	ABMI	TOPP C , ARO
Los Angeles	11267 VENICE BLVD	90066	4234002037	0.000	0.000	0.000	6.528	Shortfall of Sites	0.057	General Commercial	C2-1	0	0	0	118.482	6.528		Commercial - Auto, Recreation Equipment, Construction Equipment Sales and Service - Auto Body Repair Shop - One Story, 0	114B157 118		Palms - Mar Vista - Del Rey	No	ABMI	TOPP C
Los Angeles	4846 VAN NUYS BLVD	91403	2248006003	0.000	0.000	0.000	6.528	Shortfall of Sites	0.069	Community Commercial	C1.5-1VL-RIO	0	0	0	98.769	6.528		Commercial - Store - One Story, 0	169-5A151 123		Van Nuys - North Sherman Oaks	No	ABMI	TOPP C
Los Angeles	11267 VENICE BLVD	90066	4234002037	0.000	0.000	0.000	6.528	Shortfall of Sites	0.057	General Commercial	C2-1	0	0	0	118.480	6.528		Commercial - Auto, Recreation Equipment, Construction Equipment Sales and Service - Auto Body Repair Shop - One Story, 0	114B157 123		Palms - Mar Vista - Del Rey	No	ABMI	TOPP C
Los Angeles	11267 VENICE BLVD	90066	4234002037	0.000	0.000	0.000	6.528	Shortfall of Sites	0.057	General Commercial	C2-1	0	0	0	118.479	6.528		Commercial - Auto, Recreation Equipment, Construction Equipment Sales and Service - Auto Body Repair Shop - One Story, 0	114B157 132		Palms - Mar Vista - Del Rey	No	ABMI	TOPP C
Los Angeles	4842 VAN NUYS BLVD	91403	2248006004	0.000	0.000	0.000	6.528	Shortfall of Sites	0.069	Community Commercial	C1.5-1VL-RIO	0	0	0	98.771	6.528		Commercial - Store - One Story, 0	169-5A151 133		Van Nuys - North Sherman Oaks	No	ABMI	TOPP C
Los Angeles	4842 VAN NUYS BLVD	91403	2248006004	0.000	0.000	0.000	6.528	Shortfall of Sites	0.069	Community Commercial	C1.5-1VL-RIO	0	0	0	98.772	6.528		Commercial - Store - One Story, 0	169-5A151 142		Van Nuys - North Sherman Oaks	No	ABMI	TOPP C
Los Angeles	4836 VAN NUYS BLVD	91403	2248006023	0.000	0.000	0.000	6.528	Shortfall of Sites	0.069	Community Commercial	C1.5-1VL-RIO	0	0	0	98.773	6.528		Commercial - Professional Building - Medical Dental Building - One Story, 0	169-5A151 144		Van Nuys - North Sherman Oaks	No	ABMI	TOPP C , ARO
Los Angeles	4836 VAN NUYS BLVD	91403	2248006023	0.000	0.000	0.000	6.528	Shortfall of Sites	0.069	Community Commercial	C1.5-1VL-RIO	0	0	0	98.774	6.528		Commercial - Professional Building - Medical Dental Building - One Story, 0	169-5A151 150		Van Nuys - North Sherman Oaks	No	ABMI	TOPP C , ARO
Los Angeles	4836 VAN NUYS BLVD	91403	2248006023	0.000	0.000	0.000	6.528	Shortfall of Sites	0.069	Community Commercial	C1.5-1VL-RIO	0	0	0	98.776	6.528		Commercial - Professional Building - Medical Dental Building - One Story, 0	169-5A151 158		Van Nuys - North Sherman Oaks	No	ABMI	TOPP C , ARO
Los Angeles	11305 VENICE BLVD	90066	4234003013	0.000	0.000	0.000	6.528	Shortfall of Sites	0.054	General Commercial	C2-1	0	0	0	124.795	6.528		Commercial - Auto, Recreation Equipment, Construction Equipment Sales and Service - Auto Body Repair Shop - One Story, 0	114B157 212		Palms - Mar Vista - Del Rey	No	ABMI	TOPP C
Los Angeles	3128 W SUNSET BLVD	90026	5426016033	0.000	0.000	0.000	6.528	Shortfall of Sites	0.057	General Commercial	[Q]C2-1VL	0	0	0	118.485	6.528		Commercial - Auto, Recreation Equipment, Construction Equipment Sales and Service - Auto Body Repair Shop - One Story, 0	142-5A203 217		Silver Lake - Echo Park - Elysian Valley	No	ABMI	TOPP C
Los Angeles	3128 W SUNSET BLVD	90026	5426016033	0.000	0.000	0.000	6.528	Shortfall of Sites	0.057	General Commercial	[Q]C2-1VL	0	0	0	118.484	6.528		Commercial - Auto, Recreation Equipment, Construction Equipment Sales and Service - Auto Body Repair Shop - One Story, 0	142-5A203 224		Silver Lake - Echo Park - Elysian Valley	No	ABMI	TOPP C
Los Angeles	11311 VENICE BLVD	90066	4234003066	0.000	0.000	0.000	6.528	Shortfall of Sites	0.055	General Commercial	C2-1	0	0	0	124.718	6.528		Commercial - Store Combination - Store and Office Combination - One Story, 0	114B157 225		Palms - Mar Vista - Del Rey	No	ABMI	TOPP C , ARO
Los Angeles	17948 VENTURA BLVD	91316	2182001007	0.000	0.000	0.000	6.528	Shortfall of Sites	0.083	Community Commercial	C4-1VL	0	0	0	82.161	6.528		Commercial - Non-Auto Service and Repair Shop, Paint Shop, or Laundry - One Story, 0	171B129 259		Encino - Tarzana	No	ABMI	TOPP C , ENC CPU, AHO
Los Angeles	17930 VENTURA BLVD	91316	2182001002	0.000	0.000	0.000	6.528	Shortfall of Sites	0.083	Community Commercial	C4-1VL	0	0	0	82.204	6.528		Commercial - Store - One Story, 0	171B129 276		Encino - Tarzana	No	ABMI	TOPP C
Los Angeles	17136 VENTURA BLVD	91316	2289005026	0.000	0.000	0.000	6.528	Shortfall of Sites	0.060	Neighborhood Office Commercial	C4-1VL	0	0	0	113.018	6.528		Commercial - Bank, Savings and Loan - One Story, 0	168B133 590		Encino - Tarzana	No	ABMI	TOPP C , ENC CPU, AHO
Los Angeles	13627 VENTURA BLVD	91423	2360006034	0.000	0.000	0.000	6.528	Shortfall of Sites	0.105	General Commercial	C2-1VL	0	0	0	64.848	6.528		Commercial - Auto, Recreation Equipment, Construction Equipment Sales and Service - Auto Body Repair Shop - One Story, 0	165B157 624		Sherman Oaks - Studio City - Toluca Lake - Cahuenga Pass	No	ABMI	TOPP C
Los Angeles	13535 VENTURA BLVD	91423	2360007038	0.000	0.000	0.000	6.528	Shortfall of Sites	0.097	General Commercial	C2-1VL	0	0	0	70.219	6.528		Commercial - Store - One Story, 0	165B157 674		Sherman Oaks - Studio City - Toluca Lake - Cahuenga Pass	No	ABMI	TOPP C
Los Angeles	13301 VENTURA BLVD	91423	2360011011	0.000	0.000	0.000	6.528	Shortfall of Sites	0.100	General Commercial	C2-1VL	0	0	0	68.256	6.528		Commercial - Restaurant, Cocktail Lounge - Restaurant, Cocktail Lounge, Tavern - One Story, 0	165B157 812		Sherman Oaks - Studio City - Toluca Lake - Cahuenga Pass	No	ABMI	TOPP C
Los Angeles	9708 VENICE BLVD	90232	4207002003	0.000	0.000	0.000	6.528	Shortfall of Sites	0.052	Community Commercial	MU(EC)	0	0	0	131.696	6.528		Commercial - Store - One Story, 0	120B165 1021		Palms - Mar Vista - Del Rey	No	ABMI	TOPP C
Los Angeles	0	0	4207002004	0.000	0.000	0.000	6.528	Shortfall of Sites	0.052	Community Commercial	MU(EC)	0	0	0	131.699	6.528		Commercial - Parking Lot (Commercial Use Property) - Lots - Patron or Employee - One Story, 0	120B165 1029		Palms - Mar Vista - Del Rey	No	ABMI	TOPP C
Los Angeles	0	0	4207002005	0.000	0.000	0.000	6.528	Shortfall of Sites	0.052	Community Commercial	MU(EC)	0	0	0	131.696	6.528		Commercial - Parking Lot (Commercial Use Property) - Lots - Patron or Employee - One Story, 0	120B165 1036		Palms - Mar Vista - Del Rey	No	ABMI	TOPP C
Los Angeles	0	0	2263026047	0.000	0.000	0.000	6.528	Shortfall of Sites	0.067	Community Commercial	C1.5-1VL-RIO	0	0	0	102.144	6.528		Institutional - Hospital - One Story, 0	169-5A151 36		Van Nuys - North Sherman Oaks	No	ABMI	TOPP C
Los Angeles	5657 LINDLEY AVE	91356	2157008073	3.264	3.264	0.000	0.000	Shortfall of Sites	1.179	Low II Residential	RA-1	0	0	20	102.494	6.527		Institutional - Church - One Story, 0	174B125 283		Encino - Tarzana	No	LI	FBO, OPP RC2
Los Angeles	9635 VAN NUYS BLVD	91402	2650021003	0.000	0.000	6.526	0.000	Shortfall of Sites	2.085	General Commercial	[Q]C2-1VL	0	0	0	3.912	6.526		Industrial - Warehousing, Distribution, Storage - Public Storage - Mini Warehouse - One Story, 0	201B149 516		Mission Hills - Panorama City - North Hills	No	MI	ARO
Los Angeles	18704 SHERMAN WAY	91335	2126004001	3.263	3.263	0.000	0.000	Shortfall of Sites	0.689	General Commercial	[Q]P-1VL-CDO-RIO, [Q]C2-1VL-CDO-RIO	0	0	20	94.696	6.526		Commercial - Office Building - One Story, 0	183B121 149		Reseda - West Van Nuys	No	LI	P , ARO
Los Angeles	17414 MAGNOLIA BLVD	91316	2257014023	3.262	3.262	0.000	0.000	Shortfall of Sites	0.513	Very Low I Residential	RA-1	Very Low Residential	0	20	66.287	6.524		Residential - Single Family Residence - Pool, 0	171B129 186	1 per lot	Encino - Tarzana	No	LI	AHO , ENC CPU, ADU
Los Angeles	8406 TOPANGA CANYON BLVD	91304	2779043001	3.260	3.260	0.000	0.000	Shortfall of Sites	0.689	Neighborhood Office Commercial	C2-1L, P-1L	0	0	20	94.696	6.520		Commercial - Store Combination - Store and Office Combination - One Story, 0	192B101 404		Chatsworth - Porter Ranch	No	LI	P , ARO
Los Angeles	11901 FOOTHILL BLVD	91342	2531016014	3.260	3.260	0.000	0.000	Shortfall of Sites	1.847	Low Medium I Residential	A2-1-CUGU	0	0	20	102.494	6.520		Institutional - Church - One Story, 2	210B165 32		Sunland - Tujunga - Lake View Terrace - Shadow Hills - East La Tuna Canyon	No	LI	FBO
Los Angeles	21925 DE LA OSA ST	91364	2169007028	0.000	0.000	0.000	6.516	Shortfall of Sites	0.072	Low Medium I Residential	R2-1	Low Medium Residential	0	0	113.635	6.516		Residential - Double, Duplex, or Two Units - 4 Stories or Less, 0	168B101 179	10	Canoga Park - Winnetka - Woodland Hills - West Hills	No	ABMI	OPP RC , CPK CPU, R2RD, AHO
Los Angeles	5010 TOPANGA CANYON BLVD	91364	2169007027	0.000	0.000	0.000	6.515	Shortfall of Sites	0.072	Low Medium I Residential	R2-1	Low Medium Residential	0	0	113.635	6.515		Residential - Double, Duplex, or Two Units - 4 Stories or Less, 0	168B101 169	10	Canoga Park - Winnetka - Woodland Hills - West Hills	No	ABMI	OPP RC , CPK CPU, R2RD, AHO
Los Angeles	4335 VICTORIA PARK PL	90019	5082014021	0.000	0.000	0.000	6.513	Shortfall of Sites	0.069	Low Medium I Residential	R2-1-O	0	0	0	99.000	6.513		Residential - Single Family Residence, 0	129B185 1256		West Adams - Baldwin Hills - Leimert	No	ABMI	TOC EXP , R2RD
Los Angeles	10111 SILVERTON AVE	91042	2565017900	3.257	3.257	0.000	0.000	Shortfall of Sites	4.237	Public Facilities	[Q]PF-1XL	0	0	20	153.741	6.513		Miscellaneous - Government Owned Property, 0	204B201 898		Sunland - Tujunga - Lake View Terrace - Shadow Hills - East La Tuna Canyon	No	LI	PF
Los Angeles	3520 MOTOR AVE	90034	4314014900	3.256	3.256	0.000	0.000	Shortfall of Sites	3.530	Public Facilities	[Q]PF-1XL	0	0	20	153.741	6.512		Miscellaneous - Government Owned Property, 0	120B161 406		Palms - Mar Vista - Del Rey	No	LI	PF
Los Angeles	10801 NATIONAL BLVD	90064	4254002020	0.000	0.000	6.502	0.000	Shortfall of Sites	0.789	General Commercial	C2-1VL	0	0	0	8.581	6.502		Commercial - Office Building - 6 to 13 Stories, 0	123B157 947		West Los Angeles	No	MI	ARO
Los Angeles	10630 CHIQUITA ST	91602	2423030034	0.000	0.000	0.000	6.501	Shortfall of Sites	0.068	Low Residential	R1-1-RIO	Low Residential	0	0	99.000	6.501		Residential - Single Family Residence, 0	162B177 48	1 per lot	Sherman Oaks - Studio City - Toluca Lake - Cahuenga Pass	No	ABMI	TOC EXP , SHR CPU, AHO

Jurisdiction Name	Site Address/Intersection	5 Digit ZIP Code	Assessor Parcel Number	Very Low-Income	Low-Income	Moderate-Income	Above Moderate-Income	Type of Shortfall	Parcel Size (Acres)	Current General Plan Designation	Current Zoning	Proposed General Plan (GP) Designation	Proposed Zoning	Minimum Density Allowed	Maximum Density Allowed	Total Capacity	Vacant/ Nonvacant	Description of Existing Uses	PIN	Base Density Per Acre	Community Plan Area	Rent Stabalization Ordinance	Income Category	Applicable Rezoning Program (Program informing values in Column Q listed first)
Los Angeles	15300 VENTURA BLVD	91403	2276039007	0.000	0.000	0.000	6.499	Shortfall of Sites	0.077	Regional Center Commercial	C2-2	0	0	0	124.260	6.499		Commercial - Office Building - Five Stories, 0	168B145 942		Sherman Oaks - Studio City - Toluca Lake - Cahuenga Pass	No	ABMI	ARO , MURC
Los Angeles	0	0	2212028011	0.000	0.000	0.000	6.492	Shortfall of Sites	0.071	Light Manufacturing	[Q]M2-1-CDO	0	0	0	113.635	6.492		Commercial - Shopping Center (Neighborhood, Community) - One Story, 0	189B153 976		Mission Hills - Panorama City - North Hills	No	ABMI	OPP RC
Los Angeles	21909 LANARK ST	91304	2110001049	0.000	0.000	0.000	6.490	Shortfall of Sites	0.779	Medium Residential	R3-1	Medium Residential	0	0	71.888	6.490		Residential - Five or More Units or Apartments (Any Combination) · 4 Stories or Less - Pool, 33	189B101 11	43	Canoga Park - Winnetka - Woodland Hills - West Hills	Yes	ABMI	CPK CPU ,
Los Angeles	10707 MOORPARK ST	91602	2423004014	0.000	0.000	0.000	6.490	Shortfall of Sites	0.461	Medium Residential	R3-1-RIO	Community Center	0	0	143.088	6.490		Residential - Five or More Units or Apartments (Any Combination) · 4 Stories or Less - Pool, 41	165B177 277	108	Sherman Oaks - Studio City - Toluca Lake - Cahuenga Pass	Yes	ABMI	SHR CPU , DB50, AHO
Los Angeles	6612 SYLMAR AVE	91405	2237003024	0.000	0.000	0.000	6.490	Shortfall of Sites	0.247	Medium Residential	[Q]R3-1	Village	0	0	105.438	6.490		Residential - Five or More Units or Apartments (Any Combination) · 4 Stories or Less, 9	180B149 394	72	Van Nuys - North Sherman Oaks	Yes	ABMI	VNY CPU
Los Angeles	5501 W PICO BLVD	90019	5085030001	3.245	3.245	0.000	0.000	Shortfall of Sites	0.120	General Commercial	C4-1-O	0	0	20	166.652	6.490		Commercial - Store - One Story, 6	129B177 813		Wilshire	No	LI	DB50
Los Angeles	7812 MCKINLEY AVE	90001	6023030902	3.244	3.244	0.000	0.000	Shortfall of Sites	4.220	Public Facilities	PF-1	0	0	20	153.741	6.488		Miscellaneous - Government Owned Property - Public School - General, 0	099B209 263		Southeast Los Angeles	No	LI	PF
Los Angeles	5840 HAZELTINE AVE	91401	2246016022	0.000	0.000	0.000	6.486	Shortfall of Sites	0.275	Low Medium II Residential	R3-1	0	0	0	84.631	6.486		Residential - Five or More Units or Apartments (Any Combination) · 4 Stories or Less - Pool, 10	174B153 150		Van Nuys - North Sherman Oaks	Yes	ABMI	DB50
Los Angeles	4911 LAUREL CANYON BLVD	91607	2356006003	0.000	0.000	0.000	6.486	Shortfall of Sites	0.273	Medium Residential	[Q]R3-1	0	0	0	85.328	6.486		Residential - Five or More Units or Apartments (Any Combination) · 4 Stories or Less - Pool, 10	168B165 213		North Hollywood - Valley Village	Yes	ABMI	DB50
Los Angeles	3211 S BARRINGTON AVE	90066	4250006023	0.000	0.000	0.000	6.486	Shortfall of Sites	0.281	Medium Residential	R3-1	0	0	0	83.040	6.486		Residential - Five or More Units or Apartments (Any Combination) · 4 Stories or Less, 10	117B153 298		Palms - Mar Vista - Del Rey	Yes	ABMI	DB50
Los Angeles	5017 BUFFALO AVE	91423	2359024001	0.000	0.000	0.000	6.486	Shortfall of Sites	0.275	Medium Residential	R3-1-RIO	0	0	0	84.633	6.486		Residential - Five or More Units or Apartments (Any Combination) · 4 Stories or Less - Pool, 10	171B157 978		Van Nuys - North Sherman Oaks	Yes	ABMI	DB50
Los Angeles	5443 KESTER AVE	91411	2250016018	0.000	0.000	0.000	6.486	Shortfall of Sites	0.280	Medium Residential	[Q]R3-1	0	0	0	83.174	6.486		Residential - Five or More Units or Apartments (Any Combination) · 4 Stories or Less, 10	174B149 1144		Van Nuys - North Sherman Oaks	Yes	ABMI	DB50
Los Angeles	10560 SHERMAN GROVE AVE	91040	2555033005	0.000	0.000	0.000	6.486	Shortfall of Sites	0.283	Neighborhood Commercial	C1-1VL	0	0	0	82.340	6.486		Residential - Five or More Units or Apartments (Any Combination) · 4 Stories or Less, 10	207B189 974		Sunland - Tujunga - Lake View Terrace - Shadow Hills - East La Tuna Canyon	Yes	ABMI	DB50 , OPP C
Los Angeles	7756 LAUREL CANYON BLVD	91605	2317001049	3.242	3.242	0.000	0.000	Shortfall of Sites	0.357	Medium Residential	R3-1-CUGU	0	0	20	83.941	6.484		Residential - Five or More Units or Apartments (Any Combination) · 4 Stories or Less, 14	189B165 907		Sun Valley - La Tuna Canyon	No	LI	DB50
Los Angeles	930 N EVERGREEN AVE	90033	5178002024	0.000	0.000	0.000	6.480	Shortfall of Sites	0.076	Neighborhood Office Commercial	C1-1-CUGU	Neighborhood Center	[LUM1 - G2 - 3][XN2 - 8][CPIO]	0	118.058	6.480		Commercial - Store Combination - Store and Residential Combination - One Story, 0	129A227 80	54	Boyle Heights	Yes	ABMI	BH CPU , ARO
Los Angeles	1416 E CESAR E CHAVEZ AVE	90033	5174017021	0.000	0.000	0.000	6.480	Shortfall of Sites	0.086	Low Medium II Residential	[Q]C2-1-RIO-CUGU	Neighborhood Center	[LUM1 - G2 - 3][XN2 - 8][CPIO]	0	104.631	6.480		Commercial - Store Combination - Store and Residential Combination - One Story, 0	130-5A221 125	54	Boyle Heights	Yes	ABMI	BH CPU , ARO
Los Angeles	3206 E 4TH ST	90063	5186006004	0.000	0.000	0.000	6.480	Shortfall of Sites	0.081	Low Medium I Residential	[Q]C2-1-CUGU	Neighborhood Center	[LUM1 - G2 - 3][XN2 - 8][CPIO]	0	111.525	6.480		Commercial - Store Combination - Store and Residential Combination - One Story, 0	124-5A227 238	54	Boyle Heights	Yes	ABMI	BH CPU , ARO
Los Angeles	1619 E 4TH ST	90033	5172024005	0.000	0.000	0.000	6.480	Shortfall of Sites	0.089	Highway Oriented and Limited Commercial	C1-1-RIO-CUGU	Neighborhood Center	[LUM1 - G2 - 3][XC1 - 8][CPIO]	0	100.600	6.480		Commercial - Store Combination - Store and Residential Combination - One Story, 0	127-5A219 260	54	Boyle Heights	Yes	ABMI	BH CPU , ARO
Los Angeles	3074 E 6TH ST	90023	5186018092	0.000	0.000	0.000	6.480	Shortfall of Sites	0.239	Low Medium I Residential	R2-1-CUGU	Low Neighborhood Residential	[VLN1 - MU4 - 3][RN2 - 20][CPIO]	0	37.674	6.480		Residential - Four Units (Any Combination) - 4 Stories or Less, 0	123A225 93	21	Boyle Heights	Yes	ABMI	BH CPU , R2RD
Los Angeles	3107 E CESAR E CHAVEZ AVE	90063	5178022010	0.000	0.000	0.000	6.480	Shortfall of Sites	0.075	Low Medium II Residential	RD1.5-1-CUGU	Neighborhood Center	[LUM1 - G2 - 3][XN2 - 8][CPIO]	0	120.390	6.480		Residential - Double, Duplex, or Two Units - 4 Stories or Less, 0	127-5A227 326	54	Boyle Heights	Yes	ABMI	BH CPU , R2RD
Los Angeles	3121 E CESAR E CHAVEZ AVE	90063	5178022046	0.000	0.000	0.000	6.480	Shortfall of Sites	0.076	Low Medium II Residential	RD1.5-1-CUGU	Neighborhood Center	[LUM1 - G2 - 3][XN2 - 8][CPIO]	0	119.086	6.480		Residential - Three Units (Any Combination) - 4 Stories or Less, 0	127-5A227 344	54	Boyle Heights	Yes	ABMI	BH CPU , R2RD
Los Angeles	3121 E CESAR E CHAVEZ AVE	90063	5178022046	0.000	0.000	0.000	6.480	Shortfall of Sites	0.076	Low Medium II Residential	RD1.5-1-CUGU	Neighborhood Center	[LUM1 - G2 - 3][XN2 - 8][CPIO]	0	118.875	6.480		Residential - Three Units (Any Combination) - 4 Stories or Less, 0	127-5A227 349	54	Boyle Heights	Yes	ABMI	BH CPU , R2RD
Los Angeles	3131 E CESAR E CHAVEZ AVE	90063	5178022041	0.000	0.000	0.000	6.480	Shortfall of Sites	0.076	Low Medium II Residential	RD1.5-1-CUGU	Neighborhood Center	[LUM1 - G2 - 3][XN2 - 8][CPIO]	0	118.234	6.480		Residential - Five or More Units or Apartments (Any Combination) · 4 Stories or Less, 0	127-5A227 361	54	Boyle Heights	Yes	ABMI	BH CPU , R2RD
Los Angeles	3141 E CESAR E CHAVEZ AVE	90063	5178022020	0.000	0.000	0.000	6.480	Shortfall of Sites	0.077	Low Medium II Residential	RD1.5-1-CUGU	Neighborhood Center	[LUM1 - G2 - 3][XN2 - 8][CPIO]	0	117.396	6.480		Residential - Double, Duplex, or Two Units - 4 Stories or Less, 0	127-5A227 370	54	Boyle Heights	Yes	ABMI	BH CPU , R2RD
Los Angeles	3147 E CESAR E CHAVEZ AVE	90063	5178022048	0.000	0.000	0.000	6.480	Shortfall of Sites	0.076	Low Medium II Residential	RD1.5-1-CUGU	Neighborhood Center	[LUM1 - G2 - 3][XN2 - 8][CPIO]	0	118.525	6.480		Residential - Double, Duplex, or Two Units - 4 Stories or Less, 0	127-5A227 374	54	Boyle Heights	Yes	ABMI	BH CPU , R2RD
Los Angeles	3149 E CESAR E CHAVEZ AVE	90063	5178022023	0.000	0.000	0.000	6.480	Shortfall of Sites	0.077	Low Medium II Residential	RD1.5-1-CUGU	Neighborhood Center	[LUM1 - G2 - 3][XN2 - 8][CPIO]	0	116.567	6.480		Residential - Four Units (Any Combination) - 4 Stories or Less, 0	127-5A227 380	54	Boyle Heights	Yes	ABMI	BH CPU , R2RD
Los Angeles	316 S BREED ST	90033	5183013014	0.000	0.000	0.000	6.480	Shortfall of Sites	0.083	Low Medium II Residential	C2-1-CUGU, RD1.5-1-CUGU	Medium Neighborhood Residential	[LLN2 - MU3 - 4][RN3 - 6][CPIO]	0	108.783	6.480		Residential - Four Units (Any Combination) - 4 Stories or Less, 0	126A223 12	72	Boyle Heights	Yes	ABMI	BH CPU
Los Angeles	309 N MATHEWS ST	90033	5180001008	0.000	0.000	0.000	6.480	Shortfall of Sites	0.057	Medium Residential	R3-1-CUGU	Medium Neighborhood Residential	[LLN2 - MU3 - 4][RN3 - 6][CPIO]	0	156.813	6.480		Residential - Four Units (Any Combination) - 4 Stories or Less, 0	127-5A225 52	72	Boyle Heights	Yes	ABMI	BH CPU
Los Angeles	1101 S LORENA ST	90023	5190002001	0.000	0.000	0.000	6.480	Shortfall of Sites	0.086	Highway Oriented and Limited Commercial	C1-1-CUGU	Neighborhood Center	[LUM1 - G2 - 3][XN2 - 8][CPIO]	0	104.570	6.480		Residential - Double, Duplex, or Two Units - 4 Stories or Less, 0	120A225 70	54	Boyle Heights	Yes	ABMI	BH CPU
Los Angeles	1710 PENNSYLVANIA AVE	90033	5174014025	0.000	0.000	0.000	6.480	Shortfall of Sites	0.038	Low Medium II Residential	RD1.5-1-RIO-CUGU	Community Center	[LUM3 - SH3 - 3][XC1 - 4][CPIO]	0	234.577	6.480		Residential - Double, Duplex, or Two Units - 4 Stories or Less, 0	129A221 112	108	Boyle Heights	Yes	ABMI	BH CPU
Los Angeles	167 S INDIANA ST	90063	5179015035	0.000	0.000	0.000	6.480	Shortfall of Sites	0.038	Low Medium I Residential	[Q]C2-1-CUGU	Community Center	[LUM3 - SH3 - 4][XC1 - 4][CPIO]	0	236.689	6.480		Residential - Double, Duplex, or Two Units - 4 Stories or Less, 0	124-5A229 146	108	Boyle Heights	Yes	ABMI	BH CPU
Los Angeles	3572 E 8TH ST	90023	5191018017	0.000	0.000	0.000	6.480	Shortfall of Sites	0.088	Limited Manufacturing	M1-1-CUGU	Neighborhood Center	[LUM1 - G2 - 3][XN2 - 8][CPIO]	0	102.279	6.480		Commercial - Store Combination - Store and Residential Combination - One Story, 0	118-5A227 177	54	Boyle Heights	Yes	ABMI	BH CPU
Los Angeles	2339 E 6TH ST	90023	5183015011	0.000	0.000	0.000	6.480	Shortfall of Sites	0.043	Low Medium II Residential	RD1.5-1-CUGU	Community Center	[LUM2 - G2 - 3][XC1 - 4][CPIO]	0	207.603	6.480		Residential - Four Units (Any Combination) - 4 Stories or Less, 0	126A223 276	108	Boyle Heights	Yes	ABMI	BH CPU
Los Angeles	3030 WHITTIER BLVD	90023	5189002026	0.000	0.000	0.000	6.480	Shortfall of Sites	0.046	Highway Oriented and Limited Commercial	C1-1-CUGU	Community Center	[LUM2 - G2 - 3][XC1 - 4][CPIO]	0	196.936	6.480		Residential - Five or More Units or Apartments (Any Combination) · 4 Stories or Less, 0	123A225 393	108	Boyle Heights	Yes	ABMI	BH CPU
Los Angeles	7544 ETON AVE	91303	2112006003	0.000	0.000	0.000	6.480	Shortfall of Sites	0.126	Low Medium I Residential	R2-1	Medium Residential	0	0	71.608	6.480		Residential - Double, Duplex, or Two Units - 4 Stories or Less, 0	186B105 205	43	Canoga Park - Winnetka - Woodland Hills - West Hills	Yes	ABMI	CPK CPU , R2RD
Los Angeles	21055 VALERIO ST	91303	2112012003	0.000	0.000	0.000	6.480	Shortfall of Sites	0.218	Low Residential	R1-1	Low Medium Residential	0	0	41.325	6.480		Residential - Double, Duplex, or Two Units - 4 Stories or Less - Pool, 0	186B105 537	10	Canoga Park - Winnetka - Woodland Hills - West Hills	Yes	ABMI	CPK CPU ,
Los Angeles	837 WHITE KNOLL DR	90012	5406019017	0.000	0.000	0.000	6.480	Shortfall of Sites	0.078	Low Medium II Residential	RD1.5-1	Medium Neighborhood Residential	[LN1-MU1-5] [RG1-FA] [CPIO]	0	115.615	6.480		Residential - Five or More Units or Apartments (Any Combination) · 4 Stories or Less, 0	136-5A211 318	No Max	Central City North	Yes	ABMI	DT CPU , R2RD
Los Angeles	642 N GRAND AVE	90012	5407018026	0.000	0.000	0.000	6.480	Shortfall of Sites	0.073	High Medium Residential	R4-1	Medium Neighborhood Residential	[LM2-MU2-5] [RX1-FA] [CPIO]	0	122.835	6.480		Residential - Five or More Units or Apartments (Any Combination) · 4 Stories or Less, 0	133-5A213 59	No Max	Central City North	Yes	ABMI	DT CPU
Los Angeles	847 CLEVELAND ST	90012	5407009017	0.000	0.000	0.000	6.480	Shortfall of Sites	0.075	High Medium Residential	R4-1	Medium Neighborhood Residential	[LM2-MU2-5] [RX1-FA] [CPIO]	0	119.458	6.480		Residential - Five or More Units or Apartments (Any Combination) · 4 Stories or Less, 0	135A213 115	No Max	Central City North	Yes	ABMI	DT CPU
Los Angeles	851 NEW DEPOT ST	90012	5407006015	0.000	0.000	0.000	6.480	Shortfall of Sites	0.074	High Medium Residential	R4-1	Medium Neighborhood Residential	[LM2-MU2-5] [RX1-FA] [CPIO]	0	121.688	6.480		Residential - Five or More Units or Apartments (Any Combination) · 4 Stories or Less, 0	135A213 136	No Max	Central City North	Yes	ABMI	DT CPU
Los Angeles	847 YALE ST	90012	5407020019	0.000	0.000	0.000	6.480	Shortfall of Sites	0.078	High Medium Residential	R4-1	Medium Neighborhood Residential	[LM2-MU2-5] [RX1-FA] [CPIO]	0	115.653	6.480		Residential - Five or More Units or Apartments (Any Combination) · 4 Stories or Less, 0	135A215 207	No Max	Central City North	Yes	ABMI	DT CPU
Los Angeles	740 N HILL PL	90012	5407022002	0.000	0.000	0.000	6.480	Shortfall of Sites	0.073	High Medium Residential	R4-1	Medium Neighborhood Residential	[LM2-MU2-5] [RX1-FA] [CPIO]	0	122.779	6.480		Residential - Five or More Units or Apartments (Any Combination) · 4 Stories or Less, 0	135A213 353	No Max	Central City North	Yes	ABMI	DT CPU
Los Angeles	5430 AMIGO AVE	91356	2161016025	0.000	0.000	0.000	6.480	Shortfall of Sites	0.203	Low II Residential	R1-1	Low Neighborhood Residential	0	0	39.351	6.480		Residential - Single Family Residence, 1	171B121 47	10	Encino - Tarzana	No	ABMI	ENC CPU , ADU, AHO
Los Angeles	5347 MECCA AVE	91356	2161016028	0.000	0.000	0.000	6.480	Shortfall of Sites	0.203	Low II Residential	R1-1	Low Neighborhood Residential	0	0	39.335	6.480		Residential - Single Family Residence - Pool, 1	171B125 66	10	Encino - Tarzana	No	ABMI	ENC CPU , ADU, AHO
Los Angeles	5337 MECCA AVE	91356	2161016030	0.000	0.000	0.000	6.480	Shortfall of Sites	0.203	Low II Residential	R1-1	Low Neighborhood Residential	0	0	39.341	6.480		Residential - Single Family Residence, 1	171B125 93	10	Encino - Tarzana	No	ABMI	ENC CPU , ADU, AHO
Los Angeles	5329 MECCA AVE	91356	2161016031	0.000	0.000	0.000	6.480	Shortfall of Sites	0.203	Low II Residential	R1-1	Low Neighborhood Residential	0	0	39.343	6.480		Residential - Single Family Residence - Pool, 1	171B125 108	10	Encino - Tarzana	No	ABMI	ENC CPU , ADU, AHO

Jurisdiction Name	Site Address/Intersection	5 Digit ZIP Code	Assessor Parcel Number	Very Low-Income	Low-Income	Moderate-Income	Above Moderate-Income	Type of Shortfall	Parcel Size (Acres)	Current General Plan Designation	Current Zoning	Proposed General Plan (GP) Designation	Proposed Zoning	Minimum Density Allowed	Maximum Density Allowed	Total Capacity	Vacant/ Nonvacant	Description of Existing Uses	PIN	Base Density Per Acre	Community Plan Area	Rent Stabalization Ordinance	Income Category	Applicable Rezoning Program (Program informing values in Column Q listed first)
Los Angeles	5400 AMIGO AVE	91356	2161016020	0.000	0.000	0.000	6.480	Shortfall of Sites	0.203	Low II Residential	R1-1	Low Neighborhood Residential	0	0	39.350	6.480		Residential - Single Family Residence, 1	171B121 122	10	Encino - Tarzana	No	ABMI	ENC CPU , ADU, AHO
Los Angeles	16758 LA MAIDA ST	91436	2259011027	0.000	0.000	0.000	6.480	Shortfall of Sites	0.193	Low II Residential	R1-1	Low Medium Residential	0	0	41.347	6.480		Residential - Single Family Residence, 1	168B137 124	10	Encino - Tarzana	No	ABMI	ENC CPU , ADU, AHO
Los Angeles	16764 LA MAIDA ST	91436	2259011028	0.000	0.000	0.000	6.480	Shortfall of Sites	0.188	Low II Residential	R1-1	Low Medium Residential	0	0	42.505	6.480		Residential - Single Family Residence - Pool, 1	168B137 143	10	Encino - Tarzana	No	ABMI	ENC CPU , ADU, AHO
Los Angeles	5309 MECCA AVE	91356	2161016034	0.000	0.000	0.000	6.480	Shortfall of Sites	0.203	Low II Residential	R1-1	Low Neighborhood Residential	0	0	39.354	6.480		Residential - Single Family Residence, 1	171B125 167	10	Encino - Tarzana	No	ABMI	ENC CPU , ADU, AHO
Los Angeles	5326 YOLANDA AVE	91356	2161010009	0.000	0.000	0.000	6.480	Shortfall of Sites	0.192	Low II Residential	R1-1	Low Neighborhood Residential	0	0	41.594	6.480		Residential - Single Family Residence, 1	171B121 196	10	Encino - Tarzana	No	ABMI	ENC CPU , ADU, AHO
Los Angeles	5324 AMIGO AVE	91356	2161016045	0.000	0.000	0.000	6.480	Shortfall of Sites	0.203	Low II Residential	R1-1	Low Neighborhood Residential	0	0	39.351	6.480		Residential - Single Family Residence - Pool, 1	171B121 224	10	Encino - Tarzana	No	ABMI	ENC CPU , ADU, AHO
Los Angeles	4808 GENESTA AVE	91316	2289002013	0.000	0.000	0.000	6.480	Shortfall of Sites	0.112	Low II Residential	R1-1	Medium Neighborhood Residential	0	0	71.535	6.480		Residential - Single Family Residence, 1	168B133 241	43	Encino - Tarzana	No	ABMI	ENC CPU , AHO
Los Angeles	18524 SOPHIA LN	91356	2161018052	0.000	0.000	0.000	6.480	Shortfall of Sites	0.189	Low II Residential	R1-1	Low Neighborhood Residential	0	0	42.370	6.480		Residential - Single Family Residence, 1	171B125 245	10	Encino - Tarzana	No	ABMI	ENC CPU , ADU, AHO
Los Angeles	18593 LINNET ST	91356	2161016009	0.000	0.000	0.000	6.480	Shortfall of Sites	0.189	Low II Residential	R1-1	Low Neighborhood Residential	0	0	42.275	6.480		Residential - Single Family Residence - Pool, 1	171B121 263	10	Encino - Tarzana	No	ABMI	ENC CPU , ADU, AHO
Los Angeles	16446 MOORPARK ST	91436	2260009002	0.000	0.000	0.000	6.480	Shortfall of Sites	0.206	Low II Residential	R1-1	Low Medium Residential	0	0	38.850	6.480		Residential - Single Family Residence - Pool, 1	168B137 303	10	Encino - Tarzana	No	ABMI	ENC CPU , ADU, AHO
Los Angeles	16438 MOORPARK ST	91436	2260009003	0.000	0.000	0.000	6.480	Shortfall of Sites	0.206	Low II Residential	R1-1	Low Medium Residential	0	0	38.850	6.480		Residential - Single Family Residence, 1	168B137 306	10	Encino - Tarzana	No	ABMI	ENC CPU , ADU, AHO
Los Angeles	5211 MECCA AVE	91356	2161016042	0.000	0.000	0.000	6.480	Shortfall of Sites	0.204	Low II Residential	R1-1	Low Neighborhood Residential	0	0	39.298	6.480		Residential - Single Family Residence, 1	171B125 307	10	Encino - Tarzana	No	ABMI	ENC CPU , ADU, AHO
Los Angeles	16432 MOORPARK ST	91436	2260009004	0.000	0.000	0.000	6.480	Shortfall of Sites	0.206	Low II Residential	R1-1	Low Medium Residential	0	0	38.850	6.480		Residential - Single Family Residence - Pool, 1	168B137 307	10	Encino - Tarzana	No	ABMI	ENC CPU , ADU, AHO
Los Angeles	16426 MOORPARK ST	91436	2260009005	0.000	0.000	0.000	6.480	Shortfall of Sites	0.206	Low II Residential	R1-1	Low Medium Residential	0	0	38.850	6.480		Residential - Single Family Residence, 1	168B137 311	10	Encino - Tarzana	No	ABMI	ENC CPU , ADU, AHO
Los Angeles	16418 MOORPARK ST	91436	2260009006	0.000	0.000	0.000	6.480	Shortfall of Sites	0.206	Low II Residential	R1-1	Low Medium Residential	0	0	38.850	6.480		Residential - Single Family Residence, 1	168B137 312	10	Encino - Tarzana	No	ABMI	ENC CPU , ADU, AHO
Los Angeles	16412 MOORPARK ST	91436	2260009007	0.000	0.000	0.000	6.480	Shortfall of Sites	0.206	Low II Residential	R1-1	Low Medium Residential	0	0	38.850	6.480		Residential - Single Family Residence, 1	168B137 314	10	Encino - Tarzana	No	ABMI	ENC CPU , ADU, AHO
Los Angeles	5212 OTIS AVE	91356	2161021021	0.000	0.000	0.000	6.480	Shortfall of Sites	0.189	Low II Residential	R1-1	Low Neighborhood Residential	0	0	42.385	6.480		Residential - Single Family Residence - Pool, 1	171B125 316	10	Encino - Tarzana	No	ABMI	ENC CPU , ADU, AHO
Los Angeles	18419 LINNET ST	91356	2161021037	0.000	0.000	0.000	6.480	Shortfall of Sites	0.187	Low II Residential	R1-1	Low Neighborhood Residential	0	0	42.702	6.480		Residential - Single Family Residence - Pool, 1	171B125 320	10	Encino - Tarzana	No	ABMI	ENC CPU , ADU, AHO
Los Angeles	16400 MOORPARK ST	91436	2260009009	0.000	0.000	0.000	6.480	Shortfall of Sites	0.206	Low II Residential	R1-1	Low Medium Residential	0	0	38.850	6.480		Residential - Single Family Residence, 1	168B137 324	10	Encino - Tarzana	No	ABMI	ENC CPU , ADU, AHO
Los Angeles	16354 MOORPARK ST	91436	2260009010	0.000	0.000	0.000	6.480	Shortfall of Sites	0.206	Low II Residential	R1-1	Low Medium Residential	0	0	38.850	6.480		Residential - Single Family Residence, 1	168B137 327	10	Encino - Tarzana	No	ABMI	ENC CPU , ADU, AHO
Los Angeles	16346 MOORPARK ST	91436	2260009011	0.000	0.000	0.000	6.480	Shortfall of Sites	0.206	Low II Residential	R1-1	Low Medium Residential	0	0	38.850	6.480		Residential - Single Family Residence, 1	168B137 329	10	Encino - Tarzana	No	ABMI	ENC CPU , ADU, AHO
Los Angeles	16340 MOORPARK ST	91436	2260009012	0.000	0.000	0.000	6.480	Shortfall of Sites	0.206	Low II Residential	R1-1	Low Medium Residential	0	0	38.850	6.480		Residential - Single Family Residence, 1	168B137 330	10	Encino - Tarzana	No	ABMI	ENC CPU , ADU, AHO
Los Angeles	16334 MOORPARK ST	91436	2260009013	0.000	0.000	0.000	6.480	Shortfall of Sites	0.206	Low II Residential	R1-1	Low Medium Residential	0	0	38.850	6.480		Residential - Single Family Residence - Pool, 1	168B137 333	10	Encino - Tarzana	No	ABMI	ENC CPU , ADU, AHO
Los Angeles	16320 MOORPARK ST	91436	2260009015	0.000	0.000	0.000	6.480	Shortfall of Sites	0.206	Low II Residential	R1-1	Low Medium Residential	0	0	38.850	6.480		Residential - Single Family Residence, 1	168B137 336	10	Encino - Tarzana	No	ABMI	ENC CPU , ADU, AHO
Los Angeles	16314 MOORPARK ST	91436	2260009016	0.000	0.000	0.000	6.480	Shortfall of Sites	0.206	Low II Residential	R1-1	Low Medium Residential	0	0	38.850	6.480		Residential - Single Family Residence - Pool, 1	168B137 340	10	Encino - Tarzana	No	ABMI	ENC CPU , ADU, AHO
Los Angeles	16308 MOORPARK ST	91436	2260009017	0.000	0.000	0.000	6.480	Shortfall of Sites	0.206	Low II Residential	R1-1	Low Medium Residential	0	0	38.850	6.480		Residential - Single Family Residence - Pool, 1	168B137 343	10	Encino - Tarzana	No	ABMI	ENC CPU , ADU, AHO
Los Angeles	16300 MOORPARK ST	91436	2260009018	0.000	0.000	0.000	6.480	Shortfall of Sites	0.202	Low II Residential	R1-1	Low Medium Residential	0	0	39.599	6.480		Residential - Single Family Residence, 1	168B137 344	10	Encino - Tarzana	No	ABMI	ENC CPU , ADU, AHO
Los Angeles	5204 AVENIDA HACIENDA	91356	2161022021	0.000	0.000	0.000	6.480	Shortfall of Sites	0.188	Low II Residential	R1-1	Low Neighborhood Residential	0	0	42.656	6.480		, 1	171B125 353	10	Encino - Tarzana	No	ABMI	ENC CPU , ADU, AHO
Los Angeles	17025 HARTSOOK ST	91316	2258023038	0.000	0.000	0.000	6.480	Shortfall of Sites	0.186	Low II Residential	RE9-1	Low Medium Residential	0	0	43.026	6.480		Residential - Single Family Residence - Pool, 1	171B133 397	10	Encino - Tarzana	No	ABMI	ENC CPU , ADU, AHO
Los Angeles	5128 GENESTA AVE	91316	2258021070	0.000	0.000	0.000	6.480	Shortfall of Sites	0.200	Low II Residential	RE9-1	Low Medium Residential	0	0	40.002	6.480		Residential - Single Family Residence - Pool, 1	171B133 454	10	Encino - Tarzana	No	ABMI	ENC CPU , ADU, AHO
Los Angeles	15857 MOORPARK ST	91436	2261012008	0.000	0.000	0.000	6.480	Shortfall of Sites	0.207	Low II Residential	RE9-1	Low Medium Residential	0	0	38.724	6.480		Residential - Single Family Residence, 1	168B141 500	10	Encino - Tarzana	No	ABMI	ENC CPU , ADU, AHO
Los Angeles	15851 MOORPARK ST	91436	2261012009	0.000	0.000	0.000	6.480	Shortfall of Sites	0.194	Low II Residential	RE9-1	Low Medium Residential	0	0	41.143	6.480		Residential - Single Family Residence, 1	168B141 501	10	Encino - Tarzana	No	ABMI	ENC CPU , ADU, AHO
Los Angeles	15843 MOORPARK ST	91436	2261012010	0.000	0.000	0.000	6.480	Shortfall of Sites	0.202	Low II Residential	RE9-1	Low Medium Residential	0	0	39.639	6.480		Residential - Single Family Residence - Pool, 1	168B141 502	10	Encino - Tarzana	No	ABMI	ENC CPU , ADU, AHO
Los Angeles	4803 GLORIA AVE	91436	2261021064	0.000	0.000	0.000	6.480	Shortfall of Sites	0.186	Low II Residential	RE9-1	Low Medium Residential	0	0	43.074	6.480		Residential - Single Family Residence, 1	168B141 512	10	Encino - Tarzana	No	ABMI	ENC CPU , ADU, AHO
Los Angeles	4805 GLORIA AVE	91436	2261021065	0.000	0.000	0.000	6.480	Shortfall of Sites	0.187	Low II Residential	RE9-1	Low Medium Residential	0	0	42.707	6.480		Residential - Single Family Residence - Pool, 1	168B141 513	10	Encino - Tarzana	No	ABMI	ENC CPU , ADU, AHO
Los Angeles	16955 OTSEGO ST	91316	2258021066	0.000	0.000	0.000	6.480	Shortfall of Sites	0.189	Low II Residential	RE9-1	Low Medium Residential	0	0	42.265	6.480		Residential - Single Family Residence, 1	171B133 518	10	Encino - Tarzana	No	ABMI	ENC CPU , ADU, AHO
Los Angeles	5227 MECCA AVE	91356	2161016049	0.000	0.000	0.000	6.480	Shortfall of Sites	0.203	Low II Residential	R1-1	Low Neighborhood Residential	0	0	39.357	6.480		Residential - Single Family Residence - Pool, 1	171B125 993	10	Encino - Tarzana	No	ABMI	ENC CPU , ADU, AHO
Los Angeles	5700 HARLENE PLACE	91356	2157010031	0.000	0.000	0.000	6.480	Shortfall of Sites	0.196	Low II Residential	R1-1	Low Neighborhood Residential	0	0	40.872	6.480		Residential - Single Family Residence, 1	174B125 233	10	Encino - Tarzana	No	ABMI	ENC CPU , ADU, OPP RC2, AHO
Los Angeles	1345 N BRONSON AVE	90028	5545015016	0.000	0.000	0.000	6.480	Shortfall of Sites	0.076	High Medium Residential	[Q]R4-2	High Medium Residential	[Q]R4-1VL-CPIO	0	117.976	6.480		Residential - Five or More Units or Apartments (Any Combination) - 4 Stories or Less, 0	147A191 169	72	Hollywood	Yes	ABMI	HWD CPU
Los Angeles	4455 DE LONGPRE AVE	90027	5542011005	0.000	0.000	0.000	6.480	Shortfall of Sites	0.084	Highway Oriented Commercial	C2-1D	General Commercial	C2-1	0	107.409	6.480		Residential - Five or More Units or Apartments (Any Combination) - 4 Stories or Less, 0	147B197 883	108	Hollywood	Yes	ABMI	HWD CPU
Los Angeles	12406 MAGNOLIA BLVD	91607	2356019026	0.000	0.000	0.000	6.480	Shortfall of Sites	0.189	Medium Residential	[Q]R3-1, R1-1	Medium Neighborhood Residential	0	0	42.241	6.480		Residential - Single Family Residence - Pool, 1	171B165 535	72	North Hollywood - Valley Village	No	ABMI	NH CPU , ADU, AHO
Los Angeles	6547 TROOST AVE	91606	2335009006	0.000	0.000	0.000	6.480	Shortfall of Sites	0.126	Low Medium I Residential	RD3-1	Neighborhood Center	0	0	71.269	6.480		Residential - Double, Duplex, or Two Units - 4 Stories or Less, 0	180B169 659	108	North Hollywood - Valley Village	Yes	ABMI	NH CPU , R2RD
Los Angeles	14435 TIARA ST	91401	2245002023	0.000	0.000	0.000	6.480	Shortfall of Sites	0.159	Low Medium II Residential	[Q]RD1.5-1	Medium	0	0	56.762	6.480		Residential - Five or More Units or Apartments (Any Combination) - 4 Stories or Less, 0	177A151 147	54	Van Nuys - North Sherman Oaks	Yes	ABMI	Orange LineTNP , AHO
Los Angeles	5758 LANKERSHIM BLVD	91601	2338024007	0.000	0.000	0.000	6.480	Shortfall of Sites	0.057	Community Commercial	C2-1	Community Commercial	0	0	156.819	6.480		Commercial - Store Combination - Store and Residential Combination - One Story, 0	174B169 330	No Max	North Hollywood - Valley Village	Yes	ABMI	Orange LineTNP , ARO, AHO
Los Angeles	5756 LANKERSHIM BLVD	91601	2338024006	0.000	0.000	0.000	6.480	Shortfall of Sites	0.057	Community Commercial	C2-1	Community Commercial	0	0	156.823	6.480		Commercial - Commercial - Miscellaneous Commercial - One Story, 0	174B169 335	No Max	North Hollywood - Valley Village	Yes	ABMI	Orange LineTNP , ARO, AHO
Los Angeles	5623 LANKERSHIM BLVD	91601	2338027006	0.000	0.000	0.000	6.480	Shortfall of Sites	0.057	Community Commercial	C2-1	Community Commercial	0	0	156.821	6.480		Commercial - Store Combination - Store and Residential Combination - One Story, 0	174B169 760	No Max	North Hollywood - Valley Village	Yes	ABMI	Orange LineTNP , ARO, AHO

Jurisdiction Name	Site Address/Intersection	5 Digit ZIP Code	Assessor Parcel Number	Very Low-Income	Low-Income	Moderate-Income	Above Moderate-Income	Type of Shortfall	Parcel Size (Acres)	Current General Plan Designation	Current Zoning	Proposed General Plan (GP) Designation	Proposed Zoning	Minimum Density Allowed	Maximum Density Allowed	Total Capacity	Vacant/ Nonvacant	Description of Existing Uses	PIN	Base Density Per Acre	Community Plan Area	Rent Stabalization Ordinance	Income Category	Applicable Rezoning Program (Program informing values in Column Q listed first)
Los Angeles	5642 KESTER AVE	91411	2244014032	0.000	0.000	0.000	6.480	Shortfall of Sites	0.164	Low Medium II Residential	[Q]RD1.5-1	Medium	0	0	54.781	6.480	Residential - Five or More Units or Apartments (Any Combination) · 4 Stories or Less - Pool, 0	174B149 678	54	Van Nuys - North Sherman Oaks	Yes	ABMI	Orange LineTNP , DB50, AHO
Los Angeles	10538 VENICE BLVD	90232	4208008008	0.000	0.000	0.000	6.480	Shortfall of Sites	0.057	Community Commercial	C2-1	Mixed Residential	0	0	139.398	6.480	Commercial - Office Building - One Story, 1	117B165 206	54	Palms - Mar Vista - Del Rey	No	ABMI	PMVDR CPU , ARO, AHO, TOC EXP
Los Angeles	11008 RIVERSIDE DR	91602	2423010001	0.000	0.000	0.000	6.480	Shortfall of Sites	0.061	Medium Residential	R3-1-RIO	Community Center	0	0	130.372	6.480	Commercial - Office Building - One Story, 1	165B173 81	108	Sherman Oaks - Studio City - Toluca Lake - Cahuenga Pass	No	ABMI	SHR CPU , AHO
Los Angeles	4178 NAGLE AVE	91423	2373001007	0.000	0.000	0.000	6.480	Shortfall of Sites	0.176	Low Residential	R1-1	Low Medium	0	0	45.436	6.480	Residential - Single Family Residence, 1	165B157 937	29	Sherman Oaks - Studio City - Toluca Lake - Cahuenga Pass	No	ABMI	SHR CPU , ADU, AHO
Los Angeles	4238 CAHUENGA BLVD	91602	2424014005	0.000	0.000	0.000	6.480	Shortfall of Sites	0.063	Low Medium Residential	RD1.5-1XL-RIO	Community Center	0	0	142.556	6.480	Residential - Three Units (Any Combination) - 4 Stories or Less, 0	165B177 845	108	Sherman Oaks - Studio City - Toluca Lake - Cahuenga Pass	Yes	ABMI	SHR CPU , R2RD, AHO
Los Angeles	4410 RADFORD AVE	91607	2364011028	0.000	0.000	0.000	6.480	Shortfall of Sites	0.178	Low Residential	R1-1-RIO	Low Medium	0	0	44.919	6.480	Residential - Single Family Residence - Pool, 1	165B169 250	29	Sherman Oaks - Studio City - Toluca Lake - Cahuenga Pass	No	ABMI	SHR CPU , ADU, OPP RC2, AHO
Los Angeles	4400 RADFORD AVE	91607	2364011029	0.000	0.000	0.000	6.480	Shortfall of Sites	0.176	Low Residential	R1-1-RIO	Low Medium	0	0	45.427	6.480	Residential - Single Family Residence, 1	165B169 282	29	Sherman Oaks - Studio City - Toluca Lake - Cahuenga Pass	No	ABMI	SHR CPU , ADU, OPP RC2, AHO
Los Angeles	4401 BABCOCK AVE	91604	2362027041	0.000	0.000	0.000	6.480	Shortfall of Sites	0.178	Medium Residential	R1-1-RIO	Low Medium	0	0	44.884	6.480	Residential - Single Family Residence - Pool, 1	165B161 302	29	Sherman Oaks - Studio City - Toluca Lake - Cahuenga Pass	No	ABMI	SHR CPU , ADU, OPP RC2, AHO
Los Angeles	4276 VAN NUYS BLVD	91403	2266007031	0.000	0.000	0.000	6.480	Shortfall of Sites	0.142	Low Medium Residential	RD1.5-1	Medium Residential	0	0	56.333	6.480	Institutional - School (Private) - One Story, 1	166-5A151 276	43	Sherman Oaks - Studio City - Toluca Lake - Cahuenga Pass	No	ABMI	SHR CPU , OPP RC2, AHO
Los Angeles	4302 VAN NUYS BLVD	91403	2266006031	0.000	0.000	0.000	6.480	Shortfall of Sites	0.136	Low Medium Residential	RD1.5-1	Medium Residential	0	0	58.636	6.480	Institutional - Church - One Story, 1	166-5A151 248	43	Sherman Oaks - Studio City - Toluca Lake - Cahuenga Pass	No	ABMI	SHR CPU, FBO
Los Angeles	812 S GRAND AVE	90014	5144019027	0.324	0.324	0.000	5.832	Shortfall of Sites	0.036	Regional Center Commercial	C2-4D	Transit Core	[HB3-G1-5] [CX3-FA] [CPIO]	20	506.985	6.480	Commercial - Parking Lot (Commercial Use Property) - Parking Structures - Commercial Parking - One Story, 0	127-5A209 27	No Max	Central City	No	VLI, LI, ABMI	DT CPU
Los Angeles	900 N BROADWAY	90012	5414013901	0.324	0.324	0.000	5.832	Shortfall of Sites	0.053	Regional Commercial	C2-2	Community Center	[DM5-SH2-5] [CX1-FA] [CPIO]	20	336.894	6.480	Commercial - Store Combination - Store and Residential Combination - Five Stories, 0	135A215 235	No Max	Central City North	No	VLI, LI, ABMI	DT CPU
Los Angeles	880 E 1ST ST	90012	5163004012	3.240	3.240	0.000	0.000	Shortfall of Sites	0.151	Commercial Manufacturing	CM-1-RIO	Hybrid Industrial	[LM1-CDF1-5] [IX4-FA] [CPIO]	20	119.494	6.480	Commercial - Office Building - One Story, 0	129A215 297	No Max	Central City North	No	LI	DT CPU
Los Angeles	6417 SELMA AVE	90028	5546007038	0.324	0.324	0.000	5.832	Shortfall of Sites	0.079	Regional Center Commercial	(T)(Q)C4-2D	Regional Center Commercial	C2-2D-CPIO	20	228.235	6.480	Commercial - Hotel and Motel - Hotel - 50 Rooms and Over - 6 to 13 Stories, 0	148-5A187 266	108	Hollywood	No	VLI, LI, ABMI	HWD CPU , MURC, AHO
Los Angeles	6421 SELMA AVE	90028	5546007023	0.324	0.324	0.000	5.832	Shortfall of Sites	0.082	Regional Center Commercial	(T)(Q)C2-2D	Regional Center Commercial	C2-2D-CPIO	20	218.699	6.480	Commercial - Restaurant, Cocktail Lounge - Restaurant, Cocktail Lounge, Tavern, 0	148-5A187 267	108	Hollywood	No	VLI, LI, ABMI	HWD CPU , MURC, AHO
Los Angeles	5268 N TUJUNGA AVE	91601	2350017057	3.240	3.240	0.000	0.000	Shortfall of Sites	0.115	Community Commercial	C4-1-CA	Community Commercial	0	20	156.821	6.480	, 0	171B173 338	No Max	North Hollywood - Valley Village	No	LI	Orange LineTNP , AHO
Los Angeles	14424 DICKENS ST	91423	2266006082	0.000	0.000	0.000	6.480	Shortfall of Sites	0.156	Low Medium Residential	RD1.5-1	Medium Residential	0	0	57.632	6.480	Residential - Five or More Units or Apartments (Any Combination) · 4 Stories or Less, 0	166-5A151 237	43	Sherman Oaks - Studio City - Toluca Lake - Cahuenga Pass	Yes	ABMI	SHR CPU , AHO
Los Angeles	4231 4TH AVE	90008	5023027900	3.240	3.240	0.000	0.000	Shortfall of Sites	4.215	Public Facilities	PF-1	0	0	20	153.741	6.480	Miscellaneous - Government Owned Property, 0	114B189 1156		West Adams - Baldwin Hills - Leimert	No	LI	PF
Los Angeles	11426 CALVERT ST	91606	2338001039	3.240	3.240	0.000	0.000	Shortfall of Sites	0.729	Medium Residential	[Q]R3-1	0	0	20	54.811	6.479	Residential - Five or More Units or Apartments (Any Combination) · 4 Stories or Less, 22	177B169 606		North Hollywood - Valley Village	No	LI	DB50
Los Angeles	24215 STERLING RANCH ROAD	91304	2017038014	3.239	3.239	0.000	0.000	Shortfall of Sites	0.611	Very Low II Residential	RE11-1-H	Very Low Residential	0	20	66.287	6.478	Residential - Single Family Residence, 0	192B089 182	1 per lot	Canoga Park - Winnetka - Woodland Hills - West Hills	No	LI	AHO , CPK CPU, ADU, OPP RC2
Los Angeles	5720 TYRONE AVE	91401	2245021042	0.000	0.000	0.000	6.477	Shortfall of Sites	0.068	Low Residential	R1-1	0	0	0	99.000	6.477	Residential - Single Family Residence - Pool, 0	174B153 471		Van Nuys - North Sherman Oaks	No	ABMI	TOC EXP
Los Angeles	6007 RESEDA BLVD	91356	2156006016	3.237	3.237	0.000	0.000	Shortfall of Sites	0.684	Commercial Manufacturing	CM-1, P-1	0	0	20	94.696	6.474	Industrial - Light Manufacturing - One Story, 0	177B125 744		Encino - Tarzana	No	LI	P , ARO
Los Angeles	14047 FOOTHILL BLVD	91342	2504020026	3.237	3.237	0.000	0.000	Shortfall of Sites	0.609	Medium Residential	R3-1	0	0	20	82.063	6.474	Residential - Five or More Units or Apartments (Any Combination) · 4 Stories or Less, 30	225B153 216		Sylmar	No	LI	DB50
Los Angeles	750 E 49TH ST	90011	5108011909	3.237	3.237	0.000	0.000	Shortfall of Sites	4.211	Public Facilities	PF-1	0	0	20	153.741	6.474	Miscellaneous - Government Owned Property, 0	111A207 175		Southeast Los Angeles	No	LI	PF
Los Angeles	2476 ARMACOST AVE	90064	4257002025	0.000	0.000	0.000	6.473	Shortfall of Sites	0.081	Low Residential	R1V2	0	0	0	99.000	6.473	Residential - Single Family Residence, 1	120B149 121		Palms - Mar Vista - Del Rey	No	ABMI	TOC EXP
Los Angeles	23139 ERWIN ST	91367	2039010022	3.235	3.235	0.000	0.000	Shortfall of Sites	0.603	Very Low Residential	RA-1	Very Low Residential	0	20	66.287	6.470	Residential - Single Family Residence - Pool, 1	177B093 300	1 per lot	Canoga Park - Winnetka - Woodland Hills - West Hills	No	LI	AHO , CPK CPU, ADU, OPP RC2
Los Angeles	11151 AQUA VISTA ST	91602	2366018029	0.000	0.000	0.000	6.468	Shortfall of Sites	0.650	Medium Residential	R3-1-RIO	0	0	0	82.013	6.468	Residential - Five or More Units or Apartments (Any Combination) · 4 Stories or Less, 34	165B173 865		Sherman Oaks - Studio City - Toluca Lake - Cahuenga Pass	Yes	ABMI	DB50
Los Angeles	13647 LEADWELL ST	91405	2328002003	0.000	0.000	0.000	6.468	Shortfall of Sites	0.269	Medium Residential	R3-1	0	0	0	82.620	6.468	Residential - Five or More Units or Apartments (Any Combination) · 4 Stories or Less, 6	186B157 398		Van Nuys - North Sherman Oaks	Yes	ABMI	DB50
Los Angeles	10414 KAILUA LN	91042	2558003036	0.000	0.000	0.000	6.468	Shortfall of Sites	0.264	Medium Residential	R3-1	0	0	0	83.997	6.468	Residential - Five or More Units or Apartments (Any Combination) · 4 Stories or Less - Pool, 6	204B197 446		Sunland - Tujunga - Lake View Terrace - Shadow Hills - East La Tuna Canyon	Yes	ABMI	DB50
Los Angeles	12251 HARTSOOK ST	91607	2356016038	0.000	0.000	0.000	6.467	Shortfall of Sites	0.068	Low Residential	R1-1	Medium Neighborhood Residential	0	0	99.000	6.467	Residential - Single Family Residence - Pool, 0	171B165 617	72	North Hollywood - Valley Village	No	ABMI	TOC EXP , NH CPU, AHO
Los Angeles	8118 CAPISTRANO AVE	91304	2013001900	3.231	3.231	0.000	0.000	Shortfall of Sites	6.556	Public Facilities	[Q]PF-1XL	0	0	20	153.741	6.463	Miscellaneous - Government Owned Property, 2	189B101 81		Canoga Park - Winnetka - Woodland Hills - West Hills	No	LI	PF
Los Angeles	19019 DELANO ST	91335	2128011900	3.231	3.231	0.000	0.000	Shortfall of Sites	4.204	Public Facilities	[Q]PF-1XL-RIO	0	0	20	153.741	6.463	Miscellaneous - Government Owned Property, 0	177B121 248		Reseda - West Van Nuys	No	LI	PF
Los Angeles	22851 CALVERT ST	91367	2039014021	3.231	3.231	0.000	0.000	Shortfall of Sites	0.602	Very Low Residential	RA-1	Very Low Residential	0	20	66.287	6.462	Residential - Single Family Residence - Pool, 1	177B097 350	1 per lot	Canoga Park - Winnetka - Woodland Hills - West Hills	No	LI	AHO , CPK CPU, ADU
Los Angeles	10342 LINDLEY AVE	91326	2731010017	0.000	0.000	0.000	6.462	Shortfall of Sites	0.773	Medium Residential	R3-1	0	0	0	81.806	6.462	Residential - Five or More Units or Apartments (Any Combination) · 4 Stories or Less - Pool, 42	204B125 94		Granada Hills - Knollwood	Yes	ABMI	DB50
Los Angeles	11264 MORRISON ST	91601	2353016045	3.230	3.230	0.000	0.000	Shortfall of Sites	0.149	Medium Residential	R3-1VL	Medium	0	20	113.917	6.460	Residential - Five or More Units or Apartments (Any Combination) · 4 Stories or Less, 6	168B173 52	54	North Hollywood - Valley Village	No	LI	Orange LineTNP , DB50, AHO
Los Angeles	20404 COHASSET ST	91306	2114008009	0.000	0.000	0.000	6.459	Shortfall of Sites	0.506	Medium Residential	R3-1	Medium Residential	0	0	71.176	6.459	Residential - Five or More Units or Apartments (Any Combination) · 4 Stories or Less - Pool, 22	186B113 322	43	Canoga Park - Winnetka - Woodland Hills - West Hills	Yes	ABMI	DB50 , CPK CPU
Los Angeles	20346 COHASSET ST	91306	2114008013	0.000	0.000	0.000	6.459	Shortfall of Sites	0.506	Medium Residential	R3-1	Medium Residential	0	0	71.202	6.459	Residential - Five or More Units or Apartments (Any Combination) · 4 Stories or Less - Pool, 22	186B113 324	43	Canoga Park - Winnetka - Woodland Hills - West Hills	Yes	ABMI	DB50 , CPK CPU
Los Angeles	12329 HARTSOOK ST	91607	2356017020	0.000	0.000	0.000	6.458	Shortfall of Sites	0.081	Low Residential	R1-1	Medium Neighborhood Residential	0	0	99.000	6.458	Residential - Single Family Residence - Pool, 1	171B165 602	72	North Hollywood - Valley Village	No	ABMI	TOC EXP , NH CPU, AHO
Los Angeles	4400 MELBOURNE AVE	90027	5590023015	0.000	0.000	0.000	6.453	Shortfall of Sites	0.099	Low Medium I Residential	R2-1XL	0	0	0	99.000	6.453	Residential - Double, Duplex, or Two Units - 4 Stories or Less, 2	150B201 1431		Hollywood	Yes	ABMI	TOC EXP , R2RD
Los Angeles	13214 CHANDLER BLVD	91401	2345022021	0.000	0.000	0.000	6.452	Shortfall of Sites	0.068	Very Low Residential	RE11-1	0	0	0	99.000	6.452	Residential - Single Family Residence - Pool, 0	171B157 125		Van Nuys - North Sherman Oaks	No	ABMI	TOC EXP
Los Angeles	12142 BURBANK BLVD	91607	2347015023	0.000	0.000	0.000	6.450	Shortfall of Sites	0.202	Low Medium II Residential	[Q]R3-1, RD1.5-1	Community Center (Mixed-Use)	0	0	108.857	6.450	Residential - Five or More Units or Apartments (Any Combination) · 4 Stories or Less, 9	174B165 759	145	North Hollywood - Valley Village	Yes	ABMI	NH CPU , AHO
Los Angeles	11460 KILLION ST	91601	2350007040	0.000	0.000	0.000	6.450	Shortfall of Sites	0.097	High Medium Residential	R4-1VL	High Medium	0	0	174.477	6.450	Residential - Five or More Units or Apartments (Any Combination) · 4 Stories or Less, 5	174B169 998	No Max	North Hollywood - Valley Village	Yes	ABMI	Orange LineTNP , AHO
Los Angeles	11471 CUMPSTON ST	91601	2350009050	0.000	0.000	0.000	6.450	Shortfall of Sites	0.152	Low Medium II Residential	RD1.5-1VL	Medium	0	0	112.116	6.450	Residential - Five or More Units or Apartments (Any Combination) · 4 Stories or Less, 5	174B169 1177	54	North Hollywood - Valley Village	Yes	ABMI	Orange LineTNP , AHO
Los Angeles	15120 DICKENS ST	91403	2276009022	0.000	0.000	0.000	6.450	Shortfall of Sites	0.494	Low Medium Residential	RD1.5-1	Medium Residential	0	0	54.667	6.450	Residential - Five or More Units or Apartments (Any Combination) · 4 Stories or Less, 13	166-5A147 56	43	Sherman Oaks - Studio City - Toluca Lake - Cahuenga Pass	Yes	ABMI	SHR CPU , AHO
Los Angeles	3620 VENICE BLVD	90019	5072016029	0.000	0.000	0.000	6.449	Shortfall of Sites	0.123	Neighborhood Commercial	C2-1VL-O-CPIO	0	0	0	54.450	6.449	Commercial - Auto, Recreation Equipment, Construction Equipment Sales and Service - Auto Body Repair Shop - One Story, 0	126B189 310		West Adams - Baldwin Hills - Leimert	No	ABMI	OPP C
Los Angeles	4174 W PICO BLVD	90019	5072005025	0.000	0.000	0.000	6.447	Shortfall of Sites	0.149	Community Commercial	C4-2D-O-CPIO	0	0	0	63.594	6.447	Industrial - Warehousing, Distribution, Storage - Public Storage (Bekins, Lyons) - One Story, 0	129B189 948		West Adams - Baldwin Hills - Leimert	No	ABMI	ARO , OPP C
Los Angeles	4174 W PICO BLVD	90019	5072005025	0.000	0.000	0.000	6.447	Shortfall of Sites	0.163	Community Commercial	C4-2D-O-CPIO	0	0	0	58.000	6.447	Industrial - Warehousing, Distribution, Storage - Public Storage (Bekins, Lyons) - One Story, 0	129B189 951		West Adams - Baldwin Hills - Leimert	No	ABMI	ARO , OPP C

Jurisdiction Name	Site Address/Intersection	5 Digit ZIP Code	Assessor Parcel Number	Very Low-Income	Low-Income	Moderate-Income	Above Moderate-Income	Type of Shortfall	Parcel Size (Acres)	Current General Plan Designation	Current Zoning	Proposed General Plan (GP) Designation	Proposed Zoning	Minimum Density Allowed	Maximum Density Allowed	Total Capacity	Vacant/ Nonvacant	Description of Existing Uses	PIN	Base Density Per Acre	Community Plan Area	Rent Stabalization Ordinance	Income Category	Applicable Rezoning Program (Program informing values in Column Q listed first)
Los Angeles	4155 W WASHINGTON BLVD	90018	5072001032	0.000	0.000	0.000	6.444	Shortfall of Sites	0.123	Neighborhood Commercial	C2-1VL-O-CPIO	0	0	0	54.450	6.444		Commercial - Auto, Recreation Equipment, Construction Equipment Sales and Service - Auto Body Repair Shop - One Story, 0	126B185 967		West Adams - Baldwin Hills - Leimert	No	ABMI	OPP C
Los Angeles	19019 DELANO ST	91335	2128011900	3.222	3.222	0.000	0.000	Shortfall of Sites	4.191	Public Facilities	[Q]PF-1XL-RIO	0	0	20	153.741	6.443		Miscellaneous - Government Owned Property, 0	177B121 249		Reseda - West Van Nuys	No	LI	PF
Los Angeles	2201 BALSAM AVE	90064	4315001027	0.000	0.000	0.000	6.441	Shortfall of Sites	0.070	Low Residential	R1-1-O	0	0	0	113.635	6.441		Residential - Single Family Residence, 1	129B157 895		West Los Angeles	No	ABMI	OPP RC
Los Angeles	1813 S WESTGATE AVE	90025	4259015030	0.000	0.000	0.000	6.439	Shortfall of Sites	0.068	Low Residential	R1-1	0	0	0	99.000	6.439		Residential - Single Family Residence, 0	126B149 1178		West Los Angeles	No	ABMI	TOC EXP
Los Angeles	11410 RICHLAND AVE	90064	4258003019	0.000	0.000	0.000	6.437	Shortfall of Sites	0.080	Low Residential	R1V2	0	0	0	99.000	6.437		Residential - Single Family Residence, 1	123B153 985		Palms - Mar Vista - Del Rey	No	ABMI	TOC EXP
Los Angeles	10141 REMMET AVE	91311	2747012059	0.000	0.000	0.000	6.436	Shortfall of Sites	0.094	Low Medium I Residential	R2-1	0	0	0	99.000	6.436		Residential - Single Family Residence, 1	204B105 861		Chatsworth - Porter Ranch	No	ABMI	TOC EXP , R2RD
Los Angeles	1860 RODNEY DR	90027	5590016003	0.000	0.000	0.000	6.436	Shortfall of Sites	0.080	Low Medium I Residential	R2-1XL	0	0	0	99.000	6.436		Residential - Single Family Residence, 1	150B197 951		Hollywood	No	ABMI	TOC EXP , R2RD
Los Angeles	698 S VERMONT AVE	90005	5077010021	0.000	0.000	0.000	6.435	Shortfall of Sites	0.145	Regional Center Commercial	C2-2	0	0	0	85.301	6.435		Commercial - Store Combination - Store and Office Combination - One Story, 0	132B197 171		Wilshire	No	ABMI	MURC , ARO
Los Angeles	1644 WILSHIRE BLVD	90017	5142012018	0.000	0.000	0.000	6.435	Shortfall of Sites	0.141	Regional Center Commercial	C4-2	0	0	0	87.719	6.435		Commercial - Office Building - Three Stories, 0	132A205 188		Westlake	No	ABMI	MURC , ARO
Los Angeles	1800 W 6TH ST	90057	5142008026	0.000	0.000	0.000	6.435	Shortfall of Sites	0.145	Community Commercial	QC2-2	0	0	0	85.565	6.435		Commercial - Shopping Center (Neighborhood, Community) - One Story, 0	133-5A205 367		Westlake	No	ABMI	MURC
Los Angeles	639 S NEW HAMPSHIRE AVE	90005	5502026023	0.000	0.000	0.000	6.435	Shortfall of Sites	0.144	Regional Center Commercial	C2-2	0	0	0	85.647	6.435		Commercial - Office Building - One Story, 0	135B197 1157		Wilshire	No	ABMI	MURC , ARO
Los Angeles	20033 SATICOY ST	91306	2106006042	0.000	0.000	0.000	6.433	Shortfall of Sites	1.250	Medium Residential	R3-1	Medium Residential	[DM3-CHC1-5] [CX2-FA] [CPIO]	0	71.992	6.433		Residential - Five or More Units or Apartments (Any Combination) · Pool, 70	186B113 125	43	Canoga Park - Winnetka - Woodland Hills - West Hills	Yes	ABMI	DB50 , CPK CPU, AHO
Los Angeles	1543 W OLYMPIC BLVD	90015	5137003024	0.000	0.000	0.000	6.425	Shortfall of Sites	0.131	Highway Oriented Commercial	[Q]C1.5-1	0	0	0	103.805	6.425		Commercial - Office Building - Five Stories, 1	129A205 22		Westlake	No	ABMI	ARO
Los Angeles	6332 WHITSETT AVE	91606	2333007008	3.212	3.212	0.000	0.000	Shortfall of Sites	0.678	Highway Oriented Commercial	[Q]PB-1	0	0	20	94.696	6.424		Commercial - Parking Lot (Commercial Use Property) - Lots - Patron or Employee - One Story, 0	180B165 784		North Hollywood - Valley Village	No	LI	P
Los Angeles	0	0	5216023801	3.212	3.212	0.000	0.000	Shortfall of Sites	4.178	Public Facilities	PF-1	0	0	20	153.741	6.423		Industrial - Light Manufacturing - Lift, 0	138A235 423		Northeast Los Angeles	No	LI	PF
Los Angeles	10021 PINEWOOD AVE	91042	2568006010	3.208	3.208	0.000	0.000	Shortfall of Sites	0.256	Medium Residential	R3-1	0	0	20	82.286	6.417		Residential - Five or More Units or Apartments (Any Combination) · 4 Stories or Less, 7	202-5A201 123		Sunland - Tujunga - Lake View Terrace - Shadow Hills - East La Tuna Canyon	No	LI	DB50
Los Angeles	1361 S MANSFIELD AVE	90019	5070003012	0.000	0.000	0.000	6.415	Shortfall of Sites	0.159	Low Medium II Residential	RD2-1-O	0	0	0	99.000	6.415		Residential - Four Units (Any Combination) - 4 Stories or Less, 4	129B181 839		Wilshire	Yes	ABMI	TOC EXP , R2RD
Los Angeles	1355 S MANSFIELD AVE	90019	5070003011	0.000	0.000	0.000	6.415	Shortfall of Sites	0.159	Low Medium II Residential	RD2-1-O	0	0	0	99.000	6.415		Residential - Three Units (Any Combination) - 4 Stories or Less, 4	129B181 816		Wilshire	Yes	ABMI	TOC EXP , R2RD
Los Angeles	1345 S MANSFIELD AVE	90019	5070003009	0.000	0.000	0.000	6.415	Shortfall of Sites	0.159	Low Medium II Residential	RD2-1-O	0	0	0	99.000	6.415		Residential - Four Units (Any Combination) - 4 Stories or Less, 4	129B181 768		Wilshire	Yes	ABMI	TOC EXP , R2RD
Los Angeles	7937 LINDLEY AVE	91335	2102014055	3.207	3.207	0.000	0.000	Shortfall of Sites	0.793	Low Residential	RA-1	Low Residential	0	20	66.287	6.414		Institutional - Homes for Aged and Others - One Story, 2	189B125 415	1 per lot	Reseda - West Van Nuys	No	LI	AHO , RES CPU
Los Angeles	5354 VANALDEN AVE	91356	2163022014	3.205	3.205	0.000	0.000	Shortfall of Sites	0.598	Very Low I Residential	RA-1	Very Low Residential	0	20	66.287	6.410		Residential - Single Family Residence - Pool, 1	171B121 101	1 per lot	Encino - Tarzana	No	LI	AHO , ENC CPU, ADU
Los Angeles	5067 WOODLEY AVE	91436	2260021012	3.205	3.205	0.000	0.000	Shortfall of Sites	0.598	Low II Residential	RA-1	Low Residential	0	20	66.287	6.409		Residential - Single Family Residence - Pool, 1	171B141 449	1 per lot	Encino - Tarzana	No	LI	AHO , ENC CPU, ADU
Los Angeles	4212 W PICO BLVD	90019	5082023001	0.000	0.000	0.000	6.407	Shortfall of Sites	0.123	Community Commercial	C4-2D-O-CPIO	0	0	0	54.450	6.407		Commercial - Store - One Story, 0	129B185 1097		West Adams - Baldwin Hills - Leimert	No	ABMI	OPP C
Los Angeles	10030 S WESTERN AVE	90047	6059001007	0.000	0.000	0.000	6.406	Shortfall of Sites	0.138	Neighborhood Commercial	C2-1VL-CPIO	0	0	0	169.219	6.406		Commercial - Store Combination - Store and Residential Combination - One Story, 7	091-5A193 133		South Los Angeles	Yes	ABMI	DB50 , ARO
Los Angeles	10848 OXNARD ST	91606	2415012003	0.000	0.000	0.000	6.406	Shortfall of Sites	0.138	Neighborhood Office Commercial	[Q]C2-1VL	0	0	0	168.985	6.406		Residential - Five or More Units or Apartments (Any Combination) · 4 Stories or Less, 7	177B173 1194		North Hollywood - Valley Village	Yes	ABMI	DB50
Los Angeles	5409 LOUISE AVE	91316	2257011055	3.201	3.201	0.000	0.000	Shortfall of Sites	0.503	Very Low I Residential	RA-1	Very Low Residential	0	20	66.287	6.402		Residential - Single Family Residence - Pool, 0	174B133 814	1 per lot	Encino - Tarzana	No	LI	AHO , ENC CPU, ADU
Los Angeles	13988 FOOTHILL BLVD	91342	2504022015	0.000	0.000	0.000	6.402	Shortfall of Sites	0.398	Medium Residential	R3-1-CPIO	0	0	0	83.692	6.402		Residential - Five or More Units or Apartments (Any Combination) · 4 Stories or Less, 15	225B153 292		Sylmar	Yes	ABMI	DB50
Los Angeles	23129 CALIFA ST	91367	2041021008	3.201	3.201	0.000	0.000	Shortfall of Sites	0.692	Very Low Residential	RA-1	Very Low Residential	0	20	66.287	6.402		, 2	177B097 573	1 per lot	Canoga Park - Winnetka - Woodland Hills - West Hills	No	LI	AHO , CPK CPU
Los Angeles	7844 FLIGHT AVE	90045	4105016012	0.000	0.000	0.000	6.401	Shortfall of Sites	0.160	Low Medium II Residential	RD1.5-1	0	0	0	113.635	6.401		Residential - Five or More Units or Apartments (Any Combination) · 4 Stories or Less, 6	099B169 747		Westchester - Playa del Rey	Yes	ABMI	OPP RC , DB50
Los Angeles	1921 MICHIGAN AVE	90033	5174006025	0.000	0.000	0.000	6.400	Shortfall of Sites	0.137	Low Medium II Residential	RD1.5-1-RIO-CUGU	Medium Residential	[VLN2 - CR1 - 3][RG1 - 8][CPIO]	0	58.572	6.400	Vacant	Commercial - Commercial - Vacant Land, 0	129A221 96	54	Boyle Heights	No	ABMI	BH CPU , R2RD
Los Angeles	121 W ELMYRA ST	90012	5409006014	0.000	0.000	0.000	6.400	Shortfall of Sites	0.057	Hybrid Industrial	UI(CA)	Hybrid Industrial	UV(CA)	0	139.393	6.400		Industrial - Light Manufacturing - One Story, 0	135A217 79	No Max	Central City North	No	ABMI	CASP , ARO
Los Angeles	1460 NAUD ST	90012	5409005022	0.000	0.000	0.000	6.400	Shortfall of Sites	0.054	Hybrid Industrial	UI(CA)	Hybrid Industrial	UV(CA)	0	147.974	6.400		Industrial - Heavy Manufacturing - One Story, 0	136-5A217 85	No Max	Central City North	No	ABMI	CASP
Los Angeles	1460 NAUD ST	90012	5409005022	0.000	0.000	0.000	6.400	Shortfall of Sites	0.054	Hybrid Industrial	UI(CA)	Hybrid Industrial	UV(CA)	0	147.975	6.400		Industrial - Heavy Manufacturing - One Story, 0	136-5A217 88	No Max	Central City North	No	ABMI	CASP
Los Angeles	1450 NAUD ST	90012	5409005024	0.000	0.000	0.000	6.400	Shortfall of Sites	0.054	Hybrid Industrial	UI(CA)	Hybrid Industrial	UV(CA)	0	147.974	6.400		Industrial - Heavy Manufacturing - One Story, 0	136-5A217 90	No Max	Central City North	No	ABMI	CASP
Los Angeles	154 N AVENUE 21	90031	5447012900	0.000	0.000	0.000	6.400	Shortfall of Sites	0.057	Hybrid Industrial	UI(CA)	Hybrid Industrial	UV(CA)	0	140.357	6.400		Miscellaneous - Government Owned Property, 0	139-5A221 196	No Max	Northeast Los Angeles	No	ABMI	CASP
Los Angeles	0	0	2042006066	0.000	0.000	0.000	6.400	Shortfall of Sites	0.116	Medium Residential	R1-1	Medium Residential	0	0	69.022	6.400	Vacant	Residential - Single Family Residence - Vacant Land, 0	171B097 734	43	Canoga Park - Winnetka - Woodland Hills - West Hills	No	ABMI	CPK CPU , AHO
Los Angeles	21512 SHERMAN WAY	91303	2111027009	0.000	0.000	0.000	6.400	Shortfall of Sites	0.057	Community Commercial	[Q]C2-1VL-CDO-RIO	Community Center	0	0	140.872	6.400		Industrial - Warehousing, Distribution, Storage - Warehousing, Distribution, Under 10,000 SF - One Story, 0	183B105 192	54	Canoga Park - Winnetka - Woodland Hills - West Hills	No	ABMI	CPK CPU , ARO
Los Angeles	7013 OWENSMOUTH AVE	91303	2138004014	0.000	0.000	0.000	6.400	Shortfall of Sites	0.172	General Commercial	P-1VL-RIO, [Q]C1-1VL-RIO	Community Center	0	0	46.466	6.400		Commercial - Office Building - One Story, 0	183B105 616	54	Canoga Park - Winnetka - Woodland Hills - West Hills	No	ABMI	CPK CPU , ARO, P
Los Angeles	7930 MASON AVE	91306	2107024029	0.000	0.000	6.400	0.000	Shortfall of Sites	0.989	Low Residential	(T)R1-1	Low Residential	0	0	8.092	6.400		Institutional - Church - One Story, 0	189B109 425	1 per lot	Canoga Park - Winnetka - Woodland Hills - West Hills	No	MI	CPK CPU, FBO
Los Angeles	20832 VANOWEN ST	91306	2148006025	0.000	0.000	0.000	6.400	Shortfall of Sites	0.317	Regional Center Commercial	(WC)RIVER-SN-RIO	Regional Center	0	0	25.267	6.400		Commercial - Store - One Story, 0	180B109 37		Canoga Park - Winnetka - Woodland Hills - West Hills	No	ABMI	CPK CPU ,
Los Angeles	20955 SHERMAN WAY	91303	2112018902	0.000	0.000	0.000	6.400	Shortfall of Sites	0.187	Community Commercial	[Q]C2-1VL-CDO	Community Center	0	0	42.685	6.400		Commercial - Auto, Recreation Equipment, Construction Equipment Sales and Service - Auto Body Repair Shop - One Story, 0	183B109 47	54	Canoga Park - Winnetka - Woodland Hills - West Hills	No	ABMI	CPK CPU ,
Los Angeles	20925 SHERMAN WAY	91303	2112017002	0.000	0.000	0.000	6.400	Shortfall of Sites	0.062	Community Commercial	[Q]C2-1VL-CDO	Community Center	0	0	129.070	6.400		Commercial - Restaurant, Cocktail Lounge - Restaurant, Cocktail Lounge, Tavern - One Story, 0	183B109 53	54	Canoga Park - Winnetka - Woodland Hills - West Hills	No	ABMI	CPK CPU ,
Los Angeles	20849 SHERMAN WAY	91306	2113013038	0.000	0.000	0.000	6.400	Shortfall of Sites	0.055	Community Commercial	C2-1VL	Community Center	0	0	144.672	6.400		Commercial - Store - One Story, 0	183B109 62	54	Canoga Park - Winnetka - Woodland Hills - West Hills	No	ABMI	CPK CPU ,
Los Angeles	21520 SHERMAN WAY	91303	2111027038	0.000	0.000	0.000	6.400	Shortfall of Sites	0.057	Community Commercial	[Q]C2-1VL-CDO-RIO	Community Center	[MB3-CDF1-5] [IX4-FA] [CPIO]	0	140.874	6.400		Commercial - Store - One Story, 0	183B105 188	54	Canoga Park - Winnetka - Woodland Hills - West Hills	No	ABMI	CPK CPU ,
Los Angeles	21510 SHERMAN WAY	91303	2111027010	0.000	0.000	0.000	6.400	Shortfall of Sites	0.057	Community Commercial	[Q]C2-1VL-CDO-RIO	Community Center	0	0	140.875	6.400		Commercial - Store - One Story, 0	183B105 193	54	Canoga Park - Winnetka - Woodland Hills - West Hills	No	ABMI	CPK CPU ,
Los Angeles	7110 TOPANGA CANYON BLVD	91303	2111023019	0.000	0.000	0.000	6.400	Shortfall of Sites	0.288	Community Commercial	[Q]C2-1VL-CDO-RIO	Community Center	0	0	27.798	6.400		Commercial - Auto, Recreation Equipment, Construction Equipment Sales and Service - Auto Body Repair Shop - One Story, 0	183B101 204	54	Canoga Park - Winnetka - Woodland Hills - West Hills	No	ABMI	CPK CPU ,
Los Angeles	0	0	2111004026	0.000	0.000	0.000	6.400	Shortfall of Sites	0.184	Low Residential	R1-1	Low Medium Residential	0	0	43.559	6.400	Vacant	Residential - Single Family Residence - Vacant Land, 0	186B105 236	10	Canoga Park - Winnetka - Woodland Hills - West Hills	No	ABMI	CPK CPU ,
Los Angeles	7443 JORDAN AVE	91303	2111010026	0.000	0.000	0.000	6.400	Shortfall of Sites	0.201	Low Residential	R1-1	Low Medium Residential	0	0	39.821	6.400		Residential - Single Family Residence, 0	186B105 443	10	Canoga Park - Winnetka - Woodland Hills - West Hills	No	ABMI	CPK CPU ,
Los Angeles	7033 INDEPENDENCE AVE	91303	2138025016	0.000	0.000	0.000	6.400	Shortfall of Sites	0.138	Low Residential	R1-1-RIO	Low Medium Residential	[LM2-MU2-5] [RX1-FA] [CPIO]	0	58.082	6.400		Residential - Single Family Residence, 0	183B105 537	10	Canoga Park - Winnetka - Woodland Hills - West Hills	No	ABMI	CPK CPU ,
Los Angeles	7006 JORDAN AVE	91303	2138004028	0.000	0.000	0.000	6.400	Shortfall of Sites	0.115	Medium Residential	R3-1-RIO	Medium Neighborhood Residential	0	0	69.698	6.400		Residential - Five or More Units or Apartments (Any Combination) · 4 Stories or Less, 0	183B105 662	43	Canoga Park - Winnetka - Woodland Hills - West Hills	No	ABMI	CPK CPU ,
Los Angeles	7251 MILWOOD AVE	91303	2112023023	0.000	0.000	0.000	6.400	Shortfall of Sites	0.172	Medium Residential	(Q)R3P-1	Medium Neighborhood Residential	0	0	46.466	6.400		Residential - Five or More Units or Apartments (Any Combination) · 4 Stories or Less - Pool, 0	186B105 976	43	Canoga Park - Winnetka - Woodland Hills - West Hills	No	ABMI	CPK CPU ,
Los Angeles	0	0	5139007045	0.000	0.000	0.000	6.400	Shortfall of Sites	0.016	High Density Residential	[Q]R5-4D	Transit Core	[HB3-G1-5] [CX2-FA] [CPIO]	0	508.095	6.400	Vacant	Commercial - Commercial - Vacant Land, 0	127-5A207 158	No Max	Central City	No	ABMI	DT CPU , AHO
Los Angeles	0	0	5139007045	0.000	0.000	0.000	6.400	Shortfall of Sites	0.016	High Density Residential	[Q]R5-4D	Transit Core	[HB3-G1-5] [CX2-FA] [CPIO]	0	500.429	6.400	Vacant	Commercial - Commercial - Vacant Land, 0	127-5A207 321	No Max	Central City	No	ABMI	DT CPU , AHO
Los Angeles	1050 S FLOWER ST	90015	5138013073	0.000	0.000	0.000	6.400	Shortfall of Sites	0.018	High Density Residential	[Q]R5-4D-O	Transit Core	[HB3-G1-5] [CX3-FA] [CPIO-O]	0	543.643	6.400		Residential - Five or More Units or Apartments (Any Combination) · 5 Stories or More - Pool and Misc., 0	127-5A207 205	No Max	Central City	No	ABMI	DT CPU , AHO
Los Angeles	931 N HILL ST	90012	5414005001	0.000	0.000	0.000	6.400	Shortfall of Sites	0.033	Regional Commercial	C2-2	Village	[MN1-SH2-5] [CX1-FA] [CPIO]	0	241.997	6.400		Commercial - Store Combination - Store and Residential Combination - One Story, 0	135A215 149	No Max	Central City North	No	ABMI	DT CPU , ARO

Jurisdiction Name	Site Address/Intersection	5 Digit ZIP Code	Assessor Parcel Number	Very Low-Income	Low-Income	Moderate-Income	Above Moderate-Income	Type of Shortfall	Parcel Size (Acres)	Current General Plan Designation	Current Zoning	Proposed General Plan (GP) Designation	Proposed Zoning	Minimum Density Allowed	Maximum Density Allowed	Total Capacity	Vacant/ Nonvacant	Description of Existing Uses	PIN	Base Density Per Acre	Community Plan Area	Rent Stabalization Ordinance	Income Category	Applicable Rezoning Program (Program informing values in Column Q listed first)
Los Angeles	936 MEI LING WAY	90012	5414011031	0.000	0.000	0.000	6.400	Shortfall of Sites	0.032	Regional Commercial	C2-2	Village	[MN1-SH2-5] [CX1-FA] [CPIO]	0	248.909	6.400		Commercial - Store Combination - Store and Office Combination - One Story, 0	135A215 158	No Max	Central City North	No	ABMI	DT CPU , ARO
Los Angeles	972 CHUNG KING RD	90012	5414005044	0.000	0.000	0.000	6.400	Shortfall of Sites	0.035	Regional Commercial	C2-2	Village	[MN1-AL2-5] [CX1-FA] [CPIO]	0	230.430	6.400		Commercial - Store Combination - Store and Residential Combination - One Story, 0	136-5A215 223	No Max	Central City North	No	ABMI	DT CPU , ARO
Los Angeles	970 CHUNG KING RD	90012	5414005049	0.000	0.000	0.000	6.400	Shortfall of Sites	0.035	Regional Commercial	C2-2	Village	[MN1-AL2-5] [CX1-FA] [CPIO]	0	230.447	6.400		Commercial - Store Combination - Store and Residential Combination - One Story, 0	136-5A215 230	No Max	Central City North	No	ABMI	DT CPU , ARO
Los Angeles	417 E 7TH ST	90014	5148024028	0.000	0.000	0.000	6.400	Shortfall of Sites	0.032	High Medium Residential	[Q]R5-2D	Community Center	[MB4-SH1-5] [CX2-FA] [CPIO]	0	247.289	6.400		Industrial - Warehousing, Distribution, Storage - Warehousing, Distribution, Over 50,000 SF - One Story, 0	127-5A211 294	No Max	Central City	No	ABMI	DT CPU , ARO
Los Angeles	1048 N JOELS PLACE	90012	5406022141	0.000	0.000	0.000	6.400	Shortfall of Sites	0.069	Low Medium II Residential	RD1.5-1	Medium Neighborhood Residential	[LN1-MU1-5] [RG1-FA] [CPIO]	0	116.376	6.400		Residential - Single Family Residence - Small Lot, 0	136-5A213 226	No Max	Central City North	No	ABMI	DT CPU , R2RD
Los Angeles	712 N GRAND AVE	90012	5407019019	0.000	0.000	0.000	6.400	Shortfall of Sites	0.070	High Medium Residential	R4-1	Medium Neighborhood Residential	[LM2-MU2-5] [RX1-FA] [CPIO]	0	114.324	6.400		Institutional - Church - One Story, 0	135A213 295	No Max	Central City North	No	ABMI	DT CPU, FBO
Los Angeles	712 N GRAND AVE	90012	5407019019	0.000	0.000	0.000	6.400	Shortfall of Sites	0.070	High Medium Residential	R4-1	Medium Neighborhood Residential	[LM2-MU2-5] [RX1-FA] [CPIO]	0	114.001	6.400		Institutional - Church - One Story, 0	135A213 303	No Max	Central City North	No	ABMI	DT CPU, FBO
Los Angeles	1200 E 5TH ST	90013	5163023001	0.000	0.000	0.000	6.400	Shortfall of Sites	0.034	Heavy Manufacturing	M3-1-RIO	Hybrid Industrial	[MB3-CDF1-5] [IX4-FA] [CPIO]	0	232.318	6.400		Commercial - Restaurant, Cocktail Lounge - Restaurant, Cocktail Lounge, Tavern - One Story, 0	126A215 13	No Max	Central City North	No	ABMI	DT CPU
Los Angeles	871 FIGUEROA TER	90012	5406028087	0.000	0.000	0.000	6.400	Shortfall of Sites	0.069	High Medium Residential	R4-1	Medium Neighborhood Residential	[LM2-MU2-5] [RG1-FA] [CPIO]	0	116.161	6.400		Commercial - Wholesale and Manufacturing Outlet - One Story, 0	135A213 24	No Max	Central City North	No	ABMI	DT CPU
Los Angeles	707 E 4TH PL	90013	5163012015	0.000	0.000	0.000	6.400	Shortfall of Sites	0.064	Heavy Manufacturing	M3-1-RIO	Hybrid Industrial	[LM1-CDF1-5] [IX4-FA] [CPIO]	0	124.842	6.400		Commercial - Store - One Story, 0	127-5A215 24	No Max	Central City North	No	ABMI	DT CPU
Los Angeles	0	0	5163015024	0.000	0.000	0.000	6.400	Shortfall of Sites	0.066	Heavy Manufacturing	(T)(Q)CM-2-RIO	Hybrid Industrial	[LM1-CDF1-5] [IX4-FA] [CPIO]	0	121.090	6.400	Vacant	Industrial - Industrial - Vacant Land, 0	127-5A217 27	No Max	Central City North	No	ABMI	DT CPU
Los Angeles	811 TRACTION AVE	90013	5163015009	0.000	0.000	0.000	6.400	Shortfall of Sites	0.069	Heavy Manufacturing	M3-1-RIO	Hybrid Industrial	[LM1-CDF1-5] [IX4-FA] [CPIO]	0	116.354	6.400		Commercial - Parking Lot (Commercial Use Property) - Lots - Patron or Employee - One Story, 0	127-5A215 29	No Max	Central City North	No	ABMI	DT CPU
Los Angeles	0	0	5164003003	0.000	0.000	0.000	6.400	Shortfall of Sites	0.031	Heavy Manufacturing	M3-1-RIO	Hybrid Industrial	[MB3-CDF1-5] [IX4-FA] [CPIO]	0	255.605	6.400	Vacant	Industrial - Industrial - Vacant Land, 0	126A217 31	No Max	Central City North	No	ABMI	DT CPU
Los Angeles	811 TRACTION AVE	90013	5163015008	0.000	0.000	0.000	6.400	Shortfall of Sites	0.069	Heavy Manufacturing	M3-1-RIO	Hybrid Industrial	[LM1-CDF1-5] [IX4-FA] [CPIO]	0	115.707	6.400		Industrial - Industrial - Two Stories, 0	127-5A215 36	No Max	Central City North	No	ABMI	DT CPU
Los Angeles	811 TRACTION AVE	90013	5163015008	0.000	0.000	0.000	6.400	Shortfall of Sites	0.069	Heavy Manufacturing	M3-1-RIO	Hybrid Industrial	[LM1-CDF1-5] [IX4-FA] [CPIO]	0	115.704	6.400		Industrial - Industrial - Two Stories, 0	127-5A215 40	No Max	Central City North	No	ABMI	DT CPU
Los Angeles	1321 PALMETTO ST	90013	5164003017	0.000	0.000	0.000	6.400	Shortfall of Sites	0.033	Heavy Manufacturing	M3-1-RIO	Hybrid Industrial	[MB3-CDF1-5] [IX4-FA] [CPIO]	0	241.490	6.400		Commercial - Office Building - One Story, 0	126A217 41	No Max	Central City North	No	ABMI	DT CPU
Los Angeles	0	0	5173011902	0.000	0.000	0.000	6.400	Shortfall of Sites	0.023	Regional Commercial	[T][Q]C2-2D-CDO-RIO	Community Center	[DM2-SH2-5] [CX2-FA] [CPIO-CDO]	0	348.482	6.400		Commercial - Restaurant, Cocktail Lounge - Restaurant, Cocktail Lounge, Tavern - One Story, 0	129A215 43	No Max	Central City North	No	ABMI	DT CPU
Los Angeles	811 TRACTION AVE	90013	5163015008	0.000	0.000	0.000	6.400	Shortfall of Sites	0.069	Heavy Manufacturing	M3-1-RIO	Hybrid Industrial	[LM1-CDF1-5] [IX4-FA] [CPIO]	0	115.706	6.400		Industrial - Industrial - Two Stories, 0	127-5A215 44	No Max	Central City North	No	ABMI	DT CPU
Los Angeles	0	0	5173011901	0.000	0.000	0.000	6.400	Shortfall of Sites	0.023	Regional Commercial	[T][Q]C2-2D-CDO-RIO	Community Center	[DM2-SH2-5] [CX2-FA] [CPIO-CDO]	0	355.505	6.400		Commercial - Restaurant, Cocktail Lounge - Restaurant, Cocktail Lounge, Tavern - One Story, 0	129A215 45	No Max	Central City North	No	ABMI	DT CPU
Los Angeles	821 TRACTION AVE	90013	5163015007	0.000	0.000	0.000	6.400	Shortfall of Sites	0.069	Heavy Manufacturing	M3-1-RIO	Hybrid Industrial	[LM1-CDF1-5] [IX4-FA] [CPIO]	0	115.705	6.400		Industrial - Light Manufacturing - One Story, 0	127-5A215 48	No Max	Central City North	No	ABMI	DT CPU
Los Angeles	821 TRACTION AVE	90013	5163015007	0.000	0.000	0.000	6.400	Shortfall of Sites	0.069	Heavy Manufacturing	M3-1-RIO	Hybrid Industrial	[LM1-CDF1-5] [IX4-FA] [CPIO]	0	115.705	6.400		Industrial - Light Manufacturing - One Story, 0	127-5A215 51	No Max	Central City North	No	ABMI	DT CPU
Los Angeles	0	0	5173011901	0.000	0.000	0.000	6.400	Shortfall of Sites	0.024	Regional Commercial	[T][Q]C2-2D-CDO-RIO	Community Center	[DM2-SH2-5] [CX2-FA] [CPIO-CDO]	0	332.600	6.400		Commercial - Restaurant, Cocktail Lounge - Restaurant, Cocktail Lounge, Tavern - One Story, 0	129A215 58	No Max	Central City North	No	ABMI	DT CPU
Los Angeles	821 SANTEE ST	90014	5145013006	0.000	0.000	0.000	6.400	Shortfall of Sites	0.016	Light Manufacturing	M2-2D	Traditional Core	[HM1-CHC1-5] [CX2-FA] [CPIO]	0	495.767	6.400		Industrial - Warehousing, Distribution, Storage - Warehousing, Distribution, Under 10,000 SF - One Story, 0	126A211 62	No Max	Central City	No	ABMI	DT CPU
Los Angeles	256 WINSTON ST	90013	5148010031	0.000	0.000	0.000	6.400	Shortfall of Sites	0.034	High Medium Residential	[Q]R5-2D	Village	[MN1-SH1-5] [CX1-FA] [CPIO]	0	235.461	6.400		Commercial - Store - One Story, 0	127-5A213 63	No Max	Central City	No	ABMI	DT CPU
Los Angeles	821 TRACTION AVE	90013	5163015007	0.000	0.000	0.000	6.400	Shortfall of Sites	0.070	Heavy Manufacturing	M3-1-RIO	Hybrid Industrial	[LM1-CDF1-5] [IX4-FA] [CPIO]	0	114.085	6.400		Industrial - Light Manufacturing - One Story, 0	127-5A215 63	No Max	Central City North	No	ABMI	DT CPU
Los Angeles	0	0	5147026010	0.000	0.000	0.000	6.400	Shortfall of Sites	0.033	Light Manufacturing	M2-2D	Markets	[MB4-G1-5] [IX1-FA] [CPIO]	0	242.416	6.400		Commercial - Parking Lot (Commercial Use Property) - Lots - Patron or Employee - One Story, 0	126A213 72	No Max	Central City	No	ABMI	DT CPU
Los Angeles	1008 FIGUEROA TER	90012	5406026025	0.000	0.000	0.000	6.400	Shortfall of Sites	0.062	Medium Residential	R3-1	Medium Neighborhood Residential	[LN1-MU1-5] [RG1-FA] [CPIO]	0	128.239	6.400		Residential - Single Family Residence, 0	136-5A213 74	No Max	Central City North	No	ABMI	DT CPU
Los Angeles	0	0	5147008018	0.000	0.000	0.000	6.400	Shortfall of Sites	0.034	Light Manufacturing	M2-2D	Community Center	[MB4-SH1-5] [CX2-FA] [CPIO]	0	238.269	6.400	Vacant	Industrial - Industrial - Vacant Land, 0	127-5A213 74	No Max	Central City	No	ABMI	DT CPU
Los Angeles	0	0	5147026009	0.000	0.000	0.000	6.400	Shortfall of Sites	0.033	Light Manufacturing	M2-2D	Markets	[MB4-G1-5] [IX1-FA] [CPIO]	0	242.421	6.400		Commercial - Parking Lot (Commercial Use Property) - Lots - Patron or Employee - One Story, 0	126A213 76	No Max	Central City	No	ABMI	DT CPU
Los Angeles	837 TRACTION AVE	90013	5163015005	0.000	0.000	0.000	6.400	Shortfall of Sites	0.065	Heavy Manufacturing	M3-1-RIO	Hybrid Industrial	[LM1-CDF1-5] [IX4-FA] [CPIO]	0	123.327	6.400		Industrial - Industrial - Artist in Residence - One Story, 0	127-5A215 82	No Max	Central City North	No	ABMI	DT CPU
Los Angeles	837 TRACTION AVE	90013	5163015005	0.000	0.000	0.000	6.400	Shortfall of Sites	0.069	Heavy Manufacturing	M3-1-RIO	Hybrid Industrial	[LM1-CDF1-5] [IX4-FA] [CPIO]	0	115.217	6.400		Industrial - Industrial - Artist in Residence - One Story, 0	127-5A215 85	No Max	Central City North	No	ABMI	DT CPU
Los Angeles	0	0	5147015025	0.000	0.000	0.000	6.400	Shortfall of Sites	0.035	Light Manufacturing	M2-2D	Markets	[MB4-G1-5] [IX1-FA] [CPIO]	0	228.382	6.400		Industrial - Parking Lot (Industrial Use Property) - One Story, 0	126A215 96	No Max	Central City	No	ABMI	DT CPU
Los Angeles	843 TRACTION AVE	90013	5163015004	0.000	0.000	0.000	6.400	Shortfall of Sites	0.065	Heavy Manufacturing	M3-1-RIO	Hybrid Industrial	[LM1-CDF1-5] [IX4-FA] [CPIO]	0	122.891	6.400		Industrial - Industrial - Artist in Residence - One Story, 0	127-5A215 99	No Max	Central City North	No	ABMI	DT CPU
Los Angeles	843 TRACTION AVE	90013	5163015004	0.000	0.000	0.000	6.400	Shortfall of Sites	0.068	Heavy Manufacturing	M3-1-RIO	Hybrid Industrial	[LM1-CDF1-5] [IX4-FA] [CPIO]	0	117.428	6.400		Industrial - Industrial - Artist in Residence - One Story, 0	127-5A215 104	No Max	Central City North	No	ABMI	DT CPU
Los Angeles	877 N BUNKER HILL AVE	90012	5407007038	0.000	0.000	0.000	6.400	Shortfall of Sites	0.067	High Medium Residential	R4-1	Medium Neighborhood Residential	[LM2-MU2-5] [RX1-FA] [CPIO]	0	119.989	6.400		Residential - Five or More Units or Apartments (Any Combination) · 4 Stories or Less, 0	135A213 107	No Max	Central City North	No	ABMI	DT CPU
Los Angeles	624 N GRAND AVE	90012	5407017005	0.000	0.000	0.000	6.400	Shortfall of Sites	0.068	High Medium Residential	R4-1	Medium Neighborhood Residential	[LM2-MU2-5] [RX1-FA] [CPIO]	0	117.718	6.400	Vacant	Residential - Four Units (Any Combination) - 4 Stories or Less - Vacant Land, 0	133-5A213 109	No Max	Central City North	No	ABMI	DT CPU
Los Angeles	1600 SANTEE ST	90015	5133020015	0.000	0.000	0.000	6.400	Shortfall of Sites	0.024	Light Manufacturing	M2-2D	Markets	[DM1-G1-5] [IX3-FA] [CPIO]	0	331.882	6.400		Industrial - Light Manufacturing - One Story, 0	123A209 112	No Max	Central City	No	ABMI	DT CPU
Los Angeles	2026 VIOLET ST	90021	5166012037	0.000	0.000	0.000	6.400	Shortfall of Sites	0.045	Heavy Manufacturing	M3-1-RIO	Hybrid Industrial	[MM1-CDF1-5] [IX4-FA] [CPIO]	0	178.652	6.400		Industrial - Warehousing, Distribution, Storage - Warehousing, Distribution, 25,000 to 50,000 SF - One Story, 0	123A217 113	No Max	Central City North	No	ABMI	DT CPU
Los Angeles	877 N BUNKER HILL AVE	90012	5407007038	0.000	0.000	0.000	6.400	Shortfall of Sites	0.066	High Medium Residential	R4-1	Medium Neighborhood Residential	[LM2-MU2-5] [RX1-FA] [CPIO]	0	120.443	6.400		Residential - Five or More Units or Apartments (Any Combination) · 4 Stories or Less, 0	135A213 118	No Max	Central City North	No	ABMI	DT CPU
Los Angeles	658 MESQUIT ST	90021	5164017006	0.000	0.000	0.000	6.400	Shortfall of Sites	0.044	Heavy Manufacturing	M3-1-RIO	Hybrid Industrial	[MM1-CDR1-5] [IX4-FA] [CPIO]	0	181.725	6.400		Industrial - Food Processing Plant - Meat - One Story, 0	124-5A217 118	No Max	Central City North	No	ABMI	DT CPU
Los Angeles	1011 N BROADWAY	90012	5414017024	0.000	0.000	0.000	6.400	Shortfall of Sites	0.064	Medium Residential	R3-1	Medium Neighborhood Residential	[LN1-MU2-5] [RX1-FA] [CPIO]	0	124.131	6.400		Commercial - Store Combination - Store and Office Combination - Three Stories, 0	136-5A215 127	No Max	Central City North	No	ABMI	DT CPU
Los Angeles	910 S SANTA FE AVE	90021	5166004024	0.000	0.000	0.000	6.400	Shortfall of Sites	0.045	Heavy Manufacturing	M3-1-RIO	Hybrid Industrial	[MM1-CDF1-5] [IX4-FA] [CPIO]	0	178.657	6.400		Industrial - Food Processing Plant - Meat - One Story, 0	123A217 127	No Max	Central City North	No	ABMI	DT CPU
Los Angeles	924 E 2ND ST	90012	5163006016	0.000	0.000	0.000	6.400	Shortfall of Sites	0.068	Heavy Manufacturing	M3-1-RIO	Hybrid Industrial	[LM1-CDF1-5] [IX4-FA] [CPIO]	0	117.332	6.400		Industrial - Industrial - Artist in Residence - One Story, 0	129A217 146	No Max	Central City North	No	ABMI	DT CPU
Los Angeles	634 CROCKER ST	90021	5147027044	0.000	0.000	0.000	6.400	Shortfall of Sites	0.032	Light Manufacturing	M2-2D	Markets	[MB4-G1-5] [IX1-FA] [CPIO]	0	252.891	6.400		Industrial - Food Processing Plant - Meat - One Story, 0	126A213 146	No Max	Central City	No	ABMI	DT CPU
Los Angeles	0	0	5408016900	0.000	0.000	0.000	6.400	Shortfall of Sites	0.024	Regional Commercial	C2-2	Community Center	[DM2-SH2-5] [CX2-FA] [CPIO]	0	335.137	6.400		Miscellaneous - Government Owned Property, 0	133-5A215 156	No Max	Central City North	No	ABMI	DT CPU
Los Angeles	634 CROCKER ST	90021	5147027044	0.000	0.000	0.000	6.400	Shortfall of Sites	0.032	Light Manufacturing	M2-2D	Markets	[MB4-G1-5] [IX1-FA] [CPIO]	0	252.821	6.400		Industrial - Food Processing Plant - Meat - One Story, 0	126A213 165	No Max	Central City	No	ABMI	DT CPU
Los Angeles	0	0	5163011021	0.000	0.000	0.000	6.400	Shortfall of Sites	0.035	Heavy Manufacturing	M3-1-RIO	Hybrid Industrial	[MB3-CDF1-5] [IX4-FA] [CPIO]	0	228.155	6.400		Commercial - Parking Lot (Commercial Use Property) - Lots - Patron or Employee - One Story, 0	127-5A215 167	No Max	Central City North	No	ABMI	DT CPU
Los Angeles	624 TOWNE AVE	90021	5147028025	0.000	0.000	0.000	6.400	Shortfall of Sites	0.032	Light Manufacturing	M2-2D	Markets	[MB4-G1-5] [IX1-FA] [CPIO]	0	253.434	6.400		Commercial - Parking Lot (Commercial Use Property) - Lots - Patron or Employee - One Story, 0	126A213 167	No Max	Central City	No	ABMI	DT CPU
Los Angeles	924 E 2ND ST	90012	5163006016	0.000	0.000	0.000	6.400	Shortfall of Sites	0.068	Heavy Manufacturing	M3-1-RIO	Hybrid Industrial	[LM1-CDF1-5] [IX4-FA] [CPIO]	0	116.972	6.400		Industrial - Industrial - Artist in Residence - One Story, 0	129A217 168	No Max	Central City North	No	ABMI	DT CPU

Jurisdiction Name	Site Address/Intersection	5 Digit ZIP Code	Assessor Parcel Number	Very Low-Income	Low-Income	Moderate-Income	Above Moderate-Income	Type of Shortfall	Parcel Size (Acres)	Current General Plan Designation	Current Zoning	Proposed General Plan (GP) Designation	Proposed Zoning	Minimum Density Allowed	Maximum Density Allowed	Total Capacity	Vacant/ Nonvacant	Description of Existing Uses	PIN	Base Density Per Acre	Community Plan Area	Rent Stabalization Ordinance	Income Category	Applicable Rezoning Program (Program informing values in Column Q listed first)
Los Angeles	634 CROCKER ST	90021	5147027044	0.000	0.000	0.000	6.400	Shortfall of Sites	0.032	Light Manufacturing	M2-2D	Markets	[MB4-G1-5] [IX1-FA] [CPIO]	0	252.812	6.400		Industrial - Food Processing Plant - Meat - One Story, 0	126A213 168	No Max	Central City	No	ABMI	DT CPU
Los Angeles	405 TOWNE AVE	90013	5147009019	0.000	0.000	0.000	6.400	Shortfall of Sites	0.034	Light Manufacturing	M2-2D	Community Center	[MB4-SH1-5] [CX2-FA] [CPIO]	0	233.004	6.400		Industrial - Food Processing Plant - Meat - One Story, 0	127-5A213 181	No Max	Central City	No	ABMI	DT CPU
Los Angeles	0	0	5408016900	0.000	0.000	0.000	6.400	Shortfall of Sites	0.022	Regional Commercial	C2-2	Community Center	[DM2-SH2-5] [CX2-FA] [CPIO]	0	364.557	6.400		Miscellaneous - Government Owned Property, 0	133-5A215 182	No Max	Central City North	No	ABMI	DT CPU
Los Angeles	628 TOWNE AVE	90021	5147028027	0.000	0.000	0.000	6.400	Shortfall of Sites	0.032	Light Manufacturing	M2-2D	Markets	[MB4-G1-5] [IX1-FA] [CPIO]	0	253.436	6.400		Commercial - Parking Lot (Commercial Use Property) - Lots - Patron or Employee - One Story, 0	126A213 189	No Max	Central City	No	ABMI	DT CPU
Los Angeles	647 TOWNE AVE	90021	5147027004	0.000	0.000	0.000	6.400	Shortfall of Sites	0.032	Light Manufacturing	M2-2D	Markets	[MB4-G1-5] [IX1-FA] [CPIO]	0	252.747	6.400		Industrial - Light Manufacturing - Two Stories, 0	126A213 194	No Max	Central City	No	ABMI	DT CPU
Los Angeles	632 TOWNE AVE	90021	5147028038	0.000	0.000	0.000	6.400	Shortfall of Sites	0.032	Light Manufacturing	M2-2D	Markets	[MB4-G1-5] [IX1-FA] [CPIO]	0	253.439	6.400		Industrial - Warehousing, Distribution, Storage - Warehousing, Distribution, Under 10,000 SF - One Story, 0	126A213 196	No Max	Central City	No	ABMI	DT CPU
Los Angeles	625 STANFORD AVE	90021	5147028012	0.000	0.000	0.000	6.400	Shortfall of Sites	0.032	Light Manufacturing	M2-2D	Markets	[MB4-G1-5] [IX1-FA] [CPIO]	0	253.599	6.400		Industrial - Light Manufacturing - One Story, 0	126A213 201	No Max	Central City	No	ABMI	DT CPU
Los Angeles	701 E 2ND ST	90012	5163003020	0.000	0.000	0.000	6.400	Shortfall of Sites	0.068	Commercial Manufacturing	CM-1-RIO	Hybrid Industrial	[LM1-CDF1-5] [IX4-FA] [CPIO]	0	117.135	6.400		Commercial - Parking Lot (Commercial Use Property) - Lots - Patron or Employee - One Story, 0	129A215 206	No Max	Central City North	No	ABMI	DT CPU
Los Angeles	627 STANFORD AVE	90021	5147028011	0.000	0.000	0.000	6.400	Shortfall of Sites	0.032	Light Manufacturing	M2-2D	Markets	[MB4-G1-5] [IX1-FA] [CPIO]	0	253.612	6.400		Commercial - Auto, Recreation Equipment, Construction Equipment Sales and Service - Auto Body Repair Shop - One Story, 0	126A213 207	No Max	Central City	No	ABMI	DT CPU
Los Angeles	900 E 2ND ST	90012	5163006089	0.000	0.000	0.000	6.400	Shortfall of Sites	0.069	Heavy Manufacturing	M3-1-RIO	Hybrid Industrial	[LM1-CDF1-5] [IX4-FA] [CPIO]	0	116.016	6.400		Commercial - Commercial - Miscellaneous Commercial - One Story, 0	129A215 210	No Max	Central City North	No	ABMI	DT CPU
Los Angeles	640 MAPLE AVE	90014	5148023011	0.000	0.000	0.000	6.400	Shortfall of Sites	0.034	High Medium Residential	[Q]R5-2D	Community Center	[MB4-G1-5] [CX2-FA] [CPIO]	0	234.882	6.400		Commercial - Parking Lot (Commercial Use Property) - Lots - Commercial Parking - One Story, 0	127-5A211 210	No Max	Central City	No	ABMI	DT CPU
Los Angeles	627 STANFORD AVE	90021	5147028011	0.000	0.000	0.000	6.400	Shortfall of Sites	0.032	Light Manufacturing	M2-2D	Markets	[MB4-G1-5] [IX1-FA] [CPIO]	0	253.620	6.400		Commercial - Auto, Recreation Equipment, Construction Equipment Sales and Service - Auto Body Repair Shop - One Story, 0	126A213 211	No Max	Central City	No	ABMI	DT CPU
Los Angeles	0	0	5145008019	0.000	0.000	0.000	6.400	Shortfall of Sites	0.023	Light Manufacturing	M2-2D	Markets	[DM1-SH1-5] [IX3-FA] [CPIO]	0	345.334	6.400		Industrial - Light Manufacturing - One Story, 0	126A211 214	No Max	Central City	No	ABMI	DT CPU
Los Angeles	920 E 6TH ST	90021	5147031020	0.000	0.000	0.000	6.400	Shortfall of Sites	0.031	Light Manufacturing	M2-2D	Markets	[MB4-SH1-5] [IX1-FA] [CPIO]	0	256.992	6.400		Industrial - Light Manufacturing - One Story, 0	126A215 214	No Max	Central City	No	ABMI	DT CPU
Los Angeles	710 S LOS ANGELES ST	90014	5145002002	0.000	0.000	0.000	6.400	Shortfall of Sites	0.016	Light Manufacturing	M2-2D	Traditional Core	[HM1-CHC1-5] [CX2-FA] [CPIO]	0	500.919	6.400		Commercial - Store Combination - Store and Office Combination - Mills Act Property, 0	127-5A211 217	No Max	Central City	No	ABMI	DT CPU
Los Angeles	629 STANFORD AVE	90021	5147028010	0.000	0.000	0.000	6.400	Shortfall of Sites	0.032	Light Manufacturing	M2-2D	Markets	[MB4-G1-5] [IX1-FA] [CPIO]	0	253.632	6.400		Commercial - Non-Auto Service and Repair Shop, Paint Shop, or Laundry - One Story, 0	126A213 217	No Max	Central City	No	ABMI	DT CPU
Los Angeles	632 TOWNE AVE	90021	5147028038	0.000	0.000	0.000	6.400	Shortfall of Sites	0.032	Light Manufacturing	M2-2D	Markets	[MB4-G1-5] [IX1-FA] [CPIO]	0	253.439	6.400		Industrial - Warehousing, Distribution, Storage - Warehousing, Distribution, Under 10,000 SF - One Story, 0	126A213 219	No Max	Central City	No	ABMI	DT CPU
Los Angeles	629 STANFORD AVE	90021	5147028010	0.000	0.000	0.000	6.400	Shortfall of Sites	0.032	Light Manufacturing	M2-2D	Markets	[MB4-G1-5] [IX1-FA] [CPIO]	0	253.643	6.400		Commercial - Non-Auto Service and Repair Shop, Paint Shop, or Laundry - One Story, 0	126A213 223	No Max	Central City	No	ABMI	DT CPU
Los Angeles	632 TOWNE AVE	90021	5147028038	0.000	0.000	0.000	6.400	Shortfall of Sites	0.032	Light Manufacturing	M2-2D	Markets	[MB4-G1-5] [IX1-FA] [CPIO]	0	253.436	6.400		Industrial - Warehousing, Distribution, Storage - Warehousing, Distribution, Under 10,000 SF - One Story, 0	126A213 227	No Max	Central City	No	ABMI	DT CPU
Los Angeles	0	0	5163006023	0.000	0.000	0.000	6.400	Shortfall of Sites	0.069	Heavy Manufacturing	M3-1-RIO	Hybrid Industrial	[LM1-CDF1-5] [IX4-FA] [CPIO]	0	116.479	6.400	Vacant	Industrial - Industrial - Vacant Land, 0	129A217 227	No Max	Central City North	No	ABMI	DT CPU
Los Angeles	0	0	5147009010	0.000	0.000	0.000	6.400	Shortfall of Sites	0.032	Light Manufacturing	M2-2D	Community Center	[MB4-G1-5] [CX2-FA] [CPIO]	0	253.441	6.400		Commercial - Parking Lot (Commercial Use Property) - Lots - Patron or Employee - One Story, 0	127-5A213 228	No Max	Central City	No	ABMI	DT CPU
Los Angeles	631 STANFORD AVE	90021	5147028009	0.000	0.000	0.000	6.400	Shortfall of Sites	0.032	Light Manufacturing	M2-2D	Markets	[MB4-G1-5] [IX1-FA] [CPIO]	0	253.653	6.400		Industrial - Warehousing, Distribution, Storage - Warehousing, Distribution, Under 10,000 SF - One Story, 0	126A213 229	No Max	Central City	No	ABMI	DT CPU
Los Angeles	818 WALL ST	90014	5145010033	0.000	0.000	0.000	6.400	Shortfall of Sites	0.025	Light Manufacturing	M2-2D	Markets	[DM1-MK1-5] [IX3-FA] [CPIO]	0	318.737	6.400		Industrial - Light Manufacturing - One Story, 0	126A211 232	No Max	Central City	No	ABMI	DT CPU
Los Angeles	0	0	5164004904	0.000	0.000	0.000	6.400	Shortfall of Sites	0.047	Heavy Manufacturing	M3-1-RIO	Hybrid Industrial	[MM1-CDR1-5] [IX4-FA] [CPIO]	0	171.601	6.400		Commercial - Parking Lot (Commercial Use Property) - Lots - Patron or Employee - One Story, 0	126A217 233	No Max	Central City North	No	ABMI	DT CPU
Los Angeles	0	0	5147009010	0.000	0.000	0.000	6.400	Shortfall of Sites	0.032	Light Manufacturing	M2-2D	Community Center	[MB4-G1-5] [CX2-FA] [CPIO]	0	253.441	6.400		Commercial - Parking Lot (Commercial Use Property) - Lots - Patron or Employee - One Story, 0	127-5A213 235	No Max	Central City	No	ABMI	DT CPU
Los Angeles	434 CROCKER ST	90013	5147009009	0.000	0.000	0.000	6.400	Shortfall of Sites	0.032	Light Manufacturing	M2-2D	Community Center	[MB4-G1-5] [CX2-FA] [CPIO]	0	253.437	6.400		Commercial - Parking Lot (Commercial Use Property) - Lots - Patron or Employee - One Story, 0	127-5A213 239	No Max	Central City	No	ABMI	DT CPU
Los Angeles	611 GLADYS AVE	90021	5147029040	0.000	0.000	0.000	6.400	Shortfall of Sites	0.031	Light Manufacturing	M2-2D	Markets	[MB4-G1-5] [IX1-FA] [CPIO]	0	259.310	6.400		Industrial - Heavy Manufacturing - One Story, 0	126A213 252	No Max	Central City	No	ABMI	DT CPU
Los Angeles	408 STANFORD AVE	90013	5147012019	0.000	0.000	0.000	6.400	Shortfall of Sites	0.035	Light Manufacturing	M2-2D	Community Center	[MB4-G1-5] [CX2-FA] [CPIO]	0	230.857	6.400		Industrial - Food Processing Plant - Other - Two Stories, 0	127-5A215 257	No Max	Central City	No	ABMI	DT CPU
Los Angeles	838 E 6TH ST	90021	5147030062	0.000	0.000	0.000	6.400	Shortfall of Sites	0.033	Light Manufacturing	M2-2D	Markets	[MB4-SH1-5] [IX1-FA] [CPIO]	0	239.428	6.400		Industrial - Light Manufacturing - One Story, 0	126A213 275	No Max	Central City	No	ABMI	DT CPU
Los Angeles	441 TOWNE AVE	90013	5147009028	0.000	0.000	0.000	6.400	Shortfall of Sites	0.032	Light Manufacturing	M2-2D	Community Center	[MB4-G1-5] [CX2-FA] [CPIO]	0	253.215	6.400		Commercial - Office Building - One Story, 0	127-5A213 276	No Max	Central City	No	ABMI	DT CPU
Los Angeles	441 TOWNE AVE	90013	5147009028	0.000	0.000	0.000	6.400	Shortfall of Sites	0.032	Light Manufacturing	M2-2D	Community Center	[MB4-G1-5] [CX2-FA] [CPIO]	0	253.214	6.400		Commercial - Office Building - One Story, 0	127-5A213 279	No Max	Central City	No	ABMI	DT CPU
Los Angeles	757 CROCKER ST	90021	5146026032	0.000	0.000	0.000	6.400	Shortfall of Sites	0.025	Light Manufacturing	M2-2D	Markets	[DM1-MK1-5] [IX3-FA]	0	315.261	6.400		Industrial - Warehousing, Distribution, Storage - Warehousing, Distribution, 10,000 to 24,999 SF - One Story, 0	126A211 298	No Max	Central City	No	ABMI	DT CPU
Los Angeles	700 E 7TH ST	90021	5146032052	0.000	0.000	0.000	6.400	Shortfall of Sites	0.035	Light Manufacturing	M2-2D	Markets	[MB4-SH1-5] [IX1-FA] [CPIO]	0	227.427	6.400		Industrial - Light Manufacturing - One Story, 0	126A213 299	No Max	Central City	No	ABMI	DT CPU
Los Angeles	710 E 7TH ST	90021	5146032048	0.000	0.000	0.000	6.400	Shortfall of Sites	0.031	Light Manufacturing	M2-2D	Markets	[MB4-SH1-5] [IX1-FA] [CPIO]	0	258.330	6.400		Industrial - Light Manufacturing - One Story, 0	126A213 302	No Max	Central City	No	ABMI	DT CPU
Los Angeles	640 STANFORD AVE	90021	5147029027	0.000	0.000	0.000	6.400	Shortfall of Sites	0.032	Light Manufacturing	M2-2D	Markets	[MB4-G1-5] [IX1-FA] [CPIO]	0	253.439	6.400	Vacant	Industrial - Industrial - Vacant Land, 0	126A213 308	No Max	Central City	No	ABMI	DT CPU
Los Angeles	784 S SAN PEDRO ST	90014	5146026019	0.000	0.000	0.000	6.400	Shortfall of Sites	0.025	Light Manufacturing	M2-2D	Markets	[DM1-SH1-5] [IX3-FA] [CPIO]	0	324.046	6.400		Industrial - Light Manufacturing - Three Stories, 0	126A211 319	No Max	Central City	No	ABMI	DT CPU
Los Angeles	609 CERES AVE	90021	5147030054	0.000	0.000	0.000	6.400	Shortfall of Sites	0.032	Light Manufacturing	M2-2D	Markets	[MB4-G1-5] [IX1-FA] [CPIO]	0	253.437	6.400		Industrial - Food Processing Plant - Meat - One Story, 0	126A213 324	No Max	Central City	No	ABMI	DT CPU
Los Angeles	114 W COLLEGE ST	90012	5409008002	0.000	0.000	0.000	6.400	Shortfall of Sites	0.022	Regional Commercial	[T][Q]C2-2-RIO	Community Center	[DM2-G1-5] [CX2-FA] [CPIO]	0	361.558	6.400	Vacant	Industrial - Industrial - Vacant Land, 0	135A215 326	No Max	Central City North	No	ABMI	DT CPU
Los Angeles	609 CERES AVE	90021	5147030054	0.000	0.000	0.000	6.400	Shortfall of Sites	0.032	Light Manufacturing	M2-2D	Markets	[MB4-G1-5] [IX1-FA] [CPIO]	0	253.444	6.400		Industrial - Food Processing Plant - Meat - One Story, 0	126A213 327	No Max	Central City	No	ABMI	DT CPU
Los Angeles	747 N HILL PL	90012	5407019008	0.000	0.000	0.000	6.400	Shortfall of Sites	0.064	High Medium Residential	R4-1	Medium Neighborhood Residential	[LM2-MU2-5] [RX1-FA] [CPIO]	0	124.892	6.400		Residential - Single Family Residence, 0	135A213 328	No Max	Central City North	No	ABMI	DT CPU
Los Angeles	1137 N ALAMEDA ST	90012	5408029001	0.000	0.000	0.000	6.400	Shortfall of Sites	0.023	Regional Commercial	C2-2	Community Center	[DM2-G1-5] [CX2-FA] [CPIO]	0	348.478	6.400		Commercial - Parking Lot (Commercial Use Property) - Lots - Patron or Employee - One Story, 0	135A215 331	No Max	Central City North	No	ABMI	DT CPU
Los Angeles	0	0	5407023018	0.000	0.000	0.000	6.400	Shortfall of Sites	0.064	High Medium Residential	R4-1	Medium Neighborhood Residential	[LM2-MU2-5] [RX1-FA] [CPIO]	0	125.876	6.400	Vacant	Residential - Single Family Residence - Vacant Land, 0	135A213 333	No Max	Central City North	No	ABMI	DT CPU
Los Angeles	1229 SANTEE ST	90015	5145028018	0.000	0.000	0.000	6.400	Shortfall of Sites	0.020	Light Manufacturing	M2-2D	Transit Core	[HB1-G1-5] [CX2-FA] [CPIO]	0	405.908	6.400		Commercial - Store - One Story, 0	124-5A209 340	No Max	Central City	No	ABMI	DT CPU
Los Angeles	614 GLADYS AVE	90021	5147030055	0.000	0.000	0.000	6.400	Shortfall of Sites	0.032	Light Manufacturing	M2-2D	Markets	[MB4-G1-5] [IX1-FA] [CPIO]	0	253.437	6.400		Industrial - Food Processing Plant - Meat - One Story, 0	126A213 352	No Max	Central City	No	ABMI	DT CPU
Los Angeles	614 GLADYS AVE	90021	5147030055	0.000	0.000	0.000	6.400	Shortfall of Sites	0.032	Light Manufacturing	M2-2D	Markets	[MB4-G1-5] [IX1-FA] [CPIO]	0	253.432	6.400		Industrial - Food Processing Plant - Meat - One Story, 0	126A213 357	No Max	Central City	No	ABMI	DT CPU
Los Angeles	0	0	5173011902	0.000	0.000	0.000	6.400	Shortfall of Sites	0.022	Regional Commercial	[T][Q]C2-2D-CDO-RIO	Community Center	[DM2-SH2-5] [CX2-FA] [CPIO-CDO]	0	362.300	6.400		Commercial - Restaurant, Cocktail Lounge - Restaurant, Cocktail Lounge, Tavern - One Story, 0	129A215 358	No Max	Central City North	No	ABMI	DT CPU
Los Angeles	0	0	5173011902	0.000	0.000	0.000	6.400	Shortfall of Sites	0.023	Regional Commercial	[T][Q]C2-2D-CDO-RIO	Community Center	[DM2-SH2-5] [CX2-FA] [CPIO-CDO]	0	354.872	6.400		Commercial - Restaurant, Cocktail Lounge - Restaurant, Cocktail Lounge, Tavern - One Story, 0	129A215 361	No Max	Central City North	No	ABMI	DT CPU
Los Angeles	733 N HILL PL	90012	5407018012	0.000	0.000	0.000	6.400	Shortfall of Sites	0.067	High Medium Residential	R4-1	Medium Neighborhood Residential	[LM2-MU2-5] [RX1-FA] [CPIO]	0	119.556	6.400		Residential - Four Units (Any Combination) - 4 Stories or Less, 0	135A213 366	No Max	Central City North	No	ABMI	DT CPU
Los Angeles	625 N BUNKER HILL AVE	90012	5407004042	0.000	0.000	0.000	6.400	Shortfall of Sites	0.067	High Medium Residential	R4-1	Medium Neighborhood Residential	[LM2-MU2-5] [RX1-FA] [CPIO]	0	120.225	6.400		Residential - Five or More Units or Apartments (Any Combination) - 4 Stories or Less, 0	135A213 399	No Max	Central City North	No	ABMI	DT CPU
Los Angeles	625 N BUNKER HILL AVE	90012	5407004042	0.000	0.000	0.000	6.400	Shortfall of Sites	0.066	High Medium Residential	R4-1	Medium Neighborhood Residential	[LM2-MU2-5] [RX1-FA] [CPIO]	0	121.542	6.400		Residential - Five or More Units or Apartments (Any Combination) - 4 Stories or Less, 0	135A213 405	No Max	Central City North	No	ABMI	DT CPU
Los Angeles	943 N MAIN ST	90012	5409008001	0.000	0.000	0.000	6.400	Shortfall of Sites	0.022	Regional Commercial	[T][Q]C2-2-RIO	Community Center	[DM2-G1-5] [CX2-FA] [CPIO]	0	364.883	6.400	Vacant	Industrial - Industrial - Vacant Land, 0	135A215 407	No Max	Central City North	No	ABMI	DT CPU
Los Angeles	623 KOHLER ST	90021	5147032036	0.000	0.000	0.000	6.400	Shortfall of Sites	0.034	Light Manufacturing	M2-2D	Markets	[MB4-G1-5] [IX1-FA] [CPIO]	0	232.321	6.400		Industrial - Heavy Manufacturing - One Story, 0	126A213 410	No Max	Central City	No	ABMI	DT CPU
Los Angeles	512 GLADYS AVE	90013	5147017027	0.000	0.000	0.000	6.400	Shortfall of Sites	0.032	Light Manufacturing	M2-2D	Markets	[MB4-G1-5] [IX1-FA] [CPIO]	0	253.470	6.400		Industrial - Light Manufacturing - One Story, 0	127-5A215 430	No Max	Central City	No	ABMI	DT CPU
Los Angeles	838 E 5TH ST	90013	5147017028	0.000	0.000	0.000	6.400	Shortfall of Sites	0.031	Light Manufacturing	M2-2D	Markets	[MB4-G1-5] [IX1-FA] [CPIO]	0	257.410	6.400		Industrial - Warehousing, Distribution, Storage - Warehousing, Distribution, Under 10,000 SF - One Story, 0	127-5A215 431	No Max	Central City	No	ABMI	DT CPU
Los Angeles	828 WALL ST	90014	5145010030	0.000	0.000	0.000	6.400	Shortfall of Sites	0.025	Light Manufacturing	M2-2D	Markets	[DM1-MK1-5] [IX3-FA] [CPIO]	0	324.390	6.400		Commercial - Wholesale and Manufacturing Outlet - One Story, 0	126A211 448	No Max	Central City	No	ABMI	DT CPU
Los Angeles	771 WALL ST	90014	5145004038	0.000	0.000	0.000	6.400	Shortfall of Sites	0.025	Light Manufacturing	M2-2D	Markets	[DM1-SH1-5] [IX3-FA] [CPIO]	0	314.539	6.400		Industrial - Light Manufacturing - One Story, 0	126A211 455	No Max	Central City	No	ABMI	DT CPU
Los Angeles	0	0	5147023011	0.000	0.000	0.000	6.400	Shortfall of Sites	0.032	Light Manufacturing	M2-2D	Markets	[MB4-G1-5] [IX1-FA] [CPIO]	0	253.107	6.400		Industrial - Parking Lot (Industrial Use Property) - One Story, 0	127-5A213 464	No Max	Central City	No	ABMI	DT CPU
Los Angeles	647 CERES AVE	90021	5147030007	0.000	0.000	0.000	6.400	Shortfall of Sites	0.032	Light Manufacturing	M2-2D	Markets	[MB4-G1-5] [IX1-FA] [CPIO]	0	253.413	6.400		Industrial - Warehousing, Distribution, Storage - Warehousing, Distribution, Under 10,000 SF - One Story, 0	126A213 468	No Max	Central City	No	ABMI	DT CPU
Los Angeles	550 CROCKER ST	90013	5147023010	0.000	0.000	0.000	6.400	Shortfall of Sites	0.032	Light Manufacturing	M2-2D	Markets	[MB4-G1-5] [IX1-FA] [CPIO]	0	253.105	6.400		Industrial - Light Manufacturing - One Story, 0	127-5A213 469	No Max	Central City	No	ABMI	DT CPU

Jurisdiction Name	Site Address/Intersection	5 Digit ZIP Code	Assessor Parcel Number	Very Low-Income	Low-Income	Moderate-Income	Above Moderate-Income	Type of Shortfall	Parcel Size (Acres)	Current General Plan Designation	Current Zoning	Proposed General Plan (GP) Designation	Proposed Zoning	Minimum Density Allowed	Maximum Density Allowed	Total Capacity	Vacant/ Nonvacant	Description of Existing Uses	PIN	Base Density Per Acre	Community Plan Area	Rent Stabalization Ordinance	Income Category	Applicable Rezoning Program (Program informing values in Column Q listed first)
Los Angeles	649 CERES AVE	90021	5147030006	0.000	0.000	0.000	6.400	Shortfall of Sites	0.032	Light Manufacturing	M2-2D	Markets	[MB4-G1-5] [IX1-FA] [CPIO]	0	253.409	6.400		Industrial - Light Manufacturing - One Story, 0	126A213 474	No Max	Central City	No	ABMI	DT CPU
Los Angeles	525 E 6TH ST	90021	5147024001	0.000	0.000	0.000	6.400	Shortfall of Sites	0.034	Light Manufacturing	M2-2D	Markets	[MB4-G1-5] [IX1-FA] [CPIO]	0	232.318	6.400		Industrial - Warehousing, Distribution, Storage - Warehousing, Distribution, Under 10,000 SF - One Story, 0	127-5A213 496	No Max	Central City	No	ABMI	DT CPU
Los Angeles	525 E 6TH ST	90021	5147024001	0.000	0.000	0.000	6.400	Shortfall of Sites	0.034	Light Manufacturing	M2-2D	Markets	[MB4-G1-5] [IX1-FA] [CPIO]	0	232.318	6.400		Industrial - Warehousing, Distribution, Storage - Warehousing, Distribution, Under 10,000 SF - One Story, 0	127-5A213 505	No Max	Central City	No	ABMI	DT CPU
Los Angeles	525 E 6TH ST	90021	5147024001	0.000	0.000	0.000	6.400	Shortfall of Sites	0.034	Light Manufacturing	M2-2D	Markets	[MB4-G1-5] [IX1-FA] [CPIO]	0	232.315	6.400		Industrial - Warehousing, Distribution, Storage - Warehousing, Distribution, Under 10,000 SF - One Story, 0	127-5A213 515	No Max	Central City	No	ABMI	DT CPU
Los Angeles	525 E 6TH ST	90021	5147024001	0.000	0.000	0.000	6.400	Shortfall of Sites	0.035	Light Manufacturing	M2-2D	Markets	[MB4-SH1-5] [IX1-FA] [CPIO]	0	230.142	6.400		Industrial - Warehousing, Distribution, Storage - Warehousing, Distribution, Under 10,000 SF - One Story, 0	127-5A213 527	No Max	Central City	No	ABMI	DT CPU
Los Angeles	0	0	5147009011	0.000	0.000	0.000	6.400	Shortfall of Sites	0.032	Light Manufacturing	M2-2D	Community Center	[MB4-G1-5] [CX2-FA] [CPIO]	0	253.436	6.400		Commercial - Parking Lot (Commercial Use Property) - Lots - Patron or Employee - One Story, 0	127-5A213 618	No Max	Central City	No	ABMI	DT CPU
Los Angeles	636 STANFORD AVE	90021	5147029043	0.000	0.000	0.000	6.400	Shortfall of Sites	0.032	Light Manufacturing	M2-2D	Markets	[MB4-G1-5] [IX1-FA] [CPIO]	0	253.439	6.400		Industrial - Food Processing Plant - Meat - One Story, 0	126A213 737	No Max	Central City	No	ABMI	DT CPU
Los Angeles	616 STANFORD AVE	90021	5147029041	0.000	0.000	0.000	6.400	Shortfall of Sites	0.032	Light Manufacturing	M2-2D	Markets	[MB4-G1-5] [IX1-FA] [CPIO]	0	246.714	6.400		Industrial - Heavy Manufacturing - Two Stories, 0	126A213 739	No Max	Central City	No	ABMI	DT CPU
Los Angeles	719 N YALE ST	90012	5407024019	0.000	0.000	0.000	6.400	Shortfall of Sites	0.086	High Medium Residential	R4-1	Medium Neighborhood Residential	[LM2-MU2-5] [RX1-FA] [CPIO]	0	116.827	6.400		Residential - Five or More Units or Apartments (Any Combination) - 5 Stories or More, 0	133-5A213 25	No Max	Central City North	No	ABMI	DT CPU
Los Angeles	700 N HILL PL	90012	5407024023	0.000	0.000	0.000	6.400	Shortfall of Sites	0.086	High Medium Residential	R4-1	Medium Neighborhood Residential	[LM2-MU2-5] [RX1-FA] [CPIO]	0	116.517	6.400		Residential - Five or More Units or Apartments (Any Combination) - 4 Stories or Less, 0	133-5A213 72	No Max	Central City North	No	ABMI	DT CPU
Los Angeles	0	0	5164016803	0.000	0.000	0.000	6.400	Shortfall of Sites	0.044	Heavy Manufacturing	M3-1-RIO	Hybrid Industrial	[MM1-CDR1-5] [IX4-FA] [CPIO]	0	180.462	6.400		Miscellaneous - Utility, 0	124-5A217 54	No Max	Central City North	No	ABMI	DT CPU
Los Angeles	2472 E 8TH ST	90021	5166007900	0.000	0.000	0.000	6.400	Shortfall of Sites	0.044	Heavy Manufacturing	M3-1-RIO	Hybrid Industrial	[MM1-CDF1-5] [IX4-FA] [CPIO]	0	181.426	6.400		Miscellaneous - Government Owned Property - Transportation - General, 0	123A217 347	No Max	Central City North	No	ABMI	DT CPU
Los Angeles	5100 AMESTOY AVE	91316	2258023028	0.000	0.000	0.000	6.400	Shortfall of Sites	0.197	Low II Residential	RE9-1	Low Medium Residential	0	0	40.615	6.400		Residential - Single Family Residence - Pool, 0	171B133 529	10	Encino - Tarzana	No	ABMI	ENC CPU , ADU, AHO
Los Angeles	15134 S VERMONT AVE	90247	6120002002	0.000	0.000	0.000	6.400	Shortfall of Sites	0.149	Light Manufacturing	M2-1VL-O	Hybrid Industrial	0	0	53.832	6.400	Vacant	Industrial - Industrial - Vacant Land, 0	072B197 106	54	Harbor Gateway	No	ABMI	HG CPU
Los Angeles	15134 S VERMONT AVE	90247	6120002002	0.000	0.000	0.000	6.400	Shortfall of Sites	0.149	Light Manufacturing	M2-1VL-O	Hybrid Industrial	0	0	53.832	6.400	Vacant	Industrial - Industrial - Vacant Land, 0	072B197 107	54	Harbor Gateway	No	ABMI	HG CPU
Los Angeles	15134 S VERMONT AVE	90247	6120002002	0.000	0.000	0.000	6.400	Shortfall of Sites	0.149	Light Manufacturing	M2-1VL-O	Hybrid Industrial	0	0	53.832	6.400	Vacant	Industrial - Industrial - Vacant Land, 0	072B197 108	54	Harbor Gateway	No	ABMI	HG CPU
Los Angeles	15134 S VERMONT AVE	90247	6120002002	0.000	0.000	0.000	6.400	Shortfall of Sites	0.149	Light Manufacturing	M2-1VL-O	Hybrid Industrial	0	0	53.832	6.400	Vacant	Industrial - Industrial - Vacant Land, 0	072B197 109	54	Harbor Gateway	No	ABMI	HG CPU
Los Angeles	15134 S VERMONT AVE	90247	6120002002	0.000	0.000	0.000	6.400	Shortfall of Sites	0.149	Light Manufacturing	M2-1VL-O	Hybrid Industrial	0	0	53.832	6.400	Vacant	Industrial - Industrial - Vacant Land, 0	072B197 110	54	Harbor Gateway	No	ABMI	HG CPU
Los Angeles	0	0	6120027012	0.000	0.000	0.000	6.400	Shortfall of Sites	0.147	Limited Manufacturing	M1-1VL	Hybrid Industrial	0	0	54.332	6.400	Vacant	Residential - Single Family Residence - Vacant Land, 0	072B201 133	54	Harbor Gateway	No	ABMI	HG CPU
Los Angeles	0	0	5429002018	0.000	0.000	0.000	6.400	Shortfall of Sites	0.080	Highway Oriented Commercial	C2-1D	General Commercial	C2-1	0	100.250	6.400	Vacant	Residential - Single Family Residence - Vacant Land, 0	145-5A201 320	108	Hollywood	No	ABMI	HWD CPU , AHO
Los Angeles	4101 SANTA MONICA BLVD	90029	5429002036	0.000	0.000	0.000	6.400	Shortfall of Sites	0.078	Highway Oriented Commercial	C2-1D	General Commercial	C2-1	0	102.128	6.400		Commercial - Parking Lot (Commercial Use Property) - Lots - Patron or Employee - One Story, 0	145-5A201 331	108	Hollywood	No	ABMI	HWD CPU , AHO
Los Angeles	4121 SANTA MONICA BLVD	90029	5429002037	0.000	0.000	0.000	6.400	Shortfall of Sites	0.075	Highway Oriented Commercial	C2-1D	General Commercial	C2-1	0	106.487	6.400	Vacant	Commercial - Commercial - Vacant Land, 0	145-5A201 366	108	Hollywood	No	ABMI	HWD CPU , AHO
Los Angeles	4550 MARATHON ST	90029	5538007034	0.000	0.000	0.000	6.400	Shortfall of Sites	0.074	Highway Oriented Commercial	C4-1D	General Commercial	C2-1	0	108.095	6.400		Commercial - Store, 0	141B197 442	108	Hollywood	No	ABMI	HWD CPU , ARO, AHO
Los Angeles	4225 SANTA MONICA BLVD	90029	5429001038	0.000	0.000	0.000	6.400	Shortfall of Sites	0.076	Highway Oriented Commercial	C2-1D	General Commercial	C2-1	0	105.868	6.400		Commercial - Auto, Recreation Equipment, Construction Equipment Sales and Service - Auto Body Repair Shop - One Story, 0	145-5A201 501	108	Hollywood	No	ABMI	HWD CPU , AHO
Los Angeles	701 N NORMANDIE AVE	90029	5520001002	0.000	0.000	0.000	6.400	Shortfall of Sites	0.150	Highway Oriented Commercial	C2-1D	General Commercial	[Q]C2-1	0	53.350	6.400		Commercial - Store - One Story, 0	141B193 552	54	Hollywood	No	ABMI	HWD CPU , AHO
Los Angeles	707 N HARVARD BLVD	90029	5535030015	0.000	0.000	0.000	6.400	Shortfall of Sites	0.149	Limited Commercial	C1-1D	Limited Commercial	[Q]C1-1XL	0	53.864	6.400		Commercial - Parking Lot (Commercial Use Property) - Lots - Patron or Employee - One Story, 0	141B193 567	54	Hollywood	No	ABMI	HWD CPU , AHO
Los Angeles	707 N HARVARD BLVD	90029	5535030015	0.000	0.000	0.000	6.400	Shortfall of Sites	0.164	Limited Commercial	C1-1D	Limited Commercial	[Q]C1-1XL	0	48.767	6.400		Commercial - Parking Lot (Commercial Use Property) - Lots - Patron or Employee - One Story, 0	141B193 576	54	Hollywood	No	ABMI	HWD CPU , AHO
Los Angeles	4903 MELROSE AVE	90029	5535029012	0.000	0.000	0.000	6.400	Shortfall of Sites	0.150	Limited Commercial	C1-1D	Limited Commercial	[Q]C1-1XL	0	53.499	6.400		Commercial - Store Combination - Store and Residential Combination - One Story, 0	141B193 546	54	Hollywood	No	ABMI	HWD CPU , ARO
Los Angeles	1456 GORDON ST	90028	5545014007	0.000	0.000	0.000	6.400	Shortfall of Sites	0.072	Regional Center Commercial	[Q]C4-1	High Medium Residential	[Q]R4-1VL-CPIO	0	111.552	6.400		Commercial - Office Building - One Story, 0	147A191 103	72	Hollywood	No	ABMI	HWD CPU , ARO
Los Angeles	5125 MELROSE AVE	90038	5535015015	0.000	0.000	0.000	6.400	Shortfall of Sites	0.155	Neighborhood Office Commercial	C4-1D	Neighborhood Commercial	[Q]C4-1	0	51.638	6.400		Commercial - Commercial - Miscellaneous Commercial - One Story, 0	141B193 540	54	Hollywood	No	ABMI	HWD CPU , ARO
Los Angeles	5125 MELROSE AVE	90038	5535015015	0.000	0.000	0.000	6.400	Shortfall of Sites	0.155	Neighborhood Office Commercial	C4-1D	Neighborhood Commercial	[Q]C4-1	0	51.638	6.400		Commercial - Commercial - Miscellaneous Commercial - One Story, 0	141B193 541	54	Hollywood	No	ABMI	HWD CPU , ARO
Los Angeles	1724 N HIGHLAND AVE	90028	5547011035	0.000	0.000	0.000	6.400	Shortfall of Sites	0.034	Regional Center Commercial	C4-2D-SN	Regional Center Commercial	C2-2D-SN-CPIO	0	232.317	6.400		Residential - Five or More Units or Apartments (Any Combination) - 5 Stories or More - Pool and Misc., 0	148-5A185 36	108	Hollywood	No	ABMI	HWD CPU , MURC, AHO
Los Angeles	1724 N HIGHLAND AVE	90028	5547011035	0.000	0.000	0.000	6.400	Shortfall of Sites	0.034	Regional Center Commercial	C4-2D-SN	Regional Center Commercial	C2-2D-SN-CPIO	0	232.317	6.400		Residential - Five or More Units or Apartments (Any Combination) - 5 Stories or More - Pool and Misc., 0	148-5A185 45	108	Hollywood	No	ABMI	HWD CPU , MURC, AHO
Los Angeles	1724 N HIGHLAND AVE	90028	5547011035	0.000	0.000	0.000	6.400	Shortfall of Sites	0.036	Regional Center Commercial	C4-2D-SN	Regional Center Commercial	C2-2D-SN-CPIO	0	223.386	6.400		Residential - Five or More Units or Apartments (Any Combination) - 5 Stories or More - Pool and Misc., 0	148-5A185 55	108	Hollywood	No	ABMI	HWD CPU , MURC, AHO
Los Angeles	1724 N HIGHLAND AVE	90028	5547011035	0.000	0.000	0.000	6.400	Shortfall of Sites	0.033	Regional Center Commercial	C4-2D-SN	Regional Center Commercial	VARIOUS, WITH C2 and CPIO	0	243.691	6.400		Residential - Five or More Units or Apartments (Any Combination) - 5 Stories or More - Pool and Misc., 0	148-5A185 61	108	Hollywood	No	ABMI	HWD CPU , MURC, AHO
Los Angeles	1517 N CAHUENGA BLVD	90028	5546013016	0.000	0.000	0.000	6.400	Shortfall of Sites	0.030	Regional Center Commercial	C4-2D-SN	Regional Center Commercial	[Q]C2-2D-SN-CPIO	0	270.596	6.400		Commercial - Store - One Story, 0	147A187 87	108	Hollywood	No	ABMI	HWD CPU , MURC, AHO
Los Angeles	6425 HOLLYWOOD BLVD	90028	5546006019	0.000	0.000	0.000	6.400	Shortfall of Sites	0.036	Regional Center Commercial	C4-2D-SN	Regional Center Commercial	C2-2D-SN-CPIO	0	222.056	6.400		Recreational - Theater - Movie - Indoor - One Story, 0	148-5A187 92	108	Hollywood	No	ABMI	HWD CPU , MURC
Los Angeles	1510 WILCOX AVE	90028	5546013009	0.000	0.000	0.000	6.400	Shortfall of Sites	0.033	Regional Center Commercial	C4-2D-SN	Regional Center Commercial	C2-2D-CPIO	0	240.989	6.400	Vacant	Commercial - Commercial - Vacant Land, 0	147A187 94	108	Hollywood	No	ABMI	HWD CPU , MURC, AHO
Los Angeles	1510 WILCOX AVE	90028	5546013009	0.000	0.000	0.000	6.400	Shortfall of Sites	0.033	Regional Center Commercial	C4-2D-SN	Regional Center Commercial	C2-2D-CPIO	0	243.684	6.400	Vacant	Commercial - Commercial - Vacant Land, 0	147A187 95	108	Hollywood	No	ABMI	HWD CPU , MURC, AHO
Los Angeles	1510 WILCOX AVE	90028	5546013009	0.000	0.000	0.000	6.400	Shortfall of Sites	0.033	Regional Center Commercial	C4-2D-SN	Regional Center Commercial	C2-2D-CPIO	0	243.672	6.400	Vacant	Commercial - Commercial - Vacant Land, 0	147A187 96	108	Hollywood	No	ABMI	HWD CPU , MURC, AHO
Los Angeles	4803 MELROSE AVE	90029	5535029033	0.000	0.000	0.000	6.400	Shortfall of Sites	0.150	Limited Commercial	C1-1D	Limited Commercial	[Q]C1-1XL	0	53.354	6.400		Commercial - Store - One Story, 0	141B193 514	54	Hollywood	No	ABMI	HWD CPU
Los Angeles	4803 MELROSE AVE	90029	5535029033	0.000	0.000	0.000	6.400	Shortfall of Sites	0.152	Limited Commercial	C1-1D	Limited Commercial	[Q]C1-1XL	0	52.679	6.400		Commercial - Store - One Story, 0	141B193 515	54	Hollywood	No	ABMI	HWD CPU
Los Angeles	4855 MELROSE AVE	90029	5535029034	0.000	0.000	0.000	6.400	Shortfall of Sites	0.152	Limited Commercial	C1-1D	Limited Commercial	[Q]C1-1XL	0	52.679	6.400		Commercial - Commercial - One Story, 0	141B193 519	54	Hollywood	No	ABMI	HWD CPU
Los Angeles	4857 MELROSE AVE	90029	5535029035	0.000	0.000	0.000	6.400	Shortfall of Sites	0.152	Limited Commercial	C1-1D	Limited Commercial	[Q]C1-1XL	0	52.679	6.400		Commercial - Commercial - One Story, 0	141B193 520	54	Hollywood	No	ABMI	HWD CPU
Los Angeles	710 N NORMANDIE AVE	90029	5520001029	0.000	0.000	0.000	6.400	Shortfall of Sites	0.147	Low Medium II Residential	R3-1	General Commercial	[Q]C2-1	0	54.367	6.400		Residential - Single Family Residence, 0	141B197 443	54	Hollywood	No	ABMI	HWD CPU
Los Angeles	713 N GRAMERCY PL	90038	5535014024	0.000	0.000	0.000	6.400	Shortfall of Sites	0.155	Neighborhood Office Commercial	C4-1D	Neighborhood Commercial	[Q]C4-1	0	51.598	6.400		Residential - Single Family Residence, 0	141B193 509	54	Hollywood	No	ABMI	HWD CPU
Los Angeles	712 N WILTON PL	90038	5535014004	0.000	0.000	0.000	6.400	Shortfall of Sites	0.154	Neighborhood Office Commercial	C4-1D	Neighborhood Commercial	[Q]C4-1	0	51.856	6.400	Vacant	Residential - Single Family Residence - Vacant Land, 0	141B193 510	54	Hollywood	No	ABMI	HWD CPU
Los Angeles	5059 MELROSE AVE	90038	5535016006	0.000	0.000	0.000	6.400	Shortfall of Sites	0.164	Neighborhood Office Commercial	C4-1D	Neighborhood Commercial	[Q]C4-1	0	48.727	6.400		Commercial - Store - One Story, 0	141B193 533	54	Hollywood	No	ABMI	HWD CPU
Los Angeles	5059 MELROSE AVE	90038	5535016006	0.000	0.000	0.000	6.400	Shortfall of Sites	0.164	Neighborhood Office Commercial	C4-1D	Neighborhood Commercial	[Q]C4-1	0	48.727	6.400		Commercial - Store - One Story, 0	141B193 534	54	Hollywood	No	ABMI	HWD CPU
Los Angeles	708 N WILTON PL	90038	5535014003	0.000	0.000	0.000	6.400	Shortfall of Sites	0.154	Neighborhood Office Commercial	C4-1D	Neighborhood Commercial	[Q]C4-1	0	51.858	6.400		Residential - Single Family Residence, 0	141B193 551	54	Hollywood	No	ABMI	HWD CPU
Los Angeles	5175 MELROSE AVE	90038	5535014028	0.000	0.000	0.000	6.400	Shortfall of Sites	0.148	Neighborhood Office Commercial	C4-1D	Neighborhood Commercial	[Q]C4-1	0	53.995	6.400		Commercial - Service Station - Full Service - No Additional Services, 0	141B193 571	54	Hollywood	No	ABMI	HWD CPU
Los Angeles	5616 LAUREL CANYON BLVD	91607	2340028064	0.000	0.000	0.000	6.400	Shortfall of Sites	0.122	Neighborhood Office Commercial	[Q]C1-1VL, [Q]C2-1VL	Neighborhood Center	0	0	65.309	6.400		Commercial - Store - One Story, 0	174B165 711	108	North Hollywood - Valley Village	No	ABMI	NH CPU , AHO
Los Angeles	0	0	2322016039	0.000	0.000	0.000	6.400	Shortfall of Sites	0.080	Highway Oriented Commercial	C2-1VL	Community Center (Mixed-Use)	0	0	100.516	6.400	Vacant	Commercial - Commercial - Vacant Land, 0	180B169 1076	145	North Hollywood - Valley Village	No	ABMI	NH CPU , AHO
Los Angeles	6411 LANKERSHIM BLVD	91606	2322016041	0.000	0.000	0.000	6.400	Shortfall of Sites	0.113	Community Commercial	C2-1VL	Neighborhood Center	0	0	70.704	6.400		Commercial - Restaurant, Cocktail Lounge - Restaurant, Cocktail Lounge, Tavern - One Story, 0	180B169 1115	108	North Hollywood - Valley Village	No	ABMI	NH CPU , AHO

Jurisdiction Name	Site Address/Intersection	5 Digit ZIP Code	Assessor Parcel Number	Very Low-Income	Low-Income	Moderate-Income	Above Moderate-Income	Type of Shortfall	Parcel Size (Acres)	Current General Plan Designation	Current Zoning	Proposed General Plan (GP) Designation	Proposed Zoning	Minimum Density Allowed	Maximum Density Allowed	Total Capacity	Vacant/ Nonvacant	Description of Existing Uses	PIN	Base Density Per Acre	Community Plan Area	Rent Stabalization Ordinance	Income Category	Applicable Rezoning Program (Program informing values in Column Q listed first)
Los Angeles	5864 LANKERSHIM BLVD	91601	2338013037	0.000	0.000	0.000	6.400	Shortfall of Sites	0.080	Highway Oriented Commercial	[T][Q]C2-1VL	Community Center (Mixed-Use)		0	0	99.567	6.400	Commercial - Restaurant, Cocktail Lounge - Restaurant, Cocktail Lounge, Tavern - One Story, 0	174B169 64	145	North Hollywood - Valley Village	No	ABMI	NH CPU
Los Angeles	5850 LANKERSHIM BLVD	91601	2338013036	0.000	0.000	0.000	6.400	Shortfall of Sites	0.080	Highway Oriented Commercial	[Q]C2-1	Community Center (Mixed-Use)		0	0	99.570	6.400	Commercial - Parking Lot (Commercial Use Property) - Lots - Patron or Employee - One Story, 0	174B169 68	145	North Hollywood - Valley Village	No	ABMI	NH CPU
Los Angeles	11622 VANOWEN ST	91605	2320014025	0.000	0.000	0.000	6.400	Shortfall of Sites	0.114	Highway Oriented Commercial	C2-1VL	Neighborhood Center		0	0	70.060	6.400	Commercial - Auto, Recreation Equipment, Construction Equipment Sales and Service - Auto Body Repair Shop - One Story, 0	180B169 59	108	North Hollywood - Valley Village	No	ABMI	NH CPU
Los Angeles	12037 VANOWEN ST	91605	2321025010	0.000	0.000	0.000	6.400	Shortfall of Sites	0.116	Highway Oriented Commercial	C2-1VL	Neighborhood Center		0	0	68.712	6.400	Commercial - Auto, Recreation Equipment, Construction Equipment Sales and Service - Used Car Sales - One Story, 0	183B165 646	108	North Hollywood - Valley Village	No	ABMI	NH CPU
Los Angeles	0	0	2320016903	0.000	0.000	0.000	0.000	Shortfall of Sites	0.117	Public Facilities	PF-1VL	Neighborhood Center		0	0	68.658	0.000	Miscellaneous - Government Owned Property - Rights of Way - Power Transmission Lines, 0	180B169 49	108	North Hollywood - Valley Village	No		NH CPU
Los Angeles	14629 TIARA ST	91411	2244006031	0.000	0.000	0.000	6.400	Shortfall of Sites	0.242	Low Residential	R1-1	Low Medium		0	0	33.105	6.400	Residential - Single Family Residence, 0	177A151 127	29	Van Nuys - North Sherman Oaks	No	ABMI	Orange LineTNP , AHO
Los Angeles	0	0	2350017016	0.000	0.000	0.000	6.400	Shortfall of Sites	0.052	Community Commercial	C4-1-CA	Community Commercial		0	0	155.097	6.400	Vacant Commercial - Commercial - Vacant Land, 0	171B173 415	No Max	North Hollywood - Valley Village	No	ABMI	Orange LineTNP , AHO
Los Angeles	5629 TUJUNGA AVE	91601	2338026015	0.000	0.000	0.000	6.400	Shortfall of Sites	0.052	Community Commercial	C2-1	Community Commercial		0	0	153.801	6.400	Commercial - Office Building - One Story, 0	174B173 712	No Max	North Hollywood - Valley Village	No	ABMI	Orange LineTNP , ARO, AHO
Los Angeles	11224 BURBANK BLVD	91601	2350006045	0.000	0.000	0.000	6.400	Shortfall of Sites	0.052	Community Commercial	C2-1	Community Commercial		0	0	154.884	6.400	Commercial - Store - One Story, 0	174B173 1017	No Max	North Hollywood - Valley Village	No	ABMI	Orange LineTNP , AHO
Los Angeles	11312 BURBANK BLVD	91601	2350008037	0.000	0.000	0.000	6.400	Shortfall of Sites	0.052	Community Commercial	C2-1	Community Commercial		0	0	154.884	6.400	Commercial - Store Combination - Store and Residential Combination - One Story, 0	174B173 1018	No Max	North Hollywood - Valley Village	No	ABMI	Orange LineTNP , AHO
Los Angeles	11218 BURBANK BLVD	91601	2350006044	0.000	0.000	0.000	6.400	Shortfall of Sites	0.052	Community Commercial	C2-1	Community Commercial		0	0	154.637	6.400	Commercial - Auto, Recreation Equipment, Construction Equipment Sales and Service - Used Car Sales - One Story, 0	174B173 1019	No Max	North Hollywood - Valley Village	No	ABMI	Orange LineTNP , AHO
Los Angeles	11216 BURBANK BLVD	91601	2350006037	0.000	0.000	0.000	6.400	Shortfall of Sites	0.046	Community Commercial	C2-1	Community Commercial		0	0	172.092	6.400	Commercial - Auto, Recreation Equipment, Construction Equipment Sales and Service - Used Car Sales - One Story, 0	174B173 1021	No Max	North Hollywood - Valley Village	No	ABMI	Orange LineTNP , AHO
Los Angeles	11214 BURBANK BLVD	91601	2350006040	0.000	0.000	0.000	6.400	Shortfall of Sites	0.052	Community Commercial	C2-1	Community Commercial		0	0	154.885	6.400	Commercial - Office Building - One Story, 0	174B173 1025	No Max	North Hollywood - Valley Village	No	ABMI	Orange LineTNP , ARO, AHO
Los Angeles	11312 BURBANK BLVD	91601	2350008037	0.000	0.000	0.000	6.400	Shortfall of Sites	0.052	Community Commercial	R4-1L	Community Commercial		0	0	154.885	6.400	Commercial - Store Combination - Store and Residential Combination - One Story, 0	174B173 1032	No Max	North Hollywood - Valley Village	No	ABMI	Orange LineTNP , AHO
Los Angeles	0	0	2350006036	0.000	0.000	0.000	6.400	Shortfall of Sites	0.046	High Medium Residential	R4-1L	Community Commercial		0	0	172.093	6.400	Vacant Commercial - Commercial - Vacant Land, 0	174B173 1034	No Max	North Hollywood - Valley Village	No	ABMI	Orange LineTNP , AHO
Los Angeles	11414 HATTERAS ST	91601	2338024042	0.000	0.000	0.000	6.400	Shortfall of Sites	0.065	Community Commercial	C2-1	Community Commercial		0	0	153.102	6.400	Residential - Five or More Units or Apartments (Any Combination) · 4 Stories or Less, 0	174B169 310	No Max	North Hollywood - Valley Village	No	ABMI	Orange LineTNP , AHO
Los Angeles	11021 W MCCORMICK ST	91601	2350014016	0.000	0.000	0.000	6.400	Shortfall of Sites	0.066	Community Commercial	C4-2D-CA	Community Commercial		0	0	151.736	6.400	Residential - Five or More Units or Apartments (Any Combination) · 5 Stories or More - Pool and Misc., 0	171B173 359	No Max	North Hollywood - Valley Village	No	ABMI	Orange LineTNP , AHO
Los Angeles	0	0	2236023900	0.000	0.000	0.000	6.400	Shortfall of Sites	0.048	Regional Center Commercial	[Q]C2-1L-CDO	Community Commercial		0	0	165.087	6.400	Miscellaneous - Government Owned Property, 0	180B149 779	No Max	Van Nuys - North Sherman Oaks	No	ABMI	Orange LineTNP , MURC
Los Angeles	6409 VAN NUYS BLVD	91401	2236023006	0.000	0.000	0.000	6.400	Shortfall of Sites	0.049	Regional Center Commercial	[Q]C2-1L-CDO	Community Commercial		0	0	161.736	6.400	Commercial - Store - One Story, 0	180B149 849	No Max	Van Nuys - North Sherman Oaks	No	ABMI	Orange LineTNP , MURC
Los Angeles	6401 VAN NUYS BLVD	91401	2236023010	0.000	0.000	0.000	6.400	Shortfall of Sites	0.052	Regional Center Commercial	[Q]C2-1L-CDO	Community Commercial		0	0	155.039	6.400	Commercial - Store - One Story, 0	180B149 862	No Max	Van Nuys - North Sherman Oaks	No	ABMI	Orange LineTNP , MURC
Los Angeles	11050 HARTSOOK ST	91601	2353007053	0.000	0.000	0.000	6.400	Shortfall of Sites	0.034	High Medium Residential	R4-1VL	0		0	0	232.324	6.400	Residential - Five or More Units or Apartments (Any Combination) · 4 Stories or Less, 0	171B173 781	217	North Hollywood - Valley Village	No	ABMI	Orange LineTNP , AHO, TOC EXP
Los Angeles	6254 KESTER AVE	91411	2241009015	0.000	0.000	0.000	6.400	Shortfall of Sites	0.072	Medium Residential	[Q]R3-1	Medium		0	0	110.630	6.400	Residential - Single Family Residence, 0	178-5A149 137	108	Van Nuys - North Sherman Oaks	No	ABMI	Orange LineTNP
Los Angeles	4406 LANKERSHIM BLVD	91602	2423006004	0.000	0.000	0.000	6.400	Shortfall of Sites	0.061	General Commercial	C2-1VL-RIO	Community Center		0	0	131.060	6.400	Commercial - Restaurant, Cocktail Lounge - Restaurant, Cocktail Lounge, Tavern - One Story, 0	165B177 339	108	Sherman Oaks - Studio City - Toluca Lake - Cahuenga Pass	No	ABMI	SHR CPU , AHO
Los Angeles	4400 LANKERSHIM BLVD	91602	2423006005	0.000	0.000	0.000	6.400	Shortfall of Sites	0.061	General Commercial	C2-1VL-RIO	Community Center		0	0	131.048	6.400	Commercial - Parking Lot (Commercial Use Property) - Lots - Patron or Employee - One Story, 0	165B177 344	108	Sherman Oaks - Studio City - Toluca Lake - Cahuenga Pass	No	ABMI	SHR CPU , AHO
Los Angeles	14300 SHERMAN WAY	91405	2217006061	0.000	0.000	0.000	6.400	Shortfall of Sites	0.163	Low Medium II Residential	R1-1	Medium Residential		0	0	49.119	6.400	Institutional - Church - One Story, 0	183B153 194	43	Van Nuys - North Sherman Oaks	No	ABMI	VNY CPU, FBO
Los Angeles	14604 GAULT ST	91405	2219011025	0.000	0.000	0.000	6.400	Shortfall of Sites	0.154	Low Medium II Residential	[Q]RD1.5-1	Medium Residential		0	0	51.793	6.400	Residential - Five or More Units or Apartments (Any Combination) · 4 Stories or Less, 0	183B149 197	43	Van Nuys - North Sherman Oaks	No	ABMI	VNY CPU
Los Angeles	14557 VANOWEN ST	91405	2219025033	0.000	0.000	0.000	6.400	Shortfall of Sites	0.060	Community Commercial	C2-1L	Community Center		0	0	134.322	6.400	Commercial - Restaurant, Cocktail Lounge - Fast Food - Walk Up - One Story, 0	183B149 801	108	Van Nuys - North Sherman Oaks	No	ABMI	VNY CPU
Los Angeles	7249 VAN NUYS BLVD	91405	2218024014	0.000	0.000	0.000	6.400	Shortfall of Sites	0.060	General Commercial	C2-1VL	Community Center		0	0	133.297	6.400	Commercial - Restaurant, Cocktail Lounge - Restaurant, Cocktail Lounge, Tavern - Two Stories, 0	186B149 836	108	Van Nuys - North Sherman Oaks	No	ABMI	VNY CPU
Los Angeles	14529 ARCHWOOD ST	91405	2236009020	0.000	0.000	0.000	6.400	Shortfall of Sites	0.075	Community Commercial	[Q]C2-1L-CDO	Community Center		0	0	132.970	6.400	Industrial - Light Manufacturing - One Story, 0	180B149 116	108	Van Nuys - North Sherman Oaks	No	ABMI	VNY CPU
Los Angeles	11325 SANTA MONICA BLVD	90025	4261007033	0.000	0.000	0.000	6.400	Shortfall of Sites	0.059	Neighborhood Commercial	C2-1VL	Mixed Use Corridor		0	0	136.702	6.400	Commercial - Auto, Recreation Equipment, Construction Equipment Sales and Service - Used Car Sales - One Story, 0	129B149 439	54	West Los Angeles	No	ABMI	West WLA CPU , AHO
Los Angeles	207 W G ST	90744	7416033016	0.000	0.000	0.000	6.400	Shortfall of Sites	0.106	Community Commercial	[Q]C2-1VL-CUGU	Villages		0	0	75.156	6.400	Commercial - Professional Building - One Story, 0	030B205 565	43	Wilmington - Harbor City	No	ABMI	WHC CPU , ARO, DB50
Los Angeles	1608 PACIFIC COAST HWY	90710	7411004011	0.000	0.000	0.000	6.400	Shortfall of Sites	0.126	General Commercial	[Q]C2-1VL	Community Center		0	0	79.188	6.400	Commercial - Restaurant, Cocktail Lounge - Fast Food - Walk Up - One Story, 0	033B193 69	54	Wilmington - Harbor City	No	ABMI	WHC CPU , DB50
Los Angeles	1730 PACIFIC COAST HWY	90717	7553018084	0.000	0.000	0.000	6.400	Shortfall of Sites	0.135	General Commercial	[Q]C2-1VL	Community Center		0	0	73.998	6.400	Commercial - Restaurant, Cocktail Lounge - Restaurant, Cocktail Lounge, Tavern - One Story, 0	033B193 902	54	Wilmington - Harbor City	No	ABMI	WHC CPU , DB50
Los Angeles	0	0	7413031023	0.000	0.000	0.000	6.400	Shortfall of Sites	0.107	Low Medium II Residential	[Q]RD1.5-1XL-O	Community Center		0	0	74.837	6.400	Vacant Residential - Single Family Residence - Vacant Land, 0	036B197 838	54	Wilmington - Harbor City	No	ABMI	WHC CPU , R2RD
Los Angeles	25028 VERMONT AVE	90710	7413020006	0.000	0.000	0.000	6.400	Shortfall of Sites	0.109	Limited Manufacturing	[Q]MR1-1VL-O	Community Center		0	0	73.362	6.400	Industrial - Parking Lot (Industrial Use Property) - One Story, 0	036B197 83	54	Wilmington - Harbor City	No	ABMI	WHC CPU
Los Angeles	25018 VERMONT AVE	90710	7413020007	0.000	0.000	0.000	6.400	Shortfall of Sites	0.109	Limited Manufacturing	[Q]MR1-1VL-O	Community Center		0	0	73.361	6.400	Industrial - Warehousing, Distribution, Storage - Warehousing, Distribution, Under 10,000 SF - One Story, 0	036B197 117	54	Wilmington - Harbor City	No	ABMI	WHC CPU
Los Angeles	25022 VERMONT AVE	90710	7413020008	0.000	0.000	0.000	6.400	Shortfall of Sites	0.109	Limited Manufacturing	[Q]MR1-1VL-O	Community Center		0	0	73.361	6.400	Industrial - Light Manufacturing - One Story, 0	036B197 129	54	Wilmington - Harbor City	No	ABMI	WHC CPU
Los Angeles	25841 BELLE PORTE AVE	90710	7411007059	0.000	0.000	0.000	6.400	Shortfall of Sites	0.108	Limited Manufacturing	[Q]MR1-1VL	Community Center		0	0	73.756	6.400	Industrial - Light Manufacturing - One Story, 0	033B193 135	54	Wilmington - Harbor City	No	ABMI	WHC CPU
Los Angeles	25028 VERMONT AVE	90710	7413020009	0.000	0.000	0.000	6.400	Shortfall of Sites	0.109	Limited Manufacturing	[Q]MR1-1VL-O	Community Center		0	0	73.360	6.400	Industrial - Light Manufacturing - One Story, 0	036B197 142	54	Wilmington - Harbor City	No	ABMI	WHC CPU
Los Angeles	0	0	7413020010	0.000	0.000	0.000	6.400	Shortfall of Sites	0.109	Limited Manufacturing	[Q]MR1-1VL-O	Community Center		0	0	73.360	6.400	Vacant Industrial - Industrial - Vacant Parcel with Existing Non-structural Other Imps., 0	036B197 154	54	Wilmington - Harbor City	No	ABMI	WHC CPU
Los Angeles	0	0	7413020011	0.000	0.000	0.000	6.400	Shortfall of Sites	0.109	Limited Manufacturing	[Q]MR1-1VL-O	Community Center		0	0	73.360	6.400	Vacant Industrial - Industrial - Vacant Parcel with Existing Non-structural Other Imps., 0	036B197 187	54	Wilmington - Harbor City	No	ABMI	WHC CPU
Los Angeles	25112 VERMONT AVE	90710	7413020045	0.000	0.000	0.000	6.400	Shortfall of Sites	0.109	Limited Manufacturing	[Q]MR1-1VL-O	Community Center		0	0	73.359	6.400	Industrial - Warehousing, Distribution, Storage - Warehousing, Distribution, 10,000 to 24,999 SF - One Story, 0	036B197 219	54	Wilmington - Harbor City	No	ABMI	WHC CPU
Los Angeles	25112 VERMONT AVE	90710	7413020045	0.000	0.000	0.000	6.400	Shortfall of Sites	0.109	Limited Manufacturing	[Q]MR1-1VL-O	Community Center		0	0	73.359	6.400	Industrial - Warehousing, Distribution, Storage - Warehousing, Distribution, 10,000 to 24,999 SF - One Story, 0	036B197 248	54	Wilmington - Harbor City	No	ABMI	WHC CPU
Los Angeles	25112 VERMONT AVE	90710	7413020045	0.000	0.000	0.000	6.400	Shortfall of Sites	0.109	Limited Manufacturing	[Q]MR1-1VL-O	Community Center		0	0	73.359	6.400	Industrial - Warehousing, Distribution, Storage - Warehousing, Distribution, 10,000 to 24,999 SF - One Story, 0	036B197 265	54	Wilmington - Harbor City	No	ABMI	WHC CPU
Los Angeles	125 W E ST	90744	7418005008	0.000	0.000	0.000	6.400	Shortfall of Sites	0.107	Community Commercial	[Q]C2-1VL-CUGU	Villages		0	0	75.090	6.400	Recreational - Club, Lodge Hall, Fraternal Organization - One Story, 0	030B205 1020	43	Wilmington - Harbor City	No	ABMI	WHC CPU
Los Angeles	119 W E ST	90744	7418005007	0.000	0.000	0.000	6.400	Shortfall of Sites	0.107	Community Commercial	[Q]C2-1VL-CUGU	Villages		0	0	74.776	6.400	Commercial - Parking Lot (Commercial Use Property) - Lots - Patron or Employee - One Story, 0	030B205 1021	43	Wilmington - Harbor City	No	ABMI	WHC CPU
Los Angeles	0	0	7418005003	0.000	0.000	0.000	6.400	Shortfall of Sites	0.107	Community Commercial	[Q]C2-1VL-CUGU	Villages		0	0	75.091	6.400	Industrial - Parking Lot (Industrial Use Property) - One Story, 0	030B205 1025	43	Wilmington - Harbor City	No	ABMI	WHC CPU
Los Angeles	0	0	7418006900	0.000	0.000	0.000	6.400	Shortfall of Sites	0.108	Community Commercial	[Q]C2-1VL-O-CUGU	Villages		0	0	73.782	6.400	Residential - Single Family Residence, 0	030B205 1049	43	Wilmington - Harbor City	No	ABMI	WHC CPU
Los Angeles	5550 W MANCHESTER AVE	90045	4126001010	0.000	0.000	0.000	6.400	Shortfall of Sites	0.083	Light Manufacturing	M2-1	0		0	0	96.850	6.400	Commercial - Store Combination - Store and Office Combination - One Story, 0	096B173 129	29	Westchester - Playa del Rey	No	ABMI	WPDR CPU
Los Angeles	0	0	4126001029	0.000	0.000	0.000	6.400	Shortfall of Sites	0.082	Light Manufacturing	M2-1	0		0	0	97.412	6.400	, 0	096B173 141	29	Westchester - Playa del Rey	No	ABMI	WPDR CPU

Jurisdiction Name	Site Address/Intersection	5 Digit ZIP Code	Assessor Parcel Number	Very Low-Income	Low-Income	Moderate-Income	Above Moderate-Income	Type of Shortfall	Parcel Size (Acres)	Current General Plan Designation	Current Zoning	Proposed General Plan (GP) Designation	Proposed Zoning	Minimum Density Allowed	Maximum Density Allowed	Total Capacity	Vacant/ Nonvacant	Description of Existing Uses	PIN	Base Density Per Acre	Community Plan Area	Rent Stabalization Ordinance	Income Category	Applicable Rezoning Program (Program informing values in Column Q listed first)
Los Angeles	9950 ZELZAH AVE	91325	2734007009	3.199	3.199	0.000	0.000	Shortfall of Sites	0.415	Medium Residential	(Q)R3-1	0	0	20	82.877	6.399		Residential - Five or More Units or Apartments (Any Combination) · 4 Stories or Less, 20	204B129 521		Northridge	No	LI	DB50
Los Angeles	5443 DONNA AVE	91356	2163021013	3.199	3.199	0.000	0.000	Shortfall of Sites	0.698	Very Low I Residential	RA-1	Very Low Residential	0	20	66.287	6.398		Residential - Single Family Residence - Pool, 1	174B121 605	1 per lot	Encino - Tarzana	No	LI	AHO , ENC CPU, ADU
Los Angeles	5416 DONNA AVE	91356	2163022003	3.199	3.199	0.000	0.000	Shortfall of Sites	0.697	Very Low I Residential	RA-1	Very Low Residential	0	20	66.287	6.397		Residential - Single Family Residence - Pool and Misc., 1	174B121 659	1 per lot	Encino - Tarzana	No	LI	AHO , ENC CPU, ADU
Los Angeles	5075 WOODLEY AVE	91436	2260021010	3.197	3.197	0.000	0.000	Shortfall of Sites	0.597	Low II Residential	RA-1	Low Residential	0	20	66.287	6.394		Residential - Single Family Residence - Pool, 1	171B141 412	1 per lot	Encino - Tarzana	No	LI	AHO , ENC CPU, ADU
Los Angeles	9851 STONEHURST AVE	91352	2538015900	3.197	3.197	0.000	0.000	Shortfall of Sites	4.159	Public Facilities	[Q]PF-1XL-K	0	0	20	153.741	6.394		Miscellaneous - Government Owned Property, 0	201B173 179		Sun Valley - La Tuna Canyon	No	LI	PF
Los Angeles	9140 VAN NUYS BLVD	91402	2639008056	3.197	3.197	0.000	0.000	Shortfall of Sites	0.675	Neighborhood Office Commercial	(Q)P-1VL, [Q]C1-1VL	0	0	20	94.696	6.394		Commercial - Office Building - One Story, 0	198B149 472		Mission Hills - Panorama City - North Hills	No	LI	P , ARO
Los Angeles	1312 N WILMINGTON BLVD	90744	7415005039	0.000	0.000	0.000	6.394	Shortfall of Sites	0.132	General Commercial	[Q]C1.5-1VL-O-CUGU	0	0	0	67.150	6.394		Commercial - Store Combination - Store and Residential Combination - One Story, 0	033B201 129		Wilmington - Harbor City	Yes	ABMI	DB50 , ARO
Los Angeles	1623 LOMITA BLVD	90710	7439025025	0.000	0.000	0.000	6.394	Shortfall of Sites	0.135	Medium Residential	[Q]R3-1VL	0	0	0	65.553	6.394		Residential - Five or More Units or Apartments (Any Combination) · 4 Stories or Less, 0	036B193 18		Wilmington - Harbor City	Yes	ABMI	DB50
Los Angeles	1615 LOMITA BLVD	90710	7439025026	0.000	0.000	0.000	6.394	Shortfall of Sites	0.135	Medium Residential	[Q]R3-1VL	0	0	0	65.554	6.394		Residential - Five or More Units or Apartments (Any Combination) · 4 Stories or Less - Pool, 0	036B193 20		Wilmington - Harbor City	Yes	ABMI	DB50
Los Angeles	1742 N WILMINGTON BLVD	90744	7414008003	0.000	0.000	0.000	6.394	Shortfall of Sites	0.125	Neighborhood Commercial	[Q]C2-1VL-O-CUGU	0	0	0	71.049	6.394		Commercial - Store Combination - Store and Residential Combination - One Story, 0	039B201 28		Wilmington - Harbor City	Yes	ABMI	DB50 , ARO
Los Angeles	13200 VANOWEN ST	91605	2326010006	0.000	0.000	0.000	6.394	Shortfall of Sites	0.109	Medium Residential	R3-1	0	0	0	81.804	6.394		Residential - Five or More Units or Apartments (Any Combination) · 4 Stories or Less, 0	180B157 36		North Hollywood - Valley Village	Yes	ABMI	DB50
Los Angeles	7005 ELMO ST	91042	2568003009	0.000	0.000	0.000	6.394	Shortfall of Sites	0.389	Low Medium I Residential	RD3-1	0	0	0	22.854	6.394		Residential - Five or More Units or Apartments (Any Combination) · 4 Stories or Less - Pool, 0	202-5A201 59		Sunland - Tujunga - Lake View Terrace - Shadow Hills - East La Tuna Canyon	Yes	ABMI	DB50
Los Angeles	1243 ANAHEIM ST	90710	7411023029	0.000	0.000	0.000	6.394	Shortfall of Sites	0.129	Medium Residential	[Q]R3-1VL	0	0	0	68.793	6.394		Residential - Five or More Units or Apartments (Any Combination) · 4 Stories or Less, 0	033B197 61		Wilmington - Harbor City	Yes	ABMI	DB50
Los Angeles	909 N WILMINGTON BLVD	90744	7416014017	0.000	0.000	0.000	6.394	Shortfall of Sites	0.133	General Commercial	[Q]C1.5-1VL-O-CUGU	0	0	0	66.868	6.394		Residential - Five or More Units or Apartments (Any Combination) · 4 Stories or Less - Pool, 0	030B201 67		Wilmington - Harbor City	Yes	ABMI	DB50
Los Angeles	12826 VANOWEN ST	91605	2325005029	0.000	0.000	0.000	6.394	Shortfall of Sites	0.106	Neighborhood Office Commercial	C1-1VL	0	0	0	84.094	6.394		Residential - Five or More Units or Apartments (Any Combination) · 4 Stories or Less, 0	180B161 79		North Hollywood - Valley Village	Yes	ABMI	DB50
Los Angeles	2107 LINCOLN PARK AVE	90031	5211008022	0.000	0.000	0.000	6.394	Shortfall of Sites	0.187	Low Medium II Residential	[Q]RD1.5-1D	0	0	0	47.527	6.394		Residential - Five or More Units or Apartments (Any Combination) · 4 Stories or Less, 0	136-5A225 111		Northeast Los Angeles	Yes	ABMI	DB50
Los Angeles	12606 S FIGUEROA ST	90061	6132019002	0.000	0.000	0.000	6.394	Shortfall of Sites	0.101	Medium Residential	R3-1-O	0	0	0	87.865	6.394		Residential - Four Units (Any Combination) - 4 Stories or Less, 0	081B201 186		Harbor Gateway	Yes	ABMI	DB50
Los Angeles	16037 GAULT ST	91406	2224004044	0.000	0.000	0.000	6.394	Shortfall of Sites	0.201	Low Medium II Residential	RD1.5-1	0	0	0	44.209	6.394		Residential - Five or More Units or Apartments (Any Combination) · 4 Stories or Less, 0	183B141 225		Van Nuys - North Sherman Oaks	Yes	ABMI	DB50
Los Angeles	9952 PINEWOOD AVE	91042	2568015005	0.000	0.000	0.000	6.394	Shortfall of Sites	0.098	Medium Residential	R3-1	0	0	0	90.955	6.394		Residential - Five or More Units or Apartments (Any Combination) · 4 Stories or Less, 0	202-5A201 275		Sunland - Tujunga - Lake View Terrace - Shadow Hills - East La Tuna Canyon	Yes	ABMI	DB50
Los Angeles	9207 S MAIN ST	90003	6040040013	0.000	0.000	0.000	6.394	Shortfall of Sites	0.134	Hybrid Industrial	CM-1-CPIO	0	0	0	66.119	6.394		Commercial - Office Building - Office and Residential - One Story, 0	094-5A203 294		Southeast Los Angeles	Yes	ABMI	DB50 , ARO
Los Angeles	9949 PINEWOOD AVE	91042	2568013030	0.000	0.000	0.000	6.394	Shortfall of Sites	0.100	Medium Residential	R3-2	0	0	0	88.567	6.394		Residential - Five or More Units or Apartments (Any Combination) · 4 Stories or Less - Pool, 0	202-5A201 295		Sunland - Tujunga - Lake View Terrace - Shadow Hills - East La Tuna Canyon	Yes	ABMI	DB50
Los Angeles	1634 260TH ST	90710	7411008059	0.000	0.000	0.000	6.394	Shortfall of Sites	0.181	General Commercial	[Q]R3-1VL	0	0	0	48.927	6.394		Residential - Five or More Units or Apartments (Any Combination) · 4 Stories or Less, 0	033B193 317		Wilmington - Harbor City	Yes	ABMI	DB50
Los Angeles	1211 S LORENA ST	90023	5190023003	0.000	0.000	0.000	6.394	Shortfall of Sites	0.106	Commercial Manufacturing	[Q]C2-1-CUGU	0	0	0	83.682	6.394		Commercial - Store Combination - Store and Residential Combination - Two Stories, 0	120A225 323		Boyle Heights	Yes	ABMI	DB50 , ARO
Los Angeles	7545 WHITSETT AVE	91605	2307018037	0.000	0.000	0.000	6.394	Shortfall of Sites	0.097	Medium Residential	R3-1	0	0	0	91.559	6.394		Residential - Five or More Units or Apartments (Any Combination) · 4 Stories or Less, 0	186B165 329		Sun Valley - La Tuna Canyon	Yes	ABMI	DB50
Los Angeles	2528 W MARTIN LUTHER KING JR BLVD	90008	5023024011	0.000	0.000	0.000	6.394	Shortfall of Sites	0.101	Neighborhood Commercial	C2-1VL-CPIO	0	0	0	87.792	6.394		Commercial - Store Combination - Store and Residential Combination - One Story, 0	114B189 408		West Adams - Baldwin Hills - Leimert	Yes	ABMI	DB50 , ARO
Los Angeles	5600 VENICE BLVD	90019	5064014017	0.000	0.000	0.000	6.394	Shortfall of Sites	0.098	Neighborhood Commercial	C2-1VL-CPIO	0	0	0	90.564	6.394		Commercial - Store Combination - Store and Residential Combination - One Story, 0	126B177 421		West Adams - Baldwin Hills - Leimert	Yes	ABMI	DB50 , ARO
Los Angeles	1511 ANAHEIM ST	90710	7411006029	0.000	0.000	0.000	6.394	Shortfall of Sites	0.125	Medium Residential	[Q]R3-1VL	0	0	0	71.100	6.394		Residential - Five or More Units or Apartments (Any Combination) · 4 Stories or Less, 0	033B193 427		Wilmington - Harbor City	Yes	ABMI	DB50
Los Angeles	11953 RUNNYMEDE ST	91605	2317013042	0.000	0.000	0.000	6.394	Shortfall of Sites	0.195	Low Medium II Residential	RD1.5-1	0	0	0	45.509	6.394		Residential - Five or More Units or Apartments (Any Combination) · 4 Stories or Less, 0	186B165 430		Sun Valley - La Tuna Canyon	Yes	ABMI	DB50
Los Angeles	4089 LEIMERT BLVD	90008	5023003019	0.000	0.000	0.000	6.394	Shortfall of Sites	0.105	Medium Residential	R3-1	0	0	0	84.510	6.394		Residential - Five or More Units or Apartments (Any Combination) · 4 Stories or Less, 0	114B189 435		West Adams - Baldwin Hills - Leimert	Yes	ABMI	DB50
Los Angeles	5622 VENICE BLVD	90019	5064014032	0.000	0.000	0.000	6.394	Shortfall of Sites	0.104	Neighborhood Commercial	C2-1VL-CPIO	0	0	0	85.437	6.394		Residential - Five or More Units or Apartments (Any Combination) · 4 Stories or Less, 0	126B177 446		West Adams - Baldwin Hills - Leimert	Yes	ABMI	DB50
Los Angeles	923 NOLDEN ST	90042	5478026014	0.000	0.000	0.000	6.394	Shortfall of Sites	0.184	Low Medium II Residential	RD1.5-1	0	0	0	48.314	6.394		Residential - Five or More Units or Apartments (Any Combination) · 4 Stories or Less, 0	156A227 451		Northeast Los Angeles	Yes	ABMI	DB50
Los Angeles	13542 LEADWELL ST	91405	2328004013	0.000	0.000	0.000	6.394	Shortfall of Sites	0.188	Low Medium II Residential	[Q]RD1.5-1	0	0	0	47.309	6.394		Residential - Double, Duplex, or Two Units - 4 Stories or Less, 0	186B157 475		Van Nuys - North Sherman Oaks	Yes	ABMI	DB50
Los Angeles	5229 SATSUMA AVE	91601	2416005018	0.000	0.000	0.000	6.394	Shortfall of Sites	0.108	Medium Residential	R3-1VL	0	0	0	81.869	6.394		Residential - Five or More Units or Apartments (Any Combination) · 4 Stories or Less, 0	171B173 481		North Hollywood - Valley Village	Yes	ABMI	DB50
Los Angeles	6857 WHITSETT AVE	91605	2324030047	0.000	0.000	0.000	6.394	Shortfall of Sites	0.105	Medium Residential	R3-1	0	0	0	84.959	6.394		Residential - Five or More Units or Apartments (Any Combination) · 4 Stories or Less, 0	183B165 482		North Hollywood - Valley Village	Yes	ABMI	DB50
Los Angeles	4101 LEIMERT BLVD	90008	5023003020	0.000	0.000	0.000	6.394	Shortfall of Sites	0.101	Medium Residential	R3-1	0	0	0	88.055	6.394		Residential - Five or More Units or Apartments (Any Combination) · 4 Stories or Less, 0	114B189 482		West Adams - Baldwin Hills - Leimert	Yes	ABMI	DB50
Los Angeles	4101 LEIMERT BLVD	90008	5023003020	0.000	0.000	0.000	6.394	Shortfall of Sites	0.101	Medium Residential	R3-1	0	0	0	88.050	6.394		Residential - Five or More Units or Apartments (Any Combination) · 4 Stories or Less, 0	114B189 495		West Adams - Baldwin Hills - Leimert	Yes	ABMI	DB50
Los Angeles	7006 COLDWATER CANYON AVE	91605	2324011021	0.000	0.000	0.000	6.394	Shortfall of Sites	0.239	Medium Residential	RD2-1	0	0	0	37.152	6.394		Residential - Five or More Units or Apartments (Any Combination) · 4 Stories or Less - Pool, 0	183B161 524		North Hollywood - Valley Village	Yes	ABMI	DB50
Los Angeles	4119 LEIMERT BLVD	90008	5023003021	0.000	0.000	0.000	6.394	Shortfall of Sites	0.101	Medium Residential	R3-1	0	0	0	88.037	6.394		Residential - Five or More Units or Apartments (Any Combination) · 4 Stories or Less, 0	114B189 527		West Adams - Baldwin Hills - Leimert	Yes	ABMI	DB50
Los Angeles	4127 LEIMERT BLVD	90008	5023003022	0.000	0.000	0.000	6.394	Shortfall of Sites	0.101	Medium Residential	R3-1	0	0	0	88.030	6.394		Residential - Four Units (Any Combination) - 4 Stories or Less, 0	114B189 548		West Adams - Baldwin Hills - Leimert	Yes	ABMI	DB50
Los Angeles	10714 JUNIPER ST	90059	6068006019	0.000	0.000	0.000	6.394	Shortfall of Sites	0.049	Low II Residential	[Q]R4-1	0	0	0	180.859	6.394		Residential - Double, Duplex, or Two Units - 4 Stories or Less, 0	090A217 566		Southeast Los Angeles	Yes	ABMI	DB50
Los Angeles	6131 COLDWATER CANYON AVE	91606	2331020011	0.000	0.000	0.000	6.394	Shortfall of Sites	0.102	Medium Residential	R3-1	0	0	0	87.389	6.394		Residential - Five or More Units or Apartments (Any Combination) · 4 Stories or Less - Pool, 0	177B161 567		Van Nuys - North Sherman Oaks	Yes	ABMI	DB50
Los Angeles	4141 LEIMERT BLVD	90008	5023003023	0.000	0.000	0.000	6.394	Shortfall of Sites	0.101	Medium Residential	R3-1	0	0	0	88.023	6.394		Residential - Four Units (Any Combination) - 4 Stories or Less, 0	114B189 587		West Adams - Baldwin Hills - Leimert	Yes	ABMI	DB50
Los Angeles	1458 N WILMINGTON BLVD	90744	7414035002	0.000	0.000	0.000	6.394	Shortfall of Sites	0.139	General Commercial	[Q]C2-1VL-O-CUGU	0	0	0	64.069	6.394		Residential - Double, Duplex, or Two Units - 4 Stories or Less, 0	036B201 591		Wilmington - Harbor City	Yes	ABMI	DB50
Los Angeles	7001 HAZELTINE AVE	91405	2217015019	0.000	0.000	0.000	6.394	Shortfall of Sites	0.202	Low Medium II Residential	[Q]RD1.5-1	0	0	0	43.984	6.394		Residential - Five or More Units or Apartments (Any Combination) · 4 Stories or Less, 0	183B153 602		Van Nuys - North Sherman Oaks	Yes	ABMI	DB50
Los Angeles	303 E DENNI ST	90744	7423019026	0.000	0.000	0.000	6.394	Shortfall of Sites	0.194	Low Medium II Residential	[Q]RD1.5-1XL-O-CUGU	0	0	0	45.712	6.394		Residential - Five or More Units or Apartments (Any Combination) · 4 Stories or Less, 0	033B209 665		Wilmington - Harbor City	Yes	ABMI	DB50
Los Angeles	4121 GARTHWAITE AVE	90008	5023005006	0.000	0.000	0.000	6.394	Shortfall of Sites	0.104	Medium Residential	R3-1	0	0	0	85.638	6.394		Residential - Double, Duplex, or Two Units - 4 Stories or Less, 0	114B189 675		West Adams - Baldwin Hills - Leimert	Yes	ABMI	DB50
Los Angeles	303 E DENNI ST	90744	7423019026	0.000	0.000	0.000	6.394	Shortfall of Sites	0.194	Low Medium II Residential	[Q]RD1.5-1XL-O-CUGU	0	0	0	45.712	6.394		Residential - Five or More Units or Apartments (Any Combination) · 4 Stories or Less, 0	033B209 680		Wilmington - Harbor City	Yes	ABMI	DB50
Los Angeles	4125 GARTHWAITE AVE	90008	5023005007	0.000	0.000	0.000	6.394	Shortfall of Sites	0.099	Medium Residential	R3-1	0	0	0	89.816	6.394		Residential - Double, Duplex, or Two Units - 4 Stories or Less, 0	114B189 690		West Adams - Baldwin Hills - Leimert	Yes	ABMI	DB50

Jurisdiction Name	Site Address/Intersection	5 Digit ZIP Code	Assessor Parcel Number	Very Low-Income	Low-Income	Moderate-Income	Above Moderate-Income	Type of Shortfall	Parcel Size (Acres)	Current General Plan Designation	Current Zoning	Proposed General Plan (GP) Designation	Proposed Zoning	Minimum Density Allowed	Maximum Density Allowed	Total Capacity	Vacant/ Nonvacant	Description of Existing Uses	PIN	Base Density Per Acre	Community Plan Area	Rent Stabalization Ordinance	Income Category	Applicable Rezoning Program (Program informing values in Column Q listed first)
Los Angeles	10325 COMMERCE AVE	91042	2565009053	0.000	0.000	0.000	6.394	Shortfall of Sites	0.250	Low Medium II Residential	RD2-1	0	0	0	35.522	6.394		Residential - Five or More Units or Apartments (Any Combination) · 4 Stories or Less, 0	204B197 695		Sunland - Tujunga - Lake View Terrace - Shadow Hills - East La Tuna Canyon	Yes	ABMI	DB50
Los Angeles	4131 GARTHWAITE AVE	90008	5023005008	0.000	0.000	0.000	6.394	Shortfall of Sites	0.104	Medium Residential	R3-1	0	0	0	85.636	6.394		Residential - Four Units (Any Combination) - 4 Stories or Less, 0	114B189 704		West Adams - Baldwin Hills - Leimert	Yes	ABMI	DB50
Los Angeles	6503 WOODMAN AVE	91401	2238012068	0.000	0.000	0.000	6.394	Shortfall of Sites	0.126	Medium Residential	[Q]R3-1	0	0	0	70.234	6.394		Residential - Five or More Units or Apartments (Any Combination) · 4 Stories or Less, 0	180B157 724		Van Nuys - North Sherman Oaks	Yes	ABMI	DB50
Los Angeles	603 ISLAND AVE	90744	7416027058	0.000	0.000	0.000	6.394	Shortfall of Sites	0.186	Low Medium II Residential	[Q]RD1.5-1XL-O-CUGU	0	0	0	47.672	6.394		Residential - Five or More Units or Apartments (Any Combination) · 4 Stories or Less, 0	030B205 823		Wilmington - Harbor City	Yes	ABMI	DB50
Los Angeles	6862 HAZELTINE AVE	91405	2216013014	0.000	0.000	0.000	6.394	Shortfall of Sites	0.182	Low Medium II Residential	[Q]RD1.5-1	0	0	0	48.918	6.394		Residential - Five or More Units or Apartments (Any Combination) · 4 Stories or Less, 0	183B153 898		Van Nuys - North Sherman Oaks	Yes	ABMI	DB50
Los Angeles	6223 3RD AVE	90043	4007015015	0.000	0.000	0.000	6.394	Shortfall of Sites	0.101	Medium Residential	R3-1	0	0	0	88.007	6.394		Residential - Four Units (Any Combination) - 4 Stories or Less, 0	105B189 1057		West Adams - Baldwin Hills - Leimert	Yes	ABMI	DB50
Los Angeles	2709 W 42ND ST	90008	5023021015	0.000	0.000	0.000	6.394	Shortfall of Sites	0.104	Medium Residential	R3-1	0	0	0	85.246	6.394		Residential - Five or More Units or Apartments (Any Combination) · 4 Stories or Less, 0	114B189 1062		West Adams - Baldwin Hills - Leimert	Yes	ABMI	DB50
Los Angeles	25711 FRAMPTON AVE	90710	7410028090	0.000	0.000	0.000	6.394	Shortfall of Sites	0.122	Medium Residential	[Q]R3-1VL	0	0	0	73.041	6.394		Residential - Five or More Units or Apartments (Any Combination) · 4 Stories or Less - Pool, 0	036B197 1064		Wilmington - Harbor City	Yes	ABMI	DB50
Los Angeles	25711 FRAMPTON AVE	90710	7410028090	0.000	0.000	0.000	6.394	Shortfall of Sites	0.131	Medium Residential	[Q]R3-1VL	0	0	0	67.853	6.394		Residential - Five or More Units or Apartments (Any Combination) · 4 Stories or Less - Pool, 0	036B197 1069		Wilmington - Harbor City	Yes	ABMI	DB50
Los Angeles	25711 FRAMPTON AVE	90710	7410028090	0.000	0.000	0.000	6.394	Shortfall of Sites	0.130	Medium Residential	[Q]R3-1VL	0	0	0	68.127	6.394		Residential - Five or More Units or Apartments (Any Combination) · 4 Stories or Less - Pool, 0	036B197 1070		Wilmington - Harbor City	Yes	ABMI	DB50
Los Angeles	11357 OXNARD ST	91606	2337009001	0.000	0.000	0.000	6.394	Shortfall of Sites	0.199	Low Medium II Residential	RD1.5-1	0	0	0	44.704	6.394		Residential - Five or More Units or Apartments (Any Combination) · 4 Stories or Less, 0	177B173 1101		North Hollywood - Valley Village	Yes	ABMI	DB50
Los Angeles	1936 HAUSER BLVD	90016	5064007020	0.000	0.000	0.000	6.394	Shortfall of Sites	0.106	Neighborhood Commercial	C2-1VL-CPIO	0	0	0	83.689	6.394		Residential - Five or More Units or Apartments (Any Combination) · 4 Stories or Less, 0	126B177 1147		West Adams - Baldwin Hills - Leimert	Yes	ABMI	DB50
Los Angeles	2302 W SLAUSON AVE	90043	4005025033	0.000	0.000	0.000	6.394	Shortfall of Sites	0.103	Neighborhood Commercial	C2-1VL-CPIO	0	0	0	86.199	6.394		Commercial - Store Combination - Store and Residential Combination - One Story, 0	108B189 1380		West Adams - Baldwin Hills - Leimert	Yes	ABMI	DB50 , ARO
Los Angeles	2714 W 64TH ST	90043	4007017012	0.000	0.000	0.000	6.394	Shortfall of Sites	0.103	Medium Residential	R3-1	0	0	0	86.361	6.394		Residential - Five or More Units or Apartments (Any Combination) · 4 Stories or Less, 0	105B189 1394		West Adams - Baldwin Hills - Leimert	Yes	ABMI	DB50
Los Angeles	1635 LOMITA BLVD	90710	7439025019	0.000	0.000	0.000	6.394	Shortfall of Sites	0.138	Medium Residential	[Q]R3-1VL	0	0	0	72.316	6.394		Commercial - Parking Lot (Commercial Use Property) - Lots - Patron or Employee - One Story, 0	036B193 11		Wilmington - Harbor City	No	ABMI	DB50
Los Angeles	26393 VERMONT AVE	90710	7411023030	0.000	0.000	0.000	6.394	Shortfall of Sites	0.151	General Commercial	[Q]C2-1VL	0	0	0	66.201	6.394		Commercial - Service Station - Self Service - No Additional Services, 0	033B197 112		Wilmington - Harbor City	No	ABMI	DB50
Los Angeles	11274 N LAUREL CANYON BLVD	91340	2613021035	0.000	0.000	0.000	6.394	Shortfall of Sites	0.156	General Commercial	[Q]C2-1VL	0	0	0	64.001	6.394		Commercial - Service Station - Full Service - No Additional Services, 0	210B149 176		Mission Hills - Panorama City - North Hills	No	ABMI	DB50
Los Angeles	11274 N LAUREL CANYON BLVD	91340	2613021035	0.000	0.000	0.000	6.394	Shortfall of Sites	0.148	General Commercial	[Q]C2-1VL	0	0	0	67.283	6.394		Commercial - Service Station - Full Service - No Additional Services, 0	210B149 187		Mission Hills - Panorama City - North Hills	No	ABMI	DB50
Los Angeles	550 W 127TH ST	90044	6132002026	0.000	0.000	0.000	6.394	Shortfall of Sites	0.114	Medium Residential	R3-1-O	0	0	0	87.443	6.394		Residential - Five or More Units or Apartments (Any Combination), 0	081B201 234		Harbor Gateway	No	ABMI	DB50
Los Angeles	6238 FULTON AVE	91401	2331002053	0.000	0.000	0.000	6.394	Shortfall of Sites	0.146	Medium Residential	[Q]R3-1	0	0	0	68.545	6.394		Residential - Five or More Units or Apartments (Any Combination) · 4 Stories or Less, 0	177B157 256		Van Nuys - North Sherman Oaks	No	ABMI	DB50
Los Angeles	14067 ASTORIA ST	91342	2504022013	0.000	0.000	0.000	6.394	Shortfall of Sites	0.109	Medium Residential	R3-1-CPIO	0	0	0	91.418	6.394		Residential - Five or More Units or Apartments (Any Combination) · 4 Stories or Less - Pool, 0	225B153 415		Sylmar	No	ABMI	DB50
Los Angeles	1415 ANAHEIM ST	90710	7411005018	0.000	0.000	0.000	6.394	Shortfall of Sites	0.150	Medium Residential	[Q]R3-1VL	0	0	0	66.693	6.394		Commercial - Parking Lot (Commercial Use Property) - Lots - Patron or Employee - One Story, 0	033B193 493		Wilmington - Harbor City	No	ABMI	DB50
Los Angeles	2815 W JEFFERSON BLVD	90018	5051036043	0.000	0.000	0.000	6.394	Shortfall of Sites	0.115	Neighborhood Commercial	C2-1VL-CPIO	0	0	0	87.030	6.394		Commercial - Store - One Story, 0	120B189 611		West Adams - Baldwin Hills - Leimert	No	ABMI	DB50
Los Angeles	2815 W JEFFERSON BLVD	90018	5051036043	0.000	0.000	0.000	6.394	Shortfall of Sites	0.116	Neighborhood Commercial	C2-1VL-CPIO	0	0	0	86.471	6.394		Commercial - Store - One Story, 0	120B185 798		West Adams - Baldwin Hills - Leimert	No	ABMI	DB50
Los Angeles	10059 LAUREL CANYON BLVD	91331	2646016024	0.000	0.000	0.000	6.394	Shortfall of Sites	0.154	Highway Oriented Commercial	[Q]C2-1VL	0	0	0	64.948	6.394		Commercial - Store - One Story, 0	204B157 1098		Arleta - Pacoima	No	ABMI	DB50
Los Angeles	900 N WILCOX AVE	90038	5533021038	0.000	0.000	0.000	6.394	Shortfall of Sites	0.110	Medium Residential	R3-1	0	0	0	90.424	6.394		Residential - Five or More Units or Apartments (Any Combination) · 4 Stories or Less, 0	144B185 1195		Hollywood	No	ABMI	DB50
Los Angeles	4360 TUJUNGA AVE	91604	2366005003	0.000	0.000	0.000	6.394	Shortfall of Sites	0.082	Neighborhood Office Commercial	[Q]C2-1XL-RIO	Tujunga Commercial District	0	0	73.535	6.394		Commercial - Restaurant, Cocktail Lounge - Restaurant, Cocktail Lounge, Tavern - One Story, 0	165B173 443	72	Sherman Oaks - Studio City - Toluca Lake - Cahuenga Pass	No	ABMI	DB50 , SHR CPU, OPP C, AHO
Los Angeles	4816 COLDWATER CANYON AVE	91423	2357017023	0.000	0.000	0.000	6.394	Shortfall of Sites	0.148	Low Medium II Residential	[Q]RD1.5-1	0	0	0	45.083	6.394	Vacant	Residential - Single Family Residence - Vacant Land, 0	168B161 391		Van Nuys - North Sherman Oaks	No	ABMI	DB50 , OPP RC2
Los Angeles	11712 RIVERSIDE DR	91607	2355019043	0.000	0.000	0.000	6.394	Shortfall of Sites	0.152	Low Medium II Residential	RD1.5-1	0	0	0	43.792	6.394		Commercial - Store Combination - Store and Residential Combination - One Story, 0	168B169 496		North Hollywood - Valley Village	No	ABMI	DB50 , OPP RC2
Los Angeles	17158 CHATSWORTH ST	91344	2695003007	0.000	0.000	0.000	6.394	Shortfall of Sites	0.149	Low Medium II Residential	RD1.5-1	0	0	0	44.636	6.394		Residential - Four Units (Any Combination) - 4 Stories or Less, 0	207B133 500		Granada Hills - Knollwood	No	ABMI	DB50 , OPP RC2
Los Angeles	17154 CHATSWORTH ST	91344	2695003008	0.000	0.000	0.000	6.394	Shortfall of Sites	0.149	Low Medium II Residential	RD1.5-1	0	0	0	44.636	6.394		Residential - Four Units (Any Combination) - 4 Stories or Less, 0	207B133 501		Granada Hills - Knollwood	No	ABMI	DB50 , OPP RC2
Los Angeles	11738 RIVERSIDE DR	91607	2355019039	0.000	0.000	0.000	6.394	Shortfall of Sites	0.152	Low Medium II Residential	RD1.5-1	0	0	0	43.791	6.394		Residential - Single Family Residence - Other Improvements Only, 0	168B169 501		North Hollywood - Valley Village	No	ABMI	DB50 , OPP RC2
Los Angeles	4293 TUJUNGA AVE	91604	2365030028	0.000	0.000	0.000	6.394	Shortfall of Sites	0.150	Low Medium II Residential	[T][Q]RD1.5-1VL-RIO	0	0	0	44.387	6.394		Residential - Four Units (Any Combination) - 4 Stories or Less, 0	165B173 650		Sherman Oaks - Studio City - Toluca Lake - Cahuenga Pass	No	ABMI	DB50 , OPP RC2
Los Angeles	12901 RIVERSIDE DR	91423	2358021055	0.000	0.000	0.000	6.394	Shortfall of Sites	0.308	Low Medium II Residential	[Q]RD1.5-1	0	0	0	21.611	6.394		Commercial - Supermarket - Supermarket - 12,000 SF or More - One Story, 0	168B161 1171		Van Nuys - North Sherman Oaks	No	ABMI	DB50 , OPP RC2
Los Angeles	17817 W CHATSWORTH ST	91344	2712030015	0.000	0.000	0.000	6.394	Shortfall of Sites	0.079	Neighborhood Commercial	C1-1XL	0	0	0	84.731	6.394		Commercial - Store Combination - Store and Office Combination - One Story, 0	207B129 368		Granada Hills - Knollwood	No	ABMI	DB50 , ARO, OPP C
Los Angeles	17815 CHATSWORTH ST	91344	2712030014	0.000	0.000	0.000	6.394	Shortfall of Sites	0.079	Neighborhood Commercial	C1-1XL	0	0	0	84.732	6.394		Commercial - Professional Building - One Story, 0	207B129 370		Granada Hills - Knollwood	No	ABMI	DB50 , ARO, OPP C
Los Angeles	17737 CHATSWORTH ST	91344	2712029023	0.000	0.000	0.000	6.394	Shortfall of Sites	0.079	Neighborhood Commercial	C1-1XL	0	0	0	84.733	6.394		Commercial - Store Combination - Store and Office Combination - One Story, 0	207B129 375		Granada Hills - Knollwood	No	ABMI	DB50 , ARO, OPP C
Los Angeles	17815 CHATSWORTH ST	91344	2712030014	0.000	0.000	0.000	6.394	Shortfall of Sites	0.079	Neighborhood Commercial	C1-1XL	0	0	0	84.734	6.394		Commercial - Professional Building - One Story, 0	207B129 369		Granada Hills - Knollwood	No	ABMI	DB50 , ARO, OPP C
Los Angeles	0	0	2712027039	0.000	0.000	0.000	6.394	Shortfall of Sites	0.079	Neighborhood Commercial	C1-1XL	0	0	0	84.743	6.394		Commercial - Store - One Story, 0	207B129 408		Granada Hills - Knollwood	No	ABMI	DB50 , OPP C
Los Angeles	17547 CHATSWORTH ST	91344	2712027030	0.000	0.000	0.000	6.394	Shortfall of Sites	0.079	Neighborhood Commercial	C1-1XL	0	0	0	84.744	6.394		Commercial - Store - One Story, 0	207B129 400		Granada Hills - Knollwood	No	ABMI	DB50 , OPP C
Los Angeles	17519 CHATSWORTH ST	91344	2712027026	0.000	0.000	0.000	6.394	Shortfall of Sites	0.079	Neighborhood Commercial	C1-1XL	0	0	0	84.744	6.394		Commercial - Store Combination - Store and Residential Combination - One Story, 0	207B129 410		Granada Hills - Knollwood	No	ABMI	DB50 , ARO, OPP C
Los Angeles	17541 CHATSWORTH ST	91344	2712027029	0.000	0.000	0.000	6.394	Shortfall of Sites	0.079	Neighborhood Commercial	C1-1XL	0	0	0	84.744	6.394		Commercial - Store - One Story, 0	207B129 402		Granada Hills - Knollwood	No	ABMI	DB50 , OPP C
Los Angeles	0	0	2712027039	0.000	0.000	0.000	6.394	Shortfall of Sites	0.079	Neighborhood Commercial	C1-1XL	0	0	0	84.744	6.394		Commercial - Store - One Story, 0	207B129 407		Granada Hills - Knollwood	No	ABMI	DB50 , OPP C
Los Angeles	17453 CHATSWORTH ST	91344	2712026034	0.000	0.000	0.000	6.394	Shortfall of Sites	0.079	Neighborhood Commercial	C1-1XL	0	0	0	84.745	6.394		Commercial - Auto, Recreation Equipment, Construction Equipment Sales and Service - Auto Service Centers (No Gasoline) - One Story, 0	207B129 418		Granada Hills - Knollwood	No	ABMI	DB50 , OPP C
Los Angeles	2501 S ROBERTSON BLVD	90034	4302013006	0.000	0.000	0.000	6.394	Shortfall of Sites	0.076	Neighborhood Commercial	C4-1VL-O-CPIO	0	0	0	87.892	6.394		Industrial - Light Manufacturing - One Story, 0	126B169 1216		West Adams - Baldwin Hills - Leimert	No	ABMI	DB50 , ARO, OPP C
Los Angeles	2633 S ROBERTSON BLVD	90034	4301006001	0.000	0.000	0.000	6.394	Shortfall of Sites	0.076	Neighborhood Commercial	C4-1VL-CPIO	0	0	0	87.900	6.394		Commercial - Store Combination - Store and Residential Combination - One Story, 0	126B169 1448		West Adams - Baldwin Hills - Leimert	No	ABMI	DB50 , ARO, OPP C
Los Angeles	2533 S ROBERTSON BLVD	90034	4302013001	0.000	0.000	0.000	6.394	Shortfall of Sites	0.076	Neighborhood Commercial	C4-1VL-O-CPIO	0	0	0	87.901	6.394		Commercial - Store Combination - Store and Residential Combination - One Story, 0	126B169 1310		West Adams - Baldwin Hills - Leimert	No	ABMI	DB50 , ARO, OPP C
Los Angeles	17548 CHATSWORTH ST	91344	2733018013	0.000	0.000	0.000	6.394	Shortfall of Sites	0.075	Neighborhood Commercial	C1-1XL	0	0	0	88.934	6.394		Commercial - Auto, Recreation Equipment, Construction Equipment Sales and Service - Auto Body Repair Shop - One Story, 0	207B129 477		Granada Hills - Knollwood	No	ABMI	DB50 , OPP C

Jurisdiction Name	Site Address/Intersection	5 Digit ZIP Code	Assessor Parcel Number	Very Low-Income	Low-Income	Moderate-Income	Above Moderate-Income	Type of Shortfall	Parcel Size (Acres)	Current General Plan Designation	Current Zoning	Proposed General Plan (GP) Designation	Proposed Zoning	Minimum Density Allowed	Maximum Density Allowed	Total Capacity	Vacant/ Nonvacant	Description of Existing Uses	PIN	Base Density Per Acre	Community Plan Area	Rent Stabalization Ordinance	Income Category	Applicable Rezoning Program (Program informing values in Column Q listed first)
Los Angeles	10672 SHOSHONE AVE	91344	2733018031	0.000	0.000	0.000	6.394	Shortfall of Sites	0.075	Neighborhood Commercial	C1-1XL	0	0	0	89.272	6.394		Commercial - Auto, Recreation Equipment, Construction Equipment Sales and Service - Auto Body Repair Shop - One Story, 0	207B129 549		Granada Hills - Knollwood	No	ABMI	DB50 , OPP C
Los Angeles	10672 SHOSHONE AVE	91344	2733018031	0.000	0.000	0.000	6.394	Shortfall of Sites	0.075	Neighborhood Commercial	P-1XL, C1-1XL	0	0	0	89.272	6.394		Commercial - Auto, Recreation Equipment, Construction Equipment Sales and Service - Auto Body Repair Shop - One Story, 0	207B129 551		Granada Hills - Knollwood	No	ABMI	DB50 , P, OPP C
Los Angeles	17446 CHATSWORTH ST	91344	2733019013	0.000	0.000	0.000	6.394	Shortfall of Sites	0.075	Neighborhood Commercial	C1-1XL	0	0	0	89.274	6.394		Commercial - Auto, Recreation Equipment, Construction Equipment Sales and Service - Auto Body Repair Shop - One Story, 0	207B129 493		Granada Hills - Knollwood	No	ABMI	DB50 , OPP C
Los Angeles	17454 CHATSWORTH ST	91344	2733019012	0.000	0.000	0.000	6.394	Shortfall of Sites	0.075	Neighborhood Commercial	C1-1XL	0	0	0	89.274	6.394		Commercial - Auto, Recreation Equipment, Construction Equipment Sales and Service - Auto Body Repair Shop - One Story, 0	207B129 491		Granada Hills - Knollwood	No	ABMI	DB50 , OPP C
Los Angeles	17444 CHATSWORTH ST	91344	2733019014	0.000	0.000	0.000	6.394	Shortfall of Sites	0.075	Neighborhood Commercial	C1-1XL	0	0	0	89.275	6.394		Commercial - Parking Lot (Commercial Use Property) - Lots - Patron or Employee - One Story, 0	207B129 495		Granada Hills - Knollwood	No	ABMI	DB50 , OPP C
Los Angeles	17444 CHATSWORTH ST	91344	2733019014	0.000	0.000	0.000	6.394	Shortfall of Sites	0.075	Neighborhood Commercial	C1-1XL	0	0	0	89.276	6.394		Commercial - Parking Lot (Commercial Use Property) - Lots - Patron or Employee - One Story, 0	207B129 494		Granada Hills - Knollwood	No	ABMI	DB50 , OPP C
Los Angeles	17602 CHATSWORTH ST	91344	2733009010	0.000	0.000	0.000	6.394	Shortfall of Sites	0.075	Neighborhood Commercial	C1-1XL	0	0	0	89.277	6.394		Commercial - Auto, Recreation Equipment, Construction Equipment Sales and Service - Auto Body Repair Shop - One Story, 0	207B129 472		Granada Hills - Knollwood	No	ABMI	DB50 , OPP C
Los Angeles	17536 CHATSWORTH ST	91344	2733018015	0.000	0.000	0.000	6.394	Shortfall of Sites	0.075	Neighborhood Commercial	C1-1XL	0	0	0	89.278	6.394		Commercial - Store - One Story, 0	207B129 480		Granada Hills - Knollwood	No	ABMI	DB50 , OPP C
Los Angeles	17820 CHATSWORTH ST	91344	2733005031	0.000	0.000	0.000	6.394	Shortfall of Sites	0.075	Neighborhood Commercial	C1-1XL	0	0	0	89.281	6.394		Commercial - Store - One Story, 0	207B129 444		Granada Hills - Knollwood	No	ABMI	DB50 , OPP C
Los Angeles	17744 CHATSWORTH ST	91344	2733006026	0.000	0.000	0.000	6.394	Shortfall of Sites	0.075	Neighborhood Commercial	C1-1XL	0	0	0	89.282	6.394		Commercial - Restaurant, Cocktail Lounge - Restaurant, Cocktail Lounge, Tavern - One Story, 0	207B129 451		Granada Hills - Knollwood	No	ABMI	DB50 , OPP C
Los Angeles	17810 CHATSWORTH ST	91344	2733005010	0.000	0.000	0.000	6.394	Shortfall of Sites	0.075	Neighborhood Commercial	C1-1XL	0	0	0	89.282	6.394		Commercial - Store - One Story, 0	207B129 447		Granada Hills - Knollwood	No	ABMI	DB50 , OPP C
Los Angeles	17822 CHATSWORTH ST	91344	2733005006	0.000	0.000	0.000	6.394	Shortfall of Sites	0.074	Neighborhood Commercial	C1-1XL	0	0	0	90.574	6.394		Commercial - Store - One Story, 0	207B129 445		Granada Hills - Knollwood	No	ABMI	DB50 , OPP C
Los Angeles	2516 W AVENUE 33	90065	5456002033	0.000	0.000	0.000	6.394	Shortfall of Sites	0.250	Low Medium I Residential	R2-1	0	0	0	26.610	6.394		Institutional - Church - One Story, 0	150B213 255		Northeast Los Angeles	No	ABMI	DB50, FBO, R2RD
Los Angeles	848 N JUNE ST	90038	5533024017	0.000	0.000	0.000	6.394	Shortfall of Sites	0.144	Low Medium II Residential	RD1.5-1XL	0	0	0	46.134	6.394		Commercial - Parking Lot (Commercial Use Property) - Lots - Patron or Employee - One Story, 0	141B185 21		Hollywood	No	ABMI	DB50
Los Angeles	4170 TUJUNGA AVE	91604	2366031025	0.000	0.000	0.000	6.394	Shortfall of Sites	0.146	Low Medium Residential	[Q]RD1.5-1-RIO	0	0	0	45.719	6.394		Residential - Five or More Units or Apartments (Any Combination) · 4 Stories or Less, 0	162B173 45		Sherman Oaks - Studio City - Toluca Lake - Cahuenga Pass	No	ABMI	DB50
Los Angeles	11611 BLUCHER AVE	91344	2605002218	0.000	0.000	0.000	6.394	Shortfall of Sites	0.191	Low Medium II Residential	RD2-1	0	0	0	34.921	6.394		Residential - Five or More Units or Apartments (Any Combination) · 4 Stories or Less - Pool, 0	213B145 52		Granada Hills - Knollwood	No	ABMI	DB50
Los Angeles	0	0	4260005903	0.000	0.000	0.000	6.394	Shortfall of Sites	0.240	Low Medium I Residential	R2-1	0	0	0	27.748	6.394	Vacant	Residential - Single Family Residence - Vacant Land, 0	123B153 54		West Los Angeles	No	ABMI	DB50 , R2RD
Los Angeles	2516 W AVENUE 33	90065	5456002033	0.000	0.000	0.000	6.394	Shortfall of Sites	0.193	Low Medium II Residential	RD2-1-CDO	0	0	0	34.515	6.394		Institutional - Church - One Story, 0	150B213 62		Northeast Los Angeles	No	ABMI	DB50, FBO
Los Angeles	3401 EAGLE ROCK BLVD	90065	5457025022	0.000	0.000	0.000	6.394	Shortfall of Sites	0.078	Medium Residential	R3-1-CDO	0	0	0	85.768	6.394		Commercial - Office Building - One Story, 0	153A215 74		Northeast Los Angeles	No	ABMI	DB50
Los Angeles	4161 TUJUNGA AVE	91604	2368021045	0.000	0.000	0.000	6.394	Shortfall of Sites	0.149	Low Residential	[Q]RD1.5-1-RIO	0	0	0	44.567	6.394		Residential - Five or More Units or Apartments (Any Combination) · 4 Stories or Less, 0	162B173 79		Sherman Oaks - Studio City - Toluca Lake - Cahuenga Pass	No	ABMI	DB50
Los Angeles	4140 TUJUNGA AVE	91604	2366031029	0.000	0.000	0.000	6.394	Shortfall of Sites	0.146	Low Medium Residential	[Q]RD1.5-1-RIO	0	0	0	45.735	6.394		Residential - Five or More Units or Apartments (Any Combination) · 4 Stories or Less, 0	162B173 120		Sherman Oaks - Studio City - Toluca Lake - Cahuenga Pass	No	ABMI	DB50
Los Angeles	4140 TUJUNGA AVE	91604	2366031029	0.000	0.000	0.000	6.394	Shortfall of Sites	0.146	Low Medium Residential	[Q]RD1.5-1-RIO	0	0	0	45.738	6.394		Residential - Five or More Units or Apartments (Any Combination) · 4 Stories or Less, 0	162B173 131		Sherman Oaks - Studio City - Toluca Lake - Cahuenga Pass	No	ABMI	DB50
Los Angeles	2239 ADDISON WAY	90041	5685005017	0.000	0.000	0.000	6.394	Shortfall of Sites	0.144	Low Medium II Residential	RD1.5-1	0	0	0	46.254	6.394		Residential - Single Family Residence, 0	160-5A221 132		Northeast Los Angeles	No	ABMI	DB50
Los Angeles	1507 BARRY AVE	90025	4262002022	0.000	0.000	0.000	6.394	Shortfall of Sites	0.080	Medium Residential	[Q]R3-1	0	0	0	82.887	6.394		Residential - Five or More Units or Apartments (Any Combination) · 4 Stories or Less, 0	126B149 160		West Los Angeles	No	ABMI	DB50
Los Angeles	2542 S BARRINGTON AVE	90064	4258001005	0.000	0.000	0.000	6.394	Shortfall of Sites	0.076	Medium Residential	R3-1	0	0	0	87.845	6.394		Residential - Five or More Units or Apartments (Any Combination) · 4 Stories or Less, 0	120B153 178		Palms - Mar Vista - Del Rey	No	ABMI	DB50
Los Angeles	2560 S BARRINGTON AVE	90064	4258001048	0.000	0.000	0.000	6.394	Shortfall of Sites	0.076	Medium Residential	R3-1	0	0	0	87.850	6.394		Residential - Five or More Units or Apartments (Any Combination) · 4 Stories or Less, 0	120B153 195		Palms - Mar Vista - Del Rey	No	ABMI	DB50
Los Angeles	2560 S BARRINGTON AVE	90064	4258001048	0.000	0.000	0.000	6.394	Shortfall of Sites	0.076	Medium Residential	R3-1	0	0	0	87.855	6.394		Residential - Five or More Units or Apartments (Any Combination) · 4 Stories or Less, 0	120B153 202		Palms - Mar Vista - Del Rey	No	ABMI	DB50
Los Angeles	5211 TILDEN AVE	91401	2248013013	0.000	0.000	0.000	6.394	Shortfall of Sites	0.149	Low Medium II Residential	RD1.5-1	0	0	0	44.728	6.394		Commercial - Parking Lot (Commercial Use Property) - Lots - Patron or Employee - One Story, 0	172-5A151 237		Van Nuys - North Sherman Oaks	No	ABMI	DB50
Los Angeles	0	0	2712029008	0.000	0.000	0.000	6.394	Shortfall of Sites	0.241	Low Medium I Residential	R2-1	0	0	0	27.642	6.394		Commercial - Parking Lot (Commercial Use Property) - Lots - Patron or Employee - One Story, 0	207B129 278		Granada Hills - Knollwood	No	ABMI	DB50 , R2RD
Los Angeles	12911 MOORPARK ST	91604	2362013020	0.000	0.000	0.000	6.394	Shortfall of Sites	0.075	Medium Residential	R3-1-RIO	0	0	0	89.259	6.394		Commercial - Parking Lot (Commercial Use Property) - Lots - Patron or Employee - One Story, 0	165B161 289		Sherman Oaks - Studio City - Toluca Lake - Cahuenga Pass	No	ABMI	DB50
Los Angeles	12911 MOORPARK ST	91604	2362013020	0.000	0.000	0.000	6.394	Shortfall of Sites	0.075	Medium Residential	R3-1-RIO	0	0	0	89.260	6.394		Commercial - Parking Lot (Commercial Use Property) - Lots - Patron or Employee - One Story, 0	165B161 290		Sherman Oaks - Studio City - Toluca Lake - Cahuenga Pass	No	ABMI	DB50
Los Angeles	1460 ARMACOST AVE	90025	4263032044	0.000	0.000	0.000	6.394	Shortfall of Sites	0.081	Medium Residential	[Q]R3-1	0	0	0	82.583	6.394	Vacant	Residential - Single Family Residence - Vacant Parcel with Existing Non-structural Other Imps., 0	126B145 391		West Los Angeles	No	ABMI	DB50
Los Angeles	17149 CHATSWORTH ST	91344	2696028053	0.000	0.000	0.000	6.394	Shortfall of Sites	0.079	Medium Residential	QR3-1	0	0	0	84.710	6.394		Residential - Five or More Units or Apartments (Any Combination) · 4 Stories or Less, 0	207B133 423		Granada Hills - Knollwood	No	ABMI	DB50
Los Angeles	17149 CHATSWORTH ST	91344	2696028053	0.000	0.000	0.000	6.394	Shortfall of Sites	0.079	Medium Residential	QR3-1	0	0	0	84.710	6.394		Residential - Five or More Units or Apartments (Any Combination) · 4 Stories or Less, 0	207B133 424		Granada Hills - Knollwood	No	ABMI	DB50
Los Angeles	0	0	4254024078	0.000	0.000	0.000	6.394	Shortfall of Sites	0.081	Medium Residential	R3-1	0	0	0	82.729	6.394		Commercial - Store Combination - Store and Residential Combination - One Story, 0	120B161 453		Palms - Mar Vista - Del Rey	No	ABMI	DB50
Los Angeles	17322 CHATSWORTH ST	91344	2733027032	0.000	0.000	0.000	6.394	Shortfall of Sites	0.075	Medium Residential	R3-1	0	0	0	89.271	6.394		Residential - Five or More Units or Apartments (Any Combination) · 4 Stories or Less, 0	207B133 476		Granada Hills - Knollwood	No	ABMI	DB50
Los Angeles	17322 CHATSWORTH ST	91344	2733027032	0.000	0.000	0.000	6.394	Shortfall of Sites	0.075	Medium Residential	R3-1	0	0	0	89.270	6.394		Residential - Five or More Units or Apartments (Any Combination) · 4 Stories or Less, 0	207B133 477		Granada Hills - Knollwood	No	ABMI	DB50
Los Angeles	17322 CHATSWORTH ST	91344	2733027032	0.000	0.000	0.000	6.394	Shortfall of Sites	0.075	Medium Residential	R3-1	0	0	0	89.271	6.394		Residential - Five or More Units or Apartments (Any Combination) · 4 Stories or Less, 0	207B133 478		Granada Hills - Knollwood	No	ABMI	DB50
Los Angeles	17312 CHATSWORTH ST	91344	2733027013	0.000	0.000	0.000	6.394	Shortfall of Sites	0.075	Medium Residential	R3-1	0	0	0	89.271	6.394		Residential - Five or More Units or Apartments (Any Combination) · 4 Stories or Less, 0	207B133 480		Granada Hills - Knollwood	No	ABMI	DB50
Los Angeles	12207 RIVERSIDE DR	91607	2356009024	0.000	0.000	0.000	6.394	Shortfall of Sites	0.143	Low Medium II Residential	RD1.5-1	0	0	0	46.434	6.394		Residential - Five or More Units or Apartments (Any Combination) · 4 Stories or Less, 0	168B165 491		North Hollywood - Valley Village	No	ABMI	DB50
Los Angeles	12207 RIVERSIDE DR	91607	2356009024	0.000	0.000	0.000	6.394	Shortfall of Sites	0.144	Low Medium II Residential	RD1.5-1	0	0	0	46.181	6.394		Residential - Five or More Units or Apartments (Any Combination) · 4 Stories or Less, 0	168B165 492		North Hollywood - Valley Village	No	ABMI	DB50
Los Angeles	5544 YOLANDA AVE	91356	2160005025	0.000	0.000	0.000	6.394	Shortfall of Sites	0.078	Medium Residential	R3-1	0	0	0	85.165	6.394		Residential - Five or More Units or Apartments (Any Combination) · 4 Stories or Less - Pool, 0	174B121 498		Encino - Tarzana	No	ABMI	DB50
Los Angeles	17122 CHATSWORTH ST	91344	2695002032	0.000	0.000	0.000	6.394	Shortfall of Sites	0.149	Low Medium II Residential	RD1.5-1	0	0	0	44.636	6.394		Residential - Five or More Units or Apartments (Any Combination) · 4 Stories or Less, 0	207B133 507		Granada Hills - Knollwood	No	ABMI	DB50
Los Angeles	17122 CHATSWORTH ST	91344	2695002032	0.000	0.000	0.000	6.394	Shortfall of Sites	0.149	Low Medium II Residential	RD1.5-1	0	0	0	44.636	6.394		Residential - Five or More Units or Apartments (Any Combination) · 4 Stories or Less, 0	207B133 508		Granada Hills - Knollwood	No	ABMI	DB50
Los Angeles	12110 ROCHESTER AVE	90025	4263028051	0.000	0.000	0.000	6.394	Shortfall of Sites	0.081	Medium Residential	[Q]R3-1	0	0	0	82.655	6.394		Residential - Five or More Units or Apartments (Any Combination) · 4 Stories or Less, 0	126B145 531		West Los Angeles	No	ABMI	DB50
Los Angeles	0	0	4249030018	0.000	0.000	0.000	6.394	Shortfall of Sites	0.076	Medium Residential	R3-1	0	0	0	87.632	6.394	Vacant	Residential - Single Family Residence - Vacant Land, 0	117B157 535		Palms - Mar Vista - Del Rey	No	ABMI	DB50
Los Angeles	7435 W MANCHESTER AVE	90045	4114028005	0.000	0.000	0.000	6.394	Shortfall of Sites	0.077	Medium Residential	R3-1	0	0	0	87.049	6.394		Residential - Five or More Units or Apartments (Any Combination) · 4 Stories or Less, 0	096B157 592		Westchester - Playa del Rey	No	ABMI	DB50
Los Angeles	4634 FULTON AVE	91423	2360025052	0.000	0.000	0.000	6.394	Shortfall of Sites	0.081	Medium Residential	[Q]R3-1-RIO	0	0	0	82.697	6.394		Residential - Five or More Units or Apartments (Any Combination) · 4 Stories or Less, 0	168B157 634		Sherman Oaks - Studio City - Toluca Lake - Cahuenga Pass	No	ABMI	DB50
Los Angeles	4634 FULTON AVE	91423	2360025052	0.000	0.000	0.000	6.394	Shortfall of Sites	0.081	Medium Residential	[Q]R3-1-RIO	0	0	0	82.697	6.394		Residential - Five or More Units or Apartments (Any Combination) · 4 Stories or Less, 0	168B157 650		Sherman Oaks - Studio City - Toluca Lake - Cahuenga Pass	No	ABMI	DB50

Jurisdiction Name	Site Address/Intersection	5 Digit ZIP Code	Assessor Parcel Number	Very Low-Income	Low-Income	Moderate-Income	Above Moderate-Income	Type of Shortfall	Parcel Size (Acres)	Current General Plan Designation	Current Zoning	Proposed General Plan (GP) Designation	Proposed Zoning	Minimum Density Allowed	Maximum Density Allowed	Total Capacity	Vacant/ Nonvacant	Description of Existing Uses	PIN	Base Density Per Acre	Community Plan Area	Rent Stabalization Ordinance	Income Category	Applicable Rezoning Program (Program informing values in Column Q listed first)
Los Angeles	6712 W 86TH PL	90045	4122016029	0.000	0.000	0.000	6.394	Shortfall of Sites	0.140	Low Medium II Residential	[Q]RD1.5-1	0	0	0	47.517	6.394		Residential - Five or More Units or Apartments (Any Combination) · 4 Stories or Less, 0	096B161 707		Westchester - Playa del Rey	No	ABMI	DB50
Los Angeles	7077 ALVERN ST	90045	4103004001	0.000	0.000	0.000	6.394	Shortfall of Sites	0.081	Medium Residential	R3-1	0	0	0	82.029	6.394		Residential - Five or More Units or Apartments (Any Combination) · 4 Stories or Less - Pool, 0	102B173 849		Westchester - Playa del Rey	No	ABMI	DB50
Los Angeles	2010 PURDUE AVE	90025	4261034005	0.000	0.000	0.000	6.394	Shortfall of Sites	0.246	Low Medium I Residential	R2-1	0	0	0	27.024	6.394	Vacant	Residential - Single Family Residence - Vacant Land, 0	126B153 856		West Los Angeles	No	ABMI	DB50 , R2RD
Los Angeles	12971 VENTURA BLVD	91604	2375022049	0.000	0.000	0.000	6.394	Shortfall of Sites	0.078	Medium Residential	R3-1-RIO	0	0	0	84.922	6.394		Commercial - Parking Lot (Commercial Use Property) - Lots - Patron or Employee - One Story, 0	165B161 941		Sherman Oaks - Studio City - Toluca Lake - Cahuenga Pass	No	ABMI	DB50
Los Angeles	5104 DENNY AVE	91601	2419011027	0.000	0.000	0.000	6.394	Shortfall of Sites	0.147	Low Medium II Residential	RD1.5-1VL	0	0	0	45.242	6.394		Residential - Five or More Units or Apartments (Any Combination) · 4 Stories or Less, 0	171B177 987		North Hollywood - Valley Village	No	ABMI	DB50
Los Angeles	1730 ARMACOST AVE	90025	4259014016	0.000	0.000	0.000	6.394	Shortfall of Sites	0.138	Low Medium II Residential	[Q]RD1.5-1	0	0	0	48.097	6.394	Vacant	Residential - Five or More Units or Apartments (Any Combination) · 4 Stories or Less - Vacant Land, 0	126B149 1075		West Los Angeles	No	ABMI	DB50
Los Angeles	1609 S BARRINGTON AVE	90025	4262012025	0.000	0.000	0.000	6.394	Shortfall of Sites	0.081	Medium Residential	[Q]R3-1	0	0	0	81.953	6.394		Institutional - Church - One Story, 0	126B149 1325		West Los Angeles	No	ABMI	DB50, FBO
Los Angeles	11554 OHIO AVE	90025	4261001030	0.000	0.000	0.000	6.394	Shortfall of Sites	0.098	Medium Residential	[Q]R3-1	0	0	0	90.334	6.394		Residential - Five or More Units or Apartments (Any Combination) · 4 Stories or Less, 0	129B149 562		West Los Angeles	Yes	ABMI	DB50
Los Angeles	4533 LAUREL CYN BLVD	91607	2364005021	0.000	0.000	0.000	6.394	Shortfall of Sites	0.140	High Medium Residential	[Q]R4-1-RIO	0	0	0	47.488	6.394		Institutional - School (Private) - One Story, 0	168B165 812		Sherman Oaks - Studio City - Toluca Lake - Cahuenga Pass	No	ABMI	DB50
Los Angeles	7925 VINELAND AVE	91352	2314007001	0.000	0.000	0.000	6.393	Shortfall of Sites	0.643	Medium Residential	R3-1-CUGU	0	0	0	82.900	6.393		Residential - Five or More Units or Apartments (Any Combination) · 4 Stories or Less - Pool, 31	189B173 340		Sun Valley - La Tuna Canyon	Yes	ABMI	DB50
Los Angeles	11466 MIRANDA ST	91601	2338022016	3.195	3.195	0.000	0.000	Shortfall of Sites	0.311	Medium Residential	R3-1	High Medium	0	20	173.388	6.390		Residential - Five or More Units or Apartments (Any Combination) · 4 Stories or Less, 29	174B169 463	No Max	North Hollywood - Valley Village	No	LI	Orange LineTNP , AHO
Los Angeles	1625 7TH AVE	90019	5072011030	0.000	0.000	0.000	6.388	Shortfall of Sites	0.070	Low Medium II Residential	RD2-1XL-O-CPIO	0	0	0	113.635	6.388		Residential - Single Family Residence, 1	126B189 394		West Adams - Baldwin Hills - Leimert	No	ABMI	OPP RC , R2RD, TOC EXP
Los Angeles	4851 HAZELTINE AVE	91423	2248024005	0.000	0.000	0.000	6.384	Shortfall of Sites	0.656	Medium Residential	R3-1-RIO	0	0	0	82.862	6.384		Residential - Five or More Units or Apartments (Any Combination) · 4 Stories or Less - Pool, 35	168B153 201		Van Nuys - North Sherman Oaks	Yes	ABMI	DB50
Los Angeles	4731 NOELINE AVE	91436	2284002016	3.192	3.192	0.000	0.000	Shortfall of Sites	0.596	Low I Residential	RE9-1	Low Residential	0	20	66.287	6.383		Residential - Single Family Residence - Pool, 1	168B137 463	1 per lot	Encino - Tarzana	No	LI	AHO , ENC CPU, ADU
Los Angeles	3663 W 6TH ST	90020	5503024001	0.000	0.000	0.000	6.383	Shortfall of Sites	0.258	Neighborhood Office Commercial	C2-1	0	0	0	47.498	6.383		Commercial - Professional Building - One Story, 0	135B193 827		Wilshire	No	ABMI	ARO
Los Angeles	3663 W 6TH ST	90020	5503024001	0.000	0.000	0.000	6.383	Shortfall of Sites	0.257	Neighborhood Office Commercial	C2-1	0	0	0	47.699	6.383		Commercial - Professional Building - One Story, 0	135B193 850		Wilshire	No	ABMI	ARO
Los Angeles	0	0	2129021906	0.000	0.000	0.000	0.000	Shortfall of Sites	4.151	Public Facilities	[Q]PF-1XL-RIO	0	0	0	153.741	0.000		Miscellaneous - Government Owned Property, 0	180B121 25		Reseda - West Van Nuys	No		PF
Los Angeles	23417 CALIFA ST	91367	2041003002	3.191	3.191	0.000	0.000	Shortfall of Sites	0.596	Very Low Residential	RA-1	Very Low Residential	0	20	66.287	6.381		Residential - Single Family Residence - Pool, 1	177B093 828	1 per lot	Canoga Park - Winnetka - Woodland Hills - West Hills	No	LI	AHO , CPK CPU, ADU
Los Angeles	124 N SOTO ST	90033	5180002027	0.000	0.000	0.000	6.380	Shortfall of Sites	0.205	Medium Residential	[Q]R4-1-CUGU	Community Center	[LUM3 - SH3 - 4][XC1 - 4][CPIO]	0	205.369	6.380		Residential - Five or More Units or Apartments (Any Combination) · 4 Stories or Less, 22	127-5A223 119	108	Boyle Heights	Yes	ABMI	BH CPU
Los Angeles	12757 BARBARA ANN ST	91605	2324006014	0.000	0.000	0.000	6.380	Shortfall of Sites	0.203	Low Medium II Residential	RD1.5-1	Community Center (Mixed-Use) *	0	0	108.273	6.380		Residential - Five or More Units or Apartments (Any Combination) · 4 Stories or Less, 6	183B161 80	145	North Hollywood - Valley Village	Yes	ABMI	NH CPU , DB50
Los Angeles	12753 BARBARA ANN ST	91605	2324006013	0.000	0.000	0.000	6.380	Shortfall of Sites	0.203	Low Medium II Residential	RD1.5-1	Community Center (Mixed-Use) *	0	0	108.275	6.380		Residential - Five or More Units or Apartments (Any Combination) · 4 Stories or Less, 6	183B161 81	145	North Hollywood - Valley Village	Yes	ABMI	NH CPU , DB50
Los Angeles	14941 BURBANK BLVD	91411	2243010026	0.000	0.000	0.000	6.380	Shortfall of Sites	0.185	Medium Residential	[Q]R3-1	0	0	0	173.109	6.380		Residential - Five or More Units or Apartments (Any Combination) · 4 Stories or Less - Pool, 14	174B149 813	No Max	Van Nuys - North Sherman Oaks	Yes	ABMI	Orange LineTNP , DB50, AHO
Los Angeles	14829 SYLVAN ST	91411	2241008017	0.000	0.000	0.000	6.380	Shortfall of Sites	0.201	Medium Residential	[Q]R3-1	Medium	0	0	109.454	6.380		Residential - Five or More Units or Apartments (Any Combination) · 4 Stories or Less, 6	178-5A149 55	108	Van Nuys - North Sherman Oaks	Yes	ABMI	Orange LineTNP
Los Angeles	14763 SYLVAN ST	91411	2241008024	0.000	0.000	0.000	6.380	Shortfall of Sites	0.201	Medium Residential	[Q]R3-1	Medium	0	0	109.451	6.380		Residential - Five or More Units or Apartments (Any Combination) · 4 Stories or Less, 6	178-5A149 62	108	Van Nuys - North Sherman Oaks	Yes	ABMI	Orange LineTNP
Los Angeles	14721 SYLVAN ST	91411	2241007020	0.000	0.000	0.000	6.380	Shortfall of Sites	0.201	Medium Residential	[Q]R3-1	Medium	0	0	109.444	6.380		Residential - Five or More Units or Apartments (Any Combination) · 4 Stories or Less, 6	178-5A149 70	108	Van Nuys - North Sherman Oaks	Yes	ABMI	Orange LineTNP
Los Angeles	14717 SYLVAN ST	91411	2241007021	0.000	0.000	0.000	6.380	Shortfall of Sites	0.201	Medium Residential	[Q]R3-1	Medium	0	0	109.443	6.380		Residential - Five or More Units or Apartments (Any Combination) · 4 Stories or Less, 6	178-5A149 71	108	Van Nuys - North Sherman Oaks	Yes	ABMI	Orange LineTNP
Los Angeles	14810 SYLVAN ST	91411	2241009004	0.000	0.000	0.000	6.380	Shortfall of Sites	0.201	Medium Residential	[Q]R3-1	Medium	0	0	109.525	6.380		Residential - Five or More Units or Apartments (Any Combination) · 4 Stories or Less, 6	178-5A149 96	108	Van Nuys - North Sherman Oaks	Yes	ABMI	Orange LineTNP
Los Angeles	14752 SYLVAN ST	91411	2241010010	0.000	0.000	0.000	6.380	Shortfall of Sites	0.201	Medium Residential	[Q]R3-1	Medium	0	0	109.525	6.380		Residential - Five or More Units or Apartments (Any Combination) · 4 Stories or Less, 6	178-5A149 101	108	Van Nuys - North Sherman Oaks	Yes	ABMI	Orange LineTNP
Los Angeles	14121 SYLVAN ST	91401	2240015018	0.000	0.000	0.000	6.380	Shortfall of Sites	0.201	Low Medium II Residential	[Q]RD1.5-1	Medium	0	0	109.526	6.380		Residential - Five or More Units or Apartments (Any Combination) · 4 Stories or Less, 6	177B153 132	108	Van Nuys - North Sherman Oaks	Yes	ABMI	Orange LineTNP
Los Angeles	14153 SYLVAN ST	91401	2240015024	0.000	0.000	0.000	6.380	Shortfall of Sites	0.195	Low Medium II Residential	[Q]RD1.5-1	Medium	0	0	112.746	6.380		Residential - Five or More Units or Apartments (Any Combination) · 4 Stories or Less, 6	177B153 137	108	Van Nuys - North Sherman Oaks	Yes	ABMI	Orange LineTNP
Los Angeles	14147 SYLVAN ST	91401	2240015023	0.000	0.000	0.000	6.380	Shortfall of Sites	0.195	Low Medium II Residential	[Q]RD1.5-1	Medium	0	0	112.748	6.380		Residential - Five or More Units or Apartments (Any Combination) · 4 Stories or Less, 6	177B153 138	108	Van Nuys - North Sherman Oaks	Yes	ABMI	Orange LineTNP
Los Angeles	14222 SYLVAN ST	91401	2240017006	0.000	0.000	0.000	6.380	Shortfall of Sites	0.201	Low Medium II Residential	[Q]RD1.5-1	Medium	0	0	109.526	6.380		Residential - Five or More Units or Apartments (Any Combination) · 4 Stories or Less, 6	177B153 210	108	Van Nuys - North Sherman Oaks	Yes	ABMI	Orange LineTNP
Los Angeles	14623 DELANO ST	91411	2241014019	0.000	0.000	0.000	6.380	Shortfall of Sites	0.172	Medium Residential	[Q]R3-1	High Medium	0	0	156.772	6.380		Residential - Five or More Units or Apartments (Any Combination) · 4 Stories or Less, 10	178-5A151 324	No Max	Van Nuys - North Sherman Oaks	Yes	ABMI	Orange LineTNP
Los Angeles	14619 DELANO ST	91411	2241014020	0.000	0.000	0.000	6.380	Shortfall of Sites	0.172	Medium Residential	R3-1	High Medium	0	0	156.770	6.380		Residential - Five or More Units or Apartments (Any Combination) · 4 Stories or Less, 10	178-5A151 325	No Max	Van Nuys - North Sherman Oaks	Yes	ABMI	Orange LineTNP
Los Angeles	14639 CALVERT ST	91411	2241019017	0.000	0.000	0.000	6.380	Shortfall of Sites	0.172	Medium Residential	[Q]R3-1	High Medium	0	0	156.784	6.380		Residential - Five or More Units or Apartments (Any Combination) · 4 Stories or Less, 10	178-5A151 407	No Max	Van Nuys - North Sherman Oaks	Yes	ABMI	Orange LineTNP
Los Angeles	5717 FAIR AVE	91601	2337032025	0.000	0.000	0.000	6.380	Shortfall of Sites	0.196	Low Medium II Residential	RD1.5-1VL	Medium	0	0	112.530	6.380		Residential - Five or More Units or Apartments (Any Combination) · 4 Stories or Less, 6	174B173 561	54	North Hollywood - Valley Village	Yes	ABMI	Orange LineTNP
Los Angeles	8204 LANGDON AVE	91406	2654036021	0.000	0.000	0.000	6.380	Shortfall of Sites	0.789	Medium Residential	R3-1	Medium Neighborhood Residential	0	0	72.287	6.380		Residential - Five or More Units or Apartments (Any Combination) · 4 Stories or Less - Pool, 34	192B145 521	43	Reseda - West Van Nuys	Yes	ABMI	RES CPU
Los Angeles	8145 LANGDON AVE	91406	2654038008	0.000	0.000	0.000	6.380	Shortfall of Sites	0.787	Medium Residential	R3-1	Medium Neighborhood Residential	0	0	72.431	6.380		Residential - Five or More Units or Apartments (Any Combination) · 4 Stories or Less - Pool, 34	192B145 623	43	Reseda - West Van Nuys	Yes	ABMI	RES CPU
Los Angeles	4210 CAHUENGA BLVD	91602	2424040003	0.000	0.000	0.000	6.380	Shortfall of Sites	0.155	Low Medium Residential	RD1.5-1XL-RIO	Community Center	0	0	141.652	6.380		Residential - Five or More Units or Apartments (Any Combination) · 4 Stories or Less, 6	165B177 921	108	Sherman Oaks - Studio City - Toluca Lake - Cahuenga Pass	Yes	ABMI	SHR CPU , AHO
Los Angeles	18041 DEVONSHIRE ST	91325	2731010015	0.000	0.000	0.000	6.378	Shortfall of Sites	0.786	Medium Residential	R3-1	0	0	0	81.873	6.378		Residential - Five or More Units or Apartments (Any Combination) · 4 Stories or Less - Pool, 43	204B125 152		Granada Hills - Knollwood	Yes	ABMI	DB50
Los Angeles	22824 OXNARD ST	91367	2041020006	3.188	3.188	0.000	0.000	Shortfall of Sites	0.595	Very Low Residential	RA-1	Very Low Residential	0	20	66.287	6.377		Residential - Single Family Residence, 1	177B097 527	1 per lot	Canoga Park - Winnetka - Woodland Hills - West Hills	No	LI	AHO , CPK CPU, ADU
Los Angeles	7719 YOLANDA AVE	91335	2103019004	3.188	3.188	0.000	0.000	Shortfall of Sites	0.695	Low Residential	RA-1	Low Residential	0	20	66.287	6.376		Residential - Single Family Residence, 1	189B121 661	1 per lot	Reseda - West Van Nuys	No	LI	AHO , RES CPU
Los Angeles	5855 TOPANGA CANYON BLVD	91367	2146006011	0.000	0.000	6.373	0.000	Shortfall of Sites	1.445	Regional Center Commercial	(WC)TOPANGA-SN	Regional Center	0	0	4.595	6.373		Commercial - Office Building - One Story, 0	174B101 12		Canoga Park - Winnetka - Woodland Hills - West Hills	No	MI	ARO , CPK CPU
Los Angeles	1465 243RD ST	90710	7439016900	3.186	3.186	0.000	0.000	Shortfall of Sites	4.145	Public Facilities	[Q]PF-1XL-O	0	0	20	153.741	6.372		Miscellaneous - Government Owned Property, 0	039B193 94		Wilmington - Harbor City	No	LI	PF
Los Angeles	739 YALE ST	90012	5407023003	3.185	3.185	0.000	0.000	Shortfall of Sites	0.225	High Medium Residential	R4-1	Medium Neighborhood Residential	[LM2-MU2-5] [RX1-FA] [CPIO]	20	115.796	6.370		Residential - Five or More Units or Apartments (Any Combination) · 4 Stories or Less, 11	135A213 355	No Max	Central City North	No	LI	DT CPU
Los Angeles	5505 KLUMP AVE	91601	2350006038	3.185	3.185	0.000	0.000	Shortfall of Sites	0.152	High Medium Residential	R4-1L	High Medium	0	20	171.156	6.370		Residential - Five or More Units or Apartments (Any Combination) · 4 Stories or Less, 11	174B173 1272	No Max	North Hollywood - Valley Village	No	LI	Orange LineTNP , AHO
Los Angeles	23465 BURBANK BLVD	91367	2041010009	3.183	3.183	0.000	0.000	Shortfall of Sites	0.595	Very Low Residential	RA-1	Very Low Residential	0	20	66.287	6.367		Residential - Single Family Residence - Pool, 1	174B093 320	1 per lot	Canoga Park - Winnetka - Woodland Hills - West Hills	No	LI	AHO , CPK CPU, ADU, OPP RC2
Los Angeles	23453 BURBANK BLVD	91367	2041010010	3.183	3.183	0.000	0.000	Shortfall of Sites	0.595	Very Low Residential	RA-1	Very Low Residential	0	20	66.287	6.367		Residential - Single Family Residence, 1	174B093 321	1 per lot	Canoga Park - Winnetka - Woodland Hills - West Hills	No	LI	AHO , CPK CPU, ADU, OPP RC2
Los Angeles	0	0	2258008017	3.183	3.183	0.000	0.000	Shortfall of Sites	0.500	Very Low I Residential	RA-1	Very Low Residential	0	20	66.287	6.366	Vacant	Residential - Single Family Residence - Vacant Land, 0	171B133 337	1 per lot	Encino - Tarzana	No	LI	AHO , ENC CPU
Los Angeles	4529 SHERMAN OAKS AVE	91403	2283017006	0.000	0.000	0.000	6.365	Shortfall of Sites	0.122	Regional Center Commercial	C1-1	0	0	0	54.450	6.365		Commercial - Office Building - Two Stories, 0	168B145 1010		Encino - Tarzana	No	ABMI	OPP C , ENC CPU, ARO, MURC, AHO

Jurisdiction Name	Site Address/Intersection	5 Digit ZIP Code	Assessor Parcel Number	Very Low-Income	Low-Income	Moderate-Income	Above Moderate-Income	Type of Shortfall	Parcel Size (Acres)	Current General Plan Designation	Current Zoning	Proposed General Plan (GP) Designation	Proposed Zoning	Minimum Density Allowed	Maximum Density Allowed	Total Capacity	Vacant/ Nonvacant	Description of Existing Uses	PIN	Base Density Per Acre	Community Plan Area	Rent Stabalization Ordinance	Income Category	Applicable Rezoning Program (Program informing values in Column Q listed first)
Los Angeles	17150 MCCORMICK ST	91316	2258008018	3.183	3.183	0.000	0.000	Shortfall of Sites	0.500	Very Low I Residential	RA-1	Very Low Residential	0	20	66.287	6.365		Residential - Single Family Residence - Other Improvements Only, 0	171B133 336	1 per lot	Encino - Tarzana	No	LI	AHO , ENC CPU
Los Angeles	540 HAWAIIAN AVE	90744	7417012900	3.181	3.181	0.000	0.000	Shortfall of Sites	4.138	Public Facilities	[Q]PF-1XL-O-CUGU	0	0	20	153.741	6.361		Miscellaneous - Government Owned Property, 0	030B201 567		Wilmington - Harbor City	No	LI	PF
Los Angeles	1645 7TH AVE	90019	5072011009	0.000	0.000	0.000	6.360	Shortfall of Sites	0.098	Low Medium II Residential	RD2-1XL-O-CPIO	0	0	0	99.000	6.360		Residential - Double, Duplex, or Two Units - 4 Stories or Less, 2	126B189 502		West Adams - Baldwin Hills - Leimert	Yes	ABMI	TOC EXP , R2RD
Los Angeles	5656 ALLOTT AVE	91401	2343012023	0.000	0.000	0.000	6.358	Shortfall of Sites	0.067	Low Residential	R1-1	0	0	0	99.000	6.358		Residential - Single Family Residence - Pool, 0	174B157 428		Van Nuys - North Sherman Oaks	No	ABMI	TOC EXP
Los Angeles	23253 BURBANK BLVD	91367	2041011008	0.318	0.318	0.000	5.719	Shortfall of Sites	0.594	Very Low Residential	RA-1	Very Low Residential	[HB3-SH1-5] [CX3-FA] [CPIO]	20	66.287	6.354		Residential - Single Family Residence, 1	174B093 340	1 per lot	Canoga Park - Winnetka - Woodland Hills - West Hills	No	VLI, LI, ABMI	AHO , CPK CPU, ADU, OPP RC2
Los Angeles	23261 BURBANK BLVD	91367	2041011009	3.177	3.177	0.000	0.000	Shortfall of Sites	0.594	Very Low Residential	RA-1	Very Low Residential	0	20	66.287	6.354		Residential - Single Family Residence, 1	174B093 339	1 per lot	Canoga Park - Winnetka - Woodland Hills - West Hills	No	LI	AHO , CPK CPU, ADU, OPP RC2
Los Angeles	11534 EXPOSITION BLVD	90064	4260026008	0.000	0.000	0.000	6.354	Shortfall of Sites	0.145	Limited Industrial	CM-1VL	0	0	0	54.450	6.354		Recreational - Club, Lodge Hall, Fraternal Organization - One Story, 1	123B153 482		West Los Angeles	No	ABMI	OPP C
Los Angeles	23305 BURBANK BLVD	91367	2041011010	3.177	3.177	0.000	0.000	Shortfall of Sites	0.593	Very Low Residential	RA-1	Very Low Residential	0	20	66.287	6.354		Residential - Single Family Residence - Pool, 1	174B093 338	1 per lot	Canoga Park - Winnetka - Woodland Hills - West Hills	No	LI	AHO , CPK CPU, ADU, OPP RC2
Los Angeles	23315 BURBANK BLVD	91367	2041011011	3.177	3.177	0.000	0.000	Shortfall of Sites	0.593	Very Low Residential	RA-1	Very Low Residential	0	20	66.287	6.353		Residential - Single Family Residence, 1	174B093 337	1 per lot	Canoga Park - Winnetka - Woodland Hills - West Hills	No	LI	AHO , CPK CPU, ADU, OPP RC2
Los Angeles	23323 BURBANK BLVD	91367	2041011012	3.177	3.177	0.000	0.000	Shortfall of Sites	0.593	Very Low Residential	RA-1	Very Low Residential	[MM1-CDF1-5] [IX4-FA] [CPIO]	20	66.287	6.353		Residential - Single Family Residence - Pool and Misc., 1	174B093 336	1 per lot	Canoga Park - Winnetka - Woodland Hills - West Hills	No	LI	AHO , CPK CPU, ADU, OPP RC2
Los Angeles	23331 BURBANK BLVD	91367	2041011013	3.176	3.176	0.000	0.000	Shortfall of Sites	0.593	Very Low Residential	RA-1	Very Low Residential	0	20	66.287	6.353		Residential - Single Family Residence, 1	174B093 335	1 per lot	Canoga Park - Winnetka - Woodland Hills - West Hills	No	LI	AHO , CPK CPU, ADU, OPP RC2
Los Angeles	9171 TELFAIR AVE	91352	2631032903	3.175	3.175	0.000	0.000	Shortfall of Sites	4.130	Public Facilities	[Q]PF-1XL-CUGU	0	0	20	153.741	6.350		Miscellaneous - Government Owned Property, 0	195B165 45		Sun Valley - La Tuna Canyon	No	LI	PF
Los Angeles	6442 COLDWATER CANYON AVE	91606	2325031009	0.000	0.000	0.000	6.349	Shortfall of Sites	0.138	Neighborhood Office Commercial	[Q]C1-1VL	Village	0	0	72.602	6.349		Commercial - Office Building - One Story, 0	180B161 934	108	North Hollywood - Valley Village	No	ABMI	DB50 , NH CPU, ARO, AHO
Los Angeles	6442 COLDWATER CANYON AVE	91606	2325031009	0.000	0.000	0.000	6.349	Shortfall of Sites	0.138	Neighborhood Office Commercial	[Q]C1-1VL	Village	0	0	72.602	6.349		Commercial - Office Building - One Story, 0	180B161 952	108	North Hollywood - Valley Village	No	ABMI	DB50 , NH CPU, ARO, AHO
Los Angeles	6227 LAUREL CANYON BLVD	91606	2334002031	0.000	0.000	0.000	6.349	Shortfall of Sites	0.072	Community Commercial	C2-1L	Regional Center	0	0	97.621	6.349		Commercial - Store - One Story, 0	177B165 267	145	North Hollywood - Valley Village	No	ABMI	DB50 , NH CPU, AHO
Los Angeles	1683 BLAKE AVE	90031	5442009026	0.000	0.000	0.000	6.349	Shortfall of Sites	0.289	Commercial Manufacturing	[Q]CM-1XL-RIO	0	0	0	42.273	6.349		Industrial - Light Manufacturing - One Story, 0	147A213 246		Silver Lake - Echo Park - Elysian Valley	No	ABMI	DB50 , ARO
Los Angeles	23067 VENTURA BLVD	91364	2042012057	0.000	0.000	0.000	6.349	Shortfall of Sites	0.138	Limited Commercial	C1-1VLD	0	0	0	88.631	6.349		Commercial - Office Building - One Story, 0	171B097 664		Canoga Park - Winnetka - Woodland Hills - West Hills	No	ABMI	DB50 , ARO
Los Angeles	23067 VENTURA BLVD	91364	2042012057	0.000	0.000	0.000	6.349	Shortfall of Sites	0.138	Limited Commercial	C1-1VLD	0	0	0	88.631	6.349		Commercial - Office Building - One Story, 0	171B097 671		Canoga Park - Winnetka - Woodland Hills - West Hills	No	ABMI	DB50 , ARO
Los Angeles	9000 SUNLAND BLVD	91352	2544026032	0.000	0.000	0.000	6.349	Shortfall of Sites	0.074	Very Low Residential	C2-1VL	0	0	0	165.112	6.349		Commercial - Store Combination - Store and Office Combination - One Story, 0	195B173 146		Sun Valley - La Tuna Canyon	No	ABMI	DB50 , ARO
Los Angeles	11001 S MAIN ST	90061	6074017001	0.000	0.000	0.000	6.349	Shortfall of Sites	0.072	Neighborhood Commercial	C2-1-CPIO	0	0	0	169.890	6.349		Commercial - Store - One Story, 0	088-5A203 319		Southeast Los Angeles	No	ABMI	DB50
Los Angeles	11001 S MAIN ST	90061	6074017001	0.000	0.000	0.000	6.349	Shortfall of Sites	0.072	Neighborhood Commercial	C2-1-CPIO	0	0	0	169.878	6.349		Commercial - Store - One Story, 0	088-5A203 322		Southeast Los Angeles	No	ABMI	DB50
Los Angeles	9209 AVALON BLVD	90003	6052025030	0.000	0.000	0.000	6.349	Shortfall of Sites	0.072	Neighborhood Commercial	C2-1VL-CPIO	0	0	0	169.934	6.349		Institutional - Church - One Story, 0	094-5A207 342		Southeast Los Angeles	No	ABMI	DB50, FBO
Los Angeles	22982 VENTURA BLVD	91364	2042006103	0.000	0.000	0.000	6.349	Shortfall of Sites	0.143	General Commercial	C1-1VLD	0	0	0	85.100	6.349		Commercial - Store - One Story, 0	171B097 625		Canoga Park - Winnetka - Woodland Hills - West Hills	No	ABMI	DB50
Los Angeles	22982 VENTURA BLVD	91364	2042006103	0.000	0.000	0.000	6.349	Shortfall of Sites	0.143	Limited Commercial	C1-1VLD	0	0	0	85.166	6.349		Commercial - Store - One Story, 0	171B097 632		Canoga Park - Winnetka - Woodland Hills - West Hills	No	ABMI	DB50
Los Angeles	12439 OXNARD ST	91606	2333010072	0.000	0.000	0.000	6.349	Shortfall of Sites	0.071	Highway Oriented Commercial	[Q]C2-1VL	0	0	0	170.965	6.349		Commercial - Shopping Center (Neighborhood, Community) - One Story, 0	177B165 715		North Hollywood - Valley Village	No	ABMI	DB50
Los Angeles	12737 GLENOAKS BLVD	91342	2508027025	0.000	0.000	0.000	6.349	Shortfall of Sites	0.141	Neighborhood Commercial	C1-1XL-CPIO	0	0	0	86.842	6.349		Commercial - Shopping Center (Neighborhood, Community) - One Story, 0	222B153 839		Sylmar	No	ABMI	DB50
Los Angeles	22222 VENTURA BLVD	91364	2075001033	0.000	0.000	0.000	6.349	Shortfall of Sites	0.073	Limited Commercial	(Q)C2-1VL	0	0	0	166.808	6.349		Industrial - Warehousing, Distribution, Storage - Public Storage (Bekins, Lyons) - One Story, 0	171B101 100		Canoga Park - Winnetka - Woodland Hills - West Hills	No	ABMI	DB50
Los Angeles	22222 VENTURA BLVD	91364	2075001033	0.000	0.000	0.000	6.349	Shortfall of Sites	0.075	Limited Commercial	(Q)C2-1VL	0	0	0	163.654	6.349		Industrial - Warehousing, Distribution, Storage - Public Storage (Bekins, Lyons) - One Story, 0	171B101 101		Canoga Park - Winnetka - Woodland Hills - West Hills	No	ABMI	DB50
Los Angeles	22222 VENTURA BLVD	91364	2075001033	0.000	0.000	0.000	6.349	Shortfall of Sites	0.075	Limited Commercial	(Q)C2-1VL	0	0	0	163.658	6.349		Industrial - Warehousing, Distribution, Storage - Public Storage (Bekins, Lyons) - One Story, 0	171B101 103		Canoga Park - Winnetka - Woodland Hills - West Hills	No	ABMI	DB50
Los Angeles	22222 VENTURA BLVD	91364	2075001033	0.000	0.000	0.000	6.349	Shortfall of Sites	0.075	Limited Commercial	(Q)C2-1VL	0	0	0	163.655	6.349		Industrial - Warehousing, Distribution, Storage - Public Storage (Bekins, Lyons) - One Story, 0	171B101 106		Canoga Park - Winnetka - Woodland Hills - West Hills	No	ABMI	DB50
Los Angeles	22222 VENTURA BLVD	91364	2075001033	0.000	0.000	0.000	6.349	Shortfall of Sites	0.075	Limited Commercial	(Q)C2-1VL	0	0	0	163.654	6.349		Industrial - Warehousing, Distribution, Storage - Public Storage (Bekins, Lyons) - One Story, 0	171B101 109		Canoga Park - Winnetka - Woodland Hills - West Hills	No	ABMI	DB50
Los Angeles	22222 VENTURA BLVD	91364	2075001033	0.000	0.000	0.000	6.349	Shortfall of Sites	0.075	Limited Commercial	(Q)C2-1VL	0	0	0	163.654	6.349		Industrial - Warehousing, Distribution, Storage - Public Storage (Bekins, Lyons) - One Story, 0	171B101 111		Canoga Park - Winnetka - Woodland Hills - West Hills	No	ABMI	DB50
Los Angeles	22837 HATTERAS ST	91367	2041018026	0.317	0.317	0.000	5.713	Shortfall of Sites	0.593	Very Low Residential	RA-1	Very Low Residential	[DM2-G1-5] [CX1-FA] [CPIO]	20	66.287	6.348		Residential - Single Family Residence - Pool, 1	174B097 122	1 per lot	Canoga Park - Winnetka - Woodland Hills - West Hills	No	VLI, LI, ABMI	AHO , CPK CPU, ADU
Los Angeles	9800 S SEPULVEDA BLVD	90045	4124026002	0.000	0.000	0.000	6.347	Shortfall of Sites	0.105	Regional Commercial	C2-2	0	0	0	116.222	6.347		Commercial - Office Building - 6 to 13 Stories, 0	093B165 169		Westchester - Playa del Rey	No	ABMI	ARO
Los Angeles	9800 S SEPULVEDA BLVD	90045	4124026002	0.000	0.000	0.000	6.347	Shortfall of Sites	0.511	Regional Commercial	C2-2	0	0	0	23.877	6.347		Commercial - Office Building - 6 to 13 Stories, 0	093B165 174		Westchester - Playa del Rey	No	ABMI	ARO
Los Angeles	3751 WILSHIRE BLVD	90010	5503030017	0.317	0.317	0.000	5.711	Shortfall of Sites	0.207	Regional Center Commercial	C2-2	0	0	20	85.273	6.345		Commercial - Store - One Story, 0	135B193 962		Wilshire	No	VLI, LI, ABMI	MURC
Los Angeles	10625 PLAINVIEW AVE	91042	2557023901	3.172	3.172	0.000	0.000	Shortfall of Sites	4.127	Public Facilities	[Q]PF-1XL	0	0	20	153.741	6.345		Miscellaneous - Government Owned Property, 0	207B197 1324		Sunland - Tujunga - Lake View Terrace - Shadow Hills - East La Tuna Canyon	No	LI	PF
Los Angeles	8425 GLENOAKS BLVD	91352	2404019007	0.000	0.000	0.000	6.345	Shortfall of Sites	0.295	Medium Residential	R3-1-CUGU	0	0	0	82.649	6.345		Residential - Four Units (Any Combination) - 4 Stories or Less, 8	192B177 429		Sun Valley - La Tuna Canyon	Yes	ABMI	DB50
Los Angeles	3833 SENECA AVE	90039	5435002009	0.000	0.000	0.000	6.343	Shortfall of Sites	0.092	Low Residential	R1-1-RIO	0	0	0	99.000	6.343		Residential - Double, Duplex, or Two Units - 4 Stories or Less, 2	156B209 50		Northeast Los Angeles	No	ABMI	TOC EXP
Los Angeles	4169 VENICE BLVD	90019	5072004026	0.000	0.000	0.000	6.343	Shortfall of Sites	0.121	Community Commercial	C2-2D-O-CPIO	0	0	0	54.450	6.343		Commercial - Service Station - Full Service - No Additional Services, 0	126B185 169		West Adams - Baldwin Hills - Leimert	No	ABMI	OPP C
Los Angeles	5903 CAHUENGA BLVD	91601	2415014011	0.000	0.000	0.000	6.340	Shortfall of Sites	0.411	Medium Residential	R3-1	0	0	0	83.803	6.340		Residential - Five or More Units or Apartments (Any Combination) · 4 Stories or Less, 16	177B177 739		North Hollywood - Valley Village	Yes	ABMI	DB50
Los Angeles	2547 GREENFIELD AVE	90064	4256006012	0.000	0.000	0.000	6.339	Shortfall of Sites	0.079	Low Residential	R1-1-O	0	0	0	99.000	6.339		Residential - Single Family Residence, 1	123B157 143		West Los Angeles	No	ABMI	TOC EXP
Los Angeles	5051 OBAMA BLVD	90016	5046013006	0.000	0.000	6.337	0.000	Shortfall of Sites	1.787	Hybrid Industrial	CM-2D-CPIO	0	0	0	4.433	6.337		Commercial - Office Building - One Story, 0	120B177 1408		West Adams - Baldwin Hills - Leimert	No	MI	ARO
Los Angeles	7332 RESEDA BLVD	91335	2119019032	3.168	3.168	0.000	0.000	Shortfall of Sites	0.669	General Commercial	[Q]P-2D-CDO, [Q]C2-2D-CDO	0	0	20	94.696	6.336		Commercial - Auto, Recreation Equipment, Construction Equipment Sales and Service - Car Wash Only - One Story, 0	186B125 788		Reseda - West Van Nuys	No	LI	P
Los Angeles	6031 LUBAO AVE	91367	2153007017	0.317	0.317	0.000	5.701	Shortfall of Sites	0.692	Very Low Residential	RA-1	Very Low Residential	[HB3-G1-5] [CX2-FA] [CPIO-O]	20	66.287	6.335		Residential - Single Family Residence - Pool, 1	177B113 76	1 per lot	Canoga Park - Winnetka - Woodland Hills - West Hills	No	VLI, LI, ABMI	AHO , CPK CPU
Los Angeles	1445 S NORTON AVE	90019	5072009023	0.000	0.000	0.000	6.334	Shortfall of Sites	0.157	Low Medium II Residential	RD2-1-O-CPIO	0	0	0	99.000	6.334		Residential - Four Units (Any Combination) - 4 Stories or Less, 4	126B189 63		West Adams - Baldwin Hills - Leimert	Yes	ABMI	TOC EXP , R2RD
Los Angeles	1527 CRENSHAW BLVD	90019	5082023042	0.000	0.000	0.000	6.328	Shortfall of Sites	0.121	Community Commercial	C2-2D-O-CPIO	0	0	0	54.450	6.328		Commercial - Shopping Center (Neighborhood, Community) - One Story, 0	126B185 129		West Adams - Baldwin Hills - Leimert	No	ABMI	OPP C
Los Angeles	8330 RESEDA BLVD	91324	2786022048	3.164	3.164	0.000	0.000	Shortfall of Sites	0.774	General Commercial	P-1VL, C2-1VL	0	0	20	94.696	6.328		Commercial - Professional Building - Medical Dental Building - One Story, 1	192B125 576		Northridge	No	LI	P , ARO
Los Angeles	5442 FALLBROOK AVE	91367	2040020004	0.000	0.000	0.000	6.324	Shortfall of Sites	0.069	Low Residential	R1-1	Very Low Residential	[LM1-CDF1-5] [IX4-FA] [CPIO]	0	113.635	6.324		Residential - Single Family Residence, 1	174B097 909	1 per lot	Canoga Park - Winnetka - Woodland Hills - West Hills	No	ABMI	OPP RC , CPK CPU, AHO
Los Angeles	449 MIDVALE AVE	90024	4363004017	0.000	0.000	0.000	6.324	Shortfall of Sites	0.190	High Medium Residential	[Q]R4-1VL	0	0	0	81.749	6.324		Residential - Four Units (Any Combination) - 4 Stories or Less, 4	135B149 119		Westwood	Yes	ABMI	DB50
Los Angeles	445 KELTON AVE	90024	4363003015	0.000	0.000	0.000	6.324	Shortfall of Sites	0.178	High Medium Residential	[Q]R4-1VL	0	0	0	87.203	6.324		Residential - Four Units (Any Combination) - 4 Stories or Less, 4	135B149 122		Westwood	Yes	ABMI	DB50
Los Angeles	5444 ALVERN CIR	90045	4103007017	0.000	0.000	0.000	6.324	Shortfall of Sites	0.186	Medium Residential	R3-1	0	0	0	83.746	6.324		Residential - Four Units (Any Combination) - 4 Stories or Less, 4	102B173 165		Westchester - Playa del Rey	Yes	ABMI	DB50
Los Angeles	7048 ALVERN ST	90045	4103007022	0.000	0.000	0.000	6.324	Shortfall of Sites	0.179	Medium Residential	R3-1	0	0	0	86.959	6.324		Residential - Four Units (Any Combination) - 4 Stories or Less, 4	102B173 198		Westchester - Playa del Rey	Yes	ABMI	DB50
Los Angeles	7024 LA TIJERA BLVD	90045	4103009001	0.000	0.000	0.000	6.324	Shortfall of Sites	0.183	Medium Residential	R3-1	0	0	0	84.947	6.324		Residential - Four Units (Any Combination) - 4 Stories or Less, 4	102B173 300		Westchester - Playa del Rey	Yes	ABMI	DB50

Jurisdiction Name	Site Address/Intersection	5 Digit ZIP Code	Assessor Parcel Number	Very Low-Income	Low-Income	Moderate-Income	Above Moderate-Income	Type of Shortfall	Parcel Size (Acres)	Current General Plan Designation	Current Zoning	Proposed General Plan (GP) Designation	Proposed Zoning	Minimum Density Allowed	Maximum Density Allowed	Total Capacity	Vacant/ Nonvacant	Description of Existing Uses	PIN	Base Density Per Acre	Community Plan Area	Rent Stabalization Ordinance	Income Category	Applicable Rezoning Program (Program informing values in Column Q listed first)
Los Angeles	7030 LA TIJERA BLVD	90045	4103009002	0.000	0.000	0.000	6.324	Shortfall of Sites	0.183	Medium Residential	R3-1	0	0	0	84.946	6.324		Residential - Four Units (Any Combination) - 4 Stories or Less, 4	102B173 313		Westchester - Playa del Rey	Yes	ABMI	DB50
Los Angeles	7107 LA TIJERA BLVD	90045	4103008025	0.000	0.000	0.000	6.324	Shortfall of Sites	0.186	Medium Residential	R3-1	0	0	0	83.540	6.324		Residential - Four Units (Any Combination) - 4 Stories or Less, 4	102B173 330		Westchester - Playa del Rey	Yes	ABMI	DB50
Los Angeles	6945 GLASGOW AVE	90045	4103011005	0.000	0.000	0.000	6.324	Shortfall of Sites	0.177	Medium Residential	R3-1	0	0	0	87.687	6.324		Residential - Five or More Units or Apartments (Any Combination) · 4 Stories or Less, 4	102B173 346		Westchester - Playa del Rey	Yes	ABMI	DB50
Los Angeles	7019 GLASGOW AVE	90045	4103011001	0.000	0.000	0.000	6.324	Shortfall of Sites	0.181	Medium Residential	R3-1	0	0	0	85.987	6.324		Residential - Four Units (Any Combination) - 4 Stories or Less, 4	102B173 410		Westchester - Playa del Rey	Yes	ABMI	DB50
Los Angeles	13259 BLOOMFIELD ST	91423	2375001080	0.000	0.000	0.000	6.324	Shortfall of Sites	0.181	Medium Residential	R3-1-RIO	0	0	0	85.735	6.324		Residential - Four Units (Any Combination) - 4 Stories or Less, 4	165B157 412		Sherman Oaks - Studio City - Toluca Lake - Cahuenga Pass	Yes	ABMI	DB50
Los Angeles	7127 RAMSGATE AVE	90045	4103021040	0.000	0.000	0.000	6.324	Shortfall of Sites	0.180	Medium Residential	R3-1	0	0	0	86.342	6.324		Residential - Four Units (Any Combination) - 4 Stories or Less, 4	102B173 449		Westchester - Playa del Rey	Yes	ABMI	DB50
Los Angeles	7136 KITTYHAWK AVE	90045	4103021030	0.000	0.000	0.000	6.324	Shortfall of Sites	0.186	Medium Residential	R3-1	0	0	0	83.438	6.324		Residential - Four Units (Any Combination) - 4 Stories or Less, 4	102B173 494		Westchester - Playa del Rey	Yes	ABMI	DB50
Los Angeles	10749 BLIX ST	91602	2421016010	0.000	0.000	0.000	6.324	Shortfall of Sites	0.186	Medium Residential	R3-1	0	0	0	83.539	6.324		Residential - Four Units (Any Combination) - 4 Stories or Less, 4	168B177 588		North Hollywood - Valley Village	Yes	ABMI	DB50
Los Angeles	2000 S ROBERTSON BLVD	90034	4302018001	0.000	0.000	0.000	6.324	Shortfall of Sites	0.186	Neighborhood Commercial	C2-1VL-CPIO	0	0	0	83.419	6.324		Commercial - Store Combination - Store and Residential Combination - One Story, 4	126B169 565		West Adams - Baldwin Hills - Leimert	Yes	ABMI	DB50 , ARO, OPP C
Los Angeles	5833 PENFIELD AVE	91367	2153004001	3.161	3.161	0.000	0.000	Shortfall of Sites	0.690	Very Low Residential	RA-1	Very Low Residential	0	20	66.287	6.321		Residential - Single Family Residence - Pool, 1	174B113 23	1 per lot	Canoga Park - Winnetka - Woodland Hills - West Hills	No	LI	AHO , CPK CPU
Los Angeles	3186 S BARRINGTON AVE	90066	4250010001	0.000	0.000	0.000	6.318	Shortfall of Sites	0.304	Medium Residential	R3-1	0	0	0	84.064	6.318		Residential - Five or More Units or Apartments (Any Combination) · 4 Stories or Less, 12	117B153 157		Palms - Mar Vista - Del Rey	Yes	ABMI	DB50
Los Angeles	3192 S BARRINGTON AVE	90066	4250010002	0.000	0.000	0.000	6.318	Shortfall of Sites	0.304	Medium Residential	R3-1	0	0	0	84.058	6.318		Residential - Five or More Units or Apartments (Any Combination) · 4 Stories or Less, 12	117B153 179		Palms - Mar Vista - Del Rey	Yes	ABMI	DB50
Los Angeles	3200 S BARRINGTON AVE	90066	4250010028	0.000	0.000	0.000	6.318	Shortfall of Sites	0.304	Medium Residential	R3-1	0	0	0	84.050	6.318		Residential - Five or More Units or Apartments (Any Combination) · 4 Stories or Less, 12	117B153 202		Palms - Mar Vista - Del Rey	Yes	ABMI	DB50
Los Angeles	3208 S BARRINGTON AVE	90066	4250010004	0.000	0.000	0.000	6.318	Shortfall of Sites	0.305	Medium Residential	R3-1	0	0	0	83.662	6.318		Residential - Five or More Units or Apartments (Any Combination) · 4 Stories or Less, 12	117B153 228		Palms - Mar Vista - Del Rey	Yes	ABMI	DB50
Los Angeles	4375 VENTURA CANYON AVE	91423	2360006014	0.000	0.000	0.000	6.318	Shortfall of Sites	0.300	Medium Residential	R3-1-RIO	0	0	0	85.219	6.318		Residential - Five or More Units or Apartments (Any Combination) · 4 Stories or Less, 12	165B157 399		Sherman Oaks - Studio City - Toluca Lake - Cahuenga Pass	Yes	ABMI	DB50
Los Angeles	4365 VENTURA CANYON AVE	91423	2360006015	0.000	0.000	0.000	6.318	Shortfall of Sites	0.300	Medium Residential	R3-1-RIO	0	0	0	85.219	6.318		Residential - Five or More Units or Apartments (Any Combination) · 4 Stories or Less, 12	165B157 433		Sherman Oaks - Studio City - Toluca Lake - Cahuenga Pass	Yes	ABMI	DB50
Los Angeles	4366 VENTURA CANYON AVE	91423	2360007005	0.000	0.000	0.000	6.318	Shortfall of Sites	0.303	Medium Residential	R3-1-RIO	0	0	0	84.129	6.318		Residential - Five or More Units or Apartments (Any Combination) · 4 Stories or Less, 12	165B157 434		Sherman Oaks - Studio City - Toluca Lake - Cahuenga Pass	Yes	ABMI	DB50
Los Angeles	4352 VENTURA CANYON AVE	91423	2360007007	0.000	0.000	0.000	6.318	Shortfall of Sites	0.303	Medium Residential	R3-1-RIO	0	0	0	84.140	6.318		Residential - Five or More Units or Apartments (Any Combination) · 4 Stories or Less, 12	165B157 471		Sherman Oaks - Studio City - Toluca Lake - Cahuenga Pass	Yes	ABMI	DB50
Los Angeles	4345 VENTURA CANYON AVE	91423	2360006018	0.000	0.000	0.000	6.318	Shortfall of Sites	0.300	Medium Residential	R3-1-RIO	0	0	0	85.219	6.318		Residential - Five or More Units or Apartments (Any Combination) · 4 Stories or Less, 12	165B157 485		Sherman Oaks - Studio City - Toluca Lake - Cahuenga Pass	Yes	ABMI	DB50
Los Angeles	4348 VENTURA CANYON AVE	91423	2360007008	0.000	0.000	0.000	6.318	Shortfall of Sites	0.303	Medium Residential	R3-1-RIO	0	0	0	84.145	6.318		Residential - Five or More Units or Apartments (Any Combination) · 4 Stories or Less, 12	165B157 486		Sherman Oaks - Studio City - Toluca Lake - Cahuenga Pass	Yes	ABMI	DB50
Los Angeles	4332 VENTURA CANYON AVE	91423	2360007011	0.000	0.000	0.000	6.318	Shortfall of Sites	0.303	Medium Residential	R3-1-RIO	0	0	0	84.161	6.318		Residential - Five or More Units or Apartments (Any Combination) · 4 Stories or Less, 12	165B157 556		Sherman Oaks - Studio City - Toluca Lake - Cahuenga Pass	Yes	ABMI	DB50
Los Angeles	4324 VENTURA CANYON AVE	91423	2360007012	0.000	0.000	0.000	6.318	Shortfall of Sites	0.303	Medium Residential	R3-1-RIO	0	0	0	84.166	6.318		Residential - Five or More Units or Apartments (Any Combination) · 4 Stories or Less - Pool, 12	165B157 593		Sherman Oaks - Studio City - Toluca Lake - Cahuenga Pass	Yes	ABMI	DB50
Los Angeles	3130 S BARRINGTON AVE	90066	4250009018	0.000	0.000	0.000	6.318	Shortfall of Sites	0.311	Medium Residential	R3-1	0	0	0	82.016	6.318		Residential - Five or More Units or Apartments (Any Combination) · 4 Stories or Less, 12	120B153 1245		Palms - Mar Vista - Del Rey	Yes	ABMI	DB50
Los Angeles	3138 S BARRINGTON AVE	90066	4250009019	0.000	0.000	0.000	6.318	Shortfall of Sites	0.304	Medium Residential	R3-1	0	0	0	84.117	6.318		Residential - Five or More Units or Apartments (Any Combination) · 4 Stories or Less, 12	120B153 1267		Palms - Mar Vista - Del Rey	Yes	ABMI	DB50
Los Angeles	3037 EAGLE ROCK BLVD	90065	5457010033	0.000	0.000	0.000	6.317	Shortfall of Sites	0.188	Medium Residential	R3-1-CDO	0	0	0	82.627	6.317		Residential - Five or More Units or Apartments (Any Combination) · 4 Stories or Less, 5	150B213 479		Northeast Los Angeles	No	ABMI	DB50
Los Angeles	17801 CHATSWORTH ST	91344	2712030012	0.000	0.000	0.000	6.317	Shortfall of Sites	0.187	Neighborhood Commercial	C1-1XL	0	0	0	83.252	6.317		Commercial - Store Combination - Store and Office Combination - One Story, 5	207B129 372		Granada Hills - Knollwood	No	ABMI	DB50 , ARO, OPP C
Los Angeles	1111 S TROTWOOD AVE	90732	7560011006	0.000	0.000	0.000	6.316	Shortfall of Sites	0.069	Low II Residential	R1-1XL	0	0	0	113.635	6.316		Residential - Single Family Residence, 1	015B189 398		San Pedro	No	ABMI	OPP RC
Los Angeles	11551 GATEWAY BLVD	90064	4260034016	0.000	0.000	0.000	6.314	Shortfall of Sites	0.066	Medium Residential	R3-1VL	0	0	0	99.000	6.314		Institutional - School (Private) - One Story, 0	123B153 779		Palms - Mar Vista - Del Rey	No	ABMI	TOC EXP
Los Angeles	17215 MCCORMICK ST	91316	2258005024	3.157	3.157	0.000	0.000	Shortfall of Sites	0.590	Very Low I Residential	RA-1	Very Low Residential	0	20	66.287	6.314		Residential - Single Family Residence - Pool, 1	171B133 246	1 per lot	Encino - Tarzana	No	LI	AHO , ENC CPU, ADU
Los Angeles	11784 GATEWAY BLVD	90064	4257008018	0.000	0.000	0.000	6.313	Shortfall of Sites	0.063	Low Medium Residential	RD1.5-1	0	0	0	113.635	6.313		Residential - Four Units (Any Combination) - 4 Stories or Less, 0	120B153 452		Palms - Mar Vista - Del Rey	Yes	ABMI	OPP RC , R2RD
Los Angeles	13741 BURBANK BLVD	91401	2246026019	0.000	0.000	0.000	6.313	Shortfall of Sites	0.063	Low Medium II Residential	[Q]RD1.5-1	0	0	0	113.635	6.313		Residential - Five or More Units or Apartments (Any Combination) · 4 Stories or Less, 0	174B153 794		Van Nuys - North Sherman Oaks	Yes	ABMI	OPP RC , R2RD, TOC EXP
Los Angeles	13753 BURBANK BLVD	91401	2246026017	0.000	0.000	0.000	6.313	Shortfall of Sites	0.063	Low Medium II Residential	[Q]RD1.5-1	0	0	0	113.635	6.313		Residential - Four Units (Any Combination) - 4 Stories or Less, 0	174B153 790		Van Nuys - North Sherman Oaks	Yes	ABMI	OPP RC , R2RD, TOC EXP
Los Angeles	13741 BURBANK BLVD	91401	2246026019	0.000	0.000	0.000	6.313	Shortfall of Sites	0.063	Low Medium II Residential	[Q]RD1.5-1	0	0	0	113.635	6.313		Residential - Five or More Units or Apartments (Any Combination) · 4 Stories or Less, 0	174B153 795		Van Nuys - North Sherman Oaks	Yes	ABMI	OPP RC , R2RD, TOC EXP
Los Angeles	10522 ZELZAH AVE	91344	2733003016	0.000	0.000	0.000	6.313	Shortfall of Sites	0.058	Low II Residential	R1-1XL-RFA	0	0	0	113.635	6.313		Residential - Single Family Residence, 0	207B129 846		Granada Hills - Knollwood	No	ABMI	OPP RC
Los Angeles	5360 SATURN ST	90019	5069031902	3.155	3.155	0.000	0.000	Shortfall of Sites	4.105	Public Facilities	[Q]PF-1XL-O	0	0	20	153.741	6.311		Miscellaneous - Government Owned Property, 0	129B177 1330		Wilshire	No	LI	PF
Los Angeles	0	0	5171025900	0.000	0.000	0.000	0.000	Shortfall of Sites	4.104	Public Facilities	PF-1XL-RIO-CUGU	0	0	0	153.741	0.000		Miscellaneous - Government Owned Property, 0	123A219 7		Boyle Heights	No		PF
Los Angeles	10866 SPROUL AVE	90064	4254003041	0.000	0.000	0.000	6.305	Shortfall of Sites	0.079	Low Residential	R1-1	0	0	0	99.000	6.305		Residential - Single Family Residence, 1	123B157 991		West Los Angeles	No	ABMI	TOC EXP
Los Angeles	6642 ANDASOL AVE	91406	2229009010	3.152	3.152	0.000	0.000	Shortfall of Sites	0.689	Low Residential	RA-1-RIO	Low Residential	0	20	66.287	6.304		Residential - Single Family Residence - Pool, 1	180B133 135	1 per lot	Reseda - West Van Nuys	No	LI	AHO , RES CPU
Los Angeles	6612 ANDASOL AVE	91406	2229009014	3.152	3.152	0.000	0.000	Shortfall of Sites	0.689	Low Residential	RA-1-RIO	Low Residential	0	20	66.287	6.304		Residential - Single Family Residence, 1	180B133 192	1 per lot	Reseda - West Van Nuys	No	LI	AHO , RES CPU
Los Angeles	6720 ANDASOL AVE	91406	2229008012	3.152	3.152	0.000	0.000	Shortfall of Sites	0.689	Low Residential	RA-1-RIO	Low Residential	0	20	66.287	6.304		Residential - Single Family Residence, 1	180B133 75	1 per lot	Reseda - West Van Nuys	No	LI	AHO , RES CPU
Los Angeles	6632 ANDASOL AVE	91406	2229009011	3.152	3.152	0.000	0.000	Shortfall of Sites	0.689	Low Residential	RA-1-RIO	Low Residential	0	20	66.287	6.304		Residential - Single Family Residence, 1	180B133 156	1 per lot	Reseda - West Van Nuys	No	LI	AHO , RES CPU
Los Angeles	7000 VALMONT ST	91042	2568003012	0.000	0.000	0.000	6.304	Shortfall of Sites	0.499	Low Medium I Residential	RD3-1	0	0	0	22.232	6.304		Residential - Single Family Residence - Pool, 1	202-5A201 10		Sunland - Tujunga - Lake View Terrace - Shadow Hills - East La Tuna Canyon	No	ABMI	DB50
Los Angeles	10989 PENROSE ST	91352	2408028020	0.000	0.000	0.000	6.304	Shortfall of Sites	0.184	Commercial Manufacturing	(T)(Q)CM-1-CUGU	0	0	0	60.443	6.304		Industrial - Warehousing, Distribution, Storage - Warehousing, Distribution, Under 10,000 SF - One Story, 1	195B173 316		Sun Valley - La Tuna Canyon	No	ABMI	DB50
Los Angeles	14910 SHERMAN WAY	91405	2220005017	3.152	3.152	0.000	0.000	Shortfall of Sites	0.666	Neighborhood Office Commercial	P-1VL, C1.5-1VL	0	0	20	94.696	6.304		Commercial - Professional Building - One Story, 0	183B149 87		Van Nuys - North Sherman Oaks	No	LI	P , ARO
Los Angeles	23126 COLLINS ST	91367	2041012026	3.151	3.151	0.000	0.000	Shortfall of Sites	0.688	Very Low Residential	RA-1	Very Low Residential	0	20	66.287	6.302		Residential - Single Family Residence - Pool and Misc., 1	174B097 375	1 per lot	Canoga Park - Winnetka - Woodland Hills - West Hills	No	LI	AHO , CPK CPU, ADU
Los Angeles	439 N LARCHMONT BLVD	90004	5523020035	0.000	0.000	0.000	6.300	Shortfall of Sites	0.143	Neighborhood Office Commercial	[Q]C2-1VL	0	0	0	54.450	6.300		Commercial - Office Building - One Story, 1	141B189 1207		Wilshire	No	ABMI	OPP C , ARO
Los Angeles	14833 MAGNOLIA BLVD	91403	2249021022	0.000	0.000	0.000	6.300	Shortfall of Sites	0.672	Medium Residential	R3-1	0	0	0	82.536	6.300		Residential - Five or More Units or Apartments (Any Combination) · 4 Stories or Less - Pool, 36	172-5A149 263		Van Nuys - North Sherman Oaks	Yes	ABMI	DB50
Los Angeles	15484 MOORPARK ST	91403	2261039017	0.000	0.000	0.000	6.300	Shortfall of Sites	0.398	Medium Residential	R3-1	Medium Residential	0	0	70.373	6.300		Residential - Five or More Units or Apartments (Any Combination) · 4 Stories or Less - Pool, 14	168B145 656	43	Encino - Tarzana	Yes	ABMI	ENC CPU , AHO
Los Angeles	11218 MORRISON ST	91601	2353016004	0.000	0.000	0.000	6.300	Shortfall of Sites	0.163	Medium Residential	R3-1	Medium	0	0	110.433	6.300		Residential - Five or More Units or Apartments (Any Combination) · 4 Stories or Less, 6	168B173 17	54	North Hollywood - Valley Village	Yes	ABMI	Orange LineTNP , DB50, AHO
Los Angeles	11280 MORRISON ST	91601	2353016015	0.000	0.000	0.000	6.300	Shortfall of Sites	0.163	Medium Residential	R3-1VL	Medium	0	0	110.316	6.300		Residential - Five or More Units or Apartments (Any Combination) · 4 Stories or Less, 6	168B173 21	54	North Hollywood - Valley Village	Yes	ABMI	Orange LineTNP , DB50, AHO
Los Angeles	11223 HUSTON ST	91601	2353016027	0.000	0.000	0.000	6.300	Shortfall of Sites	0.163	Medium Residential	R3-1	Medium	0	0	110.515	6.300		Residential - Five or More Units or Apartments (Any Combination) · 4 Stories or Less, 6	168B173 84	54	North Hollywood - Valley Village	Yes	ABMI	Orange LineTNP , DB50, AHO
Los Angeles	0	0	5143004900	0.000	0.000	0.000	6.300	Shortfall of Sites	0.091	Regional Center Commercial	CW	0	0	0	86.332	6.300		Miscellaneous - Government Owned Property, 0	129A207 26		Westlake	No	ABMI	MURC
Los Angeles	0	0	5152019009	0.000	0.000	0.000	6.300	Shortfall of Sites	0.091	Regional Center Commercial	CW	0	0	0	86.572	6.300		Commercial - Parking Lot (Commercial Use Property) - Lots - Patron or Employee - One Story, 0	132A209 102		Westlake	No	ABMI	MURC
Los Angeles	3900 WILSHIRE BLVD	90010	5092030036	0.000	0.000	0.000	6.300	Shortfall of Sites	0.192	Regional Center Commercial	R4P-2	0	0	0	41.038	6.300		Commercial - Hotel and Motel - Hotel - 50 Rooms and Over - Four Stories, 0	132B193 128		Wilshire	No	ABMI	MURC
Los Angeles	0	0	5093026034	0.000	0.000	0.000	6.300	Shortfall of Sites	0.088	Regional Center Commercial	C4-2	0	0	0	89.217	6.300		Commercial - Commercial - Other Improvements Only, 0	132B193 152		Wilshire	No	ABMI	MURC
Los Angeles	3069 W 7TH ST	90005	5077010020	0.000	0.000	0.000	6.300	Shortfall of Sites	0.089	Regional Center Commercial	C2-2	0	0	0	88.933	6.300	Vacant	Commercial - Commercial - Vacant Land, 0	132B197 193		Wilshire	No	ABMI	MURC

Jurisdiction Name	Site Address/Intersection	5 Digit ZIP Code	Assessor Parcel Number	Very Low-Income	Low-Income	Moderate-Income	Above Moderate-Income	Type of Shortfall	Parcel Size (Acres)	Current General Plan Designation	Current Zoning	Proposed General Plan (GP) Designation	Proposed Zoning	Minimum Density Allowed	Maximum Density Allowed	Total Capacity	Vacant/ Nonvacant	Description of Existing Uses	PIN	Base Density Per Acre	Community Plan Area	Rent Stabalization Ordinance	Income Category	Applicable Rezoning Program (Program informing values in Column Q listed first)
Los Angeles	0	0	5077009914	0.000	0.000	0.000	6.300	Shortfall of Sites	0.090	Regional Center Commercial	C2-2	0	0	0	87.517	6.300		Residential - Five or More Units or Apartments (Any Combination) · 5 Stories or More, 0	135B197 1047		Wilshire	No	ABMI	MURC
Los Angeles	21101 VICTORY BLVD	91303	2148031015	0.000	0.000	6.296	0.000	Shortfall of Sites	1.506	Regional Center Commercial	(WC)UPTOWN-SN-RIO	Regional Center	0	0	5.226	6.296		Commercial - Store Combination - Store and Office Combination - One Story, 0	180B105 50		Canoga Park - Winnetka - Woodland Hills - West Hills	No	MI	ARO , CPK CPU
Los Angeles	17520 GREENLEAF ST	91316	2290011017	3.148	3.148	0.000	0.000	Shortfall of Sites	0.589	Very Low I Residential	RA-1	Very Low Residential	0	20	66.287	6.296		Residential - Single Family Residence - Pool, 1	168B129 334	1 per lot	Encino - Tarzana	No	LI	AHO , ENC CPU, ADU
Los Angeles	1544 ANAHEIM ST	90710	7411018029	0.000	0.000	0.000	6.293	Shortfall of Sites	0.153	General Commercial	[Q]C1.5-1VL	0	0	0	65.439	6.293		Commercial - Store Combination - Store and Residential Combination - One Story, 1	033B193 477		Wilmington - Harbor City	Yes	ABMI	DB50 , ARO
Los Angeles	2816 W JEFFERSON BLVD	90018	5044015003	0.000	0.000	0.000	6.293	Shortfall of Sites	0.115	Neighborhood Commercial	C2-1VL-CPIO	0	0	0	86.536	6.293		Commercial - Store Combination - Store and Residential Combination - One Story, 1	120B185 847		West Adams - Baldwin Hills - Leimert	Yes	ABMI	DB50 , ARO
Los Angeles	11311 HUSTON ST	91601	2353015016	3.145	3.145	0.000	0.000	Shortfall of Sites	0.163	Medium Residential	R3-1VL	Medium	0	20	110.421	6.290		Residential - Five or More Units or Apartments (Any Combination) · 4 Stories or Less, 7	168B173 103	54	North Hollywood - Valley Village	No	LI	Orange LineTNP , DB50, AHO
Los Angeles	11214 HUSTON ST	91601	2353021003	3.145	3.145	0.000	0.000	Shortfall of Sites	0.163	Medium Residential	R3-1VL	Medium	0	20	110.702	6.290		Residential - Five or More Units or Apartments (Any Combination) · 4 Stories or Less, 7	168B173 151	54	North Hollywood - Valley Village	No	LI	Orange LineTNP , DB50, AHO
Los Angeles	11250 HUSTON ST	91601	2353021009	3.145	3.145	0.000	0.000	Shortfall of Sites	0.159	Medium Residential	R3-1VL	Medium	0	20	113.441	6.290		Residential - Five or More Units or Apartments (Any Combination) · 4 Stories or Less, 7	168B173 157	54	North Hollywood - Valley Village	No	LI	Orange LineTNP , DB50, AHO
Los Angeles	11260 HUSTON ST	91601	2353021011	3.145	3.145	0.000	0.000	Shortfall of Sites	0.159	Medium Residential	R3-1VL	Medium	0	20	113.449	6.290		Residential - Five or More Units or Apartments (Any Combination) · 4 Stories or Less, 7	168B173 159	54	North Hollywood - Valley Village	No	LI	Orange LineTNP , DB50, AHO
Los Angeles	11308 HUSTON ST	91601	2353023012	3.145	3.145	0.000	0.000	Shortfall of Sites	0.159	Medium Residential	R3-1VL	Medium	0	20	113.473	6.290		Residential - Five or More Units or Apartments (Any Combination) · 4 Stories or Less, 7	168B173 165	54	North Hollywood - Valley Village	No	LI	Orange LineTNP , DB50, AHO
Los Angeles	15160 BURBANK BLVD	91411	2250010027	3.144	3.144	0.000	0.000	Shortfall of Sites	0.161	Low Medium II Residential	[Q]RD1.5-1-RIO	0	0	20	113.635	6.289		Residential - Five or More Units or Apartments (Any Combination) · 4 Stories or Less, 5	174B145 500		Van Nuys - North Sherman Oaks	No	LI	OPP RC , DB50
Los Angeles	4057 WILLOWCREST AVE	91604	2423034027	0.000	0.000	0.000	6.288	Shortfall of Sites	0.091	Low Residential	R1-1-RIO	Low Residential	0	0	99.000	6.288		, 2	162B177 152	1 per lot	Sherman Oaks - Studio City - Toluca Lake - Cahuenga Pass	No	ABMI	TOC EXP , SHR CPU, AHO
Los Angeles	1427 S NORTON AVE	90019	5072009026	0.000	0.000	0.000	6.287	Shortfall of Sites	0.156	Low Medium II Residential	RD2-1-O-CPIO	0	0	0	99.000	6.287		Residential - Four Units (Any Combination) - 4 Stories or Less, 4	126B189 21		West Adams - Baldwin Hills - Leimert	Yes	ABMI	TOC EXP , R2RD
Los Angeles	0	0	2129021906	0.000	0.000	0.000	0.000	Shortfall of Sites	4.087	Public Facilities	[Q]PF-1XL-RIO	0	0	0	153.741	0.000		Miscellaneous - Government Owned Property, 0	180B121 81		Reseda - West Van Nuys	No		PF
Los Angeles	1691 GRIFFITH PARK BLVD	90026	5429014026	0.000	0.000	0.000	6.280	Shortfall of Sites	0.066	Low Medium II Residential	RD1.5-1VL	0	0	0	99.000	6.280		Residential - Single Family Residence, 0	145-5A203 229		Silver Lake - Echo Park - Elysian Valley	No	ABMI	TOC EXP , R2RD
Los Angeles	10640 VICTORY BLVD	91606	2414018002	0.000	0.000	0.000	6.279	Shortfall of Sites	0.430	Medium Residential	R3-1	0	0	0	82.616	6.279		Residential - Five or More Units or Apartments (Any Combination) · 4 Stories or Less, 17	180B177 274		North Hollywood - Valley Village	Yes	ABMI	DB50
Los Angeles	13907 VANOWEN ST	91405	2216017019	0.000	0.000	0.000	6.274	Shortfall of Sites	0.546	Medium Residential	[Q]R3-1	0	0	0	83.331	6.274		Residential - Five or More Units or Apartments (Any Combination) · 4 Stories or Less - Pool, 25	183B153 1104		Van Nuys - North Sherman Oaks	Yes	ABMI	DB50
Los Angeles	6040 WOODLAKE AVE	91367	2039008039	3.136	3.136	0.000	0.000	Shortfall of Sites	0.587	Very Low Residential	RA-1	Very Low Residential	0	20	66.287	6.272		Residential - Single Family Residence - Pool, 1	177B093 586	1 per lot	Canoga Park - Winnetka - Woodland Hills - West Hills	No	LI	AHO , CPK CPU, ADU, OPP RC2
Los Angeles	1750 S LA CIENEGA BLVD	90035	5066006033	3.136	3.136	0.000	0.000	Shortfall of Sites	0.136	General Commercial	C2-1	0	0	20	171.107	6.271		Commercial - Office Building - One Story, 9	126B173 29		Wilshire	No	LI	DB50 , ARO
Los Angeles	727 N SOTO ST	90033	5175004010	0.000	0.000	0.000	6.270	Shortfall of Sites	0.189	Medium Residential	R3-1-CUGU	Community Center	[LUM2 - G2 - 3][XC1 - 4][CPIO]	0	200.637	6.270		Residential - Rooming/Boarding House, 19	130-5A225 245	108	Boyle Heights	Yes	ABMI	BH CPU
Los Angeles	1320 VIRGIL PL	90027	5542010017	0.000	0.000	0.000	6.270	Shortfall of Sites	0.213	Neighborhood Office Commercial	R4-1D	General Commercial	C2-1	0	108.144	6.270		Residential - Five or More Units or Apartments (Any Combination) · 4 Stories or Less, 7	147A201 191	108	Hollywood	Yes	ABMI	HWD CPU
Los Angeles	1138 MANZANITA ST	90029	5429010005	0.000	0.000	0.000	6.266	Shortfall of Sites	0.079	Low Medium II Residential	RD2-1VL	0	0	0	99.000	6.266		Residential - Single Family Residence, 1	145-5A203 116		Silver Lake - Echo Park - Elysian Valley	No	ABMI	TOC EXP , R2RD
Los Angeles	6621 W MANCHESTER AVE	90045	4112029900	0.000	0.000	0.000	6.261	Shortfall of Sites	0.057	Low Residential	R1V2	0	0	0	113.635	6.261		Miscellaneous - Government Owned Property, 0	096B165 533	29	Westchester - Playa del Rey	No	ABMI	OPP RC , WPDR CPU, AHO
Los Angeles	6331 HOLLYWOOD BLVD	90028	5546004011	0.000	0.000	0.000	6.260	Shortfall of Sites	0.034	Regional Center Commercial	C4-2D-SN	Regional Center Commercial	[Q]C2-2D-SN-CPIO	0	349.593	6.260		Commercial - Office Building - 6 to 13 Stories, 0	148-5A187 117	108	Hollywood	No	ABMI	ARO , HWD CPU, MURC
Los Angeles	3828 W AVENUE 43	90041	5473026001	0.000	0.000	0.000	6.259	Shortfall of Sites	0.172	Low Medium II Residential	RD1.5-1-CDO	0	0	0	45.129	6.259		Residential - Single Family Residence, 1	156A219 21		Northeast Los Angeles	No	ABMI	DB50 , ADU
Los Angeles	5336 SYLMAR AVE	91401	2248015021	0.000	0.000	0.000	6.259	Shortfall of Sites	0.177	Low Medium II Residential	[Q]RD1.5-1	0	0	0	44.021	6.259		Residential - Single Family Residence, 1	172-5A151 54		Van Nuys - North Sherman Oaks	No	ABMI	DB50 , ADU
Los Angeles	11710 PEARL ST	90064	4257006032	0.000	0.000	0.000	6.259	Shortfall of Sites	0.084	Medium Residential	R3-1VL	0	0	0	92.715	6.259		Residential - Single Family Residence, 1	120B153 83		Palms - Mar Vista - Del Rey	No	ABMI	DB50
Los Angeles	2333 RIDGEVIEW AVE	90041	5685027007	0.000	0.000	0.000	6.259	Shortfall of Sites	0.168	Low Medium II Residential	RD1.5-1	0	0	0	46.355	6.259		Residential - Single Family Residence, 1	159A221 91		Northeast Los Angeles	No	ABMI	DB50 , ADU
Los Angeles	2327 RIDGEVIEW AVE	90041	5685027009	0.000	0.000	0.000	6.259	Shortfall of Sites	0.162	Low Medium II Residential	RD1.5-1	0	0	0	47.868	6.259		Residential - Single Family Residence, 1	159A221 92		Northeast Los Angeles	No	ABMI	DB50 , ADU
Los Angeles	833 N LAS PALMAS AVE	90038	5524005006	0.000	0.000	0.000	6.259	Shortfall of Sites	0.167	Low Medium II Residential	RD1.5-1XL	0	0	0	46.593	6.259		Residential - Single Family Residence, 1	141B185 105		Hollywood	No	ABMI	DB50 , ADU
Los Angeles	2332 RIDGEVIEW AVE	90041	5685027027	0.000	0.000	0.000	6.259	Shortfall of Sites	0.168	Low Medium II Residential	RD1.5-1	0	0	0	46.319	6.259		Residential - Single Family Residence, 1	159A221 116		Northeast Los Angeles	No	ABMI	DB50 , ADU
Los Angeles	2338 RIDGEVIEW AVE	90041	5685027029	0.000	0.000	0.000	6.259	Shortfall of Sites	0.173	Low Medium II Residential	RD1.5-1	0	0	0	44.867	6.259		Residential - Single Family Residence - Pool, 1	159A221 117		Northeast Los Angeles	No	ABMI	DB50 , ADU
Los Angeles	14549 WEDDINGTON ST	91411	2249005015	0.000	0.000	0.000	6.259	Shortfall of Sites	0.158	Low Medium II Residential	[Q]RD1.5-1	0	0	0	49.144	6.259		Residential - Single Family Residence, 1	172-5A151 118		Van Nuys - North Sherman Oaks	No	ABMI	DB50 , ADU
Los Angeles	4907 KESTER AVE	91403	2263013019	0.000	0.000	0.000	6.259	Shortfall of Sites	0.133	Medium Residential	[Q]R3-1-RIO	0	0	0	58.569	6.259		Residential - Single Family Residence, 1	169-5A149 118		Van Nuys - North Sherman Oaks	No	ABMI	DB50
Los Angeles	14539 WEDDINGTON ST	91411	2249005016	0.000	0.000	0.000	6.259	Shortfall of Sites	0.158	Low Medium II Residential	[Q]RD1.5-1	0	0	0	49.144	6.259		Residential - Single Family Residence, 1	172-5A151 119		Van Nuys - North Sherman Oaks	No	ABMI	DB50 , ADU
Los Angeles	5088 GLEN IRIS AVE	90041	5686007007	0.000	0.000	0.000	6.259	Shortfall of Sites	0.159	Low Medium II Residential	RD1.5-1	0	0	0	48.726	6.259		Residential - Single Family Residence, 1	162A223 137		Northeast Los Angeles	No	ABMI	DB50 , ADU
Los Angeles	2331 LANGDALE AVE	90041	5685027026	0.000	0.000	0.000	6.259	Shortfall of Sites	0.167	Low Medium II Residential	RD1.5-1	0	0	0	46.429	6.259		Residential - Single Family Residence, 1	159A221 146		Northeast Los Angeles	No	ABMI	DB50 , ADU
Los Angeles	5076 HIGHLAND VIEW AVE	90041	5686008013	0.000	0.000	0.000	6.259	Shortfall of Sites	0.161	Low Medium II Residential	RD1.5-1	0	0	0	48.357	6.259		Residential - Single Family Residence, 1	162A223 166		Northeast Los Angeles	No	ABMI	DB50 , ADU
Los Angeles	5074 GLEN IRIS AVE	90041	5686007013	0.000	0.000	0.000	6.259	Shortfall of Sites	0.159	Low Medium II Residential	RD1.5-1	0	0	0	48.726	6.259		Residential - Single Family Residence, 1	162A223 168		Northeast Los Angeles	No	ABMI	DB50 , ADU
Los Angeles	10822 HUSTON ST	91601	2421012008	0.000	0.000	0.000	6.259	Shortfall of Sites	0.161	Low Medium II Residential	RD1.5-1	0	0	0	48.353	6.259		Residential - Single Family Residence, 1	168B173 175		North Hollywood - Valley Village	No	ABMI	DB50 , ADU
Los Angeles	10828 HUSTON ST	91601	2421012007	0.000	0.000	0.000	6.259	Shortfall of Sites	0.161	Low Medium II Residential	RD1.5-1	0	0	0	48.353	6.259		Residential - Single Family Residence, 1	168B173 176		North Hollywood - Valley Village	No	ABMI	DB50 , ADU
Los Angeles	5066 N MAYWOOD AVE	90041	5686005005	0.000	0.000	0.000	6.259	Shortfall of Sites	0.170	Low Medium II Residential	RD1.5-1	0	0	0	45.576	6.259		Residential - Single Family Residence, 1	162A223 180		Northeast Los Angeles	No	ABMI	DB50 , ADU
Los Angeles	10852 HUSTON ST	91601	2421012002	0.000	0.000	0.000	6.259	Shortfall of Sites	0.161	Low Medium II Residential	RD1.5-1	0	0	0	48.353	6.259		Residential - Single Family Residence, 1	168B173 185		North Hollywood - Valley Village	No	ABMI	DB50 , ADU
Los Angeles	5056 N MAYWOOD AVE	90041	5686005007	0.000	0.000	0.000	6.259	Shortfall of Sites	0.170	Low Medium II Residential	RD1.5-1	0	0	0	45.741	6.259		Residential - Single Family Residence, 1	162A223 197		Northeast Los Angeles	No	ABMI	DB50 , ADU
Los Angeles	955 MICHELTORENA ST	90026	5427030005	0.000	0.000	0.000	6.259	Shortfall of Sites	0.268	Low Medium I Residential	R2-1VL	0	0	0	29.045	6.259		Residential - Single Family Residence, 1	142-5A203 198		Silver Lake - Echo Park - Elysian Valley	No	ABMI	DB50 , ADU, R2RD
Los Angeles	2002 MERTON AVE	90041	5686004030	0.000	0.000	0.000	6.259	Shortfall of Sites	0.170	Low Medium II Residential	RD1.5-1	0	0	0	45.638	6.259		Institutional - Church - One Story, 1	162A223 200		Northeast Los Angeles	No	ABMI	DB50, FBO, ADU
Los Angeles	2016 MERTON AVE	90041	5686004029	0.000	0.000	0.000	6.259	Shortfall of Sites	0.170	Low Medium II Residential	RD1.5-1	0	0	0	45.672	6.259		Institutional - Church - One Story, 1	162A223 203		Northeast Los Angeles	No	ABMI	DB50, FBO, ADU
Los Angeles	2030 MERTON AVE	90041	5686004002	0.000	0.000	0.000	6.259	Shortfall of Sites	0.172	Low Medium II Residential	RD1.5-1	0	0	0	45.122	6.259		Institutional - Church - Church Parking Lot - One Story, 1	162A223 204		Northeast Los Angeles	No	ABMI	DB50, FBO, ADU
Los Angeles	1563 N AVENUE 45	90041	5474008014	0.000	0.000	0.000	6.259	Shortfall of Sites	0.169	Low Medium II Residential	RD1.5-1	0	0	0	46.022	6.259		Residential - Single Family Residence, 1	157-5A221 207		Northeast Los Angeles	No	ABMI	DB50 , ADU
Los Angeles	4524 AMBROSE AVE	90027	5590007030	0.000	0.000	0.000	6.259	Shortfall of Sites	0.086	Low Medium II Residential	R3-1XL	0	0	0	90.258	6.259		Residential - Single Family Residence - Pool, 1	150B197 208		Hollywood	No	ABMI	DB50
Los Angeles	951 MICHELTORENA ST	90026	5427030006	0.000	0.000	0.000	6.259	Shortfall of Sites	0.258	Low Medium I Residential	R2-1VL	0	0	0	30.159	6.259		Residential - Single Family Residence, 1	142-5A203 208		Silver Lake - Echo Park - Elysian Valley	No	ABMI	DB50 , ADU, R2RD
Los Angeles	4534 AMBROSE AVE	90027	5590007002	0.000	0.000	0.000	6.259	Shortfall of Sites	0.086	Low Medium II Residential	R3-1XL	0	0	0	90.257	6.259		Residential - Single Family Residence, 1	150B197 211		Hollywood	No	ABMI	DB50
Los Angeles	806 N MCCADDEN PL	90038	5524005015	0.000	0.000	0.000	6.259	Shortfall of Sites	0.166	Low Medium II Residential	RD1.5-1XL	0	0	0	46.685	6.259		Residential - Single Family Residence, 1	141B185 228		Hollywood	No	ABMI	DB50 , ADU
Los Angeles	10819 PEACH GROVE ST	91601	2421012016	0.000	0.000	0.000	6.259	Shortfall of Sites	0.161	Low Medium II Residential	RD1.5-1	0	0	0	48.312	6.259		Residential - Single Family Residence, 1	168B173 231		North Hollywood - Valley Village	No	ABMI	DB50 , ADU
Los Angeles	10821 PEACH GROVE ST	91601	2421012017	0.000	0.000	0.000	6.259	Shortfall of Sites	0.161	Low Medium II Residential	RD1.5-1	0	0	0	48.313	6.259		Residential - Single Family Residence, 1	168B173 232		North Hollywood - Valley Village	No	ABMI	DB50 , ADU
Los Angeles	10829 PEACH GROVE ST	91601	2421012018	0.000	0.000	0.000	6.259	Shortfall of Sites	0.161	Low Medium II Residential	RD1.5-1	0	0	0	48.315	6.259		Residential - Single Family Residence - Pool, 1	168B173 233		North Hollywood - Valley Village	No	ABMI	DB50 , ADU
Los Angeles	2005 CHICKASAW AVE	90041	5686004010	0.000	0.000	0.000	6.259	Shortfall of Sites	0.155	Low Medium II Residential	RD1.5-1	0	0	0	50.140	6.259		Institutional - School (Private) - One Story, 1	162A223 234		Northeast Los Angeles	No	ABMI	DB50 , ADU
Los Angeles	1555 N AVENUE 46	90041	5474011001	0.000	0.000	0.000	6.259	Shortfall of Sites	0.271	Low Medium I Residential	R2-1	0	0	0	28.622	6.259		Residential - Rooming/Boarding House, 1	157-5A221 237		Northeast Los Angeles	No	ABMI	DB50 , ADU, R2RD

Jurisdiction Name	Site Address/Intersection	5 Digit ZIP Code	Assessor Parcel Number	Very Low-Income	Low-Income	Moderate-Income	Above Moderate-Income	Type of Shortfall	Parcel Size (Acres)	Current General Plan Designation	Current Zoning	Proposed General Plan (GP) Designation	Proposed Zoning	Minimum Density Allowed	Maximum Density Allowed	Total Capacity	Vacant/ Nonvacant	Description of Existing Uses	PIN	Base Density Per Acre	Community Plan Area	Rent Stabalization Ordinance	Income Category	Applicable Rezoning Program (Program informing values in Column Q listed first)
Los Angeles	10853 PEACH GROVE ST	91601	2421012023	0.000	0.000	0.000	6.259	Shortfall of Sites	0.161	Low Medium II Residential	RD1.5-1	0	0	0	48.320	6.259		Residential - Single Family Residence, 1	168B173 242		North Hollywood - Valley Village	No	ABMI	DB50 , ADU
Los Angeles	5016 CASPAR AVE	90041	5686004014	0.000	0.000	0.000	6.259	Shortfall of Sites	0.172	Low Medium II Residential	RD1.5-1	0	0	0	45.115	6.259		Recreational - Club, Lodge Hall, Fraternal Organization - One Story, 1	162A223 242		Northeast Los Angeles	No	ABMI	DB50 , ADU
Los Angeles	1918 CHICKASAW AVE	90041	5686010014	0.000	0.000	0.000	6.259	Shortfall of Sites	0.310	Low Medium I Residential	RD3-1	0	0	0	25.056	6.259		Residential - Single Family Residence, 1	162A223 257		Northeast Los Angeles	No	ABMI	DB50 , ADU
Los Angeles	3560 EAGLE ROCK BLVD	90065	5457027020	0.000	0.000	0.000	6.259	Shortfall of Sites	0.163	Low Medium II Residential	RD1.5-1-CDO	0	0	0	47.651	6.259		Residential - Double, Duplex, or Two Units - 4 Stories or Less, 1	154-5A215 288		Northeast Los Angeles	No	ABMI	DB50 , ADU
Los Angeles	10803 PEACH GROVE ST	91601	2421012013	0.000	0.000	0.000	6.259	Shortfall of Sites	0.161	Low Medium II Residential	RD1.5-1	0	0	0	48.198	6.259		Residential - Single Family Residence, 1	168B177 292		North Hollywood - Valley Village	No	ABMI	DB50 , ADU
Los Angeles	1417 EDRIS DR	90035	4306001007	0.000	0.000	0.000	6.259	Shortfall of Sites	0.171	Medium Residential	RD1.5-1-O	0	0	0	45.348	6.259		Residential - Single Family Residence, 1	132A167 292		West Los Angeles	No	ABMI	DB50 , ADU
Los Angeles	17550 LOS ALIMOS ST	91344	2712027002	0.000	0.000	0.000	6.259	Shortfall of Sites	0.289	Low Medium I Residential	R2-1	0	0	0	26.875	6.259		Residential - Single Family Residence, 1	207B129 293		Granada Hills - Knollwood	No	ABMI	DB50 , ADU
Los Angeles	9301 ALCOTT ST	90035	4306003023	0.000	0.000	0.000	6.259	Shortfall of Sites	0.084	Medium Residential	[Q]R3-1-O	0	0	0	93.009	6.259		Residential - Single Family Residence, 1	132A167 294		West Los Angeles	No	ABMI	DB50
Los Angeles	2632 S BARRINGTON AVE	90064	4258007001	0.000	0.000	0.000	6.259	Shortfall of Sites	0.091	Medium Residential	R3-1	0	0	0	85.026	6.259		Residential - Single Family Residence, 1	120B153 296		Palms - Mar Vista - Del Rey	No	ABMI	DB50
Los Angeles	17518 LOS ALIMOS ST	91344	2712027008	0.000	0.000	0.000	6.259	Shortfall of Sites	0.289	Low Medium I Residential	R2-1	0	0	0	26.875	6.259		Residential - Single Family Residence, 1	207B129 299		Granada Hills - Knollwood	No	ABMI	DB50 , ADU
Los Angeles	10810 PEACH GROVE ST	91601	2421013010	0.000	0.000	0.000	6.259	Shortfall of Sites	0.160	Low Medium II Residential	RD1.5-1	0	0	0	48.500	6.259		Residential - Single Family Residence, 1	168B173 299		North Hollywood - Valley Village	No	ABMI	DB50 , ADU
Los Angeles	10816 PEACH GROVE ST	91601	2421013009	0.000	0.000	0.000	6.259	Shortfall of Sites	0.160	Low Medium II Residential	RD1.5-1	0	0	0	48.504	6.259		Residential - Single Family Residence - Pool and Misc., 1	168B173 300		North Hollywood - Valley Village	No	ABMI	DB50 , ADU
Los Angeles	10820 PEACH GROVE ST	91601	2421013008	0.000	0.000	0.000	6.259	Shortfall of Sites	0.160	Low Medium II Residential	RD1.5-1	0	0	0	48.480	6.259		Residential - Single Family Residence - Pool, 1	168B173 301		North Hollywood - Valley Village	No	ABMI	DB50 , ADU
Los Angeles	10828 PEACH GROVE ST	91601	2421013007	0.000	0.000	0.000	6.259	Shortfall of Sites	0.160	Low Medium II Residential	RD1.5-1	0	0	0	48.457	6.259		Residential - Single Family Residence, 1	168B173 302		North Hollywood - Valley Village	No	ABMI	DB50 , ADU
Los Angeles	5004 N MAYWOOD AVE	90041	5686016030	0.000	0.000	0.000	6.259	Shortfall of Sites	0.341	Low Medium I Residential	RD3-1	0	0	0	22.779	6.259		Residential - Single Family Residence, 1	162A223 332		Northeast Los Angeles	No	ABMI	DB50 , ADU
Los Angeles	13548 MOORPARK ST	91423	2360007016	0.000	0.000	0.000	6.259	Shortfall of Sites	0.083	Medium Residential	R3-1-RIO	0	0	0	94.019	6.259		Residential - Single Family Residence, 1	165B157 343		Sherman Oaks - Studio City - Toluca Lake - Cahuenga Pass	No	ABMI	DB50
Los Angeles	4565 ELLENWOOD DR	90041	5473035001	0.000	0.000	0.000	6.259	Shortfall of Sites	0.213	Low Medium II Residential	RD2-1	0	0	0	36.533	6.259		Residential - Single Family Residence, 1	159A221 344		Northeast Los Angeles	No	ABMI	DB50 , ADU
Los Angeles	4561 ELLENWOOD DR	90041	5473035002	0.000	0.000	0.000	6.259	Shortfall of Sites	0.236	Low Medium II Residential	RD2-1	0	0	0	32.883	6.259		Residential - Single Family Residence, 1	159A221 353		Northeast Los Angeles	No	ABMI	DB50 , ADU
Los Angeles	4828 CLEON AVE	91601	2421013013	0.000	0.000	0.000	6.259	Shortfall of Sites	0.159	Low Medium II Residential	RD1.5-1	0	0	0	48.955	6.259		Residential - Single Family Residence, 1	168B173 364		North Hollywood - Valley Village	No	ABMI	DB50 , ADU
Los Angeles	1343 W 7TH ST	90732	7459020013	0.000	0.000	0.000	6.259	Shortfall of Sites	0.154	Low Medium II Residential	RD1.5-1XL	0	0	0	50.480	6.259		Residential - Single Family Residence - Pool, 1	015B193 369		San Pedro	No	ABMI	DB50 , ADU
Los Angeles	1335 W 7TH ST	90732	7459020015	0.000	0.000	0.000	6.259	Shortfall of Sites	0.154	Low Medium II Residential	RD1.5-1XL	0	0	0	50.473	6.259		Residential - Single Family Residence, 1	015B193 370		San Pedro	No	ABMI	DB50 , ADU
Los Angeles	1327 W 7TH ST	90732	7459020017	0.000	0.000	0.000	6.259	Shortfall of Sites	0.155	Low Medium II Residential	RD1.5-1XL	0	0	0	50.001	6.259		Residential - Single Family Residence, 1	015B193 371		San Pedro	No	ABMI	DB50 , ADU
Los Angeles	4823 SATSUMA AVE	91601	2421013022	0.000	0.000	0.000	6.259	Shortfall of Sites	0.160	Low Medium II Residential	RD1.5-1	0	0	0	48.698	6.259		Residential - Single Family Residence, 1	168B173 372		North Hollywood - Valley Village	No	ABMI	DB50 , ADU
Los Angeles	1271 W 7TH ST	90731	7459021007	0.000	0.000	0.000	6.259	Shortfall of Sites	0.154	Low Medium II Residential	RD1.5-1XL	0	0	0	50.416	6.259		Residential - Single Family Residence, 1	015B193 372		San Pedro	No	ABMI	DB50 , ADU
Los Angeles	705 ORO TER	90731	7458004022	0.000	0.000	0.000	6.259	Shortfall of Sites	0.161	Low Medium II Residential	RD1.5-1XL	0	0	0	48.347	6.259		Residential - Single Family Residence, 1	015B193 379		San Pedro	No	ABMI	DB50 , ADU
Los Angeles	703 ORO TER	90731	7458004021	0.000	0.000	0.000	6.259	Shortfall of Sites	0.161	Low Medium II Residential	RD1.5-1XL	0	0	0	48.187	6.259		Residential - Single Family Residence, 1	015B193 380		San Pedro	No	ABMI	DB50 , ADU
Los Angeles	714 S AVERILL AVE	90732	7459020004	0.000	0.000	0.000	6.259	Shortfall of Sites	0.155	Low Medium II Residential	RD1.5-1XL	0	0	0	50.136	6.259		Residential - Single Family Residence, 1	015B193 427		San Pedro	No	ABMI	DB50 , ADU
Los Angeles	715 ORO TER	90731	7458004019	0.000	0.000	0.000	6.259	Shortfall of Sites	0.178	Low Medium II Residential	RD1.5-1XL	0	0	0	43.768	6.259		Residential - Single Family Residence, 1	015B193 436		San Pedro	No	ABMI	DB50 , ADU
Los Angeles	722 S AVERILL AVE	90732	7459020003	0.000	0.000	0.000	6.259	Shortfall of Sites	0.155	Low Medium II Residential	RD1.5-1XL	0	0	0	50.136	6.259		Residential - Single Family Residence, 1	015B193 443		San Pedro	No	ABMI	DB50 , ADU
Los Angeles	721 S PATTON AVE	90731	7459020022	0.000	0.000	0.000	6.259	Shortfall of Sites	0.155	Low Medium II Residential	RD1.5-1XL	0	0	0	50.086	6.259		Residential - Single Family Residence, 1	015B193 445		San Pedro	No	ABMI	DB50 , ADU
Los Angeles	1360 W 8TH ST	90732	7459020010	0.000	0.000	0.000	6.259	Shortfall of Sites	0.154	Low Medium II Residential	RD1.5-1XL	0	0	0	50.492	6.259		Residential - Single Family Residence, 1	015B193 454		San Pedro	No	ABMI	DB50 , ADU
Los Angeles	1344 W 8TH ST	90732	7459020014	0.000	0.000	0.000	6.259	Shortfall of Sites	0.154	Low Medium II Residential	RD1.5-1XL	0	0	0	50.480	6.259		Residential - Single Family Residence, 1	015B193 456		San Pedro	No	ABMI	DB50 , ADU
Los Angeles	1228 W 8TH ST	90731	7459021018	0.000	0.000	0.000	6.259	Shortfall of Sites	0.154	Low Medium II Residential	RD1.5-1XL	0	0	0	50.324	6.259		Residential - Single Family Residence, 1	015B193 464		San Pedro	No	ABMI	DB50 , ADU
Los Angeles	2417 W AVENUE 30	90065	5457010027	0.000	0.000	0.000	6.259	Shortfall of Sites	0.086	Medium Residential	R3-1-CDO	0	0	0	90.232	6.259		Residential - Single Family Residence, 1	150B213 533		Northeast Los Angeles	No	ABMI	DB50
Los Angeles	1359 W 8TH ST	90732	7459019009	0.000	0.000	0.000	6.259	Shortfall of Sites	0.155	Low Medium II Residential	RD1.5-1XL	0	0	0	50.121	6.259		Residential - Single Family Residence, 1	015B193 544		San Pedro	No	ABMI	DB50 , ADU
Los Angeles	1335 W 8TH ST	90732	7459019015	0.000	0.000	0.000	6.259	Shortfall of Sites	0.155	Low Medium II Residential	RD1.5-1XL	0	0	0	50.127	6.259		Residential - Single Family Residence - Pool and Misc., 1	015B193 547		San Pedro	No	ABMI	DB50 , ADU
Los Angeles	17531 KINGSBURY ST	91344	2733018007	0.000	0.000	0.000	6.259	Shortfall of Sites	0.289	Low Medium I Residential	R2-1	0	0	0	26.863	6.259		Residential - Single Family Residence, 1	207B129 554		Granada Hills - Knollwood	No	ABMI	DB50 , ADU
Los Angeles	1245 W 8TH ST	90731	7459022014	0.000	0.000	0.000	6.259	Shortfall of Sites	0.155	Low Medium II Residential	RD1.5-1XL	0	0	0	50.154	6.259		Residential - Single Family Residence, 1	015B193 555		San Pedro	No	ABMI	DB50 , ADU
Los Angeles	1237 W 8TH ST	90731	7459022016	0.000	0.000	0.000	6.259	Shortfall of Sites	0.155	Low Medium II Residential	RD1.5-1XL	0	0	0	50.155	6.259		Residential - Single Family Residence, 1	015B193 556		San Pedro	No	ABMI	DB50 , ADU
Los Angeles	10975 WHIPPLE ST	91602	2423020023	0.000	0.000	0.000	6.259	Shortfall of Sites	0.092	Medium Residential	R3-1-RIO	0	0	0	84.618	6.259		Residential - Single Family Residence, 1	165B173 569		Sherman Oaks - Studio City - Toluca Lake - Cahuenga Pass	No	ABMI	DB50
Los Angeles	2342 W AVENUE 31	90065	5456012018	0.000	0.000	0.000	6.259	Shortfall of Sites	0.211	Low Medium II Residential	RD2-1	0	0	0	36.783	6.259		Residential - Single Family Residence, 1	150B213 602		Northeast Los Angeles	No	ABMI	DB50 , ADU
Los Angeles	10978 WHIPPLE ST	91602	2423021001	0.000	0.000	0.000	6.259	Shortfall of Sites	0.086	Medium Residential	R3-1-RIO	0	0	0	90.198	6.259		Residential - Single Family Residence, 1	165B173 605		Sherman Oaks - Studio City - Toluca Lake - Cahuenga Pass	No	ABMI	DB50
Los Angeles	831 S PATTON AVE	90731	7459019019	0.000	0.000	0.000	6.259	Shortfall of Sites	0.155	Low Medium II Residential	RD1.5-1XL	0	0	0	50.136	6.259		Residential - Single Family Residence, 1	015B193 644		San Pedro	No	ABMI	DB50 , ADU
Los Angeles	4296 VINELAND AVE	91602	2423021003	0.000	0.000	0.000	6.259	Shortfall of Sites	0.082	Medium Residential	R3-1-RIO	0	0	0	94.740	6.259		Residential - Single Family Residence, 1	165B173 645		Sherman Oaks - Studio City - Toluca Lake - Cahuenga Pass	No	ABMI	DB50
Los Angeles	7715 APPERSON ST	91042	2558006027	0.000	0.000	0.000	6.259	Shortfall of Sites	0.082	Medium Residential	R3-1	0	0	0	94.410	6.259		Residential - Single Family Residence, 1	204B193 652		Sunland - Tujunga - Lake View Terrace - Shadow Hills - East La Tuna Canyon	No	ABMI	DB50
Los Angeles	7703 APPERSON ST	91042	2558006009	0.000	0.000	0.000	6.259	Shortfall of Sites	0.089	Medium Residential	R3-1	0	0	0	87.769	6.259		Residential - Single Family Residence, 1	204B193 657		Sunland - Tujunga - Lake View Terrace - Shadow Hills - East La Tuna Canyon	No	ABMI	DB50
Los Angeles	11636 VALLEY SPRING LN	91604	2368014119	0.000	0.000	0.000	6.259	Shortfall of Sites	0.157	Low Medium Residential	RD1.5-1-RIO	0	0	0	49.553	6.259		Residential - Single Family Residence, 1	165B169 699		Sherman Oaks - Studio City - Toluca Lake - Cahuenga Pass	No	ABMI	DB50 , ADU
Los Angeles	909 S PATTON AVE	90731	7459018020	0.000	0.000	0.000	6.259	Shortfall of Sites	0.155	Low Medium II Residential	RD1.5-1XL	0	0	0	50.136	6.259		Residential - Single Family Residence, 1	015B193 719		San Pedro	No	ABMI	DB50 , ADU
Los Angeles	11759 IOWA AVE	90025	4262013015	0.000	0.000	0.000	6.259	Shortfall of Sites	0.084	Medium Residential	[Q]R3-1	0	0	0	91.971	6.259		Residential - Single Family Residence, 1	126B149 728		West Los Angeles	No	ABMI	DB50
Los Angeles	915 S LELAND ST	90731	7458009023	0.000	0.000	0.000	6.259	Shortfall of Sites	0.155	Low Medium II Residential	RD1.5-1XL	0	0	0	50.136	6.259		Residential - Single Family Residence, 1	015B193 729		San Pedro	No	ABMI	DB50 , ADU
Los Angeles	10814 KLING ST	91602	2421024017	0.000	0.000	0.000	6.259	Shortfall of Sites	0.176	Low Medium II Residential	RD1.5-1	0	0	0	44.157	6.259		Residential - Single Family Residence - Pool, 1	168B173 745		North Hollywood - Valley Village	No	ABMI	DB50 , ADU
Los Angeles	922 S WALKER AVE	90731	7458009005	0.000	0.000	0.000	6.259	Shortfall of Sites	0.155	Low Medium II Residential	RD1.5-1XL	0	0	0	50.136	6.259		Residential - Single Family Residence, 1	015B193 746		San Pedro	No	ABMI	DB50 , ADU
Los Angeles	10813 HARTSOOK ST	91601	2419008029	0.000	0.000	0.000	6.259	Shortfall of Sites	0.155	Low Medium II Residential	RD1.5-1	0	0	0	49.979	6.259		Residential - Single Family Residence, 1	171B173 750		North Hollywood - Valley Village	No	ABMI	DB50 , ADU
Los Angeles	10819 HARTSOOK ST	91601	2419008028	0.000	0.000	0.000	6.259	Shortfall of Sites	0.155	Low Medium II Residential	RD1.5-1	0	0	0	50.012	6.259		Residential - Single Family Residence, 1	171B173 751		North Hollywood - Valley Village	No	ABMI	DB50 , ADU
Los Angeles	10843 HARTSOOK ST	91601	2419008023	0.000	0.000	0.000	6.259	Shortfall of Sites	0.155	Low Medium II Residential	RD1.5-1	0	0	0	50.022	6.259		Residential - Single Family Residence, 1	171B173 756		North Hollywood - Valley Village	No	ABMI	DB50 , ADU
Los Angeles	10849 HARTSOOK ST	91601	2419008022	0.000	0.000	0.000	6.259	Shortfall of Sites	0.155	Low Medium II Residential	RD1.5-1	0	0	0	50.025	6.259		Residential - Single Family Residence, 1	171B173 757		North Hollywood - Valley Village	No	ABMI	DB50 , ADU
Los Angeles	10853 HARTSOOK ST	91601	2419008021	0.000	0.000	0.000	6.259	Shortfall of Sites	0.155	Low Medium II Residential	RD1.5-1	0	0	0	50.026	6.259		Residential - Single Family Residence, 1	171B173 758		North Hollywood - Valley Village	No	ABMI	DB50 , ADU
Los Angeles	1755 BARRY AVE	90025	4262018018	0.000	0.000	0.000	6.259	Shortfall of Sites	0.164	Low Medium II Residential	[Q]RD1.5-1	0	0	0	47.290	6.259		Residential - Single Family Residence, 1	126B149 774		West Los Angeles	No	ABMI	DB50 , ADU
Los Angeles	1851 COLBY AVE	90025	4261025014	0.000	0.000	0.000	6.259	Shortfall of Sites	0.087	Medium Residential	[Q]R3-1	0	0	0	89.067	6.259		Residential - Single Family Residence, 1	126B149 810		West Los Angeles	No	ABMI	DB50
Los Angeles	10812 HARTSOOK ST	91601	2419007003	0.000	0.000	0.000	6.259	Shortfall of Sites	0.155	Low Medium II Residential	RD1.5-1	0	0	0	50.184	6.259		Residential - Single Family Residence, 1	171B173 819		North Hollywood - Valley Village	No	ABMI	DB50 , ADU
Los Angeles	10818 HARTSOOK ST	91601	2419007004	0.000	0.000	0.000	6.259	Shortfall of Sites	0.155	Low Medium II Residential	RD1.5-1	0	0	0	50.144	6.259		Residential - Single Family Residence, 1	171B173 820		North Hollywood - Valley Village	No	ABMI	DB50 , ADU
Los Angeles	10822 HARTSOOK ST	91601	2419007005	0.000	0.000	0.000	6.259	Shortfall of Sites	0.155	Low Medium II Residential	RD1.5-1	0	0	0	50.144	6.259		Residential - Four Units (Any Combination) - 4 Stories or Less, 1	171B173 821		North Hollywood - Valley Village	No	ABMI	DB50 , ADU
Los Angeles	10838 HARTSOOK ST	91601	2419007008	0.000	0.000	0.000	6.259	Shortfall of Sites	0.155	Low Medium II Residential	RD1.5-1	0	0	0	50.143	6.259		Residential - Single Family Residence - Pool, 1	171B173 824		North Hollywood - Valley Village	No	ABMI	DB50 , ADU

Jurisdiction Name	Site Address/Intersection	5 Digit ZIP Code	Assessor Parcel Number	Very Low-Income	Low-Income	Moderate-Income	Above Moderate-Income	Type of Shortfall	Parcel Size (Acres)	Current General Plan Designation	Current Zoning	Proposed General Plan (GP) Designation	Proposed Zoning	Minimum Density Allowed	Maximum Density Allowed	Total Capacity	Vacant/ Nonvacant	Description of Existing Uses	PIN	Base Density Per Acre	Community Plan Area	Rent Stabalization Ordinance	Income Category	Applicable Rezoning Program (Program informing values in Column Q listed first)
Los Angeles	10848 HARTSOOK ST	91601	2419007010	0.000	0.000	0.000	6.259	Shortfall of Sites	0.155	Low Medium II Residential	RD1.5-1	0	0	0	50.144	6.259		Residential - Single Family Residence, 1	171B173 826		North Hollywood - Valley Village	No	ABMI	DB50 , ADU
Los Angeles	10852 HARTSOOK ST	91601	2419007011	0.000	0.000	0.000	6.259	Shortfall of Sites	0.155	Low Medium II Residential	RD1.5-1	0	0	0	50.144	6.259		Residential - Single Family Residence, 1	171B173 827		North Hollywood - Valley Village	No	ABMI	DB50 , ADU
Los Angeles	10809 HARTSOOK ST	91601	2419008030	0.000	0.000	0.000	6.259	Shortfall of Sites	0.155	Low Medium II Residential	RD1.5-1	0	0	0	50.226	6.259		Residential - Single Family Residence - Guesthouse, 1	171B177 836		North Hollywood - Valley Village	No	ABMI	DB50 , ADU
Los Angeles	1167 W 10TH ST	90731	7458010018	0.000	0.000	0.000	6.259	Shortfall of Sites	0.218	Low Medium II Residential	RD2-1XL	0	0	0	35.623	6.259		Residential - Single Family Residence, 1	015B193 862		San Pedro	No	ABMI	DB50 , ADU
Los Angeles	10833 OTSEGO ST	91601	2419007025	0.000	0.000	0.000	6.259	Shortfall of Sites	0.155	Low Medium II Residential	RD1.5-1	0	0	0	50.236	6.259		Residential - Single Family Residence, 1	171B173 886		North Hollywood - Valley Village	No	ABMI	DB50 , ADU
Los Angeles	5123 CARTWRIGHT AVE	91601	2419012018	0.000	0.000	0.000	6.259	Shortfall of Sites	0.259	Low Medium I Residential	R2-1VL	0	0	0	29.983	6.259		Residential - Single Family Residence, 1	171B177 931		North Hollywood - Valley Village	No	ABMI	DB50 , ADU, R2RD
Los Angeles	3702 SAWTELLE BLVD	90066	4234002036	0.000	0.000	0.000	6.259	Shortfall of Sites	0.085	Medium Residential	R3-1	0	0	0	91.451	6.259		Residential - Single Family Residence, 1	117B157 936		Palms - Mar Vista - Del Rey	No	ABMI	DB50
Los Angeles	10800 HARTSOOK ST	91601	2419007001	0.000	0.000	0.000	6.259	Shortfall of Sites	0.157	Low Medium II Residential	RD1.5-1	0	0	0	49.499	6.259		Residential - Single Family Residence, 1	171B177 938		North Hollywood - Valley Village	No	ABMI	DB50 , ADU
Los Angeles	1417 S DOHENY DR	90035	4305001011	0.000	0.000	0.000	6.259	Shortfall of Sites	0.091	Medium Residential	R3-1-O	0	0	0	85.151	6.259		Residential - Single Family Residence, 1	132B169 938		West Los Angeles	No	ABMI	DB50
Los Angeles	10808 HARTSOOK ST	91601	2419007002	0.000	0.000	0.000	6.259	Shortfall of Sites	0.154	Low Medium II Residential	RD1.5-1	0	0	0	50.302	6.259		Residential - Single Family Residence, 1	171B177 939		North Hollywood - Valley Village	No	ABMI	DB50 , ADU
Los Angeles	10908 OTSEGO ST	91601	2419003030	0.000	0.000	0.000	6.259	Shortfall of Sites	0.133	Medium Residential	[Q]R3-1	0	0	0	58.307	6.259		Residential - Single Family Residence, 1	171B173 971		North Hollywood - Valley Village	No	ABMI	DB50
Los Angeles	10912 OTSEGO ST	91601	2419003029	0.000	0.000	0.000	6.259	Shortfall of Sites	0.133	Medium Residential	[Q]R3-1	0	0	0	58.306	6.259		Residential - Single Family Residence, 1	171B173 972		North Hollywood - Valley Village	No	ABMI	DB50
Los Angeles	1103 S LELAND ST	90731	7458015013	0.000	0.000	0.000	6.259	Shortfall of Sites	0.235	Low Medium II Residential	RD2-1XL	0	0	0	33.098	6.259		Residential - Single Family Residence, 1	015B193 976		San Pedro	No	ABMI	DB50 , ADU
Los Angeles	10932 OTSEGO ST	91601	2419003024	0.000	0.000	0.000	6.259	Shortfall of Sites	0.133	Medium Residential	[Q]R3-1	0	0	0	58.307	6.259		Residential - Single Family Residence, 1	171B173 977		North Hollywood - Valley Village	No	ABMI	DB50
Los Angeles	10936 OTSEGO ST	91601	2419003023	0.000	0.000	0.000	6.259	Shortfall of Sites	0.133	Medium Residential	[Q]R3-1	0	0	0	58.306	6.259		Residential - Single Family Residence, 1	171B173 978		North Hollywood - Valley Village	No	ABMI	DB50
Los Angeles	10942 OTSEGO ST	91601	2419003022	0.000	0.000	0.000	6.259	Shortfall of Sites	0.133	Medium Residential	[Q]R3-1	0	0	0	58.307	6.259		Residential - Single Family Residence, 1	171B173 979		North Hollywood - Valley Village	No	ABMI	DB50
Los Angeles	1129 W 11TH ST	90731	7458015010	0.000	0.000	0.000	6.259	Shortfall of Sites	0.231	Low Medium II Residential	RD2-1XL	0	0	0	33.699	6.259		Residential - Single Family Residence, 1	015B193 985		San Pedro	No	ABMI	DB50 , ADU
Los Angeles	1137 W 11TH ST	90731	7458015009	0.000	0.000	0.000	6.259	Shortfall of Sites	0.233	Low Medium II Residential	RD2-1XL	0	0	0	33.306	6.259		Residential - Single Family Residence, 1	015B193 995		San Pedro	No	ABMI	DB50 , ADU
Los Angeles	5103 DENNY AVE	91601	2419010017	0.000	0.000	0.000	6.259	Shortfall of Sites	0.161	Low Medium II Residential	RD1.5-1VL	0	0	0	48.119	6.259		Residential - Single Family Residence, 1	171B177 1011		North Hollywood - Valley Village	No	ABMI	DB50 , ADU
Los Angeles	1427 S DOHENY DR	90035	4305001008	0.000	0.000	0.000	6.259	Shortfall of Sites	0.091	Medium Residential	R3-1-O	0	0	0	85.184	6.259		Residential - Single Family Residence, 1	132B169 1023		West Los Angeles	No	ABMI	DB50
Los Angeles	10915 HESBY ST	91601	2419003013	0.000	0.000	0.000	6.259	Shortfall of Sites	0.133	Medium Residential	[Q]R3-1	0	0	0	58.306	6.259		Residential - Single Family Residence, 1	171B173 1049		North Hollywood - Valley Village	No	ABMI	DB50
Los Angeles	10931 HESBY ST	91601	2419003016	0.000	0.000	0.000	6.259	Shortfall of Sites	0.133	Medium Residential	[Q]R3-1	0	0	0	58.313	6.259		Residential - Single Family Residence, 1	171B173 1052		North Hollywood - Valley Village	No	ABMI	DB50
Los Angeles	10935 HESBY ST	91601	2419003017	0.000	0.000	0.000	6.259	Shortfall of Sites	0.133	Medium Residential	[Q]R3-1	0	0	0	58.316	6.259		Residential - Single Family Residence, 1	171B173 1053		North Hollywood - Valley Village	No	ABMI	DB50
Los Angeles	1183 W 11TH ST	90731	7458015003	0.000	0.000	0.000	6.259	Shortfall of Sites	0.208	Low Medium II Residential	RD2-1XL	0	0	0	37.431	6.259		Residential - Single Family Residence, 1	015B193 1058		San Pedro	No	ABMI	DB50 , ADU
Los Angeles	10924 HESBY ST	91601	2419004007	0.000	0.000	0.000	6.259	Shortfall of Sites	0.133	Medium Residential	[Q]R3-1	0	0	0	58.306	6.259		Residential - Single Family Residence, 1	171B173 1133		North Hollywood - Valley Village	No	ABMI	DB50
Los Angeles	2027 COLBY AVE	90025	4261037005	0.000	0.000	0.000	6.259	Shortfall of Sites	0.280	Low Medium I Residential	R2-1	0	0	0	27.735	6.259		Commercial - Nursery or Greenhouse - One Story, 1	126B149 1134		West Los Angeles	No	ABMI	DB50 , ADU, R2RD
Los Angeles	14300 ALBERS ST	91401	2245009015	0.000	0.000	0.000	6.259	Shortfall of Sites	0.154	Low Residential	[Q]RD1.5-1	0	0	0	47.649	6.259		Residential - Single Family Residence - Pool, 1	174B153 1190		Van Nuys - North Sherman Oaks	No	ABMI	DB50 , ADU
Los Angeles	14306 ALBERS ST	91401	2245009016	0.000	0.000	0.000	6.259	Shortfall of Sites	0.154	Low Residential	[Q]RD1.5-1	0	0	0	50.559	6.259		Residential - Single Family Residence - Pool, 1	174B153 1192		Van Nuys - North Sherman Oaks	No	ABMI	DB50 , ADU
Los Angeles	11967 MAYFIELD AVE	90049	4265009175	0.000	0.000	0.000	6.259	Shortfall of Sites	0.169	Low Medium II Residential	[Q]RD1.5-1	0	0	0	45.881	6.259		Residential - Single Family Residence, 1	129B145 1194		Brentwood - Pacific Palisades	No	ABMI	DB50 , ADU
Los Angeles	10721 ADDISON ST	91601	2419011017	0.000	0.000	0.000	6.259	Shortfall of Sites	0.158	Low Medium II Residential	RD1.5-1VL	0	0	0	49.054	6.259		Residential - Single Family Residence, 1	171B177 1213		North Hollywood - Valley Village	No	ABMI	DB50 , ADU
Los Angeles	2714 W AVENUE 34	90065	5457022011	0.000	0.000	0.000	6.259	Shortfall of Sites	0.119	Limited Manufacturing	[Q]CM-1-CDO	0	0	0	65.094	6.259		Commercial - Store Combination - Store and Residential Combination - One Story, 1	153A215 179		Northeast Los Angeles	No	ABMI	DB50 , ARO, OPP C
Los Angeles	17351 CHATSWORTH ST	91344	2696006022	0.000	0.000	0.000	6.259	Shortfall of Sites	0.157	Low Medium II Residential	RD1.5-1	0	0	0	49.433	6.259		Residential - Single Family Residence, 1	207B129 431		Granada Hills - Knollwood	No	ABMI	DB50 , ADU, OPP RC2
Los Angeles	17345 CHATSWORTH ST	91344	2696006021	0.000	0.000	0.000	6.259	Shortfall of Sites	0.157	Low Medium II Residential	RD1.5-1	0	0	0	49.431	6.259		Residential - Single Family Residence - Pool, 1	207B129 432		Granada Hills - Knollwood	No	ABMI	DB50 , ADU, OPP RC2
Los Angeles	4743 CALHOUN AVE	91423	2248028010	0.000	0.000	0.000	6.259	Shortfall of Sites	0.158	Low Medium II Residential	[Q]RD1.5-1-RIO	0	0	0	49.148	6.259		Residential - Single Family Residence, 1	168B153 452		Van Nuys - North Sherman Oaks	No	ABMI	DB50 , ADU, OPP RC2
Los Angeles	12232 RIVERSIDE DR	91607	2356035005	0.000	0.000	0.000	6.259	Shortfall of Sites	0.171	Low Medium II Residential	RD1.5-1-RIO	0	0	0	45.450	6.259		Residential - Single Family Residence - Pool, 1	168B165 546		North Hollywood - Valley Village	No	ABMI	DB50 , ADU, OPP RC2
Los Angeles	4758 SAINT CLAIR AVE	91607	2356036001	0.000	0.000	0.000	6.259	Shortfall of Sites	0.170	Low Medium II Residential	RD1.5-1-RIO	0	0	0	45.642	6.259		Residential - Single Family Residence, 1	168B165 548		North Hollywood - Valley Village	No	ABMI	DB50 , ADU, OPP RC2
Los Angeles	12214 RIVERSIDE DR	91607	2356036002	0.000	0.000	0.000	6.259	Shortfall of Sites	0.172	Low Medium II Residential	RD1.5-1-RIO	0	0	0	45.120	6.259		Residential - Single Family Residence, 1	168B165 550		North Hollywood - Valley Village	No	ABMI	DB50 , ADU, OPP RC2
Los Angeles	1354 W 9TH ST	90732	7459019006	0.000	0.000	0.000	6.259	Shortfall of Sites	0.155	Low Medium II Residential	RD1.5-1XL	0	0	0	50.131	6.259		Residential - Single Family Residence - Pool, 1	015B193 620		San Pedro	No	ABMI	DB50 , ADU, OPP RC2
Los Angeles	5057 COLFAX AVE	91601	2355004004	0.000	0.000	0.000	6.259	Shortfall of Sites	0.174	Low Medium II Residential	RD1.5-1	0	0	0	44.771	6.259		Residential - Single Family Residence, 1	171B169 673		North Hollywood - Valley Village	No	ABMI	DB50 , ADU, OPP RC2
Los Angeles	5051 COLFAX AVE	91601	2355004003	0.000	0.000	0.000	6.259	Shortfall of Sites	0.174	Low Medium II Residential	RD1.5-1	0	0	0	44.771	6.259		Residential - Single Family Residence, 1	171B169 688		North Hollywood - Valley Village	No	ABMI	DB50 , ADU, OPP RC2
Los Angeles	1255 W 9TH ST	90731	7459023012	0.000	0.000	0.000	6.259	Shortfall of Sites	0.155	Low Medium II Residential	RD1.5-1XL	0	0	0	50.128	6.259		Residential - Single Family Residence, 1	015B193 691		San Pedro	No	ABMI	DB50 , ADU, OPP RC2
Los Angeles	1237 W 9TH ST	90731	7459023016	0.000	0.000	0.000	6.259	Shortfall of Sites	0.155	Low Medium II Residential	RD1.5-1XL	0	0	0	50.129	6.259		Residential - Single Family Residence, 1	015B193 692		San Pedro	No	ABMI	DB50 , ADU, OPP RC2
Los Angeles	1231 W 9TH ST	90731	7459023018	0.000	0.000	0.000	6.259	Shortfall of Sites	0.155	Low Medium II Residential	RD1.5-1XL	0	0	0	50.126	6.259		Residential - Single Family Residence, 1	015B193 693		San Pedro	No	ABMI	DB50 , ADU, OPP RC2
Los Angeles	1155 W 9TH ST	90731	7458009013	0.000	0.000	0.000	6.259	Shortfall of Sites	0.155	Low Medium II Residential	RD1.5-1XL	0	0	0	50.116	6.259		Residential - Single Family Residence, 1	015B193 697		San Pedro	No	ABMI	DB50 , ADU, OPP RC2
Los Angeles	1145 W 9TH ST	90731	7458009015	0.000	0.000	0.000	6.259	Shortfall of Sites	0.155	Low Medium II Residential	RD1.5-1XL	0	0	0	50.115	6.259		Residential - Single Family Residence, 1	015B193 698		San Pedro	No	ABMI	DB50 , ADU, OPP RC2
Los Angeles	5045 COLFAX AVE	91601	2355004002	0.000	0.000	0.000	6.259	Shortfall of Sites	0.174	Low Medium II Residential	RD1.5-1	0	0	0	44.771	6.259		Residential - Single Family Residence, 1	171B169 719		North Hollywood - Valley Village	No	ABMI	DB50 , ADU, OPP RC2
Los Angeles	5039 COLFAX AVE	91601	2355004001	0.000	0.000	0.000	6.259	Shortfall of Sites	0.173	Low Medium II Residential	RD1.5-1	0	0	0	44.849	6.259		Residential - Single Family Residence, 1	171B169 724		North Hollywood - Valley Village	No	ABMI	DB50 , ADU, OPP RC2
Los Angeles	1746 S BARRINGTON AVE	90025	4262018020	0.000	0.000	0.000	6.259	Shortfall of Sites	0.169	Low Medium II Residential	[Q]RD1.5-1	0	0	0	45.887	6.259		Residential - Single Family Residence, 1	126B149 794		West Los Angeles	No	ABMI	DB50 , ADU, OPP RC2
Los Angeles	5011 COLFAX AVE	91601	2355004022	0.000	0.000	0.000	6.259	Shortfall of Sites	0.174	Low Medium II Residential	RD1.5-1	0	0	0	44.771	6.259		Residential - Single Family Residence - Pool, 1	171B169 813		North Hollywood - Valley Village	No	ABMI	DB50 , ADU, OPP RC2
Los Angeles	5055 WHITSETT AVE	91607	2357007008	0.000	0.000	0.000	6.259	Shortfall of Sites	0.154	Low Medium II Residential	RD1.5-1	0	0	0	50.430	6.259		Residential - Single Family Residence, 1	171B165 865		North Hollywood - Valley Village	No	ABMI	DB50 , ADU, OPP RC2
Los Angeles	1757 S BARRINGTON AVE	90025	4262017025	0.000	0.000	0.000	6.259	Shortfall of Sites	0.169	Low Medium II Residential	[Q]RD1.5-1	0	0	0	45.890	6.259		Residential - Single Family Residence, 1	126B149 869		West Los Angeles	No	ABMI	DB50 , ADU, OPP RC2
Los Angeles	5543 HAZELTINE AVE	91401	2245026028	0.000	0.000	0.000	6.259	Shortfall of Sites	0.349	Low Medium I Residential	[Q]RD3-1	0	0	0	22.284	6.259		Residential - Single Family Residence - Therapy Pool (Spa), 1	174B153 885		Van Nuys - North Sherman Oaks	No	ABMI	DB50 , ADU, OPP RC2
Los Angeles	4211 TUJUNGA AVE	91604	2368018033	0.000	0.000	0.000	6.259	Shortfall of Sites	0.165	Low Medium Residential	[Q]RD1.5-1-RIO	0	0	0	47.077	6.259		Residential - Single Family Residence, 1	165B173 903		Sherman Oaks - Studio City - Toluca Lake - Cahuenga Pass	No	ABMI	DB50 , ADU, OPP RC2
Los Angeles	11401 AQUA VISTA ST	91604	2368018032	0.000	0.000	0.000	6.259	Shortfall of Sites	0.178	Low Medium Residential	[Q]RD1.5-1-RIO	0	0	0	43.547	6.259		Residential - Single Family Residence, 1	165B173 914		Sherman Oaks - Studio City - Toluca Lake - Cahuenga Pass	No	ABMI	DB50 , ADU, OPP RC2
Los Angeles	11410 AQUA VISTA ST	91604	2368021034	0.000	0.000	0.000	6.259	Shortfall of Sites	0.178	Low Medium Residential	[Q]RD1.5-1-RIO	0	0	0	43.650	6.259		Residential - Single Family Residence, 1	165B173 937		Sherman Oaks - Studio City - Toluca Lake - Cahuenga Pass	No	ABMI	DB50 , ADU, OPP RC2

Jurisdiction Name	Site Address/Intersection	5 Digit ZIP Code	Assessor Parcel Number	Very Low-Income	Low-Income	Moderate-Income	Above Moderate-Income	Type of Shortfall	Parcel Size (Acres)	Current General Plan Designation	Current Zoning	Proposed General Plan (GP) Designation	Proposed Zoning	Minimum Density Allowed	Maximum Density Allowed	Total Capacity	Vacant/ Nonvacant	Description of Existing Uses	PIN	Base Density Per Acre	Community Plan Area	Rent Stabalization Ordinance	Income Category	Applicable Rezoning Program (Program informing values in Column Q listed first)
Los Angeles	5044 WHITSETT AVE	91607	2356023020	0.000	0.000	0.000	6.259	Shortfall of Sites	0.173	Low Medium II Residential	RD1.5-1	0	0	0	44.890	6.259		Residential - Single Family Residence, 1	171B165 946		North Hollywood - Valley Village	No	ABMI	DB50 , ADU, OPP RC2
Los Angeles	17840 CHATSWORTH ST	91344	2733005033	0.000	0.000	0.000	6.259	Shortfall of Sites	0.088	Neighborhood Commercial	C1-1XL	0	0	0	88.131	6.259		Commercial - Restaurant, Cocktail Lounge - Restaurant, Cocktail Lounge, Tavern - One Story, 1	207B129 519		Granada Hills - Knollwood	No	ABMI	DB50 , OPP C
Los Angeles	4363 CLAYTON AVE	90027	5542005026	0.000	0.000	0.000	6.255	Shortfall of Sites	0.156	Low Medium I Residential	R2-1XL	0	0	0	99.000	6.255		Residential - Four Units (Any Combination) - 4 Stories or Less, 4	148-5A201 237		Hollywood	Yes	ABMI	TOC EXP , R2RD
Los Angeles	5421 RADFORD AVE	91607	2348011011	0.000	0.000	0.000	6.254	Shortfall of Sites	0.078	Low Residential	R1-1	Low Medium Residential	0	0	99.000	6.254		Residential - Single Family Residence, 1	174B169 1277	43	North Hollywood - Valley Village	No	ABMI	TOC EXP , NH CPU, AHO
Los Angeles	4523 W OLYMPIC BLVD	90019	5090015023	0.000	0.000	0.000	6.253	Shortfall of Sites	0.180	Low II Residential	R1V3-RG	0	0	0	113.635	6.253		Residential - Five or More Units or Apartments (Any Combination) · 4 Stories or Less, 8	132B185 678		Wilshire	Yes	ABMI	OPP RC
Los Angeles	4407 CLAYTON AVE	90027	5542005032	0.000	0.000	0.000	6.251	Shortfall of Sites	0.156	Low Medium I Residential	R2-1XL	0	0	0	99.000	6.251		Residential - Four Units (Any Combination) - 4 Stories or Less, 4	148-5A201 248		Hollywood	Yes	ABMI	TOC EXP , R2RD
Los Angeles	5437 RADFORD AVE	91607	2348011013	0.000	0.000	0.000	6.251	Shortfall of Sites	0.078	Low Residential	R1-1	Low Medium Residential	0	0	99.000	6.251		Residential - Single Family Residence - Pool, 1	174B169 1212	43	North Hollywood - Valley Village	No	ABMI	TOC EXP , NH CPU, AHO
Los Angeles	13490 FOOTHILL BLVD	91342	2513007041	3.125	3.125	0.000	0.000	Shortfall of Sites	1.453	Low Medium II Residential	RD1.5-1XL	0	0	20	43.558	6.250		Residential - Five or More Units or Apartments (Any Combination) · 4 Stories or Less, 41	222B157 290		Sylmar	No	LI	DB50
Los Angeles	11651 EXPOSITION BLVD	90064	4260025902	3.124	3.124	0.000	0.000	Shortfall of Sites	3.387	Public Facilities	PF-1XL	0	0	20	153.741	6.248		Industrial - Warehousing, Distribution, Storage - Warehousing, Distribution, Under 10,000 SF - One Story, 0	123B153 363		West Los Angeles	No	LI	PF
Los Angeles	1423 S NORTON AVE	90019	5072009027	0.000	0.000	0.000	6.244	Shortfall of Sites	0.156	Low Medium II Residential	RD2-1-O-CPIO	0	0	0	99.000	6.244		Residential - Four Units (Any Combination) - 4 Stories or Less, 4	129B189 1224		West Adams - Baldwin Hills - Leimert	Yes	ABMI	TOC EXP , R2RD
Los Angeles	1626 ORCHARD AVE	90006	5056018912	3.121	3.121	0.000	0.000	Shortfall of Sites	4.060	Public Facilities	PF-1	0	0	20	153.741	6.242		Miscellaneous - Government Owned Property, 0	126B197 178		South Los Angeles	No	LI	PF
Los Angeles	10125 REMMET AVE	91311	2747012057	0.000	0.000	0.000	6.240	Shortfall of Sites	0.091	Low Medium I Residential	R2-1	0	0	0	99.000	6.240		Residential - Single Family Residence, 1	204B105 855		Chatsworth - Porter Ranch	No	ABMI	TOC EXP , R2RD
Los Angeles	11669 MISSISSIPPI AVE	90025	4262030019	0.000	0.000	0.000	6.240	Shortfall of Sites	0.097	Low Medium I Residential	R2-1	0	0	0	99.000	6.240		Residential - Double, Duplex, or Two Units - 4 Stories or Less, 2	123B149 233		West Los Angeles	Yes	ABMI	TOC EXP , R2RD
Los Angeles	11490 MOORPARK ST	91602	2365017005	0.000	0.000	0.000	6.240	Shortfall of Sites	0.192	Medium Residential	R3-1-RIO	0	0	0	86.917	6.240		Residential - Five or More Units or Apartments (Any Combination) · 4 Stories or Less, 5	165B169 293		Sherman Oaks - Studio City - Toluca Lake - Cahuenga Pass	Yes	ABMI	DB50
Los Angeles	3836 W AVENUE 43	90041	5473027011	0.000	0.000	0.000	6.240	Shortfall of Sites	0.378	Low Medium II Residential	RD1.5-1-CDO	0	0	0	44.057	6.240		Residential - Five or More Units or Apartments (Any Combination) · 4 Stories or Less, 5	157-5A219 372		Northeast Los Angeles	Yes	ABMI	DB50
Los Angeles	7118 KITTYHAWK AVE	90045	4103021027	0.000	0.000	0.000	6.240	Shortfall of Sites	0.200	Medium Residential	R3-1	0	0	0	83.062	6.240		Residential - Five or More Units or Apartments (Any Combination) · 4 Stories or Less, 5	102B173 452		Westchester - Playa del Rey	Yes	ABMI	DB50
Los Angeles	7124 KITTYHAWK AVE	90045	4103021028	0.000	0.000	0.000	6.240	Shortfall of Sites	0.204	Medium Residential	R3-1	0	0	0	81.775	6.240		Residential - Five or More Units or Apartments (Any Combination) · 4 Stories or Less, 5	102B173 463		Westchester - Playa del Rey	Yes	ABMI	DB50
Los Angeles	7137 RAMSGATE AVE	90045	4103021005	0.000	0.000	0.000	6.240	Shortfall of Sites	0.196	Medium Residential	R3-1	0	0	0	84.889	6.240		Residential - Five or More Units or Apartments (Any Combination) · 4 Stories or Less, 5	102B173 475		Westchester - Playa del Rey	Yes	ABMI	DB50
Los Angeles	7143 RAMSGATE AVE	90045	4103021004	0.000	0.000	0.000	6.240	Shortfall of Sites	0.203	Medium Residential	R3-1	0	0	0	81.873	6.240		Residential - Five or More Units or Apartments (Any Combination) · 4 Stories or Less, 5	102B173 491		Westchester - Playa del Rey	Yes	ABMI	DB50
Los Angeles	4236 MARY ELLEN AVE	91604	2375016035	0.000	0.000	0.000	6.240	Shortfall of Sites	0.203	Medium Residential	R3-1-RIO	0	0	0	82.144	6.240		Residential - Five or More Units or Apartments (Any Combination) · 4 Stories or Less - Pool, 5	165B157 763		Sherman Oaks - Studio City - Toluca Lake - Cahuenga Pass	Yes	ABMI	DB50
Los Angeles	13830 BURBANK BLVD	91401	2247004001	0.000	0.000	0.000	6.240	Shortfall of Sites	0.200	Medium Residential	[Q]R3-1	0	0	0	83.454	6.240		Residential - Five or More Units or Apartments (Any Combination) · 4 Stories or Less, 5	174B153 834		Van Nuys - North Sherman Oaks	Yes	ABMI	DB50
Los Angeles	0	0	5186010812	0.000	0.000	0.000	6.240	Shortfall of Sites	0.120	Highway Oriented and Limited Commercial	C2-1-CUGU	Neighborhood Center	[LUM1 - G2 - 3][XN2 - 8][CPIO]	0	99.869	6.240		Commercial - Office Building - One Story, 0	123A227 28	54	Boyle Heights	No	ABMI	BH CPU , ARO
Los Angeles	0	0	5186010812	0.000	0.000	0.000	6.240	Shortfall of Sites	0.120	Highway Oriented and Limited Commercial	C2-1-CUGU	Neighborhood Center	[LUM1 - G2 - 3][XN2 - 8][CPIO]	0	99.742	6.240		Commercial - Office Building - One Story, 0	124-5A227 442	54	Boyle Heights	No	ABMI	BH CPU , ARO
Los Angeles	0	0	5186010812	0.000	0.000	0.000	6.240	Shortfall of Sites	0.120	Highway Oriented and Limited Commercial	C2-1-CUGU	Neighborhood Center	[LUM1 - G2 - 3][XN2 - 8][CPIO]	0	99.763	6.240		Commercial - Office Building - One Story, 0	124-5A227 449	54	Boyle Heights	No	ABMI	BH CPU , ARO
Los Angeles	0	0	5186010812	0.000	0.000	0.000	6.240	Shortfall of Sites	0.120	Highway Oriented and Limited Commercial	C2-1-CUGU	Neighborhood Center	[LUM1 - G2 - 3][XN2 - 8][CPIO]	0	99.785	6.240		Commercial - Office Building - One Story, 0	124-5A227 453	54	Boyle Heights	No	ABMI	BH CPU , ARO
Los Angeles	0	0	5186010812	0.000	0.000	0.000	6.240	Shortfall of Sites	0.120	Highway Oriented and Limited Commercial	C2-1-CUGU	Neighborhood Center	[LUM1 - G2 - 3][XN2 - 8][CPIO]	0	99.806	6.240		Commercial - Office Building - One Story, 0	124-5A227 457	54	Boyle Heights	No	ABMI	BH CPU , ARO
Los Angeles	0	0	5186010812	0.000	0.000	0.000	6.240	Shortfall of Sites	0.120	Highway Oriented and Limited Commercial	C2-1-CUGU	Neighborhood Center	[LUM1 - G2 - 3][XN2 - 8][CPIO]	0	99.826	6.240		Commercial - Office Building - One Story, 0	124-5A227 464	54	Boyle Heights	No	ABMI	BH CPU , ARO
Los Angeles	0	0	5186010812	0.000	0.000	0.000	6.240	Shortfall of Sites	0.120	Highway Oriented and Limited Commercial	C2-1-CUGU	Neighborhood Center	[LUM1 - G2 - 3][XN2 - 8][CPIO]	0	99.847	6.240		Commercial - Office Building - One Story, 0	124-5A227 467	54	Boyle Heights	No	ABMI	BH CPU , ARO
Los Angeles	3346 OPAL ST	90023	5190013032	0.000	0.000	0.000	6.240	Shortfall of Sites	0.117	Highway Oriented and Limited Commercial	C2-1-CUGU	Neighborhood Center	[LUM1 - G2 - 3][XN2 - 8][CPIO]	0	102.708	6.240		Institutional - Church - One Story, 0	120A225 242	54	Boyle Heights	No	ABMI	BH CPU, FBO
Los Angeles	3346 OPAL ST	90023	5190013032	0.000	0.000	0.000	6.240	Shortfall of Sites	0.126	Highway Oriented and Limited Commercial	C2-1-CUGU	Neighborhood Center	[LUM1 - G2 - 3][XN2 - 8][CPIO]	0	95.080	6.240		Institutional - Church - One Story, 0	120A225 249	54	Boyle Heights	No	ABMI	BH CPU, FBO
Los Angeles	3346 OPAL ST	90023	5190013032	0.000	0.000	0.000	6.240	Shortfall of Sites	0.121	Highway Oriented and Limited Commercial	C2-1-CUGU	Neighborhood Center	[LUM1 - G2 - 3][XN2 - 8][CPIO]	0	99.030	6.240		Institutional - Church - One Story, 0	120A225 259	54	Boyle Heights	No	ABMI	BH CPU, FBO
Los Angeles	3346 OPAL ST	90023	5190013032	0.000	0.000	0.000	6.240	Shortfall of Sites	0.117	Highway Oriented and Limited Commercial	C2-1-CUGU	Neighborhood Center	[LUM1 - G2 - 3][XN2 - 8][CPIO]	0	102.709	6.240		Institutional - Church - One Story, 0	120A225 266	54	Boyle Heights	No	ABMI	BH CPU, FBO
Los Angeles	1178 S LORENA ST	90023	5190016037	0.000	0.000	0.000	6.240	Shortfall of Sites	0.126	Highway Oriented and Limited Commercial	C2-1-CUGU	Neighborhood Center	[LUM1 - G2 - 3][XN2 - 8][CPIO]	0	95.487	6.240		Commercial - Shopping Center (Neighborhood, Community) - One Story, 0	120A225 285	54	Boyle Heights	No	ABMI	BH CPU
Los Angeles	1178 S LORENA ST	90023	5190016037	0.000	0.000	0.000	6.240	Shortfall of Sites	0.125	Highway Oriented and Limited Commercial	C2-1-CUGU	Neighborhood Center	[LUM1 - G2 - 3][XN2 - 8][CPIO]	0	95.718	6.240		Commercial - Shopping Center (Neighborhood, Community) - One Story, 0	120A225 293	54	Boyle Heights	No	ABMI	BH CPU
Los Angeles	1178 S LORENA ST	90023	5190016037	0.000	0.000	0.000	6.240	Shortfall of Sites	0.126	Highway Oriented and Limited Commercial	C2-1-CUGU	Neighborhood Center	[LUM1 - G2 - 3][XN2 - 8][CPIO]	0	95.561	6.240		Commercial - Shopping Center (Neighborhood, Community) - One Story, 0	120A225 303	54	Boyle Heights	No	ABMI	BH CPU
Los Angeles	7222 OWENSMOUTH AVE	91303	2111019009	0.000	0.000	0.000	6.240	Shortfall of Sites	0.086	Community Commercial	[Q]C2-1VL-CDO	Community Center	0	0	139.397	6.240		Commercial - Professional Building - One Story, 0	183B105 44	54	Canoga Park - Winnetka - Woodland Hills - West Hills	No	ABMI	CPK CPU , ARO
Los Angeles	7222 OWENSMOUTH AVE	91303	2111019009	0.000	0.000	0.000	6.240	Shortfall of Sites	0.086	Community Commercial	[Q]C2-1VL-CDO	Community Center	0	0	139.397	6.240		Commercial - Professional Building - One Story, 0	183B105 53	54	Canoga Park - Winnetka - Woodland Hills - West Hills	No	ABMI	CPK CPU , ARO
Los Angeles	7301 TOPANGA CANYON BLVD	91303	2023006031	0.000	0.000	0.000	6.240	Shortfall of Sites	0.111	General Commercial	[Q]CR-1VL	Neighborhood Center	CM-2D-CPIO	0	108.547	6.240		Commercial - Office Building - One Story, 0	186B101 855	54	Canoga Park - Winnetka - Woodland Hills - West Hills	No	ABMI	CPK CPU , ARO, AHO
Los Angeles	6800 OWENSMOUTH AVE	91303	2138006044	0.000	0.000	0.000	6.240	Shortfall of Sites	0.257	Regional Center Commercial	(WC)RIVER-SN-RIO	Regional Center	[DM1-MK1-5] [IX3-FA] [CPIO]	0	46.673	6.240		Commercial - Office Building - Four Stories, 0	183B105 896	54	Canoga Park - Winnetka - Woodland Hills - West Hills	No	ABMI	CPK CPU , ARO
Los Angeles	7307 OWENSMOUTH AVE	91303	2111013024	0.000	0.000	0.000	6.240	Shortfall of Sites	0.160	Low Residential	R1-1	Medium Residential	0	0	68.875	6.240		Residential - Single Family Residence, 1	186B105 829	43	Canoga Park - Winnetka - Woodland Hills - West Hills	No	ABMI	CPK CPU ,
Los Angeles	20901 SHERMAN WAY	91303	2112017001	0.000	0.000	0.000	6.240	Shortfall of Sites	0.086	Community Commercial	[Q]C2-1VL-CDO	Community Center	0	0	139.396	6.240		Commercial - Store - One Story, 0	183B109 56	54	Canoga Park - Winnetka - Woodland Hills - West Hills	No	ABMI	CPK CPU ,
Los Angeles	20901 SHERMAN WAY	91303	2112017001	0.000	0.000	0.000	6.240	Shortfall of Sites	0.086	Community Commercial	[Q]C2-1VL-CDO	Community Center	0	0	139.398	6.240		Commercial - Store - One Story, 0	183B109 57	54	Canoga Park - Winnetka - Woodland Hills - West Hills	No	ABMI	CPK CPU ,
Los Angeles	7117 DE SOTO AVE	91303	2112031024	0.000	0.000	0.000	6.240	Shortfall of Sites	0.086	Community Commercial	(T)(Q)CR-1XL-RIO	Community Center	0	0	139.397	6.240		Commercial - Parking Lot (Commercial Use Property) - Lots - Patron or Employee - One Story, 0	183B109 199	54	Canoga Park - Winnetka - Woodland Hills - West Hills	No	ABMI	CPK CPU ,
Los Angeles	21100 SHERMAN WAY	91303	2112029001	0.000	0.000	0.000	6.240	Shortfall of Sites	0.084	Community Commercial	[Q]C2-1VL-CDO-RIO	Community Center	0	0	143.019	6.240		Commercial - Auto, Recreation Equipment, Construction Equipment Sales and Service - Auto Body Repair Shop - One Story, 0	183B105 222	54	Canoga Park - Winnetka - Woodland Hills - West Hills	No	ABMI	CPK CPU ,
Los Angeles	7107 OWENSMOUTH AVE	91303	2111025028	0.000	0.000	0.000	6.240	Shortfall of Sites	0.086	Community Commercial	[Q]C2-1VL-CDO-RIO	Community Center	0	0	139.395	6.240		Commercial - Store - One Story, 0	183B105 354	54	Canoga Park - Winnetka - Woodland Hills - West Hills	No	ABMI	CPK CPU ,
Los Angeles	7107 OWENSMOUTH AVE	91303	2111025028	0.000	0.000	0.000	6.240	Shortfall of Sites	0.086	Community Commercial	[Q]C2-1VL-CDO-RIO	Community Center	0	0	139.399	6.240		Commercial - Store - One Story, 0	183B105 368	54	Canoga Park - Winnetka - Woodland Hills - West Hills	No	ABMI	CPK CPU ,
Los Angeles	7107 OWENSMOUTH AVE	91303	2111025028	0.000	0.000	0.000	6.240	Shortfall of Sites	0.086	Community Commercial	[Q]C2-1VL-CDO-RIO	Community Center	0	0	139.395	6.240		Commercial - Store - One Story, 0	183B105 376	54	Canoga Park - Winnetka - Woodland Hills - West Hills	No	ABMI	CPK CPU ,
Los Angeles	7107 OWENSMOUTH AVE	91303	2111025028	0.000	0.000	0.000	6.240	Shortfall of Sites	0.086	Community Commercial	[Q]C2-1VL-CDO-RIO	Community Center	0	0	139.397	6.240		Commercial - Store - One Story, 0	183B105 394	54	Canoga Park - Winnetka - Woodland Hills - West Hills	No	ABMI	CPK CPU ,

Jurisdiction Name	Site Address/Intersection	5 Digit ZIP Code	Assessor Parcel Number	Very Low-Income	Low-Income	Moderate-Income	Above Moderate-Income	Type of Shortfall	Parcel Size (Acres)	Current General Plan Designation	Current Zoning	Proposed General Plan (GP) Designation	Proposed Zoning	Minimum Density Allowed	Maximum Density Allowed	Total Capacity	Vacant/ Nonvacant	Description of Existing Uses	PIN	Base Density Per Acre	Community Plan Area	Rent Stabalization Ordinance	Income Category	Applicable Rezoning Program (Program informing values in Column Q listed first)
Los Angeles	7255 WINNETKA AVE	91306	2114018014	3.120	3.120	0.000	0.000	Shortfall of Sites	0.798	Medium Residential	(Q)R3-1	Medium Residential	0	20	71.418	6.240		Residential - Five or More Units or Apartments (Any Combination) - 4 Stories or Less - Pool, 36	186B113 754	43	Canoga Park - Winnetka - Woodland Hills - West Hills	No	LI	CPK CPU ,
Los Angeles	7251 OWENSMOUTH AVE	91303	2111020024	0.000	0.000	0.000	6.240	Shortfall of Sites	0.086	Community Commercial	[Q]C2-1VL-CDO	Community Center	0	0	139.397	6.240		Commercial - Store - One Story, 0	186B105 908	54	Canoga Park - Winnetka - Woodland Hills - West Hills	No	ABMI	CPK CPU ,
Los Angeles	7251 OWENSMOUTH AVE	91303	2111020024	0.000	0.000	0.000	6.240	Shortfall of Sites	0.086	Community Commercial	[Q]C2-1VL-CDO	Community Center	[LN1-MU2-5] [RG1-FA] [CPIO-O]	0	139.395	6.240		Commercial - Store - One Story, 0	186B105 918	54	Canoga Park - Winnetka - Woodland Hills - West Hills	No	ABMI	CPK CPU ,
Los Angeles	137 W 12TH ST	90015	5139025028	0.000	0.000	0.000	6.240	Shortfall of Sites	0.024	Regional Center Commercial	C2-4D-O	Transit Core	[HB3-G1-5] [CX2-FA] [CPIO-O]	0	500.309	6.240		Commercial - Parking Lot (Commercial Use Property) - Parking Structures - Patron or Employee - One Story, 0	126A207 242	No Max	Central City	No	ABMI	DT CPU , AHO
Los Angeles	742 N BROADWAY	90012	5408024013	0.000	0.000	0.000	6.240	Shortfall of Sites	0.036	Regional Commercial	C2-2	Community Center	[DM2-MK1-5] [CX1-FA] [CPIO]	0	337.892	6.240		Commercial - Store Combination - Store and Office Combination, 0	133-5A215 62	No Max	Central City North	No	ABMI	DT CPU , ARO
Los Angeles	321 E 2ND ST	90012	5161017009	0.000	0.000	0.000	6.240	Shortfall of Sites	0.050	Regional Center Commercial	[Q]C2-4D-O-CDO	Village	[MN1-SH2-5] [CX1-FA] [CPIO-O-CDO]	0	240.772	6.240		Commercial - Office Building - 6 to 13 Stories, 0	129A213 64	No Max	Central City	No	ABMI	DT CPU , ARO
Los Angeles	1441 WRIGHT ST	90015	5134002011	0.000	0.000	0.000	6.240	Shortfall of Sites	0.023	Community Commercial	C2-2D-O	Transit Core	[HB5-G1-5] [CX3-FA] [CPIO-O]	0	521.194	6.240		Commercial - Office Building - Two Stories, 0	126A205 65	No Max	Central City	No	ABMI	DT CPU , ARO
Los Angeles	321 E 2ND ST	90012	5161017009	0.000	0.000	0.000	6.240	Shortfall of Sites	0.050	Regional Center Commercial	[Q]C2-4D-O-CDO	Village	[MN1-SH2-5] [CX1-FA] [CPIO-O-CDO]	0	240.773	6.240		Commercial - Office Building - 6 to 13 Stories, 0	129A213 67	No Max	Central City	No	ABMI	DT CPU , ARO
Los Angeles	321 E 2ND ST	90012	5161017009	0.000	0.000	0.000	6.240	Shortfall of Sites	0.050	Regional Center Commercial	[Q]C2-4D-O-CDO	Village	[MN1-SH2-5] [CX1-FA] [CPIO-O-CDO]	0	240.772	6.240		Commercial - Office Building - 6 to 13 Stories, 0	129A213 70	No Max	Central City	No	ABMI	DT CPU , ARO
Los Angeles	321 E 2ND ST	90012	5161017009	0.000	0.000	0.000	6.240	Shortfall of Sites	0.050	Regional Center Commercial	[Q]C2-4D-O-CDO	Village	[MN1-SH2-5] [CX1-FA] [CPIO-O-CDO]	0	240.770	6.240		Commercial - Office Building - 6 to 13 Stories, 0	129A213 74	No Max	Central City	No	ABMI	DT CPU , ARO
Los Angeles	321 E 2ND ST	90012	5161017009	0.000	0.000	0.000	6.240	Shortfall of Sites	0.049	Regional Center Commercial	[Q]C2-4D-O-CDO	Village	[MN1-SH2-5] [CX1-FA] [CPIO-O-CDO]	0	242.606	6.240		Commercial - Office Building - 6 to 13 Stories, 0	129A213 81	No Max	Central City	No	ABMI	DT CPU , ARO
Los Angeles	1011 N BROADWAY	90012	5414017024	0.000	0.000	0.000	6.240	Shortfall of Sites	0.105	Regional Commercial	C2-2D	Village	[LM2-SH2-5] [CX1-FA] [CPIO]	0	114.150	6.240		Commercial - Store Combination - Store and Office Combination - Three Stories, 0	136-5A215 129	No Max	Central City North	No	ABMI	DT CPU , ARO
Los Angeles	724 S SPRING ST	90014	5144015041	0.000	0.000	0.000	6.240	Shortfall of Sites	0.034	Regional Center Commercial	C2-4D	Traditional Core	[DM4-CHC1-5] [CX2-FA] [CPIO]	0	348.595	6.240		Commercial - Store Combination - Store and Office Combination - One Story, 0	127-5A211 135	No Max	Central City	No	ABMI	DT CPU , ARO
Los Angeles	216 W 3RD ST	90013	5149019029	0.000	0.000	0.000	6.240	Shortfall of Sites	0.023	Regional Center Commercial	[Q]C4-4D-CDO-SN	Traditional Core	[HM2-CHC1-5] [CX3-FA] [SN-CPIO-CDO]	0	525.581	6.240		Commercial - Office Building - Five Stories, 0	130-5A211 137	No Max	Central City	No	ABMI	DT CPU , ARO
Los Angeles	250 E 1ST ST	90012	5161016014	0.000	0.000	0.000	6.240	Shortfall of Sites	0.036	Regional Center Commercial	[Q]C2-4D-CDO	Community Center	[DM2-SH2-5] [CX1-FA] [CPIO-CDO]	0	329.066	6.240		Commercial - Office Building - 14 to 20 Stories, 0	130-5A213 158	No Max	Central City	No	ABMI	DT CPU , ARO
Los Angeles	1001 N BROADWAY	90012	5414017001	0.000	0.000	0.000	6.240	Shortfall of Sites	0.102	Regional Commercial	C2-2D	Village	[LM2-SH2-5] [CX1-FA] [CPIO]	0	117.097	6.240		Commercial - Commercial - Miscellaneous Commercial - One Story, 0	136-5A215 160	No Max	Central City North	No	ABMI	DT CPU , ARO
Los Angeles	888 N HILL ST	90012	5408032027	0.000	0.000	0.000	6.240	Shortfall of Sites	0.049	Regional Commercial	C2-2	Village	[MN1-SH2-5] [CX1-FA] [CPIO]	0	245.816	6.240		Commercial - Store Combination - Store and Office Combination - One Story, 0	135A215 234	No Max	Central City North	No	ABMI	DT CPU , ARO
Los Angeles	431 S LOS ANGELES ST	90013	5148009001	0.000	0.000	0.000	6.240	Shortfall of Sites	0.036	Community Commercial	[Q]C4-2D	Traditional Core	[DM3-CHC1-5] [CX2-FA] [CPIO]	0	333.399	6.240		Industrial - Warehousing, Distribution, Storage - Warehousing, Distribution, Under 10,000 SF - Two Stories, 0	129A213 265	No Max	Central City	No	ABMI	DT CPU , ARO
Los Angeles	437 S LOS ANGELES ST	90013	5148009005	0.000	0.000	0.000	6.240	Shortfall of Sites	0.036	Community Commercial	[Q]C4-2D	Traditional Core	[DM3-CHC1-5] [CX2-FA] [CPIO]	0	331.576	6.240		Industrial - Warehousing, Distribution, Storage - Warehousing, Distribution, 10,000 to 24,999 SF - Three Stories, 0	129A213 282	No Max	Central City	No	ABMI	DT CPU , ARO
Los Angeles	818 N SPRING ST	90012	5408029004	0.000	0.000	0.000	6.240	Shortfall of Sites	0.035	Regional Commercial	C2-2	Community Center	[DM2-G1-5] [CX2-FA] [CPIO]	0	346.990	6.240		Commercial - Store - Three Stories, 0	135A215 351	No Max	Central City North	No	ABMI	DT CPU , ARO
Los Angeles	815 E 1ST ST	90012	5173012033	0.000	0.000	0.000	6.240	Shortfall of Sites	0.037	Community Commercial	C2-1-CDO-RIO	Community Center	[DM2-G1-5] [CX2-FA] [CPIO-CDO]	0	322.329	6.240		Institutional - Church - One Story, 0	129A217 56	No Max	Central City North	No	ABMI	DT CPU, FBO
Los Angeles	213 S BROADWAY	90012	5149009021	0.000	0.000	0.000	6.240	Shortfall of Sites	0.022	Regional Center Commercial	C2-4D	Transit Core	[HB5-SH1-5] [CX3-FA] [CPIO]	0	534.474	6.240		Commercial - Parking Lot (Commercial Use Property) - Lots - Patron or Employee - One Story, 0	130-5A211 32	No Max	Central City	No	ABMI	DT CPU
Los Angeles	827 S FIGUEROA ST	90017	5144022065	0.000	0.000	0.000	6.240	Shortfall of Sites	0.023	Regional Center Commercial	C2-4D	Transit Core	[HB5-SH1-5] [CX4-FA] [CPIO]	0	514.251	6.240		Commercial - Parking Lot (Commercial Use Property) - Lots - Patron or Employee - One Story, 0	129A207 120	No Max	Central City	No	ABMI	DT CPU
Los Angeles	253 S MAIN ST	90012	5149006002	0.000	0.000	0.000	6.240	Shortfall of Sites	0.023	Regional Center Commercial	C4-4D	Transit Core	[HB5-G1-5] [CX3-FA] [CPIO]	0	511.715	6.240		Commercial - Parking Lot (Commercial Use Property) - Lots - Patron or Employee - One Story, 0	130-5A213 156	No Max	Central City	No	ABMI	DT CPU
Los Angeles	555 S MAIN ST	90013	5149037026	0.000	0.000	0.000	6.240	Shortfall of Sites	0.035	Regional Center Commercial	C2-4D	Traditional Core	[DM4-CHC1-5] [CX2-FA] [CPIO]	0	338.947	6.240		Commercial - Parking Lot (Commercial Use Property) - Lots - Commercial Parking - One Story, 0	129A211 174	No Max	Central City	No	ABMI	DT CPU
Los Angeles	723 N MAIN ST	90012	5408013031	0.000	0.000	0.000	6.240	Shortfall of Sites	0.035	Regional Commercial	C2-2	Community Center	[DM2-G1-5] [CX2-FA] [CPIO]	0	346.916	6.240		Commercial - Parking Lot (Commercial Use Property) - Lots - Patron or Employee - One Story, 0	133-5A215 227	No Max	Central City North	No	ABMI	DT CPU
Los Angeles	915 YALE ST	90012	5414003015	0.000	0.000	0.000	6.240	Shortfall of Sites	0.104	Regional Commercial	C2-2D-O	Village	[LM2-G1-5] [CX2-FA] [CPIO-O]	0	114.891	6.240		Commercial - Non-Auto Service and Repair Shop, Paint Shop, or Laundry - One Story, 0	135A215 386	No Max	Central City North	No	ABMI	DT CPU
Los Angeles	5848 TAMPA AVE	91356	2156004033	0.000	0.000	0.000	6.240	Shortfall of Sites	0.275	Low II Residential	R1-1	Low Neighborhood Residential	0	0	40.031	6.240		Residential - Single Family Residence, 1	177B117 822	10	Encino - Tarzana	No	ABMI	ENC CPU , AHO
Los Angeles	6036 RESEDA BLVD	91356	2157001153	0.000	0.000	0.000	6.240	Shortfall of Sites	0.086	General Commercial	C2-1VL	Community Center	0	0	139.396	6.240		Commercial - Store - One Story, 0	177B125 726	54	Encino - Tarzana	No	ABMI	ENC CPU , AHO
Los Angeles	6565 W SUNSET BLVD	90028	5547018028	0.000	0.000	0.000	6.240	Shortfall of Sites	0.055	Regional Center Commercial	C4-2D	Regional Center Commercial	C2-2D-CPIO	0	219.585	6.240		Commercial - Office Building - One Story, 0	147A187 81	108	Hollywood	No	ABMI	HWD CPU , ARO, MURC, AHO
Los Angeles	6565 W SUNSET BLVD	90028	5547018028	0.000	0.000	0.000	6.240	Shortfall of Sites	0.055	Regional Center Commercial	C4-2D	Regional Center Commercial	C2-2D-CPIO	0	219.388	6.240		Commercial - Office Building - One Story, 0	147A187 82	108	Hollywood	No	ABMI	HWD CPU , ARO, MURC, AHO
Los Angeles	4400 W SUNSET BLVD	90027	5542010040	0.000	0.000	0.000	6.240	Shortfall of Sites	0.117	Highway Oriented Commercial	C2-1D	General Commercial	C2-1	0	102.623	6.240		Commercial - Office Building - One Story, 0	147A201 139	108	Hollywood	No	ABMI	HWD CPU , ARO
Los Angeles	0	0	5533017018	0.000	0.000	0.000	6.240	Shortfall of Sites	0.073	Highway Oriented Commercial	C2-1D-SN	Community Commercial	[Q]C2-2D-SN-CPIO	0	163.918	6.240		, 0	144B185 1290	108	Hollywood	No	ABMI	HWD CPU , ARO
Los Angeles	0	0	5533017018	0.000	0.000	0.000	6.240	Shortfall of Sites	0.073	Highway Oriented Commercial	C2-1D-SN	Community Commercial	[Q]C2-2D-SN-CPIO	0	163.914	6.240		, 0	144B185 1291	108	Hollywood	No	ABMI	HWD CPU , ARO
Los Angeles	0	0	5533017018	0.000	0.000	0.000	6.240	Shortfall of Sites	0.073	Highway Oriented Commercial	C2-1D-SN	Community Commercial	[Q]C2-2D-SN-CPIO	0	163.916	6.240		, 0	144B185 1292	108	Hollywood	No	ABMI	HWD CPU , ARO
Los Angeles	1501 N CAHUENGA BLVD	90028	5546013014	0.000	0.000	0.000	6.240	Shortfall of Sites	0.045	Regional Center Commercial	C4-2D-SN	Regional Center Commercial	[Q]C2-2D-SN-CPIO	0	266.837	6.240		Commercial - Store Combination - Store and Office Combination - One Story, 0	147A187 129	108	Hollywood	No	ABMI	HWD CPU , ARO, MURC, AHO
Los Angeles	1607 N LAS PALMAS AVE	90028	5547014040	0.000	0.000	0.000	6.240	Shortfall of Sites	0.054	Regional Center Commercial	C4-2D	Regional Center Commercial	C2-2D-CPIO	0	220.525	6.240		Commercial - Parking Lot (Commercial Use Property) - Lots - Patron or Employee - One Story, 0	148-5A185 229	108	Hollywood	No	ABMI	HWD CPU , MURC, AHO
Los Angeles	6238 SANTA MONICA BLVD	90038	5534022031	0.000	0.000	0.000	6.240	Shortfall of Sites	0.073	Highway Oriented Commercial	C2-1D	Community Commercial	[Q]C2-2D-CPIO	0	164.093	6.240		Commercial - Shopping Center (Neighborhood, Community) - One Story, 0	144B189 703	108	Hollywood	No	ABMI	HWD CPU
Los Angeles	6746 LAUREL CANYON BLVD	91606	2322010037	0.000	0.000	0.000	6.240	Shortfall of Sites	0.172	Highway Oriented Commercial	C2-1	Neighborhood Center	0	0	69.674	6.240		Commercial - Store Combination - Store and Office Combination - One Story, 0	180B165 71	108	North Hollywood - Valley Village	No	ABMI	NH CPU , ARO
Los Angeles	6746 LAUREL CANYON BLVD	91606	2322010037	0.000	0.000	0.000	6.240	Shortfall of Sites	0.172	Highway Oriented Commercial	P-1VL, C1-1VL	Neighborhood Center	0	0	69.674	6.240		Commercial - Store Combination - Store and Office Combination - One Story, 0	180B165 87	108	North Hollywood - Valley Village	No	ABMI	NH CPU , ARO, P
Los Angeles	11631 VICTORY BLVD	91606	2335012019	0.000	0.000	0.000	6.240	Shortfall of Sites	0.166	Neighborhood Office Commercial	C1-1VL	Neighborhood Center	0	0	72.102	6.240		Commercial - Office Building - One Story, 0	180B169 1102	108	North Hollywood - Valley Village	No	ABMI	NH CPU , ARO
Los Angeles	11631 VICTORY BLVD	91606	2335012019	0.000	0.000	0.000	6.240	Shortfall of Sites	0.166	Neighborhood Office Commercial	C1-1VL	Neighborhood Center	0	0	72.102	6.240		Commercial - Office Building - One Story, 0	180B169 1103	108	North Hollywood - Valley Village	No	ABMI	NH CPU , ARO
Los Angeles	6600 LAUREL CANYON BLVD	91606	2322009024	0.000	0.000	0.000	6.240	Shortfall of Sites	0.172	Highway Oriented Commercial	[Q]P-1VL, [Q]C1-1VL	Neighborhood Center	0	0	69.683	6.240		Commercial - Bank, Savings and Loan - One Story, 0	180B165 270	108	North Hollywood - Valley Village	No	ABMI	NH CPU , P
Los Angeles	6600 LAUREL CANYON BLVD	91606	2322009024	0.000	0.000	0.000	6.240	Shortfall of Sites	0.172	Highway Oriented Commercial	[Q]P-1VL, [Q]C1-1VL	Neighborhood Center	0	0	69.683	6.240		Commercial - Bank, Savings and Loan - One Story, 0	180B165 288	108	North Hollywood - Valley Village	No	ABMI	NH CPU , P
Los Angeles	6600 LAUREL CANYON BLVD	91606	2322009024	0.000	0.000	0.000	6.240	Shortfall of Sites	0.172	Highway Oriented Commercial	[Q]P-1VL, [Q]C1-1VL	Neighborhood Center	0	0	69.684	6.240		Commercial - Bank, Savings and Loan - One Story, 0	180B165 305	108	North Hollywood - Valley Village	No	ABMI	NH CPU , P
Los Angeles	6600 LAUREL CANYON BLVD	91606	2322009024	0.000	0.000	0.000	6.240	Shortfall of Sites	0.172	Highway Oriented Commercial	[Q]P-1VL, [Q]C1-1VL	Neighborhood Center	0	0	69.685	6.240		Commercial - Bank, Savings and Loan - One Story, 0	180B165 322	108	North Hollywood - Valley Village	No	ABMI	NH CPU , P
Los Angeles	6638 LANKERSHIM BLVD	91606	2320027031	0.000	0.000	0.000	6.240	Shortfall of Sites	0.153	Highway Oriented Commercial	C2-1VL	Neighborhood Center	0	0	72.056	6.240		Commercial - Auto, Recreation Equipment, Construction Equipment Sales and Service - Auto Body Repair Shop - One Story, 1	180B169 412	108	North Hollywood - Valley Village	No	ABMI	NH CPU
Los Angeles	6846 N VANTAGE AVE	91605	2321026022	0.000	0.000	0.000	6.240	Shortfall of Sites	0.155	Low Medium I Residential	R1-1	Neighborhood Center	0	0	70.868	6.240		Residential - Single Family Residence, 1	183B165 502	108	North Hollywood - Valley Village	No	ABMI	NH CPU
Los Angeles	11421 MIRANDA ST	91601	2338024026	0.000	0.000	0.000	6.240	Shortfall of Sites	0.069	Community Commercial	C2-1	Community Commercial	0	0	159.882	6.240		Commercial - Office Building - One Story, 1	174B169 393	No Max	North Hollywood - Valley Village	No	ABMI	Orange LineTNP , AHO

Jurisdiction Name	Site Address/Intersection	5 Digit ZIP Code	Assessor Parcel Number	Very Low-Income	Low-Income	Moderate-Income	Above Moderate-Income	Type of Shortfall	Parcel Size (Acres)	Current General Plan Designation	Current Zoning	Proposed General Plan (GP) Designation	Proposed Zoning	Minimum Density Allowed	Maximum Density Allowed	Total Capacity	Vacant/ Nonvacant	Description of Existing Uses	PIN	Base Density Per Acre	Community Plan Area	Rent Stabalization Ordinance	Income Category	Applicable Rezoning Program (Program informing values in Column Q listed first)
Los Angeles	5838 VAN NUYS BLVD	91401	2245004004	0.000	0.000	0.000	6.240	Shortfall of Sites	0.077	General Commercial	C2-1VL	Community Commercial	0	0	155.475	6.240		Commercial - Auto, Recreation Equipment, Construction Equipment Sales and Service - Auto Body Repair Shop - One Story, 0	174B149 123	No Max	Van Nuys - North Sherman Oaks	No	ABMI	Orange LineTNP , AHO
Los Angeles	5838 VAN NUYS BLVD	91401	2245004004	0.000	0.000	0.000	6.240	Shortfall of Sites	0.077	General Commercial	C2-1VL	Community Commercial	0	0	155.487	6.240		Commercial - Auto, Recreation Equipment, Construction Equipment Sales and Service - Auto Body Repair Shop - One Story, 0	174B149 129	No Max	Van Nuys - North Sherman Oaks	No	ABMI	Orange LineTNP , AHO
Los Angeles	5838 VAN NUYS BLVD	91401	2245004004	0.000	0.000	0.000	6.240	Shortfall of Sites	0.077	General Commercial	C2-1VL	Community Commercial	0	0	155.494	6.240		Commercial - Auto, Recreation Equipment, Construction Equipment Sales and Service - Auto Body Repair Shop - One Story, 0	174B149 140	No Max	Van Nuys - North Sherman Oaks	No	ABMI	Orange LineTNP , AHO
Los Angeles	11000 BURBANK BLVD	91601	2350003062	0.000	0.000	0.000	6.240	Shortfall of Sites	0.079	Community Commercial	CM-1VL	Community Commercial	0	0	152.624	6.240		Commercial - Department Store - One Story, 0	174B173 964	No Max	North Hollywood - Valley Village	No	ABMI	Orange LineTNP , AHO
Los Angeles	11000 BURBANK BLVD	91601	2350003062	0.000	0.000	0.000	6.240	Shortfall of Sites	0.079	Community Commercial	CM-1VL	Community Commercial	0	0	152.628	6.240		Commercial - Department Store - One Story, 0	174B173 965	No Max	North Hollywood - Valley Village	No	ABMI	Orange LineTNP , AHO
Los Angeles	14545 FRIAR ST	91411	2241004015	0.000	0.000	0.000	6.240	Shortfall of Sites	0.078	Regional Center Commercial	[Q]C2-1L-CDO	Neighborhood Commercial	0	0	154.807	6.240		Commercial - Office Building - Loft-type Buildings - One Story, 0	180B149 982	No Max	Van Nuys - North Sherman Oaks	No	ABMI	Orange LineTNP , ARO, MURC
Los Angeles	14545 FRIAR ST	91411	2241004015	0.000	0.000	0.000	6.240	Shortfall of Sites	0.078	Regional Center Commercial	[Q]C2-1L-CDO	Neighborhood Commercial	0	0	154.811	6.240		Commercial - Office Building - Loft-type Buildings - One Story, 0	180B149 983	No Max	Van Nuys - North Sherman Oaks	No	ABMI	Orange LineTNP , ARO, MURC
Los Angeles	14545 FRIAR ST	91411	2241004015	0.000	0.000	0.000	6.240	Shortfall of Sites	0.078	Regional Center Commercial	[Q]C2-1L-CDO	Neighborhood Commercial	0	0	154.809	6.240		Commercial - Office Building - Loft-type Buildings - One Story, 0	180B149 984	No Max	Van Nuys - North Sherman Oaks	No	ABMI	Orange LineTNP , ARO, MURC
Los Angeles	14545 FRIAR ST	91411	2241004015	0.000	0.000	0.000	6.240	Shortfall of Sites	0.078	Regional Center Commercial	[Q]C2-1L-CDO	Neighborhood Commercial	0	0	154.810	6.240		Commercial - Office Building - Loft-type Buildings - One Story, 0	180B149 985	No Max	Van Nuys - North Sherman Oaks	No	ABMI	Orange LineTNP , ARO, MURC
Los Angeles	6360 VAN NUYS BLVD	91401	2240001007	0.000	0.000	0.000	6.240	Shortfall of Sites	0.074	Regional Center Commercial	[Q]C2-1L-CDO	Community Commercial	0	0	162.769	6.240		Commercial - Store Combination - Store and Office Combination - One Story, 0	180B149 1026	No Max	Van Nuys - North Sherman Oaks	No	ABMI	Orange LineTNP , ARO, MURC
Los Angeles	14743 SYLVAN ST	91411	2241007016	3.120	3.120	0.000	0.000	Shortfall of Sites	0.201	Medium Residential	[Q]R3-1	Medium	0	20	109.447	6.240		Residential - Five or More Units or Apartments (Any Combination) · 4 Stories or Less, 8	178-5A149 66	108	Van Nuys - North Sherman Oaks	No	LI	Orange LineTNP
Los Angeles	14770 SYLVAN ST	91411	2241009002	3.120	3.120	0.000	0.000	Shortfall of Sites	0.201	Medium Residential	[Q]R3-1	Medium	0	20	109.525	6.240		Residential - Five or More Units or Apartments (Any Combination) · 4 Stories or Less, 8	178-5A149 99	108	Van Nuys - North Sherman Oaks	No	LI	Orange LineTNP
Los Angeles	14718 SYLVAN ST	91411	2241010003	3.120	3.120	0.000	0.000	Shortfall of Sites	0.201	Medium Residential	[Q]R3-1	Medium	0	20	109.524	6.240		Residential - Five or More Units or Apartments (Any Combination) · 4 Stories or Less, 8	178-5A149 109	108	Van Nuys - North Sherman Oaks	No	LI	Orange LineTNP
Los Angeles	14825 ERWIN ST	91411	2241009020	3.120	3.120	0.000	0.000	Shortfall of Sites	0.287	Medium Residential	[Q]R3-1	Medium	0	20	111.427	6.240		Residential - Five or More Units or Apartments (Any Combination) · 4 Stories or Less, 16	178-5A149 141	108	Van Nuys - North Sherman Oaks	No	LI	Orange LineTNP
Los Angeles	5631 FAIR AVE	91601	2337032023	3.120	3.120	0.000	0.000	Shortfall of Sites	0.199	Low Medium II Residential	RD1.5-1VL	Medium	0	20	110.741	6.240		Residential - Five or More Units or Apartments (Any Combination) · 4 Stories or Less, 8	174B173 800	54	North Hollywood - Valley Village	No	LI	Orange LineTNP
Los Angeles	14651 VANOWEN ST	91405	2219022021	3.120	3.120	0.000	0.000	Shortfall of Sites	0.207	Low Medium II Residential	[Q]RD1.5-1	Village	0	20	106.271	6.240		Residential - Five or More Units or Apartments (Any Combination) · 4 Stories or Less, 8	183B149 749	72	Van Nuys - North Sherman Oaks	No	LI	VNY CPU
Los Angeles	7227 VAN NUYS BLVD	91405	2218024013	0.000	0.000	0.000	6.240	Shortfall of Sites	0.087	General Commercial	C2-1VL	Community Center	0	0	137.499	6.240		Commercial - Supermarket - Supermarket - 12,000 SF or More - One Story, 0	186B149 837	108	Van Nuys - North Sherman Oaks	No	ABMI	VNY CPU
Los Angeles	1229 W MAURETANIA ST	90744	7415001006	0.000	0.000	0.000	6.240	Shortfall of Sites	0.149	Low Residential	R1-1XL-O-CUGU	Community Center	0	0	73.692	6.240		Residential - Single Family Residence, 1	033B201 55	54	Wilmington - Harbor City	No	ABMI	WHC CPU
Los Angeles	1223 W MAURETANIA ST	90744	7415001005	0.000	0.000	0.000	6.240	Shortfall of Sites	0.149	Low Residential	R1-1XL-O-CUGU	Community Center	0	0	73.666	6.240		Residential - Single Family Residence, 1	033B201 56	54	Wilmington - Harbor City	No	ABMI	WHC CPU
Los Angeles	1219 W MAURETANIA ST	90744	7415001004	0.000	0.000	0.000	6.240	Shortfall of Sites	0.149	Low Residential	R1-1XL-O-CUGU	Community Center	0	0	73.639	6.240		Residential - Single Family Residence, 1	033B201 57	54	Wilmington - Harbor City	No	ABMI	WHC CPU
Los Angeles	15817 MOORPARK ST	91436	2261012014	0.000	0.000	0.000	6.240	Shortfall of Sites	0.224	Low II Residential	RE9-1	Low Medium Residential	0	0	40.194	6.240		, 2	168B141 506	10	Encino - Tarzana	No	ABMI	ENC CPU , AHO
Los Angeles	4020 BUCKINGHAM RD	90008	5032004908	0.000	0.000	0.000	6.240	Shortfall of Sites	0.140	Regional Center Commercial	C2-2D-SP	0	0	0	69.550	6.240		Residential - Five or More Units or Apartments (Any Combination) · 4 Stories or Less, 0	117B181 778		West Adams - Baldwin Hills - Leimert	No	ABMI	MURC
Los Angeles	2010 WILSHIRE BLVD	90057	5141002023	0.000	0.000	0.000	6.240	Shortfall of Sites	0.139	Community Commercial	C1-2	0	0	0	86.414	6.240		Commercial - Office Building - 6 to 13 Stories, 0	132A203 49		Westlake	No	ABMI	MURC , ARO
Los Angeles	0	0	5093019019	0.000	0.000	0.000	6.240	Shortfall of Sites	0.140	Regional Center Commercial	(Q)C2-2	0	0	0	85.884	6.240		Commercial - Parking Lot (Commercial Use Property) - Lots - Commercial Parking - One Story, 0	132B193 219		Wilshire	No	ABMI	MURC
Los Angeles	0	0	5093019019	0.000	0.000	0.000	6.240	Shortfall of Sites	0.140	Regional Center Commercial	(Q)C2-2	0	0	0	85.885	6.240		Commercial - Parking Lot (Commercial Use Property) - Lots - Commercial Parking - One Story, 0	132B193 237		Wilshire	No	ABMI	MURC
Los Angeles	11564 W PICO BLVD	90064	4260034030	0.000	0.000	0.000	6.240	Shortfall of Sites	0.063	General Commercial	C2-1VL	Mixed Residential	0	0	142.666	6.240		Commercial - Store Combination - Store and Residential Combination - One Story, 2	123B153 584	54	Palms - Mar Vista - Del Rey	No	ABMI	PMVDR CPU , ARO, AHO
Los Angeles	10586 W PICO BLVD	90064	4318003006	0.000	0.000	0.000	6.240	Shortfall of Sites	0.063	Neighborhood Commercial	C2-1VL-O-POD	Mixed Use Corridor	0	0	142.557	6.240		Commercial - Store Combination - Store and Residential Combination - One Story, 2	126B157 429	54	West Los Angeles	No	ABMI	West WLA CPU , ARO, AHO
Los Angeles	11322 SANTA MONICA BLVD	90025	4261009005	0.000	0.000	0.000	6.240	Shortfall of Sites	0.059	Neighborhood Commercial	C2-1VL	Mixed Use Corridor	0	0	151.409	6.240		Commercial - Store - One Story, 2	129B149 535	54	West Los Angeles	No	ABMI	West WLA CPU , AHO
Los Angeles	10123 REMMET AVE	91311	2747012056	0.000	0.000	0.000	6.240	Shortfall of Sites	0.091	Low Medium I Residential	R2-1	0	0	0	99.000	6.240		Residential - Single Family Residence, 1	204B105 854		Chatsworth - Porter Ranch	No	ABMI	TOC EXP , R2RD
Los Angeles	4608 RUSSELL AVE	90027	5590020015	0.000	0.000	0.000	6.237	Shortfall of Sites	0.156	Low Medium I Residential	R2-1XL	0	0	0	99.000	6.237		Residential - Four Units (Any Combination) - 4 Stories or Less, 4	150B197 1037		Hollywood	Yes	ABMI	TOC EXP , R2RD
Los Angeles	5900 WINNETKA AVE	91367	2153004011	3.118	3.118	0.000	0.000	Shortfall of Sites	0.588	Very Low Residential	RA-1	Very Low Residential	0	20	66.287	6.236		Residential - Single Family Residence - Other Improvements Only, 0	177B113 257	1 per lot	Canoga Park - Winnetka - Woodland Hills - West Hills	No	LI	AHO , CPK CPU
Los Angeles	5930 PENFIELD AVE	91367	2153005034	3.116	3.116	0.000	0.000	Shortfall of Sites	0.682	Very Low Residential	RA-1	Very Low Residential	0	20	66.287	6.231		Residential - Single Family Residence - Therapy Pool (Spa), 1	177B113 176	1 per lot	Canoga Park - Winnetka - Woodland Hills - West Hills	No	LI	AHO , CPK CPU
Los Angeles	4639 LOMITA ST	90019	5071017010	0.000	0.000	0.000	6.230	Shortfall of Sites	0.223	Low Medium II Residential	RD1.5-1-O	0	0	0	113.635	6.230		Residential - Five or More Units or Apartments (Any Combination) · 4 Stories or Less, 12	129B185 1181		West Adams - Baldwin Hills - Leimert	Yes	ABMI	OPP RC
Los Angeles	6000 WINNETKA AVE	91367	2153005005	3.113	3.113	0.000	0.000	Shortfall of Sites	0.681	Very Low Residential	RA-1	Very Low Residential	0	20	66.287	6.227		Residential - Single Family Residence - Pool, 1	177B113 127	1 per lot	Canoga Park - Winnetka - Woodland Hills - West Hills	No	LI	AHO , CPK CPU
Los Angeles	10960 WILSHIRE BLVD	90024	4324002028	3.113	3.113	0.000	0.000	Shortfall of Sites	0.159	Regional Center Commercial	P-3-O, P-1-O	0	0	20	163.350	6.226		Commercial - Office Building - Over 20 Stories, 0	132B153 547		Westwood	No	LI	MURC , P
Los Angeles	4554 RUSSELL AVE	90027	5590019001	0.000	0.000	0.000	6.225	Shortfall of Sites	0.155	Low Medium I Residential	R2-1XL	0	0	0	99.000	6.225		Residential - Four Units (Any Combination) - 4 Stories or Less, 4	150B197 1035		Hollywood	Yes	ABMI	TOC EXP , R2RD
Los Angeles	4627 MELBOURNE AVE	90027	5590020007	0.000	0.000	0.000	6.223	Shortfall of Sites	0.155	Low Medium I Residential	R2-1XL	0	0	0	99.000	6.223		Residential - Four Units (Any Combination) - 4 Stories or Less, 4	150B197 1104		Hollywood	Yes	ABMI	TOC EXP , R2RD
Los Angeles	4619 MELBOURNE AVE	90027	5590020009	0.000	0.000	0.000	6.223	Shortfall of Sites	0.155	Low Medium I Residential	R2-1XL	0	0	0	99.000	6.223		Residential - Four Units (Any Combination) - 4 Stories or Less, 4	150B197 1102		Hollywood	Yes	ABMI	TOC EXP , R2RD
Los Angeles	4623 MELBOURNE AVE	90027	5590020008	0.000	0.000	0.000	6.223	Shortfall of Sites	0.155	Low Medium I Residential	R2-1XL	0	0	0	99.000	6.223		Residential - Four Units (Any Combination) - 4 Stories or Less, 4	150B197 1103		Hollywood	Yes	ABMI	TOC EXP , R2RD
Los Angeles	5305 LINDLEY AVE	91356	2160017014	0.000	0.000	0.000	6.222	Shortfall of Sites	0.560	Medium Residential	R3-1	Medium Residential	0	0	71.428	6.222		Residential - Five or More Units or Apartments (Any Combination) · 4 Stories or Less - Pool, 29	171B125 192	43	Encino - Tarzana	Yes	ABMI	DB50 , ENC CPU, AHO
Los Angeles	21034 BRYANT ST	91304	2779010190	0.000	0.000	0.000	6.222	Shortfall of Sites	0.318	Medium Residential	R3-1	0	0	0	83.880	6.222		Residential - Five or More Units or Apartments (Any Combination) · 4 Stories or Less, 10	192B105 29		Chatsworth - Porter Ranch	Yes	ABMI	DB50
Los Angeles	6730 VINELAND AVE	91606	2414022028	0.000	0.000	0.000	6.222	Shortfall of Sites	0.324	Medium Residential	R3-1	0	0	0	82.158	6.222		Residential - Five or More Units or Apartments (Any Combination) · 4 Stories or Less, 10	180B173 83		North Hollywood - Valley Village	Yes	ABMI	DB50
Los Angeles	1416 12TH AVE	90019	5072009014	0.000	0.000	0.000	6.219	Shortfall of Sites	0.155	Low Medium II Residential	RD2-1-O-CPIO	0	0	0	99.000	6.219		Residential - Four Units (Any Combination) - 4 Stories or Less, 4	129B189 1207		West Adams - Baldwin Hills - Leimert	Yes	ABMI	TOC EXP , R2RD
Los Angeles	8955 RESEDA BLVD	91324	2770005001	3.109	3.109	0.000	0.000	Shortfall of Sites	0.657	Community Commercial	P-1VL, C2-1VL	0	0	20	94.696	6.218		Commercial - Store - One Story, 0	195B125 186		Northridge	No	LI	P
Los Angeles	4626 FRANKLIN AVE	90027	5590015020	0.000	0.000	0.000	6.218	Shortfall of Sites	0.155	Low Medium I Residential	R2-1XL	0	0	0	99.000	6.218		Residential - Four Units (Any Combination) - 4 Stories or Less, 4	150B197 867		Hollywood	Yes	ABMI	TOC EXP , R2RD, OPP RC2
Los Angeles	2222 COLORADO BLVD	90041	5686002025	0.000	0.000	0.000	6.216	Shortfall of Sites	0.171	Low Medium II Residential	RD1.5-1	0	0	0	45.481	6.216		Commercial - Store - One Story, 0	162A221 137		Northeast Los Angeles	No	ABMI	DB50
Los Angeles	7437 W MANCHESTER AVE	90045	4114028004	0.000	0.000	0.000	6.216	Shortfall of Sites	0.091	Medium Residential	[Q]R3-1	0	0	0	85.089	6.216		Residential - Five or More Units or Apartments (Any Combination) · 4 Stories or Less, 0	096B157 594		Westchester - Playa del Rey	No	ABMI	DB50
Los Angeles	11115 AQUA VISTA ST	91602	2366019095	0.000	0.000	0.000	6.216	Shortfall of Sites	0.084	Medium Residential	R3-1-RIO	0	0	0	92.217	6.216		Residential - Five or More Units or Apartments (Any Combination) · 4 Stories or Less, 0	165B173 912		Sherman Oaks - Studio City - Toluca Lake - Cahuenga Pass	No	ABMI	DB50
Los Angeles	11115 AQUA VISTA ST	91602	2366019095	0.000	0.000	0.000	6.216	Shortfall of Sites	0.093	Medium Residential	R3-1-RIO	0	0	0	83.972	6.216		Residential - Five or More Units or Apartments (Any Combination) · 4 Stories or Less, 0	165B173 913		Sherman Oaks - Studio City - Toluca Lake - Cahuenga Pass	No	ABMI	DB50
Los Angeles	6402 BEN AVE	91606	2322013020	0.000	0.000	0.000	6.216	Shortfall of Sites	0.161	Low Medium II Residential	RD1.5-1	Medium Neighborhood Residential	0	0	43.386	6.216		Residential - Five or More Units or Apartments (Any Combination) · 4 Stories or Less, 0	180B165 719	72	North Hollywood - Valley Village	No	ABMI	DB50 , NH CPU, AHO
Los Angeles	6406 BEN AVE	91606	2322013021	0.000	0.000	0.000	6.216	Shortfall of Sites	0.158	Low Medium II Residential	RD1.5-1	Medium Neighborhood Residential	0	0	37.948	6.216	Vacant	Residential - Five or More Units or Apartments (Any Combination) · 4 Stories or Less - Vacant Land, 0	180B165 715	72	North Hollywood - Valley Village	No	ABMI	DB50 , NH CPU, AHO
Los Angeles	0	0	7411020028	0.000	0.000	0.000	6.216	Shortfall of Sites	0.109	Community Commercial	[Q]C2-1VL	Community Center	0	0	27.432	6.216		Commercial - Parking Lot (Commercial Use Property) - Lots - Patron or Employee - One Story, 0	033B197 12	36	Wilmington - Harbor City	No	ABMI	DB50 , WHC CPU

Jurisdiction Name	Site Address/Intersection	5 Digit ZIP Code	Assessor Parcel Number	Very Low-Income	Low-Income	Moderate-Income	Above Moderate-Income	Type of Shortfall	Parcel Size (Acres)	Current General Plan Designation	Current Zoning	Proposed General Plan (GP) Designation	Proposed Zoning	Minimum Density Allowed	Maximum Density Allowed	Total Capacity	Vacant/ Nonvacant	Description of Existing Uses	PIN	Base Density Per Acre	Community Plan Area	Rent Stabalization Ordinance	Income Category	Applicable Rezoning Program (Program informing values in Column Q listed first)
Los Angeles	0	0	2108037030	0.000	0.000	0.000	6.216	Shortfall of Sites	0.084	Medium Residential	(Q)R3-1	Low Medium Residential	0	0	35.884	6.216		Residential - Single Family Residence, 0	192B109 999	10	Canoga Park - Winnetka - Woodland Hills - West Hills	No	ABMI	DB50 , CPK CPU
Los Angeles	20618 DESERT ASH LANE	91306	2108037042	0.000	0.000	0.000	6.216	Shortfall of Sites	0.084	Medium Residential	(Q)R3-1	Low Medium Residential	0	0	35.884	6.216		Residential - Single Family Residence - Planned Unit Development (PUD), 0	192B109 1011	10	Canoga Park - Winnetka - Woodland Hills - West Hills	No	ABMI	DB50 , CPK CPU
Los Angeles	2107 CRYSTAL ST	90039	5442025035	0.000	0.000	0.000	6.216	Shortfall of Sites	0.191	Commercial Manufacturing	[Q]CM-1XL-RIO	0	0	0	40.694	6.216		Industrial - Light Manufacturing - One Story, 0	150B213 828		Silver Lake - Echo Park - Elysian Valley	No	ABMI	DB50 , ARO
Los Angeles	2107 CRYSTAL ST	90039	5442025035	0.000	0.000	0.000	6.216	Shortfall of Sites	0.174	Commercial Manufacturing	[Q]CM-1XL-RIO	0	0	0	44.603	6.216		Industrial - Light Manufacturing - One Story, 0	150B213 852		Silver Lake - Echo Park - Elysian Valley	No	ABMI	DB50 , ARO
Los Angeles	7501 COLDWATER CANYON AVE	91401	2303021040	0.000	0.000	0.000	6.216	Shortfall of Sites	0.123	Commercial Manufacturing	CM-1	0	0	0	63.359	6.216		Industrial - Light Manufacturing - One Story, 0	186B161 433		Sun Valley - La Tuna Canyon	No	ABMI	DB50 , ARO
Los Angeles	2449 FORNEY ST	90031	5445002043	0.000	0.000	0.000	6.216	Shortfall of Sites	0.180	Commercial Manufacturing	[Q]CM-1XL-RIO	0	0	0	43.114	6.216		Industrial - Light Manufacturing - One Story, 0	147A213 221		Silver Lake - Echo Park - Elysian Valley	No	ABMI	DB50 , ARO
Los Angeles	25226 WESTERN AVE	90710	7410020019	0.000	0.000	0.000	6.216	Shortfall of Sites	0.276	Low Medium I Residential	[Q]R2-1XL	0	0	0	28.202	6.216		Institutional - Church - One Story, 0	036B193 314		Wilmington - Harbor City	No	ABMI	DB50, FBO, R2RD
Los Angeles	25226 WESTERN AVE	90710	7410020019	0.000	0.000	0.000	6.216	Shortfall of Sites	0.276	Low Medium I Residential	[Q]R2-1XL	0	0	0	28.202	6.216		Institutional - Church - One Story, 0	036B193 313		Wilmington - Harbor City	No	ABMI	DB50, FBO, R2RD
Los Angeles	12938 VANOWEN ST	91605	2326001008	0.000	0.000	0.000	6.216	Shortfall of Sites	0.168	Low Medium II Residential	RD1.5-1	0	0	0	46.229	6.216		Residential - Single Family Residence, 0	180B161 17		North Hollywood - Valley Village	No	ABMI	DB50
Los Angeles	7538 APPERSON ST	91042	2558032020	0.000	0.000	0.000	6.216	Shortfall of Sites	0.222	Low Medium II Residential	RD2-1	0	0	0	35.058	6.216	Vacant	Residential - Single Family Residence - Vacant Land, 0	204A197 22		Sunland - Tujunga - Lake View Terrace - Shadow Hills - East La Tuna Canyon	No	ABMI	DB50
Los Angeles	9048 WOODALE AVE	91331	2672001021	0.000	0.000	0.000	6.216	Shortfall of Sites	0.115	Neighborhood Office Commercial	[Q]C2-1VL	0	0	0	67.695	6.216		Commercial - Shopping Center (Neighborhood, Community) - One Story, 0	195B141 26		Mission Hills - Panorama City - North Hills	No	ABMI	DB50
Los Angeles	0	0	7423004020	0.000	0.000	0.000	6.216	Shortfall of Sites	0.175	Low Medium II Residential	[Q]RD1.5-1XL-O-CUGU	0	0	0	44.442	6.216		Commercial - Parking Lot (Commercial Use Property) - Lots - Patron or Employee - One Story, 0	030B205 27		Wilmington - Harbor City	No	ABMI	DB50
Los Angeles	2106 KEITH ST	90031	5211011013	0.000	0.000	0.000	6.216	Shortfall of Sites	0.172	Low Medium II Residential	RD1.5-1	0	0	0	45.044	6.216		Commercial - Hotel and Motel - Hotel - Under 50 Rooms - One Story, 0	136-5A227 35		Northeast Los Angeles	No	ABMI	DB50
Los Angeles	0	0	5211009009	0.000	0.000	0.000	6.216	Shortfall of Sites	0.085	Medium Residential	R3-1	0	0	0	90.939	6.216	Vacant	Residential - Single Family Residence - Vacant Land, 0	136-5A227 51		Northeast Los Angeles	No	ABMI	DB50
Los Angeles	0	0	7413019049	0.000	0.000	0.000	6.216	Shortfall of Sites	0.106	General Commercial	[Q]C2-1VL-O	0	0	0	73.153	6.216		Commercial - Store - One Story, 0	036B197 55		Wilmington - Harbor City	No	ABMI	DB50
Los Angeles	0	0	7413019004	0.000	0.000	0.000	6.216	Shortfall of Sites	0.121	General Commercial	[Q]C2-1VL-O	0	0	0	63.982	6.216		Commercial - Store - One Story, 0	036B197 57		Wilmington - Harbor City	No	ABMI	DB50
Los Angeles	908 LOMITA BLVD	90710	7413019003	0.000	0.000	0.000	6.216	Shortfall of Sites	0.121	General Commercial	[Q]C2-1VL-O	0	0	0	63.988	6.216		Commercial - Store - One Story, 0	036B197 58		Wilmington - Harbor City	No	ABMI	DB50
Los Angeles	0	0	7423004020	0.000	0.000	0.000	6.216	Shortfall of Sites	0.176	Low Medium II Residential	[Q]RD1.5-1XL-O-CUGU	0	0	0	44.237	6.216		Commercial - Parking Lot (Commercial Use Property) - Lots - Patron or Employee - One Story, 0	030B205 58		Wilmington - Harbor City	No	ABMI	DB50
Los Angeles	0	0	7413019002	0.000	0.000	0.000	6.216	Shortfall of Sites	0.121	General Commercial	[Q]C2-1VL-O	0	0	0	63.994	6.216		Commercial - Store - One Story, 0	036B197 59		Wilmington - Harbor City	No	ABMI	DB50
Los Angeles	6770 COLDWATER CANYON AVE	91606	2325005001	0.000	0.000	0.000	6.216	Shortfall of Sites	0.083	Neighborhood Office Commercial	C1-1VL	0	0	0	93.323	6.216		Commercial - Store - One Story, 0	180B161 65		North Hollywood - Valley Village	No	ABMI	DB50
Los Angeles	25004 FRAMPTON AVE	90710	7413001039	0.000	0.000	0.000	6.216	Shortfall of Sites	0.109	Medium Residential	[Q]R3-1VL	0	0	0	71.247	6.216		Residential - Five or More Units or Apartments (Any Combination) · 4 Stories or Less - Pool, 0	036B197 71		Wilmington - Harbor City	No	ABMI	DB50
Los Angeles	25004 FRAMPTON AVE	90710	7413001039	0.000	0.000	0.000	6.216	Shortfall of Sites	0.109	Medium Residential	[Q]R3-1VL	0	0	0	71.247	6.216		Residential - Five or More Units or Apartments (Any Combination) · 4 Stories or Less - Pool, 0	036B197 74		Wilmington - Harbor City	No	ABMI	DB50
Los Angeles	0	0	5202019024	0.000	0.000	0.000	6.216	Shortfall of Sites	0.171	Low Medium II Residential	RD1.5-1	0	0	0	45.435	6.216		Residential - Single Family Residence - Other Improvements Only, 0	135A227 82		Northeast Los Angeles	No	ABMI	DB50
Los Angeles	25004 FRAMPTON AVE	90710	7413001039	0.000	0.000	0.000	6.216	Shortfall of Sites	0.111	Medium Residential	[Q]R3-1VL	0	0	0	69.778	6.216		Residential - Five or More Units or Apartments (Any Combination) · 4 Stories or Less - Pool, 0	036B197 87		Wilmington - Harbor City	No	ABMI	DB50
Los Angeles	0	0	5202019022	0.000	0.000	0.000	6.216	Shortfall of Sites	0.172	Low Medium II Residential	RD1.5-1	0	0	0	45.138	6.216		Residential - Single Family Residence - Other Improvements Only, 0	135A227 89		Northeast Los Angeles	No	ABMI	DB50
Los Angeles	1331 N WILMINGTON BLVD	90744	7415003034	0.000	0.000	0.000	6.216	Shortfall of Sites	0.111	General Commercial	[Q]C1.5-1VL-O-CUGU	0	0	0	69.948	6.216		Commercial - Store Combination - Store and Residential Combination - One Story, 0	033B201 111		Wilmington - Harbor City	No	ABMI	DB50 , ARO
Los Angeles	0	0	5211008024	0.000	0.000	0.000	6.216	Shortfall of Sites	0.084	Medium Residential	R3-1	0	0	0	92.984	6.216	Vacant	Residential - Single Family Residence - Vacant Land, 0	136-5A225 112		Northeast Los Angeles	No	ABMI	DB50
Los Angeles	2401 W VERNON AVE	90008	5022028001	0.000	0.000	0.000	6.216	Shortfall of Sites	0.095	Neighborhood Commercial	C2-1VL-CPIO	0	0	0	82.050	6.216		Institutional - Church - One Story, 0	111B189 112		West Adams - Baldwin Hills - Leimert	No	ABMI	DB50, FBO
Los Angeles	0	0	7425026022	0.000	0.000	0.000	6.216	Shortfall of Sites	0.288	Low Medium I Residential	[Q]R2-1XL-CUGU	0	0	0	26.967	6.216	Vacant	Industrial - Industrial - Vacant Land, 0	033B213 116		Wilmington - Harbor City	No	ABMI	DB50
Los Angeles	4350 3RD AVE	90008	5022028006	0.000	0.000	0.000	6.216	Shortfall of Sites	0.095	Neighborhood Commercial	C2-1VL-CPIO	0	0	0	81.607	6.216		Commercial - Store Combination - Store and Residential Combination - One Story, 0	111B189 121		West Adams - Baldwin Hills - Leimert	No	ABMI	DB50 , ARO
Los Angeles	808 W REDONDO BEACH BLVD	90247	6120007046	0.000	0.000	0.000	6.216	Shortfall of Sites	0.091	Medium Residential	R3-1	0	0	0	85.476	6.216		Residential - Five or More Units or Apartments (Any Combination) · 4 Stories or Less, 0	072B197 130		Harbor Gateway	No	ABMI	DB50
Los Angeles	0	0	5458013001	0.000	0.000	0.000	6.216	Shortfall of Sites	0.220	Low Medium II Residential	RD2-1-CDO	0	0	0	35.247	6.216	Vacant	Residential - Single Family Residence - Vacant Land, 0	154-5A213 133		Northeast Los Angeles	No	ABMI	DB50
Los Angeles	2275 ALCAZAR ST	90033	5202001901	0.000	0.000	0.000	6.216	Shortfall of Sites	0.140	Public Facilities	[T][Q]CM-1, PF-1	0	0	0	55.589	6.216		Miscellaneous - Government Owned Property, 0	135A227 135		Northeast Los Angeles	No	ABMI	DB50
Los Angeles	3210 ANDRITA ST	90065	5458017036	0.000	0.000	0.000	6.216	Shortfall of Sites	0.220	Low Medium II Residential	RD2-1-CDO	0	0	0	35.243	6.216		Residential - Five or More Units or Apartments (Any Combination) · 4 Stories or Less, 0	154-5A213 137		Northeast Los Angeles	No	ABMI	DB50
Los Angeles	803 FIGUEROA ST	90744	7416003010	0.000	0.000	0.000	6.216	Shortfall of Sites	0.120	General Commercial	[Q]C2-1VL-CUGU	0	0	0	64.788	6.216		Commercial - Parking Lot (Commercial Use Property) - Lots - Patron or Employee - One Story, 0	030B201 152		Wilmington - Harbor City	No	ABMI	DB50
Los Angeles	1009 W ANAHEIM ST	90744	7416013045	0.000	0.000	0.000	6.216	Shortfall of Sites	0.116	General Commercial	[Q]C2-1VL-O-CUGU	0	0	0	66.697	6.216		Commercial - Restaurant, Cocktail Lounge - Restaurant, Cocktail Lounge, Tavern - One Story, 0	030B201 158		Wilmington - Harbor City	No	ABMI	DB50
Los Angeles	12653 RALSTON AVE	91342	2506034029	0.000	0.000	0.000	6.216	Shortfall of Sites	0.335	Low Medium I Residential	RD3-1XL-CPIO	0	0	0	23.177	6.216		Residential - Single Family Residence - Guesthouse, 0	219B149 162		Sylmar	No	ABMI	DB50
Los Angeles	707 W C ST	90744	7417020901	0.000	0.000	0.000	6.216	Shortfall of Sites	0.110	General Commercial	[Q]C1-1VL-O-CUGU	0	0	0	70.560	6.216		Recreational - Club, Lodge Hall, Fraternal Organization - One Story, 0	027B205 172		Wilmington - Harbor City	No	ABMI	DB50
Los Angeles	707 W C ST	90744	7417020901	0.000	0.000	0.000	6.216	Shortfall of Sites	0.110	General Commercial	[Q]C1-1VL-O-CUGU	0	0	0	70.559	6.216		Recreational - Club, Lodge Hall, Fraternal Organization - One Story, 0	027B205 173		Wilmington - Harbor City	No	ABMI	DB50
Los Angeles	1440 PLAZA DEL AMO	90501	7347012002	0.000	0.000	0.000	6.216	Shortfall of Sites	0.158	Low Medium II Residential	RD1.5-1	0	0	0	49.041	6.216		Residential - Five or More Units or Apartments (Any Combination) · 4 Stories or Less, 0	045B193 175		Harbor Gateway	No	ABMI	DB50
Los Angeles	707 W C ST	90744	7417020901	0.000	0.000	0.000	6.216	Shortfall of Sites	0.110	General Commercial	[Q]C1-1VL-O-CUGU	0	0	0	70.558	6.216		Recreational - Club, Lodge Hall, Fraternal Organization - One Story, 0	027B205 175		Wilmington - Harbor City	No	ABMI	DB50
Los Angeles	707 W C ST	90744	7417020901	0.000	0.000	0.000	6.216	Shortfall of Sites	0.111	General Commercial	[Q]C1-1VL-O-CUGU	0	0	0	70.168	6.216		Recreational - Club, Lodge Hall, Fraternal Organization - One Story, 0	027B205 176		Wilmington - Harbor City	No	ABMI	DB50
Los Angeles	1129 W ANAHEIM ST	90744	7416007035	0.000	0.000	0.000	6.216	Shortfall of Sites	0.119	General Commercial	[Q]C2-1VL-CUGU	0	0	0	65.081	6.216		Commercial - Store Combination - Store and Residential Combination - One Story, 0	030B201 180		Wilmington - Harbor City	No	ABMI	DB50 , ARO
Los Angeles	0	0	7416032027	0.000	0.000	0.000	6.216	Shortfall of Sites	0.166	Low Medium II Residential	[Q]RD1.5-1XL-O-CUGU	0	0	0	46.710	6.216	Vacant	Residential - Four Units (Any Combination) - 4 Stories or Less - Vacant Land, 0	030B205 184		Wilmington - Harbor City	No	ABMI	DB50
Los Angeles	1213 W ANAHEIM ST	90744	7416007019	0.000	0.000	0.000	6.216	Shortfall of Sites	0.119	General Commercial	[Q]C2-1VL-CUGU	0	0	0	65.081	6.216		Residential - Single Family Residence, 0	030B201 187		Wilmington - Harbor City	No	ABMI	DB50
Los Angeles	1319 W ANAHEIM ST	90744	7416003024	0.000	0.000	0.000	6.216	Shortfall of Sites	0.119	General Commercial	[Q]C2-1VL-CUGU	0	0	0	65.395	6.216		Institutional - Homes for Aged and Others - One Story, 0	030B201 199		Wilmington - Harbor City	No	ABMI	DB50
Los Angeles	1319 W ANAHEIM ST	90744	7416003024	0.000	0.000	0.000	6.216	Shortfall of Sites	0.119	General Commercial	[Q]C2-1VL-CUGU	0	0	0	65.395	6.216		Institutional - Homes for Aged and Others - One Story, 0	030B201 201		Wilmington - Harbor City	No	ABMI	DB50
Los Angeles	1637 W 227TH ST	90501	7347010032	0.000	0.000	0.000	6.216	Shortfall of Sites	0.165	Low Medium II Residential	RD1.5-1	0	0	0	47.003	6.216		Residential - Five or More Units or Apartments (Any Combination) · 4 Stories or Less, 0	045B193 202		Harbor Gateway	No	ABMI	DB50
Los Angeles	1319 W ANAHEIM ST	90744	7416003024	0.000	0.000	0.000	6.216	Shortfall of Sites	0.108	General Commercial	[Q]C2-1VL-CUGU	0	0	0	71.623	6.216		Institutional - Homes for Aged and Others - One Story, 0	030B201 203		Wilmington - Harbor City	No	ABMI	DB50
Los Angeles	917 W C ST	90744	7417017011	0.000	0.000	0.000	6.216	Shortfall of Sites	0.106	General Commercial	[Q]C1.5-1VL-CUGU	0	0	0	73.251	6.216		Residential - Single Family Residence, 0	027B205 203		Wilmington - Harbor City	No	ABMI	DB50
Los Angeles	1327 W ANAHEIM ST	90744	7416003020	0.000	0.000	0.000	6.216	Shortfall of Sites	0.108	General Commercial	[Q]C2-1VL-CUGU	0	0	0	71.623	6.216		Commercial - Service Station - Full Service - No Additional Services, 0	030B201 205		Wilmington - Harbor City	No	ABMI	DB50
Los Angeles	2412 W VERNON AVE	90008	5015036010	0.000	0.000	0.000	6.216	Shortfall of Sites	0.083	Neighborhood Commercial	C2-1VL-CPIO	0	0	0	94.016	6.216		Commercial - Auto, Recreation Equipment, Construction Equipment Sales and Service - Auto Body Repair Shop - One Story, 0	111B189 206		West Adams - Baldwin Hills - Leimert	No	ABMI	DB50
Los Angeles	803 FIGUEROA ST	90744	7416003011	0.000	0.000	0.000	6.216	Shortfall of Sites	0.112	General Commercial	[Q]C2-1VL-O-CUGU	0	0	0	69.574	6.216		Commercial - Store - One Story, 0	030B201 209		Wilmington - Harbor City	No	ABMI	DB50
Los Angeles	9018 WOODMAN AVE	91331	2642031018	0.000	0.000	0.000	6.216	Shortfall of Sites	0.112	Neighborhood Office Commercial	[Q]C2-1VL	0	0	0	69.440	6.216		Commercial - Restaurant, Cocktail Lounge - Restaurant, Cocktail Lounge, Tavern - One Story, 0	195B153 212		Arleta - Pacoima	No	ABMI	DB50

Jurisdiction Name	Site Address/Intersection	5 Digit ZIP Code	Assessor Parcel Number	Very Low-Income	Low-Income	Moderate-Income	Above Moderate-Income	Type of Shortfall	Parcel Size (Acres)	Current General Plan Designation	Current Zoning	Proposed General Plan (GP) Designation	Proposed Zoning	Minimum Density Allowed	Maximum Density Allowed	Total Capacity	Vacant/ Nonvacant	Description of Existing Uses	PIN	Base Density Per Acre	Community Plan Area	Rent Stabalization Ordinance	Income Category	Applicable Rezoning Program (Program informing values in Column Q listed first)
Los Angeles	2508 W VERNON AVE	90008	5014028007	0.000	0.000	0.000	6.216	Shortfall of Sites	0.083	Neighborhood Commercial	C2-1VL-CPIO	0	0	0	94.016	6.216		Commercial - Parking Lot (Commercial Use Property) - Lots - Patron or Employee - One Story, 0	111B189 213		West Adams - Baldwin Hills - Leimert	No	ABMI	DB50
Los Angeles	2510 W VERNON AVE	90008	5014028006	0.000	0.000	0.000	6.216	Shortfall of Sites	0.083	Neighborhood Commercial	C2-1VL-CPIO	0	0	0	94.015	6.216		Commercial - Auto, Recreation Equipment, Construction Equipment Sales and Service - Auto Body Repair Shop - One Story, 0	111B189 214		West Adams - Baldwin Hills - Leimert	No	ABMI	DB50
Los Angeles	2516 W VERNON AVE	90008	5014028004	0.000	0.000	0.000	6.216	Shortfall of Sites	0.083	Neighborhood Commercial	C2-1VL-CPIO	0	0	0	94.015	6.216		Commercial - Store - One Story, 0	111B189 216		West Adams - Baldwin Hills - Leimert	No	ABMI	DB50
Los Angeles	2530 W VERNON AVE	90008	5014028002	0.000	0.000	0.000	6.216	Shortfall of Sites	0.083	Neighborhood Commercial	C2-1VL-CPIO	0	0	0	94.017	6.216		Industrial - Open Storage - One Story, 0	111B189 218		West Adams - Baldwin Hills - Leimert	No	ABMI	DB50
Los Angeles	2540 W VERNON AVE	90008	5014028001	0.000	0.000	0.000	6.216	Shortfall of Sites	0.082	Neighborhood Commercial	C2-1VL-CPIO	0	0	0	94.189	6.216		Industrial - Open Storage - One Story, 0	111B189 219		West Adams - Baldwin Hills - Leimert	No	ABMI	DB50
Los Angeles	1445 W 227TH ST	90501	7347012039	0.000	0.000	0.000	6.216	Shortfall of Sites	0.165	Low Medium II Residential	RD1.5-1	0	0	0	46.991	6.216		Residential - Five or More Units or Apartments (Any Combination) · 4 Stories or Less, 0	045B193 233		Harbor Gateway	No	ABMI	DB50
Los Angeles	0	0	7416031039	0.000	0.000	0.000	6.216	Shortfall of Sites	0.166	Low Medium II Residential	[Q]RD1.5-1XL-O-CUGU	0	0	0	46.927	6.216	Vacant	Residential - Single Family Residence - Vacant Land, 0	030B205 233		Wilmington - Harbor City	No	ABMI	DB50
Los Angeles	0	0	7442001039	0.000	0.000	6.216	0.000	Shortfall of Sites	0.624	Low Residential	RD6-1XL	0	0	0	12.448	6.216		Miscellaneous - Government Owned Property, 0	030B193 233		Wilmington - Harbor City	No	MI	DB50
Los Angeles	1208 W ANAHEIM ST	90744	7416008005	0.000	0.000	0.000	6.216	Shortfall of Sites	0.110	General Commercial	[Q]C2-1VL-O-CUGU	0	0	0	70.504	6.216	Vacant	Commercial - Commercial - Vacant Land, 0	030B201 237		Wilmington - Harbor City	No	ABMI	DB50
Los Angeles	15430 S VERMONT AVE	90247	6120003011	0.000	0.000	0.000	6.216	Shortfall of Sites	0.083	Highway Oriented Commercial	[Q]C2-1	0	0	0	93.163	6.216		Industrial - Warehousing, Distribution, Storage - Warehousing, Distribution, Under 10,000 SF - One Story, 0	072B197 239		Harbor Gateway	No	ABMI	DB50 , ARO
Los Angeles	25928 WESTERN AVE	90710	7411001031	0.000	0.000	0.000	6.216	Shortfall of Sites	0.110	General Commercial	[Q]C2-1VL	0	0	0	70.476	6.216		Commercial - Store - One Story, 0	033B193 240		Wilmington - Harbor City	No	ABMI	DB50
Los Angeles	3956 W SLAUSON AVE	90043	4004001014	0.000	0.000	0.000	6.216	Shortfall of Sites	0.091	Neighborhood Commercial	C2-1VL-CPIO	0	0	0	85.753	6.216		Commercial - Professional Building - One Story, 0	108B181 241		West Adams - Baldwin Hills - Leimert	No	ABMI	DB50 , ARO
Los Angeles	624 W ALONDRA BLVD	90247	6120020032	0.000	0.000	0.000	6.216	Shortfall of Sites	0.174	Low Medium II Residential	(Q)RD1.5-1	0	0	0	44.675	6.216		Residential - Five or More Units or Apartments (Any Combination) · 4 Stories or Less, 0	069B201 241		Harbor Gateway	No	ABMI	DB50
Los Angeles	1230 W ANAHEIM ST	90744	7416008001	0.000	0.000	0.000	6.216	Shortfall of Sites	0.111	General Commercial	[Q]C2-1VL-O-CUGU	0	0	0	69.870	6.216		Commercial - Store Combination - Store and Residential Combination - One Story, 0	030B201 243		Wilmington - Harbor City	No	ABMI	DB50 , ARO
Los Angeles	324 W I ST	90744	7416031013	0.000	0.000	0.000	6.216	Shortfall of Sites	0.173	Low Medium II Residential	[Q]RD1.5-1XL-O-CUGU	0	0	0	45.040	6.216		Residential - Three Units (Any Combination) - 4 Stories or Less, 0	030B205 245		Wilmington - Harbor City	No	ABMI	DB50
Los Angeles	6242 VINELAND AVE	91606	2414001036	0.000	0.000	0.000	6.216	Shortfall of Sites	0.155	Low Medium II Residential	RD1.5-1	0	0	0	50.130	6.216		Residential - Five or More Units or Apartments (Any Combination) · 4 Stories or Less, 0	177B173 253		North Hollywood - Valley Village	No	ABMI	DB50
Los Angeles	0	0	7416031016	0.000	0.000	0.000	6.216	Shortfall of Sites	0.172	Low Medium II Residential	[Q]RD1.5-1XL-O-CUGU	0	0	0	45.051	6.216	Vacant	Residential - Single Family Residence - Vacant Land, 0	030B205 265		Wilmington - Harbor City	No	ABMI	DB50
Los Angeles	3324 CHAPMAN ST	90065	5459009017	0.000	0.000	0.000	6.216	Shortfall of Sites	0.221	Low Medium II Residential	RD2-1-CDO	0	0	0	35.216	6.216	Vacant	Residential - Single Family Residence - Vacant Land, 0	156B213 282		Northeast Los Angeles	No	ABMI	DB50
Los Angeles	5222 VENICE BLVD	90019	5064002034	0.000	0.000	0.000	6.216	Shortfall of Sites	0.085	Neighborhood Commercial	C2-1VL-CPIO	0	0	0	90.989	6.216		Industrial - Light Manufacturing - One Story, 0	126B177 282		West Adams - Baldwin Hills - Leimert	No	ABMI	DB50 , ARO
Los Angeles	1965 BLAKE AVE	90039	5442010008	0.000	0.000	0.000	6.216	Shortfall of Sites	0.184	Commercial Manufacturing	[Q]CM-1XL-RIO	0	0	0	42.232	6.216		Industrial - Light Manufacturing - One Story, 0	148-5A213 298		Silver Lake - Echo Park - Elysian Valley	No	ABMI	DB50 , ARO
Los Angeles	25937 WESTERN AVE	90717	7553015046	0.000	0.000	0.000	6.216	Shortfall of Sites	0.113	General Commercial	[Q]C2-1VL	0	0	0	68.770	6.216		Commercial - Store Combination - Store and Residential Combination - One Story, 0	033B193 299		Wilmington - Harbor City	No	ABMI	DB50 , ARO
Los Angeles	16207 ROSCOE BLVD	91343	2689004023	0.000	0.000	0.000	6.216	Shortfall of Sites	0.112	General Commercial	[Q]C2-1VL	0	0	0	69.085	6.216		Commercial - Store - One Story, 0	192B137 300		Mission Hills - Panorama City - North Hills	No	ABMI	DB50
Los Angeles	16222 S AINSWORTH ST	90247	6120017023	0.000	0.000	0.000	6.216	Shortfall of Sites	0.155	Low Medium II Residential	RD1.5-1	0	0	0	50.108	6.216		Residential - Single Family Residence, 0	069B197 304		Harbor Gateway	No	ABMI	DB50
Los Angeles	5324 VENICE BLVD	90019	5064002018	0.000	0.000	0.000	6.216	Shortfall of Sites	0.082	Neighborhood Commercial	C2-1VL-CPIO	0	0	0	95.015	6.216		Commercial - Parking Lot (Commercial Use Property) - Lots - Patron or Employee - One Story, 0	126B177 311		West Adams - Baldwin Hills - Leimert	No	ABMI	DB50
Los Angeles	0	0	5064005015	0.000	0.000	0.000	6.216	Shortfall of Sites	0.083	Neighborhood Commercial	C2-1VL-CPIO	0	0	0	94.022	6.216	Vacant	Commercial - Commercial - Vacant Land, 0	126B177 323		West Adams - Baldwin Hills - Leimert	No	ABMI	DB50
Los Angeles	12021 ALLEGHENY ST	91352	2631002035	0.000	0.000	0.000	6.216	Shortfall of Sites	0.088	Medium Residential	R3-1-CUGU	0	0	0	87.917	6.216	Vacant	Residential - Single Family Residence - Vacant Land, 0	198B165 331		Sun Valley - La Tuna Canyon	No	ABMI	DB50
Los Angeles	4051 LEIMERT BLVD	90008	5023003025	0.000	0.000	0.000	6.216	Shortfall of Sites	0.089	Neighborhood Commercial	C2-1VL-CPIO	0	0	0	87.414	6.216		Commercial - Store - One Story, 0	114B189 343		West Adams - Baldwin Hills - Leimert	No	ABMI	DB50
Los Angeles	6220 FULTON AVE	91401	2331002033	0.000	0.000	0.000	6.216	Shortfall of Sites	0.109	Medium Residential	[Q]R3-1	0	0	0	71.070	6.216		Residential - Five or More Units or Apartments (Any Combination) · 4 Stories or Less - Pool, 0	177B157 347		Van Nuys - North Sherman Oaks	No	ABMI	DB50
Los Angeles	5424 VENICE BLVD	90019	5064008028	0.000	0.000	0.000	6.216	Shortfall of Sites	0.094	Neighborhood Commercial	C2-1VL-CPIO	0	0	0	82.973	6.216		Commercial - Service Station - Full Service - No Additional Services, 0	126B177 359		West Adams - Baldwin Hills - Leimert	No	ABMI	DB50
Los Angeles	5424 VENICE BLVD	90019	5064008028	0.000	0.000	0.000	6.216	Shortfall of Sites	0.093	Neighborhood Commercial	C2-1VL-CPIO	0	0	0	83.532	6.216		Commercial - Service Station - Full Service - No Additional Services, 0	126B177 361		West Adams - Baldwin Hills - Leimert	No	ABMI	DB50
Los Angeles	5424 VENICE BLVD	90019	5064008028	0.000	0.000	0.000	6.216	Shortfall of Sites	0.093	Neighborhood Commercial	C2-1VL-CPIO	0	0	0	83.552	6.216		Commercial - Service Station - Full Service - No Additional Services, 0	126B177 366		West Adams - Baldwin Hills - Leimert	No	ABMI	DB50
Los Angeles	5424 VENICE BLVD	90019	5064008028	0.000	0.000	0.000	6.216	Shortfall of Sites	0.092	Neighborhood Commercial	C2-1VL-CPIO	0	0	0	84.089	6.216		Commercial - Service Station - Full Service - No Additional Services, 0	126B177 369		West Adams - Baldwin Hills - Leimert	No	ABMI	DB50
Los Angeles	1650 ANAHEIM ST	90710	7411008030	0.000	0.000	0.000	6.216	Shortfall of Sites	0.110	General Commercial	[Q]C2-1VL	0	0	0	70.852	6.216	Vacant	Commercial - Commercial - Vacant Land, 0	033B193 378		Wilmington - Harbor City	No	ABMI	DB50
Los Angeles	3337 ANDRITA ST	90065	5458025007	0.000	0.000	0.000	6.216	Shortfall of Sites	0.221	Low Medium II Residential	RD2-1-CDO	0	0	0	35.227	6.216	Vacant	Residential - Three Units (Any Combination) - 4 Stories or Less - Vacant Land, 0	156B213 379		Northeast Los Angeles	No	ABMI	DB50
Los Angeles	2400 W MARTIN LUTHER KING JR BLVD	90008	5022025010	0.000	0.000	0.000	6.216	Shortfall of Sites	0.095	Neighborhood Commercial	C2-1VL-CPIO	0	0	0	82.099	6.216		Commercial - Store - One Story, 0	114B189 390		West Adams - Baldwin Hills - Leimert	No	ABMI	DB50
Los Angeles	2430 W MARTIN LUTHER KING JR BLVD	90008	5022025018	0.000	0.000	0.000	6.216	Shortfall of Sites	0.091	Neighborhood Commercial	C2-1VL-CPIO	0	0	0	85.174	6.216		Commercial - Store - One Story, 0	114B189 399		West Adams - Baldwin Hills - Leimert	No	ABMI	DB50
Los Angeles	2600 W MARTIN LUTHER KING JR BLVD	90008	5023023025	0.000	0.000	0.000	6.216	Shortfall of Sites	0.090	Neighborhood Commercial	C2-1VL-CPIO	0	0	0	86.238	6.216		Commercial - Parking Lot (Commercial Use Property) - Lots - Patron or Employee - One Story, 0	114B189 410		West Adams - Baldwin Hills - Leimert	No	ABMI	DB50
Los Angeles	7466 LAUREL CANYON BLVD	91605	2317013037	0.000	0.000	0.000	6.216	Shortfall of Sites	0.091	Neighborhood Office Commercial	[Q]C2-1VL	0	0	0	85.547	6.216		Residential - Five or More Units or Apartments (Any Combination) · 4 Stories or Less, 0	186B165 416		Sun Valley - La Tuna Canyon	No	ABMI	DB50
Los Angeles	2618 W MARTIN LUTHER KING JR BLVD	90008	5023023018	0.000	0.000	0.000	6.216	Shortfall of Sites	0.088	Neighborhood Commercial	C2-1VL-CPIO	0	0	0	88.614	6.216		Commercial - Restaurant, Cocktail Lounge - Restaurant, Cocktail Lounge, Tavern - One Story, 0	114B189 416		West Adams - Baldwin Hills - Leimert	No	ABMI	DB50
Los Angeles	2700 W MARTIN LUTHER KING JR BLVD	90008	5023020020	0.000	0.000	0.000	6.216	Shortfall of Sites	0.084	Neighborhood Commercial	C2-1VL-CPIO	0	0	0	92.518	6.216		Commercial - Professional Building - One Story, 0	114B189 419		West Adams - Baldwin Hills - Leimert	No	ABMI	DB50 , ARO
Los Angeles	1624 ANAHEIM ST	90710	7411012027	0.000	0.000	0.000	6.216	Shortfall of Sites	0.115	General Commercial	[Q]C1.5-1VL	0	0	0	67.289	6.216		Commercial - Store Combination - Store and Residential Combination - One Story, 0	033B193 421		Wilmington - Harbor City	No	ABMI	DB50 , ARO
Los Angeles	402 W ANAHEIM ST	90744	7416028005	0.000	0.000	0.000	6.216	Shortfall of Sites	0.114	General Commercial	[Q]C2-1VL-O-CUGU	0	0	0	68.218	6.216		Commercial - Auto, Recreation Equipment, Construction Equipment Sales and Service - Auto Body Repair Shop - One Story, 0	030B205 432		Wilmington - Harbor City	No	ABMI	DB50
Los Angeles	402 W ANAHEIM ST	90744	7416028005	0.000	0.000	0.000	6.216	Shortfall of Sites	0.112	General Commercial	[Q]C2-1VL-O-CUGU	0	0	0	69.500	6.216		Commercial - Auto, Recreation Equipment, Construction Equipment Sales and Service - Auto Body Repair Shop - One Story, 0	030B205 434		Wilmington - Harbor City	No	ABMI	DB50
Los Angeles	412 W ANAHEIM ST	90744	7416028004	0.000	0.000	0.000	6.216	Shortfall of Sites	0.112	General Commercial	[Q]C2-1VL-O-CUGU	0	0	0	69.536	6.216		Commercial - Auto, Recreation Equipment, Construction Equipment Sales and Service - Auto Body Repair Shop - One Story, 0	030B205 436		Wilmington - Harbor City	No	ABMI	DB50
Los Angeles	6103 CAHUENGA BLVD	91606	2414016020	0.000	0.000	0.000	6.216	Shortfall of Sites	0.158	Low Medium II Residential	RD1.5-1	0	0	0	49.087	6.216		Residential - Single Family Residence - Other Improvements Only, 0	177B177 438		North Hollywood - Valley Village	No	ABMI	DB50
Los Angeles	11941 RUNNYMEDE ST	91605	2317013043	0.000	0.000	0.000	6.216	Shortfall of Sites	0.171	Low Medium II Residential	RD1.5-1	0	0	0	45.402	6.216		Residential - Five or More Units or Apartments (Any Combination) · 4 Stories or Less, 0	186B165 439		Sun Valley - La Tuna Canyon	No	ABMI	DB50
Los Angeles	702 W ANAHEIM ST	90744	7416020035	0.000	0.000	0.000	6.216	Shortfall of Sites	0.110	General Commercial	[Q]C2-1VL-O-CUGU	0	0	0	70.808	6.216		Commercial - Store - One Story, 0	030B205 470		Wilmington - Harbor City	No	ABMI	DB50
Los Angeles	702 W ANAHEIM ST	90744	7416020035	0.000	0.000	0.000	6.216	Shortfall of Sites	0.117	General Commercial	[Q]C2-1VL-O-CUGU	0	0	0	66.361	6.216		Commercial - Store - One Story, 0	030B205 474		Wilmington - Harbor City	No	ABMI	DB50
Los Angeles	718 W ANAHEIM ST	90744	7416020005	0.000	0.000	0.000	6.216	Shortfall of Sites	0.110	General Commercial	[Q]C2-1VL-O-CUGU	0	0	0	70.804	6.216		Commercial - Store Combination - Store and Office Combination - One Story, 0	030B205 475		Wilmington - Harbor City	No	ABMI	DB50 , ARO

Jurisdiction Name	Site Address/Intersection	5 Digit ZIP Code	Assessor Parcel Number	Very Low-Income	Low-Income	Moderate-Income	Above Moderate-Income	Type of Shortfall	Parcel Size (Acres)	Current General Plan Designation	Current Zoning	Proposed General Plan (GP) Designation	Proposed Zoning	Minimum Density Allowed	Maximum Density Allowed	Total Capacity	Vacant/ Nonvacant	Description of Existing Uses	PIN	Base Density Per Acre	Community Plan Area	Rent Stabalization Ordinance	Income Category	Applicable Rezoning Program (Program informing values in Column Q listed first)
Los Angeles	724 W ANAHEIM ST	90744	7416020003	0.000	0.000	0.000	6.216	Shortfall of Sites	0.110	General Commercial	[Q]C2-1VL-O-CUGU	0	0	0	70.800	6.216		Commercial - Store - One Story, 0	030B205 480		Wilmington - Harbor City	No	ABMI	DB50
Los Angeles	0	0	7416016018	0.000	0.000	0.000	6.216	Shortfall of Sites	0.113	General Commercial	[Q]C2-1VL-O-CUGU	0	0	0	68.578	6.216		Commercial - Parking Lot (Commercial Use Property) - Lots - Patron or Employee - One Story, 0	030B205 489		Wilmington - Harbor City	No	ABMI	DB50
Los Angeles	828 W ANAHEIM ST	90744	7416016017	0.000	0.000	0.000	6.216	Shortfall of Sites	0.113	General Commercial	[Q]C2-1VL-O-CUGU	0	0	0	68.763	6.216		Commercial - Auto, Recreation Equipment, Construction Equipment Sales and Service - Used Car Sales - One Story, 0	030B205 491		Wilmington - Harbor City	No	ABMI	DB50
Los Angeles	1532 W ANAHEIM ST	90744	7411018043	0.000	0.000	0.000	6.216	Shortfall of Sites	0.123	General Commercial	[Q]C1.5-1VL	0	0	0	63.341	6.216		Commercial - Store - One Story, 0	033B193 492		Wilmington - Harbor City	No	ABMI	DB50
Los Angeles	828 W ANAHEIM ST	90744	7416016017	0.000	0.000	0.000	6.216	Shortfall of Sites	0.113	General Commercial	[Q]C2-1VL-O-CUGU	0	0	0	68.760	6.216		Commercial - Auto, Recreation Equipment, Construction Equipment Sales and Service - Used Car Sales - One Story, 0	030B205 492		Wilmington - Harbor City	No	ABMI	DB50
Los Angeles	828 W ANAHEIM ST	90744	7416016017	0.000	0.000	0.000	6.216	Shortfall of Sites	0.113	General Commercial	[Q]C2-1VL-O-CUGU	0	0	0	68.758	6.216		Commercial - Auto, Recreation Equipment, Construction Equipment Sales and Service - Used Car Sales - One Story, 0	030B205 495		Wilmington - Harbor City	No	ABMI	DB50
Los Angeles	4058 LEIMERT BLVD	90008	5023005023	0.000	0.000	0.000	6.216	Shortfall of Sites	0.086	Medium Residential	R3-1	0	0	0	90.424	6.216	Vacant	Residential - Three Units (Any Combination) - 4 Stories or Less - Vacant Land, 0	114B189 496		West Adams - Baldwin Hills - Leimert	No	ABMI	DB50
Los Angeles	0	0	5533011013	0.000	0.000	0.000	6.216	Shortfall of Sites	0.111	Limited Manufacturing	CM-1VL	0	0	0	69.792	6.216		Commercial - Parking Lot (Commercial Use Property) - Lots - Patron or Employee - One Story, 0	144B185 502		Hollywood	No	ABMI	DB50
Los Angeles	1056 253RD ST	90710	7413013005	0.000	0.000	0.000	6.216	Shortfall of Sites	0.154	Low Medium II Residential	[Q]RD1.5-1XL	0	0	0	50.339	6.216		Residential - Single Family Residence, 0	036B197 507		Wilmington - Harbor City	No	ABMI	DB50
Los Angeles	0	0	5442009021	0.000	0.000	0.000	6.216	Shortfall of Sites	0.179	Commercial Manufacturing	[Q]CM-1VL-RIO	0	0	0	43.356	6.216		Residential - Single Family Residence - Small Lot, 0	147A213 509		Silver Lake - Echo Park - Elysian Valley	No	ABMI	DB50
Los Angeles	0	0	7440006908	0.000	0.000	0.000	6.216	Shortfall of Sites	0.106	Community Commercial	[Q]C2-1VL	0	0	0	73.251	6.216		Miscellaneous - Government Owned Property, 0	027B205 529		Wilmington - Harbor City	No	ABMI	DB50
Los Angeles	0	0	7440006908	0.000	0.000	0.000	6.216	Shortfall of Sites	0.106	Community Commercial	[Q]C2-1VL	0	0	0	73.251	6.216		Miscellaneous - Government Owned Property, 0	027B205 530		Wilmington - Harbor City	No	ABMI	DB50
Los Angeles	7118 APPERSON ST	91042	2565015071	0.000	0.000	0.000	6.216	Shortfall of Sites	0.084	Medium Residential	R3-1	0	0	0	92.295	6.216		Residential - Single Family Residence, 0	204B201 542		Sunland - Tujunga - Lake View Terrace - Shadow Hills - East La Tuna Canyon	No	ABMI	DB50
Los Angeles	25401 WESTERN AVE	90717	7410013031	0.000	0.000	0.000	6.216	Shortfall of Sites	0.118	Medium Residential	[Q]R3-1VL	0	0	0	66.071	6.216		Institutional - Church - One Story, 0	036B193 543		Wilmington - Harbor City	No	ABMI	DB50, FBO
Los Angeles	7112 APPERSON ST	91042	2565015059	0.000	0.000	0.000	6.216	Shortfall of Sites	0.084	Medium Residential	R3-1	0	0	0	92.294	6.216		Residential - Single Family Residence, 0	204B201 544		Sunland - Tujunga - Lake View Terrace - Shadow Hills - East La Tuna Canyon	No	ABMI	DB50
Los Angeles	7102 APPERSON ST	91042	2565015070	0.000	0.000	0.000	6.216	Shortfall of Sites	0.084	Medium Residential	R3-1	0	0	0	92.295	6.216		Residential - Single Family Residence, 0	204B201 546		Sunland - Tujunga - Lake View Terrace - Shadow Hills - East La Tuna Canyon	No	ABMI	DB50
Los Angeles	25401 WESTERN AVE	90717	7410013031	0.000	0.000	0.000	6.216	Shortfall of Sites	0.109	Medium Residential	[Q]R3-1VL	0	0	0	71.017	6.216		Institutional - Church - One Story, 0	036B193 556		Wilmington - Harbor City	No	ABMI	DB50, FBO
Los Angeles	0	0	7440006921	0.000	0.000	0.000	6.216	Shortfall of Sites	0.108	Community Commercial	[Q]C2-1VL	0	0	0	71.697	6.216	Vacant	Miscellaneous - Government Owned Property - Vacant Land, 0	027B205 568		Wilmington - Harbor City	No	ABMI	DB50
Los Angeles	25401 WESTERN AVE	90717	7410013031	0.000	0.000	0.000	6.216	Shortfall of Sites	0.116	Medium Residential	[Q]R3-1VL	0	0	0	67.230	6.216		Institutional - Church - One Story, 0	036B193 569		Wilmington - Harbor City	No	ABMI	DB50, FBO
Los Angeles	2401 W 54TH ST	90043	5005003019	0.000	0.000	0.000	6.216	Shortfall of Sites	0.082	Neighborhood Commercial	C2-1VL-CPIO	0	0	0	94.461	6.216		Commercial - Store - One Story, 0	108B189 576		West Adams - Baldwin Hills - Leimert	No	ABMI	DB50
Los Angeles	14815 DEVONSHIRE ST	91345	2648009025	0.000	0.000	0.000	6.216	Shortfall of Sites	0.110	General Commercial	[Q]C2-1VL-O	0	0	0	70.516	6.216		Commercial - Store - One Story, 0	204B149 587		Mission Hills - Panorama City - North Hills	No	ABMI	DB50
Los Angeles	1501 FIGUEROA ST	90744	7414001011	0.000	0.000	0.000	6.216	Shortfall of Sites	0.261	General Commercial	[Q]R2-1VL-O-CUGU	0	0	0	29.749	6.216		Institutional - Church - One Story, 0	036B201 595		Wilmington - Harbor City	No	ABMI	DB50, FBO, R2RD
Los Angeles	0	0	7413024904	0.000	0.000	0.000	6.216	Shortfall of Sites	0.171	Low Medium II Residential	[Q]RD1.5-1XL-O	0	0	0	45.359	6.216		Miscellaneous - Government Owned Property, 0	036B197 612		Wilmington - Harbor City	No	ABMI	DB50
Los Angeles	1440 N WILMINGTON BLVD	90744	7414035021	0.000	0.000	0.000	6.216	Shortfall of Sites	0.118	General Commercial	[Q]C2-1VL-O-CUGU	0	0	0	65.784	6.216		Commercial - Auto, Recreation Equipment, Construction Equipment Sales and Service - Auto Body Repair Shop - One Story, 0	036B201 657		Wilmington - Harbor City	No	ABMI	DB50
Los Angeles	1422 N WILMINGTON BLVD	90744	7414035015	0.000	0.000	0.000	6.216	Shortfall of Sites	0.123	General Commercial	[Q]C2-1VL-O-CUGU	0	0	0	63.143	6.216	Vacant	Commercial - Commercial - Vacant Parcel with Existing Non-structural Other Imps., 0	036B201 705		Wilmington - Harbor City	No	ABMI	DB50
Los Angeles	5906 WILLOWCREST AVE	91601	2415014009	0.000	0.000	0.000	6.216	Shortfall of Sites	0.084	Medium Residential	R3-1	0	0	0	92.375	6.216		Residential - Single Family Residence - Other Improvements Only, 0	177B177 711		North Hollywood - Valley Village	No	ABMI	DB50
Los Angeles	1412 N WILMINGTON BLVD	90744	7414035035	0.000	0.000	0.000	6.216	Shortfall of Sites	0.120	General Commercial	[Q]C2-1VL-O-CUGU	0	0	0	64.582	6.216		Commercial - Auto, Recreation Equipment, Construction Equipment Sales and Service - Auto Body Repair Shop - One Story, 0	036B201 728		Wilmington - Harbor City	No	ABMI	DB50
Los Angeles	939 W PACIFIC COAST HWY	90744	7414035034	0.000	0.000	0.000	6.216	Shortfall of Sites	0.123	General Commercial	[Q]C2-1VL-O-CUGU	0	0	0	63.068	6.216		Commercial - Shopping Center (Neighborhood, Community) - One Story, 0	036B201 732		Wilmington - Harbor City	No	ABMI	DB50
Los Angeles	0	0	7414024024	0.000	0.000	0.000	6.216	Shortfall of Sites	0.118	General Commercial	[Q]C2-1VL-O-CUGU	0	0	0	65.976	6.216	Vacant	Commercial - Commercial - Vacant Land, 0	036B201 740		Wilmington - Harbor City	No	ABMI	DB50
Los Angeles	6936 HAZELTINE AVE	91405	2216013046	0.000	0.000	0.000	6.216	Shortfall of Sites	0.178	Low Medium II Residential	[Q]RD1.5-1	0	0	0	43.651	6.216	Vacant	Residential - Single Family Residence - Vacant Land, 0	183B153 741		Van Nuys - North Sherman Oaks	No	ABMI	DB50
Los Angeles	1023 W PACIFIC COAST HWY	90744	7414024023	0.000	0.000	0.000	6.216	Shortfall of Sites	0.118	General Commercial	[Q]C2-1VL-O-CUGU	0	0	0	65.976	6.216		Residential - Single Family Residence, 0	036B201 741		Wilmington - Harbor City	No	ABMI	DB50
Los Angeles	627 LAGOON AVE	90744	7416027045	0.000	0.000	0.000	6.216	Shortfall of Sites	0.165	Low Medium II Residential	[Q]RD1.5-1XL-O-CUGU	0	0	0	47.065	6.216		Residential - Five or More Units or Apartments (Any Combination) · 4 Stories or Less, 0	030B205 741		Wilmington - Harbor City	No	ABMI	DB50
Los Angeles	1101 W PACIFIC COAST HWY	90744	7414024033	0.000	0.000	0.000	6.216	Shortfall of Sites	0.118	General Commercial	[Q]C2-1VL-O-CUGU	0	0	0	65.976	6.216		Commercial - Non-Auto Service and Repair Shop, Paint Shop, or Laundry - One Story, 0	036B201 745		Wilmington - Harbor City	No	ABMI	DB50
Los Angeles	1101 W PACIFIC COAST HWY	90744	7414024033	0.000	0.000	0.000	6.216	Shortfall of Sites	0.118	General Commercial	[Q]C2-1VL-O-CUGU	0	0	0	65.976	6.216		Commercial - Non-Auto Service and Repair Shop, Paint Shop, or Laundry - One Story, 0	036B201 746		Wilmington - Harbor City	No	ABMI	DB50
Los Angeles	909 W PACIFIC COAST HWY	90744	7414035032	0.000	0.000	0.000	6.216	Shortfall of Sites	0.122	General Commercial	[Q]C2-1VL-O-CUGU	0	0	0	63.634	6.216		Commercial - Restaurant, Cocktail Lounge - Fast Food - Walk Up - One Story, 0	036B201 754		Wilmington - Harbor City	No	ABMI	DB50
Los Angeles	6936 HAZELTINE AVE	91405	2216013046	0.000	0.000	0.000	6.216	Shortfall of Sites	0.178	Low Medium II Residential	[Q]RD1.5-1	0	0	0	43.652	6.216	Vacant	Residential - Single Family Residence - Vacant Land, 0	183B153 763		Van Nuys - North Sherman Oaks	No	ABMI	DB50
Los Angeles	980 W PACIFIC COAST HWY	90744	7415005033	0.000	0.000	0.000	6.216	Shortfall of Sites	0.118	General Commercial	[Q]C2-1VL-O-CUGU	0	0	0	66.118	6.216		Commercial - Service Station - Full Service - No Additional Services, 0	036B201 776		Wilmington - Harbor City	No	ABMI	DB50
Los Angeles	8672 VENICE BLVD	90034	4312019017	0.000	0.000	0.000	6.216	Shortfall of Sites	0.053	Community Commercial	C2-2D-CPIO	0	0	0	145.757	6.216		Commercial - Restaurant, Cocktail Lounge - Restaurant, Cocktail Lounge, Tavern - One Story, 0	123B169 839		West Adams - Baldwin Hills - Leimert	No	ABMI	DB50
Los Angeles	6908 HAZELTINE AVE	91405	2216013044	0.000	0.000	0.000	6.216	Shortfall of Sites	0.158	Low Medium II Residential	[Q]RD1.5-1	0	0	0	49.288	6.216		Residential - Five or More Units or Apartments (Any Combination) · 4 Stories or Less, 0	183B153 863		Van Nuys - North Sherman Oaks	No	ABMI	DB50
Los Angeles	1814 3RD AVE	90019	5072030024	0.000	0.000	0.000	6.216	Shortfall of Sites	0.086	Neighborhood Commercial	C2-1VL-O-CPIO	0	0	0	90.704	6.216		Commercial - Store - One Story, 0	126B189 864		West Adams - Baldwin Hills - Leimert	No	ABMI	DB50
Los Angeles	1814 3RD AVE	90019	5072030024	0.000	0.000	0.000	6.216	Shortfall of Sites	0.086	Neighborhood Commercial	C2-1VL-O-CPIO	0	0	0	90.706	6.216		Commercial - Store - One Story, 0	126B189 865		West Adams - Baldwin Hills - Leimert	No	ABMI	DB50
Los Angeles	0	0	2206037125	0.000	0.000	0.000	6.216	Shortfall of Sites	0.346	Low Medium I Residential	(T)(Q)RD3-1	0	0	0	22.430	6.216	Vacant	Residential - Single Family Residence - Vacant Land, 0	186B141 868		Van Nuys - North Sherman Oaks	No	ABMI	DB50
Los Angeles	2500 W 48TH ST	90043	5014026016	0.000	0.000	0.000	6.216	Shortfall of Sites	0.155	Low Medium II Residential	RD1.5-1	0	0	0	50.140	6.216		Commercial - Professional Building - Medical Dental Building - One Story, 0	111B189 931		West Adams - Baldwin Hills - Leimert	No	ABMI	DB50
Los Angeles	10750 CUMPSTON ST	91601	2416016001	0.000	0.000	0.000	6.216	Shortfall of Sites	0.123	Commercial Manufacturing	CM-1VL	0	0	0	63.124	6.216		Industrial - Light Manufacturing - One Story, 0	174B177 933		North Hollywood - Valley Village	No	ABMI	DB50 , ARO
Los Angeles	0	0	2327025900	0.000	0.000	0.000	6.216	Shortfall of Sites	0.134	Medium Residential	[Q]R3-1	0	0	0	57.859	6.216		Miscellaneous - Government Owned Property, 0	183B161 941		North Hollywood - Valley Village	No	ABMI	DB50
Los Angeles	10275 TUJUNGA CANYON BLVD	91042	2558021031	0.000	0.000	0.000	6.216	Shortfall of Sites	0.222	Low Medium II Residential	RD2-1	0	0	0	35.060	6.216		Institutional - Church - One Story, 0	204B197 951		Sunland - Tujunga - Lake View Terrace - Shadow Hills - East La Tuna Canyon	No	ABMI	DB50, FBO
Los Angeles	1632 ANAHEIM ST	90710	7411012091	0.000	0.000	0.000	6.216	Shortfall of Sites	0.112	General Commercial	[Q]C1.5-1VL	0	0	0	69.189	6.216		Commercial - Auto, Recreation Equipment, Construction Equipment Sales and Service - Auto Body Repair Shop - One Story, 0	033B193 953		Wilmington - Harbor City	No	ABMI	DB50
Los Angeles	13401 SAYRE ST	91342	2510009031	0.000	0.000	0.000	6.216	Shortfall of Sites	0.093	Neighborhood Commercial	C1-1XL-CPIO	0	0	0	83.548	6.216		Commercial - Auto, Recreation Equipment, Construction Equipment Sales and Service - Auto Service Centers (No Gasoline) - One Story, 0	228B157 963		Sylmar	No	ABMI	DB50

Jurisdiction Name	Site Address/Intersection	5 Digit ZIP Code	Assessor Parcel Number	Very Low-Income	Low-Income	Moderate-Income	Above Moderate-Income	Type of Shortfall	Parcel Size (Acres)	Current General Plan Designation	Current Zoning	Proposed General Plan (GP) Designation	Proposed Zoning	Minimum Density Allowed	Maximum Density Allowed	Total Capacity	Vacant/ Nonvacant	Description of Existing Uses	PIN	Base Density Per Acre	Community Plan Area	Rent Stabalization Ordinance	Income Category	Applicable Rezoning Program (Program informing values in Column Q listed first)
Los Angeles	1910 S RIDGELEY DR	90016	5064006003	0.000	0.000	0.000	6.216	Shortfall of Sites	0.162	Low Medium II Residential	RD1.5-1	0	0	0	47.912	6.216		Commercial - Parking Lot (Commercial Use Property) - Lots - Patron or Employee - One Story, 0	126B177 990		West Adams - Baldwin Hills - Leimert	No	ABMI	DB50
Los Angeles	0	0	7420022006	0.000	0.000	0.000	6.216	Shortfall of Sites	0.175	Low Medium II Residential	[Q]RD1.5-1XL-O-CUGU	0	0	0	44.275	6.216	Vacant	Residential - Single Family Residence - Vacant Land, 0	033B205 993		Wilmington - Harbor City	No	ABMI	DB50
Los Angeles	6706 KLUMP AVE	91606	2319011011	0.000	0.000	0.000	6.216	Shortfall of Sites	0.090	Medium Residential	R3-1	0	0	0	86.634	6.216		Residential - Five or More Units or Apartments (Any Combination) · 4 Stories or Less, 0	180B173 1024		North Hollywood - Valley Village	No	ABMI	DB50
Los Angeles	5350 W ADAMS BLVD	90016	5043007004	0.000	0.000	0.000	6.216	Shortfall of Sites	0.092	Neighborhood Commercial	C2-1VL-CPIO	0	0	0	84.841	6.216		Commercial - Auto, Recreation Equipment, Construction Equipment Sales and Service - Auto Body Repair Shop - One Story, 0	123B177 1030		West Adams - Baldwin Hills - Leimert	No	ABMI	DB50
Los Angeles	5290 W WASHINGTON BLVD	90016	5063017021	0.000	0.000	0.000	6.216	Shortfall of Sites	0.090	Neighborhood Commercial	C2-1VL-CPIO	0	0	0	85.916	6.216		Industrial - Light Manufacturing - One Story, 0	126B177 1031		West Adams - Baldwin Hills - Leimert	No	ABMI	DB50 , ARO
Los Angeles	219 W PACIFIC COAST HWY	90744	7421023008	0.000	0.000	0.000	6.216	Shortfall of Sites	0.119	General Commercial	[Q]C2-1VL-O-CUGU	0	0	0	65.082	6.216		Commercial - Parking Lot (Commercial Use Property) - Lots - Patron or Employee - One Story, 0	036B205 1069		Wilmington - Harbor City	No	ABMI	DB50
Los Angeles	211 W PACIFIC COAST HWY	90744	7421023036	0.000	0.000	0.000	6.216	Shortfall of Sites	0.122	General Commercial	[Q]C2-1VL-O-CUGU	0	0	0	63.581	6.216		Commercial - Auto, Recreation Equipment, Construction Equipment Sales and Service - Auto Body Repair Shop - One Story, 0	036B205 1081		Wilmington - Harbor City	No	ABMI	DB50
Los Angeles	11323 OXNARD ST	91606	2337009027	0.000	0.000	0.000	6.216	Shortfall of Sites	0.174	Low Medium II Residential	RD1.5-1	0	0	0	44.769	6.216		Residential - Five or More Units or Apartments (Any Combination) · 4 Stories or Less - Pool, 0	177B173 1092		North Hollywood - Valley Village	No	ABMI	DB50
Los Angeles	11323 OXNARD ST	91606	2337009027	0.000	0.000	0.000	6.216	Shortfall of Sites	0.174	Low Medium II Residential	RD1.5-1	0	0	0	44.769	6.216		Residential - Five or More Units or Apartments (Any Combination) · 4 Stories or Less - Pool, 0	177B173 1093		North Hollywood - Valley Village	No	ABMI	DB50
Los Angeles	11323 OXNARD ST	91606	2337009027	0.000	0.000	0.000	6.216	Shortfall of Sites	0.174	Low Medium II Residential	RD1.5-1	0	0	0	44.769	6.216		Residential - Five or More Units or Apartments (Any Combination) · 4 Stories or Less - Pool, 0	177B173 1094		North Hollywood - Valley Village	No	ABMI	DB50
Los Angeles	419 W PACIFIC COAST HWY	0	7421025028	0.000	0.000	0.000	6.216	Shortfall of Sites	0.123	General Commercial	[Q]C2-1VL-O-CUGU	0	0	0	63.216	6.216		Commercial - Store - One Story, 0	036B205 1094		Wilmington - Harbor City	No	ABMI	DB50
Los Angeles	11323 OXNARD ST	91606	2337009027	0.000	0.000	0.000	6.216	Shortfall of Sites	0.174	Low Medium II Residential	RD1.5-1	0	0	0	44.769	6.216		Residential - Five or More Units or Apartments (Any Combination) · 4 Stories or Less - Pool, 0	177B173 1095		North Hollywood - Valley Village	No	ABMI	DB50
Los Angeles	11335 OXNARD ST	91606	2337009034	0.000	0.000	0.000	6.216	Shortfall of Sites	0.174	Low Medium II Residential	RD1.5-1	0	0	0	44.769	6.216	Vacant	Residential - Single Family Residence - Vacant Land, 0	177B173 1096		North Hollywood - Valley Village	No	ABMI	DB50
Los Angeles	11335 OXNARD ST	91606	2337009034	0.000	0.000	0.000	6.216	Shortfall of Sites	0.174	Low Medium II Residential	RD1.5-1	0	0	0	44.769	6.216	Vacant	Residential - Single Family Residence - Vacant Land, 0	177B173 1097		North Hollywood - Valley Village	No	ABMI	DB50
Los Angeles	220 E PACIFIC COAST HWY	90744	7422008044	0.000	0.000	0.000	6.216	Shortfall of Sites	0.109	General Commercial	[Q]C2-1VL-O-CUGU	0	0	0	71.252	6.216		Commercial - Restaurant, Cocktail Lounge - Fast Food - Auto Oriented - One Story, 0	036B205 1099		Wilmington - Harbor City	No	ABMI	DB50
Los Angeles	220 E PACIFIC COAST HWY	90744	7422008044	0.000	0.000	0.000	6.216	Shortfall of Sites	0.109	General Commercial	[Q]C2-1VL-O-CUGU	0	0	0	71.252	6.216		Commercial - Restaurant, Cocktail Lounge - Fast Food - Auto Oriented - One Story, 0	036B205 1100		Wilmington - Harbor City	No	ABMI	DB50
Los Angeles	575 W PACIFIC COAST HWY	90744	7421027032	0.000	0.000	0.000	6.216	Shortfall of Sites	0.122	General Commercial	[Q]C2-1VL-O-CUGU	0	0	0	63.606	6.216		Commercial - Service Station - Full Service - No Additional Services, 0	036B205 1106		Wilmington - Harbor City	No	ABMI	DB50
Los Angeles	575 W PACIFIC COAST HWY	90744	7421027032	0.000	0.000	0.000	6.216	Shortfall of Sites	0.122	General Commercial	[Q]C2-1VL-O-CUGU	0	0	0	63.624	6.216		Commercial - Service Station - Full Service - No Additional Services, 0	036B205 1108		Wilmington - Harbor City	No	ABMI	DB50
Los Angeles	14013 VANOWEN ST	91405	2216014019	0.000	0.000	0.000	6.216	Shortfall of Sites	0.160	Low Medium II Residential	[Q]RD1.5-1	0	0	0	48.681	6.216		Residential - Five or More Units or Apartments (Any Combination) · 4 Stories or Less, 0	183B153 1110		Van Nuys - North Sherman Oaks	No	ABMI	DB50
Los Angeles	835 W PACIFIC COAST HWY	90744	7414034037	0.000	0.000	0.000	6.216	Shortfall of Sites	0.118	General Commercial	[Q]C2-1VL-O-CUGU	0	0	0	66.033	6.216		Commercial - Store - One Story, 0	036B205 1122		Wilmington - Harbor City	No	ABMI	DB50
Los Angeles	835 W PACIFIC COAST HWY	90744	7414034037	0.000	0.000	0.000	6.216	Shortfall of Sites	0.120	General Commercial	[Q]C2-1VL-O-CUGU	0	0	0	64.807	6.216		Commercial - Store - One Story, 0	036B205 1127		Wilmington - Harbor City	No	ABMI	DB50
Los Angeles	825 W PACIFIC COAST HWY	90744	7414033031	0.000	0.000	0.000	6.216	Shortfall of Sites	0.120	General Commercial	[Q]C2-1VL-O-CUGU	0	0	0	64.591	6.216		Commercial - Auto, Recreation Equipment, Construction Equipment Sales and Service - Auto Body Repair Shop - One Story, 0	036B205 1135		Wilmington - Harbor City	No	ABMI	DB50
Los Angeles	2023 S BURNSIDE AVE	90016	5063018012	0.000	0.000	0.000	6.216	Shortfall of Sites	0.159	Low Medium II Residential	RD1.5-1	0	0	0	48.776	6.216	Vacant	Residential - Single Family Residence - Vacant Land, 0	126B177 1136		West Adams - Baldwin Hills - Leimert	No	ABMI	DB50
Los Angeles	0	0	7425010021	0.000	0.000	0.000	6.216	Shortfall of Sites	0.288	Low Medium I Residential	R2-1XL-O-CUGU	0	0	0	27.004	6.216		Industrial - Open Storage - One Story, 0	033B209 1138		Wilmington - Harbor City	No	ABMI	DB50
Los Angeles	222 W PACIFIC COAST HWY	90744	7420006041	0.000	0.000	0.000	6.216	Shortfall of Sites	0.116	General Commercial	[Q]C2-1VL-O-CUGU	0	0	0	67.178	6.216		Commercial - Store - One Story, 0	036B205 1139		Wilmington - Harbor City	No	ABMI	DB50
Los Angeles	835 W PACIFIC COAST HWY	90744	7414034037	0.000	0.000	0.000	6.216	Shortfall of Sites	0.120	General Commercial	[Q]C2-1VL-O-CUGU	0	0	0	64.666	6.216		Commercial - Store - One Story, 0	036B205 1141		Wilmington - Harbor City	No	ABMI	DB50
Los Angeles	222 W PACIFIC COAST HWY	90744	7420006041	0.000	0.000	0.000	6.216	Shortfall of Sites	0.117	General Commercial	[Q]C2-1VL-O-CUGU	0	0	0	66.617	6.216		Commercial - Store - One Story, 0	036B205 1155		Wilmington - Harbor City	No	ABMI	DB50
Los Angeles	530 W 11TH ST	90731	7454012014	0.000	0.000	0.000	6.216	Shortfall of Sites	0.155	Low Medium II Residential	RD1.5-1XL-CPIO	0	0	0	50.136	6.216		Commercial - Parking Lot (Commercial Use Property) - Lots - Patron or Employee - One Story, 0	015B197 1163		San Pedro	No	ABMI	DB50
Los Angeles	118 W OPP ST	90744	7423004001	0.000	0.000	0.000	6.216	Shortfall of Sites	0.157	Low Medium II Residential	[Q]RD1.5-1XL-O-CUGU	0	0	0	49.517	6.216		Residential - Single Family Residence, 0	033B205 1204		Wilmington - Harbor City	No	ABMI	DB50
Los Angeles	0	0	7454019900	0.000	0.000	0.000	6.216	Shortfall of Sites	0.155	Low Medium II Residential	RD1.5-1XL-CPIO	0	0	0	50.119	6.216		Residential - Single Family Residence, 0	015B197 1285		San Pedro	No	ABMI	DB50
Los Angeles	0	0	7454019901	0.000	0.000	0.000	6.216	Shortfall of Sites	0.155	Low Medium II Residential	RD1.5-1XL-CPIO	0	0	0	50.119	6.216		Residential - Single Family Residence, 0	015B197 1287		San Pedro	No	ABMI	DB50
Los Angeles	924 N MARINE AVE	90744	7423004900	0.000	0.000	0.000	6.216	Shortfall of Sites	0.176	Low Medium II Residential	[Q]RD1.5-1XL-O-CUGU	0	0	0	44.238	6.216		Miscellaneous - Government Owned Property, 0	033B205 1291		Wilmington - Harbor City	No	ABMI	DB50
Los Angeles	0	0	7416032006	0.000	0.000	0.000	6.216	Shortfall of Sites	0.154	Low Medium II Residential	[Q]RD1.5-1XL-O-CUGU	0	0	0	50.594	6.216	Vacant	Residential - Single Family Residence - Vacant Land, 0	033B205 1296		Wilmington - Harbor City	No	ABMI	DB50
Los Angeles	5406 W WASHINGTON BLVD	90016	5063006073	0.000	0.000	0.000	6.216	Shortfall of Sites	0.091	Neighborhood Commercial	C2-1VL-CPIO	0	0	0	85.825	6.216		Commercial - Auto, Recreation Equipment, Construction Equipment Sales and Service - Auto Body Repair Shop - One Story, 0	126B177 1315		West Adams - Baldwin Hills - Leimert	No	ABMI	DB50
Los Angeles	924 N MARINE AVE	90744	7423004900	0.000	0.000	0.000	6.216	Shortfall of Sites	0.176	Low Medium II Residential	[Q]RD1.5-1XL-O-CUGU	0	0	0	44.238	6.216		Miscellaneous - Government Owned Property, 0	033B205 1319		Wilmington - Harbor City	No	ABMI	DB50
Los Angeles	654 W 12TH ST	90731	7454018028	0.000	0.000	0.000	6.216	Shortfall of Sites	0.155	Low Medium II Residential	RD1.5-1XL-CPIO	0	0	0	50.136	6.216		Residential - Five or More Units or Apartments (Any Combination) · 4 Stories or Less, 0	015B197 1342		San Pedro	No	ABMI	DB50
Los Angeles	2220 W SLAUSON AVE	90043	4005026034	0.000	0.000	0.000	6.216	Shortfall of Sites	0.095	Neighborhood Commercial	C2-1VL-CPIO	0	0	0	81.749	6.216		Commercial - Restaurant, Cocktail Lounge - Restaurant, Cocktail Lounge, Tavern - One Story, 0	108B189 1378		West Adams - Baldwin Hills - Leimert	No	ABMI	DB50
Los Angeles	3135 DREW ST	90065	5458014900	0.000	0.000	0.000	6.216	Shortfall of Sites	0.206	Low Medium II Residential	RD2-1-CDO	0	0	0	37.809	6.216		Miscellaneous - Government Owned Property - Recreation - Public Park, 0	154-5A213 55		Northeast Los Angeles	No	ABMI	DB50
Los Angeles	12669 ENCINITAS AVE	91342	2604035027	0.000	0.000	6.216	0.000	Shortfall of Sites	0.600	Limited Industrial	[Q]CM-1VL	0	0	0	12.955	6.216		Institutional - School (Private) - One Story, 0	219B141 71		Sylmar	No	MI	DB50
Los Angeles	3135 DREW ST	90065	5458014900	0.000	0.000	0.000	6.216	Shortfall of Sites	0.205	Low Medium II Residential	RD2-1-CDO	0	0	0	37.892	6.216		Miscellaneous - Government Owned Property - Recreation - Public Park, 0	154-5A213 86		Northeast Los Angeles	No	ABMI	DB50
Los Angeles	3101 ANDRITA ST	90065	5458013800	0.000	0.000	0.000	6.216	Shortfall of Sites	0.206	Low Medium II Residential	RD2-1-CDO	0	0	0	37.773	6.216		Miscellaneous - Utility, 0	154-5A213 142		Northeast Los Angeles	No	ABMI	DB50
Los Angeles	3619 N MISSION RD	90031	5211009017	0.000	0.000	0.000	6.216	Shortfall of Sites	0.093	Medium Residential	R3-1	0	0	0	83.186	6.216		Institutional - Hospital - One Story, 0	136-5A225 173		Northeast Los Angeles	No	ABMI	DB50
Los Angeles	1729 252ND ST	90717	7410016014	0.000	0.000	0.000	6.216	Shortfall of Sites	0.262	Low Medium I Residential	R2-1XL	0	0	0	29.686	6.216		Institutional - Hospital - One Story, 0	036B193 190		Wilmington - Harbor City	No	ABMI	DB50 , R2RD
Los Angeles	2518 W VERNON AVE	90008	5014028003	0.000	0.000	0.000	6.216	Shortfall of Sites	0.083	Neighborhood Commercial	C2-1VL-CPIO	0	0	0	94.015	6.216		Irrigated Farm - Private Rural Pumping Plant - One Story, 0	111B189 217		West Adams - Baldwin Hills - Leimert	No	ABMI	DB50
Los Angeles	10626 ERWIN ST	91606	2414016001	0.000	0.000	0.000	6.216	Shortfall of Sites	0.160	Low Medium II Residential	RD1.5-1	0	0	0	48.631	6.216		Institutional - School (Private) - One Story, 0	177B177 325		North Hollywood - Valley Village	No	ABMI	DB50
Los Angeles	2320 W MARTIN LUTHER KING JR BLVD	90008	5022024026	0.000	0.000	0.000	6.216	Shortfall of Sites	0.082	Neighborhood Commercial	C2-1VL-CPIO	0	0	0	94.293	6.216		Institutional - School (Private) - One Story, 0	114B189 389		West Adams - Baldwin Hills - Leimert	No	ABMI	DB50
Los Angeles	25425 WESTERN AVE	90717	7410013056	0.000	0.000	0.000	6.216	Shortfall of Sites	0.109	Medium Residential	[Q]R3-1VL	0	0	0	71.261	6.216		Institutional - School (Private) - One Story, 0	036B193 607		Wilmington - Harbor City	No	ABMI	DB50
Los Angeles	0	0	2331032198	0.000	0.000	0.000	6.216	Shortfall of Sites	0.092	General Commercial	[Q]C1-1VL	0	0	0	84.347	6.216		Institutional - Hospital - One Story, 0	180B161 1104		Van Nuys - North Sherman Oaks	No	ABMI	DB50
Los Angeles	10913 S MAIN ST	90061	6074015005	0.000	0.000	0.000	6.214	Shortfall of Sites	0.072	Neighborhood Commercial	C2-1-CPIO	0	0	0	170.047	6.214		Residential - Double, Duplex, or Two Units - 4 Stories or Less, 2	088-5A203 143		Southeast Los Angeles	No	ABMI	DB50

Jurisdiction Name	Site Address/Intersection	5 Digit ZIP Code	Assessor Parcel Number	Very Low-Income	Low-Income	Moderate-Income	Above Moderate-Income	Type of Shortfall	Parcel Size (Acres)	Current General Plan Designation	Current Zoning	Proposed General Plan (GP) Designation	Proposed Zoning	Minimum Density Allowed	Maximum Density Allowed	Total Capacity	Vacant/ Nonvacant	Description of Existing Uses	PIN	Base Density Per Acre	Community Plan Area	Rent Stabalization Ordinance	Income Category	Applicable Rezoning Program (Program informing values in Column Q listed first)
Los Angeles	10917 S MAIN ST	90061	6074015006	0.000	0.000	0.000	6.214	Shortfall of Sites	0.072	Neighborhood Commercial	C2-1-CPIO	0	0	0	170.040	6.214		Residential - Double, Duplex, or Two Units - 4 Stories or Less, 2	088-5A203 172		Southeast Los Angeles	No	ABMI	DB50
Los Angeles	10959 S MAIN ST	90061	6074016038	0.000	0.000	0.000	6.214	Shortfall of Sites	0.072	Neighborhood Commercial	C2-1-CPIO	0	0	0	169.968	6.214		Residential - Double, Duplex, or Two Units - 4 Stories or Less, 2	088-5A203 224		Southeast Los Angeles	No	ABMI	DB50
Los Angeles	10952 S WILMINGTON AVE	90059	6067006052	0.000	0.000	0.000	6.214	Shortfall of Sites	0.075	Neighborhood Commercial	C2-1VL-CPIO	0	0	0	163.477	6.214		Residential - Double, Duplex, or Two Units - 4 Stories or Less, 2	088-5A215 332		Southeast Los Angeles	No	ABMI	DB50
Los Angeles	10954 S WILMINGTON AVE	90059	6067006051	0.000	0.000	0.000	6.214	Shortfall of Sites	0.075	Neighborhood Commercial	C2-1VL-CPIO	0	0	0	163.467	6.214		Residential - Double, Duplex, or Two Units - 4 Stories or Less, 2	088-5A215 340		Southeast Los Angeles	No	ABMI	DB50
Los Angeles	1106 N WILMINGTON BLVD	90744	7415023035	0.000	0.000	0.000	6.214	Shortfall of Sites	0.184	General Commercial	[Q]C1.5-1VL-O-CUGU	0	0	0	66.403	6.214		Residential - Double, Duplex, or Two Units - 4 Stories or Less, 2	033B201 600		Wilmington - Harbor City	No	ABMI	DB50
Los Angeles	1022 N WILMINGTON BLVD	90744	7415029005	0.000	0.000	0.000	6.214	Shortfall of Sites	0.184	General Commercial	[Q]C1.5-1VL-O-CUGU	0	0	0	66.430	6.214		Residential - Double, Duplex, or Two Units - 4 Stories or Less, 2	033B201 755		Wilmington - Harbor City	No	ABMI	DB50
Los Angeles	4420 KINGSWELL AVE	90027	5590024005	0.000	0.000	0.000	6.214	Shortfall of Sites	0.155	Low Medium I Residential	R2-1XL	0	0	0	99.000	6.214		Residential - Four Units (Any Combination) - 4 Stories or Less, 4	148-5A201 38		Hollywood	Yes	ABMI	TOC EXP , R2RD
Los Angeles	4522 KINGSWELL AVE	90027	5590025014	0.000	0.000	0.000	6.211	Shortfall of Sites	0.155	Low Medium I Residential	R2-1XL	0	0	0	99.000	6.211		Residential - Four Units (Any Combination) - 4 Stories or Less, 4	147B197 129		Hollywood	Yes	ABMI	TOC EXP , R2RD
Los Angeles	4554 KINGSWELL AVE	90027	5590025001	0.000	0.000	0.000	6.211	Shortfall of Sites	0.155	Low Medium I Residential	R2-1XL	0	0	0	99.000	6.211		Residential - Four Units (Any Combination) - 4 Stories or Less, 4	147B197 135		Hollywood	Yes	ABMI	TOC EXP , R2RD
Los Angeles	630 S KENMORE AVE	90005	5502028004	0.000	0.000	0.000	6.210	Shortfall of Sites	0.097	Regional Center Commercial	CR-2	0	0	0	88.849	6.210		Residential - Five or More Units or Apartments (Any Combination) · 4 Stories or Less, 0	135B197 1173		Wilshire	Yes	ABMI	MURC
Los Angeles	3150 WILSHIRE BLVD	90005	5077010025	0.311	0.311	0.000	5.589	Shortfall of Sites	0.201	Regional Center Commercial	C4-2	0	0	20	85.875	6.210		Commercial - Store Combination - Store and Residential Combination - Over 20 Stories, 0	132B197 61		Wilshire	No	VLI, LI, ABMI	MURC
Los Angeles	3642 SENECA AVE	90039	5435006031	0.000	0.000	0.000	6.207	Shortfall of Sites	0.155	Low Residential	R1-1-RIO	0	0	0	99.000	6.207		Residential - Four Units (Any Combination) - 4 Stories or Less, 4	156B209 210		Northeast Los Angeles	Yes	ABMI	TOC EXP
Los Angeles	4436 PROSPECT AVE	90027	5542004008	0.000	0.000	0.000	6.205	Shortfall of Sites	0.155	Low Medium I Residential	R2-1XL	0	0	0	99.000	6.205		Residential - Four Units (Any Combination) - 4 Stories or Less, 4	148-5A201 107		Hollywood	Yes	ABMI	TOC EXP , R2RD
Los Angeles	4427 CAMERO AVE	90027	5542004037	0.000	0.000	0.000	6.204	Shortfall of Sites	0.155	Low Medium I Residential	R2-1XL	0	0	0	99.000	6.204		Residential - Four Units (Any Combination) - 4 Stories or Less, 4	148-5A201 149		Hollywood	Yes	ABMI	TOC EXP , R2RD
Los Angeles	4376 CAMERO AVE	90027	5542005017	0.000	0.000	0.000	6.204	Shortfall of Sites	0.155	Low Medium I Residential	R2-1XL	0	0	0	99.000	6.204		Residential - Four Units (Any Combination) - 4 Stories or Less, 4	148-5A201 195		Hollywood	Yes	ABMI	TOC EXP , R2RD
Los Angeles	11600 WILSHIRE BLVD	90025	4263013104	0.000	0.000	0.000	6.204	Shortfall of Sites	0.296	General Commercial	[Q]C2-2-CDO, P-1	0	0	0	0.000	6.204		Commercial - Professional Building - Medical Dental Building - Five Stories, 0	129B145 1164		West Los Angeles	No	ABMI	ARO , P
Los Angeles	4535 RUSSELL AVE	90027	5590016023	0.000	0.000	0.000	6.204	Shortfall of Sites	0.155	Low Medium I Residential	R2-1XL	0	0	0	99.000	6.204		Residential - Double, Duplex, or Two Units - 4 Stories or Less, 4	150B197 948		Hollywood	Yes	ABMI	TOC EXP , R2RD
Los Angeles	20317 SATICOY ST	91306	2114002016	0.000	0.000	0.000	6.204	Shortfall of Sites	0.809	Medium Residential	R3-1	Medium Residential	0	0	82.295	6.204		Residential - Five or More Units or Apartments (Any Combination) · 4 Stories or Less - Pool, 42	186B113 136	43	Canoga Park - Winnetka - Woodland Hills - West Hills	Yes	ABMI	DB50 , CPK CPU, AHO
Los Angeles	20426 SATICOY ST	91306	2114007010	0.000	0.000	0.000	6.204	Shortfall of Sites	0.804	Medium Residential	R3-1	Medium Residential	0	0	72.104	6.204		Residential - Five or More Units or Apartments (Any Combination) · 4 Stories or Less, 42	186B109 301	43	Canoga Park - Winnetka - Woodland Hills - West Hills	Yes	ABMI	DB50 , CPK CPU
Los Angeles	20414 SATICOY ST	91306	2114007009	0.000	0.000	0.000	6.204	Shortfall of Sites	0.804	Medium Residential	R3-1	Medium Residential	0	0	72.101	6.204		Residential - Five or More Units or Apartments (Any Combination) · 4 Stories or Less - Pool, 42	186B109 302	43	Canoga Park - Winnetka - Woodland Hills - West Hills	Yes	ABMI	DB50 , CPK CPU
Los Angeles	1857 N WILTON PL	90028	5586033002	0.000	0.000	0.000	6.204	Shortfall of Sites	0.062	Low Medium II Residential	RD1.5-1XL	0	0	0	113.635	6.204		Residential - Five or More Units or Apartments (Any Combination) · 4 Stories or Less, 0	150A191 201		Hollywood	Yes	ABMI	OPP RC , R2RD, TOC EXP
Los Angeles	22652 ERWIN ST	91367	2039018024	3.100	3.100	0.000	0.000	Shortfall of Sites	0.581	Very Low Residential	RA-1	Very Low Residential	0	20	66.287	6.200		Residential - Single Family Residence - Pool, 1	177B097 310	1 per lot	Canoga Park - Winnetka - Woodland Hills - West Hills	No	LI	AHO , CPK CPU, ADU
Los Angeles	1607 E 4TH ST	90033	5172024009	0.000	0.000	0.000	6.200	Shortfall of Sites	0.084	Highway Oriented and Limited Commercial	C1-1-RIO-CUGU	Neighborhood Center	[LUM1 - G2 - 3][XC1 - 8][CPIO]	0	107.652	6.200		Commercial - Store Combination - Store and Residential Combination - One Story, 1	127-5A219 270	54	Boyle Heights	No	ABMI	BH CPU , ARO
Los Angeles	3204 FAIRMOUNT ST	90063	5178006002	0.000	0.000	0.000	6.200	Shortfall of Sites	0.231	Low Medium I Residential	R2-1-CUGU	Low Neighborhood Residential	[VLN1 - MU4 - 3][RN2 - 20][CPIO]	0	39.034	6.200		Residential - Single Family Residence, 1	129A229 143	21	Boyle Heights	No	ABMI	BH CPU , DB50, R2RD
Los Angeles	3538 E 6TH ST	90023	5188003037	0.000	0.000	0.000	6.200	Shortfall of Sites	0.200	Low Medium I Residential	R2-1-CUGU	Low Neighborhood Residential	[VLN2 - MU4 - 3][RN2 - 15][CPIO]	0	44.943	6.200		Residential - Single Family Residence, 1	121-5A227 9	29	Boyle Heights	No	ABMI	BH CPU , R2RD
Los Angeles	3448 E 7TH ST	90023	5188020008	0.000	0.000	0.000	6.200	Shortfall of Sites	0.194	Low Medium II Residential	R2-1-CUGU	Low Neighborhood Residential	[VLN2 - MU4 - 3][RN2 - 15][CPIO]	0	46.389	6.200		Residential - Single Family Residence, 1	120A227 15	29	Boyle Heights	No	ABMI	BH CPU , R2RD
Los Angeles	2427 E 3RD ST	90033	5180004012	0.000	0.000	0.000	6.200	Shortfall of Sites	0.057	Low Medium I Residential	R2-1-CUGU	Medium Neighborhood Residential	[LLN2 - MU3 - 4][RN3 - 6][CPIO]	0	156.713	6.200		Residential - Single Family Residence, 1	126A223 17	72	Boyle Heights	No	ABMI	BH CPU , R2RD
Los Angeles	3427 ATLANTIC ST	90023	5188020024	0.000	0.000	0.000	6.200	Shortfall of Sites	0.196	Low Medium II Residential	R2-1-CUGU	Low Neighborhood Residential	[VLN2 - MU4 - 3][RN2 - 15][CPIO]	0	45.924	6.200		Residential - Single Family Residence, 1	120A225 24	29	Boyle Heights	No	ABMI	BH CPU , R2RD
Los Angeles	2603 E 2ND ST	90033	5180011025	0.000	0.000	0.000	6.200	Shortfall of Sites	0.055	Low Medium I Residential	R2-1-CUGU	Medium Neighborhood Residential	[LLN2 - MU3 - 4][RN3 - 6][CPIO]	0	163.193	6.200		Residential - Single Family Residence, 1	126A223 28	72	Boyle Heights	No	ABMI	BH CPU , R2RD
Los Angeles	512 S BOYLE AVE	90033	5174023036	0.000	0.000	0.000	6.200	Shortfall of Sites	0.178	Low Medium I Residential	R2-1-RIO-CUGU	Low Medium Residential	[VLN2 - CR1 - 3][RG1 - 15][CPIO]	0	50.432	6.200		Residential - Single Family Residence, 1	126A221 32	29	Boyle Heights	No	ABMI	BH CPU , R2RD
Los Angeles	3445 ATLANTIC ST	90023	5188020027	0.000	0.000	0.000	6.200	Shortfall of Sites	0.196	Low Medium II Residential	R2-1-CUGU	Low Neighborhood Residential	[VLN2 - MU4 - 3][RN2 - 15][CPIO]	0	46.015	6.200		Residential - Single Family Residence, 1	120A225 39	29	Boyle Heights	No	ABMI	BH CPU , R2RD
Los Angeles	3449 ATLANTIC ST	90023	5188020028	0.000	0.000	0.000	6.200	Shortfall of Sites	0.195	Low Medium II Residential	R2-1-CUGU	Low Neighborhood Residential	[VLN2 - MU4 - 3][RN2 - 15][CPIO]	0	46.045	6.200		Residential - Single Family Residence, 1	120A227 46	29	Boyle Heights	No	ABMI	BH CPU , R2RD
Los Angeles	3465 ATLANTIC ST	90023	5188020031	0.000	0.000	0.000	6.200	Shortfall of Sites	0.195	Low Medium II Residential	R2-1-CUGU	Low Neighborhood Residential	[VLN2 - MU4 - 3][RN2 - 15][CPIO]	0	46.136	6.200		Residential - Single Family Residence, 1	120A227 63	29	Boyle Heights	No	ABMI	BH CPU , R2RD
Los Angeles	1022 S BREED ST	90023	5189006053	0.000	0.000	0.000	6.200	Shortfall of Sites	0.179	Low Medium I Residential	R2-1-CUGU	Low Neighborhood Residential	[VLN2 - MU4 - 3][RN2 - 15][CPIO]	0	50.390	6.200		Residential - Single Family Residence, 1	123A221 90	29	Boyle Heights	No	ABMI	BH CPU , R2RD
Los Angeles	317 N MOTT ST	90033	5180009025	0.000	0.000	0.000	6.200	Shortfall of Sites	0.063	Low Medium II Residential	RD1.5-1-CUGU	Medium Neighborhood Residential	[LLN2 - MU3 - 4][RN3 - 6][CPIO]	0	143.822	6.200		Residential - Single Family Residence, 1	127-5A225 143	72	Boyle Heights	No	ABMI	BH CPU , R2RD
Los Angeles	714 N BREED ST	90033	5175004023	0.000	0.000	0.000	6.200	Shortfall of Sites	0.189	Low Medium I Residential	R2-1-CUGU	Low Neighborhood Residential	[VLN2 - MU4 - 3][RN2 - 15][CPIO]	0	47.520	6.200		Residential - Single Family Residence, 1	130-5A225 148	29	Boyle Heights	No	ABMI	BH CPU , R2RD
Los Angeles	706 N BREED ST	90033	5175004021	0.000	0.000	0.000	6.200	Shortfall of Sites	0.189	Low Medium I Residential	R2-1-CUGU	Low Neighborhood Residential	[VLN2 - MU4 - 3][RN2 - 15][CPIO]	0	47.520	6.200		Residential - Single Family Residence, 1	130-5A225 170	29	Boyle Heights	No	ABMI	BH CPU , R2RD
Los Angeles	134 S CHICAGO ST	90033	5183009008	0.000	0.000	0.000	6.200	Shortfall of Sites	0.062	Low Medium II Residential	RD1.5-1-CUGU	Medium Neighborhood Residential	[LLN2 - MU3 - 4][RN3 - 6][CPIO]	0	145.174	6.200		Residential - Single Family Residence, 1	127-5A223 172	72	Boyle Heights	No	ABMI	BH CPU , R2RD
Los Angeles	3439 SISKIYOU ST	90023	5188017017	0.000	0.000	0.000	6.200	Shortfall of Sites	0.197	Low Medium I Residential	R2-1-CUGU	Low Neighborhood Residential	[VLN2 - MU4 - 3][RN2 - 15][CPIO]	0	45.759	6.200		Residential - Single Family Residence, 1	121-5A227 199	29	Boyle Heights	No	ABMI	BH CPU , R2RD
Los Angeles	2612 GUIRADO ST	90023	5185031001	0.000	0.000	0.000	6.200	Shortfall of Sites	0.174	Low Medium I Residential	R2-1-CUGU	Low Neighborhood Residential	[VLN2 - MU4 - 3][RN2 - 15][CPIO]	0	51.852	6.200		Residential - Single Family Residence, 1	124-5A223 216	29	Boyle Heights	No	ABMI	BH CPU , R2RD
Los Angeles	136 S BREED ST	90033	5183009041	0.000	0.000	0.000	6.200	Shortfall of Sites	0.055	Low Medium II Residential	RD1.5-1-CUGU	Medium Neighborhood Residential	[LLN2 - MU3 - 4][RN3 - 6][CPIO]	0	163.036	6.200		Residential - Single Family Residence, 1	127-5A223 228	72	Boyle Heights	No	ABMI	BH CPU , R2RD
Los Angeles	3050 E EAST SIDE BLVD	90063	5178020001	0.000	0.000	0.000	6.200	Shortfall of Sites	0.089	Low Medium II Residential	RD1.5-1-CUGU	Neighborhood Center	[LUM1 - G2 - 3][XN2 - 8][CPIO]	0	100.983	6.200		Residential - Single Family Residence, 1	127-5A227 273	54	Boyle Heights	No	ABMI	BH CPU , R2RD
Los Angeles	2747 WABASH AVE	90033	5177012016	0.000	0.000	0.000	6.200	Shortfall of Sites	0.172	Open Space	R2-1-CUGU	Low Neighborhood Residential	[VLN2 - MU4 - 3][RN2 - 15][CPIO]	0	52.260	6.200		Residential - Single Family Residence, 1	130-5A227 276	29	Boyle Heights	No	ABMI	BH CPU , R2RD
Los Angeles	2931 SUNRISE ST	90023	5189004050	0.000	0.000	0.000	6.200	Shortfall of Sites	0.173	Low Medium I Residential	R2-1-CUGU	Low Neighborhood Residential	[VLN2 - MU4 - 3][RN2 - 15][CPIO]	0	51.913	6.200		Residential - Single Family Residence, 1	123A223 276	29	Boyle Heights	No	ABMI	BH CPU , R2RD
Los Angeles	3422 E 7TH ST	90023	5188020013	0.000	0.000	0.000	6.200	Shortfall of Sites	0.194	Low Medium II Residential	R2-1-CUGU	Low Neighborhood Residential	[VLN2 - MU4 - 3][RN2 - 15][CPIO]	0	46.397	6.200		Residential - Single Family Residence, 1	121-5A225 294	29	Boyle Heights	No	ABMI	BH CPU , R2RD
Los Angeles	3115 E CESAR E CHAVEZ AVE	90063	5178022011	0.000	0.000	0.000	6.200	Shortfall of Sites	0.075	Low Medium II Residential	RD1.5-1-CUGU	Neighborhood Center	[LUM1 - G2 - 3][XN2 - 8][CPIO]	0	120.171	6.200		Residential - Single Family Residence, 1	127-5A227 329	54	Boyle Heights	No	ABMI	BH CPU , R2RD
Los Angeles	3117 E CESAR E CHAVEZ AVE	90063	5178022045	0.000	0.000	0.000	6.200	Shortfall of Sites	0.075	Low Medium II Residential	RD1.5-1-CUGU	Neighborhood Center	[LUM1 - G2 - 3][XN2 - 8][CPIO]	0	119.737	6.200		Residential - Single Family Residence, 1	127-5A227 336	54	Boyle Heights	No	ABMI	BH CPU , R2RD
Los Angeles	3514 E 6TH ST	90023	5188003022	0.000	0.000	0.000	6.200	Shortfall of Sites	0.179	Low Medium I Residential	R2-1-CUGU	Low Neighborhood Residential	[VLN2 - MU4 - 3][RN2 - 15][CPIO]	0	50.323	6.200		Residential - Single Family Residence, 1	123A227 365	29	Boyle Heights	No	ABMI	BH CPU , R2RD
Los Angeles	3534 E 6TH ST	90023	5188003026	0.000	0.000	0.000	6.200	Shortfall of Sites	0.179	Low Medium I Residential	R2-1-CUGU	Low Neighborhood Residential	[VLN2 - MU4 - 3][RN2 - 15][CPIO]	0	50.320	6.200		Residential - Single Family Residence, 1	123A227 380	29	Boyle Heights	No	ABMI	BH CPU , R2RD
Los Angeles	2124 MICHIGAN AVE	90033	5183006008	0.000	0.000	0.000	6.200	Shortfall of Sites	0.064	Low Medium II Residential	RD1.5-1-CUGU	Medium Neighborhood Residential	[LLN2 - MU3 - 4][RN3 - 6][CPIO]	0	140.175	6.200		Residential - Single Family Residence, 1	129A223 387	72	Boyle Heights	No	ABMI	BH CPU , R2RD
Los Angeles	3409 EAGLE ST	90063	5186010033	0.000	0.000	0.000	6.200	Shortfall of Sites	0.083	Low Medium I Residential	R2-1-CUGU	Neighborhood Center	[LUM1 - G2 - 3][XN2 - 8][CPIO]	0	108.607	6.200		Residential - Single Family Residence, 1	124-5A227 465	54	Boyle Heights	No	ABMI	BH CPU , R2RD

Jurisdiction Name	Site Address/Intersection	5 Digit ZIP Code	Assessor Parcel Number	Very Low-Income	Low-Income	Moderate-Income	Above Moderate-Income	Type of Shortfall	Parcel Size (Acres)	Current General Plan Designation	Current Zoning	Proposed General Plan (GP) Designation	Proposed Zoning	Minimum Density Allowed	Maximum Density Allowed	Total Capacity	Vacant/ Nonvacant	Description of Existing Uses	PIN	Base Density Per Acre	Community Plan Area	Rent Stabalization Ordinance	Income Category	Applicable Rezoning Program (Program informing values in Column Q listed first)
Los Angeles	412 S CHICAGO ST	90033	5183017033	0.000	0.000	0.000	6.200	Shortfall of Sites	0.078	Neighborhood Office Commercial	C2-1-CUGU	Neighborhood Center	[LUM2 - G2 - 3][XN2 - 8][CPIO]	0	114.946	6.200		Residential - Single Family Residence, 1	126A223 33	54	Boyle Heights	No	ABMI	BH CPU
Los Angeles	1923 NEW JERSEY ST	90033	5174006014	0.000	0.000	0.000	6.200	Shortfall of Sites	0.154	Low Medium II Residential	RD1.5-1-RIO-CUGU	Medium Residential	[VLN2 - CR1 - 3][RG1 - 8][CPIO]	0	58.404	6.200		Residential - Single Family Residence, 1	129A221 48	54	Boyle Heights	No	ABMI	BH CPU
Los Angeles	2261 INEZ ST	90023	5183024030	0.000	0.000	0.000	6.200	Shortfall of Sites	0.042	Low Medium II Residential	RD1.5-1-CUGU	Community Center	[LUM2 - G2 - 3][XC1 - 4][CPIO]	0	215.396	6.200		Residential - Single Family Residence, 1	124-5A221 51	108	Boyle Heights	No	ABMI	BH CPU
Los Angeles	2265 INEZ ST	90023	5183024031	0.000	0.000	0.000	6.200	Shortfall of Sites	0.044	Low Medium II Residential	RD1.5-1-CUGU	Community Center	[LUM2 - G2 - 3][XC1 - 4][CPIO]	0	202.620	6.200		Residential - Single Family Residence, 1	124-5A221 56	108	Boyle Heights	No	ABMI	BH CPU
Los Angeles	1607 E 1ST ST	90033	5173031008	0.000	0.000	0.000	6.200	Shortfall of Sites	0.041	Highway Oriented and Limited Commercial	[Q]M1-1-RIO-CUGU	Neighborhood Center	[LUM2 - G2 - 3][XC1 - 4][CPIO]	0	217.784	6.200		Residential - Single Family Residence - Other Improvements Only, 1	129A219 79	108	Boyle Heights	No	ABMI	BH CPU
Los Angeles	217 CHEESBROUGHS LN	90063	5179019039	0.000	0.000	0.000	6.200	Shortfall of Sites	0.143	Low Medium II Residential	RD1.5-1-CUGU	Community Center	[VLN2 - MU4 - 4][RN2 - 8][CPIO]	0	62.880	6.200		Residential - Single Family Residence, 1	126A229 113	54	Boyle Heights	No	ABMI	BH CPU
Los Angeles	215 CHEESBROUGHS LN	90063	5179019002	0.000	0.000	0.000	6.200	Shortfall of Sites	0.156	Low Medium II Residential	RD1.5-1-CUGU	Community Center	[VLN2 - MU4 - 4][RN2 - 8][CPIO]	0	57.520	6.200		Residential - Single Family Residence, 1	126A229 114	54	Boyle Heights	No	ABMI	BH CPU
Los Angeles	211 CHEESBROUGHS LN	90063	5179019040	0.000	0.000	0.000	6.200	Shortfall of Sites	0.143	Low Medium II Residential	RD1.5-1-CUGU	Community Center	[VLN2 - MU4 - 4][RN2 - 8][CPIO]	0	62.886	6.200		Residential - Single Family Residence, 1	126A229 116	54	Boyle Heights	No	ABMI	BH CPU
Los Angeles	207 CHEESBROUGHS LN	90063	5179019004	0.000	0.000	0.000	6.200	Shortfall of Sites	0.156	Low Medium II Residential	RD1.5-1-CUGU	Community Center	[VLN2 - MU4 - 4][RN2 - 8][CPIO]	0	57.525	6.200		Residential - Single Family Residence, 1	126A229 119	54	Boyle Heights	No	ABMI	BH CPU
Los Angeles	409 S MATHEWS ST	90033	5185001012	0.000	0.000	0.000	6.200	Shortfall of Sites	0.038	Neighborhood Office Commercial	C2-1-CUGU	Community Center	[LUM3 - SH3 - 3][XC1 - 4][CPIO]	0	235.926	6.200		Residential - Single Family Residence, 1	126A223 137	108	Boyle Heights	No	ABMI	BH CPU
Los Angeles	314 S FICKETT ST	90033	5180012034	0.000	0.000	0.000	6.200	Shortfall of Sites	0.046	Highway Oriented and Limited Commercial	C1-1-CUGU	Neighborhood Center	[LUM2 - G2 - 4][XC1 - 4][CPIO]	0	196.273	6.200		Residential - Single Family Residence, 1	126A223 144	108	Boyle Heights	No	ABMI	BH CPU
Los Angeles	2411 FAIRMOUNT ST	90033	5177015015	0.000	0.000	0.000	6.200	Shortfall of Sites	0.046	Highway Oriented and Limited Commercial	C2-1-CUGU	Community Center	[LUM2 - G2 - 3][XG2 - 4][CPIO]	0	196.335	6.200		Residential - Single Family Residence, 1	130-5A225 183	108	Boyle Heights	No	ABMI	BH CPU
Los Angeles	0	0	5178020050	0.000	0.000	0.000	6.200	Shortfall of Sites	0.086	Highway Oriented and Limited Commercial	C2-1-CUGU	Neighborhood Center	[LUM1 - G2 - 3][XN2 - 8][CPIO]	0	105.130	6.200		Residential - Single Family Residence, 1	127-5A227 190	54	Boyle Heights	No	ABMI	BH CPU
Los Angeles	2242 WHITTIER BLVD	90023	5189005009	0.000	0.000	0.000	6.200	Shortfall of Sites	0.041	Highway Oriented and Limited Commercial	C1.5-1-CUGU	Community Center	[LUM2 - G2 - 3][XC1 - 4][CPIO]	0	217.806	6.200		Commercial - Auto, Recreation Equipment, Construction Equipment Sales and Service - Auto Body Repair Shop - One Story, 1	124-5A221 233	108	Boyle Heights	No	ABMI	BH CPU
Los Angeles	2517 E 1ST ST	90033	5180007005	0.000	0.000	0.000	6.200	Shortfall of Sites	0.041	Highway Oriented and Limited Commercial	C2-1-CUGU	Community Center	[LUM3 - SH3 - 4][XC1 - 4][CPIO]	0	217.096	6.200		Residential - Single Family Residence, 1	127-5A225 240	108	Boyle Heights	No	ABMI	BH CPU
Los Angeles	153 S UTAH ST	90033	5172009022	0.000	0.000	0.000	6.200	Shortfall of Sites	0.046	Limited Manufacturing	[Q]MR2-1-RIO-CUGU	Community Center	[LUM3 - SH3 - 4][XC1 - 4][CPIO]	0	196.879	6.200		Residential - Single Family Residence, 1	129A219 254	108	Boyle Heights	No	ABMI	BH CPU
Los Angeles	1615 E 4TH ST	90033	5172024006	0.000	0.000	0.000	6.200	Shortfall of Sites	0.088	Highway Oriented and Limited Commercial	C1-1-RIO-CUGU	Neighborhood Center	[LUM1 - G2 - 3][XC1 - 8][CPIO]	0	102.290	6.200		Residential - Single Family Residence, 1	127-5A219 262	54	Boyle Heights	No	ABMI	BH CPU
Los Angeles	511 N STATE ST	90033	5174007012	0.000	0.000	0.000	6.200	Shortfall of Sites	0.043	Highway Oriented and Limited Commercial	C2-1-RIO-CUGU	Community Center	[LUM3 - SH3 - 3][XC1 - 4][CPIO]	0	208.669	6.200		Residential - Single Family Residence, 1	130-5A221 284	108	Boyle Heights	No	ABMI	BH CPU
Los Angeles	2407 E 2ND ST	90033	5180003012	0.000	0.000	0.000	6.200	Shortfall of Sites	0.040	Low Medium II Residential	RD1.5-1-CUGU	Community Center	[LUM3 - SH3 - 4][XC1 - 4][CPIO]	0	224.020	6.200		Residential - Single Family Residence, 1	127-5A223 342	108	Boyle Heights	No	ABMI	BH CPU
Los Angeles	904 S FRESNO ST	90023	5189002048	0.000	0.000	0.000	6.200	Shortfall of Sites	0.041	Highway Oriented and Limited Commercial	C1-1-CUGU	Community Center	[LUM2 - G2 - 3][XC1 - 4][CPIO]	0	217.803	6.200		Residential - Single Family Residence, 1	123A225 443	108	Boyle Heights	No	ABMI	BH CPU
Los Angeles	908 S FRESNO ST	90023	5189002049	0.000	0.000	0.000	6.200	Shortfall of Sites	0.041	Highway Oriented and Limited Commercial	C1-1-CUGU	Community Center	[LUM2 - G2 - 3][XC1 - 4][CPIO]	0	217.807	6.200		Residential - Single Family Residence, 1	123A225 451	108	Boyle Heights	No	ABMI	BH CPU
Los Angeles	20550 SHERMAN WAY	91306	2137001009	0.000	0.000	0.000	6.200	Shortfall of Sites	0.217	Low Medium II Residential	RS-1-RIO	Low Medium Residential	0	0	41.485	6.200		Residential - Single Family Residence, 1	183B109 97	10	Canoga Park - Winnetka - Woodland Hills - West Hills	No	ABMI	CPK CPU , AHO
Los Angeles	7106 FARRALONE AVE	91303	2024012024	0.000	0.000	0.000	6.200	Shortfall of Sites	0.207	Low Medium II Residential	R1-1-RIO	Low Medium Residential	0	0	43.518	6.200		Residential - Single Family Residence - Pool, 1	183B101 192	10	Canoga Park - Winnetka - Woodland Hills - West Hills	No	ABMI	CPK CPU , AHO
Los Angeles	6641 GLADE AVE	91303	2139007017	0.000	0.000	0.000	6.200	Shortfall of Sites	0.207	Low Medium I Residential	RS-1-RIO	Low Medium Residential	0	0	43.539	6.200		Residential - Single Family Residence, 1	180B101 272	10	Canoga Park - Winnetka - Woodland Hills - West Hills	No	ABMI	CPK CPU , AHO
Los Angeles	6616 RANDI AVE	91303	2139023011	0.000	0.000	0.000	6.200	Shortfall of Sites	0.209	Low Residential	RS-1-RIO	Low Medium Residential	0	0	43.031	6.200		Residential - Single Family Residence, 1	180B101 365	10	Canoga Park - Winnetka - Woodland Hills - West Hills	No	ABMI	CPK CPU , AHO
Los Angeles	7659 BALASIANO AVE	91304	2014033059	0.000	0.000	0.000	6.200	Shortfall of Sites	0.211	Low Medium I Residential	(Q)RD5-1	Low Medium Residential	0	0	42.650	6.200		Residential - Single Family Residence, 1	186B093 732	10	Canoga Park - Winnetka - Woodland Hills - West Hills	No	ABMI	CPK CPU , ADU, R2RD, OPP RC2, AHO
Los Angeles	7034 ETON AVE	91303	2138019008	0.000	0.000	0.000	6.200	Shortfall of Sites	0.129	Low Medium I Residential	R2-1-RIO	Medium Neighborhood Residential	0	0	69.698	6.200		Residential - Single Family Residence, 1	183B105 549	43	Canoga Park - Winnetka - Woodland Hills - West Hills	No	ABMI	CPK CPU , R2RD
Los Angeles	7028 ETON AVE	91303	2138019009	0.000	0.000	0.000	6.200	Shortfall of Sites	0.129	Low Medium I Residential	R2-1-RIO	Medium Neighborhood Residential	0	0	69.698	6.200		Residential - Single Family Residence, 1	183B105 565	43	Canoga Park - Winnetka - Woodland Hills - West Hills	No	ABMI	CPK CPU , R2RD
Los Angeles	7024 ETON AVE	91303	2138019010	0.000	0.000	0.000	6.200	Shortfall of Sites	0.129	Low Medium I Residential	R2-1-RIO	Medium Neighborhood Residential	0	0	69.698	6.200		Residential - Single Family Residence, 1	183B105 577	43	Canoga Park - Winnetka - Woodland Hills - West Hills	No	ABMI	CPK CPU , R2RD
Los Angeles	7224 LOMA VERDE AVE	91303	2112017004	0.000	0.000	0.000	6.200	Shortfall of Sites	0.132	Medium Residential	R1-1	Medium Neighborhood Residential	0	0	68.309	6.200		Residential - Single Family Residence, 1	183B109 17	43	Canoga Park - Winnetka - Woodland Hills - West Hills	No	ABMI	CPK CPU ,
Los Angeles	21030 SATICOY ST	91304	2112001044	0.000	0.000	0.000	6.200	Shortfall of Sites	0.220	Low Residential	R1-1	Low Medium Residential	0	0	40.968	6.200		Residential - Single Family Residence, 1	186B105 180	10	Canoga Park - Winnetka - Woodland Hills - West Hills	No	ABMI	CPK CPU ,
Los Angeles	7549 REMMET AVE	91303	2111004008	0.000	0.000	0.000	6.200	Shortfall of Sites	0.126	Medium Residential	R1-1	Medium Residential	0	0	71.282	6.200		Residential - Single Family Residence, 1	186B105 201	43	Canoga Park - Winnetka - Woodland Hills - West Hills	No	ABMI	CPK CPU ,
Los Angeles	7544 VASSAR AVE	91303	2111002010	0.000	0.000	0.000	6.200	Shortfall of Sites	0.227	Low Residential	R1-1	Low Medium Residential	0	0	39.684	6.200		Residential - Single Family Residence, 1	186B105 209	10	Canoga Park - Winnetka - Woodland Hills - West Hills	No	ABMI	CPK CPU ,
Los Angeles	7543 JORDAN AVE	91303	2111002007	0.000	0.000	0.000	6.200	Shortfall of Sites	0.227	Low Residential	R1-1	Low Medium Residential	0	0	39.702	6.200		Residential - Single Family Residence, 1	186B105 210	10	Canoga Park - Winnetka - Woodland Hills - West Hills	No	ABMI	CPK CPU ,
Los Angeles	7538 VASSAR AVE	91303	2111002011	0.000	0.000	0.000	6.200	Shortfall of Sites	0.227	Low Residential	R1-1	Low Medium Residential	0	0	39.684	6.200		Residential - Single Family Residence, 1	186B105 232	10	Canoga Park - Winnetka - Woodland Hills - West Hills	No	ABMI	CPK CPU ,
Los Angeles	7539 JORDAN AVE	91303	2111002008	0.000	0.000	0.000	6.200	Shortfall of Sites	0.227	Low Residential	R1-1	Low Medium Residential	0	0	39.702	6.200		, 1	186B105 233	10	Canoga Park - Winnetka - Woodland Hills - West Hills	No	ABMI	CPK CPU ,
Los Angeles	7534 VASSAR AVE	91303	2111002012	0.000	0.000	0.000	6.200	Shortfall of Sites	0.227	Low Residential	R1-1	Low Medium Residential	0	0	39.685	6.200		Residential - Single Family Residence, 1	186B105 246	10	Canoga Park - Winnetka - Woodland Hills - West Hills	No	ABMI	CPK CPU ,
Los Angeles	7528 VASSAR AVE	91303	2111002013	0.000	0.000	0.000	6.200	Shortfall of Sites	0.227	Low Residential	R1-1	Low Medium Residential	0	0	39.685	6.200		Residential - Single Family Residence, 1	186B105 259	10	Canoga Park - Winnetka - Woodland Hills - West Hills	No	ABMI	CPK CPU ,
Los Angeles	7527 JORDAN AVE	91303	2111002016	0.000	0.000	0.000	6.200	Shortfall of Sites	0.227	Low Residential	R1-1	Low Medium Residential	0	0	39.702	6.200		Residential - Single Family Residence, 1	186B105 260	10	Canoga Park - Winnetka - Woodland Hills - West Hills	No	ABMI	CPK CPU ,
Los Angeles	7526 MILWOOD AVE	91303	2112005013	0.000	0.000	0.000	6.200	Shortfall of Sites	0.209	Low Residential	R1-1	Low Medium Residential	0	0	43.042	6.200		Residential - Single Family Residence, 1	186B105 272	10	Canoga Park - Winnetka - Woodland Hills - West Hills	No	ABMI	CPK CPU ,
Los Angeles	7527 VARIEL AVE	91303	2112005011	0.000	0.000	0.000	6.200	Shortfall of Sites	0.211	Low Residential	R1-1	Low Medium Residential	0	0	42.660	6.200		Residential - Single Family Residence, 1	186B105 273	10	Canoga Park - Winnetka - Woodland Hills - West Hills	No	ABMI	CPK CPU ,
Los Angeles	7522 VASSAR AVE	91303	2111002014	0.000	0.000	0.000	6.200	Shortfall of Sites	0.227	Low Residential	R1-1	Low Medium Residential	0	0	39.685	6.200		Residential - Single Family Residence, 1	186B105 274	10	Canoga Park - Winnetka - Woodland Hills - West Hills	No	ABMI	CPK CPU ,
Los Angeles	7523 JORDAN AVE	91303	2111002017	0.000	0.000	0.000	6.200	Shortfall of Sites	0.227	Low Residential	R1-1	Low Medium Residential	0	0	39.701	6.200		Residential - Single Family Residence - Pool, 1	186B105 275	10	Canoga Park - Winnetka - Woodland Hills - West Hills	No	ABMI	CPK CPU ,
Los Angeles	7520 MILWOOD AVE	91303	2112005014	0.000	0.000	0.000	6.200	Shortfall of Sites	0.209	Low Residential	R1-1	Low Medium Residential	0	0	43.083	6.200		Residential - Single Family Residence, 1	186B105 285	10	Canoga Park - Winnetka - Woodland Hills - West Hills	No	ABMI	CPK CPU ,
Los Angeles	7521 VARIEL AVE	91303	2112005012	0.000	0.000	0.000	6.200	Shortfall of Sites	0.211	Low Residential	R1-1	Low Medium Residential	0	0	42.634	6.200		Residential - Single Family Residence, 1	186B105 286	10	Canoga Park - Winnetka - Woodland Hills - West Hills	No	ABMI	CPK CPU ,
Los Angeles	21502 COHASSET ST	91303	2111007026	0.000	0.000	0.000	6.200	Shortfall of Sites	0.136	Low Medium I Residential	(T)(Q)RZ3-1	Medium Residential	0	0	66.082	6.200		Residential - Single Family Residence, 1	186B105 381	43	Canoga Park - Winnetka - Woodland Hills - West Hills	No	ABMI	CPK CPU ,

Jurisdiction Name	Site Address/Intersection	5 Digit ZIP Code	Assessor Parcel Number	Very Low-Income	Low-Income	Moderate-Income	Above Moderate-Income	Type of Shortfall	Parcel Size (Acres)	Current General Plan Designation	Current Zoning	Proposed General Plan (GP) Designation	Proposed Zoning	Minimum Density Allowed	Maximum Density Allowed	Total Capacity	Vacant/ Nonvacant	Description of Existing Uses	PIN	Base Density Per Acre	Community Plan Area	Rent Stabalization Ordinance	Income Category	Applicable Rezoning Program (Program informing values in Column Q listed first)
Los Angeles	7459 VARIEL AVE	91303	2112010002	0.000	0.000	0.000	6.200	Shortfall of Sites	0.211	Low Residential	R1-1	Low Medium Residential	0	0	42.723	6.200		Residential - Single Family Residence, 1	186B105 388	10	Canoga Park - Winnetka - Woodland Hills - West Hills	No	ABMI	CPK CPU ,
Los Angeles	7452 MILWOOD AVE	91303	2112010005	0.000	0.000	0.000	6.200	Shortfall of Sites	0.209	Low Residential	R1-1	Low Medium Residential	0	0	43.083	6.200		Residential - Single Family Residence, 1	186B105 409	10	Canoga Park - Winnetka - Woodland Hills - West Hills	No	ABMI	CPK CPU ,
Los Angeles	7448 MILWOOD AVE	91303	2112010006	0.000	0.000	0.000	6.200	Shortfall of Sites	0.209	Low Residential	R1-1	Low Medium Residential	0	0	43.083	6.200		Residential - Single Family Residence, 1	186B105 426	10	Canoga Park - Winnetka - Woodland Hills - West Hills	No	ABMI	CPK CPU ,
Los Angeles	21016 GAULT ST	91303	2138025010	0.000	0.000	0.000	6.200	Shortfall of Sites	0.207	Low Residential	R1-1-RIO	Low Medium Residential	0	0	43.547	6.200		Residential - Single Family Residence, 1	183B105 450	10	Canoga Park - Winnetka - Woodland Hills - West Hills	No	ABMI	CPK CPU ,
Los Angeles	21012 GAULT ST	91303	2138025011	0.000	0.000	0.000	6.200	Shortfall of Sites	0.207	Low Residential	R1-1-RIO	Low Medium Residential	0	0	43.491	6.200		Residential - Single Family Residence, 1	183B105 451	10	Canoga Park - Winnetka - Woodland Hills - West Hills	No	ABMI	CPK CPU ,
Los Angeles	7444 MILWOOD AVE	91303	2112010009	0.000	0.000	0.000	6.200	Shortfall of Sites	0.209	Low Residential	R1-1	Low Medium Residential	0	0	43.083	6.200		Residential - Single Family Residence, 1	186B105 455	10	Canoga Park - Winnetka - Woodland Hills - West Hills	No	ABMI	CPK CPU ,
Los Angeles	7445 VARIEL AVE	91303	2112010008	0.000	0.000	0.000	6.200	Shortfall of Sites	0.210	Low Residential	R1-1	Low Medium Residential	0	0	42.767	6.200		Residential - Single Family Residence, 1	186B105 456	10	Canoga Park - Winnetka - Woodland Hills - West Hills	No	ABMI	CPK CPU ,
Los Angeles	7439 JORDAN AVE	91303	2111010027	0.000	0.000	0.000	6.200	Shortfall of Sites	0.209	Low Residential	R1-1	Low Medium Residential	0	0	43.083	6.200		Residential - Single Family Residence, 1	186B105 461	10	Canoga Park - Winnetka - Woodland Hills - West Hills	No	ABMI	CPK CPU ,
Los Angeles	7437 MILWOOD AVE	91303	2112009010	0.000	0.000	0.000	6.200	Shortfall of Sites	0.172	Low Residential	R1-1	Low Medium Residential	[DM1-G1-5] [CX2-FA] [CPIO]	0	52.274	6.200		Residential - Single Family Residence, 1	186B105 468	10	Canoga Park - Winnetka - Woodland Hills - West Hills	No	ABMI	CPK CPU ,
Los Angeles	7438 MILWOOD AVE	91303	2112010010	0.000	0.000	0.000	6.200	Shortfall of Sites	0.209	Low Residential	R1-1	Low Medium Residential	0	0	43.083	6.200		Residential - Single Family Residence, 1	186B105 469	10	Canoga Park - Winnetka - Woodland Hills - West Hills	No	ABMI	CPK CPU ,
Los Angeles	7437 VARIEL AVE	91303	2112010027	0.000	0.000	0.000	6.200	Shortfall of Sites	0.210	Low Residential	R1-1	Low Medium Residential	0	0	42.781	6.200		Residential - Single Family Residence, 1	186B105 470	10	Canoga Park - Winnetka - Woodland Hills - West Hills	No	ABMI	CPK CPU ,
Los Angeles	7049 VARIEL AVE	91303	2138020027	0.000	0.000	0.000	6.200	Shortfall of Sites	0.126	Low Residential	R1-1-RIO	Medium Residential	0	0	71.284	6.200		Residential - Single Family Residence, 1	183B105 474	43	Canoga Park - Winnetka - Woodland Hills - West Hills	No	ABMI	CPK CPU ,
Los Angeles	7432 MILWOOD AVE	91303	2112010014	0.000	0.000	0.000	6.200	Shortfall of Sites	0.209	Low Residential	R1-1	Low Medium Residential	[MB4-G1-5] [CX3-FA]	0	43.082	6.200		Residential - Single Family Residence, 1	186B105 486	10	Canoga Park - Winnetka - Woodland Hills - West Hills	No	ABMI	CPK CPU ,
Los Angeles	7433 VARIEL AVE	91303	2112010013	0.000	0.000	0.000	6.200	Shortfall of Sites	0.210	Low Residential	R1-1	Low Medium Residential	0	0	42.795	6.200		Residential - Single Family Residence, 1	186B105 487	10	Canoga Park - Winnetka - Woodland Hills - West Hills	No	ABMI	CPK CPU ,
Los Angeles	7033 VARIEL AVE	91303	2138020028	0.000	0.000	0.000	6.200	Shortfall of Sites	0.126	Low Residential	R1-1-RIO	Medium Residential	0	0	71.286	6.200		Residential - Single Family Residence, 1	183B105 538	43	Canoga Park - Winnetka - Woodland Hills - West Hills	No	ABMI	CPK CPU ,
Los Angeles	7427 INDEPENDENCE AVE	91303	2112012016	0.000	0.000	0.000	6.200	Shortfall of Sites	0.217	Low Residential	R1-1	Low Medium Residential	0	0	41.487	6.200		Residential - Single Family Residence, 1	186B109 608	10	Canoga Park - Winnetka - Woodland Hills - West Hills	No	ABMI	CPK CPU ,
Los Angeles	20308 ROSCOE BLVD	91306	2107006002	0.000	0.000	0.000	6.200	Shortfall of Sites	0.221	Low Residential	RS-1	Low Medium Residential	0	0	40.768	6.200		Residential - Single Family Residence, 1	192B113 616	10	Canoga Park - Winnetka - Woodland Hills - West Hills	No	ABMI	CPK CPU ,
Los Angeles	20314 ROSCOE BLVD	91306	2107006003	0.000	0.000	0.000	6.200	Shortfall of Sites	0.219	Low Residential	RS-1	Low Medium Residential	0	0	41.108	6.200		Residential - Single Family Residence, 1	192B113 617	10	Canoga Park - Winnetka - Woodland Hills - West Hills	No	ABMI	CPK CPU ,
Los Angeles	20328 ROSCOE BLVD	91306	2107006005	0.000	0.000	0.000	6.200	Shortfall of Sites	0.215	Low Residential	RS-1	Low Medium Residential	0	0	41.808	6.200		Residential - Single Family Residence, 1	192B113 619	10	Canoga Park - Winnetka - Woodland Hills - West Hills	No	ABMI	CPK CPU ,
Los Angeles	20336 ROSCOE BLVD	91306	2107006006	0.000	0.000	0.000	6.200	Shortfall of Sites	0.213	Low Residential	RS-1	Low Medium Residential	0	0	42.166	6.200		Residential - Single Family Residence - Pool, 1	192B113 620	10	Canoga Park - Winnetka - Woodland Hills - West Hills	No	ABMI	CPK CPU ,
Los Angeles	20350 ROSCOE BLVD	91306	2107006008	0.000	0.000	0.000	6.200	Shortfall of Sites	0.210	Low Residential	RS-1	Low Medium Residential	[HB2-G1-5] [CX2-FA] [CPIO]	0	42.902	6.200		Residential - Single Family Residence, 1	192B113 622	10	Canoga Park - Winnetka - Woodland Hills - West Hills	No	ABMI	CPK CPU ,
Los Angeles	20358 ROSCOE BLVD	91306	2107006009	0.000	0.000	0.000	6.200	Shortfall of Sites	0.208	Low Residential	RS-1	Low Medium Residential	0	0	43.279	6.200		Residential - Single Family Residence, 1	192B113 623	10	Canoga Park - Winnetka - Woodland Hills - West Hills	No	ABMI	CPK CPU ,
Los Angeles	21215 HART ST	91303	2138019014	0.000	0.000	0.000	6.200	Shortfall of Sites	0.130	Low Medium I Residential	R1-1-RIO	Medium Neighborhood Residential	0	0	69.463	6.200		Residential - Single Family Residence, 1	183B105 655	43	Canoga Park - Winnetka - Woodland Hills - West Hills	No	ABMI	CPK CPU ,
Los Angeles	7003 MILWOOD AVE	91303	2138019015	0.000	0.000	0.000	6.200	Shortfall of Sites	0.130	Low Medium I Residential	R1-1-RIO	Medium Neighborhood Residential	0	0	69.350	6.200		Residential - Single Family Residence, 1	183B105 656	43	Canoga Park - Winnetka - Woodland Hills - West Hills	No	ABMI	CPK CPU ,
Los Angeles	7356 LOMA VERDE AVE	91303	2112015012	0.000	0.000	0.000	6.200	Shortfall of Sites	0.132	Low Residential	R1-1	Medium Residential	0	0	68.230	6.200		Residential - Single Family Residence, 1	186B109 727	43	Canoga Park - Winnetka - Woodland Hills - West Hills	No	ABMI	CPK CPU ,
Los Angeles	7357 DE SOTO AVE	91303	2112015013	0.000	0.000	0.000	6.200	Shortfall of Sites	0.136	Low Residential	R1-1	Medium Residential	0	0	66.290	6.200		Residential - Single Family Residence, 1	186B109 728	43	Canoga Park - Winnetka - Woodland Hills - West Hills	No	ABMI	CPK CPU ,
Los Angeles	6941 VARIEL AVE	91303	2138021022	0.000	0.000	0.000	6.200	Shortfall of Sites	0.129	Low Residential	R1-1-RIO	Medium Residential	0	0	69.783	6.200		Residential - Single Family Residence, 1	183B105 731	43	Canoga Park - Winnetka - Woodland Hills - West Hills	No	ABMI	CPK CPU ,
Los Angeles	7352 LOMA VERDE AVE	91303	2112015011	0.000	0.000	0.000	6.200	Shortfall of Sites	0.132	Low Residential	R1-1	Medium Residential	0	0	67.975	6.200		Residential - Single Family Residence, 1	186B109 761	43	Canoga Park - Winnetka - Woodland Hills - West Hills	No	ABMI	CPK CPU ,
Los Angeles	7353 DE SOTO AVE	91303	2112015014	0.000	0.000	0.000	6.200	Shortfall of Sites	0.138	Low Residential	R1-1	Medium Residential	0	0	65.342	6.200		Residential - Single Family Residence, 1	186B109 762	43	Canoga Park - Winnetka - Woodland Hills - West Hills	No	ABMI	CPK CPU ,
Los Angeles	7346 LOMA VERDE AVE	91303	2112015010	0.000	0.000	0.000	6.200	Shortfall of Sites	0.132	Low Residential	R1-1	Medium Residential	0	0	67.974	6.200		Residential - Single Family Residence, 1	186B109 773	43	Canoga Park - Winnetka - Woodland Hills - West Hills	No	ABMI	CPK CPU ,
Los Angeles	21717 BASSETT ST	91303	2138005022	0.000	0.000	0.000	6.200	Shortfall of Sites	0.132	Low Medium II Residential	R1-1-RIO	Medium Neighborhood Residential	0	0	68.091	6.200		Residential - Single Family Residence, 1	183B105 814	43	Canoga Park - Winnetka - Woodland Hills - West Hills	No	ABMI	CPK CPU ,
Los Angeles	7316 LOMA VERDE AVE	91303	2112015004	0.000	0.000	0.000	6.200	Shortfall of Sites	0.132	Low Residential	R1-1	Medium Residential	[MM1-CDF1-5] [IX4-FA] [CPIO]	0	67.968	6.200		Residential - Single Family Residence, 1	186B109 885	43	Canoga Park - Winnetka - Woodland Hills - West Hills	No	ABMI	CPK CPU ,
Los Angeles	7317 DE SOTO AVE	91303	2112015021	0.000	0.000	0.000	6.200	Shortfall of Sites	0.138	Low Residential	R1-1	Medium Residential	0	0	65.342	6.200		Residential - Single Family Residence, 1	186B109 886	43	Canoga Park - Winnetka - Woodland Hills - West Hills	No	ABMI	CPK CPU ,
Los Angeles	7314 LOMA VERDE AVE	91303	2112015003	0.000	0.000	0.000	6.200	Shortfall of Sites	0.132	Low Residential	R1-1	Medium Residential	0	0	67.967	6.200		Residential - Single Family Residence, 1	186B109 911	43	Canoga Park - Winnetka - Woodland Hills - West Hills	No	ABMI	CPK CPU ,
Los Angeles	7313 DE SOTO AVE	91303	2112015022	0.000	0.000	0.000	6.200	Shortfall of Sites	0.138	Low Residential	R1-1	Medium Residential	0	0	65.342	6.200		Residential - Single Family Residence, 1	186B109 913	43	Canoga Park - Winnetka - Woodland Hills - West Hills	No	ABMI	CPK CPU ,
Los Angeles	7307 DE SOTO AVE	91303	2112015023	0.000	0.000	0.000	6.200	Shortfall of Sites	0.138	Low Residential	R1-1	Medium Residential	0	0	65.342	6.200		Residential - Single Family Residence, 1	186B109 928	43	Canoga Park - Winnetka - Woodland Hills - West Hills	No	ABMI	CPK CPU ,
Los Angeles	7302 LOMA VERDE AVE	91303	2112015001	0.000	0.000	0.000	6.200	Shortfall of Sites	0.132	Low Residential	R1-1	Medium Residential	0	0	68.061	6.200		Residential - Single Family Residence, 1	186B109 938	43	Canoga Park - Winnetka - Woodland Hills - West Hills	No	ABMI	CPK CPU ,
Los Angeles	7303 DE SOTO AVE	91303	2112015024	0.000	0.000	0.000	6.200	Shortfall of Sites	0.136	Low Residential	R1-1	Medium Residential	0	0	66.156	6.200		Residential - Single Family Residence, 1	186B109 940	43	Canoga Park - Winnetka - Woodland Hills - West Hills	No	ABMI	CPK CPU ,
Los Angeles	7255 DE SOTO AVE	91303	2112017011	0.000	0.000	0.000	6.200	Shortfall of Sites	0.136	Medium Residential	R1-1	Medium Neighborhood Residential	0	0	66.290	6.200		Residential - Single Family Residence, 1	186B109 972	43	Canoga Park - Winnetka - Woodland Hills - West Hills	No	ABMI	CPK CPU ,
Los Angeles	7234 LOMA VERDE AVE	91303	2112017006	0.000	0.000	0.000	6.200	Shortfall of Sites	0.132	Medium Residential	R1-1	Medium Neighborhood Residential	0	0	67.960	6.200		Residential - Single Family Residence, 1	186B109 1031	43	Canoga Park - Winnetka - Woodland Hills - West Hills	No	ABMI	CPK CPU ,
Los Angeles	7228 LOMA VERDE AVE	91303	2112017005	0.000	0.000	0.000	6.200	Shortfall of Sites	0.132	Medium Residential	R1-1	Medium Neighborhood Residential	0	0	67.959	6.200		Residential - Single Family Residence, 1	186B109 1045	43	Canoga Park - Winnetka - Woodland Hills - West Hills	No	ABMI	CPK CPU ,
Los Angeles	654 N GRAND AVE	90012	5407018004	0.000	0.000	0.000	6.200	Shortfall of Sites	0.074	High Medium Residential	R4-1	Medium Neighborhood Residential	[LM2-MU2-5] [RX1-FA] [CPIO]	0	122.131	6.200		Residential - Single Family Residence, 1	133-5A213 23	No Max	Central City North	No	ABMI	DT CPU
Los Angeles	717 N HILL PL	90012	5407018018	0.000	0.000	0.000	6.200	Shortfall of Sites	0.071	High Medium Residential	R4-1	Medium Neighborhood Residential	[LM2-MU2-5] [RX1-FA] [CPIO]	0	126.609	6.200		Residential - Single Family Residence, 1	133-5A213 28	No Max	Central City North	No	ABMI	DT CPU
Los Angeles	652 N GRAND AVE	90012	5407018003	0.000	0.000	0.000	6.200	Shortfall of Sites	0.073	High Medium Residential	R4-1	Medium Neighborhood Residential	[LM2-MU2-5] [RX1-FA] [CPIO]	0	123.862	6.200		Residential - Single Family Residence, 1	133-5A213 29	No Max	Central City North	No	ABMI	DT CPU
Los Angeles	713 N HILL PL	90012	5407018025	0.000	0.000	0.000	6.200	Shortfall of Sites	0.072	High Medium Residential	R4-1	Medium Neighborhood Residential	[LM2-MU2-5] [RX1-FA] [CPIO]	0	125.358	6.200		Residential - Single Family Residence, 1	133-5A213 38	No Max	Central City North	No	ABMI	DT CPU
Los Angeles	855 FIGUEROA TER	90012	5406028013	0.000	0.000	0.000	6.200	Shortfall of Sites	0.077	High Medium Residential	R4-1	Medium Neighborhood Residential	[LM2-MU2-5] [RG1-FA] [CPIO]	0	116.367	6.200		Residential - Single Family Residence, 1	135A213 55	No Max	Central City North	No	ABMI	DT CPU

Jurisdiction Name	Site Address/Intersection	5 Digit ZIP Code	Assessor Parcel Number	Very Low-Income	Low-Income	Moderate-Income	Above Moderate-Income	Type of Shortfall	Parcel Size (Acres)	Current General Plan Designation	Current Zoning	Proposed General Plan (GP) Designation	Proposed Zoning	Minimum Density Allowed	Maximum Density Allowed	Total Capacity	Vacant/ Nonvacant	Description of Existing Uses	PIN	Base Density Per Acre	Community Plan Area	Rent Stabalization Ordinance	Income Category	Applicable Rezoning Program (Program informing values in Column Q listed first)
Los Angeles	826 N BUNKER HILL AVE	90012	5407011009	0.000	0.000	0.000	6.200	Shortfall of Sites	0.072	High Medium Residential	R4-1	Medium Neighborhood Residential	[LM2-MU2-5] [RX1-FA] [CPIO]	0	125.450	6.200		Residential - Single Family Residence, 1	135A213 195	No Max	Central City North	No	ABMI	DT CPU
Los Angeles	808 ALPINE ST	90012	5407005019	0.000	0.000	0.000	6.200	Shortfall of Sites	0.073	High Medium Residential	R4-1	Medium Neighborhood Residential	[LM2-MU2-5] [RX1-FA] [CPIO]	0	122.854	6.200		Residential - Single Family Residence, 1	135A213 233	No Max	Central City North	No	ABMI	DT CPU
Los Angeles	760 CLEVELAND ST	90012	5407023013	0.000	0.000	0.000	6.200	Shortfall of Sites	0.071	High Medium Residential	R4-1	Medium Neighborhood Residential	[LM2-MU2-5] [RX1-FA] [CPIO]	0	127.437	6.200		Residential - Single Family Residence, 1	135A213 294	No Max	Central City North	No	ABMI	DT CPU
Los Angeles	704 N GRAND AVE	90012	5407019002	0.000	0.000	0.000	6.200	Shortfall of Sites	0.071	High Medium Residential	R4-1	Medium Neighborhood Residential	[LM2-MU2-5] [RX1-FA] [CPIO]	0	127.528	6.200		Residential - Single Family Residence, 1	135A213 326	No Max	Central City North	No	ABMI	DT CPU
Los Angeles	701 N GRAND AVE	90012	5407012017	0.000	0.000	0.000	6.200	Shortfall of Sites	0.073	High Medium Residential	R4-1	Medium Neighborhood Residential	[LM2-MU2-5] [RX1-FA] [CPIO]	0	124.063	6.200		Residential - Single Family Residence, 1	135A213 335	No Max	Central City North	No	ABMI	DT CPU
Los Angeles	670 N GRAND AVE	90012	5407018009	0.000	0.000	0.000	6.200	Shortfall of Sites	0.071	High Medium Residential	R4-1	Medium Neighborhood Residential	[LM2-MU2-5] [RX1-FA] [CPIO]	0	126.106	6.200		Residential - Single Family Residence, 1	135A213 365	No Max	Central City North	No	ABMI	DT CPU
Los Angeles	660 N GRAND AVE	90012	5407018006	0.000	0.000	0.000	6.200	Shortfall of Sites	0.072	High Medium Residential	R4-1	Medium Neighborhood Residential	[LM2-MU2-5] [RX1-FA] [CPIO]	0	125.059	6.200		Residential - Single Family Residence, 1	135A213 394	No Max	Central City North	No	ABMI	DT CPU
Los Angeles	18839 MIRANDA ST	91356	2156021027	0.000	0.000	0.000	6.200	Shortfall of Sites	0.138	Low Medium I Residential	R1-1	Medium Neighborhood Residential	0	0	65.341	6.200		Residential - Single Family Residence, 1	174B121 116	43	Encino - Tarzana	No	ABMI	ENC CPU , AHO
Los Angeles	18833 MIRANDA ST	91356	2156021026	0.000	0.000	0.000	6.200	Shortfall of Sites	0.138	Low Medium I Residential	R1-1	Medium Neighborhood Residential	0	0	65.342	6.200		Residential - Single Family Residence, 1	174B121 117	43	Encino - Tarzana	No	ABMI	ENC CPU , AHO
Los Angeles	5335 AMIGO AVE	91356	2161014021	0.000	0.000	0.000	6.200	Shortfall of Sites	0.216	Low II Residential	R1-1	Low Neighborhood Residential	0	0	41.725	6.200		Residential - Single Family Residence - Pool, 1	171B121 198	10	Encino - Tarzana	No	ABMI	ENC CPU , ADU, AHO
Los Angeles	18319 LINNET ST	91356	2161022028	0.000	0.000	0.000	6.200	Shortfall of Sites	0.226	Low II Residential	R1-1	Low Neighborhood Residential	0	0	39.797	6.200		Residential - Single Family Residence - Pool, 1	171B125 327	10	Encino - Tarzana	No	ABMI	ENC CPU , ADU, AHO
Los Angeles	6006 TAMPA AVE	91356	2156002014	0.000	0.000	0.000	6.200	Shortfall of Sites	0.228	Low II Residential	R1-1	Low Neighborhood Residential	0	0	39.544	6.200		Residential - Single Family Residence - Pool, 1	177B117 658	10	Encino - Tarzana	No	ABMI	ENC CPU , AHO
Los Angeles	4867 MELROSE AVE	90029	5535029008	0.000	0.000	0.000	6.200	Shortfall of Sites	0.167	Limited Commercial	C1-1D	Limited Commercial	[Q]C1-1XL	0	53.960	6.200		Residential - Single Family Residence, 1	141B193 522	54	Hollywood	No	ABMI	HWD CPU
Los Angeles	5202 WHITSETT AVE	91607	2347032035	0.000	0.000	0.000	6.200	Shortfall of Sites	0.129	Neighborhood Office Commercial	[Q]C2-1VL	Neighborhood Center *	0	0	69.727	6.200		Commercial - Restaurant, Cocktail Lounge - Restaurant, Cocktail Lounge, Tavern - One Story, 1	171B165 493	108	North Hollywood - Valley Village	No	ABMI	NH CPU , AHO
Los Angeles	5627 AGNES AVE	91607	2340028032	0.000	0.000	0.000	6.200	Shortfall of Sites	0.126	Low Residential	R1-1	Neighborhood Center	0	0	71.282	6.200		Residential - Single Family Residence, 1	174B165 652	108	North Hollywood - Valley Village	No	ABMI	NH CPU , AHO
Los Angeles	5621 AGNES AVE	91607	2340028033	0.000	0.000	0.000	6.200	Shortfall of Sites	0.126	Low Residential	R1-1	Neighborhood Center	0	0	71.470	6.200		Residential - Single Family Residence - Pool, 1	174B165 683	108	North Hollywood - Valley Village	No	ABMI	NH CPU , AHO
Los Angeles	5620 VANTAGE AVE	91607	2340026066	0.000	0.000	0.000	6.200	Shortfall of Sites	0.124	Low Residential	R1-1	Neighborhood Center	0	0	72.306	6.200		Residential - Single Family Residence, 1	174B165 684	108	North Hollywood - Valley Village	No	ABMI	NH CPU , AHO
Los Angeles	12041 BURBANK BLVD	91607	2340028067	0.000	0.000	0.000	6.200	Shortfall of Sites	0.136	Neighborhood Office Commercial	[Q]C1-1VL, [Q]C2-1VL	Neighborhood Center	0	0	66.365	6.200		Institutional - Children's Day Care Center - One Story, 1	174B165 710	108	North Hollywood - Valley Village	No	ABMI	NH CPU , AHO
Los Angeles	5602 SAINT CLAIR AVE	91607	2340024014	0.000	0.000	0.000	6.200	Shortfall of Sites	0.229	Medium Residential	R3-1	Medium Neighborhood Residential	0	0	39.364	6.200		Residential - Single Family Residence - Pool, 1	174B165 743	72	North Hollywood - Valley Village	No	ABMI	NH CPU , AHO
Los Angeles	11668 VANOWEN ST	91605	2320012026	0.000	0.000	0.000	6.200	Shortfall of Sites	0.130	Highway Oriented Commercial	C2-1VL	Neighborhood Center	0	0	69.069	6.200		Commercial - Professional Building - One Story, 1	180B169 65	108	North Hollywood - Valley Village	No	ABMI	NH CPU , ARO
Los Angeles	6744 VANTAGE AVE	91606	2322003928	0.000	0.000	0.000	6.200	Shortfall of Sites	0.132	Low Residential	R1-1	Neighborhood Center	PF-1VL	0	68.331	6.200		Residential - Single Family Residence, 1	180B165 84	108	North Hollywood - Valley Village	No	ABMI	NH CPU
Los Angeles	6738 VANTAGE AVE	91606	2322003924	0.000	0.000	0.000	6.200	Shortfall of Sites	0.132	Low Residential	R1-1	Neighborhood Center	PF-1VL	0	68.183	6.200		Residential - Single Family Residence - Pool, 1	180B165 100	108	North Hollywood - Valley Village	No	ABMI	NH CPU
Los Angeles	6734 VANTAGE AVE	91606	2322003921	0.000	0.000	0.000	6.200	Shortfall of Sites	0.132	Low Residential	R1-1	Neighborhood Center	PF-1VL	0	68.183	6.200		Residential - Single Family Residence - Pool, 1	180B165 115	108	North Hollywood - Valley Village	No	ABMI	NH CPU
Los Angeles	6730 VANTAGE AVE	91606	2322003922	0.000	0.000	0.000	6.200	Shortfall of Sites	0.132	Low Residential	R1-1	Neighborhood Center	PF-1VL	0	68.183	6.200		Residential - Single Family Residence, 1	180B165 125	108	North Hollywood - Valley Village	No	ABMI	NH CPU
Los Angeles	6724 VANTAGE AVE	91606	2322003927	0.000	0.000	0.000	6.200	Shortfall of Sites	0.132	Low Residential	R1-1	Neighborhood Center	PF-1VL	0	68.183	6.200		Residential - Single Family Residence - Pool, 1	180B165 148	108	North Hollywood - Valley Village	No	ABMI	NH CPU
Los Angeles	6718 VANTAGE AVE	91606	2322003929	0.000	0.000	0.000	6.200	Shortfall of Sites	0.132	Low Residential	R1-1	Neighborhood Center	PF-1VL	0	68.183	6.200		Residential - Single Family Residence, 1	180B165 164	108	North Hollywood - Valley Village	No	ABMI	NH CPU
Los Angeles	6712 VANTAGE AVE	91606	2322003923	0.000	0.000	0.000	6.200	Shortfall of Sites	0.132	Low Residential	R1-1	Neighborhood Center	PF-1VL	0	68.183	6.200		Residential - Single Family Residence, 1	180B165 182	108	North Hollywood - Valley Village	No	ABMI	NH CPU
Los Angeles	6708 VANTAGE AVE	91606	2322003926	0.000	0.000	0.000	6.200	Shortfall of Sites	0.132	Low Residential	R1-1	Neighborhood Center	PF-1VL	0	68.183	6.200		Residential - Single Family Residence, 1	180B165 200	108	North Hollywood - Valley Village	No	ABMI	NH CPU
Los Angeles	6702 VANTAGE AVE	91606	2322003925	0.000	0.000	0.000	6.200	Shortfall of Sites	0.132	Low Residential	R1-1	Neighborhood Center	PF-1VL	0	68.134	6.200		Residential - Single Family Residence, 1	180B165 220	108	North Hollywood - Valley Village	No	ABMI	NH CPU
Los Angeles	14363 TIARA ST	91401	2245017026	0.000	0.000	0.000	6.200	Shortfall of Sites	0.159	Low Medium II Residential	[Q]RD1.5-1	Medium	0	0	56.760	6.200		Residential - Single Family Residence, 1	177A151 154	54	Van Nuys - North Sherman Oaks	No	ABMI	Orange LineTNP , AHO
Los Angeles	14359 TIARA ST	91401	2245017025	0.000	0.000	0.000	6.200	Shortfall of Sites	0.159	Low Medium II Residential	[Q]RD2-1	Medium	0	0	56.760	6.200		Residential - Single Family Residence, 1	177A151 155	54	Van Nuys - North Sherman Oaks	No	ABMI	Orange LineTNP , R2RD, AHO
Los Angeles	14353 TIARA ST	91401	2245017024	0.000	0.000	0.000	6.200	Shortfall of Sites	0.159	Low Medium II Residential	[Q]RD2-1	Medium	0	0	56.759	6.200		Residential - Single Family Residence, 1	177A151 156	54	Van Nuys - North Sherman Oaks	No	ABMI	Orange LineTNP , R2RD, AHO
Los Angeles	14432 EMELITA ST	91401	2245005015	0.000	0.000	0.000	6.200	Shortfall of Sites	0.155	Low Medium II Residential	[Q]RD1.5-1	Medium	0	0	58.052	6.200		Residential - Single Family Residence, 1	174B149 179	54	Van Nuys - North Sherman Oaks	No	ABMI	Orange LineTNP , AHO
Los Angeles	14418 EMELITA ST	91401	2245005012	0.000	0.000	0.000	6.200	Shortfall of Sites	0.155	Low Medium II Residential	[Q]RD1.5-1	Medium	0	0	58.044	6.200		Residential - Single Family Residence, 1	174B149 182	54	Van Nuys - North Sherman Oaks	No	ABMI	Orange LineTNP , AHO
Los Angeles	14428 TIARA ST	91401	2245003012	0.000	0.000	0.000	6.200	Shortfall of Sites	0.155	Low Medium II Residential	[Q]RD2-1	Medium	0	0	57.957	6.200		Residential - Single Family Residence - Guesthouse, 1	177A151 191	54	Van Nuys - North Sherman Oaks	No	ABMI	Orange LineTNP , R2RD, AHO
Los Angeles	14422 TIARA ST	91401	2245003013	0.000	0.000	0.000	6.200	Shortfall of Sites	0.155	Low Medium II Residential	[Q]RD2-1	Medium	0	0	57.957	6.200		Residential - Single Family Residence, 1	177A151 192	54	Van Nuys - North Sherman Oaks	No	ABMI	Orange LineTNP , R2RD, AHO
Los Angeles	14418 TIARA ST	91401	2245003014	0.000	0.000	0.000	6.200	Shortfall of Sites	0.155	Low Medium II Residential	[Q]RD2-1	Medium	0	0	57.957	6.200		Residential - Single Family Residence - Guesthouse, 1	177A151 193	54	Van Nuys - North Sherman Oaks	No	ABMI	Orange LineTNP , R2RD, AHO
Los Angeles	14402 TIARA ST	91401	2245003017	0.000	0.000	0.000	6.200	Shortfall of Sites	0.157	Low Medium II Residential	[Q]RD2-1	Medium	0	0	57.414	6.200		Residential - Single Family Residence, 1	177A151 196	54	Van Nuys - North Sherman Oaks	No	ABMI	Orange LineTNP , R2RD, AHO
Los Angeles	14348 TIARA ST	91401	2245016003	0.000	0.000	0.000	6.200	Shortfall of Sites	0.155	Low Medium II Residential	[Q]RD2-1	Medium	0	0	57.957	6.200		Residential - Single Family Residence - Pool, 1	177A151 199	54	Van Nuys - North Sherman Oaks	No	ABMI	Orange LineTNP , R2RD, AHO
Los Angeles	14338 TIARA ST	91401	2245016005	0.000	0.000	0.000	6.200	Shortfall of Sites	0.155	Low Medium II Residential	[Q]RD2-1	Medium	0	0	57.957	6.200		Residential - Single Family Residence - Pool, 1	177A151 201	54	Van Nuys - North Sherman Oaks	No	ABMI	Orange LineTNP , R2RD, AHO
Los Angeles	14423 CALIFA ST	91401	2245003022	0.000	0.000	0.000	6.200	Shortfall of Sites	0.155	Low Medium II Residential	[Q]RD1.5-1	Medium	0	0	58.120	6.200		Residential - Single Family Residence, 1	177A151 221	54	Van Nuys - North Sherman Oaks	No	ABMI	Orange LineTNP , AHO
Los Angeles	14403 CALIFA ST	91401	2245003018	0.000	0.000	0.000	6.200	Shortfall of Sites	0.158	Low Medium II Residential	[Q]RD1.5-1	Medium	0	0	56.809	6.200		Residential - Single Family Residence - Pool, 1	177A151 225	54	Van Nuys - North Sherman Oaks	No	ABMI	Orange LineTNP , AHO
Los Angeles	14433 HATTERAS ST	91401	2245005023	0.000	0.000	0.000	6.200	Shortfall of Sites	0.155	Low Medium II Residential	[Q]RD2-1	Medium	0	0	58.082	6.200		Residential - Single Family Residence, 1	174B149 251	54	Van Nuys - North Sherman Oaks	No	ABMI	Orange LineTNP , R2RD, AHO
Los Angeles	14413 HATTERAS ST	91401	2245005019	0.000	0.000	0.000	6.200	Shortfall of Sites	0.155	Low Medium II Residential	[Q]RD2-1	Medium	0	0	58.082	6.200		Residential - Single Family Residence, 1	174B149 255	54	Van Nuys - North Sherman Oaks	No	ABMI	Orange LineTNP , R2RD, AHO
Los Angeles	14409 HATTERAS ST	91401	2245005018	0.000	0.000	0.000	6.200	Shortfall of Sites	0.155	Low Medium II Residential	[Q]RD2-1	Medium	0	0	58.081	6.200		Residential - Single Family Residence - Therapy Pool (Spa), 1	174B149 256	54	Van Nuys - North Sherman Oaks	No	ABMI	Orange LineTNP , R2RD, AHO
Los Angeles	14403 HATTERAS ST	91401	2245005017	0.000	0.000	0.000	6.200	Shortfall of Sites	0.155	Low Medium II Residential	[Q]RD2-1	Medium	0	0	58.142	6.200		Residential - Single Family Residence, 1	174B149 257	54	Van Nuys - North Sherman Oaks	No	ABMI	Orange LineTNP , R2RD, AHO
Los Angeles	5739 TUJUNGA AVE	91601	2338024037	0.000	0.000	0.000	6.200	Shortfall of Sites	0.057	Community Commercial	C2-1	Community Commercial	0	0	156.801	6.200		Industrial - Motion Picture, Radio and Television Industry - Studio - One Story, 1	174B173 460	No Max	North Hollywood - Valley Village	No	ABMI	Orange LineTNP , AHO

Jurisdiction Name	Site Address/Intersection	5 Digit ZIP Code	Assessor Parcel Number	Very Low-Income	Low-Income	Moderate-Income	Above Moderate-Income	Type of Shortfall	Parcel Size (Acres)	Current General Plan Designation	Current Zoning	Proposed General Plan (GP) Designation	Proposed Zoning	Minimum Density Allowed	Maximum Density Allowed	Total Capacity	Vacant/ Nonvacant	Description of Existing Uses	PIN	Base Density Per Acre	Community Plan Area	Rent Stabalization Ordinance	Income Category	Applicable Rezoning Program (Program informing values in Column Q listed first)
Los Angeles	5716 LANKERSHIM BLVD	91601	2338025007	0.000	0.000	0.000	6.200	Shortfall of Sites	0.057	Community Commercial	C2-1	Community Commercial	0	0	156.818	6.200		Commercial - Store - One Story, 1	174B169 501	No Max	North Hollywood - Valley Village	No	ABMI	Orange LineTNP , AHO
Los Angeles	5719 LANKERSHIM BLVD	91601	2338022024	0.000	0.000	0.000	6.200	Shortfall of Sites	0.057	Community Commercial	C2-1	Community Commercial	0	0	156.821	6.200		Industrial - Motion Picture, Radio and Television Industry - Studio - One Story, 1	174B169 518	No Max	North Hollywood - Valley Village	No	ABMI	Orange LineTNP , AHO
Los Angeles	5714 LANKERSHIM BLVD	91601	2338025006	0.000	0.000	0.000	6.200	Shortfall of Sites	0.057	Community Commercial	C2-1	Community Commercial	0	0	156.821	6.200		Commercial - Store Combination - Store and Office Combination - One Story, 1	174B169 519	No Max	North Hollywood - Valley Village	No	ABMI	Orange LineTNP , ARO, AHO
Los Angeles	5713 TUJUNGA AVE	91601	2338025024	0.000	0.000	0.000	6.200	Shortfall of Sites	0.057	Community Commercial	C2-1	Community Commercial	0	0	156.809	6.200		Commercial - Auto, Recreation Equipment, Construction Equipment Sales and Service - Used Car Sales - One Story, 1	174B173 569	No Max	North Hollywood - Valley Village	No	ABMI	Orange LineTNP , AHO
Los Angeles	5707 TUJUNGA AVE	91601	2338025019	0.000	0.000	0.000	6.200	Shortfall of Sites	0.057	Community Commercial	C2-1	Community Commercial	0	0	156.810	6.200		Commercial - Auto, Recreation Equipment, Construction Equipment Sales and Service - Auto Body Repair Shop - One Story, 1	174B173 613	No Max	North Hollywood - Valley Village	No	ABMI	Orange LineTNP , AHO
Los Angeles	5624 LANKERSHIM BLVD	91601	2338026021	0.000	0.000	0.000	6.200	Shortfall of Sites	0.055	Community Commercial	C2-1	Community Commercial	0	0	163.446	6.200		Commercial - Store - One Story, 1	174B169 652	No Max	North Hollywood - Valley Village	No	ABMI	Orange LineTNP , AHO
Los Angeles	5622 LANKERSHIM BLVD	91601	2338026022	0.000	0.000	0.000	6.200	Shortfall of Sites	0.057	Community Commercial	C2-1	Community Commercial	0	0	156.819	6.200		Commercial - Store - One Story, 1	174B173 720	No Max	North Hollywood - Valley Village	No	ABMI	Orange LineTNP , AHO
Los Angeles	5633 LANKERSHIM BLVD	91601	2338027009	0.000	0.000	0.000	6.200	Shortfall of Sites	0.057	Community Commercial	C2-1	Community Commercial	0	0	156.823	6.200		Commercial - Store - One Story, 1	174B169 722	No Max	North Hollywood - Valley Village	No	ABMI	Orange LineTNP , AHO
Los Angeles	5620 LANKERSHIM BLVD	91601	2338026023	0.000	0.000	0.000	6.200	Shortfall of Sites	0.056	Community Commercial	C2-1	Community Commercial	0	0	161.720	6.200		Commercial - Store - One Story, 1	174B173 730	No Max	North Hollywood - Valley Village	No	ABMI	Orange LineTNP , AHO
Los Angeles	5615 LANKERSHIM BLVD	91601	2338027004	0.000	0.000	0.000	6.200	Shortfall of Sites	0.057	Community Commercial	C2-1	Community Commercial	0	0	156.821	6.200		Commercial - Auto, Recreation Equipment, Construction Equipment Sales and Service - Auto Body Repair Shop - One Story, 1	174B169 777	No Max	North Hollywood - Valley Village	No	ABMI	Orange LineTNP , AHO
Los Angeles	14333 TIARA ST	91401	2245017020	0.000	0.000	0.000	6.200	Shortfall of Sites	0.160	Low Medium II Residential	[Q]RD2-1	Medium	0	0	56.306	6.200		Residential - Single Family Residence, 1	177B153 927	54	Van Nuys - North Sherman Oaks	No	ABMI	Orange LineTNP , R2RD, AHO
Los Angeles	14313 TIARA ST	91401	2245017016	0.000	0.000	0.000	6.200	Shortfall of Sites	0.159	Low Medium II Residential	[Q]RD2-1	Medium	0	0	56.779	6.200		Residential - Single Family Residence, 1	177B153 931	54	Van Nuys - North Sherman Oaks	No	ABMI	Orange LineTNP , R2RD, AHO
Los Angeles	14303 TIARA ST	91401	2245017014	0.000	0.000	0.000	6.200	Shortfall of Sites	0.159	Low Medium II Residential	[Q]RD2-1	Medium	0	0	56.781	6.200		Residential - Single Family Residence, 1	177B153 933	54	Van Nuys - North Sherman Oaks	No	ABMI	Orange LineTNP , R2RD, AHO
Los Angeles	14255 TIARA ST	91401	2245018023	0.000	0.000	0.000	6.200	Shortfall of Sites	0.153	Low Medium II Residential	[Q]RD2-1	Medium	0	0	58.955	6.200		Residential - Single Family Residence, 1	177B153 935	54	Van Nuys - North Sherman Oaks	No	ABMI	Orange LineTNP , R2RD, AHO
Los Angeles	14249 TIARA ST	91401	2245018022	0.000	0.000	0.000	6.200	Shortfall of Sites	0.153	Low Medium II Residential	[Q]RD2-1	Medium	0	0	58.954	6.200		Residential - Single Family Residence, 1	177B153 936	54	Van Nuys - North Sherman Oaks	No	ABMI	Orange LineTNP , R2RD, AHO
Los Angeles	14245 TIARA ST	91401	2245018021	0.000	0.000	0.000	6.200	Shortfall of Sites	0.153	Low Medium II Residential	[Q]RD2-1	Medium	0	0	58.955	6.200		Residential - Single Family Residence, 1	177B153 937	54	Van Nuys - North Sherman Oaks	No	ABMI	Orange LineTNP , R2RD, AHO
Los Angeles	14239 TIARA ST	91401	2245018020	0.000	0.000	0.000	6.200	Shortfall of Sites	0.153	Low Medium II Residential	[Q]RD2-1	Medium	0	0	58.955	6.200		Residential - Single Family Residence, 1	177B153 938	54	Van Nuys - North Sherman Oaks	No	ABMI	Orange LineTNP , R2RD, AHO
Los Angeles	14229 TIARA ST	91401	2245018018	0.000	0.000	0.000	6.200	Shortfall of Sites	0.153	Low Medium II Residential	[Q]RD2-1	Medium	0	0	58.955	6.200		Residential - Single Family Residence, 1	177B153 940	54	Van Nuys - North Sherman Oaks	No	ABMI	Orange LineTNP , R2RD, AHO
Los Angeles	14225 TIARA ST	91401	2245018017	0.000	0.000	0.000	6.200	Shortfall of Sites	0.153	Low Medium II Residential	[Q]RD2-1	Medium	0	0	58.955	6.200		Residential - Single Family Residence, 1	177B153 941	54	Van Nuys - North Sherman Oaks	No	ABMI	Orange LineTNP , R2RD, AHO
Los Angeles	14217 TIARA ST	91401	2245018016	0.000	0.000	0.000	6.200	Shortfall of Sites	0.153	Low Medium II Residential	[Q]RD2-1	Medium	0	0	58.955	6.200		Residential - Single Family Residence, 1	177B153 942	54	Van Nuys - North Sherman Oaks	No	ABMI	Orange LineTNP , R2RD, AHO
Los Angeles	14207 TIARA ST	91401	2245018014	0.000	0.000	0.000	6.200	Shortfall of Sites	0.153	Low Medium II Residential	[Q]RD2-1	Medium	0	0	58.955	6.200		Residential - Single Family Residence, 1	177B153 944	54	Van Nuys - North Sherman Oaks	No	ABMI	Orange LineTNP , R2RD, AHO
Los Angeles	14153 TIARA ST	91401	2245001023	0.000	0.000	0.000	6.200	Shortfall of Sites	0.153	Low Medium II Residential	[Q]RD2-1	Medium	0	0	58.955	6.200		Residential - Single Family Residence, 1	177B153 947	54	Van Nuys - North Sherman Oaks	No	ABMI	Orange LineTNP , R2RD, AHO
Los Angeles	14147 TIARA ST	91401	2245001022	0.000	0.000	0.000	6.200	Shortfall of Sites	0.153	Low Medium II Residential	[Q]RD2-1	Medium	0	0	58.955	6.200		Residential - Single Family Residence - Guesthouse, 1	177B153 948	54	Van Nuys - North Sherman Oaks	No	ABMI	Orange LineTNP , R2RD, AHO
Los Angeles	14123 TIARA ST	91401	2245001017	0.000	0.000	0.000	6.200	Shortfall of Sites	0.153	Low Medium II Residential	[Q]RD2-1	Medium	0	0	58.955	6.200		Residential - Single Family Residence, 1	177B153 953	54	Van Nuys - North Sherman Oaks	No	ABMI	Orange LineTNP , R2RD, AHO
Los Angeles	14334 TIARA ST	91401	2245016006	0.000	0.000	0.000	6.200	Shortfall of Sites	0.154	Low Medium II Residential	[Q]RD2-1	Medium	0	0	58.630	6.200		Residential - Single Family Residence, 1	177B153 998	54	Van Nuys - North Sherman Oaks	No	ABMI	Orange LineTNP , R2RD, AHO
Los Angeles	14302 TIARA ST	91401	2245016012	0.000	0.000	0.000	6.200	Shortfall of Sites	0.156	Low Medium II Residential	[Q]RD2-1	Medium	0	0	57.600	6.200		Residential - Single Family Residence, 1	177B153 1004	54	Van Nuys - North Sherman Oaks	No	ABMI	Orange LineTNP , R2RD, AHO
Los Angeles	14254 TIARA ST	91401	2245019002	0.000	0.000	0.000	6.200	Shortfall of Sites	0.155	Low Medium II Residential	[Q]RD2-1	Medium	0	0	58.075	6.200		Residential - Single Family Residence, 1	177B153 1006	54	Van Nuys - North Sherman Oaks	No	ABMI	Orange LineTNP , R2RD, AHO
Los Angeles	14242 TIARA ST	91401	2245019004	0.000	0.000	0.000	6.200	Shortfall of Sites	0.155	Low Medium II Residential	[Q]RD2-1	Medium	0	0	58.068	6.200		Residential - Single Family Residence, 1	177B153 1008	54	Van Nuys - North Sherman Oaks	No	ABMI	Orange LineTNP , R2RD, AHO
Los Angeles	14232 TIARA ST	91401	2245019006	0.000	0.000	0.000	6.200	Shortfall of Sites	0.155	Low Medium II Residential	[Q]RD2-1	Medium	0	0	58.062	6.200		Residential - Single Family Residence - Pool and Misc., 1	177B153 1010	54	Van Nuys - North Sherman Oaks	No	ABMI	Orange LineTNP , R2RD, AHO
Los Angeles	14218 TIARA ST	91401	2245019009	0.000	0.000	0.000	6.200	Shortfall of Sites	0.155	Low Medium II Residential	[Q]RD2-1	Medium	0	0	58.052	6.200		Residential - Single Family Residence, 1	177B153 1013	54	Van Nuys - North Sherman Oaks	No	ABMI	Orange LineTNP , R2RD, AHO
Los Angeles	14208 TIARA ST	91401	2245019011	0.000	0.000	0.000	6.200	Shortfall of Sites	0.155	Low Medium II Residential	[Q]RD2-1	Medium	0	0	58.045	6.200		Residential - Single Family Residence, 1	177B153 1015	54	Van Nuys - North Sherman Oaks	No	ABMI	Orange LineTNP , R2RD, AHO
Los Angeles	14152 TIARA ST	91401	2245030007	0.000	0.000	0.000	6.200	Shortfall of Sites	0.155	Low Medium II Residential	[Q]RD2-1	Medium	0	0	58.045	6.200		Residential - Single Family Residence, 1	177B153 1018	54	Van Nuys - North Sherman Oaks	No	ABMI	Orange LineTNP , R2RD, AHO
Los Angeles	14136 TIARA ST	91401	2245030010	0.000	0.000	0.000	6.200	Shortfall of Sites	0.155	Low Medium II Residential	[Q]RD2-1	Medium	0	0	58.055	6.200		Residential - Single Family Residence, 1	177B153 1021	54	Van Nuys - North Sherman Oaks	No	ABMI	Orange LineTNP , R2RD, AHO
Los Angeles	6260 CEDROS AVE	91411	2241011014	0.000	0.000	0.000	6.200	Shortfall of Sites	0.052	Medium Residential	[Q]R3-1	0	0	0	174.243	6.200		Residential - Single Family Residence, 1	178-5A149 133	No Max	Van Nuys - North Sherman Oaks	No	ABMI	Orange LineTNP
Los Angeles	6265 VESPER AVE	91411	2241011002	0.000	0.000	0.000	6.200	Shortfall of Sites	0.052	Medium Residential	R3-1	0	0	0	173.234	6.200		Residential - Single Family Residence, 1	178-5A151 196	No Max	Van Nuys - North Sherman Oaks	No	ABMI	Orange LineTNP
Los Angeles	11602 W PICO BLVD	90064	4260033045	0.000	0.000	0.000	6.200	Shortfall of Sites	0.064	General Commercial	C2-1VL	Mixed Residential	0	0	139.620	6.200		Commercial - Professional Building - One Story, 1	123B153 652	54	Palms - Mar Vista - Del Rey	No	ABMI	PMVDR CPU , AHO, TOC EXP
Los Angeles	17158 SHERMAN WAY	91406	2227021018	0.000	0.000	0.000	6.200	Shortfall of Sites	0.207	Low Residential	R1-1	Low Medium Residential	0	0	43.533	6.200		Residential - Single Family Residence, 1	183B133 118	10	Reseda - West Van Nuys	No	ABMI	RES CPU , AHO
Los Angeles	17150 SHERMAN WAY	91406	2227021022	0.000	0.000	0.000	6.200	Shortfall of Sites	0.224	Low Residential	R1-1	Low Medium Residential	0	0	40.190	6.200		Residential - Single Family Residence - Pool, 1	183B133 120	10	Reseda - West Van Nuys	No	ABMI	RES CPU , AHO
Los Angeles	17304 SHERMAN WAY	91406	2228019012	0.000	0.000	0.000	6.200	Shortfall of Sites	0.228	Low Residential	R1-1	Low Medium Residential	0	0	39.545	6.200		Residential - Single Family Residence, 1	183B133 140	10	Reseda - West Van Nuys	No	ABMI	RES CPU , AHO
Los Angeles	17048 SHERMAN WAY	91406	2227025010	0.000	0.000	0.000	6.200	Shortfall of Sites	0.216	Low Residential	R1-1	Low Medium Residential	0	0	41.623	6.200		Residential - Single Family Residence, 1	183B133 148	10	Reseda - West Van Nuys	No	ABMI	RES CPU , AHO
Los Angeles	17042 SHERMAN WAY	91406	2227025009	0.000	0.000	0.000	6.200	Shortfall of Sites	0.216	Low Residential	R1-1	Low Medium Residential	0	0	41.622	6.200		Residential - Single Family Residence, 1	183B133 149	10	Reseda - West Van Nuys	No	ABMI	RES CPU , AHO
Los Angeles	17036 SHERMAN WAY	91406	2227025008	0.000	0.000	0.000	6.200	Shortfall of Sites	0.216	Low Residential	R1-1	Low Medium Residential	0	0	41.623	6.200		Residential - Single Family Residence, 1	183B133 150	10	Reseda - West Van Nuys	No	ABMI	RES CPU , AHO
Los Angeles	17030 SHERMAN WAY	91406	2227025007	0.000	0.000	0.000	6.200	Shortfall of Sites	0.216	Low Residential	R1-1	Low Medium Residential	0	0	41.622	6.200		Residential - Single Family Residence, 1	183B133 151	10	Reseda - West Van Nuys	No	ABMI	RES CPU , AHO
Los Angeles	17018 SHERMAN WAY	91406	2227025005	0.000	0.000	0.000	6.200	Shortfall of Sites	0.216	Low Residential	R1-1	Low Medium Residential	0	0	41.623	6.200		Residential - Single Family Residence - Pool, 1	183B133 153	10	Reseda - West Van Nuys	No	ABMI	RES CPU , AHO
Los Angeles	17012 SHERMAN WAY	91406	2227025004	0.000	0.000	0.000	6.200	Shortfall of Sites	0.216	Low Residential	R1-1	Low Medium Residential	0	0	41.623	6.200		Residential - Single Family Residence, 1	183B133 154	10	Reseda - West Van Nuys	No	ABMI	RES CPU , AHO

Jurisdiction Name	Site Address/Intersection	5 Digit ZIP Code	Assessor Parcel Number	Very Low-Income	Low-Income	Moderate-Income	Above Moderate-Income	Type of Shortfall	Parcel Size (Acres)	Current General Plan Designation	Current Zoning	Proposed General Plan (GP) Designation	Proposed Zoning	Minimum Density Allowed	Maximum Density Allowed	Total Capacity	Vacant/ Nonvacant	Description of Existing Uses	PIN	Base Density Per Acre	Community Plan Area	Rent Stabalization Ordinance	Income Category	Applicable Rezoning Program (Program informing values in Column Q listed first)
Los Angeles	17006 SHERMAN WAY	91406	2227025003	0.000	0.000	0.000	6.200	Shortfall of Sites	0.216	Low Residential	R1-1	Low Medium Residential		0	0	41.623	6.200	Residential - Single Family Residence, 1	183B133 155	10	Reseda - West Van Nuys	No	ABMI	RES CPU , AHO
Los Angeles	17000 SHERMAN WAY	91406	2227025002	0.000	0.000	0.000	6.200	Shortfall of Sites	0.216	Low Residential	R1-1	Low Medium Residential		0	0	41.623	6.200	Residential - Single Family Residence, 1	183B133 156	10	Reseda - West Van Nuys	No	ABMI	RES CPU , AHO
Los Angeles	19124 SATICOY ST	91335	2104017016	0.000	0.000	0.000	6.200	Shortfall of Sites	0.229	Low Residential	R1-1	Low Medium Residential		0	0	39.229	6.200	Residential - Single Family Residence, 1	186B121 160	10	Reseda - West Van Nuys	No	ABMI	RES CPU , AHO
Los Angeles	7020 BALBOA BLVD	91406	2225020025	0.000	0.000	0.000	6.200	Shortfall of Sites	0.220	Low Medium II Residential	R1-1	Low Medium Residential		0	0	40.839	6.200	Residential - Single Family Residence, 1	183B133 498	10	Reseda - West Van Nuys	No	ABMI	RES CPU , AHO
Los Angeles	16741 VICTORY BLVD	91406	2231001036	0.000	0.000	0.000	6.200	Shortfall of Sites	0.138	Low Medium II Residential	RD2-1-RIO	Medium Residential		0	0	65.401	6.200	Residential - Single Family Residence, 1	180B133 521	43	Reseda - West Van Nuys	No	ABMI	RES CPU , R2RD
Los Angeles	6407 PETIT AVE	91406	2231002033	0.000	0.000	0.000	6.200	Shortfall of Sites	0.138	Low Medium II Residential	RD2-1-RIO	Medium Residential		0	0	65.437	6.200	Residential - Single Family Residence - Pool, 1	180B137 704	43	Reseda - West Van Nuys	No	ABMI	RES CPU , R2RD
Los Angeles	16737 VICTORY BLVD	91406	2231001037	0.000	0.000	0.000	6.200	Shortfall of Sites	0.137	Low Medium II Residential	RD2-1-RIO	Medium Residential		0	0	65.512	6.200	Residential - Single Family Residence, 1	180B137 707	43	Reseda - West Van Nuys	No	ABMI	RES CPU , R2RD
Los Angeles	16731 VICTORY BLVD	91406	2231001038	0.000	0.000	0.000	6.200	Shortfall of Sites	0.131	Low Medium II Residential	RD2-1-RIO	Medium Residential		0	0	68.741	6.200	Residential - Single Family Residence, 1	180B137 708	43	Reseda - West Van Nuys	No	ABMI	RES CPU , R2RD
Los Angeles	16416 KITTRIDGE ST	91406	2231004002	0.000	0.000	0.000	6.200	Shortfall of Sites	0.138	Low Medium II Residential	R1-1-RIO	Medium Residential		0	0	65.342	6.200	Residential - Single Family Residence, 1	180B137 336	43	Reseda - West Van Nuys	No	ABMI	RES CPU
Los Angeles	7930 CORBIN AVE	91335	2105006030	0.000	0.000	0.000	6.200	Shortfall of Sites	0.208	Low Residential	RS-1	Low Medium Residential		0	0	43.274	6.200	Residential - Single Family Residence, 1	189B117 471	10	Reseda - West Van Nuys	No	ABMI	RES CPU
Los Angeles	7840 CORBIN AVE	91335	2105006023	0.000	0.000	0.000	6.200	Shortfall of Sites	0.208	Low Residential	RS-1	Low Medium Residential		0	0	43.273	6.200	Residential - Single Family Residence, 1	189B117 668	10	Reseda - West Van Nuys	No	ABMI	RES CPU
Los Angeles	6024 HAZELTINE AVE	91401	2239015004	0.000	0.000	0.000	6.200	Shortfall of Sites	0.129	Neighborhood Office Commercial	[Q]C1.5-1VL	Neighborhood Center		0	0	69.578	6.200	Commercial - Restaurant, Cocktail Lounge - Restaurant, Cocktail Lounge, Tavern - One Story, 1	177B153 808	72	Van Nuys - North Sherman Oaks	No	ABMI	VNY CPU , AHO
Los Angeles	1671 PACIFIC COAST HWY	90710	7410025025	0.000	0.000	0.000	6.200	Shortfall of Sites	0.119	General Commercial	[Q]C2-1VL	Community Center		0	0	75.384	6.200	Industrial - Light Manufacturing - One Story, 1	033B193 15	54	Wilmington - Harbor City	No	ABMI	WHC CPU , ARO, DB50, AHO
Los Angeles	1612 PACIFIC COAST HWY	90710	7411004012	0.000	0.000	0.000	6.200	Shortfall of Sites	0.110	General Commercial	[Q]C2-1VL	Community Center		0	0	81.666	6.200	Commercial - Restaurant, Cocktail Lounge - Restaurant, Cocktail Lounge, Tavern - One Story, 1	033B193 68	54	Wilmington - Harbor City	No	ABMI	WHC CPU , DB50
Los Angeles	1675 259TH ST	90710	7411004025	0.000	0.000	0.000	6.200	Shortfall of Sites	0.115	Low Medium II Residential	[Q]RD1.5-1XL	Community Center		0	0	78.399	6.200	Residential - Single Family Residence, 1	033B193 146	54	Wilmington - Harbor City	No	ABMI	WHC CPU , R2RD
Los Angeles	0	0	7413020004	0.000	0.000	0.000	6.200	Shortfall of Sites	0.110	Limited Manufacturing	[Q]MR1-1VL-O	Community Center		0	0	81.630	6.200	Industrial - Industrial - One Story, 1	036B197 69	54	Wilmington - Harbor City	No	ABMI	WHC CPU
Los Angeles	16047 SHERMAN WAY	91406	2206035032	3.099	3.099	0.000	0.000	Shortfall of Sites	0.143	Community Commercial	C2-1VL	0		0	20	170.390	6.198	Commercial - Shopping Center (Neighborhood, Community) - One Story, 10	183B141 75		Van Nuys - North Sherman Oaks	No	LI	DB50
Los Angeles	7538 CALVIN AVE	91335	2116015037	3.099	3.099	0.000	0.000	Shortfall of Sites	0.291	General Commercial	(Q)R3-1VL	0		0	20	84.038	6.198	Residential - Five or More Units or Apartments (Any Combination) - 4 Stories or Less, 10	186B117 271		Reseda - West Van Nuys	No	LI	DB50
Los Angeles	18219 HATTERAS ST	91356	2157012081	0.000	0.000	0.000	6.197	Shortfall of Sites	0.065	Low Medium II Residential	R1-1	0		0	0	99.000	6.197	Residential - Single Family Residence - Pool, 0	174B125 63		Encino - Tarzana	No	ABMI	TOC EXP
Los Angeles	3221 SHELBY DR	90034	4316030021	0.000	0.000	0.000	6.193	Shortfall of Sites	0.078	Low Residential	R1V2	0		0	0	99.000	6.193	Residential - Single Family Residence - Pool, 1	123B165 590		West Los Angeles	No	ABMI	TOC EXP
Los Angeles	1432 LOMITA BLVD	90710	7410002071	0.000	0.000	0.000	6.192	Shortfall of Sites	0.162	Medium Residential	[Q]R3-1VL	0		0	0	68.521	6.192	Residential - Double, Duplex, or Two Units - 4 Stories or Less, 2	036B193 66		Wilmington - Harbor City	Yes	ABMI	DB50
Los Angeles	1340 LOMITA BLVD	90710	7410026050	0.000	0.000	0.000	6.192	Shortfall of Sites	0.161	Medium Residential	[Q]R3-1VL	0		0	0	68.816	6.192	Residential - Double, Duplex, or Two Units - 4 Stories or Less, 2	036B193 76		Wilmington - Harbor City	Yes	ABMI	DB50
Los Angeles	1619 259TH ST	90710	7411004034	0.000	0.000	0.000	6.192	Shortfall of Sites	0.230	Low Medium II Residential	[Q]RD1.5-1XL	0		0	0	48.345	6.192	Residential - Double, Duplex, or Two Units - 4 Stories or Less, 2	033B193 117		Wilmington - Harbor City	Yes	ABMI	DB50
Los Angeles	441 W 126TH ST	90061	6132020010	0.000	0.000	0.000	6.192	Shortfall of Sites	0.133	Medium Residential	R3-1-O	0		0	0	83.238	6.192	Residential - Double, Duplex, or Two Units - 4 Stories or Less, 2	081B201 167		Harbor Gateway	Yes	ABMI	DB50
Los Angeles	25104 FRAMPTON AVE	90710	7413001009	0.000	0.000	0.000	6.192	Shortfall of Sites	0.230	Low Medium II Residential	[Q]RD1.5-1XL	0		0	0	48.346	6.192	Residential - Double, Duplex, or Two Units - 4 Stories or Less, 2	036B197 191		Wilmington - Harbor City	Yes	ABMI	DB50
Los Angeles	25116 FRAMPTON AVE	90710	7413001011	0.000	0.000	0.000	6.192	Shortfall of Sites	0.230	Low Medium II Residential	[Q]RD1.5-1XL	0		0	0	48.346	6.192	Residential - Double, Duplex, or Two Units - 4 Stories or Less, 2	036B197 223		Wilmington - Harbor City	Yes	ABMI	DB50
Los Angeles	5315 RIVERTON AVE	91601	2416011026	0.000	0.000	0.000	6.192	Shortfall of Sites	0.124	Medium Residential	R3-1VL	0		0	0	89.543	6.192	Residential - Double, Duplex, or Two Units - 4 Stories or Less, 2	171B177 277		North Hollywood - Valley Village	Yes	ABMI	DB50
Los Angeles	830 N WILMINGTON BLVD	90744	7416013039	0.000	0.000	0.000	6.192	Shortfall of Sites	0.174	General Commercial	[Q]C1.5-1VL-O-CUGU	0		0	0	63.761	6.192	Residential - Double, Duplex, or Two Units - 4 Stories or Less, 2	030B205 302		Wilmington - Harbor City	Yes	ABMI	DB50
Los Angeles	1604 261ST ST	90710	7411008023	0.000	0.000	0.000	6.192	Shortfall of Sites	0.163	General Commercial	[Q]C1.5-1VL	0		0	0	68.242	6.192	Residential - Double, Duplex, or Two Units - 4 Stories or Less, 2	033B193 403		Wilmington - Harbor City	Yes	ABMI	DB50
Los Angeles	1716 HAUSER BLVD	90019	5064008011	0.000	0.000	0.000	6.192	Shortfall of Sites	0.230	Low Medium II Residential	RD1.5-1	0		0	0	48.285	6.192	Residential - Double, Duplex, or Two Units - 4 Stories or Less, 2	126B177 418		West Adams - Baldwin Hills - Leimert	Yes	ABMI	DB50
Los Angeles	6603 FULTON AVE	91401	2329026018	0.000	0.000	0.000	6.192	Shortfall of Sites	0.251	Low Medium II Residential	[Q]RD1.5-1	0		0	0	44.305	6.192	Residential - Double, Duplex, or Two Units - 4 Stories or Less - Pool, 2	180B157 461		Van Nuys - North Sherman Oaks	Yes	ABMI	DB50
Los Angeles	1690 254TH ST	90710	7410022041	0.000	0.000	0.000	6.192	Shortfall of Sites	0.163	Medium Residential	[Q]R3-1VL	0		0	0	68.142	6.192	Residential - Double, Duplex, or Two Units - 4 Stories or Less, 2	036B193 509		Wilmington - Harbor City	Yes	ABMI	DB50
Los Angeles	1123 N WILMINGTON BLVD	90744	7415022033	0.000	0.000	0.000	6.192	Shortfall of Sites	0.172	General Commercial	[Q]C1.5-1VL-O-CUGU	0		0	0	64.401	6.192	Residential - Double, Duplex, or Two Units - 4 Stories or Less, 2	033B201 560		Wilmington - Harbor City	Yes	ABMI	DB50
Los Angeles	5351 PACKARD ST	90019	5085015042	0.000	0.000	0.000	6.192	Shortfall of Sites	0.129	Medium Residential	R3-1-O	0		0	0	86.129	6.192	Residential - Double, Duplex, or Two Units - 4 Stories or Less, 2	129B177 573		Wilshire	Yes	ABMI	DB50
Los Angeles	1113 N WILMINGTON BLVD	90744	7415022035	0.000	0.000	0.000	6.192	Shortfall of Sites	0.172	General Commercial	[Q]C1.5-1VL-O-CUGU	0		0	0	64.397	6.192	Residential - Double, Duplex, or Two Units - 4 Stories or Less, 2	033B201 591		Wilmington - Harbor City	Yes	ABMI	DB50
Los Angeles	716 N WILMINGTON BLVD	90744	7416016009	0.000	0.000	0.000	6.192	Shortfall of Sites	0.165	Medium Residential	[Q]R3-1VL-O-CUGU	0		0	0	67.294	6.192	Commercial - Store Combination - Store and Residential Combination - One Story, 2	030B205 615		Wilmington - Harbor City	Yes	ABMI	DB50
Los Angeles	12827 NORRIS AVE	91342	2506030037	0.000	0.000	0.000	6.192	Shortfall of Sites	0.128	Neighborhood Commercial	C1-1XL-CPIO	0		0	0	86.662	6.192	Residential - Double, Duplex, or Two Units - 4 Stories or Less, 2	222B149 795		Sylmar	Yes	ABMI	DB50
Los Angeles	10254 SAMOA AVE	91042	2565015042	0.000	0.000	0.000	6.192	Shortfall of Sites	0.127	Medium Residential	R3-1	0		0	0	87.365	6.192	Residential - Double, Duplex, or Two Units - 4 Stories or Less, 2	204B197 850		Sunland - Tujunga - Lake View Terrace - Shadow Hills - East La Tuna Canyon	Yes	ABMI	DB50
Los Angeles	7128 APPERSON ST	91042	2565015044	0.000	0.000	0.000	6.192	Shortfall of Sites	0.133	Medium Residential	R3-1	0		0	0	83.457	6.192	Residential - Double, Duplex, or Two Units - 4 Stories or Less, 2	204B197 852		Sunland - Tujunga - Lake View Terrace - Shadow Hills - East La Tuna Canyon	Yes	ABMI	DB50
Los Angeles	10016 LAUREL CANYON BLVD	91331	2622003009	0.000	0.000	0.000	6.192	Shortfall of Sites	0.337	Low Medium II Residential	(T)RD2-1-CUGU	0		0	0	32.899	6.192	Residential - Double, Duplex, or Two Units - 4 Stories or Less, 2	204B157 1126		Arleta - Pacoima	Yes	ABMI	DB50
Los Angeles	5500 BALBOA BLVD	91316	2251009029	0.000	0.000	0.000	6.189	Shortfall of Sites	0.079	Low Medium I Residential	R1-1-RIO	Medium Neighborhood Residential		0	0	113.635	6.189	Commercial - Office Building - One Story, 1	174B133 691	43	Encino - Tarzana	No	ABMI	OPP RC , ENC CPU, AHO
Los Angeles	1527 CRENSHAW BLVD	90019	5082023042	0.000	0.000	0.000	6.189	Shortfall of Sites	0.118	Community Commercial	C2-2D-O-CPIO	0		0	0	54.450	6.189	Commercial - Shopping Center (Neighborhood, Community) - One Story, 0	126B185 92		West Adams - Baldwin Hills - Leimert	No	ABMI	OPP C
Los Angeles	4422 MELBOURNE AVE	90027	5590023011	0.000	0.000	0.000	6.189	Shortfall of Sites	0.155	Low Medium I Residential	R2-1XL	0		0	0	99.000	6.189	Residential - Four Units (Any Combination) - 4 Stories or Less, 4	150B201 1435		Hollywood	Yes	ABMI	TOC EXP , R2RD
Los Angeles	5453 ENCINO AVE	91316	2257003033	3.091	3.091	0.000	0.000	Shortfall of Sites	0.580	Very Low I Residential	RA-1	Very Low Residential		0	20	66.287	6.182	Residential - Single Family Residence - Pool, 1	174B129 962	1 per lot	Encino - Tarzana	No	LI	AHO , ENC CPU, ADU
Los Angeles	11501 W PICO BLVD	90064	4260026001	0.000	0.000	0.000	6.179	Shortfall of Sites	0.118	Limited Industrial	CM-1VL	0		0	0	54.450	6.179	Commercial - Store - One Story, 0	123B153 453		West Los Angeles	No	ABMI	OPP C
Los Angeles	3400 GLENDALE BLVD	90039	5436005023	0.000	0.000	0.000	6.170	Shortfall of Sites	0.167	Limited Manufacturing	CM-1-RIO-POD	0		0	0	54.450	6.170	Industrial - Food Processing Plant - Meat - One Story, 0	156B209 371		Northeast Los Angeles	No	ABMI	OPP C
Los Angeles	1845 N WILTON PL	90028	5586033004	0.000	0.000	0.000	6.170	Shortfall of Sites	0.078	Low Medium II Residential	RD1.5-1XL	0		0	0	99.000	6.170	Residential - Single Family Residence, 1	150A191 219		Hollywood	No	ABMI	TOC EXP , R2RD, OPP RC2
Los Angeles	250 E 1ST ST	90012	5161016014	0.000	0.000	0.000	6.169	Shortfall of Sites	0.000	Regional Center Commercial	[Q]C2-4D-CDO	Community Center	[DM2-SH2-5] [CX1-FA] [CPIO-CDO]	0	27458.696	6.169		Commercial - Office Building - 14 to 20 Stories, 0	130-5A213 164	No Max	Central City	No	ABMI	ARO , DT CPU
Los Angeles	12045 HESBY ST	91607	2355001021	0.000	0.000	0.000	6.166	Shortfall of Sites	0.078	Low Residential	R1-1	0		0	0	99.000	6.166	Residential - Single Family Residence, 1	171B165 932		North Hollywood - Valley Village	No	ABMI	TOC EXP
Los Angeles	0	0	2350011908	0.000	0.000	0.000	6.166	Shortfall of Sites	0.065	Open Space	R1-1	0		0	0	99.000	6.166	Vacant	Residential - Single Family Residence - Vacant Land, 0	171B169 276		North Hollywood - Valley Village	No	ABMI	TOC EXP , OPP RC2
Los Angeles	12027 HESBY ST	91607	2355001019	0.000	0.000	0.000	6.166	Shortfall of Sites	0.078	Low Residential	R1-1	0		0	0	99.000	6.166	Residential - Single Family Residence, 1	171B165 925		North Hollywood - Valley Village	No	ABMI	TOC EXP
Los Angeles	12015 HESBY ST	91607	2355001017	0.000	0.000	0.000	6.166	Shortfall of Sites	0.078	Low Residential	R1-1	0		0	0	99.000	6.166	Residential - Single Family Residence - Pool, 1	171B165 919		North Hollywood - Valley Village	No	ABMI	TOC EXP
Los Angeles	1845 TAFT AVE	90028	5586031004	0.000	0.000	0.000	6.164	Shortfall of Sites	0.077	Low Medium II Residential	RD1.5-1XL	0		0	0	99.000	6.164	Residential - Single Family Residence, 1	150A191 220		Hollywood	No	ABMI	TOC EXP , R2RD
Los Angeles	4429 LENNOX AVE	91423	2265015008	0.000	0.000	0.000	6.164	Shortfall of Sites	0.077	Low Residential	R1-1-RIO	Low Residential		0	0	99.000	6.164	Residential - Single Family Residence, 1	166-5A151 36	1 per lot	Sherman Oaks - Studio City - Toluca Lake - Cahuenga Pass	No	ABMI	TOC EXP , SHR CPU, AHO
Los Angeles	1719 TAFT AVE	90028	5586032004	0.000	0.000	0.000	6.163	Shortfall of Sites	0.077	Low Medium II Residential	RD1.5-1XL	0		0	0	99.000	6.163	Residential - Single Family Residence, 1	148-5A191 112		Hollywood	No	ABMI	TOC EXP , R2RD
Los Angeles	12046 HESBY ST	91607	2355001030	0.000	0.000	0.000	6.163	Shortfall of Sites	0.077	Low Residential	R1-1	0		0	0	99.000	6.163	Residential - Single Family Residence - Pool, 1	171B165 1010		North Hollywood - Valley Village	No	ABMI	TOC EXP
Los Angeles	12012 OTSEGO ST	91607	2355001014	0.000	0.000	0.000	6.163	Shortfall of Sites	0.077	Low Residential	R1-1	0		0	0	99.000	6.163	Residential - Single Family Residence - Pool, 1	171B165 845		North Hollywood - Valley Village	No	ABMI	TOC EXP
Los Angeles	12040 OTSEGO ST	91607	2355001009	0.000	0.000	0.000	6.163	Shortfall of Sites	0.077	Low Residential	R1-1	0		0	0	99.000	6.163	Residential - Single Family Residence - Pool, 1	171B165 858		North Hollywood - Valley Village	No	ABMI	TOC EXP

Jurisdiction Name	Site Address/Intersection	5 Digit ZIP Code	Assessor Parcel Number	Very Low-Income	Low-Income	Moderate-Income	Above Moderate-Income	Type of Shortfall	Parcel Size (Acres)	Current General Plan Designation	Current Zoning	Proposed General Plan (GP) Designation	Proposed Zoning	Minimum Density Allowed	Maximum Density Allowed	Total Capacity	Vacant/ Nonvacant	Description of Existing Uses	PIN	Base Density Per Acre	Community Plan Area	Rent Stabalization Ordinance	Income Category	Applicable Rezoning Program (Program informing values in Column Q listed first)
Los Angeles	11937 HESBY ST	91607	2355002006	0.000	0.000	0.000	6.162	Shortfall of Sites	0.077	Low Residential	R1-1	0	0	0	99.000	6.162		Residential - Single Family Residence - Pool and Misc., 1	171B165 876		North Hollywood - Valley Village	No	ABMI	TOC EXP
Los Angeles	21828 ROSCOE BLVD	91304	2110001043	0.000	0.000	0.000	6.160	Shortfall of Sites	0.802	Medium Residential	R3-1	Medium Residential	[HB1-G1-5] [CX2-FA] [CPIO]	0	73.575	6.160		Residential - Five or More Units or Apartments (Any Combination) · 4 Stories or Less - Pool, 36	192B105 625	43	Canoga Park - Winnetka - Woodland Hills - West Hills	Yes	ABMI	CPK CPU ,
Los Angeles	6722 VINELAND AVE	91606	2414022009	0.000	0.000	0.000	6.160	Shortfall of Sites	0.336	Medium Residential	R3-1	0	0	0	82.618	6.160		Residential - Five or More Units or Apartments (Any Combination) · 4 Stories or Less, 11	180B173 119		North Hollywood - Valley Village	Yes	ABMI	DB50
Los Angeles	5842 CAMERFORD AVE	90038	5534036011	0.000	0.000	0.000	6.160	Shortfall of Sites	0.149	Medium Residential	R3-1XL	Community Commercial	[Q]C2-2D-CPIO	0	160.837	6.160		Residential - Five or More Units or Apartments (Any Combination) · 4 Stories or Less, 8	141B189 224	108	Hollywood	Yes	ABMI	HWD CPU , AHO
Los Angeles	6142 ELEANOR AVE	90038	5534024010	0.000	0.000	0.000	6.160	Shortfall of Sites	0.149	Medium Residential	R3-1XL	Community Commercial	[Q]C2-2D-CPIO	0	161.280	6.160		Residential - Five or More Units or Apartments (Any Combination) · 4 Stories or Less, 8	144B189 785	108	Hollywood	Yes	ABMI	HWD CPU
Los Angeles	11411 COLLINS ST	91601	2338025022	0.000	0.000	0.000	6.160	Shortfall of Sites	0.152	Community Commercial	C2-1	Community Commercial	0	0	157.627	6.160		Residential - Five or More Units or Apartments (Any Combination) · 4 Stories or Less, 8	174B169 549	No Max	North Hollywood - Valley Village	Yes	ABMI	Orange LineTNP , AHO
Los Angeles	11120 BURBANK BLVD	91601	2350005057	0.000	0.000	0.000	6.160	Shortfall of Sites	0.154	Community Commercial	C2-1	Community Commercial	0	0	155.991	6.160		Commercial - Store Combination - Store and Residential Combination - One Story, 8	174B173 989	No Max	North Hollywood - Valley Village	Yes	ABMI	Orange LineTNP , ARO, AHO
Los Angeles	5630 ELMER AVE	91601	2337034009	0.000	0.000	0.000	6.160	Shortfall of Sites	0.213	Low Medium II Residential	RD1.5-1VL	Medium	0	0	112.659	6.160		Residential - Five or More Units or Apartments (Any Combination) · 4 Stories or Less, 8	174B173 794	54	North Hollywood - Valley Village	Yes	ABMI	Orange LineTNP
Los Angeles	4216 CAHUENGA BLVD	91602	2424040002	0.000	0.000	0.000	6.160	Shortfall of Sites	0.169	Low Medium Residential	RD1.5-1XL-RIO	Community Center	0	0	141.662	6.160		Residential - Five or More Units or Apartments (Any Combination) · 4 Stories or Less, 8	165B177 896	108	Sherman Oaks - Studio City - Toluca Lake - Cahuenga Pass	Yes	ABMI	SHR CPU , AHO
Los Angeles	6122 CARLOS AVE	90028	5546032005	0.000	0.000	0.000	6.160	Shortfall of Sites	0.024	Medium Residential	[Q]R3-1XL	Regional Center Commercial	[Q]C2-2D-SN-CPIO	0	290.375	6.160		Residential - Four Units (Any Combination) - 4 Stories or Less, 0	148-5A189 60	108	Hollywood	Yes	ABMI	HWD CPU , TOC EXP
Los Angeles	6128 CARLOS AVE	90028	5546032006	0.000	0.000	0.000	6.160	Shortfall of Sites	0.024	Medium Residential	[Q]R3-1XL	Regional Center Commercial	VARIOUS, WITH C2 and CPIO	0	290.405	6.160		Residential - Five or More Units or Apartments (Any Combination) · 4 Stories or Less, 0	148-5A189 62	108	Hollywood	Yes	ABMI	HWD CPU , TOC EXP
Los Angeles	5933 CARLTON WAY	90028	5545005009	0.000	0.000	0.000	6.160	Shortfall of Sites	0.028	High Medium Residential	[Q]R4-1VL	Regional Center Commercial	[Q]C2-2D-SN-CPIO	0	247.365	6.160		Residential - Three Units (Any Combination) - 4 Stories or Less, 0	148-5A191 223	108	Hollywood	Yes	ABMI	HWD CPU , AHO, TOC EXP
Los Angeles	11678 MAGNOLIA BLVD	91601	2354005030	0.000	0.000	0.000	6.160	Shortfall of Sites	0.106	Low Medium II Residential	RD1.5-1	Neighborhood Center	0	0	66.177	6.160		Residential - Five or More Units or Apartments (Any Combination) · 4 Stories or Less, 0	171B169 416	108	North Hollywood - Valley Village	Yes	ABMI	NH CPU , R2RD, AHO
Los Angeles	5227 HERMITAGE AVE	91607	2347024012	0.000	0.000	0.000	6.160	Shortfall of Sites	0.179	Medium Residential	[Q]R3-1	Medium Neighborhood Residential	0	0	39.058	6.160		Residential - Five or More Units or Apartments (Any Combination) · 4 Stories or Less - Pool, 0	171B165 480	72	North Hollywood - Valley Village	Yes	ABMI	NH CPU , AHO
Los Angeles	12437 MAGNOLIA BLVD	91607	2347032011	0.000	0.000	0.000	6.160	Shortfall of Sites	0.103	Neighborhood Office Commercial	[Q]C2-1VL	Neighborhood Center *	0	0	67.761	6.160		Commercial - Store Combination - Store and Residential Combination - One Story, 0	171B165 529	108	North Hollywood - Valley Village	Yes	ABMI	NH CPU , ARO, AHO
Los Angeles	12320 BURBANK BLVD	91607	2347008012	0.000	0.000	0.000	6.160	Shortfall of Sites	0.175	Medium Residential	R3-1	Medium Neighborhood Residential	0	0	40.113	6.160		Residential - Five or More Units or Apartments (Any Combination) · 4 Stories or Less - Pool, 0	174B165 766	72	North Hollywood - Valley Village	Yes	ABMI	NH CPU , AHO
Los Angeles	12320 BURBANK BLVD	91607	2347008012	0.000	0.000	0.000	6.160	Shortfall of Sites	0.172	Medium Residential	R3-1	Medium Neighborhood Residential	0	0	40.657	6.160		Residential - Five or More Units or Apartments (Any Combination) · 4 Stories or Less - Pool, 0	174B165 784	72	North Hollywood - Valley Village	Yes	ABMI	NH CPU , AHO
Los Angeles	12320 BURBANK BLVD	91607	2347008012	0.000	0.000	0.000	6.160	Shortfall of Sites	0.172	Medium Residential	R3-1	Medium Neighborhood Residential	0	0	40.657	6.160		Residential - Five or More Units or Apartments (Any Combination) · 4 Stories or Less - Pool, 0	174B165 785	72	North Hollywood - Valley Village	Yes	ABMI	NH CPU , AHO
Los Angeles	11460 KILLION ST	91601	2350007040	0.000	0.000	0.000	6.160	Shortfall of Sites	0.037	High Medium Residential	R4-1VL	High Medium	0	0	190.255	6.160		Residential - Five or More Units or Apartments (Any Combination) · 4 Stories or Less, 0	174B169 1039	No Max	North Hollywood - Valley Village	Yes	ABMI	Orange LineTNP , AHO
Los Angeles	11456 KILLION ST	91601	2350007041	0.000	0.000	0.000	6.160	Shortfall of Sites	0.037	High Medium Residential	R4-1VL	High Medium	0	0	191.780	6.160		Residential - Five or More Units or Apartments (Any Combination) · 4 Stories or Less, 0	174B169 1038	No Max	North Hollywood - Valley Village	Yes	ABMI	Orange LineTNP , AHO, TOC EXP
Los Angeles	10621 REGENT ST	90034	4314010022	0.000	0.000	0.000	6.160	Shortfall of Sites	0.052	General Commercial	C2-1	Mixed Residential	0	0	135.516	6.160		Residential - Three Units (Any Combination) - 4 Stories or Less, 0	120B161 1258	54	Palms - Mar Vista - Del Rey	Yes	ABMI	PMVDR CPU , AHO, TOC EXP
Los Angeles	17300 ROSCOE BLVD	91325	2201010030	0.000	0.000	0.000	6.160	Shortfall of Sites	0.177	Low Residential	R1-1	Low Medium Residential	0	0	39.503	6.160		Institutional - Homes for Aged and Others - One Story, 0	192B133 290	10	Reseda - West Van Nuys	Yes	ABMI	RES CPU , AHO
Los Angeles	17300 ROSCOE BLVD	91325	2201010030	0.000	0.000	0.000	6.160	Shortfall of Sites	0.178	Low Residential	R1-1	Low Medium Residential	0	0	39.240	6.160		Institutional - Homes for Aged and Others - One Story, 0	192B133 301	10	Reseda - West Van Nuys	Yes	ABMI	RES CPU , AHO
Los Angeles	5146 COLDWATER CANYON AVE	91423	2357013016	0.000	0.000	0.000	6.160	Shortfall of Sites	0.069	Neighborhood Office Commercial	R3-1VL	Village	0	0	101.125	6.160		Residential - Five or More Units or Apartments (Any Combination) · 4 Stories or Less - Pool, 0	171B161 598	72	Van Nuys - North Sherman Oaks	Yes	ABMI	VNY CPU , AHO
Los Angeles	674 S CATALINA ST	90005	5094007015	0.000	0.000	0.000	6.160	Shortfall of Sites	0.200	Regional Center Commercial	R5-2	0	0	0	138.942	6.160		Residential - Five or More Units or Apartments (Any Combination) · 4 Stories or Less, 11	132B197 115		Wilshire	Yes	ABMI	MURC
Los Angeles	6834 DE LONGPRE AVE	90028	5548024017	0.000	0.000	0.000	6.159	Shortfall of Sites	0.077	Low Medium II Residential	RD1.5-1XL	0	0	0	99.000	6.159		Residential - Single Family Residence, 1	147A185 256		Hollywood	No	ABMI	TOC EXP , R2RD
Los Angeles	5428 RHODES AVE	91607	2347006008	0.000	0.000	0.000	6.158	Shortfall of Sites	0.077	Low Residential	R1-1	Low Residential	0	0	99.000	6.158		Residential - Single Family Residence, 1	174B165 1004	2 per lot	North Hollywood - Valley Village	No	ABMI	TOC EXP , NH CPU, AHO
Los Angeles	5477 ALVERN CIR	90045	4103003002	0.000	0.000	0.000	6.156	Shortfall of Sites	0.205	Medium Residential	R3-1	0	0	0	86.820	6.156		Residential - Five or More Units or Apartments (Any Combination) · 4 Stories or Less, 6	102B173 141		Westchester - Playa del Rey	Yes	ABMI	DB50
Los Angeles	2045 N VERMONT AVE	90027	5589022005	0.000	0.000	0.000	6.156	Shortfall of Sites	0.206	Medium Residential	R3-1XL	0	0	0	86.231	6.156		Residential - Five or More Units or Apartments (Any Combination) · 4 Stories or Less, 6	150B197 322		Hollywood	Yes	ABMI	DB50
Los Angeles	2044 N VERMONT AVE	90027	5590005004	0.000	0.000	0.000	6.156	Shortfall of Sites	0.215	Medium Residential	R3-1XL	0	0	0	82.742	6.156		Residential - Five or More Units or Apartments (Any Combination) · 4 Stories or Less, 6	150B197 331		Hollywood	Yes	ABMI	DB50
Los Angeles	11159 ACAMA ST	91602	2366017019	0.000	0.000	0.000	6.156	Shortfall of Sites	0.207	Medium Residential	R3-1-RIO	0	0	0	85.963	6.156		Residential - Five or More Units or Apartments (Any Combination) · 4 Stories or Less, 6	165B173 751		Sherman Oaks - Studio City - Toluca Lake - Cahuenga Pass	Yes	ABMI	DB50
Los Angeles	11153 ACAMA ST	91602	2366017018	0.000	0.000	0.000	6.156	Shortfall of Sites	0.207	Medium Residential	R3-1-RIO	0	0	0	85.970	6.156		Residential - Five or More Units or Apartments (Any Combination) · 4 Stories or Less, 6	165B173 752		Sherman Oaks - Studio City - Toluca Lake - Cahuenga Pass	Yes	ABMI	DB50
Los Angeles	11147 ACAMA ST	91602	2366017017	0.000	0.000	0.000	6.156	Shortfall of Sites	0.207	Medium Residential	R3-1-RIO	0	0	0	85.975	6.156		Residential - Five or More Units or Apartments (Any Combination) · 4 Stories or Less, 6	165B173 753		Sherman Oaks - Studio City - Toluca Lake - Cahuenga Pass	Yes	ABMI	DB50
Los Angeles	11143 ACAMA ST	91602	2366017016	0.000	0.000	0.000	6.156	Shortfall of Sites	0.207	Medium Residential	R3-1-RIO	0	0	0	85.983	6.156		Residential - Five or More Units or Apartments (Any Combination) · 4 Stories or Less, 6	165B173 754		Sherman Oaks - Studio City - Toluca Lake - Cahuenga Pass	Yes	ABMI	DB50
Los Angeles	11605 NATIONAL BLVD	90064	4258009026	0.000	0.000	0.000	6.156	Shortfall of Sites	0.212	Medium Residential	R3-1	0	0	0	83.891	6.156		Residential - Five or More Units or Apartments (Any Combination) · 4 Stories or Less, 6	120B153 838		Palms - Mar Vista - Del Rey	Yes	ABMI	DB50
Los Angeles	11617 NATIONAL BLVD	90064	4258009027	0.000	0.000	0.000	6.156	Shortfall of Sites	0.212	Medium Residential	R3-1	0	0	0	83.890	6.156		Residential - Five or More Units or Apartments (Any Combination) · 4 Stories or Less, 6	120B153 854		Palms - Mar Vista - Del Rey	Yes	ABMI	DB50
Los Angeles	12924 VALLEYHEART DR	91604	2375022039	0.000	0.000	0.000	6.156	Shortfall of Sites	0.206	Medium Residential	R3-1-RIO	0	0	0	86.045	6.156		Residential - Five or More Units or Apartments (Any Combination) · 4 Stories or Less, 6	165B161 938		Sherman Oaks - Studio City - Toluca Lake - Cahuenga Pass	Yes	ABMI	DB50
Los Angeles	8859 ALCOTT ST	90035	4305014016	0.000	0.000	0.000	6.156	Shortfall of Sites	0.204	Medium Residential	R3-1-O	0	0	0	86.943	6.156		Residential - Five or More Units or Apartments (Any Combination) · 4 Stories or Less, 6	132B169 974		Wilshire	Yes	ABMI	DB50
Los Angeles	7715 SAINT BERNARD ST	90293	4118010011	0.000	0.000	0.000	6.156	Shortfall of Sites	0.210	Medium Residential	R3-1	0	0	0	84.478	6.156		Residential - Five or More Units or Apartments (Any Combination) · 4 Stories or Less, 6	096B153 1060		Westchester - Playa del Rey	Yes	ABMI	DB50
Los Angeles	4961 WHITSETT AVE	91607	2357026004	0.000	0.000	0.000	6.156	Shortfall of Sites	0.213	Medium Residential	R3-1	0	0	0	83.231	6.156		Residential - Five or More Units or Apartments (Any Combination) · 4 Stories or Less, 6	171B165 1103		North Hollywood - Valley Village	Yes	ABMI	DB50
Los Angeles	10617 WOODBINE ST	90034	4314020013	0.000	0.000	0.000	6.156	Shortfall of Sites	0.106	General Commercial	C2-1	Mixed Residential	0	0	150.777	6.156		Residential - Five or More Units or Apartments (Any Combination) · 4 Stories or Less, 6	120B161 445	54	Palms - Mar Vista - Del Rey	Yes	ABMI	DB50 , PMVDR CPU, AHO
Los Angeles	10931 BLOOMFIELD ST	91602	2423014016	0.000	0.000	0.000	6.156	Shortfall of Sites	0.211	Medium Residential	R3-1-RIO	Medium Residential	0	0	52.062	6.156		Residential - Five or More Units or Apartments (Any Combination) · 4 Stories or Less, 6	165B173 419	43	Sherman Oaks - Studio City - Toluca Lake - Cahuenga Pass	Yes	ABMI	DB50 , SHR CPU, AHO
Los Angeles	1143 MANZANITA ST	90029	5429009003	0.000	0.000	0.000	6.155	Shortfall of Sites	0.077	Low Medium II Residential	RD1.5-1VL	0	0	0	99.000	6.155		Residential - Single Family Residence, 1	145-5A201 102		Silver Lake - Echo Park - Elysian Valley	No	ABMI	TOC EXP , R2RD
Los Angeles	1862 N VAN NESS AVE	90028	5586031023	0.000	0.000	0.000	6.154	Shortfall of Sites	0.156	Low Medium II Residential	RD1.5-1XL	0	0	0	113.635	6.154		Residential - Five or More Units or Apartments (Any Combination) · 4 Stories or Less, 6	150A191 184		Hollywood	Yes	ABMI	OPP RC
Los Angeles	1755 N WILTON PL	90028	5586034008	0.000	0.000	0.000	6.154	Shortfall of Sites	0.077	Low Medium II Residential	RD1.5-1XL	0	0	0	99.000	6.154		Residential - Single Family Residence, 1	148-5A191 22		Hollywood	No	ABMI	TOC EXP , R2RD, OPP RC2
Los Angeles	6081 CALVIN AVE	91356	2153029005	3.076	3.076	0.000	0.000	Shortfall of Sites	0.674	Very Low I Residential	RA-1	Very Low Residential	0	20	66.287	6.152		Residential - Single Family Residence, 1	177B117 479	1 per lot	Encino - Tarzana	No	LI	AHO , ENC CPU
Los Angeles	11640 SAN VICENTE BLVD	90049	4265005020	3.075	3.075	0.000	0.000	Shortfall of Sites	0.541	Community Commercial	PB-1	0	0	20	94.696	6.151		Commercial - Shopping Center (Neighborhood, Community) - One Story, 0	129B145 73		Brentwood - Pacific Palisades	No	LI	P
Los Angeles	5159 MECCA AVE	91356	2161013021	3.075	3.075	0.000	0.000	Shortfall of Sites	0.483	Very Low I Residential	RA-1	Very Low Residential	0	20	66.287	6.151		Residential - Single Family Residence - Pool, 0	171B125 440	1 per lot	Encino - Tarzana	No	LI	AHO , ENC CPU

Jurisdiction Name	Site Address/Intersection	5 Digit ZIP Code	Assessor Parcel Number	Very Low-Income	Low-Income	Moderate-Income	Above Moderate-Income	Type of Shortfall	Parcel Size (Acres)	Current General Plan Designation	Current Zoning	Proposed General Plan (GP) Designation	Proposed Zoning	Minimum Density Allowed	Maximum Density Allowed	Total Capacity	Vacant/ Nonvacant	Description of Existing Uses	PIN	Base Density Per Acre	Community Plan Area	Rent Stabalization Ordinance	Income Category	Applicable Rezoning Program (Program informing values in Column Q listed first)
Los Angeles	12817 MOORPARK ST	91604	2362014011	0.000	0.000	0.000	6.150	Shortfall of Sites	0.327	Medium Residential	R3-1-RIO	0	0	0	84.768	6.150		Residential - Five or More Units or Apartments (Any Combination) · 4 Stories or Less - Pool, 14	165B161 241		Sherman Oaks - Studio City - Toluca Lake - Cahuenga Pass	Yes	ABMI	DB50
Los Angeles	13157 RIVERSIDE DR	91423	2358016023	0.000	0.000	0.000	6.150	Shortfall of Sites	0.338	Medium Residential	[Q]R3-1	0	0	0	82.180	6.150		Residential - Five or More Units or Apartments (Any Combination) · 4 Stories or Less - Pool, 14	168B157 313		Van Nuys - North Sherman Oaks	Yes	ABMI	DB50
Los Angeles	10726 MAGNOLIA BLVD	91601	2419012001	0.000	0.000	0.000	6.150	Shortfall of Sites	0.129	Community Commercial	C4-1-CA	Community Commercial	0	0	225.134	6.150		Residential - Five or More Units or Apartments (Any Combination) · 4 Stories or Less - Pool, 15	171B177 690	108	North Hollywood - Valley Village	Yes	ABMI	Orange LineTNP , DB50, AHO
Los Angeles	16324 LASSEN ST	91343	2677023007	3.073	3.073	0.000	0.000	Shortfall of Sites	1.761	Low Residential	RS-1	0	0	20	102.494	6.146		Institutional - Church - One Story, 3	201B137 234		Mission Hills - Panorama City - North Hills	No	LI	FBO
Los Angeles	5516 RHODES AVE	91607	2347007015	0.000	0.000	0.000	6.142	Shortfall of Sites	0.077	Low Residential	R1-1	Low Residential	0	0	99.000	6.142		Residential - Single Family Residence, 1	174B165 859	2 per lot	North Hollywood - Valley Village	No	ABMI	TOC EXP , NH CPU, AHO
Los Angeles	25000 NORMANDIE AVE	90710	7413008024	3.070	3.070	0.000	0.000	Shortfall of Sites	1.331	Limited Manufacturing	[Q]M1-1VL	0	0	20	102.494	6.140		Institutional - Church - One Story, 0	036B197 28		Wilmington - Harbor City	No	LI	FBO
Los Angeles	12035 HESBY ST	91607	2355001020	0.000	0.000	0.000	6.139	Shortfall of Sites	0.078	Low Residential	R1-1	0	0	0	99.000	6.139		Residential - Single Family Residence - Pool, 0	171B165 931		North Hollywood - Valley Village	No	ABMI	TOC EXP
Los Angeles	21902 LASSEN ST	91311	2746017030	0.000	0.000	6.138	0.000	Shortfall of Sites	1.275	Limited Manufacturing	(Q)C2-1L	0	0	0	5.017	6.138		Commercial - Hotel and Motel - Hotel - 50 Rooms and Over - One Story, 0	201B105 70		Chatsworth - Porter Ranch	No	MI	ARO
Los Angeles	14349 MILBANK ST	91423	2265016059	0.000	0.000	0.000	6.137	Shortfall of Sites	0.077	Low Residential	R1-1-RIO	Low Residential	0	0	99.000	6.137		Residential - Single Family Residence - Pool, 0	168A151 260	1 per lot	Sherman Oaks - Studio City - Toluca Lake - Cahuenga Pass	No	ABMI	TOC EXP , SHR CPU, AHO
Los Angeles	12020 HESBY ST	91607	2355001043	0.000	0.000	0.000	6.136	Shortfall of Sites	0.077	Low Residential	R1-1	0	0	0	99.000	6.136		Residential - Single Family Residence - Pool, 0	171B165 1001		North Hollywood - Valley Village	No	ABMI	TOC EXP
Los Angeles	14345 MILBANK ST	91423	2265016060	0.000	0.000	0.000	6.136	Shortfall of Sites	0.077	Low Residential	R1-1-RIO	Low Residential	0	0	99.000	6.136		Residential - Single Family Residence, 0	168A151 298	1 per lot	Sherman Oaks - Studio City - Toluca Lake - Cahuenga Pass	No	ABMI	TOC EXP , SHR CPU, AHO
Los Angeles	5420 BELLINGHAM AVE	91607	2347014013	0.000	0.000	0.000	6.134	Shortfall of Sites	0.065	Medium Residential	[Q]R3-1	Low Medium Residential	0	0	99.000	6.134		Residential - Five or More Units or Apartments (Any Combination) · 4 Stories or Less, 0	174B165 1036	43	North Hollywood - Valley Village	No	ABMI	TOC EXP , NH CPU, AHO
Los Angeles	6903 DE LONGPRE AVE	90028	5548016041	0.000	0.000	0.000	6.131	Shortfall of Sites	0.077	Low Medium II Residential	RD1.5-1XL	0	0	0	99.000	6.131		Residential - Single Family Residence, 1	147B181 913		Hollywood	No	ABMI	TOC EXP , R2RD
Los Angeles	5048 GLORIA AVE	91436	2261013026	3.065	3.065	0.000	0.000	Shortfall of Sites	0.576	Low II Residential	RE9-1	Low Residential	0	20	66.287	6.130		Residential - Single Family Residence - Pool, 1	171B141 508	1 per lot	Encino - Tarzana	No	LI	AHO , ENC CPU, ADU
Los Angeles	23263 DOLOROSA ST	91367	2044001021	3.063	3.063	0.000	0.000	Shortfall of Sites	0.672	Very Low Residential	RA-1	Very Low Residential	0	20	66.287	6.125		Residential - Single Family Residence - Pool, 1	174B093 418	1 per lot	Canoga Park - Winnetka - Woodland Hills - West Hills	No	LI	AHO , CPK CPU
Los Angeles	1232 SMITHWOOD DR	90035	4330026019	0.000	0.000	0.000	6.125	Shortfall of Sites	0.152	Medium Residential	[Q]R3-1-O	0	0	0	58.607	6.125		Residential - Double, Duplex, or Two Units - 4 Stories or Less, 2	132A167 120		West Los Angeles	No	ABMI	DB50
Los Angeles	2071 DRACENA DR	90027	5590005038	0.000	0.000	0.000	6.125	Shortfall of Sites	0.097	Medium Residential	R3-1XL	0	0	0	91.974	6.125		Institutional - School (Private) - One Story, 2	150B197 218		Hollywood	No	ABMI	DB50
Los Angeles	1912 PREUSS RD	90034	4302020008	0.000	0.000	0.000	6.125	Shortfall of Sites	0.199	Low Medium II Residential	RD1.5-1	0	0	0	44.592	6.125		Residential - Single Family Residence, 2	126B169 313		West Adams - Baldwin Hills - Leimert	No	ABMI	DB50
Los Angeles	1948 PREUSS RD	90034	4302020014	0.000	0.000	0.000	6.125	Shortfall of Sites	0.199	Low Medium II Residential	RD1.5-1	0	0	0	44.570	6.125		Residential - Double, Duplex, or Two Units - 4 Stories or Less, 2	126B169 443		West Adams - Baldwin Hills - Leimert	No	ABMI	DB50
Los Angeles	1410 WELLESLEY AVE	90025	4263027005	0.000	0.000	0.000	6.125	Shortfall of Sites	0.105	Medium Residential	[Q]R3-1	0	0	0	84.302	6.125		Residential - Double, Duplex, or Two Units - 4 Stories or Less, 2	126B145 717		West Los Angeles	No	ABMI	DB50
Los Angeles	4647 TUJUNGA AVE	91602	2354008026	0.000	0.000	0.000	6.125	Shortfall of Sites	0.102	Low Residential	R3-1	0	0	0	86.884	6.125		Residential - Double, Duplex, or Two Units - 4 Stories or Less, 2	168B173 753		North Hollywood - Valley Village	No	ABMI	DB50
Los Angeles	5434 VENTURA CANYON AVE	91401	2344006008	0.000	0.000	0.000	6.124	Shortfall of Sites	0.077	Low Residential	R1-1	0	0	0	99.000	6.124		Residential - Single Family Residence, 1	174B157 997		Van Nuys - North Sherman Oaks	No	ABMI	TOC EXP
Los Angeles	19919 REDWING ST	91364	2164001033	3.062	3.062	0.000	0.000	Shortfall of Sites	0.575	Very Low Residential	RA-1	Very Low Residential	0	20	66.287	6.124		Residential - Single Family Residence - Pool, 1	174B113 494	1 per lot	Canoga Park - Winnetka - Woodland Hills - West Hills	No	LI	AHO , CPK CPU, ADU
Los Angeles	15355 MORRISON ST	91403	2263039002	3.062	3.062	0.000	0.000	Shortfall of Sites	0.539	Neighborhood Office Commercial	(Q)P-1-RIO, (Q)CR-1-RIO	0	0	20	94.696	6.123		Commercial - Office Building - One Story, 0	171A145 149		Van Nuys - North Sherman Oaks	No	LI	P , ARO
Los Angeles	2853 REYNIER AVE	90034	4301011012	0.000	0.000	0.000	6.121	Shortfall of Sites	0.077	Low II Residential	R1-1	0	0	0	99.000	6.121		Residential - Single Family Residence, 1	123B169 493		West Adams - Baldwin Hills - Leimert	No	ABMI	TOC EXP
Los Angeles	9969 SEPULVEDA BLVD	91345	2660009026	3.060	3.060	0.000	0.000	Shortfall of Sites	0.430	Medium Residential	(Q)R3-1	0	0	20	82.590	6.120		Residential - Five or More Units or Apartments (Any Combination) · 4 Stories or Less - Pool, 19	201B145 18		Mission Hills - Panorama City - North Hills	No	LI	DB50
Los Angeles	11281 PEACH GROVE ST	91601	2353021030	0.000	0.000	0.000	6.120	Shortfall of Sites	0.126	Medium Residential	R3-1VL	Medium	0	0	111.344	6.120		Residential - Four Units (Any Combination) - 4 Stories or Less, 4	168B173 227	54	North Hollywood - Valley Village	No	ABMI	Orange LineTNP , DB50, AHO
Los Angeles	120 S ST LOUIS ST	90033	5183008025	0.000	0.000	0.000	6.120	Shortfall of Sites	0.069	Low Medium II Residential	RD1.5-1-CUGU	Medium Neighborhood Residential	[LLN2 - MU3 - 4][RN3 - 6][CPIO]	0	159.214	6.120		Residential - Double, Duplex, or Two Units - 4 Stories or Less, 2	127-5A223 125	72	Boyle Heights	Yes	ABMI	BH CPU , R2RD
Los Angeles	3405 E 3RD ST	90063	5179013051	0.000	0.000	0.000	6.120	Shortfall of Sites	0.179	Low Medium I Residential	R2-1-CUGU	Medium Neighborhood Residential	[VLN2 - MU4 - 4][RN2 - 8][CPIO]	0	61.466	6.120		Residential - Double, Duplex, or Two Units - 4 Stories or Less, 2	124-5A227 233	54	Boyle Heights	Yes	ABMI	BH CPU , R2RD
Los Angeles	3416 E 2ND ST	90063	5179013005	0.000	0.000	0.000	6.120	Shortfall of Sites	0.179	Low Medium I Residential	R2-1-CUGU	Medium Neighborhood Residential	[VLN2 - MU4 - 4][RN2 - 8][CPIO]	0	61.479	6.120		Residential - Double, Duplex, or Two Units - 4 Stories or Less, 2	124-5A227 256	54	Boyle Heights	Yes	ABMI	BH CPU , R2RD
Los Angeles	3425 E 3RD ST	90063	5179013006	0.000	0.000	0.000	6.120	Shortfall of Sites	0.179	Low Medium I Residential	R2-1-CUGU	Medium Neighborhood Residential	[VLN2 - MU4 - 4][RN2 - 8][CPIO]	0	61.483	6.120		Residential - Double, Duplex, or Two Units - 4 Stories or Less, 2	124-5A227 263	54	Boyle Heights	Yes	ABMI	BH CPU , R2RD
Los Angeles	304 S LORENA ST	90063	5179013023	0.000	0.000	0.000	6.120	Shortfall of Sites	0.178	Low Medium I Residential	R2-1-CUGU	Medium Neighborhood Residential	[VLN2 - MU4 - 4][RN2 - 8][CPIO]	0	61.647	6.120		Residential - Double, Duplex, or Two Units - 4 Stories or Less, 2	124-5A227 294	54	Boyle Heights	Yes	ABMI	BH CPU , R2RD
Los Angeles	3422 E 3RD ST	90063	5179013027	0.000	0.000	0.000	6.120	Shortfall of Sites	0.179	Low Medium I Residential	R2-1-CUGU	Medium Neighborhood Residential	[VLN2 - MU4 - 4][RN2 - 8][CPIO]	0	61.602	6.120		Residential - Double, Duplex, or Two Units - 4 Stories or Less, 2	124-5A227 326	54	Boyle Heights	Yes	ABMI	BH CPU , R2RD
Los Angeles	3432 E 3RD ST	90063	5179013029	0.000	0.000	0.000	6.120	Shortfall of Sites	0.179	Low Medium I Residential	R2-1-CUGU	Medium Neighborhood Residential	[VLN2 - MU4 - 4][RN2 - 8][CPIO]	0	61.579	6.120		Residential - Double, Duplex, or Two Units - 4 Stories or Less, 2	124-5A227 341	54	Boyle Heights	Yes	ABMI	BH CPU , R2RD
Los Angeles	2538 GLEASON AVE	90033	5180006038	0.000	0.000	0.000	6.120	Shortfall of Sites	0.076	Low Medium I Residential	R2-1-CUGU	Medium Neighborhood Residential	[LLN2 - MU3 - 4][RN3 - 6][CPIO]	0	143.810	6.120		Residential - Double, Duplex, or Two Units - 4 Stories or Less, 2	127-5A223 381	72	Boyle Heights	Yes	ABMI	BH CPU , R2RD
Los Angeles	110 CHEESBROUGHS LN	90063	5179018005	0.000	0.000	0.000	6.120	Shortfall of Sites	0.046	Community Commercial	C2-1-CUGU	Community Center	[LUM3 - SH3 - 4][XC1 - 4][CPIO]	0	239.353	6.120		Residential - Double, Duplex, or Two Units - 4 Stories or Less, 2	124-5A229 27	108	Boyle Heights	Yes	ABMI	BH CPU
Los Angeles	349 N INDIANA ST	90063	5179020005	0.000	0.000	0.000	6.120	Shortfall of Sites	0.052	Highway Oriented and Limited Commercial	C2-1-CUGU	Community Center	[LUM2 - G2 - 4][XC1 - 4][CPIO]	0	209.588	6.120		Residential - Double, Duplex, or Two Units - 4 Stories or Less, 2	126A229 67	108	Boyle Heights	Yes	ABMI	BH CPU
Los Angeles	114 BAILEY ST	90033	5174014045	0.000	0.000	0.000	6.120	Shortfall of Sites	0.055	Low Medium II Residential	RD1.5-1-RIO-CUGU	Community Center	[LUM3 - SH3 - 3][XC1 - 4][CPIO]	0	199.908	6.120		Residential - Double, Duplex, or Two Units - 4 Stories or Less, 2	129A221 182	108	Boyle Heights	Yes	ABMI	BH CPU
Los Angeles	3212 E 4TH ST	90063	5186006002	0.000	0.000	0.000	6.120	Shortfall of Sites	0.098	Low Medium I Residential	[Q]C2-1-CUGU	Neighborhood Center	[LUM1 - G2 - 3][XN2 - 8][CPIO]	0	112.285	6.120		Residential - Double, Duplex, or Two Units - 4 Stories or Less, 2	124-5A227 245	54	Boyle Heights	Yes	ABMI	BH CPU
Los Angeles	2410 HOUSTON ST	90033	5177021011	0.000	0.000	0.000	6.120	Shortfall of Sites	0.046	Medium Residential	R3-1-CUGU	Community Center	[LUM2 - G2 - 3][XC1 - 4][CPIO]	0	236.719	6.120		Residential - Double, Duplex, or Two Units - 4 Stories or Less, 2	130-5A225 278	108	Boyle Heights	Yes	ABMI	BH CPU
Los Angeles	6412 PLATT AVE	91307	2036024006	0.000	0.000	0.000	6.120	Shortfall of Sites	0.068	Community Commercial	C1-1VL, (T)(Q)C1-1VL	Community Center	0	0	131.499	6.120		Commercial - Commercial - One Story, 0	180B093 983	54	Canoga Park - Winnetka - Woodland Hills - West Hills	No	ABMI	CPK CPU , ARO, OPP C, AHO
Los Angeles	7403 ETON AVE	91303	2112008021	0.000	0.000	0.000	6.120	Shortfall of Sites	0.137	Low Medium I Residential	RD3-1	Medium Residential	0	0	80.430	6.120		Residential - Double, Duplex, or Two Units - 4 Stories or Less, 2	186B105 615	43	Canoga Park - Winnetka - Woodland Hills - West Hills	Yes	ABMI	CPK CPU , R2RD
Los Angeles	20726 SHERMAN WAY	91306	2137020031	0.000	0.000	0.000	6.120	Shortfall of Sites	0.154	Low Medium II Residential	RS-1-RIO	Medium Residential	0	0	71.266	6.120		, 2	183B109 81	43	Canoga Park - Winnetka - Woodland Hills - West Hills	Yes	ABMI	CPK CPU ,
Los Angeles	1000 MARVIEW AVE	90012	5406018007	0.000	0.000	0.000	6.120	Shortfall of Sites	0.090	Low Medium II Residential	RD1.5-1	Medium Neighborhood Residential	[LN1-MU1-5] [RG1-FA] [CPIO]	0	122.525	6.120		Residential - Double, Duplex, or Two Units - 4 Stories or Less, 2	136-5A213 20	No Max	Central City North	Yes	ABMI	DT CPU , R2RD
Los Angeles	956 MARVIEW AVE	90012	5406019027	0.000	0.000	0.000	6.120	Shortfall of Sites	0.096	Low Medium II Residential	RD1.5-1	Medium Neighborhood Residential	[LN1-MU1-5] [RG1-FA] [CPIO]	0	114.173	6.120		Residential - Double, Duplex, or Two Units - 4 Stories or Less, 2	136-5A211 163	No Max	Central City North	Yes	ABMI	DT CPU , R2RD
Los Angeles	950 MARVIEW AVE	90012	5406019026	0.000	0.000	0.000	6.120	Shortfall of Sites	0.095	Low Medium II Residential	RD1.5-1	Medium Neighborhood Residential	[LN1-MU1-5] [RG1-FA] [CPIO]	0	115.749	6.120		Residential - Double, Duplex, or Two Units - 4 Stories or Less, 2	136-5A211 173	No Max	Central City North	Yes	ABMI	DT CPU , R2RD
Los Angeles	942 MARVIEW AVE	90012	5406019025	0.000	0.000	0.000	6.120	Shortfall of Sites	0.094	Low Medium II Residential	RD1.5-1	Medium Neighborhood Residential	[LN1-MU1-5] [RG1-FA] [CPIO]	0	117.372	6.120		Residential - Double, Duplex, or Two Units - 4 Stories or Less, 2	136-5A211 182	No Max	Central City North	Yes	ABMI	DT CPU , R2RD
Los Angeles	930 MARVIEW AVE	90012	5406019022	0.000	0.000	0.000	6.120	Shortfall of Sites	0.090	Low Medium II Residential	RD1.5-1	Medium Neighborhood Residential	[LN1-MU1-5] [RG1-FA] [CPIO]	0	122.520	6.120		Residential - Double, Duplex, or Two Units - 4 Stories or Less, 2	136-5A211 230	No Max	Central City North	Yes	ABMI	DT CPU , R2RD
Los Angeles	931 WHITE KNOLL DR	90012	5406019011	0.000	0.000	0.000	6.120	Shortfall of Sites	0.091	Low Medium II Residential	RD1.5-1	Medium Neighborhood Residential	[LN1-MU1-5] [RG1-FA] [CPIO]	0	120.834	6.120		Residential - Double, Duplex, or Two Units - 4 Stories or Less, 2	136-5A211 242	No Max	Central City North	Yes	ABMI	DT CPU , R2RD

Jurisdiction Name	Site Address/Intersection	5 Digit ZIP Code	Assessor Parcel Number	Very Low-Income	Low-Income	Moderate-Income	Above Moderate-Income	Type of Shortfall	Parcel Size (Acres)	Current General Plan Designation	Current Zoning	Proposed General Plan (GP) Designation	Proposed Zoning	Minimum Density Allowed	Maximum Density Allowed	Total Capacity	Vacant/ Nonvacant	Description of Existing Uses	PIN	Base Density Per Acre	Community Plan Area	Rent Stabalization Ordinance	Income Category	Applicable Rezoning Program (Program informing values in Column Q listed first)
Los Angeles	926 MARVIEW AVE	90012	5406019021	0.000	0.000	0.000	6.120	Shortfall of Sites	0.088	Low Medium II Residential	RD1.5-1	Medium Neighborhood Residential	[LN1-MU1-5] [RG1-FA] [CPIO]	0	124.338	6.120		Residential - Double, Duplex, or Two Units - 4 Stories or Less, 2	136-5A211 246	No Max	Central City North	Yes	ABMI	DT CPU , R2RD
Los Angeles	725 ALPINE ST	90012	5407011014	0.000	0.000	0.000	6.120	Shortfall of Sites	0.091	High Medium Residential	R4-1	Medium Neighborhood Residential	[LM2-MU2-5] [RX1-FA] [CPIO]	0	120.281	6.120		Residential - Double, Duplex, or Two Units - 4 Stories or Less, 2	135A213 214	No Max	Central City North	Yes	ABMI	DT CPU
Los Angeles	5800 CAMERFORD AVE	90038	5534036001	0.000	0.000	0.000	6.120	Shortfall of Sites	0.098	Medium Residential	R3-1XL	High Medium Residential	[Q]R4-1VL-CPIO	0	112.743	6.120		Residential - Double, Duplex, or Two Units - 4 Stories or Less, 2	141B189 215	54	Hollywood	Yes	ABMI	HWD CPU , AHO
Los Angeles	7721 MELROSE AVE	90046	5527008026	0.000	0.000	0.000	6.120	Shortfall of Sites	0.051	Neighborhood Office Commercial	C4-1XL-O	Neighborhood Commercial	[Q]C2-1XL-CPIO	0	176.111	6.120		Commercial - Store - One Story, 0	141B177 597	108	Hollywood	No	ABMI	HWD CPU , AHO
Los Angeles	1800 VINE ST	90028	5546033022	0.000	0.000	0.000	6.120	Shortfall of Sites	0.040	Regional Center Commercial	C4-2D-SN	Regional Center Commercial	VARIOUS, WITH C2 and CPIO	0	225.316	6.120		Commercial - Office Building - Three Stories, 0	150A189 269	108	Hollywood	No	ABMI	HWD CPU , ARO, AHO
Los Angeles	1718 VINE ST	90028	5546030027	0.000	0.000	0.000	6.120	Shortfall of Sites	0.032	Regional Center Commercial	C4-2D-SN	Regional Center Commercial	[Q]C2-2D-SN-CPIO	0	280.032	6.120		Commercial - Restaurant, Cocktail Lounge - Restaurant, Cocktail Lounge, Tavern - One Story, 0	148-5A189 100	108	Hollywood	No	ABMI	HWD CPU , MURC
Los Angeles	1718 VINE ST	90028	5546030027	0.000	0.000	0.000	6.120	Shortfall of Sites	0.032	Regional Center Commercial	C4-2D-SN	Regional Center Commercial	[Q]C2-2D-SN-CPIO	0	280.030	6.120		Commercial - Restaurant, Cocktail Lounge - Restaurant, Cocktail Lounge, Tavern - One Story, 0	148-5A189 101	108	Hollywood	No	ABMI	HWD CPU , MURC
Los Angeles	12450 BURBANK BLVD	91607	2347001072	0.000	0.000	0.000	6.120	Shortfall of Sites	0.136	Neighborhood Office Commercial	[Q]C2-1VL	Neighborhood Center	0	0	66.274	6.120		Commercial - Store - One Story, 0	174B165 777	108	North Hollywood - Valley Village	No	ABMI	NH CPU , AHO
Los Angeles	12140 CHANDLER BLVD	91607	2347017024	0.000	0.000	0.000	6.120	Shortfall of Sites	0.085	Neighborhood Office Commercial	[Q]C2-1VL	Community Center (Mixed-Use)	0	0	105.554	6.120		Institutional - Hospital - One Story, 0	171B165 163	145	North Hollywood - Valley Village	No	ABMI	NH CPU , AHO
Los Angeles	6628 LANKERSHIM BLVD	91606	2320027008	0.000	0.000	0.000	6.120	Shortfall of Sites	0.155	Highway Oriented Commercial	C2-1VL	Neighborhood Center	0	0	70.989	6.120		Commercial - Store Combination - Store and Residential Combination - One Story, 2	180B169 469	108	North Hollywood - Valley Village	Yes	ABMI	NH CPU , ARO
Los Angeles	11483 TIARA ST	91601	2338010006	0.000	0.000	0.000	6.120	Shortfall of Sites	0.162	Medium Residential	[Q]R3-1	Neighborhood Center	0	0	68.096	6.120		Residential - Double, Duplex, or Two Units - 4 Stories or Less, 2	177B169 895	108	North Hollywood - Valley Village	Yes	ABMI	NH CPU , DB50, AHO
Los Angeles	6712 SIMPSON AVE	91606	2322015028	0.000	0.000	0.000	6.120	Shortfall of Sites	0.155	Low Medium II Residential	RD1.5-1	Neighborhood Center	0	0	70.989	6.120		Residential - Double, Duplex, or Two Units - 4 Stories or Less, 2	180B169 249	108	North Hollywood - Valley Village	Yes	ABMI	NH CPU
Los Angeles	6627 TROOST AVE	91606	2320027020	0.000	0.000	0.000	6.120	Shortfall of Sites	0.155	Low Medium II Residential	RD1.5-1	Neighborhood Center	0	0	70.964	6.120		Residential - Double, Duplex, or Two Units - 4 Stories or Less, 2	180B169 468	108	North Hollywood - Valley Village	Yes	ABMI	NH CPU
Los Angeles	5644 ENSIGN AVE	91601	2337025009	0.000	0.000	0.000	6.120	Shortfall of Sites	0.116	Low Medium II Residential	RD1.5-1VL, C4-1	Medium	0	0	94.967	6.120		Residential - Double, Duplex, or Two Units - 4 Stories or Less, 2	174B173 735	54	North Hollywood - Valley Village	Yes	ABMI	Orange LineTNP
Los Angeles	11552 W PICO BLVD	90064	4260034039	0.000	0.000	0.000	6.120	Shortfall of Sites	0.063	General Commercial	C2-1VL	Mixed Residential	0	0	142.655	6.120		Commercial - Office Building - One Story, 0	123B153 560	54	Palms - Mar Vista - Del Rey	No	ABMI	PMVDR CPU , ARO, AHO
Los Angeles	11552 W PICO BLVD	90064	4260034039	0.000	0.000	0.000	6.120	Shortfall of Sites	0.063	General Commercial	C2-1VL	Mixed Residential	0	0	142.657	6.120		Commercial - Office Building - One Story, 0	123B153 568	54	Palms - Mar Vista - Del Rey	No	ABMI	PMVDR CPU , ARO, AHO
Los Angeles	11552 W PICO BLVD	90064	4260034039	0.000	0.000	0.000	6.120	Shortfall of Sites	0.063	General Commercial	C2-1VL	Mixed Residential	0	0	142.659	6.120		Commercial - Office Building - One Story, 0	123B153 576	54	Palms - Mar Vista - Del Rey	No	ABMI	PMVDR CPU , ARO, AHO
Los Angeles	3765 VETERAN AVE	90034	4252019036	0.000	0.000	0.000	6.120	Shortfall of Sites	0.060	General Commercial	C2-1	Mixed Residential	0	0	149.161	6.120		Commercial - Store - One Story, 0	117B161 895	54	Palms - Mar Vista - Del Rey	No	ABMI	PMVDR CPU , AHO
Los Angeles	3835 CLARINGTON AVE	90232	4208002018	0.000	0.000	0.000	6.120	Shortfall of Sites	0.065	General Commercial	C2-1	Neighborhood Center	0	0	137.490	6.120		Institutional - School (Private) - One Story, 0	120B165 1404	54	Palms - Mar Vista - Del Rey	No	ABMI	PMVDR CPU , AHO
Los Angeles	12220 W PICO BLVD	90064	4259040004	0.000	0.000	0.000	6.120	Shortfall of Sites	0.063	General Commercial	C2-1VL	Mixed Residential	0	0	142.690	6.120		Commercial - Store - One Story, 0	120B149 72	54	Palms - Mar Vista - Del Rey	No	ABMI	PMVDR CPU , AHO, TOC EXP
Los Angeles	12220 W PICO BLVD	90064	4259040004	0.000	0.000	0.000	6.120	Shortfall of Sites	0.063	General Commercial	C2-1VL	Mixed Residential	0	0	142.689	6.120		Commercial - Store - One Story, 0	120B149 74	54	Palms - Mar Vista - Del Rey	No	ABMI	PMVDR CPU , AHO, TOC EXP
Los Angeles	12220 W PICO BLVD	90064	4259040004	0.000	0.000	0.000	6.120	Shortfall of Sites	0.063	General Commercial	C2-1VL	Mixed Residential	0	0	142.690	6.120		Commercial - Store - One Story, 0	120B149 78	54	Palms - Mar Vista - Del Rey	No	ABMI	PMVDR CPU , AHO, TOC EXP
Los Angeles	12220 W PICO BLVD	90064	4259040004	0.000	0.000	0.000	6.120	Shortfall of Sites	0.063	General Commercial	C2-1VL	Mixed Residential	0	0	142.690	6.120		Commercial - Store - One Story, 0	120B149 80	54	Palms - Mar Vista - Del Rey	No	ABMI	PMVDR CPU , AHO, TOC EXP
Los Angeles	10424 VENICE BLVD	90232	4208007039	0.000	0.000	0.000	6.120	Shortfall of Sites	0.062	General Commercial	C2-1	Mixed Residential	0	0	145.707	6.120		Commercial - Auto, Recreation Equipment, Construction Equipment Sales and Service - Auto Body Repair Shop - One Story, 0	117B165 136	54	Palms - Mar Vista - Del Rey	No	ABMI	PMVDR CPU , AHO, TOC EXP
Los Angeles	10424 VENICE BLVD	90232	4208007039	0.000	0.000	0.000	6.120	Shortfall of Sites	0.062	General Commercial	C2-1	Mixed Residential	0	0	145.263	6.120		Commercial - Auto, Recreation Equipment, Construction Equipment Sales and Service - Auto Body Repair Shop - One Story, 0	117B165 139	54	Palms - Mar Vista - Del Rey	No	ABMI	PMVDR CPU , AHO, TOC EXP
Los Angeles	10424 VENICE BLVD	90232	4208007039	0.000	0.000	0.000	6.120	Shortfall of Sites	0.062	General Commercial	C2-1	Mixed Residential	0	0	145.263	6.120		Commercial - Auto, Recreation Equipment, Construction Equipment Sales and Service - Auto Body Repair Shop - One Story, 0	117B165 149	54	Palms - Mar Vista - Del Rey	No	ABMI	PMVDR CPU , AHO, TOC EXP
Los Angeles	10424 VENICE BLVD	90232	4208007039	0.000	0.000	0.000	6.120	Shortfall of Sites	0.062	General Commercial	C2-1	Mixed Residential	0	0	145.261	6.120		Commercial - Auto, Recreation Equipment, Construction Equipment Sales and Service - Auto Body Repair Shop - One Story, 0	117B165 151	54	Palms - Mar Vista - Del Rey	No	ABMI	PMVDR CPU , AHO, TOC EXP
Los Angeles	10424 VENICE BLVD	90232	4208007039	0.000	0.000	0.000	6.120	Shortfall of Sites	0.062	General Commercial	C2-1	Mixed Residential	0	0	145.264	6.120		Commercial - Auto, Recreation Equipment, Construction Equipment Sales and Service - Auto Body Repair Shop - One Story, 0	117B165 157	54	Palms - Mar Vista - Del Rey	No	ABMI	PMVDR CPU , AHO, TOC EXP
Los Angeles	11714 W PICO BLVD	90064	4260030017	0.000	0.000	0.000	6.120	Shortfall of Sites	0.063	General Commercial	C2-1VL	Mixed Residential	0	0	142.559	6.120		Commercial - Store Combination - Store and Office Combination - One Story, 0	123B149 734	54	Palms - Mar Vista - Del Rey	No	ABMI	PMVDR CPU , ARO, AHO, TOC EXP
Los Angeles	11714 W PICO BLVD	90064	4260030017	0.000	0.000	0.000	6.120	Shortfall of Sites	0.063	General Commercial	C2-1VL	Mixed Residential	0	0	142.558	6.120		Commercial - Store Combination - Store and Office Combination - One Story, 0	123B149 742	54	Palms - Mar Vista - Del Rey	No	ABMI	PMVDR CPU , ARO, AHO, TOC EXP
Los Angeles	2400 S BARRINGTON AVE	90064	4260033038	0.000	0.000	0.000	6.120	Shortfall of Sites	0.063	General Commercial	C2-1VL	Mixed Residential	0	0	142.702	6.120		Commercial - Store - One Story, 0	123B153 750	54	Palms - Mar Vista - Del Rey	No	ABMI	PMVDR CPU , AHO, TOC EXP
Los Angeles	2400 S BARRINGTON AVE	90064	4260033038	0.000	0.000	0.000	6.120	Shortfall of Sites	0.063	General Commercial	C2-1VL	Mixed Residential	0	0	142.699	6.120		Commercial - Store - One Story, 0	123B153 752	54	Palms - Mar Vista - Del Rey	No	ABMI	PMVDR CPU , AHO, TOC EXP
Los Angeles	12000 W PICO BLVD	90064	4259039013	0.000	0.000	0.000	6.120	Shortfall of Sites	0.063	General Commercial	C2-1VL	Mixed Residential	0	0	142.558	6.120		Commercial - Store Combination - Store and Office Combination - One Story, 0	123B149 1024	54	Palms - Mar Vista - Del Rey	No	ABMI	PMVDR CPU , ARO, AHO, TOC EXP
Los Angeles	12000 W PICO BLVD	90064	4259039013	0.000	0.000	0.000	6.120	Shortfall of Sites	0.063	General Commercial	C2-1VL	Mixed Residential	0	0	142.558	6.120		Commercial - Store Combination - Store and Office Combination - One Story, 0	123B149 1030	54	Palms - Mar Vista - Del Rey	No	ABMI	PMVDR CPU , ARO, AHO, TOC EXP
Los Angeles	14060 RIVERSIDE DR	91423	2269025031	0.000	0.000	0.000	6.120	Shortfall of Sites	0.064	Community Commercial	(Q)C2-1L-RIO	Community Center	0	0	141.673	6.120		Commercial - Shopping Center (Regional) - One Story, 0	168B153 486	108	Van Nuys - North Sherman Oaks	No	ABMI	VNY CPU , AHO
Los Angeles	10634 W PICO BLVD	90064	4255001008	0.000	0.000	0.000	6.120	Shortfall of Sites	0.063	Neighborhood Commercial	C2-1VL-O-POD	Mixed Use Corridor	0	0	142.560	6.120		Commercial - Auto, Recreation Equipment, Construction Equipment Sales and Service - Auto Body Repair Shop - One Story, 0	126B157 578	54	West Los Angeles	No	ABMI	West WLA CPU , AHO, TOC EXP
Los Angeles	10634 W PICO BLVD	90064	4255001008	0.000	0.000	0.000	6.120	Shortfall of Sites	0.063	Neighborhood Commercial	C2-1VL-O-POD	Mixed Use Corridor	0	0	142.557	6.120		Commercial - Auto, Recreation Equipment, Construction Equipment Sales and Service - Auto Body Repair Shop - One Story, 0	126B157 585	54	West Los Angeles	No	ABMI	West WLA CPU , AHO, TOC EXP
Los Angeles	10634 W PICO BLVD	90064	4255001008	0.000	0.000	0.000	6.120	Shortfall of Sites	0.063	Neighborhood Commercial	C2-1VL-O-POD	Mixed Use Corridor	0	0	142.557	6.120		Commercial - Auto, Recreation Equipment, Construction Equipment Sales and Service - Auto Body Repair Shop - One Story, 0	126B157 595	54	West Los Angeles	No	ABMI	West WLA CPU , AHO, TOC EXP
Los Angeles	10634 W PICO BLVD	90064	4255001008	0.000	0.000	0.000	6.120	Shortfall of Sites	0.063	Neighborhood Commercial	C2-1VL-O-POD	Mixed Use Corridor	0	0	142.558	6.120		Commercial - Auto, Recreation Equipment, Construction Equipment Sales and Service - Auto Body Repair Shop - One Story, 0	126B157 602	54	West Los Angeles	No	ABMI	West WLA CPU , AHO, TOC EXP
Los Angeles	10634 W PICO BLVD	90064	4255001008	0.000	0.000	0.000	6.120	Shortfall of Sites	0.063	Neighborhood Commercial	C2-1VL-O-POD	Mixed Use Corridor	0	0	142.558	6.120		Commercial - Auto, Recreation Equipment, Construction Equipment Sales and Service - Auto Body Repair Shop - One Story, 0	126B157 605	54	West Los Angeles	No	ABMI	West WLA CPU , AHO, TOC EXP
Los Angeles	10634 W PICO BLVD	90064	4255001008	0.000	0.000	0.000	6.120	Shortfall of Sites	0.063	Neighborhood Commercial	C2-1VL-O-POD	Mixed Use Corridor	0	0	142.557	6.120		Commercial - Auto, Recreation Equipment, Construction Equipment Sales and Service - Auto Body Repair Shop - One Story, 0	126B157 617	54	West Los Angeles	No	ABMI	West WLA CPU , AHO, TOC EXP
Los Angeles	10650 W PICO BLVD	90064	4255001007	0.000	0.000	0.000	6.120	Shortfall of Sites	0.063	Neighborhood Commercial	C2-1VL-O-POD	Mixed Use Corridor	0	0	142.555	6.120		Commercial - Store - One Story, 0	126B157 623	54	West Los Angeles	No	ABMI	West WLA CPU , AHO, TOC EXP
Los Angeles	10650 W PICO BLVD	90064	4255001007	0.000	0.000	0.000	6.120	Shortfall of Sites	0.063	Neighborhood Commercial	C2-1VL-O-POD	Mixed Use Corridor	0	0	142.560	6.120		Commercial - Store - One Story, 0	126B157 630	54	West Los Angeles	No	ABMI	West WLA CPU , AHO, TOC EXP

Jurisdiction Name	Site Address/Intersection	5 Digit ZIP Code	Assessor Parcel Number	Very Low-Income	Low-Income	Moderate-Income	Above Moderate-Income	Type of Shortfall	Parcel Size (Acres)	Current General Plan Designation	Current Zoning	Proposed General Plan (GP) Designation	Proposed Zoning	Minimum Density Allowed	Maximum Density Allowed	Total Capacity	Vacant/ Nonvacant	Description of Existing Uses	PIN	Base Density Per Acre	Community Plan Area	Rent Stabalization Ordinance	Income Category	Applicable Rezoning Program (Program informing values in Column Q listed first)
Los Angeles	10650 W PICO BLVD	90064	4255001007	0.000	0.000	0.000	6.120	Shortfall of Sites	0.063	Neighborhood Commercial	C2-1VL-O-POD	Mixed Use Corridor	0	0	142.557	6.120		Commercial - Store - One Story, 0	126B157 646	54	West Los Angeles	No	ABMI	West WLA CPU , AHO, TOC EXP
Los Angeles	10662 W PICO BLVD	90064	4255001005	0.000	0.000	0.000	6.120	Shortfall of Sites	0.063	Neighborhood Commercial	C2-1VL-O-POD	Mixed Use Corridor	0	0	142.555	6.120		Commercial - Store - One Story, 0	126B157 660	54	West Los Angeles	No	ABMI	West WLA CPU , AHO, TOC EXP
Los Angeles	10662 W PICO BLVD	90064	4255001005	0.000	0.000	0.000	6.120	Shortfall of Sites	0.063	Neighborhood Commercial	C2-1VL-O-POD	Mixed Use Corridor	0	0	142.559	6.120		Commercial - Store - One Story, 0	126B157 666	54	West Los Angeles	No	ABMI	West WLA CPU , AHO, TOC EXP
Los Angeles	10662 W PICO BLVD	90064	4255001005	0.000	0.000	0.000	6.120	Shortfall of Sites	0.063	Neighborhood Commercial	C2-1VL-O-POD	Mixed Use Corridor	0	0	142.555	6.120		Commercial - Store - One Story, 0	126B157 673	54	West Los Angeles	No	ABMI	West WLA CPU , AHO, TOC EXP
Los Angeles	11870 SANTA MONICA BLVD	90025	4263033055	0.000	0.000	0.000	6.120	Shortfall of Sites	0.063	General Commercial	C2-1VL	Mixed Use Corridor	0	0	142.945	6.120		Commercial - Shopping Center (Neighborhood, Community) - One Story, 0	126B145 475	54	West Los Angeles	No	ABMI	West WLA CPU , TOPP C, AHO
Los Angeles	1300 S BOYLE AVE	90023	5170016042	3.060	3.060	0.000	0.000	Shortfall of Sites	0.080	Regional Center Commercial	C2-1-CUGU	Community Center	[LUM3 - SH3 - 3][XC1 - 4][CPIO]	20	211.575	6.120		Industrial - Warehousing, Distribution, Storage - Warehousing, Distribution, Under 10,000 SF - One Story, 0	121-5A221 182	108	Boyle Heights	No	LI	BH CPU , MURC
Los Angeles	1300 S BOYLE AVE	90023	5170016042	3.060	3.060	0.000	0.000	Shortfall of Sites	0.080	Regional Center Commercial	C2-1-CUGU	Community Center	[LUM3 - SH3 - 3][XC1 - 4][CPIO]	20	211.572	6.120		Industrial - Warehousing, Distribution, Storage - Warehousing, Distribution, Under 10,000 SF - One Story, 0	121-5A221 186	108	Boyle Heights	No	LI	BH CPU , MURC
Los Angeles	1300 S BOYLE AVE	90023	5170016042	3.060	3.060	0.000	0.000	Shortfall of Sites	0.080	Regional Center Commercial	C2-1-CUGU	Community Center	[LUM3 - SH3 - 3][XC1 - 4][CPIO]	20	211.575	6.120		Industrial - Warehousing, Distribution, Storage - Warehousing, Distribution, Under 10,000 SF - One Story, 0	121-5A221 187	108	Boyle Heights	No	LI	BH CPU , MURC
Los Angeles	1300 S BOYLE AVE	90023	5170016042	3.060	3.060	0.000	0.000	Shortfall of Sites	0.080	Regional Center Commercial	C2-1-CUGU	Community Center	[LUM3 - SH3 - 3][XC1 - 4][CPIO]	20	211.575	6.120		Industrial - Warehousing, Distribution, Storage - Warehousing, Distribution, Under 10,000 SF - One Story, 0	121-5A221 190	108	Boyle Heights	No	LI	BH CPU , MURC
Los Angeles	1300 S BOYLE AVE	90023	5170016042	3.060	3.060	0.000	0.000	Shortfall of Sites	0.080	Regional Center Commercial	C2-1-CUGU	Community Center	[LUM3 - SH3 - 3][XC1 - 4][CPIO]	20	211.572	6.120		Industrial - Warehousing, Distribution, Storage - Warehousing, Distribution, Under 10,000 SF - One Story, 0	121-5A221 191	108	Boyle Heights	No	LI	BH CPU , MURC
Los Angeles	1300 S BOYLE AVE	90023	5170016042	3.060	3.060	0.000	0.000	Shortfall of Sites	0.080	Regional Center Commercial	C2-1-CUGU	Community Center	[LUM3 - SH3 - 3][XC1 - 4][CPIO]	20	211.574	6.120		Industrial - Warehousing, Distribution, Storage - Warehousing, Distribution, Under 10,000 SF - One Story, 0	121-5A221 194	108	Boyle Heights	No	LI	BH CPU , MURC
Los Angeles	1300 S BOYLE AVE	90023	5170016042	3.060	3.060	0.000	0.000	Shortfall of Sites	0.080	Regional Center Commercial	C2-1-CUGU	Community Center	[LUM3 - SH3 - 3][XC1 - 4][CPIO]	20	211.572	6.120		Industrial - Warehousing, Distribution, Storage - Warehousing, Distribution, Under 10,000 SF - One Story, 0	121-5A221 196	108	Boyle Heights	No	LI	BH CPU , MURC
Los Angeles	2324 WHITTIER BLVD	90023	5189006061	3.060	3.060	0.000	0.000	Shortfall of Sites	0.079	Highway Oriented and Limited Commercial	C1.5-1-CUGU	Community Center	[LUM2 - G2 - 3][XC1 - 4][CPIO]	20	215.905	6.120		Commercial - Store - One Story, 0	124-5A221 305	108	Boyle Heights	No	LI	BH CPU
Los Angeles	880 E 1ST ST	90012	5163004012	3.060	3.060	0.000	0.000	Shortfall of Sites	0.149	Commercial Manufacturing	CM-1-RIO	Hybrid Industrial	[LM1-CDF1-5] [IX4-FA] [CPIO]	20	114.255	6.120		Commercial - Office Building - One Story, 0	129A217 81	No Max	Central City North	No	LI	DT CPU
Los Angeles	880 E 1ST ST	90012	5163004012	3.060	3.060	0.000	0.000	Shortfall of Sites	0.147	Commercial Manufacturing	CM-1-RIO	Hybrid Industrial	[LM1-CDF1-5] [IX4-FA] [CPIO]	20	115.799	6.120		Commercial - Office Building - One Story, 0	129A217 82	No Max	Central City North	No	LI	DT CPU
Los Angeles	529 S LOS ANGELES ST	90013	5148019018	0.306	0.306	0.000	5.508	Shortfall of Sites	0.034	Community Commercial	C2-2D	Traditional Core	[HM1-CHC1-5] [CX2-FA] [CPIO]	20	493.109	6.120		Commercial - Store - One Story, 0	129A211 263	No Max	Central City	No	VLI, LI, ABMI	DT CPU
Los Angeles	6775 SELMA AVE	90028	5547013020	0.306	0.306	0.000	5.508	Shortfall of Sites	0.075	Regional Center Commercial	C4-2-SN	Regional Center Commercial	C2-2D-SN-CPIO	20	226.633	6.120		Commercial - Store Combination - Store and Residential Combination - 6 to 13 Stories, 0	148-5A185 238	108	Hollywood	No	VLI, LI, ABMI	HWD CPU , MURC, AHO
Los Angeles	6775 SELMA AVE	90028	5547013020	0.306	0.306	0.000	5.508	Shortfall of Sites	0.075	Regional Center Commercial	C4-2-SN	Regional Center Commercial	C2-2D-SN-CPIO	20	226.632	6.120		Commercial - Store Combination - Store and Residential Combination - 6 to 13 Stories, 0	148-5A185 247	108	Hollywood	No	VLI, LI, ABMI	HWD CPU , MURC, AHO
Los Angeles	6775 SELMA AVE	90028	5547013020	0.306	0.306	0.000	5.508	Shortfall of Sites	0.075	Regional Center Commercial	C4-2-SN	Regional Center Commercial	C2-2D-SN-CPIO	20	226.626	6.120		Commercial - Store Combination - Store and Residential Combination - 6 to 13 Stories, 0	148-5A185 250	108	Hollywood	No	VLI, LI, ABMI	HWD CPU , MURC, AHO
Los Angeles	6775 SELMA AVE	90028	5547013020	0.306	0.306	0.000	5.508	Shortfall of Sites	0.075	Regional Center Commercial	C4-2-SN	Regional Center Commercial	C2-2D-SN-CPIO	20	226.622	6.120		Commercial - Store Combination - Store and Residential Combination - 6 to 13 Stories, 0	148-5A185 263	108	Hollywood	No	VLI, LI, ABMI	HWD CPU , MURC, AHO
Los Angeles	6775 SELMA AVE	90028	5547013020	0.306	0.306	0.000	5.508	Shortfall of Sites	0.075	Regional Center Commercial	C4-2-SN	Regional Center Commercial	C2-2D-SN-CPIO	20	226.622	6.120		Commercial - Store Combination - Store and Residential Combination - 6 to 13 Stories, 0	148-5A185 269	108	Hollywood	No	VLI, LI, ABMI	HWD CPU , MURC, AHO
Los Angeles	6775 SELMA AVE	90028	5547013020	0.306	0.306	0.000	5.508	Shortfall of Sites	0.075	Regional Center Commercial	C4-2-SN	Regional Center Commercial	C2-2D-SN-CPIO	20	226.616	6.120		Commercial - Store Combination - Store and Residential Combination - 6 to 13 Stories, 0	148-5A185 273	108	Hollywood	No	VLI, LI, ABMI	HWD CPU , MURC, AHO
Los Angeles	6775 SELMA AVE	90028	5547013020	0.306	0.306	0.000	5.508	Shortfall of Sites	0.074	Regional Center Commercial	C4-2-SN	Regional Center Commercial	C2-2D-SN-CPIO	20	229.729	6.120		Commercial - Store Combination - Store and Residential Combination - 6 to 13 Stories, 0	148-5A185 276	108	Hollywood	No	VLI, LI, ABMI	HWD CPU , MURC, AHO
Los Angeles	10949 MAGNOLIA BLVD	91601	2416004027	3.060	3.060	0.000	0.000	Shortfall of Sites	0.075	Community Commercial	C4-1-CA	Community Commercial	0	20	227.858	6.120		Commercial - Store - One Story, 0	171B173 554	108	North Hollywood - Valley Village	No	LI	Orange LineTNP , AHO
Los Angeles	5354 WILSHIRE BLVD	90036	5089002002	0.000	0.000	0.000	6.120	Shortfall of Sites	0.071	Regional Center Commercial	[Q]C4-2-CDO	0	0	0	89.553	6.120	Vacant	Residential - Single Family Residence - Vacant Land, 0	132B181 19		Wilshire	No	ABMI	MURC
Los Angeles	15476 VENTURA BLVD	91403	2283016016	0.000	0.000	0.000	6.120	Shortfall of Sites	0.110	Regional Center Commercial	C4-1L	0	0	0	57.854	6.120		Commercial - Store - One Story, 0	168B145 831		Encino - Tarzana	No	ABMI	MURC , ENC CPU, AHO
Los Angeles	15476 VENTURA BLVD	91403	2283016015	0.000	0.000	0.000	6.120	Shortfall of Sites	0.110	Regional Center Commercial	C4-1L	0	0	0	57.854	6.120		Commercial - Store Combination - Store and Office Combination - One Story, 0	168B145 834		Encino - Tarzana	No	ABMI	MURC , ENC CPU, ARO, AHO
Los Angeles	15468 VENTURA BLVD	91403	2283016014	0.000	0.000	0.000	6.120	Shortfall of Sites	0.110	Regional Center Commercial	C4-1L	0	0	0	57.854	6.120		Commercial - Store - One Story, 0	168B145 842		Encino - Tarzana	No	ABMI	MURC , ENC CPU, AHO
Los Angeles	15464 VENTURA BLVD	91403	2283016013	0.000	0.000	0.000	6.120	Shortfall of Sites	0.110	Regional Center Commercial	C4-1L	0	0	0	57.854	6.120		Commercial - Office Building - One Story, 0	168B145 844		Encino - Tarzana	No	ABMI	MURC , ENC CPU, ARO, AHO
Los Angeles	15450 VENTURA BLVD	91403	2283016040	0.000	0.000	0.000	6.120	Shortfall of Sites	0.110	Regional Center Commercial	C4-1L	0	0	0	57.854	6.120		Commercial - Parking Lot (Commercial Use Property) - Lots - Patron or Employee - One Story, 0	168B145 850		Encino - Tarzana	No	ABMI	MURC , ENC CPU, AHO
Los Angeles	15450 VENTURA BLVD	91403	2283016039	0.000	0.000	0.000	6.120	Shortfall of Sites	0.110	Regional Center Commercial	C4-1L	0	0	0	57.854	6.120		Commercial - Office Building - One Story, 0	168B145 855		Encino - Tarzana	No	ABMI	MURC , ENC CPU, ARO, AHO
Los Angeles	15442 VENTURA BLVD	91403	2283016006	0.000	0.000	0.000	6.120	Shortfall of Sites	0.110	Regional Center Commercial	C4-1L	0	0	0	57.855	6.120		Commercial - Office Building - One Story, 0	168B145 859		Encino - Tarzana	No	ABMI	MURC , ENC CPU, ARO, AHO
Los Angeles	15432 VENTURA BLVD	91403	2283016038	0.000	0.000	0.000	6.120	Shortfall of Sites	0.110	Regional Center Commercial	C4-1L	0	0	0	57.854	6.120		Commercial - Store - One Story, 0	168B145 868		Encino - Tarzana	No	ABMI	MURC , ENC CPU, AHO
Los Angeles	15430 VENTURA BLVD	91403	2283016003	0.000	0.000	0.000	6.120	Shortfall of Sites	0.110	Regional Center Commercial	C4-1L	0	0	0	57.854	6.120		Commercial - Store - One Story, 0	168B145 871		Encino - Tarzana	No	ABMI	MURC , ENC CPU, AHO
Los Angeles	15410 VENTURA BLVD	91403	2283016001	0.000	0.000	0.000	6.120	Shortfall of Sites	0.110	Regional Center Commercial	C2-1L	0	0	0	57.854	6.120		Commercial - Service Station - Full Service - Lift, 0	168B145 883		Encino - Tarzana	No	ABMI	MURC , ENC CPU, AHO
Los Angeles	4565 SHERMAN OAKS AVE	91403	2283016033	0.000	0.000	0.000	6.120	Shortfall of Sites	0.110	Regional Center Commercial	C4-1L	0	0	0	58.046	6.120		Commercial - Office Building - One Story, 0	168B145 938		Encino - Tarzana	No	ABMI	MURC , ENC CPU, ARO, AHO
Los Angeles	4557 SHERMAN OAKS AVE	91403	2283016034	0.000	0.000	0.000	6.120	Shortfall of Sites	0.110	Regional Center Commercial	C4-1L	0	0	0	57.854	6.120		Commercial - Restaurant, Cocktail Lounge - Restaurant, Cocktail Lounge, Tavern - One Story, 0	168B145 953		Encino - Tarzana	No	ABMI	MURC
Los Angeles	4560 SHERMAN OAKS AVE	91403	2283023004	0.000	0.000	0.000	6.120	Shortfall of Sites	0.110	Regional Center Commercial	C4-1L	0	0	0	58.108	6.120		Commercial - Office Building - One Story, 0	168B145 957		Encino - Tarzana	No	ABMI	MURC , ENC CPU, ARO, AHO
Los Angeles	4558 SHERMAN OAKS AVE	91403	2283023003	0.000	0.000	0.000	6.120	Shortfall of Sites	0.110	Regional Center Commercial	C4-1L	0	0	0	57.849	6.120		Commercial - Office Building - One Story, 0	168B145 971		Encino - Tarzana	No	ABMI	MURC , ENC CPU, ARO, AHO
Los Angeles	19700 VENTURA BLVD	91364	2164011030	3.058	3.058	0.000	0.000	Shortfall of Sites	0.538	Neighborhood Office Commercial	P-1VLD	0	0	20	94.696	6.116		Commercial - Shopping Center (Neighborhood, Community) - One Story, 0	174B117 398		Canoga Park - Winnetka - Woodland Hills - West Hills	No	LI	P
Los Angeles	23153 OXNARD ST	91367	2039008036	3.057	3.057	0.000	0.000	Shortfall of Sites	0.575	Very Low Residential	RA-1	Very Low Residential	0	20	66.287	6.115		Residential - Single Family Residence - Pool, 1	177B093 661	1 per lot	Canoga Park - Winnetka - Woodland Hills - West Hills	No	LI	AHO , CPK CPU, ADU, OPP RC2
Los Angeles	18140 SHERMAN WAY	91335	2125036079	3.056	3.056	0.000	0.000	Shortfall of Sites	0.646	Community Commercial	[Q]P-1L-CDO	0	0	20	94.696	6.113		Commercial - Parking Lot (Commercial Use Property) - Lots - Patron or Employee - One Story, 0	183B125 270		Reseda - West Van Nuys	No	LI	P
Los Angeles	4156 MENLO AVE	90037	5019004903	3.056	3.056	0.000	0.000	Shortfall of Sites	3.975	Public Facilities	PF-1	0	0	20	153.741	6.112		Miscellaneous - Government Owned Property, 0	114B197 599		South Los Angeles	No	LI	PF
Los Angeles	7199 S LA CIENEGA BLVD	90045	4103015035	0.000	0.000	0.000	6.112	Shortfall of Sites	0.067	Medium Residential	RD1.5-1	0	0	0	113.635	6.112		Residential - Five or More Units or Apartments (Any Combination) · 4 Stories or Less, 0	099B173 117		Westchester - Playa del Rey	No	ABMI	OPP RC , R2RD
Los Angeles	4424 CAHUENGA BLVD	91602	2424002001	0.306	0.306	0.000	5.499	Shortfall of Sites	0.163	Medium Residential	R3-1-RIO	Community Center	0	20	141.457	6.110		Residential - Five or More Units or Apartments (Any Combination) · 4 Stories or Less, 9	165B177 240	108	Sherman Oaks - Studio City - Toluca Lake - Cahuenga Pass	No	VLI, LI, ABMI	SHR CPU , DB50, AHO
Los Angeles	911 N BEAUDRY AVE	90012	5406021051	3.055	3.055	0.000	0.000	Shortfall of Sites	0.158	Medium Residential	R3-1	Medium Neighborhood Residential	[LN1-MU1-5] [RG1-FA] [CPIO]	20	113.635	6.110		Residential - Five or More Units or Apartments (Any Combination) · 4 Stories or Less, 5	136-5A213 111	No Max	Central City North	No	LI	DT CPU
Los Angeles	5661 SEPULVEDA BLVD	91411	2243002017	0.000	0.000	0.000	6.110	Shortfall of Sites	0.080	Commercial Manufacturing	CM-1L-RIO	Neighborhood Commercial	0	0	163.093	6.110		Industrial - Light Manufacturing - One Story, 1	174B145 320	No Max	Van Nuys - North Sherman Oaks	No	ABMI	Orange LineTNP , ARO, AHO
Los Angeles	14530 SYLVAN ST	91411	2241012024	0.000	0.000	0.000	6.110	Shortfall of Sites	0.080	Community Commercial	[Q]C1.5-1VL-CDO	Neighborhood Commercial	0	0	161.783	6.110		Institutional - Hospital - One Story, 1	178-5A151 153	No Max	Van Nuys - North Sherman Oaks	No	ABMI	Orange LineTNP
Los Angeles	11303 HUSTON ST	91601	2353015036	3.055	3.055	0.000	0.000	Shortfall of Sites	0.162	Medium Residential	R3-1VL	Medium	0	20	111.176	6.110		Residential - Five or More Units or Apartments (Any Combination) · 4 Stories or Less, 5	168B173 100	54	North Hollywood - Valley Village	No	LI	Orange LineTNP , DB50, AHO
Los Angeles	5530 RHODES AVE	91607	2347007010	0.000	0.000	0.000	6.106	Shortfall of Sites	0.077	Low Residential	R1-1	Low Residential	0	0	99.000	6.106		Residential - Single Family Residence, 1	174B165 818	2 per lot	North Hollywood - Valley Village	No	ABMI	TOC EXP , NH CPU, AHO

Jurisdiction Name	Site Address/Intersection	5 Digit ZIP Code	Assessor Parcel Number	Very Low-Income	Low-Income	Moderate-Income	Above Moderate-Income	Type of Shortfall	Parcel Size (Acres)	Current General Plan Designation	Current Zoning	Proposed General Plan (GP) Designation	Proposed Zoning	Minimum Density Allowed	Maximum Density Allowed	Total Capacity	Vacant/ Nonvacant	Description of Existing Uses	PIN	Base Density Per Acre	Community Plan Area	Rent Stabalization Ordinance	Income Category	Applicable Rezoning Program (Program informing values in Column Q listed first)
Los Angeles	10434 SCOVILLE AVE	91040	2560009031	0.000	0.000	0.000	6.104	Shortfall of Sites	0.101	Medium Residential	R3-1	0	0	0	87.907	6.104	Residential - Single Family Residence, 1	204B189 112		Sunland - Tujunga - Lake View Terrace - Shadow Hills - East La Tuna Canyon	No	ABMI	DB50
Los Angeles	10430 SCOVILLE AVE	91040	2560009032	0.000	0.000	0.000	6.104	Shortfall of Sites	0.101	Medium Residential	R3-1	0	0	0	87.853	6.104	Residential - Single Family Residence, 1	204B189 124		Sunland - Tujunga - Lake View Terrace - Shadow Hills - East La Tuna Canyon	No	ABMI	DB50
Los Angeles	1907 PREUSS ROAD	90034	4302019025	0.000	0.000	0.000	6.104	Shortfall of Sites	0.201	Low Medium II Residential	RD1.5-1	0	0	0	44.183	6.104	Residential - Single Family Residence - Pool and Misc., 1	126B169 249		West Adams - Baldwin Hills - Leimert	No	ABMI	DB50 , ADU
Los Angeles	10718 JUNIPER ST	90059	6068006020	0.000	0.000	0.000	6.104	Shortfall of Sites	0.050	Low II Residential	[Q]R4-1	0	0	0	177.882	6.104	Residential - Single Family Residence, 1	088-5A217 20		Southeast Los Angeles	No	ABMI	DB50
Los Angeles	1350 N WILMINGTON BLVD	90744	7415005035	0.000	0.000	0.000	6.104	Shortfall of Sites	0.127	General Commercial	[Q]C1.5-1VL-O-CUGU	0	0	0	70.048	6.104	Commercial - Auto, Recreation Equipment, Construction Equipment Sales and Service - Auto Body Repair Shop - One Story, 1	033B201 21		Wilmington - Harbor City	No	ABMI	DB50
Los Angeles	11426 CALIFA ST	91601	2338013017	0.000	0.000	0.000	6.104	Shortfall of Sites	0.161	Medium Residential	[Q]R3-1	0	0	0	55.261	6.104	Residential - Single Family Residence, 1	174B169 24		North Hollywood - Valley Village	No	ABMI	DB50
Los Angeles	12636 VANOWEN ST	91605	2325002004	0.000	0.000	0.000	6.104	Shortfall of Sites	0.179	Low Medium II Residential	RD1.5-1	0	0	0	49.572	6.104	Residential - Single Family Residence - Pool, 1	180B161 36		North Hollywood - Valley Village	No	ABMI	DB50
Los Angeles	1875 BLAKE AVE	90039	5442009016	0.000	0.000	0.000	6.104	Shortfall of Sites	0.213	Open Space	[Q]CM-1XL-RIO	0	0	0	41.613	6.104	Industrial - Light Manufacturing - One Story, 1	147A213 39		Northeast Los Angeles	No	ABMI	DB50 , ARO
Los Angeles	527 W 168TH ST	90248	6121004036	0.000	0.000	0.000	6.104	Shortfall of Sites	0.298	Medium Residential	R2-1	0	0	0	29.831	6.104	Residential - Single Family Residence, 1	066B201 44		Harbor Gateway	No	ABMI	DB50
Los Angeles	10724 JUNIPER ST	90059	6068006021	0.000	0.000	0.000	6.104	Shortfall of Sites	0.049	Low II Residential	[Q]R4-1	0	0	0	181.115	6.104	Residential - Single Family Residence, 1	088-5A217 48		Southeast Los Angeles	No	ABMI	DB50
Los Angeles	1541 PLAZA DEL AMO	90501	7347007033	0.000	0.000	0.000	6.104	Shortfall of Sites	0.193	Low Medium II Residential	RD1.5-1	0	0	0	46.033	6.104	Residential - Single Family Residence, 1	045B193 51		Harbor Gateway	No	ABMI	DB50
Los Angeles	9063 SAN FERNANDO RD	91352	2631028005	0.000	0.000	0.000	6.104	Shortfall of Sites	0.138	Commercial Manufacturing	CM-1-CUGU	0	0	0	64.489	6.104	Industrial - Light Manufacturing - One Story, 1	195B169 71		Sun Valley - La Tuna Canyon	No	ABMI	DB50 , ARO
Los Angeles	11948 WICKS ST	91352	2631021023	0.000	0.000	6.104	0.000	Shortfall of Sites	0.656	Low Medium I Residential	RD5-1-CUGU	0	0	0	13.546	6.104	Residential - Single Family Residence, 1	195B165 88		Sun Valley - La Tuna Canyon	No	MI	DB50
Los Angeles	5849 TUJUNGA AVE	91601	2338013041	0.000	0.000	0.000	6.104	Shortfall of Sites	0.157	Medium Residential	[Q]R3-1	0	0	0	56.686	6.104	Residential - Single Family Residence - Pool, 1	174B173 90		North Hollywood - Valley Village	No	ABMI	DB50
Los Angeles	11429 EMELITA ST	91601	2338013028	0.000	0.000	0.000	6.104	Shortfall of Sites	0.161	Medium Residential	[Q]R3-1	0	0	0	55.258	6.104	Residential - Single Family Residence, 1	174B169 90		North Hollywood - Valley Village	No	ABMI	DB50
Los Angeles	3060 W AVENUE 35	90065	5458023020	0.000	0.000	0.000	6.104	Shortfall of Sites	0.240	Low Medium II Residential	RD2-1-CDO	0	0	0	36.977	6.104	Residential - Single Family Residence, 1	154-5A215 106		Northeast Los Angeles	No	ABMI	DB50
Los Angeles	1572 MURCHISON ST	90033	5202012044	0.000	0.000	0.000	6.104	Shortfall of Sites	0.179	Low Medium II Residential	RD1.5-1	0	0	0	49.696	6.104	Residential - Single Family Residence, 1	133-5A227 109		Northeast Los Angeles	No	ABMI	DB50
Los Angeles	5259 BORLAND RD	90032	5221005011	0.000	0.000	0.000	6.104	Shortfall of Sites	0.186	Low Medium II Residential	[Q]RD1.5-1D	0	0	0	47.668	6.104	Residential - Single Family Residence, 1	138A235 110		Northeast Los Angeles	No	ABMI	DB50
Los Angeles	10738 JUNIPER ST	90059	6068006025	0.000	0.000	0.000	6.104	Shortfall of Sites	0.049	Low II Residential	[Q]R4-1	0	0	0	181.034	6.104	Residential - Single Family Residence, 1	088-5A217 112		Southeast Los Angeles	No	ABMI	DB50
Los Angeles	1322 N WILMINGTON BLVD	90744	7415005006	0.000	0.000	0.000	6.104	Shortfall of Sites	0.133	General Commercial	[Q]C1.5-1VL-O-CUGU	0	0	0	66.733	6.104	Residential - Single Family Residence, 1	033B201 115		Wilmington - Harbor City	No	ABMI	DB50
Los Angeles	1546 MURCHISON ST	90033	5202012047	0.000	0.000	0.000	6.104	Shortfall of Sites	0.179	Low Medium II Residential	RD1.5-1	0	0	0	49.706	6.104	Residential - Single Family Residence, 1	133-5A227 127		Northeast Los Angeles	No	ABMI	DB50
Los Angeles	1245 VIN SCULLY AVE	90026	5406012033	0.000	0.000	0.000	6.104	Shortfall of Sites	0.053	Medium Residential	R4-2	0	0	0	167.524	6.104	Residential - Single Family Residence, 1	138A211 129		Silver Lake - Echo Park - Elysian Valley	No	ABMI	DB50
Los Angeles	7627 ETIWANDA AVE	91335	2119001029	0.000	0.000	0.000	6.104	Shortfall of Sites	0.385	Low Medium I Residential	(T)(Q)RD3-1	0	0	0	23.070	6.104	Residential - Single Family Residence - Pool, 1	186B125 130		Reseda - West Van Nuys	No	ABMI	DB50
Los Angeles	14700 COBALT ST	91342	2502022017	0.000	0.000	6.104	0.000	Shortfall of Sites	0.786	Low III Residential	RD6-1	0	0	0	11.294	6.104	Residential - Single Family Residence, 1	228B149 144		Sylmar	No	MI	DB50
Los Angeles	21821 HARVARD BLVD	90501	7346004024	0.000	0.000	0.000	6.104	Shortfall of Sites	0.097	Medium Residential	R3-1	0	0	0	91.762	6.104	Residential - Single Family Residence, 1	048B193 149		Harbor Gateway	No	ABMI	DB50
Los Angeles	1508 MURCHISON ST	90033	5202012052	0.000	0.000	0.000	6.104	Shortfall of Sites	0.179	Low Medium II Residential	RD1.5-1	0	0	0	49.722	6.104	Residential - Single Family Residence, 1	133-5A227 152		Northeast Los Angeles	No	ABMI	DB50
Los Angeles	13426 OSBORNE ST	91331	2625001013	0.000	0.000	0.000	6.104	Shortfall of Sites	0.130	Neighborhood Office Commercial	[Q]C2-1VL	0	0	0	68.102	6.104	Commercial - Store - One Story, 1	198B157 163		Arleta - Pacoima	No	ABMI	DB50
Los Angeles	11436 EMELITA ST	91601	2338014010	0.000	0.000	0.000	6.104	Shortfall of Sites	0.161	Medium Residential	[Q]R3-1	0	0	0	55.261	6.104	Residential - Single Family Residence, 1	174B169 170		North Hollywood - Valley Village	No	ABMI	DB50
Los Angeles	1101 W ANAHEIM ST	90744	7416007041	0.000	0.000	0.000	6.104	Shortfall of Sites	0.129	General Commercial	[Q]C2-1VL-CUGU	0	0	0	68.712	6.104	Commercial - Parking Lot (Commercial Use Property) - Lots - Patron or Employee - One Story, 1	030B201 170		Wilmington - Harbor City	No	ABMI	DB50
Los Angeles	8959 LANKERSHIM BLVD	91352	2631015047	0.000	0.000	0.000	6.104	Shortfall of Sites	0.143	Commercial Manufacturing	(F)CM-1-CUGU	0	0	0	61.907	6.104	Commercial - Auto, Recreation Equipment, Construction Equipment Sales and Service - Auto Body Repair Shop - One Story, 1	195B169 179		Sun Valley - La Tuna Canyon	No	ABMI	DB50
Los Angeles	8947 LANKERSHIM BLVD	91352	2631015046	0.000	0.000	0.000	6.104	Shortfall of Sites	0.143	Commercial Manufacturing	CM-1-CUGU	0	0	0	61.907	6.104	Commercial - Auto, Recreation Equipment, Construction Equipment Sales and Service - Auto Body Repair Shop - One Story, 1	195B169 188		Sun Valley - La Tuna Canyon	No	ABMI	DB50
Los Angeles	1303 W ANAHEIM ST	90744	7416003019	0.000	0.000	0.000	6.104	Shortfall of Sites	0.137	General Commercial	[Q]C2-1VL-CUGU	0	0	0	64.943	6.104	Industrial - Light Manufacturing - One Story, 1	030B201 196		Wilmington - Harbor City	No	ABMI	DB50 , ARO
Los Angeles	5332 HARMONY AVE	91601	2416011019	0.000	0.000	0.000	6.104	Shortfall of Sites	0.103	Limited Manufacturing	[Q]R3-1VL	0	0	0	85.959	6.104	Residential - Single Family Residence, 1	171B177 216		North Hollywood - Valley Village	No	ABMI	DB50
Los Angeles	12603 RALSTON AVE	91342	2506034035	0.000	0.000	0.000	6.104	Shortfall of Sites	0.389	Low Medium I Residential	RD3-1XL-CPIO	0	0	0	22.800	6.104	Residential - Single Family Residence, 1	219B149 239		Sylmar	No	ABMI	DB50
Los Angeles	733 N WILMINGTON BLVD	90744	7416012023	0.000	0.000	0.000	6.104	Shortfall of Sites	0.129	Neighborhood Commercial	[Q]C2-1VL-O-CUGU	0	0	0	69.094	6.104	Commercial - Parking Lot (Commercial Use Property) - Lots - Patron or Employee - One Story, 1	030B201 255		Wilmington - Harbor City	No	ABMI	DB50
Los Angeles	731 N WILMINGTON BLVD	90744	7416012022	0.000	0.000	0.000	6.104	Shortfall of Sites	0.129	Neighborhood Commercial	[Q]C2-1VL-O-CUGU	0	0	0	69.009	6.104	Commercial - Parking Lot (Commercial Use Property) - Lots - Patron or Employee - One Story, 1	030B201 271		Wilmington - Harbor City	No	ABMI	DB50
Los Angeles	12028 SATICOY ST	91605	2317012004	0.000	0.000	0.000	6.104	Shortfall of Sites	0.330	Low Medium I Residential	R2-1	0	0	0	26.872	6.104	Residential - Single Family Residence, 1	186B165 272		Sun Valley - La Tuna Canyon	No	ABMI	DB50
Los Angeles	729 N WILMINGTON BLVD	90744	7416012021	0.000	0.000	0.000	6.104	Shortfall of Sites	0.129	Neighborhood Commercial	[Q]C2-1VL-O-CUGU	0	0	0	69.009	6.104	Commercial - Parking Lot (Commercial Use Property) - Lots - Patron or Employee - One Story, 1	030B201 279		Wilmington - Harbor City	No	ABMI	DB50
Los Angeles	13770 HUBBARD ST	91342	2513001015	0.000	0.000	0.000	6.104	Shortfall of Sites	0.200	Low Medium II Residential	RD1.5-1XL	0	0	0	44.447	6.104	Residential - Single Family Residence, 1	222B153 282		Sylmar	No	ABMI	DB50
Los Angeles	7502 CARTWRIGHT AVE	91352	2410010018	0.000	0.000	0.000	6.104	Shortfall of Sites	0.179	High Medium Residential	RD1.5-1	0	0	0	49.702	6.104	Residential - Single Family Residence - Pool, 1	186B177 289		Sun Valley - La Tuna Canyon	No	ABMI	DB50
Los Angeles	9211 S MAIN ST	90003	6040040014	0.000	0.000	0.000	6.104	Shortfall of Sites	0.134	Hybrid Industrial	CM-1-CPIO	0	0	0	66.119	6.104	Residential - Single Family Residence, 1	094-5A203 299		Southeast Los Angeles	No	ABMI	DB50
Los Angeles	13778 HUBBARD ST	91342	2513001016	0.000	0.000	0.000	6.104	Shortfall of Sites	0.186	Low Medium II Residential	RD1.5-1XL	0	0	0	47.794	6.104	Residential - Single Family Residence, 1	222B153 299		Sylmar	No	ABMI	DB50
Los Angeles	10523 MOORPARK ST	91602	2424002014	0.000	0.000	0.000	6.104	Shortfall of Sites	0.186	Low Medium Residential	RD1.5-1-RIO	0	0	0	47.658	6.104	Residential - Single Family Residence, 1	165B177 310		Sherman Oaks - Studio City - Toluca Lake - Cahuenga Pass	No	ABMI	DB50
Los Angeles	716 HAWAIIAN AVE	90744	7416012038	0.000	0.000	0.000	6.104	Shortfall of Sites	0.190	Low Medium II Residential	[Q]RD1.5-1XL-O-CUGU	0	0	0	46.844	6.104	Residential - Single Family Residence, 1	030B201 312		Wilmington - Harbor City	No	ABMI	DB50
Los Angeles	14287 POLK ST	91342	2504013022	0.000	0.000	6.104	0.000	Shortfall of Sites	0.794	Low III Residential	RD6-1XL-K	0	0	0	11.186	6.104	Residential - Single Family Residence, 1	225B153 315		Sylmar	No	MI	DB50
Los Angeles	1215 S LORENA ST	90023	5190023004	0.000	0.000	0.000	6.104	Shortfall of Sites	0.106	Commercial Manufacturing	[Q]C2-1-CUGU	0	0	0	83.681	6.104	Residential - Single Family Residence, 1	120A225 334		Boyle Heights	No	ABMI	DB50
Los Angeles	10966 COLUMBUS AVE	91345	2615007004	0.000	0.000	0.000	6.104	Shortfall of Sites	0.248	Low Medium II Residential	RD2-1	0	0	0	35.818	6.104	Residential - Single Family Residence - Pool, 1	210B145 346		Mission Hills - Panorama City - North Hills	No	ABMI	DB50
Los Angeles	25214 FRAMPTON AVE	90710	7413001036	0.000	0.000	0.000	6.104	Shortfall of Sites	0.184	Low Medium II Residential	[Q]RD1.5-1XL	0	0	0	48.346	6.104	Residential - Single Family Residence, 1	036B197 373		Wilmington - Harbor City	No	ABMI	DB50
Los Angeles	7018 WOODLEY AVE	91406	2224007002	0.000	0.000	0.000	6.104	Shortfall of Sites	0.145	Medium Residential	[Q]R3-1	0	0	0	61.401	6.104	Residential - Single Family Residence, 1	183B141 374		Van Nuys - North Sherman Oaks	No	ABMI	DB50
Los Angeles	5506 VENICE BLVD	90019	5064009035	0.000	0.000	0.000	6.104	Shortfall of Sites	0.103	Neighborhood Commercial	C2-1VL-CPIO	0	0	0	86.192	6.104	Residential - Single Family Residence, 1	126B177 383		West Adams - Baldwin Hills - Leimert	No	ABMI	DB50
Los Angeles	5512 VENICE BLVD	90019	5064009019	0.000	0.000	0.000	6.104	Shortfall of Sites	0.103	Neighborhood Commercial	C2-1VL-CPIO	0	0	0	86.252	6.104	Residential - Single Family Residence, 1	126B177 390		West Adams - Baldwin Hills - Leimert	No	ABMI	DB50
Los Angeles	5518 VENICE BLVD	90019	5064009017	0.000	0.000	0.000	6.104	Shortfall of Sites	0.103	Neighborhood Commercial	C2-1VL-CPIO	0	0	0	86.252	6.104	Residential - Single Family Residence, 1	126B177 399		West Adams - Baldwin Hills - Leimert	No	ABMI	DB50
Los Angeles	5522 VENICE BLVD	90019	5064009016	0.000	0.000	0.000	6.104	Shortfall of Sites	0.103	Neighborhood Commercial	C2-1VL-CPIO	0	0	0	86.251	6.104	Industrial - Light Manufacturing - One Story, 1	126B177 402		West Adams - Baldwin Hills - Leimert	No	ABMI	DB50 , ARO
Los Angeles	13545 LEADWELL ST	91405	2328002010	0.000	0.000	0.000	6.104	Shortfall of Sites	0.182	Low Medium II Residential	[Q]RD1.5-1	0	0	0	48.797	6.104	Residential - Single Family Residence, 1	186B157 418		Van Nuys - North Sherman Oaks	No	ABMI	DB50
Los Angeles	5610 VENICE BLVD	90019	5064014016	0.000	0.000	0.000	6.104	Shortfall of Sites	0.098	Neighborhood Commercial	C2-1VL-CPIO	0	0	0	90.565	6.104	Industrial - Light Manufacturing - One Story, 1	126B177 425		West Adams - Baldwin Hills - Leimert	No	ABMI	DB50 , ARO
Los Angeles	5614 VENICE BLVD	90019	5064014015	0.000	0.000	0.000	6.104	Shortfall of Sites	0.105	Neighborhood Commercial	C2-1VL-CPIO	0	0	0	84.856	6.104	Industrial - Light Manufacturing - One Story, 1	126B177 427		West Adams - Baldwin Hills - Leimert	No	ABMI	DB50 , ARO
Los Angeles	1170 N WILMINGTON BLVD	90744	7415023002	0.000	0.000	0.000	6.104	Shortfall of Sites	0.126	General Commercial	[Q]C1.5-1VL-O-CUGU	0	0	0	70.241	6.104	Commercial - Store - One Story, 1	033B201 453		Wilmington - Harbor City	No	ABMI	DB50

Jurisdiction Name	Site Address/Intersection	5 Digit ZIP Code	Assessor Parcel Number	Very Low-Income	Low-Income	Moderate-Income	Above Moderate-Income	Type of Shortfall	Parcel Size (Acres)	Current General Plan Designation	Current Zoning	Proposed General Plan (GP) Designation	Proposed Zoning	Minimum Density Allowed	Maximum Density Allowed	Total Capacity	Vacant/ Nonvacant	Description of Existing Uses	PIN	Base Density Per Acre	Community Plan Area	Rent Stabalization Ordinance	Income Category	Applicable Rezoning Program (Program informing values in Column Q listed first)
Los Angeles	7651 WYNGATE ST	91042	2558003028	0.000	0.000	0.000	6.104	Shortfall of Sites	0.100	Medium Residential	R3-1	0	0	0	88.910	6.104		Residential - Single Family Residence, 1	204B197 491		Sunland - Tujunga - Lake View Terrace - Shadow Hills - East La Tuna Canyon	No	ABMI	DB50
Los Angeles	7645 WYNGATE ST	91042	2558003026	0.000	0.000	0.000	6.104	Shortfall of Sites	0.100	Medium Residential	R3-1	0	0	0	88.841	6.104		Residential - Single Family Residence, 1	204B197 493		Sunland - Tujunga - Lake View Terrace - Shadow Hills - East La Tuna Canyon	No	ABMI	DB50
Los Angeles	1516 ANAHEIM ST	90710	7411018017	0.000	0.000	0.000	6.104	Shortfall of Sites	0.125	General Commercial	[Q]C1.5-1VL	0	0	0	71.108	6.104		Institutional - School (Private) - One Story, 1	033B193 511		Wilmington - Harbor City	No	ABMI	DB50
Los Angeles	1508 ANAHEIM ST	90710	7411018026	0.000	0.000	0.000	6.104	Shortfall of Sites	0.135	General Commercial	[Q]C1.5-1VL	0	0	0	65.542	6.104		Residential - Single Family Residence - Other Improvements Only, 1	033B193 514		Wilmington - Harbor City	No	ABMI	DB50
Los Angeles	11841 RUNNYMEDE ST	91605	2317010015	0.000	0.000	0.000	6.104	Shortfall of Sites	0.181	Low Medium II Residential	RD1.5-1	0	0	0	48.965	6.104		Residential - Single Family Residence, 1	186B169 541		Sun Valley - La Tuna Canyon	No	ABMI	DB50
Los Angeles	10706 JUNIPER ST	90059	6068006016	0.000	0.000	0.000	6.104	Shortfall of Sites	0.049	Low II Residential	[Q]R4-1	0	0	0	180.860	6.104		Residential - Single Family Residence, 1	090A217 548		Southeast Los Angeles	No	ABMI	DB50
Los Angeles	10708 JUNIPER ST	90059	6068006017	0.000	0.000	0.000	6.104	Shortfall of Sites	0.049	Low II Residential	[Q]R4-1	0	0	0	180.855	6.104		Residential - Single Family Residence, 1	090A217 551		Southeast Los Angeles	No	ABMI	DB50
Los Angeles	10712 JUNIPER ST	90059	6068006018	0.000	0.000	0.000	6.104	Shortfall of Sites	0.049	Low II Residential	[Q]R4-1	0	0	0	180.855	6.104		Residential - Single Family Residence, 1	090A217 552		Southeast Los Angeles	No	ABMI	DB50
Los Angeles	25420 WESTERN AVE	90710	7410022044	0.000	0.000	0.000	6.104	Shortfall of Sites	0.121	Medium Residential	[Q]R3-1VL	0	0	0	73.499	6.104		Residential - Single Family Residence, 1	036B193 567		Wilmington - Harbor City	No	ABMI	DB50
Los Angeles	14232 FOOTHILL BLVD	91342	2504011002	0.000	0.000	0.000	6.104	Shortfall of Sites	0.404	Low Medium I Residential	RD3-1XL	0	0	0	21.965	6.104		Residential - Single Family Residence, 1	228B153 572		Sylmar	No	ABMI	DB50
Los Angeles	1134 N HUDSON AVE	90038	5533010033	0.000	0.000	0.000	6.104	Shortfall of Sites	0.102	Medium Residential	R3-1XL	0	0	0	86.923	6.104		Residential - Single Family Residence, 1	144B185 582		Hollywood	No	ABMI	DB50
Los Angeles	926 W SANDISON ST	90744	7414035001	0.000	0.000	0.000	6.104	Shortfall of Sites	0.141	General Commercial	[Q]C2-1VL-O-CUGU	0	0	0	63.084	6.104		Residential - Single Family Residence, 1	036B201 585		Wilmington - Harbor City	No	ABMI	DB50
Los Angeles	7246 ALLOT AVE	91405	2328005023	0.000	0.000	0.000	6.104	Shortfall of Sites	0.198	Low Medium II Residential	[Q]RD1.5-1	0	0	0	44.771	6.104		Residential - Single Family Residence - Pool, 1	186B157 590		Van Nuys - North Sherman Oaks	No	ABMI	DB50
Los Angeles	13563 CANTLAY ST	91405	2328006011	0.000	0.000	0.000	6.104	Shortfall of Sites	0.202	Low Medium II Residential	[Q]RD1.5-1	0	0	0	43.959	6.104		Residential - Single Family Residence, 1	186B157 597		Van Nuys - North Sherman Oaks	No	ABMI	DB50
Los Angeles	13555 CANTLAY ST	91405	2328006012	0.000	0.000	0.000	6.104	Shortfall of Sites	0.202	Low Medium II Residential	[Q]RD1.5-1	0	0	0	43.959	6.104		Residential - Single Family Residence, 1	186B157 598		Van Nuys - North Sherman Oaks	No	ABMI	DB50
Los Angeles	7240 ALLOT AVE	91405	2328005024	0.000	0.000	0.000	6.104	Shortfall of Sites	0.198	Low Medium II Residential	[Q]RD1.5-1	0	0	0	44.771	6.104		Residential - Single Family Residence, 1	186B157 605		Van Nuys - North Sherman Oaks	No	ABMI	DB50
Los Angeles	1130 N HUDSON AVE	90038	5533010034	0.000	0.000	0.000	6.104	Shortfall of Sites	0.102	Medium Residential	R3-1XL	0	0	0	86.922	6.104		Residential - Single Family Residence, 1	144B185 605		Hollywood	No	ABMI	DB50
Los Angeles	10240 PINEWOOD AVE	91042	2565016028	0.000	0.000	0.000	6.104	Shortfall of Sites	0.246	Low Medium II Residential	RD2-1	0	0	0	36.118	6.104		Residential - Single Family Residence, 1	204B201 607		Sunland - Tujunga - Lake View Terrace - Shadow Hills - East La Tuna Canyon	No	ABMI	DB50
Los Angeles	10343 COMMERCE AVE	91042	2565009055	0.000	0.000	0.000	6.104	Shortfall of Sites	0.250	Low Medium II Residential	RD2-1	0	0	0	35.522	6.104		Residential - Single Family Residence, 1	204B197 621		Sunland - Tujunga - Lake View Terrace - Shadow Hills - East La Tuna Canyon	No	ABMI	DB50
Los Angeles	25432 BELLE PORTE AVE	90710	7410027068	0.000	0.000	0.000	6.104	Shortfall of Sites	0.124	Medium Residential	[Q]R3-1VL	0	0	0	71.624	6.104		Residential - Single Family Residence, 1	036B193 626		Wilmington - Harbor City	No	ABMI	DB50
Los Angeles	1124 N HUDSON AVE	90038	5533010035	0.000	0.000	0.000	6.104	Shortfall of Sites	0.102	Medium Residential	R3-1XL	0	0	0	86.923	6.104		Residential - Single Family Residence, 1	144B185 627		Hollywood	No	ABMI	DB50
Los Angeles	1347 255TH ST	90710	7410027070	0.000	0.000	0.000	6.104	Shortfall of Sites	0.123	Medium Residential	[Q]R3-1VL	0	0	0	72.059	6.104		Residential - Single Family Residence, 1	036B193 627		Wilmington - Harbor City	No	ABMI	DB50
Los Angeles	25440 BELLE PORTE AVE	90710	7410027069	0.000	0.000	0.000	6.104	Shortfall of Sites	0.122	Medium Residential	[Q]R3-1VL	0	0	0	72.975	6.104		Residential - Single Family Residence, 1	036B193 635		Wilmington - Harbor City	No	ABMI	DB50
Los Angeles	2977 ALLESANDRO ST	90039	5442025038	0.000	0.000	0.000	6.104	Shortfall of Sites	0.193	Commercial Manufacturing	[Q]CM-1XL-RIO	0	0	0	45.936	6.104		Industrial - Warehousing, Distribution, Storage - Wireless Communication Tower - One Story, 1	150B213 645		Silver Lake - Echo Park - Elysian Valley	No	ABMI	DB50
Los Angeles	6428 WHITSETT AVE	91606	2333003048	0.000	0.000	0.000	6.104	Shortfall of Sites	0.179	Low Medium II Residential	RD1.5-1	0	0	0	49.533	6.104		Residential - Single Family Residence, 1	180B165 655		North Hollywood - Valley Village	No	ABMI	DB50
Los Angeles	6030 FARMDALE AVE	91606	2338001004	0.000	0.000	0.000	6.104	Shortfall of Sites	0.144	Medium Residential	[Q]R3-1	0	0	0	61.642	6.104		Residential - Single Family Residence, 1	177B169 696		North Hollywood - Valley Village	No	ABMI	DB50
Los Angeles	6462 TUJUNGA AVE	91606	2336014002	0.000	0.000	0.000	6.104	Shortfall of Sites	0.181	Low Medium II Residential	RD1.5-1	0	0	0	49.191	6.104		Residential - Single Family Residence, 1	180B173 701		North Hollywood - Valley Village	No	ABMI	DB50
Los Angeles	5906 WILLOWCREST AVE	91601	2415014013	0.000	0.000	0.000	6.104	Shortfall of Sites	0.106	Medium Residential	R3-1	0	0	0	84.042	6.104		Residential - Single Family Residence, 1	177B177 715		North Hollywood - Valley Village	No	ABMI	DB50
Los Angeles	6456 TUJUNGA AVE	91606	2336014003	0.000	0.000	0.000	6.104	Shortfall of Sites	0.189	Low Medium II Residential	RD1.5-1	0	0	0	46.888	6.104		Residential - Single Family Residence, 1	180B173 723		North Hollywood - Valley Village	No	ABMI	DB50
Los Angeles	7931 S SAN PEDRO ST	90003	6030002035	0.000	0.000	0.000	6.104	Shortfall of Sites	0.107	Medium Residential	[Q]R4-1	0	0	0	82.968	6.104		Institutional - Church - One Story, 1	099B205 739		Southeast Los Angeles	No	ABMI	DB50, FBO
Los Angeles	2937 ALLESANDRO ST	90039	5442025035	0.000	0.000	0.000	6.104	Shortfall of Sites	0.203	Commercial Manufacturing	[Q]CM-1XL-RIO	0	0	0	43.832	6.104		Residential - Single Family Residence - Pool, 1	150B213 754		Silver Lake - Echo Park - Elysian Valley	No	ABMI	DB50
Los Angeles	1026 W PACIFIC COAST HWY	90744	7415004011	0.000	0.000	0.000	6.104	Shortfall of Sites	0.128	General Commercial	[Q]C2-1VL-O-CUGU	0	0	0	69.322	6.104		Commercial - Office Building - One Story, 1	036B201 783		Wilmington - Harbor City	No	ABMI	DB50 , ARO
Los Angeles	1026 W PACIFIC COAST HWY	90744	7415004010	0.000	0.000	0.000	6.104	Shortfall of Sites	0.128	General Commercial	[Q]C2-1VL-O-CUGU	0	0	0	69.322	6.104		Commercial - Office Building - One Story, 1	036B201 784		Wilmington - Harbor City	No	ABMI	DB50
Los Angeles	1032 W PACIFIC COAST HWY	90744	7415004009	0.000	0.000	0.000	6.104	Shortfall of Sites	0.128	General Commercial	[Q]C2-1VL-O-CUGU	0	0	0	69.322	6.104		Residential - Single Family Residence, 1	036B201 785		Wilmington - Harbor City	No	ABMI	DB50
Los Angeles	11627 OXNARD ST	91606	2338007014	0.000	0.000	0.000	6.104	Shortfall of Sites	0.097	Medium Residential	R3-1	0	0	0	91.573	6.104		Residential - Single Family Residence, 1	177B169 796		North Hollywood - Valley Village	No	ABMI	DB50
Los Angeles	11649 BURBANK BLVD	91601	2339015023	0.000	0.000	0.000	6.104	Shortfall of Sites	0.150	Medium Residential	[Q]R3-1	0	0	0	59.068	6.104		Residential - Single Family Residence, 1	174B169 808		North Hollywood - Valley Village	No	ABMI	DB50
Los Angeles	10309 COMMERCE AVE	91042	2565009050	0.000	0.000	0.000	6.104	Shortfall of Sites	0.250	Low Medium II Residential	RD2-1	0	0	0	35.522	6.104		Residential - Single Family Residence - Therapy Pool (Spa), 1	204B197 822		Sunland - Tujunga - Lake View Terrace - Shadow Hills - East La Tuna Canyon	No	ABMI	DB50
Los Angeles	6403 ELMER AVE	91606	2336012010	0.000	0.000	0.000	6.104	Shortfall of Sites	0.159	Medium Residential	[Q]R3-1	0	0	0	55.909	6.104		Residential - Single Family Residence - Pool, 1	180B173 869		North Hollywood - Valley Village	No	ABMI	DB50
Los Angeles	10248 SAMOA AVE	91042	2565015043	0.000	0.000	0.000	6.104	Shortfall of Sites	0.102	Medium Residential	R3-1	0	0	0	87.280	6.104		Residential - Single Family Residence, 1	204B197 871		Sunland - Tujunga - Lake View Terrace - Shadow Hills - East La Tuna Canyon	No	ABMI	DB50
Los Angeles	11212 VICTORY BLVD	91606	2336018003	0.000	0.000	0.000	6.104	Shortfall of Sites	0.149	Medium Residential	[Q]R3-1	0	0	0	59.710	6.104		Residential - Single Family Residence, 1	180B173 901		North Hollywood - Valley Village	No	ABMI	DB50
Los Angeles	11218 VICTORY BLVD	91606	2336018002	0.000	0.000	0.000	6.104	Shortfall of Sites	0.149	Medium Residential	[Q]R3-1	0	0	0	59.709	6.104		Residential - Single Family Residence, 1	180B173 902		North Hollywood - Valley Village	No	ABMI	DB50
Los Angeles	11222 VICTORY BLVD	91606	2336018001	0.000	0.000	0.000	6.104	Shortfall of Sites	0.147	Medium Residential	[Q]R3-1	0	0	0	60.517	6.104		Residential - Single Family Residence, 1	180B173 903		North Hollywood - Valley Village	No	ABMI	DB50
Los Angeles	11234 VICTORY BLVD	91606	2336017005	0.000	0.000	0.000	6.104	Shortfall of Sites	0.147	Medium Residential	[Q]R3-1	0	0	0	60.408	6.104		Residential - Single Family Residence, 1	180B173 904		North Hollywood - Valley Village	No	ABMI	DB50
Los Angeles	11244 VICTORY BLVD	91606	2336017003	0.000	0.000	0.000	6.104	Shortfall of Sites	0.149	Medium Residential	[Q]R3-1	0	0	0	59.703	6.104		Residential - Single Family Residence, 1	180B173 906		North Hollywood - Valley Village	No	ABMI	DB50
Los Angeles	11250 VICTORY BLVD	91606	2336017002	0.000	0.000	0.000	6.104	Shortfall of Sites	0.149	Medium Residential	[Q]R3-1	0	0	0	59.701	6.104		Residential - Single Family Residence, 1	180B173 907		North Hollywood - Valley Village	No	ABMI	DB50
Los Angeles	1632 ANAHEIM ST	90710	7411012091	0.000	0.000	0.000	6.104	Shortfall of Sites	0.131	General Commercial	[Q]C1.5-1VL	0	0	0	67.853	6.104		Commercial - Auto, Recreation Equipment, Construction Equipment Sales and Service - Auto Body Repair Shop - One Story, 1	033B193 908		Wilmington - Harbor City	No	ABMI	DB50
Los Angeles	13401 SAYRE ST	91342	2510009031	0.000	0.000	0.000	6.104	Shortfall of Sites	0.107	Neighborhood Commercial	C1-1XL-CPIO	0	0	0	83.348	6.104		Commercial - Auto, Recreation Equipment, Construction Equipment Sales and Service - Auto Service Centers (No Gasoline) - One Story, 1	228B157 940		Sylmar	No	ABMI	DB50
Los Angeles	1003 WILCOX AVE	90038	5533013014	0.000	0.000	0.000	6.104	Shortfall of Sites	0.097	Medium Residential	R3-1	0	0	0	91.707	6.104		Residential - Single Family Residence, 1	144B185 950		Hollywood	No	ABMI	DB50
Los Angeles	505 W PACIFIC COAST HWY	90744	7421026028	0.000	0.000	0.000	6.104	Shortfall of Sites	0.127	General Commercial	[Q]C2-1VL-O-CUGU	0	0	0	70.180	6.104		Commercial - Store - One Story, 1	036B205 1098		Wilmington - Harbor City	No	ABMI	DB50
Los Angeles	7118 VALMONT ST	91042	2568006001	0.000	0.000	0.000	6.104	Shortfall of Sites	0.104	Medium Residential	R3-1	0	0	0	85.781	6.104		Residential - Single Family Residence, 1	204B201 1109		Sunland - Tujunga - Lake View Terrace - Shadow Hills - East La Tuna Canyon	No	ABMI	DB50

Jurisdiction Name	Site Address/Intersection	5 Digit ZIP Code	Assessor Parcel Number	Very Low-Income	Low-Income	Moderate-Income	Above Moderate-Income	Type of Shortfall	Parcel Size (Acres)	Current General Plan Designation	Current Zoning	Proposed General Plan (GP) Designation	Proposed Zoning	Minimum Density Allowed	Maximum Density Allowed	Total Capacity	Vacant/ Nonvacant	Description of Existing Uses	PIN	Base Density Per Acre	Community Plan Area	Rent Stabalization Ordinance	Income Category	Applicable Rezoning Program (Program informing values in Column Q listed first)
Los Angeles	7114 VALMONT ST	91042	2568006032	0.000	0.000	0.000	6.104	Shortfall of Sites	0.104	Medium Residential	R3-1	0	0	0	85.758	6.104		Residential - Single Family Residence, 1	204B201 1110		Sunland - Tujunga - Lake View Terrace - Shadow Hills - East La Tuna Canyon	No	ABMI	DB50
Los Angeles	7110 VALMONT ST	91042	2568006033	0.000	0.000	0.000	6.104	Shortfall of Sites	0.104	Medium Residential	R3-1	0	0	0	85.757	6.104		Residential - Single Family Residence, 1	204B201 1111		Sunland - Tujunga - Lake View Terrace - Shadow Hills - East La Tuna Canyon	No	ABMI	DB50
Los Angeles	120 E PACIFIC COAST HWY	90744	7422005023	0.000	0.000	0.000	6.104	Shortfall of Sites	0.137	General Commercial	[Q]C2-1VL-O-CUGU	0	0	0	64.927	6.104		Residential - Single Family Residence, 1	036B205 1114		Wilmington - Harbor City	No	ABMI	DB50
Los Angeles	6356 COSTELLO AVE	91401	2239003012	0.000	0.000	0.000	6.104	Shortfall of Sites	0.184	Low Medium II Residential	[Q]RD1.5-1	0	0	0	48.268	6.104		Residential - Single Family Residence, 1	180B153 1119		Van Nuys - North Sherman Oaks	No	ABMI	DB50
Los Angeles	6351 COSTELLO AVE	91401	2239002013	0.000	0.000	0.000	6.104	Shortfall of Sites	0.186	Low Medium II Residential	[Q]RD1.5-1	0	0	0	47.756	6.104		Residential - Single Family Residence, 1	180B153 1135		Van Nuys - North Sherman Oaks	No	ABMI	DB50
Los Angeles	6350 COSTELLO AVE	91401	2239003013	0.000	0.000	0.000	6.104	Shortfall of Sites	0.186	Low Medium II Residential	[Q]RD1.5-1	0	0	0	47.756	6.104		Residential - Single Family Residence, 1	180B153 1136		Van Nuys - North Sherman Oaks	No	ABMI	DB50
Los Angeles	6351 COLBATH AVE	91401	2239003002	0.000	0.000	0.000	6.104	Shortfall of Sites	0.186	Low Medium II Residential	[Q]RD1.5-1	0	0	0	47.756	6.104		Residential - Single Family Residence, 1	180B153 1137		Van Nuys - North Sherman Oaks	No	ABMI	DB50
Los Angeles	11538 VICTORY BLVD	91606	2335026015	0.000	0.000	0.000	6.104	Shortfall of Sites	0.159	Medium Residential	[Q]R3-1	0	0	0	55.815	6.104		Residential - Single Family Residence, 1	180B169 1177		North Hollywood - Valley Village	No	ABMI	DB50
Los Angeles	11548 VICTORY BLVD	91606	2335026013	0.000	0.000	0.000	6.104	Shortfall of Sites	0.161	Medium Residential	[Q]R3-1	0	0	0	55.103	6.104		Institutional - School (Private) - One Story, 1	180B169 1180		North Hollywood - Valley Village	No	ABMI	DB50
Los Angeles	11600 VICTORY BLVD	91606	2335026011	0.000	0.000	0.000	6.104	Shortfall of Sites	0.161	Medium Residential	[Q]R3-1	0	0	0	55.103	6.104		, 1	180B169 1184		North Hollywood - Valley Village	No	ABMI	DB50
Los Angeles	1357 LAGOON AVE	90744	7420003015	0.000	0.000	0.000	6.104	Shortfall of Sites	0.127	General Commercial	[Q]C2-1VL-O-CUGU	0	0	0	69.703	6.104		Residential - Single Family Residence, 1	036B205 1187		Wilmington - Harbor City	No	ABMI	DB50
Los Angeles	11618 VICTORY BLVD	91606	2335026008	0.000	0.000	0.000	6.104	Shortfall of Sites	0.161	Medium Residential	[Q]R3-1	0	0	0	55.104	6.104		Residential - Single Family Residence - Pool, 1	180B169 1188		North Hollywood - Valley Village	No	ABMI	DB50
Los Angeles	1358 N NEPTUNE AVE	90744	7420002002	0.000	0.000	0.000	6.104	Shortfall of Sites	0.127	General Commercial	[Q]C2-1VL-O-CUGU	0	0	0	69.691	6.104		Commercial - Parking Lot (Commercial Use Property) - Lots - Patron or Employee - One Story, 1	036B205 1201		Wilmington - Harbor City	No	ABMI	DB50
Los Angeles	858 N HUDSON AVE	90038	5533026019	0.000	0.000	0.000	6.104	Shortfall of Sites	0.103	Medium Residential	R3-1	0	0	0	86.560	6.104		Residential - Single Family Residence, 1	144B185 1213		Hollywood	No	ABMI	DB50
Los Angeles	1041 W 11TH ST	90731	7458014013	0.000	0.000	0.000	6.104	Shortfall of Sites	0.182	Low Medium II Residential	RD1.5-1XL	0	0	0	48.740	6.104		Residential - Single Family Residence - Pool, 1	015B197 1227		San Pedro	No	ABMI	DB50
Los Angeles	11510 VICTORY BLVD	91606	2335025002	0.000	0.000	0.000	6.104	Shortfall of Sites	0.163	Medium Residential	[Q]R3-1	Low Residential	0	0	24.549	6.104		Residential - Single Family Residence, 1	180B169 1170	2 per lot	North Hollywood - Valley Village	No	ABMI	DB50 , NH CPU
Los Angeles	11520 VICTORY BLVD	91606	2335025004	0.000	0.000	0.000	6.104	Shortfall of Sites	0.149	Medium Residential	[Q]R3-1	Low Residential	0	0	26.807	6.104		Residential - Single Family Residence, 1	180B169 1174	2 per lot	North Hollywood - Valley Village	No	ABMI	DB50 , NH CPU
Los Angeles	15416 LASSEN ST	91345	2656003014	0.000	0.000	0.000	6.104	Shortfall of Sites	0.126	General Commercial	P-1VL, [Q]C2-1VL	0	0	0	70.266	6.104		Commercial - Store - One Story, 1	201B145 645		Mission Hills - Panorama City - North Hills	No	ABMI	DB50 , P
Los Angeles	3105 WABASH AVE	90063	5229026015	0.000	0.000	0.000	6.103	Shortfall of Sites	0.114	Neighborhood Office Commercial	C2-1-CUGU	Neighborhood Center	[LUM1 - G2 - 3][XN2 - 8][CPIO]	0	104.985	6.103		Commercial - Store Combination - Store and Residential Combination - One Story, 4	129A229 32	54	Boyle Heights	Yes	ABMI	DB50 , BH CPU, ARO
Los Angeles	15739 VENTURA BLVD	91436	2261009030	3.051	3.051	0.000	0.000	Shortfall of Sites	1.102	Medium Residential	R1-1, C4-1L, R3-1	0	0	20	102.494	6.101		Institutional - Church - One Story, 0	168B141 550		Encino - Tarzana	No	LI	FBO, MURC, ENC CPU
Los Angeles	8971 KRAMERWOOD PL	90034	4311032021	0.000	0.000	0.000	6.100	Shortfall of Sites	0.117	Community Commercial	MU(EC)	0	0	0	54.450	6.100		Commercial - Auto, Recreation Equipment, Construction Equipment Sales and Service - Auto Body Repair Shop - Lift, 0	123B169 652		West Adams - Baldwin Hills - Leimert	No	ABMI	OPP C
Los Angeles	5028 WOODLEY AVE	91436	2261024012	3.050	3.050	0.000	0.000	Shortfall of Sites	0.574	Low II Residential	RE9-1	Low Residential	0	20	66.287	6.099		Residential - Single Family Residence - Therapy Pool (Spa), 1	168B141 30	1 per lot	Encino - Tarzana	No	LI	AHO , ENC CPU, ADU
Los Angeles	6339 COLDWATER CANYON AVE	91606	2331012007	0.000	0.000	0.000	6.098	Shortfall of Sites	0.346	Medium Residential	R3-1	0	0	0	83.306	6.098		Residential - Five or More Units or Apartments (Any Combination) - 4 Stories or Less, 12	180B161 1189		Van Nuys - North Sherman Oaks	Yes	ABMI	DB50
Los Angeles	2941 W 70TH ST	90043	4008011058	3.049	3.049	0.000	0.000	Shortfall of Sites	3.966	Public Facilities	PF-1	0	0	20	153.741	6.098		Institutional - School (Private) - One Story, 0	102B189 584		West Adams - Baldwin Hills - Leimert	No	LI	PF
Los Angeles	5124 ENCINO AVE	91316	2257014037	3.049	3.049	0.000	0.000	Shortfall of Sites	0.669	Very Low I Residential	RA-1	Very Low Residential	0	20	66.287	6.097		Residential - Single Family Residence, 1	171B129 232	1 per lot	Encino - Tarzana	No	LI	AHO , ENC CPU, ADU
Los Angeles	4645 HALBRENT AVE	91403	2264004042	0.000	0.000	0.000	6.092	Shortfall of Sites	0.090	Low Residential	R1-1	Low Residential	0	0	99.000	6.092		Residential - Single Family Residence, 1	168B145 737	1 per lot	Sherman Oaks - Studio City - Toluca Lake - Cahuenga Pass	No	ABMI	TOC EXP , SHR CPU, AHO
Los Angeles	7226 LANKERSHIM BLVD	91605	2316030044	0.000	0.000	0.000	6.091	Shortfall of Sites	0.073	Neighborhood Office Commercial	C2-1VL	0	0	0	166.865	6.091		Commercial - Store Combination - Store and Residential Combination - One Story, 3	183B169 44		Sun Valley - La Tuna Canyon	Yes	ABMI	DB50 , ARO
Los Angeles	640 W REDONDO BEACH BLVD	90247	6120008004	0.000	0.000	0.000	6.091	Shortfall of Sites	0.138	Medium Residential	R3-1	0	0	0	88.672	6.091		Residential - Three Units (Any Combination) - 4 Stories or Less, 3	072B201 125		Harbor Gateway	Yes	ABMI	DB50
Los Angeles	644 W REDONDO BEACH BLVD	90247	6120008005	0.000	0.000	0.000	6.091	Shortfall of Sites	0.138	Medium Residential	R3-1	0	0	0	88.666	6.091		Residential - Three Units (Any Combination) - 4 Stories or Less, 3	072B201 126		Harbor Gateway	Yes	ABMI	DB50
Los Angeles	650 W REDONDO BEACH BLVD	90247	6120008006	0.000	0.000	0.000	6.091	Shortfall of Sites	0.138	Medium Residential	R3-1	0	0	0	88.658	6.091		Residential - Three Units (Any Combination) - 4 Stories or Less, 3	072B201 128		Harbor Gateway	Yes	ABMI	DB50
Los Angeles	654 W REDONDO BEACH BLVD	90247	6120008007	0.000	0.000	0.000	6.091	Shortfall of Sites	0.138	Medium Residential	R3-1	0	0	0	88.651	6.091		Residential - Three Units (Any Combination) - 4 Stories or Less, 3	072B201 129		Harbor Gateway	Yes	ABMI	DB50
Los Angeles	660 W REDONDO BEACH BLVD	90247	6120008008	0.000	0.000	0.000	6.091	Shortfall of Sites	0.137	Medium Residential	R3-1	0	0	0	89.361	6.091		Residential - Three Units (Any Combination) - 4 Stories or Less, 3	072B201 130		Harbor Gateway	Yes	ABMI	DB50
Los Angeles	1525 W 226TH ST	90501	7347011010	0.000	0.000	0.000	6.091	Shortfall of Sites	0.278	Low Medium II Residential	RD1.5-1	0	0	0	43.914	6.091		Residential - Three Units (Any Combination) - 4 Stories or Less, 3	045B193 131		Harbor Gateway	Yes	ABMI	DB50
Los Angeles	15300 S AINSWORTH ST	90247	6120007001	0.000	0.000	0.000	6.091	Shortfall of Sites	0.148	Medium Residential	R3-1	0	0	0	82.567	6.091		Residential - Three Units (Any Combination) - 4 Stories or Less, 3	072B197 135		Harbor Gateway	Yes	ABMI	DB50
Los Angeles	822 LAKME AVE	90744	7423016005	0.000	0.000	0.000	6.091	Shortfall of Sites	0.181	Medium Residential	[Q]R3-1VL-O-CUGU	0	0	0	67.350	6.091		Residential - Three Units (Any Combination) - 4 Stories or Less, 3	030B209 143		Wilmington - Harbor City	Yes	ABMI	DB50
Los Angeles	432 LACONIA BLVD	90061	6132020045	0.000	0.000	0.000	6.091	Shortfall of Sites	0.140	Medium Residential	R3-1-O	0	0	0	87.064	6.091		Residential - Three Units (Any Combination) - 4 Stories or Less, 3	081B201 147		Harbor Gateway	Yes	ABMI	DB50
Los Angeles	813 LAKME AVE	90744	7423011007	0.000	0.000	0.000	6.091	Shortfall of Sites	0.178	Medium Residential	[Q]R3-1VL-O-CUGU	0	0	0	68.576	6.091		Residential - Three Units (Any Combination) - 4 Stories or Less, 3	030B209 157		Wilmington - Harbor City	Yes	ABMI	DB50
Los Angeles	5322 CAHUENGA BLVD	91601	2417003029	0.000	0.000	0.000	6.091	Shortfall of Sites	0.140	Medium Residential	R3-1	0	0	0	87.157	6.091		Residential - Three Units (Any Combination) - 4 Stories or Less, 3	171B177 272		North Hollywood - Valley Village	Yes	ABMI	DB50
Los Angeles	5256 CAHUENGA BLVD	91601	2417004014	0.000	0.000	0.000	6.091	Shortfall of Sites	0.144	Medium Residential	R3-1	0	0	0	85.066	6.091		Residential - Three Units (Any Combination) - 4 Stories or Less, 3	171B177 394		North Hollywood - Valley Village	Yes	ABMI	DB50
Los Angeles	1120 N WILMINGTON BLVD	90744	7415023010	0.000	0.000	0.000	6.091	Shortfall of Sites	0.184	General Commercial	[Q]C1.5-1VL-O-CUGU	0	0	0	66.400	6.091		Residential - Three Units (Any Combination) - 4 Stories or Less, 3	033B201 559		Wilmington - Harbor City	Yes	ABMI	DB50
Los Angeles	5952 CAHUENGA BLVD	91601	2415030021	0.000	0.000	0.000	6.091	Shortfall of Sites	0.267	Low Medium II Residential	RD1.5-1	0	0	0	45.814	6.091		Residential - Three Units (Any Combination) - 4 Stories or Less, 3	177B177 596		North Hollywood - Valley Village	Yes	ABMI	DB50
Los Angeles	1056 N WILMINGTON BLVD	90744	7415029012	0.000	0.000	0.000	6.091	Shortfall of Sites	0.184	General Commercial	[Q]C1.5-1VL-O-CUGU	0	0	0	66.425	6.091		Residential - Three Units (Any Combination) - 4 Stories or Less, 3	033B201 671		Wilmington - Harbor City	Yes	ABMI	DB50
Los Angeles	7321 WOODLEY AVE	91406	2205026004	0.000	0.000	0.000	6.091	Shortfall of Sites	0.149	Medium Residential	R3-1	0	0	0	82.081	6.091		Residential - Three Units (Any Combination) - 4 Stories or Less, 3	186B141 703		Van Nuys - North Sherman Oaks	Yes	ABMI	DB50
Los Angeles	5351 DOCKWEILER PL	90019	5085035005	0.000	0.000	0.000	6.091	Shortfall of Sites	0.145	Medium Residential	R3-1-O	0	0	0	83.974	6.091		Residential - Three Units (Any Combination) - 4 Stories or Less, 3	129B177 739		Wilshire	Yes	ABMI	DB50
Los Angeles	1014 N WILMINGTON BLVD	90744	7415029032	0.000	0.000	0.000	6.091	Shortfall of Sites	0.184	General Commercial	[Q]C1.5-1VL-O-CUGU	0	0	0	66.432	6.091		Commercial - Store Combination - Store and Residential Combination - One Story, 3	033B201 768		Wilmington - Harbor City	Yes	ABMI	DB50 , ARO
Los Angeles	1041 WILCOX AVE	90038	5533013006	0.000	0.000	0.000	6.091	Shortfall of Sites	0.141	Medium Residential	R3-1	0	0	0	86.636	6.091		Residential - Three Units (Any Combination) - 4 Stories or Less, 3	144B185 806		Hollywood	Yes	ABMI	DB50
Los Angeles	1042 N HUDSON AVE	90038	5533013024	0.000	0.000	0.000	6.091	Shortfall of Sites	0.141	Medium Residential	R3-1	0	0	0	86.748	6.091		Residential - Four Units (Any Combination) - 4 Stories or Less, 3	144B185 808		Hollywood	Yes	ABMI	DB50
Los Angeles	6415 BONNER AVE	91606	2336005008	0.000	0.000	0.000	6.091	Shortfall of Sites	0.206	Medium Residential	[Q]R3-1	0	0	0	59.322	6.091		Residential - Three Units (Any Combination) - 4 Stories or Less, 3	180B173 841		North Hollywood - Valley Village	Yes	ABMI	DB50
Los Angeles	4801 ARLINGTON AVE	90043	5015033012	0.000	0.000	0.000	6.091	Shortfall of Sites	0.149	Neighborhood Commercial	C2-1VL-CPIO	0	0	0	81.824	6.091		Residential - Three Units (Any Combination) - 4 Stories or Less, 3	111B189 926		West Adams - Baldwin Hills - Leimert	Yes	ABMI	DB50

Jurisdiction Name	Site Address/Intersection	5 Digit ZIP Code	Assessor Parcel Number	Very Low-Income	Low-Income	Moderate-Income	Above Moderate-Income	Type of Shortfall	Parcel Size (Acres)	Current General Plan Designation	Current Zoning	Proposed General Plan (GP) Designation	Proposed Zoning	Minimum Density Allowed	Maximum Density Allowed	Total Capacity	Vacant/ Nonvacant	Description of Existing Uses	PIN	Base Density Per Acre	Community Plan Area	Rent Stabalization Ordinance	Income Category	Applicable Rezoning Program (Program informing values in Column Q listed first)
Los Angeles	7321 VINELAND AVE	91352	2315025045	0.000	0.000	0.000	6.091	Shortfall of Sites	0.138	Medium Residential	R3-1	0	0	0	88.635	6.091		Residential - Three Units (Any Combination) - 4 Stories or Less, 3	186B173 941		Sun Valley - La Tuna Canyon	Yes	ABMI	DB50
Los Angeles	7260 TUJUNGA AVE	91605	2315022011	0.000	0.000	0.000	6.091	Shortfall of Sites	0.147	Medium Residential	R3-1	0	0	0	82.911	6.091		Residential - Three Units (Any Combination) - 4 Stories or Less, 3	186B173 1019		Sun Valley - La Tuna Canyon	Yes	ABMI	DB50
Los Angeles	7254 TUJUNGA AVE	91605	2315022012	0.000	0.000	0.000	6.091	Shortfall of Sites	0.149	Medium Residential	R3-1	0	0	0	81.812	6.091		Residential - Three Units (Any Combination) - 4 Stories or Less, 3	186B173 1045		Sun Valley - La Tuna Canyon	Yes	ABMI	DB50
Los Angeles	7250 TUJUNGA AVE	91605	2315022013	0.000	0.000	0.000	6.091	Shortfall of Sites	0.149	Medium Residential	R3-1	0	0	0	81.810	6.091		Residential - Three Units (Any Combination) - 4 Stories or Less, 3	186B173 1061		Sun Valley - La Tuna Canyon	Yes	ABMI	DB50
Los Angeles	7244 TUJUNGA AVE	91605	2315022014	0.000	0.000	0.000	6.091	Shortfall of Sites	0.149	Medium Residential	R3-1	0	0	0	81.810	6.091		Residential - Three Units (Any Combination) - 4 Stories or Less, 3	186B173 1088		Sun Valley - La Tuna Canyon	Yes	ABMI	DB50
Los Angeles	7238 TUJUNGA AVE	91605	2315022015	0.000	0.000	0.000	6.091	Shortfall of Sites	0.149	Medium Residential	R3-1	0	0	0	81.839	6.091		Residential - Three Units (Any Combination) - 4 Stories or Less, 3	186B173 1096		Sun Valley - La Tuna Canyon	Yes	ABMI	DB50
Los Angeles	5954 TUJUNGA AVE	91601	2337010002	0.000	0.000	0.000	6.091	Shortfall of Sites	0.208	Medium Residential	[Q]R3-1	0	0	0	58.736	6.091		Residential - Three Units (Any Combination) - 4 Stories or Less, 3	177B173 1235		North Hollywood - Valley Village	Yes	ABMI	DB50
Los Angeles	22943 DOLOROSA ST	91367	2042002021	0.000	0.000	0.000	6.089	Shortfall of Sites	0.826	Low Residential	R1-1	Very Low Residential	0	0	66.287	6.089		, 2	174B097 703	1 per lot	Canoga Park - Winnetka - Woodland Hills - West Hills	Yes	ABMI	AHO , CPK CPU
Los Angeles	8360 TOPANGA CANYON BLVD	91304	2779043003	3.043	3.043	0.000	0.000	Shortfall of Sites	0.643	Neighborhood Office Commercial	C2-1L, (Q)C1.5-1L, P-1L	0	0	20	94.696	6.087		Commercial - Store Combination - Store and Office Combination - One Story, 0	192B101 487		Chatsworth - Porter Ranch	No	LI	P , ARO
Los Angeles	8045 VINELAND AVE	91352	2314006001	3.043	3.043	0.000	0.000	Shortfall of Sites	0.643	Community Commercial	[Q]C2-1L-CDO-CUGU, [Q]P-1L-CDO-CUGU	0	0	20	94.696	6.087		Commercial - Shopping Center (Regional) - One Story, 0	189B173 144		Sun Valley - La Tuna Canyon	No	LI	P
Los Angeles	8045 VINELAND AVE	91352	2314006001	3.043	3.043	0.000	0.000	Shortfall of Sites	0.643	Community Commercial	[Q]C2-1L-CDO-CUGU, [Q]P-1L-CDO-CUGU	0	0	20	94.696	6.087		Commercial - Shopping Center (Regional) - One Story, 0	189B173 162		Sun Valley - La Tuna Canyon	No	LI	P
Los Angeles	4424 W PICO BLVD	90019	5082012005	0.000	0.000	0.000	6.085	Shortfall of Sites	0.162	Neighborhood Commercial	C4-1VL-O-CPIO	0	0	0	54.450	6.085		, 2	129B185 1061		West Adams - Baldwin Hills - Leimert	No	ABMI	OPP C , ARO
Los Angeles	22661 OXNARD ST	91367	2039017025	3.042	3.042	0.000	0.000	Shortfall of Sites	0.572	Very Low Residential	RA-1	Very Low Residential	0	20	66.287	6.083		Residential - Single Family Residence, 1	177B097 480	1 per lot	Canoga Park - Winnetka - Woodland Hills - West Hills	No	LI	AHO , CPK CPU, ADU, OPP RC2
Los Angeles	815 N MARINE AVE	90744	7416032016	0.000	0.000	0.000	6.080	Shortfall of Sites	0.154	Community Commercial	[Q]C2-1VL-O-CUGU	Villages	0	0	77.931	6.080		Residential - Double, Duplex, or Two Units - 4 Stories or Less, 2	030B205 281	43	Wilmington - Harbor City	No	ABMI	WHC CPU
Los Angeles	13252 KAGEL CANYON ST	91331	2622011011	0.000	0.000	0.000	6.076	Shortfall of Sites	2.389	Low Medium II Residential	RD2-1-CUGU	0	0	0	32.985	6.076		Residential - Five or More Units or Apartments (Any Combination) · 4 Stories or Less, 52	201B157 140		Arleta - Pacoima	Yes	ABMI	DB50
Los Angeles	8045 VINELAND AVE	91352	2314006001	3.037	3.037	0.000	0.000	Shortfall of Sites	0.641	Community Commercial	[Q]C2-1L-CDO-CUGU, [Q]P-1L-CDO-CUGU	0	0	20	94.696	6.073		Commercial - Shopping Center (Regional) - One Story, 0	189B173 127		Sun Valley - La Tuna Canyon	No	LI	P
Los Angeles	5446 LOCKHURST DR	91367	2047011036	3.036	3.036	0.000	0.000	Shortfall of Sites	0.667	Very Low Residential	RE11-1	Very Low Residential	0	20	66.287	6.073		Residential - Single Family Residence - Pool, 1	174B089 588	1 per lot	Canoga Park - Winnetka - Woodland Hills - West Hills	No	LI	AHO , CPK CPU
Los Angeles	21731 SATICOY ST	91304	2110015025	0.000	0.000	0.000	6.072	Shortfall of Sites	1.085	Medium Residential	R3-1	Medium Residential	0	0	71.872	6.072		Residential - Five or More Units or Apartments (Any Combination) · 4 Stories or Less - Pool, 60	186B105 105	43	Canoga Park - Winnetka - Woodland Hills - West Hills	Yes	ABMI	DB50 , CPK CPU
Los Angeles	7721 SAINT BERNARD ST	90293	4118010010	0.000	0.000	0.000	6.072	Shortfall of Sites	0.228	Medium Residential	R3-1	0	0	0	82.821	6.072		Residential - Five or More Units or Apartments (Any Combination) · 4 Stories or Less, 7	096B153 1065		Westchester - Playa del Rey	Yes	ABMI	DB50
Los Angeles	5426 VENTURA CANYON AVE	91401	2344006007	0.000	0.000	0.000	6.070	Shortfall of Sites	0.064	Low Residential	R1-1	0	0	0	99.000	6.070		Residential - Single Family Residence - Pool, 0	174B157 1031		Van Nuys - North Sherman Oaks	No	ABMI	TOC EXP
Los Angeles	20909 PARTHENIA ST	91304	2779004023	0.000	0.000	0.000	6.068	Shortfall of Sites	1.209	Medium Residential	R3-1	0	0	0	81.694	6.068		Residential - Five or More Units or Apartments (Any Combination) · 4 Stories or Less - Pool, 68	195B109 250		Chatsworth - Porter Ranch	Yes	ABMI	DB50
Los Angeles	1624 S RIMPAU BLVD	90019	5071018018	0.000	0.000	0.000	6.067	Shortfall of Sites	0.067	Low Medium II Residential	RD1.5-1-O	0	0	0	113.635	6.067		Residential - Single Family Residence, 1	129B181 1174		West Adams - Baldwin Hills - Leimert	No	ABMI	OPP RC , R2RD
Los Angeles	11666 MAYFIELD AVE	90049	4265004021	0.000	0.000	0.000	6.066	Shortfall of Sites	0.172	High Medium Residential	[Q]R4-1	0	0	0	167.677	6.066		Residential - Five or More Units or Apartments (Any Combination) · 4 Stories or Less, 15	129B145 229		Brentwood - Pacific Palisades	Yes	ABMI	DB50
Los Angeles	4258 COLFAX AVE	91604	2365023013	0.000	0.000	0.000	6.066	Shortfall of Sites	0.344	Medium Residential	R3-1-RIO	0	0	0	83.811	6.066		Residential - Five or More Units or Apartments (Any Combination) · 4 Stories or Less - Pool, 15	165B169 624		Sherman Oaks - Studio City - Toluca Lake - Cahuenga Pass	Yes	ABMI	DB50
Los Angeles	14301 ADDISON ST	91423	2248008088	0.000	0.000	0.000	6.066	Shortfall of Sites	0.348	Medium Residential	R3-1-RIO	0	0	0	83.011	6.066		Residential - Five or More Units or Apartments (Any Combination) · 4 Stories or Less, 15	171B153 733		Van Nuys - North Sherman Oaks	Yes	ABMI	DB50
Los Angeles	6633 LOUISE AVE	91406	2229009008	3.032	3.032	0.000	0.000	Shortfall of Sites	0.666	Low Residential	RA-1-RIO	Low Residential	0	20	66.287	6.064		Residential - Single Family Residence, 1	180B133 157	1 per lot	Reseda - West Van Nuys	No	LI	AHO , RES CPU
Los Angeles	6715 LOUISE AVE	91406	2229008002	3.032	3.032	0.000	0.000	Shortfall of Sites	0.666	Low Residential	RA-1-RIO	Low Residential	0	20	66.287	6.063		Residential - Single Family Residence, 1	180B133 97	1 per lot	Reseda - West Van Nuys	No	LI	AHO , RES CPU
Los Angeles	6721 LOUISE AVE	91406	2229008003	3.031	3.031	0.000	0.000	Shortfall of Sites	0.666	Low Residential	RA-1-RIO	Low Residential	0	20	66.287	6.063		Residential - Single Family Residence, 1	180B133 76	1 per lot	Reseda - West Van Nuys	No	LI	AHO , RES CPU
Los Angeles	5426 VENTURA CANYON AVE	91401	2344006007	0.000	0.000	0.000	6.061	Shortfall of Sites	0.064	Low Residential	R1-1	0	0	0	99.000	6.061		Residential - Single Family Residence - Pool, 0	174B157 1030		Van Nuys - North Sherman Oaks	No	ABMI	TOC EXP
Los Angeles	2340 S FAIRFAX AVE	90016	5064024011	0.000	0.000	6.061	0.000	Shortfall of Sites	3.393	Hybrid Industrial	CM-2D-CPIO	0	0	0	2.601	6.061		Industrial - Warehousing, Distribution, Storage - Warehousing, Distribution, Under 10,000 SF - One Story, 1	123B173 148		West Adams - Baldwin Hills - Leimert	No	MI	ARO
Los Angeles	5943 CARTWRIGHT AVE	91601	2415013001	0.000	0.000	0.000	6.059	Shortfall of Sites	0.151	Medium Residential	R3-1	0	0	0	88.401	6.059		Residential - Double, Duplex, or Two Units - 4 Stories or Less, 2	177B177 628		North Hollywood - Valley Village	Yes	ABMI	DB50
Los Angeles	13360 MAGNOLIA BLVD	91423	2359002004	0.000	0.000	0.000	6.056	Shortfall of Sites	0.064	Low Residential	R1-1-RIO	0	0	0	99.000	6.056		Residential - Single Family Residence - Pool, 0	171B157 632		Van Nuys - North Sherman Oaks	No	ABMI	TOC EXP , OPP RC2
Los Angeles	1903 ADAIR ST	90011	5127003028	0.000	0.000	0.000	6.056	Shortfall of Sites	0.111	Community Commercial	C2-2D-O-CPIO	0	0	0	104.725	6.056		Industrial - Warehousing, Distribution, Storage - Warehousing, Distribution, Under 10,000 SF - One Story, 0	121-5A209 77		Southeast Los Angeles	No	ABMI	ARO
Los Angeles	1903 ADAIR ST	90011	5127003028	0.000	0.000	0.000	6.056	Shortfall of Sites	0.056	Community Commercial	C2-2D-O-CPIO	0	0	0	206.922	6.056		Industrial - Warehousing, Distribution, Storage - Warehousing, Distribution, Under 10,000 SF - One Story, 0	121-5A209 81		Southeast Los Angeles	No	ABMI	ARO
Los Angeles	1903 ADAIR ST	90011	5127003028	0.000	0.000	0.000	6.056	Shortfall of Sites	0.059	Community Commercial	C2-2D-O-CPIO	0	0	0	198.991	6.056		Industrial - Warehousing, Distribution, Storage - Warehousing, Distribution, Under 10,000 SF - One Story, 0	121-5A209 86		Southeast Los Angeles	No	ABMI	ARO
Los Angeles	1903 ADAIR ST	90011	5127003028	0.000	0.000	0.000	6.056	Shortfall of Sites	0.025	Community Commercial	C2-2D-O-CPIO	0	0	0	467.248	6.056		Industrial - Warehousing, Distribution, Storage - Warehousing, Distribution, Under 10,000 SF - One Story, 0	121-5A209 94		Southeast Los Angeles	No	ABMI	ARO
Los Angeles	1903 ADAIR ST	90011	5127003028	0.000	0.000	0.000	6.056	Shortfall of Sites	0.027	Community Commercial	C2-2D-O-CPIO	0	0	0	430.349	6.056		Industrial - Warehousing, Distribution, Storage - Warehousing, Distribution, Under 10,000 SF - One Story, 0	121-5A209 98		Southeast Los Angeles	No	ABMI	ARO
Los Angeles	1903 ADAIR ST	90011	5127003028	0.000	0.000	0.000	6.056	Shortfall of Sites	0.023	Community Commercial	C2-2D-O-CPIO	0	0	0	496.870	6.056		Industrial - Warehousing, Distribution, Storage - Warehousing, Distribution, Under 10,000 SF - One Story, 0	121-5A209 102		Southeast Los Angeles	No	ABMI	ARO
Los Angeles	1903 ADAIR ST	90011	5127003028	0.000	0.000	0.000	6.056	Shortfall of Sites	0.103	Community Commercial	C2-2D-O-CPIO	0	0	0	113.075	6.056		Industrial - Warehousing, Distribution, Storage - Warehousing, Distribution, Under 10,000 SF - One Story, 0	121-5A209 105		Southeast Los Angeles	No	ABMI	ARO
Los Angeles	1903 ADAIR ST	90011	5127003028	0.000	0.000	0.000	6.056	Shortfall of Sites	0.025	Community Commercial	C2-2D-O-CPIO	0	0	0	460.862	6.056		Industrial - Warehousing, Distribution, Storage - Warehousing, Distribution, Under 10,000 SF - One Story, 0	121-5A209 108		Southeast Los Angeles	No	ABMI	ARO
Los Angeles	13354 MAGNOLIA BLVD	91423	2359002003	0.000	0.000	0.000	6.055	Shortfall of Sites	0.064	Low Residential	R1-1-RIO	0	0	0	99.000	6.055		Residential - Single Family Residence, 0	171B157 634		Van Nuys - North Sherman Oaks	No	ABMI	TOC EXP , OPP RC2
Los Angeles	13348 MAGNOLIA BLVD	91423	2359002002	0.000	0.000	0.000	6.055	Shortfall of Sites	0.064	Low Residential	R1-1-RIO	0	0	0	99.000	6.055		Residential - Single Family Residence, 0	171B157 636		Van Nuys - North Sherman Oaks	No	ABMI	TOC EXP , OPP RC2
Los Angeles	11123 AQUA VISTA ST	91602	2366018028	0.000	0.000	0.000	6.054	Shortfall of Sites	0.598	Medium Residential	R3-1-RIO	0	0	0	81.709	6.054		Residential - Five or More Units or Apartments (Any Combination) · 4 Stories or Less, 31	165B173 867		Sherman Oaks - Studio City - Toluca Lake - Cahuenga Pass	Yes	ABMI	DB50
Los Angeles	1637 12TH AVE	90019	5072010008	0.000	0.000	0.000	6.053	Shortfall of Sites	0.152	Low Medium II Residential	RD2-1-O-CPIO	0	0	0	99.000	6.053		Residential - Four Units (Any Combination) - 4 Stories or Less, 4	126B185 462		West Adams - Baldwin Hills - Leimert	Yes	ABMI	TOC EXP , R2RD
Los Angeles	5301 AVALON BLVD	90011	5101001901	3.025	3.025	0.000	0.000	Shortfall of Sites	3.935	Public Facilities	PF-1	0	0	20	153.741	6.050		Commercial - Shopping Center (Neighborhood, Community) - One Story, 0	108B205 344		Southeast Los Angeles	No	LI	PF
Los Angeles	0	0	2125036903	3.024	3.024	0.000	0.000	Shortfall of Sites	0.639	Community Commercial	[Q]P-1L-CDO	0	0	20	94.696	6.049		Commercial - Parking Lot (Commercial Use Property) - Lots - Patron or Employee - One Story, 0	183B125 268		Reseda - West Van Nuys	No	LI	P
Los Angeles	2565 VETERAN AVE	90064	4256005015	0.000	0.000	0.000	6.047	Shortfall of Sites	0.095	Medium Residential	R2-1-O	0	0	0	99.000	6.047		Residential - Double, Duplex, or Two Units - 4 Stories or Less, 2	123B157 144		West Los Angeles	Yes	ABMI	TOC EXP , R2RD
Los Angeles	5149 LOUISE AVE	91316	2257014004	3.023	3.023	0.000	0.000	Shortfall of Sites	0.569	Very Low I Residential	RA-1	Very Low Residential	0	20	66.287	6.045		Residential - Single Family Residence - Pool, 1	171B133 383	1 per lot	Encino - Tarzana	No	LI	AHO , ENC CPU, ADU

Jurisdiction Name	Site Address/Intersection	5 Digit ZIP Code	Assessor Parcel Number	Very Low-Income	Low-Income	Moderate-Income	Above Moderate-Income	Type of Shortfall	Parcel Size (Acres)	Current General Plan Designation	Current Zoning	Proposed General Plan (GP) Designation	Proposed Zoning	Minimum Density Allowed	Maximum Density Allowed	Total Capacity	Vacant/ Nonvacant	Description of Existing Uses	PIN	Base Density Per Acre	Community Plan Area	Rent Stabalization Ordinance	Income Category	Applicable Rezoning Program (Program informing values in Column Q listed first)
Los Angeles	333 S BOYLSTON ST	90017	5152014027	0.000	0.000	0.000	6.045	Shortfall of Sites	0.133	Regional Center Commercial	CW	0	0	0	87.114	6.045		Commercial - Restaurant, Cocktail Lounge - Restaurant, Cocktail Lounge, Tavern - One Story, 0	132A209 125		Westlake	No	ABMI	MURC
Los Angeles	0	0	5077014060	0.000	0.000	0.000	6.045	Shortfall of Sites	0.134	Regional Center Commercial	C2-2	0	0	0	86.673	6.045		Commercial - Parking Lot (Commercial Use Property) - Lots - Patron or Employee - One Story, 0	133-5A201 129		Wilshire	No	ABMI	MURC
Los Angeles	333 S BOYLSTON ST	90017	5152014027	0.000	0.000	0.000	6.045	Shortfall of Sites	0.133	Regional Center Commercial	CW	0	0	0	87.104	6.045		Commercial - Restaurant, Cocktail Lounge - Restaurant, Cocktail Lounge, Tavern - One Story, 0	132A209 135		Westlake	No	ABMI	MURC
Los Angeles	333 S BOYLSTON ST	90017	5152014027	0.000	0.000	0.000	6.045	Shortfall of Sites	0.133	Regional Center Commercial	CW	0	0	0	87.094	6.045		Commercial - Restaurant, Cocktail Lounge - Restaurant, Cocktail Lounge, Tavern - One Story, 0	132A209 141		Westlake	No	ABMI	MURC
Los Angeles	333 S BOYLSTON ST	90017	5152014027	0.000	0.000	0.000	6.045	Shortfall of Sites	0.134	Regional Center Commercial	CW	0	0	0	87.076	6.045		Commercial - Restaurant, Cocktail Lounge - Restaurant, Cocktail Lounge, Tavern - One Story, 0	132A209 151		Westlake	No	ABMI	MURC
Los Angeles	1001 WILSHIRE BLVD	90017	5143026021	0.000	0.000	0.000	6.045	Shortfall of Sites	0.132	Regional Center Commercial	CW	0	0	0	87.837	6.045		Commercial - Office Building - One Story, 0	130-5A207 154		Westlake	No	ABMI	MURC , ARO
Los Angeles	0	0	5152018011	0.000	0.000	0.000	6.045	Shortfall of Sites	0.134	Regional Center Commercial	CW	0	0	0	86.609	6.045		Commercial - Parking Lot (Commercial Use Property) - Lots - Patron or Employee - One Story, 0	132A209 165		Westlake	No	ABMI	MURC
Los Angeles	1636 WILSHIRE BLVD	90017	5142012027	0.000	0.000	0.000	6.045	Shortfall of Sites	0.134	Regional Center Commercial	C4-2	0	0	0	86.640	6.045		Commercial - Office Building - Three Stories, 0	132A205 194		Westlake	No	ABMI	MURC , ARO
Los Angeles	0	0	5152018011	0.000	0.000	0.000	6.045	Shortfall of Sites	0.133	Regional Center Commercial	CW	0	0	0	87.384	6.045		Commercial - Parking Lot (Commercial Use Property) - Lots - Patron or Employee - One Story, 0	132A209 198		Westlake	No	ABMI	MURC
Los Angeles	698 IROLO ST	90005	5094002023	0.000	0.000	0.000	6.045	Shortfall of Sites	0.132	Regional Center Commercial	(T)(Q)C4-2	0	0	0	87.892	6.045		Commercial - Store Combination - Store and Residential Combination - One Story, 0	132B193 288		Wilshire	No	ABMI	MURC , ARO
Los Angeles	6245 WILSHIRE BLVD	90048	5510027066	0.000	0.000	0.000	6.045	Shortfall of Sites	0.167	Regional Center Commercial	[Q]C4-2D-O	0	0	0	69.708	6.045		Commercial - Store Combination - Store and Residential Combination - Over 20 Stories, 0	135B177 479		Wilshire	No	ABMI	MURC
Los Angeles	5048 WOODLEY AVE	91436	2261024014	3.022	3.022	0.000	0.000	Shortfall of Sites	0.569	Low II Residential	RE9-1	Low Residential	0	20	66.287	6.045		Residential - Single Family Residence, 1	171B141 506	1 per lot	Encino - Tarzana	No	LI	AHO , ENC CPU, ADU
Los Angeles	18955 VENTURA BLVD	91356	2163020019	3.022	3.022	0.000	0.000	Shortfall of Sites	0.172	Community Commercial	C2-1VLD	0	0	20	167.637	6.044		Commercial - Store - One Story, 11	174B121 402		Encino - Tarzana	No	LI	DB50
Los Angeles	2847 S BEDFORD ST	90034	4301014035	0.000	0.000	0.000	6.044	Shortfall of Sites	0.064	Low II Residential	R1-1	0	0	0	99.000	6.044		Residential - Single Family Residence, 0	123B169 591		West Adams - Baldwin Hills - Leimert	No	ABMI	TOC EXP
Los Angeles	8372 TOPANGA CANYON BLVD	91304	2779043035	3.022	3.022	0.000	0.000	Shortfall of Sites	0.638	Neighborhood Office Commercial	C2-1L, (Q)C1.5-1L, P-1L	0	0	20	94.696	6.043		Commercial - Office Building - Two Stories, 0	192B101 469		Chatsworth - Porter Ranch	No	LI	P , ARO
Los Angeles	8372 TOPANGA CANYON BLVD	91304	2779043035	3.022	3.022	0.000	0.000	Shortfall of Sites	0.638	Neighborhood Office Commercial	C2-1L, (Q)C1.5-1L, P-1L	0	0	20	94.696	6.043		Commercial - Office Building - Two Stories, 0	192B101 443		Chatsworth - Porter Ranch	No	LI	P , ARO
Los Angeles	5950 WINNETKA AVE	91367	2153005026	0.302	0.302	0.000	5.438	Shortfall of Sites	0.664	Very Low Residential	RA-1	Very Low Residential	[HB3-G1-5] [CX2-FA] [CPIO-O]	20	66.287	6.042		Residential - Single Family Residence - Pool, 1	177B113 136	1 per lot	Canoga Park - Winnetka - Woodland Hills - West Hills	No	VLI, LI, ABMI	AHO , CPK CPU
Los Angeles	10029 PINEWOOD AVE	91042	2568006009	0.000	0.000	0.000	6.041	Shortfall of Sites	0.244	Medium Residential	R3-1	0	0	0	81.962	6.041		Residential - Five or More Units or Apartments (Any Combination) · 4 Stories or Less, 5	202-5A201 93		Sunland - Tujunga - Lake View Terrace - Shadow Hills - East La Tuna Canyon	Yes	ABMI	DB50
Los Angeles	742 LACONIA BLVD	90044	6117019008	0.000	0.000	0.000	6.041	Shortfall of Sites	0.237	Medium Residential	R3-1-O	0	0	0	84.291	6.041		Residential - Five or More Units or Apartments (Any Combination) · 4 Stories or Less, 5	081B197 286		Harbor Gateway	Yes	ABMI	DB50
Los Angeles	13655 BASSETT ST	91405	2328010057	0.000	0.000	0.000	6.041	Shortfall of Sites	0.297	Medium Residential	[Q]R3-1	0	0	0	67.291	6.041		Residential - Five or More Units or Apartments (Any Combination) · 4 Stories or Less, 5	183B157 688		Van Nuys - North Sherman Oaks	Yes	ABMI	DB50
Los Angeles	3024 WABASH AVE	90063	5178002005	0.000	0.000	0.000	6.041	Shortfall of Sites	0.119	Neighborhood Office Commercial	C2-1-CUGU	Neighborhood Center	[LUM1 - G2 - 3][XN2 - 8][CPIO]	0	100.523	6.041		Residential - Five or More Units or Apartments (Any Combination) · 4 Stories or Less, 5	129A227 51	54	Boyle Heights	Yes	ABMI	DB50 , BH CPU
Los Angeles	11315 SATICOY ST	91352	2315011030	3.020	3.020	0.000	0.000	Shortfall of Sites	1.526	Low Residential	R1-1-CUGU	0	0	20	102.494	6.039		Institutional - Church - One Story, 1	186B173 170		Sun Valley - La Tuna Canyon	No	LI	FBO
Los Angeles	12145 VENTURA BLVD	91604	2367016009	3.019	3.019	0.000	0.000	Shortfall of Sites	0.531	Community Commercial	C2-1L-RIO, P-1L-RIO	0	0	20	94.696	6.038		Commercial - Parking Lot (Commercial Use Property) - Lots - Patron or Employee - One Story, 0	162B165 1105		Sherman Oaks - Studio City - Toluca Lake - Cahuenga Pass	No	LI	P
Los Angeles	3550 EAGLE ROCK BLVD	90065	5457027026	0.000	0.000	0.000	6.038	Shortfall of Sites	0.146	Limited Manufacturing	[Q]CM-1-CDO	0	0	0	60.953	6.038		Industrial - Light Manufacturing - One Story, 0	154-5A215 304		Northeast Los Angeles	No	ABMI	DB50 , ARO, OPP C
Los Angeles	217 26TH ST	90402	4264001021	0.000	0.000	0.000	6.038	Shortfall of Sites	0.099	Neighborhood Commercial	C1-1XLD	0	0	0	89.511	6.038		Commercial - Store - One Story, 0	129B137 512		Brentwood - Pacific Palisades	No	ABMI	DB50 , OPP C
Los Angeles	18520 BURBANK BLVD	91356	2160004051	0.000	0.000	0.000	6.038	Shortfall of Sites	0.098	Community Commercial	(Q)C1-1L	0	0	0	90.503	6.038		Commercial - Office Building - One Story, 0	174B125 393		Encino - Tarzana	No	ABMI	DB50 , ARO, OPP C
Los Angeles	4901 DENSMORE AVE	91436	2261013006	3.019	3.019	0.000	0.000	Shortfall of Sites	0.569	Low II Residential	RE9-1	Low Residential	0	20	66.287	6.037		Residential - Single Family Residence - Pool, 1	168B141 346	1 per lot	Encino - Tarzana	No	LI	AHO , ENC CPU, ADU
Los Angeles	4940 WOODLEY AVE	91436	2261024008	3.019	3.019	0.000	0.000	Shortfall of Sites	0.569	Low II Residential	RE9-1	Low Residential	0	20	66.287	6.037		Residential - Single Family Residence - Pool, 1	168B141 149	1 per lot	Encino - Tarzana	No	LI	AHO , ENC CPU, ADU
Los Angeles	12201 SHERMAN WAY	91605	2307021900	0.000	0.000	0.000	0.000	Shortfall of Sites	3.927	Public Facilities	PF-1VL	0	0	0	153.741	0.000		Miscellaneous - Government Owned Property, 0	183B165 23		North Hollywood - Valley Village	No		PF
Los Angeles	5370 W JEFFERSON BLVD	90016	5047014006	0.000	0.000	6.035	0.000	Shortfall of Sites	1.653	Hybrid Industrial	CM-1VL-CPIO	0	0	0	4.564	6.035		Industrial - Warehousing, Distribution, Storage - Warehousing, Distribution, Under 10,000 SF - One Story, 0	120B177 734		West Adams - Baldwin Hills - Leimert	No	MI	ARO
Los Angeles	5617 WOODMAN AVE	91401	2246025009	0.000	0.000	0.000	6.034	Shortfall of Sites	0.063	Low Medium II Residential	RD1.5-1	0	0	0	99.000	6.034		Residential - Five or More Units or Apartments (Any Combination) · 4 Stories or Less, 0	174B157 547		Van Nuys - North Sherman Oaks	No	ABMI	TOC EXP , R2RD
Los Angeles	10650 DE SOTO AVE	91311	2706011001	3.017	3.017	0.000	0.000	Shortfall of Sites	1.525	Very Low II Residential	(T)(Q)RE11-1	0	0	20	102.494	6.034		Institutional - Church - One Story, 1	207B109 345		Chatsworth - Porter Ranch	No	LI	FBO, OPP RC2, ADU
Los Angeles	5617 WOODMAN AVE	91401	2246025009	0.000	0.000	0.000	6.033	Shortfall of Sites	0.063	Low Medium II Residential	RD1.5-1	0	0	0	99.000	6.033		Residential - Five or More Units or Apartments (Any Combination) · 4 Stories or Less, 0	174B157 558		Van Nuys - North Sherman Oaks	No	ABMI	TOC EXP , R2RD
Los Angeles	5651 WOODMAN AVE	91401	2246025002	0.000	0.000	0.000	6.032	Shortfall of Sites	0.063	Low Medium II Residential	RD1.5-1	0	0	0	99.000	6.032		Residential - Single Family Residence, 0	174B157 435		Van Nuys - North Sherman Oaks	No	ABMI	TOC EXP , R2RD, OPP RC2
Los Angeles	20404 SATICOY ST	91306	2114007015	3.016	3.016	0.000	0.000	Shortfall of Sites	0.810	Medium Residential	R3-1	Medium Residential	0	20	71.589	6.032		Residential - Five or More Units or Apartments (Any Combination) · 4 Stories or Less - Pool, 44	186B113 248	43	Canoga Park - Winnetka - Woodland Hills - West Hills	No	LI	DB50 , CPK CPU
Los Angeles	4943 DENSMORE AVE	91436	2261013013	3.016	3.016	0.000	0.000	Shortfall of Sites	0.568	Low II Residential	RE9-1	Low Residential	0	20	66.287	6.031		Residential - Single Family Residence - Pool, 1	168B141 189	1 per lot	Encino - Tarzana	No	LI	AHO , ENC CPU, ADU
Los Angeles	5127 DENSMORE AVE	91436	2261014005	3.015	3.015	0.000	0.000	Shortfall of Sites	0.568	Low II Residential	RE9-1	Low Residential	0	20	66.287	6.031		Residential - Single Family Residence - Pool, 1	171B141 303	1 per lot	Encino - Tarzana	No	LI	AHO , ENC CPU, ADU
Los Angeles	21051 WARNER CENTER LN	91367	2149017008	0.000	0.000	6.031	0.000	Shortfall of Sites	3.243	Regional Center Commercial	(WC)COMMERCE-SN	Regional Center	0	0	1.937	6.031		Commercial - Office Building, 0	174B105 23		Canoga Park - Winnetka - Woodland Hills - West Hills	No	MI	ARO , CPK CPU
Los Angeles	5035 DENSMORE AVE	91436	2261014012	3.015	3.015	0.000	0.000	Shortfall of Sites	0.568	Low II Residential	RE9-1	Low Residential	0	20	66.287	6.030		Residential - Single Family Residence - Pool, 1	171B141 496	1 per lot	Encino - Tarzana	No	LI	AHO , ENC CPU, ADU
Los Angeles	5735 WOODMAN AVE	91401	2246024025	0.000	0.000	0.000	6.030	Shortfall of Sites	0.063	Low Medium II Residential	RD1.5-1	0	0	0	99.000	6.030		Residential - Five or More Units or Apartments (Any Combination) · 4 Stories or Less, 0	174B157 258		Van Nuys - North Sherman Oaks	No	ABMI	TOC EXP , R2RD
Los Angeles	810 S KENMORE AVE	90005	5094015021	0.000	0.000	0.000	6.030	Shortfall of Sites	0.155	Regional Center Commercial	R4-2	0	0	0	70.164	6.030		Residential - Double, Duplex, or Two Units - 4 Stories or Less, 2	132B197 536		Wilshire	Yes	ABMI	MURC
Los Angeles	5735 WOODMAN AVE	91401	2246024025	0.000	0.000	0.000	6.030	Shortfall of Sites	0.063	Low Medium II Residential	RD1.5-1	0	0	0	99.000	6.030		Residential - Five or More Units or Apartments (Any Combination) · 4 Stories or Less, 0	174B157 264		Van Nuys - North Sherman Oaks	No	ABMI	TOC EXP , R2RD
Los Angeles	3150 NAOMI AVE	90011	5114023005	0.000	0.000	6.030	0.000	Shortfall of Sites	0.582	Hybrid Industrial	CM-1VL-CPIO	0	0	0	19.925	6.030		Industrial - Light Manufacturing - One Story, 0	117A209 187		Southeast Los Angeles	No	MI	ARO
Los Angeles	3150 NAOMI AVE	90011	5114023005	0.000	0.000	0.000	6.030	Shortfall of Sites	0.108	Hybrid Industrial	CM-1VL-CPIO	0	0	0	107.062	6.030		Industrial - Light Manufacturing - One Story, 0	117A209 190		Southeast Los Angeles	No	ABMI	ARO
Los Angeles	3150 NAOMI AVE	90011	5114023005	0.000	0.000	0.000	6.030	Shortfall of Sites	0.061	Hybrid Industrial	CM-1VL-CPIO	0	0	0	189.742	6.030		Industrial - Light Manufacturing - One Story, 0	117A209 196		Southeast Los Angeles	No	ABMI	ARO
Los Angeles	3150 NAOMI AVE	90011	5114023005	0.000	0.000	0.000	6.030	Shortfall of Sites	0.189	Hybrid Industrial	CM-1VL-CPIO	0	0	0	61.385	6.030		Industrial - Light Manufacturing - One Story, 0	117A211 239		Southeast Los Angeles	No	ABMI	ARO
Los Angeles	3150 NAOMI AVE	90011	5114023005	0.000	0.000	0.000	6.030	Shortfall of Sites	0.129	Hybrid Industrial	CM-1VL-CPIO	0	0	0	90.094	6.030		Industrial - Light Manufacturing - One Story, 0	117A211 255		Southeast Los Angeles	No	ABMI	ARO
Los Angeles	3150 NAOMI AVE	90011	5114023005	0.000	0.000	0.000	6.030	Shortfall of Sites	0.129	Hybrid Industrial	CM-1VL-CPIO	0	0	0	90.103	6.030		Industrial - Light Manufacturing - One Story, 0	117A211 261		Southeast Los Angeles	No	ABMI	ARO
Los Angeles	627 N LARCHMONT BLVD	90004	5523012018	0.000	0.000	0.000	6.029	Shortfall of Sites	0.161	Neighborhood Office Commercial	[Q]C2-1VL	0	0	0	54.450	6.029		Commercial - Store Combination - Store and Office Combination - One Story, 2	141B189 498		Wilshire	No	ABMI	OPP C , ARO
Los Angeles	0	0	2258014001	3.015	3.015	0.000	0.000	Shortfall of Sites	0.531	Neighborhood Office Commercial	P-1VL	0	0	20	94.696	6.029		Commercial - Parking Lot (Commercial Use Property) - Lots - Patron or Employee - One Story, 0	168B133 19		Encino - Tarzana	No	LI	P , ENC CPU
Los Angeles	5101 DENSMORE AVE	91436	2261014008	3.014	3.014	0.000	0.000	Shortfall of Sites	0.568	Low II Residential	RE9-1	Low Residential	0	20	66.287	6.029		Residential - Single Family Residence - Pool, 1	171B141 404	1 per lot	Encino - Tarzana	No	LI	AHO , ENC CPU, ADU
Los Angeles	5045 DENSMORE AVE	91436	2261014011	3.014	3.014	0.000	0.000	Shortfall of Sites	0.568	Low II Residential	RE9-1	Low Residential	0	20	66.287	6.028		Residential - Single Family Residence - Pool, 1	171B141 467	1 per lot	Encino - Tarzana	No	LI	AHO , ENC CPU, ADU
Los Angeles	5030 GLORIA AVE	91436	2261013022	3.014	3.014	0.000	0.000	Shortfall of Sites	0.568	Low II Residential	RE9-1	Low Residential	0	20	66.287	6.027		Residential - Single Family Residence - Pool, 1	168B141 914	1 per lot	Encino - Tarzana	No	LI	AHO , ENC CPU, ADU
Los Angeles	5043 GAVIOTA AVE	91436	2261024016	3.013	3.013	0.000	0.000	Shortfall of Sites	0.568	Low II Residential	RE9-1	Low Residential	0	20	66.287	6.027		Residential - Single Family Residence - Pool, 1	171B141 534	1 per lot	Encino - Tarzana	No	LI	AHO , ENC CPU, ADU
Los Angeles	7036 DE LONGPRE AVE	90028	5548023001	0.000	0.000	0.000	6.026	Shortfall of Sites	0.069	Low Medium II Residential	RD1.5-1XL	0	0	0	99.000	6.026		Residential - Double, Duplex, or Two Units - 4 Stories or Less, 0	147B181 983		Hollywood	Yes	ABMI	TOC EXP , R2RD
Los Angeles	5040 GLORIA AVE	91436	2261013024	3.013	3.013	0.000	0.000	Shortfall of Sites	0.568	Low II Residential	RE9-1	Low Residential	0	20	66.287	6.026		Residential - Single Family Residence - Pool, 1	168B141 16	1 per lot	Encino - Tarzana	No	LI	AHO , ENC CPU, ADU
Los Angeles	5055 DENSMORE AVE	91436	2261014010	3.013	3.013	0.000	0.000	Shortfall of Sites	0.568	Low II Residential	RE9-1	Low Residential	0	20	66.287	6.026		Residential - Single Family Residence - Pool, 1	171B141 453	1 per lot	Encino - Tarzana	No	LI	AHO , ENC CPU, ADU
Los Angeles	23509 CALIFA ST	91367	2041002002	3.012	3.012	0.000	0.000	Shortfall of Sites	0.568	Very Low Residential	RA-1	Very Low Residential	0	20	66.287	6.025		Residential - Single Family Residence - Pool, 1	177B093 842	1 per lot	Canoga Park - Winnetka - Woodland Hills - West Hills	No	LI	AHO , CPK CPU, ADU
Los Angeles	13227 ALBERS PL	91401	2345002016	0.000	0.000	0.000	6.023	Shortfall of Sites	0.076	Low Residential	R1-1	0	0	0	99.000	6.023		Residential - Single Family Residence - Pool, 1	174B157 740		Van Nuys - North Sherman Oaks	No	ABMI	TOC EXP
Los Angeles	1101 GAYLEY AVE	90024	4363023900	0.000	0.000	0.000	6.022	Shortfall of Sites	0.125	Community Commercial	C4-2D-O	0	0	0	70.785	6.022		Commercial - Store Combination - Store and Office Combination - One Story, 0	132B149 106		Westwood	No	ABMI	ARO

Jurisdiction Name	Site Address/Intersection	5 Digit ZIP Code	Assessor Parcel Number	Very Low-Income	Low-Income	Moderate-Income	Above Moderate-Income	Type of Shortfall	Parcel Size (Acres)	Current General Plan Designation	Current Zoning	Proposed General Plan (GP) Designation	Proposed Zoning	Minimum Density Allowed	Maximum Density Allowed	Total Capacity	Vacant/ Nonvacant	Description of Existing Uses	PIN	Base Density Per Acre	Community Plan Area	Rent Stabalization Ordinance	Income Category	Applicable Rezoning Program (Program informing values in Column Q listed first)
Los Angeles	1101 GAYLEY AVE	90024	4363023900	0.000	0.000	0.000	6.022	Shortfall of Sites	0.101	Community Commercial	C4-2D-O	0	0	0	87.675	6.022		Commercial - Store Combination - Store and Office Combination - One Story, 0	132B149 109		Westwood	No	ABMI	ARO
Los Angeles	1101 GAYLEY AVE	90024	4363023900	0.000	0.000	0.000	6.022	Shortfall of Sites	0.101	Community Commercial	C4-2D-O	0	0	0	87.676	6.022		Commercial - Store Combination - Store and Office Combination - One Story, 0	132B149 111		Westwood	No	ABMI	ARO
Los Angeles	1101 GAYLEY AVE	90024	4363023900	0.000	0.000	0.000	6.022	Shortfall of Sites	0.101	Community Commercial	C4-2D-O	0	0	0	87.676	6.022		Commercial - Store Combination - Store and Office Combination - One Story, 0	132B149 114		Westwood	No	ABMI	ARO
Los Angeles	1101 GAYLEY AVE	90024	4363023900	0.000	0.000	0.000	6.022	Shortfall of Sites	0.101	Community Commercial	C4-2D-O	0	0	0	87.676	6.022		Commercial - Store Combination - Store and Office Combination - One Story, 0	132B149 115		Westwood	No	ABMI	ARO
Los Angeles	1101 GAYLEY AVE	90024	4363023900	0.000	0.000	0.000	6.022	Shortfall of Sites	0.101	Community Commercial	C4-2D-O	0	0	0	87.676	6.022		Commercial - Store Combination - Store and Office Combination - One Story, 0	132B149 116		Westwood	No	ABMI	ARO
Los Angeles	1101 GAYLEY AVE	90024	4363023900	0.000	0.000	0.000	6.022	Shortfall of Sites	0.101	Community Commercial	C4-2D-O	0	0	0	87.676	6.022		Commercial - Store Combination - Store and Office Combination - One Story, 0	132B149 117		Westwood	No	ABMI	ARO
Los Angeles	1101 GAYLEY AVE	90024	4363023900	0.000	0.000	0.000	6.022	Shortfall of Sites	0.101	Community Commercial	C4-2D-O	0	0	0	87.676	6.022		Commercial - Store Combination - Store and Office Combination - One Story, 0	132B149 118		Westwood	No	ABMI	ARO
Los Angeles	0	0	5189008900	3.011	3.011	0.000	0.000	Shortfall of Sites	3.916	Public Facilities	PF-1XL-CUGU	0	0	20	153.741	6.021		Miscellaneous - Government Owned Property, 0	123A221 97		Boyle Heights	No	LI	PF
Los Angeles	11545 GATEWAY BLVD	90064	4260034034	0.000	0.000	0.000	6.021	Shortfall of Sites	0.063	Medium Residential	R3-1VL	0	0	0	99.000	6.021		Institutional - School (Private) - One Story, 0	123B153 655		Palms - Mar Vista - Del Rey	No	ABMI	TOC EXP
Los Angeles	11551 GATEWAY BLVD	90064	4260034016	0.000	0.000	0.000	6.021	Shortfall of Sites	0.063	Medium Residential	R3-1VL	0	0	0	99.000	6.021		Institutional - School (Private) - One Story, 0	123B153 756		Palms - Mar Vista - Del Rey	No	ABMI	TOC EXP
Los Angeles	11551 GATEWAY BLVD	90064	4260034016	0.000	0.000	0.000	6.021	Shortfall of Sites	0.063	Medium Residential	R3-1VL	0	0	0	99.000	6.021		Institutional - School (Private) - One Story, 0	123B153 733		Palms - Mar Vista - Del Rey	No	ABMI	TOC EXP
Los Angeles	11551 GATEWAY BLVD	90064	4260034016	0.000	0.000	0.000	6.021	Shortfall of Sites	0.063	Medium Residential	R3-1VL	0	0	0	99.000	6.021		Institutional - School (Private) - One Story, 0	123B153 664		Palms - Mar Vista - Del Rey	No	ABMI	TOC EXP
Los Angeles	11551 GATEWAY BLVD	90064	4260034016	0.000	0.000	0.000	6.021	Shortfall of Sites	0.063	Medium Residential	R3-1VL	0	0	0	99.000	6.021		Institutional - School (Private) - One Story, 0	123B153 695		Palms - Mar Vista - Del Rey	No	ABMI	TOC EXP
Los Angeles	11551 GATEWAY BLVD	90064	4260034016	0.000	0.000	0.000	6.021	Shortfall of Sites	0.063	Medium Residential	R3-1VL	0	0	0	99.000	6.021		Institutional - School (Private) - One Story, 0	123B153 772		Palms - Mar Vista - Del Rey	No	ABMI	TOC EXP
Los Angeles	11551 GATEWAY BLVD	90064	4260034016	0.000	0.000	0.000	6.021	Shortfall of Sites	0.063	Medium Residential	R3-1VL	0	0	0	99.000	6.021		Institutional - School (Private) - One Story, 0	123B153 714		Palms - Mar Vista - Del Rey	No	ABMI	TOC EXP
Los Angeles	11551 GATEWAY BLVD	90064	4260034016	0.000	0.000	0.000	6.021	Shortfall of Sites	0.063	Medium Residential	R3-1VL	0	0	0	99.000	6.021		Institutional - School (Private) - One Story, 0	123B153 703		Palms - Mar Vista - Del Rey	No	ABMI	TOC EXP
Los Angeles	11551 GATEWAY BLVD	90064	4260034016	0.000	0.000	0.000	6.021	Shortfall of Sites	0.063	Medium Residential	R3-1VL	0	0	0	99.000	6.021		Institutional - School (Private) - One Story, 0	123B153 725		Palms - Mar Vista - Del Rey	No	ABMI	TOC EXP
Los Angeles	11551 GATEWAY BLVD	90064	4260034016	0.000	0.000	0.000	6.021	Shortfall of Sites	0.063	Medium Residential	R3-1VL	0	0	0	99.000	6.021		Institutional - School (Private) - One Story, 0	123B153 684		Palms - Mar Vista - Del Rey	No	ABMI	TOC EXP
Los Angeles	11551 GATEWAY BLVD	90064	4260034016	0.000	0.000	0.000	6.021	Shortfall of Sites	0.063	Medium Residential	R3-1VL	0	0	0	99.000	6.021		Institutional - School (Private) - One Story, 0	123B153 766		Palms - Mar Vista - Del Rey	No	ABMI	TOC EXP
Los Angeles	11545 GATEWAY BLVD	90064	4260034034	0.000	0.000	0.000	6.021	Shortfall of Sites	0.063	Medium Residential	R3-1VL	0	0	0	99.000	6.021		Institutional - School (Private) - One Story, 0	123B153 645		Palms - Mar Vista - Del Rey	No	ABMI	TOC EXP
Los Angeles	11551 GATEWAY BLVD	90064	4260034016	0.000	0.000	0.000	6.021	Shortfall of Sites	0.063	Medium Residential	R3-1VL	0	0	0	99.000	6.021		Institutional - School (Private) - One Story, 0	123B153 676		Palms - Mar Vista - Del Rey	No	ABMI	TOC EXP
Los Angeles	11551 GATEWAY BLVD	90064	4260034016	0.000	0.000	0.000	6.021	Shortfall of Sites	0.063	Medium Residential	R3-1VL	0	0	0	99.000	6.021		Institutional - School (Private) - One Story, 0	123B153 746		Palms - Mar Vista - Del Rey	No	ABMI	TOC EXP
Los Angeles	7153 S LA CIENEGA BLVD	90045	4103015010	0.000	0.000	0.000	6.017	Shortfall of Sites	0.055	Medium Residential	RD1.5-1	0	0	0	113.635	6.017		Residential - Single Family Residence, 0	099B173 62		Westchester - Playa del Rey	No	ABMI	OPP RC , R2RD
Los Angeles	5022 WOODLEY AVE	91436	2261024011	3.008	3.008	0.000	0.000	Shortfall of Sites	0.567	Low II Residential	RE9-1	Low Residential	0	20	66.287	6.017		Residential - Single Family Residence - Pool, 1	168B141 67	1 per lot	Encino - Tarzana	No	LI	AHO , ENC CPU, ADU
Los Angeles	11645 WILSHIRE BLVD	90025	4265001036	0.000	0.000	0.000	6.016	Shortfall of Sites	0.142	General Commercial	[Q]C4-2-CDO	0	0	0	0.000	6.016		Commercial - Office Building - 6 to 13 Stories, 0	129B145 466		Brentwood - Pacific Palisades	No	ABMI	ARO
Los Angeles	11645 WILSHIRE BLVD	90025	4265001036	0.000	0.000	0.000	6.016	Shortfall of Sites	0.008	General Commercial	[Q]C4-2-CDO	0	0	0	1058.587	6.016		Commercial - Office Building - 6 to 13 Stories, 0	129B145 441		Brentwood - Pacific Palisades	No	ABMI	ARO , TOC EXP
Los Angeles	11645 WILSHIRE BLVD	90025	4265001036	0.000	0.000	0.000	6.016	Shortfall of Sites	0.038	General Commercial	[Q]C4-2-CDO	0	0	0	234.742	6.016		Commercial - Office Building - 6 to 13 Stories, 0	129B145 446		Brentwood - Pacific Palisades	No	ABMI	ARO , TOC EXP
Los Angeles	11645 WILSHIRE BLVD	90025	4265001036	0.000	0.000	0.000	6.016	Shortfall of Sites	0.017	General Commercial	[Q]C4-2-CDO	0	0	0	529.333	6.016		Commercial - Office Building - 6 to 13 Stories, 0	129B145 453		Brentwood - Pacific Palisades	No	ABMI	ARO , TOC EXP
Los Angeles	11645 WILSHIRE BLVD	90025	4265001036	0.000	0.000	0.000	6.016	Shortfall of Sites	0.064	General Commercial	[Q]C4-2-CDO	0	0	0	137.189	6.016		Commercial - Office Building - 6 to 13 Stories, 0	129B145 458		Brentwood - Pacific Palisades	No	ABMI	ARO , TOC EXP
Los Angeles	11645 WILSHIRE BLVD	90025	4265001036	0.000	0.000	0.000	6.016	Shortfall of Sites	0.008	General Commercial	[Q]C4-2-CDO	0	0	0	1058.694	6.016		Commercial - Office Building - 6 to 13 Stories, 0	129B145 475		Brentwood - Pacific Palisades	No	ABMI	ARO , TOC EXP
Los Angeles	11645 WILSHIRE BLVD	90025	4265001036	0.000	0.000	0.000	6.016	Shortfall of Sites	0.027	General Commercial	[Q]C4-2-CDO	0	0	0	330.080	6.016		Commercial - Office Building - 6 to 13 Stories, 0	129B145 478		Brentwood - Pacific Palisades	No	ABMI	ARO , TOC EXP
Los Angeles	11645 WILSHIRE BLVD	90025	4265001036	0.000	0.000	0.000	6.016	Shortfall of Sites	0.016	General Commercial	[Q]C4-2-CDO	0	0	0	548.612	6.016		Commercial - Office Building - 6 to 13 Stories, 0	129B145 484		Brentwood - Pacific Palisades	No	ABMI	ARO , TOC EXP
Los Angeles	11645 WILSHIRE BLVD	90025	4265001036	0.000	0.000	0.000	6.016	Shortfall of Sites	0.043	General Commercial	[Q]C4-2-CDO	0	0	0	207.082	6.016		Commercial - Office Building - 6 to 13 Stories, 0	129B145 489		Brentwood - Pacific Palisades	No	ABMI	ARO , TOC EXP
Los Angeles	11645 WILSHIRE BLVD	90025	4265001036	0.000	0.000	0.000	6.016	Shortfall of Sites	0.040	General Commercial	[Q]C4-2-CDO	0	0	0	220.023	6.016		Commercial - Office Building - 6 to 13 Stories, 0	129B145 491		Brentwood - Pacific Palisades	No	ABMI	ARO , TOC EXP
Los Angeles	11645 WILSHIRE BLVD	90025	4265001036	0.000	0.000	0.000	6.016	Shortfall of Sites	0.070	General Commercial	[Q]C4-2-CDO	0	0	0	127.125	6.016		Commercial - Office Building - 6 to 13 Stories, 0	129B145 503		Brentwood - Pacific Palisades	No	ABMI	ARO , TOC EXP
Los Angeles	23140 CALVERT ST	91367	2039008016	3.008	3.008	0.000	0.000	Shortfall of Sites	0.567	Very Low Residential	RA-1	Very Low Residential	0	20	66.287	6.015		Residential - Single Family Residence - Pool, 1	177B093 528	1 per lot	Canoga Park - Winnetka - Woodland Hills - West Hills	No	LI	AHO , CPK CPU, ADU, OPP RC2
Los Angeles	14836 BURBANK BLVD	91411	2249028016	0.000	0.000	0.000	6.010	Shortfall of Sites	0.055	Low Residential	R1-1	0	0	0	113.635	6.010		Commercial - Store - One Story, 0	174B149 941		Van Nuys - North Sherman Oaks	No	ABMI	OPP RC
Los Angeles	13755 ROSCOE BLVD	91402	2637029012	3.003	3.003	0.000	0.000	Shortfall of Sites	0.634	General Commercial	P-1VL, [Q]C2-1VL	0	0	20	94.696	6.007	Vacant	Commercial - Commercial - Vacant Land, 0	192B153 740		Mission Hills - Panorama City - North Hills	No	LI	P
Los Angeles	11827 W PICO BLVD	90064	4259038028	0.000	0.000	0.000	6.005	Shortfall of Sites	0.063	General Commercial	C2-1VL	0	0	0	99.000	6.005		Institutional - School (Private) - One Story, 0	123B149 867		West Los Angeles	No	ABMI	TOC EXP
Los Angeles	11827 W PICO BLVD	90064	4259038028	0.000	0.000	0.000	6.005	Shortfall of Sites	0.063	General Commercial	C2-1VL	0	0	0	99.000	6.005		Institutional - School (Private) - One Story, 0	123B149 861		West Los Angeles	No	ABMI	TOC EXP
Los Angeles	0	0	2344001026	0.000	0.000	0.000	6.005	Shortfall of Sites	0.063	Low Medium I Residential	RD3-1	0	0	0	99.000	6.005		Commercial - Parking Lot (Commercial Use Property) - Lots - Patron or Employee - One Story, 0	174B157 677		Van Nuys - North Sherman Oaks	No	ABMI	TOC EXP , R2RD, OPP RC2
Los Angeles	5538 WOODMAN AVE	91401	2344001010	0.000	0.000	0.000	6.004	Shortfall of Sites	0.063	Low Medium I Residential	R1-1	0	0	0	99.000	6.004	Vacant	Residential - Single Family Residence - Vacant Land, 0	174B157 683		Van Nuys - North Sherman Oaks	No	ABMI	TOC EXP , OPP RC2
Los Angeles	5538 WOODMAN AVE	91401	2344001010	0.000	0.000	0.000	6.004	Shortfall of Sites	0.063	Low Medium I Residential	R1-1	0	0	0	99.000	6.004	Vacant	Residential - Single Family Residence - Vacant Land, 0	174B157 706		Van Nuys - North Sherman Oaks	No	ABMI	TOC EXP , OPP RC2
Los Angeles	5526 WOODMAN AVE	91401	2344001007	0.000	0.000	0.000	6.003	Shortfall of Sites	0.063	Low Medium I Residential	R1-1	0	0	0	99.000	6.003		Residential - Single Family Residence, 0	174B157 747		Van Nuys - North Sherman Oaks	No	ABMI	TOC EXP , OPP RC2
Los Angeles	5530 WOODMAN AVE	91401	2344001008	0.000	0.000	0.000	6.003	Shortfall of Sites	0.063	Low Medium I Residential	R1-1	0	0	0	99.000	6.003		Residential - Single Family Residence, 0	174B157 728		Van Nuys - North Sherman Oaks	No	ABMI	TOC EXP , OPP RC2
Los Angeles	11254 GOTHIC AVE	91344	2681010910	3.001	3.001	0.000	0.000	Shortfall of Sites	3.254	Public Facilities	PF-1	0	0	20	153.741	6.003		Miscellaneous - Government Owned Property - Public School - High School, 0	213B137 906		Granada Hills - Knollwood	No	LI	PF
Los Angeles	5524 WOODMAN AVE	91401	2344001006	0.000	0.000	0.000	6.003	Shortfall of Sites	0.063	Low Medium I Residential	R1-1	0	0	0	99.000	6.003		Residential - Single Family Residence, 0	174B157 769		Van Nuys - North Sherman Oaks	No	ABMI	TOC EXP , OPP RC2
Los Angeles	21203 DEVONSHIRE ST	91311	2706020017	0.000	0.000	0.000	6.002	Shortfall of Sites	0.063	Community Commercial	[Q]C2-2D	0	0	0	99.000	6.002		Institutional - School (Private) - One Story, 0	204B105 254		Chatsworth - Porter Ranch	No	ABMI	TOC EXP
Los Angeles	21203 DEVONSHIRE ST	91311	2706020017	0.000	0.000	0.000	6.002	Shortfall of Sites	0.063	Community Commercial	[Q]C2-2D	0	0	0	99.000	6.002		Institutional - School (Private) - One Story, 0	204B105 256		Chatsworth - Porter Ranch	No	ABMI	TOC EXP
Los Angeles	21203 DEVONSHIRE ST	91311	2706020017	0.000	0.000	0.000	6.001	Shortfall of Sites	0.063	Community Commercial	[Q]C2-2D	0	0	0	99.000	6.001		Institutional - School (Private) - One Story, 0	204B105 255		Chatsworth - Porter Ranch	No	ABMI	TOC EXP
Los Angeles	5630 WOODMAN AVE	91401	2343007006	0.000	0.000	0.000	6.001	Shortfall of Sites	0.063	Low Medium II Residential	RD1.5-1	0	0	0	99.000	6.001		Residential - Five or More Units or Apartments (Any Combination) · 4 Stories or Less, 0	174B157 505		Van Nuys - North Sherman Oaks	No	ABMI	TOC EXP , R2RD
Los Angeles	21203 DEVONSHIRE ST	91311	2706020017	0.000	0.000	0.000	6.001	Shortfall of Sites	0.063	Community Commercial	[Q]C2-2D	0	0	0	99.000	6.001		Institutional - School (Private) - One Story, 0	204B105 257		Chatsworth - Porter Ranch	No	ABMI	TOC EXP
Los Angeles	21143 DEVONSHIRE ST	91311	2706020016	0.000	0.000	0.000	6.001	Shortfall of Sites	0.063	Community Commercial	[Q]C2-2D	0	0	0	99.000	6.001		Institutional - School (Private) - One Story, 0	204B105 259		Chatsworth - Porter Ranch	No	ABMI	TOC EXP
Los Angeles	2714 E CESAR E CHAVEZ AVE	90033	5180017004	0.000	0.000	0.000	6.000	Shortfall of Sites	0.127	Highway Oriented and Limited Commercial	C2-1-CUGU	Neighborhood Center	[LLM3 - CC1 - 3][XN2 - 8][CPIO]	0	78.547	6.000		Commercial - Store Combination - Store and Residential Combination - One Story, 2	127-5A225 85	54	Boyle Heights	No	ABMI	BH CPU , ARO
Los Angeles	322 N SARATOGA ST	90033	5180018010	0.000	0.000	0.000	6.000	Shortfall of Sites	0.219	Low Medium I Residential	R2-1-CUGU	Low Neighborhood Residential	[VLN2 - MU4 - 3][RN2 - 15][CPIO]	0	45.559	6.000		Residential - Double, Duplex, or Two Units - 4 Stories or Less, 2	127-5A225 181	29	Boyle Heights	No	ABMI	BH CPU , R2RD
Los Angeles	344 N MOTT ST	90033	5180017001	0.000	0.000	0.000	6.000	Shortfall of Sites	0.127	Highway Oriented and Limited Commercial	C2-1-CUGU	Neighborhood Center	[LLM3 - CC1 - 3][XN2 - 8][CPIO]	0	78.663	6.000		Recreational - Club, Lodge Hall, Fraternal Organization - One Story, 2	127-5A225 71	54	Boyle Heights	No	ABMI	BH CPU
Los Angeles	623 N HILL PL	90012	5407017022	0.000	0.000	0.000	6.000	Shortfall of Sites	0.086	High Medium Residential	R4-1	Medium Neighborhood Residential	[LM2-MU2-5] [RX1-FA] [CPIO]	0	115.634	6.000		Residential - Double, Duplex, or Two Units - 4 Stories or Less, 2	133-5A213 161	No Max	Central City North	No	ABMI	DT CPU
Los Angeles	16704 MOORPARK ST	91436	2259011023	0.000	0.000	0.000	6.000	Shortfall of Sites	0.233	Low II Residential	R1-1	Low Medium Residential	0	0	42.914	6.000		, 2	168B137 150	10	Encino - Tarzana	No	ABMI	ENC CPU , AHO
Los Angeles	5923 CARLTON WAY	90028	5545005015	0.000	0.000	0.000	6.000	Shortfall of Sites	0.115	High Medium Residential	[Q]R4-1VL	Regional Center Commercial	[Q]C2-2D-SN-CPIO	0	218.020	6.000		Residential - Five or More Units or Apartments (Any Combination) · 4 Stories or Less, 12	148-5A191 213	108	Hollywood	Yes	ABMI	HWD CPU , AHO
Los Angeles	1503 N GARDNER ST	90046	5550010022	0.000	0.000	0.000	6.000	Shortfall of Sites	0.059	Neighborhood Office Commercial	C4-1D	Neighborhood Commercial	[Q]C4-1XLD-CPIO	0	168.203	6.000		Commercial - Store Combination - Store and Residential Combination - One Story, 0	147B177 956	108	Hollywood	Yes	ABMI	HWD CPU , ARO, AHO
Los Angeles	0	0	5142002018	0.000	0.000	0.000	6.000	Shortfall of Sites	0.086	Regional Center Commercial	C4-2	0	0	0	87.120	6.000	Vacant	Residential - Single Family Residence - Vacant Land, 0	132A203 62		Westlake	No	ABMI	MURC
Los Angeles	0	0	5142002018	0.000	0.000	0.000	6.000	Shortfall of Sites	0.086	Regional Center Commercial	C4-2	0	0	0	86.954	6.000	Vacant	Residential - Single Family Residence - Vacant Land, 0	132A203 71		Westlake	No	ABMI	MURC
Los Angeles	0	0	5094008046	0.000	0.000	0.000	6.000	Shortfall of Sites	0.050	Regional Center Commercial	R5-2	0	0	0	150.212	6.000		Commercial - Hotel and Motel - Hotel - 50 Rooms and Over - One Story, 0	132B197 120		Wilshire	No	ABMI	MURC
Los Angeles	106 S BEAUDRY AVE	90012	5152023002	0.000	0.000	0.000	6.000	Shortfall of Sites	0.115	Regional Center Commercial	CW	0	0	0	65.340	6.000	Vacant	Commercial - Parking Lot (Commercial Use Property) - Lots - Patron or Employee - Vacant Parcel with Existing Non-structural Other Imps., 0	133-5A209 325		Westlake	No	ABMI	MURC
Los Angeles	114 S BEAUDRY AVE	90012	5152023009	0.000	0.000	0.000	6.000	Shortfall of Sites	0.115	Regional Center Commercial	CW	0	0	0	65.327	6.000	Vacant	Commercial - Commercial - Vacant Land, 0	133-5A209 362		Westlake	No	ABMI	MURC

Jurisdiction Name	Site Address/Intersection	5 Digit ZIP Code	Assessor Parcel Number	Very Low-Income	Low-Income	Moderate-Income	Above Moderate-Income	Type of Shortfall	Parcel Size (Acres)	Current General Plan Designation	Current Zoning	Proposed General Plan (GP) Designation	Proposed Zoning	Minimum Density Allowed	Maximum Density Allowed	Total Capacity	Vacant/ Nonvacant	Description of Existing Uses	PIN	Base Density Per Acre	Community Plan Area	Rent Stabalization Ordinance	Income Category	Applicable Rezoning Program (Program informing values in Column Q listed first)
Los Angeles	1314 MIRAMAR ST	90026	5152005902	0.000	0.000	0.000	6.000	Shortfall of Sites	0.085	Regional Center Commercial	CW	0	0	0	87.839	6.000	Vacant	Miscellaneous - Government Owned Property - Vacant Land, 0	133-5A209 384		Westlake	No	ABMI	MURC
Los Angeles	4020 BUCKINGHAM RD	90008	5032004908	0.000	0.000	0.000	6.000	Shortfall of Sites	0.132	Regional Center Commercial	C2-2D-SP	0	0	0	70.770	6.000		Residential - Five or More Units or Apartments (Any Combination) · 4 Stories or Less, 0	117B181 789		West Adams - Baldwin Hills - Leimert	No	ABMI	MURC
Los Angeles	6314 SIMPSON AVE	91606	2334006048	0.000	0.000	0.000	6.000	Shortfall of Sites	0.149	Low Residential	R1-1	Neighborhood Center	0	0	67.179	6.000		, 2	177B169 97	108	North Hollywood - Valley Village	No	ABMI	NH CPU , AHO
Los Angeles	11576 VANOWEN ST	91605	2320015001	0.000	0.000	0.000	6.000	Shortfall of Sites	0.144	Highway Oriented Commercial	C2-1VL	Neighborhood Center	0	0	69.679	6.000		Commercial - Auto, Recreation Equipment, Construction Equipment Sales and Service - Auto Body Repair Shop - One Story, 2	180B169 25	108	North Hollywood - Valley Village	No	ABMI	NH CPU
Los Angeles	6666 LANKERSHIM BLVD	91606	2320027001	0.000	0.000	0.000	6.000	Shortfall of Sites	0.143	Highway Oriented Commercial	C2-1VL	Neighborhood Center	0	0	70.147	6.000		Commercial - Auto, Recreation Equipment, Construction Equipment Sales and Service - Auto Body Repair Shop - One Story, 2	180B169 314	108	North Hollywood - Valley Village	No	ABMI	NH CPU
Los Angeles	11668 ERWIN ST	91606	2338006006	0.000	0.000	0.000	6.000	Shortfall of Sites	0.100	Medium Residential	[Q]R3-1	Community Center (Mixed-Use)	0	0	99.848	6.000		Residential - Double, Duplex, or Two Units - 4 Stories or Less, 2	177B169 372	145	North Hollywood - Valley Village	No	ABMI	NH CPU
Los Angeles	11247 CAMARILLO ST	91602	2353024016	0.000	0.000	0.000	6.000	Shortfall of Sites	0.133	Medium Residential	R3-1VL	Medium	0	0	112.462	6.000		Residential - Four Units (Any Combination) - 4 Stories or Less, 4	168B173 458	54	North Hollywood - Valley Village	Yes	ABMI	Orange LineTNP , DB50, AHO
Los Angeles	11281 CAMARILLO ST	91602	2353024021	0.000	0.000	0.000	6.000	Shortfall of Sites	0.138	Medium Residential	R3-1VL	Medium	0	0	108.995	6.000		Residential - Four Units (Any Combination) - 4 Stories or Less, 4	168B173 464	54	North Hollywood - Valley Village	Yes	ABMI	Orange LineTNP , DB50, AHO
Los Angeles	6450 BALBOA BLVD	91406	2231023006	0.000	0.000	0.000	6.000	Shortfall of Sites	0.141	Low Medium II Residential	RD1.5-1-RIO	Medium Residential	0	0	71.162	6.000		, 2	180B133 422	43	Reseda - West Van Nuys	No	ABMI	RES CPU
Los Angeles	2879 SUNSET PL	90005	5077013020	0.000	0.000	0.000	5.995	Shortfall of Sites	0.170	Regional Center Commercial	R5-2	0	0	0	139.250	5.995		Residential - Five or More Units or Apartments (Any Combination) · 4 Stories or Less, 8	133-5A201 82		Wilshire	Yes	ABMI	MURC
Los Angeles	7109 CORBIN AVE	91306	2135017013	2.997	2.997	0.000	0.000	Shortfall of Sites	0.659	Low Residential	RA-1-RIO	Low Residential	0	20	66.287	5.994		Residential - Single Family Residence - Guesthouse, 1	183B117 227	1 per lot	Canoga Park - Winnetka - Woodland Hills - West Hills	No	LI	AHO , CPK CPU
Los Angeles	11046 SEPULVEDA BLVD	91345	2664005026	2.997	2.997	0.000	0.000	Shortfall of Sites	0.096	Community Commercial	C2-1	0	0	20	173.528	5.994		Commercial - Parking Lot (Commercial Use Property) - Parking Structures - Patron or Employee - One Story, 0	210B145 151		Mission Hills - Panorama City - North Hills	No	LI	DB50
Los Angeles	303 N SAN FERNANDO RD	90031	5447007901	0.000	0.000	5.994	0.000	Shortfall of Sites	1.220	Hybrid Industrial	UI(CA)	0	0	0	6.140	5.994		Industrial - Light Manufacturing - One Story, 0	139-5A219 48		Northeast Los Angeles	No	MI	ARO
Los Angeles	0	0	2344001026	0.000	0.000	0.000	5.993	Shortfall of Sites	0.063	Low Medium I Residential	RD3-1	0	0	0	99.000	5.993		Commercial - Parking Lot (Commercial Use Property) - Lots - Patron or Employee - One Story, 0	174B157 666		Van Nuys - North Sherman Oaks	No	ABMI	TOC EXP , R2RD, OPP RC2
Los Angeles	24916 PRESIDENT AVE	90710	7439026001	0.000	0.000	0.000	5.992	Shortfall of Sites	0.149	General Commercial	[Q]CR-1VL	0	0	0	66.993	5.992		Commercial - Professional Building - One Story, 2	036B193 25		Wilmington - Harbor City	No	ABMI	DB50 , ARO
Los Angeles	3923 W SLAUSON AVE	90043	5007029010	0.000	0.000	0.000	5.992	Shortfall of Sites	0.121	Neighborhood Commercial	C2-1VL-CPIO	0	0	0	82.751	5.992		Commercial - Store - One Story, 2	108B181 152		West Adams - Baldwin Hills - Leimert	No	ABMI	DB50
Los Angeles	810 N EVERGREEN AVE	90033	5178008006	0.000	0.000	0.000	5.992	Shortfall of Sites	0.119	Neighborhood Office Commercial	C1-1-CUGU	0	0	0	83.687	5.992		Commercial - Store Combination - Store and Residential Combination - One Story, 2	129A227 208		Boyle Heights	No	ABMI	DB50 , ARO
Los Angeles	1203 N WILMINGTON BLVD	90744	7415013038	0.000	0.000	0.000	5.992	Shortfall of Sites	0.144	General Commercial	[Q]C1.5-1VL-O-CUGU	0	0	0	69.598	5.992		Commercial - Auto, Recreation Equipment, Construction Equipment Sales and Service - Auto Body Repair Shop - One Story, 2	033B201 420		Wilmington - Harbor City	No	ABMI	DB50
Los Angeles	14214 FOOTHILL BLVD	91342	2504011004	0.000	0.000	0.000	5.992	Shortfall of Sites	0.454	Low Medium I Residential	RD3-1XL	0	0	0	21.984	5.992		, 2	228B153 588		Sylmar	No	ABMI	DB50
Los Angeles	11449 SPROULE AVE	91331	2532006006	0.000	0.000	5.992	0.000	Shortfall of Sites	0.877	Low Medium II Residential	(Q)RD6-1-CUGU	0	0	0	11.395	5.992		Residential - Double, Duplex, or Two Units - 4 Stories or Less, 2	213B161 799		Arleta - Pacoima	No	MI	DB50
Los Angeles	5322 TOPEKA DR	91356	2161004023	2.996	2.996	0.000	0.000	Shortfall of Sites	0.565	Very Low I Residential	RA-1	Very Low Residential	0	20	66.287	5.992		Residential - Single Family Residence - Pool and Misc., 1	171B121 155	1 per lot	Encino - Tarzana	No	LI	AHO , ENC CPU, ADU
Los Angeles	9780 LAUREL CANYON BLVD	91331	2622017021	2.995	2.995	0.000	0.000	Shortfall of Sites	0.791	Neighborhood Office Commercial	P-1VL-CUGU	0	0	20	94.696	5.991		Commercial - Restaurant, Cocktail Lounge - Fast Food - Auto Oriented - One Story, 0	201B157 311		Arleta - Pacoima	No	LI	P
Los Angeles	4360 CAMERO AVE	90027	5542005020	0.000	0.000	0.000	5.989	Shortfall of Sites	0.139	Low Medium I Residential	R2-1XL	0	0	0	99.000	5.989		Residential - Four Units (Any Combination) - 4 Stories or Less, 4	148-5A201 192		Hollywood	No	ABMI	TOC EXP , R2RD
Los Angeles	4412 VENTURA CANYON AVE	91423	2360004003	0.000	0.000	0.000	5.988	Shortfall of Sites	0.240	Medium Residential	R3-1-RIO	0	0	0	83.188	5.988		Residential - Five or More Units or Apartments (Any Combination) · 4 Stories or Less - Pool, 8	165B157 296		Sherman Oaks - Studio City - Toluca Lake - Cahuenga Pass	Yes	ABMI	DB50
Los Angeles	571 LEVERING AVE	90024	4363013028	0.000	0.000	0.000	5.988	Shortfall of Sites	0.245	High Medium Residential	[Q]R4-1VL	0	0	0	81.671	5.988		Residential - Five or More Units or Apartments (Any Combination) · 4 Stories or Less, 8	135B149 377		Westwood	Yes	ABMI	DB50
Los Angeles	12614 BURBANK BLVD	91607	2346006016	0.000	0.000	0.000	5.988	Shortfall of Sites	0.231	Medium Residential	R3-1	0	0	0	86.342	5.988		Residential - Five or More Units or Apartments (Any Combination) · 4 Stories or Less, 8	174B161 439		North Hollywood - Valley Village	Yes	ABMI	DB50
Los Angeles	10912 BLOOMFIELD ST	91602	2423020005	0.000	0.000	0.000	5.988	Shortfall of Sites	0.239	Medium Residential	R3-1-RIO	0	0	0	83.541	5.988		Residential - Five or More Units or Apartments (Any Combination) · 4 Stories or Less, 8	165B173 478		Sherman Oaks - Studio City - Toluca Lake - Cahuenga Pass	Yes	ABMI	DB50
Los Angeles	4266 FULTON AVE	91604	2375017041	0.000	0.000	0.000	5.988	Shortfall of Sites	0.237	Medium Residential	R3-1-RIO	0	0	0	84.153	5.988		Residential - Five or More Units or Apartments (Any Combination) · 4 Stories or Less - Pool, 8	165B157 552		Sherman Oaks - Studio City - Toluca Lake - Cahuenga Pass	Yes	ABMI	DB50
Los Angeles	13901 BURBANK BLVD	91401	2246029020	0.000	0.000	0.000	5.988	Shortfall of Sites	0.238	Medium Residential	R3-1	0	0	0	83.879	5.988		Residential - Five or More Units or Apartments (Any Combination) · 4 Stories or Less, 8	174B153 750		Van Nuys - North Sherman Oaks	Yes	ABMI	DB50
Los Angeles	17400 MAGNOLIA BLVD	91316	2257014024	2.994	2.994	0.000	0.000	Shortfall of Sites	0.470	Very Low I Residential	RA-1	Very Low Residential	0	20	66.287	5.988		Residential - Single Family Residence - Pool, 0	171B129 187	1 per lot	Encino - Tarzana	No	LI	AHO , ENC CPU, ADU
Los Angeles	2499 COLBY AVE	90064	4260035031	0.000	0.000	0.000	5.987	Shortfall of Sites	0.076	Low Residential	R1-1	Medium Residential	0	0	99.000	5.987		Residential - Single Family Residence, 1	123B153 854	21	Palms - Mar Vista - Del Rey	No	ABMI	TOC EXP , PMVDR CPU, AHO
Los Angeles	5311 ALDEA AVE	91316	2258005042	2.993	2.993	0.000	0.000	Shortfall of Sites	0.565	Very Low I Residential	RA-1	Very Low Residential	0	20	66.287	5.986		Residential - Single Family Residence - Pool, 1	171B133 127	1 per lot	Encino - Tarzana	No	LI	AHO , ENC CPU, ADU
Los Angeles	4963 BALBOA BLVD	91316	2258019017	0.000	0.000	0.000	5.986	Shortfall of Sites	0.055	Medium Residential	R1-1	Medium Residential	0	0	113.635	5.986		Residential - Single Family Residence, 0	171B133 711	43	Encino - Tarzana	No	ABMI	OPP RC , ENC CPU, AHO
Los Angeles	4474 SHERMAN OAKS CIR	91403	2283022008	0.000	0.000	0.000	5.985	Shortfall of Sites	0.076	Low II Residential	R1-1	Low Residential	0	0	99.000	5.985		Residential - Single Family Residence - Pool, 1	166-5A145 62	1 per lot	Encino - Tarzana	No	ABMI	TOC EXP , ENC CPU, AHO
Los Angeles	10863 WHIPPLE ST	91602	2423019020	0.000	0.000	0.000	5.982	Shortfall of Sites	0.363	Medium Residential	R3-1-RIO	0	0	0	82.547	5.982		Residential - Five or More Units or Apartments (Any Combination) · 4 Stories or Less, 16	165B173 540		Sherman Oaks - Studio City - Toluca Lake - Cahuenga Pass	Yes	ABMI	DB50
Los Angeles	3101 S BARRINGTON AVE	90066	4250030030	0.000	0.000	0.000	5.982	Shortfall of Sites	0.365	Medium Residential	R3-1	0	0	0	82.088	5.982		Residential - Five or More Units or Apartments (Any Combination) · 4 Stories or Less, 16	120B153 1176		Palms - Mar Vista - Del Rey	Yes	ABMI	DB50
Los Angeles	3111 S BARRINGTON AVE	90066	4250030029	0.000	0.000	0.000	5.982	Shortfall of Sites	0.365	Medium Residential	R3-1	0	0	0	82.088	5.982		Residential - Five or More Units or Apartments (Any Combination) · 4 Stories or Less, 16	120B153 1212		Palms - Mar Vista - Del Rey	Yes	ABMI	DB50
Los Angeles	18560 BURBANK BLVD	91356	2160004030	0.000	0.000	0.000	5.982	Shortfall of Sites	0.364	Medium Residential	R3-1	Medium Neighborhood Residential	0	0	71.376	5.982		Residential - Five or More Units or Apartments (Any Combination) · 4 Stories or Less - Pool, 16	174B125 388	43	Encino - Tarzana	Yes	ABMI	DB50 , ENC CPU, AHO
Los Angeles	2907 GLENDON AVE	90064	4255014033	0.000	0.000	0.000	5.980	Shortfall of Sites	0.076	Low Residential	R1-1	0	0	0	99.000	5.980		Residential - Single Family Residence - Pool, 1	123B157 861		West Los Angeles	No	ABMI	TOC EXP
Los Angeles	5718 CAMELLIA AVE	91601	2338022012	2.990	2.990	0.000	0.000	Shortfall of Sites	0.258	Medium Residential	R3-1	Medium	0	20	112.291	5.980		Residential - Five or More Units or Apartments (Any Combination) · 4 Stories or Less, 14	174B169 503	54	North Hollywood - Valley Village	No	LI	Orange LineTNP , AHO
Los Angeles	5712 CAMELLIA AVE	91601	2338022013	2.990	2.990	0.000	0.000	Shortfall of Sites	0.258	Medium Residential	R3-1	Medium	0	20	112.291	5.980		Residential - Five or More Units or Apartments (Any Combination) · 4 Stories or Less, 14	174B169 536	54	North Hollywood - Valley Village	No	LI	Orange LineTNP , AHO
Los Angeles	1213 N HIGHLAND AVE	90038	5532006040	0.000	0.000	0.000	5.980	Shortfall of Sites	0.132	Highway Oriented Commercial	C2-1D-SN	General Commercial	C2-1-SN	0	106.059	5.980		Commercial - Office Building - One Story, 2	144B185 387	108	Hollywood	No	ABMI	HWD CPU , ARO, AHO
Los Angeles	9445 S NORMANDIE AVE	90044	6055009026	0.000	0.000	0.000	5.980	Shortfall of Sites	0.128	Neighborhood Commercial	C2-1VL-CPIO	0	0	0	164.706	5.980		Residential - Five or More Units or Apartments (Any Combination) · 4 Stories or Less, 6	093A195 51		South Los Angeles	Yes	ABMI	DB50
Los Angeles	10811 S BROADWAY	90061	6074012005	0.000	0.000	0.000	5.980	Shortfall of Sites	0.126	Neighborhood Commercial	C2-1VL-CPIO	0	0	0	167.389	5.980		Residential - Five or More Units or Apartments (Any Combination) · 4 Stories or Less, 6	088-5A203 86		Southeast Los Angeles	Yes	ABMI	DB50
Los Angeles	10091 TUJUNGA CANYON BLVD	91042	2568015008	0.000	0.000	0.000	5.980	Shortfall of Sites	0.250	Medium Residential	R3-1	0	0	0	84.363	5.980		Residential - Five or More Units or Apartments (Any Combination) · 4 Stories or Less, 6	202-5A201 249		Sunland - Tujunga - Lake View Terrace - Shadow Hills - East La Tuna Canyon	Yes	ABMI	DB50
Los Angeles	7061 GREELEY ST	91042	2568015007	0.000	0.000	0.000	5.980	Shortfall of Sites	0.250	Medium Residential	R3-1	0	0	0	84.380	5.980		Residential - Five or More Units or Apartments (Any Combination) · 4 Stories or Less, 6	202-5A201 299		Sunland - Tujunga - Lake View Terrace - Shadow Hills - East La Tuna Canyon	Yes	ABMI	DB50
Los Angeles	10229 HILLHAVEN AVE	91042	2565012032	0.000	0.000	0.000	5.980	Shortfall of Sites	0.249	Medium Residential	R3-1	0	0	0	84.630	5.980		Residential - Five or More Units or Apartments (Any Combination) · 4 Stories or Less, 6	204B197 902		Sunland - Tujunga - Lake View Terrace - Shadow Hills - East La Tuna Canyon	Yes	ABMI	DB50
Los Angeles	2515 W MARTIN LUTHER KING JR BLVD	90008	5034015055	0.000	0.000	0.000	5.980	Shortfall of Sites	0.248	Neighborhood Commercial	C2-1VL-CPIO	0	0	0	85.094	5.980		Institutional - Homes for Aged and Others - One Story, 6	114B189 1753		West Adams - Baldwin Hills - Leimert	Yes	ABMI	DB50
Los Angeles	16915 MAGNOLIA BLVD	91316	2258026002	2.989	2.989	0.000	0.000	Shortfall of Sites	0.564	Very Low I Residential	RA-1	Very Low Residential	0	20	66.287	5.979		Residential - Single Family Residence - Pool, 1	171B133 309	1 per lot	Encino - Tarzana	No	LI	AHO , ENC CPU, ADU
Los Angeles	5243 TOPANGA CANYON BLVD	91364	2169015005	0.000	0.000	0.000	5.978	Shortfall of Sites	0.082	Low Medium I Residential	R2-1	Low Medium Residential	0	0	113.635	5.978		Residential - Double, Duplex, or Two Units - 4 Stories or Less, 2	171B101 557	10	Canoga Park - Winnetka - Woodland Hills - West Hills	Yes	ABMI	OPP RC , CPK CPU, R2RD, AHO

Jurisdiction Name	Site Address/Intersection	5 Digit ZIP Code	Assessor Parcel Number	Very Low-Income	Low-Income	Moderate-Income	Above Moderate-Income	Type of Shortfall	Parcel Size (Acres)	Current General Plan Designation	Current Zoning	Proposed General Plan (GP) Designation	Proposed Zoning	Minimum Density Allowed	Maximum Density Allowed	Total Capacity	Vacant/ Nonvacant	Description of Existing Uses	PIN	Base Density Per Acre	Community Plan Area	Rent Stabalization Ordinance	Income Category	Applicable Rezoning Program (Program informing values in Column Q listed first)
Los Angeles	2493 GRANVILLE AVE	90064	4257002032	0.000	0.000	0.000	5.977	Shortfall of Sites	0.063	Low Residential	R1V2	0	0	0	99.000	5.977		Residential - Single Family Residence, 0	120B149 106		Palms - Mar Vista - Del Rey	No	ABMI	TOC EXP
Los Angeles	13411 VANOWEN ST	91405	2328031002	0.000	0.000	0.000	5.975	Shortfall of Sites	0.381	Medium Residential	R3-1	0	0	0	81.619	5.975		Residential - Five or More Units or Apartments (Any Combination) · 4 Stories or Less, 14	183B157 952		Van Nuys - North Sherman Oaks	Yes	ABMI	DB50
Los Angeles	2602 KELTON AVE	90064	4256030015	0.000	0.000	0.000	5.973	Shortfall of Sites	0.063	Medium Residential	R2-1	0	0	0	99.000	5.973		Residential - Four Units (Any Combination) - 4 Stories or Less, 0	123B157 222		West Los Angeles	No	ABMI	TOC EXP , R2RD
Los Angeles	23368 BURBANK BLVD	91367	2044001001	2.986	2.986	0.000	0.000	Shortfall of Sites	0.657	Very Low Residential	RA-1	Very Low Residential	0	20	66.287	5.972		Residential - Single Family Residence - Pool, 1	174B093 373	1 per lot	Canoga Park - Winnetka - Woodland Hills - West Hills	No	LI	AHO , CPK CPU
Los Angeles	643 N LARCHMONT BLVD	90004	5523012027	0.000	0.000	0.000	5.971	Shortfall of Sites	0.161	Neighborhood Office Commercial	[Q]C2-1VL	0	0	0	54.450	5.971		Commercial - Store - One Story, 0	141B189 437		Wilshire	No	ABMI	OPP C
Los Angeles	2602 KELTON AVE	90064	4256030015	0.000	0.000	0.000	5.971	Shortfall of Sites	0.063	Medium Residential	R2-1	0	0	0	99.000	5.971		Residential - Four Units (Any Combination) - 4 Stories or Less, 0	123B157 228		West Los Angeles	No	ABMI	TOC EXP , R2RD
Los Angeles	643 N LARCHMONT BLVD	90004	5523012027	0.000	0.000	0.000	5.971	Shortfall of Sites	0.161	Neighborhood Office Commercial	[Q]C2-1VL	0	0	0	54.450	5.971		Commercial - Store - One Story, 0	141B189 459		Wilshire	No	ABMI	OPP C
Los Angeles	4120 SANTO TOMAS DR	90008	5031003003	0.000	0.000	0.000	5.971	Shortfall of Sites	0.923	Low Medium II Residential	[Q]RD1.5-1XL	0	0	0	44.496	5.971		Residential - Five or More Units or Apartments (Any Combination) · 4 Stories or Less, 22	114B181 172		West Adams - Baldwin Hills - Leimert	Yes	ABMI	DB50
Los Angeles	14021 FOOTHILL BLVD	91342	2504020033	0.000	0.000	0.000	5.971	Shortfall of Sites	0.501	Medium Residential	R3-1	0	0	0	82.031	5.971		Residential - Five or More Units or Apartments (Any Combination) · 4 Stories or Less, 22	225B153 243		Sylmar	Yes	ABMI	DB50
Los Angeles	611 N LARCHMONT BLVD	90004	5523012026	0.000	0.000	0.000	5.971	Shortfall of Sites	0.161	Neighborhood Office Commercial	[Q]C2-1VL	0	0	0	54.450	5.971		Commercial - Office Building - One Story, 0	141B189 537		Wilshire	No	ABMI	OPP C , ARO
Los Angeles	611 N LARCHMONT BLVD	90004	5523012026	0.000	0.000	0.000	5.971	Shortfall of Sites	0.161	Neighborhood Office Commercial	[Q]C2-1VL	0	0	0	54.450	5.971		Commercial - Office Building - One Story, 0	141B189 566		Wilshire	No	ABMI	OPP C , ARO
Los Angeles	611 N LARCHMONT BLVD	90004	5523012026	0.000	0.000	0.000	5.970	Shortfall of Sites	0.161	Neighborhood Office Commercial	[Q]C2-1VL	0	0	0	54.450	5.970		Commercial - Office Building - One Story, 0	141B189 584		Wilshire	No	ABMI	OPP C , ARO
Los Angeles	5118 SHOSHONE AVE	91316	2257004030	2.984	2.984	0.000	0.000	Shortfall of Sites	0.563	Very Low I Residential	RA-1	Very Low Residential	0	20	66.287	5.968		Residential - Single Family Residence - Pool, 1	171B129 230	1 per lot	Encino - Tarzana	No	LI	AHO , ENC CPU, ADU
Los Angeles	21205 SATICOY ST	91304	2109028010	0.000	0.000	0.000	5.966	Shortfall of Sites	0.613	Medium Residential	R3-1	Medium Residential	0	0	71.783	5.966		Residential - Five or More Units or Apartments (Any Combination) · 4 Stories or Less - Pool, 30	186B105 123	43	Canoga Park - Winnetka - Woodland Hills - West Hills	Yes	ABMI	DB50 , CPK CPU
Los Angeles	1160 N VERMONT AVE	90029	5542028025	0.000	0.000	0.000	5.965	Shortfall of Sites	0.190	Low Medium II Residential	C2-1D, RD1.5-1XL	0	0	0	39.297	5.965		Commercial - Hotel and Motel - Hotel - Under 50 Rooms - One Story, 0	144B197 327		Hollywood	No	ABMI	ARO
Los Angeles	1160 N VERMONT AVE	90029	5542028025	0.000	0.000	0.000	5.965	Shortfall of Sites	0.190	Low Medium II Residential	C2-1D, RD1.5-1XL	0	0	0	39.297	5.965		Commercial - Hotel and Motel - Hotel - Under 50 Rooms - One Story, 0	144B197 402		Hollywood	No	ABMI	ARO
Los Angeles	11820 PEARL ST	90064	4257004002	0.000	0.000	0.000	5.962	Shortfall of Sites	0.063	Low Residential	R1V2	0	0	0	99.000	5.962		, 0	120B149 625		Palms - Mar Vista - Del Rey	No	ABMI	TOC EXP
Los Angeles	17433 VANOWEN ST	91406	2229005044	0.000	0.000	0.000	5.962	Shortfall of Sites	0.744	Medium Residential	R3-1	Medium Residential	0	0	72.593	5.962		Residential - Five or More Units or Apartments (Any Combination) · 4 Stories or Less - Pool, 38	183B129 1046	43	Reseda - West Van Nuys	Yes	ABMI	DB50 , RES CPU, AHO
Los Angeles	23547 BURBANK BLVD	91367	2041010002	2.981	2.981	0.000	0.000	Shortfall of Sites	0.563	Very Low Residential	RA-1	Very Low Residential	0	20	66.287	5.962		Residential - Single Family Residence - Pool, 1	174B093 351	1 per lot	Canoga Park - Winnetka - Woodland Hills - West Hills	No	LI	AHO , CPK CPU, ADU, OPP RC2
Los Angeles	5417 SUNNYSLOPE AVE	91401	2344007021	0.000	0.000	0.000	5.961	Shortfall of Sites	0.063	Low Residential	R1-1	0	0	0	99.000	5.961		Residential - Single Family Residence, 0	171B157 49		Van Nuys - North Sherman Oaks	No	ABMI	TOC EXP
Los Angeles	16224 HUSTON ST	91436	2260010002	2.980	2.980	0.000	0.000	Shortfall of Sites	0.468	Low II Residential	RE9-1	Low Residential	0	20	66.287	5.959		Residential - Single Family Residence - Pool, 0	168B137 268	1 per lot	Encino - Tarzana	No	LI	AHO , ENC CPU, ADU
Los Angeles	17900 HIAWATHA ST	91326	2731010031	2.980	2.980	0.000	0.000	Shortfall of Sites	0.818	Medium Residential	(T)R3-1	0	0	20	82.789	5.959		Residential - Five or More Units or Apartments (Any Combination) · 4 Stories or Less, 45	204B129 86		Granada Hills - Knollwood	No	LI	DB50
Los Angeles	5508 WOODMAN AVE	91401	2344001029	0.000	0.000	0.000	5.959	Shortfall of Sites	0.063	Low Medium I Residential	R1-1	0	0	0	99.000	5.959		Residential - Single Family Residence, 0	174B157 812		Van Nuys - North Sherman Oaks	No	ABMI	TOC EXP , OPP RC2
Los Angeles	13755 ROSCOE BLVD	91402	2637029012	2.979	2.979	0.000	0.000	Shortfall of Sites	0.629	Neighborhood Commercial	P-1VL, [Q]C1-1VL	0	0	20	94.696	5.957	Vacant	Commercial - Commercial - Vacant Land, 0	192B153 694		Mission Hills - Panorama City - North Hills	No	LI	P
Los Angeles	17134 OTSEGO ST	91316	2258011011	2.977	2.977	0.000	0.000	Shortfall of Sites	0.562	Very Low I Residential	RA-1	Very Low Residential	0	20	66.287	5.954		Residential - Single Family Residence - Pool, 1	171B133 494	1 per lot	Encino - Tarzana	No	LI	AHO , ENC CPU, ADU
Los Angeles	11329 MORRISON ST	91601	2353014042	2.975	2.975	0.000	0.000	Shortfall of Sites	0.158	High Medium Residential	R4-1VL	0	0	20	221.765	5.950		Residential - Five or More Units or Apartments (Any Combination) · 4 Stories or Less, 21	171B173 1205	217	North Hollywood - Valley Village	No	LI	Orange LineTNP , AHO
Los Angeles	11041 LA MAIDA ST	91601	2353020008	2.975	2.975	0.000	0.000	Shortfall of Sites	0.178	Medium Residential	R3-1	Medium	0	20	112.415	5.950		Residential - Five or More Units or Apartments (Any Combination) · 4 Stories or Less, 9	168B173 276	54	North Hollywood - Valley Village	No	LI	Orange LineTNP , DB50, AHO
Los Angeles	4270 W 6TH ST	90020	5504009026	0.000	0.000	0.000	5.947	Shortfall of Sites	0.063	Low Medium II Residential	RD3-1	0	0	0	99.000	5.947		Commercial - Parking Lot (Commercial Use Property) - Lots - Patron or Employee - One Story, 0	135B189 942		Wilshire	No	ABMI	TOC EXP
Los Angeles	10616 ANDORA AVE	91311	2723016042	0.000	0.000	0.000	5.946	Shortfall of Sites	0.055	Very Low I Residential	RA-1	0	0	0	113.635	5.946		Institutional - School (Private) - One Story, 0	207B101 560		Chatsworth - Porter Ranch	No	ABMI	OPP RC
Los Angeles	6118 SADRING AVE	91367	2035013027	2.971	2.971	0.000	0.000	Shortfall of Sites	0.561	Very Low Residential	RA-1	Very Low Residential	0	20	66.287	5.941		Residential - Single Family Residence, 1	177B093 380	1 per lot	Canoga Park - Winnetka - Woodland Hills - West Hills	No	LI	AHO , CPK CPU, ADU
Los Angeles	21837 LANARK ST	91304	2110001047	0.000	0.000	0.000	5.940	Shortfall of Sites	0.779	Medium Residential	R3-1	Medium Residential	[MB4-SH1-5] [IX1-FA] [CPIO]	0	71.932	5.940		Residential - Five or More Units or Apartments (Any Combination) · 4 Stories or Less - Pool, 34	189B101 13	43	Canoga Park - Winnetka - Woodland Hills - West Hills	Yes	ABMI	CPK CPU ,
Los Angeles	8207 LANGDON AVE	91406	2654038005	0.000	0.000	0.000	5.940	Shortfall of Sites	0.566	Medium Residential	R3-1	Medium Neighborhood Residential	0	0	72.446	5.940		Residential - Five or More Units or Apartments (Any Combination) · 4 Stories or Less - Pool, 22	192B145 530	43	Reseda - West Van Nuys	Yes	ABMI	RES CPU
Los Angeles	8165 LANGDON AVE	91406	2654038006	0.000	0.000	0.000	5.940	Shortfall of Sites	0.640	Medium Residential	R3-1	Medium Neighborhood Residential	0	0	71.830	5.940		Residential - Five or More Units or Apartments (Any Combination) · 4 Stories or Less, 26	192B145 562	43	Reseda - West Van Nuys	Yes	ABMI	RES CPU
Los Angeles	543 S LORENA ST	90063	5186008013	0.000	0.000	0.000	5.940	Shortfall of Sites	0.115	Highway Oriented and Limited Commercial	C2-1-CUGU	Neighborhood Center	[LUM1 - G2 - 3][XN2 - 8][CPIO]	0	104.552	5.940		Commercial - Store Combination - Store and Residential Combination - One Story, 3	123A227 211	54	Boyle Heights	Yes	ABMI	BH CPU , ARO
Los Angeles	3106 WABASH AVE	90063	5178001004	0.000	0.000	0.000	5.940	Shortfall of Sites	0.119	Low Medium II Residential	[Q]C2-1-CUGU	Neighborhood Center	[LUM1 - G2 - 3][XN2 - 8][CPIO]	0	100.537	5.940		Residential - Three Units (Any Combination) - 4 Stories or Less, 3	129A229 48	54	Boyle Heights	Yes	ABMI	BH CPU , DB50
Los Angeles	3132 WABASH AVE	90063	5178001010	0.000	0.000	0.000	5.940	Shortfall of Sites	0.119	Low Medium II Residential	[Q]C2-1-CUGU	Neighborhood Center	[LUM1 - G2 - 3][XN2 - 8][CPIO]	0	100.523	5.940		Residential - Three Units (Any Combination) - 4 Stories or Less, 3	129A229 64	54	Boyle Heights	Yes	ABMI	BH CPU , DB50
Los Angeles	3160 WABASH AVE	90063	5178001030	0.000	0.000	0.000	5.940	Shortfall of Sites	0.119	Low Medium II Residential	[Q]C2-1-CUGU	Neighborhood Center	[LUM1 - G2 - 3][XN2 - 8][CPIO]	0	100.523	5.940		Residential - Three Units (Any Combination) - 4 Stories or Less, 3	129A229 80	54	Boyle Heights	Yes	ABMI	BH CPU , DB50
Los Angeles	3409 ATLANTIC ST	90023	5188020020	0.000	0.000	0.000	5.940	Shortfall of Sites	0.116	Low Medium II Residential	RD1.5-1-CUGU	Neighborhood Center	[LUM1 - G2 - 3][XN2 - 8][CPIO]	0	103.854	5.940		Commercial - Store Combination - Store and Residential Combination - One Story, 3	120A225 13	54	Boyle Heights	Yes	ABMI	BH CPU , R2RD
Los Angeles	2724 LANFRANCO ST	90033	5185017012	0.000	0.000	0.000	5.940	Shortfall of Sites	0.255	Low Medium I Residential	R2-1-CUGU	Low Neighborhood Residential	[VLN2 - MU4 - 3][RN2 - 15][CPIO]	0	47.066	5.940		Residential - Three Units (Any Combination) - 4 Stories or Less, 3	124-5A223 66	29	Boyle Heights	Yes	ABMI	BH CPU , R2RD
Los Angeles	3206 E 1ST ST	90063	5179007019	0.000	0.000	0.000	5.940	Shortfall of Sites	0.113	Highway Oriented and Limited Commercial	C2-1-CUGU	Neighborhood Center	[LUM1 - G2 - 3][XN2 - 8][CPIO]	0	106.514	5.940		Residential - Three Units (Any Combination) - 4 Stories or Less, 3	126A227 46	54	Boyle Heights	Yes	ABMI	BH CPU
Los Angeles	3212 E 1ST ST	90063	5179007021	0.000	0.000	0.000	5.940	Shortfall of Sites	0.113	Low Medium II Residential	C2-1-CUGU	Neighborhood Center	[LUM1 - G2 - 3][XN2 - 8][CPIO]	0	106.650	5.940		Residential - Three Units (Any Combination) - 4 Stories or Less, 3	126A227 51	54	Boyle Heights	Yes	ABMI	BH CPU
Los Angeles	3234 E 1ST ST	90063	5179007026	0.000	0.000	0.000	5.940	Shortfall of Sites	0.112	Low Medium II Residential	[Q]C2-1-CUGU	Neighborhood Center	[LUM1 - G2 - 3][XN2 - 8][CPIO]	0	106.993	5.940		Residential - Three Units (Any Combination) - 4 Stories or Less, 3	126A227 67	54	Boyle Heights	Yes	ABMI	BH CPU
Los Angeles	311 N FICKETT ST	90033	5180008008	0.000	0.000	0.000	5.940	Shortfall of Sites	0.087	Medium Residential	R3-1-CUGU	Medium Neighborhood Residential	[LLN2 - MU3 - 4][RN3 - 6][CPIO]	0	138.071	5.940		Residential - Three Units (Any Combination) - 4 Stories or Less, 3	127-5A225 96	72	Boyle Heights	Yes	ABMI	BH CPU
Los Angeles	3071 E 4TH ST	90063	5179005019	0.000	0.000	0.000	5.940	Shortfall of Sites	0.114	Highway Oriented and Limited Commercial	C2-1-CUGU	Neighborhood Center	[LUM1 - G2 - 3][XN2 - 8][CPIO]	0	105.591	5.940		Residential - Three Units (Any Combination) - 4 Stories or Less, 3	124-5A225 104	54	Boyle Heights	Yes	ABMI	BH CPU
Los Angeles	1906 MICHIGAN AVE	90033	5174006055	0.000	0.000	0.000	5.940	Shortfall of Sites	0.204	Low Medium II Residential	RD1.5-1-RIO-CUGU	Medium Residential	[VLN2 - CR1 - 3][RG1 - 8][CPIO]	0	58.864	5.940		Residential - Three Units (Any Combination) - 4 Stories or Less, 3	129A221 124	54	Boyle Heights	Yes	ABMI	BH CPU
Los Angeles	3314 E 1ST ST	90063	5179008004	0.000	0.000	0.000	5.940	Shortfall of Sites	0.111	Low Medium II Residential	[Q]C2-1-CUGU	Neighborhood Center	[LUM1 - G2 - 3][XN2 - 8][CPIO]	0	107.763	5.940		Residential - Three Units (Any Combination) - 4 Stories or Less, 3	126A227 124	54	Boyle Heights	Yes	ABMI	BH CPU
Los Angeles	1914 MICHIGAN AVE	90033	5174006051	0.000	0.000	0.000	5.940	Shortfall of Sites	0.204	Low Medium II Residential	RD1.5-1-RIO-CUGU	Medium Residential	[VLN2 - CR1 - 3][RG1 - 8][CPIO]	0	58.863	5.940		Residential - Three Units (Any Combination) - 4 Stories or Less, 3	129A221 128	54	Boyle Heights	Yes	ABMI	BH CPU
Los Angeles	3205 E 4TH ST	90063	5179011002	0.000	0.000	0.000	5.940	Shortfall of Sites	0.114	Low Medium I Residential	[Q]C2-1-CUGU	Neighborhood Center	[LUM1 - G2 - 3][XN2 - 8][CPIO]	0	105.411	5.940		Residential - Three Units (Any Combination) - 4 Stories or Less, 3	124-5A227 157	54	Boyle Heights	Yes	ABMI	BH CPU
Los Angeles	3217 E 4TH ST	90063	5179011005	0.000	0.000	0.000	5.940	Shortfall of Sites	0.114	Low Medium I Residential	[Q]C2-1-CUGU	Neighborhood Center	[LUM1 - G2 - 3][XN2 - 8][CPIO]	0	105.329	5.940		Residential - Three Units (Any Combination) - 4 Stories or Less, 3	124-5A227 174	54	Boyle Heights	Yes	ABMI	BH CPU
Los Angeles	3245 E 4TH ST	90063	5179011022	0.000	0.000	0.000	5.940	Shortfall of Sites	0.114	Low Medium I Residential	[Q]C2-1-CUGU	Neighborhood Center	[LUM1 - G2 - 3][XN2 - 8][CPIO]	0	105.134	5.940		Residential - Three Units (Any Combination) - 4 Stories or Less, 3	124-5A227 216	54	Boyle Heights	Yes	ABMI	BH CPU

Jurisdiction Name	Site Address/Intersection	5 Digit ZIP Code	Assessor Parcel Number	Very Low-Income	Low-Income	Moderate-Income	Above Moderate-Income	Type of Shortfall	Parcel Size (Acres)	Current General Plan Designation	Current Zoning	Proposed General Plan (GP) Designation	Proposed Zoning	Minimum Density Allowed	Maximum Density Allowed	Total Capacity	Vacant/ Nonvacant	Description of Existing Uses	PIN	Base Density Per Acre	Community Plan Area	Rent Stabalization Ordinance	Income Category	Applicable Rezoning Program (Program informing values in Column Q listed first)
Los Angeles	3257 E 4TH ST	90063	5179011025	0.000	0.000	0.000	5.940	Shortfall of Sites	0.114	Low Medium I Residential	[Q]C2-1-CUGU	Neighborhood Center	[LUM1 - G2 - 3][XN2 - 8][CPIO]	0	105.053	5.940		Residential - Three Units (Any Combination) - 4 Stories or Less, 3	124-5A227 232	54	Boyle Heights	Yes	ABMI	BH CPU
Los Angeles	324 N MATHEWS ST	90033	5180008012	0.000	0.000	0.000	5.940	Shortfall of Sites	0.196	Medium Residential	R3-1-CUGU	Medium Neighborhood Residential	[LLN2 - MU3 - 4][RN3 - 6][CPIO]	0	132.580	5.940		Residential - Five or More Units or Apartments (Any Combination) · 4 Stories or Less, 10	127-5A225 37	72	Boyle Heights	Yes	ABMI	BH CPU
Los Angeles	316 N FICKETT ST	90033	5180009017	0.000	0.000	0.000	5.940	Shortfall of Sites	0.195	Low Medium II Residential	RD1.5-1-CUGU	Medium Neighborhood Residential	[LLN2 - MU3 - 4][RN3 - 6][CPIO]	0	133.095	5.940		Residential - Five or More Units or Apartments (Any Combination) · 4 Stories or Less, 10	127-5A225 97	72	Boyle Heights	Yes	ABMI	BH CPU
Los Angeles	151 S ANDERSON ST	90033	5172011022	0.000	0.000	0.000	5.940	Shortfall of Sites	0.119	Light Manufacturing	M2-1-RIO-CUGU	Community Center	[LUM3 - SH3 - 4][XC1 - 4][CPIO]	0	217.764	5.940		Residential - Five or More Units or Apartments (Any Combination) · 4 Stories or Less, 10	129A219 236	108	Boyle Heights	Yes	ABMI	BH CPU
Los Angeles	7012 ALABAMA AVE	91303	2138013010	0.000	0.000	0.000	5.940	Shortfall of Sites	0.172	Medium Residential	R3-1-RIO	Medium Neighborhood Residential	0	0	69.698	5.940		Residential - Three Units (Any Combination) - 4 Stories or Less, 3	183B105 621	43	Canoga Park - Winnetka - Woodland Hills - West Hills	Yes	ABMI	CPK CPU ,
Los Angeles	973 WHITE KNOLL DR	90012	5406019004	0.000	0.000	0.000	5.940	Shortfall of Sites	0.102	Low Medium II Residential	RD1.5-1	Medium Neighborhood Residential	[LN1-MU1-5] [RG1-FA] [CPIO]	0	118.044	5.940		Residential - Three Units (Any Combination) - 4 Stories or Less, 3	136-5A213 47	No Max	Central City North	Yes	ABMI	DT CPU , R2RD
Los Angeles	960 MARVIEW AVE	90012	5406019028	0.000	0.000	0.000	5.940	Shortfall of Sites	0.098	Low Medium II Residential	RD1.5-1	Medium Neighborhood Residential	[LN1-MU1-5] [RG1-FA] [CPIO]	0	122.878	5.940		Residential - Three Units (Any Combination) - 4 Stories or Less, 3	136-5A211 149	No Max	Central City North	Yes	ABMI	DT CPU , R2RD
Los Angeles	1002 FIGUEROA TER	90012	5406026029	0.000	0.000	0.000	5.940	Shortfall of Sites	0.102	Medium Residential	R3-1	Medium Neighborhood Residential	[LN1-MU1-5] [RG1-FA] [CPIO]	0	117.323	5.940		Residential - Three Units (Any Combination) - 4 Stories or Less, 3	136-5A213 80	No Max	Central City North	Yes	ABMI	DT CPU
Los Angeles	838 N BUNKER HILL AVE	90012	5407011004	0.000	0.000	0.000	5.940	Shortfall of Sites	0.098	High Medium Residential	R4-1	Medium Neighborhood Residential	[LM2-MU2-5] [RX1-FA] [CPIO]	0	122.840	5.940		Residential - Three Units (Any Combination) - 4 Stories or Less, 3	135A213 188	No Max	Central City North	Yes	ABMI	DT CPU
Los Angeles	711 ALPINE ST	90012	5407011006	0.000	0.000	0.000	5.940	Shortfall of Sites	0.105	High Medium Residential	R4-1	Medium Neighborhood Residential	[LM2-MU2-5] [RX1-FA] [CPIO]	0	114.766	5.940		Residential - Three Units (Any Combination) - 4 Stories or Less, 3	135A213 215	No Max	Central City North	Yes	ABMI	DT CPU
Los Angeles	1021 ALPINE ST	90012	5406027014	0.000	0.000	0.000	5.940	Shortfall of Sites	0.181	General Commercial	C1-1	Community Center	[LM2-MU1-5] [CX1-FA] [CPIO]	0	116.080	5.940		Residential - Five or More Units or Apartments (Any Combination) · 4 Stories or Less, 6	135A213 42	No Max	Central City North	Yes	ABMI	DT CPU
Los Angeles	1830 WILCOX AVE	90028	5546001004	0.000	0.000	0.000	5.940	Shortfall of Sites	0.096	High Density Residential	[Q]R4-2	Regional Center Commercial	C2-2D-SN-CPIO	0	219.031	5.940		Residential - Five or More Units or Apartments (Any Combination) · 4 Stories or Less, 6	150A187 230	108	Hollywood	Yes	ABMI	HWD CPU , AHO
Los Angeles	5617 AGNES AVE	91607	2340028034	0.000	0.000	0.000	5.940	Shortfall of Sites	0.165	Parking Buffer	P-1VL	Neighborhood Center	0	0	72.602	5.940		Residential - Three Units (Any Combination) - 4 Stories or Less, 3	174B165 702	108	North Hollywood - Valley Village	Yes	ABMI	NH CPU , P
Los Angeles	14221 SYLVAN ST	91401	2240016016	0.000	0.000	0.000	5.940	Shortfall of Sites	0.188	Low Medium II Residential	[Q]RD1.5-1	Medium	0	0	111.526	5.940		Residential - Five or More Units or Apartments (Any Combination) · 4 Stories or Less, 6	177B153 120	108	Van Nuys - North Sherman Oaks	Yes	ABMI	Orange LineTNP
Los Angeles	14847 ERWIN ST	91411	2241009016	0.000	0.000	0.000	5.940	Shortfall of Sites	0.186	Medium Residential	[Q]R3-1	Medium	0	0	112.810	5.940		Residential - Five or More Units or Apartments (Any Combination) · 4 Stories or Less, 6	178-5A149 158	108	Van Nuys - North Sherman Oaks	Yes	ABMI	Orange LineTNP
Los Angeles	5653 BAKMAN AVE	91601	2337039012	0.000	0.000	0.000	5.940	Shortfall of Sites	0.186	Low Medium II Residential	RD1.5-1VL	Medium	0	0	112.936	5.940		Residential - Five or More Units or Apartments (Any Combination) · 4 Stories or Less, 6	174B173 689	54	North Hollywood - Valley Village	Yes	ABMI	Orange LineTNP
Los Angeles	11335 MARTHA ST	91601	2337039015	0.000	0.000	0.000	5.940	Shortfall of Sites	0.186	Low Medium II Residential	RD1.5-1VL	Medium	0	0	112.936	5.940		Residential - Five or More Units or Apartments (Any Combination) · 4 Stories or Less, 6	174B173 776	54	North Hollywood - Valley Village	Yes	ABMI	Orange LineTNP
Los Angeles	4341 LAUREL CANYON BLVD	91604	2367004038	0.000	0.000	0.000	5.940	Shortfall of Sites	0.115	General Commercial	[Q]C2-1VL-RIO	Neighborhood District/Villages	0	0	69.696	5.940		Commercial - Store Combination - Store and Residential Combination - One Story, 1	165B165 476	72	Sherman Oaks - Studio City - Toluca Lake - Cahuenga Pass	Yes	ABMI	SHR CPU , ARO, OPP C, AHO
Los Angeles	14310 VANOWEN ST	91405	2237004039	0.000	0.000	0.000	5.940	Shortfall of Sites	0.150	Medium Residential	[Q]R3-1	Community Center	0	0	139.705	5.940		Residential - Five or More Units or Apartments (Any Combination) · 4 Stories or Less, 6	180B153 22	108	Van Nuys - North Sherman Oaks	Yes	ABMI	VNY CPU
Los Angeles	14306 VANOWEN ST	91405	2237004038	0.000	0.000	0.000	5.940	Shortfall of Sites	0.147	Medium Residential	[Q]R3-1	Community Center	0	0	142.499	5.940		Residential - Five or More Units or Apartments (Any Combination) · 4 Stories or Less, 6	180B153 23	108	Van Nuys - North Sherman Oaks	Yes	ABMI	VNY CPU
Los Angeles	6771 TYRONE AVE	91405	2237004037	0.000	0.000	0.000	5.940	Shortfall of Sites	0.145	Medium Residential	[Q]R3-1	Community Center	0	0	144.431	5.940		Residential - Five or More Units or Apartments (Any Combination) · 4 Stories or Less, 6	180B153 24	108	Van Nuys - North Sherman Oaks	Yes	ABMI	VNY CPU
Los Angeles	451 S BIXEL ST	90017	5152002001	0.000	0.000	0.000	5.940	Shortfall of Sites	0.124	Regional Center Commercial	CW	0	0	0	66.427	5.940		Residential - Five or More Units or Apartments (Any Combination) · 4 Stories or Less, 0	132A207 203		Westlake	Yes	ABMI	MURC
Los Angeles	750 GARLAND AVE	90017	5143006014	0.000	0.000	0.000	5.940	Shortfall of Sites	0.126	Regional Center Commercial	CW	0	0	0	65.399	5.940		Residential - Five or More Units or Apartments (Any Combination) · 4 Stories or Less, 0	130-5A207 275		Westlake	Yes	ABMI	MURC
Los Angeles	3782 W MARTIN LUTHER KING JR BLVD	90008	5032005008	2.970	2.970	0.000	0.000	Shortfall of Sites	0.238	Regional Center Commercial	C2-2D-SP	0	0	20	69.438	5.940		Commercial - Professional Building - Four Stories, 0	114B181 17		West Adams - Baldwin Hills - Leimert	No	LI	MURC
Los Angeles	5065 ENCINO AVE	91316	2257004051	2.970	2.970	0.000	0.000	Shortfall of Sites	0.561	Very Low I Residential	RA-1	Very Low Residential	0	20	66.287	5.940		Residential - Single Family Residence - Pool, 1	171B129 280	1 per lot	Encino - Tarzana	No	LI	AHO , ENC CPU, ADU
Los Angeles	5063 DENSMORE AVE	91436	2261014009	2.969	2.969	0.000	0.000	Shortfall of Sites	0.561	Low II Residential	RE9-1	Low Residential	0	20	66.287	5.938		Residential - Single Family Residence - Pool, 1	171B141 423	1 per lot	Encino - Tarzana	No	LI	AHO , ENC CPU, ADU
Los Angeles	23110 OXNARD ST	91367	2041022012	0.297	0.297	0.000	5.342	Shortfall of Sites	0.561	Very Low Residential	RA-1	Very Low Residential	[DM2-G1-5] [CX2-FA] [CPIO-O]	20	66.287	5.935		Residential - Single Family Residence - Pool, 1	177B097 502	1 per lot	Canoga Park - Winnetka - Woodland Hills - West Hills	No	VLI, LI, ABMI	AHO , CPK CPU, ADU
Los Angeles	5301 ALDEA AVE	91316	2258005043	2.968	2.968	0.000	0.000	Shortfall of Sites	0.561	Very Low I Residential	RA-1	Very Low Residential	0	20	66.287	5.935		Residential - Single Family Residence - Pool, 1	171B133 153	1 per lot	Encino - Tarzana	No	LI	AHO , ENC CPU, ADU
Los Angeles	11837 MAYFIELD AVE	90049	4265015253	2.965	2.965	0.000	0.000	Shortfall of Sites	0.354	Medium Residential	[Q]R3-1	0	0	20	84.593	5.930		Residential - Five or More Units or Apartments (Any Combination) · 4 Stories or Less, 17	129B145 1203		Brentwood - Pacific Palisades	No	LI	DB50
Los Angeles	6701 DARBY AVE	91335	2125014030	2.965	2.965	0.000	0.000	Shortfall of Sites	1.286	Medium Residential	R3-1-RIO	0	0	20	102.494	5.929		Institutional - Church - One Story, 0	180B125 188		Reseda - West Van Nuys	No	LI	FBO
Los Angeles	5427 ENCINO AVE	91316	2257003043	2.964	2.964	0.000	0.000	Shortfall of Sites	0.560	Very Low I Residential	RA-1	Very Low Residential	0	20	66.287	5.928		Residential - Single Family Residence - Pool, 1	174B129 991	1 per lot	Encino - Tarzana	No	LI	AHO , ENC CPU, ADU
Los Angeles	24209 STERLING RANCH ROAD	91304	2017038015	2.961	2.961	0.000	0.000	Shortfall of Sites	0.558	Very Low II Residential	RE11-1-H	Very Low Residential	0	20	66.287	5.922		Residential - Single Family Residence, 0	192B089 183	1 per lot	Canoga Park - Winnetka - Woodland Hills - West Hills	No	LI	AHO , CPK CPU, ADU
Los Angeles	20918 GRESHAM ST	91304	2779004002	2.961	2.961	0.000	0.000	Shortfall of Sites	0.941	Medium Residential	R3-1	0	0	20	82.545	5.922		Residential - Five or More Units or Apartments (Any Combination) · 4 Stories or Less - Pool, 49	195B109 133		Chatsworth - Porter Ranch	No	LI	DB50
Los Angeles	10021 S WESTERN AVE	90047	6058006012	0.000	0.000	0.000	5.918	Shortfall of Sites	0.132	Neighborhood Commercial	C2-1VL-CPIO	0	0	0	168.168	5.918		Residential - Five or More Units or Apartments (Any Combination) · 4 Stories or Less, 7	091-5A193 109		South Los Angeles	Yes	ABMI	DB50
Los Angeles	17606 EMBASSY DR	91316	2257008051	2.958	2.958	0.000	0.000	Shortfall of Sites	0.465	Very Low I Residential	RA-1	Very Low Residential	0	20	66.287	5.915		Residential - Single Family Residence - Pool, 0	171B129 304	1 per lot	Encino - Tarzana	No	LI	AHO , ENC CPU, ADU
Los Angeles	7062 DE LONGPRE AVE	90028	5548022049	0.000	0.000	0.000	5.913	Shortfall of Sites	0.062	Low Medium II Residential	RD1.5-1XL	0	0	0	99.000	5.913	Vacant	Residential - Single Family Residence - Vacant Land, 0	147B181 959		Hollywood	No	ABMI	TOC EXP , R2RD
Los Angeles	3770 CRENSHAW BLVD	90016	5033003019	0.000	0.000	5.911	0.000	Shortfall of Sites	1.424	Community Commercial	C2-1-SP	0	0	0	5.188	5.911		Industrial - Warehousing, Distribution, Storage - Public Storage - Mini Warehouse - One Story, 0	117B185 421		West Adams - Baldwin Hills - Leimert	No	MI	ARO
Los Angeles	4635 HALBRENT AVE	91403	2264004037	0.000	0.000	0.000	5.911	Shortfall of Sites	0.075	Low Residential	R1-1	Low Residential	0	0	99.000	5.911		Residential - Single Family Residence, 0	168B145 1150	1 per lot	Sherman Oaks - Studio City - Toluca Lake - Cahuenga Pass	No	ABMI	TOC EXP , SHR CPU, AHO
Los Angeles	18416 HALSTED ST	91325	2764008008	0.000	0.000	0.000	5.909	Shortfall of Sites	0.517	Medium Residential	R3-1	0	0	0	81.622	5.909		Residential - Five or More Units or Apartments (Any Combination) · 4 Stories or Less, 23	201B125 407		Northridge	Yes	ABMI	DB50
Los Angeles	22721 SYLVAN ST	91367	2039020015	2.954	2.954	0.000	0.000	Shortfall of Sites	0.558	Very Low Residential	RA-1	Very Low Residential	0	20	66.287	5.907		Residential - Single Family Residence - Pool, 1	177B097 18	1 per lot	Canoga Park - Winnetka - Woodland Hills - West Hills	No	LI	AHO , CPK CPU, ADU
Los Angeles	13211 MACLAY ST	91340	2513025011	2.954	2.954	0.000	0.000	Shortfall of Sites	0.173	Community Commercial	C2-1VL-CPIO	0	0	20	166.716	5.907		Residential - Five or More Units or Apartments (Any Combination) · 4 Stories or Less, 14	219B157 245		Sylmar	No	LI	DB50
Los Angeles	6518 WOODMAN AVE	91401	2329002006	2.954	2.954	0.000	0.000	Shortfall of Sites	0.341	Medium Residential	R3-1	0	0	20	84.693	5.907		Residential - Five or More Units or Apartments (Any Combination) · 4 Stories or Less, 14	180B157 609		Van Nuys - North Sherman Oaks	No	LI	DB50
Los Angeles	13610 COLLINS ST	91401	2343007033	0.000	0.000	0.000	5.900	Shortfall of Sites	0.062	Low Residential	R1-1	0	0	0	99.000	5.900		Residential - Single Family Residence - Pool, 0	174B157 403		Van Nuys - North Sherman Oaks	No	ABMI	TOC EXP
Los Angeles	5432 GENESTA AVE	91316	2258027014	2.949	2.949	0.000	0.000	Shortfall of Sites	0.558	Very Low I Residential	RA-1	Very Low Residential	0	20	66.287	5.899		Residential - Single Family Residence - Pool, 1	174B133 768	1 per lot	Encino - Tarzana	No	LI	AHO , ENC CPU, ADU
Los Angeles	2932 KELTON AVE	90064	4254003038	0.000	0.000	0.000	5.898	Shortfall of Sites	0.062	Low Residential	R1-1	0	0	0	99.000	5.898		Residential - Single Family Residence, 0	123B157 996		West Los Angeles	No	ABMI	TOC EXP
Los Angeles	620 SILVER LAKE BLVD	90026	5401022022	0.000	0.000	0.000	5.897	Shortfall of Sites	0.123	Low Medium II Residential	C1-1VL	0	0	0	54.450	5.897		Commercial - Restaurant, Cocktail Lounge - Restaurant, Cocktail Lounge, Tavern - One Story, 0	141A203 406		Silver Lake - Echo Park - Elysian Valley	Yes	ABMI	OPP C
Los Angeles	7457 WOODMAN AVE	91405	2215004040	2.948	2.948	0.000	0.000	Shortfall of Sites	0.737	Medium Residential	[Q]R3-1	0	0	20	66.272	5.897		Residential - Five or More Units or Apartments (Any Combination) · 4 Stories or Less, 30	186B157 252		Van Nuys - North Sherman Oaks	No	LI	DB50
Los Angeles	4517 W 16TH PL	90019	5071016048	0.000	0.000	0.000	5.897	Shortfall of Sites	0.152	Low Medium II Residential	RD1.5-1-O	0	0	0	113.635	5.897		Residential - Five or More Units or Apartments (Any Combination) · 4 Stories or Less, 6	129B185 1205		West Adams - Baldwin Hills - Leimert	Yes	ABMI	OPP RC
Los Angeles	13512 HATTERAS ST	91401	2343013009	0.000	0.000	0.000	5.896	Shortfall of Sites	0.062	Low Residential	R1-1	0	0	0	99.000	5.896		Residential - Single Family Residence, 0	174B157 193		Van Nuys - North Sherman Oaks	No	ABMI	TOC EXP
Los Angeles	2611 S ORANGE DR	90016	5049017901	2.947	2.947	0.000	0.000	Shortfall of Sites	3.834	Public Facilities	PF-1	0	0	20	153.741	5.894		Miscellaneous - Government Owned Property, 0	123B177 1000		West Adams - Baldwin Hills - Leimert	No	LI	PF
Los Angeles	18546 CLARK ST	91356	2160007018	0.000	0.000	0.000	5.892	Shortfall of Sites	0.500	Medium Residential	R3-1	Medium Neighborhood Residential	0	0	72.071	5.892		Residential - Five or More Units or Apartments (Any Combination) · 4 Stories or Less - Pool, 25	174B125 515	43	Encino - Tarzana	Yes	ABMI	DB50 , ENC CPU, AHO

Jurisdiction Name	Site Address/Intersection	5 Digit ZIP Code	Assessor Parcel Number	Very Low-Income	Low-Income	Moderate-Income	Above Moderate-Income	Type of Shortfall	Parcel Size (Acres)	Current General Plan Designation	Current Zoning	Proposed General Plan (GP) Designation	Proposed Zoning	Minimum Density Allowed	Maximum Density Allowed	Total Capacity	Vacant/ Nonvacant	Description of Existing Uses	PIN	Base Density Per Acre	Community Plan Area	Rent Stabalization Ordinance	Income Category	Applicable Rezoning Program (Program informing values in Column Q listed first)
Los Angeles	5752 ALLOTT AVE	91401	2343013026	0.000	0.000	0.000	5.891	Shortfall of Sites	0.062	Low Residential	R1-1	0	0	0	99.000	5.891		Residential - Single Family Residence, 0	174B157 216		Van Nuys - North Sherman Oaks	No	ABMI	TOC EXP
Los Angeles	1745 TAFT AVE	90028	5586032008	0.000	0.000	0.000	5.891	Shortfall of Sites	0.062	Low Medium II Residential	RD1.5-1XL	0	0	0	99.000	5.891		Residential - Single Family Residence, 0	148-5A191 42		Hollywood	No	ABMI	TOC EXP , R2RD
Los Angeles	3825 REVERE AVE	90039	5435005030	0.000	0.000	0.000	5.891	Shortfall of Sites	0.062	Low Residential	R1-1-RIO	0	0	0	99.000	5.891		Residential - Single Family Residence, 0	156A207 100		Northeast Los Angeles	No	ABMI	TOC EXP
Los Angeles	13610 COLLINS ST	91401	2343007033	0.000	0.000	0.000	5.891	Shortfall of Sites	0.062	Low Residential	R1-1	0	0	0	99.000	5.891		Residential - Single Family Residence - Pool, 0	174B157 423		Van Nuys - North Sherman Oaks	No	ABMI	TOC EXP
Los Angeles	11139 ACAMA ST	91602	2366017015	0.000	0.000	0.000	5.886	Shortfall of Sites	0.620	Medium Residential	R3-1-RIO	0	0	0	82.412	5.886		Residential - Five or More Units or Apartments (Any Combination) · 4 Stories or Less - Pool, 33	165B173 755		Sherman Oaks - Studio City - Toluca Lake - Cahuenga Pass	Yes	ABMI	DB50
Los Angeles	628 S ARDMORE AVE	90005	5502032009	0.000	0.000	0.000	5.885	Shortfall of Sites	0.327	Regional Center Commercial	R5-2	0	0	0	147.749	5.885		Residential - Five or More Units or Apartments (Any Combination) · 4 Stories or Less - Pool, 28	135B193 965		Wilshire	Yes	ABMI	MURC
Los Angeles	0	0	2121023042	0.000	0.000	5.881	0.000	Shortfall of Sites	0.762	Community Commercial	[Q]C2-1L-CDO	0	0	0	14.849	5.881		Commercial - Office Building - One Story, 0	183B125 226		Reseda - West Van Nuys	No	MI	ARO
Los Angeles	0	0	2121023042	0.000	0.000	0.000	5.881	Shortfall of Sites	0.265	Community Commercial	[Q]C2-1L-CDO	0	0	0	42.725	5.881		Commercial - Office Building - One Story, 0	183B125 227		Reseda - West Van Nuys	No	ABMI	ARO
Los Angeles	0	0	2121023042	0.000	0.000	0.000	5.881	Shortfall of Sites	0.018	Community Commercial	[Q]C2-1L-CDO	0	0	0	644.384	5.881		Commercial - Office Building - One Story, 0	183B125 261		Reseda - West Van Nuys	No	ABMI	ARO
Los Angeles	0	0	2121023042	0.000	0.000	0.000	5.881	Shortfall of Sites	0.042	Community Commercial	[Q]C2-1L-CDO	0	0	0	268.218	5.881		Commercial - Office Building - One Story, 0	183B125 1083		Reseda - West Van Nuys	No	ABMI	ARO
Los Angeles	15050 BURBANK BLVD	91411	2250011001	0.000	0.000	0.000	5.880	Shortfall of Sites	0.742	Medium Residential	[Q]R3-1	0	0	0	82.314	5.880		Residential - Five or More Units or Apartments (Any Combination) · 4 Stories or Less - Pool, 41	174B145 512		Van Nuys - North Sherman Oaks	Yes	ABMI	DB50
Los Angeles	6933 ALABAMA AVE	91303	2138010008	0.000	0.000	0.000	5.880	Shortfall of Sites	0.185	Low Medium II Residential	R2-1-RIO	Medium Neighborhood Residential	[MN1-AL2-5] [CX1-FA] [CPIO]	0	70.348	5.880		Residential - Double, Duplex, or Two Units - 4 Stories or Less, 2	183B105 748	43	Canoga Park - Winnetka - Woodland Hills - West Hills	Yes	ABMI	CPK CPU , R2RD
Los Angeles	6415 INDEPENDENCE AVE	91367	2149003032	0.000	0.000	0.000	5.874	Shortfall of Sites	0.054	Regional Center Commercial	(WC)COLLEGE-SN	Regional Center	0	0	208.609	5.874		Industrial - Light Manufacturing - One Story, 0	180B109 598		Canoga Park - Winnetka - Woodland Hills - West Hills	No	ABMI	ARO , CPK CPU
Los Angeles	10529 FLORALITA AVE	91040	2555033009	0.000	0.000	0.000	5.874	Shortfall of Sites	0.860	Medium Residential	R3-1	0	0	0	82.638	5.874		Residential - Five or More Units or Apartments (Any Combination) · 4 Stories or Less - Pool, 49	207B189 1018		Sunland - Tujunga - Lake View Terrace - Shadow Hills - East La Tuna Canyon	Yes	ABMI	DB50
Los Angeles	5111 LAUREL CANYON BLVD	91607	2356002018	0.000	0.000	0.000	5.872	Shortfall of Sites	0.138	Low Medium II Residential	RD1.5-1	0	0	0	99.000	5.872		Residential - Four Units (Any Combination) - 4 Stories or Less, 4	171B165 796		North Hollywood - Valley Village	No	ABMI	TOC EXP , R2RD, OPP RC2
Los Angeles	0	0	2258012018	2.934	2.934	0.000	0.000	Shortfall of Sites	0.461	Very Low I Residential	RA-1	Very Low Residential	0	20	66.287	5.869		Commercial - Parking Lot (Commercial Use Property) - Lots - Patron or Employee - One Story, 0	171B133 657	1 per lot	Encino - Tarzana	No	LI	AHO , ENC CPU
Los Angeles	5212 LOUISE AVE	91316	2258005027	2.934	2.934	0.000	0.000	Shortfall of Sites	0.555	Very Low I Residential	RA-1	Very Low Residential	0	20	66.287	5.868		Residential - Single Family Residence - Pool, 1	171B133 279	1 per lot	Encino - Tarzana	No	LI	AHO , ENC CPU, ADU
Los Angeles	17161 VENTURA BLVD	91316	2258012027	2.934	2.934	0.000	0.000	Shortfall of Sites	0.461	Very Low I Residential	RA-1	Very Low Residential	0	20	66.287	5.867		Commercial - Parking Lot (Commercial Use Property) - Lots - Patron or Employee - One Story, 0	171B133 653	1 per lot	Encino - Tarzana	No	LI	AHO , ENC CPU
Los Angeles	1710 E 111TH ST	90059	6069003003	0.000	0.000	0.000	5.865	Shortfall of Sites	0.142	Hybrid Industrial	CM-1-CPIO	0	0	0	79.346	5.865		Industrial - Warehousing, Distribution, Storage - Warehousing, Distribution, Over 50,000 SF - One Story, 0	088-5A213 257		Southeast Los Angeles	No	ABMI	ARO
Los Angeles	1710 E 111TH ST	90059	6069003003	0.000	0.000	0.000	5.865	Shortfall of Sites	0.374	Hybrid Industrial	CM-1-CPIO	0	0	0	30.191	5.865		Industrial - Warehousing, Distribution, Storage - Warehousing, Distribution, Over 50,000 SF - One Story, 0	088-5A213 467		Southeast Los Angeles	No	ABMI	ARO
Los Angeles	1710 E 111TH ST	90059	6069003003	0.000	0.000	5.865	0.000	Shortfall of Sites	0.934	Hybrid Industrial	CM-1-CPIO	0	0	0	12.073	5.865		Industrial - Warehousing, Distribution, Storage - Warehousing, Distribution, Over 50,000 SF - One Story, 0	088-5A213 472		Southeast Los Angeles	No	MI	ARO
Los Angeles	11339 VALLEY SPRING LN	91602	2366012007	0.000	0.000	0.000	5.861	Shortfall of Sites	0.146	Low Medium II Residential	[T][Q]RD1.5-1VL-RIO	0	0	0	45.472	5.861		Residential - Four Units (Any Combination) - 4 Stories or Less, 0	165B173 741		Sherman Oaks - Studio City - Toluca Lake - Cahuenga Pass	Yes	ABMI	DB50 , OPP RC2
Los Angeles	5400 YARMOUTH AVE	91316	2162016002	0.000	0.000	0.000	5.861	Shortfall of Sites	0.075	Medium Residential	R3-1	Medium Residential	0	0	66.376	5.861		Residential - Five or More Units or Apartments (Any Combination) · 4 Stories or Less - Pool, 0	174B129 973	43	Encino - Tarzana	Yes	ABMI	DB50 , ENC CPU, AHO
Los Angeles	2469 S ROBERTSON BLVD	90034	4302012001	0.000	0.000	0.000	5.861	Shortfall of Sites	0.076	Neighborhood Commercial	C4-1VL-O-CPIO	0	0	0	87.903	5.861		Residential - Five or More Units or Apartments (Any Combination) · 4 Stories or Less - Pool, 0	126B169 1154		West Adams - Baldwin Hills - Leimert	Yes	ABMI	DB50 , OPP C
Los Angeles	15106 MAGNOLIA BLVD	91403	2263003010	0.000	0.000	0.000	5.861	Shortfall of Sites	0.115	Medium Residential	[Q]R3-1-RIO	0	0	0	57.779	5.861		Residential - Five or More Units or Apartments (Any Combination) · 4 Stories or Less - Pool, 0	171A147 20		Van Nuys - North Sherman Oaks	Yes	ABMI	DB50
Los Angeles	11030 AQUA VISTA ST	91602	2366026011	0.000	0.000	0.000	5.861	Shortfall of Sites	0.078	Medium Residential	R3-1-RIO	0	0	0	85.467	5.861		Residential - Five or More Units or Apartments (Any Combination) · 4 Stories or Less - Pool, 0	162B173 44		Sherman Oaks - Studio City - Toluca Lake - Cahuenga Pass	Yes	ABMI	DB50
Los Angeles	4155 TUJUNGA AVE	91604	2368021035	0.000	0.000	0.000	5.861	Shortfall of Sites	0.153	Low Residential	[Q]RD1.5-1-RIO	0	0	0	43.550	5.861		Residential - Five or More Units or Apartments (Any Combination) · 4 Stories or Less, 0	162B173 116		Sherman Oaks - Studio City - Toluca Lake - Cahuenga Pass	Yes	ABMI	DB50
Los Angeles	2251 ADDISON WAY	90041	5685005019	0.000	0.000	0.000	5.861	Shortfall of Sites	0.144	Low Medium II Residential	RD1.5-1	0	0	0	46.254	5.861		Residential - Three Units (Any Combination) - 4 Stories or Less, 0	160-5A221 124		Northeast Los Angeles	Yes	ABMI	DB50
Los Angeles	2245 ADDISON WAY	90041	5685005018	0.000	0.000	0.000	5.861	Shortfall of Sites	0.144	Low Medium II Residential	RD1.5-1	0	0	0	46.273	5.861		Residential - Three Units (Any Combination) - 4 Stories or Less, 0	160-5A221 127		Northeast Los Angeles	Yes	ABMI	DB50
Los Angeles	822 N LAS PALMAS AVE	90038	5524006017	0.000	0.000	0.000	5.861	Shortfall of Sites	0.146	Low Medium II Residential	RD1.5-1XL	0	0	0	45.682	5.861		Residential - Five or More Units or Apartments (Any Combination) · 4 Stories or Less, 0	141B185 149		Hollywood	Yes	ABMI	DB50
Los Angeles	2217 ADDISON WAY	90041	5685005014	0.000	0.000	0.000	5.861	Shortfall of Sites	0.144	Low Medium II Residential	RD1.5-1	0	0	0	46.254	5.861		Residential - Four Units (Any Combination) - 4 Stories or Less, 0	160-5A221 150		Northeast Los Angeles	Yes	ABMI	DB50
Los Angeles	4449 COLDWATER CANYON AVE	91604	2362013008	0.000	0.000	0.000	5.861	Shortfall of Sites	0.075	Medium Residential	R3-1-RIO	0	0	0	89.265	5.861		Residential - Five or More Units or Apartments (Any Combination) · 4 Stories or Less - Pool, 0	165B161 154		Sherman Oaks - Studio City - Toluca Lake - Cahuenga Pass	Yes	ABMI	DB50
Los Angeles	2213 ADDISON WAY	90041	5685005013	0.000	0.000	0.000	5.861	Shortfall of Sites	0.144	Low Medium II Residential	RD1.5-1	0	0	0	46.254	5.861		Residential - Single Family Residence, 0	160-5A221 155		Northeast Los Angeles	Yes	ABMI	DB50
Los Angeles	3363 EAGLE ROCK BLVD	90065	5457023001	0.000	0.000	0.000	5.861	Shortfall of Sites	0.075	Medium Residential	R3-1-CDO	0	0	0	88.233	5.861		Commercial - Store Combination - Store and Residential Combination - One Story, 0	153A215 165		Northeast Los Angeles	Yes	ABMI	DB50
Los Angeles	4443 COLDWATER CANYON AVE	91604	2362013007	0.000	0.000	0.000	5.861	Shortfall of Sites	0.075	Medium Residential	R3-1-RIO	0	0	0	89.265	5.861		Residential - Five or More Units or Apartments (Any Combination) · 4 Stories or Less, 0	165B161 168		Sherman Oaks - Studio City - Toluca Lake - Cahuenga Pass	Yes	ABMI	DB50
Los Angeles	5233 TILDEN AVE	91401	2248013016	0.000	0.000	0.000	5.861	Shortfall of Sites	0.149	Low Medium II Residential	RD1.5-1	0	0	0	44.644	5.861		Residential - Five or More Units or Apartments (Any Combination) · 4 Stories or Less - Pool, 0	172-5A151 206		Van Nuys - North Sherman Oaks	Yes	ABMI	DB50
Los Angeles	2217 LAVERNA AVE	90041	5685012008	0.000	0.000	0.000	5.861	Shortfall of Sites	0.152	Low Medium II Residential	RD1.5-1	0	0	0	43.935	5.861		Residential - Five or More Units or Apartments (Any Combination) · 4 Stories or Less, 0	160-5A221 233		Northeast Los Angeles	Yes	ABMI	DB50
Los Angeles	2620 S BARRINGTON AVE	90064	4258007003	0.000	0.000	0.000	5.861	Shortfall of Sites	0.076	Medium Residential	R3-1	0	0	0	87.886	5.861		Residential - Four Units (Any Combination) - 4 Stories or Less, 0	120B153 276		Palms - Mar Vista - Del Rey	Yes	ABMI	DB50
Los Angeles	2605 S BARRINGTON AVE	90064	4257013041	0.000	0.000	0.000	5.861	Shortfall of Sites	0.076	Medium Residential	R3-1	0	0	0	87.823	5.861		Residential - Five or More Units or Apartments (Any Combination) · 4 Stories or Less, 0	120B153 284		Palms - Mar Vista - Del Rey	Yes	ABMI	DB50
Los Angeles	11967 ROCHESTER AVE	90025	4263023007	0.000	0.000	0.000	5.861	Shortfall of Sites	0.080	Medium Residential	[Q]R3-1	0	0	0	82.944	5.861		Residential - Five or More Units or Apartments (Any Combination) · 4 Stories or Less, 0	126B145 304		West Los Angeles	Yes	ABMI	DB50
Los Angeles	2607 S BARRINGTON AVE	90064	4257013039	0.000	0.000	0.000	5.861	Shortfall of Sites	0.076	Medium Residential	R3-1	0	0	0	87.822	5.861		Residential - Four Units (Any Combination) - 4 Stories or Less, 0	120B153 305		Palms - Mar Vista - Del Rey	Yes	ABMI	DB50
Los Angeles	2052 RODNEY DR	90027	5590007006	0.000	0.000	0.000	5.861	Shortfall of Sites	0.076	Medium Residential	R3-1XL	0	0	0	87.911	5.861		Residential - Five or More Units or Apartments (Any Combination) · 4 Stories or Less, 0	150B197 306		Hollywood	Yes	ABMI	DB50
Los Angeles	11979 ROCHESTER AVE	90025	4263023006	0.000	0.000	0.000	5.861	Shortfall of Sites	0.080	Medium Residential	[Q]R3-1	0	0	0	82.946	5.861		Residential - Five or More Units or Apartments (Any Combination) · 4 Stories or Less, 0	126B145 323		West Los Angeles	Yes	ABMI	DB50
Los Angeles	2617 S BARRINGTON AVE	90064	4257013040	0.000	0.000	0.000	5.861	Shortfall of Sites	0.076	Medium Residential	R3-1	0	0	0	87.822	5.861		Residential - Five or More Units or Apartments (Any Combination) · 4 Stories or Less, 0	120B153 326		Palms - Mar Vista - Del Rey	Yes	ABMI	DB50
Los Angeles	11601 GORHAM AVE	90049	4401022025	0.000	0.000	0.000	5.861	Shortfall of Sites	0.076	Medium Residential	R3-1	0	0	0	87.433	5.861		Residential - Five or More Units or Apartments (Any Combination) · 4 Stories or Less - Pool, 0	132B145 332		Brentwood - Pacific Palisades	Yes	ABMI	DB50
Los Angeles	1300 S BARRINGTON AVE	90025	4263014037	0.000	0.000	0.000	5.861	Shortfall of Sites	0.080	Medium Residential	[Q]R3-1	0	0	0	82.912	5.861		Residential - Five or More Units or Apartments (Any Combination) · 4 Stories or Less - Pool, 0	129B149 335		West Los Angeles	Yes	ABMI	DB50
Los Angeles	1300 S BARRINGTON AVE	90025	4263014037	0.000	0.000	0.000	5.861	Shortfall of Sites	0.080	Medium Residential	[Q]R3-1	0	0	0	82.883	5.861		Residential - Five or More Units or Apartments (Any Combination) · 4 Stories or Less - Pool, 0	129B149 336		West Los Angeles	Yes	ABMI	DB50
Los Angeles	2617 S BARRINGTON AVE	90064	4257013040	0.000	0.000	0.000	5.861	Shortfall of Sites	0.076	Medium Residential	R3-1	0	0	0	87.822	5.861		Residential - Five or More Units or Apartments (Any Combination) · 4 Stories or Less, 0	120B153 338		Palms - Mar Vista - Del Rey	Yes	ABMI	DB50
Los Angeles	1411 BROCKTON AVE	90025	4263029035	0.000	0.000	0.000	5.861	Shortfall of Sites	0.080	Medium Residential	[Q]R3-1	0	0	0	82.980	5.861		Residential - Five or More Units or Apartments (Any Combination) · 4 Stories or Less, 0	126B145 341		West Los Angeles	Yes	ABMI	DB50
Los Angeles	1015 S BARRINGTON AVE	90049	4265008038	0.000	0.000	0.000	5.861	Shortfall of Sites	0.077	Medium Residential	[Q]R3-1	0	0	0	86.582	5.861		Residential - Five or More Units or Apartments (Any Combination) · 4 Stories or Less, 0	129B145 345		Brentwood - Pacific Palisades	Yes	ABMI	DB50

Jurisdiction Name	Site Address/Intersection	5 Digit ZIP Code	Assessor Parcel Number	Very Low-Income	Low-Income	Moderate-Income	Above Moderate-Income	Type of Shortfall	Parcel Size (Acres)	Current General Plan Designation	Current Zoning	Proposed General Plan (GP) Designation	Proposed Zoning	Minimum Density Allowed	Maximum Density Allowed	Total Capacity	Vacant/ Nonvacant	Description of Existing Uses	PIN	Base Density Per Acre	Community Plan Area	Rent Stabalization Ordinance	Income Category	Applicable Rezoning Program (Program informing values in Column Q listed first)
Los Angeles	1411 BROCKTON AVE	90025	4263029035	0.000	0.000	0.000	5.861	Shortfall of Sites	0.080	Medium Residential	[Q]R3-1	0	0	0	82.978	5.861		Residential - Five or More Units or Apartments (Any Combination) · 4 Stories or Less, 0	126B145 349		West Los Angeles	Yes	ABMI	DB50
Los Angeles	1300 S BARRINGTON AVE	90025	4263014037	0.000	0.000	0.000	5.861	Shortfall of Sites	0.080	Medium Residential	[Q]R3-1	0	0	0	82.887	5.861		Residential - Five or More Units or Apartments (Any Combination) · 4 Stories or Less - Pool, 0	129B149 355		West Los Angeles	Yes	ABMI	DB50
Los Angeles	11785 GATEWAY BLVD	90064	4257006022	0.000	0.000	0.000	5.861	Shortfall of Sites	0.076	Medium Residential	R3-1	0	0	0	88.194	5.861		Residential - Five or More Units or Apartments (Any Combination) · 4 Stories or Less, 0	120B153 374		Palms - Mar Vista - Del Rey	Yes	ABMI	DB50
Los Angeles	11729 RIVERSIDE DR	91607	2355017016	0.000	0.000	0.000	5.861	Shortfall of Sites	0.149	Low Medium II Residential	RD1.5-1	0	0	0	44.633	5.861		Residential - Five or More Units or Apartments (Any Combination) · 4 Stories or Less, 0	168B169 416		North Hollywood - Valley Village	Yes	ABMI	DB50
Los Angeles	17123 CHATSWORTH ST	91344	2696029025	0.000	0.000	0.000	5.861	Shortfall of Sites	0.079	Medium Residential	R3-1	0	0	0	84.710	5.861		Residential - Five or More Units or Apartments (Any Combination) · 4 Stories or Less, 0	207B133 428		Granada Hills - Knollwood	Yes	ABMI	DB50
Los Angeles	17123 CHATSWORTH ST	91344	2696029025	0.000	0.000	0.000	5.861	Shortfall of Sites	0.079	Medium Residential	R3-1	0	0	0	84.710	5.861		Residential - Five or More Units or Apartments (Any Combination) · 4 Stories or Less, 0	207B133 429		Granada Hills - Knollwood	Yes	ABMI	DB50
Los Angeles	17083 CHATSWORTH ST	91344	2696029009	0.000	0.000	0.000	5.861	Shortfall of Sites	0.079	Medium Residential	R3-1	0	0	0	84.710	5.861		Residential - Five or More Units or Apartments (Any Combination) · 4 Stories or Less, 0	207B133 436		Granada Hills - Knollwood	Yes	ABMI	DB50
Los Angeles	3501 SAWTELLE BLVD	90066	4249030033	0.000	0.000	0.000	5.861	Shortfall of Sites	0.080	Medium Residential	R3-1	0	0	0	83.000	5.861		Residential - Five or More Units or Apartments (Any Combination) · 4 Stories or Less, 0	117B157 455		Palms - Mar Vista - Del Rey	Yes	ABMI	DB50
Los Angeles	12225 RIVERSIDE DR	91607	2356009023	0.000	0.000	0.000	5.861	Shortfall of Sites	0.143	Low Medium II Residential	RD1.5-1	0	0	0	46.434	5.861		Residential - Five or More Units or Apartments (Any Combination) · 4 Stories or Less - Pool, 0	168B165 486		North Hollywood - Valley Village	Yes	ABMI	DB50
Los Angeles	12225 RIVERSIDE DR	91607	2356009023	0.000	0.000	0.000	5.861	Shortfall of Sites	0.143	Low Medium II Residential	RD1.5-1	0	0	0	46.433	5.861		Residential - Five or More Units or Apartments (Any Combination) · 4 Stories or Less - Pool, 0	168B165 487		North Hollywood - Valley Village	Yes	ABMI	DB50
Los Angeles	11722 RIVERSIDE DR	91607	2355019041	0.000	0.000	0.000	5.861	Shortfall of Sites	0.152	Low Medium II Residential	RD1.5-1	0	0	0	43.791	5.861		Residential - Five or More Units or Apartments (Any Combination) · 4 Stories or Less, 0	168B169 499		North Hollywood - Valley Village	Yes	ABMI	DB50
Los Angeles	11512 OHIO AVE	90025	4261002004	0.000	0.000	0.000	5.861	Shortfall of Sites	0.074	Medium Residential	[Q]R3-1	0	0	0	89.423	5.861		Residential - Five or More Units or Apartments (Any Combination) · 4 Stories or Less, 0	129B149 500		West Los Angeles	Yes	ABMI	DB50
Los Angeles	17346 CHATSWORTH ST	91344	2733027029	0.000	0.000	0.000	5.861	Shortfall of Sites	0.075	Medium Residential	R3-1	0	0	0	89.271	5.861		Residential - Five or More Units or Apartments (Any Combination) · 4 Stories or Less - Pool, 0	207B129 510		Granada Hills - Knollwood	Yes	ABMI	DB50
Los Angeles	17346 CHATSWORTH ST	91344	2733027029	0.000	0.000	0.000	5.861	Shortfall of Sites	0.075	Medium Residential	R3-1	0	0	0	89.272	5.861		Residential - Five or More Units or Apartments (Any Combination) · 4 Stories or Less - Pool, 0	207B129 511		Granada Hills - Knollwood	Yes	ABMI	DB50
Los Angeles	17346 CHATSWORTH ST	91344	2733027029	0.000	0.000	0.000	5.861	Shortfall of Sites	0.075	Medium Residential	R3-1	0	0	0	89.273	5.861		Residential - Five or More Units or Apartments (Any Combination) · 4 Stories or Less - Pool, 0	207B129 512		Granada Hills - Knollwood	Yes	ABMI	DB50
Los Angeles	17346 CHATSWORTH ST	91344	2733027029	0.000	0.000	0.000	5.861	Shortfall of Sites	0.075	Medium Residential	R3-1	0	0	0	89.273	5.861		Residential - Five or More Units or Apartments (Any Combination) · 4 Stories or Less - Pool, 0	207B129 514		Granada Hills - Knollwood	Yes	ABMI	DB50
Los Angeles	15034 BURBANK BLVD	91411	2250011002	0.000	0.000	0.000	5.861	Shortfall of Sites	0.080	Medium Residential	[Q]R3-1	0	0	0	83.391	5.861		Residential - Five or More Units or Apartments (Any Combination) · 4 Stories or Less - Pool, 0	174B145 514		Van Nuys - North Sherman Oaks	Yes	ABMI	DB50
Los Angeles	17346 CHATSWORTH ST	91344	2733027029	0.000	0.000	0.000	5.861	Shortfall of Sites	0.075	Medium Residential	R3-1	0	0	0	89.272	5.861		Residential - Five or More Units or Apartments (Any Combination) · 4 Stories or Less - Pool, 0	207B129 515		Granada Hills - Knollwood	Yes	ABMI	DB50
Los Angeles	17633 KINGSBURY ST	91344	2733009017	0.000	0.000	0.000	5.861	Shortfall of Sites	0.241	Low Medium I Residential	R2-1	0	0	0	27.631	5.861		Residential - Five or More Units or Apartments (Any Combination) · 4 Stories or Less, 0	207B129 542		Granada Hills - Knollwood	Yes	ABMI	DB50 , R2RD
Los Angeles	1459 FEDERAL AVE	90025	4263019009	0.000	0.000	0.000	5.861	Shortfall of Sites	0.079	Medium Residential	[Q]R3-1	0	0	0	84.824	5.861		Residential - Four Units (Any Combination) - 4 Stories or Less, 0	129B149 573		West Los Angeles	Yes	ABMI	DB50
Los Angeles	4322 TUJUNGA AVE	91604	2366012019	0.000	0.000	0.000	5.861	Shortfall of Sites	0.078	Medium Residential	[T][Q]R3-1VL-RIO	0	0	0	85.095	5.861		Residential - Five or More Units or Apartments (Any Combination) · 4 Stories or Less, 0	165B173 574		Sherman Oaks - Studio City - Toluca Lake - Cahuenga Pass	Yes	ABMI	DB50
Los Angeles	10825 ROSE AVE	90034	4254017034	0.000	0.000	0.000	5.861	Shortfall of Sites	0.075	Medium Residential	R3-1	0	0	0	89.263	5.861		Residential - Five or More Units or Apartments (Any Combination) · 4 Stories or Less - Pool, 0	120B161 598		Palms - Mar Vista - Del Rey	Yes	ABMI	DB50
Los Angeles	10825 ROSE AVE	90034	4254017034	0.000	0.000	0.000	5.861	Shortfall of Sites	0.075	Medium Residential	R3-1	0	0	0	89.262	5.861		Residential - Five or More Units or Apartments (Any Combination) · 4 Stories or Less - Pool, 0	120B161 603		Palms - Mar Vista - Del Rey	Yes	ABMI	DB50
Los Angeles	10853 ROSE AVE	90034	4254017035	0.000	0.000	0.000	5.861	Shortfall of Sites	0.075	Medium Residential	R3-1	0	0	0	89.264	5.861		Residential - Five or More Units or Apartments (Any Combination) · 4 Stories or Less, 0	120B161 637		Palms - Mar Vista - Del Rey	Yes	ABMI	DB50
Los Angeles	7344 W MANCHESTER AVE	90045	4119025022	0.000	0.000	0.000	5.861	Shortfall of Sites	0.080	Medium Residential	R3-1	0	0	0	83.182	5.861		Residential - Five or More Units or Apartments (Any Combination) · 4 Stories or Less, 0	096B157 638		Westchester - Playa del Rey	Yes	ABMI	DB50
Los Angeles	3559 SAWTELLE BLVD	90066	4249030012	0.000	0.000	0.000	5.861	Shortfall of Sites	0.078	Medium Residential	R3-1	0	0	0	85.604	5.861		Residential - Five or More Units or Apartments (Any Combination) · 4 Stories or Less, 0	117B157 639		Palms - Mar Vista - Del Rey	Yes	ABMI	DB50
Los Angeles	10853 ROSE AVE	90034	4254017035	0.000	0.000	0.000	5.861	Shortfall of Sites	0.075	Medium Residential	R3-1	0	0	0	89.263	5.861		Residential - Five or More Units or Apartments (Any Combination) · 4 Stories or Less, 0	120B161 641		Palms - Mar Vista - Del Rey	Yes	ABMI	DB50
Los Angeles	3559 SAWTELLE BLVD	90066	4249030012	0.000	0.000	0.000	5.861	Shortfall of Sites	0.078	Medium Residential	R3-1	0	0	0	85.606	5.861		Residential - Five or More Units or Apartments (Any Combination) · 4 Stories or Less, 0	117B157 650		Palms - Mar Vista - Del Rey	Yes	ABMI	DB50
Los Angeles	6640 W 86TH PL	90045	4122015002	0.000	0.000	0.000	5.861	Shortfall of Sites	0.140	Low Medium II Residential	[Q]RD1.5-1	0	0	0	47.517	5.861		Residential - Five or More Units or Apartments (Any Combination) · 4 Stories or Less, 0	096B161 698		Westchester - Playa del Rey	Yes	ABMI	DB50
Los Angeles	6656 W 86TH PL	90045	4122015001	0.000	0.000	0.000	5.861	Shortfall of Sites	0.140	Low Medium II Residential	[Q]RD1.5-1	0	0	0	47.517	5.861		Residential - Five or More Units or Apartments (Any Combination) · 4 Stories or Less, 0	096B161 701		Westchester - Playa del Rey	Yes	ABMI	DB50
Los Angeles	6672 W 86TH PL	90045	4122016013	0.000	0.000	0.000	5.861	Shortfall of Sites	0.140	Low Medium II Residential	[Q]RD1.5-1	0	0	0	47.517	5.861		Residential - Five or More Units or Apartments (Any Combination) · 4 Stories or Less, 0	096B161 704		Westchester - Playa del Rey	Yes	ABMI	DB50
Los Angeles	6672 W 86TH PL	90045	4122016013	0.000	0.000	0.000	5.861	Shortfall of Sites	0.140	Low Medium II Residential	[Q]RD1.5-1	0	0	0	47.517	5.861		Residential - Five or More Units or Apartments (Any Combination) · 4 Stories or Less, 0	096B161 705		Westchester - Playa del Rey	Yes	ABMI	DB50
Los Angeles	2020 S BEDFORD ST	90034	4302023036	0.000	0.000	0.000	5.861	Shortfall of Sites	0.145	Low Medium II Residential	RD1.5-1	0	0	0	46.058	5.861		Residential - Five or More Units or Apartments (Any Combination) · 4 Stories or Less - Pool, 0	126B169 781		West Adams - Baldwin Hills - Leimert	Yes	ABMI	DB50
Los Angeles	2025 S BEDFORD ST	90034	4302022024	0.000	0.000	0.000	5.861	Shortfall of Sites	0.145	Low Medium II Residential	RD1.5-1	0	0	0	46.015	5.861		Residential - Five or More Units or Apartments (Any Combination) · 4 Stories or Less, 0	126B169 782		West Adams - Baldwin Hills - Leimert	Yes	ABMI	DB50
Los Angeles	11607 ACAMA ST	91604	2368014024	0.000	0.000	0.000	5.861	Shortfall of Sites	0.151	Low Medium Residential	[Q]RD1.5-1-RIO	0	0	0	43.997	5.861		Residential - Five or More Units or Apartments (Any Combination) · 4 Stories or Less, 0	165B169 808		Sherman Oaks - Studio City - Toluca Lake - Cahuenga Pass	Yes	ABMI	DB50
Los Angeles	2035 S BEDFORD ST	90034	4302022023	0.000	0.000	0.000	5.861	Shortfall of Sites	0.145	Low Medium II Residential	RD1.5-1	0	0	0	46.011	5.861		Residential - Five or More Units or Apartments (Any Combination) · 4 Stories or Less, 0	126B169 830		West Adams - Baldwin Hills - Leimert	Yes	ABMI	DB50
Los Angeles	2033 S SHERBOURNE DR	90034	4302023035	0.000	0.000	0.000	5.861	Shortfall of Sites	0.145	Low Medium II Residential	RD1.5-1	0	0	0	46.056	5.861		Residential - Five or More Units or Apartments (Any Combination) · 4 Stories or Less - Pool, 0	126B169 848		West Adams - Baldwin Hills - Leimert	Yes	ABMI	DB50
Los Angeles	1810 STONER AVE	90025	4262022027	0.000	0.000	0.000	5.861	Shortfall of Sites	0.149	Low Medium II Residential	[Q]RD1.5-1	0	0	0	44.689	5.861		Residential - Five or More Units or Apartments (Any Combination) · 4 Stories or Less, 0	126B149 967		West Los Angeles	Yes	ABMI	DB50
Los Angeles	10803 OTSEGO ST	91601	2419007026	0.000	0.000	0.000	5.861	Shortfall of Sites	0.144	Low Medium II Residential	RD1.5-1	0	0	0	46.250	5.861		Residential - Five or More Units or Apartments (Any Combination) · 4 Stories or Less - Pool, 0	171B177 983		North Hollywood - Valley Village	Yes	ABMI	DB50
Los Angeles	1617 S BUNDY DR	90025	4259004032	0.000	0.000	0.000	5.861	Shortfall of Sites	0.076	Medium Residential	[Q]R3-1	0	0	0	87.352	5.861		Residential - Five or More Units or Apartments (Any Combination) · 4 Stories or Less, 0	126B145 992		West Los Angeles	Yes	ABMI	DB50
Los Angeles	1218 ARMACOST AVE	90025	4263007080	0.000	0.000	0.000	5.861	Shortfall of Sites	0.080	Medium Residential	[Q]R3-1	0	0	0	83.053	5.861		Residential - Five or More Units or Apartments (Any Combination) · 4 Stories or Less, 0	129B145 997		West Los Angeles	Yes	ABMI	DB50
Los Angeles	1703 ARMACOST AVE	90025	4259013027	0.000	0.000	0.000	5.861	Shortfall of Sites	0.145	Low Medium II Residential	[Q]RD1.5-1	0	0	0	46.057	5.861		Residential - Five or More Units or Apartments (Any Combination) · 4 Stories or Less - Pool, 0	126B149 1046		West Los Angeles	Yes	ABMI	DB50
Los Angeles	1706 S BUNDY DR	90025	4259012040	0.000	0.000	0.000	5.861	Shortfall of Sites	0.081	Medium Residential	[Q]R3-1	0	0	0	82.170	5.861		Residential - Five or More Units or Apartments (Any Combination) · 4 Stories or Less, 0	126B145 1088		West Los Angeles	Yes	ABMI	DB50
Los Angeles	5001 DENNY AVE	91601	2419010002	0.000	0.000	0.000	5.861	Shortfall of Sites	0.144	Low Medium II Residential	RD1.5-1VL	0	0	0	46.227	5.861		Residential - Five or More Units or Apartments (Any Combination) · 4 Stories or Less, 0	171B177 1254		North Hollywood - Valley Village	Yes	ABMI	DB50
Los Angeles	10769 ADDISON ST	91601	2419010001	0.000	0.000	0.000	5.861	Shortfall of Sites	0.144	Low Medium II Residential	RD1.5-1VL	0	0	0	46.268	5.861		Residential - Three Units (Any Combination) - 4 Stories or Less, 0	171B177 1255		North Hollywood - Valley Village	Yes	ABMI	DB50
Los Angeles	22235 RYAN RIDGE WAY	91367	2146011036	2.929	2.929	0.000	0.000	Shortfall of Sites	0.647	Low Residential	RA-1	Very Low Residential	0	20	66.287	5.858		Residential - Single Family Residence - Therapy Pool (Spa), 1	174B101 1448	1 per lot	Canoga Park - Winnetka - Woodland Hills - West Hills	No	LI	AHO , CPK CPU, ADU, OPP RC2
Los Angeles	9508 S WESTERN AVE	90047	6055025037	0.000	0.000	0.000	5.856	Shortfall of Sites	0.138	Neighborhood Commercial	C2-1VL-CPIO	0	0	0	169.180	5.856		Residential - Five or More Units or Apartments (Any Combination) · 4 Stories or Less, 8	093A193 145		South Los Angeles	Yes	ABMI	DB50

Jurisdiction Name	Site Address/Intersection	5 Digit ZIP Code	Assessor Parcel Number	Very Low-Income	Low-Income	Moderate-Income	Above Moderate-Income	Type of Shortfall	Parcel Size (Acres)	Current General Plan Designation	Current Zoning	Proposed General Plan (GP) Designation	Proposed Zoning	Minimum Density Allowed	Maximum Density Allowed	Total Capacity	Vacant/ Nonvacant	Description of Existing Uses	PIN	Base Density Per Acre	Community Plan Area	Rent Stabalization Ordinance	Income Category	Applicable Rezoning Program (Program informing values in Column Q listed first)
Los Angeles	10050 S WESTERN AVE	90047	6059001010	0.000	0.000	0.000	5.856	Shortfall of Sites	0.138	Neighborhood Commercial	C2-1VL-CPIO	0	0	0	169.219	5.856		Residential - Five or More Units or Apartments (Any Combination) · 4 Stories or Less, 8	091-5A193 169		South Los Angeles	Yes	ABMI	DB50
Los Angeles	9632 S WESTERN AVE	90047	6055022033	0.000	0.000	0.000	5.856	Shortfall of Sites	0.138	Neighborhood Commercial	C2-1VL-CPIO	0	0	0	169.201	5.856		Residential - Five or More Units or Apartments (Any Combination) · 4 Stories or Less, 8	093A193 230		South Los Angeles	Yes	ABMI	DB50
Los Angeles	9636 S WESTERN AVE	90047	6055022034	0.000	0.000	0.000	5.856	Shortfall of Sites	0.138	Neighborhood Commercial	C2-1VL-CPIO	0	0	0	169.208	5.856		Residential - Five or More Units or Apartments (Any Combination) · 4 Stories or Less, 8	093A193 234		South Los Angeles	Yes	ABMI	DB50
Los Angeles	9401 S NORMANDIE AVE	90044	6055008010	0.000	0.000	0.000	5.856	Shortfall of Sites	0.137	Neighborhood Commercial	C2-1VL-CPIO	0	0	0	170.572	5.856		Residential - Five or More Units or Apartments (Any Combination) · 4 Stories or Less, 8	094-5A195 392		South Los Angeles	Yes	ABMI	DB50
Los Angeles	7328 HAZELTINE AVE	91405	2216001026	0.000	0.000	0.000	5.856	Shortfall of Sites	0.357	Medium Residential	[Q]R3-1	0	0	0	65.317	5.856		Residential - Five or More Units or Apartments (Any Combination) · 4 Stories or Less, 8	186B153 560		Van Nuys - North Sherman Oaks	Yes	ABMI	DB50
Los Angeles	13638 WYANDOTTE ST	91405	2328006004	0.000	0.000	0.000	5.856	Shortfall of Sites	0.272	Medium Residential	R3-1	0	0	0	85.551	5.856		Residential - Five or More Units or Apartments (Any Combination) · 4 Stories or Less - Pool, 8	186B157 562		Van Nuys - North Sherman Oaks	Yes	ABMI	DB50
Los Angeles	1380 MASSELIN AVE	90019	5085030033	0.000	0.000	0.000	5.856	Shortfall of Sites	0.139	General Commercial	C4-1-O	0	0	0	167.111	5.856		Residential - Five or More Units or Apartments (Any Combination) · 4 Stories or Less, 8	129B177 787		Wilshire	Yes	ABMI	DB50
Los Angeles	5502 WOODMAN AVE	91401	2344001028	0.000	0.000	0.000	5.855	Shortfall of Sites	0.062	Low Medium I Residential	R1-1	0	0	0	99.000	5.855		Residential - Single Family Residence, 0	174B157 853		Van Nuys - North Sherman Oaks	No	ABMI	TOC EXP , OPP RC2
Los Angeles	5971 LUBAO AVE	91367	2153003007	2.927	2.927	0.000	0.000	Shortfall of Sites	0.646	Very Low Residential	RA-1	Very Low Residential	[LN1-MU1-5] [RG1-FA] [CPIO]	20	66.287	5.855		Residential - Single Family Residence - Pool, 1	177B113 118	1 per lot	Canoga Park - Winnetka - Woodland Hills - West Hills	No	LI	AHO , CPK CPU
Los Angeles	19248 BRYANT ST	91324	2784005060	0.000	0.000	0.000	5.852	Shortfall of Sites	0.407	Medium Residential	R3-1	0	0	0	81.832	5.852		Residential - Five or More Units or Apartments (Any Combination) · 4 Stories or Less, 16	195B117 355		Northridge	Yes	ABMI	DB50
Los Angeles	660 S ALVARADO ST	90057	5141002904	0.000	0.000	0.000	5.850	Shortfall of Sites	0.060	Community Commercial	C2-4	0	0	0	186.226	5.850		Commercial - Store Combination - Store and Office Combination - One Story, 0	132A203 36		Westlake	No	ABMI	MURC , ARO
Los Angeles	333 S BOYLSTON ST	90017	5152014027	0.000	0.000	0.000	5.850	Shortfall of Sites	0.128	Regional Center Commercial	CW	0	0	0	87.784	5.850		Commercial - Restaurant, Cocktail Lounge - Restaurant, Cocktail Lounge, Tavern - One Story, 0	132A209 115		Westlake	No	ABMI	MURC
Los Angeles	0	0	5152018011	0.000	0.000	0.000	5.850	Shortfall of Sites	0.128	Regional Center Commercial	CW	0	0	0	87.610	5.850		Commercial - Parking Lot (Commercial Use Property) - Lots - Patron or Employee - One Story, 0	132A209 180		Westlake	No	ABMI	MURC
Los Angeles	14111 CALVERT ST	91401	2240022016	2.925	2.925	0.000	0.000	Shortfall of Sites	0.175	Medium Residential	[Q]R3-1	Medium	0	20	114.470	5.850		Residential - Five or More Units or Apartments (Any Combination) · 4 Stories or Less, 7	177B153 575	108	Van Nuys - North Sherman Oaks	No	LI	Orange LineTNP
Los Angeles	3540 OVERLAND AVE	90034	4314011052	0.000	0.000	0.000	5.850	Shortfall of Sites	0.144	General Commercial	C2-1	Mixed Residential	0	0	145.775	5.850		Residential - Five or More Units or Apartments (Any Combination) · 4 Stories or Less, 9	120B161 836	54	Palms - Mar Vista - Del Rey	Yes	ABMI	PMVDR CPU , AHO
Los Angeles	10721 MOORPARK ST	91602	2423006021	0.293	0.293	0.000	5.265	Shortfall of Sites	0.174	Medium Residential	R3-1-RIO	Community Center	0	20	143.879	5.850		Residential - Five or More Units or Apartments (Any Combination) · 4 Stories or Less, 11	165B177 317	108	Sherman Oaks - Studio City - Toluca Lake - Cahuenga Pass	No	VLI, LI, ABMI	SHR CPU , DB50, AHO
Los Angeles	4444 VINELAND AVE	91602	2423009069	0.000	0.000	0.000	5.841	Shortfall of Sites	0.057	General Commercial	C2-1VL-RIO	Community Center	0	0	151.226	5.841		Industrial - Warehousing, Distribution, Storage - Public Storage - Mini Warehouse - One Story, 0	165B173 216	108	Sherman Oaks - Studio City - Toluca Lake - Cahuenga Pass	No	ABMI	ARO , SHR CPU, AHO
Los Angeles	4444 VINELAND AVE	91602	2423009069	0.000	0.000	0.000	5.841	Shortfall of Sites	0.028	General Commercial	C2-1VL-RIO	Community Center	0	0	304.648	5.841		Industrial - Warehousing, Distribution, Storage - Public Storage - Mini Warehouse - One Story, 0	165B173 1253	108	Sherman Oaks - Studio City - Toluca Lake - Cahuenga Pass	No	ABMI	ARO , SHR CPU, AHO
Los Angeles	3269 EAGLE ROCK BLVD	90065	5457019030	2.921	2.921	0.000	0.000	Shortfall of Sites	0.250	Medium Residential	R3-1-CDO	0	0	20	84.206	5.841		Residential - Five or More Units or Apartments (Any Combination) · 4 Stories or Less, 10	150B213 103		Northeast Los Angeles	No	LI	DB50
Los Angeles	1631 S BRONSON AVE	90019	5072003032	0.000	0.000	0.000	5.841	Shortfall of Sites	0.149	Low Medium II Residential	RD2-1-O-CPIO	0	0	0	99.000	5.841		Residential - Four Units (Any Combination) - 4 Stories or Less, 4	126B185 376		West Adams - Baldwin Hills - Leimert	Yes	ABMI	TOC EXP , R2RD
Los Angeles	10330 MOUNT GLEASON AVE	91042	2558006030	2.920	2.920	0.000	0.000	Shortfall of Sites	0.238	Medium Residential	R3-1	0	0	20	83.859	5.840		Residential - Five or More Units or Apartments (Any Combination) · 4 Stories or Less, 7	204B193 533		Sunland - Tujunga - Lake View Terrace - Shadow Hills - East La Tuna Canyon	No	LI	DB50
Los Angeles	21845 SATICOY ST	91304	2110014023	0.000	0.000	0.000	5.839	Shortfall of Sites	0.765	Medium Residential	R3-1	Medium Residential	0	0	71.877	5.839		Residential - Five or More Units or Apartments (Any Combination) · 4 Stories or Less - Pool, 40	186B105 117	43	Canoga Park - Winnetka - Woodland Hills - West Hills	Yes	ABMI	DB50 , CPK CPU
Los Angeles	4120 W PICO BLVD	90019	5072006026	0.000	0.000	0.000	5.838	Shortfall of Sites	0.112	Neighborhood Commercial	C4-1VL-O-CPIO	0	0	0	54.450	5.838		Institutional - Church - One Story, 0	129B189 970		West Adams - Baldwin Hills - Leimert	No	ABMI	OPP C, FBO
Los Angeles	5900 WINNETKA AVE	91367	2153004011	2.918	2.918	0.000	0.000	Shortfall of Sites	0.550	Very Low Residential	RA-1	Very Low Residential	0	20	66.287	5.836		Residential - Single Family Residence - Other Improvements Only, 0	177B113 280	1 per lot	Canoga Park - Winnetka - Woodland Hills - West Hills	No	LI	AHO , CPK CPU
Los Angeles	5008 HAZELTINE AVE	91423	2269009031	2.917	2.917	0.000	0.000	Shortfall of Sites	0.474	Medium Residential	[Q]R3-1-RIO	0	0	20	65.613	5.834		Residential - Five or More Units or Apartments (Any Combination) · 4 Stories or Less - Pool, 18	171B153 765		Van Nuys - North Sherman Oaks	No	LI	DB50
Los Angeles	23341 OSTRONIC DR	91367	2044021018	0.292	0.292	0.000	5.250	Shortfall of Sites	0.644	Very Low Residential	RA-1, RS-1	Very Low Residential	[DM1-G1-5] [IX3-FA] [CPIO]	20	66.287	5.833		Residential - Single Family Residence - Pool, 1	171B093 625	1 per lot	Canoga Park - Winnetka - Woodland Hills - West Hills	No	VLI, LI, ABMI	AHO , CPK CPU
Los Angeles	5420 VENTURA CANYON AVE	91401	2344006006	0.000	0.000	0.000	5.831	Shortfall of Sites	0.061	Low Residential	R1-1	0	0	0	99.000	5.831		Residential - Single Family Residence - Pool, 0	174B157 1075		Van Nuys - North Sherman Oaks	No	ABMI	TOC EXP
Los Angeles	500 S LOS ANGELES ST	90013	5148018026	0.000	0.000	0.000	5.831	Shortfall of Sites	0.002	High Medium Residential	[Q]R5-2D	Traditional Core	[HM1-CHC1-5] [CX2-FA] [CPIO]	0	3013.145	5.831		Commercial - Store Combination - Store and Office Combination - One Story, 0	127-5A213 52	No Max	Central City	No	ABMI	ARO , DT CPU
Los Angeles	500 S LOS ANGELES ST	90013	5148018026	0.000	0.000	0.000	5.831	Shortfall of Sites	0.005	High Medium Residential	[Q]R5-2D	Traditional Core	[HM2-CHC1-5] [CX2-FA] [CPIO]	0	1351.425	5.831		Commercial - Store Combination - Store and Office Combination - One Story, 0	127-5A213 67	No Max	Central City	No	ABMI	ARO , DT CPU
Los Angeles	500 S LOS ANGELES ST	90013	5148018026	0.000	0.000	0.000	5.831	Shortfall of Sites	0.009	High Medium Residential	[Q]R5-2D	Traditional Core	[HM1-CHC1-5] [CX2-FA] [CPIO]	0	852.319	5.831		Commercial - Store Combination - Store and Office Combination - One Story, 0	127-5A213 77	No Max	Central City	No	ABMI	ARO , DT CPU
Los Angeles	5750 MELROSE AVE	90038	5523011025	0.000	0.000	0.000	5.830	Shortfall of Sites	0.112	Limited Commercial	C1-1VL	0	0	0	54.450	5.830		Commercial - Restaurant, Cocktail Lounge - Restaurant, Cocktail Lounge, Tavern - One Story, 0	141B189 340		Wilshire	No	ABMI	OPP C
Los Angeles	14820 SYLVAN ST	91411	2241009006	0.000	0.000	0.000	5.830	Shortfall of Sites	0.201	Medium Residential	[Q]R3-1	Medium	0	0	109.525	5.830		Residential - Five or More Units or Apartments (Any Combination) · 4 Stories or Less, 7	178-5A149 94	108	Van Nuys - North Sherman Oaks	Yes	ABMI	Orange LineTNP
Los Angeles	14215 SYLVAN ST	91401	2240016015	0.000	0.000	0.000	5.830	Shortfall of Sites	0.201	Low Medium II Residential	[Q]RD1.5-1	Medium	0	0	109.525	5.830		Residential - Five or More Units or Apartments (Any Combination) · 4 Stories or Less, 7	177B153 121	108	Van Nuys - North Sherman Oaks	Yes	ABMI	Orange LineTNP
Los Angeles	14202 SYLVAN ST	91401	2240017010	0.000	0.000	0.000	5.830	Shortfall of Sites	0.201	Low Medium II Residential	[Q]RD1.5-1	Medium	0	0	109.525	5.830		Residential - Five or More Units or Apartments (Any Combination) · 4 Stories or Less, 7	177B153 214	108	Van Nuys - North Sherman Oaks	Yes	ABMI	Orange LineTNP
Los Angeles	14649 CALVERT ST	91411	2241019015	0.000	0.000	0.000	5.830	Shortfall of Sites	0.172	Medium Residential	[Q]R3-1	High Medium	0	0	156.788	5.830		Residential - Five or More Units or Apartments (Any Combination) · 4 Stories or Less, 11	178-5A149 312	No Max	Van Nuys - North Sherman Oaks	Yes	ABMI	Orange LineTNP
Los Angeles	6640 SYLMAR AVE	91405	2237003019	0.000	0.000	0.000	5.830	Shortfall of Sites	0.250	Medium Residential	[Q]R3-1	Village	0	0	108.003	5.830		Residential - Five or More Units or Apartments (Any Combination) · 4 Stories or Less, 11	180B149 305	72	Van Nuys - North Sherman Oaks	Yes	ABMI	VNY CPU
Los Angeles	14651 SHERMAN WAY	91405	2218023020	2.913	2.913	0.000	0.000	Shortfall of Sites	1.480	Low Medium II Residential	[Q]RD1.5-1	0	0	20	102.494	5.826		Institutional - Church - One Story, 1	183B149 22		Van Nuys - North Sherman Oaks	No	LI	FBO
Los Angeles	5416 VENTURA CANYON AVE	91401	2344006005	0.000	0.000	0.000	5.825	Shortfall of Sites	0.061	Low Residential	R1-1	0	0	0	99.000	5.825		Residential - Single Family Residence, 0	171B157 39		Van Nuys - North Sherman Oaks	No	ABMI	TOC EXP
Los Angeles	5961 LUBAO AVE	91367	2153003022	2.912	2.912	0.000	0.000	Shortfall of Sites	0.643	Very Low Residential	RA-1	Very Low Residential	0	20	66.287	5.823		Residential - Single Family Residence - Pool, 1	177B113 131	1 per lot	Canoga Park - Winnetka - Woodland Hills - West Hills	No	LI	AHO , CPK CPU
Los Angeles	4050 W PICO BLVD	90019	5072008018	0.000	0.000	0.000	5.822	Shortfall of Sites	0.157	Neighborhood Commercial	C4-1VL-O-CPIO	0	0	0	54.450	5.822		Institutional - Church - Wireless Communication Tower - One Story, 0	129B189 987		West Adams - Baldwin Hills - Leimert	No	ABMI	OPP C, FBO
Los Angeles	4422 LINCOLN AVE	90041	5474024004	0.000	0.000	0.000	5.820	Shortfall of Sites	0.505	Low Medium II Residential	RD1.5-1	0	0	0	43.920	5.820		Residential - Five or More Units or Apartments (Any Combination) · 4 Stories or Less, 10	156A221 97		Northeast Los Angeles	Yes	ABMI	DB50
Los Angeles	13500 RYE ST	91423	2360014005	0.000	0.000	0.000	5.820	Shortfall of Sites	0.260	Medium Residential	R3-1-RIO	0	0	0	85.250	5.820		Residential - Five or More Units or Apartments (Any Combination) · 4 Stories or Less, 10	165B157 250		Sherman Oaks - Studio City - Toluca Lake - Cahuenga Pass	Yes	ABMI	DB50
Los Angeles	4221 LONGRIDGE AVE	91604	2375017036	0.000	0.000	0.000	5.820	Shortfall of Sites	0.269	Medium Residential	R3-1-RIO	0	0	0	82.489	5.820		Residential - Five or More Units or Apartments (Any Combination) · 4 Stories or Less - Pool, 10	165B157 801		Sherman Oaks - Studio City - Toluca Lake - Cahuenga Pass	Yes	ABMI	DB50
Los Angeles	12015 RIVERSIDE DR	91607	2355010051	0.000	0.000	0.000	5.819	Shortfall of Sites	0.092	Neighborhood Office Commercial	[Q]C2-1VL	Neighborhood Center	0	0	79.860	5.819		Residential - Single Family Residence, 1	168B165 524	108	North Hollywood - Valley Village	No	ABMI	OPP C , NH CPU, DB50, AHO
Los Angeles	4000 VENICE BLVD	90019	5072011027	0.000	0.000	0.000	5.818	Shortfall of Sites	0.064	Low Medium II Residential	RD2-1-O-CPIO	0	0	0	113.635	5.818		Commercial - Office Building - One Story, 1	126B189 285		West Adams - Baldwin Hills - Leimert	No	ABMI	OPP RC , R2RD, TOC EXP
Los Angeles	11477 KILLION ST	91601	2350004052	0.000	0.000	0.000	5.818	Shortfall of Sites	0.061	Low Medium II Residential	RD1.5-1VL	0	0	0	99.000	5.818		Residential - Single Family Residence, 0	174B169 938		North Hollywood - Valley Village	No	ABMI	TOC EXP , R2RD

Jurisdiction Name	Site Address/Intersection	5 Digit ZIP Code	Assessor Parcel Number	Very Low-Income	Low-Income	Moderate-Income	Above Moderate-Income	Type of Shortfall	Parcel Size (Acres)	Current General Plan Designation	Current Zoning	Proposed General Plan (GP) Designation	Proposed Zoning	Minimum Density Allowed	Maximum Density Allowed	Total Capacity	Vacant/ Nonvacant	Description of Existing Uses	PIN	Base Density Per Acre	Community Plan Area	Rent Stabalization Ordinance	Income Category	Applicable Rezoning Program (Program informing values in Column Q listed first)
Los Angeles	5215 FRANKLIN AVE	90027	5589005004	0.000	0.000	0.000	5.814	Shortfall of Sites	0.074	Low I Residential	RE9-1	0	0	0	99.000	5.814		Residential - Single Family Residence - Pool, 1	150A195 133		Hollywood	No	ABMI	TOC EXP , OPP RC2
Los Angeles	12034 KLING ST	91607	2355015003	0.000	0.000	0.000	5.814	Shortfall of Sites	0.390	Medium Residential	R3-1	0	0	0	82.484	5.814		Residential - Five or More Units or Apartments (Any Combination) · 4 Stories or Less, 18	168B165 751		North Hollywood - Valley Village	Yes	ABMI	DB50
Los Angeles	4837 HAYVENHURST AVE	91436	2259018003	0.000	0.000	0.000	5.814	Shortfall of Sites	0.393	Medium Residential	R3-1	Low Medium Residential	0	0	81.894	5.814		Residential - Five or More Units or Apartments (Any Combination) · 4 Stories or Less - Pool, 18	168B137 278	10	Encino - Tarzana	Yes	ABMI	DB50 , ENC CPU, MURC, AHO
Los Angeles	23121 CALIFA ST	91367	2041021007	2.906	2.906	0.000	0.000	Shortfall of Sites	0.551	Very Low Residential	RA-1	Very Low Residential	0	20	66.287	5.812		Residential - Single Family Residence - Pool, 1	177B097 574	1 per lot	Canoga Park - Winnetka - Woodland Hills - West Hills	No	LI	AHO , CPK CPU, ADU
Los Angeles	23461 HATTERAS ST	91367	2041004020	2.906	2.906	0.000	0.000	Shortfall of Sites	0.551	Very Low Residential	RA-1	Very Low Residential	0	20	66.287	5.812		Residential - Single Family Residence - Pool, 1	174B093 73	1 per lot	Canoga Park - Winnetka - Woodland Hills - West Hills	No	LI	AHO , CPK CPU, ADU
Los Angeles	23002 HATTERAS ST	91367	2041016035	2.906	2.906	0.000	0.000	Shortfall of Sites	0.551	Very Low Residential	RA-1	Very Low Residential	0	20	66.287	5.812		Residential - Single Family Residence - Pool, 1	174B097 197	1 per lot	Canoga Park - Winnetka - Woodland Hills - West Hills	No	LI	AHO , CPK CPU, ADU
Los Angeles	23012 HATTERAS ST	91367	2041016034	2.906	2.906	0.000	0.000	Shortfall of Sites	0.551	Very Low Residential	RA-1	Very Low Residential	0	20	66.287	5.812		Residential - Single Family Residence - Pool, 1	174B097 196	1 per lot	Canoga Park - Winnetka - Woodland Hills - West Hills	No	LI	AHO , CPK CPU, ADU
Los Angeles	22815 CALIFA ST	91367	2041019005	0.291	0.291	0.000	5.231	Shortfall of Sites	0.551	Very Low Residential	RA-1	Very Low Residential	[HB5-SH1-5] [CX3-FA] [CPIO]	20	66.287	5.812		Residential - Single Family Residence - Pool, 1	177B097 598	1 per lot	Canoga Park - Winnetka - Woodland Hills - West Hills	No	VLI, LI, ABMI	AHO , CPK CPU, ADU
Los Angeles	5429 LINDLEY AVE	91356	2160016030	2.906	2.906	0.000	0.000	Shortfall of Sites	1.050	Low Medium II Residential	RA-1	0	0	20	102.494	5.811		Institutional - Church - One Story, 0	171B125 33		Encino - Tarzana	No	LI	FBO, OPP RC2
Los Angeles	23057 ERWIN ST	91367	2039010006	2.905	2.905	0.000	0.000	Shortfall of Sites	0.551	Very Low Residential	RA-1	Very Low Residential	0	20	66.287	5.809		Residential - Single Family Residence - Pool, 1	177B097 215	1 per lot	Canoga Park - Winnetka - Woodland Hills - West Hills	No	LI	AHO , CPK CPU, ADU
Los Angeles	23049 ERWIN ST	91367	2039010005	2.905	2.905	0.000	0.000	Shortfall of Sites	0.551	Very Low Residential	RA-1	Very Low Residential	0	20	66.287	5.809		Residential - Single Family Residence, 1	177B097 216	1 per lot	Canoga Park - Winnetka - Woodland Hills - West Hills	No	LI	AHO , CPK CPU, ADU
Los Angeles	15039 VANOWEN ST	91405	2220019033	2.904	2.904	0.000	0.000	Shortfall of Sites	0.613	Medium Residential	[Q]PB-1	0	0	20	94.696	5.807		Commercial - Parking Lot (Commercial Use Property) - Lots - Commercial Parking - One Story, 0	183B145 711		Van Nuys - North Sherman Oaks	No	LI	P
Los Angeles	1701 W SLAUSON AVE	90062	5003035018	0.000	0.000	0.000	5.806	Shortfall of Sites	0.130	Hybrid Industrial	CM-1-CPIO	0	0	0	85.688	5.806		Industrial - Warehousing, Distribution, Storage - Public Storage - Mini Warehouse - One Story, 0	108B193 1249		South Los Angeles	No	ABMI	ARO
Los Angeles	1701 W SLAUSON AVE	90062	5003035018	0.000	0.000	0.000	5.806	Shortfall of Sites	0.130	Hybrid Industrial	CM-1-CPIO	0	0	0	85.689	5.806		Industrial - Warehousing, Distribution, Storage - Public Storage - Mini Warehouse - One Story, 0	108B193 1250		South Los Angeles	No	ABMI	ARO
Los Angeles	1701 W SLAUSON AVE	90062	5003035018	0.000	0.000	0.000	5.806	Shortfall of Sites	0.127	Hybrid Industrial	CM-1-CPIO	0	0	0	88.232	5.806		Industrial - Warehousing, Distribution, Storage - Public Storage - Mini Warehouse - One Story, 0	108B193 1251		South Los Angeles	No	ABMI	ARO
Los Angeles	1701 W SLAUSON AVE	90062	5003035018	0.000	0.000	0.000	5.806	Shortfall of Sites	0.112	Hybrid Industrial	CM-1-CPIO	0	0	0	99.749	5.806		Industrial - Warehousing, Distribution, Storage - Public Storage - Mini Warehouse - One Story, 0	108B193 1252		South Los Angeles	No	ABMI	ARO
Los Angeles	1701 W SLAUSON AVE	90062	5003035018	0.000	0.000	0.000	5.806	Shortfall of Sites	0.112	Hybrid Industrial	CM-1-CPIO	0	0	0	99.748	5.806		Industrial - Warehousing, Distribution, Storage - Public Storage - Mini Warehouse - One Story, 0	108B193 1253		South Los Angeles	No	ABMI	ARO
Los Angeles	1701 W SLAUSON AVE	90062	5003035018	0.000	0.000	0.000	5.806	Shortfall of Sites	0.112	Hybrid Industrial	CM-1-CPIO	0	0	0	99.748	5.806		Industrial - Warehousing, Distribution, Storage - Public Storage - Mini Warehouse - One Story, 0	108B193 1254		South Los Angeles	No	ABMI	ARO
Los Angeles	1701 W SLAUSON AVE	90062	5003035018	0.000	0.000	0.000	5.806	Shortfall of Sites	0.112	Hybrid Industrial	CM-1-CPIO	0	0	0	99.749	5.806		Industrial - Warehousing, Distribution, Storage - Public Storage - Mini Warehouse - One Story, 0	108B193 1255		South Los Angeles	No	ABMI	ARO
Los Angeles	1701 W SLAUSON AVE	90062	5003035018	0.000	0.000	0.000	5.806	Shortfall of Sites	0.115	Hybrid Industrial	CM-1-CPIO	0	0	0	97.314	5.806		Industrial - Warehousing, Distribution, Storage - Public Storage - Mini Warehouse - One Story, 0	108B193 1256		South Los Angeles	No	ABMI	ARO
Los Angeles	1701 W SLAUSON AVE	90062	5003035018	0.000	0.000	0.000	5.806	Shortfall of Sites	0.115	Hybrid Industrial	CM-1-CPIO	0	0	0	97.316	5.806		Industrial - Warehousing, Distribution, Storage - Public Storage - Mini Warehouse - One Story, 0	108B193 1257		South Los Angeles	No	ABMI	ARO
Los Angeles	1701 W SLAUSON AVE	90062	5003035018	0.000	0.000	0.000	5.806	Shortfall of Sites	0.115	Hybrid Industrial	CM-1-CPIO	0	0	0	97.316	5.806		Industrial - Warehousing, Distribution, Storage - Public Storage - Mini Warehouse - One Story, 0	108B193 1258		South Los Angeles	No	ABMI	ARO
Los Angeles	4839 LOUISE AVE	91316	2290002005	2.903	2.903	0.000	0.000	Shortfall of Sites	0.550	Very Low I Residential	RA-1	Very Low Residential	0	20	66.287	5.806		Residential - Single Family Residence, 1	168B133 277	1 per lot	Encino - Tarzana	No	LI	AHO , ENC CPU, ADU
Los Angeles	23053 HATTERAS ST	91367	2041017004	2.903	2.903	0.000	0.000	Shortfall of Sites	0.550	Very Low Residential	RA-1	Very Low Residential	0	20	66.287	5.805		Residential - Single Family Residence - Pool, 1	174B097 102	1 per lot	Canoga Park - Winnetka - Woodland Hills - West Hills	No	LI	AHO , CPK CPU, ADU
Los Angeles	833 S SYCAMORE AVE	90036	5084003016	0.000	0.000	0.000	5.805	Shortfall of Sites	0.148	Low Medium I Residential	R2-1	0	0	0	99.000	5.805		Residential - Four Units (Any Combination) - 4 Stories or Less, 4	132B181 379		Wilshire	Yes	ABMI	TOC EXP , R2RD
Los Angeles	817 S SYCAMORE AVE	90036	5084003013	0.000	0.000	0.000	5.805	Shortfall of Sites	0.148	Low Medium I Residential	R2-1	0	0	0	99.000	5.805		Residential - Four Units (Any Combination) - 4 Stories or Less, 4	132B181 310		Wilshire	Yes	ABMI	TOC EXP , R2RD
Los Angeles	3150 WILSHIRE BLVD	90005	5077010025	0.290	0.290	0.000	5.225	Shortfall of Sites	0.188	Regional Center Commercial	C2-2	0	0	20	85.659	5.805		Commercial - Store Combination - Store and Residential Combination - Over 20 Stories, 0	132B197 76		Wilshire	No	VLI, LI, ABMI	MURC
Los Angeles	3150 WILSHIRE BLVD	90005	5077010025	0.290	0.290	0.000	5.225	Shortfall of Sites	0.188	Regional Center Commercial	C2-2	0	0	20	85.659	5.805		Commercial - Store Combination - Store and Residential Combination - Over 20 Stories, 0	132B197 88		Wilshire	No	VLI, LI, ABMI	MURC
Los Angeles	3150 WILSHIRE BLVD	90005	5077010025	0.290	0.290	0.000	5.225	Shortfall of Sites	0.188	Regional Center Commercial	C2-2	0	0	20	85.659	5.805		Commercial - Store Combination - Store and Residential Combination - Over 20 Stories, 0	132B197 102		Wilshire	No	VLI, LI, ABMI	MURC
Los Angeles	3150 WILSHIRE BLVD	90005	5077010025	0.290	0.290	0.000	5.225	Shortfall of Sites	0.188	Regional Center Commercial	C2-2	0	0	20	85.659	5.805		Commercial - Store Combination - Store and Residential Combination - Over 20 Stories, 0	132B197 112		Wilshire	No	VLI, LI, ABMI	MURC
Los Angeles	5180 GLORIA AVE	91436	2261015020	2.902	2.902	0.000	0.000	Shortfall of Sites	0.550	Low II Residential	RE9-1	Low Residential	0	20	66.287	5.803		Residential - Single Family Residence - Pool, 1	171B141 114	1 per lot	Encino - Tarzana	No	LI	AHO , ENC CPU, ADU
Los Angeles	1627 S BRONSON AVE	90019	5072003013	0.000	0.000	0.000	5.803	Shortfall of Sites	0.148	Low Medium II Residential	RD2-1-O-CPIO	0	0	0	99.000	5.803		Residential - Four Units (Any Combination) - 4 Stories or Less, 4	126B185 355		West Adams - Baldwin Hills - Leimert	Yes	ABMI	TOC EXP , R2RD
Los Angeles	5461 ENCINO AVE	91316	2257003035	2.900	2.900	0.000	0.000	Shortfall of Sites	0.456	Very Low I Residential	RA-1	Very Low Residential	0	20	66.287	5.800		Residential - Single Family Residence - Guesthouse, 0	174B129 935	1 per lot	Encino - Tarzana	No	LI	AHO , ENC CPU, ADU
Los Angeles	14931 MAGNOLIA BLVD	91403	2250021036	2.900	2.900	0.000	0.000	Shortfall of Sites	0.174	Low Medium II Residential	[Q]RD1.5-1	0	0	20	113.635	5.799		Residential - Five or More Units or Apartments (Any Combination) · 4 Stories or Less, 9	172-5A149 291		Van Nuys - North Sherman Oaks	No	LI	OPP RC , DB50
Los Angeles	5341 AURA AVE	91356	2163004017	2.899	2.899	0.000	0.000	Shortfall of Sites	0.550	Very Low I Residential	RA-1	Very Low Residential	0	20	66.287	5.798		Residential - Single Family Residence - Pool, 1	171B117 74	1 per lot	Encino - Tarzana	No	LI	AHO , ENC CPU, ADU
Los Angeles	0	0	2308024900	0.000	0.000	0.000	0.000	Shortfall of Sites	3.770	Public Facilities	PF-1XL	0	0	0	153.741	0.000		Miscellaneous - Government Owned Property, 0	189B165 545		Sun Valley - La Tuna Canyon	No		PF
Los Angeles	854 S SYCAMORE AVE	90036	5084003021	0.000	0.000	0.000	5.794	Shortfall of Sites	0.148	Low Medium I Residential	R2-1	0	0	0	99.000	5.794		Residential - Four Units (Any Combination) - 4 Stories or Less, 4	132B181 465		Wilshire	Yes	ABMI	TOC EXP , R2RD
Los Angeles	19935 REDWING ST	91364	2164001043	0.290	0.290	0.000	5.212	Shortfall of Sites	0.549	Very Low Residential	RA-1	Very Low Residential	[DM4-CHC1-5] [CX4-FA] [SN-CPIO-CDO]	20	66.287	5.791		Residential - Single Family Residence, 1	174B113 471	1 per lot	Canoga Park - Winnetka - Woodland Hills - West Hills	No	VLI, LI, ABMI	AHO , CPK CPU, ADU
Los Angeles	23133 CALVERT ST	91367	2039009009	2.896	2.896	0.000	0.000	Shortfall of Sites	0.549	Very Low Residential	RA-1	Very Low Residential	0	20	66.287	5.791		Residential - Single Family Residence - Pool, 1	177B093 482	1 per lot	Canoga Park - Winnetka - Woodland Hills - West Hills	No	LI	AHO , CPK CPU, ADU, OPP RC2
Los Angeles	4543 DENSMORE AVE	91436	2283008004	2.891	2.891	0.000	0.000	Shortfall of Sites	0.549	Low II Residential	R1-1	Low Residential	0	20	66.287	5.782		Residential - Single Family Residence - Pool, 1	168B141 788	1 per lot	Encino - Tarzana	No	LI	AHO , ENC CPU, ADU
Los Angeles	4914 LANKERSHIM BLVD	91601	2353018010	2.890	2.890	0.000	0.000	Shortfall of Sites	0.069	Community Commercial	C4-1-CA	Community Commercial	0	20	232.112	5.780		Commercial - Office Building - One Story, 6	168B173 74	108	North Hollywood - Valley Village	No	LI	Orange LineTNP , ARO, AHO
Los Angeles	4839 ENCINO AVE	91316	2290011060	2.890	2.890	0.000	0.000	Shortfall of Sites	0.548	Very Low I Residential	RA-1	Very Low Residential	0	20	66.287	5.779		Residential - Single Family Residence - Pool, 1	168B129 296	1 per lot	Encino - Tarzana	No	LI	AHO , ENC CPU, ADU
Los Angeles	5325 TAMPA AVE	91356	2163004020	2.887	2.887	0.000	0.000	Shortfall of Sites	0.548	Very Low I Residential	RA-1	Very Low Residential	0	20	66.287	5.774		Residential - Single Family Residence - Pool, 1	171B117 98	1 per lot	Encino - Tarzana	No	LI	AHO , ENC CPU, ADU
Los Angeles	14800 RINALDI ST	91345	2664014035	0.000	0.000	0.000	5.772	Shortfall of Sites	0.173	Commercial Manufacturing	(Q)CM-1	0	0	0	64.103	5.772		Industrial - Warehousing, Distribution, Storage - Public Storage - Mini Warehouse - One Story, 0	213B149 526		Mission Hills - Panorama City - North Hills	No	ABMI	DB50 , ARO
Los Angeles	14800 RINALDI ST	91345	2664014035	0.000	0.000	0.000	5.772	Shortfall of Sites	0.178	Commercial Manufacturing	(Q)CM-1	0	0	0	62.324	5.772		Industrial - Warehousing, Distribution, Storage - Public Storage - Mini Warehouse - One Story, 0	213B149 549		Mission Hills - Panorama City - North Hills	No	ABMI	DB50 , ARO
Los Angeles	14800 RINALDI ST	91345	2664014035	0.000	0.000	0.000	5.772	Shortfall of Sites	0.174	Commercial Manufacturing	(Q)CM-1	0	0	0	63.970	5.772		Industrial - Warehousing, Distribution, Storage - Public Storage - Mini Warehouse - One Story, 0	213B149 572		Mission Hills - Panorama City - North Hills	No	ABMI	DB50 , ARO
Los Angeles	14800 RINALDI ST	91345	2664014035	0.000	0.000	0.000	5.772	Shortfall of Sites	0.176	Commercial Manufacturing	(Q)CM-1	0	0	0	63.183	5.772		Industrial - Warehousing, Distribution, Storage - Public Storage - Mini Warehouse - One Story, 0	213B149 592		Mission Hills - Panorama City - North Hills	No	ABMI	DB50 , ARO
Los Angeles	1951 W GAGE AVE	90047	6001019007	0.000	0.000	0.000	5.772	Shortfall of Sites	0.166	Hybrid Industrial	CM-1-CPIO	0	0	0	66.872	5.772		Industrial - Warehousing, Distribution, Storage - Warehousing, Distribution, Under 10,000 SF - One Story, 0	105B193 935		South Los Angeles	No	ABMI	DB50 , ARO
Los Angeles	1951 W GAGE AVE	90047	6001019007	0.000	0.000	0.000	5.772	Shortfall of Sites	0.166	Hybrid Industrial	CM-1-CPIO	0	0	0	66.935	5.772		Industrial - Warehousing, Distribution, Storage - Warehousing, Distribution, Under 10,000 SF - One Story, 0	105B193 936		South Los Angeles	No	ABMI	DB50 , ARO
Los Angeles	1951 W GAGE AVE	90047	6001019007	0.000	0.000	0.000	5.772	Shortfall of Sites	0.166	Hybrid Industrial	CM-1-CPIO	0	0	0	66.999	5.772		Industrial - Warehousing, Distribution, Storage - Warehousing, Distribution, Under 10,000 SF - One Story, 0	105B193 937		South Los Angeles	No	ABMI	DB50 , ARO
Los Angeles	23067 VENTURA BLVD	91364	2042012057	0.000	0.000	0.000	5.772	Shortfall of Sites	0.125	Limited Commercial	C1-1VLD	0	0	0	88.844	5.772		Commercial - Office Building - One Story, 0	171B097 680		Canoga Park - Winnetka - Woodland Hills - West Hills	No	ABMI	DB50 , ARO
Los Angeles	0	0	5034009076	0.000	0.000	0.000	5.772	Shortfall of Sites	0.134	Neighborhood Commercial	C2-1VL-CPIO	0	0	0	83.133	5.772	Vacant	Commercial - Commercial - Vacant Land, 0	114B189 286		West Adams - Baldwin Hills - Leimert	No	ABMI	DB50
Los Angeles	14534 BRAND BLVD	91340	2613022021	0.000	0.000	0.000	5.772	Shortfall of Sites	0.165	Highway Oriented Commercial	[Q]C2-1VL	0	0	0	67.194	5.772		Commercial - Store - One Story, 0	210B149 328		Arleta - Pacoima	No	ABMI	DB50

Jurisdiction Name	Site Address/Intersection	5 Digit ZIP Code	Assessor Parcel Number	Very Low-Income	Low-Income	Moderate-Income	Above Moderate-Income	Type of Shortfall	Parcel Size (Acres)	Current General Plan Designation	Current Zoning	Proposed General Plan (GP) Designation	Proposed Zoning	Minimum Density Allowed	Maximum Density Allowed	Total Capacity	Vacant/ Nonvacant	Description of Existing Uses	PIN	Base Density Per Acre	Community Plan Area	Rent Stabalization Ordinance	Income Category	Applicable Rezoning Program (Program informing values in Column Q listed first)
Los Angeles	401 W ANAHEIM ST	90744	7416029047	0.000	0.000	0.000	5.772	Shortfall of Sites	0.160	General Commercial	[Q]C2-1VL-O-CUGU	0	0	0	69.396	5.772		Commercial - Supermarket - Supermarket - 12,000 SF or More - One Story, 0	030B205 348		Wilmington - Harbor City	No	ABMI	DB50
Los Angeles	5300 W WASHINGTON BLVD	90016	5063018031	0.000	0.000	0.000	5.772	Shortfall of Sites	0.135	Neighborhood Commercial	C2-1VL-CPIO	0	0	0	82.404	5.772		Industrial - Parking Lot (Industrial Use Property) - One Story, 0	126B177 1081		West Adams - Baldwin Hills - Leimert	No	ABMI	DB50
Los Angeles	23049 CALVERT ST	91367	2039009004	2.886	2.886	0.000	0.000	Shortfall of Sites	0.548	Very Low Residential	RA-1	Very Low Residential	0	20	66.287	5.772		Residential - Single Family Residence - Pool, 1	177B097 335	1 per lot	Canoga Park - Winnetka - Woodland Hills - West Hills	No	LI	AHO , CPK CPU, ADU
Los Angeles	22661 CALVERT ST	91367	2039018004	2.884	2.884	0.000	0.000	Shortfall of Sites	0.548	Very Low Residential	RA-1	Very Low Residential	0	20	66.287	5.769		Residential - Single Family Residence, 1	177B097 361	1 per lot	Canoga Park - Winnetka - Woodland Hills - West Hills	No	LI	AHO , CPK CPU, ADU
Los Angeles	5034 LIBBIT AVE	91436	2260014028	2.884	2.884	0.000	0.000	Shortfall of Sites	0.548	Low II Residential	RE9-1	Low Residential	0	20	66.287	5.768		Residential - Single Family Residence - Pool, 1	171B137 481	1 per lot	Encino - Tarzana	No	LI	AHO , ENC CPU, ADU
Los Angeles	7047 GREELEY ST	91042	2568015012	2.883	2.883	0.000	0.000	Shortfall of Sites	0.250	Medium Residential	R3-1	0	0	20	84.380	5.767		Residential - Five or More Units or Apartments (Any Combination) · 4 Stories or Less, 8	202-5A201 309		Sunland - Tujunga - Lake View Terrace - Shadow Hills - East La Tuna Canyon	No	LI	DB50
Los Angeles	1623 S BRONSON AVE	90019	5072003031	0.000	0.000	0.000	5.764	Shortfall of Sites	0.148	Low Medium II Residential	RD2-1-O-CPIO	0	0	0	99.000	5.764		Residential - Four Units (Any Combination) - 4 Stories or Less, 4	126B185 329		West Adams - Baldwin Hills - Leimert	Yes	ABMI	TOC EXP , R2RD
Los Angeles	8870 HARGIS ST	90034	4301011011	0.000	0.000	0.000	5.761	Shortfall of Sites	0.073	Low II Residential	R1-1	0	0	0	99.000	5.761		Residential - Single Family Residence, 1	123B169 483		West Adams - Baldwin Hills - Leimert	No	ABMI	TOC EXP
Los Angeles	4520 SHERMAN OAKS AVE	91403	2283023008	0.000	0.000	0.000	5.760	Shortfall of Sites	0.110	Regional Center Commercial	C1-1	0	0	0	54.450	5.760		Commercial - Professional Building - One Story, 0	168B145 1068		Encino - Tarzana	No	ABMI	OPP C , ENC CPU, ARO, MURC, AHO
Los Angeles	408 SLOAT ST	90063	5178022009	0.000	0.000	0.000	5.760	Shortfall of Sites	0.074	Low Medium II Residential	RD1.5-1-CUGU	Neighborhood Center	[LUM1 - G2 - 3][XN2 - 8][CPIO]	0	120.831	5.760		Residential - Four Units (Any Combination) - 4 Stories or Less, 0	127-5A227 320	54	Boyle Heights	No	ABMI	BH CPU , R2RD
Los Angeles	22200 SHERMAN WAY	91303	2024013210	0.000	0.000	0.000	5.760	Shortfall of Sites	0.089	Community Commercial	P-1VL-RIO	Neighborhood Center	0	0	100.704	5.760		Commercial - Restaurant, Cocktail Lounge - Fast Food - Auto Oriented - One Story, 0	183B101 142	54	Canoga Park - Winnetka - Woodland Hills - West Hills	No	ABMI	CPK CPU , P
Los Angeles	975 N HILL ST	90012	5414005042	0.000	0.000	0.000	5.760	Shortfall of Sites	0.033	Regional Commercial	C2-2	Village	[MN1-SH2-5] [CX1-FA] [CPIO]	0	242.005	5.760		Commercial - Store Combination - Store and Residential Combination - One Story, 0	136-5A215 219	No Max	Central City North	Yes	ABMI	DT CPU , ARO
Los Angeles	967 N HILL ST	90012	5414005051	0.000	0.000	0.000	5.760	Shortfall of Sites	0.033	Regional Commercial	C2-2	Village	[MN1-SH2-5] [CX1-FA] [CPIO]	0	241.992	5.760		Commercial - Store Combination - Store and Residential Combination - One Story, 0	136-5A215 253	No Max	Central City North	Yes	ABMI	DT CPU , ARO
Los Angeles	922 NEW DEPOT ST	90012	5406029011	0.000	0.000	0.000	5.760	Shortfall of Sites	0.066	General Commercial	R4-1	Community Center	[LM2-G1-5] [CX1-FA] [CPIO]	0	120.540	5.760		Residential - Five or More Units or Apartments (Any Combination) · 4 Stories or Less, 0	135A213 60	No Max	Central City North	Yes	ABMI	DT CPU
Los Angeles	1001 ALPINE ST	90012	5406029010	0.000	0.000	0.000	5.760	Shortfall of Sites	0.070	General Commercial	C1-1	Community Center	[LM2-G1-5] [CX1-FA] [CPIO]	0	113.827	5.760		Residential - Five or More Units or Apartments (Any Combination) · 4 Stories or Less, 0	135A213 76	No Max	Central City North	Yes	ABMI	DT CPU
Los Angeles	704 W COLLEGE ST	90012	5407008002	0.000	0.000	0.000	5.760	Shortfall of Sites	0.067	High Medium Residential	R4-1	Medium Neighborhood Residential	[LM2-MU2-5] [RX1-FA] [CPIO]	0	118.534	5.760		Residential - Double, Duplex, or Two Units - 4 Stories or Less, 0	135A213 77	No Max	Central City North	Yes	ABMI	DT CPU
Los Angeles	770 N HILL PL	90012	5407022024	0.000	0.000	0.000	5.760	Shortfall of Sites	0.069	High Medium Residential	R4-1	Medium Neighborhood Residential	[LM2-MU2-5] [RX1-FA] [CPIO]	0	116.476	5.760		Residential - Five or More Units or Apartments (Any Combination) · 4 Stories or Less, 0	135A213 253	No Max	Central City North	Yes	ABMI	DT CPU
Los Angeles	755 CLEVELAND ST	90012	5407022028	0.000	0.000	0.000	5.760	Shortfall of Sites	0.066	High Medium Residential	R4-1	Medium Neighborhood Residential	[LM2-MU2-5] [RX1-FA] [CPIO]	0	120.319	5.760		Residential - Five or More Units or Apartments (Any Combination) · 4 Stories or Less, 0	135A213 300	No Max	Central City North	Yes	ABMI	DT CPU
Los Angeles	729 N HILL PL	90012	5407018023	0.000	0.000	0.000	5.760	Shortfall of Sites	0.068	High Medium Residential	R4-1	Medium Neighborhood Residential	[LM2-MU2-5] [RX1-FA] [CPIO]	0	117.055	5.760		Residential - Five or More Units or Apartments (Any Combination) · 4 Stories or Less, 0	135A213 385	No Max	Central City North	Yes	ABMI	DT CPU
Los Angeles	723 N HILL PL	90012	5407018024	0.000	0.000	0.000	5.760	Shortfall of Sites	0.068	High Medium Residential	R4-1	Medium Neighborhood Residential	[LM2-MU2-5] [RX1-FA] [CPIO]	0	116.952	5.760		Residential - Five or More Units or Apartments (Any Combination) · 4 Stories or Less, 0	135A213 404	No Max	Central City North	Yes	ABMI	DT CPU
Los Angeles	719 N YALE ST	90012	5407024019	0.000	0.000	0.000	5.760	Shortfall of Sites	0.075	High Medium Residential	R4-1	Medium Neighborhood Residential	[LM2-MU2-5] [RX1-FA] [CPIO]	0	120.316	5.760		Residential - Five or More Units or Apartments (Any Combination) · 5 Stories or More, 0	133-5A213 36	No Max	Central City North	No	ABMI	DT CPU
Los Angeles	618 CROCKER ST	90021	5147027048	0.000	0.000	0.000	5.760	Shortfall of Sites	0.038	Light Manufacturing	M2-2D	Markets	[MB4-G1-5] [IX1-FA] [CPIO]	0	237.597	5.760		Industrial - Warehousing, Distribution, Storage - Warehousing, Distribution, 25,000 to 50,000 SF - One Story, 0	126A213 83	No Max	Central City	No	ABMI	DT CPU
Los Angeles	550 N FIGUEROA ST	90012	5407003039	0.000	0.000	0.000	5.760	Shortfall of Sites	0.029	Community Commercial	C2-2D	Community Center	[DM1-G1-5] [CX2-FA] [CPIO]	0	315.266	5.760		Residential - Five or More Units or Apartments (Any Combination) · 5 Stories or More - Pool and Misc., 0	133-5A213 91	No Max	Central City	No	ABMI	DT CPU
Los Angeles	1255 MAPLE AVE	90015	5145027044	0.000	0.000	0.000	5.760	Shortfall of Sites	0.029	Light Manufacturing	M2-2D	Markets	[DM1-G1-5] [IX3-FA] [CPIO]	0	306.611	5.760		Commercial - Store - One Story, 0	124-5A209 199	No Max	Central City	No	ABMI	DT CPU
Los Angeles	625 N HILL ST	90012	5408017023	0.000	0.000	0.000	5.760	Shortfall of Sites	0.026	Regional Commercial	C2-2D	Community Center	[DM2-SH2-5] [CX2-FA] [CPIO]	0	342.113	5.760		Residential - Five or More Units or Apartments (Any Combination) · 4 Stories or Less, 0	133-5A213 203	No Max	Central City North	No	ABMI	DT CPU
Los Angeles	0	0	5163005018	0.000	0.000	0.000	5.760	Shortfall of Sites	0.072	Heavy Manufacturing	M3-1-RIO	Hybrid Industrial	[LM1-CDF1-5] [IX4-FA] [CPIO]	0	125.208	5.760		, 0	129A217 225	No Max	Central City North	No	ABMI	DT CPU
Los Angeles	712 S SAN PEDRO ST	90014	5146033056	0.000	0.000	0.000	5.760	Shortfall of Sites	0.028	Light Manufacturing	M2-2D	Markets	[DM1-SH1-5] [IX3-FA] [CPIO]	0	319.497	5.760		Industrial - Light Manufacturing - One Story, 0	126A213 238	No Max	Central City	No	ABMI	DT CPU
Los Angeles	4814 GENESTA AVE	91316	2289002011	0.000	0.000	0.000	5.760	Shortfall of Sites	0.093	Low II Residential	R1-1	Medium Neighborhood Residential	0	0	64.544	5.760		Residential - Single Family Residence, 0	168B133 217	43	Encino - Tarzana	No	ABMI	ENC CPU , AHO
Los Angeles	5160 GENESTA AVE	91316	2258021017	0.000	0.000	0.000	5.760	Shortfall of Sites	0.152	Low II Residential	RE9-1	Low Medium Residential	0	0	39.600	5.760		Residential - Single Family Residence - Pool, 0	171B133 377	10	Encino - Tarzana	No	ABMI	ENC CPU , ADU, AHO
Los Angeles	5160 GENESTA AVE	91316	2258021017	0.000	0.000	0.000	5.760	Shortfall of Sites	0.152	Low II Residential	RE9-1	Low Medium Residential	0	0	39.600	5.760		Residential - Single Family Residence - Pool, 0	171B133 390	10	Encino - Tarzana	No	ABMI	ENC CPU , ADU, AHO
Los Angeles	16926 MAGNOLIA BLVD	91316	2258021015	0.000	0.000	0.000	5.760	Shortfall of Sites	0.152	Low II Residential	RE9-1	Low Medium Residential	0	0	39.597	5.760		Residential - Single Family Residence - Pool, 0	171B133 393	10	Encino - Tarzana	No	ABMI	ENC CPU , ADU, AHO
Los Angeles	5122 AMESTOY AVE	91316	2258023024	0.000	0.000	0.000	5.760	Shortfall of Sites	0.143	Low II Residential	RE9-1	Low Medium Residential	0	0	42.035	5.760		Residential - Single Family Residence - Pool, 0	171B133 469	10	Encino - Tarzana	No	ABMI	ENC CPU , AHO
Los Angeles	4830 GENESTA AVE	91316	2289002021	0.000	0.000	0.000	5.760	Shortfall of Sites	0.093	Low II Residential	R1-1	Medium Neighborhood Residential	0	0	64.550	5.760		Institutional - Church - One Story, 0	168B133 174	43	Encino - Tarzana	No	ABMI	ENC CPU, FBO
Los Angeles	4830 GENESTA AVE	91316	2289002021	0.000	0.000	0.000	5.760	Shortfall of Sites	0.093	Low II Residential	R1-1	Medium Neighborhood Residential	0	0	64.550	5.760		Institutional - Church - One Story, 0	168B133 183	43	Encino - Tarzana	No	ABMI	ENC CPU, FBO
Los Angeles	4830 GENESTA AVE	91316	2289002021	0.000	0.000	0.000	5.760	Shortfall of Sites	0.093	Low II Residential	R1-1	Medium Neighborhood Residential	0	0	64.547	5.760		Institutional - Church - One Story, 0	168B133 191	43	Encino - Tarzana	No	ABMI	ENC CPU, FBO
Los Angeles	4830 GENESTA AVE	91316	2289002021	0.000	0.000	0.000	5.760	Shortfall of Sites	0.093	Low II Residential	R1-1	Medium Neighborhood Residential	0	0	64.547	5.760		Institutional - Church - One Story, 0	168B133 200	43	Encino - Tarzana	No	ABMI	ENC CPU, FBO
Los Angeles	8224 W SUNSET BLVD	90046	5554018006	0.000	0.000	0.000	5.760	Shortfall of Sites	0.032	Neighborhood Office Commercial	C4-1D	Neighborhood Commercial	[Q]C4-1XLD-CPIO	0	187.078	5.760		Commercial - Store Combination - Store and Residential Combination - One Story, 0	147B173 351	108	Hollywood	No	ABMI	HWD CPU , ARO, AHO
Los Angeles	0	0	5590007021	0.000	0.000	0.000	5.760	Shortfall of Sites	0.055	Neighborhood Office Commercial	C4-1D	Neighborhood Commercial	[Q]C4-1	0	108.750	5.760	Vacant	Residential - Single Family Residence - Vacant Land, 0	150B197 418	108	Hollywood	No	ABMI	HWD CPU , AHO
Los Angeles	709 N GARDNER ST	90046	5526012029	0.000	0.000	0.000	5.760	Shortfall of Sites	0.034	Neighborhood Office Commercial	C4-1XL-O	Neighborhood Commercial	[Q]C2-1XL-CPIO	0	174.186	5.760		Commercial - Store Combination - Store and Residential Combination - One Story, 0	141B177 590	108	Hollywood	No	ABMI	HWD CPU , ARO, AHO
Los Angeles	1825 WILCOX AVE	90028	5547006011	0.000	0.000	0.000	5.760	Shortfall of Sites	0.067	High Density Residential	[Q]R4-2	High Medium Residential	[Q]R4-2-CPIO	0	120.166	5.760		Residential - Five or More Units or Apartments (Any Combination) · 4 Stories or Less, 0	150A187 295	72	Hollywood	Yes	ABMI	HWD CPU , AHO
Los Angeles	1255 N HIGHLAND AVE	90038	5532006039	0.000	0.000	0.000	5.760	Shortfall of Sites	0.090	Highway Oriented Commercial	C2-1D-SN	General Commercial	C2-1-SN	0	100.203	5.760		Commercial - Service Station - Full Service - No Additional Services, 0	144B185 133	108	Hollywood	No	ABMI	HWD CPU , AHO
Los Angeles	6763 HOLLYWOOD BLVD	90028	5547011001	0.000	0.000	0.000	5.760	Shortfall of Sites	0.024	Regional Center Commercial	C4-2D-SN	Regional Center Commercial	VARIOUS, WITH C2 and CPIO	0	250.346	5.760		Recreational - Theater - Legitimate (Stage) Theater - One Story, 0	148-5A185 95	108	Hollywood	No	ABMI	HWD CPU , MURC
Los Angeles	1341 N CAHUENGA BLVD	90028	5546017031	0.000	0.000	0.000	5.760	Shortfall of Sites	0.037	Regional Center Commercial	(T)(Q)C4-2D	Regional Center Commercial	VARIOUS, WITH C2 and CPIO	0	240.504	5.760		Residential - Five or More Units or Apartments (Any Combination) · 5 Stories or More - Pool, 0	147A187 343	108	Hollywood	No	ABMI	HWD CPU , MURC
Los Angeles	6087 W SUNSET BLVD	90028	5545008044	0.000	0.000	0.000	5.760	Shortfall of Sites	0.021	High Medium Residential	[Q]R4-1VL	Regional Center Commercial	[Q]C2-2D-SN-CPIO	0	290.225	5.760		Industrial - Motion Picture, Radio and Television Industry - Studio - One Story, 0	147A189 40	108	Hollywood	No	ABMI	HWD CPU , AHO, TOC EXP
Los Angeles	6725 FRANKLIN PL	90028	5547001018	0.000	0.000	0.000	5.760	Shortfall of Sites	0.046	High Density Residential	[Q]R4-2-SN	High Medium Residential	[Q]R4-2-CPIO	0	130.353	5.760		Commercial - Parking Lot (Commercial Use Property) - Lots - Commercial Parking - One Story, 0	150A185 295	72	Hollywood	No	ABMI	HWD CPU , AHO, TOC EXP
Los Angeles	0	0	5546032900	0.000	0.000	0.000	5.760	Shortfall of Sites	0.020	Regional Center Commercial	[T][Q]C4-2D-SN	Regional Center Commercial	[Q]C2-2D-SN-CPIO	0	302.505	5.760		Commercial - Auto, Recreation Equipment, Construction Equipment Sales and Service - New Car Sales and Service - One Story, 0	148-5A189 333	108	Hollywood	No	ABMI	HWD CPU , MURC, TOC EXP
Los Angeles	1820 WHITLEY AVE	90028	5547005022	0.000	0.000	0.000	5.760	Shortfall of Sites	0.052	High Density Residential	[Q]R4-2	High Medium Residential	[Q]R4-2-CPIO	0	116.163	5.760		Residential - Five or More Units or Apartments (Any Combination) · 4 Stories or Less - Pool, 0	150A187 343	72	Hollywood	No	ABMI	HWD CPU , AHO, TOC EXP

Jurisdiction Name	Site Address/Intersection	5 Digit ZIP Code	Assessor Parcel Number	Very Low-Income	Low-Income	Moderate-Income	Above Moderate-Income	Type of Shortfall	Parcel Size (Acres)	Current General Plan Designation	Current Zoning	Proposed General Plan (GP) Designation	Proposed Zoning	Minimum Density Allowed	Maximum Density Allowed	Total Capacity	Vacant/ Nonvacant	Description of Existing Uses	PIN	Base Density Per Acre	Community Plan Area	Rent Stabalization Ordinance	Income Category	Applicable Rezoning Program (Program informing values in Column Q listed first)
Los Angeles	2110 HILLHURST AVE	90027	5590002029	0.000	0.000	0.000	5.760	Shortfall of Sites	0.061	Neighborhood Office Commercial	C4-1D	Neighborhood Commercial	[Q]C4-1	0	97.742	5.760		Commercial - Restaurant, Cocktail Lounge - Restaurant, Cocktail Lounge, Tavern - One Story, 0	150B201 231	108	Hollywood	No	ABMI	HWD CPU
Los Angeles	5101 MELROSE AVE	90038	5535015014	0.000	0.000	0.000	5.760	Shortfall of Sites	0.161	Neighborhood Office Commercial	C4-1D	Neighborhood Commercial	[Q]C4-1	0	49.652	5.760		Residential - Five or More Units or Apartments (Any Combination) · 4 Stories or Less, 0	141B193 539	54	Hollywood	Yes	ABMI	HWD CPU
Los Angeles	5236 LAUREL CANYON BLVD	91607	2348008023	0.000	0.000	0.000	5.760	Shortfall of Sites	0.063	Neighborhood Office Commercial	[Q]C2-1VL	Community Center (Mixed-Use)	0	0	94.972	5.760		Commercial - Store - One Story, 0	171B165 410	145	North Hollywood - Valley Village	No	ABMI	NH CPU , AHO
Los Angeles	5232 LAUREL CANYON BLVD	91607	2348008024	0.000	0.000	0.000	5.760	Shortfall of Sites	0.063	Neighborhood Office Commercial	[Q]C2-1VL	Community Center (Mixed-Use)	0	0	94.972	5.760		Commercial - Store - One Story, 0	171B165 426	145	North Hollywood - Valley Village	No	ABMI	NH CPU , AHO
Los Angeles	5318 LAUREL CANYON BLVD	91607	2348016051	0.000	0.000	0.000	5.760	Shortfall of Sites	0.063	Neighborhood Office Commercial	[Q]C2-1VL	Community Center (Mixed-Use)	0	0	95.040	5.760		Commercial - Store - One Story, 0	171B165 260	145	North Hollywood - Valley Village	No	ABMI	NH CPU , AHO
Los Angeles	5324 LAUREL CANYON BLVD	91607	2348016050	0.000	0.000	0.000	5.760	Shortfall of Sites	0.063	Neighborhood Office Commercial	[Q]C2-1VL	Community Center (Mixed-Use)	0	0	95.041	5.760		Commercial - Store - One Story, 0	171B165 234	145	North Hollywood - Valley Village	No	ABMI	NH CPU , AHO
Los Angeles	5344 LAUREL CANYON BLVD	91607	2348016045	0.000	0.000	0.000	5.760	Shortfall of Sites	0.063	Neighborhood Office Commercial	[Q]C2-1VL	Community Center (Mixed-Use)	0	0	95.042	5.760		Commercial - Store - One Story, 0	171B165 166	145	North Hollywood - Valley Village	No	ABMI	NH CPU , AHO
Los Angeles	5340 LAUREL CANYON BLVD	91607	2348016046	0.000	0.000	0.000	5.760	Shortfall of Sites	0.063	Neighborhood Office Commercial	[Q]C2-1VL	Community Center (Mixed-Use)	0	0	95.042	5.760		Commercial - Store - One Story, 0	171B165 184	145	North Hollywood - Valley Village	No	ABMI	NH CPU , AHO
Los Angeles	12041 MAGNOLIA BLVD	91607	2348008030	0.000	0.000	0.000	5.760	Shortfall of Sites	0.063	Neighborhood Office Commercial	C2-1	Community Center (Mixed-Use)	0	0	95.042	5.760		Commercial - Office Building - One Story, 0	171B165 515	145	North Hollywood - Valley Village	No	ABMI	NH CPU , AHO
Los Angeles	5330 LAUREL CANYON BLVD	91607	2348016049	0.000	0.000	0.000	5.760	Shortfall of Sites	0.063	Neighborhood Office Commercial	[Q]C2-1VL	Community Center (Mixed-Use)	0	0	95.042	5.760		Commercial - Office Building - One Story, 0	171B165 221	145	North Hollywood - Valley Village	No	ABMI	NH CPU , ARO, AHO
Los Angeles	5330 LAUREL CANYON BLVD	91607	2348016049	0.000	0.000	0.000	5.760	Shortfall of Sites	0.063	Neighborhood Office Commercial	[Q]C2-1VL	Community Center (Mixed-Use)	0	0	95.042	5.760		Commercial - Office Building - One Story, 0	171B165 207	145	North Hollywood - Valley Village	No	ABMI	NH CPU , ARO, AHO
Los Angeles	12041 MAGNOLIA BLVD	91607	2348008030	0.000	0.000	0.000	5.760	Shortfall of Sites	0.063	Neighborhood Office Commercial	C2-1	Community Center (Mixed-Use)	0	0	95.042	5.760		Commercial - Office Building - One Story, 0	171B165 514	145	North Hollywood - Valley Village	No	ABMI	NH CPU , AHO
Los Angeles	5324 LAUREL CANYON BLVD	91607	2348016050	0.000	0.000	0.000	5.760	Shortfall of Sites	0.063	Neighborhood Office Commercial	[Q]C2-1VL	Community Center (Mixed-Use)	0	0	95.043	5.760		Commercial - Store - One Story, 0	171B165 244	145	North Hollywood - Valley Village	No	ABMI	NH CPU , AHO
Los Angeles	5338 LAUREL CANYON BLVD	91607	2348016047	0.000	0.000	0.000	5.760	Shortfall of Sites	0.063	Neighborhood Office Commercial	[Q]C2-1VL	Community Center (Mixed-Use)	0	0	95.043	5.760		Commercial - Restaurant, Cocktail Lounge - Restaurant, Cocktail Lounge, Tavern - One Story, 0	171B165 190	145	North Hollywood - Valley Village	No	ABMI	NH CPU , AHO
Los Angeles	5332 LAUREL CANYON BLVD	91607	2348016048	0.000	0.000	0.000	5.760	Shortfall of Sites	0.063	Neighborhood Office Commercial	[Q]C2-1VL	Community Center (Mixed-Use)	0	0	95.043	5.760		Commercial - Store Combination - Store and Residential Combination - One Story, 0	171B165 202	145	North Hollywood - Valley Village	No	ABMI	NH CPU , ARO, AHO
Los Angeles	5316 LAUREL CANYON BLVD	91607	2348016052	0.000	0.000	0.000	5.760	Shortfall of Sites	0.063	Neighborhood Office Commercial	[Q]C2-1VL	Community Center (Mixed-Use)	0	0	95.044	5.760		Commercial - Store - One Story, 0	171B165 273	145	North Hollywood - Valley Village	No	ABMI	NH CPU , AHO
Los Angeles	5230 LAUREL CANYON BLVD	91607	2348008025	0.000	0.000	0.000	5.760	Shortfall of Sites	0.063	Neighborhood Office Commercial	[Q]C2-1VL	Community Center (Mixed-Use)	0	0	95.112	5.760		Commercial - Store - One Story, 0	171B165 435	145	North Hollywood - Valley Village	No	ABMI	NH CPU , AHO
Los Angeles	5232 LAUREL CANYON BLVD	91607	2348008024	0.000	0.000	0.000	5.760	Shortfall of Sites	0.063	Neighborhood Office Commercial	[Q]C2-1VL	Community Center (Mixed-Use)	0	0	95.112	5.760		Commercial - Store - One Story, 0	171B165 418	145	North Hollywood - Valley Village	No	ABMI	NH CPU , AHO
Los Angeles	11940 MAGNOLIA BLVD	91607	2355007056	0.000	0.000	0.000	5.760	Shortfall of Sites	0.146	Medium Residential	[Q]R3-1	Medium Neighborhood Residential	0	0	41.186	5.760		Residential - Five or More Units or Apartments (Any Combination) · 4 Stories or Less - Pool, 0	171B165 580	72	North Hollywood - Valley Village	No	ABMI	NH CPU , AHO
Los Angeles	11940 MAGNOLIA BLVD	91607	2355007056	0.000	0.000	0.000	5.760	Shortfall of Sites	0.146	Medium Residential	[Q]R3-1	Medium Neighborhood Residential	0	0	41.188	5.760		Residential - Five or More Units or Apartments (Any Combination) · 4 Stories or Less - Pool, 0	171B165 581	72	North Hollywood - Valley Village	No	ABMI	NH CPU , AHO
Los Angeles	11531 CALIFA ST	91601	2338009017	0.000	0.000	0.000	5.760	Shortfall of Sites	0.082	Low Medium II Residential	RD2-1	Community Center (Mixed-Use)	0	0	98.048	5.760		Residential - Five or More Units or Apartments (Any Combination) · 4 Stories or Less, 0	177B169 1026	145	North Hollywood - Valley Village	Yes	ABMI	NH CPU , R2RD, AHO
Los Angeles	5346 LAUREL CANYON BLVD	91607	2348016044	0.000	0.000	0.000	5.760	Shortfall of Sites	0.060	Neighborhood Office Commercial	[Q]C2-1VL	Community Center (Mixed-Use)	0	0	99.699	5.760		Commercial - Store - One Story, 0	171B165 159	145	North Hollywood - Valley Village	No	ABMI	NH CPU , AHO, TOC EXP
Los Angeles	23405 BURBANK BLVD	91367	2041010040	0.000	0.000	5.760	0.000	Shortfall of Sites	0.797	Very Low Residential	RA-1	Very Low Residential	[LM1-CDF1-5] [IX4-FA] [CPIO]	0	7.525	5.760		Institutional - Church - One Story, 0	174B093 329	1 per lot	Canoga Park - Winnetka - Woodland Hills - West Hills	No	MI	OPP RC2, FBO, ADU, CPK CPU
Los Angeles	17645 SATICOY ST	91325	2202001013	0.000	0.000	5.760	0.000	Shortfall of Sites	0.713	Low Residential	RA-1-K	Very Low Residential	0	0	8.410	5.760		Institutional - Church - One Story, 0	186B129 215	1 per lot	Reseda - West Van Nuys	No	MI	OPP RC2, FBO, RES CPU
Los Angeles	0	0	7442001910	0.000	0.000	5.760	0.000	Shortfall of Sites	192.194	Open Space	R1-1XL, OS-1XL	0	0	0	0.031	5.760		Miscellaneous - Government Owned Property, 0	027B197 1		Wilmington - Harbor City	No	MI	OPP RC2
Los Angeles	1941 S BARRINGTON AVE	90025	4262026028	0.000	0.000	5.760	0.000	Shortfall of Sites	0.380	Low Medium I Residential	R2-1	0	0	0	15.794	5.760		Institutional - Church - One Story, 0	123B149 10		West Los Angeles	No	MI	OPP RC2, FBO
Los Angeles	14339 MAGNOLIA BLVD	91423	2248011014	0.000	0.000	5.760	0.000	Shortfall of Sites	0.063	Low Medium II Residential	[Q]RD1.5-1	0	0	0	95.042	5.760		Residential - Single Family Residence, 0	171A151 24		Van Nuys - North Sherman Oaks	No	MI	OPP RC2 , R2RD
Los Angeles	732 S BEVERLY GLEN BLVD	90024	4359016003	0.000	0.000	5.760	0.000	Shortfall of Sites	0.312	Low Residential	R1-1	0	0	0	19.218	5.760		Residential - Single Family Residence - Pool, 0	135B157 29		Westwood	No	MI	OPP RC2 , ADU
Los Angeles	8432 FOOTHILL BLVD	91040	2560005001	0.000	0.000	5.760	0.000	Shortfall of Sites	0.500	Low Medium I Residential	C2-1VL, RD5-1	0	0	0	12.000	5.760	Vacant	Commercial - Commercial - Vacant Land, 0	204B189 33		Sunland - Tujunga - Lake View Terrace - Shadow Hills - East La Tuna Canyon	No	MI	OPP RC2
Los Angeles	5854 WOODLAKE AVE	91367	2041017032	0.000	0.000	5.760	0.000	Shortfall of Sites	0.009	Very Low Residential	RA-1	Very Low Residential	0	0	653.426	5.760		Residential - Single Family Residence - Pool, 0	174B093 34	1 per lot	Canoga Park - Winnetka - Woodland Hills - West Hills	No	MI	OPP RC2 , CPK CPU, AHO
Los Angeles	8510 FOOTHILL BLVD	91040	2560005022	0.000	0.000	5.760	0.000	Shortfall of Sites	0.609	Low Medium I Residential	C2-1VL, RD5-1	0	0	0	9.847	5.760		Commercial - Bank, Savings and Loan - One Story, 0	204B189 36		Sunland - Tujunga - Lake View Terrace - Shadow Hills - East La Tuna Canyon	No	MI	OPP RC2
Los Angeles	976 NEOLA ST	90041	5481013008	0.000	0.000	5.760	0.000	Shortfall of Sites	0.135	Low Residential	R1-1	0	0	0	44.600	5.760		Residential - Single Family Residence, 0	160-5A229 36		Northeast Los Angeles	No	MI	OPP RC2
Los Angeles	2911 VALLE VISTA DR	90065	5473014003	0.000	0.000	5.760	0.000	Shortfall of Sites	0.101	Low Residential	R1-1-CDO	0	0	0	59.497	5.760		Residential - Single Family Residence, 0	156A219 36		Northeast Los Angeles	No	MI	OPP RC2
Los Angeles	5320 YORK BLVD	90042	5478004020	0.000	0.000	5.760	0.000	Shortfall of Sites	0.033	Low Medium II Residential	RD2-1	0	0	0	184.180	5.760		Commercial - Auto, Recreation Equipment, Construction Equipment Sales and Service - Auto Body Repair Shop - One Story, 0	154-5A227 36		Northeast Los Angeles	No	MI	OPP RC2
Los Angeles	3406 COLONIAL AVE	90066	4247031004	0.000	0.000	5.760	0.000	Shortfall of Sites	0.138	Low Residential	R1V2	0	0	0	43.322	5.760		Residential - Single Family Residence, 0	114B153 41		Palms - Mar Vista - Del Rey	No	MI	OPP RC2
Los Angeles	5844 WOODLAKE AVE	91367	2041017014	0.000	0.000	5.760	0.000	Shortfall of Sites	0.275	Very Low Residential	RA-1	Very Low Residential	[MB3-CDF1-5] [IX4-FA] [CPIO]	0	21.780	5.760		Residential - Single Family Residence, 0	174B093 42	1 per lot	Canoga Park - Winnetka - Woodland Hills - West Hills	No	MI	OPP RC2 , CPK CPU, ADU, AHO
Los Angeles	4200 YORK BLVD	90065	5473024012	0.000	0.000	5.760	0.000	Shortfall of Sites	0.050	Low Residential	R1-1-CDO	0	0	0	119.756	5.760		Residential - Single Family Residence, 0	156A219 42		Northeast Los Angeles	No	MI	OPP RC2
Los Angeles	17358 PLUMMER ST	91325	2766016009	0.000	0.000	5.760	0.000	Shortfall of Sites	0.017	Very Low I Residential	RA-1	0	0	0	343.904	5.760		Residential - Single Family Residence - Pool, 0	198B129 43		Northridge	No	MI	OPP RC2
Los Angeles	1744 N WILTON PL	90028	5544002061	0.000	0.000	5.760	0.000	Shortfall of Sites	0.169	Low Medium II Residential	RD1.5-1XL	0	0	0	35.574	5.760		Residential - Double, Duplex, or Two Units - 4 Stories or Less, 0	148-5A193 49		Hollywood	No	MI	OPP RC2
Los Angeles	17355 LASSEN ST	91325	2734031014	0.000	0.000	5.760	0.000	Shortfall of Sites	1.180	Very Low II Residential	RE11-1	0	0	0	5.085	5.760	Vacant	Residential - Single Family Residence - Vacant Land, 0	201B129 50		Northridge	No	MI	OPP RC2
Los Angeles	9931 LOUISE AVE	91325	2734031022	0.000	0.000	5.760	0.000	Shortfall of Sites	0.365	Very Low II Residential	RE11-1	0	0	0	16.461	5.760	Vacant	Residential - Single Family Residence - Vacant Land, 0	201B133 51		Northridge	No	MI	OPP RC2
Los Angeles	6323 WOODLAKE AVE	91367	2035020050	0.000	0.000	5.760	0.000	Shortfall of Sites	0.096	Very Low Residential	RA-1	Very Low Residential	0	0	62.652	5.760		Residential - Single Family Residence - Pool, 0	177B093 53	1 per lot	Canoga Park - Winnetka - Woodland Hills - West Hills	No	MI	OPP RC2 , CPK CPU, AHO
Los Angeles	3410 COLONIAL AVE	90066	4247031003	0.000	0.000	5.760	0.000	Shortfall of Sites	0.138	Low Residential	R1V2	0	0	0	43.540	5.760		Residential - Single Family Residence - Pool and Misc., 0	114B153 64		Palms - Mar Vista - Del Rey	No	MI	OPP RC2
Los Angeles	800 S BEVERLY GLEN BLVD	90024	4359016181	0.000	0.000	5.760	0.000	Shortfall of Sites	0.065	Low Residential	R1-1	0	0	0	92.566	5.760		Residential - Single Family Residence - Pool, 0	135B157 67		Westwood	No	MI	OPP RC2
Los Angeles	1305 S PATTON AVE	90731	7459014032	0.000	0.000	5.760	0.000	Shortfall of Sites	0.043	Low II Residential	R1-1XL	0	0	0	139.373	5.760		Residential - Single Family Residence, 0	012B193 67		San Pedro	No	MI	OPP RC2
Los Angeles	0	0	5473008002	0.000	0.000	5.760	0.000	Shortfall of Sites	0.015	Low Medium II Residential	RD2-1-CDO	0	0	0	396.475	5.760	Vacant	Residential - Single Family Residence - Vacant Land, 0	156A219 70		Northeast Los Angeles	No	MI	OPP RC2
Los Angeles	0	0	4305028040	0.000	0.000	5.760	0.000	Shortfall of Sites	0.047	Low Residential	R1V2	0	0	0	127.899	5.760	Vacant	Residential - Single Family Residence - Vacant Land, 0	126B169 71		West Los Angeles	No	MI	OPP RC2
Los Angeles	1279 W 13TH ST	90731	7459027005	0.000	0.000	5.760	0.000	Shortfall of Sites	0.052	Low II Residential	R1-1XL	0	0	0	116.250	5.760		Residential - Single Family Residence, 0	012B193 71		San Pedro	No	MI	OPP RC2
Los Angeles	2908 VALLE VISTA DR	90065	5473008004	0.000	0.000	5.760	0.000	Shortfall of Sites	0.023	Low Medium II Residential	RD2-1-CDO	0	0	0	257.040	5.760		Residential - Single Family Residence, 0	156A219 72		Northeast Los Angeles	No	MI	OPP RC2
Los Angeles	0	0	2722011006	0.000	0.000	5.760	0.000	Shortfall of Sites	0.101	Very Low I Residential	RA-1	0	0	0	59.404	5.760		Commercial - Nursery or Greenhouse - One Story, 0	207B101 73		Chatsworth - Porter Ranch	No	MI	OPP RC2
Los Angeles	818 S BEVERLY GLEN BLVD	90024	4359016029	0.000	0.000	5.760	0.000	Shortfall of Sites	0.285	Low Residential	R1-1	0	0	0	21.040	5.760		Residential - Single Family Residence - Pool, 0	135B157 75		Westwood	No	MI	OPP RC2 , ADU
Los Angeles	5826 WOODLAKE AVE	91367	2041017012	0.000	0.000	5.760	0.000	Shortfall of Sites	0.206	Very Low Residential	RA-1	Very Low Residential	0	0	29.147	5.760		Residential - Single Family Residence, 0	174B093 80	1 per lot	Canoga Park - Winnetka - Woodland Hills - West Hills	No	MI	OPP RC2 , CPK CPU, ADU, AHO
Los Angeles	13171 VALLEY VISTA BLVD	91604	2385024035	0.000	0.000	5.760	0.000	Shortfall of Sites	0.004	Low Residential	R1-1-RIO	0	0	0	1435.267	5.760		Residential - Single Family Residence - Pool, 0	162B161 80		Sherman Oaks - Studio City - Toluca Lake - Cahuenga Pass	No	MI	OPP RC2
Los Angeles	10670 ANDORA AVE	91311	2722011001	0.000	0.000	5.760	0.000	Shortfall of Sites	0.167	Very Low I Residential	RA-1	0	0	0	35.903	5.760		Commercial - Nursery or Greenhouse - One Story, 0	207B101 82		Chatsworth - Porter Ranch	No	MI	OPP RC2 , ADU

Jurisdiction Name	Site Address/Intersection	5 Digit ZIP Code	Assessor Parcel Number	Very Low-Income	Low-Income	Moderate-Income	Above Moderate-Income	Type of Shortfall	Parcel Size (Acres)	Current General Plan Designation	Current Zoning	Proposed General Plan (GP) Designation	Proposed Zoning	Minimum Density Allowed	Maximum Density Allowed	Total Capacity	Vacant/ Nonvacant	Description of Existing Uses	PIN	Base Density Per Acre	Community Plan Area	Rent Stabalization Ordinance	Income Category	Applicable Rezoning Program (Program informing values in Column Q listed first)
Los Angeles	13171 VALLEY VISTA BLVD	91604	2385024035	0.000	0.000	5.760	0.000	Shortfall of Sites	0.239	Low Residential	R1-1-RIO	0	0	0	25.091	5.760		Residential - Single Family Residence - Pool, 0	162B157 82		Sherman Oaks - Studio City - Toluca Lake - Cahuenga Pass	No	MI	OPP RC2 , ADU
Los Angeles	3416 COLONIAL AVE	90066	4247031002	0.000	0.000	5.760	0.000	Shortfall of Sites	0.138	Low Residential	R1V2	0	0	0	43.540	5.760		Residential - Single Family Residence, 0	114B153 83		Palms - Mar Vista - Del Rey	No	MI	OPP RC2
Los Angeles	4032 WHITSETT AVE	91604	2367009016	0.000	0.000	5.760	0.000	Shortfall of Sites	0.092	Low Residential	R1-1-RIO	0	0	0	64.969	5.760		Institutional - Church - One Story, 0	162B165 84		Sherman Oaks - Studio City - Toluca Lake - Cahuenga Pass	No	MI	OPP RC2, FBO
Los Angeles	4032 WHITSETT AVE	91604	2367009016	0.000	0.000	5.760	0.000	Shortfall of Sites	0.098	Low Residential	R1-1-RIO	0	0	0	61.356	5.760		Institutional - Church - One Story, 0	162B165 85		Sherman Oaks - Studio City - Toluca Lake - Cahuenga Pass	No	MI	OPP RC2, FBO
Los Angeles	2594 WESTWOOD BLVD	90064	4255021028	0.000	0.000	5.760	0.000	Shortfall of Sites	0.028	Low Residential	R1-1	0	0	0	214.058	5.760		Residential - Single Family Residence - Pool, 0	123B157 85		West Los Angeles	No	MI	OPP RC2 , TOC EXP
Los Angeles	4032 WHITSETT AVE	91604	2367009016	0.000	0.000	5.760	0.000	Shortfall of Sites	0.091	Low Residential	R1-1-RIO	0	0	0	66.114	5.760		Institutional - Church - One Story, 0	162B165 86		Sherman Oaks - Studio City - Toluca Lake - Cahuenga Pass	No	MI	OPP RC2, FBO
Los Angeles	5818 WOODLAKE AVE	91367	2041017011	0.000	0.000	5.760	0.000	Shortfall of Sites	0.197	Very Low Residential	RA-1	Very Low Residential	0	0	30.462	5.760		Residential - Single Family Residence - Pool, 0	174B093 87	1 per lot	Canoga Park - Winnetka - Woodland Hills - West Hills	No	MI	OPP RC2 , CPK CPU, ADU, AHO
Los Angeles	23201 SYLVAN ST	91367	2035020049	0.000	0.000	5.760	0.000	Shortfall of Sites	0.041	Very Low Residential	RA-1	Very Low Residential	0	0	145.489	5.760		Residential - Single Family Residence - Pool, 0	177B093 88	1 per lot	Canoga Park - Winnetka - Woodland Hills - West Hills	No	MI	OPP RC2 , CPK CPU, AHO
Los Angeles	4927 HAYVENHURST AVE	91436	2259017027	0.000	0.000	5.760	0.000	Shortfall of Sites	0.294	Low II Residential	R1-1	Low Residential	0	0	20.433	5.760		, 0	168B137 88	1 per lot	Encino - Tarzana	No	MI	OPP RC2 , ENC CPU, AHO
Los Angeles	0	0	2706003901	0.000	0.000	5.760	0.000	Shortfall of Sites	0.010	Open Space	RA-1	0	0	0	594.204	5.760		Miscellaneous - Government Owned Property, 0	207B105 89		Chatsworth - Porter Ranch	No	MI	OPP RC2
Los Angeles	0	0	2706003901	0.000	0.000	5.760	0.000	Shortfall of Sites	0.023	Open Space	RA-1	0	0	0	260.630	5.760		Miscellaneous - Government Owned Property, 0	207B105 91		Chatsworth - Porter Ranch	No	MI	OPP RC2
Los Angeles	4912 EAGLE ROCK BLVD	90041	5686019024	0.000	0.000	5.760	0.000	Shortfall of Sites	0.115	Low Medium II Residential	RD1.5-1	0	0	0	52.247	5.760		Institutional - Church - One Story, 0	160-5A221 92		Northeast Los Angeles	No	MI	OPP RC2, FBO, R2RD
Los Angeles	539 S BEVERLY GLEN BLVD	90024	4360025044	0.000	0.000	5.760	0.000	Shortfall of Sites	0.467	Low Residential	R1-1	0	0	0	12.843	5.760		Residential - Single Family Residence - Pool and Misc., 0	138B157 92		Westwood	No	MI	OPP RC2 , ADU
Los Angeles	4101 MARY ELLEN AVE	91604	2385024016	0.000	0.000	5.760	0.000	Shortfall of Sites	0.205	Low Residential	R1-1-RIO	0	0	0	29.319	5.760		Residential - Single Family Residence - Pool, 0	162B157 93		Sherman Oaks - Studio City - Toluca Lake - Cahuenga Pass	No	MI	OPP RC2 , ADU
Los Angeles	0	0	2039011038	0.000	0.000	5.760	0.000	Shortfall of Sites	0.022	Very Low Residential	RA-1	Very Low Residential	0	0	275.010	5.760	Vacant	Residential - Single Family Residence - Vacant Land, 0	177B093 97	1 per lot	Canoga Park - Winnetka - Woodland Hills - West Hills	No	MI	OPP RC2 , CPK CPU, AHO
Los Angeles	9900 MELVIN AVE	91324	2726013005	0.000	0.000	5.760	0.000	Shortfall of Sites	0.356	Very Low I Residential	RA-1	0	0	0	16.876	5.760		Residential - Single Family Residence - Pool, 0	201B117 98		Chatsworth - Porter Ranch	No	MI	OPP RC2 , ADU
Los Angeles	9901 SHIRLEY AVE	91324	2726013006	0.000	0.000	5.760	0.000	Shortfall of Sites	0.363	Very Low I Residential	RA-1	0	0	0	16.535	5.760		Residential - Single Family Residence - Pool, 0	201B117 99		Chatsworth - Porter Ranch	No	MI	OPP RC2 , ADU
Los Angeles	2587 WESTWOOD BLVD	90064	4256002018	0.000	0.000	5.760	0.000	Shortfall of Sites	0.025	Low Residential	R1-1-O	0	0	0	236.679	5.760		Residential - Single Family Residence, 0	123B157 99		West Los Angeles	No	MI	OPP RC2 , TOC EXP
Los Angeles	9900 SHIRLEY AVE	91324	2726013015	0.000	0.000	5.760	0.000	Shortfall of Sites	0.363	Very Low I Residential	RA-1	0	0	0	16.544	5.760		Residential - Single Family Residence - Pool, 0	201B117 100		Chatsworth - Porter Ranch	No	MI	OPP RC2 , ADU
Los Angeles	9901 TUNNEY AVE	91324	2726013016	0.000	0.000	5.760	0.000	Shortfall of Sites	0.323	Very Low I Residential	RA-1	0	0	0	18.563	5.760		Residential - Single Family Residence, 0	201B117 101		Chatsworth - Porter Ranch	No	MI	OPP RC2 , ADU
Los Angeles	12207 MALONE ST	90066	4248003028	0.000	0.000	5.760	0.000	Shortfall of Sites	0.143	Low Residential	R1V2	0	0	0	41.889	5.760		Residential - Single Family Residence, 0	117B153 104		Palms - Mar Vista - Del Rey	No	MI	OPP RC2
Los Angeles	5814 WOODLAKE AVE	91367	2041017029	0.000	0.000	5.760	0.000	Shortfall of Sites	0.216	Very Low Residential	RA-1	Very Low Residential	0	0	27.780	5.760		Residential - Single Family Residence - Pool, 0	174B093 105	1 per lot	Canoga Park - Winnetka - Woodland Hills - West Hills	No	MI	OPP RC2 , CPK CPU, ADU, AHO
Los Angeles	1466 N AVENUE 46	90041	5474018021	0.000	0.000	5.760	0.000	Shortfall of Sites	0.119	Neighborhood Commercial	RD3-1, [Q]C4-1XL	0	0	0	50.263	5.760		Commercial - Parking Lot (Commercial Use Property) - Lots - Patron or Employee - One Story, 0	156A221 105		Northeast Los Angeles	No	MI	OPP RC2
Los Angeles	3420 COLONIAL AVE	90066	4247031001	0.000	0.000	5.760	0.000	Shortfall of Sites	0.170	Low Residential	R1V2	0	0	0	35.358	5.760		Residential - Single Family Residence, 0	114B153 106		Palms - Mar Vista - Del Rey	No	MI	OPP RC2 , ADU
Los Angeles	4604 YORK BLVD	90041	5474018020	0.000	0.000	5.760	0.000	Shortfall of Sites	0.119	Neighborhood Commercial	RD3-1, [Q]C4-1XL	0	0	0	50.262	5.760		Commercial - Store - One Story, 0	156A221 107		Northeast Los Angeles	No	MI	OPP RC2
Los Angeles	0	0	4360030010	0.000	0.000	5.760	0.000	Shortfall of Sites	0.352	Low Residential	R1-1	0	0	0	17.068	5.760		Commercial - Parking Lot (Commercial Use Property) - Lots - Patron or Employee - One Story, 0	135B157 108		Westwood	No	MI	OPP RC2
Los Angeles	5231 FRANKLIN AVE	90027	5589005007	0.000	0.000	5.760	0.000	Shortfall of Sites	0.044	Low I Residential	RE11-1	0	0	0	137.737	5.760		Residential - Single Family Residence - Pool, 0	150A195 109		Hollywood	No	MI	OPP RC2 , TOC EXP
Los Angeles	23141 HATTERAS ST	91367	2041017030	0.000	0.000	5.760	0.000	Shortfall of Sites	0.189	Very Low Residential	RA-1	Very Low Residential	0	0	31.681	5.760		Residential - Single Family Residence - Pool, 0	174B093 113	1 per lot	Canoga Park - Winnetka - Woodland Hills - West Hills	No	MI	OPP RC2 , CPK CPU, ADU, AHO
Los Angeles	0	0	4248003026	0.000	0.000	5.760	0.000	Shortfall of Sites	0.013	Low Residential	R1V2	0	0	0	470.222	5.760	Vacant	Residential - Single Family Residence - Vacant Land, 0	117B153 113		Palms - Mar Vista - Del Rey	No	MI	OPP RC2
Los Angeles	5814 WOODLAKE AVE	91367	2041017029	0.000	0.000	5.760	0.000	Shortfall of Sites	0.017	Very Low Residential	RA-1	Very Low Residential	0	0	348.322	5.760		Residential - Single Family Residence - Pool, 0	174B093 114	1 per lot	Canoga Park - Winnetka - Woodland Hills - West Hills	No	MI	OPP RC2 , CPK CPU, AHO
Los Angeles	1506 W 5TH ST	90732	7559035008	0.000	0.000	5.760	0.000	Shortfall of Sites	0.117	Low II Residential	R1-1XL	0	0	0	51.457	5.760		Residential - Single Family Residence, 0	015B193 113		San Pedro	No	MI	OPP RC2
Los Angeles	0	0	2822019900	0.000	0.000	5.760	0.000	Shortfall of Sites	3.009	Low Medium I Residential	QR3-1, [Q]RD4-1	0	0	0	1.994	5.760		Miscellaneous - Government Owned Property, 0	210B121 114		Chatsworth - Porter Ranch	No	MI	OPP RC2
Los Angeles	23201 SYLVAN ST	91367	2035020049	0.000	0.000	5.760	0.000	Shortfall of Sites	0.138	Very Low Residential	RA-1	Very Low Residential	[MB3-CDF1-5] [IX4-FA] [CPIO]	0	43.524	5.760		Residential - Single Family Residence - Pool, 0	177B093 115	1 per lot	Canoga Park - Winnetka - Woodland Hills - West Hills	No	MI	OPP RC2 , CPK CPU, AHO
Los Angeles	23201 SYLVAN ST	91367	2035020049	0.000	0.000	5.760	0.000	Shortfall of Sites	0.137	Very Low Residential	RA-1	Very Low Residential	[MB3-CDF1-5] [IX4-FA] [CPIO]	0	43.825	5.760		Residential - Single Family Residence - Pool, 0	177B093 116	1 per lot	Canoga Park - Winnetka - Woodland Hills - West Hills	No	MI	OPP RC2 , CPK CPU, AHO
Los Angeles	645 S BEVERLY GLEN BLVD	90024	4360026043	0.000	0.000	5.760	0.000	Shortfall of Sites	0.289	Low Residential	R1-1	0	0	0	20.797	5.760		Residential - Single Family Residence - Pool, 0	138B157 117		Westwood	No	MI	OPP RC2 , ADU
Los Angeles	23137 SYLVAN ST	91367	2039011008	0.000	0.000	5.760	0.000	Shortfall of Sites	0.138	Very Low Residential	RA-1	Very Low Residential	0	0	43.528	5.760		Residential - Single Family Residence - Pool, 0	177B093 118	1 per lot	Canoga Park - Winnetka - Woodland Hills - West Hills	No	MI	OPP RC2 , CPK CPU, AHO
Los Angeles	0	0	4360030021	0.000	0.000	5.760	0.000	Shortfall of Sites	0.366	Low Residential	R1-1	0	0	0	16.399	5.760		Commercial - Parking Lot (Commercial Use Property) - Lots - Patron or Employee - One Story, 0	135B157 119		Westwood	No	MI	OPP RC2
Los Angeles	4618 YORK BLVD	90041	5474018035	0.000	0.000	5.760	0.000	Shortfall of Sites	0.167	Low Medium I Residential	RD3-1, [Q]C4-1XL	0	0	0	35.876	5.760		Residential - Five or More Units or Apartments (Any Combination) · 4 Stories or Less, 0	156A221 120		Northeast Los Angeles	No	MI	OPP RC2
Los Angeles	0	0	4248003902	0.000	0.000	5.760	0.000	Shortfall of Sites	0.013	Low Residential	R1V2	0	0	0	475.184	5.760		Miscellaneous - Government Owned Property, 0	117B153 123		Palms - Mar Vista - Del Rey	No	MI	OPP RC2
Los Angeles	20801 DEVONSHIRE ST	91311	2706015031	0.000	0.000	5.760	0.000	Shortfall of Sites	1.000	Very Low I Residential	RA-1	0	0	0	6.002	5.760		Institutional - Homes for Aged and Others - Two Stories, 0	204B109 125		Chatsworth - Porter Ranch	No	MI	OPP RC2
Los Angeles	0	0	5474018011	0.000	0.000	5.760	0.000	Shortfall of Sites	0.167	Low Medium I Residential	RD3-1, [Q]C4-1XL	0	0	0	35.928	5.760		Commercial - Parking Lot (Commercial Use Property) - Lots - Patron or Employee - One Story, 0	156A221 125		Northeast Los Angeles	No	MI	OPP RC2
Los Angeles	2115 HILLHURST AVE	90027	5590003037	0.000	0.000	5.760	0.000	Shortfall of Sites	0.130	Low Medium II Residential	RD1.5-1XL	0	0	0	46.274	5.760		Commercial - Restaurant, Cocktail Lounge - Restaurant, Cocktail Lounge, Tavern - One Story, 0	150B197 126		Hollywood	No	MI	OPP RC2 , R2RD
Los Angeles	645 S BEVERLY GLEN BLVD	90024	4360026043	0.000	0.000	5.760	0.000	Shortfall of Sites	0.003	Low Residential	R1-1	0	0	0	2235.235	5.760		Residential - Single Family Residence - Pool, 0	138B157 128		Westwood	No	MI	OPP RC2
Los Angeles	4662 YORK BLVD	90041	5474018007	0.000	0.000	5.760	0.000	Shortfall of Sites	0.166	Low Medium I Residential	RD3-1, [Q]C4-1XL	0	0	0	36.087	5.760		Commercial - Store Combination - Store and Residential Combination - One Story, 0	156A221 130		Northeast Los Angeles	No	MI	OPP RC2 , ARO
Los Angeles	17260 OSBORNE ST	91325	2690003012	0.000	0.000	5.760	0.000	Shortfall of Sites	0.209	Very Low I Residential	RA-1	0	0	0	28.754	5.760		Residential - Single Family Residence - Pool, 0	195B133 135		Northridge	No	MI	OPP RC2 , ADU
Los Angeles	0	0	4248003901	0.000	0.000	5.760	0.000	Shortfall of Sites	0.013	Low Residential	R1V2	0	0	0	475.200	5.760		Miscellaneous - Government Owned Property, 0	117B153 135		Palms - Mar Vista - Del Rey	No	MI	OPP RC2
Los Angeles	20801 DEVONSHIRE ST	91311	2706015031	0.000	0.000	5.760	0.000	Shortfall of Sites	0.471	Very Low I Residential	RA-1	0	0	0	12.750	5.760		Institutional - Homes for Aged and Others - Two Stories, 0	204B109 138		Chatsworth - Porter Ranch	No	MI	OPP RC2
Los Angeles	20801 DEVONSHIRE ST	91311	2706015031	0.000	0.000	5.760	0.000	Shortfall of Sites	0.471	Very Low I Residential	RA-1	0	0	0	12.750	5.760		Institutional - Homes for Aged and Others - Two Stories, 0	204B109 139		Chatsworth - Porter Ranch	No	MI	OPP RC2
Los Angeles	20801 DEVONSHIRE ST	91311	2706015031	0.000	0.000	5.760	0.000	Shortfall of Sites	0.471	Very Low I Residential	RA-1	0	0	0	12.750	5.760		Institutional - Homes for Aged and Others - Two Stories, 0	204B109 140		Chatsworth - Porter Ranch	No	MI	OPP RC2
Los Angeles	20801 DEVONSHIRE ST	91311	2706015031	0.000	0.000	5.760	0.000	Shortfall of Sites	0.448	Very Low I Residential	RA-1	0	0	0	13.386	5.760		Institutional - Homes for Aged and Others - Two Stories, 0	204B109 141		Chatsworth - Porter Ranch	No	MI	OPP RC2
Los Angeles	2148 YOSEMITE DR	90041	5685006033	0.000	0.000	5.760	0.000	Shortfall of Sites	0.045	Low Residential	R1-1	0	0	0	134.032	5.760		Residential - Single Family Residence, 0	160-5A221 141		Northeast Los Angeles	No	MI	OPP RC2
Los Angeles	4682 YORK BLVD	90041	5474018004	0.000	0.000	5.760	0.000	Shortfall of Sites	0.261	Neighborhood Commercial	RD3-1, [Q]C4-1XL	0	0	0	22.958	5.760		Commercial - Store - One Story, 0	156A223 141		Northeast Los Angeles	No	MI	OPP RC2
Los Angeles	10839 LOUISE AVE	91344	2696005008	0.000	0.000	5.760	0.000	Shortfall of Sites	0.136	Low I Residential	RE9-1XL-RFA	0	0	0	44.112	5.760		Residential - Single Family Residence - Pool, 0	207B133 142		Granada Hills - Knollwood	No	MI	OPP RC2
Los Angeles	11022 RIVERSIDE DR	91602	2423011027	0.000	0.000	5.760	0.000	Shortfall of Sites	0.236	Low Residential	R1-1-RIO	0	0	0	25.391	5.760		Institutional - Church - One Story, 0	165B173 142		Sherman Oaks - Studio City - Toluca Lake - Cahuenga Pass	No	MI	OPP RC2, FBO, ADU
Los Angeles	11022 RIVERSIDE DR	91602	2423011027	0.000	0.000	5.760	0.000	Shortfall of Sites	0.237	Low Residential	R1-1-RIO	0	0	0	25.317	5.760		Institutional - Church - One Story, 0	165B173 143		Sherman Oaks - Studio City - Toluca Lake - Cahuenga Pass	No	MI	OPP RC2, FBO, ADU
Los Angeles	0	0	4248003900	0.000	0.000	5.760	0.000	Shortfall of Sites	0.013	Low Residential	R1V2	0	0	0	475.180	5.760		Miscellaneous - Government Owned Property, 0	117B153 143		Palms - Mar Vista - Del Rey	No	MI	OPP RC2
Los Angeles	509 N LELAND AVE	90732	7446011025	0.000	0.000	5.760	0.000	Shortfall of Sites	0.110	Low II Residential	R1-1XL	0	0	0	54.416	5.760		Residential - Single Family Residence, 0	018B193 146		San Pedro	No	MI	OPP RC2
Los Angeles	5157 FRANKLIN AVE	90027	5589007002	0.000	0.000	5.760	0.000	Shortfall of Sites	0.046	Low I Residential	RE9-1	0	0	0	129.596	5.760		Residential - Single Family Residence - Pool, 0	150A195 147		Hollywood	No	MI	OPP RC2 , TOC EXP
Los Angeles	3426 COLONIAL AVE	90066	4247030001	0.000	0.000	5.760	0.000	Shortfall of Sites	0.156	Low Residential	R1V2	0	0	0	38.459	5.760		Residential - Single Family Residence, 0	114B153 147		Palms - Mar Vista - Del Rey	No	MI	OPP RC2 , ADU
Los Angeles	0	0	5457023019	0.000	0.000	5.760	0.000	Shortfall of Sites	0.010	Low Residential	R1-1-CDO	0	0	0	615.467	5.760	Vacant	Residential - Single Family Residence - Vacant Land, 0	153A215 153		Northeast Los Angeles	No	MI	OPP RC2
Los Angeles	2804 SAWTELLE BLVD	90064	4258017014	0.000	0.000	5.760	0.000	Shortfall of Sites	0.008	Low Residential	R1V2	High Residential	0	0	757.582	5.760		Residential - Single Family Residence, 0	120B153 154	29	Palms - Mar Vista - Del Rey	No	MI	OPP RC2 , PMVDR CPU, AHO, TOC EXP
Los Angeles	22519 OXNARD ST	91367	2039027029	0.000	0.000	5.760	0.000	Shortfall of Sites	0.303	Low Residential	RE11-1	Very Low Residential	0	0	19.813	5.760		Residential - Single Family Residence, 0	177B101 155	1 per lot	Canoga Park - Winnetka - Woodland Hills - West Hills	No	MI	OPP RC2 , CPK CPU, ADU, AHO
Los Angeles	0	0	4302008046	0.000	0.000	5.760	0.000	Shortfall of Sites	0.203	Low Residential	R1V2-O	0	0	0	29.525	5.760	Vacant	Residential - Single Family Residence - Vacant Land, 0	126B169 155		West Los Angeles	No	MI	OPP RC2
Los Angeles	0	0	2707023900	0.000	0.000	5.760	0.000	Shortfall of Sites	0.390	Very Low I Residential	RA-1	0	0	0	15.374	5.760		Miscellaneous - Government Owned Property, 0	204B113 156		Chatsworth - Porter Ranch	No	MI	OPP RC2

Jurisdiction Name	Site Address/Intersection	5 Digit ZIP Code	Assessor Parcel Number	Very Low-Income	Low-Income	Moderate-Income	Above Moderate-Income	Type of Shortfall	Parcel Size (Acres)	Current General Plan Designation	Current Zoning	Proposed General Plan (GP) Designation	Proposed Zoning	Minimum Density Allowed	Maximum Density Allowed	Total Capacity	Vacant/ Nonvacant	Description of Existing Uses	PIN	Base Density Per Acre	Community Plan Area	Rent Stabalization Ordinance	Income Category	Applicable Rezoning Program (Program informing values in Column Q listed first)
Los Angeles	0	0	2266008030	0.000	0.000	5.760	0.000	Shortfall of Sites	0.128	Low Residential	RE9-1	0	0	0	46.958	5.760	Vacant	Residential - Single Family Residence - Vacant Land, 0	165A151 157		Sherman Oaks - Studio City - Toluca Lake - Cahuenga Pass	No	MI	OPP RC2
Los Angeles	12233 MALONE ST	90066	4248003012	0.000	0.000	5.760	0.000	Shortfall of Sites	0.148	Low Residential	R1V2	0	0	0	40.452	5.760		Residential - Single Family Residence, 0	117B153 161		Palms - Mar Vista - Del Rey	No	MI	OPP RC2
Los Angeles	0	0	2708003010	0.000	0.000	5.760	0.000	Shortfall of Sites	0.403	Very Low I Residential	RA-1	0	0	0	14.902	5.760	Vacant	Residential - Single Family Residence - Vacant Land, 0	204B117 166		Chatsworth - Porter Ranch	No	MI	OPP RC2
Los Angeles	3432 COLONIAL AVE	90066	4247030002	0.000	0.000	5.760	0.000	Shortfall of Sites	0.138	Low Residential	R1V2	0	0	0	43.539	5.760		Residential - Single Family Residence, 0	114B153 166		Palms - Mar Vista - Del Rey	No	MI	OPP RC2
Los Angeles	1570 W 7TH ST	90732	7559035901	0.000	0.000	5.760	0.000	Shortfall of Sites	0.031	Low II Residential	R1-1XL	0	0	0	195.401	5.760		Miscellaneous - Government Owned Property, 0	015B193 167		San Pedro	No	MI	OPP RC2
Los Angeles	1570 W 7TH ST	90732	7559035901	0.000	0.000	5.760	0.000	Shortfall of Sites	0.155	Low II Residential	R1-1XL	0	0	0	38.684	5.760		Miscellaneous - Government Owned Property, 0	015B193 168		San Pedro	No	MI	OPP RC2
Los Angeles	20601 DEVONSHIRE ST	91311	2707013007	0.000	0.000	5.760	0.000	Shortfall of Sites	0.011	Very Low II Residential	RE11-1	0	0	0	538.881	5.760		Residential - Single Family Residence, 0	204B109 169		Chatsworth - Porter Ranch	No	MI	OPP RC2
Los Angeles	10832 LOUISE AVE	91344	2696025007	0.000	0.000	5.760	0.000	Shortfall of Sites	0.042	Low II Residential	R1-1XL-RFA	0	0	0	143.223	5.760		Residential - Single Family Residence, 0	207B133 170		Granada Hills - Knollwood	No	MI	OPP RC2
Los Angeles	7918 FOOTHILL BLVD	91040	2559007002	0.000	0.000	5.760	0.000	Shortfall of Sites	0.205	Low Residential	C2-1VL, R1-1-RFA	0	0	0	29.233	5.760		Commercial - Office Building - One Story, 0	204B193 171		Sunland - Tujunga - Lake View Terrace - Shadow Hills - East La Tuna Canyon	No	MI	OPP RC2 , ARO
Los Angeles	1026 N AVENUE 54	90042	5478009055	0.000	0.000	5.760	0.000	Shortfall of Sites	0.035	Low Residential	R1-1	0	0	0	172.038	5.760		Residential - Single Family Residence, 0	154-5A227 171		Northeast Los Angeles	No	MI	OPP RC2
Los Angeles	17259 RAYEN ST	91325	2690003011	0.000	0.000	5.760	0.000	Shortfall of Sites	0.243	Very Low I Residential	RA-1	0	0	0	24.648	5.760		Residential - Single Family Residence - Pool, 0	195B133 172		Northridge	No	MI	OPP RC2 , ADU
Los Angeles	2464 AMHERST AVE	90064	4257021077	0.000	0.000	5.760	0.000	Shortfall of Sites	0.058	Low Residential	R1-1	0	0	0	104.287	5.760		Residential - Single Family Residence, 0	120B149 173		Palms - Mar Vista - Del Rey	No	MI	OPP RC2 , TOC EXP
Los Angeles	7950 FOOTHILL BLVD	91040	2559006022	0.000	0.000	5.760	0.000	Shortfall of Sites	0.680	Low Residential	C2-1VL, R1-1-RFA	0	0	0	8.825	5.760		Commercial - Restaurant, Cocktail Lounge - Fast Food - Walk Up - One Story, 0	204B193 174		Sunland - Tujunga - Lake View Terrace - Shadow Hills - East La Tuna Canyon	No	MI	OPP RC2
Los Angeles	17343 SATICOY ST	91325	2202009024	0.000	0.000	5.760	0.000	Shortfall of Sites	0.208	Low Residential	R1-1	Low Residential	0	0	28.872	5.760		Residential - Single Family Residence, 0	186B133 175	1 per lot	Reseda - West Van Nuys	No	MI	OPP RC2 , RES CPU, ADU, AHO
Los Angeles	7902 FOOTHILL BLVD	91040	2559007027	0.000	0.000	5.760	0.000	Shortfall of Sites	0.580	Low Residential	C2-1VL, R1-1-RFA	0	0	0	10.352	5.760		Commercial - Store - One Story, 0	204B193 175		Sunland - Tujunga - Lake View Terrace - Shadow Hills - East La Tuna Canyon	No	MI	OPP RC2
Los Angeles	10827 LOUISE AVE	91344	2696005009	0.000	0.000	5.760	0.000	Shortfall of Sites	0.110	Low I Residential	RE9-1XL-RFA	0	0	0	54.353	5.760		Residential - Single Family Residence, 0	207B133 179		Granada Hills - Knollwood	No	MI	OPP RC2
Los Angeles	1520 EL PASO DR	90065	5474023004	0.000	0.000	5.760	0.000	Shortfall of Sites	0.001	Low Medium II Residential	RD1.5-1	0	0	0	4271.905	5.760		Residential - Single Family Residence, 0	156A219 179		Northeast Los Angeles	No	MI	OPP RC2
Los Angeles	10826 LOUISE AVE	91344	2696025005	0.000	0.000	5.760	0.000	Shortfall of Sites	0.149	Low II Residential	R1-1XL-RFA	0	0	0	40.212	5.760		Residential - Single Family Residence, 0	207B133 184		Granada Hills - Knollwood	No	MI	OPP RC2
Los Angeles	3438 COLONIAL AVE	90066	4247030003	0.000	0.000	5.760	0.000	Shortfall of Sites	0.138	Low Residential	R1V2	0	0	0	43.539	5.760		Residential - Single Family Residence, 0	114B153 185		Palms - Mar Vista - Del Rey	No	MI	OPP RC2
Los Angeles	15653 LASSEN ST	91343	2661028010	0.000	0.000	5.760	0.000	Shortfall of Sites	0.122	Low I Residential	RA-1	0	0	0	49.338	5.760		Residential - Single Family Residence, 0	201B141 188		Granada Hills - Knollwood	No	MI	OPP RC2
Los Angeles	1525 EL PASO DR	90065	5472002016	0.000	0.000	5.760	0.000	Shortfall of Sites	0.040	Low Residential	R1-1	0	0	0	149.535	5.760		Residential - Single Family Residence, 0	156A219 189		Northeast Los Angeles	No	MI	OPP RC2
Los Angeles	0	0	2706003901	0.000	0.000	5.760	0.000	Shortfall of Sites	0.019	Open Space	RA-1	0	0	0	321.417	5.760		Miscellaneous - Government Owned Property, 0	210B109 191		Chatsworth - Porter Ranch	No	MI	OPP RC2
Los Angeles	10810 WOODLEY AVE	91344	2667027082	0.000	0.000	5.760	0.000	Shortfall of Sites	0.272	Low Medium I Residential	RD3-1	0	0	0	22.099	5.760		Residential - Single Family Residence, 0	207B141 191		Granada Hills - Knollwood	No	MI	OPP RC2 , ADU, R2RD
Los Angeles	15649 LASSEN ST	91343	2661028009	0.000	0.000	5.760	0.000	Shortfall of Sites	0.030	Low I Residential	RA-1	0	0	0	197.391	5.760		Residential - Single Family Residence, 0	201B141 191		Granada Hills - Knollwood	No	MI	OPP RC2
Los Angeles	0	0	2265018900	0.000	0.000	5.760	0.000	Shortfall of Sites	0.115	Medium Residential	RD1.5-1-RIO	0	0	0	52.228	5.760		Miscellaneous - Government Owned Property, 0	165B153 191		Sherman Oaks - Studio City - Toluca Lake - Cahuenga Pass	No	MI	OPP RC2 , R2RD
Los Angeles	1521 EL PASO DR	90065	5472002017	0.000	0.000	5.760	0.000	Shortfall of Sites	0.040	Low Residential	R1-1	0	0	0	149.502	5.760		Residential - Single Family Residence, 0	156A219 191		Northeast Los Angeles	No	MI	OPP RC2
Los Angeles	10821 LOUISE AVE	91344	2696005010	0.000	0.000	5.760	0.000	Shortfall of Sites	0.101	Low I Residential	RE9-1XL-RFA	0	0	0	59.293	5.760		Residential - Single Family Residence, 0	207B133 192		Granada Hills - Knollwood	No	MI	OPP RC2
Los Angeles	1025 N AVENUE 54	90042	5478009053	0.000	0.000	5.760	0.000	Shortfall of Sites	0.009	Low Residential	R1-1	0	0	0	684.503	5.760		Residential - Single Family Residence, 0	154-5A227 192		Northeast Los Angeles	No	MI	OPP RC2
Los Angeles	10810 WOODLEY AVE	91344	2667027082	0.000	0.000	5.760	0.000	Shortfall of Sites	0.065	Low Medium I Residential	RD3-1	0	0	0	92.881	5.760		Residential - Single Family Residence, 0	207B141 193		Granada Hills - Knollwood	No	MI	OPP RC2 , R2RD
Los Angeles	15643 LASSEN ST	91343	2661028008	0.000	0.000	5.760	0.000	Shortfall of Sites	0.061	Low I Residential	RA-1	0	0	0	98.703	5.760		Residential - Single Family Residence, 0	201B141 193		Granada Hills - Knollwood	No	MI	OPP RC2
Los Angeles	15633 LASSEN ST	91343	2661028007	0.000	0.000	5.760	0.000	Shortfall of Sites	0.122	Low I Residential	RA-1	0	0	0	49.357	5.760		Residential - Single Family Residence - Pool, 0	201B141 196		Granada Hills - Knollwood	No	MI	OPP RC2
Los Angeles	15633 LASSEN ST	91343	2661028007	0.000	0.000	5.760	0.000	Shortfall of Sites	0.109	Low I Residential	RA-1	0	0	0	54.846	5.760		Residential - Single Family Residence - Pool, 0	201B141 198		Granada Hills - Knollwood	No	MI	OPP RC2
Los Angeles	0	0	2265018900	0.000	0.000	5.760	0.000	Shortfall of Sites	0.115	Medium Residential	RD1.5-1-RIO	0	0	0	52.229	5.760		Miscellaneous - Government Owned Property, 0	165B153 199		Sherman Oaks - Studio City - Toluca Lake - Cahuenga Pass	No	MI	OPP RC2 , R2RD
Los Angeles	1911 YOSEMITE DR	90041	5686014033	0.000	0.000	5.760	0.000	Shortfall of Sites	0.057	Low Residential	R1-1	0	0	0	104.522	5.760		Residential - Single Family Residence, 0	160-5A223 199		Northeast Los Angeles	No	MI	OPP RC2
Los Angeles	15629 LASSEN ST	91343	2661028006	0.000	0.000	5.760	0.000	Shortfall of Sites	0.122	Low I Residential	RA-1	0	0	0	49.367	5.760		Residential - Single Family Residence, 0	201B141 201		Granada Hills - Knollwood	No	MI	OPP RC2
Los Angeles	1507 EL PASO DR	90065	5472002020	0.000	0.000	5.760	0.000	Shortfall of Sites	0.040	Low Residential	R1-1	0	0	0	149.407	5.760		Residential - Single Family Residence, 0	156A219 201		Northeast Los Angeles	No	MI	OPP RC2
Los Angeles	14419 RIVERSIDE DR	91423	2248005024	0.000	0.000	5.760	0.000	Shortfall of Sites	0.158	Low Medium II Residential	[Q]RD1.5-1-RIO	0	0	0	38.085	5.760		Residential - Five or More Units or Apartments (Any Combination) - 4 Stories or Less, 0	169-5A151 202		Van Nuys - North Sherman Oaks	No	MI	OPP RC2
Los Angeles	0	0	5457026015	0.000	0.000	5.760	0.000	Shortfall of Sites	0.079	Low Medium II Residential	RD2-1-CDO	0	0	0	75.751	5.760	Vacant	Institutional - Church - Vacant Land, 0	154-5A215 202		Northeast Los Angeles	No	MI	OPP RC2, FBO, R2RD
Los Angeles	2829 N SAN FERNANDO RD	90065	5457006036	0.000	0.000	5.760	0.000	Shortfall of Sites	0.017	Low Residential	R1-1-CDO	0	0	0	352.074	5.760		Industrial - Light Manufacturing - One Story, 0	153A213 202		Northeast Los Angeles	No	MI	OPP RC2
Los Angeles	7950 FOOTHILL BLVD	91040	2559006022	0.000	0.000	5.760	0.000	Shortfall of Sites	0.218	Low Residential	R1-1-RFA	0	0	0	27.545	5.760		Commercial - Restaurant, Cocktail Lounge - Fast Food - Walk Up - One Story, 0	204B193 203		Sunland - Tujunga - Lake View Terrace - Shadow Hills - East La Tuna Canyon	No	MI	OPP RC2
Los Angeles	17363 SATICOY ST	91325	2202009020	0.000	0.000	5.760	0.000	Shortfall of Sites	0.312	Low Residential	R1-1	Low Residential	0	0	19.244	5.760		Residential - Single Family Residence - Pool, 0	186B129 203	1 per lot	Reseda - West Van Nuys	No	MI	OPP RC2 , RES CPU, ADU, AHO
Los Angeles	5726 WOODLAKE AVE	91367	2041016020	0.000	0.000	5.760	0.000	Shortfall of Sites	0.362	Very Low Residential	RA-1	Very Low Residential	[MB4-G1-5] [IX1-FA] [CPIO]	0	16.569	5.760		Residential - Single Family Residence - Pool, 0	174B093 203	1 per lot	Canoga Park - Winnetka - Woodland Hills - West Hills	No	MI	OPP RC2 , CPK CPU, ADU, AHO
Los Angeles	14419 RIVERSIDE DR	91423	2248005024	0.000	0.000	5.760	0.000	Shortfall of Sites	0.141	Low Medium II Residential	[Q]RD1.5-1-RIO	0	0	0	42.592	5.760		Residential - Five or More Units or Apartments (Any Combination) - 4 Stories or Less, 0	169-5A151 203		Van Nuys - North Sherman Oaks	No	MI	OPP RC2
Los Angeles	0	0	2265018900	0.000	0.000	5.760	0.000	Shortfall of Sites	0.115	Medium Residential	RD1.5-1-RIO	0	0	0	52.230	5.760		Miscellaneous - Government Owned Property, 0	165B153 203		Sherman Oaks - Studio City - Toluca Lake - Cahuenga Pass	No	MI	OPP RC2 , R2RD
Los Angeles	0	0	5686014032	0.000	0.000	5.760	0.000	Shortfall of Sites	0.057	Low Residential	R1-1	0	0	0	104.522	5.760	Vacant	Residential - Single Family Residence - Vacant Land, 0	160-5A223 203		Northeast Los Angeles	No	MI	OPP RC2
Los Angeles	3571 EAGLE ROCK BLVD	90065	5457026017	0.000	0.000	5.760	0.000	Shortfall of Sites	0.078	Low Medium II Residential	RD2-1-CDO	0	0	0	76.445	5.760		Institutional - Church - One Story, 0	154-5A215 203		Northeast Los Angeles	No	MI	OPP RC2, FBO, R2RD
Los Angeles	1501 EL PASO DR	90065	5472002021	0.000	0.000	5.760	0.000	Shortfall of Sites	0.038	Low Residential	R1-1	0	0	0	157.482	5.760		Residential - Single Family Residence, 0	156A219 204		Northeast Los Angeles	No	MI	OPP RC2
Los Angeles	3442 COLONIAL AVE	90066	4247030004	0.000	0.000	5.760	0.000	Shortfall of Sites	0.138	Low Residential	R1V2	0	0	0	43.539	5.760		Residential - Single Family Residence, 0	114B153 204		Palms - Mar Vista - Del Rey	No	MI	OPP RC2
Los Angeles	10810 WOODLEY AVE	91344	2667027082	0.000	0.000	5.760	0.000	Shortfall of Sites	0.182	Low Medium I Residential	RD3-1	0	0	0	32.921	5.760		Residential - Single Family Residence, 0	207B141 206		Granada Hills - Knollwood	No	MI	OPP RC2 , ADU, R2RD
Los Angeles	0	0	2265018900	0.000	0.000	5.760	0.000	Shortfall of Sites	0.115	Medium Residential	RD1.5-1-RIO	0	0	0	52.231	5.760		Miscellaneous - Government Owned Property, 0	165B153 206		Sherman Oaks - Studio City - Toluca Lake - Cahuenga Pass	No	MI	OPP RC2 , R2RD
Los Angeles	10820 LOUISE AVE	91344	2696025004	0.000	0.000	5.760	0.000	Shortfall of Sites	0.149	Low II Residential	R1-1XL-RFA	0	0	0	40.212	5.760		Residential - Single Family Residence, 0	207B133 211		Granada Hills - Knollwood	No	MI	OPP RC2
Los Angeles	7950 FOOTHILL BLVD	91040	2559006022	0.000	0.000	5.760	0.000	Shortfall of Sites	0.245	Low Residential	R1-1-RFA	0	0	0	24.502	5.760		Commercial - Restaurant, Cocktail Lounge - Fast Food - Walk Up - One Story, 0	204B193 211		Sunland - Tujunga - Lake View Terrace - Shadow Hills - East La Tuna Canyon	No	MI	OPP RC2
Los Angeles	0	0	2729027021	0.000	0.000	5.760	0.000	Shortfall of Sites	1.329	Very Low I Residential	RA-1	0	0	0	4.516	5.760		Residential - Single Family Residence - Other Improvements Only, 0	204B117 211		Northridge	No	MI	OPP RC2
Los Angeles	3571 EAGLE ROCK BLVD	90065	5457026017	0.000	0.000	5.760	0.000	Shortfall of Sites	0.089	Low Medium II Residential	RD2-1-CDO	0	0	0	67.333	5.760		Institutional - Church - One Story, 0	154-5A215 211		Northeast Los Angeles	No	MI	OPP RC2, FBO, R2RD
Los Angeles	0	0	2265018900	0.000	0.000	5.760	0.000	Shortfall of Sites	0.112	Medium Residential	RD1.5-1-RIO	0	0	0	53.672	5.760		Miscellaneous - Government Owned Property, 0	165B153 213		Sherman Oaks - Studio City - Toluca Lake - Cahuenga Pass	No	MI	OPP RC2 , R2RD
Los Angeles	4908 HIGHLAND VIEW AVE	90041	5686013040	0.000	0.000	5.760	0.000	Shortfall of Sites	0.105	Low Residential	R1-1	0	0	0	57.052	5.760		Residential - Single Family Residence, 0	160-5A223 215		Northeast Los Angeles	No	MI	OPP RC2
Los Angeles	11652 HUSTON ST	91601	2354010022	0.000	0.000	5.760	0.000	Shortfall of Sites	0.077	Low Residential	R1-1	0	0	0	77.746	5.760		Residential - Single Family Residence - Pool, 0	168B169 216		North Hollywood - Valley Village	No	MI	OPP RC2
Los Angeles	7950 FOOTHILL BLVD	91040	2559006022	0.000	0.000	5.760	0.000	Shortfall of Sites	0.002	Low Residential	R1-1-RFA	0	0	0	3484.485	5.760		Commercial - Restaurant, Cocktail Lounge - Fast Food - Walk Up - One Story, 0	204B193 218		Sunland - Tujunga - Lake View Terrace - Shadow Hills - East La Tuna Canyon	No	MI	OPP RC2
Los Angeles	4855 COLFAX AVE	91601	2355017030	0.000	0.000	5.760	0.000	Shortfall of Sites	0.093	Low Residential	R1-1	0	0	0	64.487	5.760		Residential - Single Family Residence, 0	168B169 218		North Hollywood - Valley Village	No	MI	OPP RC2
Los Angeles	4908 HIGHLAND VIEW AVE	90041	5686013040	0.000	0.000	5.760	0.000	Shortfall of Sites	0.057	Low Residential	R1-1	0	0	0	104.529	5.760		Residential - Single Family Residence, 0	160-5A223 219		Northeast Los Angeles	No	MI	OPP RC2
Los Angeles	3448 COLONIAL AVE	90066	4247030005	0.000	0.000	5.760	0.000	Shortfall of Sites	0.138	Low Residential	R1V2	0	0	0	43.539	5.760		Residential - Single Family Residence - Pool, 0	114B153 220		Palms - Mar Vista - Del Rey	No	MI	OPP RC2
Los Angeles	0	0	2706002902	0.000	0.000	5.760	0.000	Shortfall of Sites	0.002	Open Space	RA-1	0	0	0	2572.777	5.760		Miscellaneous - Government Owned Property, 0	207B105 221		Chatsworth - Porter Ranch	No	MI	OPP RC2
Los Angeles	1859 YOSEMITE DR	90041	5686013012	0.000	0.000	5.760	0.000	Shortfall of Sites	0.057	Low Residential	R1-1	0	0	0	104.531	5.760		Residential - Single Family Residence, 0	160-5A223 221		Northeast Los Angeles	No	MI	OPP RC2
Los Angeles	21930 CHATSWORTH ST	91311	2722011009	0.000	0.000	5.760	0.000	Shortfall of Sites	0.690	Very Low I Residential	RA-1	0	0	0	8.691	5.760	Vacant	Residential - Single Family Residence - Vacant Land, 0	207B105 223		Chatsworth - Porter Ranch	No	MI	OPP RC2

Jurisdiction Name	Site Address/Intersection	5 Digit ZIP Code	Assessor Parcel Number	Very Low-Income	Low-Income	Moderate-Income	Above Moderate-Income	Type of Shortfall	Parcel Size (Acres)	Current General Plan Designation	Current Zoning	Proposed General Plan (GP) Designation	Proposed Zoning	Minimum Density Allowed	Maximum Density Allowed	Total Capacity	Vacant/ Nonvacant	Description of Existing Uses	PIN	Base Density Per Acre	Community Plan Area	Rent Stabalization Ordinance	Income Category	Applicable Rezoning Program (Program informing values in Column Q listed first)
Los Angeles	21910 CHATSWORTH ST	91311	2722011010	0.000	0.000	5.760	0.000	Shortfall of Sites	1.206	Very Low I Residential	RA-1	0	0	0	4.975	5.760	Vacant	Residential - Single Family Residence - Vacant Land, 0	207B105 224		Chatsworth - Porter Ranch	No	MI	OPP RC2
Los Angeles	1859 YOSEMITE DR	90041	5686013012	0.000	0.000	5.760	0.000	Shortfall of Sites	0.057	Low Residential	R1-1	0	0	0	105.541	5.760		Residential - Single Family Residence, 0	160-5A223 224		Northeast Los Angeles	No	MI	OPP RC2
Los Angeles	6640 OLCOTT ST	91042	2570016041	0.000	0.000	5.760	0.000	Shortfall of Sites	0.003	Low Residential	R1-1-RFA	0	0	0	1963.187	5.760		Residential - Single Family Residence, 0	202-5A203 226		Sunland - Tujunga - Lake View Terrace - Shadow Hills - East La Tuna Canyon	No	MI	OPP RC2
Los Angeles	0	0	5430032020	0.000	0.000	5.760	0.000	Shortfall of Sites	0.088	Low Medium II Residential	RD1.5-1XL	0	0	0	68.229	5.760	Vacant	Commercial - Commercial - Vacant Land, 0	147A201 226		Hollywood	No	MI	OPP RC2 , R2RD
Los Angeles	0	0	5690029039	0.000	0.000	5.760	0.000	Shortfall of Sites	0.020	Low Residential	R1-1	0	0	0	305.446	5.760	Vacant	Residential - Single Family Residence - Vacant Land, 0	160-5A229 231		Northeast Los Angeles	No	MI	OPP RC2
Los Angeles	800 SILVER LAKE BLVD	90026	5426019023	0.000	0.000	5.760	0.000	Shortfall of Sites	0.078	Low Medium II Residential	RD2-1VL	0	0	0	76.969	5.760		Residential - Single Family Residence, 0	141A203 234		Silver Lake - Echo Park - Elysian Valley	No	MI	OPP RC2 , R2RD
Los Angeles	4852 COLFAX AVE	91601	2354010002	0.000	0.000	5.760	0.000	Shortfall of Sites	0.102	Low Residential	R1-1	0	0	0	58.867	5.760		Residential - Single Family Residence, 0	168B169 236		North Hollywood - Valley Village	No	MI	OPP RC2
Los Angeles	0	0	2570016043	0.000	0.000	5.760	0.000	Shortfall of Sites	0.131	Low Residential	R1-1-RFA	0	0	0	45.911	5.760		Residential - Single Family Residence - Other Improvements Only, 0	202-5A203 239		Sunland - Tujunga - Lake View Terrace - Shadow Hills - East La Tuna Canyon	No	MI	OPP RC2
Los Angeles	10803 NOBLE AVE	91345	2649003007	0.000	0.000	5.760	0.000	Shortfall of Sites	0.281	Low Medium II Residential	R1-1	0	0	0	21.358	5.760		Residential - Single Family Residence, 0	207B145 241		Mission Hills - Panorama City - North Hills	No	MI	OPP RC2 , ADU
Los Angeles	9934 TUJUNGA CANYON BLVD	91042	2570016042	0.000	0.000	5.760	0.000	Shortfall of Sites	0.011	Low Residential	R1-1-RFA	0	0	0	532.047	5.760		Residential - Single Family Residence, 0	202-5A203 241		Sunland - Tujunga - Lake View Terrace - Shadow Hills - East La Tuna Canyon	No	MI	OPP RC2
Los Angeles	4851 COLFAX AVE	91601	2355017029	0.000	0.000	5.760	0.000	Shortfall of Sites	0.090	Low Residential	R1-1	0	0	0	67.016	5.760		Residential - Single Family Residence, 0	168B169 241		North Hollywood - Valley Village	No	MI	OPP RC2
Los Angeles	3452 COLONIAL AVE	90066	4247030006	0.000	0.000	5.760	0.000	Shortfall of Sites	0.138	Low Residential	R1V2	0	0	0	43.539	5.760		Residential - Single Family Residence, 0	114B153 243		Palms - Mar Vista - Del Rey	No	MI	OPP RC2
Los Angeles	17645 SATICOY ST	91325	2202001013	0.000	0.000	5.760	0.000	Shortfall of Sites	0.111	Low Residential	RA-1-K	Very Low Residential	0	0	53.846	5.760		Institutional - Church - One Story, 0	186B129 246	1 per lot	Reseda - West Van Nuys	No	MI	OPP RC2, AHO, FBO, RES CPU
Los Angeles	7608 TEXHOMA AVE	91325	2202003020	0.000	0.000	5.760	0.000	Shortfall of Sites	0.062	Low Residential	RA-1-K	Very Low Residential	0	0	96.566	5.760		Residential - Single Family Residence - Pool, 0	186B129 247	1 per lot	Reseda - West Van Nuys	No	MI	OPP RC2 , RES CPU, AHO
Los Angeles	10321 HASKELL AVE	91344	2668014020	0.000	0.000	5.760	0.000	Shortfall of Sites	0.859	Low I Residential	RS-1, RD6-1	0	0	0	6.988	5.760		Residential - Single Family Residence - Other Improvements Only, 0	204B141 247		Granada Hills - Knollwood	No	MI	OPP RC2 , R2RD
Los Angeles	9838 TUJUNGA CANYON BLVD	91042	2570019026	0.000	0.000	5.760	0.000	Shortfall of Sites	0.167	Low Residential	R1-1-RFA	0	0	0	35.963	5.760		Residential - Single Family Residence, 0	201A203 247		Sunland - Tujunga - Lake View Terrace - Shadow Hills - East La Tuna Canyon	No	MI	OPP RC2 , ADU
Los Angeles	0	0	2146011902	0.000	0.000	5.760	0.000	Shortfall of Sites	0.267	Low Residential	RE11-1	Very Low Residential	0	0	22.460	5.760		Miscellaneous - Government Owned Property, 0	174B101 252	1 per lot	Canoga Park - Winnetka - Woodland Hills - West Hills	No	MI	OPP RC2 , CPK CPU, AHO
Los Angeles	0	0	2570016043	0.000	0.000	5.760	0.000	Shortfall of Sites	0.009	Low Residential	R1-1-RFA	0	0	0	685.253	5.760		Residential - Single Family Residence - Other Improvements Only, 0	202-5A203 253		Sunland - Tujunga - Lake View Terrace - Shadow Hills - East La Tuna Canyon	No	MI	OPP RC2
Los Angeles	4810 RUTH AVE	90041	5480018018	0.000	0.000	5.760	0.000	Shortfall of Sites	0.114	Low Residential	R1-1	0	0	0	52.596	5.760		Residential - Single Family Residence, 0	160-5A229 257		Northeast Los Angeles	No	MI	OPP RC2
Los Angeles	5555 CAPISTRANO AVE	91367	2040014001	0.000	0.000	5.760	0.000	Shortfall of Sites	0.155	Low Residential	R1-1	Very Low Residential	0	0	38.687	5.760		Residential - Single Family Residence - Pool, 0	174B101 260	1 per lot	Canoga Park - Winnetka - Woodland Hills - West Hills	No	MI	OPP RC2 , CPK CPU, ADU, AHO
Los Angeles	3458 COLONIAL AVE	90066	4247030007	0.000	0.000	5.760	0.000	Shortfall of Sites	0.138	Low Residential	R1V2	0	0	0	43.540	5.760		Residential - Single Family Residence, 0	114B153 260		Palms - Mar Vista - Del Rey	No	MI	OPP RC2
Los Angeles	4813 RUTH AVE	90041	5480018017	0.000	0.000	5.760	0.000	Shortfall of Sites	0.165	Low Residential	R1-1	0	0	0	36.311	5.760		Residential - Single Family Residence, 0	160-5A229 262		Northeast Los Angeles	No	MI	OPP RC2 , ADU
Los Angeles	22438 BURBANK BLVD	91367	2040015009	0.000	0.000	5.760	0.000	Shortfall of Sites	0.155	Low Residential	R1-1	Very Low Residential	0	0	38.666	5.760		Residential - Single Family Residence - Pool, 0	174B101 265	1 per lot	Canoga Park - Winnetka - Woodland Hills - West Hills	No	MI	OPP RC2 , CPK CPU, ADU, AHO
Los Angeles	0	0	2350011908	0.000	0.000	5.760	0.000	Shortfall of Sites	0.009	Open Space	R1-1	0	0	0	672.998	5.760	Vacant	Residential - Single Family Residence - Vacant Land, 0	171B169 275		North Hollywood - Valley Village	No	MI	OPP RC2 , TOC EXP
Los Angeles	0	0	2707027027	0.000	0.000	5.760	0.000	Shortfall of Sites	0.402	Very Low I Residential	RA-1-K	0	0	0	14.935	5.760	Vacant	Residential - Single Family Residence - Vacant Land, 0	210B109 278		Chatsworth - Porter Ranch	No	MI	OPP RC2
Los Angeles	3462 COLONIAL AVE	90066	4247030008	0.000	0.000	5.760	0.000	Shortfall of Sites	0.138	Low Residential	R1V2	0	0	0	43.540	5.760		, 0	114B153 278		Palms - Mar Vista - Del Rey	No	MI	OPP RC2
Los Angeles	20955 CHATSWORTH ST	91311	2706005025	0.000	0.000	5.760	0.000	Shortfall of Sites	0.172	Very Low I Residential	RA-1	0	0	0	34.851	5.760		Residential - Single Family Residence, 0	207B109 285		Chatsworth - Porter Ranch	No	MI	OPP RC2 , ADU
Los Angeles	17627 SAN FERNANDO MISSION BLVD	91344	2711015029	0.000	0.000	5.760	0.000	Shortfall of Sites	0.446	Very Low I Residential	RA-1	0	0	0	13.440	5.760		Residential - Single Family Residence - Pool, 0	210B129 286		Granada Hills - Knollwood	No	MI	OPP RC2 , ADU
Los Angeles	20941 CHATSWORTH ST	91311	2706005024	0.000	0.000	5.760	0.000	Shortfall of Sites	0.172	Very Low I Residential	RA-1	0	0	0	34.851	5.760		Residential - Single Family Residence, 0	207B109 286		Chatsworth - Porter Ranch	No	MI	OPP RC2 , ADU
Los Angeles	20937 CHATSWORTH ST	91311	2706005023	0.000	0.000	5.760	0.000	Shortfall of Sites	0.172	Very Low I Residential	RA-1	0	0	0	34.851	5.760		Residential - Single Family Residence, 0	207B109 287		Chatsworth - Porter Ranch	No	MI	OPP RC2 , ADU
Los Angeles	20927 CHATSWORTH ST	91311	2706005026	0.000	0.000	5.760	0.000	Shortfall of Sites	0.172	Very Low I Residential	RA-1	0	0	0	34.851	5.760		Residential - Single Family Residence - Pool, 0	207B109 288		Chatsworth - Porter Ranch	No	MI	OPP RC2 , ADU
Los Angeles	5551 SHOUP AVE	91367	2040015004	0.000	0.000	5.760	0.000	Shortfall of Sites	0.161	Low Residential	R1-1	Very Low Residential	0	0	37.269	5.760		Residential - Single Family Residence, 0	174B101 288	1 per lot	Canoga Park - Winnetka - Woodland Hills - West Hills	No	MI	OPP RC2 , CPK CPU, ADU, AHO
Los Angeles	780 N AVENUE 50	90042	5477027050	0.000	0.000	5.760	0.000	Shortfall of Sites	0.091	Low Medium II Residential	RD2-1	0	0	0	66.066	5.760		Commercial - Commercial - One Story, 0	153A223 289		Northeast Los Angeles	No	MI	OPP RC2 , R2RD
Los Angeles	1303 YOSEMITE DR	90041	5690018903	0.000	0.000	5.760	0.000	Shortfall of Sites	0.021	Low Medium I Residential	R2-1	0	0	0	292.449	5.760		Miscellaneous - Government Owned Property - Public School - Elementary School, 0	160-5A227 296		Northeast Los Angeles	No	MI	OPP RC2
Los Angeles	1303 YOSEMITE DR	90041	5690018906	0.000	0.000	5.760	0.000	Shortfall of Sites	0.179	Low Medium I Residential	R2-1	0	0	0	33.438	5.760		Miscellaneous - Government Owned Property - Public School - Elementary School, 0	160-5A227 297		Northeast Los Angeles	No	MI	OPP RC2 , R2RD
Los Angeles	3468 COLONIAL AVE	90066	4247030009	0.000	0.000	5.760	0.000	Shortfall of Sites	0.138	Low Residential	R1V2	0	0	0	43.539	5.760		Residential - Single Family Residence, 0	114B153 298		Palms - Mar Vista - Del Rey	No	MI	OPP RC2
Los Angeles	780 N AVENUE 50	90042	5477027050	0.000	0.000	5.760	0.000	Shortfall of Sites	0.087	Low Medium II Residential	RD2-1	0	0	0	68.652	5.760		Commercial - Commercial - One Story, 0	153A223 301		Northeast Los Angeles	No	MI	OPP RC2 , R2RD
Los Angeles	20955 CHATSWORTH ST	91311	2706005025	0.000	0.000	5.760	0.000	Shortfall of Sites	0.172	Very Low I Residential	RA-1	0	0	0	34.851	5.760		Residential - Single Family Residence, 0	207B109 302		Chatsworth - Porter Ranch	No	MI	OPP RC2 , ADU
Los Angeles	1303 YOSEMITE DR	90041	5690018905	0.000	0.000	5.760	0.000	Shortfall of Sites	0.163	Low Medium I Residential	R2-1	0	0	0	36.811	5.760		Miscellaneous - Government Owned Property - Public School - Elementary School, 0	160-5A227 302		Northeast Los Angeles	No	MI	OPP RC2 , R2RD
Los Angeles	20941 CHATSWORTH ST	91311	2706005024	0.000	0.000	5.760	0.000	Shortfall of Sites	0.172	Very Low I Residential	RA-1	0	0	0	34.850	5.760		Residential - Single Family Residence, 0	207B109 303		Chatsworth - Porter Ranch	No	MI	OPP RC2 , ADU
Los Angeles	20937 CHATSWORTH ST	91311	2706005023	0.000	0.000	5.760	0.000	Shortfall of Sites	0.172	Very Low I Residential	RA-1	0	0	0	34.851	5.760		Residential - Single Family Residence, 0	207B109 304		Chatsworth - Porter Ranch	No	MI	OPP RC2 , ADU
Los Angeles	20927 CHATSWORTH ST	91311	2706005026	0.000	0.000	5.760	0.000	Shortfall of Sites	0.172	Very Low I Residential	RA-1	0	0	0	34.851	5.760		Residential - Single Family Residence - Pool, 0	207B109 305		Chatsworth - Porter Ranch	No	MI	OPP RC2 , ADU
Los Angeles	17515 SAN FERNANDO MISSION BLVD	91344	2711015036	0.000	0.000	5.760	0.000	Shortfall of Sites	0.523	Very Low I Residential	RA-1	0	0	0	11.476	5.760		Residential - Single Family Residence - Guesthouse, 0	210B129 307		Granada Hills - Knollwood	No	MI	OPP RC2 , ADU
Los Angeles	4900 COLLEGE VIEW AVE	90041	5686022021	0.000	0.000	5.760	0.000	Shortfall of Sites	0.091	Low Medium I Residential	R2-1	0	0	0	65.798	5.760		Residential - Single Family Residence, 0	162A221 307		Northeast Los Angeles	No	MI	OPP RC2 , R2RD
Los Angeles	1579 YOSEMITE DR	90041	5689026024	0.000	0.000	5.760	0.000	Shortfall of Sites	0.040	Low Residential	R1-1	0	0	0	149.406	5.760		Residential - Single Family Residence, 0	160-5A227 309		Northeast Los Angeles	No	MI	OPP RC2
Los Angeles	551 S BEVERLY GLEN BLVD	90024	4360025052	0.000	0.000	5.760	0.000	Shortfall of Sites	0.028	Low Residential	R1-1	0	0	0	214.979	5.760		Residential - Single Family Residence - Pool, 0	138B153 310		Westwood	No	MI	OPP RC2
Los Angeles	780 N AVENUE 50	90042	5477027050	0.000	0.000	5.760	0.000	Shortfall of Sites	0.053	Low Medium II Residential	RD2-1	0	0	0	113.583	5.760		Commercial - Commercial - One Story, 0	153A223 312		Northeast Los Angeles	No	MI	OPP RC2
Los Angeles	17555 SAN FERNANDO MISSION BLVD	91344	2711015021	0.000	0.000	5.760	0.000	Shortfall of Sites	0.455	Very Low I Residential	RA-1	0	0	0	13.201	5.760		Residential - Single Family Residence - Pool, 0	210B129 313		Granada Hills - Knollwood	No	MI	OPP RC2 , ADU
Los Angeles	17615 SAN FERNANDO MISSION BLVD	91344	2711015030	0.000	0.000	5.760	0.000	Shortfall of Sites	0.485	Very Low I Residential	RA-1	0	0	0	12.373	5.760		Residential - Single Family Residence, 0	210B129 314		Granada Hills - Knollwood	No	MI	OPP RC2 , ADU
Los Angeles	10321 HASKELL AVE	91344	2668014020	0.000	0.000	5.760	0.000	Shortfall of Sites	0.003	Low III Residential	RD6-1	0	0	0	1906.988	5.760		Residential - Single Family Residence - Other Improvements Only, 0	204B141 315		Granada Hills - Knollwood	No	MI	OPP RC2
Los Angeles	0	0	2350011908	0.000	0.000	5.760	0.000	Shortfall of Sites	0.052	Open Space	R1-1	0	0	0	115.285	5.760	Vacant	Residential - Single Family Residence - Vacant Land, 0	171B169 315		North Hollywood - Valley Village	No	MI	OPP RC2 , TOC EXP
Los Angeles	1569 YOSEMITE DR	90041	5689026021	0.000	0.000	5.760	0.000	Shortfall of Sites	0.080	Low Residential	R1-1	0	0	0	74.702	5.760		Residential - Single Family Residence, 0	160-5A227 316		Northeast Los Angeles	No	MI	OPP RC2
Los Angeles	17429 SAN FERNANDO MISSION BLVD	91344	2711011018	0.000	0.000	5.760	0.000	Shortfall of Sites	0.358	Very Low I Residential	RA-1	0	0	0	16.750	5.760		Residential - Single Family Residence, 0	210B129 317		Granada Hills - Knollwood	No	MI	OPP RC2 , ADU
Los Angeles	780 N AVENUE 50	90042	5477027004	0.000	0.000	5.760	0.000	Shortfall of Sites	0.066	Low Medium II Residential	RD2-1	0	0	0	90.482	5.760		Commercial - Auto, Recreation Equipment, Construction Equipment Sales and Service - Auto Service Centers (No Gasoline) - One Story, 0	153A223 317		Northeast Los Angeles	No	MI	OPP RC2 , R2RD
Los Angeles	1565 YOSEMITE DR	90041	5689026020	0.000	0.000	5.760	0.000	Shortfall of Sites	0.040	Low Residential	R1-1	0	0	0	149.407	5.760		Residential - Single Family Residence, 0	160-5A227 318		Northeast Los Angeles	No	MI	OPP RC2
Los Angeles	0	0	5477027003	0.000	0.000	5.760	0.000	Shortfall of Sites	0.092	Low Medium II Residential	RD2-1	0	0	0	65.134	5.760		Commercial - Parking Lot (Commercial Use Property) - Lots - Patron or Employee - One Story, 0	153A223 319		Northeast Los Angeles	No	MI	OPP RC2 , R2RD
Los Angeles	3472 COLONIAL AVE	90066	4247030010	0.000	0.000	5.760	0.000	Shortfall of Sites	0.138	Low Residential	R1V2	0	0	0	43.540	5.760		Residential - Single Family Residence, 0	114B153 319		Palms - Mar Vista - Del Rey	No	MI	OPP RC2
Los Angeles	1553 YOSEMITE DR	90041	5689026017	0.000	0.000	5.760	0.000	Shortfall of Sites	0.080	Low Residential	R1-1	0	0	0	74.703	5.760		Residential - Single Family Residence, 0	160-5A227 323		Northeast Los Angeles	No	MI	OPP RC2

Jurisdiction Name	Site Address/Intersection	5 Digit ZIP Code	Assessor Parcel Number	Very Low-Income	Low-Income	Moderate-Income	Above Moderate-Income	Type of Shortfall	Parcel Size (Acres)	Current General Plan Designation	Current Zoning	Proposed General Plan (GP) Designation	Proposed Zoning	Minimum Density Allowed	Maximum Density Allowed	Total Capacity	Vacant/ Nonvacant	Description of Existing Uses	PIN	Base Density Per Acre	Community Plan Area	Rent Stabalization Ordinance	Income Category	Applicable Rezoning Program (Program informing values in Column Q listed first)
Los Angeles	15340 CHATSWORTH ST	91345	2649011039	0.000	0.000	5.760	0.000	Shortfall of Sites	0.224	Neighborhood Office Commercial	R1P-1VL, [Q]C2-1VL	0	0	0	26.843	5.760		Commercial - Store - One Story, 0	207B145 325		Mission Hills - Panorama City - North Hills	No	MI	OPP RC2
Los Angeles	1547 YOSEMITE DR	90041	5689026016	0.000	0.000	5.760	0.000	Shortfall of Sites	0.040	Low Residential	R1-1	0	0	0	149.412	5.760		Residential - Single Family Residence, 0	160-5A227 325		Northeast Los Angeles	No	MI	OPP RC2
Los Angeles	1756 N WILTON PL	90028	5544002017	0.000	0.000	5.760	0.000	Shortfall of Sites	0.170	Low Medium II Residential	RD1.5-1XL	0	0	0	35.308	5.760		Residential - Single Family Residence, 0	150A193 325		Hollywood	No	MI	OPP RC2 , ADU
Los Angeles	5636 WOODLAKE AVE	91367	2041012033	0.000	0.000	5.760	0.000	Shortfall of Sites	0.010	Very Low Residential	RA-1	Very Low Residential	[HB3-G1-5] [CX2-FA] [SN-CPIO-O]	0	583.174	5.760		Residential - Single Family Residence - Pool, 0	174B093 331	1 per lot	Canoga Park - Winnetka - Woodland Hills - West Hills	No	MI	OPP RC2 , CPK CPU, AHO
Los Angeles	1581 YOSEMITE DR	90041	5689026026	0.000	0.000	5.760	0.000	Shortfall of Sites	0.069	Low Residential	R1-1	0	0	0	87.146	5.760		Residential - Single Family Residence, 0	160-5A227 331		Northeast Los Angeles	No	MI	OPP RC2
Los Angeles	1304 S BUNDY DR	90025	4263024001	0.000	0.000	5.760	0.000	Shortfall of Sites	0.064	Medium Residential	R2-1	0	0	0	93.094	5.760		Residential - Single Family Residence, 0	126B145 331		West Los Angeles	No	MI	OPP RC2 , R2RD
Los Angeles	20955 CHATSWORTH ST	91311	2706005025	0.000	0.000	5.760	0.000	Shortfall of Sites	0.149	Very Low I Residential	RA-1	0	0	0	40.212	5.760		Residential - Single Family Residence, 0	207B109 332		Chatsworth - Porter Ranch	No	MI	OPP RC2
Los Angeles	20941 CHATSWORTH ST	91311	2706005024	0.000	0.000	5.760	0.000	Shortfall of Sites	0.149	Very Low I Residential	RA-1	0	0	0	40.212	5.760		Residential - Single Family Residence, 0	207B109 333		Chatsworth - Porter Ranch	No	MI	OPP RC2
Los Angeles	20937 CHATSWORTH ST	91311	2706005023	0.000	0.000	5.760	0.000	Shortfall of Sites	0.149	Very Low I Residential	RA-1	0	0	0	40.212	5.760		Residential - Single Family Residence, 0	207B109 334		Chatsworth - Porter Ranch	No	MI	OPP RC2
Los Angeles	20927 CHATSWORTH ST	91311	2706005026	0.000	0.000	5.760	0.000	Shortfall of Sites	0.149	Very Low I Residential	RA-1	0	0	0	40.212	5.760		Residential - Single Family Residence - Pool, 0	207B109 335		Chatsworth - Porter Ranch	No	MI	OPP RC2
Los Angeles	20907 CHATSWORTH ST	91311	2706005028	0.000	0.000	5.760	0.000	Shortfall of Sites	0.265	Very Low I Residential	RA-1	0	0	0	22.617	5.760		Residential - Single Family Residence - Pool, 0	207B109 336		Chatsworth - Porter Ranch	No	MI	OPP RC2 , ADU
Los Angeles	0	0	2350011908	0.000	0.000	5.760	0.000	Shortfall of Sites	0.012	Open Space	R1-1	0	0	0	505.534	5.760	Vacant	Residential - Single Family Residence - Vacant Land, 0	171B169 343		North Hollywood - Valley Village	No	MI	OPP RC2 , TOC EXP
Los Angeles	1441 YOSEMITE DR	90041	5690017009	0.000	0.000	5.760	0.000	Shortfall of Sites	0.018	Low Medium I Residential	R2-1	0	0	0	327.041	5.760		Residential - Single Family Residence, 0	160-5A227 344		Northeast Los Angeles	No	MI	OPP RC2
Los Angeles	5645 WOODLAKE AVE	91367	2041011034	0.000	0.000	5.760	0.000	Shortfall of Sites	0.133	Very Low Residential	RA-1	Very Low Residential	0	0	45.161	5.760		Residential - Single Family Residence - Pool, 0	174B093 345	1 per lot	Canoga Park - Winnetka - Woodland Hills - West Hills	No	MI	OPP RC2 , CPK CPU, AHO
Los Angeles	5523 SHOUP AVE	91367	2040016026	0.000	0.000	5.760	0.000	Shortfall of Sites	0.093	Low Residential	R1-1	Very Low Residential	0	0	64.832	5.760		Residential - Single Family Residence, 0	174B101 347	1 per lot	Canoga Park - Winnetka - Woodland Hills - West Hills	No	MI	OPP RC2 , CPK CPU, AHO
Los Angeles	0	0	5473027001	0.000	0.000	5.760	0.000	Shortfall of Sites	0.005	Low Medium II Residential	RD1.5-1-CDO	0	0	0	1210.835	5.760	Vacant	Residential - Single Family Residence - Vacant Land, 0	157-5A219 348		Northeast Los Angeles	No	MI	OPP RC2
Los Angeles	0	0	2706028900	0.000	0.000	5.760	0.000	Shortfall of Sites	0.164	Low I Residential	RA-1	0	0	0	36.534	5.760		Residential - Single Family Residence, 0	207B105 349		Chatsworth - Porter Ranch	No	MI	OPP RC2
Los Angeles	317 N CRESCENT HEIGHTS BLVD	90048	5514007022	0.000	0.000	5.760	0.000	Shortfall of Sites	0.138	Low II Residential	R1V3	0	0	0	43.595	5.760		Commercial - Parking Lot (Commercial Use Property) - Lots - Patron or Employee - One Story, 0	138B177 351		Wilshire	No	MI	OPP RC2
Los Angeles	17626 SAN FERNANDO MISSION BLVD	91344	2712003019	0.000	0.000	5.760	0.000	Shortfall of Sites	0.193	Low I Residential	RE9-1XL-RFA	0	0	0	31.051	5.760		Residential - Single Family Residence, 0	210B129 354		Granada Hills - Knollwood	No	MI	OPP RC2 , ADU
Los Angeles	1534 FAIR PARK AVE	90041	5689027035	0.000	0.000	5.760	0.000	Shortfall of Sites	0.010	Low Residential	R1-1	0	0	0	605.341	5.760		Residential - Single Family Residence, 0	160-5A227 354		Northeast Los Angeles	No	MI	OPP RC2
Los Angeles	1530 FAIR PARK AVE	90041	5689027036	0.000	0.000	5.760	0.000	Shortfall of Sites	0.011	Low Residential	R1-1	0	0	0	522.717	5.760		Residential - Single Family Residence, 0	160-5A227 355		Northeast Los Angeles	No	MI	OPP RC2
Los Angeles	1308 S BUNDY DR	90025	4263024002	0.000	0.000	5.760	0.000	Shortfall of Sites	0.053	Medium Residential	R2-1	0	0	0	112.547	5.760		Residential - Single Family Residence, 0	126B145 355		West Los Angeles	No	MI	OPP RC2
Los Angeles	17616 SAN FERNANDO MISSION BLVD	91344	2712003018	0.000	0.000	5.760	0.000	Shortfall of Sites	0.097	Low I Residential	RE9-1XL-RFA	0	0	0	62.101	5.760		Residential - Single Family Residence - Pool, 0	210B129 356		Granada Hills - Knollwood	No	MI	OPP RC2
Los Angeles	1526 FAIR PARK AVE	90041	5689027037	0.000	0.000	5.760	0.000	Shortfall of Sites	0.011	Low Residential	R1-1	0	0	0	522.735	5.760		Residential - Single Family Residence, 0	160-5A227 356		Northeast Los Angeles	No	MI	OPP RC2
Los Angeles	1522 FAIR PARK AVE	90041	5689027038	0.000	0.000	5.760	0.000	Shortfall of Sites	0.016	Low Residential	R1-1	0	0	0	386.118	5.760		Residential - Single Family Residence, 0	160-5A227 357		Northeast Los Angeles	No	MI	OPP RC2
Los Angeles	3482 COLONIAL AVE	90066	4247030014	0.000	0.000	5.760	0.000	Shortfall of Sites	0.156	Low Residential	R1V2	0	0	0	38.389	5.760		Residential - Single Family Residence, 0	114B153 357		Palms - Mar Vista - Del Rey	No	MI	OPP RC2 , ADU
Los Angeles	1518 FAIR PARK AVE	90041	5689027039	0.000	0.000	5.760	0.000	Shortfall of Sites	0.022	Low Residential	R1-1	0	0	0	278.137	5.760		Residential - Single Family Residence, 0	160-5A227 358		Northeast Los Angeles	No	MI	OPP RC2
Los Angeles	13604 RIVERSIDE DR	91423	2359020028	0.000	0.000	5.760	0.000	Shortfall of Sites	0.030	Low Residential	R1-1-RIO	0	0	0	201.045	5.760		Residential - Single Family Residence, 0	168B157 361		Van Nuys - North Sherman Oaks	No	MI	OPP RC2
Los Angeles	0	0	2707009025	0.000	0.000	5.760	0.000	Shortfall of Sites	0.341	Very Low II Residential	RE11-1	0	0	0	17.601	5.760	Vacant	Residential - Single Family Residence - Vacant Land, 0	207B109 364		Chatsworth - Porter Ranch	No	MI	OPP RC2
Los Angeles	20550 CHATSWORTH ST	91311	2707009023	0.000	0.000	5.760	0.000	Shortfall of Sites	0.269	Very Low II Residential	RE11-1	0	0	0	22.320	5.760		Residential - Single Family Residence - Other Improvements Only, 0	207B109 366		Chatsworth - Porter Ranch	No	MI	OPP RC2
Los Angeles	10717 LOUISE AVE	91344	2696006049	0.000	0.000	5.760	0.000	Shortfall of Sites	0.014	Low I Residential	RE9-1XL-RFA	0	0	0	434.537	5.760		Residential - Single Family Residence - Pool, 0	207B133 372		Granada Hills - Knollwood	No	MI	OPP RC2
Los Angeles	10717 LOUISE AVE	91344	2696006049	0.000	0.000	5.760	0.000	Shortfall of Sites	0.091	Low I Residential	RE9-1XL-RFA	0	0	0	65.842	5.760		Residential - Single Family Residence - Pool, 0	207B133 375		Granada Hills - Knollwood	No	MI	OPP RC2
Los Angeles	1316 S BUNDY DR	90025	4263024003	0.000	0.000	5.760	0.000	Shortfall of Sites	0.043	Medium Residential	R2-1	0	0	0	140.291	5.760		Residential - Single Family Residence, 0	126B145 375		West Los Angeles	No	MI	OPP RC2
Los Angeles	1460 YOSEMITE DR	90041	5480022034	0.000	0.000	5.760	0.000	Shortfall of Sites	0.122	Low Medium I Residential	R2-1	0	0	0	49.050	5.760		Residential - Double, Duplex, or Two Units - 4 Stories or Less, 0	160-5A227 381		Northeast Los Angeles	No	MI	OPP RC2 , R2RD
Los Angeles	4160 YORK BLVD	90065	5473014013	0.000	0.000	5.760	0.000	Shortfall of Sites	0.009	Low Residential	R1-1-CDO	0	0	0	653.413	5.760		Residential - Single Family Residence, 0	157-5A217 383		Northeast Los Angeles	No	MI	OPP RC2
Los Angeles	1454 YOSEMITE DR	90041	5480022002	0.000	0.000	5.760	0.000	Shortfall of Sites	0.149	Low Medium I Residential	R2-1	0	0	0	40.179	5.760		Residential - Single Family Residence, 0	160-5A227 384		Northeast Los Angeles	No	MI	OPP RC2 , ADU, R2RD
Los Angeles	776 N AVENUE 50	90042	5477027002	0.000	0.000	5.760	0.000	Shortfall of Sites	0.092	Low Medium II Residential	RD2-1	0	0	0	65.234	5.760		Commercial - Auto, Recreation Equipment, Construction Equipment Sales and Service - Auto Service Centers (No Gasoline) - One Story, 0	153A225 387		Northeast Los Angeles	No	MI	OPP RC2 , R2RD
Los Angeles	12901 RIVERSIDE DR	91423	2358021055	0.000	0.000	5.760	0.000	Shortfall of Sites	0.679	Low Medium II Residential	C1.5-1VL, [Q]RD1.5-1	0	0	0	8.840	5.760		Commercial - Supermarket - Supermarket - 12,000 SF or More - One Story, 0	168B161 388		Van Nuys - North Sherman Oaks	No	MI	OPP RC2
Los Angeles	1406 YOSEMITE DR	90041	5480022016	0.000	0.000	5.760	0.000	Shortfall of Sites	0.157	Low Medium I Residential	R2-1	0	0	0	38.219	5.760	Vacant	Residential - Single Family Residence - Vacant Land, 0	160-5A227 389		Northeast Los Angeles	No	MI	OPP RC2 , R2RD
Los Angeles	17545 PARTHENIA ST	91325	2768014013	0.000	0.000	5.760	0.000	Shortfall of Sites	1.154	Very Low I Residential	RA-1	0	0	0	5.201	5.760		Residential - Single Family Residence - Pool, 0	195B129 390		Northridge	No	MI	OPP RC2 , ADU
Los Angeles	12925 RIVERSIDE DR	91423	2358021015	0.000	0.000	5.760	0.000	Shortfall of Sites	0.586	Low Medium II Residential	C1.5-1VL, [Q]RD1.5-1	0	0	0	10.243	5.760		Commercial - Office Building - One Story, 0	168B161 392		Van Nuys - North Sherman Oaks	No	MI	OPP RC2 , ARO
Los Angeles	1640 W 9TH ST	90732	7560002004	0.000	0.000	5.760	0.000	Shortfall of Sites	2.277	Low II Residential	R1-1XL	0	0	0	2.635	5.760		Recreational - Club, Lodge Hall, Fraternal Organization - One Story, 0	015B193 393		San Pedro	No	MI	OPP RC2
Los Angeles	0	0	2161001036	0.000	0.000	5.760	0.000	Shortfall of Sites	0.088	Open Space	R1-1	0	0	0	68.425	5.760		Commercial - Parking Lot (Commercial Use Property) - Lots - Patron or Employee - One Story, 0	174B121 394		Encino - Tarzana	No	MI	OPP RC2 , ENC CPU, AHO
Los Angeles	0	0	2706028900	0.000	0.000	5.760	0.000	Shortfall of Sites	0.079	Low I Residential	RA-1	0	0	0	75.965	5.760		Residential - Single Family Residence, 0	207B105 394		Chatsworth - Porter Ranch	No	MI	OPP RC2
Los Angeles	12311 CLOVER AVE	90066	4248004025	0.000	0.000	5.760	0.000	Shortfall of Sites	0.018	Low Residential	R1V2	0	0	0	331.407	5.760		Residential - Single Family Residence, 0	117B153 394		Palms - Mar Vista - Del Rey	No	MI	OPP RC2
Los Angeles	0	0	2161001036	0.000	0.000	5.760	0.000	Shortfall of Sites	0.097	Open Space	R1-1	0	0	0	61.904	5.760		Commercial - Parking Lot (Commercial Use Property) - Lots - Patron or Employee - One Story, 0	174B121 395		Encino - Tarzana	No	MI	OPP RC2
Los Angeles	916 N CRESCENT HEIGHTS BLVD	90046	5529023008	0.000	0.000	5.760	0.000	Shortfall of Sites	0.141	Low II Residential	R1-1	0	0	0	42.449	5.760		Residential - Single Family Residence - Pool and Misc., 0	144B177 396		Hollywood	No	MI	OPP RC2
Los Angeles	0	0	2696006015	0.000	0.000	5.760	0.000	Shortfall of Sites	0.090	Low Medium II Residential	(Q)RD1.5-1	0	0	0	66.594	5.760	Vacant	Residential - Single Family Residence - Vacant Land, 0	207B133 397		Granada Hills - Knollwood	No	MI	OPP RC2 , R2RD
Los Angeles	17243 CHATSWORTH ST	91344	2696027006	0.000	0.000	5.760	0.000	Shortfall of Sites	0.039	Low Medium II Residential	RD1.5-1	0	0	0	152.630	5.760		Residential - Single Family Residence, 0	207B133 406		Granada Hills - Knollwood	No	MI	OPP RC2
Los Angeles	17717 PARTHENIA ST	91325	2768012014	0.000	0.000	5.760	0.000	Shortfall of Sites	0.230	Very Low I Residential	RA-1	0	0	0	26.138	5.760		Residential - Single Family Residence, 0	195B129 410		Northridge	No	MI	OPP RC2 , ADU
Los Angeles	17607 PARTHENIA ST	91325	2768013009	0.000	0.000	5.760	0.000	Shortfall of Sites	0.726	Very Low I Residential	RA-1	0	0	0	8.261	5.760		Residential - Single Family Residence - Pool, 0	195B129 415		Northridge	No	MI	OPP RC2 , ADU
Los Angeles	0	0	2755004014	0.000	0.000	5.760	0.000	Shortfall of Sites	0.480	Low Medium II Residential	RA-1	0	0	0	12.503	5.760	Vacant	Residential - Single Family Residence - Vacant Land, 0	201B129 417		Northridge	No	MI	OPP RC2
Los Angeles	4180 YORK BLVD	90065	5473014008	0.000	0.000	5.760	0.000	Shortfall of Sites	0.007	Low Residential	R1-1-CDO	0	0	0	820.819	5.760		Residential - Single Family Residence, 0	157-5A219 417		Northeast Los Angeles	No	MI	OPP RC2
Los Angeles	0	0	5457014011	0.000	0.000	5.760	0.000	Shortfall of Sites	0.010	Medium Residential	RD3-1-CDO	0	0	0	596.357	5.760	Vacant	Residential - Single Family Residence - Vacant Land, 0	150B213 417		Northeast Los Angeles	No	MI	OPP RC2
Los Angeles	17729 PLUMMER ST	91325	2755004015	0.000	0.000	5.760	0.000	Shortfall of Sites	0.757	Low Medium II Residential	RA-1	0	0	0	7.927	5.760		Recreational - Club, Lodge Hall, Fraternal Organization - One Story, 0	201B129 419		Northridge	No	MI	OPP RC2 , ADU
Los Angeles	0	0	5473027001	0.000	0.000	5.760	0.000	Shortfall of Sites	0.048	Low Medium II Residential	RD1.5-1-CDO	0	0	0	123.796	5.760	Vacant	Residential - Single Family Residence - Vacant Land, 0	157-5A219 420		Northeast Los Angeles	No	MI	OPP RC2
Los Angeles	0	0	2728029089	0.000	0.000	5.760	0.000	Shortfall of Sites	0.546	Very Low II Residential	RE11-1	0	0	0	10.984	5.760		Residential - Single Family Residence - Planned Unit Development (PUD), 0	207B121 422		Northridge	No	MI	OPP RC2
Los Angeles	0	0	5689008900	0.000	0.000	5.760	0.000	Shortfall of Sites	0.058	Low Residential	R1-1	0	0	0	103.091	5.760		Miscellaneous - Government Owned Property, 0	160-5A225 423		Northeast Los Angeles	No	MI	OPP RC2
Los Angeles	7901 WOODLAKE AVE	91304	2020022001	0.000	0.000	5.760	0.000	Shortfall of Sites	0.241	Very Low Residential	RE11-1	Very Low Residential	0	0	24.883	5.760		Residential - Single Family Residence - Pool, 0	189B093 425	1 per lot	Canoga Park - Winnetka - Woodland Hills - West Hills	No	MI	OPP RC2 , CPK CPU, ADU, AHO
Los Angeles	754 N AVENUE 50	90042	5469006025	0.000	0.000	5.760	0.000	Shortfall of Sites	0.085	Low Medium II Residential	RD2-1	0	0	0	70.880	5.760		Institutional - Church - One Story, 0	153A225 426		Northeast Los Angeles	No	MI	OPP RC2, FBO, R2RD
Los Angeles	1501 W 7TH ST	90732	7560004014	0.000	0.000	5.760	0.000	Shortfall of Sites	0.062	Low II Residential	R1-1XL	0	0	0	96.968	5.760		Residential - Single Family Residence, 0	015B193 426		San Pedro	No	MI	OPP RC2
Los Angeles	1643 YOSEMITE DR	90041	5689008007	0.000	0.000	5.760	0.000	Shortfall of Sites	0.168	Low Residential	R1-1	0	0	0	35.801	5.760		Institutional - Church - One Story, 0	160-5A225 427		Northeast Los Angeles	No	MI	OPP RC2, FBO, ADU
Los Angeles	11125 LOUISE AVE	91344	2711010020	0.000	0.000	5.760	0.000	Shortfall of Sites	0.162	Very Low I Residential	RA-1	0	0	0	36.961	5.760		Residential - Single Family Residence - Pool, 0	210B133 428		Granada Hills - Knollwood	No	MI	OPP RC2 , ADU
Los Angeles	1643 YOSEMITE DR	90041	5689008007	0.000	0.000	5.760	0.000	Shortfall of Sites	0.165	Low Residential	R1-1	0	0	0	36.317	5.760		Institutional - Church - One Story, 0	160-5A225 428		Northeast Los Angeles	No	MI	OPP RC2, FBO, ADU
Los Angeles	12314 CLOVER AVE	90066	4248004024	0.000	0.000	5.760	0.000	Shortfall of Sites	0.024	Low Residential	R1V2	0	0	0	247.215	5.760		Residential - Single Family Residence, 0	117B153 428		Palms - Mar Vista - Del Rey	No	MI	OPP RC2
Los Angeles	11805 RIVERSIDE DR	91607	2355018012	0.000	0.000	5.760	0.000	Shortfall of Sites	0.069	Low Medium II Residential	[Q]RD1.5-1	0	0	0	87.129	5.760		Residential - Single Family Residence, 0	168B169 429		North Hollywood - Valley Village	No	MI	OPP RC2 , R2RD
Los Angeles	1663 YOSEMITE DR	90041	5689008004	0.000	0.000	5.760	0.000	Shortfall of Sites	0.024	Low Residential	R1-1	0	0	0	254.669	5.760		Residential - Single Family Residence, 0	160-5A225 432		Northeast Los Angeles	No	MI	OPP RC2
Los Angeles	17345 CHATSWORTH ST	91344	2696006021	0.000	0.000	5.760	0.000	Shortfall of Sites	0.079	Low Medium II Residential	RD1.5-1	0	0	0	76.340	5.760		Residential - Single Family Residence - Pool, 0	207B129 433		Granada Hills - Knollwood	No	MI	OPP RC2 , R2RD
Los Angeles	11825 RIVERSIDE DR	91607	2355018010	0.000	0.000	5.760	0.000	Shortfall of Sites	0.124	Low Medium II Residential	[Q]RD1.5-1	0	0	0	48.278	5.760		Residential - Single Family Residence - Pool, 0	168B169 434		North Hollywood - Valley Village	No	MI	OPP RC2 , R2RD
Los Angeles	754 N AVENUE 50	90042	5469006025	0.000	0.000	5.760	0.000	Shortfall of Sites	0.085	Low Medium II Residential	RD2-1	0	0	0	70.803	5.760		Institutional - Church - One Story, 0	153A225 434		Northeast Los Angeles	No	MI	OPP RC2, FBO, R2RD

Jurisdiction Name	Site Address/Intersection	5 Digit ZIP Code	Assessor Parcel Number	Very Low-Income	Low-Income	Moderate-Income	Above Moderate-Income	Type of Shortfall	Parcel Size (Acres)	Current General Plan Designation	Current Zoning	Proposed General Plan (GP) Designation	Proposed Zoning	Minimum Density Allowed	Maximum Density Allowed	Total Capacity	Vacant/ Nonvacant	Description of Existing Uses	PIN	Base Density Per Acre	Community Plan Area	Rent Stabalization Ordinance	Income Category	Applicable Rezoning Program (Program informing values in Column Q listed first)
Los Angeles	11857 RIVERSIDE DR	91607	2355018024	0.000	0.000	5.760	0.000	Shortfall of Sites	0.057	Low Medium II Residential	[Q]RD1.5-1	0	0	0	104.552	5.760	Vacant	Residential - Single Family Residence - Vacant Land, 0	168B169 439		North Hollywood - Valley Village	No	MI	OPP RC2 , R2RD
Los Angeles	11857 RIVERSIDE DR	91607	2355018024	0.000	0.000	5.760	0.000	Shortfall of Sites	0.124	Low Medium II Residential	[Q]RD1.5-1	0	0	0	48.280	5.760	Vacant	Residential - Single Family Residence - Vacant Land, 0	168B169 440		North Hollywood - Valley Village	No	MI	OPP RC2 , R2RD
Los Angeles	0	0	5689008029	0.000	0.000	5.760	0.000	Shortfall of Sites	0.079	Low Residential	R1-1	0	0	0	75.850	5.760	Vacant	Residential - Single Family Residence - Vacant Land, 0	160-5A225 442		Northeast Los Angeles	No	MI	OPP RC2
Los Angeles	0	0	5689008030	0.000	0.000	5.760	0.000	Shortfall of Sites	0.046	Low Residential	R1-1	0	0	0	131.323	5.760	Vacant	Residential - Single Family Residence - Vacant Land, 0	160-5A225 443		Northeast Los Angeles	No	MI	OPP RC2
Los Angeles	1705 YOSEMITE DR	90041	5689007001	0.000	0.000	5.760	0.000	Shortfall of Sites	0.020	Low Residential	R1-1	0	0	0	303.641	5.760		Residential - Single Family Residence, 0	160-5A225 444		Northeast Los Angeles	No	MI	OPP RC2
Los Angeles	0	0	5689008002	0.000	0.000	5.760	0.000	Shortfall of Sites	0.032	Low Residential	R1-1	0	0	0	185.353	5.760	Vacant	Residential - Single Family Residence - Vacant Land, 0	160-5A225 445		Northeast Los Angeles	No	MI	OPP RC2
Los Angeles	3820 FOUNTAIN AVE	90029	5429015033	0.000	0.000	5.760	0.000	Shortfall of Sites	0.072	Low Medium I Residential	R2-1VL	0	0	0	83.838	5.760		Commercial - Restaurant, Cocktail Lounge - Restaurant, Cocktail Lounge, Tavern - One Story, 0	147A203 450		Silver Lake - Echo Park - Elysian Valley	No	MI	OPP RC2 , R2RD
Los Angeles	0	0	5528007801	0.000	0.000	5.760	0.000	Shortfall of Sites	0.150	Low II Residential	R1-1	0	0	0	39.902	5.760	Vacant	Commercial - Commercial - Vacant Land, 0	141B177 451		Hollywood	No	MI	OPP RC2
Los Angeles	0	0	5528007801	0.000	0.000	5.760	0.000	Shortfall of Sites	0.139	Low II Residential	R1-1	0	0	0	43.215	5.760	Vacant	Commercial - Commercial - Vacant Land, 0	141B177 452		Hollywood	No	MI	OPP RC2
Los Angeles	5177 COSTELLO AVE	91423	2269008002	0.000	0.000	5.760	0.000	Shortfall of Sites	0.130	Low Medium II Residential	R1-1-RIO	0	0	0	46.133	5.760		Residential - Single Family Residence, 0	171B153 458		Van Nuys - North Sherman Oaks	No	MI	OPP RC2
Los Angeles	0	0	2677023003	0.000	0.000	5.760	0.000	Shortfall of Sites	0.515	Low Residential	RE9-1	0	0	0	11.661	5.760	Vacant	Commercial - Commercial - Vacant Land, 0	201B141 460		Mission Hills - Panorama City - North Hills	No	MI	OPP RC2
Los Angeles	3820 FOUNTAIN AVE	90029	5429015033	0.000	0.000	5.760	0.000	Shortfall of Sites	0.110	Low Medium II Residential	RD1.5-1VL	0	0	0	54.335	5.760		Commercial - Restaurant, Cocktail Lounge - Restaurant, Cocktail Lounge, Tavern - One Story, 0	147A203 460		Silver Lake - Echo Park - Elysian Valley	No	MI	OPP RC2 , R2RD
Los Angeles	17247 CHATSWORTH ST	91344	2696027003	0.000	0.000	5.760	0.000	Shortfall of Sites	0.116	Low Medium II Residential	(Q)RD1.5-1	0	0	0	51.758	5.760		Residential - Single Family Residence, 0	207B133 461		Granada Hills - Knollwood	No	MI	OPP RC2 , R2RD
Los Angeles	10647 CAMARILLO ST	91602	2421006020	0.000	0.000	5.760	0.000	Shortfall of Sites	0.049	Low Residential	R1-1, R2-1	0	0	0	123.550	5.760		Residential - Single Family Residence - Pool, 0	168B177 461		North Hollywood - Valley Village	No	MI	OPP RC2
Los Angeles	17243 CHATSWORTH ST	91344	2696027006	0.000	0.000	5.760	0.000	Shortfall of Sites	0.007	Low Medium II Residential	(Q)RD1.5-1	0	0	0	862.643	5.760		Residential - Single Family Residence, 0	207B133 462		Granada Hills - Knollwood	No	MI	OPP RC2
Los Angeles	10647 CAMARILLO ST	91602	2421006020	0.000	0.000	5.760	0.000	Shortfall of Sites	0.437	Low Residential	R1-1, R2-1	0	0	0	13.727	5.760		Residential - Single Family Residence - Pool, 0	168B177 462		North Hollywood - Valley Village	No	MI	OPP RC2 , ADU, R2RD
Los Angeles	0	0	5689028033	0.000	0.000	5.760	0.000	Shortfall of Sites	0.106	Low Medium II Residential	RD1.5-1	0	0	0	56.451	5.760		Commercial - Parking Lot (Commercial Use Property) - Lots - Patron or Employee - One Story, 0	160-5A225 471		Northeast Los Angeles	No	MI	OPP RC2 , R2RD
Los Angeles	745 N AVENUE 50	90042	5469008021	0.000	0.000	5.760	0.000	Shortfall of Sites	0.072	Low Medium II Residential	RD2-1	0	0	0	82.973	5.760		Commercial - Store - One Story, 0	153A225 471		Northeast Los Angeles	No	MI	OPP RC2 , R2RD
Los Angeles	0	0	4248004017	0.000	0.000	5.760	0.000	Shortfall of Sites	0.016	Low Residential	R1V2	0	0	0	372.297	5.760	Vacant	Residential - Single Family Residence - Vacant Land, 0	117B153 473		Palms - Mar Vista - Del Rey	No	MI	OPP RC2
Los Angeles	22731 OXNARD ST	91367	2039017029	0.000	0.000	5.760	0.000	Shortfall of Sites	0.429	Very Low Residential	RA-1	Very Low Residential	0	0	13.971	5.760		Residential - Single Family Residence, 0	177B097 476	1 per lot	Canoga Park - Winnetka - Woodland Hills - West Hills	No	MI	OPP RC2 , CPK CPU, ADU, AHO
Los Angeles	0	0	5689028033	0.000	0.000	5.760	0.000	Shortfall of Sites	0.009	Low Medium II Residential	RD1.5-1	0	0	0	663.022	5.760		Commercial - Parking Lot (Commercial Use Property) - Lots - Patron or Employee - One Story, 0	160-5A225 476		Northeast Los Angeles	No	MI	OPP RC2
Los Angeles	0	0	5528007801	0.000	0.000	5.760	0.000	Shortfall of Sites	0.150	Low II Residential	R1-1	0	0	0	39.902	5.760	Vacant	Commercial - Commercial - Vacant Land, 0	141B177 477		Hollywood	No	MI	OPP RC2
Los Angeles	1586 YOSEMITE DR	90041	5689028034	0.000	0.000	5.760	0.000	Shortfall of Sites	0.009	Low Medium II Residential	RD1.5-1	0	0	0	663.068	5.760		Residential - Five or More Units or Apartments (Any Combination) - 4 Stories or Less, 0	160-5A225 478		Northeast Los Angeles	No	MI	OPP RC2
Los Angeles	0	0	5528007801	0.000	0.000	5.760	0.000	Shortfall of Sites	0.139	Low II Residential	R1-1	0	0	0	43.219	5.760	Vacant	Commercial - Commercial - Vacant Land, 0	141B177 478		Hollywood	No	MI	OPP RC2
Los Angeles	23111 BURBANK BLVD	91367	2041012017	0.000	0.000	5.760	0.000	Shortfall of Sites	0.397	Very Low Residential	RA-1	Very Low Residential	0	0	15.128	5.760		Residential - Single Family Residence - Other Improvements Only, 0	174B097 480	1 per lot	Canoga Park - Winnetka - Woodland Hills - West Hills	No	MI	OPP RC2 , CPK CPU, AHO
Los Angeles	23111 BURBANK BLVD	91367	2041012017	0.000	0.000	5.760	0.000	Shortfall of Sites	0.198	Very Low Residential	RA-1	Very Low Residential	0	0	30.242	5.760		Residential - Single Family Residence - Other Improvements Only, 0	174B097 481	1 per lot	Canoga Park - Winnetka - Woodland Hills - West Hills	No	MI	OPP RC2 , CPK CPU, AHO
Los Angeles	12243 RIVERSIDE DR	91607	2356009014	0.000	0.000	5.760	0.000	Shortfall of Sites	0.072	Low Medium II Residential	[Q]RD1.5-1	0	0	0	83.661	5.760		Residential - Single Family Residence, 0	168B165 482		North Hollywood - Valley Village	No	MI	OPP RC2 , R2RD
Los Angeles	17210 SAN FERNANDO MISSION BLVD	91344	2696008012	0.000	0.000	5.760	0.000	Shortfall of Sites	0.455	Low II Residential	R1-1XL-RFA	0	0	0	13.195	5.760	Vacant	Residential - Single Family Residence - Vacant Land, 0	210B133 483		Granada Hills - Knollwood	No	MI	OPP RC2
Los Angeles	23101 BURBANK BLVD	91367	2041012018	0.000	0.000	5.760	0.000	Shortfall of Sites	0.397	Very Low Residential	RA-1	Very Low Residential	0	0	15.114	5.760		Residential - Single Family Residence - Pool, 0	174B097 483	1 per lot	Canoga Park - Winnetka - Woodland Hills - West Hills	No	MI	OPP RC2 , CPK CPU, ADU, AHO
Los Angeles	0	0	2041012041	0.000	0.000	5.760	0.000	Shortfall of Sites	0.376	Very Low Residential	RA-1	Very Low Residential	0	0	15.974	5.760	Vacant	Residential - Single Family Residence - Vacant Land, 0	174B097 487	1 per lot	Canoga Park - Winnetka - Woodland Hills - West Hills	No	MI	OPP RC2 , CPK CPU, AHO
Los Angeles	1667 YOSEMITE DR	90041	5689008003	0.000	0.000	5.760	0.000	Shortfall of Sites	0.024	Low Residential	R1-1	0	0	0	255.237	5.760		Residential - Single Family Residence, 0	160-5A225 488		Northeast Los Angeles	No	MI	OPP RC2
Los Angeles	5155 RANCHITO AVE	91423	2269007027	0.000	0.000	5.760	0.000	Shortfall of Sites	0.004	Low Residential	R1-1-RIO	0	0	0	1674.901	5.760		Residential - Single Family Residence - Pool, 0	171B153 490		Van Nuys - North Sherman Oaks	No	MI	OPP RC2
Los Angeles	11712 RIVERSIDE DR	91607	2355019043	0.000	0.000	5.760	0.000	Shortfall of Sites	0.076	Low Medium II Residential	RD1.5-1	0	0	0	78.903	5.760		Commercial - Store Combination - Store and Residential Combination - One Story, 0	168B169 495		North Hollywood - Valley Village	No	MI	OPP RC2 , R2RD
Los Angeles	0	0	2345018009	0.000	0.000	5.760	0.000	Shortfall of Sites	0.258	Low Residential	R1-1	0	0	0	23.289	5.760	Vacant	Residential - Single Family Residence - Vacant Land, 0	171B161 496		Van Nuys - North Sherman Oaks	No	MI	OPP RC2
Los Angeles	11716 RIVERSIDE DR	91607	2355019042	0.000	0.000	5.760	0.000	Shortfall of Sites	0.137	Low Medium II Residential	RD1.5-1	0	0	0	43.835	5.760		Commercial - Parking Lot (Commercial Use Property) - Lots - Patron or Employee - One Story, 0	168B169 497		North Hollywood - Valley Village	No	MI	OPP RC2 , R2RD
Los Angeles	0	0	4248004016	0.000	0.000	5.760	0.000	Shortfall of Sites	0.004	Low Residential	R1V2	0	0	0	1698.621	5.760	Vacant	Residential - Single Family Residence - Vacant Land, 0	117B153 497		Palms - Mar Vista - Del Rey	No	MI	OPP RC2
Los Angeles	135 N CRESCENT HEIGHTS BLVD	90048	5511005018	0.000	0.000	5.760	0.000	Shortfall of Sites	0.145	Low II Residential	R1V3	0	0	0	41.470	5.760		Commercial - Parking Lot (Commercial Use Property) - Lots - Patron or Employee - One Story, 0	138B177 501		Wilshire	No	MI	OPP RC2
Los Angeles	13956 MAGNOLIA BLVD	91423	2269007028	0.000	0.000	5.760	0.000	Shortfall of Sites	0.013	Low Residential	R1-1-RIO	0	0	0	462.914	5.760		Residential - Single Family Residence - Pool, 0	171B153 502		Van Nuys - North Sherman Oaks	No	MI	OPP RC2
Los Angeles	723 S DODSON AVE	90732	7560002025	0.000	0.000	5.760	0.000	Shortfall of Sites	0.144	Low II Residential	R1-1XL	0	0	0	41.801	5.760		Residential - Single Family Residence, 0	015B193 504		San Pedro	No	MI	OPP RC2
Los Angeles	5145 HAZELTINE AVE	91423	2248022023	0.000	0.000	5.760	0.000	Shortfall of Sites	0.163	Low Residential	R1-1-RIO	0	0	0	36.725	5.760		Commercial - Parking Lot (Commercial Use Property) - Lots - Patron or Employee - One Story, 0	171B153 505		Van Nuys - North Sherman Oaks	No	MI	OPP RC2
Los Angeles	0	0	5528007801	0.000	0.000	5.760	0.000	Shortfall of Sites	0.125	Low II Residential	R1-1	0	0	0	47.865	5.760	Vacant	Commercial - Commercial - Vacant Land, 0	141B177 505		Hollywood	No	MI	OPP RC2
Los Angeles	11057 BALBOA BLVD	91344	2696017023	0.000	0.000	5.760	0.000	Shortfall of Sites	0.069	Low II Residential	R1-1	0	0	0	87.128	5.760		Commercial - Store - One Story, 0	210B133 506		Granada Hills - Knollwood	No	MI	OPP RC2
Los Angeles	0	0	5528007801	0.000	0.000	5.760	0.000	Shortfall of Sites	0.116	Low II Residential	R1-1	0	0	0	51.855	5.760	Vacant	Commercial - Commercial - Vacant Land, 0	141B177 506		Hollywood	No	MI	OPP RC2
Los Angeles	12315 MARINE ST	90066	4248004001	0.000	0.000	5.760	0.000	Shortfall of Sites	0.159	Low Residential	R1V2	0	0	0	37.795	5.760		Residential - Single Family Residence, 0	117B153 508		Palms - Mar Vista - Del Rey	No	MI	OPP RC2 , ADU
Los Angeles	17150 SAN FERNANDO MISSION BLVD	91344	2696008025	0.000	0.000	5.760	0.000	Shortfall of Sites	0.007	Low II Residential	R1-1XL-RFA	0	0	0	825.608	5.760		Residential - Single Family Residence, 0	210B133 515		Granada Hills - Knollwood	No	MI	OPP RC2
Los Angeles	12721 MAGNOLIA BLVD	91607	2346026002	0.000	0.000	5.760	0.000	Shortfall of Sites	0.046	Low Residential	R1-1	0	0	0	129.069	5.760		Residential - Single Family Residence - Pool, 0	171B161 516		North Hollywood - Valley Village	No	MI	OPP RC2
Los Angeles	12711 MAGNOLIA BLVD	91607	2346026003	0.000	0.000	5.760	0.000	Shortfall of Sites	0.132	Low Residential	R1-1	0	0	0	45.554	5.760		Residential - Single Family Residence, 0	171B161 518		North Hollywood - Valley Village	No	MI	OPP RC2
Los Angeles	5209 BELLAIRE AVE	91607	2346026004	0.000	0.000	5.760	0.000	Shortfall of Sites	0.184	Low Residential	R1-1	0	0	0	32.612	5.760		Residential - Single Family Residence, 0	171B161 520		North Hollywood - Valley Village	No	MI	OPP RC2 , ADU
Los Angeles	723 S DODSON AVE	90732	7560002025	0.000	0.000	5.760	0.000	Shortfall of Sites	0.011	Low II Residential	R1-1XL	0	0	0	522.658	5.760		Residential - Single Family Residence, 0	015B193 520		San Pedro	No	MI	OPP RC2
Los Angeles	12753 MAGNOLIA BLVD	91607	2346025023	0.000	0.000	5.760	0.000	Shortfall of Sites	0.142	Low Residential	R1-1	0	0	0	42.169	5.760		Residential - Single Family Residence - Pool, 0	171B161 522		North Hollywood - Valley Village	No	MI	OPP RC2
Los Angeles	0	0	2204035014	0.000	0.000	5.760	0.000	Shortfall of Sites	0.134	Low Residential	R1-1	Low Residential	0	0	44.633	5.760	Vacant	Residential - Single Family Residence - Vacant Land, 0	192B133 529	1 per lot	Reseda - West Van Nuys	No	MI	OPP RC2 , RES CPU, AHO
Los Angeles	5139 HAZELTINE AVE	91423	2248022037	0.000	0.000	5.760	0.000	Shortfall of Sites	0.150	Low Residential	R1-1-RIO	0	0	0	40.036	5.760		Residential - Single Family Residence - Pool, 0	171B153 533		Van Nuys - North Sherman Oaks	No	MI	OPP RC2 , ADU
Los Angeles	1602 W 9TH ST	90732	7560002014	0.000	0.000	5.760	0.000	Shortfall of Sites	0.185	Low II Residential	R1-1XL	0	0	0	32.361	5.760		Residential - Single Family Residence, 0	015B193 533		San Pedro	No	MI	OPP RC2 , ADU
Los Angeles	4702 HAYVENHURST AVE	91436	2284002026	0.000	0.000	5.760	0.000	Shortfall of Sites	0.094	Low I Residential	RE9-1	Low Residential	0	0	63.915	5.760		Residential - Single Family Residence - Pool, 0	168B137 534	1 per lot	Encino - Tarzana	No	MI	OPP RC2 , ENC CPU, AHO
Los Angeles	10667 LOUISE AVE	91344	2733027018	0.000	0.000	5.760	0.000	Shortfall of Sites	0.059	Low I Residential	RE9-1XL-RFA	0	0	0	102.503	5.760		Residential - Single Family Residence, 0	207B133 535		Granada Hills - Knollwood	No	MI	OPP RC2
Los Angeles	10667 LOUISE AVE	91344	2733027018	0.000	0.000	5.760	0.000	Shortfall of Sites	0.059	Low I Residential	RE9-1XL-RFA	0	0	0	102.196	5.760		Residential - Single Family Residence, 0	207B133 536		Granada Hills - Knollwood	No	MI	OPP RC2
Los Angeles	4664 HAYVENHURST AVE	91436	2284002025	0.000	0.000	5.760	0.000	Shortfall of Sites	0.242	Low I Residential	RE9-1	Low Residential	0	0	24.762	5.760		Residential - Single Family Residence, 0	168B137 539	1 per lot	Encino - Tarzana	No	MI	OPP RC2 , ENC CPU, ADU, AHO
Los Angeles	22600 OXNARD ST	91367	2040002018	0.000	0.000	5.760	0.000	Shortfall of Sites	0.052	Very Low Residential	RA-1	Very Low Residential	0	0	114.322	5.760		Residential - Single Family Residence - Pool, 0	177B097 542	1 per lot	Canoga Park - Winnetka - Woodland Hills - West Hills	No	MI	OPP RC2 , CPK CPU, AHO
Los Angeles	22636 OXNARD ST	91367	2040002009	0.000	0.000	5.760	0.000	Shortfall of Sites	0.203	Very Low Residential	RA-1	Very Low Residential	0	0	29.565	5.760		Residential - Single Family Residence - Pool, 0	177B097 550	1 per lot	Canoga Park - Winnetka - Woodland Hills - West Hills	No	MI	OPP RC2 , CPK CPU, ADU, AHO

Jurisdiction Name	Site Address/Intersection	5 Digit ZIP Code	Assessor Parcel Number	Very Low-Income	Low-Income	Moderate-Income	Above Moderate-Income	Type of Shortfall	Parcel Size (Acres)	Current General Plan Designation	Current Zoning	Proposed General Plan (GP) Designation	Proposed Zoning	Minimum Density Allowed	Maximum Density Allowed	Total Capacity	Vacant/ Nonvacant	Description of Existing Uses	PIN	Base Density Per Acre	Community Plan Area	Rent Stabalization Ordinance	Income Category	Applicable Rezoning Program (Program informing values in Column Q listed first)
Los Angeles	22616 OXNARD ST	91367	2040002017	0.000	0.000	5.760	0.000	Shortfall of Sites	0.196	Very Low Residential	RA-1	Very Low Residential	0	0	30.541	5.760		Residential - Single Family Residence, 0	177B097 551	1 per lot	Canoga Park - Winnetka - Woodland Hills - West Hills	No	MI	OPP RC2 , CPK CPU, ADU, AHO
Los Angeles	22600 OXNARD ST	91367	2040002018	0.000	0.000	5.760	0.000	Shortfall of Sites	0.026	Very Low Residential	RA-1	Very Low Residential	0	0	234.837	5.760		Residential - Single Family Residence - Pool, 0	177B097 553	1 per lot	Canoga Park - Winnetka - Woodland Hills - West Hills	No	MI	OPP RC2 , CPK CPU, AHO
Los Angeles	0	0	4302009017	0.000	0.000	5.760	0.000	Shortfall of Sites	0.079	Low Residential	R1V2-O	0	0	0	75.648	5.760	Vacant	Residential - Single Family Residence - Vacant Land, 0	126B169 553		West Los Angeles	No	MI	OPP RC2
Los Angeles	12718 MAGNOLIA BLVD	91607	2357002004	0.000	0.000	5.760	0.000	Shortfall of Sites	0.058	Low Residential	R1-1	0	0	0	102.836	5.760		Residential - Single Family Residence, 0	171B161 554		North Hollywood - Valley Village	No	MI	OPP RC2
Los Angeles	22635 BURBANK BLVD	91367	2040009002	0.000	0.000	5.760	0.000	Shortfall of Sites	0.133	Low Residential	R1-1	Very Low Residential	0	0	44.964	5.760		Residential - Single Family Residence, 0	174B097 555	1 per lot	Canoga Park - Winnetka - Woodland Hills - West Hills	No	MI	OPP RC2 , CPK CPU, AHO
Los Angeles	22644 OXNARD ST	91367	2040002008	0.000	0.000	5.760	0.000	Shortfall of Sites	0.030	Very Low Residential	RA-1	Very Low Residential	0	0	200.015	5.760		Residential - Single Family Residence, 0	177B097 566	1 per lot	Canoga Park - Winnetka - Woodland Hills - West Hills	No	MI	OPP RC2 , CPK CPU, AHO
Los Angeles	10663 LOUISE AVE	91344	2733027017	0.000	0.000	5.760	0.000	Shortfall of Sites	0.076	Low I Residential	RE9-1XL-RFA	0	0	0	79.206	5.760		Residential - Single Family Residence, 0	207B133 570		Granada Hills - Knollwood	No	MI	OPP RC2
Los Angeles	22636 OXNARD ST	91367	2040002009	0.000	0.000	5.760	0.000	Shortfall of Sites	0.007	Low Residential	RA-1	Very Low Residential	0	0	817.965	5.760		Residential - Single Family Residence - Pool, 0	177B097 571	1 per lot	Canoga Park - Winnetka - Woodland Hills - West Hills	No	MI	OPP RC2 , CPK CPU, AHO
Los Angeles	10663 LOUISE AVE	91344	2733027017	0.000	0.000	5.760	0.000	Shortfall of Sites	0.076	Low I Residential	RE9-1XL-RFA	0	0	0	78.968	5.760		Residential - Single Family Residence, 0	207B133 571		Granada Hills - Knollwood	No	MI	OPP RC2
Los Angeles	23525 BURBANK BLVD	91367	2041010041	0.000	0.000	5.760	0.000	Shortfall of Sites	0.363	Very Low Residential	RA-1	Very Low Residential	0	0	16.513	5.760		Residential - Single Family Residence - Guesthouse, 0	174B093 584	1 per lot	Canoga Park - Winnetka - Woodland Hills - West Hills	No	MI	OPP RC2 , CPK CPU, ADU, AHO
Los Angeles	3097 MANNING AVE	90064	4318035032	0.000	0.000	5.760	0.000	Shortfall of Sites	0.030	Low Residential	R1V2	0	0	0	200.679	5.760		Residential - Single Family Residence, 0	123B161 583		West Los Angeles	No	MI	OPP RC2 , TOC EXP
Los Angeles	0	0	2041012046	0.000	0.000	5.760	0.000	Shortfall of Sites	0.263	Very Low Residential	RA-1	Very Low Residential	0	0	22.783	5.760	Vacant	Residential - Single Family Residence - Vacant Land, 0	174B093 589	1 per lot	Canoga Park - Winnetka - Woodland Hills - West Hills	No	MI	OPP RC2 , CPK CPU, AHO
Los Angeles	0	0	2041012047	0.000	0.000	5.760	0.000	Shortfall of Sites	0.263	Very Low Residential	RA-1	Very Low Residential	[DM2-G1-5] [CX1-FA] [CPIO-CDO]	0	22.825	5.760	Vacant	Residential - Single Family Residence - Vacant Land, 0	174B093 590	1 per lot	Canoga Park - Winnetka - Woodland Hills - West Hills	No	MI	OPP RC2 , CPK CPU, AHO
Los Angeles	10653 LOUISE AVE	91344	2733027016	0.000	0.000	5.760	0.000	Shortfall of Sites	0.105	Low I Residential	RE9-1XL-RFA	0	0	0	57.093	5.760		Residential - Single Family Residence, 0	207B133 593		Granada Hills - Knollwood	No	MI	OPP RC2
Los Angeles	0	0	4248005032	0.000	0.000	5.760	0.000	Shortfall of Sites	0.001	Low Residential	R1V2	0	0	0	4894.426	5.760	Vacant	Residential - Single Family Residence - Vacant Land, 0	117B153 596		Palms - Mar Vista - Del Rey	No	MI	OPP RC2
Los Angeles	12930 MAGNOLIA BLVD	91423	2358030033	0.000	0.000	5.760	0.000	Shortfall of Sites	0.071	Low Residential	R1-1	0	0	0	84.644	5.760		Commercial - Parking Lot (Commercial Use Property) - Lots - Patron or Employee - One Story, 0	171B161 612		Van Nuys - North Sherman Oaks	No	MI	OPP RC2
Los Angeles	12930 MAGNOLIA BLVD	91423	2358030033	0.000	0.000	5.760	0.000	Shortfall of Sites	0.426	Low Residential	R1-1	0	0	0	14.100	5.760		Commercial - Parking Lot (Commercial Use Property) - Lots - Patron or Employee - One Story, 0	171B161 613		Van Nuys - North Sherman Oaks	No	MI	OPP RC2
Los Angeles	10303 NORTHVALE RD	90064	4318035034	0.000	0.000	5.760	0.000	Shortfall of Sites	0.033	Low Residential	R1V2	0	0	0	183.455	5.760		Residential - Single Family Residence, 0	123B161 615		West Los Angeles	No	MI	OPP RC2 , TOC EXP
Los Angeles	13454 MAGNOLIA BLVD	91423	2359004001	0.000	0.000	5.760	0.000	Shortfall of Sites	0.057	Low Residential	R1-1-RIO	0	0	0	104.532	5.760		Residential - Single Family Residence, 0	171B157 620		Van Nuys - North Sherman Oaks	No	MI	OPP RC2
Los Angeles	13446 MAGNOLIA BLVD	91423	2359004021	0.000	0.000	5.760	0.000	Shortfall of Sites	0.092	Low Residential	R1-1-RIO	0	0	0	65.329	5.760		Residential - Single Family Residence, 0	171B157 622		Van Nuys - North Sherman Oaks	No	MI	OPP RC2
Los Angeles	13440 MAGNOLIA BLVD	91423	2359004020	0.000	0.000	5.760	0.000	Shortfall of Sites	0.115	Low Residential	R1-1-RIO	0	0	0	52.264	5.760		Residential - Single Family Residence, 0	171B157 624		Van Nuys - North Sherman Oaks	No	MI	OPP RC2
Los Angeles	0	0	2729027043	0.000	0.000	5.760	0.000	Shortfall of Sites	1.365	Very Low I Residential	RA-1	0	0	0	4.397	5.760	Vacant	Residential - Single Family Residence - Vacant Land, 0	204B121 631		Northridge	No	MI	OPP RC2
Los Angeles	0	0	4248005036	0.000	0.000	5.760	0.000	Shortfall of Sites	0.030	Low Residential	R1V2	0	0	0	201.435	5.760	Vacant	Residential - Single Family Residence - Vacant Land, 0	117B153 648		Palms - Mar Vista - Del Rey	No	MI	OPP RC2
Los Angeles	4609 HAYVENHURST AVE	91436	2284009056	0.000	0.000	5.760	0.000	Shortfall of Sites	0.188	Low I Residential	RE9-1	Low Residential	0	0	31.957	5.760		Residential - Single Family Residence - Pool, 0	168B137 650	1 per lot	Encino - Tarzana	No	MI	OPP RC2 , ENC CPU, ADU, AHO
Los Angeles	12438 MAGNOLIA BLVD	91607	2356020022	0.000	0.000	5.760	0.000	Shortfall of Sites	0.045	Low Residential	R1-1	Neighborhood Center *	0	0	133.350	5.760		Industrial - Motion Picture, Radio and Television Industry - Studio - One Story, 0	171B165 652	108	North Hollywood - Valley Village	No	MI	OPP RC2 , NH CPU, AHO, TOC EXP
Los Angeles	23153 OXNARD ST	91367	2039008036	0.000	0.000	5.760	0.000	Shortfall of Sites	0.000	Very Low Residential	RA-1	Very Low Residential	0	0	24587.954	5.760		Residential - Single Family Residence - Pool, 0	177B093 665	1 per lot	Canoga Park - Winnetka - Woodland Hills - West Hills	No	MI	OPP RC2 , CPK CPU, AHO
Los Angeles	10300 NORTHVALE RD	90064	4318034036	0.000	0.000	5.760	0.000	Shortfall of Sites	0.041	Low Residential	R1V2	0	0	0	147.237	5.760		Residential - Single Family Residence, 0	123B161 665		West Los Angeles	No	MI	OPP RC2 , TOC EXP
Los Angeles	11019 LOUISE AVE	91344	2696002010	0.000	0.000	5.760	0.000	Shortfall of Sites	0.172	Low I Residential	RE9-1XL-RFA	0	0	0	34.851	5.760		Residential - Single Family Residence - Pool, 0	210B133 668		Granada Hills - Knollwood	No	MI	OPP RC2 , ADU
Los Angeles	6020 WOODLAKE AVE	91367	2039008038	0.000	0.000	5.760	0.000	Shortfall of Sites	0.018	Very Low Residential	RA-1	Very Low Residential	0	0	339.282	5.760		Residential - Single Family Residence, 0	177B093 672	1 per lot	Canoga Park - Winnetka - Woodland Hills - West Hills	No	MI	OPP RC2 , CPK CPU, AHO
Los Angeles	1550 N CRESCENT HEIGHTS BLVD	90046	5555031023	0.000	0.000	5.760	0.000	Shortfall of Sites	0.095	Low II Residential	R1-1	0	0	0	62.947	5.760	Vacant	Residential - Single Family Residence - Vacant Land, 0	147B177 671		Hollywood	No	MI	OPP RC2
Los Angeles	657 N CRESCENT HEIGHTS BLVD	90048	5528010021	0.000	0.000	5.760	0.000	Shortfall of Sites	0.127	Low II Residential	R1V3	0	0	0	47.426	5.760		Commercial - Parking Lot (Commercial Use Property) - Lots - Patron or Employee - One Story, 0	141B177 674		Hollywood	No	MI	OPP RC2
Los Angeles	2738 S BARRINGTON AVE	90064	4258008008	0.000	0.000	5.760	0.000	Shortfall of Sites	0.063	Low Residential	R1V2	0	0	0	94.969	5.760		Residential - Single Family Residence, 0	120B153 676		Palms - Mar Vista - Del Rey	No	MI	OPP RC2
Los Angeles	4609 HAYVENHURST AVE	91436	2284009056	0.000	0.000	5.760	0.000	Shortfall of Sites	0.256	Low I Residential	RE9-1	Low Residential	0	0	23.418	5.760		Residential - Single Family Residence - Pool, 0	168B137 678	1 per lot	Encino - Tarzana	No	MI	OPP RC2 , ENC CPU, ADU, AHO
Los Angeles	4609 HAYVENHURST AVE	91436	2284009056	0.000	0.000	5.760	0.000	Shortfall of Sites	0.230	Low I Residential	RE9-1	Low Residential	0	0	26.088	5.760		Residential - Single Family Residence - Pool, 0	168B137 679	1 per lot	Encino - Tarzana	No	MI	OPP RC2 , ENC CPU, ADU, AHO
Los Angeles	12313 DEWEY STREET	90066	4248005038	0.000	0.000	5.760	0.000	Shortfall of Sites	0.006	Low Residential	R1V2	0	0	0	956.259	5.760		Residential - Single Family Residence - Guesthouse, 0	117B153 689		Palms - Mar Vista - Del Rey	No	MI	OPP RC2
Los Angeles	658 N CRESCENT HEIGHTS BLVD	90048	5528009020	0.000	0.000	5.760	0.000	Shortfall of Sites	0.030	Low II Residential	R1V3	0	0	0	199.510	5.760		Residential - Single Family Residence, 0	141B177 690		Hollywood	No	MI	OPP RC2
Los Angeles	653 N CRESCENT HEIGHTS BLVD	90048	5528010022	0.000	0.000	5.760	0.000	Shortfall of Sites	0.144	Low II Residential	R1V3	0	0	0	41.785	5.760		Commercial - Parking Lot (Commercial Use Property) - Lots - Patron or Employee - One Story, 0	141B177 694		Hollywood	No	MI	OPP RC2
Los Angeles	10301 WALAVISTA RD	90064	4318034037	0.000	0.000	5.760	0.000	Shortfall of Sites	0.035	Low Residential	R1V2	0	0	0	172.392	5.760		Residential - Single Family Residence, 0	123B161 699		West Los Angeles	No	MI	OPP RC2 , TOC EXP
Los Angeles	0	0	2728031071	0.000	0.000	5.760	0.000	Shortfall of Sites	0.318	Very Low II Residential	RE11-1	0	0	0	18.872	5.760	Vacant	Residential - Single Family Residence - Vacant Land, 0	207B121 704		Northridge	No	MI	OPP RC2
Los Angeles	2735 S BARRINGTON AVE	90064	4257012007	0.000	0.000	5.760	0.000	Shortfall of Sites	0.059	Low Residential	R1V2	0	0	0	101.718	5.760		Residential - Single Family Residence, 0	120B153 705		Palms - Mar Vista - Del Rey	No	MI	OPP RC2
Los Angeles	654 N CRESCENT HEIGHTS BLVD	90048	5528009021	0.000	0.000	5.760	0.000	Shortfall of Sites	0.060	Low II Residential	R1V3	0	0	0	99.756	5.760		Residential - Single Family Residence - Pool, 0	141B177 706		Hollywood	No	MI	OPP RC2
Los Angeles	10620 LOUISE AVE	91344	2695005024	0.000	0.000	5.760	0.000	Shortfall of Sites	0.029	Low II Residential	R1-1XL-RFA	0	0	0	204.997	5.760		Residential - Single Family Residence, 0	207B133 709		Granada Hills - Knollwood	No	MI	OPP RC2
Los Angeles	1544 N CRESCENT HEIGHTS BLVD	90046	5555031022	0.000	0.000	5.760	0.000	Shortfall of Sites	0.131	Low II Residential	R1-1	0	0	0	45.960	5.760	Vacant	Residential - Single Family Residence - Vacant Land, 0	147B177 711		Hollywood	No	MI	OPP RC2
Los Angeles	0	0	2571015065	0.000	0.000	5.760	0.000	Shortfall of Sites	0.268	General Commercial	C2-1VL, R1-1-RFA	0	0	0	22.375	5.760		Industrial - Warehousing, Distribution, Storage - Warehousing, Distribution, Under 10,000 SF - One Story, 0	201B205 720		Sunland - Tujunga - Lake View Terrace - Shadow Hills - East La Tuna Canyon	No	MI	OPP RC2
Los Angeles	5128 FULTON AVE	91423	2358003025	0.000	0.000	5.760	0.000	Shortfall of Sites	0.186	Very Low Residential	RE11-1	0	0	0	32.280	5.760		Residential - Single Family Residence, 0	171B157 724		Van Nuys - North Sherman Oaks	No	MI	OPP RC2 , ADU
Los Angeles	648 N CRESCENT HEIGHTS BLVD	90048	5528009022	0.000	0.000	5.760	0.000	Shortfall of Sites	0.090	Low II Residential	R1V3	0	0	0	66.504	5.760		Residential - Single Family Residence - Pool, 0	141B177 726		Hollywood	No	MI	OPP RC2
Los Angeles	6403 FOOTHILL BLVD	91042	2571015071	0.000	0.000	5.760	0.000	Shortfall of Sites	0.000	Low Residential	R1-1-RFA	0	0	0	45694.926	5.760		Commercial - Office Building - One Story, 0	201B205 727		Sunland - Tujunga - Lake View Terrace - Shadow Hills - East La Tuna Canyon	No	MI	OPP RC2
Los Angeles	10614 LOUISE AVE	91344	2695005025	0.000	0.000	5.760	0.000	Shortfall of Sites	0.059	Low II Residential	R1-1XL-RFA	0	0	0	102.502	5.760		, 0	207B133 729		Granada Hills - Knollwood	No	MI	OPP RC2
Los Angeles	6403 FOOTHILL BLVD	91042	2571015071	0.000	0.000	5.760	0.000	Shortfall of Sites	0.001	Low Residential	R1-1-RFA	0	0	0	7589.626	5.760		Commercial - Office Building - One Story, 0	201B205 730		Sunland - Tujunga - Lake View Terrace - Shadow Hills - East La Tuna Canyon	No	MI	OPP RC2
Los Angeles	0	0	4248005027	0.000	0.000	5.760	0.000	Shortfall of Sites	0.024	Low Residential	R1V2	0	0	0	248.470	5.760	Vacant	Residential - Single Family Residence - Vacant Land, 0	117B153 731		Palms - Mar Vista - Del Rey	No	MI	OPP RC2
Los Angeles	10308 WALAVISTA RD	90064	4318033011	0.000	0.000	5.760	0.000	Shortfall of Sites	0.015	Low Residential	R1V2	0	0	0	388.422	5.760		Residential - Single Family Residence, 0	123B161 735		West Los Angeles	No	MI	OPP RC2 , TOC EXP
Los Angeles	5956 WOODLAKE AVE	91367	2041022024	0.000	0.000	5.760	0.000	Shortfall of Sites	0.079	Very Low Residential	RA-1	Very Low Residential	0	0	75.607	5.760		, 0	177B093 736	1 per lot	Canoga Park - Winnetka - Woodland Hills - West Hills	No	MI	OPP RC2 , CPK CPU, AHO
Los Angeles	10604 LOUISE AVE	91344	2695005007	0.000	0.000	5.760	0.000	Shortfall of Sites	0.252	Low II Residential	R1-1XL-RFA	0	0	0	23.846	5.760		Residential - Single Family Residence - Pool, 0	207B133 736		Granada Hills - Knollwood	No	MI	OPP RC2 , ADU
Los Angeles	907 S WEYMOUTH AVE	90732	7560005009	0.000	0.000	5.760	0.000	Shortfall of Sites	0.108	Low II Residential	R1-1XL	0	0	0	55.307	5.760		Residential - Single Family Residence, 0	015B193 736		San Pedro	No	MI	OPP RC2
Los Angeles	11000 LOUISE AVE	91344	2696010033	0.000	0.000	5.760	0.000	Shortfall of Sites	0.011	Low II Residential	R1-1XL-RFA	0	0	0	536.950	5.760		Residential - Single Family Residence - Pool, 0	210B133 738		Granada Hills - Knollwood	No	MI	OPP RC2

Jurisdiction Name	Site Address/Intersection	5 Digit ZIP Code	Assessor Parcel Number	Very Low-Income	Low-Income	Moderate-Income	Above Moderate-Income	Type of Shortfall	Parcel Size (Acres)	Current General Plan Designation	Current Zoning	Proposed General Plan (GP) Designation	Proposed Zoning	Minimum Density Allowed	Maximum Density Allowed	Total Capacity	Vacant/ Nonvacant	Description of Existing Uses	PIN	Base Density Per Acre	Community Plan Area	Rent Stabalization Ordinance	Income Category	Applicable Rezoning Program (Program informing values in Column Q listed first)
Los Angeles	642 N CRESCENT HEIGHTS BLVD	90048	5528009023	0.000	0.000	5.760	0.000	Shortfall of Sites	0.120	Low II Residential	R1V3	0	0	0	49.878	5.760		Residential - Single Family Residence, 0	141B177 740		Hollywood	No	MI	OPP RC2
Los Angeles	10308 WALAVISTA RD	90064	4318033011	0.000	0.000	5.760	0.000	Shortfall of Sites	0.036	Low Residential	R1V2	0	0	0	164.556	5.760		Residential - Single Family Residence, 0	123B161 745		West Los Angeles	No	MI	OPP RC2 , TOC EXP
Los Angeles	0	0	4302010036	0.000	0.000	5.760	0.000	Shortfall of Sites	0.023	Low Residential	R1V2-O	0	0	0	256.410	5.760	Vacant	Residential - Single Family Residence - Vacant Land, 0	126B169 746		West Los Angeles	No	MI	OPP RC2
Los Angeles	4653 CAHUENGA BLVD	91602	2421019004	0.000	0.000	5.760	0.000	Shortfall of Sites	0.179	Low Medium II Residential	RD2-1	0	0	0	33.518	5.760	Vacant	Residential - Single Family Residence - Vacant Land, 0	168B177 762		North Hollywood - Valley Village	No	MI	OPP RC2 , R2RD
Los Angeles	638 N CRESCENT HEIGHTS BLVD	90048	5528009024	0.000	0.000	5.760	0.000	Shortfall of Sites	0.030	Low II Residential	R1V3	0	0	0	199.510	5.760		Residential - Single Family Residence, 0	141B177 774		Hollywood	No	MI	OPP RC2
Los Angeles	633 N CRESCENT HEIGHTS BLVD	90048	5528010026	0.000	0.000	5.760	0.000	Shortfall of Sites	0.144	Low II Residential	R1V3	0	0	0	41.806	5.760		Residential - Single Family Residence - Pool, 0	141B177 777		Hollywood	No	MI	OPP RC2
Los Angeles	11434 LOUISE AVE	91344	2697001022	0.000	0.000	5.760	0.000	Shortfall of Sites	0.067	Low I Residential	RA-1	0	0	0	89.643	5.760		Residential - Single Family Residence, 0	213B133 778		Granada Hills - Knollwood	No	MI	OPP RC2
Los Angeles	8700 LINDLEY AVE	91325	2768010029	0.000	0.000	5.760	0.000	Shortfall of Sites	0.642	Very Low I Residential	RA-1	0	0	0	9.349	5.760		Institutional - Homes for Aged and Others - One Story, 0	195B125 779		Northridge	No	MI	OPP RC2
Los Angeles	12455 HORTENSE ST	91604	2364008043	0.000	0.000	5.760	0.000	Shortfall of Sites	0.029	Low Residential	R1-1-RIO	0	0	0	205.797	5.760		Residential - Single Family Residence - Pool and Misc., 0	168B165 784		Sherman Oaks - Studio City - Toluca Lake - Cahuenga Pass	No	MI	OPP RC2
Los Angeles	911 S WEYMOUTH AVE	90732	7560005010	0.000	0.000	5.760	0.000	Shortfall of Sites	0.062	Low II Residential	R1-1XL	0	0	0	96.789	5.760		Residential - Single Family Residence, 0	015B193 785		San Pedro	No	MI	OPP RC2
Los Angeles	632 N CRESCENT HEIGHTS BLVD	90048	5528009025	0.000	0.000	5.760	0.000	Shortfall of Sites	0.060	Low II Residential	R1V3	0	0	0	99.755	5.760		Residential - Single Family Residence, 0	141B177 791		Hollywood	No	MI	OPP RC2
Los Angeles	5936 WOODLAKE AVE	91367	2041022023	0.000	0.000	5.760	0.000	Shortfall of Sites	0.052	Very Low Residential	RA-1	Very Low Residential	[HB3-G1-5] [CX3-FA] [CPIO]	0	115.897	5.760		Residential - Single Family Residence - Guesthouse, 0	177B093 792	1 per lot	Canoga Park - Winnetka - Woodland Hills - West Hills	No	MI	OPP RC2 , CPK CPU, AHO
Los Angeles	5514 WOODMAN AVE	91401	2344001005	0.000	0.000	5.760	0.000	Shortfall of Sites	0.013	Low Medium I Residential	R1-1	0	0	0	474.993	5.760		Residential - Single Family Residence, 0	174B157 793		Van Nuys - North Sherman Oaks	No	MI	OPP RC2 , TOC EXP
Los Angeles	5936 WOODLAKE AVE	91367	2041022023	0.000	0.000	5.760	0.000	Shortfall of Sites	0.207	Very Low Residential	RA-1	Very Low Residential	[MN1-SH2-5] [CX1-FA] [CPIO-O-CDO]	0	29.028	5.760		Residential - Single Family Residence - Guesthouse, 0	177B093 795	1 per lot	Canoga Park - Winnetka - Woodland Hills - West Hills	No	MI	OPP RC2 , CPK CPU, ADU, AHO
Los Angeles	5936 WOODLAKE AVE	91367	2041022023	0.000	0.000	5.760	0.000	Shortfall of Sites	0.259	Very Low Residential	RA-1	Very Low Residential	[MN1-AL2-5] [CX1-FA] [CPIO]	0	23.180	5.760		Residential - Single Family Residence - Guesthouse, 0	177B093 796	1 per lot	Canoga Park - Winnetka - Woodland Hills - West Hills	No	MI	OPP RC2 , CPK CPU, ADU, AHO
Los Angeles	4718 HAYVENHURST AVE	91436	2284002052	0.000	0.000	5.760	0.000	Shortfall of Sites	0.003	Low I Residential	RE9-1	Low Residential	0	0	1836.435	5.760		Residential - Single Family Residence - Pool, 0	168B137 796	1 per lot	Encino - Tarzana	No	MI	OPP RC2 , ENC CPU, AHO
Los Angeles	4714 HAYVENHURST AVE	91436	2284002051	0.000	0.000	5.760	0.000	Shortfall of Sites	0.006	Low I Residential	RE9-1	Low Residential	0	0	1000.061	5.760		Residential - Single Family Residence - Pool, 0	168B137 797	1 per lot	Encino - Tarzana	No	MI	OPP RC2 , ENC CPU, AHO
Los Angeles	0	0	2717003025	0.000	0.000	5.760	0.000	Shortfall of Sites	0.089	Very Low II Residential	RE11-1	0	0	0	67.190	5.760	Vacant	Residential - Single Family Residence - Vacant Land, 0	210B121 806		Northridge	No	MI	OPP RC2
Los Angeles	8700 LINDLEY AVE	91325	2768010029	0.000	0.000	5.760	0.000	Shortfall of Sites	0.362	Very Low I Residential	RA-1	0	0	0	16.596	5.760		Institutional - Homes for Aged and Others - One Story, 0	195B125 807		Northridge	No	MI	OPP RC2
Los Angeles	3617 SAWTELLE BLVD	90066	4234004041	0.000	0.000	5.760	0.000	Shortfall of Sites	0.073	Low Residential	R1V2	0	0	0	81.673	5.760		Residential - Single Family Residence, 0	117B157 809		Palms - Mar Vista - Del Rey	No	MI	OPP RC2
Los Angeles	628 N CRESCENT HEIGHTS BLVD	90048	5528009026	0.000	0.000	5.760	0.000	Shortfall of Sites	0.090	Low II Residential	R1V3	0	0	0	66.504	5.760		Residential - Single Family Residence, 0	141B177 810		Hollywood	No	MI	OPP RC2
Los Angeles	1905 N KENMORE AVE	90027	5589014022	0.000	0.000	5.760	0.000	Shortfall of Sites	0.153	Low Medium I Residential	R2-1XL	0	0	0	39.229	5.760		Institutional - Church - One Story, 0	150B197 819		Hollywood	No	MI	OPP RC2, FBO, R2RD
Los Angeles	935 S WEYMOUTH AVE	90732	7560005013	0.000	0.000	5.760	0.000	Shortfall of Sites	0.082	Low II Residential	R1-1XL	0	0	0	73.026	5.760		Residential - Single Family Residence, 0	015B193 819		San Pedro	No	MI	OPP RC2
Los Angeles	1905 N KENMORE AVE	90027	5589014022	0.000	0.000	5.760	0.000	Shortfall of Sites	0.156	Low Medium I Residential	R2-1XL	0	0	0	38.341	5.760		Institutional - Church - One Story, 0	150B197 821		Hollywood	No	MI	OPP RC2, FBO, R2RD
Los Angeles	19119 BALLINGER ST	91324	2762010024	0.000	0.000	5.760	0.000	Shortfall of Sites	0.014	Very Low I Residential	RA-1	0	0	0	421.737	5.760		Residential - Single Family Residence - Pool, 0	201B121 825		Northridge	No	MI	OPP RC2
Los Angeles	622 N CRESCENT HEIGHTS BLVD	90048	5528009027	0.000	0.000	5.760	0.000	Shortfall of Sites	0.120	Low II Residential	R1V3	0	0	0	49.878	5.760		Residential - Single Family Residence, 0	141B177 825		Hollywood	No	MI	OPP RC2
Los Angeles	1530 N CRESCENT HEIGHTS BLVD	90046	5555031005	0.000	0.000	5.760	0.000	Shortfall of Sites	0.035	Low II Residential	R1-1	0	0	0	172.086	5.760		Residential - Single Family Residence, 0	147B177 828		Hollywood	No	MI	OPP RC2
Los Angeles	5515 FULTON AVE	91401	2344014014	0.000	0.000	5.760	0.000	Shortfall of Sites	0.036	Low Residential	R1-1	0	0	0	164.966	5.760		Residential - Single Family Residence - Pool, 0	174B157 832		Van Nuys - North Sherman Oaks	No	MI	OPP RC2 , TOC EXP
Los Angeles	0	0	5590014031	0.000	0.000	5.760	0.000	Shortfall of Sites	0.114	Low Medium I Residential	R2-1XL	0	0	0	52.506	5.760		Commercial - Parking Lot (Commercial Use Property) - Lots - Patron or Employee - One Story, 0	150B197 833		Hollywood	No	MI	OPP RC2 , R2RD
Los Angeles	5506 WOODMAN AVE	91401	2344001030	0.000	0.000	5.760	0.000	Shortfall of Sites	0.053	Low Medium I Residential	R1-1	0	0	0	113.117	5.760		Residential - Single Family Residence, 0	174B157 835		Van Nuys - North Sherman Oaks	No	MI	OPP RC2 , TOC EXP
Los Angeles	0	0	7452001076	0.000	0.000	5.760	0.000	Shortfall of Sites	0.025	Low II Residential	R1-1XL	0	0	0	241.919	5.760	Vacant	Residential - Single Family Residence - Vacant Land, 0	018B193 840		San Pedro	No	MI	OPP RC2
Los Angeles	618 N CRESCENT HEIGHTS BLVD	90048	5528009028	0.000	0.000	5.760	0.000	Shortfall of Sites	0.030	Low II Residential	R1V3	0	0	0	199.509	5.760		Residential - Single Family Residence, 0	141B177 855		Hollywood	No	MI	OPP RC2
Los Angeles	12500 OTSEGO ST	91607	2357007007	0.000	0.000	5.760	0.000	Shortfall of Sites	0.001	Low Medium II Residential	RD1.5-1	0	0	0	5410.599	5.760		Residential - Single Family Residence, 0	171B165 864		North Hollywood - Valley Village	No	MI	OPP RC2
Los Angeles	6020 WOODLAKE AVE	91367	2039008038	0.000	0.000	5.760	0.000	Shortfall of Sites	0.009	Very Low Residential	RA-1	Very Low Residential	0	0	651.324	5.760		Residential - Single Family Residence, 0	177B093 872	1 per lot	Canoga Park - Winnetka - Woodland Hills - West Hills	No	MI	OPP RC2 , CPK CPU, AHO
Los Angeles	0	0	2375019902	0.000	0.000	5.760	0.000	Shortfall of Sites	0.427	Low Residential	C1.5-1VL-RIO, RD1.5-1-RIO	0	0	0	14.047	5.760		Miscellaneous - Government Owned Property, 0	165B161 872		Sherman Oaks - Studio City - Toluca Lake - Cahuenga Pass	No	MI	OPP RC2
Los Angeles	2845 WESTWOOD BLVD	90064	4256014037	0.000	0.000	5.760	0.000	Shortfall of Sites	0.019	Low Residential	R1-1	0	0	0	310.134	5.760		Residential - Single Family Residence, 0	123B157 881		West Los Angeles	No	MI	OPP RC2 , TOC EXP
Los Angeles	606 N CRESCENT HEIGHTS BLVD	90048	5528009030	0.000	0.000	5.760	0.000	Shortfall of Sites	0.090	Low II Residential	R1V3	0	0	0	66.504	5.760		Residential - Single Family Residence, 0	141B177 889		Hollywood	No	MI	OPP RC2
Los Angeles	4950 FRANKLIN AVE	90027	5589033054	0.000	0.000	5.760	0.000	Shortfall of Sites	0.233	Low Medium II Residential	RD1.5-1XL	0	0	0	25.743	5.760		Institutional - Church - One Story, 0	150B197 890		Hollywood	No	MI	OPP RC2, FBO
Los Angeles	4960 FRANKLIN AVE	90027	5589033044	0.000	0.000	5.760	0.000	Shortfall of Sites	0.034	Low Medium II Residential	RD1.5-1XL	0	0	0	174.291	5.760		Residential - Single Family Residence, 0	150B197 892		Hollywood	No	MI	OPP RC2
Los Angeles	0	0	5504017029	0.000	0.000	5.760	0.000	Shortfall of Sites	0.019	Low Medium II Residential	RD3-1	0	0	0	323.965	5.760		Commercial - Parking Lot (Commercial Use Property) - Lots - Patron or Employee - One Story, 0	135B189 892		Wilshire	No	MI	OPP RC2 , TOC EXP
Los Angeles	17500 BURBANK BLVD	91316	2254037019	0.000	0.000	5.760	0.000	Shortfall of Sites	0.014	Medium Residential	RA-1-RIO	Medium Neighborhood Residential	0	0	442.358	5.760		Institutional - Church - One Story, 0	174B129 895	43	Encino - Tarzana	No	MI	OPP RC2, AHO, FBO, ENC CPU
Los Angeles	0	0	4246008900	0.000	0.000	5.760	0.000	Shortfall of Sites	0.157	Medium Residential	[Q]RD1.5-1	0	0	0	38.187	5.760		Miscellaneous - Government Owned Property, 0	114B153 896		Palms - Mar Vista - Del Rey	No	MI	OPP RC2
Los Angeles	1003 S WEYMOUTH AVE	90732	7560022010	0.000	0.000	5.760	0.000	Shortfall of Sites	0.207	Low II Residential	R1-1XL	0	0	0	29.037	5.760		Residential - Single Family Residence, 0	015B193 896		San Pedro	No	MI	OPP RC2 , ADU
Los Angeles	3226 COLONIAL AVE	90066	4247001001	0.000	0.000	5.760	0.000	Shortfall of Sites	0.002	Low Residential	R1V2	0	0	0	2904.025	5.760		Residential - Single Family Residence - Pool, 0	117B153 901		Palms - Mar Vista - Del Rey	No	MI	OPP RC2
Los Angeles	602 N CRESCENT HEIGHTS BLVD	90048	5528009031	0.000	0.000	5.760	0.000	Shortfall of Sites	0.123	Low II Residential	R1V3	0	0	0	48.697	5.760		Residential - Single Family Residence, 0	141B177 904		Hollywood	No	MI	OPP RC2
Los Angeles	23202 VICTORY BLVD	91367	2035019044	0.000	0.000	5.760	0.000	Shortfall of Sites	0.147	Very Low Residential	RA-1	Very Low Residential	[HB3-G1-5] [CX2-FA] [CPIO-O]	0	40.775	5.760		Residential - Single Family Residence, 0	180B093 906	1 per lot	Canoga Park - Winnetka - Woodland Hills - West Hills	No	MI	OPP RC2 , CPK CPU, AHO
Los Angeles	10909 LOUISE AVE	91344	2696003010	0.000	0.000	5.760	0.000	Shortfall of Sites	0.011	Low I Residential	RE9-1XL-RFA	0	0	0	522.760	5.760		Residential - Single Family Residence, 0	210B133 908		Granada Hills - Knollwood	No	MI	OPP RC2
Los Angeles	2817 S BARRINGTON AVE	90064	4257011017	0.000	0.000	5.760	0.000	Shortfall of Sites	0.029	Low Residential	R1V2	0	0	0	203.437	5.760		Residential - Single Family Residence, 0	120B153 909		Palms - Mar Vista - Del Rey	No	MI	OPP RC2
Los Angeles	10728 NATIONAL PL	90034	4254010014	0.000	0.000	5.760	0.000	Shortfall of Sites	0.002	Low Residential	R1-1	0	0	0	2880.857	5.760		Residential - Single Family Residence, 0	123B161 910		Palms - Mar Vista - Del Rey	No	MI	OPP RC2
Los Angeles	1331 W 19TH ST	90732	7460013009	0.000	0.000	5.760	0.000	Shortfall of Sites	0.007	Low II Residential	R1-1XL	0	0	0	834.002	5.760		Residential - Single Family Residence, 0	012B193 911		San Pedro	No	MI	OPP RC2
Los Angeles	0	0	4246008900	0.000	0.000	5.760	0.000	Shortfall of Sites	0.151	Medium Residential	[Q]RD1.5-1	0	0	0	39.865	5.760		Miscellaneous - Government Owned Property, 0	114B153 913		Palms - Mar Vista - Del Rey	No	MI	OPP RC2
Los Angeles	1285 W 19TH ST	90731	7460022002	0.000	0.000	5.760	0.000	Shortfall of Sites	0.057	Low II Residential	R1-1XL	0	0	0	104.533	5.760		Residential - Single Family Residence, 0	012B193 916		San Pedro	No	MI	OPP RC2
Los Angeles	1279 W 19TH ST	90731	7460022003	0.000	0.000	5.760	0.000	Shortfall of Sites	0.057	Low II Residential	R1-1XL	0	0	0	104.529	5.760		Residential - Single Family Residence, 0	012B193 918		San Pedro	No	MI	OPP RC2
Los Angeles	1273 W 19TH ST	90731	7460022004	0.000	0.000	5.760	0.000	Shortfall of Sites	0.057	Low II Residential	R1-1XL	0	0	0	104.529	5.760		Residential - Single Family Residence - Therapy Pool (Spa), 0	012B193 920		San Pedro	No	MI	OPP RC2
Los Angeles	10810 WOODLEY AVE	91344	2667027082	0.000	0.000	5.760	0.000	Shortfall of Sites	0.004	Low Medium I Residential	RD3-1	0	0	0	1394.330	5.760		Residential - Single Family Residence, 0	207B141 921		Granada Hills - Knollwood	No	MI	OPP RC2
Los Angeles	1259 W 19TH ST	90731	7460022005	0.000	0.000	5.760	0.000	Shortfall of Sites	0.057	Low II Residential	R1-1XL	0	0	0	104.531	5.760		Residential - Single Family Residence, 0	012B193 922		San Pedro	No	MI	OPP RC2
Los Angeles	1253 W 19TH ST	90731	7460022006	0.000	0.000	5.760	0.000	Shortfall of Sites	0.057	Low II Residential	R1-1XL	0	0	0	104.533	5.760		Residential - Single Family Residence, 0	012B193 924		San Pedro	No	MI	OPP RC2
Los Angeles	1249 W 19TH ST	90731	7460022007	0.000	0.000	5.760	0.000	Shortfall of Sites	0.057	Low II Residential	R1-1XL	0	0	0	104.531	5.760		Residential - Single Family Residence, 0	012B193 926		San Pedro	No	MI	OPP RC2
Los Angeles	1245 W 19TH ST	90731	7460022008	0.000	0.000	5.760	0.000	Shortfall of Sites	0.057	Low II Residential	R1-1XL	0	0	0	104.533	5.760		Residential - Single Family Residence, 0	012B193 928		San Pedro	No	MI	OPP RC2
Los Angeles	3300 COLONIAL AVE	90066	4247031022	0.000	0.000	5.760	0.000	Shortfall of Sites	0.168	Low Residential	R1V2	0	0	0	35.640	5.760		Residential - Single Family Residence, 0	117B153 930		Palms - Mar Vista - Del Rey	No	MI	OPP RC2
Los Angeles	1235 W 19TH ST	90731	7460022031	0.000	0.000	5.760	0.000	Shortfall of Sites	0.115	Low II Residential	R1-1XL	0	0	0	52.281	5.760		Residential - Single Family Residence, 0	012B193 930		San Pedro	No	MI	OPP RC2
Los Angeles	5060 FRANKLIN AVE	90027	5589036005	0.000	0.000	5.760	0.000	Shortfall of Sites	0.031	Low Medium II Residential	RD1.5-1XL	0	0	0	196.513	5.760		Residential - Single Family Residence, 0	150B197 933		Hollywood	No	MI	OPP RC2
Los Angeles	4555 RADFORD AVE	91607	2364004013	0.000	0.000	5.760	0.000	Shortfall of Sites	0.008	Low Residential	R1-1-RIO	0	0	0	761.614	5.760		Residential - Single Family Residence, 0	168B169 936		Sherman Oaks - Studio City - Toluca Lake - Cahuenga Pass	No	MI	OPP RC2
Los Angeles	1166 W 1ST ST	90731	7452011038	0.000	0.000	5.760	0.000	Shortfall of Sites	0.016	Low II Residential	R1-1XL	0	0	0	373.354	5.760		Residential - Single Family Residence, 0	018B193 946		San Pedro	No	MI	OPP RC2
Los Angeles	3306 COLONIAL AVE	90066	4247031021	0.000	0.000	5.760	0.000	Shortfall of Sites	0.138	Low Residential	R1V2	0	0	0	43.534	5.760		Residential - Single Family Residence, 0	117B153 947		Palms - Mar Vista - Del Rey	No	MI	OPP RC2

Jurisdiction Name	Site Address/Intersection	5 Digit ZIP Code	Assessor Parcel Number	Very Low-Income	Low-Income	Moderate-Income	Above Moderate-Income	Type of Shortfall	Parcel Size (Acres)	Current General Plan Designation	Current Zoning	Proposed General Plan (GP) Designation	Proposed Zoning	Minimum Density Allowed	Maximum Density Allowed	Total Capacity	Vacant/ Nonvacant	Description of Existing Uses	PIN	Base Density Per Acre	Community Plan Area	Rent Stabalization Ordinance	Income Category	Applicable Rezoning Program (Program informing values in Column Q listed first)
Los Angeles	2835 S BARRINGTON AVE	90064	4257011019	0.000	0.000	5.760	0.000	Shortfall of Sites	0.059	Low Residential	R1V2	0	0	0	101.926	5.760		Residential - Single Family Residence, 0	120B153 952		Palms - Mar Vista - Del Rey	No	MI	OPP RC2
Los Angeles	1494 W 1ST ST	90732	7452009024	0.000	0.000	5.760	0.000	Shortfall of Sites	0.064	Low II Residential	R1-1XL	0	0	0	94.188	5.760		Residential - Single Family Residence, 0	018B193 952		San Pedro	No	MI	OPP RC2
Los Angeles	3655 S CENTINELA AVE	90066	4246009022	0.000	0.000	5.760	0.000	Shortfall of Sites	0.109	Medium Residential	[Q]RD1.5-1	0	0	0	54.851	5.760		Institutional - Church - One Story, 0	114B153 954		Palms - Mar Vista - Del Rey	No	MI	OPP RC2, FBO
Los Angeles	1484 W 1ST ST	90732	7452009023	0.000	0.000	5.760	0.000	Shortfall of Sites	0.064	Low II Residential	R1-1XL	0	0	0	94.193	5.760		Residential - Single Family Residence, 0	018B193 954		San Pedro	No	MI	OPP RC2
Los Angeles	1474 W 1ST ST	90732	7452009022	0.000	0.000	5.760	0.000	Shortfall of Sites	0.064	Low II Residential	R1-1XL	0	0	0	94.201	5.760		Residential - Single Family Residence, 0	018B193 956		San Pedro	No	MI	OPP RC2
Los Angeles	2925 WESTWOOD BLVD	90064	4254003036	0.000	0.000	5.760	0.000	Shortfall of Sites	0.001	Low Residential	R1-1	0	0	0	4108.643	5.760		Residential - Single Family Residence, 0	123B157 957		West Los Angeles	No	MI	OPP RC2 , TOC EXP
Los Angeles	23203 FRIAR ST	91367	2035019023	0.000	0.000	5.760	0.000	Shortfall of Sites	0.172	Very Low Residential	RA-1	Very Low Residential	0	0	34.949	5.760		Residential - Single Family Residence, 0	180B093 958	1 per lot	Canoga Park - Winnetka - Woodland Hills - West Hills	No	MI	OPP RC2 , CPK CPU, ADU, AHO
Los Angeles	1470 W 1ST ST	90732	7452009021	0.000	0.000	5.760	0.000	Shortfall of Sites	0.032	Low II Residential	R1-1XL	0	0	0	188.411	5.760		Residential - Single Family Residence, 0	018B193 958		San Pedro	No	MI	OPP RC2
Los Angeles	1464 W 1ST ST	90732	7452009020	0.000	0.000	5.760	0.000	Shortfall of Sites	0.064	Low II Residential	R1-1XL	0	0	0	94.210	5.760		Residential - Single Family Residence, 0	018B193 960		San Pedro	No	MI	OPP RC2
Los Angeles	1464 W 1ST ST	90732	7452009020	0.000	0.000	5.760	0.000	Shortfall of Sites	0.032	Low II Residential	R1-1XL	0	0	0	188.429	5.760		Residential - Single Family Residence, 0	018B193 961		San Pedro	No	MI	OPP RC2
Los Angeles	1454 W 1ST ST	90732	7452009019	0.000	0.000	5.760	0.000	Shortfall of Sites	0.064	Low II Residential	R1-1XL	0	0	0	94.218	5.760		Residential - Single Family Residence, 0	018B193 963		San Pedro	No	MI	OPP RC2
Los Angeles	1454 W 1ST ST	90732	7452009019	0.000	0.000	5.760	0.000	Shortfall of Sites	0.064	Low II Residential	R1-1XL	0	0	0	94.221	5.760		Residential - Single Family Residence, 0	018B193 964		San Pedro	No	MI	OPP RC2
Los Angeles	3310 COLONIAL AVE	90066	4247031020	0.000	0.000	5.760	0.000	Shortfall of Sites	0.138	Low Residential	R1V2	0	0	0	43.534	5.760		Residential - Single Family Residence, 0	117B153 965		Palms - Mar Vista - Del Rey	No	MI	OPP RC2
Los Angeles	1444 W 1ST ST	90732	7452009018	0.000	0.000	5.760	0.000	Shortfall of Sites	0.032	Low II Residential	R1-1XL	0	0	0	188.452	5.760		Residential - Single Family Residence, 0	018B193 966		San Pedro	No	MI	OPP RC2
Los Angeles	3655 S CENTINELA AVE	90066	4246009022	0.000	0.000	5.760	0.000	Shortfall of Sites	0.118	Medium Residential	[Q]RD1.5-1	0	0	0	50.748	5.760		Institutional - Church - One Story, 0	114B153 968		Palms - Mar Vista - Del Rey	No	MI	OPP RC2, FBO
Los Angeles	1440 W 1ST ST	90732	7452009017	0.000	0.000	5.760	0.000	Shortfall of Sites	0.064	Low II Residential	R1-1XL	0	0	0	94.230	5.760		Residential - Single Family Residence, 0	018B193 968		San Pedro	No	MI	OPP RC2
Los Angeles	2839 S BARRINGTON AVE	90064	4257011020	0.000	0.000	5.760	0.000	Shortfall of Sites	0.059	Low Residential	R1V2	0	0	0	101.926	5.760		Residential - Single Family Residence, 0	120B153 969		Palms - Mar Vista - Del Rey	No	MI	OPP RC2
Los Angeles	4916 FRANKLIN AVE	90027	5589032014	0.000	0.000	5.760	0.000	Shortfall of Sites	0.004	Low Medium II Residential	RD1.5-1XL	0	0	0	1451.864	5.760		Residential - Single Family Residence, 0	150B197 970		Hollywood	No	MI	OPP RC2
Los Angeles	1416 W 1ST ST	90732	7452009014	0.000	0.000	5.760	0.000	Shortfall of Sites	0.064	Low II Residential	R1-1XL	0	0	0	94.252	5.760		Residential - Single Family Residence, 0	018B193 974		San Pedro	No	MI	OPP RC2
Los Angeles	1410 W 1ST ST	90732	7452009025	0.000	0.000	5.760	0.000	Shortfall of Sites	0.064	Low II Residential	R1-1XL	0	0	0	94.258	5.760		Residential - Single Family Residence, 0	018B193 976		San Pedro	No	MI	OPP RC2
Los Angeles	0	0	4257011021	0.000	0.000	5.760	0.000	Shortfall of Sites	0.059	Low Residential	R1V2	0	0	0	101.722	5.760	Vacant	Residential - Single Family Residence - Vacant Land, 0	120B153 980		Palms - Mar Vista - Del Rey	No	MI	OPP RC2
Los Angeles	1392 W 1ST ST	90732	7452010024	0.000	0.000	5.760	0.000	Shortfall of Sites	0.064	Low II Residential	R1-1XL	0	0	0	94.254	5.760		Residential - Single Family Residence - Pool, 0	018B193 980		San Pedro	No	MI	OPP RC2
Los Angeles	10879 LOUISE AVE	91344	2696004012	0.000	0.000	5.760	0.000	Shortfall of Sites	0.172	Low I Residential	RE9-1XL-RFA	0	0	0	34.851	5.760		Residential - Single Family Residence, 0	210B133 981		Granada Hills - Knollwood	No	MI	OPP RC2 , ADU
Los Angeles	10878 LOUISE AVE	91344	2696024005	0.000	0.000	5.760	0.000	Shortfall of Sites	0.149	Low II Residential	R1-1XL-RFA	0	0	0	40.212	5.760		Residential - Single Family Residence - Pool, 0	210B133 982		Granada Hills - Knollwood	No	MI	OPP RC2
Los Angeles	1294 W 1ST ST	90732	7452011006	0.000	0.000	5.760	0.000	Shortfall of Sites	0.065	Low II Residential	R1-1XL	0	0	0	92.905	5.760		Residential - Single Family Residence, 0	018B193 983		San Pedro	No	MI	OPP RC2
Los Angeles	1384 W 1ST ST	90732	7452010023	0.000	0.000	5.760	0.000	Shortfall of Sites	0.064	Low II Residential	R1-1XL	0	0	0	94.249	5.760		Residential - Single Family Residence, 0	018B193 984		San Pedro	No	MI	OPP RC2
Los Angeles	3316 COLONIAL AVE	90066	4247031019	0.000	0.000	5.760	0.000	Shortfall of Sites	0.138	Low Residential	R1V2	0	0	0	43.534	5.760		Residential - Single Family Residence, 0	117B153 985		Palms - Mar Vista - Del Rey	No	MI	OPP RC2
Los Angeles	13749 VALLEY VISTA BLVD	91423	2266022019	0.000	0.000	5.760	0.000	Shortfall of Sites	0.191	Low Residential	R1-1	0	0	0	31.488	5.760		Residential - Single Family Residence - Pool, 0	165B153 987		Sherman Oaks - Studio City - Toluca Lake - Cahuenga Pass	No	MI	OPP RC2 , ADU
Los Angeles	1284 W 1ST ST	90732	7452011005	0.000	0.000	5.760	0.000	Shortfall of Sites	0.065	Low II Residential	R1-1XL	0	0	0	92.892	5.760		Residential - Single Family Residence, 0	018B193 988		San Pedro	No	MI	OPP RC2
Los Angeles	3655 S CENTINELA AVE	90066	4246009022	0.000	0.000	5.760	0.000	Shortfall of Sites	0.118	Medium Residential	[Q]RD1.5-1	0	0	0	50.748	5.760		Institutional - Church - One Story, 0	114B153 989		Palms - Mar Vista - Del Rey	No	MI	OPP RC2, FBO
Los Angeles	1372 W 1ST ST	90732	7452010021	0.000	0.000	5.760	0.000	Shortfall of Sites	0.064	Low II Residential	R1-1XL	0	0	0	94.237	5.760		Residential - Single Family Residence - Therapy Pool (Spa), 0	018B193 989		San Pedro	No	MI	OPP RC2
Los Angeles	1280 W 1ST ST	90732	7452011004	0.000	0.000	5.760	0.000	Shortfall of Sites	0.065	Low II Residential	R1-1XL	0	0	0	92.880	5.760		Residential - Single Family Residence, 0	018B193 992		San Pedro	No	MI	OPP RC2
Los Angeles	1362 W 1ST ST	90732	7452010020	0.000	0.000	5.760	0.000	Shortfall of Sites	0.064	Low II Residential	R1-1XL	0	0	0	94.230	5.760		Residential - Single Family Residence, 0	018B193 993		San Pedro	No	MI	OPP RC2
Los Angeles	1356 W 1ST ST	90732	7452010019	0.000	0.000	5.760	0.000	Shortfall of Sites	0.064	Low II Residential	R1-1XL	0	0	0	94.223	5.760		Residential - Single Family Residence, 0	018B193 996		San Pedro	No	MI	OPP RC2
Los Angeles	3320 COLONIAL AVE	90066	4247031018	0.000	0.000	5.760	0.000	Shortfall of Sites	0.138	Low Residential	R1V2	0	0	0	43.534	5.760		Residential - Single Family Residence, 0	117B153 998		Palms - Mar Vista - Del Rey	No	MI	OPP RC2
Los Angeles	1346 W 1ST ST	90732	7452010018	0.000	0.000	5.760	0.000	Shortfall of Sites	0.064	Low II Residential	R1-1XL	0	0	0	94.215	5.760		Residential - Single Family Residence - Guesthouse, 0	018B193 999		San Pedro	No	MI	OPP RC2
Los Angeles	1264 W 1ST ST	90732	7452011028	0.000	0.000	5.760	0.000	Shortfall of Sites	0.065	Low II Residential	R1-1XL	0	0	0	92.852	5.760		Residential - Single Family Residence, 0	018B193 1000		San Pedro	No	MI	OPP RC2
Los Angeles	1338 W 1ST ST	90732	7452010017	0.000	0.000	5.760	0.000	Shortfall of Sites	0.064	Low II Residential	R1-1XL	0	0	0	94.209	5.760		Residential - Single Family Residence, 0	018B193 1002		San Pedro	No	MI	OPP RC2
Los Angeles	3655 S CENTINELA AVE	90066	4246009022	0.000	0.000	5.760	0.000	Shortfall of Sites	0.118	Medium Residential	[Q]RD1.5-1	0	0	0	50.748	5.760		Institutional - Church - One Story, 0	114B153 1005		Palms - Mar Vista - Del Rey	No	MI	OPP RC2, FBO
Los Angeles	1330 W 1ST ST	90732	7452010016	0.000	0.000	5.760	0.000	Shortfall of Sites	0.064	Low II Residential	R1-1XL	0	0	0	94.205	5.760		Residential - Single Family Residence, 0	018B193 1006		San Pedro	No	MI	OPP RC2
Los Angeles	5901 WHITSETT AVE	91607	2341002012	0.000	0.000	5.760	0.000	Shortfall of Sites	0.237	Low Residential	R1-1, RD1.5-1	0	0	0	25.356	5.760		Residential - Four Units (Any Combination) - 4 Stories or Less, 0	177B165 1007		North Hollywood - Valley Village	No	MI	OPP RC2 , R2RD
Los Angeles	1250 W 1ST ST	90732	7452011026	0.000	0.000	5.760	0.000	Shortfall of Sites	0.065	Low II Residential	R1-1XL	0	0	0	92.834	5.760		Residential - Single Family Residence, 0	018B193 1007		San Pedro	No	MI	OPP RC2
Los Angeles	1320 W 1ST ST	90732	7452010015	0.000	0.000	5.760	0.000	Shortfall of Sites	0.064	Low II Residential	R1-1XL	0	0	0	94.198	5.760		Residential - Single Family Residence, 0	018B193 1009		San Pedro	No	MI	OPP RC2
Los Angeles	1244 W 1ST ST	90732	7452011025	0.000	0.000	5.760	0.000	Shortfall of Sites	0.065	Low II Residential	R1-1XL	0	0	0	92.821	5.760		Residential - Single Family Residence, 0	018B193 1012		San Pedro	No	MI	OPP RC2
Los Angeles	13115 VALLEY VISTA BLVD	91604	2385024042	0.000	0.000	5.760	0.000	Shortfall of Sites	0.205	Low II Residential	R1-1-RIO	0	0	0	29.238	5.760		Residential - Single Family Residence, 0	165B161 1015		Sherman Oaks - Studio City - Toluca Lake - Cahuenga Pass	No	MI	OPP RC2 , ADU
Los Angeles	3326 COLONIAL AVE	90066	4247031017	0.000	0.000	5.760	0.000	Shortfall of Sites	0.138	Low Residential	R1V2	0	0	0	43.535	5.760		Residential - Single Family Residence, 0	117B153 1016		Palms - Mar Vista - Del Rey	No	MI	OPP RC2
Los Angeles	1306 W 1ST ST	90732	7452010013	0.000	0.000	5.760	0.000	Shortfall of Sites	0.064	Low II Residential	R1-1XL	0	0	0	94.171	5.760		Residential - Single Family Residence, 0	018B193 1016		San Pedro	No	MI	OPP RC2
Los Angeles	3360 MANNING CT	90064	4316021023	0.000	0.000	5.760	0.000	Shortfall of Sites	0.013	Low Residential	R1V2	0	0	0	452.811	5.760		Residential - Single Family Residence, 0	123B165 1019		West Los Angeles	No	MI	OPP RC2 , TOC EXP
Los Angeles	1224 W 1ST ST	90732	7452011022	0.000	0.000	5.760	0.000	Shortfall of Sites	0.052	Low II Residential	R1-1XL	0	0	0	115.993	5.760		Residential - Single Family Residence, 0	018B193 1019		San Pedro	No	MI	OPP RC2
Los Angeles	17332 SAN FERNANDO MISSION BLVD	91344	2696001010	0.000	0.000	5.760	0.000	Shortfall of Sites	0.013	Low I Residential	RE9-1XL-RFA	0	0	0	461.979	5.760		Residential - Single Family Residence - Guesthouse, 0	210B133 1021		Granada Hills - Knollwood	No	MI	OPP RC2
Los Angeles	3655 S CENTINELA AVE	90066	4246009022	0.000	0.000	5.760	0.000	Shortfall of Sites	0.118	Medium Residential	[Q]RD1.5-1	0	0	0	50.748	5.760		Institutional - Church - One Story, 0	114B153 1021		Palms - Mar Vista - Del Rey	No	MI	OPP RC2, FBO
Los Angeles	1214 W 1ST ST	90732	7452011021	0.000	0.000	5.760	0.000	Shortfall of Sites	0.065	Low II Residential	R1-1XL	0	0	0	92.786	5.760		Residential - Single Family Residence, 0	018B193 1022		San Pedro	No	MI	OPP RC2
Los Angeles	1214 W 1ST ST	90732	7452011021	0.000	0.000	5.760	0.000	Shortfall of Sites	0.065	Low II Residential	R1-1XL	0	0	0	92.781	5.760		Residential - Single Family Residence, 0	018B193 1023		San Pedro	No	MI	OPP RC2
Los Angeles	1206 W 1ST ST	90732	7452011019	0.000	0.000	5.760	0.000	Shortfall of Sites	0.065	Low II Residential	R1-1XL	0	0	0	92.761	5.760		Residential - Single Family Residence, 0	018B193 1026		San Pedro	No	MI	OPP RC2
Los Angeles	1178 W 1ST ST	90731	7452011018	0.000	0.000	5.760	0.000	Shortfall of Sites	0.065	Low II Residential	R1-1XL	0	0	0	92.749	5.760		Residential - Single Family Residence - Pool, 0	018B193 1028		San Pedro	No	MI	OPP RC2
Los Angeles	3005 MALCOLM AVE	90034	4254002001	0.000	0.000	5.760	0.000	Shortfall of Sites	0.142	Low Residential	R1-1VL	0	0	0	42.264	5.760		Residential - Single Family Residence, 0	123B157 1038		Palms - Mar Vista - Del Rey	No	MI	OPP RC2
Los Angeles	3332 COLONIAL AVE	90066	4247031016	0.000	0.000	5.760	0.000	Shortfall of Sites	0.138	Low Residential	R1V2	0	0	0	43.535	5.760		Residential - Single Family Residence, 0	117B153 1038		Palms - Mar Vista - Del Rey	No	MI	OPP RC2
Los Angeles	3361 MANNING CT	90064	4316022007	0.000	0.000	5.760	0.000	Shortfall of Sites	0.017	Low Residential	R1V2	0	0	0	356.312	5.760		Residential - Single Family Residence, 0	123B165 1042		West Los Angeles	No	MI	OPP RC2 , TOC EXP
Los Angeles	2710 SAWTELLE BLVD	90064	4258018012	0.000	0.000	5.760	0.000	Shortfall of Sites	0.008	Low Residential	R1V2	High Residential	0	0	757.471	5.760		Residential - Single Family Residence, 0	123B153 1046	29	Palms - Mar Vista - Del Rey	No	MI	OPP RC2 , PMVDR CPU, AHO, TOC EXP
Los Angeles	10717 LOUISE AVE	91344	2696006049	0.000	0.000	5.760	0.000	Shortfall of Sites	0.129	Low I Residential	RE9-1XL-RFA	0	0	0	46.550	5.760		Residential - Single Family Residence - Pool, 0	207B133 1045		Granada Hills - Knollwood	No	MI	OPP RC2
Los Angeles	13739 VALLEY VISTA BLVD	91423	2266022017	0.000	0.000	5.760	0.000	Shortfall of Sites	0.179	Low Residential	R1-1	0	0	0	33.600	5.760		Residential - Single Family Residence, 0	165B157 1048		Sherman Oaks - Studio City - Toluca Lake - Cahuenga Pass	No	MI	OPP RC2 , ADU
Los Angeles	109 N HARBOR VIEW AVE	90732	7452001075	0.000	0.000	5.760	0.000	Shortfall of Sites	0.058	Low II Residential	R1-1XL	0	0	0	104.245	5.760		Residential - Single Family Residence, 0	018B193 1048		San Pedro	No	MI	OPP RC2
Los Angeles	3336 COLONIAL AVE	90066	4247031015	0.000	0.000	5.760	0.000	Shortfall of Sites	0.138	Low Residential	R1V2	0	0	0	43.536	5.760		Residential - Single Family Residence, 0	117B153 1060		Palms - Mar Vista - Del Rey	No	MI	OPP RC2
Los Angeles	3030 WESTWOOD BLVD	90034	4254002008	0.000	0.000	5.760	0.000	Shortfall of Sites	0.990	Low Residential	R1-1, R1-1VL	0	0	0	6.060	5.760		Institutional - Church - One Story, 0	123B157 1061		Palms - Mar Vista - Del Rey	No	MI	OPP RC2, FBO
Los Angeles	3369 MANNING CT	90064	4316022006	0.000	0.000	5.760	0.000	Shortfall of Sites	0.012	Low Residential	R1V2	0	0	0	516.345	5.760		Residential - Single Family Residence, 0	123B165 1063		West Los Angeles	No	MI	OPP RC2 , TOC EXP
Los Angeles	1497 W 1ST ST	90732	7452017001	0.000	0.000	5.760	0.000	Shortfall of Sites	0.073	Low II Residential	R1-1XL	0	0	0	82.369	5.760		Residential - Single Family Residence, 0	018B193 1066		San Pedro	No	MI	OPP RC2
Los Angeles	4960 FULTON AVE	91423	2358012001	0.000	0.000	5.760	0.000	Shortfall of Sites	0.005	Low Residential	R1-1	0	0	0	1188.017	5.760		Residential - Single Family Residence - Guesthouse, 0	171B157 1068		Van Nuys - North Sherman Oaks	No	MI	OPP RC2
Los Angeles	1489 W 1ST ST	90732	7452017002	0.000	0.000	5.760	0.000	Shortfall of Sites	0.073	Low II Residential	R1-1XL	0	0	0	82.361	5.760		Residential - Single Family Residence - Pool and Misc., 0	018B193 1068		San Pedro	No	MI	OPP RC2
Los Angeles	1485 W 1ST ST	90732	7452017003	0.000	0.000	5.760	0.000	Shortfall of Sites	0.073	Low II Residential	R1-1XL	0	0	0	82.354	5.760		Residential - Single Family Residence, 0	018B193 1070		San Pedro	No	MI	OPP RC2
Los Angeles	1471 W 1ST ST	90732	7452017004	0.000	0.000	5.760	0.000	Shortfall of Sites	0.073	Low II Residential	R1-1XL	0	0	0	82.346	5.760		Residential - Single Family Residence, 0	018B193 1072		San Pedro	No	MI	OPP RC2
Los Angeles	0	0	7452018015	0.000	0.000	5.760	0.000	Shortfall of Sites	0.025	Low II Residential	R1-1XL	0	0	0	244.687	5.760	Vacant	Miscellaneous - Government Owned Property - Vacant Land, 0	018B193 1074		San Pedro	No	MI	OPP RC2
Los Angeles	1457 W 1ST ST	90732	7452017005	0.000	0.000	5.760	0.000	Shortfall of Sites	0.073	Low II Residential	R1-1XL	0	0	0	82.340	5.760		Residential - Single Family Residence, 0	018B193 1075		San Pedro	No	MI	OPP RC2
Los Angeles	1457 W 1ST ST	90732	7452017005	0.000	0.000	5.760	0.000	Shortfall of Sites	0.073	Low II Residential	R1-1XL	0	0	0	82.334	5.760		Residential - Single Family Residence, 0	018B193 1076		San Pedro	No	MI	OPP RC2
Los Angeles	3340 COLONIAL AVE	90066	4247031014	0.000	0.000	5.760	0.000	Shortfall of Sites	0.138	Low Residential	R1V2	0	0	0	43.536	5.760		Residential - Single Family Residence, 0	117B153 1077		Palms - Mar Vista - Del Rey	No	MI	OPP RC2
Los Angeles	524 N CRESCENT HEIGHTS BLVD	90048	5528008057	0.000	0.000	5.760	0.000	Shortfall of Sites	0.060	Low II Residential	R1V3	0	0	0	99.763	5.760		Residential - Single Family Residence, 0	141B177 1079		Hollywood	No	MI	OPP RC2
Los Angeles	1437 W 1ST ST	90732	7452017007	0.000	0.000	5.760	0.000	Shortfall of Sites	0.073	Low II Residential	R1-1XL	0	0	0	82.315	5.760		Residential - Single Family Residence, 0	018B193 1081		San Pedro	No	MI	OPP RC2
Los Angeles	1433 W 1ST ST	90732	7452017008	0.000	0.000	5.760	0.000	Shortfall of Sites	0.073	Low II Residential	R1-1XL	0	0	0	82.309	5.760		Residential - Single Family Residence, 0	018B193 1083		San Pedro	No	MI	OPP RC2
Los Angeles	3375 MANNING CT	90064	4316022005	0.000	0.000	5.760	0.000	Shortfall of Sites	0.010	Low Residential	R1V2	0	0	0	587.536	5.760		Residential - Single Family Residence, 0	123B165 1084		West Los Angeles	No	MI	OPP RC2 , TOC EXP
Los Angeles	1407 W 1ST ST	90732	7452017011	0.000	0.000	5.760	0.000	Shortfall of Sites	0.073	Low II Residential	R1-1XL	0	0	0	82.286	5.760		Residential - Single Family Residence, 0	018B193 1089		San Pedro	No	MI	OPP RC2
Los Angeles	3377 MANNING CT	90064	4316022004	0.000	0.000	5.760	0.000	Shortfall of Sites	0.011	Low Residential	R1V2	0	0	0	570.735	5.760		Residential - Single Family Residence - Therapy Pool (Spa), 0	123B165 1090		West Los Angeles	No	MI	OPP RC2 , TOC EXP
Los Angeles	1395 W 1ST ST	90732	7452016001	0.000	0.000	5.760	0.000	Shortfall of Sites	0.073	Low II Residential	R1-1XL	0	0	0	82.268	5.760		Residential - Single Family Residence, 0	018B193 1091		San Pedro	No	MI	OPP RC2

Jurisdiction Name	Site Address/Intersection	5 Digit ZIP Code	Assessor Parcel Number	Very Low-Income	Low-Income	Moderate-Income	Above Moderate-Income	Type of Shortfall	Parcel Size (Acres)	Current General Plan Designation	Current Zoning	Proposed General Plan (GP) Designation	Proposed Zoning	Minimum Density Allowed	Maximum Density Allowed	Total Capacity	Vacant/ Nonvacant	Description of Existing Uses	PIN	Base Density Per Acre	Community Plan Area	Rent Stabalization Ordinance	Income Category	Applicable Rezoning Program (Program informing values in Column Q listed first)
Los Angeles	1387 W 1ST ST	90732	7452016002	0.000	0.000	5.760	0.000	Shortfall of Sites	0.073	Low II Residential	R1-1XL	0	0	0	82.261	5.760		Residential - Single Family Residence, 0	018B193 1093		San Pedro	No	MI	OPP RC2
Los Angeles	1381 W 1ST ST	90732	7452016003	0.000	0.000	5.760	0.000	Shortfall of Sites	0.073	Low II Residential	R1-1XL	0	0	0	82.252	5.760		Residential - Single Family Residence, 0	018B193 1095		San Pedro	No	MI	OPP RC2
Los Angeles	1371 W 1ST ST	90732	7452016004	0.000	0.000	5.760	0.000	Shortfall of Sites	0.073	Low II Residential	R1-1XL	0	0	0	82.244	5.760		Residential - Single Family Residence, 0	018B193 1097		San Pedro	No	MI	OPP RC2
Los Angeles	4253 COLDWATER CANYON AVE	91604	2375019041	0.000	0.000	5.760	0.000	Shortfall of Sites	0.070	Low Residential	C1.5-1VL-RIO, RD1.5-1-RIO	0	0	0	85.855	5.760		Commercial - Office Building - One Story, 0	165B161 1098		Sherman Oaks - Studio City - Toluca Lake - Cahuenga Pass	No	MI	OPP RC2 , ARO
Los Angeles	3346 COLONIAL AVE	90066	4247031013	0.000	0.000	5.760	0.000	Shortfall of Sites	0.138	Low Residential	R1V2	0	0	0	43.536	5.760		Residential - Single Family Residence, 0	117B153 1098		Palms - Mar Vista - Del Rey	No	MI	OPP RC2
Los Angeles	1363 W 1ST ST	90732	7452016005	0.000	0.000	5.760	0.000	Shortfall of Sites	0.073	Low II Residential	R1-1XL	0	0	0	82.239	5.760		Residential - Single Family Residence, 0	018B193 1099		San Pedro	No	MI	OPP RC2
Los Angeles	516 N CRESCENT HEIGHTS BLVD	90048	5528008058	0.000	0.000	5.760	0.000	Shortfall of Sites	0.120	Low II Residential	R1V3	0	0	0	49.882	5.760		Residential - Single Family Residence, 0	141B177 1101		Hollywood	No	MI	OPP RC2
Los Angeles	1355 W 1ST ST	90732	7452016006	0.000	0.000	5.760	0.000	Shortfall of Sites	0.073	Low II Residential	R1-1XL	0	0	0	82.229	5.760		Residential - Single Family Residence, 0	018B193 1101		San Pedro	No	MI	OPP RC2
Los Angeles	1347 W 1ST ST	90026	7452016007	0.000	0.000	5.760	0.000	Shortfall of Sites	0.073	Low II Residential	R1-1XL	0	0	0	82.223	5.760		Residential - Single Family Residence, 0	018B193 1103		San Pedro	No	MI	OPP RC2
Los Angeles	1339 W 1ST ST	90732	7452016008	0.000	0.000	5.760	0.000	Shortfall of Sites	0.073	Low II Residential	R1-1XL	0	0	0	82.216	5.760		Residential - Single Family Residence, 0	018B193 1105		San Pedro	No	MI	OPP RC2
Los Angeles	3381 MANNING CT	90064	4316022003	0.000	0.000	5.760	0.000	Shortfall of Sites	0.012	Low Residential	R1V2	0	0	0	515.650	5.760		Residential - Single Family Residence, 0	123B165 1106		West Los Angeles	No	MI	OPP RC2 , TOC EXP
Los Angeles	1331 W 1ST ST	90732	7452016009	0.000	0.000	5.760	0.000	Shortfall of Sites	0.073	Low II Residential	R1-1XL	0	0	0	82.208	5.760		Residential - Single Family Residence, 0	018B193 1107		San Pedro	No	MI	OPP RC2
Los Angeles	1321 W 1ST ST	90732	7452016010	0.000	0.000	5.760	0.000	Shortfall of Sites	0.073	Low II Residential	R1-1XL	0	0	0	82.201	5.760		Residential - Single Family Residence, 0	018B193 1109		San Pedro	No	MI	OPP RC2
Los Angeles	1313 W 1ST ST	90732	7452016011	0.000	0.000	5.760	0.000	Shortfall of Sites	0.073	Low II Residential	R1-1XL	0	0	0	82.192	5.760		Residential - Single Family Residence, 0	018B193 1111		San Pedro	No	MI	OPP RC2
Los Angeles	1305 W 1ST ST	90732	7452016012	0.000	0.000	5.760	0.000	Shortfall of Sites	0.073	Low II Residential	R1-1XL	0	0	0	82.186	5.760		Residential - Single Family Residence, 0	018B193 1113		San Pedro	No	MI	OPP RC2
Los Angeles	3350 COLONIAL AVE	90066	4247031012	0.000	0.000	5.760	0.000	Shortfall of Sites	0.138	Low Residential	R1V2	0	0	0	43.537	5.760		Residential - Single Family Residence, 0	117B153 1118		Palms - Mar Vista - Del Rey	No	MI	OPP RC2
Los Angeles	3389 MANNING CT	90064	4316022002	0.000	0.000	5.760	0.000	Shortfall of Sites	0.021	Low Residential	R1V2	0	0	0	289.385	5.760		, 0	123B165 1119		West Los Angeles	No	MI	OPP RC2 , TOC EXP
Los Angeles	3356 COLONIAL AVE	90066	4247031011	0.000	0.000	5.760	0.000	Shortfall of Sites	0.011	Low Residential	R1V2	0	0	0	522.714	5.760		Residential - Single Family Residence, 0	117B153 1140		Palms - Mar Vista - Del Rey	No	MI	OPP RC2
Los Angeles	105 S HARBOR VIEW AVE	90732	7452018014	0.000	0.000	5.760	0.000	Shortfall of Sites	0.056	Low II Residential	R1-1XL	0	0	0	106.315	5.760		Residential - Single Family Residence, 0	018B193 1140		San Pedro	No	MI	OPP RC2
Los Angeles	3356 COLONIAL AVE	90066	4247031011	0.000	0.000	5.760	0.000	Shortfall of Sites	0.138	Low Residential	R1V2	0	0	0	43.537	5.760		Residential - Single Family Residence, 0	117B153 1143		Palms - Mar Vista - Del Rey	No	MI	OPP RC2
Los Angeles	105 S HARBOR VIEW AVE	90732	7452018014	0.000	0.000	5.760	0.000	Shortfall of Sites	0.056	Low II Residential	R1-1XL	0	0	0	106.277	5.760		Residential - Single Family Residence, 0	018B193 1143		San Pedro	No	MI	OPP RC2
Los Angeles	5502 WOODMAN AVE	91401	2344001028	0.000	0.000	5.760	0.000	Shortfall of Sites	0.010	Low Medium I Residential	R1-1	0	0	0	593.999	5.760		Residential - Single Family Residence, 0	174B157 1144		Van Nuys - North Sherman Oaks	No	MI	OPP RC2 , TOC EXP
Los Angeles	3393 MANNING CT	90064	4316022001	0.000	0.000	5.760	0.000	Shortfall of Sites	0.009	Low Residential	R1V2	0	0	0	681.254	5.760		Residential - Single Family Residence, 0	123B165 1144		West Los Angeles	No	MI	OPP RC2 , TOC EXP
Los Angeles	0	0	2346007020	0.000	0.000	5.760	0.000	Shortfall of Sites	0.031	Low Medium II Residential	RD1.5-1	0	0	0	196.239	5.760	Vacant	Residential - Single Family Residence - Vacant Land, 0	174B165 1158		North Hollywood - Valley Village	No	MI	OPP RC2 , TOC EXP
Los Angeles	0	0	4247031900	0.000	0.000	5.760	0.000	Shortfall of Sites	0.011	Low Residential	R1V2	0	0	0	522.714	5.760		Miscellaneous - Government Owned Property, 0	117B153 1162		Palms - Mar Vista - Del Rey	No	MI	OPP RC2
Los Angeles	3366 COLONIAL AVE	90066	4247031008	0.000	0.000	5.760	0.000	Shortfall of Sites	0.138	Low Residential	R1V2	0	0	0	43.538	5.760		Residential - Single Family Residence, 0	117B153 1186		Palms - Mar Vista - Del Rey	No	MI	OPP RC2
Los Angeles	0	0	2358030058	0.000	0.000	5.760	0.000	Shortfall of Sites	0.200	Low Residential	R1-1	0	0	0	30.029	5.760	Vacant	Residential - Single Family Residence - Vacant Land, 0	171B161 1204		Van Nuys - North Sherman Oaks	No	MI	OPP RC2
Los Angeles	1230 S PATTON AVE	90731	7459026001	0.000	0.000	5.760	0.000	Shortfall of Sites	0.060	Low II Residential	R1-1XL	0	0	0	100.508	5.760		Residential - Single Family Residence, 0	015B193 1206		San Pedro	No	MI	OPP RC2
Los Angeles	1282 W 13TH ST	90731	7459026002	0.000	0.000	5.760	0.000	Shortfall of Sites	0.046	Low II Residential	R1-1XL	0	0	0	130.665	5.760		Residential - Single Family Residence, 0	015B193 1207		San Pedro	No	MI	OPP RC2
Los Angeles	1278 W 13TH ST	90731	7459026003	0.000	0.000	5.760	0.000	Shortfall of Sites	0.046	Low II Residential	R1-1XL	0	0	0	130.663	5.760		Residential - Single Family Residence, 0	015B193 1208		San Pedro	No	MI	OPP RC2
Los Angeles	3372 COLONIAL AVE	90066	4247031007	0.000	0.000	5.760	0.000	Shortfall of Sites	0.138	Low Residential	R1V2	0	0	0	43.538	5.760		Residential - Single Family Residence, 0	117B153 1209		Palms - Mar Vista - Del Rey	No	MI	OPP RC2
Los Angeles	1274 W 13TH ST	90731	7459026009	0.000	0.000	5.760	0.000	Shortfall of Sites	0.046	Low II Residential	R1-1XL	0	0	0	130.664	5.760		Residential - Single Family Residence, 0	015B193 1209		San Pedro	No	MI	OPP RC2
Los Angeles	1266 W 13TH ST	90731	7459026010	0.000	0.000	5.760	0.000	Shortfall of Sites	0.046	Low II Residential	R1-1XL	0	0	0	130.663	5.760		Residential - Single Family Residence, 0	015B193 1210		San Pedro	No	MI	OPP RC2
Los Angeles	1258 W 13TH ST	90731	7459026011	0.000	0.000	5.760	0.000	Shortfall of Sites	0.059	Low II Residential	R1-1XL	0	0	0	101.525	5.760		, 0	015B193 1211		San Pedro	No	MI	OPP RC2
Los Angeles	1242 ALDINE CT	90731	7459026017	0.000	0.000	5.760	0.000	Shortfall of Sites	0.059	Low II Residential	R1-1XL	0	0	0	101.347	5.760		Residential - Single Family Residence, 0	015B193 1213		San Pedro	No	MI	OPP RC2
Los Angeles	1236 W 13TH ST	90731	7459026018	0.000	0.000	5.760	0.000	Shortfall of Sites	0.046	Low II Residential	R1-1XL	0	0	0	130.662	5.760		Residential - Single Family Residence, 0	015B193 1215		San Pedro	No	MI	OPP RC2
Los Angeles	1230 W 13TH ST	90731	7459026019	0.000	0.000	5.760	0.000	Shortfall of Sites	0.046	Low II Residential	R1-1XL	0	0	0	130.664	5.760		Residential - Single Family Residence, 0	015B193 1217		San Pedro	No	MI	OPP RC2
Los Angeles	1224 W 13TH ST	90731	7459026024	0.000	0.000	5.760	0.000	Shortfall of Sites	0.046	Low II Residential	R1-1XL	0	0	0	130.929	5.760		Residential - Single Family Residence, 0	015B193 1218		San Pedro	No	MI	OPP RC2
Los Angeles	1212 W 13TH ST	90731	7459026025	0.000	0.000	5.760	0.000	Shortfall of Sites	0.046	Low II Residential	R1-1XL	0	0	0	130.663	5.760		Residential - Single Family Residence, 0	015B193 1219		San Pedro	No	MI	OPP RC2
Los Angeles	1204 W 13TH ST	90731	7459026026	0.000	0.000	5.760	0.000	Shortfall of Sites	0.060	Low II Residential	R1-1XL	0	0	0	100.510	5.760		Residential - Single Family Residence, 0	015B193 1220		San Pedro	No	MI	OPP RC2
Los Angeles	1236 S WALKER AVE	90731	7458016001	0.000	0.000	5.760	0.000	Shortfall of Sites	0.069	Low Medium II Residential	RD2-1XL	0	0	0	87.108	5.760		Residential - Single Family Residence, 0	015B193 1221		San Pedro	No	MI	OPP RC2 , R2RD
Los Angeles	1182 W 13TH ST	90731	7458016002	0.000	0.000	5.760	0.000	Shortfall of Sites	0.052	Low Medium II Residential	RD2-1XL	0	0	0	116.146	5.760		Residential - Single Family Residence, 0	015B193 1222		San Pedro	No	MI	OPP RC2
Los Angeles	1174 W 13TH ST	90731	7458016003	0.000	0.000	5.760	0.000	Shortfall of Sites	0.052	Low Medium II Residential	RD2-1XL	0	0	0	116.145	5.760		Residential - Single Family Residence, 0	015B193 1223		San Pedro	No	MI	OPP RC2
Los Angeles	3376 COLONIAL AVE	90066	4247031006	0.000	0.000	5.760	0.000	Shortfall of Sites	0.138	Low Residential	R1V2	0	0	0	43.538	5.760		Residential - Single Family Residence, 0	117B153 1226		Palms - Mar Vista - Del Rey	No	MI	OPP RC2
Los Angeles	4445 COLFAX AVE	91602	2364010071	0.000	0.000	5.760	0.000	Shortfall of Sites	0.011	Low Medium Residential	[Q]RD1.5-1-RIO	0	0	0	522.730	5.760		Residential - Single Family Residence, 0	165B169 1237		Sherman Oaks - Studio City - Toluca Lake - Cahuenga Pass	No	MI	OPP RC2
Los Angeles	12450 MAGNOLIA BLVD	91607	2356020023	0.000	0.000	5.760	0.000	Shortfall of Sites	0.025	Low Residential	R1-1, RD1.5-1	Neighborhood Center *	0	0	238.514	5.760		Commercial - Store - One Story, 0	171B165 1238	108	North Hollywood - Valley Village	No	MI	OPP RC2 , NH CPU, AHO, TOC EXP
Los Angeles	4449 COLFAX AVE	91602	2364010064	0.000	0.000	5.760	0.000	Shortfall of Sites	0.011	Low Medium Residential	[Q]RD1.5-1-RIO	0	0	0	522.727	5.760		Residential - Single Family Residence, 0	165B169 1239		Sherman Oaks - Studio City - Toluca Lake - Cahuenga Pass	No	MI	OPP RC2
Los Angeles	3037 WESTWOOD BLVD	90034	4254009024	0.000	0.000	5.760	0.000	Shortfall of Sites	0.071	Low Residential	R1-1	0	0	0	84.299	5.760		Residential - Single Family Residence, 0	123B157 1242		Palms - Mar Vista - Del Rey	No	MI	OPP RC2
Los Angeles	3382 COLONIAL AVE	90066	4247031005	0.000	0.000	5.760	0.000	Shortfall of Sites	0.138	Low Residential	R1V2	0	0	0	43.539	5.760		Residential - Single Family Residence, 0	117B153 1247		Palms - Mar Vista - Del Rey	No	MI	OPP RC2
Los Angeles	4425 COLFAX AVE	91602	2364010060	0.000	0.000	5.760	0.000	Shortfall of Sites	0.011	Low Medium Residential	[Q]RD1.5-1-RIO	0	0	0	522.746	5.760		Residential - Single Family Residence, 0	165B169 1248		Sherman Oaks - Studio City - Toluca Lake - Cahuenga Pass	No	MI	OPP RC2
Los Angeles	4459 COLFAX AVE	91602	2364010070	0.000	0.000	5.760	0.000	Shortfall of Sites	0.023	Low Residential	R1-1-RIO, [Q]RD1.5-1-RIO	0	0	0	261.599	5.760		Residential - Single Family Residence, 0	165B169 1249		Sherman Oaks - Studio City - Toluca Lake - Cahuenga Pass	No	MI	OPP RC2
Los Angeles	0	0	4305027026	0.000	0.000	5.760	0.000	Shortfall of Sites	0.048	Low Residential	R1V2	0	0	0	124.166	5.760	Vacant	Residential - Single Family Residence - Vacant Land, 0	129B169 1321		West Los Angeles	No	MI	OPP RC2
Los Angeles	0	0	2246032900	0.000	0.000	5.760	0.000	Shortfall of Sites	0.020	Low Medium II Residential	[Q]RD1.5-1	0	0	0	300.127	5.760		Miscellaneous - Government Owned Property, 0	174B153 1339		Van Nuys - North Sherman Oaks	No	MI	OPP RC2
Los Angeles	1321 W 13TH ST	90732	7459014033	0.000	0.000	5.760	0.000	Shortfall of Sites	0.034	Low II Residential	R1-1XL	0	0	0	174.223	5.760		Residential - Single Family Residence, 0	012B193 1363		San Pedro	No	MI	OPP RC2
Los Angeles	0	0	4305027025	0.000	0.000	5.760	0.000	Shortfall of Sites	0.049	Low Residential	R1V2	0	0	0	123.256	5.760	Vacant	Residential - Single Family Residence - Vacant Land, 0	129B169 1383		West Los Angeles	No	MI	OPP RC2
Los Angeles	0	0	4305028025	0.000	0.000	5.760	0.000	Shortfall of Sites	0.050	Low Residential	R1V2	0	0	0	119.969	5.760	Vacant	Residential - Single Family Residence - Vacant Land, 0	129B169 1467		West Los Angeles	No	MI	OPP RC2
Los Angeles	0	0	5504018025	0.000	0.000	5.760	0.000	Shortfall of Sites	0.008	Low Medium II Residential	RD3-1	0	0	0	792.478	5.760	Vacant	Residential - Single Family Residence - Vacant Land, 0	135B189 1474		Wilshire	No	MI	OPP RC2 , TOC EXP
Los Angeles	115 N LA ALAMEDA AVE	90732	7452011040	0.000	0.000	5.760	0.000	Shortfall of Sites	0.006	Low II Residential	R1-1XL	0	0	0	1045.315	5.760		Residential - Single Family Residence, 0	018B193 1603		San Pedro	No	MI	OPP RC2
Los Angeles	17601 LASSEN ST	91325	2734009012	0.000	0.000	5.760	0.000	Shortfall of Sites	6.160	Very Low II Residential	RA-1	0	0	0	0.974	5.760		Institutional - School (Private) - One Story, 0	201B129 4		Northridge	No	MI	OPP RC2
Los Angeles	17633 LASSEN ST	91325	2734009011	0.000	0.000	5.760	0.000	Shortfall of Sites	0.967	Very Low II Residential	RA-1	0	0	0	6.204	5.760		Institutional - School (Private) - One Story, 0	201B129 28		Northridge	No	MI	OPP RC2
Los Angeles	0	0	4272028270	0.000	0.000	5.760	0.000	Shortfall of Sites	0.120	Low Residential	R1-1	Villages	0	0	49.951	5.760		Miscellaneous - Government Owned Property - Transportation - Airport, General, 0	117B149 195		Palms - Mar Vista - Del Rey	No	MI	OPP RC2 , PMVDR CPU, AHO
Los Angeles	0	0	4272028270	0.000	0.000	5.760	0.000	Shortfall of Sites	0.112	Low Residential	R1-1	Villages	0	0	53.738	5.760		Miscellaneous - Government Owned Property - Transportation - Airport, General, 0	117B149 196		Palms - Mar Vista - Del Rey	No	MI	OPP RC2 , PMVDR CPU, AHO
Los Angeles	13645 RIVERSIDE DR	91423	2359019007	0.000	0.000	5.760	0.000	Shortfall of Sites	0.009	Low Residential	R1-1-RIO, [Q]RD1.5-1-RIO	0	0	0	677.255	5.760		Institutional - School (Private) - One Story, 0	168B157 229		Van Nuys - North Sherman Oaks	No	MI	OPP RC2
Los Angeles	13645 RIVERSIDE DR	91423	2359019007	0.000	0.000	5.760	0.000	Shortfall of Sites	16.701	Low Residential	R1-1-RIO, RD1.5-1-RIO	0	0	0	0.359	5.760		Institutional - School (Private) - One Story, 0	168B157 235		Van Nuys - North Sherman Oaks	No	MI	OPP RC2 , R2RD
Los Angeles	0	0	4272027270	0.000	0.000	5.760	0.000	Shortfall of Sites	0.162	Low Residential	R1-1	Villages	0	0	37.011	5.760		Miscellaneous - Government Owned Property - Transportation - Airport, General, 0	117B153 323		Palms - Mar Vista - Del Rey	No	MI	OPP RC2 , PMVDR CPU, AHO
Los Angeles	11350 PALMS BLVD	90066	4249026028	0.000	0.000	5.760	0.000	Shortfall of Sites	1.496	Low Residential	R1V2	0	0	0	4.011	5.760		Institutional - School (Private) - One Story, 0	117B157 350		Palms - Mar Vista - Del Rey	No	MI	OPP RC2
Los Angeles	0	0	4272027270	0.000	0.000	5.760	0.000	Shortfall of Sites	0.061	Low Residential	R1-1	Villages	0	0	99.044	5.760		Miscellaneous - Government Owned Property - Transportation - Airport, General, 0	117B153 369		Palms - Mar Vista - Del Rey	No	MI	OPP RC2 , PMVDR CPU, AHO
Los Angeles	5166 IRVINE AVE	91601	2354004075	0.000	0.000	5.760	0.000	Shortfall of Sites	0.141	Low Medium II Residential	RD1.5-1	0	0	0	42.636	5.760		Institutional - School (Private) - One Story, 0	171B169 403		North Hollywood - Valley Village	No	MI	OPP RC2
Los Angeles	5166 IRVINE AVE	91601	2354004075	0.000	0.000	5.760	0.000	Shortfall of Sites	0.141	Low Medium II Residential	RD1.5-1	0	0	0	42.631	5.760		Institutional - School (Private) - One Story, 0	171B169 404		North Hollywood - Valley Village	No	MI	OPP RC2
Los Angeles	5166 IRVINE AVE	91601	2354004075	0.000	0.000	5.760	0.000	Shortfall of Sites	0.141	Low Medium II Residential	RD1.5-1	0	0	0	42.450	5.760		Institutional - School (Private) - One Story, 0	171B169 405		North Hollywood - Valley Village	No	MI	OPP RC2
Los Angeles	0	0	4272027270	0.000	0.000	5.760	0.000	Shortfall of Sites	0.002	Low Residential	R1-1	0	0	0	3668.699	5.760		Miscellaneous - Government Owned Property - Transportation - Airport, General, 0	117B153 420		Palms - Mar Vista - Del Rey	No	MI	OPP RC2

Jurisdiction Name	Site Address/Intersection	5 Digit ZIP Code	Assessor Parcel Number	Very Low-Income	Low-Income	Moderate-Income	Above Moderate-Income	Type of Shortfall	Parcel Size (Acres)	Current General Plan Designation	Current Zoning	Proposed General Plan (GP) Designation	Proposed Zoning	Minimum Density Allowed	Maximum Density Allowed	Total Capacity	Vacant/ Nonvacant	Description of Existing Uses	PIN	Base Density Per Acre	Community Plan Area	Rent Stabalization Ordinance	Income Category	Applicable Rezoning Program (Program informing values in Column Q listed first)
Los Angeles	12326 RIVERSIDE DR	91607	2356034011	0.000	0.000	5.760	0.000	Shortfall of Sites	0.035	Medium Residential	R1-1-RIO	0	0	0	172.196	5.760		Institutional - School (Private) - One Story, 0	168B165 614		North Hollywood - Valley Village	No	MI	OPP RC2
Los Angeles	0	0	4272027270	0.000	0.000	5.760	0.000	Shortfall of Sites	0.284	Low Residential	R1-1	Villages	0	0	21.131	5.760		Miscellaneous - Government Owned Property - Transportation - Airport, General, 0	117B153 1283		Palms - Mar Vista - Del Rey	No	MI	OPP RC2 , PMVDR CPU, AHO
Los Angeles	0	0	4272027270	0.000	0.000	5.760	0.000	Shortfall of Sites	0.212	Low Residential	R1-1	Villages	0	0	28.322	5.760		Miscellaneous - Government Owned Property - Transportation - Airport, General, 0	117B153 1324		Palms - Mar Vista - Del Rey	No	MI	OPP RC2 , PMVDR CPU, AHO
Los Angeles	0	0	4272028270	0.000	0.000	5.760	0.000	Shortfall of Sites	0.323	Low Residential	R1-1	Villages	0	0	18.549	5.760		Miscellaneous - Government Owned Property - Transportation - Airport, General, 0	120B153 1359		Palms - Mar Vista - Del Rey	No	MI	OPP RC2 , PMVDR CPU, AHO
Los Angeles	5717 TUJUNGA AVE	91601	2338025028	0.000	0.000	0.000	5.760	Shortfall of Sites	0.055	Community Commercial	C2-1	Community Commercial	0	0	165.059	5.760		Industrial - Light Manufacturing - One Story, 0	174B173 539	No Max	North Hollywood - Valley Village	No	ABMI	Orange LineTNP , AHO
Los Angeles	5717 TUJUNGA AVE	91601	2338025028	0.000	0.000	0.000	5.760	Shortfall of Sites	0.055	Community Commercial	C2-1	Community Commercial	0	0	165.060	5.760		Industrial - Light Manufacturing - One Story, 0	174B173 544	No Max	North Hollywood - Valley Village	No	ABMI	Orange LineTNP , AHO
Los Angeles	5717 TUJUNGA AVE	91601	2338025028	0.000	0.000	0.000	5.760	Shortfall of Sites	0.055	Community Commercial	C2-1	Community Commercial	0	0	165.061	5.760		Industrial - Light Manufacturing - One Story, 0	174B173 559	No Max	North Hollywood - Valley Village	No	ABMI	Orange LineTNP , AHO
Los Angeles	6351 SEPULVEDA BLVD	91411	2242009023	0.000	0.000	0.000	5.760	Shortfall of Sites	0.057	General Commercial	C2-1VL-RIO	Neighborhood Commercial	0	0	156.825	5.760		Commercial - Restaurant, Cocktail Lounge - Restaurant, Cocktail Lounge, Tavern - One Story, 0	180B145 799	No Max	Van Nuys - North Sherman Oaks	No	ABMI	Orange LineTNP
Los Angeles	10317 WASHINGTON BLVD	90232	4208005035	0.000	0.000	0.000	5.760	Shortfall of Sites	0.044	General Commercial	C2-1	Mixed Residential	0	0	136.343	5.760		Industrial - Light Manufacturing - One Story, 0	117B165 187	54	Palms - Mar Vista - Del Rey	No	ABMI	PMVDR CPU , ARO, AHO
Los Angeles	10317 WASHINGTON BLVD	90232	4208005035	0.000	0.000	0.000	5.760	Shortfall of Sites	0.044	General Commercial	C2-1	Mixed Residential	0	0	136.341	5.760		Industrial - Light Manufacturing - One Story, 0	117B165 189	54	Palms - Mar Vista - Del Rey	No	ABMI	PMVDR CPU , ARO, AHO
Los Angeles	10701 VENICE BLVD	90034	4252030043	0.000	0.000	0.000	5.760	Shortfall of Sites	0.124	General Commercial	C2-1	Hybrid Industrial	0	0	48.486	5.760		Commercial - Restaurant, Cocktail Lounge - Fast Food - Auto Oriented - One Story, 0	117B161 337	29	Palms - Mar Vista - Del Rey	No	ABMI	PMVDR CPU , AHO
Los Angeles	10935 VENICE BLVD	90034	4252019017	0.000	0.000	0.000	5.760	Shortfall of Sites	0.043	General Commercial	C2-1	Mixed Residential	0	0	139.799	5.760		Commercial - Store - One Story, 0	117B161 911	54	Palms - Mar Vista - Del Rey	No	ABMI	PMVDR CPU , AHO
Los Angeles	12204 W PICO BLVD	90064	4259040009	0.000	0.000	0.000	5.760	Shortfall of Sites	0.045	General Commercial	C2-1VL	Mixed Residential	0	0	131.875	5.760		Commercial - Store Combination - Store and Office Combination - One Story, 0	120B149 60	54	Palms - Mar Vista - Del Rey	No	ABMI	PMVDR CPU , ARO, AHO, TOC EXP
Los Angeles	11708 W PICO BLVD	90064	4260030018	0.000	0.000	0.000	5.760	Shortfall of Sites	0.046	General Commercial	C2-1VL	Mixed Residential	0	0	130.677	5.760		Industrial - Light Manufacturing - One Story, 0	123B149 719	54	Palms - Mar Vista - Del Rey	No	ABMI	PMVDR CPU , ARO, AHO, TOC EXP
Los Angeles	11708 W PICO BLVD	90064	4260030018	0.000	0.000	0.000	5.760	Shortfall of Sites	0.046	General Commercial	C2-1VL	Mixed Residential	0	0	130.676	5.760		Industrial - Light Manufacturing - One Story, 0	123B149 725	54	Palms - Mar Vista - Del Rey	No	ABMI	PMVDR CPU , ARO, AHO, TOC EXP
Los Angeles	15305 LANARK ST	91406	2654037081	0.000	0.000	0.000	5.760	Shortfall of Sites	0.133	High Medium Residential	R4-1	Medium Neighborhood Residential	0	0	67.482	5.760		Residential - Five or More Units or Apartments (Any Combination) - 4 Stories or Less, 0	189B145 740	43	Reseda - West Van Nuys	No	ABMI	RES CPU
Los Angeles	4323 CAHUENGA BLVD	91602	2423018017	0.000	0.000	0.000	5.760	Shortfall of Sites	0.056	Medium Residential	[Q]R3-1-RIO	Community Center	0	0	141.627	5.760		Residential - Four Units (Any Combination) - 4 Stories or Less, 0	165B177 1098	108	Sherman Oaks - Studio City - Toluca Lake - Cahuenga Pass	Yes	ABMI	SHR CPU , AHO
Los Angeles	0	0	2423030905	0.000	0.000	0.000	5.760	Shortfall of Sites	0.047	General Commercial	C2-1VL-CDO-RIO	Community Center	0	0	127.898	5.760		Commercial - Parking Lot (Commercial Use Property) - Lots - Patron or Employee - One Story, 0	162B177 86	108	Sherman Oaks - Studio City - Toluca Lake - Cahuenga Pass	No	ABMI	SHR CPU , AHO, TOC EXP
Los Angeles	0	0	2423035902	0.000	0.000	0.000	5.760	Shortfall of Sites	0.047	General Commercial	C2-1VL-CDO-RIO	Community Center	0	0	127.036	5.760		Miscellaneous - Government Owned Property, 0	162B177 114	108	Sherman Oaks - Studio City - Toluca Lake - Cahuenga Pass	No	ABMI	SHR CPU , AHO, TOC EXP
Los Angeles	0	0	2423035902	0.000	0.000	0.000	5.760	Shortfall of Sites	0.043	General Commercial	C2-1VL-CDO-RIO	Community Center	0	0	140.280	5.760		Miscellaneous - Government Owned Property, 0	162B177 129	108	Sherman Oaks - Studio City - Toluca Lake - Cahuenga Pass	No	ABMI	SHR CPU , AHO, TOC EXP
Los Angeles	6036 HAZELTINE AVE	91401	2239015032	0.000	0.000	0.000	5.760	Shortfall of Sites	0.129	Neighborhood Office Commercial	[Q]C1.5-1VL	Neighborhood Center	0	0	69.568	5.760		Commercial - Auto, Recreation Equipment, Construction Equipment Sales and Service - Auto Body Repair Shop - One Story, 0	177B153 794	72	Van Nuys - North Sherman Oaks	No	ABMI	VNY CPU , AHO
Los Angeles	6036 HAZELTINE AVE	91401	2239015032	0.000	0.000	0.000	5.760	Shortfall of Sites	0.129	Neighborhood Office Commercial	[Q]C1.5-1VL	Neighborhood Center	0	0	69.572	5.760		Commercial - Auto, Recreation Equipment, Construction Equipment Sales and Service - Auto Body Repair Shop - One Story, 0	177B153 801	72	Van Nuys - North Sherman Oaks	No	ABMI	VNY CPU , AHO
Los Angeles	11261 SANTA MONICA BLVD	90025	4261007030	0.000	0.000	0.000	5.760	Shortfall of Sites	0.046	Neighborhood Commercial	C2-1VL	Mixed Use Corridor	0	0	130.677	5.760		Commercial - Service Station - Self Service - Convenience Store, 0	129B149 371	54	West Los Angeles	No	ABMI	West WLA CPU , AHO, TOC EXP
Los Angeles	11570 SANTA MONICA BLVD	90025	4261013037	0.000	0.000	0.000	5.760	Shortfall of Sites	0.043	Neighborhood Commercial	C2-1VL	Mixed Use Corridor	0	0	139.353	5.760		Commercial - Service Station - Full Service - No Additional Services, 0	126B149 170	54	West Los Angeles	No	ABMI	West WLA CPU , TOPP C, AHO
Los Angeles	11918 SANTA MONICA BLVD	90025	4263034005	0.000	0.000	0.000	5.760	Shortfall of Sites	0.042	General Commercial	C2-1VL	Mixed Use Corridor	0	0	142.733	5.760		Commercial - Office Building - One Story, 0	126B145 554	54	West Los Angeles	No	ABMI	West WLA CPU , TOPP C, AHO
Los Angeles	211 W G ST	90744	7416033021	0.000	0.000	0.000	5.760	Shortfall of Sites	0.106	Community Commercial	[Q]C2-1VL-CUGU	Villages	0	0	75.160	5.760		Residential - Five or More Units or Apartments (Any Combination) - 4 Stories or Less, 0	030B205 569	43	Wilmington - Harbor City	Yes	ABMI	WHC CPU , DB50
Los Angeles	7227 OWENSMOUTH AVE	91303	2111020035	2.880	2.880	0.000	0.000	Shortfall of Sites	0.086	Community Commercial	[Q]C2-1VL-CDO	Community Center	0	20	185.865	5.760		Commercial - Store Combination - Store and Office Combination - Three Stories, 0	186B105 1010	54	Canoga Park - Winnetka - Woodland Hills - West Hills	No	LI	CPK CPU ,
Los Angeles	900 N BROADWAY	90012	5414013901	0.288	0.288	0.000	5.184	Shortfall of Sites	0.047	Regional Commercial	C2-2	Community Center	[DM5-SH2-5] [CX1-FA] [CPIO]	20	341.453	5.760		Commercial - Store Combination - Store and Residential Combination - Five Stories, 0	135A215 225	No Max	Central City North	No	VLI, LI, ABMI	DT CPU
Los Angeles	525 S LOS ANGELES ST	90013	5148019017	0.288	0.288	0.000	5.184	Shortfall of Sites	0.032	Community Commercial	C2-2D	Traditional Core	[HM1-CHC1-5] [CX2-FA] [CPIO]	20	502.731	5.760		Commercial - Store - One Story, 0	129A211 260	No Max	Central City	No	VLI, LI, ABMI	DT CPU
Los Angeles	220 E 2ND ST	90012	5161024039	0.288	0.288	0.000	5.184	Shortfall of Sites	0.069	Regional Center Commercial	[Q]C2-4D-O-CDO	Village	[MN1-SH2-5] [CX1-FA] [CPIO-O-CDO]	20	233.194	5.760		Commercial - Store Combination - Store and Residential Combination - One Story, 0	129A213 452	No Max	Central City	No	VLI, LI, ABMI	DT CPU
Los Angeles	15101 BURBANK BLVD	91411	2243008038	2.880	2.880	0.000	0.000	Shortfall of Sites	0.151	Medium Residential	[Q]R3-1-RIO	0	0	20	172.610	5.760		Residential - Five or More Units or Apartments (Any Combination) - 4 Stories or Less, 8	174B145 473	No Max	Van Nuys - North Sherman Oaks	No	LI	Orange LineTNP , DB50, AHO
Los Angeles	127 E ANAHEIM ST	90744	7423003036	2.880	2.880	0.000	0.000	Shortfall of Sites	0.141	Community Commercial	[Q]C2-1VL-O-CUGU	Villages	0	20	113.699	5.760		Commercial - Shopping Center (Neighborhood, Community) - One Story, 0	030B205 282	43	Wilmington - Harbor City	No	LI	WHC CPU
Los Angeles	4525 SHERMAN OAKS AVE	91403	2283017005	0.000	0.000	0.000	5.760	Shortfall of Sites	0.110	Regional Center Commercial	C1-1	0	0	0	54.450	5.760		Commercial - Office Building - One Story, 0	168B145 1027		Encino - Tarzana	No	ABMI	OPP C , ENC CPU, ARO, MURC, AHO
Los Angeles	8800 WOODMAN AVE	91331	2640017015	2.879	2.879	0.000	0.000	Shortfall of Sites	1.248	Low Residential	R1-1	0	0	20	102.494	5.758		Institutional - Church - One Story, 0	195B153 655		Arleta - Pacoima	No	LI	FBO
Los Angeles	10135 HILLHAVEN AVE	91042	2565013033	2.878	2.878	0.000	0.000	Shortfall of Sites	0.500	Medium Residential	R3-1	0	0	20	82.153	5.756		Residential - Five or More Units or Apartments (Any Combination) - 4 Stories or Less, 24	204B197 1006		Sunland - Tujunga - Lake View Terrace - Shadow Hills - East La Tuna Canyon	No	LI	DB50
Los Angeles	5228 AMESTOY AVE	91316	2258025008	2.877	2.877	0.000	0.000	Shortfall of Sites	0.546	Very Low I Residential	RA-1	Very Low Residential	0	20	66.287	5.754		Residential - Single Family Residence - Pool, 1	171B133 272	1 per lot	Encino - Tarzana	No	LI	AHO , ENC CPU, ADU
Los Angeles	4415 COLDWATER CANYON AVE	91604	2362013002	0.000	0.000	0.000	5.753	Shortfall of Sites	0.149	General Commercial	[Q]C2-1VL-RIO	Neighborhood District/Villages	0	0	73.717	5.753		Commercial - Store - One Story, 3	165B161 263	72	Sherman Oaks - Studio City - Toluca Lake - Cahuenga Pass	No	ABMI	DB50 , SHR CPU, OPP C, AHO
Los Angeles	4357 TUJUNGA AVE	91604	2365015009	0.000	0.000	0.000	5.753	Shortfall of Sites	0.139	Neighborhood Office Commercial	[Q]C2-1XL-RIO	Tujunga Commercial District	0	0	72.070	5.753		Commercial - Store - One Story, 3	165B173 501	72	Sherman Oaks - Studio City - Toluca Lake - Cahuenga Pass	No	ABMI	DB50 , SHR CPU, OPP C, AHO
Los Angeles	5226 SHOSHONE AVE	91316	2257004042	2.876	2.876	0.000	0.000	Shortfall of Sites	0.546	Very Low I Residential	RA-1	Very Low Residential	0	20	66.287	5.753		Residential - Single Family Residence - Pool, 1	171B129 140	1 per lot	Encino - Tarzana	No	LI	AHO , ENC CPU, ADU
Los Angeles	6166 NEDDY AVE	91367	2033022011	2.875	2.875	0.000	0.000	Shortfall of Sites	0.546	Low Residential	RS-1	Very Low Residential	0	20	66.287	5.750		Residential - Single Family Residence, 1	177B089 230	1 per lot	Canoga Park - Winnetka - Woodland Hills - West Hills	No	LI	AHO , CPK CPU, ADU
Los Angeles	5075 LOUISE AVE	91316	2257018001	2.872	2.872	0.000	0.000	Shortfall of Sites	0.546	Very Low I Residential	RA-1	Very Low Residential	0	20	66.287	5.745		Residential - Single Family Residence - Pool, 1	171B133 531	1 per lot	Encino - Tarzana	No	LI	AHO , ENC CPU, ADU
Los Angeles	0	0	5034010900	2.872	2.872	0.000	0.000	Shortfall of Sites	3.736	Public Facilities	PF-1	0	0	20	153.741	5.743		Miscellaneous - Government Owned Property, 0	117B189 1012		West Adams - Baldwin Hills - Leimert	No	LI	PF
Los Angeles	1847 S BARRINGTON AVE	90025	4262022080	0.000	0.000	0.000	5.739	Shortfall of Sites	0.136	Low Medium II Residential	RD1.5-1	0	0	0	99.000	5.739		Residential - Four Units (Any Combination) - 4 Stories or Less, 4	126B149 1050		West Los Angeles	No	ABMI	TOC EXP , R2RD, OPP RC2
Los Angeles	4630 VENICE BLVD	90019	5071017030	0.000	0.000	0.000	5.739	Shortfall of Sites	0.057	Low Medium II Residential	RD1.5-1-O	0	0	0	113.635	5.739		Residential - Five or More Units or Apartments (Any Combination) - 4 Stories or Less, 0	129B185 1216		West Adams - Baldwin Hills - Leimert	Yes	ABMI	OPP RC , R2RD
Los Angeles	0	0	2167001901	0.000	0.000	0.000	5.739	Shortfall of Sites	0.053	General Commercial	R1-1	0	0	0	113.635	5.739		Miscellaneous - Government Owned Property, 0	171B109 68		Canoga Park - Winnetka - Woodland Hills - West Hills	No	ABMI	OPP RC
Los Angeles	4748 WHITE OAK AVE	91316	2290012035	2.869	2.869	0.000	0.000	Shortfall of Sites	0.545	Very Low I Residential	RA-1	Very Low Residential	0	20	66.287	5.738		Residential - Single Family Residence, 1	168B129 421	1 per lot	Encino - Tarzana	No	LI	AHO , ENC CPU, ADU
Los Angeles	10828 HARTSOOK ST	91601	2419007006	0.000	0.000	0.000	5.738	Shortfall of Sites	0.155	Low Medium II Residential	RD1.5-1	0	0	0	50.144	5.738		Residential - Double, Duplex, or Two Units - 4 Stories or Less, 1	171B173 822		North Hollywood - Valley Village	Yes	ABMI	DB50 , ADU
Los Angeles	11247 SHERMAN WAY	91352	2315023902	2.869	2.869	0.000	0.000	Shortfall of Sites	3.732	Public Facilities	[Q]PF-1XL	0	0	20	153.741	5.738		Miscellaneous - Government Owned Property, 0	186B173 1006		Sun Valley - La Tuna Canyon	No	LI	PF
Los Angeles	1150 S BUNDY DR	90049	4265016049	2.868	2.868	0.000	0.000	Shortfall of Sites	0.505	Community Commercial	P-1	0	0	20	94.696	5.736	Vacant	Commercial - Commercial - Vacant Land, 0	126B145 64		Brentwood - Pacific Palisades	No	LI	P

Jurisdiction Name	Site Address/Intersection	5 Digit ZIP Code	Assessor Parcel Number	Very Low-Income	Low-Income	Moderate-Income	Above Moderate-Income	Type of Shortfall	Parcel Size (Acres)	Current General Plan Designation	Current Zoning	Proposed General Plan (GP) Designation	Proposed Zoning	Minimum Density Allowed	Maximum Density Allowed	Total Capacity	Vacant/ Nonvacant	Description of Existing Uses	PIN	Base Density Per Acre	Community Plan Area	Rent Stabalization Ordinance	Income Category	Applicable Rezoning Program (Program informing values in Column Q listed first)
Los Angeles	15366 DICKENS ST	91403	2283023015	0.000	0.000	0.000	5.734	Shortfall of Sites	0.110	Regional Center Commercial	C1-1L	0	0	0	54.450	5.734		Commercial - Professional Building - Medical Dental Building - One Story, 0	168B145 1135		Encino - Tarzana	No	ABMI	OPP C , ENC CPU, ARO, MURC, AHO
Los Angeles	8429 GLENOAKS BLVD	91352	2404019006	0.000	0.000	0.000	5.733	Shortfall of Sites	0.306	Medium Residential	R3-1-CUGU	0	0	0	83.357	5.733		Residential - Five or More Units or Apartments (Any Combination) · 4 Stories or Less, 10	192B177 412		Sun Valley - La Tuna Canyon	Yes	ABMI	DB50
Los Angeles	10400 KAILUA LN	91042	2558003035	0.000	0.000	0.000	5.733	Shortfall of Sites	0.305	Medium Residential	R3-1	0	0	0	83.719	5.733		Residential - Five or More Units or Apartments (Any Combination) · 4 Stories or Less - Pool, 10	204B197 481		Sunland - Tujunga - Lake View Terrace - Shadow Hills - East La Tuna Canyon	Yes	ABMI	DB50
Los Angeles	11471 OXNARD ST	91606	2338002007	0.000	0.000	0.000	5.733	Shortfall of Sites	0.155	Highway Oriented Commercial	[Q]C2-1VL	Low Residential	0	0	164.746	5.733		Residential - Five or More Units or Apartments (Any Combination) · 4 Stories or Less, 10	177B169 771	2 per lot	North Hollywood - Valley Village	Yes	ABMI	DB50 , NH CPU
Los Angeles	11130 ACAMA ST	91602	2366018016	2.866	2.866	0.000	0.000	Shortfall of Sites	0.508	Medium Residential	R3-1-RIO	0	0	20	82.980	5.732		Residential - Five or More Units or Apartments (Any Combination) · 4 Stories or Less, 27	165B173 820		Sherman Oaks - Studio City - Toluca Lake - Cahuenga Pass	No	LI	DB50
Los Angeles	6464 CANOGA AVE	91367	2149001030	0.000	0.000	5.731	0.000	Shortfall of Sites	1.959	Regional Center Commercial	(WC)DOWNTOWN-SN	Regional Center	0	0	3.656	5.731		Commercial - Office Building - One Story, 0	180B105 56		Canoga Park - Winnetka - Woodland Hills - West Hills	No	MI	ARO , CPK CPU
Los Angeles	17319 VANOWEN ST	91406	2229037015	0.000	0.000	0.000	5.729	Shortfall of Sites	0.422	Medium Residential	R3-1	Medium Residential	0	0	71.036	5.729		Residential - Five or More Units or Apartments (Any Combination) · 4 Stories or Less, 18	183B133 944	43	Reseda - West Van Nuys	Yes	ABMI	DB50 , RES CPU, AHO
Los Angeles	2858 S SHENANDOAH ST	90034	4301011009	0.000	0.000	0.000	5.728	Shortfall of Sites	0.073	Low II Residential	R1-1	0	0	0	99.000	5.728		Residential - Single Family Residence, 1	123B169 499		West Adams - Baldwin Hills - Leimert	No	ABMI	TOC EXP
Los Angeles	21220 VANOWEN ST	91303	2148030037	0.000	0.000	5.727	0.000	Shortfall of Sites	3.306	Regional Center Commercial	(WC)NORTHVILLAGE-SN-RIO	Regional Center	0	0	2.166	5.727		Industrial - Light Manufacturing - One Story, 0	180B105 21		Canoga Park - Winnetka - Woodland Hills - West Hills	No	MI	ARO , CPK CPU
Los Angeles	4615 KINGSWELL AVE	90027	5590021015	0.000	0.000	0.000	5.727	Shortfall of Sites	0.147	Low Medium I Residential	R2-1XL	0	0	0	99.000	5.727		Residential - Four Units (Any Combination) - 4 Stories or Less, 4	147B197 68		Hollywood	Yes	ABMI	TOC EXP , R2RD
Los Angeles	1617 S BRONSON AVE	90019	5072003030	0.000	0.000	0.000	5.726	Shortfall of Sites	0.147	Low Medium II Residential	RD2-1-O-CPIO	0	0	0	99.000	5.726		Residential - Four Units (Any Combination) - 4 Stories or Less, 4	126B185 303		West Adams - Baldwin Hills - Leimert	Yes	ABMI	TOC EXP , R2RD
Los Angeles	7817 VENTURA CANYON AVE	91402	2214026028	0.000	0.000	0.000	5.724	Shortfall of Sites	0.556	Medium Residential	R3-1	0	0	0	81.785	5.724		Residential - Five or More Units or Apartments (Any Combination) · 4 Stories or Less - Pool, 26	189B157 738		Mission Hills - Panorama City - North Hills	Yes	ABMI	DB50
Los Angeles	5025 COLDWATER CANYON AVE	91423	2358027013	0.000	0.000	0.000	5.724	Shortfall of Sites	0.527	Medium Residential	R3-1	0	0	0	82.118	5.724		Residential - Five or More Units or Apartments (Any Combination) · 4 Stories or Less - Pool, 27	171B161 913		Van Nuys - North Sherman Oaks	Yes	ABMI	DB50
Los Angeles	5014 GLORIA AVE	91436	2261013018	2.861	2.861	0.000	0.000	Shortfall of Sites	0.544	Low II Residential	RE9-1	Low Residential	0	20	66.287	5.722		Residential - Single Family Residence - Pool, 1	168B141 91	1 per lot	Encino - Tarzana	No	LI	AHO , ENC CPU, ADU
Los Angeles	2120 S LELAND ST	90731	7462025900	2.861	2.861	0.000	0.000	Shortfall of Sites	3.722	Public Facilities	[Q]PF-1XL	0	0	20	153.741	5.722		Miscellaneous - Government Owned Property, 0	012B197 1295		San Pedro	No	LI	PF
Los Angeles	21812 ROSCOE BLVD	91304	2110001042	0.000	0.000	0.000	5.720	Shortfall of Sites	0.806	Medium Residential	R3-1	Medium Residential	0	0	71.994	5.720		Residential - Five or More Units or Apartments (Any Combination) · 4 Stories or Less - Pool, 36	192B105 624	43	Canoga Park - Winnetka - Woodland Hills - West Hills	Yes	ABMI	CPK CPU ,
Los Angeles	600 N SOTO ST	90033	5177022016	0.000	0.000	0.000	5.720	Shortfall of Sites	0.160	Medium Residential	R3-1-CUGU	Community Center	[LUM2 - G2 - 3][XC1 - 4][CPIO]	0	206.107	5.720		Residential - Five or More Units or Apartments (Any Combination) · 4 Stories or Less, 16	129A225 24	108	Boyle Heights	Yes	ABMI	BH CPU
Los Angeles	750 LILLIAN WAY	90038	5533031005	0.000	0.000	0.000	5.720	Shortfall of Sites	0.141	Highway Oriented Commercial	C2-1D	Community Commercial	[Q]C2-2D-CPIO	0	163.098	5.720		Residential - Five or More Units or Apartments (Any Combination) · 4 Stories or Less, 8	141B185 320	108	Hollywood	Yes	ABMI	HWD CPU , AHO
Los Angeles	5740 SEPULVEDA BLVD	91411	2243004011	0.000	0.000	0.000	5.720	Shortfall of Sites	0.146	Medium Residential	R3-1-RIO	Neighborhood Commercial	0	0	157.038	5.720		Residential - Five or More Units or Apartments (Any Combination) · 4 Stories or Less, 8	174B145 218	No Max	Van Nuys - North Sherman Oaks	Yes	ABMI	Orange LineTNP , AHO
Los Angeles	5732 SEPULVEDA BLVD	91411	2243004012	0.000	0.000	0.000	5.720	Shortfall of Sites	0.146	Medium Residential	R3-1-RIO	Neighborhood Commercial	0	0	157.038	5.720		Residential - Five or More Units or Apartments (Any Combination) · 4 Stories or Less, 8	174B145 231	No Max	Van Nuys - North Sherman Oaks	Yes	ABMI	Orange LineTNP , AHO
Los Angeles	5708 TUJUNGA AVE	91601	2337037026	0.000	0.000	0.000	5.720	Shortfall of Sites	0.245	Community Commercial	C2-1	Community Commercial	0	0	154.900	5.720		Residential - Five or More Units or Apartments (Any Combination) · 4 Stories or Less - Pool, 20	174B173 610	No Max	North Hollywood - Valley Village	Yes	ABMI	Orange LineTNP
Los Angeles	1600 E 4TH ST	90033	5171001907	0.000	0.000	0.000	5.720	Shortfall of Sites	0.094	Highway Oriented and Limited Commercial	C1-1-RIO-CUGU	Neighborhood Center	[LUM1 - G2 - 3][XC1 - 8][CPIO]	0	116.415	5.720		Commercial - Hotel and Motel - Hotel - Under 50 Rooms - One Story, 0	127-5A219 326	54	Boyle Heights	No	ABMI	BH CPU , ARO
Los Angeles	1600 E 4TH ST	90033	5171001907	0.000	0.000	0.000	5.720	Shortfall of Sites	0.096	Highway Oriented and Limited Commercial	C1-1-RIO-CUGU	Neighborhood Center	[LUM1 - G2 - 3][XC1 - 8][CPIO]	0	114.643	5.720		Commercial - Hotel and Motel - Hotel - Under 50 Rooms - One Story, 0	127-5A219 327	54	Boyle Heights	No	ABMI	BH CPU , ARO
Los Angeles	1600 E 4TH ST	90033	5171001907	0.000	0.000	0.000	5.720	Shortfall of Sites	0.102	Highway Oriented and Limited Commercial	C1-1-RIO-CUGU	Neighborhood Center	[LUM1 - G2 - 3][XC1 - 8][CPIO]	0	108.369	5.720		Commercial - Hotel and Motel - Hotel - Under 50 Rooms - One Story, 0	127-5A219 328	54	Boyle Heights	No	ABMI	BH CPU , ARO
Los Angeles	3047 WHITTIER BLVD	90023	5186021029	0.000	0.000	0.000	5.720	Shortfall of Sites	0.051	Highway Oriented and Limited Commercial	C1-1-CUGU	Community Center	[LUM2 - G2 - 3][XC1 - 4][CPIO]	0	217.728	5.720		Industrial - Light Manufacturing - One Story, 0	123A225 335	108	Boyle Heights	No	ABMI	BH CPU , ARO
Los Angeles	420 N SOTO ST	90033	5177028012	0.000	0.000	0.000	5.720	Shortfall of Sites	0.048	Regional Center Commercial	C1-1-CUGU	Community Center	[LUM2 - G2 - 3][XC1 - 4][CPIO]	0	229.678	5.720		Institutional - School (Private) - One Story, 0	129A225 155	108	Boyle Heights	No	ABMI	BH CPU , MURC
Los Angeles	3731 E OLYMPIC BLVD	90023	5191003021	0.000	0.000	0.000	5.720	Shortfall of Sites	0.050	Highway Oriented and Limited Commercial	C2-1-CUGU	Neighborhood Center	[LUM1 - G2 - 3][XC1 - 4][CPIO]	0	219.470	5.720		Institutional - Church - One Story, 0	118-5A227 216	108	Boyle Heights	No	ABMI	BH CPU, FBO
Los Angeles	3346 OPAL ST	90023	5190013032	0.000	0.000	0.000	5.720	Shortfall of Sites	0.104	Highway Oriented and Limited Commercial	C2-1-CUGU	Neighborhood Center	[LUM1 - G2 - 3][XN2 - 8][CPIO]	0	105.404	5.720		Institutional - Church - One Story, 0	120A225 234	54	Boyle Heights	No	ABMI	BH CPU, FBO
Los Angeles	3346 OPAL ST	90023	5190013032	0.000	0.000	0.000	5.720	Shortfall of Sites	0.099	Highway Oriented and Limited Commercial	C2-1-CUGU	Neighborhood Center	[LUM1 - G2 - 3][XN2 - 8][CPIO]	0	111.461	5.720		Institutional - Church - One Story, 0	120A225 277	54	Boyle Heights	No	ABMI	BH CPU, FBO
Los Angeles	3425 E 1ST ST	90063	5179019043	0.000	0.000	0.000	5.720	Shortfall of Sites	0.049	Community Commercial	C2-1-CUGU	Community Center	[LUM3 - SH3 - 4][XC1 - 4][CPIO]	0	225.497	5.720		Commercial - Shopping Center (Neighborhood, Community) - One Story, 0	124-5A229 17	108	Boyle Heights	No	ABMI	BH CPU
Los Angeles	3425 E 1ST ST	90063	5179019043	0.000	0.000	0.000	5.720	Shortfall of Sites	0.049	Community Commercial	C2-1-CUGU	Community Center	[LUM3 - SH3 - 4][XC1 - 4][CPIO]	0	225.271	5.720		Commercial - Shopping Center (Neighborhood, Community) - One Story, 0	124-5A229 22	108	Boyle Heights	No	ABMI	BH CPU
Los Angeles	3147 WHITTIER BLVD	90023	5186021024	0.000	0.000	0.000	5.720	Shortfall of Sites	0.050	Highway Oriented and Limited Commercial	C1-1-CUGU	Community Center	[LUM2 - G2 - 3][XC1 - 4][CPIO]	0	222.134	5.720		Industrial - Food Processing Plant - Meat - One Story, 0	123A225 398	108	Boyle Heights	No	ABMI	BH CPU
Los Angeles	7301 TOPANGA CANYON BLVD	91303	2023006031	0.000	0.000	0.000	5.720	Shortfall of Sites	0.108	General Commercial	[Q]CR-1VL	Neighborhood Center	0	0	101.387	5.720		Commercial - Office Building - One Story, 0	186B101 800	54	Canoga Park - Winnetka - Woodland Hills - West Hills	No	ABMI	CPK CPU , ARO, AHO
Los Angeles	7301 TOPANGA CANYON BLVD	91303	2023006031	0.000	0.000	0.000	5.720	Shortfall of Sites	0.109	General Commercial	[Q]CR-1VL	Neighborhood Center	[HB5-G1-5] [CX4-FA] [CPIO-O]	0	101.308	5.720		Commercial - Office Building - One Story, 0	186B101 880	54	Canoga Park - Winnetka - Woodland Hills - West Hills	No	ABMI	CPK CPU , ARO, AHO
Los Angeles	21725 SHERMAN WAY	91303	2111020010	0.000	0.000	0.000	5.720	Shortfall of Sites	0.081	Community Commercial	[Q]C2-1VL-CDO	Community Center	0	0	136.418	5.720		Commercial - Bank, Savings and Loan - One Story, 0	183B105 96	54	Canoga Park - Winnetka - Woodland Hills - West Hills	No	ABMI	CPK CPU ,
Los Angeles	21725 SHERMAN WAY	91303	2111020010	0.000	0.000	0.000	5.720	Shortfall of Sites	0.081	Community Commercial	[Q]C2-1VL-CDO	Community Center	[LM2-MU2-5] [RX1-FA] [CPIO]	0	136.422	5.720		Commercial - Bank, Savings and Loan - One Story, 0	183B105 97	54	Canoga Park - Winnetka - Woodland Hills - West Hills	No	ABMI	CPK CPU ,
Los Angeles	21703 SHERMAN WAY	91303	2111020001	0.000	0.000	0.000	5.720	Shortfall of Sites	0.080	Community Commercial	[Q]C2-1VL-CDO	Community Center	0	0	136.890	5.720		Commercial - Store - One Story, 0	183B105 104	54	Canoga Park - Winnetka - Woodland Hills - West Hills	No	ABMI	CPK CPU ,
Los Angeles	714 E 1ST ST	90012	5163003064	0.000	0.000	0.000	5.720	Shortfall of Sites	0.089	Commercial Manufacturing	CM-1-RIO	Hybrid Industrial	[LM1-CDF1-5] [IX4-FA] [CPIO]	0	123.868	5.720		Commercial - Office Building - One Story, 0	129A215 109	No Max	Central City North	No	ABMI	DT CPU , ARO
Los Angeles	437 S LOS ANGELES ST	90013	5148009005	0.000	0.000	0.000	5.720	Shortfall of Sites	0.032	Community Commercial	[Q]C4-2D	Traditional Core	[DM3-CHC1-5] [CX2-FA] [CPIO]	0	342.380	5.720		Industrial - Warehousing, Distribution, Storage - Warehousing, Distribution, 10,000 to 24,999 SF - Three Stories, 0	129A211 171	No Max	Central City	No	ABMI	DT CPU , ARO
Los Angeles	339 WALL ST	90013	5148002005	0.000	0.000	0.000	5.720	Shortfall of Sites	0.046	Community Commercial	C2-2D-O	Village	[MN1-AL2-5] [CX1-FA] [CPIO-O]	0	238.446	5.720		Industrial - Light Manufacturing - One Story, 0	129A213 237	No Max	Central City	No	ABMI	DT CPU , ARO
Los Angeles	977 N BROADWAY	90012	5414007900	0.000	0.000	0.000	5.720	Shortfall of Sites	0.046	Regional Commercial	C2-2	Village	[MN1-SH2-5] [CX1-FA] [CPIO]	0	239.771	5.720		Commercial - Office Building - One Story, 0	136-5A215 246	No Max	Central City North	No	ABMI	DT CPU , ARO
Los Angeles	431 S LOS ANGELES ST	90013	5148009001	0.000	0.000	0.000	5.720	Shortfall of Sites	0.033	Community Commercial	[Q]C4-2D	Traditional Core	[DM3-CHC1-5] [CX2-FA] [CPIO]	0	330.901	5.720		Industrial - Warehousing, Distribution, Storage - Warehousing, Distribution, Under 10,000 SF - Two Stories, 0	129A213 271	No Max	Central City	No	ABMI	DT CPU , ARO
Los Angeles	437 S LOS ANGELES ST	90013	5148009005	0.000	0.000	0.000	5.720	Shortfall of Sites	0.033	Community Commercial	[Q]C4-2D	Traditional Core	[DM3-CHC1-5] [CX2-FA] [CPIO]	0	329.473	5.720		Industrial - Warehousing, Distribution, Storage - Warehousing, Distribution, 10,000 to 24,999 SF - Three Stories, 0	129A213 287	No Max	Central City	No	ABMI	DT CPU , ARO
Los Angeles	818 N SPRING ST	90012	5408029004	0.000	0.000	0.000	5.720	Shortfall of Sites	0.032	Regional Commercial	C2-2	Community Center	[DM2-G1-5] [CX2-FA] [CPIO]	0	348.418	5.720		Commercial - Store - Three Stories, 0	135A215 346	No Max	Central City North	No	ABMI	DT CPU , ARO
Los Angeles	324 E 4TH ST	90013	5148006025	0.000	0.000	0.000	5.720	Shortfall of Sites	0.045	Community Commercial	C2-2D	Village	[MN1-SH1-5] [CX1-FA] [CPIO]	0	245.534	5.720		Industrial - Light Manufacturing - One Story, 0	129A213 372	No Max	Central City	No	ABMI	DT CPU , ARO
Los Angeles	324 E 4TH ST	90013	5148006025	0.000	0.000	0.000	5.720	Shortfall of Sites	0.045	Community Commercial	C2-2D	Village	[MN1-SH1-5] [CX1-FA] [CPIO]	0	246.756	5.720		Industrial - Light Manufacturing - One Story, 0	129A213 377	No Max	Central City	No	ABMI	DT CPU , ARO
Los Angeles	324 E 4TH ST	90013	5148006025	0.000	0.000	0.000	5.720	Shortfall of Sites	0.044	Community Commercial	C2-2D	Village	[MN1-SH1-5] [CX1-FA] [CPIO]	0	247.989	5.720		Industrial - Light Manufacturing - One Story, 0	129A213 382	No Max	Central City	No	ABMI	DT CPU , ARO
Los Angeles	330 E 4TH ST	90013	5148006026	0.000	0.000	0.000	5.720	Shortfall of Sites	0.044	Community Commercial	C2-2D	Village	[MN1-SH1-5] [CX1-FA] [CPIO]	0	249.231	5.720		Industrial - Light Manufacturing - One Story, 0	129A213 387	No Max	Central City	No	ABMI	DT CPU , ARO

Jurisdiction Name	Site Address/Intersection	5 Digit ZIP Code	Assessor Parcel Number	Very Low-Income	Low-Income	Moderate-Income	Above Moderate-Income	Type of Shortfall	Parcel Size (Acres)	Current General Plan Designation	Current Zoning	Proposed General Plan (GP) Designation	Proposed Zoning	Minimum Density Allowed	Maximum Density Allowed	Total Capacity	Vacant/ Nonvacant	Description of Existing Uses	PIN	Base Density Per Acre	Community Plan Area	Rent Stabalization Ordinance	Income Category	Applicable Rezoning Program (Program informing values in Column Q listed first)
Los Angeles	700 E 1ST ST	90012	5163003001	0.000	0.000	0.000	5.720	Shortfall of Sites	0.114	Commercial Manufacturing	CM-1-RIO	Hybrid Industrial	[LM1-CDF1-5] [IX4-FA] [CPIO]	0	113.918	5.720		Commercial - Store Combination - Store and Residential Combination - Two Stories, 0	129A215 100	No Max	Central City North	Yes	ABMI	DT CPU , ARO
Los Angeles	514 BERNARD ST	90012	5414006026	0.000	0.000	0.000	5.720	Shortfall of Sites	0.096	Regional Commercial	C2-2D	Village	[LM2-G1-5] [CX2-FA] [CPIO]	0	114.879	5.720		Institutional - Church - One Story, 0	136-5A215 146	No Max	Central City North	No	ABMI	DT CPU, FBO
Los Angeles	0	0	5406030904	0.000	0.000	0.000	5.720	Shortfall of Sites	0.092	General Commercial	C1-1	Community Center	[LM2-G1-5] [CX2-FA] [CPIO]	0	119.744	5.720		Commercial - Parking Lot (Commercial Use Property) - Lots - Patron or Employee - One Story, 0	135A213 67	No Max	Central City North	No	ABMI	DT CPU
Los Angeles	0	0	5406030904	0.000	0.000	0.000	5.720	Shortfall of Sites	0.092	General Commercial	C1-1	Community Center	[LM2-G1-5] [CX2-FA] [CPIO]	0	119.019	5.720		Commercial - Parking Lot (Commercial Use Property) - Lots - Patron or Employee - One Story, 0	135A211 69	No Max	Central City North	No	ABMI	DT CPU
Los Angeles	0	0	5406030904	0.000	0.000	0.000	5.720	Shortfall of Sites	0.092	General Commercial	C1-1	Community Center	[LM2-G1-5] [CX2-FA] [CPIO]	0	119.330	5.720		Commercial - Parking Lot (Commercial Use Property) - Lots - Patron or Employee - One Story, 0	135A213 73	No Max	Central City North	No	ABMI	DT CPU
Los Angeles	0	0	5406030904	0.000	0.000	0.000	5.720	Shortfall of Sites	0.092	General Commercial	C1-1	Community Center	[LM2-G1-5] [CX2-FA] [CPIO]	0	119.193	5.720		Commercial - Parking Lot (Commercial Use Property) - Lots - Patron or Employee - One Story, 0	135A213 80	No Max	Central City North	No	ABMI	DT CPU
Los Angeles	0	0	5406030904	0.000	0.000	0.000	5.720	Shortfall of Sites	0.092	General Commercial	C1-1	Community Center	[LM2-G1-5] [CX2-FA] [CPIO]	0	119.194	5.720		Commercial - Parking Lot (Commercial Use Property) - Lots - Patron or Employee - One Story, 0	135A213 82	No Max	Central City North	No	ABMI	DT CPU
Los Angeles	0	0	5406030904	0.000	0.000	0.000	5.720	Shortfall of Sites	0.092	General Commercial	C1-1	Community Center	[LM2-G1-5] [CX2-FA] [CPIO]	0	119.069	5.720		Commercial - Parking Lot (Commercial Use Property) - Lots - Patron or Employee - One Story, 0	135A213 84	No Max	Central City North	No	ABMI	DT CPU
Los Angeles	220 S SPRING ST	90012	5149007008	0.000	0.000	0.000	5.720	Shortfall of Sites	0.021	Regional Center Commercial	[Q]C4-4D	Transit Core	[HB5-G1-5] [CX3-FA] [CPIO]	0	531.357	5.720		Commercial - Parking Lot (Commercial Use Property) - Lots - Commercial Parking - One Story, 0	130-5A213 133	No Max	Central City	No	ABMI	DT CPU
Los Angeles	300 S LOS ANGELES ST	90013	5148003016	0.000	0.000	0.000	5.720	Shortfall of Sites	0.044	Community Commercial	C2-2D-O	Village	[MN1-AL2-5] [CX1-FA] [CPIO-O]	0	249.405	5.720		Industrial - Industrial - Miscellaneous Industrial - One Story, 0	129A213 137	No Max	Central City	No	ABMI	DT CPU
Los Angeles	643 N SPRING ST	90012	5408014019	0.000	0.000	0.000	5.720	Shortfall of Sites	0.034	Regional Commercial	C2-2	Community Center	[DM2-G1-5] [CX2-FA] [CPIO]	0	322.469	5.720	Vacant	Commercial - Commercial - Vacant Parcel with Existing Non-structural Other Imps., 0	133-5A215 266	No Max	Central City North	No	ABMI	DT CPU
Los Angeles	611 W CESAR E CHAVEZ AVE	90012	5407016011	0.000	0.000	0.000	5.720	Shortfall of Sites	0.034	Regional Commercial	C2-2D	Community Center	[DM1-G1-5] [CX2-FA] [CPIO]	0	324.136	5.720		Institutional - Cemetery, Mausoleum, Mortuary - Cemetery, Mausoleum - One Story, 0	133-5A213 182	No Max	Central City North	No	ABMI	DT CPU
Los Angeles	0	0	5164003020	0.000	0.000	0.000	5.720	Shortfall of Sites	0.045	Regional Center Commercial	[T][Q]C2-2-RIO	Hybrid Industrial	[MB3-CDF1-5] [IX4-FA] [CPIO]	0	242.661	5.720		Miscellaneous - Utility, 0	126A217 216	No Max	Central City North	No	ABMI	DT CPU
Los Angeles	6056 CARLTON WAY	90028	5545007003	0.000	0.000	0.000	5.720	Shortfall of Sites	0.093	Highway Oriented Commercial	[Q]R4-1VL	High Medium Residential	[Q]R4-1VL-CPIO	0	96.800	5.720		Residential - Double, Duplex, or Two Units - 4 Stories or Less, 2	148-5A189 244	72	Hollywood	Yes	ABMI	HWD CPU , AHO
Los Angeles	1800 N CAHUENGA BLVD	90028	5546002016	0.000	0.000	0.000	5.720	Shortfall of Sites	0.050	Regional Center Commercial	C4-2D-SN	Regional Center Commercial	C2-2D-SN-CPIO	0	221.427	5.720		Commercial - Store - One Story, 0	150A187 315	108	Hollywood	No	ABMI	HWD CPU , AHO
Los Angeles	6423 YUCCA ST	90028	5546001016	0.000	0.000	0.000	5.720	Shortfall of Sites	0.048	Regional Center Commercial	C4-2D-SN	Regional Center Commercial	C2-2D-SN-CPIO	0	230.027	5.720		Commercial - Shopping Center (Neighborhood, Community) - One Story, 0	150A187 329	108	Hollywood	No	ABMI	HWD CPU , AHO
Los Angeles	7017 SANTA MONICA BLVD	90038	5532016015	0.000	0.000	0.000	5.720	Shortfall of Sites	0.069	General Commercial	C2-1D	Community Commercial	[Q]C2-2D-CPIO	0	159.940	5.720		Industrial - Light Manufacturing - One Story, 0	144B181 424	108	Hollywood	No	ABMI	HWD CPU , ARO, AHO
Los Angeles	7017 SANTA MONICA BLVD	90038	5532016015	0.000	0.000	0.000	5.720	Shortfall of Sites	0.069	General Commercial	C2-1D	Community Commercial	[Q]C2-2D-CPIO	0	159.931	5.720		Industrial - Light Manufacturing - One Story, 0	144B181 433	108	Hollywood	No	ABMI	HWD CPU , ARO, AHO
Los Angeles	6201 SANTA MONICA BLVD	90038	5534005008	0.000	0.000	0.000	5.720	Shortfall of Sites	0.064	Highway Oriented Commercial	C2-1D	Community Commercial	[Q]C2-2D-CPIO	0	171.131	5.720		Industrial - Light Manufacturing - One Story, 0	144B189 616	108	Hollywood	No	ABMI	HWD CPU , ARO
Los Angeles	6636 W SUNSET BLVD	90028	5547024004	0.000	0.000	0.000	5.720	Shortfall of Sites	0.050	Regional Center Commercial	C4-2D-SN	Regional Center Commercial	VARIOUS, WITH C2 and CPIO	0	220.302	5.720		Commercial - Office Building - One Story, 0	147A185 79	108	Hollywood	No	ABMI	HWD CPU , ARO, MURC, AHO
Los Angeles	6720 W SUNSET BLVD	90028	5547022012	0.000	0.000	0.000	5.720	Shortfall of Sites	0.049	Regional Center Commercial	C4-2D-SN	Regional Center Commercial	VARIOUS, WITH C2 and CPIO	0	223.805	5.720		Commercial - Hotel and Motel - Motel - Under 50 Rooms - One Story, 0	147A185 103	108	Hollywood	No	ABMI	HWD CPU , ARO, MURC, AHO
Los Angeles	6720 W SUNSET BLVD	90028	5547022012	0.000	0.000	0.000	5.720	Shortfall of Sites	0.049	Regional Center Commercial	C4-2D-SN	Regional Center Commercial	VARIOUS, WITH C2 and CPIO	0	223.803	5.720		Commercial - Hotel and Motel - Motel - Under 50 Rooms - One Story, 0	147A185 110	108	Hollywood	No	ABMI	HWD CPU , ARO, MURC, AHO
Los Angeles	6626 HOLLYWOOD BLVD	90028	5547015004	0.000	0.000	0.000	5.720	Shortfall of Sites	0.046	Regional Center Commercial	C4-2D-SN	Regional Center Commercial	C2-2D-SN-CPIO	0	238.686	5.720		Commercial - Store - One Story, 0	148-5A185 175	108	Hollywood	No	ABMI	HWD CPU , MURC
Los Angeles	1754 IVAR AVE	90028	5546004006	0.000	0.000	0.000	5.720	Shortfall of Sites	0.041	Regional Center Commercial	(T)(Q)C2-2-SN	Regional Center Commercial	[Q]C2-2D-SN-CPIO	0	269.397	5.720		Commercial - Parking Lot (Commercial Use Property) - Lots - Patron or Employee - One Story, 0	150A187 379	108	Hollywood	No	ABMI	HWD CPU , MURC
Los Angeles	11755 VICTORY BLVD	91606	2322016076	0.000	0.000	0.000	5.720	Shortfall of Sites	0.153	Community Commercial	C2-1VL	Neighborhood Center	0	0	71.948	5.720		Commercial - Professional Building - Medical Dental Building - Two Stories, 0	180B169 1132	108	North Hollywood - Valley Village	No	ABMI	NH CPU , ARO, AHO
Los Angeles	11755 VICTORY BLVD	91606	2322016076	0.000	0.000	0.000	5.720	Shortfall of Sites	0.153	Community Commercial	C2-1VL	Neighborhood Center	0	0	71.948	5.720		Commercial - Professional Building - Medical Dental Building - Two Stories, 0	180B169 1133	108	North Hollywood - Valley Village	No	ABMI	NH CPU , ARO, AHO
Los Angeles	6300 VAN NUYS BLVD	91401	2240002023	0.000	0.000	0.000	5.720	Shortfall of Sites	0.066	Regional Center Commercial	[Q]C2-1L-CDO	Community Commercial	0	0	165.667	5.720		Commercial - Bank, Savings and Loan - One Story, 0	178-5A151 132	No Max	Van Nuys - North Sherman Oaks	No	ABMI	Orange LineTNP , MURC
Los Angeles	11009 VENICE BLVD	90034	4252013018	0.000	0.000	0.000	5.720	Shortfall of Sites	0.062	Medium Residential	R3-1	Neighborhood Center	0	0	144.530	5.720		Residential - Double, Duplex, or Two Units - 4 Stories or Less, 2	117B161 992	54	Palms - Mar Vista - Del Rey	Yes	ABMI	PMVDR CPU , AHO
Los Angeles	10560 BLOOMFIELD ST	91602	2424012001	0.286	0.286	0.000	5.148	Shortfall of Sites	0.145	Low Medium Residential	RD1.5-1XL-RIO	Community Center	0	20	144.665	5.720		Residential - Five or More Units or Apartments (Any Combination) · 4 Stories or Less, 8	165B177 504	108	Sherman Oaks - Studio City - Toluca Lake - Cahuenga Pass	No	VLI, LI, ABMI	SHR CPU , DB50, AHO
Los Angeles	14523 VANOWEN ST	91405	2219025021	0.000	0.000	0.000	5.720	Shortfall of Sites	0.079	Community Commercial	C2-1L	Community Center	0	0	138.891	5.720		Commercial - Store Combination - Store and Office Combination - One Story, 0	183B149 765	108	Van Nuys - North Sherman Oaks	No	ABMI	VNY CPU , ARO
Los Angeles	6716 SYLMAR AVE	91405	2237003043	2.860	2.860	0.000	0.000	Shortfall of Sites	0.247	Medium Residential	[Q]R3-1	Village	0	20	105.408	5.720		Residential - Five or More Units or Apartments (Any Combination) · 4 Stories or Less, 12	180B149 183	72	Van Nuys - North Sherman Oaks	No	LI	VNY CPU
Los Angeles	7550 SEPULVEDA BLVD	91405	2221001025	0.000	0.000	0.000	5.720	Shortfall of Sites	0.156	General Commercial	C2-1VL	Neighborhood Center	0	0	70.331	5.720		Commercial - Shopping Center (Neighborhood, Community) - One Story, 0	186B145 247	72	Van Nuys - North Sherman Oaks	No	ABMI	VNY CPU
Los Angeles	2904 VETERAN AVE	90064	4254004030	0.000	0.000	0.000	5.719	Shortfall of Sites	0.073	Low Residential	R1-1	0	0	0	99.000	5.719		Residential - Single Family Residence, 1	123B157 965		West Los Angeles	No	ABMI	TOC EXP
Los Angeles	1942 E 2ND ST	90033	5174022900	2.854	2.854	0.000	0.000	Shortfall of Sites	3.713	Public Facilities	PF-1XL-RIO-CUGU	0	0	20	153.741	5.708		Miscellaneous - Government Owned Property, 0	127-5A221 30		Boyle Heights	No	LI	PF
Los Angeles	4366 W OLYMPIC BLVD	90019	5082019024	0.000	0.000	0.000	5.708	Shortfall of Sites	0.074	Low Medium I Residential	R2-1	0	0	0	113.635	5.708		Residential - Double, Duplex, or Two Units - 4 Stories or Less, 2	132B185 835		Wilshire	No	ABMI	OPP RC , R2RD, TOC EXP
Los Angeles	10917 EXPOSITION BLVD	90064	4256003036	0.000	0.000	0.000	5.705	Shortfall of Sites	0.091	Medium Residential	R2-1-O	0	0	0	99.000	5.705		Residential - Double, Duplex, or Two Units - 4 Stories or Less, 2	123B157 102		West Los Angeles	Yes	ABMI	TOC EXP , R2RD
Los Angeles	6859 DE CELIS PL	91406	2225008014	2.852	2.852	0.000	0.000	Shortfall of Sites	0.632	Low Residential	R1-1	Low Residential	0	20	66.287	5.704		Residential - Single Family Residence, 1	183B137 376	1 per lot	Reseda - West Van Nuys	No	LI	AHO , RES CPU
Los Angeles	0	0	5082014034	0.000	0.000	0.000	5.704	Shortfall of Sites	0.073	Low Medium I Residential	R2-1-O	0	0	0	99.000	5.704		Residential - Single Family Residence, 1	129B185 1219		West Adams - Baldwin Hills - Leimert	No	ABMI	TOC EXP , R2RD
Los Angeles	0	0	2283002038	2.852	2.852	0.000	0.000	Shortfall of Sites	0.448	Low II Residential	R1-1	Low Residential	0	20	66.287	5.704	Vacant	Residential - Single Family Residence - Vacant Land, 0	165B141 565	1 per lot	Encino - Tarzana	No	LI	AHO , ENC CPU
Los Angeles	15204 PLUMMER ST	91343	2656019023	2.852	2.852	0.000	0.000	Shortfall of Sites	1.237	Low Medium I Residential	RA-1	0	0	20	102.494	5.703		Institutional - Church - Church Parking Lot - One Story, 0	198B145 60		Mission Hills - Panorama City - North Hills	No	LI	FBO
Los Angeles	23540 OXNARD ST	91367	2041001003	0.285	0.285	0.000	5.132	Shortfall of Sites	0.448	Very Low Residential	RA-1	Very Low Residential	[MN1-SH1-5] [CX1-FA] [CPIO]	20	66.287	5.703		Residential - Single Family Residence, 0	177B093 743	1 per lot	Canoga Park - Winnetka - Woodland Hills - West Hills	No	VLI, LI, ABMI	AHO , CPK CPU, ADU
Los Angeles	12036 MAGNOLIA BLVD	91607	2355008024	0.000	0.000	0.000	5.700	Shortfall of Sites	0.157	Medium Residential	[Q]R3-1	Community Center (Mixed-Use)	0	0	108.574	5.700		Residential - Five or More Units or Apartments (Any Combination) · 4 Stories or Less, 6	171B165 573	145	North Hollywood - Valley Village	Yes	ABMI	NH CPU , AHO
Los Angeles	5504 CAMELLIA AVE	91601	2350007028	0.000	0.000	0.000	5.700	Shortfall of Sites	0.151	Low Medium II Residential	RD1.5-1VL	Medium	0	0	112.360	5.700		Residential - Five or More Units or Apartments (Any Combination) · 4 Stories or Less, 6	174B169 1063	54	North Hollywood - Valley Village	Yes	ABMI	Orange LineTNP , AHO
Los Angeles	4821 KLUMP AVE	91601	2353024009	0.000	0.000	0.000	5.700	Shortfall of Sites	0.154	Medium Residential	R3-1VL	Medium	0	0	110.199	5.700		Residential - Five or More Units or Apartments (Any Combination) · 4 Stories or Less, 6	168B173 385	54	North Hollywood - Valley Village	Yes	ABMI	Orange LineTNP , DB50, AHO
Los Angeles	14318 DICKENS ST	91423	2266005010	0.000	0.000	0.000	5.700	Shortfall of Sites	0.308	Low Medium Residential	RD1.5-1	Medium Residential	0	0	55.115	5.700		Residential - Five or More Units or Apartments (Any Combination) · 4 Stories or Less, 6	165B153 492	43	Sherman Oaks - Studio City - Toluca Lake - Cahuenga Pass	Yes	ABMI	SHR CPU , AHO
Los Angeles	14210 DICKENS ST	91423	2266004006	0.000	0.000	0.000	5.700	Shortfall of Sites	0.494	Low Medium Residential	RD1.5-1	Medium Residential	0	0	54.693	5.700		Residential - Five or More Units or Apartments (Any Combination) · 4 Stories or Less, 14	165B153 569	43	Sherman Oaks - Studio City - Toluca Lake - Cahuenga Pass	Yes	ABMI	SHR CPU , AHO
Los Angeles	0	0	5093026034	0.000	0.000	0.000	5.700	Shortfall of Sites	0.083	Regional Center Commercial	C4-2	0	0	0	85.618	5.700		Commercial - Commercial - Other Improvements Only, 0	132B193 52		Wilshire	No	ABMI	MURC
Los Angeles	689 S CATALINA ST	90005	5094007002	0.000	0.000	0.000	5.700	Shortfall of Sites	0.083	Regional Center Commercial	C4-2	0	0	0	85.619	5.700		Commercial - Office Building - One Story, 0	132B197 154		Wilshire	No	ABMI	MURC
Los Angeles	0	0	5152023001	0.000	0.000	0.000	5.700	Shortfall of Sites	0.108	Regional Center Commercial	CW	0	0	0	66.006	5.700		Commercial - Parking Lot (Commercial Use Property) - Lots - Patron or Employee - One Story, 0	133-5A209 329		Westlake	No	ABMI	MURC
Los Angeles	114 S BEAUDRY AVE	90012	5152023009	0.000	0.000	0.000	5.700	Shortfall of Sites	0.107	Regional Center Commercial	CW	0	0	0	66.296	5.700	Vacant	Commercial - Commercial - Vacant Land, 0	133-5A209 368		Westlake	No	ABMI	MURC
Los Angeles	1306 MIRAMAR ST	90026	5152005903	0.000	0.000	0.000	5.700	Shortfall of Sites	0.084	Regional Center Commercial	CW	0	0	0	85.315	5.700	Vacant	Miscellaneous - Government Owned Property - Vacant Land, 0	133-5A209 392		Westlake	No	ABMI	MURC
Los Angeles	635 S VERMONT AVE	90005	5502025016	0.000	0.000	0.000	5.700	Shortfall of Sites	0.080	Regional Center Commercial	C2-2	0	0	0	88.716	5.700		Commercial - Restaurant, Cocktail Lounge - Restaurant, Cocktail Lounge, Tavern - One Story, 0	135B197 1167		Wilshire	No	ABMI	MURC

Jurisdiction Name	Site Address/Intersection	5 Digit ZIP Code	Assessor Parcel Number	Very Low-Income	Low-Income	Moderate-Income	Above Moderate-Income	Type of Shortfall	Parcel Size (Acres)	Current General Plan Designation	Current Zoning	Proposed General Plan (GP) Designation	Proposed Zoning	Minimum Density Allowed	Maximum Density Allowed	Total Capacity	Vacant/ Nonvacant	Description of Existing Uses	PIN	Base Density Per Acre	Community Plan Area	Rent Stabalization Ordinance	Income Category	Applicable Rezoning Program (Program informing values in Column Q listed first)
Los Angeles	3087 WILSHIRE BLVD	90010	5077009905	0.000	0.000	0.000	5.700	Shortfall of Sites	0.083	Regional Center Commercial	C4-2	0	0	0	85.992	5.700		Commercial - Store Combination - Store and Office Combination - One Story, 0	135B197 1200		Wilshire	No	ABMI	MURC
Los Angeles	3087 WILSHIRE BLVD	90010	5077009905	0.000	0.000	0.000	5.700	Shortfall of Sites	0.080	Regional Center Commercial	C4-2	0	0	0	88.676	5.700		Commercial - Store Combination - Store and Office Combination - One Story, 0	135B197 1220		Wilshire	No	ABMI	MURC
Los Angeles	3087 WILSHIRE BLVD	90010	5077009905	0.000	0.000	0.000	5.700	Shortfall of Sites	0.080	Regional Center Commercial	C4-2	0	0	0	88.676	5.700		Commercial - Store Combination - Store and Office Combination - One Story, 0	135B197 1237		Wilshire	No	ABMI	MURC
Los Angeles	3044 S ROBERTSON BLVD	90034	4311033017	0.000	0.000	0.000	5.700	Shortfall of Sites	0.109	Community Commercial	MU(EC)	0	0	0	54.450	5.700		Commercial - Auto, Recreation Equipment, Construction Equipment Sales and Service - Auto Body Repair Shop - One Story, 0	123B169 990		West Adams - Baldwin Hills - Leimert	No	ABMI	OPP C
Los Angeles	2946 E 4TH ST	90033	5185015009	0.000	0.000	0.000	5.699	Shortfall of Sites	0.072	Highway Oriented and Limited Commercial	C2-1-CUGU	Neighborhood Center	[LUM1 - G2 - 3][XN2 - 8][CPIO]	0	41.802	5.699		Residential - Single Family Residence, 1	124-5A225 47	54	Boyle Heights	No	ABMI	DB50 , BH CPU
Los Angeles	3034 E EAST SIDE BLVD	90063	5178020013	0.000	0.000	0.000	5.699	Shortfall of Sites	0.071	Highway Oriented and Limited Commercial	C2-1-CUGU	Neighborhood Center	[LUM1 - G2 - 3][XN2 - 8][CPIO]	0	42.196	5.699		Residential - Single Family Residence, 1	127-5A227 269	54	Boyle Heights	No	ABMI	DB50 , BH CPU
Los Angeles	1015 S LORENA ST	90023	5188021900	2.848	2.848	0.000	0.000	Shortfall of Sites	3.705	Public Facilities	PF-1XL-CUGU	0	0	20	153.741	5.696		Miscellaneous - Government Owned Property, 0	121-5A225 235		Boyle Heights	No	LI	PF
Los Angeles	6010 WINNETKA AVE	91367	2153005025	2.848	2.848	0.000	0.000	Shortfall of Sites	0.537	Very Low Residential	RA-1	Very Low Residential	0	20	66.287	5.696		Residential - Single Family Residence, 0	177B113 119	1 per lot	Canoga Park - Winnetka - Woodland Hills - West Hills	No	LI	AHO , CPK CPU
Los Angeles	18050 VANOWEN ST	91335	2122028013	2.848	2.848	0.000	0.000	Shortfall of Sites	1.452	Low Residential	R1-1-RIO	0	0	20	102.494	5.695		Institutional - Church - One Story, 1	180B125 48		Reseda - West Van Nuys	No	LI	FBO
Los Angeles	15441 GREENLEAF ST	91403	2283017025	0.000	0.000	0.000	5.694	Shortfall of Sites	0.060	Low II Residential	R1-1	Low Residential	0	0	99.000	5.694		Residential - Single Family Residence - Pool, 0	168B145 1051	1 per lot	Encino - Tarzana	No	ABMI	TOC EXP , ENC CPU, AHO
Los Angeles	0	0	2041011040	2.846	2.846	0.000	0.000	Shortfall of Sites	0.447	Very Low Residential	RA-1	Very Low Residential	0	20	66.287	5.693	Vacant	Residential - Single Family Residence - Vacant Land, 0	174B093 271	1 per lot	Canoga Park - Winnetka - Woodland Hills - West Hills	No	LI	AHO , CPK CPU
Los Angeles	9929 MASON AVE	91311	2741004026	2.846	2.846	0.000	0.000	Shortfall of Sites	1.029	Low II Residential	A2-1	0	0	20	102.494	5.693		Institutional - Church - One Story, 0	201B109 84		Chatsworth - Porter Ranch	No	LI	FBO
Los Angeles	17351 RANCHO ST	91316	2290002012	2.846	2.846	0.000	0.000	Shortfall of Sites	0.542	Very Low I Residential	RA-1	Very Low Residential	0	20	66.287	5.692		Residential - Single Family Residence - Pool, 1	168B133 303	1 per lot	Encino - Tarzana	No	LI	AHO , ENC CPU, ADU
Los Angeles	4820 HASKELL AVE	91436	2261030033	2.845	2.845	0.000	0.000	Shortfall of Sites	0.541	Low II Residential	R1-1	Low Residential	0	20	66.287	5.690		Residential - Single Family Residence, 1	168B141 359	1 per lot	Encino - Tarzana	No	LI	AHO , ENC CPU, ADU
Los Angeles	11813 GATEWAY BLVD	90064	4257004039	0.000	0.000	0.000	5.690	Shortfall of Sites	0.063	Low Medium Residential	RD1.5-1	0	0	0	113.635	5.690		Residential - Single Family Residence, 1	120B153 465		Palms - Mar Vista - Del Rey	No	ABMI	OPP RC , R2RD
Los Angeles	11809 GATEWAY BLVD	90064	4257004038	0.000	0.000	0.000	5.690	Shortfall of Sites	0.063	Low Medium Residential	RD1.5-1	0	0	0	113.635	5.690		Residential - Single Family Residence, 1	120B153 455		Palms - Mar Vista - Del Rey	No	ABMI	OPP RC , R2RD
Los Angeles	5115 LOUISE AVE	91316	2257014002	2.845	2.845	0.000	0.000	Shortfall of Sites	0.541	Very Low I Residential	RA-1	Very Low Residential	0	20	66.287	5.689		Residential - Single Family Residence - Pool, 1	171B133 463	1 per lot	Encino - Tarzana	No	LI	AHO , ENC CPU, ADU
Los Angeles	11817 GATEWAY BLVD	90064	4257004040	0.000	0.000	0.000	5.689	Shortfall of Sites	0.063	Low Medium Residential	RD1.5-1	0	0	0	113.635	5.689		Residential - Single Family Residence, 1	120B153 481		Palms - Mar Vista - Del Rey	No	ABMI	OPP RC , R2RD
Los Angeles	1611 S BRONSON AVE	90019	5072003029	0.000	0.000	0.000	5.688	Shortfall of Sites	0.146	Low Medium II Residential	RD2-1-O-CPIO	0	0	0	99.000	5.688		Residential - Four Units (Any Combination) - 4 Stories or Less, 4	126B185 282		West Adams - Baldwin Hills - Leimert	Yes	ABMI	TOC EXP , R2RD
Los Angeles	4115 VENICE BLVD	90019	5072007021	0.000	0.000	0.000	5.687	Shortfall of Sites	0.138	Low Medium II Residential	RD2-1-O-CPIO	0	0	0	113.635	5.687		Residential - Five or More Units or Apartments (Any Combination) · 4 Stories or Less, 5	126B185 202		West Adams - Baldwin Hills - Leimert	Yes	ABMI	OPP RC , R2RD, TOC EXP
Los Angeles	13749 BURBANK BLVD	91401	2246026018	0.000	0.000	0.000	5.687	Shortfall of Sites	0.063	Low Medium II Residential	[Q]RD1.5-1	0	0	0	113.635	5.687		Residential - Single Family Residence, 1	174B153 791		Van Nuys - North Sherman Oaks	No	ABMI	OPP RC , R2RD, TOC EXP
Los Angeles	7237 S LA CIENEGA BLVD	90045	4103016004	0.000	0.000	0.000	5.684	Shortfall of Sites	0.063	Low Residential	RD1.5-1	0	0	0	113.635	5.684		Residential - Single Family Residence, 1	099B173 198		Westchester - Playa del Rey	No	ABMI	OPP RC , R2RD
Los Angeles	1720 260TH ST	90717	7553015053	0.000	0.000	0.000	5.683	Shortfall of Sites	0.133	General Commercial	[Q]P-1VL, [Q]C2-1VL	0	0	0	66.973	5.683		Commercial - Auto, Recreation Equipment, Construction Equipment Sales and Service - Car Wash Only, Self-service Type - One Story, 0	033B193 310		Wilmington - Harbor City	No	ABMI	DB50 , P
Los Angeles	1633 LOMITA BLVD	90710	7439025020	0.000	0.000	0.000	5.683	Shortfall of Sites	0.135	Medium Residential	[Q]R3-1VL	0	0	0	65.554	5.683		Commercial - Parking Lot (Commercial Use Property) - Lots - Patron or Employee - One Story, 0	036B193 12		Wilmington - Harbor City	No	ABMI	DB50
Los Angeles	26393 VERMONT AVE	90710	7411023030	0.000	0.000	0.000	5.683	Shortfall of Sites	0.131	General Commercial	[Q]C2-1VL	0	0	0	67.596	5.683		Commercial - Service Station - Self Service - No Additional Services, 0	033B197 113		Wilmington - Harbor City	No	ABMI	DB50
Los Angeles	3601 N MISSION RD	90031	5211009015	0.000	0.000	0.000	5.683	Shortfall of Sites	0.100	Medium Residential	R3-1	0	0	0	88.968	5.683		Commercial - Parking Lot (Commercial Use Property) - Lots - Patron or Employee - One Story, 0	136-5A225 187		Northeast Los Angeles	No	ABMI	DB50
Los Angeles	8917 LANKERSHIM BLVD	91352	2631015041	0.000	0.000	0.000	5.683	Shortfall of Sites	0.143	Commercial Manufacturing	(F)CM-1-CUGU	0	0	0	61.905	5.683		Industrial - Warehousing, Distribution, Storage - Warehousing, Distribution, Under 10,000 SF - One Story, 0	195B169 232		Sun Valley - La Tuna Canyon	No	ABMI	DB50
Los Angeles	14078 ASTORIA ST	91342	2509004031	0.000	0.000	0.000	5.683	Shortfall of Sites	0.105	Medium Residential	R3-1-CPIO	0	0	0	84.357	5.683		Residential - Five or More Units or Apartments (Any Combination) · 4 Stories or Less - Pool, 0	225B153 442		Sylmar	No	ABMI	DB50
Los Angeles	727 WILCOX AVE	90038	5533035041	0.000	0.000	0.000	5.683	Shortfall of Sites	0.097	Medium Residential	R3-1	0	0	0	91.901	5.683		Residential - Five or More Units or Apartments (Any Combination) · 4 Stories or Less, 0	141B185 442		Hollywood	No	ABMI	DB50
Los Angeles	6606 HAZELTINE AVE	91405	2238002049	0.000	0.000	0.000	5.683	Shortfall of Sites	0.179	Low Medium II Residential	[Q]RD1.5-1	0	0	0	49.528	5.683		Residential - Five or More Units or Apartments (Any Combination) · 4 Stories or Less, 0	180B153 478		Van Nuys - North Sherman Oaks	No	ABMI	DB50
Los Angeles	5228 SATSUMA AVE	91601	2416009064	0.000	0.000	0.000	5.683	Shortfall of Sites	0.099	Medium Residential	R3-1VL	0	0	0	89.482	5.683		Residential - Five or More Units or Apartments (Any Combination) · 4 Stories or Less, 0	171B173 503		North Hollywood - Valley Village	No	ABMI	DB50
Los Angeles	0	0	7415004004	0.000	0.000	0.000	5.683	Shortfall of Sites	0.128	General Commercial	[Q]C2-1VL-O-CUGU	0	0	0	69.322	5.683		Commercial - Auto, Recreation Equipment, Construction Equipment Sales and Service - Auto Body Repair Shop - One Story, 0	036B201 793		Wilmington - Harbor City	No	ABMI	DB50
Los Angeles	0	0	7415004003	0.000	0.000	0.000	5.683	Shortfall of Sites	0.128	General Commercial	[Q]C2-1VL-O-CUGU	0	0	0	69.322	5.683		Commercial - Auto, Recreation Equipment, Construction Equipment Sales and Service - Auto Body Repair Shop - One Story, 0	036B201 794		Wilmington - Harbor City	No	ABMI	DB50
Los Angeles	12611 VANOWEN ST	91605	2324026022	0.000	0.000	0.000	5.683	Shortfall of Sites	0.161	Medium Residential	[Q]R3-1	0	0	0	55.104	5.683		Residential - Five or More Units or Apartments (Any Combination) · 4 Stories or Less, 0	183B161 943		North Hollywood - Valley Village	No	ABMI	DB50
Los Angeles	900 N WILCOX AVE	90038	5533021038	0.000	0.000	0.000	5.683	Shortfall of Sites	0.104	Medium Residential	R3-1	0	0	0	85.721	5.683		Residential - Five or More Units or Apartments (Any Combination) · 4 Stories or Less, 0	144B185 1160		Hollywood	No	ABMI	DB50
Los Angeles	11805 GATEWAY BLVD	90064	4257004037	0.000	0.000	0.000	5.682	Shortfall of Sites	0.063	Low Medium Residential	RD1.5-1	0	0	0	113.635	5.682		Residential - Single Family Residence, 1	120B153 441		Palms - Mar Vista - Del Rey	No	ABMI	OPP RC , R2RD
Los Angeles	7630 LAUREL CANYON BLVD	91605	2317002021	2.840	2.840	0.000	0.000	Shortfall of Sites	0.643	Medium Residential	R3-1-CUGU	0	0	20	82.845	5.681		Residential - Five or More Units or Apartments (Any Combination) · 4 Stories or Less, 30	186B165 154		Sun Valley - La Tuna Canyon	No	LI	DB50
Los Angeles	4828 HASKELL AVE	91436	2261030034	2.839	2.839	0.000	0.000	Shortfall of Sites	0.540	Low II Residential	R1-1	Low Residential	0	20	66.287	5.678		Residential - Single Family Residence, 1	168B141 324	1 per lot	Encino - Tarzana	No	LI	AHO , ENC CPU, ADU
Los Angeles	0	0	2348016060	0.000	0.000	0.000	5.677	Shortfall of Sites	0.060	Low Medium II Residential	RD1.5-1	0	0	0	99.000	5.677	Vacant	Residential - Five or More Units or Apartments (Any Combination) · 4 Stories or Less - Vacant Land, 0	171B165 288		North Hollywood - Valley Village	No	ABMI	TOC EXP , R2RD
Los Angeles	1140 MAHAR AVE	90744	7425031902	2.838	2.838	0.000	0.000	Shortfall of Sites	3.692	Public Facilities	PF-1XL-O-CUGU	0	0	20	153.741	5.676		Miscellaneous - Government Owned Property, 0	033B213 262		Wilmington - Harbor City	No	LI	PF
Los Angeles	1314 N HOOVER ST	90027	5430032016	0.000	0.000	0.000	5.676	Shortfall of Sites	0.060	Low Medium I Residential	R2-1XL	0	0	0	99.000	5.676		Residential - Single Family Residence - Pool and Misc., 0	147A201 206		Hollywood	No	ABMI	TOC EXP , R2RD
Los Angeles	13523 CHANDLER BLVD	91401	2344007027	0.000	0.000	0.000	5.674	Shortfall of Sites	0.060	Low Residential	R1-1	0	0	0	99.000	5.674		Residential - Single Family Residence - Pool and Misc., 0	171B157 83		Van Nuys - North Sherman Oaks	No	ABMI	TOC EXP
Los Angeles	4405 WOODMAN AVE	91423	2271008032	0.000	0.000	0.000	5.673	Shortfall of Sites	0.109	General Commercial	[Q]C2-1VL-RIO, C2-1-RIO, P-1VL-RIO	0	0	0	54.450	5.673		Commercial - Store - One Story, 0	165B157 338		Sherman Oaks - Studio City - Toluca Lake - Cahuenga Pass	No	ABMI	OPP C , P
Los Angeles	13843 SHERMAN WAY	91405	2216039007	0.000	0.000	0.000	5.672	Shortfall of Sites	0.321	Medium Residential	R3-1	0	0	0	82.934	5.672		Residential - Five or More Units or Apartments (Any Combination) · 4 Stories or Less, 11	183B153 97		Van Nuys - North Sherman Oaks	Yes	ABMI	DB50
Los Angeles	7560 TOPANGA CANYON BLVD	91303	2111001028	2.835	2.835	0.000	0.000	Shortfall of Sites	0.610	General Commercial	C2-1VL	Neighborhood Center	0	20	27.854	5.670		Commercial - Store - One Story, 1	186B101 154	54	Canoga Park - Winnetka - Woodland Hills - West Hills	No	LI	CPK CPU ,
Los Angeles	11055 CUMPSTON ST	91601	2350003009	2.835	2.835	0.000	0.000	Shortfall of Sites	0.272	High Medium Residential	R4-1L	High Medium	0	20	172.656	5.670		Residential - Five or More Units or Apartments (Any Combination) · 4 Stories or Less, 25	174B173 1242	No Max	North Hollywood - Valley Village	No	LI	Orange LineTNP , AHO
Los Angeles	4120 W PICO BLVD	90019	5072006026	0.000	0.000	0.000	5.669	Shortfall of Sites	0.108	Neighborhood Commercial	C4-1VL-O-CPIO	0	0	0	54.450	5.669		Institutional - Church - One Story, 0	129B189 969		West Adams - Baldwin Hills - Leimert	No	ABMI	OPP C, FBO
Los Angeles	4710 VAN NUYS BLVD	91403	2265013001	0.000	0.000	0.000	5.668	Shortfall of Sites	0.052	Low Medium Residential	RD1.5-1-RIO	0	0	0	113.635	5.668		Commercial - Store Combination - Store and Office Combination - One Story, 0	168A151 54		Sherman Oaks - Studio City - Toluca Lake - Cahuenga Pass	No	ABMI	OPP RC
Los Angeles	5065 AMESTOY AVE	91316	2258011019	2.834	2.834	0.000	0.000	Shortfall of Sites	0.445	Very Low I Residential	RA-1	Very Low Residential	0	20	66.287	5.668		Residential - Single Family Residence - Pool, 0	171B133 616	1 per lot	Encino - Tarzana	No	LI	AHO , ENC CPU, ADU
Los Angeles	1369 S MANSFIELD AVE	90019	5070003014	0.000	0.000	0.000	5.665	Shortfall of Sites	0.159	Low Medium II Residential	RD2-1-O	0	0	0	99.000	5.665		Residential - Five or More Units or Apartments (Any Combination) · 4 Stories or Less, 5	129B181 892		Wilshire	Yes	ABMI	TOC EXP , R2RD
Los Angeles	8001 LAUREL CANYON BLVD	91605	2309027014	0.000	0.000	5.664	0.000	Shortfall of Sites	1.293	Neighborhood Office Commercial	C2-1VL, R1P-1VL	0	0	0	5.478	5.664		Commercial - Store Combination - Store and Office Combination - One Story, 0	189B165 385		Sun Valley - La Tuna Canyon	No	MI	ARO
Los Angeles	18636 INGOMAR ST	91335	2103025030	2.831	2.831	0.000	0.000	Shortfall of Sites	0.534	Low Residential	(T)RS-1	Low Residential	0	20	66.287	5.663	Vacant	Residential - Single Family Residence - Vacant Land, 0	189B121 572	1 per lot	Reseda - West Van Nuys	No	LI	AHO , RES CPU
Los Angeles	16545 VENTURA BLVD	91436	2259018022	2.831	2.831	0.000	0.000	Shortfall of Sites	0.498	Regional Center Commercial	P-1, PB-1	0	0	20	94.696	5.662		Commercial - Shopping Center (Neighborhood, Community) - One Story, 0	168B137 238		Encino - Tarzana	No	LI	P , ENC CPU, MURC

Jurisdiction Name	Site Address/Intersection	5 Digit ZIP Code	Assessor Parcel Number	Very Low-Income	Low-Income	Moderate-Income	Above Moderate-Income	Type of Shortfall	Parcel Size (Acres)	Current General Plan Designation	Current Zoning	Proposed General Plan (GP) Designation	Proposed Zoning	Minimum Density Allowed	Maximum Density Allowed	Total Capacity	Vacant/ Nonvacant	Description of Existing Uses	PIN	Base Density Per Acre	Community Plan Area	Rent Stabalization Ordinance	Income Category	Applicable Rezoning Program (Program informing values in Column Q listed first)
Los Angeles	0	0	5453012900	2.830	2.830	0.000	0.000	Shortfall of Sites	3.682	Public Facilities	[Q]PF-1-CDO-RIO	0	0	20	153.741	5.660		Miscellaneous - Government Owned Property, 0	144A219 259		Northeast Los Angeles	No	LI	PF
Los Angeles	2118 FAIR PARK AVE	90041	5686019005	0.000	0.000	0.000	5.658	Shortfall of Sites	0.172	Medium Residential	R3-1	0	0	0	83.839	5.658		Residential - Four Units (Any Combination) - 4 Stories or Less, 4	160-5A223 68		Northeast Los Angeles	Yes	ABMI	DB50
Los Angeles	1829 WESTHOLME AVE	90025	4317004011	0.000	0.000	0.000	5.658	Shortfall of Sites	0.172	Medium Residential	R3-1-O	0	0	0	83.805	5.658		Residential - Four Units (Any Combination) - 4 Stories or Less, 4	129B157 96		West Los Angeles	Yes	ABMI	DB50
Los Angeles	11060 OPHIR DR	90024	4363011001	0.000	0.000	0.000	5.658	Shortfall of Sites	0.172	High Medium Residential	[Q]R4-1VL	0	0	0	84.072	5.658		Residential - Four Units (Any Combination) - 4 Stories or Less, 4	135B149 195		Westwood	Yes	ABMI	DB50
Los Angeles	2301 FOX HILLS DR	90064	4315016005	0.000	0.000	0.000	5.658	Shortfall of Sites	0.164	Medium Residential	R3-1-O	0	0	0	88.018	5.658		Residential - Three Units (Any Combination) - 4 Stories or Less, 4	129B161 199		West Los Angeles	Yes	ABMI	DB50
Los Angeles	510 KELTON AVE	90024	4363011002	0.000	0.000	0.000	5.658	Shortfall of Sites	0.168	High Medium Residential	[Q]R4-1VL	0	0	0	85.993	5.658		Residential - Four Units (Any Combination) - 4 Stories or Less, 4	135B149 210		Westwood	Yes	ABMI	DB50
Los Angeles	3639 MCLAUGHLIN AVE	90066	4234014023	0.000	0.000	0.000	5.658	Shortfall of Sites	0.170	Medium Residential	R3-1	0	0	0	85.002	5.658		Residential - Four Units (Any Combination) - 4 Stories or Less, 4	114B157 257		Palms - Mar Vista - Del Rey	Yes	ABMI	DB50
Los Angeles	7113 FLIGHT AVE	90045	4103007005	0.000	0.000	0.000	5.658	Shortfall of Sites	0.165	Medium Residential	R3-1	0	0	0	87.233	5.658		Residential - Four Units (Any Combination) - 4 Stories or Less, 4	102B173 276		Westchester - Playa del Rey	Yes	ABMI	DB50
Los Angeles	6913 S LA CIENEGA BLVD	90045	4103013003	0.000	0.000	0.000	5.658	Shortfall of Sites	0.165	Medium Residential	R3-1	0	0	0	87.237	5.658		Residential - Four Units (Any Combination) - 4 Stories or Less, 4	102B173 291		Westchester - Playa del Rey	Yes	ABMI	DB50
Los Angeles	1255 S BEVERLY GLEN BLVD	90024	4327002020	0.000	0.000	0.000	5.658	Shortfall of Sites	0.165	Medium Residential	[Q]R3-1-O	0	0	0	87.476	5.658		Residential - Four Units (Any Combination) - 4 Stories or Less, 4	135B157 295		Westwood	Yes	ABMI	DB50
Los Angeles	6933 GLASGOW AVE	90045	4103011007	0.000	0.000	0.000	5.658	Shortfall of Sites	0.171	Medium Residential	R3-1	0	0	0	84.562	5.658		Residential - Three Units (Any Combination) - 4 Stories or Less, 4	102B173 312		Westchester - Playa del Rey	Yes	ABMI	DB50
Los Angeles	12964 MOORPARK ST	91604	2375006021	0.000	0.000	0.000	5.658	Shortfall of Sites	0.164	Medium Residential	R3-1-RIO	0	0	0	87.894	5.658		Residential - Four Units (Any Combination) - 4 Stories or Less, 4	165B161 314		Sherman Oaks - Studio City - Toluca Lake - Cahuenga Pass	Yes	ABMI	DB50
Los Angeles	12936 MOORPARK ST	91604	2375009020	0.000	0.000	0.000	5.658	Shortfall of Sites	0.164	Medium Residential	R3-1-RIO	0	0	0	87.903	5.658		Residential - Four Units (Any Combination) - 4 Stories or Less, 4	165B161 316		Sherman Oaks - Studio City - Toluca Lake - Cahuenga Pass	Yes	ABMI	DB50
Los Angeles	6939 GLASGOW AVE	90045	4103011006	0.000	0.000	0.000	5.658	Shortfall of Sites	0.174	Medium Residential	R3-1	0	0	0	82.950	5.658		Residential - Four Units (Any Combination) - 4 Stories or Less, 4	102B173 331		Westchester - Playa del Rey	Yes	ABMI	DB50
Los Angeles	7027 RAMSGATE PL	90045	4103021013	0.000	0.000	0.000	5.658	Shortfall of Sites	0.166	Medium Residential	R3-1	0	0	0	86.970	5.658		Residential - Four Units (Any Combination) - 4 Stories or Less, 4	102B173 395		Westchester - Playa del Rey	Yes	ABMI	DB50
Los Angeles	7033 RAMSGATE PL	90045	4103021012	0.000	0.000	0.000	5.658	Shortfall of Sites	0.166	Medium Residential	R3-1	0	0	0	87.112	5.658		Residential - Four Units (Any Combination) - 4 Stories or Less, 4	102B173 407		Westchester - Playa del Rey	Yes	ABMI	DB50
Los Angeles	10850 CAMARILLO ST	91602	2421015011	0.000	0.000	0.000	5.658	Shortfall of Sites	0.168	Medium Residential	R3-1	0	0	0	86.049	5.658		Residential - Four Units (Any Combination) - 4 Stories or Less, 4	168B173 479		North Hollywood - Valley Village	Yes	ABMI	DB50
Los Angeles	10856 CAMARILLO ST	91602	2421015010	0.000	0.000	0.000	5.658	Shortfall of Sites	0.168	Medium Residential	R3-1	0	0	0	86.050	5.658		Residential - Four Units (Any Combination) - 4 Stories or Less, 4	168B173 480		North Hollywood - Valley Village	Yes	ABMI	DB50
Los Angeles	10860 CAMARILLO ST	91602	2421015009	0.000	0.000	0.000	5.658	Shortfall of Sites	0.168	Medium Residential	R3-1	0	0	0	86.049	5.658		Residential - Four Units (Any Combination) - 4 Stories or Less, 4	168B173 481		North Hollywood - Valley Village	Yes	ABMI	DB50
Los Angeles	10864 CAMARILLO ST	91602	2421015008	0.000	0.000	0.000	5.658	Shortfall of Sites	0.168	Medium Residential	R3-1	0	0	0	86.049	5.658		Residential - Four Units (Any Combination) - 4 Stories or Less, 4	168B173 482		North Hollywood - Valley Village	Yes	ABMI	DB50
Los Angeles	7051 S LA CIENEGA BLVD	90045	4103014006	0.000	0.000	0.000	5.658	Shortfall of Sites	0.164	Medium Residential	R3-1	0	0	0	87.887	5.658		Residential - Double, Duplex, or Two Units - 4 Stories or Less, 4	102B173 487		Westchester - Playa del Rey	Yes	ABMI	DB50
Los Angeles	11908 RIVERSIDE DR	91607	2355014037	0.000	0.000	0.000	5.658	Shortfall of Sites	0.166	Medium Residential	R3-1	0	0	0	86.793	5.658		Residential - Four Units (Any Combination) - 4 Stories or Less, 4	168B169 514		North Hollywood - Valley Village	Yes	ABMI	DB50
Los Angeles	5417 THORNBURN ST	90045	4103021033	0.000	0.000	0.000	5.658	Shortfall of Sites	0.166	Medium Residential	R3-1	0	0	0	87.031	5.658		Residential - Four Units (Any Combination) - 4 Stories or Less, 4	102B173 522		Westchester - Playa del Rey	Yes	ABMI	DB50
Los Angeles	11049 FRUITLAND DR	91604	2378008012	0.000	0.000	0.000	5.658	Shortfall of Sites	0.163	Medium Residential	R3-1-RIO	0	0	0	88.426	5.658		Residential - Four Units (Any Combination) - 4 Stories or Less, 4	162B173 527		Sherman Oaks - Studio City - Toluca Lake - Cahuenga Pass	Yes	ABMI	DB50
Los Angeles	4262 FULTON AVE	91604	2375017040	0.000	0.000	0.000	5.658	Shortfall of Sites	0.175	Medium Residential	R3-1-RIO	0	0	0	82.568	5.658		Residential - Four Units (Any Combination) - 4 Stories or Less, 4	165B157 619		Sherman Oaks - Studio City - Toluca Lake - Cahuenga Pass	Yes	ABMI	DB50
Los Angeles	4638 WOODMAN AVE	91423	2360001001	0.000	0.000	0.000	5.658	Shortfall of Sites	0.167	Medium Residential	R3-1-RIO	0	0	0	86.368	5.658		Residential - Four Units (Any Combination) - 4 Stories or Less, 4	168B157 629		Sherman Oaks - Studio City - Toluca Lake - Cahuenga Pass	Yes	ABMI	DB50
Los Angeles	11935 MAYFIELD AVE	90049	4265009061	0.000	0.000	0.000	5.658	Shortfall of Sites	0.169	Medium Residential	[Q]R3-1	0	0	0	85.507	5.658		Residential - Four Units (Any Combination) - 4 Stories or Less, 4	129B145 676		Brentwood - Pacific Palisades	Yes	ABMI	DB50
Los Angeles	1601 WESTHOLME AVE	90024	4326025023	0.000	0.000	0.000	5.658	Shortfall of Sites	0.176	Medium Residential	[Q]R3-1-O	0	0	0	82.114	5.658		Residential - Four Units (Any Combination) - 4 Stories or Less, 4	132B157 855		Westwood	Yes	ABMI	DB50
Los Angeles	9016 W PICO BLVD	90035	4305007024	0.000	0.000	0.000	5.658	Shortfall of Sites	0.088	Neighborhood Commercial	C4-1VL-O	0	0	0	163.432	5.658		Commercial - Store Combination - Store and Residential Combination - One Story, 4	132B169 874		West Los Angeles	Yes	ABMI	DB50 , ARO
Los Angeles	3736 S BENTLEY AVE	90034	4252008024	0.000	0.000	0.000	5.658	Shortfall of Sites	0.174	Medium Residential	R3-1	0	0	0	83.159	5.658		Residential - Three Units (Any Combination) - 4 Stories or Less, 4	117B161 980		Palms - Mar Vista - Del Rey	Yes	ABMI	DB50
Los Angeles	3741 S BENTLEY AVE	90034	4252007022	0.000	0.000	0.000	5.658	Shortfall of Sites	0.174	Medium Residential	R3-1	0	0	0	83.158	5.658		Residential - Five or More Units or Apartments (Any Combination) · 4 Stories or Less, 4	117B161 1001		Palms - Mar Vista - Del Rey	Yes	ABMI	DB50
Los Angeles	3767 S BENTLEY AVE	90034	4252007028	0.000	0.000	0.000	5.658	Shortfall of Sites	0.174	Medium Residential	R3-1	0	0	0	83.162	5.658		Residential - Four Units (Any Combination) - 4 Stories or Less, 4	117B161 1063		Palms - Mar Vista - Del Rey	Yes	ABMI	DB50
Los Angeles	12960 MOORPARK ST	91604	2375009039	0.000	0.000	0.000	5.658	Shortfall of Sites	0.161	Medium Residential	R3-1-RIO	0	0	0	82.873	5.658		Residential - Four Units (Any Combination) - 4 Stories or Less, 4	165B161 353		Sherman Oaks - Studio City - Toluca Lake - Cahuenga Pass	No	ABMI	DB50
Los Angeles	4535 FULTON AVE	91423	2360020030	0.000	0.000	0.000	5.658	Shortfall of Sites	0.158	Medium Residential	R3-1-RIO	0	0	0	84.355	5.658		Residential - Four Units (Any Combination) - 4 Stories or Less - Own-your-own, 4	168B157 901		Sherman Oaks - Studio City - Toluca Lake - Cahuenga Pass	No	ABMI	DB50
Los Angeles	17613 CHATSWORTH ST	91344	2712028016	0.000	0.000	0.000	5.658	Shortfall of Sites	0.157	Neighborhood Commercial	C1-1XL	0	0	0	84.739	5.658		Commercial - Store - One Story, 4	207B129 392		Granada Hills - Knollwood	No	ABMI	DB50 , OPP C
Los Angeles	4815 WOODLEY AVE	91436	2260023015	2.829	2.829	0.000	0.000	Shortfall of Sites	0.539	Low II Residential	RE9-1	Low Residential	0	20	66.287	5.657		Residential - Single Family Residence, 1	168B141 414	1 per lot	Encino - Tarzana	No	LI	AHO , ENC CPU, ADU
Los Angeles	11476 KILLION ST	91601	2350007036	0.000	0.000	0.000	5.656	Shortfall of Sites	0.060	Low Medium II Residential	RD1.5-1VL	Medium	0	0	99.000	5.656		Residential - Single Family Residence, 0	174B169 1004	54	North Hollywood - Valley Village	No	ABMI	TOC EXP , Orange LineTNP, R2RD, AHO
Los Angeles	680 WILSHIRE PL	90005	5077014041	0.000	0.000	0.000	5.655	Shortfall of Sites	0.126	Regional Center Commercial	C2-2	0	0	0	86.641	5.655		Commercial - Office Building - Four Stories, 0	132B197 155		Wilshire	No	ABMI	MURC , ARO
Los Angeles	698 IROLO ST	90005	5094002023	0.000	0.000	0.000	5.655	Shortfall of Sites	0.127	Regional Center Commercial	(T)(Q)C4-2	0	0	0	85.957	5.655		Commercial - Store Combination - Store and Residential Combination - One Story, 0	132B193 250		Wilshire	No	ABMI	MURC , ARO
Los Angeles	1212 SHATTO ST	90017	5143017034	0.000	0.000	0.000	5.655	Shortfall of Sites	0.165	Community Commercial	CW	0	0	0	66.103	5.655		Institutional - Hospital - One Story, 0	132A207 252		Westlake	No	ABMI	MURC
Los Angeles	8949 RESEDA BLVD	91324	2770005002	2.826	2.826	0.000	0.000	Shortfall of Sites	0.597	Community Commercial	P-1VL, C2-1VL	0	0	20	94.696	5.653		Commercial - Store Combination - Store and Office Combination - One Story, 0	195B125 237		Northridge	No	LI	P , ARO
Los Angeles	10651 VINEDALE ST	91352	2404006022	2.826	2.826	0.000	0.000	Shortfall of Sites	1.226	Very Low Residential	RA-1-K	0	0	20	102.494	5.653		Institutional - Church - One Story, 0	195B177 384		Sun Valley - La Tuna Canyon	No	LI	FBO
Los Angeles	9017 RESEDA BLVD	91324	2770004009	2.826	2.826	0.000	0.000	Shortfall of Sites	0.597	Community Commercial	PB-1L, C2-1VL	0	0	20	94.696	5.652		Commercial - Store Combination - Store and Office Combination - One Story, 0	195B125 116		Northridge	No	LI	P , ARO
Los Angeles	9035 RESEDA BLVD	91324	2770004006	2.826	2.826	0.000	0.000	Shortfall of Sites	0.597	Community Commercial	PB-1L, C2-1VL	0	0	20	94.696	5.652		Commercial - Supermarket - Supermarket - 6,000 SF through 11,999 SF - One Story, 0	195B125 56		Northridge	No	LI	P
Los Angeles	9029 RESEDA BLVD	91324	2770004008	2.826	2.826	0.000	0.000	Shortfall of Sites	0.597	Community Commercial	PB-1L, C2-1VL	0	0	20	94.696	5.652		Commercial - Store Combination - Store and Office Combination - One Story, 0	195B125 69		Northridge	No	LI	P , ARO
Los Angeles	18625 CLARK ST	91356	2160005010	2.825	2.825	0.000	0.000	Shortfall of Sites	0.273	Medium Residential	R3-1	Medium Neighborhood Residential	0	20	69.487	5.651		Residential - Five or More Units or Apartments (Any Combination) · 4 Stories or Less, 12	174B121 511	43	Encino - Tarzana	No	LI	DB50 , ENC CPU, AHO
Los Angeles	1748 S WESTGATE AVE	90025	4262015067	0.000	0.000	0.000	5.648	Shortfall of Sites	0.090	Low Medium II Residential	[Q]RD1.5-1	0	0	0	99.000	5.648		Residential - Double, Duplex, or Two Units - 4 Stories or Less, 2	126B149 1060		West Los Angeles	Yes	ABMI	TOC EXP , R2RD
Los Angeles	4825 WOODLEY AVE	91436	2260023005	2.823	2.823	0.000	0.000	Shortfall of Sites	0.538	Low II Residential	RE9-1	Low Residential	0	20	66.287	5.646		Residential - Single Family Residence - Pool, 1	168B141 374	1 per lot	Encino - Tarzana	No	LI	AHO , ENC CPU, ADU
Los Angeles	1301 N FRIES AVE	90744	7420010900	2.823	2.823	0.000	0.000	Shortfall of Sites	3.672	Public Facilities	[Q]PF-1XL-O-CUGU	0	0	20	153.741	5.645		Miscellaneous - Government Owned Property, 0	033B205 123		Wilmington - Harbor City	No	LI	PF
Los Angeles	4837 WOODLEY AVE	91436	2260023006	2.822	2.822	0.000	0.000	Shortfall of Sites	0.538	Low II Residential	RE9-1	Low Residential	0	20	66.287	5.645		Residential - Single Family Residence - Pool, 1	168B141 335	1 per lot	Encino - Tarzana	No	LI	AHO , ENC CPU, ADU
Los Angeles	10138 CANOGA AVE	91311	2747009017	2.820	2.820	0.000	0.000	Shortfall of Sites	0.596	Commercial Manufacturing	(Q)CM-1, (Q)P-1	0	0	20	94.696	5.641		Commercial - Wholesale and Manufacturing Outlet - One Story, 0	204B105 538		Chatsworth - Porter Ranch	No	LI	P , ARO
Los Angeles	13141 RIVERSIDE DR	91423	2358016014	2.819	2.819	0.000	0.000	Shortfall of Sites	0.522	Medium Residential	[Q]R3-1	0	0	20	82.986	5.637		Residential - Five or More Units or Apartments (Any Combination) · 4 Stories or Less, 28	168B157 317		Van Nuys - North Sherman Oaks	No	LI	DB50
Los Angeles	16937 MAGNOLIA BLVD	91316	2258026004	2.818	2.818	0.000	0.000	Shortfall of Sites	0.537	Very Low I Residential	RA-1	Very Low Residential	0	20	66.287	5.637		Residential - Single Family Residence - Pool, 1	171B133 307	1 per lot	Encino - Tarzana	No	LI	AHO , ENC CPU, ADU
Los Angeles	16927 MAGNOLIA BLVD	91316	2258026003	2.818	2.818	0.000	0.000	Shortfall of Sites	0.537	Very Low I Residential	RA-1	Very Low Residential	0	20	66.287	5.637		Residential - Single Family Residence - Pool, 1	171B133 308	1 per lot	Encino - Tarzana	No	LI	AHO , ENC CPU, ADU
Los Angeles	4529 GLORIA AVE	91436	2283013030	2.818	2.818	0.000	0.000	Shortfall of Sites	0.537	Low II Residential	R1-1	Low Residential	0	20	66.287	5.636		Residential - Single Family Residence - Guesthouse, 1	168B141 772	1 per lot	Encino - Tarzana	No	LI	AHO , ENC CPU, ADU
Los Angeles	4557 W 16TH PL	90019	5071016041	0.000	0.000	0.000	5.632	Shortfall of Sites	0.056	Low Medium II Residential	RD1.5-1-O	0	0	0	113.635	5.632		Residential - Three Units (Any Combination) - 4 Stories or Less, 0	129B185 1170		West Adams - Baldwin Hills - Leimert	Yes	ABMI	OPP RC , R2RD
Los Angeles	13545 FELLOWS AVE	91342	2502028001	2.815	2.815	0.000	0.000	Shortfall of Sites	1.654	Very Low II Residential	RA-1	0	0	20	102.494	5.630		Institutional - Church - One Story, 2	225B145 19		Sylmar	No	LI	FBO
Los Angeles	24771 CALVERT ST	91367	2032029006	2.815	2.815	0.000	0.000	Shortfall of Sites	0.537	Very Low Residential	RE11-1	Very Low Residential	0	20	66.287	5.630		Residential - Single Family Residence - Pool, 1	177B085 100	1 per lot	Canoga Park - Winnetka - Woodland Hills - West Hills	No	LI	AHO , CPK CPU, ADU
Los Angeles	10124 TOPANGA CANYON BLVD	91311	2747017039	2.814	2.814	0.000	0.000	Shortfall of Sites	0.495	Community Commercial	[Q]C2-2D, P-1	0	0	20	94.696	5.627		Commercial - Store - One Story, 0	204B101 367		Chatsworth - Porter Ranch	No	LI	P
Los Angeles	11600 CHANDLER BLVD	91601	2348006055	0.000	0.000	0.000	5.623	Shortfall of Sites	0.065	Low Medium II Residential	RD1.5-1	0	0	0	99.000	5.623		Residential - Five or More Units or Apartments (Any Combination) · 4 Stories or Less - Pool, 0	171B169 165		North Hollywood - Valley Village	Yes	ABMI	TOC EXP , R2RD
Los Angeles	22819 OXNARD ST	91367	2039016004	2.811	2.811	0.000	0.000	Shortfall of Sites	0.536	Very Low Residential	RA-1	Very Low Residential	0	20	66.287	5.622		Residential - Single Family Residence - Pool, 1	177B097 471	1 per lot	Canoga Park - Winnetka - Woodland Hills - West Hills	No	LI	AHO , CPK CPU, ADU

Jurisdiction Name	Site Address/Intersection	5 Digit ZIP Code	Assessor Parcel Number	Very Low-Income	Low-Income	Moderate-Income	Above Moderate-Income	Type of Shortfall	Parcel Size (Acres)	Current General Plan Designation	Current Zoning	Proposed General Plan (GP) Designation	Proposed Zoning	Minimum Density Allowed	Maximum Density Allowed	Total Capacity	Vacant/ Nonvacant	Description of Existing Uses	PIN	Base Density Per Acre	Community Plan Area	Rent Stabalization Ordinance	Income Category	Applicable Rezoning Program (Program informing values in Column Q listed first)
Los Angeles	22849 BURBANK BLVD	91367	2041013011	0.281	0.281	0.000	5.057	Shortfall of Sites	0.624	Low Residential	R1-1	Very Low Residential	[MB4-G1-5] [CX2-FA] [CPIO]	20	66.287	5.619		Residential - Single Family Residence - Pool, 1	174B097 471	1 per lot	Canoga Park - Winnetka - Woodland Hills - West Hills	No	VLI, LI, ABMI	AHO , CPK CPU
Los Angeles	9816 BURGEN AVE	90034	4311002015	0.000	0.000	0.000	5.618	Shortfall of Sites	0.072	Low Residential	R1V2	0	0	0	99.000	5.618		Residential - Single Family Residence, 1	123B165 452		West Los Angeles	No	ABMI	TOC EXP
Los Angeles	20937 BRYANT ST	91304	2779005042	2.808	2.808	0.000	0.000	Shortfall of Sites	0.401	Medium Residential	R3-1	0	0	20	83.136	5.616		Residential - Five or More Units or Apartments (Any Combination) - 4 Stories or Less - Pool, 18	195B109 400		Chatsworth - Porter Ranch	No	LI	DB50
Los Angeles	1900 W SUNSET BLVD	90026	5404001040	0.000	0.000	0.000	5.615	Shortfall of Sites	0.109	Community Commercial	[Q]C2-1L-CDO	0	0	0	99.154	5.615		Commercial - Office Building - 6 to 13 Stories, 0	139-5A207 72		Silver Lake - Echo Park - Elysian Valley	No	ABMI	ARO
Los Angeles	1900 W SUNSET BLVD	90026	5404001040	0.000	0.000	0.000	5.615	Shortfall of Sites	0.006	Community Commercial	[Q]C2-1L-CDO	0	0	0	1675.652	5.615		Commercial - Office Building - 6 to 13 Stories, 0	139-5A207 79		Silver Lake - Echo Park - Elysian Valley	No	ABMI	ARO
Los Angeles	1900 W SUNSET BLVD	90026	5404001040	0.000	0.000	0.000	5.615	Shortfall of Sites	0.155	Community Commercial	[Q]C2-1L-CDO	0	0	0	69.649	5.615		Commercial - Office Building - 6 to 13 Stories, 0	139-5A207 81		Silver Lake - Echo Park - Elysian Valley	No	ABMI	ARO
Los Angeles	1900 W SUNSET BLVD	90026	5404001040	0.000	0.000	0.000	5.615	Shortfall of Sites	0.166	Community Commercial	[Q]C2-1L-CDO	0	0	0	64.972	5.615		Commercial - Office Building - 6 to 13 Stories, 0	139-5A207 82		Silver Lake - Echo Park - Elysian Valley	No	ABMI	ARO
Los Angeles	1900 W SUNSET BLVD	90026	5404001040	0.000	0.000	0.000	5.615	Shortfall of Sites	0.156	Community Commercial	C2-1L-CDO	0	0	0	69.170	5.615		Commercial - Office Building - 6 to 13 Stories, 0	139-5A207 87		Silver Lake - Echo Park - Elysian Valley	No	ABMI	ARO
Los Angeles	1900 W SUNSET BLVD	90026	5404001040	0.000	0.000	0.000	5.615	Shortfall of Sites	0.156	Community Commercial	C2-1L-CDO	0	0	0	69.170	5.615		Commercial - Office Building - 6 to 13 Stories, 0	139-5A207 94		Silver Lake - Echo Park - Elysian Valley	No	ABMI	ARO
Los Angeles	1900 W SUNSET BLVD	90026	5404001040	0.000	0.000	0.000	5.615	Shortfall of Sites	0.156	Community Commercial	C2-1L-CDO	0	0	0	69.170	5.615		Commercial - Office Building - 6 to 13 Stories, 0	139-5A207 101		Silver Lake - Echo Park - Elysian Valley	No	ABMI	ARO
Los Angeles	1900 W SUNSET BLVD	90026	5404001040	0.000	0.000	0.000	5.615	Shortfall of Sites	0.142	Community Commercial	C2-1L-CDO	0	0	0	76.185	5.615		Commercial - Office Building - 6 to 13 Stories, 0	139-5A207 109		Silver Lake - Echo Park - Elysian Valley	No	ABMI	ARO
Los Angeles	837 N MARTEL AVE	90046	5526005008	0.000	0.000	0.000	5.614	Shortfall of Sites	0.161	Medium Residential	[Q]R3-1XL	0	0	0	55.143	5.614		Residential - Double, Duplex, or Two Units - 4 Stories or Less, 2	141B181 72		Hollywood	Yes	ABMI	DB50
Los Angeles	833 N MARTEL AVE	90046	5526005029	0.000	0.000	0.000	5.614	Shortfall of Sites	0.161	Medium Residential	[Q]R3-1XL	0	0	0	55.149	5.614		Residential - Double, Duplex, or Two Units - 4 Stories or Less, 2	141B181 96		Hollywood	Yes	ABMI	DB50
Los Angeles	1236 SMITHWOOD DR	90035	4330026034	0.000	0.000	0.000	5.614	Shortfall of Sites	0.152	Medium Residential	[Q]R3-1-O	0	0	0	58.607	5.614		Residential - Double, Duplex, or Two Units - 4 Stories or Less, 2	132A167 132		West Los Angeles	Yes	ABMI	DB50
Los Angeles	1258 SMITHWOOD DR	90035	4330026025	0.000	0.000	0.000	5.614	Shortfall of Sites	0.154	Medium Residential	[Q]R3-1-O	0	0	0	57.575	5.614		Residential - Double, Duplex, or Two Units - 4 Stories or Less, 2	132A167 180		West Los Angeles	Yes	ABMI	DB50
Los Angeles	4447 ALUMNI AVE	90041	5474008018	0.000	0.000	0.000	5.614	Shortfall of Sites	0.193	Low Medium II Residential	RD1.5-1	0	0	0	45.981	5.614		Residential - Double, Duplex, or Two Units - 4 Stories or Less, 2	157-5A221 220		Northeast Los Angeles	Yes	ABMI	DB50
Los Angeles	1913 PREUSS RD	90034	4302019023	0.000	0.000	0.000	5.614	Shortfall of Sites	0.199	Low Medium II Residential	RD1.5-1	0	0	0	44.542	5.614		Residential - Double, Duplex, or Two Units - 4 Stories or Less - Pool, 2	126B169 292		West Adams - Baldwin Hills - Leimert	Yes	ABMI	DB50
Los Angeles	5003 KESTER AVE	91403	2263012038	0.000	0.000	0.000	5.614	Shortfall of Sites	0.143	Medium Residential	[Q]R3-1-RIO	0	0	0	62.070	5.614		Residential - Double, Duplex, or Two Units - 4 Stories or Less, 2	171A149 306		Van Nuys - North Sherman Oaks	Yes	ABMI	DB50
Los Angeles	2244 NORWALK AVE	90041	5685016010	0.000	0.000	0.000	5.614	Shortfall of Sites	0.179	Low Medium II Residential	RD1.5-1	0	0	0	49.722	5.614		Residential - Double, Duplex, or Two Units - 4 Stories or Less, 2	160-5A221 344		Northeast Los Angeles	Yes	ABMI	DB50
Los Angeles	2224 NORWALK AVE	90041	5685016006	0.000	0.000	0.000	5.614	Shortfall of Sites	0.179	Low Medium II Residential	RD1.5-1	0	0	0	49.719	5.614		Residential - Double, Duplex, or Two Units - 4 Stories or Less, 2	160-5A221 354		Northeast Los Angeles	Yes	ABMI	DB50
Los Angeles	1931 PREUSS RD	90034	4302019020	0.000	0.000	0.000	5.614	Shortfall of Sites	0.199	Low Medium II Residential	RD1.5-1	0	0	0	44.542	5.614		Residential - Double, Duplex, or Two Units - 4 Stories or Less, 2	126B169 359		West Adams - Baldwin Hills - Leimert	Yes	ABMI	DB50
Los Angeles	4815 CLEON AVE	91601	2421014020	0.000	0.000	0.000	5.614	Shortfall of Sites	0.149	Medium Residential	[Q]R3-1	0	0	0	59.524	5.614		Residential - Double, Duplex, or Two Units - 4 Stories or Less, 2	168B173 399		North Hollywood - Valley Village	Yes	ABMI	DB50
Los Angeles	1959 PREUSS RD	90034	4302019015	0.000	0.000	0.000	5.614	Shortfall of Sites	0.199	Low Medium II Residential	RD1.5-1	0	0	0	44.542	5.614		Residential - Double, Duplex, or Two Units - 4 Stories or Less, 2	126B169 470		West Adams - Baldwin Hills - Leimert	Yes	ABMI	DB50
Los Angeles	7031 APPERSON ST	91042	2565005035	0.000	0.000	0.000	5.614	Shortfall of Sites	0.184	Low Medium II Residential	RD1.5-1	0	0	0	48.226	5.614		Residential - Double, Duplex, or Two Units - 4 Stories or Less, 2	204B201 495		Sunland - Tujunga - Lake View Terrace - Shadow Hills - East La Tuna Canyon	Yes	ABMI	DB50
Los Angeles	1974 PREUSS RD	90034	4302020019	0.000	0.000	0.000	5.614	Shortfall of Sites	0.199	Low Medium II Residential	RD1.5-1	0	0	0	44.552	5.614		Residential - Double, Duplex, or Two Units - 4 Stories or Less - Pool, 2	126B169 555		West Adams - Baldwin Hills - Leimert	Yes	ABMI	DB50
Los Angeles	7724 YATES ST	91042	2558006015	0.000	0.000	0.000	5.614	Shortfall of Sites	0.101	Medium Residential	R3-1	0	0	0	88.014	5.614		Residential - Double, Duplex, or Two Units - 4 Stories or Less, 2	204B193 578		Sunland - Tujunga - Lake View Terrace - Shadow Hills - East La Tuna Canyon	Yes	ABMI	DB50
Los Angeles	7727 APPERSON ST	91042	2558006014	0.000	0.000	0.000	5.614	Shortfall of Sites	0.101	Medium Residential	R3-1	0	0	0	88.251	5.614		Residential - Double, Duplex, or Two Units - 4 Stories or Less, 2	204B193 649		Sunland - Tujunga - Lake View Terrace - Shadow Hills - East La Tuna Canyon	Yes	ABMI	DB50
Los Angeles	7711 APPERSON ST	91042	2558006011	0.000	0.000	0.000	5.614	Shortfall of Sites	0.101	Medium Residential	R3-1	0	0	0	88.202	5.614		Residential - Double, Duplex, or Two Units - 4 Stories or Less, 2	204B193 654		Sunland - Tujunga - Lake View Terrace - Shadow Hills - East La Tuna Canyon	Yes	ABMI	DB50
Los Angeles	7859 FLIGHT AVE	90045	4105014007	0.000	0.000	0.000	5.614	Shortfall of Sites	0.199	Low Medium II Residential	RD1.5-1	0	0	0	44.716	5.614		Residential - Double, Duplex, or Two Units - 4 Stories or Less, 2	099B169 691		Westchester - Playa del Rey	Yes	ABMI	DB50
Los Angeles	7857 FLIGHT AVE	90045	4105014006	0.000	0.000	0.000	5.614	Shortfall of Sites	0.193	Low Medium II Residential	RD1.5-1	0	0	0	45.961	5.614		Residential - Double, Duplex, or Two Units - 4 Stories or Less, 2	099B169 693		Westchester - Playa del Rey	Yes	ABMI	DB50
Los Angeles	10903 OTSEGO ST	91601	2419002017	0.000	0.000	0.000	5.614	Shortfall of Sites	0.143	Medium Residential	[Q]R3-1	0	0	0	62.150	5.614		Residential - Double, Duplex, or Two Units - 4 Stories or Less, 2	171B173 893		North Hollywood - Valley Village	Yes	ABMI	DB50
Los Angeles	4558 LAUREL CANYON BLVD	91607	2364001040	0.000	0.000	0.000	5.614	Shortfall of Sites	0.105	Medium Residential	R3-1-RIO	0	0	0	84.319	5.614		Residential - Double, Duplex, or Two Units - 4 Stories or Less, 2	168B165 952		Sherman Oaks - Studio City - Toluca Lake - Cahuenga Pass	Yes	ABMI	DB50
Los Angeles	10817 PALMS BLVD	90034	4254023010	0.000	0.000	0.000	5.614	Shortfall of Sites	0.105	Medium Residential	R3-1	0	0	0	84.251	5.614		Residential - Double, Duplex, or Two Units - 4 Stories or Less, 2	120B161 954		Palms - Mar Vista - Del Rey	Yes	ABMI	DB50
Los Angeles	10520 VALPARAISO ST	90034	4314025002	0.000	0.000	0.000	5.614	Shortfall of Sites	0.099	High Medium Residential	R3-1	0	0	0	89.260	5.614		Residential - Double, Duplex, or Two Units - 4 Stories or Less, 2	123B161 964		Palms - Mar Vista - Del Rey	Yes	ABMI	DB50
Los Angeles	10835 PALMS BLVD	90034	4254023015	0.000	0.000	0.000	5.614	Shortfall of Sites	0.105	Medium Residential	R3-1	0	0	0	84.234	5.614		Residential - Double, Duplex, or Two Units - 4 Stories or Less, 2	120B161 1002		Palms - Mar Vista - Del Rey	Yes	ABMI	DB50
Los Angeles	10903 MORRISON ST	91601	2419004021	0.000	0.000	0.000	5.614	Shortfall of Sites	0.161	Medium Residential	[Q]R3-1	0	0	0	55.253	5.614		Residential - Double, Duplex, or Two Units - 4 Stories or Less, 2	171B173 1219		North Hollywood - Valley Village	Yes	ABMI	DB50
Los Angeles	10963 NATIONAL BLVD	90064	4251007037	0.000	0.000	0.000	5.614	Shortfall of Sites	0.097	Medium Residential	R3-1	0	0	0	91.305	5.614		Residential - Double, Duplex, or Two Units - 4 Stories or Less, 2	123B157 1291		West Los Angeles	Yes	ABMI	DB50
Los Angeles	5126 WHITSETT AVE	91607	2356020005	0.000	0.000	0.000	5.614	Shortfall of Sites	0.179	Low Medium II Residential	RD1.5-1	0	0	0	49.592	5.614		Residential - Double, Duplex, or Two Units - 4 Stories or Less, 2	171B165 669		North Hollywood - Valley Village	Yes	ABMI	DB50 , OPP RC2
Los Angeles	12458 MAGNOLIA BLVD	91607	2356020024	0.000	0.000	0.000	5.614	Shortfall of Sites	0.059	Low Medium II Residential	RD1.5-1	Neighborhood Center *	0	0	99.000	5.614		Commercial - Store - One Story, 0	171B165 1237	108	North Hollywood - Valley Village	No	ABMI	TOC EXP , NH CPU, R2RD, AHO
Los Angeles	1744 N WILTON PL	90028	5544002061	0.000	0.000	0.000	5.613	Shortfall of Sites	0.084	Low Medium II Residential	RD1.5-1XL	0	0	0	99.000	5.613		Residential - Double, Duplex, or Two Units - 4 Stories or Less, 2	148-5A193 43		Hollywood	No	ABMI	TOC EXP , R2RD, OPP RC2
Los Angeles	4656 HAYVENHURST AVE	91436	2284002053	2.806	2.806	0.000	0.000	Shortfall of Sites	0.535	Low I Residential	RE9-1	Low Residential	0	20	66.287	5.611		Residential - Single Family Residence - Pool, 1	168B137 548	1 per lot	Encino - Tarzana	No	LI	AHO , ENC CPU, ADU, OPP RC2
Los Angeles	14724 VENTURA BLVD	91403	2276003036	2.806	2.806	0.000	0.000	Shortfall of Sites	0.494	Community Commercial	[Q]P-1	0	0	20	94.696	5.611		Commercial - Office Building - 6 to 13 Stories, 0	166-5A149 80		Sherman Oaks - Studio City - Toluca Lake - Cahuenga Pass	No	LI	P
Los Angeles	11925 OCEAN PARK BLVD	90064	4257003032	0.000	0.000	0.000	5.611	Shortfall of Sites	0.126	Low Medium Residential	RD1.5-1	0	0	0	113.635	5.611		Residential - Four Units (Any Combination) - 4 Stories or Less, 4	120B153 592		Palms - Mar Vista - Del Rey	Yes	ABMI	OPP RC , R2RD
Los Angeles	7102 JORDAN AVE	91303	2111025018	0.000	0.000	0.000	5.610	Shortfall of Sites	0.172	Community Commercial	[Q]R3-1-CDO-RIO	Community Center	0	0	139.397	5.610		Residential - Five or More Units or Apartments (Any Combination) - 4 Stories or Less, 9	183B105 402	54	Canoga Park - Winnetka - Woodland Hills - West Hills	Yes	ABMI	CPK CPU ,
Los Angeles	6043 BARTON AVE	90038	5534026023	0.000	0.000	0.000	5.610	Shortfall of Sites	0.149	Medium Residential	R3-1XL	Community Commercial	[Q]C2-2D-CPIO	0	160.838	5.610		Residential - Five or More Units or Apartments (Any Combination) - 4 Stories or Less, 9	144B189 919	108	Hollywood	Yes	ABMI	HWD CPU
Los Angeles	11244 MORRISON ST	91601	2353016046	2.805	2.805	0.000	0.000	Shortfall of Sites	0.149	Medium Residential	R3-1VL	Medium	0	20	113.921	5.610		Residential - Five or More Units or Apartments (Any Combination) - 4 Stories or Less, 7	168B173 48	54	North Hollywood - Valley Village	No	LI	Orange LineTNP , DB50, AHO
Los Angeles	11258 MORRISON ST	91601	2353016047	2.805	2.805	0.000	0.000	Shortfall of Sites	0.149	Medium Residential	R3-1VL	Medium	0	20	113.917	5.610		Residential - Five or More Units or Apartments (Any Combination) - 4 Stories or Less, 7	168B173 51	54	North Hollywood - Valley Village	No	LI	Orange LineTNP , DB50, AHO
Los Angeles	14638 ERWIN ST	91411	2241014008	0.000	0.000	0.000	5.610	Shortfall of Sites	0.155	Medium Residential	[Q]R3-1	High Medium	0	0	154.790	5.610		Residential - Five or More Units or Apartments (Any Combination) - 4 Stories or Less, 9	178-5A151 260	No Max	Van Nuys - North Sherman Oaks	Yes	ABMI	Orange LineTNP
Los Angeles	14632 ERWIN ST	91411	2241014007	0.000	0.000	0.000	5.610	Shortfall of Sites	0.155	Medium Residential	[Q]R3-1	High Medium	0	0	154.788	5.610		Residential - Five or More Units or Apartments (Any Combination) - 4 Stories or Less, 9	178-5A151 261	No Max	Van Nuys - North Sherman Oaks	Yes	ABMI	Orange LineTNP
Los Angeles	6707 W 86TH PL	90045	4122014011	2.805	2.805	0.000	0.000	Shortfall of Sites	0.164	Medium Residential	R3-1	0	0	20	103.598	5.610		Residential - Five or More Units or Apartments (Any Combination) - 4 Stories or Less, 7	096B161 678	43	Westchester - Playa del Rey	No	LI	WPDR CPU , DB50, AHO
Los Angeles	2516 E 3RD ST	90033	5180005022	0.000	0.000	0.000	5.610	Shortfall of Sites	0.143	Low Medium I Residential	R2-1-CUGU	Medium Neighborhood Residential	[LLN2 - MU3 - 4][RN3 - 6][CPIO]	0	132.779	5.610		Residential - Five or More Units or Apartments (Any Combination) - 4 Stories or Less, 5	126A223 94	72	Boyle Heights	Yes	ABMI	BH CPU , R2RD
Los Angeles	2428 MICHIGAN AVE	90033	5180002003	0.000	0.000	0.000	5.610	Shortfall of Sites	0.150	Medium Residential	R3-1-CUGU	Medium Neighborhood Residential	[LLN2 - MU3 - 4][RN3 - 6][CPIO]	0	126.384	5.610		Residential - Five or More Units or Apartments (Any Combination) - 4 Stories or Less, 5	127-5A223 97	72	Boyle Heights	Yes	ABMI	BH CPU

Jurisdiction Name	Site Address/Intersection	5 Digit ZIP Code	Assessor Parcel Number	Very Low-Income	Low-Income	Moderate-Income	Above Moderate-Income	Type of Shortfall	Parcel Size (Acres)	Current General Plan Designation	Current Zoning	Proposed General Plan (GP) Designation	Proposed Zoning	Minimum Density Allowed	Maximum Density Allowed	Total Capacity	Vacant/ Nonvacant	Description of Existing Uses	PIN	Base Density Per Acre	Community Plan Area	Rent Stabalization Ordinance	Income Category	Applicable Rezoning Program (Program informing values in Column Q listed first)
Los Angeles	966 WHITE KNOLL DR	90012	5406021008	0.000	0.000	0.000	5.610	Shortfall of Sites	0.161	Medium Residential	R3-1	Medium Neighborhood Residential	[LN1-MU1-5] [RG1-FA] [CPIO]	0	118.374	5.610		Residential - Five or More Units or Apartments (Any Combination) · 4 Stories or Less, 5	136-5A213 65	No Max	Central City North	Yes	ABMI	DT CPU
Los Angeles	923 CENTENNIAL ST	90012	5406026018	0.000	0.000	0.000	5.610	Shortfall of Sites	0.160	Medium Residential	R3-1	Medium Neighborhood Residential	[LN1-MU1-5] [RG1-FA] [CPIO]	0	118.542	5.610		Residential - Five or More Units or Apartments (Any Combination) · 4 Stories or Less, 5	136-5A213 126	No Max	Central City North	Yes	ABMI	DT CPU
Los Angeles	825 N BEAUDRY AVE	90012	5406021025	0.000	0.000	0.000	5.610	Shortfall of Sites	0.161	Medium Residential	R3-1	Medium Neighborhood Residential	[LN1-MU1-5] [RG1-FA] [CPIO]	0	118.234	5.610		Residential - Five or More Units or Apartments (Any Combination) · 4 Stories or Less, 5	136-5A213 157	No Max	Central City North	Yes	ABMI	DT CPU
Los Angeles	843 CENTENNIAL ST	90012	5406027020	0.000	0.000	0.000	5.610	Shortfall of Sites	0.160	Medium Residential	R3-1	Medium Neighborhood Residential	[LN1-MU1-5] [RG1-FA] [CPIO]	0	118.609	5.610		Residential - Five or More Units or Apartments (Any Combination) · 4 Stories or Less, 5	136-5A213 183	No Max	Central City North	Yes	ABMI	DT CPU
Los Angeles	916 WHITE KNOLL DR	90012	5406021016	0.000	0.000	0.000	5.610	Shortfall of Sites	0.161	Medium Residential	R3-1	Medium Neighborhood Residential	[LN1-MU1-5] [RG1-FA] [CPIO]	0	118.234	5.610		Residential - Five or More Units or Apartments (Any Combination) · 4 Stories or Less, 5	136-5A211 307	No Max	Central City North	Yes	ABMI	DT CPU
Los Angeles	11303 MIRANDA ST	91601	2337036014	0.000	0.000	0.000	5.610	Shortfall of Sites	0.168	Low Medium II Residential	RD1.5-1VL	Medium	0	0	112.804	5.610		Residential - Five or More Units or Apartments (Any Combination) · 4 Stories or Less, 5	174B173 419	54	North Hollywood - Valley Village	Yes	ABMI	Orange LineTNP
Los Angeles	14218 DELANO ST	91401	2240021024	0.000	0.000	0.000	5.610	Shortfall of Sites	0.170	Medium Residential	[Q]R3-1	Medium	0	0	111.845	5.610		Residential - Five or More Units or Apartments (Any Combination) · 4 Stories or Less, 5	177B153 513	108	Van Nuys - North Sherman Oaks	Yes	ABMI	Orange LineTNP
Los Angeles	5636 ELMER AVE	91601	2337034008	0.000	0.000	0.000	5.610	Shortfall of Sites	0.166	Low Medium II Residential	RD1.5-1VL	Medium	0	0	114.160	5.610		Residential - Five or More Units or Apartments (Any Combination) · 4 Stories or Less, 5	174B173 772	54	North Hollywood - Valley Village	Yes	ABMI	Orange LineTNP
Los Angeles	11346 MARTHA ST	91601	2337039008	0.000	0.000	0.000	5.610	Shortfall of Sites	0.166	Low Medium II Residential	RD1.5-1VL	Medium	0	0	114.161	5.610		Residential - Five or More Units or Apartments (Any Combination) · 4 Stories or Less, 5	174B173 818	54	North Hollywood - Valley Village	Yes	ABMI	Orange LineTNP
Los Angeles	11336 MARTHA ST	91601	2337039006	0.000	0.000	0.000	5.610	Shortfall of Sites	0.166	Low Medium II Residential	RD1.5-1VL	Medium	0	0	114.161	5.610		Residential - Five or More Units or Apartments (Any Combination) · 4 Stories or Less, 5	174B173 820	54	North Hollywood - Valley Village	Yes	ABMI	Orange LineTNP
Los Angeles	14245 FRIAR ST	91401	2240013020	0.000	0.000	0.000	5.610	Shortfall of Sites	0.172	Low Medium II Residential	[Q]RD1.5-1	Medium	0	0	110.355	5.610		Residential - Five or More Units or Apartments (Any Combination) · 4 Stories or Less, 5	180B153 1149	108	Van Nuys - North Sherman Oaks	Yes	ABMI	Orange LineTNP
Los Angeles	14131 FRIAR ST	91401	2240014019	0.000	0.000	0.000	5.610	Shortfall of Sites	0.172	Low Medium II Residential	[Q]RD1.5-1	Medium	0	0	110.356	5.610		Residential - Five or More Units or Apartments (Any Combination) · 4 Stories or Less, 5	180B153 1164	108	Van Nuys - North Sherman Oaks	Yes	ABMI	Orange LineTNP
Los Angeles	14129 FRIAR ST	91401	2240014018	0.000	0.000	0.000	5.610	Shortfall of Sites	0.172	Low Medium II Residential	[Q]RD1.5-1	Medium	0	0	110.354	5.610		Residential - Five or More Units or Apartments (Any Combination) · 4 Stories or Less, 5	180B153 1165	108	Van Nuys - North Sherman Oaks	Yes	ABMI	Orange LineTNP
Los Angeles	6827 HAYVENHURST AVE	91406	2225001004	0.000	0.000	0.000	5.610	Shortfall of Sites	0.132	Medium Residential	R3-1	Community Center	0	0	143.495	5.610		Residential - Five or More Units or Apartments (Any Combination) · 4 Stories or Less, 5	183B137 441	54	Reseda - West Van Nuys	Yes	ABMI	RES CPU , DB50, AHO
Los Angeles	6823 HAYVENHURST AVE	91406	2225001003	0.000	0.000	0.000	5.610	Shortfall of Sites	0.132	Medium Residential	R3-1	Community Center	0	0	143.938	5.610		Residential - Five or More Units or Apartments (Any Combination) · 4 Stories or Less, 5	183B137 447	54	Reseda - West Van Nuys	Yes	ABMI	RES CPU , DB50, AHO
Los Angeles	5909 W 3RD ST	90036	5512019019	0.000	0.000	0.000	5.608	Shortfall of Sites	0.107	Limited Commercial	C1-1VL	0	0	0	54.450	5.608		Institutional - School (Private) - One Story, 0	135B181 96		Wilshire	No	ABMI	OPP C
Los Angeles	5423 SUNNYSLOPE AVE	91401	2344007028	0.000	0.000	0.000	5.608	Shortfall of Sites	0.072	Low Residential	R1-1	0	0	0	99.000	5.608		Residential - Single Family Residence, 1	174B157 1040		Van Nuys - North Sherman Oaks	No	ABMI	TOC EXP
Los Angeles	11743 HARTSOOK ST	91607	2355005030	0.000	0.000	0.000	5.607	Shortfall of Sites	0.072	Low Residential	R1-1	Medium Neighborhood Residential	0	0	99.000	5.607		Residential - Single Family Residence - Pool, 1	171B169 483	72	North Hollywood - Valley Village	No	ABMI	TOC EXP , NH CPU, AHO
Los Angeles	10758 ACAMA ST	91602	2423029020	0.000	0.000	0.000	5.604	Shortfall of Sites	0.072	Low Residential	R1-1-RIO	Low Residential	0	0	99.000	5.604		Residential - Single Family Residence, 1	165B177 947	1 per lot	Sherman Oaks - Studio City - Toluca Lake - Cahuenga Pass	No	ABMI	TOC EXP , SHR CPU, AHO
Los Angeles	116 S WESTERN AVE	90004	5517006026	0.000	0.000	0.000	5.603	Shortfall of Sites	0.197	General Commercial	C2-1	0	0	0	54.611	5.603		Industrial - Warehousing, Distribution, Storage - Public Storage - Mini Warehouse - Over 20 Stories, 0	138B193 1038		Wilshire	No	ABMI	ARO
Los Angeles	116 S WESTERN AVE	90004	5517006026	0.000	0.000	0.000	5.603	Shortfall of Sites	0.197	General Commercial	C2-1	0	0	0	54.612	5.603		Industrial - Warehousing, Distribution, Storage - Public Storage - Mini Warehouse - Over 20 Stories, 0	138B193 1067		Wilshire	No	ABMI	ARO
Los Angeles	19350 SATICOY ST	91335	2116015074	2.800	2.800	0.000	0.000	Shortfall of Sites	0.382	General Commercial	(Q)R4-1VL	0	0	20	165.831	5.600		Residential - Five or More Units or Apartments (Any Combination) · 4 Stories or Less, 42	186B117 223		Reseda - West Van Nuys	No	LI	DB50
Los Angeles	0	0	2258012023	2.800	2.800	0.000	0.000	Shortfall of Sites	0.440	Very Low I Residential	RA-1	Very Low Residential	0	20	66.287	5.600		Commercial - Parking Lot (Commercial Use Property) - Lots - Patron or Employee - One Story, 0	171B133 668	1 per lot	Encino - Tarzana	No	LI	AHO , ENC CPU
Los Angeles	927 S CONCORD ST	90023	5188023028	0.000	0.000	0.000	5.600	Shortfall of Sites	0.191	Low Medium I Residential	R2-1-CUGU	Low Neighborhood Residential	[VLN1 - MU4 - 3][RN2 - 20][CPIO]	0	36.584	5.600		Residential - Single Family Residence, 0	121-5A225 61	21	Boyle Heights	No	ABMI	BH CPU , R2RD
Los Angeles	0	0	5185017011	0.000	0.000	0.000	5.600	Shortfall of Sites	0.145	Low Medium I Residential	R2-1-CUGU	Low Neighborhood Residential	[VLN2 - MU4 - 3][RN2 - 15][CPIO]	0	48.237	5.600	Vacant	Residential - Single Family Residence - Vacant Land, 0	124-5A223 65	29	Boyle Heights	No	ABMI	BH CPU , R2RD
Los Angeles	1927 MICHIGAN AVE	90033	5174006022	0.000	0.000	0.000	5.600	Shortfall of Sites	0.115	Low Medium II Residential	RD1.5-1-RIO-CUGU	Medium Residential	[VLN2 - CR1 - 3][RG1 - 8][CPIO]	0	60.705	5.600		Commercial - Parking Lot (Commercial Use Property) - Lots - Patron or Employee - One Story, 0	129A221 103	54	Boyle Heights	No	ABMI	BH CPU , R2RD
Los Angeles	1931 MICHIGAN AVE	90033	5174006064	0.000	0.000	0.000	5.600	Shortfall of Sites	0.122	Low Medium II Residential	RD1.5-1-RIO-CUGU	Medium Residential	[VLN2 - CR1 - 3][RG1 - 8][CPIO]	0	57.558	5.600	Vacant	Commercial - Commercial - Vacant Land, 0	129A221 110	54	Boyle Heights	No	ABMI	BH CPU , R2RD
Los Angeles	661 ECHANDIA ST	90033	5174003048	0.000	0.000	0.000	5.600	Shortfall of Sites	0.218	Low Medium I Residential	R2-1-RIO-CUGU	Low Medium Residential	[VLN1 - CR1 - 3][RG1 - 20][CPIO]	0	32.088	5.600		Residential - Double, Duplex, or Two Units - 4 Stories or Less, 0	132A221 127	21	Boyle Heights	No	ABMI	BH CPU , R2RD
Los Angeles	2811 GANAHL ST	90033	5177009026	0.000	0.000	0.000	5.600	Shortfall of Sites	0.202	Low Medium I Residential	R2-1-CUGU	Low Neighborhood Residential	[VLN1 - MU4 - 3][RN2 - 20][CPIO]	0	34.600	5.600		Residential - Five or More Units or Apartments (Any Combination) · 4 Stories or Less, 0	130-5A227 142	21	Boyle Heights	No	ABMI	BH CPU , R2RD
Los Angeles	420 N EVERGREEN AVE	90033	5178020049	0.000	0.000	0.000	5.600	Shortfall of Sites	0.226	Low Medium I Residential	R2-1-CUGU	Low Neighborhood Residential	[VLN1 - MU4 - 3][RN2 - 20][CPIO]	0	30.962	5.600		Residential - Five or More Units or Apartments (Any Combination) · 4 Stories or Less, 0	127-5A227 182	21	Boyle Heights	No	ABMI	BH CPU , R2RD
Los Angeles	2730 E 3RD ST	90033	5180013021	0.000	0.000	0.000	5.600	Shortfall of Sites	0.149	Low Medium I Residential	R2-1-CUGU	Low Neighborhood Residential	[VLN2 - MU4 - 3][RN2 - 15][CPIO]	0	46.910	5.600	Vacant	Residential - Single Family Residence - Vacant Land, 0	126A225 183	29	Boyle Heights	No	ABMI	BH CPU , R2RD
Los Angeles	0	0	5185019014	0.000	0.000	0.000	5.600	Shortfall of Sites	0.195	Low Medium I Residential	R2-1-CUGU	Low Neighborhood Residential	[VLN1 - MU4 - 3][RN2 - 20][CPIO]	0	35.881	5.600	Vacant	Residential - Single Family Residence - Vacant Land, 0	124-5A225 246	21	Boyle Heights	No	ABMI	BH CPU , R2RD
Los Angeles	612 N ST LOUIS ST	90033	5175017011	0.000	0.000	0.000	5.600	Shortfall of Sites	0.139	Low Medium I Residential	R2-1-CUGU	Low Neighborhood Residential	[VLN2 - MU4 - 3][RN2 - 15][CPIO]	0	50.446	5.600		Residential - Single Family Residence, 0	130-5A223 344	29	Boyle Heights	No	ABMI	BH CPU , R2RD
Los Angeles	2801 E 3RD ST	90033	5180013062	0.000	0.000	0.000	5.600	Shortfall of Sites	0.140	Low Medium I Residential	R2-1-CUGU	Low Neighborhood Residential	[VLN2 - MU4 - 3][RN2 - 15][CPIO]	0	50.027	5.600		Institutional - Church - Church Parking Lot - One Story, 0	126A225 139	29	Boyle Heights	No	ABMI	BH CPU, FBO, R2RD
Los Angeles	2801 E 3RD ST	90033	5180013062	0.000	0.000	0.000	5.600	Shortfall of Sites	0.140	Low Medium I Residential	R2-1-CUGU	Low Neighborhood Residential	[VLN2 - MU4 - 3][RN2 - 15][CPIO]	0	50.028	5.600		Institutional - Church - Church Parking Lot - One Story, 0	126A225 148	29	Boyle Heights	No	ABMI	BH CPU, FBO, R2RD
Los Angeles	123 W ANN ST	90012	5409005034	0.000	0.000	0.000	5.600	Shortfall of Sites	0.049	Hybrid Industrial	UI(CA)	Hybrid Industrial	UV(CA)	0	142.225	5.600		Industrial - Warehousing, Distribution, Storage - Warehousing, Distribution, 25,000 to 50,000 SF - One Story, 0	135A217 61	No Max	Central City North	No	ABMI	CASP , ARO
Los Angeles	121 W ELMYRA ST	90012	5409006014	0.000	0.000	0.000	5.600	Shortfall of Sites	0.046	Hybrid Industrial	UI(CA)	Hybrid Industrial	UV(CA)	0	152.459	5.600		Industrial - Light Manufacturing - One Story, 0	135A217 84	No Max	Central City North	No	ABMI	CASP , ARO
Los Angeles	1450 NAUD ST	90012	5409005024	0.000	0.000	0.000	5.600	Shortfall of Sites	0.048	Hybrid Industrial	UI(CA)	Hybrid Industrial	UV(CA)	0	145.903	5.600		Industrial - Heavy Manufacturing - One Story, 0	135A217 13	No Max	Central City North	No	ABMI	CASP
Los Angeles	6620 RANDI AVE	91303	2139023012	0.000	0.000	0.000	5.600	Shortfall of Sites	0.168	Low Residential	RS-1-RIO	Low Medium Residential	0	0	41.626	5.600		Commercial - Parking Lot (Commercial Use Property) - Lots - Patron or Employee - One Story, 0	180B101 343	10	Canoga Park - Winnetka - Woodland Hills - West Hills	No	ABMI	CPK CPU , AHO
Los Angeles	19858 ROSCOE BLVD	91306	2106018001	0.000	0.000	0.000	5.600	Shortfall of Sites	0.163	Low Residential	RA-1	Low Medium Residential	0	0	42.844	5.600		Residential - Single Family Residence, 0	192B113 589	10	Canoga Park - Winnetka - Woodland Hills - West Hills	No	ABMI	CPK CPU , AHO
Los Angeles	0	0	2042006065	0.000	0.000	0.000	5.600	Shortfall of Sites	0.097	Medium Residential	R1-1	Medium Residential	0	0	72.235	5.600	Vacant	Residential - Single Family Residence - Vacant Land, 0	171B097 745	43	Canoga Park - Winnetka - Woodland Hills - West Hills	No	ABMI	CPK CPU , AHO
Los Angeles	7304 JORDAN AVE	91303	2111013022	0.000	0.000	0.000	5.600	Shortfall of Sites	0.257	Low Residential	R1-1	Medium Residential	0	0	27.222	5.600		Institutional - Church - One Story, 0	186B105 848	43	Canoga Park - Winnetka - Woodland Hills - West Hills	No	ABMI	CPK CPU, FBO
Los Angeles	20910 VANOWEN ST	91303	2148027046	0.000	0.000	0.000	5.600	Shortfall of Sites	0.114	Regional Center Commercial	(WC)NORTHVILLAGE-SN-RIO	Regional Center	[DM2-MK1-5] [CX1-FA] [CPIO]	0	61.601	5.600		Commercial - Service Station - With Car Wash - No Additional Services, 0	180B109 35		Canoga Park - Winnetka - Woodland Hills - West Hills	No	ABMI	CPK CPU ,
Los Angeles	21937 SHERMAN WAY	91303	2111022008	0.000	0.000	0.000	5.600	Shortfall of Sites	0.053	Community Commercial	[Q]C2-1VL-CDO	Community Center	0	0	131.149	5.600		Commercial - Auto, Recreation Equipment, Construction Equipment Sales and Service - Auto Service Centers (No Gasoline) - One Story, 0	183B101 58	54	Canoga Park - Winnetka - Woodland Hills - West Hills	No	ABMI	CPK CPU ,
Los Angeles	21834 SHERMAN WAY	91303	2111024001	0.000	0.000	5.600	0.000	Shortfall of Sites	0.470	Community Commercial	[Q]C2-1VL-CDO-RIO	Community Center	0	0	14.881	5.600		Commercial - Bank, Savings and Loan - One Story, 0	183B105 154	54	Canoga Park - Winnetka - Woodland Hills - West Hills	No	MI	CPK CPU ,
Los Angeles	6659 TOPANGA CANYON BLVD	91303	2139006013	0.000	0.000	0.000	5.600	Shortfall of Sites	0.326	Regional Center Commercial	(WC)TOPANGA-SN-RIO	Regional Center	[MB4-G1-5] [IX4-FA] [CPIO]	0	21.484	5.600		Commercial - Store - One Story, 0	180B101 205		Canoga Park - Winnetka - Woodland Hills - West Hills	No	ABMI	CPK CPU ,
Los Angeles	7441 REMMET AVE	91303	2111008006	0.000	0.000	0.000	5.600	Shortfall of Sites	0.181	Low Residential	R1-1	Low Medium Residential	0	0	38.599	5.600		Residential - Single Family Residence, 0	186B105 448	10	Canoga Park - Winnetka - Woodland Hills - West Hills	No	ABMI	CPK CPU ,

Jurisdiction Name	Site Address/Intersection	5 Digit ZIP Code	Assessor Parcel Number	Very Low-Income	Low-Income	Moderate-Income	Above Moderate-Income	Type of Shortfall	Parcel Size (Acres)	Current General Plan Designation	Current Zoning	Proposed General Plan (GP) Designation	Proposed Zoning	Minimum Density Allowed	Maximum Density Allowed	Total Capacity	Vacant/ Nonvacant	Description of Existing Uses	PIN	Base Density Per Acre	Community Plan Area	Rent Stabalization Ordinance	Income Category	Applicable Rezoning Program (Program informing values in Column Q listed first)
Los Angeles	7053 JORDAN AVE	91303	2138003021	0.000	0.000	0.000	5.600	Shortfall of Sites	0.108	Medium Residential	(Q)R3-1-RIO	Medium Neighborhood Residential	0	0	64.880	5.600		Residential - Five or More Units or Apartments (Any Combination) · 4 Stories or Less, 0	183B105 466	43	Canoga Park - Winnetka - Woodland Hills - West Hills	No	ABMI	CPK CPU ,
Los Angeles	0	0	2024003006	0.000	0.000	0.000	5.600	Shortfall of Sites	0.155	Regional Center Commercial	(WC)TOPANGA-SN-RIO	Regional Center	[LM2-G1-5] [CX1-FA] [CPIO]	0	45.123	5.600		Commercial - Parking Lot (Commercial Use Property) - Lots - Patron or Employee - One Story, 0	183B101 472		Canoga Park - Winnetka - Woodland Hills - West Hills	No	ABMI	CPK CPU ,
Los Angeles	7035 JORDAN AVE	91303	2138003018	0.000	0.000	0.000	5.600	Shortfall of Sites	0.108	Medium Residential	(Q)R3-1-RIO	Medium Neighborhood Residential	0	0	64.915	5.600		Residential - Five or More Units or Apartments (Any Combination) · 4 Stories or Less, 0	183B105 528	43	Canoga Park - Winnetka - Woodland Hills - West Hills	No	ABMI	CPK CPU ,
Los Angeles	7036 MILWOOD AVE	91303	2138020005	0.000	0.000	0.000	5.600	Shortfall of Sites	0.105	Medium Residential	R1-1-RIO	Medium Residential	0	0	66.724	5.600		Residential - Single Family Residence, 0	183B105 534	43	Canoga Park - Winnetka - Woodland Hills - West Hills	No	ABMI	CPK CPU ,
Los Angeles	7020 MILWOOD AVE	91303	2138020008	0.000	0.000	0.000	5.600	Shortfall of Sites	0.105	Low Residential	R1-1-RIO	Medium Residential	0	0	66.725	5.600		Residential - Single Family Residence, 0	183B105 597	43	Canoga Park - Winnetka - Woodland Hills - West Hills	No	ABMI	CPK CPU ,
Los Angeles	6933 MILWOOD AVE	91303	2138018026	0.000	0.000	0.000	5.600	Shortfall of Sites	0.259	Medium Residential	R3-1-RIO	Medium Neighborhood Residential	0	0	27.076	5.600		Residential - Five or More Units or Apartments (Any Combination) · 4 Stories or Less - Pool, 0	183B105 743	43	Canoga Park - Winnetka - Woodland Hills - West Hills	No	ABMI	CPK CPU ,
Los Angeles	6905 INDEPENDENCE AVE	91303	2138024015	0.000	0.000	0.000	5.600	Shortfall of Sites	0.114	Low Residential	R1-1-RIO	Low Medium Residential	[LN1-MU2-5] [RG1-FA] [CPIO-O]	0	61.581	5.600		Residential - Single Family Residence, 0	183B109 754	10	Canoga Park - Winnetka - Woodland Hills - West Hills	No	ABMI	CPK CPU ,
Los Angeles	6911 VARIEL AVE	91303	2138021031	0.000	0.000	0.000	5.600	Shortfall of Sites	0.105	Low Residential	R1-1-RIO	Medium Residential	0	0	66.657	5.600		Residential - Single Family Residence, 0	183B105 833	43	Canoga Park - Winnetka - Woodland Hills - West Hills	No	ABMI	CPK CPU ,
Los Angeles	7302 ETON AVE	91303	2112024042	0.000	0.000	0.000	5.600	Shortfall of Sites	0.257	Medium Residential	(Q)R3-1	Medium Residential	0	0	27.222	5.600		Residential - Five or More Units or Apartments (Any Combination) · 4 Stories or Less, 0	186B105 851	43	Canoga Park - Winnetka - Woodland Hills - West Hills	No	ABMI	CPK CPU ,
Los Angeles	7247 CANOGA AVE	91303	2111017036	0.000	0.000	0.000	5.600	Shortfall of Sites	0.049	Limited Manufacturing	MR1-1VL	Community Center	[MB3-CDF1-5] [IX4-FA] [CPIO]	0	143.763	5.600		Commercial - Store - One Story, 0	186B105 938	54	Canoga Park - Winnetka - Woodland Hills - West Hills	No	ABMI	CPK CPU ,
Los Angeles	7241 CANOGA AVE	91303	2111017035	0.000	0.000	0.000	5.600	Shortfall of Sites	0.049	Limited Manufacturing	MR1-1VL	Community Center	0	0	143.697	5.600		Commercial - Store - One Story, 0	186B105 971	54	Canoga Park - Winnetka - Woodland Hills - West Hills	No	ABMI	CPK CPU ,
Los Angeles	0	0	5139007045	0.000	0.000	0.000	5.600	Shortfall of Sites	0.012	High Density Residential	[Q]R5-4D	Transit Core	[HB3-G1-5] [CX2-FA] [CPIO]	0	561.332	5.600	Vacant	Commercial - Commercial - Vacant Land, 0	127-5A207 319	No Max	Central City	No	ABMI	DT CPU , AHO
Los Angeles	508 CHUNG KING CT	90012	5414005023	0.000	0.000	0.000	5.600	Shortfall of Sites	0.027	Regional Commercial	C2-2	Village	[MN1-AL2-5] [CX1-FA] [CPIO]	0	257.316	5.600		Commercial - Store Combination - Store and Residential Combination - Two Stories, 0	135A215 52	No Max	Central City North	No	ABMI	DT CPU , ARO
Los Angeles	945 N HILL ST	90012	5414005017	0.000	0.000	0.000	5.600	Shortfall of Sites	0.028	Regional Commercial	C2-2	Village	[MN1-SH2-5] [CX1-FA] [CPIO]	0	254.097	5.600		Commercial - Store Combination - Store and Residential Combination - Two Stories, 0	135A215 101	No Max	Central City North	No	ABMI	DT CPU , ARO
Los Angeles	938 CHUNG KING RD	90012	5414005010	0.000	0.000	0.000	5.600	Shortfall of Sites	0.028	Regional Commercial	C2-2	Village	[MN1-AL2-5] [CX1-FA] [CPIO]	0	254.099	5.600		Commercial - Store Combination - Store and Residential Combination - Two Stories, 0	135A215 114	No Max	Central City North	No	ABMI	DT CPU , ARO
Los Angeles	935 CHUNG KING RD	90012	5414005008	0.000	0.000	0.000	5.600	Shortfall of Sites	0.028	Regional Commercial	C2-2	Village	[MN1-AL2-5] [CX1-FA] [CPIO]	0	254.095	5.600		Commercial - Store Combination - Store and Residential Combination - Two Stories, 0	135A215 117	No Max	Central City North	No	ABMI	DT CPU , ARO
Los Angeles	0	0	5138013066	0.000	0.000	0.000	5.600	Shortfall of Sites	0.012	High Density Residential	[Q]R5-4D-O	Transit Core	[HB3-G1-5] [CX3-FA] [CPIO-O]	0	563.804	5.600		Commercial - Office Building - One Story, 0	127-5A207 118	No Max	Central City	No	ABMI	DT CPU , ARO, AHO
Los Angeles	939 N HILL ST	90012	5414005011	0.000	0.000	0.000	5.600	Shortfall of Sites	0.028	Regional Commercial	C2-2	Village	[MN1-SH2-5] [CX1-FA] [CPIO]	0	254.096	5.600		Commercial - Store Combination - Store and Residential Combination - Two Stories, 0	135A215 123	No Max	Central City North	No	ABMI	DT CPU , ARO
Los Angeles	428 GIN LING WAY	90012	5414011023	0.000	0.000	0.000	5.600	Shortfall of Sites	0.027	Regional Commercial	C2-2	Village	[MN1-SH2-5] [CX1-FA] [CPIO]	0	264.105	5.600		Recreational - Club, Lodge Hall, Fraternal Organization - Two Stories, 0	135A215 150	No Max	Central City North	No	ABMI	DT CPU , ARO
Los Angeles	943 N HILL ST	90012	5414005066	0.000	0.000	0.000	5.600	Shortfall of Sites	0.028	Regional Commercial	C2-2	Village	[MN1-SH2-5] [CX1-FA] [CPIO]	0	254.098	5.600		Commercial - Store Combination - Store and Residential Combination - One Story, 0	135A215 387	No Max	Central City North	No	ABMI	DT CPU , ARO
Los Angeles	1047 N JOELS PLACE	90012	5406022138	0.000	0.000	0.000	5.600	Shortfall of Sites	0.056	Low Medium II Residential	RD1.5-1	Medium Neighborhood Residential	[LN1-MU1-5] [RG1-FA] [CPIO]	0	125.805	5.600		Residential - Single Family Residence - Small Lot, 0	136-5A213 223	No Max	Central City North	No	ABMI	DT CPU , R2RD
Los Angeles	234 WINSTON ST	90013	5148010034	0.000	0.000	0.000	5.600	Shortfall of Sites	0.030	High Medium Residential	[Q]R5-2D	Village	[MN1-SH1-5] [CX1-FA] [CPIO]	0	230.271	5.600		Commercial - Store - One Story, 0	127-5A213 9	No Max	Central City	No	ABMI	DT CPU
Los Angeles	805 TRACTION AVE	90013	5163015011	0.000	0.000	0.000	5.600	Shortfall of Sites	0.054	Heavy Manufacturing	M3-1-RIO	Hybrid Industrial	[LM1-CDF1-5] [IX4-FA] [CPIO]	0	129.709	5.600		Industrial - Light Manufacturing - One Story, 0	127-5A215 33	No Max	Central City North	No	ABMI	DT CPU
Los Angeles	122 E 16TH ST	90015	5133014015	0.000	0.000	0.000	5.600	Shortfall of Sites	0.018	Light Manufacturing	M2-2D	Transit Core	[HB1-G1-5] [CX2-FA] [CPIO]	0	392.714	5.600		Industrial - Light Manufacturing - One Story, 0	123A207 40	No Max	Central City	No	ABMI	DT CPU
Los Angeles	0	0	5173011901	0.000	0.000	0.000	5.600	Shortfall of Sites	0.019	Regional Commercial	[T][Q]C2-2D-CDO-RIO	Community Center	[DM2-SH2-5] [CX2-FA] [CPIO-CDO]	0	371.073	5.600		Commercial - Restaurant, Cocktail Lounge - Restaurant, Cocktail Lounge, Tavern - One Story, 0	129A215 47	No Max	Central City North	No	ABMI	DT CPU
Los Angeles	0	0	5149008900	0.000	0.000	0.000	5.600	Shortfall of Sites	0.014	Regional Center Commercial	[Q]C2-4D-CDO-SN	Transit Core	[HB5-SH1-5] [CX3-FA] [SN-CPIO-CDO]	0	508.159	5.600		Miscellaneous - Government Owned Property, 0	130-5A213 57	No Max	Central City	No	ABMI	DT CPU
Los Angeles	401 E 8TH ST	90014	5145004037	0.000	0.000	0.000	5.600	Shortfall of Sites	0.021	Light Manufacturing	M2-2D	Markets	[DM1-SH1-5] [IX3-FA] [CPIO]	0	330.570	5.600		Commercial - Store - One Story, 0	126A211 71	No Max	Central City	No	ABMI	DT CPU
Los Angeles	821 TRACTION AVE	90013	5163015007	0.000	0.000	0.000	5.600	Shortfall of Sites	0.057	Heavy Manufacturing	M3-1-RIO	Hybrid Industrial	[LM1-CDF1-5] [IX4-FA] [CPIO]	0	122.713	5.600		Industrial - Light Manufacturing - One Story, 0	127-5A215 72	No Max	Central City North	No	ABMI	DT CPU
Los Angeles	0	0	5163021026	0.000	0.000	0.000	5.600	Shortfall of Sites	0.028	Heavy Manufacturing	M3-1-RIO	Hybrid Industrial	[MB3-CDF1-5] [IX4-FA] [CPIO]	0	254.094	5.600	Vacant	Industrial - Industrial - Vacant Land, 0	127-5A217 73	No Max	Central City North	No	ABMI	DT CPU
Los Angeles	412 BAMBOO LN	90012	5414008009	0.000	0.000	0.000	5.600	Shortfall of Sites	0.029	Regional Commercial	C2-2	Village	[MN1-SH2-5] [CX1-FA] [CPIO]	0	237.448	5.600		Commercial - Store - One Story, 0	135A215 80	No Max	Central City North	No	ABMI	DT CPU
Los Angeles	0	0	5164012019	0.000	0.000	0.000	5.600	Shortfall of Sites	0.029	Heavy Manufacturing	M3-1-RIO	Hybrid Industrial	[MB3-CDF1-5] [IX4-FA] [CPIO]	0	237.532	5.600	Vacant	Industrial - Industrial - Vacant Land, 0	124-5A217 86	No Max	Central City North	No	ABMI	DT CPU
Los Angeles	640 S SANTA FE AVE	90021	5164015022	0.000	0.000	0.000	5.600	Shortfall of Sites	0.031	Heavy Manufacturing	M3-1-RIO	Hybrid Industrial	[MB3-CDF1-5] [IX4-FA] [CPIO]	0	229.167	5.600		Industrial - Warehousing, Distribution, Storage - Warehousing, Distribution, 25,000 to 50,000 SF - One Story, 0	124-5A217 103	No Max	Central City North	No	ABMI	DT CPU
Los Angeles	1320 MATEO ST	90021	5166009013	0.000	0.000	0.000	5.600	Shortfall of Sites	0.038	Heavy Manufacturing	M3-1-RIO	Hybrid Industrial	[MM1-CDF1-5] [IX4-FA] [CPIO]	0	182.845	5.600		Industrial - Light Manufacturing - One Story, 0	121-5A217 113	No Max	Central City North	No	ABMI	DT CPU
Los Angeles	810 MAPLE AVE	90014	5145011001	0.000	0.000	0.000	5.600	Shortfall of Sites	0.022	Light Manufacturing	M2-2D	Markets	[DM1-MK1-5] [IX3-FA] [CPIO]	0	317.694	5.600		Industrial - Light Manufacturing - One Story, 0	126A211 129	No Max	Central City	No	ABMI	DT CPU
Los Angeles	0	0	5408016900	0.000	0.000	0.000	5.600	Shortfall of Sites	0.022	Regional Commercial	C2-2	Community Center	[DM2-SH2-5] [CX2-FA] [CPIO]	0	323.983	5.600		Miscellaneous - Government Owned Property, 0	133-5A215 152	No Max	Central City North	No	ABMI	DT CPU
Los Angeles	0	0	5147007005	0.000	0.000	0.000	5.600	Shortfall of Sites	0.028	Light Manufacturing	M2-2D	Community Center	[MB4-G1-5] [CX2-FA] [CPIO]	0	251.068	5.600		Commercial - Parking Lot (Commercial Use Property) - Lots - Patron or Employee - One Story, 0	127-5A213 152	No Max	Central City	No	ABMI	DT CPU
Los Angeles	2224 ENTERPRISE ST	90021	5166022042	0.000	0.000	0.000	5.600	Shortfall of Sites	0.037	Heavy Manufacturing	M3-1-RIO	Hybrid Industrial	[MM1-CDF1-5] [IX4-FA] [CPIO]	0	188.162	5.600	Vacant	Industrial - Industrial - Vacant Land, 0	121-5A217 161	No Max	Central City North	No	ABMI	DT CPU
Los Angeles	0	0	5166004026	0.000	0.000	0.000	5.600	Shortfall of Sites	0.036	Heavy Manufacturing	M3-1-RIO	Hybrid Industrial	[MM1-CDF1-5] [IX4-FA] [CPIO]	0	196.561	5.600	Vacant	Industrial - Industrial - Vacant Land, 0	123A217 164	No Max	Central City North	No	ABMI	DT CPU
Los Angeles	717 SAN JULIAN ST	90014	5145006019	0.000	0.000	0.000	5.600	Shortfall of Sites	0.022	Light Manufacturing	M2-2D	Markets	[DM1-SH1-5] [IX3-FA] [CPIO]	0	323.429	5.600		Commercial - Wholesale and Manufacturing Outlet - One Story, 0	126A211 175	No Max	Central City	No	ABMI	DT CPU
Los Angeles	431 CROCKER ST	90013	5147008024	0.000	0.000	0.000	5.600	Shortfall of Sites	0.030	Light Manufacturing	M2-2D	Community Center	[MB4-G1-5] [CX2-FA] [CPIO]	0	230.506	5.600		Industrial - Light Manufacturing - One Story, 0	127-5A213 180	No Max	Central City	No	ABMI	DT CPU
Los Angeles	405 TOWNE AVE	90013	5147009019	0.000	0.000	0.000	5.600	Shortfall of Sites	0.027	Light Manufacturing	M2-2D	Community Center	[MB4-SH1-5] [CX2-FA] [CPIO]	0	254.846	5.600		Industrial - Food Processing Plant - Meat - One Story, 0	127-5A213 184	No Max	Central City	No	ABMI	DT CPU
Los Angeles	517 E 8TH ST	90014	5145005021	0.000	0.000	0.000	5.600	Shortfall of Sites	0.022	Light Manufacturing	M2-2D	Markets	[DM1-SH1-5] [IX3-FA] [CPIO]	0	320.930	5.600		Commercial - Parking Lot (Commercial Use Property) - Lots - Patron or Employee - One Story, 0	126A211 192	No Max	Central City	No	ABMI	DT CPU
Los Angeles	0	0	5149010952	0.000	0.000	0.000	5.600	Shortfall of Sites	0.014	Regional Center Commercial	C2-4D	Transit Core	[HB6-G1-5] [CX3-FA] [CPIO]	0	511.430	5.600	Vacant	Miscellaneous - Government Owned Property - Vacant Land, 0	130-5A211 210	No Max	Central City	No	ABMI	DT CPU
Los Angeles	0	0	5166005009	0.000	0.000	0.000	5.600	Shortfall of Sites	0.037	Heavy Manufacturing	M3-1-RIO	Hybrid Industrial	[MM1-CDF1-5] [IX4-FA] [CPIO]	0	190.740	5.600	Vacant	Industrial - Industrial - Vacant Land, 0	123A217 218	No Max	Central City North	No	ABMI	DT CPU
Los Angeles	818 WALL ST	90014	5145010033	0.000	0.000	0.000	5.600	Shortfall of Sites	0.021	Light Manufacturing	M2-2D	Markets	[DM1-MK1-5] [IX3-FA] [CPIO]	0	338.777	5.600		Industrial - Light Manufacturing - One Story, 0	126A211 223	No Max	Central City	No	ABMI	DT CPU
Los Angeles	900 E 2ND ST	90012	5163006089	0.000	0.000	0.000	5.600	Shortfall of Sites	0.055	Heavy Manufacturing	M3-1-RIO	Hybrid Industrial	[LM1-CDF1-5] [IX4-FA] [CPIO]	0	127.076	5.600		Commercial - Commercial - Miscellaneous Commercial - One Story, 0	129A215 226	No Max	Central City North	No	ABMI	DT CPU
Los Angeles	633 W 5TH ST	90071	5151017021	0.000	0.000	0.000	5.600	Shortfall of Sites	0.013	Regional Center Commercial	C4-4D	Transit Core	[HB5-G1-5] [CX3-FA] [CPIO]	0	529.273	5.600	Vacant	Commercial - Commercial - Vacant Parcel with Existing Non-structural Other Imps., 0	130-5A209 229	No Max	Central City	No	ABMI	DT CPU
Los Angeles	900 E 4TH ST	90013	5163022003	0.000	0.000	0.000	5.600	Shortfall of Sites	0.029	Heavy Manufacturing	M3-1-RIO	Hybrid Industrial	[MB3-CDF1-5] [IX4-FA] [CPIO]	0	243.259	5.600		Commercial - Commercial - Miscellaneous Commercial - One Story, 0	127-5A215 229	No Max	Central City North	No	ABMI	DT CPU
Los Angeles	900 E 4TH ST	90013	5163022003	0.000	0.000	0.000	5.600	Shortfall of Sites	0.029	Heavy Manufacturing	M3-1-RIO	Hybrid Industrial	[MB3-CDF1-5] [IX4-FA] [CPIO]	0	243.261	5.600		Commercial - Commercial - Miscellaneous Commercial - One Story, 0	127-5A215 231	No Max	Central City North	No	ABMI	DT CPU
Los Angeles	408 STANFORD AVE	90013	5147012019	0.000	0.000	0.000	5.600	Shortfall of Sites	0.029	Light Manufacturing	M2-2D	Community Center	[MB4-G1-5] [CX2-FA] [CPIO]	0	242.714	5.600		Industrial - Food Processing Plant - Other - Two Stories, 0	127-5A215 235	No Max	Central City	No	ABMI	DT CPU

Jurisdiction Name	Site Address/Intersection	5 Digit ZIP Code	Assessor Parcel Number	Very Low-Income	Low-Income	Moderate-Income	Above Moderate-Income	Type of Shortfall	Parcel Size (Acres)	Current General Plan Designation	Current Zoning	Proposed General Plan (GP) Designation	Proposed Zoning	Minimum Density Allowed	Maximum Density Allowed	Total Capacity	Vacant/ Nonvacant	Description of Existing Uses	PIN	Base Density Per Acre	Community Plan Area	Rent Stabalization Ordinance	Income Category	Applicable Rezoning Program (Program informing values in Column Q listed first)
Los Angeles	649 N SPRING ST	90012	5408014015	0.000	0.000	0.000	5.600	Shortfall of Sites	0.020	Regional Commercial	C2-2	Community Center	[DM2-G1-5] [CX2-FA] [CPIO]	0	354.161	5.600		Recreational - Theater - Movie - Indoor - One Story, 0	133-5A215 244	No Max	Central City North	No	ABMI	DT CPU
Los Angeles	900 E 4TH ST	90013	5163022003	0.000	0.000	0.000	5.600	Shortfall of Sites	0.029	Heavy Manufacturing	M3-1-RIO	Hybrid Industrial	[MB3-CDF1-5] [IX4-FA] [CPIO]	0	243.940	5.600		Commercial - Commercial - Miscellaneous Commercial - One Story, 0	127-5A215 249	No Max	Central City North	No	ABMI	DT CPU
Los Angeles	900 E 4TH ST	90013	5163022003	0.000	0.000	0.000	5.600	Shortfall of Sites	0.029	Heavy Manufacturing	M3-1-RIO	Hybrid Industrial	[MB3-CDF1-5] [IX4-FA] [CPIO]	0	243.934	5.600		Commercial - Commercial - Miscellaneous Commercial - One Story, 0	127-5A215 250	No Max	Central City North	No	ABMI	DT CPU
Los Angeles	0	0	5164008030	0.000	0.000	0.000	5.600	Shortfall of Sites	0.028	Heavy Manufacturing	M3-1-RIO	Hybrid Industrial	[MB3-CDF1-5] [IX4-FA] [CPIO]	0	248.618	5.600	Vacant	Industrial - Industrial - Vacant Land, 0	126A215 270	No Max	Central City North	No	ABMI	DT CPU
Los Angeles	838 E 6TH ST	90021	5147030062	0.000	0.000	0.000	5.600	Shortfall of Sites	0.028	Light Manufacturing	M2-2D	Markets	[MB4-SH1-5] [IX1-FA] [CPIO]	0	251.406	5.600		Industrial - Light Manufacturing - One Story, 0	126A213 271	No Max	Central City	No	ABMI	DT CPU
Los Angeles	514 S SAN PEDRO ST	90013	5147025007	0.000	0.000	0.000	5.600	Shortfall of Sites	0.027	Light Manufacturing	M2-2D	Markets	[MB4-G1-5] [IX1-FA] [CPIO]	0	258.872	5.600		Commercial - Professional Building - Medical Dental Building - One Story, 0	127-5A213 285	No Max	Central City	No	ABMI	DT CPU
Los Angeles	0	0	5164008013	0.000	0.000	0.000	5.600	Shortfall of Sites	0.029	Heavy Manufacturing	M3-1-RIO	Hybrid Industrial	[MB3-CDF1-5] [IX4-FA] [CPIO]	0	242.498	5.600		Commercial - Parking Lot (Commercial Use Property) - Lots - Patron or Employee - One Story, 0	126A215 288	No Max	Central City North	No	ABMI	DT CPU
Los Angeles	0	0	5408031008	0.000	0.000	0.000	5.600	Shortfall of Sites	0.028	Regional Commercial	C2-2	Village	[MN1-G1-5] [CX1-FA] [CPIO]	0	245.900	5.600		Commercial - Parking Lot (Commercial Use Property) - Lots - Commercial Parking - One Story, 0	135A215 306	No Max	Central City North	No	ABMI	DT CPU
Los Angeles	0	0	5408031007	0.000	0.000	0.000	5.600	Shortfall of Sites	0.028	Regional Commercial	C2-2	Village	[MN1-G1-5] [CX1-FA] [CPIO]	0	254.102	5.600	Vacant	Industrial - Industrial - Vacant Land, 0	135A215 308	No Max	Central City North	No	ABMI	DT CPU
Los Angeles	855 S HILL ST	90014	5144018049	0.000	0.000	0.000	5.600	Shortfall of Sites	0.013	High Density Residential	[Q]R5-4D	Transit Core	[HB3-G1-5] [CX3-FA] [CPIO]	0	521.800	5.600		Commercial - Bank, Savings and Loan - Mills Act Property, 0	127-5A209 321	No Max	Central City	No	ABMI	DT CPU
Los Angeles	906 E 6TH ST	90021	5147031016	0.000	0.000	0.000	5.600	Shortfall of Sites	0.029	Light Manufacturing	M2-2D	Markets	[MB4-SH1-5] [IX1-FA] [CPIO]	0	243.773	5.600		Commercial - Parking Lot (Commercial Use Property) - Lots - Patron or Employee - One Story, 0	126A213 343	No Max	Central City	No	ABMI	DT CPU
Los Angeles	910 E 6TH ST	90021	5147031019	0.000	0.000	0.000	5.600	Shortfall of Sites	0.029	Light Manufacturing	M2-2D	Markets	[MB4-SH1-5] [IX1-FA] [CPIO]	0	243.758	5.600		Commercial - Parking Lot (Commercial Use Property) - Lots - Patron or Employee - One Story, 0	126A213 346	No Max	Central City	No	ABMI	DT CPU
Los Angeles	410 S CENTRAL AVE	90013	5147013016	0.000	0.000	0.000	5.600	Shortfall of Sites	0.027	Light Manufacturing	M2-2D	Hybrid Industrial	[MB4-G1-5] [IX4-FA] [CPIO]	0	260.076	5.600		Industrial - Food Processing Plant - Meat - One Story, 0	127-5A215 352	No Max	Central City	No	ABMI	DT CPU
Los Angeles	0	0	5164008024	0.000	0.000	0.000	5.600	Shortfall of Sites	0.028	Heavy Manufacturing	M3-1-RIO	Hybrid Industrial	[MB3-CDF1-5] [IX4-FA] [CPIO]	0	250.600	5.600	Vacant	Industrial - Industrial - Vacant Land, 0	126A215 373	No Max	Central City North	No	ABMI	DT CPU
Los Angeles	959 N MAIN ST	90012	5409008003	0.000	0.000	0.000	5.600	Shortfall of Sites	0.019	Regional Commercial	[T][Q]C2-2-RIO	Community Center	[DM2-G1-5] [CX2-FA] [CPIO]	0	363.483	5.600	Vacant	Industrial - Industrial - Vacant Land, 0	135A215 408	No Max	Central City North	No	ABMI	DT CPU
Los Angeles	450 S CENTRAL AVE	90013	5147013014	0.000	0.000	0.000	5.600	Shortfall of Sites	0.030	Light Manufacturing	M2-2D	Hybrid Industrial	[MB4-G1-5] [IX4-FA] [CPIO]	0	233.616	5.600		Industrial - Food Processing Plant - Meat - One Story, 0	127-5A215 410	No Max	Central City	No	ABMI	DT CPU
Los Angeles	0	0	5148025026	0.000	0.000	0.000	5.600	Shortfall of Sites	0.027	High Medium Residential	[Q]R5-2D	Community Center	[MB4-SH1-5] [CX2-FA] [CPIO]	0	257.675	5.600		Commercial - Parking Lot (Commercial Use Property) - Lots - Commercial Parking - One Story, 0	127-5A213 458	No Max	Central City	No	ABMI	DT CPU
Los Angeles	2121 E 7TH PL	90021	5166002046	0.000	0.000	0.000	5.600	Shortfall of Sites	0.029	Heavy Manufacturing	M3-1-RIO	Hybrid Industrial	[MB3-CDF1-5] [IX4-FA] [CPIO]	0	242.163	5.600		Commercial - Store Combination - Store and Residential Combination - One Story, 0	124-5A2171369	No Max	Central City North	No	ABMI	DT CPU
Los Angeles	0	0	5164016803	0.000	0.000	0.000	5.600	Shortfall of Sites	0.041	Heavy Manufacturing	M3-1-RIO	Hybrid Industrial	[MM1-CDR1-5] [IX4-FA] [CPIO]	0	171.169	5.600		Miscellaneous - Utility, 0	124-5A217 65	No Max	Central City North	No	ABMI	DT CPU
Los Angeles	0	0	5163006804	0.000	0.000	0.000	5.600	Shortfall of Sites	0.053	Heavy Manufacturing	M3-1-RIO	Hybrid Industrial	[LM1-CDF1-5] [IX4-FA] [CPIO]	0	131.848	5.600		Miscellaneous - Utility, 0	129A217 195	No Max	Central City North	No	ABMI	DT CPU
Los Angeles	0	0	5163006804	0.000	0.000	0.000	5.600	Shortfall of Sites	0.053	Heavy Manufacturing	M3-1-RIO	Hybrid Industrial	[LM1-CDF1-5] [IX4-FA] [CPIO]	0	131.239	5.600		Miscellaneous - Utility, 0	129A217 197	No Max	Central City North	No	ABMI	DT CPU
Los Angeles	222 S HEWITT ST	90012	5163007014	0.000	0.000	0.000	5.600	Shortfall of Sites	0.055	Heavy Manufacturing	M3-1-RIO	Hybrid Industrial	[LM1-CDF1-5] [IX4-FA] [CPIO]	0	126.835	5.600		Institutional - School (Private) - One Story, 0	129A215 245	No Max	Central City North	No	ABMI	DT CPU
Los Angeles	0	0	5163006803	0.000	0.000	0.000	5.600	Shortfall of Sites	0.053	Heavy Manufacturing	M3-1-RIO	Hybrid Industrial	[LM1-CDF1-5] [IX4-FA] [CPIO]	0	132.001	5.600		Miscellaneous - Utility, 0	129A215 341	No Max	Central City North	No	ABMI	DT CPU
Los Angeles	0	0	5163006803	0.000	0.000	0.000	5.600	Shortfall of Sites	0.053	Heavy Manufacturing	M3-1-RIO	Hybrid Industrial	[LM1-CDF1-5] [IX4-FA] [CPIO]	0	131.769	5.600		Miscellaneous - Utility, 0	129A215 344	No Max	Central City North	No	ABMI	DT CPU
Los Angeles	204 S HEWITT ST	90012	5163007013	0.000	0.000	0.000	5.600	Shortfall of Sites	0.055	Heavy Manufacturing	M3-1-RIO	Hybrid Industrial	[LM1-CDF1-5] [IX4-FA] [CPIO]	0	127.050	5.600		Institutional - School (Private) - One Story, 0	129A215 345	No Max	Central City North	No	ABMI	DT CPU
Los Angeles	512 W 120TH ST	90044	6117003007	0.000	0.000	0.000	5.600	Shortfall of Sites	0.068	Highway Oriented Commercial	[Q]C2-1	Villages	0	0	102.987	5.600		Institutional - Church - One Story, 0	084B201 1208	108	Harbor Gateway	No	ABMI	HG CPU, FBO
Los Angeles	15134 S VERMONT AVE	90247	6120002002	0.000	0.000	0.000	5.600	Shortfall of Sites	0.142	Light Manufacturing	M2-1VL-O	Hybrid Industrial	0	0	49.456	5.600	Vacant	Industrial - Industrial - Vacant Land, 0	072B197 92	54	Harbor Gateway	No	ABMI	HG CPU
Los Angeles	15134 S VERMONT AVE	90247	6120002002	0.000	0.000	0.000	5.600	Shortfall of Sites	0.142	Light Manufacturing	M2-1VL-O	Hybrid Industrial	0	0	49.456	5.600	Vacant	Industrial - Industrial - Vacant Land, 0	072B197 94	54	Harbor Gateway	No	ABMI	HG CPU
Los Angeles	15134 S VERMONT AVE	90247	6120002002	0.000	0.000	0.000	5.600	Shortfall of Sites	0.142	Light Manufacturing	M2-1VL-O	Hybrid Industrial	0	0	49.456	5.600	Vacant	Industrial - Industrial - Vacant Land, 0	072B197 101	54	Harbor Gateway	No	ABMI	HG CPU
Los Angeles	15134 S VERMONT AVE	90247	6120002002	0.000	0.000	0.000	5.600	Shortfall of Sites	0.142	Light Manufacturing	M2-1VL-O	Hybrid Industrial	0	0	49.456	5.600	Vacant	Industrial - Industrial - Vacant Land, 0	072B197 102	54	Harbor Gateway	No	ABMI	HG CPU
Los Angeles	15134 S VERMONT AVE	90247	6120002002	0.000	0.000	0.000	5.600	Shortfall of Sites	0.142	Light Manufacturing	M2-1VL-O	Hybrid Industrial	0	0	49.456	5.600	Vacant	Industrial - Industrial - Vacant Land, 0	072B197 105	54	Harbor Gateway	No	ABMI	HG CPU
Los Angeles	861 W REDONDO BEACH BLVD	90247	6120002001	0.000	0.000	0.000	5.600	Shortfall of Sites	0.130	Light Manufacturing	M2-1VL-O	Hybrid Industrial	0	0	53.820	5.600	Vacant	Commercial - Commercial - Vacant Land, 0	072B197 113	54	Harbor Gateway	No	ABMI	HG CPU
Los Angeles	17301 S FIGUEROA ST	90248	6121001006	0.000	0.000	0.000	5.600	Shortfall of Sites	0.132	Limited Manufacturing	MR1-1VL	Hybrid Industrial	0	0	53.030	5.600		Industrial - Warehousing, Distribution, Storage - Warehousing, Distribution, Under 10,000 SF - One Story, 0	066B201 290	54	Harbor Gateway	No	ABMI	HG CPU
Los Angeles	0	0	6117004004	0.000	0.000	0.000	5.600	Shortfall of Sites	0.073	Highway Oriented Commercial	C2-1	Villages	0	0	96.149	5.600		Commercial - Parking Lot (Commercial Use Property) - Lots - Patron or Employee - One Story, 0	084B201 1741	108	Harbor Gateway	No	ABMI	HG CPU
Los Angeles	4121 SANTA MONICA BLVD	90029	5429002037	0.000	0.000	0.000	5.600	Shortfall of Sites	0.069	Highway Oriented Commercial	C2-1D	General Commercial	C2-1	0	100.966	5.600	Vacant	Commercial - Commercial - Vacant Land, 0	145-5A201 370	108	Hollywood	No	ABMI	HWD CPU , AHO
Los Angeles	4913 MELROSE AVE	90029	5535029014	0.000	0.000	0.000	5.600	Shortfall of Sites	0.138	Limited Commercial	C1-1D	Limited Commercial	[Q]C1-1XL	0	50.882	5.600		Commercial - Store Combination - Store and Residential Combination - One Story, 0	141B193 548	54	Hollywood	No	ABMI	HWD CPU , ARO
Los Angeles	713 N RIDGEWOOD PL	90038	5535002023	0.000	0.000	0.000	5.600	Shortfall of Sites	0.142	Neighborhood Office Commercial	C4-1D	Neighborhood Commercial	[Q]C4-1	0	49.253	5.600		Commercial - Office Building - One Story, 0	141B189 251	54	Hollywood	No	ABMI	HWD CPU , ARO
Los Angeles	5025 MELROSE AVE	90038	5535017009	0.000	0.000	0.000	5.600	Shortfall of Sites	0.130	Neighborhood Office Commercial	C4-1D	Neighborhood Commercial	[Q]C4-1	0	53.898	5.600		Commercial - Store Combination - Store and Office Combination - One Story, 0	141B193 532	54	Hollywood	No	ABMI	HWD CPU , ARO
Los Angeles	6319 HOLLYWOOD BLVD	90028	5546004013	0.000	0.000	0.000	5.600	Shortfall of Sites	0.024	Regional Center Commercial	C4-2D-SN	Regional Center Commercial	[Q]C2-2D-SN-CPIO	0	289.431	5.600		Recreational - Theater - Movie - Indoor - One Story, 0	148-5A187 115	108	Hollywood	No	ABMI	HWD CPU , MURC
Los Angeles	4359 W SUNSET BLVD	90029	5542009007	0.000	0.000	0.000	5.600	Shortfall of Sites	0.068	Highway Oriented Commercial	C2-1D	General Commercial	C2-1	0	102.601	5.600		Commercial - Auto, Recreation Equipment, Construction Equipment Sales and Service - Auto Body Repair Shop - One Story, 0	147A201 207	108	Hollywood	No	ABMI	HWD CPU , TOC EXP
Los Angeles	5205 MELROSE AVE	90038	5535003906	0.000	0.000	0.000	5.600	Shortfall of Sites	0.140	Neighborhood Office Commercial	C4-1D	Neighborhood Commercial	[Q]C4-1	0	49.866	5.600		Miscellaneous - Government Owned Property, 0	141B189 261	54	Hollywood	No	ABMI	HWD CPU
Los Angeles	5205 MELROSE AVE	90038	5535003906	0.000	0.000	0.000	5.600	Shortfall of Sites	0.140	Neighborhood Office Commercial	C4-1D	Neighborhood Commercial	[Q]C4-1	0	49.845	5.600		Miscellaneous - Government Owned Property, 0	141B189 328	54	Hollywood	No	ABMI	HWD CPU
Los Angeles	12029 BURBANK BLVD	91607	2340029023	0.000	0.000	0.000	5.600	Shortfall of Sites	0.163	Medium Residential	R3-1	Medium Neighborhood Residential	0	0	42.863	5.600		Residential - Five or More Units or Apartments (Any Combination) · 4 Stories or Less, 0	174B165 739	72	North Hollywood - Valley Village	No	ABMI	NH CPU , AHO
Los Angeles	11719 GILMORE ST	91606	2322017044	0.000	0.000	0.000	5.600	Shortfall of Sites	0.068	Highway Oriented Commercial	C2-1VL	Community Center (Mixed-Use)	0	0	103.415	5.600		Commercial - Parking Lot (Commercial Use Property) - Lots - Patron or Employee - One Story, 0	180B169 1025	145	North Hollywood - Valley Village	No	ABMI	NH CPU , AHO
Los Angeles	6443 LANKERSHIM BLVD	91606	2322017041	0.000	0.000	0.000	5.600	Shortfall of Sites	0.108	Highway Oriented Commercial	C2-1VL	Neighborhood Center	0	0	64.687	5.600		Commercial - Restaurant, Cocktail Lounge - Restaurant, Cocktail Lounge, Tavern - One Story, 0	180B169 1029	108	North Hollywood - Valley Village	No	ABMI	NH CPU , AHO
Los Angeles	12148 VICTORY BLVD	91606	2334001060	0.000	0.000	0.000	5.600	Shortfall of Sites	0.069	Community Commercial	C2-1L, P-1L	Regional Center	0	0	101.641	5.600		Commercial - Store Combination - Store and Office Combination - One Story, 0	180B165 755	145	North Hollywood - Valley Village	No	ABMI	NH CPU , ARO, P
Los Angeles	11680 VICTORY BLVD	91606	2335027002	0.000	0.000	0.000	5.600	Shortfall of Sites	0.071	Neighborhood Office Commercial	C1-1VL	Community Center (Mixed-Use)	0	0	99.002	5.600	Vacant	Commercial - Commercial - Vacant Land, 0	180B169 1212	145	North Hollywood - Valley Village	No	ABMI	NH CPU , DB50
Los Angeles	11721 ARCHWOOD ST	91606	2322015026	0.000	0.000	0.000	5.600	Shortfall of Sites	0.098	Low Medium II Residential	RD1.5-1	Neighborhood Center	0	0	71.296	5.600		Residential - Single Family Residence, 0	180B169 309	108	North Hollywood - Valley Village	No	ABMI	NH CPU , R2RD
Los Angeles	11622 VANOWEN ST	91605	2320014025	0.000	0.000	0.000	5.600	Shortfall of Sites	0.106	Highway Oriented Commercial	C2-1VL	Neighborhood Center	0	0	65.796	5.600		Commercial - Auto, Recreation Equipment, Construction Equipment Sales and Service - Auto Body Repair Shop - One Story, 0	180B169 58	108	North Hollywood - Valley Village	No	ABMI	NH CPU
Los Angeles	12049 VANOWEN ST	91605	2321025021	0.000	0.000	0.000	5.600	Shortfall of Sites	0.107	Highway Oriented Commercial	C2-1VL	Neighborhood Center	0	0	65.381	5.600		Commercial - Store - One Story, 0	183B165 647	108	North Hollywood - Valley Village	No	ABMI	NH CPU
Los Angeles	12049 VANOWEN ST	91605	2321025021	0.000	0.000	0.000	5.600	Shortfall of Sites	0.109	Highway Oriented Commercial	C2-1VL	Neighborhood Center	0	0	64.199	5.600		Commercial - Store - One Story, 0	183B165 648	108	North Hollywood - Valley Village	No	ABMI	NH CPU

Jurisdiction Name	Site Address/Intersection	5 Digit ZIP Code	Assessor Parcel Number	Very Low-Income	Low-Income	Moderate-Income	Above Moderate-Income	Type of Shortfall	Parcel Size (Acres)	Current General Plan Designation	Current Zoning	Proposed General Plan (GP) Designation	Proposed Zoning	Minimum Density Allowed	Maximum Density Allowed	Total Capacity	Vacant/ Nonvacant	Description of Existing Uses	PIN	Base Density Per Acre	Community Plan Area	Rent Stabalization Ordinance	Income Category	Applicable Rezoning Program (Program informing values in Column Q listed first)
Los Angeles	11678 VICTORY BLVD	91606	2335027003	0.000	0.000	0.000	5.600	Shortfall of Sites	0.067	Neighborhood Office Commercial	C1-1VL	Community Center (Mixed-Use)		0	0	104.214	5.600	Vacant	Commercial - Commercial - Vacant Land, 0	180B169 1211	145	North Hollywood - Valley Village	No	ABMI	NH CPU
Los Angeles	5946 VAN NUYS BLVD	91401	2245002003	0.000	0.000	0.000	5.600	Shortfall of Sites	0.045	Commercial Manufacturing	CM-1	Community Commercial		0	0	154.399	5.600		Commercial - Parking Lot (Commercial Use Property) - Lots - Patron or Employee - One Story, 0	177A151 136	No Max	Van Nuys - North Sherman Oaks	No	ABMI	Orange LineTNP , AHO
Los Angeles	5764 SEPULVEDA BLVD	91411	2243004018	0.000	0.000	0.000	5.600	Shortfall of Sites	0.115	Medium Residential	R3-1-RIO	Medium		0	0	60.778	5.600		Commercial - Hotel and Motel - Motel - Under 50 Rooms - One Story, 0	174B145 170	54	Van Nuys - North Sherman Oaks	No	ABMI	Orange LineTNP , AHO
Los Angeles	11224 BURBANK BLVD	91601	2350006045	0.000	0.000	0.000	5.600	Shortfall of Sites	0.040	Community Commercial	C2-1	Community Commercial		0	0	174.246	5.600		Commercial - Store - One Story, 0	174B173 953	No Max	North Hollywood - Valley Village	No	ABMI	Orange LineTNP , AHO
Los Angeles	11304 BURBANK BLVD	91601	2350008057	0.000	0.000	0.000	5.600	Shortfall of Sites	0.046	Community Commercial	C2-1	Community Commercial		0	0	152.948	5.600		Commercial - Office Building - One Story, 0	174B173 986	No Max	North Hollywood - Valley Village	No	ABMI	Orange LineTNP , AHO
Los Angeles	14433 EMELITA ST	91401	2245004025	0.000	0.000	0.000	5.600	Shortfall of Sites	0.124	Low Medium II Residential	[Q]RD1.5-1	Medium		0	0	56.468	5.600		Institutional - Hospital - One Story, 0	174B149 99	54	Van Nuys - North Sherman Oaks	No	ABMI	Orange LineTNP , R2RD, AHO
Los Angeles	6329 VAN NUYS BLVD	91401	2241005002	0.000	0.000	0.000	5.600	Shortfall of Sites	0.043	Regional Center Commercial	[Q]C2-1L-CDO	Community Commercial		0	0	162.605	5.600		Commercial - Store - One Story, 0	178-5A151 36	No Max	Van Nuys - North Sherman Oaks	No	ABMI	Orange LineTNP , MURC
Los Angeles	6329 VAN NUYS BLVD	91401	2241005002	0.000	0.000	0.000	5.600	Shortfall of Sites	0.043	Regional Center Commercial	[Q]C2-1L-CDO	Community Commercial		0	0	162.627	5.600		Commercial - Store - One Story, 0	178-5A151 61	No Max	Van Nuys - North Sherman Oaks	No	ABMI	Orange LineTNP , MURC
Los Angeles	6429 VAN NUYS BLVD	91401	2236023001	0.000	0.000	0.000	5.600	Shortfall of Sites	0.046	Regional Center Commercial	[Q]C2-1L-CDO	Community Commercial		0	0	152.324	5.600		Commercial - Restaurant, Cocktail Lounge - Restaurant, Cocktail Lounge, Tavern - One Story, 0	180B149 771	No Max	Van Nuys - North Sherman Oaks	No	ABMI	Orange LineTNP , MURC
Los Angeles	6411 VAN NUYS BLVD	91401	2236023005	0.000	0.000	0.000	5.600	Shortfall of Sites	0.045	Regional Center Commercial	[Q]C2-1L-CDO	Community Commercial		0	0	154.002	5.600		Commercial - Store - One Story, 0	180B149 848	No Max	Van Nuys - North Sherman Oaks	No	ABMI	Orange LineTNP , MURC
Los Angeles	6403 VAN NUYS BLVD	91401	2236023009	0.000	0.000	0.000	5.600	Shortfall of Sites	0.041	Regional Center Commercial	[Q]C2-1L-CDO	Community Commercial		0	0	169.405	5.600		Commercial - Store - One Story, 0	180B149 856	No Max	Van Nuys - North Sherman Oaks	No	ABMI	Orange LineTNP , MURC
Los Angeles	5948 VAN NUYS BLVD	91401	2245002006	0.000	0.000	0.000	5.600	Shortfall of Sites	0.104	Neighborhood Office Commercial	C2-1L, CM-1	Community Commercial		0	0	67.405	5.600		Institutional - Cemetery, Mausoleum, Mortuary - Cemetery, Mausoleum - One Story, 0	177A151 144	No Max	Van Nuys - North Sherman Oaks	No	ABMI	Orange LineTNP
Los Angeles	3631 SAWTELLE BLVD	90066	4234004033	0.000	0.000	0.000	5.600	Shortfall of Sites	0.129	Low Residential	R1V2	Medium Residential		0	0	54.183	5.600		Residential - Single Family Residence - Pool, 0	117B157 849	29	Palms - Mar Vista - Del Rey	No	ABMI	PMVDR CPU , OPP RC2, AHO
Los Angeles	19119 SHERMAN WAY	91335	2104032040	0.000	0.000	0.000	5.600	Shortfall of Sites	0.097	Medium Residential	R3-1	Medium Residential		0	0	72.019	5.600		Residential - Five or More Units or Apartments (Any Combination) - 4 Stories or Less - Pool, 0	183B121 93	43	Reseda - West Van Nuys	No	ABMI	RES CPU , AHO
Los Angeles	16819 VANOWEN ST	91406	2225022029	0.000	0.000	0.000	5.600	Shortfall of Sites	0.167	Low Medium II Residential	RD2-1	Low Medium Residential		0	0	41.885	5.600		Residential - Five or More Units or Apartments (Any Combination) - 4 Stories or Less - Pool, 0	183B133 966	10	Reseda - West Van Nuys	No	ABMI	RES CPU , R2RD, AHO
Los Angeles	10717 RIVERSIDE DR	91602	2423002002	0.000	0.000	0.000	5.600	Shortfall of Sites	0.050	General Commercial	C2-1VL	Community Center		0	0	139.640	5.600		Commercial - Store Combination - Store and Office Combination - One Story, 0	165B177 32	108	Sherman Oaks - Studio City - Toluca Lake - Cahuenga Pass	No	ABMI	SHR CPU , ARO, AHO
Los Angeles	4320 CAHUENGA BLVD	91602	2424013002	0.000	0.000	0.000	5.600	Shortfall of Sites	0.049	Low Medium Residential	RD1.5-1XL-RIO	Community Center		0	0	143.134	5.600		Residential - Single Family Residence, 0	165B177 639	108	Sherman Oaks - Studio City - Toluca Lake - Cahuenga Pass	No	ABMI	SHR CPU , AHO
Los Angeles	4270 LANKERSHIM BLVD	91602	2423023020	0.000	0.000	0.000	5.600	Shortfall of Sites	0.054	General Commercial	C2-1VL-CDO-RIO	Community Center		0	0	129.957	5.600		Commercial - Parking Lot (Commercial Use Property) - Lots - Patron or Employee - One Story, 0	165B177 709	108	Sherman Oaks - Studio City - Toluca Lake - Cahuenga Pass	No	ABMI	SHR CPU , AHO
Los Angeles	4250 LANKERSHIM BLVD	91602	2423023015	0.000	0.000	0.000	5.600	Shortfall of Sites	0.054	General Commercial	C2-1VL-CDO-RIO	Community Center		0	0	129.938	5.600		Commercial - Store - One Story, 0	165B177 823	108	Sherman Oaks - Studio City - Toluca Lake - Cahuenga Pass	No	ABMI	SHR CPU , AHO
Los Angeles	4242 LANKERSHIM BLVD	91602	2423023014	0.000	0.000	0.000	5.600	Shortfall of Sites	0.054	General Commercial	C2-1VL-CDO-RIO	Community Center		0	0	129.937	5.600		Commercial - Store - One Story, 0	165B177 831	108	Sherman Oaks - Studio City - Toluca Lake - Cahuenga Pass	No	ABMI	SHR CPU , AHO
Los Angeles	4121 CAHUENGA BLVD	91602	2423025014	0.000	0.000	0.000	5.600	Shortfall of Sites	0.050	General Commercial	C2-1VL-RIO	Community Center		0	0	139.829	5.600		Commercial - Auto, Recreation Equipment, Construction Equipment Sales and Service - Auto Body Repair Shop - One Story, 0	165B177 1025	108	Sherman Oaks - Studio City - Toluca Lake - Cahuenga Pass	No	ABMI	SHR CPU , AHO
Los Angeles	0	0	2423017163	0.000	0.000	0.000	5.600	Shortfall of Sites	0.054	Medium Residential	[Q]R3-1-RIO	Community Center		0	0	128.442	5.600	Vacant	Residential - Single Family Residence - Vacant Land, 0	165B177 1149	108	Sherman Oaks - Studio City - Toluca Lake - Cahuenga Pass	No	ABMI	SHR CPU , AHO
Los Angeles	1832 E 55TH ST	90058	5105010018	0.000	0.000	0.000	5.600	Shortfall of Sites	0.133	Limited Industrial	M1-1-CPIO	Hybrid Industrial	CM-2D-CPIO	0	52.570	5.600		Industrial - Parking Lot (Industrial Use Property) - One Story, 0	1088213 273	54	Southeast Los Angeles	No	ABMI	SLTNP
Los Angeles	0	0	2237013906	0.000	0.000	0.000	5.600	Shortfall of Sites	0.065	Community Commercial	[Q]P-1L-CDO	Village		0	0	106.962	5.600		Miscellaneous - Government Owned Property, 0	180B149 500	72	Van Nuys - North Sherman Oaks	No	ABMI	VNY CPU , P
Los Angeles	0	0	2220022017	0.000	0.000	0.000	5.600	Shortfall of Sites	0.068	General Commercial	P-1VL, C2-1VL	Village		0	0	102.317	5.600		Commercial - Shopping Center (Neighborhood, Community) - One Story, 0	183B145 1120	72	Van Nuys - North Sherman Oaks	No	ABMI	VNY CPU , P
Los Angeles	14300 SHERMAN WAY	91405	2217006061	0.000	0.000	0.000	5.600	Shortfall of Sites	0.147	Low Medium II Residential	R1-1	Medium Residential		0	0	47.645	5.600		Institutional - Church - One Story, 0	183B153 195	43	Van Nuys - North Sherman Oaks	No	ABMI	VNY CPU, FBO
Los Angeles	14300 SHERMAN WAY	91405	2217006061	0.000	0.000	0.000	5.600	Shortfall of Sites	0.163	Low Medium II Residential	[Q]RD1.5-1	Low Medium		0	0	42.960	5.600		Institutional - Church - One Story, 0	183B153 220	29	Van Nuys - North Sherman Oaks	No	ABMI	VNY CPU, FBO
Los Angeles	14300 SHERMAN WAY	91405	2217006061	0.000	0.000	0.000	5.600	Shortfall of Sites	0.172	Low Medium II Residential	R1-1	Low Medium		0	0	40.710	5.600		Institutional - Church - One Story, 0	183B153 386	29	Van Nuys - North Sherman Oaks	No	ABMI	VNY CPU, FBO
Los Angeles	14300 SHERMAN WAY	91405	2217006061	0.000	0.000	0.000	5.600	Shortfall of Sites	0.166	Low Medium II Residential	R1-1	Low Medium		0	0	42.059	5.600		Institutional - Church - One Story, 0	183B153 404	29	Van Nuys - North Sherman Oaks	No	ABMI	VNY CPU, FBO
Los Angeles	14339 HAMLIN ST	91401	2237015024	0.000	0.000	0.000	5.600	Shortfall of Sites	0.071	Low Residential	R1-1	Village		0	0	98.121	5.600		Institutional - Church - One Story, 0	180B153 1290	72	Van Nuys - North Sherman Oaks	No	ABMI	VNY CPU, FBO
Los Angeles	0	0	2217002025	0.000	0.000	0.000	5.600	Shortfall of Sites	0.050	General Commercial	C1-1VL	Community Center		0	0	140.986	5.600	Vacant	Commercial - Commercial - Vacant Land, 0	186B149 756	108	Van Nuys - North Sherman Oaks	No	ABMI	VNY CPU
Los Angeles	14100 VICTORY BLVD	91401	2240014028	0.000	0.000	0.000	5.600	Shortfall of Sites	0.104	Neighborhood Office Commercial	[Q]C1.5-1VL	Neighborhood Center		0	0	67.384	5.600		Commercial - Store - One Story, 0	180B153 1114	72	Van Nuys - North Sherman Oaks	No	ABMI	VNY CPU
Los Angeles	11725 SANTA MONICA BLVD	90025	4262003003	0.000	0.000	0.000	5.600	Shortfall of Sites	0.051	General Commercial	C2-1VL	Mixed Use Corridor		0	0	137.383	5.600		Commercial - Office Building - One Story, 0	126B149 303	54	West Los Angeles	No	ABMI	West WLA CPU , TOPP C, AHO
Los Angeles	1544 PACIFIC COAST HWY	90710	7411007041	0.000	0.000	0.000	5.600	Shortfall of Sites	0.087	General Commercial	[Q]C2-1VL	Community Center		0	0	80.330	5.600		Commercial - Store - One Story, 0	033B193 71	54	Wilmington - Harbor City	No	ABMI	WHC CPU , DB50
Los Angeles	909 PACIFIC COAST HWY	90710	7413031026	0.000	0.000	0.000	5.600	Shortfall of Sites	0.085	General Commercial	[Q]C2-1VL-O	Community Center		0	0	82.131	5.600		Commercial - Service Station - Full Service - No Additional Services, 0	036B197 994	54	Wilmington - Harbor City	No	ABMI	WHC CPU , DB50
Los Angeles	0	0	7411004010	0.000	0.000	0.000	5.600	Shortfall of Sites	0.092	General Commercial	[Q]C2-1VL	Community Center		0	0	76.226	5.600	Vacant	Commercial - Commercial - Vacant Land, 0	033B193 998	54	Wilmington - Harbor City	No	ABMI	WHC CPU , DB50
Los Angeles	25824 BELLE PORTE AVE	90710	7411007024	0.000	0.000	0.000	5.600	Shortfall of Sites	0.092	Limited Manufacturing	[Q]MR1-1VL	Community Center		0	0	76.221	5.600		Commercial - Auto, Recreation Equipment, Construction Equipment Sales and Service - Auto Body Repair Shop - One Story, 0	033B193 136	54	Wilmington - Harbor City	No	ABMI	WHC CPU
Los Angeles	25824 BELLE PORTE AVE	90710	7411007024	0.000	0.000	0.000	5.600	Shortfall of Sites	0.092	Limited Manufacturing	[Q]MR1-1VL	Community Center		0	0	76.221	5.600		Commercial - Auto, Recreation Equipment, Construction Equipment Sales and Service - Auto Body Repair Shop - One Story, 0	033B193 140	54	Wilmington - Harbor City	No	ABMI	WHC CPU
Los Angeles	25824 BELLE PORTE AVE	90710	7411007024	0.000	0.000	0.000	5.600	Shortfall of Sites	0.092	Limited Manufacturing	[Q]MR1-1VL	Community Center		0	0	76.221	5.600		Commercial - Auto, Recreation Equipment, Construction Equipment Sales and Service - Auto Body Repair Shop - One Story, 0	033B193 151	54	Wilmington - Harbor City	No	ABMI	WHC CPU
Los Angeles	25824 BELLE PORTE AVE	90710	7411007024	0.000	0.000	0.000	5.600	Shortfall of Sites	0.091	Limited Manufacturing	[Q]MR1-1VL	Community Center		0	0	77.186	5.600		Commercial - Auto, Recreation Equipment, Construction Equipment Sales and Service - Auto Body Repair Shop - One Story, 0	033B193 153	54	Wilmington - Harbor City	No	ABMI	WHC CPU
Los Angeles	25224 VERMONT AVE	90710	7413020022	0.000	0.000	0.000	5.600	Shortfall of Sites	0.091	Limited Manufacturing	[Q]MR1-1VL-O	Community Center		0	0	76.991	5.600		Commercial - Auto, Recreation Equipment, Construction Equipment Sales and Service - Auto Body Repair Shop - One Story, 0	036B197 441	54	Wilmington - Harbor City	No	ABMI	WHC CPU
Los Angeles	5218 W CENTINELA AVE	90045	4103002031	0.000	0.000	0.000	5.600	Shortfall of Sites	0.064	Community Commercial	C2-1VL	0		0	0	108.887	5.600		Commercial - Auto, Recreation Equipment, Construction Equipment Sales and Service - New Car Sales and Service - One Story, 0	102B173 124	29	Westchester - Playa del Rey	No	ABMI	WPDR CPU , AHO
Los Angeles	5700 SEPULVEDA BLVD	91411	2243004021	0.000	0.000	0.000	5.600	Shortfall of Sites	0.320	Medium Residential	(Q)RAS4-1-RIO, R3-1-RIO	Medium		0	0	31.293	5.600		Residential - Five or More Units or Apartments (Any Combination) - 5 Stories or More - Pool and Misc., 0	174B145 282	54	Van Nuys - North Sherman Oaks	Yes	ABMI	Orange LineTNP , AHO
Los Angeles	2500 W 6TH ST	90057	5141006001	0.000	0.000	0.000	5.598	Shortfall of Sites	0.140	Community Commercial	C2-2	0		0	0	76.869	5.598		Industrial - Warehousing, Distribution, Storage - Public Storage (Bekins, Lyons) - 6 to 13 Stories, 0	133-5A203 54		Westlake	No	ABMI	ARO

Jurisdiction Name	Site Address/Intersection	5 Digit ZIP Code	Assessor Parcel Number	Very Low-Income	Low-Income	Moderate-Income	Above Moderate-Income	Type of Shortfall	Parcel Size (Acres)	Current General Plan Designation	Current Zoning	Proposed General Plan (GP) Designation	Proposed Zoning	Minimum Density Allowed	Maximum Density Allowed	Total Capacity	Vacant/ Nonvacant	Description of Existing Uses	PIN	Base Density Per Acre	Community Plan Area	Rent Stabalization Ordinance	Income Category	Applicable Rezoning Program (Program informing values in Column Q listed first)
Los Angeles	2500 W 6TH ST	90057	5141006001	0.000	0.000	0.000	5.598	Shortfall of Sites	0.140	Community Commercial	C2-2	0	0	0	76.679	5.598		Industrial - Warehousing, Distribution, Storage - Public Storage (Bekins, Lyons) - 6 to 13 Stories, 0	133-5A203 63		Westlake	No	ABMI	ARO
Los Angeles	7650 RESEDA BLVD	91335	2119001065	0.000	0.000	0.000	5.597	Shortfall of Sites	0.696	Medium Residential	R3-1	0	0	0	82.940	5.597		Residential - Five or More Units or Apartments (Any Combination) · 4 Stories or Less - Pool, 36	186B125 45		Reseda - West Van Nuys	Yes	ABMI	DB50
Los Angeles	617 S OLIVE ST	90014	5144004015	0.000	0.000	0.000	5.597	Shortfall of Sites	0.001	Regional Center Commercial	C2-4D	Transit Core	[HB5-SH1-5] [CX3-FA] [CPIO]	0	11366.343	5.597		Commercial - Office Building - Mills Act Property, 0	129A209 111	No Max	Central City	No	ABMI	ARO , DT CPU
Los Angeles	0	0	2507009905	0.000	0.000	0.000	0.000	Shortfall of Sites	3.639	Public Facilities	[Q]PF-1VL	0	0	0	153.741	0.000	Vacant	Industrial - Industrial - Vacant Land, 0	216B149 8		Sylmar	No		PF
Los Angeles	16765 SHERMAN WAY	91406	2226019023	0.000	0.000	0.000	5.594	Shortfall of Sites	0.161	Low Medium II Residential	RD1.5-1	Low Medium Residential	0	0	37.338	5.594		Residential - Five or More Units or Apartments (Any Combination) · 4 Stories or Less, 0	183B133 83	10	Reseda - West Van Nuys	Yes	ABMI	DB50 , RES CPU, AHO
Los Angeles	13000 VANOWEN ST	91605	2326001012	0.000	0.000	0.000	5.594	Shortfall of Sites	0.168	Low Medium II Residential	RD1.5-1	0	0	0	46.229	5.594		Residential - Three Units (Any Combination) - 4 Stories or Less, 0	180B161 12		North Hollywood - Valley Village	Yes	ABMI	DB50
Los Angeles	2132 LINCOLN PARK AVE	90031	5211010001	0.000	0.000	0.000	5.594	Shortfall of Sites	0.161	Low Medium II Residential	RD1.5-1	0	0	0	48.219	5.594		Residential - Three Units (Any Combination) - 4 Stories or Less, 0	136-5A225 14		Northeast Los Angeles	Yes	ABMI	DB50
Los Angeles	1230 S LORENA ST	90023	5190018001	0.000	0.000	0.000	5.594	Shortfall of Sites	0.082	Commercial Manufacturing	[Q]C2-1-CUGU	0	0	0	94.345	5.594		Commercial - Store Combination - Store and Residential Combination - One Story, 0	118-5A225 27		Boyle Heights	Yes	ABMI	DB50 , ARO
Los Angeles	1415 W 225TH ST	90501	7347005016	0.000	0.000	0.000	5.594	Shortfall of Sites	0.207	Low Medium II Residential	RD2-1	0	0	0	37.594	5.594		Residential - Five or More Units or Apartments (Any Combination) · 4 Stories or Less, 0	045B193 28		Harbor Gateway	Yes	ABMI	DB50
Los Angeles	4240 ABNER ST	90032	5215001018	0.000	0.000	0.000	5.594	Shortfall of Sites	0.212	Low Medium II Residential	RD2-1	0	0	0	36.577	5.594		Residential - Five or More Units or Apartments (Any Combination) · 4 Stories or Less, 0	135A229 42		Northeast Los Angeles	Yes	ABMI	DB50
Los Angeles	13334 VANOWEN ST	91405	2329020023	0.000	0.000	0.000	5.594	Shortfall of Sites	0.089	Medium Residential	R3-1	0	0	0	86.864	5.594		Residential - Five or More Units or Apartments (Any Combination) · 4 Stories or Less, 0	180B157 53		Van Nuys - North Sherman Oaks	Yes	ABMI	DB50
Los Angeles	16004 CANTLAY ST	91406	2206035028	0.000	0.000	0.000	5.594	Shortfall of Sites	0.083	Medium Residential	R3-1	0	0	0	93.842	5.594		Residential - Five or More Units or Apartments (Any Combination) · 4 Stories or Less, 0	183B141 55		Van Nuys - North Sherman Oaks	Yes	ABMI	DB50
Los Angeles	332 ROSS PL	90744	7416031027	0.000	0.000	0.000	5.594	Shortfall of Sites	0.172	Low Medium II Residential	[Q]RD1.5-1XL-O-CUGU	0	0	0	45.126	5.594		Residential - Five or More Units or Apartments (Any Combination) · 4 Stories or Less, 0	030B205 64		Wilmington - Harbor City	Yes	ABMI	DB50
Los Angeles	12750 VANOWEN ST	91605	2325004024	0.000	0.000	0.000	5.594	Shortfall of Sites	0.161	Low Medium II Residential	RD1.5-1	0	0	0	48.208	5.594		Residential - Five or More Units or Apartments (Any Combination) · 4 Stories or Less, 0	180B161 69		North Hollywood - Valley Village	Yes	ABMI	DB50
Los Angeles	1632 PLAZA DEL AMO	90501	7347009007	0.000	0.000	0.000	5.594	Shortfall of Sites	0.156	Low Medium II Residential	RD1.5-1	0	0	0	49.794	5.594		Residential - Four Units (Any Combination) - 4 Stories or Less, 0	045B193 72		Harbor Gateway	Yes	ABMI	DB50
Los Angeles	1240 S LORENA ST	90023	5190018004	0.000	0.000	0.000	5.594	Shortfall of Sites	0.082	Commercial Manufacturing	[Q]C2-1-CUGU	0	0	0	94.343	5.594		Commercial - Store Combination - Store and Residential Combination - One Story, 0	118-5A225 73		Boyle Heights	Yes	ABMI	DB50 , ARO
Los Angeles	1414 W 225TH ST	90501	7347006004	0.000	0.000	0.000	5.594	Shortfall of Sites	0.172	Low Medium II Residential	RD1.5-1	0	0	0	45.124	5.594		Residential - Five or More Units or Apartments (Any Combination) · 4 Stories or Less, 0	045B193 88		Harbor Gateway	Yes	ABMI	DB50
Los Angeles	2107 LINCOLN PARK AVE	90031	5211008022	0.000	0.000	0.000	5.594	Shortfall of Sites	0.154	Low Medium II Residential	[Q]RD1.5-1D	0	0	0	50.313	5.594		Residential - Five or More Units or Apartments (Any Combination) · 4 Stories or Less, 0	136-5A225 103		Northeast Los Angeles	Yes	ABMI	DB50
Los Angeles	1521 ARLINGTON AVE	90019	5072034024	0.000	0.000	0.000	5.594	Shortfall of Sites	0.157	Low Medium II Residential	RD1.5-1-O-CPIO	0	0	0	49.387	5.594		Residential - Five or More Units or Apartments (Any Combination) · 4 Stories or Less, 0	126B189 124		West Adams - Baldwin Hills - Leimert	Yes	ABMI	DB50
Los Angeles	10252 RIVERSIDE DR	91602	2424006001	0.000	0.000	0.000	5.594	Shortfall of Sites	0.088	Medium Residential	R3-1-RIO	0	0	0	88.287	5.594		Residential - Five or More Units or Apartments (Any Combination) · 4 Stories or Less, 0	165B177 130		Sherman Oaks - Studio City - Toluca Lake - Cahuenga Pass	Yes	ABMI	DB50
Los Angeles	12534 ROSCOE BLVD	91352	2308004019	0.000	0.000	0.000	5.594	Shortfall of Sites	0.093	Medium Residential	R3-1	0	0	0	83.307	5.594		Residential - Five or More Units or Apartments (Any Combination) · 4 Stories or Less - Pool, 0	192B161 135		Sun Valley - La Tuna Canyon	Yes	ABMI	DB50
Los Angeles	906 RONAN AVE	90744	7416022016	0.000	0.000	0.000	5.594	Shortfall of Sites	0.161	Low Medium II Residential	[Q]RD1.5-1XL-O-CUGU	0	0	0	48.251	5.594		Residential - Five or More Units or Apartments (Any Combination) · 4 Stories or Less, 0	030B205 151		Wilmington - Harbor City	Yes	ABMI	DB50
Los Angeles	1531 ARLINGTON AVE	90019	5072034025	0.000	0.000	0.000	5.594	Shortfall of Sites	0.157	Low Medium II Residential	RD1.5-1-O-CPIO	0	0	0	49.386	5.594		Residential - Five or More Units or Apartments (Any Combination) · 4 Stories or Less, 0	126B189 161		West Adams - Baldwin Hills - Leimert	Yes	ABMI	DB50
Los Angeles	1550 W 226TH ST	90501	7347011047	0.000	0.000	0.000	5.594	Shortfall of Sites	0.165	Low Medium II Residential	RD1.5-1	0	0	0	47.016	5.594		Residential - Five or More Units or Apartments (Any Combination) · 4 Stories or Less, 0	045B193 161		Harbor Gateway	Yes	ABMI	DB50
Los Angeles	13820 SHERMAN WAY	91405	2216032029	0.000	0.000	0.000	5.594	Shortfall of Sites	0.173	Medium Residential	[Q]RD1.5-1	0	0	0	44.962	5.594		Residential - Five or More Units or Apartments (Any Combination) · 4 Stories or Less - Pool, 0	183B153 166		Van Nuys - North Sherman Oaks	Yes	ABMI	DB50
Los Angeles	1520 W 226TH ST	90501	7347011023	0.000	0.000	0.000	5.594	Shortfall of Sites	0.165	Low Medium II Residential	RD1.5-1	0	0	0	47.017	5.594		Residential - Five or More Units or Apartments (Any Combination) · 4 Stories or Less, 0	045B193 169		Harbor Gateway	Yes	ABMI	DB50
Los Angeles	2600 MEDFORD ST	90033	5202018022	0.000	0.000	0.000	5.594	Shortfall of Sites	0.172	Low Medium II Residential	RD1.5-1	0	0	0	45.128	5.594		Commercial - Store Combination - Store and Residential Combination - One Story, 0	135A229 171		Northeast Los Angeles	Yes	ABMI	DB50
Los Angeles	1500 W 226TH ST	90501	7347011046	0.000	0.000	0.000	5.594	Shortfall of Sites	0.165	Low Medium II Residential	RD1.5-1	0	0	0	47.017	5.594		Residential - Five or More Units or Apartments (Any Combination) · 4 Stories or Less, 0	045B193 172		Harbor Gateway	Yes	ABMI	DB50
Los Angeles	1500 W 226TH ST	90501	7347011046	0.000	0.000	0.000	5.594	Shortfall of Sites	0.165	Low Medium II Residential	RD1.5-1	0	0	0	47.017	5.594		Residential - Five or More Units or Apartments (Any Combination) · 4 Stories or Less, 0	045B193 173		Harbor Gateway	Yes	ABMI	DB50
Los Angeles	1500 W 226TH ST	90501	7347011046	0.000	0.000	0.000	5.594	Shortfall of Sites	0.165	Low Medium II Residential	RD1.5-1	0	0	0	46.987	5.594		Residential - Five or More Units or Apartments (Any Combination) · 4 Stories or Less, 0	045B193 174		Harbor Gateway	Yes	ABMI	DB50
Los Angeles	5757 WILLOWCREST AVE	91601	2415021022	0.000	0.000	0.000	5.594	Shortfall of Sites	0.171	Low Medium II Residential	RD1.5-1VL	0	0	0	45.499	5.594		Residential - Five or More Units or Apartments (Any Combination) · 4 Stories or Less, 0	174B177 188		North Hollywood - Valley Village	Yes	ABMI	DB50
Los Angeles	122 W I ST	90744	7423003002	0.000	0.000	0.000	5.594	Shortfall of Sites	0.159	Low Medium II Residential	[Q]RD1.5-1XL-O-CUGU	0	0	0	48.938	5.594		Residential - Five or More Units or Apartments (Any Combination) · 4 Stories or Less, 0	030B205 196		Wilmington - Harbor City	Yes	ABMI	DB50
Los Angeles	2416 W VERNON AVE	90008	5015036009	0.000	0.000	0.000	5.594	Shortfall of Sites	0.083	Neighborhood Commercial	C2-1VL-CPIO	0	0	0	94.015	5.594		Residential - Three Units (Any Combination) - 4 Stories or Less, 0	111B189 208		West Adams - Baldwin Hills - Leimert	Yes	ABMI	DB50
Los Angeles	1613 W 227TH ST	90501	7347010019	0.000	0.000	0.000	5.594	Shortfall of Sites	0.165	Low Medium II Residential	RD1.5-1	0	0	0	47.004	5.594		Residential - Five or More Units or Apartments (Any Combination) · 4 Stories or Less, 0	045B193 209		Harbor Gateway	Yes	ABMI	DB50
Los Angeles	2612 W VERNON AVE	90008	5014021004	0.000	0.000	0.000	5.594	Shortfall of Sites	0.083	Neighborhood Commercial	C2-1VL-CPIO	0	0	0	94.015	5.594		Residential - Four Units (Any Combination) - 4 Stories or Less, 0	111B189 221		West Adams - Baldwin Hills - Leimert	Yes	ABMI	DB50
Los Angeles	1639 CARMONA AVE	90019	5069026004	0.000	0.000	0.000	5.594	Shortfall of Sites	0.270	Low Medium I Residential	R2-1-O	0	0	0	28.796	5.594		Residential - Five or More Units or Apartments (Any Combination) · 4 Stories or Less, 0	126B177 229		Wilshire	Yes	ABMI	DB50 , R2RD
Los Angeles	835 BAY VIEW AVE	90744	7416021026	0.000	0.000	0.000	5.594	Shortfall of Sites	0.161	Low Medium II Residential	[Q]RD1.5-1XL-O-CUGU	0	0	0	48.360	5.594		Residential - Five or More Units or Apartments (Any Combination) · 4 Stories or Less - Pool, 0	030B205 234		Wilmington - Harbor City	Yes	ABMI	DB50
Los Angeles	822 N MARINE AVE	90744	7423003005	0.000	0.000	0.000	5.594	Shortfall of Sites	0.176	Low Medium II Residential	[Q]RD1.5-1XL-O-CUGU	0	0	0	44.196	5.594		Residential - Five or More Units or Apartments (Any Combination) · 4 Stories or Less, 0	030B205 246		Wilmington - Harbor City	Yes	ABMI	DB50
Los Angeles	830 N NEPTUNE AVE	90744	7416025022	0.000	0.000	0.000	5.594	Shortfall of Sites	0.172	Low Medium II Residential	[Q]RD1.5-1XL-O-CUGU	0	0	0	45.053	5.594		Residential - Five or More Units or Apartments (Any Combination) · 4 Stories or Less, 0	030B205 247		Wilmington - Harbor City	Yes	ABMI	DB50
Los Angeles	1318 W ANAHEIM ST	90744	7416002004	0.000	0.000	0.000	5.594	Shortfall of Sites	0.116	General Commercial	[Q]C2-1VL-O-CUGU	0	0	0	67.147	5.594		Residential - Five or More Units or Apartments (Any Combination) · 4 Stories or Less, 0	030B201 250		Wilmington - Harbor City	Yes	ABMI	DB50
Los Angeles	835 BAY VIEW AVE	90744	7416021026	0.000	0.000	0.000	5.594	Shortfall of Sites	0.161	Low Medium II Residential	[Q]RD1.5-1XL-O-CUGU	0	0	0	48.360	5.594		Residential - Five or More Units or Apartments (Any Combination) · 4 Stories or Less - Pool, 0	030B205 266		Wilmington - Harbor City	Yes	ABMI	DB50
Los Angeles	1574 W 227TH ST	90501	7347015001	0.000	0.000	0.000	5.594	Shortfall of Sites	0.083	Medium Residential	R3-1	0	0	0	94.018	5.594		Residential - Five or More Units or Apartments (Any Combination) · 4 Stories or Less, 0	045B193 276		Harbor Gateway	Yes	ABMI	DB50
Los Angeles	1530 W 227TH ST	90501	7347015009	0.000	0.000	0.000	5.594	Shortfall of Sites	0.083	Medium Residential	R3-1	0	0	0	94.023	5.594		Residential - Four Units (Any Combination) - 4 Stories or Less, 0	045B193 285		Harbor Gateway	Yes	ABMI	DB50
Los Angeles	1600 S DUNSMUIR AVE	90019	5064002031	0.000	0.000	0.000	5.594	Shortfall of Sites	0.090	Neighborhood Commercial	C2-1VL-CPIO	0	0	0	86.167	5.594		Commercial - Store Combination - Store and Residential Combination - One Story, 0	126B177 287		West Adams - Baldwin Hills - Leimert	Yes	ABMI	DB50 , ARO
Los Angeles	835 BAY VIEW AVE	90744	7416021026	0.000	0.000	0.000	5.594	Shortfall of Sites	0.161	Low Medium II Residential	[Q]RD1.5-1XL-O-CUGU	0	0	0	48.360	5.594		Residential - Five or More Units or Apartments (Any Combination) · 4 Stories or Less - Pool, 0	030B205 293		Wilmington - Harbor City	Yes	ABMI	DB50
Los Angeles	10541 MOORPARK ST	91602	2424002006	0.000	0.000	0.000	5.594	Shortfall of Sites	0.155	Low Medium Residential	RD1.5-1-RIO	0	0	0	50.069	5.594		Residential - Three Units (Any Combination) - 4 Stories or Less, 0	165B177 312		Sherman Oaks - Studio City - Toluca Lake - Cahuenga Pass	Yes	ABMI	DB50
Los Angeles	7035 GREELEY ST	91042	2568015014	0.000	0.000	0.000	5.594	Shortfall of Sites	0.162	Low Medium II Residential	RD1.5-1	0	0	0	47.975	5.594		Residential - Four Units (Any Combination) - 4 Stories or Less, 0	202-5A201 315		Sunland - Tujunga - Lake View Terrace - Shadow Hills - East La Tuna Canyon	Yes	ABMI	DB50
Los Angeles	2916 W MARTIN LUTHER KING JR BLVD	90008	5023002010	0.000	0.000	0.000	5.594	Shortfall of Sites	0.087	Medium Residential	R3-1	0	0	0	89.003	5.594		Residential - Four Units (Any Combination) - 4 Stories or Less, 0	114B189 332		West Adams - Baldwin Hills - Leimert	Yes	ABMI	DB50

Jurisdiction Name	Site Address/Intersection	5 Digit ZIP Code	Assessor Parcel Number	Very Low-Income	Low-Income	Moderate-Income	Above Moderate-Income	Type of Shortfall	Parcel Size (Acres)	Current General Plan Designation	Current Zoning	Proposed General Plan (GP) Designation	Proposed Zoning	Minimum Density Allowed	Maximum Density Allowed	Total Capacity	Vacant/ Nonvacant	Description of Existing Uses	PIN	Base Density Per Acre	Community Plan Area	Rent Stabalization Ordinance	Income Category	Applicable Rezoning Program (Program informing values in Column Q listed first)
Los Angeles	601 W ANAHEIM ST	90744	7416025036	0.000	0.000	0.000	5.594	Shortfall of Sites	0.172	Low Medium II Residential	[Q]RD1.5-1XL-O-CUGU	0	0	0	45.054	5.594		Commercial - Store Combination - Store and Residential Combination - One Story, 0	030B205 337		Wilmington - Harbor City	Yes	ABMI	DB50
Los Angeles	1600 S RIDGELEY DR	90019	5064005011	0.000	0.000	0.000	5.594	Shortfall of Sites	0.082	Neighborhood Commercial	C2-1VL-CPIO	0	0	0	94.708	5.594		Residential - Five or More Units or Apartments (Any Combination) · 4 Stories or Less, 0	126B177 338		West Adams - Baldwin Hills - Leimert	Yes	ABMI	DB50
Los Angeles	5308 AUCKLAND AVE	91601	2417006022	0.000	0.000	0.000	5.594	Shortfall of Sites	0.160	Low Medium II Residential	RD1.5-1	0	0	0	48.506	5.594		Residential - Five or More Units or Apartments (Any Combination) · 4 Stories or Less, 0	171B177 344		North Hollywood - Valley Village	Yes	ABMI	DB50
Los Angeles	703 W 129TH ST	90247	6117021018	0.000	0.000	0.000	5.594	Shortfall of Sites	0.087	Medium Residential	R3-1-O	0	0	0	88.916	5.594		Residential - Five or More Units or Apartments (Any Combination) · 4 Stories or Less, 0	081B197 371		Harbor Gateway	Yes	ABMI	DB50
Los Angeles	5252 SATSUMA AVE	91601	2416009006	0.000	0.000	0.000	5.594	Shortfall of Sites	0.084	Medium Residential	R3-1VL	0	0	0	92.789	5.594		Residential - Three Units (Any Combination) - 4 Stories or Less, 0	171B173 372		North Hollywood - Valley Village	Yes	ABMI	DB50
Los Angeles	715 W 129TH ST	90247	6117021036	0.000	0.000	0.000	5.594	Shortfall of Sites	0.087	Medium Residential	R3-1-O	0	0	0	89.125	5.594		Residential - Four Units (Any Combination) - 4 Stories or Less, 0	081B197 373		Harbor Gateway	Yes	ABMI	DB50
Los Angeles	2528 W MARTIN LUTHER KING JR BLVD	90008	5023024011	0.000	0.000	0.000	5.594	Shortfall of Sites	0.093	Neighborhood Commercial	C2-1VL-CPIO	0	0	0	83.981	5.594		Commercial - Store Combination - Store and Residential Combination - One Story, 0	114B189 407		West Adams - Baldwin Hills - Leimert	Yes	ABMI	DB50 , ARO
Los Angeles	7021 FULTON AVE	91605	2328023025	0.000	0.000	0.000	5.594	Shortfall of Sites	0.094	Medium Residential	R3-1	0	0	0	82.962	5.594		Residential - Five or More Units or Apartments (Any Combination) · 4 Stories or Less, 0	183B157 428		North Hollywood - Valley Village	Yes	ABMI	DB50
Los Angeles	710 W ANAHEIM ST	90744	7416020006	0.000	0.000	0.000	5.594	Shortfall of Sites	0.110	General Commercial	[Q]C2-1VL-O-CUGU	0	0	0	70.807	5.594		Commercial - Store Combination - Store and Residential Combination - One Story, 0	030B205 473		Wilmington - Harbor City	Yes	ABMI	DB50 , ARO
Los Angeles	10250 CAMARILLO ST	91602	2420023055	0.000	0.000	0.000	5.594	Shortfall of Sites	0.093	Medium Residential	R3-1	0	0	0	83.812	5.594		Residential - Five or More Units or Apartments (Any Combination) · 4 Stories or Less - Pool, 0	168B177 527		North Hollywood - Valley Village	Yes	ABMI	DB50
Los Angeles	1740 HAUSER BLVD	90019	5064008007	0.000	0.000	0.000	5.594	Shortfall of Sites	0.156	Low Medium II Residential	RD1.5-1	0	0	0	49.656	5.594		Residential - Five or More Units or Apartments (Any Combination) · 4 Stories or Less - Pool, 0	126B177 548		West Adams - Baldwin Hills - Leimert	Yes	ABMI	DB50
Los Angeles	7017 HAZELTINE AVE	91405	2217015025	0.000	0.000	0.000	5.594	Shortfall of Sites	0.163	Low Medium II Residential	[Q]RD1.5-1	0	0	0	47.561	5.594		Residential - Five or More Units or Apartments (Any Combination) · 4 Stories or Less, 0	183B153 551		Van Nuys - North Sherman Oaks	Yes	ABMI	DB50
Los Angeles	13606 WYANDOTTE ST	91405	2328006028	0.000	0.000	0.000	5.594	Shortfall of Sites	0.082	Medium Residential	R3-1	0	0	0	95.056	5.594		Residential - Five or More Units or Apartments (Any Combination) · 4 Stories or Less, 0	186B157 567		Van Nuys - North Sherman Oaks	Yes	ABMI	DB50
Los Angeles	5350 2ND AVE	90043	5005004012	0.000	0.000	0.000	5.594	Shortfall of Sites	0.082	Neighborhood Commercial	C2-1VL-CPIO	0	0	0	94.601	5.594		Commercial - Store Combination - Store and Residential Combination - One Story, 0	108B189 575		West Adams - Baldwin Hills - Leimert	Yes	ABMI	DB50 , ARO
Los Angeles	25428 WESTERN AVE	90710	7410022040	0.000	0.000	0.000	5.594	Shortfall of Sites	0.109	Medium Residential	[Q]R3-1VL	0	0	0	71.044	5.594		Residential - Double, Duplex, or Two Units - 4 Stories or Less, 0	036B193 608		Wilmington - Harbor City	Yes	ABMI	DB50
Los Angeles	1332 ANAHEIM ST	90710	7411021054	0.000	0.000	0.000	5.594	Shortfall of Sites	0.103	Medium Residential	[Q]R3-1VL	0	0	0	75.314	5.594		Residential - Four Units (Any Combination) - 4 Stories or Less, 0	033B193 608		Wilmington - Harbor City	Yes	ABMI	DB50
Los Angeles	705 LAGOON AVE	90744	7416026025	0.000	0.000	0.000	5.594	Shortfall of Sites	0.161	Low Medium II Residential	[Q]RD1.5-1XL-O-CUGU	0	0	0	48.301	5.594		Residential - Five or More Units or Apartments (Any Combination) · 4 Stories or Less, 0	030B205 629		Wilmington - Harbor City	Yes	ABMI	DB50
Los Angeles	6432 AGNES AVE	91606	2322007036	0.000	0.000	0.000	5.594	Shortfall of Sites	0.169	Low Medium II Residential	RD1.5-1	0	0	0	45.875	5.594		Residential - Five or More Units or Apartments (Any Combination) · 4 Stories or Less - Pool, 0	180B165 661		North Hollywood - Valley Village	Yes	ABMI	DB50
Los Angeles	6922 HAZELTINE AVE	91405	2216013041	0.000	0.000	0.000	5.594	Shortfall of Sites	0.158	Low Medium II Residential	[Q]RD1.5-1	0	0	0	49.029	5.594		Residential - Five or More Units or Apartments (Any Combination) · 4 Stories or Less - Pool, 0	183B153 820		Van Nuys - North Sherman Oaks	Yes	ABMI	DB50
Los Angeles	11249 VICTORY BLVD	91606	2336008024	0.000	0.000	0.000	5.594	Shortfall of Sites	0.126	Medium Residential	[Q]R3-1	0	0	0	61.540	5.594		Residential - Four Units (Any Combination) - 4 Stories or Less, 0	180B173 862		North Hollywood - Valley Village	Yes	ABMI	DB50
Los Angeles	2030 S SHERBOURNE DR	90034	4302026026	0.000	0.000	0.000	5.594	Shortfall of Sites	0.157	Low Medium II Residential	RD1.5-1	0	0	0	49.407	5.594		Residential - Five or More Units or Apartments (Any Combination) · 4 Stories or Less - Pool, 0	126B169 877		West Adams - Baldwin Hills - Leimert	Yes	ABMI	DB50
Los Angeles	5359 W ADAMS BLVD	90016	5043002002	0.000	0.000	0.000	5.594	Shortfall of Sites	0.091	Neighborhood Commercial	C2-1VL-CPIO	0	0	0	85.672	5.594		Commercial - Store Combination - Store and Residential Combination - One Story, 0	123B177 927		West Adams - Baldwin Hills - Leimert	Yes	ABMI	DB50 , ARO
Los Angeles	1025 N MARINE AVE	90744	7420023017	0.000	0.000	0.000	5.594	Shortfall of Sites	0.154	Low Medium II Residential	[Q]RD1.5-1XL-O-CUGU	0	0	0	50.494	5.594		Residential - Double, Duplex, or Two Units - 4 Stories or Less, 0	033B205 1026		Wilmington - Harbor City	Yes	ABMI	DB50
Los Angeles	11449 CALIFA ST	91601	2338012902	0.000	0.000	0.000	5.594	Shortfall of Sites	0.123	Medium Residential	[Q]R3-1	0	0	0	63.167	5.594		Residential - Five or More Units or Apartments (Any Combination) · 4 Stories or Less, 0	177B169 1050		North Hollywood - Valley Village	Yes	ABMI	DB50
Los Angeles	5044 CAHUENGA BLVD	91601	2419018025	0.000	0.000	0.000	5.594	Shortfall of Sites	0.161	Low Medium II Residential	RD1.5-1	0	0	0	48.353	5.594		Residential - Five or More Units or Apartments (Any Combination) · 4 Stories or Less, 0	171B177 1060		North Hollywood - Valley Village	Yes	ABMI	DB50
Los Angeles	537 W 10TH ST	90731	7454012029	0.000	0.000	0.000	5.594	Shortfall of Sites	0.155	Low Medium II Residential	RD1.5-1XL-CPIO	0	0	0	50.123	5.594		Residential - Three Units (Any Combination) - 4 Stories or Less, 0	015B197 1091		San Pedro	Yes	ABMI	DB50
Los Angeles	1005 S GRAND AVE	90731	7454013010	0.000	0.000	0.000	5.594	Shortfall of Sites	0.172	Low Medium II Residential	RD1.5-1XL-CPIO	0	0	0	45.123	5.594		Residential - Five or More Units or Apartments (Any Combination) · 4 Stories or Less, 0	015B197 1112		San Pedro	Yes	ABMI	DB50
Los Angeles	13154 VANOWEN ST	91605	2326010005	0.000	0.000	0.000	5.594	Shortfall of Sites	0.095	Medium Residential	R3-1	0	0	0	82.156	5.594		Residential - Five or More Units or Apartments (Any Combination) · 4 Stories or Less, 0	180B157 1139		North Hollywood - Valley Village	Yes	ABMI	DB50
Los Angeles	1150 MASSELIN AVE	90019	5085019018	0.000	0.000	0.000	5.594	Shortfall of Sites	0.088	Medium Residential	R3-1-O	0	0	0	88.623	5.594		Residential - Five or More Units or Apartments (Any Combination) · 4 Stories or Less, 0	132B177 1289		Wilshire	Yes	ABMI	DB50
Los Angeles	14143 BURBANK BLVD	91401	2245027048	0.000	0.000	0.000	5.594	Shortfall of Sites	0.126	Medium Residential	[Q]R3-1	0	0	0	61.540	5.594		Residential - Five or More Units or Apartments (Any Combination) · 4 Stories or Less, 0	174B153 773		Van Nuys - North Sherman Oaks	Yes	ABMI	DB50
Los Angeles	7355 BALBOA BLVD	91406	2227001050	0.000	0.000	0.000	5.594	Shortfall of Sites	0.206	Low Medium II Residential	(Q)RD1.5-1	Low Medium Residential	0	0	38.894	5.594		Residential - Five or More Units or Apartments (Any Combination) · 4 Stories or Less, 0	186B133 803	10	Reseda - West Van Nuys	Yes	ABMI	DB50 , RES CPU, AHO
Los Angeles	12601 ENCINITAS AVE	91342	2604035026	0.000	0.000	5.594	0.000	Shortfall of Sites	0.788	Limited Industrial	[Q]CM-1VL	0	0	0	12.685	5.594		Industrial - Warehousing, Distribution, Storage - Warehousing, Distribution, 10,000 to 24,999 SF - One Story, 1	219B141 72		Sylmar	No	MI	DB50
Los Angeles	806 N EVERGREEN AVE	90033	5178008007	0.000	0.000	0.000	5.594	Shortfall of Sites	0.119	Neighborhood Office Commercial	C1-1-CUGU	0	0	0	83.685	5.594		Residential - Single Family Residence, 1	129A227 217		Boyle Heights	No	ABMI	DB50
Los Angeles	1611 262ND ST	90710	7411012031	0.000	0.000	0.000	5.594	Shortfall of Sites	0.156	General Commercial	[Q]C1.5-1VL	0	0	0	63.996	5.594		Residential - Single Family Residence, 1	033B193 429		Wilmington - Harbor City	No	ABMI	DB50
Los Angeles	315 MCDONALD AVE	90744	7417016025	0.000	0.000	0.000	5.594	Shortfall of Sites	0.206	Low Medium II Residential	[Q]RD1.5-1XL-O-CUGU	0	0	0	48.500	5.594		Residential - Single Family Residence, 1	027B205 651		Wilmington - Harbor City	No	ABMI	DB50
Los Angeles	1178 W 20TH ST	90731	7460027031	0.000	0.000	0.000	5.594	Shortfall of Sites	0.115	Neighborhood Commercial	[Q]C1-1XL	0	0	0	87.028	5.594		Residential - Single Family Residence, 1	012B193 1014		San Pedro	No	ABMI	DB50
Los Angeles	22829 BURBANK BLVD	91367	2041013023	2.796	2.796	0.000	0.000	Shortfall of Sites	0.622	Low Residential	R1-1	Very Low Residential	0	20	66.287	5.592		Residential - Single Family Residence - Pool, 1	174B097 474	1 per lot	Canoga Park - Winnetka - Woodland Hills - West Hills	No	LI	AHO , CPK CPU
Los Angeles	0	0	2017040023	0.280	0.280	0.000	5.033	Shortfall of Sites	0.439	Very Low II Residential	RE11-1-H	Very Low Residential	[MN1-SH2-5] [CX1-FA] [CPIO]	20	66.287	5.592	Vacant	Residential - Single Family Residence - Vacant Land, 0	192B085 17	1 per lot	Canoga Park - Winnetka - Woodland Hills - West Hills	No	VLI, LI, ABMI	AHO , CPK CPU
Los Angeles	4549 W WASHINGTON BLVD	90016	5071024045	0.000	0.000	0.000	5.591	Shortfall of Sites	0.107	Neighborhood Commercial	C2-1VL-O-CPIO	0	0	0	54.450	5.591		Commercial - Auto, Recreation Equipment, Construction Equipment Sales and Service - Wireless Communication Tower - One Story, 0	126B185 984		West Adams - Baldwin Hills - Leimert	No	ABMI	OPP C
Los Angeles	10639 AYRES AVE	90064	4255001018	0.000	0.000	0.000	5.591	Shortfall of Sites	0.145	Low Medium II Residential	RD2-1	0	0	0	99.000	5.591		Residential - Four Units (Any Combination) - 4 Stories or Less, 4	126B157 718		West Los Angeles	Yes	ABMI	TOC EXP , R2RD
Los Angeles	18409 ARMINTA ST	91335	2102015025	2.795	2.795	0.000	0.000	Shortfall of Sites	0.621	Low Residential	RA-1	Low Residential	0	20	66.287	5.591		Residential - Single Family Residence - Pool, 1	189B125 437	1 per lot	Reseda - West Van Nuys	No	LI	AHO , RES CPU
Los Angeles	2910 E CESAR E CHAVEZ AVE	90033	5180019003	0.000	0.000	0.000	5.590	Shortfall of Sites	0.125	Highway Oriented and Limited Commercial	C2-1-CUGU	Neighborhood Center	[LUM2 - G2 - 3][XN2 - 8][CPIO]	0	96.128	5.590		Commercial - Auto, Recreation Equipment, Construction Equipment Sales and Service - Auto Body Repair Shop - One Story, 1	127-5A225 174	54	Boyle Heights	No	ABMI	BH CPU
Los Angeles	3100 E 4TH ST	90063	5186005045	0.000	0.000	0.000	5.590	Shortfall of Sites	0.123	Highway Oriented and Limited Commercial	C2-1-CUGU	Neighborhood Center	[LUM1 - G2 - 3][XN2 - 8][CPIO]	0	97.956	5.590		Industrial - Food Processing Plant - Meat - One Story, 1	124-5A225 174	54	Boyle Heights	No	ABMI	BH CPU
Los Angeles	900 E 1ST ST	90012	5163005006	2.795	2.795	0.000	0.000	Shortfall of Sites	0.586	Heavy Manufacturing	M3-1-RIO	Hybrid Industrial	[LM1-CDF1-5] [IX4-FA] [CPIO]	20	114.431	5.590		Industrial - Industrial - Artist in Residence - Three Stories, 45	129A217 83	No Max	Central City North	No	LI	DT CPU
Los Angeles	5716 WARING AVE	90038	5534033005	2.795	2.795	0.000	0.000	Shortfall of Sites	0.149	Medium Residential	R3-1XL	High Medium Residential	[Q]R4-1VL-CPIO	20	113.852	5.590		Residential - Five or More Units or Apartments (Any Combination) · 4 Stories or Less, 5	141B189 120	54	Hollywood	No	LI	HWD CPU , AHO
Los Angeles	5732 WARING AVE	90038	5534033008	2.795	2.795	0.000	0.000	Shortfall of Sites	0.149	Medium Residential	R3-1XL	High Medium Residential	[Q]R4-1VL-CPIO	20	113.861	5.590		Residential - Five or More Units or Apartments (Any Combination) · 4 Stories or Less, 5	141B189 123	54	Hollywood	No	LI	HWD CPU , AHO
Los Angeles	5750 WARING AVE	90038	5534033012	2.795	2.795	0.000	0.000	Shortfall of Sites	0.149	Medium Residential	R3-1XL	High Medium Residential	[Q]R4-1VL-CPIO	20	113.876	5.590		Residential - Five or More Units or Apartments (Any Combination) · 4 Stories or Less, 5	141B189 129	54	Hollywood	No	LI	HWD CPU , AHO
Los Angeles	5726 CAMERFORD AVE	90038	5534035006	2.795	2.795	0.000	0.000	Shortfall of Sites	0.149	Medium Residential	R3-1XL	High Medium Residential	[Q]R4-1VL-CPIO	20	113.927	5.590		Residential - Five or More Units or Apartments (Any Combination) · 4 Stories or Less, 5	141B189 208	54	Hollywood	No	LI	HWD CPU , AHO
Los Angeles	11459 COLLINS ST	91601	2338022025	2.795	2.795	0.000	0.000	Shortfall of Sites	0.302	Medium Residential	R3-1	High Medium	0	20	172.133	5.590		Residential - Five or More Units or Apartments (Any Combination) · 4 Stories or Less, 33	174B169 533	No Max	North Hollywood - Valley Village	No	LI	Orange LineTNP , AHO

Jurisdiction Name	Site Address/Intersection	5 Digit ZIP Code	Assessor Parcel Number	Very Low-Income	Low-Income	Moderate-Income	Above Moderate-Income	Type of Shortfall	Parcel Size (Acres)	Current General Plan Designation	Current Zoning	Proposed General Plan (GP) Designation	Proposed Zoning	Minimum Density Allowed	Maximum Density Allowed	Total Capacity	Vacant/ Nonvacant	Description of Existing Uses	PIN	Base Density Per Acre	Community Plan Area	Rent Stabalization Ordinance	Income Category	Applicable Rezoning Program (Program informing values in Column Q listed first)
Los Angeles	5743 KLUMP AVE	91601	2337033021	2.795	2.795	0.000	0.000	Shortfall of Sites	0.153	Low Medium II Residential	RD1.5-1VL	Medium	0	20	111.348	5.590		Residential - Five or More Units or Apartments (Any Combination) · 4 Stories or Less, 5	174B173 432	54	North Hollywood - Valley Village	No	LI	Orange LineTNP
Los Angeles	6624 SYLMAR AVE	91405	2237003022	2.795	2.795	0.000	0.000	Shortfall of Sites	0.251	Medium Residential	[Q]R3-1	Village	0	20	107.602	5.590		Residential - Five or More Units or Apartments (Any Combination) · 4 Stories or Less, 13	180B149 352	72	Van Nuys - North Sherman Oaks	No	LI	VNY CPU
Los Angeles	23260 COLLINS ST	91367	2041011025	2.795	2.795	0.000	0.000	Shortfall of Sites	0.621	Very Low Residential	RA-1	Very Low Residential	0	20	66.287	5.590		Residential - Single Family Residence - Pool, 1	174B093 278	1 per lot	Canoga Park - Winnetka - Woodland Hills - West Hills	No	LI	AHO , CPK CPU, ADU
Los Angeles	23242 COLLINS ST	91367	2041011027	2.795	2.795	0.000	0.000	Shortfall of Sites	0.621	Very Low Residential	RA-1	Very Low Residential	0	20	66.287	5.590		Residential - Single Family Residence - Pool and Misc., 1	174B093 280	1 per lot	Canoga Park - Winnetka - Woodland Hills - West Hills	No	LI	AHO , CPK CPU, ADU
Los Angeles	5925 W 3RD STREET	90036	5512019021	0.000	0.000	0.000	5.588	Shortfall of Sites	0.107	Limited Commercial	C1-1VL	0	0	0	54.450	5.588		Commercial - Restaurant, Cocktail Lounge - Restaurant, Cocktail Lounge, Tavern - One Story, 0	135B181 82		Wilshire	No	ABMI	OPP C
Los Angeles	2048 S BUNDY DR	90025	4259020018	0.000	0.000	5.584	0.000	Shortfall of Sites	1.374	Hybrid Industrial	HJ(EC)	0	0	0	4.232	5.584		Commercial - Office Building - One Story, 0	123B149 419		West Los Angeles	No	MI	ARO
Los Angeles	21050 PLUMMER ST	91311	2746008900	2.792	2.792	0.000	0.000	Shortfall of Sites	3.026	Public Facilities	PF-1XL	0	0	20	153.741	5.583		Miscellaneous - Government Owned Property, 0	198B105 47		Chatsworth - Porter Ranch	No	LI	PF
Los Angeles	0	0	2625027900	0.000	0.000	0.000	0.000	Shortfall of Sites	3.631	Public Facilities	PF-1VL	0	0	0	153.741	0.000		Miscellaneous - Government Owned Property, 0	198B157 819		Arleta - Pacoima	No		PF
Los Angeles	2140 W OLYMPIC BLVD	90006	5136013023	0.000	0.000	0.000	5.580	Shortfall of Sites	0.024	Highway Oriented Commercial	C4-1	0	0	0	440.738	5.580		Commercial - Office Building, 0	130-5A201 169		Westlake	No	ABMI	ARO
Los Angeles	2140 W OLYMPIC BLVD	90006	5136013023	0.000	0.000	0.000	5.580	Shortfall of Sites	0.110	Highway Oriented Commercial	C4-1	0	0	0	97.267	5.580		Commercial - Office Building, 0	130-5A201 177		Westlake	No	ABMI	ARO
Los Angeles	2140 W OLYMPIC BLVD	90006	5136013023	0.000	0.000	0.000	5.580	Shortfall of Sites	0.055	Highway Oriented Commercial	C4-1	0	0	0	194.196	5.580		Commercial - Office Building, 0	130-5A201 181		Westlake	No	ABMI	ARO
Los Angeles	2140 W OLYMPIC BLVD	90006	5136013023	0.000	0.000	0.000	5.580	Shortfall of Sites	0.166	Highway Oriented Commercial	C4-1	0	0	0	64.616	5.580		Commercial - Office Building, 0	130-5A201 183		Westlake	No	ABMI	ARO
Los Angeles	2140 W OLYMPIC BLVD	90006	5136013023	0.000	0.000	0.000	5.580	Shortfall of Sites	0.167	Highway Oriented Commercial	C4-1	0	0	0	64.424	5.580		Commercial - Office Building, 0	130-5A201 191		Westlake	No	ABMI	ARO
Los Angeles	2825 E 4TH ST	90033	5180013051	0.000	0.000	0.000	5.580	Shortfall of Sites	0.042	Low Medium I Residential	[Q]C2-1-CUGU	Neighborhood Center	[LUM2 - G2 - 3][XC1 - 4][CPIO]	0	212.237	5.580		Commercial - Store Combination - Store and Residential Combination - One Story, 1	126A225 271	108	Boyle Heights	Yes	ABMI	BH CPU , ARO
Los Angeles	14352 TIARA ST	91401	2245016002	0.000	0.000	0.000	5.580	Shortfall of Sites	0.155	Low Medium II Residential	[Q]RD2-1	Medium	0	0	57.957	5.580		Residential - Three Units (Any Combination) - 4 Stories or Less, 1	177A151 198	54	Van Nuys - North Sherman Oaks	Yes	ABMI	Orange LineTNP , R2RD, AHO
Los Angeles	14146 TIARA ST	91401	2245030008	0.000	0.000	0.000	5.580	Shortfall of Sites	0.155	Low Medium II Residential	[Q]RD2-1	Medium	0	0	58.048	5.580		Residential - Double, Duplex, or Two Units - 4 Stories or Less, 1	177B153 1019	54	Van Nuys - North Sherman Oaks	Yes	ABMI	Orange LineTNP , R2RD, AHO
Los Angeles	14618 SYLVAN ST	91411	2241011005	2.790	2.790	0.000	0.000	Shortfall of Sites	0.184	Medium Residential	R3-1	High Medium	0	20	152.463	5.580		Residential - Five or More Units or Apartments (Any Combination) · 4 Stories or Less, 10	178-5A151 140	No Max	Van Nuys - North Sherman Oaks	No	LI	Orange LineTNP
Los Angeles	9628 RESEDA BLVD	91324	2764006030	0.000	0.000	0.000	5.579	Shortfall of Sites	1.195	Medium Residential	R3-1	0	0	0	81.763	5.579		Residential - Five or More Units or Apartments (Any Combination) · 4 Stories or Less, 68	201B125 345		Northridge	Yes	ABMI	DB50
Los Angeles	14956 MAGNOLIA BLVD	91403	2263005012	0.000	0.000	0.000	5.574	Shortfall of Sites	0.285	Medium Residential	[Q]R3-1-RIO	0	0	0	54.584	5.574		Residential - Five or More Units or Apartments (Any Combination) · 4 Stories or Less, 5	171A147 8		Van Nuys - North Sherman Oaks	Yes	ABMI	DB50
Los Angeles	6926 LA TIJERA BLVD	90045	4103010005	0.000	0.000	0.000	5.574	Shortfall of Sites	0.183	Medium Residential	R3-1	0	0	0	84.969	5.574		Residential - Five or More Units or Apartments (Any Combination) · 4 Stories or Less, 5	102B173 213		Westchester - Playa del Rey	Yes	ABMI	DB50
Los Angeles	6932 LA TIJERA BLVD	90045	4103010006	0.000	0.000	0.000	5.574	Shortfall of Sites	0.183	Medium Residential	R3-1	0	0	0	84.965	5.574		Residential - Five or More Units or Apartments (Any Combination) · 4 Stories or Less, 5	102B173 224		Westchester - Playa del Rey	Yes	ABMI	DB50
Los Angeles	6938 LA TIJERA BLVD	90045	4103010007	0.000	0.000	0.000	5.574	Shortfall of Sites	0.183	Medium Residential	R3-1	0	0	0	84.963	5.574		Residential - Five or More Units or Apartments (Any Combination) · 4 Stories or Less, 5	102B173 235		Westchester - Playa del Rey	Yes	ABMI	DB50
Los Angeles	7013 LA TIJERA BLVD	90045	4103008018	0.000	0.000	0.000	5.574	Shortfall of Sites	0.186	Medium Residential	R3-1	0	0	0	83.531	5.574		Residential - Five or More Units or Apartments (Any Combination) · 4 Stories or Less, 5	102B173 244		Westchester - Playa del Rey	Yes	ABMI	DB50
Los Angeles	6944 LA TIJERA BLVD	90045	4103010008	0.000	0.000	0.000	5.574	Shortfall of Sites	0.183	Medium Residential	R3-1	0	0	0	84.961	5.574		Residential - Five or More Units or Apartments (Any Combination) · 4 Stories or Less, 5	102B173 246		Westchester - Playa del Rey	Yes	ABMI	DB50
Los Angeles	7000 LA TIJERA BLVD	90045	4103010009	0.000	0.000	0.000	5.574	Shortfall of Sites	0.183	Medium Residential	R3-1	0	0	0	84.958	5.574		Residential - Five or More Units or Apartments (Any Combination) · 4 Stories or Less, 5	102B173 255		Westchester - Playa del Rey	Yes	ABMI	DB50
Los Angeles	7006 LA TIJERA BLVD	90045	4103010010	0.000	0.000	0.000	5.574	Shortfall of Sites	0.183	Medium Residential	R3-1	0	0	0	84.955	5.574		Residential - Five or More Units or Apartments (Any Combination) · 4 Stories or Less, 5	102B173 266		Westchester - Playa del Rey	Yes	ABMI	DB50
Los Angeles	9221 ALCOTT ST	90035	4306004009	0.000	0.000	0.000	5.574	Shortfall of Sites	0.182	Medium Residential	R3-1-O	0	0	0	85.275	5.574		Residential - Five or More Units or Apartments (Any Combination) · 4 Stories or Less - Pool, 5	132A167 273		West Los Angeles	Yes	ABMI	DB50
Los Angeles	7012 LA TIJERA BLVD	90045	4103010011	0.000	0.000	0.000	5.574	Shortfall of Sites	0.183	Medium Residential	R3-1	0	0	0	84.952	5.574		Residential - Five or More Units or Apartments (Any Combination) · 4 Stories or Less, 5	102B173 278		Westchester - Playa del Rey	Yes	ABMI	DB50
Los Angeles	7018 LA TIJERA BLVD	90045	4103010012	0.000	0.000	0.000	5.574	Shortfall of Sites	0.183	Medium Residential	R3-1	0	0	0	84.950	5.574		Residential - Five or More Units or Apartments (Any Combination) · 4 Stories or Less, 5	102B173 289		Westchester - Playa del Rey	Yes	ABMI	DB50
Los Angeles	7042 LA TIJERA BLVD	90045	4103009004	0.000	0.000	0.000	5.574	Shortfall of Sites	0.183	Medium Residential	R3-1	0	0	0	84.940	5.574		Residential - Five or More Units or Apartments (Any Combination) · 4 Stories or Less, 5	102B173 338		Westchester - Playa del Rey	Yes	ABMI	DB50
Los Angeles	7030 KITTYHAWK AVE	90045	4103021020	0.000	0.000	0.000	5.574	Shortfall of Sites	0.178	Medium Residential	R3-1	0	0	0	87.129	5.574		Residential - Five or More Units or Apartments (Any Combination) · 4 Stories or Less, 5	102B173 387		Westchester - Playa del Rey	Yes	ABMI	DB50
Los Angeles	10763 KLING ST	91602	2421022020	0.000	0.000	0.000	5.574	Shortfall of Sites	0.178	Medium Residential	R3-1	0	0	0	87.090	5.574		Residential - Five or More Units or Apartments (Any Combination) · 4 Stories or Less, 5	168B177 693		North Hollywood - Valley Village	Yes	ABMI	DB50
Los Angeles	13709 MILBANK ST	91423	2271007001	0.000	0.000	0.000	5.574	Shortfall of Sites	0.184	Medium Residential	R3-1-RIO	0	0	0	84.402	5.574		Residential - Five or More Units or Apartments (Any Combination) · 4 Stories or Less, 5	168B157 898		Sherman Oaks - Studio City - Toluca Lake - Cahuenga Pass	Yes	ABMI	DB50
Los Angeles	9215 ALCOTT ST	90035	4306004025	0.000	0.000	0.000	5.574	Shortfall of Sites	0.182	Medium Residential	R3-1-O	0	0	0	85.345	5.574		Residential - Five or More Units or Apartments (Any Combination) · 4 Stories or Less, 5	132B169 947		West Los Angeles	Yes	ABMI	DB50
Los Angeles	23104 DOLOROSA ST	91367	2042007028	0.279	0.279	0.000	5.016	Shortfall of Sites	0.620	Low Residential	RS-1	Very Low Residential	[MN1-AL2-5] [CX1-FA] [CPIO-O]	20	66.287	5.574		Residential - Single Family Residence - Pool and Misc., 1	174B097 802	1 per lot	Canoga Park - Winnetka - Woodland Hills - West Hills	No	VLI, LI, ABMI	AHO , CPK CPU
Los Angeles	22905 DOLOROSA ST	91367	2042002026	2.787	2.787	0.000	0.000	Shortfall of Sites	0.620	Low Residential	R1-1	Very Low Residential	0	20	66.287	5.574		Residential - Single Family Residence, 1	174B097 708	1 per lot	Canoga Park - Winnetka - Woodland Hills - West Hills	No	LI	AHO , CPK CPU
Los Angeles	5685 PENFIELD AVE	91367	2153001007	2.787	2.787	0.000	0.000	Shortfall of Sites	0.620	Very Low Residential	RA-1	Very Low Residential	0	20	66.287	5.574		Residential - Single Family Residence - Pool, 1	174B113 232	1 per lot	Canoga Park - Winnetka - Woodland Hills - West Hills	No	LI	AHO , CPK CPU
Los Angeles	22915 DOLOROSA ST	91367	2042002016	2.787	2.787	0.000	0.000	Shortfall of Sites	0.620	Low Residential	R1-1	Very Low Residential	0	20	66.287	5.574		Residential - Single Family Residence - Pool, 1	174B097 707	1 per lot	Canoga Park - Winnetka - Woodland Hills - West Hills	No	LI	AHO , CPK CPU
Los Angeles	5733 PENFIELD AVE	91367	2153001002	2.787	2.787	0.000	0.000	Shortfall of Sites	0.620	Very Low Residential	RA-1	Very Low Residential	0	20	66.287	5.574		Residential - Single Family Residence, 1	174B113 162	1 per lot	Canoga Park - Winnetka - Woodland Hills - West Hills	No	LI	AHO , CPK CPU
Los Angeles	5675 PENFIELD AVE	91367	2153001008	2.787	2.787	0.000	0.000	Shortfall of Sites	0.620	Very Low Residential	RA-1	Very Low Residential	0	20	66.287	5.574		Residential - Single Family Residence, 1	174B113 254	1 per lot	Canoga Park - Winnetka - Woodland Hills - West Hills	No	LI	AHO , CPK CPU
Los Angeles	5665 PENFIELD AVE	91367	2153001009	2.787	2.787	0.000	0.000	Shortfall of Sites	0.620	Very Low Residential	RA-1	Very Low Residential	0	20	66.287	5.574		Residential - Single Family Residence, 1	174B113 273	1 per lot	Canoga Park - Winnetka - Woodland Hills - West Hills	No	LI	AHO , CPK CPU
Los Angeles	5703 PENFIELD AVE	91367	2153001006	2.787	2.787	0.000	0.000	Shortfall of Sites	0.620	Very Low Residential	RA-1	Very Low Residential	0	20	66.287	5.574		Residential - Single Family Residence, 1	174B113 215	1 per lot	Canoga Park - Winnetka - Woodland Hills - West Hills	No	LI	AHO , CPK CPU
Los Angeles	23114 DOLOROSA ST	91367	2042007027	2.787	2.787	0.000	0.000	Shortfall of Sites	0.620	Low Residential	RS-1	Very Low Residential	0	20	66.287	5.574		Residential - Single Family Residence - Pool and Misc., 1	174B097 801	1 per lot	Canoga Park - Winnetka - Woodland Hills - West Hills	No	LI	AHO , CPK CPU
Los Angeles	5713 PENFIELD AVE	91367	2153001005	2.787	2.787	0.000	0.000	Shortfall of Sites	0.620	Very Low Residential	RA-1	Very Low Residential	0	20	66.287	5.574		Residential - Single Family Residence - Pool, 1	174B113 197	1 per lot	Canoga Park - Winnetka - Woodland Hills - West Hills	No	LI	AHO , CPK CPU
Los Angeles	13357 MARGATE ST	91401	2344018037	0.000	0.000	0.000	5.572	Shortfall of Sites	0.070	Very Low Residential	RE11-1	0	0	0	99.000	5.572		Residential - Single Family Residence - Pool, 0	171B157 1230		Van Nuys - North Sherman Oaks	No	ABMI	TOC EXP
Los Angeles	4415 VENTURA CANYON AVE	91423	2360005024	0.000	0.000	0.000	5.568	Shortfall of Sites	0.310	Medium Residential	R3-1-RIO	0	0	0	82.470	5.568		Residential - Five or More Units or Apartments (Any Combination) · 4 Stories or Less, 13	165B157 290		Sherman Oaks - Studio City - Toluca Lake - Cahuenga Pass	Yes	ABMI	DB50
Los Angeles	4411 VENTURA CANYON AVE	91423	2360005025	0.000	0.000	0.000	5.568	Shortfall of Sites	0.310	Medium Residential	R3-1-RIO	0	0	0	82.470	5.568		Residential - Five or More Units or Apartments (Any Combination) · 4 Stories or Less, 13	165B157 327		Sherman Oaks - Studio City - Toluca Lake - Cahuenga Pass	Yes	ABMI	DB50
Los Angeles	23528 COLLINS ST	91367	2041010031	2.783	2.783	0.000	0.000	Shortfall of Sites	0.437	Very Low Residential	RA-1	Very Low Residential	0	20	66.287	5.566		Residential - Single Family Residence - Pool, 0	174B093 257	1 per lot	Canoga Park - Winnetka - Woodland Hills - West Hills	No	LI	AHO , CPK CPU, ADU
Los Angeles	5813 PENFIELD AVE	91367	2153004003	2.783	2.783	0.000	0.000	Shortfall of Sites	0.619	Very Low Residential	RA-1	Very Low Residential	[LM2-MU2-5] [RX1-FA] [CPIO]	20	66.287	5.566		Residential - Single Family Residence - Pool, 1	174B113 101	1 per lot	Canoga Park - Winnetka - Woodland Hills - West Hills	No	LI	AHO , CPK CPU, ADU
Los Angeles	949 S LONGWOOD AVE	90019	5084007007	0.000	0.000	0.000	5.564	Shortfall of Sites	0.059	Low II Residential	R1V3-RG	0	0	0	99.000	5.564		Residential - Single Family Residence - Pool, 0	132B185 526		Wilshire	No	ABMI	TOC EXP
Los Angeles	1317 N GARDNER ST	90046	5550024025	0.000	0.000	0.000	5.562	Shortfall of Sites	0.165	Medium Residential	R3-1	0	0	0	87.653	5.562		Residential - Five or More Units or Apartments (Any Combination) · 4 Stories or Less, 5	144B177 30		Hollywood	No	ABMI	DB50

Jurisdiction Name	Site Address/Intersection	5 Digit ZIP Code	Assessor Parcel Number	Very Low-Income	Low-Income	Moderate-Income	Above Moderate-Income	Type of Shortfall	Parcel Size (Acres)	Current General Plan Designation	Current Zoning	Proposed General Plan (GP) Designation	Proposed Zoning	Minimum Density Allowed	Maximum Density Allowed	Total Capacity	Vacant/ Nonvacant	Description of Existing Uses	PIN	Base Density Per Acre	Community Plan Area	Rent Stabalization Ordinance	Income Category	Applicable Rezoning Program (Program informing values in Column Q listed first)
Los Angeles	5803 PENFIELD AVE	91367	2153004004	2.781	2.781	0.000	0.000	Shortfall of Sites	0.619	Very Low Residential	RA-1	Very Low Residential	0	20	66.287	5.562		Residential - Single Family Residence, 1	174B113 122	1 per lot	Canoga Park - Winnetka - Woodland Hills - West Hills	No	LI	AHO , CPK CPU
Los Angeles	18616 INGOMAR ST	91335	2103025047	2.779	2.779	0.000	0.000	Shortfall of Sites	0.618	Low Residential	RS-1	Low Residential	0	20	66.287	5.557		Residential - Single Family Residence - Pool, 1	189B121 575	1 per lot	Reseda - West Van Nuys	No	LI	AHO , RES CPU
Los Angeles	5252 AMESTOY AVE	91316	2258025024	2.778	2.778	0.000	0.000	Shortfall of Sites	0.618	Very Low I Residential	RA-1	Very Low Residential	0	20	66.287	5.556		Residential - Single Family Residence - Pool, 1	171B133 206	1 per lot	Encino - Tarzana	No	LI	AHO , ENC CPU, ADU
Los Angeles	650 S SAN VICENTE BLVD	90048	5510022035	0.000	0.000	0.000	5.555	Shortfall of Sites	0.106	Limited Commercial	C1-1VL-O	0	0	0	54.450	5.555		Commercial - Office Building - One Story, 0	135B173 735		Wilshire	No	ABMI	OPP C , ARO
Los Angeles	17357 MAGNOLIA BLVD	91316	2257013011	2.778	2.778	0.000	0.000	Shortfall of Sites	0.531	Very Low I Residential	RA-1	Very Low Residential	0	20	66.287	5.555		Residential - Single Family Residence - Pool, 1	171B133 277	1 per lot	Encino - Tarzana	No	LI	AHO , ENC CPU, ADU
Los Angeles	4701 ALMIDOR AVE	91364	2074033025	2.777	2.777	0.000	0.000	Shortfall of Sites	0.531	Very Low Residential	RA-1	Very Low Residential	0	20	66.287	5.555		Residential - Single Family Residence - Pool, 1	168B093 220	1 per lot	Canoga Park - Winnetka - Woodland Hills - West Hills	No	LI	AHO , CPK CPU, ADU
Los Angeles	10127 PINEWOOD AVE	91042	2565014017	0.000	0.000	0.000	5.553	Shortfall of Sites	0.231	Medium Residential	R3-1	0	0	0	81.813	5.553		Residential - Five or More Units or Apartments (Any Combination) · 4 Stories or Less, 5	204B201 942		Sunland - Tujunga - Lake View Terrace - Shadow Hills - East La Tuna Canyon	Yes	ABMI	DB50
Los Angeles	0	0	2041004042	2.776	2.776	0.000	0.000	Shortfall of Sites	0.436	Very Low Residential	RA-1	Very Low Residential	0	20	66.287	5.552	Vacant	Residential - Single Family Residence - Vacant Land, 0	174B093 18	1 per lot	Canoga Park - Winnetka - Woodland Hills - West Hills	No	LI	AHO , CPK CPU
Los Angeles	5060 VALJEAN AVE	91436	2260021013	2.776	2.776	0.000	0.000	Shortfall of Sites	0.436	Low II Residential	RA-1	Low Residential	0	20	66.287	5.551		Residential - Single Family Residence - Pool, 0	171B137 413	1 per lot	Encino - Tarzana	No	LI	AHO , ENC CPU, ADU
Los Angeles	216 W 3RD ST	90013	5149019029	0.000	0.000	0.000	5.550	Shortfall of Sites	0.013	Regional Center Commercial	[Q]C4-4D	Traditional Core	[HM2-CHC1-5] [CX3-FA] [CPIO]	0	791.358	5.550		Commercial - Office Building - Five Stories, 0	130-5A211 140	No Max	Central City	No	ABMI	ARO , DT CPU
Los Angeles	6759 YUCCA ST	90028	5547002018	0.000	0.000	0.000	5.550	Shortfall of Sites	0.253	High Density Residential	[Q]R4-2	High Medium Residential	[Q]R4-2-CPIO	0	110.880	5.550		Residential - Five or More Units or Apartments (Any Combination) · 4 Stories or Less - Pool, 15	150A185 342	72	Hollywood	Yes	ABMI	HWD CPU , AHO
Los Angeles	7160 W SUNSET BLVD	90046	5548018027	0.000	0.000	0.000	5.550	Shortfall of Sites	0.234	Neighborhood Office Commercial	C4-1VL-SN	Neighborhood Commercial	[Q]C4-2D-SN-CPIO	0	162.340	5.550		Commercial - Hotel and Motel - Motel - Under 50 Rooms - One Story, 23	147B181 677	108	Hollywood	Yes	ABMI	HWD CPU , ARO, AHO
Los Angeles	11208 HUSTON ST	91601	2353021002	0.000	0.000	0.000	5.550	Shortfall of Sites	0.163	Medium Residential	R3-1VL	Medium	0	0	110.701	5.550		Residential - Five or More Units or Apartments (Any Combination) · 4 Stories or Less, 7	168B173 150	54	North Hollywood - Valley Village	Yes	ABMI	Orange LineTNP , DB50, AHO
Los Angeles	11224 HUSTON ST	91601	2353021005	0.000	0.000	0.000	5.550	Shortfall of Sites	0.163	Medium Residential	R3-1VL	Medium	0	0	110.701	5.550		Residential - Five or More Units or Apartments (Any Combination) · 4 Stories or Less, 7	168B173 153	54	North Hollywood - Valley Village	Yes	ABMI	Orange LineTNP , DB50, AHO
Los Angeles	10912 OXNARD ST	91606	2415001900	2.774	2.774	0.000	0.000	Shortfall of Sites	3.609	Public Facilities	PF-1VL	0	0	20	153.741	5.549		Miscellaneous - Government Owned Property, 0	177B173 1197		North Hollywood - Valley Village	No	LI	PF
Los Angeles	4848 ENCINO AVE	91316	2290006032	2.774	2.774	0.000	0.000	Shortfall of Sites	0.617	Very Low I Residential	RA-1	Very Low Residential	0	20	66.287	5.548		Residential - Single Family Residence - Pool, 1	168B129 762	1 per lot	Encino - Tarzana	No	LI	AHO , ENC CPU, ADU
Los Angeles	10300 COMPTON AVE	90002	6065019041	0.000	0.000	5.547	0.000	Shortfall of Sites	5.507	Community Commercial	C2-2D-CPIO	0	0	0	1.259	5.547		Commercial - Professional Building - One Story, 0	090A213 193		Southeast Los Angeles	No	MI	ARO
Los Angeles	17349 RANCHO ST	91316	2290002011	2.773	2.773	0.000	0.000	Shortfall of Sites	0.530	Very Low I Residential	RA-1	Very Low Residential	0	20	66.287	5.547		Residential - Single Family Residence - Pool, 1	168B133 304	1 per lot	Encino - Tarzana	No	LI	AHO , ENC CPU, ADU
Los Angeles	630 N LARCHMONT BLVD	90004	5523013005	0.000	0.000	0.000	5.546	Shortfall of Sites	0.129	Neighborhood Office Commercial	[Q]C2-1VL	0	0	0	54.450	5.546		Commercial - Office Building - One Story, 1	141B189 481		Wilshire	No	ABMI	OPP C , ARO
Los Angeles	8349 RESEDA BLVD	91324	2785018005	2.772	2.772	0.000	0.000	Shortfall of Sites	0.586	General Commercial	P-1VL, C2-1VL	0	0	20	94.696	5.545		Commercial - Professional Building - One Story, 0	192B125 538		Northridge	No	LI	P , ARO
Los Angeles	8345 RESEDA BLVD	91324	2785018006	2.772	2.772	0.000	0.000	Shortfall of Sites	0.585	General Commercial	P-1VL, C2-1VL	0	0	20	94.696	5.544		Commercial - Office Building - One Story, 0	192B125 562		Northridge	No	LI	P , ARO
Los Angeles	2800 VETERAN AVE	90064	4256028038	0.000	0.000	0.000	5.542	Shortfall of Sites	0.058	Low Residential	R1-1	0	0	0	99.000	5.542		Residential - Single Family Residence, 0	123B157 846		West Los Angeles	No	ABMI	TOC EXP
Los Angeles	9511 DARBY AVE	91325	2764008024	2.771	2.771	0.000	0.000	Shortfall of Sites	0.542	Medium Residential	R3-1	0	0	20	81.893	5.542		Residential - Five or More Units or Apartments (Any Combination) · 4 Stories or Less, 29	198B125 10		Northridge	No	LI	DB50
Los Angeles	2451 GRANVILLE AVE	90064	4259039049	0.000	0.000	0.000	5.539	Shortfall of Sites	0.058	Low Residential	R1-1	Low Medium	0	0	99.000	5.539		Residential - Single Family Residence, 0	123B149 1098	21	Palms - Mar Vista - Del Rey	No	ABMI	TOC EXP , PMVDR CPU, AHO
Los Angeles	5065 LOUISE AVE	91316	2257018002	2.769	2.769	0.000	0.000	Shortfall of Sites	0.529	Very Low I Residential	RA-1	Very Low Residential	0	20	66.287	5.538		Residential - Single Family Residence - Pool, 1	171B133 554	1 per lot	Encino - Tarzana	No	LI	AHO , ENC CPU, ADU
Los Angeles	11111 W OLYMPIC BLVD	90064	4322025046	2.769	2.769	0.000	0.000	Shortfall of Sites	0.487	Light Manufacturing	[Q]P-1	Industrial Corridor	0	0	94.696	5.537		Commercial - Office Building - Four Stories, 0	126B153 628		West Los Angeles	No	LI	P , West WLA CPU
Los Angeles	13812 VAN NUYS BLVD	91331	2646001047	2.768	2.768	0.000	0.000	Shortfall of Sites	0.585	Highway Oriented Commercial	[Q]C2-1VL-O-CDO, [Q]P-1VL-O-CDO	0	0	20	94.696	5.535		Commercial - Service Station - Full Service - No Additional Services, 0	204B153 309		Arleta - Pacoima	No	LI	P
Los Angeles	17539 CORINTHIAN DR	91316	2290012032	2.768	2.768	0.000	0.000	Shortfall of Sites	0.529	Very Low I Residential	RA-1	Very Low Residential	0	20	66.287	5.535		Residential - Single Family Residence - Pool, 1	168B129 395	1 per lot	Encino - Tarzana	No	LI	AHO , ENC CPU, ADU
Los Angeles	3500 6TH ST	90010	5502030016	0.000	0.000	0.000	5.535	Shortfall of Sites	0.178	Regional Center Commercial	C4-2	0	0	0	86.417	5.535		Commercial - Store - One Story, 0	135B197 1034		Wilshire	No	ABMI	MURC
Los Angeles	5142 ENCINO AVE	91316	2257014021	2.767	2.767	0.000	0.000	Shortfall of Sites	0.616	Very Low I Residential	RA-1	Very Low Residential	0	20	66.287	5.534		Residential - Single Family Residence - Pool and Misc., 1	171B129 185	1 per lot	Encino - Tarzana	No	LI	AHO , ENC CPU, ADU
Los Angeles	550 N LARCHMONT BLVD	90004	5523017009	0.000	0.000	0.000	5.533	Shortfall of Sites	0.106	Neighborhood Office Commercial	[Q]C2-1VL	0	0	0	54.450	5.533		Commercial - Office Building - Office and Residential - Two Stories, 0	141B189 882		Wilshire	No	ABMI	OPP C , ARO
Los Angeles	5623 WOODMAN AVE	91401	2246025008	0.000	0.000	0.000	5.531	Shortfall of Sites	0.063	Low Medium II Residential	RD1.5-1	0	0	0	99.000	5.531		Residential - Three Units (Any Combination) - 4 Stories or Less, 0	174B157 525		Van Nuys - North Sherman Oaks	Yes	ABMI	TOC EXP , R2RD, OPP RC2
Los Angeles	5627 WOODMAN AVE	91401	2246025007	0.000	0.000	0.000	5.531	Shortfall of Sites	0.063	Low Medium II Residential	RD1.5-1	0	0	0	99.000	5.531		Residential - Four Units (Any Combination) - 4 Stories or Less, 0	174B157 504		Van Nuys - North Sherman Oaks	Yes	ABMI	TOC EXP , R2RD, OPP RC2
Los Angeles	1171 HYPERION AVE	90029	5429013016	0.000	0.000	0.000	5.531	Shortfall of Sites	0.071	Low Medium II Residential	RD2-1VL	0	0	0	99.000	5.531		Residential - Single Family Residence, 1	145-5A203 164		Silver Lake - Echo Park - Elysian Valley	No	ABMI	TOC EXP , R2RD
Los Angeles	5643 WOODMAN AVE	91401	2246025003	0.000	0.000	0.000	5.530	Shortfall of Sites	0.063	Low Medium II Residential	RD1.5-1	0	0	0	99.000	5.530		Residential - Four Units (Any Combination) - 4 Stories or Less, 0	174B157 454		Van Nuys - North Sherman Oaks	Yes	ABMI	TOC EXP , R2RD, OPP RC2
Los Angeles	2575 GRANVILLE AVE	90064	4257004036	0.000	0.000	0.000	5.530	Shortfall of Sites	0.055	Low Medium Residential	RD1.5-1	0	0	0	113.635	5.530		Residential - Three Units (Any Combination) - 4 Stories or Less, 0	120B153 430		Palms - Mar Vista - Del Rey	Yes	ABMI	OPP RC , R2RD
Los Angeles	544 N LARCHMONT BLVD	90004	5523017010	0.000	0.000	0.000	5.530	Shortfall of Sites	0.106	Neighborhood Office Commercial	[Q]C2-1VL	0	0	0	54.450	5.530		Commercial - Office Building - One Story, 0	141B189 895		Wilshire	No	ABMI	OPP C , ARO
Los Angeles	5959 W 3RD ST	90036	5512016007	0.000	0.000	0.000	5.530	Shortfall of Sites	0.106	Limited Commercial	C1-1VL	0	0	0	54.450	5.530		Commercial - Store Combination - Store and Office Combination - One Story, 0	135B181 64		Wilshire	No	ABMI	OPP C , ARO
Los Angeles	5655 WOODMAN AVE	91401	2246025001	0.000	0.000	0.000	5.529	Shortfall of Sites	0.063	Low Medium II Residential	RD1.5-1	0	0	0	99.000	5.529		Residential - Three Units (Any Combination) - 4 Stories or Less, 0	174B157 415		Van Nuys - North Sherman Oaks	Yes	ABMI	TOC EXP , R2RD, OPP RC2
Los Angeles	5110 VALJEAN AVE	91436	2260020009	2.764	2.764	0.000	0.000	Shortfall of Sites	0.434	Low II Residential	RA-1	Low Residential	0	20	66.287	5.529		Residential - Single Family Residence - Pool and Misc., 0	171B137 328	1 per lot	Encino - Tarzana	No	LI	AHO , ENC CPU, ADU
Los Angeles	1438 S BRONSON AVE	90019	5072007004	0.000	0.000	0.000	5.528	Shortfall of Sites	0.144	Low Medium II Residential	RD2-1-O-CPIO	0	0	0	99.000	5.528		Residential - Four Units (Any Combination) - 4 Stories or Less, 4	126B189 29		West Adams - Baldwin Hills - Leimert	Yes	ABMI	TOC EXP , R2RD
Los Angeles	434 N LARCHMONT BLVD	90004	5523021003	0.000	0.000	0.000	5.528	Shortfall of Sites	0.129	Neighborhood Office Commercial	[Q]C2-1VL	0	0	0	54.450	5.528		Commercial - Office Building - One Story, 1	138B189 31		Wilshire	No	ABMI	OPP C , ARO
Los Angeles	5753 WOODMAN AVE	91401	2246024003	0.000	0.000	0.000	5.528	Shortfall of Sites	0.063	Low Medium II Residential	RD1.5-1	0	0	0	99.000	5.528		Residential - Four Units (Any Combination) - 4 Stories or Less, 0	174B157 237		Van Nuys - North Sherman Oaks	Yes	ABMI	TOC EXP , R2RD, OPP RC2
Los Angeles	4959 DENSMORE AVE	91436	2261013053	2.763	2.763	0.000	0.000	Shortfall of Sites	0.529	Low II Residential	RE9-1	Low Residential	0	20	66.287	5.527		Residential - Single Family Residence - Pool, 1	168B141 154	1 per lot	Encino - Tarzana	No	LI	AHO , ENC CPU, ADU
Los Angeles	23501 BURBANK BLVD	91367	2041010008	2.763	2.763	0.000	0.000	Shortfall of Sites	0.528	Very Low Residential	RA-1	Very Low Residential	0	20	66.287	5.526		Residential - Single Family Residence - Pool, 1	174B093 319	1 per lot	Canoga Park - Winnetka - Woodland Hills - West Hills	No	LI	AHO , CPK CPU, ADU, OPP RC2
Los Angeles	554 N LARCHMONT BLVD	90004	5523017008	0.000	0.000	0.000	5.526	Shortfall of Sites	0.129	Neighborhood Office Commercial	[Q]C2-1VL	0	0	0	54.450	5.526		Residential - Single Family Residence, 1	141B189 859		Wilshire	No	ABMI	OPP C
Los Angeles	584 N LARCHMONT BLVD	90004	5523017002	0.000	0.000	0.000	5.526	Shortfall of Sites	0.129	Neighborhood Office Commercial	[Q]C2-1VL	0	0	0	54.450	5.526		Residential - Single Family Residence, 1	141B189 701		Wilshire	No	ABMI	OPP C
Los Angeles	578 N LARCHMONT BLVD	90004	5523017003	0.000	0.000	0.000	5.526	Shortfall of Sites	0.129	Neighborhood Office Commercial	[Q]C2-1VL	0	0	0	54.450	5.526		Commercial - Store Combination - Store and Office Combination, 1	141B189 725		Wilshire	No	ABMI	OPP C , ARO
Los Angeles	11776 GATEWAY BLVD	90064	4257008019	0.000	0.000	0.000	5.524	Shortfall of Sites	0.055	Low Medium Residential	RD1.5-1	0	0	0	113.635	5.524		Residential - Three Units (Any Combination) - 4 Stories or Less, 0	120B153 427		Palms - Mar Vista - Del Rey	Yes	ABMI	OPP RC , R2RD
Los Angeles	11766 GATEWAY BLVD	90064	4257008021	0.000	0.000	0.000	5.524	Shortfall of Sites	0.055	Low Medium Residential	RD1.5-1	0	0	0	113.635	5.524		Residential - Five or More Units or Apartments (Any Combination) · 4 Stories or Less, 0	120B153 391		Palms - Mar Vista - Del Rey	Yes	ABMI	OPP RC , R2RD
Los Angeles	23132 GONZALES DR	91367	2042014016	2.762	2.762	0.000	0.000	Shortfall of Sites	0.615	Low Residential	R1-1	Very Low Residential	0	20	66.287	5.523		Residential - Single Family Residence - Pool, 1	171B093 308	1 per lot	Canoga Park - Winnetka - Woodland Hills - West Hills	No	LI	AHO , CPK CPU
Los Angeles	2480 ARMACOST AVE	90064	4257002014	0.000	0.000	0.000	5.522	Shortfall of Sites	0.058	Low Residential	R1V2	0	0	0	99.000	5.522		Residential - Single Family Residence, 0	120B149 137		Palms - Mar Vista - Del Rey	No	ABMI	TOC EXP
Los Angeles	7448 RESEDA BLVD	91335	2119017048	2.761	2.761	0.000	0.000	Shortfall of Sites	0.689	General Commercial	[Q]P-1VL-CDO, [Q]C2-1VL-CDO	0	0	20	94.696	5.522		Commercial - Auto, Recreation Equipment, Construction Equipment Sales and Service - Auto Body Repair Shop - One Story, 1	186B125 499		Reseda - West Van Nuys	No	LI	P
Los Angeles	412 N LARCHMONT BLVD	90004	5523021008	0.000	0.000	0.000	5.521	Shortfall of Sites	0.129	Neighborhood Office Commercial	[Q]C2-1VL	0	0	0	54.450	5.521		Commercial - Store Combination - Store and Residential Combination - One Story, 1	138B189 151		Wilshire	No	ABMI	OPP C , ARO

Jurisdiction Name	Site Address/Intersection	5 Digit ZIP Code	Assessor Parcel Number	Very Low-Income	Low-Income	Moderate-Income	Above Moderate-Income	Type of Shortfall	Parcel Size (Acres)	Current General Plan Designation	Current Zoning	Proposed General Plan (GP) Designation	Proposed Zoning	Minimum Density Allowed	Maximum Density Allowed	Total Capacity	Vacant/ Nonvacant	Description of Existing Uses	PIN	Base Density Per Acre	Community Plan Area	Rent Stabalization Ordinance	Income Category	Applicable Rezoning Program (Program informing values in Column Q listed first)
Los Angeles	428 N LARCHMONT BLVD	90004	5523021004	0.000	0.000	0.000	5.521	Shortfall of Sites	0.129	Neighborhood Office Commercial	[Q]C2-1VL	0	0	0	54.450	5.521		Commercial - Office Building - One Story, 1	138B189 48		Wilshire	No	ABMI	OPP C , ARO
Los Angeles	336 N LARCHMONT BLVD	90004	5523021012	0.000	0.000	0.000	5.521	Shortfall of Sites	0.129	Neighborhood Office Commercial	[Q]C2-1VL	0	0	0	54.450	5.521		Commercial - Store - One Story, 1	138B189 251		Wilshire	No	ABMI	OPP C
Los Angeles	340 N LARCHMONT BLVD	90004	5523021011	0.000	0.000	0.000	5.521	Shortfall of Sites	0.129	Neighborhood Office Commercial	[Q]C2-1VL	0	0	0	54.450	5.521		Residential - Single Family Residence, 1	138B189 226		Wilshire	No	ABMI	OPP C
Los Angeles	402 N LARCHMONT BLVD	90004	5523021009	0.000	0.000	0.000	5.520	Shortfall of Sites	0.129	Neighborhood Office Commercial	[Q]C2-1VL	0	0	0	54.450	5.520		Commercial - Professional Building - Medical Dental Building, 1	138B189 176		Wilshire	No	ABMI	OPP C , ARO
Los Angeles	5253 ALHAMA DR	91364	2167004001	0.000	0.000	0.000	5.520	Shortfall of Sites	0.174	Low Medium I Residential	R2-1	Low Medium Residential	0	0	40.133	5.520		Residential - Single Family Residence - Pool, 1	171B105 475	10	Canoga Park - Winnetka - Woodland Hills - West Hills	No	ABMI	CPK CPU , ADU, R2RD, AHO
Los Angeles	4917 TOPANGA CANYON BLVD	91364	2170011004	0.000	0.000	0.000	5.520	Shortfall of Sites	0.072	Neighborhood Commercial	[Q]C1-1VL	Neighborhood Center	0	0	97.578	5.520		Commercial - Store - One Story, 1	168B101 442	54	Canoga Park - Winnetka - Woodland Hills - West Hills	No	ABMI	CPK CPU , OPP C, AHO
Los Angeles	23701 MIRANDA ST	91367	2045024034	0.000	0.000	0.000	5.520	Shortfall of Sites	0.174	Low Medium I Residential	R1-1	Low Medium Residential	0	0	40.151	5.520		Residential - Single Family Residence, 1	174B093 171	10	Canoga Park - Winnetka - Woodland Hills - West Hills	No	ABMI	CPK CPU , ADU, OPP RC2, AHO
Los Angeles	5420 VELOZ AVE	91356	2161015005	0.000	0.000	0.000	5.520	Shortfall of Sites	0.171	Low II Residential	R1-1	Low Neighborhood Residential	0	0	41.009	5.520		Residential - Single Family Residence, 1	171B121 21	10	Encino - Tarzana	No	ABMI	ENC CPU , ADU, AHO
Los Angeles	5404 VELOZ AVE	91356	2161015009	0.000	0.000	0.000	5.520	Shortfall of Sites	0.180	Low II Residential	R1-1	Low Neighborhood Residential	0	0	38.889	5.520		Residential - Single Family Residence, 1	171B121 50	10	Encino - Tarzana	No	ABMI	ENC CPU , ADU, AHO
Los Angeles	5321 OTIS AVE	91356	2161018057	0.000	0.000	0.000	5.520	Shortfall of Sites	0.169	Low II Residential	R1-1	Low Neighborhood Residential	0	0	41.475	5.520		Residential - Single Family Residence - Pool, 1	171B125 156	10	Encino - Tarzana	No	ABMI	ENC CPU , ADU, AHO
Los Angeles	18515 SUNNY LN	91356	2161018040	0.000	0.000	0.000	5.520	Shortfall of Sites	0.162	Low II Residential	R1-1	Low Neighborhood Residential	0	0	43.094	5.520		Residential - Single Family Residence, 1	171B125 172	10	Encino - Tarzana	No	ABMI	ENC CPU , ADU, AHO
Los Angeles	18509 SUNNY LN	91356	2161018039	0.000	0.000	0.000	5.520	Shortfall of Sites	0.162	Low II Residential	R1-1	Low Neighborhood Residential	0	0	43.094	5.520		Residential - Single Family Residence, 1	171B125 173	10	Encino - Tarzana	No	ABMI	ENC CPU , ADU, AHO
Los Angeles	18509 SOPHIA LN	91356	2161018049	0.000	0.000	0.000	5.520	Shortfall of Sites	0.165	Low II Residential	R1-1	Low Neighborhood Residential	0	0	42.357	5.520		Residential - Single Family Residence, 1	171B125 213	10	Encino - Tarzana	No	ABMI	ENC CPU , ADU, AHO
Los Angeles	5228 AVENIDA HACIENDA	91356	2161022037	0.000	0.000	0.000	5.520	Shortfall of Sites	0.180	Low II Residential	R1-1	Low Neighborhood Residential	0	0	38.989	5.520		Residential - Single Family Residence - Pool, 1	171B125 286	10	Encino - Tarzana	No	ABMI	ENC CPU , ADU, AHO
Los Angeles	17018 HARTSOOK ST	91316	2258023031	0.000	0.000	0.000	5.520	Shortfall of Sites	0.161	Low II Residential	RE9-1	Low Medium Residential	0	0	43.510	5.520		Residential - Single Family Residence - Pool, 1	171B133 444	10	Encino - Tarzana	No	ABMI	ENC CPU , ADU, AHO
Los Angeles	17012 HARTSOOK ST	91316	2258023032	0.000	0.000	0.000	5.520	Shortfall of Sites	0.169	Low II Residential	RE9-1	Low Medium Residential	0	0	41.419	5.520		Residential - Single Family Residence - Pool, 1	171B133 445	10	Encino - Tarzana	No	ABMI	ENC CPU , ADU, AHO
Los Angeles	5131 GENESTA AVE	91316	2258023033	0.000	0.000	0.000	5.520	Shortfall of Sites	0.168	Low II Residential	RE9-1	Low Medium Residential	0	0	41.674	5.520		Residential - Single Family Residence, 1	171B133 446	10	Encino - Tarzana	No	ABMI	ENC CPU , ADU, AHO
Los Angeles	15436 CAMARILLO ST	91403	2261038047	0.000	0.000	0.000	5.520	Shortfall of Sites	0.100	Low II Residential	R1-1	Medium Residential	0	0	69.818	5.520		Residential - Single Family Residence, 1	168B145 460	43	Encino - Tarzana	No	ABMI	ENC CPU , AHO
Los Angeles	15430 CAMARILLO ST	91403	2261038046	0.000	0.000	0.000	5.520	Shortfall of Sites	0.102	Low II Residential	R1-1	Medium Residential	0	0	68.365	5.520		Residential - Single Family Residence, 1	168B145 461	43	Encino - Tarzana	No	ABMI	ENC CPU , AHO
Los Angeles	5125 GENESTA AVE	91316	2258023034	0.000	0.000	0.000	5.520	Shortfall of Sites	0.169	Low II Residential	RE9-1	Low Medium Residential	0	0	41.380	5.520		Residential - Single Family Residence - Pool, 1	171B133 467	10	Encino - Tarzana	No	ABMI	ENC CPU , ADU, AHO
Los Angeles	5119 GENESTA AVE	91316	2258023014	0.000	0.000	0.000	5.520	Shortfall of Sites	0.174	Low II Residential	RE9-1	Low Medium Residential	0	0	40.163	5.520		Residential - Single Family Residence, 1	171B133 485	10	Encino - Tarzana	No	ABMI	ENC CPU , ADU, AHO
Los Angeles	4807 GLORIA AVE	91436	2261021066	0.000	0.000	0.000	5.520	Shortfall of Sites	0.177	Low II Residential	RE9-1	Low Medium Residential	0	0	39.601	5.520		Residential - Single Family Residence, 1	168B141 514	10	Encino - Tarzana	No	ABMI	ENC CPU , ADU, AHO
Los Angeles	16947 OTSEGO ST	91316	2258021067	0.000	0.000	0.000	5.520	Shortfall of Sites	0.163	Low II Residential	RE9-1	Low Medium Residential	0	0	42.966	5.520		Residential - Single Family Residence - Pool, 1	171B133 519	10	Encino - Tarzana	No	ABMI	ENC CPU , ADU, AHO
Los Angeles	16939 OTSEGO ST	91316	2258021068	0.000	0.000	0.000	5.520	Shortfall of Sites	0.163	Low II Residential	RE9-1	Low Medium Residential	0	0	42.966	5.520		Residential - Single Family Residence - Pool, 1	171B133 520	10	Encino - Tarzana	No	ABMI	ENC CPU , ADU, AHO
Los Angeles	16933 OTSEGO ST	91316	2258021069	0.000	0.000	0.000	5.520	Shortfall of Sites	0.163	Low II Residential	RE9-1	Low Medium Residential	0	0	43.039	5.520		Residential - Single Family Residence, 1	171B133 521	10	Encino - Tarzana	No	ABMI	ENC CPU , ADU, AHO
Los Angeles	5062 AMESTOY AVE	91316	2258014023	0.000	0.000	0.000	5.520	Shortfall of Sites	0.168	Low II Residential	R1-1	Low Medium Residential	0	0	41.621	5.520		Residential - Single Family Residence - Pool, 1	171B133 628	10	Encino - Tarzana	No	ABMI	ENC CPU , ADU, AHO
Los Angeles	17035 ADDISON ST	91316	2258014026	0.000	0.000	0.000	5.520	Shortfall of Sites	0.166	Low II Residential	R1-1	Low Medium Residential	0	0	42.216	5.520		Residential - Single Family Residence, 1	171B133 663	10	Encino - Tarzana	No	ABMI	ENC CPU , ADU, AHO
Los Angeles	17024 ADDISON ST	91316	2258015027	0.000	0.000	0.000	5.520	Shortfall of Sites	0.177	Medium Residential	R1-1	Low Medium Residential	0	0	39.440	5.520		Residential - Single Family Residence, 1	171B133 666	10	Encino - Tarzana	No	ABMI	ENC CPU , ADU, AHO
Los Angeles	15477 DICKENS ST	91403	2283016023	0.000	0.000	0.000	5.520	Shortfall of Sites	0.171	Low II Residential	R1-1	Low Neighborhood Residential	0	0	41.046	5.520		Residential - Single Family Residence, 1	168B145 886	10	Encino - Tarzana	No	ABMI	ENC CPU , ADU, AHO
Los Angeles	15471 DICKENS ST	91403	2283016024	0.000	0.000	0.000	5.520	Shortfall of Sites	0.171	Low II Residential	R1-1	Low Neighborhood Residential	0	0	41.047	5.520		Residential - Single Family Residence, 1	168B145 892	10	Encino - Tarzana	No	ABMI	ENC CPU , ADU, AHO
Los Angeles	15465 DICKENS ST	91403	2283016025	0.000	0.000	0.000	5.520	Shortfall of Sites	0.171	Low II Residential	R1-1	Low Neighborhood Residential	0	0	41.047	5.520		Residential - Single Family Residence, 1	168B145 897	10	Encino - Tarzana	No	ABMI	ENC CPU , ADU, AHO
Los Angeles	15459 DICKENS ST	91403	2283016026	0.000	0.000	0.000	5.520	Shortfall of Sites	0.171	Low II Residential	R1-1	Low Neighborhood Residential	0	0	41.048	5.520		Residential - Single Family Residence - Pool, 1	168B145 900	10	Encino - Tarzana	No	ABMI	ENC CPU , ADU, AHO
Los Angeles	17503 BURBANK BLVD	91316	2254015012	0.000	0.000	0.000	5.520	Shortfall of Sites	0.171	Low II Residential	R1-1-RIO	Low Neighborhood Residential	0	0	41.043	5.520		Residential - Single Family Residence, 1	174B129 792	10	Encino - Tarzana	No	ABMI	ENC CPU , ADU, OPP RC2, AHO
Los Angeles	17453 BURBANK BLVD	91316	2254016017	0.000	0.000	0.000	5.520	Shortfall of Sites	0.162	Low II Residential	R1-1-RIO	Low Neighborhood Residential	0	0	43.273	5.520		Residential - Single Family Residence, 1	174B129 793	10	Encino - Tarzana	No	ABMI	ENC CPU , ADU, OPP RC2, AHO
Los Angeles	1605 N BRONSON AVE	90028	5545009023	0.000	0.000	0.000	5.520	Shortfall of Sites	0.064	High Medium Residential	[Q]R4-1VL	High Medium Residential	[Q]R4-1VL-CPIO	0	108.902	5.520		Residential - Single Family Residence, 1	148-5A191 268	72	Hollywood	No	ABMI	HWD CPU , AHO
Los Angeles	1601 N BRONSON AVE	90028	5545009024	0.000	0.000	0.000	5.520	Shortfall of Sites	0.064	High Medium Residential	[Q]R4-1VL	High Medium Residential	[Q]R4-1VL-CPIO	0	108.902	5.520		Residential - Single Family Residence, 1	148-5A191 276	72	Hollywood	No	ABMI	HWD CPU , AHO
Los Angeles	1481 HAVENHURST DR	90046	5554018005	0.000	0.000	0.000	5.520	Shortfall of Sites	0.042	Neighborhood Office Commercial	C4-1D	Neighborhood Commercial	[Q]C4-1XLD-CPIO	0	164.749	5.520		Residential - Single Family Residence, 1	147B173 369	108	Hollywood	No	ABMI	HWD CPU , AHO
Los Angeles	6918 FRANKLIN AVE	90028	5548004011	0.000	0.000	0.000	5.520	Shortfall of Sites	0.061	High Medium Residential	[Q]R4-1VL	High Medium Residential	[Q]R4-1VL-CPIO	0	114.243	5.520		Commercial - Office Building - One Story, 1	150B181 677	72	Hollywood	No	ABMI	HWD CPU , AHO
Los Angeles	12400 MAGNOLIA BLVD	91607	2356019023	0.000	0.000	0.000	5.520	Shortfall of Sites	0.164	Medium Residential	[Q]R3-1	Medium Neighborhood Residential	0	0	42.726	5.520		Residential - Single Family Residence, 1	171B165 536	72	North Hollywood - Valley Village	No	ABMI	NH CPU , ADU, AHO
Los Angeles	3759 MIDVALE AVE	90034	4252025004	0.000	0.000	0.000	5.520	Shortfall of Sites	0.052	General Commercial	C2-1	Mixed Residential	0	0	135.241	5.520		Residential - Single Family Residence, 1	117B161 721	54	Palms - Mar Vista - Del Rey	No	ABMI	PMVDR CPU , AHO
Los Angeles	10736 CHARNOCK RD	90034	4252033006	0.000	0.000	0.000	5.520	Shortfall of Sites	0.130	Medium Residential	R1-1	Medium Residential	0	0	53.833	5.520		Residential - Single Family Residence, 1	120B161 1201	29	Palms - Mar Vista - Del Rey	No	ABMI	PMVDR CPU , AHO
Los Angeles	10740 CHARNOCK RD	90034	4252033005	0.000	0.000	0.000	5.520	Shortfall of Sites	0.130	Medium Residential	R1-1	Medium Residential	0	0	53.832	5.520		Residential - Single Family Residence, 1	120B161 1210	29	Palms - Mar Vista - Del Rey	No	ABMI	PMVDR CPU , AHO
Los Angeles	10744 CHARNOCK RD	90034	4252033004	0.000	0.000	0.000	5.520	Shortfall of Sites	0.130	Medium Residential	R1-1	Medium Residential	0	0	53.833	5.520		Residential - Single Family Residence, 1	120B161 1223	29	Palms - Mar Vista - Del Rey	No	ABMI	PMVDR CPU , AHO
Los Angeles	10748 CHARNOCK RD	90034	4252033003	0.000	0.000	0.000	5.520	Shortfall of Sites	0.130	Medium Residential	R1-1	Medium Residential	0	0	53.832	5.520		Residential - Single Family Residence, 1	120B161 1237	29	Palms - Mar Vista - Del Rey	No	ABMI	PMVDR CPU , AHO
Los Angeles	10752 CHARNOCK RD	90034	4252033002	0.000	0.000	0.000	5.520	Shortfall of Sites	0.130	Medium Residential	R1-1	Medium Residential	0	0	53.833	5.520		Residential - Single Family Residence, 1	120B161 1249	29	Palms - Mar Vista - Del Rey	No	ABMI	PMVDR CPU , AHO
Los Angeles	10756 CHARNOCK RD	90034	4252033001	0.000	0.000	0.000	5.520	Shortfall of Sites	0.130	Medium Residential	R1-1	Medium Residential	0	0	53.833	5.520		Residential - Single Family Residence, 1	120B161 1259	29	Palms - Mar Vista - Del Rey	No	ABMI	PMVDR CPU , AHO
Los Angeles	3604 SAWTELLE BLVD	90066	4234001001	0.000	0.000	0.000	5.520	Shortfall of Sites	0.147	Low Residential	R1V2	Medium Residential	0	0	47.659	5.520		Residential - Single Family Residence, 1	117B157 660	29	Palms - Mar Vista - Del Rey	No	ABMI	PMVDR CPU , OPP RC2, AHO
Los Angeles	3606 SAWTELLE BLVD	90066	4234001002	0.000	0.000	0.000	5.520	Shortfall of Sites	0.147	Low Residential	R1V2	Medium Residential	0	0	47.661	5.520		Residential - Single Family Residence, 1	117B157 683	29	Palms - Mar Vista - Del Rey	No	ABMI	PMVDR CPU , OPP RC2, AHO
Los Angeles	3614 SAWTELLE BLVD	90066	4234001003	0.000	0.000	0.000	5.520	Shortfall of Sites	0.147	Low Residential	R1V2	Medium Residential	0	0	47.662	5.520		Residential - Single Family Residence, 1	117B157 704	29	Palms - Mar Vista - Del Rey	No	ABMI	PMVDR CPU , OPP RC2, AHO
Los Angeles	3616 SAWTELLE BLVD	90066	4234001004	0.000	0.000	0.000	5.520	Shortfall of Sites	0.147	Low Residential	R1V2	Medium Residential	0	0	47.662	5.520		Residential - Single Family Residence, 1	117B157 724	29	Palms - Mar Vista - Del Rey	No	ABMI	PMVDR CPU , OPP RC2, AHO
Los Angeles	3622 SAWTELLE BLVD	90066	4234001005	0.000	0.000	0.000	5.520	Shortfall of Sites	0.147	Low Residential	R1V2	Medium Residential	0	0	47.663	5.520		Residential - Single Family Residence, 1	117B157 743	29	Palms - Mar Vista - Del Rey	No	ABMI	PMVDR CPU , OPP RC2, AHO

Jurisdiction Name	Site Address/Intersection	5 Digit ZIP Code	Assessor Parcel Number	Very Low-Income	Low-Income	Moderate-Income	Above Moderate-Income	Type of Shortfall	Parcel Size (Acres)	Current General Plan Designation	Current Zoning	Proposed General Plan (GP) Designation	Proposed Zoning	Minimum Density Allowed	Maximum Density Allowed	Total Capacity	Vacant/ Nonvacant	Description of Existing Uses	PIN	Base Density Per Acre	Community Plan Area	Rent Stabalization Ordinance	Income Category	Applicable Rezoning Program (Program informing values in Column Q listed first)
Los Angeles	3630 SAWTELLE BLVD	90066	4234001006	0.000	0.000	0.000	5.520	Shortfall of Sites	0.147	Low Residential	R1V2	Medium Residential	0	0	47.665	5.520		Residential - Single Family Residence - Pool, 1	117B157 767	29	Palms - Mar Vista - Del Rey	No	ABMI	PMVDR CPU , OPP RC2, AHO
Los Angeles	3634 SAWTELLE BLVD	90066	4234001007	0.000	0.000	0.000	5.520	Shortfall of Sites	0.147	Low Residential	R1V2	Medium Residential	0	0	47.666	5.520		Residential - Single Family Residence, 1	117B157 790	29	Palms - Mar Vista - Del Rey	No	ABMI	PMVDR CPU , OPP RC2, AHO
Los Angeles	3644 SAWTELLE BLVD	90066	4234001009	0.000	0.000	0.000	5.520	Shortfall of Sites	0.147	Low Residential	R1V2	Medium Residential	0	0	47.668	5.520		Residential - Single Family Residence, 1	117B157 837	29	Palms - Mar Vista - Del Rey	No	ABMI	PMVDR CPU , OPP RC2, AHO
Los Angeles	3646 SAWTELLE BLVD	90066	4234001010	0.000	0.000	0.000	5.520	Shortfall of Sites	0.147	Low Residential	R1V2	Medium Residential	0	0	47.668	5.520		Residential - Single Family Residence - Pool, 1	117B157 857	29	Palms - Mar Vista - Del Rey	No	ABMI	PMVDR CPU , OPP RC2, AHO
Los Angeles	3658 SAWTELLE BLVD	90066	4234001011	0.000	0.000	0.000	5.520	Shortfall of Sites	0.137	Low Residential	R1V2	Medium Residential	0	0	51.146	5.520		Residential - Single Family Residence, 1	117B157 892	29	Palms - Mar Vista - Del Rey	No	ABMI	PMVDR CPU , OPP RC2, AHO
Los Angeles	3661 SAWTELLE BLVD	90066	4234004027	0.000	0.000	0.000	5.520	Shortfall of Sites	0.138	Low Residential	R1V2	Medium Residential	0	0	50.819	5.520		Residential - Single Family Residence, 1	117B157 957	29	Palms - Mar Vista - Del Rey	No	ABMI	PMVDR CPU , OPP RC2, AHO
Los Angeles	3667 SAWTELLE BLVD	90066	4234004026	0.000	0.000	0.000	5.520	Shortfall of Sites	0.138	Low Residential	R1V2	Medium Residential	0	0	50.819	5.520		Residential - Single Family Residence, 1	117B157 976	29	Palms - Mar Vista - Del Rey	No	ABMI	PMVDR CPU , OPP RC2, AHO
Los Angeles	11708 W PICO BLVD	90064	4260030018	0.000	0.000	0.000	5.520	Shortfall of Sites	0.051	General Commercial	C2-1VL	Mixed Residential	0	0	136.122	5.520		Industrial - Light Manufacturing - One Story, 1	123B149 710	54	Palms - Mar Vista - Del Rey	No	ABMI	PMVDR CPU , ARO, AHO, TOC EXP
Los Angeles	17101 BURTON ST	91406	2204002003	0.000	0.000	0.000	5.520	Shortfall of Sites	0.180	Low Residential	R1-1	Low Medium Residential	0	0	38.887	5.520		Residential - Single Family Residence, 1	192B133 310	10	Reseda - West Van Nuys	No	ABMI	RES CPU , ADU, AHO
Los Angeles	17109 BURTON ST	91406	2204002004	0.000	0.000	0.000	5.520	Shortfall of Sites	0.171	Low Residential	R1-1	Low Medium Residential	0	0	41.055	5.520		Residential - Single Family Residence - Pool, 1	192B133 311	10	Reseda - West Van Nuys	No	ABMI	RES CPU , ADU, AHO
Los Angeles	4423 NOBLE AVE	91403	2276009016	0.000	0.000	0.000	5.520	Shortfall of Sites	0.115	Low Medium Residential	RD1.5-1	Medium Residential	0	0	60.985	5.520		Residential - Single Family Residence, 1	166-5A147 87	43	Sherman Oaks - Studio City - Toluca Lake - Cahuenga Pass	No	ABMI	SHR CPU , R2RD, AHO
Los Angeles	4276 STERN AVE	91423	2266018008	0.000	0.000	0.000	5.520	Shortfall of Sites	0.147	Low Medium Residential	R1-1	Low Medium	0	0	47.554	5.520		Residential - Single Family Residence, 1	165B153 629	29	Sherman Oaks - Studio City - Toluca Lake - Cahuenga Pass	No	ABMI	SHR CPU , AHO
Los Angeles	4232 ALLOTT AVE	91423	2373009008	0.000	0.000	0.000	5.520	Shortfall of Sites	0.152	Low Residential	R1-1	Low Medium	0	0	46.042	5.520		Residential - Single Family Residence, 1	165B157 833	29	Sherman Oaks - Studio City - Toluca Lake - Cahuenga Pass	No	ABMI	SHR CPU , ADU, AHO
Los Angeles	4400 BEEMAN AVE	91604	2362027001	0.000	0.000	0.000	5.520	Shortfall of Sites	0.155	Medium Residential	R1-1-RIO	Low Medium	0	0	45.144	5.520		Residential - Single Family Residence, 1	165B161 301	29	Sherman Oaks - Studio City - Toluca Lake - Cahuenga Pass	No	ABMI	SHR CPU , ADU, OPP RC2, AHO
Los Angeles	4408 COLBATH AVE	91423	2271011001	0.000	0.000	0.000	5.520	Shortfall of Sites	0.152	Low Residential	R1-1-RIO	Low Medium	0	0	46.097	5.520		Residential - Single Family Residence, 1	165B153 308	29	Sherman Oaks - Studio City - Toluca Lake - Cahuenga Pass	No	ABMI	SHR CPU , ADU, OPP RC2, AHO
Los Angeles	4409 STERN AVE	91423	2271011035	0.000	0.000	0.000	5.520	Shortfall of Sites	0.152	Low Residential	R1-1-RIO	Low Medium	0	0	46.081	5.520		Residential - Single Family Residence, 1	165B153 309	29	Sherman Oaks - Studio City - Toluca Lake - Cahuenga Pass	No	ABMI	SHR CPU , ADU, OPP RC2, AHO
Los Angeles	6315 RADFORD AVE	91606	2334004900	2.759	2.759	0.000	0.000	Shortfall of Sites	3.590	Public Facilities	PF-1VL	0	0	20	153.741	5.519		Miscellaneous - Government Owned Property, 0	180B169 12		North Hollywood - Valley Village	No	LI	PF
Los Angeles	18101 LASSEN ST	91325	2731023047	2.758	2.758	0.000	0.000	Shortfall of Sites	1.430	Very Low I Residential	A2-1	0	0	20	102.494	5.516		Institutional - Church - Church Parking Lot - One Story, 2	201B125 65		Northridge	No	LI	FBO
Los Angeles	6353 W SUNSET BLVD	90028	5546011400	0.000	0.000	0.000	5.515	Shortfall of Sites	0.018	Regional Center Commercial	C4-2D	Regional Center Commercial	[Q]C2-2D-CPIO	0	573.929	5.515		Commercial - Office Building - 14 to 20 Stories, 0	147A187 19	108	Hollywood	No	ABMI	ARO , HWD CPU, MURC, AHO
Los Angeles	6353 W SUNSET BLVD	90028	5546011400	0.000	0.000	0.000	5.515	Shortfall of Sites	0.036	Regional Center Commercial	C4-2D	Regional Center Commercial	[Q]C2-2D-CPIO	0	290.701	5.515		Commercial - Office Building - 14 to 20 Stories, 0	147A187 27	108	Hollywood	No	ABMI	ARO , HWD CPU, MURC, AHO
Los Angeles	6353 W SUNSET BLVD	90028	5546011400	0.000	0.000	0.000	5.515	Shortfall of Sites	0.007	Regional Center Commercial	C4-2D	Regional Center Commercial	[Q]C2-2D-CPIO	0	1492.869	5.515		Commercial - Office Building - 14 to 20 Stories, 0	147A187 36	108	Hollywood	No	ABMI	ARO , HWD CPU, MURC, AHO
Los Angeles	6353 W SUNSET BLVD	90028	5546011400	0.000	0.000	0.000	5.515	Shortfall of Sites	0.008	Regional Center Commercial	C4-2D	Regional Center Commercial	[Q]C2-2D-CPIO	0	1382.980	5.515		Commercial - Office Building - 14 to 20 Stories, 0	148-5A187 346	108	Hollywood	No	ABMI	ARO , HWD CPU, MURC, AHO
Los Angeles	12210 NEBRASKA AVE	90025	4259018002	0.000	0.000	5.512	0.000	Shortfall of Sites	1.521	Hybrid Industrial	NI(EC)	0	0	0	3.775	5.512		Industrial - Light Manufacturing - One Story, 0	123B149 323		West Los Angeles	No	MI	ARO
Los Angeles	12011 OTSEGO ST	91607	2355008072	0.000	0.000	0.000	5.512	Shortfall of Sites	0.058	Low Residential	R1-1	0	0	0	99.000	5.512		Residential - Single Family Residence, 0	171B165 1220		North Hollywood - Valley Village	No	ABMI	TOC EXP
Los Angeles	5958 CALVIN AVE	91356	2153034015	2.755	2.755	0.000	0.000	Shortfall of Sites	0.614	Very Low I Residential	RA-1	Very Low Residential	0	20	66.287	5.510		Residential - Single Family Residence - Pool, 1	177B117 678	1 per lot	Encino - Tarzana	No	LI	AHO , ENC CPU
Los Angeles		0	4262022096	0.000	0.000	0.000	5.509	Shortfall of Sites	0.058	Low Medium II Residential	RD1.5-1	0	0	0	99.000	5.509		,	126B149 1333		West Los Angeles	No	ABMI	TOC EXP , R2RD
Los Angeles	22341 DOLOROSA ST	91367	2146011003	2.754	2.754	0.000	0.000	Shortfall of Sites	0.527	Low Residential	RA-1	Very Low Residential	0	20	66.287	5.509		Residential - Single Family Residence, 1	174B101 324	1 per lot	Canoga Park - Winnetka - Woodland Hills - West Hills	No	LI	AHO , CPK CPU, ADU
Los Angeles	2100 S FIGUEROA ST	90007	5126007022	0.000	0.000	0.000	5.509	Shortfall of Sites	0.152	Community Commercial	C2-2D-O-CPIO	0	0	0	69.748	5.509		Commercial - Office Building - One Story, 0	123A205 49		Southeast Los Angeles	No	ABMI	ARO
Los Angeles	2100 S FIGUEROA ST	90007	5126007022	0.000	0.000	0.000	5.509	Shortfall of Sites	0.152	Community Commercial	C2-2D-O-CPIO	0	0	0	69.752	5.509		Commercial - Office Building - One Story, 0	123A205 51		Southeast Los Angeles	No	ABMI	ARO
Los Angeles	2100 S FIGUEROA ST	90007	5126007022	0.000	0.000	0.000	5.509	Shortfall of Sites	0.152	Community Commercial	C2-2D-O-CPIO	0	0	0	69.868	5.509		Commercial - Office Building - One Story, 0	123A205 52		Southeast Los Angeles	No	ABMI	ARO
Los Angeles	2100 S FIGUEROA ST	90007	5126007022	0.000	0.000	0.000	5.509	Shortfall of Sites	0.111	Community Commercial	C2-2D-O-CPIO	0	0	0	95.805	5.509		Commercial - Office Building - One Story, 0	123A205 56		Southeast Los Angeles	No	ABMI	ARO
Los Angeles	2100 S FIGUEROA ST	90007	5126007022	0.000	0.000	0.000	5.509	Shortfall of Sites	0.041	Community Commercial	C2-2D-O-CPIO	0	0	0	256.555	5.509		Commercial - Office Building - One Story, 0	123A205 60		Southeast Los Angeles	No	ABMI	ARO
Los Angeles	2100 S FIGUEROA ST	90007	5126007022	0.000	0.000	0.000	5.509	Shortfall of Sites	0.152	Community Commercial	C2-2D-O-CPIO	0	0	0	69.764	5.509		Commercial - Office Building - One Story, 0	123A205 62		Southeast Los Angeles	No	ABMI	ARO
Los Angeles	2100 S FIGUEROA ST	90007	5126007022	0.000	0.000	0.000	5.509	Shortfall of Sites	0.055	Community Commercial	C2-2D-O-CPIO	0	0	0	191.954	5.509		Commercial - Office Building - One Story, 0	123A205 63		Southeast Los Angeles	No	ABMI	ARO
Los Angeles	2100 S FIGUEROA ST	90007	5126007022	0.000	0.000	0.000	5.509	Shortfall of Sites	0.096	Community Commercial	C2-2D-O-CPIO	0	0	0	109.869	5.509		Commercial - Office Building - One Story, 0	123A205 66		Southeast Los Angeles	No	ABMI	ARO
Los Angeles	10927 EXPOSITION BLVD	90064	4256003034	0.000	0.000	0.000	5.507	Shortfall of Sites	0.088	Medium Residential	R2-1-O	0	0	0	99.000	5.507		Residential - Double, Duplex, or Two Units - 4 Stories or Less, 2	123B157 107		West Los Angeles	Yes	ABMI	TOC EXP , R2RD
Los Angeles	10921 EXPOSITION BLVD	90064	4256003035	0.000	0.000	0.000	5.507	Shortfall of Sites	0.088	Medium Residential	R2-1-O	0	0	0	99.000	5.507		Residential - Double, Duplex, or Two Units - 4 Stories or Less, 2	123B157 105		West Los Angeles	Yes	ABMI	TOC EXP , R2RD
Los Angeles	606 N WILMINGTON BLVD	90744	7416017009	0.000	0.000	0.000	5.504	Shortfall of Sites	0.165	Medium Residential	[Q]R3-1VL-O-CUGU	0	0	0	67.294	5.504		Residential - Double, Duplex, or Two Units - 4 Stories or Less, 2	030B205 896		Wilmington - Harbor City	No	ABMI	DB50
Los Angeles	600 N WILMINGTON BLVD	90744	7416017010	0.000	0.000	0.000	5.504	Shortfall of Sites	0.165	Medium Residential	[Q]R3-1VL-O-CUGU	0	0	0	67.294	5.504		Residential - Double, Duplex, or Two Units - 4 Stories or Less, 2	030B205 915		Wilmington - Harbor City	No	ABMI	DB50
Los Angeles	23320 HATTERAS ST	91367	2041008003	2.751	2.751	0.000	0.000	Shortfall of Sites	0.621	Very Low Residential	RA-1	Very Low Residential	0	20	66.287	5.503		Residential - Single Family Residence - Pool and Misc., 2	174B093 143	1 per lot	Canoga Park - Winnetka - Woodland Hills - West Hills	No	LI	AHO , CPK CPU
Los Angeles	5228 ANDASOL AVE	91316	2257013012	2.751	2.751	0.000	0.000	Shortfall of Sites	0.527	Very Low I Residential	RA-1	Very Low Residential	0	20	66.287	5.503		Residential - Single Family Residence - Pool, 1	171B133 240	1 per lot	Encino - Tarzana	No	LI	AHO , ENC CPU, ADU
Los Angeles	7337 INDEPENDENCE AVE	91303	2112020029	0.000	0.000	0.000	5.500	Shortfall of Sites	0.691	Medium Residential	R3-1	Medium Residential	0	0	72.340	5.500		Residential - Five or More Units or Apartments (Any Combination) · 4 Stories or Less - Pool, 30	186B105 730	43	Canoga Park - Winnetka - Woodland Hills - West Hills	Yes	ABMI	CPK CPU ,
Los Angeles	7320 MILWOOD AVE	91303	2112021027	0.000	0.000	0.000	5.500	Shortfall of Sites	0.198	Medium Residential	R3-1	Medium Residential	[DM2-SH1-5] [CX2-FA] [CPIO-O]	0	100.833	5.500		Residential - Five or More Units or Apartments (Any Combination) · 4 Stories or Less, 6	186B105 778	43	Canoga Park - Winnetka - Woodland Hills - West Hills	Yes	ABMI	CPK CPU ,
Los Angeles	1419 TAMARIND AVE	90028	5545014015	0.000	0.000	0.000	5.500	Shortfall of Sites	0.179	High Medium Residential	[Q]R4-2	High Medium Residential	[Q]R4-1VL-CPIO	0	111.645	5.500		Residential - Five or More Units or Apartments (Any Combination) · 4 Stories or Less, 6	147A191 137	72	Hollywood	Yes	ABMI	HWD CPU
Los Angeles	14123 DELANO ST	91401	2240019018	0.000	0.000	0.000	5.500	Shortfall of Sites	0.175	Medium Residential	[Q]R3-1	Medium	0	0	114.473	5.500		Residential - Five or More Units or Apartments (Any Combination) · 4 Stories or Less, 6	177B153 425	108	Van Nuys - North Sherman Oaks	Yes	ABMI	Orange LineTNP
Los Angeles	14111 DELANO ST	91401	2240019016	0.000	0.000	0.000	5.500	Shortfall of Sites	0.175	Medium Residential	[Q]R3-1	Medium	0	0	114.474	5.500		Residential - Five or More Units or Apartments (Any Combination) · 4 Stories or Less, 6	177B153 427	108	Van Nuys - North Sherman Oaks	Yes	ABMI	Orange LineTNP
Los Angeles	5423 SUNNYSLOPE AVE	91401	2344007028	0.000	0.000	0.000	5.498	Shortfall of Sites	0.058	Low Residential	R1-1	0	0	0	99.000	5.498		Residential - Single Family Residence, 0	174B157 1085		Van Nuys - North Sherman Oaks	No	ABMI	TOC EXP
Los Angeles	5643 SHIRLEY AVE	91356	2153026017	2.748	2.748	0.000	0.000	Shortfall of Sites	0.518	Very Low I Residential	RA-1	Very Low Residential	0	20	66.287	5.497		Residential - Single Family Residence, 0	174B117 212	1 per lot	Encino - Tarzana	No	LI	AHO , ENC CPU
Los Angeles	4710 VAN NUYS BLVD	91403	2265013001	0.000	0.000	0.000	5.496	Shortfall of Sites	0.050	Low Medium Residential	RD1.5-1-RIO	0	0	0	113.635	5.496		Commercial - Store Combination - Store and Office Combination - One Story, 0	168A151 45		Sherman Oaks - Studio City - Toluca Lake - Cahuenga Pass	No	ABMI	OPP RC
Los Angeles	1508 S VICTORIA AVE	90019	5082023036	0.000	0.000	0.000	5.496	Shortfall of Sites	0.070	Low Medium I Residential	R2-1-O	0	0	0	99.000	5.496		Residential - Single Family Residence, 1	126B185 26		West Adams - Baldwin Hills - Leimert	No	ABMI	TOC EXP , R2RD
Los Angeles	6053 W 3RD ST	90036	5512010026	0.000	0.000	0.000	5.495	Shortfall of Sites	0.105	Limited Commercial	C1-1VL	0	0	0	54.450	5.495		Commercial - Office Building - One Story, 0	138B181 1324		Wilshire	No	ABMI	OPP C , ARO
Los Angeles	2457 WELLESLEY AVE	90064	4257020045	0.000	0.000	0.000	5.494	Shortfall of Sites	0.070	Low Residential	R1-1	0	0	0	99.000	5.494		Residential - Single Family Residence, 1	120B149 229		Palms - Mar Vista - Del Rey	No	ABMI	TOC EXP
Los Angeles	6301 CAHUENGA BLVD	91606	2414018018	0.000	0.000	0.000	5.494	Shortfall of Sites	0.194	Low Medium II Residential	RD1.5-1	0	0	0	45.774	5.494		Institutional - Homes for Aged and Others - One Story, 1	177B177 91		North Hollywood - Valley Village	Yes	ABMI	DB50
Los Angeles	1302 N WILMINGTON BLVD	90744	7415005001	0.000	0.000	0.000	5.494	Shortfall of Sites	0.141	General Commercial	[Q]C1.5-1VL-O-CUGU	0	0	0	63.160	5.494		Commercial - Store Combination - Store and Residential Combination - One Story, 1	033B201 159		Wilmington - Harbor City	Yes	ABMI	DB50 , ARO
Los Angeles	11416 EMELITA ST	91601	2338014014	0.000	0.000	0.000	5.494	Shortfall of Sites	0.161	Medium Residential	[Q]R3-1	0	0	0	55.261	5.494		Residential - Five or More Units or Apartments (Any Combination) · 4 Stories or Less, 1	174B169 166		North Hollywood - Valley Village	Yes	ABMI	DB50

Jurisdiction Name	Site Address/Intersection	5 Digit ZIP Code	Assessor Parcel Number	Very Low-Income	Low-Income	Moderate-Income	Above Moderate-Income	Type of Shortfall	Parcel Size (Acres)	Current General Plan Designation	Current Zoning	Proposed General Plan (GP) Designation	Proposed Zoning	Minimum Density Allowed	Maximum Density Allowed	Total Capacity	Vacant/ Nonvacant	Description of Existing Uses	PIN	Base Density Per Acre	Community Plan Area	Rent Stabalization Ordinance	Income Category	Applicable Rezoning Program (Program informing values in Column Q listed first)
Los Angeles	4822 CAHUENGA BLVD	91601	2420004017	0.000	0.000	0.000	5.494	Shortfall of Sites	0.321	Low Medium I Residential	R2-1	0	0	0	27.630	5.494		Institutional - School (Private) - One Story, 1	168B177 422		North Hollywood - Valley Village	Yes	ABMI	DB50
Los Angeles	5618 VENICE BLVD	90019	5064014033	0.000	0.000	0.000	5.494	Shortfall of Sites	0.098	Neighborhood Commercial	C2-1VL-CPIO	0	0	0	90.335	5.494		Commercial - Store Combination - Store and Residential Combination - One Story, 1	126B177 432		West Adams - Baldwin Hills - Leimert	Yes	ABMI	DB50 , ARO
Los Angeles	6400 BAKMAN AVE	91606	2336012009	0.000	0.000	0.000	5.494	Shortfall of Sites	0.159	Medium Residential	[Q]R3-1	0	0	0	55.840	5.494		Residential - Double, Duplex, or Two Units - 4 Stories or Less, 1	180B173 870		North Hollywood - Valley Village	Yes	ABMI	DB50
Los Angeles	11487 SHERMAN WAY	91605	2316025005	0.000	0.000	0.000	5.491	Shortfall of Sites	0.233	Medium Residential	R3-1	0	0	0	85.765	5.491		Residential - Five or More Units or Apartments (Any Combination) · 4 Stories or Less, 6	183B169 80		Sun Valley - La Tuna Canyon	Yes	ABMI	DB50
Los Angeles	13861 SHERMAN WAY	91405	2216039013	0.000	0.000	0.000	5.491	Shortfall of Sites	0.232	Medium Residential	R3-1	0	0	0	86.255	5.491		Residential - Five or More Units or Apartments (Any Combination) · 4 Stories or Less, 6	183B153 95		Van Nuys - North Sherman Oaks	Yes	ABMI	DB50
Los Angeles	13857 SHERMAN WAY	91405	2216039014	0.000	0.000	0.000	5.491	Shortfall of Sites	0.234	Medium Residential	R3-1	0	0	0	85.519	5.491		Residential - Five or More Units or Apartments (Any Combination) · 4 Stories or Less, 6	183B153 96		Van Nuys - North Sherman Oaks	Yes	ABMI	DB50
Los Angeles	6240 LEMONA AVE	91411	2242022023	0.000	0.000	0.000	5.491	Shortfall of Sites	0.231	Medium Residential	R3-1	0	0	0	86.353	5.491		Residential - Five or More Units or Apartments (Any Combination) · 4 Stories or Less, 6	177B145 264		Van Nuys - North Sherman Oaks	Yes	ABMI	DB50
Los Angeles	737 W EL SEGUNDO BLVD	90247	6117019019	0.000	0.000	0.000	5.491	Shortfall of Sites	0.235	Medium Residential	R3-1-O	0	0	0	84.886	5.491		Residential - Five or More Units or Apartments (Any Combination) · 4 Stories or Less, 6	081B197 307		Harbor Gateway	Yes	ABMI	DB50
Los Angeles	1617 ARLINGTON AVE	90019	5072033003	0.000	0.000	0.000	5.491	Shortfall of Sites	0.157	Community Commercial	C2-2D-O-CPIO	0	0	0	126.973	5.491		Residential - Five or More Units or Apartments (Any Combination) · 4 Stories or Less, 6	126B189 345		West Adams - Baldwin Hills - Leimert	Yes	ABMI	DB50
Los Angeles	3007 E 4TH ST	90063	5179004012	0.000	0.000	0.000	5.491	Shortfall of Sites	0.119	Highway Oriented and Limited Commercial	C2-1-CUGU	Neighborhood Center	[LUM1 - G2 - 3][XN2 - 8][CPIO]	0	101.022	5.491		Commercial - Store Combination - Store and Residential Combination - One Story, 6	124-5A225 29	54	Boyle Heights	Yes	ABMI	DB50 , BH CPU, ARO
Los Angeles	3011 E 4TH ST	90063	5179004013	0.000	0.000	0.000	5.491	Shortfall of Sites	0.119	Highway Oriented and Limited Commercial	C2-1-CUGU	Neighborhood Center	[LUM1 - G2 - 3][XN2 - 8][CPIO]	0	101.051	5.491		Residential - Five or More Units or Apartments (Any Combination) · 4 Stories or Less, 6	124-5A225 35	54	Boyle Heights	Yes	ABMI	DB50 , BH CPU
Los Angeles	4506 COLDWATER CANYON AVE	91604	2362016046	0.000	0.000	0.000	5.490	Shortfall of Sites	0.193	Medium Residential	R3-1-RIO	0	0	0	86.210	5.490		Residential - Five or More Units or Apartments (Any Combination) · 4 Stories or Less, 6	165B161 56		Sherman Oaks - Studio City - Toluca Lake - Cahuenga Pass	Yes	ABMI	DB50
Los Angeles	3733 SAWTELLE BLVD	90066	4234003006	0.000	0.000	0.000	5.490	Shortfall of Sites	0.192	Medium Residential	R3-1	0	0	0	86.749	5.490		Residential - Five or More Units or Apartments (Any Combination) · 4 Stories or Less, 6	114B157 94		Palms - Mar Vista - Del Rey	Yes	ABMI	DB50
Los Angeles	436 KELTON AVE	90024	4363004007	0.000	0.000	0.000	5.490	Shortfall of Sites	0.195	High Medium Residential	[Q]R4-1VL	0	0	0	85.500	5.490		Residential - Five or More Units or Apartments (Any Combination) · 4 Stories or Less, 6	135B149 97		Westwood	Yes	ABMI	DB50
Los Angeles	11081 OPHIR DR	90024	4363003012	0.000	0.000	0.000	5.490	Shortfall of Sites	0.194	High Medium Residential	[Q]R4-1VL	0	0	0	85.785	5.490		Residential - Five or More Units or Apartments (Any Combination) · 4 Stories or Less, 6	135B149 163		Westwood	Yes	ABMI	DB50
Los Angeles	4400 FARMDALE AVE	91602	2365011010	0.000	0.000	0.000	5.490	Shortfall of Sites	0.192	Medium Residential	R3-1-RIO	0	0	0	86.710	5.490		Residential - Five or More Units or Apartments (Any Combination) · 4 Stories or Less, 6	165B169 241		Sherman Oaks - Studio City - Toluca Lake - Cahuenga Pass	Yes	ABMI	DB50
Los Angeles	4753 KESTER AVE	91403	2264021024	0.000	0.000	0.000	5.490	Shortfall of Sites	0.198	Medium Residential	R3-1	0	0	0	83.984	5.490		Residential - Five or More Units or Apartments (Any Combination) · 4 Stories or Less, 6	169-5A149 253		Sherman Oaks - Studio City - Toluca Lake - Cahuenga Pass	Yes	ABMI	DB50
Los Angeles	4369 ETHEL AVE	91604	2375001062	0.000	0.000	0.000	5.490	Shortfall of Sites	0.201	Medium Residential	R3-1-RIO	0	0	0	82.653	5.490		Residential - Five or More Units or Apartments (Any Combination) · 4 Stories or Less, 6	165B161 308		Sherman Oaks - Studio City - Toluca Lake - Cahuenga Pass	Yes	ABMI	DB50
Los Angeles	2155 S BEVERLY GLEN BLVD	90025	4317012039	0.000	0.000	0.000	5.490	Shortfall of Sites	0.198	Medium Residential	R3-1-O	0	0	0	84.254	5.490		Residential - Four Units (Any Combination) - 4 Stories or Less, 6	129B157 454		West Los Angeles	Yes	ABMI	DB50
Los Angeles	13134 VALLEYHEART DR	91604	2375016038	0.000	0.000	0.000	5.490	Shortfall of Sites	0.197	Medium Residential	R3-1-RIO	0	0	0	84.689	5.490		Residential - Five or More Units or Apartments (Any Combination) · 4 Stories or Less - Pool, 6	165B157 699		Sherman Oaks - Studio City - Toluca Lake - Cahuenga Pass	Yes	ABMI	DB50
Los Angeles	11629 NATIONAL BLVD	90064	4258009028	0.000	0.000	0.000	5.490	Shortfall of Sites	0.199	Medium Residential	R3-1	0	0	0	83.788	5.490		Residential - Five or More Units or Apartments (Any Combination) · 4 Stories or Less, 6	120B153 870		Palms - Mar Vista - Del Rey	Yes	ABMI	DB50
Los Angeles	11641 NATIONAL BLVD	90064	4258009029	0.000	0.000	0.000	5.490	Shortfall of Sites	0.199	Medium Residential	R3-1	0	0	0	83.733	5.490		Residential - Five or More Units or Apartments (Any Combination) · 4 Stories or Less, 6	120B153 885		Palms - Mar Vista - Del Rey	Yes	ABMI	DB50
Los Angeles	11653 NATIONAL BLVD	90064	4258009030	0.000	0.000	0.000	5.490	Shortfall of Sites	0.195	Medium Residential	R3-1	0	0	0	85.602	5.490		Residential - Five or More Units or Apartments (Any Combination) · 4 Stories or Less, 6	120B153 894		Palms - Mar Vista - Del Rey	Yes	ABMI	DB50
Los Angeles	12918 VALLEYHEART DR	91604	2375022038	0.000	0.000	0.000	5.490	Shortfall of Sites	0.194	Medium Residential	R3-1-RIO	0	0	0	85.648	5.490		Residential - Five or More Units or Apartments (Any Combination) · 4 Stories or Less, 6	165B161 944		Sherman Oaks - Studio City - Toluca Lake - Cahuenga Pass	Yes	ABMI	DB50
Los Angeles	8845 ALCOTT ST	90035	4305014018	0.000	0.000	0.000	5.490	Shortfall of Sites	0.192	Medium Residential	R3-1-O	0	0	0	86.563	5.490		Residential - Five or More Units or Apartments (Any Combination) · 4 Stories or Less, 6	132B169 992		Wilshire	Yes	ABMI	DB50
Los Angeles	8692 FALMOUTH AVE	90293	4118010001	0.000	0.000	0.000	5.490	Shortfall of Sites	0.200	Medium Residential	R3-1	0	0	0	83.105	5.490		Residential - Five or More Units or Apartments (Any Combination) · 4 Stories or Less, 6	096B153 1113		Westchester - Playa del Rey	Yes	ABMI	DB50
Los Angeles	16129 MORRISON ST	91436	2260021005	2.745	2.745	0.000	0.000	Shortfall of Sites	0.620	Low II Residential	RA-1	Low Residential	0	20	66.287	5.489		, 2	168B141 3	1 per lot	Encino - Tarzana	No	LI	AHO , ENC CPU
Los Angeles	23052 HATTERAS ST	91367	2041016028	2.744	2.744	0.000	0.000	Shortfall of Sites	0.620	Very Low Residential	RA-1	Very Low Residential	0	20	66.287	5.488		, 2	174B097 190	1 per lot	Canoga Park - Winnetka - Woodland Hills - West Hills	No	LI	AHO , CPK CPU
Los Angeles	22701 ERWIN ST	91367	2039019008	2.744	2.744	0.000	0.000	Shortfall of Sites	0.620	Very Low Residential	RA-1	Very Low Residential	0	20	66.287	5.488		, 2	177B097 226	1 per lot	Canoga Park - Winnetka - Woodland Hills - West Hills	No	LI	AHO , CPK CPU
Los Angeles	5754 WOODMAN AVE	91401	2343006001	0.000	0.000	0.000	5.488	Shortfall of Sites	0.063	Low Medium II Residential	RD1.5-1	0	0	0	99.000	5.488		Residential - Three Units (Any Combination) - 4 Stories or Less, 0	174B157 207		Van Nuys - North Sherman Oaks	Yes	ABMI	TOC EXP , R2RD, OPP RC2
Los Angeles	7199 S LA CIENEGA BLVD	90045	4103015035	2.744	2.744	0.000	0.000	Shortfall of Sites	0.148	Medium Residential	RD1.5-1	0	0	20	113.635	5.488		Residential - Five or More Units or Apartments (Any Combination) · 4 Stories or Less, 5	099B173 110		Westchester - Playa del Rey	No	LI	OPP RC , DB50
Los Angeles	17463 VANOWEN ST	91406	2229005046	0.000	0.000	0.000	5.487	Shortfall of Sites	0.357	Medium Residential	R3-1	Medium Residential	0	0	70.047	5.487		Residential - Five or More Units or Apartments (Any Combination) · 4 Stories or Less, 14	183B129 1041	43	Reseda - West Van Nuys	Yes	ABMI	DB50 , RES CPU, AHO
Los Angeles	21200 OXNARD ST	91367	2149002008	0.000	0.000	5.487	0.000	Shortfall of Sites	2.991	Regional Center Commercial	(WC)COMMERCE-SN	Regional Center	[MN1-AL2-5] [CX1-FA] [CPIO]	0	1.911	5.487		Industrial - Light Manufacturing - One Story, 0	177B105 75		Canoga Park - Winnetka - Woodland Hills - West Hills	No	MI	ARO , CPK CPU
Los Angeles	7219 S LA CIENEGA BLVD	90045	4103016023	0.000	0.000	0.000	5.484	Shortfall of Sites	0.190	Low Residential	RD1.5-1	0	0	0	113.635	5.484		Residential - Five or More Units or Apartments (Any Combination) · 4 Stories or Less - Pool, 10	099B173 150		Westchester - Playa del Rey	Yes	ABMI	OPP RC , DB50
Los Angeles	14521 MARGATE ST	91411	2249004013	0.000	0.000	0.000	5.484	Shortfall of Sites	0.314	Medium Residential	R3-1	0	0	0	84.956	5.484		Residential - Five or More Units or Apartments (Any Combination) · 4 Stories or Less, 14	172-5A151 51		Van Nuys - North Sherman Oaks	Yes	ABMI	DB50
Los Angeles	7651 VINELAND AVE	91352	2315009001	0.000	0.000	0.000	5.482	Shortfall of Sites	0.484	Medium Residential	R3-1-CUGU	0	0	0	82.603	5.482		Residential - Five or More Units or Apartments (Any Combination) · 4 Stories or Less - Pool, 22	186B173 66		Sun Valley - La Tuna Canyon	Yes	ABMI	DB50
Los Angeles	6122 SADRING AVE	91367	2035013026	2.741	2.741	0.000	0.000	Shortfall of Sites	0.525	Very Low Residential	RA-1	Very Low Residential	0	20	66.287	5.482		Residential - Single Family Residence, 1	177B093 406	1 per lot	Canoga Park - Winnetka - Woodland Hills - West Hills	No	LI	AHO , CPK CPU, ADU
Los Angeles	316 W 108TH ST	90061	6074012031	0.000	0.000	0.000	5.481	Shortfall of Sites	0.095	Neighborhood Commercial	C2-1VL-CPIO	0	0	0	163.575	5.481		Residential - Four Units (Any Combination) - 4 Stories or Less, 4	088-5A203 49		Southeast Los Angeles	No	ABMI	DB50
Los Angeles	22627 HAMLIN ST	91307	2038024900	2.740	2.740	0.000	0.000	Shortfall of Sites	2.971	Public Facilities	[Q]PF-1XL	0	0	20	153.741	5.481		Miscellaneous - Government Owned Property, 0	180B097 308		Canoga Park - Winnetka - Woodland Hills - West Hills	No	LI	PF
Los Angeles	810 S SYCAMORE AVE	90036	5084003029	0.000	0.000	0.000	5.479	Shortfall of Sites	0.143	Low Medium I Residential	R2-1	0	0	0	99.000	5.479		Residential - Four Units (Any Combination) - 4 Stories or Less, 4	132B181 297		Wilshire	Yes	ABMI	TOC EXP , R2RD
Los Angeles	9140 VAN NUYS BLVD	91402	2639008056	2.739	2.739	0.000	0.000	Shortfall of Sites	0.579	Neighborhood Office Commercial	(Q)P-1VL, [Q]C1-1VL	0	0	20	94.696	5.479		Commercial - Office Building - One Story, 0	198B149 492		Mission Hills - Panorama City - North Hills	No	LI	P , ARO
Los Angeles	5216 TOPANGA CANYON BLVD	91364	2169004026	0.000	0.000	0.000	5.478	Shortfall of Sites	0.077	Low Medium I Residential	R2-1	Low Medium Residential	0	0	113.635	5.478		Residential - Double, Duplex, or Two Units - 4 Stories or Less, 2	171B101 657	10	Canoga Park - Winnetka - Woodland Hills - West Hills	Yes	ABMI	OPP RC , CPK CPU, R2RD, AHO
Los Angeles	5212 TOPANGA CANYON BLVD	91364	2169004027	0.000	0.000	0.000	5.478	Shortfall of Sites	0.077	Low Medium I Residential	R2-1	Low Medium Residential	0	0	113.635	5.478		Residential - Double, Duplex, or Two Units - 4 Stories or Less, 2	171B101 672	10	Canoga Park - Winnetka - Woodland Hills - West Hills	Yes	ABMI	OPP RC , CPK CPU, R2RD, AHO
Los Angeles	24215 STERLING RANCH ROAD	91304	2017038014	2.739	2.739	0.000	0.000	Shortfall of Sites	0.611	Very Low II Residential	RE11-1-H	Very Low Residential	0	20	66.287	5.478		Residential - Single Family Residence, 1	192B089 182	1 per lot	Canoga Park - Winnetka - Woodland Hills - West Hills	No	LI	AHO , CPK CPU, ADU
Los Angeles	18144 BURBANK BLVD	91356	2157007050	0.000	0.000	0.000	5.478	Shortfall of Sites	0.445	Medium Residential	R3-1	Medium Neighborhood Residential	0	0	71.977	5.478		Residential - Five or More Units or Apartments (Any Combination) · 4 Stories or Less - Pool, 22	174B125 409	43	Encino - Tarzana	Yes	ABMI	DB50 , ENC CPU, AHO
Los Angeles	4547 W 16TH PL	90019	5071016043	0.000	0.000	0.000	5.477	Shortfall of Sites	0.050	Low Medium II Residential	RD1.5-1-O	0	0	0	113.635	5.477		Residential - Single Family Residence, 0	129B185 1183		West Adams - Baldwin Hills - Leimert	No	ABMI	OPP RC
Los Angeles	6924 WOODMAN AVE	91405	2328010026	2.738	2.738	0.000	0.000	Shortfall of Sites	0.377	Low Residential	R1-1, [Q]R3-1	0	0	20	67.705	5.476		Residential - Five or More Units or Apartments (Any Combination) · 4 Stories or Less, 12	183B157 624		Van Nuys - North Sherman Oaks	No	LI	DB50
Los Angeles	4353 CAMERO AVE	90027	5542004024	0.000	0.000	0.000	5.474	Shortfall of Sites	0.070	Low Medium I Residential	R2-1XL	0	0	0	99.000	5.474		Residential - Single Family Residence, 1	148-5A201 163		Hollywood	No	ABMI	TOC EXP , R2RD
Los Angeles	3400 GLENDALE BLVD	90039	5436005023	0.000	0.000	0.000	5.474	Shortfall of Sites	0.148	Limited Manufacturing	CM-1-RIO-POD	0	0	0	54.450	5.474		Industrial - Food Processing Plant - Meat - One Story, 0	156B209 348		Northeast Los Angeles	No	ABMI	OPP C

Jurisdiction Name	Site Address/Intersection	5 Digit ZIP Code	Assessor Parcel Number	Very Low-Income	Low-Income	Moderate-Income	Above Moderate-Income	Type of Shortfall	Parcel Size (Acres)	Current General Plan Designation	Current Zoning	Proposed General Plan (GP) Designation	Proposed Zoning	Minimum Density Allowed	Maximum Density Allowed	Total Capacity	Vacant/ Nonvacant	Description of Existing Uses	PIN	Base Density Per Acre	Community Plan Area	Rent Stabalization Ordinance	Income Category	Applicable Rezoning Program (Program informing values in Column Q listed first)
Los Angeles	1643 N HOOVER ST	90027	5542004023	0.000	0.000	0.000	5.473	Shortfall of Sites	0.070	Low Medium I Residential	R2-1XL	0	0	0	99.000	5.473		Residential - Single Family Residence, 1	148-5A201 135		Hollywood	No	ABMI	TOC EXP , R2RD
Los Angeles	5522 DE LONGPRE AVE	90028	5544030060	0.000	0.000	0.000	5.472	Shortfall of Sites	0.190	Highway Oriented Commercial	(Q)C2-1	0	0	0	55.436	5.472		Commercial - Office Building - One Story, 0	147A193 152		Hollywood	No	ABMI	ARO
Los Angeles	5522 DE LONGPRE AVE	90028	5544030060	0.000	0.000	0.000	5.472	Shortfall of Sites	0.190	Highway Oriented Commercial	(Q)C2-1	0	0	0	55.434	5.472		Commercial - Office Building - One Story, 0	147A193 153		Hollywood	No	ABMI	ARO
Los Angeles	5522 DE LONGPRE AVE	90028	5544030060	0.000	0.000	0.000	5.472	Shortfall of Sites	0.190	Highway Oriented Commercial	(Q)C2-1	0	0	0	55.432	5.472		Commercial - Office Building - One Story, 0	147A193 154		Hollywood	No	ABMI	ARO
Los Angeles	5522 DE LONGPRE AVE	90028	5544030060	0.000	0.000	0.000	5.472	Shortfall of Sites	0.131	Highway Oriented Commercial	(Q)C2-1	0	0	0	80.215	5.472		Commercial - Office Building - One Story, 0	147A193 155		Hollywood	No	ABMI	ARO
Los Angeles	5522 DE LONGPRE AVE	90028	5544030060	0.000	0.000	0.000	5.472	Shortfall of Sites	0.058	Highway Oriented Commercial	(Q)C2-1	0	0	0	182.982	5.472		Commercial - Office Building - One Story, 0	147A193 175		Hollywood	No	ABMI	ARO
Los Angeles	5522 DE LONGPRE AVE	90028	5544030060	0.000	0.000	0.000	5.472	Shortfall of Sites	0.190	Highway Oriented Commercial	(Q)C2-1	0	0	0	55.439	5.472		Commercial - Office Building - One Story, 0	147A193 182		Hollywood	No	ABMI	ARO
Los Angeles	5522 DE LONGPRE AVE	90028	5544030060	0.000	0.000	0.000	5.472	Shortfall of Sites	0.190	Highway Oriented Commercial	(Q)C2-1	0	0	0	55.438	5.472		Commercial - Office Building - One Story, 0	147A193 183		Hollywood	No	ABMI	ARO
Los Angeles	5522 DE LONGPRE AVE	90028	5544030060	0.000	0.000	0.000	5.472	Shortfall of Sites	0.190	Highway Oriented Commercial	(Q)C2-1	0	0	0	55.436	5.472		Commercial - Office Building - One Story, 0	147A193 184		Hollywood	No	ABMI	ARO
Los Angeles	5522 DE LONGPRE AVE	90028	5544030060	0.000	0.000	0.000	5.472	Shortfall of Sites	0.190	Highway Oriented Commercial	(Q)C2-1	0	0	0	55.434	5.472		Commercial - Office Building - One Story, 0	147A193 185		Hollywood	No	ABMI	ARO
Los Angeles	5522 DE LONGPRE AVE	90028	5544030060	0.000	0.000	0.000	5.472	Shortfall of Sites	0.190	Highway Oriented Commercial	(Q)C2-1	0	0	0	55.432	5.472		Commercial - Office Building - One Story, 0	147A193 186		Hollywood	No	ABMI	ARO
Los Angeles	5522 DE LONGPRE AVE	90028	5544030060	0.000	0.000	0.000	5.472	Shortfall of Sites	0.189	Highway Oriented Commercial	(Q)C2-1	0	0	0	55.767	5.472		Commercial - Office Building - One Story, 0	147A193 187		Hollywood	No	ABMI	ARO
Los Angeles	6168 DALECREST AVE	91367	2035011032	2.736	2.736	0.000	0.000	Shortfall of Sites	0.524	Low Residential	RS-1	Very Low Residential	0	20	66.287	5.471		Residential - Single Family Residence, 1	177B093 282	1 per lot	Canoga Park - Winnetka - Woodland Hills - West Hills	No	LI	AHO , CPK CPU, ADU
Los Angeles	1432 S BRONSON AVE	90019	5072007003	0.000	0.000	0.000	5.471	Shortfall of Sites	0.143	Low Medium II Residential	RD2-1-O-CPIO	0	0	0	99.000	5.471		Residential - Three Units (Any Combination) - 4 Stories or Less, 4	126B189 20		West Adams - Baldwin Hills - Leimert	Yes	ABMI	TOC EXP , R2RD
Los Angeles	24203 STERLING RANCH ROAD	91304	2017038016	2.735	2.735	0.000	0.000	Shortfall of Sites	0.516	Very Low II Residential	RE11-1-H	Very Low Residential	0	20	66.287	5.470		Residential - Single Family Residence, 0	192B089 184	1 per lot	Canoga Park - Winnetka - Woodland Hills - West Hills	No	LI	AHO , CPK CPU, ADU
Los Angeles	0	0	2345001901	2.735	2.735	0.000	0.000	Shortfall of Sites	3.558	Public Facilities	PF-1XL	0	0	20	153.741	5.470		Commercial - Parking Lot (Commercial Use Property) - Lots - Patron or Employee - One Story, 0	174B157 650		Van Nuys - North Sherman Oaks	No	LI	PF
Los Angeles	17145 ADDISON ST	91316	2258011023	2.735	2.735	0.000	0.000	Shortfall of Sites	0.524	Very Low I Residential	RA-1	Very Low Residential	0	20	66.287	5.469		Residential - Single Family Residence - Pool, 1	171B133 575	1 per lot	Encino - Tarzana	No	LI	AHO , ENC CPU, ADU
Los Angeles	17938 BURBANK BLVD	91316	2159005026	0.000	0.000	0.000	5.466	Shortfall of Sites	0.681	Medium Residential	R3-1-RIO	0	0	0	83.120	5.466		Residential - Five or More Units or Apartments (Any Combination) · 4 Stories or Less - Pool, 38	174B129 872		Encino - Tarzana	Yes	ABMI	DB50
Los Angeles	4620 FRANKLIN AVE	90027	5590015019	0.000	0.000	0.000	5.465	Shortfall of Sites	0.155	Low Medium I Residential	R2-1XL	0	0	0	99.000	5.465		Residential - Five or More Units or Apartments (Any Combination) · 4 Stories or Less, 5	150B197 866		Hollywood	Yes	ABMI	TOC EXP , R2RD, OPP RC2
Los Angeles	8600 LA TIJERA BLVD	90045	4123004012	0.000	0.000	5.464	0.000	Shortfall of Sites	1.294	General Commercial	[Q]C2-1VL-CDO	0	0	0	4.397	5.464		Commercial - Office Building - One Story, 0	096B169 586		Westchester - Playa del Rey	No	MI	ARO
Los Angeles	22349 DOLOROSA ST	91367	2146011002	2.731	2.731	0.000	0.000	Shortfall of Sites	0.524	Low Residential	RA-1	Very Low Residential	0	20	66.287	5.463		Residential - Single Family Residence - Pool, 1	174B101 326	1 per lot	Canoga Park - Winnetka - Woodland Hills - West Hills	No	LI	AHO , CPK CPU, ADU
Los Angeles	12100 SHERMAN WAY	91605	2321001022	2.731	2.731	0.000	0.000	Shortfall of Sites	0.577	Limited Manufacturing	P-1VL	Light Industrial	0	20	94.696	5.462		Industrial - Light Manufacturing - One Story, 0	183B165 98		North Hollywood - Valley Village	No	LI	P , NH CPU
Los Angeles	0	0	2134024013	2.730	2.730	0.000	0.000	Shortfall of Sites	0.515	Low Residential	A1-1-RIO	Low Residential	0	20	66.287	5.461	Vacant	Residential - Single Family Residence - Vacant Land, 0	180B113 422	1 per lot	Canoga Park - Winnetka - Woodland Hills - West Hills	No	LI	AHO , CPK CPU
Los Angeles	823 N SOTO ST	90033	5175004028	2.730	2.730	0.000	0.000	Shortfall of Sites	0.187	Medium Residential	R3-1-CUGU	Community Center	[LUM2 - G2 - 3][XC1 - 4][CPIO]	20	202.813	5.460		Residential - Five or More Units or Apartments (Any Combination) · 4 Stories or Less, 22	130-5A225 162	108	Boyle Heights	No	LI	BH CPU
Los Angeles	2401 WHITTIER BLVD	90023	5185028031	2.730	2.730	0.000	0.000	Shortfall of Sites	0.086	Highway Oriented and Limited Commercial	C1.5-1-CUGU	Community Center	[LUM2 - G2 - 3][XC1 - 4][CPIO]	20	209.294	5.460		Commercial - Store - One Story, 6	124-5A221 262	108	Boyle Heights	No	LI	BH CPU
Los Angeles	695 S HARVARD BLVD	90005	5093019022	0.000	0.000	0.000	5.460	Shortfall of Sites	0.122	Regional Center Commercial	(Q)C4-2	0	0	0	85.811	5.460		Commercial - Office Building - One Story, 0	132B193 292		Wilshire	No	ABMI	MURC , ARO
Los Angeles	698 IROLO ST	90005	5094002023	0.000	0.000	0.000	5.460	Shortfall of Sites	0.121	Regional Center Commercial	(T)(Q)C4-2	0	0	0	86.732	5.460		Commercial - Store Combination - Store and Residential Combination - One Story, 0	132B193 301		Wilshire	No	ABMI	MURC , ARO
Los Angeles	3470 W 6TH ST	90020	5502029026	0.000	0.000	0.000	5.460	Shortfall of Sites	0.121	Regional Center Commercial	C2-2	0	0	0	86.927	5.460		Commercial - Shopping Center (Neighborhood, Community) - One Story, 0	135B197 1033		Wilshire	No	ABMI	MURC
Los Angeles	603 S NEW HAMPSHIRE AVE	90005	5502026024	0.000	0.000	0.000	5.460	Shortfall of Sites	0.122	Regional Center Commercial	C2-2	0	0	0	86.164	5.460		Commercial - Hotel and Motel - Motel - 50 Rooms and Over - Three Stories, 0	135B197 1043		Wilshire	No	ABMI	MURC , ARO
Los Angeles	1212 SHATTO ST	90017	5143017034	0.000	0.000	0.000	5.460	Shortfall of Sites	0.162	Regional Center Commercial	CW	0	0	0	64.621	5.460		Institutional - Hospital - One Story, 0	132A207 256		Westlake	No	ABMI	MURC
Los Angeles	1212 SHATTO ST	90017	5143017034	0.000	0.000	0.000	5.460	Shortfall of Sites	0.162	Regional Center Commercial	CW	0	0	0	64.622	5.460		Institutional - Hospital - One Story, 0	132A207 260		Westlake	No	ABMI	MURC
Los Angeles	1212 SHATTO ST	90017	5143017034	0.000	0.000	0.000	5.460	Shortfall of Sites	0.162	Regional Center Commercial	CW	0	0	0	64.622	5.460		Institutional - Hospital - One Story, 0	132A207 269		Westlake	No	ABMI	MURC
Los Angeles	1212 SHATTO ST	90017	5143017034	0.000	0.000	0.000	5.460	Shortfall of Sites	0.162	Regional Center Commercial	CW	0	0	0	64.623	5.460		Institutional - Hospital - One Story, 0	132A207 272		Westlake	No	ABMI	MURC
Los Angeles	1212 SHATTO ST	90017	5143017034	0.000	0.000	0.000	5.460	Shortfall of Sites	0.162	Regional Center Commercial	CW	0	0	0	64.623	5.460		Institutional - Hospital - One Story, 0	132A207 277		Westlake	No	ABMI	MURC
Los Angeles	1212 SHATTO ST	90017	5143017034	0.000	0.000	0.000	5.460	Shortfall of Sites	0.162	Regional Center Commercial	CW	0	0	0	64.623	5.460		Institutional - Hospital - One Story, 0	132A207 281		Westlake	No	ABMI	MURC
Los Angeles	5725 CASE AVE	91601	2337028022	2.730	2.730	0.000	0.000	Shortfall of Sites	0.160	Low Medium II Residential	RD1.5-1VL	Medium	0	20	112.386	5.460		Residential - Five or More Units or Apartments (Any Combination) · 4 Stories or Less, 6	174B173 527	54	North Hollywood - Valley Village	No	LI	Orange LineTNP
Los Angeles	6716 SIMPSON AVE	91606	2322015029	0.000	0.000	0.000	5.460	Shortfall of Sites	0.155	Low Medium II Residential	RD1.5-1	Neighborhood Center	0	0	70.989	5.460		Residential - Single Family Residence, 1	180B169 227	108	North Hollywood - Valley Village	Yes	ABMI	NH CPU
Los Angeles	24030 BESSEMER ST	91367	2045006016	0.273	0.273	0.000	4.911	Shortfall of Sites	0.523	Very Low Residential	RE11-1	Very Low Residential	[MN1-SH2-5] [CX1-FA] [CPIO]	20	66.287	5.456		Residential - Single Family Residence - Pool, 1	177B089 443	1 per lot	Canoga Park - Winnetka - Woodland Hills - West Hills	No	VLI, LI, ABMI	AHO , CPK CPU, ADU
Los Angeles	937 S LONGWOOD AVE	90019	5084007006	0.000	0.000	0.000	5.456	Shortfall of Sites	0.057	Low II Residential	R1V3-RG	0	0	0	99.000	5.456		, 0	132B185 498		Wilshire	No	ABMI	TOC EXP
Los Angeles	2562 TILDEN AVE	90064	4256022016	0.000	0.000	0.000	5.455	Shortfall of Sites	0.070	Low Residential	R1-1	0	0	0	99.000	5.455		Residential - Single Family Residence, 1	123B157 531		West Los Angeles	No	ABMI	TOC EXP
Los Angeles	9816 BURGEN AVE	90034	4311002015	0.000	0.000	0.000	5.455	Shortfall of Sites	0.057	Low Residential	R1V2	0	0	0	99.000	5.455		Residential - Single Family Residence, 0	123B165 479		West Los Angeles	No	ABMI	TOC EXP
Los Angeles	7062 DE LONGPRE AVE	90028	5548022049	0.000	0.000	0.000	5.455	Shortfall of Sites	0.057	Low Medium II Residential	RD1.5-1XL	0	0	0	99.000	5.455	Vacant	Residential - Single Family Residence - Vacant Land, 0	147B181 985		Hollywood	No	ABMI	TOC EXP , R2RD
Los Angeles	7030 DE LONGPRE AVE	90028	5548023002	0.000	0.000	0.000	5.455	Shortfall of Sites	0.057	Low Medium II Residential	RD1.5-1XL	0	0	0	99.000	5.455		Residential - Single Family Residence, 0	147B181 982		Hollywood	No	ABMI	TOC EXP , R2RD
Los Angeles	4551 MELBOURNE AVE	90027	5590019022	0.000	0.000	0.000	5.454	Shortfall of Sites	0.155	Low Medium I Residential	R2-1XL	0	0	0	99.000	5.454		Residential - Five or More Units or Apartments (Any Combination) · 4 Stories or Less, 5	150B197 1096		Hollywood	Yes	ABMI	TOC EXP , R2RD
Los Angeles	2535 ARMACOST AVE	90064	4257001047	0.000	0.000	0.000	5.454	Shortfall of Sites	0.057	Low Residential	R1V2	0	0	0	99.000	5.454		Residential - Single Family Residence, 0	120B149 308		Palms - Mar Vista - Del Rey	No	ABMI	TOC EXP
Los Angeles	5814 MAMMOTH AVE	91401	2246009033	0.000	0.000	0.000	5.454	Shortfall of Sites	0.057	Low Residential	R1-1	0	0	0	99.000	5.454		Residential - Single Family Residence, 0	174B157 152		Van Nuys - North Sherman Oaks	No	ABMI	TOC EXP
Los Angeles	23145 OSTRONIC DR	91367	2042014013	2.727	2.727	0.000	0.000	Shortfall of Sites	0.608	Low Residential	R1-1	Very Low Residential	0	20	66.287	5.454		Residential - Single Family Residence, 1	171B093 419	1 per lot	Canoga Park - Winnetka - Woodland Hills - West Hills	No	LI	AHO , CPK CPU
Los Angeles	14800 RINALDI ST	91345	2664014035	0.000	0.000	0.000	5.453	Shortfall of Sites	0.023	Commercial Manufacturing	(Q)CM-1	0	0	0	454.633	5.453		Industrial - Warehousing, Distribution, Storage - Public Storage - Mini Warehouse - One Story, 0	213B149 431		Mission Hills - Panorama City - North Hills	No	ABMI	ARO
Los Angeles	14800 RINALDI ST	91345	2664014035	0.000	0.000	0.000	5.453	Shortfall of Sites	0.124	Commercial Manufacturing	(Q)CM-1	0	0	0	84.885	5.453		Industrial - Warehousing, Distribution, Storage - Public Storage - Mini Warehouse - One Story, 0	213B149 443		Mission Hills - Panorama City - North Hills	No	ABMI	ARO , DB50
Los Angeles	14800 RINALDI ST	91345	2664014035	0.000	0.000	0.000	5.453	Shortfall of Sites	0.144	Commercial Manufacturing	(Q)CM-1	0	0	0	72.914	5.453		Industrial - Warehousing, Distribution, Storage - Public Storage - Mini Warehouse - One Story, 0	213B149 482		Mission Hills - Panorama City - North Hills	No	ABMI	ARO , DB50
Los Angeles	14800 RINALDI ST	91345	2664014035	0.000	0.000	0.000	5.453	Shortfall of Sites	0.158	Commercial Manufacturing	(Q)CM-1	0	0	0	66.165	5.453		Industrial - Warehousing, Distribution, Storage - Public Storage - Mini Warehouse - One Story, 0	213B149 502		Mission Hills - Panorama City - North Hills	No	ABMI	ARO , DB50
Los Angeles	14800 RINALDI ST	91345	2664014035	0.000	0.000	0.000	5.453	Shortfall of Sites	0.078	Commercial Manufacturing	(Q)CM-1	0	0	0	133.599	5.453		Industrial - Warehousing, Distribution, Storage - Public Storage - Mini Warehouse - One Story, 0	213B149 536		Mission Hills - Panorama City - North Hills	No	ABMI	ARO , DB50
Los Angeles	14800 RINALDI ST	91345	2664014035	0.000	0.000	0.000	5.453	Shortfall of Sites	0.134	Commercial Manufacturing	(Q)CM-1	0	0	0	78.077	5.453		Industrial - Warehousing, Distribution, Storage - Public Storage - Mini Warehouse - One Story, 0	213B149 614		Mission Hills - Panorama City - North Hills	No	ABMI	ARO , DB50
Los Angeles	14800 RINALDI ST	91345	2664014035	0.000	0.000	0.000	5.453	Shortfall of Sites	0.064	Commercial Manufacturing	(Q)CM-1	0	0	0	164.732	5.453		Industrial - Warehousing, Distribution, Storage - Public Storage - Mini Warehouse - One Story, 0	213B149 648		Mission Hills - Panorama City - North Hills	No	ABMI	ARO
Los Angeles	14800 RINALDI ST	91345	2664014035	0.000	0.000	0.000	5.453	Shortfall of Sites	0.014	Commercial Manufacturing	(Q)CM-1	0	0	0	760.428	5.453		Industrial - Warehousing, Distribution, Storage - Public Storage - Mini Warehouse - One Story, 0	213B149 682		Mission Hills - Panorama City - North Hills	No	ABMI	ARO
Los Angeles	11541 N BLUCHER AVENUE	91344	2605002220	2.725	2.725	0.000	0.000	Shortfall of Sites	2.291	Low Medium II Residential	RD2-1	0	0	20	32.949	5.450		Residential - Five or More Units or Apartments (Any Combination) · 4 Stories or Less - Pool and Misc., 52	213B145 251		Granada Hills - Knollwood	No	LI	DB50
Los Angeles	1850 W 96TH ST	90047	6057010900	2.725	2.725	0.000	0.000	Shortfall of Sites	3.545	Public Facilities	PF-1	0	0	20	153.741	5.449		Miscellaneous - Government Owned Property, 0	093A193 190		South Los Angeles	No	LI	PF
Los Angeles	11812 SAN VICENTE BLVD	90049	4265018016	0.000	0.000	0.000	5.449	Shortfall of Sites	0.040	Community Commercial	C1.5-1VL	0	0	0	199.443	5.449		Commercial - Office Building - 6 to 13 Stories, 0	129B145 111		Brentwood - Pacific Palisades	No	ABMI	ARO
Los Angeles	3625 S GRAND AVE	90007	5122023030	0.000	0.000	0.000	5.445	Shortfall of Sites	0.240	Hybrid Industrial	CM-1-CPIO	0	0	0	43.659	5.445		Industrial - Warehousing, Distribution, Storage - Public Storage - Mini Warehouse - One Story, 0	118-5A203 201		Southeast Los Angeles	No	ABMI	ARO
Los Angeles	3625 S GRAND AVE	90007	5122023030	0.000	0.000	0.000	5.445	Shortfall of Sites	0.226	Hybrid Industrial	CM-1-CPIO	0	0	0	46.416	5.445		Industrial - Warehousing, Distribution, Storage - Public Storage - Mini Warehouse - One Story, 0	118-5A203 204		Southeast Los Angeles	No	ABMI	ARO

Jurisdiction Name	Site Address/Intersection	5 Digit ZIP Code	Assessor Parcel Number	Very Low-Income	Low-Income	Moderate-Income	Above Moderate-Income	Type of Shortfall	Parcel Size (Acres)	Current General Plan Designation	Current Zoning	Proposed General Plan (GP) Designation	Proposed Zoning	Minimum Density Allowed	Maximum Density Allowed	Total Capacity	Vacant/ Nonvacant	Description of Existing Uses	PIN	Base Density Per Acre	Community Plan Area	Rent Stabalization Ordinance	Income Category	Applicable Rezoning Program (Program informing values in Column Q listed first)
Los Angeles	3625 S GRAND AVE	90007	5122023030	0.000	0.000	0.000	5.445	Shortfall of Sites	0.164	Hybrid Industrial	CM-1-CPIO	0	0	0	63.775	5.445		Industrial - Warehousing, Distribution, Storage - Public Storage - Mini Warehouse - One Story, 0	118-5A203 209		Southeast Los Angeles	No	ABMI	ARO
Los Angeles	3625 S GRAND AVE	90007	5122023030	0.000	0.000	0.000	5.445	Shortfall of Sites	0.164	Hybrid Industrial	CM-1-CPIO	0	0	0	63.775	5.445		Industrial - Warehousing, Distribution, Storage - Public Storage - Mini Warehouse - One Story, 0	118-5A203 223		Southeast Los Angeles	No	ABMI	ARO
Los Angeles	2516 CORINTH AVE	90064	4260041025	0.000	0.000	0.000	5.442	Shortfall of Sites	0.069	Low Residential	R1-1	Medium Residential	0	0	99.000	5.442		Residential - Single Family Residence, 0	123B153 690	1 per lot	Palms - Mar Vista - Del Rey	No	ABMI	TOC EXP , PMVDR CPU, AHO
Los Angeles	8501 BEVERLY BLVD	90048	4337012064	0.000	0.000	5.442	0.000	Shortfall of Sites	0.511	Neighborhood Office Commercial	C2-1-O	0	0	0	15.654	5.442		Commercial - Hotel and Motel - Hotel - 50 Rooms and Over - One Story, 0	138B173 1323		Wilshire	No	MI	ARO
Los Angeles	11123 HARTSOOK ST	91601	2353005026	2.720	2.720	0.000	0.000	Shortfall of Sites	0.173	High Medium Residential	R4-1VL	0	0	20	219.559	5.440		Residential - Five or More Units or Apartments (Any Combination) · 4 Stories or Less, 24	171B173 710	217	North Hollywood - Valley Village	No	LI	Orange LineTNP , AHO
Los Angeles	709 YALE ST	90012	5407024015	0.000	0.000	0.000	5.440	Shortfall of Sites	0.093	High Medium Residential	R4-1	Medium Neighborhood Residential	[LM2-MU2-5] [RX1-FA] [CPIO]	0	118.476	5.440		Residential - Double, Duplex, or Two Units - 4 Stories or Less, 2	133-5A213 56	No Max	Central City North	No	ABMI	DT CPU
Los Angeles	7401 W SUNSET BLVD	90046	5550013008	0.000	0.000	0.000	5.440	Shortfall of Sites	0.047	Neighborhood Office Commercial	C4-1D	Neighborhood Commercial	[Q]C4-1XLD-CPIO	0	170.903	5.440		Commercial - Store Combination - Store and Office Combination - One Story, 0	147B181 643	108	Hollywood	No	ABMI	HWD CPU , ARO, AHO
Los Angeles	6912 HOLLYWOOD BLVD	90028	5548006008	0.000	0.000	0.000	5.440	Shortfall of Sites	0.033	Regional Center Commercial	C4-2D-SN	Regional Center Commercial	VARIOUS, WITH C2 and CPIO	0	243.328	5.440		Commercial - Store Combination - Store and Office Combination - One Story, 0	147B181 193	108	Hollywood	No	ABMI	HWD CPU , ARO, MURC
Los Angeles	7429 W SUNSET BLVD	90046	5550013030	0.000	0.000	0.000	5.440	Shortfall of Sites	0.046	Neighborhood Office Commercial	C4-1D	Neighborhood Commercial	[Q]C4-1XLD-CPIO	0	175.519	5.440		Commercial - Store Combination - Store and Office Combination - One Story, 0	147B181 627	108	Hollywood	No	ABMI	HWD CPU , ARO, AHO
Los Angeles	12144 MAGNOLIA BLVD	91607	2356001020	0.000	0.000	0.000	5.440	Shortfall of Sites	0.075	Neighborhood Office Commercial	[Q]C2-1VL	Community Center (Mixed-Use)	0	0	107.226	5.440		Commercial - Store - One Story, 0	171B165 566	145	North Hollywood - Valley Village	No	ABMI	NH CPU , AHO
Los Angeles	11218 HUSTON ST	91601	2353021004	2.720	2.720	0.000	0.000	Shortfall of Sites	0.163	Medium Residential	R3-1VL	Medium	0	20	110.700	5.440		Residential - Five or More Units or Apartments (Any Combination) · 4 Stories or Less, 8	168B173 152	54	North Hollywood - Valley Village	No	LI	Orange LineTNP , DB50, AHO
Los Angeles	11228 HUSTON ST	91601	2353021034	2.720	2.720	0.000	0.000	Shortfall of Sites	0.157	Medium Residential	R3-1VL	Medium	0	20	114.303	5.440		Residential - Five or More Units or Apartments (Any Combination) · 4 Stories or Less, 8	168B173 154	54	North Hollywood - Valley Village	No	LI	Orange LineTNP , DB50, AHO
Los Angeles	11254 HUSTON ST	91601	2353021010	2.720	2.720	0.000	0.000	Shortfall of Sites	0.159	Medium Residential	R3-1VL	Medium	0	20	113.446	5.440		Residential - Five or More Units or Apartments (Any Combination) · 4 Stories or Less, 8	168B173 158	54	North Hollywood - Valley Village	No	LI	Orange LineTNP , DB50, AHO
Los Angeles	10210 WASHINGTON BLVD	90232	4208004028	0.000	0.000	0.000	5.440	Shortfall of Sites	0.057	General Commercial	C2-1	Mixed Residential	0	0	139.557	5.440		Commercial - Auto, Recreation Equipment, Construction Equipment Sales and Service - Auto Body Repair Shop - One Story, 0	117B165 133	54	Palms - Mar Vista - Del Rey	No	ABMI	PMVDR CPU , AHO
Los Angeles	10210 WASHINGTON BLVD	90232	4208004028	0.000	0.000	0.000	5.440	Shortfall of Sites	0.057	General Commercial	C2-1	Mixed Residential	0	0	139.559	5.440		Commercial - Auto, Recreation Equipment, Construction Equipment Sales and Service - Auto Body Repair Shop - One Story, 0	117B165 137	54	Palms - Mar Vista - Del Rey	No	ABMI	PMVDR CPU , AHO
Los Angeles	10210 WASHINGTON BLVD	90232	4208004028	0.000	0.000	0.000	5.440	Shortfall of Sites	0.057	General Commercial	C2-1	Mixed Residential	0	0	139.560	5.440		Commercial - Auto, Recreation Equipment, Construction Equipment Sales and Service - Auto Body Repair Shop - One Story, 0	117B165 142	54	Palms - Mar Vista - Del Rey	No	ABMI	PMVDR CPU , AHO
Los Angeles	10210 WASHINGTON BLVD	90232	4208004028	0.000	0.000	0.000	5.440	Shortfall of Sites	0.057	General Commercial	C2-1	Mixed Residential	0	0	139.559	5.440		Commercial - Auto, Recreation Equipment, Construction Equipment Sales and Service - Auto Body Repair Shop - One Story, 0	117B165 150	54	Palms - Mar Vista - Del Rey	No	ABMI	PMVDR CPU , AHO
Los Angeles	10351 WASHINGTON BLVD	90232	4208006017	0.000	0.000	0.000	5.440	Shortfall of Sites	0.058	General Commercial	C2-1	Mixed Residential	0	0	139.082	5.440		Commercial - Office Building - One Story, 0	117B165 199	54	Palms - Mar Vista - Del Rey	No	ABMI	PMVDR CPU , ARO, AHO
Los Angeles	3819 HUGHES AVE	90232	4207004033	0.000	0.000	0.000	5.440	Shortfall of Sites	0.054	General Commercial	CR-1	Neighborhood Center	0	0	146.898	5.440		Commercial - Office Building - One Story, 0	120B165 1193	54	Palms - Mar Vista - Del Rey	No	ABMI	PMVDR CPU , ARO, AHO
Los Angeles	10500 VENICE BLVD	90232	4208008032	0.000	0.000	0.000	5.440	Shortfall of Sites	0.057	Community Commercial	C2-1	Mixed Residential	0	0	139.398	5.440		Institutional - Church - One Story, 0	117B165 179	54	Palms - Mar Vista - Del Rey	No	ABMI	PMVDR CPU, FBO
Los Angeles	10500 VENICE BLVD	90232	4208008032	0.000	0.000	0.000	5.440	Shortfall of Sites	0.057	Community Commercial	C2-1	Mixed Residential	0	0	139.396	5.440		Institutional - Church - One Story, 0	117B165 184	54	Palms - Mar Vista - Del Rey	No	ABMI	PMVDR CPU, FBO
Los Angeles	1516 SAWTELLE BLVD	90025	4261006025	0.000	0.000	0.000	5.440	Shortfall of Sites	0.079	Neighborhood Commercial	[Q]C2-1	Mixed Use Corridor	0	0	101.006	5.440		Institutional - Hospital - Convalescent Hospital, Nursing Home - One Story, 0	129B149 214	43	West Los Angeles	No	ABMI	West WLA CPU , OPP C, AHO
Los Angeles	11285 SANTA MONICA BLVD	90025	4261007031	0.000	0.000	0.000	5.440	Shortfall of Sites	0.057	Neighborhood Commercial	C2-1VL	Mixed Use Corridor	0	0	139.387	5.440		Commercial - Shopping Center (Neighborhood, Community) - One Story, 0	129B149 365	54	West Los Angeles	No	ABMI	West WLA CPU , AHO, TOC EXP
Los Angeles	11285 SANTA MONICA BLVD	90025	4261007031	0.000	0.000	0.000	5.440	Shortfall of Sites	0.057	Neighborhood Commercial	C2-1VL	Mixed Use Corridor	0	0	139.391	5.440		Commercial - Shopping Center (Neighborhood, Community) - One Story, 0	129B149 375	54	West Los Angeles	No	ABMI	West WLA CPU , AHO, TOC EXP
Los Angeles	0	0	4255001030	0.000	0.000	0.000	5.440	Shortfall of Sites	0.057	Neighborhood Commercial	C2-1VL-O-POD	Mixed Use Corridor	0	0	141.573	5.440		Commercial - Parking Lot (Commercial Use Property) - Lots - Patron or Employee - One Story, 0	126B157 561	54	West Los Angeles	No	ABMI	West WLA CPU , AHO, TOC EXP
Los Angeles	14512 BURBANK BLVD	91411	2249001018	0.000	0.000	0.000	5.440	Shortfall of Sites	0.054	General Commercial	C2-1VL	Village	0	0	126.953	5.440		Commercial - Bank, Savings and Loan - One Story, 0	174B149 914	72	Van Nuys - North Sherman Oaks	No	ABMI	TOPP C , VNY CPU, AHO
Los Angeles	22200 MIRANDA ST	91367	2146024023	2.719	2.719	0.000	0.000	Shortfall of Sites	0.522	Low Residential	RE11-1	Very Low Residential	0	20	66.287	5.439		Residential - Single Family Residence - Pool, 1	174B101 115	1 per lot	Canoga Park - Winnetka - Woodland Hills - West Hills	No	LI	AHO , CPK CPU, ADU
Los Angeles	22907 CALVERT ST	91367	2039014019	2.718	2.718	0.000	0.000	Shortfall of Sites	0.616	Very Low Residential	RA-1	Very Low Residential	0	20	66.287	5.437		Residential - Single Family Residence - Pool and Misc., 2	177B097 348	1 per lot	Canoga Park - Winnetka - Woodland Hills - West Hills	No	LI	AHO , CPK CPU
Los Angeles	5240 GENESTA AVE	91316	2258026026	2.718	2.718	0.000	0.000	Shortfall of Sites	0.607	Very Low I Residential	RA-1	Very Low Residential	0	20	66.287	5.435		Residential - Single Family Residence - Pool and Misc., 1	171B133 254	1 per lot	Encino - Tarzana	No	LI	AHO , ENC CPU, ADU
Los Angeles	7364 ANATOLA AVE	91406	2228006900	2.717	2.717	0.000	0.000	Shortfall of Sites	3.534	Public Facilities	[Q]PF-1XL	0	0	20	153.741	5.434		Miscellaneous - Government Owned Property, 0	186B129 931		Reseda - West Van Nuys	No	LI	PF
Los Angeles	5161 AMESTOY AVE	91316	2258008024	2.716	2.716	0.000	0.000	Shortfall of Sites	0.521	Very Low I Residential	RA-1	Very Low Residential	0	20	66.287	5.433		Residential - Single Family Residence - Pool, 1	171B133 350	1 per lot	Encino - Tarzana	No	LI	AHO , ENC CPU, ADU
Los Angeles	1609 259TH ST	90710	7411004035	0.000	0.000	0.000	5.430	Shortfall of Sites	0.459	Low Medium II Residential	[Q]RD1.5-1XL	0	0	0	45.928	5.430		Residential - Five or More Units or Apartments (Any Combination) · 4 Stories or Less, 7	033B193 118		Wilmington - Harbor City	Yes	ABMI	DB50
Los Angeles	10254 TUJUNGA CANYON BLVD	91042	2565013024	0.000	0.000	0.000	5.430	Shortfall of Sites	0.250	Medium Residential	R3-1	0	0	0	84.372	5.430		Residential - Five or More Units or Apartments (Any Combination) · 4 Stories or Less, 7	204B197 983		Sunland - Tujunga - Lake View Terrace - Shadow Hills - East La Tuna Canyon	Yes	ABMI	DB50
Los Angeles	22662 CALIFA ST	91367	2040004029	2.714	2.714	0.000	0.000	Shortfall of Sites	0.521	Low Residential	R1-1	Very Low Residential	[MB2-CDR1-5] [IX4-FA] [CPIO]	20	66.287	5.428		Residential - Single Family Residence - Pool, 1	174B097 43	1 per lot	Canoga Park - Winnetka - Woodland Hills - West Hills	No	LI	AHO , CPK CPU, ADU
Los Angeles	1316 12TH AVE	90019	5072008026	0.000	0.000	0.000	5.426	Shortfall of Sites	0.113	Neighborhood Commercial	C4-1VL-O-CPIO	0	0	0	54.450	5.426		Residential - Four Units (Any Combination) - 4 Stories or Less, 0	129B189 1030		West Adams - Baldwin Hills - Leimert	Yes	ABMI	OPP C
Los Angeles	22333 DOLOROSA ST	91367	2146011004	2.713	2.713	0.000	0.000	Shortfall of Sites	0.521	Low Residential	RA-1	Very Low Residential	0	20	66.287	5.425		Residential - Single Family Residence - Pool, 1	174B101 322	1 per lot	Canoga Park - Winnetka - Woodland Hills - West Hills	No	LI	AHO , CPK CPU, ADU
Los Angeles	6023 WHITSETT AVE	91606	2332020014	0.000	0.000	0.000	5.425	Shortfall of Sites	0.368	Medium Residential	R3-1	0	0	0	84.402	5.425		Residential - Five or More Units or Apartments (Any Combination) · 4 Stories or Less - Pool, 15	177B165 625		North Hollywood - Valley Village	Yes	ABMI	DB50
Los Angeles	10751 GLENOAKS BLVD	91331	2536027110	2.712	2.712	0.000	0.000	Shortfall of Sites	0.573	Neighborhood Office Commercial	P-1VL-CUGU, [Q]C2-1VL-CUGU	0	0	20	94.696	5.425		Commercial - Shopping Center (Neighborhood, Community) - One Story, 0	207B165 143		Arleta - Pacoima	No	LI	P
Los Angeles	4701 ALMIDOR AVE	91364	2074033025	2.712	2.712	0.000	0.000	Shortfall of Sites	0.426	Very Low Residential	RA-1	Very Low Residential	0	20	66.287	5.425		Residential - Single Family Residence - Pool, 0	168B093 232	1 per lot	Canoga Park - Winnetka - Woodland Hills - West Hills	No	LI	AHO , CPK CPU, ADU
Los Angeles	10625 PLAINVIEW AVE	91042	2557023900	2.712	2.712	0.000	0.000	Shortfall of Sites	3.528	Public Facilities	[Q]PF-1XL	0	0	20	153.741	5.425		Miscellaneous - Government Owned Property, 0	207B197 1149		Sunland - Tujunga - Lake View Terrace - Shadow Hills - East La Tuna Canyon	No	LI	PF
Los Angeles	5737 WOODLAKE AVE	91367	2041008013	0.271	0.271	0.000	4.879	Shortfall of Sites	0.520	Very Low Residential	RA-1	Very Low Residential	[HB5-SH1-5] [CX4-FA] [CPIO]	20	66.287	5.421		Residential - Single Family Residence - Pool, 1	174B093 165	1 per lot	Canoga Park - Winnetka - Woodland Hills - West Hills	No	VLI, LI, ABMI	AHO , CPK CPU, ADU, OPP RC2
Los Angeles	20830 VINTAGE ST	91311	2741002003	0.000	0.000	0.000	5.421	Shortfall of Sites	0.496	Medium Residential	R3-1	0	0	0	82.820	5.421		Residential - Five or More Units or Apartments (Any Combination) · 4 Stories or Less, 23	204B109 497		Chatsworth - Porter Ranch	Yes	ABMI	DB50
Los Angeles	6435 W 6TH ST	90048	5510021009	0.000	0.000	0.000	5.421	Shortfall of Sites	0.142	Low Medium I Residential	R2-1-O	0	0	0	99.000	5.421		Residential - Four Units (Any Combination) - 4 Stories or Less, 4	135B173 632		Wilshire	Yes	ABMI	TOC EXP , R2RD
Los Angeles	6521 W 6TH ST	90048	5510021017	0.000	0.000	0.000	5.421	Shortfall of Sites	0.142	Low Medium I Residential	R2-1-O	0	0	0	99.000	5.421		Residential - Four Units (Any Combination) - 4 Stories or Less, 4	135B173 613		Wilshire	Yes	ABMI	TOC EXP , R2RD
Los Angeles	5101 CALENDA DR	91367	2044020004	2.710	2.710	0.000	0.000	Shortfall of Sites	0.511	Very Low Residential	RA-1	Very Low Residential	0	20	66.287	5.420		Residential - Single Family Residence - Pool, 0	171B093 613	1 per lot	Canoga Park - Winnetka - Woodland Hills - West Hills	No	LI	AHO , CPK CPU
Los Angeles	4435 HASKELL AVE	91436	2283006050	2.709	2.709	0.000	0.000	Shortfall of Sites	0.605	Low II Residential	R1-1	Low Residential	0	20	66.287	5.419		Residential - Single Family Residence - Pool, 1	165B141 93	1 per lot	Encino - Tarzana	No	LI	AHO , ENC CPU, ADU
Los Angeles	23456 WELBY WAY	91307	2036020900	2.708	2.708	0.000	0.000	Shortfall of Sites	2.936	Public Facilities	[Q]PF-1XL	0	0	20	153.741	5.416		Miscellaneous - Government Owned Property, 0	180B093 256		Canoga Park - Winnetka - Woodland Hills - West Hills	No	LI	PF

Jurisdiction Name	Site Address/Intersection	5 Digit ZIP Code	Assessor Parcel Number	Very Low-Income	Low-Income	Moderate-Income	Above Moderate-Income	Type of Shortfall	Parcel Size (Acres)	Current General Plan Designation	Current Zoning	Proposed General Plan (GP) Designation	Proposed Zoning	Minimum Density Allowed	Maximum Density Allowed	Total Capacity	Vacant/ Nonvacant	Description of Existing Uses	PIN	Base Density Per Acre	Community Plan Area	Rent Stabalization Ordinance	Income Category	Applicable Rezoning Program (Program informing values in Column Q listed first)
Los Angeles	1738 CANYON DR	90028	5586030022	0.000	0.000	0.000	5.415	Shortfall of Sites	0.062	Low Medium II Residential	RD1.5-1XL	0	0	0	99.000	5.415		Residential - Five or More Units or Apartments (Any Combination) - 4 Stories or Less - Pool, 0	148-5A191 45		Hollywood	Yes	ABMI	TOC EXP , R2RD
Los Angeles	825 LAKME AVE	90744	7423011009	0.000	0.000	0.000	5.414	Shortfall of Sites	0.178	Medium Residential	[Q]R3-1VL-O-CUGU	0	0	0	68.575	5.414		Residential - Double, Duplex, or Two Units - 4 Stories or Less, 3	030B209 139		Wilmington - Harbor City	No	ABMI	DB50
Los Angeles	7916 S SAN PEDRO ST	90003	6030019032	0.000	0.000	0.000	5.414	Shortfall of Sites	0.137	Medium Residential	R3-1	0	0	0	89.322	5.414		Residential - Three Units (Any Combination) - 4 Stories or Less, 3	099B205 811		Southeast Los Angeles	No	ABMI	DB50
Los Angeles	2593 WELLESLEY AVE	90064	4257024079	0.000	0.000	0.000	5.414	Shortfall of Sites	0.123	Low Medium Residential	RD1.5-1	0	0	0	113.635	5.414		Residential - Four Units (Any Combination) - 4 Stories or Less, 4	120B149 508		Palms - Mar Vista - Del Rey	Yes	ABMI	OPP RC , R2RD
Los Angeles	18159 SHERMAN WAY	91335	2119028002	2.706	2.706	0.000	0.000	Shortfall of Sites	0.783	Community Commercial	[Q]C2-1L-CDO, [Q]P-1L-CDO	0	0	20	94.696	5.412		Commercial - Shopping Center (Neighborhood, Community) - One Story, 2	186B125 895		Reseda - West Van Nuys	No	LI	P
Los Angeles	664 S SAN VICENTE BLVD	90048	5510022033	0.000	0.000	0.000	5.412	Shortfall of Sites	0.104	Limited Commercial	C1-1VL-O	0	0	0	54.450	5.412		Commercial - Parking Lot (Commercial Use Property) - Lots - Patron or Employee - One Story, 0	135B173 751		Wilshire	No	ABMI	OPP C
Los Angeles	676 S SAN VICENTE BLVD	90048	5510022058	0.000	0.000	0.000	5.412	Shortfall of Sites	0.104	Limited Commercial	C1-1VL-O	0	0	0	54.450	5.412		Commercial - Store - One Story, 0	135B173 771		Wilshire	No	ABMI	OPP C
Los Angeles	658 S SAN VICENTE BLVD	90048	5510022034	0.000	0.000	0.000	5.412	Shortfall of Sites	0.104	Limited Commercial	C1-1VL-O	0	0	0	54.450	5.412		Commercial - Office Building - One Story, 0	135B173 743		Wilshire	No	ABMI	OPP C , ARO
Los Angeles	23235 OSTRONIC DR	91367	2044024011	2.706	2.706	0.000	0.000	Shortfall of Sites	0.604	Low Residential	R1-1	Very Low Residential	0	20	66.287	5.411		Residential - Single Family Residence, 1	171B093 518	1 per lot	Canoga Park - Winnetka - Woodland Hills - West Hills	No	LI	AHO , CPK CPU
Los Angeles	23211 OSTRONIC DR	91367	2044024013	2.705	2.705	0.000	0.000	Shortfall of Sites	0.604	Low Residential	R1-1	Very Low Residential	0	20	66.287	5.411		Residential - Single Family Residence - Pool, 1	171B093 484	1 per lot	Canoga Park - Winnetka - Woodland Hills - West Hills	No	LI	AHO , CPK CPU
Los Angeles	23245 OSTRONIC DR	91367	2044024010	2.705	2.705	0.000	0.000	Shortfall of Sites	0.604	Low Residential	R1-1	Very Low Residential	0	20	66.287	5.411		Residential - Single Family Residence - Pool and Misc., 1	171B093 538	1 per lot	Canoga Park - Winnetka - Woodland Hills - West Hills	No	LI	AHO , CPK CPU
Los Angeles	23223 OSTRONIC DR	91367	2044024012	2.705	2.705	0.000	0.000	Shortfall of Sites	0.604	Low Residential	R1-1	Very Low Residential	0	20	66.287	5.411		Residential - Single Family Residence, 1	171B093 504	1 per lot	Canoga Park - Winnetka - Woodland Hills - West Hills	No	LI	AHO , CPK CPU
Los Angeles	23256 GONZALES DR	91367	2044024005	2.705	2.705	0.000	0.000	Shortfall of Sites	0.604	Low Residential	R1-1	Very Low Residential	0	20	66.287	5.411		Residential - Single Family Residence - Pool, 1	171B093 477	1 per lot	Canoga Park - Winnetka - Woodland Hills - West Hills	No	LI	AHO , CPK CPU
Los Angeles	23240 GONZALES DR	91367	2044024004	2.705	2.705	0.000	0.000	Shortfall of Sites	0.604	Low Residential	R1-1	Very Low Residential	0	20	66.287	5.411		Residential - Single Family Residence - Pool, 1	171B093 456	1 per lot	Canoga Park - Winnetka - Woodland Hills - West Hills	No	LI	AHO , CPK CPU
Los Angeles	23226 GONZALES DR	91367	2044024003	2.705	2.705	0.000	0.000	Shortfall of Sites	0.604	Low Residential	R1-1	Very Low Residential	[LM2-G1-5] [CX2-FA] [CPIO]	20	66.287	5.410		Residential - Single Family Residence - Pool, 1	171B093 431	1 per lot	Canoga Park - Winnetka - Woodland Hills - West Hills	No	LI	AHO , CPK CPU
Los Angeles	23216 GONZALES DR	91367	2044024002	2.705	2.705	0.000	0.000	Shortfall of Sites	0.604	Low Residential	R1-1	Very Low Residential	0	20	66.287	5.410		Residential - Single Family Residence - Pool, 1	171B093 411	1 per lot	Canoga Park - Winnetka - Woodland Hills - West Hills	No	LI	AHO , CPK CPU
Los Angeles	13330 RIVERSIDE DR	91423	2359023023	2.704	2.704	0.000	0.000	Shortfall of Sites	0.977	Neighborhood Commercial	R1-1-RIO, R3-1-RIO	0	0	20	102.494	5.408		Institutional - Church - One Story, 0	168B157 334		Van Nuys - North Sherman Oaks	No	LI	FBO
Los Angeles	1903 ADAIR ST	90011	5127003028	0.000	0.000	0.000	5.406	Shortfall of Sites	0.529	Community Commercial	C2-2D-O-CPIO	0	0	0	22.028	5.406		Industrial - Warehousing, Distribution, Storage - Warehousing, Distribution, Under 10,000 SF - One Story, 1	121-5A209 66		Southeast Los Angeles	No	ABMI	ARO
Los Angeles	1827 N VAN NESS AVE	90028	5586029029	0.000	0.000	0.000	5.404	Shortfall of Sites	0.062	Low Medium II Residential	RD1.5-1XL	0	0	0	99.000	5.404		Residential - Five or More Units or Apartments (Any Combination) - 4 Stories or Less, 0	150A191 281		Hollywood	Yes	ABMI	TOC EXP , R2RD
Los Angeles	835 S TREMAINE AVE	90005	5090001006	0.000	0.000	0.000	5.403	Shortfall of Sites	0.057	Low II Residential	R1V3-RG	0	0	0	99.000	5.403		Residential - Single Family Residence, 0	132B185 239		Wilshire	No	ABMI	TOC EXP
Los Angeles	849 S TREMAINE AVE	90005	5090001008	0.000	0.000	0.000	5.403	Shortfall of Sites	0.057	Low II Residential	R1V3-RG	0	0	0	99.000	5.403		Residential - Single Family Residence, 0	132B185 280		Wilshire	No	ABMI	TOC EXP
Los Angeles	23206 HATTERAS ST	91367	2041008012	0.270	0.270	0.000	4.861	Shortfall of Sites	0.519	Very Low Residential	RA-1	Very Low Residential	[DM2-G1-5] [CX2-FA] [CPIO]	20	66.287	5.401		Residential - Single Family Residence - Pool, 1	174B093 152	1 per lot	Canoga Park - Winnetka - Woodland Hills - West Hills	No	VLI, LI, ABMI	AHO , CPK CPU, ADU, OPP RC2
Los Angeles	3558 E 6TH ST	90023	5188003041	0.000	0.000	0.000	5.400	Shortfall of Sites	0.207	Low Medium I Residential	R2-1-CUGU	Low Neighborhood Residential	[VLN2 - MU4 - 3][RN2 - 15][CPIO]	0	48.382	5.400		Residential - Double, Duplex, or Two Units - 4 Stories or Less, 2	121-5A227 22	29	Boyle Heights	Yes	ABMI	BH CPU , R2RD
Los Angeles	3562 E 6TH ST	90023	5188003042	0.000	0.000	0.000	5.400	Shortfall of Sites	0.207	Low Medium I Residential	R2-1-CUGU	Low Neighborhood Residential	[VLN2 - MU4 - 3][RN2 - 15][CPIO]	0	48.365	5.400		Residential - Double, Duplex, or Two Units - 4 Stories or Less, 2	121-5A227 29	29	Boyle Heights	Yes	ABMI	BH CPU , R2RD
Los Angeles	3441 GLEASON AVE	90063	5179017022	0.000	0.000	0.000	5.400	Shortfall of Sites	0.164	Low Medium I Residential	R2-1-CUGU	Medium Neighborhood Residential	[VLN2 - MU4 - 4][RN2 - 8][CPIO]	0	60.988	5.400		Residential - Double, Duplex, or Two Units - 4 Stories or Less, 2	124-5A229 68	54	Boyle Heights	Yes	ABMI	BH CPU , R2RD
Los Angeles	3447 GLEASON AVE	90063	5179017023	0.000	0.000	0.000	5.400	Shortfall of Sites	0.164	Low Medium I Residential	R2-1-CUGU	Medium Neighborhood Residential	[VLN2 - MU4 - 4][RN2 - 8][CPIO]	0	60.988	5.400		Residential - Double, Duplex, or Two Units - 4 Stories or Less, 2	124-5A229 70	54	Boyle Heights	Yes	ABMI	BH CPU , R2RD
Los Angeles	3436 GLEASON AVE	90063	5179016005	0.000	0.000	0.000	5.400	Shortfall of Sites	0.164	Low Medium I Residential	R2-1-CUGU	Medium Neighborhood Residential	[VLN2 - MU4 - 4][RN2 - 8][CPIO]	0	60.922	5.400		Residential - Double, Duplex, or Two Units - 4 Stories or Less, 2	124-5A229 87	54	Boyle Heights	Yes	ABMI	BH CPU , R2RD
Los Angeles	3448 GLEASON AVE	90063	5179016003	0.000	0.000	0.000	5.400	Shortfall of Sites	0.164	Low Medium I Residential	R2-1-CUGU	Medium Neighborhood Residential	[VLN2 - MU4 - 4][RN2 - 8][CPIO]	0	60.921	5.400		Residential - Double, Duplex, or Two Units - 4 Stories or Less, 2	124-5A229 92	54	Boyle Heights	Yes	ABMI	BH CPU , R2RD
Los Angeles	3405 GLEASON AVE	90063	5179017014	0.000	0.000	0.000	5.400	Shortfall of Sites	0.171	Low Medium I Residential	R2-1-CUGU	Medium Neighborhood Residential	[VLN2 - MU4 - 4][RN2 - 8][CPIO]	0	58.627	5.400		Residential - Double, Duplex, or Two Units - 4 Stories or Less, 2	124-5A227 98	54	Boyle Heights	Yes	ABMI	BH CPU , R2RD
Los Angeles	3411 GLEASON AVE	90063	5179017015	0.000	0.000	0.000	5.400	Shortfall of Sites	0.170	Low Medium I Residential	R2-1-CUGU	Medium Neighborhood Residential	[VLN2 - MU4 - 4][RN2 - 8][CPIO]	0	58.910	5.400		Residential - Double, Duplex, or Two Units - 4 Stories or Less, 2	124-5A227 107	54	Boyle Heights	Yes	ABMI	BH CPU , R2RD
Los Angeles	3421 GLEASON AVE	90063	5179017017	0.000	0.000	0.000	5.400	Shortfall of Sites	0.169	Low Medium I Residential	R2-1-CUGU	Medium Neighborhood Residential	[VLN2 - MU4 - 4][RN2 - 8][CPIO]	0	59.037	5.400		Residential - Double, Duplex, or Two Units - 4 Stories or Less, 2	124-5A227 119	54	Boyle Heights	Yes	ABMI	BH CPU , R2RD
Los Angeles	3410 GLEASON AVE	90063	5179016012	0.000	0.000	0.000	5.400	Shortfall of Sites	0.171	Low Medium I Residential	R2-1-CUGU	Medium Neighborhood Residential	[VLN2 - MU4 - 4][RN2 - 8][CPIO]	0	58.580	5.400		Residential - Double, Duplex, or Two Units - 4 Stories or Less, 2	124-5A227 156	54	Boyle Heights	Yes	ABMI	BH CPU , R2RD
Los Angeles	341 N SAVANNAH ST	90033	5180018021	0.000	0.000	0.000	5.400	Shortfall of Sites	0.220	Low Medium I Residential	R2-1-CUGU	Low Neighborhood Residential	[VLN2 - MU4 - 3][RN2 - 15][CPIO]	0	45.558	5.400		Residential - Double, Duplex, or Two Units - 4 Stories or Less, 2	127-5A225 168	29	Boyle Heights	Yes	ABMI	BH CPU , R2RD
Los Angeles	3417 E 2ND ST	90063	5179016018	0.000	0.000	0.000	5.400	Shortfall of Sites	0.172	Low Medium I Residential	R2-1-CUGU	Medium Neighborhood Residential	[VLN2 - MU4 - 4][RN2 - 8][CPIO]	0	58.183	5.400		Residential - Double, Duplex, or Two Units - 4 Stories or Less, 2	124-5A227 205	54	Boyle Heights	Yes	ABMI	BH CPU , R2RD
Los Angeles	210 N MOTT ST	90033	5180016010	0.000	0.000	0.000	5.400	Shortfall of Sites	0.240	Low Medium I Residential	R2-1-CUGU	Low Neighborhood Residential	[VLN2 - MU4 - 3][RN2 - 15][CPIO]	0	41.618	5.400		Residential - Double, Duplex, or Two Units - 4 Stories or Less, 2	127-5A225 248	29	Boyle Heights	Yes	ABMI	BH CPU , R2RD
Los Angeles	202 N MOTT ST	90033	5180016009	0.000	0.000	0.000	5.400	Shortfall of Sites	0.240	Low Medium I Residential	R2-1-CUGU	Low Neighborhood Residential	[VLN2 - MU4 - 3][RN2 - 15][CPIO]	0	41.619	5.400		Residential - Double, Duplex, or Two Units - 4 Stories or Less, 2	127-5A225 268	29	Boyle Heights	Yes	ABMI	BH CPU , R2RD
Los Angeles	117 N SAVANNAH ST	90033	5180015027	0.000	0.000	0.000	5.400	Shortfall of Sites	0.218	Low Medium I Residential	R2-1-CUGU	Low Neighborhood Residential	[VLN2 - MU4 - 3][RN2 - 15][CPIO]	0	45.807	5.400		Residential - Double, Duplex, or Two Units - 4 Stories or Less, 2	127-5A225 390	29	Boyle Heights	Yes	ABMI	BH CPU , R2RD
Los Angeles	1149 S CONCORD ST	90023	5190012034	0.000	0.000	0.000	5.400	Shortfall of Sites	0.289	Low Medium I Residential	R2-1-CUGU	Low Neighborhood Residential	[VLN1 - MU4 - 3][RN2 - 20][CPIO]	0	34.604	5.400		Residential - Double, Duplex, or Two Units - 4 Stories or Less, 2	120A225 94	21	Boyle Heights	Yes	ABMI	BH CPU
Los Angeles	1166 S GRANDE VISTA AVE	90023	5190012017	0.000	0.000	0.000	5.400	Shortfall of Sites	0.298	Low Medium I Residential	R2-1-CUGU	Low Neighborhood Residential	[VLN1 - MU4 - 3][RN2 - 20][CPIO]	0	33.602	5.400		Residential - Double, Duplex, or Two Units - 4 Stories or Less, 2	120A225 98	21	Boyle Heights	Yes	ABMI	BH CPU
Los Angeles	1157 S CONCORD ST	90023	5190012033	0.000	0.000	0.000	5.400	Shortfall of Sites	0.289	Low Medium I Residential	R2-1-CUGU	Low Neighborhood Residential	[VLN1 - MU4 - 3][RN2 - 20][CPIO]	0	34.604	5.400		Residential - Double, Duplex, or Two Units - 4 Stories or Less, 2	120A225 106	21	Boyle Heights	Yes	ABMI	BH CPU
Los Angeles	1172 S GRANDE VISTA AVE	90023	5190012018	0.000	0.000	0.000	5.400	Shortfall of Sites	0.297	Low Medium I Residential	R2-1-CUGU	Low Neighborhood Residential	[VLN1 - MU4 - 3][RN2 - 20][CPIO]	0	33.682	5.400		Residential - Double, Duplex, or Two Units - 4 Stories or Less, 2	120A225 112	21	Boyle Heights	Yes	ABMI	BH CPU
Los Angeles	1167 S CONCORD ST	90023	5190012031	0.000	0.000	0.000	5.400	Shortfall of Sites	0.289	Low Medium I Residential	R2-1-CUGU	Low Neighborhood Residential	[VLN1 - MU4 - 3][RN2 - 20][CPIO]	0	34.604	5.400		Residential - Double, Duplex, or Two Units - 4 Stories or Less, 2	120A225 132	21	Boyle Heights	Yes	ABMI	BH CPU
Los Angeles	1907 NEW JERSEY ST	90033	5174006017	0.000	0.000	0.000	5.400	Shortfall of Sites	0.170	Low Medium II Residential	RD1.5-1-RIO-CUGU	Medium Residential	[VLN2 - CR1 - 3][RG1 - 8][CPIO]	0	58.864	5.400		Residential - Double, Duplex, or Two Units - 4 Stories or Less, 2	129A221 35	54	Boyle Heights	Yes	ABMI	BH CPU
Los Angeles	1924 MICHIGAN AVE	90033	5174006046	0.000	0.000	0.000	5.400	Shortfall of Sites	0.170	Low Medium II Residential	RD1.5-1-RIO-CUGU	Medium Residential	[VLN2 - CR1 - 3][RG1 - 8][CPIO]	0	58.863	5.400		Residential - Double, Duplex, or Two Units - 4 Stories or Less, 2	129A221 143	54	Boyle Heights	Yes	ABMI	BH CPU
Los Angeles	1944 PENNSYLVANIA AVE	90033	5174016035	0.000	0.000	0.000	5.400	Shortfall of Sites	0.161	Low Medium II Residential	RD1.5-1-RIO-CUGU	Medium Residential	[VLN2 - CR1 - 3][RG1 - 8][CPIO]	0	62.228	5.400		Residential - Double, Duplex, or Two Units - 4 Stories or Less, 2	129A221 244	54	Boyle Heights	Yes	ABMI	BH CPU
Los Angeles	19918 SHERMAN WAY	91306	2135008016	0.000	0.000	0.000	5.400	Shortfall of Sites	0.186	Low Medium II Residential	R1-1-RIO	Low Medium Residential	0	0	43.024	5.400		Residential - Single Family Residence, 1	183B113 72	10	Canoga Park - Winnetka - Woodland Hills - West Hills	No	ABMI	CPK CPU , AHO
Los Angeles	19810 SHERMAN WAY	91306	2135016013	0.000	0.000	0.000	5.400	Shortfall of Sites	0.187	Low Medium II Residential	R1-1-RIO	Low Medium Residential	0	0	42.858	5.400		Residential - Single Family Residence, 1	183B113 84	10	Canoga Park - Winnetka - Woodland Hills - West Hills	No	ABMI	CPK CPU , AHO
Los Angeles	6737 GLADE AVE	91303	2139007006	0.000	0.000	0.000	5.400	Shortfall of Sites	0.206	Low Medium I Residential	RS-1-RIO	Low Medium Residential	0	0	38.746	5.400		Residential - Single Family Residence - Pool, 1	180B101 91	10	Canoga Park - Winnetka - Woodland Hills - West Hills	No	ABMI	CPK CPU , AHO
Los Angeles	7205 SAUSALITO AVE	91307	2022020028	0.000	0.000	0.000	5.400	Shortfall of Sites	0.187	Low Medium I Residential	RS-1	Low Medium Residential	0	0	42.810	5.400		Residential - Single Family Residence, 1	183B101 93	10	Canoga Park - Winnetka - Woodland Hills - West Hills	No	ABMI	CPK CPU , AHO

Jurisdiction Name	Site Address/Intersection	5 Digit ZIP Code	Assessor Parcel Number	Very Low-Income	Low-Income	Moderate-Income	Above Moderate-Income	Type of Shortfall	Parcel Size (Acres)	Current General Plan Designation	Current Zoning	Proposed General Plan (GP) Designation	Proposed Zoning	Minimum Density Allowed	Maximum Density Allowed	Total Capacity	Vacant/ Nonvacant	Description of Existing Uses	PIN	Base Density Per Acre	Community Plan Area	Rent Stabalization Ordinance	Income Category	Applicable Rezoning Program (Program informing values in Column Q listed first)
Los Angeles	20604 SHERMAN WAY	91306	2137009001	0.000	0.000	0.000	5.400	Shortfall of Sites	0.184	Low Medium II Residential	RS-1-RIO	Low Medium Residential		0	0	43.437	5.400	Residential - Single Family Residence, 1	183B109 96	10	Canoga Park - Winnetka - Woodland Hills - West Hills	No	ABMI	CPK CPU , AHO
Los Angeles	6719 GLADE AVE	91303	2139007009	0.000	0.000	0.000	5.400	Shortfall of Sites	0.207	Low Medium I Residential	RS-1-RIO	Low Medium Residential		0	0	38.740	5.400	Residential - Single Family Residence, 1	180B101 127	10	Canoga Park - Winnetka - Woodland Hills - West Hills	No	ABMI	CPK CPU , AHO
Los Angeles	6713 GLADE AVE	91303	2139007010	0.000	0.000	0.000	5.400	Shortfall of Sites	0.207	Low Medium I Residential	RS-1-RIO	Low Medium Residential		0	0	38.738	5.400	Residential - Single Family Residence, 1	180B101 144	10	Canoga Park - Winnetka - Woodland Hills - West Hills	No	ABMI	CPK CPU , AHO
Los Angeles	6707 GLADE AVE	91303	2139007011	0.000	0.000	0.000	5.400	Shortfall of Sites	0.207	Low Medium I Residential	RS-1-RIO	Low Medium Residential		0	0	38.736	5.400	Residential - Single Family Residence, 1	180B101 163	10	Canoga Park - Winnetka - Woodland Hills - West Hills	No	ABMI	CPK CPU , AHO
Los Angeles	6665 GLADE AVE	91303	2139007013	0.000	0.000	0.000	5.400	Shortfall of Sites	0.207	Low Medium I Residential	RS-1-RIO	Low Medium Residential		0	0	38.733	5.400	Residential - Single Family Residence, 1	180B101 197	10	Canoga Park - Winnetka - Woodland Hills - West Hills	No	ABMI	CPK CPU , AHO
Los Angeles	6647 GLADE AVE	91303	2139007016	0.000	0.000	0.000	5.400	Shortfall of Sites	0.207	Low Medium I Residential	RS-1-RIO	Low Medium Residential		0	0	38.727	5.400	Residential - Single Family Residence, 1	180B101 247	10	Canoga Park - Winnetka - Woodland Hills - West Hills	No	ABMI	CPK CPU , AHO
Los Angeles	22128 ROSCOE BLVD	91304	2012002005	0.000	0.000	0.000	5.400	Shortfall of Sites	0.193	Low Residential	RS-1	Low Neighborhood Residential		0	0	41.488	5.400	Residential - Single Family Residence, 1	192B101 634	10	Canoga Park - Winnetka - Woodland Hills - West Hills	No	ABMI	CPK CPU , AHO
Los Angeles	22142 ROSCOE BLVD	91304	2012002007	0.000	0.000	0.000	5.400	Shortfall of Sites	0.193	Low Residential	RS-1	Low Neighborhood Residential	[MB3-CDF1-5] [IX4-FA] [CPIO]	0	0	41.491	5.400	Residential - Single Family Residence, 1	192B101 636	10	Canoga Park - Winnetka - Woodland Hills - West Hills	No	ABMI	CPK CPU , AHO
Los Angeles	22156 ROSCOE BLVD	91304	2012002009	0.000	0.000	0.000	5.400	Shortfall of Sites	0.191	Low Residential	RS-1	Low Neighborhood Residential		0	0	41.921	5.400	Residential - Single Family Residence, 1	192B101 638	10	Canoga Park - Winnetka - Woodland Hills - West Hills	No	ABMI	CPK CPU , AHO
Los Angeles	21240 HART ST	91303	2138018001	0.000	0.000	0.000	5.400	Shortfall of Sites	0.115	Medium Residential	R2-1-RIO	Medium Neighborhood Residential		0	0	69.698	5.400	Residential - Single Family Residence, 1	183B105 691	43	Canoga Park - Winnetka - Woodland Hills - West Hills	No	ABMI	CPK CPU , R2RD
Los Angeles	7425 ETON AVE	91303	2112008014	0.000	0.000	0.000	5.400	Shortfall of Sites	0.138	Low Medium I Residential	RD3-1	Medium Residential		0	0	72.549	5.400	Residential - Double, Duplex, or Two Units - 4 Stories or Less, 2	186B105 534	43	Canoga Park - Winnetka - Woodland Hills - West Hills	Yes	ABMI	CPK CPU , R2RD
Los Angeles	7417 ETON AVE	91303	2112008015	0.000	0.000	0.000	5.400	Shortfall of Sites	0.138	Low Medium I Residential	RD3-1	Medium Residential		0	0	72.545	5.400	Residential - Double, Duplex, or Two Units - 4 Stories or Less, 2	186B105 554	43	Canoga Park - Winnetka - Woodland Hills - West Hills	Yes	ABMI	CPK CPU , R2RD
Los Angeles	7413 ETON AVE	91303	2112008019	0.000	0.000	0.000	5.400	Shortfall of Sites	0.138	Low Medium I Residential	RD3-1	Medium Residential		0	0	72.540	5.400	Residential - Double, Duplex, or Two Units - 4 Stories or Less, 2	186B105 580	43	Canoga Park - Winnetka - Woodland Hills - West Hills	Yes	ABMI	CPK CPU , R2RD
Los Angeles	7127 INDEPENDENCE AVE	91303	2112030006	0.000	0.000	0.000	5.400	Shortfall of Sites	0.115	Low Medium I Residential	R1-1-RIO	Medium Residential		0	0	69.643	5.400	Residential - Single Family Residence, 1	183B109 148	43	Canoga Park - Winnetka - Woodland Hills - West Hills	No	ABMI	CPK CPU ,
Los Angeles	7121 INDEPENDENCE AVE	91303	2112030007	0.000	0.000	0.000	5.400	Shortfall of Sites	0.115	Low Medium I Residential	R1-1-RIO	Medium Residential		0	0	69.510	5.400	Residential - Single Family Residence, 1	183B109 168	43	Canoga Park - Winnetka - Woodland Hills - West Hills	No	ABMI	CPK CPU ,
Los Angeles	7117 INDEPENDENCE AVE	91303	2112030008	0.000	0.000	0.000	5.400	Shortfall of Sites	0.115	Low Medium I Residential	R1-1-RIO	Medium Residential		0	0	69.511	5.400	Residential - Single Family Residence, 1	183B109 197	43	Canoga Park - Winnetka - Woodland Hills - West Hills	No	ABMI	CPK CPU ,
Los Angeles	7546 OWENSMOUTH AVE	91303	2111004003	0.000	0.000	0.000	5.400	Shortfall of Sites	0.121	Medium Residential	R1-1	Medium Residential		0	0	66.369	5.400	Residential - Single Family Residence, 1	186B105 200	43	Canoga Park - Winnetka - Woodland Hills - West Hills	No	ABMI	CPK CPU ,
Los Angeles	7113 INDEPENDENCE AVE	91303	2112030009	0.000	0.000	0.000	5.400	Shortfall of Sites	0.115	Low Medium I Residential	R1-1-RIO	Medium Residential		0	0	69.511	5.400	Residential - Single Family Residence, 1	183B109 208	43	Canoga Park - Winnetka - Woodland Hills - West Hills	No	ABMI	CPK CPU ,
Los Angeles	7544 OWENSMOUTH AVE	91303	2111004010	0.000	0.000	0.000	5.400	Shortfall of Sites	0.184	Low Residential	R1-1	Low Medium Residential		0	0	43.556	5.400	Residential - Single Family Residence, 1	186B105 213	10	Canoga Park - Winnetka - Woodland Hills - West Hills	No	ABMI	CPK CPU ,
Los Angeles	7538 JORDAN AVE	91303	2111003008	0.000	0.000	0.000	5.400	Shortfall of Sites	0.184	Low Residential	R1-1	Low Medium Residential		0	0	43.543	5.400	Residential - Single Family Residence, 1	186B105 234	10	Canoga Park - Winnetka - Woodland Hills - West Hills	No	ABMI	CPK CPU ,
Los Angeles	21007 GAULT ST	91303	2112030011	0.000	0.000	0.000	5.400	Shortfall of Sites	0.116	Low Medium I Residential	R1-1-RIO	Medium Residential		0	0	69.192	5.400	Residential - Single Family Residence, 1	183B109 234	43	Canoga Park - Winnetka - Woodland Hills - West Hills	No	ABMI	CPK CPU ,
Los Angeles	21001 GAULT ST	91303	2112030010	0.000	0.000	0.000	5.400	Shortfall of Sites	0.115	Low Medium I Residential	R1-1-RIO	Medium Residential		0	0	69.278	5.400	Residential - Single Family Residence, 1	183B109 235	43	Canoga Park - Winnetka - Woodland Hills - West Hills	No	ABMI	CPK CPU ,
Los Angeles	7532 JORDAN AVE	91303	2111003009	0.000	0.000	0.000	5.400	Shortfall of Sites	0.184	Low Residential	R1-1	Low Medium Residential		0	0	43.538	5.400	Residential - Single Family Residence, 1	186B105 248	10	Canoga Park - Winnetka - Woodland Hills - West Hills	No	ABMI	CPK CPU ,
Los Angeles	7533 REMMET AVE	91303	2111004012	0.000	0.000	0.000	5.400	Shortfall of Sites	0.184	Low Residential	R1-1	Low Medium Residential		0	0	43.555	5.400	Residential - Single Family Residence, 1	186B105 251	10	Canoga Park - Winnetka - Woodland Hills - West Hills	No	ABMI	CPK CPU ,
Los Angeles	7526 JORDAN AVE	91303	2111003010	0.000	0.000	0.000	5.400	Shortfall of Sites	0.184	Low Residential	R1-1	Low Medium Residential		0	0	43.539	5.400	Residential - Single Family Residence, 1	186B105 261	10	Canoga Park - Winnetka - Woodland Hills - West Hills	No	ABMI	CPK CPU ,
Los Angeles	7529 REMMET AVE	91303	2111004013	0.000	0.000	0.000	5.400	Shortfall of Sites	0.184	Low Residential	R1-1	Low Medium Residential		0	0	43.554	5.400	Residential - Single Family Residence, 1	186B105 264	10	Canoga Park - Winnetka - Woodland Hills - West Hills	No	ABMI	CPK CPU ,
Los Angeles	7522 JORDAN AVE	91303	2111003011	0.000	0.000	0.000	5.400	Shortfall of Sites	0.184	Low Residential	R1-1	Low Medium Residential		0	0	43.539	5.400	Residential - Single Family Residence, 1	186B105 276	10	Canoga Park - Winnetka - Woodland Hills - West Hills	No	ABMI	CPK CPU ,
Los Angeles	7525 REMMET AVE	91303	2111004014	0.000	0.000	0.000	5.400	Shortfall of Sites	0.184	Low Residential	R1-1	Low Medium Residential		0	0	43.554	5.400	Residential - Single Family Residence, 1	186B105 279	10	Canoga Park - Winnetka - Woodland Hills - West Hills	No	ABMI	CPK CPU ,
Los Angeles	7126 VARIEL AVE	91303	2112030027	0.000	0.000	0.000	5.400	Shortfall of Sites	0.115	Low Medium I Residential	R1-1-RIO	Medium Residential		0	0	69.407	5.400	Residential - Single Family Residence, 1	183B105 284	43	Canoga Park - Winnetka - Woodland Hills - West Hills	No	ABMI	CPK CPU ,
Los Angeles	7516 JORDAN AVE	91303	2111003012	0.000	0.000	0.000	5.400	Shortfall of Sites	0.184	Low Residential	R1-1	Low Medium Residential		0	0	43.539	5.400	Residential - Single Family Residence, 1	186B105 300	10	Canoga Park - Winnetka - Woodland Hills - West Hills	No	ABMI	CPK CPU ,
Los Angeles	7519 REMMET AVE	91303	2111004015	0.000	0.000	0.000	5.400	Shortfall of Sites	0.184	Low Residential	R1-1	Low Medium Residential		0	0	43.554	5.400	Residential - Single Family Residence, 1	186B105 303	10	Canoga Park - Winnetka - Woodland Hills - West Hills	No	ABMI	CPK CPU ,
Los Angeles	7122 VARIEL AVE	91303	2112030028	0.000	0.000	0.000	5.400	Shortfall of Sites	0.115	Low Medium I Residential	R1-1-RIO	Medium Residential		0	0	69.407	5.400	Residential - Single Family Residence, 1	183B105 312	43	Canoga Park - Winnetka - Woodland Hills - West Hills	No	ABMI	CPK CPU ,
Los Angeles	7515 REMMET AVE	91303	2111004023	0.000	0.000	0.000	5.400	Shortfall of Sites	0.184	Low Residential	R1-1	Low Medium Residential		0	0	43.553	5.400	Residential - Single Family Residence, 1	186B105 320	10	Canoga Park - Winnetka - Woodland Hills - West Hills	No	ABMI	CPK CPU ,
Los Angeles	7509 REMMET AVE	91303	2111004024	0.000	0.000	0.000	5.400	Shortfall of Sites	0.184	Low Residential	R1-1	Low Medium Residential		0	0	43.552	5.400	Residential - Single Family Residence, 1	186B105 342	10	Canoga Park - Winnetka - Woodland Hills - West Hills	No	ABMI	CPK CPU ,
Los Angeles	7505 JORDAN AVE	91303	2111002020	0.000	0.000	0.000	5.400	Shortfall of Sites	0.198	Low Residential	R1-1	Low Medium Residential		0	0	40.405	5.400	Residential - Single Family Residence, 1	186B105 352	10	Canoga Park - Winnetka - Woodland Hills - West Hills	No	ABMI	CPK CPU ,
Los Angeles	7505 VARIEL AVE	91303	2112005022	0.000	0.000	0.000	5.400	Shortfall of Sites	0.189	Low Residential	R1-1	Low Medium Residential		0	0	42.245	5.400	Residential - Single Family Residence, 1	186B105 355	10	Canoga Park - Winnetka - Woodland Hills - West Hills	No	ABMI	CPK CPU ,
Los Angeles	7501 REMMET AVE	91303	2111004025	0.000	0.000	0.000	5.400	Shortfall of Sites	0.184	Low Residential	R1-1	Low Medium Residential		0	0	43.551	5.400	Residential - Single Family Residence, 1	186B105 358	10	Canoga Park - Winnetka - Woodland Hills - West Hills	No	ABMI	CPK CPU ,
Los Angeles	7112 VARIEL AVE	91303	2112030019	0.000	0.000	0.000	5.400	Shortfall of Sites	0.115	Low Medium I Residential	R1-1-RIO	Medium Residential		0	0	69.379	5.400	Residential - Single Family Residence, 1	183B105 361	43	Canoga Park - Winnetka - Woodland Hills - West Hills	No	ABMI	CPK CPU ,
Los Angeles	7454 OWENSMOUTH AVE	91303	2111008027	0.000	0.000	0.000	5.400	Shortfall of Sites	0.206	Low Residential	R1-1	Low Medium Residential		0	0	38.779	5.400	Residential - Single Family Residence, 1	186B105 375	10	Canoga Park - Winnetka - Woodland Hills - West Hills	No	ABMI	CPK CPU ,
Los Angeles	21514 COHASSET ST	91303	2111007028	0.000	0.000	0.000	5.400	Shortfall of Sites	0.116	Low Medium I Residential	(T)(Q)RZ3-1	Medium Residential		0	0	69.229	5.400	Residential - Single Family Residence, 1	186B105 379	43	Canoga Park - Winnetka - Woodland Hills - West Hills	No	ABMI	CPK CPU ,
Los Angeles	21510 COHASSET ST	91303	2111007018	0.000	0.000	0.000	5.400	Shortfall of Sites	0.116	Low Medium I Residential	(T)(Q)RZ3-1	Medium Residential		0	0	69.230	5.400	Residential - Single Family Residence, 1	186B105 380	43	Canoga Park - Winnetka - Woodland Hills - West Hills	No	ABMI	CPK CPU ,
Los Angeles	7108 VARIEL AVE	91303	2112030018	0.000	0.000	0.000	5.400	Shortfall of Sites	0.115	Low Medium I Residential	R1-1-RIO	Medium Residential		0	0	69.421	5.400	Residential - Single Family Residence, 1	183B105 383	43	Canoga Park - Winnetka - Woodland Hills - West Hills	No	ABMI	CPK CPU ,
Los Angeles	7458 MILWOOD AVE	91303	2112010001	0.000	0.000	0.000	5.400	Shortfall of Sites	0.201	Low Residential	R1-1	Low Medium Residential		0	0	39.828	5.400	Residential - Single Family Residence, 1	186B105 387	10	Canoga Park - Winnetka - Woodland Hills - West Hills	No	ABMI	CPK CPU ,
Los Angeles	7453 REMMET AVE	91303	2111008004	0.000	0.000	0.000	5.400	Shortfall of Sites	0.186	Low Residential	R1-1	Low Medium Residential		0	0	42.952	5.400	Residential - Single Family Residence, 1	186B105 405	10	Canoga Park - Winnetka - Woodland Hills - West Hills	No	ABMI	CPK CPU ,
Los Angeles	7102 VARIEL AVE	91303	2112030017	0.000	0.000	0.000	5.400	Shortfall of Sites	0.115	Low Medium I Residential	R1-1-RIO	Medium Residential		0	0	69.421	5.400	Residential - Single Family Residence, 1	183B105 410	43	Canoga Park - Winnetka - Woodland Hills - West Hills	No	ABMI	CPK CPU ,
Los Angeles	7447 REMMET AVE	91303	2111008005	0.000	0.000	0.000	5.400	Shortfall of Sites	0.184	Low Residential	R1-1	Low Medium Residential		0	0	43.549	5.400	Residential - Single Family Residence, 1	186B105 421	10	Canoga Park - Winnetka - Woodland Hills - West Hills	No	ABMI	CPK CPU ,

Jurisdiction Name	Site Address/Intersection	5 Digit ZIP Code	Assessor Parcel Number	Very Low-Income	Low-Income	Moderate-Income	Above Moderate-Income	Type of Shortfall	Parcel Size (Acres)	Current General Plan Designation	Current Zoning	Proposed General Plan (GP) Designation	Proposed Zoning	Minimum Density Allowed	Maximum Density Allowed	Total Capacity	Vacant/ Nonvacant	Description of Existing Uses	PIN	Base Density Per Acre	Community Plan Area	Rent Stabalization Ordinance	Income Category	Applicable Rezoning Program (Program informing values in Column Q listed first)
Los Angeles	7450 REMMET AVE	91303	2111007025	0.000	0.000	0.000	5.400	Shortfall of Sites	0.185	Low Residential	R1-1	Low Medium Residential	0	0	43.291	5.400		Residential - Single Family Residence, 1	186B105 422	10	Canoga Park - Winnetka - Woodland Hills - West Hills	No	ABMI	CPK CPU ,
Los Angeles	7442 OWENSMOUTH AVE	91303	2111008008	0.000	0.000	0.000	5.400	Shortfall of Sites	0.184	Low Residential	R1-1	Low Medium Residential	0	0	43.555	5.400		Residential - Single Family Residence, 1	186B105 446	10	Canoga Park - Winnetka - Woodland Hills - West Hills	No	ABMI	CPK CPU ,
Los Angeles	20915 HART ST	91303	2138027023	0.000	0.000	0.000	5.400	Shortfall of Sites	0.200	Low Residential	R1-1-RIO	Low Medium Residential	0	0	40.044	5.400		Residential - Single Family Residence - Pool, 1	183B109 455	10	Canoga Park - Winnetka - Woodland Hills - West Hills	No	ABMI	CPK CPU ,
Los Angeles	7438 OWENSMOUTH AVE	91303	2111008009	0.000	0.000	0.000	5.400	Shortfall of Sites	0.184	Low Residential	R1-1	Low Medium Residential	0	0	43.548	5.400		Residential - Single Family Residence, 1	186B105 462	10	Canoga Park - Winnetka - Woodland Hills - West Hills	No	ABMI	CPK CPU ,
Los Angeles	7432 OWENSMOUTH AVE	91303	2111008010	0.000	0.000	0.000	5.400	Shortfall of Sites	0.184	Low Residential	R1-1	Low Medium Residential	0	0	43.547	5.400		Residential - Single Family Residence, 1	186B105 480	10	Canoga Park - Winnetka - Woodland Hills - West Hills	No	ABMI	CPK CPU ,
Los Angeles	7047 MILWOOD AVE	91303	2138019021	0.000	0.000	0.000	5.400	Shortfall of Sites	0.115	Low Medium I Residential	R1-1-RIO	Medium Neighborhood Residential	0	0	69.635	5.400		Residential - Single Family Residence, 1	183B105 484	43	Canoga Park - Winnetka - Woodland Hills - West Hills	No	ABMI	CPK CPU ,
Los Angeles	21014 RUNNYMEDE ST	91303	2112012024	0.000	0.000	0.000	5.400	Shortfall of Sites	0.195	Low Residential	R1-1	Low Medium Residential	0	0	40.956	5.400		Residential - Single Family Residence, 1	186B105 490	10	Canoga Park - Winnetka - Woodland Hills - West Hills	No	ABMI	CPK CPU ,
Los Angeles	7430 JORDAN AVE	91303	2111009015	0.000	0.000	0.000	5.400	Shortfall of Sites	0.184	Low Residential	R1-1	Low Medium Residential	0	0	43.541	5.400		Residential - Single Family Residence, 1	186B105 494	10	Canoga Park - Winnetka - Woodland Hills - West Hills	No	ABMI	CPK CPU ,
Los Angeles	7006 INDEPENDENCE AVE	91303	2138027016	0.000	0.000	0.000	5.400	Shortfall of Sites	0.186	Low Residential	R1-1-RIO	Low Medium Residential	0	0	42.977	5.400		Residential - Single Family Residence, 1	183B109 494	10	Canoga Park - Winnetka - Woodland Hills - West Hills	No	ABMI	CPK CPU ,
Los Angeles	21026 RUNNYMEDE ST	91303	2112012009	0.000	0.000	0.000	5.400	Shortfall of Sites	0.203	Low Residential	R1-1	Low Medium Residential	0	0	39.480	5.400		Residential - Single Family Residence, 1	186B105 514	10	Canoga Park - Winnetka - Woodland Hills - West Hills	No	ABMI	CPK CPU ,
Los Angeles	7422 JORDAN AVE	91303	2111009016	0.000	0.000	0.000	5.400	Shortfall of Sites	0.184	Low Residential	R1-1	Low Medium Residential	0	0	43.541	5.400		Residential - Single Family Residence, 1	186B105 519	10	Canoga Park - Winnetka - Woodland Hills - West Hills	No	ABMI	CPK CPU ,
Los Angeles	7418 JORDAN AVE	91303	2111009017	0.000	0.000	0.000	5.400	Shortfall of Sites	0.184	Low Residential	R1-1	Low Medium Residential	0	0	43.541	5.400		Residential - Single Family Residence, 1	186B105 538	10	Canoga Park - Winnetka - Woodland Hills - West Hills	No	ABMI	CPK CPU ,
Los Angeles	7410 OWENSMOUTH AVE	91303	2111008020	0.000	0.000	0.000	5.400	Shortfall of Sites	0.184	Low Residential	R1-1	Low Medium Residential	0	0	43.545	5.400		Residential - Single Family Residence, 1	186B105 561	10	Canoga Park - Winnetka - Woodland Hills - West Hills	No	ABMI	CPK CPU ,
Los Angeles	21037 VALERIO ST	91303	2112012004	0.000	0.000	0.000	5.400	Shortfall of Sites	0.193	Low Residential	R1-1	Low Medium Residential	0	0	41.461	5.400		Residential - Single Family Residence, 1	186B105 581	10	Canoga Park - Winnetka - Woodland Hills - West Hills	No	ABMI	CPK CPU ,
Los Angeles	21033 VALERIO ST	91303	2112012005	0.000	0.000	0.000	5.400	Shortfall of Sites	0.196	Low Residential	R1-1	Low Medium Residential	0	0	40.895	5.400		Residential - Single Family Residence, 1	186B105 582	10	Canoga Park - Winnetka - Woodland Hills - West Hills	No	ABMI	CPK CPU ,
Los Angeles	7407 REMMET AVE	91303	2111008026	0.000	0.000	0.000	5.400	Shortfall of Sites	0.201	Low Residential	R1-1	Low Medium Residential	CM-2D-CPIO	0	39.828	5.400		Residential - Single Family Residence, 1	186B105 592	10	Canoga Park - Winnetka - Woodland Hills - West Hills	No	ABMI	CPK CPU ,
Los Angeles	20400 ROSCOE BLVD	91306	2107006010	0.000	0.000	0.000	5.400	Shortfall of Sites	0.206	Low Residential	RS-1	Low Medium Residential	0	0	38.801	5.400		Residential - Single Family Residence, 1	192B113 624	10	Canoga Park - Winnetka - Woodland Hills - West Hills	No	ABMI	CPK CPU ,
Los Angeles	21112 HART ST	91303	2138021023	0.000	0.000	0.000	5.400	Shortfall of Sites	0.122	Low Residential	R1-1-RIO	Medium Residential	0	0	65.754	5.400		Residential - Single Family Residence, 1	183B105 697	43	Canoga Park - Winnetka - Woodland Hills - West Hills	No	ABMI	CPK CPU ,
Los Angeles	20406 ROSCOE BLVD	91306	2107006011	0.000	0.000	0.000	5.400	Shortfall of Sites	0.204	Low Residential	RS-1	Low Medium Residential	0	0	39.263	5.400		Residential - Single Family Residence, 1	192B109 749	10	Canoga Park - Winnetka - Woodland Hills - West Hills	No	ABMI	CPK CPU ,
Los Angeles	20428 ROSCOE BLVD	91306	2107007001	0.000	0.000	0.000	5.400	Shortfall of Sites	0.199	Low Residential	RS-1	Low Medium Residential	[LN1-MU2-5] [RG1-FA] [CPIO-O]	0	40.229	5.400		Residential - Single Family Residence - Pool, 1	192B109 752	10	Canoga Park - Winnetka - Woodland Hills - West Hills	No	ABMI	CPK CPU ,
Los Angeles	20704 ROSCOE BLVD	91306	2108011012	0.000	0.000	0.000	5.400	Shortfall of Sites	0.184	Low Residential	RS-1	Low Medium Residential	0	0	43.467	5.400		Residential - Single Family Residence - Pool, 1	192B109 764	10	Canoga Park - Winnetka - Woodland Hills - West Hills	No	ABMI	CPK CPU ,
Los Angeles	20950 ROSCOE BLVD	91304	2109003023	0.000	0.000	0.000	5.400	Shortfall of Sites	0.192	Low Residential	RS-1	Low Medium Residential	0	0	41.728	5.400		Residential - Single Family Residence, 1	192B109 781	10	Canoga Park - Winnetka - Woodland Hills - West Hills	No	ABMI	CPK CPU ,
Los Angeles	21000 ROSCOE BLVD	91304	2109003021	0.000	0.000	0.000	5.400	Shortfall of Sites	0.193	Low Residential	RS-1	Low Medium Residential	0	0	41.476	5.400		Residential - Single Family Residence, 1	192B109 783	10	Canoga Park - Winnetka - Woodland Hills - West Hills	No	ABMI	CPK CPU ,
Los Angeles	21006 ROSCOE BLVD	91304	2109003020	0.000	0.000	0.000	5.400	Shortfall of Sites	0.193	Low Residential	RS-1	Low Medium Residential	0	0	41.426	5.400		Residential - Single Family Residence, 1	192B109 784	10	Canoga Park - Winnetka - Woodland Hills - West Hills	No	ABMI	CPK CPU ,
Los Angeles	20657 CANTARA ST	91306	2108001095	0.000	0.000	0.000	5.400	Shortfall of Sites	0.206	Low Residential	RS-1	Low Medium Residential	0	0	38.746	5.400		Residential - Single Family Residence, 1	192B109 798	10	Canoga Park - Winnetka - Woodland Hills - West Hills	No	ABMI	CPK CPU ,
Los Angeles	20659 CANTARA ST	91306	2108001096	0.000	0.000	0.000	5.400	Shortfall of Sites	0.194	Low Residential	RS-1	Low Medium Residential	0	0	41.143	5.400		Residential - Single Family Residence, 1	192B109 799	10	Canoga Park - Winnetka - Woodland Hills - West Hills	No	ABMI	CPK CPU ,
Los Angeles	21031 BASSETT ST	91303	2138024004	0.000	0.000	0.000	5.400	Shortfall of Sites	0.116	Low Residential	R1-1-RIO	Low Medium Residential	[LM2-MU2-5] [RX1-FA] [CPIO]	0	69.203	5.400		Residential - Single Family Residence, 1	183B105 827	10	Canoga Park - Winnetka - Woodland Hills - West Hills	No	ABMI	CPK CPU ,
Los Angeles	7015 DE SOTO AVE	91303	2138027027	0.000	0.000	0.000	5.400	Shortfall of Sites	0.188	Low Residential	R1-1-RIO	Low Medium Residential	0	0	42.585	5.400		Residential - Single Family Residence, 1	183B109 938	10	Canoga Park - Winnetka - Woodland Hills - West Hills	No	ABMI	CPK CPU ,
Los Angeles	6914 INDEPENDENCE AVE	91303	2138028076	0.000	0.000	0.000	5.400	Shortfall of Sites	0.184	Low Residential	R1-1-RIO	Low Medium Residential	[LM1-CDF1-5] [IX4-FA] [CPIO]	0	43.494	5.400		Residential - Single Family Residence, 1	183B109 943	10	Canoga Park - Winnetka - Woodland Hills - West Hills	No	ABMI	CPK CPU ,
Los Angeles	920 MARVIEW AVE	90012	5406019020	0.000	0.000	0.000	5.400	Shortfall of Sites	0.087	Low Medium II Residential	RD1.5-1	Medium Neighborhood Residential	[LN1-MU1-5] [RG1-FA] [CPIO]	0	114.738	5.400		Residential - Double, Duplex, or Two Units - 4 Stories or Less, 2	136-5A211 262	No Max	Central City North	Yes	ABMI	DT CPU , R2RD
Los Angeles	400 S SAN PEDRO ST	90013	5147007018	0.000	0.000	0.000	5.400	Shortfall of Sites	0.031	Light Manufacturing	M2-2D	Community Center	[MB4-SH1-5] [CX2-FA] [CPIO]	0	257.729	5.400		Industrial - Warehousing, Distribution, Storage - Warehousing, Distribution, Under 10,000 SF - One Story, 1	127-5A213 30	No Max	Central City	No	ABMI	DT CPU
Los Angeles	622 N GRAND AVE	90012	5407017004	0.000	0.000	0.000	5.400	Shortfall of Sites	0.069	High Medium Residential	R4-1	Medium Neighborhood Residential	[LM2-MU2-5] [RX1-FA] [CPIO]	0	115.581	5.400		Residential - Single Family Residence, 1	133-5A213 118	No Max	Central City North	No	ABMI	DT CPU
Los Angeles	820 N BUNKER HILL AVE	90012	5407011012	0.000	0.000	0.000	5.400	Shortfall of Sites	0.064	High Medium Residential	R4-1	Medium Neighborhood Residential	[LM2-MU2-5] [RX1-FA] [CPIO]	0	124.618	5.400		Residential - Single Family Residence, 1	135A213 196	No Max	Central City North	No	ABMI	DT CPU
Los Angeles	649 TOWNE AVE	90021	5147027047	0.000	0.000	0.000	5.400	Shortfall of Sites	0.032	Light Manufacturing	M2-2D	Markets	[MB4-G1-5] [IX1-FA] [CPIO]	0	252.730	5.400		Industrial - Warehousing, Distribution, Storage - Warehousing, Distribution, Under 10,000 SF - One Story, 1	126A213 198	No Max	Central City	No	ABMI	DT CPU
Los Angeles	812 ALPINE ST	90012	5407005020	0.000	0.000	0.000	5.400	Shortfall of Sites	0.067	High Medium Residential	R4-1	Medium Neighborhood Residential	[LM2-MU2-5] [RX1-FA] [CPIO]	0	118.981	5.400		Residential - Single Family Residence, 1	135A213 231	No Max	Central City North	No	ABMI	DT CPU
Los Angeles	726 N BUNKER HILL AVE	90012	5407012004	0.000	0.000	0.000	5.400	Shortfall of Sites	0.062	High Medium Residential	R4-1	Medium Neighborhood Residential	[LM2-MU2-5] [RX1-FA] [CPIO]	0	128.387	5.400		Residential - Single Family Residence, 1	135A213 270	No Max	Central City North	No	ABMI	DT CPU
Los Angeles	749 CLEVELAND ST	90012	5407022007	0.000	0.000	0.000	5.400	Shortfall of Sites	0.067	High Medium Residential	R4-1	Medium Neighborhood Residential	[LM2-MU2-5] [RX1-FA] [CPIO]	0	118.928	5.400		Residential - Single Family Residence, 1	135A213 311	No Max	Central City North	No	ABMI	DT CPU
Los Angeles	741 N HILL PL	90012	5407018011	0.000	0.000	0.000	5.400	Shortfall of Sites	0.065	High Medium Residential	R4-1	Medium Neighborhood Residential	[LM2-MU2-5] [RX1-FA] [CPIO]	0	122.167	5.400		Residential - Single Family Residence, 1	135A213 351	No Max	Central City North	No	ABMI	DT CPU
Los Angeles	853 CLEVELAND ST	90012	5407009002	0.000	0.000	0.000	5.400	Shortfall of Sites	0.086	High Medium Residential	R4-1	Medium Neighborhood Residential	[LM2-MU2-5] [RX1-FA] [CPIO]	0	116.251	5.400		Residential - Double, Duplex, or Two Units - 4 Stories or Less, 2	135A213 89	No Max	Central City North	Yes	ABMI	DT CPU
Los Angeles	616 N GRAND AVE	90012	5407017057	0.000	0.000	0.000	5.400	Shortfall of Sites	0.081	High Medium Residential	R4-1	Medium Neighborhood Residential	[LM2-MU2-5] [RX1-FA] [CPIO]	0	123.967	5.400		Residential - Double, Duplex, or Two Units - 4 Stories or Less, 2	133-5A213 139	No Max	Central City North	Yes	ABMI	DT CPU
Los Angeles	722 N BUNKER HILL AVE	90012	5407012005	0.000	0.000	0.000	5.400	Shortfall of Sites	0.085	High Medium Residential	R4-1	Medium Neighborhood Residential	[LM2-MU2-5] [RX1-FA] [CPIO]	0	117.357	5.400		Residential - Double, Duplex, or Two Units - 4 Stories or Less, 2	135A213 274	No Max	Central City North	Yes	ABMI	DT CPU
Los Angeles	19312 YOLIE LN	91356	2153034053	0.000	0.000	0.000	5.400	Shortfall of Sites	0.202	Low II Residential	R1-1	Low Neighborhood Residential	0	0	39.553	5.400		Residential - Single Family Residence - Pool, 1	174B117 21	10	Encino - Tarzana	No	ABMI	ENC CPU , AHO
Los Angeles	18855 MIRANDA ST	91356	2156021117	0.000	0.000	0.000	5.400	Shortfall of Sites	0.114	Low Medium I Residential	R1-1	Medium Neighborhood Residential	0	0	69.922	5.400		Residential - Single Family Residence, 1	174B121 120	43	Encino - Tarzana	No	ABMI	ENC CPU , AHO
Los Angeles	5303 MECCA AVE	91356	2161016035	0.000	0.000	0.000	5.400	Shortfall of Sites	0.203	Low II Residential	R1-1	Low Neighborhood Residential	0	0	39.357	5.400		Residential - Single Family Residence - Pool, 1	171B125 183	10	Encino - Tarzana	No	ABMI	ENC CPU , ADU, AHO
Los Angeles	16406 MOORPARK ST	91436	2260009008	0.000	0.000	0.000	5.400	Shortfall of Sites	0.206	Low II Residential	R1-1	Low Medium Residential	0	0	38.850	5.400		Residential - Single Family Residence - Pool, 1	168B137 322	10	Encino - Tarzana	No	ABMI	ENC CPU , ADU, AHO
Los Angeles	18331 LINNET ST	91356	2161022024	0.000	0.000	0.000	5.400	Shortfall of Sites	0.187	Low II Residential	R1-1	Low Neighborhood Residential	0	0	42.671	5.400		Residential - Single Family Residence - Pool, 1	171B125 324	10	Encino - Tarzana	No	ABMI	ENC CPU , ADU, AHO

Jurisdiction Name	Site Address/Intersection	5 Digit ZIP Code	Assessor Parcel Number	Very Low-Income	Low-Income	Moderate-Income	Above Moderate-Income	Type of Shortfall	Parcel Size (Acres)	Current General Plan Designation	Current Zoning	Proposed General Plan (GP) Designation	Proposed Zoning	Minimum Density Allowed	Maximum Density Allowed	Total Capacity	Vacant/ Nonvacant	Description of Existing Uses	PIN	Base Density Per Acre	Community Plan Area	Rent Stabalization Ordinance	Income Category	Applicable Rezoning Program (Program informing values in Column Q listed first)
Los Angeles	16326 MOORPARK ST	91436	2260009014	0.000	0.000	0.000	5.400	Shortfall of Sites	0.206	Low II Residential	R1-1	Low Medium Residential	0	0	38.850	5.400		Residential - Single Family Residence - Pool, 1	168B137 334	10	Encino - Tarzana	No	ABMI	ENC CPU , ADU, AHO
Los Angeles	5088 AMESTOY AVE	91316	2258014009	0.000	0.000	0.000	5.400	Shortfall of Sites	0.196	Low II Residential	R1-1	Low Medium Residential	0	0	40.727	5.400		Residential - Single Family Residence, 1	171B133 557	10	Encino - Tarzana	No	ABMI	ENC CPU , ADU, AHO
Los Angeles	5050 AMESTOY AVE	91316	2258014024	0.000	0.000	0.000	5.400	Shortfall of Sites	0.202	Low II Residential	R1-1	Low Medium Residential	0	0	39.576	5.400		Residential - Single Family Residence - Pool, 1	171B133 661	10	Encino - Tarzana	No	ABMI	ENC CPU , ADU, AHO
Los Angeles	5031 GENESTA AVE	91316	2258015099	0.000	0.000	0.000	5.400	Shortfall of Sites	0.189	Low II Residential	R1-1	Low Medium Residential	0	0	42.238	5.400		Residential - Single Family Residence - Pool, 1	171B133 790	10	Encino - Tarzana	No	ABMI	ENC CPU , ADU, AHO
Los Angeles	4747 ORION AVE	91403	2261038042	0.000	0.000	0.000	5.400	Shortfall of Sites	0.201	Medium Residential	R3-1	Medium Residential	0	0	69.654	5.400		Residential - Four Units (Any Combination) - 4 Stories or Less, 4	168B145 513	43	Encino - Tarzana	Yes	ABMI	ENC CPU , AHO
Los Angeles	1740 N HUDSON AVE	90028	5547007400	0.000	0.000	0.000	5.400	Shortfall of Sites	0.046	High Density Residential	[Q]R5-2	High Residential	[Q]R5-2D-CPIO	0	174.241	5.400		Residential - Single Family Residence, 1	148-5A187 73	108	Hollywood	No	ABMI	HWD CPU , AHO
Los Angeles	706 N HARVARD BLVD	90029	5535035003	0.000	0.000	0.000	5.400	Shortfall of Sites	0.150	Highway Oriented Commercial	C2-1D	General Commercial	[Q]C2-1	0	53.476	5.400		Residential - Single Family Residence, 1	141B193 566	54	Hollywood	No	ABMI	HWD CPU , AHO
Los Angeles	4368 FOUNTAIN AVE	90029	5542023042	0.000	0.000	0.000	5.400	Shortfall of Sites	0.077	Highway Oriented Commercial	C4-1D	General Commercial	C4-1	0	103.546	5.400		Commercial - Auto, Recreation Equipment, Construction Equipment Sales and Service - Auto Body Repair Shop - One Story, 1	147A201 234	108	Hollywood	No	ABMI	HWD CPU
Los Angeles	2652 E 12TH ST	90023	5169010002	0.000	0.000	0.000	5.400	Shortfall of Sites	0.103	Regional Center Commercial	C2-1-RIO-CUGU	0	0	0	65.728	5.400	Vacant	Commercial - Department Store - Discount Department Store (Target, etc.) - Vacant Land, 0	120A221 143		Boyle Heights	No	ABMI	MURC
Los Angeles	680 LITTLE ST	90017	5142012910	0.000	0.000	0.000	5.400	Shortfall of Sites	0.081	Regional Center Commercial	R5P-2	0	0	0	83.546	5.400	Vacant	Residential - Single Family Residence - Vacant Land, 0	132A205 257		Westlake	No	ABMI	MURC , P
Los Angeles	0	0	2783028060	0.000	0.000	0.000	5.400	Shortfall of Sites	0.102	Regional Center Commercial	P-1, C4-1	0	0	0	66.227	5.400		Commercial - Parking Lot (Commercial Use Property) - Lots - Patron or Employee - One Story, 0	195B117 426		Chatsworth - Porter Ranch	No	ABMI	MURC , P
Los Angeles	1300 MIRAMAR ST	90026	5152005904	0.000	0.000	0.000	5.400	Shortfall of Sites	0.077	Regional Center Commercial	CW	0	0	0	88.021	5.400	Vacant	Miscellaneous - Government Owned Property - Vacant Land, 0	133-5A209 611		Westlake	No	ABMI	MURC
Los Angeles	610 S KENMORE AVE	90005	5502028008	0.000	0.000	0.000	5.400	Shortfall of Sites	0.086	Regional Center Commercial	C2-2	0	0	0	86.858	5.400		Residential - Five or More Units or Apartments (Any Combination) - 4 Stories or Less, 0	135B197 1079		Wilshire	Yes	ABMI	MURC
Los Angeles	12326 COLLINS ST	91607	2340020014	0.000	0.000	0.000	5.400	Shortfall of Sites	0.187	Low Residential	R1-1	Medium Neighborhood Residential	0	0	42.799	5.400		Residential - Single Family Residence, 1	174B165 613	72	North Hollywood - Valley Village	No	ABMI	NH CPU , AHO
Los Angeles	12316 COLLINS ST	91607	2340020012	0.000	0.000	0.000	5.400	Shortfall of Sites	0.186	Low Residential	R1-1	Medium Neighborhood Residential	0	0	43.076	5.400		Residential - Single Family Residence, 1	174B165 615	72	North Hollywood - Valley Village	No	ABMI	NH CPU , AHO
Los Angeles	12306 COLLINS ST	91607	2340020010	0.000	0.000	0.000	5.400	Shortfall of Sites	0.186	Low Residential	R1-1	Medium Neighborhood Residential	0	0	43.077	5.400		Residential - Single Family Residence, 1	174B165 617	72	North Hollywood - Valley Village	No	ABMI	NH CPU , AHO
Los Angeles	12300 COLLINS ST	91607	2340020009	0.000	0.000	0.000	5.400	Shortfall of Sites	0.186	Low Residential	R1-1	Medium Neighborhood Residential	0	0	43.076	5.400		Residential - Single Family Residence, 1	174B165 618	72	North Hollywood - Valley Village	No	ABMI	NH CPU , AHO
Los Angeles	12258 COLLINS ST	91607	2340020007	0.000	0.000	0.000	5.400	Shortfall of Sites	0.186	Low Residential	R1-1	Medium Neighborhood Residential	0	0	43.077	5.400		Residential - Single Family Residence, 1	174B165 619	72	North Hollywood - Valley Village	No	ABMI	NH CPU , AHO
Los Angeles	12252 COLLINS ST	91607	2340020006	0.000	0.000	0.000	5.400	Shortfall of Sites	0.186	Low Residential	R1-1	Medium Neighborhood Residential	0	0	43.076	5.400		Residential - Single Family Residence - Pool, 1	174B165 620	72	North Hollywood - Valley Village	No	ABMI	NH CPU , AHO
Los Angeles	12248 COLLINS ST	91607	2340020005	0.000	0.000	0.000	5.400	Shortfall of Sites	0.186	Low Residential	R1-1	Medium Neighborhood Residential	0	0	43.077	5.400		Residential - Single Family Residence, 1	174B165 621	72	North Hollywood - Valley Village	No	ABMI	NH CPU , AHO
Los Angeles	12242 COLLINS ST	91607	2340020004	0.000	0.000	0.000	5.400	Shortfall of Sites	0.186	Low Residential	R1-1	Medium Neighborhood Residential	0	0	43.077	5.400		Residential - Single Family Residence - Pool, 1	174B165 622	72	North Hollywood - Valley Village	No	ABMI	NH CPU , AHO
Los Angeles	12432 MARTHA ST	91607	2340016068	0.000	0.000	0.000	5.400	Shortfall of Sites	0.123	Low Residential	R1-1	Neighborhood Center	0	0	65.072	5.400		Residential - Single Family Residence - Pool, 1	174B165 646	108	North Hollywood - Valley Village	No	ABMI	NH CPU , AHO
Los Angeles	5626 VANTAGE AVE	91607	2340026065	0.000	0.000	0.000	5.400	Shortfall of Sites	0.115	Low Residential	R1-1	Neighborhood Center	0	0	69.698	5.400		Residential - Single Family Residence - Pool, 1	174B165 655	108	North Hollywood - Valley Village	No	ABMI	NH CPU , AHO
Los Angeles	5618 SAINT CLAIR AVE	91607	2340024012	0.000	0.000	0.000	5.400	Shortfall of Sites	0.186	Low Residential	R1-1	Medium Neighborhood Residential	0	0	43.056	5.400		Residential - Single Family Residence, 1	174B165 689	72	North Hollywood - Valley Village	No	ABMI	NH CPU , AHO
Los Angeles	5619 BELLINGHAM AVE	91607	2340024017	0.000	0.000	0.000	5.400	Shortfall of Sites	0.186	Low Residential	R1-1	Medium Neighborhood Residential	0	0	43.023	5.400		Residential - Single Family Residence, 1	174B165 690	72	North Hollywood - Valley Village	No	ABMI	NH CPU , AHO
Los Angeles	5621 VANTAGE AVE	91607	2340025033	0.000	0.000	0.000	5.400	Shortfall of Sites	0.115	Low Residential	R1-1	Neighborhood Center	0	0	69.336	5.400		Residential - Single Family Residence, 1	174B165 694	108	North Hollywood - Valley Village	No	ABMI	NH CPU , AHO
Los Angeles	5631 RADFORD AVE	91607	2340034009	0.000	0.000	0.000	5.400	Shortfall of Sites	0.190	Low Residential	R1-1	Medium Neighborhood Residential	0	0	42.187	5.400		Residential - Single Family Residence - Pool, 1	174B169 720	72	North Hollywood - Valley Village	No	ABMI	NH CPU , AHO
Los Angeles	5625 RADFORD AVE	91607	2340034011	0.000	0.000	0.000	5.400	Shortfall of Sites	0.190	Low Residential	R1-1	Medium Neighborhood Residential	0	0	42.189	5.400		Residential - Single Family Residence, 1	174B169 739	72	North Hollywood - Valley Village	No	ABMI	NH CPU , AHO
Los Angeles	6334 SIMPSON AVE	91606	2334006052	0.000	0.000	0.000	5.400	Shortfall of Sites	0.148	Low Residential	R1-1	Neighborhood Center	0	0	67.368	5.400		Residential - Double, Duplex, or Two Units - 4 Stories or Less, 2	180B169 1277	108	North Hollywood - Valley Village	Yes	ABMI	NH CPU , AHO
Los Angeles	11603 OXNARD ST	91606	2338007018	0.000	0.000	0.000	5.400	Shortfall of Sites	0.078	Medium Residential	R3-1	Community Center (Mixed-Use)	0	0	102.589	5.400		Residential - Single Family Residence, 1	177B169 791	145	North Hollywood - Valley Village	No	ABMI	NH CPU , DB50
Los Angeles	11607 OXNARD ST	91606	2338007017	0.000	0.000	0.000	5.400	Shortfall of Sites	0.078	Medium Residential	R3-1	Community Center (Mixed-Use)	0	0	102.592	5.400		Residential - Single Family Residence, 1	177B169 792	145	North Hollywood - Valley Village	No	ABMI	NH CPU , DB50
Los Angeles	6926 BELLINGHAM AVE	91605	2321010038	0.000	0.000	0.000	5.400	Shortfall of Sites	0.121	Low Residential	R1-1	Neighborhood Center	0	0	66.206	5.400		Residential - Single Family Residence, 1	183B165 363	108	North Hollywood - Valley Village	No	ABMI	NH CPU
Los Angeles	6545 ENSIGN AVE	91606	2336003017	0.000	0.000	0.000	5.400	Shortfall of Sites	0.123	Low Residential	R1-1	Neighborhood Center	0	0	64.845	5.400		Residential - Single Family Residence - Pool, 1	180B173 583	108	North Hollywood - Valley Village	No	ABMI	NH CPU
Los Angeles	12037 VANOWEN ST	91605	2321025010	0.000	0.000	0.000	5.400	Shortfall of Sites	0.114	Highway Oriented Commercial	C2-1VL	Neighborhood Center	0	0	70.306	5.400		Commercial - Auto, Recreation Equipment, Construction Equipment Sales and Service - Used Car Sales - One Story, 1	183B165 645	108	North Hollywood - Valley Village	No	ABMI	NH CPU
Los Angeles	5855 KESTER AVE	91411	2243015048	0.000	0.000	0.000	5.400	Shortfall of Sites	0.136	Low Medium II Residential	[Q]RD1.5-1	Medium	0	0	58.901	5.400		Residential - Single Family Residence, 1	174B149 21	54	Van Nuys - North Sherman Oaks	No	ABMI	Orange LineTNP , R2RD, AHO
Los Angeles	5851 KESTER AVE	91411	2243015047	0.000	0.000	0.000	5.400	Shortfall of Sites	0.138	Low Medium II Residential	[Q]RD1.5-1	Medium	0	0	58.083	5.400		Residential - Single Family Residence, 1	174B149 54	54	Van Nuys - North Sherman Oaks	No	ABMI	Orange LineTNP , R2RD, AHO
Los Angeles	5845 KESTER AVE	91411	2243015046	0.000	0.000	0.000	5.400	Shortfall of Sites	0.138	Low Medium II Residential	[Q]RD1.5-1	Medium	0	0	58.083	5.400		Residential - Single Family Residence, 1	174B149 80	54	Van Nuys - North Sherman Oaks	No	ABMI	Orange LineTNP , R2RD, AHO
Los Angeles	5841 KESTER AVE	91411	2243015045	0.000	0.000	0.000	5.400	Shortfall of Sites	0.138	Low Medium II Residential	[Q]RD1.5-1	Medium	0	0	58.083	5.400		Residential - Single Family Residence, 1	174B149 116	54	Van Nuys - North Sherman Oaks	No	ABMI	Orange LineTNP , R2RD, AHO
Los Angeles	5835 KESTER AVE	91411	2243015044	0.000	0.000	0.000	5.400	Shortfall of Sites	0.138	Low Medium II Residential	[Q]RD1.5-1	Medium	0	0	58.083	5.400		Residential - Single Family Residence, 1	174B149 134	54	Van Nuys - North Sherman Oaks	No	ABMI	Orange LineTNP , R2RD, AHO
Los Angeles	5831 KESTER AVE	91411	2243015043	0.000	0.000	0.000	5.400	Shortfall of Sites	0.138	Low Medium II Residential	[Q]RD1.5-1	Medium	0	0	58.084	5.400		Residential - Single Family Residence - Pool, 1	174B149 152	54	Van Nuys - North Sherman Oaks	No	ABMI	Orange LineTNP , R2RD, AHO
Los Angeles	5821 KESTER AVE	91411	2243015041	0.000	0.000	0.000	5.400	Shortfall of Sites	0.138	Low Medium II Residential	[Q]RD1.5-1	Medium	0	0	58.085	5.400		Residential - Single Family Residence, 1	174B149 199	54	Van Nuys - North Sherman Oaks	No	ABMI	Orange LineTNP , R2RD, AHO
Los Angeles	5815 KESTER AVE	91411	2243015040	0.000	0.000	0.000	5.400	Shortfall of Sites	0.138	Low Medium II Residential	[Q]RD1.5-1	Medium	0	0	58.086	5.400		Residential - Single Family Residence, 1	174B149 221	54	Van Nuys - North Sherman Oaks	No	ABMI	Orange LineTNP , R2RD, AHO
Los Angeles	5811 KESTER AVE	91411	2243015039	0.000	0.000	0.000	5.400	Shortfall of Sites	0.138	Low Medium II Residential	[Q]RD1.5-1	Medium	0	0	58.086	5.400		Residential - Single Family Residence, 1	174B149 239	54	Van Nuys - North Sherman Oaks	No	ABMI	Orange LineTNP , R2RD, AHO
Los Angeles	5801 KESTER AVE	91411	2243015037	0.000	0.000	0.000	5.400	Shortfall of Sites	0.136	Low Medium II Residential	[Q]RD1.5-1	Medium	0	0	58.838	5.400		Residential - Single Family Residence, 1	174B149 291	54	Van Nuys - North Sherman Oaks	No	ABMI	Orange LineTNP , R2RD, AHO
Los Angeles	11216 BURBANK BLVD	91601	2350006037	0.000	0.000	0.000	5.400	Shortfall of Sites	0.046	Community Commercial	C2-1	Community Commercial	0	0	172.093	5.400		Commercial - Auto, Recreation Equipment, Construction Equipment Sales and Service - Used Car Sales - One Story, 1	174B173 955	No Max	North Hollywood - Valley Village	No	ABMI	Orange LineTNP , AHO
Los Angeles	11202 MORRISON ST	91601	2353016001	0.000	0.000	0.000	5.400	Shortfall of Sites	0.168	Medium Residential	R3-1	Medium	0	0	113.342	5.400		Residential - Five or More Units or Apartments (Any Combination) - 4 Stories or Less, 8	168B173 14	54	North Hollywood - Valley Village	Yes	ABMI	Orange LineTNP , DB50, AHO
Los Angeles	14249 BURBANK BLVD	91401	2245022036	0.000	0.000	0.000	5.400	Shortfall of Sites	0.126	Medium Residential	[Q]R3-1	0	0	0	110.883	5.400		Residential - Four Units (Any Combination) - 4 Stories or Less, 4	174B153 762	No Max	Van Nuys - North Sherman Oaks	Yes	ABMI	Orange LineTNP , DB50, AHO
Los Angeles	11466 KILLION ST	91601	2350007034	0.000	0.000	0.000	5.400	Shortfall of Sites	0.124	Low Medium II Residential	RD1.5-1VL	Medium	0	0	113.145	5.400		Residential - Four Units (Any Combination) - 4 Stories or Less, 4	174B169 1000	54	North Hollywood - Valley Village	Yes	ABMI	Orange LineTNP , R2RD, AHO, TOC EXP

Jurisdiction Name	Site Address/Intersection	5 Digit ZIP Code	Assessor Parcel Number	Very Low-Income	Low-Income	Moderate-Income	Above Moderate-Income	Type of Shortfall	Parcel Size (Acres)	Current General Plan Designation	Current Zoning	Proposed General Plan (GP) Designation	Proposed Zoning	Minimum Density Allowed	Maximum Density Allowed	Total Capacity	Vacant/ Nonvacant	Description of Existing Uses	PIN	Base Density Per Acre	Community Plan Area	Rent Stabalization Ordinance	Income Category	Applicable Rezoning Program (Program informing values in Column Q listed first)
Los Angeles	11732 W PICO BLVD	90064	4260030015	0.000	0.000	0.000	5.400	Shortfall of Sites	0.063	General Commercial	C2-1VL	Mixed Residential		0	0	142.555	5.400	Commercial - Store Combination - Store and Residential Combination - One Story, 0	123B149 764	54	Palms - Mar Vista - Del Rey	Yes	ABMI	PMVDR CPU , ARO, AHO, TOC EXP
Los Angeles	6327 TAMPA AVE	91335	2131013001	0.000	0.000	0.000	5.400	Shortfall of Sites	0.190	Low Residential	R1-1-RIO	Low Medium Residential		0	0	42.201	5.400	Residential - Single Family Residence, 1	177B117 31	10	Reseda - West Van Nuys	No	ABMI	RES CPU , AHO
Los Angeles	17154 SHERMAN WAY	91406	2227021021	0.000	0.000	0.000	5.400	Shortfall of Sites	0.189	Low Residential	R1-1	Low Medium Residential		0	0	42.217	5.400	Residential - Single Family Residence, 1	183B133 119	10	Reseda - West Van Nuys	No	ABMI	RES CPU , AHO
Los Angeles	17054 SHERMAN WAY	91406	2227025011	0.000	0.000	0.000	5.400	Shortfall of Sites	0.204	Low Residential	R1-1	Low Medium Residential		0	0	39.187	5.400	Residential - Single Family Residence, 1	183B133 147	10	Reseda - West Van Nuys	No	ABMI	RES CPU , AHO
Los Angeles	17408 SHERMAN WAY	91406	2228019001	0.000	0.000	0.000	5.400	Shortfall of Sites	0.193	Low Residential	R1-1	Low Medium Residential		0	0	41.442	5.400	Residential - Single Family Residence, 1	183B129 174	10	Reseda - West Van Nuys	No	ABMI	RES CPU , AHO
Los Angeles	19224 SATICOY ST	91335	2104018044	0.000	0.000	0.000	5.400	Shortfall of Sites	0.205	Low Residential	R1-1	Low Medium Residential		0	0	39.081	5.400	Residential - Single Family Residence, 1	186B117 204	10	Reseda - West Van Nuys	No	ABMI	RES CPU , AHO
Los Angeles	7546 BECKFORD AVE	91335	2104017038	0.000	0.000	0.000	5.400	Shortfall of Sites	0.190	Low Residential	R1-1	Low Medium Residential		0	0	42.119	5.400	Residential - Single Family Residence - Pool, 1	186B121 219	10	Reseda - West Van Nuys	No	ABMI	RES CPU , AHO
Los Angeles	17854 ROSCOE BLVD	91325	2101009001	0.000	0.000	0.000	5.400	Shortfall of Sites	0.184	Low Residential	R1-1	Low Medium Residential		0	0	43.483	5.400	Residential - Single Family Residence, 1	192B129 344	10	Reseda - West Van Nuys	No	ABMI	RES CPU , AHO
Los Angeles	6151 TAMPA AVE	91335	2131014010	0.000	0.000	0.000	5.400	Shortfall of Sites	0.196	Low Residential	R1-1-RIO	Low Medium Residential		0	0	40.760	5.400	Residential - Single Family Residence, 1	177B117 427	10	Reseda - West Van Nuys	No	ABMI	RES CPU , AHO
Los Angeles	6119 TAMPA AVE	91335	2131024014	0.000	0.000	0.000	5.400	Shortfall of Sites	0.196	Low Residential	R1-1-RIO	Low Medium Residential		0	0	40.826	5.400	Residential - Single Family Residence, 1	177B117 495	10	Reseda - West Van Nuys	No	ABMI	RES CPU , AHO
Los Angeles	8242 CELIA PLACE	91325	2204001043	0.000	0.000	0.000	5.400	Shortfall of Sites	0.206	Low Residential	(Q)RD5-1	Low Medium Residential		0	0	38.913	5.400	Residential - Single Family Residence, 1	192B133 525	10	Reseda - West Van Nuys	No	ABMI	RES CPU , ADU, R2RD, AHO
Los Angeles	16830 VALERIO ST	91406	2226030020	0.000	0.000	0.000	5.400	Shortfall of Sites	0.201	Low Medium II Residential	R1-1	Low Medium Residential		0	0	39.818	5.400	Residential - Single Family Residence, 1	186B133 770	10	Reseda - West Van Nuys	No	ABMI	RES CPU , AHO
Los Angeles	6754 ALDEA AVE	91406	2230012031	0.000	0.000	0.000	5.400	Shortfall of Sites	0.237	Low Medium I Residential	RD3-1-RIO	Low Neighborhood Residential		0	0	42.216	5.400	Residential - Double, Duplex, or Two Units - 4 Stories or Less, 2	180B133 29	10	Reseda - West Van Nuys	Yes	ABMI	RES CPU , R2RD, AHO
Los Angeles	18236 STRATHERN ST	91335	2102014003	0.000	0.000	5.400	0.000	Shortfall of Sites	1.000	Low Residential	RA-1	Low Residential		0	0	7.996	5.400	Institutional - Church - One Story, 1	189B125 384	1 per lot	Reseda - West Van Nuys	No	MI	RES CPU, FBO
Los Angeles	7960 CORBIN AVE	91335	2105006034	0.000	0.000	0.000	5.400	Shortfall of Sites	0.202	Low Residential	RS-1	Low Medium Residential		0	0	39.627	5.400	Residential - Single Family Residence - Pool, 1	189B117 379	10	Reseda - West Van Nuys	No	ABMI	RES CPU
Los Angeles	7952 CORBIN AVE	91335	2105006033	0.000	0.000	0.000	5.400	Shortfall of Sites	0.198	Low Residential	RS-1	Low Medium Residential		0	0	40.335	5.400	Residential - Single Family Residence - Pool, 1	189B117 394	10	Reseda - West Van Nuys	No	ABMI	RES CPU
Los Angeles	7944 CORBIN AVE	91335	2105006032	0.000	0.000	0.000	5.400	Shortfall of Sites	0.207	Low Residential	RS-1	Low Medium Residential		0	0	38.722	5.400	Residential - Single Family Residence - Pool, 1	189B117 429	10	Reseda - West Van Nuys	No	ABMI	RES CPU
Los Angeles	7938 CORBIN AVE	91335	2105006031	0.000	0.000	0.000	5.400	Shortfall of Sites	0.198	Low Residential	RS-1	Low Medium Residential		0	0	40.335	5.400	Residential - Single Family Residence, 1	189B117 440	10	Reseda - West Van Nuys	No	ABMI	RES CPU
Los Angeles	7922 CORBIN AVE	91335	2105006029	0.000	0.000	0.000	5.400	Shortfall of Sites	0.207	Low Residential	RS-1	Low Medium Residential		0	0	38.722	5.400	Residential - Single Family Residence, 1	189B117 495	10	Reseda - West Van Nuys	No	ABMI	RES CPU
Los Angeles	7916 CORBIN AVE	91335	2105006028	0.000	0.000	0.000	5.400	Shortfall of Sites	0.200	Low Residential	RS-1	Low Medium Residential		0	0	40.057	5.400	Residential - Single Family Residence, 1	189B117 539	10	Reseda - West Van Nuys	No	ABMI	RES CPU
Los Angeles	7908 CORBIN AVE	91335	2105006027	0.000	0.000	0.000	5.400	Shortfall of Sites	0.200	Low Residential	RS-1	Low Medium Residential		0	0	40.057	5.400	Residential - Single Family Residence, 1	189B117 549	10	Reseda - West Van Nuys	No	ABMI	RES CPU
Los Angeles	7900 CORBIN AVE	91335	2105006026	0.000	0.000	0.000	5.400	Shortfall of Sites	0.207	Low Residential	RS-1	Low Medium Residential		0	0	38.722	5.400	Residential - Single Family Residence - Pool, 1	189B117 585	10	Reseda - West Van Nuys	No	ABMI	RES CPU
Los Angeles	7846 CORBIN AVE	91335	2105006024	0.000	0.000	0.000	5.400	Shortfall of Sites	0.198	Low Residential	RS-1	Low Medium Residential		0	0	40.335	5.400	Residential - Single Family Residence, 1	189B117 640	10	Reseda - West Van Nuys	No	ABMI	RES CPU
Los Angeles	7832 CORBIN AVE	91335	2105006022	0.000	0.000	0.000	5.400	Shortfall of Sites	0.198	Low Residential	RS-1	Low Medium Residential		0	0	40.335	5.400	Residential - Single Family Residence - Pool, 1	189B117 707	10	Reseda - West Van Nuys	No	ABMI	RES CPU
Los Angeles	7826 CORBIN AVE	91335	2105006021	0.000	0.000	0.000	5.400	Shortfall of Sites	0.205	Low Residential	RS-1	Low Medium Residential		0	0	38.981	5.400	Residential - Single Family Residence, 1	189B117 719	10	Reseda - West Van Nuys	No	ABMI	RES CPU
Los Angeles	7818 CORBIN AVE	91335	2105006020	0.000	0.000	0.000	5.400	Shortfall of Sites	0.198	Low Residential	RS-1	Low Medium Residential		0	0	40.335	5.400	Residential - Single Family Residence, 1	189B117 741	10	Reseda - West Van Nuys	No	ABMI	RES CPU
Los Angeles	7810 CORBIN AVE	91335	2105006019	0.000	0.000	0.000	5.400	Shortfall of Sites	0.200	Low Residential	RS-1	Low Medium Residential		0	0	40.057	5.400	Residential - Single Family Residence - Pool, 1	189B117 776	10	Reseda - West Van Nuys	No	ABMI	RES CPU
Los Angeles	7802 CORBIN AVE	91335	2105006018	0.000	0.000	0.000	5.400	Shortfall of Sites	0.196	Low Residential	RS-1	Low Medium Residential		0	0	40.742	5.400	Residential - Single Family Residence, 1	189B117 807	10	Reseda - West Van Nuys	No	ABMI	RES CPU
Los Angeles	6524 BALBOA BLVD	91406	2231022049	0.000	0.000	0.000	5.400	Shortfall of Sites	0.144	Low Medium II Residential	RD1.5-1-RIO	Medium Residential		0	0	69.345	5.400	Residential - Single Family Residence - Pool, 2	180B133 317	43	Reseda - West Van Nuys	Yes	ABMI	RES CPU
Los Angeles	7214 SEPULVEDA BLVD	91405	2221018011	0.000	0.000	0.000	5.400	Shortfall of Sites	0.083	General Commercial	C2-1VL	Village		0	0	96.901	5.400	Commercial - Restaurant, Cocktail Lounge - Restaurant, Cocktail Lounge, Tavern - One Story, 1	183B145 62	72	Van Nuys - North Sherman Oaks	No	ABMI	VNY CPU
Los Angeles	7227 TYRONE AVE	91405	2217003038	0.000	0.000	0.000	5.400	Shortfall of Sites	0.193	Low Residential	R1-1	Low Medium Residential		0	0	41.551	5.400	Residential - Single Family Residence, 1	183B153 68	29	Van Nuys - North Sherman Oaks	No	ABMI	VNY CPU
Los Angeles	14640 GAULT ST	91405	2219011005	0.000	0.000	0.000	5.400	Shortfall of Sites	0.155	Low Medium II Residential	[Q]RD1.5-1	Medium Residential		0	0	51.628	5.400	Residential - Single Family Residence, 1	183B149 190	43	Van Nuys - North Sherman Oaks	No	ABMI	VNY CPU
Los Angeles	14618 GAULT ST	91405	2219011009	0.000	0.000	0.000	5.400	Shortfall of Sites	0.155	Low Medium II Residential	[Q]RD1.5-1	Medium Residential		0	0	51.628	5.400	Residential - Single Family Residence, 1	183B149 194	43	Van Nuys - North Sherman Oaks	No	ABMI	VNY CPU
Los Angeles	14614 GAULT ST	91405	2219011010	0.000	0.000	0.000	5.400	Shortfall of Sites	0.155	Low Medium II Residential	[Q]RD1.5-1	Medium Residential		0	0	51.628	5.400	Residential - Single Family Residence, 1	183B149 195	43	Van Nuys - North Sherman Oaks	No	ABMI	VNY CPU
Los Angeles	14661 VOSE ST	91405	2219011024	0.000	0.000	0.000	5.400	Shortfall of Sites	0.156	Low Residential	R1-1	Medium Residential		0	0	51.387	5.400	Residential - Single Family Residence, 1	183B149 228	43	Van Nuys - North Sherman Oaks	No	ABMI	VNY CPU
Los Angeles	14655 VOSE ST	91405	2219011023	0.000	0.000	0.000	5.400	Shortfall of Sites	0.155	Low Residential	R1-1	Medium Residential		0	0	51.549	5.400	Residential - Single Family Residence, 1	183B149 229	43	Van Nuys - North Sherman Oaks	No	ABMI	VNY CPU
Los Angeles	14651 VOSE ST	91405	2219011022	0.000	0.000	0.000	5.400	Shortfall of Sites	0.155	Low Residential	R1-1	Medium Residential		0	0	51.552	5.400	Residential - Single Family Residence, 1	183B149 230	43	Van Nuys - North Sherman Oaks	No	ABMI	VNY CPU
Los Angeles	14645 VOSE ST	91405	2219011021	0.000	0.000	0.000	5.400	Shortfall of Sites	0.155	Low Residential	R1-1	Medium Residential		0	0	51.554	5.400	Residential - Single Family Residence, 1	183B149 231	43	Van Nuys - North Sherman Oaks	No	ABMI	VNY CPU
Los Angeles	14641 VOSE ST	91405	2219011020	0.000	0.000	0.000	5.400	Shortfall of Sites	0.155	Low Residential	R1-1	Medium Residential		0	0	51.555	5.400	Residential - Single Family Residence, 1	183B149 232	43	Van Nuys - North Sherman Oaks	No	ABMI	VNY CPU
Los Angeles	14635 VOSE ST	91405	2219011019	0.000	0.000	0.000	5.400	Shortfall of Sites	0.155	Low Residential	R1-1	Medium Residential		0	0	51.557	5.400	Residential - Single Family Residence, 1	183B149 233	43	Van Nuys - North Sherman Oaks	No	ABMI	VNY CPU
Los Angeles	14625 VOSE ST	91405	2219011017	0.000	0.000	0.000	5.400	Shortfall of Sites	0.155	Low Residential	R1-1	Medium Residential		0	0	51.561	5.400	Residential - Single Family Residence, 1	183B149 235	43	Van Nuys - North Sherman Oaks	No	ABMI	VNY CPU
Los Angeles	14619 VOSE ST	91405	2219011016	0.000	0.000	0.000	5.400	Shortfall of Sites	0.155	Low Residential	R1-1	Medium Residential		0	0	51.563	5.400	Residential - Single Family Residence, 1	183B149 236	43	Van Nuys - North Sherman Oaks	No	ABMI	VNY CPU
Los Angeles	14615 VOSE ST	91405	2219011015	0.000	0.000	0.000	5.400	Shortfall of Sites	0.155	Low Residential	R1-1	Medium Residential		0	0	51.564	5.400	Residential - Single Family Residence, 1	183B149 237	43	Van Nuys - North Sherman Oaks	No	ABMI	VNY CPU
Los Angeles	14609 VOSE ST	91405	2219011014	0.000	0.000	0.000	5.400	Shortfall of Sites	0.155	Low Residential	R1-1	Medium Residential		0	0	51.566	5.400	Residential - Single Family Residence, 1	183B149 238	43	Van Nuys - North Sherman Oaks	No	ABMI	VNY CPU
Los Angeles	14603 VOSE ST	91405	2219011013	0.000	0.000	0.000	5.400	Shortfall of Sites	0.155	Low Residential	R1-1	Medium Residential		0	0	51.732	5.400	Residential - Single Family Residence, 1	183B149 239	43	Van Nuys - North Sherman Oaks	No	ABMI	VNY CPU
Los Angeles	6854 CEDROS AVE	91405	2219022009	0.000	0.000	0.000	5.400	Shortfall of Sites	0.185	Low Residential	R1-1	Low Medium Residential		0	0	43.266	5.400	Residential - Single Family Residence, 1	183B149 615	29	Van Nuys - North Sherman Oaks	No	ABMI	VNY CPU
Los Angeles	6848 CEDROS AVE	91405	2219022010	0.000	0.000	0.000	5.400	Shortfall of Sites	0.186	Low Residential	R1-1	Low Medium Residential		0	0	43.023	5.400	Residential - Single Family Residence, 1	183B149 630	29	Van Nuys - North Sherman Oaks	No	ABMI	VNY CPU

Jurisdiction Name	Site Address/Intersection	5 Digit ZIP Code	Assessor Parcel Number	Very Low-Income	Low-Income	Moderate-Income	Above Moderate-Income	Type of Shortfall	Parcel Size (Acres)	Current General Plan Designation	Current Zoning	Proposed General Plan (GP) Designation	Proposed Zoning	Minimum Density Allowed	Maximum Density Allowed	Total Capacity	Vacant/ Nonvacant	Description of Existing Uses	PIN	Base Density Per Acre	Community Plan Area	Rent Stabalization Ordinance	Income Category	Applicable Rezoning Program (Program informing values in Column Q listed first)
Los Angeles	6842 CEDROS AVE	91405	2219022011	0.000	0.000	0.000	5.400	Shortfall of Sites	0.186	Low Residential	R1-1	Low Medium Residential		0	0	43.024	5.400	Residential - Single Family Residence, 1	183B149 646	29	Van Nuys - North Sherman Oaks	No	ABMI	VNY CPU
Los Angeles	6836 CEDROS AVE	91405	2219022012	0.000	0.000	0.000	5.400	Shortfall of Sites	0.186	Low Residential	R1-1	Low Medium Residential		0	0	43.023	5.400	Residential - Single Family Residence, 1	183B149 671	29	Van Nuys - North Sherman Oaks	No	ABMI	VNY CPU
Los Angeles	6830 CEDROS AVE	91405	2219022013	0.000	0.000	0.000	5.400	Shortfall of Sites	0.186	Low Residential	R1-1	Low Medium Residential		0	0	43.024	5.400	Residential - Single Family Residence, 1	183B149 689	29	Van Nuys - North Sherman Oaks	No	ABMI	VNY CPU
Los Angeles	7263 TYRONE AVE	91405	2217003029	0.000	0.000	0.000	5.400	Shortfall of Sites	0.192	Low Residential	R1-1	Low Medium Residential		0	0	41.559	5.400	Residential - Single Family Residence, 1	186B153 699	29	Van Nuys - North Sherman Oaks	No	ABMI	VNY CPU
Los Angeles	6824 CEDROS AVE	91405	2219022014	0.000	0.000	0.000	5.400	Shortfall of Sites	0.186	Low Residential	R1-1	Low Medium Residential		0	0	43.024	5.400	Residential - Single Family Residence, 1	183B149 701	29	Van Nuys - North Sherman Oaks	No	ABMI	VNY CPU
Los Angeles	7247 TYRONE AVE	91405	2217003032	0.000	0.000	0.000	5.400	Shortfall of Sites	0.192	Low Residential	R1-1	Low Medium Residential		0	0	41.577	5.400	Residential - Single Family Residence, 1	186B153 787	29	Van Nuys - North Sherman Oaks	No	ABMI	VNY CPU
Los Angeles	7243 TYRONE AVE	91405	2217003033	0.000	0.000	0.000	5.400	Shortfall of Sites	0.192	Low Residential	R1-1	Low Medium Residential		0	0	41.583	5.400	Residential - Single Family Residence, 1	186B153 819	29	Van Nuys - North Sherman Oaks	No	ABMI	VNY CPU
Los Angeles	10574 W PICO BLVD	90064	4318003002	0.000	0.000	0.000	5.400	Shortfall of Sites	0.063	Neighborhood Commercial	C2-1VL-O-POD	Mixed Use Corridor		0	0	142.555	5.400	Commercial - Store Combination - Store and Residential Combination - One Story, 0	126B157 391	54	West Los Angeles	Yes	ABMI	West WLA CPU , ARO, AHO
Los Angeles	10524 W PICO BLVD	90064	4318002029	0.000	0.000	0.000	5.400	Shortfall of Sites	0.063	Neighborhood Commercial	C2-1VL-O-POD	Mixed Use Corridor		0	0	142.559	5.400	Commercial - Store Combination - Store and Residential Combination - One Story, 0	126B157 201	54	West Los Angeles	Yes	ABMI	West WLA CPU , ARO, AHO
Los Angeles	10524 W PICO BLVD	90064	4318002029	0.000	0.000	0.000	5.400	Shortfall of Sites	0.063	Neighborhood Commercial	C2-1VL-O-POD	Mixed Use Corridor		0	0	142.557	5.400	Commercial - Store Combination - Store and Residential Combination - One Story, 0	126B157 210	54	West Los Angeles	Yes	ABMI	West WLA CPU , ARO, AHO
Los Angeles	10524 W PICO BLVD	90064	4318002029	0.000	0.000	0.000	5.400	Shortfall of Sites	0.063	Neighborhood Commercial	C2-1VL-O-POD	Mixed Use Corridor		0	0	142.558	5.400	Commercial - Store Combination - Store and Residential Combination - One Story, 0	126B157 217	54	West Los Angeles	Yes	ABMI	West WLA CPU , ARO, AHO
Los Angeles	10524 W PICO BLVD	90064	4318002029	0.000	0.000	0.000	5.400	Shortfall of Sites	0.063	Neighborhood Commercial	C2-1VL-O-POD	Mixed Use Corridor		0	0	142.557	5.400	Commercial - Store Combination - Store and Residential Combination - One Story, 0	126B157 226	54	West Los Angeles	Yes	ABMI	West WLA CPU , ARO, AHO
Los Angeles	12340 ROCHESTER AVE	90025	4267032014	0.000	0.000	0.000	5.400	Shortfall of Sites	0.063	Neighborhood Commercial	C2-1VL	Mixed Use Corridor		0	0	141.802	5.400	Commercial - Store Combination - Store and Residential Combination - One Story, 0	126B145 856	54	West Los Angeles	Yes	ABMI	West WLA CPU , ARO, TOPP C, AHO
Los Angeles	621 BROAD AVE	90744	7423001031	0.000	0.000	0.000	5.400	Shortfall of Sites	0.105	Community Commercial	[Q]C2-1VL-O-CUGU	Villages		0	0	75.835	5.400	Residential - Single Family Residence, 1	030B205 706	43	Wilmington - Harbor City	No	ABMI	WHC CPU
Los Angeles	435 W BERNARD ST	90012	5414017031	0.000	0.000	0.000	5.400	Shortfall of Sites	0.126	Regional Commercial	C2-2D	Village	[LM2-G1-5] [CX1-FA] [CPIO]	0	118.839	5.400		Commercial - Store Combination - Store and Residential Combination - One Story, 0	136-5A215 132	No Max	Central City North	No	ABMI	DT CPU
Los Angeles	5245 SANTA MONICA BLVD	90029	5537009036	0.000	0.000	0.000	5.400	Shortfall of Sites	0.092	Highway Oriented Commercial	C2-1D	Community Commercial	[Q]C2-2D-CPIO	0	163.351	5.400		Commercial - Store Combination - Store and Residential Combination - Five Stories, 0	144B193 623	54	Hollywood	No	ABMI	HWD CPU , AHO
Los Angeles	0	0	5089011154	0.000	0.000	0.000	5.400	Shortfall of Sites	0.156	Regional Center Commercial	R3-1	0	0	0	36.163	5.400	Vacant	Residential - Single Family Residence - Vacant Land, 0	132B177 42	54	Wilshire	No	ABMI	MURC
Los Angeles	3782 W MARTIN LUTHER KING JR BLVD	90008	5032005008	0.000	0.000	0.000	5.400	Shortfall of Sites	0.214	Regional Center Commercial	C2-2D-SP	0	0	0	70.102	5.400		Commercial - Professional Building - Four Stories, 0	114B181 96		West Adams - Baldwin Hills - Leimert	No	ABMI	MURC
Los Angeles	3500 6TH ST	90010	5502030016	0.000	0.000	0.000	5.400	Shortfall of Sites	0.172	Regional Center Commercial	C4-2	0	0	0	87.117	5.400		Commercial - Store - One Story, 0	135B197 1035		Wilshire	No	ABMI	MURC
Los Angeles	3500 6TH ST	90010	5502030016	0.000	0.000	0.000	5.400	Shortfall of Sites	0.172	Regional Center Commercial	C4-2	0	0	0	87.117	5.400		Commercial - Store - One Story, 0	135B197 1060		Wilshire	No	ABMI	MURC
Los Angeles	3500 6TH ST	90010	5502030016	0.000	0.000	0.000	5.400	Shortfall of Sites	0.172	Regional Center Commercial	C4-2	0	0	0	87.118	5.400		Commercial - Store - One Story, 0	135B197 1085		Wilshire	No	ABMI	MURC
Los Angeles	1901 S BUNDY DR	90025	4259018014	0.000	0.000	5.399	0.000	Shortfall of Sites	1.500	Hybrid Industrial	NI(EC)	0	0	0	3.751	5.399		Commercial - Office Building - One Story, 0	123B149 330		West Los Angeles	No	MI	ARO
Los Angeles	1901 S BUNDY DR	90025	4259018014	0.000	0.000	5.399	0.000	Shortfall of Sites	0.752	Hybrid Industrial	NI(EC)	0	0	0	7.476	5.399		Commercial - Office Building - One Story, 0	123B149 353		West Los Angeles	No	MI	ARO
Los Angeles	0	0	2642012900	0.000	0.000	0.000	0.000	Shortfall of Sites	3.511	Public Facilities	PF-1VL	0	0	0	153.741	0.000		Miscellaneous - Government Owned Property, 0	198B153 115		Arleta - Pacoima	No		PF
Los Angeles	640 S SAN VICENTE BLVD	90048	5510022054	0.000	0.000	0.000	5.398	Shortfall of Sites	0.114	Limited Commercial	CR-1L-O	0	0	0	69.848	5.398		Commercial - Office Building - Five Stories, 0	135B173 669		Wilshire	No	ABMI	ARO
Los Angeles	640 S SAN VICENTE BLVD	90048	5510022054	0.000	0.000	0.000	5.398	Shortfall of Sites	0.114	Limited Commercial	CR-1L-O	0	0	0	69.848	5.398		Commercial - Office Building - Five Stories, 0	135B173 677		Wilshire	No	ABMI	ARO
Los Angeles	640 S SAN VICENTE BLVD	90048	5510022054	0.000	0.000	0.000	5.398	Shortfall of Sites	0.114	Limited Commercial	CR-1L-O	0	0	0	69.849	5.398		Commercial - Office Building - Five Stories, 0	135B173 688		Wilshire	No	ABMI	ARO
Los Angeles	640 S SAN VICENTE BLVD	90048	5510022054	0.000	0.000	0.000	5.398	Shortfall of Sites	0.114	Limited Commercial	CR-1L-O	0	0	0	69.850	5.398		Commercial - Office Building - Five Stories, 0	135B173 701		Wilshire	No	ABMI	ARO
Los Angeles	6104 CAHUENGA BLVD	91606	2414021028	2.699	2.699	0.000	0.000	Shortfall of Sites	0.445	Medium Residential	R3-1	0	0	20	82.281	5.398		Residential - Five or More Units or Apartments (Any Combination) · 4 Stories or Less - Pool, 21	177B177 437		North Hollywood - Valley Village	No	LI	DB50
Los Angeles	4552 PICKFORD ST	90019	5071024016	0.000	0.000	0.000	5.395	Shortfall of Sites	0.126	Neighborhood Commercial	C2-1VL-O-CPIO	0	0	0	54.450	5.395		Commercial - Store Combination - Store and Residential Combination - One Story, 1	126B185 976		West Adams - Baldwin Hills - Leimert	No	ABMI	OPP C , ARO
Los Angeles	12702 VANOWEN ST	91605	2325004011	0.000	0.000	0.000	5.393	Shortfall of Sites	0.214	Low Medium II Residential	RD1.5-1	0	0	0	46.656	5.393		Residential - Double, Duplex, or Two Units - 4 Stories or Less, 2	180B161 32		North Hollywood - Valley Village	Yes	ABMI	DB50
Los Angeles	2206 S RIDGELEY DR	90016	5063019010	0.000	0.000	0.000	5.393	Shortfall of Sites	0.222	Low Medium II Residential	RD1.5-1	0	0	0	45.015	5.393		Residential - Double, Duplex, or Two Units - 4 Stories or Less, 2	123B177 55		West Adams - Baldwin Hills - Leimert	Yes	ABMI	DB50
Los Angeles	14660 COBALT ST	91342	2502022011	0.000	0.000	0.000	5.393	Shortfall of Sites	0.437	Low Medium I Residential	RD3-1XL	0	0	0	22.884	5.393		Residential - Double, Duplex, or Two Units - 4 Stories or Less, 2	228B149 61		Sylmar	Yes	ABMI	DB50
Los Angeles	10637 MOUNT GLEASON AVE	91040	2556013018	0.000	0.000	5.393	0.000	Shortfall of Sites	0.708	Low Residential	(T)(Q)RD5-1-RFA	0	0	0	14.116	5.393		Residential - Double, Duplex, or Two Units - 4 Stories or Less, 2	207A195 157		Sunland - Tujunga - Lake View Terrace - Shadow Hills - East La Tuna Canyon	Yes	MI	DB50
Los Angeles	6256 FULTON AVE	91401	2331002013	0.000	0.000	0.000	5.393	Shortfall of Sites	0.147	Medium Residential	[Q]R3-1	0	0	0	67.846	5.393		Residential - Double, Duplex, or Two Units - 4 Stories or Less, 2	177B157 169		Van Nuys - North Sherman Oaks	Yes	ABMI	DB50
Los Angeles	10929 ARCHWOOD ST	91606	2414022020	0.000	0.000	0.000	5.393	Shortfall of Sites	0.115	Medium Residential	R3-1	0	0	0	87.037	5.393		Residential - Double, Duplex, or Two Units - 4 Stories or Less, 2	180B173 180		North Hollywood - Valley Village	Yes	ABMI	DB50
Los Angeles	1601 W 227TH ST	90501	7347010017	0.000	0.000	0.000	5.393	Shortfall of Sites	0.207	Low Medium II Residential	RD1.5-1	0	0	0	48.306	5.393		Residential - Double, Duplex, or Two Units - 4 Stories or Less, 2	045B193 211		Harbor Gateway	Yes	ABMI	DB50
Los Angeles	9955 PINEWOOD AVE	91042	2568013029	0.000	0.000	0.000	5.393	Shortfall of Sites	0.112	Medium Residential	R3-2	0	0	0	89.010	5.393		Residential - Double, Duplex, or Two Units - 4 Stories or Less, 2	202-5A201 269		Sunland - Tujunga - Lake View Terrace - Shadow Hills - East La Tuna Canyon	Yes	ABMI	DB50
Los Angeles	3409 BELLEVUE AVE	90026	5401008015	0.000	0.000	0.000	5.393	Shortfall of Sites	0.115	Medium Residential	R3-1VL	0	0	0	87.033	5.393		Residential - Double, Duplex, or Two Units - 4 Stories or Less, 2	141A201 281		Silver Lake - Echo Park - Elysian Valley	Yes	ABMI	DB50
Los Angeles	13620 LEADWELL ST	91405	2328003006	0.000	0.000	0.000	5.393	Shortfall of Sites	0.219	Low Medium II Residential	[Q]RD1.5-1	0	0	0	45.515	5.393		Residential - Double, Duplex, or Two Units - 4 Stories or Less, 2	186B157 469		Van Nuys - North Sherman Oaks	Yes	ABMI	DB50
Los Angeles	1151 N HUDSON AVE	90038	5533011010	0.000	0.000	0.000	5.393	Shortfall of Sites	0.112	Medium Residential	R3-1XL	0	0	0	88.900	5.393		Residential - Double, Duplex, or Two Units - 4 Stories or Less, 2	144B185 518		Hollywood	Yes	ABMI	DB50
Los Angeles	1145 N HUDSON AVE	90038	5533011009	0.000	0.000	0.000	5.393	Shortfall of Sites	0.112	Medium Residential	R3-1XL	0	0	0	88.900	5.393		Residential - Double, Duplex, or Two Units - 4 Stories or Less, 2	144B185 543		Hollywood	Yes	ABMI	DB50
Los Angeles	1138 N HUDSON AVE	90038	5533010032	0.000	0.000	0.000	5.393	Shortfall of Sites	0.112	Medium Residential	R3-1XL	0	0	0	88.901	5.393		Residential - Double, Duplex, or Two Units - 4 Stories or Less, 2	144B185 561		Hollywood	Yes	ABMI	DB50
Los Angeles	1141 N HUDSON AVE	90038	5533011008	0.000	0.000	0.000	5.393	Shortfall of Sites	0.112	Medium Residential	R3-1XL	0	0	0	88.900	5.393		Residential - Double, Duplex, or Two Units - 4 Stories or Less, 2	144B185 562		Hollywood	Yes	ABMI	DB50
Los Angeles	1409 255TH ST	90710	7410006050	0.000	0.000	0.000	5.393	Shortfall of Sites	0.138	Medium Residential	[Q]R3-1VL	0	0	0	72.336	5.393		Residential - Double, Duplex, or Two Units - 4 Stories or Less, 2	036B193 634		Wilmington - Harbor City	Yes	ABMI	DB50
Los Angeles	1446 N WILMINGTON BLVD	90744	7414035005	0.000	0.000	0.000	5.393	Shortfall of Sites	0.143	General Commercial	[Q]C2-1VL-O-CUGU	0	0	0	69.769	5.393		Residential - Double, Duplex, or Two Units - 4 Stories or Less, 2	036B201 653		Wilmington - Harbor City	Yes	ABMI	DB50
Los Angeles	7921 S SAN PEDRO ST	90003	6030002020	0.000	0.000	0.000	5.393	Shortfall of Sites	0.112	Medium Residential	[Q]R4-1	0	0	0	89.528	5.393		Residential - Double, Duplex, or Two Units - 4 Stories or Less, 2	099B205 662		Southeast Los Angeles	Yes	ABMI	DB50
Los Angeles	5919 WILLOWCREST AVE	91601	2415014017	0.000	0.000	0.000	5.393	Shortfall of Sites	0.119	Medium Residential	R3-1	0	0	0	84.092	5.393		Residential - Double, Duplex, or Two Units - 4 Stories or Less, 2	177B177 692		North Hollywood - Valley Village	Yes	ABMI	DB50
Los Angeles	6826 S VAN NESS AVE	90047	6016031007	0.000	0.000	0.000	5.393	Shortfall of Sites	0.115	Medium Residential	R3-1	0	0	0	87.013	5.393		Residential - Three Units (Any Combination) - 4 Stories or Less, 2	102B189 713		South Los Angeles	Yes	ABMI	DB50
Los Angeles	6043 ARLINGTON AVE	90043	4007002026	0.000	0.000	0.000	5.393	Shortfall of Sites	0.110	Medium Residential	R3-1	0	0	0	90.542	5.393		Residential - Double, Duplex, or Two Units - 4 Stories or Less, 2	105B189 800		West Adams - Baldwin Hills - Leimert	Yes	ABMI	DB50
Los Angeles	1333 S DUNSMUIR AVE	90019	5085036013	0.000	0.000	0.000	5.393	Shortfall of Sites	0.121	Medium Residential	R3-1-O	0	0	0	82.400	5.393		Residential - Double, Duplex, or Two Units - 4 Stories or Less, 2	129B177 806		Wilshire	Yes	ABMI	DB50
Los Angeles	1528 W 224TH ST	90501	7347007012	0.000	0.000	0.000	5.393	Shortfall of Sites	0.220	Low Medium II Residential	RD1.5-1	0	0	0	45.325	5.393		Residential - Double, Duplex, or Two Units - 4 Stories or Less, 2	048B193 822		Harbor Gateway	Yes	ABMI	DB50
Los Angeles	10247 HILLHAVEN AVE	91042	2565012028	0.000	0.000	0.000	5.393	Shortfall of Sites	0.112	Medium Residential	R3-1	0	0	0	89.140	5.393		Residential - Double, Duplex, or Two Units - 4 Stories or Less, 2	204B197 868		Sunland - Tujunga - Lake View Terrace - Shadow Hills - East La Tuna Canyon	Yes	ABMI	DB50
Los Angeles	210 W F ST	90744	7418004007	0.000	0.000	0.000	5.393	Shortfall of Sites	0.213	Low Medium II Residential	[Q]RD1.5-1XL-O-CUGU	0	0	0	46.918	5.393		Residential - Double, Duplex, or Two Units - 4 Stories or Less, 2	030B205 887		Wilmington - Harbor City	Yes	ABMI	DB50
Los Angeles	2506 W 62ND ST	90043	4007015019	0.000	0.000	0.000	5.393	Shortfall of Sites	0.110	Medium Residential	R3-1	0	0	0	90.655	5.393		Residential - Double, Duplex, or Two Units - 4 Stories or Less, 2	105B189 949		West Adams - Baldwin Hills - Leimert	Yes	ABMI	DB50
Los Angeles	25531 FRAMPTON AVE	90710	7410028043	0.000	0.000	0.000	5.393	Shortfall of Sites	0.207	Low Medium II Residential	[Q]RD1.5-1XL	0	0	0	48.292	5.393		Residential - Double, Duplex, or Two Units - 4 Stories or Less, 2	036B197 973		Wilmington - Harbor City	Yes	ABMI	DB50

Jurisdiction Name	Site Address/Intersection	5 Digit ZIP Code	Assessor Parcel Number	Very Low-Income	Low-Income	Moderate-Income	Above Moderate-Income	Type of Shortfall	Parcel Size (Acres)	Current General Plan Designation	Current Zoning	Proposed General Plan (GP) Designation	Proposed Zoning	Minimum Density Allowed	Maximum Density Allowed	Total Capacity	Vacant/ Nonvacant	Description of Existing Uses	PIN	Base Density Per Acre	Community Plan Area	Rent Stabalization Ordinance	Income Category	Applicable Rezoning Program (Program informing values in Column Q listed first)
Los Angeles	6211 3RD AVE	90043	4007015013	0.000	0.000	0.000	5.393	Shortfall of Sites	0.110	Medium Residential	R3-1	0	0	0	90.658	5.393		Residential - Double, Duplex, or Two Units - 4 Stories or Less, 2	105B189 996		West Adams - Baldwin Hills - Leimert	Yes	ABMI	DB50
Los Angeles	10110 SAMOA AVE	91042	2565014140	0.000	0.000	0.000	5.393	Shortfall of Sites	0.110	Medium Residential	R3-1	0	0	0	91.093	5.393		Residential - Double, Duplex, or Two Units - 4 Stories or Less, 2	204B197 1057		Sunland - Tujunga - Lake View Terrace - Shadow Hills - East La Tuna Canyon	Yes	ABMI	DB50
Los Angeles	6401 FARMDALE AVE	91606	2335015023	0.000	0.000	0.000	5.393	Shortfall of Sites	0.172	Medium Residential	[Q]R3-1	0	0	0	58.207	5.393		Residential - Five or More Units or Apartments (Any Combination) · 4 Stories or Less, 2	180B169 1147		North Hollywood - Valley Village	Yes	ABMI	DB50
Los Angeles	6400 BECK AVE	91606	2335014011	0.000	0.000	0.000	5.393	Shortfall of Sites	0.178	Medium Residential	[Q]R3-1	0	0	0	56.196	5.393		Residential - Double, Duplex, or Two Units - 4 Stories or Less, 2	180B169 1150		North Hollywood - Valley Village	Yes	ABMI	DB50
Los Angeles	3821 MONTCLAIR ST	90018	5051014001	0.000	0.000	0.000	5.393	Shortfall of Sites	0.117	Medium Residential	R3-1-O	0	0	0	85.188	5.393		Residential - Double, Duplex, or Two Units - 4 Stories or Less, 2	123B185 1174		West Adams - Baldwin Hills - Leimert	Yes	ABMI	DB50
Los Angeles	1355 BAY VIEW AVE	90744	7415008011	0.000	0.000	0.000	5.393	Shortfall of Sites	0.153	General Commercial	[Q]C2-1VL-O-CUGU	0	0	0	65.441	5.393		Residential - Double, Duplex, or Two Units - 4 Stories or Less, 2	036B205 1220		Wilmington - Harbor City	Yes	ABMI	DB50
Los Angeles	2123 S RIDGELEY DR	90016	5063024033	0.000	0.000	0.000	5.393	Shortfall of Sites	0.216	Low Medium II Residential	RD1.5-1	0	0	0	46.239	5.393		Residential - Double, Duplex, or Two Units - 4 Stories or Less, 2	126B177 1502		West Adams - Baldwin Hills - Leimert	Yes	ABMI	DB50
Los Angeles	5628 WOODLAKE AVE	91367	2041012028	2.696	2.696	0.000	0.000	Shortfall of Sites	0.518	Very Low Residential	RA-1	Very Low Residential	0	20	66.287	5.392		Residential - Single Family Residence, 1	174B093 346	1 per lot	Canoga Park - Winnetka - Woodland Hills - West Hills	No	LI	AHO , CPK CPU, ADU, OPP RC2
Los Angeles	2300 E 3RD ST	90033	5183013016	0.000	0.000	0.000	5.390	Shortfall of Sites	0.156	Low Medium II Residential	RD1.5-1-CUGU	Medium Neighborhood Residential	[LLN2 - MU3 - 4][RN3 - 6][CPIO]	0	134.750	5.390		Residential - Five or More Units or Apartments (Any Combination) · 4 Stories or Less, 7	127-5A223 359	72	Boyle Heights	Yes	ABMI	BH CPU
Los Angeles	11725 GILMORE ST	91606	2322017045	0.000	0.000	0.000	5.390	Shortfall of Sites	0.290	Low Medium II Residential	RD1.5-1	Community Center (Mixed-Use)	0	0	106.903	5.390		Residential - Five or More Units or Apartments (Any Combination) · 4 Stories or Less, 15	180B169 953	145	North Hollywood - Valley Village	Yes	ABMI	NH CPU , AHO
Los Angeles	10742 RIVERSIDE DR	91602	2423005014	0.269	0.269	0.000	4.850	Shortfall of Sites	0.181	General Commercial	C2-1VL-RIO	Community Center	0	20	143.931	5.389		Residential - Five or More Units or Apartments (Any Combination) · 4 Stories or Less, 12	165B177 93	108	Sherman Oaks - Studio City - Toluca Lake - Cahuenga Pass	No	VLI, LI, ABMI	DB50 , SHR CPU, AHO
Los Angeles	7117 KESTER AVE	91405	2220005024	2.694	2.694	0.000	0.000	Shortfall of Sites	0.569	Neighborhood Office Commercial	P-1VL	0	0	20	94.696	5.388		Institutional - Church - Church Parking Lot - One Story, 0	183B149 77		Van Nuys - North Sherman Oaks	No	LI	P, FBO
Los Angeles	12955 VANOWEN ST	91605	2327025029	2.693	2.693	0.000	0.000	Shortfall of Sites	0.716	Low Residential	[Q]R3-1, R1-1	0	0	20	55.809	5.386		Residential - Five or More Units or Apartments (Any Combination) · 4 Stories or Less, 20	183B161 878		North Hollywood - Valley Village	No	LI	DB50
Los Angeles	5114 ENCINO AVE	91316	2257014020	2.691	2.691	0.000	0.000	Shortfall of Sites	0.517	Very Low I Residential	RA-1	Very Low Residential	0	20	66.287	5.382		Residential - Single Family Residence - Pool, 1	171B129 252	1 per lot	Encino - Tarzana	No	LI	AHO , ENC CPU, ADU
Los Angeles	7243 S LA CIENEGA BLVD	90045	4103016005	0.000	0.000	0.000	5.382	Shortfall of Sites	0.049	Low Residential	RD1.5-1	0	0	0	113.635	5.382		Residential - Single Family Residence, 0	099B173 218		Westchester - Playa del Rey	No	ABMI	OPP RC
Los Angeles	1611 6TH AVE	90019	5072016008	0.000	0.000	0.000	5.377	Shortfall of Sites	0.126	Neighborhood Commercial	C2-1VL-O-CPIO	0	0	0	54.450	5.377		Residential - Single Family Residence, 1	126B189 315		West Adams - Baldwin Hills - Leimert	No	ABMI	OPP C
Los Angeles	4433 LIBBIT AVE	91436	2284008011	2.688	2.688	0.000	0.000	Shortfall of Sites	0.517	Low I Residential	RE9-1	Low Residential	0	20	66.287	5.375		Residential - Single Family Residence - Pool, 1	168B137 729	1 per lot	Encino - Tarzana	No	LI	AHO , ENC CPU, ADU
Los Angeles	8939 S SEPULVEDA BLVD	90045	4122036027	0.000	0.000	0.000	5.374	Shortfall of Sites	0.240	Community Commercial	[Q]C2-2D-CDO	0	0	0	32.982	5.374		Commercial - Office Building - Five Stories, 0	093B165 21		Westchester - Playa del Rey	No	ABMI	ARO
Los Angeles	8939 S SEPULVEDA BLVD	90045	4122036027	0.000	0.000	0.000	5.374	Shortfall of Sites	0.201	Community Commercial	[Q]C2-2D-CDO	0	0	0	39.340	5.374		Commercial - Office Building - Five Stories, 0	096B165 1081		Westchester - Playa del Rey	No	ABMI	ARO
Los Angeles	8939 S SEPULVEDA BLVD	90045	4122036027	0.000	0.000	0.000	5.374	Shortfall of Sites	0.023	Community Commercial	[Q]C2-2D-CDO	0	0	0	344.530	5.374		Commercial - Office Building - Five Stories, 0	096B165 1130		Westchester - Playa del Rey	No	ABMI	ARO
Los Angeles	8939 S SEPULVEDA BLVD	90045	4122036027	0.000	0.000	0.000	5.374	Shortfall of Sites	0.018	Community Commercial	[Q]C2-2D-CDO	0	0	0	430.287	5.374		Commercial - Office Building - Five Stories, 0	096B165 1142		Westchester - Playa del Rey	No	ABMI	ARO
Los Angeles	1200 WILSHIRE BLVD	90017	5143019022	0.000	0.000	0.000	5.374	Shortfall of Sites	0.100	Regional Center Commercial	CW	0	0	0	103.485	5.374		Commercial - Office Building - 6 to 13 Stories, 0	130-5A207 66		Westlake	No	ABMI	ARO
Los Angeles	1200 WILSHIRE BLVD	90017	5143019022	0.000	0.000	0.000	5.374	Shortfall of Sites	0.114	Regional Center Commercial	CW	0	0	0	90.913	5.374		Commercial - Office Building - 6 to 13 Stories, 0	130-5A207 69		Westlake	No	ABMI	ARO
Los Angeles	1200 WILSHIRE BLVD	90017	5143019022	0.000	0.000	0.000	5.374	Shortfall of Sites	0.046	Regional Center Commercial	CW	0	0	0	225.080	5.374		Commercial - Office Building - 6 to 13 Stories, 0	130-5A207 85		Westlake	No	ABMI	ARO
Los Angeles	1200 WILSHIRE BLVD	90017	5143019022	0.000	0.000	0.000	5.374	Shortfall of Sites	0.122	Regional Center Commercial	CW	0	0	0	84.868	5.374		Commercial - Office Building - 6 to 13 Stories, 0	130-5A207 92		Westlake	No	ABMI	ARO
Los Angeles	1200 WILSHIRE BLVD	90017	5143019022	0.000	0.000	0.000	5.374	Shortfall of Sites	0.142	Regional Center Commercial	CW	0	0	0	72.879	5.374		Commercial - Office Building - 6 to 13 Stories, 0	130-5A207 95		Westlake	No	ABMI	ARO
Los Angeles	23040 COLLINS ST	91367	2041012029	2.687	2.687	0.000	0.000	Shortfall of Sites	0.517	Very Low Residential	RA-1	Very Low Residential	0	20	66.287	5.374		Residential - Single Family Residence - Pool, 1	174B097 383	1 per lot	Canoga Park - Winnetka - Woodland Hills - West Hills	No	LI	AHO , CPK CPU, ADU
Los Angeles	22665 ERWIN ST	91367	2039019007	2.687	2.687	0.000	0.000	Shortfall of Sites	0.517	Very Low Residential	RA-1	Very Low Residential	0	20	66.287	5.374		Residential - Single Family Residence, 1	177B097 227	1 per lot	Canoga Park - Winnetka - Woodland Hills - West Hills	No	LI	AHO , CPK CPU, ADU
Los Angeles	1060 S BROADWAY	90015	5139014011	0.000	0.000	0.000	5.373	Shortfall of Sites	0.009	Regional Center Commercial	C2-4D-O-SN	Traditional Core	[HM2-CHC1-5] [CX4-FA] [SN-CPIO-O]	0	1197.131	5.373		Commercial - Hotel and Motel - Hotel - 50 Rooms and Over - 6 to 13 Stories, 0	126A209 129	No Max	Central City	No	ABMI	ARO , DT CPU, AHO
Los Angeles	4801 2ND AVE	90043	5015038011	0.000	0.000	0.000	5.372	Shortfall of Sites	0.149	Neighborhood Commercial	C2-1VL-CPIO	0	0	0	81.820	5.372		Commercial - Store Combination - Store and Residential Combination - One Story, 0	111B189 954		West Adams - Baldwin Hills - Leimert	Yes	ABMI	DB50 , ARO
Los Angeles	15951 VALLEY VISTA BLVD	91436	2283013003	2.686	2.686	0.000	0.000	Shortfall of Sites	0.516	Very Low II Residential	RE15-1-H	Very Low Residential	0	20	66.287	5.371		Residential - Single Family Residence - Pool and Misc., 1	168B141 785	1 per lot	Encino - Tarzana	No	LI	AHO , ENC CPU, ADU
Los Angeles	2925 WESTWOOD BLVD	90064	4254003036	0.000	0.000	0.000	5.371	Shortfall of Sites	0.069	Low Residential	R1-1	0	0	0	99.000	5.371		Residential - Single Family Residence, 1	123B157 950		West Los Angeles	No	ABMI	TOC EXP , OPP RC2
Los Angeles	5723 WOODLAKE AVE	91367	2041008014	2.685	2.685	0.000	0.000	Shortfall of Sites	0.516	Very Low Residential	RA-1	Very Low Residential	0	20	66.287	5.370		Residential - Single Family Residence - Pool, 1	174B093 215	1 per lot	Canoga Park - Winnetka - Woodland Hills - West Hills	No	LI	AHO , CPK CPU, ADU, OPP RC2
Los Angeles	23211 COLLINS ST	91367	2041008015	2.684	2.684	0.000	0.000	Shortfall of Sites	0.516	Very Low Residential	RA-1	Very Low Residential	0	20	66.287	5.368		Residential - Single Family Residence, 1	174B093 237	1 per lot	Canoga Park - Winnetka - Woodland Hills - West Hills	No	LI	AHO , CPK CPU, ADU, OPP RC2
Los Angeles	5509 OAKDALE AVE	91364	2164001036	2.684	2.684	0.000	0.000	Shortfall of Sites	0.516	Very Low Residential	RA-1	Very Low Residential	[LM2-MU2-5] [RX1-FA] [CPIO]	20	66.287	5.368		Residential - Single Family Residence - Pool, 1	174B113 495	1 per lot	Canoga Park - Winnetka - Woodland Hills - West Hills	No	LI	AHO , CPK CPU, ADU
Los Angeles	7105 ETHEL AVE	91605	2327013003	0.000	0.000	0.000	5.368	Shortfall of Sites	0.262	Medium Residential	R3-1	0	0	0	84.830	5.368		Residential - Five or More Units or Apartments (Any Combination) · 4 Stories or Less, 8	183B161 223		North Hollywood - Valley Village	Yes	ABMI	DB50
Los Angeles	10635 FRIAR ST	91606	2414018004	0.000	0.000	0.000	5.368	Shortfall of Sites	0.265	Medium Residential	R3-1	0	0	0	83.837	5.368		Residential - Five or More Units or Apartments (Any Combination) · 4 Stories or Less, 8	180B177 291		North Hollywood - Valley Village	Yes	ABMI	DB50
Los Angeles	7346 VENTURA CANYON AVE	91405	2328002064	0.000	0.000	0.000	5.368	Shortfall of Sites	0.264	Low Medium II Residential	R3-1	0	0	0	84.073	5.368		Residential - Five or More Units or Apartments (Any Combination) · 4 Stories or Less, 8	186B157 388		Van Nuys - North Sherman Oaks	Yes	ABMI	DB50
Los Angeles	10255 SAMOA AVE	91042	2565015041	0.000	0.000	0.000	5.368	Shortfall of Sites	0.266	Medium Residential	R3-1	0	0	0	83.524	5.368		Residential - Five or More Units or Apartments (Any Combination) · 4 Stories or Less, 8	204B197 848		Sunland - Tujunga - Lake View Terrace - Shadow Hills - East La Tuna Canyon	Yes	ABMI	DB50
Los Angeles	23132 SYLVAN ST	91367	2039010012	0.268	0.268	0.000	4.831	Shortfall of Sites	0.516	Very Low Residential	RA-1	Very Low Residential	[MN1-SH2-5] [CX1-FA] [CPIO]	20	66.287	5.368		Residential - Single Family Residence - Pool, 1	177B093 168	1 per lot	Canoga Park - Winnetka - Woodland Hills - West Hills	No	VLI, LI, ABMI	AHO , CPK CPU, ADU, OPP RC2
Los Angeles	6230 WOODLAKE AVE	91367	2039010011	2.683	2.683	0.000	0.000	Shortfall of Sites	0.516	Very Low Residential	RA-1	Very Low Residential	0	20	66.287	5.367		Residential - Single Family Residence - Pool, 1	177B093 216	1 per lot	Canoga Park - Winnetka - Woodland Hills - West Hills	No	LI	AHO , CPK CPU, ADU, OPP RC2
Los Angeles	929 S LONGWOOD AVE	90019	5084007005	0.000	0.000	0.000	5.366	Shortfall of Sites	0.056	Low II Residential	R1V3-RG	0	0	0	99.000	5.366		Residential - Single Family Residence - Pool, 0	132B185 474		Wilshire	No	ABMI	TOC EXP
Los Angeles	0	0	4125008800	0.000	0.000	0.000	5.364	Shortfall of Sites	0.049	General Commercial	R2-1	0	0	0	113.635	5.364		Miscellaneous - Utility, 0	096B169 510	29	Westchester - Playa del Rey	No	ABMI	OPP RC , WPDR CPU, AHO
Los Angeles	7307 WOODMAN AVE	91405	2216035010	0.000	0.000	0.000	5.364	Shortfall of Sites	0.385	Low Medium II Residential	R3-1	0	0	0	83.574	5.364		Residential - Five or More Units or Apartments (Any Combination) · 4 Stories or Less, 16	186B157 493		Van Nuys - North Sherman Oaks	Yes	ABMI	DB50
Los Angeles	13425 VANOWEN ST	91405	2328031010	0.000	0.000	0.000	5.364	Shortfall of Sites	0.385	Medium Residential	R3-1	0	0	0	83.547	5.364		Residential - Five or More Units or Apartments (Any Combination) · 4 Stories or Less - Pool, 16	183B157 951		Van Nuys - North Sherman Oaks	Yes	ABMI	DB50
Los Angeles	20436 SATICOY ST	91306	2114007011	0.000	0.000	0.000	5.364	Shortfall of Sites	0.383	Medium Residential	R3-1	Medium Residential	0	0	70.579	5.364		Residential - Five or More Units or Apartments (Any Combination) · 4 Stories or Less - Pool, 16	186B109 300	43	Canoga Park - Winnetka - Woodland Hills - West Hills	Yes	ABMI	DB50 , CPK CPU
Los Angeles	4756 WHITE OAK AVE	91316	2290012034	2.682	2.682	0.000	0.000	Shortfall of Sites	0.516	Very Low I Residential	RA-1	Very Low Residential	0	20	66.287	5.363		Residential - Single Family Residence - Pool, 1	168B129 392	1 per lot	Encino - Tarzana	No	LI	AHO , ENC CPU, ADU
Los Angeles	4196 SANTO TOMAS DR	90008	5031003004	0.000	0.000	0.000	5.359	Shortfall of Sites	0.955	Low Medium II Residential	[Q]RD1.5-1XL	0	0	0	44.157	5.359		Residential - Five or More Units or Apartments (Any Combination) · 4 Stories or Less, 24	114B181 187		West Adams - Baldwin Hills - Leimert	Yes	ABMI	DB50
Los Angeles	7623 VINELAND AVE	91352	2315012036	0.000	0.000	0.000	5.359	Shortfall of Sites	0.514	Medium Residential	R3-1-CUGU	0	0	0	82.109	5.359		Residential - Five or More Units or Apartments (Any Combination) · 4 Stories or Less - Pool, 24	186B173 203		Sun Valley - La Tuna Canyon	Yes	ABMI	DB50
Los Angeles	7055 COLDWATER CANYON AVE	91605	2327018068	0.000	0.000	0.000	5.359	Shortfall of Sites	0.510	Medium Residential	R3-1	0	0	0	82.720	5.359		Residential - Five or More Units or Apartments (Any Combination) · 4 Stories or Less - Pool, 24	183B161 262		North Hollywood - Valley Village	Yes	ABMI	DB50
Los Angeles	9829 LAUREL CANYON BLVD	91331	2622016012	0.000	0.000	0.000	5.359	Shortfall of Sites	1.279	Low Medium II Residential	RD2-1	0	0	0	32.966	5.359		Residential - Five or More Units or Apartments (Any Combination) · 4 Stories or Less, 24	201B157 307		Arleta - Pacoima	Yes	ABMI	DB50
Los Angeles	20436 COHASSET ST	91306	2114008004	0.000	0.000	0.000	5.359	Shortfall of Sites	0.505	Medium Residential	R3-1	Medium Residential	0	0	71.225	5.359		Residential - Five or More Units or Apartments (Any Combination) · 4 Stories or Less - Pool, 24	186B109 416	43	Canoga Park - Winnetka - Woodland Hills - West Hills	Yes	ABMI	DB50 , CPK CPU
Los Angeles	8810 EMERSON AVE	90045	4122026900	2.679	2.679	0.000	0.000	Shortfall of Sites	2.905	Public Facilities	[Q]PF-1XL	0	0	20	153.741	5.359		Miscellaneous - Government Owned Property, 0	096B165 961		Westchester - Playa del Rey	No	LI	PF
Los Angeles	711 S LA BREA AVE	90036	5089001900	0.000	0.000	0.000	5.355	Shortfall of Sites	0.092	Regional Center Commercial	[Q]C4-2-CDO	0	0	0	85.531	5.355		Commercial - Bank, Savings and Loan - One Story, 0	132B181 25		Wilshire	No	ABMI	MURC
Los Angeles	23221 CALVERT ST	91367	2035023038	2.677	2.677	0.000	0.000	Shortfall of Sites	0.515	Very Low Residential	RA-1	Very Low Residential	0	20	66.287	5.355		Residential - Single Family Residence - Pool, 1	177B093 435	1 per lot	Canoga Park - Winnetka - Woodland Hills - West Hills	No	LI	AHO , CPK CPU, ADU

Jurisdiction Name	Site Address/Intersection	5 Digit ZIP Code	Assessor Parcel Number	Very Low-Income	Low-Income	Moderate-Income	Above Moderate-Income	Type of Shortfall	Parcel Size (Acres)	Current General Plan Designation	Current Zoning	Proposed General Plan (GP) Designation	Proposed Zoning	Minimum Density Allowed	Maximum Density Allowed	Total Capacity	Vacant/ Nonvacant	Description of Existing Uses	PIN	Base Density Per Acre	Community Plan Area	Rent Stabalization Ordinance	Income Category	Applicable Rezoning Program (Program informing values in Column Q listed first)
Los Angeles	12191 VENTURA BLVD	91604	2367017011	2.677	2.677	0.000	0.000	Shortfall of Sites	0.471	Community Commercial	C2-1L-RIO, P-1L-RIO	0	0	20	94.696	5.353		Commercial - Bank, Savings and Loan - One Story, 0	162B165 56		Sherman Oaks - Studio City - Toluca Lake - Cahuenga Pass	No	LI	P
Los Angeles	3131 PASADENA AVE	90031	5205006056	2.676	2.676	0.000	0.000	Shortfall of Sites	0.565	Low Medium I Residential	P-1, RD1.5-1	0	0	20	94.696	5.353		Institutional - Church - One Story, 0	141A221 99		Northeast Los Angeles	No	LI	P, FBO
Los Angeles	4425 HASKELL AVE	91436	2283006039	2.675	2.675	0.000	0.000	Shortfall of Sites	0.599	Low II Residential	R1-1	Low Residential	0	20	66.287	5.350		Residential - Single Family Residence - Pool and Misc., 1	165B141 113	1 per lot	Encino - Tarzana	No	LI	AHO , ENC CPU, ADU
Los Angeles	0	0	2041020011	2.675	2.675	0.000	0.000	Shortfall of Sites	0.420	Very Low Residential	RA-1	Very Low Residential	0	20	66.287	5.349		Residential - Single Family Residence - Other Improvements Only, 0	177B097 521	1 per lot	Canoga Park - Winnetka - Woodland Hills - West Hills	No	LI	AHO , CPK CPU
Los Angeles	7454 RESEDA BLVD	91335	2119017046	2.674	2.674	0.000	0.000	Shortfall of Sites	0.670	General Commercial	[Q]P-1VL-CDO, [Q]C2-1VL-CDO	0	0	20	94.696	5.348		Commercial - Parking Lot (Commercial Use Property) - Lots - Patron or Employee - One Story, 1	186B125 454		Reseda - West Van Nuys	No	LI	P
Los Angeles	23241 COLLINS ST	91367	2041008019	2.674	2.674	0.000	0.000	Shortfall of Sites	0.514	Very Low Residential	RA-1	Very Low Residential	0	20	66.287	5.347		Residential - Single Family Residence - Pool and Misc., 1	174B093 211	1 per lot	Canoga Park - Winnetka - Woodland Hills - West Hills	No	LI	AHO , CPK CPU, ADU
Los Angeles	20446 SATICOY ST	91306	2114007013	0.000	0.000	0.000	5.346	Shortfall of Sites	0.879	Medium Residential	R3-1	Medium Residential	0	0	71.668	5.346		Residential - Five or More Units or Apartments (Any Combination) · 4 Stories or Less, 48	186B109 299	43	Canoga Park - Winnetka - Woodland Hills - West Hills	Yes	ABMI	DB50 , CPK CPU
Los Angeles	11041 RICHLAND AVE	90064	4256022017	0.000	0.000	0.000	5.346	Shortfall of Sites	0.069	Low Residential	R1-1	0	0	0	99.000	5.346		Residential - Single Family Residence, 1	123B157 521		West Los Angeles	No	ABMI	TOC EXP
Los Angeles	5616 MAMMOTH AVE	91401	2246025034	0.000	0.000	0.000	5.345	Shortfall of Sites	0.069	Low Residential	R1-1	0	0	0	99.000	5.345		Residential - Single Family Residence - Pool, 1	174B157 537		Van Nuys - North Sherman Oaks	No	ABMI	TOC EXP
Los Angeles	510 W 111TH ST	90044	6075023900	2.672	2.672	0.000	0.000	Shortfall of Sites	3.476	Public Facilities	PF-1	0	0	20	153.741	5.344		Miscellaneous - Government Owned Property, 0	088-5A201 367		South Los Angeles	No	LI	PF
Los Angeles	19022 SATICOY ST	91335	2104016003	2.672	2.672	0.000	0.000	Shortfall of Sites	0.598	Low Residential	R1-1	Low Residential	0	20	66.287	5.344		Residential - Single Family Residence, 1	186B121 6011	1 per lot	Reseda - West Van Nuys	No	LI	AHO , RES CPU
Los Angeles	1426 S BRONSON AVE	90019	5072007002	0.000	0.000	0.000	5.344	Shortfall of Sites	0.140	Low Medium II Residential	RD2-1-O-CPIO	0	0	0	99.000	5.344		Residential - Four Units (Any Combination) - 4 Stories or Less, 4	129B189 1217		West Adams - Baldwin Hills - Leimert	Yes	ABMI	TOC EXP , R2RD
Los Angeles	2010 WILSHIRE BLVD	90057	5141002023	0.000	0.000	0.000	5.343	Shortfall of Sites	0.103	Regional Center Commercial	C4-2	0	0	0	99.470	5.343		Commercial - Office Building - 6 to 13 Stories, 0	132A203 31		Westlake	No	ABMI	ARO , MURC
Los Angeles	2010 WILSHIRE BLVD	90057	5141002023	0.000	0.000	0.000	5.343	Shortfall of Sites	0.017	Community Commercial	C1-2	0	0	0	587.550	5.343		Commercial - Office Building - 6 to 13 Stories, 0	132A203 325		Westlake	No	ABMI	ARO , MURC
Los Angeles	5134 OTIS AVE	91356	2161020008	2.672	2.672	0.000	0.000	Shortfall of Sites	0.514	Very Low I Residential	RA-1	Very Low Residential	0	20	66.287	5.343		Residential - Single Family Residence - Pool, 1	171B125 545	1 per lot	Encino - Tarzana	No	LI	AHO , ENC CPU, ADU
Los Angeles	212 N WESTERN AVE	90732	7452001036	0.000	0.000	0.000	5.342	Shortfall of Sites	0.122	Low Medium II Residential	RD1.5-1XL	0	0	0	113.635	5.342		Residential - Four Units (Any Combination) - 4 Stories or Less, 4	018B193 606		San Pedro	Yes	ABMI	OPP RC , R2RD
Los Angeles	859 N ORANGE GROVE AVE	90046	5527002027	0.000	0.000	0.000	5.341	Shortfall of Sites	0.140	Low Medium I Residential	R2-1XL	0	0	0	99.000	5.341		Residential - Four Units (Any Combination) - 4 Stories or Less, 4	144B177 484		Hollywood	Yes	ABMI	TOC EXP , R2RD
Los Angeles		0	5551027040	0.000	0.000	0.000	5.340	Shortfall of Sites	0.049	Low Medium II Residential	(T)(Q)RD1.5-1XL	0	0	0	113.635	5.340		,	147B177 1637		Hollywood	No	ABMI	OPP RC
Los Angeles	2828 S BEDFORD ST	90034	4301015016	0.000	0.000	0.000	5.340	Shortfall of Sites	0.069	Low II Residential	R1-1	0	0	0	99.000	5.340		Residential - Single Family Residence, 1	123B169 512		West Adams - Baldwin Hills - Leimert	No	ABMI	TOC EXP
Los Angeles	22627 HAMLIN ST	91307	2038024900	2.669	2.669	0.000	0.000	Shortfall of Sites	2.894	Public Facilities	[Q]PF-1XL	0	0	20	153.741	5.339		Miscellaneous - Government Owned Property, 0	180B097 281		Canoga Park - Winnetka - Woodland Hills - West Hills	No	LI	PF
Los Angeles	216 N WESTERN AVE	90732	7452001035	0.000	0.000	0.000	5.339	Shortfall of Sites	0.122	Low Medium II Residential	RD1.5-1XL	0	0	0	113.635	5.339		Residential - Four Units (Any Combination) - 4 Stories or Less, 4	018B193 573		San Pedro	Yes	ABMI	OPP RC , R2RD
Los Angeles	22858 BURBANK BLVD	91367	2042001009	0.267	0.267	0.000	4.802	Shortfall of Sites	0.692	Low Residential	R1-1	Very Low Residential	[MB4-G1-5] [IX1-FA] [CPIO]	20	66.287	5.336		, 2	174B097 620	1 per lot	Canoga Park - Winnetka - Woodland Hills - West Hills	No	VLI, LI, ABMI	AHO , CPK CPU
Los Angeles	222 N WESTERN AVE	90732	7452001034	0.000	0.000	0.000	5.335	Shortfall of Sites	0.122	Low Medium II Residential	RD1.5-1XL	0	0	0	113.635	5.335		Residential - Four Units (Any Combination) - 4 Stories or Less, 4	018B193 565		San Pedro	Yes	ABMI	OPP RC , R2RD
Los Angeles	7438 LOUISE AVE	91406	2203017040	2.667	2.667	0.000	0.000	Shortfall of Sites	0.597	Low Residential	R1-1	Low Residential	0	20	66.287	5.334		Residential - Single Family Residence, 1	186B133 556	1 per lot	Reseda - West Van Nuys	No	LI	AHO , RES CPU
Los Angeles	0	0	4259025901	2.666	2.666	0.000	0.000	Shortfall of Sites	2.891	Public Facilities	PF-1XL	0	0	20	153.741	5.333		Miscellaneous - Government Owned Property - Transportation - Rapid Transit, Bus, etc., 0	123B149 652		West Los Angeles	No	LI	PF
Los Angeles	4740 ENCINO AVE	91316	2290006016	2.666	2.666	0.000	0.000	Shortfall of Sites	0.513	Very Low I Residential	RA-1	Very Low Residential	0	20	66.287	5.332		Residential - Single Family Residence - Pool, 1	168B129 430	1 per lot	Encino - Tarzana	No	LI	AHO , ENC CPU, ADU
Los Angeles	226 N WESTERN AVE	90732	7452001033	0.000	0.000	0.000	5.332	Shortfall of Sites	0.122	Low Medium II Residential	RD1.5-1XL	0	0	0	113.635	5.332		Residential - Four Units (Any Combination) - 4 Stories or Less, 4	018B193 539		San Pedro	Yes	ABMI	OPP RC , R2RD
Los Angeles	1864 N WILTON PL	90028	5544002043	0.000	0.000	0.000	5.331	Shortfall of Sites	0.060	Low Medium II Residential	RD1.5-1XL	0	0	0	113.635	5.331		Residential - Single Family Residence, 1	150A193 185		Hollywood	No	ABMI	OPP RC , R2RD, TOC EXP
Los Angeles	0	0	2257005048	2.665	2.665	0.000	0.000	Shortfall of Sites	0.419	Very Low I Residential	RA-1	Very Low Residential	0	20	66.287	5.330	Vacant	Residential - Single Family Residence - Vacant Land, 0	171B129 221	1 per lot	Encino - Tarzana	No	LI	AHO , ENC CPU
Los Angeles	20957 BRYANT ST	91304	2779005007	2.665	2.665	0.000	0.000	Shortfall of Sites	0.327	Medium Residential	R3-1	0	0	20	84.939	5.330		Residential - Five or More Units or Apartments (Any Combination) · 4 Stories or Less, 14	195B109 404		Chatsworth - Porter Ranch	No	LI	DB50
Los Angeles	7352 INDEPENDENCE AVE	91303	2112016011	0.267	0.267	0.000	4.797	Shortfall of Sites	0.147	Medium Residential	R3-1	Medium Residential	[DM2-G1-5] [CX2-FA] [CPIO-O]	20	129.690	5.330		Residential - Five or More Units or Apartments (Any Combination) · 4 Stories or Less, 7	186B109 759	43	Canoga Park - Winnetka - Woodland Hills - West Hills	No	VLI, LI, ABMI	CPK CPU ,
Los Angeles	937 N BEAUDRY AVE	90012	5406021036	2.665	2.665	0.000	0.000	Shortfall of Sites	0.161	Medium Residential	R3-1	Medium Neighborhood Residential	[LN1-MU1-5] [RG1-FA] [CPIO]	20	118.234	5.330		Residential - Five or More Units or Apartments (Any Combination) · 4 Stories or Less, 7	136-5A213 69	No Max	Central City North	No	LI	DT CPU
Los Angeles	913 CENTENNIAL ST	90012	5406026016	2.665	2.665	0.000	0.000	Shortfall of Sites	0.160	Medium Residential	R3-1	Medium Neighborhood Residential	[LN1-MU1-5] [RG1-FA] [CPIO]	20	118.556	5.330		Residential - Five or More Units or Apartments (Any Combination) · 4 Stories or Less, 7	136-5A213 142	No Max	Central City North	No	LI	DT CPU
Los Angeles	855 CENTENNIAL ST	90012	5406027022	2.665	2.665	0.000	0.000	Shortfall of Sites	0.160	Medium Residential	R3-1	Medium Neighborhood Residential	[LN1-MU1-5] [RG1-FA] [CPIO]	20	118.593	5.330		Residential - Five or More Units or Apartments (Any Combination) · 4 Stories or Less, 7	136-5A213 173	No Max	Central City North	No	LI	DT CPU
Los Angeles	14824 ERWIN ST	91411	2241016006	2.665	2.665	0.000	0.000	Shortfall of Sites	0.172	Medium Residential	[Q]R3-1	Medium	0	20	110.315	5.330		Residential - Five or More Units or Apartments (Any Combination) · 4 Stories or Less, 7	178-5A149 172	108	Van Nuys - North Sherman Oaks	No	LI	Orange LineTNP
Los Angeles	14831 DELANO ST	91411	2241016017	2.665	2.665	0.000	0.000	Shortfall of Sites	0.172	Medium Residential	[Q]R3-1	Medium	0	20	110.316	5.330		Residential - Five or More Units or Apartments (Any Combination) · 4 Stories or Less, 7	178-5A149 201	108	Van Nuys - North Sherman Oaks	No	LI	Orange LineTNP
Los Angeles	14733 DELANO ST	91411	2241015018	2.665	2.665	0.000	0.000	Shortfall of Sites	0.172	Medium Residential	[Q]R3-1	Medium	0	20	110.309	5.330		Residential - Five or More Units or Apartments (Any Combination) · 4 Stories or Less, 7	178-5A149 215	108	Van Nuys - North Sherman Oaks	No	LI	Orange LineTNP
Los Angeles	14216 ERWIN ST	91401	2240020009	2.665	2.665	0.000	0.000	Shortfall of Sites	0.172	Low Medium II Residential	[Q]RD1.5-1	Medium	0	20	110.355	5.330		Residential - Five or More Units or Apartments (Any Combination) · 4 Stories or Less, 7	177B153 348	108	Van Nuys - North Sherman Oaks	No	LI	Orange LineTNP
Los Angeles	14148 ERWIN ST	91401	2240019004	2.665	2.665	0.000	0.000	Shortfall of Sites	0.170	Low Medium II Residential	[Q]RD1.5-1	Medium	0	20	111.925	5.330		Residential - Five or More Units or Apartments (Any Combination) · 4 Stories or Less, 7	177B153 355	108	Van Nuys - North Sherman Oaks	No	LI	Orange LineTNP
Los Angeles	14243 DELANO ST	91401	2240020021	2.665	2.665	0.000	0.000	Shortfall of Sites	0.172	Medium Residential	[Q]R3-1	Medium	0	20	110.282	5.330		Residential - Five or More Units or Apartments (Any Combination) · 4 Stories or Less, 7	177B153 401	108	Van Nuys - North Sherman Oaks	No	LI	Orange LineTNP
Los Angeles	14223 DELANO ST	91401	2240020017	2.665	2.665	0.000	0.000	Shortfall of Sites	0.172	Medium Residential	[Q]R3-1	Medium	0	20	110.282	5.330		Residential - Five or More Units or Apartments (Any Combination) · 4 Stories or Less, 7	177B153 412	108	Van Nuys - North Sherman Oaks	No	LI	Orange LineTNP
Los Angeles	14162 DELANO ST	91401	2240022001	2.665	2.665	0.000	0.000	Shortfall of Sites	0.172	Medium Residential	[Q]R3-1	Medium	0	20	110.355	5.330		Residential - Five or More Units or Apartments (Any Combination) · 4 Stories or Less, 7	177B153 501	108	Van Nuys - North Sherman Oaks	No	LI	Orange LineTNP
Los Angeles	14237 CALVERT ST	91401	2240021019	2.665	2.665	0.000	0.000	Shortfall of Sites	0.172	Medium Residential	[Q]R3-1	Medium	0	20	110.338	5.330		Residential - Five or More Units or Apartments (Any Combination) · 4 Stories or Less, 7	177B153 558	108	Van Nuys - North Sherman Oaks	No	LI	Orange LineTNP
Los Angeles	14121 CALVERT ST	91401	2240022017	2.665	2.665	0.000	0.000	Shortfall of Sites	0.170	Medium Residential	[Q]R3-1	Medium	0	20	111.882	5.330		Residential - Five or More Units or Apartments (Any Combination) · 4 Stories or Less, 7	177B153 574	108	Van Nuys - North Sherman Oaks	No	LI	Orange LineTNP
Los Angeles	14811 FRIAR ST	91411	2241001020	2.665	2.665	0.000	0.000	Shortfall of Sites	0.172	Medium Residential	[Q]R3-1	Medium	0	20	110.355	5.330		Residential - Five or More Units or Apartments (Any Combination) · 4 Stories or Less, 7	180B149 949	108	Van Nuys - North Sherman Oaks	No	LI	Orange LineTNP
Los Angeles	14121 FRIAR ST	91401	2240014017	2.665	2.665	0.000	0.000	Shortfall of Sites	0.172	Low Medium II Residential	[Q]RD1.5-1	Medium	0	20	110.356	5.330		Residential - Five or More Units or Apartments (Any Combination) · 4 Stories or Less, 7	180B153 1166	108	Van Nuys - North Sherman Oaks	No	LI	Orange LineTNP
Los Angeles	5326 ENCINO AVE	91316	2257010063	2.665	2.665	0.000	0.000	Shortfall of Sites	0.513	Very Low I Residential	RA-1	Very Low Residential	0	20	66.287	5.330		Residential - Single Family Residence - Pool, 1	171B129 38	1 per lot	Encino - Tarzana	No	LI	AHO , ENC CPU, ADU
Los Angeles	2940 SELBY AVE	90064	4255010049	0.000	0.000	0.000	5.329	Shortfall of Sites	0.056	Low Residential	R1-1	0	0	0	99.000	5.329		Residential - Single Family Residence, 0	123B161 732		West Los Angeles	No	ABMI	TOC EXP
Los Angeles	5340 ENCINO AVE	91316	2257010066	2.664	2.664	0.000	0.000	Shortfall of Sites	0.513	Very Low I Residential	RA-1	Very Low Residential	0	20	66.287	5.329		Residential - Single Family Residence - Pool, 1	171B129 36	1 per lot	Encino - Tarzana	No	LI	AHO , ENC CPU, ADU
Los Angeles	6286 PENFIELD AVE	91367	2153036018	2.664	2.664	0.000	0.000	Shortfall of Sites	0.597	Very Low Residential	RA-1VL	Very Low Residential	0	20	66.287	5.328		Residential - Single Family Residence - Pool, 1	177B113 351	1 per lot	Canoga Park - Winnetka - Woodland Hills - West Hills	No	LI	AHO , CPK CPU
Los Angeles	11408 SARAH ST	91602	2365013027	0.000	0.000	0.000	5.328	Shortfall of Sites	0.147	Low Medium Residential	RD1.5-1-RIO	0	0	0	45.411	5.328		Residential - Five or More Units or Apartments (Any Combination) · 4 Stories or Less, 0	168B173 980		Sherman Oaks - Studio City - Toluca Lake - Cahuenga Pass	No	ABMI	DB50 , OPP RC2
Los Angeles	11531 W PICO BLVD	90064	4260026012	0.000	0.000	0.000	5.328	Shortfall of Sites	0.076	Limited Industrial	CM-1VL	0	0	0	72.784	5.328		Commercial - Store - One Story, 0	123B153 480		West Los Angeles	No	ABMI	DB50 , OPP C
Los Angeles	5221 TILDEN AVE	91401	2248013015	0.000	0.000	0.000	5.328	Shortfall of Sites	0.149	Low Medium II Residential	RD1.5-1	0	0	0	44.709	5.328		Commercial - Parking Lot (Commercial Use Property) - Lots - Patron or Employee - One Story, 0	172-5A151 222		Van Nuys - North Sherman Oaks	No	ABMI	DB50
Los Angeles	5217 TILDEN AVE	91401	2248013014	0.000	0.000	0.000	5.328	Shortfall of Sites	0.149	Low Medium II Residential	RD1.5-1	0	0	0	44.718	5.328		Commercial - Parking Lot (Commercial Use Property) - Lots - Patron or Employee - One Story, 0	172-5A151 229		Van Nuys - North Sherman Oaks	No	ABMI	DB50
Los Angeles	12815 VICTORY BLVD	91606	2325032003	0.000	0.000	0.000	5.328	Shortfall of Sites	0.080	Neighborhood Office Commercial	[Q]C1-1VL	Village	0	0	62.230	5.328		Commercial - Store - One Story, 0	180B161 1047	108	North Hollywood - Valley Village	No	ABMI	DB50 , NH CPU, AHO
Los Angeles	445 N AVALON BLVD	90744	7418014021	0.000	0.000	0.000	5.328	Shortfall of Sites	0.092	Limited Industrial	[Q]CM-1VL-O-CUGU	Villages	0	0	43.512	5.328		Commercial - Store - One Story, 0	030B205 1110	43	Wilmington - Harbor City	No	ABMI	DB50 , WHC CPU
Los Angeles	7035 LAUREL CANYON BLVD	91605	2321005043	0.000	0.000	0.000	5.328	Shortfall of Sites	0.100	Limited Manufacturing	P-1VL, CM-1	Light Industrial	0	0	66.805	5.328		Commercial - Store Combination - Store and Office Combination - One Story, 0	183B165 178		North Hollywood - Valley Village	No	ABMI	DB50 , NH CPU, ARO, P

Jurisdiction Name	Site Address/Intersection	5 Digit ZIP Code	Assessor Parcel Number	Very Low-Income	Low-Income	Moderate-Income	Above Moderate-Income	Type of Shortfall	Parcel Size (Acres)	Current General Plan Designation	Current Zoning	Proposed General Plan (GP) Designation	Proposed Zoning	Minimum Density Allowed	Maximum Density Allowed	Total Capacity	Vacant/ Nonvacant	Description of Existing Uses	PIN	Base Density Per Acre	Community Plan Area	Rent Stabalization Ordinance	Income Category	Applicable Rezoning Program (Program informing values in Column Q listed first)
Los Angeles	2107 CRYSTAL ST	90039	5442025035	0.000	0.000	0.000	5.328	Shortfall of Sites	0.158	Commercial Manufacturing	[Q]CM-1XL-RIO	0	0	0	42.147	5.328		Industrial - Light Manufacturing - One Story, 0	150B213 811		Silver Lake - Echo Park - Elysian Valley	No	ABMI	DB50 , ARO
Los Angeles	6218 S WILTON PL	90047	6001020002	0.000	0.000	0.000	5.328	Shortfall of Sites	0.096	Hybrid Industrial	CM-1-CPIO	0	0	0	69.411	5.328		Industrial - Light Manufacturing - One Story, 0	105B189 1106		South Los Angeles	No	ABMI	DB50 , ARO
Los Angeles	6218 S WILTON PL	90047	6001020002	0.000	0.000	0.000	5.328	Shortfall of Sites	0.096	Hybrid Industrial	CM-1-CPIO	0	0	0	69.349	5.328		Industrial - Light Manufacturing - One Story, 0	105B189 1132		South Los Angeles	No	ABMI	DB50 , ARO
Los Angeles	1060 N WILMINGTON BLVD	90744	7415029015	0.000	0.000	0.000	5.328	Shortfall of Sites	0.098	General Commercial	[Q]C1.5-1VL-O-CUGU	0	0	0	68.176	5.328		Industrial - Light Manufacturing - One Story, 0	033B201 642		Wilmington - Harbor City	No	ABMI	DB50 , ARO
Los Angeles	10711 CHANDLER BLVD	91601	2416016026	0.000	0.000	0.000	5.328	Shortfall of Sites	0.109	Commercial Manufacturing	CM-1VL	0	0	0	60.844	5.328		Industrial - Light Manufacturing - One Story, 0	171B177 94		North Hollywood - Valley Village	No	ABMI	DB50 , ARO
Los Angeles	1501 FIGUEROA ST	90744	7414001011	0.000	0.000	0.000	5.328	Shortfall of Sites	0.235	General Commercial	[Q]R2-1VL-O-CUGU	0	0	0	28.284	5.328		Institutional - Church - One Story, 0	036B201 552		Wilmington - Harbor City	No	ABMI	DB50, FBO, R2RD
Los Angeles	5290 W WASHINGTON BLVD	90016	5063017021	0.000	0.000	0.000	5.328	Shortfall of Sites	0.080	Neighborhood Commercial	C2-1VL-CPIO	0	0	0	82.852	5.328		Industrial - Light Manufacturing - One Story, 0	126B177 1012		West Adams - Baldwin Hills - Leimert	No	ABMI	DB50 , ARO
Los Angeles	5290 W WASHINGTON BLVD	90016	5063017021	0.000	0.000	0.000	5.328	Shortfall of Sites	0.080	Neighborhood Commercial	C2-1VL-CPIO	0	0	0	82.856	5.328		Industrial - Light Manufacturing - One Story, 0	126B177 1023		West Adams - Baldwin Hills - Leimert	No	ABMI	DB50 , ARO
Los Angeles	1741 N WILMINGTON BLVD	90744	7414007024	0.000	0.000	0.000	5.328	Shortfall of Sites	0.144	Low Medium II Residential	[Q]RD1.5-1XL-O-CUGU	0	0	0	46.362	5.328		Commercial - Service Station - Full Service - No Additional Services, 0	036B201 14		Wilmington - Harbor City	No	ABMI	DB50
Los Angeles	25001 S WESTERN AVE	90047	7410016067	0.000	0.000	0.000	5.328	Shortfall of Sites	0.096	Neighborhood Commercial	[Q]C2-1VL	0	0	0	69.032	5.328		Commercial - Service Station - Full Service - Lift, 0	036B193 41		Wilmington - Harbor City	No	ABMI	DB50
Los Angeles	3501 FLETCHER DR	90065	5458027035	0.000	0.000	0.000	5.328	Shortfall of Sites	0.188	Low Medium II Residential	RD2-1-CDO	0	0	0	35.338	5.328		Institutional - Church - One Story, 0	154-5A215 42		Northeast Los Angeles	No	ABMI	DB50, FBO
Los Angeles	14487 FOOTHILL BLVD	91342	2502024005	0.000	0.000	0.000	5.328	Shortfall of Sites	0.152	Low Medium II Residential	RD1.5-1	0	0	0	43.795	5.328	Vacant	Residential - Single Family Residence - Vacant Land, 0	228B149 49		Sylmar	No	ABMI	DB50
Los Angeles	2018 KEITH ST	90031	5211009012	0.000	0.000	0.000	5.328	Shortfall of Sites	0.076	Medium Residential	R3-1	0	0	0	87.081	5.328		Residential - Double, Duplex, or Two Units - 4 Stories or Less, 0	136-5A227 50		Northeast Los Angeles	No	ABMI	DB50
Los Angeles	3716 FLETCHER DR	90065	5458029030	0.000	0.000	0.000	5.328	Shortfall of Sites	0.190	Low Medium II Residential	RD2-1-CDO	0	0	0	35.087	5.328		Commercial - Store Combination - Store and Residential Combination - One Story, 0	154-5A217 52		Northeast Los Angeles	No	ABMI	DB50
Los Angeles	13816 VANOWEN ST	91405	2238007024	0.000	0.000	0.000	5.328	Shortfall of Sites	0.144	Low Medium II Residential	[Q]RD1.5-1	0	0	0	46.395	5.328		Residential - Five or More Units or Apartments (Any Combination) · 4 Stories or Less, 0	180B153 63		Van Nuys - North Sherman Oaks	No	ABMI	DB50
Los Angeles	22435 DENKER AVE	90501	7347007023	0.000	0.000	0.000	5.328	Shortfall of Sites	0.193	Low Medium II Residential	RD2-1	0	0	0	34.579	5.328		Industrial - Warehousing, Distribution, Storage - Warehousing, Distribution, Under 10,000 SF - One Story, 0	045B193 67		Harbor Gateway	No	ABMI	DB50
Los Angeles	6752 DENSMORE AVE	91406	2233001013	0.000	0.000	0.000	5.328	Shortfall of Sites	0.146	Medium Residential	[Q]RD1.5-1-RIO	0	0	0	45.656	5.328		Residential - Single Family Residence, 0	180B141 68		Van Nuys - North Sherman Oaks	No	ABMI	DB50
Los Angeles	10645 CHANDLER BLVD	91601	2416021014	0.000	0.000	0.000	5.328	Shortfall of Sites	0.109	Commercial Manufacturing	CM-1VL	0	0	0	60.954	5.328		Industrial - Light Manufacturing - One Story, 0	171B177 87		North Hollywood - Valley Village	No	ABMI	DB50 , ARO
Los Angeles	10237 FERNGLEN AVE	91042	2558025033	0.000	0.000	0.000	5.328	Shortfall of Sites	0.138	Low Medium II Residential	RD1.5-1	0	0	0	48.228	5.328		Residential - Five or More Units or Apartments (Any Combination) · 4 Stories or Less, 0	204A197 91		Sunland - Tujunga - Lake View Terrace - Shadow Hills - East La Tuna Canyon	No	ABMI	DB50
Los Angeles	10717 CHANDLER BLVD	91601	2416016025	0.000	0.000	0.000	5.328	Shortfall of Sites	0.109	Commercial Manufacturing	CM-1VL	0	0	0	60.826	5.328		Industrial - Light Manufacturing - One Story, 0	171B177 95		North Hollywood - Valley Village	No	ABMI	DB50 , ARO
Los Angeles	1717 N WILMINGTON BLVD	90744	7414006026	0.000	0.000	0.000	5.328	Shortfall of Sites	0.140	Low Medium II Residential	[Q]RD1.5-1XL-O-CUGU	0	0	0	47.578	5.328		Commercial - Professional Building - One Story, 0	036B201 97		Wilmington - Harbor City	No	ABMI	DB50
Los Angeles	10237 FERNGLEN AVE	91042	2558025033	0.000	0.000	0.000	5.328	Shortfall of Sites	0.138	Low Medium II Residential	RD1.5-1	0	0	0	48.224	5.328		Residential - Five or More Units or Apartments (Any Combination) · 4 Stories or Less, 0	204A197 102		Sunland - Tujunga - Lake View Terrace - Shadow Hills - East La Tuna Canyon	No	ABMI	DB50
Los Angeles	4355 ARLINGTON AVE	90008	5022021028	0.000	0.000	0.000	5.328	Shortfall of Sites	0.045	Community Commercial	C2-2D-CPIO	0	0	0	147.906	5.328		Commercial - Store - One Story, 0	111B189 102		West Adams - Baldwin Hills - Leimert	No	ABMI	DB50
Los Angeles	10237 FERNGLEN AVE	91042	2558025033	0.000	0.000	0.000	5.328	Shortfall of Sites	0.138	Low Medium II Residential	RD1.5-1	0	0	0	48.225	5.328		Residential - Five or More Units or Apartments (Any Combination) · 4 Stories or Less, 0	204A197 103		Sunland - Tujunga - Lake View Terrace - Shadow Hills - East La Tuna Canyon	No	ABMI	DB50
Los Angeles	2501 W VERNON AVE	90008	5023031015	0.000	0.000	0.000	5.328	Shortfall of Sites	0.072	Neighborhood Commercial	C2-1VL-CPIO	0	0	0	92.833	5.328		Recreational - Club, Lodge Hall, Fraternal Organization - One Story, 0	111B189 123		West Adams - Baldwin Hills - Leimert	No	ABMI	DB50
Los Angeles	2501 W VERNON AVE	90008	5023031015	0.000	0.000	0.000	5.328	Shortfall of Sites	0.072	Neighborhood Commercial	C2-1VL-CPIO	0	0	0	92.834	5.328		Recreational - Club, Lodge Hall, Fraternal Organization - One Story, 0	111B189 125		West Adams - Baldwin Hills - Leimert	No	ABMI	DB50
Los Angeles	2433 BIRKDALE ST	90031	5445003040	0.000	0.000	0.000	5.328	Shortfall of Sites	0.160	Commercial Manufacturing	[Q]CM-1XL-RIO	0	0	0	41.668	5.328		Commercial - Office Building - One Story, 0	144B213 126		Silver Lake - Echo Park - Elysian Valley	No	ABMI	DB50
Los Angeles	2501 W VERNON AVE	90008	5023031015	0.000	0.000	0.000	5.328	Shortfall of Sites	0.072	Neighborhood Commercial	C2-1VL-CPIO	0	0	0	92.834	5.328		Recreational - Club, Lodge Hall, Fraternal Organization - One Story, 0	111B189 126		West Adams - Baldwin Hills - Leimert	No	ABMI	DB50
Los Angeles	0	0	7414016011	0.000	0.000	0.000	5.328	Shortfall of Sites	0.143	Low Medium II Residential	[Q]RD1.5-1XL-O-CUGU	0	0	0	46.436	5.328	Vacant	Residential - Single Family Residence - Vacant Land, 0	036B201 158		Wilmington - Harbor City	No	ABMI	DB50
Los Angeles	25903 WESTERN AVE	90717	7553018027	0.000	0.000	0.000	5.328	Shortfall of Sites	0.099	General Commercial	[Q]C2-1VL	0	0	0	67.505	5.328		Commercial - Auto, Recreation Equipment, Construction Equipment Sales and Service - Auto Body Repair Shop - One Story, 0	033B193 158		Wilmington - Harbor City	No	ABMI	DB50
Los Angeles	7616 LINDLEY AVE	91335	2120018019	0.000	0.000	0.000	5.328	Shortfall of Sites	0.072	Neighborhood Office Commercial	C1-1VL	0	0	0	92.988	5.328		Commercial - Office Building - One Story, 0	186B125 164		Reseda - West Van Nuys	No	ABMI	DB50 , ARO
Los Angeles	0	0	5442007022	0.000	0.000	0.000	5.328	Shortfall of Sites	0.145	Commercial Manufacturing	[Q]CM-1VL-RIO	0	0	0	45.945	5.328		Industrial - Parking Lot (Industrial Use Property) - One Story, 0	147A213 168		Silver Lake - Echo Park - Elysian Valley	No	ABMI	DB50
Los Angeles	1101 W ANAHEIM ST	90744	7416007040	0.000	0.000	0.000	5.328	Shortfall of Sites	0.104	General Commercial	[Q]C2-1VL-CUGU	0	0	0	64.175	5.328		Commercial - Restaurant, Cocktail Lounge - Restaurant, Cocktail Lounge, Tavern - One Story, 0	030B201 171		Wilmington - Harbor City	No	ABMI	DB50
Los Angeles	9455 LAUREL CANYON BLVD	91331	2626015014	0.000	0.000	0.000	5.328	Shortfall of Sites	0.093	Highway Oriented Commercial	[Q]C2-1VL	0	0	0	71.593	5.328		Commercial - Auto, Recreation Equipment, Construction Equipment Sales and Service - Auto Body Repair Shop - One Story, 0	198B161 172		Arleta - Pacoima	No	ABMI	DB50
Los Angeles	0	0	7414016012	0.000	0.000	0.000	5.328	Shortfall of Sites	0.143	Low Medium II Residential	[Q]RD1.5-1XL-O-CUGU	0	0	0	46.436	5.328	Vacant	Residential - Single Family Residence - Vacant Land, 0	036B201 173		Wilmington - Harbor City	No	ABMI	DB50
Los Angeles	13265 SATICOY ST	91605	2303007046	0.000	0.000	0.000	5.328	Shortfall of Sites	0.097	Commercial Manufacturing	CM-1	0	0	0	68.434	5.328		Residential - Single Family Residence - Other Improvements Only, 0	186B157 179		Sun Valley - La Tuna Canyon	No	ABMI	DB50
Los Angeles	1571 E L ST	90744	7425028017	0.000	0.000	0.000	5.328	Shortfall of Sites	0.254	Low Medium I Residential	[Q]R2-1XL-CUGU	0	0	0	26.207	5.328		Commercial - Office Building - One Story, 0	033B213 189		Wilmington - Harbor City	No	ABMI	DB50 , R2RD
Los Angeles	1225 W ANAHEIM ST	90744	7416007043	0.000	0.000	0.000	5.328	Shortfall of Sites	0.104	General Commercial	[Q]C2-1VL-CUGU	0	0	0	64.176	5.328		Commercial - Auto, Recreation Equipment, Construction Equipment Sales and Service - Car Wash Only, Self-service Type - One Story, 0	030B201 191		Wilmington - Harbor City	No	ABMI	DB50
Los Angeles	1225 W ANAHEIM ST	90744	7416007043	0.000	0.000	0.000	5.328	Shortfall of Sites	0.104	General Commercial	[Q]C2-1VL-CUGU	0	0	0	64.177	5.328		Commercial - Auto, Recreation Equipment, Construction Equipment Sales and Service - Car Wash Only, Self-service Type - One Story, 0	030B201 192		Wilmington - Harbor City	No	ABMI	DB50
Los Angeles	2208 W VERNON AVE	90008	5015026031	0.000	0.000	0.000	5.328	Shortfall of Sites	0.045	Community Commercial	C2-2D-CPIO	0	0	0	147.313	5.328		Commercial - Store - One Story, 0	111B189 197		West Adams - Baldwin Hills - Leimert	No	ABMI	DB50
Los Angeles	2208 W VERNON AVE	90008	5015026031	0.000	0.000	0.000	5.328	Shortfall of Sites	0.045	Community Commercial	C2-2D-CPIO	0	0	0	147.318	5.328		Commercial - Store - One Story, 0	111B189 198		West Adams - Baldwin Hills - Leimert	No	ABMI	DB50
Los Angeles	0	0	5406015038	0.000	0.000	0.000	5.328	Shortfall of Sites	0.119	Medium Residential	[Q]R3-1VL	0	0	0	55.894	5.328	Vacant	Residential - Four Units (Any Combination) - 4 Stories or Less - Vacant Land, 0	138A211 210		Silver Lake - Echo Park - Elysian Valley	No	ABMI	DB50
Los Angeles	10100 TUJUNGA CANYON BLVD	91042	2568006028	0.000	0.000	0.000	5.328	Shortfall of Sites	0.079	Medium Residential	R3-1	0	0	0	84.437	5.328		Residential - Single Family Residence, 0	202-5A201 211		Sunland - Tujunga - Lake View Terrace - Shadow Hills - East La Tuna Canyon	No	ABMI	DB50
Los Angeles	3100 FLETCHER DR	90065	5458011022	0.000	0.000	0.000	5.328	Shortfall of Sites	0.195	Low Medium II Residential	RD2-1-CDO	0	0	0	34.131	5.328		Residential - Five or More Units or Apartments (Any Combination) · 4 Stories or Less, 0	154-5A213 216		Northeast Los Angeles	No	ABMI	DB50
Los Angeles	3100 FLETCHER DR	90065	5458011022	0.000	0.000	0.000	5.328	Shortfall of Sites	0.195	Low Medium II Residential	RD2-1-CDO	0	0	0	34.135	5.328		Residential - Five or More Units or Apartments (Any Combination) · 4 Stories or Less, 0	154-5A213 219		Northeast Los Angeles	No	ABMI	DB50
Los Angeles	12504 S VERMONT AVE	90044	6117017043	0.000	0.000	0.000	5.328	Shortfall of Sites	0.233	Low Medium I Residential	R2-1-O	0	0	0	28.537	5.328		Residential - Single Family Residence, 0	081B197 221		Harbor Gateway	No	ABMI	DB50 , R2RD
Los Angeles	14122 HUBBARD ST	91342	2517015004	0.000	0.000	5.328	0.000	Shortfall of Sites	0.494	Low III Residential	RD5-1XL	0	0	0	13.487	5.328	Vacant	Commercial - Commercial - Vacant Land, 0	219B153 221		Sylmar	No	MI	DB50

Jurisdiction Name	Site Address/Intersection	5 Digit ZIP Code	Assessor Parcel Number	Very Low-Income	Low-Income	Moderate-Income	Above Moderate-Income	Type of Shortfall	Parcel Size (Acres)	Current General Plan Designation	Current Zoning	Proposed General Plan (GP) Designation	Proposed Zoning	Minimum Density Allowed	Maximum Density Allowed	Total Capacity	Vacant/ Nonvacant	Description of Existing Uses	PIN	Base Density Per Acre	Community Plan Area	Rent Stabalization Ordinance	Income Category	Applicable Rezoning Program (Program informing values in Column Q listed first)
Los Angeles	0	0	2416011018	0.000	0.000	0.000	5.328	Shortfall of Sites	0.080	Medium Residential	[Q]R3-1VL	0	0	0	83.362	5.328	Vacant	Residential - Single Family Residence - Vacant Land, 0	171B177 223		North Hollywood - Valley Village	No	ABMI	DB50
Los Angeles	1020 W ANAHEIM ST	90744	7416012039	0.000	0.000	0.000	5.328	Shortfall of Sites	0.091	General Commercial	[Q]C2-1VL-O-CUGU	0	0	0	72.884	5.328		Commercial - Service Station - Full Service - No Additional Services, 0	030B201 227		Wilmington - Harbor City	No	ABMI	DB50
Los Angeles	1020 W ANAHEIM ST	90744	7416012039	0.000	0.000	0.000	5.328	Shortfall of Sites	0.091	General Commercial	[Q]C2-1VL-O-CUGU	0	0	0	72.882	5.328		Commercial - Service Station - Full Service - No Additional Services, 0	030B201 228		Wilmington - Harbor City	No	ABMI	DB50
Los Angeles	1020 W ANAHEIM ST	90744	7416012039	0.000	0.000	0.000	5.328	Shortfall of Sites	0.091	General Commercial	[Q]C2-1VL-O-CUGU	0	0	0	73.402	5.328		Commercial - Service Station - Full Service - No Additional Services, 0	030B201 229		Wilmington - Harbor City	No	ABMI	DB50
Los Angeles	0	0	5015036031	0.000	0.000	0.000	5.328	Shortfall of Sites	0.072	Neighborhood Commercial	C2-1VL-CPIO	0	0	0	92.505	5.328		Commercial - Parking Lot (Commercial Use Property) - Lots - Patron or Employee - One Story, 0	111B189 240		West Adams - Baldwin Hills - Leimert	No	ABMI	DB50
Los Angeles	1200 W ANAHEIM ST	90744	7416008026	0.000	0.000	0.000	5.328	Shortfall of Sites	0.092	General Commercial	[Q]C2-1VL-O-CUGU	0	0	0	72.382	5.328		Commercial - Store - One Story, 0	030B201 242		Wilmington - Harbor City	No	ABMI	DB50
Los Angeles	1200 W ANAHEIM ST	90744	7416008026	0.000	0.000	0.000	5.328	Shortfall of Sites	0.095	General Commercial	[Q]C2-1VL-O-CUGU	0	0	0	70.406	5.328		Commercial - Store - One Story, 0	030B201 244		Wilmington - Harbor City	No	ABMI	DB50
Los Angeles	1302 W ANAHEIM ST	90744	7416002039	0.000	0.000	0.000	5.328	Shortfall of Sites	0.105	General Commercial	[Q]C2-1VL-O-CUGU	0	0	0	63.197	5.328		Commercial - Auto, Recreation Equipment, Construction Equipment Sales and Service - Auto Body Repair Shop - One Story, 0	030B201 249		Wilmington - Harbor City	No	ABMI	DB50
Los Angeles	719 FIGUEROA ST	90744	7416002041	0.000	0.000	0.000	5.328	Shortfall of Sites	0.102	General Commercial	[Q]C2-1VL-O-CUGU	0	0	0	65.232	5.328		Commercial - Auto, Recreation Equipment, Construction Equipment Sales and Service - Auto Body Repair Shop - One Story, 0	030B201 257		Wilmington - Harbor City	No	ABMI	DB50
Los Angeles	10075 TUJUNGA CANYON BLVD	91042	2568015053	0.000	0.000	0.000	5.328	Shortfall of Sites	0.150	Low Medium II Residential	RD1.5-1	0	0	0	44.366	5.328		Residential - Five or More Units or Apartments (Any Combination) · 4 Stories or Less, 0	202-5A201 258		Sunland - Tujunga - Lake View Terrace - Shadow Hills - East La Tuna Canyon	No	ABMI	DB50
Los Angeles	10075 TUJUNGA CANYON BLVD	91042	2568015053	0.000	0.000	0.000	5.328	Shortfall of Sites	0.150	Low Medium II Residential	RD1.5-1	0	0	0	44.364	5.328		Residential - Five or More Units or Apartments (Any Combination) · 4 Stories or Less, 0	202-5A201 259		Sunland - Tujunga - Lake View Terrace - Shadow Hills - East La Tuna Canyon	No	ABMI	DB50
Los Angeles	10075 TUJUNGA CANYON BLVD	91042	2568015053	0.000	0.000	0.000	5.328	Shortfall of Sites	0.150	Low Medium II Residential	RD1.5-1	0	0	0	44.361	5.328		Residential - Five or More Units or Apartments (Any Combination) · 4 Stories or Less, 0	202-5A201 260		Sunland - Tujunga - Lake View Terrace - Shadow Hills - East La Tuna Canyon	No	ABMI	DB50
Los Angeles	0	0	2568015052	0.000	0.000	0.000	5.328	Shortfall of Sites	0.150	Low Medium II Residential	RD1.5-1	0	0	0	44.354	5.328	Vacant	Residential - Single Family Residence - Vacant Land, 0	202-5A201 261		Sunland - Tujunga - Lake View Terrace - Shadow Hills - East La Tuna Canyon	No	ABMI	DB50
Los Angeles	0	0	2502022025	0.000	0.000	5.328	0.000	Shortfall of Sites	0.588	Low III Residential	RD6-1	0	0	0	11.335	5.328	Vacant	Residential - Single Family Residence - Vacant Land, 0	228B149 272		Sylmar	No	MI	DB50
Los Angeles	719 FIGUEROA ST	90744	7416002041	0.000	0.000	0.000	5.328	Shortfall of Sites	0.104	General Commercial	[Q]C2-1VL-O-CUGU	0	0	0	64.316	5.328		Commercial - Auto, Recreation Equipment, Construction Equipment Sales and Service - Auto Body Repair Shop - One Story, 0	030B201 294		Wilmington - Harbor City	No	ABMI	DB50
Los Angeles	5310 VENICE BLVD	90019	5064002022	0.000	0.000	0.000	5.328	Shortfall of Sites	0.081	Neighborhood Commercial	C2-1VL-CPIO	0	0	0	82.662	5.328		Commercial - Office Building - One Story, 0	126B177 305		West Adams - Baldwin Hills - Leimert	No	ABMI	DB50 , ARO
Los Angeles	2972 W AVENUE 33	90065	5458020016	0.000	0.000	0.000	5.328	Shortfall of Sites	0.195	Low Medium II Residential	RD2-1-CDO	0	0	0	34.174	5.328		Residential - Single Family Residence, 0	154-5A215 306		Northeast Los Angeles	No	ABMI	DB50
Los Angeles	1601 N WILMINGTON BLVD	90744	7414015016	0.000	0.000	0.000	5.328	Shortfall of Sites	0.142	Low Medium II Residential	[Q]RD1.5-1XL-O-CUGU	0	0	0	46.795	5.328		Commercial - Store - One Story, 0	036B201 307		Wilmington - Harbor City	No	ABMI	DB50
Los Angeles	0	0	7440005810	0.000	0.000	0.000	5.328	Shortfall of Sites	0.093	Community Commercial	[Q]M3-1VL, [Q]C2-1VL	0	0	0	71.232	5.328		Industrial - Light Manufacturing - One Story, 0	027B209 324		Wilmington - Harbor City	No	ABMI	DB50
Los Angeles	20712 S WESTERN AVE	90501	7351009028	0.000	0.000	0.000	5.328	Shortfall of Sites	0.148	Low Medium II Residential	RD1.5-1	0	0	0	45.115	5.328	Vacant	Residential - Single Family Residence - Vacant Land, 0	054B193 349		Harbor Gateway	No	ABMI	DB50
Los Angeles	5410 VENICE BLVD	90019	5064008026	0.000	0.000	0.000	5.328	Shortfall of Sites	0.079	Neighborhood Commercial	C2-1VL-CPIO	0	0	0	84.184	5.328		Commercial - Office Building - One Story, 0	126B177 352		West Adams - Baldwin Hills - Leimert	No	ABMI	DB50 , ARO
Los Angeles	8942 WOODMAN AVE	91331	2640016003	0.000	0.000	0.000	5.328	Shortfall of Sites	0.090	Neighborhood Office Commercial	[Q]C2-1VL	0	0	0	73.792	5.328		Commercial - Store - One Story, 0	195B153 356		Arleta - Pacoima	No	ABMI	DB50
Los Angeles	5424 VENICE BLVD	90019	5064008028	0.000	0.000	0.000	5.328	Shortfall of Sites	0.075	Neighborhood Commercial	C2-1VL-CPIO	0	0	0	89.096	5.328		Commercial - Service Station - Full Service - No Additional Services, 0	126B177 356		West Adams - Baldwin Hills - Leimert	No	ABMI	DB50
Los Angeles	1430 E COLON ST	90744	7426018037	0.000	0.000	0.000	5.328	Shortfall of Sites	0.103	General Commercial	[Q]C1.5-1VL-O-CUGU	0	0	0	64.405	5.328	Vacant	Commercial - Commercial - Vacant Land, 0	036B213 356		Wilmington - Harbor City	No	ABMI	DB50
Los Angeles	1430 E COLON ST	90744	7426018037	0.000	0.000	0.000	5.328	Shortfall of Sites	0.104	General Commercial	[Q]C1.5-1VL-O-CUGU	0	0	0	64.280	5.328	Vacant	Commercial - Commercial - Vacant Land, 0	036B213 357		Wilmington - Harbor City	No	ABMI	DB50
Los Angeles	0	0	7440005957	0.000	0.000	0.000	5.328	Shortfall of Sites	0.092	Community Commercial	[Q]C2-1VL	0	0	0	72.268	5.328		Industrial - Light Manufacturing - One Story, 0	027B209 358		Wilmington - Harbor City	No	ABMI	DB50
Los Angeles	1660 ANAHEIM ST	90710	7411008034	0.000	0.000	0.000	5.328	Shortfall of Sites	0.095	General Commercial	[Q]C2-1VL	0	0	0	70.288	5.328		Commercial - Auto, Recreation Equipment, Construction Equipment Sales and Service - Auto Body Repair Shop - One Story, 0	033B193 373		Wilmington - Harbor City	No	ABMI	DB50
Los Angeles	0	0	2307022009	0.000	0.000	0.000	5.328	Shortfall of Sites	0.285	Low Medium I Residential	RD3-1	0	0	0	23.336	5.328		Industrial - Warehousing, Distribution, Storage - Public Storage - Mini Warehouse - One Story, 0	186B165 379		North Hollywood - Valley Village	No	ABMI	DB50
Los Angeles	2410 W MARTIN LUTHER KING JR BLVD	90008	5022025028	0.000	0.000	0.000	5.328	Shortfall of Sites	0.073	Neighborhood Commercial	C2-1VL-CPIO	0	0	0	91.001	5.328		Commercial - Store - One Story, 0	114B189 392		West Adams - Baldwin Hills - Leimert	No	ABMI	DB50
Los Angeles	5618 MERIDIAN ST	90042	5478026008	0.000	0.000	0.000	5.328	Shortfall of Sites	0.145	Low Medium II Residential	RD1.5-1	0	0	0	45.834	5.328		Residential - Five or More Units or Apartments (Any Combination) · 4 Stories or Less, 0	156A227 393		Northeast Los Angeles	No	ABMI	DB50
Los Angeles	2410 W MARTIN LUTHER KING JR BLVD	90008	5022025028	0.000	0.000	0.000	5.328	Shortfall of Sites	0.073	Neighborhood Commercial	C2-1VL-CPIO	0	0	0	91.233	5.328		Commercial - Store - One Story, 0	114B189 393		West Adams - Baldwin Hills - Leimert	No	ABMI	DB50
Los Angeles	2410 W MARTIN LUTHER KING JR BLVD	90008	5022025028	0.000	0.000	0.000	5.328	Shortfall of Sites	0.073	Neighborhood Commercial	C2-1VL-CPIO	0	0	0	91.465	5.328		Commercial - Store - One Story, 0	114B189 394		West Adams - Baldwin Hills - Leimert	No	ABMI	DB50
Los Angeles	523 W ANAHEIM ST	90744	7416025031	0.000	0.000	0.000	5.328	Shortfall of Sites	0.092	General Commercial	[Q]C2-1VL-O-CUGU	0	0	0	72.398	5.328		Commercial - Store - One Story, 0	030B205 394		Wilmington - Harbor City	No	ABMI	DB50
Los Angeles	2410 W MARTIN LUTHER KING JR BLVD	90008	5022025028	0.000	0.000	0.000	5.328	Shortfall of Sites	0.073	Neighborhood Commercial	C2-1VL-CPIO	0	0	0	91.699	5.328		Commercial - Store - One Story, 0	114B189 395		West Adams - Baldwin Hills - Leimert	No	ABMI	DB50
Los Angeles	2418 W MARTIN LUTHER KING JR BLVD	90008	5022025015	0.000	0.000	0.000	5.328	Shortfall of Sites	0.072	Neighborhood Commercial	C2-1VL-CPIO	0	0	0	91.935	5.328		Commercial - Store - One Story, 0	114B189 396		West Adams - Baldwin Hills - Leimert	No	ABMI	DB50
Los Angeles	2420 W MARTIN LUTHER KING JR BLVD	90008	5022025016	0.000	0.000	0.000	5.328	Shortfall of Sites	0.072	Neighborhood Commercial	C2-1VL-CPIO	0	0	0	92.171	5.328		Commercial - Store - One Story, 0	114B189 397		West Adams - Baldwin Hills - Leimert	No	ABMI	DB50
Los Angeles	2430 W MARTIN LUTHER KING JR BLVD	90008	5022025018	0.000	0.000	0.000	5.328	Shortfall of Sites	0.072	Neighborhood Commercial	C2-1VL-CPIO	0	0	0	92.409	5.328		Commercial - Store - One Story, 0	114B189 398		West Adams - Baldwin Hills - Leimert	No	ABMI	DB50
Los Angeles	2500 W MARTIN LUTHER KING JR BLVD	90008	5023024025	0.000	0.000	0.000	5.328	Shortfall of Sites	0.079	Neighborhood Commercial	C2-1VL-CPIO	0	0	0	83.897	5.328		Commercial - Auto, Recreation Equipment, Construction Equipment Sales and Service - Auto Body Repair Shop - One Story, 0	114B189 400		West Adams - Baldwin Hills - Leimert	No	ABMI	DB50
Los Angeles	5250 HARMONY AVE	91601	2416010041	0.000	0.000	0.000	5.328	Shortfall of Sites	0.079	Medium Residential	[Q]R3-1VL	0	0	0	84.033	5.328		Residential - Five or More Units or Apartments (Any Combination) · 4 Stories or Less, 0	171B177 416		North Hollywood - Valley Village	No	ABMI	DB50
Los Angeles	1551 N WILMINGTON BLVD	90744	7414027030	0.000	0.000	0.000	5.328	Shortfall of Sites	0.140	Low Medium II Residential	[Q]RD1.5-1XL-O-CUGU	0	0	0	47.584	5.328		Institutional - Church - One Story, 0	036B201 416		Wilmington - Harbor City	No	ABMI	DB50, FBO
Los Angeles	5250 HARMONY AVE	91601	2416010041	0.000	0.000	0.000	5.328	Shortfall of Sites	0.079	Medium Residential	[Q]R3-1VL	0	0	0	84.029	5.328		Residential - Five or More Units or Apartments (Any Combination) · 4 Stories or Less, 0	171B177 430		North Hollywood - Valley Village	No	ABMI	DB50
Los Angeles	1551 N WILMINGTON BLVD	90744	7414027030	0.000	0.000	0.000	5.328	Shortfall of Sites	0.140	Low Medium II Residential	[Q]RD1.5-1XL-O-CUGU	0	0	0	47.584	5.328		Institutional - Church - One Story, 0	036B201 432		Wilmington - Harbor City	No	ABMI	DB50, FBO
Los Angeles	1551 N WILMINGTON BLVD	90744	7414027030	0.000	0.000	0.000	5.328	Shortfall of Sites	0.140	Low Medium II Residential	[Q]RD1.5-1XL-O-CUGU	0	0	0	47.584	5.328		Institutional - Church - One Story, 0	036B201 437		Wilmington - Harbor City	No	ABMI	DB50, FBO
Los Angeles	5250 HARMONY AVE	91601	2416010041	0.000	0.000	0.000	5.328	Shortfall of Sites	0.079	Medium Residential	[Q]R3-1VL	0	0	0	84.027	5.328		Residential - Five or More Units or Apartments (Any Combination) · 4 Stories or Less, 0	171B177 441		North Hollywood - Valley Village	No	ABMI	DB50
Los Angeles	5235 SATSUMA AVE	91601	2416005019	0.000	0.000	0.000	5.328	Shortfall of Sites	0.077	Medium Residential	R3-1VL	0	0	0	85.961	5.328		Residential - Single Family Residence, 0	171B173 445		North Hollywood - Valley Village	No	ABMI	DB50
Los Angeles	502 W ANAHEIM ST	90744	7416026026	0.000	0.000	0.000	5.328	Shortfall of Sites	0.102	General Commercial	[Q]C2-1VL-O-CUGU	0	0	0	65.579	5.328		Commercial - Supermarket - Small Food Store - Less than 6,000 SF · One Story, 0	030B205 450		Wilmington - Harbor City	No	ABMI	DB50 , ARO

Jurisdiction Name	Site Address/Intersection	5 Digit ZIP Code	Assessor Parcel Number	Very Low-Income	Low-Income	Moderate-Income	Above Moderate-Income	Type of Shortfall	Parcel Size (Acres)	Current General Plan Designation	Current Zoning	Proposed General Plan (GP) Designation	Proposed Zoning	Minimum Density Allowed	Maximum Density Allowed	Total Capacity	Vacant/ Nonvacant	Description of Existing Uses	PIN	Base Density Per Acre	Community Plan Area	Rent Stabalization Ordinance	Income Category	Applicable Rezoning Program (Program informing values in Column Q listed first)
Los Angeles	5250 HARMONY AVE	91601	2416010041	0.000	0.000	0.000	5.328	Shortfall of Sites	0.079	Medium Residential	[Q]R3-1VL	0	0	0	84.025	5.328		Residential - Five or More Units or Apartments (Any Combination) - 4 Stories or Less, 0	171B177 454		North Hollywood - Valley Village	No	ABMI	DB50
Los Angeles	7525 VINELAND AVE	91352	2315013031	0.000	0.000	0.000	5.328	Shortfall of Sites	0.149	Low Medium II Residential	RD1.5-1	0	0	0	44.634	5.328		Residential - Five or More Units or Apartments (Any Combination) - 4 Stories or Less - Pool, 0	186B173 457		Sun Valley - La Tuna Canyon	No	ABMI	DB50
Los Angeles	1551 N WILMINGTON BLVD	90744	7414027030	0.000	0.000	0.000	5.328	Shortfall of Sites	0.140	Low Medium II Residential	[Q]RD1.5-1XL-O-CUGU	0	0	0	47.584	5.328		Institutional - Church - One Story, 0	036B201 458		Wilmington - Harbor City	No	ABMI	DB50, FBO
Los Angeles	530 W ANAHEIM ST	90744	7416026001	0.000	0.000	0.000	5.328	Shortfall of Sites	0.104	General Commercial	[Q]C2-1VL-O-CUGU	0	0	0	63.937	5.328		Commercial - Auto, Recreation Equipment, Construction Equipment Sales and Service - Auto Service Centers (No Gasoline) - One Story, 0	030B205 458		Wilmington - Harbor City	No	ABMI	DB50
Los Angeles	9771 LAUREL CANYON BLVD	91331	2622015003	0.000	0.000	0.000	5.328	Shortfall of Sites	0.092	Neighborhood Office Commercial	[Q]C2-1VL	0	0	0	72.531	5.328		Commercial - Restaurant, Cocktail Lounge - Restaurant, Cocktail Lounge, Tavern - One Story, 0	201B157 464		Arleta - Pacoima	No	ABMI	DB50
Los Angeles	808 W ANAHEIM ST	90744	7416016043	0.000	0.000	0.000	5.328	Shortfall of Sites	0.097	General Commercial	[Q]C2-1VL-O-CUGU	0	0	0	68.399	5.328		Residential - Five or More Units or Apartments (Any Combination) - 4 Stories or Less, 0	030B205 496		Wilmington - Harbor City	No	ABMI	DB50
Los Angeles	808 W ANAHEIM ST	90744	7416016043	0.000	0.000	0.000	5.328	Shortfall of Sites	0.097	General Commercial	[Q]C2-1VL-O-CUGU	0	0	0	68.397	5.328		Residential - Five or More Units or Apartments (Any Combination) - 4 Stories or Less, 0	030B205 497		Wilmington - Harbor City	No	ABMI	DB50
Los Angeles	808 W ANAHEIM ST	90744	7416016043	0.000	0.000	0.000	5.328	Shortfall of Sites	0.098	General Commercial	[Q]C2-1VL-O-CUGU	0	0	0	68.083	5.328		Residential - Five or More Units or Apartments (Any Combination) - 4 Stories or Less, 0	030B205 499		Wilmington - Harbor City	No	ABMI	DB50
Los Angeles	1512 E PACIFIC COAST HWY	90744	7425023014	0.000	0.000	0.000	5.328	Shortfall of Sites	0.105	General Commercial	[Q]C1-1VL-CUGU	0	0	0	63.277	5.328		Industrial - Light Manufacturing - One Story, 0	036B213 501		Wilmington - Harbor City	No	ABMI	DB50 , ARO
Los Angeles	0	0	7416011008	0.000	0.000	0.000	5.328	Shortfall of Sites	0.097	Neighborhood Office Commercial	[Q]C2-1VL-O-CUGU	0	0	0	68.575	5.328	Vacant	Residential - Single Family Residence - Vacant Land, 0	030B201 502		Wilmington - Harbor City	No	ABMI	DB50
Los Angeles	2424 GLOVER PL	90031	5445005021	0.000	0.000	0.000	5.328	Shortfall of Sites	0.158	Commercial Manufacturing	[Q]CM-1XL-RIO	0	0	0	42.042	5.328		Industrial - Light Manufacturing - One Story, 0	145-5A217 504		Silver Lake - Echo Park - Elysian Valley	No	ABMI	DB50 , ARO
Los Angeles	724 LAGOON AVE	90744	7416028023	0.000	0.000	0.000	5.328	Shortfall of Sites	0.138	Low Medium II Residential	[Q]RD1.5-1XL-O-CUGU	0	0	0	48.183	5.328		Commercial - Office Building - One Story, 0	030B205 505		Wilmington - Harbor City	No	ABMI	DB50
Los Angeles	724 LAGOON AVE	90744	7416028023	0.000	0.000	0.000	5.328	Shortfall of Sites	0.138	Low Medium II Residential	[Q]RD1.5-1XL-O-CUGU	0	0	0	48.184	5.328		Commercial - Office Building - One Story, 0	030B205 515		Wilmington - Harbor City	No	ABMI	DB50
Los Angeles	1148 SEWARD ST	90038	5533011014	0.000	0.000	0.000	5.328	Shortfall of Sites	0.101	Limited Manufacturing	CM-1VL	0	0	0	65.836	5.328		Commercial - Parking Lot (Commercial Use Property) - Lots - Patron or Employee - One Story, 0	144B185 519		Hollywood	No	ABMI	DB50
Los Angeles	25401 WESTERN AVE	90717	7410013031	0.000	0.000	0.000	5.328	Shortfall of Sites	0.101	Medium Residential	[Q]R3-1VL	0	0	0	66.230	5.328		Institutional - Church - One Story, 0	036B193 525		Wilmington - Harbor City	No	ABMI	DB50, FBO
Los Angeles	10201 SEPULVEDA BLVD	91345	2660002001	0.000	0.000	0.000	5.328	Shortfall of Sites	0.098	Neighborhood Commercial	[Q]C2-1VL	0	0	0	67.840	5.328		Commercial - Store - One Story, 0	204B145 527		Mission Hills - Panorama City - North Hills	No	ABMI	DB50
Los Angeles	13177 OSBORNE ST	91331	2622015010	0.000	0.000	0.000	5.328	Shortfall of Sites	0.092	Neighborhood Office Commercial	[Q]C2-1VL	0	0	0	72.532	5.328		Commercial - Store Combination - Store and Office Combination - One Story, 0	201B157 530		Arleta - Pacoima	No	ABMI	DB50 , ARO
Los Angeles	1502 ANAHEIM ST	90710	7411018025	0.000	0.000	0.000	5.328	Shortfall of Sites	0.098	General Commercial	[Q]C1.5-1VL	0	0	0	68.275	5.328		Commercial - Auto, Recreation Equipment, Construction Equipment Sales and Service - Auto Body Repair Shop - One Story, 0	033B193 531		Wilmington - Harbor City	No	ABMI	DB50
Los Angeles	724 LAGOON AVE	90744	7416028023	0.000	0.000	0.000	5.328	Shortfall of Sites	0.138	Low Medium II Residential	[Q]RD1.5-1XL-O-CUGU	0	0	0	48.183	5.328		Commercial - Office Building - One Story, 0	030B205 532		Wilmington - Harbor City	No	ABMI	DB50
Los Angeles	601 N WILMINGTON BLVD	90744	7416011009	0.000	0.000	0.000	5.328	Shortfall of Sites	0.097	Neighborhood Office Commercial	[Q]C2-1VL-O-CUGU	0	0	0	68.575	5.328		Commercial - Store - One Story, 0	030B201 535		Wilmington - Harbor City	No	ABMI	DB50
Los Angeles	0	0	2664027025	0.000	0.000	0.000	5.328	Shortfall of Sites	0.078	Neighborhood Commercial	C1-1VL	0	0	0	85.019	5.328	Vacant	Residential - Single Family Residence - Vacant Land, 0	210B145 539		Mission Hills - Panorama City - North Hills	No	ABMI	DB50
Los Angeles	0	0	2664027034	0.000	0.000	0.000	5.328	Shortfall of Sites	0.079	Neighborhood Commercial	C1-1VL	0	0	0	84.511	5.328	Vacant	Residential - Single Family Residence - Vacant Land, 0	210B145 544		Mission Hills - Panorama City - North Hills	No	ABMI	DB50
Los Angeles	1142 SEWARD ST	90038	5533011016	0.000	0.000	0.000	5.328	Shortfall of Sites	0.101	Limited Manufacturing	CM-1VL	0	0	0	65.898	5.328		Commercial - Store Combination - Store and Office Combination, 0	144B185 559		Hollywood	No	ABMI	DB50 , ARO
Los Angeles	13235 OSBORNE ST	91331	2622014034	0.000	0.000	0.000	5.328	Shortfall of Sites	0.099	Neighborhood Office Commercial	[Q]C2-1VL	0	0	0	67.392	5.328		Commercial - Service Station - Full Service - No Additional Services, 0	201B157 608		Arleta - Pacoima	No	ABMI	DB50
Los Angeles	0	0	7414025030	0.000	0.000	0.000	5.328	Shortfall of Sites	0.143	Low Medium II Residential	[Q]RD1.5-1XL-O-CUGU	0	0	0	46.436	5.328	Vacant	Residential - Single Family Residence - Vacant Land, 0	036B201 630		Wilmington - Harbor City	No	ABMI	DB50
Los Angeles	10137 SEPULVEDA BLVD	91345	2660003001	0.000	0.000	0.000	5.328	Shortfall of Sites	0.093	Neighborhood Commercial	[Q]C2-1VL	0	0	0	71.847	5.328		Commercial - Auto, Recreation Equipment, Construction Equipment Sales and Service - Auto Body Repair Shop - One Story, 0	204B145 645		Mission Hills - Panorama City - North Hills	No	ABMI	DB50
Los Angeles	23018 VENTURA BLVD	91364	2042006079	0.000	0.000	0.000	5.328	Shortfall of Sites	0.072	Limited Commercial	C1-1VLD	0	0	0	92.702	5.328		Commercial - Office Building - One Story, 0	171B097 654		Canoga Park - Winnetka - Woodland Hills - West Hills	No	ABMI	DB50 , ARO
Los Angeles	23018 VENTURA BLVD	91364	2042006079	0.000	0.000	0.000	5.328	Shortfall of Sites	0.072	Limited Commercial	C1-1VLD	0	0	0	93.048	5.328		Commercial - Office Building - One Story, 0	171B097 660		Canoga Park - Winnetka - Woodland Hills - West Hills	No	ABMI	DB50 , ARO
Los Angeles	0	0	2042006049	0.000	0.000	0.000	5.328	Shortfall of Sites	0.072	Limited Commercial	C1-1VLD	0	0	0	92.912	5.328		Commercial - Parking Lot (Commercial Use Property) - Lots - Patron or Employee - One Story, 0	171B097 667		Canoga Park - Winnetka - Woodland Hills - West Hills	No	ABMI	DB50
Los Angeles	0	0	2042006051	0.000	0.000	0.000	5.328	Shortfall of Sites	0.072	Limited Commercial	C1-1VLD	0	0	0	92.913	5.328		Commercial - Parking Lot (Commercial Use Property) - Lots - Patron or Employee - One Story, 0	171B097 672		Canoga Park - Winnetka - Woodland Hills - West Hills	No	ABMI	DB50
Los Angeles	0	0	2042006053	0.000	0.000	0.000	5.328	Shortfall of Sites	0.072	Limited Commercial	C1-1VLD	0	0	0	92.912	5.328	Vacant	Commercial - Commercial - Vacant Land, 0	171B097 681		Canoga Park - Winnetka - Woodland Hills - West Hills	No	ABMI	DB50
Los Angeles	25518 BELLE PORTE AVE	90710	7410028055	0.000	0.000	0.000	5.328	Shortfall of Sites	0.093	Medium Residential	[Q]R3-1VL	0	0	0	71.624	5.328		Residential - Five or More Units or Apartments (Any Combination) - 4 Stories or Less, 0	036B193 686		Wilmington - Harbor City	No	ABMI	DB50
Los Angeles	6422 WHITSETT AVE	91606	2333003049	0.000	0.000	0.000	5.328	Shortfall of Sites	0.144	Low Medium II Residential	RD1.5-1	0	0	0	46.173	5.328		Residential - Five or More Units or Apartments (Any Combination) - 4 Stories or Less, 0	180B165 687		North Hollywood - Valley Village	No	ABMI	DB50
Los Angeles	0	0	2042006055	0.000	0.000	0.000	5.328	Shortfall of Sites	0.072	Limited Commercial	C1-1VLD	0	0	0	92.913	5.328	Vacant	Commercial - Commercial - Vacant Land, 0	171B097 689		Canoga Park - Winnetka - Woodland Hills - West Hills	No	ABMI	DB50
Los Angeles	0	0	7425021022	0.000	0.000	0.000	5.328	Shortfall of Sites	0.104	General Commercial	[Q]C2-1VL-O-CUGU	0	0	0	64.122	5.328	Vacant	Commercial - Commercial - Vacant Land, 0	036B209 696		Wilmington - Harbor City	No	ABMI	DB50
Los Angeles	0	0	7425021021	0.000	0.000	0.000	5.328	Shortfall of Sites	0.099	General Commercial	[Q]C2-1VL-O-CUGU	0	0	0	67.523	5.328	Vacant	Commercial - Commercial - Vacant Land, 0	036B209 697		Wilmington - Harbor City	No	ABMI	DB50
Los Angeles	0	0	2042006057	0.000	0.000	0.000	5.328	Shortfall of Sites	0.072	Limited Commercial	C1-1VLD	0	0	0	92.296	5.328	Vacant	Commercial - Commercial - Vacant Land, 0	171B097 699		Canoga Park - Winnetka - Woodland Hills - West Hills	No	ABMI	DB50
Los Angeles	1002 E PACIFIC COAST HWY	90744	7425021023	0.000	0.000	0.000	5.328	Shortfall of Sites	0.103	General Commercial	[Q]C2-1VL-O-CUGU	0	0	0	64.402	5.328		Commercial - Auto, Recreation Equipment, Construction Equipment Sales and Service - Used Car Sales - One Story, 0	036B209 701		Wilmington - Harbor City	No	ABMI	DB50
Los Angeles	0	0	2042006058	0.000	0.000	0.000	5.328	Shortfall of Sites	0.071	Limited Commercial	C1-1VLD	0	0	0	93.459	5.328	Vacant	Commercial - Commercial - Vacant Land, 0	171B097 703		Canoga Park - Winnetka - Woodland Hills - West Hills	No	ABMI	DB50
Los Angeles	0	0	2042006059	0.000	0.000	0.000	5.328	Shortfall of Sites	0.072	Limited Commercial	C1-1VLD	0	0	0	92.914	5.328	Vacant	Commercial - Commercial - Vacant Land, 0	171B097 707		Canoga Park - Winnetka - Woodland Hills - West Hills	No	ABMI	DB50
Los Angeles	220 E PACIFIC COAST HWY	90744	7422008044	0.000	0.000	0.000	5.328	Shortfall of Sites	0.102	General Commercial	[Q]C2-1VL-O-CUGU	0	0	0	65.015	5.328		Commercial - Restaurant, Cocktail Lounge - Fast Food - Auto Oriented - One Story, 0	036B209 767		Wilmington - Harbor City	No	ABMI	DB50
Los Angeles	10105 SEPULVEDA BLVD	91345	2660004001	0.000	0.000	0.000	5.328	Shortfall of Sites	0.093	Neighborhood Commercial	[Q]C2-1VL	0	0	0	71.845	5.328		Commercial - Commercial - Miscellaneous Commercial - One Story, 0	204B145 775		Mission Hills - Panorama City - North Hills	No	ABMI	DB50
Los Angeles	11444 OXNARD ST	91606	2338011013	0.000	0.000	0.000	5.328	Shortfall of Sites	0.115	Medium Residential	[Q]R3-1	0	0	0	58.033	5.328	Vacant	Residential - Four Units (Any Combination) - 4 Stories or Less - Vacant Land, 0	177B169 815		North Hollywood - Valley Village	No	ABMI	DB50
Los Angeles	2507 W WASHINGTON BLVD	90018	5072030023	0.000	0.000	0.000	5.328	Shortfall of Sites	0.081	Neighborhood Commercial	C2-1VL-O-CPIO	0	0	0	81.825	5.328		Commercial - Store - One Story, 0	126B189 882		West Adams - Baldwin Hills - Leimert	No	ABMI	DB50
Los Angeles	3317 W WASHINGTON BLVD	90018	5072029014	0.000	0.000	0.000	5.328	Shortfall of Sites	0.075	Neighborhood Commercial	C2-1VL-O-CPIO	0	0	0	88.582	5.328	Vacant	Commercial - Commercial - Vacant Land, 0	126B189 893		West Adams - Baldwin Hills - Leimert	No	ABMI	DB50
Los Angeles	0	0	5072029015	0.000	0.000	0.000	5.328	Shortfall of Sites	0.075	Neighborhood Commercial	C2-1VL-O-CPIO	0	0	0	88.581	5.328	Vacant	Commercial - Commercial - Vacant Land, 0	126B189 894		West Adams - Baldwin Hills - Leimert	No	ABMI	DB50
Los Angeles	0	0	7413033905	0.000	0.000	0.000	5.328	Shortfall of Sites	0.149	Low Medium II Residential	[Q]RD1.5-1XL-O	0	0	0	44.772	5.328	Vacant	Residential - Single Family Residence - Vacant Land, 0	036B197 926		Wilmington - Harbor City	No	ABMI	DB50

Jurisdiction Name	Site Address/Intersection	5 Digit ZIP Code	Assessor Parcel Number	Very Low-Income	Low-Income	Moderate-Income	Above Moderate-Income	Type of Shortfall	Parcel Size (Acres)	Current General Plan Designation	Current Zoning	Proposed General Plan (GP) Designation	Proposed Zoning	Minimum Density Allowed	Maximum Density Allowed	Total Capacity	Vacant/ Nonvacant	Description of Existing Uses	PIN	Base Density Per Acre	Community Plan Area	Rent Stabalization Ordinance	Income Category	Applicable Rezoning Program (Program informing values in Column Q listed first)
Los Angeles	1001 PACIFIC COAST HWY	90710	7413012904	0.000	0.000	0.000	5.328	Shortfall of Sites	0.102	Medium Residential	[Q]R3-1VL	0	0	0	65.570	5.328		Residential - Five or More Units or Apartments (Any Combination) - 4 Stories or Less, 0	036B197 932		Wilmington - Harbor City	No	ABMI	DB50
Los Angeles	5262 W WASHINGTON BLVD	90016	5063017015	0.000	0.000	0.000	5.328	Shortfall of Sites	0.073	Neighborhood Commercial	C2-1VL-CPIO	0	0	0	91.752	5.328		Commercial - Auto, Recreation Equipment, Construction Equipment Sales and Service - Auto Body Repair Shop - One Story, 0	126B177 948		West Adams - Baldwin Hills - Leimert	No	ABMI	DB50
Los Angeles	13401 SAYRE ST	91342	2510009031	0.000	0.000	0.000	5.328	Shortfall of Sites	0.078	Neighborhood Commercial	C1-1XL-CPIO	0	0	0	85.931	5.328		Commercial - Auto, Recreation Equipment, Construction Equipment Sales and Service - Auto Service Centers (No Gasoline) - One Story, 0	228B157 953		Sylmar	No	ABMI	DB50
Los Angeles	13401 SAYRE ST	91342	2510009031	0.000	0.000	0.000	5.328	Shortfall of Sites	0.077	Neighborhood Commercial	C1-1XL-CPIO	0	0	0	85.937	5.328		Commercial - Auto, Recreation Equipment, Construction Equipment Sales and Service - Auto Service Centers (No Gasoline) - One Story, 0	228B157 974		Sylmar	No	ABMI	DB50
Los Angeles	523 N FRIES AVE	90744	7418003923	0.000	0.000	0.000	5.328	Shortfall of Sites	0.127	Low Medium II Residential	[Q]RD1.5-1XL-O-CUGU	0	0	0	52.288	5.328		Miscellaneous - Government Owned Property, 0	030B205 984		Wilmington - Harbor City	No	ABMI	DB50
Los Angeles	5280 W WASHINGTON BLVD	90016	5063017022	0.000	0.000	0.000	5.328	Shortfall of Sites	0.080	Neighborhood Commercial	C2-1VL-CPIO	0	0	0	82.844	5.328		Industrial - Light Manufacturing - One Story, 0	126B177 993		West Adams - Baldwin Hills - Leimert	No	ABMI	DB50 , ARO
Los Angeles	519 N FRIES AVE	90744	7418003924	0.000	0.000	0.000	5.328	Shortfall of Sites	0.127	Low Medium II Residential	[Q]RD1.5-1XL-O-CUGU	0	0	0	52.288	5.328	Vacant	Industrial - Industrial - Vacant Land, 0	030B205 994		Wilmington - Harbor City	No	ABMI	DB50
Los Angeles	5280 W WASHINGTON BLVD	90016	5063017022	0.000	0.000	0.000	5.328	Shortfall of Sites	0.080	Neighborhood Commercial	C2-1VL-CPIO	0	0	0	82.848	5.328		Industrial - Light Manufacturing - One Story, 0	126B177 1002		West Adams - Baldwin Hills - Leimert	No	ABMI	DB50 , ARO
Los Angeles	0	0	7418003925	0.000	0.000	0.000	5.328	Shortfall of Sites	0.127	Low Medium II Residential	[Q]RD1.5-1XL-O-CUGU	0	0	0	52.288	5.328	Vacant	Industrial - Industrial - Vacant Land, 0	030B205 1012		Wilmington - Harbor City	No	ABMI	DB50
Los Angeles	6200 S WILTON PL	90047	6001020025	0.000	0.000	0.000	5.328	Shortfall of Sites	0.096	Hybrid Industrial	CM-1-CPIO	0	0	0	69.474	5.328		Commercial - Parking Lot (Commercial Use Property) - Lots - Patron or Employee - One Story, 0	105B189 1076		South Los Angeles	No	ABMI	DB50
Los Angeles	220 E PACIFIC COAST HWY	90744	7422008044	0.000	0.000	0.000	5.328	Shortfall of Sites	0.103	General Commercial	[Q]C2-1VL-O-CUGU	0	0	0	64.841	5.328		Commercial - Restaurant, Cocktail Lounge - Fast Food - Auto Oriented - One Story, 0	036B205 1136		Wilmington - Harbor City	No	ABMI	DB50
Los Angeles	6222 S WILTON PL	90047	6001020003	0.000	0.000	0.000	5.328	Shortfall of Sites	0.096	Hybrid Industrial	CM-1-CPIO	0	0	0	69.287	5.328		Industrial - Warehousing, Distribution, Storage - Warehousing, Distribution, Under 10,000 SF - One Story, 0	105B189 1163		South Los Angeles	No	ABMI	DB50 , ARO
Los Angeles	6226 S WILTON PL	90047	6001020004	0.000	0.000	0.000	5.328	Shortfall of Sites	0.096	Hybrid Industrial	CM-1-CPIO	0	0	0	69.226	5.328		Industrial - Warehousing, Distribution, Storage - Warehousing, Distribution, Under 10,000 SF - One Story, 0	105B189 1188		South Los Angeles	No	ABMI	DB50 , ARO
Los Angeles	5409 W WASHINGTON BLVD	90016	5064011002	0.000	0.000	0.000	5.328	Shortfall of Sites	0.077	Neighborhood Commercial	C2-1VL-CPIO	0	0	0	86.451	5.328		Commercial - Office Building - One Story, 0	126B177 1210		West Adams - Baldwin Hills - Leimert	No	ABMI	DB50
Los Angeles	6230 S WILTON PL	90047	6001020005	0.000	0.000	0.000	5.328	Shortfall of Sites	0.096	Hybrid Industrial	CM-1-CPIO	0	0	0	69.164	5.328		Industrial - Warehousing, Distribution, Storage - Warehousing, Distribution, Under 10,000 SF - One Story, 0	105B189 1215		South Los Angeles	No	ABMI	DB50 , ARO
Los Angeles	5413 W WASHINGTON BLVD	90016	5064011003	0.000	0.000	0.000	5.328	Shortfall of Sites	0.077	Neighborhood Commercial	C2-1VL-CPIO	0	0	0	86.301	5.328		Industrial - Light Manufacturing - One Story, 0	126B177 1218		West Adams - Baldwin Hills - Leimert	No	ABMI	DB50 , ARO
Los Angeles	6234 S WILTON PL	90047	6001020006	0.000	0.000	0.000	5.328	Shortfall of Sites	0.096	Hybrid Industrial	CM-1-CPIO	0	0	0	69.103	5.328		Commercial - Parking Lot (Commercial Use Property) - Lots - Patron or Employee - One Story, 0	105B189 1241		South Los Angeles	No	ABMI	DB50
Los Angeles	6238 S WILTON PL	90047	6001020007	0.000	0.000	0.000	5.328	Shortfall of Sites	0.096	Hybrid Industrial	CM-1-CPIO	0	0	0	69.041	5.328		Commercial - Parking Lot (Commercial Use Property) - Lots - Patron or Employee - One Story, 0	105B189 1265		South Los Angeles	No	ABMI	DB50
Los Angeles	6242 S WILTON PL	90047	6001020008	0.000	0.000	0.000	5.328	Shortfall of Sites	0.097	Hybrid Industrial	CM-1-CPIO	0	0	0	68.980	5.328		Commercial - Parking Lot (Commercial Use Property) - Lots - Patron or Employee - One Story, 0	105B189 1294		South Los Angeles	No	ABMI	DB50
Los Angeles	0	0	7416032007	0.000	0.000	0.000	5.328	Shortfall of Sites	0.153	Low Medium II Residential	[Q]RD1.5-1XL-O-CUGU	0	0	0	43.577	5.328	Vacant	Residential - Single Family Residence - Vacant Land, 0	033B205 1325		Wilmington - Harbor City	No	ABMI	DB50
Los Angeles	2601 SOUTHWEST DR	90043	4007020004	0.000	0.000	0.000	5.328	Shortfall of Sites	0.110	Hybrid Industrial	CM-1LD-CPIO	0	0	0	60.437	5.328		Commercial - Store Combination - Store and Residential Combination - One Story, 0	105B189 1344		West Adams - Baldwin Hills - Leimert	No	ABMI	DB50 , ARO
Los Angeles	2607 SOUTHWEST DR	90043	4007020003	0.000	0.000	0.000	5.328	Shortfall of Sites	0.110	Hybrid Industrial	CM-1LD-CPIO	0	0	0	60.437	5.328		Institutional - Church - Church Parking Lot - One Story, 0	105B189 1346		West Adams - Baldwin Hills - Leimert	No	ABMI	DB50, FBO
Los Angeles	2611 SOUTHWEST DR	90043	4007020002	0.000	0.000	0.000	5.328	Shortfall of Sites	0.110	Hybrid Industrial	CM-1LD-CPIO	0	0	0	60.435	5.328		Institutional - Church - Church Parking Lot - One Story, 0	105B189 1355		West Adams - Baldwin Hills - Leimert	No	ABMI	DB50, FBO
Los Angeles	2625 SOUTHWEST DR	90043	4007020018	0.000	0.000	0.000	5.328	Shortfall of Sites	0.110	Hybrid Industrial	CM-1LD-CPIO	0	0	0	60.436	5.328		Institutional - Church - Church Parking Lot - One Story, 0	105B189 1410		West Adams - Baldwin Hills - Leimert	No	ABMI	DB50, FBO
Los Angeles	2631 SOUTHWEST DR	90043	4007020017	0.000	0.000	0.000	5.328	Shortfall of Sites	0.106	Hybrid Industrial	CM-1LD-CPIO	0	0	0	62.788	5.328		Institutional - Church - One Story, 0	105B189 1428		West Adams - Baldwin Hills - Leimert	No	ABMI	DB50, FBO
Los Angeles	2631 SOUTHWEST DR	90043	4007020017	0.000	0.000	0.000	5.328	Shortfall of Sites	0.110	Hybrid Industrial	CM-1LD-CPIO	0	0	0	60.431	5.328		Institutional - Church - One Story, 0	105B189 1430		West Adams - Baldwin Hills - Leimert	No	ABMI	DB50, FBO
Los Angeles	2703 SOUTHWEST DR	90043	4007020014	0.000	0.000	0.000	5.328	Shortfall of Sites	0.110	Hybrid Industrial	CM-1LD-CPIO	0	0	0	60.422	5.328		Industrial - Light Manufacturing - One Story, 0	105B189 1494		West Adams - Baldwin Hills - Leimert	No	ABMI	DB50 , ARO
Los Angeles	2703 SOUTHWEST DR	90043	4007020014	0.000	0.000	0.000	5.328	Shortfall of Sites	0.110	Hybrid Industrial	CM-1LD-CPIO	0	0	0	60.420	5.328		Industrial - Light Manufacturing - One Story, 0	105B189 1518		West Adams - Baldwin Hills - Leimert	No	ABMI	DB50 , ARO
Los Angeles	2819 SOUTHWEST DR	90043	4007019025	0.000	0.000	0.000	5.328	Shortfall of Sites	0.110	Hybrid Industrial	CM-1LD-CPIO	0	0	0	60.403	5.328		Industrial - Warehousing, Distribution, Storage - Warehousing, Distribution, Under 10,000 SF - One Story, 0	105B189 1660		West Adams - Baldwin Hills - Leimert	No	ABMI	DB50 , ARO
Los Angeles	0	0	4007019020	0.000	0.000	0.000	5.328	Shortfall of Sites	0.110	Hybrid Industrial	CM-1LD-CPIO	0	0	0	60.394	5.328	Vacant	Industrial - Industrial - Vacant Land, 0	105B189 1743		West Adams - Baldwin Hills - Leimert	No	ABMI	DB50
Los Angeles	2915 SOUTHWEST DR	90043	4007019018	0.000	0.000	0.000	5.328	Shortfall of Sites	0.110	Hybrid Industrial	CM-1LD-CPIO	0	0	0	60.390	5.328		Industrial - Light Manufacturing - One Story, 0	105B189 1764		West Adams - Baldwin Hills - Leimert	No	ABMI	DB50
Los Angeles	0	0	2042006060	0.000	0.000	0.000	5.328	Shortfall of Sites	0.072	Limited Commercial	C1-1VLD	0	0	0	92.835	5.328	Vacant	Commercial - Commercial - Vacant Land, 0	171B097 1789		Canoga Park - Winnetka - Woodland Hills - West Hills	No	ABMI	DB50
Los Angeles	0	0	2042006056	0.000	0.000	0.000	5.328	Shortfall of Sites	0.072	Limited Commercial	C1-1VLD	0	0	0	92.835	5.328	Vacant	Commercial - Commercial - Vacant Land, 0	171B097 1790		Canoga Park - Winnetka - Woodland Hills - West Hills	No	ABMI	DB50
Los Angeles	0	0	2042006054	0.000	0.000	0.000	5.328	Shortfall of Sites	0.072	Limited Commercial	C1-1VLD	0	0	0	92.836	5.328	Vacant	Commercial - Commercial - Vacant Land, 0	171B097 1791		Canoga Park - Winnetka - Woodland Hills - West Hills	No	ABMI	DB50
Los Angeles	0	0	2042006052	0.000	0.000	0.000	5.328	Shortfall of Sites	0.072	Limited Commercial	C1-1VLD	0	0	0	92.835	5.328		Commercial - Parking Lot (Commercial Use Property) - Lots - Patron or Employee - One Story, 0	171B097 1792		Canoga Park - Winnetka - Woodland Hills - West Hills	No	ABMI	DB50
Los Angeles	0	0	2042006050	0.000	0.000	0.000	5.328	Shortfall of Sites	0.072	Limited Commercial	C1-1VLD	0	0	0	92.836	5.328		Commercial - Parking Lot (Commercial Use Property) - Lots - Patron or Employee - One Story, 0	171B097 1793		Canoga Park - Winnetka - Woodland Hills - West Hills	No	ABMI	DB50
Los Angeles	3135 DREW ST	90065	5458014900	0.000	0.000	0.000	5.328	Shortfall of Sites	0.202	Low Medium II Residential	RD2-1-CDO	0	0	0	32.949	5.328		Miscellaneous - Government Owned Property - Recreation - Public Park, 0	154-5A213 81		Northeast Los Angeles	No	ABMI	DB50
Los Angeles	2320 W MARTIN LUTHER KING JR BLVD	90008	5022024026	0.000	0.000	0.000	5.328	Shortfall of Sites	0.071	Neighborhood Commercial	C2-1VL-CPIO	0	0	0	93.282	5.328		Institutional - School (Private) - One Story, 0	114B189 386		West Adams - Baldwin Hills - Leimert	No	ABMI	DB50
Los Angeles	2320 W MARTIN LUTHER KING JR BLVD	90008	5022024026	0.000	0.000	0.000	5.328	Shortfall of Sites	0.071	Neighborhood Commercial	C2-1VL-CPIO	0	0	0	93.524	5.328		Institutional - School (Private) - One Story, 0	114B189 387		West Adams - Baldwin Hills - Leimert	No	ABMI	DB50
Los Angeles	2320 W MARTIN LUTHER KING JR BLVD	90008	5022024026	0.000	0.000	0.000	5.328	Shortfall of Sites	0.071	Neighborhood Commercial	C2-1VL-CPIO	0	0	0	93.773	5.328		Institutional - School (Private) - One Story, 0	114B189 388		West Adams - Baldwin Hills - Leimert	No	ABMI	DB50
Los Angeles	6200 S WILTON PL	90047	6001020024	0.000	0.000	0.000	5.328	Shortfall of Sites	0.100	Hybrid Industrial	CM-1-CPIO	0	0	0	66.769	5.328		Institutional - School (Private) - One Story, 0	105B189 1022		South Los Angeles	No	ABMI	DB50
Los Angeles	6200 S WILTON PL	90047	6001020024	0.000	0.000	0.000	5.328	Shortfall of Sites	0.096	Hybrid Industrial	CM-1-CPIO	0	0	0	69.535	5.328		Institutional - School (Private) - One Story, 0	105B189 1050		South Los Angeles	No	ABMI	DB50
Los Angeles	1418 S BURNSIDE AVE	90019	5069033009	0.000	0.000	0.000	5.328	Shortfall of Sites	0.189	Low Medium II Residential	RD2-1-O	0	0	0	35.148	5.328		Institutional - School (Private) - One Story, 0	129B177 1127		Wilshire	No	ABMI	DB50
Los Angeles	11265 VENICE BLVD	90066	4234002015	0.000	0.000	0.000	5.328	Shortfall of Sites	0.057	General Commercial	C2-1	0	0	0	118.482	5.328		Industrial - Light Manufacturing - One Story, 1	114B157 110		Palms - Mar Vista - Del Rey	No	ABMI	TOPP C
Los Angeles	17940 VENTURA BLVD	91316	2182001004	0.000	0.000	0.000	5.328	Shortfall of Sites	0.083	Community Commercial	C4-1VL	0	0	0	82.183	5.328		Commercial - Store - One Story, 1	171B129 266		Encino - Tarzana	No	ABMI	TOPP C
Los Angeles	11950 WILSHIRE BLVD	90025	4263005043	0.000	0.000	0.000	5.328	Shortfall of Sites	0.070	Community Commercial	[Q]C2-1L-CDO	0	0	0	97.306	5.328		Commercial - Store - One Story, 1	129B145 1072		West Los Angeles	No	ABMI	TOPP C
Los Angeles	230 N WESTERN AVE	90732	7452001032	0.000	0.000	0.000	5.328	Shortfall of Sites	0.122	Low Medium II Residential	RD1.5-1XL	0	0	0	113.635	5.328		Residential - Four Units (Any Combination) - 4 Stories or Less, 4	018B193 460		San Pedro	Yes	ABMI	OPP RC , R2RD
Los Angeles	2500 S WESTGATE AVE	90064	4257004001	0.000	0.000	0.000	5.328	Shortfall of Sites	0.056	Low Residential	R1V2	0	0	0	99.000	5.328		Residential - Single Family Residence, 0	120B149 167		Palms - Mar Vista - Del Rey	No	ABMI	TOC EXP
Los Angeles	8316 WILBUR AVE	91324	2785019027	2.663	2.663	0.000	0.000	Shortfall of Sites	1.372	Low I Residential	RA-1	0	0	20	102.494	5.326		Institutional - Church - One Story, 1	192B121 726		Northridge	No	LI	FBO
Los Angeles	236 N WESTERN AVE	90732	7452001031	0.000	0.000	0.000	5.325	Shortfall of Sites	0.122	Low Medium II Residential	RD1.5-1XL	0	0	0	113.635	5.325		Residential - Four Units (Any Combination) - 4 Stories or Less, 4	018B193 446		San Pedro	Yes	ABMI	OPP RC , R2RD

Jurisdiction Name	Site Address/Intersection	5 Digit ZIP Code	Assessor Parcel Number	Very Low-Income	Low-Income	Moderate-Income	Above Moderate-Income	Type of Shortfall	Parcel Size (Acres)	Current General Plan Designation	Current Zoning	Proposed General Plan (GP) Designation	Proposed Zoning	Minimum Density Allowed	Maximum Density Allowed	Total Capacity	Vacant/ Nonvacant	Description of Existing Uses	PIN	Base Density Per Acre	Community Plan Area	Rent Stabalization Ordinance	Income Category	Applicable Rezoning Program (Program informing values in Column Q listed first)
Los Angeles	5318 ENCINO AVE	91316	2257010050	2.662	2.662	0.000	0.000	Shortfall of Sites	0.513	Very Low I Residential	RA-1	Very Low Residential	0	20	66.287	5.324		Residential - Single Family Residence - Pool, 1	171B129 63	1 per lot	Encino - Tarzana	No	LI	AHO , ENC CPU, ADU
Los Angeles	5151 VISTA DEL MONTE AVE	91403	2263035028	0.000	0.000	0.000	5.322	Shortfall of Sites	0.222	Medium Residential	R3-1-RIO	0	0	0	85.035	5.322		Residential - Five or More Units or Apartments (Any Combination) - 4 Stories or Less, 8	171A151 35		Van Nuys - North Sherman Oaks	Yes	ABMI	DB50
Los Angeles	705 S BARRINGTON AVE	90049	4401016011	0.000	0.000	0.000	5.322	Shortfall of Sites	0.225	Medium Residential	R3-1-O	0	0	0	83.948	5.322		Residential - Five or More Units or Apartments (Any Combination) - 4 Stories or Less, 8	132B145 330		Brentwood - Pacific Palisades	Yes	ABMI	DB50
Los Angeles	1728 S ROBERTSON BLVD	90035	4303005007	0.000	0.000	0.000	5.322	Shortfall of Sites	0.115	General Commercial	C2-1	0	0	0	163.435	5.322		Residential - Five or More Units or Apartments (Any Combination) - 4 Stories or Less, 8	129B169 1019		Wilshire	Yes	ABMI	DB50
Los Angeles	1736 S ROBERTSON BLVD	90035	4303005008	0.000	0.000	0.000	5.322	Shortfall of Sites	0.115	General Commercial	C2-1	0	0	0	164.398	5.322		Residential - Five or More Units or Apartments (Any Combination) - 4 Stories or Less, 8	129B169 1044		Wilshire	Yes	ABMI	DB50
Los Angeles	1742 S ROBERTSON BLVD	90035	4303005009	0.000	0.000	0.000	5.322	Shortfall of Sites	0.115	General Commercial	C2-1	0	0	0	164.399	5.322		Residential - Five or More Units or Apartments (Any Combination) - 4 Stories or Less, 8	129B169 1067		Wilshire	Yes	ABMI	DB50
Los Angeles	1748 S ROBERTSON BLVD	90035	4303005010	0.000	0.000	0.000	5.322	Shortfall of Sites	0.115	General Commercial	C2-1	0	0	0	164.400	5.322		Residential - Five or More Units or Apartments (Any Combination) - 4 Stories or Less, 8	129B169 1094		Wilshire	Yes	ABMI	DB50
Los Angeles	1118 ARAGON AVE	90065	5454024906	2.660	2.660	0.000	0.000	Shortfall of Sites	3.461	Public Facilities	PF-1-CDO	0	0	20	153.741	5.321		Miscellaneous - Government Owned Property, 0	145-5A219 691		Northeast Los Angeles	No	LI	PF
Los Angeles	7027 ALABAMA AVE	91303	2138009018	0.000	0.000	0.000	5.320	Shortfall of Sites	0.172	Medium Residential	R2-1-RIO	Medium Neighborhood Residential	[LM1-CDF1-5] [IX4-FA] [CPIO]	0	69.698	5.320		Residential - Double, Duplex, or Two Units - 4 Stories or Less, 2	183B105 560	43	Canoga Park - Winnetka - Woodland Hills - West Hills	Yes	ABMI	CPK CPU , R2RD
Los Angeles	23011 BURBANK BLVD	91367	2041012024	2.658	2.658	0.000	0.000	Shortfall of Sites	0.596	Low Residential	RA-1	Very Low Residential	0	20	66.287	5.316		Residential - Single Family Residence - Pool, 1	174B097 492	1 per lot	Canoga Park - Winnetka - Woodland Hills - West Hills	No	LI	AHO , CPK CPU
Los Angeles	3400 GLENDALE BLVD	90039	5436005023	0.000	0.000	0.000	5.316	Shortfall of Sites	0.144	Limited Manufacturing	CM-1-RIO-POD	0	0	0	54.450	5.316		Industrial - Food Processing Plant - Meat - One Story, 0	156B209 359		Northeast Los Angeles	No	ABMI	OPP C
Los Angeles	11124 CAMARILLO ST	91602	2353026012	0.000	0.000	0.000	5.316	Shortfall of Sites	0.344	Medium Residential	R3-1	0	0	0	83.811	5.316		Residential - Five or More Units or Apartments (Any Combination) - 4 Stories or Less, 16	168B173 491		North Hollywood - Valley Village	Yes	ABMI	DB50
Los Angeles	0	0	2689012009	2.658	2.658	0.000	0.000	Shortfall of Sites	0.561	Limited Manufacturing	P-1	0	0	20	94.696	5.316		Industrial - Parking Lot (Industrial Use Property) - One Story, 0	192B137 165		Mission Hills - Panorama City - North Hills	No	LI	P
Los Angeles	13050 VANOWEN ST	91605	2326010024	2.657	2.657	0.000	0.000	Shortfall of Sites	1.369	Low Residential	R1-1, R3-1	0	0	20	102.494	5.315		Institutional - Church - One Story, 1	180B161 58		North Hollywood - Valley Village	No	LI	FBO
Los Angeles	520 S LA FAYETTE PARK PL	90057	5155019007	0.000	0.000	5.314	0.000	Shortfall of Sites	0.521	Community Commercial	CR-1	0	0	0	19.613	5.314		Commercial - Office Building - Five Stories, 0	135A201 128		Westlake	No	MI	ARO
Los Angeles	520 S LA FAYETTE PARK PL	90057	5155019007	0.000	0.000	5.314	0.000	Shortfall of Sites	0.521	Community Commercial	CR-1	0	0	0	19.613	5.314		Commercial - Office Building - Five Stories, 0	135A201 136		Westlake	No	MI	ARO
Los Angeles	15201 VENTURA BLVD	91403	2264007019	2.657	2.657	0.000	0.000	Shortfall of Sites	0.136	Community Commercial	PB-1	0	0	20	163.350	5.314		Commercial - Store - One Story, 0	168B145 849		Sherman Oaks - Studio City - Toluca Lake - Cahuenga Pass	No	LI	MURC , P
Los Angeles	15201 VENTURA BLVD	91403	2264007019	2.657	2.657	0.000	0.000	Shortfall of Sites	0.136	Community Commercial	PB-1	0	0	20	163.350	5.314		Commercial - Store - One Story, 0	168B145 847		Sherman Oaks - Studio City - Toluca Lake - Cahuenga Pass	No	LI	MURC , P
Los Angeles	15201 VENTURA BLVD	91403	2264007019	2.657	2.657	0.000	0.000	Shortfall of Sites	0.136	Community Commercial	PB-1	0	0	20	163.350	5.313		Commercial - Store - One Story, 0	168B145 845		Sherman Oaks - Studio City - Toluca Lake - Cahuenga Pass	No	LI	MURC , P
Los Angeles	15201 VENTURA BLVD	91403	2264007019	2.656	2.656	0.000	0.000	Shortfall of Sites	0.136	Community Commercial	PB-1	0	0	20	163.350	5.313		Commercial - Store - One Story, 0	168B145 840		Sherman Oaks - Studio City - Toluca Lake - Cahuenga Pass	No	LI	MURC , P
Los Angeles	15201 VENTURA BLVD	91403	2264007019	2.656	2.656	0.000	0.000	Shortfall of Sites	0.136	Community Commercial	PB-1	0	0	20	163.350	5.313		Commercial - Store - One Story, 0	168B145 832		Sherman Oaks - Studio City - Toluca Lake - Cahuenga Pass	No	LI	MURC , P
Los Angeles	323 N LARCHMONT BLVD	90004	5523020038	0.000	0.000	0.000	5.312	Shortfall of Sites	0.143	Neighborhood Office Commercial	[Q]C2-1VL	0	0	0	54.450	5.312		Commercial - Professional Building - Medical Dental Building - 6 to 13 Stories, 0	138B189 330		Wilshire	No	ABMI	OPP C , ARO
Los Angeles	323 N LARCHMONT BLVD	90004	5523020038	0.000	0.000	0.000	5.312	Shortfall of Sites	0.143	Neighborhood Office Commercial	[Q]C2-1VL	0	0	0	54.450	5.312		Commercial - Professional Building - Medical Dental Building - 6 to 13 Stories, 0	138B189 360		Wilshire	No	ABMI	OPP C , ARO
Los Angeles	323 N LARCHMONT BLVD	90004	5523020038	0.000	0.000	0.000	5.312	Shortfall of Sites	0.143	Neighborhood Office Commercial	[Q]C2-1VL	0	0	0	54.450	5.312		Commercial - Professional Building - Medical Dental Building - 6 to 13 Stories, 0	138B189 303		Wilshire	No	ABMI	OPP C , ARO
Los Angeles	2607 GRANVILLE AVE	90064	4257007055	0.000	0.000	0.000	5.312	Shortfall of Sites	0.122	Low Medium Residential	RD1.5-1	0	0	0	113.635	5.312		Residential - Four Units (Any Combination) - 4 Stories or Less, 4	120B153 544		Palms - Mar Vista - Del Rey	Yes	ABMI	OPP RC , R2RD
Los Angeles	1211 E WASHINGTON BLVD	90021	5131003002	0.000	0.000	0.000	5.311	Shortfall of Sites	0.126	Hybrid Industrial	CM-2D-CPIO	0	0	0	81.149	5.311		Industrial - Warehousing, Distribution, Storage - Warehousing, Distribution, Over 50,000 SF - One Story, 0	120A211 11		Southeast Los Angeles	No	ABMI	ARO
Los Angeles	1211 E WASHINGTON BLVD	90021	5131003002	0.000	0.000	0.000	5.311	Shortfall of Sites	0.002	Hybrid Industrial	CM-2D-CPIO	0	0	0	4219.437	5.311		Industrial - Warehousing, Distribution, Storage - Warehousing, Distribution, Over 50,000 SF - One Story, 0	120A211 19		Southeast Los Angeles	No	ABMI	ARO
Los Angeles	1211 E WASHINGTON BLVD	90021	5131003002	0.000	0.000	0.000	5.311	Shortfall of Sites	0.144	Hybrid Industrial	CM-2D-CPIO	0	0	0	70.928	5.311		Industrial - Warehousing, Distribution, Storage - Warehousing, Distribution, Over 50,000 SF - One Story, 0	121-5A211 371		Southeast Los Angeles	No	ABMI	ARO
Los Angeles	1211 E WASHINGTON BLVD	90021	5131003002	0.000	0.000	0.000	5.311	Shortfall of Sites	0.142	Hybrid Industrial	CM-2D-CPIO	0	0	0	72.022	5.311		Industrial - Warehousing, Distribution, Storage - Warehousing, Distribution, Over 50,000 SF - One Story, 0	121-5A211 377		Southeast Los Angeles	No	ABMI	ARO
Los Angeles	1211 E WASHINGTON BLVD	90021	5131003002	0.000	0.000	0.000	5.311	Shortfall of Sites	0.032	Hybrid Industrial	CM-2D-CPIO	0	0	0	314.508	5.311		Industrial - Warehousing, Distribution, Storage - Warehousing, Distribution, Over 50,000 SF - One Story, 0	121-5A211 381		Southeast Los Angeles	No	ABMI	ARO
Los Angeles	1211 E WASHINGTON BLVD	90021	5131003002	0.000	0.000	0.000	5.311	Shortfall of Sites	0.161	Hybrid Industrial	CM-2D-CPIO	0	0	0	63.431	5.311		Industrial - Warehousing, Distribution, Storage - Warehousing, Distribution, Over 50,000 SF - One Story, 0	121-5A211 382		Southeast Los Angeles	No	ABMI	ARO
Los Angeles	1211 E WASHINGTON BLVD	90021	5131003002	0.000	0.000	0.000	5.311	Shortfall of Sites	0.140	Hybrid Industrial	CM-2D-CPIO	0	0	0	72.872	5.311		Industrial - Warehousing, Distribution, Storage - Warehousing, Distribution, Over 50,000 SF - One Story, 0	121-5A211 387		Southeast Los Angeles	No	ABMI	ARO
Los Angeles	1211 E WASHINGTON BLVD	90021	5131003002	0.000	0.000	0.000	5.311	Shortfall of Sites	0.161	Hybrid Industrial	CM-2D-CPIO	0	0	0	63.330	5.311		Industrial - Warehousing, Distribution, Storage - Warehousing, Distribution, Over 50,000 SF - One Story, 0	121-5A211 392		Southeast Los Angeles	No	ABMI	ARO
Los Angeles	1211 E WASHINGTON BLVD	90021	5131003002	0.000	0.000	0.000	5.311	Shortfall of Sites	0.135	Hybrid Industrial	CM-2D-CPIO	0	0	0	75.395	5.311		Industrial - Warehousing, Distribution, Storage - Warehousing, Distribution, Over 50,000 SF - One Story, 0	121-5A211 394		Southeast Los Angeles	No	ABMI	ARO
Los Angeles	1211 E WASHINGTON BLVD	90021	5131003002	0.000	0.000	0.000	5.311	Shortfall of Sites	0.016	Hybrid Industrial	CM-2D-CPIO	0	0	0	646.016	5.311		Industrial - Warehousing, Distribution, Storage - Warehousing, Distribution, Over 50,000 SF - One Story, 0	121-5A211 399		Southeast Los Angeles	No	ABMI	ARO
Los Angeles	1211 E WASHINGTON BLVD	90021	5131003002	0.000	0.000	0.000	5.311	Shortfall of Sites	0.135	Hybrid Industrial	CM-2D-CPIO	0	0	0	75.423	5.311		Industrial - Warehousing, Distribution, Storage - Warehousing, Distribution, Over 50,000 SF - One Story, 0	121-5A211 402		Southeast Los Angeles	No	ABMI	ARO
Los Angeles	1211 E WASHINGTON BLVD	90021	5131003002	0.000	0.000	0.000	5.311	Shortfall of Sites	0.162	Hybrid Industrial	CM-2D-CPIO	0	0	0	63.230	5.311		Industrial - Warehousing, Distribution, Storage - Warehousing, Distribution, Over 50,000 SF - One Story, 0	121-5A211 404		Southeast Los Angeles	No	ABMI	ARO
Los Angeles	1211 E WASHINGTON BLVD	90021	5131003002	0.000	0.000	0.000	5.311	Shortfall of Sites	0.135	Hybrid Industrial	CM-2D-CPIO	0	0	0	75.655	5.311		Industrial - Warehousing, Distribution, Storage - Warehousing, Distribution, Over 50,000 SF - One Story, 0	121-5A211 412		Southeast Los Angeles	No	ABMI	ARO
Los Angeles	4610 VAN NUYS BLVD	91403	2265013018	0.000	0.000	5.309	0.000	Shortfall of Sites	0.783	General Commercial	C2-1VL-RIO	0	0	0	7.061	5.309		Industrial - Warehousing, Distribution, Storage - Public Storage - Mini Warehouse - One Story, 0	168A151 134		Sherman Oaks - Studio City - Toluca Lake - Cahuenga Pass	No	MI	ARO
Los Angeles	5742 CORBIN AVE	91356	2153025008	2.654	2.654	0.000	0.000	Shortfall of Sites	0.595	Very Low I Residential	RA-1	Very Low Residential	0	20	66.287	5.308		Residential - Single Family Residence, 1	174B117 108	1 per lot	Encino - Tarzana	No	LI	AHO , ENC CPU
Los Angeles	14615 SHERMAN WAY	91405	2218023023	2.654	2.654	0.000	0.000	Shortfall of Sites	1.151	Low Medium II Residential	[Q]RD1.5-1	0	0	20	102.494	5.307		Institutional - Church - One Story, 0	183B149 31		Van Nuys - North Sherman Oaks	No	LI	FBO
Los Angeles	6270 PENFIELD AVE	91367	2153036021	2.653	2.653	0.000	0.000	Shortfall of Sites	0.595	Very Low Residential	RA-1VL	Very Low Residential	0	20	66.287	5.306		Residential - Single Family Residence - Pool, 1	177B113 355	1 per lot	Canoga Park - Winnetka - Woodland Hills - West Hills	No	LI	AHO , CPK CPU
Los Angeles	18600 LANARK ST	91335	2103009012	2.653	2.653	0.000	0.000	Shortfall of Sites	0.500	Low Residential	(T)RS-1	Low Residential	0	20	66.287	5.306	Vacant	Residential - Single Family Residence - Vacant Land, 0	189B121 141	1 per lot	Reseda - West Van Nuys	No	LI	AHO , RES CPU
Los Angeles	23500 CANZONET ST	91367	2044019010	2.651	2.651	0.000	0.000	Shortfall of Sites	0.594	Very Low Residential	RE11-1	Very Low Residential	0	20	66.287	5.303		Residential - Single Family Residence - Pool, 1	171B093 359	1 per lot	Canoga Park - Winnetka - Woodland Hills - West Hills	No	LI	AHO , CPK CPU
Los Angeles	6234 PENFIELD AVE	91367	2153036028	2.651	2.651	0.000	0.000	Shortfall of Sites	0.594	Very Low Residential	RA-1VL	Very Low Residential	0	20	66.287	5.302		Residential - Single Family Residence, 1	177B113 367	1 per lot	Canoga Park - Winnetka - Woodland Hills - West Hills	No	LI	AHO , CPK CPU
Los Angeles	10746 NEW HAVEN ST	91352	2404025017	0.000	0.000	0.000	5.302	Shortfall of Sites	0.396	Medium Residential	R3-1-CUGU	0	0	0	84.147	5.302		Residential - Five or More Units or Apartments (Any Combination) - 4 Stories or Less - Cooperative, 17	192B177 76		Sun Valley - La Tuna Canyon	Yes	ABMI	DB50
Los Angeles	23456 WELBY WAY	91307	2036020900	2.651	2.651	0.000	0.000	Shortfall of Sites	2.873	Public Facilities	[Q]PF-1XL	0	0	20	153.741	5.301		Miscellaneous - Government Owned Property, 0	180B093 211		Canoga Park - Winnetka - Woodland Hills - West Hills	No	LI	PF
Los Angeles	921 WESTWOOD BLVD	90024	4363018001	0.000	0.000	5.300	0.000	Shortfall of Sites	0.730	Community Commercial	C4-2D-O	0	0	0	7.563	5.300		Commercial - Store Combination - Store and Office Combination - Three Stories, 0	135B149 548		Westwood	No	MI	ARO
Los Angeles	18626 LANARK ST	91335	2103009015	2.649	2.649	0.000	0.000	Shortfall of Sites	0.500	Low Residential	(T)RS-1	Low Residential	0	20	66.287	5.298		Residential - Single Family Residence, 0	189B121 138	1 per lot	Reseda - West Van Nuys	No	LI	AHO , RES CPU
Los Angeles	18618 LANARK ST	91335	2103009014	2.649	2.649	0.000	0.000	Shortfall of Sites	0.499	Low Residential	(T)RS-1	Low Residential	0	20	66.287	5.298	Vacant	Residential - Single Family Residence - Vacant Land, 0	189B121 139	1 per lot	Reseda - West Van Nuys	No	LI	AHO , RES CPU
Los Angeles	5045 LOUISE AVE	91316	2257016004	2.649	2.649	0.000	0.000	Shortfall of Sites	0.510	Very Low I Residential	RA-1	Very Low Residential	0	20	66.287	5.297		Residential - Single Family Residence - Pool, 1	171B133 605	1 per lot	Encino - Tarzana	No	LI	AHO , ENC CPU, ADU

Jurisdiction Name	Site Address/Intersection	5 Digit ZIP Code	Assessor Parcel Number	Very Low-Income	Low-Income	Moderate-Income	Above Moderate-Income	Type of Shortfall	Parcel Size (Acres)	Current General Plan Designation	Current Zoning	Proposed General Plan (GP) Designation	Proposed Zoning	Minimum Density Allowed	Maximum Density Allowed	Total Capacity	Vacant/ Nonvacant	Description of Existing Uses	PIN	Base Density Per Acre	Community Plan Area	Rent Stabalization Ordinance	Income Category	Applicable Rezoning Program (Program informing values in Column Q listed first)
Los Angeles	18612 LANARK ST	91335	2103009013	2.649	2.649	0.000	0.000	Shortfall of Sites	0.499	Low Residential	(T)RS-1	Low Residential	0	20	66.287	5.297	Vacant	Residential - Single Family Residence - Vacant Land, 0	189B121 140	1 per lot	Reseda - West Van Nuys	No	LI	AHO , RES CPU
Los Angeles	23316 BURBANK BLVD	91367	2044001007	2.648	2.648	0.000	0.000	Shortfall of Sites	0.594	Very Low Residential	RA-1	Very Low Residential	0	20	66.287	5.295		Residential - Single Family Residence - Pool, 1	174B093 379	1 per lot	Canoga Park - Winnetka - Woodland Hills - West Hills	No	LI	AHO , CPK CPU
Los Angeles	12444 VICTORY BLVD	91606	2333007042	0.000	0.000	0.000	5.295	Shortfall of Sites	0.001	Highway Oriented Commercial	0	0	0	0	11361.846	5.295		Commercial - Hotel and Motel - Hotel - Under 50 Rooms - One Story, 0	180B165 729		North Hollywood - Valley Village	No	ABMI	ARO
Los Angeles	12444 VICTORY BLVD	91606	2333007042	0.000	0.000	0.000	5.295	Shortfall of Sites	0.001	Highway Oriented Commercial	0	0	0	0	8451.599	5.295		Commercial - Hotel and Motel - Hotel - Under 50 Rooms - One Story, 0	180B165 775		North Hollywood - Valley Village	No	ABMI	ARO
Los Angeles	19458 OXNARD ST	91356	2153031015	2.647	2.647	0.000	0.000	Shortfall of Sites	0.593	Very Low I Residential	RA-1	Very Low Residential	0	20	66.287	5.294		Residential - Single Family Residence, 1	177B117 728	1 per lot	Encino - Tarzana	No	LI	AHO , ENC CPU
Los Angeles	5205 BECKFORD AVE	91356	2163010002	2.646	2.646	0.000	0.000	Shortfall of Sites	0.510	Very Low I Residential	RA-1	Very Low Residential	0	20	66.287	5.293		Residential - Single Family Residence - Pool, 1	171B117 190	1 per lot	Encino - Tarzana	No	LI	AHO , ENC CPU, ADU
Los Angeles	17129 RANCHO ST	91316	2289008024	2.645	2.645	0.000	0.000	Shortfall of Sites	0.416	Very Low I Residential	RA-1	Very Low Residential	0	20	66.287	5.291		Residential - Single Family Residence - Pool and Misc., 0	168B133 171	1 per lot	Encino - Tarzana	No	LI	AHO , ENC CPU, ADU
Los Angeles	5233 OAK PARK AVE	91316	2258025026	2.645	2.645	0.000	0.000	Shortfall of Sites	0.510	Very Low I Residential	RA-1	Very Low Residential	0	20	66.287	5.289		Residential - Single Family Residence - Pool, 1	171B133 232	1 per lot	Encino - Tarzana	No	LI	AHO , ENC CPU, ADU
Los Angeles	4436 CLAYTON AVE	90027	5542006010	0.000	0.000	0.000	5.286	Shortfall of Sites	0.086	Low Medium II Residential	RD1.5-1XL	0	0	0	99.000	5.286		Residential - Double, Duplex, or Two Units - 4 Stories or Less, 2	148-5A201 290		Hollywood	Yes	ABMI	TOC EXP , R2RD
Los Angeles	1414 S BRONSON AVE	90019	5072006013	0.000	0.000	0.000	5.285	Shortfall of Sites	0.139	Low Medium II Residential	RD2-1-O-CPIO	0	0	0	99.000	5.285		Residential - Three Units (Any Combination) - 4 Stories or Less, 4	129B189 1173		West Adams - Baldwin Hills - Leimert	Yes	ABMI	TOC EXP , R2RD
Los Angeles	3500 EAGLE ROCK BLVD	90065	5457027012	0.000	0.000	0.000	5.284	Shortfall of Sites	0.126	Limited Manufacturing	[Q]CM-1-CDO	0	0	0	61.671	5.284		Commercial - Parking Lot (Commercial Use Property) - Lots - Patron or Employee - One Story, 0	153A215 71		Northeast Los Angeles	No	ABMI	DB50 , OPP C
Los Angeles	729 SEWARD ST	90038	5533037023	0.000	0.000	0.000	5.284	Shortfall of Sites	0.121	Commercial Manufacturing	CM-1VL	0	0	0	64.326	5.284		Commercial - Store Combination - Store and Office Combination - One Story, 0	141B185 518		Hollywood	No	ABMI	DB50 , ARO, OPP C
Los Angeles	5227 ANDASOL AVE	91316	2257001014	2.642	2.642	0.000	0.000	Shortfall of Sites	0.509	Very Low I Residential	RA-1	Very Low Residential	0	20	66.287	5.283		Residential - Single Family Residence - Pool, 1	171B129 2	1 per lot	Encino - Tarzana	No	LI	AHO , ENC CPU, ADU
Los Angeles	4921 OAK LANE DR	91316	2289008012	2.641	2.641	0.000	0.000	Shortfall of Sites	0.509	Very Low I Residential	RA-1	Very Low Residential	0	20	66.287	5.282		Residential - Single Family Residence - Pool, 1	168B133 123	1 per lot	Encino - Tarzana	No	LI	AHO , ENC CPU, ADU
Los Angeles	1420 S BRONSON AVE	90019	5072007001	0.000	0.000	0.000	5.282	Shortfall of Sites	0.139	Low Medium II Residential	RD2-1-O-CPIO	0	0	0	99.000	5.282		Residential - Four Units (Any Combination) - 4 Stories or Less, 4	129B189 1195		West Adams - Baldwin Hills - Leimert	Yes	ABMI	TOC EXP , R2RD
Los Angeles	7323 INDEPENDENCE AVE	91303	2112020012	0.000	0.000	0.000	5.280	Shortfall of Sites	0.519	Medium Residential	R3-1	Medium Residential	0	0	71.306	5.280		Residential - Five or More Units or Apartments (Any Combination) · 4 Stories or Less, 20	186B105 789	43	Canoga Park - Winnetka - Woodland Hills - West Hills	Yes	ABMI	CPK CPU ,
Los Angeles	18414 COLLINS ST	91356	2157006009	0.000	0.000	0.000	5.280	Shortfall of Sites	1.001	Medium Residential	R3-1	Medium Neighborhood Residential	0	0	71.935	5.280		Residential - Five or More Units or Apartments (Any Combination) · 4 Stories or Less - Pool, 48	174B125 224	43	Encino - Tarzana	Yes	ABMI	ENC CPU , AHO
Los Angeles	6056 CARLTON WAY	90028	5545007003	0.000	0.000	0.000	5.280	Shortfall of Sites	0.062	Highway Oriented Commercial	C4-1	High Medium Residential	[Q]R4-1VL-CPIO	0	96.802	5.280		Residential - Double, Duplex, or Two Units - 4 Stories or Less, 0	148-5A189 245	72	Hollywood	Yes	ABMI	HWD CPU , AHO
Los Angeles	4446 AMBROSE AVE	90027	5590008002	0.000	0.000	0.000	5.280	Shortfall of Sites	0.057	Neighborhood Office Commercial	C4-1D	Neighborhood Commercial	[Q]C4-1	0	104.533	5.280		Residential - Double, Duplex, or Two Units - 4 Stories or Less, 0	150B201 314	108	Hollywood	Yes	ABMI	HWD CPU , AHO
Los Angeles	1750 EL CERRITO PL	90028	5548002030	0.000	0.000	0.000	5.280	Shortfall of Sites	0.051	High Medium Residential	[Q]R4-1VL	High Medium Residential	[Q]R4-1VL-CPIO	0	116.844	5.280		Residential - Five or More Units or Apartments (Any Combination) · 4 Stories or Less, 0	147B181 75	72	Hollywood	Yes	ABMI	HWD CPU , AHO, TOC EXP
Los Angeles	1724 EL CERRITO PL	90028	5548002032	0.000	0.000	0.000	5.280	Shortfall of Sites	0.051	High Medium Residential	[Q]R4-1VL	High Medium Residential	[Q]R4-1VL-CPIO	0	117.939	5.280		Residential - Five or More Units or Apartments (Any Combination) · 4 Stories or Less, 0	147B181 103	72	Hollywood	Yes	ABMI	HWD CPU , TOC EXP
Los Angeles	1720 N BRONSON AVE	90028	5545004015	0.000	0.000	0.000	5.280	Shortfall of Sites	0.025	Highway Oriented Commercial	C2-1-SN	Regional Center Commercial	[Q]C2-2D-SN-CPIO	0	238.940	5.280		Residential - Five or More Units or Apartments (Any Combination) · 4 Stories or Less, 0	148-5A191 134	108	Hollywood	Yes	ABMI	HWD CPU , AHO, TOC EXP
Los Angeles	11908 MAGNOLIA BLVD	91607	2355007023	0.000	0.000	0.000	5.280	Shortfall of Sites	0.149	Medium Residential	[Q]R3-1	Medium Neighborhood Residential	0	0	40.157	5.280		Residential - Five or More Units or Apartments (Any Combination) · 4 Stories or Less, 0	171B169 452	72	North Hollywood - Valley Village	Yes	ABMI	NH CPU , AHO
Los Angeles	11960 MAGNOLIA BLVD	91607	2355007015	0.000	0.000	0.000	5.280	Shortfall of Sites	0.147	Medium Residential	[Q]R3-1	Medium Neighborhood Residential	0	0	40.780	5.280		Residential - Five or More Units or Apartments (Any Combination) · 4 Stories or Less, 0	171B165 555	72	North Hollywood - Valley Village	Yes	ABMI	NH CPU , AHO
Los Angeles	12020 MAGNOLIA BLVD	91607	2355008026	0.000	0.000	0.000	5.280	Shortfall of Sites	0.157	Medium Residential	[Q]R3-1	Medium Neighborhood Residential	0	0	38.322	5.280		Residential - Five or More Units or Apartments (Any Combination) · 4 Stories or Less, 0	171B165 568	72	North Hollywood - Valley Village	Yes	ABMI	NH CPU , AHO
Los Angeles	14415 MAGNOLIA BLVD	91423	2248012013	0.000	0.000	5.280	0.000	Shortfall of Sites	0.063	Low Medium II Residential	[Q]RD1.5-1	0	0	0	95.041	5.280		Residential - Double, Duplex, or Two Units - 4 Stories or Less, 0	171A151 17		Van Nuys - North Sherman Oaks	Yes	MI	OPP RC2 , R2RD
Los Angeles	14409 MAGNOLIA BLVD	91423	2248012014	0.000	0.000	5.280	0.000	Shortfall of Sites	0.063	Low Medium II Residential	[Q]RD1.5-1	0	0	0	95.042	5.280		Residential - Double, Duplex, or Two Units - 4 Stories or Less, 0	171A151 19		Van Nuys - North Sherman Oaks	Yes	MI	OPP RC2 , R2RD
Los Angeles	2329 YOSEMITE DR	90041	5686022008	0.000	0.000	5.280	0.000	Shortfall of Sites	0.006	Low Medium I Residential	R2-1	0	0	0	994.546	5.280		Residential - Double, Duplex, or Two Units - 4 Stories or Less, 0	160-5A221 26		Northeast Los Angeles	Yes	MI	OPP RC2
Los Angeles	8010 W 4TH ST	90048	5511040003	0.000	0.000	5.280	0.000	Shortfall of Sites	0.022	Low Medium I Residential	R2-1-O	0	0	0	278.785	5.280		Residential - Double, Duplex, or Two Units - 4 Stories or Less, 0	135B177 32		Wilshire	Yes	MI	OPP RC2
Los Angeles	8004 W 4TH ST	90048	5511040006	0.000	0.000	5.280	0.000	Shortfall of Sites	0.014	Low Medium I Residential	R2-1-O	0	0	0	418.173	5.280		Residential - Double, Duplex, or Two Units - 4 Stories or Less, 0	135B177 34		Wilshire	Yes	MI	OPP RC2
Los Angeles	4953 CAHUENGA BLVD	91601	2421001017	0.000	0.000	5.280	0.000	Shortfall of Sites	0.057	Low Medium II Residential	RD1.5-1	0	0	0	104.536	5.280		Residential - Five or More Units or Apartments (Any Combination) · 4 Stories or Less, 0	168B177 45		North Hollywood - Valley Village	Yes	MI	OPP RC2 , R2RD
Los Angeles	1192 MYRA AVE	90029	5429009011	0.000	0.000	5.280	0.000	Shortfall of Sites	0.045	Low Medium II Residential	RD1.5-1VL	0	0	0	134.606	5.280		Residential - Double, Duplex, or Two Units - 4 Stories or Less, 0	145-5A201 61		Silver Lake - Echo Park - Elysian Valley	Yes	MI	OPP RC2
Los Angeles	1291 W 13TH ST	90731	7459027004	0.000	0.000	5.280	0.000	Shortfall of Sites	0.092	Low II Residential	R1-1XL	0	0	0	65.389	5.280		Residential - Four Units (Any Combination) - 4 Stories or Less, 0	012B193 70		San Pedro	Yes	MI	OPP RC2
Los Angeles	4500 TUJUNGA AVE	91602	2366001046	0.000	0.000	5.280	0.000	Shortfall of Sites	0.003	Low Residential	RD1.5-1-RIO	0	0	0	2183.565	5.280		Residential - Four Units (Any Combination) - 4 Stories or Less, 0	165B173 73		Sherman Oaks - Studio City - Toluca Lake - Cahuenga Pass	Yes	MI	OPP RC2
Los Angeles	4500 TUJUNGA AVE	91602	2366001046	0.000	0.000	5.280	0.000	Shortfall of Sites	0.005	Low Residential	R1-1-RIO	0	0	0	1176.212	5.280		Residential - Four Units (Any Combination) - 4 Stories or Less, 0	165B173 75		Sherman Oaks - Studio City - Toluca Lake - Cahuenga Pass	Yes	MI	OPP RC2
Los Angeles	1192 MYRA AVE	90029	5429009011	0.000	0.000	5.280	0.000	Shortfall of Sites	0.037	Low Medium II Residential	RD1.5-1VL	0	0	0	162.776	5.280		Residential - Double, Duplex, or Two Units - 4 Stories or Less, 0	145-5A201 77		Silver Lake - Echo Park - Elysian Valley	Yes	MI	OPP RC2
Los Angeles	1188 MYRA AVE	90029	5429009010	0.000	0.000	5.280	0.000	Shortfall of Sites	0.044	Low Medium II Residential	RD1.5-1VL	0	0	0	135.071	5.280		Residential - Double, Duplex, or Two Units - 4 Stories or Less, 0	145-5A201 95		Silver Lake - Echo Park - Elysian Valley	Yes	MI	OPP RC2
Los Angeles	4464 TUJUNGA AVE	91602	2366001026	0.000	0.000	5.280	0.000	Shortfall of Sites	0.001	Low Residential	RD1.5-1-RIO	0	0	0	8351.093	5.280		Residential - Three Units (Any Combination) - 4 Stories or Less, 0	165B173 97		Sherman Oaks - Studio City - Toluca Lake - Cahuenga Pass	Yes	MI	OPP RC2
Los Angeles	1180 MYRA AVE	90029	5429009009	0.000	0.000	5.280	0.000	Shortfall of Sites	0.102	Low Medium II Residential	RD1.5-1VL	0	0	0	59.022	5.280		Residential - Four Units (Any Combination) - 4 Stories or Less, 0	145-5A201 117		Silver Lake - Echo Park - Elysian Valley	Yes	MI	OPP RC2 , R2RD
Los Angeles	4464 TUJUNGA AVE	91602	2366001026	0.000	0.000	5.280	0.000	Shortfall of Sites	0.020	Low Residential	RD1.5-1-RIO	0	0	0	300.240	5.280		Residential - Three Units (Any Combination) - 4 Stories or Less, 0	165B173 120		Sherman Oaks - Studio City - Toluca Lake - Cahuenga Pass	Yes	MI	OPP RC2
Los Angeles	2041 YOSEMITE DR	90041	5686018015	0.000	0.000	5.280	0.000	Shortfall of Sites	0.115	Low Medium II Residential	RD1.5-1	0	0	0	52.247	5.280		Residential - Three Units (Any Combination) - 4 Stories or Less, 0	160-5A223 140		Northeast Los Angeles	Yes	MI	OPP RC2 , R2RD
Los Angeles	2037 YOSEMITE DR	90041	5686018016	0.000	0.000	5.280	0.000	Shortfall of Sites	0.106	Low Medium II Residential	RD1.5-1	0	0	0	56.786	5.280		Residential - Five or More Units or Apartments (Any Combination) · 4 Stories or Less, 0	160-5A223 141		Northeast Los Angeles	Yes	MI	OPP RC2 , R2RD
Los Angeles	4933 CAHUENGA BLVD	91601	2421001013	0.000	0.000	5.280	0.000	Shortfall of Sites	0.057	Low Medium II Residential	RD1.5-1	0	0	0	104.536	5.280		Residential - Four Units (Any Combination) - 4 Stories or Less, 0	168B177 146		North Hollywood - Valley Village	Yes	MI	OPP RC2 , R2RD
Los Angeles	4925 CAHUENGA BLVD	91601	2421001019	0.000	0.000	5.280	0.000	Shortfall of Sites	0.043	Low Medium II Residential	RD1.5-1	0	0	0	138.585	5.280		Residential - Three Units (Any Combination) - 4 Stories or Less, 0	168B177 182		North Hollywood - Valley Village	Yes	MI	OPP RC2
Los Angeles	1515 EL PASO DR	90065	5472002018	0.000	0.000	5.280	0.000	Shortfall of Sites	0.040	Low Residential	R1-1	0	0	0	149.466	5.280		Residential - Double, Duplex, or Two Units - 4 Stories or Less, 0	156A219 197		Northeast Los Angeles	Yes	MI	OPP RC2
Los Angeles	14221 MOORPARK ST	91423	2265018025	0.000	0.000	5.280	0.000	Shortfall of Sites	0.113	Low Medium Residential	RD1.5-1-RIO	0	0	0	53.141	5.280		Residential - Five or More Units or Apartments (Any Combination) · 4 Stories or Less, 0	165B153 221		Sherman Oaks - Studio City - Toluca Lake - Cahuenga Pass	Yes	MI	OPP RC2 , R2RD
Los Angeles	14215 MOORPARK ST	91423	2265018026	0.000	0.000	5.280	0.000	Shortfall of Sites	0.117	Low Medium Residential	RD1.5-1-RIO	0	0	0	51.200	5.280		Residential - Five or More Units or Apartments (Any Combination) · 4 Stories or Less, 0	165B153 229		Sherman Oaks - Studio City - Toluca Lake - Cahuenga Pass	Yes	MI	OPP RC2 , R2RD
Los Angeles	14215 MOORPARK ST	91423	2265018026	0.000	0.000	5.280	0.000	Shortfall of Sites	0.005	Low Medium Residential	RD1.5-1-RIO	0	0	0	1280.961	5.280		Residential - Five or More Units or Apartments (Any Combination) · 4 Stories or Less, 0	165B153 231		Sherman Oaks - Studio City - Toluca Lake - Cahuenga Pass	Yes	MI	OPP RC2
Los Angeles	14209 MOORPARK ST	91423	2265018027	0.000	0.000	5.280	0.000	Shortfall of Sites	0.014	Low Medium Residential	RD1.5-1-RIO	0	0	0	426.951	5.280		Residential - Five or More Units or Apartments (Any Combination) · 4 Stories or Less, 0	165B153 238		Sherman Oaks - Studio City - Toluca Lake - Cahuenga Pass	Yes	MI	OPP RC2
Los Angeles	14151 MOORPARK ST	91423	2265021029	0.000	0.000	5.280	0.000	Shortfall of Sites	0.110	Low Medium Residential	RD1.5-1-RIO	0	0	0	54.488	5.280		Residential - Four Units (Any Combination) - 4 Stories or Less, 0	165B153 250		Sherman Oaks - Studio City - Toluca Lake - Cahuenga Pass	Yes	MI	OPP RC2 , R2RD
Los Angeles	14147 MOORPARK ST	91423	2265021030	0.000	0.000	5.280	0.000	Shortfall of Sites	0.117	Low Medium Residential	RD1.5-1-RIO	0	0	0	51.229	5.280		Residential - Four Units (Any Combination) - 4 Stories or Less, 0	165B153 252		Sherman Oaks - Studio City - Toluca Lake - Cahuenga Pass	Yes	MI	OPP RC2 , R2RD
Los Angeles	14147 MOORPARK ST	91423	2265021030	0.000	0.000	5.280	0.000	Shortfall of Sites	0.007	Low Medium Residential	RD1.5-1-RIO	0	0	0	853.992	5.280		Residential - Four Units (Any Combination) - 4 Stories or Less, 0	165B153 254		Sherman Oaks - Studio City - Toluca Lake - Cahuenga Pass	Yes	MI	OPP RC2
Los Angeles	14141 MOORPARK ST	91423	2265021031	0.000	0.000	5.280	0.000	Shortfall of Sites	0.014	Low Medium Residential	RD1.5-1-RIO	0	0	0	439.442	5.280		Residential - Four Units (Any Combination) - 4 Stories or Less, 0	165B153 258		Sherman Oaks - Studio City - Toluca Lake - Cahuenga Pass	Yes	MI	OPP RC2 , TOC EXP

Jurisdiction Name	Site Address/Intersection	5 Digit ZIP Code	Assessor Parcel Number	Very Low-Income	Low-Income	Moderate-Income	Above Moderate-Income	Type of Shortfall	Parcel Size (Acres)	Current General Plan Designation	Current Zoning	Proposed General Plan (GP) Designation	Proposed Zoning	Minimum Density Allowed	Maximum Density Allowed	Total Capacity	Vacant/ Nonvacant	Description of Existing Uses	PIN	Base Density Per Acre	Community Plan Area	Rent Stabalization Ordinance	Income Category	Applicable Rezoning Program (Program informing values in Column Q listed first)
Los Angeles	21856 CHATSWORTH ST	91311	2722010010	0.000	0.000	5.280	0.000	Shortfall of Sites	0.455	Very Low I Residential	RA-1	0	0	0	13.184	5.280		Residential - Double, Duplex, or Two Units - 4 Stories or Less, 0	207B105 267		Chatsworth - Porter Ranch	Yes	MI	OPP RC2
Los Angeles	800 N AVENUE 50	90042	5477027008	0.000	0.000	5.280	0.000	Shortfall of Sites	0.098	Low Medium II Residential	RD2-1	0	0	0	61.509	5.280		Commercial - Store Combination - Store and Residential Combination - One Story, 0	153A223 276		Northeast Los Angeles	Yes	MI	OPP RC2 , R2RD
Los Angeles	15536 CHATSWORTH ST	91345	2649012026	0.000	0.000	5.280	0.000	Shortfall of Sites	0.093	Medium Residential	(T)(Q)RD3-1	0	0	0	64.551	5.280		Residential - Five or More Units or Apartments (Any Combination) · 4 Stories or Less, 0	207B145 321		Mission Hills - Panorama City - North Hills	Yes	MI	OPP RC2 , R2RD
Los Angeles	4156 YORK BLVD	90065	5473014029	0.000	0.000	5.280	0.000	Shortfall of Sites	0.102	Low Residential	R1-1-CDO	0	0	0	58.647	5.280		Residential - Double, Duplex, or Two Units - 4 Stories or Less, 0	157-5A217 323		Northeast Los Angeles	Yes	MI	OPP RC2
Los Angeles	1807 N WILTON PL	90028	5586033049	0.000	0.000	5.280	0.000	Shortfall of Sites	0.140	Low Medium II Residential	RD1.5-1XL	0	0	0	42.807	5.280		Residential - Four Units (Any Combination) - 4 Stories or Less, 0	150A191 337		Hollywood	Yes	MI	OPP RC2
Los Angeles	1248 YOSEMITE DR	90041	5480020025	0.000	0.000	5.280	0.000	Shortfall of Sites	0.007	Low Residential	R1-1	0	0	0	883.648	5.280		Residential - Double, Duplex, or Two Units - 4 Stories or Less, 0	160-5A229 338		Northeast Los Angeles	Yes	MI	OPP RC2
Los Angeles	1445 YOSEMITE DR	90041	5690017008	0.000	0.000	5.280	0.000	Shortfall of Sites	0.016	Low Medium I Residential	R2-1	0	0	0	377.016	5.280		Residential - Double, Duplex, or Two Units - 4 Stories or Less, 0	160-5A227 347		Northeast Los Angeles	Yes	MI	OPP RC2
Los Angeles	1717 YOSEMITE DR	90041	5689007039	0.000	0.000	5.280	0.000	Shortfall of Sites	0.128	Low Residential	R1-1	0	0	0	46.700	5.280		Residential - Four Units (Any Combination) - 4 Stories or Less, 0	160-5A225 413		Northeast Los Angeles	Yes	MI	OPP RC2
Los Angeles	1717 YOSEMITE DR	90041	5689007039	0.000	0.000	5.280	0.000	Shortfall of Sites	0.099	Low Residential	R1-1	0	0	0	60.345	5.280		Residential - Four Units (Any Combination) - 4 Stories or Less, 0	160-5A225 420		Northeast Los Angeles	Yes	MI	OPP RC2
Los Angeles	14253 RIVERSIDE DR	91423	2248027020	0.000	0.000	5.280	0.000	Shortfall of Sites	0.104	Low Medium II Residential	[Q]RD1.5-1-RIO	0	0	0	57.622	5.280		Residential - Five or More Units or Apartments (Any Combination) · 4 Stories or Less, 0	168B153 432		Van Nuys - North Sherman Oaks	Yes	MI	OPP RC2 , R2RD
Los Angeles	1717 YOSEMITE DR	90041	5689007039	0.000	0.000	5.280	0.000	Shortfall of Sites	0.079	Low Residential	R1-1	0	0	0	75.772	5.280		Residential - Four Units (Any Combination) - 4 Stories or Less, 0	160-5A225 434		Northeast Los Angeles	Yes	MI	OPP RC2
Los Angeles	5204 LENNOX AVE	91401	2248010013	0.000	0.000	5.280	0.000	Shortfall of Sites	0.063	Low Medium II Residential	[Q]RD1.5-1	0	0	0	95.040	5.280		Residential - Double, Duplex, or Two Units - 4 Stories or Less, 0	171B153 438		Van Nuys - North Sherman Oaks	Yes	MI	OPP RC2 , R2RD
Los Angeles	1591 YOSEMITE DR	90041	5689026028	0.000	0.000	5.280	0.000	Shortfall of Sites	0.080	Low Residential	R1-1	0	0	0	74.703	5.280		Residential - Double, Duplex, or Two Units - 4 Stories or Less, 0	160-5A225 440		Northeast Los Angeles	Yes	MI	OPP RC2
Los Angeles	14305 MAGNOLIA BLVD	91423	2248010017	0.000	0.000	5.280	0.000	Shortfall of Sites	0.063	Low Medium II Residential	[Q]RD1.5-1	0	0	0	95.034	5.280		Residential - Five or More Units or Apartments (Any Combination) · 4 Stories or Less, 0	171B153 444		Van Nuys - North Sherman Oaks	Yes	MI	OPP RC2 , R2RD
Los Angeles	14305 MAGNOLIA BLVD	91423	2248010017	0.000	0.000	5.280	0.000	Shortfall of Sites	0.063	Low Medium II Residential	[Q]RD1.5-1	0	0	0	95.032	5.280		Residential - Five or More Units or Apartments (Any Combination) · 4 Stories or Less, 0	171B153 445		Van Nuys - North Sherman Oaks	Yes	MI	OPP RC2 , R2RD
Los Angeles	1640 YOSEMITE DR	90041	5689030007	0.000	0.000	5.280	0.000	Shortfall of Sites	0.060	Low Medium II Residential	RD1.5-1	0	0	0	99.668	5.280		Residential - Four Units (Any Combination) - 4 Stories or Less, 0	160-5A225 454		Northeast Los Angeles	Yes	MI	OPP RC2 , R2RD
Los Angeles	1634 YOSEMITE DR	90041	5689030006	0.000	0.000	5.280	0.000	Shortfall of Sites	0.060	Low Medium II Residential	RD1.5-1	0	0	0	99.666	5.280		Residential - Four Units (Any Combination) - 4 Stories or Less, 0	160-5A225 456		Northeast Los Angeles	Yes	MI	OPP RC2 , R2RD
Los Angeles	1628 YOSEMITE DR	90041	5689030005	0.000	0.000	5.280	0.000	Shortfall of Sites	0.060	Low Medium II Residential	RD1.5-1	0	0	0	99.664	5.280		Residential - Four Units (Any Combination) - 4 Stories or Less, 0	160-5A225 458		Northeast Los Angeles	Yes	MI	OPP RC2 , R2RD
Los Angeles	10607 CAMARILLO ST	91602	2421005004	0.000	0.000	5.280	0.000	Shortfall of Sites	0.134	Low Medium I Residential	R2-1	0	0	0	44.857	5.280		Residential - Double, Duplex, or Two Units - 4 Stories or Less, 0	168B177 486		North Hollywood - Valley Village	Yes	MI	OPP RC2 , R2RD
Los Angeles	10611 CAMARILLO ST	91602	2421005003	0.000	0.000	5.280	0.000	Shortfall of Sites	0.089	Low Medium I Residential	R2-1	0	0	0	67.260	5.280		Residential - Double, Duplex, or Two Units - 4 Stories or Less, 0	168B177 488		North Hollywood - Valley Village	Yes	MI	OPP RC2 , R2RD
Los Angeles	744 SILVER LAKE BLVD	90026	5401020019	0.000	0.000	5.280	0.000	Shortfall of Sites	0.015	Low Medium II Residential	RD1.5-1VL	0	0	0	393.873	5.280		Residential - Three Units (Any Combination) - 4 Stories or Less, 0	141A203 489		Silver Lake - Echo Park - Elysian Valley	Yes	MI	OPP RC2
Los Angeles	10615 CAMARILLO ST	91602	2421005002	0.000	0.000	5.280	0.000	Shortfall of Sites	0.045	Low Medium I Residential	R2-1	0	0	0	134.541	5.280		Residential - Double, Duplex, or Two Units - 4 Stories or Less, 0	168B177 490		North Hollywood - Valley Village	Yes	MI	OPP RC2
Los Angeles	13351 MAGNOLIA BLVD	91423	2344021048	0.000	0.000	5.280	0.000	Shortfall of Sites	0.015	Low Residential	R1-1	0	0	0	392.890	5.280		Residential - Double, Duplex, or Two Units - 4 Stories or Less, 0	171B157 585		Van Nuys - North Sherman Oaks	Yes	MI	OPP RC2 , TOC EXP
Los Angeles	1174 9TH ST	90731	7458004025	0.000	0.000	5.280	0.000	Shortfall of Sites	0.021	Low Medium II Residential	RD1.5-1XL	0	0	0	290.364	5.280		Residential - Double, Duplex, or Two Units - 4 Stories or Less, 0	015B193 613		San Pedro	Yes	MI	OPP RC2
Los Angeles	12412 WESTMINSTER AVE	90066	4246008012	0.000	0.000	5.280	0.000	Shortfall of Sites	0.161	Medium Residential	[Q]RD1.5-1	0	0	0	37.348	5.280		Residential - Five or More Units or Apartments (Any Combination) · 4 Stories or Less, 0	114B153 666		Palms - Mar Vista - Del Rey	Yes	MI	OPP RC2
Los Angeles	1357 W 9TH ST	90732	7459018009	0.000	0.000	5.280	0.000	Shortfall of Sites	0.043	Low Medium II Residential	RD1.5-1XL	0	0	0	139.372	5.280		Residential - Double, Duplex, or Two Units - 4 Stories or Less, 0	015B193 684		San Pedro	Yes	MI	OPP RC2
Los Angeles	1321 W 9TH ST	90732	7459018023	0.000	0.000	5.280	0.000	Shortfall of Sites	0.097	Low Medium II Residential	RD1.5-1XL	0	0	0	62.137	5.280		Residential - Five or More Units or Apartments (Any Combination) · 4 Stories or Less, 0	015B193 689		San Pedro	Yes	MI	OPP RC2 , R2RD
Los Angeles	4276 TUJUNGA AVE	91604	2366012005	0.000	0.000	5.280	0.000	Shortfall of Sites	0.006	Low Medium II Residential	[T][Q]RD1.5-1VL-RIO	0	0	0	1005.228	5.280		Residential - Four Units (Any Combination) - 4 Stories or Less, 0	165B173 718		Sherman Oaks - Studio City - Toluca Lake - Cahuenga Pass	Yes	MI	OPP RC2
Los Angeles	916 S PATTON AVE	90731	7459023004	0.000	0.000	5.280	0.000	Shortfall of Sites	0.063	Low Medium II Residential	RD1.5-1XL	0	0	0	95.050	5.280		Residential - Five or More Units or Apartments (Any Combination) · 4 Stories or Less, 0	015B193 720		San Pedro	Yes	MI	OPP RC2 , R2RD
Los Angeles	1445 W 9TH ST	90732	7459003011	0.000	0.000	5.280	0.000	Shortfall of Sites	0.093	Low Medium II Residential	RD1.5-1XL	0	0	0	64.390	5.280		Residential - Five or More Units or Apartments (Any Combination) · 4 Stories or Less, 0	015B193 721		San Pedro	Yes	MI	OPP RC2 , R2RD
Los Angeles	1443 W 9TH ST	90732	7459003012	0.000	0.000	5.280	0.000	Shortfall of Sites	0.057	Low Medium II Residential	RD1.5-1XL	0	0	0	105.586	5.280		Residential - Three Units (Any Combination) - 4 Stories or Less, 0	015B193 722		San Pedro	Yes	MI	OPP RC2 , R2RD
Los Angeles	5121 COLDWATER CANYON AVE	91423	2358030014	0.000	0.000	5.280	0.000	Shortfall of Sites	0.015	Low Medium II Residential	RD1.5-1	0	0	0	402.115	5.280		Residential - Double, Duplex, or Two Units - 4 Stories or Less, 0	171B161 754		Van Nuys - North Sherman Oaks	Yes	MI	OPP RC2
Los Angeles	2806 S BARRINGTON AVE	90064	4258009002	0.000	0.000	5.280	0.000	Shortfall of Sites	0.063	Low Residential	R1V2	0	0	0	95.153	5.280		Residential - Double, Duplex, or Two Units - 4 Stories or Less, 0	120B153 810		Palms - Mar Vista - Del Rey	Yes	MI	OPP RC2
Los Angeles	4635 FRANKLIN AVE	90027	5590014032	0.000	0.000	5.280	0.000	Shortfall of Sites	0.007	Low Medium I Residential	R2-1XL	0	0	0	821.901	5.280		Residential - Five or More Units or Apartments (Any Combination) · 4 Stories or Less, 0	150B197 832		Hollywood	Yes	MI	OPP RC2
Los Angeles	12542 OXNARD ST	91606	2341001012	0.000	0.000	5.280	0.000	Shortfall of Sites	0.089	Low Medium II Residential	RD1.5-1	0	0	0	67.591	5.280		Residential - Four Units (Any Combination) - 4 Stories or Less, 0	177B161 923		North Hollywood - Valley Village	Yes	MI	OPP RC2 , R2RD
Los Angeles	12628 OXNARD ST	91606	2341004023	0.000	0.000	5.280	0.000	Shortfall of Sites	0.006	Low Medium II Residential	RD1.5-1	0	0	0	975.157	5.280		Residential - Five or More Units or Apartments (Any Combination) · 4 Stories or Less, 0	177B161 944		North Hollywood - Valley Village	Yes	MI	OPP RC2
Los Angeles	4542 TUJUNGA AVE	91602	2366001019	0.000	0.000	5.280	0.000	Shortfall of Sites	0.106	Low Medium Residential	RD1.5-1-RIO	0	0	0	56.471	5.280		Residential - Double, Duplex, or Two Units - 4 Stories or Less, 0	168B173 985		Sherman Oaks - Studio City - Toluca Lake - Cahuenga Pass	Yes	MI	OPP RC2 , R2RD
Los Angeles	3650 S CENTINELA AVE	90066	4248032030	0.000	0.000	5.280	0.000	Shortfall of Sites	0.071	Medium Residential	[Q]RD1.5-1	0	0	0	84.721	5.280		Residential - Five or More Units or Apartments (Any Combination) · 4 Stories or Less, 0	114B153 1003		Palms - Mar Vista - Del Rey	Yes	MI	OPP RC2
Los Angeles	1136 S WEYMOUTH AVE	90732	7459005008	0.000	0.000	5.280	0.000	Shortfall of Sites	0.056	Low II Residential	R1-1XL	0	0	0	107.903	5.280		Residential - Double, Duplex, or Two Units - 4 Stories or Less, 0	015B193 1056		San Pedro	Yes	MI	OPP RC2
Los Angeles	11317 MCCORMICK ST	91601	2350017015	0.000	0.000	0.000	5.280	Shortfall of Sites	0.172	Community Commercial	C4-1-CA	Community Commercial	0	0	156.925	5.280		Residential - Five or More Units or Apartments (Any Combination) · 4 Stories or Less, 12	171B173 400	No Max	North Hollywood - Valley Village	Yes	ABMI	Orange LineTNP , AHO
Los Angeles	14817 SYLVAN ST	91411	2241008019	0.000	0.000	0.000	5.280	Shortfall of Sites	0.201	Medium Residential	[Q]R3-1	Medium	0	0	109.453	5.280		Residential - Five or More Units or Apartments (Any Combination) · 4 Stories or Less, 8	178-5A149 57	108	Van Nuys - North Sherman Oaks	Yes	ABMI	Orange LineTNP
Los Angeles	14803 SYLVAN ST	91411	2241008022	0.000	0.000	0.000	5.280	Shortfall of Sites	0.201	Medium Residential	[Q]R3-1	Medium	0	0	109.451	5.280		Residential - Five or More Units or Apartments (Any Combination) · 4 Stories or Less, 8	178-5A149 60	108	Van Nuys - North Sherman Oaks	Yes	ABMI	Orange LineTNP
Los Angeles	14733 SYLVAN ST	91411	2241007018	0.000	0.000	0.000	5.280	Shortfall of Sites	0.201	Medium Residential	[Q]R3-1	Medium	0	0	109.446	5.280		Residential - Five or More Units or Apartments (Any Combination) · 4 Stories or Less, 8	178-5A149 68	108	Van Nuys - North Sherman Oaks	Yes	ABMI	Orange LineTNP
Los Angeles	14711 SYLVAN ST	91411	2241007022	0.000	0.000	0.000	5.280	Shortfall of Sites	0.201	Medium Residential	[Q]R3-1	Medium	0	0	109.442	5.280		Residential - Five or More Units or Apartments (Any Combination) · 4 Stories or Less, 8	178-5A149 72	108	Van Nuys - North Sherman Oaks	Yes	ABMI	Orange LineTNP
Los Angeles	14158 SYLVAN ST	91401	2240018002	0.000	0.000	0.000	5.280	Shortfall of Sites	0.201	Low Medium II Residential	[Q]RD1.5-1	Medium	0	0	109.525	5.280		Residential - Five or More Units or Apartments (Any Combination) · 4 Stories or Less, 8	177B153 216	108	Van Nuys - North Sherman Oaks	Yes	ABMI	Orange LineTNP
Los Angeles	10621 REGENT ST	90034	4314010022	0.000	0.000	0.000	5.280	Shortfall of Sites	0.045	General Commercial	C2-1	Mixed Residential	0	0	134.262	5.280		Residential - Three Units (Any Combination) - 4 Stories or Less, 0	120B161 1272	54	Palms - Mar Vista - Del Rey	Yes	ABMI	PMVDR CPU , AHO, TOC EXP
Los Angeles	7007 W MANCHESTER AVE	90045	4113004015	0.000	0.000	0.000	5.280	Shortfall of Sites	0.057	Medium Residential	[Q]R3-1	0	0	0	104.478	5.280		Residential - Five or More Units or Apartments (Any Combination) · 4 Stories or Less, 0	096B161 632	43	Westchester - Playa del Rey	Yes	ABMI	WPDR CPU , AHO
Los Angeles	7015 W MANCHESTER AVE	90045	4113004013	0.000	0.000	0.000	5.280	Shortfall of Sites	0.057	Medium Residential	[Q]R3-1	0	0	0	104.466	5.280		Residential - Five or More Units or Apartments (Any Combination) · 4 Stories or Less, 0	096B161 635	43	Westchester - Playa del Rey	Yes	ABMI	WPDR CPU , AHO
Los Angeles	7037 W MANCHESTER AVE	90045	4113004010	0.000	0.000	0.000	5.280	Shortfall of Sites	0.057	Medium Residential	[Q]R3-1	0	0	0	104.444	5.280		Residential - Four Units (Any Combination) - 4 Stories or Less, 0	096B161 640	43	Westchester - Playa del Rey	Yes	ABMI	WPDR CPU , AHO
Los Angeles	7051 W MANCHESTER AVE	90045	4113004007	0.000	0.000	0.000	5.280	Shortfall of Sites	0.057	Medium Residential	[Q]R3-1	0	0	0	104.425	5.280		Residential - Five or More Units or Apartments (Any Combination) · 4 Stories or Less, 0	096B161 644	43	Westchester - Playa del Rey	Yes	ABMI	WPDR CPU , AHO
Los Angeles	7057 W MANCHESTER AVE	90045	4113004006	0.000	0.000	0.000	5.280	Shortfall of Sites	0.057	Medium Residential	[Q]R3-1	0	0	0	104.419	5.280		Residential - Five or More Units or Apartments (Any Combination) · 4 Stories or Less, 0	096B161 646	43	Westchester - Playa del Rey	Yes	ABMI	WPDR CPU , AHO
Los Angeles	7067 W MANCHESTER AVE	90045	4113004004	0.000	0.000	0.000	5.280	Shortfall of Sites	0.057	Medium Residential	[Q]R3-1	0	0	0	104.406	5.280		Residential - Five or More Units or Apartments (Any Combination) · 4 Stories or Less, 0	096B161 649	43	Westchester - Playa del Rey	Yes	ABMI	WPDR CPU , AHO
Los Angeles	7067 W MANCHESTER AVE	90045	4113004004	0.000	0.000	0.000	5.280	Shortfall of Sites	0.057	Medium Residential	[Q]R3-1	0	0	0	104.403	5.280		Residential - Five or More Units or Apartments (Any Combination) · 4 Stories or Less, 0	096B161 650	43	Westchester - Playa del Rey	Yes	ABMI	WPDR CPU , AHO
Los Angeles	7079 W MANCHESTER AVE	90045	4113004002	0.000	0.000	0.000	5.280	Shortfall of Sites	0.057	Medium Residential	[Q]R3-1	0	0	0	104.396	5.280		Residential - Five or More Units or Apartments (Any Combination) · 4 Stories or Less, 0	096B161 653	43	Westchester - Playa del Rey	Yes	ABMI	WPDR CPU , AHO

Jurisdiction Name	Site Address/Intersection	5 Digit ZIP Code	Assessor Parcel Number	Very Low-Income	Low-Income	Moderate-Income	Above Moderate-Income	Type of Shortfall	Parcel Size (Acres)	Current General Plan Designation	Current Zoning	Proposed General Plan (GP) Designation	Proposed Zoning	Minimum Density Allowed	Maximum Density Allowed	Total Capacity	Vacant/ Nonvacant	Description of Existing Uses	PIN	Base Density Per Acre	Community Plan Area	Rent Stabalization Ordinance	Income Category	Applicable Rezoning Program (Program informing values in Column Q listed first)
Los Angeles	5312 AMIGO AVE	91356	2161016011	0.000	0.000	0.000	5.280	Shortfall of Sites	0.203	Low II Residential	R1-1	Low Neighborhood Residential	0	0	39.363	5.280		Residential - Double, Duplex, or Two Units - 4 Stories or Less, 2	171B121 243	10	Encino - Tarzana	No	ABMI	ENC CPU , AHO
Los Angeles	3680 WILSHIRE BLVD	90010	5093006028	0.000	0.000	0.000	5.280	Shortfall of Sites	0.397	Regional Center Commercial	R3P-2	0	0	0	20.804	5.280		Commercial - Store Combination - Store and Office Combination - One Story, 0	132B193 281		Wilshire	No	ABMI	MURC
Los Angeles	3037 WILSHIRE BLVD	90010	5077008019	0.000	0.000	0.000	5.280	Shortfall of Sites	0.117	Regional Center Commercial	C4-2	0	0	0	70.464	5.280		Residential - Five or More Units or Apartments (Any Combination) - 5 Stories or More - Pool, 0	135B197 1240		Wilshire	No	ABMI	MURC
Los Angeles	5433 SUNNYSLOPE AVE	91401	2344007017	0.000	0.000	0.000	5.280	Shortfall of Sites	0.068	Low Residential	R1-1	0	0	0	99.000	5.280		Residential - Single Family Residence, 1	174B157 1009		Van Nuys - North Sherman Oaks	No	ABMI	TOC EXP
Los Angeles	5726 TYRONE AVE	91401	2245021041	0.000	0.000	0.000	5.278	Shortfall of Sites	0.068	Low Residential	R1-1	0	0	0	99.000	5.278		Residential - Single Family Residence - Pool, 1	174B153 439		Van Nuys - North Sherman Oaks	No	ABMI	TOC EXP
Los Angeles	2065 N VERMONT AVE	90027	5589022002	2.638	2.638	0.000	0.000	Shortfall of Sites	0.206	Medium Residential	R3-1XL	0	0	20	86.383	5.277		Residential - Five or More Units or Apartments (Any Combination) - 4 Stories or Less, 8	150B197 254		Hollywood	No	LI	DB50
Los Angeles	23540 OXNARD ST	91367	2041001003	2.635	2.635	0.000	0.000	Shortfall of Sites	0.508	Very Low Residential	RA-1	Very Low Residential	0	20	66.287	5.271		Residential - Single Family Residence, 1	177B093 742	1 per lot	Canoga Park - Winnetka - Woodland Hills - West Hills	No	LI	AHO , CPK CPU, ADU
Los Angeles	16231 MORRISON ST	91436	2260014025	2.635	2.635	0.000	0.000	Shortfall of Sites	0.414	Low II Residential	RE9-1	Low Residential	0	20	66.287	5.271		Residential - Single Family Residence - Pool and Misc., 0	171B137 444	1 per lot	Encino - Tarzana	No	LI	AHO , ENC CPU, ADU
Los Angeles	22910 COLLINS ST	91367	2041014013	2.635	2.635	0.000	0.000	Shortfall of Sites	0.591	Low Residential	RE9-1	Very Low Residential	0	20	66.287	5.270		Residential - Single Family Residence - Pool, 1	174B097 396	1 per lot	Canoga Park - Winnetka - Woodland Hills - West Hills	No	LI	AHO , CPK CPU
Los Angeles	22900 COLLINS ST	91367	2041014014	2.635	2.635	0.000	0.000	Shortfall of Sites	0.591	Low Residential	RE9-1	Very Low Residential	0	20	66.287	5.270		Residential - Single Family Residence - Pool, 1	174B097 397	1 per lot	Canoga Park - Winnetka - Woodland Hills - West Hills	No	LI	AHO , CPK CPU
Los Angeles	11126 MORRISON ST	91601	2353017022	2.635	2.635	0.000	0.000	Shortfall of Sites	0.170	Medium Residential	R3-1	Medium	0	20	111.799	5.270		Residential - Five or More Units or Apartments (Any Combination) - 4 Stories or Less, 9	168B173 67	54	North Hollywood - Valley Village	No	LI	Orange LineTNP , DB50, AHO
Los Angeles	2750 TILDEN AVE	90064	4251001030	0.000	0.000	0.000	5.268	Shortfall of Sites	0.055	Low Residential	R1-1	0	0	0	99.000	5.268		Residential - Single Family Residence, 0	123B157 989		West Los Angeles	No	ABMI	TOC EXP
Los Angeles	0	0	2653024017	2.634	2.634	0.000	0.000	Shortfall of Sites	0.556	General Commercial	P-1VL	0	0	20	94.696	5.268		Commercial - Parking Lot (Commercial Use Property) - Lots - Patron or Employee - One Story, 0	192B145 361		Mission Hills - Panorama City - North Hills	No	LI	P
Los Angeles	7132 WHITE OAK AVE	91406	2228022012	2.633	2.633	0.000	0.000	Shortfall of Sites	0.497	Low Residential	R1-1	Low Residential	0	20	66.287	5.266		Commercial - Parking Lot (Commercial Use Property) - Lots - Patron or Employee - One Story, 0	183B129 220	1 per lot	Reseda - West Van Nuys	No	LI	AHO , RES CPU
Los Angeles	7141 ETIWANDA AVE	91335	2125003053	2.633	2.633	0.000	0.000	Shortfall of Sites	0.556	Community Commercial	[Q]P-1D-CDO	0	0	20	94.696	5.265		Commercial - Parking Lot (Commercial Use Property) - Lots - Patron or Employee - One Story, 0	183B125 252		Reseda - West Van Nuys	No	LI	P
Los Angeles	2001 WILSHIRE BLVD	90057	5141001026	0.000	0.000	0.000	5.265	Shortfall of Sites	0.115	Regional Center Commercial	C4-2	0	0	0	88.208	5.265		Commercial - Professional Building - 6 to 13 Stories, 0	132A203 17		Westlake	No	ABMI	MURC , ARO
Los Angeles	2001 WILSHIRE BLVD	90057	5141001026	0.000	0.000	0.000	5.265	Shortfall of Sites	0.115	Regional Center Commercial	C4-2	0	0	0	88.209	5.265		Commercial - Professional Building - 6 to 13 Stories, 0	132A203 19		Westlake	No	ABMI	MURC , ARO
Los Angeles	698 S VERMONT AVE	90005	5077010021	0.000	0.000	0.000	5.265	Shortfall of Sites	0.117	Regional Center Commercial	C2-2	0	0	0	86.506	5.265		Commercial - Store Combination - Store and Office Combination - One Story, 0	132B197 187		Wilshire	No	ABMI	MURC , ARO
Los Angeles	0	0	5152020046	0.000	0.000	0.000	5.265	Shortfall of Sites	0.115	Regional Center Commercial	CW	0	0	0	88.034	5.265		Industrial - Warehousing, Distribution, Storage - Warehousing, Distribution, Under 10,000 SF - Three Stories, 0	133-5A209 407		Westlake	No	ABMI	MURC , ARO
Los Angeles	3434 W 6TH ST	90020	5502028009	0.000	0.000	0.000	5.265	Shortfall of Sites	0.115	Regional Center Commercial	C2-2	0	0	0	87.734	5.265		Commercial - Office Building - One Story, 0	135B197 1030		Wilshire	No	ABMI	MURC , ARO
Los Angeles	11551 GATEWAY BLVD	90064	4260034016	0.000	0.000	0.000	5.265	Shortfall of Sites	0.055	Medium Residential	R3-1VL	0	0	0	99.000	5.265		Institutional - School (Private) - One Story, 0	123B153 791		Palms - Mar Vista - Del Rey	No	ABMI	TOC EXP
Los Angeles	24642 ROD PL	91367	2032018018	2.632	2.632	0.000	0.000	Shortfall of Sites	0.508	Very Low Residential	RE11-1	Very Low Residential	0	20	66.287	5.264		Residential - Single Family Residence - Pool, 1	177B085 443	1 per lot	Canoga Park - Winnetka - Woodland Hills - West Hills	No	LI	AHO , CPK CPU, ADU
Los Angeles	3485 S LA CIENEGA BLVD	90016	4205029002	0.000	0.000	5.263	0.000	Shortfall of Sites	2.847	Community Commercial	C4-2D-CPIO	0	0	0	2.310	5.263		Industrial - Warehousing, Distribution, Storage - Warehousing, Distribution, Over 50,000 SF - One Story, 0	120B173 340		West Adams - Baldwin Hills - Leimert	No	MI	ARO
Los Angeles	23050 COLLINS ST	91367	2041012009	2.630	2.630	0.000	0.000	Shortfall of Sites	0.413	Very Low Residential	RA-1	Very Low Residential	0	20	66.287	5.259		Residential - Single Family Residence - Pool, 0	174B097 382	1 per lot	Canoga Park - Winnetka - Woodland Hills - West Hills	No	LI	AHO , CPK CPU, ADU
Los Angeles	22835 CALIFA ST	91367	2041019024	2.630	2.630	0.000	0.000	Shortfall of Sites	0.413	Very Low Residential	RA-1	Very Low Residential	0	20	66.287	5.259		, 0	177B097 596	1 per lot	Canoga Park - Winnetka - Woodland Hills - West Hills	No	LI	AHO , CPK CPU
Los Angeles	23046 CALIFA ST	91367	2041017021	2.630	2.630	0.000	0.000	Shortfall of Sites	0.413	Very Low Residential	RA-1	Very Low Residential	0	20	66.287	5.259		Residential - Single Family Residence - Pool, 0	174B097 12	1 per lot	Canoga Park - Winnetka - Woodland Hills - West Hills	No	LI	AHO , CPK CPU, ADU
Los Angeles	23028 CALIFA ST	91367	2041017023	2.630	2.630	0.000	0.000	Shortfall of Sites	0.413	Very Low Residential	RA-1	Very Low Residential	0	20	66.287	5.259		Residential - Single Family Residence - Pool, 0	174B097 16	1 per lot	Canoga Park - Winnetka - Woodland Hills - West Hills	No	LI	AHO , CPK CPU, ADU
Los Angeles	22900 CALIFA ST	91367	2041018014	2.630	2.630	0.000	0.000	Shortfall of Sites	0.413	Very Low Residential	RA-1	Very Low Residential	0	20	66.287	5.259		Residential - Single Family Residence - Pool, 0	174B097 27	1 per lot	Canoga Park - Winnetka - Woodland Hills - West Hills	No	LI	AHO , CPK CPU, ADU
Los Angeles	23018 CALIFA ST	91367	2041017024	0.263	0.263	0.000	4.733	Shortfall of Sites	0.413	Very Low Residential	RA-1	Very Low Residential	[MB4-G1-5] [IX1-FA] [CPIO]	20	66.287	5.259		Residential - Single Family Residence - Pool, 0	174B097 18	1 per lot	Canoga Park - Winnetka - Woodland Hills - West Hills	No	VLI, LI, ABMI	AHO , CPK CPU, ADU
Los Angeles	23001 CALIFA ST	91367	2041019017	2.629	2.629	0.000	0.000	Shortfall of Sites	0.413	Very Low Residential	RA-1	Very Low Residential	0	20	66.287	5.259		Residential - Single Family Residence - Pool, 0	177B097 585	1 per lot	Canoga Park - Winnetka - Woodland Hills - West Hills	No	LI	AHO , CPK CPU, ADU
Los Angeles	22960 CALIFA ST	91367	2041018002	2.629	2.629	0.000	0.000	Shortfall of Sites	0.413	Very Low Residential	RA-1	Very Low Residential	0	20	66.287	5.259		Residential - Single Family Residence, 0	174B097 21	1 per lot	Canoga Park - Winnetka - Woodland Hills - West Hills	No	LI	AHO , CPK CPU, ADU
Los Angeles	23038 CALIFA ST	91367	2041017022	2.629	2.629	0.000	0.000	Shortfall of Sites	0.413	Very Low Residential	RA-1	Very Low Residential	0	20	66.287	5.259		, 0	174B097 14	1 per lot	Canoga Park - Winnetka - Woodland Hills - West Hills	No	LI	AHO , CPK CPU
Los Angeles	22625 ERWIN ST	91367	2039019003	2.629	2.629	0.000	0.000	Shortfall of Sites	0.413	Very Low Residential	RA-1	Very Low Residential	0	20	66.287	5.259		Residential - Single Family Residence, 0	177B097 231	1 per lot	Canoga Park - Winnetka - Woodland Hills - West Hills	No	LI	AHO , CPK CPU, ADU
Los Angeles	14060 FOOTHILL BLVD	91342	2504019005	2.629	2.629	0.000	0.000	Shortfall of Sites	0.342	Medium Residential	R3-1-CPIO	0	0	20	84.335	5.257		Residential - Five or More Units or Apartments (Any Combination) - 4 Stories or Less, 15	225B153 234		Sylmar	No	LI	DB50
Los Angeles	23300 LEONORA DR	91367	2044022030	2.629	2.629	0.000	0.000	Shortfall of Sites	0.174	Limited Commercial	QCR-1VL	0	0	20	165.885	5.257		Commercial - Office Building - One Story, 15	171B093 788		Canoga Park - Winnetka - Woodland Hills - West Hills	No	LI	DB50 , ARO
Los Angeles	23062 SYLVAN ST	91367	2039010015	2.629	2.629	0.000	0.000	Shortfall of Sites	0.413	Very Low Residential	RA-1	Very Low Residential	0	20	66.287	5.257		Residential - Single Family Residence - Pool, 0	177B097 144	1 per lot	Canoga Park - Winnetka - Woodland Hills - West Hills	No	LI	AHO , CPK CPU, ADU
Los Angeles	6363 W SUNSET BLVD	90028	5546011017	0.000	0.000	0.000	5.257	Shortfall of Sites	0.036	Regional Center Commercial	C4-2D	Regional Center Commercial	[Q]C2-2D-CPIO	0	283.771	5.257		Commercial - Office Building - 6 to 13 Stories, 0	147A187 74	108	Hollywood	No	ABMI	ARO , HWD CPU, MURC, AHO
Los Angeles	22704 SYLVAN ST	91367	2039019026	2.628	2.628	0.000	0.000	Shortfall of Sites	0.413	Very Low Residential	RA-1	Very Low Residential	0	20	66.287	5.256		, 0	177B097 158	1 per lot	Canoga Park - Winnetka - Woodland Hills - West Hills	No	LI	AHO , CPK CPU
Los Angeles	8781 VAN NUYS BLVD	91402	2653001033	2.628	2.628	0.000	0.000	Shortfall of Sites	0.555	Community Commercial	[Q]P-1-CDO, [Q]CR-1-CDO	0	0	20	94.696	5.256		Commercial - Professional Building - Medical Dental Building - Two Stories, 0	195B149 463		Mission Hills - Panorama City - North Hills	No	LI	P , ARO
Los Angeles	11546 CUMPSTON ST	91601	2350002032	0.000	0.000	0.000	5.256	Shortfall of Sites	0.139	Low Residential	R1-1	0	0	0	99.000	5.256		Residential - Four Units (Any Combination) - 4 Stories or Less, 4	174B169 1223		North Hollywood - Valley Village	Yes	ABMI	TOC EXP
Los Angeles	23365 COLLINS ST	91367	2041008034	2.628	2.628	0.000	0.000	Shortfall of Sites	0.413	Very Low Residential	RA-1	Very Low Residential	0	20	66.287	5.255		Residential - Single Family Residence - Pool, 0	174B093 196	1 per lot	Canoga Park - Winnetka - Woodland Hills - West Hills	No	LI	AHO , CPK CPU, ADU
Los Angeles	23045 HATTERAS ST	91367	2041017003	2.627	2.627	0.000	0.000	Shortfall of Sites	0.413	Very Low Residential	RA-1	Very Low Residential	0	20	66.287	5.254		Residential - Single Family Residence, 0	174B097 104	1 per lot	Canoga Park - Winnetka - Woodland Hills - West Hills	No	LI	AHO , CPK CPU, ADU
Los Angeles	22955 HATTERAS ST	91367	2041018006	2.627	2.627	0.000	0.000	Shortfall of Sites	0.413	Very Low Residential	RA-1	Very Low Residential	0	20	66.287	5.253		, 0	174B097 113	1 per lot	Canoga Park - Winnetka - Woodland Hills - West Hills	No	LI	AHO , CPK CPU
Los Angeles	5020 LIBBIT AVE	91436	2260014019	2.626	2.626	0.000	0.000	Shortfall of Sites	0.507	Low II Residential	RE9-1	Low Residential	0	20	66.287	5.253		Residential - Single Family Residence - Pool, 1	168B137 55	1 per lot	Encino - Tarzana	No	LI	AHO , ENC CPU, ADU
Los Angeles	11015 STRATHERN ST	91352	2314006003	2.626	2.626	0.000	0.000	Shortfall of Sites	0.555	Community Commercial	[Q]C2-1L-CDO-CUGU, [Q]P-1L-CDO-CUGU	0	0	20	94.696	5.252		Commercial - Shopping Center (Regional) - One Story, 0	189B173 209		Sun Valley - La Tuna Canyon	No	LI	P
Los Angeles	22727 SYLVAN ST	91367	2039020014	2.625	2.625	0.000	0.000	Shortfall of Sites	0.589	Very Low Residential	RA-1	Very Low Residential	[LN1-MU2-5] [RX1-FA] [CPIO]	20	66.287	5.251		Residential - Single Family Residence, 1	177B097 17	1 per lot	Canoga Park - Winnetka - Woodland Hills - West Hills	No	LI	AHO , CPK CPU, ADU
Los Angeles	6134 SHIRLEY AVE	91356	2153029008	2.625	2.625	0.000	0.000	Shortfall of Sites	0.589	Very Low I Residential	RA-1	Very Low Residential	0	20	66.287	5.251		Residential - Single Family Residence, 1	177B117 444	1 per lot	Encino - Tarzana	No	LI	AHO , ENC CPU
Los Angeles	429 N LARCHMONT BLVD	90004	5523020033	0.000	0.000	0.000	5.250	Shortfall of Sites	0.143	Neighborhood Office Commercial	[Q]C2-1VL	0	0	0	54.450	5.250		Residential - Single Family Residence - Pool and Misc., 1	138B189 49		Wilshire	No	ABMI	OPP C
Los Angeles	1944 HILLHURST AVE	90027	5590011010	0.000	0.000	0.000	5.250	Shortfall of Sites	0.186	Neighborhood Office Commercial	C4-1D	Neighborhood Commercial	[Q]C4-1	0	107.413	5.250		Commercial - Store Combination - Store and Office Combination - One Story, 9	150B201 791	108	Hollywood	Yes	ABMI	HWD CPU , ARO, AHO
Los Angeles	11521 ROCHESTER AVE	90025	4263015030	0.000	0.000	0.000	5.250	Shortfall of Sites	0.138	Medium Residential	[Q]R3-1	High- Medium Residential	0	0	108.899	5.250		Residential - Five or More Units or Apartments (Any Combination) - 4 Stories or Less, 5	129B149 165	29	West Los Angeles	Yes	ABMI	West WLA CPU , AHO

Jurisdiction Name	Site Address/Intersection	5 Digit ZIP Code	Assessor Parcel Number	Very Low-Income	Low-Income	Moderate-Income	Above Moderate-Income	Type of Shortfall	Parcel Size (Acres)	Current General Plan Designation	Current Zoning	Proposed General Plan (GP) Designation	Proposed Zoning	Minimum Density Allowed	Maximum Density Allowed	Total Capacity	Vacant/ Nonvacant	Description of Existing Uses	PIN	Base Density Per Acre	Community Plan Area	Rent Stabalization Ordinance	Income Category	Applicable Rezoning Program (Program informing values in Column Q listed first)
Los Angeles	23455 CALIFA ST	91367	2041003008	2.625	2.625	0.000	0.000	Shortfall of Sites	0.507	Very Low Residential	RA-1	Very Low Residential	0	20	66.287	5.249		Residential - Single Family Residence, 1	177B093 846	1 per lot	Canoga Park - Winnetka - Woodland Hills - West Hills	No	LI	AHO , CPK CPU, ADU
Los Angeles	10020 CANOGA AVE	91311	2747008018	2.624	2.624	0.000	0.000	Shortfall of Sites	0.660	Commercial Manufacturing	CM-1, P-1	0	0	20	94.696	5.249		Industrial - Warehousing, Distribution, Storage - Warehousing, Distribution, Under 10,000 SF - One Story, 1	204B105 727		Chatsworth - Porter Ranch	No	LI	P , ARO
Los Angeles	5415 AMESTOY AVE	91316	2258003010	2.624	2.624	0.000	0.000	Shortfall of Sites	0.507	Very Low I Residential	RA-1	Very Low Residential	0	20	66.287	5.248		Residential - Single Family Residence - Pool, 1	174B133 809	1 per lot	Encino - Tarzana	No	LI	AHO , ENC CPU, ADU
Los Angeles	13535 VAN NUYS BLVD	91331	2619026030	2.624	2.624	0.000	0.000	Shortfall of Sites	0.798	Community Commercial	[Q]P-1-O-CDO-CUGU, [Q]C2-1VL-O-CDO-CUGU	0	0	20	94.696	5.248		Institutional - Church - One Story, 1	207B157 848		Arleta - Pacoima	No	LI	P, FBO
Los Angeles	23117 COLLINS ST	91367	2041016015	2.623	2.623	0.000	0.000	Shortfall of Sites	0.412	Very Low Residential	RA-1	Very Low Residential	0	20	66.287	5.247		Residential - Single Family Residence - Pool, 0	174B097 253	1 per lot	Canoga Park - Winnetka - Woodland Hills - West Hills	No	LI	AHO , CPK CPU, ADU
Los Angeles	1302 MANZANITA ST	90027	5430028033	0.000	0.000	0.000	5.246	Shortfall of Sites	0.123	Limited Commercial	C1-1D	Limited Commercial	C1-1XL	0	54.450	5.246		Commercial - Store Combination - Store and Residential Combination - One Story, 1	147A203 432	54	Hollywood	No	ABMI	OPP C , HWD CPU, AHO
Los Angeles	5655 HALBRENT AVE	91411	2243003021	0.000	0.000	0.000	5.245	Shortfall of Sites	0.299	Medium Residential	R3-1-RIO	Medium	0	0	56.913	5.245		Residential - Five or More Units or Apartments (Any Combination) · 4 Stories or Less, 10	174B145 341	54	Van Nuys - North Sherman Oaks	Yes	ABMI	DB50 , Orange LineTNP, AHO
Los Angeles	240 N WESTERN AVE	90732	7452001030	0.000	0.000	0.000	5.243	Shortfall of Sites	0.121	Low Medium II Residential	RD1.5-1XL	0	0	0	113.635	5.243		Residential - Four Units (Any Combination) - 4 Stories or Less, 4	018B193 370		San Pedro	Yes	ABMI	OPP RC , R2RD
Los Angeles	4001 VENICE BLVD	90019	5072009038	0.000	0.000	0.000	5.242	Shortfall of Sites	0.058	Low Medium II Residential	RD2-1-O-CPIO	0	0	0	113.635	5.242		Institutional - School (Private) - One Story, 0	126B189 214		West Adams - Baldwin Hills - Leimert	No	ABMI	OPP RC , R2RD, TOC EXP
Los Angeles	4650 CAHUENGA BLVD	91602	2420032033	0.000	0.000	0.000	5.240	Shortfall of Sites	0.413	Medium Residential	R3-1	0	0	0	83.356	5.240		Residential - Five or More Units or Apartments (Any Combination) · 4 Stories or Less - Pool, 18	168B177 764		North Hollywood - Valley Village	Yes	ABMI	DB50
Los Angeles	5321 AMESTOY AVE	91316	2258006026	2.620	2.620	0.000	0.000	Shortfall of Sites	0.588	Very Low I Residential	RA-1	Very Low Residential	0	20	66.287	5.240		Residential - Single Family Residence - Pool and Misc., 1	171B133 104	1 per lot	Encino - Tarzana	No	LI	AHO , ENC CPU, ADU
Los Angeles	923 S LONGWOOD AVE	90019	5084007004	0.000	0.000	0.000	5.240	Shortfall of Sites	0.055	Low II Residential	R1V3-RG	0	0	0	99.000	5.240		Residential - Single Family Residence, 0	132B185 445		Wilshire	No	ABMI	TOC EXP
Los Angeles	1821 S WESTGATE AVE	90025	4259015029	0.000	0.000	0.000	5.239	Shortfall of Sites	0.068	Low Residential	R1-1	0	0	0	99.000	5.239		Residential - Single Family Residence, 1	126B149 1182		West Los Angeles	No	ABMI	TOC EXP
Los Angeles	4043 WILLOWCREST AVE	91604	2423034026	0.000	0.000	0.000	5.238	Shortfall of Sites	0.055	Low Residential	R1-1-RIO	Low Residential	0	0	99.000	5.238		Residential - Single Family Residence - Pool, 0	162B177 194	1 per lot	Sherman Oaks - Studio City - Toluca Lake - Cahuenga Pass	No	ABMI	TOC EXP , SHR CPU, AHO
Los Angeles	23225 COLLINS ST	91367	2041008018	0.262	0.262	0.000	4.714	Shortfall of Sites	0.412	Very Low Residential	RA-1	Very Low Residential	[DM2-SH2-5] [CX1-FA] [CPIO-O-CDO]	20	66.287	5.238		Residential - Single Family Residence - Pool, 0	174B093 213	1 per lot	Canoga Park - Winnetka - Woodland Hills - West Hills	No	VLI, LI, ABMI	AHO , CPK CPU, ADU
Los Angeles	0	0	2283023009	0.000	0.000	0.000	5.236	Shortfall of Sites	0.055	Low II Residential	R1-1	Medium Neighborhood Residential	0	0	99.000	5.236	Vacant	Residential - Single Family Residence - Vacant Land, 0	168B145 1080	43	Encino - Tarzana	No	ABMI	TOC EXP , ENC CPU, AHO
Los Angeles	20316 SATICOY ST	91306	2114007003	2.618	2.618	0.000	0.000	Shortfall of Sites	0.831	Medium Residential	R3-1	Medium Residential	0	20	72.176	5.236		Residential - Five or More Units or Apartments (Any Combination) · 4 Stories or Less - Pool, 47	186B113 228	43	Canoga Park - Winnetka - Woodland Hills - West Hills	No	LI	DB50 , CPK CPU
Los Angeles	7215 COLDWATER CANYON AVE	91605	2327016030	0.000	0.000	0.000	5.236	Shortfall of Sites	0.150	Commercial Manufacturing	CM-1	0	0	0	67.329	5.236		Industrial - Warehousing, Distribution, Storage - Public Storage - Mini Warehouse - One Story, 0	183B161 8		Sun Valley - La Tuna Canyon	No	ABMI	ARO , DB50
Los Angeles	7215 COLDWATER CANYON AVE	91605	2327016030	0.000	0.000	0.000	5.236	Shortfall of Sites	0.149	Commercial Manufacturing	CM-1	0	0	0	67.484	5.236		Industrial - Warehousing, Distribution, Storage - Public Storage - Mini Warehouse - One Story, 0	183B161 29		Sun Valley - La Tuna Canyon	No	ABMI	ARO , DB50
Los Angeles	7215 COLDWATER CANYON AVE	91605	2327016030	0.000	0.000	0.000	5.236	Shortfall of Sites	0.061	Light Manufacturing	CM-1	0	0	0	166.154	5.236		Industrial - Warehousing, Distribution, Storage - Public Storage - Mini Warehouse - One Story, 0	186B161 592		Sun Valley - La Tuna Canyon	No	ABMI	ARO
Los Angeles	11657 WEDDINGTON ST	91601	2348004059	0.000	0.000	0.000	5.236	Shortfall of Sites	0.055	Low Residential	R1-1	0	0	0	99.000	5.236		Residential - Single Family Residence, 0	171B169 234		North Hollywood - Valley Village	No	ABMI	TOC EXP
Los Angeles	5743 PENFIELD AVE	91367	2153001001	2.617	2.617	0.000	0.000	Shortfall of Sites	0.588	Very Low Residential	RA-1	Very Low Residential	0	20	66.287	5.234		Residential - Single Family Residence, 1	174B113 147	1 per lot	Canoga Park - Winnetka - Woodland Hills - West Hills	No	LI	AHO , CPK CPU
Los Angeles	14134 BURBANK BLVD	91401	2245026019	0.000	0.000	0.000	5.232	Shortfall of Sites	0.364	Medium Residential	R3-1	0	0	0	82.359	5.232		Residential - Five or More Units or Apartments (Any Combination) · 4 Stories or Less - Pool, 17	174B153 811		Van Nuys - North Sherman Oaks	Yes	ABMI	DB50
Los Angeles	4038 CARTWRIGHT AVE	91604	2423034020	0.000	0.000	0.000	5.231	Shortfall of Sites	0.055	Low Residential	R1-1-RIO	Low Residential	0	0	99.000	5.231		Residential - Single Family Residence, 0	162B177 224	1 per lot	Sherman Oaks - Studio City - Toluca Lake - Cahuenga Pass	No	ABMI	TOC EXP , SHR CPU, AHO
Los Angeles	13332 TRUESDALE ST	91402	2634001004	2.615	2.615	0.000	0.000	Shortfall of Sites	1.134	Low Residential	(T)R1-1	0	0	20	102.494	5.230		Institutional - Church - Church Parking Lot - One Story, 0	192B157 483		Mission Hills - Panorama City - North Hills	No	LI	FBO
Los Angeles	1404 S BRONSON AVE	90019	5072006012	0.000	0.000	0.000	5.230	Shortfall of Sites	0.139	Low Medium II Residential	RD2-1-O-CPIO	0	0	0	99.000	5.230		Residential - Four Units (Any Combination) - 4 Stories or Less, 4	129B189 1151		West Adams - Baldwin Hills - Leimert	Yes	ABMI	TOC EXP , R2RD
Los Angeles	5750 MAMMOTH AVE	91401	2246024013	0.000	0.000	0.000	5.229	Shortfall of Sites	0.055	Low Residential	R1-1	0	0	0	99.000	5.229		Residential - Single Family Residence - Pool, 0	174B157 222		Van Nuys - North Sherman Oaks	No	ABMI	TOC EXP
Los Angeles	132 N WESTERN AVE	90732	7452001047	0.000	0.000	0.000	5.228	Shortfall of Sites	0.154	Low Medium II Residential	RD1.5-1XL	0	0	0	113.635	5.228		Residential - Five or More Units or Apartments (Any Combination) · 4 Stories or Less, 7	018B193 792		San Pedro	Yes	ABMI	OPP RC , DB50
Los Angeles	5407 AMESTOY AVE	91316	2258003009	2.614	2.614	0.000	0.000	Shortfall of Sites	0.505	Very Low I Residential	RA-1	Very Low Residential	0	20	66.287	5.228		Residential - Single Family Residence - Pool, 1	171B133 26	1 per lot	Encino - Tarzana	No	LI	AHO , ENC CPU, ADU
Los Angeles	7641 BURNET AVE	91405	2209034002	2.613	2.613	0.000	0.000	Shortfall of Sites	0.552	Commercial Manufacturing	[Q]CM-1, P-1	0	0	20	94.696	5.226		Industrial - Light Manufacturing - One Story, 0	186B145 60		Van Nuys - North Sherman Oaks	No	LI	P , ARO
Los Angeles	23130 ERWIN ST	91367	2039009032	0.261	0.261	0.000	4.703	Shortfall of Sites	0.411	Very Low Residential	RA-1	Very Low Residential	[HM1-CHC1-5] [CX2-FA] [CPIO]	20	66.287	5.226		Residential - Single Family Residence - Pool, 0	177B093 370	1 per lot	Canoga Park - Winnetka - Woodland Hills - West Hills	No	VLI, LI, ABMI	AHO , CPK CPU, ADU
Los Angeles	22951 CALVERT ST	91367	2039014036	2.613	2.613	0.000	0.000	Shortfall of Sites	0.411	Very Low Residential	RA-1	Very Low Residential	0	20	66.287	5.225		Residential - Single Family Residence, 0	177B097 344	1 per lot	Canoga Park - Winnetka - Woodland Hills - West Hills	No	LI	AHO , CPK CPU, ADU
Los Angeles	23100 CALVERT ST	91367	2039008019	2.612	2.612	0.000	0.000	Shortfall of Sites	0.410	Very Low Residential	RA-1	Very Low Residential	0	20	66.287	5.224		Residential - Single Family Residence - Pool, 0	177B097 392	1 per lot	Canoga Park - Winnetka - Woodland Hills - West Hills	No	LI	AHO , CPK CPU, ADU
Los Angeles	22950 CALVERT ST	91367	2039015017	2.612	2.612	0.000	0.000	Shortfall of Sites	0.410	Very Low Residential	RA-1	Very Low Residential	0	20	66.287	5.224		Residential - Single Family Residence, 0	177B097 403	1 per lot	Canoga Park - Winnetka - Woodland Hills - West Hills	No	LI	AHO , CPK CPU, ADU
Los Angeles	23100 ERWIN ST	91367	2039009016	2.612	2.612	0.000	0.000	Shortfall of Sites	0.410	Very Low Residential	RA-1	Very Low Residential	0	20	66.287	5.224		Residential - Single Family Residence - Pool, 0	177B097 283	1 per lot	Canoga Park - Winnetka - Woodland Hills - West Hills	No	LI	AHO , CPK CPU, ADU
Los Angeles	22950 ERWIN ST	91367	2039014045	0.261	0.261	0.000	4.702	Shortfall of Sites	0.410	Very Low Residential	RA-1	Very Low Residential	[DM1-G1-5] [CX3-FA] [CPIO]	20	66.287	5.224		Residential - Single Family Residence - Pool, 0	177B097 291	1 per lot	Canoga Park - Winnetka - Woodland Hills - West Hills	No	VLI, LI, ABMI	AHO , CPK CPU, ADU
Los Angeles	22960 ERWIN ST	91367	2039014033	0.261	0.261	0.000	4.702	Shortfall of Sites	0.410	Very Low Residential	RA-1	Very Low Residential	[HB2-G1-5] [CX2-FA] [CPIO-O]	20	66.287	5.224		Residential - Single Family Residence, 0	177B097 290	1 per lot	Canoga Park - Winnetka - Woodland Hills - West Hills	No	VLI, LI, ABMI	AHO , CPK CPU, ADU
Los Angeles	22950 ERWIN ST	91367	2039014045	2.612	2.612	0.000	0.000	Shortfall of Sites	0.410	Very Low Residential	RA-1	Very Low Residential	[LN1-MU1-5] [RG1-FA] [CPIO]	20	66.287	5.224		Residential - Single Family Residence - Pool, 0	177B097 292	1 per lot	Canoga Park - Winnetka - Woodland Hills - West Hills	No	LI	AHO , CPK CPU, ADU
Los Angeles	1314 S DACOTAH ST	90023	5190026903	2.611	2.611	0.000	0.000	Shortfall of Sites	3.396	Public Facilities	PF-1XL-CUGU	0	0	20	153.741	5.222		Miscellaneous - Government Owned Property, 0	120A223 118		Boyle Heights	No	LI	PF
Los Angeles	7648 BURNET AVE	91405	2209035004	2.610	2.610	0.000	0.000	Shortfall of Sites	0.551	Commercial Manufacturing	CM-1, P-1	0	0	20	94.696	5.221		Industrial - Light Manufacturing - One Story, 0	186B145 40		Van Nuys - North Sherman Oaks	No	LI	P , ARO
Los Angeles	1013 CROCKER ST	90021	5132011011	0.261	0.261	0.000	4.698	Shortfall of Sites	0.088	Light Manufacturing	M2-2D	Markets	[DM1-MK1-5] [IX3-FA]	20	306.661	5.220		Commercial - Store - One Story, 10	124-5A211 224	No Max	Central City	No	VLI, LI, ABMI	DT CPU
Los Angeles	4616 DE LONGPRE AVE	90027	5542016033	0.000	0.000	5.219	0.000	Shortfall of Sites	0.601	Community Commercial	C2-CSA1	0	0	0	16.691	5.219		Commercial - Professional Building - One Story, 0	147B197 891		Hollywood	No	MI	ARO
Los Angeles	4616 DE LONGPRE AVE	90027	5542016033	0.000	0.000	0.000	5.219	Shortfall of Sites	0.053	Community Commercial	C2-CSA1	0	0	0	190.715	5.219		Commercial - Professional Building - One Story, 0	147B197 1193		Hollywood	No	ABMI	ARO
Los Angeles	4616 DE LONGPRE AVE	90027	5542016033	0.000	0.000	0.000	5.219	Shortfall of Sites	0.245	Community Commercial	C2-CSA1	0	0	0	41.018	5.219		Commercial - Professional Building - One Story, 0	147B197 1194		Hollywood	No	ABMI	ARO
Los Angeles	4616 DE LONGPRE AVE	90027	5542016033	0.000	0.000	0.000	5.219	Shortfall of Sites	0.335	Community Commercial	C2-CSA1	0	0	0	29.935	5.219		Commercial - Professional Building - One Story, 0	147B197 1195		Hollywood	No	ABMI	ARO
Los Angeles	4616 DE LONGPRE AVE	90027	5542016033	0.000	0.000	0.000	5.219	Shortfall of Sites	0.164	Community Commercial	C2-CSA1	0	0	0	61.068	5.219		Commercial - Professional Building - One Story, 0	147B197 1200		Hollywood	No	ABMI	ARO
Los Angeles	4730 HAYVENHURST AVE	91436	2284002009	2.609	2.609	0.000	0.000	Shortfall of Sites	0.504	Low I Residential	RE9-1	Low Residential	0	20	66.287	5.219		Residential - Single Family Residence - Pool, 1	168B137 448	1 per lot	Encino - Tarzana	No	LI	AHO , ENC CPU, ADU, OPP RC2
Los Angeles	4722 HAYVENHURST AVE	91436	2284002010	2.609	2.609	0.000	0.000	Shortfall of Sites	0.504	Low I Residential	RE9-1	Low Residential	0	20	66.287	5.218		Residential - Single Family Residence - Pool, 1	168B137 467	1 per lot	Encino - Tarzana	No	LI	AHO , ENC CPU, ADU, OPP RC2
Los Angeles	4351 VALLEY BLVD	90032	5215014002	0.000	0.000	5.217	0.000	Shortfall of Sites	1.716	Limited Industrial	[Q]CM-1VL	0	0	0	3.799	5.217		Industrial - Light Manufacturing - One Story, 0	135A229 74		Northeast Los Angeles	No	MI	ARO
Los Angeles	10971 WHIPPLE ST	91602	2423020024	0.000	0.000	0.000	5.216	Shortfall of Sites	0.092	Medium Residential	R3-1-RIO	0	0	0	84.617	5.216		Residential - Single Family Residence, 1	165B173 570		Sherman Oaks - Studio City - Toluca Lake - Cahuenga Pass	No	ABMI	DB50
Los Angeles	1954 S BUTLER AVE	90025	4261028033	0.000	0.000	0.000	5.216	Shortfall of Sites	0.278	Low Medium I Residential	R2-1	0	0	0	27.931	5.216		Residential - Single Family Residence - Pool, 1	126B149 1262		West Los Angeles	No	ABMI	DB50 , ADU, R2RD
Los Angeles	1741 N WILMINGTON BLVD	90744	7414007024	0.000	0.000	0.000	5.216	Shortfall of Sites	0.111	Neighborhood Commercial	[Q]C2-1VL-O-CUGU	0	0	0	69.737	5.216		Commercial - Service Station - Full Service - No Additional Services, 1	039B201 5		Wilmington - Harbor City	No	ABMI	DB50
Los Angeles	13024 VANOWEN ST	91605	2326001016	0.000	0.000	0.000	5.216	Shortfall of Sites	0.168	Low Medium II Residential	RD1.5-1	0	0	0	46.229	5.216		Residential - Single Family Residence - Pool, 1	180B161 7		North Hollywood - Valley Village	No	ABMI	DB50

Jurisdiction Name	Site Address/Intersection	5 Digit ZIP Code	Assessor Parcel Number	Very Low-Income	Low-Income	Moderate-Income	Above Moderate-Income	Type of Shortfall	Parcel Size (Acres)	Current General Plan Designation	Current Zoning	Proposed General Plan (GP) Designation	Proposed Zoning	Minimum Density Allowed	Maximum Density Allowed	Total Capacity	Vacant/ Nonvacant	Description of Existing Uses	PIN	Base Density Per Acre	Community Plan Area	Rent Stabalization Ordinance	Income Category	Applicable Rezoning Program (Program informing values in Column Q listed first)
Los Angeles	13018 VANOWEN ST	91605	2326001015	0.000	0.000	0.000	5.216	Shortfall of Sites	0.168	Low Medium II Residential	RD1.5-1	0	0	0	46.227	5.216		Residential - Single Family Residence, 1	180B161 8		North Hollywood - Valley Village	No	ABMI	DB50
Los Angeles	4908 ITHACA AVE	90032	5216026008	0.000	0.000	0.000	5.216	Shortfall of Sites	0.227	Low Medium II Residential	[Q]RD2-1D	0	0	0	34.304	5.216		Residential - Single Family Residence, 1	136-5A233 11		Northeast Los Angeles	No	ABMI	DB50
Los Angeles	2132 KEITH ST	90031	5211011009	0.000	0.000	0.000	5.216	Shortfall of Sites	0.172	Low Medium II Residential	RD1.5-1	0	0	0	45.044	5.216		Residential - Single Family Residence, 1	136-5A227 20		Northeast Los Angeles	No	ABMI	DB50
Los Angeles	5419 DENNY AVE	91601	2416016031	0.000	0.000	0.000	5.216	Shortfall of Sites	0.116	Commercial Manufacturing	CM-1VL	0	0	0	67.159	5.216		Industrial - Light Manufacturing - One Story, 1	171B177 33		North Hollywood - Valley Village	No	ABMI	DB50 , ARO
Los Angeles	5421 DENNY AVE	91601	2416016009	0.000	0.000	0.000	5.216	Shortfall of Sites	0.128	Commercial Manufacturing	CM-1VL	0	0	0	60.649	5.216		Residential - Single Family Residence, 1	171B177 34		North Hollywood - Valley Village	No	ABMI	DB50
Los Angeles	917 N MARINE AVE	90744	7416032008	0.000	0.000	0.000	5.216	Shortfall of Sites	0.154	Low Medium II Residential	[Q]RD1.5-1XL-O-CUGU	0	0	0	50.511	5.216		Residential - Single Family Residence, 1	030B205 34		Wilmington - Harbor City	No	ABMI	DB50
Los Angeles	1571 RICARDO ST	90033	5202015022	0.000	0.000	0.000	5.216	Shortfall of Sites	0.172	Low Medium II Residential	RD1.5-1	0	0	0	45.158	5.216		Residential - Single Family Residence, 1	133-5A227 37		Northeast Los Angeles	No	ABMI	DB50
Los Angeles	12628 VANOWEN ST	91605	2325002005	0.000	0.000	0.000	5.216	Shortfall of Sites	0.174	Low Medium II Residential	RD1.5-1	0	0	0	44.752	5.216		Residential - Single Family Residence - Pool, 1	180B161 38		North Hollywood - Valley Village	No	ABMI	DB50
Los Angeles	1631 MURCHISON ST	90033	5202018015	0.000	0.000	0.000	5.216	Shortfall of Sites	0.172	Low Medium II Residential	RD1.5-1	0	0	0	45.152	5.216		Residential - Single Family Residence, 1	133-5A227 38		Northeast Los Angeles	No	ABMI	DB50
Los Angeles	1592 RICARDO ST	90033	5202016001	0.000	0.000	0.000	5.216	Shortfall of Sites	0.173	Low Medium II Residential	RD1.5-1	0	0	0	45.033	5.216		Residential - Single Family Residence, 1	133-5A227 39		Northeast Los Angeles	No	ABMI	DB50
Los Angeles	3242 DREW ST	90065	5458016012	0.000	0.000	0.000	5.216	Shortfall of Sites	0.210	Low Medium II Residential	RD2-1-CDO	0	0	0	36.963	5.216		Residential - Single Family Residence, 1	154-5A213 41		Northeast Los Angeles	No	ABMI	DB50
Los Angeles	12711 BRADLEY AVE	91342	2506032028	0.000	0.000	0.000	5.216	Shortfall of Sites	0.335	Low Medium I Residential	RD3-1XL-CPIO	0	0	0	23.175	5.216		Residential - Single Family Residence, 1	219B149 42		Sylmar	No	ABMI	DB50
Los Angeles	10912 COLUMBUS AVE	91345	2615007014	0.000	0.000	0.000	5.216	Shortfall of Sites	0.218	Low Medium II Residential	RD2-1	0	0	0	35.703	5.216		Residential - Single Family Residence, 1	207B145 42		Mission Hills - Panorama City - North Hills	No	ABMI	DB50
Los Angeles	1563 RICARDO ST	90033	5202015021	0.000	0.000	0.000	5.216	Shortfall of Sites	0.172	Low Medium II Residential	RD1.5-1	0	0	0	45.153	5.216		Residential - Single Family Residence, 1	133-5A227 45		Northeast Los Angeles	No	ABMI	DB50
Los Angeles	2123 KEITH ST	90031	5211010013	0.000	0.000	0.000	5.216	Shortfall of Sites	0.172	Low Medium II Residential	RD1.5-1	0	0	0	45.056	5.216		Residential - Single Family Residence, 1	136-5A225 46		Northeast Los Angeles	No	ABMI	DB50
Los Angeles	926 W D ST	90744	7417017008	0.000	0.000	0.000	5.216	Shortfall of Sites	0.107	General Commercial	[Q]C1.5-1VL-O-CUGU	0	0	0	72.653	5.216		Residential - Single Family Residence, 1	027B205 50		Wilmington - Harbor City	No	ABMI	DB50
Los Angeles	6762 DENSMORE AVE	91406	2233001011	0.000	0.000	0.000	5.216	Shortfall of Sites	0.170	Medium Residential	[Q]RD1.5-1-RIO	0	0	0	45.581	5.216		Residential - Single Family Residence, 1	180B141 52		Van Nuys - North Sherman Oaks	No	ABMI	DB50
Los Angeles	13938 VANOWEN ST	91405	2238006017	0.000	0.000	0.000	5.216	Shortfall of Sites	0.157	Low Medium II Residential	[Q]RD1.5-1	0	0	0	49.399	5.216		Residential - Single Family Residence, 1	180B153 52		Van Nuys - North Sherman Oaks	No	ABMI	DB50
Los Angeles	930 W D ST	90744	7417017002	0.000	0.000	0.000	5.216	Shortfall of Sites	0.107	General Commercial	[Q]C1.5-1VL-O-CUGU	0	0	0	72.653	5.216		Residential - Single Family Residence, 1	027B205 52		Wilmington - Harbor City	No	ABMI	DB50
Los Angeles	932 W D ST	90744	7417017001	0.000	0.000	0.000	5.216	Shortfall of Sites	0.107	General Commercial	[Q]C1.5-1VL-O-CUGU	0	0	0	72.651	5.216		Residential - Single Family Residence, 1	027B205 53		Wilmington - Harbor City	No	ABMI	DB50
Los Angeles	1555 RICARDO ST	90033	5202015020	0.000	0.000	0.000	5.216	Shortfall of Sites	0.172	Low Medium II Residential	RD1.5-1	0	0	0	45.150	5.216		Residential - Single Family Residence, 1	133-5A227 54		Northeast Los Angeles	No	ABMI	DB50
Los Angeles	3228 DREW ST	90065	5458016019	0.000	0.000	0.000	5.216	Shortfall of Sites	0.220	Low Medium II Residential	RD2-1-CDO	0	0	0	35.245	5.216		Residential - Single Family Residence, 1	154-5A213 59		Northeast Los Angeles	No	ABMI	DB50
Los Angeles	2117 KEITH ST	90031	5211010014	0.000	0.000	0.000	5.216	Shortfall of Sites	0.172	Low Medium II Residential	RD1.5-1	0	0	0	45.056	5.216		Residential - Single Family Residence, 1	136-5A225 59		Northeast Los Angeles	No	ABMI	DB50
Los Angeles	1547 RICARDO ST	90033	5202015019	0.000	0.000	0.000	5.216	Shortfall of Sites	0.172	Low Medium II Residential	RD1.5-1	0	0	0	45.146	5.216		Residential - Single Family Residence, 1	133-5A227 64		Northeast Los Angeles	No	ABMI	DB50
Los Angeles	338 ROSS PL	90744	7416031028	0.000	0.000	0.000	5.216	Shortfall of Sites	0.172	Low Medium II Residential	[Q]RD1.5-1XL-O-CUGU	0	0	0	45.126	5.216		Residential - Single Family Residence, 1	030B205 68		Wilmington - Harbor City	No	ABMI	DB50
Los Angeles	6300 CAHUENGA BLVD	91606	2414019020	0.000	0.000	0.000	5.216	Shortfall of Sites	0.162	Low Medium II Residential	RD1.5-1	0	0	0	48.060	5.216		Residential - Single Family Residence - Pool, 1	177B177 72		North Hollywood - Valley Village	No	ABMI	DB50
Los Angeles	1331 N WILMINGTON BLVD	90744	7415003034	0.000	0.000	0.000	5.216	Shortfall of Sites	0.110	General Commercial	[Q]C1.5-1VL-O-CUGU	0	0	0	70.414	5.216		Commercial - Store Combination - Store and Residential Combination - One Story, 1	033B201 72		Wilmington - Harbor City	No	ABMI	DB50 , ARO
Los Angeles	2111 KEITH ST	90031	5211010015	0.000	0.000	0.000	5.216	Shortfall of Sites	0.172	Low Medium II Residential	RD1.5-1	0	0	0	45.056	5.216		Residential - Single Family Residence, 1	136-5A225 75		Northeast Los Angeles	No	ABMI	DB50
Los Angeles	911 ISLAND AVE	90744	7416029013	0.000	0.000	0.000	5.216	Shortfall of Sites	0.172	Low Medium II Residential	[Q]RD1.5-1XL-O-CUGU	0	0	0	45.177	5.216		Residential - Single Family Residence, 1	030B205 76		Wilmington - Harbor City	No	ABMI	DB50
Los Angeles	2112 LINCOLN PARK AVE	90031	5211010005	0.000	0.000	0.000	5.216	Shortfall of Sites	0.161	Low Medium II Residential	RD1.5-1	0	0	0	48.218	5.216		Residential - Single Family Residence, 1	136-5A225 77		Northeast Los Angeles	No	ABMI	DB50
Los Angeles	3206 DREW ST	90065	5458016027	0.000	0.000	0.000	5.216	Shortfall of Sites	0.220	Low Medium II Residential	RD2-1-CDO	0	0	0	35.243	5.216		Residential - Single Family Residence, 1	154-5A213 87		Northeast Los Angeles	No	ABMI	DB50
Los Angeles	3227 ANDRITA ST	90065	5458016021	0.000	0.000	0.000	5.216	Shortfall of Sites	0.220	Low Medium II Residential	RD2-1-CDO	0	0	0	35.257	5.216		Residential - Single Family Residence, 1	154-5A213 88		Northeast Los Angeles	No	ABMI	DB50
Los Angeles	1538 RICARDO ST	90033	5202016007	0.000	0.000	0.000	5.216	Shortfall of Sites	0.172	Low Medium II Residential	RD1.5-1	0	0	0	45.145	5.216		Residential - Single Family Residence, 1	133-5A227 91		Northeast Los Angeles	No	ABMI	DB50
Los Angeles	1547 TREMONT ST	90033	5202016020	0.000	0.000	0.000	5.216	Shortfall of Sites	0.172	Low Medium II Residential	RD1.5-1	0	0	0	45.147	5.216		Residential - Single Family Residence, 1	133-5A227 94		Northeast Los Angeles	No	ABMI	DB50
Los Angeles	1641 251ST ST	90710	7410018025	0.000	0.000	0.000	5.216	Shortfall of Sites	0.276	Low Medium I Residential	R2-1XL	0	0	0	28.202	5.216		Residential - Single Family Residence, 1	036B193 94		Wilmington - Harbor City	No	ABMI	DB50 , R2RD
Los Angeles	1635 251ST ST	90710	7410018026	0.000	0.000	0.000	5.216	Shortfall of Sites	0.276	Low Medium I Residential	R2-1XL	0	0	0	28.202	5.216		Residential - Single Family Residence, 1	036B193 95		Wilmington - Harbor City	No	ABMI	DB50 , R2RD
Los Angeles	1532 RICARDO ST	90033	5202016008	0.000	0.000	0.000	5.216	Shortfall of Sites	0.172	Low Medium II Residential	RD1.5-1	0	0	0	45.142	5.216		Residential - Single Family Residence, 1	133-5A227 96		Northeast Los Angeles	No	ABMI	DB50
Los Angeles	1657 W 226TH ST	90501	7347009029	0.000	0.000	0.000	5.216	Shortfall of Sites	0.165	Low Medium II Residential	RD1.5-1	0	0	0	46.994	5.216		Residential - Single Family Residence, 1	045B193 101		Harbor Gateway	No	ABMI	DB50
Los Angeles	806 W 168TH ST	90247	6121009009	0.000	0.000	0.000	5.216	Shortfall of Sites	0.297	Low Medium I Residential	R2-1	0	0	0	26.184	5.216		Residential - Single Family Residence, 1	066B197 110		Harbor Gateway	No	ABMI	DB50
Los Angeles	10012 SAMOA AVE	91042	2568006016	0.000	0.000	0.000	5.216	Shortfall of Sites	0.084	Medium Residential	R3-2	0	0	0	92.795	5.216		Residential - Single Family Residence, 1	202-5A199 117		Sunland - Tujunga - Lake View Terrace - Shadow Hills - East La Tuna Canyon	No	ABMI	DB50
Los Angeles	12669 RALSTON AVE	91342	2506034026	0.000	0.000	0.000	5.216	Shortfall of Sites	0.335	Low Medium I Residential	RD3-1XL-CPIO	0	0	0	23.176	5.216		Residential - Single Family Residence, 1	219B149 121		Sylmar	No	ABMI	DB50
Los Angeles	1620 RICARDO ST	90033	5202019009	0.000	0.000	0.000	5.216	Shortfall of Sites	0.172	Low Medium II Residential	RD1.5-1	0	0	0	45.217	5.216		Residential - Single Family Residence, 1	135A227 122		Northeast Los Angeles	No	ABMI	DB50
Los Angeles	2501 W VERNON AVE	90008	5023031015	0.000	0.000	0.000	5.216	Shortfall of Sites	0.086	Neighborhood Commercial	C2-1VL-CPIO	0	0	0	90.272	5.216		Recreational - Club, Lodge Hall, Fraternal Organization - One Story, 1	111B189 122		West Adams - Baldwin Hills - Leimert	No	ABMI	DB50
Los Angeles	1345 251ST ST	90710	7410026056	0.000	0.000	0.000	5.216	Shortfall of Sites	0.172	Low Medium II Residential	[Q]RD1.5-1XL	0	0	0	45.123	5.216		Residential - Single Family Residence, 1	036B193 123		Wilmington - Harbor City	No	ABMI	DB50
Los Angeles	1631 TREMONT ST	90033	5202019017	0.000	0.000	0.000	5.216	Shortfall of Sites	0.172	Low Medium II Residential	RD1.5-1	0	0	0	45.292	5.216		Residential - Single Family Residence, 1	135A227 124		Northeast Los Angeles	No	ABMI	DB50
Los Angeles	3017 W AVENUE 35	90065	5458028007	0.000	0.000	0.000	5.216	Shortfall of Sites	0.209	Low Medium II Residential	RD2-1-CDO	0	0	0	37.231	5.216		Residential - Single Family Residence, 1	154-5A215 125		Northeast Los Angeles	No	ABMI	DB50
Los Angeles	10010 SAMOA AVE	91042	2568006015	0.000	0.000	0.000	5.216	Shortfall of Sites	0.084	Medium Residential	R3-2	0	0	0	92.794	5.216		Residential - Single Family Residence, 1	202-5A199 128		Sunland - Tujunga - Lake View Terrace - Shadow Hills - East La Tuna Canyon	No	ABMI	DB50
Los Angeles	5805 WHITNALL HWY	91601	2415015034	0.000	0.000	0.000	5.216	Shortfall of Sites	0.125	Medium Residential	[Q]R3-1	0	0	0	62.184	5.216		Residential - Single Family Residence, 1	174B177 133		North Hollywood - Valley Village	No	ABMI	DB50
Los Angeles	12663 RALSTON AVE	91342	2506034027	0.000	0.000	0.000	5.216	Shortfall of Sites	0.335	Low Medium I Residential	RD3-1XL-CPIO	0	0	0	23.171	5.216		Residential - Single Family Residence, 1	219B149 134		Sylmar	No	ABMI	DB50
Los Angeles	3119 ANDRITA ST	90065	5458013013	0.000	0.000	0.000	5.216	Shortfall of Sites	0.206	Low Medium II Residential	RD2-1-CDO	0	0	0	37.773	5.216		Residential - Single Family Residence, 1	154-5A213 136		Northeast Los Angeles	No	ABMI	DB50
Los Angeles	10006 SAMOA AVE	91042	2568006014	0.000	0.000	0.000	5.216	Shortfall of Sites	0.092	Medium Residential	R3-2	0	0	0	84.704	5.216		Residential - Single Family Residence, 1	202-5A199 138		Sunland - Tujunga - Lake View Terrace - Shadow Hills - East La Tuna Canyon	No	ABMI	DB50
Los Angeles	12659 RALSTON AVE	91342	2506034028	0.000	0.000	0.000	5.216	Shortfall of Sites	0.335	Low Medium I Residential	RD3-1XL-CPIO	0	0	0	23.172	5.216		Residential - Single Family Residence, 1	219B149 143		Sylmar	No	ABMI	DB50
Los Angeles	3206 ANDRITA ST	90065	5458017001	0.000	0.000	0.000	5.216	Shortfall of Sites	0.220	Low Medium II Residential	RD2-1-CDO	0	0	0	35.243	5.216		Residential - Single Family Residence, 1	154-5A213 143		Northeast Los Angeles	No	ABMI	DB50
Los Angeles	1628 W 226TH ST	90501	7347010008	0.000	0.000	0.000	5.216	Shortfall of Sites	0.165	Low Medium II Residential	RD1.5-1	0	0	0	46.993	5.216		Residential - Single Family Residence, 1	045B193 148		Harbor Gateway	No	ABMI	DB50
Los Angeles	1624 W 226TH ST	90501	7347010009	0.000	0.000	0.000	5.216	Shortfall of Sites	0.165	Low Medium II Residential	RD1.5-1	0	0	0	46.993	5.216		Residential - Single Family Residence, 1	045B193 149		Harbor Gateway	No	ABMI	DB50
Los Angeles	12653 RALSTON AVE	91342	2506034029	0.000	0.000	0.000	5.216	Shortfall of Sites	0.335	Low Medium I Residential	RD3-1XL-CPIO	0	0	0	23.172	5.216		Residential - Single Family Residence - Guesthouse, 1	219B149 153		Sylmar	No	ABMI	DB50
Los Angeles	10046 TUJUNGA CANYON BLVD	91042	2568004042	0.000	0.000	0.000	5.216	Shortfall of Sites	0.308	Low Medium I Residential	RD3-1	0	0	0	25.246	5.216		Residential - Single Family Residence, 1	202-5A201 154		Sunland - Tujunga - Lake View Terrace - Shadow Hills - East La Tuna Canyon	No	ABMI	DB50
Los Angeles	1336 251ST ST	90710	7410026061	0.000	0.000	0.000	5.216	Shortfall of Sites	0.172	Low Medium II Residential	[Q]RD1.5-1XL	0	0	0	45.053	5.216		Residential - Single Family Residence, 1	036B197 160		Wilmington - Harbor City	No	ABMI	DB50
Los Angeles	1682 259TH ST	90710	7411003046	0.000	0.000	0.000	5.216	Shortfall of Sites	0.115	General Commercial	[Q]C2-1VL	0	0	0	67.684	5.216		Residential - Single Family Residence, 1	033B193 162		Wilmington - Harbor City	No	ABMI	DB50
Los Angeles	4143 HATFIELD PL	90032	5215003015	0.000	0.000	0.000	5.216	Shortfall of Sites	0.292	Low Medium I Residential	R2-1	0	0	0	26.640	5.216		Residential - Single Family Residence, 1	136-5A229 165		Northeast Los Angeles	No	ABMI	DB50
Los Angeles	907 GULF AVE	90744	7416014034	0.000	0.000	0.000	5.216	Shortfall of Sites	0.153	Low Medium II Residential	[Q]RD1.5-1XL-O-CUGU	0	0	0	50.751	5.216		Residential - Single Family Residence, 1	030B205 171		Wilmington - Harbor City	No	ABMI	DB50
Los Angeles	1625 W 205TH ST	90501	7351006018	0.000	0.000	0.000	5.216	Shortfall of Sites	0.161	Low Medium II Residential	RD1.5-1	0	0	0	48.289	5.216		Residential - Single Family Residence, 1	054B193 174		Harbor Gateway	No	ABMI	DB50
Los Angeles	1629 W 205TH ST	90501	7351006019	0.000	0.000	0.000	5.216	Shortfall of Sites	0.161	Low Medium II Residential	RD1.5-1	0	0	0	48.290	5.216		Residential - Single Family Residence, 1	054B193 175		Harbor Gateway	No	ABMI	DB50
Los Angeles	1635 W 205TH ST	90501	7351006020	0.000	0.000	0.000	5.216	Shortfall of Sites	0.161	Low Medium II Residential	RD1.5-1	0	0	0	48.292	5.216		Residential - Single Family Residence, 1	054B193 176		Harbor Gateway	No	ABMI	DB50
Los Angeles	1537 ARLINGTON AVE	90019	5072034008	0.000	0.000	0.000	5.216	Shortfall of Sites	0.172	Low Medium II Residential	RD1.5-1-O-CPIO	0	0	0	45.107	5.216		Residential - Single Family Residence, 1	126B189 178		West Adams - Baldwin Hills - Leimert	No	ABMI	DB50
Los Angeles	1645 W 205TH ST	90501	7351006022	0.000	0.000	0.000	5.216	Shortfall of Sites	0.161	Low Medium II Residential	RD1.5-1	0	0	0	48.295	5.216		Residential - Single Family Residence, 1	054B193 178		Harbor Gateway	No	ABMI	DB50

Jurisdiction Name	Site Address/Intersection	5 Digit ZIP Code	Assessor Parcel Number	Very Low-Income	Low-Income	Moderate-Income	Above Moderate-Income	Type of Shortfall	Parcel Size (Acres)	Current General Plan Designation	Current Zoning	Proposed General Plan (GP) Designation	Proposed Zoning	Minimum Density Allowed	Maximum Density Allowed	Total Capacity	Vacant/ Nonvacant	Description of Existing Uses	PIN	Base Density Per Acre	Community Plan Area	Rent Stabalization Ordinance	Income Category	Applicable Rezoning Program (Program informing values in Column Q listed first)
Los Angeles	1350 251ST ST	90710	7410026064	0.000	0.000	0.000	5.216	Shortfall of Sites	0.115	Medium Residential	[Q]R3-1VL	0	0	0	67.684	5.216		Residential - Single Family Residence, 1	036B193 178		Wilmington - Harbor City	No	ABMI	DB50
Los Angeles	1131 W ANAHEIM ST	90744	7416007034	0.000	0.000	0.000	5.216	Shortfall of Sites	0.119	General Commercial	[Q]C2-1VL-CUGU	0	0	0	65.080	5.216		Commercial - Store - One Story, 1	030B201 182		Wilmington - Harbor City	No	ABMI	DB50
Los Angeles	5344 AUCKLAND AVE	91601	2417006009	0.000	0.000	0.000	5.216	Shortfall of Sites	0.161	Low Medium II Residential	RD1.5-1	0	0	0	48.375	5.216		Residential - Single Family Residence, 1	171B177 188		North Hollywood - Valley Village	No	ABMI	DB50
Los Angeles	915 W C ST	90744	7417017012	0.000	0.000	0.000	5.216	Shortfall of Sites	0.106	General Commercial	[Q]C1.5-1VL-CUGU	0	0	0	73.251	5.216		Commercial - Parking Lot (Commercial Use Property) - Lots - Commercial Parking - One Story, 1	027B205 200		Wilmington - Harbor City	No	ABMI	DB50
Los Angeles	12622 SAN FERNANDO RD	91342	2506034012	0.000	0.000	0.000	5.216	Shortfall of Sites	0.317	Low Medium I Residential	RD3-1XL-CPIO	0	0	0	24.503	5.216		Residential - Single Family Residence, 1	219B149 201		Sylmar	No	ABMI	DB50
Los Angeles	1327 W ANAHEIM ST	90744	7416003020	0.000	0.000	0.000	5.216	Shortfall of Sites	0.108	General Commercial	[Q]C2-1VL-CUGU	0	0	0	71.623	5.216		Commercial - Service Station - Full Service - No Additional Services, 1	030B201 204		Wilmington - Harbor City	No	ABMI	DB50
Los Angeles	1625 W 227TH ST	90501	7347010022	0.000	0.000	0.000	5.216	Shortfall of Sites	0.165	Low Medium II Residential	RD1.5-1	0	0	0	47.004	5.216		Residential - Single Family Residence, 1	045B193 205		Harbor Gateway	No	ABMI	DB50
Los Angeles	921 W C ST	90744	7417017023	0.000	0.000	0.000	5.216	Shortfall of Sites	0.106	General Commercial	[Q]C1.5-1VL-CUGU	0	0	0	73.251	5.216		Residential - Single Family Residence, 1	027B205 205		Wilmington - Harbor City	No	ABMI	DB50
Los Angeles	1621 W 227TH ST	90501	7347010021	0.000	0.000	0.000	5.216	Shortfall of Sites	0.165	Low Medium II Residential	RD1.5-1	0	0	0	47.003	5.216		Residential - Single Family Residence, 1	045B193 206		Harbor Gateway	No	ABMI	DB50
Los Angeles	925 W C ST	90744	7417017022	0.000	0.000	0.000	5.216	Shortfall of Sites	0.106	General Commercial	[Q]C1.5-1VL-CUGU	0	0	0	73.251	5.216		Residential - Single Family Residence, 1	027B205 206		Wilmington - Harbor City	No	ABMI	DB50
Los Angeles	1635 252ND ST	90710	7410019030	0.000	0.000	0.000	5.216	Shortfall of Sites	0.276	Low Medium I Residential	R2-1XL	0	0	0	28.202	5.216		Residential - Single Family Residence, 1	036B193 208		Wilmington - Harbor City	No	ABMI	DB50 , R2RD
Los Angeles	1616 W 205TH ST	90501	7351007009	0.000	0.000	0.000	5.216	Shortfall of Sites	0.161	Low Medium II Residential	RD1.5-1	0	0	0	48.347	5.216		Residential - Single Family Residence, 1	054B193 209		Harbor Gateway	No	ABMI	DB50
Los Angeles	1627 252ND ST	90710	7410019031	0.000	0.000	0.000	5.216	Shortfall of Sites	0.276	Low Medium I Residential	R2-1XL	0	0	0	28.202	5.216		Residential - Single Family Residence, 1	036B193 209		Wilmington - Harbor City	No	ABMI	DB50 , R2RD
Los Angeles	1605 W 227TH ST	90501	7347010018	0.000	0.000	0.000	5.216	Shortfall of Sites	0.165	Low Medium II Residential	RD1.5-1	0	0	0	47.005	5.216		Residential - Single Family Residence, 1	045B193 210		Harbor Gateway	No	ABMI	DB50
Los Angeles	1626 W 205TH ST	90501	7351007007	0.000	0.000	0.000	5.216	Shortfall of Sites	0.161	Low Medium II Residential	RD1.5-1	0	0	0	48.346	5.216		Residential - Single Family Residence, 1	054B193 211		Harbor Gateway	No	ABMI	DB50
Los Angeles	1603 252ND ST	90710	7410019035	0.000	0.000	0.000	5.216	Shortfall of Sites	0.276	Low Medium I Residential	R2-1XL	0	0	0	28.148	5.216		Residential - Single Family Residence, 1	036B193 214		Wilmington - Harbor City	No	ABMI	DB50 , R2RD
Los Angeles	2514 W VERNON AVE	90008	5014028005	0.000	0.000	0.000	5.216	Shortfall of Sites	0.083	Neighborhood Commercial	C2-1VL-CPIO	0	0	0	94.015	5.216		Commercial - Store - One Story, 1	111B189 215		West Adams - Baldwin Hills - Leimert	No	ABMI	DB50
Los Angeles	1553 W 227TH ST	90501	7347011041	0.000	0.000	0.000	5.216	Shortfall of Sites	0.165	Low Medium II Residential	RD1.5-1	0	0	0	47.015	5.216		Residential - Single Family Residence, 1	045B193 216		Harbor Gateway	No	ABMI	DB50
Los Angeles	730 W ALONDRA BLVD	90247	6120019012	0.000	0.000	0.000	5.216	Shortfall of Sites	0.286	Low Medium II Residential	R2-1	0	0	0	27.137	5.216		Residential - Single Family Residence, 1	069B197 217		Harbor Gateway	No	ABMI	DB50 , R2RD
Los Angeles	7665 MACHREA ST	91042	2558002015	0.000	0.000	0.000	5.216	Shortfall of Sites	0.310	Low Medium I Residential	RD3-1	0	0	0	25.090	5.216		Residential - Single Family Residence, 1	204B197 218		Sunland - Tujunga - Lake View Terrace - Shadow Hills - East La Tuna Canyon	No	ABMI	DB50
Los Angeles	640 W 92ND ST	90044	6039014022	0.000	0.000	0.000	5.216	Shortfall of Sites	0.164	Low Medium II Residential	RD1.5-1	0	0	0	47.285	5.216		Residential - Single Family Residence, 1	094-5A201 221		South Los Angeles	No	ABMI	DB50
Los Angeles	2306 HIGHBURY AVE	90032	5221013029	0.000	0.000	0.000	5.216	Shortfall of Sites	0.154	Low Medium II Residential	RD1.5-1	0	0	0	50.442	5.216		Residential - Single Family Residence, 1	138A237 222		Northeast Los Angeles	No	ABMI	DB50
Los Angeles	833 ISLAND AVE	90744	7416029007	0.000	0.000	0.000	5.216	Shortfall of Sites	0.172	Low Medium II Residential	[Q]RD1.5-1XL-O-CUGU	0	0	0	45.131	5.216		Residential - Single Family Residence, 1	030B205 222		Wilmington - Harbor City	No	ABMI	DB50
Los Angeles	1525 W 227TH ST	90501	7347011034	0.000	0.000	0.000	5.216	Shortfall of Sites	0.165	Low Medium II Residential	RD1.5-1	0	0	0	47.016	5.216		Residential - Single Family Residence, 1	045B193 223		Harbor Gateway	No	ABMI	DB50
Los Angeles	824 W ALONDRA BLVD	90247	6120017013	0.000	0.000	0.000	5.216	Shortfall of Sites	0.155	Low Medium II Residential	RD1.5-1	0	0	0	50.136	5.216		Residential - Single Family Residence, 1	069B197 229		Harbor Gateway	No	ABMI	DB50
Los Angeles	1441 W 227TH ST	90501	7347012032	0.000	0.000	0.000	5.216	Shortfall of Sites	0.165	Low Medium II Residential	RD1.5-1	0	0	0	46.991	5.216		Residential - Single Family Residence, 1	045B193 234		Harbor Gateway	No	ABMI	DB50
Los Angeles	1212 W ANAHEIM ST	90744	7416008004	0.000	0.000	0.000	5.216	Shortfall of Sites	0.110	General Commercial	[Q]C2-1VL-O-CUGU	0	0	0	70.505	5.216		Commercial - Non-Auto Service and Repair Shop, Paint Shop, or Laundry - One Story, 1	030B201 238		Wilmington - Harbor City	No	ABMI	DB50
Los Angeles	1222 W ANAHEIM ST	90744	7416008003	0.000	0.000	0.000	5.216	Shortfall of Sites	0.110	General Commercial	[Q]C2-1VL-O-CUGU	0	0	0	70.505	5.216		Commercial - Auto, Recreation Equipment, Construction Equipment Sales and Service - Auto Body Repair Shop - One Story, 1	030B201 239		Wilmington - Harbor City	No	ABMI	DB50
Los Angeles	1224 W ANAHEIM ST	90744	7416008002	0.000	0.000	0.000	5.216	Shortfall of Sites	0.110	General Commercial	[Q]C2-1VL-O-CUGU	0	0	0	70.504	5.216		Industrial - Warehousing, Distribution, Storage - Warehousing, Distribution, Under 10,000 SF - One Story, 1	030B201 240		Wilmington - Harbor City	No	ABMI	DB50 , ARO
Los Angeles	1312 W ANAHEIM ST	90744	7416002006	0.000	0.000	0.000	5.216	Shortfall of Sites	0.116	General Commercial	[Q]C2-1VL-O-CUGU	0	0	0	67.147	5.216		Commercial - Auto, Recreation Equipment, Construction Equipment Sales and Service - Auto Body Repair Shop - One Story, 1	030B201 245		Wilmington - Harbor City	No	ABMI	DB50
Los Angeles	1077 252ND ST	90710	7413015013	0.000	0.000	0.000	5.216	Shortfall of Sites	0.172	Low Medium II Residential	[Q]RD1.5-1XL	0	0	0	45.123	5.216		Residential - Single Family Residence, 1	036B197 246		Wilmington - Harbor City	No	ABMI	DB50
Los Angeles	1314 W ANAHEIM ST	90744	7416002005	0.000	0.000	0.000	5.216	Shortfall of Sites	0.116	General Commercial	[Q]C2-1VL-O-CUGU	0	0	0	67.147	5.216		Commercial - Office Building - One Story, 1	030B201 246		Wilmington - Harbor City	No	ABMI	DB50
Los Angeles	14207 POLK ST	91342	2504012022	0.000	0.000	5.216	0.000	Shortfall of Sites	0.625	Low III Residential	RD6-1-K	0	0	0	12.423	5.216		Residential - Single Family Residence, 1	225B153 247		Sylmar	No	MI	DB50
Los Angeles	755 LACONIA BLVD	90044	6117018022	0.000	0.000	0.000	5.216	Shortfall of Sites	0.178	Low Medium II Residential	RD1.5-1XL-O	0	0	0	43.607	5.216		Residential - Single Family Residence, 1	081B197 253		Harbor Gateway	No	ABMI	DB50
Los Angeles	10067 TUJUNGA CANYON BLVD	91042	2568015045	0.000	0.000	0.000	5.216	Shortfall of Sites	0.162	Low Medium II Residential	RD1.5-1	0	0	0	47.940	5.216		Residential - Single Family Residence, 1	202-5A201 255		Sunland - Tujunga - Lake View Terrace - Shadow Hills - East La Tuna Canyon	No	ABMI	DB50
Los Angeles	759 LACONIA BLVD	90044	6117018023	0.000	0.000	0.000	5.216	Shortfall of Sites	0.178	Low Medium II Residential	RD1.5-1XL-O	0	0	0	43.607	5.216		Residential - Single Family Residence, 1	081B197 255		Harbor Gateway	No	ABMI	DB50
Los Angeles	827 ISLAND AVE	90744	7416029006	0.000	0.000	0.000	5.216	Shortfall of Sites	0.172	Low Medium II Residential	[Q]RD1.5-1XL-O-CUGU	0	0	0	45.126	5.216		Residential - Single Family Residence, 1	030B205 258		Wilmington - Harbor City	No	ABMI	DB50
Los Angeles	769 LACONIA BLVD	90044	6117018025	0.000	0.000	0.000	5.216	Shortfall of Sites	0.178	Low Medium II Residential	RD1.5-1XL-O	0	0	0	43.608	5.216		Residential - Single Family Residence, 1	081B197 260		Harbor Gateway	No	ABMI	DB50
Los Angeles	5716 WILLOWCREST AVE	91601	2415024028	0.000	0.000	0.000	5.216	Shortfall of Sites	0.155	Low Medium II Residential	RD1.5-1VL	0	0	0	50.073	5.216		Residential - Single Family Residence, 1	174B177 269		North Hollywood - Valley Village	No	ABMI	DB50
Los Angeles	835 GULF AVE	90744	7416013023	0.000	0.000	0.000	5.216	Shortfall of Sites	0.174	Low Medium II Residential	[Q]RD1.5-1XL-O-CUGU	0	0	0	44.652	5.216		Residential - Single Family Residence, 1	030B205 270		Wilmington - Harbor City	No	ABMI	DB50
Los Angeles	3342 CHAPMAN ST	90065	5459009025	0.000	0.000	0.000	5.216	Shortfall of Sites	0.220	Low Medium II Residential	RD2-1-CDO	0	0	0	35.257	5.216		Residential - Single Family Residence, 1	156B213 271		Northeast Los Angeles	No	ABMI	DB50
Los Angeles	1651 MURCHISON ST	90033	5202018017	0.000	0.000	0.000	5.216	Shortfall of Sites	0.172	Low Medium II Residential	RD1.5-1	0	0	0	45.275	5.216		Residential - Single Family Residence, 1	133-5A227 272		Northeast Los Angeles	No	ABMI	DB50
Los Angeles	813 LACONIA BLVD	90044	6117018028	0.000	0.000	0.000	5.216	Shortfall of Sites	0.178	Low Medium II Residential	RD1.5-1XL-O	0	0	0	43.608	5.216		Residential - Single Family Residence, 1	081B197 274		Harbor Gateway	No	ABMI	DB50
Los Angeles	819 LACONIA BLVD	90044	6117018029	0.000	0.000	0.000	5.216	Shortfall of Sites	0.178	Low Medium II Residential	RD1.5-1XL-O	0	0	0	43.608	5.216		Residential - Single Family Residence, 1	081B197 277		Harbor Gateway	No	ABMI	DB50
Los Angeles	5222 VENICE BLVD	90019	5064002034	0.000	0.000	0.000	5.216	Shortfall of Sites	0.090	Neighborhood Commercial	C2-1VL-CPIO	0	0	0	86.798	5.216		Industrial - Light Manufacturing - One Story, 1	126B177 280		West Adams - Baldwin Hills - Leimert	No	ABMI	DB50 , ARO
Los Angeles	841 LACONIA BLVD	90044	6117018033	0.000	0.000	0.000	5.216	Shortfall of Sites	0.178	Low Medium II Residential	RD1.5-1XL-O	0	0	0	43.608	5.216		Residential - Single Family Residence, 1	081B197 285		Harbor Gateway	No	ABMI	DB50
Los Angeles	845 LACONIA BLVD	90044	6117018034	0.000	0.000	0.000	5.216	Shortfall of Sites	0.178	Low Medium II Residential	RD1.5-1XL-O	0	0	0	43.609	5.216		Residential - Single Family Residence, 1	081B197 287		Harbor Gateway	No	ABMI	DB50
Los Angeles	828 BAY VIEW AVE	90744	7416025007	0.000	0.000	0.000	5.216	Shortfall of Sites	0.172	Low Medium II Residential	[Q]RD1.5-1XL-O-CUGU	0	0	0	45.046	5.216		Residential - Single Family Residence, 1	030B205 287		Wilmington - Harbor City	No	ABMI	DB50
Los Angeles	16212 S AINSWORTH ST	90247	6120017021	0.000	0.000	0.000	5.216	Shortfall of Sites	0.155	Low Medium II Residential	RD1.5-1	0	0	0	50.114	5.216		Residential - Single Family Residence, 1	069B197 290		Harbor Gateway	No	ABMI	DB50
Los Angeles	5304 VENICE BLVD	90019	5064002024	0.000	0.000	0.000	5.216	Shortfall of Sites	0.082	Neighborhood Commercial	C2-1VL-CPIO	0	0	0	95.116	5.216		Commercial - Office Building - One Story, 1	126B177 296		West Adams - Baldwin Hills - Leimert	No	ABMI	DB50
Los Angeles	831 GULF AVE	90744	7416013024	0.000	0.000	0.000	5.216	Shortfall of Sites	0.174	Low Medium II Residential	[Q]RD1.5-1XL-O-CUGU	0	0	0	44.652	5.216		Residential - Single Family Residence - Pool, 1	030B205 298		Wilmington - Harbor City	No	ABMI	DB50
Los Angeles	5308 VENICE BLVD	90019	5064002023	0.000	0.000	0.000	5.216	Shortfall of Sites	0.082	Neighborhood Commercial	C2-1VL-CPIO	0	0	0	95.101	5.216		Commercial - Non-Auto Service and Repair Shop, Paint Shop, or Laundry - One Story, 1	126B177 300		West Adams - Baldwin Hills - Leimert	No	ABMI	DB50
Los Angeles	824 N NEPTUNE AVE	90744	7416025026	0.000	0.000	0.000	5.216	Shortfall of Sites	0.172	Low Medium II Residential	[Q]RD1.5-1XL-O-CUGU	0	0	0	45.047	5.216		Residential - Single Family Residence, 1	030B205 301		Wilmington - Harbor City	No	ABMI	DB50
Los Angeles	5310 VENICE BLVD	90019	5064002022	0.000	0.000	0.000	5.216	Shortfall of Sites	0.083	Neighborhood Commercial	C2-1VL-CPIO	0	0	0	93.748	5.216		Commercial - Office Building - One Story, 1	126B177 303		West Adams - Baldwin Hills - Leimert	No	ABMI	DB50 , ARO
Los Angeles	823 N NEPTUNE AVE	90744	7416025010	0.000	0.000	0.000	5.216	Shortfall of Sites	0.172	Low Medium II Residential	[Q]RD1.5-1XL-O-CUGU	0	0	0	45.052	5.216		Residential - Single Family Residence, 1	030B205 304		Wilmington - Harbor City	No	ABMI	DB50
Los Angeles	1621 253RD ST	90710	7410020029	0.000	0.000	0.000	5.216	Shortfall of Sites	0.276	Low Medium I Residential	[Q]R2-1XL	0	0	0	28.202	5.216		Residential - Single Family Residence - Pool, 1	036B193 326		Wilmington - Harbor City	No	ABMI	DB50 , R2RD
Los Angeles	7007 GREELEY ST	91042	2568015021	0.000	0.000	0.000	5.216	Shortfall of Sites	0.162	Low Medium II Residential	RD1.5-1	0	0	0	47.975	5.216		Residential - Single Family Residence, 1	202-5A201 329		Sunland - Tujunga - Lake View Terrace - Shadow Hills - East La Tuna Canyon	No	ABMI	DB50
Los Angeles	818 N NEPTUNE AVE	90744	7416025028	0.000	0.000	0.000	5.216	Shortfall of Sites	0.172	Low Medium II Residential	[Q]RD1.5-1XL-O-CUGU	0	0	0	45.045	5.216		Residential - Single Family Residence, 1	030B205 330		Wilmington - Harbor City	No	ABMI	DB50
Los Angeles	3260 CHAPMAN ST	90065	5458015028	0.000	0.000	0.000	5.216	Shortfall of Sites	0.221	Low Medium II Residential	RD2-1-CDO	0	0	0	35.215	5.216		Residential - Single Family Residence - Pool, 1	156B213 333		Northeast Los Angeles	No	ABMI	DB50
Los Angeles	820 RONAN AVE	90744	7416021012	0.000	0.000	0.000	5.216	Shortfall of Sites	0.161	Low Medium II Residential	[Q]RD1.5-1XL-O-CUGU	0	0	0	48.267	5.216		Residential - Single Family Residence, 1	030B205 340		Wilmington - Harbor City	No	ABMI	DB50
Los Angeles	817 BAY VIEW AVE	90744	7416021030	0.000	0.000	0.000	5.216	Shortfall of Sites	0.161	Low Medium II Residential	[Q]RD1.5-1XL-O-CUGU	0	0	0	48.362	5.216		Residential - Single Family Residence, 1	030B205 354		Wilmington - Harbor City	No	ABMI	DB50

Jurisdiction Name	Site Address/Intersection	5 Digit ZIP Code	Assessor Parcel Number	Very Low-Income	Low-Income	Moderate-Income	Above Moderate-Income	Type of Shortfall	Parcel Size (Acres)	Current General Plan Designation	Current Zoning	Proposed General Plan (GP) Designation	Proposed Zoning	Minimum Density Allowed	Maximum Density Allowed	Total Capacity	Vacant/ Nonvacant	Description of Existing Uses	PIN	Base Density Per Acre	Community Plan Area	Rent Stabalization Ordinance	Income Category	Applicable Rezoning Program (Program informing values in Column Q listed first)
Los Angeles	10960 COLUMBUS AVE	91345	2615007005	0.000	0.000	0.000	5.216	Shortfall of Sites	0.217	Low Medium II Residential	RD2-1	0	0	0	35.818	5.216		Residential - Single Family Residence, 1	210B145 359		Mission Hills - Panorama City - North Hills	No	ABMI	DB50
Los Angeles	1668 ANAHEIM ST	90710	7411008052	0.000	0.000	0.000	5.216	Shortfall of Sites	0.114	General Commercial	[Q]C2-1VL	0	0	0	68.313	5.216		Residential - Single Family Residence, 1	033B193 368		Wilmington - Harbor City	No	ABMI	DB50
Los Angeles	10956 COLUMBUS AVE	91345	2615007006	0.000	0.000	0.000	5.216	Shortfall of Sites	0.217	Low Medium II Residential	RD2-1	0	0	0	35.818	5.216		Residential - Single Family Residence, 1	210B145 373		Mission Hills - Panorama City - North Hills	No	ABMI	DB50
Los Angeles	5652 WILLOWCREST AVE	91601	2415023024	0.000	0.000	0.000	5.216	Shortfall of Sites	0.155	Low Medium II Residential	RD1.5-1VL	0	0	0	50.070	5.216		Residential - Single Family Residence, 1	174B177 373		North Hollywood - Valley Village	No	ABMI	DB50
Los Angeles	814 RONAN AVE	90744	7416021014	0.000	0.000	0.000	5.216	Shortfall of Sites	0.161	Low Medium II Residential	[Q]RD1.5-1XL-O-CUGU	0	0	0	48.270	5.216		Residential - Single Family Residence, 1	030B205 377		Wilmington - Harbor City	No	ABMI	DB50
Los Angeles	5259 AUCKLAND AVE	91601	2417004017	0.000	0.000	0.000	5.216	Shortfall of Sites	0.161	Low Medium II Residential	RD1.5-1	0	0	0	48.353	5.216		Residential - Single Family Residence, 1	171B177 393		North Hollywood - Valley Village	No	ABMI	DB50
Los Angeles	10944 COLUMBUS AVE	91345	2615007008	0.000	0.000	0.000	5.216	Shortfall of Sites	0.217	Low Medium II Residential	RD2-1	0	0	0	35.818	5.216		Residential - Single Family Residence, 1	210B145 397		Mission Hills - Panorama City - North Hills	No	ABMI	DB50
Los Angeles	2516 W MARTIN LUTHER KING JR BLVD	90008	5023024029	0.000	0.000	0.000	5.216	Shortfall of Sites	0.092	Neighborhood Commercial	C2-1VL-CPIO	0	0	0	84.159	5.216		Commercial - Professional Building - One Story, 1	114B189 406		West Adams - Baldwin Hills - Leimert	No	ABMI	DB50 , ARO
Los Angeles	10938 COLUMBUS AVE	91345	2615007009	0.000	0.000	0.000	5.216	Shortfall of Sites	0.217	Low Medium II Residential	RD2-1	0	0	0	35.819	5.216		Residential - Single Family Residence, 1	210B145 410		Mission Hills - Panorama City - North Hills	No	ABMI	DB50
Los Angeles	5642 WILLOWCREST AVE	91601	2415023026	0.000	0.000	0.000	5.216	Shortfall of Sites	0.155	Low Medium II Residential	RD1.5-1VL	0	0	0	50.070	5.216		Residential - Single Family Residence, 1	174B177 410		North Hollywood - Valley Village	No	ABMI	DB50
Los Angeles	5642 RIVERTON AVE	91601	2415018018	0.000	0.000	0.000	5.216	Shortfall of Sites	0.280	Low Medium I Residential	R2-1VL	0	0	0	27.782	5.216		Residential - Single Family Residence, 1	174B177 416		North Hollywood - Valley Village	No	ABMI	DB50 , R2RD
Los Angeles	13543 LEADWELL ST	91405	2328002053	0.000	0.000	0.000	5.216	Shortfall of Sites	0.162	Low Medium II Residential	[Q]RD1.5-1	0	0	0	47.987	5.216		Residential - Single Family Residence, 1	186B157 420		Van Nuys - North Sherman Oaks	No	ABMI	DB50
Los Angeles	10928 COLUMBUS AVE	91345	2615007011	0.000	0.000	0.000	5.216	Shortfall of Sites	0.217	Low Medium II Residential	RD2-1	0	0	0	35.819	5.216		Residential - Single Family Residence, 1	210B145 431		Mission Hills - Panorama City - North Hills	No	ABMI	DB50
Los Angeles	5248 AUCKLAND AVE	91601	2417005014	0.000	0.000	0.000	5.216	Shortfall of Sites	0.160	Low Medium II Residential	RD1.5-1	0	0	0	48.572	5.216		Residential - Single Family Residence, 1	171B177 432		North Hollywood - Valley Village	No	ABMI	DB50
Los Angeles	412 W ANAHEIM ST	90744	7416028004	0.000	0.000	0.000	5.216	Shortfall of Sites	0.112	General Commercial	[Q]C2-1VL-O-CUGU	0	0	0	69.499	5.216		Commercial - Auto, Recreation Equipment, Construction Equipment Sales and Service - Auto Body Repair Shop - One Story, 1	030B205 435		Wilmington - Harbor City	No	ABMI	DB50
Los Angeles	10924 COLUMBUS AVE	91345	2615007012	0.000	0.000	0.000	5.216	Shortfall of Sites	0.217	Low Medium II Residential	RD2-1	0	0	0	35.818	5.216		Residential - Single Family Residence, 1	210B145 439		Mission Hills - Panorama City - North Hills	No	ABMI	DB50
Los Angeles	11917 RUNNYMEDE ST	91605	2317013024	0.000	0.000	0.000	5.216	Shortfall of Sites	0.156	Low Medium II Residential	RD1.5-1	0	0	0	49.654	5.216		Residential - Single Family Residence, 1	186B165 444		Sun Valley - La Tuna Canyon	No	ABMI	DB50
Los Angeles	1421 254TH ST	90710	7410005063	0.000	0.000	0.000	5.216	Shortfall of Sites	0.161	Low Medium II Residential	[Q]RD1.5-1XL	0	0	0	48.324	5.216		Residential - Single Family Residence, 1	036B193 472		Wilmington - Harbor City	No	ABMI	DB50
Los Angeles	1417 254TH ST	90710	7410005064	0.000	0.000	0.000	5.216	Shortfall of Sites	0.161	Low Medium II Residential	[Q]RD1.5-1XL	0	0	0	48.324	5.216		Residential - Single Family Residence, 1	036B193 474		Wilmington - Harbor City	No	ABMI	DB50
Los Angeles	5239 AUCKLAND AVE	91601	2417004021	0.000	0.000	0.000	5.216	Shortfall of Sites	0.161	Low Medium II Residential	RD1.5-1	0	0	0	48.353	5.216		Residential - Single Family Residence, 1	171B177 477		North Hollywood - Valley Village	No	ABMI	DB50
Los Angeles	6130 COLFAX AVE	91606	2334014028	0.000	0.000	0.000	5.216	Shortfall of Sites	0.126	Medium Residential	[Q]R3-1	0	0	0	61.608	5.216		Residential - Single Family Residence, 1	177B169 483		North Hollywood - Valley Village	No	ABMI	DB50
Los Angeles	730 W ANAHEIM ST	90744	7416020002	0.000	0.000	0.000	5.216	Shortfall of Sites	0.110	General Commercial	[Q]C2-1VL-O-CUGU	0	0	0	70.796	5.216		Commercial - Store Combination - Store and Residential Combination - One Story, 1	030B205 483		Wilmington - Harbor City	No	ABMI	DB50 , ARO
Los Angeles	738 W ANAHEIM ST	90744	7416020001	0.000	0.000	0.000	5.216	Shortfall of Sites	0.113	General Commercial	[Q]C2-1VL-O-CUGU	0	0	0	68.527	5.216		Commercial - Restaurant, Cocktail Lounge - Restaurant, Cocktail Lounge, Tavern - One Story, 1	030B205 487		Wilmington - Harbor City	No	ABMI	DB50
Los Angeles	5622 WILLOWCREST AVE	91601	2415023030	0.000	0.000	0.000	5.216	Shortfall of Sites	0.155	Low Medium II Residential	RD1.5-1VL	0	0	0	50.069	5.216		Residential - Single Family Residence, 1	174B177 494		North Hollywood - Valley Village	No	ABMI	DB50
Los Angeles	5233 AUCKLAND AVE	91601	2417004022	0.000	0.000	0.000	5.216	Shortfall of Sites	0.161	Low Medium II Residential	RD1.5-1	0	0	0	48.353	5.216		Residential - Single Family Residence, 1	171B177 496		North Hollywood - Valley Village	No	ABMI	DB50
Los Angeles	1078 253RD ST	90710	7413013009	0.000	0.000	0.000	5.216	Shortfall of Sites	0.177	Low Medium II Residential	[Q]RD1.5-1XL	0	0	0	43.936	5.216		Residential - Single Family Residence, 1	036B197 501		Wilmington - Harbor City	No	ABMI	DB50
Los Angeles	1068 253RD ST	90710	7413013008	0.000	0.000	0.000	5.216	Shortfall of Sites	0.167	Low Medium II Residential	[Q]RD1.5-1XL	0	0	0	46.470	5.216		Residential - Single Family Residence, 1	036B197 502		Wilmington - Harbor City	No	ABMI	DB50
Los Angeles	902 W ANAHEIM ST	90744	7416016002	0.000	0.000	0.000	5.216	Shortfall of Sites	0.117	General Commercial	[Q]C2-1VL-O-CUGU	0	0	0	66.535	5.216		Commercial - Restaurant, Cocktail Lounge - Restaurant, Cocktail Lounge, Tavern - One Story, 1	030B205 502		Wilmington - Harbor City	No	ABMI	DB50
Los Angeles	7456 RADFORD AVE	91605	2317010018	0.000	0.000	0.000	5.216	Shortfall of Sites	0.160	Low Residential	RD1.5-1	0	0	0	48.472	5.216		Residential - Single Family Residence - Pool, 1	186B169 506		Sun Valley - La Tuna Canyon	No	ABMI	DB50
Los Angeles	5616 WILLOWCREST AVE	91601	2415023031	0.000	0.000	0.000	5.216	Shortfall of Sites	0.155	Low Medium II Residential	RD1.5-1VL	0	0	0	50.162	5.216		Residential - Single Family Residence, 1	174B177 509		North Hollywood - Valley Village	No	ABMI	DB50
Los Angeles	1662 254TH ST	90710	7410022013	0.000	0.000	0.000	5.216	Shortfall of Sites	0.282	Low Medium I Residential	R2-1XL	0	0	0	27.518	5.216		Residential - Single Family Residence, 1	036B193 513		Wilmington - Harbor City	No	ABMI	DB50 , R2RD
Los Angeles	1644 254TH ST	90710	7410022009	0.000	0.000	0.000	5.216	Shortfall of Sites	0.282	Low Medium I Residential	R2-1XL	0	0	0	27.553	5.216		Residential - Single Family Residence, 1	036B193 517		Wilmington - Harbor City	No	ABMI	DB50 , R2RD
Los Angeles	724 N NEPTUNE AVE	90744	7416026020	0.000	0.000	0.000	5.216	Shortfall of Sites	0.173	Low Medium II Residential	[Q]RD1.5-1XL-O-CUGU	0	0	0	45.016	5.216		Residential - Single Family Residence, 1	030B205 527		Wilmington - Harbor City	No	ABMI	DB50
Los Angeles	1422 254TH ST	90710	7410006041	0.000	0.000	0.000	5.216	Shortfall of Sites	0.172	Low Medium II Residential	[Q]RD1.5-1XL	0	0	0	45.123	5.216		Residential - Single Family Residence, 1	036B193 529		Wilmington - Harbor City	No	ABMI	DB50
Los Angeles	1418 254TH ST	90710	7410006040	0.000	0.000	0.000	5.216	Shortfall of Sites	0.172	Low Medium II Residential	[Q]RD1.5-1XL	0	0	0	45.123	5.216		Residential - Single Family Residence, 1	036B193 530		Wilmington - Harbor City	No	ABMI	DB50
Los Angeles	7118 APPERSON ST	91042	2565015071	0.000	0.000	0.000	5.216	Shortfall of Sites	0.084	Medium Residential	R3-1	0	0	0	92.461	5.216		Residential - Single Family Residence, 1	204B201 540		Sunland - Tujunga - Lake View Terrace - Shadow Hills - East La Tuna Canyon	No	ABMI	DB50
Los Angeles	7112 APPERSON ST	91042	2565015059	0.000	0.000	0.000	5.216	Shortfall of Sites	0.084	Medium Residential	R3-1	0	0	0	92.295	5.216		Residential - Single Family Residence, 1	204B201 543		Sunland - Tujunga - Lake View Terrace - Shadow Hills - East La Tuna Canyon	No	ABMI	DB50
Los Angeles	7102 APPERSON ST	91042	2565015070	0.000	0.000	0.000	5.216	Shortfall of Sites	0.084	Medium Residential	R3-1	0	0	0	92.295	5.216		Residential - Single Family Residence, 1	204B201 545		Sunland - Tujunga - Lake View Terrace - Shadow Hills - East La Tuna Canyon	No	ABMI	DB50
Los Angeles	6110 RADFORD AVE	91606	2334012066	0.000	0.000	0.000	5.216	Shortfall of Sites	0.155	Low Medium II Residential	RD1.5-1	0	0	0	50.127	5.216		Residential - Single Family Residence, 1	177B169 546		North Hollywood - Valley Village	No	ABMI	DB50
Los Angeles	731 GULF AVE	90744	7416016004	0.000	0.000	0.000	5.216	Shortfall of Sites	0.165	Low Medium II Residential	[Q]RD1.5-1XL-O-CUGU	0	0	0	47.106	5.216		Commercial - Parking Lot (Commercial Use Property) - Lots - Patron or Employee - One Story, 1	030B205 554		Wilmington - Harbor City	No	ABMI	DB50
Los Angeles	720 N NEPTUNE AVE	90744	7416026019	0.000	0.000	0.000	5.216	Shortfall of Sites	0.173	Low Medium II Residential	[Q]RD1.5-1XL-O-CUGU	0	0	0	45.018	5.216		Residential - Single Family Residence, 1	030B205 555		Wilmington - Harbor City	No	ABMI	DB50
Los Angeles	5218 AUCKLAND AVE	91601	2417005008	0.000	0.000	0.000	5.216	Shortfall of Sites	0.160	Low Medium II Residential	RD1.5-1	0	0	0	48.671	5.216		Residential - Single Family Residence, 1	171B177 564		North Hollywood - Valley Village	No	ABMI	DB50
Los Angeles	11905 RUNNYMEDE ST	91605	2317013032	0.000	0.000	0.000	5.216	Shortfall of Sites	0.163	Low Medium II Residential	RD1.5-1	0	0	0	47.752	5.216		Residential - Single Family Residence, 1	186B169 565		Sun Valley - La Tuna Canyon	No	ABMI	DB50
Los Angeles	710 S ALMA ST	90731	7458001004	0.000	0.000	0.000	5.216	Shortfall of Sites	0.155	Low Medium II Residential	RD1.5-1XL	0	0	0	50.005	5.216		Residential - Single Family Residence, 1	015B197 573		San Pedro	No	ABMI	DB50
Los Angeles	1675 255TH ST	90710	7410022022	0.000	0.000	0.000	5.216	Shortfall of Sites	0.282	Low Medium I Residential	R2-1XL	0	0	0	27.581	5.216		Residential - Single Family Residence, 1	036B193 579		Wilmington - Harbor City	No	ABMI	DB50 , R2RD
Los Angeles	1649 255TH ST	90710	7410022026	0.000	0.000	0.000	5.216	Shortfall of Sites	0.282	Low Medium I Residential	R2-1XL	0	0	0	27.581	5.216		Residential - Single Family Residence - Pool, 1	036B193 583		Wilmington - Harbor City	No	ABMI	DB50 , R2RD
Los Angeles	1645 255TH ST	90710	7410022027	0.000	0.000	0.000	5.216	Shortfall of Sites	0.282	Low Medium I Residential	R2-1XL	0	0	0	27.581	5.216		Residential - Single Family Residence, 1	036B193 584		Wilmington - Harbor City	No	ABMI	DB50 , R2RD
Los Angeles	1627 255TH ST	90710	7410022030	0.000	0.000	0.000	5.216	Shortfall of Sites	0.282	Low Medium I Residential	R2-1XL	0	0	0	27.581	5.216		Residential - Single Family Residence - Pool, 1	036B193 587		Wilmington - Harbor City	No	ABMI	DB50 , R2RD
Los Angeles	1617 255TH ST	90710	7410022031	0.000	0.000	0.000	5.216	Shortfall of Sites	0.282	Low Medium I Residential	R2-1XL	0	0	0	27.581	5.216		Residential - Single Family Residence, 1	036B193 589		Wilmington - Harbor City	No	ABMI	DB50 , R2RD
Los Angeles	2620 W 17TH ST	90019	5072031023	0.000	0.000	0.000	5.216	Shortfall of Sites	0.158	Low Medium II Residential	RD1.5-1-O-CPIO	0	0	0	49.230	5.216		Residential - Single Family Residence, 1	126B189 604		West Adams - Baldwin Hills - Leimert	No	ABMI	DB50
Los Angeles	2630 W 17TH ST	90019	5072031021	0.000	0.000	0.000	5.216	Shortfall of Sites	0.158	Low Medium II Residential	RD1.5-1-O-CPIO	0	0	0	49.230	5.216		Residential - Single Family Residence, 1	126B189 606		West Adams - Baldwin Hills - Leimert	No	ABMI	DB50
Los Angeles	25431 BELLE PORTE AVE	90710	7410006049	0.000	0.000	0.000	5.216	Shortfall of Sites	0.115	Medium Residential	[Q]R3-1VL	0	0	0	67.515	5.216		Residential - Single Family Residence, 1	036B193 624		Wilmington - Harbor City	No	ABMI	DB50
Los Angeles	716 W 79TH ST	90044	6032027021	0.000	0.000	0.000	5.216	Shortfall of Sites	0.177	Low Medium II Residential	RD1.5-1	0	0	0	43.975	5.216		Residential - Single Family Residence, 1	099B201 626		South Los Angeles	No	ABMI	DB50
Los Angeles	6438 AGNES AVE	91606	2322007037	0.000	0.000	0.000	5.216	Shortfall of Sites	0.169	Low Medium II Residential	RD1.5-1	0	0	0	45.971	5.216		Residential - Single Family Residence, 1	180B165 633		North Hollywood - Valley Village	No	ABMI	DB50

Jurisdiction Name	Site Address/Intersection	5 Digit ZIP Code	Assessor Parcel Number	Very Low-Income	Low-Income	Moderate-Income	Above Moderate-Income	Type of Shortfall	Parcel Size (Acres)	Current General Plan Designation	Current Zoning	Proposed General Plan (GP) Designation	Proposed Zoning	Minimum Density Allowed	Maximum Density Allowed	Total Capacity	Vacant/ Nonvacant	Description of Existing Uses	PIN	Base Density Per Acre	Community Plan Area	Rent Stabalization Ordinance	Income Category	Applicable Rezoning Program (Program informing values in Column Q listed first)
Los Angeles	707 GULF AVE	90744	7416016014	0.000	0.000	0.000	5.216	Shortfall of Sites	0.165	Low Medium II Residential	[Q]RD1.5-1XL-O-CUGU	0	0	0	47.105	5.216		Residential - Single Family Residence, 1	030B205 654		Wilmington - Harbor City	No	ABMI	DB50
Los Angeles	25503 BELLE PORTE AVE	90710	7410007036	0.000	0.000	0.000	5.216	Shortfall of Sites	0.115	Medium Residential	[Q]R3-1VL	0	0	0	67.511	5.216		Residential - Single Family Residence, 1	036B193 669		Wilmington - Harbor City	No	ABMI	DB50
Los Angeles	6420 AGNES AVE	91606	2322007035	0.000	0.000	0.000	5.216	Shortfall of Sites	0.170	Low Medium II Residential	RD1.5-1	0	0	0	45.828	5.216		Residential - Single Family Residence, 1	180B165 672		North Hollywood - Valley Village	No	ABMI	DB50
Los Angeles	25507 BELLE PORTE AVE	90710	7410007035	0.000	0.000	0.000	5.216	Shortfall of Sites	0.115	Medium Residential	[Q]R3-1VL	0	0	0	67.509	5.216		Residential - Single Family Residence, 1	036B193 676		Wilmington - Harbor City	No	ABMI	DB50
Los Angeles	2525 W 18TH ST	90019	5072031006	0.000	0.000	0.000	5.216	Shortfall of Sites	0.158	Low Medium II Residential	RD1.5-1-O-CPIO	0	0	0	49.200	5.216		Residential - Single Family Residence, 1	126B189 678		West Adams - Baldwin Hills - Leimert	No	ABMI	DB50
Los Angeles	2535 W 18TH ST	90019	5072031008	0.000	0.000	0.000	5.216	Shortfall of Sites	0.158	Low Medium II Residential	RD1.5-1-O-CPIO	0	0	0	49.206	5.216		Residential - Single Family Residence, 1	126B189 681		West Adams - Baldwin Hills - Leimert	No	ABMI	DB50
Los Angeles	3207 W 18TH ST	90019	5072031010	0.000	0.000	0.000	5.216	Shortfall of Sites	0.158	Low Medium II Residential	RD1.5-1-O-CPIO	0	0	0	49.211	5.216		Residential - Single Family Residence, 1	126B189 684		West Adams - Baldwin Hills - Leimert	No	ABMI	DB50
Los Angeles	25511 BELLE PORTE AVE	90710	7410007034	0.000	0.000	0.000	5.216	Shortfall of Sites	0.116	Medium Residential	[Q]R3-1VL	0	0	0	66.979	5.216		Residential - Single Family Residence, 1	036B193 684		Wilmington - Harbor City	No	ABMI	DB50
Los Angeles	6026 FARMDALE AVE	91606	2338001023	0.000	0.000	0.000	5.216	Shortfall of Sites	0.123	Medium Residential	[Q]R3-1	0	0	0	62.943	5.216		Residential - Single Family Residence, 1	177B169 714		North Hollywood - Valley Village	No	ABMI	DB50
Los Angeles	25519 BELLE PORTE AVE	90710	7410007053	0.000	0.000	0.000	5.216	Shortfall of Sites	0.104	Medium Residential	[Q]R3-1VL	0	0	0	74.984	5.216		Residential - Single Family Residence, 1	036B193 728		Wilmington - Harbor City	No	ABMI	DB50
Los Angeles	6022 FARMDALE AVE	91606	2338001024	0.000	0.000	0.000	5.216	Shortfall of Sites	0.123	Medium Residential	[Q]R3-1	0	0	0	63.319	5.216		Residential - Single Family Residence, 1	177B169 734		North Hollywood - Valley Village	No	ABMI	DB50
Los Angeles	1407 GULF AVE	90744	7414035031	0.000	0.000	0.000	5.216	Shortfall of Sites	0.118	General Commercial	[Q]C2-1VL-O-CUGU	0	0	0	65.983	5.216		Residential - Single Family Residence, 1	036B201 739		Wilmington - Harbor City	No	ABMI	DB50
Los Angeles	5365 DOCKWEILER PL	90019	5085035002	0.000	0.000	0.000	5.216	Shortfall of Sites	0.093	Medium Residential	R3-1-O	0	0	0	83.485	5.216		Residential - Single Family Residence, 1	129B177 740		Wilshire	No	ABMI	DB50
Los Angeles	1029 W PACIFIC COAST HWY	90744	7414024022	0.000	0.000	0.000	5.216	Shortfall of Sites	0.118	General Commercial	[Q]C2-1VL-O-CUGU	0	0	0	65.976	5.216		Residential - Single Family Residence, 1	036B201 743		Wilmington - Harbor City	No	ABMI	DB50
Los Angeles	6018 FARMDALE AVE	91606	2338001025	0.000	0.000	0.000	5.216	Shortfall of Sites	0.123	Medium Residential	[Q]R3-1	0	0	0	63.319	5.216		Residential - Single Family Residence, 1	177B169 748		North Hollywood - Valley Village	No	ABMI	DB50
Los Angeles	25602 WESTERN AVE	90710	7410024020	0.000	0.000	0.000	5.216	Shortfall of Sites	0.108	Medium Residential	[Q]R3-1VL	0	0	0	71.751	5.216		Residential - Single Family Residence, 1	036B193 753		Wilmington - Harbor City	No	ABMI	DB50
Los Angeles	6014 FARMDALE AVE	91606	2338001026	0.000	0.000	0.000	5.216	Shortfall of Sites	0.123	Medium Residential	[Q]R3-1	0	0	0	63.293	5.216		Residential - Single Family Residence, 1	177B169 770		North Hollywood - Valley Village	No	ABMI	DB50
Los Angeles	617 LAGOON AVE	90744	7416027011	0.000	0.000	0.000	5.216	Shortfall of Sites	0.165	Low Medium II Residential	[Q]RD1.5-1XL-O-CUGU	0	0	0	47.064	5.216		Residential - Single Family Residence, 1	030B205 777		Wilmington - Harbor City	No	ABMI	DB50
Los Angeles	620 N NEPTUNE AVE	90744	7416027010	0.000	0.000	0.000	5.216	Shortfall of Sites	0.165	Low Medium II Residential	[Q]RD1.5-1XL-O-CUGU	0	0	0	47.064	5.216		Residential - Single Family Residence, 1	030B205 779		Wilmington - Harbor City	No	ABMI	DB50
Los Angeles	1802 HAUSER BLVD	90019	5064007035	0.000	0.000	0.000	5.216	Shortfall of Sites	0.175	Low Medium II Residential	RD1.5-1	0	0	0	44.383	5.216		Residential - Single Family Residence, 1	126B177 781		West Adams - Baldwin Hills - Leimert	No	ABMI	DB50
Los Angeles	25603 BELLE PORTE AVE	90710	7410008035	0.000	0.000	0.000	5.216	Shortfall of Sites	0.115	Medium Residential	[Q]R3-1VL	0	0	0	67.500	5.216		Residential - Single Family Residence, 1	036B193 783		Wilmington - Harbor City	No	ABMI	DB50
Los Angeles	1855 S DUNSMUIR AVE	90019	5064004017	0.000	0.000	0.000	5.216	Shortfall of Sites	0.168	Low Medium II Residential	RD1.5-1	0	0	0	46.132	5.216		Residential - Single Family Residence, 1	126B177 784		West Adams - Baldwin Hills - Leimert	No	ABMI	DB50
Los Angeles	25608 WESTERN AVE	90710	7410024021	0.000	0.000	0.000	5.216	Shortfall of Sites	0.109	Medium Residential	[Q]R3-1VL	0	0	0	70.996	5.216		Residential - Single Family Residence, 1	036B193 785		Wilmington - Harbor City	No	ABMI	DB50
Los Angeles	25607 BELLE PORTE AVE	90710	7410008034	0.000	0.000	0.000	5.216	Shortfall of Sites	0.115	Medium Residential	[Q]R3-1VL	0	0	0	67.499	5.216		Residential - Single Family Residence - Other Improvements Only, 1	036B193 788		Wilmington - Harbor City	No	ABMI	DB50
Los Angeles	25612 WESTERN AVE	90710	7410024022	0.000	0.000	0.000	5.216	Shortfall of Sites	0.109	Medium Residential	[Q]R3-1VL	0	0	0	70.993	5.216		Residential - Single Family Residence, 1	036B193 791		Wilmington - Harbor City	No	ABMI	DB50
Los Angeles	25611 BELLE PORTE AVE	90710	7410008033	0.000	0.000	0.000	5.216	Shortfall of Sites	0.115	Medium Residential	[Q]R3-1VL	0	0	0	67.459	5.216		Residential - Single Family Residence, 1	036B193 794		Wilmington - Harbor City	No	ABMI	DB50
Los Angeles	616 N NEPTUNE AVE	90744	7416027012	0.000	0.000	0.000	5.216	Shortfall of Sites	0.165	Low Medium II Residential	[Q]RD1.5-1XL-O-CUGU	0	0	0	47.064	5.216		Residential - Single Family Residence, 1	030B205 805		Wilmington - Harbor City	No	ABMI	DB50
Los Angeles	615 N NEPTUNE AVE	90744	7416019030	0.000	0.000	0.000	5.216	Shortfall of Sites	0.165	Low Medium II Residential	[Q]RD1.5-1XL-O-CUGU	0	0	0	47.134	5.216		Residential - Single Family Residence, 1	030B205 814		Wilmington - Harbor City	No	ABMI	DB50
Los Angeles	11464 OXNARD ST	91606	2338011010	0.000	0.000	0.000	5.216	Shortfall of Sites	0.136	Medium Residential	[Q]R3-1	0	0	0	57.328	5.216		Residential - Single Family Residence, 1	177B169 817		North Hollywood - Valley Village	No	ABMI	DB50
Los Angeles	12821 NORRIS AVE	91342	2506030018	0.000	0.000	0.000	5.216	Shortfall of Sites	0.313	Low Medium I Residential	RD3-1XL-CPIO	0	0	0	24.815	5.216		Residential - Single Family Residence, 1	222B149 822		Sylmar	No	ABMI	DB50
Los Angeles	2024 S SHERBOURNE DR	90034	4302026007	0.000	0.000	0.000	5.216	Shortfall of Sites	0.157	Low Medium II Residential	RD1.5-1	0	0	0	49.400	5.216		Residential - Single Family Residence, 1	126B169 823		West Adams - Baldwin Hills - Leimert	No	ABMI	DB50
Los Angeles	509 W F ST	90744	7416027018	0.000	0.000	0.000	5.216	Shortfall of Sites	0.169	Low Medium II Residential	[Q]RD1.5-1XL-O-CUGU	0	0	0	45.934	5.216		Residential - Single Family Residence, 1	030B205 827		Wilmington - Harbor City	No	ABMI	DB50
Los Angeles	25614 SENATOR AVE	90710	7410008042	0.000	0.000	0.000	5.216	Shortfall of Sites	0.115	Medium Residential	[Q]R3-1VL	0	0	0	67.685	5.216		Residential - Single Family Residence, 1	036B193 830		Wilmington - Harbor City	No	ABMI	DB50
Los Angeles	515 W F ST	90744	7416027017	0.000	0.000	0.000	5.216	Shortfall of Sites	0.169	Low Medium II Residential	[Q]RD1.5-1XL-O-CUGU	0	0	0	45.927	5.216		Residential - Single Family Residence, 1	030B205 830		Wilmington - Harbor City	No	ABMI	DB50
Los Angeles	12815 NORRIS AVE	91342	2506030019	0.000	0.000	0.000	5.216	Shortfall of Sites	0.344	Low Medium I Residential	RD3-1XL-CPIO	0	0	0	22.581	5.216		Residential - Single Family Residence, 1	222B149 833		Sylmar	No	ABMI	DB50
Los Angeles	25621 BELLE PORTE AVE	90710	7410008051	0.000	0.000	0.000	5.216	Shortfall of Sites	0.115	Medium Residential	[Q]R3-1VL	0	0	0	67.495	5.216		Residential - Single Family Residence, 1	036B193 835		Wilmington - Harbor City	No	ABMI	DB50
Los Angeles	25636 PRESIDENT AVE	90710	7410008023	0.000	0.000	0.000	5.216	Shortfall of Sites	0.103	Medium Residential	[Q]R3-1VL	0	0	0	75.205	5.216		Residential - Single Family Residence, 1	036B193 840		Wilmington - Harbor City	No	ABMI	DB50
Los Angeles	25630 SENATOR AVE	90710	7410008043	0.000	0.000	0.000	5.216	Shortfall of Sites	0.115	Medium Residential	[Q]R3-1VL	0	0	0	67.684	5.216		Residential - Single Family Residence, 1	036B193 841		Wilmington - Harbor City	No	ABMI	DB50
Los Angeles	1411 257TH ST	90710	7410008049	0.000	0.000	0.000	5.216	Shortfall of Sites	0.115	Medium Residential	[Q]R3-1VL	0	0	0	67.685	5.216		Residential - Single Family Residence, 1	036B193 842		Wilmington - Harbor City	No	ABMI	DB50
Los Angeles	1407 257TH ST	90710	7410008050	0.000	0.000	0.000	5.216	Shortfall of Sites	0.115	Medium Residential	[Q]R3-1VL	0	0	0	67.302	5.216		Residential - Single Family Residence, 1	036B193 843		Wilmington - Harbor City	No	ABMI	DB50
Los Angeles	611 N NEPTUNE AVE	90744	7416019031	0.000	0.000	0.000	5.216	Shortfall of Sites	0.165	Low Medium II Residential	[Q]RD1.5-1XL-O-CUGU	0	0	0	47.133	5.216		Residential - Single Family Residence, 1	030B205 844		Wilmington - Harbor City	No	ABMI	DB50
Los Angeles	25640 PRESIDENT AVE	90710	7410008024	0.000	0.000	0.000	5.216	Shortfall of Sites	0.103	Medium Residential	[Q]R3-1VL	0	0	0	75.205	5.216		Residential - Single Family Residence - Pool, 1	036B193 845		Wilmington - Harbor City	No	ABMI	DB50
Los Angeles	12811 NORRIS AVE	91342	2506030020	0.000	0.000	0.000	5.216	Shortfall of Sites	0.344	Low Medium I Residential	RD3-1XL-CPIO	0	0	0	22.581	5.216		Residential - Single Family Residence, 1	222B149 849		Sylmar	No	ABMI	DB50
Los Angeles	6407 ELMER AVE	91606	2336012011	0.000	0.000	0.000	5.216	Shortfall of Sites	0.137	Medium Residential	[Q]R3-1	0	0	0	56.820	5.216		Residential - Single Family Residence, 1	180B173 856		North Hollywood - Valley Village	No	ABMI	DB50
Los Angeles	6406 BAKMAN AVE	91606	2336012008	0.000	0.000	0.000	5.216	Shortfall of Sites	0.137	Medium Residential	[Q]R3-1	0	0	0	56.724	5.216		Residential - Single Family Residence, 1	180B173 857		North Hollywood - Valley Village	No	ABMI	DB50
Los Angeles	607 N NEPTUNE AVE	90744	7416019032	0.000	0.000	0.000	5.216	Shortfall of Sites	0.165	Low Medium II Residential	[Q]RD1.5-1XL-O-CUGU	0	0	0	47.133	5.216		Residential - Single Family Residence, 1	030B205 858		Wilmington - Harbor City	No	ABMI	DB50
Los Angeles	11241 VICTORY BLVD	91606	2336008005	0.000	0.000	0.000	5.216	Shortfall of Sites	0.126	Medium Residential	[Q]R3-1	0	0	0	61.541	5.216		Residential - Single Family Residence, 1	180B173 860		North Hollywood - Valley Village	No	ABMI	DB50
Los Angeles	1540 257TH ST	90710	7410009050	0.000	0.000	0.000	5.216	Shortfall of Sites	0.108	Medium Residential	[Q]R3-1VL	0	0	0	72.005	5.216		Residential - Single Family Residence, 1	036B193 876		Wilmington - Harbor City	No	ABMI	DB50
Los Angeles	1057 N MARINE AVE	90744	7420023012	0.000	0.000	0.000	5.216	Shortfall of Sites	0.154	Low Medium II Residential	[Q]RD1.5-1XL-O-CUGU	0	0	0	50.496	5.216		Residential - Single Family Residence, 1	033B205 887		Wilmington - Harbor City	No	ABMI	DB50
Los Angeles	25730 PRESIDENT AVE	90710	7410009051	0.000	0.000	0.000	5.216	Shortfall of Sites	0.103	Medium Residential	[Q]R3-1VL	0	0	0	75.204	5.216		Residential - Single Family Residence, 1	036B193 891		Wilmington - Harbor City	No	ABMI	DB50
Los Angeles	1052 N MARINE AVE	90744	7420022002	0.000	0.000	0.000	5.216	Shortfall of Sites	0.175	Low Medium II Residential	[Q]RD1.5-1XL-O-CUGU	0	0	0	44.274	5.216		Residential - Single Family Residence, 1	033B205 897		Wilmington - Harbor City	No	ABMI	DB50
Los Angeles	1053 N MARINE AVE	90744	7420023013	0.000	0.000	0.000	5.216	Shortfall of Sites	0.154	Low Medium II Residential	[Q]RD1.5-1XL-O-CUGU	0	0	0	50.496	5.216		Residential - Single Family Residence, 1	033B205 905		Wilmington - Harbor City	No	ABMI	DB50
Los Angeles	6041 CLEON AVE	91606	2414004031	0.000	0.000	0.000	5.216	Shortfall of Sites	0.159	Low Medium II Residential	RD1.5-1	0	0	0	48.856	5.216		Residential - Single Family Residence, 1	177B173 911		North Hollywood - Valley Village	No	ABMI	DB50
Los Angeles	6045 TUJUNGA AVE	91606	2338001011	0.000	0.000	0.000	5.216	Shortfall of Sites	0.126	Medium Residential	[Q]R3-1	0	0	0	61.855	5.216		Residential - Single Family Residence, 1	177B173 913		North Hollywood - Valley Village	No	ABMI	DB50
Los Angeles	1046 N MARINE AVE	90744	7420022003	0.000	0.000	0.000	5.216	Shortfall of Sites	0.175	Low Medium II Residential	[Q]RD1.5-1XL-O-CUGU	0	0	0	44.274	5.216		Residential - Single Family Residence, 1	033B205 918		Wilmington - Harbor City	No	ABMI	DB50
Los Angeles	1047 N MARINE AVE	90744	7420023014	0.000	0.000	0.000	5.216	Shortfall of Sites	0.154	Low Medium II Residential	[Q]RD1.5-1XL-O-CUGU	0	0	0	50.495	5.216		Residential - Single Family Residence, 1	033B205 925		Wilmington - Harbor City	No	ABMI	DB50
Los Angeles	12781 NORRIS AVE	91342	2506030024	0.000	0.000	0.000	5.216	Shortfall of Sites	0.344	Low Medium I Residential	RD3-1XL-CPIO	0	0	0	22.580	5.216		Residential - Single Family Residence, 1	222B149 927		Sylmar	No	ABMI	DB50
Los Angeles	6036 CRANER AVE	91606	2414004023	0.000	0.000	0.000	5.216	Shortfall of Sites	0.169	Low Medium II Residential	RD1.5-1	0	0	0	45.894	5.216		Residential - Single Family Residence, 1	177B173 942		North Hollywood - Valley Village	No	ABMI	DB50
Los Angeles	12777 NORRIS AVE	91342	2506030025	0.000	0.000	0.000	5.216	Shortfall of Sites	0.344	Low Medium I Residential	RD3-1XL-CPIO	0	0	0	22.580	5.216		Residential - Single Family Residence, 1	222B149 944		Sylmar	No	ABMI	DB50

Jurisdiction Name	Site Address/Intersection	5 Digit ZIP Code	Assessor Parcel Number	Very Low-Income	Low-Income	Moderate-Income	Above Moderate-Income	Type of Shortfall	Parcel Size (Acres)	Current General Plan Designation	Current Zoning	Proposed General Plan (GP) Designation	Proposed Zoning	Minimum Density Allowed	Maximum Density Allowed	Total Capacity	Vacant/ Nonvacant	Description of Existing Uses	PIN	Base Density Per Acre	Community Plan Area	Rent Stabalization Ordinance	Income Category	Applicable Rezoning Program (Program informing values in Column Q listed first)
Los Angeles	1043 N MARINE AVE	90744	7420023015	0.000	0.000	0.000	5.216	Shortfall of Sites	0.154	Low Medium II Residential	[Q]RD1.5-1XL-O-CUGU	0	0	0	50.495	5.216	Residential - Single Family Residence, 1	033B205 951		Wilmington - Harbor City	No	ABMI	DB50
Los Angeles	12771 NORRIS AVE	91342	2506030026	0.000	0.000	0.000	5.216	Shortfall of Sites	0.344	Low Medium I Residential	RD3-1XL-CPIO	0	0	0	22.580	5.216	Residential - Single Family Residence - Guesthouse, 1	222B149 960		Sylmar	No	ABMI	DB50
Los Angeles	1376 W 36TH ST	90007	5040008028	0.000	0.000	0.000	5.216	Shortfall of Sites	0.156	Low Medium II Residential	RD1.5-1	0	0	0	49.774	5.216	Residential - Single Family Residence, 1	120B197 971		South Los Angeles	No	ABMI	DB50
Los Angeles	12765 NORRIS AVE	91342	2506030027	0.000	0.000	0.000	5.216	Shortfall of Sites	0.313	Low Medium I Residential	RD3-1XL-CPIO	0	0	0	24.813	5.216	Residential - Single Family Residence, 1	222B149 972		Sylmar	No	ABMI	DB50
Los Angeles	5934 MURIETTA AVE	91401	2246002001	0.000	0.000	0.000	5.216	Shortfall of Sites	0.161	Low Medium II Residential	[Q]RD1.5-1	0	0	0	48.249	5.216	Residential - Single Family Residence, 1	177B153 972		Van Nuys - North Sherman Oaks	No	ABMI	DB50
Los Angeles	1037 N MARINE AVE	90744	7420023016	0.000	0.000	0.000	5.216	Shortfall of Sites	0.154	Low Medium II Residential	[Q]RD1.5-1XL-O-CUGU	0	0	0	50.495	5.216	Residential - Single Family Residence, 1	033B205 976		Wilmington - Harbor City	No	ABMI	DB50
Los Angeles	6028 CRANER AVE	91606	2414004025	0.000	0.000	0.000	5.216	Shortfall of Sites	0.169	Low Medium II Residential	RD1.5-1	0	0	0	45.894	5.216	Residential - Single Family Residence, 1	177B173 995		North Hollywood - Valley Village	No	ABMI	DB50
Los Angeles	1341 257TH ST	90710	7410028046	0.000	0.000	0.000	5.216	Shortfall of Sites	0.155	Low Medium II Residential	[Q]RD1.5-1XL	0	0	0	50.076	5.216	Residential - Single Family Residence, 1	036B197 1009		Wilmington - Harbor City	No	ABMI	DB50
Los Angeles	1335 257TH ST	90710	7410028045	0.000	0.000	0.000	5.216	Shortfall of Sites	0.155	Low Medium II Residential	[Q]RD1.5-1XL	0	0	0	50.065	5.216	Residential - Single Family Residence, 1	036B197 1011		Wilmington - Harbor City	No	ABMI	DB50
Los Angeles	12753 BRADLEY AVE	91342	2506032019	0.000	0.000	0.000	5.216	Shortfall of Sites	0.335	Low Medium I Residential	RD3-1XL-CPIO	0	0	0	23.172	5.216	Residential - Single Family Residence, 1	222B149 1019		Sylmar	No	ABMI	DB50
Los Angeles	1026 N MARINE AVE	90744	7420022007	0.000	0.000	0.000	5.216	Shortfall of Sites	0.175	Low Medium II Residential	[Q]RD1.5-1XL-O-CUGU	0	0	0	44.276	5.216	Residential - Single Family Residence, 1	033B205 1019		Wilmington - Harbor City	No	ABMI	DB50
Los Angeles	1377 W 36TH PL	90007	5040008013	0.000	0.000	0.000	5.216	Shortfall of Sites	0.158	Low Medium II Residential	RD1.5-1	0	0	0	49.141	5.216	Residential - Single Family Residence, 1	120B197 1027		South Los Angeles	No	ABMI	DB50
Los Angeles	1371 W 36TH PL	90007	5040008012	0.000	0.000	0.000	5.216	Shortfall of Sites	0.158	Low Medium II Residential	RD1.5-1	0	0	0	49.131	5.216	Residential - Single Family Residence, 1	120B197 1029		South Los Angeles	No	ABMI	DB50
Los Angeles	12751 BRADLEY AVE	91342	2506032020	0.000	0.000	0.000	5.216	Shortfall of Sites	0.335	Low Medium I Residential	RD3-1XL-CPIO	0	0	0	23.172	5.216	Residential - Single Family Residence, 1	222B149 1030		Sylmar	No	ABMI	DB50
Los Angeles	6024 CRANER AVE	91606	2414004026	0.000	0.000	0.000	5.216	Shortfall of Sites	0.169	Low Medium II Residential	RD1.5-1	0	0	0	45.894	5.216	Residential - Single Family Residence, 1	177B173 1038		North Hollywood - Valley Village	No	ABMI	DB50
Los Angeles	1022 N MARINE AVE	90744	7420022008	0.000	0.000	0.000	5.216	Shortfall of Sites	0.175	Low Medium II Residential	[Q]RD1.5-1XL-O-CUGU	0	0	0	44.276	5.216	Residential - Single Family Residence, 1	033B205 1041		Wilmington - Harbor City	No	ABMI	DB50
Los Angeles	11417 CALIFA ST	91601	2338012901	0.000	0.000	0.000	5.216	Shortfall of Sites	0.123	Medium Residential	[Q]R3-1	0	0	0	63.167	5.216	Residential - Single Family Residence, 1	177B169 1044		North Hollywood - Valley Village	No	ABMI	DB50
Los Angeles	11423 CALIFA ST	91601	2338012904	0.000	0.000	0.000	5.216	Shortfall of Sites	0.123	Medium Residential	[Q]R3-1	0	0	0	63.167	5.216	Residential - Single Family Residence, 1	177B169 1045		North Hollywood - Valley Village	No	ABMI	DB50
Los Angeles	11429 CALIFA ST	91601	2338012909	0.000	0.000	0.000	5.216	Shortfall of Sites	0.123	Medium Residential	[Q]R3-1	0	0	0	63.167	5.216	Residential - Single Family Residence, 1	177B169 1047		North Hollywood - Valley Village	No	ABMI	DB50
Los Angeles	11439 CALIFA ST	91601	2338012908	0.000	0.000	0.000	5.216	Shortfall of Sites	0.123	Medium Residential	[Q]R3-1	0	0	0	63.168	5.216	Residential - Single Family Residence, 1	177B169 1048		North Hollywood - Valley Village	No	ABMI	DB50
Los Angeles	11455 CALIFA ST	91601	2338012911	0.000	0.000	0.000	5.216	Shortfall of Sites	0.123	Medium Residential	[Q]R3-1	0	0	0	63.168	5.216	Residential - Single Family Residence, 1	177B169 1051		North Hollywood - Valley Village	No	ABMI	DB50
Los Angeles	667 W 10TH ST	90731	7454013004	0.000	0.000	0.000	5.216	Shortfall of Sites	0.155	Low Medium II Residential	RD1.5-1XL-CPIO	0	0	0	50.135	5.216	Residential - Single Family Residence, 1	015B197 1056		San Pedro	No	ABMI	DB50
Los Angeles	1918 HAUSER BLVD	90016	5064007023	0.000	0.000	0.000	5.216	Shortfall of Sites	0.159	Low Medium II Residential	RD1.5-1	0	0	0	48.880	5.216	Residential - Single Family Residence - Pool, 1	126B177 1057		West Adams - Baldwin Hills - Leimert	No	ABMI	DB50
Los Angeles	7121 VALMONT ST	91042	2565014010	0.000	0.000	0.000	5.216	Shortfall of Sites	0.095	Medium Residential	R3-1	0	0	0	81.717	5.216	Residential - Single Family Residence, 1	204B197 1059		Sunland - Tujunga - Lake View Terrace - Shadow Hills - East La Tuna Canyon	No	ABMI	DB50
Los Angeles	12737 BRADLEY AVE	91342	2506032036	0.000	0.000	0.000	5.216	Shortfall of Sites	0.331	Low Medium I Residential	RD3-1XL-CPIO	0	0	0	23.447	5.216	Residential - Single Family Residence, 1	222B149 1071		Sylmar	No	ABMI	DB50
Los Angeles	12731 BRADLEY AVE	91342	2506032034	0.000	0.000	0.000	5.216	Shortfall of Sites	0.343	Low Medium I Residential	RD3-1XL-CPIO	0	0	0	22.636	5.216	, 1	222B149 1077		Sylmar	No	ABMI	DB50
Los Angeles	14005 VICTORY BLVD	91401	2238025010	0.000	0.000	0.000	5.216	Shortfall of Sites	0.159	Low Medium II Residential	[Q]RD1.5-1	0	0	0	48.954	5.216	Residential - Single Family Residence, 1	180B153 1082		Van Nuys - North Sherman Oaks	No	ABMI	DB50
Los Angeles	547 W 10TH ST	90731	7454012007	0.000	0.000	0.000	5.216	Shortfall of Sites	0.155	Low Medium II Residential	RD1.5-1XL-CPIO	0	0	0	50.125	5.216	Residential - Single Family Residence, 1	015B197 1087		San Pedro	No	ABMI	DB50
Los Angeles	13815 VANOWEN ST	91405	2216021022	0.000	0.000	0.000	5.216	Shortfall of Sites	0.169	Low Medium II Residential	[Q]RD1.5-1	0	0	0	46.100	5.216	Residential - Single Family Residence, 1	183B153 1091		Van Nuys - North Sherman Oaks	No	ABMI	DB50
Los Angeles	12727 BRADLEY AVE	91342	2506032035	0.000	0.000	0.000	5.216	Shortfall of Sites	0.331	Low Medium I Residential	RD3-1XL-CPIO	0	0	0	23.450	5.216	Residential - Single Family Residence, 1	222B149 1100		Sylmar	No	ABMI	DB50
Los Angeles	14025 VANOWEN ST	91405	2216014011	0.000	0.000	0.000	5.216	Shortfall of Sites	0.172	Low Medium II Residential	[Q]RD1.5-1	0	0	0	45.108	5.216	Residential - Single Family Residence, 1	183B153 1107		Van Nuys - North Sherman Oaks	No	ABMI	DB50
Los Angeles	1010 N MARINE AVE	90744	7420022011	0.000	0.000	0.000	5.216	Shortfall of Sites	0.175	Low Medium II Residential	[Q]RD1.5-1XL-O-CUGU	0	0	0	44.277	5.216	Residential - Single Family Residence - Other Improvements Only, 1	033B205 1109		Wilmington - Harbor City	No	ABMI	DB50
Los Angeles	1009 N MARINE AVE	90744	7420023021	0.000	0.000	0.000	5.216	Shortfall of Sites	0.154	Low Medium II Residential	[Q]RD1.5-1XL-O-CUGU	0	0	0	50.491	5.216	Residential - Single Family Residence, 1	033B205 1116		Wilmington - Harbor City	No	ABMI	DB50
Los Angeles	825 W PACIFIC COAST HWY	90744	7414033031	0.000	0.000	0.000	5.216	Shortfall of Sites	0.119	General Commercial	[Q]C2-1VL-O-CUGU	0	0	0	65.484	5.216	Commercial - Auto, Recreation Equipment, Construction Equipment Sales and Service - Auto Body Repair Shop - One Story, 1	036B205 1119		Wilmington - Harbor City	No	ABMI	DB50
Los Angeles	668 W 11TH ST	90731	7454013020	0.000	0.000	0.000	5.216	Shortfall of Sites	0.155	Low Medium II Residential	RD1.5-1XL-CPIO	0	0	0	50.137	5.216	Residential - Single Family Residence, 1	015B197 1149		San Pedro	No	ABMI	DB50
Los Angeles	5022 CAHUENGA BLVD	91601	2419018008	0.000	0.000	0.000	5.216	Shortfall of Sites	0.161	Low Medium II Residential	RD1.5-1	0	0	0	48.355	5.216	Residential - Single Family Residence, 1	171B177 1152		North Hollywood - Valley Village	No	ABMI	DB50
Los Angeles	118 W OPP ST	90744	7423004001	0.000	0.000	0.000	5.216	Shortfall of Sites	0.157	Low Medium II Residential	[Q]RD1.5-1XL-O-CUGU	0	0	0	49.516	5.216	Residential - Single Family Residence, 1	033B205 1185		Wilmington - Harbor City	No	ABMI	DB50
Los Angeles	943 N MARINE AVE	90744	7416032003	0.000	0.000	0.000	5.216	Shortfall of Sites	0.154	Low Medium II Residential	[Q]RD1.5-1XL-O-CUGU	0	0	0	50.599	5.216	Residential - Single Family Residence, 1	033B205 1224		Wilmington - Harbor City	No	ABMI	DB50
Los Angeles	663 W 11TH ST	90731	7454018005	0.000	0.000	0.000	5.216	Shortfall of Sites	0.155	Low Medium II Residential	RD1.5-1XL-CPIO	0	0	0	50.129	5.216	Residential - Single Family Residence, 1	015B197 1252		San Pedro	No	ABMI	DB50
Los Angeles	637 W 11TH ST	90731	7454018008	0.000	0.000	0.000	5.216	Shortfall of Sites	0.155	Low Medium II Residential	RD1.5-1XL-CPIO	0	0	0	50.127	5.216	Residential - Single Family Residence, 1	015B197 1259		San Pedro	No	ABMI	DB50
Los Angeles	933 N MARINE AVE	90744	7416032005	0.000	0.000	0.000	5.216	Shortfall of Sites	0.154	Low Medium II Residential	[Q]RD1.5-1XL-O-CUGU	0	0	0	50.596	5.216	Residential - Single Family Residence, 1	033B205 1273		Wilmington - Harbor City	No	ABMI	DB50
Los Angeles	2032 S RIDGELEY DR	90016	5063018008	0.000	0.000	0.000	5.216	Shortfall of Sites	0.167	Low Medium II Residential	RD1.5-1	0	0	0	46.544	5.216	Residential - Single Family Residence, 1	126B177 1316		West Adams - Baldwin Hills - Leimert	No	ABMI	DB50
Los Angeles	638 W 12TH ST	90731	7454018019	0.000	0.000	0.000	5.216	Shortfall of Sites	0.155	Low Medium II Residential	RD1.5-1XL-CPIO	0	0	0	50.136	5.216	Residential - Single Family Residence, 1	015B197 1344		San Pedro	No	ABMI	DB50
Los Angeles	580 W 12TH ST	90731	7454019024	0.000	0.000	0.000	5.216	Shortfall of Sites	0.155	Low Medium II Residential	RD1.5-1XL-CPIO	0	0	0	50.136	5.216	Residential - Single Family Residence, 1	015B197 1348		San Pedro	No	ABMI	DB50
Los Angeles	570 W 12TH ST	90731	7454019023	0.000	0.000	0.000	5.216	Shortfall of Sites	0.155	Low Medium II Residential	RD1.5-1XL-CPIO	0	0	0	50.136	5.216	Residential - Single Family Residence, 1	015B197 1349		San Pedro	No	ABMI	DB50
Los Angeles	1131 S GRAND AVE	90731	7454018015	0.000	0.000	0.000	5.216	Shortfall of Sites	0.172	Low Medium II Residential	RD1.5-1XL-CPIO	0	0	0	45.122	5.216	Residential - Single Family Residence, 1	015B197 1389		San Pedro	No	ABMI	DB50
Los Angeles	16759 SHERMAN WAY	91406	2226019003	0.000	0.000	0.000	5.216	Shortfall of Sites	0.162	Low Medium II Residential	RD1.5-1	Low Medium Residential	0	0	43.323	5.216	Residential - Single Family Residence, 1	183B137 43	10	Reseda - West Van Nuys	No	ABMI	DB50 , RES CPU, AHO
Los Angeles	6406 GENTRY AVE	91606	2322013051	0.000	0.000	0.000	5.216	Shortfall of Sites	0.164	Low Medium II Residential	RD1.5-1	Medium Neighborhood Residential	0	0	42.615	5.216	Residential - Single Family Residence, 1	180B165 714	72	North Hollywood - Valley Village	No	ABMI	DB50 , NH CPU, AHO
Los Angeles	6403 GENTRY AVE	91606	2322013041	0.000	0.000	0.000	5.216	Shortfall of Sites	0.162	Low Medium II Residential	RD1.5-1	Medium Neighborhood Residential	0	0	43.282	5.216	Residential - Single Family Residence, 1	180B165 718	72	North Hollywood - Valley Village	No	ABMI	DB50 , NH CPU, AHO
Los Angeles	6402 GENTRY AVE	91606	2322013052	0.000	0.000	0.000	5.216	Shortfall of Sites	0.162	Low Medium II Residential	RD1.5-1	Medium Neighborhood Residential	0	0	43.131	5.216	Residential - Single Family Residence, 1	180B165 720	72	North Hollywood - Valley Village	No	ABMI	DB50 , NH CPU, AHO
Los Angeles	6409 RADFORD AVE	91606	2322013061	0.000	0.000	0.000	5.216	Shortfall of Sites	0.178	Low Medium II Residential	RD1.5-1	Medium Neighborhood Residential	0	0	39.275	5.216	Residential - Single Family Residence - Pool, 1	180B169 1113	72	North Hollywood - Valley Village	No	ABMI	DB50 , NH CPU, AHO
Los Angeles	6408 RADFORD AVE	91606	2322016021	0.000	0.000	0.000	5.216	Shortfall of Sites	0.174	Low Medium II Residential	RD1.5-1	Medium Neighborhood Residential	0	0	40.228	5.216	Residential - Single Family Residence, 1	180B169 1114	72	North Hollywood - Valley Village	No	ABMI	DB50 , NH CPU, AHO
Los Angeles	11528 EMELITA ST	91601	2338015007	0.000	0.000	0.000	5.216	Shortfall of Sites	0.139	Medium Residential	[Q]R3-1	Low Medium Residential	0	0	28.843	5.216	Residential - Single Family Residence, 1	174B169 190	43	North Hollywood - Valley Village	No	ABMI	DB50 , NH CPU, AHO
Los Angeles	11527 HATTERAS ST	91601	2338015008	0.000	0.000	0.000	5.216	Shortfall of Sites	0.139	Medium Residential	[Q]R3-1	Low Medium Residential	0	0	28.798	5.216	Residential - Single Family Residence, 1	174B169 245	43	North Hollywood - Valley Village	No	ABMI	DB50 , NH CPU, AHO
Los Angeles	7000 W 3RD ST	90048	5511027028	0.000	0.000	0.000	5.214	Shortfall of Sites	0.098	Neighborhood Office Commercial	C2-1LD-O	0	0	0	77.883	5.214	Commercial - Office Building - One Story, 0	138B177 793		Wilshire	No	ABMI	ARO
Los Angeles	7000 W 3RD ST	90048	5511027028	0.000	0.000	0.000	5.214	Shortfall of Sites	0.096	Neighborhood Office Commercial	C2-1LD-O	0	0	0	79.545	5.214	Commercial - Office Building - One Story, 0	138B177 800		Wilshire	No	ABMI	ARO
Los Angeles	7000 W 3RD ST	90048	5511027028	0.000	0.000	0.000	5.214	Shortfall of Sites	0.046	Neighborhood Office Commercial	C2-1LD-O	0	0	0	167.376	5.214	Commercial - Office Building - One Story, 0	138B177 807		Wilshire	No	ABMI	ARO , TOC EXP
Los Angeles	7000 W 3RD ST	90048	5511027028	0.000	0.000	0.000	5.214	Shortfall of Sites	0.051	Neighborhood Office Commercial	C2-1LD-O	0	0	0	151.587	5.214	Commercial - Office Building - One Story, 0	138B177 812		Wilshire	No	ABMI	ARO , TOC EXP

Jurisdiction Name	Site Address/Intersection	5 Digit ZIP Code	Assessor Parcel Number	Very Low-Income	Low-Income	Moderate-Income	Above Moderate-Income	Type of Shortfall	Parcel Size (Acres)	Current General Plan Designation	Current Zoning	Proposed General Plan (GP) Designation	Proposed Zoning	Minimum Density Allowed	Maximum Density Allowed	Total Capacity	Vacant/ Nonvacant	Description of Existing Uses	PIN	Base Density Per Acre	Community Plan Area	Rent Stabalization Ordinance	Income Category	Applicable Rezoning Program (Program informing values in Column Q listed first)
Los Angeles	7000 W 3RD ST	90048	5511027028	0.000	0.000	0.000	5.214	Shortfall of Sites	0.096	Neighborhood Office Commercial	C2-1LD-O	0	0	0	79.548	5.214		Commercial - Office Building - One Story, 0	138B177 816		Wilshire	No	ABMI	ARO
Los Angeles	7000 W 3RD ST	90048	5511027028	0.000	0.000	0.000	5.214	Shortfall of Sites	0.101	Neighborhood Office Commercial	C2-1LD-O	0	0	0	76.148	5.214		Commercial - Office Building - One Story, 0	138B177 824		Wilshire	No	ABMI	ARO
Los Angeles	5823 PENFIELD AVE	91367	2153004002	2.607	2.607	0.000	0.000	Shortfall of Sites	0.586	Very Low Residential	RA-1	Very Low Residential	0	20	66.287	5.213		Residential - Single Family Residence - Pool, 1	174B113 78	1 per lot	Canoga Park - Winnetka - Woodland Hills - West Hills	No	LI	AHO , CPK CPU
Los Angeles	22325 DOLOROSA ST	91367	2146011005	2.604	2.604	0.000	0.000	Shortfall of Sites	0.504	Low Residential	RA-1	Very Low Residential	0	20	66.287	5.208		Residential - Single Family Residence - Pool, 1	174B101 321	1 per lot	Canoga Park - Winnetka - Woodland Hills - West Hills	No	LI	AHO , CPK CPU, ADU
Los Angeles	1661 S CRESCENT HEIGHTS BLVD	90035	5068008900	2.602	2.602	0.000	0.000	Shortfall of Sites	3.385	Public Facilities	[Q]PF-1XL-O	0	0	20	153.741	5.205		Miscellaneous - Government Owned Property, 0	129B173 1111		Wilshire	No	LI	PF
Los Angeles	22220 SATICOY ST	91303	2023017026	2.601	2.601	0.000	0.000	Shortfall of Sites	1.561	Low Residential	RS-1	Very Low Residential	0	20	102.494	5.201		Institutional - Church - One Story, 2	186B101 199	1 per lot	Canoga Park - Winnetka - Woodland Hills - West Hills	No	LI	FBO, CPK CPU
Los Angeles	1372 S MANSFIELD AVE	90019	5070002029	0.000	0.000	0.000	5.201	Shortfall of Sites	0.138	Low Medium II Residential	RD2-1-O	0	0	0	99.000	5.201		Residential - Four Units (Any Combination) - 4 Stories or Less, 4	129B181 930		Wilshire	Yes	ABMI	TOC EXP , R2RD
Los Angeles	2706 E CESAR E CHAVEZ AVE	90033	5180017002	0.000	0.000	0.000	5.200	Shortfall of Sites	0.127	Highway Oriented and Limited Commercial	C2-1-CUGU	Neighborhood Center	[LLM3 - CC1 - 3][XN2 - 8][CPIO]	0	78.624	5.200		Commercial - Store Combination - Store and Office Combination - One Story, 0	127-5A225 74	54	Boyle Heights	No	ABMI	BH CPU , ARO
Los Angeles	2935 SUNRISE ST	90023	5189004049	0.000	0.000	0.000	5.200	Shortfall of Sites	0.173	Low Medium I Residential	R2-1-CUGU	Low Neighborhood Residential	[VLN2 - MU4 - 3][RN2 - 15][CPIO]	0	51.996	5.200		Residential - Double, Duplex, or Two Units - 4 Stories or Less, 2	123A223 281	29	Boyle Heights	No	ABMI	BH CPU , R2RD
Los Angeles	2411 E 2ND ST	90033	5180003013	0.000	0.000	0.000	5.200	Shortfall of Sites	0.040	Low Medium II Residential	RD1.5-1-CUGU	Community Center	[LUM3 - SH3 - 4][XC1 - 4][CPIO]	0	224.019	5.200		Residential - Double, Duplex, or Two Units - 4 Stories or Less, 2	127-5A223 348	108	Boyle Heights	No	ABMI	BH CPU
Los Angeles	6800 OWENSMOUTH AVE	91303	2138006044	0.000	0.000	0.000	5.200	Shortfall of Sites	0.184	Regional Center Commercial	(WC)RIVER-SN-RIO	Regional Center	[LN1-MU2-5] [RG1-FA] [CPIO-O]	0	54.451	5.200		Commercial - Office Building - Four Stories, 0	183B105 928		Canoga Park - Winnetka - Woodland Hills - West Hills	No	ABMI	CPK CPU , ARO
Los Angeles	7257 TOPANGA CANYON BLVD	91303	2023007025	0.000	0.000	0.000	5.200	Shortfall of Sites	0.098	General Commercial	P-1VL, C1-1VL	Neighborhood Center	0	0	101.761	5.200		Commercial - Office Building - One Story, 0	186B101 949	54	Canoga Park - Winnetka - Woodland Hills - West Hills	No	ABMI	CPK CPU , ARO, P
Los Angeles	7257 TOPANGA CANYON BLVD	91303	2023007025	0.000	0.000	0.000	5.200	Shortfall of Sites	0.098	General Commercial	P-1VL, C1-1VL	Neighborhood Center	[DM2-SH2-5] [CX1-FA] [CPIO-CDO]	0	101.762	5.200		Commercial - Office Building - One Story, 0	186B101 978	54	Canoga Park - Winnetka - Woodland Hills - West Hills	No	ABMI	CPK CPU , ARO, P
Los Angeles	21237 HART ST	91303	2138019026	0.000	0.000	0.000	5.200	Shortfall of Sites	0.128	Low Medium I Residential	R2-1-RIO	Medium Neighborhood Residential	0	0	70.058	5.200		Residential - Double, Duplex, or Two Units - 4 Stories or Less, 2	183B105 653	43	Canoga Park - Winnetka - Woodland Hills - West Hills	No	ABMI	CPK CPU , R2RD
Los Angeles	21229 HART ST	91303	2138019027	0.000	0.000	0.000	5.200	Shortfall of Sites	0.130	Low Medium I Residential	R2-1-RIO	Medium Neighborhood Residential	0	0	69.461	5.200		Residential - Double, Duplex, or Two Units - 4 Stories or Less, 2	183B105 654	43	Canoga Park - Winnetka - Woodland Hills - West Hills	No	ABMI	CPK CPU , R2RD
Los Angeles	7533 JORDAN AVE	91303	2111002009	0.000	0.000	0.000	5.200	Shortfall of Sites	0.227	Low Residential	R1-1	Low Medium Residential	0	0	39.702	5.200		, 2	186B105 247	10	Canoga Park - Winnetka - Woodland Hills - West Hills	No	ABMI	CPK CPU ,
Los Angeles	7519 JORDAN AVE	91303	2111002018	0.000	0.000	0.000	5.200	Shortfall of Sites	0.227	Low Residential	R1-1	Low Medium Residential	0	0	39.702	5.200		, 2	186B105 299	10	Canoga Park - Winnetka - Woodland Hills - West Hills	No	ABMI	CPK CPU ,
Los Angeles	7447 JORDAN AVE	91303	2111010024	0.000	0.000	0.000	5.200	Shortfall of Sites	0.220	Low Residential	R1-1	Low Medium Residential	0	0	40.892	5.200		, 2	186B105 415	10	Canoga Park - Winnetka - Woodland Hills - West Hills	No	ABMI	CPK CPU ,
Los Angeles	7449 VARIEL AVE	91303	2112010007	0.000	0.000	0.000	5.200	Shortfall of Sites	0.211	Low Residential	R1-1	Low Medium Residential	0	0	42.752	5.200		, 2	186B105 427	10	Canoga Park - Winnetka - Woodland Hills - West Hills	No	ABMI	CPK CPU ,
Los Angeles	20322 ROSCOE BLVD	91306	2107006004	0.000	0.000	0.000	5.200	Shortfall of Sites	0.217	Low Residential	RS-1	Low Medium Residential	[MB3-CDF1-5] [IX4-FA] [CPIO]	0	41.455	5.200		, 2	192B113 618	10	Canoga Park - Winnetka - Woodland Hills - West Hills	No	ABMI	CPK CPU ,
Los Angeles	7333 DE SOTO AVE	91303	2112015018	0.000	0.000	0.000	5.200	Shortfall of Sites	0.138	Low Residential	R1-1	Medium Residential	0	0	65.342	5.200		, 2	186B109 836	43	Canoga Park - Winnetka - Woodland Hills - West Hills	No	ABMI	CPK CPU ,
Los Angeles	7140 TOPANGA CANYON BLVD	91303	2111023016	0.000	0.000	0.000	5.200	Shortfall of Sites	0.071	Community Commercial	[Q]C2-1VL-CDO-RIO	Community Center	0	0	140.519	5.200		Commercial - Restaurant, Cocktail Lounge - Restaurant, Cocktail Lounge, Tavern - One Story, 0	183B101 134	54	Canoga Park - Winnetka - Woodland Hills - West Hills	No	ABMI	CPK CPU ,
Los Angeles	711 W COLLEGE ST	90012	5414001009	0.000	0.000	0.000	5.200	Shortfall of Sites	0.081	Regional Commercial	C2-2D-O	Village	[LM2-G1-5] [CX2-FA] [CPIO-O]	0	122.773	5.200		Commercial - Professional Building - One Story, 0	135A213 23	No Max	Central City North	No	ABMI	DT CPU , ARO
Los Angeles	533 S FREMONT AVE	90071	5151021010	0.000	0.000	0.000	5.200	Shortfall of Sites	0.018	Regional Center Commercial	C2-4D	Transit Core	[HB5-G1-5] [CX3-FA] [CPIO]	0	540.618	5.200		Commercial - Office Building - 6 to 13 Stories, 0	130-5A209 64	No Max	Central City	No	ABMI	DT CPU , ARO
Los Angeles	830 TRACTION AVE	90013	5163013010	0.000	0.000	0.000	5.200	Shortfall of Sites	0.080	Heavy Manufacturing	(T)(Q)CM-1-RIO	Hybrid Industrial	[LM1-CDF1-5] [IX4-FA] [CPIO]	0	124.456	5.200		Commercial - Store Combination - Store and Office Combination - Three Stories, 0	127-5A215 80	No Max	Central City North	No	ABMI	DT CPU , ARO
Los Angeles	830 TRACTION AVE	90013	5163013010	0.000	0.000	0.000	5.200	Shortfall of Sites	0.080	Heavy Manufacturing	(T)(Q)CM-1-RIO	Hybrid Industrial	[LM1-CDF1-5] [IX4-FA] [CPIO]	0	124.457	5.200		Commercial - Store Combination - Store and Office Combination - Three Stories, 0	127-5A215 90	No Max	Central City North	No	ABMI	DT CPU , ARO
Los Angeles	830 TRACTION AVE	90013	5163013010	0.000	0.000	0.000	5.200	Shortfall of Sites	0.080	Heavy Manufacturing	(T)(Q)CM-1-RIO	Hybrid Industrial	[LM1-CDF1-5] [IX4-FA] [CPIO]	0	124.455	5.200		Commercial - Store Combination - Store and Office Combination - Three Stories, 0	127-5A215 95	No Max	Central City North	No	ABMI	DT CPU , ARO
Los Angeles	830 TRACTION AVE	90013	5163013010	0.000	0.000	0.000	5.200	Shortfall of Sites	0.080	Heavy Manufacturing	(T)(Q)CM-1-RIO	Hybrid Industrial	[LM1-CDF1-5] [IX4-FA] [CPIO]	0	124.456	5.200		Commercial - Store Combination - Store and Office Combination - Three Stories, 0	127-5A215 98	No Max	Central City North	No	ABMI	DT CPU , ARO
Los Angeles	625 W COLLEGE ST	90012	5414003011	0.000	0.000	0.000	5.200	Shortfall of Sites	0.086	Regional Commercial	C2-2D-O	Village	[LM2-G1-5] [CX2-FA] [CPIO-O]	0	116.303	5.200		Commercial - Professional Building - Medical Dental Building - One Story, 0	135A215 144	No Max	Central City North	No	ABMI	DT CPU , ARO
Los Angeles	339 WALL ST	90013	5148002005	0.000	0.000	0.000	5.200	Shortfall of Sites	0.042	Community Commercial	C2-2D-O	Village	[MN1-AL2-5] [CX1-FA] [CPIO-O]	0	240.655	5.200		Industrial - Light Manufacturing - One Story, 0	129A213 232	No Max	Central City	No	ABMI	DT CPU , ARO
Los Angeles	1615 S MAIN ST	90015	5133006002	0.000	0.000	0.000	5.200	Shortfall of Sites	0.025	Community Commercial	C2-2D-O	Transit Core	[HB2-G1-5] [CX2-FA] [CPIO-O]	0	400.682	5.200		Industrial - Light Manufacturing - One Story, 0	124-5A207 384	No Max	Central City	No	ABMI	DT CPU , ARO
Los Angeles	330 E 4TH ST	90013	5148006026	0.000	0.000	0.000	5.200	Shortfall of Sites	0.044	Community Commercial	C2-2D	Village	[MN1-SH1-5] [CX1-FA] [CPIO]	0	227.717	5.200		Industrial - Light Manufacturing - One Story, 0	129A213 393	No Max	Central City	No	ABMI	DT CPU , ARO
Los Angeles	311 WINSTON ST	90013	5148006009	0.000	0.000	0.000	5.200	Shortfall of Sites	0.040	Community Commercial	C2-2D	Village	[MN1-SH1-5] [CX1-FA] [CPIO]	0	249.483	5.200		Commercial - Hotel and Motel - Hotel - 50 Rooms and Over - Three Stories, 0	129A213 424	No Max	Central City	No	ABMI	DT CPU , ARO
Los Angeles	700 N GRAND AVE	90012	5407019001	0.000	0.000	0.000	5.200	Shortfall of Sites	0.071	High Medium Residential	R4-1	Medium Neighborhood Residential	[LM2-MU2-5] [RX1-FA] [CPIO]	0	127.169	5.200		Residential - Double, Duplex, or Two Units - 4 Stories or Less, 2	135A213 343	No Max	Central City North	No	ABMI	DT CPU
Los Angeles	668 N GRAND AVE	90012	5407018008	0.000	0.000	0.000	5.200	Shortfall of Sites	0.072	High Medium Residential	R4-1	Medium Neighborhood Residential	[LM2-MU2-5] [RX1-FA] [CPIO]	0	125.756	5.200		Residential - Double, Duplex, or Two Units - 4 Stories or Less, 2	135A213 377	No Max	Central City North	No	ABMI	DT CPU
Los Angeles	658 N GRAND AVE	90012	5407018005	0.000	0.000	0.000	5.200	Shortfall of Sites	0.072	High Medium Residential	R4-1	Medium Neighborhood Residential	[LM2-MU2-5] [RX1-FA] [CPIO]	0	124.715	5.200		Residential - Double, Duplex, or Two Units - 4 Stories or Less, 2	135A213 403	No Max	Central City North	No	ABMI	DT CPU
Los Angeles	0	0	5406030904	0.000	0.000	0.000	5.200	Shortfall of Sites	0.087	General Commercial	C1-1	Community Center	[LM2-G1-5] [CX2-FA] [CPIO]	0	115.233	5.200		Commercial - Parking Lot (Commercial Use Property) - Lots - Patron or Employee - One Story, 0	135A213 87	No Max	Central City North	No	ABMI	DT CPU
Los Angeles	332 S HILL ST	90013	5149015009	0.000	0.000	0.000	5.200	Shortfall of Sites	0.020	Regional Center Commercial	C2-4D	Transit Core	[HB5-SH1-5] [CX3-FA] [CPIO]	0	500.688	5.200		Commercial - Store - One Story, 0	130-5A211 101	No Max	Central City	No	ABMI	DT CPU
Los Angeles	931 SUN MUN WAY	90012	5414011014	0.000	0.000	0.000	5.200	Shortfall of Sites	0.042	Regional Commercial	C2-2	Village	[MN1-SH2-5] [CX1-FA] [CPIO]	0	236.962	5.200		Commercial - Restaurant, Cocktail Lounge - Restaurant, Cocktail Lounge, Tavern - One Story, 0	135A215 188	No Max	Central City North	No	ABMI	DT CPU
Los Angeles	517 S LOS ANGELES ST	90013	5148019013	0.000	0.000	0.000	5.200	Shortfall of Sites	0.020	Community Commercial	C2-2D	Traditional Core	[HM1-CHC1-5] [CX2-FA] [CPIO]	0	495.657	5.200		Commercial - Store - One Story, 0	129A211 254	No Max	Central City	No	ABMI	DT CPU
Los Angeles	1615 S BROADWAY	90015	5133005017	0.000	0.000	0.000	5.200	Shortfall of Sites	0.024	Community Commercial	C2-2D-O	Transit Core	[HB2-G1-5] [CX2-FA] [CPIO-O]	0	419.162	5.200		Commercial - Restaurant, Cocktail Lounge - Restaurant, Cocktail Lounge, Tavern - One Story, 0	124-5A207 315	No Max	Central City	No	ABMI	DT CPU
Los Angeles	6445 W SUNSET BLVD	90028	5546013012	0.000	0.000	0.000	5.200	Shortfall of Sites	0.037	Regional Center Commercial	C4-2D-SN	Regional Center Commercial	[Q]C2-2D-SN-CPIO	0	271.659	5.200		Commercial - Store Combination - Store and Office Combination - One Story, 0	147A187 119	108	Hollywood	No	ABMI	HWD CPU , ARO, MURC, AHO
Los Angeles	6720 W SUNSET BLVD	90028	5547022012	0.000	0.000	0.000	5.200	Shortfall of Sites	0.044	Regional Center Commercial	C4-2D-SN	Regional Center Commercial	VARIOUS, WITH C2 and CPIO	0	226.064	5.200		Commercial - Hotel and Motel - Motel - Under 50 Rooms - One Story, 0	147A185 136	108	Hollywood	No	ABMI	HWD CPU , ARO, MURC, AHO
Los Angeles	6363 HOLLYWOOD BLVD	90028	5546005013	0.000	0.000	0.000	5.200	Shortfall of Sites	0.046	Regional Center Commercial	C4-2D-SN	Regional Center Commercial	VARIOUS, WITH C2 and CPIO	0	219.607	5.200		Commercial - Store - One Story, 0	148-5A187 154	108	Hollywood	No	ABMI	HWD CPU , MURC
Los Angeles	1624 N CAHUENGA BLVD	90028	5546008006	0.000	0.000	0.000	5.200	Shortfall of Sites	0.037	Regional Center Commercial	C4-2D-SN	Regional Center Commercial	[Q]C2-2D-SN-CPIO	0	272.247	5.200		Commercial - Store - One Story, 0	148-5A187 231	108	Hollywood	No	ABMI	HWD CPU , MURC, AHO
Los Angeles	0	0	5546006026	0.000	0.000	0.000	5.200	Shortfall of Sites	0.046	Regional Center Commercial	C4-2D-SN	Regional Center Commercial	C2-2D-SN-CPIO	0	219.337	5.200		Commercial - Parking Lot (Commercial Use Property) - Lots - Patron or Employee - One Story, 0	148-5A187 363	108	Hollywood	No	ABMI	HWD CPU , MURC
Los Angeles	6364 YUCCA ST	90028	5546005025	0.000	0.000	0.000	5.200	Shortfall of Sites	0.046	Regional Center Commercial	C4-2D-SN	Regional Center Commercial	C2-2D-SN-CPIO	0	217.802	5.200		Commercial - Hotel and Motel - Hotel - Under 50 Rooms - One Story, 0	150A187 368	108	Hollywood	No	ABMI	HWD CPU , ARO, MURC
Los Angeles	6316 YUCCA ST	90028	5546004026	0.000	0.000	0.000	5.200	Shortfall of Sites	0.037	Regional Center Commercial	C4-2D-SN	Regional Center Commercial	[Q]C2-2D-SN-CPIO	0	267.059	5.200		Commercial - Store Combination - Store and Residential Combination - One Story, 0	150A187 370	108	Hollywood	No	ABMI	HWD CPU , ARO, MURC

Jurisdiction Name	Site Address/Intersection	5 Digit ZIP Code	Assessor Parcel Number	Very Low-Income	Low-Income	Moderate-Income	Above Moderate-Income	Type of Shortfall	Parcel Size (Acres)	Current General Plan Designation	Current Zoning	Proposed General Plan (GP) Designation	Proposed Zoning	Minimum Density Allowed	Maximum Density Allowed	Total Capacity	Vacant/ Nonvacant	Description of Existing Uses	PIN	Base Density Per Acre	Community Plan Area	Rent Stabalization Ordinance	Income Category	Applicable Rezoning Program (Program informing values in Column Q listed first)
Los Angeles	12048 VANOWEN ST	91605	2322010026	0.000	0.000	0.000	5.200	Shortfall of Sites	0.136	Highway Oriented Commercial	C2-1VL	Neighborhood Center	0	0	66.002	5.200		Commercial - Store - One Story, 2	180B165 40	108	North Hollywood - Valley Village	No	ABMI	NH CPU
Los Angeles	6530 LANKERSHIM BLVD	91606	2335009022	0.000	0.000	0.000	5.200	Shortfall of Sites	0.144	Highway Oriented Commercial	C2-1VL	Neighborhood Center	0	0	69.610	5.200		Commercial - Store - One Story, 0	180B169 731	108	North Hollywood - Valley Village	No	ABMI	NH CPU
Los Angeles	6530 LANKERSHIM BLVD	91606	2335009022	0.000	0.000	0.000	5.200	Shortfall of Sites	0.143	Highway Oriented Commercial	C2-1VL	Neighborhood Center	0	0	69.690	5.200		Commercial - Store - One Story, 0	180B169 777	108	North Hollywood - Valley Village	No	ABMI	NH CPU
Los Angeles	6530 LANKERSHIM BLVD	91606	2335009022	0.000	0.000	0.000	5.200	Shortfall of Sites	0.143	Highway Oriented Commercial	C2-1VL	Neighborhood Center	0	0	69.693	5.200		Commercial - Store - One Story, 0	180B169 811	108	North Hollywood - Valley Village	No	ABMI	NH CPU
Los Angeles	14408 EMELITA ST	91401	2245005010	0.000	0.000	0.000	5.200	Shortfall of Sites	0.155	Low Medium II Residential	[Q]RD1.5-1	Medium	0	0	58.038	5.200		Residential - Double, Duplex, or Two Units - 4 Stories or Less, 2	174B149 184	54	Van Nuys - North Sherman Oaks	No	ABMI	Orange LineTNP , AHO
Los Angeles	14429 HATTERAS ST	91401	2245005022	0.000	0.000	0.000	5.200	Shortfall of Sites	0.155	Low Medium II Residential	[Q]RD2-1	Medium	0	0	58.082	5.200		, 2	174B149 252	54	Van Nuys - North Sherman Oaks	No	ABMI	Orange LineTNP , R2RD, AHO
Los Angeles	14423 HATTERAS ST	91401	2245005021	0.000	0.000	0.000	5.200	Shortfall of Sites	0.155	Low Medium II Residential	[Q]RD2-1	Medium	0	0	58.081	5.200		Residential - Double, Duplex, or Two Units - 4 Stories or Less, 2	174B149 253	54	Van Nuys - North Sherman Oaks	No	ABMI	Orange LineTNP , R2RD, AHO
Los Angeles	5635 LANKERSHIM BLVD	91601	2338027010	0.000	0.000	0.000	5.200	Shortfall of Sites	0.057	Community Commercial	C2-1	Community Commercial	0	0	156.820	5.200		Commercial - Store - One Story, 2	174B169 708	No Max	North Hollywood - Valley Village	No	ABMI	Orange LineTNP , AHO
Los Angeles	14133 TIARA ST	91401	2245001019	0.000	0.000	0.000	5.200	Shortfall of Sites	0.153	Low Medium II Residential	[Q]RD2-1	Medium	0	0	58.955	5.200		, 2	177B153 951	54	Van Nuys - North Sherman Oaks	No	ABMI	Orange LineTNP , R2RD, AHO
Los Angeles	11035 MAGNOLIA BLVD	91601	2350018059	0.000	0.000	0.000	5.200	Shortfall of Sites	0.065	Community Commercial	C4-2D-CA	Community Commercial	0	0	154.467	5.200		Institutional - Homes for Aged and Others - One Story, 0	171B173 544	No Max	North Hollywood - Valley Village	No	ABMI	Orange LineTNP , AHO
Los Angeles	14558 SYLVAN ST	91411	2241012025	0.000	0.000	0.000	5.200	Shortfall of Sites	0.064	Community Commercial	[Q]C1.5-1VL-CDO	Neighborhood Commercial	0	0	155.556	5.200		Commercial - Office Building - One Story, 0	178-5A151 147	No Max	Van Nuys - North Sherman Oaks	No	ABMI	Orange LineTNP , ARO
Los Angeles	5648 VINELAND AVE	91601	2415005011	0.000	0.000	0.000	5.200	Shortfall of Sites	0.063	Community Commercial	C4-1	Community Commercial	0	0	158.005	5.200		Commercial - Professional Building - One Story, 0	174B173 708	No Max	North Hollywood - Valley Village	No	ABMI	Orange LineTNP , ARO, AHO
Los Angeles	5648 VINELAND AVE	91601	2415005011	0.000	0.000	0.000	5.200	Shortfall of Sites	0.062	Community Commercial	C4-1	Community Commercial	0	0	162.144	5.200		Commercial - Professional Building - One Story, 0	174B173 723	No Max	North Hollywood - Valley Village	No	ABMI	Orange LineTNP , ARO, AHO
Los Angeles	6300 VAN NUYS BLVD	91401	2240002023	0.000	0.000	0.000	5.200	Shortfall of Sites	0.066	Regional Center Commercial	[Q]C2-1L-CDO	Community Commercial	0	0	151.635	5.200		Commercial - Bank, Savings and Loan - One Story, 0	178-5A151 129	No Max	Van Nuys - North Sherman Oaks	No	ABMI	Orange LineTNP , MURC
Los Angeles	6371 VAN NUYS BLVD	91401	2241004002	0.000	0.000	0.000	5.200	Shortfall of Sites	0.066	Regional Center Commercial	[Q]C2-1L-CDO	Community Commercial	0	0	152.567	5.200		Commercial - Store - One Story, 0	180B149 930	No Max	Van Nuys - North Sherman Oaks	No	ABMI	Orange LineTNP , MURC
Los Angeles	5700 CASE AVE	91601	2337026012	0.000	0.000	0.000	5.200	Shortfall of Sites	0.138	Low Medium II Residential	RD1.5-1VL	Medium	0	0	108.903	5.200		Residential - Four Units (Any Combination) - 4 Stories or Less, 4	174B173 639	54	North Hollywood - Valley Village	No	ABMI	Orange LineTNP , R2RD
Los Angeles	17024 SHERMAN WAY	91406	2227025006	0.000	0.000	0.000	5.200	Shortfall of Sites	0.216	Low Residential	R1-1	Low Medium Residential	0	0	41.622	5.200		, 2	183B133 152	10	Reseda - West Van Nuys	No	ABMI	RES CPU , AHO
Los Angeles	0	0	2423025020	0.000	0.000	0.000	5.200	Shortfall of Sites	0.075	General Commercial	C2-1VL-CDO-RIO	Community Center	0	0	133.998	5.200		Commercial - Parking Lot (Commercial Use Property) - Lots - Patron or Employee - One Story, 0	165B177 1003	108	Sherman Oaks - Studio City - Toluca Lake - Cahuenga Pass	No	ABMI	SHR CPU , AHO
Los Angeles	0	0	2423025020	0.000	0.000	0.000	5.200	Shortfall of Sites	0.075	General Commercial	C2-1VL-CDO-RIO	Community Center	0	0	133.998	5.200		Commercial - Parking Lot (Commercial Use Property) - Lots - Patron or Employee - One Story, 0	165B177 1004	108	Sherman Oaks - Studio City - Toluca Lake - Cahuenga Pass	No	ABMI	SHR CPU , AHO
Los Angeles	0	0	2423025020	0.000	0.000	0.000	5.200	Shortfall of Sites	0.075	General Commercial	C2-1VL-CDO-RIO	Community Center	0	0	133.993	5.200		Commercial - Parking Lot (Commercial Use Property) - Lots - Patron or Employee - One Story, 0	165B177 1010	108	Sherman Oaks - Studio City - Toluca Lake - Cahuenga Pass	No	ABMI	SHR CPU , AHO
Los Angeles	0	0	2423025020	0.000	0.000	0.000	5.200	Shortfall of Sites	0.075	General Commercial	C2-1VL-CDO-RIO	Community Center	0	0	133.991	5.200		Commercial - Parking Lot (Commercial Use Property) - Lots - Patron or Employee - One Story, 0	165B177 1024	108	Sherman Oaks - Studio City - Toluca Lake - Cahuenga Pass	No	ABMI	SHR CPU , AHO
Los Angeles	4146 LANKERSHIM BLVD	91602	2423024081	0.000	0.000	0.000	5.200	Shortfall of Sites	0.075	General Commercial	C2-1VL-CDO-RIO	Community Center	0	0	134.016	5.200		Commercial - Office Building - One Story, 0	165B177 975	108	Sherman Oaks - Studio City - Toluca Lake - Cahuenga Pass	No	ABMI	SHR CPU , ARO, AHO
Los Angeles	4146 LANKERSHIM BLVD	91602	2423024081	0.000	0.000	0.000	5.200	Shortfall of Sites	0.075	General Commercial	C2-1VL-CDO-RIO	Community Center	0	0	134.013	5.200		Commercial - Office Building - One Story, 0	165B177 987	108	Sherman Oaks - Studio City - Toluca Lake - Cahuenga Pass	No	ABMI	SHR CPU , ARO, AHO
Los Angeles	4146 LANKERSHIM BLVD	91602	2423024081	0.000	0.000	0.000	5.200	Shortfall of Sites	0.075	General Commercial	C2-1VL-CDO-RIO	Community Center	0	0	134.010	5.200		Commercial - Office Building - One Story, 0	165B177 989	108	Sherman Oaks - Studio City - Toluca Lake - Cahuenga Pass	No	ABMI	SHR CPU , ARO, AHO
Los Angeles	4146 LANKERSHIM BLVD	91602	2423024081	0.000	0.000	0.000	5.200	Shortfall of Sites	0.075	General Commercial	C2-1VL-CDO-RIO	Community Center	0	0	134.009	5.200		Commercial - Office Building - One Story, 0	165B177 994	108	Sherman Oaks - Studio City - Toluca Lake - Cahuenga Pass	No	ABMI	SHR CPU , ARO, AHO
Los Angeles	4142 LANKERSHIM BLVD	91602	2423025019	0.000	0.000	0.000	5.200	Shortfall of Sites	0.075	General Commercial	C2-1VL-CDO-RIO	Community Center	0	0	134.005	5.200		Commercial - Office Building - Two Stories, 0	165B177 996	108	Sherman Oaks - Studio City - Toluca Lake - Cahuenga Pass	No	ABMI	SHR CPU , ARO, AHO
Los Angeles	4142 LANKERSHIM BLVD	91602	2423025019	0.000	0.000	0.000	5.200	Shortfall of Sites	0.075	General Commercial	C2-1VL-CDO-RIO	Community Center	0	0	134.003	5.200		Commercial - Office Building - Two Stories, 0	165B177 1001	108	Sherman Oaks - Studio City - Toluca Lake - Cahuenga Pass	No	ABMI	SHR CPU , ARO, AHO
Los Angeles	10611 MOORPARK ST	91602	2423003044	0.260	0.260	0.000	4.680	Shortfall of Sites	0.145	Medium Residential	R3-1-RIO	Community Center	0	20	138.289	5.200		Residential - Five or More Units or Apartments (Any Combination) - 4 Stories or Less, 8	165B177 327	108	Sherman Oaks - Studio City - Toluca Lake - Cahuenga Pass	No	VLI, LI, ABMI	SHR CPU , DB50, AHO
Los Angeles	6020 HAZELTINE AVE	91401	2239015031	0.000	0.000	0.000	5.200	Shortfall of Sites	0.125	Neighborhood Office Commercial	[Q]C1.5-1VL	Neighborhood Center	0	0	71.950	5.200		Commercial - Auto, Recreation Equipment, Construction Equipment Sales and Service - Auto Body Repair Shop - One Story, 2	177B153 833	72	Van Nuys - North Sherman Oaks	No	ABMI	VNY CPU , AHO
Los Angeles	7307 VAN NUYS BLVD	91405	2218017019	0.000	0.000	0.000	5.200	Shortfall of Sites	0.071	General Commercial	C2-1VL	Community Center	0	0	141.438	5.200		Commercial - Store Combination - Store and Office Combination - One Story, 0	186B149 723	108	Van Nuys - North Sherman Oaks	No	ABMI	VNY CPU , ARO
Los Angeles	7550 SEPULVEDA BLVD	91405	2221001025	0.000	0.000	0.000	5.200	Shortfall of Sites	0.144	General Commercial	C2-1VL	Neighborhood Center	0	0	69.593	5.200		Commercial - Shopping Center (Neighborhood, Community) - One Story, 0	186B145 192	72	Van Nuys - North Sherman Oaks	No	ABMI	VNY CPU
Los Angeles	7550 SEPULVEDA BLVD	91405	2221001025	0.000	0.000	0.000	5.200	Shortfall of Sites	0.144	General Commercial	C2-1VL	Neighborhood Center	0	0	69.589	5.200		Commercial - Shopping Center (Neighborhood, Community) - One Story, 0	186B145 233	72	Van Nuys - North Sherman Oaks	No	ABMI	VNY CPU
Los Angeles	25617 DODGE AVE	90710	7413032032	0.000	0.000	0.000	5.200	Shortfall of Sites	0.132	General Commercial	[Q]CR-1VL-O	Community Center	0	0	76.012	5.200		Commercial - Professional Building - One Story, 0	036B197 985	54	Wilmington - Harbor City	No	ABMI	WHC CPU , ARO, DB50
Los Angeles	843 PACIFIC COAST HWY	90710	7413031021	0.000	0.000	0.000	5.200	Shortfall of Sites	0.138	General Commercial	[Q]C2-1VL-O	Community Center	0	0	72.591	5.200		Commercial - Auto, Recreation Equipment, Construction Equipment Sales and Service - Auto Body Repair Shop - One Story, 0	036B197 982	54	Wilmington - Harbor City	No	ABMI	WHC CPU , DB50
Los Angeles	843 PACIFIC COAST HWY	90710	7413031021	0.000	0.000	0.000	5.200	Shortfall of Sites	0.138	General Commercial	[Q]C2-1VL-O	Community Center	0	0	72.599	5.200		Commercial - Auto, Recreation Equipment, Construction Equipment Sales and Service - Auto Body Repair Shop - One Story, 0	036B197 983	54	Wilmington - Harbor City	No	ABMI	WHC CPU , DB50
Los Angeles	843 PACIFIC COAST HWY	90710	7413031021	0.000	0.000	0.000	5.200	Shortfall of Sites	0.138	General Commercial	[Q]C2-1VL-O	Community Center	0	0	72.592	5.200		Commercial - Auto, Recreation Equipment, Construction Equipment Sales and Service - Auto Body Repair Shop - One Story, 0	036B197 995	54	Wilmington - Harbor City	No	ABMI	WHC CPU , DB50
Los Angeles	843 PACIFIC COAST HWY	90710	7413031021	0.000	0.000	0.000	5.200	Shortfall of Sites	0.138	General Commercial	[Q]C2-1VL-O	Community Center	0	0	72.600	5.200		Commercial - Auto, Recreation Equipment, Construction Equipment Sales and Service - Auto Body Repair Shop - One Story, 0	036B197 996	54	Wilmington - Harbor City	No	ABMI	WHC CPU , DB50
Los Angeles	5900 HOLLYWOOD BLVD	90028	5545005011	0.000	0.000	0.000	5.200	Shortfall of Sites	0.044	Highway Oriented Commercial	C4-1-SN	Regional Center Commercial	[Q]C2-2D-SN-CPIO	0	225.701	5.200		Industrial - Warehousing, Distribution, Storage - Public Storage - Mini Warehouse - Three Stories, 0	148-5A191 172	108	Hollywood	No	ABMI	HWD CPU , AHO, TOC EXP
Los Angeles	17126 OTSEGO ST	91316	2258011012	2.599	2.599	0.000	0.000	Shortfall of Sites	0.584	Very Low I Residential	RA-1	Very Low Residential	0	20	66.287	5.199		Residential - Single Family Residence - Pool, 1	171B133 495	1 per lot	Encino - Tarzana	No	LI	AHO , ENC CPU, ADU
Los Angeles	11477 ALBERS ST	91601	2350007031	0.000	0.000	0.000	5.199	Shortfall of Sites	0.060	Low Medium II Residential	RD1.5-1VL	Medium	0	0	99.000	5.199		Residential - Five or More Units or Apartments (Any Combination) - 4 Stories or Less, 0	174B169 1059	54	North Hollywood - Valley Village	Yes	ABMI	TOC EXP , Orange LineTNP, R2RD, AHO
Los Angeles	5709 SHIRLEY AVE	91356	2153026024	2.599	2.599	0.000	0.000	Shortfall of Sites	0.584	Very Low I Residential	RA-1	Very Low Residential	0	20	66.287	5.198		Residential - Single Family Residence, 1	174B117 696	1 per lot	Encino - Tarzana	No	LI	AHO , ENC CPU
Los Angeles	1955 BLAKE AVE	90039	5442010029	0.000	0.000	0.000	5.195	Shortfall of Sites	0.227	Commercial Manufacturing	[Q]CM-1XL-RIO	0	0	0	44.080	5.195		Industrial - Warehousing, Distribution, Storage - Warehousing, Distribution, Under 10,000 SF - One Story, 0	148-5A213 294		Silver Lake - Echo Park - Elysian Valley	No	ABMI	DB50 , ARO
Los Angeles	5361 W WASHINGTON BLVD	90016	5064007037	0.000	0.000	0.000	5.195	Shortfall of Sites	0.113	Neighborhood Commercial	C2-1VL-CPIO	0	0	0	88.617	5.195		Industrial - Light Manufacturing - One Story, 0	126B177 1068		West Adams - Baldwin Hills - Leimert	No	ABMI	DB50 , ARO
Los Angeles	131 W ANAHEIM ST	90744	7423003037	0.000	0.000	0.000	5.195	Shortfall of Sites	0.061	Community Commercial	[Q]C2-2D-O-CUGU	0	0	0	164.028	5.195		Commercial - Professional Building - One Story, 0	030B205 329		Wilmington - Harbor City	No	ABMI	DB50 , ARO
Los Angeles	401 W ANAHEIM ST	90744	7416029047	0.000	0.000	0.000	5.195	Shortfall of Sites	0.153	General Commercial	[Q]C2-1VL-O-CUGU	0	0	0	65.402	5.195		Commercial - Supermarket - Supermarket - 12,000 SF or More - One Story, 0	030B205 341		Wilmington - Harbor City	No	ABMI	DB50
Los Angeles	401 W ANAHEIM ST	90744	7416029047	0.000	0.000	0.000	5.195	Shortfall of Sites	0.153	General Commercial	[Q]C2-1VL-O-CUGU	0	0	0	65.427	5.195		Commercial - Supermarket - Supermarket - 12,000 SF or More - One Story, 0	030B205 346		Wilmington - Harbor City	No	ABMI	DB50

Jurisdiction Name	Site Address/Intersection	5 Digit ZIP Code	Assessor Parcel Number	Very Low-Income	Low-Income	Moderate-Income	Above Moderate-Income	Type of Shortfall	Parcel Size (Acres)	Current General Plan Designation	Current Zoning	Proposed General Plan (GP) Designation	Proposed Zoning	Minimum Density Allowed	Maximum Density Allowed	Total Capacity	Vacant/ Nonvacant	Description of Existing Uses	PIN	Base Density Per Acre	Community Plan Area	Rent Stabalization Ordinance	Income Category	Applicable Rezoning Program (Program informing values in Column Q listed first)
Los Angeles	401 W ANAHEIM ST	90744	7416029047	0.000	0.000	0.000	5.195	Shortfall of Sites	0.158	General Commercial	[Q]C2-1VL-O-CUGU	0	0	0	63.225	5.195		Commercial - Supermarket - Supermarket - 12,000 SF or More - One Story, 0	030B205 351		Wilmington - Harbor City	No	ABMI	DB50
Los Angeles	1355 MCDONALD AVE	90744	7415007033	0.000	0.000	0.000	5.195	Shortfall of Sites	0.157	General Commercial	[Q]C2-1VL-O-CUGU	0	0	0	63.518	5.195		Commercial - Auto, Recreation Equipment, Construction Equipment Sales and Service - Auto Service Centers (No Gasoline) - One Story, 0	036B205 1204		Wilmington - Harbor City	No	ABMI	DB50
Los Angeles	1355 MCDONALD AVE	90744	7415007033	0.000	0.000	0.000	5.195	Shortfall of Sites	0.158	General Commercial	[Q]C2-1VL-O-CUGU	0	0	0	63.346	5.195		Commercial - Auto, Recreation Equipment, Construction Equipment Sales and Service - Auto Service Centers (No Gasoline) - One Story, 0	036B205 1229		Wilmington - Harbor City	No	ABMI	DB50
Los Angeles	5300 W WASHINGTON BLVD	90016	5063018031	0.000	0.000	0.000	5.195	Shortfall of Sites	0.121	Neighborhood Commercial	C2-1VL-CPIO	0	0	0	82.487	5.195		Industrial - Parking Lot (Industrial Use Property) - One Story, 0	126B177 1615		West Adams - Baldwin Hills - Leimert	No	ABMI	DB50
Los Angeles	336 W ANAHEIM ST	90744	7416033041	0.000	0.000	0.000	5.195	Shortfall of Sites	0.213	General Commercial	[Q]C2-1VL-O-CUGU	0	0	0	67.655	5.195		Commercial - Supermarket - Supermarket - 12,000 SF or More - One Story, 0	030B205 428		Wilmington - Harbor City	No	ABMI	DB50
Los Angeles	336 W ANAHEIM ST	90744	7416033041	0.000	0.000	0.000	5.195	Shortfall of Sites	0.213	General Commercial	[Q]C2-1VL-O-CUGU	0	0	0	67.657	5.195		Commercial - Supermarket - Supermarket - 12,000 SF or More - One Story, 0	030B205 429		Wilmington - Harbor City	No	ABMI	DB50
Los Angeles	336 W ANAHEIM ST	90744	7416033041	0.000	0.000	0.000	5.195	Shortfall of Sites	0.213	General Commercial	[Q]C2-1VL-O-CUGU	0	0	0	67.759	5.195		Commercial - Supermarket - Supermarket - 12,000 SF or More - One Story, 0	030B205 430		Wilmington - Harbor City	No	ABMI	DB50
Los Angeles	13767 FOOTHILL BLVD	91342	2509015040	0.000	0.000	0.000	5.195	Shortfall of Sites	0.084	Community Commercial	C2-1VL-CPIO	0	0	0	171.110	5.195		Commercial - Commercial - One Story, 0	225B153 439		Sylmar	No	ABMI	DB50
Los Angeles	2436 ARMACOST AVE	90064	4259039050	0.000	0.000	0.000	5.195	Shortfall of Sites	0.055	Low Residential	R1-1	Low Medium	0	0	99.000	5.195		Residential - Single Family Residence, 0	120B149 30	21	Palms - Mar Vista - Del Rey	No	ABMI	TOC EXP , PMVDR CPU, AHO
Los Angeles	17628 MCCORMICK ST	91316	2257005022	2.597	2.597	0.000	0.000	Shortfall of Sites	0.502	Very Low I Residential	RA-1	Very Low Residential	0	20	66.287	5.195		Residential - Single Family Residence - Pool, 1	171B129 157	1 per lot	Encino - Tarzana	No	LI	AHO , ENC CPU, ADU
Los Angeles	4417 LIBBIT AVE	91436	2284008009	2.597	2.597	0.000	0.000	Shortfall of Sites	0.502	Low I Residential	RE9-1	Low Residential	0	20	66.287	5.194		Residential - Single Family Residence - Pool, 1	168B137 727	1 per lot	Encino - Tarzana	No	LI	AHO , ENC CPU, ADU
Los Angeles	849 N JUNE ST	90038	5524007003	0.000	0.000	0.000	5.194	Shortfall of Sites	0.144	Low Medium II Residential	RD1.5-1XL	0	0	0	46.132	5.194		Residential - Single Family Residence, 1	141B185 22		Hollywood	No	ABMI	DB50
Los Angeles	848 N LAS PALMAS AVE	90038	5524006021	0.000	0.000	0.000	5.194	Shortfall of Sites	0.146	Low Medium II Residential	RD1.5-1XL	0	0	0	45.465	5.194		Residential - Single Family Residence - Pool, 1	141B185 25		Hollywood	No	ABMI	DB50
Los Angeles	842 N JUNE ST	90038	5533024016	0.000	0.000	0.000	5.194	Shortfall of Sites	0.146	Low Medium II Residential	RD1.5-1XL	0	0	0	45.686	5.194		Residential - Single Family Residence, 1	141B185 47		Hollywood	No	ABMI	DB50
Los Angeles	843 N JUNE ST	90038	5524007004	0.000	0.000	0.000	5.194	Shortfall of Sites	0.146	Low Medium II Residential	RD1.5-1XL	0	0	0	45.650	5.194		Residential - Single Family Residence, 1	141B185 48		Hollywood	No	ABMI	DB50
Los Angeles	843 N CHEROKEE AVE	90038	5524006004	0.000	0.000	0.000	5.194	Shortfall of Sites	0.146	Low Medium II Residential	RD1.5-1XL	0	0	0	45.659	5.194		Residential - Single Family Residence, 1	141B185 50		Hollywood	No	ABMI	DB50
Los Angeles	5328 SYLMAR AVE	91401	2248015020	0.000	0.000	0.000	5.194	Shortfall of Sites	0.149	Low Medium II Residential	[Q]RD1.5-1	0	0	0	44.807	5.194		Residential - Single Family Residence, 1	172-5A151 63		Van Nuys - North Sherman Oaks	No	ABMI	DB50
Los Angeles	5326 SYLMAR AVE	91401	2248015019	0.000	0.000	0.000	5.194	Shortfall of Sites	0.149	Low Medium II Residential	[Q]RD1.5-1	0	0	0	44.804	5.194		Residential - Single Family Residence - Pool, 1	172-5A151 66		Van Nuys - North Sherman Oaks	No	ABMI	DB50
Los Angeles	839 N JUNE ST	90038	5524007005	0.000	0.000	0.000	5.194	Shortfall of Sites	0.146	Low Medium II Residential	RD1.5-1XL	0	0	0	45.650	5.194		Residential - Single Family Residence, 1	141B185 72		Hollywood	No	ABMI	DB50
Los Angeles	838 N CHEROKEE AVE	90038	5524007020	0.000	0.000	0.000	5.194	Shortfall of Sites	0.146	Low Medium II Residential	RD1.5-1XL	0	0	0	45.687	5.194		Residential - Single Family Residence, 1	141B185 73		Hollywood	No	ABMI	DB50
Los Angeles	5320 SYLMAR AVE	91401	2248015018	0.000	0.000	0.000	5.194	Shortfall of Sites	0.149	Low Medium II Residential	[Q]RD1.5-1	0	0	0	44.801	5.194		Residential - Single Family Residence - Pool, 1	172-5A151 92		Van Nuys - North Sherman Oaks	No	ABMI	DB50
Los Angeles	833 N JUNE ST	90038	5524007006	0.000	0.000	0.000	5.194	Shortfall of Sites	0.146	Low Medium II Residential	RD1.5-1XL	0	0	0	45.650	5.194		Residential - Single Family Residence - Pool and Misc., 1	141B185 98		Hollywood	No	ABMI	DB50
Los Angeles	5316 SYLMAR AVE	91401	2248015017	0.000	0.000	0.000	5.194	Shortfall of Sites	0.149	Low Medium II Residential	[Q]RD1.5-1	0	0	0	44.798	5.194		Residential - Single Family Residence, 1	172-5A151 100		Van Nuys - North Sherman Oaks	No	ABMI	DB50
Los Angeles	5312 SYLMAR AVE	91401	2248015016	0.000	0.000	0.000	5.194	Shortfall of Sites	0.149	Low Medium II Residential	[Q]RD1.5-1	0	0	0	44.795	5.194		Residential - Single Family Residence, 1	172-5A151 108		Van Nuys - North Sherman Oaks	No	ABMI	DB50
Los Angeles	828 N CHEROKEE AVE	90038	5524007018	0.000	0.000	0.000	5.194	Shortfall of Sites	0.146	Low Medium II Residential	RD1.5-1XL	0	0	0	45.687	5.194		Residential - Single Family Residence, 1	141B185 123		Hollywood	No	ABMI	DB50
Los Angeles	5302 SYLMAR AVE	91401	2248015014	0.000	0.000	0.000	5.194	Shortfall of Sites	0.149	Low Medium II Residential	[Q]RD1.5-1	0	0	0	44.790	5.194		Residential - Single Family Residence, 1	172-5A151 133		Van Nuys - North Sherman Oaks	No	ABMI	DB50
Los Angeles	822 N CHEROKEE AVE	90038	5524007017	0.000	0.000	0.000	5.194	Shortfall of Sites	0.146	Low Medium II Residential	RD1.5-1XL	0	0	0	45.687	5.194		Residential - Single Family Residence, 1	141B185 147		Hollywood	No	ABMI	DB50
Los Angeles	3223 LARISSA DR	90026	5426007004	0.000	0.000	0.000	5.194	Shortfall of Sites	0.079	Medium Residential	R3-1VL	0	0	0	84.560	5.194		Residential - Single Family Residence, 1	142-5A203 148		Silver Lake - Echo Park - Elysian Valley	No	ABMI	DB50
Los Angeles	816 N CHEROKEE AVE	90038	5524007016	0.000	0.000	0.000	5.194	Shortfall of Sites	0.146	Low Medium II Residential	RD1.5-1XL	0	0	0	45.687	5.194		Residential - Single Family Residence, 1	141B185 170		Hollywood	No	ABMI	DB50
Los Angeles	8916 SAWYER ST	90035	4302019028	0.000	0.000	0.000	5.194	Shortfall of Sites	0.143	Low Medium II Residential	RD1.5-1	0	0	0	46.615	5.194		Residential - Single Family Residence, 1	126B169 178		West Adams - Baldwin Hills - Leimert	No	ABMI	DB50
Los Angeles	5070 GLEN IRIS AVE	90041	5686007014	0.000	0.000	0.000	5.194	Shortfall of Sites	0.144	Low Medium II Residential	RD1.5-1	0	0	0	46.406	5.194		Residential - Single Family Residence, 1	162A223 179		Northeast Los Angeles	No	ABMI	DB50
Los Angeles	846 MALTMAN AVE	90026	5427020023	0.000	0.000	0.000	5.194	Shortfall of Sites	0.196	Low Medium II Residential	RD2-1VL	0	0	0	33.941	5.194		Residential - Single Family Residence, 1	142-5A201 186		Silver Lake - Echo Park - Elysian Valley	No	ABMI	DB50 , ADU
Los Angeles	5066 HIGHLAND VIEW AVE	90041	5686008015	0.000	0.000	0.000	5.194	Shortfall of Sites	0.145	Low Medium II Residential	RD1.5-1	0	0	0	46.057	5.194		Residential - Single Family Residence, 1	162A223 187		Northeast Los Angeles	No	ABMI	DB50
Los Angeles	4916 LAUREL CANYON BLVD	91607	2355009041	0.000	0.000	0.000	5.194	Shortfall of Sites	0.115	Medium Residential	[Q]R3-1	0	0	0	58.023	5.194		Residential - Single Family Residence, 1	168B165 189		North Hollywood - Valley Village	No	ABMI	DB50
Los Angeles	5060 GLEN IRIS AVE	90041	5686007016	0.000	0.000	0.000	5.194	Shortfall of Sites	0.144	Low Medium II Residential	RD1.5-1	0	0	0	46.406	5.194		Residential - Single Family Residence, 1	162A223 195		Northeast Los Angeles	No	ABMI	DB50
Los Angeles	812 N CHEROKEE AVE	90038	5524007015	0.000	0.000	0.000	5.194	Shortfall of Sites	0.146	Low Medium II Residential	RD1.5-1XL	0	0	0	45.687	5.194		Residential - Single Family Residence, 1	141B185 195		Hollywood	No	ABMI	DB50
Los Angeles	5063 GLEN IRIS AVE	90041	5686006020	0.000	0.000	0.000	5.194	Shortfall of Sites	0.146	Low Medium II Residential	RD1.5-1	0	0	0	45.724	5.194		Residential - Single Family Residence, 1	162A223 196		Northeast Los Angeles	No	ABMI	DB50
Los Angeles	813 N CHEROKEE AVE	90038	5524006010	0.000	0.000	0.000	5.194	Shortfall of Sites	0.146	Low Medium II Residential	RD1.5-1XL	0	0	0	45.673	5.194		Residential - Single Family Residence, 1	141B185 196		Hollywood	No	ABMI	DB50
Los Angeles	5056 HIGHLAND VIEW AVE	90041	5686008017	0.000	0.000	0.000	5.194	Shortfall of Sites	0.145	Low Medium II Residential	RD1.5-1	0	0	0	46.060	5.194		Residential - Single Family Residence, 1	162A223 208		Northeast Los Angeles	No	ABMI	DB50
Los Angeles	5057 HIGHLAND VIEW AVE	90041	5686007011	0.000	0.000	0.000	5.194	Shortfall of Sites	0.145	Low Medium II Residential	RD1.5-1	0	0	0	46.050	5.194		Residential - Single Family Residence, 1	162A223 210		Northeast Los Angeles	No	ABMI	DB50
Los Angeles	5056 GLEN IRIS AVE	90041	5686007017	0.000	0.000	0.000	5.194	Shortfall of Sites	0.144	Low Medium II Residential	RD1.5-1	0	0	0	46.406	5.194		Residential - Single Family Residence, 1	162A223 212		Northeast Los Angeles	No	ABMI	DB50
Los Angeles	5057 GLEN IRIS AVE	90041	5686006019	0.000	0.000	0.000	5.194	Shortfall of Sites	0.146	Low Medium II Residential	RD1.5-1	0	0	0	45.724	5.194		Residential - Single Family Residence, 1	162A223 213		Northeast Los Angeles	No	ABMI	DB50
Los Angeles	806 N CHEROKEE AVE	90038	5524007014	0.000	0.000	0.000	5.194	Shortfall of Sites	0.146	Low Medium II Residential	RD1.5-1XL	0	0	0	45.687	5.194		Residential - Single Family Residence, 1	141B185 219		Hollywood	No	ABMI	DB50
Los Angeles	807 N CHEROKEE AVE	90038	5524006029	0.000	0.000	0.000	5.194	Shortfall of Sites	0.146	Low Medium II Residential	RD1.5-1XL	0	0	0	45.675	5.194		Residential - Single Family Residence, 1	141B185 220		Hollywood	No	ABMI	DB50
Los Angeles	806 N LAS PALMAS AVE	90038	5524006014	0.000	0.000	0.000	5.194	Shortfall of Sites	0.146	Low Medium II Residential	RD1.5-1XL	0	0	0	45.680	5.194		Residential - Single Family Residence, 1	141B185 221		Hollywood	No	ABMI	DB50
Los Angeles	2227 LAVERNA AVE	90041	5685012007	0.000	0.000	0.000	5.194	Shortfall of Sites	0.152	Low Medium II Residential	RD1.5-1	0	0	0	43.935	5.194		Residential - Single Family Residence, 1	160-5A221 226		Northeast Los Angeles	No	ABMI	DB50 , ADU
Los Angeles	937 MICHELTORENA ST	90026	5427030008	0.000	0.000	0.000	5.194	Shortfall of Sites	0.238	Low Medium I Residential	R2-1VL	0	0	0	27.932	5.194		Residential - Single Family Residence, 1	142-5A203 231		Silver Lake - Echo Park - Elysian Valley	No	ABMI	DB50 , ADU, R2RD
Los Angeles	2567 S BARRINGTON AVE	90064	4257013034	0.000	0.000	0.000	5.194	Shortfall of Sites	0.074	Medium Residential	R3-1	0	0	0	89.589	5.194		Residential - Single Family Residence, 1	120B153 244		Palms - Mar Vista - Del Rey	No	ABMI	DB50
Los Angeles	2571 S BARRINGTON AVE	90064	4257013035	0.000	0.000	0.000	5.194	Shortfall of Sites	0.076	Medium Residential	R3-1	0	0	0	87.822	5.194		Residential - Single Family Residence, 1	120B153 253		Palms - Mar Vista - Del Rey	No	ABMI	DB50
Los Angeles	1901 S BEDFORD ST	90034	4302021011	0.000	0.000	0.000	5.194	Shortfall of Sites	0.189	Low Medium II Residential	RD2-1	0	0	0	35.147	5.194		Residential - Single Family Residence - Pool, 1	126B169 258		West Adams - Baldwin Hills - Leimert	No	ABMI	DB50 , ADU
Los Angeles	2575 S BARRINGTON AVE	90064	4257013036	0.000	0.000	0.000	5.194	Shortfall of Sites	0.076	Medium Residential	R3-1	0	0	0	87.822	5.194		Residential - Single Family Residence, 1	120B153 259		Palms - Mar Vista - Del Rey	No	ABMI	DB50
Los Angeles	3580 EAGLE ROCK BLVD	90065	5457027024	0.000	0.000	0.000	5.194	Shortfall of Sites	0.146	Low Medium II Residential	RD1.5-1-CDO	0	0	0	45.670	5.194		Commercial - Store Combination - Store and Residential Combination - One Story, 1	154-5A215 261		Northeast Los Angeles	No	ABMI	DB50
Los Angeles	1902 S SHENANDOAH ST	90034	4302021002	0.000	0.000	0.000	5.194	Shortfall of Sites	0.193	Low Medium II Residential	RD2-1	0	0	0	34.562	5.194		Residential - Single Family Residence, 1	126B169 263		West Adams - Baldwin Hills - Leimert	No	ABMI	DB50 , ADU
Los Angeles	13053 MOORPARK ST	91604	2362010023	0.000	0.000	0.000	5.194	Shortfall of Sites	0.075	Medium Residential	R3-1-RIO	0	0	0	89.268	5.194		Residential - Single Family Residence, 1	165B161 270		Sherman Oaks - Studio City - Toluca Lake - Cahuenga Pass	No	ABMI	DB50
Los Angeles	17724 LOS ALIMOS ST	91344	2712029006	0.000	0.000	0.000	5.194	Shortfall of Sites	0.241	Low Medium I Residential	R2-1	0	0	0	27.642	5.194		Residential - Single Family Residence, 1	207B129 276		Granada Hills - Knollwood	No	ABMI	DB50 , ADU, R2RD
Los Angeles	12957 MOORPARK ST	91604	2362012023	0.000	0.000	0.000	5.194	Shortfall of Sites	0.075	Medium Residential	R3-1-RIO	0	0	0	89.265	5.194		Residential - Single Family Residence, 1	165B161 281		Sherman Oaks - Studio City - Toluca Lake - Cahuenga Pass	No	ABMI	DB50
Los Angeles	1904 S SHENANDOAH ST	90034	4302021003	0.000	0.000	0.000	5.194	Shortfall of Sites	0.188	Low Medium II Residential	RD2-1	0	0	0	35.436	5.194		Residential - Single Family Residence, 1	126B169 283		West Adams - Baldwin Hills - Leimert	No	ABMI	DB50 , ADU
Los Angeles	17638 LOS ALIMOS ST	91344	2712028005	0.000	0.000	0.000	5.194	Shortfall of Sites	0.241	Low Medium I Residential	R2-1	0	0	0	27.642	5.194		Residential - Single Family Residence, 1	207B129 284		Granada Hills - Knollwood	No	ABMI	DB50 , ADU, R2RD
Los Angeles	1421 GLENVILLE DR	90035	4306003022	0.000	0.000	0.000	5.194	Shortfall of Sites	0.076	Medium Residential	[Q]R3-1-O	0	0	0	87.944	5.194		, 1	132A167 285		West Los Angeles	No	ABMI	DB50
Los Angeles	17608 LOS ALIMOS ST	91344	2712028011	0.000	0.000	0.000	5.194	Shortfall of Sites	0.241	Low Medium I Residential	R2-1	0	0	0	27.642	5.194		Residential - Single Family Residence, 1	207B129 290		Granada Hills - Knollwood	No	ABMI	DB50 , ADU, R2RD

Jurisdiction Name	Site Address/Intersection	5 Digit ZIP Code	Assessor Parcel Number	Very Low-Income	Low-Income	Moderate-Income	Above Moderate-Income	Type of Shortfall	Parcel Size (Acres)	Current General Plan Designation	Current Zoning	Proposed General Plan (GP) Designation	Proposed Zoning	Minimum Density Allowed	Maximum Density Allowed	Total Capacity	Vacant/ Nonvacant	Description of Existing Uses	PIN	Base Density Per Acre	Community Plan Area	Rent Stabalization Ordinance	Income Category	Applicable Rezoning Program (Program informing values in Column Q listed first)
Los Angeles	10728 SHOSHONE AVE	91344	2712027001	0.000	0.000	0.000	5.194	Shortfall of Sites	0.240	Low Medium I Residential	R2-1	0	0	0	27.706	5.194		Residential - Single Family Residence, 1	207B129 292		Granada Hills - Knollwood	No	ABMI	DB50 , ADU, R2RD
Los Angeles	1227 W 7TH ST	90731	7459021017	0.000	0.000	0.000	5.194	Shortfall of Sites	0.148	Low Medium II Residential	RD1.5-1XL	0	0	0	44.912	5.194		Residential - Single Family Residence, 1	015B193 376		San Pedro	No	ABMI	DB50
Los Angeles	3401 MCLAUGHLIN AVE	90066	4249009014	0.000	0.000	0.000	5.194	Shortfall of Sites	0.145	Low Medium Residential	[Q]RD1.5-1	0	0	0	45.965	5.194		Residential - Single Family Residence, 1	117B157 403		Palms - Mar Vista - Del Rey	No	ABMI	DB50
Los Angeles	3407 MCLAUGHLIN AVE	90066	4249009015	0.000	0.000	0.000	5.194	Shortfall of Sites	0.147	Low Medium Residential	[Q]RD1.5-1	0	0	0	45.274	5.194		Residential - Single Family Residence, 1	117B157 414		Palms - Mar Vista - Del Rey	No	ABMI	DB50
Los Angeles	11622 WOODBRIDGE ST	91604	2365024001	0.000	0.000	0.000	5.194	Shortfall of Sites	0.152	Low Medium Residential	[Q]RD1.5-1-RIO	0	0	0	43.768	5.194		Residential - Single Family Residence - Pool, 1	165B169 475		Sherman Oaks - Studio City - Toluca Lake - Cahuenga Pass	No	ABMI	DB50 , ADU
Los Angeles	12840 BLOOMFIELD ST	91604	2375008063	0.000	0.000	0.000	5.194	Shortfall of Sites	0.153	Low Medium Residential	RD1.5-1-RIO	0	0	0	43.626	5.194		Residential - Single Family Residence - Pool, 1	165B161 504		Sherman Oaks - Studio City - Toluca Lake - Cahuenga Pass	No	ABMI	DB50 , ADU
Los Angeles	17829 KINGSBURY ST	91344	2733005017	0.000	0.000	0.000	5.194	Shortfall of Sites	0.241	Low Medium I Residential	R2-1	0	0	0	27.632	5.194		Residential - Single Family Residence, 1	207B129 524		Granada Hills - Knollwood	No	ABMI	DB50 , ADU, R2RD
Los Angeles	17725 KINGSBURY ST	91344	2733006019	0.000	0.000	0.000	5.194	Shortfall of Sites	0.241	Low Medium I Residential	R2-1	0	0	0	27.632	5.194		Residential - Single Family Residence, 1	207B129 533		Granada Hills - Knollwood	No	ABMI	DB50 , ADU, R2RD
Los Angeles	17719 KINGSBURY ST	91344	2733006018	0.000	0.000	0.000	5.194	Shortfall of Sites	0.241	Low Medium I Residential	R2-1	0	0	0	27.631	5.194		Residential - Single Family Residence, 1	207B129 534		Granada Hills - Knollwood	No	ABMI	DB50 , ADU, R2RD
Los Angeles	17619 KINGSBURY ST	91344	2733009014	0.000	0.000	0.000	5.194	Shortfall of Sites	0.241	Low Medium I Residential	R2-1	0	0	0	27.631	5.194		Residential - Single Family Residence, 1	207B129 545		Granada Hills - Knollwood	No	ABMI	DB50 , ADU, R2RD
Los Angeles	4298 VINELAND AVE	91602	2423021002	0.000	0.000	0.000	5.194	Shortfall of Sites	0.079	Medium Residential	R3-1-RIO	0	0	0	84.393	5.194		Residential - Single Family Residence, 1	165B173 631		Sherman Oaks - Studio City - Toluca Lake - Cahuenga Pass	No	ABMI	DB50
Los Angeles	2008 S BEDFORD ST	90034	4302023002	0.000	0.000	0.000	5.194	Shortfall of Sites	0.145	Low Medium II Residential	RD1.5-1	0	0	0	46.056	5.194		Residential - Single Family Residence, 1	126B169 691		West Adams - Baldwin Hills - Leimert	No	ABMI	DB50
Los Angeles	5117 COLDWATER CANYON AVE	91423	2358030011	0.000	0.000	0.000	5.194	Shortfall of Sites	0.144	Low Residential	RD1.5-1	0	0	0	46.196	5.194		Residential - Single Family Residence - Pool, 1	171B161 728		Van Nuys - North Sherman Oaks	No	ABMI	DB50
Los Angeles	10748 KLING ST	91602	2421024001	0.000	0.000	0.000	5.194	Shortfall of Sites	0.141	Low Medium II Residential	RD1.5-1	0	0	0	47.167	5.194		Residential - Single Family Residence, 1	168B177 751		North Hollywood - Valley Village	No	ABMI	DB50
Los Angeles	10740 KLING ST	91602	2421024002	0.000	0.000	0.000	5.194	Shortfall of Sites	0.141	Low Medium II Residential	RD1.5-1	0	0	0	47.167	5.194		Residential - Single Family Residence, 1	168B177 752		North Hollywood - Valley Village	No	ABMI	DB50
Los Angeles	1306 S CENTINELA AVE	90025	4267034002	0.000	0.000	0.000	5.194	Shortfall of Sites	0.075	Medium Residential	[Q]R3-1	0	0	0	88.260	5.194		Residential - Single Family Residence, 1	126B145 785		West Los Angeles	No	ABMI	DB50
Los Angeles	937 S WALKER AVE	90731	7459023019	0.000	0.000	0.000	5.194	Shortfall of Sites	0.186	Low Medium II Residential	RD2-1XL	0	0	0	35.812	5.194		Residential - Single Family Residence, 1	015B193 807		San Pedro	No	ABMI	DB50 , ADU
Los Angeles	4242 TUJUNGA AVE	91604	2366013004	0.000	0.000	0.000	5.194	Shortfall of Sites	0.149	Low Medium Residential	[Q]R3-1-RIO	0	0	0	44.633	5.194		Residential - Single Family Residence, 1	165B173 808		Sherman Oaks - Studio City - Toluca Lake - Cahuenga Pass	No	ABMI	DB50
Los Angeles	3063 CAZADOR ST	90065	5456013001	0.000	0.000	0.000	5.194	Shortfall of Sites	0.185	Low Medium II Residential	RD2-1	0	0	0	35.998	5.194		Residential - Single Family Residence, 1	150B213 808		Northeast Los Angeles	No	ABMI	DB50 , ADU
Los Angeles	5146 RIVERTON AVE	91601	2419009015	0.000	0.000	0.000	5.194	Shortfall of Sites	0.148	Low Medium II Residential	RD1.5-1VL	0	0	0	45.106	5.194		Residential - Single Family Residence, 1	171B177 819		North Hollywood - Valley Village	No	ABMI	DB50
Los Angeles	1175 W 10TH ST	90731	7458010015	0.000	0.000	0.000	5.194	Shortfall of Sites	0.201	Low Medium II Residential	RD2-1XL	0	0	0	33.113	5.194		Residential - Single Family Residence, 1	015B193 861		San Pedro	No	ABMI	DB50 , ADU
Los Angeles	1556 S BUNDY DR	90025	4263036012	0.000	0.000	0.000	5.194	Shortfall of Sites	0.075	Medium Residential	[Q]R3-1	0	0	0	89.008	5.194		Residential - Single Family Residence, 1	126B145 864		West Los Angeles	No	ABMI	DB50
Los Angeles	1157 W 10TH ST	90731	7458010020	0.000	0.000	0.000	5.194	Shortfall of Sites	0.195	Low Medium II Residential	RD2-1XL	0	0	0	34.126	5.194		Residential - Single Family Residence, 1	015B193 864		San Pedro	No	ABMI	DB50 , ADU
Los Angeles	10813 OTSEGO ST	91601	2419007015	0.000	0.000	0.000	5.194	Shortfall of Sites	0.144	Low Medium II Residential	RD1.5-1	0	0	0	46.378	5.194		Residential - Single Family Residence, 1	171B173 882		North Hollywood - Valley Village	No	ABMI	DB50
Los Angeles	10821 OTSEGO ST	91601	2419007016	0.000	0.000	0.000	5.194	Shortfall of Sites	0.144	Low Medium II Residential	RD1.5-1	0	0	0	46.242	5.194		Residential - Single Family Residence, 1	171B173 883		North Hollywood - Valley Village	No	ABMI	DB50
Los Angeles	4212 TUJUNGA AVE	91604	2366013010	0.000	0.000	0.000	5.194	Shortfall of Sites	0.149	Low Medium Residential	[Q]R3-1-RIO	0	0	0	44.633	5.194		Residential - Single Family Residence, 1	165B173 884		Sherman Oaks - Studio City - Toluca Lake - Cahuenga Pass	No	ABMI	DB50
Los Angeles	10837 OTSEGO ST	91601	2419007019	0.000	0.000	0.000	5.194	Shortfall of Sites	0.142	Low Medium II Residential	RD1.5-1	0	0	0	46.800	5.194		Residential - Single Family Residence, 1	171B173 887		North Hollywood - Valley Village	No	ABMI	DB50
Los Angeles	10841 OTSEGO ST	91601	2419007020	0.000	0.000	0.000	5.194	Shortfall of Sites	0.142	Low Medium II Residential	RD1.5-1	0	0	0	46.795	5.194		Residential - Single Family Residence - Pool, 1	171B173 888		North Hollywood - Valley Village	No	ABMI	DB50
Los Angeles	10847 OTSEGO ST	91601	2419007021	0.000	0.000	0.000	5.194	Shortfall of Sites	0.142	Low Medium II Residential	RD1.5-1	0	0	0	46.792	5.194		Residential - Single Family Residence, 1	171B173 889		North Hollywood - Valley Village	No	ABMI	DB50
Los Angeles	10861 OTSEGO ST	91601	2419007024	0.000	0.000	0.000	5.194	Shortfall of Sites	0.142	Low Medium II Residential	RD1.5-1	0	0	0	46.781	5.194		Residential - Single Family Residence, 1	171B173 892		North Hollywood - Valley Village	No	ABMI	DB50
Los Angeles	1417 S CANFIELD AVE	90035	4305001014	0.000	0.000	0.000	5.194	Shortfall of Sites	0.074	Medium Residential	R3-1-O	0	0	0	90.107	5.194		Residential - Single Family Residence, 1	132B169 936		West Los Angeles	No	ABMI	DB50
Los Angeles	1418 S DOHENY DR	90035	4305001013	0.000	0.000	0.000	5.194	Shortfall of Sites	0.074	Medium Residential	R3-1-O	0	0	0	90.039	5.194		Residential - Single Family Residence, 1	132B169 937		West Los Angeles	No	ABMI	DB50
Los Angeles	1421 S CANFIELD AVE	90035	4305001015	0.000	0.000	0.000	5.194	Shortfall of Sites	0.080	Medium Residential	R3-1-O	0	0	0	83.425	5.194		Residential - Single Family Residence, 1	132B169 975		West Los Angeles	No	ABMI	DB50
Los Angeles	5114 RIVERTON AVE	91601	2419010020	0.000	0.000	0.000	5.194	Shortfall of Sites	0.151	Low Medium II Residential	RD1.5-1VL	0	0	0	44.039	5.194		Residential - Single Family Residence, 1	171B177 976		North Hollywood - Valley Village	No	ABMI	DB50 , ADU
Los Angeles	1421 S OAKHURST DR	90035	4306004021	0.000	0.000	0.000	5.194	Shortfall of Sites	0.077	Medium Residential	R3-1-O	0	0	0	86.341	5.194		Residential - Single Family Residence, 1	132B169 976		West Los Angeles	No	ABMI	DB50
Los Angeles	1422 S DOHENY DR	90035	4305001016	0.000	0.000	0.000	5.194	Shortfall of Sites	0.080	Medium Residential	R3-1-O	0	0	0	83.540	5.194		Residential - Single Family Residence, 1	132B169 978		West Los Angeles	No	ABMI	DB50
Los Angeles	1422 CARDIFF AVE	90035	4306004015	0.000	0.000	0.000	5.194	Shortfall of Sites	0.077	Medium Residential	R3-1-O	0	0	0	86.341	5.194		Residential - Single Family Residence, 1	132B169 980		West Los Angeles	No	ABMI	DB50
Los Angeles	1425 S CANFIELD AVE	90035	4305001018	0.000	0.000	0.000	5.194	Shortfall of Sites	0.081	Medium Residential	R3-1-O	0	0	0	82.505	5.194		Residential - Single Family Residence, 1	132B169 1008		West Los Angeles	No	ABMI	DB50
Los Angeles	14554 KILLION ST	91411	2249002001	0.000	0.000	0.000	5.194	Shortfall of Sites	0.187	Low Medium II Residential	[Q]RD2-1	0	0	0	35.708	5.194		Residential - Single Family Residence, 1	174B149 1009		Van Nuys - North Sherman Oaks	No	ABMI	DB50 , ADU
Los Angeles	1426 S DOHENY DR	90035	4305001017	0.000	0.000	0.000	5.194	Shortfall of Sites	0.080	Medium Residential	R3-1-O	0	0	0	83.245	5.194		Residential - Single Family Residence, 1	132B169 1010		West Los Angeles	No	ABMI	DB50
Los Angeles	1425 S OAKHURST DR	90035	4306004022	0.000	0.000	0.000	5.194	Shortfall of Sites	0.074	Medium Residential	R3-1-O	0	0	0	89.540	5.194		Residential - Single Family Residence, 1	132B169 1014		West Los Angeles	No	ABMI	DB50
Los Angeles	1426 CARDIFF AVE	90035	4306004016	0.000	0.000	0.000	5.194	Shortfall of Sites	0.074	Medium Residential	R3-1-O	0	0	0	89.539	5.194		Residential - Single Family Residence, 1	132B169 1015		West Los Angeles	No	ABMI	DB50
Los Angeles	1726 ARMACOST AVE	90025	4259014015	0.000	0.000	0.000	5.194	Shortfall of Sites	0.138	Low Medium II Residential	[Q]RD1.5-1	0	0	0	48.097	5.194		Residential - Single Family Residence, 1	126B149 1064		West Los Angeles	No	ABMI	DB50
Los Angeles	853 N JUNE ST	90038	5524007002	0.000	0.000	0.000	5.194	Shortfall of Sites	0.146	Low Medium II Residential	RD1.5-1XL	0	0	0	45.687	5.194		Residential - Single Family Residence, 1	144B185 1234		Hollywood	No	ABMI	DB50
Los Angeles	4171 TUJUNGA AVE	91604	2368021031	0.000	0.000	0.000	5.194	Shortfall of Sites	0.153	Low Residential	[Q]RD1.5-1-RIO	0	0	0	43.554	5.194		Residential - Single Family Residence, 1	162B173 51		Sherman Oaks - Studio City - Toluca Lake - Cahuenga Pass	No	ABMI	DB50 , ADU, OPP RC2
Los Angeles	4139 TUJUNGA AVE	91604	2368021037	0.000	0.000	0.000	5.194	Shortfall of Sites	0.153	Low Residential	[Q]RD1.5-1-RIO	0	0	0	43.565	5.194		Residential - Single Family Residence - Therapy Pool (Spa), 1	162B173 139		Sherman Oaks - Studio City - Toluca Lake - Cahuenga Pass	No	ABMI	DB50 , ADU, OPP RC2
Los Angeles	4449 TUJUNGA AVE	91602	2365014013	0.000	0.000	0.000	5.194	Shortfall of Sites	0.139	Low Medium Residential	RD1.5-1-RIO	0	0	0	48.039	5.194		Residential - Single Family Residence, 1	165B173 161		Sherman Oaks - Studio City - Toluca Lake - Cahuenga Pass	No	ABMI	DB50 , OPP RC2
Los Angeles	4844 COLDWATER CANYON AVE	91423	2357015032	0.000	0.000	0.000	5.194	Shortfall of Sites	0.152	Low Medium II Residential	[Q]RD1.5-1	0	0	0	43.955	5.194		Residential - Single Family Residence - Pool, 1	168B161 306		Van Nuys - North Sherman Oaks	No	ABMI	DB50 , ADU, OPP RC2
Los Angeles	4838 COLDWATER CANYON AVE	91423	2357015031	0.000	0.000	0.000	5.194	Shortfall of Sites	0.151	Low Medium II Residential	[Q]RD1.5-1	0	0	0	43.962	5.194		Residential - Single Family Residence, 1	168B161 322		Van Nuys - North Sherman Oaks	No	ABMI	DB50 , ADU, OPP RC2
Los Angeles	17325 CHATSWORTH ST	91344	2696006017	0.000	0.000	0.000	5.194	Shortfall of Sites	0.141	Low Medium II Residential	(Q)RD1.5-1	0	0	0	47.259	5.194		Residential - Single Family Residence, 1	207B129 387		Granada Hills - Knollwood	No	ABMI	DB50 , OPP RC2
Los Angeles	17243 CHATSWORTH ST	91344	2696027006	0.000	0.000	0.000	5.194	Shortfall of Sites	0.150	Low Medium II Residential	(Q)RD1.5-1	0	0	0	44.315	5.194		Residential - Single Family Residence, 1	207B133 405		Granada Hills - Knollwood	No	ABMI	DB50 , ADU, OPP RC2
Los Angeles	11753 RIVERSIDE DR	91607	2355017012	0.000	0.000	0.000	5.194	Shortfall of Sites	0.149	Low Medium II Residential	RD1.5-1	0	0	0	44.633	5.194		Residential - Single Family Residence, 1	168B169 420		North Hollywood - Valley Village	No	ABMI	DB50 , OPP RC2
Los Angeles	4805 MATILIJA AVE	91423	2269021008	0.000	0.000	0.000	5.194	Shortfall of Sites	0.197	Low Medium II Residential	[Q]RD2-1-RIO	0	0	0	33.727	5.194		Residential - Single Family Residence - Pool, 1	168B153 433		Van Nuys - North Sherman Oaks	No	ABMI	DB50 , ADU, OPP RC2
Los Angeles	12253 RIVERSIDE DR	91607	2356009012	0.000	0.000	0.000	5.194	Shortfall of Sites	0.143	Low Medium II Residential	RD1.5-1	0	0	0	46.431	5.194		Residential - Single Family Residence, 1	168B165 479		North Hollywood - Valley Village	No	ABMI	DB50 , OPP RC2
Los Angeles	12249 RIVERSIDE DR	91607	2356009013	0.000	0.000	0.000	5.194	Shortfall of Sites	0.143	Low Medium II Residential	RD1.5-1	0	0	0	46.431	5.194		Residential - Single Family Residence - Pool, 1	168B165 480		North Hollywood - Valley Village	No	ABMI	DB50 , OPP RC2
Los Angeles	12243 RIVERSIDE DR	91607	2356009014	0.000	0.000	0.000	5.194	Shortfall of Sites	0.143	Low Medium II Residential	[Q]RD1.5-1	0	0	0	46.432	5.194		Residential - Single Family Residence, 1	168B165 481		North Hollywood - Valley Village	No	ABMI	DB50 , OPP RC2
Los Angeles	17188 CHATSWORTH ST	91344	2695003001	0.000	0.000	0.000	5.194	Shortfall of Sites	0.147	Low Medium II Residential	RD1.5-1	0	0	0	45.233	5.194		Residential - Single Family Residence, 1	207B133 494		Granada Hills - Knollwood	No	ABMI	DB50 , OPP RC2
Los Angeles	17184 CHATSWORTH ST	91344	2695003002	0.000	0.000	0.000	5.194	Shortfall of Sites	0.149	Low Medium II Residential	RD1.5-1	0	0	0	44.636	5.194		Residential - Single Family Residence, 1	207B133 495		Granada Hills - Knollwood	No	ABMI	DB50 , OPP RC2
Los Angeles	17174 CHATSWORTH ST	91344	2695003004	0.000	0.000	0.000	5.194	Shortfall of Sites	0.149	Low Medium II Residential	RD1.5-1	0	0	0	44.636	5.194		Residential - Single Family Residence, 1	207B133 497		Granada Hills - Knollwood	No	ABMI	DB50 , OPP RC2
Los Angeles	17168 CHATSWORTH ST	91344	2695003005	0.000	0.000	0.000	5.194	Shortfall of Sites	0.149	Low Medium II Residential	RD1.5-1	0	0	0	44.636	5.194		Residential - Single Family Residence, 1	207B133 498		Granada Hills - Knollwood	No	ABMI	DB50 , OPP RC2
Los Angeles	17164 CHATSWORTH ST	91344	2695003006	0.000	0.000	0.000	5.194	Shortfall of Sites	0.149	Low Medium II Residential	RD1.5-1	0	0	0	44.636	5.194		Residential - Single Family Residence - Pool, 1	207B133 499		Granada Hills - Knollwood	No	ABMI	DB50 , OPP RC2
Los Angeles	11732 RIVERSIDE DR	91607	2355019040	0.000	0.000	0.000	5.194	Shortfall of Sites	0.152	Low Medium II Residential	RD1.5-1	0	0	0	43.791	5.194		Residential - Single Family Residence, 1	168B169 500		North Hollywood - Valley Village	No	ABMI	DB50 , ADU, OPP RC2
Los Angeles	11742 RIVERSIDE DR	91607	2355019038	0.000	0.000	0.000	5.194	Shortfall of Sites	0.152	Low Medium II Residential	RD1.5-1	0	0	0	43.792	5.194		Residential - Single Family Residence, 1	168B169 502		North Hollywood - Valley Village	No	ABMI	DB50 , ADU, OPP RC2

Jurisdiction Name	Site Address/Intersection	5 Digit ZIP Code	Assessor Parcel Number	Very Low-Income	Low-Income	Moderate-Income	Above Moderate-Income	Type of Shortfall	Parcel Size (Acres)	Current General Plan Designation	Current Zoning	Proposed General Plan (GP) Designation	Proposed Zoning	Minimum Density Allowed	Maximum Density Allowed	Total Capacity	Vacant/ Nonvacant	Description of Existing Uses	PIN	Base Density Per Acre	Community Plan Area	Rent Stabalization Ordinance	Income Category	Applicable Rezoning Program (Program informing values in Column Q listed first)
Los Angeles	11748 RIVERSIDE DR	91607	2355019037	0.000	0.000	0.000	5.194	Shortfall of Sites	0.152	Low Medium II Residential	RD1.5-1	0	0	0	43.791	5.194		Residential - Single Family Residence, 1	168B169 503		North Hollywood - Valley Village	No	ABMI	DB50 , ADU, OPP RC2
Los Angeles	17134 CHATSWORTH ST	91344	2695003012	0.000	0.000	0.000	5.194	Shortfall of Sites	0.148	Low Medium II Residential	RD1.5-1	0	0	0	45.146	5.194		Residential - Single Family Residence, 1	207B133 505		Granada Hills - Knollwood	No	ABMI	DB50 , OPP RC2
Los Angeles	11754 RIVERSIDE DR	91607	2355019036	0.000	0.000	0.000	5.194	Shortfall of Sites	0.152	Low Medium II Residential	RD1.5-1	0	0	0	43.791	5.194		Residential - Single Family Residence - Pool, 1	168B169 505		North Hollywood - Valley Village	No	ABMI	DB50 , ADU, OPP RC2
Los Angeles	17092 CHATSWORTH ST	91344	2695002007	0.000	0.000	0.000	5.194	Shortfall of Sites	0.149	Low Medium II Residential	RD1.5-1	0	0	0	44.635	5.194		Residential - Single Family Residence, 1	207B133 512		Granada Hills - Knollwood	No	ABMI	DB50 , OPP RC2
Los Angeles	17068 CHATSWORTH ST	91344	2695002012	0.000	0.000	0.000	5.194	Shortfall of Sites	0.147	Low Medium II Residential	RD1.5-1	0	0	0	45.233	5.194		Residential - Single Family Residence, 1	207B133 517		Granada Hills - Knollwood	No	ABMI	DB50 , OPP RC2
Los Angeles	10701 OHIO AVE	90024	4325013021	0.000	0.000	0.000	5.194	Shortfall of Sites	0.144	Low Medium II Residential	[Q]RD1.5-1	0	0	0	46.155	5.194		Residential - Single Family Residence, 1	132B153 570		Westwood	No	ABMI	DB50 , OPP RC2
Los Angeles	1430 W 9TH ST	90732	7459002005	0.000	0.000	0.000	5.194	Shortfall of Sites	0.149	Low Medium II Residential	RD1.5-1XL	0	0	0	44.627	5.194		Residential - Single Family Residence, 1	015B193 632		San Pedro	No	ABMI	DB50 , ADU, OPP RC2
Los Angeles	1420 W 9TH ST	90732	7459002007	0.000	0.000	0.000	5.194	Shortfall of Sites	0.149	Low Medium II Residential	RD1.5-1XL	0	0	0	44.627	5.194		Residential - Single Family Residence, 1	015B193 636		San Pedro	No	ABMI	DB50 , ADU, OPP RC2
Los Angeles	1412 W 9TH ST	90732	7459002009	0.000	0.000	0.000	5.194	Shortfall of Sites	0.149	Low Medium II Residential	RD1.5-1XL	0	0	0	44.627	5.194		Residential - Single Family Residence, 1	015B193 639		San Pedro	No	ABMI	DB50 , ADU, OPP RC2
Los Angeles	4292 TUJUNGA AVE	91604	2366012002	0.000	0.000	0.000	5.194	Shortfall of Sites	0.149	Low Medium II Residential	[T][Q]RD1.5-1VL-RIO	0	0	0	44.633	5.194		Residential - Single Family Residence - Pool, 1	165B173 649		Sherman Oaks - Studio City - Toluca Lake - Cahuenga Pass	No	ABMI	DB50 , OPP RC2
Los Angeles	1729 S BARRINGTON AVE	90025	4262017013	0.000	0.000	0.000	5.194	Shortfall of Sites	0.152	Low Medium II Residential	[Q]RD1.5-1	0	0	0	43.696	5.194		Residential - Single Family Residence, 1	126B149 763		West Los Angeles	No	ABMI	DB50 , ADU, OPP RC2
Los Angeles	1733 S BARRINGTON AVE	90025	4262017015	0.000	0.000	0.000	5.194	Shortfall of Sites	0.152	Low Medium II Residential	[Q]RD1.5-1	0	0	0	43.705	5.194		Residential - Single Family Residence, 1	126B149 783		West Los Angeles	No	ABMI	DB50 , ADU, OPP RC2
Los Angeles	4180 TUJUNGA AVE	91604	2366031002	0.000	0.000	0.000	5.194	Shortfall of Sites	0.149	Low Medium Residential	[Q]RD1.5-1-RIO	0	0	0	44.682	5.194		Residential - Single Family Residence, 1	165B173 949		Sherman Oaks - Studio City - Toluca Lake - Cahuenga Pass	No	ABMI	DB50 , OPP RC2
Los Angeles	4541 TUJUNGA AVE	91602	2365013012	0.000	0.000	0.000	5.194	Shortfall of Sites	0.150	Low Medium Residential	RD1.5-1-RIO	0	0	0	44.340	5.194		Residential - Single Family Residence, 1	168B173 984		Sherman Oaks - Studio City - Toluca Lake - Cahuenga Pass	No	ABMI	DB50 , ADU, OPP RC2
Los Angeles	4532 TUJUNGA AVE	91602	2366001013	0.000	0.000	0.000	5.194	Shortfall of Sites	0.144	Low Medium Residential	RD1.5-1-RIO	0	0	0	46.183	5.194		Residential - Single Family Residence, 1	168B173 999		Sherman Oaks - Studio City - Toluca Lake - Cahuenga Pass	No	ABMI	DB50 , OPP RC2
Los Angeles	17823 CHATSWORTH ST	91344	2712030017	0.000	0.000	0.000	5.194	Shortfall of Sites	0.079	Neighborhood Commercial	C1-1XL	0	0	0	84.731	5.194		Commercial - Restaurant, Cocktail Lounge - Restaurant, Cocktail Lounge, Tavern - One Story, 1	207B129 365		Granada Hills - Knollwood	No	ABMI	DB50 , OPP C
Los Angeles	17819 CHATSWORTH ST	91344	2712030016	0.000	0.000	0.000	5.194	Shortfall of Sites	0.079	Neighborhood Commercial	C1-1XL	0	0	0	84.732	5.194		Commercial - Restaurant, Cocktail Lounge - Restaurant, Cocktail Lounge, Tavern - One Story, 1	207B129 366		Granada Hills - Knollwood	No	ABMI	DB50 , OPP C
Los Angeles	17637 CHATSWORTH ST	91344	2712028020	0.000	0.000	0.000	5.194	Shortfall of Sites	0.079	Neighborhood Commercial	C1-1XL	0	0	0	84.739	5.194		Commercial - Store - One Story, 1	207B129 388		Granada Hills - Knollwood	No	ABMI	DB50 , OPP C
Los Angeles	17446 CHATSWORTH ST	91344	2733019013	0.000	0.000	0.000	5.194	Shortfall of Sites	0.075	Neighborhood Commercial	C1-1XL	0	0	0	89.274	5.194		Commercial - Auto, Recreation Equipment, Construction Equipment Sales and Service - Auto Body Repair Shop - One Story, 1	207B129 492		Granada Hills - Knollwood	No	ABMI	DB50 , OPP C
Los Angeles	17436 CHATSWORTH ST	91344	2733019025	0.000	0.000	0.000	5.194	Shortfall of Sites	0.075	Neighborhood Commercial	C1-1XL	0	0	0	89.275	5.194		Commercial - Auto, Recreation Equipment, Construction Equipment Sales and Service - Auto Body Repair Shop - One Story, 1	207B129 496		Granada Hills - Knollwood	No	ABMI	DB50 , OPP C
Los Angeles	17542 CHATSWORTH ST	91344	2733018014	0.000	0.000	0.000	5.194	Shortfall of Sites	0.075	Neighborhood Commercial	C1-1XL	0	0	0	89.275	5.194		Commercial - Store - One Story, 1	207B129 478		Granada Hills - Knollwood	No	ABMI	DB50 , OPP C
Los Angeles	17604 CHATSWORTH ST	91344	2733009009	0.000	0.000	0.000	5.194	Shortfall of Sites	0.075	Neighborhood Commercial	C1-1XL	0	0	0	89.278	5.194		Commercial - Office Building - One Story, 1	207B129 471		Granada Hills - Knollwood	No	ABMI	DB50 , ARO, OPP C
Los Angeles	17714 CHATSWORTH ST	91344	2733006009	0.000	0.000	0.000	5.194	Shortfall of Sites	0.075	Neighborhood Commercial	C1-1XL	0	0	0	89.280	5.194		Commercial - Store - One Story, 1	207B129 458		Granada Hills - Knollwood	No	ABMI	DB50 , OPP C
Los Angeles	17734 CHATSWORTH ST	91344	2733006025	0.000	0.000	0.000	5.194	Shortfall of Sites	0.075	Neighborhood Commercial	C1-1XL	0	0	0	89.281	5.194		Commercial - Auto, Recreation Equipment, Construction Equipment Sales and Service - Auto Body Repair Shop - One Story, 1	207B129 453		Granada Hills - Knollwood	No	ABMI	DB50 , OPP C
Los Angeles	17820 CHATSWORTH ST	91344	2733005031	0.000	0.000	0.000	5.194	Shortfall of Sites	0.075	Neighborhood Commercial	C1-1XL	0	0	0	89.284	5.194		Commercial - Store - One Story, 1	207B129 443		Granada Hills - Knollwood	No	ABMI	DB50 , OPP C
Los Angeles	4424 CORLISS ST	90041	5473038002	0.000	0.000	0.000	5.194	Shortfall of Sites	0.071	General Commercial	[Q]C2-1XL	0	0	0	93.912	5.194		Residential - Single Family Residence, 1	159A221 377		Northeast Los Angeles	No	ABMI	DB50 , OPP C
Los Angeles	19956 WESTOVER PL	91367	2153036036	2.597	2.597	0.000	0.000	Shortfall of Sites	0.584	Very Low Residential	RA-1VL	Very Low Residential	0	20	66.287	5.193		Residential - Single Family Residence - Pool, 1	177B113 383	1 per lot	Canoga Park - Winnetka - Woodland Hills - West Hills	No	LI	AHO , CPK CPU
Los Angeles	4959 LAUREL CANYON BLVD	91607	2356005026	2.595	2.595	0.000	0.000	Shortfall of Sites	0.241	Medium Residential	[Q]R3-1	0	0	20	82.872	5.190		Residential - Five or More Units or Apartments (Any Combination) · 4 Stories or Less, 8	171B165 1125		North Hollywood - Valley Village	No	LI	DB50
Los Angeles	10581 AYRES AVE	90064	4318003017	0.000	0.000	0.000	5.182	Shortfall of Sites	0.138	Low Medium I Residential	R2-1-O	0	0	0	99.000	5.182		Residential - Four Units (Any Combination) - 4 Stories or Less, 4	126B157 541		West Los Angeles	Yes	ABMI	TOC EXP , R2RD
Los Angeles	10577 AYRES AVE	90064	4318003018	0.000	0.000	0.000	5.182	Shortfall of Sites	0.138	Low Medium I Residential	R2-1-O	0	0	0	99.000	5.182		Residential - Three Units (Any Combination) - 4 Stories or Less, 4	126B157 528		West Los Angeles	Yes	ABMI	TOC EXP , R2RD
Los Angeles	10591 AYRES AVE	90064	4318003015	0.000	0.000	0.000	5.182	Shortfall of Sites	0.138	Low Medium I Residential	R2-1-O	0	0	0	99.000	5.182		Residential - Four Units (Any Combination) - 4 Stories or Less, 4	126B157 567		West Los Angeles	Yes	ABMI	TOC EXP , R2RD
Los Angeles	17137 ADDISON ST	91316	2258011024	2.591	2.591	0.000	0.000	Shortfall of Sites	0.501	Very Low I Residential	RA-1	Very Low Residential	0	20	66.287	5.182		Residential - Single Family Residence - Pool, 1	171B133 582	1 per lot	Encino - Tarzana	No	LI	AHO , ENC CPU, ADU
Los Angeles	5011 LAUREL CANYON BLVD	91607	2356004018	0.000	0.000	0.000	5.182	Shortfall of Sites	0.138	Low Medium II Residential	RD1.5-1	0	0	0	99.000	5.182		Residential - Four Units (Any Combination) - 4 Stories or Less, 4	171B165 1079		North Hollywood - Valley Village	Yes	ABMI	TOC EXP , R2RD, OPP RC2
Los Angeles	5935 BUFFALO AVE	91401	2343001037	0.000	0.000	0.000	5.181	Shortfall of Sites	0.138	Low Medium II Residential	[Q]RD1.5-1	0	0	0	99.000	5.181		Residential - Four Units (Any Combination) - 4 Stories or Less, 4	177B157 931		Van Nuys - North Sherman Oaks	Yes	ABMI	TOC EXP , R2RD
Los Angeles	5929 BUFFALO AVE	91401	2343001038	0.000	0.000	0.000	5.181	Shortfall of Sites	0.138	Low Medium II Residential	[Q]RD1.5-1	0	0	0	99.000	5.181		Residential - Four Units (Any Combination) - 4 Stories or Less, 4	177B157 941		Van Nuys - North Sherman Oaks	Yes	ABMI	TOC EXP , R2RD
Los Angeles	22905 OXNARD ST	91367	2039016026	2.590	2.590	0.000	0.000	Shortfall of Sites	0.407	Very Low Residential	RA-1	Very Low Residential	0	20	66.287	5.179	Vacant	Residential - Single Family Residence - Vacant Land, 0	177B097 653	1 per lot	Canoga Park - Winnetka - Woodland Hills - West Hills	No	LI	AHO , CPK CPU
Los Angeles	18540 CITRONIA ST	91324	2763036003	2.590	2.590	0.000	0.000	Shortfall of Sites	0.483	Medium Residential	(Q)R3-1	0	0	20	82.817	5.179		Residential - Five or More Units or Apartments (Any Combination) · 4 Stories or Less, 24	201B125 373		Northridge	No	LI	DB50
Los Angeles	21025 BRYANT ST	91304	2779010010	0.000	0.000	0.000	5.179	Shortfall of Sites	0.425	Medium Residential	R3-1	0	0	0	83.639	5.179		Residential - Five or More Units or Apartments (Any Combination) · 4 Stories or Less, 19	195B105 325		Chatsworth - Porter Ranch	Yes	ABMI	DB50
Los Angeles	14349 MILBANK ST	91423	2265016059	0.000	0.000	0.000	5.178	Shortfall of Sites	0.078	Low Residential	R1-1-RIO	Low Residential	0	0	99.000	5.178		Residential - Single Family Residence - Pool, 1	168A151 251	1 per lot	Sherman Oaks - Studio City - Toluca Lake - Cahuenga Pass	No	ABMI	TOC EXP , SHR CPU, AHO
Los Angeles	0	0	5409018920	2.587	2.587	0.000	0.000	Shortfall of Sites	3.365	Public Facilities	PF-1XL-RIO	0	0	20	153.741	5.173		Miscellaneous - Government Owned Property - Transportation - Rapid Transit, Bus, etc., 0	133-5A217 56		Central City North	No	LI	PF
Los Angeles	6320 WHITSETT AVE	91606	2333007036	0.000	0.000	0.000	5.170	Shortfall of Sites	0.678	Medium Residential	R3-1	0	0	0	81.914	5.170		Residential - Five or More Units or Apartments (Any Combination) · 4 Stories or Less - Pool, 35	177B165 27		North Hollywood - Valley Village	Yes	ABMI	DB50
Los Angeles	904 N WESTERN AVE	90029	5535020010	0.000	0.000	0.000	5.170	Shortfall of Sites	0.175	Neighborhood Office Commercial	C4-1D	Neighborhood Commercial	[Q]C4-2D-CPIO	0	159.609	5.170		Commercial - Store Combination - Store and Residential Combination - One Story, 13	141B193 62	54	Hollywood	Yes	ABMI	HWD CPU , ARO, AHO
Los Angeles	6441 TROOST AVE	91606	2335010014	0.000	0.000	0.000	5.170	Shortfall of Sites	0.172	Low Medium II Residential	RD1.5-1	Community Center (Mixed-Use)	0	0	104.562	5.170		Residential - Five or More Units or Apartments (Any Combination) · 4 Stories or Less, 5	180B169 984	145	North Hollywood - Valley Village	Yes	ABMI	NH CPU
Los Angeles	11341 COLLINS ST	91601	2337037003	0.000	0.000	0.000	5.170	Shortfall of Sites	0.158	Low Medium II Residential	RD1.5-1VL	Medium	0	0	113.638	5.170		Residential - Five or More Units or Apartments (Any Combination) · 4 Stories or Less, 5	174B173 579	54	North Hollywood - Valley Village	Yes	ABMI	Orange LineTNP
Los Angeles	14306 KITTRIDGE ST	91405	2237012011	0.000	0.000	0.000	5.170	Shortfall of Sites	0.172	Low Residential	R1-1	Village	0	0	104.491	5.170		Residential - Five or More Units or Apartments (Any Combination) · 4 Stories or Less, 5	180B153 531	72	Van Nuys - North Sherman Oaks	Yes	ABMI	VNY CPU
Los Angeles	14426 HAYNES ST	91401	2237014008	0.000	0.000	0.000	5.170	Shortfall of Sites	0.172	General Commercial	[Q]C1-1VL-CDO	Village	0	0	104.547	5.170		Residential - Five or More Units or Apartments (Any Combination) · 4 Stories or Less, 5	180B149 541	72	Van Nuys - North Sherman Oaks	Yes	ABMI	VNY CPU
Los Angeles	14642 GILMORE ST	91411	2236022010	0.000	0.000	0.000	5.170	Shortfall of Sites	0.172	Medium Residential	[Q]R3-1	Village	0	0	104.546	5.170		Residential - Five or More Units or Apartments (Any Combination) · 4 Stories or Less, 5	180B149 731	72	Van Nuys - North Sherman Oaks	Yes	ABMI	VNY CPU
Los Angeles	14634 GILMORE ST	91411	2236022009	0.000	0.000	0.000	5.170	Shortfall of Sites	0.172	Medium Residential	[Q]R3-1	Village	0	0	104.548	5.170		Residential - Five or More Units or Apartments (Any Combination) · 4 Stories or Less, 5	180B149 732	72	Van Nuys - North Sherman Oaks	Yes	ABMI	VNY CPU
Los Angeles	1646 N HOOVER ST	90027	5430001003	0.000	0.000	0.000	5.169	Shortfall of Sites	0.115	Low Medium I Residential	R2-1XL	0	0	0	99.000	5.169		Residential - Three Units (Any Combination) - 4 Stories or Less, 3	148-5A201 117		Hollywood	No	ABMI	TOC EXP , R2RD
Los Angeles	7362 LOUISE AVE	91406	2227015018	2.585	2.585	0.000	0.000	Shortfall of Sites	0.487	Low Residential	R1-1	Low Residential	0	20	66.287	5.169		Residential - Single Family Residence, 0	186B133 767	1 per lot	Reseda - West Van Nuys	No	LI	AHO , RES CPU
Los Angeles	4750 KESTER AVE	91403	2264006035	2.584	2.584	0.000	0.000	Shortfall of Sites	0.463	Medium Residential	R3-1	0	0	20	83.928	5.168		Residential - Five or More Units or Apartments (Any Combination) · 4 Stories or Less, 25	169-5A149 259		Sherman Oaks - Studio City - Toluca Lake - Cahuenga Pass	No	LI	DB50
Los Angeles	0	0	2153007028	2.584	2.584	0.000	0.000	Shortfall of Sites	0.487	Very Low Residential	RA-1	Very Low Residential	0	20	66.287	5.168	Vacant	Residential - Single Family Residence - Vacant Land, 0	177B113 388	1 per lot	Canoga Park - Winnetka - Woodland Hills - West Hills	No	LI	AHO , CPK CPU
Los Angeles	23030 COLLINS ST	91367	2041012049	2.583	2.583	0.000	0.000	Shortfall of Sites	0.406	Very Low Residential	RA-1	Very Low Residential	0	20	66.287	5.167		Residential - Single Family Residence - Pool, 0	174B097 385	1 per lot	Canoga Park - Winnetka - Woodland Hills - West Hills	No	LI	AHO , CPK CPU, ADU
Los Angeles	11562 RICHLAND AVE	90064	4258005900	2.583	2.583	0.000	0.000	Shortfall of Sites	2.800	Public Facilities	[Q]PF-1XL	0	0	20	153.741	5.167		Miscellaneous - Government Owned Property, 0	120B153 184		Palms - Mar Vista - Del Rey	No	LI	PF

Jurisdiction Name	Site Address/Intersection	5 Digit ZIP Code	Assessor Parcel Number	Very Low-Income	Low-Income	Moderate-Income	Above Moderate-Income	Type of Shortfall	Parcel Size (Acres)	Current General Plan Designation	Current Zoning	Proposed General Plan (GP) Designation	Proposed Zoning	Minimum Density Allowed	Maximum Density Allowed	Total Capacity	Vacant/ Nonvacant	Description of Existing Uses	PIN	Base Density Per Acre	Community Plan Area	Rent Stabalization Ordinance	Income Category	Applicable Rezoning Program (Program informing values in Column Q listed first)
Los Angeles	5133 OTIS AVE	91356	2161019017	2.583	2.583	0.000	0.000	Shortfall of Sites	0.500	Very Low I Residential	RA-1	Very Low Residential	0	20	66.287	5.167		Residential - Single Family Residence - Pool, 1	171B125 560	1 per lot	Encino - Tarzana	No	LI	AHO , ENC CPU, ADU
Los Angeles	3627 LUY RD	90034	4252012029	2.583	2.583	0.000	0.000	Shortfall of Sites	0.500	Low Residential	R1-1	Low Medium	0	20	66.287	5.167		Residential - Single Family Residence, 1	117B161 606	1 per lot	Palms - Mar Vista - Del Rey	No	LI	AHO , PMVDR CPU, ADU
Los Angeles	1717 S FIGUEROA ST	90015	5126001017	0.000	0.000	0.000	5.165	Shortfall of Sites	0.388	Hybrid Industrial	CM-2-CPIO	0	0	0	25.611	5.165		Industrial - Warehousing, Distribution, Storage - Warehousing, Distribution, Over 50,000 SF - Two Stories, 0	124-5A205 67		Southeast Los Angeles	No	ABMI	ARO
Los Angeles	1717 S FIGUEROA ST	90015	5126001017	0.000	0.000	0.000	5.165	Shortfall of Sites	0.457	Hybrid Industrial	CM-2-CPIO	0	0	0	21.727	5.165		Industrial - Warehousing, Distribution, Storage - Warehousing, Distribution, Over 50,000 SF - Two Stories, 0	124-5A205 69		Southeast Los Angeles	No	ABMI	ARO
Los Angeles	1717 S FIGUEROA ST	90015	5126001017	0.000	0.000	5.165	0.000	Shortfall of Sites	0.954	Hybrid Industrial	CM-2-O-CPIO	0	0	0	10.411	5.165		Industrial - Warehousing, Distribution, Storage - Warehousing, Distribution, Over 50,000 SF - Two Stories, 0	124-5A205 95		Southeast Los Angeles	No	MI	ARO
Los Angeles	9040 TOPANGA CANYON BLVD	91304	2779020054	2.580	2.580	0.000	0.000	Shortfall of Sites	0.545	Neighborhood Office Commercial	P-1, C1-1	0	0	20	94.696	5.160		Commercial - Office Building - One Story, 0	195B105 27		Chatsworth - Porter Ranch	No	LI	P , ARO
Los Angeles	6017 VENICE BLVD	90034	5066001051	0.000	0.000	0.000	5.159	Shortfall of Sites	0.057	Neighborhood Commercial	C2-1VL-CPIO	0	0	0	172.873	5.159		, 0	123B173 30		West Adams - Baldwin Hills - Leimert	No	ABMI	ARO
Los Angeles	6017 VENICE BLVD	90034	5066001051	0.000	0.000	0.000	5.159	Shortfall of Sites	0.057	Neighborhood Commercial	C2-1VL-CPIO	0	0	0	172.874	5.159		, 0	123B173 37		West Adams - Baldwin Hills - Leimert	No	ABMI	ARO
Los Angeles	6017 VENICE BLVD	90034	5066001051	0.000	0.000	0.000	5.159	Shortfall of Sites	0.057	Neighborhood Commercial	C2-1VL-CPIO	0	0	0	172.874	5.159		, 0	123B173 40		West Adams - Baldwin Hills - Leimert	No	ABMI	ARO
Los Angeles	6017 VENICE BLVD	90034	5066001051	0.000	0.000	0.000	5.159	Shortfall of Sites	0.057	Neighborhood Commercial	C2-1VL-CPIO	0	0	0	172.874	5.159		, 0	123B173 45		West Adams - Baldwin Hills - Leimert	No	ABMI	ARO
Los Angeles	6017 VENICE BLVD	90034	5066001051	0.000	0.000	0.000	5.159	Shortfall of Sites	0.057	Neighborhood Commercial	C2-1VL-CPIO	0	0	0	172.872	5.159		, 0	123B173 51		West Adams - Baldwin Hills - Leimert	No	ABMI	ARO
Los Angeles	6017 VENICE BLVD	90034	5066001051	0.000	0.000	0.000	5.159	Shortfall of Sites	0.057	Neighborhood Commercial	C2-1VL-CPIO	0	0	0	175.299	5.159		, 0	126B173 1049		West Adams - Baldwin Hills - Leimert	No	ABMI	ARO
Los Angeles	6017 VENICE BLVD	90034	5066001051	0.000	0.000	0.000	5.159	Shortfall of Sites	0.071	Neighborhood Commercial	C2-1VL-CPIO	0	0	0	138.979	5.159		, 0	126B173 1050		West Adams - Baldwin Hills - Leimert	No	ABMI	ARO
Los Angeles	6017 VENICE BLVD	90034	5066001051	0.000	0.000	0.000	5.159	Shortfall of Sites	0.057	Neighborhood Commercial	C2-1VL-CPIO	0	0	0	172.857	5.159		, 0	126B173 1054		West Adams - Baldwin Hills - Leimert	No	ABMI	ARO
Los Angeles	6017 VENICE BLVD	90034	5066001051	0.000	0.000	0.000	5.159	Shortfall of Sites	0.058	Neighborhood Commercial	C2-1VL-CPIO	0	0	0	172.325	5.159		, 0	123B173 1058		West Adams - Baldwin Hills - Leimert	No	ABMI	ARO
Los Angeles	6017 VENICE BLVD	90034	5066001051	0.000	0.000	0.000	5.159	Shortfall of Sites	0.056	Neighborhood Commercial	C2-1VL-CPIO	0	0	0	177.455	5.159		, 0	123B173 2134		West Adams - Baldwin Hills - Leimert	No	ABMI	ARO
Los Angeles	6017 VENICE BLVD	90034	5066001051	0.000	0.000	0.000	5.159	Shortfall of Sites	0.051	Neighborhood Commercial	C2-1VL-CPIO	0	0	0	196.426	5.159		, 0	123B173 2135		West Adams - Baldwin Hills - Leimert	No	ABMI	ARO
Los Angeles	15950 DICKENS ST	91436	2283013021	2.579	2.579	0.000	0.000	Shortfall of Sites	0.500	Low II Residential	R1-1	Low Residential	0	20	66.287	5.158		Residential - Single Family Residence - Pool, 1	168B141 722	1 per lot	Encino - Tarzana	No	LI	AHO , ENC CPU, ADU
Los Angeles	5440 BEELER AVE	91367	2047014030	2.579	2.579	0.000	0.000	Shortfall of Sites	0.581	Very Low Residential	RE11-1	Very Low Residential	0	20	66.287	5.158		Residential - Single Family Residence - Pool, 1	174B089 596	1 per lot	Canoga Park - Winnetka - Woodland Hills - West Hills	No	LI	AHO , CPK CPU
Los Angeles	5101 ENCINO AVE	91316	2257004040	2.578	2.578	0.000	0.000	Shortfall of Sites	0.499	Very Low I Residential	RA-1	Very Low Residential	0	20	66.287	5.156		Residential - Single Family Residence - Pool, 1	171B129 249	1 per lot	Encino - Tarzana	No	LI	AHO , ENC CPU, ADU
Los Angeles	1701 W SLAUSON AVE	90062	5003035018	0.000	0.000	0.000	5.156	Shortfall of Sites	0.130	Hybrid Industrial	CM-1-CPIO	0	0	0	85.688	5.156		Industrial - Warehousing, Distribution, Storage - Public Storage - Mini Warehouse - One Story, 1	108B193 1248		South Los Angeles	No	ABMI	ARO
Los Angeles	22859 HATTERAS ST	91367	2041018028	2.578	2.578	0.000	0.000	Shortfall of Sites	0.405	Very Low Residential	RA-1	Very Low Residential	0	20	66.287	5.156		Residential - Single Family Residence - Pool, 0	174B097 120	1 per lot	Canoga Park - Winnetka - Woodland Hills - West Hills	No	LI	AHO , CPK CPU, ADU
Los Angeles	1800 PROSSER AVE	90025	4317004003	0.000	0.000	0.000	5.154	Shortfall of Sites	0.126	General Commercial	C2-1VL-O	0	0	0	167.055	5.154		Residential - Five or More Units or Apartments (Any Combination) · 4 Stories or Less, 10	129B157 69		West Los Angeles	Yes	ABMI	DB50
Los Angeles	426 S BARRINGTON AVE	90049	4401030019	0.000	0.000	0.000	5.154	Shortfall of Sites	0.247	Medium Residential	R3-1	0	0	0	85.219	5.154		Residential - Five or More Units or Apartments (Any Combination) · 4 Stories or Less, 10	132B145 111		Brentwood - Pacific Palisades	Yes	ABMI	DB50
Los Angeles	4808 RIVERTON AVE	91601	2421008019	0.000	0.000	0.000	5.154	Shortfall of Sites	0.248	Medium Residential	R3-1	0	0	0	85.147	5.154		Residential - Five or More Units or Apartments (Any Combination) · 4 Stories or Less, 10	168B177 505		North Hollywood - Valley Village	Yes	ABMI	DB50
Los Angeles	22720 OXNARD ST	91367	2040002004	0.000	0.000	0.000	5.151	Shortfall of Sites	0.630	Very Low Residential	RA-1	Very Low Residential	0	0	66.287	5.151		Residential - Double, Duplex, or Two Units - 4 Stories or Less, 2	177B097 533	1 per lot	Canoga Park - Winnetka - Woodland Hills - West Hills	Yes	ABMI	AHO , CPK CPU, OPP RC2
Los Angeles	5060 HAZELTINE AVE	91423	2269009026	0.000	0.000	0.000	5.148	Shortfall of Sites	0.466	Medium Residential	[Q]R3-1-RIO	0	0	0	66.731	5.148		Residential - Five or More Units or Apartments (Any Combination) · 4 Stories or Less - Pool, 18	171B153 640		Van Nuys - North Sherman Oaks	Yes	ABMI	DB50
Los Angeles	5020 HAZELTINE AVE	91423	2269009030	0.000	0.000	0.000	5.148	Shortfall of Sites	0.464	Medium Residential	[Q]R3-1-RIO	0	0	0	66.946	5.148		Residential - Five or More Units or Apartments (Any Combination) · 4 Stories or Less - Pool, 18	171B153 725		Van Nuys - North Sherman Oaks	Yes	ABMI	DB50
Los Angeles	0	0	2148024900	2.573	2.573	0.000	0.000	Shortfall of Sites	0.485	Low Residential	RS-1-RIO	Low Residential	0	20	66.287	5.147		Miscellaneous - Government Owned Property, 0	180B109 327	1 per lot	Canoga Park - Winnetka - Woodland Hills - West Hills	No	LI	AHO , CPK CPU
Los Angeles	7022 DE LONGPRE AVE	90028	5548023003	0.000	0.000	0.000	5.146	Shortfall of Sites	0.059	Low Medium II Residential	RD1.5-1XL	0	0	0	99.000	5.146		Residential - Double, Duplex, or Two Units - 4 Stories or Less, 0	147B181 981		Hollywood	Yes	ABMI	TOC EXP , R2RD
Los Angeles	22362 BURBANK BLVD	91367	2146011025	2.572	2.572	0.000	0.000	Shortfall of Sites	0.499	Low Residential	RA-1	Very Low Residential	0	20	66.287	5.145		Residential - Single Family Residence, 1	174B101 271	1 per lot	Canoga Park - Winnetka - Woodland Hills - West Hills	No	LI	AHO , CPK CPU, ADU, OPP RC2
Los Angeles	18135 SHERMAN WAY	91335	2119028001	2.571	2.571	0.000	0.000	Shortfall of Sites	0.543	Community Commercial	[Q]P-1L-CDO	0	0	20	94.696	5.143		Commercial - Shopping Center (Neighborhood, Community) - One Story, 0	186B125 875		Reseda - West Van Nuys	No	LI	P
Los Angeles	1352 S CARMELINA AVE	90025	4267033026	0.000	0.000	0.000	5.142	Shortfall of Sites	0.500	Medium Residential	[Q]R3-1	0	0	0	82.079	5.142		Residential - Five or More Units or Apartments (Any Combination) · 4 Stories or Less, 26	126B145 750		West Los Angeles	Yes	ABMI	DB50
Los Angeles	4416 CLAYTON AVE	90027	5542007013	0.000	0.000	0.000	5.137	Shortfall of Sites	0.137	Low Medium II Residential	RD1.5-1XL	0	0	0	99.000	5.137		Residential - Four Units (Any Combination) - 4 Stories or Less, 4	148-5A201 289		Hollywood	Yes	ABMI	TOC EXP , R2RD
Los Angeles	14345 MILBANK ST	91423	2265016060	0.000	0.000	0.000	5.136	Shortfall of Sites	0.077	Low Residential	R1-1-RIO	Low Residential	0	0	99.000	5.136		Residential - Single Family Residence, 1	168A151 297	1 per lot	Sherman Oaks - Studio City - Toluca Lake - Cahuenga Pass	No	ABMI	TOC EXP , SHR CPU, AHO
Los Angeles	12020 HESBY ST	91607	2355001043	0.000	0.000	0.000	5.136	Shortfall of Sites	0.077	Low Residential	R1-1	0	0	0	99.000	5.136		Residential - Single Family Residence - Pool, 1	171B165 999		North Hollywood - Valley Village	No	ABMI	TOC EXP
Los Angeles	16850 CHATSWORTH ST	91344	2684001031	0.000	0.000	0.000	5.136	Shortfall of Sites	0.616	Medium Residential	R3-1	0	0	0	82.935	5.136		Residential - Five or More Units or Apartments (Any Combination) · 4 Stories or Less - Pool, 34	207B133 525		Granada Hills - Knollwood	Yes	ABMI	DB50
Los Angeles	4050 W PICO BLVD	90019	5072008018	0.000	0.000	0.000	5.132	Shortfall of Sites	0.139	Neighborhood Commercial	C4-1VL-O-CPIO	0	0	0	54.450	5.132		Institutional - Church - Wireless Communication Tower - One Story, 0	129B189 1008		West Adams - Baldwin Hills - Leimert	No	ABMI	OPP C, FBO
Los Angeles	917 S LONGWOOD AVE	90019	5084007003	0.000	0.000	0.000	5.132	Shortfall of Sites	0.054	Low II Residential	R1V3-RG	0	0	0	99.000	5.132		Residential - Single Family Residence - Pool, 0	132B185 422		Wilshire	No	ABMI	TOC EXP
Los Angeles	6077 W 3RD ST	90036	5512010016	0.000	0.000	0.000	5.132	Shortfall of Sites	0.098	Limited Commercial	C1-1VL	0	0	0	54.450	5.132		Commercial - Store - One Story, 0	138B181 1306		Wilshire	No	ABMI	OPP C
Los Angeles	6524 HOLLYWOOD BLVD	90028	5547016005	0.257	0.257	0.000	4.617	Shortfall of Sites	0.269	Regional Center Commercial	C4-2D-SN	Regional Center Commercial	C2-2D-CPIO	20	219.103	5.130		Commercial - Commercial - One Story, 13	148-5A187 183	108	Hollywood	No	VLI, LI, ABMI	HWD CPU , ARO, MURC
Los Angeles	1611 N HUDSON AVE	90028	5547015024	0.000	0.000	0.000	5.130	Shortfall of Sites	0.101	Regional Center Commercial	C4-2D	0	0	0	70.679	5.130		Residential - Five or More Units or Apartments (Any Combination) · 4 Stories or Less, 0	148-5A187 309		Hollywood	Yes	ABMI	MURC
Los Angeles	3782 W MARTIN LUTHER KING JR BLVD	90008	5032005008	0.000	0.000	0.000	5.130	Shortfall of Sites	0.203	Regional Center Commercial	C2-2D-SP	0	0	0	70.164	5.130		Commercial - Professional Building - Four Stories, 0	114B181 90		West Adams - Baldwin Hills - Leimert	No	ABMI	MURC
Los Angeles	1318 N MANSFIELD AVE	90028	5548024048	0.000	0.000	0.000	5.126	Shortfall of Sites	0.054	Low Medium II Residential	RD1.5-1XL	0	0	0	99.000	5.126		Residential - Five or More Units or Apartments (Any Combination) · 4 Stories or Less, 0	144B181 26		Hollywood	No	ABMI	TOC EXP
Los Angeles	4861 VENICE BLVD	90019	5070013905	2.561	2.561	0.000	0.000	Shortfall of Sites	2.777	Public Facilities	[Q]PF-1XL-O	0	0	20	153.741	5.123		Miscellaneous - Government Owned Property, 0	129B181 1356		Wilshire	No	LI	PF
Los Angeles	6246 PENFIELD AVE	91367	2153036025	2.561	2.561	0.000	0.000	Shortfall of Sites	0.577	Very Low Residential	RA-1VL	Very Low Residential	0	20	66.287	5.123		Residential - Single Family Residence, 1	177B113 363	1 per lot	Canoga Park - Winnetka - Woodland Hills - West Hills	No	LI	AHO , CPK CPU
Los Angeles	6210 PENFIELD AVE	91367	2153036032	2.561	2.561	0.000	0.000	Shortfall of Sites	0.577	Very Low Residential	RA-1VL	Very Low Residential	0	20	66.287	5.123		Residential - Single Family Residence - Pool, 1	177B113 375	1 per lot	Canoga Park - Winnetka - Woodland Hills - West Hills	No	LI	AHO , CPK CPU
Los Angeles	12229 VENTURA BLVD	91604	2367017017	2.561	2.561	0.000	0.000	Shortfall of Sites	0.451	Community Commercial	C2-1L-RIO, P-1L-RIO	0	0	20	94.696	5.122		Commercial - Store - One Story, 0	162B165 37		Sherman Oaks - Studio City - Toluca Lake - Cahuenga Pass	No	LI	P
Los Angeles	14033 SHERMAN WAY	91405	2216002054	0.000	0.000	0.000	5.122	Shortfall of Sites	0.322	Medium Residential	R3-1	0	0	0	82.744	5.122		Residential - Five or More Units or Apartments (Any Combination) · 4 Stories or Less, 12	183B153 90		Van Nuys - North Sherman Oaks	Yes	ABMI	DB50
Los Angeles	328 N WILMINGTON BLVD	90744	7417017014	0.000	0.000	0.000	5.122	Shortfall of Sites	0.406	General Commercial	[Q]C1.5-1VL-O-CUGU	0	0	0	65.659	5.122		Residential - Five or More Units or Apartments (Any Combination) · 4 Stories or Less, 12	027B205 101		Wilmington - Harbor City	Yes	ABMI	DB50
Los Angeles	6125 WHITSETT AVE	91606	2332018017	0.000	0.000	0.000	5.122	Shortfall of Sites	0.313	Medium Residential	R3-1	0	0	0	85.023	5.122		Residential - Five or More Units or Apartments (Any Combination) · 4 Stories or Less, 12	177B165 428		North Hollywood - Valley Village	Yes	ABMI	DB50

Jurisdiction Name	Site Address/Intersection	5 Digit ZIP Code	Assessor Parcel Number	Very Low-Income	Low-Income	Moderate-Income	Above Moderate-Income	Type of Shortfall	Parcel Size (Acres)	Current General Plan Designation	Current Zoning	Proposed General Plan (GP) Designation	Proposed Zoning	Minimum Density Allowed	Maximum Density Allowed	Total Capacity	Vacant/ Nonvacant	Description of Existing Uses	PIN	Base Density Per Acre	Community Plan Area	Rent Stabalization Ordinance	Income Category	Applicable Rezoning Program (Program informing values in Column Q listed first)
Los Angeles	13511 VICTORY BLVD	91401	2329005015	0.000	0.000	0.000	5.122	Shortfall of Sites	0.321	Medium Residential	R3-1	0	0	0	82.906	5.122		Residential - Five or More Units or Apartments (Any Combination) · 4 Stories or Less, 12	180B157 923		Van Nuys - North Sherman Oaks	Yes	ABMI	DB50
Los Angeles	621 S WESTERN AVE	90005	5503031019	2.560	2.560	0.000	0.000	Shortfall of Sites	0.241	Regional Center Commercial	[T][Q]C2-2	0	0	20	163.350	5.120		Commercial - Shopping Center (Neighborhood, Community) - One Story, 0	135B193 932		Wilshire	No	LI	MURC
Los Angeles	621 S WESTERN AVE	90005	5503031019	2.560	2.560	0.000	0.000	Shortfall of Sites	0.241	Regional Center Commercial	[T][Q]C2-2	0	0	20	163.350	5.120		Commercial - Shopping Center (Neighborhood, Community) - One Story, 0	135B193 954		Wilshire	No	LI	MURC
Los Angeles	621 S WESTERN AVE	90005	5503031019	2.560	2.560	0.000	0.000	Shortfall of Sites	0.241	Regional Center Commercial	[T][Q]C2-2	0	0	20	163.350	5.120		Commercial - Shopping Center (Neighborhood, Community) - One Story, 0	135B193 976		Wilshire	No	LI	MURC
Los Angeles	1330 S MANSFIELD AVE	90019	5070002020	0.000	0.000	0.000	5.120	Shortfall of Sites	0.137	Low Medium II Residential	RD2-1-O	0	0	0	99.000	5.120		Residential - Four Units (Any Combination) - 4 Stories or Less, 4	129B181 737		Wilshire	Yes	ABMI	TOC EXP , R2RD
Los Angeles	1421 N MAIN ST	90012	5409005031	0.000	0.000	0.000	5.120	Shortfall of Sites	0.053	Hybrid Industrial	UI(CA)	Hybrid Industrial	UV(CA)	0	149.994	5.120		Industrial - Light Manufacturing - One Story, 0	135A217 40	No Max	Central City North	No	ABMI	CASP
Los Angeles	7500 ALABAMA AVE	91303	2111005034	0.000	0.000	5.120	0.000	Shortfall of Sites	0.549	Medium Residential	[Q]R3-1	Medium Residential	0	0	14.571	5.120		Residential - Five or More Units or Apartments (Any Combination) · 4 Stories or Less, 0	186B105 1056	43	Canoga Park - Winnetka - Woodland Hills - West Hills	No	MI	CPK CPU ,
Los Angeles	1050 S FLOWER ST	90015	5138013073	0.000	0.000	0.000	5.120	Shortfall of Sites	0.015	High Density Residential	[Q]R5-4D-O	Transit Core	[HB3-G1-5] [CX3-FA] [CPIO-O]	0	516.194	5.120		Residential - Five or More Units or Apartments (Any Combination) · 5 Stories or More - Pool and Misc., 0	127-5A207 197	No Max	Central City	No	ABMI	DT CPU , AHO
Los Angeles	1915 VIOLET ST	90021	5166017011	0.000	0.000	0.000	5.120	Shortfall of Sites	0.032	Heavy Manufacturing	M3-1-RIO	Hybrid Industrial	[MB3-CDF1-5] [IX4-FA] [CPIO]	0	249.363	5.120		Industrial - Warehousing, Distribution, Storage - Warehousing, Distribution, Under 10,000 SF - One Story, 0	123A217 25	No Max	Central City North	No	ABMI	DT CPU
Los Angeles	719 N YALE ST	90012	5407024019	0.000	0.000	0.000	5.120	Shortfall of Sites	0.064	High Medium Residential	R4-1	Medium Neighborhood Residential	[LM2-MU2-5] [RX1-FA] [CPIO]	0	124.981	5.120		Residential - Five or More Units or Apartments (Any Combination) · 5 Stories or More, 0	133-5A213 48	No Max	Central City North	No	ABMI	DT CPU
Los Angeles	236 S LOS ANGELES ST	90012	5161024040	0.000	0.000	0.000	5.120	Shortfall of Sites	0.031	Regional Center Commercial	[Q]C2-4D-O-CDO	Village	[MN1-SH2-5] [CX1-FA] [CPIO-O-CDO]	0	256.666	5.120		Residential - Five or More Units or Apartments (Any Combination) · 5 Stories or More - Pool, 0	129A213 75	No Max	Central City	No	ABMI	DT CPU
Los Angeles	236 S LOS ANGELES ST	90012	5161024040	0.000	0.000	0.000	5.120	Shortfall of Sites	0.031	Regional Center Commercial	[Q]C2-4D-O-CDO	Village	[MN1-SH2-5] [CX1-FA] [CPIO-O-CDO]	0	259.576	5.120		Residential - Five or More Units or Apartments (Any Combination) · 5 Stories or More - Pool, 0	129A213 77	No Max	Central City	No	ABMI	DT CPU
Los Angeles	0	0	5163005018	0.000	0.000	0.000	5.120	Shortfall of Sites	0.066	Heavy Manufacturing	M3-1-RIO	Hybrid Industrial	[LM1-CDF1-5] [IX4-FA] [CPIO]	0	121.302	5.120		, 0	129A217 98	No Max	Central City North	No	ABMI	DT CPU
Los Angeles	618 CROCKER ST	90021	5147027048	0.000	0.000	0.000	5.120	Shortfall of Sites	0.032	Light Manufacturing	M2-2D	Markets	[MB4-G1-5] [IX1-FA] [CPIO]	0	253.017	5.120		Industrial - Warehousing, Distribution, Storage - Warehousing, Distribution, 25,000 to 50,000 SF - One Story, 0	126A213 108	No Max	Central City	No	ABMI	DT CPU
Los Angeles	618 CROCKER ST	90021	5147027048	0.000	0.000	0.000	5.120	Shortfall of Sites	0.032	Light Manufacturing	M2-2D	Markets	[MB4-G1-5] [IX1-FA] [CPIO]	0	252.992	5.120		Industrial - Warehousing, Distribution, Storage - Warehousing, Distribution, 25,000 to 50,000 SF - One Story, 0	126A213 110	No Max	Central City	No	ABMI	DT CPU
Los Angeles	618 CROCKER ST	90021	5147027048	0.000	0.000	0.000	5.120	Shortfall of Sites	0.032	Light Manufacturing	M2-2D	Markets	[MB4-G1-5] [IX1-FA] [CPIO]	0	252.904	5.120		Industrial - Warehousing, Distribution, Storage - Warehousing, Distribution, 25,000 to 50,000 SF - One Story, 0	126A213 143	No Max	Central City	No	ABMI	DT CPU
Los Angeles	620 TOWNE AVE	90021	5147028024	0.000	0.000	0.000	5.120	Shortfall of Sites	0.032	Light Manufacturing	M2-2D	Markets	[MB4-G1-5] [IX1-FA] [CPIO]	0	253.434	5.120	Vacant	Industrial - Industrial - Vacant Land, 0	126A213 162	No Max	Central City	No	ABMI	DT CPU
Los Angeles	928 S BROADWAY	90015	5139002047	0.000	0.000	0.000	5.120	Shortfall of Sites	0.014	Regional Center Commercial	[Q]C2-4D-CDO-SN	Traditional Core	[HM2-CHC1-5] [CX4-FA] [SN-CPIO-CDO]	0	553.243	5.120		Residential - Five or More Units or Apartments (Any Combination) · 5 Stories or More - Pool and Misc., 0	127-5A209 275	No Max	Central City	No	ABMI	DT CPU
Los Angeles	4873 MELROSE AVE	90029	5535029036	0.000	0.000	0.000	5.120	Shortfall of Sites	0.150	Limited Commercial	C1-1D	Limited Commercial	[Q]C1-1XL	0	53.498	5.120		Commercial - Store Combination - Store and Office Combination - One Story, 0	141B193 543	54	Hollywood	No	ABMI	HWD CPU
Los Angeles	5955 VAN NUYS BLVD	91401	2244001034	0.000	0.000	0.000	5.120	Shortfall of Sites	0.213	General Commercial	P-1VL, C2-1VL	Community Commercial	0	0	37.514	5.120		Commercial - Auto, Recreation Equipment, Construction Equipment Sales and Service - New Car Sales and Service - One Story, 0	177A151 172	No Max	Van Nuys - North Sherman Oaks	No	ABMI	Orange LineTNP , P
Los Angeles	14255 DELANO ST	91401	2240020027	0.000	0.000	0.000	5.120	Shortfall of Sites	0.065	Medium Residential	[Q]R3-1	Medium	0	0	122.204	5.120		Residential - Five or More Units or Apartments (Any Combination) · 4 Stories or Less, 0	177B153 452	108	Van Nuys - North Sherman Oaks	No	ABMI	Orange LineTNP
Los Angeles	4050 W PICO BLVD	90019	5072008018	0.000	0.000	0.000	5.117	Shortfall of Sites	0.138	Neighborhood Commercial	C4-1VL-O-CPIO	0	0	0	54.450	5.117		Institutional - Church - Wireless Communication Tower - One Story, 0	129B189 1025		West Adams - Baldwin Hills - Leimert	No	ABMI	OPP C, FBO
Los Angeles	22713 SYLVAN ST	91367	2039020016	0.256	0.256	0.000	4.605	Shortfall of Sites	0.496	Very Low Residential	RA-1	Very Low Residential	[MB4-G1-5] [IX1-FA] [CPIO]	20	66.287	5.117		Residential - Single Family Residence - Pool, 1	177B097 19	1 per lot	Canoga Park - Winnetka - Woodland Hills - West Hills	No	VLI, LI, ABMI	AHO , CPK CPU, ADU
Los Angeles	7616 FULTON AVE	91605	2303007004	0.000	0.000	0.000	5.113	Shortfall of Sites	0.759	Commercial Manufacturing	CM-1	0	0	0	61.461	5.113		Residential - Five or More Units or Apartments (Any Combination) · 4 Stories or Less - Pool, 28	186B157 152		Sun Valley - La Tuna Canyon	Yes	ABMI	DB50
Los Angeles	23051 BURBANK BLVD	91367	2041012020	0.256	0.256	0.000	4.601	Shortfall of Sites	0.496	Very Low Residential	RA-1	Very Low Residential	[HB5-SH1-5] [CX3-FA] [CPIO]	20	66.287	5.113		Residential - Single Family Residence - Pool and Misc., 1	174B097 485	1 per lot	Canoga Park - Winnetka - Woodland Hills - West Hills	No	VLI, LI, ABMI	AHO , CPK CPU, ADU, OPP RC2
Los Angeles	111 S GRAND AVE	90012	5151004907	2.556	2.556	0.000	0.000	Shortfall of Sites	3.325	Public Facilities	PF-4D	0	0	20	153.741	5.111		Recreational - Athletic and Amusement Facility - Auditorium, Stadium, Amphitheater - One Story, 0	132A211 42		Central City	No	LI	PF
Los Angeles	22717 MIRANDA ST	91367	2040005001	2.555	2.555	0.000	0.000	Shortfall of Sites	0.496	Low Residential	R1-1	Very Low Residential	0	20	66.287	5.110		Residential - Single Family Residence - Pool, 1	174B097 214	1 per lot	Canoga Park - Winnetka - Woodland Hills - West Hills	No	LI	AHO , CPK CPU, ADU
Los Angeles	7217 GEYSER AVE	91335	2118025006	0.000	0.000	0.000	5.108	Shortfall of Sites	0.705	General Commercial	[Q]P-1VL-CDO, [Q]C2-1VL-CDO	0	0	0	94.696	5.108		Commercial - Auto, Recreation Equipment, Construction Equipment Sales and Service - Auto Body Repair Shop - One Story, 1	183B121 48		Reseda - West Van Nuys	Yes	ABMI	P
Los Angeles	6137 FENWOOD AVE	91367	2035014005	2.553	2.553	0.000	0.000	Shortfall of Sites	0.495	Very Low Residential	RA-1	Very Low Residential	0	20	66.287	5.106		Residential - Single Family Residence - Pool, 1	177B093 385	1 per lot	Canoga Park - Winnetka - Woodland Hills - West Hills	No	LI	AHO , CPK CPU, ADU
Los Angeles	15917 VALLEY VISTA BLVD	91436	2283013010	2.552	2.552	0.000	0.000	Shortfall of Sites	0.495	Very Low II Residential	RE15-1-H	Very Low Residential	0	20	66.287	5.105		Residential - Single Family Residence - Pool, 1	168B141 837	1 per lot	Encino - Tarzana	No	LI	AHO , ENC CPU, ADU
Los Angeles	14041 CHASE ST	91402	2638015901	2.552	2.552	0.000	0.000	Shortfall of Sites	3.320	Public Facilities	[Q]PF-1XL	0	0	20	153.741	5.104		Miscellaneous - Government Owned Property, 0	192B153 10		Mission Hills - Panorama City - North Hills	No	LI	PF
Los Angeles	20358 SATICOY ST	91306	2114007007	0.000	0.000	0.000	5.104	Shortfall of Sites	0.804	Medium Residential	R3-1	Medium Residential	0	0	72.096	5.104		Residential - Five or More Units or Apartments (Any Combination) · 4 Stories or Less - Pool, 44	186B113 249	43	Canoga Park - Winnetka - Woodland Hills - West Hills	Yes	ABMI	DB50 , CPK CPU
Los Angeles	10430 ELDORA AVE	91040	2560008010	0.000	0.000	0.000	5.104	Shortfall of Sites	0.101	General Commercial	R3-1VL	0	0	0	87.737	5.104		Residential - Double, Duplex, or Two Units - 4 Stories or Less, 2	204B189 122		Sunland - Tujunga - Lake View Terrace - Shadow Hills - East La Tuna Canyon	No	ABMI	DB50
Los Angeles	1533 LOMITA BLVD	90710	7439026002	0.000	0.000	0.000	5.104	Shortfall of Sites	0.129	General Commercial	[Q]CR-1VL	0	0	0	68.890	5.104		Commercial - Professional Building - One Story, 2	036B193 26		Wilmington - Harbor City	No	ABMI	DB50 , ARO
Los Angeles	1529 LOMITA BLVD	90710	7439026003	0.000	0.000	0.000	5.104	Shortfall of Sites	0.129	General Commercial	[Q]CR-1VL	0	0	0	68.712	5.104		Commercial - Professional Building - One Story, 2	036B193 27		Wilmington - Harbor City	No	ABMI	DB50 , ARO
Los Angeles	1560 MURCHISON ST	90033	5202012045	0.000	0.000	0.000	5.104	Shortfall of Sites	0.179	Low Medium II Residential	RD1.5-1	0	0	0	49.699	5.104		Industrial - Lumber Yard - One Story, 2	133-5A227 113		Northeast Los Angeles	No	ABMI	DB50
Los Angeles	8007 S SAN PEDRO ST	90003	6030004017	0.000	0.000	0.000	5.104	Shortfall of Sites	0.107	Medium Residential	R3-1	0	0	0	82.700	5.104		Residential - Double, Duplex, or Two Units - 4 Stories or Less, 2	099B205 838		Southeast Los Angeles	No	ABMI	DB50
Los Angeles	419 W PACIFIC COAST HWY	0	7421025028	0.000	0.000	0.000	5.104	Shortfall of Sites	0.125	General Commercial	[Q]C2-1VL-O-CUGU	0	0	0	71.293	5.104		Commercial - Store - One Story, 2	036B205 1077		Wilmington - Harbor City	No	ABMI	DB50
Los Angeles	11570 VICTORY BLVD	91606	2335026012	0.000	0.000	0.000	5.104	Shortfall of Sites	0.161	Medium Residential	[Q]R3-1	0	0	0	55.103	5.104		Residential - Single Family Residence, 2	180B169 1182		North Hollywood - Valley Village	No	ABMI	DB50
Los Angeles	5364 LOUISE AVE	91316	2258001058	2.550	2.550	0.000	0.000	Shortfall of Sites	0.495	Very Low I Residential	RA-1	Very Low Residential	0	20	66.287	5.101		Residential - Single Family Residence - Pool, 1	171B133 35	1 per lot	Encino - Tarzana	No	LI	AHO , ENC CPU, ADU
Los Angeles	4566 PICKFORD ST	90019	5071024013	0.000	0.000	0.000	5.100	Shortfall of Sites	0.098	Neighborhood Commercial	C2-1VL-O-CPIO	0	0	0	54.450	5.100		Commercial - Store - One Story, 0	126B185 949		West Adams - Baldwin Hills - Leimert	No	ABMI	OPP C
Los Angeles	7900 LA TIJERA BLVD	90045	4107016015	0.000	0.000	0.000	5.100	Shortfall of Sites	0.047	Low Medium II Residential	R2-1	0	0	0	113.635	5.100		Commercial - Store Combination - Store and Office Combination - One Story, 0	099B169 1167	21	Westchester - Playa del Rey	No	ABMI	OPP RC , WPDR CPU, AHO
Los Angeles	4511 FINLEY AVE	90027	5590007018	0.000	0.000	0.000	5.100	Shortfall of Sites	0.200	Neighborhood Office Commercial	C4-1D	Neighborhood Commercial	[Q]C4-1	0	104.906	5.100		Residential - Five or More Units or Apartments (Any Combination) · 4 Stories or Less, 10	150B197 453	108	Hollywood	Yes	ABMI	HWD CPU , AHO
Los Angeles	11502 KILLION ST	91601	2350007021	0.000	0.000	0.000	5.100	Shortfall of Sites	0.135	Low Medium II Residential	[Q]RD1.5-1	Community Commercial	0	0	111.170	5.100		Residential - Five or More Units or Apartments (Any Combination) · 4 Stories or Less, 6	174B169 1009	54	North Hollywood - Valley Village	No	ABMI	Orange LineTNP , R2RD, AHO, TOC EXP
Los Angeles	10851 MOORPARK ST	91602	2423007020	0.000	0.000	0.000	5.100	Shortfall of Sites	0.146	Low Medium Residential	RD1.5-1-RIO	Community Center	0	0	144.198	5.100		Residential - Five or More Units or Apartments (Any Combination) · 4 Stories or Less, 10	165B173 297	108	Sherman Oaks - Studio City - Toluca Lake - Cahuenga Pass	Yes	ABMI	SHR CPU , DB50, AHO
Los Angeles	0	0	5142012021	0.000	0.000	0.000	5.100	Shortfall of Sites	0.071	Regional Center Commercial	C4-2	0	0	0	90.225	5.100		Commercial - Office Building - One Story, 0	132A205 181		Westlake	No	ABMI	MURC , ARO
Los Angeles	600 S NORMANDIE AVE	90005	5502031017	0.000	0.000	0.000	5.100	Shortfall of Sites	0.074	Regional Center Commercial	C2-2	0	0	0	85.644	5.100		Residential - Five or More Units or Apartments (Any Combination) · 5 Stories or More, 0	135B197 1063		Wilshire	No	ABMI	MURC
Los Angeles	0	0	5502026011	0.000	0.000	0.000	5.100	Shortfall of Sites	0.074	Regional Center Commercial	R5P-2	0	0	0	86.241	5.100		Commercial - Parking Lot (Commercial Use Property) - Lots - Patron or Employee - One Story, 0	135B197 1146		Wilshire	No	ABMI	MURC , P
Los Angeles	1339 N CITRUS AVE	90028	5548024010	0.000	0.000	0.000	5.098	Shortfall of Sites	0.054	Low Medium II Residential	RD1.5-1XL	0	0	0	99.000	5.098		Residential - Single Family Residence, 0	147B181 1054		Hollywood	No	ABMI	TOC EXP
Los Angeles	23243 BURBANK BLVD	91367	2041011007	2.547	2.547	0.000	0.000	Shortfall of Sites	0.495	Very Low Residential	RA-1	Very Low Residential	0	20	66.287	5.095		Residential - Single Family Residence - Pool, 1	174B093 341	1 per lot	Canoga Park - Winnetka - Woodland Hills - West Hills	No	LI	AHO , CPK CPU, ADU, OPP RC2

Jurisdiction Name	Site Address/Intersection	5 Digit ZIP Code	Assessor Parcel Number	Very Low-Income	Low-Income	Moderate-Income	Above Moderate-Income	Type of Shortfall	Parcel Size (Acres)	Current General Plan Designation	Current Zoning	Proposed General Plan (GP) Designation	Proposed Zoning	Minimum Density Allowed	Maximum Density Allowed	Total Capacity	Vacant/ Nonvacant	Description of Existing Uses	PIN	Base Density Per Acre	Community Plan Area	Rent Stabalization Ordinance	Income Category	Applicable Rezoning Program (Program informing values in Column Q listed first)
Los Angeles	13248 ROSCOE BLVD	91352	2304006036	2.547	2.547	0.000	0.000	Shortfall of Sites	1.104	Low Residential	RA-1	0	0	20	102.494	5.094		Institutional - Church - One Story, 0	192B157 696		Sun Valley - La Tuna Canyon	No	LI	FBO
Los Angeles	5020 AMESTOY AVE	91316	2258014002	2.547	2.547	0.000	0.000	Shortfall of Sites	0.448	Neighborhood Office Commercial	P-1VL	0	0	20	94.696	5.094		Commercial - Parking Lot (Commercial Use Property) - Lots - Patron or Employee - One Story, 0	171B133 730		Encino - Tarzana	No	LI	P , ENC CPU
Los Angeles	7815 VAN NUYS BLVD	91402	2210023018	0.000	0.000	0.000	5.093	Shortfall of Sites	0.086	Light Manufacturing	[Q]M1-1-CDO	0	0	0	113.635	5.093		Industrial - Warehousing, Distribution, Storage - Warehousing, Distribution, Under 10,000 SF - One Story, 0	189B149 544		Mission Hills - Panorama City - North Hills	No	ABMI	OPP RC
Los Angeles	15126 GREENLEAF ST	91403	2276021006	2.546	2.546	0.000	0.000	Shortfall of Sites	0.494	Low Residential	RE11-1	Low Residential	0	20	66.287	5.092		Residential - Single Family Residence - Pool, 1	166-5A147 138	1 per lot	Sherman Oaks - Studio City - Toluca Lake - Cahuenga Pass	No	LI	AHO , SHR CPU, ADU
Los Angeles	5220 LEMP AVE	91601	2348006066	0.000	0.000	0.000	5.091	Shortfall of Sites	0.054	Low Residential	R1-1	0	0	0	99.000	5.091		Residential - Single Family Residence, 0	171B169 356		North Hollywood - Valley Village	No	ABMI	TOC EXP
Los Angeles	17041 MAGNOLIA BLVD	91316	2258025005	2.545	2.545	0.000	0.000	Shortfall of Sites	0.494	Very Low I Residential	RA-1	Very Low Residential	0	20	66.287	5.089		Residential - Single Family Residence - Pool, 1	171B133 305	1 per lot	Encino - Tarzana	No	LI	AHO , ENC CPU, ADU
Los Angeles	5229 LOUISE AVE	91316	2257013001	2.544	2.544	0.000	0.000	Shortfall of Sites	0.494	Very Low I Residential	RA-1	Very Low Residential	0	20	66.287	5.087		Residential - Single Family Residence - Pool, 1	171B133 243	1 per lot	Encino - Tarzana	No	LI	AHO , ENC CPU, ADU
Los Angeles	3955 GLENFELIZ BLVD	90039	5435019902	2.543	2.543	0.000	0.000	Shortfall of Sites	2.756	Public Facilities	PF-1-RIO	0	0	20	153.741	5.085		Miscellaneous - Government Owned Property, 0	156A207 5		Northeast Los Angeles	No	LI	PF
Los Angeles	646 N LARCHMONT BLVD	90004	5523013002	0.000	0.000	0.000	5.084	Shortfall of Sites	0.129	Neighborhood Office Commercial	[Q]C2-1VL	0	0	0	54.450	5.084		Commercial - Office Building - Office and Residential - One Story, 1	141B189 410		Wilshire	Yes	ABMI	OPP C , ARO
Los Angeles	4555 DENSMORE AVE	91436	2283008006	2.542	2.542	0.000	0.000	Shortfall of Sites	0.494	Low II Residential	R1-1	Low Residential	0	20	66.287	5.083		Residential - Single Family Residence - Pool and Misc., 1	168B141 744	1 per lot	Encino - Tarzana	No	LI	AHO , ENC CPU, ADU
Los Angeles	5939 2ND AVE	90043	4005023900	2.542	2.542	0.000	0.000	Shortfall of Sites	3.306	Public Facilities	PF-1	0	0	20	153.741	5.083		Miscellaneous - Government Owned Property, 0	105B189 169		West Adams - Baldwin Hills - Leimert	No	LI	PF
Los Angeles	5122 LOUISE AVE	91316	2258009022	2.541	2.541	0.000	0.000	Shortfall of Sites	0.494	Very Low I Residential	RA-1	Very Low Residential	0	20	66.287	5.082		Residential - Single Family Residence - Pool, 1	171B133 437	1 per lot	Encino - Tarzana	No	LI	AHO , ENC CPU, ADU
Los Angeles	23235 BURBANK BLVD	91367	2041011006	2.541	2.541	0.000	0.000	Shortfall of Sites	0.494	Very Low Residential	RA-1	Very Low Residential	0	20	66.287	5.082		Residential - Single Family Residence, 1	174B093 342	1 per lot	Canoga Park - Winnetka - Woodland Hills - West Hills	No	LI	AHO , CPK CPU, ADU, OPP RC2
Los Angeles	18355 ROSCOE BLVD	91325	2786022044	2.541	2.541	0.000	0.000	Shortfall of Sites	1.102	Low I Residential	RA-1	0	0	20	102.494	5.081		Institutional - Church - One Story, 0	192B125 559		Northridge	No	LI	FBO
Los Angeles	4530 DENSMORE AVE	91436	2283025012	2.539	2.539	0.000	0.000	Shortfall of Sites	0.399	Low II Residential	R1-1	Low Residential	0	20	66.287	5.079		Residential - Single Family Residence - Pool, 0	168B141 808	1 per lot	Encino - Tarzana	No	LI	AHO , ENC CPU, ADU
Los Angeles	23011 OXNARD ST	91367	2039008030	2.539	2.539	0.000	0.000	Shortfall of Sites	0.493	Very Low Residential	RA-1	Very Low Residential	0	20	66.287	5.078		Residential - Single Family Residence - Pool, 1	177B097 455	1 per lot	Canoga Park - Winnetka - Woodland Hills - West Hills	No	LI	AHO , CPK CPU, ADU
Los Angeles	4810 ANDASOL AVE	91316	2290002019	2.538	2.538	0.000	0.000	Shortfall of Sites	0.399	Very Low I Residential	RA-1	Very Low Residential	0	20	66.287	5.077	Vacant	Residential - Single Family Residence - Vacant Land, 0	168B129 394	1 per lot	Encino - Tarzana	No	LI	AHO , ENC CPU
Los Angeles	15141 SUTTON ST	91403	2276021014	2.538	2.538	0.000	0.000	Shortfall of Sites	0.493	Low Residential	RE11-1	Low Residential	0	20	66.287	5.076		Residential - Single Family Residence - Pool, 1	166-5A147 162	1 per lot	Sherman Oaks - Studio City - Toluca Lake - Cahuenga Pass	No	LI	AHO , SHR CPU, ADU
Los Angeles	15225 SUTTON ST	91403	2276022014	2.538	2.538	0.000	0.000	Shortfall of Sites	0.493	Low Residential	RE11-1	Low Residential	0	20	66.287	5.076		Residential - Single Family Residence - Pool, 1	166-5A147 152	1 per lot	Sherman Oaks - Studio City - Toluca Lake - Cahuenga Pass	No	LI	AHO , SHR CPU, ADU
Los Angeles	15215 SUTTON ST	91403	2276022015	2.538	2.538	0.000	0.000	Shortfall of Sites	0.493	Low Residential	RE11-1	Low Residential	0	20	66.287	5.076		Residential - Single Family Residence - Pool, 1	166-5A147 155	1 per lot	Sherman Oaks - Studio City - Toluca Lake - Cahuenga Pass	No	LI	AHO , SHR CPU, ADU
Los Angeles	22757 DEL VALLE ST	91364	2040031023	0.000	0.000	0.000	5.076	Shortfall of Sites	0.149	Medium Residential	R3-1	Medium Residential	[DM1-G1-5] [CX2-FA] [CPIO]	0	73.744	5.076		Residential - Three Units (Any Combination) - 4 Stories or Less, 3	171B097 480	43	Canoga Park - Winnetka - Woodland Hills - West Hills	Yes	ABMI	DB50 , CPK CPU, AHO
Los Angeles	22629 DEL VALLE ST	91364	2040032024	0.000	0.000	0.000	5.076	Shortfall of Sites	0.149	Medium Residential	R3-1	Medium Residential	0	0	67.142	5.076		Residential - Three Units (Any Combination) - 4 Stories or Less, 3	171B097 347	43	Canoga Park - Winnetka - Woodland Hills - West Hills	Yes	ABMI	DB50 , CPK CPU, AHO
Los Angeles	22751 DEL VALLE ST	91364	2040031024	0.000	0.000	0.000	5.076	Shortfall of Sites	0.149	Medium Residential	R3-1	Medium Residential	0	0	67.046	5.076		Residential - Three Units (Any Combination) - 4 Stories or Less, 3	171B097 475	43	Canoga Park - Winnetka - Woodland Hills - West Hills	Yes	ABMI	DB50 , CPK CPU, AHO
Los Angeles	11229 VENICE BLVD	90066	4252001021	0.000	0.000	0.000	5.076	Shortfall of Sites	0.071	General Commercial	C2-1	Neighborhood Center	0	0	141.403	5.076		Commercial - Store Combination - Store and Residential Combination - One Story, 3	117B161 1132	54	Palms - Mar Vista - Del Rey	Yes	ABMI	DB50 , PMVDR CPU, ARO, TOPP C, AHO
Los Angeles	15135 SUTTON ST	91403	2276021015	2.538	2.538	0.000	0.000	Shortfall of Sites	0.493	Low Residential	RE11-1	Low Residential	0	20	66.287	5.076		Residential - Single Family Residence - Guesthouse, 1	166-5A147 166	1 per lot	Sherman Oaks - Studio City - Toluca Lake - Cahuenga Pass	No	LI	AHO , SHR CPU, ADU
Los Angeles	4925 WOODLEY AVE	91436	2260022017	2.538	2.538	0.000	0.000	Shortfall of Sites	0.493	Low II Residential	RE9-1	Low Residential	0	20	66.287	5.076		Residential - Single Family Residence - Pool, 1	168B141 237	1 per lot	Encino - Tarzana	No	LI	AHO , ENC CPU, ADU
Los Angeles	8424 VENTURA CANYON AVE	91402	2637013001	2.537	2.537	0.000	0.000	Shortfall of Sites	1.100	Low Residential	(T)R1-1	0	0	20	102.494	5.075		Institutional - Church - One Story, 0	192B157 470		Mission Hills - Panorama City - North Hills	No	LI	FBO
Los Angeles	17803 SUPERIOR ST	91325	2755002025	2.536	2.536	0.000	0.000	Shortfall of Sites	0.479	Low Medium II Residential	(T)(Q)R3-1	0	0	20	83.369	5.073		Residential - Five or More Units or Apartments (Any Combination) · 4 Stories or Less, 26	201B129 232		Northridge	No	LI	DB50
Los Angeles	23029 HATTERAS ST	91367	2041017026	0.254	0.254	0.000	4.564	Shortfall of Sites	0.493	Very Low Residential	RA-1	Very Low Residential	[DM1-SH1-5] [IX3-FA] [CPIO]	20	66.287	5.071		Residential - Single Family Residence - Pool, 1	174B097 106	1 per lot	Canoga Park - Winnetka - Woodland Hills - West Hills	No	VLI, LI, ABMI	AHO , CPK CPU, ADU
Los Angeles	15711 SAN FERNANDO MISSION BLVD	91344	2662011043	2.535	2.535	0.000	0.000	Shortfall of Sites	1.099	Low I Residential	A2-1	0	0	20	102.494	5.070		Institutional - Church - One Story, 0	210B141 445		Granada Hills - Knollwood	No	LI	FBO
Los Angeles	1904 BAILEY ST	90033	5175032024	0.000	0.000	0.000	5.070	Shortfall of Sites	0.096	Highway Oriented and Limited Commercial	C2-1-CUGU	Neighborhood Center	[LUM1 - G2 - 3][XN2 - 8][CPIO]	0	114.360	5.070		Institutional - Hospital - One Story, 1	130-5A223 161	54	Boyle Heights	No	ABMI	BH CPU
Los Angeles	6602 SELMA AVE	90028	5547018002	0.254	0.254	0.000	4.563	Shortfall of Sites	0.069	Regional Center Commercial	C4-2D	Regional Center Commercial	C2-2D-CPIO	20	230.816	5.070		Commercial - Office Building - One Story, 5	148-5A185 281	108	Hollywood	No	VLI, LI, ABMI	HWD CPU , ARO, MURC, AHO
Los Angeles	2001 WILSHIRE BLVD	90057	5141001026	0.000	0.000	0.000	5.070	Shortfall of Sites	0.114	Regional Center Commercial	C4-2	0	0	0	85.862	5.070		Commercial - Professional Building - 6 to 13 Stories, 0	132A203 15		Westlake	No	ABMI	MURC , ARO
Los Angeles	660 S ALVARADO ST	90057	5141002904	0.000	0.000	0.000	5.070	Shortfall of Sites	0.052	Community Commercial	C2-4	0	0	0	186.082	5.070		Commercial - Store Combination - Store and Office Combination - One Story, 0	132A203 29		Westlake	No	ABMI	MURC , ARO
Los Angeles	3450 W 6TH ST	90020	5502029028	0.000	0.000	0.000	5.070	Shortfall of Sites	0.112	Regional Center Commercial	C2-2	0	0	0	86.711	5.070		Commercial - Shopping Center (Neighborhood, Community) - One Story, 0	135B197 1031		Wilshire	No	ABMI	MURC
Los Angeles	1212 SHATTO ST	90017	5143017034	0.000	0.000	0.000	5.070	Shortfall of Sites	0.149	Regional Center Commercial	CW	0	0	0	65.459	5.070		Institutional - Hospital - One Story, 0	132A207 262		Westlake	No	ABMI	MURC
Los Angeles	14228 CALVERT ST	91401	2240024006	2.535	2.535	0.000	0.000	Shortfall of Sites	0.143	Medium Residential	[Q]R3-1	Medium	0	20	111.517	5.070		Residential - Five or More Units or Apartments (Any Combination) · 4 Stories or Less, 5	177B153 670	108	Van Nuys - North Sherman Oaks	No	LI	Orange LineTNP
Los Angeles	877 W CENTURY BLVD	90044	6054008030	0.000	0.000	5.068	0.000	Shortfall of Sites	1.047	Neighborhood Commercial	C2-1VL-CPIO	0	0	0	6.050	5.068		, 0	091-5A199 67		South Los Angeles	No	MI	ARO
Los Angeles	5051 ANDASOL AVE	91316	2257018008	2.533	2.533	0.000	0.000	Shortfall of Sites	0.398	Very Low I Residential	RA-1	Very Low Residential	0	20	66.287	5.065		Residential - Single Family Residence - Pool, 0	171B133 553	1 per lot	Encino - Tarzana	No	LI	AHO , ENC CPU
Los Angeles	838 W ALONDRA BLVD	90247	6120017001	0.000	0.000	0.000	5.064	Shortfall of Sites	0.207	Medium Residential	R3-1	0	0	0	85.952	5.064		Residential - Five or More Units or Apartments (Any Combination) · 4 Stories or Less, 5	069B197 232		Harbor Gateway	Yes	ABMI	DB50
Los Angeles	22705 HARVARD BLVD	90501	7347016016	0.000	0.000	0.000	5.064	Shortfall of Sites	0.207	Medium Residential	R3-1	0	0	0	85.856	5.064		Residential - Five or More Units or Apartments (Any Combination) · 4 Stories or Less, 5	045B193 274		Harbor Gateway	Yes	ABMI	DB50
Los Angeles	5005 LAUREL CANYON BLVD	91607	2356004019	0.000	0.000	0.000	5.064	Shortfall of Sites	0.136	Low Medium II Residential	RD1.5-1	0	0	0	99.000	5.064		Residential - Four Units (Any Combination) - 4 Stories or Less, 4	171B165 1090		North Hollywood - Valley Village	Yes	ABMI	TOC EXP , R2RD, OPP RC2
Los Angeles	23001 CALVERT ST	91367	2039009034	2.532	2.532	0.000	0.000	Shortfall of Sites	0.492	Very Low Residential	RA-1	Very Low Residential	0	20	66.287	5.064		Residential - Single Family Residence - Pool, 1	177B097 649	1 per lot	Canoga Park - Winnetka - Woodland Hills - West Hills	No	LI	AHO , CPK CPU, ADU
Los Angeles	4917 GENESTA AVE	91316	2258015013	2.531	2.531	0.000	0.000	Shortfall of Sites	0.398	Neighborhood Office Commercial	R1P-1VL	0	0	20	66.287	5.063		Commercial - Office Building - One Story, 0	168B133 29		Encino - Tarzana	No	LI	AHO , ENC CPU
Los Angeles	1843 S BARRINGTON AVE	90025	4262022010	0.000	0.000	0.000	5.062	Shortfall of Sites	0.136	Low Medium II Residential	RD1.5-1	0	0	0	99.000	5.062		Residential - Four Units (Any Combination) - 4 Stories or Less, 4	126B149 1039		West Los Angeles	Yes	ABMI	TOC EXP , R2RD, OPP RC2
Los Angeles	17201 RANCHO ST	91316	2289008005	2.531	2.531	0.000	0.000	Shortfall of Sites	0.492	Very Low I Residential	RA-1	Very Low Residential	0	20	66.287	5.061		Residential - Single Family Residence - Pool, 1	168B133 220	1 per lot	Encino - Tarzana	No	LI	AHO , ENC CPU, ADU
Los Angeles	1163 HYPERION AVE	90029	5429013018	0.000	0.000	0.000	5.061	Shortfall of Sites	0.148	Low Medium II Residential	RD2-1VL	0	0	0	99.000	5.061		Residential - Five or More Units or Apartments (Any Combination) · 4 Stories or Less, 5	145-5A203 179		Silver Lake - Echo Park - Elysian Valley	Yes	ABMI	TOC EXP , R2RD
Los Angeles	7122 JORDAN AVE	91303	2111025022	0.000	0.000	0.000	5.060	Shortfall of Sites	0.172	Community Commercial	[Q]R3-1-CDO-RIO	Community Center	0	0	139.397	5.060		Residential - Five or More Units or Apartments (Any Combination) · 4 Stories or Less, 10	183B105 304	54	Canoga Park - Winnetka - Woodland Hills - West Hills	Yes	ABMI	CPK CPU ,
Los Angeles	7252 JORDAN AVE	91303	2111020003	0.000	0.000	0.000	5.060	Shortfall of Sites	0.172	Community Commercial	[Q]C2-1VL-CDO	Community Center	[LM2-G1-5] [CX2-FA] [CPIO]	0	139.397	5.060		Residential - Five or More Units or Apartments (Any Combination) · 4 Stories or Less, 10	186B105 907	54	Canoga Park - Winnetka - Woodland Hills - West Hills	Yes	ABMI	CPK CPU ,
Los Angeles	7232 JORDAN AVE	91303	2111020007	0.000	0.000	0.000	5.060	Shortfall of Sites	0.172	Community Commercial	[Q]C2-1VL-CDO	Community Center	[MB3-CDF1-5] [IX4-FA] [CPIO]	0	139.397	5.060		Residential - Five or More Units or Apartments (Any Combination) · 4 Stories or Less, 10	186B105 1002	54	Canoga Park - Winnetka - Woodland Hills - West Hills	Yes	ABMI	CPK CPU ,
Los Angeles	2422 E 3RD ST	90033	5180004023	0.000	0.000	0.000	5.060	Shortfall of Sites	0.143	Low Medium II Residential	RD1.5-1-CUGU	Medium Neighborhood Residential	[LLN2 - MU3 - 4][RN3 - 6][CPIO]	0	132.846	5.060		Residential - Five or More Units or Apartments (Any Combination) · 4 Stories or Less, 6	126A223 56	72	Boyle Heights	Yes	ABMI	BH CPU
Los Angeles	2424 E 3RD ST	90033	5180004025	0.000	0.000	0.000	5.060	Shortfall of Sites	0.143	Low Medium II Residential	RD1.5-1-CUGU	Medium Neighborhood Residential	[LLN2 - MU3 - 4][RN3 - 6][CPIO]	0	132.786	5.060		Residential - Five or More Units or Apartments (Any Combination) · 4 Stories or Less, 6	126A223 61	72	Boyle Heights	Yes	ABMI	BH CPU
Los Angeles	1031 ALPINE ST	90012	5406027013	0.000	0.000	0.000	5.060	Shortfall of Sites	0.160	General Commercial	C1-1	Community Center	[LM2-MU1-5] [CX1-FA] [CPIO]	0	119.091	5.060		Commercial - Store Combination - Store and Residential Combination - One Story, 6	135A213 37	No Max	Central City North	Yes	ABMI	DT CPU , ARO
Los Angeles	927 CENTENNIAL ST	90012	5406026019	0.000	0.000	0.000	5.060	Shortfall of Sites	0.160	Medium Residential	R3-1	Medium Neighborhood Residential	[LN1-MU1-5] [RG1-FA] [CPIO]	0	118.534	5.060		Residential - Five or More Units or Apartments (Any Combination) · 4 Stories or Less, 6	136-5A213 117	No Max	Central City North	Yes	ABMI	DT CPU

Jurisdiction Name	Site Address/Intersection	5 Digit ZIP Code	Assessor Parcel Number	Very Low-Income	Low-Income	Moderate-Income	Above Moderate-Income	Type of Shortfall	Parcel Size (Acres)	Current General Plan Designation	Current Zoning	Proposed General Plan (GP) Designation	Proposed Zoning	Minimum Density Allowed	Maximum Density Allowed	Total Capacity	Vacant/ Nonvacant	Description of Existing Uses	PIN	Base Density Per Acre	Community Plan Area	Rent Stabalization Ordinance	Income Category	Applicable Rezoning Program (Program informing values in Column Q listed first)
Los Angeles	822 N BEAUDRY AVE	90012	5406027006	0.000	0.000	0.000	5.060	Shortfall of Sites	0.161	Medium Residential	R3-1	Medium Neighborhood Residential	[LN1-MU1-5] [RG1-FA] [CPIO]	0	118.235	5.060		Residential - Five or More Units or Apartments (Any Combination) · 4 Stories or Less, 6	136-5A213 182	No Max	Central City North	Yes	ABMI	DT CPU
Los Angeles	736 ALPINE ST	90012	5407012002	0.000	0.000	0.000	5.060	Shortfall of Sites	0.163	High Medium Residential	R4-1	Medium Neighborhood Residential	[LM2-MU2-5] [RX1-FA] [CPIO]	0	116.673	5.060		Residential - Five or More Units or Apartments (Any Combination) · 4 Stories or Less, 6	135A213 244	No Max	Central City North	Yes	ABMI	DT CPU
Los Angeles	6915 MELROSE AVE	90038	5525007006	0.000	0.000	0.000	5.060	Shortfall of Sites	0.041	Neighborhood Office Commercial	C4-1XL	Neighborhood Commercial	[Q]C2-1XL-CPIO	0	169.347	5.060		Commercial - Store Combination - Store and Residential Combination - One Story, 1	141B181 575	108	Hollywood	Yes	ABMI	HWD CPU , ARO, AHO
Los Angeles	14842 FRIAR ST	91411	2241008010	0.000	0.000	0.000	5.060	Shortfall of Sites	0.174	Medium Residential	[Q]R3-1	Medium	0	0	109.438	5.060		Residential - Five or More Units or Apartments (Any Combination) · 4 Stories or Less, 6	178-5A149 15	108	Van Nuys - North Sherman Oaks	Yes	ABMI	Orange LineTNP
Los Angeles	14738 DELANO ST	91411	2241018010	0.000	0.000	0.000	5.060	Shortfall of Sites	0.172	Medium Residential	[Q]R3-1	Medium	0	0	110.342	5.060		Residential - Five or More Units or Apartments (Any Combination) · 4 Stories or Less, 6	178-5A149 259	108	Van Nuys - North Sherman Oaks	Yes	ABMI	Orange LineTNP
Los Angeles	14734 DELANO ST	91411	2241018009	0.000	0.000	0.000	5.060	Shortfall of Sites	0.172	Medium Residential	[Q]R3-1	Medium	0	0	110.342	5.060		Residential - Five or More Units or Apartments (Any Combination) · 4 Stories or Less, 6	178-5A149 260	108	Van Nuys - North Sherman Oaks	Yes	ABMI	Orange LineTNP
Los Angeles	14244 ERWIN ST	91401	2240020004	0.000	0.000	0.000	5.060	Shortfall of Sites	0.172	Low Medium II Residential	[Q]RD1.5-1	Medium	0	0	110.355	5.060		Residential - Five or More Units or Apartments (Any Combination) · 4 Stories or Less, 6	177B153 343	108	Van Nuys - North Sherman Oaks	Yes	ABMI	Orange LineTNP
Los Angeles	14228 ERWIN ST	91401	2240020007	0.000	0.000	0.000	5.060	Shortfall of Sites	0.172	Low Medium II Residential	[Q]RD1.5-1	Medium	0	0	110.355	5.060		Residential - Five or More Units or Apartments (Any Combination) · 4 Stories or Less, 6	177B153 346	108	Van Nuys - North Sherman Oaks	Yes	ABMI	Orange LineTNP
Los Angeles	14119 DELANO ST	91401	2240019017	0.000	0.000	0.000	5.060	Shortfall of Sites	0.170	Medium Residential	[Q]R3-1	Medium	0	0	111.857	5.060		Residential - Five or More Units or Apartments (Any Combination) · 4 Stories or Less, 6	177B153 426	108	Van Nuys - North Sherman Oaks	Yes	ABMI	Orange LineTNP
Los Angeles	14202 DELANO ST	91401	2240021012	0.000	0.000	0.000	5.060	Shortfall of Sites	0.172	Medium Residential	[Q]R3-1	Medium	0	0	110.355	5.060		Residential - Five or More Units or Apartments (Any Combination) · 4 Stories or Less, 6	177B153 500	108	Van Nuys - North Sherman Oaks	Yes	ABMI	Orange LineTNP
Los Angeles	14247 CALVERT ST	91401	2240021022	0.000	0.000	0.000	5.060	Shortfall of Sites	0.172	Medium Residential	[Q]R3-1	Medium	0	0	110.346	5.060		Residential - Five or More Units or Apartments (Any Combination) · 4 Stories or Less, 6	177B153 555	108	Van Nuys - North Sherman Oaks	Yes	ABMI	Orange LineTNP
Los Angeles	14837 FRIAR ST	91411	2241001015	0.000	0.000	0.000	5.060	Shortfall of Sites	0.172	Medium Residential	[Q]R3-1	Medium	0	0	110.355	5.060		Residential - Five or More Units or Apartments (Any Combination) · 4 Stories or Less, 6	180B149 944	108	Van Nuys - North Sherman Oaks	Yes	ABMI	Orange LineTNP
Los Angeles	4252 CAHUENGA BLVD	91602	2424014004	0.000	0.000	0.000	5.060	Shortfall of Sites	0.136	Low Medium Residential	RD1.5-1XL-RIO	Community Center	0	0	139.863	5.060		Residential - Five or More Units or Apartments (Any Combination) · 4 Stories or Less, 6	165B177 780	108	Sherman Oaks - Studio City - Toluca Lake - Cahuenga Pass	Yes	ABMI	SHR CPU , R2RD, AHO
Los Angeles	4430 CAHUENGA BLVD	91602	2424002040	0.000	0.000	0.000	5.060	Shortfall of Sites	0.135	Medium Residential	R3-1-RIO	Community Center	0	0	140.693	5.060		Residential - Five or More Units or Apartments (Any Combination) · 4 Stories or Less, 6	165B177 215	108	Sherman Oaks - Studio City - Toluca Lake - Cahuenga Pass	Yes	ABMI	SHR CPU , DB50, AHO
Los Angeles	23227 BURBANK BLVD	91367	2041011035	2.530	2.530	0.000	0.000	Shortfall of Sites	0.492	Very Low Residential	RA-1	Very Low Residential	0	20	66.287	5.060		Residential - Single Family Residence - Pool, 1	174B093 343	1 per lot	Canoga Park - Winnetka - Woodland Hills - West Hills	No	LI	AHO , CPK CPU, ADU, OPP RC2
Los Angeles	5358 DONNA AVE	91356	2163022032	2.529	2.529	0.000	0.000	Shortfall of Sites	0.492	Very Low I Residential	RA-1	Very Low Residential	0	20	66.287	5.059		Residential - Single Family Residence - Pool, 1	171B121 58	1 per lot	Encino - Tarzana	No	LI	AHO , ENC CPU, ADU
Los Angeles	17131 WEDDINGTON ST	91316	2258006011	2.529	2.529	0.000	0.000	Shortfall of Sites	0.492	Very Low I Residential	RA-1	Very Low Residential	0	20	66.287	5.059		Residential - Single Family Residence - Pool, 1	171B133 181	1 per lot	Encino - Tarzana	No	LI	AHO , ENC CPU, ADU
Los Angeles	11728 DOROTHY ST	90049	4265006080	0.000	0.000	0.000	5.058	Shortfall of Sites	0.508	Medium Residential	[Q]R3-1	0	0	0	83.032	5.058		Residential - Five or More Units or Apartments (Any Combination) · 4 Stories or Less, 27	129B145 118		Brentwood - Pacific Palisades	Yes	ABMI	DB50
Los Angeles	17436 TARZANA ST	91316	2290004030	2.529	2.529	0.000	0.000	Shortfall of Sites	0.492	Very Low I Residential	RA-1	Very Low Residential	0	20	66.287	5.058		Residential - Single Family Residence - Pool, 1	168B129 104	1 per lot	Encino - Tarzana	No	LI	AHO , ENC CPU, ADU
Los Angeles	5334 ENCINO AVE	91316	2257010067	2.526	2.526	0.000	0.000	Shortfall of Sites	0.571	Very Low I Residential	RA-1	Very Low Residential	0	20	66.287	5.052		Residential - Single Family Residence - Pool, 1	171B129 37	1 per lot	Encino - Tarzana	No	LI	AHO , ENC CPU, ADU
Los Angeles	23221 BURBANK BLVD	91367	2041011003	2.526	2.526	0.000	0.000	Shortfall of Sites	0.491	Very Low Residential	RA-1	Very Low Residential	0	20	66.287	5.052		Residential - Single Family Residence, 1	174B093 344	1 per lot	Canoga Park - Winnetka - Woodland Hills - West Hills	No	LI	AHO , CPK CPU, ADU, OPP RC2
Los Angeles	14724 VENTURA BLVD	91403	2276003036	2.525	2.525	0.000	0.000	Shortfall of Sites	0.444	Community Commercial	[Q]P-1	0	0	20	94.696	5.050		Commercial - Office Building - 6 to 13 Stories, 0	166-5A149 76		Sherman Oaks - Studio City - Toluca Lake - Cahuenga Pass	No	LI	P
Los Angeles	5951 W 86TH PL	90045	4123014036	0.000	0.000	0.000	5.050	Shortfall of Sites	0.072	Low Medium I Residential	R2-1	0	0	0	113.635	5.050		Residential - Double, Duplex, or Two Units - 4 Stories or Less - Pool, 2	096B169 567	29	Westchester - Playa del Rey	Yes	ABMI	OPP RC , WPDR CPU, R2RD, AHO
Los Angeles	21341 LASSEN ST	91311	2747008039	2.525	2.525	0.000	0.000	Shortfall of Sites	0.533	Commercial Manufacturing	(Q)CM-1, (Q)P-1	0	0	20	94.696	5.050		Industrial - Light Manufacturing - One Story, 0	201B105 50		Chatsworth - Porter Ranch	No	LI	P , ARO
Los Angeles	4519 HASKELL AVE	91436	2283006010	2.524	2.524	0.000	0.000	Shortfall of Sites	0.570	Low II Residential	R1-1	Low Residential	0	20	66.287	5.049		Residential - Single Family Residence - Pool, 1	168B141 855	1 per lot	Encino - Tarzana	No	LI	AHO , ENC CPU, ADU
Los Angeles	23345 OXNARD ST	91367	2035002036	2.524	2.524	0.000	0.000	Shortfall of Sites	0.491	Very Low Residential	RA-1	Very Low Residential	0	20	66.287	5.048		Residential - Single Family Residence, 1	177B093 774	1 per lot	Canoga Park - Winnetka - Woodland Hills - West Hills	No	LI	AHO , CPK CPU, ADU
Los Angeles	4527 HASKELL AVE	91436	2283006009	2.523	2.523	0.000	0.000	Shortfall of Sites	0.570	Low II Residential	R1-1	Low Residential	0	20	66.287	5.046		Residential - Single Family Residence - Guesthouse, 1	168B141 842	1 per lot	Encino - Tarzana	No	LI	AHO , ENC CPU, ADU
Los Angeles	1527 CRENSHAW BLVD	90019	5082023042	0.000	0.000	0.000	5.045	Shortfall of Sites	0.097	Community Commercial	C2-2D-O-CPIO	0	0	0	54.450	5.045		Commercial - Shopping Center (Neighborhood, Community) - One Story, 0	126B185 117		West Adams - Baldwin Hills - Leimert	No	ABMI	OPP C
Los Angeles	5900 CANOGA AVE	91367	2149002034	0.000	0.000	5.045	0.000	Shortfall of Sites	2.129	Regional Center Commercial	(WC)DOWNTOWN-SN	Regional Center	0	0	2.468	5.045		Commercial - Office Building - One Story, 0	177B105 131		Canoga Park - Winnetka - Woodland Hills - West Hills	No	MI	ARO , CPK CPU
Los Angeles	12883 SAN FERNANDO RD	91342	2604018003	2.522	2.522	0.000	0.000	Shortfall of Sites	0.136	Community Commercial	C2-1VL-CPIO	0	0	20	163.743	5.044		Residential - Five or More Units or Apartments (Any Combination) · 4 Stories or Less, 10	222B145 240		Sylmar	No	LI	DB50
Los Angeles	12883 SAN FERNANDO RD	91342	2604018002	2.522	2.522	0.000	0.000	Shortfall of Sites	0.136	Community Commercial	C2-1VL-CPIO	0	0	20	163.746	5.044		Residential - Five or More Units or Apartments (Any Combination) · 4 Stories or Less, 10	222B145 246		Sylmar	No	LI	DB50
Los Angeles	12883 SAN FERNANDO RD	91342	2604018026	2.522	2.522	0.000	0.000	Shortfall of Sites	0.135	Community Commercial	C2-1VL-CPIO	0	0	20	164.662	5.044		Residential - Five or More Units or Apartments (Any Combination) · 4 Stories or Less, 10	222B145 252		Sylmar	No	LI	DB50
Los Angeles	0	0	2401042904	2.522	2.522	0.000	0.000	Shortfall of Sites	1.094	Open Space	OS-1XL	0	0	20	102.494	5.044	Vacant	Institutional - Church - Vacant Land, 0	186B181 192		Sun Valley - La Tuna Canyon	No	LI	FBO
Los Angeles	23008 OXNARD ST	91367	2041022022	0.252	0.252	0.000	4.538	Shortfall of Sites	0.490	Very Low Residential	RA-1	Very Low Residential	[MN1-SH2-5] [CX1-FA] [CPIO]	20	66.287	5.042		Residential - Single Family Residence, 1	177B097 512	1 per lot	Canoga Park - Winnetka - Woodland Hills - West Hills	No	VLI, LI, ABMI	AHO , CPK CPU, ADU
Los Angeles	22952 OXNARD ST	91367	2041020016	0.252	0.252	0.000	4.538	Shortfall of Sites	0.490	Very Low Residential	RA-1	Very Low Residential	[MB4-G1-5] [CX2-FA] [CPIO]	20	66.287	5.042		Residential - Single Family Residence - Pool, 1	177B097 515	1 per lot	Canoga Park - Winnetka - Woodland Hills - West Hills	No	VLI, LI, ABMI	AHO , CPK CPU, ADU
Los Angeles	2763 POMEROY AVE	90033	5177004006	0.000	0.000	0.000	5.040	Shortfall of Sites	0.218	Low Medium I Residential	R2-1-CUGU	Low Neighborhood Residential	[VLN1 - MU4 - 3][RN2 - 20][CPIO]	0	32.092	5.040		Residential - Double, Duplex, or Two Units - 4 Stories or Less, 0	130-5A227 41	21	Boyle Heights	Yes	ABMI	BH CPU , R2RD
Los Angeles	2807 OREGON ST	90023	5185035009	0.000	0.000	0.000	5.040	Shortfall of Sites	0.152	Low Medium I Residential	R2-1-CUGU	Low Neighborhood Residential	[VLN2 - MU4 - 3][RN2 - 15][CPIO]	0	46.199	5.040		Residential - Four Units (Any Combination) - 4 Stories or Less, 0	123A223 44	29	Boyle Heights	Yes	ABMI	BH CPU , R2RD
Los Angeles	349 N INDIANA ST	90063	5179020005	0.000	0.000	0.000	5.040	Shortfall of Sites	0.108	Low Medium II Residential	RD1.5-1-CUGU	Community Center	[VLN2 - MU4 - 4][RN2 - 8][CPIO]	0	64.555	5.040		Residential - Double, Duplex, or Two Units - 4 Stories or Less, 0	126A229 68	54	Boyle Heights	Yes	ABMI	BH CPU , R2RD
Los Angeles	2736 POMEROY AVE	90033	5177009034	0.000	0.000	0.000	5.040	Shortfall of Sites	0.194	Low Medium I Residential	R2-1-CUGU	Low Neighborhood Residential	[VLN1 - MU4 - 3][RN2 - 20][CPIO]	0	36.083	5.040		Residential - Five or More Units or Apartments (Any Combination) · 4 Stories or Less, 0	130-5A227 95	21	Boyle Heights	Yes	ABMI	BH CPU , R2RD
Los Angeles	2145 JUDSON ST	90033	5175020010	0.000	0.000	0.000	5.040	Shortfall of Sites	0.143	Low Medium I Residential	R2-1-CUGU	Low Neighborhood Residential	[VLN2 - MU4 - 3][RN2 - 15][CPIO]	0	49.032	5.040		Residential - Five or More Units or Apartments (Any Combination) · 4 Stories or Less, 0	130-5A225 127	29	Boyle Heights	Yes	ABMI	BH CPU , R2RD
Los Angeles	2015 MICHIGAN AVE	90033	5183001008	0.000	0.000	0.000	5.040	Shortfall of Sites	0.115	Low Medium II Residential	RD1.5-1-CUGU	Low Neighborhood Residential	[VLN2 - MU4 - 3][RN2 - 8][CPIO]	0	60.708	5.040		Residential - Five or More Units or Apartments (Any Combination) · 4 Stories or Less, 0	129A223 267	54	Boyle Heights	Yes	ABMI	BH CPU , R2RD
Los Angeles	632 BRITTANIA ST	90033	5175031014	0.000	0.000	0.000	5.040	Shortfall of Sites	0.150	Low Medium I Residential	R2-1-CUGU	Low Neighborhood Residential	[VLN2 - MU4 - 3][RN2 - 15][CPIO]	0	46.772	5.040		Residential - Four Units (Any Combination) - 4 Stories or Less, 0	130-5A223 314	29	Boyle Heights	Yes	ABMI	BH CPU , R2RD
Los Angeles	7909 TOPANGA CANYON BLVD	91304	2012013027	0.000	0.000	0.000	5.040	Shortfall of Sites	0.108	Medium Residential	R3-1	Medium Residential	0	0	64.540	5.040		Residential - Five or More Units or Apartments (Any Combination) · 4 Stories or Less - Pool, 0	189B101 448	43	Canoga Park - Winnetka - Woodland Hills - West Hills	Yes	ABMI	CPK CPU , AHO
Los Angeles	7549 ETON AVE	91303	2112007021	0.000	0.000	0.000	5.040	Shortfall of Sites	0.104	Low Medium I Residential	RD5-1	Medium Residential	0	0	67.604	5.040		Residential - Double, Duplex, or Two Units - 4 Stories or Less, 0	186B105 169	43	Canoga Park - Winnetka - Woodland Hills - West Hills	Yes	ABMI	CPK CPU , R2RD
Los Angeles	7556 ETON AVE	91303	2112006001	0.000	0.000	0.000	5.040	Shortfall of Sites	0.105	Low Medium I Residential	R2-1	Medium Residential	0	0	66.410	5.040		Residential - Double, Duplex, or Two Units - 4 Stories or Less, 0	186B105 171	43	Canoga Park - Winnetka - Woodland Hills - West Hills	Yes	ABMI	CPK CPU , R2RD
Los Angeles	7235 DE SOTO AVE	91303	2112017021	0.000	0.000	0.000	5.040	Shortfall of Sites	0.099	Medium Residential	R1-1	Medium Neighborhood Residential	0	0	70.619	5.040		Residential - Double, Duplex, or Two Units - 4 Stories or Less, 0	186B109 1033	43	Canoga Park - Winnetka - Woodland Hills - West Hills	Yes	ABMI	CPK CPU ,
Los Angeles	933 CHUNG KING RD	90012	5414005004	0.000	0.000	0.000	5.040	Shortfall of Sites	0.028	Regional Commercial	C2-2	Village	[MN1-AL2-5] [CX1-FA] [CPIO]	0	254.097	5.040		Commercial - Store Combination - Store and Residential Combination - Two Stories, 0	135A215 128	No Max	Central City North	Yes	ABMI	DT CPU , ARO
Los Angeles	851 NEW DEPOT ST	90012	5407006015	0.000	0.000	0.000	5.040	Shortfall of Sites	0.061	High Medium Residential	R4-1	Medium Neighborhood Residential	[LM2-MU2-5] [RX1-FA] [CPIO]	0	115.144	5.040		Residential - Five or More Units or Apartments (Any Combination) · 4 Stories or Less, 0	135A213 142	No Max	Central City North	Yes	ABMI	DT CPU
Los Angeles	633 ALPINE ST	90012	5407010005	0.000	0.000	0.000	5.040	Shortfall of Sites	0.055	High Medium Residential	R4-1	Medium Neighborhood Residential	[LM2-MU2-5] [RX1-FA] [CPIO]	0	127.049	5.040		Residential - Five or More Units or Apartments (Any Combination) · 4 Stories or Less, 0	135A213 219	No Max	Central City North	Yes	ABMI	DT CPU
Los Angeles	633 ALPINE ST	90012	5407010005	0.000	0.000	0.000	5.040	Shortfall of Sites	0.059	High Medium Residential	R4-1	Medium Neighborhood Residential	[LM2-MU2-5] [RX1-FA] [CPIO]	0	118.530	5.040		Residential - Five or More Units or Apartments (Any Combination) · 4 Stories or Less, 0	135A213 230	No Max	Central City North	Yes	ABMI	DT CPU

Jurisdiction Name	Site Address/Intersection	5 Digit ZIP Code	Assessor Parcel Number	Very Low-Income	Low-Income	Moderate-Income	Above Moderate-Income	Type of Shortfall	Parcel Size (Acres)	Current General Plan Designation	Current Zoning	Proposed General Plan (GP) Designation	Proposed Zoning	Minimum Density Allowed	Maximum Density Allowed	Total Capacity	Vacant/ Nonvacant	Description of Existing Uses	PIN	Base Density Per Acre	Community Plan Area	Rent Stabalization Ordinance	Income Category	Applicable Rezoning Program (Program informing values in Column Q listed first)
Los Angeles	628 ALPINE ST	90012	5407022025	0.000	0.000	0.000	5.040	Shortfall of Sites	0.059	High Medium Residential	R4-1	Medium Neighborhood Residential	[LM2-MU2-5] [RX1-FA] [CPIO]	0	119.222	5.040		Commercial - Store Combination - Store and Residential Combination - One Story, 0	135A213 257	No Max	Central City North	Yes	ABMI	DT CPU
Los Angeles	622 ALPINE ST	90012	5407022010	0.000	0.000	0.000	5.040	Shortfall of Sites	0.061	High Medium Residential	R4-1	Medium Neighborhood Residential	[LM2-MU2-5] [RX1-FA] [CPIO]	0	114.576	5.040		Commercial - Store Combination - Store and Residential Combination - One Story, 0	135A213 261	No Max	Central City North	Yes	ABMI	DT CPU
Los Angeles	800 YALE ST	90012	5408033014	0.000	0.000	0.000	5.040	Shortfall of Sites	0.058	High Medium Residential	R4-1	Medium Neighborhood Residential	[LM2-MU2-5] [RX1-FA] [CPIO]	0	120.667	5.040		Commercial - Store Combination - Store and Residential Combination - One Story, 0	135A215 294	No Max	Central City North	Yes	ABMI	DT CPU
Los Angeles	751 N HILL PL	90012	5407019007	0.000	0.000	0.000	5.040	Shortfall of Sites	0.055	High Medium Residential	R4-1	Medium Neighborhood Residential	[LM2-MU2-5] [RX1-FA] [CPIO]	0	127.113	5.040		Residential - Four Units (Any Combination) - 4 Stories or Less, 0	135A213 318	No Max	Central City North	Yes	ABMI	DT CPU
Los Angeles	904 WHITE KNOLL DR	90012	5406021018	0.000	0.000	0.000	5.040	Shortfall of Sites	0.061	Medium Residential	R3-1	Medium Neighborhood Residential	[LN1-MU1-5] [RG1-FA] [CPIO]	0	114.839	5.040		Residential - Three Units (Any Combination) - 4 Stories or Less, 0	136-5A211 347	No Max	Central City North	Yes	ABMI	DT CPU
Los Angeles	1656 DEL AMO BLVD	90501	7351005041	0.000	0.000	0.000	5.040	Shortfall of Sites	0.138	Low Medium II Residential	RD1.5-1	Hybrid Industrial	0	0	50.802	5.040		Residential - Double, Duplex, or Two Units - 4 Stories or Less, 0	054B193 73	54	Harbor Gateway	Yes	ABMI	HG CPU , R2RD
Los Angeles	710 N VAN NESS AVE	90038	5535002002	0.000	0.000	0.000	5.040	Shortfall of Sites	0.142	Neighborhood Office Commercial	C4-1D	Neighborhood Commercial	[Q]C4-1	0	49.253	5.040		Commercial - Store Combination - Store and Residential Combination - One Story, 0	141B189 252	54	Hollywood	Yes	ABMI	HWD CPU , ARO
Los Angeles	1843 WILCOX AVE	90028	5547006008	0.000	0.000	0.000	5.040	Shortfall of Sites	0.060	High Density Residential	[Q]R4-2	High Medium Residential	[Q]R4-2-CPIO	0	116.828	5.040		Residential - Four Units (Any Combination) - 4 Stories or Less, 0	150A187 221	72	Hollywood	Yes	ABMI	HWD CPU
Los Angeles	5725 TUJUNGA AVE	91601	2338025012	0.000	0.000	0.000	5.040	Shortfall of Sites	0.043	Community Commercial	C2-1	Community Commercial	0	0	162.608	5.040		Residential - Three Units (Any Combination) - 4 Stories or Less, 0	174B173 525	No Max	North Hollywood - Valley Village	Yes	ABMI	Orange LineTNP , AHO
Los Angeles	3135 E CESAR E CHAVEZ AVE	90063	5178022019	0.000	0.000	0.000	5.040	Shortfall of Sites	0.076	Low Medium II Residential	RD1.5-1-CUGU	Neighborhood Center	[LUM1 - G2 - 3][XN2 - 8][CPIO]	0	117.814	5.040		Residential - Double, Duplex, or Two Units - 4 Stories or Less, 0	127-5A227 366	54	Boyle Heights	Yes	ABMI	BH CPU , R2RD
Los Angeles	1780 E 1ST ST	90033	5174013911	0.000	0.000	0.000	5.040	Shortfall of Sites	0.146	Neighborhood Office Commercial	C2-1-RIO-CUGU	Neighborhood Center	[LUM2 - G2 - 3][XN2 - 8][CPIO]	0	96.190	5.040		Commercial - Store Combination - Store and Residential Combination - Four Stories, 0	129A221 232	54	Boyle Heights	No	ABMI	BH CPU
Los Angeles	21800 VICTORY BLVD	91367	2146029021	0.000	0.000	5.040	0.000	Shortfall of Sites	7.872	Regional Center Commercial	(WC)DOWNTOWN-SN	Regional Center	[MB4-G1-5] [IX1-FA] [CPIO]	0	1.779	5.040		Commercial - Shopping Center (Neighborhood, Community) - One Story, 0	180B105 101		Canoga Park - Winnetka - Woodland Hills - West Hills	No	MI	CPK CPU ,
Los Angeles	971 YALE ST	90012	5414002010	0.000	0.000	0.000	5.040	Shortfall of Sites	0.121	Regional Commercial	C2-2D-O	Village	[LM2-G1-5] [CX2-FA] [CPIO-O]	0	115.814	5.040		Institutional - Church - One Story, 0	136-5A215 189	No Max	Central City North	No	ABMI	DT CPU, FBO
Los Angeles	971 YALE ST	90012	5414002010	0.000	0.000	0.000	5.040	Shortfall of Sites	0.118	Regional Commercial	C2-2D-O	Village	[LM2-G1-5] [CX2-FA] [CPIO-O]	0	118.279	5.040		Institutional - Church - One Story, 0	136-5A215 199	No Max	Central City North	No	ABMI	DT CPU, FBO
Los Angeles	734 YALE ST	90012	5408018028	0.000	0.000	0.000	5.040	Shortfall of Sites	0.077	High Medium Residential	R4-1	Medium Neighborhood Residential	[LM2-MU2-5] [RX1-FA] [CPIO]	0	117.401	5.040		Residential - Five or More Units or Apartments (Any Combination) · 4 Stories or Less, 0	133-5A213 44	No Max	Central City North	Yes	ABMI	DT CPU
Los Angeles	4735 SEPULVEDA BLVD	91403	2264001043	0.000	0.000	0.000	5.040	Shortfall of Sites	0.092	Regional Commercial	R4-2L	0	0	0	56.968	5.040		Residential - Five or More Units or Apartments (Any Combination) · 4 Stories or Less - Pool, 0	168B145 550		Sherman Oaks - Studio City - Toluca Lake - Cahuenga Pass	No	ABMI	MURC
Los Angeles	5525 KLUMP AVE	91601	2350006042	0.000	0.000	0.000	5.040	Shortfall of Sites	0.050	High Medium Residential	R4-1L	High Medium	0	0	180.195	5.040		Residential - Five or More Units or Apartments (Any Combination) · 5 Stories or More, 0	174B173 1160	No Max	North Hollywood - Valley Village	Yes	ABMI	Orange LineTNP , AHO
Los Angeles	5955 VAN NUYS BLVD	91401	2244001034	0.000	0.000	0.000	5.040	Shortfall of Sites	0.086	General Commercial	C2-1VL	Community Commercial	0	0	162.641	5.040		Commercial - Auto, Recreation Equipment, Construction Equipment Sales and Service - New Car Sales and Service - One Story, 0	177A151 145	No Max	Van Nuys - North Sherman Oaks	No	ABMI	Orange LineTNP , AHO
Los Angeles	12827 SATICOY ST	91605	2305027900	2.520	2.520	0.000	0.000	Shortfall of Sites	3.278	Public Facilities	PF-1XL	0	0	20	153.741	5.040		Miscellaneous - Government Owned Property, 0	186B161 419		Sun Valley - La Tuna Canyon	No	LI	PF
Los Angeles	6361 SHOUP AVE	91367	2039023021	2.519	2.519	0.000	0.000	Shortfall of Sites	0.490	Very Low Residential	RA-1	Very Low Residential	[LM1-CDF1-5] [IX4-FA] [CPIO]	20	66.287	5.038		Residential - Single Family Residence - Pool, 1	180B101 809	1 per lot	Canoga Park - Winnetka - Woodland Hills - West Hills	No	LI	AHO , CPK CPU, ADU, OPP RC2
Los Angeles	0	0	2257014046	2.519	2.519	0.000	0.000	Shortfall of Sites	0.396	Very Low I Residential	RA-1	Very Low Residential	0	20	66.287	5.038	Vacant	Residential - Single Family Residence - Vacant Land, 0	171B133 807	1 per lot	Encino - Tarzana	No	LI	AHO , ENC CPU
Los Angeles	9850 RESEDA BLVD	91324	2764001012	0.000	0.000	0.000	5.038	Shortfall of Sites	0.940	Medium Residential	R3-1	0	0	0	82.647	5.038		Residential - Five or More Units or Apartments (Any Combination) · 4 Stories or Less - Pool, 53	201B125 99		Northridge	Yes	ABMI	DB50
Los Angeles	0	0	2257014045	2.517	2.517	0.000	0.000	Shortfall of Sites	0.396	Very Low I Residential	RA-1	Very Low Residential	0	20	66.287	5.035	Vacant	Residential - Single Family Residence - Vacant Land, 0	171B133 806	1 per lot	Encino - Tarzana	No	LI	AHO , ENC CPU
Los Angeles	1132 MANZANITA ST	90029	5429010008	0.000	0.000	0.000	5.034	Shortfall of Sites	0.066	Low Medium II Residential	RD2-1VL	0	0	0	99.000	5.034		Residential - Single Family Residence, 1	145-5A203 134		Silver Lake - Echo Park - Elysian Valley	No	ABMI	TOC EXP , R2RD
Los Angeles	7327 FORBES AVE	91406	2226030007	2.517	2.517	0.000	0.000	Shortfall of Sites	0.569	Low Residential	R1-1	Low Residential	0	20	66.287	5.033		Residential - Single Family Residence - Pool, 1	186B133 916	1 per lot	Reseda - West Van Nuys	No	LI	AHO , RES CPU
Los Angeles	2616 GREENFIELD AVE	90064	4256026024	0.000	0.000	0.000	5.033	Shortfall of Sites	0.076	Low Residential	R1-1	0	0	0	99.000	5.033		Residential - Single Family Residence, 1	123B157 303		West Los Angeles	No	ABMI	TOC EXP
Los Angeles	6740 COLGATE AVE	90048	5510005014	0.000	0.000	0.000	5.032	Shortfall of Sites	0.083	Low II Residential	R1-1-O-RFA	0	0	0	99.000	5.032		Residential - Double, Duplex, or Two Units - 4 Stories or Less, 2	135B173 10		Wilshire	Yes	ABMI	TOC EXP
Los Angeles	7618 TEXHOMA AVE	91325	2202003047	2.515	2.515	0.000	0.000	Shortfall of Sites	0.395	Low Residential	RA-1-K	Very Low Residential	0	20	66.287	5.031		Residential - Single Family Residence, 0	186B129 197	1 per lot	Reseda - West Van Nuys	No	LI	AHO , RES CPU, ADU
Los Angeles	21101 SATICOY ST	91304	2109025019	2.514	2.514	0.000	0.000	Shortfall of Sites	0.628	Medium Residential	R3-1	Medium Residential	0	20	71.633	5.028		Residential - Five or More Units or Apartments (Any Combination) · 4 Stories or Less - Pool, 34	186B105 127	43	Canoga Park - Winnetka - Woodland Hills - West Hills	No	LI	DB50 , CPK CPU
Los Angeles	7345 FORBES AVE	91406	2226030005	2.513	2.513	0.000	0.000	Shortfall of Sites	0.568	Low Residential	R1-1	Low Residential	0	20	66.287	5.026		Residential - Single Family Residence - Guesthouse, 1	186B133 849	1 per lot	Reseda - West Van Nuys	No	LI	AHO , RES CPU
Los Angeles	7319 FORBES AVE	91406	2226030008	2.513	2.513	0.000	0.000	Shortfall of Sites	0.568	Low Residential	R1-1	Low Residential	0	20	66.287	5.026		Residential - Single Family Residence, 1	186B133 953	1 per lot	Reseda - West Van Nuys	No	LI	AHO , RES CPU
Los Angeles	2543 COLBY AVE	90064	4258002031	0.000	0.000	0.000	5.025	Shortfall of Sites	0.053	Low Residential	R1V2	0	0	0	99.000	5.025		Residential - Single Family Residence, 0	123B153 1012		Palms - Mar Vista - Del Rey	No	ABMI	TOC EXP
Los Angeles	5020 GLORIA AVE	91436	2261013039	2.512	2.512	0.000	0.000	Shortfall of Sites	0.568	Low II Residential	RE9-1	Low Residential	0	20	66.287	5.023		Residential - Single Family Residence - Pool, 1	168B141 72	1 per lot	Encino - Tarzana	No	LI	AHO , ENC CPU, ADU
Los Angeles	23255 DOLOROSA ST	91367	2044001022	2.511	2.511	0.000	0.000	Shortfall of Sites	0.568	Very Low Residential	RA-1	Very Low Residential	0	20	66.287	5.022		Residential - Single Family Residence - Pool, 1	174B093 457	1 per lot	Canoga Park - Winnetka - Woodland Hills - West Hills	No	LI	AHO , CPK CPU
Los Angeles	5808 WINNETKA AVE	91367	2153004006	2.510	2.510	0.000	0.000	Shortfall of Sites	0.568	Very Low Residential	RA-1	Very Low Residential	0	20	66.287	5.021		Residential - Single Family Residence - Pool, 1	174B113 96	1 per lot	Canoga Park - Winnetka - Woodland Hills - West Hills	No	LI	AHO , CPK CPU
Los Angeles	17144 ADDISON ST	91316	2258012024	2.510	2.510	0.000	0.000	Shortfall of Sites	0.489	Very Low I Residential	RA-1	Very Low Residential	0	20	66.287	5.019		Residential - Single Family Residence - Pool, 1	171B133 675	1 per lot	Encino - Tarzana	No	LI	AHO , ENC CPU, ADU
Los Angeles	7331 FORBES AVE	91406	2226030006	2.509	2.509	0.000	0.000	Shortfall of Sites	0.567	Low Residential	R1-1	Low Residential	0	20	66.287	5.019		Residential - Single Family Residence, 1	186B133 876	1 per lot	Reseda - West Van Nuys	No	LI	AHO , RES CPU
Los Angeles	1515 N SAN FERNANDO RD	90065	5445031901	2.507	2.507	0.000	0.000	Shortfall of Sites	1.613	Limited Industrial	[Q]CM-1-CDO-RIO	0	0	20	60.558	5.015		Residential - Five or More Units or Apartments (Any Combination) · 4 Stories or Less, 67	147A217 366		Northeast Los Angeles	No	LI	DB50
Los Angeles	0	0	5123008905	2.507	2.507	0.000	0.000	Shortfall of Sites	3.261	Public Facilities	PF-1-O, PF-1	0	0	20	153.741	5.014		Miscellaneous - Government Owned Property, 0	120A201 15		South Los Angeles	No	LI	PF
Los Angeles	22354 BURBANK BLVD	91367	2146011024	2.507	2.507	0.000	0.000	Shortfall of Sites	0.488	Low Residential	RA-1	Very Low Residential	0	20	66.287	5.013		Residential - Single Family Residence - Pool, 1	174B101 272	1 per lot	Canoga Park - Winnetka - Woodland Hills - West Hills	No	LI	AHO , CPK CPU, ADU, OPP RC2
Los Angeles	2931 SELBY AVE	90064	4255010037	0.000	0.000	0.000	5.013	Shortfall of Sites	0.053	Low Residential	R1-1	0	0	0	99.000	5.013		Residential - Single Family Residence, 0	123B157 823		West Los Angeles	No	ABMI	TOC EXP
Los Angeles	1309 ARMACOST AVE	90025	4263023900	2.506	2.506	0.000	0.000	Shortfall of Sites	2.717	Public Facilities	[Q]PF-1XL	0	0	20	153.741	5.012		Miscellaneous - Government Owned Property, 0	126B145 128		West Los Angeles	No	LI	PF
Los Angeles	1111 S TROTWOOD AVE	90732	7560011006	0.000	0.000	0.000	5.011	Shortfall of Sites	0.046	Low II Residential	R1-1XL	0	0	0	113.635	5.011		Residential - Single Family Residence, 0	015B189 402		San Pedro	No	ABMI	OPP RC
Los Angeles	6114 SADRING AVE	91367	2035013028	2.504	2.504	0.000	0.000	Shortfall of Sites	0.488	Very Low Residential	RA-1	Very Low Residential	0	20	66.287	5.009		Residential - Single Family Residence - Pool, 1	177B093 450	1 per lot	Canoga Park - Winnetka - Woodland Hills - West Hills	No	LI	AHO , CPK CPU, ADU
Los Angeles	14857 HARTSOOK ST	91403	2263038023	0.000	0.000	0.000	5.008	Shortfall of Sites	0.139	Low Medium II Residential	[Q]RD1.5-1-RIO	0	0	0	113.635	5.008		Residential - Five or More Units or Apartments (Any Combination) · 4 Stories or Less, 6	171A149 44		Van Nuys - North Sherman Oaks	Yes	ABMI	OPP RC , DB50
Los Angeles	4947 ENCINO AVE	91316	2290007029	2.504	2.504	0.000	0.000	Shortfall of Sites	0.566	Very Low I Residential	RE11-1	Very Low Residential	0	20	66.287	5.008		Residential - Single Family Residence - Pool, 1	168B129 763	1 per lot	Encino - Tarzana	No	LI	AHO , ENC CPU, ADU
Los Angeles	2999 OVERLAND AVE	90064	4255010051	0.000	0.000	5.004	0.000	Shortfall of Sites	0.916	General Commercial	[Q]C2-1VL	0	0	0	5.689	5.004		Commercial - Office Building - Two Stories, 0	123B161 682		West Los Angeles	No	MI	ARO
Los Angeles	11467 SHERMAN WAY	91605	2316025001	0.000	0.000	0.000	5.003	Shortfall of Sites	0.221	Medium Residential	R3-1	0	0	0	85.418	5.003		Residential - Five or More Units or Apartments (Any Combination) · 4 Stories or Less, 6	183B169 87		Sun Valley - La Tuna Canyon	Yes	ABMI	DB50
Los Angeles	11455 SHERMAN WAY	91605	2316022005	0.000	0.000	0.000	5.003	Shortfall of Sites	0.221	Medium Residential	R3-1	0	0	0	85.484	5.003		Residential - Five or More Units or Apartments (Any Combination) · 4 Stories or Less, 6	183B169 88		Sun Valley - La Tuna Canyon	Yes	ABMI	DB50
Los Angeles	11435 SHERMAN WAY	91605	2316022001	0.000	0.000	0.000	5.003	Shortfall of Sites	0.220	Medium Residential	R3-1	0	0	0	85.596	5.003		Residential - Five or More Units or Apartments (Any Combination) · 4 Stories or Less, 6	183B169 96		Sun Valley - La Tuna Canyon	Yes	ABMI	DB50
Los Angeles	10159 SAMOA AVE	91042	2565014039	0.000	0.000	0.000	5.003	Shortfall of Sites	0.222	Medium Residential	R3-1	0	0	0	85.102	5.003		Residential - Five or More Units or Apartments (Any Combination) · 4 Stories or Less, 6	204B197 970		Sunland - Tujunga - Lake View Terrace - Shadow Hills - East La Tuna Canyon	Yes	ABMI	DB50
Los Angeles	16208 VANOWEN ST	91406	2233031034	0.000	0.000	0.000	5.003	Shortfall of Sites	0.221	Medium Residential	R3-1-RIO	Medium Neighborhood Residential	0	0	72.474	5.003		Residential - Five or More Units or Apartments (Any Combination) · 4 Stories or Less, 6	180B137 25	43	Reseda - West Van Nuys	Yes	ABMI	DB50 , RES CPU
Los Angeles	4537 LIBBIT AVE	91436	2284002036	2.501	2.501	0.000	0.000	Shortfall of Sites	0.487	Low I Residential	RE9-1	Low Residential	0	20	66.287	5.002		Residential - Single Family Residence - Pool, 1	168B137 610	1 per lot	Encino - Tarzana	No	LI	AHO , ENC CPU, ADU
Los Angeles	8460 TAMPA AVE	91324	2784015016	2.499	2.499	0.000	0.000	Shortfall of Sites	1.084	Low I Residential	RA-1	0	0	20	102.494	4.999		Institutional - Church - One Story, 0	192B117 334		Northridge	No	LI	FBO
Los Angeles	6327 COLDWATER CANYON AVE	91606	2331012009	0.000	0.000	0.000	4.998	Shortfall of Sites	0.347	Medium Residential	R3-1	0	0	0	83.072	4.998		Residential - Five or More Units or Apartments (Any Combination) · 4 Stories or Less, 14	177B161 45		Van Nuys - North Sherman Oaks	Yes	ABMI	DB50
Los Angeles	11418 MOORPARK ST	91602	2365015013	0.000	0.000	0.000	4.998	Shortfall of Sites	0.134	Neighborhood Office Commercial	[Q]C2-1XL-RIO	Tujunga Commercial District	0	0	74.439	4.998		Commercial - Store - One Story, 3	165B169 284	72	Sherman Oaks - Studio City - Toluca Lake - Cahuenga Pass	No	ABMI	DB50 , SHR CPU, OPP C, AHO
Los Angeles	4516 PETIT AVE	91436	2284008006	2.498	2.498	0.000	0.000	Shortfall of Sites	0.487	Low I Residential	RE9-1	Low Residential	0	20	66.287	4.997		Residential - Single Family Residence - Pool, 1	168B137 726	1 per lot	Encino - Tarzana	No	LI	AHO , ENC CPU, ADU

Jurisdiction Name	Site Address/Intersection	5 Digit ZIP Code	Assessor Parcel Number	Very Low-Income	Low-Income	Moderate-Income	Above Moderate-Income	Type of Shortfall	Parcel Size (Acres)	Current General Plan Designation	Current Zoning	Proposed General Plan (GP) Designation	Proposed Zoning	Minimum Density Allowed	Maximum Density Allowed	Total Capacity	Vacant/ Nonvacant	Description of Existing Uses	PIN	Base Density Per Acre	Community Plan Area	Rent Stabalization Ordinance	Income Category	Applicable Rezoning Program (Program informing values in Column Q listed first)
Los Angeles	3782 W MARTIN LUTHER KING JR BLVD	90008	5032005008	0.000	0.000	0.000	4.995	Shortfall of Sites	0.196	Regional Center Commercial	C2-2D-SP	0	0	0	70.907	4.995		Commercial - Professional Building - Four Stories, 0	114B181 36		West Adams - Baldwin Hills - Leimert	No	ABMI	MURC
Los Angeles	10559 ASHTON AVE	90024	4326002018	0.000	0.000	0.000	4.992	Shortfall of Sites	0.152	Medium Residential	[Q]R3-1-O	0	0	0	87.558	4.992		Residential - Four Units (Any Combination) - 4 Stories or Less, 4	132B157 36		Westwood	Yes	ABMI	DB50
Los Angeles	14406 MAGNOLIA BLVD	91423	2248009012	0.000	0.000	0.000	4.992	Shortfall of Sites	0.154	Medium Residential	R3-1-RIO	0	0	0	86.543	4.992		Residential - Four Units (Any Combination) - 4 Stories or Less, 4	171A151 47		Van Nuys - North Sherman Oaks	Yes	ABMI	DB50
Los Angeles	5840 COLDWATER CANYON AVE	91607	2341007008	0.000	0.000	0.000	4.992	Shortfall of Sites	0.151	Medium Residential	R3-1	0	0	0	88.002	4.992		Residential - Four Units (Any Combination) - 4 Stories or Less, 4	174B161 87		North Hollywood - Valley Village	Yes	ABMI	DB50
Los Angeles	1220 S SALTAIR AVE	90025	4263005057	0.000	0.000	0.000	4.992	Shortfall of Sites	0.158	Medium Residential	[Q]R3-1	0	0	0	84.307	4.992		Residential - Four Units (Any Combination) - 4 Stories or Less, 4	126B145 88		West Los Angeles	Yes	ABMI	DB50
Los Angeles	467 LANDFAIR AVE	90024	4363010007	0.000	0.000	0.000	4.992	Shortfall of Sites	0.160	High Medium Residential	[Q]R4-1VL	0	0	0	83.059	4.992		Residential - Four Units (Any Combination) - 4 Stories or Less, 4	135B149 129		Westwood	Yes	ABMI	DB50
Los Angeles	5037 W 64TH STREET	90056	4001027001	0.000	0.000	0.000	4.992	Shortfall of Sites	0.153	Medium Residential	R3-1XL	0	0	0	86.974	4.992		Residential - Four Units (Any Combination) - 4 Stories or Less - Pool, 4	105B173 152		Westchester - Playa del Rey	Yes	ABMI	DB50
Los Angeles	10380 BELLWOOD AVE	90064	4315018029	0.000	0.000	0.000	4.992	Shortfall of Sites	0.157	Neighborhood Commercial	R3-1-O	0	0	0	85.074	4.992		Residential - Four Units (Any Combination) - 4 Stories or Less, 4	129B161 156		West Los Angeles	Yes	ABMI	DB50
Los Angeles	5312 KNOWLTON ST	90045	4103010026	0.000	0.000	0.000	4.992	Shortfall of Sites	0.162	Medium Residential	R3-1	0	0	0	82.292	4.992		Residential - Four Units (Any Combination) - 4 Stories or Less, 4	102B173 192		Westchester - Playa del Rey	Yes	ABMI	DB50
Los Angeles	11706 OHIO AVE	90025	4262003005	0.000	0.000	0.000	4.992	Shortfall of Sites	0.161	Medium Residential	[Q]R3-1	0	0	0	82.887	4.992		Residential - Four Units (Any Combination) - 4 Stories or Less, 4	126B149 232		West Los Angeles	Yes	ABMI	DB50
Los Angeles	11755 MOORPARK ST	91604	2364010001	0.000	0.000	0.000	4.992	Shortfall of Sites	0.156	Medium Residential	R3-1-RIO	0	0	0	85.326	4.992		Residential - Four Units (Any Combination) - 4 Stories or Less, 4	165B169 254		Sherman Oaks - Studio City - Toluca Lake - Cahuenga Pass	Yes	ABMI	DB50
Los Angeles	11735 MOORPARK ST	91604	2364010004	0.000	0.000	0.000	4.992	Shortfall of Sites	0.156	Medium Residential	R3-1-RIO	0	0	0	85.367	4.992		Residential - Four Units (Any Combination) - 4 Stories or Less, 4	165B169 258		Sherman Oaks - Studio City - Toluca Lake - Cahuenga Pass	Yes	ABMI	DB50
Los Angeles	6945 KITTYHAWK AVE	90045	4103010019	0.000	0.000	0.000	4.992	Shortfall of Sites	0.158	Medium Residential	R3-1	0	0	0	84.397	4.992		Residential - Four Units (Any Combination) - 4 Stories or Less, 4	102B173 258		Westchester - Playa del Rey	Yes	ABMI	DB50
Los Angeles	6949 KITTYHAWK AVE	90045	4103010018	0.000	0.000	0.000	4.992	Shortfall of Sites	0.158	Medium Residential	R3-1	0	0	0	84.401	4.992		Residential - Four Units (Any Combination) - 4 Stories or Less, 4	102B173 268		Westchester - Playa del Rey	Yes	ABMI	DB50
Los Angeles	11521 MOORPARK ST	91602	2365007004	0.000	0.000	0.000	4.992	Shortfall of Sites	0.161	Medium Residential	R3-1-RIO	0	0	0	82.980	4.992		Residential - Four Units (Any Combination) - 4 Stories or Less, 4	165B169 274		Sherman Oaks - Studio City - Toluca Lake - Cahuenga Pass	Yes	ABMI	DB50
Los Angeles	4411 ENSIGN AVE	91602	2423012021	0.000	0.000	0.000	4.992	Shortfall of Sites	0.154	Medium Residential	R3-1-RIO	0	0	0	86.676	4.992		Residential - Four Units (Any Combination) - 4 Stories or Less, 4	165B173 283		Sherman Oaks - Studio City - Toluca Lake - Cahuenga Pass	Yes	ABMI	DB50
Los Angeles	6957 KITTYHAWK AVE	90045	4103010017	0.000	0.000	0.000	4.992	Shortfall of Sites	0.158	Medium Residential	R3-1	0	0	0	84.405	4.992		Residential - Four Units (Any Combination) - 4 Stories or Less, 4	102B173 283		Westchester - Playa del Rey	Yes	ABMI	DB50
Los Angeles	1420 REEVES ST	90035	4306002020	0.000	0.000	0.000	4.992	Shortfall of Sites	0.160	Medium Residential	[Q]R3-1-O	0	0	0	83.381	4.992		Residential - Four Units (Any Combination) - 4 Stories or Less, 4	132A167 290		West Los Angeles	Yes	ABMI	DB50
Los Angeles	7001 KITTYHAWK AVE	90045	4103010016	0.000	0.000	0.000	4.992	Shortfall of Sites	0.158	Medium Residential	R3-1	0	0	0	84.408	4.992		Residential - Four Units (Any Combination) - 4 Stories or Less, 4	102B173 293		Westchester - Playa del Rey	Yes	ABMI	DB50
Los Angeles	7007 KITTYHAWK AVE	90045	4103010015	0.000	0.000	0.000	4.992	Shortfall of Sites	0.158	Medium Residential	R3-1	0	0	0	84.411	4.992		Residential - Four Units (Any Combination) - 4 Stories or Less, 4	102B173 302		Westchester - Playa del Rey	Yes	ABMI	DB50
Los Angeles	7013 KITTYHAWK AVE	90045	4103010014	0.000	0.000	0.000	4.992	Shortfall of Sites	0.158	Medium Residential	R3-1	0	0	0	84.415	4.992		Residential - Four Units (Any Combination) - 4 Stories or Less, 4	102B173 315		Westchester - Playa del Rey	Yes	ABMI	DB50
Los Angeles	10331 ALMAYO AVE	90064	4315015012	0.000	0.000	0.000	4.992	Shortfall of Sites	0.156	Medium Residential	R3-1-O	0	0	0	85.149	4.992		Residential - Four Units (Any Combination) - 4 Stories or Less, 4	129B161 320		West Los Angeles	Yes	ABMI	DB50
Los Angeles	7017 KITTYHAWK AVE	90045	4103010013	0.000	0.000	0.000	4.992	Shortfall of Sites	0.158	Medium Residential	R3-1	0	0	0	84.418	4.992		Residential - Four Units (Any Combination) - 4 Stories or Less, 4	102B173 328		Westchester - Playa del Rey	Yes	ABMI	DB50
Los Angeles	4407 ENSIGN AVE	91602	2423012022	0.000	0.000	0.000	4.992	Shortfall of Sites	0.155	Medium Residential	R3-1-RIO	0	0	0	85.835	4.992		Residential - Four Units (Any Combination) - 4 Stories or Less, 4	165B173 330		Sherman Oaks - Studio City - Toluca Lake - Cahuenga Pass	Yes	ABMI	DB50
Los Angeles	1319 BARRY AVE	90025	4263014010	0.000	0.000	0.000	4.992	Shortfall of Sites	0.161	Medium Residential	[Q]R3-1	0	0	0	82.887	4.992		Residential - Four Units (Any Combination) - 4 Stories or Less, 4	129B149 330		West Los Angeles	Yes	ABMI	DB50
Los Angeles	12952 MOORPARK ST	91604	2375009023	0.000	0.000	0.000	4.992	Shortfall of Sites	0.161	Medium Residential	R3-1-RIO	0	0	0	82.875	4.992		Residential - Four Units (Any Combination) - 4 Stories or Less, 4	165B161 354		Sherman Oaks - Studio City - Toluca Lake - Cahuenga Pass	Yes	ABMI	DB50
Los Angeles	7045 KITTYHAWK AVE	90045	4103009023	0.000	0.000	0.000	4.992	Shortfall of Sites	0.158	Medium Residential	R3-1	0	0	0	84.435	4.992		Residential - Four Units (Any Combination) - 4 Stories or Less, 4	102B173 382		Westchester - Playa del Rey	Yes	ABMI	DB50
Los Angeles	7013 GLASGOW AVE	90045	4103011002	0.000	0.000	0.000	4.992	Shortfall of Sites	0.163	Medium Residential	R3-1	0	0	0	81.645	4.992		Residential - Four Units (Any Combination) - 4 Stories or Less, 4	102B173 393		Westchester - Playa del Rey	Yes	ABMI	DB50
Los Angeles	1416 S SALTAIR AVE	90025	4263029036	0.000	0.000	0.000	4.992	Shortfall of Sites	0.160	Medium Residential	[Q]R3-1	0	0	0	83.077	4.992		Residential - Four Units (Any Combination) - 4 Stories or Less, 4	126B145 399		West Los Angeles	Yes	ABMI	DB50
Los Angeles	12334 MOORPARK ST	91604	2367002003	0.000	0.000	0.000	4.992	Shortfall of Sites	0.161	Medium Residential	R3-1-RIO	0	0	0	82.841	4.992		Residential - Four Units (Any Combination) - 4 Stories or Less, 4	165B165 400		Sherman Oaks - Studio City - Toluca Lake - Cahuenga Pass	Yes	ABMI	DB50
Los Angeles	7107 KITTYHAWK AVE	90045	4103009021	0.000	0.000	0.000	4.992	Shortfall of Sites	0.158	Medium Residential	R3-1	0	0	0	84.442	4.992		Residential - Four Units (Any Combination) - 4 Stories or Less, 4	102B173 404		Westchester - Playa del Rey	Yes	ABMI	DB50
Los Angeles	7125 KITTYHAWK AVE	90045	4103009018	0.000	0.000	0.000	4.992	Shortfall of Sites	0.158	Medium Residential	R3-1	0	0	0	84.453	4.992		Residential - Four Units (Any Combination) - 4 Stories or Less, 4	102B173 425		Westchester - Playa del Rey	Yes	ABMI	DB50
Los Angeles	7033 GLASGOW AVE	90045	4103018002	0.000	0.000	0.000	4.992	Shortfall of Sites	0.155	Medium Residential	R3-1	0	0	0	85.856	4.992		Residential - Four Units (Any Combination) - 4 Stories or Less, 4	102B173 435		Westchester - Playa del Rey	Yes	ABMI	DB50
Los Angeles	7056 RAMSGATE AVE	90045	4103018004	0.000	0.000	0.000	4.992	Shortfall of Sites	0.155	Medium Residential	R3-1	0	0	0	86.053	4.992		Residential - Four Units (Any Combination) - 4 Stories or Less, 4	102B173 438		Westchester - Playa del Rey	Yes	ABMI	DB50
Los Angeles	7131 KITTYHAWK AVE	90045	4103009017	0.000	0.000	0.000	4.992	Shortfall of Sites	0.158	Medium Residential	R3-1	0	0	0	84.457	4.992		Residential - Four Units (Any Combination) - 4 Stories or Less, 4	102B173 441		Westchester - Playa del Rey	Yes	ABMI	DB50
Los Angeles	7137 KITTYHAWK AVE	90045	4103009016	0.000	0.000	0.000	4.992	Shortfall of Sites	0.158	Medium Residential	R3-1	0	0	0	84.460	4.992		Residential - Four Units (Any Combination) - 4 Stories or Less, 4	102B173 450		Westchester - Playa del Rey	Yes	ABMI	DB50
Los Angeles	11703 IDAHO AVE	90025	4262007012	0.000	0.000	0.000	4.992	Shortfall of Sites	0.161	Medium Residential	[Q]R3-1	0	0	0	82.886	4.992		Residential - Four Units (Any Combination) - 4 Stories or Less, 4	126B149 454		West Los Angeles	Yes	ABMI	DB50
Los Angeles	7141 KITTYHAWK AVE	90045	4103009015	0.000	0.000	0.000	4.992	Shortfall of Sites	0.158	Medium Residential	R3-1	0	0	0	84.463	4.992		Residential - Four Units (Any Combination) - 4 Stories or Less, 4	102B173 458		Westchester - Playa del Rey	Yes	ABMI	DB50
Los Angeles	1526 S WESTGATE AVE	90025	4262005017	0.000	0.000	0.000	4.992	Shortfall of Sites	0.161	Medium Residential	[Q]R3-1	0	0	0	82.887	4.992		Residential - Four Units (Any Combination) - 4 Stories or Less, 4	126B149 578		West Los Angeles	Yes	ABMI	DB50
Los Angeles	10817 KLING ST	91602	2421022034	0.000	0.000	0.000	4.992	Shortfall of Sites	0.154	Medium Residential	R3-1	0	0	0	86.351	4.992		Residential - Four Units (Any Combination) - 4 Stories or Less, 4	168B173 670		North Hollywood - Valley Village	Yes	ABMI	DB50
Los Angeles	10857 KLING ST	91602	2421023019	0.000	0.000	0.000	4.992	Shortfall of Sites	0.162	Medium Residential	R3-1	0	0	0	82.310	4.992		Residential - Four Units (Any Combination) - 4 Stories or Less, 4	168B173 678		North Hollywood - Valley Village	Yes	ABMI	DB50
Los Angeles	10863 KLING ST	91602	2421023018	0.000	0.000	0.000	4.992	Shortfall of Sites	0.162	Medium Residential	R3-1	0	0	0	82.383	4.992		Residential - Four Units (Any Combination) - 4 Stories or Less, 4	168B173 679		North Hollywood - Valley Village	Yes	ABMI	DB50
Los Angeles	1547 S WESTGATE AVE	90025	4263033011	0.000	0.000	0.000	4.992	Shortfall of Sites	0.161	Medium Residential	[Q]R3-1	0	0	0	82.886	4.992		Residential - Four Units (Any Combination) - 4 Stories or Less, 4	126B149 681		West Los Angeles	Yes	ABMI	DB50
Los Angeles	1613 ARMACOST AVE	90025	4259002011	0.000	0.000	0.000	4.992	Shortfall of Sites	0.155	Medium Residential	[Q]R3-1	0	0	0	86.133	4.992		Residential - Four Units (Any Combination) - 4 Stories or Less, 4	126B145 806		West Los Angeles	Yes	ABMI	DB50
Los Angeles	10571 NATIONAL BLVD	90034	4314027002	0.000	0.000	0.000	4.992	Shortfall of Sites	0.153	High Medium Residential	[Q]R4-1	0	0	0	86.861	4.992		Residential - Four Units (Any Combination) - 4 Stories or Less, 4	123B161 808		West Los Angeles	Yes	ABMI	DB50
Los Angeles	4541 FULTON AVE	91423	2360020031	0.000	0.000	0.000	4.992	Shortfall of Sites	0.152	Medium Residential	R3-1-RIO	0	0	0	87.544	4.992		Residential - Four Units (Any Combination) - 4 Stories or Less, 4	168B157 887		Sherman Oaks - Studio City - Toluca Lake - Cahuenga Pass	Yes	ABMI	DB50
Los Angeles	1224 S WESTGATE AVE	90025	4263007013	0.000	0.000	0.000	4.992	Shortfall of Sites	0.161	Medium Residential	[Q]R3-1	0	0	0	82.887	4.992		Residential - Four Units (Any Combination) - 4 Stories or Less, 4	129B145 924		West Los Angeles	Yes	ABMI	DB50
Los Angeles	4529 FULTON AVE	91423	2360020010	0.000	0.000	0.000	4.992	Shortfall of Sites	0.158	Medium Residential	R3-1-RIO	0	0	0	84.349	4.992		Residential - Four Units (Any Combination) - 4 Stories or Less, 4	168B157 927		Sherman Oaks - Studio City - Toluca Lake - Cahuenga Pass	Yes	ABMI	DB50
Los Angeles	4523 FULTON AVE	91423	2360020011	0.000	0.000	0.000	4.992	Shortfall of Sites	0.158	Medium Residential	R3-1-RIO	0	0	0	84.160	4.992		Residential - Four Units (Any Combination) - 4 Stories or Less, 4	168B157 950		Sherman Oaks - Studio City - Toluca Lake - Cahuenga Pass	Yes	ABMI	DB50
Los Angeles	1434 S CANFIELD AVE	90035	4305006013	0.000	0.000	0.000	4.992	Shortfall of Sites	0.159	Medium Residential	R3-1-O	0	0	0	83.760	4.992		Residential - Four Units (Any Combination) - 4 Stories or Less, 4	132B169 1049		West Los Angeles	Yes	ABMI	DB50
Los Angeles	21041 BRYANT ST	91304	2779010043	0.000	0.000	0.000	4.990	Shortfall of Sites	0.593	Medium Residential	R3-1	0	0	0	82.373	4.990		Residential - Five or More Units or Apartments (Any Combination) · 4 Stories or Less - Pool, 30	195B105 322		Chatsworth - Porter Ranch	Yes	ABMI	DB50
Los Angeles	5023 TOPANGA CANYON BLVD	91364	2169008001	0.000	0.000	0.000	4.986	Shortfall of Sites	0.072	Low Medium I Residential	R2-1	Low Medium Residential	0	0	113.635	4.986		Residential - Double, Duplex, or Two Units - 4 Stories or Less, 2	168B101 98	10	Canoga Park - Winnetka - Woodland Hills - West Hills	Yes	ABMI	OPP RC , CPK CPU, R2RD, AHO
Los Angeles	4459 VENTURA CANYON AVE	91423	2360005009	0.000	0.000	0.000	4.986	Shortfall of Sites	0.274	Medium Residential	R3-1-RIO	0	0	0	84.936	4.986		Residential - Five or More Units or Apartments (Any Combination) · 4 Stories or Less, 12	165B157 131		Sherman Oaks - Studio City - Toluca Lake - Cahuenga Pass	Yes	ABMI	DB50
Los Angeles	3365 OVERLAND AVE	90034	4254024037	0.000	0.000	0.000	4.986	Shortfall of Sites	0.141	General Commercial	C2-1	Neighborhood Center	0	0	148.739	4.986		Residential - Five or More Units or Apartments (Any Combination) · 4 Stories or Less, 12	120B161 458	54	Palms - Mar Vista - Del Rey	Yes	ABMI	DB50 , PMVDR CPU, AHO
Los Angeles	5926 BUFFALO AVE	91401	2343001020	0.000	0.000	0.000	4.986	Shortfall of Sites	0.057	Low Medium II Residential	[Q]RD1.5-1	0	0	0	99.000	4.986		Residential - Three Units (Any Combination) - 4 Stories or Less, 0	177B157 949		Van Nuys - North Sherman Oaks	Yes	ABMI	TOC EXP , R2RD
Los Angeles	13607 CALIFA ST	91401	2343001028	0.000	0.000	0.000	4.985	Shortfall of Sites	0.052	Low Residential	R1-1	0	0	0	99.000	4.985		Residential - Single Family Residence, 0	177B157 1003		Van Nuys - North Sherman Oaks	No	ABMI	TOC EXP
Los Angeles	11610 STANFORD AVE	90059	6084012900	2.493	2.493	0.000	0.000	Shortfall of Sites	3.243	Public Facilities	PF-1	0	0	20	153.741	4.985		Miscellaneous - Government Owned Property, 0	084B205 236		Southeast Los Angeles	No	LI	PF
Los Angeles	22744 ERWIN ST	91367	2039018018	0.000	0.000	0.000	4.982	Shortfall of Sites	0.616	Very Low Residential	RA-1	Very Low Residential	0	0	66.287	4.982		Residential - Double, Duplex, or Two Units - 4 Stories or Less, 2	177B097 304	1 per lot	Canoga Park - Winnetka - Woodland Hills - West Hills	Yes	ABMI	AHO , CPK CPU
Los Angeles	10853 VICTORY BLVD	91606	2414030029	2.491	2.491	0.000	0.000	Shortfall of Sites	1.080	Low Residential	R1-1, R3-1	0	0	20	102.494	4.982		Institutional - Church - One Story, 0	180B173 832		North Hollywood - Valley Village	No	LI	FBO
Los Angeles	8206 KITTYHAWK AVE	90045	4107017035	0.000	0.000	0.000	4.979	Shortfall of Sites	0.050	Low Medium II Residential	R2-1	0	0	0	113.635	4.979		Residential - Double, Duplex, or Two Units - 4 Stories or Less, 0	099B169 1317	21	Westchester - Playa del Rey	Yes	ABMI	OPP RC , WPDR CPU, AHO
Los Angeles	1125 W 6TH ST	90017	5152001014	0.000	0.000	0.000	4.977	Shortfall of Sites	0.165	Community Commercial	CW	0	0	0	57.903	4.977		Commercial - Office Building - Five Stories, 0	132A207 263		Westlake	No	ABMI	ARO , MURC
Los Angeles	1125 W 6TH ST	90017	5152001014	0.000	0.000	0.000	4.977	Shortfall of Sites	0.165	Community Commercial	CW	0	0	0	57.904	4.977		Commercial - Office Building - Five Stories, 0	132A207 268		Westlake	No	ABMI	ARO , MURC
Los Angeles	1125 W 6TH ST	90017	5152001014	0.000	0.000	0.000	4.977	Shortfall of Sites	0.165	Regional Center Commercial	CW	0	0	0	57.903	4.977		Commercial - Office Building - Five Stories, 0	132A207 270		Westlake	No	ABMI	ARO , MURC
Los Angeles	1125 W 6TH ST	90017	5152001014	0.000	0.000	0.000	4.977	Shortfall of Sites	0.165	Regional Center Commercial	CW	0	0	0	57.903	4.977		Commercial - Office Building - Five Stories, 0	132A207 275		Westlake	No	ABMI	ARO , MURC
Los Angeles	1125 W 6TH ST	90017	5152001014	0.000	0.000	0.000	4.977	Shortfall of Sites	0.132	Regional Center Commercial	CW	0	0	0	72.334	4.977		Commercial - Office Building - Five Stories, 0	132A207 279		Westlake	No	ABMI	ARO , MURC
Los Angeles	5061 TOPANGA CANYON BLVD	91364	2169010006	0.000	0.000	0.000	4.977	Shortfall of Sites	0.072	Low Medium I Residential	R2-1	Low Medium Residential	0	0	113.635	4.977		Residential - Double, Duplex, or Two Units - 4 Stories or Less, 2	171B101 1138	10	Canoga Park - Winnetka - Woodland Hills - West Hills	Yes	ABMI	OPP RC , CPK CPU, R2RD, AHO

Jurisdiction Name	Site Address/Intersection	5 Digit ZIP Code	Assessor Parcel Number	Very Low-Income	Low-Income	Moderate-Income	Above Moderate-Income	Type of Shortfall	Parcel Size (Acres)	Current General Plan Designation	Current Zoning	Proposed General Plan (GP) Designation	Proposed Zoning	Minimum Density Allowed	Maximum Density Allowed	Total Capacity	Vacant/ Nonvacant	Description of Existing Uses	PIN	Base Density Per Acre	Community Plan Area	Rent Stabalization Ordinance	Income Category	Applicable Rezoning Program (Program informing values in Column Q listed first)
Los Angeles	5153 TOPANGA CANYON BLVD	91364	2169012001	0.000	0.000	0.000	4.975	Shortfall of Sites	0.072	Low Medium I Residential	R2-1	Low Medium Residential	[LM2-MU2-5] [RX1-FA] [CPIO]	0	113.635	4.975		Residential - Double, Duplex, or Two Units - 4 Stories or Less, 2	171B101 860	10	Canoga Park - Winnetka - Woodland Hills - West Hills	Yes	ABMI	OPP RC , CPK CPU, R2RD, AHO
Los Angeles	5440 QUAKERTOWN AVE	91364	2166003020	0.000	0.000	0.000	4.974	Shortfall of Sites	0.523	Medium Residential	R3-1	Medium Residential	0	0	70.754	4.974		Residential - Five or More Units or Apartments (Any Combination) · 4 Stories or Less - Pool, 28	174B113 537	43	Canoga Park - Winnetka - Woodland Hills - West Hills	Yes	ABMI	DB50 , CPK CPU, AHO
Los Angeles	22003 DE LA OSA ST	91364	2169008008	0.000	0.000	0.000	4.974	Shortfall of Sites	0.072	Low Medium I Residential	R2-1	Low Medium Residential	0	0	113.635	4.974		Residential - Double, Duplex, or Two Units - 4 Stories or Less, 2	168B101 175	10	Canoga Park - Winnetka - Woodland Hills - West Hills	Yes	ABMI	OPP RC , CPK CPU, R2RD, AHO
Los Angeles	5047 TOPANGA CANYON BLVD	91364	2169009003	0.000	0.000	0.000	4.974	Shortfall of Sites	0.072	Low Medium I Residential	R2-1	Low Medium Residential	0	0	113.635	4.974		Residential - Double, Duplex, or Two Units - 4 Stories or Less, 2	171B101 1187	10	Canoga Park - Winnetka - Woodland Hills - West Hills	Yes	ABMI	OPP RC , CPK CPU, R2RD, AHO
Los Angeles	4977 TOPANGA CANYON BLVD	91364	2170008002	0.000	0.000	0.000	4.974	Shortfall of Sites	0.072	Low Medium I Residential	R2-1	Low Medium Residential	0	0	113.635	4.974		Residential - Double, Duplex, or Two Units - 4 Stories or Less, 2	168B101 222	10	Canoga Park - Winnetka - Woodland Hills - West Hills	Yes	ABMI	OPP RC , CPK CPU, R2RD, AHO
Los Angeles	1621 7TH AVE	90019	5072011029	0.000	0.000	0.000	4.973	Shortfall of Sites	0.057	Low Medium II Residential	RD2-1XL-O-CPIO	0	0	0	113.635	4.973		Residential - Single Family Residence, 1	126B189 377		West Adams - Baldwin Hills - Leimert	No	ABMI	OPP RC , R2RD, TOC EXP
Los Angeles	6901 LAUREL CANYON BLVD	91605	2321010089	0.000	0.000	0.000	4.973	Shortfall of Sites	0.086	Medium Residential	R3-1	Neighborhood Center	0	0	69.458	4.973		Residential - Five or More Units or Apartments (Any Combination) · 4 Stories or Less, 0	183B165 725	108	North Hollywood - Valley Village	No	ABMI	DB50 , NH CPU
Los Angeles	12714 VANOWEN ST	91605	2325004009	0.000	0.000	0.000	4.973	Shortfall of Sites	0.165	Low Medium II Residential	RD1.5-1	0	0	0	46.997	4.973		Residential - Five or More Units or Apartments (Any Combination) · 4 Stories or Less, 0	180B161 31		North Hollywood - Valley Village	No	ABMI	DB50
Los Angeles	12616 VANOWEN ST	91605	2325002041	0.000	0.000	0.000	4.973	Shortfall of Sites	0.174	Low Medium II Residential	RD1.5-1	0	0	0	44.749	4.973		Residential - Five or More Units or Apartments (Any Combination) · 4 Stories or Less, 0	180B161 41		North Hollywood - Valley Village	No	ABMI	DB50
Los Angeles	1330 W ANAHEIM ST	90744	7416002047	0.000	0.000	0.000	4.973	Shortfall of Sites	0.116	General Commercial	[Q]C2-1VL-O-CUGU	0	0	0	67.147	4.973		Commercial - Restaurant, Cocktail Lounge - Restaurant, Cocktail Lounge, Tavern - One Story, 0	030B201 252		Wilmington - Harbor City	No	ABMI	DB50
Los Angeles	9041 LAUREL CANYON BLVD	91352	2629032006	0.000	0.000	0.000	4.973	Shortfall of Sites	0.232	Low Medium II Residential	[T][Q]RD2-1	0	0	0	33.519	4.973		Residential - Five or More Units or Apartments (Any Combination) · 4 Stories or Less, 0	195B161 333		Sun Valley - La Tuna Canyon	No	ABMI	DB50
Los Angeles	910 W PACIFIC COAST HWY	90744	7415005040	0.000	0.000	0.000	4.973	Shortfall of Sites	0.111	General Commercial	[Q]C2-1VL-O-CUGU	0	0	0	70.036	4.973		Commercial - Store - One Story, 0	036B201 772		Wilmington - Harbor City	No	ABMI	DB50
Los Angeles	910 W PACIFIC COAST HWY	90744	7415005040	0.000	0.000	0.000	4.973	Shortfall of Sites	0.122	General Commercial	[Q]C2-1VL-O-CUGU	0	0	0	63.449	4.973		Commercial - Store - One Story, 0	036B201 786		Wilmington - Harbor City	No	ABMI	DB50
Los Angeles	9032 WOODMAN AVE	91331	2642031024	2.486	2.486	0.000	0.000	Shortfall of Sites	0.356	Neighborhood Office Commercial	[Q]C2-1VL	0	0	20	65.451	4.971		Commercial - Store - One Story, 11	195B153 81		Arleta - Pacoima	No	LI	DB50
Los Angeles	13060 ROSCOE BLVD	91352	2304005023	2.486	2.486	0.000	0.000	Shortfall of Sites	1.295	Low Residential	RA-1	0	0	20	102.494	4.971		Institutional - Church - One Story, 1	192B161 102		Sun Valley - La Tuna Canyon	No	LI	FBO
Los Angeles	13346 MARGATE ST	91401	2344019034	0.000	0.000	0.000	4.970	Shortfall of Sites	0.052	Low Residential	R1-1	0	0	0	99.000	4.970		Residential - Single Family Residence - Pool, 0	171B157 264		Van Nuys - North Sherman Oaks	No	ABMI	TOC EXP
Los Angeles	17437 PALORA ST	91316	2290004029	2.485	2.485	0.000	0.000	Shortfall of Sites	0.485	Very Low I Residential	RA-1	Very Low Residential	0	20	66.287	4.970		Residential - Single Family Residence - Pool, 1	168B129 177	1 per lot	Encino - Tarzana	No	LI	AHO , ENC CPU, ADU
Los Angeles	17153 ALBERS ST	91316	2258002018	2.485	2.485	0.000	0.000	Shortfall of Sites	0.390	Very Low I Residential	RA-1	Very Low Residential	0	20	66.287	4.969		Residential - Single Family Residence - Pool, 0	174B133 752	1 per lot	Encino - Tarzana	No	LI	AHO , ENC CPU, ADU
Los Angeles	5965 OAKDALE AVE	91367	2153016033	2.483	2.483	0.000	0.000	Shortfall of Sites	0.468	Very Low Residential	RA-1	Very Low Residential	0	20	66.287	4.967		Residential - Single Family Residence - Pool, 0	177B113 135	1 per lot	Canoga Park - Winnetka - Woodland Hills - West Hills	No	LI	AHO , CPK CPU
Los Angeles	5012 TOPANGA CANYON BLVD	91364	2169007016	0.000	0.000	0.000	4.966	Shortfall of Sites	0.072	Low Medium I Residential	R2-1	Low Medium Residential	0	0	113.635	4.966		Residential - Double, Duplex, or Two Units - 4 Stories or Less, 2	168B101 133	10	Canoga Park - Winnetka - Woodland Hills - West Hills	Yes	ABMI	OPP RC , CPK CPU, R2RD, AHO
Los Angeles	211 W TEMPLE ST	90012	5161005903	2.483	2.483	0.000	0.000	Shortfall of Sites	3.230	Public Facilities	PF-2D	0	0	20	153.741	4.965		Miscellaneous - Government Owned Property, 0	132A213 51		Central City	No	LI	PF
Los Angeles	23346 CALVERT ST	91367	2035001016	2.481	2.481	0.000	0.000	Shortfall of Sites	0.390	Very Low Residential	RA-1	Very Low Residential	0	20	66.287	4.962		Residential - Single Family Residence, 0	177B093 546	1 per lot	Canoga Park - Winnetka - Woodland Hills - West Hills	No	LI	AHO , CPK CPU, ADU
Los Angeles	3411 E 3RD ST	90063	5179013004	0.000	0.000	0.000	4.960	Shortfall of Sites	0.155	Low Medium I Residential	R2-1-CUGU	Medium Neighborhood Residential	[VLN2 - MU4 - 4][RN2 - 8][CPIO]	0	58.121	4.960		Residential - Single Family Residence, 1	124-5A227 248	54	Boyle Heights	No	ABMI	BH CPU , R2RD
Los Angeles	1611 E 4TH ST	90033	5172024007	0.000	0.000	0.000	4.960	Shortfall of Sites	0.087	Highway Oriented and Limited Commercial	C1-1-RIO-CUGU	Neighborhood Center	[LUM1 - G2 - 3][XC1 - 8][CPIO]	0	103.999	4.960		Residential - Single Family Residence, 1	127-5A219 265	54	Boyle Heights	No	ABMI	BH CPU
Los Angeles	16412 S MENLO AVE	90247	6120019038	0.000	0.000	0.000	4.960	Shortfall of Sites	0.083	Neighborhood Office Commercial	R2-1, C2-1	Villages	0	0	108.247	4.960		Residential - Single Family Residence, 1	069B197 416	108	Harbor Gateway	No	ABMI	HG CPU , R2RD
Los Angeles	11011 EXPOSITION BLVD	90064	4256006015	0.000	0.000	0.000	4.957	Shortfall of Sites	0.095	Medium Residential	R2-1-O	0	0	0	99.000	4.957		Residential - Double, Duplex, or Two Units - 4 Stories or Less, 2	123B157 175		West Los Angeles	Yes	ABMI	TOC EXP , R2RD
Los Angeles	122 N HOOVER ST	90004	5156004015	0.000	0.000	0.000	4.955	Shortfall of Sites	0.065	Low Medium Residential	RD2-1	0	0	0	99.000	4.955		Residential - Single Family Residence, 1	138A201 101		Westlake	No	ABMI	TOC EXP , R2RD
Los Angeles	4732 LOMITA ST	90019	5071018020	0.000	0.000	0.000	4.954	Shortfall of Sites	0.161	Low Medium II Residential	RD1.5-1-O	0	0	0	113.635	4.954		Residential - Five or More Units or Apartments (Any Combination) · 4 Stories or Less, 8	129B181 1172		West Adams - Baldwin Hills - Leimert	Yes	ABMI	OPP RC
Los Angeles	1504 S BRONSON AVE	90019	5072007008	0.000	0.000	0.000	4.953	Shortfall of Sites	0.134	Low Medium II Residential	RD2-1-O-CPIO	0	0	0	99.000	4.953		Residential - Four Units (Any Combination) - 4 Stories or Less, 4	126B185 136		West Adams - Baldwin Hills - Leimert	Yes	ABMI	TOC EXP , R2RD
Los Angeles	1813 GRACE AVE	90028	5547005014	0.000	0.000	0.000	4.950	Shortfall of Sites	0.155	High Density Residential	[Q]R4-2	High Medium Residential	[Q]R4-2-CPIO	0	110.012	4.950		Residential - Five or More Units or Apartments (Any Combination) · 4 Stories or Less, 7	150A187 323	72	Hollywood	Yes	ABMI	HWD CPU , AHO
Los Angeles	1351 N LA BREA AVE	90028	5548022012	0.000	0.000	0.000	4.950	Shortfall of Sites	0.137	Highway Oriented Commercial	C2-1-SN	Community Commercial	[Q]C2-2D-SN-CPIO	0	160.474	4.950		Residential - Five or More Units or Apartments (Any Combination) · 4 Stories or Less, 11	147B181 980	108	Hollywood	Yes	ABMI	HWD CPU , AHO
Los Angeles	5519 LAUREL CANYON BLVD	91607	2347015002	0.000	0.000	0.000	4.950	Shortfall of Sites	0.661	Medium Residential	R3-1, [Q]C1.5-1VL	Community Center (Mixed-Use)	0	0	108.846	4.950		Residential - Five or More Units or Apartments (Any Combination) · 4 Stories or Less - Pool, 51	174B165 858	145	North Hollywood - Valley Village	Yes	ABMI	NH CPU , AHO
Los Angeles	14220 DICKENS ST	91423	2266004007	0.000	0.000	0.000	4.950	Shortfall of Sites	0.494	Low Medium Residential	RD1.5-1	Medium Residential	0	0	54.680	4.950		Residential - Five or More Units or Apartments (Any Combination) · 4 Stories or Less - Pool, 15	165B153 565	43	Sherman Oaks - Studio City - Toluca Lake - Cahuenga Pass	Yes	ABMI	SHR CPU , AHO
Los Angeles	154 S SOTO ST	90033	5180003011	0.000	0.000	0.000	4.950	Shortfall of Sites	0.092	Low Medium II Residential	RD1.5-1-CUGU	Community Center	[LUM3 - SH3 - 4][XC1 - 4][CPIO]	0	217.801	4.950		Residential - Five or More Units or Apartments (Any Combination) · 4 Stories or Less, 7	127-5A223 331	108	Boyle Heights	Yes	ABMI	BH CPU , R2RD
Los Angeles	12111 S FIGUEROA ST	90061	6117005009	0.000	0.000	0.000	4.950	Shortfall of Sites	0.237	Medium Residential	R3-1	Villages	0	0	105.292	4.950		Residential - Five or More Units or Apartments (Any Combination) · 4 Stories or Less, 11	084B201 1339	108	Harbor Gateway	Yes	ABMI	HG CPU
Los Angeles	1767 GLENDON AVE	90024	4325022023	0.000	0.000	0.000	4.947	Shortfall of Sites	0.134	Low Medium II Residential	[Q]RD1.5-1-O	0	0	0	99.000	4.947		Residential - Three Units (Any Combination) - 4 Stories or Less, 4	129B153 429		Westwood	Yes	ABMI	TOC EXP , R2RD
Los Angeles	5900 PENFIELD AVE	91367	2153004014	2.473	2.473	0.000	0.000	Shortfall of Sites	0.561	Very Low Residential	RA-1	Very Low Residential	0	20	66.287	4.946		Residential - Single Family Residence, 1	177B113 216	1 per lot	Canoga Park - Winnetka - Woodland Hills - West Hills	No	LI	AHO , CPK CPU
Los Angeles	1610 S NORTON AVE	90019	5072011025	0.000	0.000	0.000	4.945	Shortfall of Sites	0.159	Low Medium II Residential	RD2-1-O-CPIO	0	0	0	99.000	4.945		Residential - Five or More Units or Apartments (Any Combination) · 4 Stories or Less, 6	126B189 286		West Adams - Baldwin Hills - Leimert	Yes	ABMI	TOC EXP , R2RD
Los Angeles	12169 VENTURA BLVD	91604	2367016003	2.472	2.472	0.000	0.000	Shortfall of Sites	0.435	Community Commercial	C2-1L-RIO, P-1L-RIO	0	0	20	94.696	4.945		Commercial - Store - One Story, 0	162B165 51		Sherman Oaks - Studio City - Toluca Lake - Cahuenga Pass	No	LI	P
Los Angeles	4519 GLORIA AVE	91436	2283013031	2.472	2.472	0.000	0.000	Shortfall of Sites	0.483	Low II Residential	R1-1	Low Residential	0	20	66.287	4.943		Residential - Single Family Residence - Pool, 1	168B141 811	1 per lot	Encino - Tarzana	No	LI	AHO , ENC CPU, ADU
Los Angeles	12425 OXNARD ST	91401	2333011004	0.000	0.000	0.000	4.941	Shortfall of Sites	0.237	Medium Residential	R3-1	0	0	0	84.384	4.941		Residential - Five or More Units or Apartments (Any Combination) · 4 Stories or Less, 7	177B165 686		North Hollywood - Valley Village	Yes	ABMI	DB50
Los Angeles	7220 OSO AVE	91306	2114019017	2.470	2.470	0.000	0.000	Shortfall of Sites	0.859	Medium Residential	(Q)R3-1	Medium Residential	0	20	72.172	4.940		Residential - Five or More Units or Apartments (Any Combination) · 4 Stories or Less, 42	183B113 16	43	Canoga Park - Winnetka - Woodland Hills - West Hills	No	LI	CPK CPU ,
Los Angeles	930 NEW DEPOT ST	90012	5406029004	2.470	2.470	0.000	0.000	Shortfall of Sites	0.145	General Commercial	R4-1	Community Center	[LM2-G1-5] [CX1-FA] [CPIO]	20	117.032	4.940		Residential - Five or More Units or Apartments (Any Combination) · 4 Stories or Less, 6	135A213 49	No Max	Central City North	No	LI	DT CPU
Los Angeles	6103 LANKERSHIM BLVD	91606	2338007020	0.247	0.247	0.000	4.446	Shortfall of Sites	0.340	Medium Residential	[Q]R3-1, [Q]C2-1VL	Community Center (Mixed-Use)	0	20	108.764	4.940		Commercial - Hotel and Motel - Hotel - Under 50 Rooms - One Story, 22	177B169 597	145	North Hollywood - Valley Village	No	VLI, LI, ABMI	NH CPU , ARO, DB50
Los Angeles	5642 LANKERSHIM BLVD	91601	2338026011	2.470	2.470	0.000	0.000	Shortfall of Sites	0.109	Community Commercial	C2-1	Community Commercial	0	20	155.437	4.940		Commercial - Store - One Story, 6	174B169 597	No Max	North Hollywood - Valley Village	No	LI	Orange LineTNP , AHO
Los Angeles	14601 BURBANK BLVD	91411	2244022023	2.470	2.470	0.000	0.000	Shortfall of Sites	0.185	Medium Residential	[Q]R3-1	0	0	20	173.028	4.940		Residential - Five or More Units or Apartments (Any Combination) · 4 Stories or Less - Pool, 18	174B149 844	No Max	Van Nuys - North Sherman Oaks	No	LI	Orange LineTNP , AHO
Los Angeles	11214 MORRISON ST	91601	2353016053	2.470	2.470	0.000	0.000	Shortfall of Sites	0.149	Medium Residential	R3-1	Medium	0	20	113.926	4.940		Residential - Five or More Units or Apartments (Any Combination) · 4 Stories or Less, 6	168B173 16	54	North Hollywood - Valley Village	No	LI	Orange LineTNP , DB50, AHO
Los Angeles	11048 LA MAIDA ST	91601	2353025032	2.470	2.470	0.000	0.000	Shortfall of Sites	0.196	Medium Residential	R3-1	Medium	0	20	112.417	4.940		Residential - Five or More Units or Apartments (Any Combination) · 4 Stories or Less, 10	168B173 352	54	North Hollywood - Valley Village	No	LI	Orange LineTNP , DB50, AHO
Los Angeles	23552 COLLINS ST	91367	2041010037	2.470	2.470	0.000	0.000	Shortfall of Sites	0.482	Very Low Residential	RA-1	Very Low Residential	0	20	66.287	4.940		Residential - Single Family Residence, 1	174B093 252	1 per lot	Canoga Park - Winnetka - Woodland Hills - West Hills	No	LI	AHO , CPK CPU, ADU
Los Angeles	1212 QUEEN ANNE PL	90019	5082007903	2.470	2.470	0.000	0.000	Shortfall of Sites	2.677	Public Facilities	[Q]PF-1XL-O	0	0	20	153.741	4.939		Miscellaneous - Government Owned Property, 0	129B185 376		Wilshire	No	LI	PF
Los Angeles	10748 RIVERSIDE DR	91602	2423005013	0.247	0.247	0.000	4.445	Shortfall of Sites	0.182	General Commercial	C2-1VL-RIO	Community Center	0	20	143.186	4.939		Residential - Five or More Units or Apartments (Any Combination) · 4 Stories or Less, 13	165B177 92	108	Sherman Oaks - Studio City - Toluca Lake - Cahuenga Pass	No	VLI, LI, ABMI	DB50 , SHR CPU, AHO

Jurisdiction Name	Site Address/Intersection	5 Digit ZIP Code	Assessor Parcel Number	Very Low-Income	Low-Income	Moderate-Income	Above Moderate-Income	Type of Shortfall	Parcel Size (Acres)	Current General Plan Designation	Current Zoning	Proposed General Plan (GP) Designation	Proposed Zoning	Minimum Density Allowed	Maximum Density Allowed	Total Capacity	Vacant/ Nonvacant	Description of Existing Uses	PIN	Base Density Per Acre	Community Plan Area	Rent Stabalization Ordinance	Income Category	Applicable Rezoning Program (Program informing values in Column Q listed first)
Los Angeles	12131 VENTURA BLVD	91604	2367016011	2.469	2.469	0.000	0.000	Shortfall of Sites	0.435	Community Commercial	C2-1L-RIO, P-1L-RIO	0	0	20	94.696	4.938		Commercial - Restaurant, Cocktail Lounge - Restaurant, Cocktail Lounge, Tavern - One Story, 0	162B165 18		Sherman Oaks - Studio City - Toluca Lake - Cahuenga Pass	No	LI	P
Los Angeles	23011 SYLVAN ST	91367	2039011046	2.468	2.468	0.000	0.000	Shortfall of Sites	0.482	Very Low Residential	RA-1	Very Low Residential	0	20	66.287	4.936		Residential - Single Family Residence, 1	177B097 73	1 per lot	Canoga Park - Winnetka - Woodland Hills - West Hills	No	LI	AHO , CPK CPU, ADU
Los Angeles	22942 HATTERAS ST	91367	2041015030	2.468	2.468	0.000	0.000	Shortfall of Sites	0.482	Very Low Residential	RA-1	Very Low Residential	0	20	66.287	4.935		Residential - Single Family Residence, 1	174B097 200	1 per lot	Canoga Park - Winnetka - Woodland Hills - West Hills	No	LI	AHO , CPK CPU, ADU
Los Angeles	23549 COLLINS ST	91367	2041009018	2.468	2.468	0.000	0.000	Shortfall of Sites	0.482	Very Low Residential	RA-1	Very Low Residential	0	20	66.287	4.935		Residential - Single Family Residence - Pool, 1	174B093 225	1 per lot	Canoga Park - Winnetka - Woodland Hills - West Hills	No	LI	AHO , CPK CPU, ADU
Los Angeles	4945 HAYVENHURST AVE	91436	2259017010	2.466	2.466	0.000	0.000	Shortfall of Sites	0.482	Low II Residential	R1-1	Low Residential	0	20	66.287	4.933		Residential - Single Family Residence - Pool, 1	168B137 40	1 per lot	Encino - Tarzana	No	LI	AHO , ENC CPU, ADU, OPP RC2
Los Angeles	5236 TOPEKA DR	91356	2161004013	2.466	2.466	0.000	0.000	Shortfall of Sites	0.559	Very Low I Residential	RA-1	Very Low Residential	0	20	66.287	4.933		Residential - Single Family Residence - Pool, 1	171B121 299	1 per lot	Encino - Tarzana	No	LI	AHO , ENC CPU, ADU
Los Angeles	5340 CALVIN AVE	91356	2163004035	2.465	2.465	0.000	0.000	Shortfall of Sites	0.482	Very Low I Residential	RA-1	Very Low Residential	0	20	66.287	4.931		Residential - Single Family Residence - Pool, 1	171B117 67	1 per lot	Encino - Tarzana	No	LI	AHO , ENC CPU, ADU
Los Angeles	2140 W OLYMPIC BLVD	90006	5136013023	0.000	0.000	0.000	4.930	Shortfall of Sites	0.159	Highway Oriented Commercial	C4-1	0	0	0	67.462	4.930		Commercial - Office Building, 1	130-5A201 166		Westlake	No	ABMI	ARO
Los Angeles	7726 LASAINE AVE	91325	2202005021	0.000	0.000	0.000	4.929	Shortfall of Sites	0.611	Low Residential	R1-1	Low Residential	0	0	66.287	4.929		Residential - Single Family Residence - Guesthouse, 2	189B133 850	1 per lot	Reseda - West Van Nuys	Yes	ABMI	AHO , RES CPU
Los Angeles	5938 PENFIELD AVE	91367	2153005033	0.246	0.246	0.000	4.435	Shortfall of Sites	0.559	Very Low Residential	RA-1	Very Low Residential	[HB3-G1-5] [CX2-FA] [CPIO]	20	66.287	4.927		Residential - Single Family Residence - Pool, 1	177B113 165	1 per lot	Canoga Park - Winnetka - Woodland Hills - West Hills	No	VLI, LI, ABMI	AHO , CPK CPU
Los Angeles	5323 GENESTA AVE	91316	2258028032	2.463	2.463	0.000	0.000	Shortfall of Sites	0.481	Very Low I Residential	RA-1	Very Low Residential	0	20	66.287	4.927		Residential - Single Family Residence - Pool, 1	171B133 94	1 per lot	Encino - Tarzana	No	LI	AHO , ENC CPU, ADU
Los Angeles	5338 OSTROM AVE	91316	2258003012	2.463	2.463	0.000	0.000	Shortfall of Sites	0.559	Very Low I Residential	RA-1	Very Low Residential	0	20	66.287	4.926		Residential - Single Family Residence - Pool, 1	171B133 93	1 per lot	Encino - Tarzana	No	LI	AHO , ENC CPU, ADU
Los Angeles	18547 PLUMMER ST	91324	2763036002	0.000	0.000	0.000	4.924	Shortfall of Sites	0.724	Medium Residential	R3-1	0	0	0	82.766	4.924		Residential - Five or More Units or Apartments (Any Combination) · 4 Stories or Less - Pool, 39	198B125 5		Northridge	Yes	ABMI	DB50
Los Angeles	18424 HALSTED ST	91325	2764008022	0.000	0.000	0.000	4.924	Shortfall of Sites	0.725	Medium Residential	R3-1	0	0	0	82.717	4.924		Residential - Five or More Units or Apartments (Any Combination) · 4 Stories or Less - Pool, 39	201B125 406		Northridge	Yes	ABMI	DB50
Los Angeles	23003 ERWIN ST	91367	2039010030	2.462	2.462	0.000	0.000	Shortfall of Sites	0.481	Very Low Residential	RA-1	Very Low Residential	0	20	66.287	4.923		Residential - Single Family Residence - Pool, 1	177B097 252	1 per lot	Canoga Park - Winnetka - Woodland Hills - West Hills	No	LI	AHO , CPK CPU, ADU
Los Angeles	200 N MAIN ST	90012	5161014901	0.000	0.000	0.000	0.000	Shortfall of Sites	3.202	Public Facilities	PF-2D	0	0	0	153.741	0.000		Miscellaneous - Government Owned Property, 0	130-5A213 3		Central City	No		PF
Los Angeles	24209 STERLING RANCH ROAD	91304	2017038015	2.461	2.461	0.000	0.000	Shortfall of Sites	0.558	Very Low II Residential	RE11-1-H	Very Low Residential	0	20	66.287	4.922		Residential - Single Family Residence, 1	192B089 183	1 per lot	Canoga Park - Winnetka - Woodland Hills - West Hills	No	LI	AHO , CPK CPU, ADU
Los Angeles	13232 KAGEL CANYON ST	91331	2622011007	2.461	2.461	0.000	0.000	Shortfall of Sites	1.284	Public/Quasi-Public Open Space	R1-1-CUGU	0	0	20	102.494	4.921		Institutional - Church - One Story, 1	201B157 95		Arleta - Pacoima	No	LI	FBO
Los Angeles	15432 VENTURA BLVD	91403	2283016038	0.000	0.000	0.000	4.920	Shortfall of Sites	0.110	Regional Center Commercial	C4-1L	0	0	0	57.854	4.920		Commercial - Store - One Story, 1	168B145 864		Encino - Tarzana	No	ABMI	MURC , ENC CPU, AHO
Los Angeles	4521 SHERMAN OAKS AVE	91403	2283017030	0.000	0.000	0.000	4.920	Shortfall of Sites	0.110	Regional Center Commercial	CR-1	0	0	0	57.855	4.920		Commercial - Professional Building - One Story, 1	168B145 1045		Encino - Tarzana	No	ABMI	MURC , ENC CPU, ARO, AHO
Los Angeles	22222 TIARA ST	91367	2146021004	2.460	2.460	0.000	0.000	Shortfall of Sites	0.481	Low Residential	RE11-1	Very Low Residential	0	20	66.287	4.919		Residential - Single Family Residence - Pool, 1	177B101 264	1 per lot	Canoga Park - Winnetka - Woodland Hills - West Hills	No	LI	AHO , CPK CPU, ADU
Los Angeles	19313 COLLIER ST	91356	2163005022	2.460	2.460	0.000	0.000	Shortfall of Sites	0.387	Very Low I Residential	RA-1	Very Low Residential	0	20	66.287	4.919		Residential - Single Family Residence - Pool, 0	171B117 172	1 per lot	Encino - Tarzana	No	LI	AHO , ENC CPU
Los Angeles	0	0	5507027025	0.000	0.000	0.000	4.919	Shortfall of Sites	0.174	Community Commercial	[Q]C2-1	0	0	0	54.450	4.919		Commercial - Auto, Recreation Equipment, Construction Equipment Sales and Service - New Car Sales and Service - One Story, 0	132B181 115		Wilshire	No	ABMI	OPP C
Los Angeles	929 N LAS PALMAS AVE	90038	5532013900	2.459	2.459	0.000	0.000	Shortfall of Sites	3.198	Public Facilities	[Q]PF-1XL	0	0	20	153.741	4.917		Miscellaneous - Government Owned Property, 0	144B185 1078		Hollywood	No	LI	PF
Los Angeles	5811 MATILIJA AVE	91401	2246011005	0.000	0.000	0.000	4.913	Shortfall of Sites	0.052	Low Residential	R1-1	0	0	0	99.000	4.913		Residential - Single Family Residence - Pool, 0	174B153 272		Van Nuys - North Sherman Oaks	No	ABMI	TOC EXP
Los Angeles	10452 LOUISE AVE	91344	2695013035	2.456	2.456	0.000	0.000	Shortfall of Sites	1.104	Low I Residential	RS-1	0	0	20	102.494	4.912		Institutional - Church - One Story, 1	207B133 886		Granada Hills - Knollwood	No	LI	FBO, ADU
Los Angeles	1501 N COMMONWEALTH AVE	90027	5542007025	0.000	0.000	0.000	4.910	Shortfall of Sites	0.133	Low Medium II Residential	RD1.5-1XL	0	0	0	99.000	4.910		Residential - Four Units (Any Combination) - 4 Stories or Less, 4	147A201 93		Hollywood	Yes	ABMI	TOC EXP , R2RD
Los Angeles	929 N LAS PALMAS AVE	90038	5532013900	2.455	2.455	0.000	0.000	Shortfall of Sites	3.193	Public Facilities	[Q]PF-1XL	0	0	20	153.741	4.909		Miscellaneous - Government Owned Property, 0	144B185 972		Hollywood	No	LI	PF
Los Angeles	15231 GREENLEAF ST	91403	2276008022	0.000	0.000	0.000	4.909	Shortfall of Sites	0.075	Low Residential	RE11-1	Low Residential	0	0	99.000	4.909		Residential - Single Family Residence - Pool, 1	166-5A147 65	1 per lot	Sherman Oaks - Studio City - Toluca Lake - Cahuenga Pass	No	ABMI	TOC EXP , SHR CPU, AHO
Los Angeles	425 SHATTO PL	90020	5077003025	0.000	0.000	0.000	4.908	Shortfall of Sites	0.033	Community Commercial	CR-1	0	0	0	282.275	4.908		Commercial - Office Building - One Story, 0	135B197 575		Wilshire	No	ABMI	ARO
Los Angeles	425 SHATTO PL	90020	5077003025	0.000	0.000	0.000	4.908	Shortfall of Sites	0.261	Community Commercial	CR-1	0	0	0	36.104	4.908		Commercial - Office Building - One Story, 0	135B197 577		Wilshire	No	ABMI	ARO
Los Angeles	425 SHATTO PL	90020	5077003025	0.000	0.000	0.000	4.908	Shortfall of Sites	0.020	Community Commercial	CR-1	0	0	0	469.473	4.908		Commercial - Office Building - One Story, 0	135B197 613		Wilshire	No	ABMI	ARO
Los Angeles	425 SHATTO PL	90020	5077003025	0.000	0.000	0.000	4.908	Shortfall of Sites	0.261	Community Commercial	CR-1	0	0	0	36.119	4.908		Commercial - Office Building - One Story, 0	135B197 614		Wilshire	No	ABMI	ARO
Los Angeles	425 SHATTO PL	90020	5077003025	0.000	0.000	0.000	4.908	Shortfall of Sites	0.020	Community Commercial	CR-1	0	0	0	469.637	4.908		Commercial - Office Building - One Story, 0	135B197 646		Wilshire	No	ABMI	ARO
Los Angeles	425 SHATTO PL	90020	5077003025	0.000	0.000	0.000	4.908	Shortfall of Sites	0.281	Community Commercial	CR-1	0	0	0	33.554	4.908		Commercial - Office Building - One Story, 0	135B197 648		Wilshire	No	ABMI	ARO
Los Angeles	425 SHATTO PL	90020	5077003025	0.000	0.000	0.000	4.908	Shortfall of Sites	0.281	Community Commercial	CR-1	0	0	0	33.568	4.908		Commercial - Office Building - One Story, 0	135B197 680		Wilshire	No	ABMI	ARO
Los Angeles	7004 FLIGHT AVE	90045	4103008014	0.000	0.000	0.000	4.908	Shortfall of Sites	0.165	Medium Residential	R3-1	0	0	0	87.298	4.908		Residential - Five or More Units or Apartments (Any Combination) · 4 Stories or Less, 5	102B173 206		Westchester - Playa del Rey	Yes	ABMI	DB50
Los Angeles	10425 MCVINE AVE	91040	2560009047	0.000	0.000	0.000	4.908	Shortfall of Sites	0.163	Medium Residential	R3-1	0	0	0	88.352	4.908		Residential - Five or More Units or Apartments (Any Combination) · 4 Stories or Less, 5	204B193 239		Sunland - Tujunga - Lake View Terrace - Shadow Hills - East La Tuna Canyon	Yes	ABMI	DB50
Los Angeles	6911 S LA CIENEGA BLVD	90045	4103013002	0.000	0.000	0.000	4.908	Shortfall of Sites	0.165	Medium Residential	R3-1	0	0	0	87.232	4.908		Residential - Five or More Units or Apartments (Any Combination) · 4 Stories or Less, 5	102B173 274		Westchester - Playa del Rey	Yes	ABMI	DB50
Los Angeles	13103 MOORPARK ST	91423	2360029037	0.000	0.000	0.000	4.908	Shortfall of Sites	0.163	Medium Residential	R3-1-RIO	0	0	0	88.302	4.908		Residential - Five or More Units or Apartments (Any Combination) · 4 Stories or Less - Pool, 5	165B161 297		Sherman Oaks - Studio City - Toluca Lake - Cahuenga Pass	Yes	ABMI	DB50
Los Angeles	13223 MOORPARK ST	91423	2360030036	0.000	0.000	0.000	4.908	Shortfall of Sites	0.163	Medium Residential	R3-1-RIO	0	0	0	88.312	4.908		Residential - Five or More Units or Apartments (Any Combination) · 4 Stories or Less, 5	165B157 314		Sherman Oaks - Studio City - Toluca Lake - Cahuenga Pass	Yes	ABMI	DB50
Los Angeles	2115 S BEVERLY GLEN BLVD	90025	4317012065	0.000	0.000	0.000	4.908	Shortfall of Sites	0.164	Medium Residential	R3-1-O	0	0	0	88.035	4.908		Residential - Five or More Units or Apartments (Any Combination) · 4 Stories or Less, 5	129B157 327		West Los Angeles	Yes	ABMI	DB50
Los Angeles	13260 MOORPARK ST	91423	2375001038	0.000	0.000	0.000	4.908	Shortfall of Sites	0.172	Medium Residential	R3-1-RIO	0	0	0	83.811	4.908		Residential - Five or More Units or Apartments (Any Combination) · 4 Stories or Less, 5	165B157 357		Sherman Oaks - Studio City - Toluca Lake - Cahuenga Pass	Yes	ABMI	DB50
Los Angeles	861 S WESTGATE AVE	90049	4265020018	0.000	0.000	0.000	4.908	Shortfall of Sites	0.172	Medium Residential	[Q]R3-1	0	0	0	83.808	4.908		Residential - Five or More Units or Apartments (Any Combination) · 4 Stories or Less, 5	129B145 365		Brentwood - Pacific Palisades	Yes	ABMI	DB50
Los Angeles	2354 S BEVERLY GLEN BLVD	90064	4315012003	0.000	0.000	0.000	4.908	Shortfall of Sites	0.164	Medium Residential	R3-1-O	0	0	0	87.898	4.908		Residential - Five or More Units or Apartments (Any Combination) · 4 Stories or Less, 5	129B161 402		West Los Angeles	Yes	ABMI	DB50
Los Angeles	11942 GORHAM AVE	90049	4265020032	0.000	0.000	0.000	4.908	Shortfall of Sites	0.172	Medium Residential	[Q]R3-1	0	0	0	83.680	4.908		Residential - Five or More Units or Apartments (Any Combination) · 4 Stories or Less, 5	129B145 443		Brentwood - Pacific Palisades	Yes	ABMI	DB50
Los Angeles	7039 S LA CIENEGA BLVD	90045	4103014004	0.000	0.000	0.000	4.908	Shortfall of Sites	0.165	Medium Residential	R3-1	0	0	0	87.285	4.908		Residential - Five or More Units or Apartments (Any Combination) · 4 Stories or Less, 5	102B173 447		Westchester - Playa del Rey	Yes	ABMI	DB50
Los Angeles	7045 S LA CIENEGA BLVD	90045	4103014005	0.000	0.000	0.000	4.908	Shortfall of Sites	0.165	Medium Residential	R3-1	0	0	0	87.281	4.908		Residential - Five or More Units or Apartments (Any Combination) · 4 Stories or Less, 5	102B173 462		Westchester - Playa del Rey	Yes	ABMI	DB50
Los Angeles	10606 KINNARD AVE	90024	4326025024	0.000	0.000	0.000	4.908	Shortfall of Sites	0.174	Medium Residential	[Q]R3-1-O	0	0	0	83.029	4.908		Residential - Five or More Units or Apartments (Any Combination) · 4 Stories or Less, 5	132B157 862		Westwood	Yes	ABMI	DB50
Los Angeles	11965 IOWA AVE	90025	4259003015	0.000	0.000	0.000	4.908	Shortfall of Sites	0.171	Medium Residential	[Q]R3-1	0	0	0	84.409	4.908		Residential - Five or More Units or Apartments (Any Combination) · 4 Stories or Less, 5	126B145 964		West Los Angeles	Yes	ABMI	DB50
Los Angeles	5401 THORNBURN ST	90045	4103021043	0.000	0.000	0.000	4.908	Shortfall of Sites	0.173	Medium Residential	R3-1	0	0	0	83.231	4.908		Residential - Five or More Units or Apartments (Any Combination) · 4 Stories or Less, 5	102B173 7191		Westchester - Playa del Rey	Yes	ABMI	DB50
Los Angeles	3374 OVERLAND AVE	90034	4314020034	0.000	0.000	0.000	4.908	Shortfall of Sites	0.084	General Commercial	C2-1	Mixed Residential	0	0	143.209	4.908		Residential - Five or More Units or Apartments (Any Combination) · 4 Stories or Less, 5	120B161 457	54	Palms - Mar Vista - Del Rey	Yes	ABMI	DB50 , PMVDR CPU, AHO
Los Angeles	1500 S BRONSON AVE	90019	5072007007	0.000	0.000	0.000	4.905	Shortfall of Sites	0.133	Low Medium II Residential	RD2-1-O-CPIO	0	0	0	99.000	4.905		Residential - Four Units (Any Combination) - 4 Stories or Less, 4	126B185 118		West Adams - Baldwin Hills - Leimert	Yes	ABMI	TOC EXP , R2RD
Los Angeles	0	0	5507027025	0.000	0.000	0.000	4.905	Shortfall of Sites	0.173	Community Commercial	[Q]C2-1	0	0	0	54.450	4.905		Commercial - Auto, Recreation Equipment, Construction Equipment Sales and Service - New Car Sales and Service - One Story, 0	132B181 100		Wilshire	No	ABMI	OPP C

Jurisdiction Name	Site Address/Intersection	5 Digit ZIP Code	Assessor Parcel Number	Very Low-Income	Low-Income	Moderate-Income	Above Moderate-Income	Type of Shortfall	Parcel Size (Acres)	Current General Plan Designation	Current Zoning	Proposed General Plan (GP) Designation	Proposed Zoning	Minimum Density Allowed	Maximum Density Allowed	Total Capacity	Vacant/ Nonvacant	Description of Existing Uses	PIN	Base Density Per Acre	Community Plan Area	Rent Stabalization Ordinance	Income Category	Applicable Rezoning Program (Program informing values in Column Q listed first)
Los Angeles	5451 TROOST AVE	91601	2348001045	0.000	0.000	0.000	4.905	Shortfall of Sites	0.056	Low Medium II Residential	RD1.5-1	0	0	0	99.000	4.905		Residential - Three Units (Any Combination) - 4 Stories or Less, 0	174B169 1122		North Hollywood - Valley Village	Yes	ABMI	TOC EXP , R2RD
Los Angeles	3803 SENECA AVE	90039	5435002002	0.000	0.000	0.000	4.905	Shortfall of Sites	0.120	Low Residential	R1-1-RIO	0	0	0	99.000	4.905		Residential - Three Units (Any Combination) - 4 Stories or Less, 3	156B209 90		Northeast Los Angeles	Yes	ABMI	TOC EXP
Los Angeles	16060 SATICOY ST	91406	2206019020	0.000	0.000	0.000	4.904	Shortfall of Sites	0.163	Neighborhood Office Commercial	C1-1VL	0	0	0	88.337	4.904		Commercial - Store - One Story, 4	186B141 89		Van Nuys - North Sherman Oaks	No	ABMI	DB50
Los Angeles	1637 257TH ST	90710	7410024031	0.000	0.000	0.000	4.904	Shortfall of Sites	0.207	Medium Residential	[Q]R3-1VL	0	0	0	69.833	4.904		Residential - Four Units (Any Combination) - 4 Stories or Less, 4	036B193 814		Wilmington - Harbor City	No	ABMI	DB50
Los Angeles	3227 W WASHINGTON BLVD	90018	5072030009	0.000	0.000	0.000	4.904	Shortfall of Sites	0.171	Neighborhood Commercial	C2-1VL-O-CPIO	0	0	0	84.221	4.904		Industrial - Warehousing, Distribution, Storage - Warehousing, Distribution, Under 10,000 SF - One Story, 4	126B189 863		West Adams - Baldwin Hills - Leimert	No	ABMI	DB50 , ARO
Los Angeles	10835 BLIX ST	91602	2421016014	0.000	0.000	0.000	4.904	Shortfall of Sites	0.176	Medium Residential	R3-1	0	0	0	81.871	4.904		Residential - Four Units (Any Combination) - 4 Stories or Less, 4	168B173 543		North Hollywood - Valley Village	No	ABMI	DB50
Los Angeles	0	0	5507027025	0.000	0.000	0.000	4.903	Shortfall of Sites	0.173	Community Commercial	[Q]C2-1	0	0	0	54.450	4.903		Commercial - Auto, Recreation Equipment, Construction Equipment Sales and Service - New Car Sales and Service - One Story, 0	132B181 77		Wilshire	No	ABMI	OPP C
Los Angeles	15551 OTSEGO ST	91436	2261032041	2.452	2.452	0.000	0.000	Shortfall of Sites	0.385	Low II Residential	R1-1	Low Residential	0	20	66.287	4.903		Residential - Single Family Residence - Pool, 0	171B141 200	1 per lot	Encino - Tarzana	No	LI	AHO , ENC CPU, ADU
Los Angeles	1127 GLENVILLE DR	90035	4330035024	0.000	0.000	0.000	4.903	Shortfall of Sites	0.139	Medium Residential	R3-1-O	0	0	0	87.528	4.903		Residential - Four Units (Any Combination) - 4 Stories or Less, 4	132A167 149		West Los Angeles	No	ABMI	DB50
Los Angeles	9854 VIDOR DR	90035	4330005041	0.000	0.000	0.000	4.903	Shortfall of Sites	0.137	Medium Residential	[Q]R3-1-O	0	0	0	89.022	4.903		Residential - Four Units (Any Combination) - 4 Stories or Less, 4	132A165 351		West Los Angeles	No	ABMI	DB50
Los Angeles	17810 CHATSWORTH ST	91344	2733005010	0.000	0.000	0.000	4.903	Shortfall of Sites	0.149	Neighborhood Commercial	C1-1XL	0	0	0	81.842	4.903		Commercial - Store - One Story, 4	207B129 446		Granada Hills - Knollwood	No	ABMI	DB50 , OPP C
Los Angeles	18218 HATTERAS ST	91356	2157012082	0.000	0.000	0.000	4.901	Shortfall of Sites	0.064	Low Medium I Residential	R1-1	0	0	0	99.000	4.901		Residential - Single Family Residence, 1	174B125 86		Encino - Tarzana	No	ABMI	TOC EXP
Los Angeles	2222 S FIGUEROA ST	90007	5126006016	0.000	0.000	0.000	4.897	Shortfall of Sites	0.199	Community Commercial	C2-2D-O-CPIO	0	0	0	47.364	4.897		Commercial - Store Combination - Store and Office Combination - One Story, 0	123A205 92		Southeast Los Angeles	No	ABMI	ARO
Los Angeles	2222 S FIGUEROA ST	90007	5126006016	0.000	0.000	0.000	4.897	Shortfall of Sites	0.199	Community Commercial	C2-2D-O-CPIO	0	0	0	47.434	4.897		Commercial - Store Combination - Store and Office Combination - One Story, 0	123A205 95		Southeast Los Angeles	No	ABMI	ARO
Los Angeles	2222 S FIGUEROA ST	90007	5126006016	0.000	0.000	0.000	4.897	Shortfall of Sites	0.204	Community Commercial	C2-2D-O-CPIO	0	0	0	46.121	4.897		Commercial - Store Combination - Store and Office Combination - One Story, 0	123A203 161		Southeast Los Angeles	No	ABMI	ARO
Los Angeles	2222 S FIGUEROA ST	90007	5126006016	0.000	0.000	0.000	4.897	Shortfall of Sites	0.208	Community Commercial	C2-2D-O-CPIO	0	0	0	45.170	4.897		Commercial - Store Combination - Store and Office Combination - One Story, 0	123A203 167		Southeast Los Angeles	No	ABMI	ARO
Los Angeles	22624 CALVERT ST	91367	2039017017	2.448	2.448	0.000	0.000	Shortfall of Sites	0.479	Very Low Residential	RA-1	Very Low Residential	[LM1-CDF1-5] [IX4-FA] [CPIO]	20	66.287	4.896		Residential - Single Family Residence - Guesthouse, 1	177B097 424	1 per lot	Canoga Park - Winnetka - Woodland Hills - West Hills	No	LI	AHO , CPK CPU, ADU
Los Angeles	0	0	5115020921	2.448	2.448	0.000	0.000	Shortfall of Sites	3.185	Public Facilities	PF-1	0	0	20	153.741	4.896		Residential - Double, Duplex, or Two Units - 4 Stories or Less, 0	114A209 118		Southeast Los Angeles	No	LI	PF
Los Angeles	10963 WHIPPLE ST	91602	2423020020	0.000	0.000	0.000	4.896	Shortfall of Sites	0.413	Medium Residential	R3-1-RIO	0	0	0	83.357	4.896		Residential - Five or More Units or Apartments (Any Combination) - 4 Stories or Less, 21	165B173 527		Sherman Oaks - Studio City - Toluca Lake - Cahuenga Pass	Yes	ABMI	DB50
Los Angeles	17049 VENTURA BLVD	91316	2258013011	0.000	0.000	0.000	4.896	Shortfall of Sites	0.046	Neighborhood Office Commercial	C4-1VL	0	0	0	109.780	4.896		Commercial - Office Building - One Story, 0	168B133 36		Encino - Tarzana	No	ABMI	TOPP C , ENC CPU, ARO, AHO
Los Angeles	11966 WILSHIRE BLVD	90025	4263005039	0.000	0.000	0.000	4.896	Shortfall of Sites	0.046	Community Commercial	[Q]C2-1L-CDO	0	0	0	111.067	4.896		Commercial - Store - One Story, 0	126B145 46		West Los Angeles	No	ABMI	TOPP C
Los Angeles	18524 VENTURA BLVD	91356	2161017009	0.000	0.000	0.000	4.896	Shortfall of Sites	0.054	Community Commercial	C2-1L	0	0	0	94.995	4.896		Commercial - Service Station - Self Service - No Additional Services, 0	171B125 51		Encino - Tarzana	No	ABMI	TOPP C
Los Angeles	18524 VENTURA BLVD	91356	2161017009	0.000	0.000	0.000	4.896	Shortfall of Sites	0.054	Community Commercial	C2-1L	0	0	0	94.997	4.896		Commercial - Service Station - Self Service - No Additional Services, 0	171B125 53		Encino - Tarzana	No	ABMI	TOPP C
Los Angeles	18524 VENTURA BLVD	91356	2161017009	0.000	0.000	0.000	4.896	Shortfall of Sites	0.054	Community Commercial	C2-1L	0	0	0	94.997	4.896		Commercial - Service Station - Self Service - No Additional Services, 0	171B125 56		Encino - Tarzana	No	ABMI	TOPP C
Los Angeles	18450 VENTURA BLVD	91356	2161021046	0.000	0.000	0.000	4.896	Shortfall of Sites	0.054	Community Commercial	C2-1VL	0	0	0	94.975	4.896		Commercial - Restaurant, Cocktail Lounge - Fast Food - Walk Up - One Story, 0	171B125 95		Encino - Tarzana	No	ABMI	TOPP C
Los Angeles	16919 VENTURA BLVD	91316	2258018002	0.000	0.000	0.000	4.896	Shortfall of Sites	0.050	Neighborhood Office Commercial	C4-1VL	0	0	0	102.669	4.896		Commercial - Store Combination - Store and Office Combination - One Story, 0	168B133 97		Encino - Tarzana	No	ABMI	TOPP C , ENC CPU, ARO, AHO
Los Angeles	16917 VENTURA BLVD	91316	2258018003	0.000	0.000	0.000	4.896	Shortfall of Sites	0.037	Neighborhood Office Commercial	C4-1VL	0	0	0	136.718	4.896		Commercial - Professional Building - One Story, 0	168B133 98		Encino - Tarzana	No	ABMI	TOPP C , ENC CPU, ARO, AHO
Los Angeles	18450 VENTURA BLVD	91356	2161021046	0.000	0.000	0.000	4.896	Shortfall of Sites	0.054	Community Commercial	C2-1VL	0	0	0	94.966	4.896		Commercial - Restaurant, Cocktail Lounge - Fast Food - Walk Up - One Story, 0	171B125 100		Encino - Tarzana	No	ABMI	TOPP C
Los Angeles	18446 VENTURA BLVD	91356	2161021003	0.000	0.000	0.000	4.896	Shortfall of Sites	0.054	Community Commercial	C2-1VL	0	0	0	94.958	4.896		Commercial - Store - One Story, 0	171B125 103		Encino - Tarzana	No	ABMI	TOPP C , ENC CPU, AHO
Los Angeles	18444 VENTURA BLVD	91356	2161021004	0.000	0.000	0.000	4.896	Shortfall of Sites	0.054	Community Commercial	C2-1VL	0	0	0	94.946	4.896		Commercial - Office Building - One Story, 0	171B125 105		Encino - Tarzana	No	ABMI	TOPP C , ARO
Los Angeles	0	0	2161021005	0.000	0.000	0.000	4.896	Shortfall of Sites	0.054	Community Commercial	C2-1VL	0	0	0	94.940	4.896	Vacant	Commercial - Commercial - Vacant Land, 0	171B125 107		Encino - Tarzana	No	ABMI	TOPP C
Los Angeles	18438 VENTURA BLVD	91356	2161021006	0.000	0.000	0.000	4.896	Shortfall of Sites	0.054	Community Commercial	C2-1VL	0	0	0	94.922	4.896		Commercial - Auto, Recreation Equipment, Construction Equipment Sales and Service - Auto Body Repair Shop - One Story, 0	171B125 114		Encino - Tarzana	No	ABMI	TOPP C , ENC CPU, AHO
Los Angeles	18438 VENTURA BLVD	91356	2161021006	0.000	0.000	0.000	4.896	Shortfall of Sites	0.054	Community Commercial	C2-1VL	0	0	0	94.912	4.896		Commercial - Auto, Recreation Equipment, Construction Equipment Sales and Service - Auto Body Repair Shop - One Story, 0	171B125 116		Encino - Tarzana	No	ABMI	TOPP C , ENC CPU, AHO
Los Angeles	18428 VENTURA BLVD	91356	2161021007	0.000	0.000	0.000	4.896	Shortfall of Sites	0.054	Community Commercial	C2-1VL	0	0	0	94.903	4.896		Commercial - Store - One Story, 0	171B125 119		Encino - Tarzana	No	ABMI	TOPP C
Los Angeles	18428 VENTURA BLVD	91356	2161021007	0.000	0.000	0.000	4.896	Shortfall of Sites	0.054	Community Commercial	C2-1VL	0	0	0	94.896	4.896		Commercial - Store - One Story, 0	171B125 122		Encino - Tarzana	No	ABMI	TOPP C
Los Angeles	18424 VENTURA BLVD	91356	2161021008	0.000	0.000	0.000	4.896	Shortfall of Sites	0.054	Community Commercial	C2-1VL	0	0	0	94.885	4.896		Commercial - Store - One Story, 0	171B125 125		Encino - Tarzana	No	ABMI	TOPP C
Los Angeles	18424 VENTURA BLVD	91356	2161021008	0.000	0.000	0.000	4.896	Shortfall of Sites	0.054	Community Commercial	C2-1VL	0	0	0	94.877	4.896		Commercial - Store - One Story, 0	171B125 129		Encino - Tarzana	No	ABMI	TOPP C
Los Angeles	18420 VENTURA BLVD	91356	2161021009	0.000	0.000	0.000	4.896	Shortfall of Sites	0.054	Community Commercial	C2-1VL	0	0	0	94.867	4.896		Commercial - Store - One Story, 0	171B125 130		Encino - Tarzana	No	ABMI	TOPP C , ENC CPU, AHO
Los Angeles	18420 VENTURA BLVD	91356	2161021009	0.000	0.000	0.000	4.896	Shortfall of Sites	0.054	Community Commercial	C2-1VL	0	0	0	94.859	4.896		Commercial - Store - One Story, 0	171B125 132		Encino - Tarzana	No	ABMI	TOPP C , ENC CPU, AHO
Los Angeles	18378 VENTURA BLVD	91356	2161022034	0.000	0.000	0.000	4.896	Shortfall of Sites	0.054	Community Commercial	C2-1VL	0	0	0	94.966	4.896		Commercial - Store - One Story, 0	171B125 181		Encino - Tarzana	No	ABMI	TOPP C
Los Angeles	18376 VENTURA BLVD	91356	2161022004	0.000	0.000	0.000	4.896	Shortfall of Sites	0.054	Community Commercial	C2-1VL	0	0	0	94.956	4.896		Commercial - Store Combination - Store and Office Combination - Two Stories, 0	171B125 182		Encino - Tarzana	No	ABMI	TOPP C , ENC CPU, ARO, AHO
Los Angeles	18372 VENTURA BLVD	91356	2161022005	0.000	0.000	0.000	4.896	Shortfall of Sites	0.054	Community Commercial	C2-1VL	0	0	0	94.948	4.896		Commercial - Parking Lot (Commercial Use Property) - Lots - Patron or Employee - One Story, 0	171B125 185		Encino - Tarzana	No	ABMI	TOPP C , ENC CPU, AHO
Los Angeles	18372 VENTURA BLVD	91356	2161022005	0.000	0.000	0.000	4.896	Shortfall of Sites	0.054	Community Commercial	C2-1VL	0	0	0	94.940	4.896		Commercial - Parking Lot (Commercial Use Property) - Lots - Patron or Employee - One Story, 0	171B125 191		Encino - Tarzana	No	ABMI	TOPP C
Los Angeles	18362 VENTURA BLVD	91356	2161022033	0.000	0.000	0.000	4.896	Shortfall of Sites	0.054	Community Commercial	C2-1VL	0	0	0	94.931	4.896		Commercial - Auto, Recreation Equipment, Construction Equipment Sales and Service - Auto Body Repair Shop - One Story, 0	171B125 195		Encino - Tarzana	No	ABMI	TOPP C , ENC CPU, AHO
Los Angeles	18362 VENTURA BLVD	91356	2161022033	0.000	0.000	0.000	4.896	Shortfall of Sites	0.054	Community Commercial	C2-1VL	0	0	0	94.921	4.896		Commercial - Auto, Recreation Equipment, Construction Equipment Sales and Service - Auto Body Repair Shop - One Story, 0	171B125 198		Encino - Tarzana	No	ABMI	TOPP C , ENC CPU, AHO
Los Angeles	18362 VENTURA BLVD	91356	2161022033	0.000	0.000	0.000	4.896	Shortfall of Sites	0.054	Community Commercial	C2-1VL	0	0	0	94.913	4.896		Commercial - Auto, Recreation Equipment, Construction Equipment Sales and Service - Auto Body Repair Shop - One Story, 0	171B125 205		Encino - Tarzana	No	ABMI	TOPP C , ENC CPU, AHO
Los Angeles	18352 VENTURA BLVD	91356	2161022009	0.000	0.000	0.000	4.896	Shortfall of Sites	0.054	Community Commercial	C2-1VL	0	0	0	94.895	4.896		Commercial - Office Building - One Story, 0	171B125 217		Encino - Tarzana	No	ABMI	TOPP C , ARO
Los Angeles	18352 VENTURA BLVD	91356	2161022009	0.000	0.000	0.000	4.896	Shortfall of Sites	0.054	Community Commercial	C2-1VL	0	0	0	94.886	4.896		Commercial - Office Building - One Story, 0	171B125 218		Encino - Tarzana	No	ABMI	TOPP C , ARO
Los Angeles	18352 VENTURA BLVD	91356	2161022009	0.000	0.000	0.000	4.896	Shortfall of Sites	0.054	Community Commercial	C2-1VL	0	0	0	94.876	4.896		Commercial - Office Building - One Story, 0	171B125 219		Encino - Tarzana	No	ABMI	TOPP C , ARO
Los Angeles	17944 VENTURA BLVD	91316	2182001006	0.000	0.000	0.000	4.896	Shortfall of Sites	0.055	Community Commercial	C4-1VL	0	0	0	92.439	4.896		Commercial - Store - One Story, 0	171B129 262		Encino - Tarzana	No	ABMI	TOPP C , ENC CPU, AHO
Los Angeles	10151 RESEDA BLVD	91324	2729011007	0.000	0.000	0.000	4.896	Shortfall of Sites	0.041	Community Commercial	P-1VL, C2-1VL	0	0	0	123.398	4.896		Commercial - Shopping Center (Neighborhood, Community) - One Story, 0	204B125 270		Northridge	No	ABMI	TOPP C , P
Los Angeles	17930 VENTURA BLVD	91316	2182001002	0.000	0.000	0.000	4.896	Shortfall of Sites	0.055	Community Commercial	C4-1VL	0	0	0	92.485	4.896		Commercial - Store - One Story, 0	171B129 279		Encino - Tarzana	No	ABMI	TOPP C
Los Angeles	16512 VENTURA BLVD	91436	2284005029	0.000	0.000	0.000	4.896	Shortfall of Sites	0.049	Regional Center Commercial	C4-1L	0	0	0	103.313	4.896	Vacant	Residential - Single Family Residence - Vacant Land, 0	168B137 381		Encino - Tarzana	No	ABMI	TOPP C , ENC CPU, MURC, AHO
Los Angeles	13647 VENTURA BLVD	91423	2360006024	0.000	0.000	0.000	4.896	Shortfall of Sites	0.053	General Commercial	C2-1VL	0	0	0	95.888	4.896		Commercial - Store - One Story, 0	165B157 616		Sherman Oaks - Studio City - Toluca Lake - Cahuenga Pass	No	ABMI	TOPP C
Los Angeles	13509 VENTURA BLVD	91423	2360008040	0.000	0.000	0.000	4.896	Shortfall of Sites	0.057	General Commercial	C2-1VL	0	0	0	89.906	4.896		Commercial - Office Building - One Story, 0	165B157 689		Sherman Oaks - Studio City - Toluca Lake - Cahuenga Pass	No	ABMI	TOPP C , ARO

Jurisdiction Name	Site Address/Intersection	5 Digit ZIP Code	Assessor Parcel Number	Very Low-Income	Low-Income	Moderate-Income	Above Moderate-Income	Type of Shortfall	Parcel Size (Acres)	Current General Plan Designation	Current Zoning	Proposed General Plan (GP) Designation	Proposed Zoning	Minimum Density Allowed	Maximum Density Allowed	Total Capacity	Vacant/ Nonvacant	Description of Existing Uses	PIN	Base Density Per Acre	Community Plan Area	Rent Stabalization Ordinance	Income Category	Applicable Rezoning Program (Program informing values in Column Q listed first)
Los Angeles	13646 VENTURA BLVD	91423	2373013030	0.000	0.000	0.000	4.896	Shortfall of Sites	0.061	General Commercial	C2-1VL	0	0	0	83.133	4.896		Commercial - Store - One Story, 0	165B157 693		Sherman Oaks - Studio City - Toluca Lake - Cahuenga Pass	No	ABMI	TOPP C
Los Angeles	13646 VENTURA BLVD	91423	2373013030	0.000	0.000	0.000	4.896	Shortfall of Sites	0.070	General Commercial	C2-1VL	0	0	0	72.554	4.896		Commercial - Store - One Story, 0	165B157 695		Sherman Oaks - Studio City - Toluca Lake - Cahuenga Pass	No	ABMI	TOPP C
Los Angeles	13634 VENTURA BLVD	91423	2373013011	0.000	0.000	0.000	4.896	Shortfall of Sites	0.073	General Commercial	C2-1VL	0	0	0	69.708	4.896		Commercial - Store - One Story, 0	165B157 701		Sherman Oaks - Studio City - Toluca Lake - Cahuenga Pass	No	ABMI	TOPP C
Los Angeles	13630 VENTURA BLVD	91423	2373013009	0.000	0.000	0.000	4.896	Shortfall of Sites	0.073	General Commercial	C2-1VL	0	0	0	69.708	4.896		Commercial - Store - One Story, 0	165B157 708		Sherman Oaks - Studio City - Toluca Lake - Cahuenga Pass	No	ABMI	TOPP C
Los Angeles	13628 VENTURA BLVD	91423	2373013008	0.000	0.000	0.000	4.896	Shortfall of Sites	0.073	General Commercial	C2-1VL	0	0	0	69.708	4.896		Commercial - Store - One Story, 0	165B157 709		Sherman Oaks - Studio City - Toluca Lake - Cahuenga Pass	No	ABMI	TOPP C
Los Angeles	13624 VENTURA BLVD	91423	2373013007	0.000	0.000	0.000	4.896	Shortfall of Sites	0.073	General Commercial	C2-1VL	0	0	0	69.707	4.896		Commercial - Store - One Story, 0	165B157 712		Sherman Oaks - Studio City - Toluca Lake - Cahuenga Pass	No	ABMI	TOPP C
Los Angeles	13618 VENTURA BLVD	91423	2373013029	0.000	0.000	0.000	4.896	Shortfall of Sites	0.073	General Commercial	C2-1VL	0	0	0	69.709	4.896		Commercial - Store - One Story, 0	165B157 714		Sherman Oaks - Studio City - Toluca Lake - Cahuenga Pass	No	ABMI	TOPP C
Los Angeles	13618 VENTURA BLVD	91423	2373013029	0.000	0.000	0.000	4.896	Shortfall of Sites	0.073	General Commercial	C2-1VL	0	0	0	69.708	4.896		Commercial - Store - One Story, 0	165B157 716		Sherman Oaks - Studio City - Toluca Lake - Cahuenga Pass	No	ABMI	TOPP C
Los Angeles	13616 VENTURA BLVD	91423	2373013004	0.000	0.000	0.000	4.896	Shortfall of Sites	0.073	General Commercial	C2-1VL	0	0	0	69.708	4.896		Commercial - Store - One Story, 0	165B157 717		Sherman Oaks - Studio City - Toluca Lake - Cahuenga Pass	No	ABMI	TOPP C
Los Angeles	13608 VENTURA BLVD	91423	2373013003	0.000	0.000	0.000	4.896	Shortfall of Sites	0.073	General Commercial	C2-1VL	0	0	0	69.708	4.896		Commercial - Store - One Story, 0	165B157 721		Sherman Oaks - Studio City - Toluca Lake - Cahuenga Pass	No	ABMI	TOPP C
Los Angeles	13608 VENTURA BLVD	91423	2373013003	0.000	0.000	0.000	4.896	Shortfall of Sites	0.073	General Commercial	C2-1VL	0	0	0	69.708	4.896		Commercial - Store - One Story, 0	165B157 724		Sherman Oaks - Studio City - Toluca Lake - Cahuenga Pass	No	ABMI	TOPP C
Los Angeles	13606 VENTURA BLVD	91423	2373013002	0.000	0.000	0.000	4.896	Shortfall of Sites	0.073	General Commercial	C2-1VL	0	0	0	69.708	4.896		Commercial - Store - One Story, 0	165B157 725		Sherman Oaks - Studio City - Toluca Lake - Cahuenga Pass	No	ABMI	TOPP C
Los Angeles	13600 VENTURA BLVD	91423	2373013001	0.000	0.000	0.000	4.896	Shortfall of Sites	0.073	General Commercial	C2-1VL	0	0	0	69.708	4.896		Commercial - Store Combination - Store and Residential Combination - One Story, 0	165B157 726		Sherman Oaks - Studio City - Toluca Lake - Cahuenga Pass	No	ABMI	TOPP C , ARO
Los Angeles	13544 VENTURA BLVD	91423	2373011003	0.000	0.000	0.000	4.896	Shortfall of Sites	0.073	General Commercial	C2-1VL	0	0	0	69.708	4.896		Commercial - Store - One Story, 0	165B157 751		Sherman Oaks - Studio City - Toluca Lake - Cahuenga Pass	No	ABMI	TOPP C
Los Angeles	13542 VENTURA BLVD	91423	2373011002	0.000	0.000	0.000	4.896	Shortfall of Sites	0.073	General Commercial	C2-1VL	0	0	0	69.708	4.896		Commercial - Office Building - One Story, 0	165B157 752		Sherman Oaks - Studio City - Toluca Lake - Cahuenga Pass	No	ABMI	TOPP C , ARO
Los Angeles	13516 VENTURA BLVD	91423	2373009005	0.000	0.000	0.000	4.896	Shortfall of Sites	0.073	General Commercial	C2-1VL	0	0	0	69.707	4.896		Commercial - Office Building - One Story, 0	165B157 770		Sherman Oaks - Studio City - Toluca Lake - Cahuenga Pass	No	ABMI	TOPP C , ARO
Los Angeles	13516 VENTURA BLVD	91423	2373009005	0.000	0.000	0.000	4.896	Shortfall of Sites	0.073	General Commercial	C2-1VL	0	0	0	69.708	4.896		Commercial - Office Building - One Story, 0	165B157 772		Sherman Oaks - Studio City - Toluca Lake - Cahuenga Pass	No	ABMI	TOPP C , ARO
Los Angeles	13514 VENTURA BLVD	91423	2373009004	0.000	0.000	0.000	4.896	Shortfall of Sites	0.073	General Commercial	C2-1VL	0	0	0	69.707	4.896		Commercial - Store Combination - Store and Residential Combination - One Story, 0	165B157 773		Sherman Oaks - Studio City - Toluca Lake - Cahuenga Pass	No	ABMI	TOPP C
Los Angeles	13508 VENTURA BLVD	91423	2373009003	0.000	0.000	0.000	4.896	Shortfall of Sites	0.073	General Commercial	C2-1VL	0	0	0	69.709	4.896		Commercial - Professional Building - Medical Dental Building - One Story, 0	165B157 776		Sherman Oaks - Studio City - Toluca Lake - Cahuenga Pass	No	ABMI	TOPP C , ARO
Los Angeles	13508 VENTURA BLVD	91423	2373009003	0.000	0.000	0.000	4.896	Shortfall of Sites	0.073	General Commercial	C2-1VL	0	0	0	69.707	4.896		Commercial - Professional Building - Medical Dental Building - One Story, 0	165B157 779		Sherman Oaks - Studio City - Toluca Lake - Cahuenga Pass	No	ABMI	TOPP C , ARO
Los Angeles	13506 VENTURA BLVD	91423	2373009002	0.000	0.000	0.000	4.896	Shortfall of Sites	0.073	General Commercial	C2-1VL	0	0	0	69.709	4.896		Commercial - Store - One Story, 0	165B157 780		Sherman Oaks - Studio City - Toluca Lake - Cahuenga Pass	No	ABMI	TOPP C
Los Angeles	13448 VENTURA BLVD	91423	2373007004	0.000	0.000	0.000	4.896	Shortfall of Sites	0.073	General Commercial	C2-1VL	0	0	0	69.709	4.896		Commercial - Store - One Story, 0	165B157 805		Sherman Oaks - Studio City - Toluca Lake - Cahuenga Pass	No	ABMI	TOPP C
Los Angeles	13444 VENTURA BLVD	91423	2373007003	0.000	0.000	0.000	4.896	Shortfall of Sites	0.073	General Commercial	C2-1VL	0	0	0	69.708	4.896		Commercial - Store - One Story, 0	165B157 808		Sherman Oaks - Studio City - Toluca Lake - Cahuenga Pass	No	ABMI	TOPP C
Los Angeles	13444 VENTURA BLVD	91423	2373007003	0.000	0.000	0.000	4.896	Shortfall of Sites	0.073	General Commercial	C2-1VL	0	0	0	69.707	4.896		Commercial - Store - One Story, 0	165B157 811		Sherman Oaks - Studio City - Toluca Lake - Cahuenga Pass	No	ABMI	TOPP C
Los Angeles	13424 VENTURA BLVD	91423	2373005009	0.000	0.000	0.000	4.896	Shortfall of Sites	0.073	General Commercial	C2-1VL	0	0	0	69.707	4.896		Industrial - Light Manufacturing - One Story, 0	165B157 829		Sherman Oaks - Studio City - Toluca Lake - Cahuenga Pass	No	ABMI	TOPP C , ARO
Los Angeles	13422 VENTURA BLVD	91423	2373005008	0.000	0.000	0.000	4.896	Shortfall of Sites	0.073	General Commercial	C2-1VL	0	0	0	69.708	4.896		Commercial - Restaurant, Cocktail Lounge - Restaurant, Cocktail Lounge, Tavern - One Story, 0	165B157 830		Sherman Oaks - Studio City - Toluca Lake - Cahuenga Pass	No	ABMI	TOPP C
Los Angeles	13420 VENTURA BLVD	91423	2373005007	0.000	0.000	0.000	4.896	Shortfall of Sites	0.073	General Commercial	C2-1VL	0	0	0	69.708	4.896		Commercial - Store Combination - Store and Residential Combination - One Story, 0	165B157 832		Sherman Oaks - Studio City - Toluca Lake - Cahuenga Pass	No	ABMI	TOPP C
Los Angeles	13418 VENTURA BLVD	91423	2373005006	0.000	0.000	0.000	4.896	Shortfall of Sites	0.073	General Commercial	C2-1VL	0	0	0	69.707	4.896		Commercial - Office Building - One Story, 0	165B157 835		Sherman Oaks - Studio City - Toluca Lake - Cahuenga Pass	No	ABMI	TOPP C , ARO
Los Angeles	13235 VENTURA BLVD	91604	2375017010	0.000	0.000	0.000	4.896	Shortfall of Sites	0.077	General Commercial	C2-1VL-RIO	0	0	0	65.822	4.896		Commercial - Office Building - One Story, 0	165B157 851		Sherman Oaks - Studio City - Toluca Lake - Cahuenga Pass	No	ABMI	TOPP C , ARO
Los Angeles	13352 VENTURA BLVD	91423	2373003010	0.000	0.000	0.000	4.896	Shortfall of Sites	0.073	General Commercial	C2-1VL	0	0	0	69.708	4.896		Commercial - Store - One Story, 0	165B157 863		Sherman Oaks - Studio City - Toluca Lake - Cahuenga Pass	No	ABMI	TOPP C
Los Angeles	13352 VENTURA BLVD	91423	2373003010	0.000	0.000	0.000	4.896	Shortfall of Sites	0.073	General Commercial	C2-1VL	0	0	0	69.708	4.896		Commercial - Store - One Story, 0	165B157 864		Sherman Oaks - Studio City - Toluca Lake - Cahuenga Pass	No	ABMI	TOPP C
Los Angeles	13350 VENTURA BLVD	91423	2373003009	0.000	0.000	0.000	4.896	Shortfall of Sites	0.071	General Commercial	C2-1VL	0	0	0	72.048	4.896		Commercial - Store Combination - Store and Residential Combination - One Story, 0	165B157 869		Sherman Oaks - Studio City - Toluca Lake - Cahuenga Pass	No	ABMI	TOPP C , ARO
Los Angeles	13342 VENTURA BLVD	91423	2373003002	0.000	0.000	0.000	4.896	Shortfall of Sites	0.070	General Commercial	C2-1VL	0	0	0	72.955	4.896		Commercial - Store - One Story, 0	165B157 870		Sherman Oaks - Studio City - Toluca Lake - Cahuenga Pass	No	ABMI	TOPP C
Los Angeles	13342 VENTURA BLVD	91423	2373003002	0.000	0.000	0.000	4.896	Shortfall of Sites	0.073	General Commercial	C2-1VL	0	0	0	69.707	4.896		Commercial - Store - One Story, 0	165B157 875		Sherman Oaks - Studio City - Toluca Lake - Cahuenga Pass	No	ABMI	TOPP C
Los Angeles	13342 VENTURA BLVD	91423	2373003002	0.000	0.000	0.000	4.896	Shortfall of Sites	0.073	General Commercial	C2-1VL	0	0	0	69.708	4.896		Commercial - Store - One Story, 0	165B157 876		Sherman Oaks - Studio City - Toluca Lake - Cahuenga Pass	No	ABMI	TOPP C
Los Angeles	13300 VENTURA BLVD	91423	2373001001	0.000	0.000	0.000	4.896	Shortfall of Sites	0.073	General Commercial	C2-1VL	0	0	0	69.707	4.896		Commercial - Office Building - One Story, 0	165B157 907		Sherman Oaks - Studio City - Toluca Lake - Cahuenga Pass	No	ABMI	TOPP C , ARO
Los Angeles	13300 VENTURA BLVD	91423	2373001001	0.000	0.000	0.000	4.896	Shortfall of Sites	0.073	General Commercial	C2-1VL	0	0	0	69.707	4.896		Commercial - Office Building - One Story, 0	165B157 910		Sherman Oaks - Studio City - Toluca Lake - Cahuenga Pass	No	ABMI	TOPP C , ARO
Los Angeles	0	0	4207002002	0.000	0.000	0.000	4.896	Shortfall of Sites	0.031	Community Commercial	MU(EC)	0	0	0	164.621	4.896		Commercial - Parking Lot (Commercial Use Property) - Lots - Patron or Employee - One Story, 0	120B165 1014		Palms - Mar Vista - Del Rey	No	ABMI	TOPP C
Los Angeles	13456 VENTURA BLVD	91423	2373007007	0.000	0.000	0.000	4.896	Shortfall of Sites	0.073	General Commercial	C2-1VL	0	0	0	69.974	4.896		Commercial - Restaurant, Cocktail Lounge - Restaurant, Cocktail Lounge, Tavern - One Story, 0	165B157 1187		Sherman Oaks - Studio City - Toluca Lake - Cahuenga Pass	No	ABMI	TOPP C
Los Angeles	13355 VENTURA BLVD	91423	2360011022	0.000	0.000	0.000	4.896	Shortfall of Sites	0.068	General Commercial	C2-1VL	0	0	0	75.519	4.896		Commercial - Restaurant, Cocktail Lounge - Restaurant, Cocktail Lounge, Tavern - One Story, 0	165B157 1188		Sherman Oaks - Studio City - Toluca Lake - Cahuenga Pass	No	ABMI	TOPP C
Los Angeles	13562 VENTURA BLVD	91423	2373011019	0.000	0.000	0.000	4.896	Shortfall of Sites	0.073	General Commercial	C2-1VL	0	0	0	69.708	4.896		Institutional - School (Private) - One Story, 0	165B157 738		Sherman Oaks - Studio City - Toluca Lake - Cahuenga Pass	No	ABMI	TOPP C
Los Angeles	13562 VENTURA BLVD	91423	2373011019	0.000	0.000	0.000	4.896	Shortfall of Sites	0.073	General Commercial	C2-1VL	0	0	0	69.707	4.896		Institutional - School (Private) - One Story, 0	165B157 739		Sherman Oaks - Studio City - Toluca Lake - Cahuenga Pass	No	ABMI	TOPP C
Los Angeles	13562 VENTURA BLVD	91423	2373011019	0.000	0.000	0.000	4.896	Shortfall of Sites	0.073	General Commercial	C2-1VL	0	0	0	69.708	4.896		Institutional - School (Private) - One Story, 0	165B157 742		Sherman Oaks - Studio City - Toluca Lake - Cahuenga Pass	No	ABMI	TOPP C
Los Angeles	13562 VENTURA BLVD	91423	2373011019	0.000	0.000	0.000	4.896	Shortfall of Sites	0.073	General Commercial	C2-1VL	0	0	0	69.707	4.896		Institutional - School (Private) - One Story, 0	165B157 745		Sherman Oaks - Studio City - Toluca Lake - Cahuenga Pass	No	ABMI	TOPP C
Los Angeles	10246 ETON AVE	91311	2747005021	2.448	2.448	0.000	0.000	Shortfall of Sites	0.517	Community Commercial	(T)P-1	0	0	20	94.696	4.895		Commercial - Parking Lot (Commercial Use Property) - Lots - Patron or Employee - One Story, 0	204B105 374		Chatsworth - Porter Ranch	No	LI	P
Los Angeles	18806 LANARK ST	91335	2103011012	2.448	2.448	0.000	0.000	Shortfall of Sites	0.556	Very Low I Residential	RA-1	Very Low Residential	0	20	66.287	4.895		Residential - Single Family Residence, 1	189B121 124	1 per lot	Reseda - West Van Nuys	No	LI	AHO , RES CPU
Los Angeles	2870 SUNSET PL	90005	5077014013	0.000	0.000	0.000	4.895	Shortfall of Sites	0.168	Regional Center Commercial	R5-2	0	0	0	140.973	4.895		Residential - Five or More Units or Apartments (Any Combination) · 4 Stories or Less, 10	133-5A201 111		Wilshire	Yes	ABMI	MURC

Jurisdiction Name	Site Address/Intersection	5 Digit ZIP Code	Assessor Parcel Number	Very Low-Income	Low-Income	Moderate-Income	Above Moderate-Income	Type of Shortfall	Parcel Size (Acres)	Current General Plan Designation	Current Zoning	Proposed General Plan (GP) Designation	Proposed Zoning	Minimum Density Allowed	Maximum Density Allowed	Total Capacity	Vacant/ Nonvacant	Description of Existing Uses	PIN	Base Density Per Acre	Community Plan Area	Rent Stabalization Ordinance	Income Category	Applicable Rezoning Program (Program informing values in Column Q listed first)
Los Angeles	23020 CALVERT ST	91367	2039008035	2.447	2.447	0.000	0.000	Shortfall of Sites	0.479	Very Low Residential	RA-1	Very Low Residential	0	20	66.287	4.895		Residential - Single Family Residence, 1	177B097 397	1 per lot	Canoga Park - Winnetka - Woodland Hills - West Hills	No	LI	AHO , CPK CPU, ADU
Los Angeles	6001 ELBA PL	91367	2045006008	2.447	2.447	0.000	0.000	Shortfall of Sites	0.479	Very Low Residential	RE11-1	Very Low Residential	0	20	66.287	4.894		Residential - Single Family Residence, 1	177B089 566	1 per lot	Canoga Park - Winnetka - Woodland Hills - West Hills	No	LI	AHO , CPK CPU, ADU
Los Angeles	5842 PENFIELD AVE	91367	2153003005	2.447	2.447	0.000	0.000	Shortfall of Sites	0.556	Very Low Residential	RA-1	Very Low Residential	0	20	66.287	4.894		Residential - Single Family Residence - Pool, 1	174B113 21	1 per lot	Canoga Park - Winnetka - Woodland Hills - West Hills	No	LI	AHO , CPK CPU
Los Angeles	5050 ALDEA AVE	91316	2258011002	2.446	2.446	0.000	0.000	Shortfall of Sites	0.479	Very Low I Residential	RA-1	Very Low Residential	0	20	66.287	4.893		Residential - Single Family Residence - Pool, 1	171B133 639	1 per lot	Encino - Tarzana	No	LI	AHO , ENC CPU, ADU
Los Angeles	17515 EMBASSY DR	91316	2257004050	2.446	2.446	0.000	0.000	Shortfall of Sites	0.479	Very Low I Residential	RA-1	Very Low Residential	0	20	66.287	4.892		Residential - Single Family Residence - Pool, 1	171B129 274	1 per lot	Encino - Tarzana	No	LI	AHO , ENC CPU, ADU
Los Angeles	5053 LAURELGROVE AVE	91607	2356021016	0.000	0.000	0.000	4.892	Shortfall of Sites	0.051	Low Residential	R1-1	0	0	0	99.000	4.892		Residential - Single Family Residence - Pool, 0	171B165 875		North Hollywood - Valley Village	No	ABMI	TOC EXP
Los Angeles	5442 LOCKHURST DR	91367	2047011035	2.445	2.445	0.000	0.000	Shortfall of Sites	0.555	Very Low Residential	RE11-1	Very Low Residential	[LM1-CDF1-5] [IX4-FA] [CPIO]	20	66.287	4.889		Residential - Single Family Residence - Pool, 1	174B089 587	1 per lot	Canoga Park - Winnetka - Woodland Hills - West Hills	No	LI	AHO , CPK CPU
Los Angeles	4474 WOODMAN AVE	91423	2360002003	2.445	2.445	0.000	0.000	Shortfall of Sites	0.382	Medium Residential	R3-1-RIO	0	0	20	84.162	4.889		Residential - Five or More Units or Apartments (Any Combination) · 4 Stories or Less, 20	165B157 1163		Sherman Oaks - Studio City - Toluca Lake - Cahuenga Pass	No	LI	DB50
Los Angeles	4604 WOODLEY AVE	91436	2283011007	2.444	2.444	0.000	0.000	Shortfall of Sites	0.384	Low II Residential	R1-1	Low Residential	0	20	66.287	4.888		Residential - Single Family Residence - Pool, 0	168B141 669	1 per lot	Encino - Tarzana	No	LI	AHO , ENC CPU, ADU
Los Angeles	2744 S BENTLEY AVE	90064	4251001029	0.000	0.000	0.000	4.885	Shortfall of Sites	0.064	Low Residential	R1-1	0	0	0	99.000	4.885		Residential - Single Family Residence - Pool, 1	123B157 1006		West Los Angeles	No	ABMI	TOC EXP
Los Angeles	601 W ANAHEIM ST	90744	7416025036	0.000	0.000	0.000	4.884	Shortfall of Sites	0.172	General Commercial	[Q]C2-1VL-O-CUGU	0	0	0	64.389	4.884		Commercial - Store Combination - Store and Residential Combination - One Story, 0	030B205 373		Wilmington - Harbor City	Yes	ABMI	DB50 , ARO
Los Angeles	601 W ANAHEIM ST	90744	7416025036	0.000	0.000	0.000	4.884	Shortfall of Sites	0.172	General Commercial	[Q]C2-1VL-O-CUGU	0	0	0	64.389	4.884		Commercial - Store Combination - Store and Residential Combination - One Story, 0	030B205 375		Wilmington - Harbor City	Yes	ABMI	DB50 , ARO
Los Angeles	2501 W 54TH ST	90043	5006031017	0.000	0.000	0.000	4.884	Shortfall of Sites	0.124	Neighborhood Commercial	C2-1VL-CPIO	0	0	0	89.407	4.884		Commercial - Store Combination - Store and Residential Combination - One Story, 0	108B189 612		West Adams - Baldwin Hills - Leimert	Yes	ABMI	DB50 , ARO
Los Angeles	2501 W 54TH ST	90043	5006031017	0.000	0.000	0.000	4.884	Shortfall of Sites	0.125	Neighborhood Commercial	C2-1VL-CPIO	0	0	0	89.044	4.884		Commercial - Store Combination - Store and Residential Combination - One Story, 0	108B189 624		West Adams - Baldwin Hills - Leimert	Yes	ABMI	DB50 , ARO
Los Angeles	1336 N WILMINGTON BLVD	90744	7415005010	0.000	0.000	0.000	4.883	Shortfall of Sites	0.133	General Commercial	[Q]C1.5-1VL-O-CUGU	0	0	0	67.010	4.883		Residential - Single Family Residence, 1	033B201 65		Wilmington - Harbor City	No	ABMI	DB50
Los Angeles	1332 N WILMINGTON BLVD	90744	7415005009	0.000	0.000	0.000	4.883	Shortfall of Sites	0.134	General Commercial	[Q]C1.5-1VL-O-CUGU	0	0	0	66.505	4.883		Residential - Single Family Residence, 1	033B201 69		Wilmington - Harbor City	No	ABMI	DB50
Los Angeles	14666 COBALT ST	91342	2502022012	0.000	0.000	0.000	4.883	Shortfall of Sites	0.397	Low Medium I Residential	RD3-1XL	0	0	0	22.371	4.883		Residential - Single Family Residence, 1	228B149 80		Sylmar	No	ABMI	DB50
Los Angeles	8837 LANKERSHIM BLVD	91352	2631012058	0.000	0.000	0.000	4.883	Shortfall of Sites	0.143	Commercial Manufacturing	(F)CM-1-CUGU	0	0	0	61.906	4.883		Industrial - Warehousing, Distribution, Storage - Warehousing, Distribution, Under 10,000 SF - One Story, 1	195B169 318		Sun Valley - La Tuna Canyon	No	ABMI	DB50
Los Angeles	541 W PACIFIC COAST HWY	90744	7421026014	0.000	0.000	0.000	4.883	Shortfall of Sites	0.126	General Commercial	[Q]C2-1VL-O-CUGU	0	0	0	70.199	4.883		Commercial - Office Building - One Story, 1	036B205 1101		Wilmington - Harbor City	No	ABMI	DB50
Los Angeles	20611 GREEN ASH LANE	91306	2108037007	0.000	0.000	0.000	4.883	Shortfall of Sites	0.097	Medium Residential	(Q)R3-1	Low Medium Residential	0	0	41.344	4.883		Residential - Single Family Residence - Planned Unit Development (PUD), 1	192B109 976	10	Canoga Park - Winnetka - Woodland Hills - West Hills	No	ABMI	DB50 , CPK CPU
Los Angeles	21821 SATICOY ST	91304	2110014006	2.441	2.441	0.000	0.000	Shortfall of Sites	0.659	Medium Residential	(Q)R3-1	Medium Residential	0	20	82.534	4.883		Residential - Five or More Units or Apartments (Any Combination) · 4 Stories or Less - Pool, 36	186B105 103	43	Canoga Park - Winnetka - Woodland Hills - West Hills	No	LI	DB50 , CPK CPU
Los Angeles	2807 STANFORD AVE	90011	5128016904	2.441	2.441	0.000	0.000	Shortfall of Sites	3.176	Public Facilities	PF-1	0	0	20	153.741	4.882		Miscellaneous - Government Owned Property, 0	118-5A207 158		Southeast Los Angeles	No	LI	PF
Los Angeles	10814 S BROADWAY	90061	6074011019	0.000	0.000	0.000	4.880	Shortfall of Sites	0.126	Neighborhood Commercial	C2-1VL-CPIO	0	0	0	167.633	4.880		Residential - Five or More Units or Apartments (Any Combination) · 4 Stories or Less, 8	088-5A203 85		Southeast Los Angeles	Yes	ABMI	DB50
Los Angeles	11854 ERWIN ST	91606	2334012061	0.000	0.000	0.000	4.880	Shortfall of Sites	0.470	Low Medium II Residential	RD1.5-1	0	0	0	44.847	4.880		Residential - Five or More Units or Apartments (Any Combination) · 4 Stories or Less, 8	177B169 402		North Hollywood - Valley Village	Yes	ABMI	DB50
Los Angeles	1684 255TH ST	90710	7410023038	0.000	0.000	0.000	4.880	Shortfall of Sites	0.314	Medium Residential	[Q]R3-1VL	0	0	0	67.251	4.880		Residential - Five or More Units or Apartments (Any Combination) · 4 Stories or Less, 8	036B193 672		Wilmington - Harbor City	Yes	ABMI	DB50
Los Angeles	6915 COLDWATER CANYON AVE	91605	2327022042	0.000	0.000	0.000	4.880	Shortfall of Sites	0.246	Medium Residential	R3-1	0	0	0	85.755	4.880		Residential - Five or More Units or Apartments (Any Combination) · 4 Stories or Less - Pool, 8	183B161 703		North Hollywood - Valley Village	Yes	ABMI	DB50
Los Angeles	10237 COMMERCE AVE	91042	2565012040	0.000	0.000	0.000	4.880	Shortfall of Sites	0.250	Medium Residential	R3-1	0	0	0	84.367	4.880		Residential - Five or More Units or Apartments (Any Combination) · 4 Stories or Less, 8	204B197 897		Sunland - Tujunga - Lake View Terrace - Shadow Hills - East La Tuna Canyon	Yes	ABMI	DB50
Los Angeles	20301 KESWICK ST	91306	2114001016	0.000	0.000	0.000	4.875	Shortfall of Sites	0.375	Medium Residential	R3-1	Medium Residential	[HM2-CHC1-5] [CX4-FA] [SN-CPIO-CDO]	0	71.982	4.875		Residential - Five or More Units or Apartments (Any Combination) · 4 Stories or Less, 16	186B113 42	43	Canoga Park - Winnetka - Woodland Hills - West Hills	Yes	ABMI	DB50 , CPK CPU, AHO
Los Angeles	1100 W 2ND ST	90012	5152020044	0.000	0.000	0.000	4.875	Shortfall of Sites	0.106	Regional Center Commercial	CW	0	0	0	88.393	4.875		Commercial - Parking Lot (Commercial Use Property) - Lots - Patron or Employee - One Story, 0	132A209 38		Westlake	No	ABMI	MURC
Los Angeles	7640 BURNET AVE	91405	2209035005	2.437	2.437	0.000	0.000	Shortfall of Sites	0.620	Commercial Manufacturing	[Q]CM-1, P-1	0	0	20	94.696	4.873		Industrial - Light Manufacturing - One Story, 1	186B145 61		Van Nuys - North Sherman Oaks	No	LI	P , ARO
Los Angeles	9350 RESEDA BLVD	91324	2764011029	2.436	2.436	0.000	0.000	Shortfall of Sites	0.515	Community Commercial	P-1VL, C4-1VL	0	0	20	94.696	4.872		Commercial - Supermarket - Supermarket - 6,000 SF through 11,999 SF - One Story, 0	198B125 168		Northridge	No	LI	P
Los Angeles	11730 MAGNOLIA BLVD	91607	2355005026	0.000	0.000	0.000	4.872	Shortfall of Sites	0.133	Low Medium II Residential	[Q]RD1.5-1	Medium Neighborhood Residential	0	0	99.000	4.872		Residential - Four Units (Any Combination) - 4 Stories or Less, 4	171B169 429	72	North Hollywood - Valley Village	Yes	ABMI	TOC EXP , NH CPU, R2RD, OPP RC2, AHO
Los Angeles	11738 MAGNOLIA BLVD	91607	2355005025	0.000	0.000	0.000	4.872	Shortfall of Sites	0.133	Low Medium II Residential	[Q]RD1.5-1	Medium Neighborhood Residential	0	0	99.000	4.872		Residential - Four Units (Any Combination) - 4 Stories or Less, 4	171B169 430	72	North Hollywood - Valley Village	Yes	ABMI	TOC EXP , NH CPU, R2RD, OPP RC2, AHO
Los Angeles	10059 PINEWOOD AVE	91042	2568006005	0.000	0.000	0.000	4.871	Shortfall of Sites	0.500	Medium Residential	R3-1	0	0	0	82.212	4.871		Residential - Five or More Units or Apartments (Any Combination) · 4 Stories or Less, 24	202-5A201 16		Sunland - Tujunga - Lake View Terrace - Shadow Hills - East La Tuna Canyon	Yes	ABMI	DB50
Los Angeles	10205 PINEWOOD AVE	91042	2565015068	0.000	0.000	0.000	4.871	Shortfall of Sites	0.498	Medium Residential	R3-1	0	0	0	82.412	4.871		Residential - Five or More Units or Apartments (Any Combination) · 4 Stories or Less - Pool, 24	204B201 732		Sunland - Tujunga - Lake View Terrace - Shadow Hills - East La Tuna Canyon	Yes	ABMI	DB50
Los Angeles	10230 SAMOA AVE	91042	2565015047	0.000	0.000	0.000	4.871	Shortfall of Sites	0.499	Medium Residential	R3-1	0	0	0	82.342	4.871		Residential - Five or More Units or Apartments (Any Combination) · 4 Stories or Less - Pool, 24	204B197 901		Sunland - Tujunga - Lake View Terrace - Shadow Hills - East La Tuna Canyon	Yes	ABMI	DB50
Los Angeles	8452 RESEDA BLVD	91324	2786021013	2.435	2.435	0.000	0.000	Shortfall of Sites	0.514	General Commercial	P-1VL, C2-1VL	0	0	20	94.696	4.871		Commercial - Store - One Story, 0	192B125 341		Northridge	No	LI	P
Los Angeles	8438 RESEDA BLVD	91324	2786021009	2.435	2.435	0.000	0.000	Shortfall of Sites	0.620	General Commercial	P-1VL, C2-1VL	0	0	20	94.696	4.870		Commercial - Store - One Story, 1	192B125 391		Northridge	No	LI	P
Los Angeles	9650 RESEDA BLVD	91324	2764006032	2.435	2.435	0.000	0.000	Shortfall of Sites	1.273	Low Medium II Residential	RA-1	0	0	20	102.494	4.869		Institutional - Church - One Story, 1	201B125 307		Northridge	No	LI	FBO
Los Angeles	18639 WELLS DR	91356	2161012033	2.434	2.434	0.000	0.000	Shortfall of Sites	0.477	Very Low I Residential	RA-1	Very Low Residential	0	20	66.287	4.867		Residential - Single Family Residence - Pool, 1	171B121 426	1 per lot	Encino - Tarzana	No	LI	AHO , ENC CPU, ADU
Los Angeles	0	0	2042003024	2.434	2.434	0.000	0.000	Shortfall of Sites	0.459	Low Residential	RS-1	Very Low Residential	0	20	66.287	4.867	Vacant	Residential - Single Family Residence - Vacant Land, 0	174B093 397	1 per lot	Canoga Park - Winnetka - Woodland Hills - West Hills	No	LI	AHO , CPK CPU
Los Angeles	7420 WOODMAN AVE	91405	2328035003	0.000	0.000	0.000	4.866	Shortfall of Sites	0.612	Medium Residential	R3-1	0	0	0	83.392	4.866		Residential - Five or More Units or Apartments (Any Combination) · 4 Stories or Less, 32	186B157 306		Van Nuys - North Sherman Oaks	Yes	ABMI	DB50
Los Angeles	0	0	4315018057	0.000	0.000	0.000	4.865	Shortfall of Sites	0.003	Neighborhood Commercial	C2-1VL-O	0	0	0	2440.522	4.865		Commercial - Hotel and Motel - Hotel - 50 Rooms and Over - One Story, 0	129B161 69		West Los Angeles	No	ABMI	ARO , TOC EXP
Los Angeles	0	0	4315018057	0.000	0.000	0.000	4.865	Shortfall of Sites	0.048	Neighborhood Commercial	C2-1VL-O	0	0	0	148.564	4.865		Commercial - Hotel and Motel - Hotel - 50 Rooms and Over - One Story, 0	129B161 71		West Los Angeles	No	ABMI	ARO , TOC EXP
Los Angeles	0	0	4315018057	0.000	0.000	0.000	4.865	Shortfall of Sites	0.047	Neighborhood Commercial	C2-1VL-O	0	0	0	153.852	4.865		Commercial - Hotel and Motel - Hotel - 50 Rooms and Over - One Story, 0	129B161 76		West Los Angeles	No	ABMI	ARO , TOC EXP
Los Angeles	0	0	4315018057	0.000	0.000	0.000	4.865	Shortfall of Sites	0.050	Neighborhood Commercial	C2-1VL-O	0	0	0	143.103	4.865		Commercial - Hotel and Motel - Hotel - 50 Rooms and Over - One Story, 0	129B161 80		West Los Angeles	No	ABMI	ARO , TOC EXP
Los Angeles	0	0	4315018057	0.000	0.000	0.000	4.865	Shortfall of Sites	0.053	Neighborhood Commercial	C2-1VL-O	0	0	0	134.798	4.865		Commercial - Hotel and Motel - Hotel - 50 Rooms and Over - One Story, 0	129B161 85		West Los Angeles	No	ABMI	ARO , TOC EXP
Los Angeles	0	0	4315018057	0.000	0.000	0.000	4.865	Shortfall of Sites	0.061	Neighborhood Commercial	C2-1VL-O	0	0	0	117.441	4.865		Commercial - Hotel and Motel - Hotel - 50 Rooms and Over - One Story, 0	129B161 87		West Los Angeles	No	ABMI	ARO , TOC EXP
Los Angeles	0	0	4315018057	0.000	0.000	0.000	4.865	Shortfall of Sites	0.078	Neighborhood Commercial	C2-1VL-O	0	0	0	91.606	4.865		Commercial - Hotel and Motel - Hotel - 50 Rooms and Over - One Story, 0	129B161 94		West Los Angeles	No	ABMI	ARO

Jurisdiction Name	Site Address/Intersection	5 Digit ZIP Code	Assessor Parcel Number	Very Low-Income	Low-Income	Moderate-Income	Above Moderate-Income	Type of Shortfall	Parcel Size (Acres)	Current General Plan Designation	Current Zoning	Proposed General Plan (GP) Designation	Proposed Zoning	Minimum Density Allowed	Maximum Density Allowed	Total Capacity	Vacant/ Nonvacant	Description of Existing Uses	PIN	Base Density Per Acre	Community Plan Area	Rent Stabalization Ordinance	Income Category	Applicable Rezoning Program (Program informing values in Column Q listed first)
Los Angeles	0	0	4315018057	0.000	0.000	0.000	4.865	Shortfall of Sites	0.105	Neighborhood Commercial	C2-1VL-O	0	0	0	68.031	4.865		Commercial - Hotel and Motel - Hotel - 50 Rooms and Over - One Story, 0	129B161 97		West Los Angeles	No	ABMI	ARO
Los Angeles	0	0	4315018057	0.000	0.000	0.000	4.865	Shortfall of Sites	0.121	Neighborhood Commercial	C2-1VL-O	0	0	0	59.090	4.865		Commercial - Hotel and Motel - Hotel - 50 Rooms and Over - One Story, 0	129B161 103		West Los Angeles	No	ABMI	ARO
Los Angeles	0	0	4315018057	0.000	0.000	0.000	4.865	Shortfall of Sites	0.115	Neighborhood Commercial	C2-1VL-O	0	0	0	62.147	4.865		Commercial - Hotel and Motel - Hotel - 50 Rooms and Over - One Story, 0	129B161 109		West Los Angeles	No	ABMI	ARO
Los Angeles	23511 TIARA ST	91367	2041001006	2.432	2.432	0.000	0.000	Shortfall of Sites	0.477	Very Low Residential	RA-1	Very Low Residential	[LN1-MU2-S] [RG1-FA] [CPIO]	20	66.287	4.865		Residential - Single Family Residence - Pool, 1	177B093 757	1 per lot	Canoga Park - Winnetka - Woodland Hills - West Hills	No	LI	AHO , CPK CPU, ADU
Los Angeles	4550 GLORIA AVE	91436	2283008007	2.432	2.432	0.000	0.000	Shortfall of Sites	0.553	Low II Residential	R1-1	Low Residential	0	20	66.287	4.864		Residential - Single Family Residence - Pool, 1	168B141 738	1 per lot	Encino - Tarzana	No	LI	AHO , ENC CPU, ADU
Los Angeles	18903 NORDHOFF ST	91324	2762015004	0.000	0.000	4.863	0.000	Shortfall of Sites	2.028	Limited Commercial	QCR-1VL	0	0	0	2.998	4.863		Commercial - Office Building - One Story, 0	198B121 737		Northridge	No	MI	ARO
Los Angeles	5520 DONNA AVE	91356	2163021034	2.430	2.430	0.000	0.000	Shortfall of Sites	0.476	Very Low I Residential	RA-1	Very Low Residential	0	20	66.287	4.861		Residential - Single Family Residence - Pool, 1	174B121 531	1 per lot	Encino - Tarzana	No	LI	AHO , ENC CPU, ADU
Los Angeles	7253 TYRONE AVE	91405	2217003031	0.000	0.000	0.000	4.860	Shortfall of Sites	0.192	Low Residential	R1-1	Low Medium Residential	0	0	41.570	4.860		Residential - Single Family Residence - Guesthouse, 1	186B153 770	29	Van Nuys - North Sherman Oaks	Yes	ABMI	VNY CPU
Los Angeles	7237 TYRONE AVE	91405	2217003050	0.000	0.000	0.000	4.860	Shortfall of Sites	0.190	Low Residential	R1-1	Low Medium Residential	0	0	42.091	4.860		Residential - Single Family Residence - Guesthouse, 1	186B153 825	29	Van Nuys - North Sherman Oaks	Yes	ABMI	VNY CPU
Los Angeles	3782 W MARTIN LUTHER KING JR BLVD	90008	5032005008	0.000	0.000	0.000	4.860	Shortfall of Sites	0.193	Regional Center Commercial	C2-2D-SP	0	0	0	69.961	4.860		Commercial - Professional Building - Four Stories, 0	114B181 32		West Adams - Baldwin Hills - Leimert	No	ABMI	MURC
Los Angeles	3782 W MARTIN LUTHER KING JR BLVD	90008	5032005008	0.000	0.000	0.000	4.860	Shortfall of Sites	0.190	Regional Center Commercial	C2-2D-SP	0	0	0	71.179	4.860		Commercial - Professional Building - Four Stories, 0	114B181 40		West Adams - Baldwin Hills - Leimert	No	ABMI	MURC
Los Angeles	3782 W MARTIN LUTHER KING JR BLVD	90008	5032005008	0.000	0.000	0.000	4.860	Shortfall of Sites	0.194	Regional Center Commercial	C2-2D-SP	0	0	0	69.454	4.860		Commercial - Professional Building - Four Stories, 0	114B185 212		West Adams - Baldwin Hills - Leimert	No	ABMI	MURC
Los Angeles	17527 CORINTHIAN DR	91316	2290012024	2.429	2.429	0.000	0.000	Shortfall of Sites	0.476	Very Low I Residential	RA-1	Very Low Residential	0	20	66.287	4.857		Residential - Single Family Residence - Pool, 1	168B129 396	1 per lot	Encino - Tarzana	No	LI	AHO , ENC CPU, ADU
Los Angeles	22346 BURBANK BLVD	91367	2146011023	2.428	2.428	0.000	0.000	Shortfall of Sites	0.476	Low Residential	RA-1	Very Low Residential	0	20	66.287	4.857		Residential - Single Family Residence - Pool, 1	174B101 273	1 per lot	Canoga Park - Winnetka - Woodland Hills - West Hills	No	LI	AHO , CPK CPU, ADU, OPP RC2
Los Angeles	17401 MAGNOLIA BLVD	91316	2257001010	2.428	2.428	0.000	0.000	Shortfall of Sites	0.476	Very Low I Residential	RA-1	Very Low Residential	0	20	66.287	4.855		Residential - Single Family Residence - Pool, 1	171B129 166	1 per lot	Encino - Tarzana	No	LI	AHO , ENC CPU, ADU
Los Angeles	0	0	5409017904	2.427	2.427	0.000	0.000	Shortfall of Sites	3.158	Public Facilities	PF-1XL-RIO	0	0	20	153.741	4.855		Miscellaneous - Government Owned Property - Transportation - Rapid Transit, Bus, etc., 0	132A217 28		Central City North	No	LI	PF
Los Angeles	15151 BLEDSOE ST	91342	2501006043	2.427	2.427	0.000	0.000	Shortfall of Sites	0.513	Light Industrial	P-1	0	0	20	94.696	4.854		Industrial - Warehousing, Distribution, Storage - Warehousing, Distribution, Under 10,000 SF - One Story, 0	222B145 82		Sylmar	No	LI	P
Los Angeles	23140 OXNARD ST	91367	2041022009	2.426	2.426	0.000	0.000	Shortfall of Sites	0.476	Very Low Residential	RA-1	Very Low Residential	0	20	66.287	4.853		Residential - Single Family Residence - Pool, 1	177B093 737	1 per lot	Canoga Park - Winnetka - Woodland Hills - West Hills	No	LI	AHO , CPK CPU, ADU
Los Angeles	6049 CALVIN AVE	91356	2153029002	2.425	2.425	0.000	0.000	Shortfall of Sites	0.552	Very Low I Residential	RA-1	Very Low Residential	0	20	66.287	4.850		Residential - Single Family Residence - Pool, 1	177B117 545	1 per lot	Encino - Tarzana	No	LI	AHO , ENC CPU
Los Angeles	5430 LOUISE AVE	91316	2258001061	2.425	2.425	0.000	0.000	Shortfall of Sites	0.475	Very Low I Residential	RA-1	Very Low Residential	0	20	66.287	4.850		Residential - Single Family Residence - Pool, 1	174B133 787	1 per lot	Encino - Tarzana	No	LI	AHO , ENC CPU, ADU
Los Angeles	5120 ENCINO AVE	91316	2257014016	2.425	2.425	0.000	0.000	Shortfall of Sites	0.475	Very Low I Residential	RA-1	Very Low Residential	0	20	66.287	4.850		Residential - Single Family Residence - Pool, 1	171B129 237	1 per lot	Encino - Tarzana	No	LI	AHO , ENC CPU, ADU
Los Angeles	5053 LAURELGROVE AVE	91607	2356021016	0.000	0.000	0.000	4.850	Shortfall of Sites	0.051	Low Residential	R1-1	0	0	0	99.000	4.850		Residential - Single Family Residence - Pool, 0	171B165 874		North Hollywood - Valley Village	No	ABMI	TOC EXP
Los Angeles	15206 PARTHENIA ST	91343	2654041001	2.424	2.424	0.000	0.000	Shortfall of Sites	0.723	General Commercial	P-1VL, [Q]C2-1VL	0	0	20	94.696	4.847		Commercial - Professional Building - One Story, 2	195B145 535		Mission Hills - Panorama City - North Hills	No	LI	P , ARO
Los Angeles	6165 MANTON AVE	91367	2035011026	2.423	2.423	0.000	0.000	Shortfall of Sites	0.475	Low Residential	RS-1	Very Low Residential	0	20	66.287	4.847		Residential - Single Family Residence - Pool, 1	177B093 275	1 per lot	Canoga Park - Winnetka - Woodland Hills - West Hills	No	LI	AHO , CPK CPU, ADU
Los Angeles	13755 ROSCOE BLVD	91402	2637029012	2.423	2.423	0.000	0.000	Shortfall of Sites	0.512	General Commercial	P-1VL, [Q]C2-1VL	0	0	20	94.696	4.847	Vacant	Commercial - Commercial - Vacant Land, 0	192B153 739		Mission Hills - Panorama City - North Hills	No	LI	P
Los Angeles	23100 COLLINS ST	91367	2041012007	2.422	2.422	0.000	0.000	Shortfall of Sites	0.551	Very Low Residential	RA-1	Very Low Residential	0	20	66.287	4.843		Residential - Single Family Residence, 1	174B097 379	1 per lot	Canoga Park - Winnetka - Woodland Hills - West Hills	No	LI	AHO , CPK CPU, ADU
Los Angeles	23108 COLLINS ST	91367	2041012006	2.422	2.422	0.000	0.000	Shortfall of Sites	0.551	Very Low Residential	RA-1	Very Low Residential	0	20	66.287	4.843		Residential - Single Family Residence - Guesthouse, 1	174B097 378	1 per lot	Canoga Park - Winnetka - Woodland Hills - West Hills	No	LI	AHO , CPK CPU, ADU
Los Angeles	2843 S BEDFORD ST	90034	4301014036	0.000	0.000	0.000	4.842	Shortfall of Sites	0.064	Low II Residential	R1-1	0	0	0	99.000	4.842		Residential - Single Family Residence, 1	123B169 557		West Adams - Baldwin Hills - Leimert	No	ABMI	TOC EXP
Los Angeles	13651 ROSCOE BLVD	91402	2637018020	2.421	2.421	0.000	0.000	Shortfall of Sites	0.511	Neighborhood Commercial	P-1VL, [Q]C1-1VL	0	0	20	94.696	4.842		Commercial - Restaurant, Cocktail Lounge - Restaurant, Cocktail Lounge, Tavern - One Story, 0	192B157 649		Mission Hills - Panorama City - North Hills	No	LI	P
Los Angeles	0	0	5220032803	2.420	2.420	0.000	0.000	Shortfall of Sites	3.149	Public Facilities	PF-1	0	0	20	153.741	4.841		Commercial - Parking Lot (Commercial Use Property) - Lots - Patron or Employee - One Story, 0	139-5A237 37		Northeast Los Angeles	No	LI	PF
Los Angeles	21725 LANARK ST	91304	2110001033	0.000	0.000	0.000	4.840	Shortfall of Sites	0.779	Medium Residential	R3-1	Medium Residential	0	0	71.895	4.840		Residential - Five or More Units or Apartments (Any Combination) · 4 Stories or Less, 36	189B105 22	43	Canoga Park - Winnetka - Woodland Hills - West Hills	Yes	ABMI	CPK CPU ,
Los Angeles	21809 LANARK ST	91304	2110001031	0.000	0.000	0.000	4.840	Shortfall of Sites	0.779	Medium Residential	R3-1	Medium Residential	0	0	71.895	4.840		Residential - Five or More Units or Apartments (Any Combination) · 4 Stories or Less - Pool, 36	189B105 24	43	Canoga Park - Winnetka - Woodland Hills - West Hills	Yes	ABMI	CPK CPU ,
Los Angeles	21827 LANARK ST	91304	2110001045	0.000	0.000	0.000	4.840	Shortfall of Sites	0.779	Medium Residential	R3-1	Medium Residential	0	0	71.911	4.840		Residential - Five or More Units or Apartments (Any Combination) · 4 Stories or Less - Pool, 36	189B105 26	43	Canoga Park - Winnetka - Woodland Hills - West Hills	Yes	ABMI	CPK CPU ,
Los Angeles	4706 ORION AVE	91403	2261040002	0.000	0.000	0.000	4.840	Shortfall of Sites	0.121	Medium Residential	R3-1	Medium Residential	0	0	66.379	4.840		Residential - Double, Duplex, or Two Units - 4 Stories or Less, 2	168B145 672	43	Encino - Tarzana	Yes	ABMI	ENC CPU , AHO
Los Angeles	1568 GORDON ST	90028	5545009013	0.000	0.000	0.000	4.840	Shortfall of Sites	0.068	High Medium Residential	[Q]R4-1VL	High Medium Residential	[Q]R4-1VL-CPIO	0	117.549	4.840		Residential - Double, Duplex, or Two Units - 4 Stories or Less, 2	148-5A191 264	72	Hollywood	Yes	ABMI	HWD CPU , AHO
Los Angeles	1057 VINE ST	90038	5533017010	0.000	0.000	0.000	4.840	Shortfall of Sites	0.065	Highway Oriented Commercial	C2-1D-SN	Community Commercial	[Q]C2-2D-SN-CPIO	0	169.835	4.840		Commercial - Hotel and Motel - Hotel - Under 50 Rooms - One Story, 0	144B185 796	108	Hollywood	Yes	ABMI	HWD CPU , ARO
Los Angeles	1057 VINE ST	90038	5533017010	0.000	0.000	0.000	4.840	Shortfall of Sites	0.065	Highway Oriented Commercial	C2-1D-SN	Community Commercial	[Q]C2-2D-SN-CPIO	0	169.827	4.840		Commercial - Hotel and Motel - Hotel - Under 50 Rooms - One Story, 0	144B185 814	108	Hollywood	Yes	ABMI	HWD CPU , ARO
Los Angeles	1057 VINE ST	90038	5533017010	0.000	0.000	0.000	4.840	Shortfall of Sites	0.065	Highway Oriented Commercial	C2-1D-SN	Community Commercial	[Q]C2-2D-SN-CPIO	0	169.826	4.840		Commercial - Hotel and Motel - Hotel - Under 50 Rooms - One Story, 0	144B185 833	108	Hollywood	Yes	ABMI	HWD CPU , ARO
Los Angeles	1525 CASSIL PL	90028	5547019010	0.000	0.000	0.000	4.840	Shortfall of Sites	0.165	Regional Center Commercial	C4-2D	Regional Center Commercial	C2-2D-CPIO	0	218.825	4.840		Residential - Five or More Units or Apartments (Any Combination) · 4 Stories or Less, 20	147A185 32	108	Hollywood	Yes	ABMI	HWD CPU , MURC, AHO
Los Angeles	1522 SCHRADER BLVD	90028	5547017028	0.000	0.000	0.000	4.840	Shortfall of Sites	0.049	Regional Center Commercial	C4-2D	Regional Center Commercial	C2-2D-CPIO	0	223.957	4.840		Commercial - Parking Lot (Commercial Use Property) - Lots - Commercial Parking - One Story, 0	147A187 49	108	Hollywood	Yes	ABMI	HWD CPU , MURC, AHO
Los Angeles	5560 KLUMP AVE	91601	2350005066	0.000	0.000	0.000	4.840	Shortfall of Sites	0.167	Community Commercial	C2-1	Community Commercial	0	0	156.134	4.840		Residential - Five or More Units or Apartments (Any Combination) · 4 Stories or Less, 12	174B173 1028	No Max	North Hollywood - Valley Village	Yes	ABMI	Orange LineTNP , AHO
Los Angeles	10722 CHARNOCK RD	90034	4252033014	0.000	0.000	0.000	4.840	Shortfall of Sites	0.150	Medium Residential	R1-1	Medium Residential	0	0	53.437	4.840		Residential - Double, Duplex, or Two Units - 4 Stories or Less, 2	120B161 1170	29	Palms - Mar Vista - Del Rey	Yes	ABMI	PMVDR CPU , AHO
Los Angeles	10606 VENICE BLVD	90232	4208009003	0.000	0.000	0.000	4.840	Shortfall of Sites	0.057	Community Commercial	C2-1	Mixed Residential	0	0	139.389	4.840		Commercial - Store Combination - Store and Residential Combination - One Story, 2	117B161 339	54	Palms - Mar Vista - Del Rey	Yes	ABMI	PMVDR CPU , ARO, AHO, TOC EXP
Los Angeles	10737 BLOOMFIELD ST	91602	2423016005	0.000	0.000	0.000	4.840	Shortfall of Sites	0.149	Medium Residential	[Q]R3-1-RIO	Community Center	0	0	141.023	4.840		Residential - Five or More Units or Apartments (Any Combination) · 4 Stories or Less, 8	165B177 452	108	Sherman Oaks - Studio City - Toluca Lake - Cahuenga Pass	Yes	ABMI	SHR CPU , DB50, AHO
Los Angeles	5227 BIANCA AVE	91316	2257001013	2.419	2.419	0.000	0.000	Shortfall of Sites	0.474	Very Low I Residential	RA-1	Very Low Residential	0	20	66.287	4.839		Residential - Single Family Residence - Pool, 1	171B129 147	1 per lot	Encino - Tarzana	No	LI	AHO , ENC CPU, ADU
Los Angeles	0	0	2032027013	2.419	2.419	0.000	0.000	Shortfall of Sites	0.380	Very Low Residential	RE11-1	Very Low Residential	0	20	66.287	4.837		Residential - Single Family Residence - Other Improvements Only, 0	177B085 347	1 per lot	Canoga Park - Winnetka - Woodland Hills - West Hills	No	LI	AHO , CPK CPU
Los Angeles	7403 LA TIJERA BLVD	90045	4104017043	0.000	0.000	0.000	4.836	Shortfall of Sites	0.048	Low Residential	R1-1	0	0	0	113.635	4.836		Residential - Five or More Units or Apartments (Any Combination) · 4 Stories or Less, 0	099B169 136		Westchester - Playa del Rey	Yes	ABMI	OPP RC
Los Angeles	0	0	2360005034	0.000	0.000	0.000	4.836	Shortfall of Sites	0.093	General Commercial	[Q]C2-1VL-RIO	0	0	0	54.450	4.836	Vacant	Commercial - Commercial - Vacant Land, 0	165B157 1203		Sherman Oaks - Studio City - Toluca Lake - Cahuenga Pass	No	ABMI	OPP C
Los Angeles	1752 GLENDON AVE	90024	4325023007	0.000	0.000	0.000	4.832	Shortfall of Sites	0.132	Low Medium II Residential	[Q]RD1.5-1	0	0	0	99.000	4.832		Residential - Four Units (Any Combination) - 4 Stories or Less, 4	129B153 338		Westwood	Yes	ABMI	TOC EXP , R2RD
Los Angeles	5651 WOODMAN AVE	91401	2246025002	0.000	0.000	0.000	4.832	Shortfall of Sites	0.063	Low Medium II Residential	RD1.5-1	0	0	0	99.000	4.832		Residential - Single Family Residence, 1	174B157 419		Van Nuys - North Sherman Oaks	No	ABMI	TOC EXP , R2RD, OPP RC2
Los Angeles	7255 WOODLEY AVE	91406	2205027005	0.000	0.000	0.000	4.831	Shortfall of Sites	0.089	General Commercial	C2-1VL	0	0	0	173.646	4.831		Industrial - Light Manufacturing - One Story, 5	186B141 806		Van Nuys - North Sherman Oaks	No	ABMI	DB50 , ARO
Los Angeles	5358 LOUISE AVE	91316	2258001057	2.414	2.414	0.000	0.000	Shortfall of Sites	0.474	Very Low I Residential	RA-1	Very Low Residential	0	20	66.287	4.827		Residential - Single Family Residence - Pool, 1	171B133 50	1 per lot	Encino - Tarzana	No	LI	AHO , ENC CPU, ADU
Los Angeles	416 VETERAN AVE	90024	4363003004	0.000	0.000	0.000	4.824	Shortfall of Sites	0.185	High Medium Residential	[Q]R4-1VL	0	0	0	84.161	4.824		Residential - Five or More Units or Apartments (Any Combination) · 4 Stories or Less, 6	135B149 62		Westwood	Yes	ABMI	DB50

Jurisdiction Name	Site Address/Intersection	5 Digit ZIP Code	Assessor Parcel Number	Very Low-Income	Low-Income	Moderate-Income	Above Moderate-Income	Type of Shortfall	Parcel Size (Acres)	Current General Plan Designation	Current Zoning	Proposed General Plan (GP) Designation	Proposed Zoning	Minimum Density Allowed	Maximum Density Allowed	Total Capacity	Vacant/ Nonvacant	Description of Existing Uses	PIN	Base Density Per Acre	Community Plan Area	Rent Stabalization Ordinance	Income Category	Applicable Rezoning Program (Program informing values in Column Q listed first)
Los Angeles	3714 CORINTH AVE	90066	4234003010	0.000	0.000	0.000	4.824	Shortfall of Sites	0.186	Medium Residential	R3-1	0	0	0	83.716	4.824	Residential - Five or More Units or Apartments (Any Combination) · 4 Stories or Less, 6	114B157 71		Palms - Mar Vista - Del Rey	Yes	ABMI	DB50
Los Angeles	11667 CHANDLER BLVD	91601	2348001026	0.000	0.000	0.000	4.824	Shortfall of Sites	0.184	Medium Residential	R3-1	0	0	0	84.354	4.824	Residential - Five or More Units or Apartments (Any Combination) · 4 Stories or Less, 6	171B169 73		North Hollywood - Valley Village	Yes	ABMI	DB50
Los Angeles	3720 CORINTH AVE	90066	4234003009	0.000	0.000	0.000	4.824	Shortfall of Sites	0.185	Medium Residential	R3-1	0	0	0	84.198	4.824	Residential - Five or More Units or Apartments (Any Combination) · 4 Stories or Less, 6	114B157 92		Palms - Mar Vista - Del Rey	Yes	ABMI	DB50
Los Angeles	451 KELTON AVE	90024	4363003014	0.000	0.000	0.000	4.824	Shortfall of Sites	0.179	High Medium Residential	[Q]R4-1VL	0	0	0	86.712	4.824	Residential - Five or More Units or Apartments (Any Combination) · 4 Stories or Less, 6	135B149 136		Westwood	Yes	ABMI	DB50
Los Angeles	1536 EL PASO DR	90065	5474022001	0.000	0.000	0.000	4.824	Shortfall of Sites	0.345	Low Medium II Residential	RD1.5-1	0	0	0	45.018	4.824	Residential - Five or More Units or Apartments (Any Combination) · 4 Stories or Less, 6	156A219 143		Northeast Los Angeles	Yes	ABMI	DB50
Los Angeles	461 MIDVALE AVE	90024	4363004015	0.000	0.000	0.000	4.824	Shortfall of Sites	0.184	High Medium Residential	[Q]R4-1VL	0	0	0	84.643	4.824	Residential - Five or More Units or Apartments (Any Combination) · 4 Stories or Less, 6	135B149 148		Westwood	Yes	ABMI	DB50
Los Angeles	457 KELTON AVE	90024	4363003013	0.000	0.000	0.000	4.824	Shortfall of Sites	0.180	High Medium Residential	[Q]R4-1VL	0	0	0	86.247	4.824	Residential - Five or More Units or Apartments (Any Combination) · 4 Stories or Less, 6	135B149 150		Westwood	Yes	ABMI	DB50
Los Angeles	467 MIDVALE AVE	90024	4363004014	0.000	0.000	0.000	4.824	Shortfall of Sites	0.181	High Medium Residential	[Q]R4-1VL	0	0	0	85.674	4.824	Residential - Five or More Units or Apartments (Any Combination) · 4 Stories or Less, 6	135B149 160		Westwood	Yes	ABMI	DB50
Los Angeles	5230 KESTER AVE	91411	2249021021	0.000	0.000	0.000	4.824	Shortfall of Sites	0.269	Medium Residential	[Q]R3-1, R1-1	0	0	0	57.757	4.824	Residential - Five or More Units or Apartments (Any Combination) · 4 Stories or Less, 6	172-5A149 231		Van Nuys - North Sherman Oaks	Yes	ABMI	DB50
Los Angeles	6910 KITTYHAWK AVE	90045	4103012015	0.000	0.000	0.000	4.824	Shortfall of Sites	0.183	Medium Residential	R3-1	0	0	0	84.985	4.824	Residential - Five or More Units or Apartments (Any Combination) · 4 Stories or Less, 6	102B173 250		Westchester - Playa del Rey	Yes	ABMI	DB50
Los Angeles	11041 MOORPARK ST	91602	2423012027	0.000	0.000	0.000	4.824	Shortfall of Sites	0.180	Medium Residential	R3-1-RIO	0	0	0	86.495	4.824	Residential - Five or More Units or Apartments (Any Combination) · 4 Stories or Less, 6	165B173 285		Sherman Oaks - Studio City - Toluca Lake - Cahuenga Pass	Yes	ABMI	DB50
Los Angeles	13443 MOORPARK ST	91423	2360014027	0.000	0.000	0.000	4.824	Shortfall of Sites	0.185	Medium Residential	R3-1-RIO	0	0	0	84.081	4.824	Residential - Five or More Units or Apartments (Any Combination) · 4 Stories or Less, 6	165B157 287		Sherman Oaks - Studio City - Toluca Lake - Cahuenga Pass	Yes	ABMI	DB50
Los Angeles	13439 MOORPARK ST	91423	2360014028	0.000	0.000	0.000	4.824	Shortfall of Sites	0.184	Medium Residential	R3-1-RIO	0	0	0	84.288	4.824	Residential - Five or More Units or Apartments (Any Combination) · 4 Stories or Less, 6	165B157 288		Sherman Oaks - Studio City - Toluca Lake - Cahuenga Pass	Yes	ABMI	DB50
Los Angeles	6919 S LA CIENEGA BLVD	90045	4103013004	0.000	0.000	0.000	4.824	Shortfall of Sites	0.179	Medium Residential	R3-1	0	0	0	86.726	4.824	Residential - Five or More Units or Apartments (Any Combination) · 4 Stories or Less, 6	102B173 305		Westchester - Playa del Rey	Yes	ABMI	DB50
Los Angeles	13034 MOORPARK ST	91604	2375006037	0.000	0.000	0.000	4.824	Shortfall of Sites	0.186	Medium Residential	R3-1-RIO	0	0	0	83.603	4.824	Residential - Five or More Units or Apartments (Any Combination) · 4 Stories or Less, 6	165B161 310		Sherman Oaks - Studio City - Toluca Lake - Cahuenga Pass	Yes	ABMI	DB50
Los Angeles	8201 WYNGATE ST	91040	2560009025	0.000	0.000	0.000	4.824	Shortfall of Sites	0.185	Medium Residential	R3-1	0	0	0	83.875	4.824	Residential - Five or More Units or Apartments (Any Combination) · 4 Stories or Less, 6	204B193 328		Sunland - Tujunga - Lake View Terrace - Shadow Hills - East La Tuna Canyon	Yes	ABMI	DB50
Los Angeles	11815 DARLINGTON AVE	90049	4265017033	0.000	0.000	0.000	4.824	Shortfall of Sites	0.181	Medium Residential	[Q]R3-1	0	0	0	85.957	4.824	Residential - Five or More Units or Apartments (Any Combination) · 4 Stories or Less, 6	129B145 328		Brentwood - Pacific Palisades	Yes	ABMI	DB50
Los Angeles	4388 VENTURA CANYON AVE	91423	2360007002	0.000	0.000	0.000	4.824	Shortfall of Sites	0.186	Medium Residential	R3-1-RIO	0	0	0	83.562	4.824	Residential - Five or More Units or Apartments (Any Combination) · 4 Stories or Less, 6	165B157 342		Sherman Oaks - Studio City - Toluca Lake - Cahuenga Pass	Yes	ABMI	DB50
Los Angeles	13530 MOORPARK ST	91423	2360007015	0.000	0.000	0.000	4.824	Shortfall of Sites	0.178	Medium Residential	R3-1-RIO	0	0	0	87.346	4.824	Residential - Five or More Units or Apartments (Any Combination) · 4 Stories or Less, 6	165B157 344		Sherman Oaks - Studio City - Toluca Lake - Cahuenga Pass	Yes	ABMI	DB50
Los Angeles	7125 LA TIJERA BLVD	90045	4103008027	0.000	0.000	0.000	4.824	Shortfall of Sites	0.186	Medium Residential	R3-1	0	0	0	83.544	4.824	Residential - Five or More Units or Apartments (Any Combination) · 4 Stories or Less, 6	102B173 365		Westchester - Playa del Rey	Yes	ABMI	DB50
Los Angeles	7131 LA TIJERA BLVD	90045	4103008028	0.000	0.000	0.000	4.824	Shortfall of Sites	0.186	Medium Residential	R3-1	0	0	0	83.545	4.824	Residential - Five or More Units or Apartments (Any Combination) · 4 Stories or Less, 6	102B173 376		Westchester - Playa del Rey	Yes	ABMI	DB50
Los Angeles	4380 VENTURA CANYON AVE	91423	2360007003	0.000	0.000	0.000	4.824	Shortfall of Sites	0.186	Medium Residential	R3-1-RIO	0	0	0	83.550	4.824	Residential - Five or More Units or Apartments (Any Combination) · 4 Stories or Less, 6	165B157 390		Sherman Oaks - Studio City - Toluca Lake - Cahuenga Pass	Yes	ABMI	DB50
Los Angeles	11957 DARLINGTON AVE	90049	4265021080	0.000	0.000	0.000	4.824	Shortfall of Sites	0.181	Medium Residential	[Q]R3-1	0	0	0	85.844	4.824	Residential - Five or More Units or Apartments (Any Combination) · 4 Stories or Less, 6	129B145 634		Brentwood - Pacific Palisades	Yes	ABMI	DB50
Los Angeles	13838 BURBANK BLVD	91401	2247004002	0.000	0.000	0.000	4.824	Shortfall of Sites	0.190	Medium Residential	[Q]R3-1	0	0	0	81.683	4.824	Residential - Five or More Units or Apartments (Any Combination) · 4 Stories or Less, 6	174B153 833		Van Nuys - North Sherman Oaks	Yes	ABMI	DB50
Los Angeles	7758 W 91ST ST	90293	4118010016	0.000	0.000	0.000	4.824	Shortfall of Sites	0.181	Medium Residential	R3-1	0	0	0	85.723	4.824	Residential - Five or More Units or Apartments (Any Combination) · 4 Stories or Less, 6	096B157 864		Westchester - Playa del Rey	Yes	ABMI	DB50
Los Angeles	8837 ALCOTT ST	90035	4305014020	0.000	0.000	0.000	4.824	Shortfall of Sites	0.180	Medium Residential	R3-1-O	0	0	0	86.133	4.824	Residential - Five or More Units or Apartments (Any Combination) · 4 Stories or Less, 6	132B169 1001		Wilshire	Yes	ABMI	DB50
Los Angeles	3701 SAWTELLE BLVD	90066	4234003001	0.000	0.000	0.000	4.824	Shortfall of Sites	0.180	Medium Residential	R3-1	0	0	0	86.294	4.824	Residential - Five or More Units or Apartments (Any Combination) · 4 Stories or Less, 6	117B157 1041		Palms - Mar Vista - Del Rey	Yes	ABMI	DB50
Los Angeles	10940 MOORPARK ST	91602	2423014007	0.000	0.000	0.000	4.824	Shortfall of Sites	0.182	Medium Residential	R3-1-RIO	Medium Residential	0	0	54.875	4.824	Residential - Five or More Units or Apartments (Any Combination) · 4 Stories or Less, 6	165B173 349	43	Sherman Oaks - Studio City - Toluca Lake - Cahuenga Pass	Yes	ABMI	DB50 , SHR CPU, AHO
Los Angeles	4519 DENSMORE AVE	91346	2283008002	2.409	2.409	0.000	0.000	Shortfall of Sites	0.549	Low II Residential	R1-1	Low Residential	0	20	66.287	4.818	Residential - Single Family Residence - Pool and Misc., 1	168B141 846	1 per lot	Encino - Tarzana	No	LI	AHO , ENC CPU, ADU
Los Angeles	4529 DENSMORE AVE	91436	2283008003	2.409	2.409	0.000	0.000	Shortfall of Sites	0.549	Low II Residential	R1-1	Low Residential	0	20	66.287	4.818	Residential - Single Family Residence - Pool, 1	168B141 819	1 per lot	Encino - Tarzana	No	LI	AHO , ENC CPU, ADU
Los Angeles	16955 BLACKHAWK ST	91344	2684012008	0.000	0.000	0.000	4.818	Shortfall of Sites	0.307	Medium Residential	R3-1	0	0	0	83.185	4.818	Residential - Five or More Units or Apartments (Any Combination) · 4 Stories or Less - Pool, 14	204B133 55		Granada Hills - Knollwood	Yes	ABMI	DB50
Los Angeles	16945 BLACKHAWK ST	91344	2684012009	0.000	0.000	0.000	4.818	Shortfall of Sites	0.310	Medium Residential	R3-1	0	0	0	82.352	4.818	Residential - Five or More Units or Apartments (Any Combination) · 4 Stories or Less - Pool, 14	204B133 56		Granada Hills - Knollwood	Yes	ABMI	DB50
Los Angeles	16935 BLACKHAWK ST	91344	2684012010	0.000	0.000	0.000	4.818	Shortfall of Sites	0.310	Medium Residential	R3-1	0	0	0	82.352	4.818	Residential - Five or More Units or Apartments (Any Combination) · 4 Stories or Less - Pool, 14	204B133 57		Granada Hills - Knollwood	Yes	ABMI	DB50
Los Angeles	4323 VENTURA CANYON AVE	91423	2360006022	0.000	0.000	0.000	4.818	Shortfall of Sites	0.300	Medium Residential	R3-1-RIO	0	0	0	85.219	4.818	Residential - Five or More Units or Apartments (Any Combination) · 4 Stories or Less - Pool, 14	165B157 592		Sherman Oaks - Studio City - Toluca Lake - Cahuenga Pass	Yes	ABMI	DB50
Los Angeles	5215 HARMONY AVE	91601	2416009024	0.000	0.000	0.000	4.818	Shortfall of Sites	0.172	Medium Residential	[Q]R3-1VL, C4-1-CA	0	0	0	128.906	4.818	Residential - Five or More Units or Apartments (Any Combination) · 4 Stories or Less, 9	171B173 527		North Hollywood - Valley Village	Yes	ABMI	DB50
Los Angeles	23501 COLLINS ST	91367	2041009023	0.000	0.000	0.000	4.818	Shortfall of Sites	0.413	Very Low Residential	RA-1	Very Low Residential	0	0	66.287	4.818	Residential - Single Family Residence - Guesthouse, 0	174B093 189	1 per lot	Canoga Park - Winnetka - Woodland Hills - West Hills	Yes	ABMI	AHO , CPK CPU
Los Angeles	5135 SHOSHONE AVE	91316	2257005045	2.408	2.408	0.000	0.000	Shortfall of Sites	0.473	Very Low I Residential	RA-1	Very Low Residential	0	20	66.287	4.815	Residential - Single Family Residence - Pool, 1	171B129 218	1 per lot	Encino - Tarzana	No	LI	AHO , ENC CPU, ADU
Los Angeles	3925 LAUREL CANYON BLVD	91604	2369013016	2.407	2.407	0.000	0.000	Shortfall of Sites	0.870	Low Residential	R1-1VL-RIO, [Q]RD2-1-RIO	0	0	20	102.494	4.814	Institutional - Church - One Story, 0	162B165 369		Sherman Oaks - Studio City - Toluca Lake - Cahuenga Pass	No	LI	FBO
Los Angeles	15900 VANOWEN ST	91406	2233019006	0.000	0.000	0.000	4.814	Shortfall of Sites	0.390	Medium Residential	[Q]R3-1-RIO	0	0	0	82.435	4.814	Residential - Five or More Units or Apartments (Any Combination) · 4 Stories or Less - Pool, 17	180B141 31		Van Nuys - North Sherman Oaks	Yes	ABMI	DB50
Los Angeles	17919 MAGNOLIA BLVD	91316	2162007038	0.000	0.000	0.000	4.812	Shortfall of Sites	0.429	Medium Residential	R3-1	0	0	0	82.878	4.812	Residential - Five or More Units or Apartments (Any Combination) · 4 Stories or Less - Pool, 22	171B129 151		Encino - Tarzana	Yes	ABMI	DB50
Los Angeles	15425 GREENLEAF ST	91403	2283017027	0.000	0.000	0.000	4.811	Shortfall of Sites	0.063	Low II Residential	R1-1	Low Residential	0	0	99.000	4.811	Residential - Single Family Residence - Pool, 1	168B145 1062	1 per lot	Encino - Tarzana	No	ABMI	TOC EXP , ENC CPU, AHO
Los Angeles	943 N BEAUDRY AVE	90012	5406021050	2.405	2.405	0.000	0.000	Shortfall of Sites	0.158	Medium Residential	R3-1	Medium Neighborhood Residential	[LN1-MU1-5] [RG1-FA] [CPIO]	20	113.635	4.810	Residential - Five or More Units or Apartments (Any Combination) · 4 Stories or Less, 7	136-5A213 62	No Max	Central City North	No	LI	DT CPU
Los Angeles	14607 GILMORE ST	91411	2236017021	2.405	2.405	0.000	0.000	Shortfall of Sites	0.172	Low Medium II Residential	[Q]RD1.5-1	Village	0	20	104.518	4.810	Residential - Five or More Units or Apartments (Any Combination) · 4 Stories or Less, 7	180B149 666	72	Van Nuys - North Sherman Oaks	No	LI	VNY CPU
Los Angeles	6943 WHITSETT AVE	91605	2324030037	0.000	0.000	0.000	4.809	Shortfall of Sites	0.516	Medium Residential	R3-1	0	0	0	81.672	4.809	Residential - Five or More Units or Apartments (Any Combination) · 4 Stories or Less - Pool, 25	183B165 322		North Hollywood - Valley Village	Yes	ABMI	DB50
Los Angeles	6907 WHITSETT AVE	91605	2324030017	0.000	0.000	0.000	4.809	Shortfall of Sites	0.516	Medium Residential	R3-1	0	0	0	81.747	4.809	Residential - Five or More Units or Apartments (Any Combination) · 4 Stories or Less - Pool, 25	183B165 415		North Hollywood - Valley Village	Yes	ABMI	DB50
Los Angeles	12932 MOORPARK ST	91604	2375009035	0.000	0.000	0.000	4.808	Shortfall of Sites	0.160	Medium Residential	R3-1-RIO	0	0	0	83.290	4.808	Residential - Five or More Units or Apartments (Any Combination) · 4 Stories or Less, 5	165B161 362		Sherman Oaks - Studio City - Toluca Lake - Cahuenga Pass	No	ABMI	DB50
Los Angeles	11924 MAYFIELD AVE	90049	4265011060	0.000	0.000	0.000	4.808	Shortfall of Sites	0.152	Medium Residential	[Q]R3-1	0	0	0	87.692	4.808	Residential - Five or More Units or Apartments (Any Combination) · 4 Stories or Less, 5	129B145 712		Brentwood - Pacific Palisades	No	ABMI	DB50
Los Angeles	17555 CHATSWORTH ST	91344	2712027031	0.000	0.000	0.000	4.808	Shortfall of Sites	0.155	Neighborhood Commercial	C1-1XL	0	0	0	85.839	4.808	Commercial - Store - One Story, 5	207B129 397		Granada Hills - Knollwood	No	ABMI	DB50 , OPP C

Jurisdiction Name	Site Address/Intersection	5 Digit ZIP Code	Assessor Parcel Number	Very Low-Income	Low-Income	Moderate-Income	Above Moderate-Income	Type of Shortfall	Parcel Size (Acres)	Current General Plan Designation	Current Zoning	Proposed General Plan (GP) Designation	Proposed Zoning	Minimum Density Allowed	Maximum Density Allowed	Total Capacity	Vacant/ Nonvacant	Description of Existing Uses	PIN	Base Density Per Acre	Community Plan Area	Rent Stabalization Ordinance	Income Category	Applicable Rezoning Program (Program informing values in Column Q listed first)
Los Angeles	0	0	2764010098	2.404	2.404	0.000	0.000	Shortfall of Sites	0.508	Community Commercial	P-1VL, C2-1VL	0	0	20	94.696	4.807		Commercial - Parking Lot (Commercial Use Property) - Lots - Patron or Employee - One Story, 0	198B125 92		Northridge	No	LI	P
Los Angeles	15835 VANOWEN ST	91406	2224034031	0.000	0.000	0.000	4.805	Shortfall of Sites	0.632	Medium Residential	R3-1	0	0	0	82.499	4.805		Residential - Five or More Units or Apartments (Any Combination) · 4 Stories or Less, 33	183B141 786		Van Nuys - North Sherman Oaks	Yes	ABMI	DB50
Los Angeles	1717 N MAIN ST	90012	5409002025	0.000	0.000	0.000	4.804	Shortfall of Sites	0.006	Hybrid Industrial	UI(CA)	0	0	0	1091.739	4.804		Industrial - Light Manufacturing - One Story, 0	136-5A219 117		Central City North	No	ABMI	ARO
Los Angeles	1717 N MAIN ST	90012	5409002025	0.000	0.000	0.000	4.804	Shortfall of Sites	0.101	Hybrid Industrial	UI(CA)	0	0	0	59.612	4.804		Industrial - Light Manufacturing - One Story, 0	136-5A219 122		Central City North	No	ABMI	ARO
Los Angeles	1717 N MAIN ST	90012	5409002025	0.000	0.000	0.000	4.804	Shortfall of Sites	0.129	Hybrid Industrial	UI(CA)	0	0	0	46.467	4.804		Industrial - Light Manufacturing - One Story, 0	136-5A219 131		Central City North	No	ABMI	ARO
Los Angeles	1717 N MAIN ST	90012	5409002025	0.000	0.000	0.000	4.804	Shortfall of Sites	0.168	Hybrid Industrial	UI(CA)	0	0	0	35.752	4.804		Industrial - Light Manufacturing - One Story, 0	136-5A219 139		Central City North	No	ABMI	ARO
Los Angeles	1717 N MAIN ST	90012	5409002025	0.000	0.000	0.000	4.804	Shortfall of Sites	0.180	Hybrid Industrial	UI(CA)	0	0	0	33.445	4.804		Industrial - Light Manufacturing - One Story, 0	136-5A219 145		Central City North	No	ABMI	ARO
Los Angeles	1717 N MAIN ST	90012	5409002025	0.000	0.000	0.000	4.804	Shortfall of Sites	0.197	Hybrid Industrial	UI(CA)	0	0	0	30.442	4.804		Industrial - Light Manufacturing - One Story, 0	136-5A219 149		Central City North	No	ABMI	ARO
Los Angeles	1717 N MAIN ST	90012	5409002025	0.000	0.000	0.000	4.804	Shortfall of Sites	0.000	Hybrid Industrial	UI(CA)	0	0	0	53519.763	4.804		Industrial - Light Manufacturing - One Story, 0	136-5A219 152		Central City North	No	ABMI	ARO
Los Angeles	1717 N MAIN ST	90012	5409002025	0.000	0.000	0.000	4.804	Shortfall of Sites	0.006	Hybrid Industrial	UI(CA)	0	0	0	1056.766	4.804		Industrial - Light Manufacturing - One Story, 0	136-5A219 153		Central City North	No	ABMI	ARO
Los Angeles	1717 N MAIN ST	90012	5409002025	0.000	0.000	0.000	4.804	Shortfall of Sites	0.197	Hybrid Industrial	UI(CA)	0	0	0	30.528	4.804		Industrial - Light Manufacturing - One Story, 0	136-5A219 154		Central City North	No	ABMI	ARO
Los Angeles	1717 N MAIN ST	90012	5409002025	0.000	0.000	0.000	4.804	Shortfall of Sites	0.008	Hybrid Industrial	UI(CA)	0	0	0	781.422	4.804		Industrial - Light Manufacturing - One Story, 0	136-5A219 162		Central City North	No	ABMI	ARO
Los Angeles	1717 N MAIN ST	90012	5409002025	0.000	0.000	0.000	4.804	Shortfall of Sites	0.192	Hybrid Industrial	UI(CA)	0	0	0	31.239	4.804		Industrial - Light Manufacturing - One Story, 0	136-5A219 163		Central City North	No	ABMI	ARO
Los Angeles	1717 N MAIN ST	90012	5409002025	0.000	0.000	0.000	4.804	Shortfall of Sites	0.008	Hybrid Industrial	UI(CA)	0	0	0	762.094	4.804		Industrial - Light Manufacturing - One Story, 0	136-5A219 166		Central City North	No	ABMI	ARO
Los Angeles	1717 N MAIN ST	90012	5409002025	0.000	0.000	0.000	4.804	Shortfall of Sites	0.192	Hybrid Industrial	UI(CA)	0	0	0	31.249	4.804		Industrial - Light Manufacturing - One Story, 0	136-5A219 168		Central City North	No	ABMI	ARO
Los Angeles	5530 WOODMAN AVE	91401	2344001008	0.000	0.000	0.000	4.803	Shortfall of Sites	0.063	Low Medium I Residential	R1-1	0	0	0	99.000	4.803		Residential - Single Family Residence, 1	174B157 719		Van Nuys - North Sherman Oaks	No	ABMI	TOC EXP , OPP RC2
Los Angeles	5526 WOODMAN AVE	91401	2344001007	0.000	0.000	0.000	4.803	Shortfall of Sites	0.063	Low Medium I Residential	R1-1	0	0	0	99.000	4.803		Residential - Single Family Residence, 1	174B157 736		Van Nuys - North Sherman Oaks	No	ABMI	TOC EXP , OPP RC2
Los Angeles	5524 WOODMAN AVE	91401	2344001006	0.000	0.000	0.000	4.803	Shortfall of Sites	0.063	Low Medium I Residential	R1-1	0	0	0	99.000	4.803		Residential - Single Family Residence, 1	174B157 760		Van Nuys - North Sherman Oaks	No	ABMI	TOC EXP , OPP RC2
Los Angeles	5514 WOODMAN AVE	91401	2344001005	0.000	0.000	0.000	4.802	Shortfall of Sites	0.063	Low Medium I Residential	R1-1	0	0	0	99.000	4.802		Residential - Single Family Residence, 1	174B157 790		Van Nuys - North Sherman Oaks	No	ABMI	TOC EXP , OPP RC2
Los Angeles	5400 SHIRLEY AVE	91356	2163003025	2.401	2.401	0.000	0.000	Shortfall of Sites	0.377	Very Low I Residential	RA-1	Very Low Residential	0	20	66.287	4.802		Residential - Single Family Residence - Pool, 0	174B117 645	1 per lot	Encino - Tarzana	No	LI	AHO , ENC CPU, ADU
Los Angeles	5506 WOODMAN AVE	91401	2344001030	0.000	0.000	0.000	4.802	Shortfall of Sites	0.063	Low Medium I Residential	R1-1	0	0	0	99.000	4.802		Residential - Single Family Residence, 1	174B157 820		Van Nuys - North Sherman Oaks	No	ABMI	TOC EXP , OPP RC2
Los Angeles	1514 S BRONSON AVE	90019	5072007010	0.000	0.000	0.000	4.800	Shortfall of Sites	0.144	Low Medium II Residential	RD2-1-O-CPIO	0	0	0	99.000	4.800		Residential - Five or More Units or Apartments (Any Combination) · 4 Stories or Less, 5	126B185 182		West Adams - Baldwin Hills - Leimert	Yes	ABMI	TOC EXP , R2RD
Los Angeles	7260 DE SOTO AVE	91303	2113013040	0.000	0.000	0.000	4.800	Shortfall of Sites	0.755	Medium Residential	R3-1	Medium Residential	0	0	82.328	4.800		Residential - Five or More Units or Apartments (Any Combination) · 4 Stories or Less - Pool, 41	186B109 962	43	Canoga Park - Winnetka - Woodland Hills - West Hills	Yes	ABMI	DB50 , CPK CPU
Los Angeles	5502 WOODMAN AVE	91401	2344001028	0.000	0.000	0.000	4.800	Shortfall of Sites	0.063	Low Medium I Residential	R1-1	0	0	0	99.000	4.800		Residential - Single Family Residence, 1	174B157 848		Van Nuys - North Sherman Oaks	No	ABMI	TOC EXP , OPP RC2
Los Angeles	5500 RESEDA BLVD	91356	2160010006	2.400	2.400	0.000	0.000	Shortfall of Sites	0.422	Community Commercial	P-1L	0	0	20	94.696	4.800		Commercial - Parking Lot (Commercial Use Property) - Lots - Patron or Employee - One Story, 0	174B125 525		Encino - Tarzana	No	LI	P
Los Angeles	12012 GOSHEN AVE	90049	4265016048	0.000	0.000	0.000	4.800	Shortfall of Sites	0.677	Medium Residential	[Q]R3-1	0	0	0	81.971	4.800		Residential - Five or More Units or Apartments (Any Combination) · 4 Stories or Less - Pool, 38	129B145 990		Brentwood - Pacific Palisades	Yes	ABMI	DB50
Los Angeles	1926 NEW JERSEY ST	90033	5174006063	0.000	0.000	0.000	4.800	Shortfall of Sites	0.092	Low Medium II Residential	RD1.5-1-RIO-CUGU	Medium Residential	[VLN2 - CR1 - 3][RG1 - 8][CPIO]	0	65.340	4.800		Commercial - Parking Lot (Commercial Use Property) - Lots - Patron or Employee - One Story, 0	129A221 64	54	Boyle Heights	No	ABMI	BH CPU , R2RD
Los Angeles	1926 NEW JERSEY ST	90033	5174006063	0.000	0.000	0.000	4.800	Shortfall of Sites	0.102	Low Medium II Residential	RD1.5-1-RIO-CUGU	Medium Residential	[VLN2 - CR1 - 3][RG1 - 8][CPIO]	0	58.651	4.800		Commercial - Parking Lot (Commercial Use Property) - Lots - Patron or Employee - One Story, 0	129A221 67	54	Boyle Heights	No	ABMI	BH CPU , R2RD
Los Angeles	1926 NEW JERSEY ST	90033	5174006063	0.000	0.000	0.000	4.800	Shortfall of Sites	0.102	Low Medium II Residential	RD1.5-1-RIO-CUGU	Medium Residential	[VLN2 - CR1 - 3][RG1 - 8][CPIO]	0	58.671	4.800		Commercial - Parking Lot (Commercial Use Property) - Lots - Patron or Employee - One Story, 0	129A221 68	54	Boyle Heights	No	ABMI	BH CPU , R2RD
Los Angeles	3447 E 2ND ST	90063	5179016024	0.000	0.000	0.000	4.800	Shortfall of Sites	0.164	Low Medium I Residential	R2-1-CUGU	Medium Neighborhood Residential	[VLN2 - MU4 - 4][RN2 - 8][CPIO]	0	60.795	4.800		Residential - Double, Duplex, or Two Units - 4 Stories or Less, 2	124-5A229 107	54	Boyle Heights	No	ABMI	BH CPU , R2RD
Los Angeles	121 W ELMYRA ST	90012	5409006014	0.000	0.000	0.000	4.800	Shortfall of Sites	0.037	Hybrid Industrial	UI(CA)	Hybrid Industrial	UV(CA)	0	160.342	4.800		Industrial - Light Manufacturing - One Story, 0	135A217 50	No Max	Central City North	No	ABMI	CASP , ARO
Los Angeles	121 W ELMYRA ST	90012	5409006014	0.000	0.000	0.000	4.800	Shortfall of Sites	0.038	Hybrid Industrial	UI(CA)	Hybrid Industrial	UV(CA)	0	156.784	4.800		Industrial - Light Manufacturing - One Story, 0	135A217 53	No Max	Central City North	No	ABMI	CASP , ARO
Los Angeles	7116 FARRALONE AVE	91303	2024012026	0.000	0.000	0.000	4.800	Shortfall of Sites	0.138	Low Medium II Residential	R1-1-RIO	Low Medium Residential	0	0	43.552	4.800		Residential - Single Family Residence, 0	183B101 173	10	Canoga Park - Winnetka - Woodland Hills - West Hills	No	ABMI	CPK CPU , AHO
Los Angeles	20035 VANOWEN ST	91306	2135030003	0.000	0.000	0.000	4.800	Shortfall of Sites	0.218	General Commercial	[Q]C2-1VL-RIO	Community Center	0	0	27.494	4.800		Commercial - Store - One Story, 0	183B113 872	54	Canoga Park - Winnetka - Woodland Hills - West Hills	No	ABMI	CPK CPU , AHO
Los Angeles	7225 ALABAMA AVE	91303	2111018023	0.000	0.000	0.000	4.800	Shortfall of Sites	0.086	Community Commercial	[Q]C2-1VL-CDO	Community Center	0	0	69.652	4.800		Commercial - Office Building - One Story, 0	183B105 47	54	Canoga Park - Winnetka - Woodland Hills - West Hills	No	ABMI	CPK CPU , ARO
Los Angeles	7712 DE SOTO AVE	91304	2112017022	0.000	0.000	0.000	4.800	Shortfall of Sites	0.127	Community Commercial	[Q]P-1VL-CDO, [Q]C2-1VL-CDO	Community Center	0	0	47.282	4.800		Commercial - Store - One Story, 0	183B109 41	54	Canoga Park - Winnetka - Woodland Hills - West Hills	No	ABMI	CPK CPU , P
Los Angeles	7550 ETON AVE	91303	2112006002	0.000	0.000	0.000	4.800	Shortfall of Sites	0.091	Low Medium I Residential	R2-1	Medium Residential	0	0	65.753	4.800		Residential - Single Family Residence, 0	186B105 195	43	Canoga Park - Winnetka - Woodland Hills - West Hills	No	ABMI	CPK CPU , R2RD
Los Angeles	7416 ETON AVE	91303	2112009017	0.000	0.000	0.000	4.800	Shortfall of Sites	0.086	Low Residential	RD5-1	Medium Residential	0	0	69.705	4.800		Residential - Single Family Residence - Pool, 0	186B105 546	43	Canoga Park - Winnetka - Woodland Hills - West Hills	No	ABMI	CPK CPU , R2RD
Los Angeles	7412 ETON AVE	91303	2112009018	0.000	0.000	0.000	4.800	Shortfall of Sites	0.087	Low Residential	RD5-1	Medium Residential	0	0	68.970	4.800		Residential - Single Family Residence, 0	186B105 570	43	Canoga Park - Winnetka - Woodland Hills - West Hills	No	ABMI	CPK CPU , R2RD
Los Angeles	7911 WINNETKA AVE	91306	2107011060	0.000	0.000	4.800	0.000	Shortfall of Sites	0.494	Low Residential	(T)R1-1	Low Residential	0	0	12.138	4.800		Institutional - Church - One Story, 0	189B113 608	1 per lot	Canoga Park - Winnetka - Woodland Hills - West Hills	No	MI	CPK CPU, FBO
Los Angeles	21911 SHERMAN WAY	91303	2111022011	0.000	0.000	0.000	4.800	Shortfall of Sites	0.241	Community Commercial	[Q]C2-1VL-CDO	Community Center	0	0	24.892	4.800		Commercial - Store - One Story, 0	183B101 47	54	Canoga Park - Winnetka - Woodland Hills - West Hills	No	ABMI	CPK CPU ,
Los Angeles	7552 REMMET AVE	91303	2111005026	0.000	0.000	0.000	4.800	Shortfall of Sites	0.094	Medium Residential	R1-1	Medium Residential	0	0	63.593	4.800		Residential - Single Family Residence - Pool, 0	186B105 162	43	Canoga Park - Winnetka - Woodland Hills - West Hills	No	ABMI	CPK CPU ,
Los Angeles	21208 SHERMAN WAY	91303	2112028019	0.000	0.000	0.000	4.800	Shortfall of Sites	0.245	Community Commercial	[Q]C2-1VL-CDO-RIO	Community Center	0	0	24.509	4.800		Commercial - Supermarket - Supermarket - 12,000 SF or More - One Story, 0	183B105 212	54	Canoga Park - Winnetka - Woodland Hills - West Hills	No	ABMI	CPK CPU ,
Los Angeles	7543 LOMA VERDE AVE	91303	2112001120	0.000	0.000	0.000	4.800	Shortfall of Sites	0.142	Low Residential	R1-1	Low Medium Residential	0	0	42.191	4.800		Residential - Single Family Residence, 0	186B109 322	10	Canoga Park - Winnetka - Woodland Hills - West Hills	No	ABMI	CPK CPU ,
Los Angeles	7542 LOMA VERDE AVE	91303	2112001109	0.000	0.000	0.000	4.800	Shortfall of Sites	0.143	Low Residential	R1-1	Low Medium Residential	0	0	42.052	4.800		Residential - Single Family Residence, 0	186B109 323	10	Canoga Park - Winnetka - Woodland Hills - West Hills	No	ABMI	CPK CPU ,
Los Angeles	21917 HART ST	91303	2138002017	0.000	0.000	0.000	4.800	Shortfall of Sites	0.095	Medium Residential	R3-1-RIO	Medium Neighborhood Residential	0	0	63.326	4.800		Residential - Single Family Residence, 0	183B101 361	43	Canoga Park - Winnetka - Woodland Hills - West Hills	No	ABMI	CPK CPU ,
Los Angeles	7007 VASSAR AVE	91303	2138002037	0.000	0.000	0.000	4.800	Shortfall of Sites	0.095	Medium Residential	R3-1-RIO	Medium Neighborhood Residential	0	0	63.328	4.800		Residential - Five or More Units or Apartments (Any Combination) · 4 Stories or Less, 0	183B101 362	43	Canoga Park - Winnetka - Woodland Hills - West Hills	No	ABMI	CPK CPU ,
Los Angeles	7453 VARIEL AVE	91303	2112010028	0.000	0.000	0.000	4.800	Shortfall of Sites	0.153	Low Residential	R1-1	Low Medium Residential	0	0	39.165	4.800		Residential - Single Family Residence - Pool, 0	186B105 411	10	Canoga Park - Winnetka - Woodland Hills - West Hills	No	ABMI	CPK CPU ,
Los Angeles	7037 INDEPENDENCE AVE	91303	2138025015	0.000	0.000	0.000	4.800	Shortfall of Sites	0.138	Low Residential	R1-1-RIO	Low Medium Residential	0	0	43.473	4.800		Residential - Single Family Residence, 0	183B105 515	10	Canoga Park - Winnetka - Woodland Hills - West Hills	No	ABMI	CPK CPU ,
Los Angeles	21218 VALERIO ST	91303	2112024061	0.000	0.000	0.000	4.800	Shortfall of Sites	0.084	Medium Residential	QR3-1	Medium Residential	0	0	71.536	4.800		Residential - Five or More Units or Apartments (Any Combination) · 4 Stories or Less, 0	186B105 649	43	Canoga Park - Winnetka - Woodland Hills - West Hills	No	ABMI	CPK CPU ,
Los Angeles	21719 HART ST	91303	2138004010	0.000	0.000	0.000	4.800	Shortfall of Sites	0.086	Medium Residential	R3-1-RIO	Medium Neighborhood Residential	0	0	69.699	4.800		Residential - Single Family Residence, 0	183B105 650	43	Canoga Park - Winnetka - Woodland Hills - West Hills	No	ABMI	CPK CPU ,
Los Angeles	21125 HART ST	91303	2138020012	0.000	0.000	0.000	4.800	Shortfall of Sites	0.086	Low Residential	R1-1-RIO	Medium Residential	0	0	69.469	4.800		Residential - Single Family Residence, 0	183B105 658	43	Canoga Park - Winnetka - Woodland Hills - West Hills	No	ABMI	CPK CPU ,
Los Angeles	21115 HART ST	91303	2138020016	0.000	0.000	0.000	4.800	Shortfall of Sites	0.086	Low Residential	R1-1-RIO	Medium Residential	0	0	69.471	4.800		Residential - Single Family Residence, 0	183B105 659	43	Canoga Park - Winnetka - Woodland Hills - West Hills	No	ABMI	CPK CPU ,
Los Angeles	7337 MILWOOD AVE	91303	2112024022	0.000	0.000	0.000	4.800	Shortfall of Sites	0.086	Medium Residential	R1-1	Medium Residential	0	0	69.699	4.800		Residential - Single Family Residence, 0	186B105 729	43	Canoga Park - Winnetka - Woodland Hills - West Hills	No	ABMI	CPK CPU ,

Jurisdiction Name	Site Address/Intersection	5 Digit ZIP Code	Assessor Parcel Number	Very Low-Income	Low-Income	Moderate-Income	Above Moderate-Income	Type of Shortfall	Parcel Size (Acres)	Current General Plan Designation	Current Zoning	Proposed General Plan (GP) Designation	Proposed Zoning	Minimum Density Allowed	Maximum Density Allowed	Total Capacity	Vacant/ Nonvacant	Description of Existing Uses	PIN	Base Density Per Acre	Community Plan Area	Rent Stabalization Ordinance	Income Category	Applicable Rezoning Program (Program informing values in Column Q listed first)
Los Angeles	7315 CANOGA AVE	91303	2111016027	0.000	0.000	0.000	4.800	Shortfall of Sites	0.225	Limited Manufacturing	MR1-1VL	Neighborhood Center	0	0	26.690	4.800		Commercial - Store - One Story, 0	186B105 818	54	Canoga Park - Winnetka - Woodland Hills - West Hills	No	ABMI	CPK CPU ,
Los Angeles	7311 ETON AVE	91303	2112025033	0.000	0.000	0.000	4.800	Shortfall of Sites	0.086	Medium Residential	(Q)R3-1	Medium Residential	0	0	69.699	4.800		Residential - Five or More Units or Apartments (Any Combination) · 4 Stories or Less - Pool, 0	186B105 820	43	Canoga Park - Winnetka - Woodland Hills - West Hills	No	ABMI	CPK CPU ,
Los Angeles	7228 OWENSMOUTH AVE	91303	2111019008	0.000	0.000	0.000	4.800	Shortfall of Sites	0.043	Community Commercial	[Q]C2-1VL-CDO	Community Center	0	0	139.397	4.800	Vacant	Commercial - Commercial - Vacant Land, 0	186B105 1017	54	Canoga Park - Winnetka - Woodland Hills - West Hills	No	ABMI	CPK CPU ,
Los Angeles	0	0	5139012003	0.000	0.000	0.000	4.800	Shortfall of Sites	0.010	High Density Residential	[Q]R5-4D-O	Transit Core	[HB3-G1-5] [CX2-FA] [CPIO-O]	0	583.361	4.800		Commercial - Parking Lot (Commercial Use Property) - Lots - Patron or Employee - One Story, 0	126A209 21	No Max	Central City	No	ABMI	DT CPU , AHO
Los Angeles	1111 S HOPE ST	90015	5138014112	0.000	0.000	0.000	4.800	Shortfall of Sites	0.012	High Density Residential	[Q]R5-4D-O	Transit Core	[HB3-SH1-5] [CX3-FA] [CPIO-O]	0	511.398	4.800		Commercial - Parking Lot (Commercial Use Property) - Parking Structures - Patron or Employee - One Story, 0	127-5A207 279	No Max	Central City	No	ABMI	DT CPU , AHO
Los Angeles	0	0	5139007947	0.000	0.000	0.000	4.800	Shortfall of Sites	0.011	High Density Residential	[Q]R5-4D	Transit Core	[HB3-G1-5] [CX2-FA] [CPIO]	0	521.996	4.800	Vacant	Commercial - Commercial - Vacant Land, 0	127-5A209 304	No Max	Central City	No	ABMI	DT CPU , AHO
Los Angeles	0	0	5139007947	0.000	0.000	0.000	4.800	Shortfall of Sites	0.011	High Density Residential	[Q]R5-4D	Transit Core	[HB3-G1-5] [CX2-FA] [CPIO]	0	521.985	4.800	Vacant	Commercial - Commercial - Vacant Land, 0	127-5A209 305	No Max	Central City	No	ABMI	DT CPU , AHO
Los Angeles	0	0	5139007947	0.000	0.000	0.000	4.800	Shortfall of Sites	0.011	High Density Residential	[Q]R5-4D	Transit Core	[HB3-G1-5] [CX2-FA] [CPIO]	0	521.990	4.800	Vacant	Commercial - Commercial - Vacant Land, 0	127-5A209 306	No Max	Central City	No	ABMI	DT CPU , AHO
Los Angeles	0	0	5139007947	0.000	0.000	0.000	4.800	Shortfall of Sites	0.012	High Density Residential	[Q]R5-4D	Transit Core	[HB3-G1-5] [CX2-FA] [CPIO]	0	506.006	4.800	Vacant	Commercial - Commercial - Vacant Land, 0	127-5A209 307	No Max	Central City	No	ABMI	DT CPU , AHO
Los Angeles	1350 S FLOWER ST	90015	5134011012	0.000	0.000	0.000	4.800	Shortfall of Sites	0.010	High Medium Residential	[Q]R5-2D-O	Transit Core	[HB3-G1-5] [CX3-FA] [CPIO-O]	0	579.472	4.800		Industrial - Light Manufacturing - One Story, 0	126A205 119	No Max	Central City	No	ABMI	DT CPU , ARO
Los Angeles	714 N GRAND AVE	90012	5407019020	0.000	0.000	0.000	4.800	Shortfall of Sites	0.047	High Medium Residential	R4-1	Medium Neighborhood Residential	[LM2-MU2-5] [RX1-FA] [CPIO]	0	128.977	4.800		Institutional - Church - One Story, 0	135A213 265	No Max	Central City North	No	ABMI	DT CPU, FBO
Los Angeles	708 TRACTION AVE	90013	5163012006	0.000	0.000	0.000	4.800	Shortfall of Sites	0.045	Heavy Manufacturing	M3-1-RIO	Hybrid Industrial	[LM1-CDF1-5] [IX4-FA] [CPIO]	0	131.891	4.800		Industrial - Light Manufacturing - One Story, 0	127-5A215 30	No Max	Central City North	No	ABMI	DT CPU
Los Angeles	2311 DAMON ST	90021	5166009009	0.000	0.000	0.000	4.800	Shortfall of Sites	0.032	Heavy Manufacturing	M3-1-RIO	Hybrid Industrial	[MM1-CDF1-5] [IX4-FA] [CPIO]	0	187.332	4.800	Vacant	Industrial - Industrial - Vacant Land, 0	121-5A217 37	No Max	Central City North	No	ABMI	DT CPU
Los Angeles	777 S SANTA FE AVE	90021	5166013010	0.000	0.000	0.000	4.800	Shortfall of Sites	0.022	Heavy Manufacturing	M3-1-RIO	Hybrid Industrial	[MB3-CDF1-5] [IX4-FA] [CPIO]	0	272.653	4.800		Commercial - Store Combination - Store and Office Combination - One Story, 0	123A217 52	No Max	Central City North	No	ABMI	DT CPU
Los Angeles	303 E 5TH ST	90013	5148011021	0.000	0.000	0.000	4.800	Shortfall of Sites	0.023	High Medium Residential	[Q]R5-2D	Village	[MN1-SH1-5] [CX1-FA] [CPIO]	0	259.415	4.800		Institutional - Homes for Aged and Others - One Story, 0	127-5A213 56	No Max	Central City	No	ABMI	DT CPU
Los Angeles	717 SAN JULIAN ST	90014	5145006019	0.000	0.000	0.000	4.800	Shortfall of Sites	0.017	Light Manufacturing	M2-2D	Markets	[DM1-SH1-5] [IX3-FA] [CPIO]	0	351.434	4.800		Commercial - Wholesale and Manufacturing Outlet - One Story, 0	126A211 59	No Max	Central City	No	ABMI	DT CPU
Los Angeles	0	0	5406029013	0.000	0.000	0.000	4.800	Shortfall of Sites	0.052	General Commercial	R4-1	Community Center	[LM2-G1-5] [CX1-FA] [CPIO]	0	115.762	4.800	Vacant	Residential - Single Family Residence - Vacant Land, 0	135A213 70	No Max	Central City North	No	ABMI	DT CPU
Los Angeles	925 E 1ST ST	90012	5173013020	0.000	0.000	0.000	4.800	Shortfall of Sites	0.051	Heavy Manufacturing	M3-1-RIO	Hybrid Industrial	[LM1-CDF1-5] [IX4-FA] [CPIO]	0	118.129	4.800		Commercial - Office Building - Two Stories, 0	129A217 70	No Max	Central City North	No	ABMI	DT CPU
Los Angeles	925 E 1ST ST	90012	5173013020	0.000	0.000	0.000	4.800	Shortfall of Sites	0.051	Heavy Manufacturing	M3-1-RIO	Hybrid Industrial	[LM1-CDF1-5] [IX4-FA] [CPIO]	0	118.127	4.800		Commercial - Office Building - Two Stories, 0	129A217 71	No Max	Central City North	No	ABMI	DT CPU
Los Angeles	416 E 11TH ST	90015	5145023038	0.000	0.000	0.000	4.800	Shortfall of Sites	0.017	Light Manufacturing	M2-2D	Markets	[DM1-AL1-5] [IX3-FA] [CPIO]	0	353.789	4.800		Commercial - Store - Three Stories, 0	124-5A209 80	No Max	Central City	No	ABMI	DT CPU
Los Angeles	0	0	5173012901	0.000	0.000	0.000	4.800	Shortfall of Sites	0.018	Regional Commercial	[T][Q]C2-2D-CDO-RIO	Community Center	[DM2-G1-5] [CX2-FA] [CPIO-CDO]	0	339.431	4.800	Vacant	Industrial - Heavy Manufacturing - Vacant Land, 0	129A215 82	No Max	Central City North	No	ABMI	DT CPU
Los Angeles	483 GIN LING WAY	90012	5414009004	0.000	0.000	0.000	4.800	Shortfall of Sites	0.023	Regional Commercial	C2-2	Village	[MN1-SH2-5] [CX1-FA] [CPIO]	0	261.150	4.800		Commercial - Store - One Story, 0	135A215 85	No Max	Central City North	No	ABMI	DT CPU
Los Angeles	349 S CENTRAL AVE	90013	5147002004	0.000	0.000	0.000	4.800	Shortfall of Sites	0.016	Light Manufacturing	M2-2D-O	Community Center	[DM2-G1-5] [CX2-FA] [CPIO-O]	0	370.786	4.800		Industrial - Warehousing, Distribution, Storage - Warehousing, Distribution, 10,000 to 24,999 SF - One Story, 0	127-5A215 87	No Max	Central City	No	ABMI	DT CPU
Los Angeles	463 GIN LING WAY	90012	5414009006	0.000	0.000	0.000	4.800	Shortfall of Sites	0.024	Regional Commercial	C2-2	Village	[MN1-SH2-5] [CX1-FA] [CPIO]	0	255.282	4.800		Commercial - Store - One Story, 0	135A215 94	No Max	Central City North	No	ABMI	DT CPU
Los Angeles	544 GLADYS AVE	90013	5147016023	0.000	0.000	0.000	4.800	Shortfall of Sites	0.025	Light Manufacturing	M2-2D	Markets	[MB4-G1-5] [IX1-FA] [CPIO]	0	237.804	4.800		Industrial - Food Processing Plant - Meat - One Story, 0	126A213 102	No Max	Central City	No	ABMI	DT CPU
Los Angeles	616 NEW DEPOT ST	90012	5407009015	0.000	0.000	0.000	4.800	Shortfall of Sites	0.051	High Medium Residential	R4-1	Medium Neighborhood Residential	[LM2-MU2-5] [RX1-FA] [CPIO]	0	118.318	4.800	Vacant	Commercial - Commercial - Vacant Land, 0	135A213 111	No Max	Central City North	No	ABMI	DT CPU
Los Angeles	547 SEATON ST	90013	5163027010	0.000	0.000	0.000	4.800	Shortfall of Sites	0.023	Heavy Manufacturing	M3-1-RIO	Hybrid Industrial	[MB3-CDF1-5] [IX4-FA] [CPIO]	0	261.314	4.800		Industrial - Light Manufacturing - One Story, 0	126A215 138	No Max	Central City North	No	ABMI	DT CPU
Los Angeles	223 E 9TH ST	90015	5145013020	0.000	0.000	0.000	4.800	Shortfall of Sites	0.012	Light Manufacturing	M2-2D	Traditional Core	[HM1-CHC1-5] [CX2-FA] [CPIO]	0	492.483	4.800		Commercial - Store - One Story, 0	126A211 145	No Max	Central City	No	ABMI	DT CPU
Los Angeles	843 E 4TH ST	90013	5163011027	0.000	0.000	0.000	4.800	Shortfall of Sites	0.026	Heavy Manufacturing	M3-1-RIO	Hybrid Industrial	[MB3-CDF1-5] [IX4-FA] [CPIO]	0	227.290	4.800		Industrial - Food Processing Plant - Other - One Story, 0	127-5A215 149	No Max	Central City North	No	ABMI	DT CPU
Los Angeles	547 SEATON ST	90013	5163027010	0.000	0.000	0.000	4.800	Shortfall of Sites	0.022	Heavy Manufacturing	M3-1-RIO	Hybrid Industrial	[MB3-CDF1-5] [IX4-FA] [CPIO]	0	272.485	4.800		Industrial - Light Manufacturing - One Story, 0	126A215 152	No Max	Central City North	No	ABMI	DT CPU
Los Angeles	431 CROCKER ST	90013	5147008024	0.000	0.000	0.000	4.800	Shortfall of Sites	0.026	Light Manufacturing	M2-2D	Community Center	[MB4-G1-5] [CX2-FA] [CPIO]	0	233.075	4.800		Industrial - Light Manufacturing - One Story, 0	127-5A213 188	No Max	Central City	No	ABMI	DT CPU
Los Angeles	431 CROCKER ST	90013	5147008024	0.000	0.000	0.000	4.800	Shortfall of Sites	0.023	Light Manufacturing	M2-2D	Community Center	[MB4-G1-5] [CX2-FA] [CPIO]	0	265.683	4.800		Industrial - Light Manufacturing - One Story, 0	127-5A213 195	No Max	Central City	No	ABMI	DT CPU
Los Angeles	528 E 15TH ST	90015	5133029904	0.000	0.000	0.000	4.800	Shortfall of Sites	0.019	Light Manufacturing	M2-2D	Markets	[DM1-SH1-5] [IX3-FA] [CPIO]	0	323.229	4.800		Miscellaneous - Government Owned Property, 0	123A209 204	No Max	Central City	No	ABMI	DT CPU
Los Angeles	0	0	5147001014	0.000	0.000	0.000	4.800	Shortfall of Sites	0.017	Light Manufacturing	M2-2D-O	Community Center	[DM2-G1-5] [CX2-FA] [CPIO-O]	0	347.298	4.800		Commercial - Parking Lot (Commercial Use Property) - Lots - Patron or Employee - One Story, 0	127-5A215 216	No Max	Central City	No	ABMI	DT CPU
Los Angeles	1061 N JOELS PLACE	90012	5406022131	0.000	0.000	0.000	4.800	Shortfall of Sites	0.049	Low Medium II Residential	RD1.5-1	Medium Neighborhood Residential	[LN1-MU1-5] [RG1-FA] [CPIO]	0	123.124	4.800		Residential - Single Family Residence - Small Lot, 0	136-5A213 216	No Max	Central City North	No	ABMI	DT CPU
Los Angeles	1375 E 6TH ST	90021	5164008021	0.000	0.000	0.000	4.800	Shortfall of Sites	0.025	Heavy Manufacturing	M3-1-RIO	Hybrid Industrial	[MB3-CDF1-5] [IX4-FA] [CPIO]	0	242.159	4.800		Industrial - Warehousing, Distribution, Storage - Warehousing, Distribution, Over 50,000 SF - One Story, 0	126A215 218	No Max	Central City North	No	ABMI	DT CPU
Los Angeles	1044 N JOELS PLACE	90012	5406022139	0.000	0.000	0.000	4.800	Shortfall of Sites	0.048	Low Medium II Residential	RD1.5-1	Medium Neighborhood Residential	[LN1-MU1-5] [RG1-FA] [CPIO]	0	124.943	4.800		Residential - Single Family Residence - Small Lot, 0	136-5A213 224	No Max	Central City North	No	ABMI	DT CPU
Los Angeles	1060 N JOELS PLACE	90012	5406022147	0.000	0.000	0.000	4.800	Shortfall of Sites	0.050	Low Medium II Residential	RD1.5-1	Medium Neighborhood Residential	[LN1-MU1-5] [RG1-FA] [CPIO]	0	121.050	4.800		Residential - Single Family Residence - Small Lot, 0	136-5A213 232	No Max	Central City North	No	ABMI	DT CPU
Los Angeles	408 STANFORD AVE	90013	5147012019	0.000	0.000	0.000	4.800	Shortfall of Sites	0.023	Light Manufacturing	M2-2D	Community Center	[MB4-G1-5] [CX2-FA] [CPIO]	0	262.284	4.800		Industrial - Food Processing Plant - Other - Two Stories, 0	127-5A215 254	No Max	Central City	No	ABMI	DT CPU
Los Angeles	541 CROCKER ST	90013	5147008032	0.000	0.000	0.000	4.800	Shortfall of Sites	0.025	Light Manufacturing	M2-2D	Markets	[MB4-SH1-5] [IX1-FA] [CPIO]	0	243.580	4.800		Industrial - Warehousing, Distribution, Storage - Warehousing, Distribution, 25,000 to 50,000 SF - One Story, 0	127-5A213 274	No Max	Central City	No	ABMI	DT CPU
Los Angeles	0	0	5147003019	0.000	0.000	0.000	4.800	Shortfall of Sites	0.016	Light Manufacturing	M2-2D-O	Community Center	[DM2-G1-5] [CX2-FA] [CPIO-O]	0	374.162	4.800		Commercial - Parking Lot (Commercial Use Property) - Lots - Patron or Employee - One Story, 0	129A215 275	No Max	Central City	No	ABMI	DT CPU
Los Angeles	627 GLADYS AVE	90021	5147029012	0.000	0.000	0.000	4.800	Shortfall of Sites	0.025	Light Manufacturing	M2-2D	Markets	[MB4-G1-5] [IX1-FA] [CPIO]	0	237.045	4.800		Industrial - Heavy Manufacturing - One Story, 0	126A213 282	No Max	Central City	No	ABMI	DT CPU
Los Angeles	610 ALPINE ST	90012	5407023008	0.000	0.000	0.000	4.800	Shortfall of Sites	0.048	High Medium Residential	R4-1	Medium Neighborhood Residential	[LM2-MU2-5] [RX1-FA] [CPIO]	0	124.803	4.800		Commercial - Store Combination - Store and Residential Combination - One Story, 0	135A213 284	No Max	Central City North	No	ABMI	DT CPU
Los Angeles	900 E 3RD ST	90013	5163015029	0.000	0.000	0.000	4.800	Shortfall of Sites	0.050	Heavy Manufacturing	M3-1-RIO	Hybrid Industrial	[LM1-CDF1-5] [IX4-FA] [CPIO]	0	119.162	4.800		Commercial - Parking Lot (Commercial Use Property) - Lots - Patron or Employee - One Story, 0	129A215 303	No Max	Central City North	No	ABMI	DT CPU
Los Angeles	826 E 3RD ST	90013	5163015025	0.000	0.000	0.000	4.800	Shortfall of Sites	0.050	Heavy Manufacturing	M3-1-RIO	Hybrid Industrial	[LM1-CDF1-5] [IX4-FA] [CPIO]	0	119.165	4.800		Industrial - Food Processing Plant - Other - One Story, 0	129A215 304	No Max	Central City North	No	ABMI	DT CPU
Los Angeles	822 E 3RD ST	90013	5163015017	0.000	0.000	0.000	4.800	Shortfall of Sites	0.050	Heavy Manufacturing	M3-1-RIO	Hybrid Industrial	[LM1-CDF1-5] [IX4-FA] [CPIO]	0	119.174	4.800		Commercial - Parking Lot (Commercial Use Property) - Lots - Patron or Employee - One Story, 0	129A215 309	No Max	Central City North	No	ABMI	DT CPU
Los Angeles	616 GLADYS AVE	90021	5147030053	0.000	0.000	0.000	4.800	Shortfall of Sites	0.025	Light Manufacturing	M2-2D	Markets	[MB4-G1-5] [IX1-FA] [CPIO]	0	237.599	4.800		Industrial - Warehousing, Distribution, Storage - Warehousing, Distribution, Under 10,000 SF - One Story, 0	126A213 311	No Max	Central City	No	ABMI	DT CPU
Los Angeles	855 S HILL ST	90014	5144018049	0.000	0.000	0.000	4.800	Shortfall of Sites	0.010	High Density Residential	[Q]R5-4D	Transit Core	[HB3-G1-5] [CX3-FA] [CPIO]	0	586.677	4.800		Commercial - Bank, Savings and Loan - Mills Act Property, 0	127-5A209 319	No Max	Central City	No	ABMI	DT CPU
Los Angeles	714 E 7TH ST	90021	5146032026	0.000	0.000	0.000	4.800	Shortfall of Sites	0.023	Light Manufacturing	M2-2D	Markets	[MB4-SH1-5] [IX1-FA] [CPIO]	0	258.334	4.800	Vacant	Industrial - Industrial - Vacant Land, 0	126A213 319	No Max	Central City	No	ABMI	DT CPU
Los Angeles	1101 W OLYMPIC BLVD	90015	5138006027	0.000	0.000	0.000	4.800	Shortfall of Sites	0.010	Regional Center Commercial	C2-4D	Transit Core	[HB5-G1-5] [CX4-FA] [CPIO]	0	589.812	4.800		Commercial - Office Building - Wireless Communication Tower - One Story, 0	129A205 333	No Max	Central City	No	ABMI	DT CPU
Los Angeles	0	0	5164010004	0.000	0.000	0.000	4.800	Shortfall of Sites	0.026	Heavy Manufacturing	M3-1-RIO	Hybrid Industrial	[MB3-CDF1-5] [IX4-FA] [CPIO]	0	233.715	4.800	Vacant	Industrial - Industrial - Vacant Land, 0	126A215 354	No Max	Central City North	No	ABMI	DT CPU
Los Angeles	0	0	5173012901	0.000	0.000	0.000	4.800	Shortfall of Sites	0.017	Regional Commercial	[T][Q]C2-2D-CDO-RIO	Community Center	[DM2-G1-5] [CX2-FA] [CPIO-CDO]	0	363.525	4.800	Vacant	Industrial - Heavy Manufacturing - Vacant Land, 0	129A215 355	No Max	Central City North	No	ABMI	DT CPU
Los Angeles	0	0	5173012901	0.000	0.000	0.000	4.800	Shortfall of Sites	0.016	Regional Commercial	[T][Q]C2-2D-CDO-RIO	Community Center	[DM2-G1-5] [CX2-FA] [CPIO-CDO]	0	369.866	4.800	Vacant	Industrial - Heavy Manufacturing - Vacant Land, 0	129A215 356	No Max	Central City North	No	ABMI	DT CPU

Jurisdiction Name	Site Address/Intersection	5 Digit ZIP Code	Assessor Parcel Number	Very Low-Income	Low-Income	Moderate-Income	Above Moderate-Income	Type of Shortfall	Parcel Size (Acres)	Current General Plan Designation	Current Zoning	Proposed General Plan (GP) Designation	Proposed Zoning	Minimum Density Allowed	Maximum Density Allowed	Total Capacity	Vacant/ Nonvacant	Description of Existing Uses	PIN	Base Density Per Acre	Community Plan Area	Rent Stabalization Ordinance	Income Category	Applicable Rezoning Program (Program informing values in Column Q listed first)
Los Angeles	623 KOHLER ST	90021	5147032036	0.000	0.000	0.000	4.800	Shortfall of Sites	0.023	Light Manufacturing	M2-2D	Markets	[MB4-G1-5] [IX1-FA] [CPIO]	0	261.347	4.800		Industrial - Heavy Manufacturing - One Story, 0	126A213 405	No Max	Central City	No	ABMI	DT CPU
Los Angeles	0	0	5166004026	0.000	0.000	0.000	4.800	Shortfall of Sites	0.035	Heavy Manufacturing	M3-1-RIO	Hybrid Industrial	[MM1-CDF1-5] [IX4-FA] [CPIO]	0	173.360	4.800	Vacant	Industrial - Industrial - Vacant Land, 0	123A217 413	No Max	Central City North	No	ABMI	DT CPU
Los Angeles	932 WILSON ST	90021	5166018019	0.000	0.000	0.000	4.800	Shortfall of Sites	0.030	Heavy Manufacturing	M3-1-RIO	Hybrid Industrial	[MM1-CDF1-5] [IX4-FA] [CPIO]	0	198.669	4.800		Industrial - Light Manufacturing - One Story, 0	123A217 414	No Max	Central City North	No	ABMI	DT CPU
Los Angeles	0	0	5147030009	0.000	0.000	0.000	4.800	Shortfall of Sites	0.025	Light Manufacturing	M2-2D	Markets	[MB4-G1-5] [IX1-FA] [CPIO]	0	237.565	4.800		Commercial - Parking Lot (Commercial Use Property) - Lots - Patron or Employee - One Story, 0	126A213 430	No Max	Central City	No	ABMI	DT CPU
Los Angeles	832 WALL ST	90014	5145010006	0.000	0.000	0.000	4.800	Shortfall of Sites	0.019	Light Manufacturing	M2-2D	Markets	[DM1-MK1-5] [IX3-FA] [CPIO]	0	316.219	4.800		Commercial - Store - One Story, 0	126A211 447	No Max	Central City	No	ABMI	DT CPU
Los Angeles	802 MAPLE AVE	90014	5145011014	0.000	0.000	0.000	4.800	Shortfall of Sites	0.017	Light Manufacturing	M2-2D	Markets	[DM1-MK1-5] [IX3-FA] [CPIO]	0	343.204	4.800		Commercial - Store - One Story, 0	126A211 451	No Max	Central City	No	ABMI	DT CPU
Los Angeles	532 TOWNE AVE	90013	5147021002	0.000	0.000	0.000	4.800	Shortfall of Sites	0.025	Light Manufacturing	M2-2D	Markets	[MB4-G1-5] [IX1-FA] [CPIO]	0	237.570	4.800		Commercial - Parking Lot (Commercial Use Property) - Lots - Patron or Employee - One Story, 0	127-5A213 489	No Max	Central City	No	ABMI	DT CPU
Los Angeles	536 TOWNE AVE	90013	5147020013	0.000	0.000	0.000	4.800	Shortfall of Sites	0.025	Light Manufacturing	M2-2D	Markets	[MB4-G1-5] [IX1-FA] [CPIO]	0	237.567	4.800		Industrial - Warehousing, Distribution, Storage - Warehousing, Distribution, Under 10,000 SF - One Story, 0	127-5A213 518	No Max	Central City	No	ABMI	DT CPU
Los Angeles	556 TOWNE AVE	90013	5147020008	0.000	0.000	0.000	4.800	Shortfall of Sites	0.025	Light Manufacturing	M2-2D	Markets	[MB4-G1-5] [IX1-FA] [CPIO]	0	237.552	4.800		Commercial - Auto, Recreation Equipment, Construction Equipment Sales and Service - Auto Body Repair Shop - One Story, 0	127-5A213 593	No Max	Central City	No	ABMI	DT CPU
Los Angeles	988 WHITE KNOLL DR	90012	5406021002	0.000	0.000	0.000	4.800	Shortfall of Sites	0.080	Medium Residential	R3-1	Medium Neighborhood Residential	[LN1-MU1-5] [RG1-FA] [CPIO]	0	124.632	4.800		Residential - Double, Duplex, or Two Units - 4 Stories or Less, 2	136-5A213 39	No Max	Central City North	No	ABMI	DT CPU
Los Angeles	0	0	5164016803	0.000	0.000	0.000	4.800	Shortfall of Sites	0.035	Heavy Manufacturing	M3-1-RIO	Hybrid Industrial	[MM1-CDR1-5] [IX4-FA] [CPIO]	0	171.236	4.800		Miscellaneous - Utility, 0	124-5A217 79	No Max	Central City North	No	ABMI	DT CPU
Los Angeles	0	0	5414016805	0.000	0.000	0.000	4.800	Shortfall of Sites	0.018	Light Manufacturing	MR2-1	Community Center	[DM5-SH2-5] [CX1-FA] [CPIO]	0	326.902	4.800		Miscellaneous - Utility, 0	138A217 126	No Max	Central City North	No	ABMI	DT CPU
Los Angeles	833 E 6TH ST	90021	5147016024	0.000	0.000	0.000	4.800	Shortfall of Sites	0.022	Light Manufacturing	M2-2D	Markets	[MB4-SH1-5] [IX1-FA] [CPIO]	0	267.828	4.800		Institutional - School (Private) - One Story, 0	126A213 195	No Max	Central City	No	ABMI	DT CPU
Los Angeles	0	0	5148012002	0.000	0.000	0.000	4.800	Shortfall of Sites	0.026	High Medium Residential	[Q]R5-2D	Community Center	[MB4-G1-5] [CX2-FA] [CPIO]	0	229.087	4.800		Miscellaneous - Government Owned Property - Government Services - Welfare and Social Services, 0	127-5A213 206	No Max	Central City	No	ABMI	DT CPU
Los Angeles	833 E 6TH ST	90021	5147016024	0.000	0.000	0.000	4.800	Shortfall of Sites	0.025	Light Manufacturing	M2-2D	Markets	[MB4-SH1-5] [IX1-FA] [CPIO]	0	244.716	4.800		Institutional - School (Private) - One Story, 0	126A213 208	No Max	Central City	No	ABMI	DT CPU
Los Angeles	833 E 6TH ST	90021	5147016024	0.000	0.000	0.000	4.800	Shortfall of Sites	0.026	Light Manufacturing	M2-2D	Markets	[MB4-SH1-5] [IX1-FA] [CPIO]	0	234.066	4.800		Institutional - School (Private) - One Story, 0	126A213 218	No Max	Central City	No	ABMI	DT CPU
Los Angeles	17037 OTSEGO ST	91316	2258023026	0.000	0.000	0.000	4.800	Shortfall of Sites	0.152	Low II Residential	RE9-1	Low Medium Residential	0	0	39.600	4.800		Residential - Single Family Residence - Pool and Misc., 0	171B133 532	10	Encino - Tarzana	No	ABMI	ENC CPU , ADU, AHO
Los Angeles	1644 W CARSON ST	90501	7346003043	0.000	0.000	0.000	4.800	Shortfall of Sites	0.063	Neighborhood Office Commercial	P-1	Villages	0	0	94.706	4.800		Commercial - Shopping Center (Neighborhood, Community) - One Story, 0	048B193 40	108	Harbor Gateway	No	ABMI	HG CPU , P
Los Angeles	1644 W CARSON ST	90501	7346003043	0.000	0.000	0.000	4.800	Shortfall of Sites	0.063	Neighborhood Office Commercial	P-1	Villages	0	0	94.706	4.800		Commercial - Shopping Center (Neighborhood, Community) - One Story, 0	048B193 41	108	Harbor Gateway	No	ABMI	HG CPU , P
Los Angeles	0	0	6117021041	0.000	0.000	0.000	4.800	Shortfall of Sites	0.056	Commercial Manufacturing	[T][Q]CM-1VL-O	Villages	0	0	107.202	4.800	Vacant	Industrial - Industrial - Wireless Communication Tower - Vacant Land, 0	081B201 304	108	Harbor Gateway	No	ABMI	HG CPU
Los Angeles	747 W REDONDO BEACH BLVD	90247	6120001013	0.000	0.000	0.000	4.800	Shortfall of Sites	0.122	Light Manufacturing	M2-1VL-O	Hybrid Industrial	0	0	49.087	4.800	Vacant	Industrial - Industrial - Vacant Land, 0	072B197 380	54	Harbor Gateway	No	ABMI	HG CPU
Los Angeles	4228 W SUNSET BLVD	90029	5429005006	0.000	0.000	0.000	4.800	Shortfall of Sites	0.057	Neighborhood Office Commercial	[T][Q]C2-1D	Neighborhood Commercial	[Q]C1-1XL	0	104.534	4.800		Commercial - Store - One Story, 0	145-5A201 135	108	Hollywood	No	ABMI	HWD CPU , AHO
Los Angeles	0	0	5429005007	0.000	0.000	0.000	4.800	Shortfall of Sites	0.057	Neighborhood Office Commercial	[T][Q]C2-1D	Neighborhood Commercial	[Q]C1-1XL	0	104.539	4.800	Vacant	Commercial - Commercial - Vacant Land, 0	145-5A201 142	108	Hollywood	No	ABMI	HWD CPU , AHO
Los Angeles	0	0	5429005008	0.000	0.000	0.000	4.800	Shortfall of Sites	0.057	Neighborhood Office Commercial	[T][Q]C2-1D	Neighborhood Commercial	[Q]C1-1XL	0	104.544	4.800	Vacant	Commercial - Commercial - Vacant Land, 0	145-5A201 149	108	Hollywood	No	ABMI	HWD CPU , AHO
Los Angeles	4220 W SUNSET BLVD	90029	5429005009	0.000	0.000	0.000	4.800	Shortfall of Sites	0.057	Neighborhood Office Commercial	[T][Q]C2-1D	Neighborhood Commercial	[Q]C1-1XL	0	104.551	4.800		Commercial - Store Combination - Store and Residential Combination - One Story, 0	145-5A201 159	108	Hollywood	No	ABMI	HWD CPU , ARO, AHO
Los Angeles	0	0	5429005010	0.000	0.000	0.000	4.800	Shortfall of Sites	0.057	Neighborhood Office Commercial	[T][Q]C2-1D	Neighborhood Commercial	[Q]C1-1XL	0	104.557	4.800	Vacant	Commercial - Commercial - Vacant Land, 0	145-5A201 162	108	Hollywood	No	ABMI	HWD CPU , AHO
Los Angeles	4212 W SUNSET BLVD	90029	5429005011	0.000	0.000	0.000	4.800	Shortfall of Sites	0.057	Neighborhood Office Commercial	[T][Q]C2-1D	Neighborhood Commercial	[Q]C1-1XL	0	104.564	4.800		Commercial - Restaurant, Cocktail Lounge - Restaurant, Cocktail Lounge, Tavern - One Story, 0	145-5A201 164	108	Hollywood	No	ABMI	HWD CPU , AHO
Los Angeles	4212 W SUNSET BLVD	90029	5429005011	0.000	0.000	0.000	4.800	Shortfall of Sites	0.057	Neighborhood Office Commercial	[T][Q]C2-1D	Neighborhood Commercial	[Q]C1-1XL	0	104.569	4.800		Commercial - Restaurant, Cocktail Lounge - Restaurant, Cocktail Lounge, Tavern - One Story, 0	145-5A201 177	108	Hollywood	No	ABMI	HWD CPU , AHO
Los Angeles	0	0	5429005012	0.000	0.000	0.000	4.800	Shortfall of Sites	0.057	Neighborhood Office Commercial	[T][Q]C2-1D	Neighborhood Commercial	[Q]C1-1XL	0	104.574	4.800	Vacant	Commercial - Commercial - Vacant Land, 0	145-5A201 179	108	Hollywood	No	ABMI	HWD CPU , AHO
Los Angeles	0	0	5429005013	0.000	0.000	0.000	4.800	Shortfall of Sites	0.057	Neighborhood Office Commercial	[T][Q]C2-1D	Neighborhood Commercial	[Q]C1-1XL	0	104.582	4.800	Vacant	Commercial - Commercial - Vacant Land, 0	145-5A201 186	108	Hollywood	No	ABMI	HWD CPU , AHO
Los Angeles	0	0	5429005014	0.000	0.000	0.000	4.800	Shortfall of Sites	0.057	Neighborhood Office Commercial	[T][Q]C2-1D	Neighborhood Commercial	[Q]C1-1XL	0	104.588	4.800	Vacant	Commercial - Commercial - Vacant Land, 0	145-5A201 194	108	Hollywood	No	ABMI	HWD CPU , AHO
Los Angeles	4101 SANTA MONICA BLVD	90029	5429002036	0.000	0.000	0.000	4.800	Shortfall of Sites	0.064	Highway Oriented Commercial	C2-1D	General Commercial	C2-1	0	94.268	4.800		Commercial - Parking Lot (Commercial Use Property) - Lots - Patron or Employee - One Story, 0	145-5A201 335	108	Hollywood	No	ABMI	HWD CPU , AHO
Los Angeles	4101 SANTA MONICA BLVD	90029	5429002036	0.000	0.000	0.000	4.800	Shortfall of Sites	0.062	Highway Oriented Commercial	C2-1D	General Commercial	C2-1	0	96.769	4.800		Commercial - Parking Lot (Commercial Use Property) - Lots - Patron or Employee - One Story, 0	145-5A201 345	108	Hollywood	No	ABMI	HWD CPU , AHO
Los Angeles	4101 SANTA MONICA BLVD	90029	5429002036	0.000	0.000	0.000	4.800	Shortfall of Sites	0.061	Highway Oriented Commercial	C2-1D	General Commercial	C2-1	0	98.450	4.800		Commercial - Parking Lot (Commercial Use Property) - Lots - Patron or Employee - One Story, 0	145-5A201 350	108	Hollywood	No	ABMI	HWD CPU , AHO
Los Angeles	4101 SANTA MONICA BLVD	90029	5429002036	0.000	0.000	0.000	4.800	Shortfall of Sites	0.060	Highway Oriented Commercial	C2-1D	General Commercial	C2-1	0	100.312	4.800		Commercial - Parking Lot (Commercial Use Property) - Lots - Patron or Employee - One Story, 0	145-5A201 353	108	Hollywood	No	ABMI	HWD CPU , AHO
Los Angeles	4101 SANTA MONICA BLVD	90029	5429002036	0.000	0.000	0.000	4.800	Shortfall of Sites	0.058	Highway Oriented Commercial	C2-1D	General Commercial	C2-1	0	103.933	4.800		Commercial - Parking Lot (Commercial Use Property) - Lots - Patron or Employee - One Story, 0	145-5A201 363	108	Hollywood	No	ABMI	HWD CPU , AHO
Los Angeles	4121 SANTA MONICA BLVD	90029	5429002037	0.000	0.000	0.000	4.800	Shortfall of Sites	0.064	Highway Oriented Commercial	C2-1D	General Commercial	C2-1	0	94.134	4.800	Vacant	Commercial - Commercial - Vacant Land, 0	145-5A201 383	108	Hollywood	No	ABMI	HWD CPU , AHO
Los Angeles	1807 GRACE AVE	90028	5547005015	0.000	0.000	0.000	4.800	Shortfall of Sites	0.162	High Density Residential	[Q]R4-2	High Medium Residential	[Q]R4-2-CPIO	0	111.290	4.800		Residential - Five or More Units or Apartments (Any Combination) · 4 Stories or Less, 8	150A187 346	72	Hollywood	Yes	ABMI	HWD CPU , AHO
Los Angeles	4314 W SUNSET BLVD	90029	5429006008	0.000	0.000	0.000	4.800	Shortfall of Sites	0.057	Highway Oriented Commercial	C2-1D	General Commercial	C2-1	0	105.265	4.800		Commercial - Store Combination - Store and Residential Combination - One Story, 0	145-5A201 52	108	Hollywood	No	ABMI	HWD CPU , ARO
Los Angeles	4417 FOUNTAIN AVE	90029	5542010036	0.000	0.000	0.000	4.800	Shortfall of Sites	0.058	Neighborhood Office Commercial	C4-1D	General Commercial	C2-1	0	102.879	4.800		Industrial - Light Manufacturing - One Story, 0	147A201 203	108	Hollywood	No	ABMI	HWD CPU , ARO
Los Angeles	5025 MELROSE AVE	90038	5535017009	0.000	0.000	0.000	4.800	Shortfall of Sites	0.128	Neighborhood Office Commercial	C4-1D	Neighborhood Commercial	[Q]C4-1	0	46.755	4.800		Commercial - Store Combination - Store and Office Combination - One Story, 0	141B193 531	54	Hollywood	No	ABMI	HWD CPU , ARO
Los Angeles	1510 WILCOX AVE	90028	5546013009	0.000	0.000	0.000	4.800	Shortfall of Sites	0.022	Regional Center Commercial	C4-2D-SN	Regional Center Commercial	[Q]C2-2D-SN-CPIO	0	276.003	4.800	Vacant	Commercial - Commercial - Vacant Land, 0	147A187 90	108	Hollywood	No	ABMI	HWD CPU , MURC, AHO
Los Angeles	1510 WILCOX AVE	90028	5546013009	0.000	0.000	0.000	4.800	Shortfall of Sites	0.027	Regional Center Commercial	C4-2D-SN	Regional Center Commercial	C2-2D-CPIO	0	225.269	4.800	Vacant	Commercial - Commercial - Vacant Land, 0	147A187 93	108	Hollywood	No	ABMI	HWD CPU , MURC, AHO
Los Angeles	6220 W SUNSET BLVD	90028	5546025034	0.000	0.000	0.000	4.800	Shortfall of Sites	0.022	Regional Center Commercial	(T)(Q)C4-2D-SN	Regional Center Commercial	[Q]C2-2D-SN-CPIO	0	269.683	4.800		Recreational - Theater - Legitimate (Stage) Theater - One Story, 0	147A189 235	108	Hollywood	No	ABMI	HWD CPU , MURC
Los Angeles	1615 VINE ST	90028	5546009400	0.000	0.000	0.000	4.800	Shortfall of Sites	0.020	Regional Center Commercial	C4-2D-SN	Regional Center Commercial	[Q]C2-2D-SN-CPIO	0	298.704	4.800		Recreational - Theater - Movie - Indoor - One Story, 0	148-5A187 251	108	Hollywood	No	ABMI	HWD CPU , MURC
Los Angeles	6360 W SUNSET BLVD	90028	5546015046	0.000	0.000	0.000	4.800	Shortfall of Sites	0.020	Regional Center Commercial	C4-2D-SN	Regional Center Commercial	[Q]C2-2D-SN-CPIO	0	301.863	4.800		Recreational - Theater - Movie - Indoor - One Story, 0	147A187 597	108	Hollywood	No	ABMI	HWD CPU , MURC
Los Angeles	4330 W SUNSET BLVD	90029	5429006003	0.000	0.000	0.000	4.800	Shortfall of Sites	0.057	Highway Oriented Commercial	C2-1D	General Commercial	C2-1	0	104.583	4.800		Commercial - Store - One Story, 0	145-5A201 11	108	Hollywood	No	ABMI	HWD CPU
Los Angeles	4330 W SUNSET BLVD	90029	5429006003	0.000	0.000	0.000	4.800	Shortfall of Sites	0.057	Highway Oriented Commercial	C2-1D	General Commercial	C2-1	0	104.663	4.800		Commercial - Store - One Story, 0	145-5A201 12	108	Hollywood	No	ABMI	HWD CPU
Los Angeles	4320 W SUNSET BLVD	90029	5429006005	0.000	0.000	0.000	4.800	Shortfall of Sites	0.057	Highway Oriented Commercial	C2-1D	General Commercial	C2-1	0	104.948	4.800		Residential - Single Family Residence - Other Improvements Only, 0	145-5A201 22	108	Hollywood	No	ABMI	HWD CPU

Jurisdiction Name	Site Address/Intersection	5 Digit ZIP Code	Assessor Parcel Number	Very Low-Income	Low-Income	Moderate-Income	Above Moderate-Income	Type of Shortfall	Parcel Size (Acres)	Current General Plan Designation	Current Zoning	Proposed General Plan (GP) Designation	Proposed Zoning	Minimum Density Allowed	Maximum Density Allowed	Total Capacity	Vacant/ Nonvacant	Description of Existing Uses	PIN	Base Density Per Acre	Community Plan Area	Rent Stabalization Ordinance	Income Category	Applicable Rezoning Program (Program informing values in Column Q listed first)
Los Angeles	4320 W SUNSET BLVD	90029	5429006005	0.000	0.000	0.000	4.800	Shortfall of Sites	0.057	Highway Oriented Commercial	C2-1D	General Commercial	C2-1	0	105.024	4.800		Residential - Single Family Residence - Other Improvements Only, 0	145-5A201 31	108	Hollywood	No	ABMI	HWD CPU
Los Angeles	0	0	5429006006	0.000	0.000	0.000	4.800	Shortfall of Sites	0.057	Highway Oriented Commercial	C2-1D	General Commercial	C2-1	0	105.105	4.800		Commercial - Parking Lot (Commercial Use Property) - Lots - Patron or Employee - One Story, 0	145-5A201 35	108	Hollywood	No	ABMI	HWD CPU
Los Angeles	4310 W SUNSET BLVD	90029	5429006009	0.000	0.000	0.000	4.800	Shortfall of Sites	0.057	Highway Oriented Commercial	C2-1D	General Commercial	C2-1	0	105.343	4.800		Commercial - Store - One Story, 0	145-5A201 54	108	Hollywood	No	ABMI	HWD CPU
Los Angeles	4308 W SUNSET BLVD	90029	5429006010	0.000	0.000	0.000	4.800	Shortfall of Sites	0.057	Highway Oriented Commercial	C2-1D	General Commercial	C2-1	0	105.425	4.800		Commercial - Auto, Recreation Equipment, Construction Equipment Sales and Service - Auto Body Repair Shop - One Story, 0	145-5A201 63	108	Hollywood	No	ABMI	HWD CPU
Los Angeles	4308 W SUNSET BLVD	90029	5429006010	0.000	0.000	0.000	4.800	Shortfall of Sites	0.057	Highway Oriented Commercial	C2-1D	General Commercial	C2-1	0	105.505	4.800		Commercial - Auto, Recreation Equipment, Construction Equipment Sales and Service - Auto Body Repair Shop - One Story, 0	145-5A201 72	108	Hollywood	No	ABMI	HWD CPU
Los Angeles	4300 W SUNSET BLVD	90029	5429006011	0.000	0.000	0.000	4.800	Shortfall of Sites	0.057	Highway Oriented Commercial	C2-1D	General Commercial	C2-1	0	105.584	4.800		Commercial - Auto, Recreation Equipment, Construction Equipment Sales and Service - Auto Body Repair Shop - One Story, 0	145-5A201 78	108	Hollywood	No	ABMI	HWD CPU
Los Angeles	4300 W SUNSET BLVD	90029	5429006011	0.000	0.000	0.000	4.800	Shortfall of Sites	0.057	Highway Oriented Commercial	C2-1D	General Commercial	C2-1	0	105.665	4.800		Commercial - Auto, Recreation Equipment, Construction Equipment Sales and Service - Auto Body Repair Shop - One Story, 0	145-5A201 87	108	Hollywood	No	ABMI	HWD CPU
Los Angeles	1717 WILCOX AVE	90028	5547007023	0.000	0.000	0.000	4.800	Shortfall of Sites	0.034	High Density Residential	[Q]R5-2	High Residential	[Q]R5-2D-CPIO	0	176.465	4.800		Commercial - Restaurant, Cocktail Lounge - Restaurant, Cocktail Lounge, Tavern - One Story, 0	148-5A187 90	108	Hollywood	No	ABMI	HWD CPU
Los Angeles	4429 FOUNTAIN AVE	90029	5542010013	0.000	0.000	0.000	4.800	Shortfall of Sites	0.063	Neighborhood Office Commercial	C4-1D	General Commercial	C4-1	0	95.920	4.800		Commercial - Store - One Story, 0	147A201 229	108	Hollywood	No	ABMI	HWD CPU
Los Angeles	5205 MELROSE AVE	90038	5535003906	0.000	0.000	0.000	4.800	Shortfall of Sites	0.126	Neighborhood Office Commercial	C4-1D	Neighborhood Commercial	[Q]C4-1	0	47.607	4.800		Miscellaneous - Government Owned Property, 0	141B189 260	54	Hollywood	No	ABMI	HWD CPU
Los Angeles	5205 MELROSE AVE	90038	5535003906	0.000	0.000	0.000	4.800	Shortfall of Sites	0.126	Neighborhood Office Commercial	C4-1D	Neighborhood Commercial	[Q]C4-1	0	47.607	4.800		Miscellaneous - Government Owned Property, 0	141B189 327	54	Hollywood	No	ABMI	HWD CPU
Los Angeles	5205 MELROSE AVE	90038	5535003906	0.000	0.000	0.000	4.800	Shortfall of Sites	0.115	Neighborhood Office Commercial	C4-1D	Neighborhood Commercial	[Q]C4-1	0	52.153	4.800		Miscellaneous - Government Owned Property, 0	141B189 334	54	Hollywood	No	ABMI	HWD CPU
Los Angeles	5015 MELROSE AVE	90038	5535017008	0.000	0.000	0.000	4.800	Shortfall of Sites	0.128	Neighborhood Office Commercial	C4-1D	Neighborhood Commercial	[Q]C4-1	0	46.755	4.800		Commercial - Store - One Story, 0	141B193 530	54	Hollywood	No	ABMI	HWD CPU
Los Angeles	1220 VETERAN AVE	90024	4324002010	0.000	0.000	0.000	4.800	Shortfall of Sites	0.190	Regional Center Commercial	R4-1-O	0	0	0	74.894	4.800		Residential - Five or More Units or Apartments (Any Combination) · 4 Stories or Less, 5	132B149 150		Westwood	Yes	ABMI	MURC
Los Angeles	5248 LAUREL CANYON BLVD	91607	2348008098	0.000	0.000	0.000	4.800	Shortfall of Sites	0.063	Neighborhood Office Commercial	[Q]C2-1VL	Community Center (Mixed-Use)	0	0	94.972	4.800		Commercial - Store - One Story, 0	171B165 377	145	North Hollywood - Valley Village	No	ABMI	NH CPU , AHO
Los Angeles	5248 LAUREL CANYON BLVD	91607	2348008098	0.000	0.000	0.000	4.800	Shortfall of Sites	0.063	Neighborhood Office Commercial	[Q]C2-1VL	Community Center (Mixed-Use)	0	0	95.113	4.800		Commercial - Store - One Story, 0	171B165 385	145	North Hollywood - Valley Village	No	ABMI	NH CPU , AHO
Los Angeles	6320 LAUREL CANYON BLVD	91606	2334003034	0.000	0.000	0.000	4.800	Shortfall of Sites	0.063	Community Commercial	C2-1L	Community Center (Mixed-Use)	0	0	94.975	4.800		Commercial - Store - One Story, 0	177B165 56	145	North Hollywood - Valley Village	No	ABMI	NH CPU , AHO
Los Angeles	6316 LAUREL CANYON BLVD	91606	2334003036	0.000	0.000	0.000	4.800	Shortfall of Sites	0.063	Community Commercial	C2-1L	Community Center (Mixed-Use)	0	0	94.982	4.800		Commercial - Store - One Story, 0	177B165 71	145	North Hollywood - Valley Village	No	ABMI	NH CPU , AHO
Los Angeles	6312 LAUREL CANYON BLVD	91606	2334003037	0.000	0.000	0.000	4.800	Shortfall of Sites	0.063	Community Commercial	C2-1L	Community Center (Mixed-Use)	0	0	94.985	4.800		Commercial - Professional Building - One Story, 0	177B165 83	145	North Hollywood - Valley Village	No	ABMI	NH CPU , ARO, AHO
Los Angeles	0	0	2334003038	0.000	0.000	0.000	4.800	Shortfall of Sites	0.063	Community Commercial	C2-1L	Community Center (Mixed-Use)	0	0	94.987	4.800		Commercial - Parking Lot (Commercial Use Property) - Lots - Patron or Employee - One Story, 0	177B165 91	145	North Hollywood - Valley Village	No	ABMI	NH CPU , AHO
Los Angeles	6300 LAUREL CANYON BLVD	91606	2334003039	0.000	0.000	0.000	4.800	Shortfall of Sites	0.063	Community Commercial	C2-1L	Community Center (Mixed-Use)	0	0	94.992	4.800		Commercial - Store - One Story, 0	177B165 107	145	North Hollywood - Valley Village	No	ABMI	NH CPU , AHO
Los Angeles	6334 LAUREL CANYON BLVD	91606	2334003030	0.000	0.000	0.000	4.800	Shortfall of Sites	0.063	Community Commercial	C2-1L	Community Center (Mixed-Use)	0	0	94.875	4.800		Commercial - Store - One Story, 0	180B165 792	145	North Hollywood - Valley Village	No	ABMI	NH CPU , AHO
Los Angeles	11735 HAMLIN ST	91606	2322020066	0.000	0.000	0.000	4.800	Shortfall of Sites	0.094	Highway Oriented Commercial	C2-1VL	Neighborhood Center	0	0	63.500	4.800		Residential - Five or More Units or Apartments (Any Combination) · 4 Stories or Less, 0	180B169 798	108	North Hollywood - Valley Village	No	ABMI	NH CPU , AHO
Los Angeles	11735 HAMLIN ST	91606	2322020066	0.000	0.000	0.000	4.800	Shortfall of Sites	0.093	Highway Oriented Commercial	C2-1VL	Neighborhood Center	0	0	64.336	4.800		Residential - Five or More Units or Apartments (Any Combination) · 4 Stories or Less, 0	180B169 820	108	North Hollywood - Valley Village	No	ABMI	NH CPU , AHO
Los Angeles	11508 OXNARD ST	91606	2338010012	0.000	0.000	0.000	4.800	Shortfall of Sites	0.057	Highway Oriented Commercial	[Q]C2-1VL	Community Center (Mixed-Use)	0	0	104.555	4.800		Commercial - Auto, Recreation Equipment, Construction Equipment Sales and Service - Auto Body Repair Shop - One Story, 0	177B169 831	145	North Hollywood - Valley Village	No	ABMI	NH CPU , AHO
Los Angeles	5300 VANTAGE AVE	91607	2347017009	0.000	0.000	0.000	4.800	Shortfall of Sites	0.172	Medium Residential	[Q]R3-1	Community Center (Mixed-Use)	0	0	104.437	4.800		Residential - Five or More Units or Apartments (Any Combination) · 4 Stories or Less, 8	171B165 308	145	North Hollywood - Valley Village	Yes	ABMI	NH CPU , AHO
Los Angeles	10924 CAMARILLO ST	91602	2421015003	0.000	0.000	0.000	4.800	Shortfall of Sites	0.168	Medium Residential	R3-1	Community Center (Mixed-Use)	0	0	107.338	4.800		Residential - Five or More Units or Apartments (Any Combination) · 4 Stories or Less, 8	168B173 486	145	North Hollywood - Valley Village	Yes	ABMI	NH CPU , DB50, AHO
Los Angeles	0	0	2326016009	0.000	0.000	0.000	4.800	Shortfall of Sites	0.083	Parking Buffer	[Q]P-1VL	Village	0	0	72.601	4.800		Commercial - Parking Lot (Commercial Use Property) - Lots - Patron or Employee - One Story, 0	180B161 969	108	North Hollywood - Valley Village	No	ABMI	NH CPU , P
Los Angeles	6315 RADFORD AVE	91606	2334004902	0.000	0.000	0.000	4.800	Shortfall of Sites	0.155	Public Facilities	PF-1VL	Medium Neighborhood Residential	0	0	38.721	4.800		Miscellaneous - Government Owned Property - Public School - General, 0	180B165 790	72	North Hollywood - Valley Village	No	ABMI	NH CPU , PF
Los Angeles	6559 TROOST AVE	91606	2335009005	0.000	0.000	0.000	4.800	Shortfall of Sites	0.086	Low Medium I Residential	RD3-1	Neighborhood Center	0	0	69.706	4.800		Residential - Single Family Residence, 0	180B169 641	108	North Hollywood - Valley Village	No	ABMI	NH CPU , R2RD
Los Angeles	6327 LANKERSHIM BLVD	91606	2335031006	0.000	0.000	0.000	4.800	Shortfall of Sites	0.057	Neighborhood Office Commercial	[Q]C2-1VL	Community Center (Mixed-Use)	0	0	104.507	4.800		Commercial - Store - One Story, 0	177B169 59	145	North Hollywood - Valley Village	No	ABMI	NH CPU
Los Angeles	11634 VANOWEN ST	91605	2320013020	0.000	0.000	0.000	4.800	Shortfall of Sites	0.091	Highway Oriented Commercial	C2-1VL	Neighborhood Center	0	0	66.204	4.800		Commercial - Auto, Recreation Equipment, Construction Equipment Sales and Service - Auto Service Centers (No Gasoline) - One Story, 0	180B169 60	108	North Hollywood - Valley Village	No	ABMI	NH CPU
Los Angeles	6323 LANKERSHIM BLVD	91606	2335031007	0.000	0.000	0.000	4.800	Shortfall of Sites	0.057	Neighborhood Office Commercial	[Q]C2-1VL	Community Center (Mixed-Use)	0	0	104.508	4.800		Commercial - Parking Lot (Commercial Use Property) - Lots - Patron or Employee - One Story, 0	177B169 67	145	North Hollywood - Valley Village	No	ABMI	NH CPU
Los Angeles	6319 LANKERSHIM BLVD	91606	2335031008	0.000	0.000	0.000	4.800	Shortfall of Sites	0.057	Neighborhood Office Commercial	[Q]C2-1VL	Community Center (Mixed-Use)	0	0	104.509	4.800		Commercial - Parking Lot (Commercial Use Property) - Lots - Patron or Employee - One Story, 0	177B169 75	145	North Hollywood - Valley Village	No	ABMI	NH CPU
Los Angeles	4915 HAYVENHURST AVE	91436	2259017026	0.000	0.000	4.800	0.000	Shortfall of Sites	0.682	Low II Residential	R1-1	Low Residential	0	0	8.795	4.800		Institutional - Church - One Story, 0	168B137 118	1 per lot	Encino - Tarzana	No	MI	OPP RC2, FBO, ADU, ENC CPU
Los Angeles	14347 RIVERSIDE DR	91423	2248004025	0.000	0.000	4.800	0.000	Shortfall of Sites	0.133	Low Medium II Residential	[Q]RD1.5-1-RIO	0	0	0	45.250	4.800	Vacant	Residential - Single Family Residence - Vacant Land, 0	169-5A151 207		Van Nuys - North Sherman Oaks	No	MI	OPP RC2 , R2RD
Los Angeles	1237 W SUMMERLAND AVE	90732	7446009019	0.000	0.000	4.800	0.000	Shortfall of Sites	0.110	Low II Residential	R1-1XL	0	0	0	54.443	4.800		Residential - Single Family Residence, 0	018B193 235		San Pedro	No	MI	OPP RC2
Los Angeles	23431 BURBANK BLVD	91367	2041010012	0.000	0.000	4.800	0.000	Shortfall of Sites	0.396	Very Low Residential	RA-1	Very Low Residential	0	0	15.138	4.800		Residential - Single Family Residence - Pool, 0	174B093 324	1 per lot	Canoga Park - Winnetka - Woodland Hills - West Hills	No	MI	OPP RC2 , CPK CPU, AHO
Los Angeles	1655 HILLHURST AVE	90027	5542003022	0.000	0.000	4.800	0.000	Shortfall of Sites	0.168	Neighborhood Office Commercial	RD1.5-1XL	0	0	0	35.675	4.800		Commercial - Professional Building - Medical Dental Building - One Story, 0	147B197 348		Hollywood	No	MI	OPP RC2
Los Angeles	4330 E YORK BLVD	90041	5473028009	0.000	0.000	4.800	0.000	Shortfall of Sites	0.039	Low Residential	R1-1-CDO	0	0	0	155.574	4.800		Residential - Single Family Residence, 0	157-5A219 365		Northeast Los Angeles	No	MI	OPP RC2
Los Angeles	1655 HILLHURST AVE	90027	5542003022	0.000	0.000	4.800	0.000	Shortfall of Sites	0.154	Neighborhood Office Commercial	RD1.5-1XL	0	0	0	38.944	4.800		Commercial - Professional Building - Medical Dental Building - One Story, 0	147B197 366		Hollywood	No	MI	OPP RC2
Los Angeles	4812 COLFAX AVE	91601	2354010025	0.000	0.000	4.800	0.000	Shortfall of Sites	0.080	Low Residential	R1-1	0	0	0	74.676	4.800		Residential - Single Family Residence - Pool, 0	168B169 378		North Hollywood - Valley Village	No	MI	OPP RC2
Los Angeles	13747 MAGNOLIA BLVD	91423	2247015006	0.000	0.000	4.800	0.000	Shortfall of Sites	0.426	Very Low Residential	RA-1	0	0	0	14.090	4.800		, 0	171B153 422		Van Nuys - North Sherman Oaks	No	MI	OPP RC2
Los Angeles	12314 MARINE ST	90066	4248005039	0.000	0.000	4.800	0.000	Shortfall of Sites	0.029	Low Residential	R1V2	0	0	0	209.234	4.800		Residential - Single Family Residence - Pool and Misc., 0	117B153 549		Palms - Mar Vista - Del Rey	No	MI	OPP RC2
Los Angeles	5155 N BELLAIRE AVE	91607	2357002040	0.000	0.000	4.800	0.000	Shortfall of Sites	0.107	Low Residential	R1-1	0	0	0	56.151	4.800		Residential - Single Family Residence - Pool, 0	171B161 557		North Hollywood - Valley Village	No	MI	OPP RC2
Los Angeles	12317 DEWEY ST	90066	4248005037	0.000	0.000	4.800	0.000	Shortfall of Sites	0.183	Low Residential	R1V2	0	0	0	32.779	4.800		Residential - Single Family Residence - Pool, 0	117B153 698		Palms - Mar Vista - Del Rey	No	MI	OPP RC2 , ADU

Jurisdiction Name	Site Address/Intersection	5 Digit ZIP Code	Assessor Parcel Number	Very Low-Income	Low-Income	Moderate-Income	Above Moderate-Income	Type of Shortfall	Parcel Size (Acres)	Current General Plan Designation	Current Zoning	Proposed General Plan (GP) Designation	Proposed Zoning	Minimum Density Allowed	Maximum Density Allowed	Total Capacity	Vacant/ Nonvacant	Description of Existing Uses	PIN	Base Density Per Acre	Community Plan Area	Rent Stabalization Ordinance	Income Category	Applicable Rezoning Program (Program informing values in Column Q listed first)
Los Angeles	13204 MAGNOLIA BLVD	91423	2358002023	0.000	0.000	4.800	0.000	Shortfall of Sites	0.004	Low Residential	R1-1	0	0	0	1365.348	4.800		Residential - Single Family Residence - Guesthouse, 0	171B157 722		Van Nuys - North Sherman Oaks	No	MI	OPP RC2 , TOC EXP
Los Angeles	4701 HAYVENHURST AVE	91436	2284005043	0.000	0.000	4.800	0.000	Shortfall of Sites	0.202	Low I Residential	RE9-1	Low Residential	0	0	29.637	4.800		Residential - Single Family Residence - Pool, 0	168B137 838	1 per lot	Encino - Tarzana	No	MI	OPP RC2 , ENC CPU, ADU, AHO
Los Angeles	2854 WESTWOOD BLVD	90064	4255014031	0.000	0.000	4.800	0.000	Shortfall of Sites	0.025	Low Residential	R1-1	0	0	0	237.395	4.800		Residential - Single Family Residence, 0	123B157 873		West Los Angeles	No	MI	OPP RC2 , TOC EXP
Los Angeles	610 N CRESCENT HEIGHTS BLVD	90048	5528009029	0.000	0.000	4.800	0.000	Shortfall of Sites	0.060	Low II Residential	R1V3	0	0	0	99.755	4.800		Residential - Single Family Residence - Pool, 0	141B177 880		Hollywood	No	MI	OPP RC2
Los Angeles	2827 S BARRINGTON AVE	90064	4257011018	0.000	0.000	4.800	0.000	Shortfall of Sites	0.059	Low Residential	R1V2	0	0	0	101.927	4.800		Residential - Single Family Residence, 0	120B153 921		Palms - Mar Vista - Del Rey	No	MI	OPP RC2
Los Angeles	2827 S BARRINGTON AVE	90064	4257011018	0.000	0.000	4.800	0.000	Shortfall of Sites	0.059	Low Residential	R1V2	0	0	0	101.926	4.800		Residential - Single Family Residence, 0	120B153 933		Palms - Mar Vista - Del Rey	No	MI	OPP RC2
Los Angeles	11408 SARAH ST	91602	2365013027	0.000	0.000	4.800	0.000	Shortfall of Sites	0.028	Low Medium Residential	RD1.5-1-RIO	0	0	0	213.303	4.800		Residential - Five or More Units or Apartments (Any Combination) · 4 Stories or Less, 0	168B173 979		Sherman Oaks - Studio City - Toluca Lake - Cahuenga Pass	No	MI	OPP RC2
Los Angeles	10852 LOUISE AVE	91344	2696024034	0.000	0.000	4.800	0.000	Shortfall of Sites	0.015	Low II Residential	R1-1XL-RFA	0	0	0	402.100	4.800		Residential - Single Family Residence, 0	207B133 1044		Granada Hills - Knollwood	No	MI	OPP RC2
Los Angeles	5319 WOODMAN AVE	91401	2247016027	0.000	0.000	4.800	0.000	Shortfall of Sites	0.201	Very Low Residential	RA-1	0	0	0	29.787	4.800		Residential - Single Family Residence - Pool, 0	171B157 1219		Van Nuys - North Sherman Oaks	No	MI	OPP RC2 , ADU
Los Angeles	5046 FULTON AVE	91423	2358006029	0.000	0.000	4.800	0.000	Shortfall of Sites	0.196	Low Residential	R1-1	0	0	0	30.606	4.800		Residential - Single Family Residence - Pool, 0	171B157 1220		Van Nuys - North Sherman Oaks	No	MI	OPP RC2 , ADU
Los Angeles	5682 N HAZELTINE AVE	91401	2246032024	0.000	0.000	4.800	0.000	Shortfall of Sites	0.051	Low Medium II Residential	[Q]RD1.5-1	0	0	0	118.498	4.800		Residential - Single Family Residence - Small Lot, 0	174B153 1355		Van Nuys - North Sherman Oaks	No	MI	OPP RC2
Los Angeles	5676 N HAZELTINE AVE	91401	2246032025	0.000	0.000	4.800	0.000	Shortfall of Sites	0.032	Low Medium II Residential	[Q]RD1.5-1	0	0	0	188.945	4.800		Residential - Single Family Residence - Small Lot, 0	174B153 1356		Van Nuys - North Sherman Oaks	No	MI	OPP RC2
Los Angeles	5674 N HAZELTINE AVE	91401	2246032026	0.000	0.000	4.800	0.000	Shortfall of Sites	0.030	Low Medium II Residential	[Q]RD1.5-1	0	0	0	198.212	4.800		Residential - Single Family Residence - Small Lot, 0	174B153 1357		Van Nuys - North Sherman Oaks	No	MI	OPP RC2
Los Angeles	5672 N HAZELTINE AVE	91401	2246032027	0.000	0.000	4.800	0.000	Shortfall of Sites	0.028	Low Medium II Residential	[Q]RD1.5-1	0	0	0	216.407	4.800		Residential - Single Family Residence - Small Lot, 0	174B153 1358		Van Nuys - North Sherman Oaks	No	MI	OPP RC2
Los Angeles	5670 N HAZELTINE AVE	91401	2246032028	0.000	0.000	4.800	0.000	Shortfall of Sites	0.039	Low Medium II Residential	[Q]RD1.5-1	0	0	0	152.935	4.800		Residential - Single Family Residence - Small Lot, 0	174B153 1359		Van Nuys - North Sherman Oaks	No	MI	OPP RC2
Los Angeles	5652 N HAZELTINE AVE	91401	2246032029	0.000	0.000	4.800	0.000	Shortfall of Sites	0.039	Low Medium II Residential	[Q]RD1.5-1	0	0	0	152.652	4.800		Residential - Single Family Residence - Small Lot, 0	174B153 1360		Van Nuys - North Sherman Oaks	No	MI	OPP RC2
Los Angeles	5650 N HAZELTINE AVE	91401	2246032030	0.000	0.000	4.800	0.000	Shortfall of Sites	0.028	Low Medium II Residential	[Q]RD1.5-1	0	0	0	216.328	4.800		Residential - Single Family Residence - Small Lot, 0	174B153 1361		Van Nuys - North Sherman Oaks	No	MI	OPP RC2
Los Angeles	5648 N HAZELTINE AVE	91401	2246032031	0.000	0.000	4.800	0.000	Shortfall of Sites	0.030	Low Medium II Residential	[Q]RD1.5-1	0	0	0	198.139	4.800		Residential - Single Family Residence - Small Lot, 0	174B153 1362		Van Nuys - North Sherman Oaks	No	MI	OPP RC2
Los Angeles	5646 N HAZELTINE AVE	91401	2246032032	0.000	0.000	4.800	0.000	Shortfall of Sites	0.032	Low Medium II Residential	[Q]RD1.5-1	0	0	0	188.855	4.800		Residential - Single Family Residence - Small Lot, 0	174B153 1363		Van Nuys - North Sherman Oaks	No	MI	OPP RC2
Los Angeles	5644 N HAZELTINE AVE	91401	2246032033	0.000	0.000	4.800	0.000	Shortfall of Sites	0.053	Low Medium II Residential	[Q]RD1.5-1	0	0	0	113.997	4.800		Residential - Single Family Residence - Small Lot, 0	174B153 1364		Van Nuys - North Sherman Oaks	No	MI	OPP RC2
Los Angeles	22235 RYAN RIDGE WAY	91367	2146011036	0.000	0.000	4.800	0.000	Shortfall of Sites	0.010	Low Residential	RA-1	Very Low Residential	0	0	593.675	4.800		Residential - Single Family Residence - Therapy Pool (Spa), 0	174B101 1449	1 per lot	Canoga Park - Winnetka - Woodland Hills - West Hills	No	MI	OPP RC2 , CPK CPU, AHO
Los Angeles	14603 TIARA ST	91411	2244006033	0.000	0.000	0.000	4.800	Shortfall of Sites	0.174	Low Residential	R1-1	Low Medium	0	0	34.517	4.800		Residential - Single Family Residence, 0	177A151 133	29	Van Nuys - North Sherman Oaks	No	ABMI	Orange LineTNP , AHO
Los Angeles	11164 BURBANK BLVD	91601	2350005001	0.000	0.000	0.000	4.800	Shortfall of Sites	0.039	Community Commercial	C2-1	Community Commercial	0	0	153.545	4.800		Commercial - Store - One Story, 0	174B173 960	No Max	North Hollywood - Valley Village	No	ABMI	Orange LineTNP , AHO
Los Angeles	11208 MORRISON ST	91601	2353016002	0.000	0.000	0.000	4.800	Shortfall of Sites	0.163	Medium Residential	R3-1	Medium	0	0	110.434	4.800		Residential - Five or More Units or Apartments (Any Combination) · 4 Stories or Less, 8	168B173 15	54	North Hollywood - Valley Village	Yes	ABMI	Orange LineTNP , DB50, AHO
Los Angeles	11275 HUSTON ST	91601	2353016017	0.000	0.000	0.000	4.800	Shortfall of Sites	0.163	Medium Residential	R3-1VL	Medium	0	0	110.515	4.800		Residential - Five or More Units or Apartments (Any Combination) · 4 Stories or Less, 8	168B173 98	54	North Hollywood - Valley Village	Yes	ABMI	Orange LineTNP , DB50, AHO
Los Angeles	4870 BAKMAN AVE	91601	2353021015	0.000	0.000	0.000	4.800	Shortfall of Sites	0.159	Medium Residential	R3-1VL	Medium	0	0	113.435	4.800		Residential - Five or More Units or Apartments (Any Combination) · 4 Stories or Less, 8	168B173 163	54	North Hollywood - Valley Village	Yes	ABMI	Orange LineTNP , DB50, AHO
Los Angeles	6405 VAN NUYS BLVD	91401	2236023008	0.000	0.000	0.000	4.800	Shortfall of Sites	0.036	Regional Center Commercial	[Q]C2-1L-CDO	Community Commercial	0	0	165.948	4.800		Commercial - Store - One Story, 0	180B149 855	No Max	Van Nuys - North Sherman Oaks	No	ABMI	Orange LineTNP , MURC
Los Angeles	10777 WESTMINSTER AVE	90034	4252036036	0.000	0.000	0.000	4.800	Shortfall of Sites	0.123	Low Residential	R1-1	Medium Residential	0	0	48.669	4.800		Residential - Single Family Residence, 0	120B161 1015	29	Palms - Mar Vista - Del Rey	No	ABMI	PMVDR CPU , AHO
Los Angeles	10768 WESTMINSTER AVE	90034	4252035021	0.000	0.000	0.000	4.800	Shortfall of Sites	0.119	Low Residential	R1-1	Medium Residential	0	0	50.263	4.800		Residential - Single Family Residence, 0	120B161 1405	29	Palms - Mar Vista - Del Rey	No	ABMI	PMVDR CPU , AHO
Los Angeles	19119 SHERMAN WAY	91335	2104032040	0.000	0.000	0.000	4.800	Shortfall of Sites	0.094	Medium Residential	R3-1	Medium Residential	0	0	63.936	4.800		Residential - Five or More Units or Apartments (Any Combination) · 4 Stories or Less - Pool, 0	183B121 94	43	Reseda - West Van Nuys	No	ABMI	RES CPU , AHO
Los Angeles	16922 SHERMAN WAY	91406	2227026024	0.000	0.000	0.000	4.800	Shortfall of Sites	0.047	Neighborhood Office Commercial	C2-1VL	Community Center	0	0	128.850	4.800		Recreational - Club, Lodge Hall, Fraternal Organization - One Story, 0	183B133 199	54	Reseda - West Van Nuys	No	ABMI	RES CPU , AHO
Los Angeles	19224 SATICOY ST	91335	2104018044	0.000	0.000	0.000	4.800	Shortfall of Sites	0.145	Low Residential	R1-1	Low Medium Residential	0	0	41.473	4.800		Residential - Single Family Residence, 0	186B117 249	10	Reseda - West Van Nuys	No	ABMI	RES CPU , AHO
Los Angeles	16819 VANOWEN ST	91406	2225022029	0.000	0.000	0.000	4.800	Shortfall of Sites	0.160	Low Medium II Residential	RD2-1	Low Medium Residential	0	0	37.418	4.800		Residential - Five or More Units or Apartments (Any Combination) · 4 Stories or Less - Pool, 0	183B133 964	10	Reseda - West Van Nuys	No	ABMI	RES CPU , R2RD, AHO
Los Angeles	16819 VANOWEN ST	91406	2225022029	0.000	0.000	0.000	4.800	Shortfall of Sites	0.160	Low Medium II Residential	RD2-1	Low Medium Residential	0	0	37.418	4.800		Residential - Five or More Units or Apartments (Any Combination) · 4 Stories or Less - Pool, 0	183B133 965	10	Reseda - West Van Nuys	No	ABMI	RES CPU , R2RD, AHO
Los Angeles	0	0	2231007018	0.000	0.000	4.800	0.000	Shortfall of Sites	0.766	Low Residential	R1-1-RIO	Low Residential	0	0	7.834	4.800	Vacant	Residential - Single Family Residence - Vacant Land, 0	180B137 57	1 per lot	Reseda - West Van Nuys	No	MI	RES CPU
Los Angeles	8071 SEPULVEDA BLVD	91402	2654037026	0.000	0.000	0.000	4.800	Shortfall of Sites	0.090	High Medium Residential	R4-1	Medium Neighborhood Residential	0	0	66.857	4.800		Commercial - Office Building - One Story, 0	189B145 107	43	Reseda - West Van Nuys	No	ABMI	RES CPU
Los Angeles	0	0	2104009031	0.000	0.000	4.800	0.000	Shortfall of Sites	0.757	Low Residential	(Q)RE9-1	Low Residential	0	0	7.926	4.800	Vacant	Residential - Single Family Residence - Vacant Land, 0	189B121 662	1 per lot	Reseda - West Van Nuys	No	MI	RES CPU
Los Angeles	14643 DICKENS ST	91403	2276002007	0.000	0.000	0.000	4.800	Shortfall of Sites	0.228	Low Medium Residential	RD1.5-1	Medium Residential	0	0	57.040	4.800		Residential - Four Units (Any Combination) - 4 Stories or Less, 4	166-5A149 91	43	Sherman Oaks - Studio City - Toluca Lake - Cahuenga Pass	Yes	ABMI	SHR CPU , AHO
Los Angeles	5523 BANDERA ST	90058	5105011030	0.000	0.000	0.000	4.800	Shortfall of Sites	0.110	Limited Industrial	M1-1-CPIO	Hybrid Industrial	CM-2D-CPIO	0	54.435	4.800		Industrial - Light Manufacturing - One Story, 0	108B213 348	54	Southeast Los Angeles	No	ABMI	SLTNP
Los Angeles	5526 HOLMES AVE	90058	5105011023	0.000	0.000	0.000	4.800	Shortfall of Sites	0.110	Limited Industrial	M1-1-CPIO	Hybrid Industrial	CM-2D-CPIO	0	54.430	4.800	Vacant	Residential - Single Family Residence - Vacant Land, 0	108B213 361	54	Southeast Los Angeles	No	ABMI	SLTNP
Los Angeles	5529 BANDERA ST	90058	5105011009	0.000	0.000	0.000	4.800	Shortfall of Sites	0.110	Limited Industrial	M1-1-CPIO	Hybrid Industrial	CM-2D-CPIO	0	54.438	4.800		Commercial - Parking Lot (Commercial Use Property) - Lots - Patron or Employee - One Story, 0	108B213 374	54	Southeast Los Angeles	No	ABMI	SLTNP
Los Angeles	5537 BANDERA ST	90058	5105011031	0.000	0.000	0.000	4.800	Shortfall of Sites	0.110	Limited Industrial	M1-1-CPIO	Hybrid Industrial	CM-2D-CPIO	0	54.440	4.800		Commercial - Store - One Story, 0	108B213 411	54	Southeast Los Angeles	No	ABMI	SLTNP
Los Angeles	5550 BANDERA ST	90058	5105010021	0.000	0.000	0.000	4.800	Shortfall of Sites	0.110	Limited Industrial	M1-1-CPIO	Hybrid Industrial	CM-2D-CPIO	0	54.414	4.800		Industrial - Light Manufacturing - One Story, 0	108B213 442	54	Southeast Los Angeles	No	ABMI	SLTNP
Los Angeles	5742 DUARTE ST	90058	5105022017	0.000	0.000	0.000	4.800	Shortfall of Sites	0.110	Limited Industrial	M1-1-CPIO	Hybrid Industrial	CM-2D-CPIO	0	54.449	4.800	Vacant	Industrial - Industrial - Vacant Land, 0	108B213 639	54	Southeast Los Angeles	No	ABMI	SLTNP
Los Angeles	0	0	6002002012	0.000	0.000	0.000	4.800	Shortfall of Sites	0.119	Limited Industrial	M1-1-CPIO	Hybrid Industrial	CM-1-CPIO	0	50.344	4.800	Vacant	Industrial - Industrial - Vacant Land, 0	108B193 1562	54	South Los Angeles	No	ABMI	SLTNP
Los Angeles	14300 SHERMAN WAY	91405	2217006061	0.000	0.000	0.000	4.800	Shortfall of Sites	0.114	Low Medium II Residential	R1-1, [Q]RD1.5-1	Medium Residential	0	0	52.802	4.800		Institutional - Church - One Story, 0	183B153 132	43	Van Nuys - North Sherman Oaks	No	ABMI	VNY CPU, FBO, R2RD
Los Angeles	14300 SHERMAN WAY	91405	2217006061	0.000	0.000	0.000	4.800	Shortfall of Sites	0.147	Low Medium II Residential	R1-1	Low Medium	0	0	40.822	4.800		Institutional - Church - One Story, 0	183B153 221	29	Van Nuys - North Sherman Oaks	No	ABMI	VNY CPU, FBO
Los Angeles	14300 SHERMAN WAY	91405	2217006061	0.000	0.000	0.000	4.800	Shortfall of Sites	0.143	Low Residential	R1-1	Low Medium	0	0	41.819	4.800		Institutional - Church - One Story, 0	183B153 271	29	Van Nuys - North Sherman Oaks	No	ABMI	VNY CPU, FBO
Los Angeles	14300 SHERMAN WAY	91405	2217006061	0.000	0.000	0.000	4.800	Shortfall of Sites	0.143	Low Residential	R1-1	Low Medium	0	0	41.819	4.800		Institutional - Church - One Story, 0	183B153 287	29	Van Nuys - North Sherman Oaks	No	ABMI	VNY CPU, FBO
Los Angeles	14300 SHERMAN WAY	91405	2217006061	0.000	0.000	0.000	4.800	Shortfall of Sites	0.155	Low Medium II Residential	R1-1	Low Medium	0	0	38.721	4.800		Institutional - Church - One Story, 0	183B153 473	29	Van Nuys - North Sherman Oaks	No	ABMI	VNY CPU, FBO
Los Angeles	14614 W VANOWEN ST	91405	2236008044	0.000	0.000	0.000	4.800	Shortfall of Sites	0.044	Low Medium II Residential	[Q]RD1.5-1	Community Center	0	0	137.237	4.800	Vacant	Residential - Single Family Residence - Vacant Land, 0	180B149 1098	108	Van Nuys - North Sherman Oaks	No	ABMI	VNY CPU

Jurisdiction Name	Site Address/Intersection	5 Digit ZIP Code	Assessor Parcel Number	Very Low-Income	Low-Income	Moderate-Income	Above Moderate-Income	Type of Shortfall	Parcel Size (Acres)	Current General Plan Designation	Current Zoning	Proposed General Plan (GP) Designation	Proposed Zoning	Minimum Density Allowed	Maximum Density Allowed	Total Capacity	Vacant/ Nonvacant	Description of Existing Uses	PIN	Base Density Per Acre	Community Plan Area	Rent Stabalization Ordinance	Income Category	Applicable Rezoning Program (Program informing values in Column Q listed first)
Los Angeles	14416 VANOWEN ST	91405	2237002023	0.000	0.000	0.000	4.800	Shortfall of Sites	0.047	Medium Residential	R1-4	Community Center	0	0	128.276	4.800		Residential - Five or More Units or Apartments (Any Combination) - 4 Stories or Less, 0	180B149 120	108	Van Nuys - North Sherman Oaks	No	ABMI	VNY CPU
Los Angeles	14526 HARTLAND ST	91405	2219025034	0.000	0.000	0.000	4.800	Shortfall of Sites	0.046	Medium Residential	[Q]R3-1	Community Center	0	0	130.686	4.800	Vacant	Residential - Single Family Residence - Vacant Land, 0	183B149 702	108	Van Nuys - North Sherman Oaks	No	ABMI	VNY CPU
Los Angeles	6417 VESPER AVE	91411	2236022001	0.000	0.000	0.000	4.800	Shortfall of Sites	0.058	Medium Residential	[Q]R3-1	Village	0	0	104.049	4.800		Commercial - Parking Lot (Commercial Use Property) - Lots - Patron or Employee - One Story, 0	180B149 776	72	Van Nuys - North Sherman Oaks	No	ABMI	VNY CPU
Los Angeles	15348 SHERMAN WAY	91406	2222029014	0.000	0.000	0.000	4.800	Shortfall of Sites	0.056	General Commercial	C2-1VL	Village	0	0	106.765	4.800		Commercial - Parking Lot (Commercial Use Property) - Lots - Patron or Employee - One Story, 0	183B145 794	72	Van Nuys - North Sherman Oaks	No	ABMI	VNY CPU
Los Angeles	0	0	2217001162	0.000	0.000	0.000	4.800	Shortfall of Sites	0.150	Low Residential	R1-1	Low Medium Residential	0	0	39.930	4.800	Vacant	Residential - Single Family Residence - Vacant Land, 0	186B153 890	29	Van Nuys - North Sherman Oaks	No	ABMI	VNY CPU
Los Angeles	14624 W VANOWEN ST	91405	2236008039	0.000	0.000	0.000	4.800	Shortfall of Sites	0.042	Low Medium II Residential	[Q]RD1.5-1	Community Center	0	0	143.191	4.800	Vacant	Residential - Single Family Residence - Vacant Land, 0	180B149 1095	108	Van Nuys - North Sherman Oaks	No	ABMI	VNY CPU
Los Angeles	1509 PACIFIC COAST HWY	90710	7410009056	0.000	0.000	0.000	4.800	Shortfall of Sites	0.078	General Commercial	[Q]C2-1VL	Community Center	0	0	76.861	4.800		Commercial - Parking Lot (Commercial Use Property) - Lots - Patron or Employee - One Story, 0	033B193 41	54	Wilmington - Harbor City	No	ABMI	WHC CPU , DB50, AHO
Los Angeles	132 E I ST	90744	7423003033	0.000	0.000	0.000	4.800	Shortfall of Sites	0.182	Medium Residential	[Q]R3-1VL-O-CUGU	Villages	0	0	33.048	4.800		Residential - Five or More Units or Apartments (Any Combination) - 4 Stories or Less, 0	030B205 181	36	Wilmington - Harbor City	No	ABMI	WHC CPU
Los Angeles	0	0	7423003031	0.000	0.000	0.000	4.800	Shortfall of Sites	0.182	Medium Residential	[Q]R3-1VL-O-CUGU	Villages	0	0	33.048	4.800	Vacant	Commercial - Commercial - Vacant Land, 0	030B205 218	36	Wilmington - Harbor City	No	ABMI	WHC CPU
Los Angeles	0	0	7423003023	0.000	0.000	0.000	4.800	Shortfall of Sites	0.169	Community Commercial	[Q]C2-1VL-O-CUGU	Villages	0	0	35.413	4.800		Commercial - Parking Lot (Commercial Use Property) - Lots - Patron or Employee - One Story, 0	030B205 228	36	Wilmington - Harbor City	No	ABMI	WHC CPU
Los Angeles	0	0	7423003030	0.000	0.000	0.000	4.800	Shortfall of Sites	0.182	Medium Residential	[Q]R3-1VL-O-CUGU	Villages	0	0	33.048	4.800	Vacant	Commercial - Commercial - Vacant Land, 0	030B205 251	36	Wilmington - Harbor City	No	ABMI	WHC CPU
Los Angeles	5856 W MANCHESTER AVE	90045	4125009012	0.000	0.000	0.000	4.800	Shortfall of Sites	0.057	General Commercial	[Q]C2-1VL	0	0	0	105.973	4.800		Commercial - Restaurant, Cocktail Lounge - Restaurant, Cocktail Lounge, Tavern - One Story, 0	096B169 561	29	Westchester - Playa del Rey	No	ABMI	WPDR CPU , AHO
Los Angeles	8610 AIRPORT BLVD	90045	4125009019	0.000	0.000	0.000	4.800	Shortfall of Sites	0.060	General Commercial	[Q]C2-1VL	0	0	0	100.629	4.800		Commercial - Office Building - One Story, 0	096B169 621	29	Westchester - Playa del Rey	No	ABMI	WPDR CPU , ARO, AHO
Los Angeles	22014 COSTANSO ST	91364	2169017025	0.000	0.000	0.000	4.800	Shortfall of Sites	0.133	Low Medium I Residential	R2-1	Low Medium Residential	0	0	37.642	4.800		Commercial - Parking Lot (Commercial Use Property) - Lots - Patron or Employee - One Story, 0	171B101 307	10	Canoga Park - Winnetka - Woodland Hills - West Hills	No	ABMI	CPK CPU , R2RD, AHO
Los Angeles	17009 RANCHO ST	91316	2289003012	0.000	0.000	0.000	4.800	Shortfall of Sites	0.130	Very Low I Residential	RA-1	Low Medium Residential	0	0	38.357	4.800		Residential - Single Family Residence, 0	168B133 267	10	Encino - Tarzana	No	ABMI	ENC CPU , AHO
Los Angeles	4736 PETIT AVE	91436	2284007013	0.000	0.000	0.000	4.800	Shortfall of Sites	0.118	Low II Residential	(T)(Q)R1-1	Low Medium Residential	0	0	42.387	4.800		Commercial - Parking Lot (Commercial Use Property) - Lots - Patron or Employee - One Story, 0	168B137 393	10	Encino - Tarzana	No	ABMI	ENC CPU , AHO
Los Angeles	5118 AMESTOY AVE	91316	2258023023	0.000	0.000	0.000	4.800	Shortfall of Sites	0.127	Low II Residential	RE9-1	Low Medium Residential	0	0	39.286	4.800		Residential - Single Family Residence, 0	171B133 430	10	Encino - Tarzana	No	ABMI	ENC CPU , AHO
Los Angeles	5128 AMESTOY AVE	91316	2258023022	0.000	0.000	0.000	4.800	Shortfall of Sites	0.119	Low II Residential	RE9-1	Low Medium Residential	0	0	42.174	4.800		Residential - Single Family Residence - Pool, 0	171B133 449	10	Encino - Tarzana	No	ABMI	ENC CPU , AHO
Los Angeles	5118 AMESTOY AVE	91316	2258023023	0.000	0.000	0.000	4.800	Shortfall of Sites	0.127	Low II Residential	RE9-1	Low Medium Residential	0	0	39.286	4.800		Residential - Single Family Residence, 0	171B133 451	10	Encino - Tarzana	No	ABMI	ENC CPU , AHO
Los Angeles	17040 EMBASSY DR	91316	2258014019	0.000	0.000	0.000	4.800	Shortfall of Sites	0.117	Low II Residential	R1-1	Low Medium Residential	0	0	42.720	4.800		Residential - Single Family Residence - Pool, 0	171B133 631	10	Encino - Tarzana	No	ABMI	ENC CPU , AHO
Los Angeles	7710 MELROSE AVE	90046	5527022025	0.000	0.000	0.000	4.800	Shortfall of Sites	0.025	Neighborhood Office Commercial	C4-1XL-O	Neighborhood Commercial	[Q]C2-1XL-O-CPIO	0	197.840	4.800		Commercial - Office Building - One Story, 0	141B177 632	108	Hollywood	No	ABMI	HWD CPU , ARO, AHO
Los Angeles	0	0	5550013021	0.000	0.000	0.000	4.800	Shortfall of Sites	0.026	Neighborhood Office Commercial	C4-1D	Neighborhood Commercial	[Q]C4-1XLD-CPIO	0	195.613	4.800		Commercial - Parking Lot (Commercial Use Property) - Lots - Patron or Employee - One Story, 0	147B181 633	108	Hollywood	No	ABMI	HWD CPU , AHO
Los Angeles	810 N LA CIENEGA BLVD	90069	5529006060	0.000	0.000	0.000	4.800	Shortfall of Sites	0.029	Neighborhood Office Commercial	C4-1VL	Neighborhood Commercial	[Q]C4-2D-CPIO	0	173.545	4.800		Commercial - Store - One Story, 0	141B173 170	108	Hollywood	No	ABMI	HWD CPU , AHO, TOC EXP
Los Angeles	1651 S HIGHLAND AVE	90019	5548006012	0.000	0.000	0.000	4.800	Shortfall of Sites	0.020	Regional Center Commercial	R4-2D	Regional Center Commercial	VARIOUS, WITH C2 and CPIO	0	247.042	4.800		Commercial - Store Combination - Store and Residential Combination - One Story, 0	148-5A185 187	108	Hollywood	No	ABMI	HWD CPU , MURC, AHO, TOC EXP
Los Angeles	1776 N LAS PALMAS AVE	90028	5547003904	0.000	0.000	0.000	4.800	Shortfall of Sites	0.045	High Density Residential	[Q]R4-2	High Medium Residential	[Q]R4-2-CPIO	0	111.789	4.800		Miscellaneous - Government Owned Property - Miscellaneous - Public Housing, 0	150A185 310	72	Hollywood	No	ABMI	HWD CPU , AHO, TOC EXP
Los Angeles	0	0	5141002905	0.000	0.000	0.000	4.800	Shortfall of Sites	0.068	Community Commercial	C2-2	0	0	0	88.565	4.800		Commercial - Parking Lot (Commercial Use Property) - Lots - Patron or Employee - One Story, 0	132A203 55		Westlake	No	ABMI	MURC
Los Angeles	0	0	5175010900	0.000	0.000	0.000	4.800	Shortfall of Sites	0.143	Regional Center Commercial	R4P-1-CUGU	0	0	0	41.960	4.800		Miscellaneous - Government Owned Property, 0	129A223 200		Boyle Heights	No	ABMI	MURC
Los Angeles	0	0	5175010900	0.000	0.000	0.000	4.800	Shortfall of Sites	0.143	Regional Center Commercial	R4P-1-CUGU	0	0	0	41.960	4.800		Miscellaneous - Government Owned Property, 0	129A223 217		Boyle Heights	No	ABMI	MURC
Los Angeles	12512 CHANDLER BLVD	91607	2346013028	0.000	0.000	0.000	4.800	Shortfall of Sites	0.073	Medium Residential	R3-1	Neighborhood Center	0	0	68.039	4.800		Residential - Five or More Units or Apartments (Any Combination) - 4 Stories or Less - Pool, 0	171B165 189	108	North Hollywood - Valley Village	No	ABMI	NH CPU , AHO
Los Angeles	5416 WHITSETT AVE	91607	2347004024	0.000	0.000	0.000	4.800	Shortfall of Sites	0.081	Neighborhood Office Commercial	[Q]C2-1VL	Neighborhood Center	0	0	61.726	4.800		Commercial - Restaurant, Cocktail Lounge - Restaurant, Cocktail Lounge, Tavern - One Story, 0	171B165 30	108	North Hollywood - Valley Village	No	ABMI	NH CPU , AHO
Los Angeles	0	0	2348009900	0.000	0.000	0.000	4.800	Shortfall of Sites	0.124	Low Medium II Residential	R3-1	Medium Neighborhood Residential	0	0	40.334	4.800		Miscellaneous - Government Owned Property, 0	171B169 362	72	North Hollywood - Valley Village	No	ABMI	NH CPU , AHO
Los Angeles	11714 MAGNOLIA BLVD	91607	2355005061	0.000	0.000	0.000	4.800	Shortfall of Sites	0.075	Neighborhood Office Commercial	[Q]C2-1VL	Neighborhood Center	0	0	66.558	4.800		Commercial - Store Combination - Store and Residential Combination - One Story, 0	171B169 422	108	North Hollywood - Valley Village	No	ABMI	NH CPU , AHO
Los Angeles	11714 MAGNOLIA BLVD	91607	2355005061	0.000	0.000	0.000	4.800	Shortfall of Sites	0.075	Neighborhood Office Commercial	[Q]C2-1VL	Neighborhood Center	0	0	66.485	4.800		Commercial - Store Combination - Store and Residential Combination - One Story, 0	171B169 460	108	North Hollywood - Valley Village	No	ABMI	NH CPU , AHO
Los Angeles	12203 BLIX ST	91607	2356036014	0.000	0.000	0.000	4.800	Shortfall of Sites	0.069	Low Residential	R1-1-RIO	Neighborhood Center	0	0	72.575	4.800		Residential - Single Family Residence - Pool, 0	168B165 584	108	North Hollywood - Valley Village	No	ABMI	NH CPU , AHO
Los Angeles	0	0	2348013904	0.000	0.000	0.000	4.800	Shortfall of Sites	0.052	Public Facilities	PF-1VL	Community Center (Mixed-Use)	0	0	96.803	4.800		Miscellaneous - Utility, 0	171B165 1240	145	North Hollywood - Valley Village	No	ABMI	NH CPU , PF
Los Angeles	0	0	2348013904	0.000	0.000	0.000	4.800	Shortfall of Sites	0.052	Public Facilities	PF-1VL	Community Center (Mixed-Use)	0	0	96.803	4.800		Miscellaneous - Utility, 0	171B165 1241	145	North Hollywood - Valley Village	No	ABMI	NH CPU , PF
Los Angeles	5158 LAUREL CANYON BLVD	91607	2355008068	0.000	0.000	0.000	4.800	Shortfall of Sites	0.049	Neighborhood Office Commercial	[Q]C2-1VL	Community Center (Mixed-Use)	0	0	101.852	4.800		Commercial - Service Station - Full Service - Lift, 0	171B165 1218	145	North Hollywood - Valley Village	No	ABMI	NH CPU , AHO, TOC EXP
Los Angeles	0	0	4252005022	0.000	0.000	0.000	4.800	Shortfall of Sites	0.034	Neighborhood Commercial	P-1	Neighborhood Center	0	0	145.385	4.800	Vacant	Commercial - Commercial - Vacant Land, 0	117B157 257	54	Palms - Mar Vista - Del Rey	No	ABMI	PMVDR CPU , P
Los Angeles	3520 S SEPULVEDA BLVD	90034	4252005021	0.000	0.000	0.000	4.800	Shortfall of Sites	0.034	Neighborhood Commercial	P-1	Neighborhood Center	0	0	145.227	4.800		Commercial - Restaurant, Cocktail Lounge - Restaurant, Cocktail Lounge, Tavern - One Story, 0	117B157 1183	54	Palms - Mar Vista - Del Rey	No	ABMI	PMVDR CPU , P
Los Angeles	3845 JEAN PL	90232	4208003019	0.000	0.000	0.000	4.800	Shortfall of Sites	0.037	General Commercial	R4-1	Neighborhood Center	0	0	134.731	4.800		Institutional - Church - Church Parking Lot - One Story, 0	120B165 1382	54	Palms - Mar Vista - Del Rey	No	ABMI	PMVDR CPU, FBO
Los Angeles	3845 JEAN PL	90232	4208003019	0.000	0.000	0.000	4.800	Shortfall of Sites	0.036	General Commercial	R4-1	Neighborhood Center	0	0	139.434	4.800		Institutional - Church - Church Parking Lot - One Story, 0	120B165 1409	54	Palms - Mar Vista - Del Rey	No	ABMI	PMVDR CPU, FBO
Los Angeles	12417 WOODGREEN ST	90066	4246006016	0.000	0.000	0.000	4.800	Shortfall of Sites	0.048	Neighborhood Commercial	[Q]C1-1VL	Mixed Residential	0	0	104.358	4.800	Vacant	Commercial - Commercial - Vacant Land, 0	114B153 428	54	Palms - Mar Vista - Del Rey	No	ABMI	PMVDR CPU
Los Angeles	7616 LOUISE AVE	91406	2203005027	0.000	0.000	0.000	4.800	Shortfall of Sites	0.050	Neighborhood Office Commercial	C2-1VL	Neighborhood Center	0	0	99.185	4.800		Commercial - Office Building - One Story, 0	186B133 188	54	Reseda - West Van Nuys	No	ABMI	RES CPU , AHO
Los Angeles	4405 LAUREL CANYON BLVD	91607	2364002022	0.000	0.000	0.000	4.800	Shortfall of Sites	0.069	General Commercial	[Q]C2-1VL-RIO	Neighborhood District/Villages	0	0	72.715	4.800		Commercial - Store - One Story, 0	165B165 368	72	Sherman Oaks - Studio City - Toluca Lake - Cahuenga Pass	No	ABMI	SHR CPU , OPP C, AHO
Los Angeles	4405 LAUREL CANYON BLVD	91607	2364002022	0.000	0.000	0.000	4.800	Shortfall of Sites	0.075	General Commercial	[Q]C2-1VL-RIO	Neighborhood District/Villages	0	0	66.347	4.800		Commercial - Store - One Story, 0	165B165 369	72	Sherman Oaks - Studio City - Toluca Lake - Cahuenga Pass	No	ABMI	SHR CPU , OPP C, AHO
Los Angeles	12514 MOORPARK ST	91604	2375002062	0.000	0.000	0.000	4.800	Shortfall of Sites	0.067	General Commercial	[Q]C2-1VL-RIO	Neighborhood District/Villages	0	0	74.463	4.800		Commercial - Office Building - One Story, 0	165B161 375	72	Sherman Oaks - Studio City - Toluca Lake - Cahuenga Pass	No	ABMI	SHR CPU , ARO, OPP C, AHO
Los Angeles	12500 MOORPARK ST	91604	2375002029	0.000	0.000	0.000	4.800	Shortfall of Sites	0.069	General Commercial	[Q]C2-1VL-RIO	Neighborhood District/Villages	0	0	72.594	4.800		Commercial - Store - One Story, 0	165B165 441	72	Sherman Oaks - Studio City - Toluca Lake - Cahuenga Pass	No	ABMI	SHR CPU , OPP C, AHO
Los Angeles	4093 LANKERSHIM BLVD	91602	2423030039	0.000	0.000	0.000	4.800	Shortfall of Sites	0.040	General Commercial	C2-1VL-CDO-RIO	Community Center	0	0	123.689	4.800		Commercial - Restaurant, Cocktail Lounge - Restaurant, Cocktail Lounge, Tavern - One Story, 0	162B177 60	108	Sherman Oaks - Studio City - Toluca Lake - Cahuenga Pass	No	ABMI	SHR CPU , AHO, TOC EXP
Los Angeles	0	0	2423035902	0.000	0.000	0.000	4.800	Shortfall of Sites	0.040	General Commercial	C2-1VL-CDO-RIO	Community Center	0	0	123.671	4.800		Miscellaneous - Government Owned Property, 0	162B177 120	108	Sherman Oaks - Studio City - Toluca Lake - Cahuenga Pass	No	ABMI	SHR CPU , AHO, TOC EXP
Los Angeles	4744 WOODMAN AVE	91423	2359020036	0.000	0.000	0.000	4.800	Shortfall of Sites	0.048	Neighborhood Office Commercial	[Q]C2-1VL-RIO	Village	0	0	104.726	4.800		Commercial - Auto, Recreation Equipment, Construction Equipment Sales and Service - Auto Body Repair Shop - One Story, 0	168B157 370	72	Van Nuys - North Sherman Oaks	No	ABMI	VNY CPU , AHO
Los Angeles	13321 BURBANK BLVD	91401	2343017027	0.000	0.000	0.000	4.800	Shortfall of Sites	0.077	General Commercial	[Q]C2-1VL	Neighborhood Center	0	0	65.200	4.800		Commercial - Parking Lot (Commercial Use Property) - Lots - Patron or Employee - One Story, 0	174B157 597	72	Van Nuys - North Sherman Oaks	No	ABMI	VNY CPU , AHO

Jurisdiction Name	Site Address/Intersection	5 Digit ZIP Code	Assessor Parcel Number	Very Low-Income	Low-Income	Moderate-Income	Above Moderate-Income	Type of Shortfall	Parcel Size (Acres)	Current General Plan Designation	Current Zoning	Proposed General Plan (GP) Designation	Proposed Zoning	Minimum Density Allowed	Maximum Density Allowed	Total Capacity	Vacant/ Nonvacant	Description of Existing Uses	PIN	Base Density Per Acre	Community Plan Area	Rent Stabalization Ordinance	Income Category	Applicable Rezoning Program (Program informing values in Column Q listed first)
Los Angeles	0	0	4104005903	0.000	0.000	0.000	4.800	Shortfall of Sites	0.046	Public Facilities	PF-1	0	0	0	107.936	4.800	Vacant	Residential - Single Family Residence - Vacant Land, 0	099B169 35	43	Westchester - Playa del Rey	No	ABMI	WPDR CPU
Los Angeles	10721 AQUA VISTA ST	91602	2423029007	0.000	0.000	0.000	4.798	Shortfall of Sites	0.119	Low Medium Residential	RD2-1-RIO	Low Residential	0	0	99.000	4.798		Residential - Three Units (Any Combination) - 4 Stories or Less, 3	165B177 986	1 per lot	Sherman Oaks - Studio City - Toluca Lake - Cahuenga Pass	Yes	ABMI	TOC EXP , SHR CPU, R2RD, AHO
Los Angeles	5209 LOUISE AVE	91316	2257013002	2.399	2.399	0.000	0.000	Shortfall of Sites	0.471	Very Low I Residential	RA-1	Very Low Residential	0	20	66.287	4.797		Residential - Single Family Residence - Pool, 1	171B133 270	1 per lot	Encino - Tarzana	No	LI	AHO , ENC CPU, ADU
Los Angeles	17428 TARZANA ST	91316	2290004032	2.398	2.398	0.000	0.000	Shortfall of Sites	0.471	Very Low I Residential	RA-1	Very Low Residential	0	20	66.287	4.796		Residential - Single Family Residence - Pool, 1	168B129 115	1 per lot	Encino - Tarzana	No	LI	AHO , ENC CPU, ADU
Los Angeles	20000 CALVERT ST	91367	2153007027	2.398	2.398	0.000	0.000	Shortfall of Sites	0.546	Very Low Residential	RA-1	Very Low Residential	0	20	66.287	4.795		Residential - Single Family Residence, 1	177B113 387	1 per lot	Canoga Park - Winnetka - Woodland Hills - West Hills	No	LI	AHO , CPK CPU
Los Angeles	2473 S ARMACOST AVE	90064	4257002045	0.000	0.000	0.000	4.795	Shortfall of Sites	0.073	Low Residential	R1V2	0	0	0	99.000	4.795		Residential - Single Family Residence, 1	120B149 141		Palms - Mar Vista - Del Rey	No	ABMI	TOC EXP
Los Angeles	1318 N MANSFIELD AVE	90028	5548024048	0.000	0.000	0.000	4.795	Shortfall of Sites	0.050	Low Medium II Residential	RD1.5-1XL	0	0	0	99.000	4.795		Residential - Five or More Units or Apartments (Any Combination) · 4 Stories or Less, 0	144B181 25		Hollywood	No	ABMI	TOC EXP
Los Angeles	4136 ABNER ST	90032	5215001006	0.000	0.000	0.000	4.795	Shortfall of Sites	0.192	Low Medium II Residential	RD2-1	0	0	0	34.661	4.795		Residential - Five or More Units or Apartments (Any Combination) · 4 Stories or Less, 0	135A229 27		Northeast Los Angeles	Yes	ABMI	DB50
Los Angeles	6747 NAGLE AVE	91401	2329020024	0.000	0.000	0.000	4.795	Shortfall of Sites	0.077	Medium Residential	R3-1	0	0	0	85.961	4.795		Residential - Five or More Units or Apartments (Any Combination) · 4 Stories or Less, 0	180B157 62		Van Nuys - North Sherman Oaks	Yes	ABMI	DB50
Los Angeles	6747 NAGLE AVE	91401	2329020024	0.000	0.000	0.000	4.795	Shortfall of Sites	0.077	Medium Residential	R3-1	0	0	0	85.961	4.795		Residential - Five or More Units or Apartments (Any Combination) · 4 Stories or Less, 0	180B157 66		Van Nuys - North Sherman Oaks	Yes	ABMI	DB50
Los Angeles	6747 NAGLE AVE	91401	2329020024	0.000	0.000	0.000	4.795	Shortfall of Sites	0.077	Medium Residential	R3-1	0	0	0	85.961	4.795		Residential - Five or More Units or Apartments (Any Combination) · 4 Stories or Less, 0	180B157 67		Van Nuys - North Sherman Oaks	Yes	ABMI	DB50
Los Angeles	6314 VINELAND AVE	91606	2414001030	0.000	0.000	0.000	4.795	Shortfall of Sites	0.149	Low Medium II Residential	RD1.5-1	0	0	0	44.632	4.795		Residential - Five or More Units or Apartments (Any Combination) · 4 Stories or Less, 0	177B173 90		North Hollywood - Valley Village	Yes	ABMI	DB50
Los Angeles	2417 W VERNON AVE	90008	5022028005	0.000	0.000	0.000	4.795	Shortfall of Sites	0.072	Neighborhood Commercial	C2-1VL-CPIO	0	0	0	92.834	4.795		Residential - Five or More Units or Apartments (Any Combination) · 4 Stories or Less, 0	111B189 118		West Adams - Baldwin Hills - Leimert	Yes	ABMI	DB50
Los Angeles	2417 W VERNON AVE	90008	5022028005	0.000	0.000	0.000	4.795	Shortfall of Sites	0.072	Neighborhood Commercial	C2-1VL-CPIO	0	0	0	92.832	4.795		Residential - Five or More Units or Apartments (Any Combination) · 4 Stories or Less, 0	111B189 119		West Adams - Baldwin Hills - Leimert	Yes	ABMI	DB50
Los Angeles	2417 W VERNON AVE	90008	5022028005	0.000	0.000	0.000	4.795	Shortfall of Sites	0.072	Neighborhood Commercial	C2-1VL-CPIO	0	0	0	92.832	4.795		Residential - Five or More Units or Apartments (Any Combination) · 4 Stories or Less, 0	111B189 120		West Adams - Baldwin Hills - Leimert	Yes	ABMI	DB50
Los Angeles	6300 VINELAND AVE	91606	2414001032	0.000	0.000	0.000	4.795	Shortfall of Sites	0.147	Low Medium II Residential	RD1.5-1	0	0	0	45.411	4.795		Residential - Five or More Units or Apartments (Any Combination) · 4 Stories or Less, 0	177B173 149		North Hollywood - Valley Village	Yes	ABMI	DB50
Los Angeles	2406 W VERNON AVE	90008	5015036011	0.000	0.000	0.000	4.795	Shortfall of Sites	0.077	Neighborhood Commercial	C2-1VL-CPIO	0	0	0	86.342	4.795		Commercial - Store Combination - Store and Residential Combination - One Story, 0	111B189 203		West Adams - Baldwin Hills - Leimert	Yes	ABMI	DB50 , ARO
Los Angeles	4410 3RD AVE	90043	5015036008	0.000	0.000	0.000	4.795	Shortfall of Sites	0.078	Neighborhood Commercial	C2-1VL-CPIO	0	0	0	85.897	4.795		Residential - Three Units (Any Combination) - 4 Stories or Less, 0	111B189 210		West Adams - Baldwin Hills - Leimert	Yes	ABMI	DB50
Los Angeles	1627 N WILMINGTON BLVD	90744	7414015029	0.000	0.000	0.000	4.795	Shortfall of Sites	0.143	Low Medium II Residential	[Q]RD1.5-1XL-O-CUGU	0	0	0	46.436	4.795		Commercial - Store Combination - Store and Residential Combination - One Story, 0	036B201 255		Wilmington - Harbor City	Yes	ABMI	DB50
Los Angeles	10043 TUJUNGA CANYON BLVD	91042	2568015036	0.000	0.000	0.000	4.795	Shortfall of Sites	0.151	Low Medium II Residential	RD1.5-1	0	0	0	44.246	4.795		Residential - Four Units (Any Combination) - 4 Stories or Less, 0	202-5A201 267		Sunland - Tujunga - Lake View Terrace - Shadow Hills - East La Tuna Canyon	Yes	ABMI	DB50
Los Angeles	20600 S WESTERN AVE	90501	7351008034	0.000	0.000	0.000	4.795	Shortfall of Sites	0.146	Low Medium II Residential	RD1.5-1	0	0	0	45.621	4.795		Residential - Five or More Units or Apartments (Any Combination) · 4 Stories or Less, 0	054B193 282		Harbor Gateway	Yes	ABMI	DB50
Los Angeles	10155 FERNGLEN AVE	91042	2558026029	0.000	0.000	0.000	4.795	Shortfall of Sites	0.138	Low Medium II Residential	RD1.5-1	0	0	0	48.212	4.795		Residential - Double, Duplex, or Two Units - 4 Stories or Less, 0	204A197 316		Sunland - Tujunga - Lake View Terrace - Shadow Hills - East La Tuna Canyon	Yes	ABMI	DB50
Los Angeles	9942 PINEWOOD AVE	91042	2568015003	0.000	0.000	0.000	4.795	Shortfall of Sites	0.079	Medium Residential	R3-1	0	0	0	84.836	4.795		Residential - Double, Duplex, or Two Units - 4 Stories or Less, 0	202-5A201 324		Sunland - Tujunga - Lake View Terrace - Shadow Hills - East La Tuna Canyon	Yes	ABMI	DB50
Los Angeles	1567 N WILMINGTON BLVD	90744	7414014014	0.000	0.000	0.000	4.795	Shortfall of Sites	0.143	Low Medium II Residential	[Q]RD1.5-1XL-O-CUGU	0	0	0	46.436	4.795		Commercial - Store Combination - Store and Residential Combination - One Story, 0	036B201 353		Wilmington - Harbor City	Yes	ABMI	DB50
Los Angeles	5624 MERIDIAN ST	90042	5478026028	0.000	0.000	0.000	4.795	Shortfall of Sites	0.145	Low Medium II Residential	RD1.5-1	0	0	0	45.901	4.795		Residential - Five or More Units or Apartments (Any Combination) · 4 Stories or Less - Pool, 0	156A227 391		Northeast Los Angeles	Yes	ABMI	DB50
Los Angeles	1011 ALTON ST	90744	7416011005	0.000	0.000	0.000	4.795	Shortfall of Sites	0.097	Medium Residential	[Q]R3-1VL-O-CUGU	0	0	0	68.608	4.795		Residential - Double, Duplex, or Two Units - 4 Stories or Less, 0	030B201 447		Wilmington - Harbor City	Yes	ABMI	DB50
Los Angeles	6857 WHITSETT AVE	91605	2324030047	0.000	0.000	0.000	4.795	Shortfall of Sites	0.080	Medium Residential	R3-1	0	0	0	82.890	4.795		Residential - Five or More Units or Apartments (Any Combination) · 4 Stories or Less, 0	183B165 472		North Hollywood - Valley Village	Yes	ABMI	DB50
Los Angeles	1047 W 7TH ST	90731	7458002024	0.000	0.000	0.000	4.795	Shortfall of Sites	0.139	Low Medium II Residential	RD1.5-1XL	0	0	0	47.984	4.795		Residential - Five or More Units or Apartments (Any Combination) · 4 Stories or Less, 0	015B197 521		San Pedro	Yes	ABMI	DB50
Los Angeles	1027 W 7TH ST	90731	7458002023	0.000	0.000	0.000	4.795	Shortfall of Sites	0.139	Low Medium II Residential	RD1.5-1XL	0	0	0	47.980	4.795		Residential - Five or More Units or Apartments (Any Combination) · 4 Stories or Less, 0	015B197 523		San Pedro	Yes	ABMI	DB50
Los Angeles	1027 W 7TH ST	90731	7458002023	0.000	0.000	0.000	4.795	Shortfall of Sites	0.139	Low Medium II Residential	RD1.5-1XL	0	0	0	47.933	4.795		Residential - Five or More Units or Apartments (Any Combination) · 4 Stories or Less, 0	015B197 524		San Pedro	Yes	ABMI	DB50
Los Angeles	1146 SEWARD ST	90038	5533011015	0.000	0.000	0.000	4.795	Shortfall of Sites	0.101	Limited Manufacturing	CM-1VL	0	0	0	65.867	4.795		Residential - Four Units (Any Combination) - 4 Stories or Less, 0	144B185 539		Hollywood	Yes	ABMI	DB50
Los Angeles	722 MCDONALD AVE	90744	7416020010	0.000	0.000	0.000	4.795	Shortfall of Sites	0.143	Low Medium II Residential	[Q]RD1.5-1XL-O-CUGU	0	0	0	46.646	4.795		Residential - Five or More Units or Apartments (Any Combination) · 4 Stories or Less, 0	030B205 568		Wilmington - Harbor City	Yes	ABMI	DB50
Los Angeles	1501 N WILMINGTON BLVD	90744	7414026017	0.000	0.000	0.000	4.795	Shortfall of Sites	0.143	Low Medium II Residential	[Q]RD1.5-1XL-O-CUGU	0	0	0	46.448	4.795		Residential - Five or More Units or Apartments (Any Combination) · 4 Stories or Less, 0	036B201 588		Wilmington - Harbor City	Yes	ABMI	DB50
Los Angeles	6131 COLDWATER CANYON AVE	91606	2331020011	0.000	0.000	0.000	4.795	Shortfall of Sites	0.081	Medium Residential	R3-1	0	0	0	82.009	4.795		Residential - Five or More Units or Apartments (Any Combination) · 4 Stories or Less - Pool, 0	177B161 589		Van Nuys - North Sherman Oaks	Yes	ABMI	DB50
Los Angeles	716 GULF AVE	90744	7416016026	0.000	0.000	0.000	4.795	Shortfall of Sites	0.142	Low Medium II Residential	[Q]RD1.5-1XL-O-CUGU	0	0	0	46.788	4.795		Residential - Five or More Units or Apartments (Any Combination) · 4 Stories or Less, 0	030B205 613		Wilmington - Harbor City	Yes	ABMI	DB50
Los Angeles	1024 W 8TH ST	90731	7458002013	0.000	0.000	0.000	4.795	Shortfall of Sites	0.144	Low Medium II Residential	RD1.5-1XL	0	0	0	46.402	4.795		Residential - Five or More Units or Apartments (Any Combination) · 4 Stories or Less, 0	015B197 645		San Pedro	Yes	ABMI	DB50
Los Angeles	1025 W 8TH ST	90731	7458005028	0.000	0.000	0.000	4.795	Shortfall of Sites	0.140	Low Medium II Residential	RD1.5-1XL	0	0	0	47.685	4.795		Residential - Five or More Units or Apartments (Any Combination) · 4 Stories or Less, 0	015B197 658		San Pedro	Yes	ABMI	DB50
Los Angeles	957 W 8TH ST	90731	7458006027	0.000	0.000	0.000	4.795	Shortfall of Sites	0.140	Low Medium II Residential	RD1.5-1XL	0	0	0	47.727	4.795		Residential - Five or More Units or Apartments (Any Combination) · 4 Stories or Less, 0	015B197 666		San Pedro	Yes	ABMI	DB50
Los Angeles	5407 2ND AVE	90043	5005002034	0.000	0.000	0.000	4.795	Shortfall of Sites	0.071	Low Medium II Residential	C2-1VL-CPIO	0	0	0	94.320	4.795		Residential - Five or More Units or Apartments (Any Combination) · 4 Stories or Less, 0	108B189 695		West Adams - Baldwin Hills - Leimert	Yes	ABMI	DB50
Los Angeles	7300 HAZELTINE AVE	91405	2216001051	0.000	0.000	0.000	4.795	Shortfall of Sites	0.100	Medium Residential	[Q]R3-1	0	0	0	66.695	4.795		Residential - Five or More Units or Apartments (Any Combination) · 4 Stories or Less, 0	186B153 697		Van Nuys - North Sherman Oaks	Yes	ABMI	DB50
Los Angeles	966 W 9TH ST	90731	7458006026	0.000	0.000	0.000	4.795	Shortfall of Sites	0.139	Low Medium II Residential	RD1.5-1XL	0	0	0	47.749	4.795		Residential - Five or More Units or Apartments (Any Combination) · 4 Stories or Less, 0	015B197 757		San Pedro	Yes	ABMI	DB50
Los Angeles	1002 W 9TH ST	90731	7458005020	0.000	0.000	0.000	4.795	Shortfall of Sites	0.144	Low Medium II Residential	RD1.5-1XL	0	0	0	46.397	4.795		Residential - Three Units (Any Combination) - 4 Stories or Less, 0	015B197 833		San Pedro	Yes	ABMI	DB50
Los Angeles	963 W 9TH ST	90731	7458007008	0.000	0.000	0.000	4.795	Shortfall of Sites	0.140	Low Medium II Residential	RD1.5-1XL	0	0	0	47.722	4.795		Residential - Five or More Units or Apartments (Any Combination) · 4 Stories or Less, 0	015B197 853		San Pedro	Yes	ABMI	DB50
Los Angeles	951 W 9TH ST	90731	7458007011	0.000	0.000	0.000	4.795	Shortfall of Sites	0.140	Low Medium II Residential	RD1.5-1XL	0	0	0	47.722	4.795		Residential - Five or More Units or Apartments (Any Combination) · 4 Stories or Less, 0	015B197 855		San Pedro	Yes	ABMI	DB50
Los Angeles	5920 WHITSETT AVE	91607	2340001037	0.000	0.000	0.000	4.795	Shortfall of Sites	0.140	Low Medium II Residential	RD1.5-1	0	0	0	47.411	4.795		Residential - Five or More Units or Apartments (Any Combination) · 4 Stories or Less, 0	177B165 942		North Hollywood - Valley Village	Yes	ABMI	DB50
Los Angeles	5377 W WASHINGTON BLVD	90016	5064007038	0.000	0.000	0.000	4.795	Shortfall of Sites	0.077	Neighborhood Commercial	C2-1VL-CPIO	0	0	0	86.063	4.795		Residential - Five or More Units or Apartments (Any Combination) · 4 Stories or Less, 0	126B177 1114		West Adams - Baldwin Hills - Leimert	Yes	ABMI	DB50
Los Angeles	5377 W WASHINGTON BLVD	90016	5064007038	0.000	0.000	0.000	4.795	Shortfall of Sites	0.077	Neighborhood Commercial	C2-1VL-CPIO	0	0	0	86.236	4.795		Residential - Five or More Units or Apartments (Any Combination) · 4 Stories or Less, 0	126B177 1124		West Adams - Baldwin Hills - Leimert	Yes	ABMI	DB50
Los Angeles	5377 W WASHINGTON BLVD	90016	5064007038	0.000	0.000	0.000	4.795	Shortfall of Sites	0.077	Neighborhood Commercial	C2-1VL-CPIO	0	0	0	86.409	4.795		Residential - Five or More Units or Apartments (Any Combination) · 4 Stories or Less, 0	126B177 1137		West Adams - Baldwin Hills - Leimert	Yes	ABMI	DB50

Jurisdiction Name	Site Address/Intersection	5 Digit ZIP Code	Assessor Parcel Number	Very Low-Income	Low-Income	Moderate-Income	Above Moderate-Income	Type of Shortfall	Parcel Size (Acres)	Current General Plan Designation	Current Zoning	Proposed General Plan (GP) Designation	Proposed Zoning	Minimum Density Allowed	Maximum Density Allowed	Total Capacity	Vacant/ Nonvacant	Description of Existing Uses	PIN	Base Density Per Acre	Community Plan Area	Rent Stabalization Ordinance	Income Category	Applicable Rezoning Program (Program informing values in Column Q listed first)
Los Angeles	5401 W WASHINGTON BLVD	90016	5064011001	0.000	0.000	0.000	4.795	Shortfall of Sites	0.076	Neighborhood Commercial	C2-1VL-CPIO	0	0	0	87.789	4.795		Residential - Five or More Units or Apartments (Any Combination) · 4 Stories or Less, 0	126B177 1201		West Adams - Baldwin Hills - Leimert	Yes	ABMI	DB50
Los Angeles	5401 W WASHINGTON BLVD	90016	5064011001	0.000	0.000	0.000	4.795	Shortfall of Sites	0.075	Neighborhood Commercial	C2-1VL-CPIO	0	0	0	88.346	4.795		Residential - Five or More Units or Apartments (Any Combination) · 4 Stories or Less, 0	126B177 1202		West Adams - Baldwin Hills - Leimert	Yes	ABMI	DB50
Los Angeles	5650 SAN VICENTE BLVD	90019	5085019006	0.000	0.000	0.000	4.795	Shortfall of Sites	0.075	Medium Residential	R3-1-O	0	0	0	88.617	4.795		Residential - Five or More Units or Apartments (Any Combination) · 4 Stories or Less, 0	132B177 1307		Wilshire	Yes	ABMI	DB50
Los Angeles	1133 S MEYLER ST	90731	7458013021	0.000	0.000	0.000	4.795	Shortfall of Sites	0.100	Neighborhood Commercial	[Q]C2-1XL	0	0	0	66.303	4.795		Residential - Three Units (Any Combination) - 4 Stories or Less, 0	015B197 1407		San Pedro	Yes	ABMI	DB50
Los Angeles	1062 W 13TH ST	90731	7458017009	0.000	0.000	0.000	4.795	Shortfall of Sites	0.139	Low Medium II Residential	RD1.5-1XL	0	0	0	47.749	4.795		Residential - Five or More Units or Apartments (Any Combination) · 4 Stories or Less, 0	015B197 1476		San Pedro	Yes	ABMI	DB50
Los Angeles	4338 LANKERSHIM BLVD	91602	2423016108	0.000	0.000	0.000	4.795	Shortfall of Sites	0.078	General Commercial	C2-1VL-CDO-RIO	0	0	0	171.855	4.795		Commercial - Auto, Recreation Equipment, Construction Equipment Sales and Service - New Car Sales and Service - Three Stories, 0	165B177 493		Sherman Oaks - Studio City - Toluca Lake - Cahuenga Pass	No	ABMI	DB50 , SHR CPU, AHO
Los Angeles	4338 LANKERSHIM BLVD	91602	2423016108	0.000	0.000	0.000	4.795	Shortfall of Sites	0.078	General Commercial	C2-1VL-CDO-RIO	0	0	0	171.853	4.795		Commercial - Auto, Recreation Equipment, Construction Equipment Sales and Service - New Car Sales and Service - Three Stories, 0	165B177 519		Sherman Oaks - Studio City - Toluca Lake - Cahuenga Pass	No	ABMI	DB50 , SHR CPU, AHO
Los Angeles	4338 LANKERSHIM BLVD	91602	2423016108	0.000	0.000	0.000	4.795	Shortfall of Sites	0.078	General Commercial	C2-1VL-CDO-RIO	0	0	0	171.842	4.795		Commercial - Auto, Recreation Equipment, Construction Equipment Sales and Service - New Car Sales and Service - Three Stories, 0	165B177 527		Sherman Oaks - Studio City - Toluca Lake - Cahuenga Pass	No	ABMI	DB50 , SHR CPU, AHO
Los Angeles	4338 LANKERSHIM BLVD	91602	2423016108	0.000	0.000	0.000	4.795	Shortfall of Sites	0.078	General Commercial	C2-1VL-CDO-RIO	0	0	0	171.837	4.795		Commercial - Auto, Recreation Equipment, Construction Equipment Sales and Service - New Car Sales and Service - Three Stories, 0	165B177 555		Sherman Oaks - Studio City - Toluca Lake - Cahuenga Pass	No	ABMI	DB50 , SHR CPU, AHO
Los Angeles	4338 LANKERSHIM BLVD	91602	2423016108	0.000	0.000	0.000	4.795	Shortfall of Sites	0.078	General Commercial	C2-1VL-CDO-RIO	0	0	0	171.847	4.795		Commercial - Auto, Recreation Equipment, Construction Equipment Sales and Service - New Car Sales and Service - Three Stories, 0	165B177 571		Sherman Oaks - Studio City - Toluca Lake - Cahuenga Pass	No	ABMI	DB50 , SHR CPU, AHO
Los Angeles	4338 LANKERSHIM BLVD	91602	2423016108	0.000	0.000	0.000	4.795	Shortfall of Sites	0.078	General Commercial	C2-1VL-CDO-RIO	0	0	0	171.842	4.795		Commercial - Auto, Recreation Equipment, Construction Equipment Sales and Service - New Car Sales and Service - Three Stories, 0	165B177 580		Sherman Oaks - Studio City - Toluca Lake - Cahuenga Pass	No	ABMI	DB50 , SHR CPU, AHO
Los Angeles	5354 3RD AVE	90043	5005003014	0.000	0.000	0.000	4.794	Shortfall of Sites	0.119	Neighborhood Commercial	C2-1VL-CPIO	0	0	0	83.666	4.794		Residential - Double, Duplex, or Two Units - 4 Stories or Less, 2	108B189 611		West Adams - Baldwin Hills - Leimert	No	ABMI	DB50
Los Angeles	5360 3RD AVE	90043	5005003015	0.000	0.000	0.000	4.794	Shortfall of Sites	0.119	Neighborhood Commercial	C2-1VL-CPIO	0	0	0	84.023	4.794		Residential - Double, Duplex, or Two Units - 4 Stories or Less, 2	108B189 623		West Adams - Baldwin Hills - Leimert	No	ABMI	DB50
Los Angeles	6205 3RD AVE	90043	4007015012	0.000	0.000	0.000	4.794	Shortfall of Sites	0.110	Medium Residential	R3-1	0	0	0	90.657	4.794		Residential - Double, Duplex, or Two Units - 4 Stories or Less, 2	105B189 978		West Adams - Baldwin Hills - Leimert	No	ABMI	DB50
Los Angeles	5415 WESTPARK DR	91601	2348001032	0.000	0.000	0.000	4.791	Shortfall of Sites	0.119	Low Medium II Residential	RD1.5-1	0	0	0	99.000	4.791		Residential - Three Units (Any Combination) - 4 Stories or Less, 3	171B169 37		North Hollywood - Valley Village	Yes	ABMI	TOC EXP , R2RD
Los Angeles	17323 OTSEGO ST	91316	2257014029	2.395	2.395	0.000	0.000	Shortfall of Sites	0.471	Very Low I Residential	RA-1	Very Low Residential	0	20	66.287	4.790		Residential - Single Family Residence, 1	171B133 461	1 per lot	Encino - Tarzana	No	LI	AHO , ENC CPU, ADU
Los Angeles	116 N WESTERN AVE	90732	7452001050	0.000	0.000	0.000	4.790	Shortfall of Sites	0.114	Low Medium II Residential	RD1.5-1XL	0	0	0	113.635	4.790		Residential - Four Units (Any Combination) - 4 Stories or Less, 4	018B193 898		San Pedro	Yes	ABMI	OPP RC , R2RD
Los Angeles	3912 EFFIE ST	90029	5429013015	0.000	0.000	0.000	4.789	Shortfall of Sites	0.063	Low Medium II Residential	RD2-1VL	0	0	0	99.000	4.789		Residential - Single Family Residence - Pool, 1	145-5A203 156		Silver Lake - Echo Park - Elysian Valley	No	ABMI	TOC EXP , R2RD
Los Angeles	4908 OAK LANE DR	91316	2289008001	2.395	2.395	0.000	0.000	Shortfall of Sites	0.471	Very Low I Residential	RA-1	Very Low Residential	0	20	66.287	4.789		Residential - Single Family Residence - Pool, 1	168B133 180	1 per lot	Encino - Tarzana	No	LI	AHO , ENC CPU, ADU
Los Angeles	7412 BALBOA BLVD	91406	2226029004	2.394	2.394	0.000	0.000	Shortfall of Sites	0.546	Low Residential	R1-1	Low Residential	0	20	66.287	4.789		Residential - Single Family Residence, 1	186B133 704	1 per lot	Reseda - West Van Nuys	No	LI	AHO , RES CPU
Los Angeles	4211 OAKWOOD AVE	90004	5520014900	2.394	2.394	0.000	0.000	Shortfall of Sites	3.115	Public Facilities	[Q]PF-1XL	0	0	20	153.741	4.789		Miscellaneous - Government Owned Property, 0	138B197 4		Wilshire	No	LI	PF
Los Angeles	5814 FARRALONE AVE	91367	2146020003	2.394	2.394	0.000	0.000	Shortfall of Sites	0.471	Low Residential	RE11-1	Very Low Residential	0	20	66.287	4.788		Residential - Single Family Residence - Pool, 1	174B101 34	1 per lot	Canoga Park - Winnetka - Woodland Hills - West Hills	No	LI	AHO , CPK CPU, ADU
Los Angeles	745 S MARIPOSA AVE	90005	5094005008	0.000	0.000	0.000	4.785	Shortfall of Sites	0.186	Regional Center Commercial	R5-2	0	0	0	139.150	4.785		Residential - Five or More Units or Apartments (Any Combination) · 4 Stories or Less, 12	132B197 383		Wilshire	Yes	ABMI	MURC
Los Angeles	606 N LARCHMONT BLVD	90004	5523013023	0.000	0.000	0.000	4.779	Shortfall of Sites	0.129	Neighborhood Office Commercial	[Q]C2-1VL	0	0	0	54.450	4.779		Commercial - Hotel and Motel - Hotel - Under 50 Rooms - One Story, 0	141B189 618		Wilshire	No	ABMI	OPP C , ARO
Los Angeles	606 N LARCHMONT BLVD	90004	5523013023	0.000	0.000	0.000	4.779	Shortfall of Sites	0.129	Neighborhood Office Commercial	[Q]C2-1VL	0	0	0	54.450	4.779		Commercial - Hotel and Motel - Hotel - Under 50 Rooms - One Story, 0	141B189 583		Wilshire	No	ABMI	OPP C , ARO
Los Angeles	606 N LARCHMONT BLVD	90004	5523013023	0.000	0.000	0.000	4.778	Shortfall of Sites	0.129	Neighborhood Office Commercial	[Q]C2-1VL	0	0	0	54.450	4.778		Commercial - Hotel and Motel - Hotel - Under 50 Rooms - One Story, 0	141B189 565		Wilshire	No	ABMI	OPP C , ARO
Los Angeles	5819 MELVIN AVE	91356	2153024002	2.389	2.389	0.000	0.000	Shortfall of Sites	0.545	Very Low I Residential	RA-1	Very Low Residential	0	20	66.287	4.778		Residential - Single Family Residence, 1	174B117 62	1 per lot	Encino - Tarzana	No	LI	AHO , ENC CPU
Los Angeles	23546 HATTERAS ST	91367	2041009011	2.388	2.388	0.000	0.000	Shortfall of Sites	0.469	Very Low Residential	RA-1	Very Low Residential	0	20	66.287	4.775		Residential - Single Family Residence - Pool, 1	174B093 125	1 per lot	Canoga Park - Winnetka - Woodland Hills - West Hills	No	LI	AHO , CPK CPU, ADU
Los Angeles	10750 GLENOAKS BLVD	91331	2536024037	2.388	2.388	0.000	0.000	Shortfall of Sites	0.504	Neighborhood Office Commercial	P-1VL-CUGU, [Q]C2-1VL-CUGU	0	0	20	94.696	4.775		Commercial - Store - One Story, 0	207B165 125		Arleta - Pacoima	No	LI	P
Los Angeles	1118 SANBORN AVE	90029	5429013006	0.000	0.000	0.000	4.773	Shortfall of Sites	0.143	Low Medium II Residential	RD2-1VL	0	0	0	99.000	4.773		Residential - Five or More Units or Apartments (Any Combination) · 4 Stories or Less, 5	145-5A203 275		Silver Lake - Echo Park - Elysian Valley	Yes	ABMI	TOC EXP , R2RD
Los Angeles	22238 TIARA ST	91367	2146021006	2.384	2.384	0.000	0.000	Shortfall of Sites	0.469	Low Residential	RE11-1	Very Low Residential	0	20	66.287	4.769		Residential - Single Family Residence - Pool, 1	177B101 269	1 per lot	Canoga Park - Winnetka - Woodland Hills - West Hills	No	LI	AHO , CPK CPU, ADU
Los Angeles	22248 TIARA ST	91367	2146021007	2.384	2.384	0.000	0.000	Shortfall of Sites	0.469	Low Residential	RE11-1	Very Low Residential	0	20	66.287	4.769		Residential - Single Family Residence, 1	177B101 268	1 per lot	Canoga Park - Winnetka - Woodland Hills - West Hills	No	LI	AHO , CPK CPU, ADU
Los Angeles	22230 TIARA ST	91367	2146021005	2.384	2.384	0.000	0.000	Shortfall of Sites	0.469	Low Residential	RE11-1	Very Low Residential	0	20	66.287	4.769		Residential - Single Family Residence - Pool, 1	177B101 270	1 per lot	Canoga Park - Winnetka - Woodland Hills - West Hills	No	LI	AHO , CPK CPU, ADU
Los Angeles	6171 MELVIN AVE	91356	2153023016	2.384	2.384	0.000	0.000	Shortfall of Sites	0.544	Very Low I Residential	RA-1	Very Low Residential	0	20	66.287	4.769		Residential - Single Family Residence, 1	177B117 379	1 per lot	Encino - Tarzana	No	LI	AHO , ENC CPU
Los Angeles	1000 WESTWOOD BLVD	90024	4363020006	0.000	0.000	0.000	4.767	Shortfall of Sites	0.062	Community Commercial	C4-2D-O	0	0	0	113.216	4.767		Commercial - Store Combination - Store and Office Combination - One Story, 0	135B153 649		Westwood	No	ABMI	ARO
Los Angeles	1001 S MANSFIELD AVE	90019	5084011001	0.000	0.000	0.000	4.766	Shortfall of Sites	0.114	Low Medium I Residential	R2-1	0	0	0	113.635	4.766		Residential - Four Units (Any Combination) - 4 Stories or Less, 4	132B181 705		Wilshire	Yes	ABMI	OPP RC , R2RD, TOC EXP
Los Angeles	4700 NOELINE AVE	91436	2284001038	2.382	2.382	0.000	0.000	Shortfall of Sites	0.469	Low I Residential	RE9-1	Low Residential	0	20	66.287	4.763		Residential - Single Family Residence - Pool, 1	168B137 526	1 per lot	Encino - Tarzana	No	LI	AHO , ENC CPU, ADU
Los Angeles	6931 DE CELIS PL	91406	2225007014	2.382	2.382	0.000	0.000	Shortfall of Sites	0.449	Low Residential	R1-1	Low Residential	0	20	66.287	4.763	Vacant	Residential - Single Family Residence - Vacant Land, 0	183B137 326	1 per lot	Reseda - West Van Nuys	No	LI	AHO , RES CPU
Los Angeles	5053 LAURELGROVE AVE	91607	2356021016	0.000	0.000	0.000	4.763	Shortfall of Sites	0.050	Low Residential	R1-1	0	0	0	99.000	4.763		Residential - Single Family Residence - Pool, 0	171B165 894		North Hollywood - Valley Village	No	ABMI	TOC EXP
Los Angeles	5327 ANDASOL AVE	91316	2257010062	2.381	2.381	0.000	0.000	Shortfall of Sites	0.374	Very Low I Residential	RA-1	Very Low Residential	0	20	66.287	4.761		Residential - Single Family Residence - Pool, 0	171B129 40	1 per lot	Encino - Tarzana	No	LI	AHO , ENC CPU, ADU
Los Angeles	17734 LOS ALIMOS ST	91344	2712029004	0.000	0.000	0.000	4.761	Shortfall of Sites	0.241	Low Medium I Residential	R2-1	0	0	0	27.642	4.761		Residential - Single Family Residence, 1	207B129 274		Granada Hills - Knollwood	Yes	ABMI	DB50 , ADU, R2RD
Los Angeles	10829 OTSEGO ST	91601	2419007018	0.000	0.000	0.000	4.761	Shortfall of Sites	0.144	Low Medium II Residential	RD1.5-1	0	0	0	46.206	4.761		Residential - Single Family Residence, 1	171B173 885		North Hollywood - Valley Village	Yes	ABMI	DB50
Los Angeles	324 N LARCHMONT BLVD	90004	5523021038	0.000	0.000	0.000	4.760	Shortfall of Sites	0.129	Neighborhood Office Commercial	[Q]C2-1VL	0	0	0	54.450	4.760		Commercial - Office Building - One Story, 0	138B189 302		Wilshire	No	ABMI	OPP C , ARO
Los Angeles	324 N LARCHMONT BLVD	90004	5523021038	0.000	0.000	0.000	4.760	Shortfall of Sites	0.129	Neighborhood Office Commercial	[Q]C2-1VL	0	0	0	54.450	4.760		Commercial - Office Building - One Story, 0	138B189 329		Wilshire	No	ABMI	OPP C , ARO
Los Angeles	606 N LARCHMONT BLVD	90004	5523013023	0.000	0.000	0.000	4.760	Shortfall of Sites	0.129	Neighborhood Office Commercial	[Q]C2-1VL	0	0	0	54.450	4.760		Commercial - Hotel and Motel - Hotel - Under 50 Rooms - One Story, 0	141B189 649		Wilshire	No	ABMI	OPP C , ARO
Los Angeles	1510 N POINSETTIA PL	90046	5548010010	0.000	0.000	0.000	4.760	Shortfall of Sites	0.076	Neighborhood Office Commercial	C4-1D	Neighborhood Commercial	[Q]C4-1VLD-CPIO	0	158.401	4.760		Commercial - Professional Building - One Story, 4	147B181 613	108	Hollywood	No	ABMI	HWD CPU , ARO, AHO
Los Angeles	6633 W 86TH PL	90045	4122014005	2.380	2.380	0.000	0.000	Shortfall of Sites	0.164	Medium Residential	R3-1	0	0	20	103.787	4.760		Residential - Five or More Units or Apartments (Any Combination) · 4 Stories or Less, 8	096B165 601	43	Westchester - Playa del Rey	No	LI	WPDR CPU , DB50, AHO
Los Angeles	6701 W 86TH PL	90045	4122014010	2.380	2.380	0.000	0.000	Shortfall of Sites	0.164	Medium Residential	R3-1	0	0	20	103.598	4.760		Residential - Five or More Units or Apartments (Any Combination) · 4 Stories or Less, 8	096B161 677	43	Westchester - Playa del Rey	No	LI	WPDR CPU , DB50, AHO
Los Angeles	6731 W 86TH PL	90045	4122014015	2.380	2.380	0.000	0.000	Shortfall of Sites	0.164	Medium Residential	R3-1	0	0	20	103.597	4.760		Residential - Five or More Units or Apartments (Any Combination) · 4 Stories or Less, 8	096B161 682	43	Westchester - Playa del Rey	No	LI	WPDR CPU , DB50, AHO

Jurisdiction Name	Site Address/Intersection	5 Digit ZIP Code	Assessor Parcel Number	Very Low-Income	Low-Income	Moderate-Income	Above Moderate-Income	Type of Shortfall	Parcel Size (Acres)	Current General Plan Designation	Current Zoning	Proposed General Plan (GP) Designation	Proposed Zoning	Minimum Density Allowed	Maximum Density Allowed	Total Capacity	Vacant/ Nonvacant	Description of Existing Uses	PIN	Base Density Per Acre	Community Plan Area	Rent Stabalization Ordinance	Income Category	Applicable Rezoning Program (Program informing values in Column Q listed first)
Los Angeles	6769 W 86TH PL	90045	4122014025	2.380	2.380	0.000	0.000	Shortfall of Sites	0.164	Medium Residential	R3-1	0	0	20	103.598	4.760		Residential - Five or More Units or Apartments (Any Combination) · 4 Stories or Less, 8	096B161 688	43	Westchester - Playa del Rey	No	LI	WPDR CPU , DB50, AHO
Los Angeles	4871 TOPANGA CANYON BLVD	91364	2170013047	0.000	0.000	0.000	4.760	Shortfall of Sites	0.072	Neighborhood Commercial	[Q]C1-1VL	Neighborhood Center	0	0	97.576	4.760		Commercial - Store Combination - Store and Office Combination - Two Stories, 0	168B101 570	54	Canoga Park - Winnetka - Woodland Hills - West Hills	No	ABMI	CPK CPU , ARO, OPP C, AHO
Los Angeles	4871 TOPANGA CANYON BLVD	91364	2170013047	0.000	0.000	0.000	4.760	Shortfall of Sites	0.072	Neighborhood Commercial	[Q]C1-1VL	Neighborhood Center	0	0	97.574	4.760		Commercial - Store Combination - Store and Office Combination - Two Stories, 0	168B101 579	54	Canoga Park - Winnetka - Woodland Hills - West Hills	No	ABMI	CPK CPU , ARO, OPP C, AHO
Los Angeles	6801 MELROSE AVE	90038	5524014027	0.000	0.000	0.000	4.760	Shortfall of Sites	0.040	Neighborhood Office Commercial	C4-1XL	Neighborhood Commercial	[Q]C2-1XL-CPIO	0	176.933	4.760		Commercial - Store - One Story, 0	141B181 567	108	Hollywood	No	ABMI	HWD CPU , AHO
Los Angeles	6911 MELROSE AVE	90038	5525007007	0.000	0.000	0.000	4.760	Shortfall of Sites	0.041	Neighborhood Office Commercial	C4-1XL	Neighborhood Commercial	[Q]C2-1XL-CPIO	0	169.455	4.760		Commercial - Store - One Story, 0	141B181 574	108	Hollywood	No	ABMI	HWD CPU , AHO
Los Angeles	7013 MELROSE AVE	90038	5525008006	0.000	0.000	0.000	4.760	Shortfall of Sites	0.042	Neighborhood Office Commercial	C4-1XL	Neighborhood Commercial	[Q]C2-1XL-CPIO	0	166.911	4.760		Commercial - Restaurant, Cocktail Lounge - Restaurant, Cocktail Lounge, Tavern - One Story, 0	141B181 584	108	Hollywood	No	ABMI	HWD CPU , AHO
Los Angeles	7721 MELROSE AVE	90046	5527008026	0.000	0.000	0.000	4.760	Shortfall of Sites	0.043	Neighborhood Office Commercial	C4-1XL-O	Neighborhood Commercial	[Q]C2-1XL-CPIO	0	163.623	4.760		Commercial - Store - One Story, 0	141B177 596	108	Hollywood	No	ABMI	HWD CPU , AHO
Los Angeles	1710 N HIGHLAND AVE	90028	5547011003	0.000	0.000	0.000	4.760	Shortfall of Sites	0.032	Regional Center Commercial	C4-2D-SN	Regional Center Commercial	VARIOUS, WITH C2 and CPIO	0	221.599	4.760		Commercial - Restaurant, Cocktail Lounge - Restaurant, Cocktail Lounge, Tavern - One Story, 0	148-5A185 105	108	Hollywood	No	ABMI	HWD CPU , MURC
Los Angeles	0	0	5545004016	0.000	0.000	0.000	4.760	Shortfall of Sites	0.030	Highway Oriented Commercial	C2-1-SN	Regional Center Commercial	[Q]C2-2D-SN-CPIO	0	235.660	4.760		Commercial - Parking Lot (Commercial Use Property) - Lots - Patron or Employee - One Story, 0	148-5A191 184	108	Hollywood	No	ABMI	HWD CPU , AHO, TOC EXP
Los Angeles	0	0	4254026039	0.000	0.000	0.000	4.760	Shortfall of Sites	0.050	General Commercial	C2-1	Neighborhood Center	0	0	139.209	4.760		Commercial - Parking Lot (Commercial Use Property) - Lots - Patron or Employee - One Story, 0	120B161 731	54	Palms - Mar Vista - Del Rey	No	ABMI	PMVDR CPU , AHO
Los Angeles	3819 HUGHES AVE	90232	4207004033	0.000	0.000	0.000	4.760	Shortfall of Sites	0.052	General Commercial	CR-1	Neighborhood Center	0	0	134.974	4.760		Commercial - Office Building - One Story, 0	120B165 1199	54	Palms - Mar Vista - Del Rey	No	ABMI	PMVDR CPU , ARO, AHO
Los Angeles	2400 S BARRINGTON AVE	90064	4260033038	0.000	0.000	0.000	4.760	Shortfall of Sites	0.050	General Commercial	C2-1VL	Mixed Residential	0	0	138.772	4.760		Commercial - Store - One Story, 0	123B153 744	54	Palms - Mar Vista - Del Rey	No	ABMI	PMVDR CPU , AHO, TOC EXP
Los Angeles	5230 VAN NUYS BLVD	91401	2248013023	0.000	0.000	0.000	4.760	Shortfall of Sites	0.068	General Commercial	C2-1VL	Village	0	0	103.231	4.760		Commercial - Auto, Recreation Equipment, Construction Equipment Sales and Service - Auto Body Repair Shop - One Story, 0	172-5A151 219	72	Van Nuys - North Sherman Oaks	No	ABMI	VNY CPU , TOPP C, AHO
Los Angeles	5230 VAN NUYS BLVD	91401	2248013023	0.000	0.000	0.000	4.760	Shortfall of Sites	0.068	General Commercial	C2-1VL	Village	0	0	103.541	4.760		Commercial - Auto, Recreation Equipment, Construction Equipment Sales and Service - Auto Body Repair Shop - One Story, 0	172-5A151 227	72	Van Nuys - North Sherman Oaks	No	ABMI	VNY CPU , TOPP C, AHO
Los Angeles	5230 VAN NUYS BLVD	91401	2248013023	0.000	0.000	0.000	4.760	Shortfall of Sites	0.068	General Commercial	C2-1VL	Village	0	0	103.526	4.760		Commercial - Auto, Recreation Equipment, Construction Equipment Sales and Service - Auto Body Repair Shop - One Story, 0	172-5A151 228	72	Van Nuys - North Sherman Oaks	No	ABMI	VNY CPU , TOPP C, AHO
Los Angeles	5230 VAN NUYS BLVD	91401	2248013023	0.000	0.000	0.000	4.760	Shortfall of Sites	0.068	General Commercial	C2-1VL	Village	0	0	103.511	4.760		Commercial - Auto, Recreation Equipment, Construction Equipment Sales and Service - Auto Body Repair Shop - One Story, 0	172-5A151 234	72	Van Nuys - North Sherman Oaks	No	ABMI	VNY CPU , TOPP C, AHO
Los Angeles	10587 W PICO BLVD	90064	4320013016	0.000	0.000	0.000	4.760	Shortfall of Sites	0.051	Neighborhood Commercial	C2-1VL-O-POD	Mixed Use Corridor	0	0	138.595	4.760		Commercial - Office Building - One Story, 0	126B157 349	54	West Los Angeles	No	ABMI	West WLA CPU , ARO, AHO
Los Angeles	1849 SAWTELLE BLVD	90025	4261021028	0.000	0.000	0.000	4.760	Shortfall of Sites	0.048	Neighborhood Commercial	C2-1VL	Mixed Use Corridor	0	0	144.508	4.760		Commercial - Office Building - 14 to 20 Stories, 0	126B153 495	54	West Los Angeles	No	ABMI	West WLA CPU , ARO, AHO
Los Angeles	2847 S BEDFORD ST	90034	4301014035	0.000	0.000	0.000	4.759	Shortfall of Sites	0.050	Low II Residential	R1-1	0	0	0	99.000	4.759		Residential - Single Family Residence, 0	123B169 580		West Adams - Baldwin Hills - Leimert	No	ABMI	TOC EXP
Los Angeles	13200 S VERMONT AVE	90247	6117030006	2.379	2.379	0.000	0.000	Shortfall of Sites	0.198	Medium Residential	R3-1-O	0	0	20	84.072	4.758		Commercial - Hotel and Motel - Motel - Under 50 Rooms - One Story, 6	078B197 117		Harbor Gateway	No	LI	DB50
Los Angeles	14019 SHERMAN WAY	91405	2216002048	0.000	0.000	0.000	4.756	Shortfall of Sites	0.284	Medium Residential	R3-1	0	0	0	82.092	4.756		Residential - Five or More Units or Apartments (Any Combination) · 4 Stories or Less, 10	183B153 107		Van Nuys - North Sherman Oaks	Yes	ABMI	DB50
Los Angeles	9300 S WESTERN AVE	90047	6055026035	0.000	0.000	0.000	4.756	Shortfall of Sites	0.138	Neighborhood Commercial	C2-1VL-CPIO	0	0	0	169.189	4.756		Residential - Five or More Units or Apartments (Any Combination) · 4 Stories or Less, 10	094-5A193 282		South Los Angeles	Yes	ABMI	DB50
Los Angeles	17401 OTSEGO ST	91316	2257014032	2.377	2.377	0.000	0.000	Shortfall of Sites	0.468	Very Low I Residential	RA-1	Very Low Residential	0	20	66.287	4.754		Residential - Single Family Residence - Pool, 1	171B133 456	1 per lot	Encino - Tarzana	No	LI	AHO , ENC CPU, ADU
Los Angeles	4391 CLAYTON AVE	90027	5542005030	0.000	0.000	0.000	4.753	Shortfall of Sites	0.156	Low Medium I Residential	R2-1XL	0	0	0	99.000	4.753		Residential - Five or More Units or Apartments (Any Combination) · 4 Stories or Less, 6	148-5A201 246		Hollywood	Yes	ABMI	TOC EXP , R2RD
Los Angeles	0	0	4125008800	0.000	0.000	0.000	4.752	Shortfall of Sites	0.044	General Commercial	R2-1	0	0	0	113.635	4.752		Miscellaneous - Utility, 0	096B169 468	29	Westchester - Playa del Rey	No	ABMI	OPP RC , WPDR CPU, AHO
Los Angeles	4401 CLAYTON AVE	90027	5542005031	0.000	0.000	0.000	4.752	Shortfall of Sites	0.156	Low Medium I Residential	R2-1XL	0	0	0	99.000	4.752		Residential - Five or More Units or Apartments (Any Combination) · 4 Stories or Less, 6	148-5A201 247		Hollywood	Yes	ABMI	TOC EXP , R2RD
Los Angeles	5721 PENFIELD AVE	91367	2153001004	2.376	2.376	0.000	0.000	Shortfall of Sites	0.542	Very Low Residential	RA-1	Very Low Residential	0	20	66.287	4.752		Residential - Single Family Residence - Pool, 1	174B113 185	1 per lot	Canoga Park - Winnetka - Woodland Hills - West Hills	No	LI	AHO , CPK CPU
Los Angeles	0	0	4255006902	0.000	0.000	0.000	4.752	Shortfall of Sites	0.050	Low Residential	R1-1	0	0	0	99.000	4.752		Miscellaneous - Government Owned Property, 0	123B157 1592		West Los Angeles	No	ABMI	TOC EXP
Los Angeles	0	0	2044024007	2.376	2.376	0.000	0.000	Shortfall of Sites	0.448	Low Residential	R1-1	Very Low Residential	0	20	66.287	4.752	Vacant	Residential - Single Family Residence - Vacant Land, 0	171B093 507	1 per lot	Canoga Park - Winnetka - Woodland Hills - West Hills	No	LI	AHO , CPK CPU
Los Angeles	5426 VENTURA CANYON AVE	91401	2344006007	0.000	0.000	0.000	4.751	Shortfall of Sites	0.063	Low Residential	R1-1	0	0	0	99.000	4.751		Residential - Single Family Residence - Pool, 1	174B157 1029		Van Nuys - North Sherman Oaks	No	ABMI	TOC EXP
Los Angeles	17423 RANCHO ST	91316	2290006006	2.375	2.375	0.000	0.000	Shortfall of Sites	0.468	Very Low I Residential	RA-1	Very Low Residential	0	20	66.287	4.751		Residential - Single Family Residence - Pool, 1	168B129 472	1 per lot	Encino - Tarzana	No	LI	AHO , ENC CPU, ADU
Los Angeles	18319 NAPA ST	91325	2786003025	2.375	2.375	0.000	0.000	Shortfall of Sites	0.607	Limited Manufacturing	P-1VL, [Q]CM-1VL	0	0	20	94.696	4.749		Industrial - Light Manufacturing - One Story, 1	195B125 1003		Northridge	No	LI	P , ARO
Los Angeles	1610 W 7TH ST	90017	5142016001	0.000	0.000	0.000	4.748	Shortfall of Sites	0.172	Community Commercial	(T)(Q)C2-2	0	0	0	53.053	4.748		Commercial - Store Combination - Store and Office Combination - Mills Act Property, 0	130-5A205 16		Westlake	No	ABMI	ARO
Los Angeles	1610 W 7TH ST	90017	5142016001	0.000	0.000	0.000	4.748	Shortfall of Sites	0.138	Community Commercial	C2-2	0	0	0	66.287	4.748		Commercial - Store Combination - Store and Office Combination - Mills Act Property, 0	132A205 366		Westlake	No	ABMI	ARO
Los Angeles	4510 HASKELL AVE	91436	2283002021	2.374	2.374	0.000	0.000	Shortfall of Sites	0.467	Low II Residential	R1-1	Low Residential	0	20	66.287	4.747		Residential - Single Family Residence - Pool, 1	168B141 875	1 per lot	Encino - Tarzana	No	LI	AHO , ENC CPU, ADU
Los Angeles	0	0	2344005015	0.000	0.000	0.000	4.746	Shortfall of Sites	0.050	Low Residential	R1-1	0	0	0	99.000	4.746	Vacant	Residential - Single Family Residence - Vacant Land, 0	174B157 778		Van Nuys - North Sherman Oaks	No	ABMI	TOC EXP
Los Angeles	4438 HASKELL AVE	91436	2283002026	2.373	2.373	0.000	0.000	Shortfall of Sites	0.467	Low II Residential	R1-1	Low Residential	0	20	66.287	4.746		Residential - Single Family Residence - Pool, 1	165B141 82	1 per lot	Encino - Tarzana	No	LI	AHO , ENC CPU, ADU
Los Angeles	336 W ANAHEIM ST	90744	7416033041	0.000	0.000	0.000	4.745	Shortfall of Sites	0.213	General Commercial	[Q]C2-1VL-O-CUGU	0	0	0	67.782	4.745		Commercial - Supermarket - Supermarket - 12,000 SF or More - One Story, 1	030B205 427		Wilmington - Harbor City	No	ABMI	DB50
Los Angeles	8224 W SUNSET BLVD	90046	5554018006	0.000	0.000	0.000	4.741	Shortfall of Sites	0.043	Low Medium I Residential	R2-1XL	0	0	0	113.635	4.741		Commercial - Store Combination - Store and Residential Combination - One Story, 0	147B173 387		Hollywood	No	ABMI	OPP RC
Los Angeles	7100 KITTYHAWK AVE	90045	4103021024	0.000	0.000	0.000	4.740	Shortfall of Sites	0.191	Medium Residential	R3-1	0	0	0	87.180	4.740		Residential - Five or More Units or Apartments (Any Combination) · 4 Stories or Less, 7	102B173 422		Westchester - Playa del Rey	Yes	ABMI	DB50
Los Angeles	4234 MARY ELLEN AVE	91604	2375016034	0.000	0.000	0.000	4.740	Shortfall of Sites	0.203	Medium Residential	R3-1-RIO	0	0	0	82.138	4.740		Residential - Five or More Units or Apartments (Any Combination) · 4 Stories or Less, 7	165B157 785		Sherman Oaks - Studio City - Toluca Lake - Cahuenga Pass	Yes	ABMI	DB50
Los Angeles	7741 SAINT BERNARD ST	90293	4118010007	0.000	0.000	0.000	4.740	Shortfall of Sites	0.192	Medium Residential	R3-1	0	0	0	86.837	4.740		Residential - Five or More Units or Apartments (Any Combination) · 4 Stories or Less - Pool, 7	096B153 1079		Westchester - Playa del Rey	Yes	ABMI	DB50
Los Angeles	0	0	2146019033	2.370	2.370	0.000	0.000	Shortfall of Sites	0.372	Low Residential	RE11-1	Very Low Residential	0	20	66.287	4.739	Vacant	Residential - Single Family Residence - Vacant Land, 0	174B101 139	1 per lot	Canoga Park - Winnetka - Woodland Hills - West Hills	No	LI	AHO , CPK CPU
Los Angeles	7444 RESEDA BLVD	91335	2119017049	2.369	2.369	0.000	0.000	Shortfall of Sites	0.606	General Commercial	[Q]P-1VL-CDO, [Q]C2-1VL-CDO	0	0	20	94.696	4.739		Commercial - Auto, Recreation Equipment, Construction Equipment Sales and Service - Auto Body Repair Shop - One Story, 1	186B125 535		Reseda - West Van Nuys	No	LI	P
Los Angeles	6711 CLEON AVE	91606	2414022019	2.369	2.369	0.000	0.000	Shortfall of Sites	0.689	Medium Residential	R3-1	0	0	20	82.201	4.737		Residential - Five or More Units or Apartments (Any Combination) · 4 Stories or Less - Pool, 38	180B173 138		North Hollywood - Valley Village	No	LI	DB50
Los Angeles	4934 LOUISE AVE	91316	2289008015	2.369	2.369	0.000	0.000	Shortfall of Sites	0.466	Very Low I Residential	RA-1	Very Low Residential	0	20	66.287	4.737		Residential - Single Family Residence - Pool, 1	168B133 119	1 per lot	Encino - Tarzana	No	LI	AHO , ENC CPU, ADU
Los Angeles	5141 DENSMORE AVE	91436	2261015035	2.368	2.368	0.000	0.000	Shortfall of Sites	0.466	Low II Residential	RE9-1	Low Residential	0	20	66.287	4.737		Residential - Single Family Residence - Pool, 1	171B141 220	1 per lot	Encino - Tarzana	No	LI	AHO , ENC CPU, ADU
Los Angeles	12201 VENTURA BLVD	91604	2367017013	2.368	2.368	0.000	0.000	Shortfall of Sites	0.417	Community Commercial	(Q)C2-1L-RIO, C2-1L-RIO, P-1L-RIO	0	0	20	94.696	4.736		Commercial - Store - One Story, 0	162B165 50		Sherman Oaks - Studio City - Toluca Lake - Cahuenga Pass	No	LI	P
Los Angeles	4509 HASKELL AVE	91436	2283006034	2.368	2.368	0.000	0.000	Shortfall of Sites	0.466	Low II Residential	R1-1	Low Residential	0	20	66.287	4.736		Residential - Single Family Residence - Pool, 1	168B141 874	1 per lot	Encino - Tarzana	No	LI	AHO , ENC CPU, ADU
Los Angeles	10909 COVENTRY PL	90064	4254004028	0.000	0.000	0.000	4.736	Shortfall of Sites	0.062	Low Residential	R1-1	0	0	0	99.000	4.736		Residential - Single Family Residence, 1	123B157 968		West Los Angeles	No	ABMI	TOC EXP

Jurisdiction Name	Site Address/Intersection	5 Digit ZIP Code	Assessor Parcel Number	Very Low-Income	Low-Income	Moderate-Income	Above Moderate-Income	Type of Shortfall	Parcel Size (Acres)	Current General Plan Designation	Current Zoning	Proposed General Plan (GP) Designation	Proposed Zoning	Minimum Density Allowed	Maximum Density Allowed	Total Capacity	Vacant/ Nonvacant	Description of Existing Uses	PIN	Base Density Per Acre	Community Plan Area	Rent Stabalization Ordinance	Income Category	Applicable Rezoning Program (Program informing values in Column Q listed first)
Los Angeles	17520 EMBASSY DR	91316	2257008018	2.368	2.368	0.000	0.000	Shortfall of Sites	0.561	Very Low I Residential	RA-1	Very Low Residential	0	20	66.287	4.735		, 2	171B129 320	1 per lot	Encino - Tarzana	No	LI	AHO , ENC CPU
Los Angeles	2843 S BEDFORD ST	90034	4301014036	0.000	0.000	0.000	4.735	Shortfall of Sites	0.050	Low II Residential	R1-1	0	0	0	99.000	4.735		Residential - Single Family Residence, 0	123B169 569		West Adams - Baldwin Hills - Leimert	No	ABMI	TOC EXP
Los Angeles	2265 E 103RD ST	90002	6046021918	2.367	2.367	0.000	0.000	Shortfall of Sites	3.079	Public Facilities	PF(UV)	0	0	20	153.741	4.734		Miscellaneous - Government Owned Property, 0	091-5A217 7		Southeast Los Angeles	No	LI	PF
Los Angeles	23134 COLLINS ST	91367	2041012036	0.237	0.237	0.000	4.260	Shortfall of Sites	0.372	Very Low Residential	RA-1	Very Low Residential	[DM1-MK1-5] [IX3-FA]	20	66.287	4.733		Residential - Single Family Residence - Pool and Misc., 0	174B093 288	1 per lot	Canoga Park - Winnetka - Woodland Hills - West Hills	No	VLI, LI, ABMI	AHO , CPK CPU, ADU
Los Angeles	2592 ARMACOST AVE	90064	4257003031	0.000	0.000	0.000	4.733	Shortfall of Sites	0.124	Low Medium Residential	RD1.5-1	0	0	0	113.635	4.733		Residential - Five or More Units or Apartments (Any Combination) - 4 Stories or Less, 5	120B153 604		Palms - Mar Vista - Del Rey	Yes	ABMI	OPP RC , R2RD
Los Angeles	5041 VALJEAN AVE	91436	2260014023	2.366	2.366	0.000	0.000	Shortfall of Sites	0.372	Low II Residential	RE9-1	Low Residential	0	20	66.287	4.732		Residential - Single Family Residence - Pool, 0	171B137 470	1 per lot	Encino - Tarzana	No	LI	AHO , ENC CPU, ADU
Los Angeles	5324 GENESTA AVE	91316	2258007166	2.365	2.365	0.000	0.000	Shortfall of Sites	0.466	Medium Residential	RA-1	Very Low Residential	0	20	66.287	4.731		Residential - Single Family Residence - Pool, 1	171B133 778	1 per lot	Encino - Tarzana	No	LI	AHO , ENC CPU, ADU
Los Angeles	5178 MECCA AVE	91356	2161019003	2.365	2.365	0.000	0.000	Shortfall of Sites	0.540	Very Low I Residential	RA-1	Very Low Residential	0	20	66.287	4.730		Residential - Single Family Residence - Pool, 1	171B125 412	1 per lot	Encino - Tarzana	No	LI	AHO , ENC CPU, ADU
Los Angeles	2500 E 3RD ST	90033	5180005019	0.000	0.000	0.000	4.730	Shortfall of Sites	0.128	Low Medium I Residential	R2-1-CUGU	Medium Neighborhood Residential	[LLN2 - MU3 - 4][RN3 - 6][CPIO]	0	132.827	4.730		Residential - Five or More Units or Apartments (Any Combination) - 4 Stories or Less, 5	126A223 79	72	Boyle Heights	Yes	ABMI	BH CPU , R2RD
Los Angeles	2600 MICHIGAN AVE	90033	5180010036	0.000	0.000	0.000	4.730	Shortfall of Sites	0.125	Low Medium II Residential	RD1.5-1-CUGU	Medium Neighborhood Residential	[LLN2 - MU3 - 4][RN3 - 6][CPIO]	0	135.513	4.730		Residential - Five or More Units or Apartments (Any Combination) - 4 Stories or Less, 5	127-5A225 153	72	Boyle Heights	Yes	ABMI	BH CPU , R2RD
Los Angeles	2610 PENNSYLVANIA AVE	90033	5180010015	0.000	0.000	0.000	4.730	Shortfall of Sites	0.125	Low Medium II Residential	RD1.5-1-CUGU	Medium Neighborhood Residential	[LLN2 - MU3 - 4][RN3 - 6][CPIO]	0	135.694	4.730		Residential - Five or More Units or Apartments (Any Combination) - 4 Stories or Less, 5	127-5A225 254	72	Boyle Heights	Yes	ABMI	BH CPU , R2RD
Los Angeles	2528 GLEASON AVE	90033	5180006011	0.000	0.000	0.000	4.730	Shortfall of Sites	0.132	Low Medium I Residential	R2-1-CUGU	Medium Neighborhood Residential	[LLN2 - MU3 - 4][RN3 - 6][CPIO]	0	128.841	4.730		Residential - Five or More Units or Apartments (Any Combination) - 4 Stories or Less, 5	127-5A223 368	72	Boyle Heights	Yes	ABMI	BH CPU , R2RD
Los Angeles	2615 GLEASON AVE	90033	5180011006	0.000	0.000	0.000	4.730	Shortfall of Sites	0.132	Low Medium II Residential	RD1.5-1-CUGU	Medium Neighborhood Residential	[LLN2 - MU3 - 4][RN3 - 6][CPIO]	0	128.918	4.730		Residential - Five or More Units or Apartments (Any Combination) - 4 Stories or Less, 5	127-5A225 382	72	Boyle Heights	Yes	ABMI	BH CPU , R2RD
Los Angeles	860 N BUNKER HILL AVE	90012	5407010014	0.000	0.000	0.000	4.730	Shortfall of Sites	0.192	High Medium Residential	R4-1	Medium Neighborhood Residential	[LM2-MU2-5] [RX1-FA] [CPIO]	0	114.789	4.730		Residential - Five or More Units or Apartments (Any Combination) - 4 Stories or Less - Pool and Misc., 9	135A213 164	No Max	Central City North	Yes	ABMI	DT CPU
Los Angeles	5850 GREGORY AVE	90038	5534031010	0.000	0.000	0.000	4.730	Shortfall of Sites	0.149	Medium Residential	R3-1XL	High Medium Residential	[Q]R4-1VL-CPIO	0	113.959	4.730		Residential - Five or More Units or Apartments (Any Combination) - 4 Stories or Less, 5	141B189 67	54	Hollywood	Yes	ABMI	HWD CPU , AHO
Los Angeles	5860 GREGORY AVE	90038	5534031011	0.000	0.000	0.000	4.730	Shortfall of Sites	0.149	Medium Residential	R3-1XL	High Medium Residential	[Q]R4-1VL-CPIO	0	113.959	4.730		Residential - Five or More Units or Apartments (Any Combination) - 4 Stories or Less, 5	141B189 68	54	Hollywood	Yes	ABMI	HWD CPU , AHO
Los Angeles	5743 CAMERFORD AVE	90038	5534033022	0.000	0.000	0.000	4.730	Shortfall of Sites	0.149	Medium Residential	R3-1XL	High Medium Residential	[Q]R4-1VL-CPIO	0	113.869	4.730		Residential - Five or More Units or Apartments (Any Combination) - 4 Stories or Less, 5	141B189 165	54	Hollywood	Yes	ABMI	HWD CPU , AHO
Los Angeles	5716 CAMERFORD AVE	90038	5534035004	0.000	0.000	0.000	4.730	Shortfall of Sites	0.149	Medium Residential	R3-1XL	High Medium Residential	[Q]R4-1VL-CPIO	0	113.928	4.730		Residential - Five or More Units or Apartments (Any Combination) - 4 Stories or Less, 5	141B189 206	54	Hollywood	Yes	ABMI	HWD CPU , AHO
Los Angeles	5722 CAMERFORD AVE	90038	5534035005	0.000	0.000	0.000	4.730	Shortfall of Sites	0.149	Medium Residential	R3-1XL	High Medium Residential	[Q]R4-1VL-CPIO	0	113.926	4.730		Residential - Five or More Units or Apartments (Any Combination) - 4 Stories or Less, 5	141B189 207	54	Hollywood	Yes	ABMI	HWD CPU , AHO
Los Angeles	5836 CAMERFORD AVE	90038	5534036010	0.000	0.000	0.000	4.730	Shortfall of Sites	0.149	Medium Residential	R3-1XL	High Medium Residential	[Q]R4-1VL-CPIO	0	113.927	4.730		Residential - Five or More Units or Apartments (Any Combination) - 4 Stories or Less, 5	141B189 223	54	Hollywood	Yes	ABMI	HWD CPU , AHO
Los Angeles	5930 WILLOUGHBY AVE	90038	5534030008	0.000	0.000	0.000	4.730	Shortfall of Sites	0.149	Medium Residential	R3-1XL	High Medium Residential	[Q]R4-1VL-CPIO	0	114.006	4.730		Residential - Five or More Units or Apartments (Any Combination) - 4 Stories or Less, 5	144B189 1051	54	Hollywood	Yes	ABMI	HWD CPU , AHO
Los Angeles	1428 GORDON ST	90028	5545014042	0.000	0.000	0.000	4.730	Shortfall of Sites	0.149	High Medium Residential	[Q]R4-2	High Medium Residential	[Q]R4-1VL-CPIO	0	113.927	4.730		Residential - Five or More Units or Apartments (Any Combination) - 4 Stories or Less, 5	147A191 130	72	Hollywood	Yes	ABMI	HWD CPU
Los Angeles	6026 ROMAINE ST	90038	5534025006	0.000	0.000	0.000	4.730	Shortfall of Sites	0.149	Medium Residential	R3-1XL	High Medium Residential	[Q]R4-1VL-CPIO	0	113.931	4.730		Residential - Five or More Units or Apartments (Any Combination) - 4 Stories or Less, 5	144B189 865	54	Hollywood	Yes	ABMI	HWD CPU
Los Angeles	969 N EL CENTRO AVE	90038	5534026001	0.000	0.000	0.000	4.730	Shortfall of Sites	0.149	Medium Residential	R3-1XL	High Medium Residential	[Q]R4-1VL-CPIO	0	113.823	4.730		Residential - Five or More Units or Apartments (Any Combination) - 4 Stories or Less, 5	144B189 872	54	Hollywood	Yes	ABMI	HWD CPU
Los Angeles	6035 BARTON AVE	90038	5534026022	0.000	0.000	0.000	4.730	Shortfall of Sites	0.149	Medium Residential	R3-1XL	High Medium Residential	[Q]R4-1VL-CPIO	0	113.928	4.730		Residential - Four Units (Any Combination) - 4 Stories or Less, 5	144B189 918	54	Hollywood	Yes	ABMI	HWD CPU
Los Angeles	917 N EL CENTRO AVE	90038	5534028001	0.000	0.000	0.000	4.730	Shortfall of Sites	0.149	Medium Residential	R3-1XL	High Medium Residential	[Q]R4-1VL-CPIO	0	113.956	4.730		Residential - Five or More Units or Apartments (Any Combination) - 4 Stories or Less, 5	144B189 957	54	Hollywood	Yes	ABMI	HWD CPU
Los Angeles	6036 BARTON AVE	90038	5534028008	0.000	0.000	0.000	4.730	Shortfall of Sites	0.149	Medium Residential	R3-1XL	High Medium Residential	[Q]R4-1VL-CPIO	0	113.949	4.730		Residential - Five or More Units or Apartments (Any Combination) - 4 Stories or Less, 5	144B189 964	54	Hollywood	Yes	ABMI	HWD CPU
Los Angeles	14218 SYLVAN ST	91401	2240017007	0.000	0.000	0.000	4.730	Shortfall of Sites	0.201	Low Medium II Residential	[Q]RD1.5-1	Medium	0	0	109.525	4.730		Residential - Five or More Units or Apartments (Any Combination) - 4 Stories or Less, 9	177B153 211	108	Van Nuys - North Sherman Oaks	Yes	ABMI	Orange LineTNP
Los Angeles	5445 ENCINO AVE	91316	2257003039	2.365	2.365	0.000	0.000	Shortfall of Sites	0.466	Very Low I Residential	RA-1	Very Low Residential	0	20	66.287	4.730		Residential - Single Family Residence, 1	174B129 967	1 per lot	Encino - Tarzana	No	LI	AHO , ENC CPU, ADU
Los Angeles	5447 ENCINO AVE	91316	2257003038	2.365	2.365	0.000	0.000	Shortfall of Sites	0.466	Very Low I Residential	RA-1	Very Low Residential	0	20	66.287	4.730		Residential - Single Family Residence - Pool, 1	174B129 966	1 per lot	Encino - Tarzana	No	LI	AHO , ENC CPU, ADU
Los Angeles	4641 HALBRENT AVE	91403	2264004041	0.000	0.000	0.000	4.728	Shortfall of Sites	0.060	Low Residential	R1-1	Low Residential	0	0	99.000	4.728		Residential - Single Family Residence, 0	168B145 1154	1 per lot	Sherman Oaks - Studio City - Toluca Lake - Cahuenga Pass	No	ABMI	TOC EXP , SHR CPU, AHO
Los Angeles	10901 BLIX ST	91602	2421015020	0.000	0.000	0.000	4.728	Shortfall of Sites	0.446	Medium Residential	R3-1	0	0	0	82.058	4.728		Residential - Five or More Units or Apartments (Any Combination) - 4 Stories or Less - Pool, 23	168B173 548		North Hollywood - Valley Village	Yes	ABMI	DB50
Los Angeles	5340 GENESTA AVE	91316	2258007167	2.363	2.363	0.000	0.000	Shortfall of Sites	0.466	Medium Residential	RA-1	Very Low Residential	0	20	66.287	4.727		Residential - Single Family Residence - Pool, 1	171B133 777	1 per lot	Encino - Tarzana	No	LI	AHO , ENC CPU, ADU
Los Angeles	17142 OTSEGO ST	91316	2258011010	2.363	2.363	0.000	0.000	Shortfall of Sites	0.540	Very Low I Residential	RA-1	Very Low Residential	0	20	66.287	4.726		Residential - Single Family Residence - Pool, 1	171B133 493	1 per lot	Encino - Tarzana	No	LI	AHO , ENC CPU, ADU
Los Angeles	3782 W MARTIN LUTHER KING JR BLVD	90008	5032005008	0.000	0.000	0.000	4.725	Shortfall of Sites	0.188	Regional Center Commercial	C2-2D-SP	0	0	0	69.994	4.725		Commercial - Professional Building - Four Stories, 0	114B181 115		West Adams - Baldwin Hills - Leimert	No	ABMI	MURC
Los Angeles	3500 6TH ST	90010	5502030016	0.000	0.000	0.000	4.725	Shortfall of Sites	0.150	Regional Center Commercial	C4-2	0	0	0	87.531	4.725		Commercial - Store - One Story, 0	135B197 1109		Wilshire	No	ABMI	MURC
Los Angeles	5736 WOODLAKE AVE	91367	2041016021	2.362	2.362	0.000	0.000	Shortfall of Sites	0.465	Very Low Residential	RA-1	Very Low Residential	0	20	66.287	4.724		Residential - Single Family Residence, 1	174B093 162	1 per lot	Canoga Park - Winnetka - Woodland Hills - West Hills	No	LI	AHO , CPK CPU, ADU, OPP RC2
Los Angeles	23160 HATTERAS ST	91367	2041016022	2.361	2.361	0.000	0.000	Shortfall of Sites	0.465	Very Low Residential	RA-1	Very Low Residential	0	20	66.287	4.723		Residential - Single Family Residence - Pool, 1	174B093 153	1 per lot	Canoga Park - Winnetka - Woodland Hills - West Hills	No	LI	AHO , CPK CPU, ADU, OPP RC2
Los Angeles	5053 LAURELGROVE AVE	91607	2356021016	0.000	0.000	0.000	4.722	Shortfall of Sites	0.050	Low Residential	R1-1	0	0	0	99.000	4.722		Residential - Single Family Residence - Pool, 0	171B165 893		North Hollywood - Valley Village	No	ABMI	TOC EXP
Los Angeles	19439 OXNARD ST	91356	2153030019	2.358	2.358	0.000	0.000	Shortfall of Sites	0.445	Very Low I Residential	RA-1	Very Low Residential	0	20	66.287	4.716		Residential - Single Family Residence - Pool, 0	177B117 669	1 per lot	Encino - Tarzana	No	LI	AHO , ENC CPU
Los Angeles	1440 N SPRING ST	90012	5409004010	0.000	0.000	4.715	0.000	Shortfall of Sites	1.533	Hybrid Industrial	UV(CA)	0	0	0	3.845	4.715		Industrial - Warehousing, Distribution, Storage - Warehousing, Distribution, Under 10,000 SF - One Story, 0	136-5A217 156		Central City North	No	MI	ARO
Los Angeles	9455 RESEDA BLVD	91324	2763035024	2.357	2.357	0.000	0.000	Shortfall of Sites	0.498	Community Commercial	P-1VL, C2-1VL	0	0	20	94.696	4.715		Commercial - Service Station - Self Service - Convenience Store, Service Bay, 0	198B125 96		Northridge	No	LI	P
Los Angeles	4442 KINGSWELL AVE	90027	5590024009	0.000	0.000	0.000	4.714	Shortfall of Sites	0.155	Low Medium I Residential	R2-1XL	0	0	0	99.000	4.714		Residential - Five or More Units or Apartments (Any Combination) - 4 Stories or Less, 6	148-5A201 42		Hollywood	Yes	ABMI	TOC EXP , R2RD
Los Angeles	4426 KINGSWELL AVE	90027	5590024006	0.000	0.000	0.000	4.714	Shortfall of Sites	0.155	Low Medium I Residential	R2-1XL	0	0	0	99.000	4.714		Residential - Five or More Units or Apartments (Any Combination) - 4 Stories or Less, 6	148-5A201 39		Hollywood	Yes	ABMI	TOC EXP , R2RD
Los Angeles	7030 DE LONGPRE AVE	90028	5548023002	0.000	0.000	0.000	4.713	Shortfall of Sites	0.062	Low Medium II Residential	RD1.5-1XL	0	0	0	99.000	4.713		Residential - Single Family Residence, 1	147B181 956		Hollywood	No	ABMI	TOC EXP , R2RD
Los Angeles	12246 HARTSOOK ST	91607	2356015003	0.000	0.000	0.000	4.713	Shortfall of Sites	0.050	Low Residential	R1-1	0	0	0	99.000	4.713		Residential - Single Family Residence, 0	171B165 700		North Hollywood - Valley Village	No	ABMI	TOC EXP
Los Angeles	11476 KILLION ST	91601	2350007036	0.000	0.000	0.000	4.713	Shortfall of Sites	0.062	Low Medium II Residential	RD1.5-1VL	Medium	0	0	99.000	4.713		Residential - Single Family Residence, 1	174B169 1003	54	North Hollywood - Valley Village	No	ABMI	TOC EXP , Orange LineTNP, R2RD, AHO
Los Angeles	11840 FOOTHILL BLVD	91342	2532017067	2.356	2.356	0.000	0.000	Shortfall of Sites	1.278	Medium Residential	[T][Q]R3-1-CUGU	0	0	20	81.620	4.712		Residential - Five or More Units or Apartments (Any Combination) - 4 Stories or Less, 73	210B165 544		Sunland - Tujunga - Lake View Terrace - Shadow Hills - East La Tuna Canyon	No	LI	DB50
Los Angeles	14557 MARGATE ST	91411	2249004007	0.000	0.000	0.000	4.712	Shortfall of Sites	0.323	Low Medium II Residential	[Q]RD1.5-1	0	0	0	44.677	4.712		Residential - Five or More Units or Apartments (Any Combination) - 4 Stories or Less, 6	172-5A151 43		Van Nuys - North Sherman Oaks	No	ABMI	DB50
Los Angeles	1424 N HOOVER ST	90027	5430032006	0.000	0.000	0.000	4.712	Shortfall of Sites	0.142	Low Medium I Residential	R2-1XL	0	0	0	99.000	4.712		Residential - Five or More Units or Apartments (Any Combination) - 4 Stories or Less, 5	147A201 131		Hollywood	Yes	ABMI	TOC EXP , R2RD
Los Angeles	3500 W 1ST ST	90004	5501014905	2.355	2.355	0.000	0.000	Shortfall of Sites	1.021	General Commercial	C2-1	0	0	20	102.494	4.710		Institutional - Church - One Story, 0	138B197 822		Wilshire	No	LI	FBO
Los Angeles	1835 N VAN NESS AVE	90028	5586029023	0.000	0.000	0.000	4.709	Shortfall of Sites	0.062	Low Medium II Residential	RD1.5-1XL	0	0	0	99.000	4.709		Residential - Single Family Residence, 1	150A191 251		Hollywood	No	ABMI	TOC EXP , R2RD
Los Angeles	4557 W 16TH PL	90019	5071016041	0.000	0.000	0.000	4.709	Shortfall of Sites	0.102	Low Medium II Residential	RD1.5-1-O	0	0	0	113.635	4.709		Residential - Three Units (Any Combination) - 4 Stories or Less, 3	129B185 1164		West Adams - Baldwin Hills - Leimert	Yes	ABMI	OPP RC , R2RD

Jurisdiction Name	Site Address/Intersection	5 Digit ZIP Code	Assessor Parcel Number	Very Low-Income	Low-Income	Moderate-Income	Above Moderate-Income	Type of Shortfall	Parcel Size (Acres)	Current General Plan Designation	Current Zoning	Proposed General Plan (GP) Designation	Proposed Zoning	Minimum Density Allowed	Maximum Density Allowed	Total Capacity	Vacant/ Nonvacant	Description of Existing Uses	PIN	Base Density Per Acre	Community Plan Area	Rent Stabalization Ordinance	Income Category	Applicable Rezoning Program (Program informing values in Column Q listed first)
Los Angeles	23335 OXNARD ST	91367	2035002035	0.235	0.235	0.000	4.238	Shortfall of Sites	0.464	Very Low Residential	RA-1	Very Low Residential	[DM3-CHC1-5] [CX2-FA] [CPIO]	20	66.287	4.709		Residential - Single Family Residence - Pool, 1	177B093 773	1 per lot	Canoga Park - Winnetka - Woodland Hills - West Hills	No	VLI, LI, ABMI	AHO , CPK CPU, ADU
Los Angeles	23540 COLLINS ST	91367	2041010036	2.354	2.354	0.000	0.000	Shortfall of Sites	0.370	Very Low I Residential	RA-1	Very Low Residential	0	20	66.287	4.708		Residential - Single Family Residence, 0	174B093 254	1 per lot	Canoga Park - Winnetka - Woodland Hills - West Hills	No	LI	AHO , CPK CPU, ADU
Los Angeles	17147 WEDDINGTON ST	91316	2258006010	2.354	2.354	0.000	0.000	Shortfall of Sites	0.464	Very Low I Residential	RA-1	Very Low Residential	0	20	66.287	4.707		Residential - Single Family Residence - Pool, 1	171B133 180	1 per lot	Encino - Tarzana	No	LI	AHO , ENC CPU, ADU
Los Angeles	22617 W VENTURA BLVD	91364	2040028011	2.353	2.353	0.000	0.000	Shortfall of Sites	0.714	General Commercial	(Q)C1.5-1VLD	0	0	20	163.221	4.706		Commercial - Hotel and Motel - Motel - 50 Rooms and Over - One Story, 86	171B097 167		Canoga Park - Winnetka - Woodland Hills - West Hills	No	LI	DB50
Los Angeles	4421 MELBOURNE AVE	90027	5590018019	0.000	0.000	0.000	4.704	Shortfall of Sites	0.155	Low Medium I Residential	R2-1XL	0	0	0	99.000	4.704		Residential - Five or More Units or Apartments (Any Combination) · 4 Stories or Less, 6	150B201 1350		Hollywood	Yes	ABMI	TOC EXP , R2RD
Los Angeles	7231 S LA CIENEGA BLVD	90045	4103016003	0.000	0.000	0.000	4.701	Shortfall of Sites	0.054	Low Residential	RD1.5-1	0	0	0	113.635	4.701		Residential - Single Family Residence, 1	099B173 187		Westchester - Playa del Rey	No	ABMI	OPP RC
Los Angeles	4638 PROSPECT AVE	90027	5542001021	0.000	0.000	0.000	4.701	Shortfall of Sites	0.130	Low Medium II Residential	RD1.5-1XL	0	0	0	99.000	4.701		Residential - Four Units (Any Combination) - 4 Stories or Less, 4	147B197 253		Hollywood	Yes	ABMI	TOC EXP , R2RD
Los Angeles	22338 BURBANK BLVD	91367	2146011022	2.350	2.350	0.000	0.000	Shortfall of Sites	0.464	Low Residential	RA-1	Very Low Residential	0	20	66.287	4.700		Residential - Single Family Residence - Pool, 1	174B101 274	1 per lot	Canoga Park - Winnetka - Woodland Hills - West Hills	No	LI	AHO , CPK CPU, ADU, OPP RC2
Los Angeles	23281 LEONORA DR	91367	2044025028	2.350	2.350	0.000	0.000	Shortfall of Sites	0.537	Low Residential	RA-1	Very Low Residential	0	20	66.287	4.700		Residential - Single Family Residence - Pool, 1	171B093 739	1 per lot	Canoga Park - Winnetka - Woodland Hills - West Hills	No	LI	AHO , CPK CPU
Los Angeles	1343 N CITRUS AVE	90028	5548024011	0.000	0.000	0.000	4.699	Shortfall of Sites	0.054	Low Medium II Residential	RD1.5-1XL	0	0	0	99.000	4.699		Residential - Double, Duplex, or Two Units - 4 Stories or Less, 0	147B181 1027		Hollywood	Yes	ABMI	TOC EXP
Los Angeles	1313 N AVENUE 55	90042	5478024014	0.000	0.000	0.000	4.694	Shortfall of Sites	0.206	Low Medium II Residential	RD2-1	0	0	0	37.629	4.694		Residential - Four Units (Any Combination) - 4 Stories or Less, 1	156A227 424		Northeast Los Angeles	Yes	ABMI	DB50 , ADU, OPP RC2
Los Angeles	1560 N SOTO ST	90033	5202015005	0.000	0.000	0.000	4.694	Shortfall of Sites	0.162	Low Medium II Residential	RD1.5-1	0	0	0	47.952	4.694		Residential - Double, Duplex, or Two Units - 4 Stories or Less, 1	133-5A227 33		Northeast Los Angeles	Yes	ABMI	DB50
Los Angeles	6751 VANTAGE AVE	91606	2322003024	0.000	0.000	0.000	4.694	Shortfall of Sites	0.164	Low Medium II Residential	RD1.5-1	0	0	0	47.350	4.694		Residential - Single Family Residence, 1	180B165 34		North Hollywood - Valley Village	Yes	ABMI	DB50
Los Angeles	14678 COBALT ST	91342	2502022014	0.000	0.000	0.000	4.694	Shortfall of Sites	0.316	Low Medium I Residential	RD3-1XL	0	0	0	24.600	4.694		Residential - Single Family Residence, 1	228B149 95		Sylmar	Yes	ABMI	DB50
Los Angeles	1617 W 204TH ST	90501	7351005011	0.000	0.000	0.000	4.694	Shortfall of Sites	0.155	Low Medium II Residential	RD1.5-1	0	0	0	50.287	4.694		Residential - Single Family Residence, 1	054B193 106		Harbor Gateway	Yes	ABMI	DB50
Los Angeles	3505 MARGUERITE ST	90065	5458028010	0.000	0.000	0.000	4.694	Shortfall of Sites	0.225	Low Medium II Residential	RD2-1-CDO	0	0	0	34.503	4.694		Residential - Single Family Residence, 1	154-5A215 133		Northeast Los Angeles	Yes	ABMI	DB50
Los Angeles	1530 W 226TH ST	90501	7347011021	0.000	0.000	0.000	4.694	Shortfall of Sites	0.165	Low Medium II Residential	RD1.5-1	0	0	0	47.017	4.694		Residential - Double, Duplex, or Two Units - 4 Stories or Less, 1	045B193 165		Harbor Gateway	Yes	ABMI	DB50
Los Angeles	1648 W 205TH ST	90501	7351007003	0.000	0.000	0.000	4.694	Shortfall of Sites	0.161	Low Medium II Residential	RD1.5-1	0	0	0	48.347	4.694		Residential - Single Family Residence, 1	054B193 215		Harbor Gateway	Yes	ABMI	DB50
Los Angeles	2612 W VERNON AVE	90008	5014021004	0.000	0.000	0.000	4.694	Shortfall of Sites	0.083	Neighborhood Commercial	C2-1VL-CPIO	0	0	0	94.016	4.694		Residential - Four Units (Any Combination) - 4 Stories or Less, 1	111B189 220		West Adams - Baldwin Hills - Leimert	Yes	ABMI	DB50
Los Angeles	1423 253RD ST	90710	7410004042	0.000	0.000	0.000	4.694	Shortfall of Sites	0.172	Low Medium II Residential	[Q]RD1.5-1XL	0	0	0	45.123	4.694		Residential - Double, Duplex, or Two Units - 4 Stories or Less, 1	036B193 342		Wilmington - Harbor City	Yes	ABMI	DB50
Los Angeles	3353 ANDRITA ST	90065	5458026019	0.000	0.000	0.000	4.694	Shortfall of Sites	0.214	Low Medium II Residential	RD2-1-CDO	0	0	0	36.310	4.694		Residential - Double, Duplex, or Two Units - 4 Stories or Less, 1	156B213 349		Northeast Los Angeles	Yes	ABMI	DB50
Los Angeles	717 LAGOON AVE	90744	7416026010	0.000	0.000	0.000	4.694	Shortfall of Sites	0.173	Low Medium II Residential	[Q]RD1.5-1XL-O-CUGU	0	0	0	44.997	4.694		Residential - Single Family Residence, 1	030B205 547		Wilmington - Harbor City	Yes	ABMI	DB50
Los Angeles	1036 N MARINE AVE	90744	7420022005	0.000	0.000	0.000	4.694	Shortfall of Sites	0.175	Low Medium II Residential	[Q]RD1.5-1XL-O-CUGU	0	0	0	44.275	4.694		Residential - Single Family Residence - Guesthouse, 1	033B205 967		Wilmington - Harbor City	Yes	ABMI	DB50
Los Angeles	13804 BURBANK BLVD	91401	2247003008	0.000	0.000	0.000	4.694	Shortfall of Sites	0.124	Low Medium II Residential	[Q]RD1.5-1	0	0	0	113.635	4.694		Residential - Five or More Units or Apartments (Any Combination) · 4 Stories or Less, 5	174B153 840		Van Nuys - North Sherman Oaks	Yes	ABMI	OPP RC , R2RD
Los Angeles	22901 BURBANK BLVD	91367	2041013041	2.347	2.347	0.000	0.000	Shortfall of Sites	0.537	Low Residential	R1-1	Very Low Residential	0	20	66.287	4.694		Residential - Single Family Residence - Pool, 1	174B097 469	1 per lot	Canoga Park - Winnetka - Woodland Hills - West Hills	No	LI	AHO , CPK CPU
Los Angeles	4650 HAYVENHURST AVE	91436	2284002054	2.347	2.347	0.000	0.000	Shortfall of Sites	0.463	Low I Residential	RE9-1	Low Residential	0	20	66.287	4.693		Residential - Single Family Residence - Pool, 1	168B137 559	1 per lot	Encino - Tarzana	No	LI	AHO , ENC CPU, ADU, OPP RC2
Los Angeles	18120 SHERMAN WAY	91335	2125036083	2.346	2.346	0.000	0.000	Shortfall of Sites	0.496	Community Commercial	[Q]P-1L-CDO	0	0	20	94.696	4.693		Commercial - Bank, Savings and Loan - One Story, 0	183B125 273		Reseda - West Van Nuys	No	LI	P
Los Angeles	5141 SHOSHONE AVE	91316	2257005044	2.346	2.346	0.000	0.000	Shortfall of Sites	0.463	Very Low I Residential	RA-1	Very Low Residential	0	20	66.287	4.691		Residential - Single Family Residence - Pool, 1	171B129 205	1 per lot	Encino - Tarzana	No	LI	AHO , ENC CPU, ADU
Los Angeles	3825 REVERE AVE	90039	5435005030	0.000	0.000	0.000	4.691	Shortfall of Sites	0.062	Low Residential	R1-1-RIO	0	0	0	99.000	4.691		Residential - Single Family Residence, 1	156A207 93		Northeast Los Angeles	No	ABMI	TOC EXP
Los Angeles	1812 TAFT AVE	90028	5586033014	0.000	0.000	0.000	4.691	Shortfall of Sites	0.062	Low Medium II Residential	RD1.5-1XL	0	0	0	99.000	4.691		Residential - Single Family Residence, 1	150A191 316		Hollywood	No	ABMI	TOC EXP , R2RD
Los Angeles	1754 TAFT AVE	90028	5586034011	0.000	0.000	0.000	4.691	Shortfall of Sites	0.062	Low Medium II Residential	RD1.5-1XL	0	0	0	99.000	4.691		Residential - Single Family Residence, 1	148-5A191 23		Hollywood	No	ABMI	TOC EXP , R2RD
Los Angeles	7225 FORBES AVE	91406	2226031013	2.345	2.345	0.000	0.000	Shortfall of Sites	0.536	Low Residential	R1-1	Low Residential	0	20	66.287	4.690		Residential - Single Family Residence - Pool, 1	183B133 30	1 per lot	Reseda - West Van Nuys	No	LI	AHO , RES CPU
Los Angeles	7221 FORBES AVE	91406	2226031014	2.345	2.345	0.000	0.000	Shortfall of Sites	0.536	Low Residential	R1-1	Low Residential	0	20	66.287	4.690		Residential - Single Family Residence - Pool, 1	183B133 66	1 per lot	Reseda - West Van Nuys	No	LI	AHO , RES CPU
Los Angeles	23061 BURBANK BLVD	91367	2041012019	0.234	0.234	0.000	4.220	Shortfall of Sites	0.463	Very Low Residential	RA-1	Very Low Residential	[DM2-G1-5] [CX2-FA] [CPIO]	20	66.287	4.689		Residential - Single Family Residence, 1	174B097 484	1 per lot	Canoga Park - Winnetka - Woodland Hills - West Hills	No	VLI, LI, ABMI	AHO , CPK CPU, ADU, OPP RC2
Los Angeles	4762 WHITE OAK AVE	91316	2290011062	2.344	2.344	0.000	0.000	Shortfall of Sites	0.368	Very Low II Residential	RE11-1	Very Low Residential	0	20	66.287	4.688		Residential - Single Family Residence - Pool, 0	168B129 360	1 per lot	Encino - Tarzana	No	LI	AHO , ENC CPU, ADU
Los Angeles	533 S FREMONT AVE	90071	5151021010	0.000	0.000	0.000	4.685	Shortfall of Sites	0.006	Regional Center Commercial	C2-4D	Transit Core	[HB5-G1-5] [CX3-FA] [CPIO]	0	1439.838	4.685		Commercial - Office Building - 6 to 13 Stories, 0	130-5A209 63	No Max	Central City	No	ABMI	ARO , DT CPU
Los Angeles	533 S FREMONT AVE	90071	5151021010	0.000	0.000	0.000	4.685	Shortfall of Sites	0.014	Regional Center Commercial	C2-4D	Transit Core	[HB5-G1-5] [CX3-FA] [CPIO]	0	655.573	4.685		Commercial - Office Building - 6 to 13 Stories, 0	130-5A209 70	No Max	Central City	No	ABMI	ARO , DT CPU
Los Angeles	533 S FREMONT AVE	90071	5151021010	0.000	0.000	0.000	4.685	Shortfall of Sites	0.001	Regional Center Commercial	C2-4D	Transit Core	[HB5-G1-5] [CX3-FA] [CPIO]	0	11717.603	4.685		Commercial - Office Building - 6 to 13 Stories, 0	130-5A209 108	No Max	Central City	No	ABMI	ARO , DT CPU
Los Angeles	201 S JUNE ST	90004	5513030900	2.341	2.341	0.000	0.000	Shortfall of Sites	2.538	Public Facilities	[Q]PF-1XL-HPOZ	0	0	20	153.741	4.682		Miscellaneous - Government Owned Property, 0	135B185 7		Wilshire	No	LI	PF
Los Angeles	22702 OXNARD ST	91367	2040002006	2.341	2.341	0.000	0.000	Shortfall of Sites	0.462	Very Low Residential	RA-1	Very Low Residential	0	20	66.287	4.681		Residential - Single Family Residence - Pool, 1	177B097 535	1 per lot	Canoga Park - Winnetka - Woodland Hills - West Hills	No	LI	AHO , CPK CPU, ADU, OPP RC2
Los Angeles	22968 CALVERT ST	91367	2039015021	2.341	2.341	0.000	0.000	Shortfall of Sites	0.462	Very Low Residential	RA-1	Very Low Residential	0	20	66.287	4.681		Residential - Single Family Residence - Pool, 1	177B097 400	1 per lot	Canoga Park - Winnetka - Woodland Hills - West Hills	No	LI	AHO , CPK CPU, ADU
Los Angeles	200 S OLIVE ST	90012	5149010023	0.234	0.234	0.000	4.212	Shortfall of Sites	0.860	Regional Center Commercial	C2-4D, R5-4D	Transit Core	[HB5-G1-5] [CX3-FA] [CPIO]	20	493.202	4.680		Commercial - Store Combination - Store and Residential Combination - One Story, 332	130-5A211 11	No Max	Central City	No	VLI, LI, ABMI	DT CPU , ARO
Los Angeles	1601 E 4TH ST	90033	5172024010	0.000	0.000	0.000	4.680	Shortfall of Sites	0.089	Highway Oriented and Limited Commercial	C1-1-RIO-CUGU	Neighborhood Center	[LUM1 - G2 - 3][XC1 - 8][CPIO]	0	101.206	4.680		Commercial - Store Combination - Store and Residential Combination - One Story, 2	127-5A219 271	54	Boyle Heights	Yes	ABMI	BH CPU , ARO
Los Angeles	814 N STATE ST	90033	5175023009	0.000	0.000	0.000	4.680	Shortfall of Sites	0.080	Highway Oriented and Limited Commercial	C2-1-CUGU	Neighborhood Center	[LUM1 - G2 - 3][XN2 - 8][CPIO]	0	112.011	4.680		Commercial - Store Combination - Store and Residential Combination - One Story, 2	132A223 311	54	Boyle Heights	Yes	ABMI	BH CPU , ARO
Los Angeles	1506 W 4TH ST	90017	5171001906	0.000	0.000	0.000	4.680	Shortfall of Sites	0.074	Highway Oriented and Limited Commercial	C1-1-RIO-CUGU	Neighborhood Center	[LUM1 - G2 - 3][XC1 - 8][CPIO]	0	121.892	4.680		Commercial - Store Combination - Store and Residential Combination - One Story, 0	127-5A219 345	54	Boyle Heights	No	ABMI	BH CPU , ARO
Los Angeles	3438 E 7TH ST	90023	5188020010	0.000	0.000	0.000	4.680	Shortfall of Sites	0.194	Low Medium II Residential	R2-1-CUGU	Low Neighborhood Residential	[VLN2 - MU4 - 3][RN2 - 15][CPIO]	0	46.393	4.680		Residential - Double, Duplex, or Two Units - 4 Stories or Less, 2	120A227 10	29	Boyle Heights	Yes	ABMI	BH CPU , R2RD
Los Angeles	3444 E 7TH ST	90023	5188020009	0.000	0.000	0.000	4.680	Shortfall of Sites	0.194	Low Medium II Residential	R2-1-CUGU	Low Neighborhood Residential	[VLN2 - MU4 - 3][RN2 - 15][CPIO]	0	46.391	4.680		Residential - Double, Duplex, or Two Units - 4 Stories or Less, 2	120A227 12	29	Boyle Heights	Yes	ABMI	BH CPU , R2RD
Los Angeles	3032 E 6TH ST	90023	5186018082	0.000	0.000	0.000	4.680	Shortfall of Sites	0.239	Low Medium I Residential	R2-1-CUGU	Low Neighborhood Residential	[VLN1 - MU4 - 3][RN2 - 20][CPIO]	0	37.615	4.680		Residential - Double, Duplex, or Two Units - 4 Stories or Less, 2	123A225 22	21	Boyle Heights	Yes	ABMI	BH CPU , R2RD
Los Angeles	3435 ATLANTIC ST	90023	5188020025	0.000	0.000	0.000	4.680	Shortfall of Sites	0.196	Low Medium II Residential	R2-1-CUGU	Low Neighborhood Residential	[VLN2 - MU4 - 3][RN2 - 15][CPIO]	0	45.954	4.680		Residential - Double, Duplex, or Two Units - 4 Stories or Less, 2	120A225 28	29	Boyle Heights	Yes	ABMI	BH CPU , R2RD
Los Angeles	3464 E 7TH ST	90023	5188020005	0.000	0.000	0.000	4.680	Shortfall of Sites	0.194	Low Medium II Residential	R2-1-CUGU	Low Neighborhood Residential	[VLN2 - MU4 - 3][RN2 - 15][CPIO]	0	46.385	4.680		Residential - Double, Duplex, or Two Units - 4 Stories or Less, 2	120A227 29	29	Boyle Heights	Yes	ABMI	BH CPU , R2RD
Los Angeles	3439 ATLANTIC ST	90023	5188020026	0.000	0.000	0.000	4.680	Shortfall of Sites	0.196	Low Medium II Residential	R2-1-CUGU	Low Neighborhood Residential	[VLN2 - MU4 - 3][RN2 - 15][CPIO]	0	45.984	4.680		Residential - Double, Duplex, or Two Units - 4 Stories or Less, 2	120A225 34	29	Boyle Heights	Yes	ABMI	BH CPU , R2RD
Los Angeles	3455 ATLANTIC ST	90023	5188020029	0.000	0.000	0.000	4.680	Shortfall of Sites	0.195	Low Medium II Residential	R2-1-CUGU	Low Neighborhood Residential	[VLN2 - MU4 - 3][RN2 - 15][CPIO]	0	46.074	4.680		Residential - Double, Duplex, or Two Units - 4 Stories or Less, 2	120A227 52	29	Boyle Heights	Yes	ABMI	BH CPU , R2RD
Los Angeles	3459 ATLANTIC ST	90023	5188020030	0.000	0.000	0.000	4.680	Shortfall of Sites	0.195	Low Medium II Residential	R2-1-CUGU	Low Neighborhood Residential	[VLN2 - MU4 - 3][RN2 - 15][CPIO]	0	46.105	4.680		Residential - Double, Duplex, or Two Units - 4 Stories or Less, 2	120A227 58	29	Boyle Heights	Yes	ABMI	BH CPU , R2RD
Los Angeles	2800 OREGON ST	90023	5185037001	0.000	0.000	0.000	4.680	Shortfall of Sites	0.185	Low Medium I Residential	R2-1-CUGU	Low Neighborhood Residential	[VLN2 - MU4 - 3][RN2 - 15][CPIO]	0	48.688	4.680		Residential - Double, Duplex, or Two Units - 4 Stories or Less, 2	123A223 80	29	Boyle Heights	Yes	ABMI	BH CPU , R2RD
Los Angeles	1016 S BREED ST	90023	5189006054	0.000	0.000	0.000	4.680	Shortfall of Sites	0.179	Low Medium I Residential	R2-1-CUGU	Low Neighborhood Residential	[VLN2 - MU4 - 3][RN2 - 15][CPIO]	0	50.371	4.680		Residential - Double, Duplex, or Two Units - 4 Stories or Less, 2	123A221 83	29	Boyle Heights	Yes	ABMI	BH CPU , R2RD
Los Angeles	3078 E 6TH ST	90023	5186018093	0.000	0.000	0.000	4.680	Shortfall of Sites	0.239	Low Medium I Residential	R2-1-CUGU	Low Neighborhood Residential	[VLN1 - MU4 - 3][RN2 - 20][CPIO]	0	37.681	4.680		Residential - Double, Duplex, or Two Units - 4 Stories or Less, 2	123A225 99	21	Boyle Heights	Yes	ABMI	BH CPU , R2RD
Los Angeles	3084 E 6TH ST	90023	5186018094	0.000	0.000	0.000	4.680	Shortfall of Sites	0.237	Low Medium I Residential	R2-1-CUGU	Low Neighborhood Residential	[VLN1 - MU4 - 3][RN2 - 20][CPIO]	0	37.951	4.680		Residential - Double, Duplex, or Two Units - 4 Stories or Less, 2	123A225 108	21	Boyle Heights	Yes	ABMI	BH CPU , R2RD
Los Angeles	710 N BREED ST	90033	5175004022	0.000	0.000	0.000	4.680	Shortfall of Sites	0.189	Low Medium I Residential	R2-1-CUGU	Low Neighborhood Residential	[VLN2 - MU4 - 3][RN2 - 15][CPIO]	0	47.519	4.680		Residential - Double, Duplex, or Two Units - 4 Stories or Less, 2	130-5A225 159	29	Boyle Heights	Yes	ABMI	BH CPU , R2RD
Los Angeles	2641 E 7TH ST	90023	5189012016	0.000	0.000	0.000	4.680	Shortfall of Sites	0.176	Low Medium II Residential	R2-1-CUGU	Low Neighborhood Residential	[VLN2 - MU4 - 3][RN2 - 15][CPIO]	0	51.075	4.680		Residential - Double, Duplex, or Two Units - 4 Stories or Less, 2	123A223 180	29	Boyle Heights	Yes	ABMI	BH CPU , R2RD

Jurisdiction Name	Site Address/Intersection	5 Digit ZIP Code	Assessor Parcel Number	Very Low-Income	Low-Income	Moderate-Income	Above Moderate-Income	Type of Shortfall	Parcel Size (Acres)	Current General Plan Designation	Current Zoning	Proposed General Plan (GP) Designation	Proposed Zoning	Minimum Density Allowed	Maximum Density Allowed	Total Capacity	Vacant/ Nonvacant	Description of Existing Uses	PIN	Base Density Per Acre	Community Plan Area	Rent Stabalization Ordinance	Income Category	Applicable Rezoning Program (Program informing values in Column Q listed first)
Los Angeles	3423 SISKIYOU ST	90023	5188017014	0.000	0.000	0.000	4.680	Shortfall of Sites	0.197	Low Medium I Residential	R2-1-CUGU	Low Neighborhood Residential	[VLN2 - MU4 - 3][RN2 - 15][CPIO]	0	45.686	4.680		Residential - Double, Duplex, or Two Units - 4 Stories or Less, 2	121-5A227 187	29	Boyle Heights	Yes	ABMI	BH CPU , R2RD
Los Angeles	3427 SISKIYOU ST	90023	5188017015	0.000	0.000	0.000	4.680	Shortfall of Sites	0.197	Low Medium I Residential	R2-1-CUGU	Low Neighborhood Residential	[VLN2 - MU4 - 3][RN2 - 15][CPIO]	0	45.711	4.680		Residential - Double, Duplex, or Two Units - 4 Stories or Less, 2	121-5A227 191	29	Boyle Heights	Yes	ABMI	BH CPU , R2RD
Los Angeles	3433 SISKIYOU ST	90023	5188017016	0.000	0.000	0.000	4.680	Shortfall of Sites	0.197	Low Medium I Residential	R2-1-CUGU	Low Neighborhood Residential	[VLN2 - MU4 - 3][RN2 - 15][CPIO]	0	45.734	4.680		Residential - Double, Duplex, or Two Units - 4 Stories or Less, 2	121-5A227 195	29	Boyle Heights	Yes	ABMI	BH CPU , R2RD
Los Angeles	3453 SISKIYOU ST	90023	5188017020	0.000	0.000	0.000	4.680	Shortfall of Sites	0.196	Low Medium I Residential	R2-1-CUGU	Low Neighborhood Residential	[VLN2 - MU4 - 3][RN2 - 15][CPIO]	0	45.831	4.680		Residential - Double, Duplex, or Two Units - 4 Stories or Less, 2	121-5A227 208	29	Boyle Heights	Yes	ABMI	BH CPU , R2RD
Los Angeles	3463 SISKIYOU ST	90023	5188017022	0.000	0.000	0.000	4.680	Shortfall of Sites	0.196	Low Medium I Residential	R2-1-CUGU	Low Neighborhood Residential	[VLN2 - MU4 - 3][RN2 - 15][CPIO]	0	45.880	4.680		Residential - Double, Duplex, or Two Units - 4 Stories or Less, 2	121-5A227 216	29	Boyle Heights	Yes	ABMI	BH CPU , R2RD
Los Angeles	2713 E 7TH ST	90023	5189011053	0.000	0.000	0.000	4.680	Shortfall of Sites	0.196	Low Medium I Residential	R2-1-CUGU	Low Neighborhood Residential	[VLN2 - MU4 - 3][RN2 - 15][CPIO]	0	45.959	4.680		Residential - Double, Duplex, or Two Units - 4 Stories or Less, 2	123A223 229	29	Boyle Heights	Yes	ABMI	BH CPU , R2RD
Los Angeles	2837 MICHIGAN AVE	90033	5180018001	0.000	0.000	0.000	4.680	Shortfall of Sites	0.197	Low Medium I Residential	R2-1-CUGU	Low Neighborhood Residential	[VLN2 - MU4 - 3][RN2 - 15][CPIO]	0	45.705	4.680		Residential - Double, Duplex, or Two Units - 4 Stories or Less, 2	127-5A225 267	29	Boyle Heights	Yes	ABMI	BH CPU , R2RD
Los Angeles	2939 SUNRISE ST	90023	5189004048	0.000	0.000	0.000	4.680	Shortfall of Sites	0.173	Low Medium I Residential	R2-1-CUGU	Low Neighborhood Residential	[VLN2 - MU4 - 3][RN2 - 15][CPIO]	0	51.996	4.680		Residential - Double, Duplex, or Two Units - 4 Stories or Less, 2	123A223 289	29	Boyle Heights	Yes	ABMI	BH CPU , R2RD
Los Angeles	3416 E 7TH ST	90023	5188020014	0.000	0.000	0.000	4.680	Shortfall of Sites	0.195	Low Medium II Residential	R2-1-CUGU	Low Neighborhood Residential	[VLN2 - MU4 - 3][RN2 - 15][CPIO]	0	46.101	4.680		Residential - Double, Duplex, or Two Units - 4 Stories or Less, 2	121-5A225 289	29	Boyle Heights	Yes	ABMI	BH CPU , R2RD
Los Angeles	2818 MICHIGAN AVE	90033	5180015017	0.000	0.000	0.000	4.680	Shortfall of Sites	0.197	Low Medium I Residential	R2-1-CUGU	Low Neighborhood Residential	[VLN2 - MU4 - 3][RN2 - 15][CPIO]	0	45.786	4.680		Residential - Double, Duplex, or Two Units - 4 Stories or Less, 2	127-5A225 307	29	Boyle Heights	Yes	ABMI	BH CPU , R2RD
Los Angeles	3107 E CESAR E CHAVEZ AVE	90063	5178022010	0.000	0.000	0.000	4.680	Shortfall of Sites	0.075	Low Medium II Residential	RD1.5-1-CUGU	Neighborhood Center	[LUM1 - G2 - 3][XN2 - 8][CPIO]	0	120.610	4.680		Residential - Double, Duplex, or Two Units - 4 Stories or Less, 2	127-5A227 322	54	Boyle Heights	Yes	ABMI	BH CPU , R2RD
Los Angeles	2832 MICHIGAN AVE	90033	5180015020	0.000	0.000	0.000	4.680	Shortfall of Sites	0.196	Low Medium I Residential	R2-1-CUGU	Low Neighborhood Residential	[VLN2 - MU4 - 3][RN2 - 15][CPIO]	0	45.875	4.680		Residential - Double, Duplex, or Two Units - 4 Stories or Less, 2	127-5A225 327	29	Boyle Heights	Yes	ABMI	BH CPU , R2RD
Los Angeles	3129 E CESAR E CHAVEZ AVE	90063	5178022016	0.000	0.000	0.000	4.680	Shortfall of Sites	0.076	Low Medium II Residential	RD1.5-1-CUGU	Neighborhood Center	[LUM1 - G2 - 3][XN2 - 8][CPIO]	0	118.659	4.680		Residential - Double, Duplex, or Two Units - 4 Stories or Less, 2	127-5A227 352	54	Boyle Heights	Yes	ABMI	BH CPU , R2RD
Los Angeles	3141 E CESAR E CHAVEZ AVE	90063	5178022020	0.000	0.000	0.000	4.680	Shortfall of Sites	0.077	Low Medium II Residential	RD1.5-1-CUGU	Neighborhood Center	[LUM1 - G2 - 3][XN2 - 8][CPIO]	0	117.604	4.680		Residential - Double, Duplex, or Two Units - 4 Stories or Less, 2	127-5A227 367	54	Boyle Heights	Yes	ABMI	BH CPU , R2RD
Los Angeles	3520 E 6TH ST	90023	5188003023	0.000	0.000	0.000	4.680	Shortfall of Sites	0.179	Low Medium I Residential	R2-1-CUGU	Low Neighborhood Residential	[VLN2 - MU4 - 3][RN2 - 15][CPIO]	0	50.322	4.680		Residential - Double, Duplex, or Two Units - 4 Stories or Less, 2	123A227 371	29	Boyle Heights	Yes	ABMI	BH CPU , R2RD
Los Angeles	3147 E CESAR E CHAVEZ AVE	90063	5178022048	0.000	0.000	0.000	4.680	Shortfall of Sites	0.076	Low Medium II Residential	RD1.5-1-CUGU	Neighborhood Center	[LUM1 - G2 - 3][XN2 - 8][CPIO]	0	118.739	4.680		Residential - Double, Duplex, or Two Units - 4 Stories or Less, 2	127-5A227 372	54	Boyle Heights	Yes	ABMI	BH CPU , R2RD
Los Angeles	3528 E 6TH ST	90023	5188003025	0.000	0.000	0.000	4.680	Shortfall of Sites	0.179	Low Medium I Residential	R2-1-CUGU	Low Neighborhood Residential	[VLN2 - MU4 - 3][RN2 - 15][CPIO]	0	50.321	4.680		Residential - Double, Duplex, or Two Units - 4 Stories or Less, 2	123A227 378	29	Boyle Heights	Yes	ABMI	BH CPU , R2RD
Los Angeles	3159 E CESAR E CHAVEZ AVE	90063	5178022024	0.000	0.000	0.000	4.680	Shortfall of Sites	0.077	Low Medium II Residential	RD1.5-1-CUGU	Neighborhood Center	[LUM1 - G2 - 3][XN2 - 8][CPIO]	0	116.360	4.680		Residential - Double, Duplex, or Two Units - 4 Stories or Less, 2	127-5A227 382	54	Boyle Heights	Yes	ABMI	BH CPU , R2RD
Los Angeles	321 N INDIANA ST	90063	5179020020	0.000	0.000	0.000	4.680	Shortfall of Sites	0.143	Low Medium II Residential	RD1.5-1-CUGU	Community Center	[VLN2 - MU4 - 4][RN2 - 8][CPIO]	0	63.082	4.680		Residential - Double, Duplex, or Two Units - 4 Stories or Less, 2	126A229 87	54	Boyle Heights	Yes	ABMI	BH CPU
Los Angeles	201 S INDIANA ST	90063	5179014014	0.000	0.000	0.000	4.680	Shortfall of Sites	0.044	Highway Oriented and Limited Commercial	C2-1-CUGU	Community Center	[LUM3 - SH3 - 4][XC1 - 4][CPIO]	0	203.645	4.680		Residential - Double, Duplex, or Two Units - 4 Stories or Less, 2	124-5A229 200	108	Boyle Heights	Yes	ABMI	BH CPU
Los Angeles	327 N ST LOUIS ST	90033	5183001007	0.000	0.000	0.000	4.680	Shortfall of Sites	0.142	Low Medium II Residential	RD1.5-1-CUGU	Low Neighborhood Residential	[VLN2 - MU4 - 3][RN2 - 8][CPIO]	0	63.225	4.680		Residential - Double, Duplex, or Two Units - 4 Stories or Less, 2	129A223 233	54	Boyle Heights	Yes	ABMI	BH CPU
Los Angeles	155 S UTAH ST	90033	5172009023	0.000	0.000	0.000	4.680	Shortfall of Sites	0.042	Limited Manufacturing	[Q]MR2-1-RIO-CUGU	Community Center	[LUM3 - SH3 - 4][XC1 - 4][CPIO]	0	211.921	4.680		Residential - Double, Duplex, or Two Units - 4 Stories or Less, 2	129A219 262	108	Boyle Heights	Yes	ABMI	BH CPU
Los Angeles	301 N ST LOUIS ST	90033	5183001001	0.000	0.000	0.000	4.680	Shortfall of Sites	0.143	Low Medium II Residential	RD1.5-1-CUGU	Low Neighborhood Residential	[VLN2 - MU4 - 3][RN2 - 8][CPIO]	0	62.800	4.680		Residential - Double, Duplex, or Two Units - 4 Stories or Less, 2	129A223 292	54	Boyle Heights	Yes	ABMI	BH CPU
Los Angeles	739 S MATHEWS ST	90023	5185029018	0.000	0.000	0.000	4.680	Shortfall of Sites	0.044	Highway Oriented and Limited Commercial	C1.5-1-CUGU	Community Center	[LUM2 - G2 - 3][XC1 - 4][CPIO]	0	203.643	4.680		Residential - Double, Duplex, or Two Units - 4 Stories or Less, 2	124-5A223 300	108	Boyle Heights	Yes	ABMI	BH CPU
Los Angeles	2323 E 4TH ST	90033	5183013022	0.000	0.000	0.000	4.680	Shortfall of Sites	0.037	Neighborhood Office Commercial	C2-1-CUGU	Community Center	[LUM3 - SH3 - 4][XC1 - 4][CPIO]	0	240.776	4.680		Commercial - Store - One Story, 0	126A223 48	108	Boyle Heights	No	ABMI	BH CPU
Los Angeles	2323 E 4TH ST	90033	5183013022	0.000	0.000	0.000	4.680	Shortfall of Sites	0.044	Neighborhood Office Commercial	C2-1-CUGU	Community Center	[LUM3 - SH3 - 4][XC1 - 4][CPIO]	0	203.252	4.680		Commercial - Store - One Story, 0	126A223 63	108	Boyle Heights	No	ABMI	BH CPU
Los Angeles	1700 E 4TH ST	90033	5171023006	0.000	0.000	0.000	4.680	Shortfall of Sites	0.089	Highway Oriented and Limited Commercial	C1-1-RIO-CUGU	Neighborhood Center	[LUM1 - G2 - 3][XC1 - 8][CPIO]	0	101.340	4.680		Commercial - Store - One Story, 0	127-5A219 318	54	Boyle Heights	No	ABMI	BH CPU
Los Angeles	1904 BAILEY ST	90033	5175032024	0.000	0.000	0.000	4.680	Shortfall of Sites	0.086	Highway Oriented and Limited Commercial	C2-1-CUGU	Neighborhood Center	[LUM1 - G2 - 3][XN2 - 8][CPIO]	0	104.141	4.680		Institutional - Hospital - One Story, 0	130-5A223 213	54	Boyle Heights	No	ABMI	BH CPU
Los Angeles	159 N AVENUE 21	90031	5447014018	0.000	0.000	0.000	4.680	Shortfall of Sites	0.062	Hybrid Industrial	UI(CA)	Hybrid Industrial	UV(CA)	0	144.866	4.680		Residential - Double, Duplex, or Two Units - 4 Stories or Less, 2	139-5A219 83	No Max	Northeast Los Angeles	Yes	ABMI	CASP
Los Angeles	7046 ETON AVE	91303	2138019004	0.000	0.000	0.000	4.680	Shortfall of Sites	0.129	Low Medium I Residential	R2-1-RIO	Medium Neighborhood Residential	0	0	69.698	4.680		Residential - Double, Duplex, or Two Units - 4 Stories or Less, 2	183B105 487	43	Canoga Park - Winnetka - Woodland Hills - West Hills	Yes	ABMI	CPK CPU , R2RD
Los Angeles	7435 JORDAN AVE	91303	2111010009	0.000	0.000	0.000	4.680	Shortfall of Sites	0.227	Low Residential	R1-1	Low Medium Residential	0	0	39.702	4.680		Residential - Double, Duplex, or Two Units - 4 Stories or Less, 2	186B105 479	10	Canoga Park - Winnetka - Woodland Hills - West Hills	Yes	ABMI	CPK CPU ,
Los Angeles	7337 DE SOTO AVE	91303	2112015017	0.000	0.000	0.000	4.680	Shortfall of Sites	0.138	Low Residential	R1-1	Medium Residential	0	0	65.342	4.680		, 2	186B109 821	43	Canoga Park - Winnetka - Woodland Hills - West Hills	Yes	ABMI	CPK CPU ,
Los Angeles	742 N BROADWAY	90012	5408024013	0.000	0.000	0.000	4.680	Shortfall of Sites	0.026	Regional Commercial	C2-2	Community Center	[DM2-MK1-5] [CX1-FA] [CPIO]	0	344.172	4.680		Commercial - Store Combination - Store and Office Combination, 0	133-5A215 55	No Max	Central City North	No	ABMI	DT CPU , ARO
Los Angeles	110 W 14TH PL	90015	5133009002	0.000	0.000	0.000	4.680	Shortfall of Sites	0.023	Community Commercial	C2-2D	Transit Core	[HB2-G1-5] [CX2-FA] [CPIO]	0	391.396	4.680		Industrial - Light Manufacturing - One Story, 0	124-5A207 150	No Max	Central City	No	ABMI	DT CPU , ARO
Los Angeles	339 WALL ST	90013	5148002005	0.000	0.000	0.000	4.680	Shortfall of Sites	0.038	Community Commercial	C2-2D-O	Village	[MN1-AL2-5] [CX1-FA] [CPIO-O]	0	234.715	4.680		Industrial - Light Manufacturing - One Story, 0	129A213 230	No Max	Central City	No	ABMI	DT CPU , ARO
Los Angeles	404 S LOS ANGELES ST	90013	5148007002	0.000	0.000	0.000	4.680	Shortfall of Sites	0.040	Community Commercial	C2-2D	Village	[MN1-AL2-5] [CX1-FA] [CPIO]	0	227.271	4.680		Industrial - Warehousing, Distribution, Storage - Warehousing, Distribution, Under 10,000 SF - Two Stories, 0	129A213 255	No Max	Central City	No	ABMI	DT CPU , ARO
Los Angeles	323 E 1ST ST	90012	5161012007	0.000	0.000	0.000	4.680	Shortfall of Sites	0.038	Community Commercial	[Q]C4-2D-CDO	Village	[MN1-SH2-5] [CX1-FA] [CPIO-CDO]	0	239.229	4.680		Commercial - Store - Two Stories, 0	130-5A215 314	No Max	Central City	No	ABMI	DT CPU , ARO
Los Angeles	648 N GRAND AVE	90012	5407018002	0.000	0.000	0.000	4.680	Shortfall of Sites	0.073	High Medium Residential	R4-1	Medium Neighborhood Residential	[LM2-MU2-5] [RX1-FA] [CPIO]	0	123.519	4.680		Residential - Double, Duplex, or Two Units - 4 Stories or Less, 2	133-5A213 39	No Max	Central City North	Yes	ABMI	DT CPU
Los Angeles	704 W COLLEGE ST	90012	5407008002	0.000	0.000	0.000	4.680	Shortfall of Sites	0.071	High Medium Residential	R4-1	Medium Neighborhood Residential	[LM2-MU2-5] [RX1-FA] [CPIO]	0	127.075	4.680		Residential - Double, Duplex, or Two Units - 4 Stories or Less, 2	135A213 74	No Max	Central City North	Yes	ABMI	DT CPU
Los Angeles	618 N GRAND AVE	90012	5407017003	0.000	0.000	0.000	4.680	Shortfall of Sites	0.075	High Medium Residential	R4-1	Medium Neighborhood Residential	[LM2-MU2-5] [RX1-FA] [CPIO]	0	119.848	4.680		Residential - Double, Duplex, or Two Units - 4 Stories or Less, 2	133-5A213 128	No Max	Central City North	Yes	ABMI	DT CPU
Los Angeles	754 N HILL PL	90012	5407022008	0.000	0.000	0.000	4.680	Shortfall of Sites	0.071	High Medium Residential	R4-1	Medium Neighborhood Residential	[LM2-MU2-5] [RX1-FA] [CPIO]	0	126.416	4.680		Residential - Double, Duplex, or Two Units - 4 Stories or Less, 2	135A213 298	No Max	Central City North	Yes	ABMI	DT CPU
Los Angeles	664 N GRAND AVE	90012	5407018007	0.000	0.000	0.000	4.680	Shortfall of Sites	0.072	High Medium Residential	R4-1	Medium Neighborhood Residential	[LM2-MU2-5] [RX1-FA] [CPIO]	0	125.407	4.680		Residential - Double, Duplex, or Two Units - 4 Stories or Less, 2	135A213 384	No Max	Central City North	Yes	ABMI	DT CPU
Los Angeles	238 E 1ST ST	90012	5161016011	0.000	0.000	0.000	4.680	Shortfall of Sites	0.027	Regional Center Commercial	[Q]C2-4D-CDO	Community Center	[DM2-SH2-5] [CX1-FA] [CPIO-CDO]	0	334.126	4.680		Commercial - Store - One Story, 0	130-5A213 132	No Max	Central City	No	ABMI	DT CPU
Los Angeles	440 S BROADWAY	90013	5149024024	0.000	0.000	0.000	4.680	Shortfall of Sites	0.028	Regional Center Commercial	[Q]C4-4D-CDO-SN	Traditional Core	[DM4-CHC1-5] [CX4-FA] [SN-CPIO-CDO]	0	324.250	4.680		Commercial - Store - One Story, 0	129A211 72	No Max	Central City	No	ABMI	DT CPU
Los Angeles	949 N HILL ST	90012	5414005064	0.000	0.000	0.000	4.680	Shortfall of Sites	0.037	Regional Commercial	C2-2	Village	[MN1-SH2-5] [CX1-FA] [CPIO]	0	242.003	4.680		Commercial - Restaurant, Cocktail Lounge - Restaurant, Cocktail Lounge, Tavern - One Story, 0	135A215 79	No Max	Central City North	No	ABMI	DT CPU
Los Angeles	0	0	5149006007	0.000	0.000	0.000	4.680	Shortfall of Sites	0.017	Regional Center Commercial	C4-4D	Transit Core	[HB5-G1-5] [CX3-FA] [CPIO]	0	545.296	4.680		Commercial - Parking Lot (Commercial Use Property) - Lots - Patron or Employee - One Story, 0	130-5A213 120	No Max	Central City	No	ABMI	DT CPU
Los Angeles	827 S FIGUEROA ST	90017	5144022065	0.000	0.000	0.000	4.680	Shortfall of Sites	0.017	Regional Center Commercial	C2-4D	Transit Core	[HB5-SH1-5] [CX4-FA] [CPIO]	0	522.156	4.680		Commercial - Parking Lot (Commercial Use Property) - Lots - Patron or Employee - One Story, 0	129A207 129	No Max	Central City	No	ABMI	DT CPU

Jurisdiction Name	Site Address/Intersection	5 Digit ZIP Code	Assessor Parcel Number	Very Low-Income	Low-Income	Moderate-Income	Above Moderate-Income	Type of Shortfall	Parcel Size (Acres)	Current General Plan Designation	Current Zoning	Proposed General Plan (GP) Designation	Proposed Zoning	Minimum Density Allowed	Maximum Density Allowed	Total Capacity	Vacant/ Nonvacant	Description of Existing Uses	PIN	Base Density Per Acre	Community Plan Area	Rent Stabalization Ordinance	Income Category	Applicable Rezoning Program (Program informing values in Column Q listed first)
Los Angeles	827 S FIGUEROA ST	90017	5144022065	0.000	0.000	0.000	4.680	Shortfall of Sites	0.017	Regional Center Commercial	C2-4D	Transit Core	[HB5-SH1-5] [CX4-FA] [CPIO]	0	522.156	4.680		Commercial - Parking Lot (Commercial Use Property) - Lots - Patron or Employee - One Story, 0	129A207 137	No Max	Central City	No	ABMI	DT CPU
Los Angeles	811 JAMES M WOOD BLVD	90015	5144022052	0.000	0.000	0.000	4.680	Shortfall of Sites	0.016	Regional Center Commercial	C2-4D	Transit Core	[HB5-SH1-5] [CX4-FA] [CPIO]	0	549.455	4.680		Commercial - Store - One Story, 0	129A207 245	No Max	Central City	No	ABMI	DT CPU
Los Angeles	850 N BROADWAY	90012	5408031013	0.000	0.000	0.000	4.680	Shortfall of Sites	0.036	Regional Commercial	C2-2	Village	[MN1-MK1-5] [CX1-FA] [CPIO]	0	247.189	4.680		Commercial - Bank, Savings and Loan - One Story, 0	135A215 262	No Max	Central City North	No	ABMI	DT CPU
Los Angeles	643 N SPRING ST	90012	5408014019	0.000	0.000	0.000	4.680	Shortfall of Sites	0.025	Regional Commercial	C2-2	Community Center	[DM2-G1-5] [CX2-FA] [CPIO]	0	353.295	4.680	Vacant	Commercial - Commercial - Vacant Parcel with Existing Non-structural Other Imps., 0	133-5A215 271	No Max	Central City North	No	ABMI	DT CPU
Los Angeles	980 WHITE KNOLL DR	90012	5406021003	2.340	2.340	0.000	0.000	Shortfall of Sites	0.160	Medium Residential	R3-1	Medium Neighborhood Residential	[LN1-MU1-5] [RG1-FA] [CPIO]	20	118.497	4.680		Residential - Five or More Units or Apartments (Any Combination) · 4 Stories or Less, 8	136-5A213 44	No Max	Central City North	No	LI	DT CPU
Los Angeles	968 WHITE KNOLL DR	90012	5406021007	2.340	2.340	0.000	0.000	Shortfall of Sites	0.160	Medium Residential	R3-1	Medium Neighborhood Residential	[LN1-MU1-5] [RG1-FA] [CPIO]	20	118.398	4.680		Residential - Five or More Units or Apartments (Any Combination) · 4 Stories or Less, 8	136-5A213 59	No Max	Central City North	No	LI	DT CPU
Los Angeles	943 CENTENNIAL ST	90012	5406026022	2.340	2.340	0.000	0.000	Shortfall of Sites	0.160	Medium Residential	R3-1	Medium Neighborhood Residential	[LN1-MU1-5] [RG1-FA] [CPIO]	20	118.513	4.680		Residential - Five or More Units or Apartments (Any Combination) · 4 Stories or Less, 8	136-5A213 88	No Max	Central City North	No	LI	DT CPU
Los Angeles	934 WHITE KNOLL DR	90012	5406021013	2.340	2.340	0.000	0.000	Shortfall of Sites	0.161	Medium Residential	R3-1	Medium Neighborhood Residential	[LN1-MU1-5] [RG1-FA] [CPIO]	20	118.260	4.680		Residential - Five or More Units or Apartments (Any Combination) · 4 Stories or Less, 8	136-5A211 265	No Max	Central City North	No	LI	DT CPU
Los Angeles	611 W CESAR E CHAVEZ AVE	90012	5407016011	0.000	0.000	0.000	4.680	Shortfall of Sites	0.028	Regional Commercial	C2-2D	Community Center	[DM1-G1-5] [CX2-FA] [CPIO]	0	321.702	4.680		Institutional - Cemetery, Mausoleum, Mortuary - Cemetery, Mausoleum - One Story, 0	133-5A213 185	No Max	Central City North	No	ABMI	DT CPU
Los Angeles	12120 S FIGUEROA ST	90061	6117004024	0.000	0.000	0.000	4.680	Shortfall of Sites	0.083	Medium Residential	R3-1	Villages	0	0	107.910	4.680		Residential - Double, Duplex, or Two Units - 4 Stories or Less, 2	081B201 15	108	Harbor Gateway	Yes	ABMI	HG CPU
Los Angeles	6381 HOLLYWOOD BLVD	90028	5546005029	0.000	0.000	0.000	4.680	Shortfall of Sites	0.038	Regional Center Commercial	[Q]C4-2D-SN	Regional Center Commercial	VARIOUS, WITH C2 and CPIO	0	236.216	4.680		Commercial - Office Building - Mills Act Property, 0	148-5A187 108	108	Hollywood	No	ABMI	HWD CPU , ARO, MURC
Los Angeles	4356 W SUNSET BLVD	90029	5429006001	0.000	0.000	0.000	4.680	Shortfall of Sites	0.088	Highway Oriented Commercial	C2-1D	General Commercial	C2-1	0	102.455	4.680		Commercial - Store Combination - Store and Residential Combination - One Story, 0	147A201 262	108	Hollywood	No	ABMI	HWD CPU , ARO
Los Angeles	1548 SCHRADER BLVD	90028	5547018901	0.000	0.000	0.000	4.680	Shortfall of Sites	0.038	Regional Center Commercial	C4-2D	Regional Center Commercial	C2-2D-CPIO	0	236.764	4.680		Commercial - Parking Lot (Commercial Use Property) - Lots - Commercial Parking - One Story, 0	147A187 55	108	Hollywood	No	ABMI	HWD CPU , MURC, AHO
Los Angeles	1726 N CAHUENGA BLVD	90028	5546005006	0.000	0.000	0.000	4.680	Shortfall of Sites	0.039	Regional Center Commercial	C4-2D-SN	Regional Center Commercial	C2-2D-SN-CPIO	0	228.587	4.680		Commercial - Parking Lot (Commercial Use Property) - Lots - Patron or Employee - One Story, 0	148-5A187 63	108	Hollywood	No	ABMI	HWD CPU , MURC, AHO
Los Angeles	6315 HOLLYWOOD BLVD	90028	5546004014	0.000	0.000	0.000	4.680	Shortfall of Sites	0.033	Regional Center Commercial	C4-2D-SN	Regional Center Commercial	[Q]C2-2D-SN-CPIO	0	272.255	4.680		Commercial - Store - One Story, 0	148-5A187 113	108	Hollywood	No	ABMI	HWD CPU , MURC
Los Angeles	6325 HOLLYWOOD BLVD	90028	5546004012	0.000	0.000	0.000	4.680	Shortfall of Sites	0.035	Regional Center Commercial	C4-2D-SN	Regional Center Commercial	[Q]C2-2D-SN-CPIO	0	259.290	4.680		Commercial - Store - One Story, 0	148-5A187 116	108	Hollywood	No	ABMI	HWD CPU , MURC
Los Angeles	4352 FOUNTAIN AVE	90029	5542023046	0.000	0.000	0.000	4.680	Shortfall of Sites	0.083	Highway Oriented Commercial	C4-1D	General Commercial	C4-1	0	108.139	4.680		Commercial - Store - One Story, 0	147A201 249	108	Hollywood	No	ABMI	HWD CPU
Los Angeles	1800 WILSHIRE BLVD	90057	5142007023	0.000	0.000	0.000	4.680	Shortfall of Sites	0.104	Regional Center Commercial	C4-2	0	0	0	86.185	4.680		Institutional - School (Private) - One Story, 0	132A205 138		Westlake	No	ABMI	MURC
Los Angeles	6746 LAUREL CANYON BLVD	91606	2322010037	0.000	0.000	0.000	4.680	Shortfall of Sites	0.130	Highway Oriented Commercial	C2-1VL	Neighborhood Center	0	0	69.145	4.680		Commercial - Store Combination - Store and Office Combination - One Story, 0	180B165 70	108	North Hollywood - Valley Village	No	ABMI	NH CPU , ARO
Los Angeles	11562 VANOWEN ST	91605	2320015002	0.000	0.000	0.000	4.680	Shortfall of Sites	0.129	Highway Oriented Commercial	C2-1VL	Neighborhood Center	0	0	69.499	4.680		Residential - Double, Duplex, or Two Units - 4 Stories or Less, 2	180B169 54	108	North Hollywood - Valley Village	Yes	ABMI	NH CPU
Los Angeles	6530 LANKERSHIM BLVD	91606	2335009022	0.000	0.000	0.000	4.680	Shortfall of Sites	0.126	Highway Oriented Commercial	C2-1VL	Neighborhood Center	0	0	71.195	4.680		Commercial - Store - One Story, 0	180B169 713	108	North Hollywood - Valley Village	No	ABMI	NH CPU
Los Angeles	6530 LANKERSHIM BLVD	91606	2335009022	0.000	0.000	0.000	4.680	Shortfall of Sites	0.126	Highway Oriented Commercial	C2-1VL	Neighborhood Center	0	0	71.505	4.680		Commercial - Store - One Story, 0	180B169 748	108	North Hollywood - Valley Village	No	ABMI	NH CPU
Los Angeles	5929 CEDROS AVE	91411	2244009017	0.000	0.000	0.000	4.680	Shortfall of Sites	0.157	Low Medium II Residential	[Q]RD1.5-1	Medium	0	0	57.219	4.680		Residential - Double, Duplex, or Two Units - 4 Stories or Less, 2	177A149 139	54	Van Nuys - North Sherman Oaks	Yes	ABMI	Orange LineTNP , AHO
Los Angeles	5925 CEDROS AVE	91411	2244009016	0.000	0.000	0.000	4.680	Shortfall of Sites	0.157	Low Medium II Residential	[Q]RD2-1	Medium	0	0	57.220	4.680		Residential - Double, Duplex, or Two Units - 4 Stories or Less, 2	177A149 150	54	Van Nuys - North Sherman Oaks	Yes	ABMI	Orange LineTNP , R2RD, AHO
Los Angeles	5919 CEDROS AVE	91411	2244009015	0.000	0.000	0.000	4.680	Shortfall of Sites	0.157	Low Medium II Residential	[Q]RD2-1	Medium	0	0	57.389	4.680		Residential - Double, Duplex, or Two Units - 4 Stories or Less, 2	177A149 154	54	Van Nuys - North Sherman Oaks	Yes	ABMI	Orange LineTNP , R2RD, AHO
Los Angeles	14349 TIARA ST	91401	2245017023	0.000	0.000	0.000	4.680	Shortfall of Sites	0.159	Low Medium II Residential	[Q]RD2-1	Medium	0	0	56.760	4.680		Residential - Double, Duplex, or Two Units - 4 Stories or Less, 2	177A151 157	54	Van Nuys - North Sherman Oaks	Yes	ABMI	Orange LineTNP , R2RD, AHO
Los Angeles	5909 CEDROS AVE	91411	2244009021	0.000	0.000	0.000	4.680	Shortfall of Sites	0.157	Low Medium II Residential	[Q]RD2-1	Medium	0	0	57.503	4.680		Residential - Double, Duplex, or Two Units - 4 Stories or Less, 2	177A149 160	54	Van Nuys - North Sherman Oaks	Yes	ABMI	Orange LineTNP , R2RD, AHO
Los Angeles	5903 CEDROS AVE	91411	2244009011	0.000	0.000	0.000	4.680	Shortfall of Sites	0.157	Low Medium II Residential	[Q]RD2-1	Medium	0	0	57.503	4.680		Residential - Double, Duplex, or Two Units - 4 Stories or Less, 2	177A149 164	54	Van Nuys - North Sherman Oaks	Yes	ABMI	Orange LineTNP , R2RD, AHO
Los Angeles	5863 CEDROS AVE	91411	2244009010	0.000	0.000	0.000	4.680	Shortfall of Sites	0.157	Low Medium II Residential	[Q]RD2-1	Medium	0	0	57.502	4.680		Residential - Double, Duplex, or Two Units - 4 Stories or Less, 2	177A149 167	54	Van Nuys - North Sherman Oaks	Yes	ABMI	Orange LineTNP , R2RD, AHO
Los Angeles	14422 EMELITA ST	91401	2245005013	0.000	0.000	0.000	4.680	Shortfall of Sites	0.155	Low Medium II Residential	[Q]RD1.5-1	Medium	0	0	58.047	4.680		Residential - Double, Duplex, or Two Units - 4 Stories or Less, 2	174B149 181	54	Van Nuys - North Sherman Oaks	Yes	ABMI	Orange LineTNP , AHO
Los Angeles	14358 TIARA ST	91401	2245016001	0.000	0.000	0.000	4.680	Shortfall of Sites	0.155	Low Medium II Residential	[Q]RD2-1	Medium	0	0	57.958	4.680		Residential - Double, Duplex, or Two Units - 4 Stories or Less, 2	177A151 197	54	Van Nuys - North Sherman Oaks	Yes	ABMI	Orange LineTNP , R2RD, AHO
Los Angeles	14417 HATTERAS ST	91401	2245005020	0.000	0.000	0.000	4.680	Shortfall of Sites	0.155	Low Medium II Residential	[Q]RD2-1	Medium	0	0	58.081	4.680		Residential - Double, Duplex, or Two Units - 4 Stories or Less, 2	174B149 254	54	Van Nuys - North Sherman Oaks	Yes	ABMI	Orange LineTNP , R2RD, AHO
Los Angeles	5627 LANKERSHIM BLVD	91601	2338027007	0.000	0.000	0.000	4.680	Shortfall of Sites	0.057	Community Commercial	C2-1	Community Commercial	0	0	156.819	4.680		Commercial - Store Combination - Store and Residential Combination - One Story, 2	174B169 742	No Max	North Hollywood - Valley Village	Yes	ABMI	Orange LineTNP , ARO, AHO
Los Angeles	14213 TIARA ST	91401	2245018015	0.000	0.000	0.000	4.680	Shortfall of Sites	0.153	Low Medium II Residential	[Q]RD2-1	Medium	0	0	58.955	4.680		Residential - Double, Duplex, or Two Units - 4 Stories or Less, 2	177B153 943	54	Van Nuys - North Sherman Oaks	Yes	ABMI	Orange LineTNP , R2RD, AHO
Los Angeles	14117 TIARA ST	91401	2245001016	0.000	0.000	0.000	4.680	Shortfall of Sites	0.152	Low Medium II Residential	[Q]RD2-1	Medium	0	0	59.068	4.680		Residential - Double, Duplex, or Two Units - 4 Stories or Less, 2	177B153 954	54	Van Nuys - North Sherman Oaks	Yes	ABMI	Orange LineTNP , R2RD, AHO
Los Angeles	14256 TIARA ST	91401	2245019001	0.000	0.000	0.000	4.680	Shortfall of Sites	0.154	Low Medium II Residential	[Q]RD2-1	Medium	0	0	58.496	4.680		Residential - Double, Duplex, or Two Units - 4 Stories or Less, 2	177B153 1005	54	Van Nuys - North Sherman Oaks	Yes	ABMI	Orange LineTNP , R2RD, AHO
Los Angeles	14238 TIARA ST	91401	2245019005	0.000	0.000	0.000	4.680	Shortfall of Sites	0.155	Low Medium II Residential	[Q]RD2-1	Medium	0	0	58.065	4.680		Residential - Double, Duplex, or Two Units - 4 Stories or Less, 2	177B153 1009	54	Van Nuys - North Sherman Oaks	Yes	ABMI	Orange LineTNP , R2RD, AHO
Los Angeles	5915 CALHOUN AVE	91401	2245019012	0.000	0.000	0.000	4.680	Shortfall of Sites	0.154	Low Medium II Residential	[Q]RD2-1	Medium	0	0	58.464	4.680		Residential - Double, Duplex, or Two Units - 4 Stories or Less, 2	177B153 1016	54	Van Nuys - North Sherman Oaks	Yes	ABMI	Orange LineTNP , R2RD, AHO
Los Angeles	14132 TIARA ST	91401	2245030011	0.000	0.000	0.000	4.680	Shortfall of Sites	0.155	Low Medium II Residential	[Q]RD2-1	Medium	0	0	58.059	4.680		Residential - Double, Duplex, or Two Units - 4 Stories or Less, 2	177B153 1022	54	Van Nuys - North Sherman Oaks	Yes	ABMI	Orange LineTNP , R2RD, AHO
Los Angeles	5720 LANKERSHIM BLVD	91601	2338025023	0.000	0.000	0.000	4.680	Shortfall of Sites	0.057	Community Commercial	C2-1	Community Commercial	0	0	156.821	4.680		Commercial - Store - One Story, 0	174B169 480	No Max	North Hollywood - Valley Village	No	ABMI	Orange LineTNP , AHO
Los Angeles	5720 LANKERSHIM BLVD	91601	2338025023	0.000	0.000	0.000	4.680	Shortfall of Sites	0.057	Community Commercial	C2-1	Community Commercial	0	0	156.820	4.680		Commercial - Store - One Story, 0	174B169 485	No Max	North Hollywood - Valley Village	No	ABMI	Orange LineTNP , AHO
Los Angeles	5700 LANKERSHIM BLVD	91601	2338025004	0.000	0.000	0.000	4.680	Shortfall of Sites	0.057	Community Commercial	C2-1	Community Commercial	0	0	156.819	4.680		Commercial - Store - One Story, 0	174B169 553	No Max	North Hollywood - Valley Village	No	ABMI	Orange LineTNP , AHO
Los Angeles	5700 LANKERSHIM BLVD	91601	2338025004	0.000	0.000	0.000	4.680	Shortfall of Sites	0.057	Community Commercial	C2-1	Community Commercial	0	0	156.821	4.680		Commercial - Store - One Story, 0	174B169 567	No Max	North Hollywood - Valley Village	No	ABMI	Orange LineTNP , AHO
Los Angeles	5667 LANKERSHIM BLVD	91601	2338027014	0.000	0.000	0.000	4.680	Shortfall of Sites	0.057	Community Commercial	C2-1	Community Commercial	0	0	156.819	4.680		Commercial - Store - One Story, 0	174B169 627	No Max	North Hollywood - Valley Village	No	ABMI	Orange LineTNP , AHO
Los Angeles	5667 LANKERSHIM BLVD	91601	2338027014	0.000	0.000	0.000	4.680	Shortfall of Sites	0.057	Community Commercial	C2-1	Community Commercial	0	0	156.821	4.680		Commercial - Store - One Story, 0	174B169 643	No Max	North Hollywood - Valley Village	No	ABMI	Orange LineTNP , AHO
Los Angeles	5648 VINELAND AVE	91601	2415005011	0.000	0.000	0.000	4.680	Shortfall of Sites	0.058	Community Commercial	C4-1	Community Commercial	0	0	156.429	4.680		Commercial - Professional Building - One Story, 0	174B173 738	No Max	North Hollywood - Valley Village	No	ABMI	Orange LineTNP , ARO, AHO
Los Angeles	5648 VINELAND AVE	91601	2415005011	0.000	0.000	0.000	4.680	Shortfall of Sites	0.058	Community Commercial	C4-1	Community Commercial	0	0	156.452	4.680		Commercial - Professional Building - One Story, 0	174B173 751	No Max	North Hollywood - Valley Village	No	ABMI	Orange LineTNP , ARO, AHO
Los Angeles	5757 KESTER AVE	91411	2243014036	0.000	0.000	0.000	4.680	Shortfall of Sites	0.150	Low Medium II Residential	[Q]RD1.5-1	Medium	0	0	60.145	4.680		Residential - Double, Duplex, or Two Units - 4 Stories or Less, 2	174B149 305	54	Van Nuys - North Sherman Oaks	Yes	ABMI	Orange LineTNP , DB50, AHO

Jurisdiction Name	Site Address/Intersection	5 Digit ZIP Code	Assessor Parcel Number	Very Low-Income	Low-Income	Moderate-Income	Above Moderate-Income	Type of Shortfall	Parcel Size (Acres)	Current General Plan Designation	Current Zoning	Proposed General Plan (GP) Designation	Proposed Zoning	Minimum Density Allowed	Maximum Density Allowed	Total Capacity	Vacant/ Nonvacant	Description of Existing Uses	PIN	Base Density Per Acre	Community Plan Area	Rent Stabalization Ordinance	Income Category	Applicable Rezoning Program (Program informing values in Column Q listed first)
Los Angeles	5740 KESTER AVE	91411	2244013005	0.000	0.000	0.000	4.680	Shortfall of Sites	0.153	Low Medium II Residential	[Q]RD1.5-1	Medium	0	0	58.857	4.680		Residential - Double, Duplex, or Two Units - 4 Stories or Less, 2	174B149 409	54	Van Nuys - North Sherman Oaks	Yes	ABMI	Orange LineTNP , DB50, AHO
Los Angeles	5734 KESTER AVE	91411	2244013006	0.000	0.000	0.000	4.680	Shortfall of Sites	0.164	Low Medium II Residential	[Q]RD1.5-1	Medium	0	0	54.841	4.680		Residential - Double, Duplex, or Two Units - 4 Stories or Less, 2	174B149 430	54	Van Nuys - North Sherman Oaks	Yes	ABMI	Orange LineTNP , DB50, AHO
Los Angeles	5637 KESTER AVE	91411	2243014039	0.000	0.000	0.000	4.680	Shortfall of Sites	0.150	Low Medium II Residential	[Q]RD1.5-1	Medium	0	0	60.130	4.680		Residential - Double, Duplex, or Two Units - 4 Stories or Less, 2	174B149 719	54	Van Nuys - North Sherman Oaks	Yes	ABMI	Orange LineTNP , DB50, AHO
Los Angeles	6277 VAN NUYS BLVD	91401	2241012001	0.000	0.000	0.000	4.680	Shortfall of Sites	0.055	Regional Center Commercial	[Q]C2-1L-CDO	Community Commercial	0	0	164.945	4.680		Commercial - Office Building - One Story, 0	178-5A151 162	No Max	Van Nuys - North Sherman Oaks	No	ABMI	Orange LineTNP , ARO, MURC
Los Angeles	6277 VAN NUYS BLVD	91401	2241012001	0.000	0.000	0.000	4.680	Shortfall of Sites	0.055	Regional Center Commercial	[Q]C2-1L-CDO	Community Commercial	0	0	164.946	4.680		Commercial - Office Building - One Story, 0	178-5A151 187	No Max	Van Nuys - North Sherman Oaks	No	ABMI	Orange LineTNP , ARO, MURC
Los Angeles	6277 VAN NUYS BLVD	91401	2241012001	0.000	0.000	0.000	4.680	Shortfall of Sites	0.055	Regional Center Commercial	[Q]C2-1L-CDO	Community Commercial	0	0	164.948	4.680		Commercial - Office Building - One Story, 0	178-5A151 190	No Max	Van Nuys - North Sherman Oaks	No	ABMI	Orange LineTNP , ARO, MURC
Los Angeles	6361 VAN NUYS BLVD	91401	2241004005	0.000	0.000	0.000	4.680	Shortfall of Sites	0.053	Regional Center Commercial	[Q]C2-1L-CDO	Community Commercial	0	0	168.526	4.680		Commercial - Store - One Story, 0	180B149 968	No Max	Van Nuys - North Sherman Oaks	No	ABMI	Orange LineTNP , MURC
Los Angeles	6231 VAN NUYS BLVD	91401	2241013001	0.000	0.000	0.000	4.680	Shortfall of Sites	0.089	Regional Center Commercial	[Q]C2-1L-CDO	Community Commercial	0	0	157.311	4.680		Commercial - Store - One Story, 4	178-5A151 281	No Max	Van Nuys - North Sherman Oaks	No	ABMI	Orange LineTNP , MURC
Los Angeles	5631 KLUMP AVE	91601	2337034035	0.000	0.000	0.000	4.680	Shortfall of Sites	0.128	Low Medium II Residential	RD1.5-1VL	Medium	0	0	109.119	4.680		Residential - Four Units (Any Combination) - 4 Stories or Less, 4	174B173 804	54	North Hollywood - Valley Village	No	ABMI	Orange LineTNP , R2RD
Los Angeles	6440 SEPULVEDA BLVD	91411	2235001023	0.000	0.000	0.000	4.680	Shortfall of Sites	0.059	General Commercial	C2-1VL-RIO	Neighborhood Commercial	0	0	151.739	4.680		Commercial - Store - One Story, 0	180B145 904	No Max	Van Nuys - North Sherman Oaks	No	ABMI	Orange LineTNP
Los Angeles	14767 DELANO ST	91411	2241016027	2.340	2.340	0.000	0.000	Shortfall of Sites	0.170	Medium Residential	[Q]R3-1	Medium	0	20	111.802	4.680		Residential - Five or More Units or Apartments (Any Combination) · 4 Stories or Less, 8	178-5A149 209	108	Van Nuys - North Sherman Oaks	No	LI	Orange LineTNP
Los Angeles	14234 DELANO ST	91401	2240021005	2.340	2.340	0.000	0.000	Shortfall of Sites	0.172	Medium Residential	[Q]R3-1	Medium	0	20	110.355	4.680		Residential - Five or More Units or Apartments (Any Combination) · 4 Stories or Less, 8	177B153 496	108	Van Nuys - North Sherman Oaks	No	LI	Orange LineTNP
Los Angeles	14152 DELANO ST	91401	2240022029	2.340	2.340	0.000	0.000	Shortfall of Sites	0.170	Medium Residential	[Q]R3-1	Medium	0	20	111.847	4.680		Residential - Five or More Units or Apartments (Any Combination) · 4 Stories or Less, 8	177B153 516	108	Van Nuys - North Sherman Oaks	No	LI	Orange LineTNP
Los Angeles	14227 CALVERT ST	91401	2240021025	2.340	2.340	0.000	0.000	Shortfall of Sites	0.170	Medium Residential	[Q]R3-1	Medium	0	20	111.826	4.680		Residential - Five or More Units or Apartments (Any Combination) · 4 Stories or Less, 8	177B153 559	108	Van Nuys - North Sherman Oaks	No	LI	Orange LineTNP
Los Angeles	14317 FRIAR ST	91401	2240012028	2.340	2.340	0.000	0.000	Shortfall of Sites	0.149	Community Commercial	[Q]R3-1-CDO	High Medium	0	20	154.139	4.680		Residential - Five or More Units or Apartments (Any Combination) · 4 Stories or Less, 8	180B153 1292	No Max	Van Nuys - North Sherman Oaks	No	LI	Orange LineTNP
Los Angeles	4212 LANKERSHIM BLVD	91602	2423024044	0.000	0.000	0.000	4.680	Shortfall of Sites	0.063	General Commercial	C2-1VL-CDO-RIO	Community Center	0	0	142.601	4.680		Commercial - Restaurant, Cocktail Lounge - Restaurant, Cocktail Lounge, Tavern - One Story, 0	165B177 890	108	Sherman Oaks - Studio City - Toluca Lake - Cahuenga Pass	No	ABMI	SHR CPU , AHO
Los Angeles	4212 LANKERSHIM BLVD	91602	2423024044	0.000	0.000	0.000	4.680	Shortfall of Sites	0.063	General Commercial	C2-1VL-CDO-RIO	Community Center	0	0	142.593	4.680		Commercial - Restaurant, Cocktail Lounge - Restaurant, Cocktail Lounge, Tavern - One Story, 0	165B177 892	108	Sherman Oaks - Studio City - Toluca Lake - Cahuenga Pass	No	ABMI	SHR CPU , AHO
Los Angeles	4212 LANKERSHIM BLVD	91602	2423024044	0.000	0.000	0.000	4.680	Shortfall of Sites	0.063	General Commercial	C2-1VL-CDO-RIO	Community Center	0	0	142.593	4.680		Commercial - Restaurant, Cocktail Lounge - Restaurant, Cocktail Lounge, Tavern - One Story, 0	165B177 897	108	Sherman Oaks - Studio City - Toluca Lake - Cahuenga Pass	No	ABMI	SHR CPU , AHO
Los Angeles	4150 LANKERSHIM BLVD	91602	2423024048	0.000	0.000	0.000	4.680	Shortfall of Sites	0.063	General Commercial	C2-1VL-CDO-RIO	Community Center	0	0	142.562	4.680		Industrial - Motion Picture, Radio and Television Industry - Studio - One Story, 0	165B177 942	108	Sherman Oaks - Studio City - Toluca Lake - Cahuenga Pass	No	ABMI	SHR CPU , AHO
Los Angeles	4150 LANKERSHIM BLVD	91602	2423024048	0.000	0.000	0.000	4.680	Shortfall of Sites	0.063	General Commercial	C2-1VL-CDO-RIO	Community Center	0	0	142.560	4.680		Industrial - Motion Picture, Radio and Television Industry - Studio - One Story, 0	165B177 958	108	Sherman Oaks - Studio City - Toluca Lake - Cahuenga Pass	No	ABMI	SHR CPU , AHO
Los Angeles	4150 LANKERSHIM BLVD	91602	2423024048	0.000	0.000	0.000	4.680	Shortfall of Sites	0.063	General Commercial	C2-1VL-CDO-RIO	Community Center	0	0	142.558	4.680		Industrial - Motion Picture, Radio and Television Industry - Studio - One Story, 0	165B177 962	108	Sherman Oaks - Studio City - Toluca Lake - Cahuenga Pass	No	ABMI	SHR CPU , AHO
Los Angeles	4150 LANKERSHIM BLVD	91602	2423024048	0.000	0.000	0.000	4.680	Shortfall of Sites	0.063	General Commercial	C2-1VL-CDO-RIO	Community Center	0	0	142.550	4.680		Industrial - Motion Picture, Radio and Television Industry - Studio - One Story, 0	165B177 964	108	Sherman Oaks - Studio City - Toluca Lake - Cahuenga Pass	No	ABMI	SHR CPU , AHO
Los Angeles	4150 LANKERSHIM BLVD	91602	2423024048	0.000	0.000	0.000	4.680	Shortfall of Sites	0.063	General Commercial	C2-1VL-CDO-RIO	Community Center	0	0	142.550	4.680		Industrial - Motion Picture, Radio and Television Industry - Studio - One Story, 0	165B177 967	108	Sherman Oaks - Studio City - Toluca Lake - Cahuenga Pass	No	ABMI	SHR CPU , AHO
Los Angeles	4150 LANKERSHIM BLVD	91602	2423024048	0.000	0.000	0.000	4.680	Shortfall of Sites	0.063	General Commercial	C2-1VL-CDO-RIO	Community Center	0	0	142.544	4.680		Industrial - Motion Picture, Radio and Television Industry - Studio - One Story, 0	165B177 974	108	Sherman Oaks - Studio City - Toluca Lake - Cahuenga Pass	No	ABMI	SHR CPU , AHO
Los Angeles	4326 CAHUENGA BLVD	91602	2424013001	0.234	0.234	0.000	4.212	Shortfall of Sites	0.134	Low Medium Residential	RD1.5-1XL-RIO	Community Center	0	20	141.939	4.680		Residential - Five or More Units or Apartments (Any Combination) · 4 Stories or Less, 8	165B177 600	108	Sherman Oaks - Studio City - Toluca Lake - Cahuenga Pass	No	VLI, LI, ABMI	SHR CPU , R2RD, AHO
Los Angeles	4220 LANKERSHIM BLVD	91602	2423024043	0.000	0.000	0.000	4.680	Shortfall of Sites	0.063	General Commercial	C2-1VL-CDO-RIO	Community Center	0	0	142.608	4.680		Commercial - Office Building - One Story, 0	165B177 887	108	Sherman Oaks - Studio City - Toluca Lake - Cahuenga Pass	No	ABMI	SHR CPU , ARO, AHO
Los Angeles	4220 LANKERSHIM BLVD	91602	2423024043	0.000	0.000	0.000	4.680	Shortfall of Sites	0.063	General Commercial	C2-1VL-CDO-RIO	Community Center	0	0	142.603	4.680		Commercial - Office Building - One Story, 0	165B177 888	108	Sherman Oaks - Studio City - Toluca Lake - Cahuenga Pass	No	ABMI	SHR CPU , ARO, AHO
Los Angeles	5900 S SAN PEDRO ST	90003	6006029021	0.000	0.000	0.000	4.680	Shortfall of Sites	0.149	Low Medium II Residential	RD1.5-1-CPIO	Hybrid Industrial	CM-2D-CPIO	0	60.311	4.680		Residential - Double, Duplex, or Two Units - 4 Stories or Less, 2	105B205 99	29	Southeast Los Angeles	Yes	ABMI	SLTNP
Los Angeles	5914 S SAN PEDRO ST	90003	6006029024	0.000	0.000	0.000	4.680	Shortfall of Sites	0.149	Low Medium II Residential	RD1.5-1-CPIO	Hybrid Industrial	CM-2D-CPIO	0	60.309	4.680		Residential - Double, Duplex, or Two Units - 4 Stories or Less, 2	105B205 167	29	Southeast Los Angeles	Yes	ABMI	SLTNP
Los Angeles	7226 SEPULVEDA BLVD	91405	2221018031	0.000	0.000	0.000	4.680	Shortfall of Sites	0.083	General Commercial	C2-1VL	Village	0	0	108.893	4.680		Commercial - Office Building - One Story, 0	183B145 55	72	Van Nuys - North Sherman Oaks	No	ABMI	VNY CPU , ARO
Los Angeles	7226 SEPULVEDA BLVD	91405	2221018031	0.000	0.000	0.000	4.680	Shortfall of Sites	0.084	General Commercial	C2-1VL	Village	0	0	107.742	4.680		Commercial - Office Building - One Story, 0	183B145 58	72	Van Nuys - North Sherman Oaks	No	ABMI	VNY CPU , ARO
Los Angeles	1615 PACIFIC COAST HWY	90710	7410025045	0.000	0.000	0.000	4.680	Shortfall of Sites	0.119	General Commercial	[Q]C2-1VL	Community Center	0	0	75.384	4.680		Commercial - Shopping Center (Neighborhood, Community) - One Story, 0	033B193 24	54	Wilmington - Harbor City	No	ABMI	WHC CPU , DB50, AHO
Los Angeles	625 BROAD AVE	90744	7423001030	0.000	0.000	0.000	4.680	Shortfall of Sites	0.123	Community Commercial	[Q]C2-1VL-O-CUGU	Villages	0	0	73.131	4.680		Residential - Double, Duplex, or Two Units - 4 Stories or Less, 2	030B205 692	43	Wilmington - Harbor City	Yes	ABMI	WHC CPU
Los Angeles	6600 TOPANGA CANYON	91367	2146029022	0.000	0.000	0.000	4.680	Shortfall of Sites	0.462	Regional Center Commercial	(WC)DOWNTOWN-SN	Regional Center	0	0	28.127	4.680		Commercial - Shopping Center (Neighborhood, Community) - One Story, 0	180B105 100		Canoga Park - Winnetka - Woodland Hills - West Hills	No	ABMI	CPK CPU ,
Los Angeles	971 YALE ST	90012	5414002010	0.000	0.000	0.000	4.680	Shortfall of Sites	0.113	Regional Commercial	C2-2D-O	Village	[LM2-G1-5] [CX2-FA] [CPIO-O]	0	114.539	4.680		Institutional - Church - One Story, 0	136-5A215 182	No Max	Central City North	No	ABMI	DT CPU, FBO
Los Angeles	521 W CESAR E CHAVEZ AVE	90012	5408017024	0.000	0.000	0.000	4.680	Shortfall of Sites	0.040	Regional Commercial	C2-2D	Community Center	[DM2-SH2-5] [CX2-FA] [CPIO]	0	323.155	4.680		Institutional - School (Private) - One Story, 0	133-5A213 267	No Max	Central City North	No	ABMI	DT CPU
Los Angeles	6425 SELMA AVE	90028	5546007024	0.000	0.000	0.000	4.680	Shortfall of Sites	0.056	Regional Center Commercial	(T)(Q)C2-2D	Regional Center Commercial	C2-2D-CPIO	0	231.464	4.680		Commercial - Store Combination - Store and Residential Combination - One Story, 0	148-5A187 305	108	Hollywood	No	ABMI	HWD CPU , MURC, AHO
Los Angeles	10949 MAGNOLIA BLVD	91601	2416004027	0.000	0.000	0.000	4.680	Shortfall of Sites	0.060	Community Commercial	C4-1-CA	Community Commercial	0	0	217.811	4.680		Commercial - Store - One Story, 0	171B173 552	108	North Hollywood - Valley Village	No	ABMI	Orange LineTNP , AHO
Los Angeles	14520 SYLVAN ST	91411	2241012026	0.000	0.000	0.000	4.680	Shortfall of Sites	0.080	Community Commercial	[Q]C1.5-1VL-CDO	Neighborhood Commercial	0	0	161.788	4.680		Commercial - Office Building - Three Stories, 0	178-5A151 159	No Max	Van Nuys - North Sherman Oaks	No	ABMI	Orange LineTNP
Los Angeles	14520 SYLVAN ST	91411	2241012026	0.000	0.000	0.000	4.680	Shortfall of Sites	0.080	Community Commercial	[Q]C1.5-1VL-CDO	Neighborhood Commercial	0	0	161.791	4.680		Commercial - Office Building - Three Stories, 0	178-5A151 160	No Max	Van Nuys - North Sherman Oaks	No	ABMI	Orange LineTNP
Los Angeles	14545 ERWIN ST	91411	2241012027	0.000	0.000	0.000	4.680	Shortfall of Sites	0.080	Community Commercial	[Q]C1.5-1VL-CDO	Neighborhood Commercial	0	0	161.700	4.680		Commercial - Store Combination - Store and Office Combination - One Story, 0	178-5A151 211	No Max	Van Nuys - North Sherman Oaks	No	ABMI	Orange LineTNP
Los Angeles	14545 ERWIN ST	91411	2241012027	0.000	0.000	0.000	4.680	Shortfall of Sites	0.080	Community Commercial	[Q]C1.5-1VL-CDO	Neighborhood Commercial	0	0	161.700	4.680		Commercial - Store Combination - Store and Office Combination - One Story, 0	178-5A151 212	No Max	Van Nuys - North Sherman Oaks	No	ABMI	Orange LineTNP
Los Angeles	14545 ERWIN ST	91411	2241012027	0.000	0.000	0.000	4.680	Shortfall of Sites	0.080	Community Commercial	[Q]C1.5-1VL-CDO	Neighborhood Commercial	0	0	161.701	4.680		Commercial - Store Combination - Store and Office Combination - One Story, 0	178-5A151 213	No Max	Van Nuys - North Sherman Oaks	No	ABMI	Orange LineTNP
Los Angeles	11646 W PICO BLVD	90064	4260033033	0.000	0.000	0.000	4.680	Shortfall of Sites	0.063	General Commercial	C2-1VL	Mixed Residential	0	0	142.699	4.680		Commercial - Store Combination - Store and Residential Combination, 0	123B153 683	54	Palms - Mar Vista - Del Rey	No	ABMI	PMVDR CPU , AHO, TOC EXP
Los Angeles	11646 W PICO BLVD	90064	4260033033	0.000	0.000	0.000	4.680	Shortfall of Sites	0.063	General Commercial	C2-1VL	Mixed Residential	0	0	142.702	4.680		Commercial - Store Combination - Store and Residential Combination, 0	123B153 691	54	Palms - Mar Vista - Del Rey	No	ABMI	PMVDR CPU , AHO, TOC EXP
Los Angeles	11646 W PICO BLVD	90064	4260033033	0.000	0.000	0.000	4.680	Shortfall of Sites	0.063	General Commercial	C2-1VL	Mixed Residential	0	0	142.702	4.680		Commercial - Store Combination - Store and Residential Combination, 0	123B153 696	54	Palms - Mar Vista - Del Rey	No	ABMI	PMVDR CPU , AHO, TOC EXP
Los Angeles	11646 W PICO BLVD	90064	4260033033	0.000	0.000	0.000	4.680	Shortfall of Sites	0.063	General Commercial	C2-1VL	Mixed Residential	0	0	142.702	4.680		Commercial - Store Combination - Store and Residential Combination, 0	123B153 699	54	Palms - Mar Vista - Del Rey	No	ABMI	PMVDR CPU , AHO, TOC EXP
Los Angeles	11646 W PICO BLVD	90064	4260033033	0.000	0.000	0.000	4.680	Shortfall of Sites	0.063	General Commercial	C2-1VL	Mixed Residential	0	0	142.702	4.680		Commercial - Store Combination - Store and Residential Combination, 0	123B153 706	54	Palms - Mar Vista - Del Rey	No	ABMI	PMVDR CPU , AHO, TOC EXP

Jurisdiction Name	Site Address/Intersection	5 Digit ZIP Code	Assessor Parcel Number	Very Low-Income	Low-Income	Moderate-Income	Above Moderate-Income	Type of Shortfall	Parcel Size (Acres)	Current General Plan Designation	Current Zoning	Proposed General Plan (GP) Designation	Proposed Zoning	Minimum Density Allowed	Maximum Density Allowed	Total Capacity	Vacant/ Nonvacant	Description of Existing Uses	PIN	Base Density Per Acre	Community Plan Area	Rent Stabalization Ordinance	Income Category	Applicable Rezoning Program (Program informing values in Column Q listed first)
Los Angeles	11646 W PICO BLVD	90064	4260033033	0.000	0.000	0.000	4.680	Shortfall of Sites	0.063	General Commercial	C2-1VL	Mixed Residential	0	0	142.699	4.680		Commercial - Store Combination - Store and Residential Combination, 0	123B153 709	54	Palms - Mar Vista - Del Rey	No	ABMI	PMVDR CPU , AHO, TOC EXP
Los Angeles	11646 W PICO BLVD	90064	4260033033	0.000	0.000	0.000	4.680	Shortfall of Sites	0.063	General Commercial	C2-1VL	Mixed Residential	0	0	142.702	4.680		Commercial - Store Combination - Store and Residential Combination, 0	123B153 717	54	Palms - Mar Vista - Del Rey	No	ABMI	PMVDR CPU , AHO, TOC EXP
Los Angeles	11784 W PICO BLVD	90064	4260030005	0.000	0.000	0.000	4.680	Shortfall of Sites	0.063	General Commercial	C2-1VL	Mixed Residential	0	0	142.663	4.680		Commercial - Office Building - One Story, 0	123B149 859	54	Palms - Mar Vista - Del Rey	No	ABMI	PMVDR CPU , AHO, TOC EXP
Los Angeles	11784 W PICO BLVD	90064	4260030005	0.000	0.000	0.000	4.680	Shortfall of Sites	0.062	General Commercial	C2-1VL	Mixed Residential	0	0	145.504	4.680		Commercial - Office Building - One Story, 0	123B149 865	54	Palms - Mar Vista - Del Rey	No	ABMI	PMVDR CPU , AHO, TOC EXP
Los Angeles	11904 W PICO BLVD	90064	4259039054	0.000	0.000	0.000	4.680	Shortfall of Sites	0.063	General Commercial	C2-1VL	Mixed Residential	0	0	142.555	4.680		Commercial - Store Combination - Store and Residential Combination - One Story, 0	123B149 964	54	Palms - Mar Vista - Del Rey	No	ABMI	PMVDR CPU , AHO, TOC EXP
Los Angeles	11904 W PICO BLVD	90064	4259039054	0.000	0.000	0.000	4.680	Shortfall of Sites	0.063	General Commercial	C2-1VL	Mixed Residential	0	0	142.557	4.680		Commercial - Store Combination - Store and Residential Combination - One Story, 0	123B149 970	54	Palms - Mar Vista - Del Rey	No	ABMI	PMVDR CPU , AHO, TOC EXP
Los Angeles	11904 W PICO BLVD	90064	4259039054	0.000	0.000	0.000	4.680	Shortfall of Sites	0.063	General Commercial	C2-1VL	Mixed Residential	0	0	142.556	4.680		Commercial - Store Combination - Store and Residential Combination - One Story, 0	123B149 976	54	Palms - Mar Vista - Del Rey	No	ABMI	PMVDR CPU , AHO, TOC EXP
Los Angeles	11904 W PICO BLVD	90064	4259039054	0.000	0.000	0.000	4.680	Shortfall of Sites	0.063	General Commercial	C2-1VL	Mixed Residential	0	0	142.558	4.680		Commercial - Store Combination - Store and Residential Combination - One Story, 0	123B149 982	54	Palms - Mar Vista - Del Rey	No	ABMI	PMVDR CPU , AHO, TOC EXP
Los Angeles	11904 W PICO BLVD	90064	4259039054	0.000	0.000	0.000	4.680	Shortfall of Sites	0.063	General Commercial	C2-1VL	Mixed Residential	0	0	142.558	4.680		Commercial - Store Combination - Store and Residential Combination - One Story, 0	123B149 989	54	Palms - Mar Vista - Del Rey	No	ABMI	PMVDR CPU , AHO, TOC EXP
Los Angeles	11904 W PICO BLVD	90064	4259039054	0.000	0.000	0.000	4.680	Shortfall of Sites	0.063	General Commercial	C2-1VL	Mixed Residential	0	0	142.558	4.680		Commercial - Store Combination - Store and Residential Combination - One Story, 0	123B149 994	54	Palms - Mar Vista - Del Rey	No	ABMI	PMVDR CPU , AHO, TOC EXP
Los Angeles	11904 W PICO BLVD	90064	4259039054	0.000	0.000	0.000	4.680	Shortfall of Sites	0.063	General Commercial	C2-1VL	Mixed Residential	0	0	142.556	4.680		Commercial - Store Combination - Store and Residential Combination - One Story, 0	123B149 999	54	Palms - Mar Vista - Del Rey	No	ABMI	PMVDR CPU , AHO, TOC EXP
Los Angeles	11904 W PICO BLVD	90064	4259039054	0.000	0.000	0.000	4.680	Shortfall of Sites	0.063	General Commercial	C2-1VL	Mixed Residential	0	0	142.554	4.680		Commercial - Store Combination - Store and Residential Combination - One Story, 0	123B149 1005	54	Palms - Mar Vista - Del Rey	No	ABMI	PMVDR CPU , AHO, TOC EXP
Los Angeles	11904 W PICO BLVD	90064	4259039054	0.000	0.000	0.000	4.680	Shortfall of Sites	0.063	General Commercial	C2-1VL	Mixed Residential	0	0	142.558	4.680		Commercial - Store Combination - Store and Residential Combination - One Story, 0	123B149 1011	54	Palms - Mar Vista - Del Rey	No	ABMI	PMVDR CPU , AHO, TOC EXP
Los Angeles	14537 ARCHWOOD STREET	91405	2236009024	0.000	0.000	0.000	4.680	Shortfall of Sites	0.094	Community Commercial	[Q]C2-1L-CDO	Community Center	0	0	137.877	4.680		Commercial - Store Combination - Store and Residential Combination - One Story, 0	180B149 115	108	Van Nuys - North Sherman Oaks	No	ABMI	VNY CPU
Los Angeles	4865 LOUISE AVE	91316	2290002003	2.340	2.340	0.000	0.000	Shortfall of Sites	0.462	Very Low I Residential	RA-1	Very Low Residential	0	20	66.287	4.680		Residential - Single Family Residence - Pool, 1	168B133 205	1 per lot	Encino - Tarzana	No	LI	AHO , ENC CPU, ADU
Los Angeles	7743 VENTURA CANYON AVE	91402	2214025026	0.000	0.000	0.000	4.677	Shortfall of Sites	0.776	Medium Residential	R3-1	0	0	0	82.949	4.677		Residential - Five or More Units or Apartments (Any Combination) · 4 Stories or Less - Pool, 43	189B157 894		Mission Hills - Panorama City - North Hills	Yes	ABMI	DB50
Los Angeles	13724 FENTON AVE	91342	2503004016	2.335	2.335	0.000	0.000	Shortfall of Sites	1.230	Very Low II Residential	RE11-1	0	0	20	102.494	4.671		Institutional - Church - One Story, 1	228B153 307		Sylmar	No	LI	FBO
Los Angeles	1915 N BRONSON AVE	90068	5586014068	0.000	0.000	0.000	4.670	Shortfall of Sites	0.089	Limited Commercial	C1-1D	0	0	0	54.450	4.670		Commercial - Store - One Story, 0	150A191 171		Hollywood	No	ABMI	OPP C
Los Angeles	5956 OAKDALE AVE	91367	2153015030	2.335	2.335	0.000	0.000	Shortfall of Sites	0.535	Very Low Residential	RA-1	Very Low Residential	0	20	66.287	4.670		Residential - Single Family Residence - Pool, 1	177B113 160	1 per lot	Canoga Park - Winnetka - Woodland Hills - West Hills	No	LI	AHO , CPK CPU
Los Angeles	5759 ROLLING RD	91367	2146018019	2.335	2.335	0.000	0.000	Shortfall of Sites	0.461	Low Residential	RE11-1	Very Low Residential	0	20	66.287	4.670		Residential - Single Family Residence - Pool, 1	174B101 84	1 per lot	Canoga Park - Winnetka - Woodland Hills - West Hills	No	LI	AHO , CPK CPU, ADU
Los Angeles	11645 AYRES AVE	90064	4260033024	0.000	0.000	0.000	4.667	Shortfall of Sites	0.129	Low Medium Residential	RD1.5-1	0	0	0	99.000	4.667		Residential - Four Units (Any Combination) - 4 Stories or Less, 4	123B153 769		Palms - Mar Vista - Del Rey	Yes	ABMI	TOC EXP , R2RD
Los Angeles	5129 OTSEGO CT	91436	2259001019	2.333	2.333	0.000	0.000	Shortfall of Sites	0.461	Low II Residential	R1-1	Low Residential	0	20	66.287	4.667		Residential - Single Family Residence - Pool, 1	171B133 409	1 per lot	Encino - Tarzana	No	LI	AHO , ENC CPU, ADU
Los Angeles	5543 AURA AVE	91356	2163002056	2.333	2.333	0.000	0.000	Shortfall of Sites	0.461	Very Low I Residential	RA-1	Very Low Residential	0	20	66.287	4.666		Residential - Single Family Residence, 1	174B117 372	1 per lot	Encino - Tarzana	No	LI	AHO , ENC CPU, ADU
Los Angeles	2221 S SEPULVEDA BLVD	90064	4322024031	0.000	0.000	0.000	4.664	Shortfall of Sites	0.150	Hybrid Industrial	NI(EC)	0	0	0	32.345	4.664		Industrial - Light Manufacturing - One Story, 0	126B153 893		West Los Angeles	No	ABMI	ARO
Los Angeles	2221 S SEPULVEDA BLVD	90064	4322024031	0.000	0.000	0.000	4.664	Shortfall of Sites	0.150	Hybrid Industrial	NI(EC)	0	0	0	32.345	4.664		Industrial - Light Manufacturing - One Story, 0	126B153 908		West Los Angeles	No	ABMI	ARO
Los Angeles	2221 S SEPULVEDA BLVD	90064	4322024031	0.000	0.000	0.000	4.664	Shortfall of Sites	0.150	Hybrid Industrial	NI(EC)	0	0	0	32.346	4.664		Industrial - Light Manufacturing - One Story, 0	126B153 923		West Los Angeles	No	ABMI	ARO
Los Angeles	2221 S SEPULVEDA BLVD	90064	4322024031	0.000	0.000	0.000	4.664	Shortfall of Sites	0.150	Hybrid Industrial	NI(EC)	0	0	0	32.346	4.664		Industrial - Light Manufacturing - One Story, 0	126B153 941		West Los Angeles	No	ABMI	ARO
Los Angeles	2221 S SEPULVEDA BLVD	90064	4322024031	0.000	0.000	0.000	4.664	Shortfall of Sites	0.150	Hybrid Industrial	NI(EC)	0	0	0	32.347	4.664		Industrial - Light Manufacturing - One Story, 0	126B153 975		West Los Angeles	No	ABMI	ARO
Los Angeles	2221 S SEPULVEDA BLVD	90064	4322024031	0.000	0.000	0.000	4.664	Shortfall of Sites	0.150	Hybrid Industrial	NI(EC)	0	0	0	32.348	4.664		Industrial - Light Manufacturing - One Story, 0	126B153 993		West Los Angeles	No	ABMI	ARO
Los Angeles	22256 TIARA ST	91367	2146021008	2.332	2.332	0.000	0.000	Shortfall of Sites	0.461	Low Residential	RE11-1	Very Low Residential	0	20	66.287	4.664		Residential - Single Family Residence, 1	177B101 266	1 per lot	Canoga Park - Winnetka - Woodland Hills - West Hills	No	LI	AHO , CPK CPU, ADU
Los Angeles	7207 S LA CIENEGA BLVD	90045	4103015033	2.332	2.332	0.000	0.000	Shortfall of Sites	0.189	Medium Residential	RD1.5-1	0	0	20	113.635	4.664		Residential - Five or More Units or Apartments (Any Combination) · 4 Stories or Less, 10	099B173 120		Westchester - Playa del Rey	No	LI	OPP RC , DB50
Los Angeles	4406 HASKELL AVE	91436	2283002013	2.332	2.332	0.000	0.000	Shortfall of Sites	0.461	Low II Residential	R1-1	Low Residential	0	20	66.287	4.663		Residential - Single Family Residence - Pool, 1	165B141 160	1 per lot	Encino - Tarzana	No	LI	AHO , ENC CPU, ADU
Los Angeles	5210 CALVIN AVE	91356	2163007025	2.332	2.332	0.000	0.000	Shortfall of Sites	0.461	Very Low I Residential	RA-1	Very Low Residential	0	20	66.287	4.663		Residential - Single Family Residence - Pool, 1	171B117 231	1 per lot	Encino - Tarzana	No	LI	AHO , ENC CPU, ADU
Los Angeles	0	0	2103011001	2.331	2.331	0.000	0.000	Shortfall of Sites	0.440	Very Low I Residential	RA-1	Very Low Residential	0	20	66.287	4.663	Vacant	Residential - Single Family Residence - Vacant Land, 0	189B121 119	1 per lot	Reseda - West Van Nuys	No	LI	AHO , RES CPU
Los Angeles	11625 W PICO BLVD	90064	4260027041	0.000	0.000	0.000	4.662	Shortfall of Sites	0.069	General Commercial	C2-1VL	0	0	0	99.000	4.662		Institutional - School (Private) - Two Stories, 0	123B153 590		West Los Angeles	No	ABMI	TOC EXP
Los Angeles	5435 WILBUR AVE	91356	2161002004	2.329	2.329	0.000	0.000	Shortfall of Sites	0.460	Very Low I Residential	RA-1	Very Low Residential	0	20	66.287	4.658		Residential - Single Family Residence, 1	174B121 662	1 per lot	Encino - Tarzana	No	LI	AHO , ENC CPU, ADU
Los Angeles	3333 MANITOU AVE	90031	5208011900	2.329	2.329	0.000	0.000	Shortfall of Sites	3.030	Public Facilities	PF-1	0	0	20	153.741	4.658		Miscellaneous - Government Owned Property, 0	138A225 82		Northeast Los Angeles	No	LI	PF
Los Angeles	5953 PENFIELD AVE	91367	2153005011	2.329	2.329	0.000	0.000	Shortfall of Sites	0.533	Very Low Residential	RA-1	Very Low Residential	0	20	66.287	4.657		Residential - Single Family Residence, 1	177B113 129	1 per lot	Canoga Park - Winnetka - Woodland Hills - West Hills	No	LI	AHO , CPK CPU
Los Angeles	5459 WILBUR AVE	91356	2161002007	2.328	2.328	0.000	0.000	Shortfall of Sites	0.460	Very Low I Residential	RA-1	Very Low Residential	0	20	66.287	4.657		Residential - Single Family Residence - Pool, 1	174B121 610	1 per lot	Encino - Tarzana	No	LI	AHO , ENC CPU, ADU
Los Angeles	11061 OPHIR DR	90024	4363004012	0.000	0.000	0.000	4.656	Shortfall of Sites	0.211	High Medium Residential	[Q]R4-1VL	0	0	0	84.096	4.656		Residential - Five or More Units or Apartments (Any Combination) · 4 Stories or Less, 8	135B149 167		Westwood	Yes	ABMI	DB50
Los Angeles	2053 N VERMONT AVE	90027	5589022004	0.000	0.000	0.000	4.656	Shortfall of Sites	0.206	Medium Residential	R3-1XL	0	0	0	86.282	4.656		Residential - Five or More Units or Apartments (Any Combination) · 4 Stories or Less, 8	150B197 300		Hollywood	Yes	ABMI	DB50
Los Angeles	11937 GORHAM AVE	90049	4265019014	0.000	0.000	0.000	4.656	Shortfall of Sites	0.215	Medium Residential	[Q]R3-1	0	0	0	82.519	4.656		Residential - Five or More Units or Apartments (Any Combination) · 4 Stories or Less, 8	129B145 339		Brentwood - Pacific Palisades	Yes	ABMI	DB50
Los Angeles	11718 MONTANA AVE	90049	4401017025	0.000	0.000	0.000	4.656	Shortfall of Sites	0.204	Medium Residential	R3-1-O	0	0	0	86.868	4.656		Residential - Five or More Units or Apartments (Any Combination) · 4 Stories or Less, 8	132B145 481		Brentwood - Pacific Palisades	Yes	ABMI	DB50
Los Angeles	13124 VALLEYHEART DR	91604	2375016036	0.000	0.000	0.000	4.656	Shortfall of Sites	0.205	Medium Residential	R3-1-RIO	0	0	0	86.537	4.656		Residential - Five or More Units or Apartments (Any Combination) · 4 Stories or Less, 8	165B157 705		Sherman Oaks - Studio City - Toluca Lake - Cahuenga Pass	Yes	ABMI	DB50
Los Angeles	7700 PASEO DEL REY	90293	4118010017	0.000	0.000	0.000	4.656	Shortfall of Sites	0.209	Medium Residential	R3-1	0	0	0	84.920	4.656		Residential - Five or More Units or Apartments (Any Combination) · 4 Stories or Less, 8	096B153 995		Westchester - Playa del Rey	Yes	ABMI	DB50
Los Angeles	6200 MELBA AVE	91367	2035022024	2.327	2.327	0.000	0.000	Shortfall of Sites	0.460	Very Low Residential	RA-1	Very Low Residential	[LM1-CDF1-5] [IX4-FA] [CPIO]	20	66.287	4.654		Residential - Single Family Residence - Pool, 1	177B093 211	1 per lot	Canoga Park - Winnetka - Woodland Hills - West Hills	No	LI	AHO , CPK CPU, ADU
Los Angeles	5738 WINNETKA AVE	91367	2153001018	2.326	2.326	0.000	0.000	Shortfall of Sites	0.533	Very Low Residential	RA-1	Very Low Residential	0	20	66.287	4.652		Residential - Single Family Residence, 1	174B113 161	1 per lot	Canoga Park - Winnetka - Woodland Hills - West Hills	No	LI	AHO , CPK CPU
Los Angeles	5728 WINNETKA AVE	91367	2153001017	2.326	2.326	0.000	0.000	Shortfall of Sites	0.533	Very Low Residential	RA-1	Very Low Residential	0	20	66.287	4.652		Residential - Single Family Residence - Pool, 1	174B113 180	1 per lot	Canoga Park - Winnetka - Woodland Hills - West Hills	No	LI	AHO , CPK CPU
Los Angeles	5718 WINNETKA AVE	91367	2153001016	2.326	2.326	0.000	0.000	Shortfall of Sites	0.533	Very Low Residential	RA-1	Very Low Residential	0	20	66.287	4.651		Residential - Single Family Residence, 1	174B113 196	1 per lot	Canoga Park - Winnetka - Woodland Hills - West Hills	No	LI	AHO , CPK CPU
Los Angeles	5708 WINNETKA AVE	91367	2153001015	2.325	2.325	0.000	0.000	Shortfall of Sites	0.533	Very Low Residential	RA-1	Very Low Residential	0	20	66.287	4.651		Residential - Single Family Residence - Pool, 1	174B113 214	1 per lot	Canoga Park - Winnetka - Woodland Hills - West Hills	No	LI	AHO , CPK CPU
Los Angeles	5700 WINNETKA AVE	91367	2153001014	2.325	2.325	0.000	0.000	Shortfall of Sites	0.533	Very Low Residential	RA-1	Very Low Residential	0	20	66.287	4.651		Residential - Single Family Residence, 1	174B113 231	1 per lot	Canoga Park - Winnetka - Woodland Hills - West Hills	No	LI	AHO , CPK CPU
Los Angeles	5658 WINNETKA AVE	91367	2153001013	2.325	2.325	0.000	0.000	Shortfall of Sites	0.533	Very Low Residential	RA-1	Very Low Residential	0	20	66.287	4.650		Residential - Single Family Residence - Pool, 1	174B113 253	1 per lot	Canoga Park - Winnetka - Woodland Hills - West Hills	No	LI	AHO , CPK CPU
Los Angeles	15521 MOORPARK ST	91436	2261029013	0.000	0.000	0.000	4.650	Shortfall of Sites	0.203	Low II Residential	R3-1	Medium Residential	0	0	69.043	4.650		Residential - Five or More Units or Apartments (Any Combination) · 4 Stories or Less, 5	168B141 595	43	Encino - Tarzana	Yes	ABMI	ENC CPU , AHO
Los Angeles	6018 CARLTON WAY	90028	5545007008	0.000	0.000	0.000	4.650	Shortfall of Sites	0.139	High Medium Residential	[Q]R4-1VL	High Medium Residential	[Q]R4-1VL-CPIO	0	100.386	4.650		Residential - Five or More Units or Apartments (Any Combination) · 4 Stories or Less, 5	148-5A189 239	72	Hollywood	Yes	ABMI	HWD CPU , AHO
Los Angeles	11517 CUMPSTON ST	91601	2350009044	0.000	0.000	0.000	4.650	Shortfall of Sites	0.122	Medium Residential	[Q]R3-1	Community Commercial	0	0	114.998	4.650		Residential - Five or More Units or Apartments (Any Combination) · 4 Stories or Less, 5	174B169 1184	54	North Hollywood - Valley Village	Yes	ABMI	Orange LineTNP , AHO

Jurisdiction Name	Site Address/Intersection	5 Digit ZIP Code	Assessor Parcel Number	Very Low-Income	Low-Income	Moderate-Income	Above Moderate-Income	Type of Shortfall	Parcel Size (Acres)	Current General Plan Designation	Current Zoning	Proposed General Plan (GP) Designation	Proposed Zoning	Minimum Density Allowed	Maximum Density Allowed	Total Capacity	Vacant/ Nonvacant	Description of Existing Uses	PIN	Base Density Per Acre	Community Plan Area	Rent Stabalization Ordinance	Income Category	Applicable Rezoning Program (Program informing values in Column Q listed first)
Los Angeles	10574 W PICO BLVD	90064	4318003002	0.000	0.000	0.000	4.650	Shortfall of Sites	0.063	Neighborhood Commercial	C2-1VL-O-POD	Mixed Use Corridor		0	0	142.559	4.650	Commercial - Store Combination - Store and Residential Combination - One Story, 1	126B157 385	54	West Los Angeles	Yes	ABMI	West WLA CPU , ARO, AHO
Los Angeles	5648 WINNETKA AVE	91367	2153001012	2.325	2.325	0.000	0.000	Shortfall of Sites	0.533	Very Low Residential	RA-1	Very Low Residential		0	20	66.287	4.650	Residential - Single Family Residence, 1	174B113 272	1 per lot	Canoga Park - Winnetka - Woodland Hills - West Hills	No	LI	AHO , CPK CPU
Los Angeles	17137 OTSEGO ST	91316	2258008004	2.325	2.325	0.000	0.000	Shortfall of Sites	0.460	Very Low I Residential	RA-1	Very Low Residential		0	20	66.287	4.650	Residential - Single Family Residence - Pool, 1	171B133 406	1 per lot	Encino - Tarzana	No	LI	AHO , ENC CPU, ADU
Los Angeles	17145 OTSEGO ST	91316	2258008005	2.325	2.325	0.000	0.000	Shortfall of Sites	0.460	Very Low I Residential	RA-1	Very Low Residential		0	20	66.287	4.650	Residential - Single Family Residence - Pool, 1	171B133 405	1 per lot	Encino - Tarzana	No	LI	AHO , ENC CPU, ADU
Los Angeles	17153 OTSEGO ST	91316	2258008006	2.325	2.325	0.000	0.000	Shortfall of Sites	0.460	Very Low I Residential	RA-1	Very Low Residential		0	20	66.287	4.650	Residential - Single Family Residence - Pool, 1	171B133 404	1 per lot	Encino - Tarzana	No	LI	AHO , ENC CPU, ADU
Los Angeles	17201 OTSEGO ST	91316	2258008007	2.325	2.325	0.000	0.000	Shortfall of Sites	0.460	Very Low I Residential	RA-1	Very Low Residential		0	20	66.287	4.650	Residential - Single Family Residence - Pool, 1	171B133 403	1 per lot	Encino - Tarzana	No	LI	AHO , ENC CPU, ADU
Los Angeles	5640 WINNETKA AVE	91367	2153001011	2.325	2.325	0.000	0.000	Shortfall of Sites	0.533	Very Low Residential	RA-1	Very Low Residential		0	20	66.287	4.649	Residential - Single Family Residence - Pool, 1	174B113 296	1 per lot	Canoga Park - Winnetka - Woodland Hills - West Hills	No	LI	AHO , CPK CPU
Los Angeles	17330 CLARK ST	91316	2257009018	2.323	2.323	0.000	0.000	Shortfall of Sites	0.459	Very Low I Residential	RA-1	Very Low Residential		0	20	66.287	4.647	Residential - Single Family Residence - Pool, 1	171B133 71	1 per lot	Encino - Tarzana	No	LI	AHO , ENC CPU, ADU
Los Angeles	369 W MANCHESTER AVE	90003	6040004021	0.000	0.000	0.000	4.647	Shortfall of Sites	0.073	Community Commercial	C2-1-CPIO	0	0	0	0	123.211	4.647	, 0	097-5A203 260		Southeast Los Angeles	No	ABMI	ARO
Los Angeles	369 W MANCHESTER AVE	90003	6040004021	0.000	0.000	0.000	4.647	Shortfall of Sites	0.023	Community Commercial	C2-1-CPIO	0	0	0	0	387.072	4.647	, 0	097-5A203 261		Southeast Los Angeles	No	ABMI	ARO
Los Angeles	369 W MANCHESTER AVE	90003	6040004021	0.000	0.000	0.000	4.647	Shortfall of Sites	0.059	Community Commercial	C2-1-CPIO	0	0	0	0	150.456	4.647	, 0	097-5A203 283		Southeast Los Angeles	No	ABMI	ARO
Los Angeles	369 W MANCHESTER AVE	90003	6040004021	0.000	0.000	0.000	4.647	Shortfall of Sites	0.108	Community Commercial	C2-1-CPIO	0	0	0	0	82.870	4.647	, 0	097-5A203 284		Southeast Los Angeles	No	ABMI	ARO
Los Angeles	369 W MANCHESTER AVE	90003	6040004021	0.000	0.000	0.000	4.647	Shortfall of Sites	0.074	Community Commercial	C2-1-CPIO	0	0	0	0	120.161	4.647	, 0	097-5A203 288		Southeast Los Angeles	No	ABMI	ARO
Los Angeles	369 W MANCHESTER AVE	90003	6040004021	0.000	0.000	0.000	4.647	Shortfall of Sites	0.119	Community Commercial	C2-1-CPIO	0	0	0	0	75.140	4.647	, 0	097-5A203 289		Southeast Los Angeles	No	ABMI	ARO
Los Angeles	369 W MANCHESTER AVE	90003	6040004021	0.000	0.000	0.000	4.647	Shortfall of Sites	0.102	Community Commercial	C2-1-CPIO	0	0	0	0	87.213	4.647	, 0	097-5A203 296		Southeast Los Angeles	No	ABMI	ARO
Los Angeles	369 W MANCHESTER AVE	90003	6040004021	0.000	0.000	0.000	4.647	Shortfall of Sites	0.102	Community Commercial	C2-1-CPIO	0	0	0	0	87.204	4.647	, 0	097-5A203 297		Southeast Los Angeles	No	ABMI	ARO
Los Angeles	369 W MANCHESTER AVE	90003	6040004021	0.000	0.000	0.000	4.647	Shortfall of Sites	0.102	Community Commercial	C2-1-CPIO	0	0	0	0	87.191	4.647	, 0	097-5A203 299		Southeast Los Angeles	No	ABMI	ARO
Los Angeles	369 W MANCHESTER AVE	90003	6040004021	0.000	0.000	0.000	4.647	Shortfall of Sites	0.124	Community Commercial	C2-1-CPIO	0	0	0	0	71.909	4.647	, 0	097-5A203 300		Southeast Los Angeles	No	ABMI	ARO
Los Angeles	17433 NORDHOFF ST	91325	2766011058	0.000	0.000	0.000	4.646	Shortfall of Sites	0.046	Very Low I Residential	RA-1	0	0	0	0	113.635	4.646	Residential - Single Family Residence - Guesthouse, 0	198B129 488		Northridge	Yes	ABMI	OPP RC
Los Angeles	5220 CALENDA DR	91367	2044020032	2.323	2.323	0.000	0.000	Shortfall of Sites	0.438	Very Low Residential	RA-1	Very Low Residential		0	20	66.287	4.645	Residential - Single Family Residence - Pool, 0	171B093 436	1 per lot	Canoga Park - Winnetka - Woodland Hills - West Hills	No	LI	AHO , CPK CPU
Los Angeles	5161 RIVERTON AVE	91601	2419008041	0.000	0.000	0.000	4.644	Shortfall of Sites	0.149	Community Commercial	C4-2D-CA	Community Commercial		0	0	221.846	4.644	Residential - Five or More Units or Apartments (Any Combination) · 4 Stories or Less, 24	171B177 745	108	North Hollywood - Valley Village	Yes	ABMI	DB50 , Orange LineTNP, AHO
Los Angeles	2411 W 3RD ST	90057	5154015021	0.000	0.000	4.643	0.000	Shortfall of Sites	1.035	Highway Oriented Commercial	R3-1, C2-1	0	0	0	0	5.609	4.643	Commercial - Office Building - One Story, 0	135A203 83		Westlake	No	MI	ARO
Los Angeles	11030 CUMPSTON ST	91601	2350013900	2.321	2.321	0.000	0.000	Shortfall of Sites	3.020	Public Facilities	PF-1VL	0	0	20	153.741	4.643		Miscellaneous - Government Owned Property, 0	171B173 1308		North Hollywood - Valley Village	No	LI	PF
Los Angeles	5237 TOPANGA CANYON BLVD	91364	2169015032	0.000	0.000	0.000	4.641	Shortfall of Sites	0.101	Low Medium I Residential	R2-1	Low Medium Residential		0	0	113.635	4.641	Residential - Double, Duplex, or Two Units - 4 Stories or Less, 3	171B101 582	10	Canoga Park - Winnetka - Woodland Hills - West Hills	Yes	ABMI	OPP RC , CPK CPU, R2RD, AHO
Los Angeles	22301 DOLOROSA ST	91367	2146011008	2.320	2.320	0.000	0.000	Shortfall of Sites	0.459	Low Residential	RA-1	Very Low Residential		0	20	66.287	4.641	Residential - Single Family Residence, 1	174B101 317	1 per lot	Canoga Park - Winnetka - Woodland Hills - West Hills	No	LI	AHO , CPK CPU, ADU
Los Angeles	4722 WHITE OAK AVE	91316	2290012004	2.320	2.320	0.000	0.000	Shortfall of Sites	0.532	Very Low I Residential	RA-1	Very Low Residential		0	20	66.287	4.640	Residential - Single Family Residence - Pool, 1	168B129 471	1 per lot	Encino - Tarzana	No	LI	AHO , ENC CPU, ADU
Los Angeles	4907 OAK LANE DR	91316	2289008002	2.320	2.320	0.000	0.000	Shortfall of Sites	0.459	Very Low I Residential	RA-1	Very Low Residential		0	20	66.287	4.639	Residential - Single Family Residence - Pool, 1	168B133 173	1 per lot	Encino - Tarzana	No	LI	AHO , ENC CPU, ADU
Los Angeles	21310 NORDHOFF ST	91311	2779017013	2.319	2.319	0.000	0.000	Shortfall of Sites	1.006	Light Manufacturing	P-1, MR2-1	0	0	20	102.494	4.639		Institutional - Church - One Story, 0	195B105 17		Chatsworth - Porter Ranch	No	LI	FBO
Los Angeles	23319 LEONORA DR	91367	2044022019	2.319	2.319	0.000	0.000	Shortfall of Sites	0.532	Very Low Residential	RA-1	Very Low Residential	[LM2-MU2-5] [RX1-FA] [CPIO]	20	66.287	4.638		Residential - Single Family Residence - Pool, 1	171B093 758	1 per lot	Canoga Park - Winnetka - Woodland Hills - West Hills	No	LI	AHO , CPK CPU
Los Angeles	126 N WESTERN AVE	90732	7452001044	0.000	0.000	0.000	4.638	Shortfall of Sites	0.112	Low Medium II Residential	RD1.5-1XL	0	0	0	113.635	4.638		Residential - Four Units (Any Combination) - 4 Stories or Less, 4	018B193 832		San Pedro	Yes	ABMI	OPP RC , R2RD
Los Angeles	9915 AVALON BLVD	90003	6052032027	0.000	0.000	0.000	4.638	Shortfall of Sites	0.093	Neighborhood Commercial	C2-1VL-CPIO	0	0	0	167.046	4.638		Commercial - Store Combination - Store and Residential Combination - One Story, 4	091-5A207 63		Southeast Los Angeles	Yes	ABMI	DB50 , ARO
Los Angeles	12600 S FIGUEROA ST	90061	6132019001	0.000	0.000	0.000	4.638	Shortfall of Sites	0.189	Medium Residential	R3-1-O	0	0	0	82.290	4.638		Residential - Four Units (Any Combination) - 4 Stories or Less, 4	081B201 178		Harbor Gateway	Yes	ABMI	DB50
Los Angeles	5761 ALVISO AVE	90043	5008006033	0.000	0.000	0.000	4.638	Shortfall of Sites	0.178	Medium Residential	R3-1	0	0	0	87.306	4.638		Residential - Four Units (Any Combination) - 4 Stories or Less, 4	108B181 192		West Adams - Baldwin Hills - Leimert	Yes	ABMI	DB50
Los Angeles	6239 FULTON AVE	91401	2330004020	0.000	0.000	0.000	4.638	Shortfall of Sites	0.186	Medium Residential	R3-1	0	0	0	83.439	4.638		Residential - Four Units (Any Combination) - 4 Stories or Less, 4	177B157 239		Van Nuys - North Sherman Oaks	Yes	ABMI	DB50
Los Angeles	10717 VICTORY BLVD	91606	2414033048	0.000	0.000	0.000	4.638	Shortfall of Sites	0.184	Medium Residential	R3-1	0	0	0	84.472	4.638		Residential - Four Units (Any Combination) - 4 Stories or Less, 4	180B177 261		North Hollywood - Valley Village	Yes	ABMI	DB50
Los Angeles	5254 RIVERTON AVE	91601	2416024002	0.000	0.000	0.000	4.638	Shortfall of Sites	0.186	Medium Residential	R3-1VL	0	0	0	83.474	4.638		Residential - Four Units (Any Combination) - 4 Stories or Less, 4	171B177 400		North Hollywood - Valley Village	Yes	ABMI	DB50
Los Angeles	13609 LEADWELL ST	91405	2328002027	0.000	0.000	0.000	4.638	Shortfall of Sites	0.179	Low Medium II Residential	R3-1	0	0	0	86.788	4.638		Residential - Four Units (Any Combination) - 4 Stories or Less, 4	186B157 421		Van Nuys - North Sherman Oaks	Yes	ABMI	DB50
Los Angeles	6007 CAHUENGA BLVD	91606	2414016018	0.000	0.000	0.000	4.638	Shortfall of Sites	0.178	Medium Residential	R3-1	0	0	0	87.354	4.638		Residential - Four Units (Any Combination) - 4 Stories or Less, 4	177B177 578		North Hollywood - Valley Village	Yes	ABMI	DB50
Los Angeles	6901 WOODMAN AVE	91405	2216025013	0.000	0.000	0.000	4.638	Shortfall of Sites	0.230	Medium Residential	[Q]R3-1	0	0	0	67.661	4.638		Residential - Four Units (Any Combination) - 4 Stories or Less, 4	183B157 741		Van Nuys - North Sherman Oaks	Yes	ABMI	DB50
Los Angeles	13501 VANOWEN ST	91405	2328013016	0.000	0.000	0.000	4.638	Shortfall of Sites	0.182	Medium Residential	R3-1	0	0	0	85.255	4.638		Residential - Four Units (Any Combination) - 4 Stories or Less, 4	183B157 979		Van Nuys - North Sherman Oaks	Yes	ABMI	DB50
Los Angeles	10147 HILLHAVEN AVE	91042	2565013035	0.000	0.000	0.000	4.638	Shortfall of Sites	0.187	Medium Residential	R3-1	0	0	0	83.207	4.638		Residential - Four Units (Any Combination) - 4 Stories or Less, 4	204B197 992		Sunland - Tujunga - Lake View Terrace - Shadow Hills - East La Tuna Canyon	Yes	ABMI	DB50
Los Angeles	933 BROAD AVE	90744	7423005024	0.000	0.000	0.000	4.638	Shortfall of Sites	0.182	Low Medium I Residential	[Q]R3-1XL-O-CUGU	0	0	0	85.457	4.638		Residential - Four Units (Any Combination) - 4 Stories or Less, 4	033B205 1229		Wilmington - Harbor City	Yes	ABMI	DB50
Los Angeles	8871 CATTARAUGUS AVE	90034	4301011020	0.000	0.000	0.000	4.637	Shortfall of Sites	0.049	Low Medium II Residential	RD2-1	0	0	0	99.000	4.637		Residential - Single Family Residence, 0	123B169 577		West Adams - Baldwin Hills - Leimert	No	ABMI	TOC EXP
Los Angeles	8855 CATTARAUGUS AVE	90034	4301014015	0.000	0.000	0.000	4.637	Shortfall of Sites	0.049	Low Medium II Residential	RD2-1	0	0	0	99.000	4.637		Residential - Single Family Residence, 0	123B169 601		West Adams - Baldwin Hills - Leimert	No	ABMI	TOC EXP
Los Angeles	0	0	5409017905	2.318	2.318	0.000	0.000	Shortfall of Sites	3.016	Public Facilities	PF-1XL-RIO	0	0	20	153.741	4.637		Miscellaneous - Government Owned Property - Transportation - Rapid Transit, Bus, etc., 0	132A217 38		Central City North	No	LI	PF
Los Angeles	15955 VALLEY VISTA BLVD	91436	2283013022	2.318	2.318	0.000	0.000	Shortfall of Sites	0.459	Low II Residential	R1-1	Low Residential		0	20	66.287	4.636	Residential - Single Family Residence - Pool, 1	168B141 758	1 per lot	Encino - Tarzana	No	LI	AHO , ENC CPU, ADU
Los Angeles	12001 VENTURA PL	91604	2368002001	0.000	0.000	0.000	4.633	Shortfall of Sites	0.115	Community Commercial	C2-1L-RIO	0	0	0	59.362	4.633		Commercial - Office Building - 6 to 13 Stories, 0	162B165 77		Sherman Oaks - Studio City - Toluca Lake - Cahuenga Pass	No	ABMI	ARO
Los Angeles	12001 VENTURA PL	91604	2368002001	0.000	0.000	0.000	4.633	Shortfall of Sites	0.100	Community Commercial	C2-1L-RIO	0	0	0	68.451	4.633		Commercial - Office Building - 6 to 13 Stories, 0	162B165 80		Sherman Oaks - Studio City - Toluca Lake - Cahuenga Pass	No	ABMI	ARO
Los Angeles	1383 HAUSER BLVD	90019	5085031039	0.000	0.000	0.000	4.633	Shortfall of Sites	0.153	General Commercial	C4-1-O	0	0	0	166.490	4.633		Residential - Five or More Units or Apartments (Any Combination) · 4 Stories or Less, 12	129B177 867		Wilshire	Yes	ABMI	DB50
Los Angeles	7733 LAUREL CANYON BLVD	91605	2307012009	0.000	0.000	0.000	4.633	Shortfall of Sites	0.307	Medium Residential	R3-1	0	0	0	83.089	4.633		Residential - Five or More Units or Apartments (Any Combination) · 4 Stories or Less, 12	189B165 988		Sun Valley - La Tuna Canyon	Yes	ABMI	DB50
Los Angeles	19242 BERNETTA PL	91356	2163008018	2.316	2.316	0.000	0.000	Shortfall of Sites	0.458	Very Low I Residential	RA-1	Very Low Residential		0	20	66.287	4.633	Residential - Single Family Residence - Pool, 1	171B117 319	1 per lot	Encino - Tarzana	No	LI	AHO , ENC CPU, ADU
Los Angeles	17950 BURBANK BLVD	91316	2159005025	0.000	0.000	0.000	4.632	Shortfall of Sites	0.696	Medium Residential	R3-1-RIO	0	0	0	82.873	4.632		Residential - Five or More Units or Apartments (Any Combination) · 4 Stories or Less - Pool, 40	174B129 871		Encino - Tarzana	Yes	ABMI	DB50
Los Angeles	6156 FENWOOD AVE	91367	2035023027	2.316	2.316	0.000	0.000	Shortfall of Sites	0.458	Very Low Residential	RA-1	Very Low Residential		0	20	66.287	4.632	Residential - Single Family Residence - Pool, 1	177B093 420	1 per lot	Canoga Park - Winnetka - Woodland Hills - West Hills	No	LI	AHO , CPK CPU, ADU

Jurisdiction Name	Site Address/Intersection	5 Digit ZIP Code	Assessor Parcel Number	Very Low-Income	Low-Income	Moderate-Income	Above Moderate-Income	Type of Shortfall	Parcel Size (Acres)	Current General Plan Designation	Current Zoning	Proposed General Plan (GP) Designation	Proposed Zoning	Minimum Density Allowed	Maximum Density Allowed	Total Capacity	Vacant/ Nonvacant	Description of Existing Uses	PIN	Base Density Per Acre	Community Plan Area	Rent Stabalization Ordinance	Income Category	Applicable Rezoning Program (Program informing values in Column Q listed first)
Los Angeles	10758 WILKINS AVE	90024	4325019002	0.000	0.000	0.000	4.631	Shortfall of Sites	0.128	Low Medium II Residential	[Q]RD1.5-1	0	0	0	99.000	4.631		Residential - Three Units (Any Combination) - 4 Stories or Less, 4	132B153 737		Westwood	Yes	ABMI	TOC EXP , R2RD
Los Angeles	20437 COHASSET ST	91306	2114007012	0.000	0.000	0.000	4.629	Shortfall of Sites	0.422	Medium Residential	R3-1	Medium Residential	0	0	71.121	4.629		Residential - Five or More Units or Apartments (Any Combination) · 4 Stories or Less - Pool, 20	186B109 355	43	Canoga Park - Winnetka - Woodland Hills - West Hills	Yes	ABMI	DB50 , CPK CPU
Los Angeles	5910 WINNETKA AVE	91367	2153004012	2.314	2.314	0.000	0.000	Shortfall of Sites	0.531	Very Low Residential	RA-1	Very Low Residential	0	20	66.287	4.628		Residential - Single Family Residence - Pool, 1	177B113 243	1 per lot	Canoga Park - Winnetka - Woodland Hills - West Hills	No	LI	AHO , CPK CPU
Los Angeles	5953 LUBAO AVE	91367	2153003010	2.314	2.314	0.000	0.000	Shortfall of Sites	0.531	Very Low Residential	RA-1	Very Low Residential	0	20	66.287	4.627		Residential - Single Family Residence - Pool, 1	177B113 161	1 per lot	Canoga Park - Winnetka - Woodland Hills - West Hills	No	LI	AHO , CPK CPU
Los Angeles	5054 VALJEAN AVE	91436	2260021014	2.313	2.313	0.000	0.000	Shortfall of Sites	0.436	Low II Residential	RA-1	Low Residential	0	20	66.287	4.626		Residential - Single Family Residence - Pool and Misc., 0	171B137 436	1 per lot	Encino - Tarzana	No	LI	AHO , ENC CPU, ADU
Los Angeles	2027 FEDERAL AVE	90025	4262029030	0.000	0.000	0.000	4.626	Shortfall of Sites	0.053	Low Medium I Residential	R2-1	0	0	0	99.000	4.626		Residential - Double, Duplex, or Two Units - 4 Stories or Less, 0	123B149 44		West Los Angeles	Yes	ABMI	TOC EXP
Los Angeles	5134 CALENDA DR	91367	2044021015	2.313	2.313	0.000	0.000	Shortfall of Sites	0.436	Very Low Residential	RA-1	Very Low Residential	CM-1-CPIO	20	66.287	4.626		Residential - Single Family Residence - Pool, 0	171B093 614	1 per lot	Canoga Park - Winnetka - Woodland Hills - West Hills	No	LI	AHO , CPK CPU
Los Angeles	2801 W 6TH ST	90057	5155011001	0.000	0.000	4.625	0.000	Shortfall of Sites	0.741	Community Commercial	C2-2	0	0	0	7.806	4.625		, 0	135A201 129		Westlake	No	MI	ARO
Los Angeles	13600 CANTLAY ST	91405	2328007015	0.000	0.000	0.000	4.624	Shortfall of Sites	0.547	Medium Residential	R3-1	0	0	0	83.183	4.624		Residential - Five or More Units or Apartments (Any Combination) · 4 Stories or Less - Pool, 28	183B157 18		Van Nuys - North Sherman Oaks	Yes	ABMI	DB50
Los Angeles	24733 CALVERT ST	91367	2032029002	2.312	2.312	0.000	0.000	Shortfall of Sites	0.458	Very Low Residential	RE11-1	Very Low Residential	0	20	66.287	4.624		Residential - Single Family Residence - Pool, 1	177B085 118	1 per lot	Canoga Park - Winnetka - Woodland Hills - West Hills	No	LI	AHO , CPK CPU, ADU
Los Angeles	11968 WILSHIRE BLVD	90025	4263005038	0.000	0.000	0.000	4.624	Shortfall of Sites	0.057	Community Commercial	[Q]C2-1L-CDO	0	0	0	118.465	4.624		Commercial - Store - One Story, 0	126B145 50		West Los Angeles	No	ABMI	TOPP C
Los Angeles	11279 VENICE BLVD	90066	4234002038	0.000	0.000	0.000	4.624	Shortfall of Sites	0.057	General Commercial	C2-1	0	0	0	118.481	4.624		Commercial - Shopping Center (Neighborhood, Community) - One Story, 0	114B157 139		Palms - Mar Vista - Del Rey	No	ABMI	TOPP C
Los Angeles	11279 VENICE BLVD	90066	4234002038	0.000	0.000	0.000	4.624	Shortfall of Sites	0.057	General Commercial	C2-1	0	0	0	118.481	4.624		Commercial - Shopping Center (Neighborhood, Community) - One Story, 0	114B157 146		Palms - Mar Vista - Del Rey	No	ABMI	TOPP C
Los Angeles	11279 VENICE BLVD	90066	4234002038	0.000	0.000	0.000	4.624	Shortfall of Sites	0.057	General Commercial	C2-1	0	0	0	118.479	4.624		Commercial - Shopping Center (Neighborhood, Community) - One Story, 0	114B157 152		Palms - Mar Vista - Del Rey	No	ABMI	TOPP C
Los Angeles	11279 VENICE BLVD	90066	4234002038	0.000	0.000	0.000	4.624	Shortfall of Sites	0.057	General Commercial	C2-1	0	0	0	118.478	4.624		Commercial - Shopping Center (Neighborhood, Community) - One Story, 0	114B157 160		Palms - Mar Vista - Del Rey	No	ABMI	TOPP C
Los Angeles	11279 VENICE BLVD	90066	4234002038	0.000	0.000	0.000	4.624	Shortfall of Sites	0.059	General Commercial	C2-1	0	0	0	114.544	4.624		Commercial - Shopping Center (Neighborhood, Community) - One Story, 0	114B157 169		Palms - Mar Vista - Del Rey	No	ABMI	TOPP C
Los Angeles	0	0	2366035036	0.000	0.000	0.000	4.624	Shortfall of Sites	0.095	General Commercial	C2-1VL-RIO	0	0	0	71.580	4.624		Commercial - Shopping Center (Neighborhood, Community) - One Story, 0	162B173 339		Sherman Oaks - Studio City - Toluca Lake - Cahuenga Pass	No	ABMI	TOPP C
Los Angeles	0	0	2366035036	0.000	0.000	0.000	4.624	Shortfall of Sites	0.101	General Commercial	C2-1VL-RIO	0	0	0	67.645	4.624		Commercial - Shopping Center (Neighborhood, Community) - One Story, 0	162B173 352		Sherman Oaks - Studio City - Toluca Lake - Cahuenga Pass	No	ABMI	TOPP C
Los Angeles	11337 VENTURA BLVD	91604	2366036020	0.000	0.000	0.000	4.624	Shortfall of Sites	0.061	General Commercial	C2-1VL-RIO	0	0	0	112.222	4.624		Commercial - Office Building - One Story, 0	162B173 397		Sherman Oaks - Studio City - Toluca Lake - Cahuenga Pass	No	ABMI	TOPP C , ARO
Los Angeles	11726 SANTA MONICA BLVD	90025	4262007030	0.000	0.000	0.000	4.624	Shortfall of Sites	0.064	General Commercial	C2-1VL	0	0	0	105.787	4.624		Commercial - Store - One Story, 0	126B149 400		West Los Angeles	No	ABMI	TOPP C
Los Angeles	10317 ZELZAH AVE	91326	2731010027	0.000	0.000	0.000	4.624	Shortfall of Sites	0.065	Community Commercial	C2-1VL	0	0	0	104.857	4.624		Commercial - Store - One Story, 0	204B129 569		Granada Hills - Knollwood	No	ABMI	TOPP C
Los Angeles	18505 VENTURA BLVD	91356	2160007034	0.000	0.000	0.000	4.624	Shortfall of Sites	0.082	Community Commercial	C2-1L	0	0	0	82.710	4.624		Commercial - Store - One Story, 0	174B125 596		Encino - Tarzana	No	ABMI	TOPP C , ENC CPU, AHO
Los Angeles	13315 VENTURA BLVD	91423	2360011028	0.000	0.000	0.000	4.624	Shortfall of Sites	0.103	General Commercial	C2-1VL	0	0	0	65.812	4.624		Commercial - Store - One Story, 0	165B157 794		Sherman Oaks - Studio City - Toluca Lake - Cahuenga Pass	No	ABMI	TOPP C
Los Angeles	13273 VENTURA BLVD	91604	2375017003	0.000	0.000	0.000	4.624	Shortfall of Sites	0.084	General Commercial	C2-1VL-RIO	0	0	0	80.778	4.624		Commercial - Professional Building - One Story, 0	165B157 823		Sherman Oaks - Studio City - Toluca Lake - Cahuenga Pass	No	ABMI	TOPP C , ARO
Los Angeles	11439 VENTURA BLVD	91604	2368023027	0.000	0.000	0.000	4.624	Shortfall of Sites	0.097	General Commercial	C2-1VL-RIO	0	0	0	69.954	4.624		Institutional - Hospital - One Story, 0	162B169 477		Sherman Oaks - Studio City - Toluca Lake - Cahuenga Pass	No	ABMI	TOPP C
Los Angeles	6029 PENFIELD AVE	91367	2153006016	2.310	2.310	0.000	0.000	Shortfall of Sites	0.530	Very Low Residential	RA-1	Very Low Residential	0	20	66.287	4.621		Residential - Single Family Residence - Pool, 1	177B113 91	1 per lot	Canoga Park - Winnetka - Woodland Hills - West Hills	No	LI	AHO , CPK CPU
Los Angeles	608 N SOTO ST	90033	5177022015	0.000	0.000	0.000	4.620	Shortfall of Sites	0.160	Medium Residential	R3-1-CUGU	Community Center	[LUM2 - G2 - 3][XC1 - 4][CPIO]	0	205.815	4.620		Residential - Five or More Units or Apartments (Any Combination) · 4 Stories or Less, 18	129A225 12	108	Boyle Heights	Yes	ABMI	BH CPU
Los Angeles	703 N BUNKER HILL AVE	90012	5407005006	0.000	0.000	0.000	4.620	Shortfall of Sites	0.243	High Medium Residential	R4-1	Medium Neighborhood Residential	[LM2-MU2-5] [RX1-FA] [CPIO]	0	115.188	4.620		Residential - Five or More Units or Apartments (Any Combination) · 4 Stories or Less, 14	135A213 286	No Max	Central City North	Yes	ABMI	DT CPU
Los Angeles	1108 FIGUEROA TER	90012	5406019034	0.000	0.000	0.000	4.620	Shortfall of Sites	0.152	Low Medium II Residential	RD1.5-1	Medium Neighborhood Residential	[LN1-MU1-5] [RG1-FA] [CPIO]	0	118.102	4.620		Residential - Five or More Units or Apartments (Any Combination) · 4 Stories or Less, 6	136-5A211 73	No Max	Central City North	Yes	ABMI	DT CPU
Los Angeles	944 CENTENNIAL ST	90012	5406025003	0.000	0.000	0.000	4.620	Shortfall of Sites	0.155	High Medium Residential	R4-1	Medium Neighborhood Residential	[LM2-MU2-5] [RG1-FA] [CPIO]	0	116.160	4.620		Residential - Five or More Units or Apartments (Any Combination) · 4 Stories or Less, 6	136-5A213 100	No Max	Central City North	Yes	ABMI	DT CPU
Los Angeles	829 ALPINE ST	90012	5407006010	0.000	0.000	0.000	4.620	Shortfall of Sites	0.151	High Medium Residential	R4-1	Medium Neighborhood Residential	[LM2-MU2-5] [RX1-FA] [CPIO]	0	119.402	4.620		Residential - Five or More Units or Apartments (Any Combination) · 4 Stories or Less, 6	135A213 168	No Max	Central City North	Yes	ABMI	DT CPU
Los Angeles	830 BARTLETT ST	90012	5407004019	0.000	0.000	0.000	4.620	Shortfall of Sites	0.153	High Medium Residential	R4-1	Medium Neighborhood Residential	[LM2-MU2-5] [RX1-FA] [CPIO]	0	117.483	4.620		Residential - Five or More Units or Apartments (Any Combination) · 4 Stories or Less, 6	135A213 285	No Max	Central City North	Yes	ABMI	DT CPU
Los Angeles	12819 BARBARA ANN ST	91605	2324006030	0.000	0.000	0.000	4.620	Shortfall of Sites	0.173	Low Medium II Residential	RD1.5-1	Community Center (Mixed-Use) *	0	0	103.942	4.620		Residential - Five or More Units or Apartments (Any Combination) · 4 Stories or Less, 6	183B161 76	145	North Hollywood - Valley Village	Yes	ABMI	NH CPU , DB50
Los Angeles	12817 BARBARA ANN ST	91605	2324006031	0.000	0.000	0.000	4.620	Shortfall of Sites	0.173	Low Medium II Residential	RD1.5-1	Community Center (Mixed-Use) *	0	0	103.940	4.620		Residential - Five or More Units or Apartments (Any Combination) · 4 Stories or Less, 6	183B161 77	145	North Hollywood - Valley Village	Yes	ABMI	NH CPU , DB50
Los Angeles	11720 HART ST	91605	2321017001	0.000	0.000	0.000	4.620	Shortfall of Sites	0.170	Medium Residential	R3-1	Community Center (Mixed-Use)	0	0	105.603	4.620		Residential - Five or More Units or Apartments (Any Combination) · 4 Stories or Less, 6	183B169 273	145	North Hollywood - Valley Village	Yes	ABMI	NH CPU
Los Angeles	6433 TROOST AVE	91606	2335010016	0.000	0.000	0.000	4.620	Shortfall of Sites	0.172	Low Medium II Residential	RD1.5-1	Community Center (Mixed-Use)	0	0	104.560	4.620		Residential - Five or More Units or Apartments (Any Combination) · 4 Stories or Less, 6	180B169 1023	145	North Hollywood - Valley Village	Yes	ABMI	NH CPU
Los Angeles	5713 CASE AVE	91601	2337028025	0.000	0.000	0.000	4.620	Shortfall of Sites	0.160	Low Medium II Residential	RD1.5-1VL	Medium	0	0	112.339	4.620		Residential - Five or More Units or Apartments (Any Combination) · 4 Stories or Less, 6	174B173 601	54	North Hollywood - Valley Village	Yes	ABMI	Orange LineTNP
Los Angeles	14617 GILMORE ST	91411	2236017019	0.000	0.000	0.000	4.620	Shortfall of Sites	0.172	Low Medium II Residential	[Q]RD1.5-1	Village	0	0	104.516	4.620		Residential - Five or More Units or Apartments (Any Combination) · 4 Stories or Less, 6	180B149 664	72	Van Nuys - North Sherman Oaks	Yes	ABMI	VNY CPU
Los Angeles	14348 GILMORE ST	91401	2237022002	0.000	0.000	0.000	4.620	Shortfall of Sites	0.172	Low Medium II Residential	[Q]RD1.5-1	Village	0	0	104.547	4.620		Residential - Five or More Units or Apartments (Any Combination) · 4 Stories or Less, 6	180B149 758	72	Van Nuys - North Sherman Oaks	Yes	ABMI	VNY CPU
Los Angeles	17209 OTSEGO ST	91316	2258008008	2.310	2.310	0.000	0.000	Shortfall of Sites	0.457	Very Low I Residential	RA-1	Very Low Residential	0	20	66.287	4.620		Residential - Single Family Residence - Pool, 1	171B133 402	1 per lot	Encino - Tarzana	No	LI	AHO , ENC CPU, ADU
Los Angeles	2993 ALLESANDRO ST	90039	5442029020	0.000	0.000	0.000	4.618	Shortfall of Sites	0.214	Commercial Manufacturing	[Q]CM-1XL-RIO	0	0	0	41.454	4.618		Commercial - Office Building - One Story, 0	150B213 618		Silver Lake - Echo Park - Elysian Valley	No	ABMI	DB50 , ARO
Los Angeles	2960 ALLESANDRO ST	90039	5442024051	0.000	0.000	0.000	4.618	Shortfall of Sites	0.217	Commercial Manufacturing	[Q]CM-1XL-RIO	0	0	0	40.950	4.618		Commercial - Store Combination - Store and Residential Combination - One Story, 0	150B213 691		Silver Lake - Echo Park - Elysian Valley	No	ABMI	DB50 , ARO
Los Angeles	2960 ALLESANDRO ST	90039	5442024051	0.000	0.000	0.000	4.618	Shortfall of Sites	0.217	Commercial Manufacturing	[Q]CM-1XL-RIO	0	0	0	40.959	4.618		Commercial - Store Combination - Store and Residential Combination - One Story, 0	150B213 708		Silver Lake - Echo Park - Elysian Valley	No	ABMI	DB50 , ARO
Los Angeles	1683 BLAKE AVE	90031	5442009026	0.000	0.000	0.000	4.618	Shortfall of Sites	0.216	Commercial Manufacturing	[Q]CM-1XL-RIO	0	0	0	41.106	4.618		Industrial - Light Manufacturing - One Story, 0	147A213 215		Silver Lake - Echo Park - Elysian Valley	No	ABMI	DB50 , ARO
Los Angeles	2820 BENEDICT ST	90039	5442010030	0.000	0.000	0.000	4.618	Shortfall of Sites	0.202	Commercial Manufacturing	[Q]CM-1XL-RIO	0	0	0	43.925	4.618		Industrial - Warehousing, Distribution, Storage - Warehousing, Distribution, Under 10,000 SF - One Story, 0	148-5A213 248		Silver Lake - Echo Park - Elysian Valley	No	ABMI	DB50 , ARO
Los Angeles	1849 BLAKE AVE	90039	5442009015	0.000	0.000	0.000	4.618	Shortfall of Sites	0.210	Open Space	[Q]CM-1XL-RIO	0	0	0	42.220	4.618		Industrial - Light Manufacturing - One Story, 0	147A213 62		Northeast Los Angeles	No	ABMI	DB50 , ARO
Los Angeles	131 W ANAHEIM ST	90744	7423003037	0.000	0.000	0.000	4.618	Shortfall of Sites	0.052	Community Commercial	[Q]C2-2D-O-CUGU	0	0	0	169.514	4.618		Commercial - Professional Building - One Story, 0	030B205 369		Wilmington - Harbor City	No	ABMI	DB50 , ARO
Los Angeles	9069 WOODMAN AVE	91331	2639032013	0.000	0.000	0.000	4.618	Shortfall of Sites	0.123	Neighborhood Commercial	[Q]C2-1VL	0	0	0	71.973	4.618		Commercial - Shopping Center (Neighborhood, Community) - One Story, 0	195B153 68		Mission Hills - Panorama City - North Hills	No	ABMI	DB50
Los Angeles	401 W ANAHEIM ST	90744	7416029047	0.000	0.000	0.000	4.618	Shortfall of Sites	0.136	General Commercial	[Q]C2-1VL-O-CUGU	0	0	0	65.498	4.618		Commercial - Supermarket - Supermarket - 12,000 SF or More - One Story, 0	030B205 339		Wilmington - Harbor City	No	ABMI	DB50
Los Angeles	2523 W WASHINGTON BLVD	90018	5072030003	0.000	0.000	0.000	4.618	Shortfall of Sites	0.103	Neighborhood Commercial	C2-1VL-O-CPIO	0	0	0	86.338	4.618		Commercial - Store - One Story, 0	126B189 854		West Adams - Baldwin Hills - Leimert	No	ABMI	DB50
Los Angeles	2501 W WASHINGTON BLVD	90018	5072030022	0.000	0.000	0.000	4.618	Shortfall of Sites	0.098	Neighborhood Commercial	C2-1VL-O-CPIO	0	0	0	90.906	4.618		Commercial - Store - One Story, 0	126B189 878		West Adams - Baldwin Hills - Leimert	No	ABMI	DB50

Jurisdiction Name	Site Address/Intersection	5 Digit ZIP Code	Assessor Parcel Number	Very Low-Income	Low-Income	Moderate-Income	Above Moderate-Income	Type of Shortfall	Parcel Size (Acres)	Current General Plan Designation	Current Zoning	Proposed General Plan (GP) Designation	Proposed Zoning	Minimum Density Allowed	Maximum Density Allowed	Total Capacity	Vacant/ Nonvacant	Description of Existing Uses	PIN	Base Density Per Acre	Community Plan Area	Rent Stabalization Ordinance	Income Category	Applicable Rezoning Program (Program informing values in Column Q listed first)
Los Angeles	14224 NORDHOFF ST	91402	2639026009	2.308	2.308	0.000	0.000	Shortfall of Sites	1.001	Low Residential	RA-1	0	0	20	102.494	4.615		Institutional - Church - One Story, 0	195B153 11		Mission Hills - Panorama City - North Hills	No	LI	FBO
Los Angeles	9600 HADDON AVE	91331	2624013023	2.307	2.307	0.000	0.000	Shortfall of Sites	1.001	Low Residential	RA-1-CUGU	0	0	20	102.494	4.615		Institutional - Church - One Story, 0	201B161 842		Arleta - Pacoima	No	LI	FBO
Los Angeles	9600 HADDON AVE	91331	2624013023	2.307	2.307	0.000	0.000	Shortfall of Sites	1.001	Low Residential	RA-1-CUGU	0	0	20	102.494	4.615		Institutional - Church - One Story, 0	201B161 825		Arleta - Pacoima	No	LI	FBO
Los Angeles	6201 MELBA AVE	91367	2035022023	2.307	2.307	0.000	0.000	Shortfall of Sites	0.457	Very Low Residential	RA-1	Very Low Residential	0	20	66.287	4.614		Residential - Single Family Residence - Pool, 1	177B093 251	1 per lot	Canoga Park - Winnetka - Woodland Hills - West Hills	No	LI	AHO , CPK CPU, ADU
Los Angeles	22428 GILMORE ST	91307	2038035012	2.306	2.306	0.000	0.000	Shortfall of Sites	0.457	Low Residential	RA-1	Very Low Residential	0	20	66.287	4.612		Residential - Single Family Residence - Pool, 1	180B101 714	1 per lot	Canoga Park - Winnetka - Woodland Hills - West Hills	No	LI	AHO , CPK CPU, ADU
Los Angeles	22420 GILMORE ST	91307	2038035013	2.306	2.306	0.000	0.000	Shortfall of Sites	0.457	Low Residential	RA-1	Very Low Residential	0	20	66.287	4.612		Residential - Single Family Residence, 1	180B101 716	1 per lot	Canoga Park - Winnetka - Woodland Hills - West Hills	No	LI	AHO , CPK CPU, ADU
Los Angeles	0	0	2241025901	2.306	2.306	0.000	0.000	Shortfall of Sites	3.000	Public Facilities	PF-1XL	0	0	20	153.741	4.612		Commercial - Parking Lot (Commercial Use Property) - Lots - Patron or Employee - One Story, 0	177A149 176		Van Nuys - North Sherman Oaks	No	LI	PF
Los Angeles	0	0	4259024901	2.306	2.306	0.000	0.000	Shortfall of Sites	2.500	Public Facilities	PF-1XL	0	0	20	153.741	4.612		Industrial - Light Manufacturing - One Story, 0	123B149 518		West Los Angeles	No	LI	PF
Los Angeles	4341 VENTURA CANYON AVE	91423	2360006019	2.305	2.305	0.000	0.000	Shortfall of Sites	0.300	Medium Residential	R3-1-RIO	0	0	20	85.219	4.610		Residential - Five or More Units or Apartments (Any Combination) · 4 Stories or Less, 15	165B157 523		Sherman Oaks - Studio City - Toluca Lake - Cahuenga Pass	No	LI	DB50
Los Angeles	4150 W PICO BLVD	90019	5072005026	0.000	0.000	0.000	4.610	Shortfall of Sites	0.088	Community Commercial	C4-2D-O-CPIO	0	0	0	54.450	4.610		Commercial - Store Combination - Store and Residential Combination - One Story, 0	129B189 993		West Adams - Baldwin Hills - Leimert	No	ABMI	OPP C , ARO
Los Angeles	24235 W STONE BEND LANE	91304	2017038011	2.304	2.304	0.000	0.000	Shortfall of Sites	0.435	Very Low II Residential	RE11-1-H	Very Low Residential	[MM1-CDF1-5] [IX4-FA] [CPIO]	20	66.287	4.609		Residential - Single Family Residence - Pool, 0	192B089 179	1 per lot	Canoga Park - Winnetka - Woodland Hills - West Hills	No	LI	AHO , CPK CPU, ADU
Los Angeles	0	0	2416015900	0.000	0.000	0.000	0.000	Shortfall of Sites	2.996	Public Facilities	PF-1VL	0	0	0	153.741	0.000		Miscellaneous - Government Owned Property, 0	174B173 1312		North Hollywood - Valley Village	No		PF
Los Angeles	0	0	2261013074	2.303	2.303	0.000	0.000	Shortfall of Sites	0.362	Low II Residential	RE9-1	Low Residential	0	20	66.287	4.606	Vacant	Residential - Single Family Residence - Vacant Land, 0	168B141 997	1 per lot	Encino - Tarzana	No	LI	AHO , ENC CPU
Los Angeles	23063 HATTERAS ST	91367	2041017005	2.303	2.303	0.000	0.000	Shortfall of Sites	0.550	Very Low Residential	RA-1	Very Low Residential	0	20	66.287	4.606		, 2	174B097 101	1 per lot	Canoga Park - Winnetka - Woodland Hills - West Hills	No	LI	AHO , CPK CPU
Los Angeles	16808 SHERMAN WAY	91406	2225018027	2.301	2.301	0.000	0.000	Shortfall of Sites	0.470	Medium Residential	R3-1	Medium Residential	0	20	72.405	4.602		Residential - Five or More Units or Apartments (Any Combination) · 4 Stories or Less, 24	183B133 128	43	Reseda - West Van Nuys	No	LI	DB50 , RES CPU, AHO
Los Angeles	120 N WESTERN AVE	90732	7452001045	0.000	0.000	0.000	4.601	Shortfall of Sites	0.111	Low Medium II Residential	RD1.5-1XL	0	0	0	113.635	4.601		Residential - Four Units (Any Combination) - 4 Stories or Less, 4	018B193 839		San Pedro	Yes	ABMI	OPP RC , R2RD
Los Angeles	23129 BURBANK BLVD	91367	2041012045	2.301	2.301	0.000	0.000	Shortfall of Sites	0.528	Very Low Residential	RA-1	Very Low Residential	0	20	66.287	4.601		Residential - Single Family Residence - Guesthouse, 1	174B097 478	1 per lot	Canoga Park - Winnetka - Woodland Hills - West Hills	No	LI	AHO , CPK CPU, ADU, OPP RC2
Los Angeles	1224 N EVERGREEN AVE	90033	5229003013	0.000	0.000	0.000	4.600	Shortfall of Sites	0.228	Low Medium I Residential	R2-1-CUGU	Low Neighborhood Residential	[VLN1 - MU4 - 3][RN2 - 20][CPIO]	0	30.701	4.600		Residential - Single Family Residence, 1	130-5A229 16	21	Boyle Heights	No	ABMI	BH CPU , R2RD
Los Angeles	540 N ST LOUIS ST	90033	5175015017	0.000	0.000	0.000	4.600	Shortfall of Sites	0.140	Low Medium I Residential	R2-1-CUGU	Low Neighborhood Residential	[VLN2 - MU4 - 3][RN2 - 15][CPIO]	0	49.989	4.600		Residential - Single Family Residence, 1	129A223 33	29	Boyle Heights	No	ABMI	BH CPU , R2RD
Los Angeles	2743 POMEROY AVE	90033	5177004045	0.000	0.000	0.000	4.600	Shortfall of Sites	0.184	Low Medium I Residential	R2-1-CUGU	Low Neighborhood Residential	[VLN1 - MU4 - 3][RN2 - 20][CPIO]	0	38.008	4.600		Residential - Single Family Residence, 1	130-5A227 34	21	Boyle Heights	No	ABMI	BH CPU , R2RD
Los Angeles	347 N CHICAGO ST	90033	5175015002	0.000	0.000	0.000	4.600	Shortfall of Sites	0.140	Low Medium I Residential	R2-1-CUGU	Low Neighborhood Residential	[VLN2 - MU4 - 3][RN2 - 15][CPIO]	0	50.027	4.600		Residential - Single Family Residence, 1	129A223 39	29	Boyle Heights	No	ABMI	BH CPU , R2RD
Los Angeles	3044 E 6TH ST	90023	5186018085	0.000	0.000	0.000	4.600	Shortfall of Sites	0.191	Low Medium I Residential	R2-1-CUGU	Low Neighborhood Residential	[VLN1 - MU4 - 3][RN2 - 20][CPIO]	0	36.587	4.600		Residential - Single Family Residence, 1	123A225 43	21	Boyle Heights	No	ABMI	BH CPU , R2RD
Los Angeles	526 S BOYLE AVE	90033	5174023039	0.000	0.000	0.000	4.600	Shortfall of Sites	0.145	Low Medium I Residential	R2-1-RIO-CUGU	Low Medium Residential	[VLN2 - CR1 - 3][RG1 - 15][CPIO]	0	48.373	4.600		Residential - Single Family Residence, 1	126A221 48	29	Boyle Heights	No	ABMI	BH CPU , R2RD
Los Angeles	441 S SAVANNAH ST	90033	5185011014	0.000	0.000	0.000	4.600	Shortfall of Sites	0.161	Low Medium I Residential	R2-1-CUGU	Low Neighborhood Residential	[VLN2 - MU4 - 3][RN2 - 15][CPIO]	0	43.579	4.600		Residential - Single Family Residence, 1	124-5A225 49	29	Boyle Heights	No	ABMI	BH CPU , R2RD
Los Angeles	2813 OREGON ST	90023	5185035010	0.000	0.000	0.000	4.600	Shortfall of Sites	0.152	Low Medium I Residential	R2-1-CUGU	Low Neighborhood Residential	[VLN2 - MU4 - 3][RN2 - 15][CPIO]	0	46.199	4.600		Residential - Single Family Residence, 1	123A223 51	29	Boyle Heights	No	ABMI	BH CPU , R2RD
Los Angeles	3427 GLEASON AVE	90063	5179017018	0.000	0.000	0.000	4.600	Shortfall of Sites	0.108	Low Medium I Residential	R2-1-CUGU	Medium Neighborhood Residential	[VLN2 - MU4 - 4][RN2 - 8][CPIO]	0	64.878	4.600		Residential - Single Family Residence, 1	124-5A229 61	54	Boyle Heights	No	ABMI	BH CPU , R2RD
Los Angeles	3435 GLEASON AVE	90063	5179017020	0.000	0.000	0.000	4.600	Shortfall of Sites	0.109	Low Medium I Residential	R2-1-CUGU	Medium Neighborhood Residential	[VLN2 - MU4 - 4][RN2 - 8][CPIO]	0	64.044	4.600		Residential - Single Family Residence, 1	124-5A229 65	54	Boyle Heights	No	ABMI	BH CPU , R2RD
Los Angeles	931 S CONCORD ST	90023	5188023029	0.000	0.000	0.000	4.600	Shortfall of Sites	0.186	Low Medium I Residential	R2-1-CUGU	Low Neighborhood Residential	[VLN1 - MU4 - 3][RN2 - 20][CPIO]	0	37.563	4.600		Residential - Single Family Residence, 1	121-5A225 70	21	Boyle Heights	No	ABMI	BH CPU , R2RD
Los Angeles	3060 E 6TH ST	90023	5186018089	0.000	0.000	0.000	4.600	Shortfall of Sites	0.191	Low Medium I Residential	R2-1-CUGU	Low Neighborhood Residential	[VLN1 - MU4 - 3][RN2 - 20][CPIO]	0	36.609	4.600		Residential - Single Family Residence, 1	123A225 73	21	Boyle Heights	No	ABMI	BH CPU , R2RD
Los Angeles	119 S EVERGREEN AVE	90033	5180021024	0.000	0.000	0.000	4.600	Shortfall of Sites	0.157	Low Medium I Residential	R2-1-CUGU	Low Neighborhood Residential	[VLN2 - MU4 - 3][RN2 - 15][CPIO]	0	44.640	4.600		Residential - Single Family Residence, 1	126A225 79	29	Boyle Heights	No	ABMI	BH CPU , R2RD
Los Angeles	2715 E 6TH ST	90023	5185017025	0.000	0.000	0.000	4.600	Shortfall of Sites	0.142	Low Medium I Residential	R2-1-CUGU	Low Neighborhood Residential	[VLN2 - MU4 - 3][RN2 - 15][CPIO]	0	49.143	4.600		Residential - Single Family Residence, 1	124-5A223 88	29	Boyle Heights	No	ABMI	BH CPU , R2RD
Los Angeles	2707 E 3RD ST	90033	5180013014	0.000	0.000	0.000	4.600	Shortfall of Sites	0.152	Low Medium I Residential	R2-1-CUGU	Low Neighborhood Residential	[VLN2 - MU4 - 3][RN2 - 15][CPIO]	0	46.025	4.600		Residential - Single Family Residence, 1	126A225 89	29	Boyle Heights	No	ABMI	BH CPU , R2RD
Los Angeles	2808 OREGON ST	90023	5185037002	0.000	0.000	0.000	4.600	Shortfall of Sites	0.138	Low Medium I Residential	R2-1-CUGU	Low Neighborhood Residential	[VLN2 - MU4 - 3][RN2 - 15][CPIO]	0	50.651	4.600		Residential - Single Family Residence, 1	123A223 89	29	Boyle Heights	No	ABMI	BH CPU , R2RD
Los Angeles	2847 OREGON ST	90023	5185036019	0.000	0.000	0.000	4.600	Shortfall of Sites	0.152	Low Medium I Residential	R2-1-CUGU	Low Neighborhood Residential	[VLN2 - MU4 - 3][RN2 - 15][CPIO]	0	46.200	4.600		Residential - Single Family Residence, 1	123A223 91	29	Boyle Heights	No	ABMI	BH CPU , R2RD
Los Angeles	2812 OREGON ST	90023	5185037003	0.000	0.000	0.000	4.600	Shortfall of Sites	0.152	Low Medium I Residential	R2-1-CUGU	Low Neighborhood Residential	[VLN2 - MU4 - 3][RN2 - 15][CPIO]	0	46.199	4.600		Residential - Single Family Residence, 1	123A223 93	29	Boyle Heights	No	ABMI	BH CPU , R2RD
Los Angeles	2853 OREGON ST	90023	5185036018	0.000	0.000	0.000	4.600	Shortfall of Sites	0.152	Low Medium I Residential	R2-1-CUGU	Low Neighborhood Residential	[VLN2 - MU4 - 3][RN2 - 15][CPIO]	0	46.175	4.600		Residential - Single Family Residence, 1	123A223 97	29	Boyle Heights	No	ABMI	BH CPU , R2RD
Los Angeles	930 S MOTT ST	90023	5189012006	0.000	0.000	0.000	4.600	Shortfall of Sites	0.155	Low Medium II Residential	R2-1-CUGU	Low Neighborhood Residential	[VLN2 - MU4 - 3][RN2 - 15][CPIO]	0	45.260	4.600		Residential - Single Family Residence, 1	123A223 100	29	Boyle Heights	No	ABMI	BH CPU , R2RD
Los Angeles	2717 E 3RD ST	90033	5180013012	0.000	0.000	0.000	4.600	Shortfall of Sites	0.152	Low Medium I Residential	R2-1-CUGU	Low Neighborhood Residential	[VLN2 - MU4 - 3][RN2 - 15][CPIO]	0	46.025	4.600		Residential - Single Family Residence, 1	126A225 103	29	Boyle Heights	No	ABMI	BH CPU , R2RD
Los Angeles	2806 E 2ND ST	90033	5180013029	0.000	0.000	0.000	4.600	Shortfall of Sites	0.143	Low Medium I Residential	R2-1-CUGU	Low Neighborhood Residential	[VLN2 - MU4 - 3][RN2 - 15][CPIO]	0	48.990	4.600		Residential - Single Family Residence, 1	126A225 105	29	Boyle Heights	No	ABMI	BH CPU , R2RD
Los Angeles	2822 OREGON ST	90023	5185037005	0.000	0.000	0.000	4.600	Shortfall of Sites	0.152	Low Medium I Residential	R2-1-CUGU	Low Neighborhood Residential	[VLN2 - MU4 - 3][RN2 - 15][CPIO]	0	46.199	4.600		Residential - Single Family Residence, 1	123A223 105	29	Boyle Heights	No	ABMI	BH CPU , R2RD
Los Angeles	2832 OREGON ST	90023	5185037007	0.000	0.000	0.000	4.600	Shortfall of Sites	0.152	Low Medium I Residential	R2-1-CUGU	Low Neighborhood Residential	[VLN2 - MU4 - 3][RN2 - 15][CPIO]	0	46.199	4.600		Residential - Single Family Residence, 1	123A223 114	29	Boyle Heights	No	ABMI	BH CPU , R2RD
Los Angeles	929 ORME AVE	90023	5189012030	0.000	0.000	0.000	4.600	Shortfall of Sites	0.155	Low Medium II Residential	R2-1-CUGU	Low Neighborhood Residential	[VLN2 - MU4 - 3][RN2 - 15][CPIO]	0	45.264	4.600		Residential - Single Family Residence, 1	123A223 115	29	Boyle Heights	No	ABMI	BH CPU , R2RD
Los Angeles	940 S MOTT ST	90023	5189012009	0.000	0.000	0.000	4.600	Shortfall of Sites	0.155	Low Medium II Residential	R2-1-CUGU	Low Neighborhood Residential	[VLN2 - MU4 - 3][RN2 - 15][CPIO]	0	45.251	4.600		Residential - Single Family Residence, 1	123A223 118	29	Boyle Heights	No	ABMI	BH CPU , R2RD
Los Angeles	2842 OREGON ST	90023	5185038002	0.000	0.000	0.000	4.600	Shortfall of Sites	0.152	Low Medium I Residential	R2-1-CUGU	Low Neighborhood Residential	[VLN2 - MU4 - 3][RN2 - 15][CPIO]	0	46.199	4.600		Residential - Single Family Residence, 1	123A223 123	29	Boyle Heights	No	ABMI	BH CPU , R2RD
Los Angeles	935 ORME AVE	90023	5189012029	0.000	0.000	0.000	4.600	Shortfall of Sites	0.155	Low Medium II Residential	R2-1-CUGU	Low Neighborhood Residential	[VLN2 - MU4 - 3][RN2 - 15][CPIO]	0	45.261	4.600		Residential - Single Family Residence, 1	123A223 125	29	Boyle Heights	No	ABMI	BH CPU , R2RD
Los Angeles	1431 MITCHELL PL	90033	5174003030	0.000	0.000	0.000	4.600	Shortfall of Sites	0.212	Low Medium I Residential	R2-1-RIO-CUGU	Low Medium Residential	[VLN1 - CR1 - 3][RG1 - 20][CPIO]	0	33.096	4.600		Residential - Single Family Residence, 1	132A221 128	21	Boyle Heights	No	ABMI	BH CPU , R2RD
Los Angeles	946 S MOTT ST	90023	5189012010	0.000	0.000	0.000	4.600	Shortfall of Sites	0.155	Low Medium II Residential	R2-1-CUGU	Low Neighborhood Residential	[VLN2 - MU4 - 3][RN2 - 15][CPIO]	0	45.247	4.600		Residential - Single Family Residence, 1	123A223 130	29	Boyle Heights	No	ABMI	BH CPU , R2RD
Los Angeles	2848 OREGON ST	90023	5185038003	0.000	0.000	0.000	4.600	Shortfall of Sites	0.152	Low Medium I Residential	R2-1-CUGU	Low Neighborhood Residential	[VLN2 - MU4 - 3][RN2 - 15][CPIO]	0	46.199	4.600		Residential - Single Family Residence, 1	123A223 131	29	Boyle Heights	No	ABMI	BH CPU , R2RD
Los Angeles	667 S MATHEWS ST	90023	5185027020	0.000	0.000	0.000	4.600	Shortfall of Sites	0.138	Low Medium I Residential	R2-1-CUGU	Low Neighborhood Residential	[VLN2 - MU4 - 3][RN2 - 15][CPIO]	0	50.819	4.600		Residential - Single Family Residence, 1	124-5A223 134	29	Boyle Heights	No	ABMI	BH CPU , R2RD

Jurisdiction Name	Site Address/Intersection	5 Digit ZIP Code	Assessor Parcel Number	Very Low-Income	Low-Income	Moderate-Income	Above Moderate-Income	Type of Shortfall	Parcel Size (Acres)	Current General Plan Designation	Current Zoning	Proposed General Plan (GP) Designation	Proposed Zoning	Minimum Density Allowed	Maximum Density Allowed	Total Capacity	Vacant/ Nonvacant	Description of Existing Uses	PIN	Base Density Per Acre	Community Plan Area	Rent Stabalization Ordinance	Income Category	Applicable Rezoning Program (Program informing values in Column Q listed first)
Los Angeles	928 ORME AVE	90023	5189011040	0.000	0.000	0.000	4.600	Shortfall of Sites	0.172	Low Medium I Residential	R2-1-CUGU	Low Neighborhood Residential	[VLN2 - MU4 - 3][RN2 - 15][CPIO]	0	40.700	4.600		Residential - Single Family Residence, 1	123A223 136	29	Boyle Heights	No	ABMI	BH CPU , R2RD
Los Angeles	2824 E 2ND ST	90033	5180013033	0.000	0.000	0.000	4.600	Shortfall of Sites	0.143	Low Medium I Residential	R2-1-CUGU	Low Neighborhood Residential	[VLN2 - MU4 - 3][RN2 - 15][CPIO]	0	48.932	4.600		Residential - Single Family Residence, 1	126A225 140	29	Boyle Heights	No	ABMI	BH CPU , R2RD
Los Angeles	302 S CUMMINGS ST	90033	5183012025	0.000	0.000	0.000	4.600	Shortfall of Sites	0.145	Low Medium II Residential	RD2-1-CUGU	Low Neighborhood Residential	[VLN2 - MU4 - 3][RN2 - 15][CPIO]	0	48.363	4.600		Residential - Single Family Residence, 1	127-5A221 145	29	Boyle Heights	No	ABMI	BH CPU , R2RD
Los Angeles	2823 GANAHL ST	90033	5177009025	0.000	0.000	0.000	4.600	Shortfall of Sites	0.205	Low Medium I Residential	R2-1-CUGU	Low Neighborhood Residential	[VLN1 - MU4 - 3][RN2 - 20][CPIO]	0	34.103	4.600		Residential - Single Family Residence, 1	130-5A227 146	21	Boyle Heights	No	ABMI	BH CPU , R2RD
Los Angeles	2830 E 2ND ST	90033	5180013034	0.000	0.000	0.000	4.600	Shortfall of Sites	0.144	Low Medium I Residential	R2-1-CUGU	Low Neighborhood Residential	[VLN2 - MU4 - 3][RN2 - 15][CPIO]	0	48.502	4.600		Residential - Single Family Residence, 1	126A225 149	29	Boyle Heights	No	ABMI	BH CPU , R2RD
Los Angeles	2014 E 3RD ST	90033	5183012024	0.000	0.000	0.000	4.600	Shortfall of Sites	0.145	Low Medium II Residential	RD2-1-CUGU	Low Neighborhood Residential	[VLN2 - MU4 - 3][RN2 - 15][CPIO]	0	48.376	4.600		Residential - Single Family Residence, 1	127-5A221 154	29	Boyle Heights	No	ABMI	BH CPU , R2RD
Los Angeles	2712 E 3RD ST	90033	5180013018	0.000	0.000	0.000	4.600	Shortfall of Sites	0.152	Low Medium I Residential	R2-1-CUGU	Low Neighborhood Residential	[VLN2 - MU4 - 3][RN2 - 15][CPIO]	0	46.025	4.600		Residential - Single Family Residence, 1	126A225 154	29	Boyle Heights	No	ABMI	BH CPU , R2RD
Los Angeles	914 MARIETTA ST	90023	5189007033	0.000	0.000	0.000	4.600	Shortfall of Sites	0.148	Low Medium I Residential	R2-1-CUGU	Low Neighborhood Residential	[VLN2 - MU4 - 3][RN2 - 15][CPIO]	0	47.390	4.600		Residential - Single Family Residence, 1	123A223 155	29	Boyle Heights	No	ABMI	BH CPU , R2RD
Los Angeles	310 S CUMMINGS ST	90033	5183012027	0.000	0.000	0.000	4.600	Shortfall of Sites	0.145	Low Medium II Residential	RD2-1-CUGU	Low Neighborhood Residential	[VLN2 - MU4 - 3][RN2 - 15][CPIO]	0	48.383	4.600		Residential - Single Family Residence, 1	127-5A221 156	29	Boyle Heights	No	ABMI	BH CPU , R2RD
Los Angeles	2811 E 3RD ST	90033	5180013039	0.000	0.000	0.000	4.600	Shortfall of Sites	0.140	Low Medium I Residential	R2-1-CUGU	Low Neighborhood Residential	[VLN2 - MU4 - 3][RN2 - 15][CPIO]	0	50.027	4.600		Residential - Single Family Residence, 1	126A225 156	29	Boyle Heights	No	ABMI	BH CPU , R2RD
Los Angeles	949 ORME AVE	90023	5189012026	0.000	0.000	0.000	4.600	Shortfall of Sites	0.155	Low Medium II Residential	R2-1-CUGU	Low Neighborhood Residential	[VLN2 - MU4 - 3][RN2 - 15][CPIO]	0	45.255	4.600		Residential - Single Family Residence, 1	123A223 163	29	Boyle Heights	No	ABMI	BH CPU , R2RD
Los Angeles	960 S MOTT ST	90023	5189012015	0.000	0.000	0.000	4.600	Shortfall of Sites	0.155	Low Medium II Residential	R2-1-CUGU	Low Neighborhood Residential	[VLN2 - MU4 - 3][RN2 - 15][CPIO]	0	45.129	4.600		Residential - Single Family Residence, 1	123A223 168	29	Boyle Heights	No	ABMI	BH CPU , R2RD
Los Angeles	2823 E 3RD ST	90033	5180013037	0.000	0.000	0.000	4.600	Shortfall of Sites	0.140	Low Medium I Residential	R2-1-CUGU	Low Neighborhood Residential	[VLN2 - MU4 - 3][RN2 - 15][CPIO]	0	50.027	4.600		Residential - Single Family Residence, 1	126A225 174	29	Boyle Heights	No	ABMI	BH CPU , R2RD
Los Angeles	944 ORME AVE	90023	5189011043	0.000	0.000	0.000	4.600	Shortfall of Sites	0.172	Low Medium I Residential	R2-1-CUGU	Low Neighborhood Residential	[VLN2 - MU4 - 3][RN2 - 15][CPIO]	0	40.696	4.600		Residential - Single Family Residence, 1	123A223 174	29	Boyle Heights	No	ABMI	BH CPU , R2RD
Los Angeles	727 EUCLID AVE	90023	5185036013	0.000	0.000	0.000	4.600	Shortfall of Sites	0.145	Low Medium I Residential	R2-1-CUGU	Low Neighborhood Residential	[VLN2 - MU4 - 3][RN2 - 15][CPIO]	0	48.327	4.600		Residential - Single Family Residence, 1	123A225 180	29	Boyle Heights	No	ABMI	BH CPU , R2RD
Los Angeles	948 ORME AVE	90023	5189011044	0.000	0.000	0.000	4.600	Shortfall of Sites	0.172	Low Medium I Residential	R2-1-CUGU	Low Neighborhood Residential	[VLN2 - MU4 - 3][RN2 - 15][CPIO]	0	40.695	4.600		Residential - Single Family Residence, 1	123A223 184	29	Boyle Heights	No	ABMI	BH CPU , R2RD
Los Angeles	961 ORME AVE	90023	5189012024	0.000	0.000	0.000	4.600	Shortfall of Sites	0.155	Low Medium II Residential	R2-1-CUGU	Low Neighborhood Residential	[VLN2 - MU4 - 3][RN2 - 15][CPIO]	0	45.122	4.600		Residential - Single Family Residence, 1	123A223 186	29	Boyle Heights	No	ABMI	BH CPU , R2RD
Los Angeles	2908 OREGON ST	90023	5185038007	0.000	0.000	0.000	4.600	Shortfall of Sites	0.152	Low Medium I Residential	R2-1-CUGU	Low Neighborhood Residential	[VLN2 - MU4 - 3][RN2 - 15][CPIO]	0	46.200	4.600		Residential - Single Family Residence, 1	123A225 191	29	Boyle Heights	No	ABMI	BH CPU , R2RD
Los Angeles	954 ORME AVE	90023	5189011045	0.000	0.000	0.000	4.600	Shortfall of Sites	0.172	Low Medium I Residential	R2-1-CUGU	Low Neighborhood Residential	[VLN2 - MU4 - 3][RN2 - 15][CPIO]	0	40.693	4.600		Residential - Single Family Residence, 1	123A223 195	29	Boyle Heights	No	ABMI	BH CPU , R2RD
Los Angeles	2914 OREGON ST	90023	5185038008	0.000	0.000	0.000	4.600	Shortfall of Sites	0.152	Low Medium I Residential	R2-1-CUGU	Low Neighborhood Residential	[VLN2 - MU4 - 3][RN2 - 15][CPIO]	0	46.182	4.600		Residential - Single Family Residence, 1	123A225 196	29	Boyle Heights	No	ABMI	BH CPU , R2RD
Los Angeles	920 CAMULOS ST	90023	5189004020	0.000	0.000	0.000	4.600	Shortfall of Sites	0.165	Low Medium I Residential	R2-1-CUGU	Low Neighborhood Residential	[VLN2 - MU4 - 3][RN2 - 15][CPIO]	0	42.303	4.600		Residential - Single Family Residence, 1	123A223 204	29	Boyle Heights	No	ABMI	BH CPU , R2RD
Los Angeles	1908 PENNSYLVANIA AVE	90033	5174016050	0.000	0.000	0.000	4.600	Shortfall of Sites	0.118	Low Medium II Residential	RD1.5-1-RIO-CUGU	Medium Residential	[VLN2 - CR1 - 3][RG1 - 8][CPIO]	0	59.410	4.600		Residential - Single Family Residence, 1	129A221 209	54	Boyle Heights	No	ABMI	BH CPU , R2RD
Los Angeles	416 S BOYLE AVE	90033	5174023019	0.000	0.000	0.000	4.600	Shortfall of Sites	0.149	Low Medium I Residential	R2-1-RIO-CUGU	Low Medium Residential	[VLN2 - CR1 - 3][RG1 - 15][CPIO]	0	46.928	4.600		Residential - Single Family Residence, 1	127-5A221 215	29	Boyle Heights	No	ABMI	BH CPU , R2RD
Los Angeles	424 S STATE ST	90033	5174023015	0.000	0.000	0.000	4.600	Shortfall of Sites	0.155	Low Medium I Residential	R2-1-RIO-CUGU	Low Medium Residential	[VLN2 - CR1 - 3][RG1 - 15][CPIO]	0	45.280	4.600		Residential - Single Family Residence, 1	127-5A221 218	29	Boyle Heights	No	ABMI	BH CPU , R2RD
Los Angeles	2020 NEW JERSEY ST	90033	5183001010	0.000	0.000	0.000	4.600	Shortfall of Sites	0.107	Low Medium II Residential	RD1.5-1-CUGU	Low Neighborhood Residential	[VLN2 - MU4 - 3][RN2 - 8][CPIO]	0	65.326	4.600		Residential - Single Family Residence, 1	129A223 227	54	Boyle Heights	No	ABMI	BH CPU , R2RD
Los Angeles	426 S BOYLE AVE	90033	5174023021	0.000	0.000	0.000	4.600	Shortfall of Sites	0.149	Low Medium I Residential	R2-1-RIO-CUGU	Low Medium Residential	[VLN2 - CR1 - 3][RG1 - 15][CPIO]	0	46.917	4.600		Residential - Single Family Residence, 1	127-5A221 228	29	Boyle Heights	No	ABMI	BH CPU , R2RD
Los Angeles	429 S STATE ST	90033	5174023032	0.000	0.000	0.000	4.600	Shortfall of Sites	0.140	Low Medium I Residential	R2-1-RIO-CUGU	Low Medium Residential	[VLN2 - CR1 - 3][RG1 - 15][CPIO]	0	50.135	4.600		Residential - Single Family Residence - Pool, 1	127-5A221 229	29	Boyle Heights	No	ABMI	BH CPU , R2RD
Los Angeles	432 S BOYLE AVE	90033	5174023022	0.000	0.000	0.000	4.600	Shortfall of Sites	0.149	Low Medium I Residential	R2-1-RIO-CUGU	Low Medium Residential	[VLN2 - CR1 - 3][RG1 - 15][CPIO]	0	46.912	4.600		Residential - Single Family Residence, 1	127-5A221 230	29	Boyle Heights	No	ABMI	BH CPU , R2RD
Los Angeles	317 N SAVANNAH ST	90033	5180018027	0.000	0.000	0.000	4.600	Shortfall of Sites	0.162	Low Medium I Residential	R2-1-CUGU	Low Neighborhood Residential	[VLN2 - MU4 - 3][RN2 - 15][CPIO]	0	43.330	4.600		Residential - Single Family Residence, 1	127-5A225 231	29	Boyle Heights	No	ABMI	BH CPU , R2RD
Los Angeles	323 N ST LOUIS ST	90033	5183001006	0.000	0.000	0.000	4.600	Shortfall of Sites	0.119	Low Medium II Residential	RD1.5-1-CUGU	Low Neighborhood Residential	[VLN2 - MU4 - 3][RN2 - 8][CPIO]	0	58.609	4.600		Residential - Single Family Residence, 1	129A223 243	54	Boyle Heights	No	ABMI	BH CPU , R2RD
Los Angeles	1948 PENNSYLVANIA AVE	90033	5174016034	0.000	0.000	0.000	4.600	Shortfall of Sites	0.107	Low Medium II Residential	RD1.5-1-RIO-CUGU	Medium Residential	[VLN2 - CR1 - 3][RG1 - 8][CPIO]	0	65.483	4.600		Residential - Single Family Residence, 1	129A221 250	54	Boyle Heights	No	ABMI	BH CPU , R2RD
Los Angeles	2638 DOBINSON ST	90033	5177012008	0.000	0.000	0.000	4.600	Shortfall of Sites	0.140	Low Medium I Residential	R2-1-CUGU	Low Neighborhood Residential	[VLN2 - MU4 - 3][RN2 - 15][CPIO]	0	49.840	4.600		Residential - Single Family Residence, 1	130-5A227 251	29	Boyle Heights	No	ABMI	BH CPU , R2RD
Los Angeles	2660 E 7TH ST	90023	5189013004	0.000	0.000	0.000	4.600	Shortfall of Sites	0.154	Low Medium II Residential	R2-1-CUGU	Low Neighborhood Residential	[VLN2 - MU4 - 3][RN2 - 15][CPIO]	0	45.350	4.600		Residential - Single Family Residence, 1	123A223 251	29	Boyle Heights	No	ABMI	BH CPU , R2RD
Los Angeles	2921 CALLE PEDRO INFANTE	90063	5185019016	0.000	0.000	0.000	4.600	Shortfall of Sites	0.194	Low Medium I Residential	R2-1-CUGU	Low Neighborhood Residential	[VLN1 - MU4 - 3][RN2 - 20][CPIO]	0	36.135	4.600		Residential - Single Family Residence, 1	124-5A225 260	21	Boyle Heights	No	ABMI	BH CPU , R2RD
Los Angeles	946 CAMULOS ST	90023	5189004028	0.000	0.000	0.000	4.600	Shortfall of Sites	0.151	Low Medium I Residential	R2-1-CUGU	Low Neighborhood Residential	[VLN2 - MU4 - 3][RN2 - 15][CPIO]	0	46.379	4.600		Residential - Single Family Residence, 1	123A223 263	29	Boyle Heights	No	ABMI	BH CPU , R2RD
Los Angeles	315 N ST LOUIS ST	90033	5183001004	0.000	0.000	0.000	4.600	Shortfall of Sites	0.119	Low Medium II Residential	RD1.5-1-CUGU	Low Neighborhood Residential	[VLN2 - MU4 - 3][RN2 - 8][CPIO]	0	58.609	4.600		Residential - Single Family Residence, 1	129A223 266	54	Boyle Heights	No	ABMI	BH CPU , R2RD
Los Angeles	311 N ST LOUIS ST	90033	5183001003	0.000	0.000	0.000	4.600	Shortfall of Sites	0.119	Low Medium II Residential	RD1.5-1-CUGU	Low Neighborhood Residential	[VLN2 - MU4 - 3][RN2 - 8][CPIO]	0	58.609	4.600		Residential - Single Family Residence, 1	129A223 274	54	Boyle Heights	No	ABMI	BH CPU , R2RD
Los Angeles	307 N ST LOUIS ST	90033	5183001002	0.000	0.000	0.000	4.600	Shortfall of Sites	0.119	Low Medium II Residential	RD1.5-1-CUGU	Low Neighborhood Residential	[VLN2 - MU4 - 3][RN2 - 8][CPIO]	0	58.609	4.600		Residential - Single Family Residence, 1	129A223 281	54	Boyle Heights	No	ABMI	BH CPU , R2RD
Los Angeles	2000 PENNSYLVANIA AVE	90033	5183007013	0.000	0.000	0.000	4.600	Shortfall of Sites	0.112	Low Medium II Residential	RD1.5-1-CUGU	Low Neighborhood Residential	[VLN2 - MU4 - 3][RN2 - 8][CPIO]	0	62.241	4.600		Residential - Single Family Residence, 1	129A221 283	54	Boyle Heights	No	ABMI	BH CPU , R2RD
Los Angeles	2912 CALLE PEDRO INFANTE	90063	5185019009	0.000	0.000	0.000	4.600	Shortfall of Sites	0.207	Low Medium I Residential	R2-1-CUGU	Low Neighborhood Residential	[VLN1 - MU4 - 3][RN2 - 20][CPIO]	0	33.837	4.600		Residential - Single Family Residence, 1	124-5A225 290	21	Boyle Heights	No	ABMI	BH CPU , R2RD
Los Angeles	2916 CALLE PEDRO INFANTE	90063	5185019008	0.000	0.000	0.000	4.600	Shortfall of Sites	0.208	Low Medium I Residential	R2-1-CUGU	Low Neighborhood Residential	[VLN1 - MU4 - 3][RN2 - 20][CPIO]	0	33.727	4.600		Residential - Single Family Residence, 1	124-5A225 299	21	Boyle Heights	No	ABMI	BH CPU , R2RD
Los Angeles	2106 SHERIDAN ST	90033	5175017008	0.000	0.000	0.000	4.600	Shortfall of Sites	0.158	Low Medium I Residential	R2-1-CUGU	Low Neighborhood Residential	[VLN2 - MU4 - 3][RN2 - 15][CPIO]	0	44.270	4.600		Residential - Single Family Residence, 1	130-5A223 305	29	Boyle Heights	No	ABMI	BH CPU , R2RD
Los Angeles	970 CAMULOS ST	90023	5189004021	0.000	0.000	0.000	4.600	Shortfall of Sites	0.168	Low Medium I Residential	R2-1-CUGU	Low Neighborhood Residential	[VLN2 - MU4 - 3][RN2 - 15][CPIO]	0	41.744	4.600		Residential - Single Family Residence, 1	123A223 316	29	Boyle Heights	No	ABMI	BH CPU , R2RD
Los Angeles	2740 E 7TH ST	90023	5189013023	0.000	0.000	0.000	4.600	Shortfall of Sites	0.144	Low Medium I Residential	R2-1-CUGU	Low Neighborhood Residential	[VLN2 - MU4 - 3][RN2 - 15][CPIO]	0	48.748	4.600		Residential - Single Family Residence, 1	123A223 317	29	Boyle Heights	No	ABMI	BH CPU , R2RD
Los Angeles	976 CAMULOS ST	90023	5189004022	0.000	0.000	0.000	4.600	Shortfall of Sites	0.168	Low Medium I Residential	R2-1-CUGU	Low Neighborhood Residential	[VLN2 - MU4 - 3][RN2 - 15][CPIO]	0	41.744	4.600		Residential - Single Family Residence, 1	123A223 326	29	Boyle Heights	No	ABMI	BH CPU , R2RD
Los Angeles	407 N CHICAGO ST	90033	5175017002	0.000	0.000	0.000	4.600	Shortfall of Sites	0.139	Low Medium I Residential	R2-1-CUGU	Low Neighborhood Residential	[VLN2 - MU4 - 3][RN2 - 15][CPIO]	0	50.389	4.600		Residential - Single Family Residence, 1	130-5A223 371	29	Boyle Heights	No	ABMI	BH CPU , R2RD

Jurisdiction Name	Site Address/Intersection	5 Digit ZIP Code	Assessor Parcel Number	Very Low-Income	Low-Income	Moderate-Income	Above Moderate-Income	Type of Shortfall	Parcel Size (Acres)	Current General Plan Designation	Current Zoning	Proposed General Plan (GP) Designation	Proposed Zoning	Minimum Density Allowed	Maximum Density Allowed	Total Capacity	Vacant/ Nonvacant	Description of Existing Uses	PIN	Base Density Per Acre	Community Plan Area	Rent Stabalization Ordinance	Income Category	Applicable Rezoning Program (Program informing values in Column Q listed first)
Los Angeles	3452 E 3RD ST	90063	5179013033	0.000	0.000	0.000	4.600	Shortfall of Sites	0.119	Low Medium I Residential	R2-1-CUGU	Medium Neighborhood Residential	[VLN2 - MU4 - 4][RN2 - 8][CPIO]	0	58.638	4.600		Residential - Single Family Residence, 1	124-5A227 380	54	Boyle Heights	No	ABMI	BH CPU , R2RD
Los Angeles	2008 PENNSYLVANIA AVE	90033	5183007011	0.000	0.000	0.000	4.600	Shortfall of Sites	0.113	Low Medium II Residential	RD1.5-1-CUGU	Low Neighborhood Residential	[VLN2 - MU4 - 3][RN2 - 8][CPIO]	0	62.148	4.600		Residential - Single Family Residence, 1	129A223 406	54	Boyle Heights	No	ABMI	BH CPU , R2RD
Los Angeles	550 N ST LOUIS ST	90033	5175015015	0.000	0.000	0.000	4.600	Shortfall of Sites	0.140	Low Medium I Residential	R2-1-CUGU	Low Neighborhood Residential	[VLN2 - MU4 - 3][RN2 - 15][CPIO]	0	50.072	4.600		Residential - Single Family Residence, 1	130-5A223 456	29	Boyle Heights	No	ABMI	BH CPU , R2RD
Los Angeles	352 N AVENUE 21	90031	5447009020	0.000	0.000	0.000	4.600	Shortfall of Sites	0.049	Hybrid Industrial	UI(CA)	Hybrid Industrial	UV(CA)	0	143.566	4.600		Industrial - Warehousing, Distribution, Storage - Warehousing, Distribution, 10,000 to 24,999 SF - One Story, 1	141A219 241	No Max	Northeast Los Angeles	No	ABMI	CASP , ARO
Los Angeles	7224 SAUSALITO AVE	91307	2022020008	0.000	0.000	0.000	4.600	Shortfall of Sites	0.176	Low Medium I Residential	RS-1	Low Medium Residential	0	0	39.705	4.600		Residential - Single Family Residence, 1	183B101 40	10	Canoga Park - Winnetka - Woodland Hills - West Hills	No	ABMI	CPK CPU , AHO
Los Angeles	20402 SHERMAN WAY	91306	2136002005	0.000	0.000	0.000	4.600	Shortfall of Sites	0.164	Low Medium II Residential	RS-1-RIO	Low Medium Residential	0	0	42.762	4.600		Residential - Single Family Residence, 1	183B113 49	10	Canoga Park - Winnetka - Woodland Hills - West Hills	No	ABMI	CPK CPU , AHO
Los Angeles	20358 SHERMAN WAY	91306	2136001005	0.000	0.000	0.000	4.600	Shortfall of Sites	0.164	Low Medium II Residential	RS-1-RIO	Low Medium Residential	0	0	42.671	4.600		Residential - Single Family Residence, 1	183B113 50	10	Canoga Park - Winnetka - Woodland Hills - West Hills	No	ABMI	CPK CPU , AHO
Los Angeles	7217 SAUSALITO AVE	91307	2022020026	0.000	0.000	0.000	4.600	Shortfall of Sites	0.177	Low Medium I Residential	RS-1	Low Medium Residential	0	0	39.648	4.600		Residential - Single Family Residence - Pool, 1	183B101 51	10	Canoga Park - Winnetka - Woodland Hills - West Hills	No	ABMI	CPK CPU , AHO
Los Angeles	20352 SHERMAN WAY	91306	2136001004	0.000	0.000	0.000	4.600	Shortfall of Sites	0.165	Low Medium II Residential	RS-1-RIO	Low Medium Residential	0	0	42.351	4.600		Residential - Single Family Residence, 1	183B113 51	10	Canoga Park - Winnetka - Woodland Hills - West Hills	No	ABMI	CPK CPU , AHO
Los Angeles	7218 SAUSALITO AVE	91307	2022020009	0.000	0.000	0.000	4.600	Shortfall of Sites	0.176	Low Medium I Residential	RS-1	Low Medium Residential	0	0	39.726	4.600		Residential - Single Family Residence, 1	183B101 52	10	Canoga Park - Winnetka - Woodland Hills - West Hills	No	ABMI	CPK CPU , AHO
Los Angeles	20346 SHERMAN WAY	91306	2136001003	0.000	0.000	0.000	4.600	Shortfall of Sites	0.165	Low Medium II Residential	RS-1-RIO	Low Medium Residential	0	0	42.351	4.600		Residential - Single Family Residence, 1	183B113 52	10	Canoga Park - Winnetka - Woodland Hills - West Hills	No	ABMI	CPK CPU , AHO
Los Angeles	20340 SHERMAN WAY	91306	2136001002	0.000	0.000	0.000	4.600	Shortfall of Sites	0.165	Low Medium II Residential	RS-1-RIO	Low Medium Residential	0	0	42.352	4.600		Residential - Single Family Residence - Pool, 1	183B113 53	10	Canoga Park - Winnetka - Woodland Hills - West Hills	No	ABMI	CPK CPU , AHO
Los Angeles	7211 SAUSALITO AVE	91307	2022020027	0.000	0.000	0.000	4.600	Shortfall of Sites	0.172	Low Medium I Residential	RS-1	Low Medium Residential	0	0	40.591	4.600		Residential - Single Family Residence, 1	183B101 55	10	Canoga Park - Winnetka - Woodland Hills - West Hills	No	ABMI	CPK CPU , AHO
Los Angeles	20324 SHERMAN WAY	91306	2136001011	0.000	0.000	0.000	4.600	Shortfall of Sites	0.165	Low Medium II Residential	RS-1-RIO	Low Medium Residential	0	0	42.351	4.600		Residential - Single Family Residence - Pool, 1	183B113 55	10	Canoga Park - Winnetka - Woodland Hills - West Hills	No	ABMI	CPK CPU , AHO
Los Angeles	20318 SHERMAN WAY	91306	2136001012	0.000	0.000	0.000	4.600	Shortfall of Sites	0.165	Low Medium II Residential	RS-1-RIO	Low Medium Residential	0	0	42.351	4.600		Residential - Single Family Residence - Pool, 1	183B113 56	10	Canoga Park - Winnetka - Woodland Hills - West Hills	No	ABMI	CPK CPU , AHO
Los Angeles	7212 SAUSALITO AVE	91307	2022020010	0.000	0.000	0.000	4.600	Shortfall of Sites	0.172	Low Medium I Residential	RS-1	Low Medium Residential	0	0	40.622	4.600		Residential - Single Family Residence, 1	183B101 57	10	Canoga Park - Winnetka - Woodland Hills - West Hills	No	ABMI	CPK CPU , AHO
Los Angeles	20312 SHERMAN WAY	91306	2136001013	0.000	0.000	0.000	4.600	Shortfall of Sites	0.165	Low Medium II Residential	RS-1-RIO	Low Medium Residential	0	0	42.352	4.600		Residential - Single Family Residence, 1	183B113 57	10	Canoga Park - Winnetka - Woodland Hills - West Hills	No	ABMI	CPK CPU , AHO
Los Angeles	20306 SHERMAN WAY	91306	2136001014	0.000	0.000	0.000	4.600	Shortfall of Sites	0.165	Low Medium II Residential	RS-1-RIO	Low Medium Residential	0	0	42.351	4.600		Residential - Single Family Residence, 1	183B113 58	10	Canoga Park - Winnetka - Woodland Hills - West Hills	No	ABMI	CPK CPU , AHO
Los Angeles	19858 SHERMAN WAY	91306	2135015001	0.000	0.000	0.000	4.600	Shortfall of Sites	0.181	Low Medium II Residential	R1-1-RIO	Low Medium Residential	0	0	38.595	4.600		Residential - Single Family Residence, 1	183B113 76	10	Canoga Park - Winnetka - Woodland Hills - West Hills	No	ABMI	CPK CPU , AHO
Los Angeles	19852 SHERMAN WAY	91306	2135015002	0.000	0.000	0.000	4.600	Shortfall of Sites	0.180	Low Medium II Residential	R1-1-RIO	Low Medium Residential	0	0	38.944	4.600		Residential - Single Family Residence, 1	183B113 77	10	Canoga Park - Winnetka - Woodland Hills - West Hills	No	ABMI	CPK CPU , AHO
Los Angeles	19846 SHERMAN WAY	91306	2135015003	0.000	0.000	0.000	4.600	Shortfall of Sites	0.180	Low Medium II Residential	R1-1-RIO	Low Medium Residential	0	0	38.944	4.600		Residential - Single Family Residence, 1	183B113 78	10	Canoga Park - Winnetka - Woodland Hills - West Hills	No	ABMI	CPK CPU , AHO
Los Angeles	19840 SHERMAN WAY	91306	2135015004	0.000	0.000	0.000	4.600	Shortfall of Sites	0.180	Low Medium II Residential	R1-1-RIO	Low Medium Residential	0	0	38.944	4.600		Residential - Single Family Residence, 1	183B113 79	10	Canoga Park - Winnetka - Woodland Hills - West Hills	No	ABMI	CPK CPU , AHO
Los Angeles	19836 SHERMAN WAY	91306	2135015005	0.000	0.000	0.000	4.600	Shortfall of Sites	0.180	Low Medium II Residential	R1-1-RIO	Low Medium Residential	0	0	38.944	4.600		Residential - Single Family Residence, 1	183B113 80	10	Canoga Park - Winnetka - Woodland Hills - West Hills	No	ABMI	CPK CPU , AHO
Los Angeles	19830 SHERMAN WAY	91306	2135015006	0.000	0.000	0.000	4.600	Shortfall of Sites	0.180	Low Medium II Residential	R1-1-RIO	Low Medium Residential	0	0	38.944	4.600		Residential - Single Family Residence, 1	183B113 81	10	Canoga Park - Winnetka - Woodland Hills - West Hills	No	ABMI	CPK CPU , AHO
Los Angeles	19824 SHERMAN WAY	91306	2135015007	0.000	0.000	0.000	4.600	Shortfall of Sites	0.180	Low Medium II Residential	R1-1-RIO	Low Medium Residential	0	0	38.944	4.600		Residential - Single Family Residence, 1	183B113 82	10	Canoga Park - Winnetka - Woodland Hills - West Hills	No	ABMI	CPK CPU , AHO
Los Angeles	19818 SHERMAN WAY	91306	2135015008	0.000	0.000	0.000	4.600	Shortfall of Sites	0.180	Low Medium II Residential	R1-1-RIO	Low Medium Residential	0	0	38.944	4.600		Residential - Single Family Residence, 1	183B113 83	10	Canoga Park - Winnetka - Woodland Hills - West Hills	No	ABMI	CPK CPU , AHO
Los Angeles	7206 SAUSALITO AVE	91307	2022020011	0.000	0.000	0.000	4.600	Shortfall of Sites	0.180	Low Medium I Residential	RS-1	Low Medium Residential	0	0	38.881	4.600		Residential - Single Family Residence, 1	183B101 94	10	Canoga Park - Winnetka - Woodland Hills - West Hills	No	ABMI	CPK CPU , AHO
Los Angeles	20610 SHERMAN WAY	91306	2137009002	0.000	0.000	0.000	4.600	Shortfall of Sites	0.167	Low Medium II Residential	RS-1-RIO	Low Medium Residential	[HB3-G1-5] [CX2-FA] [CPIO-O]	0	41.847	4.600		Residential - Single Family Residence, 1	183B109 95	10	Canoga Park - Winnetka - Woodland Hills - West Hills	No	ABMI	CPK CPU , AHO
Los Angeles	20416 SHERMAN WAY	91306	2136002003	0.000	0.000	0.000	4.600	Shortfall of Sites	0.166	Low Medium II Residential	RS-1-RIO	Low Medium Residential	0	0	42.295	4.600		Residential - Single Family Residence, 1	183B109 110	10	Canoga Park - Winnetka - Woodland Hills - West Hills	No	ABMI	CPK CPU , AHO
Los Angeles	22152 GAULT ST	91303	2024011001	0.000	0.000	0.000	4.600	Shortfall of Sites	0.184	Low Medium II Residential	R1-1-RIO	Low Medium Residential	0	0	38.116	4.600		Residential - Single Family Residence, 1	183B101 217	10	Canoga Park - Winnetka - Woodland Hills - West Hills	No	ABMI	CPK CPU , AHO
Los Angeles	22056 GAULT ST	91303	2024002001	0.000	0.000	0.000	4.600	Shortfall of Sites	0.172	Low Medium II Residential	R1-1-RIO	Low Medium Residential	0	0	40.657	4.600		Residential - Single Family Residence - Pool, 1	183B101 228	10	Canoga Park - Winnetka - Woodland Hills - West Hills	No	ABMI	CPK CPU , AHO
Los Angeles	7024 GLADE AVE	91303	2024002010	0.000	0.000	0.000	4.600	Shortfall of Sites	0.164	Low Medium II Residential	R1-1-RIO	Low Medium Residential	0	0	42.743	4.600		Residential - Single Family Residence, 1	183B101 282	10	Canoga Park - Winnetka - Woodland Hills - West Hills	No	ABMI	CPK CPU , AHO
Los Angeles	6627 RANDI AVE	91303	2139019001	0.000	0.000	0.000	4.600	Shortfall of Sites	0.172	Low Residential	RS-1-RIO	Low Medium Residential	0	0	40.766	4.600		Residential - Single Family Residence, 1	180B101 310	10	Canoga Park - Winnetka - Woodland Hills - West Hills	No	ABMI	CPK CPU , AHO
Los Angeles	6613 RANDI AVE	91303	2139019003	0.000	0.000	0.000	4.600	Shortfall of Sites	0.175	Low Residential	RS-1-RIO	Low Medium Residential	0	0	39.986	4.600		Residential - Single Family Residence - Pool, 1	180B101 332	10	Canoga Park - Winnetka - Woodland Hills - West Hills	No	ABMI	CPK CPU , AHO
Los Angeles	6607 RANDI AVE	91303	2139019004	0.000	0.000	0.000	4.600	Shortfall of Sites	0.173	Low Residential	RS-1-RIO	Low Medium Residential	0	0	40.415	4.600		Residential - Single Family Residence - Pool, 1	180B101 348	10	Canoga Park - Winnetka - Woodland Hills - West Hills	No	ABMI	CPK CPU , AHO
Los Angeles	6601 RANDI AVE	91303	2139019005	0.000	0.000	0.000	4.600	Shortfall of Sites	0.172	Low Residential	RS-1-RIO	Low Medium Residential	0	0	40.625	4.600		Residential - Single Family Residence - Pool, 1	180B101 364	10	Canoga Park - Winnetka - Woodland Hills - West Hills	No	ABMI	CPK CPU , AHO
Los Angeles	6610 RANDI AVE	91303	2139023009	0.000	0.000	0.000	4.600	Shortfall of Sites	0.183	Low Residential	RS-1-RIO	Low Medium Residential	0	0	38.346	4.600		Residential - Single Family Residence, 1	180B101 383	10	Canoga Park - Winnetka - Woodland Hills - West Hills	No	ABMI	CPK CPU , AHO
Los Angeles	6604 RANDI AVE	91303	2139023008	0.000	0.000	0.000	4.600	Shortfall of Sites	0.175	Low Residential	RS-1-RIO	Low Medium Residential	0	0	39.903	4.600		Residential - Single Family Residence, 1	180B101 408	10	Canoga Park - Winnetka - Woodland Hills - West Hills	No	ABMI	CPK CPU , AHO
Los Angeles	6546 HANNA AVE	91303	2139023006	0.000	0.000	0.000	4.600	Shortfall of Sites	0.171	Low Residential	R1-1-RIO	Low Medium Residential	0	0	40.996	4.600		Residential - Single Family Residence, 1	180B101 445	10	Canoga Park - Winnetka - Woodland Hills - West Hills	No	ABMI	CPK CPU , AHO
Los Angeles	19826 ROSCOE BLVD	91306	2106019001	0.000	0.000	0.000	4.600	Shortfall of Sites	0.163	Low Residential	RA-1	Low Medium Residential	0	0	42.844	4.600		Residential - Single Family Residence, 1	192B113 584	10	Canoga Park - Winnetka - Woodland Hills - West Hills	No	ABMI	CPK CPU , AHO
Los Angeles	19838 ROSCOE BLVD	91306	2106018004	0.000	0.000	0.000	4.600	Shortfall of Sites	0.161	Low Residential	RA-1	Low Medium Residential	0	0	43.505	4.600		Residential - Single Family Residence, 1	192B113 585	10	Canoga Park - Winnetka - Woodland Hills - West Hills	No	ABMI	CPK CPU , AHO
Los Angeles	22702 W DUNCAN LANE	91307	2038020080	0.000	0.000	0.000	4.600	Shortfall of Sites	0.162	Low Residential	(T)(Q)RD5-1	Low Medium Residential	0	0	43.142	4.600		Residential - Single Family Residence - Planned Unit Development (PUD), 1	180B097 738	10	Canoga Park - Winnetka - Woodland Hills - West Hills	No	ABMI	CPK CPU , ADU, R2RD, AHO
Los Angeles	6750 N GLASNER LANE	91307	2038020088	0.000	0.000	0.000	4.600	Shortfall of Sites	0.100	Low Residential	(T)(Q)RD5-1	Low Medium Residential	[LN1-MU2-5] [RG1-FA] [CPIO-O]	0	69.738	4.600		Residential - Single Family Residence - Planned Unit Development (PUD), 1	180B097 746	10	Canoga Park - Winnetka - Woodland Hills - West Hills	No	ABMI	CPK CPU , R2RD, AHO
Los Angeles	22031 VICTORY BLVD	91303	2139003015	0.000	0.000	0.000	4.600	Shortfall of Sites	0.178	Low Medium II Residential	RS-1-RIO	Low Medium Residential	0	0	39.260	4.600		Residential - Single Family Residence, 1	180B101 765	10	Canoga Park - Winnetka - Woodland Hills - West Hills	No	ABMI	CPK CPU , AHO
Los Angeles	22047 VICTORY BLVD	91303	2139003013	0.000	0.000	0.000	4.600	Shortfall of Sites	0.174	Low Medium II Residential	RS-1-RIO	Low Medium Residential	0	0	40.207	4.600		Residential - Single Family Residence, 1	180B101 776	10	Canoga Park - Winnetka - Woodland Hills - West Hills	No	ABMI	CPK CPU , AHO
Los Angeles	22059 VICTORY BLVD	91303	2139003011	0.000	0.000	0.000	4.600	Shortfall of Sites	0.173	Low Medium II Residential	RS-1-RIO	Low Medium Residential	0	0	40.387	4.600		Residential - Single Family Residence, 1	180B101 778	10	Canoga Park - Winnetka - Woodland Hills - West Hills	No	ABMI	CPK CPU , AHO

Jurisdiction Name	Site Address/Intersection	5 Digit ZIP Code	Assessor Parcel Number	Very Low-Income	Low-Income	Moderate-Income	Above Moderate-Income	Type of Shortfall	Parcel Size (Acres)	Current General Plan Designation	Current Zoning	Proposed General Plan (GP) Designation	Proposed Zoning	Minimum Density Allowed	Maximum Density Allowed	Total Capacity	Vacant/ Nonvacant	Description of Existing Uses	PIN	Base Density Per Acre	Community Plan Area	Rent Stabalization Ordinance	Income Category	Applicable Rezoning Program (Program informing values in Column Q listed first)
Los Angeles	22067 VICTORY BLVD	91303	2139003010	0.000	0.000	0.000	4.600	Shortfall of Sites	0.173	Low Medium II Residential	RS-1-RIO	Low Medium Residential	0	0	40.386	4.600		Residential - Single Family Residence, 1	180B101 779	10	Canoga Park - Winnetka - Woodland Hills - West Hills	No	ABMI	CPK CPU , AHO
Los Angeles	22137 VICTORY BLVD	91303	2139003034	0.000	0.000	0.000	4.600	Shortfall of Sites	0.165	Low Medium II Residential	RS-1-RIO	Low Medium Residential	0	0	42.356	4.600		Residential - Single Family Residence, 1	180B101 782	10	Canoga Park - Winnetka - Woodland Hills - West Hills	No	ABMI	CPK CPU , AHO
Los Angeles	22125 VICTORY BLVD	91303	2139003005	0.000	0.000	0.000	4.600	Shortfall of Sites	0.165	Low Medium II Residential	RS-1-RIO	Low Medium Residential	0	0	42.355	4.600		Residential - Single Family Residence, 1	180B101 784	10	Canoga Park - Winnetka - Woodland Hills - West Hills	No	ABMI	CPK CPU , AHO
Los Angeles	22119 VICTORY BLVD	91303	2139003006	0.000	0.000	0.000	4.600	Shortfall of Sites	0.165	Low Medium II Residential	RS-1-RIO	Low Medium Residential	0	0	42.354	4.600		Residential - Single Family Residence, 1	180B101 785	10	Canoga Park - Winnetka - Woodland Hills - West Hills	No	ABMI	CPK CPU , AHO
Los Angeles	22113 VICTORY BLVD	91303	2139003007	0.000	0.000	0.000	4.600	Shortfall of Sites	0.165	Low Medium II Residential	RS-1-RIO	Low Medium Residential	0	0	42.354	4.600		Residential - Single Family Residence, 1	180B101 786	10	Canoga Park - Winnetka - Woodland Hills - West Hills	No	ABMI	CPK CPU , AHO
Los Angeles	22107 VICTORY BLVD	91303	2139003008	0.000	0.000	0.000	4.600	Shortfall of Sites	0.165	Low Medium II Residential	RS-1-RIO	Low Medium Residential	0	0	42.353	4.600		Residential - Single Family Residence - Pool, 1	180B101 787	10	Canoga Park - Winnetka - Woodland Hills - West Hills	No	ABMI	CPK CPU , AHO
Los Angeles	22101 VICTORY BLVD	91303	2139003009	0.000	0.000	0.000	4.600	Shortfall of Sites	0.166	Low Medium II Residential	RS-1-RIO	Low Medium Residential	0	0	42.210	4.600		Residential - Single Family Residence, 1	180B101 788	10	Canoga Park - Winnetka - Woodland Hills - West Hills	No	ABMI	CPK CPU , AHO
Los Angeles	19724 ROSCOE BLVD	91306	2106021001	0.000	0.000	0.000	4.600	Shortfall of Sites	0.163	Low Residential	RA-1	Low Medium Residential	0	0	42.826	4.600		Residential - Single Family Residence, 1	192B117 804	10	Canoga Park - Winnetka - Woodland Hills - West Hills	No	ABMI	CPK CPU , AHO
Los Angeles	19736 ROSCOE BLVD	91306	2106020004	0.000	0.000	0.000	4.600	Shortfall of Sites	0.164	Low Residential	RA-1	Low Medium Residential	0	0	42.760	4.600		Residential - Single Family Residence, 1	192B117 805	10	Canoga Park - Winnetka - Woodland Hills - West Hills	No	ABMI	CPK CPU , AHO
Los Angeles	19804 ROSCOE BLVD	91306	2106019005	0.000	0.000	0.000	4.600	Shortfall of Sites	0.165	Low Residential	RA-1	Low Medium Residential	[MB3-CDF1-5] [IX4-FA] [CPIO]	0	42.400	4.600		Residential - Single Family Residence, 1	192B117 810	10	Canoga Park - Winnetka - Woodland Hills - West Hills	No	ABMI	CPK CPU , AHO
Los Angeles	23163 LAUREN LANE	91304	2014033054	0.000	0.000	0.000	4.600	Shortfall of Sites	0.165	Low Medium I Residential	(Q)RD5-1	Low Medium Residential	0	0	42.381	4.600		Residential - Single Family Residence, 1	186B093 727	10	Canoga Park - Winnetka - Woodland Hills - West Hills	No	ABMI	CPK CPU , ADU, R2RD, OPP RC2, AHO
Los Angeles	7930 MASON AVE	91306	2107024029	0.000	0.000	4.600	0.000	Shortfall of Sites	0.899	Low Residential	(T)R1-1	Low Residential	0	0	7.784	4.600		Institutional - Church - One Story, 1	189B109 424	1 per lot	Canoga Park - Winnetka - Woodland Hills - West Hills	No	MI	CPK CPU, FBO
Los Angeles	19909 SHERMAN WAY	91306	2115007002	0.000	0.000	0.000	4.600	Shortfall of Sites	0.161	Low Medium II Residential	R1-1	Low Medium Residential	CM-2D-CPIO	0	43.450	4.600		Residential - Single Family Residence, 1	183B113 38	10	Canoga Park - Winnetka - Woodland Hills - West Hills	No	ABMI	CPK CPU ,
Los Angeles	19915 SHERMAN WAY	91306	2115007003	0.000	0.000	0.000	4.600	Shortfall of Sites	0.161	Low Medium II Residential	R1-1	Low Medium Residential	0	0	43.454	4.600		Residential - Single Family Residence, 1	183B113 39	10	Canoga Park - Winnetka - Woodland Hills - West Hills	No	ABMI	CPK CPU ,
Los Angeles	19921 SHERMAN WAY	91306	2115007004	0.000	0.000	0.000	4.600	Shortfall of Sites	0.161	Low Medium II Residential	R1-1	Low Medium Residential	0	0	43.457	4.600		Residential - Single Family Residence, 1	183B113 40	10	Canoga Park - Winnetka - Woodland Hills - West Hills	No	ABMI	CPK CPU ,
Los Angeles	19925 SHERMAN WAY	91306	2115007005	0.000	0.000	0.000	4.600	Shortfall of Sites	0.161	Low Medium II Residential	R1-1	Low Medium Residential	0	0	43.460	4.600		Residential - Single Family Residence, 1	183B113 41	10	Canoga Park - Winnetka - Woodland Hills - West Hills	No	ABMI	CPK CPU ,
Los Angeles	20658 SHERMAN WAY	91306	2137015004	0.000	0.000	0.000	4.600	Shortfall of Sites	0.176	Low Medium II Residential	RS-1-RIO	Low Medium Residential	[LM1-CDF1-5] [IX4-FA] [CPIO]	0	39.712	4.600		Residential - Single Family Residence, 1	183B109 86	10	Canoga Park - Winnetka - Woodland Hills - West Hills	No	ABMI	CPK CPU ,
Los Angeles	20650 SHERMAN WAY	91306	2137015003	0.000	0.000	0.000	4.600	Shortfall of Sites	0.165	Low Medium II Residential	RS-1-RIO	Low Medium Residential	0	0	42.352	4.600		Residential - Single Family Residence, 1	183B109 87	10	Canoga Park - Winnetka - Woodland Hills - West Hills	No	ABMI	CPK CPU ,
Los Angeles	20644 SHERMAN WAY	91306	2137015002	0.000	0.000	0.000	4.600	Shortfall of Sites	0.165	Low Medium II Residential	RS-1-RIO	Low Medium Residential	0	0	42.351	4.600		Residential - Single Family Residence, 1	183B109 88	10	Canoga Park - Winnetka - Woodland Hills - West Hills	No	ABMI	CPK CPU ,
Los Angeles	21624 SATICOY ST	91304	2111004002	0.000	0.000	0.000	4.600	Shortfall of Sites	0.105	Medium Residential	R1-1	Medium Residential	0	0	66.761	4.600		Residential - Single Family Residence, 1	186B105 157	43	Canoga Park - Winnetka - Woodland Hills - West Hills	No	ABMI	CPK CPU ,
Los Angeles	21026 SATICOY ST	91304	2112001043	0.000	0.000	0.000	4.600	Shortfall of Sites	0.253	Low Residential	R1-1	Low Medium Residential	0	0	27.658	4.600		Residential - Single Family Residence, 1	186B105 181	10	Canoga Park - Winnetka - Woodland Hills - West Hills	No	ABMI	CPK CPU ,
Los Angeles	21016 SATICOY ST	91304	2112001042	0.000	0.000	0.000	4.600	Shortfall of Sites	0.253	Low Residential	R1-1	Low Medium Residential	0	0	27.658	4.600		Residential - Single Family Residence, 1	186B105 182	10	Canoga Park - Winnetka - Woodland Hills - West Hills	No	ABMI	CPK CPU ,
Los Angeles	7543 OWENSMOUTH AVE	91303	2111003004	0.000	0.000	0.000	4.600	Shortfall of Sites	0.184	Low Residential	R1-1	Low Medium Residential	0	0	38.117	4.600		Residential - Single Family Residence, 1	186B105 212	10	Canoga Park - Winnetka - Woodland Hills - West Hills	No	ABMI	CPK CPU ,
Los Angeles	7545 REMMET AVE	91303	2111004009	0.000	0.000	0.000	4.600	Shortfall of Sites	0.184	Low Residential	R1-1	Low Medium Residential	0	0	38.116	4.600		Residential - Single Family Residence, 1	186B105 214	10	Canoga Park - Winnetka - Woodland Hills - West Hills	No	ABMI	CPK CPU ,
Los Angeles	7544 REMMET AVE	91303	2111005007	0.000	0.000	0.000	4.600	Shortfall of Sites	0.183	Low Residential	R1-1	Low Medium Residential	0	0	38.150	4.600		Residential - Single Family Residence, 1	186B105 215	10	Canoga Park - Winnetka - Woodland Hills - West Hills	No	ABMI	CPK CPU ,
Los Angeles	7539 OWENSMOUTH AVE	91303	2111003005	0.000	0.000	0.000	4.600	Shortfall of Sites	0.184	Low Residential	R1-1	Low Medium Residential	0	0	38.120	4.600		Residential - Single Family Residence, 1	186B105 235	10	Canoga Park - Winnetka - Woodland Hills - West Hills	No	ABMI	CPK CPU ,
Los Angeles	7538 REMMET AVE	91303	2111005008	0.000	0.000	0.000	4.600	Shortfall of Sites	0.183	Low Residential	R1-1	Low Medium Residential	0	0	38.149	4.600		Residential - Single Family Residence, 1	186B105 238	10	Canoga Park - Winnetka - Woodland Hills - West Hills	No	ABMI	CPK CPU ,
Los Angeles	7537 MILWOOD AVE	91303	2112006007	0.000	0.000	0.000	4.600	Shortfall of Sites	0.172	Low Residential	R1-1	Low Medium Residential	0	0	40.658	4.600		Residential - Single Family Residence, 1	186B105 243	10	Canoga Park - Winnetka - Woodland Hills - West Hills	No	ABMI	CPK CPU ,
Los Angeles	7531 OWENSMOUTH AVE	91303	2111003006	0.000	0.000	0.000	4.600	Shortfall of Sites	0.184	Low Residential	R1-1	Low Medium Residential	0	0	38.116	4.600		Residential - Single Family Residence, 1	186B105 249	10	Canoga Park - Winnetka - Woodland Hills - West Hills	No	ABMI	CPK CPU ,
Los Angeles	21006 SATICOY ST	91304	2112001040	0.000	0.000	0.000	4.600	Shortfall of Sites	0.169	Low Residential	R1-1	Low Medium Residential	0	0	41.487	4.600		Residential - Single Family Residence, 1	186B109 252	10	Canoga Park - Winnetka - Woodland Hills - West Hills	No	ABMI	CPK CPU ,
Los Angeles	7532 REMMET AVE	91303	2111005009	0.000	0.000	0.000	4.600	Shortfall of Sites	0.184	Low Residential	R1-1	Low Medium Residential	0	0	38.147	4.600		Residential - Single Family Residence, 1	186B105 252	10	Canoga Park - Winnetka - Woodland Hills - West Hills	No	ABMI	CPK CPU ,
Los Angeles	21000 SATICOY ST	91304	2112001039	0.000	0.000	0.000	4.600	Shortfall of Sites	0.168	Low Residential	R1-1	Low Medium Residential	0	0	41.640	4.600		Residential - Single Family Residence - Pool, 1	186B109 254	10	Canoga Park - Winnetka - Woodland Hills - West Hills	No	ABMI	CPK CPU ,
Los Angeles	7558 INDEPENDENCE AVE	91303	2112001037	0.000	0.000	0.000	4.600	Shortfall of Sites	0.175	Low Residential	R1-1	Low Medium Residential	0	0	40.004	4.600		Residential - Single Family Residence, 1	186B109 256	10	Canoga Park - Winnetka - Woodland Hills - West Hills	No	ABMI	CPK CPU ,
Los Angeles	7533 MILWOOD AVE	91303	2112006010	0.000	0.000	0.000	4.600	Shortfall of Sites	0.172	Low Residential	R1-1	Low Medium Residential	0	0	40.658	4.600		Residential - Single Family Residence, 1	186B105 257	10	Canoga Park - Winnetka - Woodland Hills - West Hills	No	ABMI	CPK CPU ,
Los Angeles	7529 OWENSMOUTH AVE	91303	2111003018	0.000	0.000	0.000	4.600	Shortfall of Sites	0.184	Low Residential	R1-1	Low Medium Residential	0	0	38.116	4.600		Residential - Single Family Residence, 1	186B105 262	10	Canoga Park - Winnetka - Woodland Hills - West Hills	No	ABMI	CPK CPU ,
Los Angeles	7528 OWENSMOUTH AVE	91303	2111004016	0.000	0.000	0.000	4.600	Shortfall of Sites	0.184	Low Residential	R1-1	Low Medium Residential	0	0	38.116	4.600		Residential - Single Family Residence, 1	186B105 263	10	Canoga Park - Winnetka - Woodland Hills - West Hills	No	ABMI	CPK CPU ,
Los Angeles	7530 REMMET AVE	91303	2111005014	0.000	0.000	0.000	4.600	Shortfall of Sites	0.184	Low Residential	R1-1	Low Medium Residential	0	0	38.145	4.600		Residential - Single Family Residence, 1	186B105 265	10	Canoga Park - Winnetka - Woodland Hills - West Hills	No	ABMI	CPK CPU ,
Los Angeles	7527 MILWOOD AVE	91303	2112006011	0.000	0.000	0.000	4.600	Shortfall of Sites	0.172	Low Residential	R1-1	Low Medium Residential	0	0	40.658	4.600		Residential - Single Family Residence, 1	186B105 271	10	Canoga Park - Winnetka - Woodland Hills - West Hills	No	ABMI	CPK CPU ,
Los Angeles	7523 OWENSMOUTH AVE	91303	2111003020	0.000	0.000	0.000	4.600	Shortfall of Sites	0.184	Low Residential	R1-1	Low Medium Residential	0	0	38.116	4.600		Residential - Single Family Residence, 1	186B105 277	10	Canoga Park - Winnetka - Woodland Hills - West Hills	No	ABMI	CPK CPU ,
Los Angeles	7522 OWENSMOUTH AVE	91303	2111004017	0.000	0.000	0.000	4.600	Shortfall of Sites	0.184	Low Residential	R1-1	Low Medium Residential	0	0	38.116	4.600		Residential - Single Family Residence, 1	186B105 278	10	Canoga Park - Winnetka - Woodland Hills - West Hills	No	ABMI	CPK CPU ,
Los Angeles	7528 REMMET AVE	91303	2111005015	0.000	0.000	0.000	4.600	Shortfall of Sites	0.184	Low Residential	R1-1	Low Medium Residential	0	0	38.144	4.600		Residential - Single Family Residence, 1	186B105 280	10	Canoga Park - Winnetka - Woodland Hills - West Hills	No	ABMI	CPK CPU ,
Los Angeles	20930 SATICOY ST	91304	2112001031	0.000	0.000	0.000	4.600	Shortfall of Sites	0.131	Low Residential	R1-1	Low Medium Residential	[MB3-CDF1-5] [IX4-FA] [CPIO]	0	53.295	4.600		Residential - Single Family Residence - Pool, 1	186B109 290	10	Canoga Park - Winnetka - Woodland Hills - West Hills	No	ABMI	CPK CPU ,
Los Angeles	7519 OWENSMOUTH AVE	91303	2111003021	0.000	0.000	0.000	4.600	Shortfall of Sites	0.184	Low Residential	R1-1	Low Medium Residential	0	0	38.116	4.600		Residential - Single Family Residence, 1	186B105 301	10	Canoga Park - Winnetka - Woodland Hills - West Hills	No	ABMI	CPK CPU ,
Los Angeles	7518 OWENSMOUTH AVE	91303	2111004018	0.000	0.000	0.000	4.600	Shortfall of Sites	0.184	Low Residential	R1-1	Low Medium Residential	0	0	38.118	4.600		Residential - Single Family Residence, 1	186B105 302	10	Canoga Park - Winnetka - Woodland Hills - West Hills	No	ABMI	CPK CPU ,
Los Angeles	7516 REMMET AVE	91303	2111005016	0.000	0.000	0.000	4.600	Shortfall of Sites	0.184	Low Residential	R1-1	Low Medium Residential	0	0	38.142	4.600		Residential - Single Family Residence, 1	186B105 304	10	Canoga Park - Winnetka - Woodland Hills - West Hills	No	ABMI	CPK CPU ,
Los Angeles	7557 DE SOTO AVE	91303	2112001028	0.000	0.000	0.000	4.600	Shortfall of Sites	0.162	Low Residential	R1-1	Low Medium Residential	0	0	43.270	4.600		Residential - Single Family Residence, 1	186B109 307	10	Canoga Park - Winnetka - Woodland Hills - West Hills	No	ABMI	CPK CPU ,

Jurisdiction Name	Site Address/Intersection	5 Digit ZIP Code	Assessor Parcel Number	Very Low-Income	Low-Income	Moderate-Income	Above Moderate-Income	Type of Shortfall	Parcel Size (Acres)	Current General Plan Designation	Current Zoning	Proposed General Plan (GP) Designation	Proposed Zoning	Minimum Density Allowed	Maximum Density Allowed	Total Capacity	Vacant/ Nonvacant	Description of Existing Uses	PIN	Base Density Per Acre	Community Plan Area	Rent Stabalization Ordinance	Income Category	Applicable Rezoning Program (Program informing values in Column Q listed first)
Los Angeles	7517 MILWOOD AVE	91303	2112006015	0.000	0.000	0.000	4.600	Shortfall of Sites	0.172	Low Residential	R1-1	Low Medium Residential	0	0	40.658	4.600		Residential - Single Family Residence, 1	186B105 308	10	Canoga Park - Winnetka - Woodland Hills - West Hills	No	ABMI	CPK CPU ,
Los Angeles	21825 COHASSET ST	91303	2111002023	0.000	0.000	0.000	4.600	Shortfall of Sites	0.183	Low Residential	R1-1	Low Medium Residential	0	0	38.356	4.600		Residential - Single Family Residence, 1	186B105 313	10	Canoga Park - Winnetka - Woodland Hills - West Hills	No	ABMI	CPK CPU ,
Los Angeles	21821 COHASSET ST	91303	2111002022	0.000	0.000	0.000	4.600	Shortfall of Sites	0.183	Low Residential	R1-1	Low Medium Residential	0	0	38.297	4.600		Residential - Single Family Residence, 1	186B105 314	10	Canoga Park - Winnetka - Woodland Hills - West Hills	No	ABMI	CPK CPU ,
Los Angeles	21815 COHASSET ST	91303	2111002021	0.000	0.000	0.000	4.600	Shortfall of Sites	0.183	Low Residential	R1-1	Low Medium Residential	0	0	38.356	4.600		Residential - Single Family Residence, 1	186B105 315	10	Canoga Park - Winnetka - Woodland Hills - West Hills	No	ABMI	CPK CPU ,
Los Angeles	7049 DE SOTO AVE	91303	2138026018	0.000	0.000	0.000	4.600	Shortfall of Sites	0.173	Low Residential	R1-1-RIO	Low Medium Residential	0	0	40.475	4.600		Residential - Single Family Residence, 1	183B109 317	10	Canoga Park - Winnetka - Woodland Hills - West Hills	No	ABMI	CPK CPU ,
Los Angeles	7512 OWENSMOUTH AVE	91303	2111004019	0.000	0.000	0.000	4.600	Shortfall of Sites	0.184	Low Residential	R1-1	Low Medium Residential	0	0	38.116	4.600		Residential - Single Family Residence, 1	186B105 319	10	Canoga Park - Winnetka - Woodland Hills - West Hills	No	ABMI	CPK CPU ,
Los Angeles	21517 COHASSET ST	91303	2111005019	0.000	0.000	0.000	4.600	Shortfall of Sites	0.172	Low Residential	R1-1	Low Medium Residential	0	0	40.658	4.600		Residential - Single Family Residence, 1	186B105 322	10	Canoga Park - Winnetka - Woodland Hills - West Hills	No	ABMI	CPK CPU ,
Los Angeles	7045 INDEPENDENCE AVE	91303	2138025014	0.000	0.000	0.000	4.600	Shortfall of Sites	0.173	Low Residential	R1-1-RIO	Low Medium Residential	0	0	40.531	4.600		Residential - Single Family Residence, 1	183B109 323	10	Canoga Park - Winnetka - Woodland Hills - West Hills	No	ABMI	CPK CPU ,
Los Angeles	7508 OWENSMOUTH AVE	91303	2111004020	0.000	0.000	0.000	4.600	Shortfall of Sites	0.184	Low Residential	R1-1	Low Medium Residential	0	0	38.116	4.600		Residential - Single Family Residence, 1	186B105 341	10	Canoga Park - Winnetka - Woodland Hills - West Hills	No	ABMI	CPK CPU ,
Los Angeles	7509 MILWOOD AVE	91303	2112006019	0.000	0.000	0.000	4.600	Shortfall of Sites	0.172	Low Residential	R1-1	Low Medium Residential	0	0	40.658	4.600		Residential - Single Family Residence, 1	186B105 347	10	Canoga Park - Winnetka - Woodland Hills - West Hills	No	ABMI	CPK CPU ,
Los Angeles	7503 MILWOOD AVE	91303	2112006022	0.000	0.000	0.000	4.600	Shortfall of Sites	0.171	Low Residential	R1-1	Low Medium Residential	0	0	40.921	4.600		Residential - Single Family Residence, 1	186B105 363	10	Canoga Park - Winnetka - Woodland Hills - West Hills	No	ABMI	CPK CPU ,
Los Angeles	7027 INDEPENDENCE AVE	91303	2138025017	0.000	0.000	0.000	4.600	Shortfall of Sites	0.173	Low Residential	R1-1-RIO	Low Medium Residential	0	0	40.568	4.600		Residential - Single Family Residence, 1	183B109 391	10	Canoga Park - Winnetka - Woodland Hills - West Hills	No	ABMI	CPK CPU ,
Los Angeles	7450 OWENSMOUTH AVE	91303	2111008028	0.000	0.000	0.000	4.600	Shortfall of Sites	0.173	Low Residential	R1-1	Low Medium Residential	0	0	40.550	4.600		Residential - Single Family Residence, 1	186B105 414	10	Canoga Park - Winnetka - Woodland Hills - West Hills	No	ABMI	CPK CPU ,
Los Angeles	7446 OWENSMOUTH AVE	91303	2111008029	0.000	0.000	0.000	4.600	Shortfall of Sites	0.173	Low Residential	R1-1	Low Medium Residential	[HB5-SH1-5] [CX4-FA] [CPIO-O]	0	40.549	4.600		Residential - Single Family Residence, 1	186B105 431	10	Canoga Park - Winnetka - Woodland Hills - West Hills	No	ABMI	CPK CPU ,
Los Angeles	21036 GAULT ST	91303	2138025006	0.000	0.000	0.000	4.600	Shortfall of Sites	0.172	Low Residential	R1-1-RIO	Low Medium Residential	0	0	40.657	4.600		Residential - Single Family Residence, 1	183B105 446	10	Canoga Park - Winnetka - Woodland Hills - West Hills	No	ABMI	CPK CPU ,
Los Angeles	7444 REMMET AVE	91303	2111007002	0.000	0.000	0.000	4.600	Shortfall of Sites	0.184	Low Residential	R1-1	Low Medium Residential	0	0	38.129	4.600		Residential - Single Family Residence, 1	186B105 449	10	Canoga Park - Winnetka - Woodland Hills - West Hills	No	ABMI	CPK CPU ,
Los Angeles	7443 MILWOOD AVE	91303	2112009007	0.000	0.000	0.000	4.600	Shortfall of Sites	0.172	Low Residential	R1-1	Low Medium Residential	0	0	40.657	4.600		Residential - Single Family Residence, 1	186B105 454	10	Canoga Park - Winnetka - Woodland Hills - West Hills	No	ABMI	CPK CPU ,
Los Angeles	7439 REMMET AVE	91303	2111008007	0.000	0.000	0.000	4.600	Shortfall of Sites	0.181	Low Residential	R1-1	Low Medium Residential	0	0	38.728	4.600		Residential - Single Family Residence, 1	186B105 463	10	Canoga Park - Winnetka - Woodland Hills - West Hills	No	ABMI	CPK CPU ,
Los Angeles	7438 REMMET AVE	91303	2111007003	0.000	0.000	0.000	4.600	Shortfall of Sites	0.184	Low Residential	R1-1	Low Medium Residential	0	0	38.127	4.600		Residential - Single Family Residence, 1	186B105 464	10	Canoga Park - Winnetka - Woodland Hills - West Hills	No	ABMI	CPK CPU ,
Los Angeles	7437 REMMET AVE	91303	2111008023	0.000	0.000	0.000	4.600	Shortfall of Sites	0.184	Low Residential	R1-1	Low Medium Residential	0	0	38.116	4.600		Residential - Single Family Residence, 1	186B105 481	10	Canoga Park - Winnetka - Woodland Hills - West Hills	No	ABMI	CPK CPU ,
Los Angeles	7436 REMMET AVE	91303	2111007004	0.000	0.000	0.000	4.600	Shortfall of Sites	0.184	Low Residential	R1-1	Low Medium Residential	0	0	38.125	4.600		Residential - Single Family Residence, 1	186B105 482	10	Canoga Park - Winnetka - Woodland Hills - West Hills	No	ABMI	CPK CPU ,
Los Angeles	7425 REMMET AVE	91303	2111008013	0.000	0.000	0.000	4.600	Shortfall of Sites	0.184	Low Residential	R1-1	Low Medium Residential	0	0	38.116	4.600		Residential - Single Family Residence, 1	186B105 497	10	Canoga Park - Winnetka - Woodland Hills - West Hills	No	ABMI	CPK CPU ,
Los Angeles	7430 REMMET AVE	91303	2111007011	0.000	0.000	0.000	4.600	Shortfall of Sites	0.184	Low Residential	R1-1	Low Medium Residential	[LM2-MU2-5] [RX1-FA] [CPIO]	0	38.124	4.600		Residential - Single Family Residence - Guesthouse, 1	186B105 498	10	Canoga Park - Winnetka - Woodland Hills - West Hills	No	ABMI	CPK CPU ,
Los Angeles	7429 MILWOOD AVE	91303	2112009014	0.000	0.000	0.000	4.600	Shortfall of Sites	0.172	Low Residential	R1-1	Low Medium Residential	[MN1-AL2-5] [CX1-FA] [CPIO]	0	40.657	4.600		Residential - Single Family Residence, 1	186B105 503	10	Canoga Park - Winnetka - Woodland Hills - West Hills	No	ABMI	CPK CPU ,
Los Angeles	7427 VARIEL AVE	91303	2112010021	0.000	0.000	0.000	4.600	Shortfall of Sites	0.104	Low Residential	R1-1	Low Medium Residential	[LM2-MU2-5] [RX1-FA] [CPIO]	0	67.018	4.600		Residential - Single Family Residence, 1	186B105 506	10	Canoga Park - Winnetka - Woodland Hills - West Hills	No	ABMI	CPK CPU ,
Los Angeles	7423 REMMET AVE	91303	2111008014	0.000	0.000	0.000	4.600	Shortfall of Sites	0.184	Low Residential	R1-1	Low Medium Residential	0	0	38.116	4.600		Residential - Single Family Residence, 1	186B105 521	10	Canoga Park - Winnetka - Woodland Hills - West Hills	No	ABMI	CPK CPU ,
Los Angeles	7422 REMMET AVE	91303	2111007012	0.000	0.000	0.000	4.600	Shortfall of Sites	0.184	Low Residential	R1-1	Low Medium Residential	0	0	38.122	4.600		Residential - Single Family Residence, 1	186B105 522	10	Canoga Park - Winnetka - Woodland Hills - West Hills	No	ABMI	CPK CPU ,
Los Angeles	7036 MILWOOD AVE	91303	2138020005	0.000	0.000	0.000	4.600	Shortfall of Sites	0.105	Medium Residential	R1-1-RIO	Medium Residential	0	0	66.725	4.600		Residential - Single Family Residence, 1	183B105 526	43	Canoga Park - Winnetka - Woodland Hills - West Hills	No	ABMI	CPK CPU ,
Los Angeles	7423 MILWOOD AVE	91303	2112009015	0.000	0.000	0.000	4.600	Shortfall of Sites	0.172	Low Residential	R1-1	Low Medium Residential	0	0	40.658	4.600		Residential - Single Family Residence, 1	186B105 527	10	Canoga Park - Winnetka - Woodland Hills - West Hills	No	ABMI	CPK CPU ,
Los Angeles	7419 OWENSMOUTH AVE	91303	2111009014	0.000	0.000	0.000	4.600	Shortfall of Sites	0.184	Low Residential	R1-1	Low Medium Residential	0	0	38.116	4.600		Residential - Single Family Residence, 1	186B105 539	10	Canoga Park - Winnetka - Woodland Hills - West Hills	No	ABMI	CPK CPU ,
Los Angeles	7421 REMMET AVE	91303	2111008015	0.000	0.000	0.000	4.600	Shortfall of Sites	0.184	Low Residential	R1-1	Low Medium Residential	0	0	38.116	4.600		Residential - Single Family Residence, 1	186B105 540	10	Canoga Park - Winnetka - Woodland Hills - West Hills	No	ABMI	CPK CPU ,
Los Angeles	7411 REMMET AVE	91303	2111008016	0.000	0.000	0.000	4.600	Shortfall of Sites	0.184	Low Residential	R1-1	Low Medium Residential	0	0	38.116	4.600		Residential - Single Family Residence, 1	186B105 562	10	Canoga Park - Winnetka - Woodland Hills - West Hills	No	ABMI	CPK CPU ,
Los Angeles	7412 REMMET AVE	91303	2111007014	0.000	0.000	0.000	4.600	Shortfall of Sites	0.184	Low Residential	R1-1	Low Medium Residential	0	0	38.119	4.600		Residential - Single Family Residence, 1	186B105 563	10	Canoga Park - Winnetka - Woodland Hills - West Hills	No	ABMI	CPK CPU ,
Los Angeles	6952 LOMA VERDE AVE	91303	2138028070	0.000	0.000	0.000	4.600	Shortfall of Sites	0.161	Low Residential	R1-1-RIO	Low Medium Residential	0	0	43.523	4.600		Residential - Single Family Residence, 1	183B109 572	10	Canoga Park - Winnetka - Woodland Hills - West Hills	No	ABMI	CPK CPU ,
Los Angeles	21029 VALERIO ST	91303	2112012011	0.000	0.000	0.000	4.600	Shortfall of Sites	0.177	Low Residential	R1-1	Low Medium Residential	0	0	39.494	4.600		Residential - Single Family Residence, 1	186B105 583	10	Canoga Park - Winnetka - Woodland Hills - West Hills	No	ABMI	CPK CPU ,
Los Angeles	21019 VALERIO ST	91303	2112012012	0.000	0.000	0.000	4.600	Shortfall of Sites	0.177	Low Residential	R1-1	Low Medium Residential	0	0	39.560	4.600		Residential - Single Family Residence, 1	186B105 584	10	Canoga Park - Winnetka - Woodland Hills - West Hills	No	ABMI	CPK CPU ,
Los Angeles	21015 VALERIO ST	91303	2112012013	0.000	0.000	0.000	4.600	Shortfall of Sites	0.177	Low Residential	R1-1	Low Medium Residential	0	0	39.555	4.600		Residential - Single Family Residence, 1	186B105 585	10	Canoga Park - Winnetka - Woodland Hills - West Hills	No	ABMI	CPK CPU ,
Los Angeles	7020 MILWOOD AVE	91303	2138020008	0.000	0.000	0.000	4.600	Shortfall of Sites	0.105	Low Residential	R1-1-RIO	Medium Residential	0	0	66.724	4.600		Residential - Single Family Residence, 1	183B105 587	43	Canoga Park - Winnetka - Woodland Hills - West Hills	No	ABMI	CPK CPU ,
Los Angeles	21827 VALERIO ST	91303	2111010017	0.000	0.000	0.000	4.600	Shortfall of Sites	0.107	Low Residential	R1-1	Medium Residential	0	0	65.576	4.600		Residential - Single Family Residence, 1	186B105 588	43	Canoga Park - Winnetka - Woodland Hills - West Hills	No	ABMI	CPK CPU ,
Los Angeles	7023 VARIEL AVE	91303	2138020019	0.000	0.000	0.000	4.600	Shortfall of Sites	0.105	Low Residential	R1-1-RIO	Medium Residential	0	0	66.686	4.600		Residential - Single Family Residence, 1	183B105 588	43	Canoga Park - Winnetka - Woodland Hills - West Hills	No	ABMI	CPK CPU ,
Los Angeles	7408 REMMET AVE	91303	2111007015	0.000	0.000	0.000	4.600	Shortfall of Sites	0.184	Low Residential	R1-1	Low Medium Residential	0	0	38.117	4.600		Residential - Single Family Residence, 1	186B105 593	10	Canoga Park - Winnetka - Woodland Hills - West Hills	No	ABMI	CPK CPU ,
Los Angeles	7403 REMMET AVE	91303	2111008025	0.000	0.000	0.000	4.600	Shortfall of Sites	0.166	Low Residential	R1-1	Low Medium Residential	0	0	42.060	4.600		Residential - Single Family Residence, 1	186B105 608	10	Canoga Park - Winnetka - Woodland Hills - West Hills	No	ABMI	CPK CPU ,
Los Angeles	7402 REMMET AVE	91303	2111007016	0.000	0.000	0.000	4.600	Shortfall of Sites	0.184	Low Residential	R1-1	Low Medium Residential	0	0	38.116	4.600		Residential - Single Family Residence, 1	186B105 609	10	Canoga Park - Winnetka - Woodland Hills - West Hills	No	ABMI	CPK CPU ,
Los Angeles	7010 MILWOOD AVE	91303	2138020010	0.000	0.000	0.000	4.600	Shortfall of Sites	0.152	Low Residential	R1-1-RIO	Medium Residential	0	0	45.923	4.600		Residential - Single Family Residence, 1	183B105 627	43	Canoga Park - Winnetka - Woodland Hills - West Hills	No	ABMI	CPK CPU ,
Los Angeles	6916 LOMA VERDE AVE	91303	2138028053	0.000	0.000	0.000	4.600	Shortfall of Sites	0.174	Low Residential	R1-1-RIO	Low Medium Residential	0	0	40.342	4.600		Residential - Single Family Residence - Pool, 1	183B109 720	10	Canoga Park - Winnetka - Woodland Hills - West Hills	No	ABMI	CPK CPU ,
Los Angeles	6908 INDEPENDENCE AVE	91303	2138028011	0.000	0.000	0.000	4.600	Shortfall of Sites	0.167	Low Residential	R1-1-RIO	Low Medium Residential	0	0	41.981	4.600		Residential - Single Family Residence, 1	183B109 734	10	Canoga Park - Winnetka - Woodland Hills - West Hills	No	ABMI	CPK CPU ,

Jurisdiction Name	Site Address/Intersection	5 Digit ZIP Code	Assessor Parcel Number	Very Low-Income	Low-Income	Moderate-Income	Above Moderate-Income	Type of Shortfall	Parcel Size (Acres)	Current General Plan Designation	Current Zoning	Proposed General Plan (GP) Designation	Proposed Zoning	Minimum Density Allowed	Maximum Density Allowed	Total Capacity	Vacant/ Nonvacant	Description of Existing Uses	PIN	Base Density Per Acre	Community Plan Area	Rent Stabalization Ordinance	Income Category	Applicable Rezoning Program (Program informing values in Column Q listed first)
Los Angeles	20905 BASSETT ST	91303	2138028061	0.000	0.000	0.000	4.600	Shortfall of Sites	0.170	Low Residential	R1-1-RIO	Low Medium Residential		0	0	41.224	4.600	Residential - Single Family Residence - Pool, 1	183B109 742	10	Canoga Park - Winnetka - Woodland Hills - West Hills	No	ABMI	CPK CPU ,
Los Angeles	20724 ROSCOE BLVD	91306	2108011009	0.000	0.000	0.000	4.600	Shortfall of Sites	0.165	Low Residential	RS-1	Low Medium Residential		0	0	42.351	4.600	Residential - Single Family Residence - Pool, 1	192B109 767	10	Canoga Park - Winnetka - Woodland Hills - West Hills	No	ABMI	CPK CPU ,
Los Angeles	20730 ROSCOE BLVD	91306	2108011008	0.000	0.000	0.000	4.600	Shortfall of Sites	0.165	Low Residential	RS-1	Low Medium Residential		0	0	42.351	4.600	Residential - Single Family Residence, 1	192B109 768	10	Canoga Park - Winnetka - Woodland Hills - West Hills	No	ABMI	CPK CPU ,
Los Angeles	20736 ROSCOE BLVD	91306	2108011007	0.000	0.000	0.000	4.600	Shortfall of Sites	0.165	Low Residential	RS-1	Low Medium Residential		0	0	42.351	4.600	Residential - Single Family Residence, 1	192B109 769	10	Canoga Park - Winnetka - Woodland Hills - West Hills	No	ABMI	CPK CPU ,
Los Angeles	20740 ROSCOE BLVD	91306	2108011006	0.000	0.000	0.000	4.600	Shortfall of Sites	0.165	Low Residential	RS-1	Low Medium Residential	[LM2-MU2-5] [RX1-FA] [CPIO]	0	0	42.351	4.600	Residential - Single Family Residence, 1	192B109 770	10	Canoga Park - Winnetka - Woodland Hills - West Hills	No	ABMI	CPK CPU ,
Los Angeles	20746 ROSCOE BLVD	91306	2108011005	0.000	0.000	0.000	4.600	Shortfall of Sites	0.165	Low Residential	RS-1	Low Medium Residential		0	0	42.351	4.600	Residential - Single Family Residence, 1	192B109 771	10	Canoga Park - Winnetka - Woodland Hills - West Hills	No	ABMI	CPK CPU ,
Los Angeles	20752 ROSCOE BLVD	91306	2108011004	0.000	0.000	0.000	4.600	Shortfall of Sites	0.165	Low Residential	RS-1	Low Medium Residential		0	0	42.352	4.600	Residential - Single Family Residence, 1	192B109 772	10	Canoga Park - Winnetka - Woodland Hills - West Hills	No	ABMI	CPK CPU ,
Los Angeles	20800 ROSCOE BLVD	91306	2108011002	0.000	0.000	0.000	4.600	Shortfall of Sites	0.178	Low Residential	RS-1	Low Medium Residential		0	0	39.346	4.600	Residential - Single Family Residence, 1	192B109 774	10	Canoga Park - Winnetka - Woodland Hills - West Hills	No	ABMI	CPK CPU ,
Los Angeles	8242 MASON AVE	91306	2107007019	0.000	0.000	0.000	4.600	Shortfall of Sites	0.176	Low Residential	RS-1	Low Medium Residential		0	0	39.671	4.600	Residential - Single Family Residence, 1	192B109 788	10	Canoga Park - Winnetka - Woodland Hills - West Hills	No	ABMI	CPK CPU ,
Los Angeles	805 TRACTION AVE	90013	5163015011	0.000	0.000	0.000	4.600	Shortfall of Sites	0.058	Heavy Manufacturing	M3-1-RIO	Hybrid Industrial	[LM1-CDF1-5] [IX4-FA] [CPIO]	0	0	119.914	4.600	Industrial - Light Manufacturing - One Story, 1	127-5A215 32	No Max	Central City North	No	ABMI	DT CPU
Los Angeles	920 NEW DEPOT ST	90012	5406029007	0.000	0.000	0.000	4.600	Shortfall of Sites	0.053	General Commercial	R4-1	Community Center	[LM2-G1-5] [CX1-FA] [CPIO]	0	0	131.025	4.600	Residential - Single Family Residence, 1	135A213 64	No Max	Central City North	No	ABMI	DT CPU
Los Angeles	1004 FIGUEROA TER	90012	5406026028	0.000	0.000	0.000	4.600	Shortfall of Sites	0.060	Medium Residential	R3-1	Medium Neighborhood Residential	[LN1-MU1-5] [RG1-FA] [CPIO]	0	0	116.536	4.600	Residential - Single Family Residence, 1	136-5A213 78	No Max	Central City North	No	ABMI	DT CPU
Los Angeles	980 FIGUEROA TER	90012	5406025002	0.000	0.000	0.000	4.600	Shortfall of Sites	0.056	High Medium Residential	R4-1	Medium Neighborhood Residential	[LM2-MU2-5] [RG1-FA] [CPIO]	0	0	125.449	4.600	Residential - Single Family Residence, 1	136-5A213 99	No Max	Central City North	No	ABMI	DT CPU
Los Angeles	721 CROCKER ST	90021	5146033045	0.000	0.000	0.000	4.600	Shortfall of Sites	0.021	Light Manufacturing	M2-2D	Markets	[DM1-MK1-5] [IX3-FA]	0	0	332.194	4.600	Industrial - Warehousing, Distribution, Storage - Warehousing, Distribution, Under 10,000 SF - One Story, 1	126A213 285	No Max	Central City	No	ABMI	DT CPU
Los Angeles	5366 RHEA AVE	91356	2161009004	0.000	0.000	0.000	4.600	Shortfall of Sites	0.183	Low II Residential	R1-1	Low Neighborhood Residential		0	0	38.217	4.600	Residential - Single Family Residence - Pool, 1	171B121 67	10	Encino - Tarzana	No	ABMI	ENC CPU , ADU, AHO
Los Angeles	18849 MIRANDA ST	91356	2156021118	0.000	0.000	0.000	4.600	Shortfall of Sites	0.109	Low Medium I Residential	R1-1	Medium Neighborhood Residential		0	0	64.061	4.600	Residential - Single Family Residence - Pool, 1	174B121 121	43	Encino - Tarzana	No	ABMI	ENC CPU , AHO
Los Angeles	18843 MIRANDA ST	91356	2156021119	0.000	0.000	0.000	4.600	Shortfall of Sites	0.109	Low Medium I Residential	R1-1	Medium Neighborhood Residential		0	0	64.061	4.600	Residential - Single Family Residence, 1	174B121 122	43	Encino - Tarzana	No	ABMI	ENC CPU , AHO
Los Angeles	5730 AURA AVE	91356	2153033031	0.000	0.000	0.000	4.600	Shortfall of Sites	0.163	Low II Residential	[Q]RZ5-1	Low Neighborhood Residential		0	0	42.877	4.600	Residential - Single Family Residence, 1	174B117 142	10	Encino - Tarzana	No	ABMI	ENC CPU , AHO
Los Angeles	5732 RHEA AVE	91356	2156023019	0.000	0.000	0.000	4.600	Shortfall of Sites	0.167	Low II Residential	R1-1	Low Neighborhood Residential		0	0	41.955	4.600	Residential - Single Family Residence, 1	174B121 155	10	Encino - Tarzana	No	ABMI	ENC CPU , AHO
Los Angeles	5706 AURA AVE	91356	2153033025	0.000	0.000	0.000	4.600	Shortfall of Sites	0.177	Low II Residential	[Q]RZ5-1	Low Neighborhood Residential		0	0	39.560	4.600	Residential - Single Family Residence - Pool, 1	174B117 189	10	Encino - Tarzana	No	ABMI	ENC CPU , AHO
Los Angeles	5700 AURA AVE	91356	2153033038	0.000	0.000	0.000	4.600	Shortfall of Sites	0.177	Low II Residential	[Q]RZ5-1	Low Neighborhood Residential		0	0	39.561	4.600	Residential - Single Family Residence - Pool, 1	174B117 202	10	Encino - Tarzana	No	ABMI	ENC CPU , AHO
Los Angeles	5922 JULIAN LN	91356	2153034046	0.000	0.000	0.000	4.600	Shortfall of Sites	0.163	Low II Residential	R1-1	Low Neighborhood Residential		0	0	43.021	4.600	Residential - Single Family Residence, 1	177B117 753	10	Encino - Tarzana	No	ABMI	ENC CPU , AHO
Los Angeles	5230 OTIS AVE	91356	2161021061	0.000	0.000	0.000	4.600	Shortfall of Sites	0.169	Low II Residential	R1-1	Low Neighborhood Residential		0	0	41.461	4.600	Residential - Single Family Residence - Pool, 1	171B125 976	10	Encino - Tarzana	No	ABMI	ENC CPU , ADU, AHO
Los Angeles	1535 DEL AMO BLVD	90501	7351018008	0.000	0.000	0.000	4.600	Shortfall of Sites	0.138	Heavy Manufacturing	[Q]CM-1	Hybrid Industrial		0	0	50.781	4.600	Residential - Single Family Residence, 1	054B193 14	54	Harbor Gateway	No	ABMI	HG CPU
Los Angeles	5913 FOUNTAIN AVE	90028	5545015025	0.000	0.000	0.000	4.600	Shortfall of Sites	0.057	High Medium Residential	[Q]R4-2	High Medium Residential	[Q]R4-1VL-CPIO	0	0	122.695	4.600	Residential - Single Family Residence, 1	144B189 90	72	Hollywood	No	ABMI	HWD CPU
Los Angeles	6417 GENTRY AVE	91606	2322013038	0.000	0.000	0.000	4.600	Shortfall of Sites	0.164	Low Residential	R1-1	Medium Neighborhood Residential		0	0	42.760	4.600	Residential - Single Family Residence - Pool, 1	180B165 679	72	North Hollywood - Valley Village	No	ABMI	NH CPU , AHO
Los Angeles	6416 GENTRY AVE	91606	2322013049	0.000	0.000	0.000	4.600	Shortfall of Sites	0.164	Low Residential	R1-1	Medium Neighborhood Residential		0	0	42.615	4.600	Residential - Single Family Residence, 1	180B165 680	72	North Hollywood - Valley Village	No	ABMI	NH CPU , AHO
Los Angeles	5619 CORTEEN PL	91607	2340019008	0.000	0.000	0.000	4.600	Shortfall of Sites	0.161	Low Residential	R1-1	Medium Neighborhood Residential		0	0	43.454	4.600	Residential - Single Family Residence, 1	174B165 688	72	North Hollywood - Valley Village	No	ABMI	NH CPU , AHO
Los Angeles	6413 GENTRY AVE	91606	2322013039	0.000	0.000	0.000	4.600	Shortfall of Sites	0.164	Low Residential	R1-1	Medium Neighborhood Residential		0	0	42.760	4.600	Residential - Single Family Residence, 1	180B165 691	72	North Hollywood - Valley Village	No	ABMI	NH CPU , AHO
Los Angeles	6412 GENTRY AVE	91606	2322013050	0.000	0.000	0.000	4.600	Shortfall of Sites	0.164	Low Residential	R1-1	Medium Neighborhood Residential		0	0	42.615	4.600	Residential - Single Family Residence, 1	180B165 692	72	North Hollywood - Valley Village	No	ABMI	NH CPU , AHO
Los Angeles	6412 BEN AVE	91606	2322013022	0.000	0.000	0.000	4.600	Shortfall of Sites	0.162	Low Residential	R1-1	Medium Neighborhood Residential		0	0	43.177	4.600	Residential - Single Family Residence, 1	180B165 693	72	North Hollywood - Valley Village	No	ABMI	NH CPU , AHO
Los Angeles	6415 RADFORD AVE	91606	2322013060	0.000	0.000	0.000	4.600	Shortfall of Sites	0.178	Low Residential	R1-1	Medium Neighborhood Residential		0	0	39.274	4.600	Residential - Single Family Residence, 1	180B169 1091	72	North Hollywood - Valley Village	No	ABMI	NH CPU , AHO
Los Angeles	6414 RADFORD AVE	91606	2322016022	0.000	0.000	0.000	4.600	Shortfall of Sites	0.174	Low Residential	R1-1	Medium Neighborhood Residential		0	0	40.228	4.600	Residential - Single Family Residence, 1	180B169 1092	72	North Hollywood - Valley Village	No	ABMI	NH CPU , AHO
Los Angeles	11721 ARCHWOOD ST	91606	2322015026	0.000	0.000	0.000	4.600	Shortfall of Sites	0.098	Low Medium II Residential	RD1.5-1	Neighborhood Center		0	0	71.749	4.600	Residential - Single Family Residence, 1	180B169 282	108	North Hollywood - Valley Village	No	ABMI	NH CPU , R2RD
Los Angeles	14258 CALIFA ST	91401	2245020001	0.000	0.000	0.000	4.600	Shortfall of Sites	0.210	Low Residential	R1-1	Low Medium		0	0	33.386	4.600	Residential - Single Family Residence, 1	174B153 50	29	Van Nuys - North Sherman Oaks	No	ABMI	Orange LineTNP , AHO
Los Angeles	14204 CALIFA ST	91401	2245020009	0.000	0.000	0.000	4.600	Shortfall of Sites	0.215	Low Residential	R1-1	Low Medium		0	0	32.513	4.600	Residential - Single Family Residence, 1	174B153 58	29	Van Nuys - North Sherman Oaks	No	ABMI	Orange LineTNP , AHO
Los Angeles	14259 EMELITA ST	91401	2245020018	0.000	0.000	0.000	4.600	Shortfall of Sites	0.210	Low Residential	R1-1	Low Medium		0	0	33.390	4.600	Residential - Single Family Residence, 1	174B153 100	29	Van Nuys - North Sherman Oaks	No	ABMI	Orange LineTNP , AHO
Los Angeles	14203 EMELITA ST	91401	2245020010	0.000	0.000	0.000	4.600	Shortfall of Sites	0.215	Low Residential	R1-1	Low Medium		0	0	32.499	4.600	Residential - Single Family Residence, 1	174B153 108	29	Van Nuys - North Sherman Oaks	No	ABMI	Orange LineTNP , AHO
Los Angeles	5842 CALHOUN AVE	91401	2245029024	0.000	0.000	0.000	4.600	Shortfall of Sites	0.216	Low Residential	R1-1	Low Medium		0	0	32.439	4.600	Residential - Single Family Residence, 1	174B153 109	29	Van Nuys - North Sherman Oaks	No	ABMI	Orange LineTNP , AHO
Los Angeles	14258 EMELITA ST	91401	2245020019	0.000	0.000	0.000	4.600	Shortfall of Sites	0.210	Low Residential	R1-1	Low Medium		0	0	33.387	4.600	Residential - Single Family Residence, 1	174B153 180	29	Van Nuys - North Sherman Oaks	No	ABMI	Orange LineTNP , AHO
Los Angeles	14156 EMELITA ST	91401	2245029025	0.000	0.000	0.000	4.600	Shortfall of Sites	0.216	Low Residential	R1-1	Low Medium		0	0	32.433	4.600	Residential - Single Family Residence, 1	174B153 189	29	Van Nuys - North Sherman Oaks	No	ABMI	Orange LineTNP , AHO
Los Angeles	14259 HATTERAS ST	91401	2245020036	0.000	0.000	0.000	4.600	Shortfall of Sites	0.210	Low Residential	R1-1	Low Medium		0	0	33.389	4.600	Residential - Single Family Residence - Pool, 1	174B153 240	29	Van Nuys - North Sherman Oaks	No	ABMI	Orange LineTNP , AHO
Los Angeles	14205 HATTERAS ST	91401	2245020028	0.000	0.000	0.000	4.600	Shortfall of Sites	0.216	Low Residential	R1-1	Low Medium		0	0	32.434	4.600	Residential - Single Family Residence, 1	174B153 248	29	Van Nuys - North Sherman Oaks	No	ABMI	Orange LineTNP , AHO
Los Angeles	11420 HATTERAS ST	91601	2338024012	0.000	0.000	0.000	4.600	Shortfall of Sites	0.040	Community Commercial	C2-1	Community Commercial		0	0	175.504	4.600	Residential - Single Family Residence, 1	174B169 306	No Max	North Hollywood - Valley Village	No	ABMI	Orange LineTNP , AHO
Los Angeles	11218 BURBANK BLVD	91601	2350006044	0.000	0.000	0.000	4.600	Shortfall of Sites	0.040	Community Commercial	C2-1	Community Commercial		0	0	173.969	4.600	Commercial - Auto, Recreation Equipment, Construction Equipment Sales and Service - Used Car Sales - One Story, 1	174B173 954	No Max	North Hollywood - Valley Village	No	ABMI	Orange LineTNP , AHO
Los Angeles	11312 BURBANK BLVD	91601	2350008037	0.000	0.000	0.000	4.600	Shortfall of Sites	0.040	Community Commercial	C2-1	Community Commercial		0	0	173.987	4.600	Commercial - Store Combination - Store and Residential Combination - One Story, 1	174B173 984	No Max	North Hollywood - Valley Village	No	ABMI	Orange LineTNP , AHO
Los Angeles	5554 CASE AVE	91601	2350003037	0.000	0.000	0.000	4.600	Shortfall of Sites	0.043	Community Commercial	C2-1	Community Commercial		0	0	161.729	4.600	Commercial - Store Combination - Store and Residential Combination - One Story, 1	174B173 1038	No Max	North Hollywood - Valley Village	No	ABMI	Orange LineTNP , AHO

Jurisdiction Name	Site Address/Intersection	5 Digit ZIP Code	Assessor Parcel Number	Very Low-Income	Low-Income	Moderate-Income	Above Moderate-Income	Type of Shortfall	Parcel Size (Acres)	Current General Plan Designation	Current Zoning	Proposed General Plan (GP) Designation	Proposed Zoning	Minimum Density Allowed	Maximum Density Allowed	Total Capacity	Vacant/ Nonvacant	Description of Existing Uses	PIN	Base Density Per Acre	Community Plan Area	Rent Stabalization Ordinance	Income Category	Applicable Rezoning Program (Program informing values in Column Q listed first)
Los Angeles	18652 KESWICK ST	91335	2103026020	0.000	0.000	0.000	4.600	Shortfall of Sites	0.177	Low Residential	RS-1	Low Medium Residential	0	0	39.514	4.600		Residential - Single Family Residence - Pool, 1	186B121 52	10	Reseda - West Van Nuys	No	ABMI	RES CPU , AHO
Los Angeles	6321 TAMPA AVE	91335	2131013002	0.000	0.000	0.000	4.600	Shortfall of Sites	0.172	Low Residential	R1-1-RIO	Low Medium Residential	0	0	40.661	4.600		Residential - Single Family Residence, 1	177B117 61	10	Reseda - West Van Nuys	No	ABMI	RES CPU , AHO
Los Angeles	18653 LULL ST	91335	2103026019	0.000	0.000	0.000	4.600	Shortfall of Sites	0.181	Low Residential	RS-1	Low Medium Residential	0	0	38.703	4.600		Residential - Single Family Residence, 1	186B121 64	10	Reseda - West Van Nuys	No	ABMI	RES CPU , AHO
Los Angeles	17107 SHERMAN WAY	91406	2227018016	0.000	0.000	0.000	4.600	Shortfall of Sites	0.176	Low Residential	R1-1	Low Medium Residential	0	0	39.718	4.600		Residential - Single Family Residence, 1	183B133 85	10	Reseda - West Van Nuys	No	ABMI	RES CPU , AHO
Los Angeles	6315 TAMPA AVE	91335	2131013003	0.000	0.000	0.000	4.600	Shortfall of Sites	0.172	Low Residential	R1-1-RIO	Low Medium Residential	0	0	40.661	4.600		Residential - Single Family Residence, 1	177B117 93	10	Reseda - West Van Nuys	No	ABMI	RES CPU , AHO
Los Angeles	17019 SHERMAN WAY	91406	2227005004	0.000	0.000	0.000	4.600	Shortfall of Sites	0.165	Low Residential	R1-1	Low Medium Residential	0	0	42.357	4.600		Residential - Single Family Residence, 1	183B133 108	10	Reseda - West Van Nuys	No	ABMI	RES CPU , AHO
Los Angeles	17013 SHERMAN WAY	91406	2227005003	0.000	0.000	0.000	4.600	Shortfall of Sites	0.165	Low Residential	R1-1	Low Medium Residential	0	0	42.356	4.600		Residential - Single Family Residence, 1	183B133 109	10	Reseda - West Van Nuys	No	ABMI	RES CPU , AHO
Los Angeles	17007 SHERMAN WAY	91406	2227005002	0.000	0.000	0.000	4.600	Shortfall of Sites	0.165	Low Residential	R1-1	Low Medium Residential	0	0	42.356	4.600		Residential - Single Family Residence - Pool, 1	183B133 110	10	Reseda - West Van Nuys	No	ABMI	RES CPU , AHO
Los Angeles	17001 SHERMAN WAY	91406	2227005001	0.000	0.000	0.000	4.600	Shortfall of Sites	0.163	Low Residential	R1-1	Low Medium Residential	0	0	42.867	4.600		Residential - Single Family Residence, 1	183B133 111	10	Reseda - West Van Nuys	No	ABMI	RES CPU , AHO
Los Angeles	6307 TAMPA AVE	91335	2131013004	0.000	0.000	0.000	4.600	Shortfall of Sites	0.172	Low Residential	R1-1-RIO	Low Medium Residential	0	0	40.660	4.600		Residential - Single Family Residence - Pool, 1	177B117 111	10	Reseda - West Van Nuys	No	ABMI	RES CPU , AHO
Los Angeles	17144 SHERMAN WAY	91406	2227021026	0.000	0.000	0.000	4.600	Shortfall of Sites	0.172	Low Residential	R1-1	Low Medium Residential	0	0	40.640	4.600		Residential - Single Family Residence, 1	183B133 121	10	Reseda - West Van Nuys	No	ABMI	RES CPU , AHO
Los Angeles	17140 SHERMAN WAY	91406	2227021027	0.000	0.000	0.000	4.600	Shortfall of Sites	0.172	Low Residential	R1-1	Low Medium Residential	0	0	40.642	4.600		Residential - Single Family Residence, 1	183B133 122	10	Reseda - West Van Nuys	No	ABMI	RES CPU , AHO
Los Angeles	6301 TAMPA AVE	91335	2131013005	0.000	0.000	0.000	4.600	Shortfall of Sites	0.172	Low Residential	R1-1-RIO	Low Medium Residential	0	0	40.659	4.600		Residential - Single Family Residence, 1	177B117 130	10	Reseda - West Van Nuys	No	ABMI	RES CPU , AHO
Los Angeles	17350 SHERMAN WAY	91406	2228019004	0.000	0.000	0.000	4.600	Shortfall of Sites	0.172	Low Residential	R1-1	Low Medium Residential	0	0	40.658	4.600		Residential - Single Family Residence, 1	183B133 132	10	Reseda - West Van Nuys	No	ABMI	RES CPU , AHO
Los Angeles	17344 SHERMAN WAY	91406	2228019005	0.000	0.000	0.000	4.600	Shortfall of Sites	0.172	Low Residential	R1-1	Low Medium Residential	0	0	40.658	4.600		Residential - Single Family Residence, 1	183B133 133	10	Reseda - West Van Nuys	No	ABMI	RES CPU , AHO
Los Angeles	17338 SHERMAN WAY	91406	2228019006	0.000	0.000	0.000	4.600	Shortfall of Sites	0.172	Low Residential	R1-1	Low Medium Residential	0	0	40.657	4.600		Residential - Single Family Residence, 1	183B133 134	10	Reseda - West Van Nuys	No	ABMI	RES CPU , AHO
Los Angeles	17332 SHERMAN WAY	91406	2228019007	0.000	0.000	0.000	4.600	Shortfall of Sites	0.172	Low Residential	R1-1	Low Medium Residential	0	0	40.658	4.600		Residential - Single Family Residence, 1	183B133 135	10	Reseda - West Van Nuys	No	ABMI	RES CPU , AHO
Los Angeles	17326 SHERMAN WAY	91406	2228019008	0.000	0.000	0.000	4.600	Shortfall of Sites	0.172	Low Residential	R1-1	Low Medium Residential	0	0	40.657	4.600		Residential - Single Family Residence, 1	183B133 136	10	Reseda - West Van Nuys	No	ABMI	RES CPU , AHO
Los Angeles	17320 SHERMAN WAY	91406	2228019009	0.000	0.000	0.000	4.600	Shortfall of Sites	0.172	Low Residential	R1-1	Low Medium Residential	0	0	40.658	4.600		Residential - Single Family Residence, 1	183B133 137	10	Reseda - West Van Nuys	No	ABMI	RES CPU , AHO
Los Angeles	17314 SHERMAN WAY	91406	2228019010	0.000	0.000	0.000	4.600	Shortfall of Sites	0.172	Low Residential	R1-1	Low Medium Residential	0	0	40.658	4.600		Residential - Single Family Residence, 1	183B133 138	10	Reseda - West Van Nuys	No	ABMI	RES CPU , AHO
Los Angeles	17308 SHERMAN WAY	91406	2228019011	0.000	0.000	0.000	4.600	Shortfall of Sites	0.172	Low Residential	R1-1	Low Medium Residential	0	0	40.657	4.600		Residential - Single Family Residence, 1	183B133 139	10	Reseda - West Van Nuys	No	ABMI	RES CPU , AHO
Los Angeles	17104 SHERMAN WAY	91406	2227021001	0.000	0.000	0.000	4.600	Shortfall of Sites	0.163	Low Residential	R1-1	Low Medium Residential	0	0	42.864	4.600		Residential - Single Family Residence, 1	183B133 146	10	Reseda - West Van Nuys	No	ABMI	RES CPU , AHO
Los Angeles	7555 CLAIRE AVE	91335	2104017033	0.000	0.000	0.000	4.600	Shortfall of Sites	0.174	Low Residential	R1-1	Low Medium Residential	0	0	40.126	4.600		Residential - Single Family Residence, 1	186B121 159	10	Reseda - West Van Nuys	No	ABMI	RES CPU , AHO
Los Angeles	6261 TAMPA AVE	91335	2131013006	0.000	0.000	0.000	4.600	Shortfall of Sites	0.172	Low Residential	R1-1-RIO	Low Medium Residential	0	0	40.658	4.600		Residential - Single Family Residence, 1	177B117 162	10	Reseda - West Van Nuys	No	ABMI	RES CPU , AHO
Los Angeles	17610 SHERMAN WAY	91406	2228021006	0.000	0.000	0.000	4.600	Shortfall of Sites	0.161	Low Medium II Residential	(T)(Q)RD2-1	Low Medium Residential	0	0	43.474	4.600		Residential - Single Family Residence, 1	183B129 165	10	Reseda - West Van Nuys	No	ABMI	RES CPU , R2RD, AHO
Los Angeles	17604 SHERMAN WAY	91406	2228021007	0.000	0.000	0.000	4.600	Shortfall of Sites	0.172	Low Medium II Residential	R1-1	Low Medium Residential	0	0	40.658	4.600		Residential - Single Family Residence, 1	183B129 166	10	Reseda - West Van Nuys	No	ABMI	RES CPU , AHO
Los Angeles	17600 SHERMAN WAY	91406	2228021008	0.000	0.000	0.000	4.600	Shortfall of Sites	0.164	Low Medium II Residential	R1-1	Low Medium Residential	0	0	42.812	4.600		Residential - Single Family Residence, 1	183B129 167	10	Reseda - West Van Nuys	No	ABMI	RES CPU , AHO
Los Angeles	17556 SHERMAN WAY	91406	2228021009	0.000	0.000	0.000	4.600	Shortfall of Sites	0.172	Low Medium II Residential	R1-1	Low Medium Residential	0	0	40.657	4.600		Residential - Single Family Residence, 1	183B129 168	10	Reseda - West Van Nuys	No	ABMI	RES CPU , AHO
Los Angeles	17550 SHERMAN WAY	91406	2228021010	0.000	0.000	0.000	4.600	Shortfall of Sites	0.174	Low Medium II Residential	R1-1	Low Medium Residential	0	0	40.211	4.600		Residential - Single Family Residence, 1	183B129 169	10	Reseda - West Van Nuys	No	ABMI	RES CPU , AHO
Los Angeles	17540 SHERMAN WAY	91406	2228020006	0.000	0.000	0.000	4.600	Shortfall of Sites	0.181	Low Medium II Residential	R1-1	Low Medium Residential	0	0	38.779	4.600		Residential - Single Family Residence, 1	183B129 170	10	Reseda - West Van Nuys	No	ABMI	RES CPU , AHO
Los Angeles	17400 SHERMAN WAY	91406	2228019002	0.000	0.000	0.000	4.600	Shortfall of Sites	0.172	Low Residential	R1-1	Low Medium Residential	0	0	40.657	4.600		Residential - Single Family Residence, 1	183B129 175	10	Reseda - West Van Nuys	No	ABMI	RES CPU , AHO
Los Angeles	6255 TAMPA AVE	91335	2131013007	0.000	0.000	0.000	4.600	Shortfall of Sites	0.172	Low Residential	R1-1-RIO	Low Medium Residential	0	0	40.657	4.600		Residential - Single Family Residence - Pool, 1	177B117 182	10	Reseda - West Van Nuys	No	ABMI	RES CPU , AHO
Los Angeles	19218 SATICOY ST	91335	2104018049	0.000	0.000	0.000	4.600	Shortfall of Sites	0.176	Low Residential	R1-1	Low Medium Residential	0	0	39.860	4.600		Residential - Single Family Residence, 1	186B117 205	10	Reseda - West Van Nuys	No	ABMI	RES CPU , AHO
Los Angeles	19214 SATICOY ST	91335	2104018050	0.000	0.000	0.000	4.600	Shortfall of Sites	0.176	Low Residential	R1-1	Low Medium Residential	0	0	39.860	4.600		Residential - Single Family Residence, 1	186B117 206	10	Reseda - West Van Nuys	No	ABMI	RES CPU , AHO
Los Angeles	6249 TAMPA AVE	91335	2131013008	0.000	0.000	0.000	4.600	Shortfall of Sites	0.172	Low Residential	R1-1-RIO	Low Medium Residential	0	0	40.656	4.600		Residential - Single Family Residence, 1	177B117 206	10	Reseda - West Van Nuys	No	ABMI	RES CPU , AHO
Los Angeles	7545 CLAIRE AVE	91335	2104017034	0.000	0.000	0.000	4.600	Shortfall of Sites	0.176	Low Residential	R1-1	Low Medium Residential	0	0	39.669	4.600		Residential - Single Family Residence, 1	186B121 217	10	Reseda - West Van Nuys	No	ABMI	RES CPU , AHO
Los Angeles	6243 TAMPA AVE	91335	2131013009	0.000	0.000	0.000	4.600	Shortfall of Sites	0.172	Low Residential	R1-1-RIO	Low Medium Residential	0	0	40.655	4.600		Residential - Single Family Residence - Pool, 1	177B117 228	10	Reseda - West Van Nuys	No	ABMI	RES CPU , AHO
Los Angeles	6237 TAMPA AVE	91335	2131014001	0.000	0.000	0.000	4.600	Shortfall of Sites	0.172	Low Residential	R1-1-RIO	Low Medium Residential	0	0	40.654	4.600		Residential - Single Family Residence - Pool, 1	177B117 253	10	Reseda - West Van Nuys	No	ABMI	RES CPU , AHO
Los Angeles	6231 TAMPA AVE	91335	2131014002	0.000	0.000	0.000	4.600	Shortfall of Sites	0.172	Low Residential	R1-1-RIO	Low Medium Residential	0	0	40.653	4.600		Residential - Single Family Residence, 1	177B117 275	10	Reseda - West Van Nuys	No	ABMI	RES CPU , AHO
Los Angeles	6225 TAMPA AVE	91335	2131014003	0.000	0.000	0.000	4.600	Shortfall of Sites	0.172	Low Residential	R1-1-RIO	Low Medium Residential	0	0	40.652	4.600		Residential - Single Family Residence - Pool, 1	177B117 294	10	Reseda - West Van Nuys	No	ABMI	RES CPU , AHO
Los Angeles	6219 TAMPA AVE	91335	2131014004	0.000	0.000	0.000	4.600	Shortfall of Sites	0.172	Low Residential	R1-1-RIO	Low Medium Residential	0	0	40.651	4.600		Residential - Single Family Residence, 1	177B117 315	10	Reseda - West Van Nuys	No	ABMI	RES CPU , AHO
Los Angeles	17730 ROSCOE BLVD	91325	2101009016	0.000	0.000	0.000	4.600	Shortfall of Sites	0.179	Low Residential	R1-1	Low Medium Residential	0	0	39.076	4.600		Residential - Single Family Residence, 1	192B129 325	10	Reseda - West Van Nuys	No	ABMI	RES CPU , AHO
Los Angeles	17736 ROSCOE BLVD	91325	2101009015	0.000	0.000	0.000	4.600	Shortfall of Sites	0.169	Low Residential	R1-1	Low Medium Residential	0	0	41.319	4.600		Residential - Single Family Residence, 1	192B129 326	10	Reseda - West Van Nuys	No	ABMI	RES CPU , AHO
Los Angeles	17742 ROSCOE BLVD	91325	2101009014	0.000	0.000	0.000	4.600	Shortfall of Sites	0.169	Low Residential	R1-1	Low Medium Residential	0	0	41.319	4.600		Residential - Single Family Residence, 1	192B129 327	10	Reseda - West Van Nuys	No	ABMI	RES CPU , AHO
Los Angeles	17748 ROSCOE BLVD	91325	2101009013	0.000	0.000	0.000	4.600	Shortfall of Sites	0.169	Low Residential	R1-1	Low Medium Residential	0	0	41.319	4.600		Residential - Single Family Residence, 1	192B129 328	10	Reseda - West Van Nuys	No	ABMI	RES CPU , AHO
Los Angeles	17754 ROSCOE BLVD	91325	2101009012	0.000	0.000	0.000	4.600	Shortfall of Sites	0.169	Low Residential	R1-1	Low Medium Residential	0	0	41.319	4.600		Residential - Single Family Residence - Pool, 1	192B129 329	10	Reseda - West Van Nuys	No	ABMI	RES CPU , AHO

Jurisdiction Name	Site Address/Intersection	5 Digit ZIP Code	Assessor Parcel Number	Very Low-Income	Low-Income	Moderate-Income	Above Moderate-Income	Type of Shortfall	Parcel Size (Acres)	Current General Plan Designation	Current Zoning	Proposed General Plan (GP) Designation	Proposed Zoning	Minimum Density Allowed	Maximum Density Allowed	Total Capacity	Vacant/ Nonvacant	Description of Existing Uses	PIN	Base Density Per Acre	Community Plan Area	Rent Stabalization Ordinance	Income Category	Applicable Rezoning Program (Program informing values in Column Q listed first)
Los Angeles	17800 ROSCOE BLVD	91325	2101009011	0.000	0.000	0.000	4.600	Shortfall of Sites	0.169	Low Residential	R1-1	Low Medium Residential	0	0	41.319	4.600		Residential - Single Family Residence - Pool, 1	192B129 330	10	Reseda - West Van Nuys	No	ABMI	RES CPU , AHO
Los Angeles	17806 ROSCOE BLVD	91325	2101009010	0.000	0.000	0.000	4.600	Shortfall of Sites	0.169	Low Residential	R1-1	Low Medium Residential	0	0	41.319	4.600		Residential - Single Family Residence, 1	192B129 331	10	Reseda - West Van Nuys	No	ABMI	RES CPU , AHO
Los Angeles	17812 ROSCOE BLVD	91325	2101009009	0.000	0.000	0.000	4.600	Shortfall of Sites	0.169	Low Residential	R1-1	Low Medium Residential	0	0	41.319	4.600		Residential - Single Family Residence, 1	192B129 332	10	Reseda - West Van Nuys	No	ABMI	RES CPU , AHO
Los Angeles	17818 ROSCOE BLVD	91325	2101009008	0.000	0.000	0.000	4.600	Shortfall of Sites	0.169	Low Residential	R1-1	Low Medium Residential	0	0	41.319	4.600		Residential - Single Family Residence, 1	192B129 334	10	Reseda - West Van Nuys	No	ABMI	RES CPU , AHO
Los Angeles	6520 ALDEA AVE	91406	2230022015	0.000	0.000	0.000	4.600	Shortfall of Sites	0.183	Low Residential	R1-1-RIO	Low Neighborhood Residential	0	0	38.230	4.600		Residential - Single Family Residence - Pool, 1	180B133 336	10	Reseda - West Van Nuys	No	ABMI	RES CPU , AHO
Los Angeles	17830 ROSCOE BLVD	91325	2101009006	0.000	0.000	0.000	4.600	Shortfall of Sites	0.169	Low Residential	R1-1	Low Medium Residential	0	0	41.319	4.600		Residential - Single Family Residence, 1	192B129 337	10	Reseda - West Van Nuys	No	ABMI	RES CPU , AHO
Los Angeles	17836 ROSCOE BLVD	91325	2101009005	0.000	0.000	0.000	4.600	Shortfall of Sites	0.169	Low Residential	R1-1	Low Medium Residential	0	0	41.319	4.600		Residential - Single Family Residence, 1	192B129 339	10	Reseda - West Van Nuys	No	ABMI	RES CPU , AHO
Los Angeles	17844 ROSCOE BLVD	91325	2101009004	0.000	0.000	0.000	4.600	Shortfall of Sites	0.169	Low Residential	R1-1	Low Medium Residential	0	0	41.319	4.600		Residential - Single Family Residence, 1	192B129 340	10	Reseda - West Van Nuys	No	ABMI	RES CPU , AHO
Los Angeles	17848 ROSCOE BLVD	91325	2101009003	0.000	0.000	0.000	4.600	Shortfall of Sites	0.169	Low Residential	R1-1	Low Medium Residential	0	0	41.319	4.600		Residential - Single Family Residence, 1	192B129 342	10	Reseda - West Van Nuys	No	ABMI	RES CPU , AHO
Los Angeles	6514 ALDEA AVE	91406	2230022014	0.000	0.000	0.000	4.600	Shortfall of Sites	0.163	Low Residential	R1-1-RIO	Low Neighborhood Residential	0	0	43.019	4.600		Residential - Single Family Residence, 1	180B133 345	10	Reseda - West Van Nuys	No	ABMI	RES CPU , AHO
Los Angeles	17900 ROSCOE BLVD	91325	2101019014	0.000	0.000	0.000	4.600	Shortfall of Sites	0.174	Low Residential	R1-1	Low Medium Residential	0	0	40.173	4.600		Residential - Single Family Residence, 1	192B129 346	10	Reseda - West Van Nuys	No	ABMI	RES CPU , AHO
Los Angeles	17912 ROSCOE BLVD	91325	2101019012	0.000	0.000	0.000	4.600	Shortfall of Sites	0.164	Low Residential	R1-1	Low Medium Residential	0	0	42.708	4.600		Residential - Single Family Residence - Pool, 1	192B129 349	10	Reseda - West Van Nuys	No	ABMI	RES CPU , AHO
Los Angeles	17918 ROSCOE BLVD	91325	2101019011	0.000	0.000	0.000	4.600	Shortfall of Sites	0.164	Low Residential	R1-1	Low Medium Residential	0	0	42.708	4.600		Residential - Single Family Residence, 1	192B129 351	10	Reseda - West Van Nuys	No	ABMI	RES CPU , AHO
Los Angeles	17924 ROSCOE BLVD	91325	2101019010	0.000	0.000	0.000	4.600	Shortfall of Sites	0.164	Low Residential	R1-1	Low Medium Residential	0	0	42.708	4.600		Residential - Single Family Residence, 1	192B129 352	10	Reseda - West Van Nuys	No	ABMI	RES CPU , AHO
Los Angeles	6207 TAMPA AVE	91335	2131014006	0.000	0.000	0.000	4.600	Shortfall of Sites	0.172	Low Residential	R1-1-RIO	Low Medium Residential	0	0	40.649	4.600		Residential - Single Family Residence - Therapy Pool (Spa), 1	177B117 352	10	Reseda - West Van Nuys	No	ABMI	RES CPU , AHO
Los Angeles	17936 ROSCOE BLVD	91325	2101019008	0.000	0.000	0.000	4.600	Shortfall of Sites	0.164	Low Residential	R1-1	Low Medium Residential	0	0	42.708	4.600		Residential - Single Family Residence - Pool, 1	192B129 355	10	Reseda - West Van Nuys	No	ABMI	RES CPU , AHO
Los Angeles	17942 ROSCOE BLVD	91325	2101019007	0.000	0.000	0.000	4.600	Shortfall of Sites	0.164	Low Residential	R1-1	Low Medium Residential	0	0	42.708	4.600		Residential - Single Family Residence, 1	192B129 357	10	Reseda - West Van Nuys	No	ABMI	RES CPU , AHO
Los Angeles	17948 ROSCOE BLVD	91325	2101019006	0.000	0.000	0.000	4.600	Shortfall of Sites	0.164	Low Residential	R1-1	Low Medium Residential	0	0	42.708	4.600		Residential - Single Family Residence, 1	192B129 358	10	Reseda - West Van Nuys	No	ABMI	RES CPU , AHO
Los Angeles	17954 ROSCOE BLVD	91325	2101019005	0.000	0.000	0.000	4.600	Shortfall of Sites	0.164	Low Residential	R1-1	Low Medium Residential	0	0	42.588	4.600		Residential - Single Family Residence, 1	192B129 360	10	Reseda - West Van Nuys	No	ABMI	RES CPU , AHO
Los Angeles	6201 TAMPA AVE	91335	2131014007	0.000	0.000	0.000	4.600	Shortfall of Sites	0.172	Low Residential	R1-1-RIO	Low Medium Residential	0	0	40.648	4.600		Residential - Single Family Residence, 1	177B117 372	10	Reseda - West Van Nuys	No	ABMI	RES CPU , AHO
Los Angeles	6163 TAMPA AVE	91335	2131014008	0.000	0.000	0.000	4.600	Shortfall of Sites	0.172	Low Residential	R1-1-RIO	Low Medium Residential	0	0	40.647	4.600		Residential - Single Family Residence - Pool, 1	177B117 391	10	Reseda - West Van Nuys	No	ABMI	RES CPU , AHO
Los Angeles	6157 TAMPA AVE	91335	2131014009	0.000	0.000	0.000	4.600	Shortfall of Sites	0.172	Low Residential	R1-1-RIO	Low Medium Residential	0	0	40.646	4.600		Residential - Single Family Residence, 1	177B117 412	10	Reseda - West Van Nuys	No	ABMI	RES CPU , AHO
Los Angeles	6827 DE CELIS PL	91406	2225009005	0.000	0.000	0.000	4.600	Shortfall of Sites	0.172	Low Medium II Residential	R1-1	Low Medium Residential	0	0	40.654	4.600		, 1	183B137 429	10	Reseda - West Van Nuys	No	ABMI	RES CPU , AHO
Los Angeles	6824 DE CELIS PL	91406	2225001011	0.000	0.000	0.000	4.600	Shortfall of Sites	0.172	Low Medium II Residential	R1-1	Low Medium Residential	0	0	40.612	4.600		Residential - Single Family Residence, 1	183B137 436	10	Reseda - West Van Nuys	No	ABMI	RES CPU , AHO
Los Angeles	6823 DE CELIS PL	91406	2225009006	0.000	0.000	0.000	4.600	Shortfall of Sites	0.172	Low Medium II Residential	R1-1	Low Medium Residential	0	0	40.657	4.600		Residential - Single Family Residence, 1	183B137 446	10	Reseda - West Van Nuys	No	ABMI	RES CPU , AHO
Los Angeles	6818 DE CELIS PL	91406	2225001025	0.000	0.000	0.000	4.600	Shortfall of Sites	0.175	Low Medium II Residential	R1-1	Low Medium Residential	0	0	40.104	4.600		Residential - Single Family Residence, 1	183B137 448	10	Reseda - West Van Nuys	No	ABMI	RES CPU , AHO
Los Angeles	6819 DE CELIS PL	91406	2225009007	0.000	0.000	0.000	4.600	Shortfall of Sites	0.172	Low Medium II Residential	R1-1	Low Medium Residential	0	0	40.657	4.600		Residential - Single Family Residence, 1	183B137 450	10	Reseda - West Van Nuys	No	ABMI	RES CPU , AHO
Los Angeles	6131 TAMPA AVE	91335	2131024012	0.000	0.000	0.000	4.600	Shortfall of Sites	0.174	Low Residential	R1-1-RIO	Low Medium Residential	0	0	40.311	4.600		Residential - Single Family Residence, 1	177B117 471	10	Reseda - West Van Nuys	No	ABMI	RES CPU , AHO
Los Angeles	6125 TAMPA AVE	91335	2131024013	0.000	0.000	0.000	4.600	Shortfall of Sites	0.174	Low Residential	R1-1-RIO	Low Medium Residential	0	0	40.307	4.600		Residential - Single Family Residence - Pool, 1	177B117 483	10	Reseda - West Van Nuys	No	ABMI	RES CPU , AHO
Los Angeles	6400 ALDEA AVE	91406	2230022001	0.000	0.000	0.000	4.600	Shortfall of Sites	0.163	Low Residential	R1-1-RIO	Low Neighborhood Residential	0	0	42.921	4.600		Residential - Single Family Residence, 1	180B133 526	10	Reseda - West Van Nuys	No	ABMI	RES CPU , AHO
Los Angeles	6562 CORBIN AVE	91335	2132009018	0.000	0.000	0.000	4.600	Shortfall of Sites	0.172	Low Residential	R1-1-RIO	Low Medium Residential	0	0	40.705	4.600		Residential - Single Family Residence, 1	180B117 558	10	Reseda - West Van Nuys	No	ABMI	RES CPU , AHO
Los Angeles	6556 CORBIN AVE	91335	2132009017	0.000	0.000	0.000	4.600	Shortfall of Sites	0.172	Low Residential	R1-1-RIO	Low Medium Residential	0	0	40.657	4.600		Residential - Single Family Residence, 1	180B117 574	10	Reseda - West Van Nuys	No	ABMI	RES CPU , AHO
Los Angeles	6550 CORBIN AVE	91335	2132009016	0.000	0.000	0.000	4.600	Shortfall of Sites	0.172	Low Residential	R1-1-RIO	Low Medium Residential	0	0	40.657	4.600		Residential - Single Family Residence, 1	180B117 582	10	Reseda - West Van Nuys	No	ABMI	RES CPU , AHO
Los Angeles	6532 CORBIN AVE	91335	2132009013	0.000	0.000	0.000	4.600	Shortfall of Sites	0.172	Low Residential	R1-1-RIO	Low Medium Residential	0	0	40.657	4.600		Residential - Single Family Residence, 1	180B117 645	10	Reseda - West Van Nuys	No	ABMI	RES CPU , AHO
Los Angeles	6524 CORBIN AVE	91335	2132009012	0.000	0.000	0.000	4.600	Shortfall of Sites	0.173	Low Residential	R1-1-RIO	Low Medium Residential	0	0	40.446	4.600		Residential - Single Family Residence - Pool, 1	180B117 657	10	Reseda - West Van Nuys	No	ABMI	RES CPU , AHO
Los Angeles	17960 ROSCOE BLVD	91325	2101019004	0.000	0.000	0.000	4.600	Shortfall of Sites	0.164	Low Residential	R1-1	Low Medium Residential	0	0	42.706	4.600		Residential - Single Family Residence, 1	192B125 662	10	Reseda - West Van Nuys	No	ABMI	RES CPU , AHO
Los Angeles	18000 ROSCOE BLVD	91325	2101019003	0.000	0.000	0.000	4.600	Shortfall of Sites	0.164	Low Residential	R1-1	Low Medium Residential	0	0	42.706	4.600		Residential - Single Family Residence, 1	192B125 663	10	Reseda - West Van Nuys	No	ABMI	RES CPU , AHO
Los Angeles	18006 ROSCOE BLVD	91325	2101019002	0.000	0.000	0.000	4.600	Shortfall of Sites	0.164	Low Residential	R1-1	Low Medium Residential	0	0	42.706	4.600		Residential - Single Family Residence, 1	192B125 664	10	Reseda - West Van Nuys	No	ABMI	RES CPU , AHO
Los Angeles	18012 ROSCOE BLVD	91325	2101019001	0.000	0.000	0.000	4.600	Shortfall of Sites	0.164	Low Residential	R1-1	Low Medium Residential	0	0	42.706	4.600		Residential - Single Family Residence, 1	192B125 665	10	Reseda - West Van Nuys	No	ABMI	RES CPU , AHO
Los Angeles	18018 ROSCOE BLVD	91325	2101020013	0.000	0.000	0.000	4.600	Shortfall of Sites	0.164	Low Residential	R1-1	Low Medium Residential	0	0	42.706	4.600		Residential - Single Family Residence, 1	192B125 666	10	Reseda - West Van Nuys	No	ABMI	RES CPU , AHO
Los Angeles	18024 ROSCOE BLVD	91325	2101020012	0.000	0.000	0.000	4.600	Shortfall of Sites	0.164	Low Residential	R1-1	Low Medium Residential	0	0	42.706	4.600		Residential - Single Family Residence, 1	192B125 667	10	Reseda - West Van Nuys	No	ABMI	RES CPU , AHO
Los Angeles	18030 ROSCOE BLVD	91325	2101020011	0.000	0.000	0.000	4.600	Shortfall of Sites	0.164	Low Residential	R1-1	Low Medium Residential	0	0	42.706	4.600		Residential - Single Family Residence, 1	192B125 668	10	Reseda - West Van Nuys	No	ABMI	RES CPU , AHO
Los Angeles	18036 ROSCOE BLVD	91325	2101020010	0.000	0.000	0.000	4.600	Shortfall of Sites	0.164	Low Residential	R1-1	Low Medium Residential	0	0	42.706	4.600		Residential - Single Family Residence - Pool, 1	192B125 669	10	Reseda - West Van Nuys	No	ABMI	RES CPU , AHO
Los Angeles	18042 ROSCOE BLVD	91325	2101020009	0.000	0.000	0.000	4.600	Shortfall of Sites	0.164	Low Residential	R1-1	Low Medium Residential	0	0	42.706	4.600		Residential - Single Family Residence, 1	192B125 670	10	Reseda - West Van Nuys	No	ABMI	RES CPU , AHO
Los Angeles	18048 ROSCOE BLVD	91325	2101020008	0.000	0.000	0.000	4.600	Shortfall of Sites	0.164	Low Residential	R1-1	Low Medium Residential	0	0	42.706	4.600		Residential - Single Family Residence, 1	192B125 671	10	Reseda - West Van Nuys	No	ABMI	RES CPU , AHO
Los Angeles	18056 ROSCOE BLVD	91325	2101020007	0.000	0.000	0.000	4.600	Shortfall of Sites	0.164	Low Residential	R1-1	Low Medium Residential	0	0	42.710	4.600		Residential - Single Family Residence, 1	192B125 672	10	Reseda - West Van Nuys	No	ABMI	RES CPU , AHO

Jurisdiction Name	Site Address/Intersection	5 Digit ZIP Code	Assessor Parcel Number	Very Low-Income	Low-Income	Moderate-Income	Above Moderate-Income	Type of Shortfall	Parcel Size (Acres)	Current General Plan Designation	Current Zoning	Proposed General Plan (GP) Designation	Proposed Zoning	Minimum Density Allowed	Maximum Density Allowed	Total Capacity	Vacant/ Nonvacant	Description of Existing Uses	PIN	Base Density Per Acre	Community Plan Area	Rent Stabalization Ordinance	Income Category	Applicable Rezoning Program (Program informing values in Column Q listed first)
Los Angeles	6512 CORBIN AVE	91335	2132009011	0.000	0.000	0.000	4.600	Shortfall of Sites	0.176	Low Residential	R1-1-RIO	Low Medium Residential	0	0	39.666	4.600		Residential - Single Family Residence, 1	180B117 687	10	Reseda - West Van Nuys	No	ABMI	RES CPU , AHO
Los Angeles	6506 CORBIN AVE	91335	2132009010	0.000	0.000	0.000	4.600	Shortfall of Sites	0.175	Low Residential	R1-1-RIO	Low Medium Residential	0	0	39.991	4.600		Residential - Single Family Residence, 1	180B117 697	10	Reseda - West Van Nuys	No	ABMI	RES CPU , AHO
Los Angeles	6500 CORBIN AVE	91335	2132009009	0.000	0.000	0.000	4.600	Shortfall of Sites	0.175	Low Residential	R1-1-RIO	Low Medium Residential	0	0	39.991	4.600		Residential - Single Family Residence, 1	180B117 717	10	Reseda - West Van Nuys	No	ABMI	RES CPU , AHO
Los Angeles	6452 CORBIN AVE	91335	2132009008	0.000	0.000	0.000	4.600	Shortfall of Sites	0.175	Low Residential	R1-1-RIO	Low Medium Residential	0	0	39.991	4.600		Residential - Single Family Residence, 1	180B117 727	10	Reseda - West Van Nuys	No	ABMI	RES CPU , AHO
Los Angeles	6446 CORBIN AVE	91335	2132009007	0.000	0.000	0.000	4.600	Shortfall of Sites	0.175	Low Residential	R1-1-RIO	Low Medium Residential	0	0	39.991	4.600		Residential - Single Family Residence - Pool, 1	180B117 752	10	Reseda - West Van Nuys	No	ABMI	RES CPU , AHO
Los Angeles	6440 CORBIN AVE	91335	2132009006	0.000	0.000	0.000	4.600	Shortfall of Sites	0.175	Low Residential	R1-1-RIO	Low Medium Residential	0	0	39.991	4.600		Residential - Single Family Residence, 1	180B117 761	10	Reseda - West Van Nuys	No	ABMI	RES CPU , AHO
Los Angeles	6430 BELMAR AVE	91335	2131027010	0.000	0.000	0.000	4.600	Shortfall of Sites	0.161	Low Medium II Residential	R1-1-RIO	Low Medium Residential	0	0	43.392	4.600		Residential - Single Family Residence, 1	180B117 786	10	Reseda - West Van Nuys	No	ABMI	RES CPU , AHO
Los Angeles	6434 CORBIN AVE	91335	2132009005	0.000	0.000	0.000	4.600	Shortfall of Sites	0.172	Low Residential	R1-1-RIO	Low Medium Residential	0	0	40.657	4.600		Residential - Single Family Residence, 1	180B117 787	10	Reseda - West Van Nuys	No	ABMI	RES CPU , AHO
Los Angeles	6422 CORBIN AVE	91335	2132009003	0.000	0.000	0.000	4.600	Shortfall of Sites	0.172	Low Residential	R1-1-RIO	Low Medium Residential	0	0	40.657	4.600		Residential - Single Family Residence - Pool, 1	180B117 807	10	Reseda - West Van Nuys	No	ABMI	RES CPU , AHO
Los Angeles	6414 CORBIN AVE	91335	2132009002	0.000	0.000	0.000	4.600	Shortfall of Sites	0.174	Low Residential	R1-1-RIO	Low Medium Residential	0	0	40.268	4.600		Residential - Single Family Residence - Pool, 1	180B117 833	10	Reseda - West Van Nuys	No	ABMI	RES CPU , AHO
Los Angeles	19657 VICTORY BLVD	91335	2132014029	0.000	0.000	0.000	4.600	Shortfall of Sites	0.167	Low Residential	R1-1-RIO	Low Medium Residential	0	0	41.812	4.600		Residential - Single Family Residence - Pool, 1	180B117 848	10	Reseda - West Van Nuys	No	ABMI	RES CPU , AHO
Los Angeles	19547 VICTORY BLVD	91335	2132014016	0.000	0.000	0.000	4.600	Shortfall of Sites	0.176	Low Residential	R1-1-RIO	Low Medium Residential	0	0	39.848	4.600		Residential - Single Family Residence, 1	180B117 859	10	Reseda - West Van Nuys	No	ABMI	RES CPU , AHO
Los Angeles	19541 VICTORY BLVD	91335	2132014015	0.000	0.000	0.000	4.600	Shortfall of Sites	0.176	Low Residential	R1-1-RIO	Low Medium Residential	0	0	39.885	4.600		Residential - Single Family Residence, 1	180B117 860	10	Reseda - West Van Nuys	No	ABMI	RES CPU , AHO
Los Angeles	19533 VICTORY BLVD	91335	2132014014	0.000	0.000	0.000	4.600	Shortfall of Sites	0.176	Low Residential	R1-1-RIO	Low Medium Residential	0	0	39.885	4.600		Residential - Single Family Residence - Pool, 1	180B117 861	10	Reseda - West Van Nuys	No	ABMI	RES CPU , AHO
Los Angeles	19527 VICTORY BLVD	91335	2132014013	0.000	0.000	0.000	4.600	Shortfall of Sites	0.176	Low Residential	R1-1-RIO	Low Medium Residential	0	0	39.885	4.600		Residential - Single Family Residence - Pool, 1	180B117 862	10	Reseda - West Van Nuys	No	ABMI	RES CPU , AHO
Los Angeles	19521 VICTORY BLVD	91335	2132014012	0.000	0.000	0.000	4.600	Shortfall of Sites	0.176	Low Residential	R1-1-RIO	Low Medium Residential	0	0	39.885	4.600		Residential - Single Family Residence, 1	180B117 863	10	Reseda - West Van Nuys	No	ABMI	RES CPU , AHO
Los Angeles	19515 VICTORY BLVD	91335	2132014011	0.000	0.000	0.000	4.600	Shortfall of Sites	0.176	Low Residential	R1-1-RIO	Low Medium Residential	0	0	39.885	4.600		Residential - Single Family Residence, 1	180B117 864	10	Reseda - West Van Nuys	No	ABMI	RES CPU , AHO
Los Angeles	19509 VICTORY BLVD	91335	2132014010	0.000	0.000	0.000	4.600	Shortfall of Sites	0.176	Low Residential	R1-1-RIO	Low Medium Residential	0	0	39.885	4.600		Residential - Single Family Residence - Pool, 1	180B117 865	10	Reseda - West Van Nuys	No	ABMI	RES CPU , AHO
Los Angeles	19501 VICTORY BLVD	91335	2132014009	0.000	0.000	0.000	4.600	Shortfall of Sites	0.172	Low Residential	R1-1-RIO	Low Medium Residential	0	0	40.612	4.600		Residential - Single Family Residence - Pool, 1	180B117 866	10	Reseda - West Van Nuys	No	ABMI	RES CPU , AHO
Los Angeles	7711 ETIWANDA AVE	91335	2102021044	0.000	0.000	0.000	4.600	Shortfall of Sites	0.168	Low Medium I Residential	(T)R1-1	Low Medium Residential	0	0	41.785	4.600		Residential - Single Family Residence, 1	189B125 894	10	Reseda - West Van Nuys	No	ABMI	RES CPU , AHO
Los Angeles	19546 VICTORY BLVD	91335	2132015001	0.000	0.000	0.000	4.600	Shortfall of Sites	0.176	Low Residential	R1-1-RIO	Low Medium Residential	0	0	39.885	4.600		Residential - Single Family Residence, 1	180B117 900	10	Reseda - West Van Nuys	No	ABMI	RES CPU , AHO
Los Angeles	19540 VICTORY BLVD	91335	2132015002	0.000	0.000	0.000	4.600	Shortfall of Sites	0.176	Low Residential	R1-1-RIO	Low Medium Residential	0	0	39.879	4.600		Residential - Single Family Residence, 1	180B117 901	10	Reseda - West Van Nuys	No	ABMI	RES CPU , AHO
Los Angeles	19532 VICTORY BLVD	91335	2132015003	0.000	0.000	0.000	4.600	Shortfall of Sites	0.176	Low Residential	R1-1-RIO	Low Medium Residential	0	0	39.885	4.600		Residential - Single Family Residence, 1	180B117 902	10	Reseda - West Van Nuys	No	ABMI	RES CPU , AHO
Los Angeles	19526 VICTORY BLVD	91335	2132015004	0.000	0.000	0.000	4.600	Shortfall of Sites	0.176	Low Residential	R1-1-RIO	Low Medium Residential	0	0	39.885	4.600		Residential - Single Family Residence - Pool, 1	180B117 903	10	Reseda - West Van Nuys	No	ABMI	RES CPU , AHO
Los Angeles	19520 VICTORY BLVD	91335	2132015005	0.000	0.000	0.000	4.600	Shortfall of Sites	0.176	Low Residential	R1-1-RIO	Low Medium Residential	0	0	39.885	4.600		Residential - Single Family Residence - Pool, 1	180B117 904	10	Reseda - West Van Nuys	No	ABMI	RES CPU , AHO
Los Angeles	19514 VICTORY BLVD	91335	2132015006	0.000	0.000	0.000	4.600	Shortfall of Sites	0.176	Low Residential	R1-1-RIO	Low Medium Residential	0	0	39.885	4.600		Residential - Single Family Residence, 1	180B117 905	10	Reseda - West Van Nuys	No	ABMI	RES CPU , AHO
Los Angeles	19508 VICTORY BLVD	91335	2132015007	0.000	0.000	0.000	4.600	Shortfall of Sites	0.176	Low Residential	R1-1-RIO	Low Medium Residential	0	0	39.885	4.600		Residential - Single Family Residence, 1	180B117 906	10	Reseda - West Van Nuys	No	ABMI	RES CPU , AHO
Los Angeles	19500 VICTORY BLVD	91335	2132015008	0.000	0.000	0.000	4.600	Shortfall of Sites	0.177	Low Residential	R1-1-RIO	Low Medium Residential	0	0	39.508	4.600		Residential - Single Family Residence, 1	180B117 907	10	Reseda - West Van Nuys	No	ABMI	RES CPU , AHO
Los Angeles	19466 VICTORY BLVD	91335	2131011001	0.000	0.000	0.000	4.600	Shortfall of Sites	0.163	Low Residential	R1-1-RIO	Low Medium Residential	0	0	42.863	4.600		Residential - Single Family Residence, 1	180B117 908	10	Reseda - West Van Nuys	No	ABMI	RES CPU , AHO
Los Angeles	19460 VICTORY BLVD	91335	2131011002	0.000	0.000	0.000	4.600	Shortfall of Sites	0.161	Low Residential	R1-1-RIO	Low Medium Residential	0	0	43.519	4.600		Residential - Single Family Residence - Pool, 1	180B117 909	10	Reseda - West Van Nuys	No	ABMI	RES CPU , AHO
Los Angeles	19454 VICTORY BLVD	91335	2131011003	0.000	0.000	0.000	4.600	Shortfall of Sites	0.161	Low Residential	R1-1-RIO	Low Medium Residential	0	0	43.527	4.600		Residential - Single Family Residence, 1	180B117 910	10	Reseda - West Van Nuys	No	ABMI	RES CPU , AHO
Los Angeles	19442 VICTORY BLVD	91335	2131011005	0.000	0.000	0.000	4.600	Shortfall of Sites	0.161	Low Residential	R1-1-RIO	Low Medium Residential	0	0	43.527	4.600		Residential - Single Family Residence - Pool, 1	180B117 912	10	Reseda - West Van Nuys	No	ABMI	RES CPU , AHO
Los Angeles	19436 VICTORY BLVD	91335	2131011006	0.000	0.000	0.000	4.600	Shortfall of Sites	0.161	Low Residential	R1-1-RIO	Low Medium Residential	0	0	43.526	4.600		Residential - Single Family Residence, 1	180B117 913	10	Reseda - West Van Nuys	No	ABMI	RES CPU , AHO
Los Angeles	7329 BALBOA BLVD	91406	2227001014	0.000	0.000	0.000	4.600	Shortfall of Sites	0.184	Low Medium II Residential	R1-1	Low Medium Residential	0	0	38.116	4.600		Residential - Single Family Residence, 1	186B133 914	10	Reseda - West Van Nuys	No	ABMI	RES CPU , AHO
Los Angeles	19430 VICTORY BLVD	91335	2131011007	0.000	0.000	0.000	4.600	Shortfall of Sites	0.161	Low Residential	R1-1-RIO	Low Medium Residential	0	0	43.527	4.600		Residential - Single Family Residence, 1	180B117 914	10	Reseda - West Van Nuys	No	ABMI	RES CPU , AHO
Los Angeles	19424 VICTORY BLVD	91335	2131011008	0.000	0.000	0.000	4.600	Shortfall of Sites	0.161	Low Residential	R1-1-RIO	Low Medium Residential	0	0	43.527	4.600		Residential - Single Family Residence, 1	180B117 915	10	Reseda - West Van Nuys	No	ABMI	RES CPU , AHO
Los Angeles	19418 VICTORY BLVD	91335	2131011009	0.000	0.000	0.000	4.600	Shortfall of Sites	0.161	Low Residential	R1-1-RIO	Low Medium Residential	0	0	43.526	4.600		Residential - Single Family Residence - Pool, 1	180B117 916	10	Reseda - West Van Nuys	No	ABMI	RES CPU , AHO
Los Angeles	19412 VICTORY BLVD	91335	2131011010	0.000	0.000	0.000	4.600	Shortfall of Sites	0.161	Low Residential	R1-1-RIO	Low Medium Residential	0	0	43.527	4.600		Residential - Single Family Residence - Pool, 1	180B117 917	10	Reseda - West Van Nuys	No	ABMI	RES CPU , AHO
Los Angeles	19406 VICTORY BLVD	91335	2131011011	0.000	0.000	0.000	4.600	Shortfall of Sites	0.161	Low Residential	R1-1-RIO	Low Medium Residential	0	0	43.526	4.600		Residential - Single Family Residence - Pool, 1	180B117 918	10	Reseda - West Van Nuys	No	ABMI	RES CPU , AHO
Los Angeles	19400 VICTORY BLVD	91335	2131011012	0.000	0.000	0.000	4.600	Shortfall of Sites	0.161	Low Residential	R1-1-RIO	Low Medium Residential	0	0	43.526	4.600		Residential - Single Family Residence, 1	180B117 919	10	Reseda - West Van Nuys	No	ABMI	RES CPU , AHO
Los Angeles	19358 VICTORY BLVD	91335	2131012011	0.000	0.000	0.000	4.600	Shortfall of Sites	0.161	Low Residential	R1-1-RIO	Low Medium Residential	0	0	43.526	4.600		Residential - Single Family Residence, 1	180B117 920	10	Reseda - West Van Nuys	No	ABMI	RES CPU , AHO
Los Angeles	19352 VICTORY BLVD	91335	2131012010	0.000	0.000	0.000	4.600	Shortfall of Sites	0.161	Low Residential	R1-1-RIO	Low Medium Residential	0	0	43.527	4.600		Residential - Single Family Residence, 1	180B117 921	10	Reseda - West Van Nuys	No	ABMI	RES CPU , AHO
Los Angeles	19346 VICTORY BLVD	91335	2131012009	0.000	0.000	0.000	4.600	Shortfall of Sites	0.161	Low Residential	R1-1-RIO	Low Medium Residential	0	0	43.527	4.600		Residential - Single Family Residence, 1	180B117 922	10	Reseda - West Van Nuys	No	ABMI	RES CPU , AHO
Los Angeles	19340 VICTORY BLVD	91335	2131012008	0.000	0.000	0.000	4.600	Shortfall of Sites	0.161	Low Residential	R1-1-RIO	Low Medium Residential	0	0	43.527	4.600		Residential - Single Family Residence - Pool, 1	180B117 923	10	Reseda - West Van Nuys	No	ABMI	RES CPU , AHO
Los Angeles	19334 VICTORY BLVD	91335	2131012007	0.000	0.000	0.000	4.600	Shortfall of Sites	0.161	Low Residential	R1-1-RIO	Low Medium Residential	0	0	43.526	4.600		Residential - Single Family Residence, 1	180B117 924	10	Reseda - West Van Nuys	No	ABMI	RES CPU , AHO
Los Angeles	19330 VICTORY BLVD	91335	2131012006	0.000	0.000	0.000	4.600	Shortfall of Sites	0.161	Low Residential	R1-1-RIO	Low Medium Residential	0	0	43.527	4.600		Residential - Single Family Residence, 1	180B117 925	10	Reseda - West Van Nuys	No	ABMI	RES CPU , AHO

Jurisdiction Name	Site Address/Intersection	5 Digit ZIP Code	Assessor Parcel Number	Very Low-Income	Low-Income	Moderate-Income	Above Moderate-Income	Type of Shortfall	Parcel Size (Acres)	Current General Plan Designation	Current Zoning	Proposed General Plan (GP) Designation	Proposed Zoning	Minimum Density Allowed	Maximum Density Allowed	Total Capacity	Vacant/ Nonvacant	Description of Existing Uses	PIN	Base Density Per Acre	Community Plan Area	Rent Stabalization Ordinance	Income Category	Applicable Rezoning Program (Program informing values in Column Q listed first)
Los Angeles	19324 VICTORY BLVD	91335	2131012005	0.000	0.000	0.000	4.600	Shortfall of Sites	0.161	Low Residential	R1-1-RIO	Low Medium Residential	0	0	43.527	4.600		Residential - Single Family Residence, 1	180B117 926	10	Reseda - West Van Nuys	No	ABMI	RES CPU , AHO
Los Angeles	19318 VICTORY BLVD	91335	2131012004	0.000	0.000	0.000	4.600	Shortfall of Sites	0.161	Low Residential	R1-1-RIO	Low Medium Residential	0	0	43.527	4.600		Residential - Single Family Residence, 1	180B117 927	10	Reseda - West Van Nuys	No	ABMI	RES CPU , AHO
Los Angeles	19312 VICTORY BLVD	91335	2131012003	0.000	0.000	0.000	4.600	Shortfall of Sites	0.161	Low Residential	R1-1-RIO	Low Medium Residential	0	0	43.526	4.600		Residential - Single Family Residence, 1	180B117 928	10	Reseda - West Van Nuys	No	ABMI	RES CPU , AHO
Los Angeles	19306 VICTORY BLVD	91335	2131012002	0.000	0.000	0.000	4.600	Shortfall of Sites	0.161	Low Residential	R1-1-RIO	Low Medium Residential	0	0	43.519	4.600		Residential - Single Family Residence, 1	180B117 929	10	Reseda - West Van Nuys	No	ABMI	RES CPU , AHO
Los Angeles	19300 VICTORY BLVD	91335	2131012001	0.000	0.000	0.000	4.600	Shortfall of Sites	0.164	Low Residential	R1-1-RIO	Low Medium Residential	0	0	42.785	4.600		Residential - Single Family Residence, 1	180B117 930	10	Reseda - West Van Nuys	No	ABMI	RES CPU , AHO
Los Angeles	7325 BALBOA BLVD	91406	2227001013	0.000	0.000	0.000	4.600	Shortfall of Sites	0.184	Low Medium II Residential	R1-1	Low Medium Residential	0	0	38.117	4.600		Residential - Single Family Residence, 1	186B133 937	10	Reseda - West Van Nuys	No	ABMI	RES CPU , AHO
Los Angeles	16221 HAYNES ST	91406	2233032019	0.000	0.000	0.000	4.600	Shortfall of Sites	0.163	Low Residential	R1-1-RIO	Low Neighborhood Residential	0	0	42.998	4.600		Residential - Single Family Residence, 1	180B137 403	10	Reseda - West Van Nuys	No	ABMI	RES CPU
Los Angeles	6511 HAYVENHURST AVE	91406	2231009042	0.000	0.000	0.000	4.600	Shortfall of Sites	0.169	Low Residential	R1-1-RIO	Low Neighborhood Residential	0	0	41.429	4.600		Residential - Single Family Residence, 1	180B137 452	10	Reseda - West Van Nuys	No	ABMI	RES CPU
Los Angeles	6959 VESPER AVE	91405	2219024001	0.000	0.000	0.000	4.600	Shortfall of Sites	0.164	Low Residential	R1-1	Low Medium Residential	0	0	42.637	4.600		Residential - Single Family Residence, 1	183B149 418	29	Van Nuys - North Sherman Oaks	No	ABMI	VNY CPU
Los Angeles	6955 VESPER AVE	91405	2219024002	0.000	0.000	0.000	4.600	Shortfall of Sites	0.165	Low Residential	R1-1	Low Medium Residential	0	0	42.351	4.600		Residential - Single Family Residence, 1	183B149 429	29	Van Nuys - North Sherman Oaks	No	ABMI	VNY CPU
Los Angeles	7333 TYRONE AVE	91405	2217001019	0.000	0.000	0.000	4.600	Shortfall of Sites	0.166	Low Residential	R1-1	Low Medium Residential	0	0	42.087	4.600		Residential - Single Family Residence, 1	186B153 543	29	Van Nuys - North Sherman Oaks	No	ABMI	VNY CPU
Los Angeles	6915 VESPER AVE	91405	2219024024	0.000	0.000	0.000	4.600	Shortfall of Sites	0.161	Low Residential	R1-1	Low Medium Residential	0	0	43.547	4.600		Residential - Single Family Residence, 1	183B149 547	29	Van Nuys - North Sherman Oaks	No	ABMI	VNY CPU
Los Angeles	14656 VALERIO ST	91405	2218016017	0.000	0.000	0.000	4.600	Shortfall of Sites	0.171	Low Residential	R1-1	Low Medium Residential	0	0	40.960	4.600		Residential - Single Family Residence - Pool, 1	186B149 559	29	Van Nuys - North Sherman Oaks	No	ABMI	VNY CPU
Los Angeles	7327 TYRONE AVE	91405	2217001012	0.000	0.000	0.000	4.600	Shortfall of Sites	0.166	Low Residential	R1-1	Low Medium Residential	0	0	42.095	4.600		Residential - Single Family Residence, 1	186B153 565	29	Van Nuys - North Sherman Oaks	No	ABMI	VNY CPU
Los Angeles	6901 VESPER AVE	91405	2219024009	0.000	0.000	0.000	4.600	Shortfall of Sites	0.172	Low Residential	R1-1	Low Medium Residential	0	0	40.630	4.600		Residential - Single Family Residence, 1	183B149 573	29	Van Nuys - North Sherman Oaks	No	ABMI	VNY CPU
Los Angeles	14538 VALERIO ST	91405	2218016001	0.000	0.000	0.000	4.600	Shortfall of Sites	0.170	Low Residential	R1-1	Low Medium Residential	0	0	41.298	4.600		Residential - Single Family Residence, 1	186B149 575	29	Van Nuys - North Sherman Oaks	No	ABMI	VNY CPU
Los Angeles	7323 TYRONE AVE	91405	2217001013	0.000	0.000	0.000	4.600	Shortfall of Sites	0.166	Low Residential	R1-1	Low Medium Residential	0	0	42.102	4.600		Residential - Single Family Residence, 1	186B153 584	29	Van Nuys - North Sherman Oaks	No	ABMI	VNY CPU
Los Angeles	14655 LEADWELL ST	91405	2218016018	0.000	0.000	0.000	4.600	Shortfall of Sites	0.171	Low Residential	R1-1	Low Medium Residential	0	0	40.994	4.600		Residential - Single Family Residence, 1	186B149 607	29	Van Nuys - North Sherman Oaks	No	ABMI	VNY CPU
Los Angeles	7317 TYRONE AVE	91405	2217001014	0.000	0.000	0.000	4.600	Shortfall of Sites	0.166	Low Residential	R1-1	Low Medium Residential	0	0	42.110	4.600		Residential - Single Family Residence, 1	186B153 610	29	Van Nuys - North Sherman Oaks	No	ABMI	VNY CPU
Los Angeles	14537 LEADWELL ST	91405	2218016034	0.000	0.000	0.000	4.600	Shortfall of Sites	0.169	Low Residential	R1-1	Low Medium Residential	0	0	41.337	4.600		Residential - Single Family Residence, 1	186B149 623	29	Van Nuys - North Sherman Oaks	No	ABMI	VNY CPU
Los Angeles	7311 TYRONE AVE	91405	2217001015	0.000	0.000	0.000	4.600	Shortfall of Sites	0.166	Low Residential	R1-1	Low Medium Residential	0	0	42.117	4.600		Residential - Single Family Residence, 1	186B153 634	29	Van Nuys - North Sherman Oaks	No	ABMI	VNY CPU
Los Angeles	7307 TYRONE AVE	91405	2217001016	0.000	0.000	0.000	4.600	Shortfall of Sites	0.166	Low Residential	R1-1	Low Medium Residential	0	0	42.125	4.600		Residential - Single Family Residence, 1	186B153 669	29	Van Nuys - North Sherman Oaks	No	ABMI	VNY CPU
Los Angeles	14656 LEADWELL ST	91405	2218018017	0.000	0.000	0.000	4.600	Shortfall of Sites	0.171	Low Residential	R1-1	Low Medium Residential	0	0	40.956	4.600		Residential - Single Family Residence, 1	186B149 683	29	Van Nuys - North Sherman Oaks	No	ABMI	VNY CPU
Los Angeles	14538 LEADWELL ST	91405	2218018001	0.000	0.000	0.000	4.600	Shortfall of Sites	0.169	Low Residential	R1-1	Low Medium Residential	0	0	41.315	4.600		Residential - Single Family Residence, 1	186B149 699	29	Van Nuys - North Sherman Oaks	No	ABMI	VNY CPU
Los Angeles	14655 WYANDOTTE ST	91405	2218018018	0.000	0.000	0.000	4.600	Shortfall of Sites	0.171	Low Residential	R1-1	Low Medium Residential	0	0	40.986	4.600		Residential - Single Family Residence, 1	186B149 734	29	Van Nuys - North Sherman Oaks	No	ABMI	VNY CPU
Los Angeles	0	0	2219023028	0.000	0.000	0.000	4.600	Shortfall of Sites	0.164	Low Residential	R1-1	Low Medium Residential	0	0	42.616	4.600		Residential - Single Family Residence, 1	183B149 866	29	Van Nuys - North Sherman Oaks	No	ABMI	VNY CPU
Los Angeles	25824 BELLE PORTE AVE	90710	7411007024	0.000	0.000	0.000	4.600	Shortfall of Sites	0.092	Limited Manufacturing	[Q]MR1-1VL	Community Center	0	0	76.221	4.600		Commercial - Auto, Recreation Equipment, Construction Equipment Sales and Service - Auto Body Repair Shop - One Story, 1	033B193 129	54	Wilmington - Harbor City	No	ABMI	WHC CPU
Los Angeles	705 W 9TH ST	90015	5144021045	0.230	0.230	0.000	4.140	Shortfall of Sites	0.659	Regional Center Commercial	C2-4D	Transit Core	[HB5-SH1-5] [CX4-FA] [CPIO]	20	492.889	4.600		Commercial - Store Combination - Store and Residential Combination - One Story, 214	129A207 334	No Max	Central City	No	VLI, LI, ABMI	DT CPU
Los Angeles	7715 WOODHALL AVE	91304	2027030014	2.300	2.300	0.000	0.000	Shortfall of Sites	0.456	Very Low Residential	RE11-1	Very Low Residential	0	20	66.287	4.599		Residential - Single Family Residence, 1	189B093 665	1 per lot	Canoga Park - Winnetka - Woodland Hills - West Hills	No	LI	AHO , CPK CPU, ADU, OPP RC2
Los Angeles	1331 AMHERST AVE	90025	4263026042	2.298	2.298	0.000	0.000	Shortfall of Sites	0.586	Medium Residential	[Q]R3-1	0	0	20	83.322	4.597		Residential - Five or More Units or Apartments (Any Combination) - 4 Stories or Less, 32	126B145 1233		West Los Angeles	No	LI	DB50
Los Angeles	5221 CALENDA DR	91367	2044020011	2.298	2.298	0.000	0.000	Shortfall of Sites	0.433	Very Low Residential	RA-1	Very Low Residential	0	20	66.287	4.597		Residential - Single Family Residence - Pool, 0	171B093 444	1 per lot	Canoga Park - Winnetka - Woodland Hills - West Hills	No	LI	AHO , CPK CPU
Los Angeles	5304 GENESTA AVE	91316	2258007015	2.297	2.297	0.000	0.000	Shortfall of Sites	0.455	Very Low I Residential	RA-1	Very Low Residential	0	20	66.287	4.595		Residential - Single Family Residence - Pool, 1	171B133 147	1 per lot	Encino - Tarzana	No	LI	AHO , ENC CPU, ADU
Los Angeles	3243 DREW ST	90065	5458015040	0.000	0.000	0.000	4.594	Shortfall of Sites	0.255	Low Medium II Residential	RD2-1-CDO	0	0	0	34.810	4.594		Residential - Double, Duplex, or Two Units - 4 Stories or Less, 2	154-5A213 9		Northeast Los Angeles	Yes	ABMI	DB50
Los Angeles	22415 DENKER AVE	90501	7347007019	0.000	0.000	0.000	4.594	Shortfall of Sites	0.193	Low Medium II Residential	RD1.5-1	0	0	0	46.095	4.594		Residential - Double, Duplex, or Two Units - 4 Stories or Less, 2	045B193 22		Harbor Gateway	Yes	ABMI	DB50
Los Angeles	3217 DREW ST	90065	5458015011	0.000	0.000	0.000	4.594	Shortfall of Sites	0.241	Low Medium II Residential	RD2-1-CDO	0	0	0	36.887	4.594		Residential - Double, Duplex, or Two Units - 4 Stories or Less, 2	154-5A213 30		Northeast Los Angeles	Yes	ABMI	DB50
Los Angeles	1245 S LORENA ST	90023	5190022004	0.000	0.000	0.000	4.594	Shortfall of Sites	0.106	Commercial Manufacturing	[Q]C2-1-CUGU	0	0	0	83.634	4.594		Residential - Double, Duplex, or Two Units - 4 Stories or Less, 2	118-5A225 48		Boyle Heights	Yes	ABMI	DB50
Los Angeles	11437 EMELITA ST	91601	2338013030	0.000	0.000	0.000	4.594	Shortfall of Sites	0.161	Medium Residential	[Q]R3-1	0	0	0	55.257	4.594		, 2	174B169 92		North Hollywood - Valley Village	Yes	ABMI	DB50
Los Angeles	4742 CATALPA ST	90032	5215028001	0.000	0.000	0.000	4.594	Shortfall of Sites	0.184	Low Medium II Residential	RD1.5-1	0	0	0	48.348	4.594		Residential - Double, Duplex, or Two Units - 4 Stories or Less, 2	135A231 116		Northeast Los Angeles	Yes	ABMI	DB50
Los Angeles	12646 BRADLEY AVE	91342	2506031005	0.000	0.000	0.000	4.594	Shortfall of Sites	0.406	Low Medium I Residential	RD3-1XL-CPIO	0	0	0	21.867	4.594		Residential - Double, Duplex, or Two Units - 4 Stories or Less, 2	219B149 123		Sylmar	Yes	ABMI	DB50
Los Angeles	1524 MURCHISON ST	90033	5202012050	0.000	0.000	0.000	4.594	Shortfall of Sites	0.179	Low Medium II Residential	RD1.5-1	0	0	0	49.716	4.594		Residential - Double, Duplex, or Two Units - 4 Stories or Less, 2	133-5A227 141		Northeast Los Angeles	Yes	ABMI	DB50
Los Angeles	5380 ITHACA AVE	90032	5220017008	0.000	0.000	0.000	4.594	Shortfall of Sites	0.188	Low Medium II Residential	RD1.5-1	0	0	0	47.340	4.594		Residential - Double, Duplex, or Two Units - 4 Stories or Less, 2	139-5A235 144		Northeast Los Angeles	Yes	ABMI	DB50
Los Angeles	3915 W SLAUSON AVE	90043	5007029012	0.000	0.000	0.000	4.594	Shortfall of Sites	0.109	Neighborhood Commercial	C2-1VL-CPIO	0	0	0	81.603	4.594		Commercial - Store Combination - Store and Residential Combination - One Story, 2	108B181 150		West Adams - Baldwin Hills - Leimert	Yes	ABMI	DB50 , ARO
Los Angeles	1500 MURCHISON ST	90033	5202012053	0.000	0.000	0.000	4.594	Shortfall of Sites	0.179	Low Medium II Residential	RD1.5-1	0	0	0	49.725	4.594		Commercial - Store Combination - Store and Residential Combination - One Story, 2	133-5A227 158		Northeast Los Angeles	Yes	ABMI	DB50
Los Angeles	5717 WILLOWCREST AVE	91601	2415021016	0.000	0.000	0.000	4.594	Shortfall of Sites	0.188	Low Medium II Residential	RD1.5-1VL	0	0	0	47.270	4.594		Residential - Double, Duplex, or Two Units - 4 Stories or Less, 2	174B177 265		North Hollywood - Valley Village	Yes	ABMI	DB50
Los Angeles	9215 S MAIN ST	90003	6040040015	0.000	0.000	0.000	4.594	Shortfall of Sites	0.134	Hybrid Industrial	CM-1-CPIO	0	0	0	66.118	4.594		Residential - Double, Duplex, or Two Units - 4 Stories or Less, 2	094-5A203 303		Southeast Los Angeles	Yes	ABMI	DB50
Los Angeles	7866 ARCOLA AVE	91352	2405015017	0.000	0.000	0.000	4.594	Shortfall of Sites	0.300	Low Residential	R2-1	0	0	0	29.592	4.594		Residential - Double, Duplex, or Two Units - 4 Stories or Less, 2	189B181 320		Sun Valley - La Tuna Canyon	Yes	ABMI	DB50
Los Angeles	1219 S LORENA ST	90023	5190023005	0.000	0.000	0.000	4.594	Shortfall of Sites	0.106	Commercial Manufacturing	[Q]C2-1-CUGU	0	0	0	83.682	4.594		Residential - Double, Duplex, or Two Units - 4 Stories or Less, 2	120A225 341		Boyle Heights	Yes	ABMI	DB50
Los Angeles	1612 S BURNSIDE AVE	90019	5064002017	0.000	0.000	0.000	4.594	Shortfall of Sites	0.198	Low Medium II Residential	RD1.5-1	0	0	0	44.769	4.594		Residential - Double, Duplex, or Two Units - 4 Stories or Less - Pool, 2	126B177 358		West Adams - Baldwin Hills - Leimert	Yes	ABMI	DB50
Los Angeles	1716 CARMONA AVE	90019	5064009015	0.000	0.000	0.000	4.594	Shortfall of Sites	0.194	Low Medium II Residential	RD1.5-1	0	0	0	45.700	4.594		Residential - Double, Duplex, or Two Units - 4 Stories or Less, 2	126B177 457		West Adams - Baldwin Hills - Leimert	Yes	ABMI	DB50
Los Angeles	7647 WYNGATE ST	91042	2558003027	0.000	0.000	0.000	4.594	Shortfall of Sites	0.100	Medium Residential	R3-1	0	0	0	88.875	4.594		Residential - Double, Duplex, or Two Units - 4 Stories or Less, 2	204B197 492		Sunland - Tujunga - Lake View Terrace - Shadow Hills - East La Tuna Canyon	Yes	ABMI	DB50
Los Angeles	6037 CAHUENGA BLVD	91606	2414016013	0.000	0.000	0.000	4.594	Shortfall of Sites	0.196	Low Medium II Residential	RD1.5-1	0	0	0	45.390	4.594		Residential - Four Units (Any Combination) - 4 Stories or Less, 2	177B177 507		North Hollywood - Valley Village	Yes	ABMI	DB50
Los Angeles	10714 JUNIPER ST	90059	6068006019	0.000	0.000	0.000	4.594	Shortfall of Sites	0.049	Low II Residential	[Q]R4-1	0	0	0	180.859	4.594		Residential - Double, Duplex, or Two Units - 4 Stories or Less, 2	090A217 555		Southeast Los Angeles	Yes	ABMI	DB50

Jurisdiction Name	Site Address/Intersection	5 Digit ZIP Code	Assessor Parcel Number	Very Low-Income	Low-Income	Moderate-Income	Above Moderate-Income	Type of Shortfall	Parcel Size (Acres)	Current General Plan Designation	Current Zoning	Proposed General Plan (GP) Designation	Proposed Zoning	Minimum Density Allowed	Maximum Density Allowed	Total Capacity	Vacant/ Nonvacant	Description of Existing Uses	PIN	Base Density Per Acre	Community Plan Area	Rent Stabalization Ordinance	Income Category	Applicable Rezoning Program (Program informing values in Column Q listed first)
Los Angeles	1135 N HUDSON AVE	90038	5533011007	0.000	0.000	0.000	4.594	Shortfall of Sites	0.102	Medium Residential	R3-1XL	0	0	0	86.925	4.594		Residential - Double, Duplex, or Two Units - 4 Stories or Less, 2	144B185 583		Hollywood	Yes	ABMI	DB50
Los Angeles	1689 25STH ST	90710	7410022019	0.000	0.000	0.000	4.594	Shortfall of Sites	0.126	Medium Residential	[Q]R3-1VL	0	0	0	70.582	4.594		Residential - Double, Duplex, or Two Units - 4 Stories or Less, 2	036B193 629		Wilmington - Harbor City	Yes	ABMI	DB50
Los Angeles	4117 GARTHWAITE AVE	90008	5023005005	0.000	0.000	0.000	4.594	Shortfall of Sites	0.109	Medium Residential	R3-1	0	0	0	81.833	4.594		Residential - Double, Duplex, or Two Units - 4 Stories or Less, 2	114B189 636		West Adams - Baldwin Hills - Leimert	Yes	ABMI	DB50
Los Angeles	1120 N HUDSON AVE	90038	5533010036	0.000	0.000	0.000	4.594	Shortfall of Sites	0.102	Medium Residential	R3-1XL	0	0	0	86.923	4.594		Residential - Double, Duplex, or Two Units - 4 Stories or Less, 2	144B185 645		Hollywood	Yes	ABMI	DB50
Los Angeles	11675 OXNARD ST	91606	2334014050	0.000	0.000	0.000	4.594	Shortfall of Sites	0.158	Medium Residential	[Q]R3-1	0	0	0	56.074	4.594		Residential - Double, Duplex, or Two Units - 4 Stories or Less, 2	177B169 765		North Hollywood - Valley Village	Yes	ABMI	DB50
Los Angeles	7155 APPERSON ST	91042	2565008052	0.000	0.000	0.000	4.594	Shortfall of Sites	0.251	Low Medium II Residential	RD2-1	0	0	0	35.439	4.594		Residential - Double, Duplex, or Two Units - 4 Stories or Less, 2	204B197 781		Sunland - Tujunga - Lake View Terrace - Shadow Hills - East La Tuna Canyon	Yes	ABMI	DB50
Los Angeles	15047 VICTORY BLVD	91411	2235020021	0.000	0.000	0.000	4.594	Shortfall of Sites	0.145	Medium Residential	[Q]R3-1	0	0	0	61.411	4.594		Residential - Double, Duplex, or Two Units - 4 Stories or Less, 2	180B145 796		Van Nuys - North Sherman Oaks	Yes	ABMI	DB50
Los Angeles	11441 TIARA ST	91601	2338011004	0.000	0.000	0.000	4.594	Shortfall of Sites	0.162	Medium Residential	[Q]R3-1	0	0	0	54.975	4.594		Residential - Double, Duplex, or Two Units - 4 Stories or Less, 2	177B169 888		North Hollywood - Valley Village	Yes	ABMI	DB50
Los Angeles	11451 TIARA ST	91601	2338011002	0.000	0.000	0.000	4.594	Shortfall of Sites	0.162	Medium Residential	[Q]R3-1	0	0	0	54.974	4.594		Residential - Double, Duplex, or Two Units - 4 Stories or Less, 2	177B169 890		North Hollywood - Valley Village	Yes	ABMI	DB50
Los Angeles	2317 HYDE PARK BLVD	90043	4007002015	0.000	0.000	0.000	4.594	Shortfall of Sites	0.103	Medium Residential	R3-1	0	0	0	86.481	4.594		Residential - Double, Duplex, or Two Units - 4 Stories or Less, 2	105B189 899		West Adams - Baldwin Hills - Leimert	Yes	ABMI	DB50
Los Angeles	11240 VICTORY BLVD	91606	2336017004	0.000	0.000	0.000	4.594	Shortfall of Sites	0.149	Medium Residential	[Q]R3-1	0	0	0	59.703	4.594		Residential - Double, Duplex, or Two Units - 4 Stories or Less, 2	180B173 905		North Hollywood - Valley Village	Yes	ABMI	DB50
Los Angeles	11256 VICTORY BLVD	91606	2336017001	0.000	0.000	0.000	4.594	Shortfall of Sites	0.147	Medium Residential	[Q]R3-1	0	0	0	60.504	4.594		Residential - Double, Duplex, or Two Units - 4 Stories or Less, 2	180B173 908		North Hollywood - Valley Village	Yes	ABMI	DB50
Los Angeles	5445 DENNY AVE	91601	2416016002	0.000	0.000	0.000	4.594	Shortfall of Sites	0.134	Commercial Manufacturing	CM-1VL	0	0	0	66.452	4.594		Residential - Double, Duplex, or Two Units - 4 Stories or Less, 2	174B177 934		North Hollywood - Valley Village	Yes	ABMI	DB50
Los Angeles	1105 257TH ST	90710	7413011026	0.000	0.000	0.000	4.594	Shortfall of Sites	0.196	Low Medium II Residential	[Q]RD1.5-1XL	0	0	0	45.362	4.594		Residential - Double, Duplex, or Two Units - 4 Stories or Less, 2	036B197 1020		Wilmington - Harbor City	Yes	ABMI	DB50
Los Angeles	7135 VALMONT ST	91042	2565014139	0.000	0.000	0.000	4.594	Shortfall of Sites	0.103	Medium Residential	R3-1	0	0	0	86.159	4.594		Residential - Double, Duplex, or Two Units - 4 Stories or Less, 2	204B197 1074		Sunland - Tujunga - Lake View Terrace - Shadow Hills - East La Tuna Canyon	Yes	ABMI	DB50
Los Angeles	1036 W 11TH ST	90731	7458011015	0.000	0.000	0.000	4.594	Shortfall of Sites	0.196	Low Medium II Residential	RD1.5-1XL	0	0	0	45.203	4.594		Residential - Double, Duplex, or Two Units - 4 Stories or Less, 2	015B197 1123		San Pedro	Yes	ABMI	DB50
Los Angeles	903 WILCOX AVE	90038	5533022012	0.000	0.000	0.000	4.594	Shortfall of Sites	0.099	Medium Residential	R3-1	0	0	0	89.696	4.594		Residential - Double, Duplex, or Two Units - 4 Stories or Less, 2	144B185 1196		Hollywood	Yes	ABMI	DB50
Los Angeles	10826 HOLMAN AVE	90024	4325026005	0.000	0.000	0.000	4.592	Shortfall of Sites	0.128	Low Medium II Residential	[Q]RD1.5-1	0	0	0	99.000	4.592		Residential - Four Units (Any Combination) - 4 Stories or Less, 4	129B153 89		Westwood	Yes	ABMI	TOC EXP , R2RD
Los Angeles		0	4262022098	0.000	0.000	0.000	4.592	Shortfall of Sites	0.048	Low Medium II Residential	RD1.5-1	0	0	0	99.000	4.592		,	126B149 1335		West Los Angeles	No	ABMI	TOC EXP
Los Angeles	5250 GENESTA AVE	91316	2258007017	2.295	2.295	0.000	0.000	Shortfall of Sites	0.455	Very Low I Residential	RA-1	Very Low Residential	0	20	66.287	4.591		Residential - Single Family Residence - Pool, 1	171B133 212	1 per lot	Encino - Tarzana	No	LI	AHO , ENC CPU, ADU
Los Angeles	5458 WILSHIRE BLVD	90036	5089003020	0.000	0.000	0.000	4.590	Shortfall of Sites	0.076	Regional Center Commercial	[Q]C4-2-CDO	0	0	0	88.661	4.590		Commercial - Store - One Story, 0	132B181 13		Wilshire	No	ABMI	MURC
Los Angeles	624 S BERENDO ST	90005	5502026012	0.000	0.000	0.000	4.590	Shortfall of Sites	0.077	Regional Center Commercial	R5P-2	0	0	0	82.304	4.590		Residential - Five or More Units or Apartments (Any Combination) · 4 Stories or Less, 0	135B197 1140		Wilshire	Yes	ABMI	MURC , P
Los Angeles	14724 ERWIN ST	91411	2241015007	2.295	2.295	0.000	0.000	Shortfall of Sites	0.172	Medium Residential	[Q]R3-1	Medium	0	20	110.308	4.590		Residential - Five or More Units or Apartments (Any Combination) · 4 Stories or Less, 5	178-5A149 183	108	Van Nuys - North Sherman Oaks	No	LI	Orange LineTNP
Los Angeles	6220 TYRONE AVE	91401	2240020029	2.295	2.295	0.000	0.000	Shortfall of Sites	0.171	Low Medium II Residential	[Q]RD1.5-1	Medium	0	20	111.070	4.590		Residential - Five or More Units or Apartments (Any Combination) · 4 Stories or Less, 5	177B153 340	108	Van Nuys - North Sherman Oaks	No	LI	Orange LineTNP
Los Angeles	14247 DELANO ST	91401	2240020028	2.295	2.295	0.000	0.000	Shortfall of Sites	0.170	Medium Residential	[Q]R3-1	Medium	0	20	111.770	4.590		Residential - Five or More Units or Apartments (Any Combination) · 4 Stories or Less, 5	177B153 400	108	Van Nuys - North Sherman Oaks	No	LI	Orange LineTNP
Los Angeles	3782 W MARTIN LUTHER KING JR BLVD	90008	5032005008	0.000	0.000	0.000	4.590	Shortfall of Sites	0.182	Regional Center Commercial	C2-2D-SP	0	0	0	70.185	4.590		Commercial - Professional Building - Four Stories, 0	114B185 211		West Adams - Baldwin Hills - Leimert	No	ABMI	MURC
Los Angeles	5001 GLORIA AVE	91436	2261020048	2.295	2.295	0.000	0.000	Shortfall of Sites	0.455	Low II Residential	RE9-1	Low Residential	0	20	66.287	4.590		Residential - Single Family Residence, 1	168B141 135	1 per lot	Encino - Tarzana	No	LI	AHO , ENC CPU, ADU
Los Angeles	755 S LOS ANGELES ST	90014	5145001013	0.000	0.000	0.000	4.590	Shortfall of Sites	0.001	Light Manufacturing	[Q]C5-2D	Traditional Core	[HM1-CHC1-5] [CX2-FA] [CPIO]	0	6977.585	4.590		Industrial - Light Manufacturing - Five Stories, 0	127-5A211 229	No Max	Central City	No	ABMI	ARO , DT CPU
Los Angeles	755 S LOS ANGELES ST	90014	5145001013	0.000	0.000	0.000	4.590	Shortfall of Sites	0.001	Light Manufacturing	[Q]C5-2D	Traditional Core	[HM1-CHC1-5] [CX2-FA] [CPIO]	0	6979.166	4.590		Industrial - Light Manufacturing - Five Stories, 0	127-5A211 242	No Max	Central City	No	ABMI	ARO , DT CPU
Los Angeles	755 S LOS ANGELES ST	90014	5145001013	0.000	0.000	0.000	4.590	Shortfall of Sites	0.000	Light Manufacturing	[Q]C5-2D	Traditional Core	[HM1-CHC1-5] [CX2-FA] [CPIO]	0	64698.765	4.590		Industrial - Light Manufacturing - Five Stories, 0	127-5A211 252	No Max	Central City	No	ABMI	ARO , DT CPU
Los Angeles	755 S LOS ANGELES ST	90014	5145001013	0.000	0.000	0.000	4.590	Shortfall of Sites	0.001	Light Manufacturing	[Q]C5-2D	Traditional Core	[HM1-CHC1-5] [CX2-FA] [CPIO]	0	7667.254	4.590		Industrial - Light Manufacturing - Five Stories, 0	127-5A211 254	No Max	Central City	No	ABMI	ARO , DT CPU
Los Angeles	7830 GENESTA AVE	91406	2204021004	2.295	2.295	0.000	0.000	Shortfall of Sites	0.361	Very Low I Residential	RA-1	Very Low Residential	0	20	66.287	4.589		Residential - Single Family Residence, 0	189B133 678	1 per lot	Reseda - West Van Nuys	No	LI	AHO , RES CPU
Los Angeles	23504 SPIRES ST	91304	2027028017	2.294	2.294	0.000	0.000	Shortfall of Sites	0.455	Very Low Residential	RE11-1	Very Low Residential	0	20	66.287	4.589		Residential - Single Family Residence - Pool, 1	189B093 676	1 per lot	Canoga Park - Winnetka - Woodland Hills - West Hills	No	LI	AHO , CPK CPU, ADU, OPP RC2
Los Angeles	13545 COLLINS ST	91401	2343010019	0.000	0.000	0.000	4.588	Shortfall of Sites	0.048	Low Residential	R1-1	0	0	0	99.000	4.588		Residential - Single Family Residence - Pool, 0	174B157 375		Van Nuys - North Sherman Oaks	No	ABMI	TOC EXP
Los Angeles	4549 W WASHINGTON BLVD	90016	5071024045	0.000	0.000	0.000	4.587	Shortfall of Sites	0.088	Neighborhood Commercial	C2-1VL-O-CPIO	0	0	0	54.450	4.587		Commercial - Auto, Recreation Equipment, Construction Equipment Sales and Service - Wireless Communication Tower - One Story, 0	126B185 986		West Adams - Baldwin Hills - Leimert	No	ABMI	OPP C
Los Angeles	6414 INDEPENDENCE AVE	91367	2149003033	0.000	0.000	4.587	0.000	Shortfall of Sites	0.947	Regional Center Commercial	(WC)COLLEGE-SN	Regional Center	0	0	6.053	4.587		Commercial - Store Combination - Store and Office Combination - One Story, 0	180B109 594		Canoga Park - Winnetka - Woodland Hills - West Hills	No	MI	ARO , CPK CPU
Los Angeles	15165 VENTURA BLVD	91403	2264007010	0.000	0.000	0.000	4.586	Shortfall of Sites	0.304	Community Commercial	C2-1L	0	0	0	22.201	4.586		Commercial - Office Building - Four Stories, 0	168B145 932		Sherman Oaks - Studio City - Toluca Lake - Cahuenga Pass	No	ABMI	ARO
Los Angeles	15165 VENTURA BLVD	91403	2264007010	0.000	0.000	0.000	4.586	Shortfall of Sites	0.149	Community Commercial	C2-1L	0	0	0	45.197	4.586		Commercial - Office Building - Four Stories, 0	168B145 935		Sherman Oaks - Studio City - Toluca Lake - Cahuenga Pass	No	ABMI	ARO
Los Angeles	17517 WEDDINGTON ST	91316	2257004060	2.293	2.293	0.000	0.000	Shortfall of Sites	0.455	Very Low I Residential	RA-1	Very Low Residential	0	20	66.287	4.586		Residential - Single Family Residence - Pool, 1	171B129 103	1 per lot	Encino - Tarzana	No	LI	AHO , ENC CPU, ADU
Los Angeles	17531 WEDDINGTON ST	91316	2257004059	2.293	2.293	0.000	0.000	Shortfall of Sites	0.455	Very Low I Residential	RA-1	Very Low Residential	0	20	66.287	4.586		Residential - Single Family Residence - Pool, 1	171B129 102	1 per lot	Encino - Tarzana	No	LI	AHO , ENC CPU, ADU
Los Angeles	6154 COUNTY OAK RD	91367	2032029033	2.293	2.293	0.000	0.000	Shortfall of Sites	0.360	Very Low Residential	RE11-1	Very Low Residential	[MM1-CDF1-5] [IX4-FA] [CPIO]	20	66.287	4.586		Residential - Single Family Residence - Pool, 0	177B085 98	1 per lot	Canoga Park - Winnetka - Woodland Hills - West Hills	No	LI	AHO , CPK CPU, ADU
Los Angeles	22309 DOLOROSA ST	91367	2146011007	2.292	2.292	0.000	0.000	Shortfall of Sites	0.455	Low Residential	RA-1	Very Low Residential	0	20	66.287	4.585		Residential - Single Family Residence - Pool, 1	174B101 319	1 per lot	Canoga Park - Winnetka - Woodland Hills - West Hills	No	LI	AHO , CPK CPU, ADU
Los Angeles	5540 SHIRLEY AVE	91356	2163002052	2.292	2.292	0.000	0.000	Shortfall of Sites	0.549	Very Low I Residential	RA-1	Very Low Residential	0	20	66.287	4.584		Residential - Double, Duplex, or Two Units - 4 Stories or Less - Pool, 2	174B117 425	1 per lot	Encino - Tarzana	No	LI	AHO , ENC CPU
Los Angeles	8929 S SEPULVEDA BLVD	90045	4122036028	0.000	0.000	0.000	4.584	Shortfall of Sites	0.201	Community Commercial	[Q]C2-2D-CDO	0	0	0	33.558	4.584		Commercial - Office Building - Wireless Communication Tower - Five Stories, 0	096B165 1066		Westchester - Playa del Rey	No	ABMI	ARO
Los Angeles	8929 S SEPULVEDA BLVD	90045	4122036028	0.000	0.000	0.000	4.584	Shortfall of Sites	0.201	Community Commercial	[Q]C2-2D-CDO	0	0	0	33.558	4.584		Commercial - Office Building - Wireless Communication Tower - Five Stories, 0	096B165 1074		Westchester - Playa del Rey	No	ABMI	ARO
Los Angeles	8929 S SEPULVEDA BLVD	90045	4122036028	0.000	0.000	0.000	4.584	Shortfall of Sites	0.023	Community Commercial	[Q]C2-2D-CDO	0	0	0	293.604	4.584		Commercial - Office Building - Wireless Communication Tower - Five Stories, 0	096B165 1131		Westchester - Playa del Rey	No	ABMI	ARO
Los Angeles	8929 S SEPULVEDA BLVD	90045	4122036028	0.000	0.000	0.000	4.584	Shortfall of Sites	0.011	Community Commercial	[Q]C2-2D-CDO	0	0	0	587.262	4.584		Commercial - Office Building - Wireless Communication Tower - Five Stories, 0	096B165 1149		Westchester - Playa del Rey	No	ABMI	ARO
Los Angeles	127 S LA BREA AVE	90036	5513019043	0.000	0.000	0.000	4.584	Shortfall of Sites	0.118	General Commercial	C2-1VL	0	0	0	57.018	4.584		Industrial - Light Manufacturing - One Story, 0	138B181 853		Wilshire	No	ABMI	ARO
Los Angeles	127 S LA BREA AVE	90036	5513019043	0.000	0.000	0.000	4.584	Shortfall of Sites	0.120	General Commercial	C2-1VL	0	0	0	56.073	4.584		Industrial - Light Manufacturing - One Story, 0	138B181 871		Wilshire	No	ABMI	ARO
Los Angeles	127 S LA BREA AVE	90036	5513019043	0.000	0.000	0.000	4.584	Shortfall of Sites	0.120	General Commercial	C2-1VL	0	0	0	56.067	4.584		Industrial - Light Manufacturing - One Story, 0	138B181 895		Wilshire	No	ABMI	ARO
Los Angeles	127 S LA BREA AVE	90036	5513019043	0.000	0.000	0.000	4.584	Shortfall of Sites	0.100	General Commercial	C2-1VL	0	0	0	67.728	4.584		Industrial - Light Manufacturing - One Story, 0	138B181 919		Wilshire	No	ABMI	ARO
Los Angeles	127 S LA BREA AVE	90036	5513019043	0.000	0.000	0.000	4.584	Shortfall of Sites	0.096	General Commercial	C2-1VL	0	0	0	70.070	4.584		Industrial - Light Manufacturing - One Story, 0	138B181 943		Wilshire	No	ABMI	ARO
Los Angeles	127 S LA BREA AVE	90036	5513019043	0.000	0.000	0.000	4.584	Shortfall of Sites	0.096	General Commercial	C2-1VL	0	0	0	70.063	4.584		Industrial - Light Manufacturing - One Story, 0	138B181 965		Wilshire	No	ABMI	ARO
Los Angeles	127 S LA BREA AVE	90036	5513019043	0.000	0.000	0.000	4.584	Shortfall of Sites	0.096	General Commercial	C2-1VL	0	0	0	70.057	4.584		Industrial - Light Manufacturing - One Story, 0	138B181 989		Wilshire	No	ABMI	ARO
Los Angeles	11658 CHANDLER BLVD	91601	2348004025	0.000	0.000	0.000	4.584	Shortfall of Sites	0.128	Low Medium II Residential	RD1.5-1	0	0	0	99.000	4.584		Residential - Four Units (Any Combination) - 4 Stories or Less, 4	171B169 136		North Hollywood - Valley Village	Yes	ABMI	TOC EXP , R2RD
Los Angeles	17501 WEDDINGTON ST	91316	2257004061	2.292	2.292	0.000	0.000	Shortfall of Sites	0.454	Very Low I Residential	RA-1	Very Low Residential	0	20	66.287	4.583		Residential - Single Family Residence - Pool, 1	171B129 104	1 per lot	Encino - Tarzana	No	LI	AHO , ENC CPU, ADU

Jurisdiction Name	Site Address/Intersection	5 Digit ZIP Code	Assessor Parcel Number	Very Low-Income	Low-Income	Moderate-Income	Above Moderate-Income	Type of Shortfall	Parcel Size (Acres)	Current General Plan Designation	Current Zoning	Proposed General Plan (GP) Designation	Proposed Zoning	Minimum Density Allowed	Maximum Density Allowed	Total Capacity	Vacant/ Nonvacant	Description of Existing Uses	PIN	Base Density Per Acre	Community Plan Area	Rent Stabalization Ordinance	Income Category	Applicable Rezoning Program (Program informing values in Column Q listed first)
Los Angeles	6215 KESTER AVE	91411	2242023019	2.291	2.291	0.000	0.000	Shortfall of Sites	0.582	Medium Residential	[Q]R3-1, R3-1	0	0	20	81.988	4.583		Residential - Five or More Units or Apartments (Any Combination) · 4 Stories or Less, 28	178-5A149 197		Van Nuys - North Sherman Oaks	No	LI	DB50
Los Angeles	5208 WILKINSON AVE	91607	2347029010	0.000	0.000	0.000	4.582	Shortfall of Sites	0.128	Low Medium II Residential	RD1.5-1	Medium Neighborhood Residential	0	0	99.000	4.582		Residential - Four Units (Any Combination) - 4 Stories or Less, 4	171B165 498	72	North Hollywood - Valley Village	Yes	ABMI	TOC EXP , NH CPU, R2RD, AHO
Los Angeles	5222 WILKINSON AVE	91607	2347029008	0.000	0.000	0.000	4.582	Shortfall of Sites	0.128	Low Medium II Residential	RD1.5-1	Medium Neighborhood Residential	0	0	99.000	4.582		Residential - Four Units (Any Combination) - 4 Stories or Less, 4	171B165 472	72	North Hollywood - Valley Village	Yes	ABMI	TOC EXP , NH CPU, R2RD, AHO
Los Angeles	5214 WILKINSON AVE	91607	2347029009	0.000	0.000	0.000	4.582	Shortfall of Sites	0.128	Low Medium II Residential	RD1.5-1	Medium Neighborhood Residential	0	0	99.000	4.582		Residential - Four Units (Any Combination) - 4 Stories or Less, 4	171B165 490	72	North Hollywood - Valley Village	Yes	ABMI	TOC EXP , NH CPU, R2RD, AHO
Los Angeles	5720 ALLOTT AVE	91401	2343013033	0.000	0.000	0.000	4.582	Shortfall of Sites	0.048	Low Residential	R1-1	0	0	0	99.000	4.582		Residential - Single Family Residence, 0	174B157 316		Van Nuys - North Sherman Oaks	No	ABMI	TOC EXP
Los Angeles	11654 CHANDLER BLVD	91601	2348004026	0.000	0.000	0.000	4.582	Shortfall of Sites	0.128	Low Medium II Residential	RD1.5-1	0	0	0	99.000	4.582		Residential - Four Units (Any Combination) - 4 Stories or Less, 4	171B169 137		North Hollywood - Valley Village	Yes	ABMI	TOC EXP , R2RD
Los Angeles	0	0	2747012023	0.000	0.000	0.000	4.582	Shortfall of Sites	0.048	Low II Residential	R2-1	0	0	0	99.000	4.582	Vacant	Residential - Single Family Residence - Vacant Land, 0	204B105 612		Chatsworth - Porter Ranch	No	ABMI	TOC EXP
Los Angeles	8510 RESEDA BLVD	91324	2786006029	2.291	2.291	0.000	0.000	Shortfall of Sites	0.484	Limited Commercial	P-1VL, C2-1VL	0	0	20	94.696	4.581		Commercial - Restaurant, Cocktail Lounge - Fast Food - Auto Oriented - One Story, 0	192B125 939		Northridge	No	LI	P
Los Angeles	6940 FULLBRIGHT AVE	91306	2136009900	2.290	2.290	0.000	0.000	Shortfall of Sites	2.980	Public Facilities	[Q]PF-1XL-RIO	0	0	20	153.741	4.581		Miscellaneous - Government Owned Property, 0	183B113 453		Canoga Park - Winnetka - Woodland Hills - West Hills	No	LI	PF
Los Angeles	11646 CHANDLER BLVD	91601	2348004027	0.000	0.000	0.000	4.580	Shortfall of Sites	0.128	Low Medium II Residential	RD1.5-1	0	0	0	99.000	4.580		Residential - Four Units (Any Combination) - 4 Stories or Less, 4	171B169 139		North Hollywood - Valley Village	Yes	ABMI	TOC EXP , R2RD
Los Angeles	11075 SANTA MONICA BLVD	90025	4324033022	0.000	0.000	0.000	4.579	Shortfall of Sites	0.118	General Commercial	[Q]C2-1VL-O	0	0	0	56.995	4.579		Commercial - Office Building - Three Stories, 0	129B153 744		Westwood	No	ABMI	ARO
Los Angeles	11075 SANTA MONICA BLVD	90025	4324033022	0.000	0.000	0.000	4.579	Shortfall of Sites	0.114	General Commercial	[Q]C2-1VL-O	0	0	0	59.129	4.579		Commercial - Office Building - Three Stories, 0	129B153 752		Westwood	No	ABMI	ARO
Los Angeles	11075 SANTA MONICA BLVD	90025	4324033022	0.000	0.000	0.000	4.579	Shortfall of Sites	0.103	General Commercial	[Q]C2-1VL-O	0	0	0	65.681	4.579		Commercial - Office Building - Three Stories, 0	129B153 757		Westwood	No	ABMI	ARO
Los Angeles	15705 NORDHOFF ST	91343	2671012026	2.290	2.290	0.000	0.000	Shortfall of Sites	0.484	General Commercial	P-1VL, [Q]C2-1VL	0	0	20	94.696	4.579		Commercial - Service Station - Full Service - No Additional Services, 0	198B141 667		Mission Hills - Panorama City - North Hills	No	LI	P
Los Angeles	9747 ARLETA AVE	91331	2621010013	2.288	2.288	0.000	0.000	Shortfall of Sites	0.992	Low Residential	(T)R1-1	0	0	20	102.494	4.577		Institutional - Church - One Story, 0	201B157 495		Arleta - Pacoima	No	LI	FBO
Los Angeles	4920 OAK LANE DR	91316	2289008011	2.288	2.288	0.000	0.000	Shortfall of Sites	0.454	Very Low I Residential	RA-1	Very Low Residential	0	0	20	66.287	4.577		Residential - Single Family Residence - Pool, 1	168B133 149	1 per lot	Encino - Tarzana	No	LI	AHO , ENC CPU, ADU
Los Angeles	4889 VALLEY BLVD	90032	5216001023	0.000	0.000	4.576	0.000	Shortfall of Sites	3.145	General Commercial	[Q]C2-1VL	0	0	0	1.819	4.576		, 0	136-5A233 194		Northeast Los Angeles	No	MI	ARO
Los Angeles	15840 VANOWEN ST	91406	2233010007	0.000	0.000	0.000	4.576	Shortfall of Sites	0.195	Medium Residential	[Q]R3-1-RIO	0	0	0	85.329	4.576		Residential - Five or More Units or Apartments (Any Combination) · 4 Stories or Less, 5	180B141 35		Van Nuys - North Sherman Oaks	Yes	ABMI	DB50
Los Angeles	7150 COSTELLO AVE	91405	2216006025	0.000	0.000	0.000	4.576	Shortfall of Sites	0.201	Medium Residential	R3-1	0	0	0	82.914	4.576		Residential - Five or More Units or Apartments (Any Combination) · 4 Stories or Less, 5	183B153 151		Van Nuys - North Sherman Oaks	Yes	ABMI	DB50
Los Angeles	16029 VANOWEN ST	91406	2224028028	0.000	0.000	0.000	4.576	Shortfall of Sites	0.195	Medium Residential	R3-1	0	0	0	85.329	4.576		Residential - Five or More Units or Apartments (Any Combination) · 4 Stories or Less, 5	183B141 767		Van Nuys - North Sherman Oaks	Yes	ABMI	DB50
Los Angeles	4459 LOWELL AVE	91214	2572001022	2.287	2.287	0.000	0.000	Shortfall of Sites	0.827	Neighborhood Office Commercial	A2-1L	0	0	20	102.494	4.575		Institutional - Church - One Story, 0	198B205 329		Sunland - Tujunga - Lake View Terrace - Shadow Hills - East La Tuna Canyon	No	LI	FBO
Los Angeles	10745 OHIO AVE	90024	4325013011	0.000	0.000	0.000	4.575	Shortfall of Sites	0.115	Low Medium II Residential	[Q]RD1.5-1	0	0	0	99.000	4.575		Residential - Three Units (Any Combination) - 4 Stories or Less, 3	132B153 661		Westwood	Yes	ABMI	TOC EXP , R2RD
Los Angeles	0	0	2779022906	2.287	2.287	0.000	0.000	Shortfall of Sites	2.975	Public Facilities	PF-1XL	0	0	20	153.741	4.574		Commercial - Auto, Recreation Equipment, Construction Equipment Sales and Service - Auto Body Repair Shop - One Story, 0	192B105 10		Chatsworth - Porter Ranch	No	LI	PF
Los Angeles	7451 CAMELLIA AVE	91605	2316017900	2.287	2.287	0.000	0.000	Shortfall of Sites	2.975	Public Facilities	[Q]PF-1XL	0	0	20	153.741	4.574		Miscellaneous - Government Owned Property, 0	186B169 499		Sun Valley - La Tuna Canyon	No	LI	PF
Los Angeles	17437 RANCHO ST	91316	2290006017	2.287	2.287	0.000	0.000	Shortfall of Sites	0.454	Very Low I Residential	RA-1	Very Low Residential	0	20	66.287	4.574		Residential - Single Family Residence - Pool, 1	168B129 500	1 per lot	Encino - Tarzana	No	LI	AHO , ENC CPU, ADU
Los Angeles	4901 ENCINO AVE	91316	2290007024	2.287	2.287	0.000	0.000	Shortfall of Sites	0.359	Very Low I Residential	RA-1	Very Low Residential	0	20	66.287	4.574		Residential - Single Family Residence - Pool, 0	168B129 190	1 per lot	Encino - Tarzana	No	LI	AHO , ENC CPU, ADU
Los Angeles	22920 COLLINS ST	91367	2041014012	2.287	2.287	0.000	0.000	Shortfall of Sites	0.525	Low Residential	RE9-1	Very Low Residential	0	20	66.287	4.573		Residential - Single Family Residence, 1	174B097 395	1 per lot	Canoga Park - Winnetka - Woodland Hills - West Hills	No	LI	AHO , CPK CPU
Los Angeles	5367 DONNA AVE	91356	2163022022	2.287	2.287	0.000	0.000	Shortfall of Sites	0.454	Very Low I Residential	RA-1	Very Low Residential	0	20	66.287	4.573		Residential - Single Family Residence - Pool, 1	171B121 38	1 per lot	Encino - Tarzana	No	LI	AHO , ENC CPU, ADU
Los Angeles	480 S ROBERTSON BLVD	90048	4334003056	0.000	0.000	4.572	0.000	Shortfall of Sites	0.521	Limited Commercial	[Q]C2-1VL-O	0	0	0	15.303	4.572		Commercial - Office Building - 6 to 13 Stories, 1	135B169 21		Wilshire	No	MI	ARO , ADU
Los Angeles	5420 W JEFFERSON BLVD	90016	5047014007	0.000	0.000	4.572	0.000	Shortfall of Sites	1.154	Hybrid Industrial	CM-1VL-CPIO	0	0	0	4.951	4.572		Commercial - Office Building - One Story, 0	120B177 732		West Adams - Baldwin Hills - Leimert	No	MI	ARO
Los Angeles	23141 W BURBANK BLVD	91367	2041012048	2.286	2.286	0.000	0.000	Shortfall of Sites	0.525	Very Low Residential	RA-1	Very Low Residential	0	20	66.287	4.572		Residential - Single Family Residence - Guesthouse, 1	174B093 332	1 per lot	Canoga Park - Winnetka - Woodland Hills - West Hills	No	LI	AHO , CPK CPU, ADU, OPP RC2
Los Angeles	4936 WHITSETT AVE	91607	2356025017	0.000	0.000	0.000	4.572	Shortfall of Sites	0.222	Medium Residential	R3-1	0	0	0	84.910	4.572		Residential - Five or More Units or Apartments (Any Combination) · 4 Stories or Less, 9	168B165 86		North Hollywood - Valley Village	Yes	ABMI	DB50
Los Angeles	11621 CHENAULT ST	90049	4401026011	0.000	0.000	0.000	4.572	Shortfall of Sites	0.223	Medium Residential	R3-1	0	0	0	84.596	4.572		Residential - Five or More Units or Apartments (Any Combination) · 4 Stories or Less, 9	132B145 197		Brentwood - Pacific Palisades	Yes	ABMI	DB50
Los Angeles	10852 BLIX ST	91602	2421023002	0.000	0.000	0.000	4.572	Shortfall of Sites	0.224	Medium Residential	R3-1	0	0	0	84.329	4.572		Residential - Five or More Units or Apartments (Any Combination) · 4 Stories or Less, 9	168B173 610		North Hollywood - Valley Village	Yes	ABMI	DB50
Los Angeles	7754 PASEO DEL REY	90293	4118010026	0.000	0.000	0.000	4.572	Shortfall of Sites	0.221	Medium Residential	R3-1	0	0	0	85.489	4.572		Residential - Five or More Units or Apartments (Any Combination) · 4 Stories or Less, 9	096B153 1052		Westchester - Playa del Rey	Yes	ABMI	DB50
Los Angeles	13343 VICTORY BLVD	91401	2329023014	0.000	0.000	0.000	4.572	Shortfall of Sites	0.322	Medium Residential	[Q]R3-1	0	0	0	82.782	4.572		Residential - Five or More Units or Apartments (Any Combination) · 4 Stories or Less, 13	180B157 929		Van Nuys - North Sherman Oaks	Yes	ABMI	DB50
Los Angeles	18570 INGOMAR ST	91335	2103025051	2.286	2.286	0.000	0.000	Shortfall of Sites	0.620	Low Residential	RS-1	Low Residential	0	20	66.287	4.572		Residential - Double, Duplex, or Two Units - 4 Stories or Less, 2	189B125 731	1 per lot	Reseda - West Van Nuys	No	LI	AHO , RES CPU
Los Angeles	5456 TOPEKA DR	91356	2161001021	2.285	2.285	0.000	0.000	Shortfall of Sites	0.453	Very Low I Residential	RA-1	Very Low Residential	0	20	66.287	4.571		Residential - Single Family Residence - Pool, 1	174B121 580	1 per lot	Encino - Tarzana	No	LI	AHO , ENC CPU, ADU
Los Angeles	1126 MANZANITA ST	90029	5429010010	0.000	0.000	0.000	4.568	Shortfall of Sites	0.115	Low Medium II Residential	RD2-1VL	0	0	0	99.000	4.568		Residential - Three Units (Any Combination) - 4 Stories or Less, 3	145-5A201 169		Silver Lake - Echo Park - Elysian Valley	Yes	ABMI	TOC EXP , R2RD
Los Angeles	4014 EFFIE ST	90029	5429010003	0.000	0.000	0.000	4.568	Shortfall of Sites	0.115	Low Medium II Residential	RD2-1VL	0	0	0	99.000	4.568		Residential - Three Units (Any Combination) - 4 Stories or Less, 3	145-5A203 93		Silver Lake - Echo Park - Elysian Valley	Yes	ABMI	TOC EXP , R2RD
Los Angeles	4604 FRANKLIN AVE	90027	5590015016	0.000	0.000	0.000	4.568	Shortfall of Sites	0.115	Low Medium I Residential	R2-1XL	0	0	0	99.000	4.568		Residential - Three Units (Any Combination) - 4 Stories or Less, 3	150B197 864		Hollywood	Yes	ABMI	TOC EXP , R2RD, OPP RC2
Los Angeles	19428 SHIRLEY CT	91356	2163006017	2.283	2.283	0.000	0.000	Shortfall of Sites	0.453	Very Low I Residential	RA-1	Very Low Residential	0	20	66.287	4.567		Residential - Single Family Residence - Pool, 1	171B117 261	1 per lot	Encino - Tarzana	No	LI	AHO , ENC CPU, ADU
Los Angeles	4750 NATICK AVE	91403	2265002026	0.000	0.000	0.000	4.566	Shortfall of Sites	0.350	Medium Residential	R3-1	0	0	0	82.460	4.566		Residential - Five or More Units or Apartments (Any Combination) · 4 Stories or Less, 17	169-5A149 236		Sherman Oaks - Studio City - Toluca Lake - Cahuenga Pass	Yes	ABMI	DB50
Los Angeles	4537 W 16TH PL	90019	5071016044	0.000	0.000	0.000	4.565	Shortfall of Sites	0.053	Low Medium II Residential	RD1.5-1-O	0	0	0	113.635	4.565		Residential - Single Family Residence, 1	129B185 1184		West Adams - Baldwin Hills - Leimert	No	ABMI	OPP RC
Los Angeles	0	0	2261020057	2.281	2.281	0.000	0.000	Shortfall of Sites	0.358	Low II Residential	RE9-1	Low Residential	0	20	66.287	4.562	Vacant	Residential - Single Family Residence - Vacant Land, 0	168B141 944	1 per lot	Encino - Tarzana	No	LI	AHO , ENC CPU
Los Angeles	14246 NORDHOFF ST	91402	2639026007	2.281	2.281	0.000	0.000	Shortfall of Sites	1.206	Low Residential	RA-1	0	0	20	102.494	4.562		Institutional - Church - One Story, 1	195B153 9		Mission Hills - Panorama City - North Hills	No	LI	FBO
Los Angeles	0	0	2125036047	2.281	2.281	0.000	0.000	Shortfall of Sites	0.482	Community Commercial	[Q]P-1L-CDO	0	0	20	94.696	4.562		Commercial - Parking Lot (Commercial Use Property) - Lots - Patron or Employee - One Story, 0	183B125 269		Reseda - West Van Nuys	No	LI	P
Los Angeles	23037 OXNARD ST	91367	2039008026	2.280	2.280	0.000	0.000	Shortfall of Sites	0.453	Very Low Residential	RA-1	Very Low Residential	0	20	66.287	4.561		Residential - Single Family Residence - Pool, 1	177B097 453	1 per lot	Canoga Park - Winnetka - Woodland Hills - West Hills	No	LI	AHO , CPK CPU, ADU
Los Angeles	410 S SPRING ST	90013	5149023013	0.228	0.228	0.000	4.104	Shortfall of Sites	0.273	Regional Center Commercial	[Q]C4-4D	Traditional Core	[DM4-CHC1-5] [CX2-FA] [CPIO]	20	322.442	4.560		Residential - Five or More Units or Apartments (Any Combination) · 5 Stories or More - Mills Act Property, 40	129A211 63	No Max	Central City	No	VLI, LI, ABMI	DT CPU
Los Angeles	23717 MIRANDA ST	91367	2045024036	0.000	0.000	0.000	4.560	Shortfall of Sites	0.158	Low Medium I Residential	R1-1	Low Medium Residential	[LM2-MU2-5] [RX1-FA] [CPIO]	0	37.972	4.560		Residential - Single Family Residence, 1	174B093 169	10	Canoga Park - Winnetka - Woodland Hills - West Hills	No	ABMI	CPK CPU , ADU, AHO
Los Angeles	5353 DON PIO DR	91364	2169003044	0.000	0.000	0.000	4.560	Shortfall of Sites	0.147	Low Medium I Residential	R2-1	Low Medium Residential	0	0	40.942	4.560		Residential - Single Family Residence, 1	171B101 314	10	Canoga Park - Winnetka - Woodland Hills - West Hills	No	ABMI	CPK CPU , R2RD, AHO
Los Angeles	21211 AVENUE SAN LUIS	91364	2167003030	0.000	0.000	0.000	4.560	Shortfall of Sites	0.143	Low Medium I Residential	R2-1	Low Medium Residential	0	0	41.857	4.560		Residential - Single Family Residence, 1	171B105 400	10	Canoga Park - Winnetka - Woodland Hills - West Hills	No	ABMI	CPK CPU , R2RD, AHO

Jurisdiction Name	Site Address/Intersection	5 Digit ZIP Code	Assessor Parcel Number	Very Low-Income	Low-Income	Moderate-Income	Above Moderate-Income	Type of Shortfall	Parcel Size (Acres)	Current General Plan Designation	Current Zoning	Proposed General Plan (GP) Designation	Proposed Zoning	Minimum Density Allowed	Maximum Density Allowed	Total Capacity	Vacant/ Nonvacant	Description of Existing Uses	PIN	Base Density Per Acre	Community Plan Area	Rent Stabalization Ordinance	Income Category	Applicable Rezoning Program (Program informing values in Column Q listed first)
Los Angeles	5243 COMERCIO AVE	91364	2167004017	0.000	0.000	0.000	4.560	Shortfall of Sites	0.143	Low Medium I Residential	R2-1	Low Medium Residential		0	0	41.818	4.560	Residential - Single Family Residence, 1	171B105 474	10	Canoga Park - Winnetka - Woodland Hills - West Hills	No	ABMI	CPK CPU , R2RD, AHO
Los Angeles	5233 COMERCIO AVE	91364	2167004019	0.000	0.000	0.000	4.560	Shortfall of Sites	0.142	Low Medium I Residential	R2-1	Low Medium Residential		0	0	42.380	4.560	Residential - Single Family Residence, 1	171B105 523	10	Canoga Park - Winnetka - Woodland Hills - West Hills	No	ABMI	CPK CPU , R2RD, AHO
Los Angeles	21221 DE LA GUERRA ST	91364	2167004009	0.000	0.000	0.000	4.560	Shortfall of Sites	0.143	Low Medium I Residential	R2-1	Low Medium Residential		0	0	41.831	4.560	Residential - Single Family Residence - Pool, 1	171B105 525	10	Canoga Park - Winnetka - Woodland Hills - West Hills	No	ABMI	CPK CPU , R2RD, AHO
Los Angeles	23700 MIRANDA ST	91367	2045024041	0.000	0.000	0.000	4.560	Shortfall of Sites	0.160	Low Medium I Residential	R1-1	Low Medium Residential		0	0	37.524	4.560	Residential - Single Family Residence, 1	174B093 218	10	Canoga Park - Winnetka - Woodland Hills - West Hills	No	ABMI	CPK CPU , ADU, OPP RC2, AHO
Los Angeles	5367 VELOZ AVE	91356	2161010020	0.000	0.000	0.000	4.560	Shortfall of Sites	0.157	Low II Residential	R1-1	Low Neighborhood Residential		0	0	38.227	4.560	Residential - Single Family Residence - Pool, 1	171B121 77	10	Encino - Tarzana	No	ABMI	ENC CPU , ADU, AHO
Los Angeles	5357 GEYSER AVE	91356	2161006003	0.000	0.000	0.000	4.560	Shortfall of Sites	0.140	Low II Residential	R1-1	Low Neighborhood Residential		0	0	42.960	4.560	Residential - Single Family Residence, 1	171B121 85	10	Encino - Tarzana	No	ABMI	ENC CPU , AHO
Los Angeles	5356 GEYSER AVE	91356	2161007023	0.000	0.000	0.000	4.560	Shortfall of Sites	0.147	Low II Residential	R1-1	Low Neighborhood Residential		0	0	40.843	4.560	Residential - Single Family Residence - Pool, 1	171B121 89	10	Encino - Tarzana	No	ABMI	ENC CPU , AHO
Los Angeles	5356 YOLANDA AVE	91356	2161010004	0.000	0.000	0.000	4.560	Shortfall of Sites	0.139	Low II Residential	R1-1	Low Neighborhood Residential		0	0	43.201	4.560	Residential - Single Family Residence, 1	171B121 118	10	Encino - Tarzana	No	ABMI	ENC CPU , AHO
Los Angeles	5349 RHEA AVE	91356	2161007003	0.000	0.000	0.000	4.560	Shortfall of Sites	0.142	Low II Residential	R1-1	Low Neighborhood Residential		0	0	42.368	4.560	Residential - Single Family Residence, 1	171B121 119	10	Encino - Tarzana	No	ABMI	ENC CPU , AHO
Los Angeles	5344 YOLANDA AVE	91356	2161010006	0.000	0.000	0.000	4.560	Shortfall of Sites	0.139	Low II Residential	R1-1	Low Neighborhood Residential		0	0	43.201	4.560	Residential - Single Family Residence, 1	171B121 149	10	Encino - Tarzana	No	ABMI	ENC CPU , AHO
Los Angeles	5345 VELOZ AVE	91356	2161010016	0.000	0.000	0.000	4.560	Shortfall of Sites	0.139	Low II Residential	R1-1	Low Neighborhood Residential		0	0	43.190	4.560	Residential - Single Family Residence, 1	171B121 151	10	Encino - Tarzana	No	ABMI	ENC CPU , AHO
Los Angeles	5339 VELOZ AVE	91356	2161010015	0.000	0.000	0.000	4.560	Shortfall of Sites	0.139	Low II Residential	R1-1	Low Neighborhood Residential		0	0	43.189	4.560	Residential - Single Family Residence - Pool, 1	171B121 162	10	Encino - Tarzana	No	ABMI	ENC CPU , AHO
Los Angeles	4814 GENESTA AVE	91316	2289002011	0.000	0.000	0.000	4.560	Shortfall of Sites	0.093	Low II Residential	R1-1	Medium Neighborhood Residential		0	0	64.545	4.560	Residential - Single Family Residence, 1	168B133 209	43	Encino - Tarzana	No	ABMI	ENC CPU , AHO
Los Angeles	18501 SOPHIA LN	91356	2161018048	0.000	0.000	0.000	4.560	Shortfall of Sites	0.154	Low II Residential	R1-1	Low Neighborhood Residential		0	0	38.869	4.560	Residential - Single Family Residence, 1	171B125 215	10	Encino - Tarzana	No	ABMI	ENC CPU , ADU, AHO
Los Angeles	4812 GENESTA AVE	91316	2289002012	0.000	0.000	0.000	4.560	Shortfall of Sites	0.093	Low II Residential	R1-1	Medium Neighborhood Residential		0	0	64.542	4.560	Residential - Single Family Residence, 1	168B133 224	43	Encino - Tarzana	No	ABMI	ENC CPU , AHO
Los Angeles	5244 RESEDA BLVD	91356	2161018032	0.000	0.000	0.000	4.560	Shortfall of Sites	0.149	Low II Residential	R1-1	Low Neighborhood Residential		0	0	40.356	4.560	Residential - Single Family Residence - Pool, 1	171B125 229	10	Encino - Tarzana	No	ABMI	ENC CPU , AHO
Los Angeles	18516 SOPHIA LN	91356	2161018053	0.000	0.000	0.000	4.560	Shortfall of Sites	0.146	Low II Residential	R1-1	Low Neighborhood Residential		0	0	41.048	4.560	Residential - Single Family Residence, 1	171B125 246	10	Encino - Tarzana	No	ABMI	ENC CPU , AHO
Los Angeles	17003 RANCHO ST	91316	2289003024	0.000	0.000	0.000	4.560	Shortfall of Sites	0.148	Very Low I Residential	RA-1	Low Medium Residential		0	0	40.547	4.560	Residential - Single Family Residence - Pool, 1	168B133 274	10	Encino - Tarzana	No	ABMI	ENC CPU , AHO
Los Angeles	17963 SANTA RITA ST	91316	2182001016	0.000	0.000	0.000	4.560	Shortfall of Sites	0.149	Low II Residential	R1-1	Low Neighborhood Residential		0	0	40.210	4.560	Residential - Single Family Residence, 1	171B129 282	10	Encino - Tarzana	No	ABMI	ENC CPU , AHO
Los Angeles	17957 SANTA RITA ST	91316	2182001017	0.000	0.000	0.000	4.560	Shortfall of Sites	0.149	Low II Residential	R1-1	Low Neighborhood Residential		0	0	40.210	4.560	Residential - Single Family Residence, 1	171B129 285	10	Encino - Tarzana	No	ABMI	ENC CPU , AHO
Los Angeles	17953 SANTA RITA ST	91316	2182001018	0.000	0.000	0.000	4.560	Shortfall of Sites	0.149	Low II Residential	R1-1	Low Neighborhood Residential		0	0	40.210	4.560	Residential - Single Family Residence - Pool, 1	171B129 286	10	Encino - Tarzana	No	ABMI	ENC CPU , AHO
Los Angeles	17933 SANTA RITA ST	91316	2182001022	0.000	0.000	0.000	4.560	Shortfall of Sites	0.149	Low II Residential	R1-1	Low Neighborhood Residential		0	0	40.210	4.560	Residential - Single Family Residence, 1	171B129 307	10	Encino - Tarzana	No	ABMI	ENC CPU , AHO
Los Angeles	5160 GENESTA AVE	91316	2258021017	0.000	0.000	0.000	4.560	Shortfall of Sites	0.152	Low II Residential	RE9-1	Low Medium Residential		0	0	39.600	4.560	Residential - Single Family Residence - Pool, 1	171B133 354	10	Encino - Tarzana	No	ABMI	ENC CPU , ADU, AHO
Los Angeles	0	0	2284007019	0.000	0.000	0.000	4.560	Shortfall of Sites	0.151	Regional Center Commercial	C4-1L, RE9-1	Low Medium Residential		0	0	39.799	4.560	Commercial - Parking Lot (Commercial Use Property) - Lots - Patron or Employee - One Story, 1	168B137 390	10	Encino - Tarzana	No	ABMI	ENC CPU , ADU, MURC, AHO
Los Angeles	4733 RUBIO AVE	91436	2284007020	0.000	0.000	0.000	4.560	Shortfall of Sites	0.140	Low I Residential	RE9-1	Low Medium Residential		0	0	42.721	4.560	Commercial - Parking Lot (Commercial Use Property) - Lots - Patron or Employee - One Story, 1	168B137 405	10	Encino - Tarzana	No	ABMI	ENC CPU , AHO
Los Angeles	17022 HARTSOOK ST	91316	2258023030	0.000	0.000	0.000	4.560	Shortfall of Sites	0.151	Low II Residential	RE9-1	Low Medium Residential		0	0	39.835	4.560	Residential - Single Family Residence - Pool, 1	171B133 447	10	Encino - Tarzana	No	ABMI	ENC CPU , ADU, AHO
Los Angeles	4801 GLORIA AVE	91436	2261021063	0.000	0.000	0.000	4.560	Shortfall of Sites	0.138	Low II Residential	RE9-1	Low Medium Residential		0	0	43.372	4.560	Residential - Single Family Residence, 1	168B141 511	10	Encino - Tarzana	No	ABMI	ENC CPU , AHO
Los Angeles	18045 SANTA RITA ST	91316	2181001022	0.000	0.000	0.000	4.560	Shortfall of Sites	0.149	Low II Residential	R1-1	Low Neighborhood Residential		0	0	40.204	4.560	Residential - Single Family Residence, 1	171B125 522	10	Encino - Tarzana	No	ABMI	ENC CPU , ADU, AHO
Los Angeles	17040 OTSEGO ST	91316	2258014012	0.000	0.000	0.000	4.560	Shortfall of Sites	0.150	Low II Residential	R1-1	Low Medium Residential		0	0	40.023	4.560	Residential - Single Family Residence, 1	171B133 559	10	Encino - Tarzana	No	ABMI	ENC CPU , ADU, AHO
Los Angeles	17043 EMBASSY DR	91316	2258014016	0.000	0.000	0.000	4.560	Shortfall of Sites	0.143	Low II Residential	R1-1	Low Medium Residential		0	0	41.935	4.560	Residential - Single Family Residence, 1	171B133 579	10	Encino - Tarzana	No	ABMI	ENC CPU , AHO
Los Angeles	17039 EMBASSY DR	91316	2258014017	0.000	0.000	0.000	4.560	Shortfall of Sites	0.139	Low II Residential	R1-1	Low Medium Residential		0	0	43.200	4.560	Residential - Single Family Residence, 1	171B133 595	10	Encino - Tarzana	No	ABMI	ENC CPU , AHO
Los Angeles	18765 REDWING ST	91356	2161008013	0.000	0.000	0.000	4.560	Shortfall of Sites	0.150	Community Commercial	R1-1LD	Low Neighborhood Residential		0	0	39.894	4.560	Residential - Single Family Residence - Pool, 1	174B121 608	10	Encino - Tarzana	No	ABMI	ENC CPU , ADU, AHO
Los Angeles	18759 REDWING ST	91356	2161008014	0.000	0.000	0.000	4.560	Shortfall of Sites	0.150	Community Commercial	R1-1LD	Low Neighborhood Residential		0	0	39.893	4.560	Residential - Single Family Residence, 1	174B121 609	10	Encino - Tarzana	No	ABMI	ENC CPU , ADU, AHO
Los Angeles	5450 CREBS AVE	91356	2161006014	0.000	0.000	0.000	4.560	Shortfall of Sites	0.141	Low II Residential	R1-1	Low Neighborhood Residential		0	0	42.420	4.560	Residential - Single Family Residence, 1	174B121 613	10	Encino - Tarzana	No	ABMI	ENC CPU , AHO
Los Angeles	5443 GEYSER AVE	91356	2161006013	0.000	0.000	0.000	4.560	Shortfall of Sites	0.159	Low II Residential	R1-1	Low Neighborhood Residential		0	0	37.714	4.560	Residential - Single Family Residence, 1	174B121 619	10	Encino - Tarzana	No	ABMI	ENC CPU , ADU, AHO
Los Angeles	17027 ADDISON ST	91316	2258015026	0.000	0.000	0.000	4.560	Shortfall of Sites	0.156	Low II Residential	R1-1	Low Medium Residential		0	0	38.514	4.560	Residential - Single Family Residence - Pool, 1	171B133 632	10	Encino - Tarzana	No	ABMI	ENC CPU , ADU, AHO
Los Angeles	5436 GEYSER AVE	91356	2161007014	0.000	0.000	0.000	4.560	Shortfall of Sites	0.154	Low II Residential	R1-1	Low Neighborhood Residential		0	0	38.893	4.560	Residential - Single Family Residence, 1	174B121 634	10	Encino - Tarzana	No	ABMI	ENC CPU , ADU, AHO
Los Angeles	5431 RHEA AVE	91356	2161007013	0.000	0.000	0.000	4.560	Shortfall of Sites	0.159	Low II Residential	R1-1	Low Neighborhood Residential		0	0	37.711	4.560	Residential - Single Family Residence - Pool, 1	174B121 647	10	Encino - Tarzana	No	ABMI	ENC CPU , ADU, AHO
Los Angeles	17043 ADDISON ST	91316	2258014025	0.000	0.000	0.000	4.560	Shortfall of Sites	0.147	Low II Residential	R1-1	Low Medium Residential		0	0	40.937	4.560	Residential - Single Family Residence, 1	171B133 662	10	Encino - Tarzana	No	ABMI	ENC CPU , AHO
Los Angeles	17031 ADDISON ST	91316	2258014027	0.000	0.000	0.000	4.560	Shortfall of Sites	0.151	Low II Residential	R1-1	Low Medium Residential		0	0	39.790	4.560	Residential - Single Family Residence - Pool, 1	171B133 664	10	Encino - Tarzana	No	ABMI	ENC CPU , ADU, AHO
Los Angeles	5424 CREBS AVE	91356	2161006018	0.000	0.000	0.000	4.560	Shortfall of Sites	0.138	Low II Residential	R1-1	Low Neighborhood Residential		0	0	43.557	4.560	Residential - Single Family Residence, 1	174B121 669	10	Encino - Tarzana	No	ABMI	ENC CPU , AHO
Los Angeles	17016 ADDISON ST	91316	2258015028	0.000	0.000	0.000	4.560	Shortfall of Sites	0.154	Medium Residential	R1-1	Low Medium Residential		0	0	38.897	4.560	Residential - Single Family Residence, 1	171B133 671	10	Encino - Tarzana	No	ABMI	ENC CPU , ADU, AHO
Los Angeles	18330 HANAN CT	91356	2161022047	0.000	0.000	0.000	4.560	Shortfall of Sites	0.150	Low II Residential	R1-1	Low Neighborhood Residential		0	0	39.984	4.560	Residential - Single Family Residence - Pool, 1	171B125 946	10	Encino - Tarzana	No	ABMI	ENC CPU , ADU, AHO
Los Angeles	5828 LINDLEY AVE	91316	2159009012	0.000	0.000	0.000	4.560	Shortfall of Sites	0.140	Low II Residential	R1-1-RIO	Low Neighborhood Residential		0	0	42.710	4.560	Residential - Single Family Residence, 1	174B125 47	10	Encino - Tarzana	No	ABMI	ENC CPU , OPP RC2, AHO
Los Angeles	16743 MAGNOLIA BLVD	91436	2259022032	0.000	0.000	0.000	4.560	Shortfall of Sites	0.141	Low II Residential	R1-1	Low Neighborhood Residential		0	0	42.651	4.560	Residential - Single Family Residence, 1	171B137 58	10	Encino - Tarzana	No	ABMI	ENC CPU , OPP RC2, AHO
Los Angeles	16737 MAGNOLIA BLVD	91436	2259022033	0.000	0.000	0.000	4.560	Shortfall of Sites	0.141	Low II Residential	R1-1	Low Neighborhood Residential		0	0	42.477	4.560	Residential - Single Family Residence, 1	171B137 59	10	Encino - Tarzana	No	ABMI	ENC CPU , OPP RC2, AHO

Jurisdiction Name	Site Address/Intersection	5 Digit ZIP Code	Assessor Parcel Number	Very Low-Income	Low-Income	Moderate-Income	Above Moderate-Income	Type of Shortfall	Parcel Size (Acres)	Current General Plan Designation	Current Zoning	Proposed General Plan (GP) Designation	Proposed Zoning	Minimum Density Allowed	Maximum Density Allowed	Total Capacity	Vacant/ Nonvacant	Description of Existing Uses	PIN	Base Density Per Acre	Community Plan Area	Rent Stabalization Ordinance	Income Category	Applicable Rezoning Program (Program informing values in Column Q listed first)
Los Angeles	16731 MAGNOLIA BLVD	91436	2259022034	0.000	0.000	0.000	4.560	Shortfall of Sites	0.155	Low II Residential	R1-1	Low Neighborhood Residential	0	0	38.688	4.560		Residential - Single Family Residence, 1	171B137 60	10	Encino - Tarzana	No	ABMI	ENC CPU , ADU, OPP RC2, AHO
Los Angeles	16717 MAGNOLIA BLVD	91436	2259024001	0.000	0.000	0.000	4.560	Shortfall of Sites	0.152	Low II Residential	R1-1	Low Neighborhood Residential	0	0	39.372	4.560		Residential - Single Family Residence - Pool, 1	171B137 61	10	Encino - Tarzana	No	ABMI	ENC CPU , ADU, OPP RC2, AHO
Los Angeles	16713 MAGNOLIA BLVD	91436	2259024002	0.000	0.000	0.000	4.560	Shortfall of Sites	0.142	Low II Residential	R1-1	Low Neighborhood Residential	0	0	42.265	4.560		Residential - Single Family Residence, 1	171B137 62	10	Encino - Tarzana	No	ABMI	ENC CPU , OPP RC2, AHO
Los Angeles	16709 MAGNOLIA BLVD	91436	2259024003	0.000	0.000	0.000	4.560	Shortfall of Sites	0.142	Low II Residential	R1-1	Low Neighborhood Residential	0	0	42.265	4.560		Residential - Single Family Residence, 1	171B137 63	10	Encino - Tarzana	No	ABMI	ENC CPU , OPP RC2, AHO
Los Angeles	16701 MAGNOLIA BLVD	91436	2259024004	0.000	0.000	0.000	4.560	Shortfall of Sites	0.142	Low II Residential	R1-1	Low Neighborhood Residential	0	0	42.264	4.560		Residential - Single Family Residence, 1	171B137 64	10	Encino - Tarzana	No	ABMI	ENC CPU , OPP RC2, AHO
Los Angeles	16671 MAGNOLIA BLVD	91436	2259024005	0.000	0.000	0.000	4.560	Shortfall of Sites	0.142	Low II Residential	R1-1	Low Neighborhood Residential	0	0	42.264	4.560		Residential - Single Family Residence, 1	171B137 65	10	Encino - Tarzana	No	ABMI	ENC CPU , OPP RC2, AHO
Los Angeles	16665 MAGNOLIA BLVD	91436	2259024006	0.000	0.000	0.000	4.560	Shortfall of Sites	0.142	Low II Residential	R1-1	Low Neighborhood Residential	0	0	42.264	4.560		Residential - Single Family Residence, 1	171B137 66	10	Encino - Tarzana	No	ABMI	ENC CPU , OPP RC2, AHO
Los Angeles	16661 MAGNOLIA BLVD	91436	2259024007	0.000	0.000	0.000	4.560	Shortfall of Sites	0.142	Low II Residential	R1-1	Low Neighborhood Residential	0	0	42.263	4.560		Residential - Single Family Residence - Pool, 1	171B137 67	10	Encino - Tarzana	No	ABMI	ENC CPU , OPP RC2, AHO
Los Angeles	16655 MAGNOLIA BLVD	91436	2259024008	0.000	0.000	0.000	4.560	Shortfall of Sites	0.142	Low II Residential	R1-1	Low Neighborhood Residential	0	0	42.262	4.560		Residential - Single Family Residence, 1	171B137 68	10	Encino - Tarzana	No	ABMI	ENC CPU , OPP RC2, AHO
Los Angeles	16649 MAGNOLIA BLVD	91436	2259024009	0.000	0.000	0.000	4.560	Shortfall of Sites	0.142	Low II Residential	R1-1	Low Neighborhood Residential	0	0	42.262	4.560		Residential - Single Family Residence, 1	171B137 69	10	Encino - Tarzana	No	ABMI	ENC CPU , OPP RC2, AHO
Los Angeles	16645 MAGNOLIA BLVD	91436	2259024010	0.000	0.000	0.000	4.560	Shortfall of Sites	0.139	Low II Residential	R1-1	Low Neighborhood Residential	0	0	43.225	4.560		Residential - Single Family Residence - Pool, 1	171B137 70	10	Encino - Tarzana	No	ABMI	ENC CPU , OPP RC2, AHO
Los Angeles	16853 MAGNOLIA BLVD	91436	2259022018	0.000	0.000	0.000	4.560	Shortfall of Sites	0.155	Low II Residential	R1-1	Low Neighborhood Residential	0	0	38.822	4.560		Residential - Single Family Residence, 1	171B133 311	10	Encino - Tarzana	No	ABMI	ENC CPU , ADU, OPP RC2, AHO
Los Angeles	16847 MAGNOLIA BLVD	91436	2259022019	0.000	0.000	0.000	4.560	Shortfall of Sites	0.142	Low II Residential	R1-1	Low Neighborhood Residential	0	0	42.338	4.560		Residential - Single Family Residence, 1	171B133 312	10	Encino - Tarzana	No	ABMI	ENC CPU , OPP RC2, AHO
Los Angeles	16843 MAGNOLIA BLVD	91436	2259022020	0.000	0.000	0.000	4.560	Shortfall of Sites	0.142	Low II Residential	R1-1	Low Neighborhood Residential	0	0	42.358	4.560		Residential - Single Family Residence - Pool, 1	171B133 313	10	Encino - Tarzana	No	ABMI	ENC CPU , OPP RC2, AHO
Los Angeles	16837 MAGNOLIA BLVD	91436	2259022021	0.000	0.000	0.000	4.560	Shortfall of Sites	0.142	Low II Residential	R1-1	Low Neighborhood Residential	0	0	42.381	4.560		Residential - Single Family Residence, 1	171B133 314	10	Encino - Tarzana	No	ABMI	ENC CPU , OPP RC2, AHO
Los Angeles	16833 MAGNOLIA BLVD	91436	2259022022	0.000	0.000	0.000	4.560	Shortfall of Sites	0.142	Low II Residential	R1-1	Low Neighborhood Residential	0	0	42.401	4.560		Residential - Single Family Residence, 1	171B133 315	10	Encino - Tarzana	No	ABMI	ENC CPU , OPP RC2, AHO
Los Angeles	16827 MAGNOLIA BLVD	91436	2259022023	0.000	0.000	0.000	4.560	Shortfall of Sites	0.141	Low II Residential	R1-1	Low Neighborhood Residential	0	0	42.423	4.560		Residential - Single Family Residence, 1	171B133 316	10	Encino - Tarzana	No	ABMI	ENC CPU , OPP RC2, AHO
Los Angeles	16823 MAGNOLIA BLVD	91436	2259022024	0.000	0.000	0.000	4.560	Shortfall of Sites	0.141	Low II Residential	R1-1	Low Neighborhood Residential	0	0	42.445	4.560		Residential - Single Family Residence - Pool, 1	171B133 317	10	Encino - Tarzana	No	ABMI	ENC CPU , OPP RC2, AHO
Los Angeles	16817 MAGNOLIA BLVD	91436	2259022025	0.000	0.000	0.000	4.560	Shortfall of Sites	0.141	Low II Residential	R1-1	Low Neighborhood Residential	0	0	42.466	4.560		Residential - Single Family Residence - Pool, 1	171B133 318	10	Encino - Tarzana	No	ABMI	ENC CPU , OPP RC2, AHO
Los Angeles	16811 MAGNOLIA BLVD	91436	2259022026	0.000	0.000	0.000	4.560	Shortfall of Sites	0.141	Low II Residential	R1-1	Low Neighborhood Residential	0	0	42.488	4.560		Residential - Single Family Residence - Pool, 1	171B133 319	10	Encino - Tarzana	No	ABMI	ENC CPU , OPP RC2, AHO
Los Angeles	16807 MAGNOLIA BLVD	91436	2259022027	0.000	0.000	0.000	4.560	Shortfall of Sites	0.141	Low II Residential	R1-1	Low Neighborhood Residential	0	0	42.509	4.560		Residential - Single Family Residence, 1	171B133 320	10	Encino - Tarzana	No	ABMI	ENC CPU , OPP RC2, AHO
Los Angeles	16801 MAGNOLIA BLVD	91436	2259022028	0.000	0.000	0.000	4.560	Shortfall of Sites	0.141	Low II Residential	R1-1	Low Neighborhood Residential	0	0	42.531	4.560		Residential - Single Family Residence, 1	171B133 322	10	Encino - Tarzana	No	ABMI	ENC CPU , OPP RC2, AHO
Los Angeles	16759 MAGNOLIA BLVD	91436	2259022029	0.000	0.000	0.000	4.560	Shortfall of Sites	0.141	Low II Residential	R1-1	Low Neighborhood Residential	0	0	42.552	4.560		Residential - Single Family Residence, 1	171B133 323	10	Encino - Tarzana	No	ABMI	ENC CPU , OPP RC2, AHO
Los Angeles	16753 MAGNOLIA BLVD	91436	2259022030	0.000	0.000	0.000	4.560	Shortfall of Sites	0.141	Low II Residential	R1-1	Low Neighborhood Residential	0	0	42.574	4.560		Residential - Single Family Residence, 1	171B133 324	10	Encino - Tarzana	No	ABMI	ENC CPU , OPP RC2, AHO
Los Angeles	16747 MAGNOLIA BLVD	91436	2259022031	0.000	0.000	0.000	4.560	Shortfall of Sites	0.141	Low II Residential	R1-1	Low Neighborhood Residential	0	0	42.596	4.560		Residential - Single Family Residence, 1	171B133 325	10	Encino - Tarzana	No	ABMI	ENC CPU , OPP RC2, AHO
Los Angeles	18063 BURBANK BLVD	91316	2159007016	0.000	0.000	0.000	4.560	Shortfall of Sites	0.153	Low II Residential	R1-1-RIO	Low Neighborhood Residential	0	0	39.269	4.560		Residential - Single Family Residence, 1	174B125 375	10	Encino - Tarzana	No	ABMI	ENC CPU , ADU, OPP RC2, AHO
Los Angeles	17345 BURBANK BLVD	91316	2254016002	0.000	0.000	0.000	4.560	Shortfall of Sites	0.138	Low II Residential	R1-1-RIO	Low Neighborhood Residential	0	0	43.552	4.560		Residential - Single Family Residence, 1	174B133 596	10	Encino - Tarzana	No	ABMI	ENC CPU , OPP RC2, AHO
Los Angeles	17319 BURBANK BLVD	91316	2254035004	0.000	0.000	0.000	4.560	Shortfall of Sites	0.138	Low II Residential	R1-1-RIO	Low Neighborhood Residential	0	0	43.554	4.560		Residential - Single Family Residence, 1	174B133 601	10	Encino - Tarzana	No	ABMI	ENC CPU , OPP RC2, AHO
Los Angeles	17313 BURBANK BLVD	91316	2254035003	0.000	0.000	0.000	4.560	Shortfall of Sites	0.138	Low II Residential	R1-1-RIO	Low Neighborhood Residential	0	0	43.554	4.560		Residential - Single Family Residence, 1	174B133 602	10	Encino - Tarzana	No	ABMI	ENC CPU , OPP RC2, AHO
Los Angeles	17303 BURBANK BLVD	91316	2254035001	0.000	0.000	0.000	4.560	Shortfall of Sites	0.149	Low II Residential	R1-1-RIO	Low Neighborhood Residential	0	0	40.391	4.560		Residential - Single Family Residence, 1	174B133 605	10	Encino - Tarzana	No	ABMI	ENC CPU , OPP RC2, AHO
Los Angeles	17659 BURBANK BLVD	91316	2254014001	0.000	0.000	0.000	4.560	Shortfall of Sites	0.149	Low II Residential	R1-1-RIO	Low Neighborhood Residential	0	0	40.402	4.560		Residential - Single Family Residence, 1	174B129 769	10	Encino - Tarzana	No	ABMI	ENC CPU , OPP RC2, AHO
Los Angeles	17655 BURBANK BLVD	91316	2254014002	0.000	0.000	0.000	4.560	Shortfall of Sites	0.139	Low II Residential	R1-1-RIO	Low Neighborhood Residential	0	0	43.079	4.560		Residential - Single Family Residence, 1	174B129 770	10	Encino - Tarzana	No	ABMI	ENC CPU , OPP RC2, AHO
Los Angeles	17649 BURBANK BLVD	91316	2254014003	0.000	0.000	0.000	4.560	Shortfall of Sites	0.141	Low II Residential	R1-1-RIO	Low Neighborhood Residential	0	0	42.650	4.560		Residential - Single Family Residence, 1	174B129 771	10	Encino - Tarzana	No	ABMI	ENC CPU , OPP RC2, AHO
Los Angeles	17645 BURBANK BLVD	91316	2254014004	0.000	0.000	0.000	4.560	Shortfall of Sites	0.138	Low II Residential	R1-1-RIO	Low Neighborhood Residential	0	0	43.548	4.560		Residential - Single Family Residence, 1	174B129 772	10	Encino - Tarzana	No	ABMI	ENC CPU , OPP RC2, AHO
Los Angeles	17623 BURBANK BLVD	91316	2254014008	0.000	0.000	0.000	4.560	Shortfall of Sites	0.138	Low II Residential	R1-1-RIO	Low Neighborhood Residential	0	0	43.548	4.560		Residential - Single Family Residence, 1	174B129 776	10	Encino - Tarzana	No	ABMI	ENC CPU , OPP RC2, AHO
Los Angeles	17619 BURBANK BLVD	91316	2254014009	0.000	0.000	0.000	4.560	Shortfall of Sites	0.143	Low II Residential	R1-1-RIO	Low Neighborhood Residential	0	0	41.873	4.560		Residential - Single Family Residence, 1	174B129 777	10	Encino - Tarzana	No	ABMI	ENC CPU , OPP RC2, AHO
Los Angeles	17615 BURBANK BLVD	91316	2254014010	0.000	0.000	0.000	4.560	Shortfall of Sites	0.138	Low II Residential	R1-1-RIO	Low Neighborhood Residential	0	0	43.547	4.560		Residential - Single Family Residence, 1	174B129 778	10	Encino - Tarzana	No	ABMI	ENC CPU , OPP RC2, AHO
Los Angeles	17603 BURBANK BLVD	91316	2254014012	0.000	0.000	0.000	4.560	Shortfall of Sites	0.138	Low II Residential	R1-1-RIO	Low Neighborhood Residential	0	0	43.548	4.560		Residential - Single Family Residence, 1	174B129 780	10	Encino - Tarzana	No	ABMI	ENC CPU , OPP RC2, AHO
Los Angeles	17561 BURBANK BLVD	91316	2254015001	0.000	0.000	0.000	4.560	Shortfall of Sites	0.143	Low II Residential	R1-1-RIO	Low Neighborhood Residential	0	0	41.872	4.560		Residential - Single Family Residence, 1	174B129 781	10	Encino - Tarzana	No	ABMI	ENC CPU , OPP RC2, AHO
Los Angeles	17551 BURBANK BLVD	91316	2254015003	0.000	0.000	0.000	4.560	Shortfall of Sites	0.143	Low II Residential	R1-1-RIO	Low Neighborhood Residential	0	0	41.873	4.560		Residential - Single Family Residence, 1	174B129 783	10	Encino - Tarzana	No	ABMI	ENC CPU , OPP RC2, AHO
Los Angeles	17545 BURBANK BLVD	91316	2254015004	0.000	0.000	0.000	4.560	Shortfall of Sites	0.138	Low II Residential	R1-1-RIO	Low Neighborhood Residential	0	0	43.547	4.560		Residential - Single Family Residence, 1	174B129 784	10	Encino - Tarzana	No	ABMI	ENC CPU , OPP RC2, AHO
Los Angeles	17535 BURBANK BLVD	91316	2254015006	0.000	0.000	0.000	4.560	Shortfall of Sites	0.138	Low II Residential	R1-1-RIO	Low Neighborhood Residential	0	0	43.547	4.560		Residential - Single Family Residence - Pool and Misc., 1	174B129 786	10	Encino - Tarzana	No	ABMI	ENC CPU , OPP RC2, AHO
Los Angeles	17515 BURBANK BLVD	91316	2254015010	0.000	0.000	0.000	4.560	Shortfall of Sites	0.138	Low II Residential	R1-1-RIO	Low Neighborhood Residential	0	0	43.548	4.560		Residential - Single Family Residence, 1	174B129 790	10	Encino - Tarzana	No	ABMI	ENC CPU , OPP RC2, AHO
Los Angeles	17509 BURBANK BLVD	91316	2254015011	0.000	0.000	0.000	4.560	Shortfall of Sites	0.143	Low II Residential	R1-1-RIO	Low Neighborhood Residential	0	0	41.872	4.560		Residential - Single Family Residence, 1	174B129 791	10	Encino - Tarzana	No	ABMI	ENC CPU , OPP RC2, AHO
Los Angeles	17701 BURBANK BLVD	91316	2159002087	0.000	0.000	0.000	4.560	Shortfall of Sites	0.148	Low II Residential	R1-1-RIO	Low Neighborhood Residential	0	0	40.530	4.560		Residential - Single Family Residence, 1	174B129 794	10	Encino - Tarzana	No	ABMI	ENC CPU , OPP RC2, AHO
Los Angeles	17449 BURBANK BLVD	91316	2254016016	0.000	0.000	0.000	4.560	Shortfall of Sites	0.138	Low II Residential	R1-1-RIO	Low Neighborhood Residential	0	0	43.548	4.560		Residential - Single Family Residence, 1	174B129 795	10	Encino - Tarzana	No	ABMI	ENC CPU , OPP RC2, AHO

Jurisdiction Name	Site Address/Intersection	5 Digit ZIP Code	Assessor Parcel Number	Very Low-Income	Low-Income	Moderate-Income	Above Moderate-Income	Type of Shortfall	Parcel Size (Acres)	Current General Plan Designation	Current Zoning	Proposed General Plan (GP) Designation	Proposed Zoning	Minimum Density Allowed	Maximum Density Allowed	Total Capacity	Vacant/ Nonvacant	Description of Existing Uses	PIN	Base Density Per Acre	Community Plan Area	Rent Stabalization Ordinance	Income Category	Applicable Rezoning Program (Program informing values in Column Q listed first)
Los Angeles	17443 BURBANK BLVD	91316	2254016015	0.000	0.000	0.000	4.560	Shortfall of Sites	0.138	Low II Residential	R1-1-RIO	Low Neighborhood Residential	0	0	43.547	4.560		Residential - Single Family Residence, 1	174B129 796	10	Encino - Tarzana	No	ABMI	ENC CPU , OPP RC2, AHO
Los Angeles	17439 BURBANK BLVD	91316	2254016014	0.000	0.000	0.000	4.560	Shortfall of Sites	0.143	Low II Residential	R1-1-RIO	Low Neighborhood Residential	0	0	41.873	4.560		Residential - Single Family Residence, 1	174B129 797	10	Encino - Tarzana	No	ABMI	ENC CPU , OPP RC2, AHO
Los Angeles	17433 BURBANK BLVD	91316	2254016013	0.000	0.000	0.000	4.560	Shortfall of Sites	0.138	Low II Residential	R1-1-RIO	Low Neighborhood Residential	0	0	43.548	4.560		Residential - Single Family Residence, 1	174B129 798	10	Encino - Tarzana	No	ABMI	ENC CPU , OPP RC2, AHO
Los Angeles	17423 BURBANK BLVD	91316	2254016011	0.000	0.000	0.000	4.560	Shortfall of Sites	0.138	Low II Residential	R1-1-RIO	Low Neighborhood Residential	0	0	43.547	4.560		Residential - Single Family Residence, 1	174B129 800	10	Encino - Tarzana	No	ABMI	ENC CPU , OPP RC2, AHO
Los Angeles	17419 BURBANK BLVD	91316	2254016010	0.000	0.000	0.000	4.560	Shortfall of Sites	0.143	Low II Residential	R1-1-RIO	Low Neighborhood Residential	0	0	41.873	4.560		Residential - Single Family Residence, 1	174B129 801	10	Encino - Tarzana	No	ABMI	ENC CPU , OPP RC2, AHO
Los Angeles	17415 BURBANK BLVD	91316	2254016009	0.000	0.000	0.000	4.560	Shortfall of Sites	0.138	Low II Residential	R1-1-RIO	Low Neighborhood Residential	0	0	43.548	4.560		Residential - Single Family Residence, 1	174B129 802	10	Encino - Tarzana	No	ABMI	ENC CPU , OPP RC2, AHO
Los Angeles	17707 BURBANK BLVD	91316	2159002088	0.000	0.000	0.000	4.560	Shortfall of Sites	0.149	Low II Residential	R1-1-RIO	Low Neighborhood Residential	0	0	40.350	4.560		Residential - Single Family Residence, 1	174B129 803	10	Encino - Tarzana	No	ABMI	ENC CPU , OPP RC2, AHO
Los Angeles	17409 BURBANK BLVD	91316	2254016008	0.000	0.000	0.000	4.560	Shortfall of Sites	0.143	Low II Residential	R1-1-RIO	Low Neighborhood Residential	0	0	41.873	4.560		Residential - Single Family Residence, 1	174B129 804	10	Encino - Tarzana	No	ABMI	ENC CPU , OPP RC2, AHO
Los Angeles	17405 BURBANK BLVD	91316	2254016007	0.000	0.000	0.000	4.560	Shortfall of Sites	0.138	Low II Residential	R1-1-RIO	Low Neighborhood Residential	0	0	43.548	4.560		Residential - Single Family Residence - Guesthouse, 1	174B129 805	10	Encino - Tarzana	No	ABMI	ENC CPU , OPP RC2, AHO
Los Angeles	17401 BURBANK BLVD	91316	2254016006	0.000	0.000	0.000	4.560	Shortfall of Sites	0.143	Low II Residential	R1-1-RIO	Low Neighborhood Residential	0	0	41.873	4.560		Residential - Single Family Residence, 1	174B129 806	10	Encino - Tarzana	No	ABMI	ENC CPU , OPP RC2, AHO
Los Angeles	17361 BURBANK BLVD	91316	2254016005	0.000	0.000	0.000	4.560	Shortfall of Sites	0.138	Low II Residential	R1-1-RIO	Low Neighborhood Residential	0	0	43.548	4.560		Residential - Single Family Residence, 1	174B129 807	10	Encino - Tarzana	No	ABMI	ENC CPU , OPP RC2, AHO
Los Angeles	17355 BURBANK BLVD	91316	2254016004	0.000	0.000	0.000	4.560	Shortfall of Sites	0.143	Low II Residential	R1-1-RIO	Low Neighborhood Residential	0	0	41.873	4.560		Residential - Single Family Residence, 1	174B129 808	10	Encino - Tarzana	No	ABMI	ENC CPU , OPP RC2, AHO
Los Angeles	17963 BURBANK BLVD	91316	2159006008	0.000	0.000	0.000	4.560	Shortfall of Sites	0.143	Low II Residential	R1-1-RIO	Low Neighborhood Residential	0	0	41.889	4.560		Residential - Single Family Residence, 1	174B129 819	10	Encino - Tarzana	No	ABMI	ENC CPU , OPP RC2, AHO
Los Angeles	17807 BURBANK BLVD	91316	2159002062	0.000	0.000	0.000	4.560	Shortfall of Sites	0.138	Low II Residential	R1-1-RIO	Low Neighborhood Residential	0	0	43.556	4.560		Residential - Single Family Residence, 1	174B129 839	10	Encino - Tarzana	No	ABMI	ENC CPU , OPP RC2, AHO
Los Angeles	5410 GENTRY AVE	91607	2348011007	0.000	0.000	0.000	4.560	Shortfall of Sites	0.217	Low Medium II Residential	[Q]RD2-1	Low Medium Residential	0	0	27.651	4.560		Residential - Single Family Residence - Pool, 1	171B165 56	43	North Hollywood - Valley Village	No	ABMI	NH CPU , ADU, AHO
Los Angeles	5226 BEN AVE	91607	2348009187	0.000	0.000	0.000	4.560	Shortfall of Sites	0.146	Medium Residential	R3-1	Medium Neighborhood Residential	0	0	41.039	4.560		Residential - Single Family Residence, 1	171B165 444	72	North Hollywood - Valley Village	No	ABMI	NH CPU , AHO
Los Angeles	23405 BURBANK BLVD	91367	2041010040	0.000	0.000	4.560	0.000	Shortfall of Sites	0.789	Very Low Residential	RA-1	Very Low Residential	0	0	7.600	4.560		Institutional - Church - One Story, 1	174B093 327	1 per lot	Canoga Park - Winnetka - Woodland Hills - West Hills	No	MI	OPP RC2, FBO, ADU, CPK CPU
Los Angeles	15127 VALLEY VISTA BLVD	91403	2276023029	0.000	0.000	4.560	0.000	Shortfall of Sites	0.179	Low Residential	RE11-1	Low Residential	0	0	33.596	4.560		Residential - Single Family Residence, 1	165A147 7	1 per lot	Sherman Oaks - Studio City - Toluca Lake - Cahuenga Pass	No	MI	OPP RC2 , SHR CPU, ADU, AHO
Los Angeles	700 S BEVERLY GLEN BLVD	90024	4359016001	0.000	0.000	4.560	0.000	Shortfall of Sites	0.617	Low Residential	R1-1	0	0	0	9.731	4.560		Residential - Single Family Residence - Pool, 1	135B157 7		Westwood	No	MI	OPP RC2 , ADU
Los Angeles	651 S BEVERLY GLEN BLVD	90024	4360026036	0.000	0.000	4.560	0.000	Shortfall of Sites	0.342	Low Residential	R1-1	0	0	0	17.525	4.560		Residential - Single Family Residence - Pool, 1	135B157 8		Westwood	No	MI	OPP RC2 , ADU
Los Angeles	15119 VALLEY VISTA BLVD	91403	2276023024	0.000	0.000	4.560	0.000	Shortfall of Sites	0.160	Low Residential	RE11-1	Low Residential	0	0	37.565	4.560		Residential - Single Family Residence - Pool, 1	165A147 9	1 per lot	Sherman Oaks - Studio City - Toluca Lake - Cahuenga Pass	No	MI	OPP RC2 , SHR CPU, ADU, AHO
Los Angeles	17840 PLUMMER ST	91325	2766003032	0.000	0.000	4.560	0.000	Shortfall of Sites	0.433	Very Low I Residential	RA-1	0	0	0	13.844	4.560		Residential - Single Family Residence - Pool, 1	198B129 9		Northridge	No	MI	OPP RC2 , ADU
Los Angeles	15113 VALLEY VISTA BLVD	91403	2276023025	0.000	0.000	4.560	0.000	Shortfall of Sites	0.150	Low Residential	RE11-1	Low Residential	0	0	39.885	4.560		Residential - Single Family Residence, 1	165A147 10	1 per lot	Sherman Oaks - Studio City - Toluca Lake - Cahuenga Pass	No	MI	OPP RC2 , SHR CPU, ADU, AHO
Los Angeles	10379 TOPEKA DR	91326	2728017019	0.000	0.000	4.560	0.000	Shortfall of Sites	0.369	Very Low I Residential	RA-1	0	0	0	16.277	4.560		Residential - Single Family Residence - Pool, 1	204B121 10		Northridge	No	MI	OPP RC2 , ADU
Los Angeles	17832 PLUMMER ST	91325	2766003031	0.000	0.000	4.560	0.000	Shortfall of Sites	0.428	Very Low I Residential	RA-1	0	0	0	14.029	4.560		Residential - Single Family Residence, 1	198B129 10		Northridge	No	MI	OPP RC2 , ADU
Los Angeles	9934 TOPEKA DR	91324	2729006016	0.000	0.000	4.560	0.000	Shortfall of Sites	0.457	Very Low I Residential	RA-1	0	0	0	13.122	4.560		Residential - Single Family Residence - Pool, 1	201B121 11		Northridge	No	MI	OPP RC2 , ADU
Los Angeles	17800 PLUMMER ST	91325	2766003038	0.000	0.000	4.560	0.000	Shortfall of Sites	0.660	Very Low I Residential	RA-1	0	0	0	9.086	4.560		Residential - Single Family Residence, 1	198B129 11		Northridge	No	MI	OPP RC2 , ADU
Los Angeles	4303 NOBLE AVE	91403	2276023027	0.000	0.000	4.560	0.000	Shortfall of Sites	0.120	Low Residential	RE11-1	Low Residential	0	0	50.091	4.560		Residential - Single Family Residence - Therapy Pool (Spa), 1	165A147 12	1 per lot	Sherman Oaks - Studio City - Toluca Lake - Cahuenga Pass	No	MI	OPP RC2 , SHR CPU, AHO
Los Angeles	17824 PLUMMER ST	91325	2766003030	0.000	0.000	4.560	0.000	Shortfall of Sites	0.456	Very Low I Residential	RA-1	0	0	0	13.144	4.560		Residential - Single Family Residence - Pool, 1	198B129 12		Northridge	No	MI	OPP RC2 , ADU
Los Angeles	701 S BEVERLY GLEN BLVD	90024	4360026035	0.000	0.000	4.560	0.000	Shortfall of Sites	0.367	Low Residential	R1-1	0	0	0	16.355	4.560		Residential - Single Family Residence - Pool, 1	135B157 12		Westwood	No	MI	OPP RC2 , ADU
Los Angeles	17806 PLUMMER ST	91325	2766003039	0.000	0.000	4.560	0.000	Shortfall of Sites	0.659	Very Low I Residential	RA-1	0	0	0	9.101	4.560		Residential - Single Family Residence, 1	198B129 13		Northridge	No	MI	OPP RC2 , ADU
Los Angeles	17818 PLUMMER ST	91325	2766003040	0.000	0.000	4.560	0.000	Shortfall of Sites	0.492	Very Low I Residential	RA-1	0	0	0	12.199	4.560		Residential - Single Family Residence - Pool, 1	198B129 14		Northridge	No	MI	OPP RC2 , ADU
Los Angeles	9838 TUJUNGA CANYON BLVD	91042	2570019026	0.000	0.000	4.560	0.000	Shortfall of Sites	0.026	Low Residential	R1-1-RFA	0	0	0	229.969	4.560		Residential - Single Family Residence, 1	201A203 15		Sunland - Tujunga - Lake View Terrace - Shadow Hills - East La Tuna Canyon	No	MI	OPP RC2
Los Angeles	17738 PLUMMER ST	91325	2766002024	0.000	0.000	4.560	0.000	Shortfall of Sites	0.403	Very Low I Residential	RA-1	0	0	0	14.889	4.560		Residential - Single Family Residence, 1	198B129 15		Northridge	No	MI	OPP RC2 , ADU
Los Angeles	14419 MAGNOLIA BLVD	91423	2248012012	0.000	0.000	4.560	0.000	Shortfall of Sites	0.063	Low Medium II Residential	[Q]RD1.5-1	0	0	0	95.041	4.560		Residential - Single Family Residence, 1	171A151 15		Van Nuys - North Sherman Oaks	No	MI	OPP RC2 , R2RD
Los Angeles	2365 YOSEMITE DR	90041	5686022015	0.000	0.000	4.560	0.000	Shortfall of Sites	0.205	Low Medium I Residential	R2-1	0	0	0	29.275	4.560		Residential - Single Family Residence, 1	160-5A221 15		Northeast Los Angeles	No	MI	OPP RC2 , ADU, R2RD
Los Angeles	22400 FRIAR ST	91367	2039024001	0.000	0.000	4.560	0.000	Shortfall of Sites	0.240	Very Low Residential	RA-1	Very Low Residential	[MB4-G1-5] [IX1-FA] [CPIO]	0	25.004	4.560		Residential - Single Family Residence - Pool, 1	177B101 16	1 per lot	Canoga Park - Winnetka - Woodland Hills - West Hills	No	MI	OPP RC2 , CPK CPU, ADU, AHO
Los Angeles	19646 BALLINGER ST	91324	2761038001	0.000	0.000	4.560	0.000	Shortfall of Sites	0.355	Very Low II Residential	RE15-1	0	0	0	16.909	4.560		Residential - Single Family Residence - Pool, 1	198B117 17		Chatsworth - Porter Ranch	No	MI	OPP RC2 , ADU
Los Angeles	17252 BALLINGER ST	91325	2692016019	0.000	0.000	4.560	0.000	Shortfall of Sites	0.358	Very Low I Residential	RA-1-H	0	0	0	16.739	4.560		Residential - Single Family Residence, 1	198B133 17		Northridge	No	MI	OPP RC2 , ADU
Los Angeles	9455 BRANDON CT	91325	2766021024	0.000	0.000	4.560	0.000	Shortfall of Sites	0.358	Very Low I Residential	RA-1	0	0	0	16.764	4.560		Residential - Single Family Residence, 1	198B129 17		Northridge	No	MI	OPP RC2 , ADU
Los Angeles	8495 MELBA AVE	91304	2005014030	0.000	0.000	4.560	0.000	Shortfall of Sites	0.249	Very Low II Residential	RE11-1-H	0	0	0	24.103	4.560		Residential - Single Family Residence, 1	192B093 17		Chatsworth - Porter Ranch	No	MI	OPP RC2 , ADU
Los Angeles	4240 YORK BLVD	90065	5473024005	0.000	0.000	4.560	0.000	Shortfall of Sites	0.118	Low Residential	R1-1-CDO	0	0	0	50.953	4.560		Residential - Single Family Residence, 1	156A219 17		Northeast Los Angeles	No	MI	OPP RC2
Los Angeles	19634 BALLINGER ST	91324	2761038003	0.000	0.000	4.560	0.000	Shortfall of Sites	0.345	Very Low II Residential	RE15-1	0	0	0	17.381	4.560		Residential - Single Family Residence - Pool, 1	198B117 18		Chatsworth - Porter Ranch	No	MI	OPP RC2 , ADU
Los Angeles	9454 BRANDON CT	91325	2766021025	0.000	0.000	4.560	0.000	Shortfall of Sites	0.360	Very Low I Residential	RA-1	0	0	0	16.672	4.560		Residential - Single Family Residence - Pool, 1	198B129 18		Northridge	No	MI	OPP RC2 , ADU
Los Angeles	4184 YORK BLVD	90065	5473014007	0.000	0.000	4.560	0.000	Shortfall of Sites	0.162	Low Residential	R1-1-CDO	0	0	0	37.075	4.560		Residential - Single Family Residence, 1	156A219 18		Northeast Los Angeles	No	MI	OPP RC2 , ADU
Los Angeles	7700 LOUISE AVE	91406	2203001024	0.000	0.000	4.560	0.000	Shortfall of Sites	0.179	Low Residential	R1-1	Low Residential	0	0	33.455	4.560		Residential - Single Family Residence - Pool, 1	186B133 19	1 per lot	Reseda - West Van Nuys	No	MI	OPP RC2 , RES CPU, ADU, AHO
Los Angeles	9834 TUJUNGA CANYON BLVD	91042	2570019017	0.000	0.000	4.560	0.000	Shortfall of Sites	0.191	Low Residential	R1-1-RFA	0	0	0	31.495	4.560		Residential - Single Family Residence, 1	201A203 19		Sunland - Tujunga - Lake View Terrace - Shadow Hills - East La Tuna Canyon	No	MI	OPP RC2 , ADU
Los Angeles	19626 BALLINGER ST	91324	2761038004	0.000	0.000	4.560	0.000	Shortfall of Sites	0.346	Very Low II Residential	RE15-1	0	0	0	17.339	4.560		Residential - Single Family Residence - Pool, 1	198B117 19		Chatsworth - Porter Ranch	No	MI	OPP RC2 , ADU
Los Angeles	17240 BALLINGER ST	91325	2692016020	0.000	0.000	4.560	0.000	Shortfall of Sites	0.332	Very Low I Residential	RA-1-H	0	0	0	18.074	4.560		Residential - Single Family Residence - Pool, 1	198B133 19		Northridge	No	MI	OPP RC2 , ADU
Los Angeles	9453 SHOSHONE AVE	91325	2766021017	0.000	0.000	4.560	0.000	Shortfall of Sites	0.281	Very Low I Residential	RA-1	0	0	0	21.319	4.560		Residential - Single Family Residence, 1	198B129 19		Northridge	No	MI	OPP RC2 , ADU
Los Angeles	1413 W 13TH ST	90732	7459006020	0.000	0.000	4.560	0.000	Shortfall of Sites	0.421	Low II Residential	R1-1XL	0	0	0	14.256	4.560		Residential - Single Family Residence, 1	012B193 19		San Pedro	No	MI	OPP RC2 , ADU
Los Angeles	10848 SUNNYBRAE AVE	91311	2707006002	0.000	0.000	4.560	0.000	Shortfall of Sites	0.253	Very Low II Residential	RE11-1	0	0	0	23.759	4.560		Residential - Single Family Residence - Pool, 1	207B109 20		Chatsworth - Porter Ranch	No	MI	OPP RC2 , ADU
Los Angeles	7701 LOUISE AVE	91325	2202005010	0.000	0.000	4.560	0.000	Shortfall of Sites	0.234	Low Residential	R1-1	Low Residential	0	0	25.608	4.560		Residential - Single Family Residence, 1	186B133 20	1 per lot	Reseda - West Van Nuys	No	MI	OPP RC2 , RES CPU, ADU, AHO
Los Angeles	9938 LOUISE AVE	91325	2694013011	0.000	0.000	4.560	0.000	Shortfall of Sites	0.234	Very Low II Residential	RE11-1	0	0	0	25.649	4.560		Residential - Single Family Residence, 1	201B133 20		Northridge	No	MI	OPP RC2 , ADU
Los Angeles	19616 BALLINGER ST	91324	2761038005	0.000	0.000	4.560	0.000	Shortfall of Sites	0.346	Very Low II Residential	RE15-1	0	0	0	17.355	4.560		Residential - Single Family Residence, 1	198B117 20		Chatsworth - Porter Ranch	No	MI	OPP RC2 , ADU
Los Angeles	17230 BALLINGER ST	91325	2692016021	0.000	0.000	4.560	0.000	Shortfall of Sites	0.337	Very Low I Residential	RA-1-H	0	0	0	17.780	4.560		Residential - Single Family Residence - Pool, 1	198B133 20		Northridge	No	MI	OPP RC2 , ADU
Los Angeles	9452 SHOSHONE AVE	91325	2766021006	0.000	0.000	4.560	0.000	Shortfall of Sites	0.281	Very Low I Residential	RA-1	0	0	0	21.326	4.560		Residential - Single Family Residence, 1	198B129 20		Northridge	No	MI	OPP RC2 , ADU
Los Angeles	12502 CALIFA ST	91607	2341012021	0.000	0.000	4.560	0.000	Shortfall of Sites	0.181	Low Residential	R1-1	0	0	0	33.195	4.560		Residential - Single Family Residence, 1	174B165 20		North Hollywood - Valley Village	No	MI	OPP RC2 , ADU

Jurisdiction Name	Site Address/Intersection	5 Digit ZIP Code	Assessor Parcel Number	Very Low-Income	Low-Income	Moderate-Income	Above Moderate-Income	Type of Shortfall	Parcel Size (Acres)	Current General Plan Designation	Current Zoning	Proposed General Plan (GP) Designation	Proposed Zoning	Minimum Density Allowed	Maximum Density Allowed	Total Capacity	Vacant/ Nonvacant	Description of Existing Uses	PIN	Base Density Per Acre	Community Plan Area	Rent Stabalization Ordinance	Income Category	Applicable Rezoning Program (Program informing values in Column Q listed first)
Los Angeles	14405 MAGNOLIA BLVD	91423	2248012015	0.000	0.000	4.560	0.000	Shortfall of Sites	0.063	Low Medium II Residential	[Q]RD1.5-1	0	0	0	95.042	4.560		Residential - Single Family Residence, 1	171A151 20		Van Nuys - North Sherman Oaks	No	MI	OPP RC2 , R2RD
Los Angeles	4513 RADFORD AVE	91607	2364004008	0.000	0.000	4.560	0.000	Shortfall of Sites	0.115	Low Residential	R1-1-RIO	0	0	0	52.282	4.560		Residential - Single Family Residence - Pool, 1	165B169 20		Sherman Oaks - Studio City - Toluca Lake - Cahuenga Pass	No	MI	OPP RC2
Los Angeles	4109 GREENBUSH AVE	91423	2373008016	0.000	0.000	4.560	0.000	Shortfall of Sites	0.277	Low Residential	R1-1	0	0	0	21.688	4.560		Residential - Single Family Residence - Pool, 1	162B157 20		Sherman Oaks - Studio City - Toluca Lake - Cahuenga Pass	No	MI	OPP RC2 , ADU
Los Angeles	711 S BEVERLY GLEN BLVD	90024	4360026034	0.000	0.000	4.560	0.000	Shortfall of Sites	0.377	Low Residential	R1-1	0	0	0	15.907	4.560		Residential - Single Family Residence - Pool, 1	135B157 20		Westwood	No	MI	OPP RC2 , ADU
Los Angeles	8211 WOODLAKE AVE	91304	2020019005	0.000	0.000	4.560	0.000	Shortfall of Sites	0.234	Very Low Residential	RE11-1	Very Low Residential	0	0	25.594	4.560		Residential - Single Family Residence, 1	189B093 21	1 per lot	Canoga Park - Winnetka - Woodland Hills - West Hills	No	MI	OPP RC2 , CPK CPU, ADU, AHO
Los Angeles	10416 SUNNYBRAE AVE	91311	2707034022	0.000	0.000	4.560	0.000	Shortfall of Sites	0.270	Very Low II Residential	RE11-1	0	0	0	22.202	4.560		Residential - Single Family Residence - Pool, 1	204B109 21		Chatsworth - Porter Ranch	No	MI	OPP RC2 , ADU
Los Angeles	9935 LOUISE AVE	91325	2734031021	0.000	0.000	4.560	0.000	Shortfall of Sites	0.282	Very Low II Residential	RE11-1	0	0	0	21.286	4.560		Residential - Single Family Residence - Pool, 1	201B133 21		Northridge	No	MI	OPP RC2 , ADU
Los Angeles	19608 BALLINGER ST	91324	2761038006	0.000	0.000	4.560	0.000	Shortfall of Sites	0.346	Very Low II Residential	RE15-1	0	0	0	17.350	4.560		Residential - Single Family Residence - Pool, 1	198B117 21		Chatsworth - Porter Ranch	No	MI	OPP RC2 , ADU
Los Angeles	17220 BALLINGER ST	91325	2692016022	0.000	0.000	4.560	0.000	Shortfall of Sites	0.340	Very Low I Residential	RA-1-H	0	0	0	17.642	4.560		Residential - Single Family Residence, 1	198B133 21		Northridge	No	MI	OPP RC2 , ADU
Los Angeles	9453 TEXHOMA AVE	91325	2766021007	0.000	0.000	4.560	0.000	Shortfall of Sites	0.281	Very Low I Residential	RA-1	0	0	0	21.333	4.560		Residential - Single Family Residence, 1	198B129 21		Northridge	No	MI	OPP RC2 , ADU
Los Angeles	5209 SYLMAR AVE	91401	2248012016	0.000	0.000	4.560	0.000	Shortfall of Sites	0.090	Low Medium II Residential	[Q]RD1.5-1	0	0	0	66.407	4.560		Residential - Single Family Residence, 1	171A151 21		Van Nuys - North Sherman Oaks	No	MI	OPP RC2 , R2RD
Los Angeles	12503 LANDALE ST	91604	2362028014	0.000	0.000	4.560	0.000	Shortfall of Sites	0.191	Low Residential	R1-1-RIO	0	0	0	31.457	4.560		Residential - Single Family Residence, 1	165B165 21		Sherman Oaks - Studio City - Toluca Lake - Cahuenga Pass	No	MI	OPP RC2 , ADU
Los Angeles	265 S BEVERLY GLEN BLVD	90024	4359008032	0.000	0.000	4.560	0.000	Shortfall of Sites	0.400	Low Residential	R1-1	0	0	0	15.001	4.560		Residential - Single Family Residence - Pool, 1	138B153 21		Westwood	No	MI	OPP RC2 , ADU
Los Angeles	722 S BEVERLY GLEN BLVD	90024	4359016002	0.000	0.000	4.560	0.000	Shortfall of Sites	0.267	Low Residential	R1-1	0	0	0	22.502	4.560		Residential - Single Family Residence - Pool, 1	135B157 21		Westwood	No	MI	OPP RC2 , ADU
Los Angeles	9939 LOUISE AVE	91325	2734031020	0.000	0.000	4.560	0.000	Shortfall of Sites	0.254	Very Low II Residential	RE11-1	0	0	0	23.614	4.560		Residential - Single Family Residence, 1	201B133 22		Northridge	No	MI	OPP RC2 , ADU
Los Angeles	19711 SEPTO ST	91311	2726005023	0.000	0.000	4.560	0.000	Shortfall of Sites	0.253	Very Low II Residential	RE11-1	0	0	0	23.760	4.560		Residential - Single Family Residence - Pool, 1	201B117 22		Chatsworth - Porter Ranch	No	MI	OPP RC2 , ADU
Los Angeles	19600 BALLINGER ST	91324	2761038007	0.000	0.000	4.560	0.000	Shortfall of Sites	0.346	Very Low II Residential	RE15-1	0	0	0	17.349	4.560		Residential - Single Family Residence - Pool, 1	198B117 22		Chatsworth - Porter Ranch	No	MI	OPP RC2 , ADU
Los Angeles	17200 BALLINGER ST	91325	2692016023	0.000	0.000	4.560	0.000	Shortfall of Sites	0.340	Very Low I Residential	RA-1-H	0	0	0	17.644	4.560		Residential - Single Family Residence - Pool, 1	198B133 22		Northridge	No	MI	OPP RC2 , ADU
Los Angeles	9452 TEXHOMA AVE	91325	2766021012	0.000	0.000	4.560	0.000	Shortfall of Sites	0.280	Very Low I Residential	RA-1	0	0	0	21.431	4.560		Residential - Single Family Residence - Pool, 1	198B129 22		Northridge	No	MI	OPP RC2 , ADU
Los Angeles	17301 SUNBURST ST	91325	2768022005	0.000	0.000	4.560	0.000	Shortfall of Sites	0.410	Very Low I Residential	RA-1	0	0	0	14.648	4.560		Residential - Single Family Residence - Pool, 1	195B133 22		Northridge	No	MI	OPP RC2 , ADU
Los Angeles	22401 CALIFA ST	91367	2040041001	0.000	0.000	4.560	0.000	Shortfall of Sites	0.327	Low Residential	RE11-1	Very Low Residential	0	0	18.348	4.560		Residential - Single Family Residence - Pool, 1	174B101 23	1 per lot	Canoga Park - Winnetka - Woodland Hills - West Hills	No	MI	OPP RC2 , CPK CPU, ADU, AHO
Los Angeles	9453 ENCINO AVE	91325	2766021013	0.000	0.000	4.560	0.000	Shortfall of Sites	0.262	Very Low I Residential	RA-1	0	0	0	22.927	4.560		Residential - Single Family Residence, 1	198B129 23		Northridge	No	MI	OPP RC2 , ADU
Los Angeles	14339 MAGNOLIA BLVD	91423	2248011014	0.000	0.000	4.560	0.000	Shortfall of Sites	0.063	Low Medium II Residential	[Q]RD1.5-1	0	0	0	95.042	4.560		Residential - Single Family Residence, 1	171A151 23		Van Nuys - North Sherman Oaks	No	MI	OPP RC2 , R2RD
Los Angeles	2337 YOSEMITE DR	90041	5686022010	0.000	0.000	4.560	0.000	Shortfall of Sites	0.205	Low Medium I Residential	R2-1	0	0	0	29.261	4.560		Residential - Single Family Residence, 1	160-5A221 23		Northeast Los Angeles	No	MI	OPP RC2 , ADU, R2RD
Los Angeles	4186 YORK BLVD	90065	5473014006	0.000	0.000	4.560	0.000	Shortfall of Sites	0.156	Low Residential	R1-1-CDO	0	0	0	38.439	4.560		Residential - Single Family Residence, 1	156A219 23		Northeast Los Angeles	No	MI	OPP RC2 , ADU
Los Angeles	19556 BALLINGER ST	91324	2761038008	0.000	0.000	4.560	0.000	Shortfall of Sites	0.345	Very Low II Residential	RE15-1	0	0	0	17.402	4.560		Residential - Single Family Residence - Pool, 1	198B117 24		Chatsworth - Porter Ranch	No	MI	OPP RC2 , ADU
Los Angeles	17190 BALLINGER ST	91325	2692016024	0.000	0.000	4.560	0.000	Shortfall of Sites	0.340	Very Low I Residential	RA-1-H	0	0	0	17.650	4.560		Residential - Single Family Residence, 1	198B133 24		Northridge	No	MI	OPP RC2 , ADU
Los Angeles	9456 ENCINO AVE	91325	2766019008	0.000	0.000	4.560	0.000	Shortfall of Sites	0.303	Very Low I Residential	RA-1	0	0	0	19.801	4.560		Residential - Single Family Residence, 1	198B129 24		Northridge	No	MI	OPP RC2 , ADU
Los Angeles	5840 LASAINE AVE	91316	2254034020	0.000	0.000	4.560	0.000	Shortfall of Sites	0.139	Low II Residential	R1-1-RIO	Low Residential	0	0	43.205	4.560		Residential - Single Family Residence, 1	174B133 24	1 per lot	Encino - Tarzana	No	MI	OPP RC2 , ENC CPU, AHO
Los Angeles	4955 HAYVENHURST AVE	91436	2259017050	0.000	0.000	4.560	0.000	Shortfall of Sites	0.273	Low II Residential	R1-1	Low Residential	0	0	21.947	4.560		Residential - Single Family Residence - Pool, 1	168B137 24	1 per lot	Encino - Tarzana	No	MI	OPP RC2 , ENC CPU, ADU, AHO
Los Angeles	4228 YORK BLVD	90065	5473024007	0.000	0.000	4.560	0.000	Shortfall of Sites	0.147	Low Residential	R1-1-CDO	0	0	0	40.762	4.560		Residential - Single Family Residence, 1	156A219 24		Northeast Los Angeles	No	MI	OPP RC2
Los Angeles	1373 W 13TH ST	90732	7459014007	0.000	0.000	4.560	0.000	Shortfall of Sites	0.065	Low II Residential	R1-1XL	0	0	0	92.563	4.560		Residential - Single Family Residence, 1	012B193 24		San Pedro	No	MI	OPP RC2
Los Angeles	19548 BALLINGER ST	91324	2761038009	0.000	0.000	4.560	0.000	Shortfall of Sites	0.344	Very Low II Residential	RE15-1	0	0	0	17.417	4.560		Residential - Single Family Residence - Pool, 1	198B117 25		Chatsworth - Porter Ranch	No	MI	OPP RC2 , ADU
Los Angeles	17180 BALLINGER ST	91325	2692018011	0.000	0.000	4.560	0.000	Shortfall of Sites	0.340	Very Low I Residential	RA-1-H	0	0	0	17.657	4.560		Residential - Single Family Residence - Pool, 1	198B133 25		Northridge	No	MI	OPP RC2 , ADU
Los Angeles	9459 BIANCA AVE	91325	2766019004	0.000	0.000	4.560	0.000	Shortfall of Sites	0.327	Very Low I Residential	RA-1	0	0	0	18.321	4.560		Residential - Single Family Residence, 1	198B129 25		Northridge	No	MI	OPP RC2 , ADU
Los Angeles	5900 LINDLEY AVE	91316	2159009010	0.000	0.000	4.560	0.000	Shortfall of Sites	0.140	Low II Residential	R1-1-RIO	0	0	0	42.711	4.560		Residential - Single Family Residence, 1	174B125 25		Encino - Tarzana	No	MI	OPP RC2
Los Angeles	4950 HAYVENHURST AVE	91436	2260004001	0.000	0.000	4.560	0.000	Shortfall of Sites	0.235	Low II Residential	R1-1	Low Residential	0	0	25.566	4.560		Residential - Single Family Residence, 1	168B137 25	1 per lot	Encino - Tarzana	No	MI	OPP RC2 , ENC CPU, ADU, AHO
Los Angeles	14335 MAGNOLIA BLVD	91423	2248011015	0.000	0.000	4.560	0.000	Shortfall of Sites	0.087	Low Medium II Residential	[Q]RD1.5-1	0	0	0	68.714	4.560		Residential - Single Family Residence, 1	171A151 25		Van Nuys - North Sherman Oaks	No	MI	OPP RC2 , R2RD
Los Angeles	4947 FULTON AVE	91423	2359011024	0.000	0.000	4.560	0.000	Shortfall of Sites	0.141	Low Residential	R1-1-RIO	0	0	0	42.577	4.560		Residential - Single Family Residence, 1	168B157 25		Van Nuys - North Sherman Oaks	No	MI	OPP RC2
Los Angeles	732 S BEVERLY GLEN BLVD	90024	4359016003	0.000	0.000	4.560	0.000	Shortfall of Sites	0.302	Low Residential	R1-1	0	0	0	19.874	4.560		Residential - Single Family Residence - Pool, 1	135B157 25		Westwood	No	MI	OPP RC2 , ADU
Los Angeles	1367 W 13TH ST	90732	7459014009	0.000	0.000	4.560	0.000	Shortfall of Sites	0.155	Low II Residential	R1-1XL	0	0	0	38.695	4.560		Residential - Single Family Residence, 1	012B193 25		San Pedro	No	MI	OPP RC2 , ADU
Los Angeles	21341 TULSA ST	91311	2706032017	0.000	0.000	4.560	0.000	Shortfall of Sites	0.523	Very Low I Residential	RA-1	0	0	0	11.466	4.560		Residential - Single Family Residence - Pool, 1	207B105 26		Chatsworth - Porter Ranch	No	MI	OPP RC2 , ADU
Los Angeles	19540 BALLINGER ST	91324	2761038010	0.000	0.000	4.560	0.000	Shortfall of Sites	0.345	Very Low II Residential	RE15-1	0	0	0	17.414	4.560		Residential - Single Family Residence - Pool, 1	198B117 26		Chatsworth - Porter Ranch	No	MI	OPP RC2 , ADU
Los Angeles	17301 PLUMMER ST	91325	2755017027	0.000	0.000	4.560	0.000	Shortfall of Sites	0.311	Very Low I Residential	RA-1	0	0	0	19.316	4.560		Residential - Single Family Residence, 1	198B133 26		Northridge	No	MI	OPP RC2 , ADU
Los Angeles	9458 BIANCA AVE	91325	2766016001	0.000	0.000	4.560	0.000	Shortfall of Sites	0.333	Very Low I Residential	RA-1	0	0	0	18.026	4.560		Residential - Single Family Residence - Pool, 1	198B129 26		Northridge	No	MI	OPP RC2 , ADU
Los Angeles	8102 W 4TH ST	90048	5511041026	0.000	0.000	4.560	0.000	Shortfall of Sites	0.144	Low Medium I Residential	R2-1-O	0	0	0	41.730	4.560		Residential - Single Family Residence, 1	135B177 26		Wilshire	No	MI	OPP RC2 , R2RD
Los Angeles	12117 NATIONAL BLVD	90064	4257015046	0.000	0.000	4.560	0.000	Shortfall of Sites	0.128	Low Residential	R1V2	Low Residential	0	0	47.058	4.560		Residential - Single Family Residence, 1	117B153 26	1 per lot	Palms - Mar Vista - Del Rey	No	MI	OPP RC2 , PMVDR CPU, AHO
Los Angeles	1359 W 13TH ST	90732	7459014011	0.000	0.000	4.560	0.000	Shortfall of Sites	0.155	Low II Residential	R1-1XL	0	0	0	38.695	4.560		Residential - Single Family Residence, 1	012B193 26		San Pedro	No	MI	OPP RC2 , ADU
Los Angeles	19532 BALLINGER ST	91324	2761038011	0.000	0.000	4.560	0.000	Shortfall of Sites	0.345	Very Low II Residential	RE15-1	0	0	0	17.411	4.560		Residential - Single Family Residence - Pool, 1	198B117 27		Chatsworth - Porter Ranch	No	MI	OPP RC2 , ADU
Los Angeles	17168 BALLINGER ST	91325	2692018012	0.000	0.000	4.560	0.000	Shortfall of Sites	0.340	Very Low I Residential	RA-1-H	0	0	0	17.663	4.560		Residential - Single Family Residence - Pool, 1	198B133 27		Northridge	No	MI	OPP RC2 , ADU
Los Angeles	17358 PLUMMER ST	91325	2766016009	0.000	0.000	4.560	0.000	Shortfall of Sites	0.489	Very Low I Residential	RA-1	0	0	0	12.270	4.560		Residential - Single Family Residence - Pool, 1	198B129 27		Northridge	No	MI	OPP RC2 , ADU
Los Angeles	2323 YOSEMITE DR	90041	5686022007	0.000	0.000	4.560	0.000	Shortfall of Sites	0.199	Low Medium I Residential	R2-1	0	0	0	30.139	4.560		Residential - Single Family Residence, 1	160-5A221 27		Northeast Los Angeles	No	MI	OPP RC2 , ADU, R2RD
Los Angeles	1351 W 13TH ST	90732	7459014013	0.000	0.000	4.560	0.000	Shortfall of Sites	0.155	Low II Residential	R1-1XL	0	0	0	38.695	4.560		Residential - Single Family Residence, 1	012B193 27		San Pedro	No	MI	OPP RC2 , ADU
Los Angeles	19524 BALLINGER ST	91324	2761038012	0.000	0.000	4.560	0.000	Shortfall of Sites	0.345	Very Low II Residential	RE15-1	0	0	0	17.408	4.560		Residential - Single Family Residence - Pool, 1	198B117 28		Chatsworth - Porter Ranch	No	MI	OPP RC2 , ADU
Los Angeles	17156 BALLINGER ST	91325	2692018018	0.000	0.000	4.560	0.000	Shortfall of Sites	0.340	Very Low I Residential	RA-1-H	0	0	0	17.669	4.560		Residential - Single Family Residence - Pool, 1	198B133 28		Northridge	No	MI	OPP RC2 , ADU
Los Angeles	9456 LASAINE AVE	91325	2766015014	0.000	0.000	4.560	0.000	Shortfall of Sites	0.294	Very Low I Residential	RA-1	0	0	0	20.374	4.560		Residential - Single Family Residence - Pool, 1	198B129 28		Northridge	No	MI	OPP RC2 , ADU
Los Angeles	2319 YOSEMITE DR	90041	5686022006	0.000	0.000	4.560	0.000	Shortfall of Sites	0.205	Low Medium I Residential	R2-1	0	0	0	29.249	4.560		Residential - Single Family Residence, 1	160-5A221 28		Northeast Los Angeles	No	MI	OPP RC2 , ADU, R2RD
Los Angeles	1343 W 13TH ST	90732	7459014015	0.000	0.000	4.560	0.000	Shortfall of Sites	0.155	Low II Residential	R1-1XL	0	0	0	38.695	4.560		Residential - Single Family Residence, 1	012B193 28		San Pedro	No	MI	OPP RC2 , ADU
Los Angeles	19516 BALLINGER ST	91324	2761038013	0.000	0.000	4.560	0.000	Shortfall of Sites	0.345	Very Low II Residential	RE15-1	0	0	0	17.405	4.560		Residential - Single Family Residence - Pool, 1	198B117 29		Chatsworth - Porter Ranch	No	MI	OPP RC2 , ADU
Los Angeles	9508 BECKFORD AVE	91324	2762010003	0.000	0.000	4.560	0.000	Shortfall of Sites	0.277	Very Low I Residential	RA-1	0	0	0	21.644	4.560		Residential - Single Family Residence - Pool, 1	198B121 29		Northridge	No	MI	OPP RC2 , ADU
Los Angeles	22401 SYLVAN ST	91367	2039024006	0.000	0.000	4.560	0.000	Shortfall of Sites	0.275	Low Residential	RE11-1	Very Low Residential	0	0	21.857	4.560		Residential - Single Family Residence - Pool, 1	177B101 29	1 per lot	Canoga Park - Winnetka - Woodland Hills - West Hills	No	MI	OPP RC2 , CPK CPU, ADU, AHO
Los Angeles	17247 BULLOCK ST	91316	2255008008	0.000	0.000	4.560	0.000	Shortfall of Sites	0.169	Low II Residential	R1-1-RIO	Low Residential	0	0	35.484	4.560		Residential - Single Family Residence - Pool, 1	177B133 29	1 per lot	Encino - Tarzana	No	MI	OPP RC2 , ENC CPU, ADU, AHO
Los Angeles	970 NEOLA ST	90041	5481013006	0.000	0.000	4.560	0.000	Shortfall of Sites	0.122	Low Residential	R1-1	0	0	0	49.377	4.560		, 1	160-5A229 29		Northeast Los Angeles	No	MI	OPP RC2
Los Angeles	4190 YORK BLVD	90065	5473014005	0.000	0.000	4.560	0.000	Shortfall of Sites	0.175	Low Residential	R1-1-CDO	0	0	0	34.328	4.560		Residential - Single Family Residence, 1	156A219 29		Northeast Los Angeles	No	MI	OPP RC2 , ADU
Los Angeles	22400 SYLVAN ST	91367	2039028012	0.000	0.000	4.560	0.000	Shortfall of Sites	0.309	Low Residential	RE11-1	Very Low Residential	0	0	19.399	4.560		Residential - Single Family Residence - Pool, 1	177B101 30	1 per lot	Canoga Park - Winnetka - Woodland Hills - West Hills	No	MI	OPP RC2 , CPK CPU, ADU, AHO
Los Angeles	6036 LASAINE AVE	91316	2254034001	0.000	0.000	4.560	0.000	Shortfall of Sites	0.130	Low II Residential	R1-1-RIO	Low Residential	0	0	46.154	4.560		Residential - Single Family Residence, 1	177B133 30	1 per lot	Encino - Tarzana	No	MI	OPP RC2 , ENC CPU, AHO
Los Angeles	9943 BOTHWELL RD	91324	2726012003	0.000	0.000	4.560	0.000	Shortfall of Sites	0.274	Very Low II Residential	RA-1	0	0	0	21.893	4.560		Residential - Single Family Residence - Pool, 1	201B117 30		Chatsworth - Porter Ranch	No	MI	OPP RC2 , ADU
Los Angeles	19508 BALLINGER ST	91324	2761038014	0.000	0.000	4.560	0.000	Shortfall of Sites	0.345	Very Low II Residential	RE15-1	0	0	0	17.403	4.560		Residential - Single Family Residence, 1	198B117 30		Chatsworth - Porter Ranch	No	MI	OPP RC2 , ADU
Los Angeles	2315 YOSEMITE DR	90041	5686022005	0.000	0.000	4.560	0.000	Shortfall of Sites	0.205	Low Medium I Residential	R2-1	0	0	0	29.247	4.560		Residential - Single Family Residence, 1	160-5A221 30		Northeast Los Angeles	No	MI	OPP RC2 , ADU, R2RD
Los Angeles	4216 YORK BLVD	90065	5473024009	0.000	0.000	4.560	0.000	Shortfall of Sites	0.152	Low Residential	R1-1-CDO	0	0	0	39.439	4.560		Residential - Single Family Residence, 1	156A219 30		Northeast Los Angeles	No	MI	OPP RC2 , ADU
Los Angeles	23300 KESWICK ST	91304	2027001040	0.000	0.000	4.560	0.000	Shortfall of Sites	0.294	Very Low Residential	RE11-1	Very Low Residential	0	0	20.423	4.560		Residential - Single Family Residence, 1	186B093 31	1 per lot	Canoga Park - Winnetka - Woodland Hills - West Hills	No	MI	OPP RC2 , CPK CPU, ADU, AHO
Los Angeles	17321 BULLOCK ST	91316	2254033025	0.000	0.000	4.560	0.000	Shortfall of Sites	0.148	Low II Residential	R1-1-RIO	Low Residential	0	0	40.514	4.560		Residential - Single Family Residence, 1	177B133 31	1 per lot	Encino - Tarzana	No	MI	OPP RC2 , ENC CPU, AHO

Jurisdiction Name	Site Address/Intersection	5 Digit ZIP Code	Assessor Parcel Number	Very Low-Income	Low-Income	Moderate-Income	Above Moderate-Income	Type of Shortfall	Parcel Size (Acres)	Current General Plan Designation	Current Zoning	Proposed General Plan (GP) Designation	Proposed Zoning	Minimum Density Allowed	Maximum Density Allowed	Total Capacity	Vacant/ Nonvacant	Description of Existing Uses	PIN	Base Density Per Acre	Community Plan Area	Rent Stabalization Ordinance	Income Category	Applicable Rezoning Program (Program informing values in Column Q listed first)
Los Angeles	20516 HIAWATHA ST	91311	2707034023	0.000	0.000	4.560	0.000	Shortfall of Sites	0.333	Very Low II Residential	RE11-1	0	0	0	18.031	4.560		Residential - Single Family Residence - Pool, 1	204B109 31		Chatsworth - Porter Ranch	No	MI	OPP RC2 , ADU
Los Angeles	19500 BALLINGER ST	91324	2761038015	0.000	0.000	4.560	0.000	Shortfall of Sites	0.345	Very Low II Residential	RE15-1	0	0	0	17.377	4.560		Residential - Single Family Residence - Pool, 1	198B117 31		Chatsworth - Porter Ranch	No	MI	OPP RC2 , ADU
Los Angeles	1756 N WILTON PL	90028	5544002017	0.000	0.000	4.560	0.000	Shortfall of Sites	0.018	Low Medium II Residential	RD1.5-1XL	0	0	0	338.321	4.560		Residential - Single Family Residence, 1	148-5A193 31		Hollywood	No	MI	OPP RC2 , TOC EXP
Los Angeles	12034 NATIONAL BLVD	90064	4248001007	0.000	0.000	4.560	0.000	Shortfall of Sites	0.147	Low Residential	R1V2	Low Residential	0	0	40.742	4.560		Residential - Single Family Residence, 1	117B153 31	1 per lot	Palms - Mar Vista - Del Rey	No	MI	OPP RC2 , PMVDR CPU, AHO
Los Angeles	2958 MILITARY AVE	90064	4251006037	0.000	0.000	4.560	0.000	Shortfall of Sites	0.140	Low Residential	R1-1	0	0	0	42.885	4.560		Residential - Single Family Residence, 1	120B157 31		West Los Angeles	No	MI	OPP RC2
Los Angeles	1321 W 13TH ST	90732	7459014033	0.000	0.000	4.560	0.000	Shortfall of Sites	0.083	Low II Residential	R1-1XL	0	0	0	72.506	4.560		Residential - Single Family Residence, 1	012B193 31		San Pedro	No	MI	OPP RC2
Los Angeles	17327 BULLOCK ST	91316	2254033024	0.000	0.000	4.560	0.000	Shortfall of Sites	0.126	Low II Residential	R1-1-RIO	Low Residential	0	0	47.494	4.560		Residential - Single Family Residence, 1	177B133 32	1 per lot	Encino - Tarzana	No	MI	OPP RC2 , ENC CPU, AHO
Los Angeles	5853 BABBITT AVE	91316	2255009007	0.000	0.000	4.560	0.000	Shortfall of Sites	0.143	Low II Residential	R1-1-RIO	Low Residential	0	0	41.911	4.560		, 1	174B133 32	1 per lot	Encino - Tarzana	No	MI	OPP RC2 , ENC CPU, AHO
Los Angeles	19642 BALLINGER ST	91324	2761038002	0.000	0.000	4.560	0.000	Shortfall of Sites	0.342	Very Low II Residential	RE15-1	0	0	0	17.534	4.560		Residential - Single Family Residence - Pool, 1	198B117 32		Chatsworth - Porter Ranch	No	MI	OPP RC2 , ADU
Los Angeles	5418 COLFAX AVE	91601	2348001075	0.000	0.000	4.560	0.000	Shortfall of Sites	0.152	Low Medium II Residential	RD1.5-1	0	0	0	39.574	4.560		Residential - Single Family Residence, 1	171B169 32		North Hollywood - Valley Village	No	MI	OPP RC2 , ADU
Los Angeles	4518 WHITSETT AVE	91604	2364015046	0.000	0.000	4.560	0.000	Shortfall of Sites	0.222	Low Residential	R1-1-RIO	0	0	0	26.985	4.560		Residential - Single Family Residence, 1	165B165 32		Sherman Oaks - Studio City - Toluca Lake - Cahuenga Pass	No	MI	OPP RC2 , ADU
Los Angeles	1305 S PATTON AVE	90731	7459014032	0.000	0.000	4.560	0.000	Shortfall of Sites	0.103	Low II Residential	R1-1XL	0	0	0	58.005	4.560		Residential - Single Family Residence, 1	012B193 32		San Pedro	No	MI	OPP RC2
Los Angeles	5854 WOODLAKE AVE	91367	2041017032	0.000	0.000	4.560	0.000	Shortfall of Sites	0.244	Very Low Residential	RA-1	Very Low Residential	0	0	24.576	4.560		Residential - Single Family Residence - Pool, 1	174B093 33	1 per lot	Canoga Park - Winnetka - Woodland Hills - West Hills	No	MI	OPP RC2 , CPK CPU, ADU, AHO
Los Angeles	10841 DELCO AVE	91311	2707005006	0.000	0.000	4.560	0.000	Shortfall of Sites	0.356	Very Low I Residential	RA-1	0	0	0	16.850	4.560		Residential - Single Family Residence - Pool, 1	207B109 33		Chatsworth - Porter Ranch	No	MI	OPP RC2 , ADU
Los Angeles	273 S BEVERLY GLEN BLVD	90024	4359008031	0.000	0.000	4.560	0.000	Shortfall of Sites	0.418	Low Residential	R1-1	0	0	0	14.356	4.560		Residential - Single Family Residence - Pool, 1	138B153 33		Westwood	No	MI	OPP RC2 , ADU
Los Angeles	727 S BEVERLY GLEN BLVD	90024	4360026032	0.000	0.000	4.560	0.000	Shortfall of Sites	0.398	Low Residential	R1-1	0	0	0	15.079	4.560		Residential - Single Family Residence, 1	135B157 33		Westwood	No	MI	OPP RC2 , ADU
Los Angeles	12121 NATIONAL BLVD	90064	4257015047	0.000	0.000	4.560	0.000	Shortfall of Sites	0.126	Low Residential	R1V2	Low Residential	0	0	47.460	4.560		Residential - Single Family Residence, 1	117B153 33	1 per lot	Palms - Mar Vista - Del Rey	No	MI	OPP RC2 , PMVDR CPU, AHO
Los Angeles	19453 PLUMMER ST	91324	2761003016	0.000	0.000	4.560	0.000	Shortfall of Sites	0.260	Very Low I Residential	RE11-1	0	0	0	23.101	4.560		Residential - Single Family Residence, 1	198B117 34		Chatsworth - Porter Ranch	No	MI	OPP RC2 , ADU
Los Angeles	17337 BULLOCK ST	91316	2254033022	0.000	0.000	4.560	0.000	Shortfall of Sites	0.126	Low II Residential	R1-1-RIO	Low Residential	0	0	47.499	4.560		Residential - Single Family Residence, 1	177B133 34	1 per lot	Encino - Tarzana	No	MI	OPP RC2 , ENC CPU, AHO
Los Angeles	1279 W 13TH ST	90731	7459027005	0.000	0.000	4.560	0.000	Shortfall of Sites	0.062	Low II Residential	R1-1XL	0	0	0	96.724	4.560		Residential - Single Family Residence, 1	012B193 34		San Pedro	No	MI	OPP RC2
Los Angeles	19445 PLUMMER ST	91324	2761003017	0.000	0.000	4.560	0.000	Shortfall of Sites	0.262	Very Low I Residential	RE11-1	0	0	0	22.929	4.560		Residential - Single Family Residence, 1	198B117 35		Chatsworth - Porter Ranch	No	MI	OPP RC2 , ADU
Los Angeles	9501 DONNA AVE	91324	2762034008	0.000	0.000	4.560	0.000	Shortfall of Sites	0.318	Very Low I Residential	RE11-1	0	0	0	18.895	4.560		Residential - Single Family Residence - Pool, 1	198B121 35		Northridge	No	MI	OPP RC2 , ADU
Los Angeles	17341 BULLOCK ST	91316	2254033021	0.000	0.000	4.560	0.000	Shortfall of Sites	0.126	Low II Residential	R1-1-RIO	Low Residential	0	0	47.502	4.560		Residential - Single Family Residence, 1	177B133 35	1 per lot	Encino - Tarzana	No	MI	OPP RC2 , ENC CPU, AHO
Los Angeles	5834 LASAINE AVE	91316	2254034021	0.000	0.000	4.560	0.000	Shortfall of Sites	0.126	Low II Residential	R1-1-RIO	Low Residential	0	0	47.525	4.560		Residential - Single Family Residence, 1	174B133 35	1 per lot	Encino - Tarzana	No	MI	OPP RC2 , ENC CPU, AHO
Los Angeles	2911 VALLE VISTA DR	90065	5473014003	0.000	0.000	4.560	0.000	Shortfall of Sites	0.003	Low Residential	R1-1-CDO	0	0	0	1997.131	4.560		Residential - Single Family Residence, 1	156A219 35		Northeast Los Angeles	No	MI	OPP RC2
Los Angeles	9936 WILBUR AVE	91324	2729007012	0.000	0.000	4.560	0.000	Shortfall of Sites	0.377	Very Low I Residential	RA-1	0	0	0	15.924	4.560		Residential - Single Family Residence - Pool, 1	201B121 36		Northridge	No	MI	OPP RC2 , ADU
Los Angeles	15757 SEPTO ST	91343	2661026012	0.000	0.000	4.560	0.000	Shortfall of Sites	0.152	Low I Residential	RA-1	0	0	0	39.479	4.560		Residential - Single Family Residence, 1	201B141 36		Granada Hills - Knollwood	No	MI	OPP RC2 , ADU
Los Angeles	19437 PLUMMER ST	91324	2761003018	0.000	0.000	4.560	0.000	Shortfall of Sites	0.262	Very Low I Residential	RE11-1	0	0	0	22.929	4.560		Residential - Single Family Residence - Pool, 1	198B117 36		Chatsworth - Porter Ranch	No	MI	OPP RC2 , ADU
Los Angeles	9501 AMESTOY AVE	91325	2692018019	0.000	0.000	4.560	0.000	Shortfall of Sites	0.409	Very Low I Residential	RA-1-H	0	0	0	14.665	4.560		Residential - Single Family Residence - Therapy Pool (Spa), 1	198B133 36		Northridge	No	MI	OPP RC2 , ADU
Los Angeles	6031 BABBITT AVE	91316	2255008009	0.000	0.000	4.560	0.000	Shortfall of Sites	0.176	Low II Residential	R1-1-RIO	Low Residential	0	0	34.131	4.560		Residential - Single Family Residence - Pool, 1	177B133 36	1 per lot	Encino - Tarzana	No	MI	OPP RC2 , ENC CPU, ADU, AHO
Los Angeles	5411 WOODMAN AVE	91401	2247014018	0.000	0.000	4.560	0.000	Shortfall of Sites	0.254	Low Residential	R1-1	0	0	0	23.583	4.560		Residential - Single Family Residence - Other Improvements Only, 1	171B157 36		Van Nuys - North Sherman Oaks	No	MI	OPP RC2 , ADU
Los Angeles	4509 RADFORD AVE	91607	2364004009	0.000	0.000	4.560	0.000	Shortfall of Sites	0.115	Low Residential	R1-1-RIO	0	0	0	52.287	4.560		Residential - Single Family Residence, 1	165B169 36		Sherman Oaks - Studio City - Toluca Lake - Cahuenga Pass	No	MI	OPP RC2
Los Angeles	748 S BEVERLY GLEN BLVD	90024	4359016004	0.000	0.000	4.560	0.000	Shortfall of Sites	0.312	Low Residential	R1-1	0	0	0	19.217	4.560		Residential - Single Family Residence, 1	135B157 36		Westwood	No	MI	OPP RC2 , ADU
Los Angeles	7653 ATRON AVE	91304	2027001022	0.000	0.000	4.560	0.000	Shortfall of Sites	0.256	Very Low Residential	RE11-1	Very Low Residential	0	0	23.410	4.560		Residential - Single Family Residence - Pool, 1	186B093 37	1 per lot	Canoga Park - Winnetka - Woodland Hills - West Hills	No	MI	OPP RC2 , CPK CPU, ADU, AHO
Los Angeles	409 S WEYMOUTH AVE	90732	7559035014	0.000	0.000	4.560	0.000	Shortfall of Sites	0.155	Low II Residential	R1-1XL	0	0	0	38.715	4.560		Residential - Single Family Residence, 1	015B193 36		San Pedro	No	MI	OPP RC2 , ADU
Los Angeles	9931 BOTHWELL RD	91324	2726012004	0.000	0.000	4.560	0.000	Shortfall of Sites	0.267	Very Low II Residential	RA-1	0	0	0	22.494	4.560		Residential - Single Family Residence, 1	201B117 37		Chatsworth - Porter Ranch	No	MI	OPP RC2 , ADU
Los Angeles	19431 PLUMMER ST	91324	2761003019	0.000	0.000	4.560	0.000	Shortfall of Sites	0.262	Very Low I Residential	RE11-1	0	0	0	22.929	4.560		Residential - Single Family Residence, 1	198B117 37		Chatsworth - Porter Ranch	No	MI	OPP RC2 , ADU
Los Angeles	5832 LINDLEY AVE	91316	2159009011	0.000	0.000	4.560	0.000	Shortfall of Sites	0.140	Low II Residential	R1-1-RIO	0	0	0	42.711	4.560		Residential - Single Family Residence, 1	174B125 37		Encino - Tarzana	No	MI	OPP RC2
Los Angeles	1257 W 13TH ST	90731	7459027010	0.000	0.000	4.560	0.000	Shortfall of Sites	0.140	Low II Residential	R1-1XL	0	0	0	43.004	4.560		Residential - Single Family Residence, 1	012B193 37		San Pedro	No	MI	OPP RC2
Los Angeles	17351 BULLOCK ST	91316	2254033019	0.000	0.000	4.560	0.000	Shortfall of Sites	0.126	Low II Residential	R1-1-RIO	Low Residential	0	0	47.508	4.560		Residential - Single Family Residence, 1	177B133 38	1 per lot	Encino - Tarzana	No	MI	OPP RC2 , ENC CPU, AHO
Los Angeles	19423 PLUMMER ST	91324	2761003020	0.000	0.000	4.560	0.000	Shortfall of Sites	0.262	Very Low I Residential	RE11-1	0	0	0	22.929	4.560		Residential - Single Family Residence, 1	198B117 38		Chatsworth - Porter Ranch	No	MI	OPP RC2 , ADU
Los Angeles	9501 VANALDEN AVE	91324	2762010014	0.000	0.000	4.560	0.000	Shortfall of Sites	0.308	Very Low I Residential	RA-1	0	0	0	19.491	4.560		Residential - Single Family Residence - Pool, 1	198B121 38		Northridge	No	MI	OPP RC2 , ADU
Los Angeles	3406 COLONIAL AVE	90066	4247031004	0.000	0.000	4.560	0.000	Shortfall of Sites	0.012	Low Residential	R1V2	0	0	0	520.127	4.560		Residential - Single Family Residence, 1	114B153 38		Palms - Mar Vista - Del Rey	No	MI	OPP RC2
Los Angeles	1249 W 13TH ST	90731	7459027013	0.000	0.000	4.560	0.000	Shortfall of Sites	0.140	Low II Residential	R1-1XL	0	0	0	43.004	4.560		Residential - Single Family Residence, 1	012B193 38		San Pedro	No	MI	OPP RC2
Los Angeles	8201 WOODLAKE AVE	91304	2020019004	0.000	0.000	4.560	0.000	Shortfall of Sites	0.234	Very Low Residential	RE11-1	Very Low Residential	0	0	25.665	4.560		Residential - Single Family Residence, 1	189B093 39	1 per lot	Canoga Park - Winnetka - Woodland Hills - West Hills	No	MI	OPP RC2 , CPK CPU, ADU, AHO
Los Angeles	7658 LOUISE AVE	91406	2203001025	0.000	0.000	4.560	0.000	Shortfall of Sites	0.179	Low Residential	R1-1	Low Residential	0	0	33.456	4.560		Residential - Single Family Residence, 1	186B133 39	1 per lot	Reseda - West Van Nuys	No	MI	OPP RC2 , RES CPU, ADU, AHO
Los Angeles	17357 BULLOCK ST	91316	2254033018	0.000	0.000	4.560	0.000	Shortfall of Sites	0.129	Low II Residential	R1-1-RIO	Low Residential	0	0	46.581	4.560		Residential - Single Family Residence, 1	177B133 39	1 per lot	Encino - Tarzana	No	MI	OPP RC2 , ENC CPU, AHO
Los Angeles	22400 CALIFA ST	91367	2040040012	0.000	0.000	4.560	0.000	Shortfall of Sites	0.280	Low Residential	RE11-1	Very Low Residential	0	0	21.399	4.560		Residential - Single Family Residence - Pool, 1	174B101 39	1 per lot	Canoga Park - Winnetka - Woodland Hills - West Hills	No	MI	OPP RC2 , CPK CPU, ADU, AHO
Los Angeles	19415 PLUMMER ST	91324	2761003021	0.000	0.000	4.560	0.000	Shortfall of Sites	0.262	Very Low I Residential	RE11-1	0	0	0	22.929	4.560		Residential - Single Family Residence - Pool, 1	198B117 39		Chatsworth - Porter Ranch	No	MI	OPP RC2 , ADU
Los Angeles	9500 DONNA AVE	91324	2762034009	0.000	0.000	4.560	0.000	Shortfall of Sites	0.271	Very Low II Residential	RE11-1	0	0	0	22.140	4.560		Residential - Single Family Residence - Pool, 1	198B121 39		Northridge	No	MI	OPP RC2 , ADU
Los Angeles	8494 MELBA AVE	91304	2005014016	0.000	0.000	4.560	0.000	Shortfall of Sites	0.231	Very Low II Residential	RE11-1-H	0	0	0	25.959	4.560		Residential - Single Family Residence - Pool, 1	192B093 39		Chatsworth - Porter Ranch	No	MI	OPP RC2 , ADU
Los Angeles	1211 N AVENUE 54	90042	5478004009	0.000	0.000	4.560	0.000	Shortfall of Sites	0.134	Low Medium II Residential	RD2-1	0	0	0	44.679	4.560		Residential - Single Family Residence, 1	154-5A227 39		Northeast Los Angeles	No	MI	OPP RC2 , R2RD
Los Angeles	7659 LOUISE AVE	91325	2202005011	0.000	0.000	4.560	0.000	Shortfall of Sites	0.234	Low Residential	R1-1	Low Residential	0	0	25.610	4.560		Residential - Single Family Residence, 1	186B133 40	1 per lot	Reseda - West Van Nuys	No	MI	OPP RC2 , RES CPU, ADU, AHO
Los Angeles	19409 PLUMMER ST	91324	2761003022	0.000	0.000	4.560	0.000	Shortfall of Sites	0.262	Very Low I Residential	RE11-1	0	0	0	22.929	4.560		Residential - Single Family Residence - Pool, 1	198B117 40		Chatsworth - Porter Ranch	No	MI	OPP RC2 , ADU
Los Angeles	410 N CRESCENT HEIGHTS BLVD	90048	5514006038	0.000	0.000	4.560	0.000	Shortfall of Sites	0.151	Low II Residential	R1V3	0	0	0	39.810	4.560		Residential - Single Family Residence, 1	138B177 40		Wilshire	No	MI	OPP RC2 , ADU
Los Angeles	735 S BEVERLY GLEN BLVD	90024	4360026031	0.000	0.000	4.560	0.000	Shortfall of Sites	0.408	Low Residential	R1-1	0	0	0	14.697	4.560		Residential - Single Family Residence - Pool, 1	135B157 40		Westwood	No	MI	OPP RC2 , ADU
Los Angeles	1235 W 13TH ST	90731	7459027017	0.000	0.000	4.560	0.000	Shortfall of Sites	0.140	Low II Residential	R1-1XL	0	0	0	43.004	4.560		Residential - Single Family Residence, 1	012B193 40		San Pedro	No	MI	OPP RC2
Los Angeles	10865 LOUISE AVE	91344	2696004010	0.000	0.000	4.560	0.000	Shortfall of Sites	0.176	Low I Residential	RE9-1XL-RFA	0	0	0	34.136	4.560		Residential - Single Family Residence, 1	207B133 41		Granada Hills - Knollwood	No	MI	OPP RC2 , ADU
Los Angeles	19401 PLUMMER ST	91324	2761003023	0.000	0.000	4.560	0.000	Shortfall of Sites	0.262	Very Low I Residential	RE11-1	0	0	0	22.929	4.560		Residential - Single Family Residence - Pool, 1	198B117 41		Chatsworth - Porter Ranch	No	MI	OPP RC2 , ADU
Los Angeles	5844 WOODLAKE AVE	91367	2041017014	0.000	0.000	4.560	0.000	Shortfall of Sites	0.345	Very Low Residential	RA-1	Very Low Residential	[DM1-G1-5] [IX3-FA] [CPIO]	0	17.381	4.560		Residential - Single Family Residence, 1	174B093 41	1 per lot	Canoga Park - Winnetka - Woodland Hills - West Hills	No	MI	OPP RC2 , CPK CPU, ADU, AHO
Los Angeles	5418 HAZELTINE AVE	91401	2247009033	0.000	0.000	4.560	0.000	Shortfall of Sites	0.160	Low Residential	R1-1	0	0	0	37.536	4.560		Residential - Single Family Residence - Pool, 1	171B153 41		Van Nuys - North Sherman Oaks	No	MI	OPP RC2 , ADU
Los Angeles	13149 VALLEY VISTA BLVD	91604	2385024037	0.000	0.000	4.560	0.000	Shortfall of Sites	0.187	Low Residential	R1-1-RIO	0	0	0	32.040	4.560		Residential - Single Family Residence - Pool, 1	162B161 41		Sherman Oaks - Studio City - Toluca Lake - Cahuenga Pass	No	MI	OPP RC2 , ADU
Los Angeles	4200 YORK BLVD	90065	5473024012	0.000	0.000	4.560	0.000	Shortfall of Sites	0.189	Low Residential	R1-1-CDO	0	0	0	31.675	4.560		Residential - Single Family Residence, 1	156A219 41		Northeast Los Angeles	No	MI	OPP RC2 , ADU
Los Angeles	12127 NATIONAL BLVD	90064	4257015048	0.000	0.000	4.560	0.000	Shortfall of Sites	0.126	Low Residential	R1V2	Low Residential	0	0	47.503	4.560		Residential - Single Family Residence, 1	117B153 41	1 per lot	Palms - Mar Vista - Del Rey	No	MI	OPP RC2 , PMVDR CPU, AHO
Los Angeles	407 N CRESCENT HEIGHTS BLVD	90048	5514006025	0.000	0.000	4.560	0.000	Shortfall of Sites	0.145	Low II Residential	R1V3	0	0	0	41.505	4.560		Residential - Single Family Residence, 1	138B177 41		Wilshire	No	MI	OPP RC2
Los Angeles	1221 W 13TH ST	90731	7459027019	0.000	0.000	4.560	0.000	Shortfall of Sites	0.147	Low II Residential	R1-1XL	0	0	0	40.741	4.560		Residential - Single Family Residence, 1	012B193 41		San Pedro	No	MI	OPP RC2
Los Angeles	10864 LOUISE AVE	91344	2696024003	0.000	0.000	4.560	0.000	Shortfall of Sites	0.152	Low II Residential	R1-1XL-RFA	0	0	0	39.568	4.560		Residential - Single Family Residence, 1	207B133 42		Granada Hills - Knollwood	No	MI	OPP RC2 , ADU
Los Angeles	19361 PLUMMER ST	91324	2761003024	0.000	0.000	4.560	0.000	Shortfall of Sites	0.244	Very Low I Residential	RE9-1	0	0	0	24.593	4.560		Residential - Single Family Residence, 1	198B117 42		Chatsworth - Porter Ranch	No	MI	OPP RC2 , ADU
Los Angeles	6030 LASAINE AVE	91316	2254034002	0.000	0.000	4.560	0.000	Shortfall of Sites	0.126	Low II Residential	R1-1-RIO	Low Residential	0	0	47.548	4.560		Residential - Single Family Residence - Pool, 1	177B133 42	1 per lot	Encino - Tarzana	No	MI	OPP RC2 , ENC CPU, AHO

Jurisdiction Name	Site Address/Intersection	5 Digit ZIP Code	Assessor Parcel Number	Very Low-Income	Low-Income	Moderate-Income	Above Moderate-Income	Type of Shortfall	Parcel Size (Acres)	Current General Plan Designation	Current Zoning	Proposed General Plan (GP) Designation	Proposed Zoning	Minimum Density Allowed	Maximum Density Allowed	Total Capacity	Vacant/ Nonvacant	Description of Existing Uses	PIN	Base Density Per Acre	Community Plan Area	Rent Stabalization Ordinance	Income Category	Applicable Rezoning Program (Program informing values in Column Q listed first)
Los Angeles	4942 HAYVENHURST AVE	91436	2260004002	0.000	0.000	4.560	0.000	Shortfall of Sites	0.234	Low II Residential	R1-1	Low Residential	0	0	25.593	4.560		Residential - Single Family Residence - Pool and Misc., 1	168B137 42	1 per lot	Encino - Tarzana	No	MI	OPP RC2 , ENC CPU, ADU, AHO
Los Angeles	11659 MORRISON ST	91601	2354009027	0.000	0.000	4.560	0.000	Shortfall of Sites	0.179	Low Residential	R1-1	0	0	0	33.428	4.560		Residential - Single Family Residence, 1	168B169 42		North Hollywood - Valley Village	No	MI	OPP RC2 , ADU
Los Angeles	2384 YOSEMITE DR	90041	5685004015	0.000	0.000	4.560	0.000	Shortfall of Sites	0.192	Low Residential	R1-1	0	0	0	31.212	4.560		Residential - Single Family Residence - Pool, 1	160-5A221 42		Northeast Los Angeles	No	MI	OPP RC2 , ADU
Los Angeles	23400 MAESTRO PL	91304	2027001031	0.000	0.000	4.560	0.000	Shortfall of Sites	0.292	Very Low Residential	RE11-1	Very Low Residential	0	0	20.577	4.560		Residential - Single Family Residence, 1	186B093 43	1 per lot	Canoga Park - Winnetka - Woodland Hills - West Hills	No	MI	OPP RC2 , CPK CPU, ADU, AHO
Los Angeles	1217 W 13TH ST	90731	7459027026	0.000	0.000	4.560	0.000	Shortfall of Sites	0.076	Low II Residential	R1-1XL	0	0	0	79.138	4.560		Residential - Single Family Residence, 1	012B193 42		San Pedro	No	MI	OPP RC2
Los Angeles	10376 TOPEKA DR	91326	2728017020	0.000	0.000	4.560	0.000	Shortfall of Sites	0.272	Very Low I Residential	RA-1	0	0	0	22.026	4.560		Residential - Single Family Residence - Pool, 1	204B121 43		Northridge	No	MI	OPP RC2 , ADU
Los Angeles	7296 N FIGUEROA ST	90041	5481013032	0.000	0.000	4.560	0.000	Shortfall of Sites	0.143	Low Residential	R1-1	0	0	0	41.822	4.560		Residential - Single Family Residence, 1	160-5A229 43		Northeast Los Angeles	No	MI	OPP RC2
Los Angeles	756 S BEVERLY GLEN BLVD	90024	4359016005	0.000	0.000	4.560	0.000	Shortfall of Sites	0.312	Low Residential	R1-1	0	0	0	19.217	4.560		Residential - Single Family Residence - Pool, 1	135B157 43		Westwood	No	MI	OPP RC2 , ADU
Los Angeles	12040 NATIONAL BLVD	90064	4248001008	0.000	0.000	4.560	0.000	Shortfall of Sites	0.148	Low Residential	R1V2	Low Residential	0	0	40.635	4.560		Residential - Single Family Residence, 1	117B153 43	1 per lot	Palms - Mar Vista - Del Rey	No	MI	OPP RC2 , PMVDR CPU, AHO
Los Angeles	1205 W 13TH ST	90731	7459027025	0.000	0.000	4.560	0.000	Shortfall of Sites	0.096	Low II Residential	R1-1XL	0	0	0	62.179	4.560		Residential - Single Family Residence, 1	012B193 43		San Pedro	No	MI	OPP RC2
Los Angeles	6025 BABBITT AVE	91316	2255008010	0.000	0.000	4.560	0.000	Shortfall of Sites	0.138	Low II Residential	R1-1-RIO	Low Residential	0	0	43.543	4.560		Residential - Single Family Residence - Pool, 1	177B133 44	1 per lot	Encino - Tarzana	No	MI	OPP RC2 , ENC CPU, AHO
Los Angeles	19355 PLUMMER ST	91324	2761003025	0.000	0.000	4.560	0.000	Shortfall of Sites	0.244	Very Low I Residential	RE9-1	0	0	0	24.567	4.560		Residential - Single Family Residence, 1	198B117 44		Chatsworth - Porter Ranch	No	MI	OPP RC2 , ADU
Los Angeles	9500 VANALDEN AVE	91324	2762034006	0.000	0.000	4.560	0.000	Shortfall of Sites	0.253	Very Low II Residential	RA-1	0	0	0	23.679	4.560		Residential - Single Family Residence - Pool, 1	198B121 44		Northridge	No	MI	OPP RC2 , ADU
Los Angeles	285 S BEVERLY GLEN BLVD	90024	4359008030	0.000	0.000	4.560	0.000	Shortfall of Sites	0.380	Low Residential	R1-1	0	0	0	15.798	4.560		Residential - Single Family Residence - Pool, 1	138B153 44		Westwood	No	MI	OPP RC2 , ADU
Los Angeles	1193 W 13TH ST	90731	7458021007	0.000	0.000	4.560	0.000	Shortfall of Sites	0.172	Low II Residential	R1-1XL	0	0	0	34.820	4.560		Residential - Single Family Residence, 1	012B193 44		San Pedro	No	MI	OPP RC2 , ADU
Los Angeles	6026 LASAINE AVE	91316	2254034003	0.000	0.000	4.560	0.000	Shortfall of Sites	0.131	Low II Residential	R1-1-RIO	Low Residential	0	0	45.715	4.560		Residential - Single Family Residence, 1	177B133 45	1 per lot	Encino - Tarzana	No	MI	OPP RC2 , ENC CPU, AHO
Los Angeles	19347 PLUMMER ST	91324	2761003026	0.000	0.000	4.560	0.000	Shortfall of Sites	0.244	Very Low I Residential	RE9-1	0	0	0	24.568	4.560		Residential - Single Family Residence - Pool, 1	198B117 45		Chatsworth - Porter Ranch	No	MI	OPP RC2 , ADU
Los Angeles	9501 CANEDO AVE	91324	2762034003	0.000	0.000	4.560	0.000	Shortfall of Sites	0.286	Very Low II Residential	RA-1	0	0	0	21.007	4.560		Residential - Single Family Residence - Pool, 1	198B121 45		Northridge	No	MI	OPP RC2 , ADU
Los Angeles	9457 LOUISE AVE	91325	2766015001	0.000	0.000	4.560	0.000	Shortfall of Sites	0.275	Very Low I Residential	RA-1	0	0	0	21.781	4.560		Residential - Single Family Residence - Pool, 1	198B133 45		Northridge	No	MI	OPP RC2 , ADU
Los Angeles	2307 YOSEMITE DR	90041	5686022004	0.000	0.000	4.560	0.000	Shortfall of Sites	0.112	Low Medium I Residential	R2-1	0	0	0	53.795	4.560		Residential - Single Family Residence, 1	160-5A221 45		Northeast Los Angeles	No	MI	OPP RC2 , R2RD
Los Angeles	1173 W 13TH ST	90731	7458021009	0.000	0.000	4.560	0.000	Shortfall of Sites	0.147	Low II Residential	R1-1XL	0	0	0	40.741	4.560		Residential - Single Family Residence, 1	012B193 45		San Pedro	No	MI	OPP RC2
Los Angeles	11319 LOUISE AVE	91344	2711005008	0.000	0.000	4.560	0.000	Shortfall of Sites	0.395	Very Low I Residential	RA-1	0	0	0	15.204	4.560		Residential - Single Family Residence - Pool, 1	210B133 46		Granada Hills - Knollwood	No	MI	OPP RC2 , ADU
Los Angeles	23328 SATICOY ST	91304	2027001041	0.000	0.000	4.560	0.000	Shortfall of Sites	0.279	Very Low Residential	RE11-1	Very Low Residential	0	0	21.494	4.560		Residential - Single Family Residence - Pool, 1	186B093 46	1 per lot	Canoga Park - Winnetka - Woodland Hills - West Hills	No	MI	OPP RC2 , CPK CPU, ADU, AHO
Los Angeles	19341 PLUMMER ST	91324	2761003027	0.000	0.000	4.560	0.000	Shortfall of Sites	0.244	Very Low I Residential	RE9-1	0	0	0	24.568	4.560		Residential - Single Family Residence, 1	198B117 46		Chatsworth - Porter Ranch	No	MI	OPP RC2 , ADU
Los Angeles	9500 CANEDO AVE	91324	2762034002	0.000	0.000	4.560	0.000	Shortfall of Sites	0.285	Very Low II Residential	RA-1	0	0	0	21.044	4.560		Residential - Single Family Residence - Pool, 1	198B121 46		Northridge	No	MI	OPP RC2 , ADU
Los Angeles	9471 GIVENS PL	91325	2692003004	0.000	0.000	4.560	0.000	Shortfall of Sites	0.409	Very Low I Residential	RA-1	0	0	0	14.658	4.560		Residential - Single Family Residence, 1	198B133 46		Northridge	No	MI	OPP RC2 , ADU
Los Angeles	4500 RADFORD AVE	91607	2364006023	0.000	0.000	4.560	0.000	Shortfall of Sites	0.205	Low Residential	R1-1-RIO	0	0	0	29.318	4.560		Residential - Single Family Residence - Pool, 1	165B169 46		Sherman Oaks - Studio City - Toluca Lake - Cahuenga Pass	No	MI	OPP RC2 , ADU
Los Angeles	743 S BEVERLY GLEN BLVD	90024	4360026030	0.000	0.000	4.560	0.000	Shortfall of Sites	0.357	Low Residential	R1-1	0	0	0	16.784	4.560		Residential - Single Family Residence, 1	135B157 46		Westwood	No	MI	OPP RC2 , ADU
Los Angeles	19333 PLUMMER ST	91324	2761003028	0.000	0.000	4.560	0.000	Shortfall of Sites	0.244	Very Low I Residential	RE9-1	0	0	0	24.568	4.560		Residential - Single Family Residence, 1	198B117 47		Chatsworth - Porter Ranch	No	MI	OPP RC2 , ADU
Los Angeles	19119 BALLINGER ST	91324	2762010024	0.000	0.000	4.560	0.000	Shortfall of Sites	0.309	Very Low I Residential	RA-1	0	0	0	19.397	4.560		Residential - Single Family Residence - Pool, 1	198B121 47		Northridge	No	MI	OPP RC2 , ADU
Los Angeles	9470 GIVENS PL	91325	2692003003	0.000	0.000	4.560	0.000	Shortfall of Sites	0.325	Very Low I Residential	RA-1	0	0	0	18.477	4.560		Residential - Single Family Residence - Pool, 1	198B133 47		Northridge	No	MI	OPP RC2 , ADU
Los Angeles	13435 VALLEY VISTA BLVD	91423	2373006015	0.000	0.000	4.560	0.000	Shortfall of Sites	0.335	Low Residential	R1-1	0	0	0	17.931	4.560		Residential - Single Family Residence - Pool, 1	162B157 47		Sherman Oaks - Studio City - Toluca Lake - Cahuenga Pass	No	MI	OPP RC2 , ADU
Los Angeles	2303 YOSEMITE DR	90041	5686022001	0.000	0.000	4.560	0.000	Shortfall of Sites	0.115	Low Medium I Residential	R2-1	0	0	0	52.248	4.560		Residential - Single Family Residence, 1	160-5A221 47		Northeast Los Angeles	No	MI	OPP RC2 , R2RD
Los Angeles	1707 S BUNDY DR	90025	4259011002	0.000	0.000	4.560	0.000	Shortfall of Sites	0.155	Low Residential	R1-1	0	0	0	38.616	4.560		Residential - Single Family Residence, 1	123B145 47		West Los Angeles	No	MI	OPP RC2 , ADU
Los Angeles	1157 W 13TH ST	90731	7458021013	0.000	0.000	4.560	0.000	Shortfall of Sites	0.139	Low II Residential	R1-1XL	0	0	0	43.019	4.560		Residential - Single Family Residence, 1	012B193 47		San Pedro	No	MI	OPP RC2
Los Angeles	18844 TULSA ST	91326	2717021022	0.000	0.000	4.560	0.000	Shortfall of Sites	0.260	Very Low II Residential	RE11-1	0	0	0	23.061	4.560		Residential - Single Family Residence - Pool, 1	207B121 48		Northridge	No	MI	OPP RC2 , ADU
Los Angeles	19710 SEPTO ST	91311	2726004014	0.000	0.000	4.560	0.000	Shortfall of Sites	0.256	Very Low II Residential	RE11-1	0	0	0	23.422	4.560		Residential - Single Family Residence - Pool, 1	201B117 48		Chatsworth - Porter Ranch	No	MI	OPP RC2 , ADU
Los Angeles	9924 TOPEKA DR	91324	2729006017	0.000	0.000	4.560	0.000	Shortfall of Sites	0.402	Very Low I Residential	RA-1	0	0	0	14.933	4.560		Residential - Single Family Residence - Pool, 1	201B121 48		Northridge	No	MI	OPP RC2 , ADU
Los Angeles	19329 PLUMMER ST	91324	2761003029	0.000	0.000	4.560	0.000	Shortfall of Sites	0.244	Very Low I Residential	RE9-1	0	0	0	24.568	4.560		Residential - Single Family Residence, 1	198B117 48		Chatsworth - Porter Ranch	No	MI	OPP RC2 , ADU
Los Angeles	9475 ALDEA AVE	91325	2692003001	0.000	0.000	4.560	0.000	Shortfall of Sites	0.263	Very Low I Residential	RA-1	0	0	0	22.832	4.560		Residential - Single Family Residence - Pool, 1	198B133 48		Northridge	No	MI	OPP RC2 , ADU
Los Angeles	8488 MELBA AVE	91304	2005014017	0.000	0.000	4.560	0.000	Shortfall of Sites	0.223	Very Low II Residential	RE11-1-H	0	0	0	26.958	4.560		Residential - Single Family Residence - Pool, 1	192B093 48		Chatsworth - Porter Ranch	No	MI	OPP RC2 , ADU
Los Angeles	1203 N AVENUE 54	90042	5478004010	0.000	0.000	4.560	0.000	Shortfall of Sites	0.134	Low Medium II Residential	RD2-1	0	0	0	44.682	4.560		Residential - Single Family Residence, 1	154-5A227 48		Northeast Los Angeles	No	MI	OPP RC2 , R2RD
Los Angeles	12131 NATIONAL BLVD	90064	4257015072	0.000	0.000	4.560	0.000	Shortfall of Sites	0.140	Low Residential	R1V2	Low Residential	0	0	42.752	4.560		Commercial - Office Building - Office and Residential - One Story, 1	117B153 48	1 per lot	Palms - Mar Vista - Del Rey	No	MI	OPP RC2 , PMVDR CPU, AHO
Los Angeles	762 S BEVERLY GLEN BLVD	90024	4359016006	0.000	0.000	4.560	0.000	Shortfall of Sites	0.319	Low Residential	R1-1	0	0	0	18.784	4.560		Residential - Single Family Residence - Pool, 1	135B157 48		Westwood	No	MI	OPP RC2 , ADU
Los Angeles	1151 W 13TH ST	90731	7458021015	0.000	0.000	4.560	0.000	Shortfall of Sites	0.139	Low II Residential	R1-1XL	0	0	0	43.018	4.560		Residential - Single Family Residence, 1	012B193 48		San Pedro	No	MI	OPP RC2
Los Angeles	9925 BOTHWELL RD	91324	2726012005	0.000	0.000	4.560	0.000	Shortfall of Sites	0.254	Very Low I Residential	RA-1	0	0	0	23.613	4.560		Residential - Single Family Residence - Pool, 1	201B117 49		Chatsworth - Porter Ranch	No	MI	OPP RC2 , ADU
Los Angeles	9924 WILBUR AVE	91324	2729007013	0.000	0.000	4.560	0.000	Shortfall of Sites	0.358	Very Low I Residential	RA-1	0	0	0	16.757	4.560		Residential - Single Family Residence - Pool, 1	201B121 49		Northridge	No	MI	OPP RC2 , ADU
Los Angeles	19323 PLUMMER ST	91324	2761003030	0.000	0.000	4.560	0.000	Shortfall of Sites	0.244	Very Low I Residential	RE9-1	0	0	0	24.568	4.560		Residential - Single Family Residence, 1	198B117 49		Chatsworth - Porter Ranch	No	MI	OPP RC2 , ADU
Los Angeles	19118 BALLINGER ST	91324	2762010004	0.000	0.000	4.560	0.000	Shortfall of Sites	0.266	Very Low I Residential	RA-1	0	0	0	22.584	4.560		Residential - Single Family Residence - Pool, 1	198B121 49		Northridge	No	MI	OPP RC2 , ADU
Los Angeles	9461 WISH AVE	91325	2692009015	0.000	0.000	4.560	0.000	Shortfall of Sites	0.448	Very Low II Residential	RE15-1	0	0	0	13.391	4.560		Residential - Single Family Residence - Pool, 1	198B133 49		Northridge	No	MI	OPP RC2 , ADU
Los Angeles	1143 W 13TH ST	90731	7458021017	0.000	0.000	4.560	0.000	Shortfall of Sites	0.139	Low II Residential	R1-1XL	0	0	0	43.018	4.560		Residential - Single Family Residence, 1	012B193 49		San Pedro	No	MI	OPP RC2
Los Angeles	5830 LASAINE AVE	91316	2254034022	0.000	0.000	4.560	0.000	Shortfall of Sites	0.126	Low II Residential	R1-1-RIO	Low Residential	0	0	47.525	4.560		Residential - Single Family Residence, 1	174B133 50	1 per lot	Encino - Tarzana	No	MI	OPP RC2 , ENC CPU, AHO
Los Angeles	9930 LOUISE AVE	91325	2694013012	0.000	0.000	4.560	0.000	Shortfall of Sites	0.234	Very Low II Residential	RE11-1	0	0	0	25.648	4.560		Residential - Single Family Residence, 1	201B133 50		Northridge	No	MI	OPP RC2 , ADU
Los Angeles	19317 PLUMMER ST	91324	2761003031	0.000	0.000	4.560	0.000	Shortfall of Sites	0.244	Very Low I Residential	RE9-1	0	0	0	24.568	4.560		Residential - Single Family Residence, 1	198B117 50		Chatsworth - Porter Ranch	No	MI	OPP RC2 , ADU
Los Angeles	9480 ALDEA AVE	91325	2692009007	0.000	0.000	4.560	0.000	Shortfall of Sites	0.280	Very Low I Residential	RA-1	0	0	0	21.462	4.560		Residential - Single Family Residence, 1	198B133 50		Northridge	No	MI	OPP RC2 , ADU
Los Angeles	5416 WOODMAN AVE	91401	2344002006	0.000	0.000	4.560	0.000	Shortfall of Sites	0.126	Low Residential	R1-1	0	0	0	47.622	4.560		Residential - Single Family Residence, 1	171B157 50		Van Nuys - North Sherman Oaks	No	MI	OPP RC2
Los Angeles	1135 W 13TH ST	90731	7458021019	0.000	0.000	4.560	0.000	Shortfall of Sites	0.139	Low II Residential	R1-1XL	0	0	0	43.018	4.560		Residential - Single Family Residence, 1	012B193 50		San Pedro	No	MI	OPP RC2
Los Angeles	5849 BABBITT AVE	91316	2255009008	0.000	0.000	4.560	0.000	Shortfall of Sites	0.147	Low II Residential	R1-1-RIO	Low Residential	0	0	40.898	4.560		Residential - Single Family Residence, 1	174B133 51	1 per lot	Encino - Tarzana	No	MI	OPP RC2 , ENC CPU, AHO
Los Angeles	19311 PLUMMER ST	91324	2761003032	0.000	0.000	4.560	0.000	Shortfall of Sites	0.244	Very Low I Residential	RE9-1	0	0	0	24.568	4.560		Residential - Single Family Residence, 1	198B117 51		Chatsworth - Porter Ranch	No	MI	OPP RC2 , ADU
Los Angeles	9460 WISH AVE	91325	2692010048	0.000	0.000	4.560	0.000	Shortfall of Sites	0.531	Very Low II Residential	RE15-1	0	0	0	11.304	4.560		Residential - Single Family Residence - Pool, 1	198B133 51		Northridge	No	MI	OPP RC2 , ADU
Los Angeles	19301 PLUMMER ST	91324	2761003033	0.000	0.000	4.560	0.000	Shortfall of Sites	0.263	Very Low I Residential	RE9-1	0	0	0	22.772	4.560		Residential - Single Family Residence, 1	198B117 52		Chatsworth - Porter Ranch	No	MI	OPP RC2 , ADU
Los Angeles	8141 WOODLAKE AVE	91304	2020019003	0.000	0.000	4.560	0.000	Shortfall of Sites	0.234	Very Low Residential	RE11-1	Very Low Residential	0	0	25.659	4.560		Residential - Single Family Residence - Pool, 1	189B093 52	1 per lot	Canoga Park - Winnetka - Woodland Hills - West Hills	No	MI	OPP RC2 , CPK CPU, ADU, AHO
Los Angeles	6323 WOODLAKE AVE	91367	2035020050	0.000	0.000	4.560	0.000	Shortfall of Sites	0.096	Very Low Residential	RA-1	Very Low Residential	0	0	62.178	4.560		Residential - Single Family Residence - Pool, 1	177B093 52	1 per lot	Canoga Park - Winnetka - Woodland Hills - West Hills	No	MI	OPP RC2 , CPK CPU, AHO
Los Angeles	5836 WOODLAKE AVE	91367	2041017013	0.000	0.000	4.560	0.000	Shortfall of Sites	0.345	Very Low Residential	RA-1	Very Low Residential	0	0	17.386	4.560		Residential - Single Family Residence, 1	174B093 52	1 per lot	Canoga Park - Winnetka - Woodland Hills - West Hills	No	MI	OPP RC2 , CPK CPU, ADU, AHO
Los Angeles	17163 GLEDHILL ST	91325	2692010030	0.000	0.000	4.560	0.000	Shortfall of Sites	0.306	Very Low II Residential	RE15-1	0	0	0	19.605	4.560		Residential - Single Family Residence, 1	198B133 52		Northridge	No	MI	OPP RC2 , ADU
Los Angeles	7292 N FIGUEROA ST	90041	5481013012	0.000	0.000	4.560	0.000	Shortfall of Sites	0.138	Low Residential	R1-1	0	0	0	43.348	4.560		Residential - Single Family Residence, 1	160-5A229 52		Northeast Los Angeles	No	MI	OPP RC2
Los Angeles	2900 VALLE VISTA DR	90065	5473008001	0.000	0.000	4.560	0.000	Shortfall of Sites	0.082	Low Medium II Residential	RD2-1-CDO	0	0	0	73.147	4.560		Residential - Single Family Residence, 1	156A219 52		Northeast Los Angeles	No	MI	OPP RC2 , R2RD
Los Angeles	874 N AVENUE 50	90042	5477027025	0.000	0.000	4.560	0.000	Shortfall of Sites	0.150	Low Residential	R1-1	0	0	0	40.033	4.560		Residential - Single Family Residence, 1	153A225 52		Northeast Los Angeles	No	MI	OPP RC2 , ADU
Los Angeles	383 S BEVERLY GLEN BLVD	90024	4359007030	0.000	0.000	4.560	0.000	Shortfall of Sites	0.393	Low Residential	R1-1	0	0	0	15.285	4.560		Residential - Single Family Residence - Pool, 1	138B157 52		Westwood	No	MI	OPP RC2 , ADU
Los Angeles	23412 MAESTRO PL	91304	2027001032	0.000	0.000	4.560	0.000	Shortfall of Sites	0.324	Very Low Residential	RE11-1	Very Low Residential	0	0	18.520	4.560		Residential - Single Family Residence - Pool, 1	186B093 53	1 per lot	Canoga Park - Winnetka - Woodland Hills - West Hills	No	MI	OPP RC2 , CPK CPU, ADU, AHO
Los Angeles	10840 SUNNYBRAE AVE	91311	2707006003	0.000	0.000	4.560	0.000	Shortfall of Sites	0.253	Very Low II Residential	RE11-1	0	0	0	23.759	4.560		Residential - Single Family Residence - Pool, 1	207B109 53		Chatsworth - Porter Ranch	No	MI	OPP RC2 , ADU
Los Angeles	9922 LOUISE AVE	91325	2694013013	0.000	0.000	4.560	0.000	Shortfall of Sites	0.234	Very Low II Residential	RE11-1	0	0	0	25.647	4.560		Residential - Single Family Residence, 1	201B133 53		Northridge	No	MI	OPP RC2 , ADU
Los Angeles	17155 GLEDHILL ST	91325	2692010029	0.000	0.000	4.560	0.000	Shortfall of Sites	0.269	Very Low II Residential	RE15-1	0	0	0	22.308	4.560		Residential - Single Family Residence, 1	198B133 53		Northridge	No	MI	OPP RC2 , ADU
Los Angeles	5412 HAZELTINE AVE	91401	2247009026	0.000	0.000	4.560	0.000	Shortfall of Sites	0.160	Low Residential	R1-1	0	0	0	37.536	4.560		Residential - Single Family Residence - Pool, 1	171B153 53		Van Nuys - North Sherman Oaks	No	MI	OPP RC2 , ADU

Jurisdiction Name	Site Address/Intersection	5 Digit ZIP Code	Assessor Parcel Number	Very Low-Income	Low-Income	Moderate-Income	Above Moderate-Income	Type of Shortfall	Parcel Size (Acres)	Current General Plan Designation	Current Zoning	Proposed General Plan (GP) Designation	Proposed Zoning	Minimum Density Allowed	Maximum Density Allowed	Total Capacity	Vacant/ Nonvacant	Description of Existing Uses	PIN	Base Density Per Acre	Community Plan Area	Rent Stabalization Ordinance	Income Category	Applicable Rezoning Program (Program informing values in Column Q listed first)
Los Angeles	12046 NATIONAL BLVD	90064	4248001009	0.000	0.000	4.560	0.000	Shortfall of Sites	0.151	Low Residential	R1V2	Low Residential	0	0	39.783	4.560		Residential - Single Family Residence, 1	117B153 53	1 per lot	Palms - Mar Vista - Del Rey	No	MI	OPP RC2 , PMVDR CPU, ADU, AHO
Los Angeles	751 S BEVERLY GLEN BLVD	90024	4360026028	0.000	0.000	4.560	0.000	Shortfall of Sites	0.332	Low Residential	R1-1	0	0	0	18.090	4.560		Residential - Single Family Residence, 1	135B157 53		Westwood	No	MI	OPP RC2 , ADU
Los Angeles	6320 WOODLAKE AVE	91367	2039011036	0.000	0.000	4.560	0.000	Shortfall of Sites	0.116	Very Low Residential	RA-1	Very Low Residential	0	0	51.904	4.560		Residential - Single Family Residence - Pool, 1	177B093 54	1 per lot	Canoga Park - Winnetka - Woodland Hills - West Hills	No	MI	OPP RC2 , CPK CPU, AHO
Los Angeles	17149 GLEDHILL ST	91325	2692010028	0.000	0.000	4.560	0.000	Shortfall of Sites	0.269	Very Low II Residential	RE15-1	0	0	0	22.323	4.560		Residential - Single Family Residence - Pool, 1	198B133 54		Northridge	No	MI	OPP RC2 , ADU
Los Angeles	5822 LINDLEY AVE	91316	2159009013	0.000	0.000	4.560	0.000	Shortfall of Sites	0.140	Low II Residential	R1-1-RIO	0	0	0	42.711	4.560		Residential - Single Family Residence, 1	174B125 54		Encino - Tarzana	No	MI	OPP RC2
Los Angeles	385 N WILTON PL	90004	5522029023	0.000	0.000	4.560	0.000	Shortfall of Sites	0.186	Low II Residential	R1R3-RG	0	0	0	32.342	4.560		Residential - Single Family Residence, 1	138B189 54		Wilshire	No	MI	OPP RC2 , ADU
Los Angeles	17337 LASSEN ST	91325	2734031019	0.000	0.000	4.560	0.000	Shortfall of Sites	0.776	Very Low II Residential	RE11-1	0	0	0	7.730	4.560		, 1	201B129 55		Northridge	No	MI	OPP RC2 , ADU
Los Angeles	17141 GLEDHILL ST	91325	2692010027	0.000	0.000	4.560	0.000	Shortfall of Sites	0.269	Very Low II Residential	RE15-1	0	0	0	22.324	4.560		Residential - Single Family Residence - Pool, 1	198B133 55		Northridge	No	MI	OPP RC2 , ADU
Los Angeles	17300 SUNBURST ST	91325	2768021012	0.000	0.000	4.560	0.000	Shortfall of Sites	0.397	Very Low I Residential	RA-1	0	0	0	15.125	4.560		Residential - Single Family Residence - Pool, 1	195B133 55		Northridge	No	MI	OPP RC2 , ADU
Los Angeles	4503 RADFORD AVE	91607	2364004010	0.000	0.000	4.560	0.000	Shortfall of Sites	0.113	Low Residential	R1-1-RIO	0	0	0	53.203	4.560		Residential - Single Family Residence, 1	165B169 55		Sherman Oaks - Studio City - Toluca Lake - Cahuenga Pass	No	MI	OPP RC2
Los Angeles	13157 VALLEY VISTA BLVD	91604	2385024036	0.000	0.000	4.560	0.000	Shortfall of Sites	0.181	Low Residential	R1-1-RIO	0	0	0	33.180	4.560		Residential - Single Family Residence - Pool, 1	162B161 55		Sherman Oaks - Studio City - Toluca Lake - Cahuenga Pass	No	MI	OPP RC2 , ADU
Los Angeles	429 S WEYMOUTH AVE	90732	7559035013	0.000	0.000	4.560	0.000	Shortfall of Sites	0.155	Low II Residential	R1-1XL	0	0	0	38.715	4.560		Residential - Single Family Residence, 1	015B193 55		San Pedro	No	MI	OPP RC2 , ADU
Los Angeles	17135 GLEDHILL ST	91325	2692010026	0.000	0.000	4.560	0.000	Shortfall of Sites	0.269	Very Low II Residential	RE11-1	0	0	0	22.325	4.560		Residential - Single Family Residence - Pool, 1	198B133 56		Northridge	No	MI	OPP RC2 , ADU
Los Angeles	17260 SUNBURST ST	91325	2690002012	0.000	0.000	4.560	0.000	Shortfall of Sites	0.460	Very Low I Residential	RA-1	0	0	0	13.048	4.560		Residential - Single Family Residence - Pool, 1	195B133 56		Northridge	No	MI	OPP RC2 , ADU
Los Angeles	23241 CHASE ST	91304	2005014029	0.000	0.000	4.560	0.000	Shortfall of Sites	0.199	Very Low II Residential	RE11-1-H	0	0	0	30.199	4.560		Residential - Single Family Residence - Pool, 1	192B093 56		Chatsworth - Porter Ranch	No	MI	OPP RC2 , ADU
Los Angeles	4510 WHITSETT AVE	91604	2364015047	0.000	0.000	4.560	0.000	Shortfall of Sites	0.305	Low Residential	R1-1-RIO	0	0	0	19.682	4.560		Residential - Single Family Residence - Pool, 1	165B165 56		Sherman Oaks - Studio City - Toluca Lake - Cahuenga Pass	No	MI	OPP RC2 , ADU
Los Angeles	17305 LASSEN ST	91325	2734031025	0.000	0.000	4.560	0.000	Shortfall of Sites	0.375	Very Low II Residential	RE11-1	0	0	0	15.984	4.560		Residential - Single Family Residence - Pool, 1	201B133 57		Northridge	No	MI	OPP RC2 , ADU
Los Angeles	7645 ATRON AVE	91304	2027001023	0.000	0.000	4.560	0.000	Shortfall of Sites	0.255	Very Low Residential	RE11-1	Very Low Residential	0	0	23.555	4.560		Residential - Single Family Residence, 1	186B093 57	1 per lot	Canoga Park - Winnetka - Woodland Hills - West Hills	No	MI	OPP RC2 , CPK CPU, ADU, AHO
Los Angeles	7652 LOUISE AVE	91406	2203001026	0.000	0.000	4.560	0.000	Shortfall of Sites	0.179	Low Residential	R1-1	Low Residential	0	0	33.456	4.560		Residential - Single Family Residence, 1	186B133 57	1 per lot	Reseda - West Van Nuys	No	MI	OPP RC2 , RES CPU, ADU, AHO
Los Angeles	17127 GLEDHILL ST	91325	2692010025	0.000	0.000	4.560	0.000	Shortfall of Sites	0.269	Very Low II Residential	RE11-1	0	0	0	22.325	4.560		Residential - Single Family Residence - Pool, 1	198B133 57		Northridge	No	MI	OPP RC2 , ADU
Los Angeles	4512 TUJUNGA AVE	91602	2366001029	0.000	0.000	4.560	0.000	Shortfall of Sites	0.008	Low Residential	RD1.5-1-RIO	0	0	0	789.026	4.560		Residential - Single Family Residence, 1	165B173 57		Sherman Oaks - Studio City - Toluca Lake - Cahuenga Pass	No	MI	OPP RC2
Los Angeles	17121 GLEDHILL ST	91325	2692010024	0.000	0.000	4.560	0.000	Shortfall of Sites	0.269	Very Low II Residential	RE11-1	0	0	0	22.326	4.560		Residential - Single Family Residence - Pool, 1	198B133 58		Northridge	No	MI	OPP RC2 , ADU
Los Angeles	13325 VALLEY VISTA BLVD	91423	2373002013	0.000	0.000	4.560	0.000	Shortfall of Sites	0.385	Low Residential	R1-1	0	0	0	15.596	4.560		Residential - Single Family Residence - Pool, 1	162B157 58		Sherman Oaks - Studio City - Toluca Lake - Cahuenga Pass	No	MI	OPP RC2 , ADU
Los Angeles	393 S BEVERLY GLEN BLVD	90024	4359007029	0.000	0.000	4.560	0.000	Shortfall of Sites	0.370	Low Residential	R1-1	0	0	0	16.199	4.560		Residential - Single Family Residence, 1	138B157 58		Westwood	No	MI	OPP RC2 , ADU
Los Angeles	717 S BRISTOL AVE	90049	4266004029	0.000	0.000	4.560	0.000	Shortfall of Sites	0.145	Low Residential	R1-1	0	0	0	41.260	4.560		Residential - Single Family Residence - Pool, 1	126B141 58		Brentwood - Pacific Palisades	No	MI	OPP RC2
Los Angeles	9501 CORBIN AVE	91324	2761030004	0.000	0.000	4.560	0.000	Shortfall of Sites	0.250	Very Low II Residential	RE11-1	0	0	0	23.955	4.560		Residential - Single Family Residence - Pool, 1	198B117 59		Chatsworth - Porter Ranch	No	MI	OPP RC2 , ADU
Los Angeles	17113 GLEDHILL ST	91325	2692010023	0.000	0.000	4.560	0.000	Shortfall of Sites	0.269	Very Low II Residential	RE11-1	0	0	0	22.327	4.560		Residential - Single Family Residence - Pool, 1	198B133 59		Northridge	No	MI	OPP RC2 , ADU
Los Angeles	9455 CLAIRE AVE	91324	2762020001	0.000	0.000	4.560	0.000	Shortfall of Sites	0.350	Very Low I Residential	RA-1	0	0	0	17.160	4.560		Residential - Single Family Residence, 1	198B121 59		Northridge	No	MI	OPP RC2 , ADU
Los Angeles	5845 BABBITT AVE	91316	2255009009	0.000	0.000	4.560	0.000	Shortfall of Sites	0.217	Low II Residential	R1-1-RIO	Low Residential	0	0	27.701	4.560		Residential - Single Family Residence - Pool, 1	174B133 59	1 per lot	Encino - Tarzana	No	MI	OPP RC2 , ENC CPU, ADU, AHO
Los Angeles	2908 VALLE VISTA DR	90065	5473008004	0.000	0.000	4.560	0.000	Shortfall of Sites	0.069	Low Medium II Residential	RD2-1-CDO	0	0	0	86.829	4.560		Residential - Single Family Residence, 1	156A219 59		Northeast Los Angeles	No	MI	OPP RC2 , R2RD
Los Angeles	800 S BEVERLY GLEN BLVD	90024	4359016181	0.000	0.000	4.560	0.000	Shortfall of Sites	0.319	Low Residential	R1-1	0	0	0	18.784	4.560		Residential - Single Family Residence - Pool, 1	135B157 59		Westwood	No	MI	OPP RC2 , ADU
Los Angeles	721 S BRISTOL AVE	90049	4266004030	0.000	0.000	4.560	0.000	Shortfall of Sites	0.300	Low Residential	R1-1	0	0	0	19.990	4.560		Residential - Single Family Residence, 1	126B141 59		Brentwood - Pacific Palisades	No	MI	OPP RC2 , ADU
Los Angeles	7653 LOUISE AVE	91325	2202005012	0.000	0.000	4.560	0.000	Shortfall of Sites	0.234	Low Residential	R1-1	Low Residential	0	0	25.612	4.560		Residential - Single Family Residence, 1	186B133 60	1 per lot	Reseda - West Van Nuys	No	MI	OPP RC2 , RES CPU, ADU, AHO
Los Angeles	5824 LASAINE AVE	91316	2254034023	0.000	0.000	4.560	0.000	Shortfall of Sites	0.139	Low II Residential	R1-1-RIO	Low Residential	0	0	43.205	4.560		Residential - Single Family Residence, 1	174B133 60	1 per lot	Encino - Tarzana	No	MI	OPP RC2 , ENC CPU, AHO
Los Angeles	17555 LASSEN ST	91325	2734020011	0.000	0.000	4.560	0.000	Shortfall of Sites	0.233	Very Low II Residential	RE11-1	0	0	0	25.759	4.560		Residential - Single Family Residence, 1	201B129 60		Northridge	No	MI	OPP RC2 , ADU
Los Angeles	17107 GLEDHILL ST	91325	2692010022	0.000	0.000	4.560	0.000	Shortfall of Sites	0.269	Very Low II Residential	RE11-1	0	0	0	22.328	4.560		Residential - Single Family Residence - Pool, 1	198B133 60		Northridge	No	MI	OPP RC2 , ADU
Los Angeles	9450 VANALDEN AVE	91324	2762028032	0.000	0.000	4.560	0.000	Shortfall of Sites	0.539	Very Low II Residential	RE11-1	0	0	0	11.124	4.560		Residential - Single Family Residence - Pool, 1	198B121 60		Northridge	No	MI	OPP RC2 , ADU
Los Angeles	293 S BEVERLY GLEN BLVD	90024	4359008029	0.000	0.000	4.560	0.000	Shortfall of Sites	0.359	Low Residential	R1-1	0	0	0	16.732	4.560		Residential - Single Family Residence - Pool, 1	138B153 60		Westwood	No	MI	OPP RC2 , ADU
Los Angeles	401 S BEVERLY GLEN BLVD	90024	4359007028	0.000	0.000	4.560	0.000	Shortfall of Sites	0.317	Low Residential	R1-1	0	0	0	18.944	4.560		Residential - Single Family Residence, 1	138B157 60		Westwood	No	MI	OPP RC2 , ADU
Los Angeles	6409 COLGATE AVE	90048	5511041002	0.000	0.000	4.560	0.000	Shortfall of Sites	0.143	Low II Residential	R1-1-O-RFA	0	0	0	41.817	4.560		Residential - Single Family Residence, 1	135B177 60		Wilshire	No	MI	OPP RC2
Los Angeles	17545 LASSEN ST	91325	2734020012	0.000	0.000	4.560	0.000	Shortfall of Sites	0.244	Very Low II Residential	RE11-1	0	0	0	24.589	4.560		Residential - Single Family Residence, 1	201B129 61		Northridge	No	MI	OPP RC2 , ADU
Los Angeles	9504 SYLVIA AVE	91324	2762011008	0.000	0.000	4.560	0.000	Shortfall of Sites	0.329	Very Low I Residential	RA-1	0	0	0	18.214	4.560		Residential - Single Family Residence - Pool, 1	198B117 61		Northridge	No	MI	OPP RC2 , ADU
Los Angeles	17101 GLEDHILL ST	91325	2692010021	0.000	0.000	4.560	0.000	Shortfall of Sites	0.269	Very Low II Residential	RE11-1	0	0	0	22.329	4.560		Residential - Single Family Residence - Pool, 1	198B133 61		Northridge	No	MI	OPP RC2 , ADU
Los Angeles	9454 CLAIRE AVE	91324	2762019012	0.000	0.000	4.560	0.000	Shortfall of Sites	0.407	Very Low I Residential	RA-1	0	0	0	14.758	4.560		Residential - Single Family Residence, 1	198B121 61		Northridge	No	MI	OPP RC2 , ADU
Los Angeles	9028 LINDLEY AVE	91325	2768001005	0.000	0.000	4.560	0.000	Shortfall of Sites	0.477	Very Low I Residential	RA-1	0	0	0	12.590	4.560		Residential - Single Family Residence - Pool, 1	195B125 61		Northridge	No	MI	OPP RC2 , ADU
Los Angeles	6401 COLGATE AVE	90048	5511041001	0.000	0.000	4.560	0.000	Shortfall of Sites	0.151	Low II Residential	R1-1-O-RFA	0	0	0	39.610	4.560		Residential - Single Family Residence - Pool, 1	135B177 61		Wilshire	No	MI	OPP RC2 , ADU
Los Angeles	731 S BRISTOL AVE	90049	4266004031	0.000	0.000	4.560	0.000	Shortfall of Sites	0.366	Low Residential	R1-1	0	0	0	16.376	4.560		Residential - Single Family Residence - Pool, 1	126B141 61		Brentwood - Pacific Palisades	No	MI	OPP RC2 , ADU
Los Angeles	3410 COLONIAL AVE	90066	4247031003	0.000	0.000	4.560	0.000	Shortfall of Sites	0.011	Low Residential	R1V2	0	0	0	522.706	4.560		Residential - Single Family Residence - Pool and Misc., 1	114B153 61		Palms - Mar Vista - Del Rey	No	MI	OPP RC2
Los Angeles	6020 LASAINE AVE	91316	2254034004	0.000	0.000	4.560	0.000	Shortfall of Sites	0.126	Low II Residential	R1-1-RIO	Low Residential	0	0	47.538	4.560		Residential - Single Family Residence, 1	177B133 62	1 per lot	Encino - Tarzana	No	MI	OPP RC2 , ENC CPU, AHO
Los Angeles	17537 LASSEN ST	91325	2734020013	0.000	0.000	4.560	0.000	Shortfall of Sites	0.244	Very Low II Residential	RE11-1	0	0	0	24.596	4.560		Residential - Single Family Residence, 1	201B129 62		Northridge	No	MI	OPP RC2 , ADU
Los Angeles	9507 BECKFORD AVE	91324	2762011014	0.000	0.000	4.560	0.000	Shortfall of Sites	0.375	Very Low I Residential	RA-1	0	0	0	16.003	4.560		Residential - Single Family Residence - Pool, 1	198B117 62		Northridge	No	MI	OPP RC2 , ADU
Los Angeles	17075 GLEDHILL ST	91325	2692010020	0.000	0.000	4.560	0.000	Shortfall of Sites	0.269	Very Low II Residential	RE11-1	0	0	0	22.329	4.560		Residential - Single Family Residence, 1	198B133 62		Northridge	No	MI	OPP RC2 , ADU
Los Angeles	9441 VANALDEN AVE	91324	2762019019	0.000	0.000	4.560	0.000	Shortfall of Sites	0.416	Very Low I Residential	RA-1	0	0	0	14.435	4.560		Residential - Single Family Residence - Pool, 1	198B121 62		Northridge	No	MI	OPP RC2 , ADU
Los Angeles	13171 VALLEY VISTA BLVD	91604	2385024035	0.000	0.000	4.560	0.000	Shortfall of Sites	0.093	Low Residential	R1-1-RIO	0	0	0	64.177	4.560		Residential - Single Family Residence - Pool, 1	162B157 62		Sherman Oaks - Studio City - Toluca Lake - Cahuenga Pass	No	MI	OPP RC2
Los Angeles	759 S BEVERLY GLEN BLVD	90024	4360026027	0.000	0.000	4.560	0.000	Shortfall of Sites	0.307	Low Residential	R1-1	0	0	0	19.549	4.560		Residential - Single Family Residence, 1	135B157 62		Westwood	No	MI	OPP RC2 , ADU
Los Angeles	17529 LASSEN ST	91325	2734020014	0.000	0.000	4.560	0.000	Shortfall of Sites	0.244	Very Low II Residential	RE11-1	0	0	0	24.603	4.560		Residential - Single Family Residence - Pool, 1	201B129 63		Northridge	No	MI	OPP RC2 , ADU
Los Angeles	9505 SYLVIA AVE	91324	2762011007	0.000	0.000	4.560	0.000	Shortfall of Sites	0.372	Very Low I Residential	RA-1	0	0	0	16.113	4.560		Residential - Single Family Residence - Pool, 1	198B117 63		Northridge	No	MI	OPP RC2 , ADU
Los Angeles	17069 GLEDHILL ST	91325	2692010019	0.000	0.000	4.560	0.000	Shortfall of Sites	0.269	Very Low II Residential	RE11-1	0	0	0	22.330	4.560		Residential - Single Family Residence - Pool, 1	198B133 63		Northridge	No	MI	OPP RC2 , ADU
Los Angeles	9445 VANALDEN AVE	91324	2762019020	0.000	0.000	4.560	0.000	Shortfall of Sites	0.402	Very Low I Residential	RA-1	0	0	0	14.928	4.560		Residential - Single Family Residence - Pool, 1	198B121 63		Northridge	No	MI	OPP RC2 , ADU
Los Angeles	2340 YOSEMITE DR	90041	5685004008	0.000	0.000	4.560	0.000	Shortfall of Sites	0.191	Low Residential	R1-1	0	0	0	31.383	4.560		Residential - Single Family Residence, 1	160-5A221 63		Northeast Los Angeles	No	MI	OPP RC2 , ADU
Los Angeles	415 S BEVERLY GLEN BLVD	90024	4359007027	0.000	0.000	4.560	0.000	Shortfall of Sites	0.300	Low Residential	R1-1	0	0	0	19.994	4.560		Residential - Single Family Residence - Pool, 1	138B157 63		Westwood	No	MI	OPP RC2 , ADU
Los Angeles	10832 SUNNYBRAE AVE	91311	2707006004	0.000	0.000	4.560	0.000	Shortfall of Sites	0.253	Very Low II Residential	RE11-1	0	0	0	23.760	4.560		Residential - Single Family Residence - Pool, 1	207B109 64		Chatsworth - Porter Ranch	No	MI	OPP RC2 , ADU
Los Angeles	17061 GLEDHILL ST	91325	2692010018	0.000	0.000	4.560	0.000	Shortfall of Sites	0.269	Very Low II Residential	RE11-1	0	0	0	22.331	4.560		Residential - Single Family Residence - Therapy Pool (Spa), 1	198B133 64		Northridge	No	MI	OPP RC2 , ADU
Los Angeles	9451 VANALDEN AVE	91324	2762019021	0.000	0.000	4.560	0.000	Shortfall of Sites	0.403	Very Low I Residential	RA-1	0	0	0	14.876	4.560		Residential - Single Family Residence - Pool, 1	198B121 64		Northridge	No	MI	OPP RC2 , ADU
Los Angeles	23314 SATICOY ST	91304	2027001055	0.000	0.000	4.560	0.000	Shortfall of Sites	0.273	Very Low Residential	RE11-1	Very Low Residential	0	0	22.001	4.560		Residential - Single Family Residence, 1	186B093 65	1 per lot	Canoga Park - Winnetka - Woodland Hills - West Hills	No	MI	OPP RC2 , CPK CPU, ADU, AHO
Los Angeles	17511 LASSEN ST	91325	2734020016	0.000	0.000	4.560	0.000	Shortfall of Sites	0.244	Very Low II Residential	RE11-1	0	0	0	24.617	4.560		Residential - Single Family Residence - Pool, 1	201B129 65		Northridge	No	MI	OPP RC2 , ADU
Los Angeles	17051 GLEDHILL ST	91325	2692010017	0.000	0.000	4.560	0.000	Shortfall of Sites	0.339	Very Low II Residential	RE11-1	0	0	0	17.711	4.560		Residential - Single Family Residence - Pool, 1	198B133 65		Northridge	No	MI	OPP RC2 , ADU
Los Angeles	4937 HAYVENHURST AVE	91436	2259017028	0.000	0.000	4.560	0.000	Shortfall of Sites	0.284	Low II Residential	R1-1	Low Residential	0	0	21.152	4.560		Residential - Single Family Residence - Pool, 1	168B137 65	1 per lot	Encino - Tarzana	No	MI	OPP RC2 , ENC CPU, ADU, AHO
Los Angeles	4144 COLFAX AVE	91604	2368010011	0.000	0.000	4.560	0.000	Shortfall of Sites	0.155	Low Residential	R1-1-RIO	0	0	0	38.626	4.560		Residential - Single Family Residence, 1	162B169 65		Sherman Oaks - Studio City - Toluca Lake - Cahuenga Pass	No	MI	OPP RC2 , ADU
Los Angeles	7288 N FIGUEROA ST	90041	5481013014	0.000	0.000	4.560	0.000	Shortfall of Sites	0.137	Low Residential	R1-1	0	0	0	43.877	4.560		Residential - Single Family Residence, 1	160-5A229 65		Northeast Los Angeles	No	MI	OPP RC2

Jurisdiction Name	Site Address/Intersection	5 Digit ZIP Code	Assessor Parcel Number	Very Low-Income	Low-Income	Moderate-Income	Above Moderate-Income	Type of Shortfall	Parcel Size (Acres)	Current General Plan Designation	Current Zoning	Proposed General Plan (GP) Designation	Proposed Zoning	Minimum Density Allowed	Maximum Density Allowed	Total Capacity	Vacant/ Nonvacant	Description of Existing Uses	PIN	Base Density Per Acre	Community Plan Area	Rent Stabalization Ordinance	Income Category	Applicable Rezoning Program (Program informing values in Column Q listed first)
Los Angeles	8121 WOODLAKE AVE	91304	2020019002	0.000	0.000	4.560	0.000	Shortfall of Sites	0.234	Very Low Residential	RE11-1	Very Low Residential	0	0	25.660	4.560		Residential - Single Family Residence - Pool, 1	189B093 66	1 per lot	Canoga Park - Winnetka - Woodland Hills - West Hills	No	MI	OPP RC2 , CPK CPU, ADU, AHO
Los Angeles	4939 HAYVENHURST AVE	91436	2259017029	0.000	0.000	4.560	0.000	Shortfall of Sites	0.234	Low II Residential	R1-1	Low Residential	0	0	25.644	4.560		Residential - Single Family Residence - Pool, 1	168B137 66	1 per lot	Encino - Tarzana	No	MI	OPP RC2 , ENC CPU, ADU, AHO
Los Angeles	10831 DELCO AVE	91311	2707005005	0.000	0.000	4.560	0.000	Shortfall of Sites	0.278	Very Low I Residential	RA-1	0	0	0	21.561	4.560		Residential - Single Family Residence - Pool, 1	207B109 66		Chatsworth - Porter Ranch	No	MI	OPP RC2 , ADU
Los Angeles	17501 LASSEN ST	91325	2734020017	0.000	0.000	4.560	0.000	Shortfall of Sites	0.243	Very Low II Residential	RE11-1	0	0	0	24.665	4.560		Residential - Single Family Residence, 1	201B129 66		Northridge	No	MI	OPP RC2 , ADU
Los Angeles	17041 GLEDHILL ST	91325	2692022045	0.000	0.000	4.560	0.000	Shortfall of Sites	0.331	Low I Residential	RE9-1	0	0	0	18.114	4.560		Residential - Single Family Residence - Pool, 1	198B133 66		Northridge	No	MI	OPP RC2 , ADU
Los Angeles	4101 DIXIE CANYON AVE	91423	2373006017	0.000	0.000	4.560	0.000	Shortfall of Sites	0.307	Low Residential	R1-1	0	0	0	19.566	4.560		Residential - Single Family Residence - Pool, 1	162B157 66		Sherman Oaks - Studio City - Toluca Lake - Cahuenga Pass	No	MI	OPP RC2 , ADU
Los Angeles	405 N CRESCENT HEIGHTS BLVD	90048	5514006026	0.000	0.000	4.560	0.000	Shortfall of Sites	0.144	Low II Residential	R1V3	0	0	0	41.615	4.560		Residential - Single Family Residence, 1	138B177 66		Wilshire	No	MI	OPP RC2
Los Angeles	741 S BRISTOL AVE	90049	4266004032	0.000	0.000	4.560	0.000	Shortfall of Sites	0.388	Low Residential	R1-1	0	0	0	15.454	4.560		Residential - Single Family Residence - Pool, 1	126B141 66		Brentwood - Pacific Palisades	No	MI	OPP RC2 , ADU
Los Angeles	12052 NATIONAL BLVD	90064	4248001010	0.000	0.000	4.560	0.000	Shortfall of Sites	0.166	Low Residential	R1V2	Low Residential	0	0	36.096	4.560		Residential - Single Family Residence, 1	117B153 66	1 per lot	Palms - Mar Vista - Del Rey	No	MI	OPP RC2 , PMVDR CPU, ADU, AHO
Los Angeles	11305 LOUISE AVE	91344	2711005009	0.000	0.000	4.560	0.000	Shortfall of Sites	0.405	Very Low I Residential	RA-1	0	0	0	14.819	4.560		Residential - Single Family Residence, 1	210B133 67		Granada Hills - Knollwood	No	MI	OPP RC2 , ADU
Los Angeles	17435 LASSEN ST	91325	2734021012	0.000	0.000	4.560	0.000	Shortfall of Sites	0.248	Very Low II Residential	RE11-1	0	0	0	24.242	4.560		Residential - Single Family Residence, 1	201B129 67		Northridge	No	MI	OPP RC2 , ADU
Los Angeles	17033 GLEDHILL ST	91325	2692022044	0.000	0.000	4.560	0.000	Shortfall of Sites	0.266	Low I Residential	RE9-1	0	0	0	22.587	4.560		Residential - Single Family Residence - Pool, 1	198B133 67		Northridge	No	MI	OPP RC2 , ADU
Los Angeles	4941 FULTON AVE	91423	2359011003	0.000	0.000	4.560	0.000	Shortfall of Sites	0.141	Low Residential	R1-1-RIO	0	0	0	42.577	4.560		Residential - Single Family Residence, 1	168B157 67		Van Nuys - North Sherman Oaks	No	MI	OPP RC2
Los Angeles	2330 YOSEMITE DR	90041	5685004006	0.000	0.000	4.560	0.000	Shortfall of Sites	0.191	Low Residential	R1-1	0	0	0	31.383	4.560		Residential - Single Family Residence, 1	160-5A221 67		Northeast Los Angeles	No	MI	OPP RC2 , ADU
Los Angeles	17427 LASSEN ST	91325	2734021011	0.000	0.000	4.560	0.000	Shortfall of Sites	0.245	Very Low II Residential	RE11-1	0	0	0	24.516	4.560		Residential - Single Family Residence, 1	201B129 68		Northridge	No	MI	OPP RC2 , ADU
Los Angeles	17027 GLEDHILL ST	91325	2692022043	0.000	0.000	4.560	0.000	Shortfall of Sites	0.257	Low I Residential	RE9-1	0	0	0	23.365	4.560		Residential - Single Family Residence - Pool, 1	198B133 68		Northridge	No	MI	OPP RC2 , ADU
Los Angeles	4936 HAYVENHURST AVE	91436	2260004003	0.000	0.000	4.560	0.000	Shortfall of Sites	0.230	Low II Residential	R1-1	Low Residential	0	0	26.057	4.560		Residential - Single Family Residence - Pool, 1	168B137 68	1 per lot	Encino - Tarzana	No	MI	OPP RC2 , ENC CPU, ADU, AHO
Los Angeles	17419 LASSEN ST	91325	2734021010	0.000	0.000	4.560	0.000	Shortfall of Sites	0.245	Very Low II Residential	RE11-1	0	0	0	24.524	4.560		Institutional - Homes for Aged and Others - One Story, 1	201B129 69		Northridge	No	MI	OPP RC2 , ADU
Los Angeles	17019 GLEDHILL ST	91325	2692022042	0.000	0.000	4.560	0.000	Shortfall of Sites	0.255	Low I Residential	RE9-1	0	0	0	23.554	4.560		Residential - Single Family Residence - Pool, 1	198B133 69		Northridge	No	MI	OPP RC2 , ADU
Los Angeles	22401 HATTERAS ST	91367	2040040001	0.000	0.000	4.560	0.000	Shortfall of Sites	0.291	Low Residential	RE11-1	Very Low Residential	[MN1-SH2-5] [CX1-FA] [CPIO]	0	20.613	4.560		Residential - Single Family Residence, 1	174B101 69	1 per lot	Canoga Park - Winnetka - Woodland Hills - West Hills	No	MI	OPP RC2 , CPK CPU, ADU, AHO
Los Angeles	4106 DIXIE CANYON AVE	91423	2373004008	0.000	0.000	4.560	0.000	Shortfall of Sites	0.259	Low Residential	R1-1	0	0	0	23.171	4.560		Residential - Single Family Residence, 1	162B157 69		Sherman Oaks - Studio City - Toluca Lake - Cahuenga Pass	No	MI	OPP RC2 , ADU
Los Angeles	9001 SAWYER ST	90035	4305028026	0.000	0.000	4.560	0.000	Shortfall of Sites	0.154	Low Residential	R1V2	0	0	0	39.040	4.560		Residential - Single Family Residence, 1	126B169 69		West Los Angeles	No	MI	OPP RC2 , ADU
Los Angeles	7637 ATRON AVE	91304	2027001024	0.000	0.000	4.560	0.000	Shortfall of Sites	0.260	Very Low Residential	RE11-1	Very Low Residential	[DM2-SH1-5] [CX2-FA] [CPIO-O]	0	23.120	4.560		Residential - Single Family Residence, 1	186B093 70	1 per lot	Canoga Park - Winnetka - Woodland Hills - West Hills	No	MI	OPP RC2 , CPK CPU, ADU, AHO
Los Angeles	18901 BLACKHAWK ST	91326	2728017022	0.000	0.000	4.560	0.000	Shortfall of Sites	0.301	Very Low I Residential	RA-1	0	0	0	19.943	4.560		Residential - Single Family Residence - Pool, 1	204B121 70		Northridge	No	MI	OPP RC2 , ADU
Los Angeles	17411 LASSEN ST	91325	2734021009	0.000	0.000	4.560	0.000	Shortfall of Sites	0.245	Very Low II Residential	RE11-1	0	0	0	24.533	4.560		Residential - Single Family Residence - Pool, 1	201B129 70		Northridge	No	MI	OPP RC2 , ADU
Los Angeles	17011 GLEDHILL ST	91325	2692022041	0.000	0.000	4.560	0.000	Shortfall of Sites	0.261	Low I Residential	RE9-1	0	0	0	22.965	4.560		Residential - Single Family Residence - Pool, 1	198B133 70		Northridge	No	MI	OPP RC2 , ADU
Los Angeles	13331 VALLEY VISTA BLVD	91423	2373004016	0.000	0.000	4.560	0.000	Shortfall of Sites	0.184	Low Residential	R1-1	0	0	0	32.587	4.560		Residential - Single Family Residence - Pool, 1	162B157 70		Sherman Oaks - Studio City - Toluca Lake - Cahuenga Pass	No	MI	OPP RC2 , ADU
Los Angeles	433 S BEVERLY GLEN BLVD	90024	4359007026	0.000	0.000	4.560	0.000	Shortfall of Sites	0.537	Low Residential	R1-1	0	0	0	11.176	4.560		Residential - Single Family Residence - Pool, 1	138B157 70		Westwood	No	MI	OPP RC2 , ADU
Los Angeles	812 S BEVERLY GLEN BLVD	90024	4359016182	0.000	0.000	4.560	0.000	Shortfall of Sites	0.284	Low Residential	R1-1	0	0	0	21.121	4.560		Residential - Single Family Residence - Pool, 1	135B157 70		Westwood	No	MI	OPP RC2 , ADU
Los Angeles	6019 BABBITT AVE	91316	2255008011	0.000	0.000	4.560	0.000	Shortfall of Sites	0.139	Low II Residential	R1-1-RIO	Low Residential	0	0	43.263	4.560		Residential - Single Family Residence, 1	177B133 71	1 per lot	Encino - Tarzana	No	MI	OPP RC2 , ENC CPU, AHO
Los Angeles	439 S WEYMOUTH AVE	90732	7559035012	0.000	0.000	4.560	0.000	Shortfall of Sites	0.155	Low II Residential	R1-1XL	0	0	0	38.715	4.560		Residential - Single Family Residence, 1	015B193 70		San Pedro	No	MI	OPP RC2 , ADU
Los Angeles	17401 LASSEN ST	91325	2734021008	0.000	0.000	4.560	0.000	Shortfall of Sites	0.244	Very Low II Residential	RE11-1	0	0	0	24.541	4.560		Residential - Single Family Residence, 1	201B129 71		Northridge	No	MI	OPP RC2 , ADU
Los Angeles	10670 ANDORA AVE	91311	2722011001	0.000	0.000	4.560	0.000	Shortfall of Sites	0.113	Very Low I Residential	RA-1	0	0	0	53.126	4.560		Commercial - Nursery or Greenhouse - One Story, 1	207B101 72		Chatsworth - Porter Ranch	No	MI	OPP RC2
Los Angeles	17363 LASSEN ST	91325	2734021007	0.000	0.000	4.560	0.000	Shortfall of Sites	0.250	Very Low II Residential	RE11-1	0	0	0	24.008	4.560		Residential - Single Family Residence - Pool, 1	201B129 72		Northridge	No	MI	OPP RC2 , ADU
Los Angeles	21340 TULSA ST	91311	2706031001	0.000	0.000	4.560	0.000	Shortfall of Sites	0.508	Very Low I Residential	RA-1	0	0	0	11.812	4.560		Residential - Single Family Residence - Pool, 1	207B105 73		Chatsworth - Porter Ranch	No	MI	OPP RC2 , ADU
Los Angeles	10861 LOUISE AVE	91344	2696004009	0.000	0.000	4.560	0.000	Shortfall of Sites	0.207	Low I Residential	RE9-1XL-RFA	0	0	0	29.042	4.560		Residential - Single Family Residence - Pool, 1	207B133 73		Granada Hills - Knollwood	No	MI	OPP RC2 , ADU
Los Angeles	9915 BOTHWELL RD	91324	2726012006	0.000	0.000	4.560	0.000	Shortfall of Sites	0.254	Very Low II Residential	RA-1	0	0	0	23.662	4.560		Residential - Single Family Residence, 1	201B117 73		Chatsworth - Porter Ranch	No	MI	OPP RC2 , ADU
Los Angeles	11300 KINGSLAND ST	90066	4249004031	0.000	0.000	4.560	0.000	Shortfall of Sites	0.172	Low Residential	R1V2	0	0	0	34.929	4.560		Residential - Single Family Residence, 1	117B157 73		Palms - Mar Vista - Del Rey	No	MI	OPP RC2 , ADU
Los Angeles	10858 LOUISE AVE	91344	2696024002	0.000	0.000	4.560	0.000	Shortfall of Sites	0.179	Low II Residential	R1-1XL-RFA	0	0	0	33.510	4.560		Residential - Single Family Residence, 1	207B133 74		Granada Hills - Knollwood	No	MI	OPP RC2 , ADU
Los Angeles	21934 CHATSWORTH ST	91311	2722011007	0.000	0.000	4.560	0.000	Shortfall of Sites	0.200	Very Low I Residential	RA-1	0	0	0	30.048	4.560		Residential - Single Family Residence, 1	207B101 74		Chatsworth - Porter Ranch	No	MI	OPP RC2 , ADU
Los Angeles	3847 W AVENUE 42	90065	5473008003	0.000	0.000	4.560	0.000	Shortfall of Sites	0.055	Low Medium II Residential	RD2-1-CDO	0	0	0	110.070	4.560		Residential - Single Family Residence, 1	156A219 74		Northeast Los Angeles	No	MI	OPP RC2
Los Angeles	818 S BEVERLY GLEN BLVD	90024	4359016029	0.000	0.000	4.560	0.000	Shortfall of Sites	0.141	Low Residential	R1-1	0	0	0	42.483	4.560		Residential - Single Family Residence - Pool, 1	135B157 74		Westwood	No	MI	OPP RC2
Los Angeles	6014 LASAINE AVE	91316	2254034005	0.000	0.000	4.560	0.000	Shortfall of Sites	0.139	Low II Residential	R1-1-RIO	Low Residential	0	0	43.212	4.560		Residential - Single Family Residence, 1	177B133 75	1 per lot	Encino - Tarzana	No	MI	OPP RC2 , ENC CPU, AHO
Los Angeles	10824 SUNNYBRAE AVE	91311	2707006005	0.000	0.000	4.560	0.000	Shortfall of Sites	0.253	Very Low II Residential	RE11-1	0	0	0	23.760	4.560		Residential - Single Family Residence, 1	207B109 75		Chatsworth - Porter Ranch	No	MI	OPP RC2 , ADU
Los Angeles	21930 CHATSWORTH ST	91311	2722011008	0.000	0.000	4.560	0.000	Shortfall of Sites	0.517	Very Low I Residential	RA-1	0	0	0	11.606	4.560		Residential - Single Family Residence, 1	207B101 75		Chatsworth - Porter Ranch	No	MI	OPP RC2 , ADU
Los Angeles	9920 BOTHWELL RD	91324	2726012009	0.000	0.000	4.560	0.000	Shortfall of Sites	0.268	Very Low II Residential	RA-1	0	0	0	22.378	4.560		Residential - Single Family Residence, 1	201B117 75		Chatsworth - Porter Ranch	No	MI	OPP RC2 , ADU
Los Angeles	9455 BECKFORD AVE	91324	2762022018	0.000	0.000	4.560	0.000	Shortfall of Sites	0.334	Very Low I Residential	RA-1	0	0	0	17.960	4.560		Residential - Single Family Residence - Pool, 1	198B117 75		Northridge	No	MI	OPP RC2 , ADU
Los Angeles	4942 FULTON AVE	91423	2358012003	0.000	0.000	4.560	0.000	Shortfall of Sites	0.525	Low Residential	R1-1	0	0	0	11.422	4.560		Residential - Single Family Residence, 1	168B157 75		Van Nuys - North Sherman Oaks	No	MI	OPP RC2 , ADU
Los Angeles	2312 YOSEMITE DR	90041	5685004003	0.000	0.000	4.560	0.000	Shortfall of Sites	0.159	Low Residential	R1-1	0	0	0	37.658	4.560		Residential - Single Family Residence, 1	160-5A221 75		Northeast Los Angeles	No	MI	OPP RC2 , ADU
Los Angeles	301 S BEVERLY GLEN BLVD	90024	4359007038	0.000	0.000	4.560	0.000	Shortfall of Sites	0.458	Low Residential	R1-1	0	0	0	13.094	4.560		Residential - Single Family Residence - Pool, 1	138B153 75		Westwood	No	MI	OPP RC2 , ADU
Los Angeles	9454 BECKFORD AVE	91324	2762020006	0.000	0.000	4.560	0.000	Shortfall of Sites	0.323	Very Low I Residential	RA-1	0	0	0	18.560	4.560		Residential - Single Family Residence - Pool, 1	198B117 76		Northridge	No	MI	OPP RC2 , ADU
Los Angeles	5812 LINDLEY AVE	91316	2159009015	0.000	0.000	4.560	0.000	Shortfall of Sites	0.140	Low II Residential	R1-1-RIO	0	0	0	42.710	4.560		Residential - Single Family Residence, 1	174B125 76		Encino - Tarzana	No	MI	OPP RC2
Los Angeles	7284 N FIGUEROA ST	90041	5481013016	0.000	0.000	4.560	0.000	Shortfall of Sites	0.130	Low Residential	R1-1	0	0	0	46.249	4.560		Residential - Single Family Residence, 1	160-5A229 76		Northeast Los Angeles	No	MI	OPP RC2
Los Angeles	4455 RADFORD AVE	91607	2364013006	0.000	0.000	4.560	0.000	Shortfall of Sites	0.113	Low Residential	R1-1-RIO	0	0	0	53.195	4.560		Residential - Single Family Residence, 1	165B169 77		Sherman Oaks - Studio City - Toluca Lake - Cahuenga Pass	No	MI	OPP RC2
Los Angeles	9909 BOTHWELL RD	91324	2726012007	0.000	0.000	4.560	0.000	Shortfall of Sites	0.259	Very Low II Residential	RA-1	0	0	0	23.207	4.560		Residential - Single Family Residence, 1	201B117 78		Chatsworth - Porter Ranch	No	MI	OPP RC2 , ADU
Los Angeles	8101 WOODLAKE AVE	91304	2020019001	0.000	0.000	4.560	0.000	Shortfall of Sites	0.238	Very Low Residential	RE11-1	Very Low Residential	0	0	25.162	4.560		Residential - Single Family Residence, 1	189B093 78	1 per lot	Canoga Park - Winnetka - Woodland Hills - West Hills	No	MI	OPP RC2 , CPK CPU, ADU, AHO
Los Angeles	7644 LOUISE AVE	91406	2203001027	0.000	0.000	4.560	0.000	Shortfall of Sites	0.191	Low Residential	R1-1	Low Residential	0	0	31.414	4.560		Residential - Single Family Residence, 1	186B133 78	1 per lot	Reseda - West Van Nuys	No	MI	OPP RC2 , RES CPU, ADU, AHO
Los Angeles	2308 YOSEMITE DR	90041	5685004002	0.000	0.000	4.560	0.000	Shortfall of Sites	0.159	Low Residential	R1-1	0	0	0	37.658	4.560		Residential - Single Family Residence, 1	160-5A221 78		Northeast Los Angeles	No	MI	OPP RC2 , ADU
Los Angeles	801 S BEVERLY GLEN BLVD	90024	4360030015	0.000	0.000	4.560	0.000	Shortfall of Sites	0.285	Low Residential	R1-1	0	0	0	21.078	4.560		Residential - Single Family Residence, 1	135B157 78		Westwood	No	MI	OPP RC2 , ADU
Los Angeles	5826 WOODLAKE AVE	91367	2041017012	0.000	0.000	4.560	0.000	Shortfall of Sites	0.258	Very Low Residential	RA-1	Very Low Residential	0	0	23.283	4.560		Residential - Single Family Residence, 1	174B093 79	1 per lot	Canoga Park - Winnetka - Woodland Hills - West Hills	No	MI	OPP RC2 , CPK CPU, ADU, AHO
Los Angeles	501 S BEVERLY GLEN BLVD	90024	4360025001	0.000	0.000	4.560	0.000	Shortfall of Sites	0.320	Low Residential	R1-1	0	0	0	18.734	4.560		Residential - Single Family Residence, 1	138B157 79		Westwood	No	MI	OPP RC2 , ADU
Los Angeles	8130 LOUISE AVE	91325	2204009001	0.000	0.000	4.560	0.000	Shortfall of Sites	0.157	Low Residential	R1-1	Low Residential	0	0	38.127	4.560		Residential - Single Family Residence, 1	189B133 80	1 per lot	Reseda - West Van Nuys	No	MI	OPP RC2 , RES CPU, ADU, AHO
Los Angeles	10855 LOUISE AVE	91344	2696004008	0.000	0.000	4.560	0.000	Shortfall of Sites	0.172	Low I Residential	RE9-1XL-RFA	0	0	0	34.851	4.560		Residential - Single Family Residence, 1	207B133 80		Granada Hills - Knollwood	No	MI	OPP RC2 , ADU
Los Angeles	18103 HATTERAS ST	91356	2157011019	0.000	0.000	4.560	0.000	Shortfall of Sites	0.115	Low II Residential	R1-1	0	0	0	52.169	4.560		Residential - Single Family Residence, 1	174B125 80		Encino - Tarzana	No	MI	OPP RC2
Los Angeles	7645 LOUISE AVE	91325	2202005013	0.000	0.000	4.560	0.000	Shortfall of Sites	0.232	Low Residential	R1-1	Low Residential	0	0	25.814	4.560		Residential - Single Family Residence - Pool, 1	186B133 81	1 per lot	Reseda - West Van Nuys	No	MI	OPP RC2 , RES CPU, ADU, AHO
Los Angeles	22410 HATTERAS ST	91367	2040039011	0.000	0.000	4.560	0.000	Shortfall of Sites	0.292	Low Residential	RE11-1	Very Low Residential	[DM2-SH1-5] [CX2-FA] [CPIO-O]	0	20.555	4.560		Residential - Single Family Residence - Pool, 1	174B101 81	1 per lot	Canoga Park - Winnetka - Woodland Hills - West Hills	No	MI	OPP RC2 , CPK CPU, ADU, AHO

Jurisdiction Name	Site Address/Intersection	5 Digit ZIP Code	Assessor Parcel Number	Very Low-Income	Low-Income	Moderate-Income	Above Moderate-Income	Type of Shortfall	Parcel Size (Acres)	Current General Plan Designation	Current Zoning	Proposed General Plan (GP) Designation	Proposed Zoning	Minimum Density Allowed	Maximum Density Allowed	Total Capacity	Vacant/ Nonvacant	Description of Existing Uses	PIN	Base Density Per Acre	Community Plan Area	Rent Stabalization Ordinance	Income Category	Applicable Rezoning Program (Program informing values in Column Q listed first)
Los Angeles	16744 MAGNOLIA BLVD	91436	2259002003	0.000	0.000	4.560	0.000	Shortfall of Sites	0.187	Low II Residential	R1-1	Low Residential	0	0	32.109	4.560		Residential - Single Family Residence, 1	171B137 81	1 per lot	Encino - Tarzana	No	MI	OPP RC2 , ENC CPU, ADU, AHO
Los Angeles	9857 SHOSHONE AVE	91325	2755010017	0.000	0.000	4.560	0.000	Shortfall of Sites	0.274	Very Low I Residential	RA-1	0	0	0	21.873	4.560		Residential - Single Family Residence, 1	201B129 81		Northridge	No	MI	OPP RC2 , ADU
Los Angeles	2302 YOSEMITE DR	90041	5685004001	0.000	0.000	4.560	0.000	Shortfall of Sites	0.175	Low Residential	R1-1	0	0	0	34.234	4.560		Residential - Single Family Residence, 1	160-5A221 81		Northeast Los Angeles	No	MI	OPP RC2 , ADU
Los Angeles	3416 COLONIAL AVE	90066	4247031002	0.000	0.000	4.560	0.000	Shortfall of Sites	0.011	Low Residential	R1V2	0	0	0	522.703	4.560		Residential - Single Family Residence, 1	114B153 81		Palms - Mar Vista - Del Rey	No	MI	OPP RC2
Los Angeles	16738 MAGNOLIA BLVD	91436	2259002002	0.000	0.000	4.560	0.000	Shortfall of Sites	0.180	Low II Residential	R1-1	Low Residential	0	0	33.320	4.560		Residential - Single Family Residence - Pool, 1	171B137 82	1 per lot	Encino - Tarzana	No	MI	OPP RC2 , ENC CPU, ADU, AHO
Los Angeles	9916 BOTHWELL RD	91324	2726012008	0.000	0.000	4.560	0.000	Shortfall of Sites	0.266	Very Low II Residential	RA-1	0	0	0	22.557	4.560		Residential - Single Family Residence - Pool, 1	201B117 82		Chatsworth - Porter Ranch	No	MI	OPP RC2 , ADU
Los Angeles	9914 TOPEKA DR	91324	2729006018	0.000	0.000	4.560	0.000	Shortfall of Sites	0.404	Very Low I Residential	RA-1	0	0	0	14.835	4.560		Residential - Single Family Residence - Pool, 1	201B121 82		Northridge	No	MI	OPP RC2 , ADU
Los Angeles	9854 SHOSHONE AVE	91325	2755011013	0.000	0.000	4.560	0.000	Shortfall of Sites	0.248	Very Low I Residential	RA-1	0	0	0	24.157	4.560		Residential - Single Family Residence - Pool, 1	201B129 82		Northridge	No	MI	OPP RC2 , ADU
Los Angeles	12503 EMELITA ST	91607	2341012022	0.000	0.000	4.560	0.000	Shortfall of Sites	0.181	Low Residential	R1-1	0	0	0	33.194	4.560		Residential - Single Family Residence, 1	174B165 82		North Hollywood - Valley Village	No	MI	OPP RC2 , ADU
Los Angeles	4937 FULTON AVE	91423	2359011004	0.000	0.000	4.560	0.000	Shortfall of Sites	0.141	Low Residential	R1-1-RIO	0	0	0	42.577	4.560		Residential - Single Family Residence - Pool, 1	168B157 82		Van Nuys - North Sherman Oaks	No	MI	OPP RC2
Los Angeles	20301 FULLBRIGHT PL	91311	2707004014	0.000	0.000	4.560	0.000	Shortfall of Sites	0.286	Very Low I Residential	RA-1	0	0	0	21.000	4.560		Residential - Single Family Residence - Pool, 1	207B113 83		Chatsworth - Porter Ranch	No	MI	OPP RC2 , ADU
Los Angeles	9447 LOUISE AVE	91325	2766015002	0.000	0.000	4.560	0.000	Shortfall of Sites	0.351	Very Low I Residential	RA-1	0	0	0	17.096	4.560		Residential - Single Family Residence, 1	198B133 83		Northridge	No	MI	OPP RC2 , ADU
Los Angeles	7639 POMELO DR	91304	2027001005	0.000	0.000	4.560	0.000	Shortfall of Sites	0.256	Very Low Residential	RE11-1	Very Low Residential	0	0	23.475	4.560		Residential - Single Family Residence - Pool, 1	186B093 83	1 per lot	Canoga Park - Winnetka - Woodland Hills - West Hills	No	MI	OPP RC2 , CPK CPU, ADU, AHO
Los Angeles	22401 MIRANDA ST	91367	2040039001	0.000	0.000	4.560	0.000	Shortfall of Sites	0.300	Low Residential	RE11-1	Very Low Residential	0	0	19.992	4.560		Residential - Single Family Residence - Pool, 1	174B101 83	1 per lot	Canoga Park - Winnetka - Woodland Hills - West Hills	No	MI	OPP RC2 , CPK CPU, ADU, AHO
Los Angeles	16732 MAGNOLIA BLVD	91436	2259002001	0.000	0.000	4.560	0.000	Shortfall of Sites	0.198	Low II Residential	R1-1	Low Residential	0	0	30.376	4.560		Residential - Single Family Residence, 1	171B137 83	1 per lot	Encino - Tarzana	No	MI	OPP RC2 , ENC CPU, ADU, AHO
Los Angeles	4928 HAYVENHURST AVE	91436	2260004004	0.000	0.000	4.560	0.000	Shortfall of Sites	0.221	Low II Residential	R1-1	Low Residential	0	0	27.140	4.560		Residential - Single Family Residence - Pool, 1	168B137 83	1 per lot	Encino - Tarzana	No	MI	OPP RC2 , ENC CPU, ADU, AHO
Los Angeles	5808 LINDLEY AVE	91316	2159009016	0.000	0.000	4.560	0.000	Shortfall of Sites	0.158	Low II Residential	R1-1-RIO	0	0	0	38.025	4.560		Residential - Single Family Residence, 1	174B125 83		Encino - Tarzana	No	MI	OPP RC2 , ADU
Los Angeles	4140 COLFAX AVE	91604	2368010012	0.000	0.000	4.560	0.000	Shortfall of Sites	0.141	Low Residential	R1-1-RIO	0	0	0	42.494	4.560		Residential - Single Family Residence - Pool, 1	162B169 83		Sherman Oaks - Studio City - Toluca Lake - Cahuenga Pass	No	MI	OPP RC2
Los Angeles	3835 W AVENUE 42	90065	5473007001	0.000	0.000	4.560	0.000	Shortfall of Sites	0.106	Low Medium II Residential	RD2-1-CDO	0	0	0	56.819	4.560		Residential - Single Family Residence, 1	156A219 83		Northeast Los Angeles	No	MI	OPP RC2 , R2RD
Los Angeles	870 N AVENUE 50	90042	5477027024	0.000	0.000	4.560	0.000	Shortfall of Sites	0.107	Low Residential	R1-1	0	0	0	56.077	4.560		Residential - Single Family Residence, 1	153A225 83		Northeast Los Angeles	No	MI	OPP RC2
Los Angeles	828 S BEVERLY GLEN BLVD	90024	4359016008	0.000	0.000	4.560	0.000	Shortfall of Sites	0.398	Low Residential	R1-1	0	0	0	15.086	4.560		Residential - Single Family Residence - Pool, 1	135B157 83		Westwood	No	MI	OPP RC2 , ADU
Los Angeles	4106 LONGRIDGE AVE	91423	2385024008	0.000	0.000	4.560	0.000	Shortfall of Sites	0.398	Very Low Residential	RE20-1-RIO	0	0	0	15.082	4.560		Residential - Single Family Residence - Pool, 1	162B157 84		Sherman Oaks - Studio City - Toluca Lake - Cahuenga Pass	No	MI	OPP RC2 , ADU
Los Angeles	6013 BABBITT AVE	91316	2255008012	0.000	0.000	4.560	0.000	Shortfall of Sites	0.138	Low II Residential	R1-1-RIO	Low Residential	0	0	43.396	4.560		Residential - Single Family Residence - Pool, 1	177B133 85	1 per lot	Encino - Tarzana	No	MI	OPP RC2 , ENC CPU, AHO
Los Angeles	16716 MAGNOLIA BLVD	91436	2259003010	0.000	0.000	4.560	0.000	Shortfall of Sites	0.305	Low II Residential	R1-1	Low Residential	0	0	19.652	4.560		Residential - Single Family Residence - Pool, 1	171B137 85	1 per lot	Encino - Tarzana	No	MI	OPP RC2 , ENC CPU, ADU, AHO
Los Angeles	10700 OVERMAN AVE	91311	2707004035	0.000	0.000	4.560	0.000	Shortfall of Sites	0.285	Very Low I Residential	RA-1	0	0	0	21.033	4.560		Residential - Single Family Residence - Pool, 1	207B113 85		Chatsworth - Porter Ranch	No	MI	OPP RC2 , ADU
Los Angeles	19811 LASSEN ST	91311	2726004023	0.000	0.000	4.560	0.000	Shortfall of Sites	0.253	Very Low II Residential	RE11-1	0	0	0	23.761	4.560		Residential - Single Family Residence - Pool, 1	201B117 85		Chatsworth - Porter Ranch	No	MI	OPP RC2 , ADU
Los Angeles	9851 TEXHOMA AVE	91325	2755011009	0.000	0.000	4.560	0.000	Shortfall of Sites	0.280	Very Low I Residential	RA-1	0	0	0	21.452	4.560		Residential - Single Family Residence - Pool, 1	201B129 85		Northridge	No	MI	OPP RC2 , ADU
Los Angeles	17303 OSBORNE ST	91325	2768021001	0.000	0.000	4.560	0.000	Shortfall of Sites	0.398	Very Low I Residential	RA-1	0	0	0	15.091	4.560		Residential - Single Family Residence - Pool, 1	195B133 85		Northridge	No	MI	OPP RC2 , ADU
Los Angeles	4459 COLFAX AVE	91602	2364010070	0.000	0.000	4.560	0.000	Shortfall of Sites	0.130	Low Medium Residential	[Q]RD1.5-1-RIO	0	0	0	46.169	4.560		Residential - Single Family Residence, 1	165B169 85		Sherman Oaks - Studio City - Toluca Lake - Cahuenga Pass	No	MI	OPP RC2 , R2RD
Los Angeles	13219 VALLEY VISTA BLVD	91423	2385024009	0.000	0.000	4.560	0.000	Shortfall of Sites	0.269	Very Low Residential	RE20-1-RIO	0	0	0	22.339	4.560		Residential - Single Family Residence - Pool, 1	162B157 85		Sherman Oaks - Studio City - Toluca Lake - Cahuenga Pass	No	MI	OPP RC2 , ADU
Los Angeles	515 COMSTOCK AVE	90024	4359015001	0.000	0.000	4.560	0.000	Shortfall of Sites	0.950	Very Low I Residential	RE20-1	0	0	0	6.313	4.560		Residential - Single Family Residence - Pool and Misc., 1	138B157 85		Westwood	No	MI	OPP RC2 , ADU
Los Angeles	815 S BEVERLY GLEN BLVD	90024	4360030014	0.000	0.000	4.560	0.000	Shortfall of Sites	0.269	Low Residential	R1-1	0	0	0	22.330	4.560		Residential - Single Family Residence, 1	135B157 85		Westwood	No	MI	OPP RC2 , ADU
Los Angeles	5818 WOODLAKE AVE	91367	2041017011	0.000	0.000	4.560	0.000	Shortfall of Sites	0.247	Very Low Residential	RA-1	Very Low Residential	0	0	24.327	4.560		Residential - Single Family Residence - Pool, 1	174B093 86	1 per lot	Canoga Park - Winnetka - Woodland Hills - West Hills	No	MI	OPP RC2 , CPK CPU, ADU, AHO
Los Angeles	16710 MAGNOLIA BLVD	91436	2259003009	0.000	0.000	4.560	0.000	Shortfall of Sites	0.247	Low II Residential	R1-1	Low Residential	0	0	24.298	4.560		Residential - Single Family Residence, 1	171B137 86	1 per lot	Encino - Tarzana	No	MI	OPP RC2 , ENC CPU, ADU, AHO
Los Angeles	9850 TEXHOMA AVE	91325	2755011008	0.000	0.000	4.560	0.000	Shortfall of Sites	0.280	Very Low I Residential	RA-1	0	0	0	21.453	4.560		Residential - Single Family Residence - Pool, 1	201B129 86		Northridge	No	MI	OPP RC2 , ADU
Los Angeles	17261 OSBORNE ST	91325	2690002024	0.000	0.000	4.560	0.000	Shortfall of Sites	0.449	Very Low I Residential	RA-1	0	0	0	13.351	4.560		Residential - Single Family Residence - Pool, 1	195B133 86		Northridge	No	MI	OPP RC2 , ADU
Los Angeles	8434 NATALIE LN	91304	2005012006	0.000	0.000	4.560	0.000	Shortfall of Sites	0.225	Very Low II Residential	RE11-1-H	0	0	0	26.668	4.560		Residential - Single Family Residence, 1	192B093 86		Chatsworth - Porter Ranch	No	MI	OPP RC2 , ADU
Los Angeles	379 N WILTON PL	90004	5522029024	0.000	0.000	4.560	0.000	Shortfall of Sites	0.156	Low II Residential	R1R3-RG	0	0	0	38.435	4.560		Residential - Single Family Residence, 1	138B189 86		Wilshire	No	MI	OPP RC2 , ADU
Los Angeles	315 S BEVERLY GLEN BLVD	90024	4359007037	0.000	0.000	4.560	0.000	Shortfall of Sites	0.416	Low Residential	R1-1	0	0	0	14.433	4.560		Residential - Single Family Residence - Pool and Misc., 1	138B153 86		Westwood	No	MI	OPP RC2 , ADU
Los Angeles	10700 FULLBRIGHT AVE	91311	2707004019	0.000	0.000	4.560	0.000	Shortfall of Sites	0.242	Very Low I Residential	RA-1	0	0	0	24.759	4.560		Residential - Single Family Residence, 1	207B113 87		Chatsworth - Porter Ranch	No	MI	OPP RC2 , ADU
Los Angeles	7631 ATRON AVE	91304	2027001025	0.000	0.000	4.560	0.000	Shortfall of Sites	0.267	Very Low Residential	RE11-1	Very Low Residential	[MN1-AL2-5] [CX1-FA] [CPIO-O]	0	22.441	4.560		Residential - Single Family Residence, 1	186B093 87	1 per lot	Canoga Park - Winnetka - Woodland Hills - West Hills	No	MI	OPP RC2 , CPK CPU, ADU, AHO
Los Angeles	23201 SYLVAN ST	91367	2035020049	0.000	0.000	4.560	0.000	Shortfall of Sites	0.041	Very Low Residential	RA-1	Very Low Residential	0	0	145.068	4.560		Residential - Single Family Residence - Pool, 1	177B093 87	1 per lot	Canoga Park - Winnetka - Woodland Hills - West Hills	No	MI	OPP RC2 , CPK CPU, AHO
Los Angeles	19755 LASSEN ST	91311	2726004021	0.000	0.000	4.560	0.000	Shortfall of Sites	0.253	Very Low II Residential	RE11-1	0	0	0	23.761	4.560		Residential - Single Family Residence - Pool, 1	201B117 87		Chatsworth - Porter Ranch	No	MI	OPP RC2 , ADU
Los Angeles	9851 JUTLAND AVE	91325	2755011005	0.000	0.000	4.560	0.000	Shortfall of Sites	0.282	Very Low I Residential	RA-1	0	0	0	21.300	4.560		Residential - Single Family Residence, 1	201B129 87		Northridge	No	MI	OPP RC2 , ADU
Los Angeles	9461 GIVENS PL	91325	2692003005	0.000	0.000	4.560	0.000	Shortfall of Sites	0.370	Very Low I Residential	RA-1	0	0	0	16.217	4.560		Residential - Single Family Residence - Pool, 1	198B133 87		Northridge	No	MI	OPP RC2 , ADU
Los Angeles	2252 YOSEMITE DR	90041	5685005009	0.000	0.000	4.560	0.000	Shortfall of Sites	0.134	Low Medium II Residential	RD1.5-1	0	0	0	44.828	4.560		Residential - Single Family Residence, 1	160-5A221 87		Northeast Los Angeles	No	MI	OPP RC2 , R2RD
Los Angeles	1125 N AVENUE 54	90042	5478009025	0.000	0.000	4.560	0.000	Shortfall of Sites	0.052	Low Residential	R1-1	0	0	0	115.055	4.560		Residential - Single Family Residence, 1	154-5A227 87		Northeast Los Angeles	No	MI	OPP RC2
Los Angeles	10827 CANOGA AVE	91311	2722019033	0.000	0.000	4.560	0.000	Shortfall of Sites	0.424	Very Low I Residential	RA-1-K	0	0	0	14.143	4.560		Residential - Single Family Residence - Pool, 1	207B105 88		Chatsworth - Porter Ranch	No	MI	OPP RC2 , ADU
Los Angeles	20300 FULLBRIGHT PL	91311	2707004015	0.000	0.000	4.560	0.000	Shortfall of Sites	0.265	Very Low I Residential	RA-1	0	0	0	22.620	4.560		Residential - Single Family Residence - Pool, 1	207B113 88		Chatsworth - Porter Ranch	No	MI	OPP RC2 , ADU
Los Angeles	19745 LASSEN ST	91311	2726004020	0.000	0.000	4.560	0.000	Shortfall of Sites	0.253	Very Low II Residential	RE11-1	0	0	0	23.761	4.560		Residential - Single Family Residence - Pool, 1	201B117 88		Chatsworth - Porter Ranch	No	MI	OPP RC2 , ADU
Los Angeles	9850 JUTLAND AVE	91325	2755011004	0.000	0.000	4.560	0.000	Shortfall of Sites	0.283	Very Low I Residential	RA-1	0	0	0	21.229	4.560		Residential - Single Family Residence - Pool, 1	201B129 88		Northridge	No	MI	OPP RC2 , ADU
Los Angeles	6010 LASAINE AVE	91316	2254034006	0.000	0.000	4.560	0.000	Shortfall of Sites	0.126	Low II Residential	R1-1-RIO	Low Residential	0	0	47.528	4.560		Residential - Single Family Residence - Pool, 1	177B133 88	1 per lot	Encino - Tarzana	No	MI	OPP RC2 , ENC CPU, AHO
Los Angeles	5814 LASAINE AVE	91316	2254034025	0.000	0.000	4.560	0.000	Shortfall of Sites	0.131	Low II Residential	R1-1-RIO	Low Residential	0	0	45.698	4.560		Residential - Single Family Residence, 1	174B133 88	1 per lot	Encino - Tarzana	No	MI	OPP RC2 , ENC CPU, AHO
Los Angeles	16700 MAGNOLIA BLVD	91436	2259003007	0.000	0.000	4.560	0.000	Shortfall of Sites	0.207	Low II Residential	R1-1	Low Residential	0	0	28.922	4.560		Residential - Single Family Residence - Pool, 1	171B137 88	1 per lot	Encino - Tarzana	No	MI	OPP RC2 , ENC CPU, ADU, AHO
Los Angeles	519 S BEVERLY GLEN BLVD	90024	4360025015	0.000	0.000	4.560	0.000	Shortfall of Sites	0.291	Low Residential	R1-1	0	0	0	20.620	4.560		Residential - Single Family Residence - Pool, 1	138B157 88		Westwood	No	MI	OPP RC2 , ADU
Los Angeles	10701 FULLBRIGHT AVE	91311	2707004020	0.000	0.000	4.560	0.000	Shortfall of Sites	0.244	Very Low I Residential	RA-1	0	0	0	24.546	4.560		Residential - Single Family Residence - Pool, 1	207B113 89		Chatsworth - Porter Ranch	No	MI	OPP RC2 , ADU
Los Angeles	19737 LASSEN ST	91311	2726004019	0.000	0.000	4.560	0.000	Shortfall of Sites	0.254	Very Low II Residential	RE11-1	0	0	0	23.592	4.560		Residential - Single Family Residence, 1	201B117 89		Chatsworth - Porter Ranch	No	MI	OPP RC2 , ADU
Los Angeles	9851 ENCINO AVE	91325	2755011001	0.000	0.000	4.560	0.000	Shortfall of Sites	0.259	Very Low I Residential	RA-1	0	0	0	23.140	4.560		Residential - Single Family Residence - Pool, 1	201B129 89		Northridge	No	MI	OPP RC2 , ADU
Los Angeles	17251 HATTERAS ST	91316	2255009019	0.000	0.000	4.560	0.000	Shortfall of Sites	0.136	Low II Residential	R1-1-RIO	Low Residential	0	0	44.127	4.560		Residential - Single Family Residence, 1	174B133 89	1 per lot	Encino - Tarzana	No	MI	OPP RC2 , ENC CPU, AHO
Los Angeles	16666 MAGNOLIA BLVD	91436	2259003006	0.000	0.000	4.560	0.000	Shortfall of Sites	0.188	Low II Residential	R1-1	Low Residential	0	0	31.849	4.560		Residential - Single Family Residence, 1	171B137 89	1 per lot	Encino - Tarzana	No	MI	OPP RC2 , ENC CPU, ADU, AHO
Los Angeles	16660 MAGNOLIA BLVD	91436	2259003005	0.000	0.000	4.560	0.000	Shortfall of Sites	0.187	Low II Residential	R1-1	Low Residential	0	0	32.109	4.560		Residential - Single Family Residence - Pool, 1	171B137 90	1 per lot	Encino - Tarzana	No	MI	OPP RC2 , ENC CPU, ADU, AHO
Los Angeles	4929 HAYVENHURST AVE	91436	2259017025	0.000	0.000	4.560	0.000	Shortfall of Sites	0.283	Low II Residential	R1-1	Low Residential	0	0	21.185	4.560		Residential - Single Family Residence - Pool, 1	168B137 90	1 per lot	Encino - Tarzana	No	MI	OPP RC2 , ENC CPU, ADU, AHO
Los Angeles	459 S WEYMOUTH AVE	90732	7559035011	0.000	0.000	4.560	0.000	Shortfall of Sites	0.155	Low II Residential	R1-1XL	0	0	0	38.715	4.560		Residential - Single Family Residence, 1	015B193 89		San Pedro	No	MI	OPP RC2 , ADU
Los Angeles	18900 BLACKHAWK ST	91326	2728019026	0.000	0.000	4.560	0.000	Shortfall of Sites	0.272	Very Low I Residential	RA-1	0	0	0	22.090	4.560		Residential - Single Family Residence - Pool, 1	204B121 90		Northridge	No	MI	OPP RC2 , ADU
Los Angeles	19729 LASSEN ST	91311	2726004018	0.000	0.000	4.560	0.000	Shortfall of Sites	0.253	Very Low II Residential	RE11-1	0	0	0	23.744	4.560		Residential - Single Family Residence - Pool, 1	201B117 90		Chatsworth - Porter Ranch	No	MI	OPP RC2 , ADU
Los Angeles	9850 ENCINO AVE	91325	2755013013	0.000	0.000	4.560	0.000	Shortfall of Sites	0.247	Very Low I Residential	RA-1	0	0	0	24.333	4.560		Residential - Single Family Residence - Pool, 1	201B129 90		Northridge	No	MI	OPP RC2 , ADU
Los Angeles	8088 OAKWOOD AVE	90048	5514007023	0.000	0.000	4.560	0.000	Shortfall of Sites	0.150	Low II Residential	R1V3	0	0	0	39.884	4.560		Residential - Single Family Residence, 1	138B177 90		Wilshire	No	MI	OPP RC2 , ADU

Jurisdiction Name	Site Address/Intersection	5 Digit ZIP Code	Assessor Parcel Number	Very Low-Income	Low-Income	Moderate-Income	Above Moderate-Income	Type of Shortfall	Parcel Size (Acres)	Current General Plan Designation	Current Zoning	Proposed General Plan (GP) Designation	Proposed Zoning	Minimum Density Allowed	Maximum Density Allowed	Total Capacity	Vacant/ Nonvacant	Description of Existing Uses	PIN	Base Density Per Acre	Community Plan Area	Rent Stabalization Ordinance	Income Category	Applicable Rezoning Program (Program informing values in Column Q listed first)
Los Angeles	539 S BEVERLY GLEN BLVD	90024	4360025044	0.000	0.000	4.560	0.000	Shortfall of Sites	0.446	Low Residential	R1-1	0	0	0	13.455	4.560		Residential - Single Family Residence - Pool and Misc., 1	138B157 90		Westwood	No	MI	OPP RC2 , ADU
Los Angeles	8126 LOUISE AVE	91325	2204009002	0.000	0.000	4.560	0.000	Shortfall of Sites	0.138	Low Residential	R1-1	Low Residential	0	0	43.539	4.560		Residential - Single Family Residence - Pool, 1	189B133 91	1 per lot	Reseda - West Van Nuys	No	MI	OPP RC2 , RES CPU, AHO
Los Angeles	16656 MAGNOLIA BLVD	91436	2259003004	0.000	0.000	4.560	0.000	Shortfall of Sites	0.187	Low II Residential	R1-1	Low Residential	0	0	32.109	4.560		Residential - Single Family Residence, 1	171B137 91	1 per lot	Encino - Tarzana	No	MI	OPP RC2 , ENC CPU, ADU, AHO
Los Angeles	19721 LASSEN ST	91311	2726004017	0.000	0.000	4.560	0.000	Shortfall of Sites	0.253	Very Low II Residential	RE11-1	0	0	0	23.746	4.560		Residential - Single Family Residence - Pool, 1	201B117 91		Chatsworth - Porter Ranch	No	MI	OPP RC2 , ADU
Los Angeles	9851 BIANCA AVE	91325	2755013012	0.000	0.000	4.560	0.000	Shortfall of Sites	0.257	Very Low I Residential	RA-1	0	0	0	23.363	4.560		Residential - Single Family Residence - Pool, 1	201B129 91		Northridge	No	MI	OPP RC2 , ADU
Los Angeles	12502 LANDALE ST	91604	2362028013	0.000	0.000	4.560	0.000	Shortfall of Sites	0.191	Low Residential	R1-1-RIO	0	0	0	31.416	4.560		Residential - Single Family Residence - Pool, 1	165B165 91		Sherman Oaks - Studio City - Toluca Lake - Cahuenga Pass	No	MI	OPP RC2 , ADU
Los Angeles	367 N CRESCENT HEIGHTS BLVD	90048	5514007012	0.000	0.000	4.560	0.000	Shortfall of Sites	0.145	Low II Residential	R1V3	0	0	0	41.423	4.560		Residential - Single Family Residence - Pool, 1	138B177 91		Wilshire	No	MI	OPP RC2
Los Angeles	3001 DAHLGREN AVE	90066	4248003005	0.000	0.000	4.560	0.000	Shortfall of Sites	0.216	Low Residential	R1V2	0	0	0	27.723	4.560		Residential - Single Family Residence, 1	117B153 91		Palms - Mar Vista - Del Rey	No	MI	OPP RC2 , ADU
Los Angeles	19711 LASSEN ST	91311	2726004016	0.000	0.000	4.560	0.000	Shortfall of Sites	0.253	Very Low II Residential	RE11-1	0	0	0	23.761	4.560		Residential - Single Family Residence - Pool, 1	201B117 92		Chatsworth - Porter Ranch	No	MI	OPP RC2 , ADU
Los Angeles	9850 BIANCA AVE	91325	2755013011	0.000	0.000	4.560	0.000	Shortfall of Sites	0.281	Very Low I Residential	RA-1	0	0	0	21.367	4.560		Residential - Single Family Residence - Pool, 1	201B129 92		Northridge	No	MI	OPP RC2 , ADU
Los Angeles	8127 LOUISE AVE	91325	2201019002	0.000	0.000	4.560	0.000	Shortfall of Sites	0.138	Low Residential	R1-1	Low Residential	0	0	43.562	4.560		Residential - Single Family Residence, 1	189B133 92	1 per lot	Reseda - West Van Nuys	No	MI	OPP RC2 , RES CPU, AHO
Los Angeles	16650 MAGNOLIA BLVD	91436	2259003003	0.000	0.000	4.560	0.000	Shortfall of Sites	0.187	Low II Residential	R1-1	Low Residential	0	0	32.109	4.560		Residential - Single Family Residence - Pool, 1	171B137 92	1 per lot	Encino - Tarzana	No	MI	OPP RC2 , ENC CPU, ADU, AHO
Los Angeles	5407 WOODMAN AVE	91401	2247014019	0.000	0.000	4.560	0.000	Shortfall of Sites	0.149	Low Residential	R1-1	0	0	0	40.148	4.560		Residential - Single Family Residence, 1	171B157 92		Van Nuys - North Sherman Oaks	No	MI	OPP RC2 , ADU
Los Angeles	4101 MARY ELLEN AVE	91604	2385024016	0.000	0.000	4.560	0.000	Shortfall of Sites	0.052	Very Low Residential	RE20-1-RIO	0	0	0	116.162	4.560		Residential - Single Family Residence - Pool, 1	162B157 92		Sherman Oaks - Studio City - Toluca Lake - Cahuenga Pass	No	MI	OPP RC2
Los Angeles	868 N AVENUE 50	90042	5477027023	0.000	0.000	4.560	0.000	Shortfall of Sites	0.109	Low Residential	R1-1	0	0	0	55.266	4.560		Residential - Single Family Residence, 1	153A225 92		Northeast Los Angeles	No	MI	OPP RC2
Los Angeles	835 N CRESCENT HEIGHTS BLVD	90046	5529016044	0.000	0.000	4.560	0.000	Shortfall of Sites	0.139	Low II Residential	R1-1	0	0	0	43.200	4.560		Residential - Single Family Residence, 1	141B177 92		Hollywood	No	MI	OPP RC2
Los Angeles	6404 COLGATE AVE	90048	5510002034	0.000	0.000	4.560	0.000	Shortfall of Sites	0.139	Low II Residential	R1-1-O-RFA	0	0	0	43.198	4.560		Residential - Single Family Residence, 1	135B177 92		Wilshire	No	MI	OPP RC2
Los Angeles	836 S BEVERLY GLEN BLVD	90024	4359016009	0.000	0.000	4.560	0.000	Shortfall of Sites	0.398	Low Residential	R1-1	0	0	0	15.086	4.560		Residential - Single Family Residence - Pool, 1	135B157 92		Westwood	No	MI	OPP RC2 , ADU
Los Angeles	19701 LASSEN ST	91311	2726004015	0.000	0.000	4.560	0.000	Shortfall of Sites	0.253	Very Low II Residential	RE11-1	0	0	0	23.757	4.560		Residential - Single Family Residence - Pool, 1	201B117 93		Chatsworth - Porter Ranch	No	MI	OPP RC2 , ADU
Los Angeles	9851 CHICOPEE AVE	91325	2755013010	0.000	0.000	4.560	0.000	Shortfall of Sites	0.287	Very Low I Residential	RA-1	0	0	0	20.921	4.560		Residential - Single Family Residence - Pool, 1	201B129 93		Northridge	No	MI	OPP RC2 , ADU
Los Angeles	16646 MAGNOLIA BLVD	91436	2259003002	0.000	0.000	4.560	0.000	Shortfall of Sites	0.187	Low II Residential	R1-1	Low Residential	0	0	32.109	4.560		Residential - Single Family Residence, 1	171B137 93	1 per lot	Encino - Tarzana	No	MI	OPP RC2 , ENC CPU, ADU, AHO
Los Angeles	13661 CHANDLER BLVD	91401	2344002005	0.000	0.000	4.560	0.000	Shortfall of Sites	0.124	Low Residential	R1-1	0	0	0	48.209	4.560		Residential - Single Family Residence, 1	171B157 93		Van Nuys - North Sherman Oaks	No	MI	OPP RC2
Los Angeles	4451 RADFORD AVE	91607	2364013007	0.000	0.000	4.560	0.000	Shortfall of Sites	0.115	Low Residential	R1-1-RIO	0	0	0	52.284	4.560		Residential - Single Family Residence, 1	165B169 93		Sherman Oaks - Studio City - Toluca Lake - Cahuenga Pass	No	MI	OPP RC2
Los Angeles	6400 COLGATE AVE	90048	5510002035	0.000	0.000	4.560	0.000	Shortfall of Sites	0.178	Low II Residential	R1-1-O-RFA	0	0	0	33.717	4.560		Residential - Single Family Residence - Pool, 1	135B177 93		Wilshire	No	MI	OPP RC2 , ADU
Los Angeles	16634 MAGNOLIA BLVD	91436	2259003001	0.000	0.000	4.560	0.000	Shortfall of Sites	0.268	Low II Residential	R1-1	Low Residential	0	0	22.383	4.560		Residential - Single Family Residence - Pool, 1	171B137 94	1 per lot	Encino - Tarzana	No	MI	OPP RC2 , ENC CPU, ADU, AHO
Los Angeles	9900 MELVIN AVE	91324	2726013005	0.000	0.000	4.560	0.000	Shortfall of Sites	0.007	Very Low I Residential	RA-1	0	0	0	872.638	4.560		Residential - Single Family Residence - Pool, 1	201B117 94		Chatsworth - Porter Ranch	No	MI	OPP RC2
Los Angeles	9848 CHICOPEE AVE	91325	2755013009	0.000	0.000	4.560	0.000	Shortfall of Sites	0.287	Very Low I Residential	RA-1	0	0	0	20.893	4.560		Residential - Single Family Residence, 1	201B129 94		Northridge	No	MI	OPP RC2 , ADU
Los Angeles	1110 N AVENUE 54	90042	5478023024	0.000	0.000	4.560	0.000	Shortfall of Sites	0.106	Low Medium II Residential	RD2-1	0	0	0	56.424	4.560		Residential - Single Family Residence, 1	154-5A227 94		Northeast Los Angeles	No	MI	OPP RC2 , R2RD
Los Angeles	832 N CRESCENT HEIGHTS BLVD	90046	5529022018	0.000	0.000	4.560	0.000	Shortfall of Sites	0.150	Low II Residential	R1-1	0	0	0	39.902	4.560		Residential - Single Family Residence, 1	141B177 94		Hollywood	No	MI	OPP RC2 , ADU
Los Angeles	9901 SHIRLEY AVE	91324	2726013006	0.000	0.000	4.560	0.000	Shortfall of Sites	0.007	Very Low I Residential	RA-1	0	0	0	895.435	4.560		Residential - Single Family Residence - Pool, 1	201B117 95		Chatsworth - Porter Ranch	No	MI	OPP RC2
Los Angeles	9853 LASAINE AVE	91325	2755013026	0.000	0.000	4.560	0.000	Shortfall of Sites	0.341	Very Low I Residential	RA-1	0	0	0	17.570	4.560		Residential - Single Family Residence - Pool, 1	201B129 95		Northridge	No	MI	OPP RC2 , ADU
Los Angeles	7281 N FIGUEROA ST	90041	5690029003	0.000	0.000	4.560	0.000	Shortfall of Sites	0.130	Low Residential	R1-1	0	0	0	46.032	4.560		Residential - Single Family Residence, 1	160-5A229 95		Northeast Los Angeles	No	MI	OPP RC2
Los Angeles	550 S BEVERLY GLEN BLVD	90024	4359015020	0.000	0.000	4.560	0.000	Shortfall of Sites	1.102	Very Low I Residential	RE20-1	0	0	0	5.445	4.560		Residential - Single Family Residence - Pool, 1	138B157 95		Westwood	No	MI	OPP RC2 , ADU
Los Angeles	6380 COLGATE AVE	90048	5510001016	0.000	0.000	4.560	0.000	Shortfall of Sites	0.139	Low II Residential	R1-1-O-RFA	0	0	0	43.200	4.560		Residential - Single Family Residence, 1	135B177 95		Wilshire	No	MI	OPP RC2
Los Angeles	5160 PETIT AVE	91436	2259014018	0.000	0.000	4.560	0.000	Shortfall of Sites	0.239	Low II Residential	R1-1	Low Residential	0	0	25.125	4.560		Residential - Single Family Residence - Guesthouse, 1	171B137 96	1 per lot	Encino - Tarzana	No	MI	OPP RC2 , ENC CPU, ADU, AHO
Los Angeles	9900 SHIRLEY AVE	91324	2726013015	0.000	0.000	4.560	0.000	Shortfall of Sites	0.007	Very Low I Residential	RA-1	0	0	0	875.914	4.560		Residential - Single Family Residence - Pool, 1	201B117 96		Chatsworth - Porter Ranch	No	MI	OPP RC2
Los Angeles	9852 LASAINE AVE	91325	2755013034	0.000	0.000	4.560	0.000	Shortfall of Sites	0.305	Very Low I Residential	RA-1	0	0	0	19.651	4.560		Residential - Single Family Residence - Pool, 1	201B129 96		Northridge	No	MI	OPP RC2 , ADU
Los Angeles	9439 LOUISE AVE	91325	2766015003	0.000	0.000	4.560	0.000	Shortfall of Sites	0.351	Very Low I Residential	RA-1	0	0	0	17.096	4.560		Residential - Single Family Residence, 1	198B133 96		Northridge	No	MI	OPP RC2 , ADU
Los Angeles	551 S BEVERLY GLEN BLVD	90024	4360025052	0.000	0.000	4.560	0.000	Shortfall of Sites	0.355	Low Residential	R1-1	0	0	0	16.916	4.560		Residential - Single Family Residence - Pool, 1	138B157 96		Westwood	No	MI	OPP RC2 , ADU
Los Angeles	825 S BEVERLY GLEN BLVD	90024	4360030013	0.000	0.000	4.560	0.000	Shortfall of Sites	0.290	Low Residential	R1-1	0	0	0	20.717	4.560		Residential - Single Family Residence - Pool, 1	135B157 96		Westwood	No	MI	OPP RC2 , ADU
Los Angeles	18843 TRIBUNE ST	91326	2717021001	0.000	0.000	4.560	0.000	Shortfall of Sites	0.273	Very Low II Residential	RE11-1	0	0	0	22.014	4.560		Residential - Single Family Residence, 1	207B121 97		Northridge	No	MI	OPP RC2 , ADU
Los Angeles	20602 LEMMER ST	91311	2741028011	0.000	0.000	4.560	0.000	Shortfall of Sites	0.185	Low II Residential	R1-1	0	0	0	32.499	4.560		Residential - Single Family Residence, 1	201B109 97		Chatsworth - Porter Ranch	No	MI	OPP RC2 , ADU
Los Angeles	9901 TUNNEY AVE	91324	2726013016	0.000	0.000	4.560	0.000	Shortfall of Sites	0.008	Very Low I Residential	RA-1	0	0	0	774.246	4.560		Residential - Single Family Residence, 1	201B117 97		Chatsworth - Porter Ranch	No	MI	OPP RC2
Los Angeles	5157 RUBIO AVE	91436	2259014019	0.000	0.000	4.560	0.000	Shortfall of Sites	0.239	Low II Residential	R1-1	Low Residential	0	0	25.094	4.560		Residential - Single Family Residence - Pool, 1	171B137 97	1 per lot	Encino - Tarzana	No	MI	OPP RC2 , ENC CPU, ADU, AHO
Los Angeles	323 S BEVERLY GLEN BLVD	90024	4359007036	0.000	0.000	4.560	0.000	Shortfall of Sites	0.412	Low Residential	R1-1	0	0	0	14.549	4.560		Residential - Single Family Residence - Pool, 1	138B153 97		Westwood	No	MI	OPP RC2 , ADU
Los Angeles	9916 LOUISE AVE	91325	2694013014	0.000	0.000	4.560	0.000	Shortfall of Sites	0.208	Very Low II Residential	RE11-1	0	0	0	28.816	4.560		Residential - Single Family Residence - Pool, 1	201B133 98		Northridge	No	MI	OPP RC2 , ADU
Los Angeles	9900 WILBUR AVE	91324	2729007014	0.000	0.000	4.560	0.000	Shortfall of Sites	0.404	Very Low I Residential	RA-1	0	0	0	14.855	4.560		Residential - Single Family Residence - Pool, 1	201B121 98		Northridge	No	MI	OPP RC2 , ADU
Los Angeles	20656 LEMMER ST	91311	2741028001	0.000	0.000	4.560	0.000	Shortfall of Sites	0.119	Low II Residential	R1-1	0	0	0	50.466	4.560		Residential - Single Family Residence, 1	201B109 98		Chatsworth - Porter Ranch	No	MI	OPP RC2
Los Angeles	17301 LABRADOR ST	91325	2755013047	0.000	0.000	4.560	0.000	Shortfall of Sites	0.371	Very Low I Residential	RA-1	0	0	0	16.155	4.560		Residential - Single Family Residence, 1	201B129 98		Northridge	No	MI	OPP RC2 , ADU
Los Angeles	559 S BEVERLY GLEN BLVD	90024	4360025011	0.000	0.000	4.560	0.000	Shortfall of Sites	0.327	Low Residential	R1-1	0	0	0	18.343	4.560		Residential - Single Family Residence - Pool, 1	138B157 98		Westwood	No	MI	OPP RC2 , ADU
Los Angeles	20650 LEMMER ST	91311	2741028002	0.000	0.000	4.560	0.000	Shortfall of Sites	0.116	Low II Residential	R1-1	0	0	0	51.921	4.560		Residential - Single Family Residence, 1	201B109 99		Chatsworth - Porter Ranch	No	MI	OPP RC2
Los Angeles	8426 NATALIE LN	91304	2005012007	0.000	0.000	4.560	0.000	Shortfall of Sites	0.213	Very Low II Residential	RE11-1-H	0	0	0	28.189	4.560		Residential - Single Family Residence, 1	192B093 99		Chatsworth - Porter Ranch	No	MI	OPP RC2 , ADU
Los Angeles	5406 HAZELTINE AVE	91401	2247009025	0.000	0.000	4.560	0.000	Shortfall of Sites	0.160	Low Residential	R1-1	0	0	0	37.537	4.560		Residential - Single Family Residence, 1	171B153 99		Van Nuys - North Sherman Oaks	No	MI	OPP RC2 , ADU
Los Angeles	1121 N AVENUE 54	90042	5478009022	0.000	0.000	4.560	0.000	Shortfall of Sites	0.093	Low Residential	R1-1	0	0	0	64.544	4.560		Residential - Single Family Residence, 1	154-5A227 99		Northeast Los Angeles	No	MI	OPP RC2
Los Angeles	12207 MALONE ST	90066	4248003028	0.000	0.000	4.560	0.000	Shortfall of Sites	0.023	Low Residential	R1V2	0	0	0	265.992	4.560		Residential - Single Family Residence, 1	117B153 99		Palms - Mar Vista - Del Rey	No	MI	OPP RC2
Los Angeles	20480 CELTIC ST	91311	2707026033	0.000	0.000	4.560	0.000	Shortfall of Sites	0.402	Very Low I Residential	RA-1-K	0	0	0	14.928	4.560		Residential - Single Family Residence - Pool, 1	210B109 100		Chatsworth - Porter Ranch	No	MI	OPP RC2 , ADU
Los Angeles	21340 CELTIC ST	91311	2706035007	0.000	0.000	4.560	0.000	Shortfall of Sites	0.528	Very Low I Residential	RA-1-K	0	0	0	11.371	4.560		Residential - Single Family Residence - Pool, 1	210B105 100		Chatsworth - Porter Ranch	No	MI	OPP RC2 , ADU
Los Angeles	6007 BABBITT AVE	91316	2255008013	0.000	0.000	4.560	0.000	Shortfall of Sites	0.138	Low II Residential	R1-1-RIO	Low Residential	0	0	43.384	4.560		Residential - Single Family Residence, 1	177B133 100	1 per lot	Encino - Tarzana	No	MI	OPP RC2 , ENC CPU, AHO
Los Angeles	5808 LASAINE AVE	91316	2254034026	0.000	0.000	4.560	0.000	Shortfall of Sites	0.126	Low II Residential	R1-1-RIO	Low Residential	0	0	47.525	4.560		Residential - Single Family Residence, 1	174B133 100	1 per lot	Encino - Tarzana	No	MI	OPP RC2 , ENC CPU, AHO
Los Angeles	20644 LEMMER ST	91311	2741028003	0.000	0.000	4.560	0.000	Shortfall of Sites	0.116	Low II Residential	R1-1	0	0	0	51.923	4.560		Residential - Single Family Residence, 1	201B109 100		Chatsworth - Porter Ranch	No	MI	OPP RC2
Los Angeles	570 S BEVERLY GLEN BLVD	90024	4359015021	0.000	0.000	4.560	0.000	Shortfall of Sites	0.804	Very Low I Residential	RE20-1	0	0	0	7.460	4.560		Residential - Single Family Residence - Pool, 1	138B157 100		Westwood	No	MI	OPP RC2 , ADU
Los Angeles	8120 LOUISE AVE	91325	2204009003	0.000	0.000	4.560	0.000	Shortfall of Sites	0.138	Low Residential	R1-1	Low Residential	0	0	43.540	4.560		Residential - Single Family Residence, 1	189B133 101	1 per lot	Reseda - West Van Nuys	No	MI	OPP RC2 , RES CPU, AHO
Los Angeles	1506 W 5TH ST	90732	7559035008	0.000	0.000	4.560	0.000	Shortfall of Sites	0.098	Low II Residential	R1-1XL	0	0	0	61.489	4.560		Residential - Single Family Residence, 1	015B193 100		San Pedro	No	MI	OPP RC2
Los Angeles	21332 CELTIC ST	91311	2706035006	0.000	0.000	4.560	0.000	Shortfall of Sites	0.434	Very Low I Residential	RA-1-K	0	0	0	13.830	4.560		Residential - Single Family Residence - Pool, 1	210B105 101		Chatsworth - Porter Ranch	No	MI	OPP RC2 , ADU
Los Angeles	10815 CANOGA AVE	91311	2722019034	0.000	0.000	4.560	0.000	Shortfall of Sites	0.417	Very Low I Residential	RA-1-K	0	0	0	14.395	4.560		Residential - Single Family Residence - Pool, 1	207B105 101		Chatsworth - Porter Ranch	No	MI	OPP RC2 , ADU
Los Angeles	15758 SEPTO ST	91343	2661029015	0.000	0.000	4.560	0.000	Shortfall of Sites	0.152	Low I Residential	RA-1	0	0	0	39.415	4.560		Residential - Single Family Residence, 1	201B141 101		Granada Hills - Knollwood	No	MI	OPP RC2 , ADU
Los Angeles	17314 LASSEN ST	91325	2734031023	0.000	0.000	4.560	0.000	Shortfall of Sites	0.254	Very Low II Residential	RE11-1	0	0	0	23.599	4.560		Residential - Single Family Residence - Pool, 1	201B133 101		Northridge	No	MI	OPP RC2 , ADU
Los Angeles	20638 LEMMER ST	91311	2741028004	0.000	0.000	4.560	0.000	Shortfall of Sites	0.116	Low II Residential	R1-1	0	0	0	51.926	4.560		Residential - Single Family Residence, 1	201B109 101		Chatsworth - Porter Ranch	No	MI	OPP RC2
Los Angeles	9445 ALDEA AVE	91325	2692003006	0.000	0.000	4.560	0.000	Shortfall of Sites	0.424	Very Low I Residential	RA-1	0	0	0	14.147	4.560		Residential - Single Family Residence - Pool, 1	198B133 101		Northridge	No	MI	OPP RC2 , ADU
Los Angeles	2133 YOSEMITE DR	90041	5686019016	0.000	0.000	4.560	0.000	Shortfall of Sites	0.115	Low Medium II Residential	RD1.5-1	0	0	0	52.247	4.560		Residential - Single Family Residence, 1	160-5A221 101		Northeast Los Angeles	No	MI	OPP RC2 , R2RD

Jurisdiction Name	Site Address/Intersection	5 Digit ZIP Code	Assessor Parcel Number	Very Low-Income	Low-Income	Moderate-Income	Above Moderate-Income	Type of Shortfall	Parcel Size (Acres)	Current General Plan Designation	Current Zoning	Proposed General Plan (GP) Designation	Proposed Zoning	Minimum Density Allowed	Maximum Density Allowed	Total Capacity	Vacant/ Nonvacant	Description of Existing Uses	PIN	Base Density Per Acre	Community Plan Area	Rent Stabalization Ordinance	Income Category	Applicable Rezoning Program (Program informing values in Column Q listed first)
Los Angeles	2806 W AVENUE 34	90065	5457024002	0.000	0.000	4.560	0.000	Shortfall of Sites	0.141	Low Medium II Residential	RD2-1-CDO	0	0	0	42.436	4.560		Residential - Single Family Residence, 1	153A215 101		Northeast Los Angeles	No	MI	OPP RC2 , R2RD
Los Angeles	439 VETERAN AVE	90024	4366026001	0.000	0.000	4.560	0.000	Shortfall of Sites	0.280	Low Residential	R1-1	0	0	0	21.440	4.560		Residential - Single Family Residence - Pool, 1	135B149 101		Westwood	No	MI	OPP RC2 , ADU
Los Angeles	831 S BEVERLY GLEN BLVD	90024	4360030012	0.000	0.000	4.560	0.000	Shortfall of Sites	0.286	Low Residential	R1-1	0	0	0	20.971	4.560		Residential - Single Family Residence - Pool, 1	135B157 101		Westwood	No	MI	OPP RC2 , ADU
Los Angeles	6004 LASAINE AVE	91316	2254034007	0.000	0.000	4.560	0.000	Shortfall of Sites	0.126	Low II Residential	R1-1-RIO	Low Residential	0	0	47.523	4.560		Residential - Single Family Residence, 1	177B133 102	1 per lot	Encino - Tarzana	No	MI	OPP RC2 , ENC CPU, AHO
Los Angeles	21324 CELTIC ST	91311	2706035005	0.000	0.000	4.560	0.000	Shortfall of Sites	0.434	Very Low I Residential	RA-1-K	0	0	0	13.830	4.560		Residential - Single Family Residence - Pool, 1	210B105 102		Chatsworth - Porter Ranch	No	MI	OPP RC2 , ADU
Los Angeles	10658 OVERMAN AVE	91311	2707019013	0.000	0.000	4.560	0.000	Shortfall of Sites	0.248	Very Low I Residential	RA-1	0	0	0	24.186	4.560		Residential - Single Family Residence - Pool, 1	207B113 102		Chatsworth - Porter Ranch	No	MI	OPP RC2 , ADU
Los Angeles	17304 LASSEN ST	91325	2734031026	0.000	0.000	4.560	0.000	Shortfall of Sites	0.373	Very Low II Residential	RE11-1	0	0	0	16.106	4.560		Residential - Single Family Residence - Pool, 1	201B133 102		Northridge	No	MI	OPP RC2 , ADU
Los Angeles	20632 LEMMER ST	91311	2741028005	0.000	0.000	4.560	0.000	Shortfall of Sites	0.116	Low II Residential	R1-1	0	0	0	51.929	4.560		Residential - Single Family Residence, 1	201B109 102		Chatsworth - Porter Ranch	No	MI	OPP RC2
Los Angeles	9901 MELVIN AVE	91324	2726012021	0.000	0.000	4.560	0.000	Shortfall of Sites	0.313	Very Low I Residential	RA-1	0	0	0	19.181	4.560		Residential - Single Family Residence - Pool, 1	201B117 102		Chatsworth - Porter Ranch	No	MI	OPP RC2 , ADU
Los Angeles	18102 HATTERAS ST	91356	2157010015	0.000	0.000	4.560	0.000	Shortfall of Sites	0.116	Low II Residential	R1-1	0	0	0	51.931	4.560		Residential - Single Family Residence - Pool, 1	174B125 102		Encino - Tarzana	No	MI	OPP RC2
Los Angeles	615 S BEVERLY GLEN BLVD	90024	4360026038	0.000	0.000	4.560	0.000	Shortfall of Sites	0.317	Low Residential	R1-1	0	0	0	18.900	4.560		Residential - Single Family Residence - Pool, 1	138B157 102		Westwood	No	MI	OPP RC2 , ADU
Los Angeles	8121 LOUISE AVE	91325	2201019003	0.000	0.000	4.560	0.000	Shortfall of Sites	0.138	Low Residential	R1-1	Low Residential	0	0	43.562	4.560		Residential - Single Family Residence, 1	189B133 103	1 per lot	Reseda - West Van Nuys	No	MI	OPP RC2 , RES CPU, AHO
Los Angeles	23364 KESWICK ST	91304	2027004024	0.000	0.000	4.560	0.000	Shortfall of Sites	0.277	Very Low Residential	RE11-1	Very Low Residential	0	0	21.698	4.560		Residential - Single Family Residence - Pool, 1	186B093 103	1 per lot	Canoga Park - Winnetka - Woodland Hills - West Hills	No	MI	OPP RC2 , CPK CPU, ADU, AHO
Los Angeles	21316 CELTIC ST	91311	2706035004	0.000	0.000	4.560	0.000	Shortfall of Sites	0.434	Very Low I Residential	RA-1-K	0	0	0	13.829	4.560		Residential - Single Family Residence - Pool, 1	210B105 103		Chatsworth - Porter Ranch	No	MI	OPP RC2 , ADU
Los Angeles	10659 FULLBRIGHT AVE	91311	2707019010	0.000	0.000	4.560	0.000	Shortfall of Sites	0.271	Very Low I Residential	RA-1	0	0	0	22.136	4.560		Residential - Single Family Residence, 1	207B113 103		Chatsworth - Porter Ranch	No	MI	OPP RC2 , ADU
Los Angeles	10318 TOPEKA DR	91326	2728019024	0.000	0.000	4.560	0.000	Shortfall of Sites	0.354	Very Low I Residential	RA-1	0	0	0	16.955	4.560		Residential - Single Family Residence - Pool, 1	204B121 103		Northridge	No	MI	OPP RC2 , ADU
Los Angeles	17275 LASSEN ST	91325	2694013015	0.000	0.000	4.560	0.000	Shortfall of Sites	0.231	Very Low II Residential	RE11-1	0	0	0	25.992	4.560		Residential - Single Family Residence, 1	201B133 103		Northridge	No	MI	OPP RC2 , ADU
Los Angeles	20626 LEMMER ST	91311	2741028006	0.000	0.000	4.560	0.000	Shortfall of Sites	0.116	Low II Residential	R1-1	0	0	0	51.932	4.560		Residential - Single Family Residence - Pool, 1	201B109 103		Chatsworth - Porter Ranch	No	MI	OPP RC2
Los Angeles	9900 TUNNEY AVE	91324	2726021027	0.000	0.000	4.560	0.000	Shortfall of Sites	0.267	Very Low I Residential	RA-1	0	0	0	22.505	4.560		Residential - Single Family Residence - Pool, 1	201B117 103		Chatsworth - Porter Ranch	No	MI	OPP RC2 , ADU
Los Angeles	2127 YOSEMITE DR	90041	5686019017	0.000	0.000	4.560	0.000	Shortfall of Sites	0.115	Low Medium II Residential	RD1.5-1	0	0	0	52.247	4.560		Residential - Single Family Residence, 1	160-5A223 103		Northeast Los Angeles	No	MI	OPP RC2 , R2RD
Los Angeles	630 S BEVERLY GLEN BLVD	90024	4359015006	0.000	0.000	4.560	0.000	Shortfall of Sites	0.734	Very Low I Residential	RE20-1	0	0	0	8.179	4.560		Residential - Single Family Residence - Pool, 1	138B157 103		Westwood	No	MI	OPP RC2 , ADU
Los Angeles	21308 CELTIC ST	91311	2706035003	0.000	0.000	4.560	0.000	Shortfall of Sites	0.463	Very Low I Residential	RA-1-K	0	0	0	12.965	4.560		Residential - Single Family Residence - Pool, 1	210B105 104		Chatsworth - Porter Ranch	No	MI	OPP RC2 , ADU
Los Angeles	10658 FULLBRIGHT AVE	91311	2707019009	0.000	0.000	4.560	0.000	Shortfall of Sites	0.282	Very Low I Residential	RA-1	0	0	0	21.304	4.560		Residential - Single Family Residence - Pool, 1	207B113 104		Chatsworth - Porter Ranch	No	MI	OPP RC2 , ADU
Los Angeles	5814 WOODLAKE AVE	91367	2041017029	0.000	0.000	4.560	0.000	Shortfall of Sites	0.270	Very Low Residential	RA-1	Very Low Residential	0	0	22.200	4.560		Residential - Single Family Residence - Pool, 1	174B093 104	1 per lot	Canoga Park - Winnetka - Woodland Hills - West Hills	No	MI	OPP RC2 , CPK CPU, ADU, AHO
Los Angeles	17267 LASSEN ST	91325	2694013016	0.000	0.000	4.560	0.000	Shortfall of Sites	0.233	Very Low II Residential	RE11-1	0	0	0	25.741	4.560		Residential - Single Family Residence, 1	201B133 104		Northridge	No	MI	OPP RC2 , ADU
Los Angeles	20620 LEMMER ST	91311	2741028007	0.000	0.000	4.560	0.000	Shortfall of Sites	0.116	Low II Residential	R1-1	0	0	0	51.935	4.560		Residential - Single Family Residence, 1	201B109 104		Chatsworth - Porter Ranch	No	MI	OPP RC2
Los Angeles	9901 HALLACK AVE	91324	2726021018	0.000	0.000	4.560	0.000	Shortfall of Sites	0.302	Very Low I Residential	RA-1	0	0	0	19.858	4.560		Residential - Single Family Residence - Pool, 1	201B117 104		Chatsworth - Porter Ranch	No	MI	OPP RC2 , ADU
Los Angeles	11301 ROSE AVE	90066	4249004016	0.000	0.000	4.560	0.000	Shortfall of Sites	0.139	Low Residential	R1V2	0	0	0	43.125	4.560		Residential - Single Family Residence, 1	117B157 104		Palms - Mar Vista - Del Rey	No	MI	OPP RC2
Los Angeles	21300 CELTIC ST	91311	2706035002	0.000	0.000	4.560	0.000	Shortfall of Sites	0.434	Very Low I Residential	RA-1-K	0	0	0	13.829	4.560		Residential - Single Family Residence, 1	210B105 105		Chatsworth - Porter Ranch	No	MI	OPP RC2 , ADU
Los Angeles	10823 DELCO AVE	91311	2707005004	0.000	0.000	4.560	0.000	Shortfall of Sites	0.275	Very Low I Residential	RA-1	0	0	0	21.793	4.560		Residential - Single Family Residence, 1	207B109 105		Chatsworth - Porter Ranch	No	MI	OPP RC2 , ADU
Los Angeles	10659 DESPLAIN PL	91311	2707019006	0.000	0.000	4.560	0.000	Shortfall of Sites	0.290	Very Low I Residential	RA-1	0	0	0	20.709	4.560		Residential - Single Family Residence - Pool, 1	207B113 105		Chatsworth - Porter Ranch	No	MI	OPP RC2 , ADU
Los Angeles	20614 LEMMER ST	91311	2741028008	0.000	0.000	4.560	0.000	Shortfall of Sites	0.116	Low II Residential	R1-1	0	0	0	51.938	4.560		Residential - Single Family Residence, 1	201B109 105		Chatsworth - Porter Ranch	No	MI	OPP RC2
Los Angeles	9900 HALLACK AVE	91324	2726021017	0.000	0.000	4.560	0.000	Shortfall of Sites	0.315	Very Low I Residential	RA-1	0	0	0	19.031	4.560		Residential - Single Family Residence - Pool, 1	201B117 105		Chatsworth - Porter Ranch	No	MI	OPP RC2 , ADU
Los Angeles	5748 LINDLEY AVE	91316	2159008001	0.000	0.000	4.560	0.000	Shortfall of Sites	0.147	Low II Residential	R1-1-RIO	0	0	0	40.880	4.560		Residential - Single Family Residence, 1	174B125 105		Encino - Tarzana	No	MI	OPP RC2
Los Angeles	4930 FULTON AVE	91423	2358013019	0.000	0.000	4.560	0.000	Shortfall of Sites	0.183	Low Residential	R1-1	0	0	0	32.846	4.560		Residential - Single Family Residence, 1	168B157 105		Van Nuys - North Sherman Oaks	No	MI	OPP RC2 , ADU
Los Angeles	10393 STRATHMORE DR	90024	4359015007	0.000	0.000	4.560	0.000	Shortfall of Sites	0.843	Very Low I Residential	RE20-1	0	0	0	7.118	4.560		Residential - Single Family Residence - Pool, 1	138B157 105		Westwood	No	MI	OPP RC2 , ADU
Los Angeles	12201 MALONE ST	90066	4248003006	0.000	0.000	4.560	0.000	Shortfall of Sites	0.163	Low Residential	R1V2	0	0	0	36.773	4.560		Residential - Single Family Residence, 1	117B153 105		Palms - Mar Vista - Del Rey	No	MI	OPP RC2 , ADU
Los Angeles	3420 COLONIAL AVE	90066	4247031001	0.000	0.000	4.560	0.000	Shortfall of Sites	0.012	Low Residential	R1V2	0	0	0	482.680	4.560		Residential - Single Family Residence, 1	114B153 105		Palms - Mar Vista - Del Rey	No	MI	OPP RC2
Los Angeles	7638 POMELO DR	91304	2027002018	0.000	0.000	4.560	0.000	Shortfall of Sites	0.252	Very Low Residential	RE11-1	Very Low Residential	0	0	23.856	4.560		Residential - Single Family Residence - Pool, 1	186B093 106	1 per lot	Canoga Park - Winnetka - Woodland Hills - West Hills	No	MI	OPP RC2 , CPK CPU, ADU, AHO
Los Angeles	21232 CELTIC ST	91311	2706035001	0.000	0.000	4.560	0.000	Shortfall of Sites	0.434	Very Low I Residential	RA-1-K	0	0	0	13.829	4.560		Residential - Single Family Residence - Pool, 1	210B105 106		Chatsworth - Porter Ranch	No	MI	OPP RC2 , ADU
Los Angeles	10816 SUNNYBRAE AVE	91311	2707006006	0.000	0.000	4.560	0.000	Shortfall of Sites	0.252	Very Low II Residential	RE11-1	0	0	0	23.763	4.560		Residential - Single Family Residence, 1	207B109 106		Chatsworth - Porter Ranch	No	MI	OPP RC2 , ADU
Los Angeles	10662 DESPLAIN PL	91311	2707019005	0.000	0.000	4.560	0.000	Shortfall of Sites	0.288	Very Low I Residential	RA-1	0	0	0	20.817	4.560		Residential - Single Family Residence - Pool, 1	207B113 106		Chatsworth - Porter Ranch	No	MI	OPP RC2 , ADU
Los Angeles	17249 LASSEN ST	91325	2694013018	0.000	0.000	4.560	0.000	Shortfall of Sites	0.233	Very Low II Residential	RE11-1	0	0	0	25.743	4.560		Residential - Single Family Residence - Pool, 1	201B133 106		Northridge	No	MI	OPP RC2 , ADU
Los Angeles	20608 LEMMER ST	91311	2741028009	0.000	0.000	4.560	0.000	Shortfall of Sites	0.115	Low II Residential	R1-1	0	0	0	52.011	4.560		Residential - Single Family Residence, 1	201B109 106		Chatsworth - Porter Ranch	No	MI	OPP RC2
Los Angeles	9901 CALVIN AVE	91324	2726021010	0.000	0.000	4.560	0.000	Shortfall of Sites	0.267	Very Low I Residential	RA-1	0	0	0	22.508	4.560		Residential - Single Family Residence - Pool, 1	201B117 106		Chatsworth - Porter Ranch	No	MI	OPP RC2 , ADU
Los Angeles	4136 COLFAX AVE	91604	2368010013	0.000	0.000	4.560	0.000	Shortfall of Sites	0.141	Low Residential	R1-1-RIO	0	0	0	42.499	4.560		Residential - Single Family Residence, 1	162B169 106		Sherman Oaks - Studio City - Toluca Lake - Cahuenga Pass	No	MI	OPP RC2
Los Angeles	5231 FRANKLIN AVE	90027	5589005007	0.000	0.000	4.560	0.000	Shortfall of Sites	0.022	Low I Residential	RE11-1	0	0	0	278.281	4.560		Residential - Single Family Residence - Pool, 1	150A195 106		Hollywood	No	MI	OPP RC2 , TOC EXP
Los Angeles	8061 WOODLAKE AVE	91304	2020020004	0.000	0.000	4.560	0.000	Shortfall of Sites	0.232	Very Low Residential	RE11-1	Very Low Residential	[DM1-G1-5] [CX2-FA] [CPIO]	0	25.879	4.560		Residential - Single Family Residence - Pool, 1	189B093 107	1 per lot	Canoga Park - Winnetka - Woodland Hills - West Hills	No	MI	OPP RC2 , CPK CPU, ADU, AHO
Los Angeles	6001 BABBITT AVE	91316	2255008014	0.000	0.000	4.560	0.000	Shortfall of Sites	0.138	Low II Residential	R1-1-RIO	Low Residential	0	0	43.372	4.560		Residential - Single Family Residence - Pool, 1	177B133 107	1 per lot	Encino - Tarzana	No	MI	OPP RC2 , ENC CPU, AHO
Los Angeles	11253 LOUISE AVE	91344	2711009020	0.000	0.000	4.560	0.000	Shortfall of Sites	0.330	Very Low I Residential	RA-1	0	0	0	18.191	4.560		Residential - Single Family Residence, 1	210B133 107		Granada Hills - Knollwood	No	MI	OPP RC2 , ADU
Los Angeles	21224 CELTIC ST	91311	2706033009	0.000	0.000	4.560	0.000	Shortfall of Sites	0.434	Very Low I Residential	RA-1-K	0	0	0	13.829	4.560		Residential - Single Family Residence - Pool, 1	210B105 107		Chatsworth - Porter Ranch	No	MI	OPP RC2 , ADU
Los Angeles	17305 TRIBUNE ST	91344	2696004007	0.000	0.000	4.560	0.000	Shortfall of Sites	0.205	Low I Residential	RE9-1XL-RFA	0	0	0	29.322	4.560		Residential - Single Family Residence, 1	207B133 107		Granada Hills - Knollwood	No	MI	OPP RC2 , ADU
Los Angeles	10310 TOPEKA DR	91326	2728019023	0.000	0.000	4.560	0.000	Shortfall of Sites	0.307	Very Low I Residential	RA-1	0	0	0	19.567	4.560		Residential - Single Family Residence - Pool, 1	204B121 107		Northridge	No	MI	OPP RC2 , ADU
Los Angeles	17241 LASSEN ST	91325	2694013019	0.000	0.000	4.560	0.000	Shortfall of Sites	0.233	Very Low II Residential	RE11-1	0	0	0	25.743	4.560		Residential - Single Family Residence - Pool, 1	201B133 107		Northridge	No	MI	OPP RC2 , ADU
Los Angeles	20604 LEMMER ST	91311	2741028010	0.000	0.000	4.560	0.000	Shortfall of Sites	0.121	Low II Residential	R1-1	0	0	0	49.666	4.560		Residential - Single Family Residence, 1	201B109 107		Chatsworth - Porter Ranch	No	MI	OPP RC2
Los Angeles	9900 CALVIN AVE	91324	2726021009	0.000	0.000	4.560	0.000	Shortfall of Sites	0.318	Very Low I Residential	RA-1	0	0	0	18.853	4.560		Residential - Single Family Residence - Pool, 1	201B117 107		Chatsworth - Porter Ranch	No	MI	OPP RC2 , ADU
Los Angeles	4928 FULTON AVE	91423	2358013020	0.000	0.000	4.560	0.000	Shortfall of Sites	0.131	Low Residential	R1-1	0	0	0	45.854	4.560		Residential - Single Family Residence, 1	168B157 107		Van Nuys - North Sherman Oaks	No	MI	OPP RC2
Los Angeles	623 S BEVERLY GLEN BLVD	90024	4360026042	0.000	0.000	4.560	0.000	Shortfall of Sites	0.596	Low Residential	R1-1	0	0	0	10.062	4.560		Residential - Single Family Residence - Pool, 1	138B157 107		Westwood	No	MI	OPP RC2 , ADU
Los Angeles	21216 CELTIC ST	91311	2706033008	0.000	0.000	4.560	0.000	Shortfall of Sites	0.434	Very Low I Residential	RA-1-K	0	0	0	13.829	4.560		Residential - Single Family Residence - Pool, 1	210B105 108		Chatsworth - Porter Ranch	No	MI	OPP RC2 , ADU
Los Angeles	17233 LASSEN ST	91325	2694013020	0.000	0.000	4.560	0.000	Shortfall of Sites	0.233	Very Low II Residential	RE11-1	0	0	0	25.744	4.560		Residential - Single Family Residence - Pool, 1	201B133 108		Northridge	No	MI	OPP RC2 , ADU
Los Angeles	9907 AURA AVE	91324	2726021004	0.000	0.000	4.560	0.000	Shortfall of Sites	0.367	Very Low I Residential	RA-1	0	0	0	16.350	4.560		Residential - Single Family Residence, 1	201B117 108		Chatsworth - Porter Ranch	No	MI	OPP RC2 , ADU
Los Angeles	5403 WOODMAN AVE	91401	2247014020	0.000	0.000	4.560	0.000	Shortfall of Sites	0.177	Low Residential	R1-1	0	0	0	33.842	4.560		Residential - Single Family Residence, 1	171B157 108		Van Nuys - North Sherman Oaks	No	MI	OPP RC2 , ADU
Los Angeles	21208 CELTIC ST	91311	2706033007	0.000	0.000	4.560	0.000	Shortfall of Sites	0.463	Very Low I Residential	RA-1-K	0	0	0	12.964	4.560		Residential - Single Family Residence - Pool, 1	210B105 109		Chatsworth - Porter Ranch	No	MI	OPP RC2 , ADU
Los Angeles	17225 LASSEN ST	91325	2694013021	0.000	0.000	4.560	0.000	Shortfall of Sites	0.231	Very Low II Residential	RE11-1	0	0	0	25.991	4.560		Residential - Single Family Residence - Pool, 1	201B133 109		Northridge	No	MI	OPP RC2 , ADU
Los Angeles	9906 AURA AVE	91324	2726021003	0.000	0.000	4.560	0.000	Shortfall of Sites	0.352	Very Low I Residential	RA-1	0	0	0	17.050	4.560		Residential - Single Family Residence - Pool, 1	201B117 109		Chatsworth - Porter Ranch	No	MI	OPP RC2 , ADU
Los Angeles	6000 LASAINE AVE	91316	2254034008	0.000	0.000	4.560	0.000	Shortfall of Sites	0.139	Low II Residential	R1-1-RIO	Low Residential	0	0	43.198	4.560		Residential - Single Family Residence, 1	177B133 109	1 per lot	Encino - Tarzana	No	MI	OPP RC2 , ENC CPU, AHO
Los Angeles	5400 HAZELTINE AVE	91401	2247009032	0.000	0.000	4.560	0.000	Shortfall of Sites	0.158	Low Residential	R1-1	0	0	0	38.005	4.560		Residential - Single Family Residence - Pool, 1	171B153 109		Van Nuys - North Sherman Oaks	No	MI	OPP RC2 , ADU
Los Angeles	362 N CRESCENT HEIGHTS BLVD	90048	5514007024	0.000	0.000	4.560	0.000	Shortfall of Sites	0.150	Low II Residential	R1V3	0	0	0	39.882	4.560		Residential - Single Family Residence, 1	138B177 109		Wilshire	No	MI	OPP RC2 , ADU
Los Angeles	5802 LASAINE AVE	91316	2254034027	0.000	0.000	4.560	0.000	Shortfall of Sites	0.136	Low II Residential	R1-1-RIO	Low Residential	0	0	43.970	4.560		Residential - Single Family Residence, 1	174B133 110	1 per lot	Encino - Tarzana	No	MI	OPP RC2 , ENC CPU, AHO
Los Angeles	21200 CELTIC ST	91311	2706033006	0.000	0.000	4.560	0.000	Shortfall of Sites	0.434	Very Low I Residential	RA-1-K	0	0	0	13.828	4.560		Residential - Single Family Residence - Pool, 1	210B105 110		Chatsworth - Porter Ranch	No	MI	OPP RC2 , ADU
Los Angeles	9904 TOPEKA DR	91324	2729006019	0.000	0.000	4.560	0.000	Shortfall of Sites	0.399	Very Low I Residential	RA-1	0	0	0	15.029	4.560		Residential - Single Family Residence - Pool, 1	201B121 110		Northridge	No	MI	OPP RC2 , ADU
Los Angeles	8418 NATALIE LN	91304	2005012008	0.000	0.000	4.560	0.000	Shortfall of Sites	0.231	Very Low II Residential	RE11-1-H	0	0	0	26.025	4.560		Residential - Single Family Residence - Pool, 1	192B093 110		Chatsworth - Porter Ranch	No	MI	OPP RC2 , ADU
Los Angeles	4927 FULTON AVE	91423	2359011006	0.000	0.000	4.560	0.000	Shortfall of Sites	0.141	Low Residential	R1-1-RIO	0	0	0	42.577	4.560		Residential - Single Family Residence, 1	168B157 110		Van Nuys - North Sherman Oaks	No	MI	OPP RC2
Los Angeles	11030 SUNNYBRAE AVE	91311	2707033054	0.000	0.000	4.560	0.000	Shortfall of Sites	0.229	Very Low II Residential	RE11-1	0	0	0	26.199	4.560		Residential - Single Family Residence, 1	210B109 111		Chatsworth - Porter Ranch	No	MI	OPP RC2 , ADU
Los Angeles	21134 CELTIC ST	91311	2706033005	0.000	0.000	4.560	0.000	Shortfall of Sites	0.434	Very Low I Residential	RA-1-K	0	0	0	13.828	4.560		Residential - Single Family Residence - Pool, 1	210B105 111		Chatsworth - Porter Ranch	No	MI	OPP RC2 , ADU
Los Angeles	4922 HAYVENHURST AVE	91436	2260004005	0.000	0.000	4.560	0.000	Shortfall of Sites	0.212	Low II Residential	R1-1	Low Residential	0	0	28.258	4.560		Residential - Single Family Residence - Pool, 1	168B137 111	1 per lot	Encino - Tarzana	No	MI	OPP RC2 , ENC CPU, ADU, AHO
Los Angeles	17209 LASSEN ST	91325	2694016002	0.000	0.000	4.560	0.000	Shortfall of Sites	0.235	Very Low II Residential	RE11-1	0	0	0	25.485	4.560		Residential - Single Family Residence - Pool, 1	201B133 111		Northridge	No	MI	OPP RC2 , ADU

Jurisdiction Name	Site Address/Intersection	5 Digit ZIP Code	Assessor Parcel Number	Very Low-Income	Low-Income	Moderate-Income	Above Moderate-Income	Type of Shortfall	Parcel Size (Acres)	Current General Plan Designation	Current Zoning	Proposed General Plan (GP) Designation	Proposed Zoning	Minimum Density Allowed	Maximum Density Allowed	Total Capacity	Vacant/ Nonvacant	Description of Existing Uses	PIN	Base Density Per Acre	Community Plan Area	Rent Stabalization Ordinance	Income Category	Applicable Rezoning Program (Program informing values in Column Q listed first)
Los Angeles	18825 LASSEN ST	91324	2729019001	0.000	0.000	4.560	0.000	Shortfall of Sites	0.247	Low I Residential	RE11-1	0	0	0	24.286	4.560		Residential - Single Family Residence - Pool, 1	201B121 111		Northridge	No	MI	OPP RC2 , ADU
Los Angeles	361 N CRESCENT HEIGHTS BLVD	90048	5514007013	0.000	0.000	4.560	0.000	Shortfall of Sites	0.145	Low II Residential	R1V3	0	0	0	41.425	4.560		, 1	138B177 111		Wilshire	No	MI	OPP RC2
Los Angeles	375 N WILTON PL	90004	5522029025	0.000	0.000	4.560	0.000	Shortfall of Sites	0.156	Low II Residential	R1R3-RG	0	0	0	38.435	4.560		Residential - Single Family Residence, 1	138B189 111		Wilshire	No	MI	OPP RC2 , ADU
Los Angeles	21126 CELTIC ST	91311	2706033004	0.000	0.000	4.560	0.000	Shortfall of Sites	0.434	Very Low I Residential	RA-1-K	0	0	0	13.828	4.560		Residential - Single Family Residence - Pool, 1	210B105 112		Chatsworth - Porter Ranch	No	MI	OPP RC2 , ADU
Los Angeles	10809 ETON AVE	91311	2706031005	0.000	0.000	4.560	0.000	Shortfall of Sites	0.583	Very Low I Residential	RA-1	0	0	0	10.288	4.560		Residential - Single Family Residence - Pool, 1	207B105 112		Chatsworth - Porter Ranch	No	MI	OPP RC2 , ADU
Los Angeles	17201 LASSEN ST	91325	2694016003	0.000	0.000	4.560	0.000	Shortfall of Sites	0.235	Very Low II Residential	RE11-1	0	0	0	25.485	4.560		Residential - Single Family Residence, 1	201B133 112		Northridge	No	MI	OPP RC2 , ADU
Los Angeles	9902 WYSTONE AVE	91324	2729006027	0.000	0.000	4.560	0.000	Shortfall of Sites	0.407	Very Low I Residential	RA-1	0	0	0	14.744	4.560		Residential - Single Family Residence - Pool, 1	201B121 112		Northridge	No	MI	OPP RC2 , ADU
Los Angeles	19800 LASSEN ST	91311	2761011006	0.000	0.000	4.560	0.000	Shortfall of Sites	0.251	Very Low II Residential	RE11-1	0	0	0	23.921	4.560		Residential - Single Family Residence, 1	201B117 112		Chatsworth - Porter Ranch	No	MI	OPP RC2 , ADU
Los Angeles	23141 HATTERAS ST	91367	2041017030	0.000	0.000	4.560	0.000	Shortfall of Sites	0.259	Very Low Residential	RA-1	Very Low Residential	[HB1-G1-5] [CX2-FA] [CPIO]	0	23.202	4.560		Residential - Single Family Residence - Pool, 1	174B093 112	1 per lot	Canoga Park - Winnetka - Woodland Hills - West Hills	No	MI	OPP RC2 , CPK CPU, ADU, AHO
Los Angeles	4447 RADFORD AVE	91607	2364013008	0.000	0.000	4.560	0.000	Shortfall of Sites	0.115	Low Residential	R1-1-RIO	0	0	0	52.284	4.560		Residential - Single Family Residence, 1	165B169 112		Sherman Oaks - Studio City - Toluca Lake - Cahuenga Pass	No	MI	OPP RC2
Los Angeles	1106 N AVENUE 54	90042	5478023025	0.000	0.000	4.560	0.000	Shortfall of Sites	0.119	Low Medium II Residential	RD2-1	0	0	0	50.554	4.560		Residential - Single Family Residence, 1	154-5A227 112		Northeast Los Angeles	No	MI	OPP RC2 , R2RD
Los Angeles	21118 CELTIC ST	91311	2706033003	0.000	0.000	4.560	0.000	Shortfall of Sites	0.463	Very Low I Residential	RA-1-K	0	0	0	12.964	4.560		Residential - Single Family Residence - Therapy Pool (Spa), 1	210B105 113		Chatsworth - Porter Ranch	No	MI	OPP RC2 , ADU
Los Angeles	17177 LASSEN ST	91325	2694016004	0.000	0.000	4.560	0.000	Shortfall of Sites	0.235	Very Low II Residential	RE11-1	0	0	0	25.484	4.560		Residential - Single Family Residence, 1	201B133 113		Northridge	No	MI	OPP RC2 , ADU
Los Angeles	9903 TOPEKA DR	91324	2729006020	0.000	0.000	4.560	0.000	Shortfall of Sites	0.402	Very Low I Residential	RA-1	0	0	0	14.940	4.560		Residential - Single Family Residence - Pool, 1	201B121 113		Northridge	No	MI	OPP RC2 , ADU
Los Angeles	19760 LASSEN ST	91311	2761011005	0.000	0.000	4.560	0.000	Shortfall of Sites	0.248	Very Low II Residential	RE11-1	0	0	0	24.201	4.560		Residential - Single Family Residence, 1	201B117 113		Chatsworth - Porter Ranch	No	MI	OPP RC2 , ADU
Los Angeles	11000 W SUNSET BLVD	90049	4366024029	0.000	0.000	4.560	0.000	Shortfall of Sites	0.408	Low Residential	R1-1	0	0	0	14.722	4.560		Residential - Single Family Residence - Pool, 1	138B149 113		Westwood	No	MI	OPP RC2 , ADU
Los Angeles	21110 CELTIC ST	91311	2706033002	0.000	0.000	4.560	0.000	Shortfall of Sites	0.434	Very Low I Residential	RA-1-K	0	0	0	13.828	4.560		Residential - Single Family Residence - Pool, 1	210B105 114		Chatsworth - Porter Ranch	No	MI	OPP RC2 , ADU
Los Angeles	17169 LASSEN ST	91325	2694016005	0.000	0.000	4.560	0.000	Shortfall of Sites	0.235	Very Low II Residential	RE11-1	0	0	0	25.483	4.560		Residential - Single Family Residence, 1	201B133 114		Northridge	No	MI	OPP RC2 , ADU
Los Angeles	9900 VANALDEN AVE	91324	2729005009	0.000	0.000	4.560	0.000	Shortfall of Sites	0.297	Very Low I Residential	RA-1	0	0	0	20.178	4.560		Residential - Single Family Residence - Pool, 1	201B121 114		Northridge	No	MI	OPP RC2 , ADU
Los Angeles	19752 LASSEN ST	91311	2761011004	0.000	0.000	4.560	0.000	Shortfall of Sites	0.248	Very Low II Residential	RE11-1	0	0	0	24.201	4.560		Residential - Single Family Residence, 1	201B117 114		Chatsworth - Porter Ranch	No	MI	OPP RC2 , ADU
Los Angeles	7279 N FIGUEROA ST	90041	5690029010	0.000	0.000	4.560	0.000	Shortfall of Sites	0.094	Low Residential	R1-1	0	0	0	63.979	4.560		Residential - Single Family Residence, 1	160-5A229 114		Northeast Los Angeles	No	MI	OPP RC2
Los Angeles	645 S BEVERLY GLEN BLVD	90024	4360026043	0.000	0.000	4.560	0.000	Shortfall of Sites	0.061	Low Residential	R1-1	0	0	0	97.745	4.560		Residential - Single Family Residence - Pool, 1	138B157 114		Westwood	No	MI	OPP RC2
Los Angeles	21100 CELTIC ST	91311	2706033001	0.000	0.000	4.560	0.000	Shortfall of Sites	0.460	Very Low I Residential	RA-1-K	0	0	0	13.033	4.560		Residential - Single Family Residence - Pool, 1	210B105 115		Chatsworth - Porter Ranch	No	MI	OPP RC2 , ADU
Los Angeles	17159 LASSEN ST	91325	2694016006	0.000	0.000	4.560	0.000	Shortfall of Sites	0.235	Very Low II Residential	RE11-1	0	0	0	25.482	4.560		Residential - Single Family Residence - Pool, 1	201B133 115		Northridge	No	MI	OPP RC2 , ADU
Los Angeles	9901 DONNA AVE	91324	2729005010	0.000	0.000	4.560	0.000	Shortfall of Sites	0.291	Very Low I Residential	RA-1	0	0	0	20.602	4.560		Residential - Single Family Residence - Pool, 1	201B121 115		Northridge	No	MI	OPP RC2 , ADU
Los Angeles	19744 LASSEN ST	91311	2761011003	0.000	0.000	4.560	0.000	Shortfall of Sites	0.248	Very Low II Residential	RE11-1	0	0	0	24.201	4.560		Residential - Single Family Residence, 1	201B117 115		Chatsworth - Porter Ranch	No	MI	OPP RC2 , ADU
Los Angeles	2111 YOSEMITE DR	90041	5686019020	0.000	0.000	4.560	0.000	Shortfall of Sites	0.115	Low Medium II Residential	RD1.5-1	0	0	0	52.248	4.560		Residential - Single Family Residence, 1	160-5A223 115		Northeast Los Angeles	No	MI	OPP RC2 , R2RD
Los Angeles	1117 N AVENUE 54	90042	5478009021	0.000	0.000	4.560	0.000	Shortfall of Sites	0.134	Low Residential	R1-1	0	0	0	44.682	4.560		Residential - Single Family Residence, 1	154-5A227 115		Northeast Los Angeles	No	MI	OPP RC2
Los Angeles	17151 LASSEN ST	91325	2694016007	0.000	0.000	4.560	0.000	Shortfall of Sites	0.231	Very Low II Residential	RE11-1	0	0	0	25.978	4.560		Residential - Single Family Residence - Pool, 1	201B133 116		Northridge	No	MI	OPP RC2 , ADU
Los Angeles	9900 DONNA AVE	91324	2729005017	0.000	0.000	4.560	0.000	Shortfall of Sites	0.291	Very Low I Residential	RA-1	0	0	0	20.607	4.560		Residential - Single Family Residence - Pool, 1	201B121 116		Northridge	No	MI	OPP RC2 , ADU
Los Angeles	19734 LASSEN ST	91311	2761011002	0.000	0.000	4.560	0.000	Shortfall of Sites	0.246	Very Low II Residential	RE11-1	0	0	0	24.370	4.560		Residential - Single Family Residence - Pool, 1	201B117 116		Chatsworth - Porter Ranch	No	MI	OPP RC2 , ADU
Los Angeles	4449 COLFAX AVE	91602	2364010064	0.000	0.000	4.560	0.000	Shortfall of Sites	0.132	Low Medium Residential	[Q]RD1.5-1-RIO	0	0	0	45.442	4.560		Residential - Single Family Residence, 1	165B169 116		Sherman Oaks - Studio City - Toluca Lake - Cahuenga Pass	No	MI	OPP RC2 , R2RD
Los Angeles	23137 SYLVAN ST	91367	2039011008	0.000	0.000	4.560	0.000	Shortfall of Sites	0.137	Very Low Residential	RA-1	Very Low Residential	0	0	43.664	4.560		Residential - Single Family Residence - Pool, 1	177B093 117	1 per lot	Canoga Park - Winnetka - Woodland Hills - West Hills	No	MI	OPP RC2 , CPK CPU, AHO
Los Angeles	10306 CLAIRE AVE	91326	2728009004	0.000	0.000	4.560	0.000	Shortfall of Sites	0.338	Very Low I Residential	RA-1	0	0	0	17.758	4.560		Residential - Single Family Residence - Pool, 1	204B121 117		Northridge	No	MI	OPP RC2 , ADU
Los Angeles	17135 LASSEN ST	91325	2694016008	0.000	0.000	4.560	0.000	Shortfall of Sites	0.242	Very Low II Residential	RE11-1	0	0	0	24.833	4.560		Residential - Single Family Residence - Pool, 1	201B133 117		Northridge	No	MI	OPP RC2 , ADU
Los Angeles	9901 WYSTONE AVE	91324	2729005018	0.000	0.000	4.560	0.000	Shortfall of Sites	0.285	Very Low I Residential	RA-1	0	0	0	21.023	4.560		Residential - Single Family Residence - Pool, 1	201B121 117		Northridge	No	MI	OPP RC2 , ADU
Los Angeles	9854 BOTHWELL RD	91324	2761032022	0.000	0.000	4.560	0.000	Shortfall of Sites	0.331	Very Low I Residential	RA-1	0	0	0	18.154	4.560		Residential - Single Family Residence - Pool, 1	201B117 117		Chatsworth - Porter Ranch	No	MI	OPP RC2 , ADU
Los Angeles	22400 MIRANDA ST	91367	2040038012	0.000	0.000	4.560	0.000	Shortfall of Sites	0.345	Low Residential	RE11-1	Very Low Residential	0	0	17.393	4.560		Residential - Single Family Residence - Pool, 1	174B101 118	1 per lot	Canoga Park - Winnetka - Woodland Hills - West Hills	No	MI	OPP RC2 , CPK CPU, ADU, AHO
Los Angeles	17127 LASSEN ST	91325	2694016009	0.000	0.000	4.560	0.000	Shortfall of Sites	0.240	Very Low II Residential	RE11-1	0	0	0	24.954	4.560		Residential - Single Family Residence, 1	201B133 118		Northridge	No	MI	OPP RC2 , ADU
Los Angeles	9853 MELVIN AVE	91324	2761032001	0.000	0.000	4.560	0.000	Shortfall of Sites	0.323	Very Low I Residential	RA-1	0	0	0	18.561	4.560		Residential - Single Family Residence - Pool, 1	201B117 118		Chatsworth - Porter Ranch	No	MI	OPP RC2 , ADU
Los Angeles	9850 VANALDEN AVE	91324	2762031003	0.000	0.000	4.560	0.000	Shortfall of Sites	0.289	Very Low I Residential	RA-1	0	0	0	20.740	4.560		Residential - Single Family Residence, 1	201B121 118		Northridge	No	MI	OPP RC2 , ADU
Los Angeles	829 N CRESCENT HEIGHTS BLVD	90046	5529016043	0.000	0.000	4.560	0.000	Shortfall of Sites	0.139	Low II Residential	R1-1	0	0	0	43.200	4.560		Residential - Single Family Residence, 1	141B177 118		Hollywood	No	MI	OPP RC2
Los Angeles	10301 VANALDEN AVE	91326	2728009003	0.000	0.000	4.560	0.000	Shortfall of Sites	0.392	Very Low I Residential	RA-1	0	0	0	15.318	4.560		Residential - Single Family Residence, 1	204B121 119		Northridge	No	MI	OPP RC2 , ADU
Los Angeles	17119 LASSEN ST	91325	2694016010	0.000	0.000	4.560	0.000	Shortfall of Sites	0.240	Very Low II Residential	RE11-1	0	0	0	24.953	4.560		Residential - Single Family Residence - Pool, 1	201B133 119		Northridge	No	MI	OPP RC2 , ADU
Los Angeles	9850 MELVIN AVE	91324	2761033020	0.000	0.000	4.560	0.000	Shortfall of Sites	0.329	Very Low I Residential	RA-1	0	0	0	18.229	4.560		Residential - Single Family Residence - Pool, 1	201B117 119		Chatsworth - Porter Ranch	No	MI	OPP RC2 , ADU
Los Angeles	9849 CANEDO AVE	91324	2762031002	0.000	0.000	4.560	0.000	Shortfall of Sites	0.333	Very Low I Residential	RA-1	0	0	0	18.022	4.560		Residential - Single Family Residence - Pool, 1	201B121 119		Northridge	No	MI	OPP RC2 , ADU
Los Angeles	7603 ATRON AVE	91304	2027004026	0.000	0.000	4.560	0.000	Shortfall of Sites	0.317	Very Low Residential	RE11-1	Very Low Residential	0	0	18.909	4.560		Residential - Single Family Residence - Pool, 1	186B093 119	1 per lot	Canoga Park - Winnetka - Woodland Hills - West Hills	No	MI	OPP RC2 , CPK CPU, ADU, AHO
Los Angeles	5944 LASAINE AVE	91316	2254034009	0.000	0.000	4.560	0.000	Shortfall of Sites	0.126	Low II Residential	R1-1-RIO	Low Residential	0	0	47.513	4.560		Residential - Single Family Residence, 1	177B133 119	1 per lot	Encino - Tarzana	No	MI	OPP RC2 , ENC CPU, AHO
Los Angeles	343 S BEVERLY GLEN BLVD	90024	4359007034	0.000	0.000	4.560	0.000	Shortfall of Sites	0.406	Low Residential	R1-1	0	0	0	14.786	4.560		Residential - Single Family Residence - Pool, 1	138B153 119		Westwood	No	MI	OPP RC2 , ADU
Los Angeles	10803 CANOGA AVE	91311	2722019035	0.000	0.000	4.560	0.000	Shortfall of Sites	0.417	Very Low I Residential	RA-1-K	0	0	0	14.393	4.560		Residential - Single Family Residence - Pool, 1	207B105 120		Chatsworth - Porter Ranch	No	MI	OPP RC2 , ADU
Los Angeles	10306 BECKFORD AVE	91326	2728009011	0.000	0.000	4.560	0.000	Shortfall of Sites	0.358	Very Low I Residential	RA-1	0	0	0	16.751	4.560		Residential - Single Family Residence - Pool, 1	204B121 120		Northridge	No	MI	OPP RC2 , ADU
Los Angeles	9849 BELMAR AVE	91324	2761033001	0.000	0.000	4.560	0.000	Shortfall of Sites	0.334	Very Low I Residential	RA-1	0	0	0	17.981	4.560		Residential - Single Family Residence - Pool, 1	201B117 120		Chatsworth - Porter Ranch	No	MI	OPP RC2 , ADU
Los Angeles	9850 CANEDO AVE	91324	2762031001	0.000	0.000	4.560	0.000	Shortfall of Sites	0.331	Very Low I Residential	RA-1	0	0	0	18.134	4.560		Residential - Single Family Residence - Pool, 1	201B121 120		Northridge	No	MI	OPP RC2 , ADU
Los Angeles	5945 BABBITT AVE	91316	2255008015	0.000	0.000	4.560	0.000	Shortfall of Sites	0.138	Low II Residential	R1-1-RIO	Low Residential	0	0	43.360	4.560		Residential - Single Family Residence, 1	177B133 120	1 per lot	Encino - Tarzana	No	MI	OPP RC2 , ENC CPU, AHO
Los Angeles	14060 CHANDLER BLVD	91401	2247018010	0.000	0.000	4.560	0.000	Shortfall of Sites	0.187	Low Residential	R1-1	0	0	0	32.090	4.560		Residential - Single Family Residence - Pool, 1	171B153 120		Van Nuys - North Sherman Oaks	No	MI	OPP RC2 , ADU
Los Angeles	4128 COLFAX AVE	91604	2368010014	0.000	0.000	4.560	0.000	Shortfall of Sites	0.155	Low Residential	R1-1-RIO	0	0	0	38.640	4.560		Residential - Single Family Residence - Pool, 1	162B169 120		Sherman Oaks - Studio City - Toluca Lake - Cahuenga Pass	No	MI	OPP RC2 , ADU
Los Angeles	2107 YOSEMITE DR	90041	5686019021	0.000	0.000	4.560	0.000	Shortfall of Sites	0.115	Low Medium II Residential	RD1.5-1	0	0	0	52.247	4.560		Residential - Single Family Residence, 1	160-5A223 120		Northeast Los Angeles	No	MI	OPP RC2 , R2RD
Los Angeles	12211 MALONE ST	90066	4248003008	0.000	0.000	4.560	0.000	Shortfall of Sites	0.133	Low Residential	R1V2	0	0	0	45.117	4.560		Residential - Single Family Residence, 1	117B153 120		Palms - Mar Vista - Del Rey	No	MI	OPP RC2
Los Angeles	10307 DONNA AVE	91326	2728019006	0.000	0.000	4.560	0.000	Shortfall of Sites	0.338	Very Low I Residential	RA-1	0	0	0	17.756	4.560		Residential - Single Family Residence, 1	204B121 121		Northridge	No	MI	OPP RC2 , ADU
Los Angeles	9852 BELMAR AVE	91324	2761034025	0.000	0.000	4.560	0.000	Shortfall of Sites	0.344	Very Low I Residential	RA-1	0	0	0	17.420	4.560		Residential - Single Family Residence - Pool, 1	201B117 121		Chatsworth - Porter Ranch	No	MI	OPP RC2 , ADU
Los Angeles	9851 DONNA AVE	91324	2762031007	0.000	0.000	4.560	0.000	Shortfall of Sites	0.286	Very Low II Residential	RE11-1	0	0	0	20.994	4.560		Residential - Single Family Residence - Pool, 1	201B121 121		Northridge	No	MI	OPP RC2 , ADU
Los Angeles	18065 SUNBURST ST	91325	2768001006	0.000	0.000	4.560	0.000	Shortfall of Sites	0.310	Very Low I Residential	RA-1	0	0	0	19.342	4.560		Residential - Single Family Residence, 1	195B125 121		Northridge	No	MI	OPP RC2 , ADU
Los Angeles	828 N CRESCENT HEIGHTS BLVD	90046	5529022019	0.000	0.000	4.560	0.000	Shortfall of Sites	0.150	Low II Residential	R1-1	0	0	0	39.903	4.560		Residential - Single Family Residence - Pool, 1	141B177 121		Hollywood	No	MI	OPP RC2 , ADU
Los Angeles	123 VETERAN AVE	90024	4366024028	0.000	0.000	4.560	0.000	Shortfall of Sites	0.248	Low Residential	R1-1	0	0	0	24.200	4.560		Residential - Single Family Residence - Pool, 1	138B149 121		Westwood	No	MI	OPP RC2 , ADU
Los Angeles	10300 VANALDEN AVE	91326	2728019001	0.000	0.000	4.560	0.000	Shortfall of Sites	0.347	Very Low I Residential	RA-1	0	0	0	17.293	4.560		Residential - Single Family Residence - Pool, 1	204B121 122		Northridge	No	MI	OPP RC2 , ADU
Los Angeles	17111 LASSEN ST	91325	2694016011	0.000	0.000	4.560	0.000	Shortfall of Sites	0.240	Very Low II Residential	RE11-1	0	0	0	24.952	4.560		Residential - Single Family Residence - Pool, 1	201B133 122		Northridge	No	MI	OPP RC2 , ADU
Los Angeles	19726 LASSEN ST	91311	2761011001	0.000	0.000	4.560	0.000	Shortfall of Sites	0.240	Very Low II Residential	RE11-1	0	0	0	24.976	4.560		Residential - Single Family Residence, 1	201B117 122		Chatsworth - Porter Ranch	No	MI	OPP RC2 , ADU
Los Angeles	9850 DONNA AVE	91324	2762031012	0.000	0.000	4.560	0.000	Shortfall of Sites	0.286	Very Low II Residential	RE11-1	0	0	0	21.007	4.560		Residential - Single Family Residence, 1	201B121 122		Northridge	No	MI	OPP RC2 , ADU
Los Angeles	8412 NATALIE LN	91304	2005012009	0.000	0.000	4.560	0.000	Shortfall of Sites	0.248	Very Low II Residential	RE11-1-H	0	0	0	24.166	4.560		Residential - Single Family Residence, 1	192B093 122		Chatsworth - Porter Ranch	No	MI	OPP RC2 , ADU
Los Angeles	7271 N FIGUEROA ST	90041	5690029009	0.000	0.000	4.560	0.000	Shortfall of Sites	0.089	Low Residential	R1-1	0	0	0	67.435	4.560		Residential - Single Family Residence, 1	160-5A229 122		Northeast Los Angeles	No	MI	OPP RC2
Los Angeles	6307 DREXEL AVE	90048	5510002002	0.000	0.000	4.560	0.000	Shortfall of Sites	0.139	Low II Residential	R1-1-O-RFA	0	0	0	43.198	4.560		Residential - Single Family Residence, 1	135B177 122		Wilshire	No	MI	OPP RC2
Los Angeles	17537 DEVONSHIRE ST	91325	2733014032	0.000	0.000	4.560	0.000	Shortfall of Sites	0.710	Very Low II Residential	RE11-1	0	0	0	8.451	4.560		Residential - Single Family Residence, 1	204B129 123		Granada Hills - Knollwood	No	MI	OPP RC2 , ADU
Los Angeles	10307 CLAIRE AVE	91326	2728009010	0.000	0.000	4.560	0.000	Shortfall of Sites	0.335	Very Low I Residential	RA-1	0	0	0	17.909	4.560		Residential - Single Family Residence, 1	204B121 123		Northridge	No	MI	OPP RC2 , ADU
Los Angeles	17101 LASSEN ST	91325	2694016012	0.000	0.000	4.560	0.000	Shortfall of Sites	0.240	Very Low II Residential	RE11-1	0	0	0	24.951	4.560		Residential - Single Family Residence, 1	201B133 123		Northridge	No	MI	OPP RC2 , ADU
Los Angeles	9851 TUNNEY AVE	91324	2761034005	0.000	0.000	4.560	0.000	Shortfall of Sites	0.348	Very Low I Residential	RA-1	0	0	0	17.261	4.560		Residential - Single Family Residence - Pool, 1	201B117 123		Chatsworth - Porter Ranch	No	MI	OPP RC2 , ADU
Los Angeles	4458 TUJUNGA AVE	91602	2366004001	0.000	0.000	4.560	0.000	Shortfall of Sites	0.112	Low Residential	RD1.5-1-RIO	0	0	0	53.742	4.560		Residential - Single Family Residence, 1	165B173 123		Sherman Oaks - Studio City - Toluca Lake - Cahuenga Pass	No	MI	OPP RC2 , R2RD
Los Angeles	451 S CRESCENT HEIGHTS BLVD	90048	5510002001	0.000	0.000	4.560	0.000	Shortfall of Sites	0.125	Low II Residential	R1-1-O-RFA	0	0	0	47.974	4.560		Residential - Single Family Residence, 1	135B177 123		Wilshire	No	MI	OPP RC2

Jurisdiction Name	Site Address/Intersection	5 Digit ZIP Code	Assessor Parcel Number	Very Low-Income	Low-Income	Moderate-Income	Above Moderate-Income	Type of Shortfall	Parcel Size (Acres)	Current General Plan Designation	Current Zoning	Proposed General Plan (GP) Designation	Proposed Zoning	Minimum Density Allowed	Maximum Density Allowed	Total Capacity	Vacant/ Nonvacant	Description of Existing Uses	PIN	Base Density Per Acre	Community Plan Area	Rent Stabalization Ordinance	Income Category	Applicable Rezoning Program (Program informing values in Column Q listed first)
Los Angeles	22401 BESSEMER ST	91367	2039027001	0.000	0.000	4.560	0.000	Shortfall of Sites	0.260	Low Residential	RE11-1	Very Low Residential	0	0	23.057	4.560		Residential - Single Family Residence, 1	177B101 124	1 per lot	Canoga Park - Winnetka - Woodland Hills - West Hills	No	MI	OPP RC2 , CPK CPU, ADU, AHO
Los Angeles	10300 TOPEKA DR	91326	2728019022	0.000	0.000	4.560	0.000	Shortfall of Sites	0.292	Very Low I Residential	RA-1	0	0	0	20.557	4.560		Residential - Single Family Residence - Pool, 1	204B121 124		Northridge	No	MI	OPP RC2 , ADU
Los Angeles	17075 LASSEN ST	91325	2694016013	0.000	0.000	4.560	0.000	Shortfall of Sites	0.240	Very Low II Residential	RE11-1	0	0	0	24.950	4.560		Residential - Single Family Residence - Pool, 1	201B133 124		Northridge	No	MI	OPP RC2 , ADU
Los Angeles	9853 BOTHWELL RD	91324	2761032023	0.000	0.000	4.560	0.000	Shortfall of Sites	0.397	Very Low I Residential	RA-1	0	0	0	15.097	4.560		Residential - Single Family Residence - Pool, 1	201B117 124		Chatsworth - Porter Ranch	No	MI	OPP RC2 , ADU
Los Angeles	2105 YOSEMITE DR	90041	5686019022	0.000	0.000	4.560	0.000	Shortfall of Sites	0.115	Low Medium II Residential	RD1.5-1	0	0	0	52.248	4.560		Residential - Single Family Residence, 1	160-5A223 124		Northeast Los Angeles	No	MI	OPP RC2 , R2RD
Los Angeles	7268 N FIGUEROA ST	90041	5481013024	0.000	0.000	4.560	0.000	Shortfall of Sites	0.098	Low Residential	R1-1	0	0	0	61.498	4.560		Residential - Single Family Residence, 1	160-5A229 124		Northeast Los Angeles	No	MI	OPP RC2
Los Angeles	23401 COVELLO ST	91304	2027002010	0.000	0.000	4.560	0.000	Shortfall of Sites	0.254	Very Low Residential	RE11-1	Very Low Residential	0	0	23.615	4.560		Residential - Single Family Residence - Pool, 1	186B093 125	1 per lot	Canoga Park - Winnetka - Woodland Hills - West Hills	No	MI	OPP RC2 , CPK CPU, ADU, AHO
Los Angeles	10801 ETON AVE	91311	2706031006	0.000	0.000	4.560	0.000	Shortfall of Sites	0.583	Very Low I Residential	RA-1	0	0	0	10.288	4.560		Residential - Single Family Residence - Pool, 1	207B105 125		Chatsworth - Porter Ranch	No	MI	OPP RC2 , ADU
Los Angeles	10300 WYSTONE AVE	91326	2728019014	0.000	0.000	4.560	0.000	Shortfall of Sites	0.299	Very Low I Residential	RA-1	0	0	0	20.086	4.560		Residential - Single Family Residence - Pool, 1	204B121 125		Northridge	No	MI	OPP RC2 , ADU
Los Angeles	19660 LASSEN ST	91324	2761032040	0.000	0.000	4.560	0.000	Shortfall of Sites	0.147	Very Low I Residential	RA-1	0	0	0	40.920	4.560		Residential - Single Family Residence, 1	201B117 125		Chatsworth - Porter Ranch	No	MI	OPP RC2
Los Angeles	4441 RADFORD AVE	91607	2364013009	0.000	0.000	4.560	0.000	Shortfall of Sites	0.115	Low Residential	R1-1-RIO	0	0	0	52.283	4.560		Residential - Single Family Residence, 1	165B169 125		Sherman Oaks - Studio City - Toluca Lake - Cahuenga Pass	No	MI	OPP RC2
Los Angeles	14460 DUNBAR PL	91423	2266008026	0.000	0.000	4.560	0.000	Shortfall of Sites	0.251	Low Residential	RE9-1	0	0	0	23.863	4.560		Residential - Single Family Residence - Pool, 1	165A151 125		Sherman Oaks - Studio City - Toluca Lake - Cahuenga Pass	No	MI	OPP RC2 , ADU
Los Angeles	10301 TOPEKA DR	91326	2728019021	0.000	0.000	4.560	0.000	Shortfall of Sites	0.293	Very Low I Residential	RA-1	0	0	0	20.461	4.560		Residential - Single Family Residence, 1	204B121 126		Northridge	No	MI	OPP RC2 , ADU
Los Angeles	17067 LASSEN ST	91325	2694016014	0.000	0.000	4.560	0.000	Shortfall of Sites	0.240	Very Low II Residential	RE11-1	0	0	0	25.006	4.560		Residential - Single Family Residence, 1	201B133 126		Northridge	No	MI	OPP RC2 , ADU
Los Angeles	131 VETERAN AVE	90024	4366024027	0.000	0.000	4.560	0.000	Shortfall of Sites	0.217	Low Residential	R1-1	0	0	0	27.657	4.560		Residential - Single Family Residence - Pool, 1	138B149 126		Westwood	No	MI	OPP RC2 , ADU
Los Angeles	11020 SUNNYBRAE AVE	91311	2707033053	0.000	0.000	4.560	0.000	Shortfall of Sites	0.227	Very Low II Residential	RE11-1	0	0	0	26.393	4.560		Residential - Single Family Residence, 1	210B109 127		Chatsworth - Porter Ranch	No	MI	OPP RC2 , ADU
Los Angeles	10801 WILLOWBRAE AVE	91311	2722019042	0.000	0.000	4.560	0.000	Shortfall of Sites	0.431	Very Low I Residential	RA-1-K	0	0	0	13.908	4.560		Residential - Single Family Residence - Pool, 1	207B105 127		Chatsworth - Porter Ranch	No	MI	OPP RC2 , ADU
Los Angeles	10300 DONNA AVE	91326	2728019007	0.000	0.000	4.560	0.000	Shortfall of Sites	0.274	Very Low I Residential	RA-1	0	0	0	21.870	4.560		Residential - Single Family Residence - Pool, 1	204B121 127		Northridge	No	MI	OPP RC2 , ADU
Los Angeles	19863 LASSEN ST	91311	2726004029	0.000	0.000	4.560	0.000	Shortfall of Sites	0.252	Very Low II Residential	RE11-1	0	0	0	23.763	4.560		Residential - Single Family Residence - Pool, 1	201B113 127		Chatsworth - Porter Ranch	No	MI	OPP RC2 , ADU
Los Angeles	19458 LASSEN ST	91324	2761010020	0.000	0.000	4.560	0.000	Shortfall of Sites	0.267	Very Low I Residential	RA-1	0	0	0	22.502	4.560		Residential - Single Family Residence - Pool, 1	201B117 127		Chatsworth - Porter Ranch	No	MI	OPP RC2 , ADU
Los Angeles	5744 LINDLEY AVE	91316	2159008002	0.000	0.000	4.560	0.000	Shortfall of Sites	0.138	Low II Residential	R1-1-RIO	Low Neighborhood Residential	0	0	43.565	4.560		Residential - Single Family Residence, 1	174B125 127	10	Encino - Tarzana	No	MI	OPP RC2 , ENC CPU, AHO
Los Angeles	8051 WOODLAKE AVE	91304	2020020003	0.000	0.000	4.560	0.000	Shortfall of Sites	0.234	Very Low Residential	RE11-1	Very Low Residential	0	0	25.660	4.560		Residential - Single Family Residence - Pool, 1	189B093 128	1 per lot	Canoga Park - Winnetka - Woodland Hills - West Hills	No	MI	OPP RC2 , CPK CPU, ADU, AHO
Los Angeles	10301 WYSTONE AVE	91326	2728019013	0.000	0.000	4.560	0.000	Shortfall of Sites	0.279	Very Low I Residential	RA-1	0	0	0	21.540	4.560		Residential - Single Family Residence, 1	204B121 128		Northridge	No	MI	OPP RC2 , ADU
Los Angeles	19855 LASSEN ST	91311	2726004028	0.000	0.000	4.560	0.000	Shortfall of Sites	0.252	Very Low II Residential	RE11-1	0	0	0	23.763	4.560		Residential - Single Family Residence - Pool, 1	201B113 128		Chatsworth - Porter Ranch	No	MI	OPP RC2 , ADU
Los Angeles	19448 LASSEN ST	91324	2761010021	0.000	0.000	4.560	0.000	Shortfall of Sites	0.608	Very Low I Residential	RA-1	0	0	0	9.872	4.560		Residential - Single Family Residence - Pool, 1	201B117 128		Chatsworth - Porter Ranch	No	MI	OPP RC2 , ADU
Los Angeles	12217 MALONE ST	90066	4248003009	0.000	0.000	4.560	0.000	Shortfall of Sites	0.136	Low Residential	R1V2	0	0	0	43.995	4.560		Residential - Single Family Residence, 1	117B153 128		Palms - Mar Vista - Del Rey	No	MI	OPP RC2
Los Angeles	19438 LASSEN ST	91324	2761010022	0.000	0.000	4.560	0.000	Shortfall of Sites	0.320	Very Low I Residential	RA-1	0	0	0	18.744	4.560		Residential - Single Family Residence, 1	201B117 129		Chatsworth - Porter Ranch	No	MI	OPP RC2 , ADU
Los Angeles	4445 COLFAX AVE	91602	2364010071	0.000	0.000	4.560	0.000	Shortfall of Sites	0.132	Low Medium Residential	[Q]RD1.5-1-RIO	0	0	0	45.443	4.560		Residential - Single Family Residence, 1	165B169 129		Sherman Oaks - Studio City - Toluca Lake - Cahuenga Pass	No	MI	OPP RC2 , R2RD
Los Angeles	1100 N AVENUE 54	90042	5478023026	0.000	0.000	4.560	0.000	Shortfall of Sites	0.126	Low Medium II Residential	RD2-1	0	0	0	47.521	4.560		Institutional - Church - One Story, 1	154-5A227 129		Northeast Los Angeles	No	MI	OPP RC2, FBO, R2RD
Los Angeles	20055 LASSEN ST	91311	2726003045	0.000	0.000	4.560	0.000	Shortfall of Sites	0.273	Very Low II Residential	RE11-1	0	0	0	21.938	4.560		Residential - Single Family Residence, 1	201B113 130		Chatsworth - Porter Ranch	No	MI	OPP RC2 , ADU
Los Angeles	19422 LASSEN ST	91324	2761010023	0.000	0.000	4.560	0.000	Shortfall of Sites	1.307	Very Low I Residential	RA-1	0	0	0	4.591	4.560		Residential - Single Family Residence - Pool, 1	201B117 130		Chatsworth - Porter Ranch	No	MI	OPP RC2 , ADU
Los Angeles	9429 LOUISE AVE	91325	2766015004	0.000	0.000	4.560	0.000	Shortfall of Sites	0.351	Very Low I Residential	RA-1	0	0	0	17.095	4.560		Residential - Single Family Residence - Pool, 1	198B133 130		Northridge	No	MI	OPP RC2 , ADU
Los Angeles	17254 HATTERAS ST	91316	2255010001	0.000	0.000	4.560	0.000	Shortfall of Sites	0.163	Low II Residential	R1-1-RIO	Low Residential	0	0	36.822	4.560		Residential - Single Family Residence, 1	174B133 130	1 per lot	Encino - Tarzana	No	MI	OPP RC2 , ENC CPU, ADU, AHO
Los Angeles	353 S BEVERLY GLEN BLVD	90024	4359007033	0.000	0.000	4.560	0.000	Shortfall of Sites	0.402	Low Residential	R1-1	0	0	0	14.908	4.560		Residential - Single Family Residence - Pool, 1	138B153 130		Westwood	No	MI	OPP RC2 , ADU
Los Angeles	5766 LASAINE AVE	91316	2254035031	0.000	0.000	4.560	0.000	Shortfall of Sites	0.137	Low II Residential	R1-1-RIO	Low Residential	0	0	43.834	4.560		Residential - Single Family Residence - Pool, 1	174B133 131	1 per lot	Encino - Tarzana	No	MI	OPP RC2 , ENC CPU, AHO
Los Angeles	20481 NASHVILLE ST	91311	2707026034	0.000	0.000	4.560	0.000	Shortfall of Sites	0.402	Very Low I Residential	RA-1-K	0	0	0	14.933	4.560		Residential - Single Family Residence - Planned Unit Development (PUD), 1	210B109 131		Chatsworth - Porter Ranch	No	MI	OPP RC2 , ADU
Los Angeles	10761 ETON AVE	91311	2706031007	0.000	0.000	4.560	0.000	Shortfall of Sites	0.583	Very Low I Residential	RA-1	0	0	0	10.288	4.560		Residential - Single Family Residence - Pool, 1	207B105 131		Chatsworth - Porter Ranch	No	MI	OPP RC2 , ADU
Los Angeles	19837 LASSEN ST	91311	2726004026	0.000	0.000	4.560	0.000	Shortfall of Sites	0.252	Very Low II Residential	RE11-1	0	0	0	23.763	4.560		Residential - Single Family Residence - Pool, 1	201B113 131		Chatsworth - Porter Ranch	No	MI	OPP RC2 , ADU
Los Angeles	9855 CALVIN AVE	91324	2761010011	0.000	0.000	4.560	0.000	Shortfall of Sites	0.266	Very Low I Residential	RA-1	0	0	0	22.524	4.560		Residential - Single Family Residence, 1	201B117 131		Chatsworth - Porter Ranch	No	MI	OPP RC2 , ADU
Los Angeles	4914 HAYVENHURST AVE	91436	2260004006	0.000	0.000	4.560	0.000	Shortfall of Sites	0.209	Low II Residential	R1-1	Low Residential	0	0	28.702	4.560		Residential - Single Family Residence, 1	168B137 131	1 per lot	Encino - Tarzana	No	MI	OPP RC2 , ENC CPU, ADU, AHO
Los Angeles	14454 DUNBAR PL	91423	2266008027	0.000	0.000	4.560	0.000	Shortfall of Sites	0.302	Low Residential	RE9-1	0	0	0	19.889	4.560		Residential - Single Family Residence, 1	165A151 131		Sherman Oaks - Studio City - Toluca Lake - Cahuenga Pass	No	MI	OPP RC2 , ADU
Los Angeles	8116 LOUISE AVE	91325	2204009004	0.000	0.000	4.560	0.000	Shortfall of Sites	0.138	Low Residential	R1-1	Low Residential	0	0	43.540	4.560		Residential - Single Family Residence - Pool, 1	189B133 132	1 per lot	Reseda - West Van Nuys	No	MI	OPP RC2 , RES CPU, AHO
Los Angeles	21009 NASHVILLE ST	91311	2706003038	0.000	0.000	4.560	0.000	Shortfall of Sites	0.683	Very Low I Residential	RA-1	0	0	0	8.779	4.560		Residential - Single Family Residence - Pool, 1	210B105 132		Chatsworth - Porter Ranch	No	MI	OPP RC2 , ADU
Los Angeles	20045 LASSEN ST	91311	2726003046	0.000	0.000	4.560	0.000	Shortfall of Sites	0.253	Very Low II Residential	RE11-1	0	0	0	23.759	4.560		Residential - Single Family Residence - Pool, 1	201B113 132		Chatsworth - Porter Ranch	No	MI	OPP RC2 , ADU
Los Angeles	9854 CALVIN AVE	91324	2761010044	0.000	0.000	4.560	0.000	Shortfall of Sites	0.402	Very Low I Residential	RA-1	0	0	0	14.914	4.560		Residential - Single Family Residence - Pool, 1	201B117 132		Chatsworth - Porter Ranch	No	MI	OPP RC2 , ADU
Los Angeles	17267 MILLARD PL	91325	2692003008	0.000	0.000	4.560	0.000	Shortfall of Sites	0.325	Very Low I Residential	RA-1	0	0	0	18.443	4.560		Residential - Single Family Residence - Pool, 1	198B133 132		Northridge	No	MI	OPP RC2 , ADU
Los Angeles	17302 OSBORNE ST	91325	2768018013	0.000	0.000	4.560	0.000	Shortfall of Sites	0.435	Very Low I Residential	RA-1	0	0	0	13.799	4.560		Residential - Single Family Residence - Pool, 1	195B133 132		Northridge	No	MI	OPP RC2 , ADU
Los Angeles	4444 RADFORD AVE	91607	2364011017	0.000	0.000	4.560	0.000	Shortfall of Sites	0.207	Low Residential	R1-1-RIO	0	0	0	29.039	4.560		Residential - Single Family Residence - Pool, 1	165B169 132		Sherman Oaks - Studio City - Toluca Lake - Cahuenga Pass	No	MI	OPP RC2 , ADU
Los Angeles	4120 COLFAX AVE	91604	2368010015	0.000	0.000	4.560	0.000	Shortfall of Sites	0.146	Low Residential	R1-1-RIO	0	0	0	41.093	4.560		Residential - Single Family Residence - Pool, 1	162B169 132		Sherman Oaks - Studio City - Toluca Lake - Cahuenga Pass	No	MI	OPP RC2
Los Angeles	21013 NASHVILLE ST	91311	2706003037	0.000	0.000	4.560	0.000	Shortfall of Sites	0.451	Very Low I Residential	RA-1	0	0	0	13.317	4.560		Residential - Single Family Residence, 1	210B105 133		Chatsworth - Porter Ranch	No	MI	OPP RC2 , ADU
Los Angeles	20037 LASSEN ST	91311	2726003047	0.000	0.000	4.560	0.000	Shortfall of Sites	0.253	Very Low II Residential	RE11-1	0	0	0	23.727	4.560		Residential - Single Family Residence, 1	201B113 133		Chatsworth - Porter Ranch	No	MI	OPP RC2 , ADU
Los Angeles	17260 OSBORNE ST	91325	2690003012	0.000	0.000	4.560	0.000	Shortfall of Sites	0.476	Very Low I Residential	RA-1	0	0	0	12.605	4.560		Residential - Single Family Residence - Pool, 1	195B133 133		Northridge	No	MI	OPP RC2 , ADU
Los Angeles	13700 CHANDLER BLVD	91401	2247016001	0.000	0.000	4.560	0.000	Shortfall of Sites	0.804	Very Low Residential	RA-1	0	0	0	7.465	4.560		Residential - Single Family Residence - Pool, 1	171B157 133		Van Nuys - North Sherman Oaks	No	MI	OPP RC2 , ADU
Los Angeles	14444 DUNBAR PL	91423	2266008028	0.000	0.000	4.560	0.000	Shortfall of Sites	0.327	Low Residential	RE9-1	0	0	0	18.372	4.560		Residential - Single Family Residence - Pool, 1	165A151 133		Sherman Oaks - Studio City - Toluca Lake - Cahuenga Pass	No	MI	OPP RC2 , ADU
Los Angeles	7628 LOUISE AVE	91406	2203005019	0.000	0.000	4.560	0.000	Shortfall of Sites	0.172	Low Residential	R1-1	Low Residential	0	0	34.849	4.560		Residential - Single Family Residence, 1	186B133 134	1 per lot	Reseda - West Van Nuys	No	MI	OPP RC2 , RES CPU, ADU, AHO
Los Angeles	7568 CHAMINADE AVE	91304	2027004004	0.000	0.000	4.560	0.000	Shortfall of Sites	0.253	Very Low Residential	RE11-1	Very Low Residential	[HB3-G1-5] [CX2-FA] [CPIO-O]	0	23.742	4.560		Residential - Single Family Residence, 1	186B093 134	1 per lot	Canoga Park - Winnetka - Woodland Hills - West Hills	No	MI	OPP RC2 , CPK CPU, ADU, AHO
Los Angeles	21017 NASHVILLE ST	91311	2706003036	0.000	0.000	4.560	0.000	Shortfall of Sites	0.410	Very Low I Residential	RA-1	0	0	0	14.623	4.560		Residential - Single Family Residence, 1	210B105 134		Chatsworth - Porter Ranch	No	MI	OPP RC2 , ADU
Los Angeles	19829 LASSEN ST	91311	2726004025	0.000	0.000	4.560	0.000	Shortfall of Sites	0.252	Very Low II Residential	RE11-1	0	0	0	23.763	4.560		Residential - Single Family Residence - Pool, 1	201B113 134		Chatsworth - Porter Ranch	No	MI	OPP RC2 , ADU
Los Angeles	19712 LASSEN ST	91311	2761011029	0.000	0.000	4.560	0.000	Shortfall of Sites	0.238	Very Low II Residential	RE11-1	0	0	0	25.253	4.560		Residential - Single Family Residence, 1	201B117 134		Chatsworth - Porter Ranch	No	MI	OPP RC2 , ADU
Los Angeles	5352 WOODMAN AVE	91401	2344029001	0.000	0.000	4.560	0.000	Shortfall of Sites	0.163	Low Residential	R1-1	0	0	0	36.851	4.560		Residential - Single Family Residence - Pool, 1	171B157 134		Van Nuys - North Sherman Oaks	No	MI	OPP RC2 , ADU
Los Angeles	4454 TUJUNGA AVE	91602	2366004002	0.000	0.000	4.560	0.000	Shortfall of Sites	0.114	Low Residential	RD1.5-1-RIO	0	0	0	52.815	4.560		Residential - Single Family Residence, 1	165B173 134		Sherman Oaks - Studio City - Toluca Lake - Cahuenga Pass	No	MI	OPP RC2 , R2RD
Los Angeles	7261 N FIGUEROA ST	90041	5690029008	0.000	0.000	4.560	0.000	Shortfall of Sites	0.106	Low Residential	R1-1	0	0	0	56.863	4.560		Residential - Single Family Residence, 1	160-5A229 134		Northeast Los Angeles	No	MI	OPP RC2
Los Angeles	21341 NASHVILLE ST	91311	2706032050	0.000	0.000	4.560	0.000	Shortfall of Sites	0.557	Very Low I Residential	RA-1	0	0	0	10.768	4.560		Residential - Single Family Residence - Pool, 1	210B105 135		Chatsworth - Porter Ranch	No	MI	OPP RC2 , ADU
Los Angeles	10251 CANDLEBERRY LN	91324	2729027035	0.000	0.000	4.560	0.000	Shortfall of Sites	0.424	Very Low I Residential	RA-1	0	0	0	14.165	4.560		Residential - Single Family Residence, 1	204B121 135		Northridge	No	MI	OPP RC2 , ADU
Los Angeles	20027 LASSEN ST	91311	2726003048	0.000	0.000	4.560	0.000	Shortfall of Sites	0.253	Very Low II Residential	RE11-1	0	0	0	23.745	4.560		Residential - Single Family Residence, 1	201B113 135		Chatsworth - Porter Ranch	No	MI	OPP RC2 , ADU
Los Angeles	19700 LASSEN ST	91311	2761011028	0.000	0.000	4.560	0.000	Shortfall of Sites	0.230	Very Low II Residential	RE11-1	0	0	0	26.048	4.560		Residential - Single Family Residence, 1	201B117 135		Chatsworth - Porter Ranch	No	MI	OPP RC2 , ADU
Los Angeles	8404 NATALIE LN	91304	2005012010	0.000	0.000	4.560	0.000	Shortfall of Sites	0.412	Very Low II Residential	RE11-1-H	0	0	0	14.557	4.560		Residential - Single Family Residence, 1	192B093 135		Chatsworth - Porter Ranch	No	MI	OPP RC2 , ADU
Los Angeles	2148 YOSEMITE DR	90041	5685006033	0.000	0.000	4.560	0.000	Shortfall of Sites	0.179	Low Residential	R1-1	0	0	0	33.509	4.560		Residential - Single Family Residence, 1	160-5A221 135		Northeast Los Angeles	No	MI	OPP RC2 , ADU
Los Angeles	147 VETERAN AVE	90024	4366024025	0.000	0.000	4.560	0.000	Shortfall of Sites	0.217	Low Residential	R1-1	0	0	0	27.657	4.560		Residential - Single Family Residence, 1	138B149 135		Westwood	No	MI	OPP RC2 , ADU
Los Angeles	451 VETERAN AVE	90024	4366027011	0.000	0.000	4.560	0.000	Shortfall of Sites	0.203	Low Residential	R1-1	0	0	0	29.594	4.560		Residential - Single Family Residence, 1	135B149 135		Westwood	No	MI	OPP RC2 , ADU
Los Angeles	21333 NASHVILLE ST	91311	2706032049	0.000	0.000	4.560	0.000	Shortfall of Sites	0.411	Very Low I Residential	RA-1	0	0	0	14.598	4.560		Residential - Single Family Residence - Pool, 1	210B105 136		Chatsworth - Porter Ranch	No	MI	OPP RC2 , ADU
Los Angeles	19821 LASSEN ST	91311	2726004024	0.000	0.000	4.560	0.000	Shortfall of Sites	0.252	Very Low II Residential	RE11-1	0	0	0	23.777	4.560		Residential - Single Family Residence - Pool, 1	201B113 136		Chatsworth - Porter Ranch	No	MI	OPP RC2 , ADU

Jurisdiction Name	Site Address/Intersection	5 Digit ZIP Code	Assessor Parcel Number	Very Low-Income	Low-Income	Moderate-Income	Above Moderate-Income	Type of Shortfall	Parcel Size (Acres)	Current General Plan Designation	Current Zoning	Proposed General Plan (GP) Designation	Proposed Zoning	Minimum Density Allowed	Maximum Density Allowed	Total Capacity	Vacant/ Nonvacant	Description of Existing Uses	PIN	Base Density Per Acre	Community Plan Area	Rent Stabalization Ordinance	Income Category	Applicable Rezoning Program (Program informing values in Column Q listed first)
Los Angeles	12503 RYE ST	91604	2362028006	0.000	0.000	4.560	0.000	Shortfall of Sites	0.191	Low Residential	R1-1-RIO	0	0	0	31.443	4.560		Residential - Single Family Residence - Pool, 1	165B165 136		Sherman Oaks - Studio City - Toluca Lake - Cahuenga Pass	No	MI	OPP RC2 , ADU
Los Angeles	357 N CRESCENT HEIGHTS BLVD	90048	5514007014	0.000	0.000	4.560	0.000	Shortfall of Sites	0.145	Low II Residential	R1V3	0	0	0	41.426	4.560		Residential - Single Family Residence, 1	138B177 136		Wilshire	No	MI	OPP RC2
Los Angeles	369 N WILTON PL	90004	5522029001	0.000	0.000	4.560	0.000	Shortfall of Sites	0.156	Low II Residential	R1R3-RG	0	0	0	38.436	4.560		Residential - Single Family Residence, 1	138B189 136		Wilshire	No	MI	OPP RC2 , ADU
Los Angeles	21325 NASHVILLE ST	91311	2706032048	0.000	0.000	4.560	0.000	Shortfall of Sites	0.457	Very Low I Residential	RA-1	0	0	0	13.116	4.560		Residential - Single Family Residence - Pool, 1	210B105 137		Chatsworth - Porter Ranch	No	MI	OPP RC2 , ADU
Los Angeles	17533 DEVONSHIRE ST	91325	2733014031	0.000	0.000	4.560	0.000	Shortfall of Sites	0.454	Very Low II Residential	RE11-1	0	0	0	13.204	4.560		Residential - Single Family Residence, 1	204B129 137		Granada Hills - Knollwood	No	MI	OPP RC2 , ADU
Los Angeles	10250 CANDLEBERRY LN	91324	2729027036	0.000	0.000	4.560	0.000	Shortfall of Sites	0.424	Very Low I Residential	RA-1	0	0	0	14.160	4.560		Residential - Single Family Residence - Pool, 1	204B121 137		Northridge	No	MI	OPP RC2 , ADU
Los Angeles	20021 LASSEN ST	91311	2726003011	0.000	0.000	4.560	0.000	Shortfall of Sites	0.253	Very Low II Residential	RE11-1	0	0	0	23.760	4.560		Residential - Single Family Residence - Pool, 1	201B113 137		Chatsworth - Porter Ranch	No	MI	OPP RC2 , ADU
Los Angeles	19252 LASSEN ST	91324	2762003032	0.000	0.000	4.560	0.000	Shortfall of Sites	0.316	Very Low I Residential	RA-1	0	0	0	18.961	4.560		Residential - Single Family Residence - Pool, 1	201B117 137		Northridge	No	MI	OPP RC2 , ADU
Los Angeles	1136 W SUMMERLAND AVE	90732	7446011014	0.000	0.000	4.560	0.000	Shortfall of Sites	0.155	Low II Residential	R1-1XL	0	0	0	38.691	4.560		Residential - Single Family Residence, 1	018B193 137		San Pedro	No	MI	OPP RC2 , ADU
Los Angeles	21317 NASHVILLE ST	91311	2706032047	0.000	0.000	4.560	0.000	Shortfall of Sites	0.429	Very Low I Residential	RA-1	0	0	0	13.991	4.560		Residential - Single Family Residence - Pool, 1	210B105 138		Chatsworth - Porter Ranch	No	MI	OPP RC2 , ADU
Los Angeles	22231 DEVONSHIRE ST	91311	2723018080	0.000	0.000	4.560	0.000	Shortfall of Sites	0.693	Low II Residential	RA-1	0	0	0	8.658	4.560		Residential - Single Family Residence - Pool, 1	204B101 138		Chatsworth - Porter Ranch	No	MI	OPP RC2 , ADU
Los Angeles	17511 DEVONSHIRE ST	91325	2733014045	0.000	0.000	4.560	0.000	Shortfall of Sites	0.696	Very Low II Residential	RE11-1	0	0	0	8.622	4.560		Residential - Single Family Residence, 1	204B129 138		Granada Hills - Knollwood	No	MI	OPP RC2 , ADU
Los Angeles	10251 VANALDEN AVE	91324	2729027052	0.000	0.000	4.560	0.000	Shortfall of Sites	0.401	Very Low I Residential	RA-1	0	0	0	14.981	4.560		Residential - Single Family Residence - Pool, 1	204B121 138		Northridge	No	MI	OPP RC2 , ADU
Los Angeles	20013 LASSEN ST	91311	2726003010	0.000	0.000	4.560	0.000	Shortfall of Sites	0.252	Very Low II Residential	RE11-1	0	0	0	23.764	4.560		Residential - Single Family Residence - Pool, 1	201B113 138		Chatsworth - Porter Ranch	No	MI	OPP RC2 , ADU
Los Angeles	18103 BROMLEY ST	91356	2157010014	0.000	0.000	4.560	0.000	Shortfall of Sites	0.124	Low II Residential	R1-1	0	0	0	48.379	4.560		Residential - Single Family Residence - Pool, 1	174B125 138		Encino - Tarzana	No	MI	OPP RC2
Los Angeles	1109 N AVENUE 54	90042	5478009019	0.000	0.000	4.560	0.000	Shortfall of Sites	0.134	Low Residential	R1-1	0	0	0	44.683	4.560		Residential - Single Family Residence, 1	154-5A227 138		Northeast Los Angeles	No	MI	OPP RC2
Los Angeles	1130 W SUMMERLAND AVE	90732	7446011013	0.000	0.000	4.560	0.000	Shortfall of Sites	0.144	Low II Residential	R1-1XL	0	0	0	41.653	4.560		Residential - Single Family Residence, 1	018B193 138		San Pedro	No	MI	OPP RC2
Los Angeles	21309 NASHVILLE ST	91311	2706032046	0.000	0.000	4.560	0.000	Shortfall of Sites	0.457	Very Low I Residential	RA-1	0	0	0	13.118	4.560		Residential - Single Family Residence - Pool, 1	210B105 139		Chatsworth - Porter Ranch	No	MI	OPP RC2 , ADU
Los Angeles	19301 OLYMPIA ST	91326	2728001023	0.000	0.000	4.560	0.000	Shortfall of Sites	0.270	Very Low II Residential	RE11-1	0	0	0	22.259	4.560		Residential - Single Family Residence, 1	207B117 139		Northridge	No	MI	OPP RC2 , ADU
Los Angeles	22400 BESSEMER ST	91367	2039027014	0.000	0.000	4.560	0.000	Shortfall of Sites	0.254	Low Residential	RE11-1	Very Low Residential	[MN1-AL2-5] [CX1-FA] [CPIO-O]	0	23.627	4.560		Residential - Single Family Residence - Pool, 1	177B101 139	1 per lot	Canoga Park - Winnetka - Woodland Hills - West Hills	No	MI	OPP RC2 , CPK CPU, ADU, AHO
Los Angeles	5940 LASAINE AVE	91316	2254034010	0.000	0.000	4.560	0.000	Shortfall of Sites	0.126	Low II Residential	R1-1-RIO	Low Residential	0	0	47.508	4.560		Residential - Single Family Residence, 1	177B133 139	1 per lot	Encino - Tarzana	No	MI	OPP RC2 , ENC CPU, AHO
Los Angeles	22225 DEVONSHIRE ST	91311	2723018081	0.000	0.000	4.560	0.000	Shortfall of Sites	0.524	Low II Residential	RA-1	0	0	0	11.455	4.560		Residential - Single Family Residence, 1	204B101 139		Chatsworth - Porter Ranch	No	MI	OPP RC2 , ADU
Los Angeles	17629 DEVONSHIRE ST	91325	2733014042	0.000	0.000	4.560	0.000	Shortfall of Sites	0.258	Very Low II Residential	RE11-1	0	0	0	23.293	4.560		Residential - Single Family Residence, 1	204B129 139		Granada Hills - Knollwood	No	MI	OPP RC2 , ADU
Los Angeles	10250 VANALDEN AVE	91324	2729002001	0.000	0.000	4.560	0.000	Shortfall of Sites	0.240	Very Low I Residential	RA-1	0	0	0	24.983	4.560		Residential - Single Family Residence - Pool, 1	204B121 139		Northridge	No	MI	OPP RC2 , ADU
Los Angeles	5157 FRANKLIN AVE	90027	5589007002	0.000	0.000	4.560	0.000	Shortfall of Sites	0.055	Low I Residential	RE9-1	0	0	0	109.696	4.560		Residential - Single Family Residence - Pool, 1	150A195 139		Hollywood	No	MI	OPP RC2 , TOC EXP
Los Angeles	12223 MALONE ST	90066	4248003010	0.000	0.000	4.560	0.000	Shortfall of Sites	0.136	Low Residential	R1V2	0	0	0	43.993	4.560		Residential - Single Family Residence, 1	117B153 139		Palms - Mar Vista - Del Rey	No	MI	OPP RC2
Los Angeles	1122 W SUMMERLAND AVE	90732	7446011012	0.000	0.000	4.560	0.000	Shortfall of Sites	0.133	Low II Residential	R1-1XL	0	0	0	45.104	4.560		Residential - Single Family Residence, 1	018B193 139		San Pedro	No	MI	OPP RC2
Los Angeles	1503 W 5TH ST	90732	7559035007	0.000	0.000	4.560	0.000	Shortfall of Sites	0.185	Low II Residential	R1-1XL	0	0	0	32.349	4.560		Residential - Single Family Residence, 1	015B193 139		San Pedro	No	MI	OPP RC2 , ADU
Los Angeles	21301 NASHVILLE ST	91311	2706032045	0.000	0.000	4.560	0.000	Shortfall of Sites	0.429	Very Low I Residential	RA-1	0	0	0	13.995	4.560		Residential - Single Family Residence - Pool, 1	210B105 140		Chatsworth - Porter Ranch	No	MI	OPP RC2 , ADU
Los Angeles	10815 DELCO AVE	91311	2707005003	0.000	0.000	4.560	0.000	Shortfall of Sites	0.306	Very Low I Residential	RA-1	0	0	0	19.590	4.560		Residential - Single Family Residence, 1	207B109 140		Chatsworth - Porter Ranch	No	MI	OPP RC2 , ADU
Los Angeles	19309 OLYMPIA ST	91326	2728001022	0.000	0.000	4.560	0.000	Shortfall of Sites	0.280	Very Low II Residential	RE11-1	0	0	0	21.415	4.560		Residential - Single Family Residence, 1	207B117 140		Northridge	No	MI	OPP RC2 , ADU
Los Angeles	22215 DEVONSHIRE ST	91311	2723018082	0.000	0.000	4.560	0.000	Shortfall of Sites	0.524	Low II Residential	RA-1	0	0	0	11.456	4.560		Residential - Single Family Residence - Pool, 1	204B101 140		Chatsworth - Porter Ranch	No	MI	OPP RC2 , ADU
Los Angeles	17621 DEVONSHIRE ST	91325	2733014041	0.000	0.000	4.560	0.000	Shortfall of Sites	0.253	Very Low II Residential	RE11-1	0	0	0	23.760	4.560		Residential - Single Family Residence - Pool, 1	204B129 140		Granada Hills - Knollwood	No	MI	OPP RC2 , ADU
Los Angeles	10241 DONNA AVE	91324	2729002021	0.000	0.000	4.560	0.000	Shortfall of Sites	0.290	Very Low I Residential	RA-1	0	0	0	20.720	4.560		Residential - Single Family Residence - Pool, 1	204B121 140		Northridge	No	MI	OPP RC2 , ADU
Los Angeles	20001 LASSEN ST	91311	2726003009	0.000	0.000	4.560	0.000	Shortfall of Sites	0.252	Very Low II Residential	RE11-1	0	0	0	23.764	4.560		Residential - Single Family Residence - Pool, 1	201B113 140		Chatsworth - Porter Ranch	No	MI	OPP RC2 , ADU
Los Angeles	9421 LOUISE AVE	91325	2766015005	0.000	0.000	4.560	0.000	Shortfall of Sites	0.351	Very Low I Residential	RA-1	0	0	0	17.095	4.560		Residential - Single Family Residence - Pool, 1	198B133 140		Northridge	No	MI	OPP RC2 , ADU
Los Angeles	5939 BABBITT AVE	91316	2255008016	0.000	0.000	4.560	0.000	Shortfall of Sites	0.138	Low II Residential	R1-1-RIO	Low Residential	0	0	43.349	4.560		Residential - Single Family Residence, 1	177B133 140	1 per lot	Encino - Tarzana	No	MI	OPP RC2 , ENC CPU, AHO
Los Angeles	5738 LINDLEY AVE	91316	2159008003	0.000	0.000	4.560	0.000	Shortfall of Sites	0.138	Low II Residential	R1-1-RIO	0	0	0	43.565	4.560		Residential - Single Family Residence, 1	174B125 140		Encino - Tarzana	No	MI	OPP RC2
Los Angeles	7264 N FIGUEROA ST	90041	5481013026	0.000	0.000	4.560	0.000	Shortfall of Sites	0.131	Low Residential	R1-1	0	0	0	45.670	4.560		Residential - Single Family Residence, 1	160-5A229 140		Northeast Los Angeles	No	MI	OPP RC2
Los Angeles	5163 FRANKLIN AVE	90027	5589007003	0.000	0.000	4.560	0.000	Shortfall of Sites	0.008	Low I Residential	RE9-1	0	0	0	771.050	4.560		Residential - Single Family Residence, 1	150A195 140		Hollywood	No	MI	OPP RC2 , TOC EXP
Los Angeles	8110 LOUISE AVE	91325	2204009005	0.000	0.000	4.560	0.000	Shortfall of Sites	0.138	Low Residential	R1-1	Low Residential	0	0	43.540	4.560		Residential - Single Family Residence, 1	189B133 141	1 per lot	Reseda - West Van Nuys	No	MI	OPP RC2 , RES CPU, AHO
Los Angeles	10839 LOUISE AVE	91344	2696005008	0.000	0.000	4.560	0.000	Shortfall of Sites	0.057	Low I Residential	RE9-1XL-RFA	0	0	0	105.609	4.560		Residential - Single Family Residence - Pool, 1	207B133 141		Granada Hills - Knollwood	No	MI	OPP RC2
Los Angeles	10808 SUNNYBRAE AVE	91311	2707006007	0.000	0.000	4.560	0.000	Shortfall of Sites	0.252	Very Low II Residential	RE11-1	0	0	0	23.763	4.560		Residential - Single Family Residence - Pool, 1	207B109 141		Chatsworth - Porter Ranch	No	MI	OPP RC2 , ADU
Los Angeles	10755 CANOGA AVE	91311	2722002010	0.000	0.000	4.560	0.000	Shortfall of Sites	2.205	Very Low I Residential	(T)RA-1	0	0	0	2.721	4.560		Residential - Single Family Residence - Pool, 1	207B105 141		Chatsworth - Porter Ranch	No	MI	OPP RC2 , ADU
Los Angeles	19313 OLYMPIA ST	91326	2728001021	0.000	0.000	4.560	0.000	Shortfall of Sites	0.262	Very Low II Residential	RE11-1	0	0	0	22.893	4.560		Residential - Single Family Residence, 1	207B117 141		Northridge	No	MI	OPP RC2 , ADU
Los Angeles	22201 DEVONSHIRE ST	91311	2723018083	0.000	0.000	4.560	0.000	Shortfall of Sites	0.524	Low II Residential	(T)RE9-1	0	0	0	11.458	4.560		Residential - Single Family Residence - Pool, 1	204B101 141		Chatsworth - Porter Ranch	No	MI	OPP RC2 , ADU
Los Angeles	17611 DEVONSHIRE ST	91325	2733014040	0.000	0.000	4.560	0.000	Shortfall of Sites	0.253	Very Low II Residential	RE11-1	0	0	0	23.760	4.560		Residential - Single Family Residence - Pool, 1	204B129 141		Granada Hills - Knollwood	No	MI	OPP RC2 , ADU
Los Angeles	10248 DONNA AVE	91324	2729002022	0.000	0.000	4.560	0.000	Shortfall of Sites	0.246	Very Low I Residential	RA-1	0	0	0	24.400	4.560		Residential - Single Family Residence - Therapy Pool (Spa), 1	204B121 141		Northridge	No	MI	OPP RC2 , ADU
Los Angeles	19961 LASSEN ST	91311	2726003008	0.000	0.000	4.560	0.000	Shortfall of Sites	0.253	Very Low II Residential	RE11-1	0	0	0	23.761	4.560		Residential - Single Family Residence - Pool, 1	201B113 141		Chatsworth - Porter Ranch	No	MI	OPP RC2 , ADU
Los Angeles	14432 DUNBAR PL	91423	2266008031	0.000	0.000	4.560	0.000	Shortfall of Sites	0.243	Low Residential	RE9-1	0	0	0	24.728	4.560		Residential - Single Family Residence - Pool, 1	165A151 141		Sherman Oaks - Studio City - Toluca Lake - Cahuenga Pass	No	MI	OPP RC2 , ADU
Los Angeles	1900 LIVONIA AVE	90034	4302008015	0.000	0.000	4.560	0.000	Shortfall of Sites	0.158	Low Residential	R1V2-O	0	0	0	38.032	4.560		Residential - Single Family Residence, 1	126B169 141		West Los Angeles	No	MI	OPP RC2 , ADU
Los Angeles	8111 LOUISE AVE	91325	2201019005	0.000	0.000	4.560	0.000	Shortfall of Sites	0.138	Low Residential	R1-1	Low Residential	0	0	43.562	4.560		Residential - Single Family Residence - Pool, 1	189B133 142	1 per lot	Reseda - West Van Nuys	No	MI	OPP RC2 , RES CPU, AHO
Los Angeles	10788 DES MOINES AVE	91326	2728001009	0.000	0.000	4.560	0.000	Shortfall of Sites	0.252	Very Low II Residential	RE11-1	0	0	0	23.802	4.560		Residential - Single Family Residence - Pool, 1	207B117 142		Northridge	No	MI	OPP RC2 , ADU
Los Angeles	17601 DEVONSHIRE ST	91325	2733014039	0.000	0.000	4.560	0.000	Shortfall of Sites	0.253	Very Low II Residential	RE11-1	0	0	0	23.759	4.560		Residential - Single Family Residence - Pool, 1	204B129 142		Granada Hills - Knollwood	No	MI	OPP RC2 , ADU
Los Angeles	10240 DONNA AVE	91324	2729002023	0.000	0.000	4.560	0.000	Shortfall of Sites	0.311	Very Low I Residential	RA-1	0	0	0	19.301	4.560		Residential - Single Family Residence - Pool, 1	204B121 142		Northridge	No	MI	OPP RC2 , ADU
Los Angeles	19951 LASSEN ST	91311	2726003007	0.000	0.000	4.560	0.000	Shortfall of Sites	0.253	Very Low II Residential	RE11-1	0	0	0	23.761	4.560		Residential - Single Family Residence - Pool, 1	201B113 142		Chatsworth - Porter Ranch	No	MI	OPP RC2 , ADU
Los Angeles	14409 VALLEY VISTA BLVD	91423	2266008023	0.000	0.000	4.560	0.000	Shortfall of Sites	0.164	Low Residential	RE9-1	0	0	0	36.633	4.560		Residential - Single Family Residence, 1	165A151 142		Sherman Oaks - Studio City - Toluca Lake - Cahuenga Pass	No	MI	OPP RC2 , ADU
Los Angeles	5177 FRANKLIN AVE	90027	5589007005	0.000	0.000	4.560	0.000	Shortfall of Sites	0.008	Low I Residential	RE9-1	0	0	0	725.998	4.560		Residential - Single Family Residence - Pool, 1	150A195 142		Hollywood	No	MI	OPP RC2 , TOC EXP
Los Angeles	19255 OLYMPIA ST	91326	2728001024	0.000	0.000	4.560	0.000	Shortfall of Sites	0.268	Very Low II Residential	RE11-1	0	0	0	22.378	4.560		Residential - Single Family Residence - Pool, 1	207B117 143		Northridge	No	MI	OPP RC2 , ADU
Los Angeles	19013 TUBA ST	91324	2729002024	0.000	0.000	4.560	0.000	Shortfall of Sites	0.274	Very Low I Residential	RA-1	0	0	0	21.899	4.560		Residential - Single Family Residence - Pool, 1	204B121 143		Northridge	No	MI	OPP RC2 , ADU
Los Angeles	19943 LASSEN ST	91311	2726003006	0.000	0.000	4.560	0.000	Shortfall of Sites	0.253	Very Low II Residential	RE11-1	0	0	0	23.761	4.560		Residential - Single Family Residence - Pool, 1	201B113 143		Chatsworth - Porter Ranch	No	MI	OPP RC2 , ADU
Los Angeles	363 S BEVERLY GLEN BLVD	90024	4359007032	0.000	0.000	4.560	0.000	Shortfall of Sites	0.399	Low Residential	R1-1	0	0	0	15.032	4.560		Residential - Single Family Residence - Pool, 1	138B153 143		Westwood	No	MI	OPP RC2 , ADU
Los Angeles	11300 ROSE AVE	90066	4249003005	0.000	0.000	4.560	0.000	Shortfall of Sites	0.158	Low Residential	R1V2	0	0	0	37.972	4.560		Residential - Single Family Residence - Pool, 1	117B157 143		Palms - Mar Vista - Del Rey	No	MI	OPP RC2 , ADU
Los Angeles	22401 COLLINS ST	91367	2040038001	0.000	0.000	4.560	0.000	Shortfall of Sites	0.361	Low Residential	RE11-1	Very Low Residential	0	0	16.605	4.560		Residential - Single Family Residence - Pool, 1	174B101 144	1 per lot	Canoga Park - Winnetka - Woodland Hills - West Hills	No	MI	OPP RC2 , CPK CPU, ADU, AHO
Los Angeles	21217 NASHVILLE ST	91311	2706032042	0.000	0.000	4.560	0.000	Shortfall of Sites	0.424	Very Low I Residential	RA-1	0	0	0	14.167	4.560		Residential - Single Family Residence - Pool, 1	210B105 144		Chatsworth - Porter Ranch	No	MI	OPP RC2 , ADU
Los Angeles	10832 LOUISE AVE	91344	2696025007	0.000	0.000	4.560	0.000	Shortfall of Sites	0.082	Low II Residential	R1-1XL-RFA	0	0	0	73.336	4.560		Residential - Single Family Residence, 1	207B133 144		Granada Hills - Knollwood	No	MI	OPP RC2
Los Angeles	19001 TUBA ST	91324	2729002025	0.000	0.000	4.560	0.000	Shortfall of Sites	0.273	Very Low I Residential	RA-1	0	0	0	22.003	4.560		Residential - Single Family Residence - Pool, 1	204B121 144		Northridge	No	MI	OPP RC2 , ADU
Los Angeles	19935 LASSEN ST	91311	2726003005	0.000	0.000	4.560	0.000	Shortfall of Sites	0.253	Very Low II Residential	RE11-1	0	0	0	23.762	4.560		Residential - Single Family Residence, 1	201B113 144		Chatsworth - Porter Ranch	No	MI	OPP RC2 , ADU
Los Angeles	9845 BABBITT AVE	91325	2692023016	0.000	0.000	4.560	0.000	Shortfall of Sites	0.481	Very Low I Residential	RA-1	0	0	0	12.471	4.560		Residential - Single Family Residence - Pool, 1	201B133 144		Northridge	No	MI	OPP RC2 , ADU
Los Angeles	12500 EMELITA ST	91607	2341013001	0.000	0.000	4.560	0.000	Shortfall of Sites	0.167	Low Residential	R1-1	0	0	0	35.867	4.560		Residential - Single Family Residence, 1	174B165 144		North Hollywood - Valley Village	No	MI	OPP RC2 , ADU
Los Angeles	14405 VALLEY VISTA BLVD	91423	2266008022	0.000	0.000	4.560	0.000	Shortfall of Sites	0.153	Low Residential	RE9-1	0	0	0	39.333	4.560		Residential - Single Family Residence, 1	165A151 144		Sherman Oaks - Studio City - Toluca Lake - Cahuenga Pass	No	MI	OPP RC2 , ADU
Los Angeles	1105 N AVENUE 54	90042	5478009018	0.000	0.000	4.560	0.000	Shortfall of Sites	0.094	Low Residential	R1-1	0	0	0	64.050	4.560		Residential - Single Family Residence, 1	154-5A227 144		Northeast Los Angeles	No	MI	OPP RC2
Los Angeles	23400 COVELLO ST	91304	2027003018	0.000	0.000	4.560	0.000	Shortfall of Sites	0.255	Very Low Residential	RE11-1	Very Low Residential	0	0	23.515	4.560		Residential - Single Family Residence - Pool, 1	186B093 145	1 per lot	Canoga Park - Winnetka - Woodland Hills - West Hills	No	MI	OPP RC2 , CPK CPU, ADU, AHO
Los Angeles	21209 NASHVILLE ST	91311	2706032041	0.000	0.000	4.560	0.000	Shortfall of Sites	0.452	Very Low I Residential	RA-1	0	0	0	13.282	4.560		Residential - Single Family Residence - Pool, 1	210B105 145		Chatsworth - Porter Ranch	No	MI	OPP RC2 , ADU
Los Angeles	10785 DES MOINES AVE	91326	2728001008	0.000	0.000	4.560	0.000	Shortfall of Sites	0.261	Very Low II Residential	RE11-1	0	0	0	22.997	4.560		Residential - Single Family Residence, 1	207B117 145		Northridge	No	MI	OPP RC2 , ADU
Los Angeles	18955 TUBA ST	91324	2729003020	0.000	0.000	4.560	0.000	Shortfall of Sites	0.273	Very Low I Residential	RA-1	0	0	0	21.999	4.560		Residential - Single Family Residence - Pool, 1	204B121 145		Northridge	No	MI	OPP RC2 , ADU
Los Angeles	19927 LASSEN ST	91311	2726003004	0.000	0.000	4.560	0.000	Shortfall of Sites	0.253	Very Low II Residential	RE11-1	0	0	0	23.756	4.560		Residential - Single Family Residence, 1	201B113 145		Chatsworth - Porter Ranch	No	MI	OPP RC2 , ADU
Los Angeles	9854 BABBITT AVE	91325	2692023017	0.000	0.000	4.560	0.000	Shortfall of Sites	0.441	Very Low I Residential	RA-1	0	0	0	13.614	4.560		Residential - Single Family Residence - Pool, 1	201B133 145		Northridge	No	MI	OPP RC2 , ADU
Los Angeles	14426 DUNBAR PL	91423	2266008032	0.000	0.000	4.560	0.000	Shortfall of Sites	0.204	Low Residential	RE9-1	0	0	0	29.359	4.560		Residential - Single Family Residence, 1	165A151 145		Sherman Oaks - Studio City - Toluca Lake - Cahuenga Pass	No	MI	OPP RC2 , ADU

Jurisdiction Name	Site Address/Intersection	5 Digit ZIP Code	Assessor Parcel Number	Very Low-Income	Low-Income	Moderate-Income	Above Moderate-Income	Type of Shortfall	Parcel Size (Acres)	Current General Plan Designation	Current Zoning	Proposed General Plan (GP) Designation	Proposed Zoning	Minimum Density Allowed	Maximum Density Allowed	Total Capacity	Vacant/ Nonvacant	Description of Existing Uses	PIN	Base Density Per Acre	Community Plan Area	Rent Stabalization Ordinance	Income Category	Applicable Rezoning Program (Program informing values in Column Q listed first)
Los Angeles	155 VETERAN AVE	90024	4366024024	0.000	0.000	4.560	0.000	Shortfall of Sites	0.217	Low Residential	R1-1	0	0	0	27.657	4.560		Residential - Single Family Residence, 1	138B149 145		Westwood	No	MI	OPP RC2 , ADU
Los Angeles	11006 SUNNYBRAE AVE	91311	2707033052	0.000	0.000	4.560	0.000	Shortfall of Sites	0.253	Very Low II Residential	RE11-1	0	0	0	23.685	4.560		Residential - Single Family Residence, 1	210B109 146		Chatsworth - Porter Ranch	No	MI	OPP RC2 , ADU
Los Angeles	21055 NASHVILLE ST	91311	2706003031	0.000	0.000	4.560	0.000	Shortfall of Sites	0.419	Very Low I Residential	RA-1	0	0	0	14.325	4.560		Residential - Single Family Residence - Pool, 1	210B105 146		Chatsworth - Porter Ranch	No	MI	OPP RC2 , ADU
Los Angeles	18947 TUBA ST	91324	2729003019	0.000	0.000	4.560	0.000	Shortfall of Sites	0.273	Very Low I Residential	RA-1	0	0	0	21.994	4.560		Residential - Single Family Residence - Pool, 1	204B121 146		Northridge	No	MI	OPP RC2 , ADU
Los Angeles	9855 ALDEA AVE	91325	2692023018	0.000	0.000	4.560	0.000	Shortfall of Sites	0.414	Very Low I Residential	RA-1	0	0	0	14.493	4.560		Residential - Single Family Residence - Pool, 1	201B133 146		Northridge	No	MI	OPP RC2 , ADU
Los Angeles	22449 OXNARD ST	91367	2039027020	0.000	0.000	4.560	0.000	Shortfall of Sites	0.255	Low Residential	RE11-1	Very Low Residential	0	0	23.532	4.560		Residential - Single Family Residence - Pool, 1	177B101 146	1 per lot	Canoga Park - Winnetka - Woodland Hills - West Hills	No	MI	OPP RC2 , CPK CPU, ADU, AHO
Los Angeles	4922 FULTON AVE	91423	2358013021	0.000	0.000	4.560	0.000	Shortfall of Sites	0.256	Low Residential	R1-1	0	0	0	23.436	4.560		Residential - Single Family Residence, 1	168B157 146		Van Nuys - North Sherman Oaks	No	MI	OPP RC2 , ADU
Los Angeles	14413 VALLEY VISTA BLVD	91423	2266008034	0.000	0.000	4.560	0.000	Shortfall of Sites	0.145	Low Residential	RE9-1	0	0	0	41.415	4.560		Residential - Single Family Residence - Pool, 1	165A151 146		Sherman Oaks - Studio City - Toluca Lake - Cahuenga Pass	No	MI	OPP RC2
Los Angeles	825 N CRESCENT HEIGHTS BLVD	90046	5529016042	0.000	0.000	4.560	0.000	Shortfall of Sites	0.139	Low II Residential	R1-1	0	0	0	43.200	4.560		Residential - Single Family Residence - Pool, 1	141B177 146		Hollywood	No	MI	OPP RC2
Los Angeles	3426 COLONIAL AVE	90066	4247030001	0.000	0.000	4.560	0.000	Shortfall of Sites	0.011	Low Residential	R1V2	0	0	0	527.912	4.560		Residential - Single Family Residence, 1	114B153 146		Palms - Mar Vista - Del Rey	No	MI	OPP RC2
Los Angeles	22441 OXNARD ST	91367	2039027019	0.000	0.000	4.560	0.000	Shortfall of Sites	0.256	Low Residential	RE11-1	Very Low Residential	0	0	23.400	4.560		Residential - Single Family Residence - Pool, 1	177B101 147	1 per lot	Canoga Park - Winnetka - Woodland Hills - West Hills	No	MI	OPP RC2 , CPK CPU, ADU, AHO
Los Angeles	19245 OLYMPIA ST	91326	2728001025	0.000	0.000	4.560	0.000	Shortfall of Sites	0.268	Very Low II Residential	RE11-1	0	0	0	22.381	4.560		Residential - Single Family Residence, 1	207B117 147		Northridge	No	MI	OPP RC2 , ADU
Los Angeles	20236 FOIX PL	91311	2707023019	0.000	0.000	4.560	0.000	Shortfall of Sites	0.371	Very Low I Residential	RA-1	0	0	0	16.175	4.560		Residential - Single Family Residence - Pool, 1	204B113 147		Chatsworth - Porter Ranch	No	MI	OPP RC2 , ADU
Los Angeles	18939 TUBA ST	91324	2729003018	0.000	0.000	4.560	0.000	Shortfall of Sites	0.274	Very Low I Residential	RA-1	0	0	0	21.862	4.560		Residential - Single Family Residence - Pool, 1	204B121 147		Northridge	No	MI	OPP RC2 , ADU
Los Angeles	19911 LASSEN ST	91311	2726003002	0.000	0.000	4.560	0.000	Shortfall of Sites	0.253	Very Low II Residential	RE11-1	0	0	0	23.756	4.560		Residential - Single Family Residence - Pool, 1	201B113 147		Chatsworth - Porter Ranch	No	MI	OPP RC2 , ADU
Los Angeles	9850 ALDEA AVE	91325	2692014001	0.000	0.000	4.560	0.000	Shortfall of Sites	0.291	Very Low I Residential	RA-1	0	0	0	20.651	4.560		Residential - Single Family Residence - Pool, 1	201B133 147		Northridge	No	MI	OPP RC2 , ADU
Los Angeles	6653 OLCOTT ST	91042	2570008026	0.000	0.000	4.560	0.000	Shortfall of Sites	0.190	Low Residential	R1-1-RFA	0	0	0	31.521	4.560		Residential - Single Family Residence, 1	202-5A203 147		Sunland - Tujunga - Lake View Terrace - Shadow Hills - East La Tuna Canyon	No	MI	OPP RC2 , ADU
Los Angeles	850 N AVENUE 50	90042	5477027020	0.000	0.000	4.560	0.000	Shortfall of Sites	0.113	Low Residential	R1-1	0	0	0	52.965	4.560		Residential - Single Family Residence, 1	153A225 147		Northeast Los Angeles	No	MI	OPP RC2
Los Angeles	509 S WEYMOUTH AVE	90732	7559035006	0.000	0.000	4.560	0.000	Shortfall of Sites	0.155	Low II Residential	R1-1XL	0	0	0	38.715	4.560		Residential - Single Family Residence, 1	015B193 147		San Pedro	No	MI	OPP RC2 , ADU
Los Angeles	11245 LOUISE AVE	91344	2711009021	0.000	0.000	4.560	0.000	Shortfall of Sites	0.384	Very Low I Residential	RA-1	0	0	0	15.633	4.560		Residential - Single Family Residence, 1	210B133 148		Granada Hills - Knollwood	No	MI	OPP RC2 , ADU
Los Angeles	21049 NASHVILLE ST	91311	2706003030	0.000	0.000	4.560	0.000	Shortfall of Sites	0.430	Very Low I Residential	RA-1	0	0	0	13.940	4.560		Residential - Single Family Residence - Pool, 1	210B105 148		Chatsworth - Porter Ranch	No	MI	OPP RC2 , ADU
Los Angeles	19237 OLYMPIA ST	91326	2728001026	0.000	0.000	4.560	0.000	Shortfall of Sites	0.268	Very Low II Residential	RE11-1	0	0	0	22.382	4.560		Residential - Single Family Residence - Pool, 1	207B117 148		Northridge	No	MI	OPP RC2 , ADU
Los Angeles	7622 LOUISE AVE	91406	2203005020	0.000	0.000	4.560	0.000	Shortfall of Sites	0.172	Low Residential	R1-1	Low Residential	0	0	34.849	4.560		Residential - Single Family Residence - Pool, 1	186B133 148	1 per lot	Reseda - West Van Nuys	No	MI	OPP RC2 , RES CPU, ADU, AHO
Los Angeles	22433 OXNARD ST	91367	2039027018	0.000	0.000	4.560	0.000	Shortfall of Sites	0.254	Low Residential	RE11-1	Very Low Residential	0	0	23.584	4.560		Residential - Single Family Residence, 1	177B101 148	1 per lot	Canoga Park - Winnetka - Woodland Hills - West Hills	No	MI	OPP RC2 , CPK CPU, ADU, AHO
Los Angeles	20230 FOIX PL	91311	2707023020	0.000	0.000	4.560	0.000	Shortfall of Sites	0.362	Very Low I Residential	RA-1	0	0	0	16.586	4.560		Residential - Single Family Residence - Pool, 1	204B113 148		Chatsworth - Porter Ranch	No	MI	OPP RC2 , ADU
Los Angeles	18931 TUBA ST	91324	2729003017	0.000	0.000	4.560	0.000	Shortfall of Sites	0.301	Very Low I Residential	RA-1	0	0	0	19.924	4.560		Residential - Single Family Residence - Pool, 1	204B121 148		Northridge	No	MI	OPP RC2 , ADU
Los Angeles	19901 LASSEN ST	91311	2726003001	0.000	0.000	4.560	0.000	Shortfall of Sites	0.252	Very Low II Residential	RE11-1	0	0	0	23.769	4.560		Residential - Single Family Residence, 1	201B113 148		Chatsworth - Porter Ranch	No	MI	OPP RC2 , ADU
Los Angeles	9853 WISH AVE	91325	2692014011	0.000	0.000	4.560	0.000	Shortfall of Sites	0.288	Very Low I Residential	RA-1	0	0	0	20.844	4.560		Residential - Single Family Residence - Pool, 1	201B133 148		Northridge	No	MI	OPP RC2 , ADU
Los Angeles	2027 YOSEMITE DR	90041	5686018018	0.000	0.000	4.560	0.000	Shortfall of Sites	0.115	Low Medium II Residential	RD1.5-1	0	0	0	52.247	4.560		Residential - Single Family Residence, 1	160-5A223 148		Northeast Los Angeles	No	MI	OPP RC2 , R2RD
Los Angeles	21201 NASHVILLE ST	91311	2706032040	0.000	0.000	4.560	0.000	Shortfall of Sites	0.423	Very Low I Residential	RA-1	0	0	0	14.169	4.560		Residential - Single Family Residence, 1	210B105 149		Chatsworth - Porter Ranch	No	MI	OPP RC2 , ADU
Los Angeles	19229 OLYMPIA ST	91326	2728001027	0.000	0.000	4.560	0.000	Shortfall of Sites	0.268	Very Low II Residential	RE11-1	0	0	0	22.387	4.560		Residential - Single Family Residence, 1	207B117 149		Northridge	No	MI	OPP RC2 , ADU
Los Angeles	17431 DEVONSHIRE ST	91325	2733023041	0.000	0.000	4.560	0.000	Shortfall of Sites	0.236	Very Low II Residential	RE11-1	0	0	0	25.428	4.560		Residential - Single Family Residence - Pool, 1	204B129 149		Granada Hills - Knollwood	No	MI	OPP RC2 , ADU
Los Angeles	10225 TOPEKA DR	91324	2729003016	0.000	0.000	4.560	0.000	Shortfall of Sites	0.247	Very Low I Residential	RA-1	0	0	0	24.307	4.560		Residential - Single Family Residence - Pool, 1	204B121 149		Northridge	No	MI	OPP RC2 , ADU
Los Angeles	9850 WISH AVE	91325	2692014019	0.000	0.000	4.560	0.000	Shortfall of Sites	0.353	Very Low I Residential	RA-1-H	0	0	0	17.015	4.560		Residential - Single Family Residence - Pool, 1	201B133 149		Northridge	No	MI	OPP RC2 , ADU
Los Angeles	22425 OXNARD ST	91367	2039027017	0.000	0.000	4.560	0.000	Shortfall of Sites	0.254	Low Residential	RE11-1	Very Low Residential	[DM1-SH1-5] [IX3-FA] [CPIO]	0	23.643	4.560		Residential - Single Family Residence - Pool, 1	177B101 149	1 per lot	Canoga Park - Winnetka - Woodland Hills - West Hills	No	MI	OPP RC2 , CPK CPU, ADU, AHO
Los Angeles	4114 COLFAX AVE	91604	2368010016	0.000	0.000	4.560	0.000	Shortfall of Sites	0.154	Low Residential	R1-1-RIO	0	0	0	38.871	4.560		Residential - Single Family Residence - Pool, 1	162B169 149		Sherman Oaks - Studio City - Toluca Lake - Cahuenga Pass	No	MI	OPP RC2 , ADU
Los Angeles	824 N CRESCENT HEIGHTS BLVD	90046	5529022020	0.000	0.000	4.560	0.000	Shortfall of Sites	0.150	Low II Residential	R1-1	0	0	0	39.902	4.560		Residential - Single Family Residence, 1	141B177 149		Hollywood	No	MI	OPP RC2 , ADU
Los Angeles	22415 OXNARD ST	91367	2039027016	0.000	0.000	4.560	0.000	Shortfall of Sites	0.368	Low Residential	RE11-1	Very Low Residential	[MB4-SH1-5] [CX2-FA] [CPIO]	0	16.287	4.560		Residential - Single Family Residence - Pool, 1	177B101 150	1 per lot	Canoga Park - Winnetka - Woodland Hills - West Hills	No	MI	OPP RC2 , CPK CPU, ADU, AHO
Los Angeles	5934 LASAINE AVE	91316	2254034011	0.000	0.000	4.560	0.000	Shortfall of Sites	0.126	Low II Residential	R1-1-RIO	Low Residential	0	0	47.503	4.560		Residential - Single Family Residence, 1	177B133 150	1 per lot	Encino - Tarzana	No	MI	OPP RC2 , ENC CPU, AHO
Los Angeles	17425 DEVONSHIRE ST	91325	2733023022	0.000	0.000	4.560	0.000	Shortfall of Sites	0.269	Very Low II Residential	RE11-1	0	0	0	22.287	4.560		Residential - Single Family Residence, 1	204B129 150		Granada Hills - Knollwood	No	MI	OPP RC2 , ADU
Los Angeles	10232 TOPEKA DR	91324	2729003015	0.000	0.000	4.560	0.000	Shortfall of Sites	0.232	Very Low I Residential	RA-1	0	0	0	25.898	4.560		Residential - Single Family Residence - Therapy Pool (Spa), 1	204B121 150		Northridge	No	MI	OPP RC2 , ADU
Los Angeles	9851 AMESTOY AVE	91325	2692014018	0.000	0.000	4.560	0.000	Shortfall of Sites	0.346	Very Low I Residential	RA-1-H	0	0	0	17.356	4.560		Residential - Single Family Residence - Pool, 1	201B133 150		Northridge	No	MI	OPP RC2 , ADU
Los Angeles	8400 NATALIE LN	91304	2005012011	0.000	0.000	4.560	0.000	Shortfall of Sites	0.456	Very Low II Residential	RE11-1-H	0	0	0	13.168	4.560		Residential - Single Family Residence - Therapy Pool (Spa), 1	192B093 150		Chatsworth - Porter Ranch	No	MI	OPP RC2 , ADU
Los Angeles	5734 LINDLEY AVE	91316	2159008004	0.000	0.000	4.560	0.000	Shortfall of Sites	0.138	Low II Residential	R1-1-RIO	0	0	0	43.564	4.560		Residential - Single Family Residence, 1	174B125 150		Encino - Tarzana	No	MI	OPP RC2
Los Angeles	21135 NASHVILLE ST	91311	2706032039	0.000	0.000	4.560	0.000	Shortfall of Sites	0.452	Very Low I Residential	RA-1	0	0	0	13.284	4.560		Residential - Single Family Residence - Pool, 1	210B105 151		Chatsworth - Porter Ranch	No	MI	OPP RC2 , ADU
Los Angeles	10800 SUNNYBRAE AVE	91311	2707006008	0.000	0.000	4.560	0.000	Shortfall of Sites	0.253	Very Low II Residential	RE11-1	0	0	0	23.762	4.560		Residential - Single Family Residence, 1	207B109 151		Chatsworth - Porter Ranch	No	MI	OPP RC2 , ADU
Los Angeles	19223 OLYMPIA ST	91326	2728001028	0.000	0.000	4.560	0.000	Shortfall of Sites	0.268	Very Low II Residential	RE11-1	0	0	0	22.383	4.560		Residential - Single Family Residence - Pool, 1	207B117 151		Northridge	No	MI	OPP RC2 , ADU
Los Angeles	17415 DEVONSHIRE ST	91325	2733023021	0.000	0.000	4.560	0.000	Shortfall of Sites	0.269	Very Low II Residential	RE11-1	0	0	0	22.289	4.560		Residential - Single Family Residence, 1	204B129 151		Granada Hills - Knollwood	No	MI	OPP RC2 , ADU
Los Angeles	18850 DEVONSHIRE ST	91324	2729010012	0.000	0.000	4.560	0.000	Shortfall of Sites	0.365	Very Low I Residential	RA-1	0	0	0	16.424	4.560		Residential - Single Family Residence, 1	204B121 151		Northridge	No	MI	OPP RC2 , ADU
Los Angeles	17123 LABRADOR ST	91325	2692012017	0.000	0.000	4.560	0.000	Shortfall of Sites	0.406	Very Low I Residential	RA-1	0	0	0	14.790	4.560		Residential - Single Family Residence, 1	201B133 151		Northridge	No	MI	OPP RC2 , ADU
Los Angeles	22401 OXNARD ST	91367	2039027015	0.000	0.000	4.560	0.000	Shortfall of Sites	0.328	Low Residential	RE11-1	Very Low Residential	0	0	18.269	4.560		Residential - Single Family Residence, 1	177B101 151	1 per lot	Canoga Park - Winnetka - Woodland Hills - West Hills	No	MI	OPP RC2 , CPK CPU, ADU, AHO
Los Angeles	12229 MALONE ST	90066	4248003011	0.000	0.000	4.560	0.000	Shortfall of Sites	0.136	Low Residential	R1V2	0	0	0	43.990	4.560		Residential - Single Family Residence - Pool, 1	117B153 151		Palms - Mar Vista - Del Rey	No	MI	OPP RC2
Los Angeles	22457 OXNARD ST	91367	2039027021	0.000	0.000	4.560	0.000	Shortfall of Sites	0.253	Low Residential	RE11-1	Very Low Residential	[LM2-MU2-5] [RX1-FA] [CPIO]	0	23.705	4.560		Residential - Single Family Residence - Pool, 1	177B101 152	1 per lot	Canoga Park - Winnetka - Woodland Hills - West Hills	No	MI	OPP RC2 , CPK CPU, ADU, AHO
Los Angeles	21041 NASHVILLE ST	91311	2706003029	0.000	0.000	4.560	0.000	Shortfall of Sites	0.430	Very Low I Residential	RA-1	0	0	0	13.940	4.560		Residential - Single Family Residence - Pool, 1	210B105 152		Chatsworth - Porter Ranch	No	MI	OPP RC2 , ADU
Los Angeles	17401 DEVONSHIRE ST	91325	2733023020	0.000	0.000	4.560	0.000	Shortfall of Sites	0.276	Very Low II Residential	RE11-1	0	0	0	21.744	4.560		Residential - Single Family Residence - Pool, 1	204B129 152		Granada Hills - Knollwood	No	MI	OPP RC2 , ADU
Los Angeles	18842 DEVONSHIRE ST	91324	2729010011	0.000	0.000	4.560	0.000	Shortfall of Sites	0.367	Very Low I Residential	RA-1	0	0	0	16.336	4.560		Residential - Single Family Residence - Pool, 1	204B121 152		Northridge	No	MI	OPP RC2 , ADU
Los Angeles	2021 YOSEMITE DR	90041	5686018019	0.000	0.000	4.560	0.000	Shortfall of Sites	0.115	Low Medium II Residential	RD1.5-1	0	0	0	52.247	4.560		Residential - Single Family Residence, 1	160-5A223 152		Northeast Los Angeles	No	MI	OPP RC2 , R2RD
Los Angeles	22501 OXNARD ST	91367	2039027025	0.000	0.000	4.560	0.000	Shortfall of Sites	0.287	Low Residential	RE11-1	Very Low Residential	0	0	20.881	4.560		Residential - Single Family Residence, 1	177B101 153	1 per lot	Canoga Park - Winnetka - Woodland Hills - West Hills	No	MI	OPP RC2 , CPK CPU, ADU, AHO
Los Angeles	5760 LASAINE AVE	91316	2254035030	0.000	0.000	4.560	0.000	Shortfall of Sites	0.139	Low II Residential	R1-1-RIO	Low Residential	0	0	43.204	4.560		Residential - Single Family Residence, 1	174B133 153	1 per lot	Encino - Tarzana	No	MI	OPP RC2 , ENC CPU, AHO
Los Angeles	11000 SUNNYBRAE AVE	91311	2707033048	0.000	0.000	4.560	0.000	Shortfall of Sites	0.253	Very Low II Residential	RE11-1	0	0	0	23.684	4.560		Residential - Single Family Residence - Pool, 1	210B109 153		Chatsworth - Porter Ranch	No	MI	OPP RC2 , ADU
Los Angeles	18834 DEVONSHIRE ST	91324	2729010010	0.000	0.000	4.560	0.000	Shortfall of Sites	0.367	Very Low I Residential	RA-1	0	0	0	16.336	4.560		Residential - Single Family Residence - Pool, 1	204B121 153		Northridge	No	MI	OPP RC2 , ADU
Los Angeles	17107 LABRADOR ST	91325	2692012019	0.000	0.000	4.560	0.000	Shortfall of Sites	0.409	Very Low I Residential	RA-1	0	0	0	14.686	4.560		Residential - Single Family Residence - Pool, 1	201B133 153		Northridge	No	MI	OPP RC2 , ADU
Los Angeles	373 S BEVERLY GLEN BLVD	90024	4359007031	0.000	0.000	4.560	0.000	Shortfall of Sites	0.396	Low Residential	R1-1	0	0	0	15.138	4.560		Residential - Single Family Residence - Pool, 1	138B153 153		Westwood	No	MI	OPP RC2 , ADU
Los Angeles	21127 NASHVILLE ST	91311	2706032038	0.000	0.000	4.560	0.000	Shortfall of Sites	0.423	Very Low I Residential	RA-1	0	0	0	14.170	4.560		Residential - Single Family Residence - Pool, 1	210B105 154		Chatsworth - Porter Ranch	No	MI	OPP RC2 , ADU
Los Angeles	19215 OLYMPIA ST	91326	2728001029	0.000	0.000	4.560	0.000	Shortfall of Sites	0.268	Very Low II Residential	RE11-1	0	0	0	22.386	4.560		Residential - Single Family Residence - Pool and Misc., 1	207B117 154		Northridge	No	MI	OPP RC2 , ADU
Los Angeles	10321 AURA AVE	91326	2708003003	0.000	0.000	4.560	0.000	Shortfall of Sites	0.402	Very Low I Residential	RA-1	0	0	0	14.933	4.560		Residential - Single Family Residence - Pool, 1	204B117 154		Chatsworth - Porter Ranch	No	MI	OPP RC2 , ADU
Los Angeles	18826 DEVONSHIRE ST	91324	2729010009	0.000	0.000	4.560	0.000	Shortfall of Sites	0.367	Very Low I Residential	RA-1	0	0	0	16.336	4.560		Residential - Single Family Residence, 1	204B121 154		Northridge	No	MI	OPP RC2 , ADU
Los Angeles	8041 WOODLAKE AVE	91304	2020020002	0.000	0.000	4.560	0.000	Shortfall of Sites	0.229	Very Low Residential	RE11-1	Very Low Residential	0	0	26.171	4.560		Residential - Single Family Residence, 1	189B093 154	1 per lot	Canoga Park - Winnetka - Woodland Hills - West Hills	No	MI	OPP RC2 , CPK CPU, ADU, AHO
Los Angeles	22519 OXNARD ST	91367	2039027029	0.000	0.000	4.560	0.000	Shortfall of Sites	0.019	Low Residential	RE11-1	Very Low Residential	0	0	322.420	4.560		Residential - Single Family Residence, 1	177B101 154	1 per lot	Canoga Park - Winnetka - Woodland Hills - West Hills	No	MI	OPP RC2 , CPK CPU, AHO
Los Angeles	4434 RADFORD AVE	91607	2364011018	0.000	0.000	4.560	0.000	Shortfall of Sites	0.207	Low Residential	R1-1-RIO	0	0	0	29.039	4.560		Residential - Single Family Residence - Pool, 1	165B169 154		Sherman Oaks - Studio City - Toluca Lake - Cahuenga Pass	No	MI	OPP RC2 , ADU
Los Angeles	2017 YOSEMITE DR	90041	5686018020	0.000	0.000	4.560	0.000	Shortfall of Sites	0.115	Low Medium II Residential	RD1.5-1	0	0	0	52.247	4.560		Residential - Single Family Residence, 1	160-5A223 154		Northeast Los Angeles	No	MI	OPP RC2 , R2RD
Los Angeles	7260 N FIGUEROA ST	90041	5481013027	0.000	0.000	4.560	0.000	Shortfall of Sites	0.080	Low Residential	R1-1	0	0	0	74.748	4.560		Residential - Single Family Residence, 1	160-5A229 154		Northeast Los Angeles	No	MI	OPP RC2
Los Angeles	21033 NASHVILLE ST	91311	2706003034	0.000	0.000	4.560	0.000	Shortfall of Sites	0.439	Very Low I Residential	RA-1	0	0	0	13.663	4.560		Residential - Single Family Residence - Pool, 1	210B105 155		Chatsworth - Porter Ranch	No	MI	OPP RC2 , ADU

Jurisdiction Name	Site Address/Intersection	5 Digit ZIP Code	Assessor Parcel Number	Very Low-Income	Low-Income	Moderate-Income	Above Moderate-Income	Type of Shortfall	Parcel Size (Acres)	Current General Plan Designation	Current Zoning	Proposed General Plan (GP) Designation	Proposed Zoning	Minimum Density Allowed	Maximum Density Allowed	Total Capacity	Vacant/ Nonvacant	Description of Existing Uses	PIN	Base Density Per Acre	Community Plan Area	Rent Stabalization Ordinance	Income Category	Applicable Rezoning Program (Program informing values in Column Q listed first)
Los Angeles	20753 DEVONSHIRE ST	91311	2706014018	0.000	0.000	4.560	0.000	Shortfall of Sites	0.234	Very Low II Residential	RE11-1	0	0	0	25.603	4.560		Residential - Single Family Residence, 1	204B109 155		Chatsworth - Porter Ranch	No	MI	OPP RC2 , ADU
Los Angeles	17455 DEVONSHIRE ST	91325	2733023039	0.000	0.000	4.560	0.000	Shortfall of Sites	0.308	Very Low II Residential	RE11-1	0	0	0	19.472	4.560		Residential - Single Family Residence, 1	204B129 155		Granada Hills - Knollwood	No	MI	OPP RC2 , ADU
Los Angeles	18818 DEVONSHIRE ST	91324	2729010008	0.000	0.000	4.560	0.000	Shortfall of Sites	0.367	Very Low I Residential	RA-1	0	0	0	16.336	4.560		Residential - Single Family Residence, 1	204B121 155		Northridge	No	MI	OPP RC2 , ADU
Los Angeles	9411 LOUISE AVE	91325	2766015006	0.000	0.000	4.560	0.000	Shortfall of Sites	0.351	Very Low I Residential	RA-1	0	0	0	17.095	4.560		Residential - Single Family Residence - Pool, 1	198B133 155		Northridge	No	MI	OPP RC2 , ADU
Los Angeles	2122 YOSEMITE DR	90041	5685006007	0.000	0.000	4.560	0.000	Shortfall of Sites	0.179	Low Residential	R1-1	0	0	0	33.509	4.560		Residential - Single Family Residence, 1	160-5A223 155		Northeast Los Angeles	No	MI	OPP RC2 , ADU
Los Angeles	2771 ESTARA AVE	90065	5457023004	0.000	0.000	4.560	0.000	Shortfall of Sites	0.162	Low Residential	R1-1-CDO	0	0	0	36.950	4.560		Residential - Single Family Residence, 1	153A215 155		Northeast Los Angeles	No	MI	OPP RC2 , ADU
Los Angeles	1110 W SUMMERLAND AVE	90732	7446011024	0.000	0.000	4.560	0.000	Shortfall of Sites	0.109	Low II Residential	R1-1XL	0	0	0	54.927	4.560		Residential - Single Family Residence, 1	018B193 155		San Pedro	No	MI	OPP RC2
Los Angeles	21403 NASHVILLE ST	91311	2722037017	0.000	0.000	4.560	0.000	Shortfall of Sites	0.401	Very Low I Residential	RA-1-K	0	0	0	14.962	4.560		Residential - Single Family Residence - Pool, 1	210B105 156		Chatsworth - Porter Ranch	No	MI	OPP RC2 , ADU
Los Angeles	20463 BERMUDA ST	91311	2707005001	0.000	0.000	4.560	0.000	Shortfall of Sites	0.235	Very Low I Residential	RA-1	0	0	0	25.526	4.560		Residential - Single Family Residence - Pool, 1	207B109 156		Chatsworth - Porter Ranch	No	MI	OPP RC2 , ADU
Los Angeles	20741 DEVONSHIRE ST	91311	2706014017	0.000	0.000	4.560	0.000	Shortfall of Sites	0.229	Very Low II Residential	RE11-1	0	0	0	26.213	4.560		Residential - Single Family Residence - Pool, 1	204B109 156		Chatsworth - Porter Ranch	No	MI	OPP RC2 , ADU
Los Angeles	22151 DEVONSHIRE ST	91311	2723018090	0.000	0.000	4.560	0.000	Shortfall of Sites	0.258	Low II Residential	R1-1	0	0	0	23.275	4.560		Residential - Single Family Residence, 1	204B101 156		Chatsworth - Porter Ranch	No	MI	OPP RC2 , ADU
Los Angeles	18810 DEVONSHIRE ST	91324	2729010007	0.000	0.000	4.560	0.000	Shortfall of Sites	0.367	Very Low I Residential	RA-1	0	0	0	16.336	4.560		Residential - Single Family Residence - Pool, 1	204B121 156		Northridge	No	MI	OPP RC2 , ADU
Los Angeles	17054 LASSEN ST	91325	2692012025	0.000	0.000	4.560	0.000	Shortfall of Sites	0.324	Very Low I Residential	RA-1	0	0	0	18.498	4.560		Residential - Single Family Residence - Pool, 1	201B133 156		Northridge	No	MI	OPP RC2 , ADU
Los Angeles	9847 BOTHWELL RD	91324	2761032024	0.000	0.000	4.560	0.000	Shortfall of Sites	0.468	Very Low I Residential	RA-1	0	0	0	12.824	4.560		Residential - Single Family Residence, 1	201B117 156		Chatsworth - Porter Ranch	No	MI	OPP RC2 , ADU
Los Angeles	5728 LINDLEY AVE	91316	2159008005	0.000	0.000	4.560	0.000	Shortfall of Sites	0.138	Low II Residential	R1-1-RIO	0	0	0	43.565	4.560		Residential - Single Family Residence, 1	174B125 156		Encino - Tarzana	No	MI	OPP RC2
Los Angeles	12233 MALONE ST	90066	4248003012	0.000	0.000	4.560	0.000	Shortfall of Sites	0.013	Low Residential	R1V2	0	0	0	453.103	4.560		Residential - Single Family Residence, 1	117B153 156		Palms - Mar Vista - Del Rey	No	MI	OPP RC2
Los Angeles	21119 NASHVILLE ST	91311	2706032037	0.000	0.000	4.560	0.000	Shortfall of Sites	0.452	Very Low I Residential	RA-1	0	0	0	13.286	4.560		Residential - Single Family Residence - Pool, 1	210B105 157		Chatsworth - Porter Ranch	No	MI	OPP RC2 , ADU
Los Angeles	21357 BERMUDA ST	91311	2706031011	0.000	0.000	4.560	0.000	Shortfall of Sites	0.508	Very Low I Residential	RA-1	0	0	0	11.819	4.560		Residential - Single Family Residence, 1	207B105 157		Chatsworth - Porter Ranch	No	MI	OPP RC2 , ADU
Los Angeles	10301 AURA AVE	91326	2708003001	0.000	0.000	4.560	0.000	Shortfall of Sites	0.411	Very Low I Residential	RA-1	0	0	0	14.592	4.560		Residential - Single Family Residence, 1	204B117 157		Chatsworth - Porter Ranch	No	MI	OPP RC2 , ADU
Los Angeles	20735 DEVONSHIRE ST	91311	2706014016	0.000	0.000	4.560	0.000	Shortfall of Sites	0.229	Very Low II Residential	RE11-1	0	0	0	26.213	4.560		Residential - Single Family Residence, 1	204B109 157		Chatsworth - Porter Ranch	No	MI	OPP RC2 , ADU
Los Angeles	22143 DEVONSHIRE ST	91311	2723018091	0.000	0.000	4.560	0.000	Shortfall of Sites	0.213	Low II Residential	R1-1	0	0	0	28.104	4.560		Residential - Single Family Residence, 1	204B101 157		Chatsworth - Porter Ranch	No	MI	OPP RC2 , ADU
Los Angeles	18800 DEVONSHIRE ST	91324	2729010006	0.000	0.000	4.560	0.000	Shortfall of Sites	0.367	Very Low I Residential	RA-1	0	0	0	16.336	4.560		Residential - Single Family Residence - Pool, 1	204B121 157		Northridge	No	MI	OPP RC2 , ADU
Los Angeles	17044 LASSEN ST	91325	2692012002	0.000	0.000	4.560	0.000	Shortfall of Sites	0.340	Very Low I Residential	RA-1	0	0	0	17.663	4.560		Residential - Single Family Residence - Pool, 1	201B133 157		Northridge	No	MI	OPP RC2 , ADU
Los Angeles	16503 HARTSOOK ST	91436	2259015008	0.000	0.000	4.560	0.000	Shortfall of Sites	0.223	Low II Residential	R1-1	Low Residential	0	0	26.946	4.560		Residential - Single Family Residence - Pool, 1	171B137 157	1 per lot	Encino - Tarzana	No	MI	OPP RC2 , ENC CPU, ADU, AHO
Los Angeles	459 VETERAN AVE	90024	4366027010	0.000	0.000	4.560	0.000	Shortfall of Sites	0.186	Low Residential	R1-1	0	0	0	32.262	4.560		Residential - Single Family Residence, 1	135B149 157		Westwood	No	MI	OPP RC2 , ADU
Los Angeles	525 S WEYMOUTH AVE	90732	7559035005	0.000	0.000	4.560	0.000	Shortfall of Sites	0.155	Low II Residential	R1-1XL	0	0	0	38.715	4.560		Residential - Single Family Residence, 1	015B193 157		San Pedro	No	MI	OPP RC2 , ADU
Los Angeles	5952 KENTLAND AVE	91367	2040043004	0.000	0.000	4.560	0.000	Shortfall of Sites	0.287	Low Residential	RE11-1	Very Low Residential	[DM1-SH1-5] [CX3-FA] [CPIO]	0	20.892	4.560		Residential - Single Family Residence, 1	177B101 158	1 per lot	Canoga Park - Winnetka - Woodland Hills - West Hills	No	MI	OPP RC2 , CPK CPU, ADU, AHO
Los Angeles	5933 BABBITT AVE	91316	2255008017	0.000	0.000	4.560	0.000	Shortfall of Sites	0.138	Low II Residential	R1-1-RIO	Low Residential	0	0	43.338	4.560		Residential - Single Family Residence - Pool, 1	177B133 158	1 per lot	Encino - Tarzana	No	MI	OPP RC2 , ENC CPU, AHO
Los Angeles	16501 MOORPARK ST	91436	2259018023	0.000	0.000	4.560	0.000	Shortfall of Sites	0.124	Low II Residential	R1-1	Low Residential	0	0	48.434	4.560		Residential - Single Family Residence - Pool, 1	168B137 158	1 per lot	Encino - Tarzana	No	MI	OPP RC2 , ENC CPU, AHO
Los Angeles	21111 NASHVILLE ST	91311	2706032036	0.000	0.000	4.560	0.000	Shortfall of Sites	0.423	Very Low I Residential	RA-1	0	0	0	14.172	4.560		Residential - Single Family Residence - Pool, 1	210B105 158		Chatsworth - Porter Ranch	No	MI	OPP RC2 , ADU
Los Angeles	20731 DEVONSHIRE ST	91311	2706014004	0.000	0.000	4.560	0.000	Shortfall of Sites	0.279	Very Low II Residential	RE11-1	0	0	0	21.523	4.560		Residential - Single Family Residence, 1	204B109 158		Chatsworth - Porter Ranch	No	MI	OPP RC2 , ADU
Los Angeles	18764 DEVONSHIRE ST	91324	2729010005	0.000	0.000	4.560	0.000	Shortfall of Sites	0.367	Very Low I Residential	RA-1	0	0	0	16.336	4.560		Residential - Single Family Residence - Pool, 1	204B121 158		Northridge	No	MI	OPP RC2 , ADU
Los Angeles	17034 LASSEN ST	91325	2692012003	0.000	0.000	4.560	0.000	Shortfall of Sites	0.340	Very Low I Residential	RA-1	0	0	0	17.664	4.560		Residential - Single Family Residence - Pool, 1	201B133 158		Northridge	No	MI	OPP RC2 , ADU
Los Angeles	9942 TUJUNGA CANYON BLVD	91042	2570008027	0.000	0.000	4.560	0.000	Shortfall of Sites	0.142	Low Residential	R1-1-RFA	0	0	0	42.153	4.560		Residential - Single Family Residence, 1	202-5A203 158		Sunland - Tujunga - Lake View Terrace - Shadow Hills - East La Tuna Canyon	No	MI	OPP RC2
Los Angeles	165 VETERAN AVE	90024	4366024023	0.000	0.000	4.560	0.000	Shortfall of Sites	0.217	Low Residential	R1-1	0	0	0	27.657	4.560		Residential - Single Family Residence - Pool, 1	138B149 158		Westwood	No	MI	OPP RC2 , ADU
Los Angeles	1394 W SUMMERLAND AVE	90732	7446004029	0.000	0.000	4.560	0.000	Shortfall of Sites	0.107	Low II Residential	R1-1XL	0	0	0	56.011	4.560		Residential - Single Family Residence - Therapy Pool (Spa), 1	018B193 158		San Pedro	No	MI	OPP RC2
Los Angeles	21101 NASHVILLE ST	91311	2706032035	0.000	0.000	4.560	0.000	Shortfall of Sites	0.448	Very Low I Residential	RA-1	0	0	0	13.378	4.560		Residential - Single Family Residence - Pool, 1	210B105 159		Chatsworth - Porter Ranch	No	MI	OPP RC2 , ADU
Los Angeles	20721 DEVONSHIRE ST	91311	2706014003	0.000	0.000	4.560	0.000	Shortfall of Sites	0.279	Very Low II Residential	RE11-1	0	0	0	21.523	4.560		Residential - Single Family Residence - Pool, 1	204B109 159		Chatsworth - Porter Ranch	No	MI	OPP RC2 , ADU
Los Angeles	18756 DEVONSHIRE ST	91324	2729010004	0.000	0.000	4.560	0.000	Shortfall of Sites	0.367	Very Low I Residential	RA-1	0	0	0	16.336	4.560		Residential - Single Family Residence - Pool, 1	204B121 159		Northridge	No	MI	OPP RC2 , ADU
Los Angeles	17028 LASSEN ST	91325	2692012004	0.000	0.000	4.560	0.000	Shortfall of Sites	0.274	Very Low I Residential	RA-1	0	0	0	21.912	4.560		Residential - Single Family Residence - Pool, 1	201B133 159		Northridge	No	MI	OPP RC2 , ADU
Los Angeles	9948 TUJUNGA CANYON BLVD	91042	2570008028	0.000	0.000	4.560	0.000	Shortfall of Sites	0.136	Low Residential	R1-1-RFA	0	0	0	44.166	4.560		Residential - Single Family Residence, 1	202-5A203 159		Sunland - Tujunga - Lake View Terrace - Shadow Hills - East La Tuna Canyon	No	MI	OPP RC2
Los Angeles	5953 CAPISTRANO AVE	91367	2040043003	0.000	0.000	4.560	0.000	Shortfall of Sites	0.252	Low Residential	RE11-1	Very Low Residential	0	0	23.780	4.560		Residential - Single Family Residence - Pool, 1	177B101 159	1 per lot	Canoga Park - Winnetka - Woodland Hills - West Hills	No	MI	OPP RC2 , CPK CPU, ADU, AHO
Los Angeles	4448 TUJUNGA AVE	91602	2366004003	0.000	0.000	4.560	0.000	Shortfall of Sites	0.114	Low Residential	RD1.5-1-RIO	0	0	0	52.822	4.560		Residential - Single Family Residence, 1	165B173 159		Sherman Oaks - Studio City - Toluca Lake - Cahuenga Pass	No	MI	OPP RC2 , R2RD
Los Angeles	4107 TROOST AVE	91604	2368010001	0.000	0.000	4.560	0.000	Shortfall of Sites	0.607	Very Low Residential	R1-1-RIO, RE11-1-RIO	0	0	0	9.877	4.560		Residential - Single Family Residence - Guesthouse, 1	162B169 159		Sherman Oaks - Studio City - Toluca Lake - Cahuenga Pass	No	MI	OPP RC2 , ADU
Los Angeles	2118 YOSEMITE DR	90041	5685006008	0.000	0.000	4.560	0.000	Shortfall of Sites	0.089	Low Residential	R1-1	0	0	0	67.355	4.560		Residential - Single Family Residence, 1	160-5A223 159		Northeast Los Angeles	No	MI	OPP RC2
Los Angeles	350 N CRESCENT HEIGHTS BLVD	90048	5514007026	0.000	0.000	4.560	0.000	Shortfall of Sites	0.150	Low II Residential	R1V3	0	0	0	39.877	4.560		Residential - Single Family Residence, 1	138B177 159		Wilshire	No	MI	OPP RC2 , ADU
Los Angeles	1388 W SUMMERLAND AVE	90732	7446004028	0.000	0.000	4.560	0.000	Shortfall of Sites	0.109	Low II Residential	R1-1XL	0	0	0	54.894	4.560		Residential - Single Family Residence, 1	018B193 159		San Pedro	No	MI	OPP RC2
Los Angeles	20480 NASHVILLE ST	91311	2707026035	0.000	0.000	4.560	0.000	Shortfall of Sites	0.402	Very Low I Residential	RA-1-K	0	0	0	14.936	4.560		Residential - Single Family Residence - Planned Unit Development (PUD), 1	210B109 160		Chatsworth - Porter Ranch	No	MI	OPP RC2 , ADU
Los Angeles	19400 BLACKHAWK ST	91326	2708003007	0.000	0.000	4.560	0.000	Shortfall of Sites	0.402	Very Low I Residential	RA-1	0	0	0	14.926	4.560		Residential - Single Family Residence - Pool, 1	204B117 160		Chatsworth - Porter Ranch	No	MI	OPP RC2 , ADU
Los Angeles	20713 DEVONSHIRE ST	91311	2706014002	0.000	0.000	4.560	0.000	Shortfall of Sites	0.279	Very Low II Residential	RE11-1	0	0	0	21.524	4.560		Residential - Single Family Residence, 1	204B109 160		Chatsworth - Porter Ranch	No	MI	OPP RC2 , ADU
Los Angeles	18748 DEVONSHIRE ST	91324	2729010003	0.000	0.000	4.560	0.000	Shortfall of Sites	0.367	Very Low I Residential	RA-1	0	0	0	16.336	4.560		Residential - Single Family Residence, 1	204B121 160		Northridge	No	MI	OPP RC2 , ADU
Los Angeles	15759 LASSEN ST	91343	2661029014	0.000	0.000	4.560	0.000	Shortfall of Sites	0.175	Low I Residential	RA-1	0	0	0	34.303	4.560		Residential - Single Family Residence, 1	201B141 160		Granada Hills - Knollwood	No	MI	OPP RC2 , ADU
Los Angeles	17266 MILLARD PL	91325	2692004001	0.000	0.000	4.560	0.000	Shortfall of Sites	0.347	Very Low I Residential	RA-1	0	0	0	17.297	4.560		Residential - Single Family Residence - Pool, 1	198B133 160		Northridge	No	MI	OPP RC2 , ADU
Los Angeles	1537 EL PASO DR	90065	5472001021	0.000	0.000	4.560	0.000	Shortfall of Sites	0.148	Low Residential	R1-1	0	0	0	40.542	4.560		Residential - Single Family Residence, 1	156A219 160		Northeast Los Angeles	No	MI	OPP RC2
Los Angeles	1101 N AVENUE 54	90042	5478009016	0.000	0.000	4.560	0.000	Shortfall of Sites	0.094	Low Residential	R1-1	0	0	0	64.032	4.560		Residential - Single Family Residence, 1	154-5A227 160		Northeast Los Angeles	No	MI	OPP RC2
Los Angeles	1380 W SUMMERLAND AVE	90732	7446004027	0.000	0.000	4.560	0.000	Shortfall of Sites	0.109	Low II Residential	R1-1XL	0	0	0	54.894	4.560		Residential - Single Family Residence, 1	018B193 160		San Pedro	No	MI	OPP RC2
Los Angeles	20701 DEVONSHIRE ST	91311	2706014001	0.000	0.000	4.560	0.000	Shortfall of Sites	0.288	Very Low II Residential	RE11-1	0	0	0	20.822	4.560		Residential - Single Family Residence, 1	204B109 161		Chatsworth - Porter Ranch	No	MI	OPP RC2 , ADU
Los Angeles	18740 DEVONSHIRE ST	91324	2729010002	0.000	0.000	4.560	0.000	Shortfall of Sites	0.367	Very Low I Residential	RA-1	0	0	0	16.336	4.560		Residential - Single Family Residence, 1	204B121 161		Northridge	No	MI	OPP RC2 , ADU
Los Angeles	351 N CRESCENT HEIGHTS BLVD	90048	5514007015	0.000	0.000	4.560	0.000	Shortfall of Sites	0.145	Low II Residential	R1V3	0	0	0	41.428	4.560		Residential - Single Family Residence, 1	138B177 161		Wilshire	No	MI	OPP RC2
Los Angeles	365 N WILTON PL	90004	5522029002	0.000	0.000	4.560	0.000	Shortfall of Sites	0.156	Low II Residential	R1R3-RG	0	0	0	38.435	4.560		Residential - Single Family Residence, 1	138B189 161		Wilshire	No	MI	OPP RC2 , ADU
Los Angeles	1374 W SUMMERLAND AVE	90732	7446004026	0.000	0.000	4.560	0.000	Shortfall of Sites	0.109	Low II Residential	R1-1XL	0	0	0	54.894	4.560		Residential - Single Family Residence, 1	018B193 161		San Pedro	No	MI	OPP RC2
Los Angeles	10311 AURA AVE	91326	2708003002	0.000	0.000	4.560	0.000	Shortfall of Sites	0.402	Very Low I Residential	RA-1	0	0	0	14.910	4.560		Residential - Single Family Residence - Pool, 1	204B117 162		Chatsworth - Porter Ranch	No	MI	OPP RC2 , ADU
Los Angeles	20655 DEVONSHIRE ST	91311	2707013001	0.000	0.000	4.560	0.000	Shortfall of Sites	0.249	Very Low II Residential	RE11-1	0	0	0	24.139	4.560		Residential - Single Family Residence, 1	204B109 162		Chatsworth - Porter Ranch	No	MI	OPP RC2 , ADU
Los Angeles	18734 DEVONSHIRE ST	91324	2729010001	0.000	0.000	4.560	0.000	Shortfall of Sites	0.489	Very Low I Residential	RA-1	0	0	0	12.276	4.560		Residential - Single Family Residence, 1	204B121 162		Northridge	No	MI	OPP RC2 , ADU
Los Angeles	15753 LASSEN ST	91343	2661029013	0.000	0.000	4.560	0.000	Shortfall of Sites	0.122	Low I Residential	RA-1	0	0	0	49.314	4.560		Residential - Single Family Residence, 1	201B141 162		Granada Hills - Knollwood	No	MI	OPP RC2
Los Angeles	2116 YOSEMITE DR	90041	5685006009	0.000	0.000	4.560	0.000	Shortfall of Sites	0.090	Low Residential	R1-1	0	0	0	66.684	4.560		Residential - Single Family Residence, 1	160-5A223 162		Northeast Los Angeles	No	MI	OPP RC2
Los Angeles	1524 EL PASO DR	90065	5474023003	0.000	0.000	4.560	0.000	Shortfall of Sites	0.099	Low Medium II Residential	RD1.5-1	0	0	0	60.742	4.560		Residential - Single Family Residence, 1	156A219 162		Northeast Los Angeles	No	MI	OPP RC2 , R2RD
Los Angeles	1368 W SUMMERLAND AVE	90732	7446004025	0.000	0.000	4.560	0.000	Shortfall of Sites	0.109	Low II Residential	R1-1XL	0	0	0	54.894	4.560		Residential - Single Family Residence, 1	018B193 162		San Pedro	No	MI	OPP RC2
Los Angeles	17283 DEVONSHIRE ST	91325	2695015004	0.000	0.000	4.560	0.000	Shortfall of Sites	0.256	Very Low II Residential	RE11-1	0	0	0	23.397	4.560		Residential - Single Family Residence, 1	204B133 163		Granada Hills - Knollwood	No	MI	OPP RC2 , ADU
Los Angeles	20647 DEVONSHIRE ST	91311	2707013002	0.000	0.000	4.560	0.000	Shortfall of Sites	0.248	Very Low II Residential	RE11-1	0	0	0	24.201	4.560		Residential - Single Family Residence, 1	204B109 163		Chatsworth - Porter Ranch	No	MI	OPP RC2 , ADU
Los Angeles	17612 DEVONSHIRE ST	91325	2734012046	0.000	0.000	4.560	0.000	Shortfall of Sites	0.241	Very Low II Residential	RE11-1	0	0	0	24.850	4.560		Residential - Single Family Residence, 1	204B129 163		Northridge	No	MI	OPP RC2 , ADU
Los Angeles	15749 LASSEN ST	91343	2661029012	0.000	0.000	4.560	0.000	Shortfall of Sites	0.122	Low I Residential	RA-1	0	0	0	49.314	4.560		Residential - Single Family Residence, 1	201B141 163		Granada Hills - Knollwood	No	MI	OPP RC2
Los Angeles	4431 RADFORD AVE	91607	2364013011	0.000	0.000	4.560	0.000	Shortfall of Sites	0.115	Low Residential	R1-1-RIO	0	0	0	52.282	4.560		Residential - Single Family Residence, 1	165B169 163		Sherman Oaks - Studio City - Toluca Lake - Cahuenga Pass	No	MI	OPP RC2
Los Angeles	2112 YOSEMITE DR	90041	5685006010	0.000	0.000	4.560	0.000	Shortfall of Sites	0.149	Low Residential	R1-1	0	0	0	40.210	4.560		Residential - Single Family Residence - Pool, 1	160-5A223 163		Northeast Los Angeles	No	MI	OPP RC2

Jurisdiction Name	Site Address/Intersection	5 Digit ZIP Code	Assessor Parcel Number	Very Low-Income	Low-Income	Moderate-Income	Above Moderate-Income	Type of Shortfall	Parcel Size (Acres)	Current General Plan Designation	Current Zoning	Proposed General Plan (GP) Designation	Proposed Zoning	Minimum Density Allowed	Maximum Density Allowed	Total Capacity	Vacant/ Nonvacant	Description of Existing Uses	PIN	Base Density Per Acre	Community Plan Area	Rent Stabalization Ordinance	Income Category	Applicable Rezoning Program (Program informing values in Column Q listed first)
Los Angeles	1520 EL PASO DR	90065	5474023004	0.000	0.000	4.560	0.000	Shortfall of Sites	0.069	Low Medium II Residential	RD1.5-1	0	0	0	86.886	4.560		Residential - Single Family Residence, 1	156A219 163		Northeast Los Angeles	No	MI	OPP RC2 , R2RD
Los Angeles	201 VETERAN AVE	90024	4366024022	0.000	0.000	4.560	0.000	Shortfall of Sites	0.217	Low Residential	R1-1	0	0	0	27.657	4.560		Residential - Single Family Residence - Pool, 1	138B149 163		Westwood	No	MI	OPP RC2 , ADU
Los Angeles	1362 W SUMMERLAND AVE	90732	7446004024	0.000	0.000	4.560	0.000	Shortfall of Sites	0.109	Low II Residential	R1-1XL	0	0	0	54.893	4.560		Residential - Single Family Residence, 1	018B193 163		San Pedro	No	MI	OPP RC2
Los Angeles	10756 SUNNYBRAE AVE	91311	2707007001	0.000	0.000	4.560	0.000	Shortfall of Sites	0.252	Very Low II Residential	RE11-1	0	0	0	23.774	4.560		Residential - Single Family Residence - Pool, 1	207B109 164		Chatsworth - Porter Ranch	No	MI	OPP RC2 , ADU
Los Angeles	17277 DEVONSHIRE ST	91325	2695015003	0.000	0.000	4.560	0.000	Shortfall of Sites	0.253	Very Low II Residential	RE11-1	0	0	0	23.678	4.560		Residential - Single Family Residence - Pool, 1	204B133 164		Granada Hills - Knollwood	No	MI	OPP RC2 , ADU
Los Angeles	20637 DEVONSHIRE ST	91311	2707013003	0.000	0.000	4.560	0.000	Shortfall of Sites	0.248	Very Low II Residential	RE11-1	0	0	0	24.201	4.560		Residential - Single Family Residence - Pool, 1	204B109 164		Chatsworth - Porter Ranch	No	MI	OPP RC2 , ADU
Los Angeles	19401 HIAWATHA ST	91326	2708003006	0.000	0.000	4.560	0.000	Shortfall of Sites	0.402	Very Low I Residential	RA-1	0	0	0	14.936	4.560		Residential - Single Family Residence - Pool, 1	204B117 164		Chatsworth - Porter Ranch	No	MI	OPP RC2 , ADU
Los Angeles	4908 HAYVENHURST AVE	91436	2260004007	0.000	0.000	4.560	0.000	Shortfall of Sites	0.209	Low II Residential	R1-1	Low Residential	0	0	28.718	4.560		Residential - Single Family Residence - Pool, 1	168B137 164	1 per lot	Encino - Tarzana	No	MI	OPP RC2 , ENC CPU, ADU, AHO
Los Angeles	1026 N AVENUE 54	90042	5478009055	0.000	0.000	4.560	0.000	Shortfall of Sites	0.064	Low Residential	R1-1	0	0	0	93.761	4.560		Residential - Single Family Residence, 1	154-5A227 164		Northeast Los Angeles	No	MI	OPP RC2
Los Angeles	2464 AMHERST AVE	90064	4257021077	0.000	0.000	4.560	0.000	Shortfall of Sites	0.018	Low Residential	R1-1	0	0	0	340.210	4.560		Residential - Single Family Residence, 1	120B149 164		Palms - Mar Vista - Del Rey	No	MI	OPP RC2 , TOC EXP
Los Angeles	3432 COLONIAL AVE	90066	4247030002	0.000	0.000	4.560	0.000	Shortfall of Sites	0.011	Low Residential	R1V2	0	0	0	522.693	4.560		Residential - Single Family Residence, 1	114B153 164		Palms - Mar Vista - Del Rey	No	MI	OPP RC2
Los Angeles	1356 W SUMMERLAND AVE	90732	7446004023	0.000	0.000	4.560	0.000	Shortfall of Sites	0.109	Low II Residential	R1-1XL	0	0	0	54.894	4.560		Residential - Single Family Residence, 1	018B193 164		San Pedro	No	MI	OPP RC2
Los Angeles	17267 DEVONSHIRE ST	91325	2695015002	0.000	0.000	4.560	0.000	Shortfall of Sites	0.253	Very Low II Residential	RE11-1	0	0	0	23.678	4.560		Residential - Single Family Residence - Pool, 1	204B133 165		Granada Hills - Knollwood	No	MI	OPP RC2 , ADU
Los Angeles	20629 DEVONSHIRE ST	91311	2707013004	0.000	0.000	4.560	0.000	Shortfall of Sites	0.248	Very Low II Residential	RE11-1	0	0	0	24.201	4.560		Residential - Single Family Residence - Pool, 1	204B109 165		Chatsworth - Porter Ranch	No	MI	OPP RC2 , ADU
Los Angeles	19411 HIAWATHA ST	91326	2708003004	0.000	0.000	4.560	0.000	Shortfall of Sites	0.402	Very Low I Residential	RA-1	0	0	0	14.920	4.560		Residential - Single Family Residence - Pool, 1	204B117 165		Chatsworth - Porter Ranch	No	MI	OPP RC2 , ADU
Los Angeles	15745 LASSEN ST	91343	2661029011	0.000	0.000	4.560	0.000	Shortfall of Sites	0.122	Low I Residential	RA-1	0	0	0	49.314	4.560		Residential - Single Family Residence, 1	201B141 165		Granada Hills - Knollwood	No	MI	OPP RC2
Los Angeles	5346 WOODMAN AVE	91401	2344029002	0.000	0.000	4.560	0.000	Shortfall of Sites	0.164	Low Residential	R1-1	0	0	0	36.480	4.560		Residential - Single Family Residence, 1	171B157 165		Van Nuys - North Sherman Oaks	No	MI	OPP RC2 , ADU
Los Angeles	1348 W SUMMERLAND AVE	90732	7446004022	0.000	0.000	4.560	0.000	Shortfall of Sites	0.109	Low II Residential	R1-1XL	0	0	0	54.893	4.560		Residential - Single Family Residence, 1	018B193 165		San Pedro	No	MI	OPP RC2
Los Angeles	5929 NITA AVE	91367	2146022007	0.000	0.000	4.560	0.000	Shortfall of Sites	0.256	Low Residential	RE11-1	Very Low Residential	0	0	23.463	4.560		Residential - Single Family Residence - Pool, 1	177B101 166	1 per lot	Canoga Park - Winnetka - Woodland Hills - West Hills	No	MI	OPP RC2 , CPK CPU, ADU, AHO
Los Angeles	17259 DEVONSHIRE ST	91325	2695015001	0.000	0.000	4.560	0.000	Shortfall of Sites	0.253	Very Low II Residential	RE11-1	0	0	0	23.678	4.560		Residential - Single Family Residence - Pool, 1	204B133 166		Granada Hills - Knollwood	No	MI	OPP RC2 , ADU
Los Angeles	20619 DEVONSHIRE ST	91311	2707013005	0.000	0.000	4.560	0.000	Shortfall of Sites	0.248	Very Low II Residential	RE11-1	0	0	0	24.201	4.560		Residential - Single Family Residence, 1	204B109 166		Chatsworth - Porter Ranch	No	MI	OPP RC2 , ADU
Los Angeles	10301 OSO AVE	91311	2707015025	0.000	0.000	4.560	0.000	Shortfall of Sites	0.539	Very Low I Residential	RA-1	0	0	0	11.134	4.560		Residential - Single Family Residence - Pool, 1	204B113 166		Chatsworth - Porter Ranch	No	MI	OPP RC2 , ADU
Los Angeles	17554 DEVONSHIRE ST	91325	2734013005	0.000	0.000	4.560	0.000	Shortfall of Sites	0.331	Very Low II Residential	RE11-1	0	0	0	18.137	4.560		Residential - Single Family Residence, 1	204B129 166		Northridge	No	MI	OPP RC2 , ADU
Los Angeles	10226 TOPEKA DR	91324	2729003014	0.000	0.000	4.560	0.000	Shortfall of Sites	0.265	Very Low I Residential	RA-1	0	0	0	22.659	4.560		Residential - Single Family Residence - Pool, 1	204B121 166		Northridge	No	MI	OPP RC2 , ADU
Los Angeles	1342 W SUMMERLAND AVE	90732	7446004021	0.000	0.000	4.560	0.000	Shortfall of Sites	0.109	Low II Residential	R1-1XL	0	0	0	54.893	4.560		Residential - Single Family Residence, 1	018B193 166		San Pedro	No	MI	OPP RC2
Los Angeles	17251 DEVONSHIRE ST	91325	2695016004	0.000	0.000	4.560	0.000	Shortfall of Sites	0.253	Very Low II Residential	RE11-1	0	0	0	23.678	4.560		Residential - Single Family Residence - Pool, 1	204B133 167		Granada Hills - Knollwood	No	MI	OPP RC2 , ADU
Los Angeles	20611 DEVONSHIRE ST	91311	2707013006	0.000	0.000	4.560	0.000	Shortfall of Sites	0.248	Very Low II Residential	RE11-1	0	0	0	24.201	4.560		Residential - Single Family Residence - Pool, 1	204B109 167		Chatsworth - Porter Ranch	No	MI	OPP RC2 , ADU
Los Angeles	17530 DEVONSHIRE ST	91325	2734013004	0.000	0.000	4.560	0.000	Shortfall of Sites	0.283	Very Low II Residential	RE11-1	0	0	0	21.236	4.560		Residential - Single Family Residence - Pool, 1	204B129 167		Northridge	No	MI	OPP RC2 , ADU
Los Angeles	15741 LASSEN ST	91343	2661029010	0.000	0.000	4.560	0.000	Shortfall of Sites	0.122	Low I Residential	RA-1	0	0	0	49.314	4.560		Residential - Single Family Residence, 1	201B141 167		Granada Hills - Knollwood	No	MI	OPP RC2
Los Angeles	23202 SYLVAN ST	91367	2035022032	0.000	0.000	4.560	0.000	Shortfall of Sites	0.271	Very Low Residential	RA-1	Very Low Residential	0	0	22.173	4.560		Residential - Single Family Residence - Pool, 1	177B093 167	1 per lot	Canoga Park - Winnetka - Woodland Hills - West Hills	No	MI	OPP RC2 , CPK CPU, ADU, AHO
Los Angeles	5926 NITA AVE	91367	2146022008	0.000	0.000	4.560	0.000	Shortfall of Sites	0.299	Low Residential	RE11-1	Very Low Residential	[DM2-SH2-5] [CX1-FA] [CPIO]	0	20.080	4.560		Residential - Single Family Residence - Pool, 1	177B101 167	1 per lot	Canoga Park - Winnetka - Woodland Hills - West Hills	No	MI	OPP RC2 , CPK CPU, ADU, AHO
Los Angeles	2106 YOSEMITE DR	90041	5685006011	0.000	0.000	4.560	0.000	Shortfall of Sites	0.158	Low Residential	R1-1	0	0	0	38.045	4.560		Residential - Single Family Residence, 1	160-5A223 167		Northeast Los Angeles	No	MI	OPP RC2 , ADU
Los Angeles	7569 CHAMINADE AVE	91304	2027004005	0.000	0.000	4.560	0.000	Shortfall of Sites	0.249	Very Low Residential	RE11-1	Very Low Residential	[HB3-G1-5] [CX2-FA] [CPIO]	0	24.122	4.560		Residential - Single Family Residence - Pool, 1	186B093 168	1 per lot	Canoga Park - Winnetka - Woodland Hills - West Hills	No	MI	OPP RC2 , CPK CPU, ADU, AHO
Los Angeles	22400 COLLINS ST	91367	2040037012	0.000	0.000	4.560	0.000	Shortfall of Sites	0.300	Low Residential	RE11-1	Very Low Residential	0	0	19.987	4.560		Residential - Single Family Residence, 1	174B101 168	1 per lot	Canoga Park - Winnetka - Woodland Hills - West Hills	No	MI	OPP RC2 , CPK CPU, ADU, AHO
Los Angeles	1336 W SUMMERLAND AVE	90732	7446004020	0.000	0.000	4.560	0.000	Shortfall of Sites	0.109	Low II Residential	R1-1XL	0	0	0	54.894	4.560		Residential - Single Family Residence, 1	018B193 167		San Pedro	No	MI	OPP RC2
Los Angeles	20601 DEVONSHIRE ST	91311	2707013007	0.000	0.000	4.560	0.000	Shortfall of Sites	0.237	Very Low II Residential	RE11-1	0	0	0	25.339	4.560		Residential - Single Family Residence, 1	204B109 168		Chatsworth - Porter Ranch	No	MI	OPP RC2 , ADU
Los Angeles	17520 DEVONSHIRE ST	91325	2734013003	0.000	0.000	4.560	0.000	Shortfall of Sites	0.282	Very Low II Residential	RE11-1	0	0	0	21.239	4.560		Residential - Single Family Residence, 1	204B129 168		Northridge	No	MI	OPP RC2 , ADU
Los Angeles	15737 LASSEN ST	91343	2661029009	0.000	0.000	4.560	0.000	Shortfall of Sites	0.122	Low I Residential	RA-1	0	0	0	49.313	4.560		Residential - Single Family Residence - Pool, 1	201B141 168		Granada Hills - Knollwood	No	MI	OPP RC2
Los Angeles	18102 BROMLEY ST	91356	2157010001	0.000	0.000	4.560	0.000	Shortfall of Sites	0.139	Low II Residential	R1-1	0	0	0	43.046	4.560		Residential - Single Family Residence - Pool, 1	174B125 168		Encino - Tarzana	No	MI	OPP RC2
Los Angeles	4914 COLFAX AVE	91601	2354009011	0.000	0.000	4.560	0.000	Shortfall of Sites	0.179	Low Residential	R1-1	0	0	0	33.508	4.560		Residential - Single Family Residence, 1	168B169 168		North Hollywood - Valley Village	No	MI	OPP RC2 , ADU
Los Angeles	211 VETERAN AVE	90024	4366024021	0.000	0.000	4.560	0.000	Shortfall of Sites	0.217	Low Residential	R1-1	0	0	0	27.657	4.560		Residential - Single Family Residence, 1	138B149 168		Westwood	No	MI	OPP RC2 , ADU
Los Angeles	2604 WESTWOOD BLVD	90064	4255019003	0.000	0.000	4.560	0.000	Shortfall of Sites	0.030	Low Residential	R1-1	0	0	0	199.870	4.560		Residential - Single Family Residence, 1	123B157 168		West Los Angeles	No	MI	OPP RC2 , TOC EXP
Los Angeles	1328 W SUMMERLAND AVE	90732	7446004019	0.000	0.000	4.560	0.000	Shortfall of Sites	0.109	Low II Residential	R1-1XL	0	0	0	54.894	4.560		Residential - Single Family Residence, 1	018B193 168		San Pedro	No	MI	OPP RC2
Los Angeles	10810 WOODLEY AVE	91344	2667027082	0.000	0.000	4.560	0.000	Shortfall of Sites	0.075	Low Medium I Residential	RD3-1	0	0	0	79.628	4.560		Residential - Single Family Residence, 1	207B141 169		Granada Hills - Knollwood	No	MI	OPP RC2 , R2RD
Los Angeles	17243 DEVONSHIRE ST	91325	2695016003	0.000	0.000	4.560	0.000	Shortfall of Sites	0.253	Very Low II Residential	RE11-1	0	0	0	23.678	4.560		Residential - Single Family Residence - Pool, 1	204B133 169		Granada Hills - Knollwood	No	MI	OPP RC2 , ADU
Los Angeles	19418 BLACKHAWK ST	91326	2708003008	0.000	0.000	4.560	0.000	Shortfall of Sites	0.402	Very Low I Residential	RA-1	0	0	0	14.930	4.560		Residential - Single Family Residence - Pool, 1	204B117 169		Chatsworth - Porter Ranch	No	MI	OPP RC2 , ADU
Los Angeles	10300 OSO AVE	91311	2707023016	0.000	0.000	4.560	0.000	Shortfall of Sites	0.253	Very Low I Residential	RA-1	0	0	0	23.691	4.560		Residential - Single Family Residence - Pool, 1	204B113 169		Chatsworth - Porter Ranch	No	MI	OPP RC2 , ADU
Los Angeles	17510 DEVONSHIRE ST	91325	2734013002	0.000	0.000	4.560	0.000	Shortfall of Sites	0.282	Very Low II Residential	RE11-1	0	0	0	21.242	4.560		Residential - Single Family Residence, 1	204B129 169		Northridge	No	MI	OPP RC2 , ADU
Los Angeles	5923 RUDNICK AVE	91367	2146022013	0.000	0.000	4.560	0.000	Shortfall of Sites	0.299	Low Residential	RE11-1	Very Low Residential	0	0	20.087	4.560		Residential - Single Family Residence - Pool, 1	177B101 169	1 per lot	Canoga Park - Winnetka - Woodland Hills - West Hills	No	MI	OPP RC2 , CPK CPU, ADU, AHO
Los Angeles	5930 LASAINE AVE	91316	2254034012	0.000	0.000	4.560	0.000	Shortfall of Sites	0.126	Low II Residential	R1-1-RIO	Low Residential	0	0	47.498	4.560		Residential - Single Family Residence, 1	177B133 169	1 per lot	Encino - Tarzana	No	MI	OPP RC2 , ENC CPU, AHO
Los Angeles	8385 WOODLAKE AVE	91304	2005012005	0.000	0.000	4.560	0.000	Shortfall of Sites	0.310	Very Low II Residential	RE11-1-H	0	0	0	19.351	4.560		Residential - Single Family Residence, 1	192B093 169		Chatsworth - Porter Ranch	No	MI	OPP RC2 , ADU
Los Angeles	2100 YOSEMITE DR	90041	5685006023	0.000	0.000	4.560	0.000	Shortfall of Sites	0.131	Low Residential	R1-1	0	0	0	45.954	4.560		Residential - Single Family Residence, 1	160-5A223 169		Northeast Los Angeles	No	MI	OPP RC2
Los Angeles	23401 WINDOM ST	91304	2027003006	0.000	0.000	4.560	0.000	Shortfall of Sites	0.275	Very Low Residential	RE11-1	Very Low Residential	0	0	21.821	4.560		Residential - Single Family Residence - Pool, 1	186B093 170	1 per lot	Canoga Park - Winnetka - Woodland Hills - West Hills	No	MI	OPP RC2 , CPK CPU, ADU, AHO
Los Angeles	5927 BABBITT AVE	91316	2255008018	0.000	0.000	4.560	0.000	Shortfall of Sites	0.138	Low II Residential	R1-1-RIO	Low Residential	0	0	43.326	4.560		Residential - Single Family Residence - Pool, 1	177B133 170	1 per lot	Encino - Tarzana	No	MI	OPP RC2 , ENC CPU, AHO
Los Angeles	1322 W SUMMERLAND AVE	90732	7446004018	0.000	0.000	4.560	0.000	Shortfall of Sites	0.109	Low II Residential	R1-1XL	0	0	0	54.893	4.560		Residential - Single Family Residence, 1	018B193 169		San Pedro	No	MI	OPP RC2
Los Angeles	20559 DEVONSHIRE ST	91311	2707013024	0.000	0.000	4.560	0.000	Shortfall of Sites	0.204	Very Low II Residential	RE11-1	0	0	0	29.467	4.560		Residential - Single Family Residence, 1	204B109 170		Chatsworth - Porter Ranch	No	MI	OPP RC2 , ADU
Los Angeles	10306 SYLVIA AVE	91326	2728009019	0.000	0.000	4.560	0.000	Shortfall of Sites	0.403	Very Low I Residential	RA-1	0	0	0	14.903	4.560		Residential - Single Family Residence - Pool, 1	204B117 170		Northridge	No	MI	OPP RC2 , ADU
Los Angeles	17500 DEVONSHIRE ST	91325	2734013001	0.000	0.000	4.560	0.000	Shortfall of Sites	0.280	Very Low II Residential	RE11-1	0	0	0	21.395	4.560		Residential - Single Family Residence - Pool, 1	204B129 170		Northridge	No	MI	OPP RC2 , ADU
Los Angeles	15733 LASSEN ST	91343	2661029008	0.000	0.000	4.560	0.000	Shortfall of Sites	0.122	Low I Residential	RA-1	0	0	0	49.314	4.560		Residential - Single Family Residence - Pool, 1	201B141 170		Granada Hills - Knollwood	No	MI	OPP RC2
Los Angeles	8354 NATALIE LN	91304	2005012024	0.000	0.000	4.560	0.000	Shortfall of Sites	0.521	Very Low II Residential	RE11-1	0	0	0	11.523	4.560		Residential - Single Family Residence - Pool, 1	192B093 170		Chatsworth - Porter Ranch	No	MI	OPP RC2 , ADU
Los Angeles	1904 LIVONIA AVE	90034	4302008014	0.000	0.000	4.560	0.000	Shortfall of Sites	0.140	Low Residential	R1V2-O	0	0	0	42.916	4.560		Residential - Single Family Residence, 1	126B169 170		West Los Angeles	No	MI	OPP RC2
Los Angeles	5924 RUDNICK AVE	91367	2146022014	0.000	0.000	4.560	0.000	Shortfall of Sites	0.286	Low Residential	RE11-1	Very Low Residential	0	0	20.967	4.560		Residential - Single Family Residence - Pool, 1	177B101 171	1 per lot	Canoga Park - Winnetka - Woodland Hills - West Hills	No	MI	OPP RC2 , CPK CPU, ADU, AHO
Los Angeles	5749 BABBITT AVE	91316	2255010011	0.000	0.000	4.560	0.000	Shortfall of Sites	0.143	Low II Residential	R1-1-RIO	Low Residential	0	0	41.870	4.560		Residential - Single Family Residence - Pool, 1	174B133 171	1 per lot	Encino - Tarzana	No	MI	OPP RC2 , ENC CPU, AHO
Los Angeles	10737 CANOGA AVE	91311	2722002011	0.000	0.000	4.560	0.000	Shortfall of Sites	2.136	Very Low I Residential	(T)RA-1-K	0	0	0	2.809	4.560		Residential - Single Family Residence - Pool, 1	207B105 171		Chatsworth - Porter Ranch	No	MI	OPP RC2 , ADU
Los Angeles	17235 DEVONSHIRE ST	91325	2695016002	0.000	0.000	4.560	0.000	Shortfall of Sites	0.253	Very Low II Residential	RE11-1	0	0	0	23.678	4.560		Residential - Single Family Residence, 1	204B133 171		Granada Hills - Knollwood	No	MI	OPP RC2 , ADU
Los Angeles	19405 HIAWATHA ST	91326	2708003005	0.000	0.000	4.560	0.000	Shortfall of Sites	0.402	Very Low I Residential	RA-1	0	0	0	14.935	4.560		Residential - Single Family Residence, 1	204B117 171		Chatsworth - Porter Ranch	No	MI	OPP RC2 , ADU
Los Angeles	10258 FARRALONE AVE	91311	2745002091	0.000	0.000	4.560	0.000	Shortfall of Sites	0.126	Low II Residential	R1-1	0	0	0	47.808	4.560		Residential - Single Family Residence, 1	204B101 171		Chatsworth - Porter Ranch	No	MI	OPP RC2
Los Angeles	17450 DEVONSHIRE ST	91325	2734026015	0.000	0.000	4.560	0.000	Shortfall of Sites	0.446	Very Low II Residential	RE11-1	0	0	0	13.448	4.560		Residential - Single Family Residence - Pool and Misc., 1	204B129 171		Northridge	No	MI	OPP RC2 , ADU
Los Angeles	15729 LASSEN ST	91343	2661029007	0.000	0.000	4.560	0.000	Shortfall of Sites	0.122	Low I Residential	RA-1	0	0	0	49.314	4.560		Residential - Single Family Residence - Pool, 1	201B141 171		Granada Hills - Knollwood	No	MI	OPP RC2
Los Angeles	17259 RAYEN ST	91325	2690003011	0.000	0.000	4.560	0.000	Shortfall of Sites	0.556	Very Low I Residential	RA-1	0	0	0	10.799	4.560		Residential - Single Family Residence - Pool, 1	195B133 171		Northridge	No	MI	OPP RC2 , ADU
Los Angeles	5345 HAZELTINE AVE	91401	2248018010	0.000	0.000	4.560	0.000	Shortfall of Sites	0.141	Low Residential	R1-1	0	0	0	42.430	4.560		Residential - Single Family Residence, 1	171B153 171		Van Nuys - North Sherman Oaks	No	MI	OPP RC2
Los Angeles	461 VETERAN AVE	90024	4366027009	0.000	0.000	4.560	0.000	Shortfall of Sites	0.194	Low Residential	R1-1	0	0	0	30.923	4.560		Residential - Single Family Residence, 1	135B149 171		Westwood	No	MI	OPP RC2 , ADU
Los Angeles	3412 CRAIGVIEW AVE	90066	4249003007	0.000	0.000	4.560	0.000	Shortfall of Sites	0.233	Low Residential	R1V2	0	0	0	25.773	4.560		Residential - Single Family Residence, 1	117B157 171		Palms - Mar Vista - Del Rey	No	MI	OPP RC2 , ADU

Jurisdiction Name	Site Address/Intersection	5 Digit ZIP Code	Assessor Parcel Number	Very Low-Income	Low-Income	Moderate-Income	Above Moderate-Income	Type of Shortfall	Parcel Size (Acres)	Current General Plan Designation	Current Zoning	Proposed General Plan (GP) Designation	Proposed Zoning	Minimum Density Allowed	Maximum Density Allowed	Total Capacity	Vacant/ Nonvacant	Description of Existing Uses	PIN	Base Density Per Acre	Community Plan Area	Rent Stabalization Ordinance	Income Category	Applicable Rezoning Program (Program informing values in Column Q listed first)
Los Angeles	17357 SATICOY ST	91325	2202009021	0.000	0.000	4.560	0.000	Shortfall of Sites	0.270	Low Residential	R1-1	Low Residential	0	0	22.206	4.560		Residential - Single Family Residence - Pool, 1	186B133 172	1 per lot	Reseda - West Van Nuys	No	MI	OPP RC2 , RES CPU, ADU, AHO
Los Angeles	10301 STAFFORD LN	91311	2707015008	0.000	0.000	4.560	0.000	Shortfall of Sites	0.260	Very Low II Residential	RE11-1	0	0	0	23.076	4.560		Residential - Single Family Residence, 1	204B113 172		Chatsworth - Porter Ranch	No	MI	OPP RC2 , ADU
Los Angeles	10257 NEVADA AVE	91311	2745002098	0.000	0.000	4.560	0.000	Shortfall of Sites	0.142	Low II Residential	R1-1	0	0	0	42.381	4.560		Residential - Single Family Residence - Pool, 1	204B101 172		Chatsworth - Porter Ranch	No	MI	OPP RC2
Los Angeles	17432 DEVONSHIRE ST	91325	2734026014	0.000	0.000	4.560	0.000	Shortfall of Sites	0.333	Very Low II Residential	RE11-1	0	0	0	18.007	4.560		Residential - Single Family Residence, 1	204B129 172		Northridge	No	MI	OPP RC2 , ADU
Los Angeles	15725 LASSEN ST	91343	2661029006	0.000	0.000	4.560	0.000	Shortfall of Sites	0.122	Low I Residential	RA-1	0	0	0	49.313	4.560		Residential - Single Family Residence, 1	201B141 172		Granada Hills - Knollwood	No	MI	OPP RC2
Los Angeles	9401 LOUISE AVE	91325	2766015007	0.000	0.000	4.560	0.000	Shortfall of Sites	0.351	Very Low I Residential	RA-1	0	0	0	17.095	4.560		Residential - Single Family Residence - Pool, 1	198B133 172		Northridge	No	MI	OPP RC2 , ADU
Los Angeles	5925 MOORCROFT AVE	91367	2146022019	0.000	0.000	4.560	0.000	Shortfall of Sites	0.286	Low Residential	RE11-1	Very Low Residential	0	0	20.971	4.560		Residential - Single Family Residence - Pool, 1	177B101 172	1 per lot	Canoga Park - Winnetka - Woodland Hills - West Hills	No	MI	OPP RC2 , CPK CPU, ADU, AHO
Los Angeles	4916 FULTON AVE	91423	2358013016	0.000	0.000	4.560	0.000	Shortfall of Sites	0.259	Low Residential	R1-1	0	0	0	23.129	4.560		Residential - Single Family Residence - Pool, 1	168B157 172		Van Nuys - North Sherman Oaks	No	MI	OPP RC2 , ADU
Los Angeles	819 N CRESCENT HEIGHTS BLVD	90046	5529016050	0.000	0.000	4.560	0.000	Shortfall of Sites	0.139	Low II Residential	R1-1	0	0	0	43.200	4.560		Residential - Single Family Residence, 1	141B177 172		Hollywood	No	MI	OPP RC2
Los Angeles	17349 SATICOY ST	91325	2202009022	0.000	0.000	4.560	0.000	Shortfall of Sites	0.291	Low Residential	R1-1	Low Residential	0	0	20.622	4.560		Residential - Single Family Residence - Pool and Misc., 1	186B133 173	1 per lot	Reseda - West Van Nuys	No	MI	OPP RC2 , RES CPU, ADU, AHO
Los Angeles	5922 MOORCROFT AVE	91367	2146022020	0.000	0.000	4.560	0.000	Shortfall of Sites	0.286	Low Residential	RE11-1	Very Low Residential	0	0	20.972	4.560		Residential - Single Family Residence - Pool, 1	177B101 173	1 per lot	Canoga Park - Winnetka - Woodland Hills - West Hills	No	MI	OPP RC2 , CPK CPU, ADU, AHO
Los Angeles	5924 LASAINE AVE	91316	2254034013	0.000	0.000	4.560	0.000	Shortfall of Sites	0.126	Low II Residential	R1-1-RIO	Low Residential	0	0	47.493	4.560		Residential - Single Family Residence, 1	177B133 173	1 per lot	Encino - Tarzana	No	MI	OPP RC2 , ENC CPU, AHO
Los Angeles	1256 W SUMMERLAND AVE	90732	7446008019	0.000	0.000	4.560	0.000	Shortfall of Sites	0.108	Low II Residential	R1-1XL	0	0	0	55.426	4.560		Residential - Single Family Residence, 1	018B193 172		San Pedro	No	MI	OPP RC2
Los Angeles	17227 DEVONSHIRE ST	91325	2695016001	0.000	0.000	4.560	0.000	Shortfall of Sites	0.253	Very Low II Residential	RE11-1	0	0	0	23.678	4.560		Residential - Single Family Residence, 1	204B133 173		Granada Hills - Knollwood	No	MI	OPP RC2 , ADU
Los Angeles	10300 STAFFORD LN	91311	2707015009	0.000	0.000	4.560	0.000	Shortfall of Sites	0.260	Very Low II Residential	RE11-1	0	0	0	23.061	4.560		Residential - Single Family Residence, 1	204B113 173		Chatsworth - Porter Ranch	No	MI	OPP RC2 , ADU
Los Angeles	10260 NEVADA AVE	91311	2745002099	0.000	0.000	4.560	0.000	Shortfall of Sites	0.141	Low II Residential	R1-1	0	0	0	42.458	4.560		Residential - Single Family Residence - Therapy Pool (Spa), 1	204B101 173		Chatsworth - Porter Ranch	No	MI	OPP RC2
Los Angeles	17422 DEVONSHIRE ST	91325	2734026013	0.000	0.000	4.560	0.000	Shortfall of Sites	0.322	Very Low II Residential	RE11-1	0	0	0	18.656	4.560		Residential - Single Family Residence, 1	204B129 173		Northridge	No	MI	OPP RC2 , ADU
Los Angeles	15721 LASSEN ST	91343	2661029005	0.000	0.000	4.560	0.000	Shortfall of Sites	0.122	Low I Residential	RA-1	0	0	0	49.314	4.560		Residential - Single Family Residence, 1	201B141 173		Granada Hills - Knollwood	No	MI	OPP RC2
Los Angeles	5724 LINDLEY AVE	91316	2159008006	0.000	0.000	4.560	0.000	Shortfall of Sites	0.138	Low II Residential	R1-1-RIO	0	0	0	43.565	4.560		Residential - Single Family Residence, 1	174B125 173		Encino - Tarzana	No	MI	OPP RC2
Los Angeles	219 VETERAN AVE	90024	4366024020	0.000	0.000	4.560	0.000	Shortfall of Sites	0.217	Low Residential	R1-1	0	0	0	27.657	4.560		Residential - Single Family Residence, 1	138B149 173		Westwood	No	MI	OPP RC2 , ADU
Los Angeles	1250 W SUMMERLAND AVE	90732	7446008008	0.000	0.000	4.560	0.000	Shortfall of Sites	0.110	Low II Residential	R1-1XL	0	0	0	54.436	4.560		Residential - Single Family Residence, 1	018B193 173		San Pedro	No	MI	OPP RC2
Los Angeles	10956 SUNNYBRAE AVE	91311	2707025043	0.000	0.000	4.560	0.000	Shortfall of Sites	0.251	Very Low II Residential	RE11-1	0	0	0	23.887	4.560		Residential - Single Family Residence - Pool, 1	210B109 174		Chatsworth - Porter Ranch	No	MI	OPP RC2 , ADU
Los Angeles	17217 DEVONSHIRE ST	91325	2695017003	0.000	0.000	4.560	0.000	Shortfall of Sites	0.253	Very Low II Residential	RE11-1	0	0	0	23.678	4.560		Residential - Single Family Residence, 1	204B133 174		Granada Hills - Knollwood	No	MI	OPP RC2 , ADU
Los Angeles	10304 JOVITA AVE	91311	2707015036	0.000	0.000	4.560	0.000	Shortfall of Sites	0.278	Very Low II Residential	RE11-1-H	0	0	0	21.613	4.560		Residential - Single Family Residence, 1	204B113 174		Chatsworth - Porter Ranch	No	MI	OPP RC2 , ADU
Los Angeles	10259 GLADE AVE	91311	2745002106	0.000	0.000	4.560	0.000	Shortfall of Sites	0.141	Low II Residential	R1-1	0	0	0	42.450	4.560		Residential - Single Family Residence - Pool, 1	204B101 174		Chatsworth - Porter Ranch	No	MI	OPP RC2
Los Angeles	17414 DEVONSHIRE ST	91325	2734027015	0.000	0.000	4.560	0.000	Shortfall of Sites	0.322	Very Low II Residential	RE11-1	0	0	0	18.656	4.560		Residential - Single Family Residence - Pool, 1	204B129 174		Northridge	No	MI	OPP RC2 , ADU
Los Angeles	15717 LASSEN ST	91343	2661029004	0.000	0.000	4.560	0.000	Shortfall of Sites	0.122	Low I Residential	RA-1	0	0	0	49.314	4.560		Residential - Single Family Residence, 1	201B141 174		Granada Hills - Knollwood	No	MI	OPP RC2
Los Angeles	17343 SATICOY ST	91325	2202009024	0.000	0.000	4.560	0.000	Shortfall of Sites	0.042	Low Residential	R1-1	Low Residential	0	0	144.352	4.560		Residential - Single Family Residence, 1	186B133 174	1 per lot	Reseda - West Van Nuys	No	MI	OPP RC2 , RES CPU, AHO
Los Angeles	5919 FARRALONE AVE	91367	2146022025	0.000	0.000	4.560	0.000	Shortfall of Sites	0.281	Low Residential	RE11-1	Very Low Residential	0	0	21.354	4.560		Residential - Single Family Residence, 1	177B101 174	1 per lot	Canoga Park - Winnetka - Woodland Hills - West Hills	No	MI	OPP RC2 , CPK CPU, ADU, AHO
Los Angeles	5756 LASAINE AVE	91316	2254035029	0.000	0.000	4.560	0.000	Shortfall of Sites	0.131	Low II Residential	R1-1-RIO	Low Residential	0	0	45.697	4.560		Residential - Single Family Residence, 1	174B133 174	1 per lot	Encino - Tarzana	No	MI	OPP RC2 , ENC CPU, AHO
Los Angeles	14057 MARGATE ST	91401	2247018012	0.000	0.000	4.560	0.000	Shortfall of Sites	0.182	Low Residential	R1-1	0	0	0	32.890	4.560		Residential - Single Family Residence - Pool, 1	171B153 174		Van Nuys - North Sherman Oaks	No	MI	OPP RC2 , ADU
Los Angeles	5340 WOODMAN AVE	91401	2344029003	0.000	0.000	4.560	0.000	Shortfall of Sites	0.164	Low Residential	R1-1	0	0	0	36.489	4.560		Residential - Single Family Residence - Pool, 1	171B157 174		Van Nuys - North Sherman Oaks	No	MI	OPP RC2 , ADU
Los Angeles	2066 YOSEMITE DR	90041	5685006024	0.000	0.000	4.560	0.000	Shortfall of Sites	0.131	Low Residential	R1-1	0	0	0	45.694	4.560		Residential - Single Family Residence, 1	160-5A223 174		Northeast Los Angeles	No	MI	OPP RC2
Los Angeles	816 N CRESCENT HEIGHTS BLVD	90046	5529022021	0.000	0.000	4.560	0.000	Shortfall of Sites	0.150	Low II Residential	R1-1	0	0	0	39.902	4.560		Residential - Single Family Residence, 1	141B177 174		Hollywood	No	MI	OPP RC2 , ADU
Los Angeles	5914 FARRALONE AVE	91367	2146014010	0.000	0.000	4.560	0.000	Shortfall of Sites	0.292	Low Residential	RE11-1	Very Low Residential	0	0	20.561	4.560		Residential - Single Family Residence - Pool, 1	177B101 175	1 per lot	Canoga Park - Winnetka - Woodland Hills - West Hills	No	MI	OPP RC2 , CPK CPU, ADU, AHO
Los Angeles	1242 W SUMMERLAND AVE	90732	7446008007	0.000	0.000	4.560	0.000	Shortfall of Sites	0.110	Low II Residential	R1-1XL	0	0	0	54.435	4.560		Residential - Single Family Residence, 1	018B193 174		San Pedro	No	MI	OPP RC2
Los Angeles	17209 DEVONSHIRE ST	91325	2695017002	0.000	0.000	4.560	0.000	Shortfall of Sites	0.253	Very Low II Residential	RE11-1	0	0	0	23.678	4.560		Residential - Single Family Residence - Pool, 1	204B133 175		Granada Hills - Knollwood	No	MI	OPP RC2 , ADU
Los Angeles	10307 BECKFORD AVE	91326	2728009018	0.000	0.000	4.560	0.000	Shortfall of Sites	0.343	Very Low I Residential	RA-1	0	0	0	17.468	4.560		Residential - Single Family Residence, 1	204B117 175		Northridge	No	MI	OPP RC2 , ADU
Los Angeles	10303 JOVITA AVE	91311	2707015035	0.000	0.000	4.560	0.000	Shortfall of Sites	0.270	Very Low II Residential	RE11-1-H	0	0	0	22.261	4.560		Residential - Single Family Residence - Therapy Pool (Spa), 1	204B113 175		Chatsworth - Porter Ranch	No	MI	OPP RC2 , ADU
Los Angeles	10258 GLADE AVE	91311	2745012070	0.000	0.000	4.560	0.000	Shortfall of Sites	0.122	Low II Residential	R1-1	0	0	0	49.329	4.560		Residential - Single Family Residence, 1	204B101 175		Chatsworth - Porter Ranch	No	MI	OPP RC2
Los Angeles	17404 DEVONSHIRE ST	91325	2734027014	0.000	0.000	4.560	0.000	Shortfall of Sites	0.322	Very Low II Residential	RE11-1	0	0	0	18.655	4.560		Residential - Single Family Residence, 1	204B129 175		Northridge	No	MI	OPP RC2 , ADU
Los Angeles	15715 LASSEN ST	91343	2661029003	0.000	0.000	4.560	0.000	Shortfall of Sites	0.122	Low I Residential	RA-1	0	0	0	49.314	4.560		Residential - Single Family Residence, 1	201B141 175		Granada Hills - Knollwood	No	MI	OPP RC2
Los Angeles	3771 W AVENUE 42	90065	5472001006	0.000	0.000	4.560	0.000	Shortfall of Sites	0.119	Low Residential	R1-1	0	0	0	50.518	4.560		Residential - Single Family Residence, 1	156A219 175		Northeast Los Angeles	No	MI	OPP RC2
Los Angeles	1236 W SUMMERLAND AVE	90732	7446008006	0.000	0.000	4.560	0.000	Shortfall of Sites	0.110	Low II Residential	R1-1XL	0	0	0	54.436	4.560		Residential - Single Family Residence, 1	018B193 175		San Pedro	No	MI	OPP RC2
Los Angeles	17201 DEVONSHIRE ST	91325	2695017001	0.000	0.000	4.560	0.000	Shortfall of Sites	0.253	Very Low II Residential	RE11-1	0	0	0	23.678	4.560		Residential - Single Family Residence - Pool, 1	204B133 176		Granada Hills - Knollwood	No	MI	OPP RC2 , ADU
Los Angeles	10257 HANNA AVE	91311	2745012039	0.000	0.000	4.560	0.000	Shortfall of Sites	0.118	Low II Residential	R1-1	0	0	0	50.798	4.560		Residential - Single Family Residence, 1	204B101 176		Chatsworth - Porter Ranch	No	MI	OPP RC2
Los Angeles	8107 LOUISE AVE	91325	2201019006	0.000	0.000	4.560	0.000	Shortfall of Sites	0.138	Low Residential	R1-1	Low Residential	0	0	43.562	4.560		Residential - Single Family Residence, 1	189B133 176	1 per lot	Reseda - West Van Nuys	No	MI	OPP RC2 , RES CPU, AHO
Los Angeles	17337 SATICOY ST	91325	2202009023	0.000	0.000	4.560	0.000	Shortfall of Sites	0.249	Low Residential	R1-1	Low Residential	0	0	24.061	4.560		Residential - Single Family Residence, 1	186B133 176	1 per lot	Reseda - West Van Nuys	No	MI	OPP RC2 , RES CPU, ADU, AHO
Los Angeles	5915 HAGUE PL	91367	2146014013	0.000	0.000	4.560	0.000	Shortfall of Sites	0.277	Low Residential	RE11-1	Very Low Residential	0	0	21.660	4.560		Residential - Single Family Residence - Pool, 1	177B101 176	1 per lot	Canoga Park - Winnetka - Woodland Hills - West Hills	No	MI	OPP RC2 , CPK CPU, ADU, AHO
Los Angeles	17400 DEVONSHIRE ST	91325	2734027013	0.000	0.000	4.560	0.000	Shortfall of Sites	0.310	Very Low II Residential	RE11-1	0	0	0	19.325	4.560		Residential - Single Family Residence - Pool, 1	204B129 176		Northridge	No	MI	OPP RC2 , ADU
Los Angeles	15709 LASSEN ST	91343	2661029002	0.000	0.000	4.560	0.000	Shortfall of Sites	0.122	Low I Residential	RA-1	0	0	0	49.314	4.560		Residential - Single Family Residence, 1	201B141 176		Granada Hills - Knollwood	No	MI	OPP RC2
Los Angeles	1230 W SUMMERLAND AVE	90732	7446008005	0.000	0.000	4.560	0.000	Shortfall of Sites	0.110	Low II Residential	R1-1XL	0	0	0	54.436	4.560		Residential - Single Family Residence, 1	018B193 176		San Pedro	No	MI	OPP RC2
Los Angeles	10827 LOUISE AVE	91344	2696005009	0.000	0.000	4.560	0.000	Shortfall of Sites	0.045	Low I Residential	RE9-1XL-RFA	0	0	0	132.012	4.560		Residential - Single Family Residence, 1	207B133 177		Granada Hills - Knollwood	No	MI	OPP RC2
Los Angeles	17161 DEVONSHIRE ST	91325	2695018004	0.000	0.000	4.560	0.000	Shortfall of Sites	0.253	Very Low II Residential	RE11-1	0	0	0	23.678	4.560		Residential - Single Family Residence - Pool, 1	204B133 177		Granada Hills - Knollwood	No	MI	OPP RC2 , ADU
Los Angeles	10300 LARAMIE AVE	91311	2707023001	0.000	0.000	4.560	0.000	Shortfall of Sites	0.282	Very Low I Residential	RA-1	0	0	0	21.309	4.560		Residential - Single Family Residence, 1	204B113 177		Chatsworth - Porter Ranch	No	MI	OPP RC2 , ADU
Los Angeles	10274 BROOKE AVE	91311	2745001015	0.000	0.000	4.560	0.000	Shortfall of Sites	0.115	Low II Residential	R1-1	0	0	0	52.258	4.560		Residential - Single Family Residence, 1	204B101 177		Chatsworth - Porter Ranch	No	MI	OPP RC2
Los Angeles	5726 WOODLAKE AVE	91367	2041016020	0.000	0.000	4.560	0.000	Shortfall of Sites	0.103	Very Low Residential	RA-1	Very Low Residential	0	0	57.999	4.560		Residential - Single Family Residence - Pool, 1	174B093 177	1 per lot	Canoga Park - Winnetka - Woodland Hills - West Hills	No	MI	OPP RC2 , CPK CPU, AHO
Los Angeles	2060 YOSEMITE DR	90041	5685006025	0.000	0.000	4.560	0.000	Shortfall of Sites	0.134	Low Residential	R1-1	0	0	0	44.678	4.560		Residential - Single Family Residence, 1	160-5A223 177		Northeast Los Angeles	No	MI	OPP RC2
Los Angeles	1222 W SUMMERLAND AVE	90732	7446008004	0.000	0.000	4.560	0.000	Shortfall of Sites	0.110	Low II Residential	R1-1XL	0	0	0	54.436	4.560		Residential - Single Family Residence, 1	018B193 177		San Pedro	No	MI	OPP RC2
Los Angeles	17153 DEVONSHIRE ST	91325	2695018003	0.000	0.000	4.560	0.000	Shortfall of Sites	0.253	Very Low II Residential	RE11-1	0	0	0	23.678	4.560		Residential - Single Family Residence, 1	204B133 178		Granada Hills - Knollwood	No	MI	OPP RC2 , ADU
Los Angeles	10270 BROOKE AVE	91311	2745001016	0.000	0.000	4.560	0.000	Shortfall of Sites	0.115	Low II Residential	R1-1	0	0	0	52.248	4.560		Residential - Single Family Residence, 1	204B101 178		Chatsworth - Porter Ranch	No	MI	OPP RC2
Los Angeles	15701 LASSEN ST	91343	2661029001	0.000	0.000	4.560	0.000	Shortfall of Sites	0.175	Low I Residential	RA-1	0	0	0	34.305	4.560		Residential - Single Family Residence, 1	201B141 178		Granada Hills - Knollwood	No	MI	OPP RC2 , ADU
Los Angeles	21340 NASHVILLE ST	91311	2706032020	0.000	0.000	4.560	0.000	Shortfall of Sites	0.560	Very Low I Residential	RA-1	0	0	0	10.713	4.560		Residential - Single Family Residence - Therapy Pool (Spa), 1	210B105 179		Chatsworth - Porter Ranch	No	MI	OPP RC2 , ADU
Los Angeles	17145 DEVONSHIRE ST	91325	2695018002	0.000	0.000	4.560	0.000	Shortfall of Sites	0.253	Very Low II Residential	RE11-1	0	0	0	23.678	4.560		Residential - Single Family Residence, 1	204B133 179		Granada Hills - Knollwood	No	MI	OPP RC2 , ADU
Los Angeles	20408 DEVONSHIRE ST	91311	2741008020	0.000	0.000	4.560	0.000	Shortfall of Sites	0.208	Low I Residential	RE9-1	0	0	0	28.824	4.560		Residential - Single Family Residence, 1	204B113 179		Chatsworth - Porter Ranch	No	MI	OPP RC2 , ADU
Los Angeles	4427 RADFORD AVE	91607	2364013012	0.000	0.000	4.560	0.000	Shortfall of Sites	0.115	Low Residential	R1-1-RIO	0	0	0	52.281	4.560		Residential - Single Family Residence, 1	165B169 179		Sherman Oaks - Studio City - Toluca Lake - Cahuenga Pass	No	MI	OPP RC2
Los Angeles	2056 YOSEMITE DR	90041	5685006026	0.000	0.000	4.560	0.000	Shortfall of Sites	0.134	Low Residential	R1-1	0	0	0	44.678	4.560		Residential - Single Family Residence, 1	160-5A223 179		Northeast Los Angeles	No	MI	OPP RC2
Los Angeles	452 N HANFORD AVE	90732	7446011020	0.000	0.000	4.560	0.000	Shortfall of Sites	0.113	Low II Residential	R1-1XL	0	0	0	53.169	4.560		Residential - Single Family Residence, 1	018B193 179		San Pedro	No	MI	OPP RC2
Los Angeles	21400 NASHVILLE ST	91311	2722037002	0.000	0.000	4.560	0.000	Shortfall of Sites	0.413	Very Low I Residential	RA-1-K	0	0	0	14.525	4.560		Residential - Single Family Residence - Pool, 1	210B105 180		Chatsworth - Porter Ranch	No	MI	OPP RC2 , ADU
Los Angeles	10826 LOUISE AVE	91344	2696025005	0.000	0.000	4.560	0.000	Shortfall of Sites	0.075	Low II Residential	R1-1XL-RFA	0	0	0	80.425	4.560		Residential - Single Family Residence, 1	207B133 180		Granada Hills - Knollwood	No	MI	OPP RC2
Los Angeles	17137 DEVONSHIRE ST	91325	2695018001	0.000	0.000	4.560	0.000	Shortfall of Sites	0.256	Very Low II Residential	RE11-1	0	0	0	23.453	4.560		Residential - Single Family Residence, 1	204B133 180		Granada Hills - Knollwood	No	MI	OPP RC2 , ADU
Los Angeles	10300 TAMPA AVE	91326	2728009028	0.000	0.000	4.560	0.000	Shortfall of Sites	0.227	Very Low I Residential	RA-1	0	0	0	26.424	4.560		Residential - Single Family Residence, 1	204B117 180		Northridge	No	MI	OPP RC2 , ADU

Jurisdiction Name	Site Address/Intersection	5 Digit ZIP Code	Assessor Parcel Number	Very Low-Income	Low-Income	Moderate-Income	Above Moderate-Income	Type of Shortfall	Parcel Size (Acres)	Current General Plan Designation	Current Zoning	Proposed General Plan (GP) Designation	Proposed Zoning	Minimum Density Allowed	Maximum Density Allowed	Total Capacity	Vacant/ Nonvacant	Description of Existing Uses	PIN	Base Density Per Acre	Community Plan Area	Rent Stabalization Ordinance	Income Category	Applicable Rezoning Program (Program informing values in Column Q listed first)
Los Angeles	20400 DEVONSHIRE ST	91311	2741008019	0.000	0.000	4.560	0.000	Shortfall of Sites	0.207	Low I Residential	RE9-1	0	0	0	29.029	4.560		Residential - Single Family Residence, 1	204B113 180		Chatsworth - Porter Ranch	No	MI	OPP RC2 , ADU
Los Angeles	1170 W SUMMERLAND AVE	90732	7446011021	0.000	0.000	4.560	0.000	Shortfall of Sites	0.129	Low II Residential	R1-1XL	0	0	0	46.350	4.560		Residential - Single Family Residence, 1	018B193 180		San Pedro	No	MI	OPP RC2
Los Angeles	20372 DEVONSHIRE ST	91311	2741008018	0.000	0.000	4.560	0.000	Shortfall of Sites	0.207	Low I Residential	RE9-1	0	0	0	29.035	4.560		Residential - Single Family Residence, 1	204B113 181		Chatsworth - Porter Ranch	No	MI	OPP RC2 , ADU
Los Angeles	5718 LINDLEY AVE	91316	2159008007	0.000	0.000	4.560	0.000	Shortfall of Sites	0.138	Low II Residential	R1-1-RIO	0	0	0	43.565	4.560		Residential - Single Family Residence - Pool, 1	174B125 181		Encino - Tarzana	No	MI	OPP RC2
Los Angeles	2052 YOSEMITE DR	90041	5685006027	0.000	0.000	4.560	0.000	Shortfall of Sites	0.134	Low Residential	R1-1	0	0	0	44.678	4.560		Residential - Single Family Residence, 1	160-5A223 181		Northeast Los Angeles	No	MI	OPP RC2
Los Angeles	2601 WESTWOOD BLVD	90064	4256031001	0.000	0.000	4.560	0.000	Shortfall of Sites	0.028	Low Residential	R1-1	0	0	0	212.040	4.560		Residential - Single Family Residence, 1	123B157 181		West Los Angeles	No	MI	OPP RC2 , TOC EXP
Los Angeles	5921 BABBITT AVE	91316	2255009001	0.000	0.000	4.560	0.000	Shortfall of Sites	0.139	Low II Residential	R1-1-RIO	Low Residential	0	0	43.314	4.560		Residential - Single Family Residence, 1	177B133 182	1 per lot	Encino - Tarzana	No	MI	OPP RC2 , ENC CPU, AHO
Los Angeles	1160 W SUMMERLAND AVE	90732	7446011022	0.000	0.000	4.560	0.000	Shortfall of Sites	0.124	Low II Residential	R1-1XL	0	0	0	48.537	4.560		Residential - Single Family Residence, 1	018B193 181		San Pedro	No	MI	OPP RC2
Los Angeles	21051 CHATSWORTH ST	91311	2706004005	0.000	0.000	4.560	0.000	Shortfall of Sites	0.763	Very Low I Residential	RA-1	0	0	0	7.864	4.560		Residential - Single Family Residence, 1	207B105 182		Chatsworth - Porter Ranch	No	MI	OPP RC2 , ADU
Los Angeles	10305 SYLVIA AVE	91326	2728009027	0.000	0.000	4.560	0.000	Shortfall of Sites	0.273	Very Low I Residential	RA-1	0	0	0	21.996	4.560		Residential - Single Family Residence, 1	204B117 182		Northridge	No	MI	OPP RC2 , ADU
Los Angeles	20364 DEVONSHIRE ST	91311	2741008017	0.000	0.000	4.560	0.000	Shortfall of Sites	0.207	Low I Residential	RE9-1	0	0	0	29.029	4.560		Residential - Single Family Residence, 1	204B113 182		Chatsworth - Porter Ranch	No	MI	OPP RC2 , ADU
Los Angeles	10220 TOPEKA DR	91324	2729003013	0.000	0.000	4.560	0.000	Shortfall of Sites	0.312	Very Low I Residential	RA-1	0	0	0	19.225	4.560		Residential - Single Family Residence, 1	204B121 182		Northridge	No	MI	OPP RC2 , ADU
Los Angeles	9837 BOTHWELL RD	91324	2761032025	0.000	0.000	4.560	0.000	Shortfall of Sites	0.403	Very Low I Residential	RA-1	0	0	0	14.896	4.560		Residential - Single Family Residence - Pool, 1	201B117 182		Chatsworth - Porter Ranch	No	MI	OPP RC2 , ADU
Los Angeles	3438 COLONIAL AVE	90066	4247030003	0.000	0.000	4.560	0.000	Shortfall of Sites	0.011	Low Residential	R1V2	0	0	0	522.714	4.560		Residential - Single Family Residence, 1	114B153 182		Palms - Mar Vista - Del Rey	No	MI	OPP RC2
Los Angeles	1150 W SUMMERLAND AVE	90732	7446011023	0.000	0.000	4.560	0.000	Shortfall of Sites	0.141	Low II Residential	R1-1XL	0	0	0	42.505	4.560		Residential - Single Family Residence, 1	018B193 182		San Pedro	No	MI	OPP RC2
Los Angeles	20356 DEVONSHIRE ST	91311	2741008016	0.000	0.000	4.560	0.000	Shortfall of Sites	0.207	Low I Residential	RE9-1	0	0	0	29.031	4.560		Residential - Single Family Residence, 1	204B113 183		Chatsworth - Porter Ranch	No	MI	OPP RC2 , ADU
Los Angeles	18849 TUBA ST	91324	2729010013	0.000	0.000	4.560	0.000	Shortfall of Sites	0.347	Very Low I Residential	RA-1	0	0	0	17.293	4.560		Residential - Single Family Residence - Pool, 1	204B121 183		Northridge	No	MI	OPP RC2 , ADU
Los Angeles	15659 LASSEN ST	91343	2661028011	0.000	0.000	4.560	0.000	Shortfall of Sites	0.148	Low I Residential	RA-1	0	0	0	40.478	4.560		Residential - Single Family Residence, 1	201B141 183		Granada Hills - Knollwood	No	MI	OPP RC2
Los Angeles	22401 MARTHA ST	91367	2040037001	0.000	0.000	4.560	0.000	Shortfall of Sites	0.282	Low Residential	RE11-1	Very Low Residential	0	0	21.297	4.560		Residential - Single Family Residence - Pool, 1	174B101 183	1 per lot	Canoga Park - Winnetka - Woodland Hills - West Hills	No	MI	OPP RC2 , CPK CPU, ADU, AHO
Los Angeles	4900 HAYVENHURST AVE	91436	2260004008	0.000	0.000	4.560	0.000	Shortfall of Sites	0.209	Low II Residential	R1-1	Low Residential	0	0	28.717	4.560		Residential - Single Family Residence - Pool, 1	168B137 183	1 per lot	Encino - Tarzana	No	MI	OPP RC2 , ENC CPU, ADU, AHO
Los Angeles	1945 YOSEMITE DR	90041	5686015016	0.000	0.000	4.560	0.000	Shortfall of Sites	0.089	Low Medium I Residential	RD3-1	0	0	0	67.633	4.560		Residential - Single Family Residence, 1	160-5A223 183		Northeast Los Angeles	No	MI	OPP RC2 , R2RD
Los Angeles	10957 OKLAHOMA AVE	91311	2706026019	0.000	0.000	4.560	0.000	Shortfall of Sites	0.226	Low I Residential	RE9-1	0	0	0	26.586	4.560		Residential - Single Family Residence, 1	210B109 184		Chatsworth - Porter Ranch	No	MI	OPP RC2 , ADU
Los Angeles	20346 DEVONSHIRE ST	91311	2741008015	0.000	0.000	4.560	0.000	Shortfall of Sites	0.253	Very Low II Residential	RE11-1	0	0	0	23.755	4.560		Residential - Single Family Residence - Pool, 1	204B113 184		Chatsworth - Porter Ranch	No	MI	OPP RC2 , ADU
Los Angeles	9355 LOUISE AVE	91325	2766014001	0.000	0.000	4.560	0.000	Shortfall of Sites	0.340	Very Low I Residential	RA-1	0	0	0	17.669	4.560		Residential - Single Family Residence - Pool, 1	198B133 184		Northridge	No	MI	OPP RC2 , ADU
Los Angeles	4902 N MAYWOOD AVE	90041	5686015017	0.000	0.000	4.560	0.000	Shortfall of Sites	0.140	Low Medium I Residential	RD3-1	0	0	0	42.772	4.560		Residential - Single Family Residence, 1	160-5A223 184		Northeast Los Angeles	No	MI	OPP RC2 , R2RD
Los Angeles	1018 N AVENUE 54	90042	5478009057	0.000	0.000	4.560	0.000	Shortfall of Sites	0.148	Low Residential	R1-1	0	0	0	40.462	4.560		Residential - Single Family Residence, 1	154-5A227 184		Northeast Los Angeles	No	MI	OPP RC2
Los Angeles	346 N CRESCENT HEIGHTS BLVD	90048	5514007027	0.000	0.000	4.560	0.000	Shortfall of Sites	0.150	Low II Residential	R1V3	0	0	0	39.874	4.560		Residential - Single Family Residence, 1	138B177 184		Wilshire	No	MI	OPP RC2 , ADU
Los Angeles	235 VETERAN AVE	90024	4366024018	0.000	0.000	4.560	0.000	Shortfall of Sites	0.210	Low Residential	R1-1	0	0	0	28.614	4.560		Residential - Single Family Residence, 1	138B149 184		Westwood	No	MI	OPP RC2 , ADU
Los Angeles	501 VETERAN AVE	90024	4366027008	0.000	0.000	4.560	0.000	Shortfall of Sites	0.194	Low Residential	R1-1	0	0	0	30.920	4.560		Residential - Single Family Residence, 1	135B149 184		Westwood	No	MI	OPP RC2 , ADU
Los Angeles	20334 DEVONSHIRE ST	91311	2741008001	0.000	0.000	4.560	0.000	Shortfall of Sites	0.296	Very Low II Residential	RE11-1	0	0	0	20.272	4.560		Residential - Single Family Residence - Pool, 1	204B113 185		Chatsworth - Porter Ranch	No	MI	OPP RC2 , ADU
Los Angeles	17309 RAYEN ST	91325	2768018006	0.000	0.000	4.560	0.000	Shortfall of Sites	0.435	Very Low I Residential	RA-1	0	0	0	13.785	4.560		Residential - Single Family Residence - Pool, 1	195B133 185		Northridge	No	MI	OPP RC2 , ADU
Los Angeles	4444 TUJUNGA AVE	91602	2366004004	0.000	0.000	4.560	0.000	Shortfall of Sites	0.126	Low Residential	RD1.5-1-RIO	0	0	0	47.548	4.560		Residential - Single Family Residence, 1	165B173 185		Sherman Oaks - Studio City - Toluca Lake - Cahuenga Pass	No	MI	OPP RC2 , R2RD
Los Angeles	2046 YOSEMITE DR	90041	5685007032	0.000	0.000	4.560	0.000	Shortfall of Sites	0.134	Low Residential	R1-1	0	0	0	44.678	4.560		Residential - Single Family Residence, 1	160-5A223 185		Northeast Los Angeles	No	MI	OPP RC2
Los Angeles	359 N WILTON PL	90004	5522029003	0.000	0.000	4.560	0.000	Shortfall of Sites	0.156	Low II Residential	R1R3-RG	0	0	0	38.435	4.560		Residential - Single Family Residence, 1	138B189 185		Wilshire	No	MI	OPP RC2 , ADU
Los Angeles	8100 LOUISE AVE	91325	2204009007	0.000	0.000	4.560	0.000	Shortfall of Sites	0.138	Low Residential	R1-1	Low Residential	0	0	43.541	4.560		Residential - Single Family Residence, 1	189B133 186	1 per lot	Reseda - West Van Nuys	No	MI	OPP RC2 , RES CPU, AHO
Los Angeles	20326 DEVONSHIRE ST	91311	2741008002	0.000	0.000	4.560	0.000	Shortfall of Sites	0.245	Very Low II Residential	RE11-1	0	0	0	24.468	4.560		Residential - Single Family Residence, 1	204B113 186		Chatsworth - Porter Ranch	No	MI	OPP RC2 , ADU
Los Angeles	19749 TUBA ST	91311	2726026013	0.000	0.000	4.560	0.000	Shortfall of Sites	0.255	Very Low II Residential	RE11-1	0	0	0	23.543	4.560		Residential - Single Family Residence - Pool, 1	204B117 186		Chatsworth - Porter Ranch	No	MI	OPP RC2 , ADU
Los Angeles	15653 LASSEN ST	91343	2661028010	0.000	0.000	4.560	0.000	Shortfall of Sites	0.027	Low I Residential	RA-1	0	0	0	225.538	4.560		Residential - Single Family Residence, 1	201B141 186		Granada Hills - Knollwood	No	MI	OPP RC2
Los Angeles	1025 N AVENUE 54	90042	5478009053	0.000	0.000	4.560	0.000	Shortfall of Sites	0.087	Low Residential	R1-1	0	0	0	68.888	4.560		Residential - Single Family Residence, 1	154-5A227 186		Northeast Los Angeles	No	MI	OPP RC2
Los Angeles	347 N CRESCENT HEIGHTS BLVD	90048	5514007016	0.000	0.000	4.560	0.000	Shortfall of Sites	0.145	Low II Residential	R1V3	0	0	0	41.429	4.560		Residential - Single Family Residence - Pool, 1	138B177 186		Wilshire	No	MI	OPP RC2
Los Angeles	459 N WALKER AVE	90732	7446004031	0.000	0.000	4.560	0.000	Shortfall of Sites	0.110	Low II Residential	R1-1XL	0	0	0	54.444	4.560		Residential - Single Family Residence, 1	018B193 186		San Pedro	No	MI	OPP RC2
Los Angeles	8101 LOUISE AVE	91325	2201019007	0.000	0.000	4.560	0.000	Shortfall of Sites	0.138	Low Residential	R1-1	Low Residential	0	0	43.562	4.560		Residential - Single Family Residence, 1	189B133 187	1 per lot	Reseda - West Van Nuys	No	MI	OPP RC2 , RES CPU, AHO
Los Angeles	8031 WOODLAKE AVE	91304	2020020001	0.000	0.000	4.560	0.000	Shortfall of Sites	0.248	Very Low Residential	RE11-1	Very Low Residential	0	0	24.146	4.560		Residential - Single Family Residence - Pool, 1	189B093 187	1 per lot	Canoga Park - Winnetka - Woodland Hills - West Hills	No	MI	OPP RC2 , CPK CPU, ADU, AHO
Los Angeles	20318 DEVONSHIRE ST	91311	2741008003	0.000	0.000	4.560	0.000	Shortfall of Sites	0.242	Very Low II Residential	RE11-1	0	0	0	24.747	4.560		Residential - Single Family Residence, 1	204B113 187		Chatsworth - Porter Ranch	No	MI	OPP RC2 , ADU
Los Angeles	19739 TUBA ST	91311	2726026014	0.000	0.000	4.560	0.000	Shortfall of Sites	0.255	Very Low II Residential	RE11-1	0	0	0	23.553	4.560		Residential - Single Family Residence - Pool, 1	204B117 187		Chatsworth - Porter Ranch	No	MI	OPP RC2 , ADU
Los Angeles	4426 RADFORD AVE	91607	2364011019	0.000	0.000	4.560	0.000	Shortfall of Sites	0.207	Low Residential	R1-1-RIO	0	0	0	29.039	4.560		Residential - Single Family Residence, 1	165B169 187		Sherman Oaks - Studio City - Toluca Lake - Cahuenga Pass	No	MI	OPP RC2 , ADU
Los Angeles	1525 EL PASO DR	90065	5472002016	0.000	0.000	4.560	0.000	Shortfall of Sites	0.035	Low Residential	R1-1	0	0	0	171.251	4.560		Residential - Single Family Residence, 1	156A219 187		Northeast Los Angeles	No	MI	OPP RC2
Los Angeles	459 N HANFORD AVE	90732	7446008002	0.000	0.000	4.560	0.000	Shortfall of Sites	0.112	Low II Residential	R1-1XL	0	0	0	53.524	4.560		Residential - Single Family Residence, 1	018B193 187		San Pedro	No	MI	OPP RC2
Los Angeles	21059 CHATSWORTH ST	91311	2706004004	0.000	0.000	4.560	0.000	Shortfall of Sites	0.703	Very Low I Residential	RA-1	0	0	0	8.534	4.560		Residential - Single Family Residence - Pool, 1	207B105 188		Chatsworth - Porter Ranch	No	MI	OPP RC2 , ADU
Los Angeles	20310 DEVONSHIRE ST	91311	2741008004	0.000	0.000	4.560	0.000	Shortfall of Sites	0.242	Very Low II Residential	RE11-1	0	0	0	24.747	4.560		Residential - Single Family Residence - Pool, 1	204B113 188		Chatsworth - Porter Ranch	No	MI	OPP RC2 , ADU
Los Angeles	19729 TUBA ST	91311	2726026015	0.000	0.000	4.560	0.000	Shortfall of Sites	0.255	Very Low II Residential	RE11-1	0	0	0	23.570	4.560		Residential - Single Family Residence, 1	204B117 188		Chatsworth - Porter Ranch	No	MI	OPP RC2 , ADU
Los Angeles	5745 BABBITT AVE	91316	2255010012	0.000	0.000	4.560	0.000	Shortfall of Sites	0.139	Low II Residential	R1-1-RIO	Low Residential	0	0	43.216	4.560		Residential - Single Family Residence, 1	174B133 188	1 per lot	Encino - Tarzana	No	MI	OPP RC2 , ENC CPU, AHO
Los Angeles	22400 MARTHA ST	91367	2040036012	0.000	0.000	4.560	0.000	Shortfall of Sites	0.291	Low Residential	RE11-1	Very Low Residential	0	0	20.625	4.560		Residential - Single Family Residence - Pool, 1	174B101 188	1 per lot	Canoga Park - Winnetka - Woodland Hills - West Hills	No	MI	OPP RC2 , CPK CPU, ADU, AHO
Los Angeles	2042 YOSEMITE DR	90041	5685007033	0.000	0.000	4.560	0.000	Shortfall of Sites	0.134	Low Residential	R1-1	0	0	0	44.678	4.560		Residential - Single Family Residence, 1	160-5A223 188		Northeast Los Angeles	No	MI	OPP RC2
Los Angeles	10956 GAZETTE AVE	91311	2706026012	0.000	0.000	4.560	0.000	Shortfall of Sites	0.281	Low I Residential	RE9-1	0	0	0	21.377	4.560		Residential - Single Family Residence, 1	210B109 189		Chatsworth - Porter Ranch	No	MI	OPP RC2 , ADU
Los Angeles	21501 CHATSWORTH ST	91311	2722002012	0.000	0.000	4.560	0.000	Shortfall of Sites	2.386	Very Low I Residential	(T)RA-1-K	0	0	0	2.514	4.560		Residential - Single Family Residence - Pool, 1	207B105 189		Chatsworth - Porter Ranch	No	MI	OPP RC2 , ADU
Los Angeles	10227 OSO AVE	91311	2741008005	0.000	0.000	4.560	0.000	Shortfall of Sites	0.239	Very Low II Residential	RE11-1	0	0	0	25.117	4.560		, 1	204B113 189		Chatsworth - Porter Ranch	No	MI	OPP RC2 , ADU
Los Angeles	19719 TUBA ST	91311	2726026016	0.000	0.000	4.560	0.000	Shortfall of Sites	0.255	Very Low II Residential	RE11-1	0	0	0	23.560	4.560		Residential - Single Family Residence - Pool, 1	204B117 189		Chatsworth - Porter Ranch	No	MI	OPP RC2 , ADU
Los Angeles	15649 LASSEN ST	91343	2661028009	0.000	0.000	4.560	0.000	Shortfall of Sites	0.122	Low I Residential	RA-1	0	0	0	49.343	4.560		Residential - Single Family Residence, 1	201B141 189		Granada Hills - Knollwood	No	MI	OPP RC2
Los Angeles	9835 BABBITT AVE	91325	2692023015	0.000	0.000	4.560	0.000	Shortfall of Sites	0.403	Very Low I Residential	RA-1	0	0	0	14.875	4.560		Residential - Single Family Residence - Pool, 1	201B133 189		Northridge	No	MI	OPP RC2 , ADU
Los Angeles	6640 OLCOTT ST	91042	2570016041	0.000	0.000	4.560	0.000	Shortfall of Sites	0.202	Low Residential	R1-1-RFA	0	0	0	29.702	4.560		Residential - Single Family Residence, 1	202-5A203 189		Sunland - Tujunga - Lake View Terrace - Shadow Hills - East La Tuna Canyon	No	MI	OPP RC2 , ADU
Los Angeles	2036 YOSEMITE DR	90041	5685007034	0.000	0.000	4.560	0.000	Shortfall of Sites	0.134	Low Residential	R1-1	0	0	0	44.678	4.560		Residential - Single Family Residence, 1	160-5A223 189		Northeast Los Angeles	No	MI	OPP RC2
Los Angeles	21405 CHATSWORTH ST	91311	2722002013	0.000	0.000	4.560	0.000	Shortfall of Sites	1.955	Very Low I Residential	(T)RA-1-K	0	0	0	3.070	4.560		Residential - Single Family Residence, 1	207B105 190		Chatsworth - Porter Ranch	No	MI	OPP RC2 , ADU
Los Angeles	10226 OSO AVE	91311	2741009001	0.000	0.000	4.560	0.000	Shortfall of Sites	0.265	Very Low II Residential	RE11-1	0	0	0	22.670	4.560		Residential - Single Family Residence - Pool, 1	204B113 190		Chatsworth - Porter Ranch	No	MI	OPP RC2 , ADU
Los Angeles	19711 TUBA ST	91311	2726026017	0.000	0.000	4.560	0.000	Shortfall of Sites	0.254	Very Low II Residential	RE11-1	0	0	0	23.633	4.560		Residential - Single Family Residence - Pool, 1	204B117 190		Chatsworth - Porter Ranch	No	MI	OPP RC2 , ADU
Los Angeles	19651 KINZIE ST	91324	2761032027	0.000	0.000	4.560	0.000	Shortfall of Sites	0.414	Very Low I Residential	RA-1	0	0	0	14.482	4.560		Residential - Single Family Residence - Pool, 1	201B117 190		Chatsworth - Porter Ranch	No	MI	OPP RC2 , ADU
Los Angeles	15289 VALLEY VISTA BLVD	91403	2276042011	0.000	0.000	4.560	0.000	Shortfall of Sites	0.276	Low Residential	R1-1	Low Residential	0	0	21.776	4.560		Residential - Single Family Residence, 1	166-5A145 190	1 per lot	Sherman Oaks - Studio City - Toluca Lake - Cahuenga Pass	No	MI	OPP RC2 , SHR CPU, ADU, AHO
Los Angeles	1931 YOSEMITE DR	90041	5686015014	0.000	0.000	4.560	0.000	Shortfall of Sites	0.091	Low Residential	R1-1	0	0	0	65.817	4.560		Residential - Single Family Residence, 1	160-5A223 190		Northeast Los Angeles	No	MI	OPP RC2
Los Angeles	1521 EL PASO DR	90065	5472002017	0.000	0.000	4.560	0.000	Shortfall of Sites	0.040	Low Residential	R1-1	0	0	0	149.517	4.560		Residential - Single Family Residence, 1	156A219 190		Northeast Los Angeles	No	MI	OPP RC2
Los Angeles	17243 SATICOY ST	91406	2203005009	0.000	0.000	4.560	0.000	Shortfall of Sites	0.159	Low Residential	R1-1	Low Residential	0	0	37.777	4.560		Residential - Single Family Residence, 1	186B133 191	1 per lot	Reseda - West Van Nuys	No	MI	OPP RC2 , RES CPU, ADU, AHO
Los Angeles	465 N LELAND AVE	90732	7446010016	0.000	0.000	4.560	0.000	Shortfall of Sites	0.132	Low II Residential	R1-1XL	0	0	0	45.573	4.560		Residential - Single Family Residence, 1	018B193 190		San Pedro	No	MI	OPP RC2
Los Angeles	11235 LOUISE AVE	91344	2711009004	0.000	0.000	4.560	0.000	Shortfall of Sites	0.384	Very Low I Residential	RA-1	0	0	0	15.633	4.560		Residential - Single Family Residence - Pool, 1	210B133 191		Granada Hills - Knollwood	No	MI	OPP RC2 , ADU
Los Angeles	10821 LOUISE AVE	91344	2696005010	0.000	0.000	4.560	0.000	Shortfall of Sites	0.111	Low I Residential	RE9-1XL-RFA	0	0	0	54.004	4.560		Residential - Single Family Residence, 1	207B133 191		Granada Hills - Knollwood	No	MI	OPP RC2
Los Angeles	20230 DEVONSHIRE ST	91311	2741009002	0.000	0.000	4.560	0.000	Shortfall of Sites	0.267	Very Low II Residential	RE11-1	0	0	0	22.500	4.560		Residential - Single Family Residence, 1	204B113 191		Chatsworth - Porter Ranch	No	MI	OPP RC2 , ADU
Los Angeles	19707 TUBA ST	91311	2726026018	0.000	0.000	4.560	0.000	Shortfall of Sites	0.296	Very Low II Residential	RE11-1	0	0	0	20.268	4.560		Residential - Single Family Residence - Pool, 1	204B117 191		Chatsworth - Porter Ranch	No	MI	OPP RC2 , ADU
Los Angeles	1939 YOSEMITE DR	90041	5686015015	0.000	0.000	4.560	0.000	Shortfall of Sites	0.115	Low Residential	R1-1	0	0	0	52.370	4.560		Residential - Single Family Residence, 1	160-5A223 191		Northeast Los Angeles	No	MI	OPP RC2
Los Angeles	243 VETERAN AVE	90024	4366024017	0.000	0.000	4.560	0.000	Shortfall of Sites	0.195	Low Residential	R1-1	0	0	0	30.743	4.560		Residential - Single Family Residence - Pool, 1	138B149 191		Westwood	No	MI	OPP RC2 , ADU
Los Angeles	10748 SUNNYBRAE AVE	91311	2707007002	0.000	0.000	4.560	0.000	Shortfall of Sites	0.252	Very Low II Residential	RE11-1	0	0	0	23.772	4.560		Residential - Single Family Residence - Pool, 1	207B109 192		Chatsworth - Porter Ranch	No	MI	OPP RC2 , ADU

Jurisdiction Name	Site Address/Intersection	5 Digit ZIP Code	Assessor Parcel Number	Very Low-Income	Low-Income	Moderate-Income	Above Moderate-Income	Type of Shortfall	Parcel Size (Acres)	Current General Plan Designation	Current Zoning	Proposed General Plan (GP) Designation	Proposed Zoning	Minimum Density Allowed	Maximum Density Allowed	Total Capacity	Vacant/ Nonvacant	Description of Existing Uses	PIN	Base Density Per Acre	Community Plan Area	Rent Stabalization Ordinance	Income Category	Applicable Rezoning Program (Program informing values in Column Q listed first)
Los Angeles	20220 DEVONSHIRE ST	91311	2741009003	0.000	0.000	4.560	0.000	Shortfall of Sites	0.267	Very Low II Residential	RE11-1	0	0	0	22.501	4.560	, 1	204B113 192		Chatsworth - Porter Ranch	No	MI	OPP RC2 , ADU
Los Angeles	10247 BOTHWELL RD	91324	2726009042	0.000	0.000	4.560	0.000	Shortfall of Sites	0.268	Very Low II Residential	RE11-1	0	0	0	22.407	4.560	Residential - Single Family Residence - Pool, 1	204B117 192		Chatsworth - Porter Ranch	No	MI	OPP RC2 , ADU
Los Angeles	15643 LASSEN ST	91343	2661028008	0.000	0.000	4.560	0.000	Shortfall of Sites	0.091	Low I Residential	RA-1	0	0	0	65.798	4.560	Residential - Single Family Residence, 1	201B141 192		Granada Hills - Knollwood	No	MI	OPP RC2
Los Angeles	17237 SATICOY ST	91406	2203005008	0.000	0.000	4.560	0.000	Shortfall of Sites	0.160	Low Residential	R1-1	Low Residential	0	0	37.553	4.560	Residential - Single Family Residence, 1	186B133 192	1 per lot	Reseda - West Van Nuys	No	MI	OPP RC2 , RES CPU, ADU, AHO
Los Angeles	17265 EXETER PL	91325	2692004009	0.000	0.000	4.560	0.000	Shortfall of Sites	0.345	Very Low I Residential	RA-1	0	0	0	17.396	4.560	Residential - Single Family Residence - Pool, 1	198B133 192		Northridge	No	MI	OPP RC2 , ADU
Los Angeles	5714 LINDLEY AVE	91316	2159008008	0.000	0.000	4.560	0.000	Shortfall of Sites	0.138	Low II Residential	R1-1-RIO	0	0	0	43.565	4.560	Residential - Single Family Residence - Pool, 1	174B125 192		Encino - Tarzana	No	MI	OPP RC2
Los Angeles	8052 LOUISE AVE	91325	2204009008	0.000	0.000	4.560	0.000	Shortfall of Sites	0.138	Low Residential	R1-1	Low Residential	0	0	43.541	4.560	Residential - Single Family Residence, 1	189B133 193	1 per lot	Reseda - West Van Nuys	No	MI	OPP RC2 , RES CPU, AHO
Los Angeles	10257 LOUISE AVE	91325	2734028017	0.000	0.000	4.560	0.000	Shortfall of Sites	0.271	Very Low II Residential	RE11-1	0	0	0	22.153	4.560	Residential - Single Family Residence, 1	204B133 193		Northridge	No	MI	OPP RC2 , ADU
Los Angeles	10248 BOTHWELL RD	91324	2726009043	0.000	0.000	4.560	0.000	Shortfall of Sites	0.253	Very Low II Residential	RE11-1	0	0	0	23.728	4.560	Residential - Single Family Residence - Pool, 1	204B117 193		Chatsworth - Porter Ranch	No	MI	OPP RC2 , ADU
Los Angeles	17225 SATICOY ST	91406	2203005006	0.000	0.000	4.560	0.000	Shortfall of Sites	0.160	Low Residential	R1-1	Low Residential	0	0	37.553	4.560	Residential - Single Family Residence, 1	186B133 194	1 per lot	Reseda - West Van Nuys	No	MI	OPP RC2 , RES CPU, ADU, AHO
Los Angeles	17278 DEVONSHIRE ST	91325	2694015007	0.000	0.000	4.560	0.000	Shortfall of Sites	0.241	Very Low II Residential	RE11-1	0	0	0	24.915	4.560	Residential - Single Family Residence - Pool, 1	204B133 194		Northridge	No	MI	OPP RC2 , ADU
Los Angeles	20200 DEVONSHIRE ST	91311	2741009005	0.000	0.000	4.560	0.000	Shortfall of Sites	0.270	Very Low II Residential	RE11-1	0	0	0	22.222	4.560	Residential - Single Family Residence - Pool, 1	204B113 194		Chatsworth - Porter Ranch	No	MI	OPP RC2 , ADU
Los Angeles	10246 BOTHWELL RD	91324	2726009044	0.000	0.000	4.560	0.000	Shortfall of Sites	0.259	Very Low II Residential	RE11-1	0	0	0	23.142	4.560	Residential - Single Family Residence, 1	204B117 194		Chatsworth - Porter Ranch	No	MI	OPP RC2 , ADU
Los Angeles	1021 N AVENUE 54	90042	5478009051	0.000	0.000	4.560	0.000	Shortfall of Sites	0.084	Low Residential	R1-1	0	0	0	71.435	4.560	Residential - Single Family Residence, 1	154-5A227 194		Northeast Los Angeles	No	MI	OPP RC2
Los Angeles	838 N AVENUE 50	90042	5477027017	0.000	0.000	4.560	0.000	Shortfall of Sites	0.118	Low Residential	R1-1	0	0	0	50.849	4.560	Residential - Single Family Residence, 1	153A225 194		Northeast Los Angeles	No	MI	OPP RC2
Los Angeles	8053 LOUISE AVE	91325	2201019008	0.000	0.000	4.560	0.000	Shortfall of Sites	0.138	Low Residential	R1-1	Low Residential	0	0	43.562	4.560	Residential - Single Family Residence - Therapy Pool (Spa), 1	189B133 195	1 per lot	Reseda - West Van Nuys	No	MI	OPP RC2 , RES CPU, AHO
Los Angeles	17219 SATICOY ST	91406	2203005005	0.000	0.000	4.560	0.000	Shortfall of Sites	0.160	Low Residential	R1-1	Low Residential	0	0	37.553	4.560	Residential - Single Family Residence, 1	186B133 195	1 per lot	Reseda - West Van Nuys	No	MI	OPP RC2 , RES CPU, ADU, AHO
Los Angeles	17270 DEVONSHIRE ST	91325	2694015006	0.000	0.000	4.560	0.000	Shortfall of Sites	0.243	Very Low II Residential	RE11-1	0	0	0	24.715	4.560	Residential - Single Family Residence, 1	204B133 195		Northridge	No	MI	OPP RC2 , ADU
Los Angeles	20156 DEVONSHIRE ST	91311	2741009017	0.000	0.000	4.560	0.000	Shortfall of Sites	0.252	Very Low II Residential	RE11-1	0	0	0	23.792	4.560	Residential - Single Family Residence, 1	204B113 195		Chatsworth - Porter Ranch	No	MI	OPP RC2 , ADU
Los Angeles	10243 MELVIN AVE	91324	2726009055	0.000	0.000	4.560	0.000	Shortfall of Sites	0.366	Very Low II Residential	RE11-1	0	0	0	16.389	4.560	Residential - Single Family Residence, 1	204B117 195		Chatsworth - Porter Ranch	No	MI	OPP RC2 , ADU
Los Angeles	15633 LASSEN ST	91343	2661028007	0.000	0.000	4.560	0.000	Shortfall of Sites	0.061	Low I Residential	RA-1	0	0	0	98.708	4.560	Residential - Single Family Residence - Pool, 1	201B141 195		Granada Hills - Knollwood	No	MI	OPP RC2
Los Angeles	18068 SUNBURST ST	91325	2768005011	0.000	0.000	4.560	0.000	Shortfall of Sites	0.330	Very Low I Residential	RA-1	0	0	0	18.177	4.560	Residential - Single Family Residence - Pool, 1	195B125 195		Northridge	No	MI	OPP RC2 , ADU
Los Angeles	15275 VALLEY VISTA BLVD	91403	2276042013	0.000	0.000	4.560	0.000	Shortfall of Sites	0.301	Low Residential	R1-1	Low Residential	0	0	19.935	4.560	Residential - Single Family Residence, 1	166-5A145 195	1 per lot	Sherman Oaks - Studio City - Toluca Lake - Cahuenga Pass	No	MI	OPP RC2 , SHR CPU, ADU, AHO
Los Angeles	2028 YOSEMITE DR	90041	5685007036	0.000	0.000	4.560	0.000	Shortfall of Sites	0.135	Low Residential	R1-1	0	0	0	44.561	4.560	Residential - Single Family Residence, 1	160-5A223 195		Northeast Los Angeles	No	MI	OPP RC2
Los Angeles	453 N WALKER AVE	90732	7446004017	0.000	0.000	4.560	0.000	Shortfall of Sites	0.108	Low II Residential	R1-1XL	0	0	0	55.411	4.560	Residential - Single Family Residence, 1	018B193 195		San Pedro	No	MI	OPP RC2
Los Angeles	17213 SATICOY ST	91406	2203005004	0.000	0.000	4.560	0.000	Shortfall of Sites	0.160	Low Residential	R1-1	Low Residential	0	0	37.553	4.560	Residential - Single Family Residence, 1	186B133 196	1 per lot	Reseda - West Van Nuys	No	MI	OPP RC2 , RES CPU, ADU, AHO
Los Angeles	17262 DEVONSHIRE ST	91325	2694015005	0.000	0.000	4.560	0.000	Shortfall of Sites	0.243	Very Low II Residential	RE11-1	0	0	0	24.715	4.560	Residential - Single Family Residence - Pool, 1	204B133 196		Northridge	No	MI	OPP RC2 , ADU
Los Angeles	20146 DEVONSHIRE ST	91311	2741009018	0.000	0.000	4.560	0.000	Shortfall of Sites	0.250	Very Low II Residential	RE11-1	0	0	0	23.954	4.560	Residential - Single Family Residence, 1	204B113 196		Chatsworth - Porter Ranch	No	MI	OPP RC2 , ADU
Los Angeles	19565 TUBA ST	91324	2726009036	0.000	0.000	4.560	0.000	Shortfall of Sites	0.252	Very Low II Residential	RE11-1	0	0	0	23.772	4.560	Residential - Single Family Residence, 1	204B117 196		Chatsworth - Porter Ranch	No	MI	OPP RC2 , ADU
Los Angeles	1908 LIVONIA AVE	90034	4302008013	0.000	0.000	4.560	0.000	Shortfall of Sites	0.140	Low Residential	R1V2-O	0	0	0	42.916	4.560	Residential - Single Family Residence, 1	126B169 196		West Los Angeles	No	MI	OPP RC2
Los Angeles	17207 SATICOY ST	91406	2203005003	0.000	0.000	4.560	0.000	Shortfall of Sites	0.160	Low Residential	R1-1	Low Residential	0	0	37.553	4.560	Residential - Single Family Residence, 1	186B133 197	1 per lot	Reseda - West Van Nuys	No	MI	OPP RC2 , RES CPU, ADU, AHO
Los Angeles	453 N HANFORD AVE	90732	7446008001	0.000	0.000	4.560	0.000	Shortfall of Sites	0.110	Low II Residential	R1-1XL	0	0	0	54.397	4.560	Residential - Single Family Residence, 1	018B193 196		San Pedro	No	MI	OPP RC2
Los Angeles	10820 LOUISE AVE	91344	2696025004	0.000	0.000	4.560	0.000	Shortfall of Sites	0.030	Low II Residential	R1-1XL-RFA	0	0	0	201.057	4.560	Residential - Single Family Residence, 1	207B133 197		Granada Hills - Knollwood	No	MI	OPP RC2
Los Angeles	21326 BERMUDA ST	91311	2706030006	0.000	0.000	4.560	0.000	Shortfall of Sites	0.436	Very Low I Residential	RA-1	0	0	0	13.748	4.560	Residential - Single Family Residence - Pool, 1	207B105 197		Chatsworth - Porter Ranch	No	MI	OPP RC2 , ADU
Los Angeles	17254 DEVONSHIRE ST	91325	2694015004	0.000	0.000	4.560	0.000	Shortfall of Sites	0.243	Very Low II Residential	RE11-1	0	0	0	24.713	4.560	Residential - Single Family Residence, 1	204B133 197		Northridge	No	MI	OPP RC2 , ADU
Los Angeles	20138 DEVONSHIRE ST	91311	2741009019	0.000	0.000	4.560	0.000	Shortfall of Sites	0.249	Very Low II Residential	RE11-1	0	0	0	24.118	4.560	Residential - Single Family Residence, 1	204B113 197		Chatsworth - Porter Ranch	No	MI	OPP RC2 , ADU
Los Angeles	19557 TUBA ST	91324	2726009021	0.000	0.000	4.560	0.000	Shortfall of Sites	0.255	Very Low II Residential	RE11-1	0	0	0	23.567	4.560	Residential - Single Family Residence - Pool, 1	204B117 197		Chatsworth - Porter Ranch	No	MI	OPP RC2 , ADU
Los Angeles	10214 TOPEKA DR	91324	2729003012	0.000	0.000	4.560	0.000	Shortfall of Sites	0.303	Very Low I Residential	RA-1	0	0	0	19.800	4.560	Residential - Single Family Residence - Pool, 1	204B121 197		Northridge	No	MI	OPP RC2 , ADU
Los Angeles	15267 VALLEY VISTA BLVD	91403	2276042014	0.000	0.000	4.560	0.000	Shortfall of Sites	0.307	Low Residential	R1-1	Low Residential	0	0	19.562	4.560	Residential - Single Family Residence, 1	166-5A145 197	1 per lot	Sherman Oaks - Studio City - Toluca Lake - Cahuenga Pass	No	MI	OPP RC2 , SHR CPU, ADU, AHO
Los Angeles	1911 YOSEMITE DR	90041	5686014033	0.000	0.000	4.560	0.000	Shortfall of Sites	0.057	Low Residential	R1-1	0	0	0	104.568	4.560	Residential - Single Family Residence, 1	160-5A223 197		Northeast Los Angeles	No	MI	OPP RC2
Los Angeles	251 VETERAN AVE	90024	4366024016	0.000	0.000	4.560	0.000	Shortfall of Sites	0.205	Low Residential	R1-1	0	0	0	29.229	4.560	Residential - Single Family Residence - Pool, 1	138B149 197		Westwood	No	MI	OPP RC2 , ADU
Los Angeles	507 VETERAN AVE	90024	4366027007	0.000	0.000	4.560	0.000	Shortfall of Sites	0.194	Low Residential	R1-1	0	0	0	30.918	4.560	Residential - Single Family Residence, 1	135B149 197		Westwood	No	MI	OPP RC2 , ADU
Los Angeles	1123 W SUMMERLAND AVE	90732	7446010019	0.000	0.000	4.560	0.000	Shortfall of Sites	0.138	Low II Residential	R1-1XL	0	0	0	43.547	4.560	Residential - Single Family Residence, 1	018B193 197		San Pedro	No	MI	OPP RC2
Los Angeles	17203 SATICOY ST	91406	2203005002	0.000	0.000	4.560	0.000	Shortfall of Sites	0.160	Low Residential	R1-1	Low Residential	0	0	37.553	4.560	Residential - Single Family Residence, 1	186B133 198	1 per lot	Reseda - West Van Nuys	No	MI	OPP RC2 , RES CPU, ADU, AHO
Los Angeles	5750 LASAINE AVE	91316	2254035028	0.000	0.000	4.560	0.000	Shortfall of Sites	0.126	Low II Residential	R1-1-RIO	Low Residential	0	0	47.525	4.560	Residential - Single Family Residence, 1	174B133 198	1 per lot	Encino - Tarzana	No	MI	OPP RC2 , ENC CPU, AHO
Los Angeles	15259 VALLEY VISTA BLVD	91403	2276042015	0.000	0.000	4.560	0.000	Shortfall of Sites	0.248	Low Residential	R1-1	Low Residential	0	0	24.228	4.560	Residential - Single Family Residence, 1	166-5A145 198	1 per lot	Sherman Oaks - Studio City - Toluca Lake - Cahuenga Pass	No	MI	OPP RC2 , SHR CPU, ADU, AHO
Los Angeles	21318 BERMUDA ST	91311	2706030007	0.000	0.000	4.560	0.000	Shortfall of Sites	0.439	Very Low I Residential	RA-1	0	0	0	13.667	4.560	Residential - Single Family Residence - Pool, 1	207B105 198		Chatsworth - Porter Ranch	No	MI	OPP RC2 , ADU
Los Angeles	17246 DEVONSHIRE ST	91325	2694015003	0.000	0.000	4.560	0.000	Shortfall of Sites	0.243	Very Low II Residential	RE11-1	0	0	0	24.715	4.560	Residential - Single Family Residence - Pool, 1	204B133 198		Northridge	No	MI	OPP RC2 , ADU
Los Angeles	20128 DEVONSHIRE ST	91311	2741009020	0.000	0.000	4.560	0.000	Shortfall of Sites	0.247	Very Low II Residential	RE11-1	0	0	0	24.282	4.560	Residential - Single Family Residence, 1	204B113 198		Chatsworth - Porter Ranch	No	MI	OPP RC2 , ADU
Los Angeles	19549 TUBA ST	91324	2726009022	0.000	0.000	4.560	0.000	Shortfall of Sites	0.254	Very Low II Residential	RE11-1	0	0	0	23.662	4.560	Residential - Single Family Residence - Pool, 1	204B117 198		Chatsworth - Porter Ranch	No	MI	OPP RC2 , ADU
Los Angeles	1513 EL PASO DR	90065	5472002019	0.000	0.000	4.560	0.000	Shortfall of Sites	0.040	Low Residential	R1-1	0	0	0	149.444	4.560	Residential - Single Family Residence, 1	156A219 198		Northeast Los Angeles	No	MI	OPP RC2
Los Angeles	813 N CRESCENT HEIGHTS BLVD	90046	5529016041	0.000	0.000	4.560	0.000	Shortfall of Sites	0.139	Low II Residential	R1-1	0	0	0	43.200	4.560	Residential - Single Family Residence, 1	141B177 198		Hollywood	No	MI	OPP RC2
Los Angeles	10948 SUNNYBRAE AVE	91311	2707025023	0.000	0.000	4.560	0.000	Shortfall of Sites	0.251	Very Low II Residential	RE11-1	0	0	0	23.859	4.560	Residential - Single Family Residence, 1	210B109 199		Chatsworth - Porter Ranch	No	MI	OPP RC2 , ADU
Los Angeles	21310 BERMUDA ST	91311	2706030008	0.000	0.000	4.560	0.000	Shortfall of Sites	0.439	Very Low I Residential	RA-1	0	0	0	13.667	4.560	Residential - Single Family Residence - Pool, 1	207B105 199		Chatsworth - Porter Ranch	No	MI	OPP RC2 , ADU
Los Angeles	17234 DEVONSHIRE ST	91325	2694015002	0.000	0.000	4.560	0.000	Shortfall of Sites	0.243	Very Low II Residential	RE11-1	0	0	0	24.715	4.560	Residential - Single Family Residence, 1	204B133 199		Northridge	No	MI	OPP RC2 , ADU
Los Angeles	20120 DEVONSHIRE ST	91311	2741009021	0.000	0.000	4.560	0.000	Shortfall of Sites	0.245	Very Low II Residential	RE11-1	0	0	0	24.444	4.560	Residential - Single Family Residence, 1	204B113 199		Chatsworth - Porter Ranch	No	MI	OPP RC2 , ADU
Los Angeles	17159 SATICOY ST	91406	2203005001	0.000	0.000	4.560	0.000	Shortfall of Sites	0.160	Low Residential	R1-1	Low Residential	0	0	37.553	4.560	Residential - Single Family Residence, 1	186B133 199	1 per lot	Reseda - West Van Nuys	No	MI	OPP RC2 , RES CPU, ADU, AHO
Los Angeles	1507 EL PASO DR	90065	5472002020	0.000	0.000	4.560	0.000	Shortfall of Sites	0.040	Low Residential	R1-1	0	0	0	149.430	4.560	Residential - Single Family Residence, 1	156A219 199		Northeast Los Angeles	No	MI	OPP RC2
Los Angeles	17153 SATICOY ST	91406	2203006010	0.000	0.000	4.560	0.000	Shortfall of Sites	0.160	Low Residential	R1-1	Low Residential	0	0	37.553	4.560	Residential - Single Family Residence, 1	186B133 200	1 per lot	Reseda - West Van Nuys	No	MI	OPP RC2 , RES CPU, ADU, AHO
Los Angeles	1131 W SUMMERLAND AVE	90732	7446010018	0.000	0.000	4.560	0.000	Shortfall of Sites	0.127	Low II Residential	R1-1XL	0	0	0	47.340	4.560	Residential - Single Family Residence, 1	018B193 199		San Pedro	No	MI	OPP RC2
Los Angeles	21302 BERMUDA ST	91311	2706030010	0.000	0.000	4.560	0.000	Shortfall of Sites	0.428	Very Low I Residential	RA-1	0	0	0	14.016	4.560	Residential - Single Family Residence - Pool, 1	207B105 200		Chatsworth - Porter Ranch	No	MI	OPP RC2 , ADU
Los Angeles	17226 DEVONSHIRE ST	91325	2694015001	0.000	0.000	4.560	0.000	Shortfall of Sites	0.264	Very Low II Residential	RE11-1	0	0	0	22.755	4.560	Residential - Single Family Residence, 1	204B133 200		Northridge	No	MI	OPP RC2 , ADU
Los Angeles	20110 DEVONSHIRE ST	91311	2741009022	0.000	0.000	4.560	0.000	Shortfall of Sites	0.244	Very Low II Residential	RE11-1	0	0	0	24.604	4.560	Residential - Single Family Residence, 1	204B113 200		Chatsworth - Porter Ranch	No	MI	OPP RC2 , ADU
Los Angeles	19535 TUBA ST	91324	2726009024	0.000	0.000	4.560	0.000	Shortfall of Sites	0.297	Very Low II Residential	RE11-1	0	0	0	20.236	4.560	Residential - Single Family Residence - Pool, 1	204B117 200		Chatsworth - Porter Ranch	No	MI	OPP RC2 , ADU
Los Angeles	15629 LASSEN ST	91343	2661028006	0.000	0.000	4.560	0.000	Shortfall of Sites	0.012	Low I Residential	RA-1	0	0	0	493.633	4.560	Residential - Single Family Residence, 1	201B141 200		Granada Hills - Knollwood	No	MI	OPP RC2
Los Angeles	812 N CRESCENT HEIGHTS BLVD	90046	5529022022	0.000	0.000	4.560	0.000	Shortfall of Sites	0.150	Low II Residential	R1-1	0	0	0	39.902	4.560	Residential - Single Family Residence, 1	141B177 200		Hollywood	No	MI	OPP RC2 , ADU
Los Angeles	1139 W SUMMERLAND AVE	90732	7446010017	0.000	0.000	4.560	0.000	Shortfall of Sites	0.116	Low II Residential	R1-1XL	0	0	0	51.856	4.560	Residential - Single Family Residence, 1	018B193 200		San Pedro	No	MI	OPP RC2
Los Angeles	21334 BERMUDA ST	91311	2706030005	0.000	0.000	4.560	0.000	Shortfall of Sites	0.432	Very Low I Residential	RA-1	0	0	0	13.894	4.560	Residential - Single Family Residence - Pool, 1	207B105 201		Chatsworth - Porter Ranch	No	MI	OPP RC2 , ADU
Los Angeles	19531 TUBA ST	91324	2726009025	0.000	0.000	4.560	0.000	Shortfall of Sites	0.449	Very Low II Residential	RE11-1	0	0	0	13.368	4.560	Residential - Single Family Residence - Pool, 1	204B117 201		Chatsworth - Porter Ranch	No	MI	OPP RC2 , ADU
Los Angeles	20024 LASSEN ST	91311	2761012004	0.000	0.000	4.560	0.000	Shortfall of Sites	0.233	Very Low II Residential	RE11-1	0	0	0	25.710	4.560	Residential - Single Family Residence, 1	201B113 201		Chatsworth - Porter Ranch	No	MI	OPP RC2 , ADU
Los Angeles	17403 SATICOY ST	91325	2202008011	0.000	0.000	4.560	0.000	Shortfall of Sites	0.242	Low Residential	R1-1	Low Residential	0	0	24.814	4.560	Residential - Single Family Residence, 1	186B129 201	1 per lot	Reseda - West Van Nuys	No	MI	OPP RC2 , RES CPU, ADU, AHO
Los Angeles	17147 SATICOY ST	91406	2203006009	0.000	0.000	4.560	0.000	Shortfall of Sites	0.160	Low Residential	R1-1	Low Residential	0	0	37.553	4.560	Residential - Single Family Residence, 1	186B133 201	1 per lot	Reseda - West Van Nuys	No	MI	OPP RC2 , RES CPU, ADU, AHO
Los Angeles	5914 LASAINE AVE	91316	2254034015	0.000	0.000	4.560	0.000	Shortfall of Sites	0.126	Low II Residential	R1-1-RIO	Low Residential	0	0	47.483	4.560	Residential - Single Family Residence, 1	177B133 201	1 per lot	Encino - Tarzana	No	MI	OPP RC2 , ENC CPU, AHO
Los Angeles	5708 LINDLEY AVE	91316	2159008009	0.000	0.000	4.560	0.000	Shortfall of Sites	0.138	Low II Residential	R1-1-RIO	Low Neighborhood Residential	0	0	43.565	4.560	Residential - Single Family Residence, 1	174B125 201	10	Encino - Tarzana	No	MI	OPP RC2 , ENC CPU, AHO

Jurisdiction Name	Site Address/Intersection	5 Digit ZIP Code	Assessor Parcel Number	Very Low-Income	Low-Income	Moderate-Income	Above Moderate-Income	Type of Shortfall	Parcel Size (Acres)	Current General Plan Designation	Current Zoning	Proposed General Plan (GP) Designation	Proposed Zoning	Minimum Density Allowed	Maximum Density Allowed	Total Capacity	Vacant/ Nonvacant	Description of Existing Uses	PIN	Base Density Per Acre	Community Plan Area	Rent Stabalization Ordinance	Income Category	Applicable Rezoning Program (Program informing values in Column Q listed first)
Los Angeles	4909 FULTON AVE	91423	2359011008	0.000	0.000	4.560	0.000	Shortfall of Sites	0.141	Low Residential	R1-1-RIO	0	0	0	42.577	4.560		Residential - Single Family Residence, 1	168B157 201		Van Nuys - North Sherman Oaks	No	MI	OPP RC2
Los Angeles	4438 TUJUNGA AVE	91602	2366004005	0.000	0.000	4.560	0.000	Shortfall of Sites	0.126	Low Residential	RD1.5-1-RIO	0	0	0	47.556	4.560		Residential - Single Family Residence, 1	165B173 201		Sherman Oaks - Studio City - Toluca Lake - Cahuenga Pass	No	MI	OPP RC2 , R2RD
Los Angeles	3442 COLONIAL AVE	90066	4247030004	0.000	0.000	4.560	0.000	Shortfall of Sites	0.011	Low Residential	R1V2	0	0	0	522.738	4.560		Residential - Single Family Residence, 1	114B153 201		Palms - Mar Vista - Del Rey	No	MI	OPP RC2
Los Angeles	17363 SATICOY ST	91325	2202009020	0.000	0.000	4.560	0.000	Shortfall of Sites	0.042	Low Residential	R1-1	Low Residential	0	0	144.319	4.560		Residential - Single Family Residence - Pool, 1	186B129 202	1 per lot	Reseda - West Van Nuys	No	MI	OPP RC2 , RES CPU, AHO
Los Angeles	17141 SATICOY ST	91406	2203006008	0.000	0.000	4.560	0.000	Shortfall of Sites	0.160	Low Residential	R1-1	Low Residential	0	0	37.553	4.560		Residential - Single Family Residence - Pool, 1	186B133 202	1 per lot	Reseda - West Van Nuys	No	MI	OPP RC2 , RES CPU, ADU, AHO
Los Angeles	23321 WINDOM ST	91304	2027004012	0.000	0.000	4.560	0.000	Shortfall of Sites	0.261	Very Low Residential	RE11-1	Very Low Residential	[HB5-G1-5] [CX3-FA] [CPIO]	0	22.974	4.560		Residential - Single Family Residence - Pool, 1	186B093 202	1 per lot	Canoga Park - Winnetka - Woodland Hills - West Hills	No	MI	OPP RC2 , CPK CPU, ADU, AHO
Los Angeles	5915 BABBITT AVE	91316	2255009002	0.000	0.000	4.560	0.000	Shortfall of Sites	0.139	Low II Residential	R1-1-RIO	Low Residential	0	0	43.302	4.560		Residential - Single Family Residence, 1	177B133 202	1 per lot	Encino - Tarzana	No	MI	OPP RC2 , ENC CPU, AHO
Los Angeles	21356 BERMUDA ST	91311	2706030002	0.000	0.000	4.560	0.000	Shortfall of Sites	0.516	Very Low I Residential	RA-1	0	0	0	11.631	4.560		Residential - Single Family Residence, 1	207B105 202		Chatsworth - Porter Ranch	No	MI	OPP RC2 , ADU
Los Angeles	17208 DEVONSHIRE ST	91325	2694005002	0.000	0.000	4.560	0.000	Shortfall of Sites	0.255	Very Low II Residential	RE11-1	0	0	0	23.533	4.560		Residential - Single Family Residence, 1	204B133 202		Northridge	No	MI	OPP RC2 , ADU
Los Angeles	20059 TIPICO ST	91311	2726025025	0.000	0.000	4.560	0.000	Shortfall of Sites	0.286	Very Low II Residential	RE11-1	0	0	0	21.007	4.560		Residential - Single Family Residence, 1	204B113 202		Chatsworth - Porter Ranch	No	MI	OPP RC2 , ADU
Los Angeles	10255 TUNNEY AVE	91324	2726009012	0.000	0.000	4.560	0.000	Shortfall of Sites	0.272	Very Low I Residential	RA-1	0	0	0	22.098	4.560		Residential - Single Family Residence - Pool, 1	204B117 202		Chatsworth - Porter Ranch	No	MI	OPP RC2 , ADU
Los Angeles	20016 LASSEN ST	91311	2761012005	0.000	0.000	4.560	0.000	Shortfall of Sites	0.237	Very Low II Residential	RE11-1	0	0	0	25.312	4.560		Residential - Single Family Residence - Pool, 1	201B113 202		Chatsworth - Porter Ranch	No	MI	OPP RC2 , ADU
Los Angeles	5339 HAZELTINE AVE	91401	2248018011	0.000	0.000	4.560	0.000	Shortfall of Sites	0.177	Low Residential	R1-1	0	0	0	33.865	4.560		Residential - Single Family Residence, 1	171B153 202		Van Nuys - North Sherman Oaks	No	MI	OPP RC2 , ADU
Los Angeles	1012 N AVENUE 54	90042	5478009058	0.000	0.000	4.560	0.000	Shortfall of Sites	0.144	Low Medium I Residential	R2-1	0	0	0	41.642	4.560		Residential - Single Family Residence, 1	154-5A227 202		Northeast Los Angeles	No	MI	OPP RC2 , R2RD
Los Angeles	457 N LELAND AVE	90732	7446010015	0.000	0.000	4.560	0.000	Shortfall of Sites	0.120	Low II Residential	R1-1XL	0	0	0	50.038	4.560		Residential - Single Family Residence, 1	018B193 202		San Pedro	No	MI	OPP RC2
Los Angeles	21348 BERMUDA ST	91311	2706030003	0.000	0.000	4.560	0.000	Shortfall of Sites	0.430	Very Low I Residential	RA-1	0	0	0	13.940	4.560		Residential - Single Family Residence - Pool, 1	207B105 203		Chatsworth - Porter Ranch	No	MI	OPP RC2 , ADU
Los Angeles	17200 DEVONSHIRE ST	91325	2694005003	0.000	0.000	4.560	0.000	Shortfall of Sites	0.248	Very Low II Residential	RE11-1	0	0	0	24.202	4.560		Residential - Single Family Residence - Pool, 1	204B133 203		Northridge	No	MI	OPP RC2 , ADU
Los Angeles	20047 TIPICO ST	91311	2726025026	0.000	0.000	4.560	0.000	Shortfall of Sites	0.253	Very Low II Residential	RE11-1	0	0	0	23.683	4.560		Residential - Single Family Residence - Pool, 1	204B113 203		Chatsworth - Porter Ranch	No	MI	OPP RC2 , ADU
Los Angeles	10252 TUNNEY AVE	91324	2726016001	0.000	0.000	4.560	0.000	Shortfall of Sites	0.266	Very Low I Residential	RA-1	0	0	0	22.551	4.560		Residential - Single Family Residence - Pool, 1	204B117 203		Chatsworth - Porter Ranch	No	MI	OPP RC2 , ADU
Los Angeles	8046 LOUISE AVE	91325	2204009009	0.000	0.000	4.560	0.000	Shortfall of Sites	0.138	Low Residential	R1-1	Low Residential	0	0	43.541	4.560		Residential - Single Family Residence, 1	189B133 203	1 per lot	Reseda - West Van Nuys	No	MI	OPP RC2 , RES CPU, AHO
Los Angeles	17137 SATICOY ST	91406	2203006007	0.000	0.000	4.560	0.000	Shortfall of Sites	0.160	Low Residential	R1-1	Low Residential	0	0	37.553	4.560		Residential - Single Family Residence, 1	186B133 203	1 per lot	Reseda - West Van Nuys	No	MI	OPP RC2 , RES CPU, ADU, AHO
Los Angeles	9347 LOUISE AVE	91325	2766014002	0.000	0.000	4.560	0.000	Shortfall of Sites	0.351	Very Low I Residential	RA-1	0	0	0	17.094	4.560		Residential - Single Family Residence, 1	198B133 203		Northridge	No	MI	OPP RC2 , ADU
Los Angeles	4421 RADFORD AVE	91607	2364013013	0.000	0.000	4.560	0.000	Shortfall of Sites	0.115	Low Residential	R1-1-RIO	0	0	0	52.281	4.560		Residential - Single Family Residence, 1	165B169 203		Sherman Oaks - Studio City - Toluca Lake - Cahuenga Pass	No	MI	OPP RC2
Los Angeles	1501 EL PASO DR	90065	5472002021	0.000	0.000	4.560	0.000	Shortfall of Sites	0.045	Low Residential	R1-1	0	0	0	133.876	4.560		Residential - Single Family Residence, 1	156A219 203		Northeast Los Angeles	No	MI	OPP RC2
Los Angeles	832 N AVENUE 50	90042	5477027016	0.000	0.000	4.560	0.000	Shortfall of Sites	0.120	Low Residential	R1-1	0	0	0	50.181	4.560		Residential - Single Family Residence, 1	153A225 203		Northeast Los Angeles	No	MI	OPP RC2
Los Angeles	17409 SATICOY ST	91325	2202008012	0.000	0.000	4.560	0.000	Shortfall of Sites	0.203	Low Residential	R1-1	Low Residential	0	0	29.623	4.560		Residential - Single Family Residence, 1	186B129 204	1 per lot	Reseda - West Van Nuys	No	MI	OPP RC2 , RES CPU, ADU, AHO
Los Angeles	17131 SATICOY ST	91406	2203006006	0.000	0.000	4.560	0.000	Shortfall of Sites	0.160	Low Residential	R1-1	Low Residential	0	0	37.553	4.560		Residential - Single Family Residence - Pool, 1	186B133 204	1 per lot	Reseda - West Van Nuys	No	MI	OPP RC2 , RES CPU, ADU, AHO
Los Angeles	436 N HANFORD AVE	90732	7446010001	0.000	0.000	4.560	0.000	Shortfall of Sites	0.235	Low II Residential	R1-1XL	0	0	0	25.529	4.560		Residential - Single Family Residence, 1	018B193 203		San Pedro	No	MI	OPP RC2 , ADU
Los Angeles	17168 DEVONSHIRE ST	91325	2694005004	0.000	0.000	4.560	0.000	Shortfall of Sites	0.248	Very Low II Residential	RE11-1	0	0	0	24.202	4.560		Residential - Single Family Residence, 1	204B133 204		Northridge	No	MI	OPP RC2 , ADU
Los Angeles	20035 TIPICO ST	91311	2726025027	0.000	0.000	4.560	0.000	Shortfall of Sites	0.254	Very Low II Residential	RE11-1	0	0	0	23.597	4.560		Residential - Single Family Residence - Pool, 1	204B113 204		Chatsworth - Porter Ranch	No	MI	OPP RC2 , ADU
Los Angeles	10251 HADLEY AVE	91324	2726016011	0.000	0.000	4.560	0.000	Shortfall of Sites	0.292	Very Low I Residential	RA-1	0	0	0	20.557	4.560		Residential - Single Family Residence - Pool, 1	204B117 204		Chatsworth - Porter Ranch	No	MI	OPP RC2 , ADU
Los Angeles	20008 LASSEN ST	91311	2761012006	0.000	0.000	4.560	0.000	Shortfall of Sites	0.237	Very Low II Residential	RE11-1	0	0	0	25.314	4.560		Residential - Single Family Residence, 1	201B113 204		Chatsworth - Porter Ranch	No	MI	OPP RC2 , ADU
Los Angeles	259 VETERAN AVE	90024	4366024015	0.000	0.000	4.560	0.000	Shortfall of Sites	0.208	Low Residential	R1-1	0	0	0	28.892	4.560		Residential - Single Family Residence, 1	138B149 204		Westwood	No	MI	OPP RC2 , ADU
Los Angeles	20462 BERMUDA ST	91311	2707004007	0.000	0.000	4.560	0.000	Shortfall of Sites	0.253	Very Low I Residential	RA-1	0	0	0	23.745	4.560		Residential - Single Family Residence - Pool, 1	207B109 205		Chatsworth - Porter Ranch	No	MI	OPP RC2 , ADU
Los Angeles	17158 DEVONSHIRE ST	91325	2694005005	0.000	0.000	4.560	0.000	Shortfall of Sites	0.248	Very Low II Residential	RE11-1	0	0	0	24.201	4.560		Residential - Single Family Residence - Pool, 1	204B133 205		Northridge	No	MI	OPP RC2 , ADU
Los Angeles	20023 TIPICO ST	91311	2726025028	0.000	0.000	4.560	0.000	Shortfall of Sites	0.254	Very Low II Residential	RE11-1	0	0	0	23.600	4.560		Residential - Single Family Residence - Pool, 1	204B113 205		Chatsworth - Porter Ranch	No	MI	OPP RC2 , ADU
Los Angeles	10252 HADLEY AVE	91324	2726016012	0.000	0.000	4.560	0.000	Shortfall of Sites	0.291	Very Low I Residential	RA-1	0	0	0	20.598	4.560		Residential - Single Family Residence, 1	204B117 205		Chatsworth - Porter Ranch	No	MI	OPP RC2 , ADU
Los Angeles	17415 SATICOY ST	91325	2202008013	0.000	0.000	4.560	0.000	Shortfall of Sites	0.192	Low Residential	R1-1	Low Residential	0	0	31.170	4.560		Residential - Single Family Residence, 1	186B129 205	1 per lot	Reseda - West Van Nuys	No	MI	OPP RC2 , RES CPU, ADU, AHO
Los Angeles	4860 HAYVENHURST AVE	91436	2260004009	0.000	0.000	4.560	0.000	Shortfall of Sites	0.209	Low II Residential	R1-1	Low Residential	0	0	28.718	4.560		Residential - Single Family Residence - Pool, 1	168B137 205	1 per lot	Encino - Tarzana	No	MI	OPP RC2 , ENC CPU, ADU, AHO
Los Angeles	20000 LASSEN ST	91311	2761012007	0.000	0.000	4.560	0.000	Shortfall of Sites	0.237	Very Low II Residential	RE11-1	0	0	0	25.316	4.560		Residential - Single Family Residence, 1	201B113 205		Chatsworth - Porter Ranch	No	MI	OPP RC2 , ADU
Los Angeles	17421 SATICOY ST	91325	2202008014	0.000	0.000	4.560	0.000	Shortfall of Sites	0.192	Low Residential	R1-1	Low Residential	0	0	31.170	4.560		Residential - Single Family Residence, 1	186B129 206	1 per lot	Reseda - West Van Nuys	No	MI	OPP RC2 , RES CPU, ADU, AHO
Los Angeles	17119 SATICOY ST	91406	2203006004	0.000	0.000	4.560	0.000	Shortfall of Sites	0.160	Low Residential	R1-1	Low Residential	0	0	37.553	4.560		Residential - Single Family Residence, 1	186B133 206	1 per lot	Reseda - West Van Nuys	No	MI	OPP RC2 , RES CPU, ADU, AHO
Los Angeles	17152 DEVONSHIRE ST	91325	2694005006	0.000	0.000	4.560	0.000	Shortfall of Sites	0.248	Very Low II Residential	RE11-1	0	0	0	24.202	4.560		Residential - Single Family Residence, 1	204B133 206		Northridge	No	MI	OPP RC2 , ADU
Los Angeles	20011 TIPICO ST	91311	2726025029	0.000	0.000	4.560	0.000	Shortfall of Sites	0.254	Very Low II Residential	RE11-1	0	0	0	23.602	4.560		Residential - Single Family Residence - Pool, 1	204B113 206		Chatsworth - Porter Ranch	No	MI	OPP RC2 , ADU
Los Angeles	10261 CALVIN AVE	91324	2726016025	0.000	0.000	4.560	0.000	Shortfall of Sites	0.276	Very Low I Residential	RA-1	0	0	0	21.733	4.560		Residential - Single Family Residence - Pool, 1	204B117 206		Chatsworth - Porter Ranch	No	MI	OPP RC2 , ADU
Los Angeles	19954 LASSEN ST	91311	2761012008	0.000	0.000	4.560	0.000	Shortfall of Sites	0.237	Very Low II Residential	RE11-1	0	0	0	25.319	4.560		Residential - Single Family Residence, 1	201B113 206		Chatsworth - Porter Ranch	No	MI	OPP RC2 , ADU
Los Angeles	5334 WOODMAN AVE	91401	2344029004	0.000	0.000	4.560	0.000	Shortfall of Sites	0.164	Low Residential	R1-1	0	0	0	36.498	4.560		Residential - Single Family Residence, 1	171B157 206		Van Nuys - North Sherman Oaks	No	MI	OPP RC2 , ADU
Los Angeles	4901 HIGHLAND VIEW AVE	90041	5686014031	0.000	0.000	4.560	0.000	Shortfall of Sites	0.105	Low Residential	R1-1	0	0	0	57.075	4.560		Residential - Single Family Residence, 1	160-5A223 206		Northeast Los Angeles	No	MI	OPP RC2
Los Angeles	425 N HARBOR VIEW AVE	90732	7452001025	0.000	0.000	4.560	0.000	Shortfall of Sites	0.177	Low II Residential	R1-1XL	0	0	0	33.911	4.560		Residential - Single Family Residence, 1	018B193 206		San Pedro	No	MI	OPP RC2 , ADU
Los Angeles	10802 WOODLEY AVE	91344	2667027080	0.000	0.000	4.560	0.000	Shortfall of Sites	0.208	Low Medium I Residential	RD3-1	0	0	0	28.844	4.560		Residential - Single Family Residence, 1	207B141 207		Granada Hills - Knollwood	No	MI	OPP RC2 , ADU, R2RD
Los Angeles	17427 SATICOY ST	91325	2202008015	0.000	0.000	4.560	0.000	Shortfall of Sites	0.192	Low Residential	R1-1	Low Residential	0	0	31.170	4.560		Residential - Single Family Residence, 1	186B129 207	1 per lot	Reseda - West Van Nuys	No	MI	OPP RC2 , RES CPU, ADU, AHO
Los Angeles	17113 SATICOY ST	91406	2203006003	0.000	0.000	4.560	0.000	Shortfall of Sites	0.160	Low Residential	R1-1	Low Residential	0	0	37.553	4.560		Residential - Single Family Residence, 1	186B133 207	1 per lot	Reseda - West Van Nuys	No	MI	OPP RC2 , RES CPU, ADU, AHO
Los Angeles	22366 PHILIPRIMM ST	91367	2146023027	0.000	0.000	4.560	0.000	Shortfall of Sites	0.252	Low Residential	RE11-1	Very Low Residential	[HM1-CHC1-5] [CX2-FA] [CPIO]	0	23.823	4.560		Residential - Single Family Residence, 1	174B101 207	1 per lot	Canoga Park - Winnetka - Woodland Hills - West Hills	No	MI	OPP RC2 , CPK CPU, ADU, AHO
Los Angeles	17142 DEVONSHIRE ST	91325	2694005007	0.000	0.000	4.560	0.000	Shortfall of Sites	0.246	Very Low II Residential	RE11-1	0	0	0	24.396	4.560		Institutional - Church - One Story, 1	204B133 207		Northridge	No	MI	OPP RC2, FBO, ADU
Los Angeles	20001 TIPICO ST	91311	2726025030	0.000	0.000	4.560	0.000	Shortfall of Sites	0.254	Very Low II Residential	RE11-1	0	0	0	23.606	4.560		Residential - Single Family Residence - Pool, 1	204B113 207		Chatsworth - Porter Ranch	No	MI	OPP RC2 , ADU
Los Angeles	10260 CALVIN AVE	91324	2726016024	0.000	0.000	4.560	0.000	Shortfall of Sites	0.335	Very Low I Residential	RA-1	0	0	0	17.908	4.560		Residential - Single Family Residence - Pool, 1	204B117 207		Chatsworth - Porter Ranch	No	MI	OPP RC2 , ADU
Los Angeles	19946 LASSEN ST	91311	2761012009	0.000	0.000	4.560	0.000	Shortfall of Sites	0.237	Very Low II Residential	RE11-1	0	0	0	25.320	4.560		Residential - Single Family Residence - Pool, 1	201B113 207		Chatsworth - Porter Ranch	No	MI	OPP RC2 , ADU
Los Angeles	4425 COLFAX AVE	91602	2364010060	0.000	0.000	4.560	0.000	Shortfall of Sites	0.132	Low Medium Residential	[Q]RD1.5-1-RIO	0	0	0	45.443	4.560		Residential - Single Family Residence, 1	165B169 207		Sherman Oaks - Studio City - Toluca Lake - Cahuenga Pass	No	MI	OPP RC2 , R2RD
Los Angeles	2016 YOSEMITE DR	90041	5685007002	0.000	0.000	4.560	0.000	Shortfall of Sites	0.149	Low Residential	R1-1	0	0	0	40.208	4.560		Residential - Single Family Residence, 1	160-5A223 207		Northeast Los Angeles	No	MI	OPP RC2 , ADU
Los Angeles	17433 SATICOY ST	91325	2202008016	0.000	0.000	4.560	0.000	Shortfall of Sites	0.192	Low Residential	R1-1	Low Residential	0	0	31.170	4.560		Residential - Single Family Residence, 1	186B129 208	1 per lot	Reseda - West Van Nuys	No	MI	OPP RC2 , RES CPU, ADU, AHO
Los Angeles	17107 SATICOY ST	91406	2203006002	0.000	0.000	4.560	0.000	Shortfall of Sites	0.160	Low Residential	R1-1	Low Residential	0	0	37.553	4.560		Residential - Single Family Residence, 1	186B133 208	1 per lot	Reseda - West Van Nuys	No	MI	OPP RC2 , RES CPU, ADU, AHO
Los Angeles	22400 PHILIPRIMM ST	91367	2040035012	0.000	0.000	4.560	0.000	Shortfall of Sites	0.267	Low Residential	RE11-1	Very Low Residential	0	0	22.502	4.560		Residential - Single Family Residence - Pool, 1	174B101 208	1 per lot	Canoga Park - Winnetka - Woodland Hills - West Hills	No	MI	OPP RC2 , CPK CPU, ADU, AHO
Los Angeles	16502 HARTSOOK ST	91436	2259016001	0.000	0.000	4.560	0.000	Shortfall of Sites	0.223	Low II Residential	R1-1	Low Residential	0	0	26.950	4.560		Residential - Single Family Residence - Pool, 1	171B137 208	1 per lot	Encino - Tarzana	No	MI	OPP RC2 , ENC CPU, ADU, AHO
Los Angeles	1459 W SUMMERLAND AVE	90732	7446002024	0.000	0.000	4.560	0.000	Shortfall of Sites	0.150	Low II Residential	R1-1XL	0	0	0	39.975	4.560		Residential - Single Family Residence, 1	018B193 207		San Pedro	No	MI	OPP RC2 , ADU
Los Angeles	10262 LUBAO AVE	91311	2726001007	0.000	0.000	4.560	0.000	Shortfall of Sites	0.322	Very Low II Residential	RE11-1	0	0	0	18.607	4.560		Residential - Single Family Residence - Pool, 1	204B113 208		Chatsworth - Porter Ranch	No	MI	OPP RC2 , ADU
Los Angeles	10251 AURA AVE	91324	2726016019	0.000	0.000	4.560	0.000	Shortfall of Sites	0.351	Very Low I Residential	RA-1	0	0	0	17.103	4.560		Residential - Single Family Residence - Pool, 1	204B117 208		Chatsworth - Porter Ranch	No	MI	OPP RC2 , ADU
Los Angeles	20034 LASSEN ST	91311	2761012003	0.000	0.000	4.560	0.000	Shortfall of Sites	0.234	Very Low II Residential	RE11-1	0	0	0	25.640	4.560		Residential - Single Family Residence, 1	201B113 208		Chatsworth - Porter Ranch	No	MI	OPP RC2 , ADU

Jurisdiction Name	Site Address/Intersection	5 Digit ZIP Code	Assessor Parcel Number	Very Low-Income	Low-Income	Moderate-Income	Above Moderate-Income	Type of Shortfall	Parcel Size (Acres)	Current General Plan Designation	Current Zoning	Proposed General Plan (GP) Designation	Proposed Zoning	Minimum Density Allowed	Maximum Density Allowed	Total Capacity	Vacant/ Nonvacant	Description of Existing Uses	PIN	Base Density Per Acre	Community Plan Area	Rent Stabalization Ordinance	Income Category	Applicable Rezoning Program (Program informing values in Column Q listed first)
Los Angeles	1453 W SUMMERLAND AVE	90732	7446002023	0.000	0.000	4.560	0.000	Shortfall of Sites	0.138	Low II Residential	R1-1XL	0	0	0	43.420	4.560		Residential - Single Family Residence - Pool, 1	018B193 208		San Pedro	No	MI	OPP RC2
Los Angeles	17439 SATICOY ST	91325	2202008017	0.000	0.000	4.560	0.000	Shortfall of Sites	0.192	Low Residential	R1-1	Low Residential	0	0	31.170	4.560		Residential - Single Family Residence, 1	186B129 209	1 per lot	Reseda - West Van Nuys	No	MI	OPP RC2 , RES CPU, ADU, AHO
Los Angeles	17101 SATICOY ST	91406	2203006001	0.000	0.000	4.560	0.000	Shortfall of Sites	0.161	Low Residential	R1-1	Low Residential	0	0	37.370	4.560		Residential - Single Family Residence, 1	186B133 209	1 per lot	Reseda - West Van Nuys	No	MI	OPP RC2 , RES CPU, ADU, AHO
Los Angeles	10261 KESSLER AVE	91311	2726001020	0.000	0.000	4.560	0.000	Shortfall of Sites	0.320	Very Low II Residential	RE11-1	0	0	0	18.742	4.560		Residential - Single Family Residence, 1	204B113 209		Chatsworth - Porter Ranch	No	MI	OPP RC2 , ADU
Los Angeles	10248 AURA AVE	91324	2726016018	0.000	0.000	4.560	0.000	Shortfall of Sites	0.381	Very Low I Residential	RA-1	0	0	0	15.752	4.560		Residential - Single Family Residence - Pool, 1	204B117 209		Chatsworth - Porter Ranch	No	MI	OPP RC2 , ADU
Los Angeles	18901 LEMARSH ST	91324	2729003010	0.000	0.000	4.560	0.000	Shortfall of Sites	0.252	Very Low I Residential	RA-1	0	0	0	23.790	4.560		Residential - Single Family Residence, 1	204B121 209		Northridge	No	MI	OPP RC2 , ADU
Los Angeles	19938 LASSEN ST	91311	2761012010	0.000	0.000	4.560	0.000	Shortfall of Sites	0.237	Very Low II Residential	RE11-1	0	0	0	25.323	4.560		Residential - Single Family Residence, 1	201B113 209		Chatsworth - Porter Ranch	No	MI	OPP RC2 , ADU
Los Angeles	5704 LINDLEY AVE	91316	2159008010	0.000	0.000	4.560	0.000	Shortfall of Sites	0.138	Low II Residential	R1-1-RIO	0	0	0	43.565	4.560		Residential - Single Family Residence, 1	174B125 209		Encino - Tarzana	No	MI	OPP RC2
Los Angeles	4910 FULTON AVE	91423	2358013029	0.000	0.000	4.560	0.000	Shortfall of Sites	0.202	Low Residential	R1-1	0	0	0	29.658	4.560		Residential - Single Family Residence, 1	168B157 209		Van Nuys - North Sherman Oaks	No	MI	OPP RC2 , ADU
Los Angeles	340 N CRESCENT HEIGHTS BLVD	90048	5514007028	0.000	0.000	4.560	0.000	Shortfall of Sites	0.150	Low II Residential	R1V3	0	0	0	39.872	4.560		Residential - Single Family Residence, 1	138B177 209		Wilshire	No	MI	OPP RC2 , ADU
Los Angeles	17445 SATICOY ST	91325	2202008018	0.000	0.000	4.560	0.000	Shortfall of Sites	0.192	Low Residential	R1-1	Low Residential	0	0	31.170	4.560		Residential - Single Family Residence, 1	186B129 210	1 per lot	Reseda - West Van Nuys	No	MI	OPP RC2 , RES CPU, ADU, AHO
Los Angeles	1449 W SUMMERLAND AVE	90732	7446002022	0.000	0.000	4.560	0.000	Shortfall of Sites	0.138	Low II Residential	R1-1XL	0	0	0	43.435	4.560		Residential - Single Family Residence, 1	018B193 209		San Pedro	No	MI	OPP RC2
Los Angeles	10262 KESSLER AVE	91311	2726001021	0.000	0.000	4.560	0.000	Shortfall of Sites	0.320	Very Low II Residential	RE11-1	0	0	0	18.741	4.560		Residential - Single Family Residence - Pool, 1	204B113 210		Chatsworth - Porter Ranch	No	MI	OPP RC2 , ADU
Los Angeles	10249 DEERFIELD LN	91324	2729027013	0.000	0.000	4.560	0.000	Shortfall of Sites	0.455	Very Low I Residential	RA-1	0	0	0	13.197	4.560		Residential - Single Family Residence - Pool, 1	204B117 210		Northridge	No	MI	OPP RC2 , ADU
Los Angeles	19930 LASSEN ST	91311	2761012011	0.000	0.000	4.560	0.000	Shortfall of Sites	0.237	Very Low II Residential	RE11-1	0	0	0	25.325	4.560		Residential - Single Family Residence - Pool, 1	201B113 210		Chatsworth - Porter Ranch	No	MI	OPP RC2 , ADU
Los Angeles	17310 RAYEN ST	91325	2768017014	0.000	0.000	4.560	0.000	Shortfall of Sites	0.831	Very Low I Residential	RA-1	0	0	0	7.220	4.560		Residential - Single Family Residence - Pool, 1	195B133 210		Northridge	No	MI	OPP RC2 , ADU
Los Angeles	12502 RYE ST	91604	2362028005	0.000	0.000	4.560	0.000	Shortfall of Sites	0.191	Low Residential	R1-1-RIO	0	0	0	31.430	4.560		Residential - Single Family Residence, 1	165B165 210		Sherman Oaks - Studio City - Toluca Lake - Cahuenga Pass	No	MI	OPP RC2 , ADU
Los Angeles	355 N WILTON PL	90004	5522029004	0.000	0.000	4.560	0.000	Shortfall of Sites	0.156	Low II Residential	R1R3-RG	0	0	0	38.436	4.560		Residential - Single Family Residence, 1	138B189 210		Wilshire	No	MI	OPP RC2 , ADU
Los Angeles	1443 W SUMMERLAND AVE	90732	7446002021	0.000	0.000	4.560	0.000	Shortfall of Sites	0.138	Low II Residential	R1-1XL	0	0	0	43.451	4.560		Residential - Single Family Residence, 1	018B193 210		San Pedro	No	MI	OPP RC2
Los Angeles	17451 SATICOY ST	91325	2202008019	0.000	0.000	4.560	0.000	Shortfall of Sites	0.192	Low Residential	R1-1	Low Residential	0	0	31.170	4.560		Residential - Single Family Residence - Pool, 1	186B129 211	1 per lot	Reseda - West Van Nuys	No	MI	OPP RC2 , RES CPU, ADU, AHO
Los Angeles	15243 VALLEY VISTA BLVD	91403	2276023015	0.000	0.000	4.560	0.000	Shortfall of Sites	0.132	Low Residential	RE11-1	Low Residential	0	0	45.290	4.560		Residential - Single Family Residence, 1	166-5A145 211	1 per lot	Sherman Oaks - Studio City - Toluca Lake - Cahuenga Pass	No	MI	OPP RC2 , SHR CPU, AHO
Los Angeles	10261 OAKDALE AVE	91311	2726001034	0.000	0.000	4.560	0.000	Shortfall of Sites	0.254	Very Low II Residential	RE11-1	0	0	0	23.591	4.560		Residential - Single Family Residence - Pool, 1	204B113 211		Chatsworth - Porter Ranch	No	MI	OPP RC2 , ADU
Los Angeles	15001 DEVONSHIRE ST	91345	2649026040	0.000	0.000	4.560	0.000	Shortfall of Sites	0.186	Low Residential	R1-1-O	0	0	0	32.334	4.560		Residential - Single Family Residence, 1	204B149 211		Mission Hills - Panorama City - North Hills	No	MI	OPP RC2 , ADU
Los Angeles	19922 LASSEN ST	91311	2761012012	0.000	0.000	4.560	0.000	Shortfall of Sites	0.237	Very Low II Residential	RE11-1	0	0	0	25.327	4.560		Residential - Single Family Residence - Pool, 1	201B113 211		Chatsworth - Porter Ranch	No	MI	OPP RC2 , ADU
Los Angeles	9934 TUJUNGA CANYON BLVD	91042	2570016042	0.000	0.000	4.560	0.000	Shortfall of Sites	0.162	Low Residential	R1-1-RFA	0	0	0	37.134	4.560		Residential - Single Family Residence, 1	202-5A203 211		Sunland - Tujunga - Lake View Terrace - Shadow Hills - East La Tuna Canyon	No	MI	OPP RC2 , ADU
Los Angeles	17260 RAYEN ST	91325	2690013012	0.000	0.000	4.560	0.000	Shortfall of Sites	0.873	Very Low I Residential	RA-1	0	0	0	6.876	4.560		Residential - Single Family Residence - Pool, 1	195B133 211		Northridge	No	MI	OPP RC2 , ADU
Los Angeles	17457 SATICOY ST	91325	2202008020	0.000	0.000	4.560	0.000	Shortfall of Sites	0.189	Low Residential	R1-1	Low Residential	0	0	31.745	4.560		Residential - Single Family Residence, 1	186B129 212	1 per lot	Reseda - West Van Nuys	No	MI	OPP RC2 , RES CPU, ADU, AHO
Los Angeles	6237 WOODLAKE AVE	91367	2035022033	0.000	0.000	4.560	0.000	Shortfall of Sites	0.350	Very Low Residential	RA-1	Very Low Residential	0	0	17.135	4.560		Residential - Single Family Residence, 1	177B093 212	1 per lot	Canoga Park - Winnetka - Woodland Hills - West Hills	No	MI	OPP RC2 , CPK CPU, ADU, AHO
Los Angeles	5910 LASAINE AVE	91316	2254034016	0.000	0.000	4.560	0.000	Shortfall of Sites	0.126	Low II Residential	R1-1-RIO	Low Residential	0	0	47.478	4.560		Residential - Single Family Residence, 1	177B133 212	1 per lot	Encino - Tarzana	No	MI	OPP RC2 , ENC CPU, AHO
Los Angeles	1439 W SUMMERLAND AVE	90732	7446002020	0.000	0.000	4.560	0.000	Shortfall of Sites	0.138	Low II Residential	R1-1XL	0	0	0	43.467	4.560		Residential - Single Family Residence, 1	018B193 211		San Pedro	No	MI	OPP RC2
Los Angeles	10250 DEERFIELD LN	91324	2729027054	0.000	0.000	4.560	0.000	Shortfall of Sites	0.424	Very Low I Residential	RA-1	0	0	0	14.160	4.560		Residential - Single Family Residence - Pool, 1	204B117 212		Northridge	No	MI	OPP RC2 , ADU
Los Angeles	19914 LASSEN ST	91311	2761012013	0.000	0.000	4.560	0.000	Shortfall of Sites	0.237	Very Low II Residential	RE11-1	0	0	0	25.329	4.560		Residential - Single Family Residence - Pool, 1	201B113 212		Chatsworth - Porter Ranch	No	MI	OPP RC2 , ADU
Los Angeles	1433 W SUMMERLAND AVE	90732	7446002019	0.000	0.000	4.560	0.000	Shortfall of Sites	0.138	Low II Residential	R1-1XL	0	0	0	43.483	4.560		Residential - Single Family Residence, 1	018B193 212		San Pedro	No	MI	OPP RC2
Los Angeles	19900 LASSEN ST	91311	2761012014	0.000	0.000	4.560	0.000	Shortfall of Sites	0.269	Very Low II Residential	RE11-1	0	0	0	22.271	4.560		Residential - Single Family Residence - Pool, 1	201B113 213		Chatsworth - Porter Ranch	No	MI	OPP RC2 , ADU
Los Angeles	23400 WINDOM ST	91304	2027003005	0.000	0.000	4.560	0.000	Shortfall of Sites	0.247	Very Low Residential	RE11-1	Very Low Residential	[HB3-G1-5] [CX3-FA] [CPIO-O]	0	24.278	4.560		Residential - Single Family Residence - Pool, 1	186B093 213	1 per lot	Canoga Park - Winnetka - Woodland Hills - West Hills	No	MI	OPP RC2 , CPK CPU, ADU, AHO
Los Angeles	5909 BABBITT AVE	91316	2255009003	0.000	0.000	4.560	0.000	Shortfall of Sites	0.139	Low II Residential	R1-1-RIO	Low Residential	0	0	43.291	4.560		Residential - Single Family Residence - Pool, 1	177B133 213	1 per lot	Encino - Tarzana	No	MI	OPP RC2 , ENC CPU, AHO
Los Angeles	4418 RADFORD AVE	91607	2364011020	0.000	0.000	4.560	0.000	Shortfall of Sites	0.207	Low Residential	R1-1-RIO	0	0	0	29.039	4.560		Residential - Single Family Residence - Pool, 1	165B169 213		Sherman Oaks - Studio City - Toluca Lake - Cahuenga Pass	No	MI	OPP RC2 , ADU
Los Angeles	1859 YOSEMITE DR	90041	5686013012	0.000	0.000	4.560	0.000	Shortfall of Sites	0.024	Low Residential	R1-1	0	0	0	247.473	4.560		Residential - Single Family Residence, 1	160-5A223 213		Northeast Los Angeles	No	MI	OPP RC2
Los Angeles	1429 W SUMMERLAND AVE	90732	7446002018	0.000	0.000	4.560	0.000	Shortfall of Sites	0.138	Low II Residential	R1-1XL	0	0	0	43.499	4.560		Residential - Single Family Residence, 1	018B193 213		San Pedro	No	MI	OPP RC2
Los Angeles	20481 TULSA ST	91311	2707026036	0.000	0.000	4.560	0.000	Shortfall of Sites	0.402	Very Low I Residential	RA-1-K	0	0	0	14.924	4.560		Residential - Single Family Residence - Planned Unit Development (PUD), 1	210B109 214		Chatsworth - Porter Ranch	No	MI	OPP RC2 , ADU
Los Angeles	9862 OAKDALE AVE	91311	2761011026	0.000	0.000	4.560	0.000	Shortfall of Sites	0.248	Very Low II Residential	RE11-1	0	0	0	24.209	4.560		Residential - Single Family Residence - Pool, 1	201B113 214		Chatsworth - Porter Ranch	No	MI	OPP RC2 , ADU
Los Angeles	9339 LOUISE AVE	91325	2766014003	0.000	0.000	4.560	0.000	Shortfall of Sites	0.351	Very Low I Residential	RA-1	0	0	0	17.094	4.560		Residential - Single Family Residence - Pool, 1	198B133 214		Northridge	No	MI	OPP RC2 , ADU
Los Angeles	5335 HAZELTINE AVE	91401	2248018012	0.000	0.000	4.560	0.000	Shortfall of Sites	0.247	Low Residential	R1-1	0	0	0	24.330	4.560		Residential - Single Family Residence, 1	171B153 214		Van Nuys - North Sherman Oaks	No	MI	OPP RC2 , ADU
Los Angeles	4908 HIGHLAND VIEW AVE	90041	5686013040	0.000	0.000	4.560	0.000	Shortfall of Sites	0.013	Low Residential	R1-1	0	0	0	469.302	4.560		Residential - Single Family Residence, 1	160-5A223 214		Northeast Los Angeles	No	MI	OPP RC2
Los Angeles	513 VETERAN AVE	90024	4366027006	0.000	0.000	4.560	0.000	Shortfall of Sites	0.194	Low Residential	R1-1	0	0	0	30.914	4.560		Residential - Single Family Residence - Pool, 1	135B149 214		Westwood	No	MI	OPP RC2 , ADU
Los Angeles	1423 W SUMMERLAND AVE	90732	7446002017	0.000	0.000	4.560	0.000	Shortfall of Sites	0.138	Low II Residential	R1-1XL	0	0	0	43.515	4.560		Residential - Single Family Residence, 1	018B193 214		San Pedro	No	MI	OPP RC2
Los Angeles	10243 BOTHWELL RD	91324	2726009041	0.000	0.000	4.560	0.000	Shortfall of Sites	0.253	Very Low II Residential	RE11-1	0	0	0	23.725	4.560		Residential - Single Family Residence - Pool, 1	204B117 215		Chatsworth - Porter Ranch	No	MI	OPP RC2 , ADU
Los Angeles	19848 LASSEN ST	91311	2761011027	0.000	0.000	4.560	0.000	Shortfall of Sites	0.245	Very Low II Residential	RE11-1	0	0	0	24.512	4.560		Residential - Single Family Residence - Pool, 1	201B113 215		Chatsworth - Porter Ranch	No	MI	OPP RC2 , ADU
Los Angeles	11652 HUSTON ST	91601	2354010022	0.000	0.000	4.560	0.000	Shortfall of Sites	0.077	Low Residential	R1-1	0	0	0	77.747	4.560		Residential - Single Family Residence - Pool, 1	168B169 215		North Hollywood - Valley Village	No	MI	OPP RC2
Los Angeles	4434 TUJUNGA AVE	91602	2366004006	0.000	0.000	4.560	0.000	Shortfall of Sites	0.126	Low Residential	RD1.5-1-RIO	0	0	0	47.576	4.560		Residential - Single Family Residence, 1	165B173 215		Sherman Oaks - Studio City - Toluca Lake - Cahuenga Pass	No	MI	OPP RC2 , R2RD
Los Angeles	1419 W SUMMERLAND AVE	90732	7446002016	0.000	0.000	4.560	0.000	Shortfall of Sites	0.138	Low II Residential	R1-1XL	0	0	0	43.531	4.560		Residential - Single Family Residence, 1	018B193 215		San Pedro	No	MI	OPP RC2
Los Angeles	19840 LASSEN ST	91311	2761011010	0.000	0.000	4.560	0.000	Shortfall of Sites	0.246	Very Low II Residential	RE11-1	0	0	0	24.381	4.560		Residential - Single Family Residence - Pool, 1	201B113 216		Chatsworth - Porter Ranch	No	MI	OPP RC2 , ADU
Los Angeles	9831 CORBIN AVE	91324	2761031003	0.000	0.000	4.560	0.000	Shortfall of Sites	0.394	Very Low I Residential	RA-1	0	0	0	15.228	4.560		Residential - Single Family Residence, 1	201B117 216		Chatsworth - Porter Ranch	No	MI	OPP RC2 , ADU
Los Angeles	1415 W SUMMERLAND AVE	90732	7446002015	0.000	0.000	4.560	0.000	Shortfall of Sites	0.138	Low II Residential	R1-1XL	0	0	0	43.547	4.560		Residential - Single Family Residence, 1	018B193 216		San Pedro	No	MI	OPP RC2
Los Angeles	19701 TUBA ST	91311	2726026019	0.000	0.000	4.560	0.000	Shortfall of Sites	0.253	Very Low II Residential	RE11-1	0	0	0	23.729	4.560		Residential - Single Family Residence - Pool, 1	204B117 217		Chatsworth - Porter Ranch	No	MI	OPP RC2 , ADU
Los Angeles	19830 LASSEN ST	91311	2761011009	0.000	0.000	4.560	0.000	Shortfall of Sites	0.247	Very Low II Residential	RE11-1	0	0	0	24.278	4.560		Residential - Single Family Residence - Pool, 1	201B113 217		Chatsworth - Porter Ranch	No	MI	OPP RC2 , ADU
Los Angeles	23200 JUSTICE ST	91304	2020016002	0.000	0.000	4.560	0.000	Shortfall of Sites	0.254	Very Low Residential	RE11-1	Very Low Residential	0	0	23.577	4.560		Residential - Single Family Residence, 1	189B093 217	1 per lot	Canoga Park - Winnetka - Woodland Hills - West Hills	No	MI	OPP RC2 , CPK CPU, ADU, AHO
Los Angeles	7608 TEXHOMA AVE	91325	2202003020	0.000	0.000	4.560	0.000	Shortfall of Sites	0.395	Low Residential	RA-1-K	Very Low Residential	0	0	15.182	4.560		Residential - Single Family Residence - Pool, 1	186B129 217	1 per lot	Reseda - West Van Nuys	No	MI	OPP RC2 , RES CPU, ADU, AHO
Los Angeles	4905 FULTON AVE	91423	2359011009	0.000	0.000	4.560	0.000	Shortfall of Sites	0.139	Low Residential	R1-1-RIO	0	0	0	43.179	4.560		Residential - Single Family Residence, 1	168B157 217		Van Nuys - North Sherman Oaks	No	MI	OPP RC2
Los Angeles	4855 COLFAX AVE	91601	2355017030	0.000	0.000	4.560	0.000	Shortfall of Sites	0.093	Low Residential	R1-1	0	0	0	64.487	4.560		Residential - Single Family Residence, 1	168B169 217		North Hollywood - Valley Village	No	MI	OPP RC2

Jurisdiction Name	Site Address/Intersection	5 Digit ZIP Code	Assessor Parcel Number	Very Low-Income	Low-Income	Moderate-Income	Above Moderate-Income	Type of Shortfall	Parcel Size (Acres)	Current General Plan Designation	Current Zoning	Proposed General Plan (GP) Designation	Proposed Zoning	Minimum Density Allowed	Maximum Density Allowed	Total Capacity	Vacant/ Nonvacant	Description of Existing Uses	PIN	Base Density Per Acre	Community Plan Area	Rent Stabalization Ordinance	Income Category	Applicable Rezoning Program (Program informing values in Column Q listed first)
Los Angeles	5700 LINDLEY AVE	91316	2159008011	0.000	0.000	4.560	0.000	Shortfall of Sites	0.138	Low II Residential	R1-1-RIO	Low Neighborhood Residential	0	0	43.565	4.560		Residential - Single Family Residence - Pool, 1	174B125 218	10	Encino - Tarzana	No	MI	OPP RC2 , ENC CPU, AHO
Los Angeles	1409 W SUMMERLAND AVE	90732	7446002014	0.000	0.000	4.560	0.000	Shortfall of Sites	0.138	Low II Residential	R1-1XL	0	0	0	43.562	4.560		Residential - Single Family Residence, 1	018B193 217		San Pedro	No	MI	OPP RC2
Los Angeles	19820 LASSEN ST	91311	2761011008	0.000	0.000	4.560	0.000	Shortfall of Sites	0.247	Very Low II Residential	RE11-1	0	0	0	24.297	4.560		Residential - Single Family Residence, 1	201B113 218		Chatsworth - Porter Ranch	No	MI	OPP RC2 , ADU
Los Angeles	1843 YOSEMITE DR	90041	5686013016	0.000	0.000	4.560	0.000	Shortfall of Sites	0.160	Low Residential	R1-1	0	0	0	37.524	4.560		Residential - Single Family Residence, 1	160-5A223 218		Northeast Los Angeles	No	MI	OPP RC2 , ADU
Los Angeles	3448 COLONIAL AVE	90066	4247030005	0.000	0.000	4.560	0.000	Shortfall of Sites	0.011	Low Residential	R1V2	0	0	0	522.760	4.560		Residential - Single Family Residence - Pool, 1	114B153 218		Palms - Mar Vista - Del Rey	No	MI	OPP RC2
Los Angeles	1403 W SUMMERLAND AVE	90732	7446002013	0.000	0.000	4.560	0.000	Shortfall of Sites	0.149	Low II Residential	R1-1XL	0	0	0	40.135	4.560		Residential - Single Family Residence, 1	018B193 218		San Pedro	No	MI	OPP RC2 , ADU
Los Angeles	9825 BABBITT AVE	91325	2692023014	0.000	0.000	4.560	0.000	Shortfall of Sites	0.405	Very Low I Residential	RA-1	0	0	0	14.808	4.560		Residential - Single Family Residence - Pool, 1	201B133 219		Northridge	No	MI	OPP RC2 , ADU
Los Angeles	5739 BABBITT AVE	91316	2255011001	0.000	0.000	4.560	0.000	Shortfall of Sites	0.139	Low II Residential	R1-1-RIO	Low Residential	0	0	43.315	4.560		Residential - Single Family Residence - Pool, 1	174B133 219	1 per lot	Encino - Tarzana	No	MI	OPP RC2 , ENC CPU, AHO
Los Angeles	5329 HAZELTINE AVE	91401	2248018013	0.000	0.000	4.560	0.000	Shortfall of Sites	0.225	Low Residential	R1-1	0	0	0	26.675	4.560		Residential - Single Family Residence - Pool, 1	171B153 219		Van Nuys - North Sherman Oaks	No	MI	OPP RC2 , ADU
Los Angeles	1395 W SUMMERLAND AVE	90732	7446003001	0.000	0.000	4.560	0.000	Shortfall of Sites	0.107	Low II Residential	R1-1XL	0	0	0	55.997	4.560		Residential - Single Family Residence, 1	018B193 219		San Pedro	No	MI	OPP RC2
Los Angeles	11225 LOUISE AVE	91344	2711009005	0.000	0.000	4.560	0.000	Shortfall of Sites	0.384	Very Low I Residential	RA-1	0	0	0	15.633	4.560		Residential - Single Family Residence, 1	210B133 220		Granada Hills - Knollwood	No	MI	OPP RC2 , ADU
Los Angeles	11121 SALT LAKE AVE	91326	2717003021	0.000	0.000	4.560	0.000	Shortfall of Sites	0.650	Very Low II Residential	RE11-1	0	0	0	9.229	4.560		Residential - Single Family Residence - Pool, 1	210B121 220		Northridge	No	MI	OPP RC2 , ADU
Los Angeles	10940 SUNNYBRAE AVE	91311	2707025024	0.000	0.000	4.560	0.000	Shortfall of Sites	0.252	Very Low II Residential	RE11-1	0	0	0	23.845	4.560		Residential - Single Family Residence - Pool, 1	210B109 220		Chatsworth - Porter Ranch	No	MI	OPP RC2 , ADU
Los Angeles	10900 WILLOWBRAE AVE	91311	2722037001	0.000	0.000	4.560	0.000	Shortfall of Sites	0.512	Very Low I Residential	RA-1-K	0	0	0	11.723	4.560		Residential - Single Family Residence - Pool, 1	210B105 220		Chatsworth - Porter Ranch	No	MI	OPP RC2 , ADU
Los Angeles	19812 LASSEN ST	91311	2761011007	0.000	0.000	4.560	0.000	Shortfall of Sites	0.247	Very Low II Residential	RE11-1	0	0	0	24.317	4.560		Residential - Single Family Residence - Pool, 1	201B113 220		Chatsworth - Porter Ranch	No	MI	OPP RC2 , ADU
Los Angeles	2006 YOSEMITE DR	90041	5685007005	0.000	0.000	4.560	0.000	Shortfall of Sites	0.112	Low Residential	R1-1	0	0	0	53.514	4.560		Residential - Single Family Residence, 1	160-5A223 220		Northeast Los Angeles	No	MI	OPP RC2
Los Angeles	1389 W SUMMERLAND AVE	90732	7446003002	0.000	0.000	4.560	0.000	Shortfall of Sites	0.109	Low II Residential	R1-1XL	0	0	0	54.901	4.560		Residential - Single Family Residence, 1	018B193 220		San Pedro	No	MI	OPP RC2
Los Angeles	18850 TUBA ST	91324	2729009017	0.000	0.000	4.560	0.000	Shortfall of Sites	0.285	Very Low I Residential	RA-1	0	0	0	21.089	4.560		Residential - Single Family Residence - Pool, 1	204B121 221		Northridge	No	MI	OPP RC2 , ADU
Los Angeles	1006 N AVENUE 54	90042	5478009059	0.000	0.000	4.560	0.000	Shortfall of Sites	0.137	Low Medium I Residential	R2-1	0	0	0	43.925	4.560		Residential - Single Family Residence, 1	154-5A227 221		Northeast Los Angeles	No	MI	OPP RC2 , R2RD
Los Angeles	800 SILVER LAKE BLVD	90026	5426019023	0.000	0.000	4.560	0.000	Shortfall of Sites	0.034	Low Medium II Residential	RD2-1VL	0	0	0	174.353	4.560		Residential - Single Family Residence, 1	141A203 221		Silver Lake - Echo Park - Elysian Valley	No	MI	OPP RC2
Los Angeles	1381 W SUMMERLAND AVE	90732	7446003003	0.000	0.000	4.560	0.000	Shortfall of Sites	0.109	Low II Residential	R1-1XL	0	0	0	54.901	4.560		Residential - Single Family Residence, 1	018B193 221		San Pedro	No	MI	OPP RC2
Los Angeles	15225 VALLEY VISTA BLVD	91403	2276023018	0.000	0.000	4.560	0.000	Shortfall of Sites	0.195	Low Residential	RE11-1	Low Residential	0	0	30.721	4.560		Residential - Single Family Residence - Pool, 1	166-5A147 222	1 per lot	Sherman Oaks - Studio City - Toluca Lake - Cahuenga Pass	No	MI	OPP RC2 , SHR CPU, ADU, AHO
Los Angeles	17305 LOS ALIMOS ST	91344	2696005011	0.000	0.000	4.560	0.000	Shortfall of Sites	0.217	Low I Residential	RE9-1XL-RFA	0	0	0	27.681	4.560		Residential - Single Family Residence, 1	207B133 222		Granada Hills - Knollwood	No	MI	OPP RC2 , ADU
Los Angeles	10740 SUNNYBRAE AVE	91311	2707007003	0.000	0.000	4.560	0.000	Shortfall of Sites	0.276	Very Low II Residential	RE11-1	0	0	0	21.722	4.560		Residential - Single Family Residence - Pool, 1	207B109 222		Chatsworth - Porter Ranch	No	MI	OPP RC2 , ADU
Los Angeles	17264 EXETER PL	91325	2692004010	0.000	0.000	4.560	0.000	Shortfall of Sites	0.287	Very Low I Residential	RA-1	0	0	0	20.882	4.560		Residential - Single Family Residence - Pool, 1	198B133 222		Northridge	No	MI	OPP RC2 , ADU
Los Angeles	1912 LIVONIA AVE	90034	4302008012	0.000	0.000	4.560	0.000	Shortfall of Sites	0.140	Low Residential	R1V2-O	0	0	0	42.916	4.560		Residential - Single Family Residence, 1	126B169 222		West Los Angeles	No	MI	OPP RC2
Los Angeles	7604 GENESTA AVE	91406	2203013003	0.000	0.000	4.560	0.000	Shortfall of Sites	0.215	Low Residential	R1-1	Low Residential	0	0	27.910	4.560		Residential - Single Family Residence, 1	186B133 223	1 per lot	Reseda - West Van Nuys	No	MI	OPP RC2 , RES CPU, ADU, AHO
Los Angeles	1375 W SUMMERLAND AVE	90732	7446003004	0.000	0.000	4.560	0.000	Shortfall of Sites	0.109	Low II Residential	R1-1XL	0	0	0	54.901	4.560		Residential - Single Family Residence, 1	018B193 222		San Pedro	No	MI	OPP RC2
Los Angeles	10245 LOUISE AVE	91325	2734028018	0.000	0.000	4.560	0.000	Shortfall of Sites	0.273	Very Low II Residential	RE11-1	0	0	0	22.003	4.560		Residential - Single Family Residence, 1	204B133 223		Northridge	No	MI	OPP RC2 , ADU
Los Angeles	15221 VALLEY VISTA BLVD	91403	2276023019	0.000	0.000	4.560	0.000	Shortfall of Sites	0.195	Low Residential	RE11-1	Low Residential	0	0	30.750	4.560		Residential - Single Family Residence - Pool, 1	166-5A147 223	1 per lot	Sherman Oaks - Studio City - Toluca Lake - Cahuenga Pass	No	MI	OPP RC2 , SHR CPU, ADU, AHO
Los Angeles	4417 RADFORD AVE	91607	2364013014	0.000	0.000	4.560	0.000	Shortfall of Sites	0.115	Low Residential	R1-1-RIO	0	0	0	52.281	4.560		Residential - Single Family Residence, 1	165B169 223		Sherman Oaks - Studio City - Toluca Lake - Cahuenga Pass	No	MI	OPP RC2
Los Angeles	1323 W SUMMERLAND AVE	90732	7446003012	0.000	0.000	4.560	0.000	Shortfall of Sites	0.110	Low II Residential	R1-1XL	0	0	0	54.444	4.560		Residential - Single Family Residence, 1	018B193 223		San Pedro	No	MI	OPP RC2
Los Angeles	7602 AMESTOY AVE	91406	2203008020	0.000	0.000	4.560	0.000	Shortfall of Sites	0.181	Low Residential	R1-1	Low Residential	0	0	33.213	4.560		Residential - Single Family Residence, 1	186B133 224	1 per lot	Reseda - West Van Nuys	No	MI	OPP RC2 , RES CPU, ADU, AHO
Los Angeles	1223 YOSEMITE DR	90041	5690019010	0.000	0.000	4.560	0.000	Shortfall of Sites	0.160	Low Residential	R1-1	0	0	0	37.607	4.560		Residential - Single Family Residence, 1	160-5A229 224		Northeast Los Angeles	No	MI	OPP RC2 , ADU
Los Angeles	4253 FOUNTAIN AVE	90029	5430031016	0.000	0.000	4.560	0.000	Shortfall of Sites	0.041	Low Medium II Residential	RD1.5-1XL	0	0	0	145.208	4.560		Residential - Single Family Residence, 1	147A201 224		Hollywood	No	MI	OPP RC2
Los Angeles	7603 OAK PARK AVE	91406	2203008001	0.000	0.000	4.560	0.000	Shortfall of Sites	0.181	Low Residential	R1-1	Low Residential	0	0	33.212	4.560		Residential - Single Family Residence, 1	186B133 225	1 per lot	Reseda - West Van Nuys	No	MI	OPP RC2 , RES CPU, ADU, AHO
Los Angeles	1369 W SUMMERLAND AVE	90732	7446003005	0.000	0.000	4.560	0.000	Shortfall of Sites	0.109	Low II Residential	R1-1XL	0	0	0	54.901	4.560		Residential - Single Family Residence, 1	018B193 224		San Pedro	No	MI	OPP RC2
Los Angeles	10242 LOUISE AVE	91325	2694015008	0.000	0.000	4.560	0.000	Shortfall of Sites	0.294	Very Low II Residential	RE11-1	0	0	0	20.417	4.560		Residential - Single Family Residence, 1	204B133 225		Northridge	No	MI	OPP RC2 , ADU
Los Angeles	8371 WOODLAKE AVE	91304	2005012004	0.000	0.000	4.560	0.000	Shortfall of Sites	0.214	Very Low II Residential	RE11-1-H	0	0	0	28.037	4.560		Residential - Single Family Residence, 1	192B093 225		Chatsworth - Porter Ranch	No	MI	OPP RC2 , ADU
Los Angeles	15217 VALLEY VISTA BLVD	91403	2276023020	0.000	0.000	4.560	0.000	Shortfall of Sites	0.195	Low Residential	RE11-1	Low Residential	0	0	30.718	4.560		Residential - Single Family Residence, 1	166-5A147 225	1 per lot	Sherman Oaks - Studio City - Toluca Lake - Cahuenga Pass	No	MI	OPP RC2 , SHR CPU, ADU, AHO
Los Angeles	2004 YOSEMITE DR	90041	5685007006	0.000	0.000	4.560	0.000	Shortfall of Sites	0.114	Low Residential	R1-1	0	0	0	52.734	4.560		Residential - Single Family Residence, 1	160-5A223 225		Northeast Los Angeles	No	MI	OPP RC2
Los Angeles	1017 N AVENUE 54	90042	5478009049	0.000	0.000	4.560	0.000	Shortfall of Sites	0.134	Low Residential	R1-1	0	0	0	44.682	4.560		Residential - Single Family Residence, 1	154-5A227 225		Northeast Los Angeles	No	MI	OPP RC2
Los Angeles	805 N CRESCENT HEIGHTS BLVD	90046	5529016040	0.000	0.000	4.560	0.000	Shortfall of Sites	0.139	Low II Residential	R1-1	0	0	0	43.200	4.560		Residential - Single Family Residence, 1	141B177 225		Hollywood	No	MI	OPP RC2
Los Angeles	437 N WALKER AVE	90732	7446003013	0.000	0.000	4.560	0.000	Shortfall of Sites	0.108	Low II Residential	R1-1XL	0	0	0	55.435	4.560		Residential - Single Family Residence, 1	018B193 225		San Pedro	No	MI	OPP RC2
Los Angeles	21740 CHATSWORTH ST	91311	2722010006	0.000	0.000	4.560	0.000	Shortfall of Sites	0.910	Very Low I Residential	RA-1	0	0	0	6.596	4.560		Residential - Single Family Residence, 1	207B105 226		Chatsworth - Porter Ranch	No	MI	OPP RC2 , ADU
Los Angeles	7602 OAK PARK AVE	91406	2203010020	0.000	0.000	4.560	0.000	Shortfall of Sites	0.195	Low Residential	R1-1	Low Residential	0	0	30.725	4.560		Residential - Single Family Residence, 1	186B133 226	1 per lot	Reseda - West Van Nuys	No	MI	OPP RC2 , RES CPU, ADU, AHO
Los Angeles	5712 WOODLAKE AVE	91367	2041016042	0.000	0.000	4.560	0.000	Shortfall of Sites	0.350	Very Low Residential	RA-1	Very Low Residential	0	0	17.139	4.560		Residential - Single Family Residence - Pool, 1	174B093 226	1 per lot	Canoga Park - Winnetka - Woodland Hills - West Hills	No	MI	OPP RC2 , CPK CPU, ADU, AHO
Los Angeles	20052 LASSEN ST	91311	2761012001	0.000	0.000	4.560	0.000	Shortfall of Sites	0.233	Very Low II Residential	RE11-1	0	0	0	25.795	4.560		Residential - Single Family Residence - Pool, 1	201B113 226		Chatsworth - Porter Ranch	No	MI	OPP RC2 , ADU
Los Angeles	4824 RUTH AVE	90041	5690029012	0.000	0.000	4.560	0.000	Shortfall of Sites	0.124	Low Residential	R1-1	0	0	0	48.505	4.560		Residential - Single Family Residence, 1	160-5A229 226		Northeast Los Angeles	No	MI	OPP RC2
Los Angeles	7603 GENESTA AVE	91406	2203010001	0.000	0.000	4.560	0.000	Shortfall of Sites	0.198	Low Residential	R1-1	Low Residential	0	0	30.283	4.560		Residential - Single Family Residence, 1	186B133 227	1 per lot	Reseda - West Van Nuys	No	MI	OPP RC2 , RES CPU, ADU, AHO
Los Angeles	15207 VALLEY VISTA BLVD	91403	2276023021	0.000	0.000	4.560	0.000	Shortfall of Sites	0.390	Low Residential	RE11-1	Low Residential	0	0	15.366	4.560		Residential - Single Family Residence - Pool, 1	166-5A147 227	1 per lot	Sherman Oaks - Studio City - Toluca Lake - Cahuenga Pass	No	MI	OPP RC2 , SHR CPU, ADU, AHO
Los Angeles	1363 W SUMMERLAND AVE	90732	7446003006	0.000	0.000	4.560	0.000	Shortfall of Sites	0.109	Low II Residential	R1-1XL	0	0	0	54.901	4.560		Residential - Single Family Residence, 1	018B193 226		San Pedro	No	MI	OPP RC2
Los Angeles	21730 CHATSWORTH ST	91311	2722010005	0.000	0.000	4.560	0.000	Shortfall of Sites	0.586	Very Low I Residential	RA-1	0	0	0	10.242	4.560		Residential - Single Family Residence - Pool, 1	207B105 227		Chatsworth - Porter Ranch	No	MI	OPP RC2 , ADU
Los Angeles	2000 YOSEMITE DR	90041	5685007012	0.000	0.000	4.560	0.000	Shortfall of Sites	0.112	Low Residential	R1-1	0	0	0	53.613	4.560		Residential - Single Family Residence, 1	160-5A223 227		Northeast Los Angeles	No	MI	OPP RC2
Los Angeles	1227 YOSEMITE DR	90041	5690019011	0.000	0.000	4.560	0.000	Shortfall of Sites	0.159	Low Residential	R1-1	0	0	0	37.707	4.560		Residential - Single Family Residence, 1	160-5A229 227		Northeast Los Angeles	No	MI	OPP RC2 , ADU
Los Angeles	315 VETERAN AVE	90024	4366025019	0.000	0.000	4.560	0.000	Shortfall of Sites	0.207	Low Residential	R1-1	0	0	0	28.963	4.560		Residential - Single Family Residence - Pool, 1	138B149 227		Westwood	No	MI	OPP RC2 , ADU
Los Angeles	1357 W SUMMERLAND AVE	90732	7446003007	0.000	0.000	4.560	0.000	Shortfall of Sites	0.109	Low II Residential	R1-1XL	0	0	0	54.901	4.560		Residential - Single Family Residence, 1	018B193 227		San Pedro	No	MI	OPP RC2
Los Angeles	21724 CHATSWORTH ST	91311	2722010004	0.000	0.000	4.560	0.000	Shortfall of Sites	0.518	Very Low I Residential	RA-1	0	0	0	11.589	4.560		Residential - Single Family Residence, 1	207B105 228		Chatsworth - Porter Ranch	No	MI	OPP RC2 , ADU
Los Angeles	4836 GLACIER DR	90041	5690019019	0.000	0.000	4.560	0.000	Shortfall of Sites	0.130	Low Residential	R1-1	0	0	0	46.234	4.560		Residential - Single Family Residence, 1	160-5A229 228		Northeast Los Angeles	No	MI	OPP RC2
Los Angeles	23320 WINDOM ST	91304	2027004013	0.000	0.000	4.560	0.000	Shortfall of Sites	0.266	Very Low Residential	RE11-1	Very Low Residential	0	0	22.565	4.560		Residential - Single Family Residence - Pool, 1	186B093 229	1 per lot	Canoga Park - Winnetka - Woodland Hills - West Hills	No	MI	OPP RC2 , CPK CPU, ADU, AHO
Los Angeles	15203 VALLEY VISTA BLVD	91403	2276023031	0.000	0.000	4.560	0.000	Shortfall of Sites	0.195	Low Residential	RE11-1	Low Residential	0	0	30.714	4.560		Residential - Single Family Residence - Pool, 1	166-5A147 229	1 per lot	Sherman Oaks - Studio City - Toluca Lake - Cahuenga Pass	No	MI	OPP RC2 , SHR CPU, ADU, AHO
Los Angeles	1349 W SUMMERLAND AVE	90732	7446003008	0.000	0.000	4.560	0.000	Shortfall of Sites	0.109	Low II Residential	R1-1XL	0	0	0	54.901	4.560		Residential - Single Family Residence, 1	018B193 228		San Pedro	No	MI	OPP RC2
Los Angeles	10655 OWENSMOUTH AVE	91311	2722010001	0.000	0.000	4.560	0.000	Shortfall of Sites	0.478	Very Low I Residential	RA-1	0	0	0	12.553	4.560		Residential - Single Family Residence - Pool, 1	207B105 229		Chatsworth - Porter Ranch	No	MI	OPP RC2 , ADU

Jurisdiction Name	Site Address/Intersection	5 Digit ZIP Code	Assessor Parcel Number	Very Low-Income	Low-Income	Moderate-Income	Above Moderate-Income	Type of Shortfall	Parcel Size (Acres)	Current General Plan Designation	Current Zoning	Proposed General Plan (GP) Designation	Proposed Zoning	Minimum Density Allowed	Maximum Density Allowed	Total Capacity	Vacant/ Nonvacant	Description of Existing Uses	PIN	Base Density Per Acre	Community Plan Area	Rent Stabalization Ordinance	Income Category	Applicable Rezoning Program (Program informing values in Column Q listed first)
Los Angeles	1954 YOSEMITE DR	90041	5685007013	0.000	0.000	4.560	0.000	Shortfall of Sites	0.112	Low Residential	R1-1	0	0	0	53.614	4.560		Residential - Single Family Residence, 1	160-5A223 229		Northeast Los Angeles	No	MI	OPP RC2
Los Angeles	1343 W SUMMERLAND AVE	90732	7446003009	0.000	0.000	4.560	0.000	Shortfall of Sites	0.109	Low II Residential	R1-1XL	0	0	0	54.901	4.560		Residential - Single Family Residence, 1	018B193 229		San Pedro	No	MI	OPP RC2
Los Angeles	10650 OWENSMOUTH AVE	91311	2722008011	0.000	0.000	4.560	0.000	Shortfall of Sites	0.459	Very Low I Residential	RA-1	0	0	0	13.069	4.560		Residential - Single Family Residence, 1	207B105 230		Chatsworth - Porter Ranch	No	MI	OPP RC2 , ADU
Los Angeles	5904 LASAINE AVE	91316	2254034017	0.000	0.000	4.560	0.000	Shortfall of Sites	0.126	Low II Residential	R1-1-RIO	Low Residential	0	0	47.473	4.560		Residential - Single Family Residence, 1	177B133 230	1 per lot	Encino - Tarzana	No	MI	OPP RC2 , ENC CPU, AHO
Los Angeles	22231 BURBANK BLVD	91367	2146023011	0.000	0.000	4.560	0.000	Shortfall of Sites	0.248	Low Residential	RE11-1	Very Low Residential	0	0	24.172	4.560		Residential - Single Family Residence - Pool, 1	174B101 230	1 per lot	Canoga Park - Winnetka - Woodland Hills - West Hills	No	MI	OPP RC2 , CPK CPU, ADU, AHO
Los Angeles	4307 NOBLE AVE	91403	2276023001	0.000	0.000	4.560	0.000	Shortfall of Sites	0.127	Low Residential	RE11-1	Low Residential	0	0	47.427	4.560		Residential - Single Family Residence - Pool, 1	166-5A147 230	1 per lot	Sherman Oaks - Studio City - Toluca Lake - Cahuenga Pass	No	MI	OPP RC2 , SHR CPU, AHO
Los Angeles	1231 W SUMMERLAND AVE	90041	5690019012	0.000	0.000	4.560	0.000	Shortfall of Sites	0.159	Low Residential	R1-1	0	0	0	37.708	4.560		Residential - Single Family Residence, 1	160-5A229 230		Northeast Los Angeles	No	MI	OPP RC2 , ADU
Los Angeles	1337 W SUMMERLAND AVE	90732	7446003010	0.000	0.000	4.560	0.000	Shortfall of Sites	0.109	Low II Residential	R1-1XL	0	0	0	54.901	4.560		Residential - Single Family Residence, 1	018B193 230		San Pedro	No	MI	OPP RC2
Los Angeles	5901 BABBITT AVE	91316	2255009004	0.000	0.000	4.560	0.000	Shortfall of Sites	0.139	Low II Residential	R1-1-RIO	Low Residential	0	0	43.280	4.560		Residential - Single Family Residence - Pool, 1	177B133 231	1 per lot	Encino - Tarzana	No	MI	OPP RC2 , ENC CPU, AHO
Los Angeles	22223 BURBANK BLVD	91367	2146023012	0.000	0.000	4.560	0.000	Shortfall of Sites	0.248	Low Residential	RE11-1	Very Low Residential	0	0	24.154	4.560		Residential - Single Family Residence - Pool, 1	174B101 231	1 per lot	Canoga Park - Winnetka - Woodland Hills - West Hills	No	MI	OPP RC2 , CPK CPU, ADU, AHO
Los Angeles	4852 HAYVENHURST AVE	91436	2260004010	0.000	0.000	4.560	0.000	Shortfall of Sites	0.209	Low II Residential	R1-1	Low Residential	0	0	28.718	4.560		Residential - Single Family Residence, 1	168B137 231	1 per lot	Encino - Tarzana	No	MI	OPP RC2 , ENC CPU, ADU, AHO
Los Angeles	15137 VALLEY VISTA BLVD	91403	2276023032	0.000	0.000	4.560	0.000	Shortfall of Sites	0.195	Low Residential	RE11-1	Low Residential	0	0	30.743	4.560		Residential - Single Family Residence, 1	166-5A147 231	1 per lot	Sherman Oaks - Studio City - Toluca Lake - Cahuenga Pass	No	MI	OPP RC2 , SHR CPU, ADU, AHO
Los Angeles	21618 CHATSWORTH ST	91311	2722008010	0.000	0.000	4.560	0.000	Shortfall of Sites	0.543	Very Low I Residential	RA-1	0	0	0	11.057	4.560		Residential - Single Family Residence, 1	207B105 231		Chatsworth - Porter Ranch	No	MI	OPP RC2 , ADU
Los Angeles	9815 BABBITT AVE	91325	2692023013	0.000	0.000	4.560	0.000	Shortfall of Sites	0.408	Very Low I Residential	RA-1	0	0	0	14.719	4.560		Residential - Single Family Residence - Pool, 1	201B133 231		Northridge	No	MI	OPP RC2 , ADU
Los Angeles	4858 FULTON AVE	91423	2358014020	0.000	0.000	4.560	0.000	Shortfall of Sites	0.214	Low Residential	R1-1	0	0	0	27.977	4.560		Residential - Single Family Residence - Pool, 1	168B157 231		Van Nuys - North Sherman Oaks	No	MI	OPP RC2 , ADU
Los Angeles	1950 YOSEMITE DR	90041	5685007014	0.000	0.000	4.560	0.000	Shortfall of Sites	0.112	Low Residential	R1-1	0	0	0	53.613	4.560		Residential - Single Family Residence, 1	160-5A223 231		Northeast Los Angeles	No	MI	OPP RC2
Los Angeles	436 N WALKER AVE	90732	7446009016	0.000	0.000	4.560	0.000	Shortfall of Sites	0.108	Low II Residential	R1-1XL	0	0	0	55.435	4.560		Residential - Single Family Residence, 1	018B193 231		San Pedro	No	MI	OPP RC2
Los Angeles	21610 CHATSWORTH ST	91311	2722008009	0.000	0.000	4.560	0.000	Shortfall of Sites	0.543	Very Low I Residential	RA-1	0	0	0	11.056	4.560		Residential - Single Family Residence - Pool, 1	207B105 232		Chatsworth - Porter Ranch	No	MI	OPP RC2 , ADU
Los Angeles	22239 BURBANK BLVD	91367	2146023010	0.000	0.000	4.560	0.000	Shortfall of Sites	0.250	Low Residential	RE11-1	Very Low Residential	0	0	24.029	4.560		Residential - Single Family Residence - Pool, 1	174B101 232	1 per lot	Canoga Park - Winnetka - Woodland Hills - West Hills	No	MI	OPP RC2 , CPK CPU, ADU, AHO
Los Angeles	1946 YOSEMITE DR	90041	5685007015	0.000	0.000	4.560	0.000	Shortfall of Sites	0.112	Low Residential	R1-1	0	0	0	53.613	4.560		Residential - Single Family Residence, 1	160-5A223 232		Northeast Los Angeles	No	MI	OPP RC2
Los Angeles	1329 W SUMMERLAND AVE	90732	7446003011	0.000	0.000	4.560	0.000	Shortfall of Sites	0.109	Low II Residential	R1-1XL	0	0	0	54.901	4.560		Residential - Single Family Residence, 1	018B193 232		San Pedro	No	MI	OPP RC2
Los Angeles	22213 BURBANK BLVD	91367	2146023013	0.000	0.000	4.560	0.000	Shortfall of Sites	0.250	Low Residential	RE11-1	Very Low Residential	0	0	23.980	4.560		Residential - Single Family Residence - Pool, 1	174B101 233	1 per lot	Canoga Park - Winnetka - Woodland Hills - West Hills	No	MI	OPP RC2 , CPK CPU, ADU, AHO
Los Angeles	10803 NOBLE AVE	91345	2649003007	0.000	0.000	4.560	0.000	Shortfall of Sites	0.109	Low Medium II Residential	R1-1	0	0	0	54.902	4.560		Residential - Single Family Residence, 1	207B145 233		Mission Hills - Panorama City - North Hills	No	MI	OPP RC2
Los Angeles	21600 CHATSWORTH ST	91311	2722008008	0.000	0.000	4.560	0.000	Shortfall of Sites	0.543	Very Low I Residential	RA-1	0	0	0	11.056	4.560		Residential - Single Family Residence - Pool, 1	207B105 233		Chatsworth - Porter Ranch	No	MI	OPP RC2 , ADU
Los Angeles	22247 BURBANK BLVD	91367	2146023009	0.000	0.000	4.560	0.000	Shortfall of Sites	0.241	Low Residential	RE11-1	Very Low Residential	0	0	24.895	4.560		Residential - Single Family Residence - Pool, 1	174B101 234	1 per lot	Canoga Park - Winnetka - Woodland Hills - West Hills	No	MI	OPP RC2 , CPK CPU, ADU, AHO
Los Angeles	1251 W SUMMERLAND AVE	90732	7446009017	0.000	0.000	4.560	0.000	Shortfall of Sites	0.110	Low II Residential	R1-1XL	0	0	0	54.444	4.560		Residential - Single Family Residence, 1	018B193 233		San Pedro	No	MI	OPP RC2
Los Angeles	1942 YOSEMITE DR	90041	5685007016	0.000	0.000	4.560	0.000	Shortfall of Sites	0.112	Low Residential	R1-1	0	0	0	53.614	4.560		Residential - Single Family Residence, 1	160-5A223 234		Northeast Los Angeles	No	MI	OPP RC2
Los Angeles	1237 YOSEMITE DR	90041	5690019013	0.000	0.000	4.560	0.000	Shortfall of Sites	0.159	Low Residential	R1-1	0	0	0	37.707	4.560		Residential - Single Family Residence, 1	160-5A229 234		Northeast Los Angeles	No	MI	OPP RC2 , ADU
Los Angeles	340 N CRESCENT HEIGHTS BLVD	90048	5514007029	0.000	0.000	4.560	0.000	Shortfall of Sites	0.150	Low II Residential	R1V3	0	0	0	39.869	4.560		Residential - Single Family Residence, 1	138B177 234		Wilshire	No	MI	OPP RC2 , ADU
Los Angeles	323 VETERAN AVE	90024	4366025018	0.000	0.000	4.560	0.000	Shortfall of Sites	0.208	Low Residential	R1-1	0	0	0	28.855	4.560		Residential - Single Family Residence, 1	138B149 234		Westwood	No	MI	OPP RC2 , ADU
Los Angeles	517 VETERAN AVE	90024	4366027005	0.000	0.000	4.560	0.000	Shortfall of Sites	0.194	Low Residential	R1-1	0	0	0	30.913	4.560		Residential - Single Family Residence, 1	135B149 234		Westwood	No	MI	OPP RC2 , ADU
Los Angeles	1243 W SUMMERLAND AVE	90732	7446009018	0.000	0.000	4.560	0.000	Shortfall of Sites	0.110	Low II Residential	R1-1XL	0	0	0	54.444	4.560		Residential - Single Family Residence, 1	018B193 234		San Pedro	No	MI	OPP RC2
Los Angeles	22201 BURBANK BLVD	91367	2146023014	0.000	0.000	4.560	0.000	Shortfall of Sites	0.250	Low Residential	RE11-1	Very Low Residential	0	0	24.015	4.560		Residential - Single Family Residence - Pool, 1	174B101 235	1 per lot	Canoga Park - Winnetka - Woodland Hills - West Hills	No	MI	OPP RC2 , CPK CPU, ADU, AHO
Los Angeles	4852 COLFAX AVE	91601	2354010002	0.000	0.000	4.560	0.000	Shortfall of Sites	0.102	Low Residential	R1-1	0	0	0	58.866	4.560		Residential - Single Family Residence, 1	168B169 235		North Hollywood - Valley Village	No	MI	OPP RC2
Los Angeles	824 N AVENUE 50	90042	5477027014	0.000	0.000	4.560	0.000	Shortfall of Sites	0.110	Low Residential	R1-1	0	0	0	54.782	4.560		Residential - Single Family Residence, 1	153A225 235		Northeast Los Angeles	No	MI	OPP RC2
Los Angeles	736 BYNNER DR	90732	7560001008	0.000	0.000	4.560	0.000	Shortfall of Sites	0.185	Low II Residential	R1-1XL	0	0	0	32.421	4.560		Residential - Single Family Residence - Pool, 1	015B189 235		San Pedro	No	MI	OPP RC2 , ADU
Los Angeles	21500 CHATSWORTH ST	91311	2722006006	0.000	0.000	4.560	0.000	Shortfall of Sites	0.469	Low I Residential	RA-1	0	0	0	12.783	4.560		Residential - Single Family Residence, 1	207B105 236		Chatsworth - Porter Ranch	No	MI	OPP RC2 , ADU
Los Angeles	10231 BOTHWELL RD	91324	2726009040	0.000	0.000	4.560	0.000	Shortfall of Sites	0.309	Very Low II Residential	RE11-1	0	0	0	19.392	4.560		Residential - Single Family Residence, 1	204B117 236		Chatsworth - Porter Ranch	No	MI	OPP RC2 , ADU
Los Angeles	18900 LEMARSH ST	91324	2729003009	0.000	0.000	4.560	0.000	Shortfall of Sites	0.253	Very Low I Residential	RA-1	0	0	0	23.741	4.560		Residential - Single Family Residence - Pool, 1	204B121 236		Northridge	No	MI	OPP RC2 , ADU
Los Angeles	9329 LOUISE AVE	91325	2766014004	0.000	0.000	4.560	0.000	Shortfall of Sites	0.351	Very Low I Residential	RA-1	0	0	0	17.093	4.560		Residential - Single Family Residence - Pool, 1	198B133 236		Northridge	No	MI	OPP RC2 , ADU
Los Angeles	1938 YOSEMITE DR	90041	5685007017	0.000	0.000	4.560	0.000	Shortfall of Sites	0.112	Low Residential	R1-1	0	0	0	53.613	4.560		Residential - Single Family Residence, 1	160-5A223 236		Northeast Los Angeles	No	MI	OPP RC2
Los Angeles	337 N CRESCENT HEIGHTS BLVD	90048	5514007018	0.000	0.000	4.560	0.000	Shortfall of Sites	0.145	Low II Residential	R1V3	0	0	0	41.432	4.560		Residential - Single Family Residence, 1	138B177 236		Wilshire	No	MI	OPP RC2
Los Angeles	1231 W SUMMERLAND AVE	90732	7446009020	0.000	0.000	4.560	0.000	Shortfall of Sites	0.110	Low II Residential	R1-1XL	0	0	0	54.443	4.560		Residential - Single Family Residence, 1	018B193 236		San Pedro	No	MI	OPP RC2
Los Angeles	21440 CHATSWORTH ST	91311	2722006047	0.000	0.000	4.560	0.000	Shortfall of Sites	0.361	Low I Residential	RA-1	0	0	0	16.617	4.560		Residential - Single Family Residence - Pool, 1	207B105 237		Chatsworth - Porter Ranch	No	MI	OPP RC2 , ADU
Los Angeles	5740 LASAINE AVE	91316	2254035026	0.000	0.000	4.560	0.000	Shortfall of Sites	0.126	Low II Residential	R1-1-RIO	Low Residential	0	0	47.525	4.560		Residential - Single Family Residence, 1	174B133 237	1 per lot	Encino - Tarzana	No	MI	OPP RC2 , ENC CPU, AHO
Los Angeles	22301 BURBANK BLVD	91367	2146023008	0.000	0.000	4.560	0.000	Shortfall of Sites	0.256	Low Residential	RE11-1	Very Low Residential	0	0	23.421	4.560		Residential - Single Family Residence - Pool, 1	174B101 237	1 per lot	Canoga Park - Winnetka - Woodland Hills - West Hills	No	MI	OPP RC2 , CPK CPU, ADU, AHO
Los Angeles	349 N WILTON PL	90004	5522029005	0.000	0.000	4.560	0.000	Shortfall of Sites	0.156	Low II Residential	R1R3-RG	0	0	0	38.436	4.560		Residential - Single Family Residence, 1	138B189 237		Wilshire	No	MI	OPP RC2 , ADU
Los Angeles	1223 W SUMMERLAND AVE	90732	7446009021	0.000	0.000	4.560	0.000	Shortfall of Sites	0.110	Low II Residential	R1-1XL	0	0	0	54.444	4.560		Residential - Single Family Residence, 1	018B193 237		San Pedro	No	MI	OPP RC2
Los Angeles	735 BYNNER DR	90732	7560001009	0.000	0.000	4.560	0.000	Shortfall of Sites	0.174	Low II Residential	R1-1XL	0	0	0	34.484	4.560		Residential - Single Family Residence, 1	015B189 237		San Pedro	No	MI	OPP RC2 , ADU
Los Angeles	8042 LOUISE AVE	91325	2204009010	0.000	0.000	4.560	0.000	Shortfall of Sites	0.138	Low Residential	R1-1	Low Residential	0	0	43.541	4.560		Residential - Single Family Residence - Pool, 1	189B133 238	1 per lot	Reseda - West Van Nuys	No	MI	OPP RC2 , RES CPU, AHO
Los Angeles	22365 BURBANK BLVD	91367	2146023001	0.000	0.000	4.560	0.000	Shortfall of Sites	0.258	Low Residential	RE11-1	Very Low Residential	0	0	23.223	4.560		Residential - Single Family Residence, 1	174B101 238	1 per lot	Canoga Park - Winnetka - Woodland Hills - West Hills	No	MI	OPP RC2 , CPK CPU, ADU, AHO
Los Angeles	21426 CHATSWORTH ST	91311	2722006004	0.000	0.000	4.560	0.000	Shortfall of Sites	0.724	Low I Residential	RA-1	0	0	0	8.286	4.560		Residential - Single Family Residence, 1	207B105 238		Chatsworth - Porter Ranch	No	MI	OPP RC2 , ADU
Los Angeles	5680 LINDLEY AVE	91316	2159008012	0.000	0.000	4.560	0.000	Shortfall of Sites	0.138	Low II Residential	R1-1-RIO	0	0	0	43.565	4.560		Residential - Single Family Residence - Pool, 1	174B125 238		Encino - Tarzana	No	MI	OPP RC2
Los Angeles	1932 YOSEMITE DR	90041	5685007018	0.000	0.000	4.560	0.000	Shortfall of Sites	0.224	Low Residential	R1-1	0	0	0	26.807	4.560		Residential - Single Family Residence, 1	160-5A223 238		Northeast Los Angeles	No	MI	OPP RC2 , ADU
Los Angeles	1243 YOSEMITE DR	90041	5690019014	0.000	0.000	4.560	0.000	Shortfall of Sites	0.159	Low Residential	R1-1	0	0	0	37.707	4.560		Residential - Single Family Residence, 1	160-5A229 238		Northeast Los Angeles	No	MI	OPP RC2 , ADU
Los Angeles	1011 N AVENUE 54	90042	5478009048	0.000	0.000	4.560	0.000	Shortfall of Sites	0.134	Low Residential	R1-1	0	0	0	44.683	4.560		Residential - Single Family Residence, 1	154-5A227 238		Northeast Los Angeles	No	MI	OPP RC2
Los Angeles	8043 LOUISE AVE	91325	2201019010	0.000	0.000	4.560	0.000	Shortfall of Sites	0.138	Low Residential	R1-1	Low Residential	0	0	43.562	4.560		Residential - Single Family Residence - Pool, 1	189B133 239	1 per lot	Reseda - West Van Nuys	No	MI	OPP RC2 , RES CPU, AHO
Los Angeles	1217 W SUMMERLAND AVE	90732	7446009022	0.000	0.000	4.560	0.000	Shortfall of Sites	0.110	Low II Residential	R1-1XL	0	0	0	54.444	4.560		Residential - Single Family Residence, 1	018B193 238		San Pedro	No	MI	OPP RC2
Los Angeles	21420 CHATSWORTH ST	91311	2722006015	0.000	0.000	4.560	0.000	Shortfall of Sites	0.461	Low I Residential	RA-1	0	0	0	13.003	4.560		Residential - Single Family Residence, 1	207B105 239		Chatsworth - Porter Ranch	No	MI	OPP RC2 , ADU
Los Angeles	18849 LEMARSH ST	91324	2729009008	0.000	0.000	4.560	0.000	Shortfall of Sites	0.294	Very Low I Residential	RA-1	0	0	0	20.398	4.560		Residential - Single Family Residence - Pool, 1	204B121 239		Northridge	No	MI	OPP RC2 , ADU
Los Angeles	22355 BURBANK BLVD	91367	2146023002	0.000	0.000	4.560	0.000	Shortfall of Sites	0.260	Low Residential	RE11-1	Very Low Residential	0	0	23.049	4.560		Residential - Single Family Residence, 1	174B101 239	1 per lot	Canoga Park - Winnetka - Woodland Hills - West Hills	No	MI	OPP RC2 , CPK CPU, ADU, AHO
Los Angeles	1211 W SUMMERLAND AVE	90732	7446009023	0.000	0.000	4.560	0.000	Shortfall of Sites	0.110	Low II Residential	R1-1XL	0	0	0	54.444	4.560		Residential - Single Family Residence, 1	018B193 239		San Pedro	No	MI	OPP RC2
Los Angeles	21404 CHATSWORTH ST	91311	2722006016	0.000	0.000	4.560	0.000	Shortfall of Sites	0.562	Low I Residential	RA-1	0	0	0	10.667	4.560		Residential - Single Family Residence, 1	207B105 240		Chatsworth - Porter Ranch	No	MI	OPP RC2 , ADU
Los Angeles	23159 COLLINS ST	91367	2041016043	0.000	0.000	4.560	0.000	Shortfall of Sites	0.260	Very Low Residential	RA-1	Very Low Residential	0	0	23.054	4.560		Residential - Single Family Residence - Therapy Pool (Spa), 1	174B093 240	1 per lot	Canoga Park - Winnetka - Woodland Hills - West Hills	No	MI	OPP RC2 , CPK CPU, ADU, AHO

Jurisdiction Name	Site Address/Intersection	5 Digit ZIP Code	Assessor Parcel Number	Very Low-Income	Low-Income	Moderate-Income	Above Moderate-Income	Type of Shortfall	Parcel Size (Acres)	Current General Plan Designation	Current Zoning	Proposed General Plan (GP) Designation	Proposed Zoning	Minimum Density Allowed	Maximum Density Allowed	Total Capacity	Vacant/ Nonvacant	Description of Existing Uses	PIN	Base Density Per Acre	Community Plan Area	Rent Stabalization Ordinance	Income Category	Applicable Rezoning Program (Program informing values in Column Q listed first)
Los Angeles	22347 BURBANK BLVD	91367	2146023003	0.000	0.000	4.560	0.000	Shortfall of Sites	0.250	Low Residential	RE11-1	Very Low Residential	0	0	23.981	4.560		Residential - Single Family Residence, 1	174B101 240		Canoga Park - Winnetka - Woodland Hills - West Hills	No	MI	OPP RC2 , CPK CPU, ADU, AHO
Los Angeles	16501 OTSEGO ST	91436	2259016027	0.000	0.000	4.560	0.000	Shortfall of Sites	0.162	Low II Residential	R1-1	Low Residential	0	0	36.928	4.560		Residential - Single Family Residence - Pool, 1	171B137 240	1 per lot	Encino - Tarzana	No	MI	OPP RC2 , ENC CPU, ADU, AHO
Los Angeles	15235 VALLEY VISTA BLVD	91403	2276023016	0.000	0.000	4.560	0.000	Shortfall of Sites	0.390	Low Residential	RE11-1	Low Residential	0	0	15.370	4.560		Residential - Single Family Residence - Pool, 1	166-5A147 240	1 per lot	Sherman Oaks - Studio City - Toluca Lake - Cahuenga Pass	No	MI	OPP RC2 , SHR CPU, ADU, AHO
Los Angeles	14056 MARGATE ST	91401	2247019014	0.000	0.000	4.560	0.000	Shortfall of Sites	0.181	Low Residential	R1-1	0	0	0	33.100	4.560		Residential - Single Family Residence - Pool, 1	171B153 240		Van Nuys - North Sherman Oaks	No	MI	OPP RC2 , ADU
Los Angeles	4851 COLFAX AVE	91601	2355017029	0.000	0.000	4.560	0.000	Shortfall of Sites	0.090	Low Residential	R1-1	0	0	0	67.017	4.560		Residential - Single Family Residence, 1	168B169 240		North Hollywood - Valley Village	No	MI	OPP RC2
Los Angeles	3452 COLONIAL AVE	90066	4247030006	0.000	0.000	4.560	0.000	Shortfall of Sites	0.011	Low Residential	R1V2	0	0	0	522.787	4.560		Residential - Single Family Residence, 1	114B153 240		Palms - Mar Vista - Del Rey	No	MI	OPP RC2
Los Angeles	5900 LASAINE AVE	91316	2254034018	0.000	0.000	4.560	0.000	Shortfall of Sites	0.126	Low II Residential	R1-1-RIO	Low Residential	0	0	47.469	4.560		Residential - Single Family Residence, 1	177B133 241	1 per lot	Encino - Tarzana	No	MI	OPP RC2 , ENC CPU, AHO
Los Angeles	22339 BURBANK BLVD	91367	2146023004	0.000	0.000	4.560	0.000	Shortfall of Sites	0.257	Low Residential	RE11-1	Very Low Residential	0	0	23.308	4.560		Residential - Single Family Residence - Pool, 1	174B101 241	1 per lot	Canoga Park - Winnetka - Woodland Hills - West Hills	No	MI	OPP RC2 , CPK CPU, ADU, AHO
Los Angeles	16467 OTSEGO ST	91436	2260002001	0.000	0.000	4.560	0.000	Shortfall of Sites	0.233	Low II Residential	R1-1	Low Residential	0	0	25.794	4.560		Residential - Single Family Residence - Pool, 1	171B137 241	1 per lot	Encino - Tarzana	No	MI	OPP RC2 , ENC CPU, ADU, AHO
Los Angeles	1203 W SUMMERLAND AVE	90732	7446009024	0.000	0.000	4.560	0.000	Shortfall of Sites	0.110	Low II Residential	R1-1XL	0	0	0	54.443	4.560		Residential - Single Family Residence, 1	018B193 240		San Pedro	No	MI	OPP RC2
Los Angeles	21126 CHATSWORTH ST	91311	2706023005	0.000	0.000	4.560	0.000	Shortfall of Sites	1.791	Very Low I Residential	RA-1	0	0	0	3.350	4.560		Residential - Single Family Residence, 1	207B105 241		Chatsworth - Porter Ranch	No	MI	OPP RC2 , ADU
Los Angeles	19650 KINZIE ST	91324	2761032028	0.000	0.000	4.560	0.000	Shortfall of Sites	0.304	Very Low I Residential	RA-1	0	0	0	19.751	4.560		Residential - Single Family Residence - Pool, 1	201B117 241		Chatsworth - Porter Ranch	No	MI	OPP RC2 , ADU
Los Angeles	1930 YOSEMITE DR	90041	5685007019	0.000	0.000	4.560	0.000	Shortfall of Sites	0.112	Low Residential	R1-1	0	0	0	53.613	4.560		Residential - Single Family Residence, 1	160-5A223 241		Northeast Los Angeles	No	MI	OPP RC2
Los Angeles	445 N HANFORD AVE	90732	7446009025	0.000	0.000	4.560	0.000	Shortfall of Sites	0.113	Low II Residential	R1-1XL	0	0	0	53.282	4.560		Residential - Single Family Residence, 1	018B193 241		San Pedro	No	MI	OPP RC2
Los Angeles	10730 SUNNYBRAE AVE	91311	2707007004	0.000	0.000	4.560	0.000	Shortfall of Sites	0.230	Very Low II Residential	RE11-1	0	0	0	26.111	4.560		Residential - Single Family Residence - Pool, 1	207B109 242		Chatsworth - Porter Ranch	No	MI	OPP RC2 , ADU
Los Angeles	21116 CHATSWORTH ST	91311	2706023004	0.000	0.000	4.560	0.000	Shortfall of Sites	0.924	Very Low I Residential	RA-1	0	0	0	6.497	4.560		Residential - Single Family Residence - Pool, 1	207B105 242		Chatsworth - Porter Ranch	No	MI	OPP RC2 , ADU
Los Angeles	7500 MARCH AVE	91304	2027003001	0.000	0.000	4.560	0.000	Shortfall of Sites	0.252	Very Low Residential	RE11-1	Very Low Residential	0	0	23.845	4.560		Residential - Single Family Residence, 1	186B093 242	1 per lot	Canoga Park - Winnetka - Woodland Hills - West Hills	No	MI	OPP RC2 , CPK CPU, ADU, AHO
Los Angeles	5865 BABBITT AVE	91316	2255009005	0.000	0.000	4.560	0.000	Shortfall of Sites	0.138	Low II Residential	R1-1-RIO	Low Residential	0	0	43.323	4.560		Residential - Single Family Residence, 1	177B133 242	1 per lot	Encino - Tarzana	No	MI	OPP RC2 , ENC CPU, AHO
Los Angeles	22329 BURBANK BLVD	91367	2146023005	0.000	0.000	4.560	0.000	Shortfall of Sites	0.257	Low Residential	RE11-1	Very Low Residential	0	0	23.308	4.560		Residential - Single Family Residence - Pool, 1	174B101 242	1 per lot	Canoga Park - Winnetka - Woodland Hills - West Hills	No	MI	OPP RC2 , CPK CPU, ADU, AHO
Los Angeles	1926 YOSEMITE DR	90041	5685007020	0.000	0.000	4.560	0.000	Shortfall of Sites	0.112	Low Residential	R1-1	0	0	0	53.613	4.560		Residential - Single Family Residence, 1	160-5A223 242		Northeast Los Angeles	No	MI	OPP RC2
Los Angeles	1247 YOSEMITE DR	90041	5690019015	0.000	0.000	4.560	0.000	Shortfall of Sites	0.159	Low Residential	R1-1	0	0	0	37.707	4.560		Residential - Single Family Residence, 1	160-5A229 242		Northeast Los Angeles	No	MI	OPP RC2 , ADU
Los Angeles	329 VETERAN AVE	90024	4366025017	0.000	0.000	4.560	0.000	Shortfall of Sites	0.222	Low Residential	R1-1	0	0	0	27.023	4.560		Residential - Single Family Residence, 1	138B149 242		Westwood	No	MI	OPP RC2 , ADU
Los Angeles	608 S WEYMOUTH AVE	90732	7452034032	0.000	0.000	4.560	0.000	Shortfall of Sites	0.149	Low II Residential	R1-1XL	0	0	0	40.302	4.560		Residential - Single Family Residence, 1	015B193 242		San Pedro	No	MI	OPP RC2
Los Angeles	5676 LINDLEY AVE	91316	2159008013	0.000	0.000	4.560	0.000	Shortfall of Sites	0.138	Low II Residential	R1-1-RIO	Low Neighborhood Residential	0	0	43.565	4.560		Residential - Single Family Residence, 1	174B125 243	10	Encino - Tarzana	No	MI	OPP RC2 , ENC CPU, AHO
Los Angeles	22321 BURBANK BLVD	91367	2146023006	0.000	0.000	4.560	0.000	Shortfall of Sites	0.250	Low Residential	RE11-1	Very Low Residential	0	0	23.982	4.560		Residential - Single Family Residence - Pool, 1	174B101 243	1 per lot	Canoga Park - Winnetka - Woodland Hills - West Hills	No	MI	OPP RC2 , CPK CPU, ADU, AHO
Los Angeles	10814 LOUISE AVE	91344	2696025003	0.000	0.000	4.560	0.000	Shortfall of Sites	0.179	Low II Residential	R1-1XL-RFA	0	0	0	33.510	4.560		Residential - Single Family Residence - Pool, 1	207B133 243		Granada Hills - Knollwood	No	MI	OPP RC2 , ADU
Los Angeles	10657 VARIEL AVE	91311	2706023001	0.000	0.000	4.560	0.000	Shortfall of Sites	0.346	Very Low I Residential	RA-1	0	0	0	17.333	4.560		Residential - Single Family Residence, 1	207B105 243		Chatsworth - Porter Ranch	No	MI	OPP RC2 , ADU
Los Angeles	4854 FULTON AVE	91423	2358014019	0.000	0.000	4.560	0.000	Shortfall of Sites	0.188	Low Residential	R1-1	0	0	0	31.847	4.560		Residential - Single Family Residence, 1	168B157 243		Van Nuys - North Sherman Oaks	No	MI	OPP RC2 , ADU
Los Angeles	10932 SUNNYBRAE AVE	91311	2707025025	0.000	0.000	4.560	0.000	Shortfall of Sites	0.252	Very Low II Residential	RE11-1	0	0	0	23.831	4.560		Residential - Single Family Residence - Pool, 1	210B109 244		Chatsworth - Porter Ranch	No	MI	OPP RC2 , ADU
Los Angeles	21056 CHATSWORTH ST	91311	2706018028	0.000	0.000	4.560	0.000	Shortfall of Sites	0.472	Very Low I Residential	RA-1	0	0	0	12.715	4.560		Residential - Single Family Residence, 1	207B105 244		Chatsworth - Porter Ranch	No	MI	OPP RC2 , ADU
Los Angeles	22313 BURBANK BLVD	91367	2146023007	0.000	0.000	4.560	0.000	Shortfall of Sites	0.259	Low Residential	RE11-1	Very Low Residential	0	0	23.207	4.560		Residential - Single Family Residence, 1	174B101 244	1 per lot	Canoga Park - Winnetka - Woodland Hills - West Hills	No	MI	OPP RC2 , CPK CPU, ADU, AHO
Los Angeles	1007 N AVENUE 54	90042	5478009047	0.000	0.000	4.560	0.000	Shortfall of Sites	0.134	Low Residential	R1-1	0	0	0	44.682	4.560		Residential - Single Family Residence, 1	154-5A227 244		Northeast Los Angeles	No	MI	OPP RC2
Los Angeles	1720 W 9TH ST	90732	7560001018	0.000	0.000	4.560	0.000	Shortfall of Sites	0.145	Low II Residential	R1-1XL	0	0	0	41.372	4.560		Residential - Single Family Residence, 1	015B189 244		San Pedro	No	MI	OPP RC2
Los Angeles	20457 SHAMROCK PL	91311	2707004004	0.000	0.000	4.560	0.000	Shortfall of Sites	0.345	Very Low I Residential	RA-1	0	0	0	17.380	4.560		Residential - Single Family Residence - Pool, 1	207B109 245		Chatsworth - Porter Ranch	No	MI	OPP RC2 , ADU
Los Angeles	21044 CHATSWORTH ST	91311	2706018027	0.000	0.000	4.560	0.000	Shortfall of Sites	0.473	Very Low I Residential	RA-1	0	0	0	12.678	4.560		Residential - Single Family Residence, 1	207B105 245		Chatsworth - Porter Ranch	No	MI	OPP RC2 , ADU
Los Angeles	19700 TUBA ST	91311	2726026020	0.000	0.000	4.560	0.000	Shortfall of Sites	0.300	Very Low II Residential	RE11-1	0	0	0	20.022	4.560		Residential - Single Family Residence, 1	204B117 245		Chatsworth - Porter Ranch	No	MI	OPP RC2 , ADU
Los Angeles	7601 ENCINO AVE	91325	2202003022	0.000	0.000	4.560	0.000	Shortfall of Sites	0.210	Low Residential	R1-1	Low Residential	0	0	28.521	4.560		Residential - Single Family Residence - Pool, 1	186B129 245	1 per lot	Reseda - West Van Nuys	No	MI	OPP RC2 , RES CPU, ADU, AHO
Los Angeles	5846 LASAINE AVE	91316	2254034019	0.000	0.000	4.560	0.000	Shortfall of Sites	0.131	Low II Residential	R1-1-RIO	Low Residential	0	0	45.747	4.560		Residential - Single Family Residence, 1	177B133 245	1 per lot	Encino - Tarzana	No	MI	OPP RC2 , ENC CPU, AHO
Los Angeles	5733 BABBITT AVE	91316	2255011002	0.000	0.000	4.560	0.000	Shortfall of Sites	0.139	Low II Residential	R1-1-RIO	Low Residential	0	0	43.064	4.560		Residential - Single Family Residence - Pool, 1	174B133 245	1 per lot	Encino - Tarzana	No	MI	OPP RC2 , ENC CPU, AHO
Los Angeles	22451 BURBANK BLVD	91367	2040035006	0.000	0.000	4.560	0.000	Shortfall of Sites	0.294	Low Residential	RE11-1	Very Low Residential	0	0	20.403	4.560		Residential - Single Family Residence - Pool, 1	174B101 245	1 per lot	Canoga Park - Winnetka - Woodland Hills - West Hills	No	MI	OPP RC2 , CPK CPU, ADU, AHO
Los Angeles	1253 YOSEMITE DR	90041	5690019016	0.000	0.000	4.560	0.000	Shortfall of Sites	0.159	Low Residential	R1-1	0	0	0	37.707	4.560		Residential - Single Family Residence, 1	160-5A229 245		Northeast Los Angeles	No	MI	OPP RC2 , ADU
Los Angeles	22441 BURBANK BLVD	91367	2040035005	0.000	0.000	4.560	0.000	Shortfall of Sites	0.262	Low Residential	RE11-1	Very Low Residential	0	0	22.922	4.560		Residential - Single Family Residence, 1	174B101 246	1 per lot	Canoga Park - Winnetka - Woodland Hills - West Hills	No	MI	OPP RC2 , CPK CPU, ADU, AHO
Los Angeles	756 LEGARY PL	90732	7559032002	0.000	0.000	4.560	0.000	Shortfall of Sites	0.280	Low II Residential	R1-1XL	0	0	0	21.405	4.560		Residential - Single Family Residence - Pool, 1	015B189 245		San Pedro	No	MI	OPP RC2 , ADU
Los Angeles	21034 CHATSWORTH ST	91311	2706018026	0.000	0.000	4.560	0.000	Shortfall of Sites	0.473	Very Low I Residential	RA-1	0	0	0	12.682	4.560		Residential - Single Family Residence, 1	207B105 246		Chatsworth - Porter Ranch	No	MI	OPP RC2 , ADU
Los Angeles	10230 LOUISE AVE	91325	2694015009	0.000	0.000	4.560	0.000	Shortfall of Sites	0.289	Very Low II Residential	RE11-1	0	0	0	20.744	4.560		Residential - Single Family Residence - Pool, 1	204B133 246		Northridge	No	MI	OPP RC2 , ADU
Los Angeles	4411 RADFORD AVE	91607	2364013015	0.000	0.000	4.560	0.000	Shortfall of Sites	0.115	Low Residential	R1-1-RIO	0	0	0	52.279	4.560		Residential - Single Family Residence, 1	165B169 246		Sherman Oaks - Studio City - Toluca Lake - Cahuenga Pass	No	MI	OPP RC2
Los Angeles	1916 LIVONIA AVE	90034	4302008011	0.000	0.000	4.560	0.000	Shortfall of Sites	0.140	Low Residential	R1V2-O	0	0	0	42.916	4.560		Residential - Single Family Residence - Pool, 1	126B169 246		West Los Angeles	No	MI	OPP RC2
Los Angeles	745 S MALGREN AVE	90732	7559032001	0.000	0.000	4.560	0.000	Shortfall of Sites	0.293	Low II Residential	R1-1XL	0	0	0	20.465	4.560		Residential - Single Family Residence, 1	015B189 246		San Pedro	No	MI	OPP RC2 , ADU
Los Angeles	21022 CHATSWORTH ST	91311	2706018025	0.000	0.000	4.560	0.000	Shortfall of Sites	0.505	Very Low I Residential	RA-1	0	0	0	11.887	4.560		Residential - Single Family Residence, 1	207B105 247		Chatsworth - Porter Ranch	No	MI	OPP RC2 , ADU
Los Angeles	22431 BURBANK BLVD	91367	2040035004	0.000	0.000	4.560	0.000	Shortfall of Sites	0.262	Low Residential	RE11-1	Very Low Residential	0	0	22.922	4.560		Residential - Single Family Residence - Pool, 1	174B101 247	1 per lot	Canoga Park - Winnetka - Woodland Hills - West Hills	No	MI	OPP RC2 , CPK CPU, ADU, AHO
Los Angeles	22421 BURBANK BLVD	91367	2040035003	0.000	0.000	4.560	0.000	Shortfall of Sites	0.262	Low Residential	RE11-1	Very Low Residential	0	0	22.922	4.560		Residential - Single Family Residence - Pool, 1	174B101 248	1 per lot	Canoga Park - Winnetka - Woodland Hills - West Hills	No	MI	OPP RC2 , CPK CPU, ADU, AHO
Los Angeles	21020 CHATSWORTH ST	91311	2706018024	0.000	0.000	4.560	0.000	Shortfall of Sites	0.974	Very Low I Residential	RA-1	0	0	0	6.159	4.560		Residential - Single Family Residence, 1	207B105 248		Chatsworth - Porter Ranch	No	MI	OPP RC2 , ADU
Los Angeles	1257 YOSEMITE DR	90041	5690019017	0.000	0.000	4.560	0.000	Shortfall of Sites	0.159	Low Residential	R1-1	0	0	0	37.707	4.560		Residential - Single Family Residence, 1	160-5A229 248		Northeast Los Angeles	No	MI	OPP RC2 , ADU
Los Angeles	22411 BURBANK BLVD	91367	2040035002	0.000	0.000	4.560	0.000	Shortfall of Sites	0.262	Low Residential	RE11-1	Very Low Residential	0	0	22.922	4.560		Residential - Single Family Residence, 1	174B101 249	1 per lot	Canoga Park - Winnetka - Woodland Hills - West Hills	No	MI	OPP RC2 , CPK CPU, ADU, AHO
Los Angeles	21016 CHATSWORTH ST	91311	2706018023	0.000	0.000	4.560	0.000	Shortfall of Sites	0.431	Very Low I Residential	RA-1	0	0	0	13.933	4.560		Residential - Single Family Residence, 1	207B105 249		Chatsworth - Porter Ranch	No	MI	OPP RC2 , ADU
Los Angeles	17320 LABRADOR ST	91325	2755013046	0.000	0.000	4.560	0.000	Shortfall of Sites	0.406	Very Low I Residential	RA-1	0	0	0	14.761	4.560		Residential - Single Family Residence - Pool, 1	201B133 249		Northridge	No	MI	OPP RC2 , ADU
Los Angeles	820 N AVENUE 50	90042	5477027013	0.000	0.000	4.560	0.000	Shortfall of Sites	0.121	Low Residential	R1-1	0	0	0	49.618	4.560		Residential - Single Family Residence, 1	153A225 249		Northeast Los Angeles	No	MI	OPP RC2
Los Angeles	337 VETERAN AVE	90024	4366025016	0.000	0.000	4.560	0.000	Shortfall of Sites	0.236	Low Residential	R1-1	0	0	0	25.414	4.560		Residential - Single Family Residence, 1	138B149 249		Westwood	No	MI	OPP RC2 , ADU
Los Angeles	22401 BURBANK BLVD	91367	2040035001	0.000	0.000	4.560	0.000	Shortfall of Sites	0.260	Low Residential	RE11-1	Very Low Residential	0	0	23.096	4.560		Residential - Single Family Residence, 1	174B101 250	1 per lot	Canoga Park - Winnetka - Woodland Hills - West Hills	No	MI	OPP RC2 , CPK CPU, ADU, AHO
Los Angeles	5322 WOODMAN AVE	91401	2344029006	0.000	0.000	4.560	0.000	Shortfall of Sites	0.164	Low Residential	R1-1	0	0	0	36.517	4.560		Residential - Single Family Residence, 1	171B157 250		Van Nuys - North Sherman Oaks	No	MI	OPP RC2 , ADU
Los Angeles	1003 N AVENUE 54	90042	5478009046	0.000	0.000	4.560	0.000	Shortfall of Sites	0.086	Low Residential	R1-1	0	0	0	69.782	4.560		Residential - Single Family Residence, 1	154-5A227 250		Northeast Los Angeles	No	MI	OPP RC2
Los Angeles	8036 LOUISE AVE	91325	2204009011	0.000	0.000	4.560	0.000	Shortfall of Sites	0.138	Low Residential	R1-1	Low Residential	0	0	43.541	4.560		Residential - Single Family Residence, 1	189B133 251	1 per lot	Reseda - West Van Nuys	No	MI	OPP RC2 , RES CPU, AHO
Los Angeles	21550 CHATSWORTH ST	91311	2722008039	0.000	0.000	4.560	0.000	Shortfall of Sites	0.411	Very Low I Residential	RA-1	0	0	0	14.612	4.560		Residential - Single Family Residence, 1	207B105 251		Chatsworth - Porter Ranch	No	MI	OPP RC2 , ADU
Los Angeles	19704 TUBA ST	91311	2726026021	0.000	0.000	4.560	0.000	Shortfall of Sites	0.315	Very Low II Residential	RE11-1	0	0	0	19.056	4.560		Residential - Single Family Residence, 1	204B117 251		Chatsworth - Porter Ranch	No	MI	OPP RC2 , ADU
Los Angeles	4848 FULTON AVE	91423	2358014018	0.000	0.000	4.560	0.000	Shortfall of Sites	0.188	Low Residential	R1-1	0	0	0	31.848	4.560		Residential - Single Family Residence, 1	168B157 251		Van Nuys - North Sherman Oaks	No	MI	OPP RC2 , ADU
Los Angeles	10401 BAINBRIDGE AVE	90024	4359009014	0.000	0.000	4.560	0.000	Shortfall of Sites	0.436	Low Residential	R1-1	0	0	0	13.764	4.560		Residential - Single Family Residence - Pool, 1	141B153 251		Westwood	No	MI	OPP RC2 , ADU
Los Angeles	521 VETERAN AVE	90024	4366027004	0.000	0.000	4.560	0.000	Shortfall of Sites	0.194	Low Residential	R1-1	0	0	0	30.910	4.560		Residential - Single Family Residence, 1	135B149 251		Westwood	No	MI	OPP RC2 , ADU
Los Angeles	8037 LOUISE AVE	91325	2201019011	0.000	0.000	4.560	0.000	Shortfall of Sites	0.138	Low Residential	R1-1	Low Residential	0	0	43.562	4.560		Residential - Single Family Residence - Pool, 1	189B133 252	1 per lot	Reseda - West Van Nuys	No	MI	OPP RC2 , RES CPU, AHO
Los Angeles	21301 KINGSBURY ST	91311	2706029030	0.000	0.000	4.560	0.000	Shortfall of Sites	0.222	Low I Residential	RE9-1	0	0	0	27.037	4.560		Residential - Single Family Residence - Pool, 1	207B105 252		Chatsworth - Porter Ranch	No	MI	OPP RC2 , ADU

Jurisdiction Name	Site Address/Intersection	5 Digit ZIP Code	Assessor Parcel Number	Very Low-Income	Low-Income	Moderate-Income	Above Moderate-Income	Type of Shortfall	Parcel Size (Acres)	Current General Plan Designation	Current Zoning	Proposed General Plan (GP) Designation	Proposed Zoning	Minimum Density Allowed	Maximum Density Allowed	Total Capacity	Vacant/ Nonvacant	Description of Existing Uses	PIN	Base Density Per Acre	Community Plan Area	Rent Stabalization Ordinance	Income Category	Applicable Rezoning Program (Program informing values in Column Q listed first)
Los Angeles	9321 LOUISE AVE	91325	2766014005	0.000	0.000	4.560	0.000	Shortfall of Sites	0.351	Very Low I Residential	RA-1	0	0	0	17.093	4.560		Residential - Single Family Residence - Pool, 1	198B133 252		Northridge	No	MI	OPP RC2 , ADU
Los Angeles	6225 WOODLAKE AVE	91367	2035022034	0.000	0.000	4.560	0.000	Shortfall of Sites	0.364	Very Low Residential	RA-1	Very Low Residential	0	0	16.462	4.560		Residential - Single Family Residence - Pool, 1	177B093 252	1 per lot	Canoga Park - Winnetka - Woodland Hills - West Hills	No	MI	OPP RC2 , CPK CPU, ADU, AHO
Los Angeles	18543 CHATSWORTH ST	91326	2717018009	0.000	0.000	4.560	0.000	Shortfall of Sites	0.236	Very Low II Residential	RE11-1	0	0	0	25.448	4.560		Residential - Single Family Residence, 1	207B125 253		Northridge	No	MI	OPP RC2 , ADU
Los Angeles	10670 DEERING AVE	91311	2706028002	0.000	0.000	4.560	0.000	Shortfall of Sites	0.220	Low I Residential	RE9-1	0	0	0	27.329	4.560		Residential - Single Family Residence - Pool, 1	207B105 253		Chatsworth - Porter Ranch	No	MI	OPP RC2 , ADU
Los Angeles	17300 TUBA ST	91325	2734033017	0.000	0.000	4.560	0.000	Shortfall of Sites	0.268	Very Low II Residential	RE11-1	0	0	0	22.429	4.560		Residential - Single Family Residence, 1	204B133 253		Northridge	No	MI	OPP RC2 , ADU
Los Angeles	1263 YOSEMITE DR	90041	5690019018	0.000	0.000	4.560	0.000	Shortfall of Sites	0.159	Low Residential	R1-1	0	0	0	37.707	4.560		Residential - Single Family Residence, 1	160-5A229 253		Northeast Los Angeles	No	MI	OPP RC2 , ADU
Los Angeles	18535 CHATSWORTH ST	91326	2717018008	0.000	0.000	4.560	0.000	Shortfall of Sites	0.234	Very Low II Residential	RE11-1	0	0	0	25.607	4.560		Residential - Single Family Residence - Pool, 1	207B125 254		Northridge	No	MI	OPP RC2 , ADU
Los Angeles	4810 RUTH AVE	90041	5480018018	0.000	0.000	4.560	0.000	Shortfall of Sites	0.054	Low Residential	R1-1	0	0	0	111.315	4.560		Residential - Single Family Residence, 1	160-5A229 254		Northeast Los Angeles	No	MI	OPP RC2
Los Angeles	10810 LOUISE AVE	91344	2696025002	0.000	0.000	4.560	0.000	Shortfall of Sites	0.149	Low II Residential	R1-1XL-RFA	0	0	0	40.212	4.560		Residential - Single Family Residence - Pool, 1	207B133 255		Granada Hills - Knollwood	No	MI	OPP RC2
Los Angeles	19207 OLYMPIA ST	91326	2728001030	0.000	0.000	4.560	0.000	Shortfall of Sites	0.280	Very Low II Residential	RE11-1	0	0	0	21.422	4.560		Residential - Single Family Residence - Pool, 1	207B121 255		Northridge	No	MI	OPP RC2 , ADU
Los Angeles	18527 CHATSWORTH ST	91326	2717018007	0.000	0.000	4.560	0.000	Shortfall of Sites	0.235	Very Low II Residential	RE11-1	0	0	0	25.578	4.560		Residential - Single Family Residence - Pool, 1	207B125 255		Northridge	No	MI	OPP RC2 , ADU
Los Angeles	21152 CHATSWORTH ST	91311	2706028001	0.000	0.000	4.560	0.000	Shortfall of Sites	0.898	Low I Residential	RA-1	0	0	0	6.678	4.560		Residential - Single Family Residence, 1	207B105 255		Chatsworth - Porter Ranch	No	MI	OPP RC2 , ADU
Los Angeles	22355 TIARA ST	91367	2146022001	0.000	0.000	4.560	0.000	Shortfall of Sites	0.253	Low Residential	RE11-1	Very Low Residential	0	0	23.720	4.560		Residential - Single Family Residence - Pool, 1	177B101 255	1 per lot	Canoga Park - Winnetka - Woodland Hills - West Hills	No	MI	OPP RC2 , CPK CPU, ADU, AHO
Los Angeles	10924 SUNNYBRAE AVE	91311	2707025026	0.000	0.000	4.560	0.000	Shortfall of Sites	0.252	Very Low II Residential	RE11-1	0	0	0	23.817	4.560		Residential - Single Family Residence - Pool, 1	210B109 256		Chatsworth - Porter Ranch	No	MI	OPP RC2 , ADU
Los Angeles	10722 SUNNYBRAE AVE	91311	2707007005	0.000	0.000	4.560	0.000	Shortfall of Sites	0.252	Very Low II Residential	RE11-1	0	0	0	23.785	4.560		Residential - Single Family Residence, 1	207B109 256		Chatsworth - Porter Ranch	No	MI	OPP RC2 , ADU
Los Angeles	18521 CHATSWORTH ST	91326	2717018006	0.000	0.000	4.560	0.000	Shortfall of Sites	0.235	Very Low II Residential	RE11-1	0	0	0	25.580	4.560		Residential - Single Family Residence - Pool, 1	207B125 256		Northridge	No	MI	OPP RC2 , ADU
Los Angeles	6631 HAYWOOD ST	91042	2570016001	0.000	0.000	4.560	0.000	Shortfall of Sites	0.129	Low Residential	R1-1-RFA	0	0	0	46.419	4.560		Residential - Single Family Residence, 1	202-5A203 256		Sunland - Tujunga - Lake View Terrace - Shadow Hills - East La Tuna Canyon	No	MI	OPP RC2
Los Angeles	3504 TULLER AVE	90034	4252004015	0.000	0.000	4.560	0.000	Shortfall of Sites	0.173	Low Medium Residential	R1-1	Low Medium	0	0	34.686	4.560		Residential - Single Family Residence, 1	117B157 256	1 per lot	Palms - Mar Vista - Del Rey	No	MI	OPP RC2 , PMVDR CPU, ADU, AHO
Los Angeles	343 VETERAN AVE	90024	4366025015	0.000	0.000	4.560	0.000	Shortfall of Sites	0.250	Low Residential	R1-1	0	0	0	23.981	4.560		Residential - Single Family Residence - Pool, 1	138B149 256		Westwood	No	MI	OPP RC2 , ADU
Los Angeles	5734 LASAINE AVE	91316	2254035025	0.000	0.000	4.560	0.000	Shortfall of Sites	0.131	Low II Residential	R1-1-RIO	Low Residential	0	0	45.697	4.560		Residential - Single Family Residence - Pool, 1	174B133 257	1 per lot	Encino - Tarzana	No	MI	OPP RC2 , ENC CPU, AHO
Los Angeles	22518 BURBANK BLVD	91367	2040014003	0.000	0.000	4.560	0.000	Shortfall of Sites	0.155	Low Residential	R1-1	Very Low Residential	0	0	38.665	4.560		Residential - Single Family Residence, 1	174B101 257	1 per lot	Canoga Park - Winnetka - Woodland Hills - West Hills	No	MI	OPP RC2 , CPK CPU, ADU, AHO
Los Angeles	435 N HANFORD AVE	90732	7446009026	0.000	0.000	4.560	0.000	Shortfall of Sites	0.119	Low II Residential	R1-1XL	0	0	0	50.464	4.560		Residential - Single Family Residence, 1	018B193 256		San Pedro	No	MI	OPP RC2
Los Angeles	18515 CHATSWORTH ST	91326	2717018005	0.000	0.000	4.560	0.000	Shortfall of Sites	0.218	Very Low II Residential	RE11-1	0	0	0	27.483	4.560		Residential - Single Family Residence, 1	207B125 257		Northridge	No	MI	OPP RC2 , ADU
Los Angeles	803 N CRESCENT HEIGHTS BLVD	90046	5529016039	0.000	0.000	4.560	0.000	Shortfall of Sites	0.096	Low II Residential	R1-1	0	0	0	62.435	4.560		Residential - Single Family Residence, 1	141B177 257		Hollywood	No	MI	OPP RC2
Los Angeles	614 S WEYMOUTH AVE	90732	7452034031	0.000	0.000	4.560	0.000	Shortfall of Sites	0.149	Low II Residential	R1-1XL	0	0	0	40.289	4.560		Residential - Single Family Residence, 1	015B193 257		San Pedro	No	MI	OPP RC2
Los Angeles	21325 KINGSBURY ST	91311	2706029028	0.000	0.000	4.560	0.000	Shortfall of Sites	0.207	Low I Residential	RE9-1	0	0	0	28.959	4.560		Residential - Single Family Residence, 1	207B105 258		Chatsworth - Porter Ranch	No	MI	OPP RC2 , ADU
Los Angeles	10221 BOTHWELL RD	91324	2726009039	0.000	0.000	4.560	0.000	Shortfall of Sites	0.280	Very Low II Residential	RE11-1	0	0	0	21.443	4.560		Residential - Single Family Residence, 1	204B117 258		Chatsworth - Porter Ranch	No	MI	OPP RC2 , ADU
Los Angeles	22512 BURBANK BLVD	91367	2040014002	0.000	0.000	4.560	0.000	Shortfall of Sites	0.155	Low Residential	R1-1	Very Low Residential	0	0	38.687	4.560		Residential - Single Family Residence, 1	174B101 258	1 per lot	Canoga Park - Winnetka - Woodland Hills - West Hills	No	MI	OPP RC2 , CPK CPU, ADU, AHO
Los Angeles	8361 WOODLAKE AVE	91304	2005012003	0.000	0.000	4.560	0.000	Shortfall of Sites	0.220	Very Low II Residential	RE11-1-H	0	0	0	27.216	4.560		Residential - Single Family Residence, 1	192B093 258		Chatsworth - Porter Ranch	No	MI	OPP RC2 , ADU
Los Angeles	816 N AVENUE 50	90042	5477027012	0.000	0.000	4.560	0.000	Shortfall of Sites	0.117	Low Residential	R1-1	0	0	0	51.271	4.560		Residential - Single Family Residence, 1	153A225 258		Northeast Los Angeles	No	MI	OPP RC2
Los Angeles	3458 COLONIAL AVE	90066	4247030007	0.000	0.000	4.560	0.000	Shortfall of Sites	0.011	Low Residential	R1V2	0	0	0	533.474	4.560		Residential - Single Family Residence, 1	114B153 258		Palms - Mar Vista - Del Rey	No	MI	OPP RC2
Los Angeles	903 S WYCLIFF AVE	90732	7560008007	0.000	0.000	4.560	0.000	Shortfall of Sites	0.224	Low II Residential	R1-1XL	0	0	0	26.844	4.560		Residential - Single Family Residence, 1	015B189 258		San Pedro	No	MI	OPP RC2 , ADU
Los Angeles	5555 CAPISTRANO AVE	91367	2040014001	0.000	0.000	4.560	0.000	Shortfall of Sites	0.155	Low Residential	R1-1	Very Low Residential	0	0	38.687	4.560		Residential - Single Family Residence - Pool, 1	174B101 259	1 per lot	Canoga Park - Winnetka - Woodland Hills - West Hills	No	MI	OPP RC2 , CPK CPU, ADU, AHO
Los Angeles	18265 CHATSWORTH ST	91326	2715009017	0.000	0.000	4.560	0.000	Shortfall of Sites	0.246	Very Low II Residential	RE11-1	0	0	0	24.367	4.560		Residential - Single Family Residence, 1	207B125 259		Northridge	No	MI	OPP RC2 , ADU
Los Angeles	21355 KINGSBURY ST	91311	2706029025	0.000	0.000	4.560	0.000	Shortfall of Sites	0.225	Low I Residential	RE9-1	0	0	0	26.641	4.560		Residential - Single Family Residence, 1	207B105 259		Chatsworth - Porter Ranch	No	MI	OPP RC2 , ADU
Los Angeles	330 N CRESCENT HEIGHTS BLVD	90048	5514007030	0.000	0.000	4.560	0.000	Shortfall of Sites	0.151	Low II Residential	R1V3	0	0	0	39.866	4.560		Residential - Single Family Residence, 1	138B177 259		Wilshire	No	MI	OPP RC2 , ADU
Los Angeles	6224 WOODLAKE AVE	91367	2039010021	0.000	0.000	4.560	0.000	Shortfall of Sites	0.430	Very Low Residential	RA-1	Very Low Residential	0	0	13.951	4.560		Residential - Single Family Residence - Pool, 1	177B093 260	1 per lot	Canoga Park - Winnetka - Woodland Hills - West Hills	No	MI	OPP RC2 , CPK CPU, ADU, AHO
Los Angeles	902 S WYCLIFF AVE	90732	7560007006	0.000	0.000	4.560	0.000	Shortfall of Sites	0.220	Low II Residential	R1-1XL	0	0	0	27.334	4.560		Residential - Single Family Residence, 1	015B189 259		San Pedro	No	MI	OPP RC2 , ADU
Los Angeles	11211 LOUISE AVE	91344	2711009011	0.000	0.000	4.560	0.000	Shortfall of Sites	0.354	Very Low I Residential	RA-1	0	0	0	16.942	4.560		Residential - Single Family Residence, 1	210B133 260		Granada Hills - Knollwood	No	MI	OPP RC2 , ADU
Los Angeles	20461 SHAMROCK PL	91311	2707004003	0.000	0.000	4.560	0.000	Shortfall of Sites	0.281	Very Low I Residential	RA-1	0	0	0	21.388	4.560		Residential - Single Family Residence - Pool, 1	207B109 260		Chatsworth - Porter Ranch	No	MI	OPP RC2 , ADU
Los Angeles	21345 KINGSBURY ST	91311	2706029026	0.000	0.000	4.560	0.000	Shortfall of Sites	0.212	Low I Residential	RE9-1	0	0	0	28.303	4.560		Residential - Single Family Residence, 1	207B105 260		Chatsworth - Porter Ranch	No	MI	OPP RC2 , ADU
Los Angeles	4842 FULTON AVE	91423	2358014017	0.000	0.000	4.560	0.000	Shortfall of Sites	0.178	Low Residential	R1-1	0	0	0	33.708	4.560		Residential - Single Family Residence, 1	168B157 260		Van Nuys - North Sherman Oaks	No	MI	OPP RC2 , ADU
Los Angeles	4813 RUTH AVE	90041	5480018017	0.000	0.000	4.560	0.000	Shortfall of Sites	0.058	Low Residential	R1-1	0	0	0	102.621	4.560		Residential - Single Family Residence, 1	160-5A229 260		Northeast Los Angeles	No	MI	OPP RC2
Los Angeles	18249 CHATSWORTH ST	91326	2715009015	0.000	0.000	4.560	0.000	Shortfall of Sites	0.234	Very Low II Residential	RE11-1	0	0	0	25.657	4.560		Residential - Single Family Residence - Pool, 1	207B125 261		Northridge	No	MI	OPP RC2 , ADU
Los Angeles	15033 CHATSWORTH DR	91345	2649003008	0.000	0.000	4.560	0.000	Shortfall of Sites	0.220	Low Medium II Residential	R1-1	0	0	0	27.328	4.560		Residential - Single Family Residence, 1	207B145 261		Mission Hills - Panorama City - North Hills	No	MI	OPP RC2 , ADU
Los Angeles	21335 KINGSBURY ST	91311	2706029027	0.000	0.000	4.560	0.000	Shortfall of Sites	0.207	Low I Residential	RE9-1	0	0	0	29.041	4.560		Residential - Single Family Residence, 1	207B105 261		Chatsworth - Porter Ranch	No	MI	OPP RC2 , ADU
Los Angeles	15251 DEVONSHIRE ST	91345	2649020002	0.000	0.000	4.560	0.000	Shortfall of Sites	0.201	Low Residential	R1-1	0	0	0	29.858	4.560		Residential - Single Family Residence, 1	204B145 261		Mission Hills - Panorama City - North Hills	No	MI	OPP RC2 , ADU
Los Angeles	9805 BABBITT AVE	91325	2692023012	0.000	0.000	4.560	0.000	Shortfall of Sites	0.408	Very Low I Residential	RA-1	0	0	0	14.713	4.560		Residential - Single Family Residence - Pool and Misc., 1	201B133 261		Northridge	No	MI	OPP RC2 , ADU
Los Angeles	23321 COHASSET ST	91304	2027004023	0.000	0.000	4.560	0.000	Shortfall of Sites	0.258	Very Low Residential	RE11-1	Very Low Residential	0	0	23.299	4.560		Residential - Single Family Residence, 1	186B093 261	1 per lot	Canoga Park - Winnetka - Woodland Hills - West Hills	No	MI	OPP RC2 , CPK CPU, ADU, AHO
Los Angeles	5556 CAPISTRANO AVE	91367	2040015012	0.000	0.000	4.560	0.000	Shortfall of Sites	0.155	Low Residential	R1-1	Very Low Residential	0	0	38.666	4.560		Residential - Single Family Residence, 1	174B101 261	1 per lot	Canoga Park - Winnetka - Woodland Hills - West Hills	No	MI	OPP RC2 , CPK CPU, ADU, AHO
Los Angeles	17261 PRAIRIE ST	91325	2692004017	0.000	0.000	4.560	0.000	Shortfall of Sites	0.331	Very Low I Residential	RA-1	0	0	0	18.123	4.560		Residential - Single Family Residence - Pool, 1	198B133 261		Northridge	No	MI	OPP RC2 , ADU
Los Angeles	800 N CRESCENT HEIGHTS BLVD	90046	5529022024	0.000	0.000	4.560	0.000	Shortfall of Sites	0.150	Low II Residential	R1-1	0	0	0	39.903	4.560		Residential - Single Family Residence - Pool and Misc., 1	141B177 261		Hollywood	No	MI	OPP RC2 , ADU
Los Angeles	331 N CRESCENT HEIGHTS BLVD	90048	5514007019	0.000	0.000	4.560	0.000	Shortfall of Sites	0.145	Low II Residential	R1V3	0	0	0	41.434	4.560		Residential - Single Family Residence - Pool, 1	138B177 261		Wilshire	No	MI	OPP RC2
Los Angeles	22452 BURBANK BLVD	91367	2040015011	0.000	0.000	4.560	0.000	Shortfall of Sites	0.155	Low Residential	R1-1	Very Low Residential	0	0	38.665	4.560		Residential - Single Family Residence, 1	174B101 262	1 per lot	Canoga Park - Winnetka - Woodland Hills - West Hills	No	MI	OPP RC2 , CPK CPU, ADU, AHO
Los Angeles	429 N WALKER AVE	90732	7446003014	0.000	0.000	4.560	0.000	Shortfall of Sites	0.110	Low II Residential	R1-1XL	0	0	0	54.444	4.560		Residential - Single Family Residence, 1	018B193 261		San Pedro	No	MI	OPP RC2
Los Angeles	18443 CHATSWORTH ST	91326	2715008013	0.000	0.000	4.560	0.000	Shortfall of Sites	0.234	Very Low II Residential	RE11-1	0	0	0	25.685	4.560		Residential - Single Family Residence, 1	207B125 262		Northridge	No	MI	OPP RC2 , ADU
Los Angeles	15243 DEVONSHIRE ST	91345	2649020018	0.000	0.000	4.560	0.000	Shortfall of Sites	0.179	Low Residential	R1-1	0	0	0	33.510	4.560		Residential - Single Family Residence, 1	204B145 262		Mission Hills - Panorama City - North Hills	No	MI	OPP RC2 , ADU
Los Angeles	351 VETERAN AVE	90024	4366025014	0.000	0.000	4.560	0.000	Shortfall of Sites	0.246	Low Residential	R1-1	0	0	0	24.405	4.560		Residential - Single Family Residence, 1	138B149 262		Westwood	No	MI	OPP RC2 , ADU
Los Angeles	902 S MALGREN AVE	90732	7560008006	0.000	0.000	4.560	0.000	Shortfall of Sites	0.227	Low II Residential	R1-1XL	0	0	0	26.421	4.560		Residential - Single Family Residence, 1	015B189 262		San Pedro	No	MI	OPP RC2 , ADU
Los Angeles	18435 CHATSWORTH ST	91326	2715008014	0.000	0.000	4.560	0.000	Shortfall of Sites	0.234	Very Low II Residential	RE11-1	0	0	0	25.667	4.560		Residential - Single Family Residence, 1	207B125 263		Northridge	No	MI	OPP RC2 , ADU
Los Angeles	15237 DEVONSHIRE ST	91345	2649020017	0.000	0.000	4.560	0.000	Shortfall of Sites	0.179	Low Residential	R1-1	0	0	0	33.510	4.560		Residential - Single Family Residence - Pool, 1	204B145 263		Mission Hills - Panorama City - North Hills	No	MI	OPP RC2 , ADU
Los Angeles	5670 LINDLEY AVE	91316	2159007001	0.000	0.000	4.560	0.000	Shortfall of Sites	0.138	Low II Residential	R1-1-RIO	Low Neighborhood Residential	0	0	43.565	4.560		Residential - Single Family Residence, 1	174B125 263	10	Encino - Tarzana	No	MI	OPP RC2 , ENC CPU, AHO
Los Angeles	22446 BURBANK BLVD	91367	2040015010	0.000	0.000	4.560	0.000	Shortfall of Sites	0.155	Low Residential	R1-1	Very Low Residential	0	0	38.666	4.560		Residential - Single Family Residence, 1	174B101 263	1 per lot	Canoga Park - Winnetka - Woodland Hills - West Hills	No	MI	OPP RC2 , CPK CPU, ADU, AHO
Los Angeles	18241 CHATSWORTH ST	91326	2715009014	0.000	0.000	4.560	0.000	Shortfall of Sites	0.234	Very Low II Residential	RE11-1	0	0	0	25.657	4.560		Residential - Single Family Residence, 1	207B125 264		Northridge	No	MI	OPP RC2 , ADU
Los Angeles	15231 DEVONSHIRE ST	91345	2649020016	0.000	0.000	4.560	0.000	Shortfall of Sites	0.179	Low Residential	R1-1	0	0	0	33.510	4.560		Residential - Single Family Residence, 1	204B145 264		Mission Hills - Panorama City - North Hills	No	MI	OPP RC2 , ADU
Los Angeles	22438 BURBANK BLVD	91367	2040015009	0.000	0.000	4.560	0.000	Shortfall of Sites	0.155	Low Residential	R1-1	Very Low Residential	0	0	38.666	4.560		Residential - Single Family Residence - Pool, 1	174B101 264	1 per lot	Canoga Park - Winnetka - Woodland Hills - West Hills	No	MI	OPP RC2 , CPK CPU, ADU, AHO
Los Angeles	4846 HAYVENHURST AVE	91436	2260004011	0.000	0.000	4.560	0.000	Shortfall of Sites	0.228	Low II Residential	R1-1	Low Residential	0	0	26.265	4.560		Residential - Single Family Residence, 1	168B137 264	1 per lot	Encino - Tarzana	No	MI	OPP RC2 , ENC CPU, ADU, AHO

Jurisdiction Name	Site Address/Intersection	5 Digit ZIP Code	Assessor Parcel Number	Very Low-Income	Low-Income	Moderate-Income	Above Moderate-Income	Type of Shortfall	Parcel Size (Acres)	Current General Plan Designation	Current Zoning	Proposed General Plan (GP) Designation	Proposed Zoning	Minimum Density Allowed	Maximum Density Allowed	Total Capacity	Vacant/ Nonvacant	Description of Existing Uses	PIN	Base Density Per Acre	Community Plan Area	Rent Stabalization Ordinance	Income Category	Applicable Rezoning Program (Program informing values in Column Q listed first)
Los Angeles	3500 TULLER AVE	90034	4252004014	0.000	0.000	4.560	0.000	Shortfall of Sites	0.238	Low Medium Residential	R1-1	Low Medium	0	0	25.262	4.560		Residential - Single Family Residence, 1	117B157 264	1 per lot	Palms - Mar Vista - Del Rey	No	MI	OPP RC2 , PMVDR CPU, ADU, AHO
Los Angeles	341 N WILTON PL	90004	5522029026	0.000	0.000	4.560	0.000	Shortfall of Sites	0.162	Low II Residential	R1R3-RG	0	0	0	36.984	4.560		Residential - Single Family Residence, 1	138B189 264		Wilshire	No	MI	OPP RC2 , ADU
Los Angeles	18427 CHATSWORTH ST	91326	2715008015	0.000	0.000	4.560	0.000	Shortfall of Sites	0.234	Very Low II Residential	RE11-1	0	0	0	25.664	4.560		Residential - Single Family Residence, 1	207B125 265		Northridge	No	MI	OPP RC2 , ADU
Los Angeles	15225 DEVONSHIRE ST	91345	2649020015	0.000	0.000	4.560	0.000	Shortfall of Sites	0.179	Low Residential	R1-1	0	0	0	33.510	4.560		Residential - Single Family Residence, 1	204B145 265		Mission Hills - Panorama City - North Hills	No	MI	OPP RC2 , ADU
Los Angeles	18233 CHATSWORTH ST	91326	2715009013	0.000	0.000	4.560	0.000	Shortfall of Sites	0.234	Very Low II Residential	RE11-1	0	0	0	25.657	4.560		Residential - Single Family Residence - Pool, 1	207B125 266		Northridge	No	MI	OPP RC2 , ADU
Los Angeles	15219 DEVONSHIRE ST	91345	2649020014	0.000	0.000	4.560	0.000	Shortfall of Sites	0.179	Low Residential	R1-1	0	0	0	33.510	4.560		Residential - Single Family Residence, 1	204B145 266		Mission Hills - Panorama City - North Hills	No	MI	OPP RC2 , ADU
Los Angeles	10218 LOUISE AVE	91325	2694015010	0.000	0.000	4.560	0.000	Shortfall of Sites	0.289	Very Low II Residential	RE11-1	0	0	0	20.744	4.560		Residential - Single Family Residence, 1	204B133 266		Northridge	No	MI	OPP RC2 , ADU
Los Angeles	9821 CORBIN AVE	91324	2761031004	0.000	0.000	4.560	0.000	Shortfall of Sites	0.366	Very Low I Residential	RA-1	0	0	0	16.388	4.560		Residential - Single Family Residence - Pool, 1	201B117 266		Chatsworth - Porter Ranch	No	MI	OPP RC2 , ADU
Los Angeles	5727 BABBITT AVE	91316	2255011003	0.000	0.000	4.560	0.000	Shortfall of Sites	0.139	Low II Residential	R1-1-RIO	Low Residential	0	0	43.052	4.560		Residential - Single Family Residence - Pool, 1	174B133 266	1 per lot	Encino - Tarzana	No	MI	OPP RC2 , ENC CPU, AHO
Los Angeles	22432 BURBANK BLVD	91367	2040015008	0.000	0.000	4.560	0.000	Shortfall of Sites	0.155	Low Residential	R1-1	Very Low Residential	0	0	38.666	4.560		Residential - Single Family Residence, 1	174B101 266	1 per lot	Canoga Park - Winnetka - Woodland Hills - West Hills	No	MI	OPP RC2 , CPK CPU, ADU, AHO
Los Angeles	4836 FULTON AVE	91423	2358014016	0.000	0.000	4.560	0.000	Shortfall of Sites	0.185	Low Residential	R1-1	0	0	0	32.449	4.560		Residential - Single Family Residence - Pool, 1	168B157 266		Van Nuys - North Sherman Oaks	No	MI	OPP RC2 , ADU
Los Angeles	201 S BEVERLY GLEN BLVD	90024	4359008037	0.000	0.000	4.560	0.000	Shortfall of Sites	0.370	Low Residential	R1-1	0	0	0	16.225	4.560		Residential - Single Family Residence - Pool, 1	141B153 266		Westwood	No	MI	OPP RC2 , ADU
Los Angeles	905 S MALGREN AVE	90732	7560009010	0.000	0.000	4.560	0.000	Shortfall of Sites	0.143	Low II Residential	R1-1XL	0	0	0	42.091	4.560		Residential - Single Family Residence, 1	015B189 266		San Pedro	No	MI	OPP RC2
Los Angeles	18419 CHATSWORTH ST	91326	2715008016	0.000	0.000	4.560	0.000	Shortfall of Sites	0.234	Very Low II Residential	RE11-1	0	0	0	25.665	4.560		Residential - Single Family Residence, 1	207B125 267		Northridge	No	MI	OPP RC2 , ADU
Los Angeles	15215 DEVONSHIRE ST	91345	2649020013	0.000	0.000	4.560	0.000	Shortfall of Sites	0.179	Low Residential	R1-1	0	0	0	33.510	4.560		Residential - Single Family Residence, 1	204B145 267		Mission Hills - Panorama City - North Hills	No	MI	OPP RC2 , ADU
Los Angeles	22426 BURBANK BLVD	91367	2040015007	0.000	0.000	4.560	0.000	Shortfall of Sites	0.155	Low Residential	R1-1	Very Low Residential	0	0	38.666	4.560		Residential - Single Family Residence, 1	174B101 267	1 per lot	Canoga Park - Winnetka - Woodland Hills - West Hills	No	MI	OPP RC2 , CPK CPU, ADU, AHO
Los Angeles	7967 WOODLAKE AVE	91304	2020016004	0.000	0.000	4.560	0.000	Shortfall of Sites	0.253	Very Low Residential	RE11-1	Very Low Residential	0	0	23.738	4.560		Residential - Single Family Residence, 1	189B093 268	1 per lot	Canoga Park - Winnetka - Woodland Hills - West Hills	No	MI	OPP RC2 , CPK CPU, ADU, AHO
Los Angeles	22422 BURBANK BLVD	91367	2040015022	0.000	0.000	4.560	0.000	Shortfall of Sites	0.155	Low Residential	R1-1	Very Low Residential	0	0	38.666	4.560		Residential - Single Family Residence - Therapy Pool (Spa), 1	174B101 268	1 per lot	Canoga Park - Winnetka - Woodland Hills - West Hills	No	MI	OPP RC2 , CPK CPU, ADU, AHO
Los Angeles	18225 CHATSWORTH ST	91326	2715009012	0.000	0.000	4.560	0.000	Shortfall of Sites	0.234	Very Low II Residential	RE11-1	0	0	0	25.657	4.560		Residential - Single Family Residence, 1	207B125 268		Northridge	No	MI	OPP RC2 , ADU
Los Angeles	15209 DEVONSHIRE ST	91345	2649020012	0.000	0.000	4.560	0.000	Shortfall of Sites	0.179	Low Residential	R1-1	0	0	0	33.510	4.560		Residential - Single Family Residence, 1	204B145 268		Mission Hills - Panorama City - North Hills	No	MI	OPP RC2 , ADU
Los Angeles	22416 BURBANK BLVD	91367	2040015006	0.000	0.000	4.560	0.000	Shortfall of Sites	0.155	Low Residential	R1-1	Very Low Residential	0	0	38.636	4.560		Residential - Single Family Residence, 1	174B101 269	1 per lot	Canoga Park - Winnetka - Woodland Hills - West Hills	No	MI	OPP RC2 , CPK CPU, ADU, AHO
Los Angeles	18411 CHATSWORTH ST	91326	2715008017	0.000	0.000	4.560	0.000	Shortfall of Sites	0.234	Very Low II Residential	RE11-1	0	0	0	25.667	4.560		Residential - Single Family Residence - Pool, 1	207B125 269		Northridge	No	MI	OPP RC2 , ADU
Los Angeles	15201 DEVONSHIRE ST	91345	2649020011	0.000	0.000	4.560	0.000	Shortfall of Sites	0.177	Low Residential	R1-1	0	0	0	33.861	4.560		Residential - Single Family Residence, 1	204B145 269		Mission Hills - Panorama City - North Hills	No	MI	OPP RC2 , ADU
Los Angeles	18100 MIRANDA ST	91356	2157009015	0.000	0.000	4.560	0.000	Shortfall of Sites	0.118	Low II Residential	R1-1	0	0	0	50.722	4.560		Residential - Single Family Residence, 1	174B125 269		Encino - Tarzana	No	MI	OPP RC2
Los Angeles	18217 CHATSWORTH ST	91326	2715009011	0.000	0.000	4.560	0.000	Shortfall of Sites	0.234	Very Low II Residential	RE11-1	0	0	0	25.657	4.560		Residential - Single Family Residence, 1	207B125 270		Northridge	No	MI	OPP RC2 , ADU
Los Angeles	15157 DEVONSHIRE ST	91345	2649026042	0.000	0.000	4.560	0.000	Shortfall of Sites	0.178	Low Residential	R1-1-O	0	0	0	33.735	4.560		Residential - Single Family Residence, 1	204B145 270		Mission Hills - Panorama City - North Hills	No	MI	OPP RC2 , ADU
Los Angeles	5557 SHOUP AVE	91367	2040015005	0.000	0.000	4.560	0.000	Shortfall of Sites	0.174	Low Residential	R1-1	Very Low Residential	0	0	34.503	4.560		Residential - Single Family Residence, 1	174B101 270	1 per lot	Canoga Park - Winnetka - Woodland Hills - West Hills	No	MI	OPP RC2 , CPK CPU, ADU, AHO
Los Angeles	5323 HAZELTINE AVE	91401	2248019021	0.000	0.000	4.560	0.000	Shortfall of Sites	0.327	Low Residential	R1-1	0	0	0	18.335	4.560		Residential - Single Family Residence, 1	171B153 270		Van Nuys - North Sherman Oaks	No	MI	OPP RC2 , ADU
Los Angeles	906 S GOODHOPE PL	90732	7560009004	0.000	0.000	4.560	0.000	Shortfall of Sites	0.236	Low II Residential	R1-1XL	0	0	0	25.426	4.560		Residential - Single Family Residence, 1	015B189 270		San Pedro	No	MI	OPP RC2 , ADU
Los Angeles	5730 LASAINE AVE	91316	2254035024	0.000	0.000	4.560	0.000	Shortfall of Sites	0.126	Low II Residential	R1-1-RIO	Low Residential	0	0	47.525	4.560		Residential - Single Family Residence, 1	174B133 271	1 per lot	Encino - Tarzana	No	MI	OPP RC2 , ENC CPU, AHO
Los Angeles	15041 CHATSWORTH DR	91345	2649003009	0.000	0.000	4.560	0.000	Shortfall of Sites	0.167	Low Medium II Residential	R1-1	0	0	0	35.920	4.560		Residential - Single Family Residence, 1	207B145 271		Mission Hills - Panorama City - North Hills	No	MI	OPP RC2 , ADU
Los Angeles	15151 DEVONSHIRE ST	91345	2649026041	0.000	0.000	4.560	0.000	Shortfall of Sites	0.179	Low Residential	R1-1-O	0	0	0	33.509	4.560		Residential - Single Family Residence, 1	204B145 271		Mission Hills - Panorama City - North Hills	No	MI	OPP RC2 , ADU
Los Angeles	1222 YOSEMITE DR	90041	5480019003	0.000	0.000	4.560	0.000	Shortfall of Sites	0.163	Low Residential	R1-1	0	0	0	36.738	4.560		Residential - Single Family Residence, 1	160-5A229 271		Northeast Los Angeles	No	MI	OPP RC2 , ADU
Los Angeles	1920 LIVONIA AVE	90034	4302008010	0.000	0.000	4.560	0.000	Shortfall of Sites	0.140	Low Residential	R1V2-O	0	0	0	42.916	4.560		Residential - Single Family Residence, 1	126B169 271		West Los Angeles	No	MI	OPP RC2
Los Angeles	19171 OLYMPIA ST	91326	2728001031	0.000	0.000	4.560	0.000	Shortfall of Sites	0.255	Very Low II Residential	RE11-1	0	0	0	23.517	4.560		Residential - Single Family Residence - Pool, 1	207B121 272		Northridge	No	MI	OPP RC2 , ADU
Los Angeles	18209 CHATSWORTH ST	91326	2715009010	0.000	0.000	4.560	0.000	Shortfall of Sites	0.234	Very Low II Residential	RE11-1	0	0	0	25.657	4.560		Residential - Single Family Residence - Pool, 1	207B125 272		Northridge	No	MI	OPP RC2 , ADU
Los Angeles	15261 CHATSWORTH ST	91345	2649002010	0.000	0.000	4.560	0.000	Shortfall of Sites	0.263	Low Medium II Residential	R1-1	0	0	0	22.830	4.560		Residential - Single Family Residence, 1	207B145 272		Mission Hills - Panorama City - North Hills	No	MI	OPP RC2 , ADU
Los Angeles	15145 DEVONSHIRE ST	91345	2649026018	0.000	0.000	4.560	0.000	Shortfall of Sites	0.178	Low Residential	R1-1-O	0	0	0	33.656	4.560		Residential - Single Family Residence, 1	204B145 272		Mission Hills - Panorama City - North Hills	No	MI	OPP RC2 , ADU
Los Angeles	8934 LINDLEY AVE	91325	2768005012	0.000	0.000	4.560	0.000	Shortfall of Sites	0.380	Very Low I Residential	RA-1	0	0	0	15.785	4.560		Residential - Single Family Residence - Pool, 1	195B125 272		Northridge	No	MI	OPP RC2 , ADU
Los Angeles	15251 CHATSWORTH ST	91345	2649002011	0.000	0.000	4.560	0.000	Shortfall of Sites	0.200	Low Medium II Residential	R1-1	0	0	0	30.037	4.560		Residential - Single Family Residence, 1	207B145 273		Mission Hills - Panorama City - North Hills	No	MI	OPP RC2 , ADU
Los Angeles	10641 CANOGA AVE	91311	2722006017	0.000	0.000	4.560	0.000	Shortfall of Sites	0.465	Low I Residential	RA-1	0	0	0	12.891	4.560		Residential - Single Family Residence, 1	207B105 273		Chatsworth - Porter Ranch	No	MI	OPP RC2 , ADU
Los Angeles	15139 DEVONSHIRE ST	91345	2649026017	0.000	0.000	4.560	0.000	Shortfall of Sites	0.183	Low Residential	R1-1-O	0	0	0	32.716	4.560		Residential - Single Family Residence, 1	204B145 273		Mission Hills - Panorama City - North Hills	No	MI	OPP RC2 , ADU
Los Angeles	8817 LOUISE AVE	91325	2768017001	0.000	0.000	4.560	0.000	Shortfall of Sites	0.813	Very Low I Residential	RA-1	0	0	0	7.380	4.560		Residential - Single Family Residence - Guesthouse, 1	195B133 273		Northridge	No	MI	OPP RC2 , ADU
Los Angeles	4832 FULTON AVE	91423	2358014015	0.000	0.000	4.560	0.000	Shortfall of Sites	0.180	Low Residential	R1-1	0	0	0	33.372	4.560		Residential - Single Family Residence, 1	168B157 273		Van Nuys - North Sherman Oaks	No	MI	OPP RC2 , ADU
Los Angeles	1226 YOSEMITE DR	90041	5480019008	0.000	0.000	4.560	0.000	Shortfall of Sites	0.203	Low Residential	R1-1	0	0	0	29.542	4.560		Residential - Single Family Residence, 1	160-5A229 273		Northeast Los Angeles	No	MI	OPP RC2 , ADU
Los Angeles	527 VETERAN AVE	90024	4366027003	0.000	0.000	4.560	0.000	Shortfall of Sites	0.194	Low Residential	R1-1	0	0	0	30.907	4.560		Residential - Single Family Residence, 1	135B149 273		Westwood	No	MI	OPP RC2 , ADU
Los Angeles	7959 WOODLAKE AVE	91304	2020016005	0.000	0.000	4.560	0.000	Shortfall of Sites	0.253	Very Low Residential	RE11-1	Very Low Residential	0	0	23.760	4.560		Residential - Single Family Residence, 1	189B093 274	1 per lot	Canoga Park - Winnetka - Woodland Hills - West Hills	No	MI	OPP RC2 , CPK CPU, ADU, AHO
Los Angeles	5666 LINDLEY AVE	91316	2159007002	0.000	0.000	4.560	0.000	Shortfall of Sites	0.138	Low II Residential	R1-1-RIO	Low Neighborhood Residential	0	0	43.565	4.560		Residential - Single Family Residence, 1	174B125 274	10	Encino - Tarzana	No	MI	OPP RC2 , ENC CPU, AHO
Los Angeles	18201 CHATSWORTH ST	91326	2715009009	0.000	0.000	4.560	0.000	Shortfall of Sites	0.234	Very Low II Residential	RE11-1	0	0	0	25.629	4.560		Residential - Single Family Residence - Pool, 1	207B125 274		Northridge	No	MI	OPP RC2 , ADU
Los Angeles	15247 CHATSWORTH ST	91345	2649002012	0.000	0.000	4.560	0.000	Shortfall of Sites	0.199	Low Medium II Residential	R1-1	0	0	0	30.098	4.560		Residential - Single Family Residence, 1	207B145 274		Mission Hills - Panorama City - North Hills	No	MI	OPP RC2 , ADU
Los Angeles	15133 DEVONSHIRE ST	91345	2649026016	0.000	0.000	4.560	0.000	Shortfall of Sites	0.186	Low Residential	R1-1-O	0	0	0	32.345	4.560		Residential - Single Family Residence - Pool, 1	204B145 274		Mission Hills - Panorama City - North Hills	No	MI	OPP RC2 , ADU
Los Angeles	19651 MARILLA ST	91324	2761032031	0.000	0.000	4.560	0.000	Shortfall of Sites	0.297	Very Low I Residential	RA-1	0	0	0	20.206	4.560		Residential - Single Family Residence, 1	201B117 274		Chatsworth - Porter Ranch	No	MI	OPP RC2 , ADU
Los Angeles	17251 GRESHAM ST	91325	2690013011	0.000	0.000	4.560	0.000	Shortfall of Sites	0.829	Very Low I Residential	RA-1	0	0	0	7.241	4.560		Residential - Single Family Residence - Pool, 1	195B133 274		Northridge	No	MI	OPP RC2 , ADU
Los Angeles	22332 BURBANK BLVD	91367	2146011021	0.000	0.000	4.560	0.000	Shortfall of Sites	0.451	Low Residential	RA-1	Very Low Residential	0	0	13.295	4.560		Residential - Single Family Residence, 1	174B101 275	1 per lot	Canoga Park - Winnetka - Woodland Hills - West Hills	No	MI	OPP RC2 , CPK CPU, ADU, AHO
Los Angeles	15127 DEVONSHIRE ST	91345	2649026015	0.000	0.000	4.560	0.000	Shortfall of Sites	0.185	Low Residential	R1-1-O	0	0	0	32.495	4.560		Residential - Single Family Residence, 1	204B145 275		Mission Hills - Panorama City - North Hills	No	MI	OPP RC2 , ADU
Los Angeles	9311 LOUISE AVE	91325	2766014006	0.000	0.000	4.560	0.000	Shortfall of Sites	0.351	Very Low I Residential	RA-1	0	0	0	17.093	4.560		Residential - Single Family Residence - Pool, 1	198B133 275		Northridge	No	MI	OPP RC2 , ADU
Los Angeles	17241 GRESHAM ST	91325	2690013010	0.000	0.000	4.560	0.000	Shortfall of Sites	0.673	Very Low I Residential	RA-1	0	0	0	8.921	4.560		Residential - Single Family Residence - Pool, 1	195B133 275		Northridge	No	MI	OPP RC2 , ADU
Los Angeles	18333 CHATSWORTH ST	91326	2715008021	0.000	0.000	4.560	0.000	Shortfall of Sites	0.234	Very Low II Residential	RE11-1	0	0	0	25.673	4.560		Residential - Single Family Residence, 1	207B125 276		Northridge	No	MI	OPP RC2 , ADU
Los Angeles	21350 KINGSBURY ST	91311	2706029024	0.000	0.000	4.560	0.000	Shortfall of Sites	0.229	Low I Residential	RE9-1	0	0	0	26.210	4.560		Residential - Single Family Residence - Pool, 1	207B105 276		Chatsworth - Porter Ranch	No	MI	OPP RC2 , ADU
Los Angeles	15121 DEVONSHIRE ST	91345	2649026014	0.000	0.000	4.560	0.000	Shortfall of Sites	0.184	Low Residential	R1-1-O	0	0	0	32.647	4.560		Residential - Single Family Residence, 1	204B145 276		Mission Hills - Panorama City - North Hills	No	MI	OPP RC2 , ADU
Los Angeles	17305 KINZIE ST	91325	2755013039	0.000	0.000	4.560	0.000	Shortfall of Sites	0.404	Very Low I Residential	RA-1	0	0	0	14.866	4.560		Residential - Single Family Residence, 1	201B133 276		Northridge	No	MI	OPP RC2 , ADU
Los Angeles	22324 BURBANK BLVD	91367	2146011020	0.000	0.000	4.560	0.000	Shortfall of Sites	0.439	Low Residential	RA-1	Very Low Residential	0	0	13.668	4.560		Residential - Single Family Residence - Pool, 1	174B101 276	1 per lot	Canoga Park - Winnetka - Woodland Hills - West Hills	No	MI	OPP RC2 , CPK CPU, ADU, AHO

Jurisdiction Name	Site Address/Intersection	5 Digit ZIP Code	Assessor Parcel Number	Very Low-Income	Low-Income	Moderate-Income	Above Moderate-Income	Type of Shortfall	Parcel Size (Acres)	Current General Plan Designation	Current Zoning	Proposed General Plan (GP) Designation	Proposed Zoning	Minimum Density Allowed	Maximum Density Allowed	Total Capacity	Vacant/ Nonvacant	Description of Existing Uses	PIN	Base Density Per Acre	Community Plan Area	Rent Stabalization Ordinance	Income Category	Applicable Rezoning Program (Program informing values in Column Q listed first)
Los Angeles	1230 YOSEMITE DR	90041	5480020021	0.000	0.000	4.560	0.000	Shortfall of Sites	0.238	Low Residential	R1-1	0	0	0	25.228	4.560		Residential - Single Family Residence, 1	160-5A229 276		Northeast Los Angeles	No	MI	OPP RC2 , ADU
Los Angeles	3462 COLONIAL AVE	90066	4247030008	0.000	0.000	4.560	0.000	Shortfall of Sites	0.010	Low Residential	R1V2	0	0	0	617.496	4.560		, 1	114B153 276		Palms - Mar Vista - Del Rey	No	MI	OPP RC2
Los Angeles	20955 CHATSWORTH ST	91311	2706005025	0.000	0.000	4.560	0.000	Shortfall of Sites	0.046	Very Low I Residential	RA-1	0	0	0	130.688	4.560		Residential - Single Family Residence, 1	207B109 277		Chatsworth - Porter Ranch	No	MI	OPP RC2
Los Angeles	18325 CHATSWORTH ST	91326	2715008022	0.000	0.000	4.560	0.000	Shortfall of Sites	0.234	Very Low II Residential	RE11-1	0	0	0	25.674	4.560		Residential - Single Family Residence, 1	207B125 277		Northridge	No	MI	OPP RC2 , ADU
Los Angeles	22316 BURBANK BLVD	91367	2146011019	0.000	0.000	4.560	0.000	Shortfall of Sites	0.427	Low Residential	RA-1	Very Low Residential	0	0	14.062	4.560		Residential - Single Family Residence - Pool, 1	174B101 277	1 per lot	Canoga Park - Winnetka - Woodland Hills - West Hills	No	MI	OPP RC2 , CPK CPU, ADU, AHO
Los Angeles	15115 DEVONSHIRE ST	91345	2649026013	0.000	0.000	4.560	0.000	Shortfall of Sites	0.183	Low Residential	R1-1-O	0	0	0	32.800	4.560		Residential - Single Family Residence, 1	204B145 277		Mission Hills - Panorama City - North Hills	No	MI	OPP RC2 , ADU
Los Angeles	22310 BURBANK BLVD	91367	2146011018	0.000	0.000	4.560	0.000	Shortfall of Sites	0.442	Low Residential	RA-1	Very Low Residential	0	0	13.588	4.560		Residential - Single Family Residence - Pool, 1	174B101 278	1 per lot	Canoga Park - Winnetka - Woodland Hills - West Hills	No	MI	OPP RC2 , CPK CPU, ADU, AHO
Los Angeles	10804 LOUISE AVE	91344	2696025001	0.000	0.000	4.560	0.000	Shortfall of Sites	0.177	Low II Residential	R1-1XL-RFA	0	0	0	33.883	4.560		Residential - Single Family Residence, 1	207B133 278		Granada Hills - Knollwood	No	MI	OPP RC2 , ADU
Los Angeles	20941 CHATSWORTH ST	91311	2706005024	0.000	0.000	4.560	0.000	Shortfall of Sites	0.046	Very Low I Residential	RA-1	0	0	0	130.689	4.560		Residential - Single Family Residence, 1	207B109 278		Chatsworth - Porter Ranch	No	MI	OPP RC2
Los Angeles	18317 CHATSWORTH ST	91326	2715008023	0.000	0.000	4.560	0.000	Shortfall of Sites	0.234	Very Low II Residential	RE11-1	0	0	0	25.676	4.560		Residential - Single Family Residence, 1	207B125 278		Northridge	No	MI	OPP RC2 , ADU
Los Angeles	15109 DEVONSHIRE ST	91345	2649026012	0.000	0.000	4.560	0.000	Shortfall of Sites	0.176	Low Residential	R1-1-O	0	0	0	34.178	4.560		Residential - Single Family Residence, 1	204B145 278		Mission Hills - Panorama City - North Hills	No	MI	OPP RC2 , ADU
Los Angeles	5315 HAZELTINE AVE	91401	2248019020	0.000	0.000	4.560	0.000	Shortfall of Sites	0.205	Low Residential	R1-1	0	0	0	29.329	4.560		Residential - Single Family Residence - Pool, 1	171B153 278		Van Nuys - North Sherman Oaks	No	MI	OPP RC2 , ADU
Los Angeles	221 S BEVERLY GLEN BLVD	90024	4359008036	0.000	0.000	4.560	0.000	Shortfall of Sites	0.338	Low Residential	R1-1	0	0	0	17.772	4.560		Residential - Single Family Residence - Pool, 1	141B153 278		Westwood	No	MI	OPP RC2 , ADU
Los Angeles	22300 BURBANK BLVD	91367	2146011017	0.000	0.000	4.560	0.000	Shortfall of Sites	0.428	Low Residential	RA-1	Very Low Residential	0	0	14.028	4.560		Residential - Single Family Residence, 1	174B101 279	1 per lot	Canoga Park - Winnetka - Woodland Hills - West Hills	No	MI	OPP RC2 , CPK CPU, ADU, AHO
Los Angeles	20937 CHATSWORTH ST	91311	2706005023	0.000	0.000	4.560	0.000	Shortfall of Sites	0.046	Very Low I Residential	RA-1	0	0	0	130.691	4.560		Residential - Single Family Residence, 1	207B109 279		Chatsworth - Porter Ranch	No	MI	OPP RC2
Los Angeles	18309 CHATSWORTH ST	91326	2715008024	0.000	0.000	4.560	0.000	Shortfall of Sites	0.234	Very Low II Residential	RE11-1	0	0	0	25.678	4.560		Residential - Single Family Residence, 1	207B125 279		Northridge	No	MI	OPP RC2 , ADU
Los Angeles	4828 FULTON AVE	91423	2358014014	0.000	0.000	4.560	0.000	Shortfall of Sites	0.258	Low Residential	R1-1	0	0	0	23.240	4.560		Residential - Single Family Residence, 1	168B157 279		Van Nuys - North Sherman Oaks	No	MI	OPP RC2 , ADU
Los Angeles	20927 CHATSWORTH ST	91311	2706005026	0.000	0.000	4.560	0.000	Shortfall of Sites	0.046	Very Low I Residential	RA-1	0	0	0	130.680	4.560		Residential - Single Family Residence - Pool, 1	207B109 280		Chatsworth - Porter Ranch	No	MI	OPP RC2
Los Angeles	18301 CHATSWORTH ST	91326	2715008025	0.000	0.000	4.560	0.000	Shortfall of Sites	0.246	Very Low II Residential	RE11-1	0	0	0	24.416	4.560		Residential - Single Family Residence, 1	207B125 280		Northridge	No	MI	OPP RC2 , ADU
Los Angeles	15059 DEVONSHIRE ST	91345	2649026033	0.000	0.000	4.560	0.000	Shortfall of Sites	0.173	Low Residential	R1-1-O	0	0	0	34.717	4.560		Residential - Single Family Residence - Pool, 1	204B145 280		Mission Hills - Panorama City - North Hills	No	MI	OPP RC2 , ADU
Los Angeles	4401 RADFORD AVE	91607	2364013016	0.000	0.000	4.560	0.000	Shortfall of Sites	0.135	Low Residential	R1-1-RIO	0	0	0	44.304	4.560		Residential - Single Family Residence, 1	165B169 280		Sherman Oaks - Studio City - Toluca Lake - Cahuenga Pass	No	MI	OPP RC2
Los Angeles	19163 OLYMPIA ST	91326	2728001032	0.000	0.000	4.560	0.000	Shortfall of Sites	0.271	Very Low II Residential	RE11-1	0	0	0	22.123	4.560		Residential - Single Family Residence - Pool, 1	207B121 281		Northridge	No	MI	OPP RC2 , ADU
Los Angeles	10700 RESEDA BLVD	91326	2715008041	0.000	0.000	4.560	0.000	Shortfall of Sites	0.343	Very Low II Residential	RE11-1	0	0	0	17.511	4.560		Residential - Single Family Residence, 1	207B125 281		Northridge	No	MI	OPP RC2 , ADU
Los Angeles	7951 WOODLAKE AVE	91304	2020016006	0.000	0.000	4.560	0.000	Shortfall of Sites	0.253	Very Low Residential	RE11-1	Very Low Residential	0	0	23.759	4.560		Residential - Single Family Residence - Pool, 1	189B093 281	1 per lot	Canoga Park - Winnetka - Woodland Hills - West Hills	No	MI	OPP RC2 , CPK CPU, ADU, AHO
Los Angeles	15053 DEVONSHIRE ST	91345	2649026032	0.000	0.000	4.560	0.000	Shortfall of Sites	0.172	Low Residential	R1-1-O	0	0	0	34.852	4.560		Residential - Single Family Residence, 1	204B145 281		Mission Hills - Panorama City - North Hills	No	MI	OPP RC2 , ADU
Los Angeles	10211 BOTHWELL RD	91324	2726009038	0.000	0.000	4.560	0.000	Shortfall of Sites	0.281	Very Low II Residential	RE11-1	0	0	0	21.352	4.560		Residential - Single Family Residence - Pool, 1	204B117 281		Chatsworth - Porter Ranch	No	MI	OPP RC2 , ADU
Los Angeles	8351 WOODLAKE AVE	91304	2005012002	0.000	0.000	4.560	0.000	Shortfall of Sites	0.227	Very Low II Residential	RE11-1-H	0	0	0	26.414	4.560		Residential - Single Family Residence, 1	192B093 281		Chatsworth - Porter Ranch	No	MI	OPP RC2 , ADU
Los Angeles	15047 DEVONSHIRE ST	91345	2649026031	0.000	0.000	4.560	0.000	Shortfall of Sites	0.172	Low Residential	R1-1-O	0	0	0	34.853	4.560		Residential - Single Family Residence, 1	204B145 282		Mission Hills - Panorama City - North Hills	No	MI	OPP RC2 , ADU
Los Angeles	9301 LOUISE AVE	91325	2766014007	0.000	0.000	4.560	0.000	Shortfall of Sites	0.322	Very Low I Residential	RA-1	0	0	0	18.650	4.560		Residential - Single Family Residence - Pool, 1	198B133 282		Northridge	No	MI	OPP RC2 , ADU
Los Angeles	11659 LA MAIDA ST	91601	2354010012	0.000	0.000	4.560	0.000	Shortfall of Sites	0.179	Low Residential	R1-1	0	0	0	33.509	4.560		Residential - Single Family Residence, 1	168B169 282		North Hollywood - Valley Village	No	MI	OPP RC2 , ADU
Los Angeles	6215 WOODLAKE AVE	91367	2035022035	0.000	0.000	4.560	0.000	Shortfall of Sites	0.386	Very Low Residential	RA-1	Very Low Residential	0	0	15.561	4.560		Residential - Single Family Residence - Pool, 1	177B093 283	1 per lot	Canoga Park - Winnetka - Woodland Hills - West Hills	No	MI	OPP RC2 , CPK CPU, ADU, AHO
Los Angeles	15041 DEVONSHIRE ST	91345	2649026030	0.000	0.000	4.560	0.000	Shortfall of Sites	0.172	Low Residential	R1-1-O	0	0	0	34.855	4.560		Residential - Single Family Residence, 1	204B145 283		Mission Hills - Panorama City - North Hills	No	MI	OPP RC2 , ADU
Los Angeles	19701 LEMARSH ST	91311	2726026001	0.000	0.000	4.560	0.000	Shortfall of Sites	0.327	Very Low II Residential	RE11-1	0	0	0	18.353	4.560		Residential - Single Family Residence - Pool, 1	204B117 283		Chatsworth - Porter Ranch	No	MI	OPP RC2 , ADU
Los Angeles	10206 LOUISE AVE	91325	2694015011	0.000	0.000	4.560	0.000	Shortfall of Sites	0.289	Very Low II Residential	RE11-1	0	0	0	20.744	4.560		Residential - Single Family Residence - Pool, 1	204B133 283		Northridge	No	MI	OPP RC2 , ADU
Los Angeles	18901 ROMAR ST	91324	2729003005	0.000	0.000	4.560	0.000	Shortfall of Sites	0.281	Very Low I Residential	RA-1	0	0	0	21.390	4.560		Residential - Single Family Residence - Pool, 1	204B121 283		Northridge	No	MI	OPP RC2 , ADU
Los Angeles	15051 CHATSWORTH DR	91345	2649003015	0.000	0.000	4.560	0.000	Shortfall of Sites	0.328	Low Medium II Residential	R1-1	0	0	0	18.275	4.560		Residential - Single Family Residence, 1	207B145 284		Mission Hills - Panorama City - North Hills	No	MI	OPP RC2 , ADU
Los Angeles	15035 DEVONSHIRE ST	91345	2649026029	0.000	0.000	4.560	0.000	Shortfall of Sites	0.172	Low Residential	R1-1-O	0	0	0	34.856	4.560		Residential - Single Family Residence, 1	204B145 284		Mission Hills - Panorama City - North Hills	No	MI	OPP RC2 , ADU
Los Angeles	23212 COLLINS ST	91367	2041011032	0.000	0.000	4.560	0.000	Shortfall of Sites	0.394	Very Low Residential	RA-1	Very Low Residential	0	0	15.243	4.560		Residential - Single Family Residence - Pool, 1	174B093 284	1 per lot	Canoga Park - Winnetka - Woodland Hills - West Hills	No	MI	OPP RC2 , CPK CPU, ADU, AHO
Los Angeles	812 N AVENUE 50	90042	5477027011	0.000	0.000	4.560	0.000	Shortfall of Sites	0.113	Low Medium II Residential	RD2-1	0	0	0	52.935	4.560		Residential - Single Family Residence, 1	153A225 284		Northeast Los Angeles	No	MI	OPP RC2 , R2RD
Los Angeles	17627 SAN FERNANDO MISSION BLVD	91344	2711015029	0.000	0.000	4.560	0.000	Shortfall of Sites	0.112	Very Low I Residential	RA-1	0	0	0	53.760	4.560		Residential - Single Family Residence - Pool, 1	210B129 285		Granada Hills - Knollwood	No	MI	OPP RC2
Los Angeles	10916 SUNNYBRAE AVE	91311	2707025027	0.000	0.000	4.560	0.000	Shortfall of Sites	0.252	Very Low II Residential	RE11-1	0	0	0	23.803	4.560		Residential - Single Family Residence, 1	210B109 285		Chatsworth - Porter Ranch	No	MI	OPP RC2 , ADU
Los Angeles	15309 CHATSWORTH ST	91345	2649002008	0.000	0.000	4.560	0.000	Shortfall of Sites	0.164	Low Medium II Residential	R1-1	0	0	0	36.607	4.560		Residential - Single Family Residence, 1	207B145 285		Mission Hills - Panorama City - North Hills	No	MI	OPP RC2 , ADU
Los Angeles	15029 DEVONSHIRE ST	91345	2649026028	0.000	0.000	4.560	0.000	Shortfall of Sites	0.172	Low Residential	R1-1-O	0	0	0	34.857	4.560		Residential - Single Family Residence, 1	204B145 285		Mission Hills - Panorama City - North Hills	No	MI	OPP RC2 , ADU
Los Angeles	9767 BABBITT AVE	91325	2692023011	0.000	0.000	4.560	0.000	Shortfall of Sites	0.408	Very Low I Residential	RA-1	0	0	0	14.714	4.560		Residential - Single Family Residence - Pool, 1	201B133 285		Northridge	No	MI	OPP RC2 , ADU
Los Angeles	5654 WOODLAKE AVE	91367	2041012032	0.000	0.000	4.560	0.000	Shortfall of Sites	0.280	Very Low Residential	RA-1	Very Low Residential	0	0	21.460	4.560		Residential - Single Family Residence - Pool, 1	174B093 285	1 per lot	Canoga Park - Winnetka - Woodland Hills - West Hills	No	MI	OPP RC2 , CPK CPU, ADU, AHO
Los Angeles	5660 LINDLEY AVE	91316	2159007003	0.000	0.000	4.560	0.000	Shortfall of Sites	0.138	Low II Residential	R1-1-RIO	0	0	0	43.565	4.560		Residential - Single Family Residence, 1	174B125 285		Encino - Tarzana	No	MI	OPP RC2
Los Angeles	13706 LA MAIDA ST	91423	2269024010	0.000	0.000	4.560	0.000	Shortfall of Sites	0.199	Low Residential	R1-1-RIO	0	0	0	30.158	4.560		Residential - Single Family Residence, 1	168B157 285		Van Nuys - North Sherman Oaks	No	MI	OPP RC2 , ADU
Los Angeles	326 N CRESCENT HEIGHTS BLVD	90048	5514007031	0.000	0.000	4.560	0.000	Shortfall of Sites	0.151	Low II Residential	R1V3	0	0	0	39.863	4.560		Residential - Single Family Residence, 1	138B177 285		Wilshire	No	MI	OPP RC2 , ADU
Los Angeles	5721 BABBITT AVE	91316	2255011004	0.000	0.000	4.560	0.000	Shortfall of Sites	0.139	Low II Residential	R1-1-RIO	Low Residential	0	0	43.038	4.560		Residential - Single Family Residence, 1	174B133 286	1 per lot	Encino - Tarzana	No	MI	OPP RC2 , ENC CPU, AHO
Los Angeles	15303 CHATSWORTH ST	91345	2649002009	0.000	0.000	4.560	0.000	Shortfall of Sites	0.223	Low Medium II Residential	R1-1	0	0	0	26.916	4.560		Residential - Single Family Residence, 1	207B145 286		Mission Hills - Panorama City - North Hills	No	MI	OPP RC2 , ADU
Los Angeles	15023 DEVONSHIRE ST	91345	2649026027	0.000	0.000	4.560	0.000	Shortfall of Sites	0.171	Low Residential	R1-1-O	0	0	0	35.058	4.560		Residential - Single Family Residence - Pool, 1	204B145 286		Mission Hills - Panorama City - North Hills	No	MI	OPP RC2 , ADU
Los Angeles	1816 N WILTON PL	90028	5544002900	0.000	0.000	4.560	0.000	Shortfall of Sites	0.168	Low Medium II Residential	RD1.5-1XL	0	0	0	35.639	4.560		Residential - Single Family Residence, 1	150A193 286		Hollywood	No	MI	OPP RC2 , ADU
Los Angeles	8032 LOUISE AVE	91325	2204009012	0.000	0.000	4.560	0.000	Shortfall of Sites	0.138	Low Residential	R1-1	Low Residential	0	0	43.541	4.560		Residential - Single Family Residence, 1	189B133 287	1 per lot	Reseda - West Van Nuys	No	MI	OPP RC2 , RES CPU, AHO
Los Angeles	5551 SHOUP AVE	91367	2040015004	0.000	0.000	4.560	0.000	Shortfall of Sites	0.019	Low Residential	R1-1	Very Low Residential	[LN1-MU1-5] [RG1-FA] [CPIO]	0	310.823	4.560		Residential - Single Family Residence, 1	174B101 287	1 per lot	Canoga Park - Winnetka - Woodland Hills - West Hills	No	MI	OPP RC2 , CPK CPU, AHO
Los Angeles	18550 CHATSWORTH ST	91326	2728022016	0.000	0.000	4.560	0.000	Shortfall of Sites	0.235	Very Low II Residential	RE11-1	0	0	0	25.520	4.560		Residential - Single Family Residence, 1	207B125 287		Northridge	No	MI	OPP RC2 , ADU
Los Angeles	5316 WOODMAN AVE	91401	2344029007	0.000	0.000	4.560	0.000	Shortfall of Sites	0.164	Low Residential	R1-1	0	0	0	36.527	4.560		Residential - Single Family Residence, 1	171B157 287		Van Nuys - North Sherman Oaks	No	MI	OPP RC2 , ADU
Los Angeles	14057 WEDDINGTON ST	91401	2247019015	0.000	0.000	4.560	0.000	Shortfall of Sites	0.181	Low Residential	R1-1	0	0	0	33.066	4.560		Residential - Single Family Residence, 1	171B153 287		Van Nuys - North Sherman Oaks	No	MI	OPP RC2 , ADU
Los Angeles	233 S BEVERLY GLEN BLVD	90024	4359008035	0.000	0.000	4.560	0.000	Shortfall of Sites	0.344	Low Residential	R1-1	0	0	0	17.437	4.560		Residential - Single Family Residence - Pool, 1	141B153 287		Westwood	No	MI	OPP RC2 , ADU
Los Angeles	327 N CRESCENT HEIGHTS BLVD	90048	5514007020	0.000	0.000	4.560	0.000	Shortfall of Sites	0.145	Low II Residential	R1V3	0	0	0	41.435	4.560		Residential - Single Family Residence, 1	138B177 287		Wilshire	No	MI	OPP RC2
Los Angeles	10664 ASHTON AVE	90024	4326009019	0.000	0.000	4.560	0.000	Shortfall of Sites	0.149	Low Residential	R1-1-O	0	0	0	40.208	4.560		Residential - Single Family Residence, 1	132B153 287		Westwood	No	MI	OPP RC2 , ADU
Los Angeles	8033 LOUISE AVE	91325	2201019012	0.000	0.000	4.560	0.000	Shortfall of Sites	0.138	Low Residential	R1-1	Low Residential	0	0	43.562	4.560		Residential - Single Family Residence - Pool, 1	189B133 288	1 per lot	Reseda - West Van Nuys	No	MI	OPP RC2 , RES CPU, AHO

Jurisdiction Name	Site Address/Intersection	5 Digit ZIP Code	Assessor Parcel Number	Very Low-Income	Low-Income	Moderate-Income	Above Moderate-Income	Type of Shortfall	Parcel Size (Acres)	Current General Plan Designation	Current Zoning	Proposed General Plan (GP) Designation	Proposed Zoning	Minimum Density Allowed	Maximum Density Allowed	Total Capacity	Vacant/ Nonvacant	Description of Existing Uses	PIN	Base Density Per Acre	Community Plan Area	Rent Stabalization Ordinance	Income Category	Applicable Rezoning Program (Program informing values in Column Q listed first)
Los Angeles	18542 CHATSWORTH ST	91326	2728022017	0.000	0.000	4.560	0.000	Shortfall of Sites	0.234	Very Low II Residential	RE11-1	0	0	0	25.647	4.560		Residential - Single Family Residence, 1	207B125 288		Northridge	No	MI	OPP RC2 , ADU
Los Angeles	19155 OLYMPIA ST	91326	2728002032	0.000	0.000	4.560	0.000	Shortfall of Sites	0.257	Very Low II Residential	RE11-1	0	0	0	23.349	4.560		Residential - Single Family Residence, 1	207B121 289		Northridge	No	MI	OPP RC2 , ADU
Los Angeles	15145 CHATSWORTH ST	91345	2649003023	0.000	0.000	4.560	0.000	Shortfall of Sites	0.138	Low Medium II Residential	R1-1	0	0	0	43.327	4.560		Residential - Single Family Residence, 1	207B145 289		Mission Hills - Panorama City - North Hills	No	MI	OPP RC2
Los Angeles	18534 CHATSWORTH ST	91326	2728022018	0.000	0.000	4.560	0.000	Shortfall of Sites	0.234	Very Low II Residential	RE11-1	0	0	0	25.644	4.560		Residential - Single Family Residence - Pool, 1	207B125 289		Northridge	No	MI	OPP RC2 , ADU
Los Angeles	5656 LINDLEY AVE	91316	2159007004	0.000	0.000	4.560	0.000	Shortfall of Sites	0.138	Low II Residential	R1-1-RIO	Low Neighborhood Residential	0	0	43.565	4.560		Residential - Single Family Residence - Pool, 1	174B125 289	10	Encino - Tarzana	No	MI	OPP RC2 , ENC CPU, AHO
Los Angeles	12501 MIRANDA ST	91607	2341014040	0.000	0.000	4.560	0.000	Shortfall of Sites	0.171	Low Residential	R1-1	0	0	0	35.089	4.560		Residential - Single Family Residence, 1	174B165 289		North Hollywood - Valley Village	No	MI	OPP RC2 , ADU
Los Angeles	15239 CHATSWORTH ST	91345	2649002013	0.000	0.000	4.560	0.000	Shortfall of Sites	0.171	Low Medium II Residential	R1-1	0	0	0	35.188	4.560		Residential - Single Family Residence, 1	207B145 290		Mission Hills - Panorama City - North Hills	No	MI	OPP RC2 , ADU
Los Angeles	18526 CHATSWORTH ST	91326	2728022019	0.000	0.000	4.560	0.000	Shortfall of Sites	0.236	Very Low II Residential	RE11-1	0	0	0	25.393	4.560		Residential - Single Family Residence - Pool, 1	207B125 290		Northridge	No	MI	OPP RC2 , ADU
Los Angeles	5547 SHOUP AVE	91367	2040015003	0.000	0.000	4.560	0.000	Shortfall of Sites	0.161	Low Residential	R1-1	Very Low Residential	[MB4-G1-5] [CX2-FA] [CPIO]	0	37.270	4.560		Residential - Single Family Residence, 1	174B101 290	1 per lot	Canoga Park - Winnetka - Woodland Hills - West Hills	No	MI	OPP RC2 , CPK CPU, ADU, AHO
Los Angeles	15235 CHATSWORTH ST	91345	2649002014	0.000	0.000	4.560	0.000	Shortfall of Sites	0.188	Low Medium II Residential	R1-1	0	0	0	31.989	4.560		Residential - Single Family Residence, 1	207B145 291		Mission Hills - Panorama City - North Hills	No	MI	OPP RC2 , ADU
Los Angeles	18518 CHATSWORTH ST	91326	2728022020	0.000	0.000	4.560	0.000	Shortfall of Sites	0.234	Very Low II Residential	RE11-1	0	0	0	25.607	4.560		Residential - Single Family Residence - Pool, 1	207B125 291		Northridge	No	MI	OPP RC2 , ADU
Los Angeles	10704 MEMORY PARK AVE	91345	2649003024	0.000	0.000	4.560	0.000	Shortfall of Sites	0.218	Low Medium II Residential	R1-1	0	0	0	27.494	4.560		Residential - Single Family Residence, 1	207B145 292		Mission Hills - Panorama City - North Hills	No	MI	OPP RC2 , ADU
Los Angeles	18850 LEMARSH ST	91324	2729009007	0.000	0.000	4.560	0.000	Shortfall of Sites	0.365	Very Low I Residential	RA-1	0	0	0	16.448	4.560		Residential - Single Family Residence, 1	204B121 292		Northridge	No	MI	OPP RC2 , ADU
Los Angeles	5650 LINDLEY AVE	91316	2159007005	0.000	0.000	4.560	0.000	Shortfall of Sites	0.138	Low II Residential	R1-1-RIO	0	0	0	43.565	4.560		Residential - Single Family Residence, 1	174B125 292		Encino - Tarzana	No	MI	OPP RC2
Los Angeles	4764 WIOTA ST	90041	5480020009	0.000	0.000	4.560	0.000	Shortfall of Sites	0.160	Low Residential	R1-1	0	0	0	37.573	4.560		Residential - Single Family Residence, 1	160-5A229 292		Northeast Los Angeles	No	MI	OPP RC2 , ADU
Los Angeles	11110 ZELZAH AVE	91344	2711021014	0.000	0.000	4.560	0.000	Shortfall of Sites	0.380	Very Low I Residential	RA-1	0	0	0	15.772	4.560		Residential - Single Family Residence, 1	210B129 293		Granada Hills - Knollwood	No	MI	OPP RC2 , ADU
Los Angeles	19147 OLYMPIA ST	91326	2728002031	0.000	0.000	4.560	0.000	Shortfall of Sites	0.257	Very Low II Residential	RE11-1	0	0	0	23.347	4.560		Residential - Single Family Residence - Pool, 1	207B121 293		Northridge	No	MI	OPP RC2 , ADU
Los Angeles	10714 SUNNYBRAE AVE	91311	2707007006	0.000	0.000	4.560	0.000	Shortfall of Sites	0.253	Very Low II Residential	RE11-1	0	0	0	23.741	4.560		Residential - Single Family Residence - Pool, 1	207B109 293		Chatsworth - Porter Ranch	No	MI	OPP RC2 , ADU
Los Angeles	10703 BURNET AVE	91345	2649003022	0.000	0.000	4.560	0.000	Shortfall of Sites	0.156	Low Medium II Residential	R1-1	0	0	0	38.405	4.560		Residential - Single Family Residence, 1	207B145 293		Mission Hills - Panorama City - North Hills	No	MI	OPP RC2 , ADU
Los Angeles	10645 RATHBURN AVE	91326	2731001006	0.000	0.000	4.560	0.000	Shortfall of Sites	0.317	Very Low II Residential	RE11-1	0	0	0	18.950	4.560		Residential - Single Family Residence, 1	207B125 293		Northridge	No	MI	OPP RC2 , ADU
Los Angeles	933 N AVENUE 54	90042	5478017072	0.000	0.000	4.560	0.000	Shortfall of Sites	0.082	Low Residential	R1-1	0	0	0	73.035	4.560		Residential - Single Family Residence, 1	154-5A227 293		Northeast Los Angeles	No	MI	OPP RC2
Los Angeles	953 N CRESCENT HEIGHTS BLVD	90046	5529017042	0.000	0.000	4.560	0.000	Shortfall of Sites	0.150	Low II Residential	R1-1	0	0	0	40.097	4.560		Residential - Single Family Residence, 1	144B177 293		Hollywood	No	MI	OPP RC2 , ADU
Los Angeles	241 S BEVERLY GLEN BLVD	90024	4359008034	0.000	0.000	4.560	0.000	Shortfall of Sites	0.363	Low Residential	R1-1	0	0	0	16.549	4.560		Residential - Single Family Residence - Pool, 1	141B153 293		Westwood	No	MI	OPP RC2 , ADU
Los Angeles	537 VETERAN AVE	90024	4366027002	0.000	0.000	4.560	0.000	Shortfall of Sites	0.194	Low Residential	R1-1	0	0	0	30.904	4.560		Residential - Single Family Residence, 1	135B149 293		Westwood	No	MI	OPP RC2 , ADU
Los Angeles	10653 RATHBURN AVE	91326	2731001007	0.000	0.000	4.560	0.000	Shortfall of Sites	0.290	Very Low II Residential	RE11-1	0	0	0	20.671	4.560		Residential - Single Family Residence, 1	207B125 294		Northridge	No	MI	OPP RC2 , ADU
Los Angeles	17843 SAN FERNANDO MISSION BLVD	91344	2711021015	0.000	0.000	4.560	0.000	Shortfall of Sites	0.381	Very Low I Residential	RA-1	0	0	0	15.746	4.560		Residential - Single Family Residence, 1	210B129 295		Granada Hills - Knollwood	No	MI	OPP RC2 , ADU
Los Angeles	10713 SUNNYBRAE AVE	91311	2707007009	0.000	0.000	4.560	0.000	Shortfall of Sites	0.254	Very Low II Residential	RE11-1	0	0	0	23.617	4.560		Residential - Single Family Residence - Pool, 1	207B109 295		Chatsworth - Porter Ranch	No	MI	OPP RC2 , ADU
Los Angeles	10702 BURNET AVE	91345	2649003014	0.000	0.000	4.560	0.000	Shortfall of Sites	0.178	Low Medium II Residential	R1-1	0	0	0	33.636	4.560		Residential - Single Family Residence, 1	207B145 295		Mission Hills - Panorama City - North Hills	No	MI	OPP RC2 , ADU
Los Angeles	10652 RATHBURN AVE	91326	2731001008	0.000	0.000	4.560	0.000	Shortfall of Sites	0.290	Very Low II Residential	RE11-1	0	0	0	20.678	4.560		Residential - Single Family Residence, 1	207B125 295		Northridge	No	MI	OPP RC2 , ADU
Los Angeles	754 N CRESCENT HEIGHTS BLVD	90046	5528007031	0.000	0.000	4.560	0.000	Shortfall of Sites	0.135	Low II Residential	R1-1	0	0	0	44.330	4.560		Residential - Single Family Residence, 1	141B177 295		Hollywood	No	MI	OPP RC2
Los Angeles	333 N WILTON PL	90004	5522029027	0.000	0.000	4.560	0.000	Shortfall of Sites	0.156	Low II Residential	R1R3-RG	0	0	0	38.435	4.560		Residential - Single Family Residence, 1	138B189 295		Wilshire	No	MI	OPP RC2 , ADU
Los Angeles	8026 LOUISE AVE	91325	2204009013	0.000	0.000	4.560	0.000	Shortfall of Sites	0.138	Low Residential	R1-1	Low Residential	0	0	43.541	4.560		Residential - Single Family Residence, 1	189B133 296	1 per lot	Reseda - West Van Nuys	No	MI	OPP RC2 , RES CPU, AHO
Los Angeles	17835 SAN FERNANDO MISSION BLVD	91344	2711021016	0.000	0.000	4.560	0.000	Shortfall of Sites	0.381	Very Low I Residential	RA-1	0	0	0	15.746	4.560		Residential - Single Family Residence, 1	210B129 296		Granada Hills - Knollwood	No	MI	OPP RC2 , ADU
Los Angeles	10644 RATHBURN AVE	91326	2731001009	0.000	0.000	4.560	0.000	Shortfall of Sites	0.315	Very Low II Residential	RE11-1	0	0	0	19.053	4.560		Residential - Single Family Residence - Pool, 1	207B125 296		Northridge	No	MI	OPP RC2 , ADU
Los Angeles	755 N CRESCENT HEIGHTS BLVD	90046	5528007023	0.000	0.000	4.560	0.000	Shortfall of Sites	0.139	Low II Residential	R1-1	0	0	0	43.200	4.560		Residential - Single Family Residence, 1	141B177 296		Hollywood	No	MI	OPP RC2
Los Angeles	1924 LIVONIA AVE	90034	4302008009	0.000	0.000	4.560	0.000	Shortfall of Sites	0.140	Low Residential	R1V2-O	0	0	0	42.916	4.560		Residential - Single Family Residence - Pool, 1	126B169 296		West Los Angeles	No	MI	OPP RC2
Los Angeles	8027 LOUISE AVE	91325	2201019013	0.000	0.000	4.560	0.000	Shortfall of Sites	0.138	Low Residential	R1-1	Low Residential	0	0	43.562	4.560		Residential - Single Family Residence, 1	189B133 297	1 per lot	Reseda - West Van Nuys	No	MI	OPP RC2 , RES CPU, AHO
Los Angeles	5646 WOODLAKE AVE	91367	2041012043	0.000	0.000	4.560	0.000	Shortfall of Sites	0.370	Very Low Residential	RA-1	Very Low Residential	0	0	16.203	4.560		Residential - Single Family Residence - Pool, 1	174B093 297	1 per lot	Canoga Park - Winnetka - Woodland Hills - West Hills	No	MI	OPP RC2 , CPK CPU, ADU, AHO
Los Angeles	17825 SAN FERNANDO MISSION BLVD	91344	2711021017	0.000	0.000	4.560	0.000	Shortfall of Sites	0.381	Very Low I Residential	RA-1	0	0	0	15.746	4.560		Residential - Single Family Residence, 1	210B129 297		Granada Hills - Knollwood	No	MI	OPP RC2 , ADU
Los Angeles	10653 ETIWANDA AVE	91326	2731001014	0.000	0.000	4.560	0.000	Shortfall of Sites	0.287	Very Low II Residential	RE11-1	0	0	0	20.901	4.560		Residential - Single Family Residence, 1	207B125 297		Northridge	No	MI	OPP RC2 , ADU
Los Angeles	17300 KINZIE ST	91325	2755015024	0.000	0.000	4.560	0.000	Shortfall of Sites	0.259	Very Low I Residential	RA-1	0	0	0	23.128	4.560		Residential - Single Family Residence, 1	201B133 297		Northridge	No	MI	OPP RC2 , ADU
Los Angeles	3468 COLONIAL AVE	90066	4247030009	0.000	0.000	4.560	0.000	Shortfall of Sites	0.009	Low Residential	R1V2	0	0	0	653.054	4.560		Residential - Single Family Residence, 1	114B153 297		Palms - Mar Vista - Del Rey	No	MI	OPP RC2
Los Angeles	17817 SAN FERNANDO MISSION BLVD	91344	2711021018	0.000	0.000	4.560	0.000	Shortfall of Sites	0.381	Very Low I Residential	RA-1	0	0	0	15.746	4.560		Residential - Single Family Residence, 1	210B129 298		Granada Hills - Knollwood	No	MI	OPP RC2 , ADU
Los Angeles	18266 CHATSWORTH ST	91326	2731007009	0.000	0.000	4.560	0.000	Shortfall of Sites	0.238	Very Low II Residential	RE11-1	0	0	0	25.244	4.560		Residential - Single Family Residence - Pool, 1	207B125 298		Northridge	No	MI	OPP RC2 , ADU
Los Angeles	22358 TIARA ST	91367	2146021015	0.000	0.000	4.560	0.000	Shortfall of Sites	0.255	Low Residential	RE11-1	Very Low Residential	[MN1-SH1-5] [CX1-FA] [CPIO]	0	23.488	4.560		Residential - Single Family Residence, 1	177B101 298	1 per lot	Canoga Park - Winnetka - Woodland Hills - West Hills	No	MI	OPP RC2 , CPK CPU, ADU, AHO
Los Angeles	13849 MOORPARK ST	91423	2271010003	0.000	0.000	4.560	0.000	Shortfall of Sites	0.069	Low Residential	R1-1-RIO	0	0	0	87.135	4.560		Residential - Single Family Residence, 1	165B153 298		Sherman Oaks - Studio City - Toluca Lake - Cahuenga Pass	No	MI	OPP RC2
Los Angeles	4368 YORK BLVD	90041	5473028001	0.000	0.000	4.560	0.000	Shortfall of Sites	0.074	Low Residential	R1-1-CDO	0	0	0	81.158	4.560		Residential - Single Family Residence, 1	157-5A219 298		Northeast Los Angeles	No	MI	OPP RC2
Los Angeles	17809 SAN FERNANDO MISSION BLVD	91344	2711021019	0.000	0.000	4.560	0.000	Shortfall of Sites	0.381	Very Low I Residential	RA-1	0	0	0	15.746	4.560		Residential - Single Family Residence, 1	210B129 299		Granada Hills - Knollwood	No	MI	OPP RC2 , ADU
Los Angeles	20465 SHAMROCK PL	91311	2707004002	0.000	0.000	4.560	0.000	Shortfall of Sites	0.286	Very Low I Residential	RA-1	0	0	0	20.962	4.560		Residential - Single Family Residence, 1	207B109 299		Chatsworth - Porter Ranch	No	MI	OPP RC2 , ADU
Los Angeles	18258 CHATSWORTH ST	91326	2731007008	0.000	0.000	4.560	0.000	Shortfall of Sites	0.235	Very Low II Residential	RE11-1	0	0	0	25.586	4.560		Residential - Single Family Residence, 1	207B125 299		Northridge	No	MI	OPP RC2 , ADU
Los Angeles	13845 MOORPARK ST	91423	2271010002	0.000	0.000	4.560	0.000	Shortfall of Sites	0.069	Low Residential	R1-1-RIO	0	0	0	87.135	4.560		Residential - Single Family Residence, 1	165B153 299		Sherman Oaks - Studio City - Toluca Lake - Cahuenga Pass	No	MI	OPP RC2
Los Angeles	17801 SAN FERNANDO MISSION BLVD	91344	2711021020	0.000	0.000	4.560	0.000	Shortfall of Sites	0.381	Very Low I Residential	RA-1	0	0	0	15.746	4.560		Residential - Single Family Residence - Pool, 1	210B129 300		Granada Hills - Knollwood	No	MI	OPP RC2 , ADU
Los Angeles	18250 CHATSWORTH ST	91326	2731007007	0.000	0.000	4.560	0.000	Shortfall of Sites	0.234	Very Low II Residential	RE11-1	0	0	0	25.604	4.560		Residential - Single Family Residence, 1	207B125 300		Northridge	No	MI	OPP RC2 , ADU
Los Angeles	10202 LOUISE AVE	91325	2694015028	0.000	0.000	4.560	0.000	Shortfall of Sites	0.267	Very Low II Residential	RE11-1	0	0	0	22.481	4.560		Residential - Single Family Residence, 1	204B133 300		Northridge	No	MI	OPP RC2 , ADU
Los Angeles	9811 CORBIN AVE	91324	2761031005	0.000	0.000	4.560	0.000	Shortfall of Sites	0.371	Very Low I Residential	RA-1	0	0	0	16.164	4.560		Residential - Single Family Residence, 1	201B117 300		Chatsworth - Porter Ranch	No	MI	OPP RC2 , ADU
Los Angeles	4364 YORK BLVD	90041	5473028002	0.000	0.000	4.560	0.000	Shortfall of Sites	0.128	Low Residential	R1-1-CDO	0	0	0	46.765	4.560		Residential - Single Family Residence, 1	157-5A219 300		Northeast Los Angeles	No	MI	OPP RC2
Los Angeles	10704 ASHTON AVE	90024	4325002001	0.000	0.000	4.560	0.000	Shortfall of Sites	0.191	Low Residential	R1-1-O	0	0	0	31.371	4.560		Residential - Single Family Residence, 1	132B153 300		Westwood	No	MI	OPP RC2 , ADU
Los Angeles	5649 WOODLAKE AVE	91367	2041011033	0.000	0.000	4.560	0.000	Shortfall of Sites	0.384	Very Low Residential	RA-1	Very Low Residential	0	0	15.625	4.560		Residential - Single Family Residence - Pool, 1	174B093 301	1 per lot	Canoga Park - Winnetka - Woodland Hills - West Hills	No	MI	OPP RC2 , CPK CPU, ADU, AHO
Los Angeles	17743 SAN FERNANDO MISSION BLVD	91344	2711021021	0.000	0.000	4.560	0.000	Shortfall of Sites	0.381	Very Low I Residential	RA-1	0	0	0	15.746	4.560		Residential - Single Family Residence, 1	210B129 301		Granada Hills - Knollwood	No	MI	OPP RC2 , ADU
Los Angeles	18242 CHATSWORTH ST	91326	2731007006	0.000	0.000	4.560	0.000	Shortfall of Sites	0.234	Very Low II Residential	RE11-1	0	0	0	25.624	4.560		Residential - Single Family Residence, 1	207B125 301		Northridge	No	MI	OPP RC2 , ADU
Los Angeles	5310 WOODMAN AVE	91401	2344029008	0.000	0.000	4.560	0.000	Shortfall of Sites	0.164	Low Residential	R1-1	0	0	0	36.537	4.560		Residential - Single Family Residence, 1	171B157 301		Van Nuys - North Sherman Oaks	No	MI	OPP RC2 , ADU
Los Angeles	4900 COLLEGE VIEW AVE	90041	5686022021	0.000	0.000	4.560	0.000	Shortfall of Sites	0.017	Low Medium I Residential	R2-1	0	0	0	346.018	4.560		Residential - Single Family Residence, 1	162A221 301		Northeast Los Angeles	No	MI	OPP RC2
Los Angeles	4360 YORK BLVD	90041	5473028003	0.000	0.000	4.560	0.000	Shortfall of Sites	0.127	Low Residential	R1-1-CDO	0	0	0	47.428	4.560		Residential - Single Family Residence, 1	157-5A219 301		Northeast Los Angeles	No	MI	OPP RC2
Los Angeles	17735 SAN FERNANDO MISSION BLVD	91344	2711021022	0.000	0.000	4.560	0.000	Shortfall of Sites	0.381	Very Low I Residential	RA-1	0	0	0	15.746	4.560		Residential - Single Family Residence, 1	210B129 302		Granada Hills - Knollwood	No	MI	OPP RC2 , ADU
Los Angeles	10908 SUNNYBRAE AVE	91311	2707025028	0.000	0.000	4.560	0.000	Shortfall of Sites	0.252	Very Low II Residential	RE11-1	0	0	0	23.789	4.560		Residential - Single Family Residence - Pool, 1	210B109 302		Chatsworth - Porter Ranch	No	MI	OPP RC2 , ADU
Los Angeles	10734 LOUISE AVE	91344	2696027022	0.000	0.000	4.560	0.000	Shortfall of Sites	0.177	Low II Residential	R1-1XL-RFA	0	0	0	33.883	4.560		Residential - Single Family Residence, 1	207B133 302		Granada Hills - Knollwood	No	MI	OPP RC2 , ADU

Jurisdiction Name	Site Address/Intersection	5 Digit ZIP Code	Assessor Parcel Number	Very Low-Income	Low-Income	Moderate-Income	Above Moderate-Income	Type of Shortfall	Parcel Size (Acres)	Current General Plan Designation	Current Zoning	Proposed General Plan (GP) Designation	Proposed Zoning	Minimum Density Allowed	Maximum Density Allowed	Total Capacity	Vacant/ Nonvacant	Description of Existing Uses	PIN	Base Density Per Acre	Community Plan Area	Rent Stabalization Ordinance	Income Category	Applicable Rezoning Program (Program informing values in Column Q listed first)
Los Angeles	18234 CHATSWORTH ST	91326	2731007005	0.000	0.000	4.560	0.000	Shortfall of Sites	0.234	Very Low II Residential	RE11-1	0	0	0	25.643	4.560		Residential - Single Family Residence - Pool, 1	207B125 302		Northridge	No	MI	OPP RC2 , ADU
Los Angeles	9259 LOUISE AVE	91325	2766013011	0.000	0.000	4.560	0.000	Shortfall of Sites	0.375	Very Low I Residential	RA-1	0	0	0	15.996	4.560		Residential - Single Family Residence - Pool, 1	198B133 302		Northridge	No	MI	OPP RC2 , ADU
Los Angeles	929 N AVENUE 54	90042	5478017074	0.000	0.000	4.560	0.000	Shortfall of Sites	0.098	Low Residential	R1-1	0	0	0	61.506	4.560		Residential - Single Family Residence, 1	154-5A227 302		Northeast Los Angeles	No	MI	OPP RC2
Los Angeles	8022 LOUISE AVE	91325	2204009014	0.000	0.000	4.560	0.000	Shortfall of Sites	0.138	Low Residential	R1-1	Low Residential	0	0	43.542	4.560		Residential - Single Family Residence, 1	189B133 303	1 per lot	Reseda - West Van Nuys	No	MI	OPP RC2 , RES CPU, AHO
Los Angeles	17727 SAN FERNANDO MISSION BLVD	91344	2711021023	0.000	0.000	4.560	0.000	Shortfall of Sites	0.381	Very Low I Residential	RA-1	0	0	0	15.746	4.560		Residential - Single Family Residence - Pool, 1	210B129 303		Granada Hills - Knollwood	No	MI	OPP RC2 , ADU
Los Angeles	18224 CHATSWORTH ST	91326	2731007004	0.000	0.000	4.560	0.000	Shortfall of Sites	0.234	Very Low II Residential	RE11-1	0	0	0	25.662	4.560		Residential - Single Family Residence, 1	207B125 303		Northridge	No	MI	OPP RC2 , ADU
Los Angeles	9761 BABBITT AVE	91325	2692023010	0.000	0.000	4.560	0.000	Shortfall of Sites	0.408	Very Low I Residential	RA-1	0	0	0	14.716	4.560		Residential - Single Family Residence - Pool, 1	201B133 303		Northridge	No	MI	OPP RC2 , ADU
Los Angeles	17260 PRAIRIE ST	91325	2692005006	0.000	0.000	4.560	0.000	Shortfall of Sites	0.347	Very Low I Residential	RA-1	0	0	0	17.293	4.560		Residential - Single Family Residence - Pool, 1	198B133 303		Northridge	No	MI	OPP RC2 , ADU
Los Angeles	2381 YOSEMITE DR	90041	5686022018	0.000	0.000	4.560	0.000	Shortfall of Sites	0.147	Low Medium I Residential	R2-1	0	0	0	40.785	4.560		Residential - Single Family Residence, 1	162A221 303		Northeast Los Angeles	No	MI	OPP RC2 , R2RD
Los Angeles	1343 YOSEMITE DR	90041	5690018006	0.000	0.000	4.560	0.000	Shortfall of Sites	0.163	Low Medium I Residential	R2-1	0	0	0	36.814	4.560		Residential - Single Family Residence, 1	160-5A227 303		Northeast Los Angeles	No	MI	OPP RC2 , ADU, R2RD
Los Angeles	946 N CRESCENT HEIGHTS BLVD	90046	5529023002	0.000	0.000	4.560	0.000	Shortfall of Sites	0.150	Low II Residential	R1-1	0	0	0	39.902	4.560		Residential - Single Family Residence - Pool and Misc., 1	144B177 303		Hollywood	No	MI	OPP RC2 , ADU
Los Angeles	255 S BEVERLY GLEN BLVD	90024	4359008033	0.000	0.000	4.560	0.000	Shortfall of Sites	0.381	Low Residential	R1-1	0	0	0	15.747	4.560		Residential - Single Family Residence, 1	141B153 303		Westwood	No	MI	OPP RC2 , ADU
Los Angeles	8023 LOUISE AVE	91325	2201019014	0.000	0.000	4.560	0.000	Shortfall of Sites	0.138	Low Residential	R1-1	Low Residential	0	0	43.562	4.560		Residential - Single Family Residence, 1	189B133 304	1 per lot	Reseda - West Van Nuys	No	MI	OPP RC2 , RES CPU, AHO
Los Angeles	17717 SAN FERNANDO MISSION BLVD	91344	2711021024	0.000	0.000	4.560	0.000	Shortfall of Sites	0.381	Very Low I Residential	RA-1	0	0	0	15.746	4.560		Residential - Single Family Residence - Pool, 1	210B129 304		Granada Hills - Knollwood	No	MI	OPP RC2 , ADU
Los Angeles	18216 CHATSWORTH ST	91326	2731007003	0.000	0.000	4.560	0.000	Shortfall of Sites	0.234	Very Low II Residential	RE11-1	0	0	0	25.681	4.560		Residential - Single Family Residence, 1	207B125 304		Northridge	No	MI	OPP RC2 , ADU
Los Angeles	21355 GERMAIN ST	91311	2706029013	0.000	0.000	4.560	0.000	Shortfall of Sites	0.234	Low I Residential	RE9-1	0	0	0	25.672	4.560		Residential - Single Family Residence, 1	207B105 304		Chatsworth - Porter Ranch	No	MI	OPP RC2 , ADU
Los Angeles	16500 OTSEGO ST	91436	2259016028	0.000	0.000	4.560	0.000	Shortfall of Sites	0.162	Low II Residential	R1-1	Low Residential	0	0	36.985	4.560		Residential - Single Family Residence - Pool, 1	171B137 304	1 per lot	Encino - Tarzana	No	MI	OPP RC2 , ENC CPU, ADU, AHO
Los Angeles	5646 LINDLEY AVE	91316	2159007006	0.000	0.000	4.560	0.000	Shortfall of Sites	0.138	Low II Residential	R1-1-RIO	0	0	0	43.565	4.560		Residential - Single Family Residence, 1	174B125 304		Encino - Tarzana	No	MI	OPP RC2
Los Angeles	947 N CRESCENT HEIGHTS BLVD	90046	5529017041	0.000	0.000	4.560	0.000	Shortfall of Sites	0.150	Low II Residential	R1-1	0	0	0	39.902	4.560		Residential - Single Family Residence, 1	144B177 304		Hollywood	No	MI	OPP RC2 , ADU
Los Angeles	18510 CHATSWORTH ST	91326	2728022021	0.000	0.000	4.560	0.000	Shortfall of Sites	0.231	Very Low II Residential	RE11-1	0	0	0	25.935	4.560		Residential - Single Family Residence, 1	207B125 305		Northridge	No	MI	OPP RC2 , ADU
Los Angeles	10201 BOTHWELL RD	91324	2726009037	0.000	0.000	4.560	0.000	Shortfall of Sites	0.278	Very Low II Residential	RE11-1	0	0	0	21.606	4.560		Residential - Single Family Residence - Pool, 1	204B117 305		Chatsworth - Porter Ranch	No	MI	OPP RC2 , ADU
Los Angeles	5541 SHOUP AVE	91367	2040015002	0.000	0.000	4.560	0.000	Shortfall of Sites	0.161	Low Residential	R1-1	Very Low Residential	0	0	37.269	4.560		Residential - Single Family Residence, 1	174B101 305	1 per lot	Canoga Park - Winnetka - Woodland Hills - West Hills	No	MI	OPP RC2 , CPK CPU, ADU, AHO
Los Angeles	1585 YOSEMITE DR	90041	5689026027	0.000	0.000	4.560	0.000	Shortfall of Sites	0.120	Low Residential	R1-1	0	0	0	49.802	4.560		Residential - Single Family Residence, 1	160-5A227 305		Northeast Los Angeles	No	MI	OPP RC2
Los Angeles	17515 SAN FERNANDO MISSION BLVD	91344	2711015036	0.000	0.000	4.560	0.000	Shortfall of Sites	0.095	Very Low I Residential	RA-1	0	0	0	63.467	4.560		Residential - Single Family Residence - Guesthouse, 1	210B129 306		Granada Hills - Knollwood	No	MI	OPP RC2
Los Angeles	20907 CHATSWORTH ST	91311	2706005028	0.000	0.000	4.560	0.000	Shortfall of Sites	0.311	Very Low I Residential	RA-1	0	0	0	19.291	4.560		Residential - Single Family Residence - Pool, 1	207B109 306		Chatsworth - Porter Ranch	No	MI	OPP RC2 , ADU
Los Angeles	18208 CHATSWORTH ST	91326	2731007002	0.000	0.000	4.560	0.000	Shortfall of Sites	0.233	Very Low II Residential	RE11-1	0	0	0	25.701	4.560		Residential - Single Family Residence - Pool, 1	207B125 306		Northridge	No	MI	OPP RC2 , ADU
Los Angeles	5636 WOODLAKE AVE	91367	2041012033	0.000	0.000	4.560	0.000	Shortfall of Sites	0.373	Very Low Residential	RA-1	Very Low Residential	0	0	16.093	4.560		Residential - Single Family Residence - Pool, 1	174B093 306	1 per lot	Canoga Park - Winnetka - Woodland Hills - West Hills	No	MI	OPP RC2 , CPK CPU, ADU, AHO
Los Angeles	5533 SHOUP AVE	91367	2040015023	0.000	0.000	4.560	0.000	Shortfall of Sites	0.191	Low Residential	R1-1	Very Low Residential	0	0	31.377	4.560		Residential - Single Family Residence, 1	174B101 306	1 per lot	Canoga Park - Winnetka - Woodland Hills - West Hills	No	MI	OPP RC2 , CPK CPU, ADU, AHO
Los Angeles	11201 LOUISE AVE	91344	2711009023	0.000	0.000	4.560	0.000	Shortfall of Sites	0.354	Very Low I Residential	RA-1	0	0	0	16.942	4.560		Residential - Single Family Residence - Pool, 1	210B133 307		Granada Hills - Knollwood	No	MI	OPP RC2 , ADU
Los Angeles	5040 HAYVENHURST AVE	91436	2260003018	0.000	0.000	4.560	0.000	Shortfall of Sites	0.293	Low II Residential	R1-1	Low Residential	0	0	20.480	4.560		Residential - Single Family Residence - Pool, 1	171B137 307	1 per lot	Encino - Tarzana	No	MI	OPP RC2 , ENC CPU, ADU, AHO
Los Angeles	18200 CHATSWORTH ST	91326	2731007001	0.000	0.000	4.560	0.000	Shortfall of Sites	0.235	Very Low II Residential	RE11-1	0	0	0	25.549	4.560		Residential - Single Family Residence, 1	207B125 307		Northridge	No	MI	OPP RC2 , ADU
Los Angeles	7943 WOODLAKE AVE	91304	2020022014	0.000	0.000	4.560	0.000	Shortfall of Sites	0.253	Very Low Residential	RE11-1	Very Low Residential	0	0	23.760	4.560		Residential - Single Family Residence, 1	189B093 308	1 per lot	Canoga Park - Winnetka - Woodland Hills - West Hills	No	MI	OPP RC2 , CPK CPU, ADU, AHO
Los Angeles	10201 LOUISE AVE	91325	2734033020	0.000	0.000	4.560	0.000	Shortfall of Sites	0.262	Very Low II Residential	RE11-1	0	0	0	22.892	4.560		Residential - Single Family Residence, 1	204B133 308		Northridge	No	MI	OPP RC2 , ADU
Los Angeles	1579 YOSEMITE DR	90041	5689026024	0.000	0.000	4.560	0.000	Shortfall of Sites	0.080	Low Residential	R1-1	0	0	0	74.702	4.560		Residential - Single Family Residence, 1	160-5A227 308		Northeast Los Angeles	No	MI	OPP RC2
Los Angeles	17615 SAN FERNANDO MISSION BLVD	91344	2711015030	0.000	0.000	4.560	0.000	Shortfall of Sites	0.020	Very Low I Residential	RA-1	0	0	0	297.032	4.560		Residential - Single Family Residence, 1	210B129 309		Granada Hills - Knollwood	No	MI	OPP RC2
Los Angeles	5311 HAZELTINE AVE	91401	2248019019	0.000	0.000	4.560	0.000	Shortfall of Sites	0.205	Low Residential	R1-1	0	0	0	29.324	4.560		Residential - Single Family Residence - Pool, 1	171B153 309		Van Nuys - North Sherman Oaks	No	MI	OPP RC2 , ADU
Los Angeles	320 N CRESCENT HEIGHTS BLVD	90048	5514007032	0.000	0.000	4.560	0.000	Shortfall of Sites	0.151	Low II Residential	R1V3	0	0	0	39.861	4.560		Residential - Single Family Residence - Pool and Misc., 1	138B177 309		Wilshire	No	MI	OPP RC2 , ADU
Los Angeles	17417 SAN FERNANDO MISSION BLVD	91344	2711011020	0.000	0.000	4.560	0.000	Shortfall of Sites	0.633	Very Low I Residential	RA-1	0	0	0	9.484	4.560		Residential - Single Family Residence - Pool, 1	210B129 310		Granada Hills - Knollwood	No	MI	OPP RC2 , ADU
Los Angeles	1347 YOSEMITE DR	90041	5690018005	0.000	0.000	4.560	0.000	Shortfall of Sites	0.163	Low Medium I Residential	R2-1	0	0	0	36.816	4.560		Residential - Single Family Residence, 1	160-5A227 310		Northeast Los Angeles	No	MI	OPP RC2 , ADU, R2RD
Los Angeles	925 N AVENUE 54	90042	5478017075	0.000	0.000	4.560	0.000	Shortfall of Sites	0.134	Low Residential	R1-1	0	0	0	44.682	4.560		Residential - Single Family Residence, 1	154-5A227 310		Northeast Los Angeles	No	MI	OPP RC2
Los Angeles	5645 WOODLAKE AVE	91367	2041011034	0.000	0.000	4.560	0.000	Shortfall of Sites	0.261	Very Low Residential	RA-1	Very Low Residential	0	0	23.026	4.560		Residential - Single Family Residence - Pool, 1	174B093 311	1 per lot	Canoga Park - Winnetka - Woodland Hills - West Hills	No	MI	OPP RC2 , CPK CPU, ADU, AHO
Los Angeles	1575 YOSEMITE DR	90041	5689026023	0.000	0.000	4.560	0.000	Shortfall of Sites	0.120	Low Residential	R1-1	0	0	0	49.802	4.560		Residential - Single Family Residence, 1	160-5A227 311		Northeast Los Angeles	No	MI	OPP RC2
Los Angeles	4350 YORK BLVD	90041	5473028005	0.000	0.000	4.560	0.000	Shortfall of Sites	0.142	Low Residential	R1-1-CDO	0	0	0	42.311	4.560		Residential - Single Family Residence, 1	157-5A219 311		Northeast Los Angeles	No	MI	OPP RC2
Los Angeles	321 N CRESCENT HEIGHTS BLVD	90048	5514007021	0.000	0.000	4.560	0.000	Shortfall of Sites	0.145	Low II Residential	R1V3	0	0	0	41.437	4.560		Residential - Single Family Residence, 1	138B177 311		Wilshire	No	MI	OPP RC2
Los Angeles	545 VETERAN AVE	90024	4366027001	0.000	0.000	4.560	0.000	Shortfall of Sites	0.187	Low Residential	R1-1	0	0	0	32.164	4.560		Residential - Single Family Residence, 1	135B149 311		Westwood	No	MI	OPP RC2 , ADU
Los Angeles	17555 SAN FERNANDO MISSION BLVD	91344	2711015021	0.000	0.000	4.560	0.000	Shortfall of Sites	0.051	Very Low I Residential	RA-1	0	0	0	118.809	4.560		Residential - Single Family Residence - Pool, 1	210B129 312		Granada Hills - Knollwood	No	MI	OPP RC2
Los Angeles	10710 SUNNYBRAE AVE	91311	2707007007	0.000	0.000	4.560	0.000	Shortfall of Sites	0.258	Very Low II Residential	RE11-1	0	0	0	23.271	4.560		Residential - Single Family Residence - Pool, 1	207B109 312		Chatsworth - Porter Ranch	No	MI	OPP RC2 , ADU
Los Angeles	4370 YORK BLVD	90041	5473027003	0.000	0.000	4.560	0.000	Shortfall of Sites	0.104	Low Medium II Residential	RD1.5-1-CDO	0	0	0	57.429	4.560		Residential - Single Family Residence, 1	157-5A219 312		Northeast Los Angeles	No	MI	OPP RC2 , R2RD
Los Angeles	942 N CRESCENT HEIGHTS BLVD	90046	5529023003	0.000	0.000	4.560	0.000	Shortfall of Sites	0.150	Low II Residential	R1-1	0	0	0	39.902	4.560		Residential - Single Family Residence - Pool and Misc., 1	144B177 312		Hollywood	No	MI	OPP RC2 , ADU
Los Angeles	20635 CHATSWORTH ST	91311	2707024018	0.000	0.000	4.560	0.000	Shortfall of Sites	0.253	Very Low II Residential	RE11-1	0	0	0	23.738	4.560		Residential - Single Family Residence, 1	207B109 313		Chatsworth - Porter Ranch	No	MI	OPP RC2 , ADU
Los Angeles	8341 WOODLAKE AVE	91304	2005012001	0.000	0.000	4.560	0.000	Shortfall of Sites	0.258	Very Low II Residential	RE11-1-H	0	0	0	23.241	4.560		Residential - Single Family Residence, 1	192B093 313		Chatsworth - Porter Ranch	No	MI	OPP RC2 , ADU
Los Angeles	5715 BABBITT AVE	91316	2255011005	0.000	0.000	4.560	0.000	Shortfall of Sites	0.139	Low II Residential	R1-1-RIO	Low Residential	0	0	43.025	4.560		Residential - Single Family Residence - Pool, 1	174B133 313	1 per lot	Encino - Tarzana	No	MI	OPP RC2 , ENC CPU, AHO
Los Angeles	1516 FAIR PARK AVE	90041	5689027016	0.000	0.000	4.560	0.000	Shortfall of Sites	0.180	Low Residential	R1-1	0	0	0	33.360	4.560		Residential - Single Family Residence, 1	160-5A227 313		Northeast Los Angeles	No	MI	OPP RC2 , ADU
Los Angeles	943 N CRESCENT HEIGHTS BLVD	90046	5529017040	0.000	0.000	4.560	0.000	Shortfall of Sites	0.150	Low II Residential	R1-1	0	0	0	39.902	4.560		Residential - Single Family Residence, 1	144B177 313		Hollywood	No	MI	OPP RC2 , ADU
Los Angeles	19139 OLYMPIA ST	91326	2728002030	0.000	0.000	4.560	0.000	Shortfall of Sites	0.257	Very Low II Residential	RE11-1	0	0	0	23.345	4.560		Residential - Single Family Residence, 1	207B121 314		Northridge	No	MI	OPP RC2 , ADU
Los Angeles	20655 CHATSWORTH ST	91311	2707024014	0.000	0.000	4.560	0.000	Shortfall of Sites	0.253	Very Low II Residential	RE11-1	0	0	0	23.730	4.560		Residential - Single Family Residence - Pool, 1	207B109 314		Chatsworth - Porter Ranch	No	MI	OPP RC2 , ADU
Los Angeles	1571 YOSEMITE DR	90041	5689026022	0.000	0.000	4.560	0.000	Shortfall of Sites	0.120	Low Residential	R1-1	0	0	0	49.802	4.560		Residential - Single Family Residence, 1	160-5A227 314		Northeast Los Angeles	No	MI	OPP RC2
Los Angeles	17535 SAN FERNANDO MISSION BLVD	91344	2711015019	0.000	0.000	4.560	0.000	Shortfall of Sites	0.448	Very Low I Residential	RA-1	0	0	0	13.400	4.560		Residential - Single Family Residence, 1	210B129 315		Granada Hills - Knollwood	No	MI	OPP RC2 , ADU
Los Angeles	20645 CHATSWORTH ST	91311	2707024015	0.000	0.000	4.560	0.000	Shortfall of Sites	0.253	Very Low II Residential	RE11-1	0	0	0	23.753	4.560		Residential - Single Family Residence - Pool, 1	207B109 315		Chatsworth - Porter Ranch	No	MI	OPP RC2 , ADU
Los Angeles	23201 ERWIN ST	91367	2035022036	0.000	0.000	4.560	0.000	Shortfall of Sites	0.277	Very Low Residential	RA-1	Very Low Residential	0	0	21.654	4.560		Residential - Single Family Residence - Pool, 1	177B093 315	1 per lot	Canoga Park - Winnetka - Woodland Hills - West Hills	No	MI	OPP RC2 , CPK CPU, ADU, AHO
Los Angeles	5720 LASAINE AVE	91316	2254035022	0.000	0.000	4.560	0.000	Shortfall of Sites	0.133	Low II Residential	R1-1-RIO	Low Residential	0	0	45.193	4.560		Residential - Single Family Residence, 1	174B133 315	1 per lot	Encino - Tarzana	No	MI	OPP RC2 , ENC CPU, AHO
Los Angeles	23539 BURBANK BLVD	91367	2041010003	0.000	0.000	4.560	0.000	Shortfall of Sites	0.396	Very Low Residential	RA-1	Very Low Residential	0	0	15.137	4.560		Residential - Single Family Residence, 1	174B093 315	1 per lot	Canoga Park - Winnetka - Woodland Hills - West Hills	No	MI	OPP RC2 , CPK CPU, ADU, AHO
Los Angeles	6630 HAYWOOD ST	91042	2570016015	0.000	0.000	4.560	0.000	Shortfall of Sites	0.132	Low Residential	R1-1-RFA	0	0	0	45.375	4.560		Residential - Single Family Residence, 1	202-5A203 315		Sunland - Tujunga - Lake View Terrace - Shadow Hills - East La Tuna Canyon	No	MI	OPP RC2
Los Angeles	5309 HAZELTINE AVE	91401	2248019018	0.000	0.000	4.560	0.000	Shortfall of Sites	0.327	Low Residential	R1-1	0	0	0	18.324	4.560		Residential - Single Family Residence, 1	171B153 315		Van Nuys - North Sherman Oaks	No	MI	OPP RC2 , ADU
Los Angeles	1569 YOSEMITE DR	90041	5689026021	0.000	0.000	4.560	0.000	Shortfall of Sites	0.040	Low Residential	R1-1	0	0	0	149.411	4.560		Residential - Single Family Residence, 1	160-5A227 315		Northeast Los Angeles	No	MI	OPP RC2

Jurisdiction Name	Site Address/Intersection	5 Digit ZIP Code	Assessor Parcel Number	Very Low-Income	Low-Income	Moderate-Income	Above Moderate-Income	Type of Shortfall	Parcel Size (Acres)	Current General Plan Designation	Current Zoning	Proposed General Plan (GP) Designation	Proposed Zoning	Minimum Density Allowed	Maximum Density Allowed	Total Capacity	Vacant/ Nonvacant	Description of Existing Uses	PIN	Base Density Per Acre	Community Plan Area	Rent Stabalization Ordinance	Income Category	Applicable Rezoning Program (Program informing values in Column Q listed first)
Los Angeles	23531 BURBANK BLVD	91367	2041010004	0.000	0.000	4.560	0.000	Shortfall of Sites	0.429	Very Low Residential	RA-1	Very Low Residential	0	0	13.973	4.560		Residential - Single Family Residence, 1	174B093 316	1 per lot	Canoga Park - Winnetka - Woodland Hills - West Hills	No	MI	OPP RC2 , CPK CPU, ADU, AHO
Los Angeles	17429 SAN FERNANDO MISSION BLVD	91344	2711011018	0.000	0.000	4.560	0.000	Shortfall of Sites	0.101	Very Low I Residential	RA-1	0	0	0	59.384	4.560		Residential - Single Family Residence, 1	210B129 316		Granada Hills - Knollwood	No	MI	OPP RC2
Los Angeles	10711 SUNNYBRAE AVE	91311	2707007008	0.000	0.000	4.560	0.000	Shortfall of Sites	0.253	Very Low II Residential	RE11-1	0	0	0	23.711	4.560		Residential - Single Family Residence - Pool, 1	207B109 316		Chatsworth - Porter Ranch	No	MI	OPP RC2 , ADU
Los Angeles	15755 DEVONSHIRE ST	91344	2661014001	0.000	0.000	4.560	0.000	Shortfall of Sites	0.183	Low III Residential	RD6-1	0	0	0	32.855	4.560		Residential - Single Family Residence, 1	204B141 316		Granada Hills - Knollwood	No	MI	OPP RC2 , ADU, R2RD
Los Angeles	19650 MARILLA ST	91324	2761032032	0.000	0.000	4.560	0.000	Shortfall of Sites	0.297	Very Low I Residential	RA-1	0	0	0	20.225	4.560		Residential - Single Family Residence - Pool, 1	201B117 316		Chatsworth - Porter Ranch	No	MI	OPP RC2 , ADU
Los Angeles	4344 YORK BLVD	90041	5473028006	0.000	0.000	4.560	0.000	Shortfall of Sites	0.161	Low Residential	R1-1-CDO	0	0	0	37.325	4.560		Residential - Single Family Residence, 1	157-5A219 316		Northeast Los Angeles	No	MI	OPP RC2 , ADU
Los Angeles	23525 BURBANK BLVD	91367	2041010041	0.000	0.000	4.560	0.000	Shortfall of Sites	0.396	Very Low Residential	RA-1	Very Low Residential	0	0	15.138	4.560		Residential - Single Family Residence - Guesthouse, 1	174B093 317	1 per lot	Canoga Park - Winnetka - Woodland Hills - West Hills	No	MI	OPP RC2 , CPK CPU, ADU, AHO
Los Angeles	21011 CHATSWORTH ST	91311	2706004007	0.000	0.000	4.560	0.000	Shortfall of Sites	0.580	Very Low I Residential	RA-1	0	0	0	10.339	4.560		Residential - Single Family Residence, 1	207B109 317		Chatsworth - Porter Ranch	No	MI	OPP RC2 , ADU
Los Angeles	15747 DEVONSHIRE ST	91344	2661014002	0.000	0.000	4.560	0.000	Shortfall of Sites	0.179	Low III Residential	RD6-1	0	0	0	33.510	4.560		Residential - Single Family Residence, 1	204B141 317		Granada Hills - Knollwood	No	MI	OPP RC2 , ADU, R2RD
Los Angeles	1565 YOSEMITE DR	90041	5689026020	0.000	0.000	4.560	0.000	Shortfall of Sites	0.080	Low Residential	R1-1	0	0	0	74.703	4.560		Residential - Single Family Residence, 1	160-5A227 317		Northeast Los Angeles	No	MI	OPP RC2
Los Angeles	1304 S BUNDY DR	90025	4263024001	0.000	0.000	4.560	0.000	Shortfall of Sites	0.065	Medium Residential	R2-1	0	0	0	92.254	4.560		Residential - Single Family Residence, 1	126B145 317		West Los Angeles	No	MI	OPP RC2 , R2RD
Los Angeles	3472 COLONIAL AVE	90066	4247030010	0.000	0.000	4.560	0.000	Shortfall of Sites	0.009	Low Residential	R1V2	0	0	0	653.389	4.560		Residential - Single Family Residence, 1	114B153 317		Palms - Mar Vista - Del Rey	No	MI	OPP RC2
Los Angeles	17601 SAN FERNANDO MISSION BLVD	91344	2711015040	0.000	0.000	4.560	0.000	Shortfall of Sites	0.463	Very Low I Residential	RA-1	0	0	0	12.946	4.560		Residential - Single Family Residence - Pool, 1	210B129 318		Granada Hills - Knollwood	No	MI	OPP RC2 , ADU
Los Angeles	10700 LIMERICK AVE	91311	2707024032	0.000	0.000	4.560	0.000	Shortfall of Sites	0.342	Very Low II Residential	RE11-1	0	0	0	17.539	4.560		Residential - Single Family Residence - Pool, 1	207B109 318		Chatsworth - Porter Ranch	No	MI	OPP RC2 , ADU
Los Angeles	15741 DEVONSHIRE ST	91344	2661014003	0.000	0.000	4.560	0.000	Shortfall of Sites	0.179	Low III Residential	RD6-1	0	0	0	33.510	4.560		Residential - Single Family Residence, 1	204B141 318		Granada Hills - Knollwood	No	MI	OPP RC2 , ADU, R2RD
Los Angeles	325 N WILTON PL	90004	5522029028	0.000	0.000	4.560	0.000	Shortfall of Sites	0.156	Low II Residential	R1R3-RG	0	0	0	38.435	4.560		Residential - Single Family Residence, 1	138B189 318		Wilshire	No	MI	OPP RC2 , ADU
Los Angeles	17549 SAN FERNANDO MISSION BLVD	91344	2711015027	0.000	0.000	4.560	0.000	Shortfall of Sites	0.425	Very Low I Residential	RA-1	0	0	0	14.129	4.560		Residential - Single Family Residence, 1	210B129 319		Granada Hills - Knollwood	No	MI	OPP RC2 , ADU
Los Angeles	20470 SHAMROCK PL	91311	2707004041	0.000	0.000	4.560	0.000	Shortfall of Sites	0.266	Very Low I Residential	RA-1	0	0	0	22.560	4.560		Residential - Single Family Residence - Pool, 1	207B109 319		Chatsworth - Porter Ranch	No	MI	OPP RC2 , ADU
Los Angeles	15735 DEVONSHIRE ST	91344	2661014004	0.000	0.000	4.560	0.000	Shortfall of Sites	0.179	Low III Residential	RD6-1	0	0	0	33.509	4.560		Residential - Single Family Residence, 1	204B141 319		Granada Hills - Knollwood	No	MI	OPP RC2 , ADU, R2RD
Los Angeles	5640 LINDLEY AVE	91316	2159007007	0.000	0.000	4.560	0.000	Shortfall of Sites	0.138	Low II Residential	R1-1-RIO	0	0	0	43.565	4.560		Residential - Single Family Residence - Pool, 1	174B125 319		Encino - Tarzana	No	MI	OPP RC2
Los Angeles	1561 YOSEMITE DR	90041	5689026019	0.000	0.000	4.560	0.000	Shortfall of Sites	0.120	Low Residential	R1-1	0	0	0	49.802	4.560		Residential - Single Family Residence, 1	160-5A227 319		Northeast Los Angeles	No	MI	OPP RC2
Los Angeles	1928 LIVONIA AVE	90034	4302008008	0.000	0.000	4.560	0.000	Shortfall of Sites	0.140	Low Residential	R1V2-O	0	0	0	42.916	4.560		Residential - Single Family Residence, 1	126B169 319		West Los Angeles	No	MI	OPP RC2
Los Angeles	17401 SAN FERNANDO MISSION BLVD	91344	2711011022	0.000	0.000	4.560	0.000	Shortfall of Sites	0.441	Very Low I Residential	RA-1	0	0	0	13.610	4.560		Residential - Single Family Residence - Pool, 1	210B129 320		Granada Hills - Knollwood	No	MI	OPP RC2 , ADU
Los Angeles	10701 OVERMAN AVE	91311	2707004036	0.000	0.000	4.560	0.000	Shortfall of Sites	0.259	Very Low I Residential	RA-1	0	0	0	23.174	4.560		Residential - Single Family Residence - Pool, 1	207B109 320		Chatsworth - Porter Ranch	No	MI	OPP RC2 , ADU
Los Angeles	15729 DEVONSHIRE ST	91344	2661014005	0.000	0.000	4.560	0.000	Shortfall of Sites	0.179	Low III Residential	RD6-1	0	0	0	33.510	4.560		Residential - Single Family Residence, 1	204B141 320		Granada Hills - Knollwood	No	MI	OPP RC2 , ADU, R2RD
Los Angeles	1557 YOSEMITE DR	90041	5689026018	0.000	0.000	4.560	0.000	Shortfall of Sites	0.120	Low Residential	R1-1	0	0	0	49.802	4.560		Residential - Single Family Residence, 1	160-5A227 320		Northeast Los Angeles	No	MI	OPP RC2
Los Angeles	17357 SAN FERNANDO MISSION BLVD	91344	2711010016	0.000	0.000	4.560	0.000	Shortfall of Sites	0.480	Very Low I Residential	RA-1	0	0	0	12.501	4.560		Residential - Single Family Residence, 1	210B129 321		Granada Hills - Knollwood	No	MI	OPP RC2 , ADU
Los Angeles	19125 OLYMPIA ST	91326	2728002029	0.000	0.000	4.560	0.000	Shortfall of Sites	0.257	Very Low II Residential	RE11-1	0	0	0	23.343	4.560		Residential - Single Family Residence - Pool, 1	207B121 321		Northridge	No	MI	OPP RC2 , ADU
Los Angeles	20471 SHAMROCK PL	91311	2707004001	0.000	0.000	4.560	0.000	Shortfall of Sites	0.204	Very Low I Residential	RA-1	0	0	0	29.443	4.560		Residential - Single Family Residence - Pool, 1	207B109 321		Chatsworth - Porter Ranch	No	MI	OPP RC2 , ADU
Los Angeles	15721 DEVONSHIRE ST	91344	2661014006	0.000	0.000	4.560	0.000	Shortfall of Sites	0.179	Low III Residential	RD6-1	0	0	0	33.510	4.560		Residential - Single Family Residence, 1	204B141 321		Granada Hills - Knollwood	No	MI	OPP RC2 , ADU, R2RD
Los Angeles	13636 RIVERSIDE DR	91423	2359020018	0.000	0.000	4.560	0.000	Shortfall of Sites	0.177	Low Residential	R1-1-RIO	0	0	0	33.881	4.560		Residential - Single Family Residence, 1	168B157 321		Van Nuys - North Sherman Oaks	No	MI	OPP RC2 , ADU
Los Angeles	1465 YOSEMITE DR	90041	5690017005	0.000	0.000	4.560	0.000	Shortfall of Sites	0.197	Low Medium I Residential	R2-1	0	0	0	30.465	4.560		Residential - Single Family Residence, 1	160-5A227 321		Northeast Los Angeles	No	MI	OPP RC2 , ADU, R2RD
Los Angeles	936 N CRESCENT HEIGHTS BLVD	90046	5529023004	0.000	0.000	4.560	0.000	Shortfall of Sites	0.141	Low II Residential	R1-1	0	0	0	42.449	4.560		Residential - Single Family Residence - Pool, 1	144B177 321		Hollywood	No	MI	OPP RC2
Los Angeles	17347 SAN FERNANDO MISSION BLVD	91344	2711010015	0.000	0.000	4.560	0.000	Shortfall of Sites	0.480	Very Low I Residential	RA-1	0	0	0	12.503	4.560		Residential - Single Family Residence - Pool, 1	210B129 322		Granada Hills - Knollwood	No	MI	OPP RC2 , ADU
Los Angeles	10701 LIMERICK AVE	91311	2707024019	0.000	0.000	4.560	0.000	Shortfall of Sites	0.299	Very Low II Residential	RE11-1	0	0	0	20.045	4.560		Residential - Single Family Residence - Pool, 1	207B109 322		Chatsworth - Porter Ranch	No	MI	OPP RC2 , ADU
Los Angeles	15715 DEVONSHIRE ST	91344	2661014007	0.000	0.000	4.560	0.000	Shortfall of Sites	0.179	Low III Residential	RD6-1	0	0	0	33.509	4.560		Residential - Single Family Residence, 1	204B141 322		Granada Hills - Knollwood	No	MI	OPP RC2 , ADU, R2RD
Los Angeles	9801 CORBIN AVE	91324	2761031006	0.000	0.000	4.560	0.000	Shortfall of Sites	0.256	Very Low I Residential	RA-1	0	0	0	23.432	4.560		Residential - Single Family Residence, 1	201B117 322		Chatsworth - Porter Ranch	No	MI	OPP RC2 , ADU
Los Angeles	13616 RIVERSIDE DR	91423	2359020019	0.000	0.000	4.560	0.000	Shortfall of Sites	0.177	Low Residential	R1-1-RIO	0	0	0	33.881	4.560		Residential - Single Family Residence - Pool, 1	168B157 322		Van Nuys - North Sherman Oaks	No	MI	OPP RC2 , ADU
Los Angeles	1553 YOSEMITE DR	90041	5689026017	0.000	0.000	4.560	0.000	Shortfall of Sites	0.040	Low Residential	R1-1	0	0	0	149.407	4.560		Residential - Single Family Residence, 1	160-5A227 322		Northeast Los Angeles	No	MI	OPP RC2
Los Angeles	937 N CRESCENT HEIGHTS BLVD	90046	5529017039	0.000	0.000	4.560	0.000	Shortfall of Sites	0.141	Low II Residential	R1-1	0	0	0	42.449	4.560		Residential - Single Family Residence, 1	144B177 322		Hollywood	No	MI	OPP RC2
Los Angeles	17337 SAN FERNANDO MISSION BLVD	91344	2711010014	0.000	0.000	4.560	0.000	Shortfall of Sites	0.480	Very Low I Residential	RA-1	0	0	0	12.503	4.560		Residential - Single Family Residence, 1	210B129 323		Granada Hills - Knollwood	No	MI	OPP RC2 , ADU
Los Angeles	10909 DELCO AVE	91311	2707027028	0.000	0.000	4.560	0.000	Shortfall of Sites	0.402	Very Low I Residential	RA-1-K	0	0	0	14.943	4.560		Residential - Single Family Residence - Planned Unit Development (PUD), 1	210B109 323		Chatsworth - Porter Ranch	No	MI	OPP RC2 , ADU
Los Angeles	10704 IRONDALE AVE	91311	2706027009	0.000	0.000	4.560	0.000	Shortfall of Sites	0.249	Low I Residential	RE9-1	0	0	0	24.050	4.560		Residential - Single Family Residence - Pool, 1	207B109 323		Chatsworth - Porter Ranch	No	MI	OPP RC2 , ADU
Los Angeles	10150 LOUISE AVE	91325	2694015029	0.000	0.000	4.560	0.000	Shortfall of Sites	0.267	Very Low II Residential	RE11-1	0	0	0	22.481	4.560		Residential - Single Family Residence - Pool, 1	204B133 323		Northridge	No	MI	OPP RC2 , ADU
Los Angeles	20477 MAYALL ST	91311	2741005002	0.000	0.000	4.560	0.000	Shortfall of Sites	0.253	Neighborhood Office Commercial	RE11-1	0	0	0	23.746	4.560		Residential - Single Family Residence, 1	204B109 323		Chatsworth - Porter Ranch	No	MI	OPP RC2 , ADU
Los Angeles	5753 HAZELTINE AVE	91401	2245028029	0.000	0.000	4.560	0.000	Shortfall of Sites	0.122	Low Medium II Residential	[Q]RD1.5-1	0	0	0	49.337	4.560		Residential - Single Family Residence, 1	174B153 323		Van Nuys - North Sherman Oaks	No	MI	OPP RC2 , R2RD
Los Angeles	13604 RIVERSIDE DR	91423	2359020028	0.000	0.000	4.560	0.000	Shortfall of Sites	0.177	Low Residential	R1-1-RIO	0	0	0	33.881	4.560		Residential - Single Family Residence, 1	168B157 323		Van Nuys - North Sherman Oaks	No	MI	OPP RC2 , ADU
Los Angeles	4374 YORK BLVD	90041	5473027002	0.000	0.000	4.560	0.000	Shortfall of Sites	0.101	Low Medium II Residential	RD1.5-1-CDO	0	0	0	59.439	4.560		Residential - Single Family Residence, 1	157-5A219 323		Northeast Los Angeles	No	MI	OPP RC2 , R2RD
Los Angeles	7933 WOODLAKE AVE	91304	2020022013	0.000	0.000	4.560	0.000	Shortfall of Sites	0.253	Very Low Residential	RE11-1	Very Low Residential	0	0	23.760	4.560		Residential - Single Family Residence - Pool, 1	189B093 324	1 per lot	Canoga Park - Winnetka - Woodland Hills - West Hills	No	MI	OPP RC2 , CPK CPU, ADU, AHO
Los Angeles	17323 SAN FERNANDO MISSION BLVD	91344	2711010013	0.000	0.000	4.560	0.000	Shortfall of Sites	0.480	Very Low I Residential	RA-1	0	0	0	12.502	4.560		Residential - Single Family Residence, 1	210B129 324		Granada Hills - Knollwood	No	MI	OPP RC2 , ADU
Los Angeles	10704 COZYCROFT AVE	91311	2707007028	0.000	0.000	4.560	0.000	Shortfall of Sites	0.272	Very Low II Residential	RE11-1	0	0	0	22.028	4.560		Residential - Single Family Residence, 1	207B109 324		Chatsworth - Porter Ranch	No	MI	OPP RC2 , ADU
Los Angeles	15703 DEVONSHIRE ST	91344	2661014009	0.000	0.000	4.560	0.000	Shortfall of Sites	0.181	Low III Residential	RD6-1	0	0	0	33.168	4.560		Residential - Single Family Residence - Pool, 1	204B141 324		Granada Hills - Knollwood	No	MI	OPP RC2 , ADU, R2RD
Los Angeles	8926 LINDLEY AVE	91325	2768006001	0.000	0.000	4.560	0.000	Shortfall of Sites	0.573	Very Low I Residential	RA-1	0	0	0	10.479	4.560		Residential - Single Family Residence, 1	195B125 324		Northridge	No	MI	OPP RC2 , ADU
Los Angeles	4758 VENTURA CANYON AVE	91423	2359021009	0.000	0.000	4.560	0.000	Shortfall of Sites	0.177	Low Residential	R1-1-RIO	0	0	0	33.858	4.560		Residential - Single Family Residence, 1	168B157 324		Van Nuys - North Sherman Oaks	No	MI	OPP RC2 , ADU
Los Angeles	1547 YOSEMITE DR	90041	5689026016	0.000	0.000	4.560	0.000	Shortfall of Sites	0.080	Low Residential	R1-1	0	0	0	74.704	4.560		Residential - Single Family Residence, 1	160-5A227 324		Northeast Los Angeles	No	MI	OPP RC2
Los Angeles	10703 BROOKFIELD RD	91311	2706010013	0.000	0.000	4.560	0.000	Shortfall of Sites	0.231	Low I Residential	RE9-1	0	0	0	25.971	4.560		Residential - Single Family Residence, 1	207B109 325		Chatsworth - Porter Ranch	No	MI	OPP RC2 , ADU
Los Angeles	13546 RIVERSIDE DR	91423	2359021010	0.000	0.000	4.560	0.000	Shortfall of Sites	0.177	Low Residential	R1-1-RIO	0	0	0	33.881	4.560		Residential - Single Family Residence, 1	168B157 325		Van Nuys - North Sherman Oaks	No	MI	OPP RC2 , ADU
Los Angeles	17501 SAN FERNANDO MISSION BLVD	91344	2711015016	0.000	0.000	4.560	0.000	Shortfall of Sites	0.389	Very Low I Residential	RA-1	0	0	0	15.439	4.560		Residential - Single Family Residence, 1	210B129 326		Granada Hills - Knollwood	No	MI	OPP RC2 , ADU
Los Angeles	10703 COZYCROFT AVE	91311	2707007014	0.000	0.000	4.560	0.000	Shortfall of Sites	0.238	Very Low II Residential	RE11-1	0	0	0	25.251	4.560		Residential - Single Family Residence - Pool, 1	207B109 326		Chatsworth - Porter Ranch	No	MI	OPP RC2 , ADU
Los Angeles	19700 LEMARSH ST	91311	2726007018	0.000	0.000	4.560	0.000	Shortfall of Sites	0.253	Very Low II Residential	RE11-1	0	0	0	23.755	4.560		Residential - Single Family Residence - Pool, 1	204B117 326		Chatsworth - Porter Ranch	No	MI	OPP RC2 , ADU
Los Angeles	9747 BABBITT AVE	91325	2692023009	0.000	0.000	4.560	0.000	Shortfall of Sites	0.408	Very Low I Residential	RA-1	0	0	0	14.717	4.560		Residential - Single Family Residence - Pool, 1	201B133 326		Northridge	No	MI	OPP RC2 , ADU
Los Angeles	4758 ALLOTT AVE	91423	2359021026	0.000	0.000	4.560	0.000	Shortfall of Sites	0.177	Low Residential	R1-1-RIO	0	0	0	33.881	4.560		Residential - Single Family Residence, 1	168B157 326		Van Nuys - North Sherman Oaks	No	MI	OPP RC2 , ADU
Los Angeles	1543 YOSEMITE DR	90041	5689026015	0.000	0.000	4.560	0.000	Shortfall of Sites	0.120	Low Residential	R1-1	0	0	0	49.802	4.560		Residential - Single Family Residence, 1	160-5A227 326		Northeast Los Angeles	No	MI	OPP RC2
Los Angeles	23716 ELKWOOD ST	91304	2020015019	0.000	0.000	4.560	0.000	Shortfall of Sites	0.220	Very Low Residential	RE11-1	Very Low Residential	0	0	27.264	4.560		Residential - Single Family Residence - Pool, 1	189B089 327	1 per lot	Canoga Park - Winnetka - Woodland Hills - West Hills	No	MI	OPP RC2 , CPK CPU, ADU, AHO
Los Angeles	17435 SAN FERNANDO MISSION BLVD	91344	2711011027	0.000	0.000	4.560	0.000	Shortfall of Sites	0.427	Very Low I Residential	RA-1	0	0	0	14.055	4.560		Residential - Single Family Residence, 1	210B129 327		Granada Hills - Knollwood	No	MI	OPP RC2 , ADU
Los Angeles	11119 SALT LAKE AVE	91326	2717002039	0.000	0.000	4.560	0.000	Shortfall of Sites	0.322	Very Low II Residential	RE11-1	0	0	0	18.647	4.560		Residential - Single Family Residence - Pool, 1	210B121 327		Northridge	No	MI	OPP RC2 , ADU
Los Angeles	10709 LURLINE AVE	91311	2706027008	0.000	0.000	4.560	0.000	Shortfall of Sites	0.209	Low I Residential	RE9-1	0	0	0	28.692	4.560		Residential - Single Family Residence, 1	207B109 327		Chatsworth - Porter Ranch	No	MI	OPP RC2 , ADU
Los Angeles	10659 HALBRENT AVE	91345	2649011036	0.000	0.000	4.560	0.000	Shortfall of Sites	0.192	Low Residential	R1-1	0	0	0	31.191	4.560		Residential - Single Family Residence, 1	207B145 327		Mission Hills - Panorama City - North Hills	No	MI	OPP RC2 , ADU

Jurisdiction Name	Site Address/Intersection	5 Digit ZIP Code	Assessor Parcel Number	Very Low-Income	Low-Income	Moderate-Income	Above Moderate-Income	Type of Shortfall	Parcel Size (Acres)	Current General Plan Designation	Current Zoning	Proposed General Plan (GP) Designation	Proposed Zoning	Minimum Density Allowed	Maximum Density Allowed	Total Capacity	Vacant/ Nonvacant	Description of Existing Uses	PIN	Base Density Per Acre	Community Plan Area	Rent Stabalization Ordinance	Income Category	Applicable Rezoning Program (Program informing values in Column Q listed first)
Los Angeles	4757 SUNNYSLOPE AVE	91423	2359021027	0.000	0.000	4.560	0.000	Shortfall of Sites	0.177	Low Residential	R1-1-RIO	0	0	0	33.803	4.560		Residential - Single Family Residence, 1	168B157 327		Van Nuys - North Sherman Oaks	No	MI	OPP RC2 , ADU
Los Angeles	10669 WELLWORTH AVE	90024	4326009021	0.000	0.000	4.560	0.000	Shortfall of Sites	0.162	Low Residential	R1-1-O	0	0	0	37.094	4.560		Residential - Single Family Residence - Pool, 1	132B153 327		Westwood	No	MI	OPP RC2 , ADU
Los Angeles	17457 SAN FERNANDO MISSION BLVD	91344	2711011005	0.000	0.000	4.560	0.000	Shortfall of Sites	0.310	Very Low I Residential	RA-1	0	0	0	19.333	4.560		Residential - Single Family Residence - Pool, 1	210B129 328		Granada Hills - Knollwood	No	MI	OPP RC2 , ADU
Los Angeles	19111 OLYMPIA ST	91326	2728002028	0.000	0.000	4.560	0.000	Shortfall of Sites	0.257	Very Low II Residential	RE11-1	0	0	0	23.341	4.560		Residential - Single Family Residence, 1	207B121 328		Northridge	No	MI	OPP RC2 , ADU
Los Angeles	10702 BROOKFIELD RD	91311	2706010014	0.000	0.000	4.560	0.000	Shortfall of Sites	0.249	Low I Residential	RE9-1	0	0	0	24.121	4.560		Residential - Single Family Residence - Pool, 1	207B109 328		Chatsworth - Porter Ranch	No	MI	OPP RC2 , ADU
Los Angeles	4758 SUNNYSLOPE AVE	91423	2359022001	0.000	0.000	4.560	0.000	Shortfall of Sites	0.184	Low Residential	R1-1-RIO	0	0	0	32.613	4.560		Residential - Single Family Residence, 1	168B157 328		Van Nuys - North Sherman Oaks	No	MI	OPP RC2 , ADU
Los Angeles	664 SILVER LAKE BLVD	90026	5401022001	0.000	0.000	4.560	0.000	Shortfall of Sites	0.132	Low Medium II Residential	RD2-1VL	0	0	0	45.310	4.560		Residential - Single Family Residence, 1	141A203 328		Silver Lake - Echo Park - Elysian Valley	No	MI	OPP RC2 , R2RD
Los Angeles	17447 SAN FERNANDO MISSION BLVD	91344	2711011025	0.000	0.000	4.560	0.000	Shortfall of Sites	0.387	Very Low I Residential	RA-1	0	0	0	15.503	4.560		Residential - Single Family Residence - Pool, 1	210B129 329		Granada Hills - Knollwood	No	MI	OPP RC2 , ADU
Los Angeles	10703 OKLAHOMA AVE	91311	2706010016	0.000	0.000	4.560	0.000	Shortfall of Sites	0.251	Low I Residential	RE9-1	0	0	0	23.911	4.560		Residential - Single Family Residence - Pool, 1	207B109 329		Chatsworth - Porter Ranch	No	MI	OPP RC2 , ADU
Los Angeles	10658 HALBRENT AVE	91345	2649010001	0.000	0.000	4.560	0.000	Shortfall of Sites	0.193	Low Residential	R1-1	0	0	0	31.098	4.560		Residential - Single Family Residence, 1	207B145 329		Mission Hills - Panorama City - North Hills	No	MI	OPP RC2 , ADU
Los Angeles	4757 GREENBUSH AVE	91423	2359022016	0.000	0.000	4.560	0.000	Shortfall of Sites	0.184	Low Residential	R1-1-RIO	0	0	0	32.612	4.560		Residential - Single Family Residence, 1	168B157 329		Van Nuys - North Sherman Oaks	No	MI	OPP RC2 , ADU
Los Angeles	1541 YOSEMITE DR	90041	5689026014	0.000	0.000	4.560	0.000	Shortfall of Sites	0.159	Low Residential	R1-1	0	0	0	37.664	4.560		Residential - Single Family Residence, 1	160-5A227 329		Northeast Los Angeles	No	MI	OPP RC2 , ADU
Los Angeles	11101 WHITE OAK AVE	91344	2711021004	0.000	0.000	4.560	0.000	Shortfall of Sites	0.342	Very Low I Residential	RA-1	0	0	0	17.526	4.560		Residential - Single Family Residence, 1	210B129 330		Granada Hills - Knollwood	No	MI	OPP RC2 , ADU
Los Angeles	10704 OKLAHOMA AVE	91311	2706010031	0.000	0.000	4.560	0.000	Shortfall of Sites	0.265	Low I Residential	RE9-1	0	0	0	22.620	4.560		Residential - Single Family Residence - Pool, 1	207B109 330		Chatsworth - Porter Ranch	No	MI	OPP RC2 , ADU
Los Angeles	15262 CHATSWORTH ST	91345	2649010029	0.000	0.000	4.560	0.000	Shortfall of Sites	0.275	Low Residential	R1-1	0	0	0	21.847	4.560		Residential - Single Family Residence, 1	207B145 330		Mission Hills - Panorama City - North Hills	No	MI	OPP RC2 , ADU
Los Angeles	23351 BURBANK BLVD	91367	2041011016	0.000	0.000	4.560	0.000	Shortfall of Sites	0.396	Very Low Residential	RA-1	Very Low Residential	0	0	15.138	4.560		Residential - Single Family Residence - Pool, 1	174B093 330	1 per lot	Canoga Park - Winnetka - Woodland Hills - West Hills	No	MI	OPP RC2 , CPK CPU, ADU, AHO
Los Angeles	5636 LINDLEY AVE	91316	2159007008	0.000	0.000	4.560	0.000	Shortfall of Sites	0.138	Low II Residential	R1-1-RIO	0	0	0	43.565	4.560		Residential - Single Family Residence, 1	174B125 330		Encino - Tarzana	No	MI	OPP RC2
Los Angeles	4758 GREENBUSH AVE	91423	2359022017	0.000	0.000	4.560	0.000	Shortfall of Sites	0.184	Low Residential	R1-1-RIO	0	0	0	32.611	4.560		Residential - Single Family Residence, 1	168B157 330		Van Nuys - North Sherman Oaks	No	MI	OPP RC2 , ADU
Los Angeles	1581 YOSEMITE DR	90041	5689026026	0.000	0.000	4.560	0.000	Shortfall of Sites	0.034	Low Residential	R1-1	0	0	0	174.289	4.560		Residential - Single Family Residence, 1	160-5A227 330		Northeast Los Angeles	No	MI	OPP RC2
Los Angeles	11102 WHITE OAK AVE	91344	2711015024	0.000	0.000	4.560	0.000	Shortfall of Sites	0.363	Very Low I Residential	RA-1	0	0	0	16.514	4.560		Residential - Single Family Residence, 1	210B129 331		Granada Hills - Knollwood	No	MI	OPP RC2 , ADU
Los Angeles	10703 IRONDALE AVE	91311	2706010030	0.000	0.000	4.560	0.000	Shortfall of Sites	0.237	Low I Residential	RE9-1	0	0	0	25.288	4.560		Residential - Single Family Residence - Pool, 1	207B109 331		Chatsworth - Porter Ranch	No	MI	OPP RC2 , ADU
Los Angeles	15256 CHATSWORTH ST	91345	2649010012	0.000	0.000	4.560	0.000	Shortfall of Sites	0.196	Low Residential	R1-1	0	0	0	30.557	4.560		Residential - Single Family Residence, 1	207B145 331		Mission Hills - Panorama City - North Hills	No	MI	OPP RC2 , ADU
Los Angeles	23708 ELKWOOD ST	91304	2020015018	0.000	0.000	4.560	0.000	Shortfall of Sites	0.218	Very Low Residential	RE11-1	Very Low Residential	[LN1-MU1-5] [RG1-FA] [CPIO]	0	27.585	4.560		Residential - Single Family Residence, 1	189B089 331	1 per lot	Canoga Park - Winnetka - Woodland Hills - West Hills	No	MI	OPP RC2 , CPK CPU, ADU, AHO
Los Angeles	933 N CRESCENT HEIGHTS BLVD	90046	5529017038	0.000	0.000	4.560	0.000	Shortfall of Sites	0.150	Low II Residential	R1-1	0	0	0	39.902	4.560		Residential - Single Family Residence, 1	144B177 331		Hollywood	No	MI	OPP RC2 , ADU
Los Angeles	15250 CHATSWORTH ST	91345	2649010011	0.000	0.000	4.560	0.000	Shortfall of Sites	0.196	Low Residential	R1-1	0	0	0	30.589	4.560		Residential - Single Family Residence, 1	207B145 332		Mission Hills - Panorama City - North Hills	No	MI	OPP RC2 , ADU
Los Angeles	10149 LOUISE AVE	91325	2734033021	0.000	0.000	4.560	0.000	Shortfall of Sites	0.271	Very Low II Residential	RE11-1	0	0	0	22.140	4.560		Residential - Single Family Residence - Pool, 1	204B133 332		Northridge	No	MI	OPP RC2 , ADU
Los Angeles	1461 YOSEMITE DR	90041	5690017006	0.000	0.000	4.560	0.000	Shortfall of Sites	0.168	Low Medium I Residential	R2-1	0	0	0	35.803	4.560		Residential - Single Family Residence, 1	160-5A227 332		Northeast Los Angeles	No	MI	OPP RC2 , ADU, R2RD
Los Angeles	749 N CRESCENT HEIGHTS BLVD	90046	5528007022	0.000	0.000	4.560	0.000	Shortfall of Sites	0.139	Low II Residential	R1-1	0	0	0	43.200	4.560		Residential - Single Family Residence - Pool and Misc., 1	141B177 332		Hollywood	No	MI	OPP RC2
Los Angeles	15242 CHATSWORTH ST	91345	2649010010	0.000	0.000	4.560	0.000	Shortfall of Sites	0.196	Low Residential	R1-1	0	0	0	30.590	4.560		Residential - Single Family Residence - Therapy Pool (Spa), 1	207B145 333		Mission Hills - Panorama City - North Hills	No	MI	OPP RC2 , ADU
Los Angeles	19646 LEMARSH ST	91324	2726010020	0.000	0.000	4.560	0.000	Shortfall of Sites	0.253	Very Low II Residential	RE11-1	0	0	0	23.761	4.560		Residential - Single Family Residence, 1	204B117 333		Chatsworth - Porter Ranch	No	MI	OPP RC2 , ADU
Los Angeles	23345 BURBANK BLVD	91324	2041011015	0.000	0.000	4.560	0.000	Shortfall of Sites	0.396	Very Low Residential	RA-1	Very Low Residential	0	0	15.166	4.560		Residential - Single Family Residence - Pool, 1	174B093 333	1 per lot	Canoga Park - Winnetka - Woodland Hills - West Hills	No	MI	OPP RC2 , CPK CPU, ADU, AHO
Los Angeles	4334 YORK BLVD	90041	5473028008	0.000	0.000	4.560	0.000	Shortfall of Sites	0.127	Low Residential	R1-1-CDO	0	0	0	47.409	4.560		Residential - Single Family Residence, 1	157-5A219 333		Northeast Los Angeles	No	MI	OPP RC2
Los Angeles	4160 YORK BLVD	90065	5473014013	0.000	0.000	4.560	0.000	Shortfall of Sites	0.140	Low Residential	R1-1-CDO	0	0	0	42.847	4.560		Residential - Single Family Residence, 1	157-5A217 333		Northeast Los Angeles	No	MI	OPP RC2
Los Angeles	10900 SUNNYBRAE AVE	91311	2707025029	0.000	0.000	4.560	0.000	Shortfall of Sites	0.237	Very Low II Residential	RE11-1	0	0	0	25.370	4.560		Residential - Single Family Residence, 1	210B109 334		Chatsworth - Porter Ranch	No	MI	OPP RC2 , ADU
Los Angeles	15240 CHATSWORTH ST	91345	2649010013	0.000	0.000	4.560	0.000	Shortfall of Sites	0.193	Low Medium I Residential	R1-1	0	0	0	31.050	4.560		Residential - Single Family Residence, 1	207B145 334		Mission Hills - Panorama City - North Hills	No	MI	OPP RC2 , ADU
Los Angeles	23341 BURBANK BLVD	91367	2041011014	0.000	0.000	4.560	0.000	Shortfall of Sites	0.396	Very Low Residential	RA-1	Very Low Residential	0	0	15.166	4.560		Residential - Single Family Residence, 1	174B093 334	1 per lot	Canoga Park - Winnetka - Woodland Hills - West Hills	No	MI	OPP RC2 , CPK CPU, ADU, AHO
Los Angeles	5630 LINDLEY AVE	91316	2159007009	0.000	0.000	4.560	0.000	Shortfall of Sites	0.138	Low II Residential	R1-1-RIO	0	0	0	43.565	4.560		Residential - Single Family Residence, 1	174B125 334		Encino - Tarzana	No	MI	OPP RC2
Los Angeles	1534 FAIR PARK AVE	90041	5689027035	0.000	0.000	4.560	0.000	Shortfall of Sites	0.130	Low Residential	R1-1	0	0	0	46.043	4.560		Residential - Single Family Residence, 1	160-5A227 334		Northeast Los Angeles	No	MI	OPP RC2
Los Angeles	10701 WELLWORTH AVE	90024	4325002024	0.000	0.000	4.560	0.000	Shortfall of Sites	0.169	Low Residential	R1-1-O	0	0	0	35.546	4.560		Residential - Single Family Residence, 1	132B153 334		Westwood	No	MI	OPP RC2 , ADU
Los Angeles	15232 CHATSWORTH ST	91345	2649010014	0.000	0.000	4.560	0.000	Shortfall of Sites	0.193	Low Medium I Residential	R1-1	0	0	0	31.051	4.560		Residential - Single Family Residence - Pool, 1	207B145 335		Mission Hills - Panorama City - North Hills	No	MI	OPP RC2 , ADU
Los Angeles	1530 FAIR PARK AVE	90041	5689027036	0.000	0.000	4.560	0.000	Shortfall of Sites	0.132	Low Residential	R1-1	0	0	0	45.516	4.560		Residential - Single Family Residence, 1	160-5A227 335		Northeast Los Angeles	No	MI	OPP RC2
Los Angeles	19101 OLYMPIA ST	91326	2728002027	0.000	0.000	4.560	0.000	Shortfall of Sites	0.270	Very Low II Residential	RE11-1	0	0	0	22.217	4.560		Residential - Single Family Residence, 1	207B121 336		Northridge	No	MI	OPP RC2 , ADU
Los Angeles	5709 BABBITT AVE	91316	2255011006	0.000	0.000	4.560	0.000	Shortfall of Sites	0.139	Low II Residential	R1-1-RIO	Low Residential	0	0	43.012	4.560		Residential - Single Family Residence, 1	174B133 336	1 per lot	Encino - Tarzana	No	MI	OPP RC2 , ENC CPU, AHO
Los Angeles	1526 FAIR PARK AVE	90041	5689027037	0.000	0.000	4.560	0.000	Shortfall of Sites	0.130	Low Residential	R1-1	0	0	0	45.992	4.560		Residential - Single Family Residence, 1	160-5A227 336		Northeast Los Angeles	No	MI	OPP RC2
Los Angeles	16123 CHATSWORTH ST	91344	2667027011	0.000	0.000	4.560	0.000	Shortfall of Sites	0.614	Low I Residential	RE9-1	0	0	0	9.775	4.560		Residential - Single Family Residence, 1	207B141 337		Granada Hills - Knollwood	No	MI	OPP RC2 , ADU
Los Angeles	5716 LASAINE AVE	91316	2254035021	0.000	0.000	4.560	0.000	Shortfall of Sites	0.126	Low II Residential	R1-1-RIO	Low Residential	0	0	47.525	4.560		Residential - Single Family Residence, 1	174B133 337	1 per lot	Encino - Tarzana	No	MI	OPP RC2 , ENC CPU, AHO
Los Angeles	1518 FAIR PARK AVE	90041	5689027039	0.000	0.000	4.560	0.000	Shortfall of Sites	0.201	Low Residential	R1-1	0	0	0	29.854	4.560		Residential - Single Family Residence, 1	160-5A227 337		Northeast Los Angeles	No	MI	OPP RC2 , ADU
Los Angeles	649 SILVER LAKE BLVD	90026	5401018006	0.000	0.000	4.560	0.000	Shortfall of Sites	0.099	Low Medium I Residential	R3-1VL, R2-1VL	0	0	0	60.806	4.560		Residential - Single Family Residence, 1	141A203 337		Silver Lake - Echo Park - Elysian Valley	No	MI	OPP RC2 , R2RD
Los Angeles	10901 DELCO AVE	91311	2707027029	0.000	0.000	4.560	0.000	Shortfall of Sites	0.471	Very Low I Residential	RA-1-K	0	0	0	12.734	4.560		Residential - Single Family Residence - Planned Unit Development (PUD), 1	210B109 338		Chatsworth - Porter Ranch	No	MI	OPP RC2 , ADU
Los Angeles	21000 CHATSWORTH ST	91311	2706018022	0.000	0.000	4.560	0.000	Shortfall of Sites	0.433	Very Low I Residential	RA-1	0	0	0	13.870	4.560		Residential - Single Family Residence, 1	207B109 338		Chatsworth - Porter Ranch	No	MI	OPP RC2 , ADU
Los Angeles	17301 MARILLA ST	91325	2755015025	0.000	0.000	4.560	0.000	Shortfall of Sites	0.262	Very Low I Residential	RA-1	0	0	0	22.873	4.560		Residential - Single Family Residence, 1	201B133 338		Northridge	No	MI	OPP RC2 , ADU
Los Angeles	17828 SAN FERNANDO MISSION BLVD	91344	2712001003	0.000	0.000	4.560	0.000	Shortfall of Sites	0.370	Low I Residential	RE9-1XL-RFA	0	0	0	16.231	4.560		Residential - Single Family Residence - Pool, 1	210B129 339		Granada Hills - Knollwood	No	MI	OPP RC2 , ADU
Los Angeles	20958 CHATSWORTH ST	91311	2706018021	0.000	0.000	4.560	0.000	Shortfall of Sites	0.493	Very Low I Residential	RA-1	0	0	0	12.175	4.560		Residential - Single Family Residence - Pool, 1	207B109 339		Chatsworth - Porter Ranch	No	MI	OPP RC2 , ADU
Los Angeles	1522 FAIR PARK AVE	90041	5689027038	0.000	0.000	4.560	0.000	Shortfall of Sites	0.121	Low Residential	R1-1	0	0	0	49.789	4.560		Residential - Single Family Residence, 1	160-5A227 339		Northeast Los Angeles	No	MI	OPP RC2
Los Angeles	2602 W AVENUE 32	90065	5457014014	0.000	0.000	4.560	0.000	Shortfall of Sites	0.230	Medium Residential	RD3-1-CDO	0	0	0	26.132	4.560		Residential - Single Family Residence, 1	150B213 339		Northeast Los Angeles	No	MI	OPP RC2 , ADU, R2RD
Los Angeles	20954 CHATSWORTH ST	91311	2706017007	0.000	0.000	4.560	0.000	Shortfall of Sites	0.758	Very Low I Residential	RA-1	0	0	0	7.916	4.560		Residential - Single Family Residence, 1	207B109 340		Chatsworth - Porter Ranch	No	MI	OPP RC2 , ADU
Los Angeles	8016 LOUISE AVE	91325	2204009015	0.000	0.000	4.560	0.000	Shortfall of Sites	0.138	Low Residential	R1-1	Low Residential	0	0	43.542	4.560		Residential - Single Family Residence - Pool, 1	189B133 340	1 per lot	Reseda - West Van Nuys	No	MI	OPP RC2 , RES CPU, AHO
Los Angeles	5034 HAYVENHURST AVE	91436	2260003019	0.000	0.000	4.560	0.000	Shortfall of Sites	0.172	Low II Residential	R1-1	Low Residential	0	0	34.868	4.560		Residential - Single Family Residence - Therapy Pool (Spa), 1	171B137 340	1 per lot	Encino - Tarzana	No	MI	OPP RC2 , ENC CPU, ADU, AHO
Los Angeles	8330 WOODLAKE AVE	91304	2005009010	0.000	0.000	4.560	0.000	Shortfall of Sites	0.251	Very Low II Residential	RE11-1	0	0	0	23.896	4.560		Residential - Single Family Residence - Pool, 1	192B093 340		Chatsworth - Porter Ranch	No	MI	OPP RC2 , ADU
Los Angeles	5304 WOODMAN AVE	91401	2344029009	0.000	0.000	4.560	0.000	Shortfall of Sites	0.164	Low Residential	R1-1	0	0	0	36.546	4.560		Residential - Single Family Residence, 1	171B157 340		Van Nuys - North Sherman Oaks	No	MI	OPP RC2 , ADU
Los Angeles	18141 SAN FERNANDO MISSION BLVD	91326	2715030042	0.000	0.000	4.560	0.000	Shortfall of Sites	0.256	Very Low II Residential	RE11-1	0	0	0	23.422	4.560		Residential - Single Family Residence - Pool, 1	210B125 341		Northridge	No	MI	OPP RC2 , ADU
Los Angeles	11071 ENFIELD AVE	91344	2715021103	0.000	0.000	4.560	0.000	Shortfall of Sites	0.208	Low II Residential	R1-1	0	0	0	28.799	4.560		Residential - Single Family Residence - Pool, 1	210B129 341		Granada Hills - Knollwood	No	MI	OPP RC2 , ADU
Los Angeles	20944 CHATSWORTH ST	91311	2706017006	0.000	0.000	4.560	0.000	Shortfall of Sites	0.758	Very Low I Residential	RA-1	0	0	0	7.916	4.560		Residential - Single Family Residence, 1	207B109 341		Chatsworth - Porter Ranch	No	MI	OPP RC2 , ADU
Los Angeles	8017 LOUISE AVE	91325	2201019015	0.000	0.000	4.560	0.000	Shortfall of Sites	0.138	Low Residential	R1-1	Low Residential	0	0	43.562	4.560		Residential - Single Family Residence, 1	189B133 341	1 per lot	Reseda - West Van Nuys	No	MI	OPP RC2 , RES CPU, AHO
Los Angeles	9243 LOUISE AVE	91325	2766013012	0.000	0.000	4.560	0.000	Shortfall of Sites	0.354	Very Low I Residential	RA-1	0	0	0	16.947	4.560		Residential - Single Family Residence - Pool, 1	198B133 341		Northridge	No	MI	OPP RC2 , ADU
Los Angeles	1441 YOSEMITE DR	90041	5690017009	0.000	0.000	4.560	0.000	Shortfall of Sites	0.197	Low Medium I Residential	R2-1	0	0	0	30.533	4.560		Residential - Single Family Residence, 1	160-5A227 341		Northeast Los Angeles	No	MI	OPP RC2 , ADU, R2RD

Jurisdiction Name	Site Address/Intersection	5 Digit ZIP Code	Assessor Parcel Number	Very Low-Income	Low-Income	Moderate-Income	Above Moderate-Income	Type of Shortfall	Parcel Size (Acres)	Current General Plan Designation	Current Zoning	Proposed General Plan (GP) Designation	Proposed Zoning	Minimum Density Allowed	Maximum Density Allowed	Total Capacity	Vacant/ Nonvacant	Description of Existing Uses	PIN	Base Density Per Acre	Community Plan Area	Rent Stabalization Ordinance	Income Category	Applicable Rezoning Program (Program informing values in Column Q listed first)
Los Angeles	18151 SAN FERNANDO MISSION BLVD	91326	2715030041	0.000	0.000	4.560	0.000	Shortfall of Sites	0.239	Very Low II Residential	RE11-1	0	0	0	25.133	4.560		Residential - Single Family Residence - Pool, 1	210B125 342		Northridge	No	MI	OPP RC2 , ADU
Los Angeles	17812 SAN FERNANDO MISSION BLVD	91344	2712001005	0.000	0.000	4.560	0.000	Shortfall of Sites	0.370	Low I Residential	RE9-1XL-RFA	0	0	0	16.231	4.560		Residential - Single Family Residence, 1	210B129 342		Granada Hills - Knollwood	No	MI	OPP RC2 , ADU
Los Angeles	20930 CHATSWORTH ST	91311	2706017005	0.000	0.000	4.560	0.000	Shortfall of Sites	0.758	Very Low I Residential	RA-1	0	0	0	7.916	4.560		Residential - Single Family Residence, 1	207B109 342		Chatsworth - Porter Ranch	No	MI	OPP RC2 , ADU
Los Angeles	5523 SHOUP AVE	91367	2040016026	0.000	0.000	4.560	0.000	Shortfall of Sites	0.109	Low Residential	R1-1	Very Low Residential	0	0	54.954	4.560		Residential - Single Family Residence, 1	174B101 342	1 per lot	Canoga Park - Winnetka - Woodland Hills - West Hills	No	MI	OPP RC2 , CPK CPU, AHO
Los Angeles	5626 LINDLEY AVE	91316	2159007010	0.000	0.000	4.560	0.000	Shortfall of Sites	0.138	Low II Residential	R1-1-RIO	0	0	0	43.565	4.560		Residential - Single Family Residence, 1	174B125 342		Encino - Tarzana	No	MI	OPP RC2
Los Angeles	1308 S BUNDY DR	90025	4263024002	0.000	0.000	4.560	0.000	Shortfall of Sites	0.065	Medium Residential	R2-1	0	0	0	92.253	4.560		Residential - Single Family Residence, 1	126B145 342		West Los Angeles	No	MI	OPP RC2 , R2RD
Los Angeles	11072 ENFIELD AVE	91344	2715021102	0.000	0.000	4.560	0.000	Shortfall of Sites	0.214	Low II Residential	R1-1	0	0	0	28.085	4.560		Residential - Single Family Residence - Pool, 1	210B129 343		Granada Hills - Knollwood	No	MI	OPP RC2 , ADU
Los Angeles	20926 CHATSWORTH ST	91311	2706017004	0.000	0.000	4.560	0.000	Shortfall of Sites	0.758	Very Low I Residential	RA-1	0	0	0	7.916	4.560		Residential - Single Family Residence, 1	207B109 343		Chatsworth - Porter Ranch	No	MI	OPP RC2 , ADU
Los Angeles	18900 ROMAR ST	91324	2729003004	0.000	0.000	4.560	0.000	Shortfall of Sites	0.290	Very Low I Residential	RA-1	0	0	0	20.666	4.560		Residential - Single Family Residence - Pool, 1	204B121 343		Northridge	No	MI	OPP RC2 , ADU
Los Angeles	5749 HAZELTINE AVE	91401	2245028030	0.000	0.000	4.560	0.000	Shortfall of Sites	0.122	Low Medium II Residential	[Q]RD1.5-1	0	0	0	49.350	4.560		Residential - Single Family Residence, 1	174B153 343		Van Nuys - North Sherman Oaks	No	MI	OPP RC2 , R2RD
Los Angeles	17804 SAN FERNANDO MISSION BLVD	91344	2712001019	0.000	0.000	4.560	0.000	Shortfall of Sites	0.149	Low I Residential	RE9-1XL-RFA	0	0	0	40.188	4.560		Residential - Single Family Residence, 1	210B129 344		Granada Hills - Knollwood	No	MI	OPP RC2 , ADU
Los Angeles	20910 CHATSWORTH ST	91311	2706017001	0.000	0.000	4.560	0.000	Shortfall of Sites	0.418	Very Low I Residential	RA-1	0	0	0	14.367	4.560		Residential - Single Family Residence - Pool, 1	207B109 344		Chatsworth - Porter Ranch	No	MI	OPP RC2 , ADU
Los Angeles	10140 LOUISE AVE	91325	2694015030	0.000	0.000	4.560	0.000	Shortfall of Sites	0.267	Very Low II Residential	RE11-1	0	0	0	22.481	4.560		Residential - Single Family Residence - Pool, 1	204B133 344		Northridge	No	MI	OPP RC2 , ADU
Los Angeles	9735 BABBITT AVE	91325	2692023008	0.000	0.000	4.560	0.000	Shortfall of Sites	0.408	Very Low I Residential	RA-1	0	0	0	14.719	4.560		Residential - Single Family Residence - Pool, 1	201B133 344		Northridge	No	MI	OPP RC2 , ADU
Los Angeles	19651 NEEDLES ST	91324	2761032035	0.000	0.000	4.560	0.000	Shortfall of Sites	0.304	Very Low I Residential	RA-1	0	0	0	19.756	4.560		Residential - Single Family Residence - Pool, 1	201B117 344		Chatsworth - Porter Ranch	No	MI	OPP RC2 , ADU
Los Angeles	11656 LA MAIDA ST	91601	2354010023	0.000	0.000	4.560	0.000	Shortfall of Sites	0.161	Low Residential	R1-1	0	0	0	37.316	4.560		Residential - Single Family Residence, 1	168B169 344		North Hollywood - Valley Village	No	MI	OPP RC2 , ADU
Los Angeles	4326 YORK BLVD	90041	5473028010	0.000	0.000	4.560	0.000	Shortfall of Sites	0.118	Low Residential	R1-1-CDO	0	0	0	50.964	4.560		Residential - Single Family Residence, 1	157-5A219 344		Northeast Los Angeles	No	MI	OPP RC2
Los Angeles	4164 YORK BLVD	90065	5473014012	0.000	0.000	4.560	0.000	Shortfall of Sites	0.119	Low Residential	R1-1-CDO	0	0	0	50.262	4.560		Residential - Single Family Residence, 1	157-5A217 344		Northeast Los Angeles	No	MI	OPP RC2
Los Angeles	11076 YARMOUTH AVE	91344	2712002025	0.000	0.000	4.560	0.000	Shortfall of Sites	0.185	Low I Residential	RE9-1XL-RFA	0	0	0	32.488	4.560		Residential - Single Family Residence - Pool, 1	210B129 345		Granada Hills - Knollwood	No	MI	OPP RC2 , ADU
Los Angeles	19087 OLYMPIA ST	91326	2728013025	0.000	0.000	4.560	0.000	Shortfall of Sites	0.273	Very Low II Residential	RE11-1	0	0	0	21.954	4.560		Residential - Single Family Residence - Pool, 1	207B121 345		Northridge	No	MI	OPP RC2 , ADU
Los Angeles	8751 LOUISE AVE	91325	2768016017	0.000	0.000	4.560	0.000	Shortfall of Sites	0.673	Very Low I Residential	RA-1	0	0	0	8.921	4.560		Residential - Single Family Residence - Pool and Misc., 1	195B133 345		Northridge	No	MI	OPP RC2 , ADU
Los Angeles	18201 SAN FERNANDO MISSION BLVD	91326	2715030040	0.000	0.000	4.560	0.000	Shortfall of Sites	0.239	Very Low II Residential	RE11-1	0	0	0	25.133	4.560		Residential - Single Family Residence - Pool, 1	210B125 346		Northridge	No	MI	OPP RC2 , ADU
Los Angeles	17736 SAN FERNANDO MISSION BLVD	91344	2712002004	0.000	0.000	4.560	0.000	Shortfall of Sites	0.231	Low I Residential	RE9-1XL-RFA	0	0	0	25.970	4.560		Residential - Single Family Residence, 1	210B129 346		Granada Hills - Knollwood	No	MI	OPP RC2 , ADU
Los Angeles	20820 CHATSWORTH ST	91311	2706011004	0.000	0.000	4.560	0.000	Shortfall of Sites	0.262	Very Low II Residential	RE11-1	0	0	0	22.934	4.560		Residential - Single Family Residence - Pool, 1	207B109 346		Chatsworth - Porter Ranch	No	MI	OPP RC2 , ADU
Los Angeles	5027 HAYVENHURST AVE	91436	2259017015	0.000	0.000	4.560	0.000	Shortfall of Sites	0.319	Low II Residential	R1-1	Low Residential	0	0	18.807	4.560		Residential - Single Family Residence - Pool, 1	171B137 346	1 per lot	Encino - Tarzana	No	MI	OPP RC2 , ENC CPU, ADU, AHO
Los Angeles	17230 GRESHAM ST	91325	2690014009	0.000	0.000	4.560	0.000	Shortfall of Sites	0.788	Very Low I Residential	RA-1	0	0	0	7.612	4.560		Residential - Single Family Residence - Pool, 1	195B133 346		Northridge	No	MI	OPP RC2 , ADU
Los Angeles	1932 LIVONIA AVE	90034	4320008007	0.000	0.000	4.560	0.000	Shortfall of Sites	0.140	Low Residential	R1V2-O	0	0	0	42.916	4.560		Residential - Single Family Residence, 1	126B169 346		West Los Angeles	No	MI	OPP RC2
Los Angeles	18209 SAN FERNANDO MISSION BLVD	91326	2715030039	0.000	0.000	4.560	0.000	Shortfall of Sites	0.239	Very Low II Residential	RE11-1	0	0	0	25.133	4.560		Residential - Single Family Residence - Pool, 1	210B125 347		Northridge	No	MI	OPP RC2 , ADU
Los Angeles	17732 SAN FERNANDO MISSION BLVD	91344	2712002005	0.000	0.000	4.560	0.000	Shortfall of Sites	0.231	Low I Residential	RE9-1XL-RFA	0	0	0	25.970	4.560		Residential - Single Family Residence - Pool, 1	210B129 347		Granada Hills - Knollwood	No	MI	OPP RC2 , ADU
Los Angeles	20810 CHATSWORTH ST	91311	2706011005	0.000	0.000	4.560	0.000	Shortfall of Sites	0.262	Very Low II Residential	RE11-1	0	0	0	22.905	4.560		Residential - Single Family Residence, 1	207B109 347		Chatsworth - Porter Ranch	No	MI	OPP RC2 , ADU
Los Angeles	8231 LOUISE AVE	91325	2201011011	0.000	0.000	4.560	0.000	Shortfall of Sites	0.138	Low Residential	R1-1	Low Residential	0	0	43.375	4.560		Residential - Single Family Residence, 1	192B133 347	1 per lot	Reseda - West Van Nuys	No	MI	OPP RC2 , RES CPU, AHO
Los Angeles	5621 WOODLAKE AVE	91367	2041011001	0.000	0.000	4.560	0.000	Shortfall of Sites	0.394	Very Low Residential	RA-1	Very Low Residential	0	0	15.241	4.560		Residential - Single Family Residence - Pool, 1	174B093 347	1 per lot	Canoga Park - Winnetka - Woodland Hills - West Hills	No	MI	OPP RC2 , CPK CPU, ADU, AHO
Los Angeles	18217 SAN FERNANDO MISSION BLVD	91326	2715030038	0.000	0.000	4.560	0.000	Shortfall of Sites	0.239	Very Low II Residential	RE11-1	0	0	0	25.133	4.560		Residential - Single Family Residence, 1	210B125 348		Northridge	No	MI	OPP RC2 , ADU
Los Angeles	20800 CHATSWORTH ST	91311	2706011006	0.000	0.000	4.560	0.000	Shortfall of Sites	0.267	Very Low II Residential	RE11-1	0	0	0	22.435	4.560		Residential - Single Family Residence, 1	207B109 348		Chatsworth - Porter Ranch	No	MI	OPP RC2 , ADU
Los Angeles	21350 GERMAIN ST	91311	2706029012	0.000	0.000	4.560	0.000	Shortfall of Sites	0.232	Low I Residential	RE9-1	0	0	0	25.912	4.560		Residential - Single Family Residence, 1	207B105 348		Chatsworth - Porter Ranch	No	MI	OPP RC2 , ADU
Los Angeles	3141 EAGLE ROCK BLVD	90065	5457014013	0.000	0.000	4.560	0.000	Shortfall of Sites	0.187	Medium Residential	RD3-1-CDO	0	0	0	32.008	4.560		Residential - Single Family Residence, 1	150B213 348		Northeast Los Angeles	No	MI	OPP RC2 , ADU, R2RD
Los Angeles	19079 OLYMPIA ST	91326	2728013024	0.000	0.000	4.560	0.000	Shortfall of Sites	0.257	Very Low II Residential	RE11-1	0	0	0	23.338	4.560		Residential - Single Family Residence - Pool, 1	207B121 349		Northridge	No	MI	OPP RC2 , ADU
Los Angeles	20756 CHATSWORTH ST	91311	2706011017	0.000	0.000	4.560	0.000	Shortfall of Sites	0.233	Very Low II Residential	RE11-1	0	0	0	25.764	4.560		Residential - Single Family Residence, 1	207B109 349		Chatsworth - Porter Ranch	No	MI	OPP RC2 , ADU
Los Angeles	10141 LOUISE AVE	91325	2734033022	0.000	0.000	4.560	0.000	Shortfall of Sites	0.254	Very Low II Residential	RE11-1	0	0	0	23.585	4.560		Residential - Single Family Residence - Pool, 1	204B133 349		Northridge	No	MI	OPP RC2 , ADU
Los Angeles	5620 LINDLEY AVE	91316	2159007011	0.000	0.000	4.560	0.000	Shortfall of Sites	0.138	Low II Residential	R1-1-RIO	0	0	0	43.565	4.560		Residential - Single Family Residence, 1	174B125 349		Encino - Tarzana	No	MI	OPP RC2
Los Angeles	927 N CRESCENT HEIGHTS BLVD	90046	5529017037	0.000	0.000	4.560	0.000	Shortfall of Sites	0.141	Low II Residential	R1-1	0	0	0	42.449	4.560		Residential - Single Family Residence - Guesthouse, 1	144B177 349		Hollywood	No	MI	OPP RC2
Los Angeles	316 N CRESCENT HEIGHTS BLVD	90048	5514007033	0.000	0.000	4.560	0.000	Shortfall of Sites	0.151	Low II Residential	R1V3	0	0	0	39.856	4.560		Residential - Single Family Residence, 1	138B177 349		Wilshire	No	MI	OPP RC2 , ADU
Los Angeles	20748 CHATSWORTH ST	91311	2706011018	0.000	0.000	4.560	0.000	Shortfall of Sites	0.234	Very Low II Residential	RE11-1	0	0	0	25.638	4.560		Residential - Single Family Residence - Pool, 1	207B109 350		Chatsworth - Porter Ranch	No	MI	OPP RC2 , ADU
Los Angeles	8331 WOODLAKE AVE	91304	2005010001	0.000	0.000	4.560	0.000	Shortfall of Sites	0.267	Very Low II Residential	RE11-1	0	0	0	22.435	4.560		Residential - Single Family Residence, 1	192B093 350		Chatsworth - Porter Ranch	No	MI	OPP RC2 , ADU
Los Angeles	23559 BURBANK BLVD	91367	2041010001	0.000	0.000	4.560	0.000	Shortfall of Sites	0.422	Very Low Residential	RA-1	Very Low Residential	0	0	14.217	4.560		Residential - Single Family Residence - Pool, 1	174B093 350	1 per lot	Canoga Park - Winnetka - Woodland Hills - West Hills	No	MI	OPP RC2 , CPK CPU, ADU, AHO
Los Angeles	5300 WOODMAN AVE	91401	2344029010	0.000	0.000	4.560	0.000	Shortfall of Sites	0.164	Low Residential	R1-1	0	0	0	36.556	4.560		Residential - Single Family Residence, 1	171B157 350		Van Nuys - North Sherman Oaks	No	MI	OPP RC2 , ADU
Los Angeles	1413 YOSEMITE DR	90041	5690017002	0.000	0.000	4.560	0.000	Shortfall of Sites	0.161	Low Medium I Residential	R2-1	0	0	0	37.241	4.560		Residential - Single Family Residence, 1	160-5A227 350		Northeast Los Angeles	No	MI	OPP RC2 , ADU, R2RD
Los Angeles	4322 YORK BLVD	90041	5473028011	0.000	0.000	4.560	0.000	Shortfall of Sites	0.118	Low Residential	R1-1-CDO	0	0	0	50.964	4.560		Residential - Single Family Residence, 1	157-5A219 350		Northeast Los Angeles	No	MI	OPP RC2
Los Angeles	660 SILVER LAKE BLVD	90026	5401022002	0.000	0.000	4.560	0.000	Shortfall of Sites	0.091	Low Medium II Residential	RD2-1VL	0	0	0	65.949	4.560		Residential - Single Family Residence, 1	141A203 350		Silver Lake - Echo Park - Elysian Valley	No	MI	OPP RC2 , R2RD
Los Angeles	549 LEVERING AVE	90024	4366028001	0.000	0.000	4.560	0.000	Shortfall of Sites	0.215	Low Residential	R1-1	0	0	0	27.902	4.560		Residential - Single Family Residence, 1	135B149 350		Westwood	No	MI	OPP RC2 , ADU
Los Angeles	8012 LOUISE AVE	91325	2204009016	0.000	0.000	4.560	0.000	Shortfall of Sites	0.138	Low Residential	R1-1	Low Residential	0	0	43.542	4.560		Residential - Single Family Residence, 1	189B133 351	1 per lot	Reseda - West Van Nuys	No	MI	OPP RC2 , RES CPU, AHO
Los Angeles	20740 CHATSWORTH ST	91311	2706011019	0.000	0.000	4.560	0.000	Shortfall of Sites	0.234	Very Low II Residential	RE11-1	0	0	0	25.638	4.560		Residential - Single Family Residence - Pool, 1	207B109 351		Chatsworth - Porter Ranch	No	MI	OPP RC2 , ADU
Los Angeles	9870 TUJUNGA CANYON BLVD	91042	2570016016	0.000	0.000	4.560	0.000	Shortfall of Sites	0.135	Low Residential	R1-1-RFA	0	0	0	44.320	4.560		Residential - Single Family Residence, 1	202-5A203 351		Sunland - Tujunga - Lake View Terrace - Shadow Hills - East La Tuna Canyon	No	MI	OPP RC2
Los Angeles	1425 YOSEMITE DR	90041	5690017012	0.000	0.000	4.560	0.000	Shortfall of Sites	0.163	Low Medium I Residential	R2-1	0	0	0	36.855	4.560		Residential - Single Family Residence, 1	160-5A227 351		Northeast Los Angeles	No	MI	OPP RC2 , ADU, R2RD
Los Angeles	744 N CRESCENT HEIGHTS BLVD	90046	5528007033	0.000	0.000	4.560	0.000	Shortfall of Sites	0.150	Low II Residential	R1-1	0	0	0	39.903	4.560		Residential - Single Family Residence, 1	141B177 351		Hollywood	No	MI	OPP RC2 , ADU
Los Angeles	8013 LOUISE AVE	91325	2201019016	0.000	0.000	4.560	0.000	Shortfall of Sites	0.138	Low Residential	R1-1	Low Residential	0	0	43.562	4.560		Residential - Single Family Residence, 1	189B133 352	1 per lot	Reseda - West Van Nuys	No	MI	OPP RC2 , RES CPU, AHO
Los Angeles	18227 SAN FERNANDO MISSION BLVD	91326	2715030037	0.000	0.000	4.560	0.000	Shortfall of Sites	0.239	Very Low II Residential	RE11-1	0	0	0	25.133	4.560		Residential - Single Family Residence, 1	210B125 352		Northridge	No	MI	OPP RC2 , ADU
Los Angeles	17632 SAN FERNANDO MISSION BLVD	91344	2712003020	0.000	0.000	4.560	0.000	Shortfall of Sites	0.248	Low I Residential	RE9-1XL-RFA	0	0	0	24.209	4.560		Residential - Single Family Residence, 1	210B129 352		Granada Hills - Knollwood	No	MI	OPP RC2 , ADU
Los Angeles	10728 LOUISE AVE	91344	2696027021	0.000	0.000	4.560	0.000	Shortfall of Sites	0.149	Low II Residential	R1-1XL-RFA	0	0	0	40.212	4.560		Residential - Single Family Residence, 1	207B133 352		Granada Hills - Knollwood	No	MI	OPP RC2
Los Angeles	20732 CHATSWORTH ST	91311	2706011020	0.000	0.000	4.560	0.000	Shortfall of Sites	0.234	Very Low II Residential	RE11-1	0	0	0	25.638	4.560		Residential - Single Family Residence - Pool, 1	207B109 352		Chatsworth - Porter Ranch	No	MI	OPP RC2 , ADU
Los Angeles	17626 SAN FERNANDO MISSION BLVD	91344	2712003019	0.000	0.000	4.560	0.000	Shortfall of Sites	0.122	Low I Residential	RE9-1XL-RFA	0	0	0	49.253	4.560		Residential - Single Family Residence, 1	210B129 353		Granada Hills - Knollwood	No	MI	OPP RC2
Los Angeles	20724 CHATSWORTH ST	91311	2706011021	0.000	0.000	4.560	0.000	Shortfall of Sites	0.234	Very Low II Residential	RE11-1	0	0	0	25.638	4.560		Residential - Single Family Residence - Pool, 1	207B109 353		Chatsworth - Porter Ranch	No	MI	OPP RC2 , ADU
Los Angeles	3482 COLONIAL AVE	90066	4247030014	0.000	0.000	4.560	0.000	Shortfall of Sites	0.009	Low Residential	R1V2	0	0	0	680.516	4.560		Residential - Single Family Residence, 1	114B153 353		Palms - Mar Vista - Del Rey	No	MI	OPP RC2
Los Angeles	5515 SHOUP AVE	91367	2040016003	0.000	0.000	4.560	0.000	Shortfall of Sites	0.161	Low Residential	R1-1	Very Low Residential	0	0	37.307	4.560		Residential - Single Family Residence, 1	174B101 354	1 per lot	Canoga Park - Winnetka - Woodland Hills - West Hills	No	MI	OPP RC2 , CPK CPU, ADU, AHO
Los Angeles	18235 SAN FERNANDO MISSION BLVD	91326	2715030036	0.000	0.000	4.560	0.000	Shortfall of Sites	0.242	Very Low II Residential	RE11-1	0	0	0	24.820	4.560		Residential - Single Family Residence - Pool, 1	210B125 354		Northridge	No	MI	OPP RC2 , ADU
Los Angeles	20716 CHATSWORTH ST	91311	2706011022	0.000	0.000	4.560	0.000	Shortfall of Sites	0.234	Very Low II Residential	RE11-1	0	0	0	25.638	4.560		Residential - Single Family Residence - Pool, 1	207B109 354		Chatsworth - Porter Ranch	No	MI	OPP RC2 , ADU

Jurisdiction Name	Site Address/Intersection	5 Digit ZIP Code	Assessor Parcel Number	Very Low-Income	Low-Income	Moderate-Income	Above Moderate-Income	Type of Shortfall	Parcel Size (Acres)	Current General Plan Designation	Current Zoning	Proposed General Plan (GP) Designation	Proposed Zoning	Minimum Density Allowed	Maximum Density Allowed	Total Capacity	Vacant/ Nonvacant	Description of Existing Uses	PIN	Base Density Per Acre	Community Plan Area	Rent Stabalization Ordinance	Income Category	Applicable Rezoning Program (Program informing values in Column Q listed first)
Los Angeles	637 SILVER LAKE BLVD	90026	5401018004	0.000	0.000	4.560	0.000	Shortfall of Sites	0.074	Low Medium I Residential	R3-1VL, R2-1VL	0	0	0	81.226	4.560		Residential - Single Family Residence, 1	141A203 354		Silver Lake - Echo Park - Elysian Valley	No	MI	OPP RC2 , R2RD
Los Angeles	5710 LASAINE AVE	91316	2254035020	0.000	0.000	4.560	0.000	Shortfall of Sites	0.139	Low II Residential	R1-1-RIO	Low Residential	0	0	43.204	4.560		Residential - Single Family Residence, 1	174B133 355	1 per lot	Encino - Tarzana	No	MI	OPP RC2 , ENC CPU, AHO
Los Angeles	5610 WOODLAKE AVE	91367	2041012013	0.000	0.000	4.560	0.000	Shortfall of Sites	0.451	Very Low Residential	RA-1	Very Low Residential	0	0	13.309	4.560		Residential - Single Family Residence - Pool, 1	174B093 355	1 per lot	Canoga Park - Winnetka - Woodland Hills - West Hills	No	MI	OPP RC2 , CPK CPU, ADU, AHO
Los Angeles	17616 SAN FERNANDO MISSION BLVD	91344	2712003018	0.000	0.000	4.560	0.000	Shortfall of Sites	0.176	Low I Residential	RE9-1XL-RFA	0	0	0	34.008	4.560		Residential - Single Family Residence - Pool, 1	210B129 355		Granada Hills - Knollwood	No	MI	OPP RC2 , ADU
Los Angeles	20708 CHATSWORTH ST	91311	2706011023	0.000	0.000	4.560	0.000	Shortfall of Sites	0.234	Very Low II Residential	RE11-1	0	0	0	25.638	4.560		Residential - Single Family Residence, 1	207B109 355		Chatsworth - Porter Ranch	No	MI	OPP RC2 , ADU
Los Angeles	5703 BABBITT AVE	91316	2255011007	0.000	0.000	4.560	0.000	Shortfall of Sites	0.140	Low II Residential	R1-1-RIO	Low Residential	0	0	42.999	4.560		Residential - Single Family Residence, 1	174B133 356	1 per lot	Encino - Tarzana	No	MI	OPP RC2 , ENC CPU, AHO
Los Angeles	23203 BURBANK BLVD	91367	2041011002	0.000	0.000	4.560	0.000	Shortfall of Sites	0.449	Very Low Residential	RA-1	Very Low Residential	0	0	13.365	4.560		Residential - Single Family Residence - Tennis Court, 1	174B093 356	1 per lot	Canoga Park - Winnetka - Woodland Hills - West Hills	No	MI	OPP RC2 , CPK CPU, ADU, AHO
Los Angeles	11145 LOUISE AVE	91344	2711009015	0.000	0.000	4.560	0.000	Shortfall of Sites	0.272	Very Low I Residential	RA-1	0	0	0	22.049	4.560		Residential - Single Family Residence, 1	210B133 356		Granada Hills - Knollwood	No	MI	OPP RC2 , ADU
Los Angeles	18243 SAN FERNANDO MISSION BLVD	91326	2715030035	0.000	0.000	4.560	0.000	Shortfall of Sites	0.240	Very Low II Residential	RE11-1	0	0	0	24.991	4.560		Residential - Single Family Residence - Pool, 1	210B125 356		Northridge	No	MI	OPP RC2 , ADU
Los Angeles	19647 ROMAR ST	91324	2726010019	0.000	0.000	4.560	0.000	Shortfall of Sites	0.253	Very Low II Residential	RE11-1	0	0	0	23.701	4.560		Residential - Single Family Residence, 1	204B117 356		Chatsworth - Porter Ranch	No	MI	OPP RC2 , ADU
Los Angeles	5601 MANTON AVE	91367	2041023049	0.000	0.000	4.560	0.000	Shortfall of Sites	0.241	Low Residential	RE11-1	Very Low Residential	0	0	24.910	4.560		Residential - Single Family Residence - Pool, 1	174B093 357	1 per lot	Canoga Park - Winnetka - Woodland Hills - West Hills	No	MI	OPP RC2 , CPK CPU, ADU, AHO
Los Angeles	17614 SAN FERNANDO MISSION BLVD	91344	2712003017	0.000	0.000	4.560	0.000	Shortfall of Sites	0.273	Low I Residential	RE9-1XL-RFA	0	0	0	21.974	4.560		Residential - Single Family Residence, 1	210B129 357		Granada Hills - Knollwood	No	MI	OPP RC2 , ADU
Los Angeles	20660 CHATSWORTH ST	91311	2707009001	0.000	0.000	4.560	0.000	Shortfall of Sites	0.238	Very Low II Residential	RE11-1	0	0	0	25.186	4.560		Residential - Single Family Residence, 1	207B109 357		Chatsworth - Porter Ranch	No	MI	OPP RC2 , ADU
Los Angeles	9727 CORBIN AVE	91324	2761031011	0.000	0.000	4.560	0.000	Shortfall of Sites	0.251	Very Low I Residential	RA-1	0	0	0	23.877	4.560		Residential - Single Family Residence - Pool, 1	201B117 357		Chatsworth - Porter Ranch	No	MI	OPP RC2 , ADU
Los Angeles	5026 HAYVENHURST AVE	91436	2260003010	0.000	0.000	4.560	0.000	Shortfall of Sites	0.234	Low II Residential	R1-1	Low Residential	0	0	25.587	4.560		Residential - Single Family Residence - Pool, 1	171B137 358	1 per lot	Encino - Tarzana	No	MI	OPP RC2 , ENC CPU, ADU, AHO
Los Angeles	11075 SHOSHONE AVE	91344	2712003016	0.000	0.000	4.560	0.000	Shortfall of Sites	0.368	Low I Residential	RE9-1XL-RFA	0	0	0	16.318	4.560		Residential - Single Family Residence - Pool, 1	210B129 358		Granada Hills - Knollwood	No	MI	OPP RC2 , ADU
Los Angeles	10724 LOUISE AVE	91344	2696027020	0.000	0.000	4.560	0.000	Shortfall of Sites	0.149	Low II Residential	R1-1XL-RFA	0	0	0	40.212	4.560		Residential - Single Family Residence, 1	207B133 358		Granada Hills - Knollwood	No	MI	OPP RC2
Los Angeles	20650 CHATSWORTH ST	91311	2707009002	0.000	0.000	4.560	0.000	Shortfall of Sites	0.240	Very Low II Residential	RE11-1	0	0	0	24.993	4.560		Residential - Single Family Residence - Pool, 1	207B109 358		Chatsworth - Porter Ranch	No	MI	OPP RC2 , ADU
Los Angeles	745 N CRESCENT HEIGHTS BLVD	90046	5528007021	0.000	0.000	4.560	0.000	Shortfall of Sites	0.139	Low II Residential	R1-1	0	0	0	43.200	4.560		Residential - Single Family Residence, 1	141B177 358		Hollywood	No	MI	OPP RC2
Los Angeles	18251 SAN FERNANDO MISSION BLVD	91326	2715030034	0.000	0.000	4.560	0.000	Shortfall of Sites	0.247	Very Low II Residential	RE11-1	0	0	0	24.275	4.560		Residential - Single Family Residence, 1	210B125 359		Northridge	No	MI	OPP RC2 , ADU
Los Angeles	17556 SAN FERNANDO MISSION BLVD	91344	2712004022	0.000	0.000	4.560	0.000	Shortfall of Sites	0.163	Low I Residential	RE9-1XL-RFA	0	0	0	36.742	4.560		Residential - Single Family Residence, 1	210B129 359		Granada Hills - Knollwood	No	MI	OPP RC2 , ADU
Los Angeles	20640 CHATSWORTH ST	91311	2707009003	0.000	0.000	4.560	0.000	Shortfall of Sites	0.240	Very Low II Residential	RE11-1	0	0	0	24.993	4.560		Residential - Single Family Residence, 1	207B109 359		Chatsworth - Porter Ranch	No	MI	OPP RC2 , ADU
Los Angeles	5616 LINDLEY AVE	91316	2159007012	0.000	0.000	4.560	0.000	Shortfall of Sites	0.138	Low II Residential	R1-1-RIO	0	0	0	43.565	4.560		Residential - Single Family Residence, 1	174B125 359		Encino - Tarzana	No	MI	OPP RC2
Los Angeles	1332 YOSEMITE DR	90041	5480021008	0.000	0.000	4.560	0.000	Shortfall of Sites	0.160	Low Medium I Residential	R2-1	0	0	0	37.405	4.560		Residential - Single Family Residence - Other Improvements Only, 1	160-5A227 359		Northeast Los Angeles	No	MI	OPP RC2 , ADU, R2RD
Los Angeles	18435 SAN FERNANDO MISSION BLVD	91326	2715029031	0.000	0.000	4.560	0.000	Shortfall of Sites	0.244	Very Low II Residential	RE11-1	0	0	0	24.632	4.560		Residential - Single Family Residence - Pool, 1	210B125 360		Northridge	No	MI	OPP RC2 , ADU
Los Angeles	17548 SAN FERNANDO MISSION BLVD	91344	2712004021	0.000	0.000	4.560	0.000	Shortfall of Sites	0.370	Low I Residential	RE9-1XL-RFA	0	0	0	16.231	4.560		Residential - Single Family Residence - Pool, 1	210B129 360		Granada Hills - Knollwood	No	MI	OPP RC2 , ADU
Los Angeles	20630 CHATSWORTH ST	91311	2707009004	0.000	0.000	4.560	0.000	Shortfall of Sites	0.240	Very Low II Residential	RE11-1	0	0	0	24.993	4.560		Residential - Single Family Residence - Pool, 1	207B109 360		Chatsworth - Porter Ranch	No	MI	OPP RC2 , ADU
Los Angeles	8225 LOUISE AVE	91325	2201011012	0.000	0.000	4.560	0.000	Shortfall of Sites	0.138	Low Residential	R1-1	Low Residential	0	0	43.562	4.560		Residential - Single Family Residence, 1	192B133 360	1 per lot	Reseda - West Van Nuys	No	MI	OPP RC2 , RES CPU, AHO
Los Angeles	7921 WOODLAKE AVE	91304	2020022012	0.000	0.000	4.560	0.000	Shortfall of Sites	0.253	Very Low Residential	RE11-1	Very Low Residential	0	0	23.760	4.560		Residential - Single Family Residence - Pool, 1	189B093 360	1 per lot	Canoga Park - Winnetka - Woodland Hills - West Hills	No	MI	OPP RC2 , CPK CPU, ADU, AHO
Los Angeles	18427 SAN FERNANDO MISSION BLVD	91326	2715029032	0.000	0.000	4.560	0.000	Shortfall of Sites	0.239	Very Low II Residential	RE11-1	0	0	0	25.132	4.560		Residential - Single Family Residence, 1	210B125 361		Northridge	No	MI	OPP RC2 , ADU
Los Angeles	17540 SAN FERNANDO MISSION BLVD	91344	2712004020	0.000	0.000	4.560	0.000	Shortfall of Sites	0.370	Low I Residential	RE9-1XL-RFA	0	0	0	16.231	4.560		Residential - Single Family Residence, 1	210B129 361		Granada Hills - Knollwood	No	MI	OPP RC2 , ADU
Los Angeles	11111 SALT LAKE AVE	91326	2717002038	0.000	0.000	4.560	0.000	Shortfall of Sites	0.299	Very Low II Residential	RE11-1	0	0	0	20.089	4.560		Residential - Single Family Residence - Pool, 1	210B121 361		Northridge	No	MI	OPP RC2 , ADU
Los Angeles	20620 CHATSWORTH ST	91311	2707009005	0.000	0.000	4.560	0.000	Shortfall of Sites	0.240	Very Low II Residential	RE11-1	0	0	0	24.993	4.560		Residential - Single Family Residence - Pool, 1	207B109 361		Chatsworth - Porter Ranch	No	MI	OPP RC2 , ADU
Los Angeles	8918 LINDLEY AVE	91325	2768006002	0.000	0.000	4.560	0.000	Shortfall of Sites	0.402	Very Low I Residential	RA-1	0	0	0	14.928	4.560		Residential - Single Family Residence - Pool, 1	195B125 361		Northridge	No	MI	OPP RC2 , ADU
Los Angeles	5158 BALBOA BLVD	91316	2259001001	0.000	0.000	4.560	0.000	Shortfall of Sites	0.256	Low II Residential	R1-1	Low Residential	0	0	23.401	4.560		Residential - Single Family Residence, 1	171B133 361	1 per lot	Encino - Tarzana	No	MI	OPP RC2 , ENC CPU, ADU, AHO
Los Angeles	18419 SAN FERNANDO MISSION BLVD	91326	2715029033	0.000	0.000	4.560	0.000	Shortfall of Sites	0.239	Very Low II Residential	RE11-1	0	0	0	25.120	4.560		Residential - Single Family Residence - Pool, 1	210B125 362		Northridge	No	MI	OPP RC2 , ADU
Los Angeles	17530 SAN FERNANDO MISSION BLVD	91344	2712004019	0.000	0.000	4.560	0.000	Shortfall of Sites	0.370	Low I Residential	RE9-1XL-RFA	0	0	0	16.231	4.560		Residential - Single Family Residence, 1	210B129 362		Granada Hills - Knollwood	No	MI	OPP RC2 , ADU
Los Angeles	20610 CHATSWORTH ST	91311	2707009006	0.000	0.000	4.560	0.000	Shortfall of Sites	0.240	Very Low II Residential	RE11-1	0	0	0	24.993	4.560		Residential - Single Family Residence - Pool, 1	207B109 362		Chatsworth - Porter Ranch	No	MI	OPP RC2 , ADU
Los Angeles	16838 MAGNOLIA BLVD	91436	2259002013	0.000	0.000	4.560	0.000	Shortfall of Sites	0.187	Low II Residential	R1-1	Low Residential	0	0	32.108	4.560		Residential - Single Family Residence - Pool, 1	171B133 362	1 per lot	Encino - Tarzana	No	MI	OPP RC2 , ENC CPU, ADU, AHO
Los Angeles	1346 YOSEMITE DR	90041	5480021005	0.000	0.000	4.560	0.000	Shortfall of Sites	0.160	Low Medium I Residential	R2-1	0	0	0	37.440	4.560		Residential - Single Family Residence, 1	160-5A227 362		Northeast Los Angeles	No	MI	OPP RC2 , ADU, R2RD
Los Angeles	18411 SAN FERNANDO MISSION BLVD	91326	2715029034	0.000	0.000	4.560	0.000	Shortfall of Sites	0.238	Very Low II Residential	RE11-1	0	0	0	25.169	4.560		Residential - Single Family Residence, 1	210B125 363		Northridge	No	MI	OPP RC2 , ADU
Los Angeles	17522 SAN FERNANDO MISSION BLVD	91344	2712004018	0.000	0.000	4.560	0.000	Shortfall of Sites	0.343	Low I Residential	RE9-1XL-RFA	0	0	0	17.472	4.560		Residential - Single Family Residence, 1	210B129 363		Granada Hills - Knollwood	No	MI	OPP RC2 , ADU
Los Angeles	20600 CHATSWORTH ST	91311	2707009007	0.000	0.000	4.560	0.000	Shortfall of Sites	0.239	Very Low II Residential	RE11-1	0	0	0	25.113	4.560		Residential - Single Family Residence, 1	207B109 363		Chatsworth - Porter Ranch	No	MI	OPP RC2 , ADU
Los Angeles	10101 CREBS AVE	91324	2729009001	0.000	0.000	4.560	0.000	Shortfall of Sites	0.352	Very Low I Residential	RA-1	0	0	0	17.031	4.560		Residential - Single Family Residence - Pool, 1	204B121 363		Northridge	No	MI	OPP RC2 , ADU
Los Angeles	16832 MAGNOLIA BLVD	91436	2259002012	0.000	0.000	4.560	0.000	Shortfall of Sites	0.187	Low II Residential	R1-1	Low Residential	0	0	32.108	4.560		Residential - Single Family Residence, 1	171B133 363	1 per lot	Encino - Tarzana	No	MI	OPP RC2 , ENC CPU, ADU, AHO
Los Angeles	1316 S BUNDY DR	90025	4263024003	0.000	0.000	4.560	0.000	Shortfall of Sites	0.066	Medium Residential	R2-1	0	0	0	90.831	4.560		Residential - Single Family Residence, 1	126B145 363		West Los Angeles	No	MI	OPP RC2 , R2RD
Los Angeles	2554 S BUNDY DR	90064	4257001024	0.000	0.000	4.560	0.000	Shortfall of Sites	0.134	Low Residential	R1V2	0	0	0	44.643	4.560		Residential - Single Family Residence, 1	120B149 363		Palms - Mar Vista - Del Rey	No	MI	OPP RC2
Los Angeles	16826 MAGNOLIA BLVD	91436	2259002011	0.000	0.000	4.560	0.000	Shortfall of Sites	0.187	Low II Residential	R1-1	Low Residential	0	0	32.108	4.560		Residential - Single Family Residence - Pool, 1	171B133 364	1 per lot	Encino - Tarzana	No	MI	OPP RC2 , ENC CPU, ADU, AHO
Los Angeles	18401 SAN FERNANDO MISSION BLVD	91326	2715029035	0.000	0.000	4.560	0.000	Shortfall of Sites	0.238	Very Low II Residential	RE11-1	0	0	0	25.225	4.560		Residential - Single Family Residence - Pool, 1	210B125 364		Northridge	No	MI	OPP RC2 , ADU
Los Angeles	17514 SAN FERNANDO MISSION BLVD	91344	2712004015	0.000	0.000	4.560	0.000	Shortfall of Sites	0.297	Low I Residential	RE9-1XL-RFA	0	0	0	20.206	4.560		Residential - Single Family Residence, 1	210B129 364		Granada Hills - Knollwood	No	MI	OPP RC2 , ADU
Los Angeles	16822 MAGNOLIA BLVD	91436	2259002010	0.000	0.000	4.560	0.000	Shortfall of Sites	0.187	Low II Residential	R1-1	Low Residential	0	0	32.108	4.560		Residential - Single Family Residence, 1	171B133 365	1 per lot	Encino - Tarzana	No	MI	OPP RC2 , ENC CPU, ADU, AHO
Los Angeles	18359 SAN FERNANDO MISSION BLVD	91326	2715029036	0.000	0.000	4.560	0.000	Shortfall of Sites	0.238	Very Low II Residential	RE11-1	0	0	0	25.229	4.560		Residential - Single Family Residence - Pool, 1	210B125 365		Northridge	No	MI	OPP RC2 , ADU
Los Angeles	17510 SAN FERNANDO MISSION BLVD	91344	2712004034	0.000	0.000	4.560	0.000	Shortfall of Sites	0.411	Low I Residential	RE9-1XL-RFA	0	0	0	14.591	4.560		Residential - Single Family Residence, 1	210B129 365		Granada Hills - Knollwood	No	MI	OPP RC2 , ADU
Los Angeles	20550 CHATSWORTH ST	91311	2707009024	0.000	0.000	4.560	0.000	Shortfall of Sites	0.513	Very Low II Residential	RE11-1	0	0	0	11.691	4.560		Residential - Single Family Residence - Pool, 1	207B109 365		Chatsworth - Porter Ranch	No	MI	OPP RC2 , ADU
Los Angeles	8325 WOODLAKE AVE	91304	2005010002	0.000	0.000	4.560	0.000	Shortfall of Sites	0.252	Very Low II Residential	RE11-1	0	0	0	23.774	4.560		Residential - Single Family Residence, 1	192B093 365		Chatsworth - Porter Ranch	No	MI	OPP RC2 , ADU
Los Angeles	642 SILVER LAKE BLVD	90026	5401022004	0.000	0.000	4.560	0.000	Shortfall of Sites	0.067	Low Medium II Residential	RD2-1VL	0	0	0	88.984	4.560		Residential - Single Family Residence, 1	141A203 365		Silver Lake - Echo Park - Elysian Valley	No	MI	OPP RC2 , R2RD
Los Angeles	16816 MAGNOLIA BLVD	91436	2259002009	0.000	0.000	4.560	0.000	Shortfall of Sites	0.187	Low II Residential	R1-1	Low Residential	0	0	32.108	4.560		Residential - Single Family Residence - Pool, 1	171B133 366	1 per lot	Encino - Tarzana	No	MI	OPP RC2 , ENC CPU, ADU, AHO
Los Angeles	18351 SAN FERNANDO MISSION BLVD	91326	2715029037	0.000	0.000	4.560	0.000	Shortfall of Sites	0.238	Very Low II Residential	RE11-1	0	0	0	25.232	4.560		Residential - Single Family Residence - Pool, 1	210B125 366		Northridge	No	MI	OPP RC2 , ADU
Los Angeles	17504 SAN FERNANDO MISSION BLVD	91344	2712004024	0.000	0.000	4.560	0.000	Shortfall of Sites	0.141	Low I Residential	RE9-1XL-RFA	0	0	0	42.661	4.560		Residential - Single Family Residence, 1	210B129 366		Granada Hills - Knollwood	No	MI	OPP RC2

Jurisdiction Name	Site Address/Intersection	5 Digit ZIP Code	Assessor Parcel Number	Very Low-Income	Low-Income	Moderate-Income	Above Moderate-Income	Type of Shortfall	Parcel Size (Acres)	Current General Plan Designation	Current Zoning	Proposed General Plan (GP) Designation	Proposed Zoning	Minimum Density Allowed	Maximum Density Allowed	Total Capacity	Vacant/ Nonvacant	Description of Existing Uses	PIN	Base Density Per Acre	Community Plan Area	Rent Stabalization Ordinance	Income Category	Applicable Rezoning Program (Program informing values in Column Q listed first)
Los Angeles	8326 WOODLAKE AVE	91304	2005009009	0.000	0.000	4.560	0.000	Shortfall of Sites	0.253	Very Low II Residential	RE11-1	0	0	0	23.744	4.560		Residential - Single Family Residence - Pool, 1	192B093 366		Chatsworth - Porter Ranch	No	MI	OPP RC2 , ADU
Los Angeles	4333 RADFORD AVE	91604	2368009010	0.000	0.000	4.560	0.000	Shortfall of Sites	0.115	Low Medium Residential	[Q]RD1.5-1-RIO	0	0	0	52.275	4.560		Residential - Single Family Residence - Pool, 1	165B169 366		Sherman Oaks - Studio City - Toluca Lake - Cahuenga Pass	No	MI	OPP RC2 , R2RD
Los Angeles	1352 YOSEMITE DR	90041	5480021004	0.000	0.000	4.560	0.000	Shortfall of Sites	0.160	Low Medium I Residential	R2-1	0	0	0	37.441	4.560		Residential - Single Family Residence, 1	160-5A227 366		Northeast Los Angeles	No	MI	OPP RC2 , ADU, R2RD
Los Angeles	1936 LIVONIA AVE	90034	4302008006	0.000	0.000	4.560	0.000	Shortfall of Sites	0.140	Low Residential	R1V2-O	0	0	0	42.916	4.560		Residential - Single Family Residence - Pool, 1	126B169 366		West Los Angeles	No	MI	OPP RC2
Los Angeles	16810 MAGNOLIA BLVD	91436	2259002008	0.000	0.000	4.560	0.000	Shortfall of Sites	0.187	Low II Residential	R1-1	Low Residential	0	0	32.108	4.560		Residential - Single Family Residence - Therapy Pool (Spa), 1	171B133 367	1 per lot	Encino - Tarzana	No	MI	OPP RC2 , ENC CPU, ADU, AHO
Los Angeles	18343 SAN FERNANDO MISSION BLVD	91326	2715029038	0.000	0.000	4.560	0.000	Shortfall of Sites	0.238	Very Low II Residential	RE11-1	0	0	0	25.236	4.560		Residential - Single Family Residence, 1	210B125 367		Northridge	No	MI	OPP RC2 , ADU
Los Angeles	17456 SAN FERNANDO MISSION BLVD	91344	2712005019	0.000	0.000	4.560	0.000	Shortfall of Sites	0.170	Low I Residential	RE9-1XL-RFA	0	0	0	35.233	4.560		Residential - Single Family Residence - Pool, 1	210B129 367		Granada Hills - Knollwood	No	MI	OPP RC2 , ADU
Los Angeles	18621 CHATSWORTH ST	91326	2717018029	0.000	0.000	4.560	0.000	Shortfall of Sites	0.431	Very Low II Residential	RE11-1	0	0	0	13.930	4.560		Residential - Single Family Residence - Pool, 1	207B121 367		Northridge	No	MI	OPP RC2 , ADU
Los Angeles	10661 OVERMAN AVE	91311	2707019014	0.000	0.000	4.560	0.000	Shortfall of Sites	0.238	Very Low I Residential	RA-1	0	0	0	25.216	4.560		Residential - Single Family Residence, 1	207B109 367		Chatsworth - Porter Ranch	No	MI	OPP RC2 , ADU
Los Angeles	9725 BABBITT AVE	91325	2692023007	0.000	0.000	4.560	0.000	Shortfall of Sites	0.495	Very Low I Residential	RA-1	0	0	0	12.126	4.560		Residential - Single Family Residence - Pool and Misc., 1	201B133 367		Northridge	No	MI	OPP RC2 , ADU
Los Angeles	6151 WOODLAKE AVE	91367	2035023033	0.000	0.000	4.560	0.000	Shortfall of Sites	0.276	Very Low Residential	RA-1	Very Low Residential	0	0	21.714	4.560		Residential - Single Family Residence - Pool, 1	177B093 368	1 per lot	Canoga Park - Winnetka - Woodland Hills - West Hills	No	MI	OPP RC2 , CPK CPU, ADU, AHO
Los Angeles	16804 MAGNOLIA BLVD	91436	2259002023	0.000	0.000	4.560	0.000	Shortfall of Sites	0.183	Low II Residential	R1-1	Low Residential	0	0	32.772	4.560		Residential - Single Family Residence - Guesthouse, 1	171B133 368	1 per lot	Encino - Tarzana	No	MI	OPP RC2 , ENC CPU, ADU, AHO
Los Angeles	18335 SAN FERNANDO MISSION BLVD	91326	2715029039	0.000	0.000	4.560	0.000	Shortfall of Sites	0.238	Very Low II Residential	RE11-1	0	0	0	25.235	4.560		Residential - Single Family Residence - Pool, 1	210B125 368		Northridge	No	MI	OPP RC2 , ADU
Los Angeles	17446 SAN FERNANDO MISSION BLVD	91344	2712005023	0.000	0.000	4.560	0.000	Shortfall of Sites	0.247	Low I Residential	RE9-1XL-RFA	0	0	0	24.253	4.560		Residential - Single Family Residence - Pool, 1	210B129 368		Granada Hills - Knollwood	No	MI	OPP RC2 , ADU
Los Angeles	10133 LOUISE AVE	91325	2734033023	0.000	0.000	4.560	0.000	Shortfall of Sites	0.254	Very Low II Residential	RE11-1	0	0	0	23.585	4.560		Residential - Single Family Residence, 1	204B133 368		Northridge	No	MI	OPP RC2 , ADU
Los Angeles	922 N CRESCENT HEIGHTS BLVD	90046	5529023007	0.000	0.000	4.560	0.000	Shortfall of Sites	0.150	Low II Residential	R1-1	0	0	0	39.903	4.560		Residential - Single Family Residence, 1	144B177 368		Hollywood	No	MI	OPP RC2 , ADU
Los Angeles	17444 SAN FERNANDO MISSION BLVD	91344	2712005024	0.000	0.000	4.560	0.000	Shortfall of Sites	0.143	Low I Residential	RE9-1XL-RFA	0	0	0	41.970	4.560		Residential - Single Family Residence, 1	210B129 369		Granada Hills - Knollwood	No	MI	OPP RC2
Los Angeles	18611 CHATSWORTH ST	91326	2717018028	0.000	0.000	4.560	0.000	Shortfall of Sites	0.253	Very Low II Residential	RE11-1	0	0	0	23.747	4.560		Residential - Single Family Residence, 1	207B121 369		Northridge	No	MI	OPP RC2 , ADU
Los Angeles	10656 CORALINE PL	91311	2707019017	0.000	0.000	4.560	0.000	Shortfall of Sites	0.334	Very Low I Residential	RA-1	0	0	0	17.968	4.560		Residential - Single Family Residence - Pool, 1	207B109 369		Chatsworth - Porter Ranch	No	MI	OPP RC2 , ADU
Los Angeles	16800 MAGNOLIA BLVD	91436	2259002006	0.000	0.000	4.560	0.000	Shortfall of Sites	0.187	Low II Residential	R1-1	Low Residential	0	0	32.108	4.560		Residential - Single Family Residence, 1	171B133 369	1 per lot	Encino - Tarzana	No	MI	OPP RC2 , ENC CPU, ADU, AHO
Los Angeles	17300 MARILLA ST	91325	2755015032	0.000	0.000	4.560	0.000	Shortfall of Sites	0.274	Very Low I Residential	RA-1	0	0	0	21.913	4.560		Residential - Single Family Residence, 1	201B133 369		Northridge	No	MI	OPP RC2 , ADU
Los Angeles	18317 SAN FERNANDO MISSION BLVD	91326	2715029024	0.000	0.000	4.560	0.000	Shortfall of Sites	0.233	Very Low II Residential	RE11-1	0	0	0	25.729	4.560		Residential - Single Family Residence - Pool, 1	210B125 370		Northridge	No	MI	OPP RC2 , ADU
Los Angeles	17438 SAN FERNANDO MISSION BLVD	91344	2712005015	0.000	0.000	4.560	0.000	Shortfall of Sites	0.370	Low I Residential	RE9-1XL-RFA	0	0	0	16.231	4.560		Residential - Single Family Residence, 1	210B129 370		Granada Hills - Knollwood	No	MI	OPP RC2 , ADU
Los Angeles	18601 CHATSWORTH ST	91326	2717018027	0.000	0.000	4.560	0.000	Shortfall of Sites	0.247	Very Low II Residential	RE11-1	0	0	0	24.312	4.560		Residential - Single Family Residence - Pool, 1	207B121 370		Northridge	No	MI	OPP RC2 , ADU
Los Angeles	10671 SUNNYBRAE AVE	91311	2707009021	0.000	0.000	4.560	0.000	Shortfall of Sites	0.263	Very Low II Residential	RE11-1	0	0	0	22.824	4.560		Residential - Single Family Residence, 1	207B109 370		Chatsworth - Porter Ranch	No	MI	OPP RC2 , ADU
Los Angeles	19701 ROMAR ST	91311	2726007010	0.000	0.000	4.560	0.000	Shortfall of Sites	0.253	Very Low II Residential	RE11-1	0	0	0	23.675	4.560		Residential - Single Family Residence - Pool, 1	204B117 370		Chatsworth - Porter Ranch	No	MI	OPP RC2 , ADU
Los Angeles	10130 LOUISE AVE	91325	2694015031	0.000	0.000	4.560	0.000	Shortfall of Sites	0.267	Very Low II Residential	RE11-1	0	0	0	22.481	4.560		Residential - Single Family Residence - Pool, 1	204B133 370		Northridge	No	MI	OPP RC2 , ADU
Los Angeles	16754 MAGNOLIA BLVD	91436	2259002005	0.000	0.000	4.560	0.000	Shortfall of Sites	0.188	Low II Residential	R1-1	Low Residential	0	0	31.970	4.560		Residential - Single Family Residence, 1	171B133 370	1 per lot	Encino - Tarzana	No	MI	OPP RC2 , ENC CPU, ADU, AHO
Los Angeles	1819 YOSEMITE DR	90041	5689001023	0.000	0.000	4.560	0.000	Shortfall of Sites	0.160	Low Residential	R1-1	0	0	0	37.422	4.560		Residential - Single Family Residence, 1	160-5A225 370		Northeast Los Angeles	No	MI	OPP RC2 , ADU
Los Angeles	18309 SAN FERNANDO MISSION BLVD	91326	2715029025	0.000	0.000	4.560	0.000	Shortfall of Sites	0.233	Very Low II Residential	RE11-1	0	0	0	25.720	4.560		Residential - Single Family Residence - Pool, 1	210B125 371		Northridge	No	MI	OPP RC2 , ADU
Los Angeles	17430 SAN FERNANDO MISSION BLVD	91344	2712005017	0.000	0.000	4.560	0.000	Shortfall of Sites	0.370	Low I Residential	RE9-1XL-RFA	0	0	0	16.231	4.560		Residential - Single Family Residence, 1	210B129 371		Granada Hills - Knollwood	No	MI	OPP RC2 , ADU
Los Angeles	10717 LOUISE AVE	91344	2696006049	0.000	0.000	4.560	0.000	Shortfall of Sites	0.015	Low I Residential	RE9-1XL-RFA	0	0	0	402.116	4.560		Residential - Single Family Residence - Pool, 1	207B133 371		Granada Hills - Knollwood	No	MI	OPP RC2
Los Angeles	18567 CHATSWORTH ST	91326	2717018012	0.000	0.000	4.560	0.000	Shortfall of Sites	0.232	Very Low II Residential	RE11-1	0	0	0	25.843	4.560		Residential - Single Family Residence - Pool, 1	207B121 371		Northridge	No	MI	OPP RC2 , ADU
Los Angeles	10681 SUNNYBRAE AVE	91311	2707009020	0.000	0.000	4.560	0.000	Shortfall of Sites	0.257	Very Low II Residential	RE11-1	0	0	0	23.376	4.560		Residential - Single Family Residence - Pool, 1	207B109 371		Chatsworth - Porter Ranch	No	MI	OPP RC2 , ADU
Los Angeles	16748 MAGNOLIA BLVD	91436	2259002004	0.000	0.000	4.560	0.000	Shortfall of Sites	0.193	Low II Residential	R1-1	Low Residential	0	0	31.156	4.560		Residential - Single Family Residence - Pool, 1	171B133 371	1 per lot	Encino - Tarzana	No	MI	OPP RC2 , ENC CPU, ADU, AHO
Los Angeles	5745 HAZELTINE AVE	91401	2245028031	0.000	0.000	4.560	0.000	Shortfall of Sites	0.122	Low Medium II Residential	[Q]RD1.5-1	0	0	0	49.364	4.560		Residential - Single Family Residence, 1	174B153 371		Van Nuys - North Sherman Oaks	No	MI	OPP RC2 , R2RD
Los Angeles	5610 LINDLEY AVE	91316	2159007013	0.000	0.000	4.560	0.000	Shortfall of Sites	0.138	Low II Residential	R1-1-RIO	0	0	0	43.565	4.560		Residential - Single Family Residence, 1	174B125 371		Encino - Tarzana	No	MI	OPP RC2
Los Angeles	923 N CRESCENT HEIGHTS BLVD	90046	5529017036	0.000	0.000	4.560	0.000	Shortfall of Sites	0.150	Low II Residential	R1-1	0	0	0	39.902	4.560		Residential - Single Family Residence, 1	144B177 371		Hollywood	No	MI	OPP RC2 , ADU
Los Angeles	2560 S BUNDY DR	90064	4257001025	0.000	0.000	4.560	0.000	Shortfall of Sites	0.134	Low Residential	R1V2	0	0	0	44.644	4.560		Residential - Single Family Residence, 1	120B149 371		Palms - Mar Vista - Del Rey	No	MI	OPP RC2
Los Angeles	7917 WOODLAKE AVE	91304	2020022011	0.000	0.000	4.560	0.000	Shortfall of Sites	0.253	Very Low Residential	RE11-1	Very Low Residential	0	0	23.744	4.560		Residential - Single Family Residence, 1	189B093 372	1 per lot	Canoga Park - Winnetka - Woodland Hills - West Hills	No	MI	OPP RC2 , CPK CPU, ADU, AHO
Los Angeles	18301 SAN FERNANDO MISSION BLVD	91326	2715029026	0.000	0.000	4.560	0.000	Shortfall of Sites	0.236	Very Low II Residential	RE11-1	0	0	0	25.401	4.560		Residential - Single Family Residence, 1	210B125 372		Northridge	No	MI	OPP RC2 , ADU
Los Angeles	17420 SAN FERNANDO MISSION BLVD	91344	2712005018	0.000	0.000	4.560	0.000	Shortfall of Sites	0.370	Low I Residential	RE9-1XL-RFA	0	0	0	16.231	4.560		Residential - Single Family Residence, 1	210B129 372		Granada Hills - Knollwood	No	MI	OPP RC2 , ADU
Los Angeles	10856 SUNNYBRAE AVE	91311	2707006001	0.000	0.000	4.560	0.000	Shortfall of Sites	0.249	Very Low II Residential	RE11-1	0	0	0	24.049	4.560		Residential - Single Family Residence - Pool, 1	210B109 372		Chatsworth - Porter Ranch	No	MI	OPP RC2 , ADU
Los Angeles	18559 CHATSWORTH ST	91326	2717018011	0.000	0.000	4.560	0.000	Shortfall of Sites	0.234	Very Low II Residential	RE11-1	0	0	0	25.626	4.560		Residential - Single Family Residence - Pool, 1	207B121 372		Northridge	No	MI	OPP RC2 , ADU
Los Angeles	10670 SUNNYBRAE AVE	91311	2707009019	0.000	0.000	4.560	0.000	Shortfall of Sites	0.259	Very Low II Residential	RE11-1	0	0	0	23.188	4.560		Residential - Single Family Residence - Pool, 1	207B109 372		Chatsworth - Porter Ranch	No	MI	OPP RC2 , ADU
Los Angeles	17263 KNAPP ST	91325	2692005005	0.000	0.000	4.560	0.000	Shortfall of Sites	0.355	Very Low I Residential	RA-1	0	0	0	16.880	4.560		Residential - Single Family Residence - Pool, 1	198B133 372		Northridge	No	MI	OPP RC2 , ADU
Los Angeles	18261 SAN FERNANDO MISSION BLVD	91326	2715030033	0.000	0.000	4.560	0.000	Shortfall of Sites	0.246	Very Low II Residential	RE11-1	0	0	0	24.434	4.560		Residential - Single Family Residence - Pool, 1	210B125 373		Northridge	No	MI	OPP RC2 , ADU
Los Angeles	17412 SAN FERNANDO MISSION BLVD	91344	2712005013	0.000	0.000	4.560	0.000	Shortfall of Sites	0.370	Low I Residential	RE9-1XL-RFA	0	0	0	16.231	4.560		Residential - Single Family Residence - Pool, 1	210B129 373		Granada Hills - Knollwood	No	MI	OPP RC2 , ADU
Los Angeles	10660 CORALINE PL	91311	2707019018	0.000	0.000	4.560	0.000	Shortfall of Sites	0.238	Very Low I Residential	RA-1	0	0	0	25.261	4.560		Residential - Single Family Residence - Pool, 1	207B109 373		Chatsworth - Porter Ranch	No	MI	OPP RC2 , ADU
Los Angeles	5256 WOODMAN AVE	91401	2344016001	0.000	0.000	4.560	0.000	Shortfall of Sites	0.164	Low Residential	R1-1	0	0	0	36.565	4.560		Residential - Single Family Residence - Pool, 1	171B157 373		Van Nuys - North Sherman Oaks	No	MI	OPP RC2 , ADU
Los Angeles	23746 INGOMAR ST	91304	2020014045	0.000	0.000	4.560	0.000	Shortfall of Sites	0.338	Very Low Residential	RE11-1	Very Low Residential	0	0	17.726	4.560		Residential - Single Family Residence, 1	189B089 374	1 per lot	Canoga Park - Winnetka - Woodland Hills - West Hills	No	MI	OPP RC2 , CPK CPU, ADU, AHO
Los Angeles	5509 SHOUP AVE	91367	2040016002	0.000	0.000	4.560	0.000	Shortfall of Sites	0.161	Low Residential	R1-1	Very Low Residential	0	0	37.307	4.560		Residential - Single Family Residence - Pool, 1	174B101 374	1 per lot	Canoga Park - Winnetka - Woodland Hills - West Hills	No	MI	OPP RC2 , CPK CPU, ADU, AHO
Los Angeles	11100 RESEDA BLVD	91326	2715027031	0.000	0.000	4.560	0.000	Shortfall of Sites	0.238	Very Low II Residential	RE11-1	0	0	0	25.236	4.560		Residential - Single Family Residence, 1	210B125 374		Northridge	No	MI	OPP RC2 , ADU
Los Angeles	17404 SAN FERNANDO MISSION BLVD	91344	2712005012	0.000	0.000	4.560	0.000	Shortfall of Sites	0.163	Low I Residential	RE9-1XL-RFA	0	0	0	36.742	4.560		Residential - Single Family Residence, 1	210B129 374		Granada Hills - Knollwood	No	MI	OPP RC2 , ADU
Los Angeles	10665 CORALINE PL	91311	2707019019	0.000	0.000	4.560	0.000	Shortfall of Sites	0.230	Very Low I Residential	RA-1	0	0	0	26.038	4.560		Residential - Single Family Residence - Pool, 1	207B109 374		Chatsworth - Porter Ranch	No	MI	OPP RC2 , ADU
Los Angeles	1512 YOSEMITE DR	90041	5689028020	0.000	0.000	4.560	0.000	Shortfall of Sites	0.137	Low Medium I Residential	R2-1	0	0	0	43.672	4.560		Residential - Single Family Residence, 1	160-5A227 374		Northeast Los Angeles	No	MI	OPP RC2 , R2RD
Los Angeles	4310 YORK BLVD	90041	5473028014	0.000	0.000	4.560	0.000	Shortfall of Sites	0.118	Low Residential	R1-1-CDO	0	0	0	50.964	4.560		Residential - Single Family Residence, 1	157-5A219 374		Northeast Los Angeles	No	MI	OPP RC2
Los Angeles	17350 SAN FERNANDO MISSION BLVD	91344	2696001016	0.000	0.000	4.560	0.000	Shortfall of Sites	0.336	Low I Residential	RE9-1XL-RFA	0	0	0	17.861	4.560		Residential - Single Family Residence - Pool, 1	210B129 375		Granada Hills - Knollwood	No	MI	OPP RC2 , ADU
Los Angeles	5020 HAYVENHURST AVE	91436	2260003011	0.000	0.000	4.560	0.000	Shortfall of Sites	0.234	Low II Residential	R1-1	Low Residential	0	0	25.587	4.560		Residential - Single Family Residence, 1	171B137 375	1 per lot	Encino - Tarzana	No	MI	OPP RC2 , ENC CPU, ADU, AHO
Los Angeles	11072 CHIMINEAS AVE	91326	2715013020	0.000	0.000	4.560	0.000	Shortfall of Sites	0.270	Very Low II Residential	RE11-1	0	0	0	22.250	4.560		Residential - Single Family Residence - Pool, 1	210B125 376		Northridge	No	MI	OPP RC2 , ADU
Los Angeles	17342 SAN FERNANDO MISSION BLVD	91344	2696001011	0.000	0.000	4.560	0.000	Shortfall of Sites	0.371	Low I Residential	RE9-1XL-RFA	0	0	0	16.167	4.560		Residential - Single Family Residence - Pool, 1	210B129 376		Granada Hills - Knollwood	No	MI	OPP RC2 , ADU
Los Angeles	18059 BURBANK BLVD	91316	2159007017	0.000	0.000	4.560	0.000	Shortfall of Sites	0.138	Low II Residential	R1-1-RIO	0	0	0	43.568	4.560		Residential - Single Family Residence, 1	174B125 376		Encino - Tarzana	No	MI	OPP RC2

Jurisdiction Name	Site Address/Intersection	5 Digit ZIP Code	Assessor Parcel Number	Very Low-Income	Low-Income	Moderate-Income	Above Moderate-Income	Type of Shortfall	Parcel Size (Acres)	Current General Plan Designation	Current Zoning	Proposed General Plan (GP) Designation	Proposed Zoning	Minimum Density Allowed	Maximum Density Allowed	Total Capacity	Vacant/ Nonvacant	Description of Existing Uses	PIN	Base Density Per Acre	Community Plan Area	Rent Stabalization Ordinance	Income Category	Applicable Rezoning Program (Program informing values in Column Q listed first)
Los Angeles	17332 SAN FERNANDO MISSION BLVD	91344	2696001010	0.000	0.000	4.560	0.000	Shortfall of Sites	0.380	Low I Residential	RE9-1XL-RFA	0	0	0	15.788	4.560		Residential - Single Family Residence - Guesthouse, 1	210B129 377		Granada Hills - Knollwood	No	MI	OPP RC2 , ADU
Los Angeles	10718 LOUISE AVE	91344	2696027019	0.000	0.000	4.560	0.000	Shortfall of Sites	0.148	Low II Residential	R1-1XL-RFA	0	0	0	40.524	4.560		Residential - Single Family Residence, 1	207B133 377		Granada Hills - Knollwood	No	MI	OPP RC2
Los Angeles	19071 OLYMPIA ST	91326	2728013023	0.000	0.000	4.560	0.000	Shortfall of Sites	0.257	Very Low II Residential	RE11-1	0	0	0	23.338	4.560		Residential - Single Family Residence - Pool, 1	207B121 377		Northridge	No	MI	OPP RC2 , ADU
Los Angeles	740 N CRESCENT HEIGHTS BLVD	90046	5528007034	0.000	0.000	4.560	0.000	Shortfall of Sites	0.150	Low II Residential	R1-1	0	0	0	39.906	4.560		Residential - Single Family Residence, 1	141B177 377		Hollywood	No	MI	OPP RC2 , ADU
Los Angeles	5704 LASAINE AVE	91316	2254035019	0.000	0.000	4.560	0.000	Shortfall of Sites	0.126	Low II Residential	R1-1-RIO	Low Residential	0	0	47.525	4.560		Residential - Single Family Residence, 1	174B133 378	1 per lot	Encino - Tarzana	No	MI	OPP RC2 , ENC CPU, AHO
Los Angeles	18049 BURBANK BLVD	91316	2159007019	0.000	0.000	4.560	0.000	Shortfall of Sites	0.138	Low II Residential	R1-1-RIO	Low Neighborhood Residential	0	0	43.568	4.560		Residential - Single Family Residence, 1	174B125 378	10	Encino - Tarzana	No	MI	OPP RC2 , ENC CPU, AHO
Los Angeles	10660 SUNNYBRAE AVE	91311	2707009018	0.000	0.000	4.560	0.000	Shortfall of Sites	0.257	Very Low II Residential	RE11-1	0	0	0	23.377	4.560		Residential - Single Family Residence, 1	207B109 378		Chatsworth - Porter Ranch	No	MI	OPP RC2 , ADU
Los Angeles	19650 NEEDLES ST	91324	2761032036	0.000	0.000	4.560	0.000	Shortfall of Sites	0.304	Very Low I Residential	RA-1	0	0	0	19.741	4.560		Residential - Single Family Residence - Pool, 1	201B117 378		Chatsworth - Porter Ranch	No	MI	OPP RC2 , ADU
Los Angeles	1831 YOSEMITE DR	90041	5689001026	0.000	0.000	4.560	0.000	Shortfall of Sites	0.097	Low Residential	R1-1	0	0	0	61.666	4.560		Residential - Single Family Residence, 1	160-5A225 378		Northeast Los Angeles	No	MI	OPP RC2
Los Angeles	1504 YOSEMITE DR	90041	5689028018	0.000	0.000	4.560	0.000	Shortfall of Sites	0.134	Low Medium I Residential	R2-1	0	0	0	44.845	4.560		Residential - Single Family Residence, 1	160-5A227 378		Northeast Los Angeles	No	MI	OPP RC2 , R2RD
Los Angeles	5665 BABBITT AVE	91316	2255011008	0.000	0.000	4.560	0.000	Shortfall of Sites	0.140	Low II Residential	R1-1-RIO	Low Residential	0	0	42.986	4.560		Residential - Single Family Residence, 1	174B133 379	1 per lot	Encino - Tarzana	No	MI	OPP RC2 , ENC CPU, AHO
Los Angeles	19063 OLYMPIA ST	91326	2728013022	0.000	0.000	4.560	0.000	Shortfall of Sites	0.257	Very Low II Residential	RE11-1	0	0	0	23.339	4.560		Residential - Single Family Residence - Pool, 1	207B121 379		Northridge	No	MI	OPP RC2 , ADU
Los Angeles	10661 CORALINE PL	91311	2707019020	0.000	0.000	4.560	0.000	Shortfall of Sites	0.280	Very Low I Residential	RA-1	0	0	0	21.462	4.560		Residential - Single Family Residence - Pool, 1	207B109 379		Chatsworth - Porter Ranch	No	MI	OPP RC2 , ADU
Los Angeles	17825 PARTHENIA ST	91325	2768012019	0.000	0.000	4.560	0.000	Shortfall of Sites	1.000	Very Low I Residential	RA-1	0	0	0	6.001	4.560		Residential - Single Family Residence - Pool, 1	195B129 379		Northridge	No	MI	OPP RC2 , ADU
Los Angeles	18043 BURBANK BLVD	91316	2159007020	0.000	0.000	4.560	0.000	Shortfall of Sites	0.138	Low II Residential	R1-1-RIO	0	0	0	43.568	4.560		Residential - Single Family Residence, 1	174B125 379		Encino - Tarzana	No	MI	OPP RC2
Los Angeles	1500 YOSEMITE DR	90041	5689028017	0.000	0.000	4.560	0.000	Shortfall of Sites	0.155	Low Medium I Residential	R2-1	0	0	0	38.632	4.560		Residential - Single Family Residence, 1	160-5A227 379		Northeast Los Angeles	No	MI	OPP RC2 , ADU, R2RD
Los Angeles	634 SILVER LAKE BLVD	90026	5401022007	0.000	0.000	4.560	0.000	Shortfall of Sites	0.101	Low Medium II Residential	RD2-1VL	0	0	0	59.363	4.560		Residential - Single Family Residence, 1	141A203 379		Silver Lake - Echo Park - Elysian Valley	No	MI	OPP RC2 , R2RD
Los Angeles	18901 MAYALL ST	91324	2729003001	0.000	0.000	4.560	0.000	Shortfall of Sites	0.240	Very Low I Residential	RA-1	0	0	0	25.044	4.560		Residential - Single Family Residence - Pool, 1	204B121 380		Northridge	No	MI	OPP RC2 , ADU
Los Angeles	18039 BURBANK BLVD	91316	2159007021	0.000	0.000	4.560	0.000	Shortfall of Sites	0.138	Low II Residential	R1-1-RIO	Low Neighborhood Residential	0	0	43.568	4.560		Residential - Single Family Residence, 1	174B125 380	10	Encino - Tarzana	No	MI	OPP RC2 , ENC CPU, AHO
Los Angeles	5251 WOODMAN AVE	91401	2247015016	0.000	0.000	4.560	0.000	Shortfall of Sites	1.927	Very Low Residential	RA-1	0	0	0	3.114	4.560		Residential - Single Family Residence - Pool, 1	171B157 380		Van Nuys - North Sherman Oaks	No	MI	OPP RC2 , ADU
Los Angeles	4306 YORK BLVD	90041	5473028015	0.000	0.000	4.560	0.000	Shortfall of Sites	0.083	Low Residential	R1-1-CDO	0	0	0	72.452	4.560		Residential - Single Family Residence, 1	157-5A219 380		Northeast Los Angeles	No	MI	OPP RC2
Los Angeles	10666 WELLWORTH AVE	90024	4326010020	0.000	0.000	4.560	0.000	Shortfall of Sites	0.149	Low Residential	R1-1-O	0	0	0	40.163	4.560		Residential - Single Family Residence, 1	132B153 380		Westwood	No	MI	OPP RC2 , ADU
Los Angeles	9715 CORBIN AVE	91324	2761031012	0.000	0.000	4.560	0.000	Shortfall of Sites	0.362	Very Low I Residential	RA-1	0	0	0	16.554	4.560		Residential - Single Family Residence, 1	201B117 381		Chatsworth - Porter Ranch	No	MI	OPP RC2 , ADU
Los Angeles	17735 PARTHENIA ST	91325	2768012017	0.000	0.000	4.560	0.000	Shortfall of Sites	1.115	Very Low I Residential	RA-1	0	0	0	5.382	4.560		Residential - Single Family Residence, 1	195B129 381		Northridge	No	MI	OPP RC2 , ADU
Los Angeles	18033 BURBANK BLVD	91316	2159007022	0.000	0.000	4.560	0.000	Shortfall of Sites	0.143	Low II Residential	R1-1-RIO	0	0	0	41.893	4.560		Residential - Single Family Residence, 1	174B125 381		Encino - Tarzana	No	MI	OPP RC2
Los Angeles	17725 PARTHENIA ST	91325	2768012016	0.000	0.000	4.560	0.000	Shortfall of Sites	0.673	Very Low I Residential	RA-1	0	0	0	8.915	4.560		Residential - Single Family Residence - Pool, 1	195B129 382		Northridge	No	MI	OPP RC2 , ADU
Los Angeles	18029 BURBANK BLVD	91316	2159006001	0.000	0.000	4.560	0.000	Shortfall of Sites	0.138	Low II Residential	R1-1-RIO	0	0	0	43.569	4.560		Residential - Single Family Residence, 1	174B125 382		Encino - Tarzana	No	MI	OPP RC2
Los Angeles	739 N CRESCENT HEIGHTS BLVD	90046	5528007020	0.000	0.000	4.560	0.000	Shortfall of Sites	0.139	Low II Residential	R1-1	0	0	0	43.200	4.560		Residential - Single Family Residence - Pool, 1	141B177 382		Hollywood	No	MI	OPP RC2
Los Angeles	12311 CLOVER AVE	90066	4248004025	0.000	0.000	4.560	0.000	Shortfall of Sites	0.169	Low Residential	R1V2	0	0	0	35.594	4.560		Residential - Single Family Residence, 1	117B153 382		Palms - Mar Vista - Del Rey	No	MI	OPP RC2 , ADU
Los Angeles	5015 HAYVENHURST AVE	91436	2259017014	0.000	0.000	4.560	0.000	Shortfall of Sites	0.317	Low II Residential	R1-1	Low Residential	0	0	18.953	4.560		Residential - Single Family Residence, 1	171B137 383	1 per lot	Encino - Tarzana	No	MI	OPP RC2 , ENC CPU, ADU, AHO
Los Angeles	18023 BURBANK BLVD	91316	2159006002	0.000	0.000	4.560	0.000	Shortfall of Sites	0.138	Low II Residential	R1-1-RIO	0	0	0	43.568	4.560		Residential - Single Family Residence - Guesthouse, 1	174B125 383		Encino - Tarzana	No	MI	OPP RC2
Los Angeles	4329 RADFORD AVE	91604	2368009009	0.000	0.000	4.560	0.000	Shortfall of Sites	0.115	Low Medium Residential	[Q]RD1.5-1-RIO	0	0	0	52.274	4.560		Residential - Single Family Residence, 1	165B169 383		Sherman Oaks - Studio City - Toluca Lake - Cahuenga Pass	No	MI	OPP RC2 , R2RD
Los Angeles	1454 YOSEMITE DR	90041	5480022002	0.000	0.000	4.560	0.000	Shortfall of Sites	0.027	Low Medium I Residential	R2-1	0	0	0	223.900	4.560		Residential - Single Family Residence, 1	160-5A227 383		Northeast Los Angeles	No	MI	OPP RC2
Los Angeles	2566 S BUNDY DR	90064	4257001026	0.000	0.000	4.560	0.000	Shortfall of Sites	0.134	Low Residential	R1V2	0	0	0	44.644	4.560		Residential - Single Family Residence, 1	120B149 383		Palms - Mar Vista - Del Rey	No	MI	OPP RC2
Los Angeles	19055 OLYMPIA ST	91326	2728013021	0.000	0.000	4.560	0.000	Shortfall of Sites	0.257	Very Low II Residential	RE11-1	0	0	0	23.339	4.560		Residential - Single Family Residence - Pool, 1	207B121 384		Northridge	No	MI	OPP RC2 , ADU
Los Angeles	10131 LOUISE AVE	91325	2734033008	0.000	0.000	4.560	0.000	Shortfall of Sites	0.254	Very Low II Residential	RE11-1	0	0	0	23.585	4.560		Residential - Single Family Residence, 1	204B133 384		Northridge	No	MI	OPP RC2 , ADU
Los Angeles	5505 SHOUP AVE	91367	2040016024	0.000	0.000	4.560	0.000	Shortfall of Sites	0.191	Low Residential	R1-1	Very Low Residential	0	0	31.382	4.560		Residential - Single Family Residence, 1	174B101 384	1 per lot	Canoga Park - Winnetka - Woodland Hills - West Hills	No	MI	OPP RC2 , CPK CPU, ADU, AHO
Los Angeles	18019 BURBANK BLVD	91316	2159006003	0.000	0.000	4.560	0.000	Shortfall of Sites	0.137	Low II Residential	R1-1-RIO	0	0	0	43.848	4.560		Residential - Single Family Residence - Pool, 1	174B125 384		Encino - Tarzana	No	MI	OPP RC2
Los Angeles	5606 LINDLEY AVE	91316	2159007014	0.000	0.000	4.560	0.000	Shortfall of Sites	0.138	Low II Residential	R1-1-RIO	0	0	0	43.565	4.560		Residential - Single Family Residence, 1	174B125 385		Encino - Tarzana	No	MI	OPP RC2
Los Angeles	5700 LASAINE AVE	91316	2254035018	0.000	0.000	4.560	0.000	Shortfall of Sites	0.131	Low II Residential	R1-1-RIO	Low Residential	0	0	45.697	4.560		Residential - Single Family Residence, 1	174B133 386	1 per lot	Encino - Tarzana	No	MI	OPP RC2 , ENC CPU, AHO
Los Angeles	17637 PARTHENIA ST	91325	2768013011	0.000	0.000	4.560	0.000	Shortfall of Sites	1.154	Very Low I Residential	RA-1	0	0	0	5.201	4.560		Residential - Single Family Residence - Pool, 1	195B129 386		Northridge	No	MI	OPP RC2 , ADU
Los Angeles	5600 LINDLEY AVE	91316	2159007015	0.000	0.000	4.560	0.000	Shortfall of Sites	0.162	Low II Residential	R1-1-RIO	0	0	0	37.096	4.560		Residential - Single Family Residence, 1	174B125 386		Encino - Tarzana	No	MI	OPP RC2 , ADU
Los Angeles	1444 YOSEMITE DR	90041	5480022004	0.000	0.000	4.560	0.000	Shortfall of Sites	0.149	Low Medium I Residential	R2-1	0	0	0	40.244	4.560		Residential - Single Family Residence - Pool, 1	160-5A227 386		Northeast Los Angeles	No	MI	OPP RC2 , R2RD
Los Angeles	630 SILVER LAKE BLVD	90026	5401022025	0.000	0.000	4.560	0.000	Shortfall of Sites	0.093	Low Medium II Residential	RD2-1VL	0	0	0	64.332	4.560		Residential - Single Family Residence, 1	141A203 386		Silver Lake - Echo Park - Elysian Valley	No	MI	OPP RC2 , R2RD
Los Angeles	8006 LOUISE AVE	91325	2204009017	0.000	0.000	4.560	0.000	Shortfall of Sites	0.138	Low Residential	R1-1	Low Residential	0	0	43.542	4.560		Residential - Single Family Residence - Pool, 1	189B133 387	1 per lot	Reseda - West Van Nuys	No	MI	OPP RC2 , RES CPU, AHO
Los Angeles	11131 LOUISE AVE	91344	2711010001	0.000	0.000	4.560	0.000	Shortfall of Sites	0.385	Very Low I Residential	RA-1	0	0	0	15.597	4.560		Residential - Single Family Residence, 1	210B133 387		Granada Hills - Knollwood	No	MI	OPP RC2 , ADU
Los Angeles	18140 SAN FERNANDO MISSION BLVD	91326	2715014014	0.000	0.000	4.560	0.000	Shortfall of Sites	0.275	Very Low II Residential	RE11-1	0	0	0	21.849	4.560		Residential - Single Family Residence - Pool, 1	210B125 387		Northridge	No	MI	OPP RC2 , ADU
Los Angeles	17267 PARTHENIA ST	91325	2768016002	0.000	0.000	4.560	0.000	Shortfall of Sites	2.181	Very Low I Residential	RA-1	0	0	0	2.752	4.560		Residential - Single Family Residence - Pool, 1	195B133 387		Northridge	No	MI	OPP RC2 , ADU
Los Angeles	5739 HAZELTINE AVE	91401	2245028032	0.000	0.000	4.560	0.000	Shortfall of Sites	0.122	Low Medium II Residential	[Q]RD1.5-1	0	0	0	49.378	4.560		Residential - Single Family Residence, 1	174B153 387		Van Nuys - North Sherman Oaks	No	MI	OPP RC2 , R2RD
Los Angeles	1402 YOSEMITE DR	90041	5480022017	0.000	0.000	4.560	0.000	Shortfall of Sites	0.157	Low Medium I Residential	R2-1	0	0	0	38.222	4.560		Residential - Single Family Residence, 1	160-5A227 387		Northeast Los Angeles	No	MI	OPP RC2 , ADU, R2RD
Los Angeles	2555 S BUNDY DR	90064	4257022055	0.000	0.000	4.560	0.000	Shortfall of Sites	0.134	Low Residential	R1-1	0	0	0	44.686	4.560		Residential - Single Family Residence, 1	120B149 387		Palms - Mar Vista - Del Rey	No	MI	OPP RC2
Los Angeles	18150 SAN FERNANDO MISSION BLVD	91326	2715014015	0.000	0.000	4.560	0.000	Shortfall of Sites	0.279	Very Low II Residential	RE11-1	0	0	0	21.535	4.560		Residential - Single Family Residence - Pool, 1	210B125 388		Northridge	No	MI	OPP RC2 , ADU
Los Angeles	19047 OLYMPIA ST	91326	2728013020	0.000	0.000	4.560	0.000	Shortfall of Sites	0.264	Very Low II Residential	RE11-1	0	0	0	22.770	4.560		Residential - Single Family Residence - Pool, 1	207B121 388		Northridge	No	MI	OPP RC2 , ADU
Los Angeles	10120 LOUISE AVE	91325	2694015032	0.000	0.000	4.560	0.000	Shortfall of Sites	0.267	Very Low II Residential	RE11-1	0	0	0	22.481	4.560		Residential - Single Family Residence, 1	204B133 388		Northridge	No	MI	OPP RC2 , ADU
Los Angeles	8007 LOUISE AVE	91325	2201019017	0.000	0.000	4.560	0.000	Shortfall of Sites	0.138	Low Residential	R1-1	Low Residential	0	0	43.562	4.560		Residential - Single Family Residence, 1	189B133 388	1 per lot	Reseda - West Van Nuys	No	MI	OPP RC2 , RES CPU, AHO
Los Angeles	8317 WOODLAKE AVE	91304	2005010003	0.000	0.000	4.560	0.000	Shortfall of Sites	0.261	Very Low II Residential	RE11-1	0	0	0	23.001	4.560		Residential - Single Family Residence, 1	192B093 388		Chatsworth - Porter Ranch	No	MI	OPP RC2 , ADU
Los Angeles	18200 SAN FERNANDO MISSION BLVD	91326	2715014016	0.000	0.000	4.560	0.000	Shortfall of Sites	0.237	Very Low II Residential	RE11-1	0	0	0	25.315	4.560		Residential - Single Family Residence, 1	210B125 389		Northridge	No	MI	OPP RC2 , ADU
Los Angeles	19646 ROMAR ST	91324	2726010009	0.000	0.000	4.560	0.000	Shortfall of Sites	0.258	Very Low II Residential	RE11-1	0	0	0	23.241	4.560		Residential - Single Family Residence - Pool, 1	204B117 389		Chatsworth - Porter Ranch	No	MI	OPP RC2 , ADU
Los Angeles	17545 PARTHENIA ST	91325	2768014013	0.000	0.000	4.560	0.000	Shortfall of Sites	1.190	Very Low I Residential	RA-1	0	0	0	5.042	4.560		Residential - Single Family Residence - Pool, 1	195B129 389		Northridge	No	MI	OPP RC2 , ADU
Los Angeles	10700 WELLWORTH AVE	90024	4325012004	0.000	0.000	4.560	0.000	Shortfall of Sites	0.176	Low Residential	R1-1-O	0	0	0	34.108	4.560		Residential - Single Family Residence, 1	132B153 389		Westwood	No	MI	OPP RC2 , ADU
Los Angeles	1940 LIVONIA AVE	90034	4302008005	0.000	0.000	4.560	0.000	Shortfall of Sites	0.140	Low Residential	R1V2-O	0	0	0	42.916	4.560		Residential - Single Family Residence, 1	126B169 389		West Los Angeles	No	MI	OPP RC2
Los Angeles	19037 OLYMPIA ST	91326	2728013019	0.000	0.000	4.560	0.000	Shortfall of Sites	0.265	Very Low II Residential	RE11-1	0	0	0	22.641	4.560		Residential - Single Family Residence - Pool, 1	207B121 390		Northridge	No	MI	OPP RC2 , ADU
Los Angeles	19700 ROMAR ST	91311	2726007009	0.000	0.000	4.560	0.000	Shortfall of Sites	0.253	Very Low II Residential	RE11-1	0	0	0	23.670	4.560		Residential - Single Family Residence - Pool, 1	204B117 390		Chatsworth - Porter Ranch	No	MI	OPP RC2 , ADU
Los Angeles	1501 W 7TH ST	90732	7560004014	0.000	0.000	4.560	0.000	Shortfall of Sites	0.063	Low II Residential	R1-1XL	0	0	0	95.450	4.560		Residential - Single Family Residence, 1	015B193 390		San Pedro	No	MI	OPP RC2
Los Angeles	17521 PARTHENIA ST	91325	2768014012	0.000	0.000	4.560	0.000	Shortfall of Sites	1.154	Very Low I Residential	RA-1	0	0	0	5.201	4.560		Residential - Single Family Residence - Pool, 1	195B129 391		Northridge	No	MI	OPP RC2 , ADU
Los Angeles	4302 YORK BLVD	90041	5473028017	0.000	0.000	4.560	0.000	Shortfall of Sites	0.082	Low Residential	R1-1-CDO	0	0	0	72.924	4.560		Residential - Single Family Residence, 1	157-5A219 391		Northeast Los Angeles	No	MI	OPP RC2
Los Angeles	2568 S BUNDY DR	90064	4257001027	0.000	0.000	4.560	0.000	Shortfall of Sites	0.134	Low Residential	R1V2	0	0	0	44.644	4.560		Residential - Single Family Residence, 1	120B149 391		Palms - Mar Vista - Del Rey	No	MI	OPP RC2
Los Angeles	18208 SAN FERNANDO MISSION BLVD	91326	2715014017	0.000	0.000	4.560	0.000	Shortfall of Sites	0.237	Very Low II Residential	RE11-1	0	0	0	25.368	4.560		Residential - Single Family Residence, 1	210B125 392		Northridge	No	MI	OPP RC2 , ADU
Los Angeles	8318 WOODLAKE AVE	91304	2005009008	0.000	0.000	4.560	0.000	Shortfall of Sites	0.253	Very Low II Residential	RE11-1	0	0	0	23.749	4.560		Residential - Single Family Residence, 1	192B093 392		Chatsworth - Porter Ranch	No	MI	OPP RC2 , ADU
Los Angeles	13939 MAGNOLIA BLVD	91423	2247020015	0.000	0.000	4.560	0.000	Shortfall of Sites	0.659	Very Low Residential	RE11-1	0	0	0	9.106	4.560		Residential - Single Family Residence - Guesthouse, 1	171B153 392		Van Nuys - North Sherman Oaks	No	MI	OPP RC2 , ADU
Los Angeles	1430 YOSEMITE DR	90041	5480022007	0.000	0.000	4.560	0.000	Shortfall of Sites	0.149	Low Medium I Residential	R2-1	0	0	0	40.340	4.560		Residential - Single Family Residence, 1	160-5A227 392		Northeast Los Angeles	No	MI	OPP RC2 , R2RD
Los Angeles	8215 LOUISE AVE	91325	2201011014	0.000	0.000	4.560	0.000	Shortfall of Sites	0.138	Low Residential	R1-1	Low Residential	0	0	43.562	4.560		Residential - Single Family Residence, 1	192B133 393	1 per lot	Reseda - West Van Nuys	No	MI	OPP RC2 , RES CPU, AHO
Los Angeles	18216 SAN FERNANDO MISSION BLVD	91326	2715014018	0.000	0.000	4.560	0.000	Shortfall of Sites	0.236	Very Low II Residential	RE11-1	0	0	0	25.422	4.560		Residential - Single Family Residence, 1	210B125 393		Northridge	No	MI	OPP RC2 , ADU
Los Angeles	19029 OLYMPIA ST	91326	2728013018	0.000	0.000	4.560	0.000	Shortfall of Sites	0.264	Very Low II Residential	RE11-1	0	0	0	22.726	4.560		Residential - Single Family Residence - Pool, 1	207B121 393		Northridge	No	MI	OPP RC2 , ADU

Jurisdiction Name	Site Address/Intersection	5 Digit ZIP Code	Assessor Parcel Number	Very Low-Income	Low-Income	Moderate-Income	Above Moderate-Income	Type of Shortfall	Parcel Size (Acres)	Current General Plan Designation	Current Zoning	Proposed General Plan (GP) Designation	Proposed Zoning	Minimum Density Allowed	Maximum Density Allowed	Total Capacity	Vacant/ Nonvacant	Description of Existing Uses	PIN	Base Density Per Acre	Community Plan Area	Rent Stabalization Ordinance	Income Category	Applicable Rezoning Program (Program informing values in Column Q listed first)
Los Angeles	12500 MIRANDA ST	91607	2341015001	0.000	0.000	4.560	0.000	Shortfall of Sites	0.171	Low Residential	R1-1	0	0	0	35.078	4.560		Residential - Single Family Residence, 1	174B165 393		North Hollywood - Valley Village	No	MI	OPP RC2 , ADU
Los Angeles	13929 MAGNOLIA BLVD	91423	2247020011	0.000	0.000	4.560	0.000	Shortfall of Sites	0.667	Very Low Residential	RA-1	0	0	0	8.991	4.560		Residential - Single Family Residence - Pool, 1	171B153 393		Van Nuys - North Sherman Oaks	No	MI	OPP RC2 , ADU
Los Angeles	4168 YORK BLVD	90065	5473014011	0.000	0.000	4.560	0.000	Shortfall of Sites	0.119	Low Residential	R1-1-CDO	0	0	0	50.263	4.560		Residential - Single Family Residence, 1	157-5A219 393		Northeast Los Angeles	No	MI	OPP RC2
Los Angeles	17255 SUPERIOR ST	91325	2692023006	0.000	0.000	4.560	0.000	Shortfall of Sites	0.403	Very Low I Residential	RA-1	0	0	0	14.875	4.560		Residential - Single Family Residence - Pool, 1	201B133 394		Northridge	No	MI	OPP RC2 , ADU
Los Angeles	1426 YOSEMITE DR	90041	5480022008	0.000	0.000	4.560	0.000	Shortfall of Sites	0.149	Low Medium I Residential	R2-1	0	0	0	40.166	4.560		Residential - Single Family Residence, 1	160-5A227 394		Northeast Los Angeles	No	MI	OPP RC2 , ADU, R2RD
Los Angeles	18224 SAN FERNANDO MISSION BLVD	91326	2715014019	0.000	0.000	4.560	0.000	Shortfall of Sites	0.236	Very Low II Residential	RE11-1	0	0	0	25.475	4.560		Residential - Single Family Residence, 1	210B125 395		Northridge	No	MI	OPP RC2 , ADU
Los Angeles	13915 MAGNOLIA BLVD	91423	2247020010	0.000	0.000	4.560	0.000	Shortfall of Sites	0.666	Very Low Residential	RA-1	0	0	0	9.010	4.560		Residential - Single Family Residence - Pool, 1	171B153 395		Van Nuys - North Sherman Oaks	No	MI	OPP RC2 , ADU
Los Angeles	10708 WELLWORTH AVE	90024	4325012005	0.000	0.000	4.560	0.000	Shortfall of Sites	0.149	Low Residential	R1-1-O	0	0	0	40.204	4.560		Residential - Single Family Residence, 1	132B153 395		Westwood	No	MI	OPP RC2 , ADU
Los Angeles	3430 BUTLER AVE	90066	4249025047	0.000	0.000	4.560	0.000	Shortfall of Sites	0.188	Low Residential	R1V2	0	0	0	31.894	4.560		Residential - Single Family Residence, 1	117B157 395		Palms - Mar Vista - Del Rey	No	MI	OPP RC2 , ADU
Los Angeles	13909 MAGNOLIA BLVD	91423	2247020009	0.000	0.000	4.560	0.000	Shortfall of Sites	0.664	Very Low Residential	RA-1	0	0	0	9.037	4.560		Residential - Single Family Residence, 1	171B153 396		Van Nuys - North Sherman Oaks	No	MI	OPP RC2 , ADU
Los Angeles	8211 LOUISE AVE	91325	2201011015	0.000	0.000	4.560	0.000	Shortfall of Sites	0.138	Low Residential	R1-1	Low Residential	0	0	43.562	4.560		Residential - Single Family Residence - Pool, 1	192B133 397	1 per lot	Reseda - West Van Nuys	No	MI	OPP RC2 , RES CPU, AHO
Los Angeles	11125 LOUISE AVE	91344	2711010020	0.000	0.000	4.560	0.000	Shortfall of Sites	0.471	Very Low I Residential	RA-1	0	0	0	12.741	4.560		Residential - Single Family Residence - Pool, 1	210B133 397		Granada Hills - Knollwood	No	MI	OPP RC2 , ADU
Los Angeles	11101 SALT LAKE AVE	91326	2717002037	0.000	0.000	4.560	0.000	Shortfall of Sites	0.264	Very Low II Residential	RE11-1	0	0	0	22.761	4.560		Residential - Single Family Residence - Pool, 1	210B121 397		Northridge	No	MI	OPP RC2 , ADU
Los Angeles	19021 OLYMPIA ST	91326	2728013017	0.000	0.000	4.560	0.000	Shortfall of Sites	0.267	Very Low II Residential	RE11-1	0	0	0	22.459	4.560		Residential - Single Family Residence - Pool, 1	207B121 397		Northridge	No	MI	OPP RC2 , ADU
Los Angeles	13859 MAGNOLIA BLVD	91423	2247015022	0.000	0.000	4.560	0.000	Shortfall of Sites	0.666	Very Low Residential	RA-1	0	0	0	9.010	4.560		Residential - Single Family Residence - Pool, 1	171B153 397		Van Nuys - North Sherman Oaks	No	MI	OPP RC2 , ADU
Los Angeles	2561 S BUNDY DR	90064	4257022054	0.000	0.000	4.560	0.000	Shortfall of Sites	0.134	Low Residential	R1-1	0	0	0	44.685	4.560		Residential - Single Family Residence, 1	120B149 397		Palms - Mar Vista - Del Rey	No	MI	OPP RC2
Los Angeles	17317 CHATSWORTH ST	91344	2696006014	0.000	0.000	4.560	0.000	Shortfall of Sites	0.090	Low Medium II Residential	(Q)RD1.5-1	0	0	0	66.593	4.560		Residential - Single Family Residence, 1	207B133 398		Granada Hills - Knollwood	No	MI	OPP RC2 , R2RD
Los Angeles	10119 LOUISE AVE	91325	2734033007	0.000	0.000	4.560	0.000	Shortfall of Sites	0.254	Very Low II Residential	RE11-1	0	0	0	23.585	4.560		, 1	204B133 398		Northridge	No	MI	OPP RC2 , ADU
Los Angeles	17955 PARTHENIA ST	91325	2768010010	0.000	0.000	4.560	0.000	Shortfall of Sites	1.082	Very Low I Residential	RA-1	0	0	0	5.545	4.560		Residential - Single Family Residence - Pool, 1	195B129 398		Northridge	No	MI	OPP RC2 , ADU
Los Angeles	17735 BULLOCK ST	91316	2159026007	0.000	0.000	4.560	0.000	Shortfall of Sites	0.137	Low II Residential	R1-1-RIO	0	0	0	43.644	4.560		Residential - Single Family Residence, 1	177B129 398		Encino - Tarzana	No	MI	OPP RC2
Los Angeles	8000 LOUISE AVE	91325	2204009018	0.000	0.000	4.560	0.000	Shortfall of Sites	0.163	Low Residential	R1-1	Low Residential	0	0	36.723	4.560		Residential - Single Family Residence, 1	189B133 399	1 per lot	Reseda - West Van Nuys	No	MI	OPP RC2 , RES CPU, ADU, AHO
Los Angeles	9860 TUJUNGA CANYON BLVD	91042	2570019025	0.000	0.000	4.560	0.000	Shortfall of Sites	0.130	Low Residential	R1-1-RFA	0	0	0	45.981	4.560		Residential - Single Family Residence, 1	202-5A203 399		Sunland - Tujunga - Lake View Terrace - Shadow Hills - East La Tuna Canyon	No	MI	OPP RC2
Los Angeles	18057 RAYEN ST	91325	2768006003	0.000	0.000	4.560	0.000	Shortfall of Sites	0.809	Very Low I Residential	RA-1	0	0	0	7.414	4.560		Residential - Single Family Residence - Pool, 1	195B125 399		Northridge	No	MI	OPP RC2 , ADU
Los Angeles	17361 PARTHENIA ST	91325	2768016008	0.000	0.000	4.560	0.000	Shortfall of Sites	0.691	Very Low I Residential	RA-1	0	0	0	8.679	4.560		Residential - Single Family Residence - Pool, 1	195B129 399		Northridge	No	MI	OPP RC2 , ADU
Los Angeles	5659 BABBITT AVE	91316	2255011009	0.000	0.000	4.560	0.000	Shortfall of Sites	0.140	Low II Residential	R1-1-RIO	Low Residential	0	0	42.971	4.560		Residential - Single Family Residence - Pool, 1	174B133 399	1 per lot	Encino - Tarzana	No	MI	OPP RC2 , ENC CPU, AHO
Los Angeles	17729 BULLOCK ST	91316	2159026006	0.000	0.000	4.560	0.000	Shortfall of Sites	0.139	Low II Residential	R1-1-RIO	0	0	0	43.255	4.560		Residential - Single Family Residence, 1	177B129 399		Encino - Tarzana	No	MI	OPP RC2
Los Angeles	8206 LOUISE AVE	91325	2204035001	0.000	0.000	4.560	0.000	Shortfall of Sites	0.137	Low Residential	R1-1	Low Residential	0	0	43.808	4.560		Residential - Single Family Residence - Pool, 1	192B133 400	1 per lot	Reseda - West Van Nuys	No	MI	OPP RC2 , RES CPU, AHO
Los Angeles	8001 LOUISE AVE	91325	2201019018	0.000	0.000	4.560	0.000	Shortfall of Sites	0.159	Low Residential	R1-1	Low Residential	0	0	37.642	4.560		Residential - Single Family Residence, 1	189B133 400	1 per lot	Reseda - West Van Nuys	No	MI	OPP RC2 , RES CPU, ADU, AHO
Los Angeles	17741 BULLOCK ST	91316	2159026008	0.000	0.000	4.560	0.000	Shortfall of Sites	0.131	Low II Residential	R1-1-RIO	0	0	0	45.735	4.560		Residential - Single Family Residence, 1	177B129 400		Encino - Tarzana	No	MI	OPP RC2
Los Angeles	1809 YOSEMITE DR	90041	5689001035	0.000	0.000	4.560	0.000	Shortfall of Sites	0.063	Low Residential	R1-1	0	0	0	94.664	4.560		Residential - Single Family Residence, 1	160-5A225 400		Northeast Los Angeles	No	MI	OPP RC2
Los Angeles	768 N AVENUE 50	90042	5477027001	0.000	0.000	4.560	0.000	Shortfall of Sites	0.092	Low Medium II Residential	RD2-1	0	0	0	64.966	4.560		Commercial - Store Combination - Store and Residential Combination - One Story, 1	153A225 400		Northeast Los Angeles	No	MI	OPP RC2 , R2RD
Los Angeles	917 N CRESCENT HEIGHTS BLVD	90046	5529017035	0.000	0.000	4.560	0.000	Shortfall of Sites	0.141	Low II Residential	R1-1	0	0	0	42.449	4.560		Residential - Single Family Residence, 1	144B177 400		Hollywood	No	MI	OPP RC2
Los Angeles	19011 OLYMPIA ST	91326	2728013016	0.000	0.000	4.560	0.000	Shortfall of Sites	0.267	Very Low II Residential	RE11-1	0	0	0	22.458	4.560		Residential - Single Family Residence - Pool, 1	207B121 401		Northridge	No	MI	OPP RC2 , ADU
Los Angeles	17341 PARTHENIA ST	91325	2768016006	0.000	0.000	4.560	0.000	Shortfall of Sites	0.693	Very Low I Residential	RA-1	0	0	0	8.655	4.560		Residential - Single Family Residence, 1	195B129 401		Northridge	No	MI	OPP RC2 , ADU
Los Angeles	17745 BULLOCK ST	91316	2159026009	0.000	0.000	4.560	0.000	Shortfall of Sites	0.149	Low II Residential	R1-1-RIO	0	0	0	40.224	4.560		Residential - Single Family Residence, 1	177B129 401		Encino - Tarzana	No	MI	OPP RC2
Los Angeles	13815 MAGNOLIA BLVD	91423	2247015018	0.000	0.000	4.560	0.000	Shortfall of Sites	0.666	Very Low Residential	RA-1	0	0	0	9.012	4.560		Residential - Single Family Residence - Pool, 1	171B153 401		Van Nuys - North Sherman Oaks	No	MI	OPP RC2 , ADU
Los Angeles	18232 SAN FERNANDO MISSION BLVD	91326	2715014020	0.000	0.000	4.560	0.000	Shortfall of Sites	0.235	Very Low II Residential	RE11-1	0	0	0	25.529	4.560		Residential - Single Family Residence - Pool, 1	210B125 402		Northridge	No	MI	OPP RC2 , ADU
Los Angeles	19001 OLYMPIA ST	91326	2728013015	0.000	0.000	4.560	0.000	Shortfall of Sites	0.264	Very Low II Residential	RE11-1	0	0	0	22.726	4.560		Residential - Single Family Residence - Pool, 1	207B121 402		Northridge	No	MI	OPP RC2 , ADU
Los Angeles	10650 SUNNYBRAE AVE	91311	2707009017	0.000	0.000	4.560	0.000	Shortfall of Sites	0.258	Very Low II Residential	RE11-1	0	0	0	23.284	4.560		Residential - Single Family Residence, 1	207B109 402		Chatsworth - Porter Ranch	No	MI	OPP RC2 , ADU
Los Angeles	17331 PARTHENIA ST	91325	2768016005	0.000	0.000	4.560	0.000	Shortfall of Sites	0.693	Very Low I Residential	RA-1	0	0	0	8.655	4.560		Residential - Single Family Residence - Pool, 1	195B129 402		Northridge	No	MI	OPP RC2 , ADU
Los Angeles	17801 BULLOCK ST	91316	2159026010	0.000	0.000	4.560	0.000	Shortfall of Sites	0.133	Low II Residential	R1-1-RIO	0	0	0	45.146	4.560		Residential - Single Family Residence, 1	177B129 402		Encino - Tarzana	No	MI	OPP RC2
Los Angeles	1805 YOSEMITE DR	90041	5689001034	0.000	0.000	4.560	0.000	Shortfall of Sites	0.063	Low Residential	R1-1	0	0	0	94.664	4.560		Residential - Single Family Residence, 1	160-5A225 402		Northeast Los Angeles	No	MI	OPP RC2
Los Angeles	8205 LOUISE AVE	91325	2201011016	0.000	0.000	4.560	0.000	Shortfall of Sites	0.138	Low Residential	R1-1	Low Residential	0	0	43.562	4.560		Residential - Single Family Residence - Pool, 1	192B133 403	1 per lot	Reseda - West Van Nuys	No	MI	OPP RC2 , RES CPU, AHO
Los Angeles	5012 HAYVENHURST AVE	91436	2260003012	0.000	0.000	4.560	0.000	Shortfall of Sites	0.235	Low II Residential	R1-1	Low Residential	0	0	25.585	4.560		Residential - Single Family Residence - Pool, 1	171B137 403	1 per lot	Encino - Tarzana	No	MI	OPP RC2 , ENC CPU, ADU, AHO
Los Angeles	17321 PARTHENIA ST	91325	2768016004	0.000	0.000	4.560	0.000	Shortfall of Sites	0.693	Very Low I Residential	RA-1	0	0	0	8.655	4.560		Residential - Single Family Residence - Pool, 1	195B129 403		Northridge	No	MI	OPP RC2 , ADU
Los Angeles	17807 BULLOCK ST	91316	2159026011	0.000	0.000	4.560	0.000	Shortfall of Sites	0.126	Low II Residential	R1-1-RIO	0	0	0	47.564	4.560		Residential - Single Family Residence, 1	177B129 403		Encino - Tarzana	No	MI	OPP RC2
Los Angeles	17247 CHATSWORTH ST	91344	2696027003	0.000	0.000	4.560	0.000	Shortfall of Sites	0.041	Low Medium II Residential	(Q)RD1.5-1	0	0	0	145.211	4.560		Residential - Single Family Residence, 1	207B133 404		Granada Hills - Knollwood	No	MI	OPP RC2
Los Angeles	18937 OLYMPIA ST	91326	2728013014	0.000	0.000	4.560	0.000	Shortfall of Sites	0.264	Very Low II Residential	RE11-1	0	0	0	22.703	4.560		Residential - Single Family Residence - Pool, 1	207B121 404		Northridge	No	MI	OPP RC2 , ADU
Los Angeles	17933 PARTHENIA ST	91325	2768011002	0.000	0.000	4.560	0.000	Shortfall of Sites	0.650	Very Low I Residential	RA-1	0	0	0	9.228	4.560		Residential - Single Family Residence, 1	195B129 404		Northridge	No	MI	OPP RC2 , ADU
Los Angeles	18929 OLYMPIA ST	91326	2728013013	0.000	0.000	4.560	0.000	Shortfall of Sites	0.272	Very Low II Residential	RE11-1	0	0	0	22.049	4.560		Residential - Single Family Residence, 1	207B121 405		Northridge	No	MI	OPP RC2 , ADU
Los Angeles	17921 PARTHENIA ST	91325	2768011008	0.000	0.000	4.560	0.000	Shortfall of Sites	0.655	Very Low I Residential	RA-1	0	0	0	9.166	4.560		Residential - Single Family Residence - Pool, 1	195B129 405		Northridge	No	MI	OPP RC2 , ADU
Los Angeles	17817 BULLOCK ST	91316	2159026013	0.000	0.000	4.560	0.000	Shortfall of Sites	0.126	Low II Residential	R1-1-RIO	Low Residential	0	0	47.563	4.560		Residential - Single Family Residence, 1	177B129 405	1 per lot	Encino - Tarzana	No	MI	OPP RC2 , ENC CPU, AHO
Los Angeles	13733 MAGNOLIA BLVD	91423	2247015004	0.000	0.000	4.560	0.000	Shortfall of Sites	0.643	Very Low Residential	RA-1	0	0	0	9.330	4.560		Residential - Single Family Residence - Pool, 1	171B153 405		Van Nuys - North Sherman Oaks	No	MI	OPP RC2 , ADU
Los Angeles	4256 YORK BLVD	90065	5473024001	0.000	0.000	4.560	0.000	Shortfall of Sites	0.146	Low Residential	R1-1-CDO	0	0	0	41.010	4.560		Residential - Single Family Residence, 1	157-5A219 405		Northeast Los Angeles	No	MI	OPP RC2
Los Angeles	2574 S BUNDY DR	90064	4257001028	0.000	0.000	4.560	0.000	Shortfall of Sites	0.134	Low Residential	R1V2	0	0	0	44.645	4.560		Residential - Single Family Residence, 1	120B149 405		Palms - Mar Vista - Del Rey	No	MI	OPP RC2
Los Angeles	18250 SAN FERNANDO MISSION BLVD	91326	2715014022	0.000	0.000	4.560	0.000	Shortfall of Sites	0.253	Very Low II Residential	RE11-1	0	0	0	23.680	4.560		Residential - Single Family Residence - Pool, 1	210B125 406		Northridge	No	MI	OPP RC2 , ADU
Los Angeles	18923 OLYMPIA ST	91326	2728013012	0.000	0.000	4.560	0.000	Shortfall of Sites	0.262	Very Low II Residential	RE11-1	0	0	0	22.869	4.560		Residential - Single Family Residence - Pool, 1	207B121 406		Northridge	No	MI	OPP RC2 , ADU
Los Angeles	17311 PARTHENIA ST	91325	2768016003	0.000	0.000	4.560	0.000	Shortfall of Sites	0.796	Very Low I Residential	RA-1	0	0	0	7.536	4.560		Residential - Single Family Residence - Pool, 1	195B133 406		Northridge	No	MI	OPP RC2 , ADU
Los Angeles	17823 BULLOCK ST	91316	2159026014	0.000	0.000	4.560	0.000	Shortfall of Sites	0.126	Low II Residential	R1-1-RIO	0	0	0	47.563	4.560		Residential - Single Family Residence, 1	177B129 406		Encino - Tarzana	No	MI	OPP RC2
Los Angeles	11640 MAGNOLIA BLVD	91601	2354005047	0.000	0.000	4.560	0.000	Shortfall of Sites	0.103	Low Medium II Residential	RD1.5-1	0	0	0	58.243	4.560		Residential - Single Family Residence, 1	171B169 406		North Hollywood - Valley Village	No	MI	OPP RC2 , R2RD
Los Angeles	7957 LOUISE AVE	91325	2201020018	0.000	0.000	4.560	0.000	Shortfall of Sites	0.149	Low Residential	R1-1	Low Residential	0	0	40.208	4.560		Residential - Single Family Residence, 1	189B133 407	1 per lot	Reseda - West Van Nuys	No	MI	OPP RC2 , RES CPU, ADU, AHO
Los Angeles	18418 SAN FERNANDO MISSION BLVD	91326	2715001018	0.000	0.000	4.560	0.000	Shortfall of Sites	0.235	Very Low II Residential	RE11-1	0	0	0	25.566	4.560		Residential - Single Family Residence - Pool, 1	210B125 407		Northridge	No	MI	OPP RC2 , ADU
Los Angeles	17233 CHATSWORTH ST	91344	2696027007	0.000	0.000	4.560	0.000	Shortfall of Sites	0.118	Low Medium II Residential	RD1.5-1	0	0	0	50.877	4.560		Residential - Single Family Residence, 1	207B133 407		Granada Hills - Knollwood	No	MI	OPP RC2 , R2RD
Los Angeles	18915 OLYMPIA ST	91326	2728013011	0.000	0.000	4.560	0.000	Shortfall of Sites	0.272	Very Low II Residential	RE11-1	0	0	0	22.038	4.560		Residential - Single Family Residence - Pool, 1	207B121 407		Northridge	No	MI	OPP RC2 , ADU
Los Angeles	17941 PARTHENIA ST	91325	2768011011	0.000	0.000	4.560	0.000	Shortfall of Sites	0.534	Very Low I Residential	RA-1	0	0	0	11.232	4.560		Residential - Single Family Residence - Pool, 1	195B129 407		Northridge	No	MI	OPP RC2 , ADU
Los Angeles	17827 BULLOCK ST	91316	2159026015	0.000	0.000	4.560	0.000	Shortfall of Sites	0.126	Low II Residential	R1-1-RIO	0	0	0	47.564	4.560		Residential - Single Family Residence, 1	177B129 407		Encino - Tarzana	No	MI	OPP RC2
Los Angeles	11644 MAGNOLIA BLVD	91601	2354005048	0.000	0.000	4.560	0.000	Shortfall of Sites	0.115	Low Medium II Residential	RD1.5-1	0	0	0	52.287	4.560		Residential - Single Family Residence, 1	171B169 407		North Hollywood - Valley Village	No	MI	OPP RC2 , R2RD
Los Angeles	735 N CRESCENT HEIGHTS BLVD	90046	5528007019	0.000	0.000	4.560	0.000	Shortfall of Sites	0.139	Low II Residential	R1-1	0	0	0	43.200	4.560		Residential - Single Family Residence, 1	141B177 407		Hollywood	No	MI	OPP RC2
Los Angeles	7956 LOUISE AVE	91325	2204010001	0.000	0.000	4.560	0.000	Shortfall of Sites	0.153	Low Residential	R1-1	Low Residential	0	0	39.174	4.560		Residential - Single Family Residence - Pool, 1	189B133 408	1 per lot	Reseda - West Van Nuys	No	MI	OPP RC2 , RES CPU, ADU, AHO

Jurisdiction Name	Site Address/Intersection	5 Digit ZIP Code	Assessor Parcel Number	Very Low-Income	Low-Income	Moderate-Income	Above Moderate-Income	Type of Shortfall	Parcel Size (Acres)	Current General Plan Designation	Current Zoning	Proposed General Plan (GP) Designation	Proposed Zoning	Minimum Density Allowed	Maximum Density Allowed	Total Capacity	Vacant/ Nonvacant	Description of Existing Uses	PIN	Base Density Per Acre	Community Plan Area	Rent Stabalization Ordinance	Income Category	Applicable Rezoning Program (Program informing values in Column Q listed first)
Los Angeles	18410 SAN FERNANDO MISSION BLVD	91326	2715001019	0.000	0.000	4.560	0.000	Shortfall of Sites	0.234	Very Low II Residential	RE11-1	0	0	0	25.607	4.560		Residential - Single Family Residence - Pool, 1	210B125 408		Northridge	No	MI	OPP RC2 , ADU
Los Angeles	18901 OLYMPIA ST	91326	2728013010	0.000	0.000	4.560	0.000	Shortfall of Sites	0.280	Very Low II Residential	RE11-1	0	0	0	21.399	4.560		Residential - Single Family Residence - Pool, 1	207B121 408		Northridge	No	MI	OPP RC2 , ADU
Los Angeles	9701 CORBIN AVE	91324	2761031013	0.000	0.000	4.560	0.000	Shortfall of Sites	0.249	Very Low I Residential	RA-1	0	0	0	24.097	4.560		Residential - Single Family Residence, 1	201B117 408		Chatsworth - Porter Ranch	No	MI	OPP RC2 , ADU
Los Angeles	17241 PARTHENIA ST	91325	2768016001	0.000	0.000	4.560	0.000	Shortfall of Sites	1.166	Very Low I Residential	RA-1	0	0	0	5.146	4.560		Residential - Single Family Residence - Pool and Misc., 1	195B133 408		Northridge	No	MI	OPP RC2 , ADU
Los Angeles	17831 BULLOCK ST	91316	2159026016	0.000	0.000	4.560	0.000	Shortfall of Sites	0.126	Low II Residential	R1-1-RIO	0	0	0	47.563	4.560		Residential - Single Family Residence - Pool, 1	177B129 408		Encino - Tarzana	No	MI	OPP RC2
Los Angeles	5658 LASAINE AVE	91316	2254035017	0.000	0.000	4.560	0.000	Shortfall of Sites	0.126	Low II Residential	R1-1-RIO	Low Residential	0	0	47.525	4.560		Residential - Single Family Residence - Pool, 1	174B133 409	1 per lot	Encino - Tarzana	No	MI	OPP RC2 , ENC CPU, AHO
Los Angeles	18857 BEECHTREE LN	91326	2728029017	0.000	0.000	4.560	0.000	Shortfall of Sites	0.256	Very Low II Residential	RE11-1	0	0	0	23.419	4.560		Residential - Single Family Residence, 1	207B121 409		Northridge	No	MI	OPP RC2 , ADU
Los Angeles	20441 MENDON PL	91311	2707019024	0.000	0.000	4.560	0.000	Shortfall of Sites	0.257	Very Low I Residential	RA-1	0	0	0	23.301	4.560		Residential - Single Family Residence - Pool, 1	207B109 409		Chatsworth - Porter Ranch	No	MI	OPP RC2 , ADU
Los Angeles	17221 PARTHENIA ST	91325	2690014008	0.000	0.000	4.560	0.000	Shortfall of Sites	0.762	Very Low I Residential	RA-1	0	0	0	7.874	4.560		Residential - Single Family Residence, 1	195B133 409		Northridge	No	MI	OPP RC2 , ADU
Los Angeles	17717 PARTHENIA ST	91325	2768012014	0.000	0.000	4.560	0.000	Shortfall of Sites	0.247	Very Low I Residential	RA-1	0	0	0	24.261	4.560		Residential - Single Family Residence, 1	195B129 409		Northridge	No	MI	OPP RC2 , ADU
Los Angeles	17837 BULLOCK ST	91316	2159026017	0.000	0.000	4.560	0.000	Shortfall of Sites	0.126	Low II Residential	R1-1-RIO	0	0	0	47.563	4.560		Residential - Single Family Residence, 1	177B129 409		Encino - Tarzana	No	MI	OPP RC2
Los Angeles	4176 YORK BLVD	90065	5473014009	0.000	0.000	4.560	0.000	Shortfall of Sites	0.119	Low Residential	R1-1-CDO	0	0	0	50.247	4.560		Residential - Single Family Residence, 1	157-5A219 409		Northeast Los Angeles	No	MI	OPP RC2
Los Angeles	1944 LIVONIA AVE	90034	4302008004	0.000	0.000	4.560	0.000	Shortfall of Sites	0.140	Low Residential	R1V2-O	0	0	0	42.916	4.560		Residential - Single Family Residence, 1	126B169 409		West Los Angeles	No	MI	OPP RC2
Los Angeles	2567 S BUNDY DR	90064	4257022053	0.000	0.000	4.560	0.000	Shortfall of Sites	0.134	Low Residential	R1-1	0	0	0	44.685	4.560		Residential - Single Family Residence, 1	120B149 409		Palms - Mar Vista - Del Rey	No	MI	OPP RC2
Los Angeles	18853 BEECHTREE LN	91326	2728029016	0.000	0.000	4.560	0.000	Shortfall of Sites	0.256	Very Low II Residential	RE11-1	0	0	0	23.473	4.560		Residential - Single Family Residence - Pool, 1	207B121 410		Northridge	No	MI	OPP RC2 , ADU
Los Angeles	20500 KINGSBURY ST	91311	2707012042	0.000	0.000	4.560	0.000	Shortfall of Sites	0.327	Very Low II Residential	RE11-1	0	0	0	18.347	4.560		Residential - Single Family Residence, 1	207B109 410		Chatsworth - Porter Ranch	No	MI	OPP RC2 , ADU
Los Angeles	7913 WOODLAKE AVE	91304	2020022010	0.000	0.000	4.560	0.000	Shortfall of Sites	0.253	Very Low Residential	RE11-1	Very Low Residential	0	0	23.744	4.560		Residential - Single Family Residence - Pool, 1	189B093 410	1 per lot	Canoga Park - Winnetka - Woodland Hills - West Hills	No	MI	OPP RC2 , CPK CPU, ADU, AHO
Los Angeles	6135 WOODLAKE AVE	91367	2035023034	0.000	0.000	4.560	0.000	Shortfall of Sites	0.369	Very Low Residential	RA-1	Very Low Residential	0	0	16.260	4.560		Residential - Single Family Residence - Pool, 1	177B093 410	1 per lot	Canoga Park - Winnetka - Woodland Hills - West Hills	No	MI	OPP RC2 , CPK CPU, ADU, AHO
Los Angeles	17841 BULLOCK ST	91316	2159026018	0.000	0.000	4.560	0.000	Shortfall of Sites	0.126	Low II Residential	R1-1-RIO	Low Residential	0	0	47.563	4.560		Residential - Single Family Residence - Pool, 1	177B129 410	1 per lot	Encino - Tarzana	No	MI	OPP RC2 , ENC CPU, AHO
Los Angeles	17301 SUPERIOR ST	91325	2755015033	0.000	0.000	4.560	0.000	Shortfall of Sites	0.274	Very Low I Residential	RA-1	0	0	0	21.897	4.560		Residential - Single Family Residence, 1	201B133 410		Northridge	No	MI	OPP RC2 , ADU
Los Angeles	17211 PARTHENIA ST	91325	2690014007	0.000	0.000	4.560	0.000	Shortfall of Sites	0.693	Very Low I Residential	RA-1	0	0	0	8.655	4.560		Residential - Single Family Residence - Pool, 1	195B133 410		Northridge	No	MI	OPP RC2 , ADU
Los Angeles	1775 YOSEMITE DR	90041	5689007027	0.000	0.000	4.560	0.000	Shortfall of Sites	0.103	Low Residential	R1-1	0	0	0	58.254	4.560		Residential - Single Family Residence, 1	160-5A225 410		Northeast Los Angeles	No	MI	OPP RC2
Los Angeles	1140 N AVENUE 54	90042	5478023041	0.000	0.000	4.560	0.000	Shortfall of Sites	0.118	Low Medium II Residential	[Q]C2-1XL, RD2-1	0	0	0	50.788	4.560		Residential - Single Family Residence, 1	154-5A227 410		Northeast Los Angeles	No	MI	OPP RC2
Los Angeles	18258 SAN FERNANDO MISSION BLVD	91326	2715014023	0.000	0.000	4.560	0.000	Shortfall of Sites	0.247	Very Low II Residential	RE11-1	0	0	0	24.282	4.560		Residential - Single Family Residence, 1	210B125 411		Northridge	No	MI	OPP RC2 , ADU
Los Angeles	18845 BEECHTREE LN	91326	2728029015	0.000	0.000	4.560	0.000	Shortfall of Sites	0.253	Very Low II Residential	RE11-1	0	0	0	23.708	4.560		Residential - Single Family Residence, 1	207B121 411		Northridge	No	MI	OPP RC2 , ADU
Los Angeles	17201 PARTHENIA ST	91325	2690014006	0.000	0.000	4.560	0.000	Shortfall of Sites	0.693	Very Low I Residential	RA-1	0	0	0	8.655	4.560		Residential - Single Family Residence - Pool, 1	195B133 411		Northridge	No	MI	OPP RC2 , ADU
Los Angeles	17703 PARTHENIA ST	91325	2768012013	0.000	0.000	4.560	0.000	Shortfall of Sites	0.515	Very Low I Residential	RA-1	0	0	0	11.643	4.560		Residential - Single Family Residence - Pool, 1	195B129 411		Northridge	No	MI	OPP RC2 , ADU
Los Angeles	8309 WOODLAKE AVE	91304	2005010004	0.000	0.000	4.560	0.000	Shortfall of Sites	0.285	Very Low II Residential	RE11-1	0	0	0	21.051	4.560		Residential - Single Family Residence, 1	192B093 411		Chatsworth - Porter Ranch	No	MI	OPP RC2 , ADU
Los Angeles	17847 BULLOCK ST	91316	2159026019	0.000	0.000	4.560	0.000	Shortfall of Sites	0.126	Low II Residential	R1-1-RIO	0	0	0	47.562	4.560		Residential - Single Family Residence, 1	177B129 411		Encino - Tarzana	No	MI	OPP RC2
Los Angeles	4250 YORK BLVD	90065	5473024002	0.000	0.000	4.560	0.000	Shortfall of Sites	0.118	Low Residential	R1-1-CDO	0	0	0	50.952	4.560		Residential - Single Family Residence, 1	157-5A219 411		Northeast Los Angeles	No	MI	OPP RC2
Los Angeles	1130 N AVENUE 54	90042	5478023042	0.000	0.000	4.560	0.000	Shortfall of Sites	0.118	Low Medium II Residential	RD2-1	0	0	0	50.664	4.560		Residential - Single Family Residence, 1	154-5A227 411		Northeast Los Angeles	No	MI	OPP RC2 , R2RD
Los Angeles	18354 SAN FERNANDO MISSION BLVD	91326	2715001022	0.000	0.000	4.560	0.000	Shortfall of Sites	0.234	Very Low II Residential	RE11-1	0	0	0	25.607	4.560		Residential - Single Family Residence, 1	210B125 412		Northridge	No	MI	OPP RC2 , ADU
Los Angeles	18839 BEECHTREE LN	91326	2728029014	0.000	0.000	4.560	0.000	Shortfall of Sites	0.253	Very Low II Residential	RE11-1	0	0	0	23.708	4.560		Residential - Single Family Residence, 1	207B121 412		Northridge	No	MI	OPP RC2 , ADU
Los Angeles	17181 PARTHENIA ST	91325	2690014005	0.000	0.000	4.560	0.000	Shortfall of Sites	0.693	Very Low I Residential	RA-1	0	0	0	8.655	4.560		Residential - Single Family Residence - Pool, 1	195B133 412		Northridge	No	MI	OPP RC2 , ADU
Los Angeles	17647 PARTHENIA ST	91325	2768013025	0.000	0.000	4.560	0.000	Shortfall of Sites	0.807	Very Low I Residential	RA-1	0	0	0	7.433	4.560		Residential - Single Family Residence - Pool, 1	195B129 412		Northridge	No	MI	OPP RC2 , ADU
Los Angeles	17851 BULLOCK ST	91316	2159026020	0.000	0.000	4.560	0.000	Shortfall of Sites	0.126	Low II Residential	R1-1-RIO	0	0	0	47.563	4.560		Residential - Single Family Residence - Pool, 1	177B129 412		Encino - Tarzana	No	MI	OPP RC2
Los Angeles	14241 RIVERSIDE DR	91423	2248027016	0.000	0.000	4.560	0.000	Shortfall of Sites	0.125	Low Medium II Residential	[Q]RD1.5-1-RIO	0	0	0	48.100	4.560		Residential - Single Family Residence, 1	168B153 412		Van Nuys - North Sherman Oaks	No	MI	OPP RC2 , R2RD
Los Angeles	18346 SAN FERNANDO MISSION BLVD	91326	2715001023	0.000	0.000	4.560	0.000	Shortfall of Sites	0.234	Very Low II Residential	RE11-1	0	0	0	25.607	4.560		Residential - Single Family Residence - Pool, 1	210B125 413		Northridge	No	MI	OPP RC2 , ADU
Los Angeles	18831 BEECHTREE LN	91326	2728029013	0.000	0.000	4.560	0.000	Shortfall of Sites	0.253	Very Low II Residential	RE11-1	0	0	0	23.708	4.560		Residential - Single Family Residence, 1	207B121 413		Northridge	No	MI	OPP RC2 , ADU
Los Angeles	10110 LOUISE AVE	91325	2694015033	0.000	0.000	4.560	0.000	Shortfall of Sites	0.267	Very Low II Residential	RE11-1	0	0	0	22.481	4.560		Residential - Single Family Residence, 1	204B133 413		Northridge	No	MI	OPP RC2 , ADU
Los Angeles	17171 PARTHENIA ST	91325	2690014004	0.000	0.000	4.560	0.000	Shortfall of Sites	0.693	Very Low I Residential	RA-1	0	0	0	8.655	4.560		Residential - Single Family Residence - Pool, 1	195B133 413		Northridge	No	MI	OPP RC2 , ADU
Los Angeles	17619 PARTHENIA ST	91325	2768013010	0.000	0.000	4.560	0.000	Shortfall of Sites	0.728	Very Low I Residential	RA-1	0	0	0	8.239	4.560		Residential - Single Family Residence - Pool, 1	195B129 413		Northridge	No	MI	OPP RC2 , ADU
Los Angeles	8308 WOODLAKE AVE	91304	2005009007	0.000	0.000	4.560	0.000	Shortfall of Sites	0.253	Very Low II Residential	RE11-1	0	0	0	23.753	4.560		Residential - Single Family Residence, 1	192B093 413		Chatsworth - Porter Ranch	No	MI	OPP RC2 , ADU
Los Angeles	17857 BULLOCK ST	91316	2159026021	0.000	0.000	4.560	0.000	Shortfall of Sites	0.126	Low II Residential	R1-1-RIO	Low Residential	0	0	47.562	4.560		Residential - Single Family Residence, 1	177B129 413	1 per lot	Encino - Tarzana	No	MI	OPP RC2 , ENC CPU, AHO
Los Angeles	14237 RIVERSIDE DR	91423	2248027015	0.000	0.000	4.560	0.000	Shortfall of Sites	0.124	Low Medium II Residential	[Q]RD1.5-1-RIO	0	0	0	48.538	4.560		Residential - Single Family Residence, 1	168B153 413		Van Nuys - North Sherman Oaks	No	MI	OPP RC2 , R2RD
Los Angeles	11430 PALMS BLVD	90066	4249025037	0.000	0.000	4.560	0.000	Shortfall of Sites	0.136	Low Residential	R1V2	0	0	0	44.088	4.560		Residential - Single Family Residence - Pool, 1	117B157 413		Palms - Mar Vista - Del Rey	No	MI	OPP RC2
Los Angeles	17861 BULLOCK ST	91316	2159026022	0.000	0.000	4.560	0.000	Shortfall of Sites	0.126	Low II Residential	R1-1-RIO	Low Residential	0	0	47.562	4.560		Residential - Single Family Residence, 1	177B129 414	1 per lot	Encino - Tarzana	No	MI	OPP RC2 , ENC CPU, AHO
Los Angeles	18336 SAN FERNANDO MISSION BLVD	91326	2715001024	0.000	0.000	4.560	0.000	Shortfall of Sites	0.234	Very Low II Residential	RE11-1	0	0	0	25.607	4.560		Residential - Single Family Residence - Pool, 1	210B125 414		Northridge	No	MI	OPP RC2 , ADU
Los Angeles	18612 CHATSWORTH ST	91326	2728021002	0.000	0.000	4.560	0.000	Shortfall of Sites	0.303	Very Low II Residential	RE11-1	0	0	0	19.797	4.560		Residential - Single Family Residence, 1	207B121 414		Northridge	No	MI	OPP RC2 , ADU
Los Angeles	17161 PARTHENIA ST	91325	2690014003	0.000	0.000	4.560	0.000	Shortfall of Sites	0.693	Very Low I Residential	RA-1	0	0	0	8.655	4.560		Residential - Single Family Residence - Pool, 1	195B133 414		Northridge	No	MI	OPP RC2 , ADU
Los Angeles	17607 PARTHENIA ST	91325	2768013009	0.000	0.000	4.560	0.000	Shortfall of Sites	0.081	Very Low I Residential	RA-1	0	0	0	74.147	4.560		Residential - Single Family Residence - Pool, 1	195B129 414		Northridge	No	MI	OPP RC2
Los Angeles	4180 YORK BLVD	90065	5473014008	0.000	0.000	4.560	0.000	Shortfall of Sites	0.112	Low Residential	R1-1-CDO	0	0	0	53.559	4.560		Residential - Single Family Residence, 1	157-5A219 414		Northeast Los Angeles	No	MI	OPP RC2
Los Angeles	18328 SAN FERNANDO MISSION BLVD	91326	2715001025	0.000	0.000	4.560	0.000	Shortfall of Sites	0.234	Very Low II Residential	RE11-1	0	0	0	25.607	4.560		Residential - Single Family Residence - Pool, 1	210B125 415		Northridge	No	MI	OPP RC2 , ADU
Los Angeles	18825 BEECHTREE LN	91326	2728029012	0.000	0.000	4.560	0.000	Shortfall of Sites	0.253	Very Low II Residential	RE11-1	0	0	0	23.708	4.560		Residential - Single Family Residence, 1	207B121 415		Northridge	No	MI	OPP RC2 , ADU
Los Angeles	21355 STANWELL ST	91311	2706029001	0.000	0.000	4.560	0.000	Shortfall of Sites	0.222	Low I Residential	RE9-1	0	0	0	27.016	4.560		Residential - Single Family Residence, 1	207B105 415		Chatsworth - Porter Ranch	No	MI	OPP RC2 , ADU
Los Angeles	17865 BULLOCK ST	91316	2159026023	0.000	0.000	4.560	0.000	Shortfall of Sites	0.133	Low II Residential	R1-1-RIO	Low Residential	0	0	45.053	4.560		Residential - Single Family Residence, 1	177B129 415	1 per lot	Encino - Tarzana	No	MI	OPP RC2 , ENC CPU, AHO
Los Angeles	17151 PARTHENIA ST	91325	2690014002	0.000	0.000	4.560	0.000	Shortfall of Sites	0.693	Very Low I Residential	RA-1	0	0	0	8.655	4.560		Residential - Single Family Residence - Pool, 1	195B133 415		Northridge	No	MI	OPP RC2 , ADU
Los Angeles	14221 RIVERSIDE DR	91423	2248026022	0.000	0.000	4.560	0.000	Shortfall of Sites	0.125	Low Medium II Residential	[Q]RD1.5-1-RIO	0	0	0	48.117	4.560		Residential - Single Family Residence, 1	168B153 415		Van Nuys - North Sherman Oaks	No	MI	OPP RC2 , R2RD
Los Angeles	4242 YORK BLVD	90065	5473024004	0.000	0.000	4.560	0.000	Shortfall of Sites	0.118	Low Residential	R1-1-CDO	0	0	0	50.952	4.560		Residential - Double, Duplex, or Two Units - 4 Stories or Less, 1	157-5A219 415		Northeast Los Angeles	No	MI	OPP RC2
Los Angeles	17901 BULLOCK ST	91316	2159010039	0.000	0.000	4.560	0.000	Shortfall of Sites	0.137	Low II Residential	R1-1-RIO	Low Residential	0	0	43.949	4.560		Residential - Single Family Residence, 1	177B129 416	1 per lot	Encino - Tarzana	No	MI	OPP RC2 , ENC CPU, AHO
Los Angeles	2580 S BUNDY DR	90064	4257001029	0.000	0.000	4.560	0.000	Shortfall of Sites	0.134	Low Residential	R1V2	0	0	0	44.645	4.560		Residential - Single Family Residence, 1	120B149 415		Palms - Mar Vista - Del Rey	No	MI	OPP RC2
Los Angeles	18320 SAN FERNANDO MISSION BLVD	91326	2715001026	0.000	0.000	4.560	0.000	Shortfall of Sites	0.234	Very Low II Residential	RE11-1	0	0	0	25.607	4.560		Residential - Single Family Residence - Pool, 1	210B125 416		Northridge	No	MI	OPP RC2 , ADU
Los Angeles	18600 CHATSWORTH ST	91326	2728021003	0.000	0.000	4.560	0.000	Shortfall of Sites	0.251	Very Low II Residential	RE11-1	0	0	0	23.949	4.560		Residential - Single Family Residence - Pool, 1	207B121 416		Northridge	No	MI	OPP RC2 , ADU
Los Angeles	19651 SUPERIOR ST	91324	2761032039	0.000	0.000	4.560	0.000	Shortfall of Sites	0.263	Very Low I Residential	RA-1	0	0	0	22.799	4.560		Residential - Single Family Residence - Pool, 1	201B117 416		Chatsworth - Porter Ranch	No	MI	OPP RC2 , ADU
Los Angeles	17141 PARTHENIA ST	91325	2690014001	0.000	0.000	4.560	0.000	Shortfall of Sites	0.691	Very Low I Residential	RA-1	0	0	0	8.679	4.560		Residential - Single Family Residence - Pool, 1	195B133 416		Northridge	No	MI	OPP RC2 , ADU
Los Angeles	17905 PARTHENIA ST	91325	2768011013	0.000	0.000	4.560	0.000	Shortfall of Sites	0.598	Very Low I Residential	RA-1	0	0	0	10.027	4.560		Residential - Single Family Residence - Pool, 1	195B129 416		Northridge	No	MI	OPP RC2 , ADU
Los Angeles	14217 RIVERSIDE DR	91423	2248026021	0.000	0.000	4.560	0.000	Shortfall of Sites	0.125	Low Medium II Residential	[Q]RD1.5-1-RIO	0	0	0	48.066	4.560		Residential - Single Family Residence, 1	168B153 416		Van Nuys - North Sherman Oaks	No	MI	OPP RC2 , R2RD
Los Angeles	18310 SAN FERNANDO MISSION BLVD	91326	2715001027	0.000	0.000	4.560	0.000	Shortfall of Sites	0.234	Very Low II Residential	RE11-1	0	0	0	25.607	4.560		Residential - Single Family Residence, 1	210B125 417		Northridge	No	MI	OPP RC2 , ADU
Los Angeles	18817 BEECHTREE LN	91326	2728029011	0.000	0.000	4.560	0.000	Shortfall of Sites	0.253	Very Low II Residential	RE11-1	0	0	0	23.708	4.560		Residential - Single Family Residence - Pool, 1	207B121 417		Northridge	No	MI	OPP RC2 , ADU
Los Angeles	17905 BULLOCK ST	91316	2159010038	0.000	0.000	4.560	0.000	Shortfall of Sites	0.131	Low II Residential	R1-1-RIO	0	0	0	45.732	4.560		Residential - Single Family Residence, 1	177B129 417		Encino - Tarzana	No	MI	OPP RC2
Los Angeles	18300 SAN FERNANDO MISSION BLVD	91326	2715001028	0.000	0.000	4.560	0.000	Shortfall of Sites	0.235	Very Low II Residential	RE11-1	0	0	0	25.519	4.560		Residential - Single Family Residence, 1	210B125 418		Northridge	No	MI	OPP RC2 , ADU
Los Angeles	18811 BEECHTREE LN	91326	2728029010	0.000	0.000	4.560	0.000	Shortfall of Sites	0.253	Very Low II Residential	RE11-1	0	0	0	23.708	4.560		Residential - Single Family Residence - Pool, 1	207B121 418		Northridge	No	MI	OPP RC2 , ADU
Los Angeles	17729 PLUMMER ST	91325	2755004015	0.000	0.000	4.560	0.000	Shortfall of Sites	0.046	Low Medium II Residential	RA-1	0	0	0	130.683	4.560		Recreational - Club, Lodge Hall, Fraternal Organization - One Story, 1	201B129 418		Northridge	No	MI	OPP RC2
Los Angeles	17501 PARTHENIA ST	91325	2768014011	0.000	0.000	4.560	0.000	Shortfall of Sites	0.585	Very Low I Residential	RA-1	0	0	0	10.260	4.560		Residential - Single Family Residence - Pool, 1	195B129 418		Northridge	No	MI	OPP RC2 , ADU
Los Angeles	17911 BULLOCK ST	91316	2159010037	0.000	0.000	4.560	0.000	Shortfall of Sites	0.126	Low II Residential	R1-1-RIO	0	0	0	47.561	4.560		Residential - Single Family Residence, 1	177B129 418		Encino - Tarzana	No	MI	OPP RC2
Los Angeles	5250 WOODMAN AVE	91401	2344016002	0.000	0.000	4.560	0.000	Shortfall of Sites	0.164	Low Residential	R1-1	0	0	0	36.575	4.560		Residential - Single Family Residence - Pool, 1	171B157 418		Van Nuys - North Sherman Oaks	No	MI	OPP RC2 , ADU

Jurisdiction Name	Site Address/Intersection	5 Digit ZIP Code	Assessor Parcel Number	Very Low-Income	Low-Income	Moderate-Income	Above Moderate-Income	Type of Shortfall	Parcel Size (Acres)	Current General Plan Designation	Current Zoning	Proposed General Plan (GP) Designation	Proposed Zoning	Minimum Density Allowed	Maximum Density Allowed	Total Capacity	Vacant/ Nonvacant	Description of Existing Uses	PIN	Base Density Per Acre	Community Plan Area	Rent Stabalization Ordinance	Income Category	Applicable Rezoning Program (Program informing values in Column Q listed first)
Los Angeles	1751 YOSEMITE DR	90041	5689007024	0.000	0.000	4.560	0.000	Shortfall of Sites	0.103	Low Residential	R1-1	0	0	0	58.000	4.560		Residential - Single Family Residence, 1	160-5A225 418		Northeast Los Angeles	No	MI	OPP RC2
Los Angeles	12314 CLOVER AVE	90066	4248004024	0.000	0.000	4.560	0.000	Shortfall of Sites	0.141	Low Residential	R1V2	0	0	0	42.499	4.560		Residential - Single Family Residence, 1	117B153 418		Palms - Mar Vista - Del Rey	No	MI	OPP RC2
Los Angeles	18426 SAN FERNANDO MISSION BLVD	91326	2715001017	0.000	0.000	4.560	0.000	Shortfall of Sites	0.234	Very Low II Residential	RE11-1	0	0	0	25.605	4.560		Residential - Single Family Residence, 1	210B125 419		Northridge	No	MI	OPP RC2 , ADU
Los Angeles	18801 BEECHTREE LN	91326	2728029009	0.000	0.000	4.560	0.000	Shortfall of Sites	0.275	Very Low II Residential	RE11-1	0	0	0	21.825	4.560		Residential - Single Family Residence, 1	207B121 419		Northridge	No	MI	OPP RC2 , ADU
Los Angeles	17425 PARTHENIA ST	91325	2768015034	0.000	0.000	4.560	0.000	Shortfall of Sites	0.327	Very Low I Residential	RA-1	0	0	0	18.347	4.560		Residential - Single Family Residence, 1	195B129 419		Northridge	No	MI	OPP RC2 , ADU
Los Angeles	17917 BULLOCK ST	91316	2159010036	0.000	0.000	4.560	0.000	Shortfall of Sites	0.126	Low II Residential	R1-1-RIO	0	0	0	47.561	4.560		Residential - Single Family Residence, 1	177B129 419		Encino - Tarzana	No	MI	OPP RC2
Los Angeles	912 N CRESCENT HEIGHTS BLVD	90046	5529023009	0.000	0.000	4.560	0.000	Shortfall of Sites	0.150	Low II Residential	R1-1	0	0	0	39.902	4.560		Residential - Single Family Residence, 1	144B177 419		Hollywood	No	MI	OPP RC2 , ADU
Los Angeles	18566 CHATSWORTH ST	91326	2728022014	0.000	0.000	4.560	0.000	Shortfall of Sites	0.239	Very Low II Residential	RE11-1	0	0	0	25.070	4.560		Residential - Single Family Residence, 1	207B121 420		Northridge	No	MI	OPP RC2 , ADU
Los Angeles	17719 PLUMMER ST	91325	2755004016	0.000	0.000	4.560	0.000	Shortfall of Sites	0.755	Low Medium I Residential	RA-1	0	0	0	7.944	4.560		Residential - Single Family Residence, 1	201B129 420		Northridge	No	MI	OPP RC2 , ADU
Los Angeles	5655 BABBITT AVE	91316	2255011010	0.000	0.000	4.560	0.000	Shortfall of Sites	0.142	Low II Residential	R1-1-RIO	Low Residential	0	0	42.272	4.560		Residential - Single Family Residence, 1	174B133 420	1 per lot	Encino - Tarzana	No	MI	OPP RC2 , ENC CPU, AHO
Los Angeles	17921 BULLOCK ST	91316	2159010035	0.000	0.000	4.560	0.000	Shortfall of Sites	0.131	Low II Residential	R1-1-RIO	0	0	0	45.732	4.560		Residential - Single Family Residence, 1	177B129 420		Encino - Tarzana	No	MI	OPP RC2
Los Angeles	11500 PALMS BLVD	90066	4249025038	0.000	0.000	4.560	0.000	Shortfall of Sites	0.115	Low Residential	R1V2	0	0	0	52.088	4.560		Residential - Single Family Residence, 1	117B157 420		Palms - Mar Vista - Del Rey	No	MI	OPP RC2
Los Angeles	11062 RESEDA BLVD	91326	2715001015	0.000	0.000	4.560	0.000	Shortfall of Sites	0.238	Very Low II Residential	RE11-1	0	0	0	25.192	4.560		Residential - Single Family Residence - Pool, 1	210B125 421		Northridge	No	MI	OPP RC2 , ADU
Los Angeles	8711 ANDASOL AVE	91325	2768015036	0.000	0.000	4.560	0.000	Shortfall of Sites	0.234	Very Low I Residential	RA-1	0	0	0	25.671	4.560		Residential - Single Family Residence, 1	195B129 421		Northridge	No	MI	OPP RC2 , ADU
Los Angeles	17927 BULLOCK ST	91316	2159010034	0.000	0.000	4.560	0.000	Shortfall of Sites	0.126	Low II Residential	R1-1-RIO	0	0	0	47.561	4.560		Residential - Single Family Residence, 1	177B129 421		Encino - Tarzana	No	MI	OPP RC2
Los Angeles	1739 YOSEMITE DR	90041	5689007006	0.000	0.000	4.560	0.000	Shortfall of Sites	0.089	Low Residential	R1-1	0	0	0	67.618	4.560		Residential - Single Family Residence, 1	160-5A225 421		Northeast Los Angeles	No	MI	OPP RC2
Los Angeles	19701 MAYALL ST	91311	2726007001	0.000	0.000	4.560	0.000	Shortfall of Sites	0.253	Very Low II Residential	RE11-1	0	0	0	23.758	4.560		Residential - Single Family Residence - Pool, 1	204B117 422		Chatsworth - Porter Ranch	No	MI	OPP RC2 , ADU
Los Angeles	5006 HAYVENHURST AVE	91436	2260003013	0.000	0.000	4.560	0.000	Shortfall of Sites	0.235	Low II Residential	R1-1	Low Residential	0	0	25.584	4.560		Residential - Single Family Residence, 1	171B137 422	1 per lot	Encino - Tarzana	No	MI	OPP RC2 , ENC CPU, ADU, AHO
Los Angeles	17457 PARTHENIA ST	91325	2768015014	0.000	0.000	4.560	0.000	Shortfall of Sites	0.372	Very Low I Residential	RA-1	0	0	0	16.139	4.560		Residential - Single Family Residence - Pool, 1	195B129 422		Northridge	No	MI	OPP RC2 , ADU
Los Angeles	18558 CHATSWORTH ST	91326	2728022015	0.000	0.000	4.560	0.000	Shortfall of Sites	0.234	Very Low II Residential	RE11-1	0	0	0	25.639	4.560		Residential - Single Family Residence, 1	207B121 423		Northridge	No	MI	OPP RC2 , ADU
Los Angeles	17937 BULLOCK ST	91316	2159010032	0.000	0.000	4.560	0.000	Shortfall of Sites	0.131	Low II Residential	R1-1-RIO	0	0	0	45.732	4.560		Residential - Single Family Residence, 1	177B129 423		Encino - Tarzana	No	MI	OPP RC2
Los Angeles	18779 HILLSBORO RD	91326	2728029008	0.000	0.000	4.560	0.000	Shortfall of Sites	0.275	Very Low II Residential	RE11-1	0	0	0	21.827	4.560		Residential - Single Family Residence - Pool, 1	207B121 424		Northridge	No	MI	OPP RC2 , ADU
Los Angeles	7901 WOODLAKE AVE	91304	2020022001	0.000	0.000	4.560	0.000	Shortfall of Sites	0.012	Very Low Residential	RE11-1	Very Low Residential	0	0	515.166	4.560		Residential - Single Family Residence - Pool, 1	189B093 424	1 per lot	Canoga Park - Winnetka - Woodland Hills - West Hills	No	MI	OPP RC2 , CPK CPU, AHO
Los Angeles	17262 KNAPP ST	91325	2692006014	0.000	0.000	4.560	0.000	Shortfall of Sites	0.356	Very Low I Residential	RA-1	0	0	0	16.876	4.560		Residential - Single Family Residence - Pool, 1	198B133 424		Northridge	No	MI	OPP RC2 , ADU
Los Angeles	17941 BULLOCK ST	91316	2159010031	0.000	0.000	4.560	0.000	Shortfall of Sites	0.126	Low II Residential	R1-1-RIO	0	0	0	47.560	4.560		Residential - Single Family Residence, 1	177B129 424		Encino - Tarzana	No	MI	OPP RC2
Los Angeles	18551 CHATSWORTH ST	91326	2717018010	0.000	0.000	4.560	0.000	Shortfall of Sites	0.234	Very Low II Residential	RE11-1	0	0	0	25.625	4.560		Residential - Single Family Residence, 1	207B121 425		Northridge	No	MI	OPP RC2 , ADU
Los Angeles	17947 BULLOCK ST	91316	2159010030	0.000	0.000	4.560	0.000	Shortfall of Sites	0.126	Low II Residential	R1-1-RIO	0	0	0	47.560	4.560		Residential - Single Family Residence, 1	177B129 425		Encino - Tarzana	No	MI	OPP RC2
Los Angeles	10675 ROCHESTER AVE	90024	4326010023	0.000	0.000	4.560	0.000	Shortfall of Sites	0.149	Low Residential	R1-1-O	0	0	0	40.155	4.560		Residential - Single Family Residence, 1	132B153 425		Westwood	No	MI	OPP RC2 , ADU
Los Angeles	2584 S BUNDY DR	90064	4257001030	0.000	0.000	4.560	0.000	Shortfall of Sites	0.134	Low Residential	R1V2	0	0	0	44.645	4.560		Residential - Single Family Residence, 1	120B149 425		Palms - Mar Vista - Del Rey	No	MI	OPP RC2
Los Angeles	18771 HILLSBORO RD	91326	2728029007	0.000	0.000	4.560	0.000	Shortfall of Sites	0.253	Very Low II Residential	RE11-1	0	0	0	23.708	4.560		Residential - Single Family Residence - Pool, 1	207B121 426		Northridge	No	MI	OPP RC2 , ADU
Los Angeles	19647 MAYALL ST	91324	2726010001	0.000	0.000	4.560	0.000	Shortfall of Sites	0.253	Very Low II Residential	RE11-1	0	0	0	23.738	4.560		Residential - Single Family Residence, 1	204B117 426		Chatsworth - Porter Ranch	No	MI	OPP RC2 , ADU
Los Angeles	18001 BULLOCK ST	91316	2159010029	0.000	0.000	4.560	0.000	Shortfall of Sites	0.131	Low II Residential	R1-1-RIO	0	0	0	45.834	4.560		Residential - Single Family Residence, 1	177B129 426		Encino - Tarzana	No	MI	OPP RC2
Los Angeles	1643 YOSEMITE DR	90041	5689008007	0.000	0.000	4.560	0.000	Shortfall of Sites	0.170	Low Residential	R1-1	0	0	0	35.301	4.560		Institutional - Church - One Story, 1	160-5A225 426		Northeast Los Angeles	No	MI	OPP RC2, FBO, ADU
Los Angeles	11510 PALMS BLVD	90066	4249025039	0.000	0.000	4.560	0.000	Shortfall of Sites	0.143	Low Residential	R1V2	0	0	0	42.104	4.560		Residential - Single Family Residence, 1	117B157 426		Palms - Mar Vista - Del Rey	No	MI	OPP RC2
Los Angeles	18765 HILLSBORO RD	91326	2728029006	0.000	0.000	4.560	0.000	Shortfall of Sites	0.253	Very Low II Residential	RE11-1	0	0	0	23.708	4.560		Residential - Single Family Residence - Pool, 1	207B121 427		Northridge	No	MI	OPP RC2 , ADU
Los Angeles	17087 PARTHENIA ST	91325	2690010009	0.000	0.000	4.560	0.000	Shortfall of Sites	0.297	Very Low I Residential	RA-1	0	0	0	20.168	4.560		Residential - Single Family Residence - Pool, 1	195B133 427		Northridge	No	MI	OPP RC2 , ADU
Los Angeles	14011 MAGNOLIA BLVD	91423	2247020022	0.000	0.000	4.560	0.000	Shortfall of Sites	0.239	Low Residential	R1-1	0	0	0	25.138	4.560		Residential - Single Family Residence, 1	171B153 427		Van Nuys - North Sherman Oaks	No	MI	OPP RC2 , ADU
Los Angeles	10647 CAMARILLO ST	91602	2421006020	0.000	0.000	4.560	0.000	Shortfall of Sites	0.155	Low Residential	R1-1	0	0	0	38.721	4.560		Residential - Single Family Residence - Pool, 1	168B177 427		North Hollywood - Valley Village	No	MI	OPP RC2 , ADU
Los Angeles	730 N CRESCENT HEIGHTS BLVD	90046	5528007036	0.000	0.000	4.560	0.000	Shortfall of Sites	0.150	Low II Residential	R1-1	0	0	0	39.912	4.560		Residential - Single Family Residence, 1	141B177 427		Hollywood	No	MI	OPP RC2 , ADU
Los Angeles	11075 SALT LAKE AVE	91326	2717002036	0.000	0.000	4.560	0.000	Shortfall of Sites	0.255	Very Low II Residential	RE11-1	0	0	0	23.517	4.560		Residential - Single Family Residence - Pool, 1	210B121 428		Northridge	No	MI	OPP RC2 , ADU
Los Angeles	18759 HILLSBORO RD	91326	2728029005	0.000	0.000	4.560	0.000	Shortfall of Sites	0.253	Very Low II Residential	RE11-1	0	0	0	23.708	4.560		Residential - Single Family Residence - Pool, 1	207B121 428		Northridge	No	MI	OPP RC2 , ADU
Los Angeles	17077 PARTHENIA ST	91325	2690010008	0.000	0.000	4.560	0.000	Shortfall of Sites	0.352	Very Low I Residential	RA-1	0	0	0	17.064	4.560		Residential - Single Family Residence, 1	195B133 428		Northridge	No	MI	OPP RC2 , ADU
Los Angeles	17725 BULLOCK ST	91316	2159026005	0.000	0.000	4.560	0.000	Shortfall of Sites	0.141	Low II Residential	R1-1-RIO	0	0	0	42.552	4.560		Residential - Single Family Residence, 1	177B129 428		Encino - Tarzana	No	MI	OPP RC2
Los Angeles	10655 CAMARILLO ST	91602	2421006015	0.000	0.000	4.560	0.000	Shortfall of Sites	0.753	Low Residential	R1-1, R2-1	0	0	0	7.968	4.560		Residential - Single Family Residence - Pool and Misc., 1	168B177 428		North Hollywood - Valley Village	No	MI	OPP RC2 , ADU, R2RD
Los Angeles	11805 RIVERSIDE DR	91607	2355018012	0.000	0.000	4.560	0.000	Shortfall of Sites	0.133	Low Medium II Residential	[Q]RD1.5-1	0	0	0	45.058	4.560		Residential - Single Family Residence, 1	168B169 428		North Hollywood - Valley Village	No	MI	OPP RC2 , R2RD
Los Angeles	2577 S BUNDY DR	90064	4257022051	0.000	0.000	4.560	0.000	Shortfall of Sites	0.134	Low Residential	R1-1	0	0	0	44.685	4.560		Residential - Single Family Residence, 1	120B149 428		Palms - Mar Vista - Del Rey	No	MI	OPP RC2
Los Angeles	17311 SAN FERNANDO MISSION BLVD	91344	2711010019	0.000	0.000	4.560	0.000	Shortfall of Sites	0.596	Very Low I Residential	RA-1	0	0	0	10.066	4.560		Residential - Single Family Residence - Pool, 1	210B133 429		Granada Hills - Knollwood	No	MI	OPP RC2 , ADU
Los Angeles	18753 HILLSBORO RD	91326	2728029004	0.000	0.000	4.560	0.000	Shortfall of Sites	0.253	Very Low II Residential	RE11-1	0	0	0	23.702	4.560		Residential - Single Family Residence - Pool, 1	207B121 429		Northridge	No	MI	OPP RC2 , ADU
Los Angeles	17069 PARTHENIA ST	91325	2690010007	0.000	0.000	4.560	0.000	Shortfall of Sites	0.352	Very Low I Residential	RA-1	0	0	0	17.064	4.560		Residential - Single Family Residence - Pool, 1	195B133 429		Northridge	No	MI	OPP RC2 , ADU
Los Angeles	17719 BULLOCK ST	91316	2159026004	0.000	0.000	4.560	0.000	Shortfall of Sites	0.138	Low II Residential	R1-1-RIO	0	0	0	43.448	4.560		Residential - Single Family Residence, 1	177B129 429		Encino - Tarzana	No	MI	OPP RC2
Los Angeles	5009 HAYVENHURST AVE	91436	2259017023	0.000	0.000	4.560	0.000	Shortfall of Sites	0.345	Low II Residential	R1-1	Low Residential	0	0	17.392	4.560		Residential - Single Family Residence - Pool, 1	171B137 429	1 per lot	Encino - Tarzana	No	MI	OPP RC2 , ENC CPU, ADU, AHO
Los Angeles	5244 WOODMAN AVE	91401	2344016003	0.000	0.000	4.560	0.000	Shortfall of Sites	0.164	Low Residential	R1-1	0	0	0	36.585	4.560		Residential - Single Family Residence - Pool, 1	171B157 429		Van Nuys - North Sherman Oaks	No	MI	OPP RC2 , ADU
Los Angeles	17713 BULLOCK ST	91316	2159026003	0.000	0.000	4.560	0.000	Shortfall of Sites	0.135	Low II Residential	R1-1-RIO	Low Residential	0	0	44.450	4.560		Residential - Single Family Residence, 1	177B129 430	1 per lot	Encino - Tarzana	No	MI	OPP RC2 , ENC CPU, AHO
Los Angeles	18747 HILLSBORO RD	91326	2728029003	0.000	0.000	4.560	0.000	Shortfall of Sites	0.261	Very Low II Residential	RE11-1	0	0	0	22.976	4.560		Residential - Single Family Residence, 1	207B121 430		Northridge	No	MI	OPP RC2 , ADU
Los Angeles	17061 PARTHENIA ST	91325	2690010006	0.000	0.000	4.560	0.000	Shortfall of Sites	0.352	Very Low I Residential	RA-1	0	0	0	17.064	4.560		Residential - Single Family Residence - Pool, 1	195B133 430		Northridge	No	MI	OPP RC2 , ADU
Los Angeles	14005 MAGNOLIA BLVD	91423	2247020023	0.000	0.000	4.560	0.000	Shortfall of Sites	0.192	Low Residential	R1-1	0	0	0	31.268	4.560		Residential - Single Family Residence - Pool, 1	171B153 430		Van Nuys - North Sherman Oaks	No	MI	OPP RC2 , ADU
Los Angeles	1657 YOSEMITE DR	90041	5689008005	0.000	0.000	4.560	0.000	Shortfall of Sites	0.160	Low Residential	R1-1	0	0	0	37.393	4.560		Residential - Single Family Residence, 1	160-5A225 430		Northeast Los Angeles	No	MI	OPP RC2 , ADU
Los Angeles	18741 HILLSBORO RD	91326	2728029002	0.000	0.000	4.560	0.000	Shortfall of Sites	0.301	Very Low II Residential	RE11-1	0	0	0	19.960	4.560		Residential - Single Family Residence, 1	207B121 431		Northridge	No	MI	OPP RC2 , ADU
Los Angeles	1663 YOSEMITE DR	90041	5689008004	0.000	0.000	4.560	0.000	Shortfall of Sites	0.135	Low Residential	R1-1	0	0	0	44.603	4.560		Residential - Single Family Residence, 1	160-5A225 431		Northeast Los Angeles	No	MI	OPP RC2
Los Angeles	18735 HILLSBORO RD	91326	2728029001	0.000	0.000	4.560	0.000	Shortfall of Sites	0.371	Very Low II Residential	RE11-1	0	0	0	16.182	4.560		Residential - Single Family Residence - Pool, 1	207B121 432		Northridge	No	MI	OPP RC2 , ADU
Los Angeles	17043 PARTHENIA ST	91325	2690010004	0.000	0.000	4.560	0.000	Shortfall of Sites	0.352	Very Low I Residential	RA-1	0	0	0	17.064	4.560		Residential - Single Family Residence - Pool, 1	195B133 432		Northridge	No	MI	OPP RC2 , ADU
Los Angeles	14261 MAGNOLIA BLVD	91423	2248021019	0.000	0.000	4.560	0.000	Shortfall of Sites	0.137	Low Medium II Residential	[Q]R1-1	0	0	0	43.681	4.560		Residential - Single Family Residence, 1	171B153 432		Van Nuys - North Sherman Oaks	No	MI	OPP RC2
Los Angeles	729 N CRESCENT HEIGHTS BLVD	90046	5528007018	0.000	0.000	4.560	0.000	Shortfall of Sites	0.139	Low II Residential	R1-1	0	0	0	43.200	4.560		Residential - Single Family Residence, 1	141B177 432		Hollywood	No	MI	OPP RC2
Los Angeles	8200 LOUISE AVE	91325	2204035002	0.000	0.000	4.560	0.000	Shortfall of Sites	0.145	Low Residential	R1-1	Low Residential	0	0	41.462	4.560		Residential - Single Family Residence - Pool, 1	192B133 433	1 per lot	Reseda - West Van Nuys	No	MI	OPP RC2 , RES CPU, AHO
Los Angeles	7953 LOUISE AVE	91325	2201020017	0.000	0.000	4.560	0.000	Shortfall of Sites	0.138	Low Residential	R1-1	Low Residential	0	0	43.562	4.560		Residential - Single Family Residence, 1	189B133 433	1 per lot	Reseda - West Van Nuys	No	MI	OPP RC2 , RES CPU, AHO
Los Angeles	17401 BULLOCK ST	91316	2254033017	0.000	0.000	4.560	0.000	Shortfall of Sites	0.140	Low II Residential	R1-1-RIO	Low Residential	0	0	42.835	4.560		Residential - Single Family Residence - Pool, 1	177B129 433	1 per lot	Encino - Tarzana	No	MI	OPP RC2 , ENC CPU, AHO
Los Angeles	5443 SHOUP AVE	91367	2040023025	0.000	0.000	4.560	0.000	Shortfall of Sites	0.193	Low Residential	R1-1	Very Low Residential	[MB4-G1-5] [IX4-FA] [CPIO]	0	31.088	4.560		Residential - Single Family Residence, 1	174B101 433	1 per lot	Canoga Park - Winnetka - Woodland Hills - West Hills	No	MI	OPP RC2 , CPK CPU, ADU, AHO
Los Angeles	5005 HAYVENHURST AVE	91436	2259017024	0.000	0.000	4.560	0.000	Shortfall of Sites	0.273	Low II Residential	R1-1	Low Residential	0	0	21.984	4.560		Residential - Single Family Residence - Pool, 1	171B137 433	1 per lot	Encino - Tarzana	No	MI	OPP RC2 , ENC CPU, ADU, AHO
Los Angeles	17033 PARTHENIA ST	91325	2690010003	0.000	0.000	4.560	0.000	Shortfall of Sites	0.352	Very Low I Residential	RA-1	0	0	0	17.064	4.560		Residential - Single Family Residence - Pool, 1	195B133 433		Northridge	No	MI	OPP RC2 , ADU
Los Angeles	14255 MAGNOLIA BLVD	91423	2248021020	0.000	0.000	4.560	0.000	Shortfall of Sites	0.138	Low Medium II Residential	[Q]R1-1	0	0	0	43.562	4.560		Residential - Single Family Residence - Pool, 1	171B153 433		Van Nuys - North Sherman Oaks	No	MI	OPP RC2
Los Angeles	11825 RIVERSIDE DR	91607	2355018010	0.000	0.000	4.560	0.000	Shortfall of Sites	0.076	Low Medium II Residential	[Q]RD1.5-1	0	0	0	79.208	4.560		Residential - Single Family Residence - Pool, 1	168B169 433		North Hollywood - Valley Village	No	MI	OPP RC2 , R2RD
Los Angeles	1667 YOSEMITE DR	90041	5689008003	0.000	0.000	4.560	0.000	Shortfall of Sites	0.132	Low Residential	R1-1	0	0	0	45.521	4.560		Residential - Single Family Residence, 1	160-5A225 433		Northeast Los Angeles	No	MI	OPP RC2
Los Angeles	17339 CHATSWORTH ST	91344	2696006020	0.000	0.000	4.560	0.000	Shortfall of Sites	0.079	Low Medium II Residential	RD1.5-1	0	0	0	76.339	4.560		Residential - Single Family Residence, 1	207B129 434		Granada Hills - Knollwood	No	MI	OPP RC2 , R2RD
Los Angeles	7952 LOUISE AVE	91325	2204010002	0.000	0.000	4.560	0.000	Shortfall of Sites	0.138	Low Residential	R1-1	Low Residential	0	0	43.562	4.560		Residential - Single Family Residence, 1	189B133 434	1 per lot	Reseda - West Van Nuys	No	MI	OPP RC2 , RES CPU, AHO

Jurisdiction Name	Site Address/Intersection	5 Digit ZIP Code	Assessor Parcel Number	Very Low-Income	Low-Income	Moderate-Income	Above Moderate-Income	Type of Shortfall	Parcel Size (Acres)	Current General Plan Designation	Current Zoning	Proposed General Plan (GP) Designation	Proposed Zoning	Minimum Density Allowed	Maximum Density Allowed	Total Capacity	Vacant/ Nonvacant	Description of Existing Uses	PIN	Base Density Per Acre	Community Plan Area	Rent Stabalization Ordinance	Income Category	Applicable Rezoning Program (Program informing values in Column Q listed first)
Los Angeles	17407 BULLOCK ST	91316	2254033016	0.000	0.000	4.560	0.000	Shortfall of Sites	0.126	Low II Residential	R1-1-RIO	Low Residential	0	0	47.496	4.560		Residential - Single Family Residence, 1	177B129 434	1 per lot	Encino - Tarzana	No	MI	OPP RC2 , ENC CPU, AHO
Los Angeles	10100 LOUISE AVE	91325	2694015034	0.000	0.000	4.560	0.000	Shortfall of Sites	0.265	Very Low II Residential	RE11-1	0	0	0	22.640	4.560		Residential - Single Family Residence - Pool, 1	204B133 434		Northridge	No	MI	OPP RC2 , ADU
Los Angeles	17308 KNAPP ST	91325	2766012025	0.000	0.000	4.560	0.000	Shortfall of Sites	0.357	Very Low I Residential	RA-1	0	0	0	16.788	4.560		Residential - Single Family Residence - Pool, 1	198B133 434		Northridge	No	MI	OPP RC2 , ADU
Los Angeles	17025 PARTHENIA ST	91325	2690010002	0.000	0.000	4.560	0.000	Shortfall of Sites	0.292	Very Low I Residential	RA-1	0	0	0	20.580	4.560		Residential - Single Family Residence, 1	195B133 434		Northridge	No	MI	OPP RC2 , ADU
Los Angeles	14251 MAGNOLIA BLVD	91423	2248021021	0.000	0.000	4.560	0.000	Shortfall of Sites	0.138	Low Medium II Residential	[Q]R1-1	0	0	0	43.562	4.560		Residential - Single Family Residence, 1	171B153 434		Van Nuys - North Sherman Oaks	No	MI	OPP RC2
Los Angeles	4804 MATILIJA AVE	91423	2269024001	0.000	0.000	4.560	0.000	Shortfall of Sites	0.202	Low Residential	R1-1-RIO	0	0	0	29.649	4.560		Residential - Single Family Residence - Pool and Misc., 1	168B153 434		Van Nuys - North Sherman Oaks	No	MI	OPP RC2 , ADU
Los Angeles	17413 BULLOCK ST	91316	2254033015	0.000	0.000	4.560	0.000	Shortfall of Sites	0.126	Low II Residential	R1-1-RIO	Low Residential	0	0	47.497	4.560		Residential - Single Family Residence, 1	177B129 435	1 per lot	Encino - Tarzana	No	MI	OPP RC2 , ENC CPU, AHO
Los Angeles	11520 PALMS BLVD	90066	4249025040	0.000	0.000	4.560	0.000	Shortfall of Sites	0.136	Low Residential	R1V2	0	0	0	44.250	4.560		Residential - Single Family Residence - Therapy Pool (Spa), 1	117B157 434		Palms - Mar Vista - Del Rey	No	MI	OPP RC2
Los Angeles	14247 MAGNOLIA BLVD	91423	2248021022	0.000	0.000	4.560	0.000	Shortfall of Sites	0.138	Low Medium II Residential	[Q]R1-1	0	0	0	43.562	4.560		Residential - Single Family Residence, 1	171B153 435		Van Nuys - North Sherman Oaks	No	MI	OPP RC2
Los Angeles	4801 MURIETTA AVE	91423	2269015016	0.000	0.000	4.560	0.000	Shortfall of Sites	0.136	Low Residential	R1-1-RIO	0	0	0	43.993	4.560		Residential - Single Family Residence, 1	168B153 435		Van Nuys - North Sherman Oaks	No	MI	OPP RC2
Los Angeles	10703 ROCHESTER AVE	90024	4325012021	0.000	0.000	4.560	0.000	Shortfall of Sites	0.174	Low Residential	R1-1-O	0	0	0	34.438	4.560		Residential - Single Family Residence, 1	132B153 435		Westwood	No	MI	OPP RC2 , ADU
Los Angeles	17300 SUPERIOR ST	91325	2755008004	0.000	0.000	4.560	0.000	Shortfall of Sites	0.397	Very Low I Residential	RA-1	0	0	0	15.101	4.560		Residential - Single Family Residence, 1	201B133 436		Northridge	No	MI	OPP RC2 , ADU
Los Angeles	8201 LOUISE AVE	91325	2201011017	0.000	0.000	4.560	0.000	Shortfall of Sites	0.138	Low Residential	R1-1	Low Residential	0	0	43.562	4.560		Residential - Single Family Residence, 1	192B133 436	1 per lot	Reseda - West Van Nuys	No	MI	OPP RC2 , RES CPU, AHO
Los Angeles	17417 BULLOCK ST	91316	2254033014	0.000	0.000	4.560	0.000	Shortfall of Sites	0.131	Low II Residential	R1-1-RIO	Low Residential	0	0	45.671	4.560		Residential - Single Family Residence, 1	177B129 436	1 per lot	Encino - Tarzana	No	MI	OPP RC2 , ENC CPU, AHO
Los Angeles	1948 LIVONIA AVE	90034	4302008003	0.000	0.000	4.560	0.000	Shortfall of Sites	0.140	Low Residential	R1V2-O	0	0	0	42.916	4.560		Residential - Single Family Residence, 1	126B169 436		West Los Angeles	No	MI	OPP RC2
Los Angeles	6123 WOODLAKE AVE	91367	2035023035	0.000	0.000	4.560	0.000	Shortfall of Sites	0.363	Very Low Residential	RA-1	Very Low Residential	0	0	16.534	4.560		Residential - Single Family Residence - Pool, 1	177B093 437	1 per lot	Canoga Park - Winnetka - Woodland Hills - West Hills	No	MI	OPP RC2 , CPK CPU, ADU, AHO
Los Angeles	17423 BULLOCK ST	91316	2254033013	0.000	0.000	4.560	0.000	Shortfall of Sites	0.139	Low II Residential	R1-1-RIO	Low Residential	0	0	43.180	4.560		Residential - Single Family Residence, 1	177B129 437	1 per lot	Encino - Tarzana	No	MI	OPP RC2 , ENC CPU, AHO
Los Angeles	17252 SUPERIOR ST	91325	2692015006	0.000	0.000	4.560	0.000	Shortfall of Sites	0.341	Very Low I Residential	RA-1-H	0	0	0	17.596	4.560		Residential - Single Family Residence - Pool, 1	201B133 437		Northridge	No	MI	OPP RC2 , ADU
Los Angeles	12501 COLLINS ST	91607	2341015040	0.000	0.000	4.560	0.000	Shortfall of Sites	0.171	Low Residential	R1-1	0	0	0	35.077	4.560		Residential - Single Family Residence, 1	174B165 437		North Hollywood - Valley Village	No	MI	OPP RC2 , ADU
Los Angeles	18900 MAYALL ST	91324	2729006003	0.000	0.000	4.560	0.000	Shortfall of Sites	0.244	Very Low I Residential	RA-1	0	0	0	24.585	4.560		Residential - Rooming/Boarding House, 1	204B121 438		Northridge	No	MI	OPP RC2 , ADU
Los Angeles	9508 WHITE OAK AVE	91325	2755005014	0.000	0.000	4.560	0.000	Shortfall of Sites	0.401	Very Low I Residential	RA-1	0	0	0	14.962	4.560		Residential - Single Family Residence - Pool, 1	201B129 438		Northridge	No	MI	OPP RC2 , ADU
Los Angeles	17429 BULLOCK ST	91316	2254033012	0.000	0.000	4.560	0.000	Shortfall of Sites	0.140	Low II Residential	R1-1-RIO	Low Residential	0	0	42.947	4.560		Residential - Single Family Residence, 1	177B129 438	1 per lot	Encino - Tarzana	No	MI	OPP RC2 , ENC CPU, AHO
Los Angeles	8162 LOUISE AVE	91325	2204035003	0.000	0.000	4.560	0.000	Shortfall of Sites	0.145	Low Residential	R1-1	Low Residential	0	0	41.462	4.560		Residential - Single Family Residence, 1	192B133 439	1 per lot	Reseda - West Van Nuys	No	MI	OPP RC2 , RES CPU, AHO
Los Angeles	17433 BULLOCK ST	91316	2254033011	0.000	0.000	4.560	0.000	Shortfall of Sites	0.126	Low II Residential	R1-1-RIO	Low Residential	0	0	47.501	4.560		Residential - Single Family Residence, 1	177B129 439	1 per lot	Encino - Tarzana	No	MI	OPP RC2 , ENC CPU, AHO
Los Angeles	10100 CREBS AVE	91324	2729007004	0.000	0.000	4.560	0.000	Shortfall of Sites	0.356	Very Low I Residential	RA-1	0	0	0	16.848	4.560		Residential - Single Family Residence, 1	204B121 439		Northridge	No	MI	OPP RC2 , ADU
Los Angeles	9679 CORBIN AVE	91324	2761030016	0.000	0.000	4.560	0.000	Shortfall of Sites	0.258	Very Low II Residential	RE11-1	0	0	0	23.214	4.560		Residential - Single Family Residence - Pool, 1	201B117 439		Chatsworth - Porter Ranch	No	MI	OPP RC2 , ADU
Los Angeles	14321 MAGNOLIA BLVD	91423	2248010014	0.000	0.000	4.560	0.000	Shortfall of Sites	0.063	Low Medium II Residential	[Q]RD1.5-1	0	0	0	95.039	4.560		Residential - Single Family Residence, 1	171B153 439		Van Nuys - North Sherman Oaks	No	MI	OPP RC2 , R2RD
Los Angeles	2581 S BUNDY DR	90064	4257022050	0.000	0.000	4.560	0.000	Shortfall of Sites	0.134	Low Residential	R1-1	0	0	0	44.685	4.560		Residential - Single Family Residence, 1	120B149 439		Palms - Mar Vista - Del Rey	No	MI	OPP RC2
Los Angeles	19650 SUPERIOR ST	91324	2761002039	0.000	0.000	4.560	0.000	Shortfall of Sites	0.405	Very Low I Residential	RA-1	0	0	0	14.821	4.560		Residential - Single Family Residence - Pool, 1	201B117 440		Chatsworth - Porter Ranch	No	MI	OPP RC2 , ADU
Los Angeles	17415 PLUMMER ST	91325	2755017021	0.000	0.000	4.560	0.000	Shortfall of Sites	0.338	Very Low I Residential	RA-1	0	0	0	17.755	4.560		Residential - Single Family Residence, 1	201B129 440		Northridge	No	MI	OPP RC2 , ADU
Los Angeles	17125 PARTHENIA ST	91325	2690012020	0.000	0.000	4.560	0.000	Shortfall of Sites	0.255	Very Low I Residential	RA-1	0	0	0	23.517	4.560		Residential - Single Family Residence, 1	195B133 440		Northridge	No	MI	OPP RC2 , ADU
Los Angeles	17439 BULLOCK ST	91316	2254033010	0.000	0.000	4.560	0.000	Shortfall of Sites	0.126	Low II Residential	R1-1-RIO	Low Residential	0	0	47.501	4.560		Residential - Single Family Residence, 1	177B129 440	1 per lot	Encino - Tarzana	No	MI	OPP RC2 , ENC CPU, AHO
Los Angeles	17443 BULLOCK ST	91316	2254033009	0.000	0.000	4.560	0.000	Shortfall of Sites	0.138	Low II Residential	R1-1-RIO	Low Residential	0	0	43.580	4.560		Residential - Single Family Residence, 1	177B129 441	1 per lot	Encino - Tarzana	No	MI	OPP RC2 , ENC CPU, AHO
Los Angeles	5437 SHOUP AVE	91367	2040023004	0.000	0.000	4.560	0.000	Shortfall of Sites	0.161	Low Residential	R1-1	Very Low Residential	[MB4-G1-5] [IX1-FA] [CPIO]	0	37.305	4.560		Residential - Single Family Residence, 1	174B101 441	1 per lot	Canoga Park - Winnetka - Woodland Hills - West Hills	No	MI	OPP RC2 , CPK CPU, ADU, AHO
Los Angeles	17401 PLUMMER ST	91325	2755017022	0.000	0.000	4.560	0.000	Shortfall of Sites	0.340	Very Low I Residential	RA-1	0	0	0	17.649	4.560		Residential - Single Family Residence - Pool, 1	201B129 441		Northridge	No	MI	OPP RC2 , ADU
Los Angeles	17115 PARTHENIA ST	91325	2690012019	0.000	0.000	4.560	0.000	Shortfall of Sites	0.354	Very Low I Residential	RA-1	0	0	0	16.972	4.560		Residential - Single Family Residence, 1	195B133 441		Northridge	No	MI	OPP RC2 , ADU
Los Angeles	11905 RIVERSIDE DR	91607	2355012051	0.000	0.000	4.560	0.000	Shortfall of Sites	0.113	Low Medium II Residential	[Q]RD1.5-1	0	0	0	53.188	4.560		Residential - Single Family Residence, 1	168B169 441		North Hollywood - Valley Village	No	MI	OPP RC2 , R2RD
Los Angeles	1705 YOSEMITE DR	90041	5689007001	0.000	0.000	4.560	0.000	Shortfall of Sites	0.066	Low Residential	R1-1	0	0	0	90.513	4.560		Residential - Single Family Residence, 1	160-5A225 441		Northeast Los Angeles	No	MI	OPP RC2
Los Angeles	17449 BULLOCK ST	91316	2254033008	0.000	0.000	4.560	0.000	Shortfall of Sites	0.126	Low II Residential	R1-1-RIO	Low Residential	0	0	47.504	4.560		Residential - Single Family Residence, 1	177B129 442	1 per lot	Encino - Tarzana	No	MI	OPP RC2 , ENC CPU, AHO
Los Angeles	5649 BABBITT AVE	91316	2255011011	0.000	0.000	4.560	0.000	Shortfall of Sites	0.177	Low II Residential	R1-1-RIO	Low Residential	0	0	33.857	4.560		Residential - Single Family Residence - Pool, 1	174B133 442	1 per lot	Encino - Tarzana	No	MI	OPP RC2 , ENC CPU, ADU, AHO
Los Angeles	9509 JELLICO AVE	91325	2755005005	0.000	0.000	4.560	0.000	Shortfall of Sites	0.351	Very Low I Residential	RA-1	0	0	0	17.085	4.560		Residential - Single Family Residence - Pool, 1	201B129 442		Northridge	No	MI	OPP RC2 , ADU
Los Angeles	17105 PARTHENIA ST	91325	2690012018	0.000	0.000	4.560	0.000	Shortfall of Sites	0.257	Very Low I Residential	RA-1	0	0	0	23.328	4.560		Residential - Single Family Residence, 1	195B133 442		Northridge	No	MI	OPP RC2 , ADU
Los Angeles	8301 WOODLAKE AVE	91304	2005010005	0.000	0.000	4.560	0.000	Shortfall of Sites	0.290	Very Low II Residential	RE11-1	0	0	0	20.669	4.560		Residential - Single Family Residence - Pool, 1	192B093 442		Chatsworth - Porter Ranch	No	MI	OPP RC2 , ADU
Los Angeles	711 S WEYMOUTH AVE	90732	7560004015	0.000	0.000	4.560	0.000	Shortfall of Sites	0.152	Low II Residential	R1-1XL	0	0	0	39.490	4.560		Residential - Single Family Residence, 1	015B193 442		San Pedro	No	MI	OPP RC2 , ADU
Los Angeles	17455 BULLOCK ST	91316	2254033007	0.000	0.000	4.560	0.000	Shortfall of Sites	0.126	Low II Residential	R1-1-RIO	Low Residential	0	0	47.505	4.560		Residential - Single Family Residence, 1	177B129 443	1 per lot	Encino - Tarzana	No	MI	OPP RC2 , ENC CPU, AHO
Los Angeles	17351 PLUMMER ST	91325	2755017023	0.000	0.000	4.560	0.000	Shortfall of Sites	0.340	Very Low I Residential	RA-1	0	0	0	17.648	4.560		Residential - Single Family Residence - Pool, 1	201B129 443		Northridge	No	MI	OPP RC2 , ADU
Los Angeles	8161 LOUISE AVE	91325	2201011018	0.000	0.000	4.560	0.000	Shortfall of Sites	0.138	Low Residential	R1-1	Low Residential	0	0	43.562	4.560		Residential - Single Family Residence, 1	192B133 444	1 per lot	Reseda - West Van Nuys	No	MI	OPP RC2 , RES CPU, AHO
Los Angeles	17459 BULLOCK ST	91316	2254033006	0.000	0.000	4.560	0.000	Shortfall of Sites	0.126	Low II Residential	R1-1-RIO	Low Residential	0	0	47.506	4.560		Residential - Single Family Residence, 1	177B129 444	1 per lot	Encino - Tarzana	No	MI	OPP RC2 , ENC CPU, AHO
Los Angeles	9500 SHOSHONE AVE	91325	2755009009	0.000	0.000	4.560	0.000	Shortfall of Sites	0.330	Very Low I Residential	RA-1	0	0	0	18.173	4.560		Residential - Single Family Residence - Pool, 1	201B129 444		Northridge	No	MI	OPP RC2 , ADU
Los Angeles	17339 PLUMMER ST	91325	2755017024	0.000	0.000	4.560	0.000	Shortfall of Sites	0.340	Very Low I Residential	RA-1	0	0	0	17.653	4.560		Residential - Single Family Residence - Guesthouse, 1	201B129 445		Northridge	No	MI	OPP RC2 , ADU
Los Angeles	17465 BULLOCK ST	91316	2254033005	0.000	0.000	4.560	0.000	Shortfall of Sites	0.126	Low II Residential	R1-1-RIO	Low Residential	0	0	47.507	4.560		Residential - Single Family Residence, 1	177B129 445	1 per lot	Encino - Tarzana	No	MI	OPP RC2 , ENC CPU, AHO
Los Angeles	17469 BULLOCK ST	91316	2254033004	0.000	0.000	4.560	0.000	Shortfall of Sites	0.131	Low II Residential	R1-1-RIO	Low Residential	0	0	45.680	4.560		Residential - Single Family Residence, 1	177B129 446	1 per lot	Encino - Tarzana	No	MI	OPP RC2 , ENC CPU, AHO
Los Angeles	1650 W 9TH ST	90732	7560002002	0.000	0.000	4.560	0.000	Shortfall of Sites	0.170	Low II Residential	R1-1XL	0	0	0	35.319	4.560		Residential - Single Family Residence, 1	015B189 445		San Pedro	No	MI	OPP RC2 , ADU
Los Angeles	9508 JELLICO AVE	91325	2755006006	0.000	0.000	4.560	0.000	Shortfall of Sites	0.337	Very Low I Residential	RA-1	0	0	0	17.828	4.560		Residential - Single Family Residence - Pool, 1	201B129 446		Northridge	No	MI	OPP RC2 , ADU
Los Angeles	1675 YOSEMITE DR	90041	5689008001	0.000	0.000	4.560	0.000	Shortfall of Sites	0.048	Low Residential	R1-1	0	0	0	126.050	4.560		Residential - Single Family Residence, 1	160-5A225 446		Northeast Los Angeles	No	MI	OPP RC2
Los Angeles	9501 TEXHOMA AVE	91325	2755009029	0.000	0.000	4.560	0.000	Shortfall of Sites	0.354	Very Low I Residential	RA-1	0	0	0	16.943	4.560		Residential - Single Family Residence - Pool, 1	201B129 447		Northridge	No	MI	OPP RC2 , ADU
Los Angeles	17501 BULLOCK ST	91316	2254033003	0.000	0.000	4.560	0.000	Shortfall of Sites	0.126	Low II Residential	R1-1-RIO	Low Residential	0	0	47.509	4.560		Residential - Single Family Residence - Pool, 1	177B129 447	1 per lot	Encino - Tarzana	No	MI	OPP RC2 , ENC CPU, AHO
Los Angeles	17507 BULLOCK ST	91316	2254033002	0.000	0.000	4.560	0.000	Shortfall of Sites	0.126	Low II Residential	R1-1-RIO	Low Residential	0	0	47.510	4.560		Residential - Single Family Residence, 1	177B129 448	1 per lot	Encino - Tarzana	No	MI	OPP RC2 , ENC CPU, AHO
Los Angeles	17325 PLUMMER ST	91325	2755017025	0.000	0.000	4.560	0.000	Shortfall of Sites	0.334	Very Low I Residential	RA-1	0	0	0	17.965	4.560		Residential - Single Family Residence - Pool, 1	201B129 448		Northridge	No	MI	OPP RC2 , ADU
Los Angeles	12941 MAGNOLIA BLVD	91423	2345017019	0.000	0.000	4.560	0.000	Shortfall of Sites	0.228	Low Residential	RE11-1	0	0	0	26.336	4.560		Residential - Single Family Residence, 1	171B161 448		Van Nuys - North Sherman Oaks	No	MI	OPP RC2 , ADU
Los Angeles	13956 MAGNOLIA BLVD	91423	2269007028	0.000	0.000	4.560	0.000	Shortfall of Sites	0.540	Low Residential	R1-1-RIO	0	0	0	11.109	4.560		Residential - Single Family Residence - Pool, 1	171B153 448		Van Nuys - North Sherman Oaks	No	MI	OPP RC2 , ADU
Los Angeles	906 N CRESCENT HEIGHTS BLVD	90046	5529023010	0.000	0.000	4.560	0.000	Shortfall of Sites	0.141	Low II Residential	R1-1	0	0	0	42.449	4.560		Residential - Single Family Residence, 1	144B177 448		Hollywood	No	MI	OPP RC2
Los Angeles	17513 BULLOCK ST	91316	2254033001	0.000	0.000	4.560	0.000	Shortfall of Sites	0.149	Low II Residential	R1-1-RIO	Low Residential	0	0	40.270	4.560		Residential - Single Family Residence - Pool, 1	177B129 449	1 per lot	Encino - Tarzana	No	MI	OPP RC2 , ENC CPU, AHO
Los Angeles	9501 SHOSHONE AVE	91325	2755006005	0.000	0.000	4.560	0.000	Shortfall of Sites	0.322	Very Low I Residential	RA-1	0	0	0	18.607	4.560		Residential - Single Family Residence, 1	201B129 449		Northridge	No	MI	OPP RC2 , ADU
Los Angeles	12935 MAGNOLIA BLVD	91423	2345017020	0.000	0.000	4.560	0.000	Shortfall of Sites	0.402	Low Residential	RE11-1	0	0	0	14.923	4.560		Residential - Single Family Residence, 1	171B161 449		Van Nuys - North Sherman Oaks	No	MI	OPP RC2 , ADU
Los Angeles	2587 S BUNDY DR	90064	4257022049	0.000	0.000	4.560	0.000	Shortfall of Sites	0.134	Low Residential	R1-1	0	0	0	44.685	4.560		Residential - Single Family Residence, 1	120B149 449		Palms - Mar Vista - Del Rey	No	MI	OPP RC2
Los Angeles	17313 PLUMMER ST	91325	2755017026	0.000	0.000	4.560	0.000	Shortfall of Sites	0.326	Very Low I Residential	RA-1	0	0	0	18.397	4.560		Residential - Single Family Residence - Pool, 1	201B129 450		Northridge	No	MI	OPP RC2 , ADU
Los Angeles	17535 BULLOCK ST	91316	2254001019	0.000	0.000	4.560	0.000	Shortfall of Sites	0.137	Low II Residential	R1-1-RIO	Low Residential	0	0	43.930	4.560		Residential - Single Family Residence, 1	177B129 450	1 per lot	Encino - Tarzana	No	MI	OPP RC2 , ENC CPU, AHO
Los Angeles	5646 LASAINE AVE	91316	2254035015	0.000	0.000	4.560	0.000	Shortfall of Sites	0.126	Low II Residential	R1-1-RIO	Low Residential	0	0	47.525	4.560		Residential - Single Family Residence, 1	174B133 450	1 per lot	Encino - Tarzana	No	MI	OPP RC2 , ENC CPU, AHO
Los Angeles	5000 HAYVENHURST AVE	91436	2260003014	0.000	0.000	4.560	0.000	Shortfall of Sites	0.235	Low II Residential	R1-1	Low Residential	0	0	25.583	4.560		Residential - Single Family Residence, 1	171B137 450	1 per lot	Encino - Tarzana	No	MI	OPP RC2 , ENC CPU, ADU, AHO
Los Angeles	13920 MAGNOLIA BLVD	91423	2269007023	0.000	0.000	4.560	0.000	Shortfall of Sites	0.700	Low Residential	R1-1-RIO	0	0	0	8.567	4.560		Residential - Single Family Residence - Pool, 1	171B153 450		Van Nuys - North Sherman Oaks	No	MI	OPP RC2 , ADU
Los Angeles	907 N CRESCENT HEIGHTS BLVD	90046	5529017033	0.000	0.000	4.560	0.000	Shortfall of Sites	0.141	Low II Residential	R1-1	0	0	0	42.449	4.560		Residential - Single Family Residence, 1	144B177 450		Hollywood	No	MI	OPP RC2
Los Angeles	17539 BULLOCK ST	91316	2254001018	0.000	0.000	4.560	0.000	Shortfall of Sites	0.126	Low II Residential	R1-1-RIO	Low Residential	0	0	47.514	4.560		Residential - Single Family Residence - Pool, 1	177B129 451	1 per lot	Encino - Tarzana	No	MI	OPP RC2 , ENC CPU, AHO
Los Angeles	5155 RANCHITO AVE	91423	2269007027	0.000	0.000	4.560	0.000	Shortfall of Sites	0.195	Low Residential	R1-1-RIO	0	0	0	30.786	4.560		Residential - Single Family Residence - Pool, 1	171B153 451		Van Nuys - North Sherman Oaks	No	MI	OPP RC2 , ADU

Jurisdiction Name	Site Address/Intersection	5 Digit ZIP Code	Assessor Parcel Number	Very Low-Income	Low-Income	Moderate-Income	Above Moderate-Income	Type of Shortfall	Parcel Size (Acres)	Current General Plan Designation	Current Zoning	Proposed General Plan (GP) Designation	Proposed Zoning	Minimum Density Allowed	Maximum Density Allowed	Total Capacity	Vacant/ Nonvacant	Description of Existing Uses	PIN	Base Density Per Acre	Community Plan Area	Rent Stabalization Ordinance	Income Category	Applicable Rezoning Program (Program informing values in Column Q listed first)
Los Angeles	3818 FOUNTAIN AVE	90029	5429015002	0.000	0.000	4.560	0.000	Shortfall of Sites	0.061	Low Medium I Residential	R2-1VL	0	0	0	99.135	4.560		Residential - Single Family Residence, 1	147A203 451		Silver Lake - Echo Park - Elysian Valley	No	MI	OPP RC2 , R2RD
Los Angeles	17545 BULLOCK ST	91316	2254001017	0.000	0.000	4.560	0.000	Shortfall of Sites	0.126	Low II Residential	R1-1-RIO	Low Residential	0	0	47.515	4.560		Residential - Single Family Residence, 1	177B129 452	1 per lot	Encino - Tarzana	No	MI	OPP RC2 , ENC CPU, AHO
Los Angeles	9500 TEXHOMA AVE	91325	2755009030	0.000	0.000	4.560	0.000	Shortfall of Sites	0.330	Very Low I Residential	RA-1	0	0	0	18.166	4.560		Residential - Single Family Residence, 1	201B129 452		Northridge	No	MI	OPP RC2 , ADU
Los Angeles	17549 BULLOCK ST	91316	2254001016	0.000	0.000	4.560	0.000	Shortfall of Sites	0.126	Low II Residential	R1-1-RIO	Low Residential	0	0	47.516	4.560		Residential - Single Family Residence, 1	177B129 453	1 per lot	Encino - Tarzana	No	MI	OPP RC2 , ENC CPU, AHO
Los Angeles	10111 LOUISE AVE	91325	2734033005	0.000	0.000	4.560	0.000	Shortfall of Sites	0.253	Very Low II Residential	RE11-1	0	0	0	23.758	4.560		Residential - Single Family Residence, 1	204B133 453		Northridge	No	MI	OPP RC2 , ADU
Los Angeles	9501 ENCINO AVE	91325	2755009050	0.000	0.000	4.560	0.000	Shortfall of Sites	0.303	Very Low I Residential	RA-1	0	0	0	19.807	4.560		Residential - Single Family Residence, 1	201B129 453		Northridge	No	MI	OPP RC2 , ADU
Los Angeles	6122 WOODLAKE AVE	91367	2039009010	0.000	0.000	4.560	0.000	Shortfall of Sites	0.413	Very Low Residential	RA-1	Very Low Residential	0	0	14.519	4.560		Residential - Single Family Residence - Pool, 1	177B093 454	1 per lot	Canoga Park - Winnetka - Woodland Hills - West Hills	No	MI	OPP RC2 , CPK CPU, ADU, AHO
Los Angeles	17551 BULLOCK ST	91316	2254001015	0.000	0.000	4.560	0.000	Shortfall of Sites	0.126	Low II Residential	R1-1-RIO	Low Residential	0	0	47.517	4.560		Residential - Single Family Residence, 1	177B129 454	1 per lot	Encino - Tarzana	No	MI	OPP RC2 , ENC CPU, AHO
Los Angeles	9500 ENCINO AVE	91325	2755016001	0.000	0.000	4.560	0.000	Shortfall of Sites	0.368	Very Low I Residential	RA-1	0	0	0	16.303	4.560		Residential - Single Family Residence - Pool, 1	201B129 454		Northridge	No	MI	OPP RC2 , ADU
Los Angeles	7947 LOUISE AVE	91325	2201020016	0.000	0.000	4.560	0.000	Shortfall of Sites	0.138	Low Residential	R1-1	Low Residential	0	0	43.562	4.560		Residential - Single Family Residence, 1	189B133 455	1 per lot	Reseda - West Van Nuys	No	MI	OPP RC2 , RES CPU, AHO
Los Angeles	17433 PLUMMER ST	91325	2755017028	0.000	0.000	4.560	0.000	Shortfall of Sites	0.368	Very Low I Residential	RA-1	0	0	0	16.301	4.560		Residential - Single Family Residence - Pool, 1	201B129 455		Northridge	No	MI	OPP RC2 , ADU
Los Angeles	17561 BULLOCK ST	91316	2254001014	0.000	0.000	4.560	0.000	Shortfall of Sites	0.126	Low II Residential	R1-1-RIO	Low Residential	0	0	47.518	4.560		Residential - Single Family Residence, 1	177B129 455	1 per lot	Encino - Tarzana	No	MI	OPP RC2 , ENC CPU, AHO
Los Angeles	7946 LOUISE AVE	91325	2204010003	0.000	0.000	4.560	0.000	Shortfall of Sites	0.138	Low Residential	R1-1	Low Residential	0	0	43.562	4.560		Residential - Single Family Residence, 1	189B133 456	1 per lot	Reseda - West Van Nuys	No	MI	OPP RC2 , RES CPU, AHO
Los Angeles	17565 BULLOCK ST	91316	2254001013	0.000	0.000	4.560	0.000	Shortfall of Sites	0.126	Low II Residential	R1-1-RIO	Low Residential	0	0	47.519	4.560		Residential - Single Family Residence, 1	177B129 456	1 per lot	Encino - Tarzana	No	MI	OPP RC2 , ENC CPU, AHO
Los Angeles	14030 MAGNOLIA BLVD	91423	2269008004	0.000	0.000	4.560	0.000	Shortfall of Sites	0.136	Low Medium II Residential	R1-1-RIO	0	0	0	44.142	4.560		Residential - Single Family Residence, 1	171B153 456		Van Nuys - North Sherman Oaks	No	MI	OPP RC2
Los Angeles	17569 BULLOCK ST	91316	2254001012	0.000	0.000	4.560	0.000	Shortfall of Sites	0.126	Low II Residential	R1-1-RIO	Low Residential	0	0	47.520	4.560		Residential - Single Family Residence, 1	177B129 457	1 per lot	Encino - Tarzana	No	MI	OPP RC2 , ENC CPU, AHO
Los Angeles	5177 COSTELLO AVE	91423	2269008002	0.000	0.000	4.560	0.000	Shortfall of Sites	0.013	Low Medium II Residential	R1-1-RIO	0	0	0	452.574	4.560		Residential - Single Family Residence, 1	171B153 457		Van Nuys - North Sherman Oaks	No	MI	OPP RC2
Los Angeles	7859 WOODLAKE AVE	91304	2020022002	0.000	0.000	4.560	0.000	Shortfall of Sites	0.253	Very Low Residential	RE11-1	Very Low Residential	0	0	23.757	4.560		Residential - Single Family Residence, 1	189B093 458	1 per lot	Canoga Park - Winnetka - Woodland Hills - West Hills	No	MI	OPP RC2 , CPK CPU, ADU, AHO
Los Angeles	17575 BULLOCK ST	91316	2254001011	0.000	0.000	4.560	0.000	Shortfall of Sites	0.126	Low II Residential	R1-1-RIO	Low Residential	0	0	47.521	4.560		Residential - Single Family Residence, 1	177B129 458	1 per lot	Encino - Tarzana	No	MI	OPP RC2 , ENC CPU, AHO
Los Angeles	2591 S BUNDY DR	90064	4257022048	0.000	0.000	4.560	0.000	Shortfall of Sites	0.134	Low Residential	R1-1	0	0	0	44.685	4.560		Residential - Single Family Residence, 1	120B149 458		Palms - Mar Vista - Del Rey	No	MI	OPP RC2
Los Angeles	17601 BULLOCK ST	91316	2254001010	0.000	0.000	4.560	0.000	Shortfall of Sites	0.130	Low II Residential	R1-1-RIO	Low Residential	0	0	46.282	4.560		Residential - Single Family Residence, 1	177B129 459	1 per lot	Encino - Tarzana	No	MI	OPP RC2 , ENC CPU, AHO
Los Angeles	5174 COSTELLO AVE	91423	2269007005	0.000	0.000	4.560	0.000	Shortfall of Sites	0.134	Low Medium II Residential	R1-1-RIO	0	0	0	44.715	4.560		Residential - Single Family Residence - Pool, 1	171B153 459		Van Nuys - North Sherman Oaks	No	MI	OPP RC2
Los Angeles	19700 MAYALL ST	91311	2726006010	0.000	0.000	4.560	0.000	Shortfall of Sites	0.253	Very Low II Residential	RE11-1	0	0	0	23.751	4.560		Residential - Single Family Residence - Pool, 1	204B117 460		Chatsworth - Porter Ranch	No	MI	OPP RC2 , ADU
Los Angeles	14000 MAGNOLIA BLVD	91423	2269007001	0.000	0.000	4.560	0.000	Shortfall of Sites	0.120	Low Medium II Residential	R1-1-RIO	0	0	0	49.831	4.560		Residential - Single Family Residence, 1	171B153 460		Van Nuys - North Sherman Oaks	No	MI	OPP RC2
Los Angeles	19646 MAYALL ST	91324	2726011006	0.000	0.000	4.560	0.000	Shortfall of Sites	0.251	Very Low II Residential	RE11-1	0	0	0	23.858	4.560		Residential - Single Family Residence - Pool, 1	204B117 461		Chatsworth - Porter Ranch	No	MI	OPP RC2 , ADU
Los Angeles	18052 RAYEN ST	91325	2768009004	0.000	0.000	4.560	0.000	Shortfall of Sites	0.283	Very Low I Residential	RA-1	0	0	0	21.228	4.560		Residential - Single Family Residence - Pool, 1	195B125 461		Northridge	No	MI	OPP RC2 , ADU
Los Angeles	8241 WOODLAKE AVE	91304	2020019008	0.000	0.000	4.560	0.000	Shortfall of Sites	0.245	Very Low Residential	RE11-1	Very Low Residential	0	0	24.452	4.560		Residential - Single Family Residence, 1	192B093 461	1 per lot	Canoga Park - Winnetka - Woodland Hills - West Hills	No	MI	OPP RC2 , CPK CPU, ADU, AHO
Los Angeles	1952 LIVONIA AVE	90034	4302008002	0.000	0.000	4.560	0.000	Shortfall of Sites	0.140	Low Residential	R1V2-O	0	0	0	42.916	4.560		Residential - Single Family Residence, 1	126B169 461		West Los Angeles	No	MI	OPP RC2
Los Angeles	3430 ST SUSAN PL	90066	4249025036	0.000	0.000	4.560	0.000	Shortfall of Sites	0.178	Low Residential	R1V2	0	0	0	33.787	4.560		Residential - Single Family Residence - Pool, 1	117B157 461		Palms - Mar Vista - Del Rey	No	MI	OPP RC2 , ADU
Los Angeles	17611 BULLOCK ST	91316	2254001008	0.000	0.000	4.560	0.000	Shortfall of Sites	0.126	Low II Residential	R1-1-RIO	Low Residential	0	0	47.524	4.560		Residential - Single Family Residence, 1	177B129 462	1 per lot	Encino - Tarzana	No	MI	OPP RC2 , ENC CPU, AHO
Los Angeles	16503 ESPRIT LN	91436	2259017057	0.000	0.000	4.560	0.000	Shortfall of Sites	0.173	Low II Residential	R1-1	Low Residential	0	0	34.668	4.560		Residential - Single Family Residence, 1	171B137 462	1 per lot	Encino - Tarzana	No	MI	OPP RC2 , ENC CPU, ADU, AHO
Los Angeles	17617 BULLOCK ST	91316	2254001007	0.000	0.000	4.560	0.000	Shortfall of Sites	0.126	Low II Residential	R1-1-RIO	Low Residential	0	0	47.525	4.560		Residential - Single Family Residence, 1	177B129 463	1 per lot	Encino - Tarzana	No	MI	OPP RC2 , ENC CPU, AHO
Los Angeles	10044 TOPEKA DR	91324	2729006005	0.000	0.000	4.560	0.000	Shortfall of Sites	0.377	Very Low I Residential	RA-1	0	0	0	15.903	4.560		Residential - Single Family Residence - Pool, 1	204B121 463		Northridge	No	MI	OPP RC2 , ADU
Los Angeles	18900 OLYMPIA ST	91326	2728013009	0.000	0.000	4.560	0.000	Shortfall of Sites	0.293	Very Low II Residential	RE11-1	0	0	0	20.495	4.560		Residential - Single Family Residence, 1	207B121 464		Northridge	No	MI	OPP RC2 , ADU
Los Angeles	17623 BULLOCK ST	91316	2254001006	0.000	0.000	4.560	0.000	Shortfall of Sites	0.126	Low II Residential	R1-1-RIO	Low Residential	0	0	47.525	4.560		Residential - Single Family Residence, 1	177B129 464	1 per lot	Encino - Tarzana	No	MI	OPP RC2 , ENC CPU, AHO
Los Angeles	17631 BULLOCK ST	91316	2254001005	0.000	0.000	4.560	0.000	Shortfall of Sites	0.126	Low II Residential	R1-1-RIO	Low Residential	0	0	47.527	4.560		Residential - Single Family Residence, 1	177B129 465	1 per lot	Encino - Tarzana	No	MI	OPP RC2 , ENC CPU, AHO
Los Angeles	5641 BABBITT AVE	91316	2255011012	0.000	0.000	4.560	0.000	Shortfall of Sites	0.160	Low II Residential	R1-1-RIO	Low Residential	0	0	37.600	4.560		Residential - Single Family Residence, 1	174B133 465	1 per lot	Encino - Tarzana	No	MI	OPP RC2 , ENC CPU, ADU, AHO
Los Angeles	17300 MAYALL ST	91325	2734032007	0.000	0.000	4.560	0.000	Shortfall of Sites	0.322	Very Low II Residential	RE11-1	0	0	0	18.630	4.560		Residential - Single Family Residence, 1	204B133 465		Northridge	No	MI	OPP RC2 , ADU
Los Angeles	17637 BULLOCK ST	91316	2254001004	0.000	0.000	4.560	0.000	Shortfall of Sites	0.126	Low II Residential	R1-1-RIO	Low Residential	0	0	47.527	4.560		Residential - Single Family Residence, 1	177B129 466	1 per lot	Encino - Tarzana	No	MI	OPP RC2 , ENC CPU, AHO
Los Angeles	10054 LOUISE AVE	91325	2694013001	0.000	0.000	4.560	0.000	Shortfall of Sites	0.233	Very Low II Residential	RE11-1	0	0	0	25.721	4.560		Residential - Single Family Residence - Pool, 1	204B133 466		Northridge	No	MI	OPP RC2 , ADU
Los Angeles	17263 CITRONIA ST	91325	2692015007	0.000	0.000	4.560	0.000	Shortfall of Sites	0.389	Very Low I Residential	RA-1-H	0	0	0	15.431	4.560		Residential - Single Family Residence - Pool, 1	201B133 466		Northridge	No	MI	OPP RC2 , ADU
Los Angeles	11063 SALT LAKE AVE	91326	2717002035	0.000	0.000	4.560	0.000	Shortfall of Sites	0.255	Very Low II Residential	RE11-1	0	0	0	23.532	4.560		Residential - Single Family Residence - Pool, 1	210B121 467		Northridge	No	MI	OPP RC2 , ADU
Los Angeles	18856 BEECHTREE LN	91326	2728029018	0.000	0.000	4.560	0.000	Shortfall of Sites	0.258	Very Low II Residential	RE11-1	0	0	0	23.250	4.560		Residential - Single Family Residence - Pool, 1	207B121 467		Northridge	No	MI	OPP RC2 , ADU
Los Angeles	7851 WOODLAKE AVE	91304	2020022003	0.000	0.000	4.560	0.000	Shortfall of Sites	0.253	Very Low Residential	RE11-1	Very Low Residential	[MB4-SH1-5] [IX1-FA] [CPIO]	0	23.760	4.560		Residential - Single Family Residence, 1	189B093 467	1 per lot	Canoga Park - Winnetka - Woodland Hills - West Hills	No	MI	OPP RC2 , CPK CPU, ADU, AHO
Los Angeles	17649 BULLOCK ST	91316	2254001003	0.000	0.000	4.560	0.000	Shortfall of Sites	0.126	Low II Residential	R1-1-RIO	Low Residential	0	0	47.528	4.560		Residential - Single Family Residence, 1	177B129 467	1 per lot	Encino - Tarzana	No	MI	OPP RC2 , ENC CPU, AHO
Los Angeles	11506 RIVERSIDE DR	91602	2354015042	0.000	0.000	4.560	0.000	Shortfall of Sites	0.103	Low Medium II Residential	RD1.5-1	0	0	0	58.067	4.560		Residential - Single Family Residence, 1	168B169 467		North Hollywood - Valley Village	No	MI	OPP RC2 , R2RD
Los Angeles	23203 CALVERT ST	91367	2035023036	0.000	0.000	4.560	0.000	Shortfall of Sites	0.274	Very Low Residential	RA-1	Very Low Residential	0	0	21.933	4.560		Residential - Single Family Residence, 1	177B093 468	1 per lot	Canoga Park - Winnetka - Woodland Hills - West Hills	No	MI	OPP RC2 , CPK CPU, ADU, AHO
Los Angeles	17653 BULLOCK ST	91316	2254001002	0.000	0.000	4.560	0.000	Shortfall of Sites	0.126	Low II Residential	R1-1-RIO	Low Residential	0	0	47.530	4.560		Residential - Single Family Residence, 1	177B129 468	1 per lot	Encino - Tarzana	No	MI	OPP RC2 , ENC CPU, AHO
Los Angeles	7942 LOUISE AVE	91325	2204010004	0.000	0.000	4.560	0.000	Shortfall of Sites	0.138	Low Residential	R1-1	Low Residential	0	0	43.562	4.560		Residential - Single Family Residence, 1	189B133 469	1 per lot	Reseda - West Van Nuys	No	MI	OPP RC2 , RES CPU, AHO
Los Angeles	17659 BULLOCK ST	91316	2254001001	0.000	0.000	4.560	0.000	Shortfall of Sites	0.135	Low II Residential	R1-1-RIO	Low Residential	0	0	44.287	4.560		Residential - Single Family Residence, 1	177B129 469	1 per lot	Encino - Tarzana	No	MI	OPP RC2 , ENC CPU, AHO
Los Angeles	902 N CRESCENT HEIGHTS BLVD	90046	5529023011	0.000	0.000	4.560	0.000	Shortfall of Sites	0.151	Low II Residential	R1-1	0	0	0	39.708	4.560		Residential - Single Family Residence, 1	144B177 469		Hollywood	No	MI	OPP RC2 , ADU
Los Angeles	5423 SHOUP AVE	91367	2040023002	0.000	0.000	4.560	0.000	Shortfall of Sites	0.161	Low Residential	R1-1	Very Low Residential	0	0	37.306	4.560		Residential - Single Family Residence, 1	174B101 470	1 per lot	Canoga Park - Winnetka - Woodland Hills - West Hills	No	MI	OPP RC2 , CPK CPU, ADU, AHO
Los Angeles	5633 BABBITT AVE	91316	2255011013	0.000	0.000	4.560	0.000	Shortfall of Sites	0.168	Low II Residential	R1-1-RIO	Low Residential	0	0	35.731	4.560		Residential - Single Family Residence - Pool, 1	174B133 471	1 per lot	Encino - Tarzana	No	MI	OPP RC2 , ENC CPU, ADU, AHO
Los Angeles	5238 WOODMAN AVE	91401	2344016004	0.000	0.000	4.560	0.000	Shortfall of Sites	0.164	Low Residential	R1-1	0	0	0	36.604	4.560		Residential - Single Family Residence - Pool, 1	171B157 472		Van Nuys - North Sherman Oaks	No	MI	OPP RC2 , ADU
Los Angeles	903 N CRESCENT HEIGHTS BLVD	90046	5529017032	0.000	0.000	4.560	0.000	Shortfall of Sites	0.152	Low II Residential	R1-1	0	0	0	39.534	4.560		Residential - Single Family Residence - Pool, 1	144B177 472		Hollywood	No	MI	OPP RC2 , ADU
Los Angeles	17302 SAN FERNANDO MISSION BLVD	91344	2696001001	0.000	0.000	4.560	0.000	Shortfall of Sites	0.288	Low I Residential	RE9-1XL-RFA	0	0	0	20.855	4.560		Residential - Single Family Residence, 1	210B133 473		Granada Hills - Knollwood	No	MI	OPP RC2 , ADU
Los Angeles	8156 LOUISE AVE	91325	2204035004	0.000	0.000	4.560	0.000	Shortfall of Sites	0.145	Low Residential	R1-1	Low Residential	0	0	41.462	4.560		Residential - Single Family Residence - Pool, 1	192B133 474	1 per lot	Reseda - West Van Nuys	No	MI	OPP RC2 , RES CPU, AHO
Los Angeles	7843 WOODLAKE AVE	91304	2020022030	0.000	0.000	4.560	0.000	Shortfall of Sites	0.253	Very Low Residential	RE11-1	Very Low Residential	0	0	23.761	4.560		Residential - Single Family Residence, 1	189B093 474	1 per lot	Canoga Park - Winnetka - Woodland Hills - West Hills	No	MI	OPP RC2 , CPK CPU, ADU, AHO
Los Angeles	11076 LOUISE AVE	91344	2696007015	0.000	0.000	4.560	0.000	Shortfall of Sites	0.163	Low II Residential	R1-1XL-RFA	0	0	0	36.709	4.560		Residential - Single Family Residence - Pool, 1	210B133 474		Granada Hills - Knollwood	No	MI	OPP RC2 , ADU
Los Angeles	20501 BLAIRMOORE ST	91311	2707012035	0.000	0.000	4.560	0.000	Shortfall of Sites	0.257	Very Low II Residential	RE11-1	0	0	0	23.318	4.560		Residential - Single Family Residence, 1	207B109 474		Chatsworth - Porter Ranch	No	MI	OPP RC2 , ADU
Los Angeles	9667 CORBIN AVE	91324	2761030015	0.000	0.000	4.560	0.000	Shortfall of Sites	0.253	Very Low II Residential	RE11-1	0	0	0	23.761	4.560		Residential - Single Family Residence, 1	201B117 474		Chatsworth - Porter Ranch	No	MI	OPP RC2 , ADU
Los Angeles	22731 OXNARD ST	91367	2039017029	0.000	0.000	4.560	0.000	Shortfall of Sites	0.250	Very Low Residential	RA-1	Very Low Residential	[HB5-SH1-5] [CX4-FA] [CPIO]	0	23.955	4.560		Residential - Single Family Residence, 1	177B097 475	1 per lot	Canoga Park - Winnetka - Woodland Hills - West Hills	No	MI	OPP RC2 , CPK CPU, ADU, AHO
Los Angeles	4956 HAYVENHURST AVE	91436	2260003015	0.000	0.000	4.560	0.000	Shortfall of Sites	0.236	Low II Residential	R1-1	Low Residential	0	0	25.471	4.560		Residential - Single Family Residence - Pool, 1	171B137 475	1 per lot	Encino - Tarzana	No	MI	OPP RC2 , ENC CPU, ADU, AHO
Los Angeles	12311 MARINE ST	90066	4248004002	0.000	0.000	4.560	0.000	Shortfall of Sites	0.180	Low Residential	R1V2	0	0	0	33.385	4.560		Residential - Single Family Residence, 1	117B153 474		Palms - Mar Vista - Del Rey	No	MI	OPP RC2 , ADU
Los Angeles	17274 SAN FERNANDO MISSION BLVD	91344	2696007016	0.000	0.000	4.560	0.000	Shortfall of Sites	0.171	Low II Residential	R1-1XL-RFA	0	0	0	35.105	4.560		Residential - Single Family Residence, 1	210B133 475		Granada Hills - Knollwood	No	MI	OPP RC2 , ADU
Los Angeles	8157 LOUISE AVE	91325	2201011019	0.000	0.000	4.560	0.000	Shortfall of Sites	0.138	Low Residential	R1-1	Low Residential	0	0	43.562	4.560		Residential - Single Family Residence, 1	192B133 476	1 per lot	Reseda - West Van Nuys	No	MI	OPP RC2 , RES CPU, AHO
Los Angeles	17268 SAN FERNANDO MISSION BLVD	91344	2696007017	0.000	0.000	4.560	0.000	Shortfall of Sites	0.169	Low II Residential	R1-1XL-RFA	0	0	0	35.486	4.560		Residential - Single Family Residence, 1	210B133 476		Granada Hills - Knollwood	No	MI	OPP RC2 , ADU
Los Angeles	17262 SAN FERNANDO MISSION BLVD	91344	2696007018	0.000	0.000	4.560	0.000	Shortfall of Sites	0.169	Low II Residential	R1-1XL-RFA	0	0	0	35.501	4.560		Residential - Single Family Residence, 1	210B133 477		Granada Hills - Knollwood	No	MI	OPP RC2 , ADU

Jurisdiction Name	Site Address/Intersection	5 Digit ZIP Code	Assessor Parcel Number	Very Low-Income	Low-Income	Moderate-Income	Above Moderate-Income	Type of Shortfall	Parcel Size (Acres)	Current General Plan Designation	Current Zoning	Proposed General Plan (GP) Designation	Proposed Zoning	Minimum Density Allowed	Maximum Density Allowed	Total Capacity	Vacant/ Nonvacant	Description of Existing Uses	PIN	Base Density Per Acre	Community Plan Area	Rent Stabalization Ordinance	Income Category	Applicable Rezoning Program (Program informing values in Column Q listed first)
Los Angeles	21350 STANWELL ST	91311	2706028034	0.000	0.000	4.560	0.000	Shortfall of Sites	0.221	Low I Residential	RE9-1	0	0	0	27.201	4.560		Residential - Single Family Residence - Pool, 1	207B105 477		Chatsworth - Porter Ranch	No	MI	OPP RC2 , ADU
Los Angeles	17256 SAN FERNANDO MISSION BLVD	91344	2696007019	0.000	0.000	4.560	0.000	Shortfall of Sites	0.169	Low II Residential	R1-1XL-RFA	0	0	0	35.516	4.560		Residential - Single Family Residence, 1	210B133 478		Granada Hills - Knollwood	No	MI	OPP RC2 , ADU
Los Angeles	17263 DEARBORN ST	91325	2692006013	0.000	0.000	4.560	0.000	Shortfall of Sites	0.333	Very Low I Residential	RA-1	0	0	0	18.012	4.560		Residential - Single Family Residence - Pool, 1	198B133 478		Northridge	No	MI	OPP RC2 , ADU
Los Angeles	12257 RIVERSIDE DR	91607	2356009025	0.000	0.000	4.560	0.000	Shortfall of Sites	0.136	Low Medium II Residential	RD1.5-1	0	0	0	44.202	4.560		Residential - Single Family Residence, 1	168B165 478		North Hollywood - Valley Village	No	MI	OPP RC2 , R2RD
Los Angeles	17248 SAN FERNANDO MISSION BLVD	91344	2696007020	0.000	0.000	4.560	0.000	Shortfall of Sites	0.169	Low II Residential	R1-1XL-RFA	0	0	0	35.531	4.560		Residential - Single Family Residence, 1	210B133 479		Granada Hills - Knollwood	No	MI	OPP RC2 , ADU
Los Angeles	5636 LASAINE AVE	91316	2254035013	0.000	0.000	4.560	0.000	Shortfall of Sites	0.138	Low II Residential	R1-1-RIO	Low Residential	0	0	43.367	4.560		Residential - Single Family Residence, 1	174B133 479	1 per lot	Encino - Tarzana	No	MI	OPP RC2 , ENC CPU, AHO
Los Angeles	23119 BURBANK BLVD	91367	2041012016	0.000	0.000	4.560	0.000	Shortfall of Sites	0.397	Very Low Residential	RA-1	Very Low Residential	0	0	15.112	4.560		Residential - Single Family Residence, 1	174B097 479	1 per lot	Canoga Park - Winnetka - Woodland Hills - West Hills	No	MI	OPP RC2 , CPK CPU, ADU, AHO
Los Angeles	10031 WILBUR AVE	91324	2729006002	0.000	0.000	4.560	0.000	Shortfall of Sites	0.316	Very Low I Residential	RA-1	0	0	0	19.011	4.560		Residential - Single Family Residence - Pool, 1	204B121 480		Northridge	No	MI	OPP RC2 , ADU
Los Angeles	17301 CITRONIA ST	91325	2755008023	0.000	0.000	4.560	0.000	Shortfall of Sites	0.428	Very Low I Residential	RA-1	0	0	0	14.019	4.560		Residential - Single Family Residence - Pool, 1	201B133 480		Northridge	No	MI	OPP RC2 , ADU
Los Angeles	17244 SAN FERNANDO MISSION BLVD	91344	2696007021	0.000	0.000	4.560	0.000	Shortfall of Sites	0.169	Low II Residential	R1-1XL-RFA	0	0	0	35.546	4.560		Residential - Single Family Residence, 1	210B133 481		Granada Hills - Knollwood	No	MI	OPP RC2 , ADU
Los Angeles	20440 MENDON PL	91311	2707019025	0.000	0.000	4.560	0.000	Shortfall of Sites	0.254	Very Low I Residential	RA-1	0	0	0	23.648	4.560		Residential - Single Family Residence - Pool, 1	207B109 481		Chatsworth - Porter Ranch	No	MI	OPP RC2 , ADU
Los Angeles	8231 WOODLAKE AVE	91304	2020019007	0.000	0.000	4.560	0.000	Shortfall of Sites	0.233	Very Low Residential	RE11-1	Very Low Residential	[HB5-SH1-5] [CX3-FA] [CPIO]	0	25.731	4.560		Residential - Single Family Residence, 1	192B093 482	1 per lot	Canoga Park - Winnetka - Woodland Hills - West Hills	No	MI	OPP RC2 , CPK CPU, ADU, AHO
Los Angeles	23101 BURBANK BLVD	91367	2041012018	0.000	0.000	4.560	0.000	Shortfall of Sites	0.198	Very Low Residential	RA-1	Very Low Residential	0	0	30.242	4.560		Residential - Single Family Residence - Pool, 1	174B097 482	1 per lot	Canoga Park - Winnetka - Woodland Hills - West Hills	No	MI	OPP RC2 , CPK CPU, ADU, AHO
Los Angeles	17238 SAN FERNANDO MISSION BLVD	91344	2696007022	0.000	0.000	4.560	0.000	Shortfall of Sites	0.169	Low II Residential	R1-1XL-RFA	0	0	0	35.561	4.560		Residential - Single Family Residence, 1	210B133 482		Granada Hills - Knollwood	No	MI	OPP RC2 , ADU
Los Angeles	10034 WILBUR AVE	91324	2729007005	0.000	0.000	4.560	0.000	Shortfall of Sites	0.459	Very Low I Residential	RA-1	0	0	0	13.074	4.560		Residential - Single Family Residence - Pool, 1	204B121 482		Northridge	No	MI	OPP RC2 , ADU
Los Angeles	17301 DEARBORN ST	91325	2766012006	0.000	0.000	4.560	0.000	Shortfall of Sites	0.333	Very Low I Residential	RA-1	0	0	0	18.033	4.560		Residential - Single Family Residence, 1	198B133 482		Northridge	No	MI	OPP RC2 , ADU
Los Angeles	8151 LOUISE AVE	91325	2201011020	0.000	0.000	4.560	0.000	Shortfall of Sites	0.138	Low Residential	R1-1	Low Residential	0	0	43.562	4.560		Residential - Single Family Residence, 1	192B133 483	1 per lot	Reseda - West Van Nuys	No	MI	OPP RC2 , RES CPU, AHO
Los Angeles	7937 LOUISE AVE	91325	2201020014	0.000	0.000	4.560	0.000	Shortfall of Sites	0.138	Low Residential	R1-1	Low Residential	0	0	43.562	4.560		Residential - Single Family Residence, 1	189B133 483	1 per lot	Reseda - West Van Nuys	No	MI	OPP RC2 , RES CPU, AHO
Los Angeles	5232 WOODMAN AVE	91401	2344016005	0.000	0.000	4.560	0.000	Shortfall of Sites	0.164	Low Residential	R1-1	0	0	0	36.604	4.560		Residential - Single Family Residence - Pool, 1	171B157 483		Van Nuys - North Sherman Oaks	No	MI	OPP RC2 , ADU
Los Angeles	13936 MAGNOLIA BLVD	91423	2269007040	0.000	0.000	4.560	0.000	Shortfall of Sites	0.195	Low Residential	R1-1-RIO	0	0	0	30.775	4.560		Residential - Single Family Residence, 1	171B153 483		Van Nuys - North Sherman Oaks	No	MI	OPP RC2 , ADU
Los Angeles	719 N CRESCENT HEIGHTS BLVD	90046	5528007016	0.000	0.000	4.560	0.000	Shortfall of Sites	0.125	Low II Residential	R1-1	0	0	0	48.000	4.560		Residential - Single Family Residence, 1	141B177 483		Hollywood	No	MI	OPP RC2
Los Angeles	7936 LOUISE AVE	91325	2204010005	0.000	0.000	4.560	0.000	Shortfall of Sites	0.138	Low Residential	R1-1	Low Residential	0	0	43.562	4.560		Residential - Single Family Residence, 1	189B133 484	1 per lot	Reseda - West Van Nuys	No	MI	OPP RC2 , RES CPU, AHO
Los Angeles	4718 HAYVENHURST AVE	91436	2284002052	0.000	0.000	4.560	0.000	Shortfall of Sites	0.408	Low I Residential	RE9-1	Low Residential	0	0	14.716	4.560		Residential - Single Family Residence - Pool, 1	168B137 484	1 per lot	Encino - Tarzana	No	MI	OPP RC2 , ENC CPU, ADU, AHO
Los Angeles	17230 SAN FERNANDO MISSION BLVD	91344	2696007023	0.000	0.000	4.560	0.000	Shortfall of Sites	0.161	Low II Residential	R1-1XL-RFA	0	0	0	37.361	4.560		Residential - Single Family Residence, 1	210B133 484		Granada Hills - Knollwood	No	MI	OPP RC2 , ADU
Los Angeles	13926 MAGNOLIA BLVD	91423	2269007030	0.000	0.000	4.560	0.000	Shortfall of Sites	0.355	Low Residential	R1-1-RIO	0	0	0	16.910	4.560		Residential - Single Family Residence - Pool, 1	171B153 484		Van Nuys - North Sherman Oaks	No	MI	OPP RC2 , ADU
Los Angeles	17168 SAN FERNANDO MISSION BLVD	91344	2696008026	0.000	0.000	4.560	0.000	Shortfall of Sites	0.166	Low II Residential	R1-1XL-RFA	0	0	0	36.097	4.560		Residential - Single Family Residence, 1	210B133 485		Granada Hills - Knollwood	No	MI	OPP RC2 , ADU
Los Angeles	23045 BURBANK BLVD	91367	2041012042	0.000	0.000	4.560	0.000	Shortfall of Sites	0.411	Very Low Residential	RA-1	Very Low Residential	0	0	14.604	4.560		Residential - Single Family Residence, 1	174B097 486	1 per lot	Canoga Park - Winnetka - Woodland Hills - West Hills	No	MI	OPP RC2 , CPK CPU, ADU, AHO
Los Angeles	1956 LIVONIA AVE	90034	4302008001	0.000	0.000	4.560	0.000	Shortfall of Sites	0.181	Low Residential	R1V2-O	0	0	0	33.076	4.560		Residential - Single Family Residence - Pool, 1	126B169 485		West Los Angeles	No	MI	OPP RC2 , ADU
Los Angeles	17162 SAN FERNANDO MISSION BLVD	91344	2696008019	0.000	0.000	4.560	0.000	Shortfall of Sites	0.166	Low II Residential	R1-1XL-RFA	0	0	0	36.144	4.560		Residential - Single Family Residence, 1	210B133 486		Granada Hills - Knollwood	No	MI	OPP RC2 , ADU
Los Angeles	17242 CHATSWORTH ST	91344	2695004031	0.000	0.000	4.560	0.000	Shortfall of Sites	0.132	Low Medium II Residential	RD1.5-1	0	0	0	45.345	4.560		Residential - Single Family Residence - Pool, 1	207B133 486		Granada Hills - Knollwood	No	MI	OPP RC2 , R2RD
Los Angeles	17156 SAN FERNANDO MISSION BLVD	91344	2696008008	0.000	0.000	4.560	0.000	Shortfall of Sites	0.269	Low II Residential	R1-1XL-RFA	0	0	0	22.331	4.560		Residential - Single Family Residence - Pool, 1	210B133 487		Granada Hills - Knollwood	No	MI	OPP RC2 , ADU
Los Angeles	23167 VALERIO ST	91307	2021007014	0.000	0.000	4.560	0.000	Shortfall of Sites	0.144	Low Residential	R1-1	Low Residential	0	0	41.744	4.560		Residential - Single Family Residence, 1	186B093 488	1 per lot	Canoga Park - Winnetka - Woodland Hills - West Hills	No	MI	OPP RC2 , CPK CPU, ADU, AHO
Los Angeles	4714 HAYVENHURST AVE	91436	2284002051	0.000	0.000	4.560	0.000	Shortfall of Sites	0.239	Low I Residential	RE9-1	Low Residential	0	0	25.056	4.560		Residential - Single Family Residence - Pool, 1	168B137 488	1 per lot	Encino - Tarzana	No	MI	OPP RC2 , ENC CPU, ADU, AHO
Los Angeles	17200 SAN FERNANDO MISSION BLVD	91344	2696008023	0.000	0.000	4.560	0.000	Shortfall of Sites	0.396	Low II Residential	R1-1XL-RFA	0	0	0	15.148	4.560		Residential - Single Family Residence - Pool, 1	210B133 488		Granada Hills - Knollwood	No	MI	OPP RC2 , ADU
Los Angeles	17150 SAN FERNANDO MISSION BLVD	91344	2696008025	0.000	0.000	4.560	0.000	Shortfall of Sites	0.174	Low II Residential	R1-1XL-RFA	0	0	0	34.406	4.560		Residential - Single Family Residence, 1	210B133 489		Granada Hills - Knollwood	No	MI	OPP RC2 , ADU
Los Angeles	17222 CHATSWORTH ST	91344	2695004028	0.000	0.000	4.560	0.000	Shortfall of Sites	0.134	Low Medium II Residential	RD1.5-1	0	0	0	44.680	4.560		Residential - Single Family Residence, 1	207B133 489		Granada Hills - Knollwood	No	MI	OPP RC2 , R2RD
Los Angeles	11059 AMESTOY AVE	91344	2696008022	0.000	0.000	4.560	0.000	Shortfall of Sites	0.177	Low II Residential	R1-1XL-RFA	0	0	0	33.924	4.560		Residential - Single Family Residence, 1	210B133 490		Granada Hills - Knollwood	No	MI	OPP RC2 , ADU
Los Angeles	8147 LOUISE AVE	91325	2201011021	0.000	0.000	4.560	0.000	Shortfall of Sites	0.138	Low Residential	R1-1	Low Residential	0	0	43.562	4.560		Residential - Single Family Residence, 1	192B133 490	1 per lot	Reseda - West Van Nuys	No	MI	OPP RC2 , RES CPU, AHO
Los Angeles	2616 S BUNDY DR	90064	4257005041	0.000	0.000	4.560	0.000	Shortfall of Sites	0.156	Low Residential	R1V2	0	0	0	38.381	4.560		Residential - Single Family Residence - Pool, 1	120B149 490		Palms - Mar Vista - Del Rey	No	MI	OPP RC2 , ADU
Los Angeles	3431 ST SUSAN PL	90066	4249025017	0.000	0.000	4.560	0.000	Shortfall of Sites	0.115	Low Residential	R1V2	0	0	0	52.182	4.560		Residential - Single Family Residence, 1	117B157 490		Palms - Mar Vista - Del Rey	No	MI	OPP RC2
Los Angeles	17132 SAN FERNANDO MISSION BLVD	91344	2696016015	0.000	0.000	4.560	0.000	Shortfall of Sites	0.173	Low II Residential	R1-1	0	0	0	34.614	4.560		Residential - Single Family Residence, 1	210B133 491		Granada Hills - Knollwood	No	MI	OPP RC2 , ADU
Los Angeles	717 S WEYMOUTH AVE	90732	7560004016	0.000	0.000	4.560	0.000	Shortfall of Sites	0.152	Low II Residential	R1-1XL	0	0	0	39.490	4.560		Residential - Single Family Residence, 1	015B193 491		San Pedro	No	MI	OPP RC2 , ADU
Los Angeles	17126 SAN FERNANDO MISSION BLVD	91344	2696016014	0.000	0.000	4.560	0.000	Shortfall of Sites	0.175	Low II Residential	R1-1	0	0	0	34.373	4.560		Residential - Single Family Residence - Therapy Pool (Spa), 1	210B133 492		Granada Hills - Knollwood	No	MI	OPP RC2 , ADU
Los Angeles	12265 SUNSET PARK WAY	0	4272030038	0.000	0.000	4.560	0.000	Shortfall of Sites	0.228	Low Residential	R1-1	0	0	0	26.354	4.560		Residential - Single Family Residence - Pool, 1	120B149 492		Palms - Mar Vista - Del Rey	No	MI	OPP RC2 , ADU
Los Angeles	17120 SAN FERNANDO MISSION BLVD	91344	2696016013	0.000	0.000	4.560	0.000	Shortfall of Sites	0.174	Low II Residential	R1-1	0	0	0	34.389	4.560		Residential - Single Family Residence, 1	210B133 493		Granada Hills - Knollwood	No	MI	OPP RC2 , ADU
Los Angeles	11053 SALT LAKE AVE	91326	2717002034	0.000	0.000	4.560	0.000	Shortfall of Sites	0.265	Very Low II Residential	RE11-1	0	0	0	22.642	4.560		Residential - Single Family Residence - Pool, 1	210B121 493		Northridge	No	MI	OPP RC2 , ADU
Los Angeles	19649 CITRONIA ST	91324	2761002040	0.000	0.000	4.560	0.000	Shortfall of Sites	0.400	Very Low I Residential	RA-1	0	0	0	14.993	4.560		Residential - Single Family Residence - Pool, 1	201B117 493		Chatsworth - Porter Ranch	No	MI	OPP RC2 , ADU
Los Angeles	17114 SAN FERNANDO MISSION BLVD	91344	2696016012	0.000	0.000	4.560	0.000	Shortfall of Sites	0.174	Low II Residential	R1-1	0	0	0	34.403	4.560		Residential - Single Family Residence, 1	210B133 494		Granada Hills - Knollwood	No	MI	OPP RC2 , ADU
Los Angeles	13029 MAGNOLIA BLVD	91423	2345018066	0.000	0.000	4.560	0.000	Shortfall of Sites	0.265	Low Residential	R1-1	0	0	0	22.651	4.560		Residential - Single Family Residence, 1	171B161 494		Van Nuys - North Sherman Oaks	No	MI	OPP RC2 , ADU
Los Angeles	5629 BABBITT AVE	91316	2255011014	0.000	0.000	4.560	0.000	Shortfall of Sites	0.144	Low II Residential	R1-1-RIO	Low Residential	0	0	41.709	4.560		Residential - Single Family Residence - Pool, 1	174B133 495	1 per lot	Encino - Tarzana	No	MI	OPP RC2 , ENC CPU, AHO
Los Angeles	17108 SAN FERNANDO MISSION BLVD	91344	2696016011	0.000	0.000	4.560	0.000	Shortfall of Sites	0.174	Low II Residential	R1-1	0	0	0	34.418	4.560		Residential - Single Family Residence, 1	210B133 495		Granada Hills - Knollwood	No	MI	OPP RC2 , ADU
Los Angeles	13021 MAGNOLIA BLVD	91423	2345018008	0.000	0.000	4.560	0.000	Shortfall of Sites	0.258	Low Residential	R1-1	0	0	0	23.288	4.560		Residential - Single Family Residence, 1	171B161 495		Van Nuys - North Sherman Oaks	No	MI	OPP RC2 , ADU
Los Angeles	2620 S BUNDY DR	90064	4257005040	0.000	0.000	4.560	0.000	Shortfall of Sites	0.156	Low Residential	R1V2	0	0	0	38.341	4.560		Residential - Single Family Residence, 1	120B149 495		Palms - Mar Vista - Del Rey	No	MI	OPP RC2 , ADU
Los Angeles	17100 SAN FERNANDO MISSION BLVD	91344	2696016010	0.000	0.000	4.560	0.000	Shortfall of Sites	0.174	Low II Residential	R1-1	0	0	0	34.433	4.560		Residential - Single Family Residence, 1	210B133 496		Granada Hills - Knollwood	No	MI	OPP RC2 , ADU
Los Angeles	19707 MERRIDY ST	91311	2726006009	0.000	0.000	4.560	0.000	Shortfall of Sites	0.267	Very Low II Residential	RE11-1	0	0	0	22.510	4.560		Residential - Single Family Residence, 1	204B117 496		Chatsworth - Porter Ranch	No	MI	OPP RC2 , ADU
Los Angeles	5226 WOODMAN AVE	91401	2344016006	0.000	0.000	4.560	0.000	Shortfall of Sites	0.164	Low Residential	R1-1	0	0	0	36.614	4.560		Residential - Single Family Residence - Pool, 1	171B157 496		Van Nuys - North Sherman Oaks	No	MI	OPP RC2 , ADU
Los Angeles	4235 RADFORD AVE	91604	2368016029	0.000	0.000	4.560	0.000	Shortfall of Sites	0.115	Low Medium Residential	[Q]RD1.5-1-RIO	0	0	0	52.270	4.560		Residential - Single Family Residence - Pool, 1	165B169 496		Sherman Oaks - Studio City - Toluca Lake - Cahuenga Pass	No	MI	OPP RC2 , R2RD
Los Angeles	8141 LOUISE AVE	91325	2201011022	0.000	0.000	4.560	0.000	Shortfall of Sites	0.144	Low Residential	R1-1	Low Residential	0	0	41.775	4.560		Residential - Single Family Residence, 1	192B133 497	1 per lot	Reseda - West Van Nuys	No	MI	OPP RC2 , RES CPU, AHO
Los Angeles	17082 SAN FERNANDO MISSION BLVD	91344	2696016009	0.000	0.000	4.560	0.000	Shortfall of Sites	0.174	Low II Residential	R1-1	0	0	0	34.448	4.560		Residential - Single Family Residence, 1	210B133 497		Granada Hills - Knollwood	No	MI	OPP RC2 , ADU

Jurisdiction Name	Site Address/Intersection	5 Digit ZIP Code	Assessor Parcel Number	Very Low-Income	Low-Income	Moderate-Income	Above Moderate-Income	Type of Shortfall	Parcel Size (Acres)	Current General Plan Designation	Current Zoning	Proposed General Plan (GP) Designation	Proposed Zoning	Minimum Density Allowed	Maximum Density Allowed	Total Capacity	Vacant/ Nonvacant	Description of Existing Uses	PIN	Base Density Per Acre	Community Plan Area	Rent Stabalization Ordinance	Income Category	Applicable Rezoning Program (Program informing values in Column Q listed first)
Los Angeles	19647 MERRIDY ST	91324	2726011007	0.000	0.000	4.560	0.000	Shortfall of Sites	0.250	Very Low II Residential	RE11-1	0	0	0	24.043	4.560		Residential - Single Family Residence, 1	204B117 497		Chatsworth - Porter Ranch	No	MI	OPP RC2 , ADU
Los Angeles	13005 MAGNOLIA BLVD	91423	2345018010	0.000	0.000	4.560	0.000	Shortfall of Sites	0.514	Low Residential	R1-1	0	0	0	11.662	4.560		Residential - Single Family Residence, 1	171B161 497		Van Nuys - North Sherman Oaks	No	MI	OPP RC2 , ADU
Los Angeles	17076 SAN FERNANDO MISSION BLVD	91344	2696016008	0.000	0.000	4.560	0.000	Shortfall of Sites	0.174	Low II Residential	R1-1	0	0	0	34.463	4.560		Residential - Single Family Residence, 1	210B133 498		Granada Hills - Knollwood	No	MI	OPP RC2 , ADU
Los Angeles	8221 WOODLAKE AVE	91304	2020019006	0.000	0.000	4.560	0.000	Shortfall of Sites	0.233	Very Low Residential	RE11-1	Very Low Residential	0	0	25.703	4.560		Residential - Single Family Residence - Pool, 1	192B093 498	1 per lot	Canoga Park - Winnetka - Woodland Hills - West Hills	No	MI	OPP RC2 , CPK CPU, ADU, AHO
Los Angeles	17252 CITRONIA ST	91325	2692015018	0.000	0.000	4.560	0.000	Shortfall of Sites	0.389	Very Low I Residential	RA-1-H	0	0	0	15.444	4.560		Residential - Single Family Residence - Pool, 1	201B133 498		Northridge	No	MI	OPP RC2 , ADU
Los Angeles	12261 SUNSET PARK WAY 0		4272030037	0.000	0.000	4.560	0.000	Shortfall of Sites	0.199	Low Residential	R1-1	0	0	0	30.201	4.560		Residential - Single Family Residence - Pool, 1	120B149 498		Palms - Mar Vista - Del Rey	No	MI	OPP RC2 , ADU
Los Angeles	17070 SAN FERNANDO MISSION BLVD	91344	2696016007	0.000	0.000	4.560	0.000	Shortfall of Sites	0.174	Low II Residential	R1-1	0	0	0	34.479	4.560		Residential - Single Family Residence - Pool, 1	210B133 499		Granada Hills - Knollwood	No	MI	OPP RC2 , ADU
Los Angeles	17062 SAN FERNANDO MISSION BLVD	91344	2696016006	0.000	0.000	4.560	0.000	Shortfall of Sites	0.174	Low II Residential	R1-1	0	0	0	34.494	4.560		Residential - Single Family Residence, 1	210B133 500		Granada Hills - Knollwood	No	MI	OPP RC2 , ADU
Los Angeles	12749 MAGNOLIA BLVD	91607	2346025011	0.000	0.000	4.560	0.000	Shortfall of Sites	0.434	Low Residential	R1-1	0	0	0	13.826	4.560		Residential - Single Family Residence - Pool, 1	171B161 500		North Hollywood - Valley Village	No	MI	OPP RC2 , ADU
Los Angeles	138 N CRESCENT HEIGHTS BLVD	90048	5511004012	0.000	0.000	4.560	0.000	Shortfall of Sites	0.151	Low II Residential	R1V3	0	0	0	39.842	4.560		Residential - Single Family Residence, 1	138B177 500		Wilshire	No	MI	OPP RC2 , ADU
Los Angeles	20500 BLAIRMOORE ST	91311	2707012051	0.000	0.000	4.560	0.000	Shortfall of Sites	0.267	Very Low II Residential	RE11-1	0	0	0	22.432	4.560		Residential - Single Family Residence, 1	207B109 501		Chatsworth - Porter Ranch	No	MI	OPP RC2 , ADU
Los Angeles	13723 MAGNOLIA BLVD	91423	2247015003	0.000	0.000	4.560	0.000	Shortfall of Sites	0.643	Very Low Residential	RA-1	0	0	0	9.324	4.560		Residential - Single Family Residence - Pool, 1	171B157 501		Van Nuys - North Sherman Oaks	No	MI	OPP RC2 , ADU
Los Angeles	12817 MAGNOLIA BLVD	91607	2346023020	0.000	0.000	4.560	0.000	Shortfall of Sites	0.380	Low Residential	R1-1	0	0	0	15.784	4.560		Residential - Single Family Residence, 1	171B161 501		North Hollywood - Valley Village	No	MI	OPP RC2 , ADU
Los Angeles	7933 LOUISE AVE	91325	2201020013	0.000	0.000	4.560	0.000	Shortfall of Sites	0.138	Low Residential	R1-1	Low Residential	0	0	43.562	4.560		Residential - Single Family Residence, 1	189B133 502	1 per lot	Reseda - West Van Nuys	No	MI	OPP RC2 , RES CPU, AHO
Los Angeles	13715 MAGNOLIA BLVD	91423	2247015002	0.000	0.000	4.560	0.000	Shortfall of Sites	0.643	Very Low Residential	RA-1	0	0	0	9.331	4.560		Residential - Single Family Residence - Pool, 1	171B157 502		Van Nuys - North Sherman Oaks	No	MI	OPP RC2 , ADU
Los Angeles	7932 LOUISE AVE	91325	2204010006	0.000	0.000	4.560	0.000	Shortfall of Sites	0.138	Low Residential	R1-1	Low Residential	0	0	43.562	4.560		Residential - Single Family Residence - Pool, 1	189B133 503	1 per lot	Reseda - West Van Nuys	No	MI	OPP RC2 , RES CPU, AHO
Los Angeles	17044 SAN FERNANDO MISSION BLVD	91344	2696016003	0.000	0.000	4.560	0.000	Shortfall of Sites	0.174	Low II Residential	R1-1	0	0	0	34.539	4.560		Residential - Single Family Residence, 1	210B133 503		Granada Hills - Knollwood	No	MI	OPP RC2 , ADU
Los Angeles	10046 LOUISE AVE	91325	2694013002	0.000	0.000	4.560	0.000	Shortfall of Sites	0.234	Very Low II Residential	RE11-1	0	0	0	25.603	4.560		Residential - Single Family Residence, 1	204B133 503		Northridge	No	MI	OPP RC2 , ADU
Los Angeles	5630 LASAINE AVE	91316	2254035012	0.000	0.000	4.560	0.000	Shortfall of Sites	0.148	Low II Residential	R1-1-RIO	Low Residential	0	0	40.548	4.560		Residential - Single Family Residence, 1	174B133 504	1 per lot	Encino - Tarzana	No	MI	OPP RC2 , ENC CPU, AHO
Los Angeles	723 S DODSON AVE	90732	7560002025	0.000	0.000	4.560	0.000	Shortfall of Sites	0.011	Low II Residential	R1-1XL	0	0	0	557.813	4.560		Residential - Single Family Residence, 1	015B193 503		San Pedro	No	MI	OPP RC2
Los Angeles	17038 SAN FERNANDO MISSION BLVD	91344	2696016002	0.000	0.000	4.560	0.000	Shortfall of Sites	0.174	Low II Residential	R1-1	0	0	0	34.554	4.560		Residential - Single Family Residence, 1	210B133 504		Granada Hills - Knollwood	No	MI	OPP RC2 , ADU
Los Angeles	20441 GERMAIN ST	91311	2707019028	0.000	0.000	4.560	0.000	Shortfall of Sites	0.243	Very Low I Residential	RA-1	0	0	0	24.721	4.560		Residential - Single Family Residence, 1	207B109 504		Chatsworth - Porter Ranch	No	MI	OPP RC2 , ADU
Los Angeles	10047 LOUISE AVE	91325	2734032008	0.000	0.000	4.560	0.000	Shortfall of Sites	0.569	Very Low II Residential	RE11-1	0	0	0	10.549	4.560		Residential - Single Family Residence - Pool, 1	204B133 504		Northridge	No	MI	OPP RC2 , ADU
Los Angeles	9657 CORBIN AVE	91324	2761030014	0.000	0.000	4.560	0.000	Shortfall of Sites	0.253	Very Low II Residential	RE11-1	0	0	0	23.761	4.560		Residential - Single Family Residence - Pool, 1	201B117 504		Chatsworth - Porter Ranch	No	MI	OPP RC2 , ADU
Los Angeles	17030 SAN FERNANDO MISSION BLVD	91344	2696016001	0.000	0.000	4.560	0.000	Shortfall of Sites	0.172	Low II Residential	R1-1	0	0	0	34.947	4.560		Residential - Single Family Residence - Pool, 1	210B133 505		Granada Hills - Knollwood	No	MI	OPP RC2 , ADU
Los Angeles	854 N CRESCENT HEIGHTS BLVD	90046	5529022013	0.000	0.000	4.560	0.000	Shortfall of Sites	0.122	Low II Residential	R1-1	0	0	0	49.110	4.560		Residential - Single Family Residence, 1	144B177 505		Hollywood	No	MI	OPP RC2
Los Angeles	3430 MCLAUGHLIN AVE	90066	4249025016	0.000	0.000	4.560	0.000	Shortfall of Sites	0.118	Low Residential	R1V2	0	0	0	50.855	4.560		Residential - Single Family Residence, 1	117B157 505		Palms - Mar Vista - Del Rey	No	MI	OPP RC2
Los Angeles	12315 MARINE ST	90066	4248004001	0.000	0.000	4.560	0.000	Shortfall of Sites	0.026	Low Residential	R1V2	0	0	0	226.540	4.560		Residential - Single Family Residence, 1	117B153 507		Palms - Mar Vista - Del Rey	No	MI	OPP RC2
Los Angeles	11060 PASO ROBLES AVE	91344	2696017006	0.000	0.000	4.560	0.000	Shortfall of Sites	0.155	Low II Residential	R1-1	0	0	0	38.788	4.560		Residential - Single Family Residence, 1	210B133 508		Granada Hills - Knollwood	No	MI	OPP RC2 , ADU
Los Angeles	715 N CRESCENT HEIGHTS BLVD	90046	5528007015	0.000	0.000	4.560	0.000	Shortfall of Sites	0.116	Low II Residential	R1-1	0	0	0	51.840	4.560		Residential - Single Family Residence, 1	141B177 508		Hollywood	No	MI	OPP RC2
Los Angeles	721 S WEYMOUTH AVE	90732	7560004017	0.000	0.000	4.560	0.000	Shortfall of Sites	0.155	Low II Residential	R1-1XL	0	0	0	38.700	4.560		Residential - Single Family Residence, 1	015B193 508		San Pedro	No	MI	OPP RC2 , ADU
Los Angeles	12945 MAGNOLIA BLVD	91423	2345017018	0.000	0.000	4.560	0.000	Shortfall of Sites	0.168	Low Residential	RE11-1	0	0	0	35.804	4.560		Residential - Single Family Residence, 1	171B161 509		Van Nuys - North Sherman Oaks	No	MI	OPP RC2 , ADU
Los Angeles	12257 SUNSET PARK WAY 0		4272030036	0.000	0.000	4.560	0.000	Shortfall of Sites	0.141	Low Residential	R1-1	0	0	0	42.619	4.560		Residential - Single Family Residence, 1	120B149 509		Palms - Mar Vista - Del Rey	No	MI	OPP RC2
Los Angeles	23200 CALVERT ST	91367	2035024053	0.000	0.000	4.560	0.000	Shortfall of Sites	0.283	Very Low Residential	RA-1	Very Low Residential	0	0	21.221	4.560		Residential - Single Family Residence, 1	177B093 510	1 per lot	Canoga Park - Winnetka - Woodland Hills - West Hills	No	MI	OPP RC2 , CPK CPU, ADU, AHO
Los Angeles	8102 WILLOUGHBY AVE	90046	5529016048	0.000	0.000	4.560	0.000	Shortfall of Sites	0.153	Low II Residential	R1-1	0	0	0	39.273	4.560		Residential - Single Family Residence - Therapy Pool (Spa), 1	144B177 510		Hollywood	No	MI	OPP RC2 , ADU
Los Angeles	11070 LOUISE AVE	91344	2696007014	0.000	0.000	4.560	0.000	Shortfall of Sites	0.165	Low II Residential	R1-1XL-RFA	0	0	0	36.303	4.560		Residential - Single Family Residence - Pool, 1	210B133 511		Granada Hills - Knollwood	No	MI	OPP RC2 , ADU
Los Angeles	5626 LASAINE AVE	91316	2254035011	0.000	0.000	4.560	0.000	Shortfall of Sites	0.196	Low II Residential	R1-1-RIO	Low Residential	0	0	30.658	4.560		Residential - Single Family Residence, 1	174B133 511	1 per lot	Encino - Tarzana	No	MI	OPP RC2 , ENC CPU, ADU, AHO
Los Angeles	12953 MAGNOLIA BLVD	91423	2345017008	0.000	0.000	4.560	0.000	Shortfall of Sites	0.384	Low Residential	RE11-1	0	0	0	15.638	4.560		Residential - Single Family Residence - Pool, 1	171B161 511		Van Nuys - North Sherman Oaks	No	MI	OPP RC2 , ADU
Los Angeles	132 N CRESCENT HEIGHTS BLVD	90048	5511004013	0.000	0.000	4.560	0.000	Shortfall of Sites	0.151	Low II Residential	R1V3	0	0	0	39.842	4.560		Residential - Single Family Residence - Pool, 1	138B177 511		Wilshire	No	MI	OPP RC2 , ADU
Los Angeles	5623 BABBITT AVE	91316	2255011015	0.000	0.000	4.560	0.000	Shortfall of Sites	0.143	Low II Residential	R1-1-RIO	Low Residential	0	0	42.085	4.560		Residential - Single Family Residence, 1	174B133 512	1 per lot	Encino - Tarzana	No	MI	OPP RC2 , ENC CPU, AHO
Los Angeles	12751 MAGNOLIA BLVD	91607	2346025014	0.000	0.000	4.560	0.000	Shortfall of Sites	0.180	Low Residential	R1-1	0	0	0	33.401	4.560		Residential - Single Family Residence, 1	171B161 512		North Hollywood - Valley Village	No	MI	OPP RC2 , ADU
Los Angeles	133 N CRESCENT HEIGHTS BLVD	90048	5511005017	0.000	0.000	4.560	0.000	Shortfall of Sites	0.145	Low II Residential	R1V3	0	0	0	41.471	4.560		Residential - Single Family Residence, 1	138B177 512		Wilshire	No	MI	OPP RC2
Los Angeles	11064 LOUISE AVE	91344	2696007013	0.000	0.000	4.560	0.000	Shortfall of Sites	0.165	Low II Residential	R1-1XL-RFA	0	0	0	36.303	4.560		Residential - Single Family Residence, 1	210B133 513		Granada Hills - Knollwood	No	MI	OPP RC2 , ADU
Los Angeles	4229 RADFORD AVE	91604	2368016028	0.000	0.000	4.560	0.000	Shortfall of Sites	0.115	Low Medium Residential	[Q]RD1.5-1-RIO	0	0	0	52.270	4.560		Residential - Single Family Residence, 1	165B169 513		Sherman Oaks - Studio City - Toluca Lake - Cahuenga Pass	No	MI	OPP RC2 , R2RD
Los Angeles	7927 LOUISE AVE	91325	2201020012	0.000	0.000	4.560	0.000	Shortfall of Sites	0.138	Low Residential	R1-1	Low Residential	0	0	43.562	4.560		Residential - Single Family Residence, 1	189B133 514	1 per lot	Reseda - West Van Nuys	No	MI	OPP RC2 , RES CPU, AHO
Los Angeles	10702 ROCHESTER AVE	90024	4325013001	0.000	0.000	4.560	0.000	Shortfall of Sites	0.160	Low Residential	R1-1-O	0	0	0	37.449	4.560		Residential - Single Family Residence, 1	132B153 513		Westwood	No	MI	OPP RC2 , ADU
Los Angeles	11063 LOUISE AVE	91344	2696001002	0.000	0.000	4.560	0.000	Shortfall of Sites	0.143	Low I Residential	RE9-1XL-RFA	0	0	0	42.045	4.560		Residential - Single Family Residence, 1	210B133 514		Granada Hills - Knollwood	No	MI	OPP RC2
Los Angeles	18901 KINGSBURY ST	91326	2728013035	0.000	0.000	4.560	0.000	Shortfall of Sites	0.305	Very Low II Residential	RE11-1	0	0	0	19.684	4.560		Residential - Single Family Residence - Pool, 1	207B121 514		Northridge	No	MI	OPP RC2 , ADU
Los Angeles	12725 MAGNOLIA BLVD	91607	2346026001	0.000	0.000	4.560	0.000	Shortfall of Sites	0.183	Low Residential	R1-1	0	0	0	32.791	4.560		Residential - Single Family Residence, 1	171B161 514		North Hollywood - Valley Village	No	MI	OPP RC2 , ADU
Los Angeles	4708 HAYVENHURST AVE	91436	2284002024	0.000	0.000	4.560	0.000	Shortfall of Sites	0.324	Low I Residential	RE9-1	Low Residential	0	0	18.537	4.560		Residential - Single Family Residence - Pool, 1	168B137 514	1 per lot	Encino - Tarzana	No	MI	OPP RC2 , ENC CPU, ADU, AHO
Los Angeles	17300 CITRONIA ST	91325	2755008024	0.000	0.000	4.560	0.000	Shortfall of Sites	0.360	Very Low I Residential	RA-1	0	0	0	16.654	4.560		Residential - Single Family Residence - Pool, 1	201B133 515		Northridge	No	MI	OPP RC2 , ADU
Los Angeles	12721 MAGNOLIA BLVD	91607	2346026002	0.000	0.000	4.560	0.000	Shortfall of Sites	0.155	Low Residential	R1-1	0	0	0	38.721	4.560		Residential - Single Family Residence - Pool, 1	171B161 515		North Hollywood - Valley Village	No	MI	OPP RC2 , ADU
Los Angeles	7926 LOUISE AVE	91325	2204010007	0.000	0.000	4.560	0.000	Shortfall of Sites	0.138	Low Residential	R1-1	Low Residential	0	0	43.562	4.560		Residential - Single Family Residence, 1	189B133 516	1 per lot	Reseda - West Van Nuys	No	MI	OPP RC2 , RES CPU, AHO
Los Angeles	12711 MAGNOLIA BLVD	91607	2346026003	0.000	0.000	4.560	0.000	Shortfall of Sites	0.108	Low Residential	R1-1	0	0	0	55.316	4.560		Residential - Single Family Residence, 1	171B161 517		North Hollywood - Valley Village	No	MI	OPP RC2
Los Angeles	10028 WILBUR AVE	91324	2729007006	0.000	0.000	4.560	0.000	Shortfall of Sites	0.439	Very Low I Residential	RA-1	0	0	0	13.677	4.560		Residential - Single Family Residence, 1	204B121 518		Northridge	No	MI	OPP RC2 , ADU
Los Angeles	3097 MOTOR AVE	90064	4318023006	0.000	0.000	4.560	0.000	Shortfall of Sites	0.132	Low Residential	R1V2	0	0	0	45.463	4.560		Residential - Single Family Residence, 1	123B161 518		West Los Angeles	No	MI	OPP RC2
Los Angeles	12251 SUNSET PARK WAY 0		4272030035	0.000	0.000	4.560	0.000	Shortfall of Sites	0.150	Low Residential	R1-1	0	0	0	39.890	4.560		Residential - Single Family Residence, 1	120B149 518		Palms - Mar Vista - Del Rey	No	MI	OPP RC2 , ADU
Los Angeles	10625 WOODLEY AVE	91344	2679008024	0.000	0.000	4.560	0.000	Shortfall of Sites	0.135	Low I Residential	R1-1	0	0	0	44.392	4.560		Residential - Single Family Residence, 1	207B141 519		Granada Hills - Knollwood	No	MI	OPP RC2
Los Angeles	5209 BELLAIRE AVE	91607	2346026004	0.000	0.000	4.560	0.000	Shortfall of Sites	0.023	Low Residential	R1-1	0	0	0	258.137	4.560		Residential - Single Family Residence, 1	171B161 519		North Hollywood - Valley Village	No	MI	OPP RC2
Los Angeles	10563 AMBERWOOD LN	91326	2728029081	0.000	0.000	4.560	0.000	Shortfall of Sites	0.407	Very Low II Residential	RE11-1	0	0	0	14.759	4.560		Residential - Single Family Residence - Pool, 1	207B121 520		Northridge	No	MI	OPP RC2 , ADU
Los Angeles	4702 HAYVENHURST AVE	91436	2284002026	0.000	0.000	4.560	0.000	Shortfall of Sites	0.282	Low I Residential	RE9-1	Low Residential	0	0	21.305	4.560		Residential - Single Family Residence - Pool, 1	168B137 520	1 per lot	Encino - Tarzana	No	MI	OPP RC2 , ENC CPU, ADU, AHO

Jurisdiction Name	Site Address/Intersection	5 Digit ZIP Code	Assessor Parcel Number	Very Low-Income	Low-Income	Moderate-Income	Above Moderate-Income	Type of Shortfall	Parcel Size (Acres)	Current General Plan Designation	Current Zoning	Proposed General Plan (GP) Designation	Proposed Zoning	Minimum Density Allowed	Maximum Density Allowed	Total Capacity	Vacant/ Nonvacant	Description of Existing Uses	PIN	Base Density Per Acre	Community Plan Area	Rent Stabalization Ordinance	Income Category	Applicable Rezoning Program (Program informing values in Column Q listed first)
Los Angeles	12753 MAGNOLIA BLVD	91607	2346025023	0.000	0.000	4.560	0.000	Shortfall of Sites	0.007	Low Residential	R1-1	0	0	0	804.483	4.560		Residential - Single Family Residence - Pool, 1	171B161 521		North Hollywood - Valley Village	No	MI	OPP RC2
Los Angeles	128 N CRESCENT HEIGHTS BLVD	90048	5511004014	0.000	0.000	4.560	0.000	Shortfall of Sites	0.151	Low II Residential	R1V3	0	0	0	39.842	4.560		Residential - Single Family Residence - Therapy Pool (Spa), 1	138B177 521		Wilshire	No	MI	OPP RC2 , ADU
Los Angeles	129 N CRESCENT HEIGHTS BLVD	90048	5511005016	0.000	0.000	4.560	0.000	Shortfall of Sites	0.145	Low II Residential	R1V3	0	0	0	41.473	4.560		Residential - Single Family Residence, 1	138B177 522		Wilshire	No	MI	OPP RC2
Los Angeles	12245 SUNSET PARK WAY	0	4272030034	0.000	0.000	4.560	0.000	Shortfall of Sites	0.146	Low Residential	R1-1	0	0	0	41.018	4.560		Residential - Single Family Residence, 1	120B149 523		Palms - Mar Vista - Del Rey	No	MI	OPP RC2
Los Angeles	21355 SAN JOSE ST	91311	2706028025	0.000	0.000	4.560	0.000	Shortfall of Sites	0.228	Low I Residential	RE9-1	0	0	0	26.329	4.560		Residential - Single Family Residence - Pool, 1	207B105 524		Chatsworth - Porter Ranch	No	MI	OPP RC2 , ADU
Los Angeles	12500 COLLINS ST	91607	2341016001	0.000	0.000	4.560	0.000	Shortfall of Sites	0.158	Low Residential	R1-1	0	0	0	37.919	4.560		Residential - Single Family Residence, 1	174B165 524		North Hollywood - Valley Village	No	MI	OPP RC2 , ADU
Los Angeles	1602 W 9TH ST	90732	7560002014	0.000	0.000	4.560	0.000	Shortfall of Sites	0.143	Low II Residential	R1-1XL	0	0	0	41.958	4.560		Residential - Single Family Residence, 1	015B193 524		San Pedro	No	MI	OPP RC2
Los Angeles	11041 SALT LAKE AVE	91326	2717002033	0.000	0.000	4.560	0.000	Shortfall of Sites	0.256	Very Low II Residential	RE11-1	0	0	0	23.446	4.560		Residential - Single Family Residence - Pool, 1	210B121 525		Northridge	No	MI	OPP RC2 , ADU
Los Angeles	19646 MERRIDY ST	91324	2726011016	0.000	0.000	4.560	0.000	Shortfall of Sites	0.255	Very Low II Residential	RE11-1	0	0	0	23.533	4.560		Residential - Single Family Residence, 1	204B117 527		Chatsworth - Porter Ranch	No	MI	OPP RC2 , ADU
Los Angeles	17262 DEARBORN ST	91325	2692006005	0.000	0.000	4.560	0.000	Shortfall of Sites	0.382	Very Low I Residential	RA-1	0	0	0	15.712	4.560		Residential - Single Family Residence - Pool, 1	198B133 527		Northridge	No	MI	OPP RC2 , ADU
Los Angeles	18053 GRESHAM ST	91325	2768009005	0.000	0.000	4.560	0.000	Shortfall of Sites	0.301	Very Low I Residential	RA-1	0	0	0	19.914	4.560		Residential - Single Family Residence - Pool, 1	195B125 527		Northridge	No	MI	OPP RC2 , ADU
Los Angeles	10017 WILBUR AVE	91324	2729006028	0.000	0.000	4.560	0.000	Shortfall of Sites	0.332	Very Low I Residential	RA-1	0	0	0	18.094	4.560		Residential - Single Family Residence - Pool, 1	204B121 528		Northridge	No	MI	OPP RC2 , ADU
Los Angeles	12237 SUNSET PARK WAY	0	4272030033	0.000	0.000	4.560	0.000	Shortfall of Sites	0.174	Low Residential	R1-1	0	0	0	34.532	4.560		Residential - Single Family Residence, 1	120B149 528		Palms - Mar Vista - Del Rey	No	MI	OPP RC2 , ADU
Los Angeles	727 S WEYMOUTH AVE	90732	7560004018	0.000	0.000	4.560	0.000	Shortfall of Sites	0.155	Low II Residential	R1-1XL	0	0	0	38.699	4.560		Residential - Single Family Residence - Pool and Misc., 1	015B193 528		San Pedro	No	MI	OPP RC2 , ADU
Los Angeles	22621 BURBANK BLVD	91367	2040008032	0.000	0.000	4.560	0.000	Shortfall of Sites	0.143	Low Residential	R1-1	Very Low Residential	0	0	42.020	4.560		Residential - Single Family Residence, 1	174B097 529	1 per lot	Canoga Park - Winnetka - Woodland Hills - West Hills	No	MI	OPP RC2 , CPK CPU, AHO
Los Angeles	19708 MERRIDY ST	91311	2726006004	0.000	0.000	4.560	0.000	Shortfall of Sites	0.267	Very Low II Residential	RE11-1	0	0	0	22.452	4.560		Residential - Single Family Residence - Pool, 1	204B117 529		Chatsworth - Porter Ranch	No	MI	OPP RC2 , ADU
Los Angeles	2700 S BARRINGTON AVE	90064	4258008001	0.000	0.000	4.560	0.000	Shortfall of Sites	0.121	Low Residential	R1V2	0	0	0	49.467	4.560		Residential - Single Family Residence, 1	120B153 529		Palms - Mar Vista - Del Rey	No	MI	OPP RC2
Los Angeles	22750 OXNARD ST	91367	2040002001	0.000	0.000	4.560	0.000	Shortfall of Sites	0.420	Very Low Residential	RA-1	Very Low Residential	0	0	14.282	4.560		Residential - Single Family Residence, 1	177B097 530	1 per lot	Canoga Park - Winnetka - Woodland Hills - West Hills	No	MI	OPP RC2 , CPK CPU, ADU, AHO
Los Angeles	5125 COLFAX AVE	91601	2355005055	0.000	0.000	4.560	0.000	Shortfall of Sites	0.120	Low Medium II Residential	RD1.5-1	0	0	0	50.200	4.560		Residential - Single Family Residence, 1	171B169 530		North Hollywood - Valley Village	No	MI	OPP RC2 , R2RD
Los Angeles	4225 RADFORD AVE	91604	2368016027	0.000	0.000	4.560	0.000	Shortfall of Sites	0.115	Low Medium Residential	[Q]RD1.5-1-RIO	0	0	0	52.269	4.560		Residential - Single Family Residence, 1	165B169 530		Sherman Oaks - Studio City - Toluca Lake - Cahuenga Pass	No	MI	OPP RC2 , R2RD
Los Angeles	7923 LOUISE AVE	91325	2201020011	0.000	0.000	4.560	0.000	Shortfall of Sites	0.138	Low Residential	R1-1	Low Residential	0	0	43.562	4.560		Residential - Single Family Residence, 1	189B133 531	1 per lot	Reseda - West Van Nuys	No	MI	OPP RC2 , RES CPU, AHO
Los Angeles	10038 LOUISE AVE	91325	2694013003	0.000	0.000	4.560	0.000	Shortfall of Sites	0.234	Very Low II Residential	RE11-1	0	0	0	25.602	4.560		Residential - Single Family Residence - Pool, 1	204B133 531		Northridge	No	MI	OPP RC2 , ADU
Los Angeles	10020 WILBUR AVE	91324	2729007007	0.000	0.000	4.560	0.000	Shortfall of Sites	0.433	Very Low I Residential	RA-1	0	0	0	13.854	4.560		Residential - Single Family Residence - Other Improvements Only, 1	204B121 531		Northridge	No	MI	OPP RC2 , ADU
Los Angeles	9645 CORBIN AVE	91324	2761030013	0.000	0.000	4.560	0.000	Shortfall of Sites	0.253	Very Low II Residential	RE11-1	0	0	0	23.759	4.560		Residential - Single Family Residence - Pool, 1	201B117 531		Chatsworth - Porter Ranch	No	MI	OPP RC2 , ADU
Los Angeles	17263 HALSTED ST	91325	2692015019	0.000	0.000	4.560	0.000	Shortfall of Sites	0.380	Very Low I Residential	RA-1-H	0	0	0	15.780	4.560		Residential - Single Family Residence - Pool, 1	201B133 531		Northridge	No	MI	OPP RC2 , ADU
Los Angeles	7922 LOUISE AVE	91325	2204010008	0.000	0.000	4.560	0.000	Shortfall of Sites	0.138	Low Residential	R1-1	Low Residential	0	0	43.562	4.560		Residential - Single Family Residence, 1	189B133 532	1 per lot	Reseda - West Van Nuys	No	MI	OPP RC2 , RES CPU, AHO
Los Angeles	22659 BURBANK BLVD	91367	2040009035	0.000	0.000	4.560	0.000	Shortfall of Sites	0.161	Low Residential	R1-1	Very Low Residential	[HB3-G1-5] [CX3-FA] [CPIO-O]	0	37.240	4.560		Residential - Single Family Residence - Pool, 1	174B097 532	1 per lot	Canoga Park - Winnetka - Woodland Hills - West Hills	No	MI	OPP RC2 , CPK CPU, ADU, AHO
Los Angeles	124 N CRESCENT HEIGHTS BLVD	90048	5511004015	0.000	0.000	4.560	0.000	Shortfall of Sites	0.151	Low II Residential	R1V3	0	0	0	39.842	4.560		Residential - Single Family Residence, 1	138B177 531		Wilshire	No	MI	OPP RC2 , ADU
Los Angeles	5139 HAZELTINE AVE	91423	2248022037	0.000	0.000	4.560	0.000	Shortfall of Sites	0.012	Low Residential	R1-1-RIO	0	0	0	510.447	4.560		Residential - Single Family Residence - Pool, 1	171B153 532		Van Nuys - North Sherman Oaks	No	MI	OPP RC2
Los Angeles	7827 WOODLAKE AVE	91304	2020022028	0.000	0.000	4.560	0.000	Shortfall of Sites	0.254	Very Low Residential	RE11-1	Very Low Residential	0	0	23.654	4.560		Residential - Single Family Residence - Pool, 1	189B093 533	1 per lot	Canoga Park - Winnetka - Woodland Hills - West Hills	No	MI	OPP RC2 , CPK CPU, ADU, AHO
Los Angeles	123 N CRESCENT HEIGHTS BLVD	90048	5511005015	0.000	0.000	4.560	0.000	Shortfall of Sites	0.145	Low II Residential	R1V3	0	0	0	41.475	4.560		Residential - Single Family Residence, 1	138B177 532		Wilshire	No	MI	OPP RC2
Los Angeles	12310 MARINE ST	90066	4248005025	0.000	0.000	4.560	0.000	Shortfall of Sites	0.183	Low Residential	R1V2	0	0	0	32.849	4.560		Residential - Single Family Residence, 1	117B153 532		Palms - Mar Vista - Del Rey	No	MI	OPP RC2 , ADU
Los Angeles	17300 DEARBORN ST	91325	2766012007	0.000	0.000	4.560	0.000	Shortfall of Sites	0.316	Very Low I Residential	RA-1	0	0	0	18.980	4.560		Residential - Single Family Residence, 1	198B133 533		Northridge	No	MI	OPP RC2 , ADU
Los Angeles	22655 BURBANK BLVD	91367	2040009034	0.000	0.000	4.560	0.000	Shortfall of Sites	0.137	Low Residential	R1-1	Very Low Residential	0	0	43.929	4.560		Residential - Single Family Residence, 1	174B097 533	1 per lot	Canoga Park - Winnetka - Woodland Hills - West Hills	No	MI	OPP RC2 , CPK CPU, AHO
Los Angeles	151 S ALMONT DR	90048	4335009012	0.000	0.000	4.560	0.000	Shortfall of Sites	0.142	Low II Residential	R1-1-O	0	0	0	42.107	4.560		Residential - Single Family Residence, 1	138B169 533		Wilshire	No	MI	OPP RC2
Los Angeles	10667 LOUISE AVE	91344	2733027018	0.000	0.000	4.560	0.000	Shortfall of Sites	0.059	Low I Residential	RE9-1XL-RFA	0	0	0	102.503	4.560		Residential - Single Family Residence, 1	207B133 534		Granada Hills - Knollwood	No	MI	OPP RC2
Los Angeles	22651 BURBANK BLVD	91367	2040009005	0.000	0.000	4.560	0.000	Shortfall of Sites	0.194	Low Residential	R1-1	Very Low Residential	[MM1-CDR1-5] [IX4-FA] [CPIO]	0	30.904	4.560		Residential - Single Family Residence - Pool, 1	174B097 534	1 per lot	Canoga Park - Winnetka - Woodland Hills - West Hills	No	MI	OPP RC2 , CPK CPU, ADU, AHO
Los Angeles	152 S ALMONT DR	90048	4335010011	0.000	0.000	4.560	0.000	Shortfall of Sites	0.132	Low II Residential	R1-1-O	0	0	0	45.463	4.560		Residential - Single Family Residence, 1	138B169 534		Wilshire	No	MI	OPP RC2
Los Angeles	1570 W 9TH ST	90732	7560003006	0.000	0.000	4.560	0.000	Shortfall of Sites	0.197	Low II Residential	R1-1XL	0	0	0	30.532	4.560		Residential - Single Family Residence, 1	015B193 534		San Pedro	No	MI	OPP RC2 , ADU
Los Angeles	5617 BABBITT AVE	91316	2255011016	0.000	0.000	4.560	0.000	Shortfall of Sites	0.143	Low II Residential	R1-1-RIO	Low Residential	0	0	42.073	4.560		Residential - Single Family Residence - Pool, 1	174B133 535	1 per lot	Encino - Tarzana	No	MI	OPP RC2 , ENC CPU, AHO
Los Angeles	22647 BURBANK BLVD	91367	2040009004	0.000	0.000	4.560	0.000	Shortfall of Sites	0.194	Low Residential	R1-1	Very Low Residential	0	0	30.937	4.560		Residential - Single Family Residence, 1	174B097 535	1 per lot	Canoga Park - Winnetka - Woodland Hills - West Hills	No	MI	OPP RC2 , CPK CPU, ADU, AHO
Los Angeles	4664 HAYVENHURST AVE	91436	2284002025	0.000	0.000	4.560	0.000	Shortfall of Sites	0.076	Low I Residential	RE9-1	Low Residential	0	0	78.727	4.560		Residential - Single Family Residence, 1	168B137 535	1 per lot	Encino - Tarzana	No	MI	OPP RC2 , ENC CPU, AHO
Los Angeles	20517 GERMAIN ST	91311	2707012044	0.000	0.000	4.560	0.000	Shortfall of Sites	0.308	Very Low II Residential	RE11-1	0	0	0	19.505	4.560		Residential - Single Family Residence - Pool, 1	207B109 535		Chatsworth - Porter Ranch	No	MI	OPP RC2 , ADU
Los Angeles	9577 BOTHWELL RD	91324	2761002058	0.000	0.000	4.560	0.000	Shortfall of Sites	0.472	Very Low I Residential	RA-1	0	0	0	12.716	4.560		Residential - Single Family Residence - Tennis Court, 1	201B117 535		Chatsworth - Porter Ranch	No	MI	OPP RC2 , ADU
Los Angeles	153 S LA PEER DR	90048	4335010012	0.000	0.000	4.560	0.000	Shortfall of Sites	0.138	Low II Residential	R1-1-O	0	0	0	43.560	4.560		Residential - Single Family Residence, 1	138B169 535		Wilshire	No	MI	OPP RC2
Los Angeles	12765 MAGNOLIA BLVD	91607	2346025005	0.000	0.000	4.560	0.000	Shortfall of Sites	0.128	Low Residential	R1-1	0	0	0	46.728	4.560		Residential - Single Family Residence, 1	171B161 536		North Hollywood - Valley Village	No	MI	OPP RC2
Los Angeles	154 S LA PEER DR	90048	4335011011	0.000	0.000	4.560	0.000	Shortfall of Sites	0.138	Low II Residential	R1-1-O	0	0	0	43.611	4.560		Residential - Single Family Residence, 1	138B169 536		Wilshire	No	MI	OPP RC2
Los Angeles	11058 LOUISE AVE	91344	2696007012	0.000	0.000	4.560	0.000	Shortfall of Sites	0.165	Low II Residential	R1-1XL-RFA	0	0	0	36.303	4.560		Residential - Single Family Residence, 1	210B133 537		Granada Hills - Knollwood	No	MI	OPP RC2 , ADU
Los Angeles	10668 LOUISE AVE	91344	2695004023	0.000	0.000	4.560	0.000	Shortfall of Sites	0.194	Low I Residential	RE9-1XL-RFA	0	0	0	30.933	4.560		Residential - Single Family Residence, 1	207B133 537		Granada Hills - Knollwood	No	MI	OPP RC2 , ADU
Los Angeles	22636 OXNARD ST	91367	2040002009	0.000	0.000	4.560	0.000	Shortfall of Sites	0.428	Very Low Residential	RA-1	Very Low Residential	0	0	14.015	4.560		Residential - Single Family Residence - Pool, 1	177B097 538	1 per lot	Canoga Park - Winnetka - Woodland Hills - West Hills	No	MI	OPP RC2 , CPK CPU, ADU, AHO
Los Angeles	801 S WEYMOUTH AVE	90732	7560004019	0.000	0.000	4.560	0.000	Shortfall of Sites	0.155	Low II Residential	R1-1XL	0	0	0	38.699	4.560		Residential - Single Family Residence, 1	015B193 537		San Pedro	No	MI	OPP RC2 , ADU
Los Angeles	22616 OXNARD ST	91367	2040002017	0.000	0.000	4.560	0.000	Shortfall of Sites	0.243	Very Low Residential	RA-1	Very Low Residential	[MB4-SH1-5] [CX2-FA] [CPIO]	0	24.653	4.560		Residential - Single Family Residence, 1	177B097 539	1 per lot	Canoga Park - Winnetka - Woodland Hills - West Hills	No	MI	OPP RC2 , CPK CPU, ADU, AHO
Los Angeles	12757 MAGNOLIA BLVD	91607	2346025028	0.000	0.000	4.560	0.000	Shortfall of Sites	0.134	Low Residential	R1-1	0	0	0	44.678	4.560		Residential - Single Family Residence - Pool, 1	171B161 539		North Hollywood - Valley Village	No	MI	OPP RC2
Los Angeles	22600 OXNARD ST	91367	2040002018	0.000	0.000	4.560	0.000	Shortfall of Sites	0.251	Very Low Residential	RA-1	Very Low Residential	0	0	23.882	4.560		Residential - Single Family Residence - Pool, 1	177B097 540	1 per lot	Canoga Park - Winnetka - Woodland Hills - West Hills	No	MI	OPP RC2 , CPK CPU, ADU, AHO
Los Angeles	1558 W 9TH ST	90732	7560003007	0.000	0.000	4.560	0.000	Shortfall of Sites	0.082	Low II Residential	R1-1XL	0	0	0	73.037	4.560		Residential - Single Family Residence, 1	015B193 539		San Pedro	No	MI	OPP RC2
Los Angeles	5201 BABCOCK AVE	91607	2346013057	0.000	0.000	4.560	0.000	Shortfall of Sites	0.165	Low Residential	R1-1	0	0	0	36.266	4.560		Residential - Single Family Residence - Pool, 1	171B161 540		North Hollywood - Valley Village	No	MI	OPP RC2 , ADU
Los Angeles	849 N CRESCENT HEIGHTS BLVD	90046	5529016047	0.000	0.000	4.560	0.000	Shortfall of Sites	0.139	Low II Residential	R1-1	0	0	0	43.200	4.560		Residential - Single Family Residence, 1	144B177 540		Hollywood	No	MI	OPP RC2
Los Angeles	11059 LOUISE AVE	91344	2696001003	0.000	0.000	4.560	0.000	Shortfall of Sites	0.174	Low I Residential	RE9-1XL-RFA	0	0	0	34.533	4.560		Residential - Single Family Residence, 1	210B133 541		Granada Hills - Knollwood	No	MI	OPP RC2 , ADU
Los Angeles	22741 BURBANK BLVD	91367	2040011009	0.000	0.000	4.560	0.000	Shortfall of Sites	0.124	Low Residential	R1-1	Very Low Residential	0	0	48.403	4.560		, 1	174B097 541	1 per lot	Canoga Park - Winnetka - Woodland Hills - West Hills	No	MI	OPP RC2 , CPK CPU, AHO
Los Angeles	5202 BELLAIRE AVE	91607	2346019011	0.000	0.000	4.560	0.000	Shortfall of Sites	0.159	Low Residential	R1-1	0	0	0	37.710	4.560		Residential - Single Family Residence, 1	171B161 541		North Hollywood - Valley Village	No	MI	OPP RC2 , ADU
Los Angeles	118 N CRESCENT HEIGHTS BLVD	90048	5511004016	0.000	0.000	4.560	0.000	Shortfall of Sites	0.151	Low II Residential	R1V3	0	0	0	39.841	4.560		Residential - Single Family Residence, 1	138B177 541		Wilshire	No	MI	OPP RC2 , ADU
Los Angeles	10609 WOODLEY AVE	91344	2679008026	0.000	0.000	4.560	0.000	Shortfall of Sites	0.138	Low I Residential	R1-1	0	0	0	43.563	4.560		Residential - Single Family Residence, 1	207B141 542		Granada Hills - Knollwood	No	MI	OPP RC2

Jurisdiction Name	Site Address/Intersection	5 Digit ZIP Code	Assessor Parcel Number	Very Low-Income	Low-Income	Moderate-Income	Above Moderate-Income	Type of Shortfall	Parcel Size (Acres)	Current General Plan Designation	Current Zoning	Proposed General Plan (GP) Designation	Proposed Zoning	Minimum Density Allowed	Maximum Density Allowed	Total Capacity	Vacant/ Nonvacant	Description of Existing Uses	PIN	Base Density Per Acre	Community Plan Area	Rent Stabalization Ordinance	Income Category	Applicable Rezoning Program (Program informing values in Column Q listed first)
Los Angeles	23166 VALERIO ST	91307	2021007037	0.000	0.000	4.560	0.000	Shortfall of Sites	0.141	Low Residential	R1-1	Low Residential	0	0	42.515	4.560		Residential - Single Family Residence, 1	186B093 542	1 per lot	Canoga Park - Winnetka - Woodland Hills - West Hills	No	MI	OPP RC2 , CPK CPU, AHO
Los Angeles	22735 BURBANK BLVD	91367	2040011010	0.000	0.000	4.560	0.000	Shortfall of Sites	0.124	Low Residential	R1-1	Very Low Residential	0	0	48.403	4.560		Residential - Single Family Residence, 1	174B097 542	1 per lot	Canoga Park - Winnetka - Woodland Hills - West Hills	No	MI	OPP RC2 , CPK CPU, AHO
Los Angeles	5201 TEESDALE AVE	91607	2346019022	0.000	0.000	4.560	0.000	Shortfall of Sites	0.158	Low Residential	R1-1	0	0	0	37.872	4.560		Residential - Single Family Residence, 1	171B161 542		North Hollywood - Valley Village	No	MI	OPP RC2 , ADU
Los Angeles	119 N CRESCENT HEIGHTS BLVD	90048	5511005014	0.000	0.000	4.560	0.000	Shortfall of Sites	0.145	Low II Residential	R1V3	0	0	0	41.476	4.560		Residential - Single Family Residence, 1	138B177 542		Wilshire	No	MI	OPP RC2
Los Angeles	1993 S DURANGO AVE	90034	4302009004	0.000	0.000	4.560	0.000	Shortfall of Sites	0.294	Low Residential	R1V2-O	0	0	0	20.442	4.560		Residential - Single Family Residence, 1	126B169 542		West Los Angeles	No	MI	OPP RC2 , ADU
Los Angeles	7917 LOUISE AVE	91325	2201020010	0.000	0.000	4.560	0.000	Shortfall of Sites	0.138	Low Residential	R1-1	Low Residential	0	0	43.562	4.560		Residential - Single Family Residence - Pool, 1	189B133 543	1 per lot	Reseda - West Van Nuys	No	MI	OPP RC2 , RES CPU, AHO
Los Angeles	22731 BURBANK BLVD	91367	2040011011	0.000	0.000	4.560	0.000	Shortfall of Sites	0.124	Low Residential	R1-1	Very Low Residential	0	0	48.402	4.560		Residential - Single Family Residence, 1	174B097 543	1 per lot	Canoga Park - Winnetka - Woodland Hills - West Hills	No	MI	OPP RC2 , CPK CPU, AHO
Los Angeles	5220 WOODMAN AVE	91401	2344016007	0.000	0.000	4.560	0.000	Shortfall of Sites	0.164	Low Residential	R1-1	0	0	0	36.624	4.560		Residential - Single Family Residence, 1	171B157 543		Van Nuys - North Sherman Oaks	No	MI	OPP RC2 , ADU
Los Angeles	5202 TEESDALE AVE	91607	2346018009	0.000	0.000	4.560	0.000	Shortfall of Sites	0.159	Low Residential	R1-1	0	0	0	37.775	4.560		Residential - Single Family Residence, 1	171B161 543		North Hollywood - Valley Village	No	MI	OPP RC2 , ADU
Los Angeles	5133 HAZELTINE AVE	91423	2248022019	0.000	0.000	4.560	0.000	Shortfall of Sites	0.170	Low Residential	R1-1-RIO	0	0	0	35.203	4.560		Residential - Single Family Residence, 1	171B153 543		Van Nuys - North Sherman Oaks	No	MI	OPP RC2 , ADU
Los Angeles	5951 KENTLAND AVE	91367	2040043011	0.000	0.000	4.560	0.000	Shortfall of Sites	0.266	Low Residential	RE11-1	Very Low Residential	0	0	22.590	4.560		Residential - Single Family Residence - Pool, 1	177B097 544	1 per lot	Canoga Park - Winnetka - Woodland Hills - West Hills	No	MI	OPP RC2 , CPK CPU, ADU, AHO
Los Angeles	22725 BURBANK BLVD	91367	2040011019	0.000	0.000	4.560	0.000	Shortfall of Sites	0.141	Low Residential	R1-1	Very Low Residential	0	0	42.458	4.560		Residential - Single Family Residence, 1	174B097 544	1 per lot	Canoga Park - Winnetka - Woodland Hills - West Hills	No	MI	OPP RC2 , CPK CPU, AHO
Los Angeles	10037 LOUISE AVE	91325	2734030017	0.000	0.000	4.560	0.000	Shortfall of Sites	0.254	Very Low II Residential	RE11-1	0	0	0	23.651	4.560		Residential - Single Family Residence - Pool, 1	204B133 544		Northridge	No	MI	OPP RC2 , ADU
Los Angeles	5201 BEEMAN AVE	91607	2346018018	0.000	0.000	4.560	0.000	Shortfall of Sites	0.159	Low Residential	R1-1	0	0	0	37.798	4.560		Residential - Single Family Residence - Pool, 1	171B161 544		North Hollywood - Valley Village	No	MI	OPP RC2 , ADU
Los Angeles	7916 LOUISE AVE	91325	2204010009	0.000	0.000	4.560	0.000	Shortfall of Sites	0.138	Low Residential	R1-1	Low Residential	0	0	43.562	4.560		Residential - Single Family Residence, 1	189B133 545	1 per lot	Reseda - West Van Nuys	No	MI	OPP RC2 , RES CPU, AHO
Los Angeles	5202 BEEMAN AVE	91607	2346013080	0.000	0.000	4.560	0.000	Shortfall of Sites	0.159	Low Residential	R1-1	0	0	0	37.842	4.560		Residential - Single Family Residence - Pool, 1	171B161 545		North Hollywood - Valley Village	No	MI	OPP RC2 , ADU
Los Angeles	10632 CAMARILLO ST	91602	2421018005	0.000	0.000	4.560	0.000	Shortfall of Sites	0.153	Low Medium I Residential	R2-1	0	0	0	39.109	4.560		Residential - Single Family Residence, 1	168B177 545		North Hollywood - Valley Village	No	MI	OPP RC2 , ADU, R2RD
Los Angeles	22715 BURBANK BLVD	91367	2040011021	0.000	0.000	4.560	0.000	Shortfall of Sites	0.141	Low Residential	R1-1	Very Low Residential	0	0	42.457	4.560		Residential - Single Family Residence - Pool, 1	174B097 546	1 per lot	Canoga Park - Winnetka - Woodland Hills - West Hills	No	MI	OPP RC2 , CPK CPU, AHO
Los Angeles	10638 CAMARILLO ST	91602	2421018006	0.000	0.000	4.560	0.000	Shortfall of Sites	0.153	Low Medium I Residential	R2-1	0	0	0	39.142	4.560		Residential - Single Family Residence, 1	168B177 546		North Hollywood - Valley Village	No	MI	OPP RC2 , ADU, R2RD
Los Angeles	4219 RADFORD AVE	91604	2368016026	0.000	0.000	4.560	0.000	Shortfall of Sites	0.115	Low Medium Residential	[Q]RD1.5-1-RIO	0	0	0	52.269	4.560		Residential - Single Family Residence, 1	165B169 546		Sherman Oaks - Studio City - Toluca Lake - Cahuenga Pass	No	MI	OPP RC2 , R2RD
Los Angeles	22707 BURBANK BLVD	91367	2040011022	0.000	0.000	4.560	0.000	Shortfall of Sites	0.141	Low Residential	R1-1	Very Low Residential	0	0	42.458	4.560		Residential - Single Family Residence, 1	174B097 547	1 per lot	Canoga Park - Winnetka - Woodland Hills - West Hills	No	MI	OPP RC2 , CPK CPU, AHO
Los Angeles	9637 CORBIN AVE	91324	2761030012	0.000	0.000	4.560	0.000	Shortfall of Sites	0.253	Very Low II Residential	RE11-1	0	0	0	23.761	4.560		Residential - Single Family Residence, 1	201B117 547		Chatsworth - Porter Ranch	No	MI	OPP RC2 , ADU
Los Angeles	17301 HALSTED ST	91325	2755008037	0.000	0.000	4.560	0.000	Shortfall of Sites	0.370	Very Low I Residential	RA-1	0	0	0	16.228	4.560		Residential - Single Family Residence - Pool, 1	201B133 547		Northridge	No	MI	OPP RC2 , ADU
Los Angeles	13045 MAGNOLIA BLVD	91423	2345018058	0.000	0.000	4.560	0.000	Shortfall of Sites	0.162	Low Residential	R1-1	0	0	0	37.088	4.560		Residential - Single Family Residence, 1	171B161 547		Van Nuys - North Sherman Oaks	No	MI	OPP RC2 , ADU
Los Angeles	10642 CAMARILLO ST	91602	2421018007	0.000	0.000	4.560	0.000	Shortfall of Sites	0.153	Low Medium I Residential	R2-1	0	0	0	39.150	4.560		Residential - Single Family Residence, 1	168B177 547		North Hollywood - Valley Village	No	MI	OPP RC2 , ADU, R2RD
Los Angeles	22701 BURBANK BLVD	91367	2040011023	0.000	0.000	4.560	0.000	Shortfall of Sites	0.146	Low Residential	R1-1	Very Low Residential	0	0	41.042	4.560		Residential - Single Family Residence - Pool, 1	174B097 548	1 per lot	Canoga Park - Winnetka - Woodland Hills - West Hills	No	MI	OPP RC2 , CPK CPU, AHO
Los Angeles	12818 MAGNOLIA BLVD	91607	2357012010	0.000	0.000	4.560	0.000	Shortfall of Sites	0.198	Low Residential	R1-1	0	0	0	30.353	4.560		Residential - Single Family Residence, 1	171B161 548		North Hollywood - Valley Village	No	MI	OPP RC2 , ADU
Los Angeles	2708 S BARRINGTON AVE	90064	4258008002	0.000	0.000	4.560	0.000	Shortfall of Sites	0.126	Low Residential	R1V2	0	0	0	47.538	4.560		Residential - Single Family Residence, 1	120B153 548		Palms - Mar Vista - Del Rey	No	MI	OPP RC2
Los Angeles	22635 BURBANK BLVD	91367	2040009002	0.000	0.000	4.560	0.000	Shortfall of Sites	0.022	Low Residential	R1-1	Very Low Residential	0	0	278.796	4.560		Residential - Single Family Residence, 1	174B097 549	1 per lot	Canoga Park - Winnetka - Woodland Hills - West Hills	No	MI	OPP RC2 , CPK CPU, AHO
Los Angeles	5153 GOODLAND AVE	91607	2357012009	0.000	0.000	4.560	0.000	Shortfall of Sites	0.299	Low Residential	R1-1	0	0	0	20.035	4.560		Residential - Single Family Residence, 1	171B161 549		North Hollywood - Valley Village	No	MI	OPP RC2 , ADU
Los Angeles	5128 HAZELTINE AVE	91423	2269008010	0.000	0.000	4.560	0.000	Shortfall of Sites	0.207	Low Residential	R1-1-RIO	0	0	0	29.002	4.560		Residential - Single Family Residence, 1	171B153 549		Van Nuys - North Sherman Oaks	No	MI	OPP RC2 , ADU
Los Angeles	10603 WOODLEY AVE	91344	2679008027	0.000	0.000	4.560	0.000	Shortfall of Sites	0.138	Low I Residential	R1-1	0	0	0	43.563	4.560		Residential - Single Family Residence, 1	207B141 550		Granada Hills - Knollwood	No	MI	OPP RC2
Los Angeles	22631 BURBANK BLVD	91367	2040009001	0.000	0.000	4.560	0.000	Shortfall of Sites	0.172	Low Residential	R1-1	Very Low Residential	0	0	34.785	4.560		Residential - Single Family Residence - Pool, 1	174B097 550	1 per lot	Canoga Park - Winnetka - Woodland Hills - West Hills	No	MI	OPP RC2 , CPK CPU, ADU, AHO
Los Angeles	12748 MAGNOLIA BLVD	91607	2357001002	0.000	0.000	4.560	0.000	Shortfall of Sites	0.195	Low Residential	R1-1	0	0	0	30.711	4.560		Residential - Single Family Residence, 1	171B161 550		North Hollywood - Valley Village	No	MI	OPP RC2 , ADU
Los Angeles	20514 GERMAIN ST	91311	2707012018	0.000	0.000	4.560	0.000	Shortfall of Sites	0.257	Very Low II Residential	RE11-1	0	0	0	23.340	4.560		Residential - Single Family Residence - Pool, 1	207B109 551		Chatsworth - Porter Ranch	No	MI	OPP RC2 , ADU
Los Angeles	22611 BURBANK BLVD	91367	2040008003	0.000	0.000	4.560	0.000	Shortfall of Sites	0.141	Low Residential	R1-1	Very Low Residential	0	0	42.457	4.560		Residential - Single Family Residence, 1	174B097 551	1 per lot	Canoga Park - Winnetka - Woodland Hills - West Hills	No	MI	OPP RC2 , CPK CPU, AHO
Los Angeles	12722 MAGNOLIA BLVD	91607	2357002006	0.000	0.000	4.560	0.000	Shortfall of Sites	0.116	Low Residential	R1-1	0	0	0	51.554	4.560		Residential - Single Family Residence - Pool, 1	171B161 551		North Hollywood - Valley Village	No	MI	OPP RC2
Los Angeles	112 N CRESCENT HEIGHTS BLVD	90048	5511004017	0.000	0.000	4.560	0.000	Shortfall of Sites	0.151	Low II Residential	R1V3	0	0	0	39.838	4.560		Residential - Single Family Residence, 1	138B177 551		Wilshire	No	MI	OPP RC2 , ADU
Los Angeles	22609 BURBANK BLVD	91367	2040008002	0.000	0.000	4.560	0.000	Shortfall of Sites	0.134	Low Residential	R1-1	Very Low Residential	0	0	44.711	4.560		Residential - Single Family Residence, 1	174B097 552	1 per lot	Canoga Park - Winnetka - Woodland Hills - West Hills	No	MI	OPP RC2 , CPK CPU, AHO
Los Angeles	12718 MAGNOLIA BLVD	91607	2357002004	0.000	0.000	4.560	0.000	Shortfall of Sites	0.059	Low Residential	R1-1	0	0	0	101.395	4.560		Residential - Single Family Residence, 1	171B161 552		North Hollywood - Valley Village	No	MI	OPP RC2
Los Angeles	115 N CRESCENT HEIGHTS BLVD	90048	5511005013	0.000	0.000	4.560	0.000	Shortfall of Sites	0.145	Low II Residential	R1V3	0	0	0	41.478	4.560		Residential - Single Family Residence, 1	138B177 552		Wilshire	No	MI	OPP RC2
Los Angeles	3431 MCLAUGHLIN AVE	90066	4249022001	0.000	0.000	4.560	0.000	Shortfall of Sites	0.139	Low Residential	R1V2	0	0	0	43.099	4.560		Residential - Single Family Residence, 1	117B157 552		Palms - Mar Vista - Del Rey	No	MI	OPP RC2
Los Angeles	7819 WOODLAKE AVE	91304	2020022027	0.000	0.000	4.560	0.000	Shortfall of Sites	0.259	Very Low Residential	RE11-1	Very Low Residential	0	0	23.188	4.560		Residential - Single Family Residence - Pool, 1	189B093 553	1 per lot	Canoga Park - Winnetka - Woodland Hills - West Hills	No	MI	OPP RC2 , CPK CPU, ADU, AHO
Los Angeles	10012 WILBUR AVE	91324	2729007008	0.000	0.000	4.560	0.000	Shortfall of Sites	0.416	Very Low I Residential	RA-1	0	0	0	14.423	4.560		Residential - Single Family Residence - Pool and Misc., 1	204B121 553		Northridge	No	MI	OPP RC2 , ADU
Los Angeles	5156 BELLAIRE AVE	91607	2357003016	0.000	0.000	4.560	0.000	Shortfall of Sites	0.199	Low Residential	R1-1	0	0	0	30.142	4.560		Residential - Single Family Residence - Pool, 1	171B161 553		North Hollywood - Valley Village	No	MI	OPP RC2 , ADU
Los Angeles	301 S LA PEER DR	90048	4335014020	0.000	0.000	4.560	0.000	Shortfall of Sites	0.143	Low II Residential	R1-1-O	0	0	0	41.977	4.560		Residential - Single Family Residence, 1	138B169 553		Wilshire	No	MI	OPP RC2
Los Angeles	4653 HAYVENHURST AVE	91436	2284009011	0.000	0.000	4.560	0.000	Shortfall of Sites	0.263	Low I Residential	RE9-1	Low Residential	0	0	22.808	4.560		Residential - Single Family Residence - Pool, 1	168B137 554	1 per lot	Encino - Tarzana	No	MI	OPP RC2 , ENC CPU, ADU, AHO
Los Angeles	302 S LA PEER DR	90048	4335013001	0.000	0.000	4.560	0.000	Shortfall of Sites	0.141	Low II Residential	R1-1-O	0	0	0	42.662	4.560		Residential - Single Family Residence, 1	138B169 554		Wilshire	No	MI	OPP RC2
Los Angeles	11052 LOUISE AVE	91344	2696007011	0.000	0.000	4.560	0.000	Shortfall of Sites	0.165	Low II Residential	R1-1XL-RFA	0	0	0	36.303	4.560		Residential - Single Family Residence - Therapy Pool (Spa), 1	210B133 556		Granada Hills - Knollwood	No	MI	OPP RC2 , ADU
Los Angeles	18900 KINGSBURY ST	91326	2728014001	0.000	0.000	4.560	0.000	Shortfall of Sites	0.419	Very Low II Residential	RE11-1	0	0	0	14.319	4.560		Residential - Single Family Residence, 1	207B121 556		Northridge	No	MI	OPP RC2 , ADU
Los Angeles	11047 LOUISE AVE	91344	2696001004	0.000	0.000	4.560	0.000	Shortfall of Sites	0.331	Low I Residential	RE9-1XL-RFA	0	0	0	18.124	4.560		Residential - Single Family Residence, 1	210B133 557		Granada Hills - Knollwood	No	MI	OPP RC2 , ADU
Los Angeles	6045 WOODLAKE AVE	91367	2035024054	0.000	0.000	4.560	0.000	Shortfall of Sites	0.307	Very Low Residential	RA-1	Very Low Residential	0	0	19.544	4.560		Residential - Single Family Residence, 1	177B093 558	1 per lot	Canoga Park - Winnetka - Woodland Hills - West Hills	No	MI	OPP RC2 , CPK CPU, ADU, AHO
Los Angeles	19701 VINTAGE ST	91311	2726006003	0.000	0.000	4.560	0.000	Shortfall of Sites	0.252	Very Low II Residential	RE11-1	0	0	0	23.766	4.560		Residential - Single Family Residence - Pool, 1	204B117 558		Chatsworth - Porter Ranch	No	MI	OPP RC2 , ADU
Los Angeles	5155 TEESDALE AVE	91607	2357003002	0.000	0.000	4.560	0.000	Shortfall of Sites	0.199	Low Residential	R1-1	0	0	0	30.166	4.560		Residential - Single Family Residence, 1	171B161 558		North Hollywood - Valley Village	No	MI	OPP RC2 , ADU
Los Angeles	10009 WILBUR AVE	91324	2729006029	0.000	0.000	4.560	0.000	Shortfall of Sites	0.419	Very Low I Residential	(T)RA-1	0	0	0	14.336	4.560		Residential - Single Family Residence - Pool, 1	204B121 559		Northridge	No	MI	OPP RC2 , ADU

Jurisdiction Name	Site Address/Intersection	5 Digit ZIP Code	Assessor Parcel Number	Very Low-Income	Low-Income	Moderate-Income	Above Moderate-Income	Type of Shortfall	Parcel Size (Acres)	Current General Plan Designation	Current Zoning	Proposed General Plan (GP) Designation	Proposed Zoning	Minimum Density Allowed	Maximum Density Allowed	Total Capacity	Vacant/ Nonvacant	Description of Existing Uses	PIN	Base Density Per Acre	Community Plan Area	Rent Stabalization Ordinance	Income Category	Applicable Rezoning Program (Program informing values in Column Q listed first)
Los Angeles	23518 ELKWOOD ST	91304	2020006026	0.000	0.000	4.560	0.000	Shortfall of Sites	0.253	Very Low Residential	RE11-1	Very Low Residential	0	0	23.669	4.560		Residential - Single Family Residence - Pool, 1	189B093 560	1 per lot	Canoga Park - Winnetka - Woodland Hills - West Hills	No	MI	OPP RC2 , CPK CPU, ADU, AHO
Los Angeles	6315 MELROSE AVE	90038	5524009014	0.000	0.000	4.560	0.000	Shortfall of Sites	0.094	Low Medium I Residential	R2-1XL	0	0	0	63.503	4.560		Residential - Single Family Residence, 1	141B185 559		Hollywood	No	MI	OPP RC2 , R2RD
Los Angeles	1554 W 9TH ST	90732	7560003008	0.000	0.000	4.560	0.000	Shortfall of Sites	0.113	Low II Residential	R1-1XL	0	0	0	52.939	4.560		Residential - Single Family Residence, 1	015B193 559		San Pedro	No	MI	OPP RC2
Los Angeles	10031 LOUISE AVE	91325	2734030016	0.000	0.000	4.560	0.000	Shortfall of Sites	0.254	Very Low II Residential	RE11-1	0	0	0	23.651	4.560		Residential - Single Family Residence - Pool, 1	204B133 560		Northridge	No	MI	OPP RC2 , ADU
Los Angeles	5608 FALLBROOK AVE	91367	2040011008	0.000	0.000	4.560	0.000	Shortfall of Sites	0.188	Low Residential	R1-1	Very Low Residential	0	0	31.901	4.560		Residential - Single Family Residence, 1	174B097 560	1 per lot	Canoga Park - Winnetka - Woodland Hills - West Hills	No	MI	OPP RC2 , CPK CPU, ADU, AHO
Los Angeles	7913 LOUISE AVE	91325	2201020009	0.000	0.000	4.560	0.000	Shortfall of Sites	0.138	Low Residential	R1-1	Low Residential	0	0	43.562	4.560		Residential - Single Family Residence, 1	189B133 561	1 per lot	Reseda - West Van Nuys	No	MI	OPP RC2 , RES CPU, AHO
Los Angeles	23512 ELKWOOD ST	91304	2020006027	0.000	0.000	4.560	0.000	Shortfall of Sites	0.242	Very Low Residential	RE11-1	Very Low Residential	0	0	24.747	4.560		Residential - Single Family Residence - Pool, 1	189B093 561	1 per lot	Canoga Park - Winnetka - Woodland Hills - West Hills	No	MI	OPP RC2 , CPK CPU, ADU, AHO
Los Angeles	5155 BEEMAN AVE	91607	2357004002	0.000	0.000	4.560	0.000	Shortfall of Sites	0.199	Low Residential	R1-1	0	0	0	30.167	4.560		Residential - Single Family Residence - Pool, 1	171B161 560		North Hollywood - Valley Village	No	MI	OPP RC2 , ADU
Los Angeles	704 N LAS PALMAS AVE	90038	5524009015	0.000	0.000	4.560	0.000	Shortfall of Sites	0.124	Low Medium I Residential	R2-1XL	0	0	0	48.400	4.560		Residential - Single Family Residence, 1	141B185 560		Hollywood	No	MI	OPP RC2 , R2RD
Los Angeles	10677 OHIO AVE	90024	4326015023	0.000	0.000	4.560	0.000	Shortfall of Sites	0.173	Low Residential	R1-1-O	0	0	0	34.697	4.560		Residential - Single Family Residence, 1	132B153 560		Westwood	No	MI	OPP RC2 , ADU
Los Angeles	20516 GERMAIN ST	91311	2707012054	0.000	0.000	4.560	0.000	Shortfall of Sites	0.293	Very Low II Residential	RE11-1	0	0	0	20.483	4.560		Residential - Single Family Residence - Pool, 1	207B109 561		Chatsworth - Porter Ranch	No	MI	OPP RC2 , ADU
Los Angeles	108 N CRESCENT HEIGHTS BLVD	90048	5511004018	0.000	0.000	4.560	0.000	Shortfall of Sites	0.151	Low II Residential	R1V3	0	0	0	39.842	4.560		Residential - Single Family Residence, 1	138B177 561		Wilshire	No	MI	OPP RC2 , ADU
Los Angeles	7912 LOUISE AVE	91325	2204010010	0.000	0.000	4.560	0.000	Shortfall of Sites	0.138	Low Residential	R1-1	Low Residential	0	0	43.562	4.560		Residential - Single Family Residence, 1	189B133 562	1 per lot	Reseda - West Van Nuys	No	MI	OPP RC2 , RES CPU, AHO
Los Angeles	23500 ELKWOOD ST	91304	2020006028	0.000	0.000	4.560	0.000	Shortfall of Sites	0.248	Very Low Residential	RE11-1	Very Low Residential	0	0	24.212	4.560		Residential - Single Family Residence, 1	189B093 562	1 per lot	Canoga Park - Winnetka - Woodland Hills - West Hills	No	MI	OPP RC2 , CPK CPU, ADU, AHO
Los Angeles	5155 BABCOCK AVE	91607	2357005001	0.000	0.000	4.560	0.000	Shortfall of Sites	0.199	Low Residential	R1-1	0	0	0	30.167	4.560		Residential - Single Family Residence, 1	171B161 562		North Hollywood - Valley Village	No	MI	OPP RC2 , ADU
Los Angeles	6411 MELROSE AVE	90038	5524010012	0.000	0.000	4.560	0.000	Shortfall of Sites	0.099	Low Medium I Residential	R2-1XL	0	0	0	60.438	4.560		Residential - Single Family Residence, 1	141B185 562		Hollywood	No	MI	OPP RC2 , R2RD
Los Angeles	109 N CRESCENT HEIGHTS BLVD	90048	5511005012	0.000	0.000	4.560	0.000	Shortfall of Sites	0.145	Low II Residential	R1V3	0	0	0	41.479	4.560		Residential - Single Family Residence, 1	138B177 562		Wilshire	No	MI	OPP RC2
Los Angeles	5556 FALLBROOK AVE	91367	2040012001	0.000	0.000	4.560	0.000	Shortfall of Sites	0.165	Low Residential	R1-1	Very Low Residential	0	0	36.295	4.560		Residential - Single Family Residence, 1	174B097 563	1 per lot	Canoga Park - Winnetka - Woodland Hills - West Hills	No	MI	OPP RC2 , CPK CPU, ADU, AHO
Los Angeles	17252 HALSTED ST	91325	2692016006	0.000	0.000	4.560	0.000	Shortfall of Sites	0.374	Very Low I Residential	RA-1-H	0	0	0	16.047	4.560		Residential - Single Family Residence - Pool, 1	201B133 563		Northridge	No	MI	OPP RC2 , ADU
Los Angeles	23640 ELKWOOD ST	91304	2020003024	0.000	0.000	4.560	0.000	Shortfall of Sites	0.219	Very Low Residential	RE11-1	Very Low Residential	0	0	27.419	4.560		Residential - Single Family Residence, 1	189B093 564	1 per lot	Canoga Park - Winnetka - Woodland Hills - West Hills	No	MI	OPP RC2 , CPK CPU, ADU, AHO
Los Angeles	5611 BABBITT AVE	91316	2255011017	0.000	0.000	4.560	0.000	Shortfall of Sites	0.143	Low II Residential	R1-1-RIO	Low Residential	0	0	42.061	4.560		Residential - Single Family Residence, 1	174B133 564	1 per lot	Encino - Tarzana	No	MI	OPP RC2 , ENC CPU, AHO
Los Angeles	22742 BURBANK BLVD	91367	2040012020	0.000	0.000	4.560	0.000	Shortfall of Sites	0.155	Low Residential	R1-1	Very Low Residential	0	0	38.730	4.560		Residential - Single Family Residence, 1	174B097 564	1 per lot	Canoga Park - Winnetka - Woodland Hills - West Hills	No	MI	OPP RC2 , CPK CPU, ADU, AHO
Los Angeles	2714 S BARRINGTON AVE	90064	4258008003	0.000	0.000	4.560	0.000	Shortfall of Sites	0.126	Low Residential	R1V2	0	0	0	47.537	4.560		Residential - Single Family Residence, 1	120B153 564		Palms - Mar Vista - Del Rey	No	MI	OPP RC2
Los Angeles	22738 BURBANK BLVD	91367	2040012019	0.000	0.000	4.560	0.000	Shortfall of Sites	0.155	Low Residential	R1-1	Very Low Residential	0	0	38.730	4.560		Residential - Single Family Residence, 1	174B097 565	1 per lot	Canoga Park - Winnetka - Woodland Hills - West Hills	No	MI	OPP RC2 , CPK CPU, ADU, AHO
Los Angeles	11046 LOUISE AVE	91344	2696007010	0.000	0.000	4.560	0.000	Shortfall of Sites	0.166	Low II Residential	R1-1XL-RFA	0	0	0	36.215	4.560		Residential - Single Family Residence - Pool, 1	210B133 565		Granada Hills - Knollwood	No	MI	OPP RC2 , ADU
Los Angeles	10555 AMBERWOOD LN	91326	2728029082	0.000	0.000	4.560	0.000	Shortfall of Sites	0.272	Very Low II Residential	RE11-1	0	0	0	22.091	4.560		Residential - Single Family Residence, 1	207B121 565		Northridge	No	MI	OPP RC2 , ADU
Los Angeles	13120 MAGNOLIA BLVD	91423	2358001010	0.000	0.000	4.560	0.000	Shortfall of Sites	0.230	Very Low Residential	RE11-1	0	0	0	26.083	4.560		Residential - Single Family Residence, 1	171B161 565		Van Nuys - North Sherman Oaks	No	MI	OPP RC2 , ADU
Los Angeles	22734 BURBANK BLVD	91367	2040012018	0.000	0.000	4.560	0.000	Shortfall of Sites	0.155	Low Residential	R1-1	Very Low Residential	0	0	38.730	4.560		Residential - Single Family Residence, 1	174B097 566	1 per lot	Canoga Park - Winnetka - Woodland Hills - West Hills	No	MI	OPP RC2 , CPK CPU, ADU, AHO
Los Angeles	5214 WOODMAN AVE	91401	2344016008	0.000	0.000	4.560	0.000	Shortfall of Sites	0.164	Low Residential	R1-1	0	0	0	36.634	4.560		Residential - Single Family Residence, 1	171B157 566		Van Nuys - North Sherman Oaks	No	MI	OPP RC2 , ADU
Los Angeles	13114 MAGNOLIA BLVD	91423	2358001011	0.000	0.000	4.560	0.000	Shortfall of Sites	0.199	Very Low Residential	RE11-1	0	0	0	30.101	4.560		Residential - Single Family Residence, 1	171B161 566		Van Nuys - North Sherman Oaks	No	MI	OPP RC2 , ADU
Los Angeles	23520 ELKWOOD ST	91304	2020006025	0.000	0.000	4.560	0.000	Shortfall of Sites	0.297	Very Low Residential	RE11-1	Very Low Residential	0	0	20.228	4.560		Residential - Single Family Residence - Pool, 1	189B093 567	1 per lot	Canoga Park - Winnetka - Woodland Hills - West Hills	No	MI	OPP RC2 , CPK CPU, ADU, AHO
Los Angeles	22728 BURBANK BLVD	91367	2040012017	0.000	0.000	4.560	0.000	Shortfall of Sites	0.155	Low Residential	R1-1	Very Low Residential	0	0	38.730	4.560		Residential - Single Family Residence, 1	174B097 567	1 per lot	Canoga Park - Winnetka - Woodland Hills - West Hills	No	MI	OPP RC2 , CPK CPU, ADU, AHO
Los Angeles	13104 MAGNOLIA BLVD	91423	2358001012	0.000	0.000	4.560	0.000	Shortfall of Sites	0.213	Very Low Residential	RE11-1	0	0	0	28.215	4.560		Residential - Single Family Residence, 1	171B161 567		Van Nuys - North Sherman Oaks	No	MI	OPP RC2 , ADU
Los Angeles	5127 HAZELTINE AVE	91423	2248022018	0.000	0.000	4.560	0.000	Shortfall of Sites	0.170	Low Residential	R1-1-RIO	0	0	0	35.203	4.560		Residential - Single Family Residence, 1	171B153 567		Van Nuys - North Sherman Oaks	No	MI	OPP RC2 , ADU
Los Angeles	4215 RADFORD AVE	91604	2368016025	0.000	0.000	4.560	0.000	Shortfall of Sites	0.115	Low Medium Residential	[Q]RD1.5-1-RIO	0	0	0	52.269	4.560		Residential - Single Family Residence, 1	165B169 567		Sherman Oaks - Studio City - Toluca Lake - Cahuenga Pass	No	MI	OPP RC2 , R2RD
Los Angeles	22722 BURBANK BLVD	91367	2040012016	0.000	0.000	4.560	0.000	Shortfall of Sites	0.155	Low Residential	R1-1	Very Low Residential	0	0	38.730	4.560		Residential - Single Family Residence - Pool, 1	174B097 568	1 per lot	Canoga Park - Winnetka - Woodland Hills - West Hills	No	MI	OPP RC2 , CPK CPU, ADU, AHO
Los Angeles	13060 MAGNOLIA BLVD	91423	2358031028	0.000	0.000	4.560	0.000	Shortfall of Sites	0.167	Low Residential	R1-1	0	0	0	36.029	4.560		Residential - Single Family Residence, 1	171B161 568		Van Nuys - North Sherman Oaks	No	MI	OPP RC2 , ADU
Los Angeles	22718 BURBANK BLVD	91367	2040012015	0.000	0.000	4.560	0.000	Shortfall of Sites	0.155	Low Residential	R1-1	Very Low Residential	0	0	38.730	4.560		Residential - Single Family Residence, 1	174B097 569	1 per lot	Canoga Park - Winnetka - Woodland Hills - West Hills	No	MI	OPP RC2 , CPK CPU, ADU, AHO
Los Angeles	10663 LOUISE AVE	91344	2733027017	0.000	0.000	4.560	0.000	Shortfall of Sites	0.076	Low I Residential	RE9-1XL-RFA	0	0	0	79.206	4.560		Residential - Single Family Residence, 1	207B133 569		Granada Hills - Knollwood	No	MI	OPP RC2
Los Angeles	9569 BOTHWELL RD	91324	2761002059	0.000	0.000	4.560	0.000	Shortfall of Sites	0.403	Very Low I Residential	RA-1	0	0	0	14.906	4.560		Residential - Single Family Residence - Pool, 1	201B117 569		Chatsworth - Porter Ranch	No	MI	OPP RC2 , ADU
Los Angeles	9101 LOUISE AVE	91325	2766012018	0.000	0.000	4.560	0.000	Shortfall of Sites	0.464	Very Low I Residential	RA-1	0	0	0	12.927	4.560		Residential - Single Family Residence - Pool, 1	198B133 569		Northridge	No	MI	OPP RC2 , ADU
Los Angeles	13050 MAGNOLIA BLVD	91423	2358031027	0.000	0.000	4.560	0.000	Shortfall of Sites	0.245	Low Residential	R1-1	0	0	0	24.457	4.560		Residential - Single Family Residence - Pool, 1	171B161 569		Van Nuys - North Sherman Oaks	No	MI	OPP RC2 , ADU
Los Angeles	4734 KRAFT AVE	91602	2354008042	0.000	0.000	4.560	0.000	Shortfall of Sites	0.150	Low Residential	R1-1	0	0	0	39.973	4.560		Residential - Single Family Residence - Pool, 1	168B169 569		North Hollywood - Valley Village	No	MI	OPP RC2 , ADU
Los Angeles	7800 WOODHALL AVE	91304	2020006029	0.000	0.000	4.560	0.000	Shortfall of Sites	0.273	Very Low Residential	RE11-1	Very Low Residential	0	0	21.961	4.560		Residential - Single Family Residence - Pool, 1	189B093 570	1 per lot	Canoga Park - Winnetka - Woodland Hills - West Hills	No	MI	OPP RC2 , CPK CPU, ADU, AHO
Los Angeles	22714 BURBANK BLVD	91367	2040012014	0.000	0.000	4.560	0.000	Shortfall of Sites	0.155	Low Residential	R1-1	Very Low Residential	0	0	38.730	4.560		Residential - Single Family Residence, 1	174B097 570	1 per lot	Canoga Park - Winnetka - Woodland Hills - West Hills	No	MI	OPP RC2 , CPK CPU, ADU, AHO
Los Angeles	13044 MAGNOLIA BLVD	91423	2358031026	0.000	0.000	4.560	0.000	Shortfall of Sites	0.169	Low Residential	R1-1	0	0	0	35.568	4.560		Residential - Single Family Residence, 1	171B161 570		Van Nuys - North Sherman Oaks	No	MI	OPP RC2 , ADU
Los Angeles	22708 BURBANK BLVD	91367	2040012013	0.000	0.000	4.560	0.000	Shortfall of Sites	0.155	Low Residential	R1-1	Very Low Residential	0	0	38.730	4.560		Residential - Single Family Residence, 1	174B097 571	1 per lot	Canoga Park - Winnetka - Woodland Hills - West Hills	No	MI	OPP RC2 , CPK CPU, ADU, AHO
Los Angeles	10022 LOUISE AVE	91325	2694013005	0.000	0.000	4.560	0.000	Shortfall of Sites	0.234	Very Low II Residential	RE11-1	0	0	0	25.603	4.560		Residential - Single Family Residence, 1	204B133 571		Northridge	No	MI	OPP RC2 , ADU
Los Angeles	9627 CORBIN AVE	91324	2761030011	0.000	0.000	4.560	0.000	Shortfall of Sites	0.253	Very Low II Residential	RE11-1	0	0	0	23.761	4.560		Residential - Single Family Residence, 1	201B117 571		Chatsworth - Porter Ranch	No	MI	OPP RC2 , ADU
Los Angeles	17300 HALSTED ST	91325	2755017001	0.000	0.000	4.560	0.000	Shortfall of Sites	0.376	Very Low I Residential	RA-1	0	0	0	15.973	4.560		, 1	201B133 571		Northridge	No	MI	OPP RC2 , ADU
Los Angeles	13038 MAGNOLIA BLVD	91423	2358031025	0.000	0.000	4.560	0.000	Shortfall of Sites	0.169	Low Residential	R1-1	0	0	0	35.563	4.560		Residential - Single Family Residence, 1	171B161 571		Van Nuys - North Sherman Oaks	No	MI	OPP RC2 , ADU
Los Angeles	22702 BURBANK BLVD	91367	2040012012	0.000	0.000	4.560	0.000	Shortfall of Sites	0.187	Low Residential	R1-1	Very Low Residential	0	0	32.088	4.560		Residential - Single Family Residence, 1	174B097 572	1 per lot	Canoga Park - Winnetka - Woodland Hills - West Hills	No	MI	OPP RC2 , CPK CPU, ADU, AHO
Los Angeles	10664 LOUISE AVE	91344	2695004024	0.000	0.000	4.560	0.000	Shortfall of Sites	0.195	Low I Residential	RE9-1XL-RFA	0	0	0	30.750	4.560		Residential - Single Family Residence - Pool, 1	207B133 572		Granada Hills - Knollwood	No	MI	OPP RC2 , ADU
Los Angeles	13036 MAGNOLIA BLVD	91423	2358031024	0.000	0.000	4.560	0.000	Shortfall of Sites	0.169	Low Residential	R1-1	0	0	0	35.557	4.560		Residential - Single Family Residence, 1	171B161 572		Van Nuys - North Sherman Oaks	No	MI	OPP RC2 , ADU
Los Angeles	6219 MELROSE AVE	90038	5524008013	0.000	0.000	4.560	0.000	Shortfall of Sites	0.131	Low Medium I Residential	R2-1XL	0	0	0	45.732	4.560		Residential - Single Family Residence, 1	141B185 572		Hollywood	No	MI	OPP RC2 , R2RD
Los Angeles	104 N CRESCENT HEIGHTS BLVD	90048	5511004019	0.000	0.000	4.560	0.000	Shortfall of Sites	0.151	Low II Residential	R1V3	0	0	0	39.842	4.560		Residential - Single Family Residence, 1	138B177 572		Wilshire	No	MI	OPP RC2 , ADU
Los Angeles	5546 PONCE AVE	91367	2040013021	0.000	0.000	4.560	0.000	Shortfall of Sites	0.155	Low Residential	R1-1	Very Low Residential	0	0	38.817	4.560		Residential - Single Family Residence, 1	174B097 573	1 per lot	Canoga Park - Winnetka - Woodland Hills - West Hills	No	MI	OPP RC2 , CPK CPU, ADU, AHO

Jurisdiction Name	Site Address/Intersection	5 Digit ZIP Code	Assessor Parcel Number	Very Low-Income	Low-Income	Moderate-Income	Above Moderate-Income	Type of Shortfall	Parcel Size (Acres)	Current General Plan Designation	Current Zoning	Proposed General Plan (GP) Designation	Proposed Zoning	Minimum Density Allowed	Maximum Density Allowed	Total Capacity	Vacant/ Nonvacant	Description of Existing Uses	PIN	Base Density Per Acre	Community Plan Area	Rent Stabalization Ordinance	Income Category	Applicable Rezoning Program (Program informing values in Column Q listed first)
Los Angeles	13030 MAGNOLIA BLVD	91423	2358031022	0.000	0.000	4.560	0.000	Shortfall of Sites	0.175	Low Residential	R1-1	0	0	0	34.271	4.560		Residential - Single Family Residence - Pool, 1	171B161 573		Van Nuys - North Sherman Oaks	No	MI	OPP RC2 , ADU
Los Angeles	105 N CRESCENT HEIGHTS BLVD	90048	5511005011	0.000	0.000	4.560	0.000	Shortfall of Sites	0.145	Low II Residential	R1V3	0	0	0	41.481	4.560		Residential - Single Family Residence, 1	138B177 573		Wilshire	No	MI	OPP RC2
Los Angeles	22652 BURBANK BLVD	91367	2040013020	0.000	0.000	4.560	0.000	Shortfall of Sites	0.155	Low Residential	R1-1	Very Low Residential	0	0	38.714	4.560		Residential - Single Family Residence, 1	174B097 574	1 per lot	Canoga Park - Winnetka - Woodland Hills - West Hills	No	MI	OPP RC2 , CPK CPU, ADU, AHO
Los Angeles	23700 ELKWOOD ST	91304	2020015017	0.000	0.000	4.560	0.000	Shortfall of Sites	0.218	Very Low Residential	RE11-1	Very Low Residential	0	0	27.468	4.560		Residential - Single Family Residence - Pool, 1	189B093 575	1 per lot	Canoga Park - Winnetka - Woodland Hills - West Hills	No	MI	OPP RC2 , CPK CPU, ADU, AHO
Los Angeles	13024 MAGNOLIA BLVD	91423	2358031021	0.000	0.000	4.560	0.000	Shortfall of Sites	0.175	Low Residential	R1-1	0	0	0	34.266	4.560		Residential - Single Family Residence - Pool, 1	171B161 574		Van Nuys - North Sherman Oaks	No	MI	OPP RC2 , ADU
Los Angeles	10709 OHIO AVE	90024	4325013020	0.000	0.000	4.560	0.000	Shortfall of Sites	0.142	Low Medium II Residential	[Q]RD1.5-1	0	0	0	42.324	4.560		Residential - Single Family Residence, 1	132B153 574		Westwood	No	MI	OPP RC2
Los Angeles	15758 LEMARSH ST	91343	2661018011	0.000	0.000	4.560	0.000	Shortfall of Sites	0.152	Low I Residential	RA-1	0	0	0	39.475	4.560		Residential - Single Family Residence, 1	204B141 575		Granada Hills - Knollwood	No	MI	OPP RC2 , ADU
Los Angeles	22646 BURBANK BLVD	91367	2040013019	0.000	0.000	4.560	0.000	Shortfall of Sites	0.155	Low Residential	R1-1	Very Low Residential	0	0	38.714	4.560		Residential - Single Family Residence, 1	174B097 575	1 per lot	Canoga Park - Winnetka - Woodland Hills - West Hills	No	MI	OPP RC2 , CPK CPU, ADU, AHO
Los Angeles	13020 MAGNOLIA BLVD	91423	2358031020	0.000	0.000	4.560	0.000	Shortfall of Sites	0.175	Low Residential	R1-1	0	0	0	34.261	4.560		Residential - Single Family Residence, 1	171B161 575		Van Nuys - North Sherman Oaks	No	MI	OPP RC2 , ADU
Los Angeles	21350 SAN JOSE ST	91311	2706028024	0.000	0.000	4.560	0.000	Shortfall of Sites	0.229	Low I Residential	RE9-1	0	0	0	26.235	4.560		Residential - Single Family Residence - Pool, 1	207B105 576		Chatsworth - Porter Ranch	No	MI	OPP RC2 , ADU
Los Angeles	23684 ELKWOOD ST	91304	2020015016	0.000	0.000	4.560	0.000	Shortfall of Sites	0.219	Very Low Residential	RE11-1	Very Low Residential	0	0	27.421	4.560		Residential - Single Family Residence, 1	189B093 576	1 per lot	Canoga Park - Winnetka - Woodland Hills - West Hills	No	MI	OPP RC2 , CPK CPU, ADU, AHO
Los Angeles	22640 BURBANK BLVD	91367	2040013018	0.000	0.000	4.560	0.000	Shortfall of Sites	0.155	Low Residential	R1-1	Very Low Residential	0	0	38.714	4.560		Residential - Single Family Residence, 1	174B097 576	1 per lot	Canoga Park - Winnetka - Woodland Hills - West Hills	No	MI	OPP RC2 , CPK CPU, ADU, AHO
Los Angeles	13012 MAGNOLIA BLVD	91423	2358031019	0.000	0.000	4.560	0.000	Shortfall of Sites	0.175	Low Residential	R1-1	0	0	0	34.256	4.560		Residential - Single Family Residence, 1	171B161 576		Van Nuys - North Sherman Oaks	No	MI	OPP RC2 , ADU
Los Angeles	23676 ELKWOOD ST	91304	2020015015	0.000	0.000	4.560	0.000	Shortfall of Sites	0.219	Very Low Residential	RE11-1	Very Low Residential	0	0	27.422	4.560		Residential - Single Family Residence, 1	189B093 577	1 per lot	Canoga Park - Winnetka - Woodland Hills - West Hills	No	MI	OPP RC2 , CPK CPU, ADU, AHO
Los Angeles	22636 BURBANK BLVD	91367	2040013017	0.000	0.000	4.560	0.000	Shortfall of Sites	0.155	Low Residential	R1-1	Very Low Residential	0	0	38.714	4.560		Residential - Single Family Residence, 1	174B097 577	1 per lot	Canoga Park - Winnetka - Woodland Hills - West Hills	No	MI	OPP RC2 , CPK CPU, ADU, AHO
Los Angeles	13343 MAGNOLIA BLVD	91423	2344021047	0.000	0.000	4.560	0.000	Shortfall of Sites	0.027	Low Residential	R1-1	0	0	0	225.312	4.560		Residential - Single Family Residence - Pool, 1	171B157 577		Van Nuys - North Sherman Oaks	No	MI	OPP RC2 , TOC EXP
Los Angeles	13006 MAGNOLIA BLVD	91423	2358031018	0.000	0.000	4.560	0.000	Shortfall of Sites	0.175	Low Residential	R1-1	0	0	0	34.252	4.560		Residential - Single Family Residence - Pool, 1	171B161 577		Van Nuys - North Sherman Oaks	No	MI	OPP RC2 , ADU
Los Angeles	23670 ELKWOOD ST	91304	2020015014	0.000	0.000	4.560	0.000	Shortfall of Sites	0.219	Very Low Residential	RE11-1	Very Low Residential	0	0	27.422	4.560		Residential - Single Family Residence - Pool, 1	189B093 578	1 per lot	Canoga Park - Winnetka - Woodland Hills - West Hills	No	MI	OPP RC2 , CPK CPU, ADU, AHO
Los Angeles	22632 BURBANK BLVD	91367	2040013016	0.000	0.000	4.560	0.000	Shortfall of Sites	0.155	Low Residential	R1-1	Very Low Residential	0	0	38.714	4.560		Residential - Single Family Residence, 1	174B097 578	1 per lot	Canoga Park - Winnetka - Woodland Hills - West Hills	No	MI	OPP RC2 , CPK CPU, ADU, AHO
Los Angeles	18840 KENYA ST	91326	2717022030	0.000	0.000	4.560	0.000	Shortfall of Sites	0.279	Very Low II Residential	RE11-1	0	0	0	21.521	4.560		Residential - Single Family Residence - Pool, 1	210B121 578		Northridge	No	MI	OPP RC2 , ADU
Los Angeles	19710 VINTAGE ST	91311	2726005028	0.000	0.000	4.560	0.000	Shortfall of Sites	0.254	Very Low II Residential	RE11-1	0	0	0	23.643	4.560		Residential - Single Family Residence, 1	204B117 578		Chatsworth - Porter Ranch	No	MI	OPP RC2 , ADU
Los Angeles	13335 MAGNOLIA BLVD	91423	2344021046	0.000	0.000	4.560	0.000	Shortfall of Sites	0.046	Low Residential	R1-1	0	0	0	130.673	4.560		Residential - Single Family Residence - Pool, 1	171B157 578		Van Nuys - North Sherman Oaks	No	MI	OPP RC2 , TOC EXP
Los Angeles	13000 MAGNOLIA BLVD	91423	2358031017	0.000	0.000	4.560	0.000	Shortfall of Sites	0.175	Low Residential	R1-1	0	0	0	34.247	4.560		Residential - Single Family Residence, 1	171B161 578		Van Nuys - North Sherman Oaks	No	MI	OPP RC2 , ADU
Los Angeles	5120 HAZELTINE AVE	91423	2269008011	0.000	0.000	4.560	0.000	Shortfall of Sites	0.205	Low Residential	R1-1-RIO	0	0	0	29.327	4.560		Residential - Single Family Residence - Pool, 1	171B153 578		Van Nuys - North Sherman Oaks	No	MI	OPP RC2 , ADU
Los Angeles	7907 LOUISE AVE	91325	2201020008	0.000	0.000	4.560	0.000	Shortfall of Sites	0.138	Low Residential	R1-1	Low Residential	0	0	43.562	4.560		Residential - Single Family Residence, 1	189B133 579	1 per lot	Reseda - West Van Nuys	No	MI	OPP RC2 , RES CPU, AHO
Los Angeles	23660 ELKWOOD ST	91304	2020015013	0.000	0.000	4.560	0.000	Shortfall of Sites	0.219	Very Low Residential	RE11-1	Very Low Residential	0	0	27.423	4.560		Residential - Single Family Residence, 1	189B093 579	1 per lot	Canoga Park - Winnetka - Woodland Hills - West Hills	No	MI	OPP RC2 , CPK CPU, ADU, AHO
Los Angeles	22626 BURBANK BLVD	91367	2040013015	0.000	0.000	4.560	0.000	Shortfall of Sites	0.155	Low Residential	R1-1	Very Low Residential	0	0	38.714	4.560		Residential - Single Family Residence, 1	174B097 579	1 per lot	Canoga Park - Winnetka - Woodland Hills - West Hills	No	MI	OPP RC2 , CPK CPU, ADU, AHO
Los Angeles	4645 HAYVENHURST AVE	91436	2284009012	0.000	0.000	4.560	0.000	Shortfall of Sites	0.263	Low I Residential	RE9-1	Low Residential	0	0	22.808	4.560		Residential - Single Family Residence - Pool, 1	168B137 579	1 per lot	Encino - Tarzana	No	MI	OPP RC2 , ENC CPU, ADU, AHO
Los Angeles	10000 WILBUR AVE	91324	2729007009	0.000	0.000	4.560	0.000	Shortfall of Sites	0.393	Very Low I Residential	RA-1	0	0	0	15.257	4.560		Residential - Single Family Residence - Pool, 1	204B121 579		Northridge	No	MI	OPP RC2 , ADU
Los Angeles	12954 MAGNOLIA BLVD	91423	2358031016	0.000	0.000	4.560	0.000	Shortfall of Sites	0.632	Low Residential	R1-1	0	0	0	9.496	4.560		Residential - Single Family Residence - Guesthouse, 1	171B161 579		Van Nuys - North Sherman Oaks	No	MI	OPP RC2 , ADU
Los Angeles	7906 LOUISE AVE	91325	2204010011	0.000	0.000	4.560	0.000	Shortfall of Sites	0.138	Low Residential	R1-1	Low Residential	0	0	43.562	4.560		Residential - Single Family Residence, 1	189B133 580	1 per lot	Reseda - West Van Nuys	No	MI	OPP RC2 , RES CPU, AHO
Los Angeles	23650 ELKWOOD ST	91304	2020015012	0.000	0.000	4.560	0.000	Shortfall of Sites	0.218	Very Low Residential	RE11-1	Very Low Residential	0	0	27.538	4.560		Residential - Single Family Residence - Pool, 1	189B093 580	1 per lot	Canoga Park - Winnetka - Woodland Hills - West Hills	No	MI	OPP RC2 , CPK CPU, ADU, AHO
Los Angeles	22620 BURBANK BLVD	91367	2040013014	0.000	0.000	4.560	0.000	Shortfall of Sites	0.155	Low Residential	R1-1	Very Low Residential	0	0	38.621	4.560		Residential - Single Family Residence, 1	174B097 580	1 per lot	Canoga Park - Winnetka - Woodland Hills - West Hills	No	MI	OPP RC2 , CPK CPU, ADU, AHO
Los Angeles	11037 LOUISE AVE	91344	2696002012	0.000	0.000	4.560	0.000	Shortfall of Sites	0.170	Low I Residential	RE9-1XL-RFA	0	0	0	35.255	4.560		Residential - Single Family Residence, 1	210B133 580		Granada Hills - Knollwood	No	MI	OPP RC2 , ADU
Los Angeles	12501 MARTHA ST	91607	2341016038	0.000	0.000	4.560	0.000	Shortfall of Sites	0.158	Low Residential	R1-1	0	0	0	37.917	4.560		Residential - Single Family Residence, 1	174B165 580		North Hollywood - Valley Village	No	MI	OPP RC2 , ADU
Los Angeles	12942 MAGNOLIA BLVD	91423	2358030024	0.000	0.000	4.560	0.000	Shortfall of Sites	0.147	Low Residential	R1-1	0	0	0	40.950	4.560		Residential - Single Family Residence, 1	171B161 580		Van Nuys - North Sherman Oaks	No	MI	OPP RC2
Los Angeles	2701 S BARRINGTON AVE	90064	4257012001	0.000	0.000	4.560	0.000	Shortfall of Sites	0.114	Low Residential	R1V2	0	0	0	52.695	4.560		Residential - Single Family Residence, 1	120B153 580		Palms - Mar Vista - Del Rey	No	MI	OPP RC2
Los Angeles	23632 ELKWOOD ST	91304	2020003023	0.000	0.000	4.560	0.000	Shortfall of Sites	0.218	Very Low Residential	RE11-1	Very Low Residential	0	0	27.495	4.560		Residential - Single Family Residence - Therapy Pool (Spa), 1	189B093 581	1 per lot	Canoga Park - Winnetka - Woodland Hills - West Hills	No	MI	OPP RC2 , CPK CPU, ADU, AHO
Los Angeles	11417 NATIONAL BLVD	90064	4258015016	0.000	0.000	4.560	0.000	Shortfall of Sites	0.143	Low Residential	R1V2	Low Residential	0	0	41.882	4.560		Residential - Single Family Residence, 1	120B153 581	1 per lot	Palms - Mar Vista - Del Rey	No	MI	OPP RC2 , PMVDR CPU, AHO
Los Angeles	11034 LOUISE AVE	91344	2696010012	0.000	0.000	4.560	0.000	Shortfall of Sites	0.188	Low II Residential	R1-1XL-RFA	0	0	0	31.920	4.560		Residential - Single Family Residence, 1	210B133 581		Granada Hills - Knollwood	No	MI	OPP RC2 , ADU
Los Angeles	12940 MAGNOLIA BLVD	91423	2358030025	0.000	0.000	4.560	0.000	Shortfall of Sites	0.147	Low Residential	R1-1	0	0	0	40.945	4.560		Residential - Single Family Residence - Pool, 1	171B161 581		Van Nuys - North Sherman Oaks	No	MI	OPP RC2
Los Angeles	5121 HAZELTINE AVE	91423	2248022017	0.000	0.000	4.560	0.000	Shortfall of Sites	0.168	Low Residential	R1-1-RIO	0	0	0	35.614	4.560		Residential - Single Family Residence - Therapy Pool (Spa), 1	171B153 581		Van Nuys - North Sherman Oaks	No	MI	OPP RC2 , ADU
Los Angeles	23624 ELKWOOD ST	91304	2020003022	0.000	0.000	4.560	0.000	Shortfall of Sites	0.222	Very Low Residential	RE11-1	Very Low Residential	0	0	27.049	4.560		Residential - Single Family Residence - Pool, 1	189B093 582	1 per lot	Canoga Park - Winnetka - Woodland Hills - West Hills	No	MI	OPP RC2 , CPK CPU, ADU, AHO
Los Angeles	22612 BURBANK BLVD	91367	2040013012	0.000	0.000	4.560	0.000	Shortfall of Sites	0.155	Low Residential	R1-1	Very Low Residential	0	0	38.714	4.560		Residential - Single Family Residence, 1	174B097 582	1 per lot	Canoga Park - Winnetka - Woodland Hills - West Hills	No	MI	OPP RC2 , CPK CPU, ADU, AHO
Los Angeles	18052 GRESHAM ST	91325	2768009010	0.000	0.000	4.560	0.000	Shortfall of Sites	0.301	Very Low I Residential	RA-1	0	0	0	19.945	4.560		Residential - Single Family Residence - Pool, 1	195B125 582		Northridge	No	MI	OPP RC2 , ADU
Los Angeles	100 N CRESCENT HEIGHTS BLVD	90048	5511004020	0.000	0.000	4.560	0.000	Shortfall of Sites	0.151	Low II Residential	R1V3	0	0	0	39.848	4.560		Residential - Single Family Residence, 1	138B177 582		Wilshire	No	MI	OPP RC2 , ADU
Los Angeles	23616 ELKWOOD ST	91304	2020003021	0.000	0.000	4.560	0.000	Shortfall of Sites	0.222	Very Low Residential	RE11-1	Very Low Residential	[DM2-G1-5] [CX2-FA] [CPIO-O]	0	27.049	4.560		Residential - Single Family Residence - Pool, 1	189B093 583	1 per lot	Canoga Park - Winnetka - Woodland Hills - West Hills	No	MI	OPP RC2 , CPK CPU, ADU, AHO
Los Angeles	22606 BURBANK BLVD	91367	2040013011	0.000	0.000	4.560	0.000	Shortfall of Sites	0.155	Low Residential	R1-1	Very Low Residential	0	0	38.714	4.560		Residential - Single Family Residence, 1	174B097 583	1 per lot	Canoga Park - Winnetka - Woodland Hills - West Hills	No	MI	OPP RC2 , CPK CPU, ADU, AHO
Los Angeles	10660 LOUISE AVE	91344	2695004025	0.000	0.000	4.560	0.000	Shortfall of Sites	0.138	Low I Residential	RE9-1XL-RFA	0	0	0	43.563	4.560		Residential - Single Family Residence, 1	207B133 583		Granada Hills - Knollwood	No	MI	OPP RC2
Los Angeles	17263 NORDHOFF ST	91325	2692006004	0.000	0.000	4.560	0.000	Shortfall of Sites	0.384	Very Low I Residential	RA-1	0	0	0	15.638	4.560		Residential - Single Family Residence - Pool, 1	198B133 583		Northridge	No	MI	OPP RC2 , ADU
Los Angeles	101 N CRESCENT HEIGHTS BLVD	90048	5511005010	0.000	0.000	4.560	0.000	Shortfall of Sites	0.145	Low II Residential	R1V3	0	0	0	41.481	4.560		Residential - Single Family Residence, 1	138B177 583		Wilshire	No	MI	OPP RC2
Los Angeles	12694 MONTANA AVE	90049	4266003039	0.000	0.000	4.560	0.000	Shortfall of Sites	0.235	Low Residential	R1-1	0	0	0	25.512	4.560		Residential - Single Family Residence - Pool, 1	129B141 583		Brentwood - Pacific Palisades	No	MI	OPP RC2 , ADU
Los Angeles	23610 ELKWOOD ST	91304	2020003020	0.000	0.000	4.560	0.000	Shortfall of Sites	0.222	Very Low Residential	RE11-1	Very Low Residential	0	0	27.049	4.560		Residential - Single Family Residence, 1	189B093 584	1 per lot	Canoga Park - Winnetka - Woodland Hills - West Hills	No	MI	OPP RC2 , CPK CPU, ADU, AHO

Jurisdiction Name	Site Address/Intersection	5 Digit ZIP Code	Assessor Parcel Number	Very Low-Income	Low-Income	Moderate-Income	Above Moderate-Income	Type of Shortfall	Parcel Size (Acres)	Current General Plan Designation	Current Zoning	Proposed General Plan (GP) Designation	Proposed Zoning	Minimum Density Allowed	Maximum Density Allowed	Total Capacity	Vacant/ Nonvacant	Description of Existing Uses	PIN	Base Density Per Acre	Community Plan Area	Rent Stabalization Ordinance	Income Category	Applicable Rezoning Program (Program informing values in Column Q listed first)
Los Angeles	22602 BURBANK BLVD	91367	2040013010	0.000	0.000	4.560	0.000	Shortfall of Sites	0.155	Low Residential	R1-1	Very Low Residential	0	0	38.622	4.560		Residential - Single Family Residence, 1	174B097 584	1 per lot	Canoga Park - Winnetka - Woodland Hills - West Hills	No	MI	OPP RC2 , CPK CPU, ADU, AHO
Los Angeles	23600 ELKWOOD ST	91304	2020003019	0.000	0.000	4.560	0.000	Shortfall of Sites	0.221	Very Low Residential	RE11-1	Very Low Residential	0	0	27.160	4.560		Residential - Single Family Residence - Pool, 1	189B093 585	1 per lot	Canoga Park - Winnetka - Woodland Hills - West Hills	No	MI	OPP RC2 , CPK CPU, ADU, AHO
Los Angeles	5550 SALE AVE	91367	2040014011	0.000	0.000	4.560	0.000	Shortfall of Sites	0.155	Low Residential	R1-1	Very Low Residential	0	0	38.666	4.560		Residential - Single Family Residence, 1	174B097 585	1 per lot	Canoga Park - Winnetka - Woodland Hills - West Hills	No	MI	OPP RC2 , CPK CPU, ADU, AHO
Los Angeles	12688 MONTANA AVE	90049	4266003040	0.000	0.000	4.560	0.000	Shortfall of Sites	0.244	Low Residential	R1-1	0	0	0	24.604	4.560		Residential - Single Family Residence, 1	129B141 584		Brentwood - Pacific Palisades	No	MI	OPP RC2 , ADU
Los Angeles	22552 BURBANK BLVD	91367	2040014010	0.000	0.000	4.560	0.000	Shortfall of Sites	0.155	Low Residential	R1-1	Very Low Residential	0	0	38.663	4.560		Residential - Single Family Residence, 1	174B097 586	1 per lot	Canoga Park - Winnetka - Woodland Hills - West Hills	No	MI	OPP RC2 , CPK CPU, ADU, AHO
Los Angeles	2718 S BARRINGTON AVE	90064	4258008004	0.000	0.000	4.560	0.000	Shortfall of Sites	0.126	Low Residential	R1V2	0	0	0	47.536	4.560		Residential - Single Family Residence, 1	120B153 585		Palms - Mar Vista - Del Rey	No	MI	OPP RC2
Los Angeles	805 S WEYMOUTH AVE	90732	7560004020	0.000	0.000	4.560	0.000	Shortfall of Sites	0.155	Low II Residential	R1-1XL	0	0	0	38.698	4.560		Residential - Single Family Residence, 1	015B193 585		San Pedro	No	MI	OPP RC2 , ADU
Los Angeles	10025 LOUISE AVE	91325	2734030015	0.000	0.000	4.560	0.000	Shortfall of Sites	0.253	Very Low II Residential	RE11-1	0	0	0	23.683	4.560		Residential - Single Family Residence - Pool, 1	204B133 586		Northridge	No	MI	OPP RC2 , ADU
Los Angeles	6033 WOODLAKE AVE	91367	2035024055	0.000	0.000	4.560	0.000	Shortfall of Sites	0.325	Very Low Residential	RA-1	Very Low Residential	0	0	18.467	4.560		Residential - Single Family Residence, 1	177B093 587	1 per lot	Canoga Park - Winnetka - Woodland Hills - West Hills	No	MI	OPP RC2 , CPK CPU, ADU, AHO
Los Angeles	22548 BURBANK BLVD	91367	2040014009	0.000	0.000	4.560	0.000	Shortfall of Sites	0.155	Low Residential	R1-1	Very Low Residential	0	0	38.660	4.560		Residential - Single Family Residence - Pool, 1	174B097 587	1 per lot	Canoga Park - Winnetka - Woodland Hills - West Hills	No	MI	OPP RC2 , CPK CPU, ADU, AHO
Los Angeles	5150 GOODLAND AVE	91607	2357001034	0.000	0.000	4.560	0.000	Shortfall of Sites	0.235	Low Residential	R1-1	0	0	0	25.563	4.560		Residential - Single Family Residence, 1	171B161 587		North Hollywood - Valley Village	No	MI	OPP RC2 , ADU
Los Angeles	22542 BURBANK BLVD	91367	2040014008	0.000	0.000	4.560	0.000	Shortfall of Sites	0.155	Low Residential	R1-1	Very Low Residential	0	0	38.657	4.560		Residential - Single Family Residence, 1	174B097 588	1 per lot	Canoga Park - Winnetka - Woodland Hills - West Hills	No	MI	OPP RC2 , CPK CPU, ADU, AHO
Los Angeles	703 N CHEROKEE AVE	90038	5524009012	0.000	0.000	4.560	0.000	Shortfall of Sites	0.069	Low Medium I Residential	R2-1XL	0	0	0	86.543	4.560		Residential - Single Family Residence, 1	141B185 587		Hollywood	No	MI	OPP RC2 , R2RD
Los Angeles	9561 BOTHWELL RD	91324	2761002060	0.000	0.000	4.560	0.000	Shortfall of Sites	0.403	Very Low I Residential	RA-1	0	0	0	14.906	4.560		Residential - Single Family Residence - Pool, 1	201B117 588		Chatsworth - Porter Ranch	No	MI	OPP RC2 , ADU
Los Angeles	5157 BLUEBELL AVE	91607	2357001032	0.000	0.000	4.560	0.000	Shortfall of Sites	0.161	Low Residential	R1-1	0	0	0	37.168	4.560		Residential - Single Family Residence, 1	171B161 588		North Hollywood - Valley Village	No	MI	OPP RC2 , ADU
Los Angeles	6307 MELROSE AVE	90038	5524009013	0.000	0.000	4.560	0.000	Shortfall of Sites	0.047	Low Medium I Residential	R2-1XL	0	0	0	126.620	4.560		Residential - Single Family Residence, 1	141B185 588		Hollywood	No	MI	OPP RC2
Los Angeles	22538 BURBANK BLVD	91367	2040014007	0.000	0.000	4.560	0.000	Shortfall of Sites	0.155	Low Residential	R1-1	Very Low Residential	0	0	38.654	4.560		Residential - Single Family Residence, 1	174B097 589	1 per lot	Canoga Park - Winnetka - Woodland Hills - West Hills	No	MI	OPP RC2 , CPK CPU, ADU, AHO
Los Angeles	12682 MONTANA AVE	90049	4266003041	0.000	0.000	4.560	0.000	Shortfall of Sites	0.251	Low Residential	R1-1	0	0	0	23.929	4.560		Residential - Single Family Residence, 1	129B141 589		Brentwood - Pacific Palisades	No	MI	OPP RC2 , ADU
Los Angeles	5605 BABBITT AVE	91316	2255011018	0.000	0.000	4.560	0.000	Shortfall of Sites	0.141	Low II Residential	R1-1-RIO	Low Residential	0	0	42.585	4.560		Residential - Single Family Residence, 1	174B133 590	1 per lot	Encino - Tarzana	No	MI	OPP RC2 , ENC CPU, AHO
Los Angeles	22532 BURBANK BLVD	91367	2040014006	0.000	0.000	4.560	0.000	Shortfall of Sites	0.155	Low Residential	R1-1	Very Low Residential	0	0	38.651	4.560		Residential - Single Family Residence, 1	174B097 590	1 per lot	Canoga Park - Winnetka - Woodland Hills - West Hills	No	MI	OPP RC2 , CPK CPU, ADU, AHO
Los Angeles	22528 BURBANK BLVD	91367	2040014005	0.000	0.000	4.560	0.000	Shortfall of Sites	0.155	Low Residential	R1-1	Very Low Residential	0	0	38.648	4.560		Residential - Single Family Residence, 1	174B097 591	1 per lot	Canoga Park - Winnetka - Woodland Hills - West Hills	No	MI	OPP RC2 , CPK CPU, ADU, AHO
Los Angeles	10653 LOUISE AVE	91344	2733027016	0.000	0.000	4.560	0.000	Shortfall of Sites	0.053	Low I Residential	RE9-1XL-RFA	0	0	0	112.421	4.560		Residential - Single Family Residence, 1	207B133 592		Granada Hills - Knollwood	No	MI	OPP RC2
Los Angeles	9619 CORBIN AVE	91324	2761030010	0.000	0.000	4.560	0.000	Shortfall of Sites	0.253	Very Low II Residential	RE11-1	0	0	0	23.761	4.560		Residential - Single Family Residence - Pool, 1	201B117 592		Chatsworth - Porter Ranch	No	MI	OPP RC2 , ADU
Los Angeles	7901 LOUISE AVE	91325	2201020007	0.000	0.000	4.560	0.000	Shortfall of Sites	0.138	Low Residential	R1-1	Low Residential	0	0	43.562	4.560		Residential - Single Family Residence, 1	189B133 592	1 per lot	Reseda - West Van Nuys	No	MI	OPP RC2 , RES CPU, AHO
Los Angeles	22522 BURBANK BLVD	91367	2040014004	0.000	0.000	4.560	0.000	Shortfall of Sites	0.156	Low Residential	R1-1	Very Low Residential	0	0	38.377	4.560		Residential - Single Family Residence, 1	174B097 592	1 per lot	Canoga Park - Winnetka - Woodland Hills - West Hills	No	MI	OPP RC2 , CPK CPU, ADU, AHO
Los Angeles	12668 MONTANA AVE	90049	4266003043	0.000	0.000	4.560	0.000	Shortfall of Sites	0.265	Low Residential	R1-1	0	0	0	22.684	4.560		Residential - Single Family Residence, 1	129B141 592		Brentwood - Pacific Palisades	No	MI	OPP RC2 , ADU
Los Angeles	10547 AMBERWOOD LN	91326	2728029083	0.000	0.000	4.560	0.000	Shortfall of Sites	0.253	Very Low II Residential	RE11-1	0	0	0	23.749	4.560		Residential - Single Family Residence - Pool, 1	207B121 593		Northridge	No	MI	OPP RC2 , ADU
Los Angeles	10001 WILBUR AVE	91324	2729006030	0.000	0.000	4.560	0.000	Shortfall of Sites	0.419	Very Low I Residential	(T)RA-1	0	0	0	14.336	4.560		Residential - Single Family Residence, 1	204B121 593		Northridge	No	MI	OPP RC2 , ADU
Los Angeles	7900 LOUISE AVE	91325	2204010012	0.000	0.000	4.560	0.000	Shortfall of Sites	0.138	Low Residential	R1-1	Low Residential	0	0	43.562	4.560		Residential - Single Family Residence, 1	189B133 593	1 per lot	Reseda - West Van Nuys	No	MI	OPP RC2 , RES CPU, AHO
Los Angeles	10654 LOUISE AVE	91344	2695004027	0.000	0.000	4.560	0.000	Shortfall of Sites	0.163	Low I Residential	RE9-1XL-RFA	0	0	0	36.741	4.560		Residential - Single Family Residence, 1	207B133 594		Granada Hills - Knollwood	No	MI	OPP RC2 , ADU
Los Angeles	19650 VINTAGE ST	91324	2726012001	0.000	0.000	4.560	0.000	Shortfall of Sites	0.253	Very Low II Residential	RA-1	0	0	0	23.761	4.560		Residential - Single Family Residence - Pool, 1	204B117 594		Chatsworth - Porter Ranch	No	MI	OPP RC2 , ADU
Los Angeles	101 S CRESCENT HEIGHTS BLVD	90048	5511021022	0.000	0.000	4.560	0.000	Shortfall of Sites	0.145	Low II Residential	R1V3-O	0	0	0	41.483	4.560		Residential - Single Family Residence, 1	138B177 594		Wilshire	No	MI	OPP RC2
Los Angeles	17351 BURBANK BLVD	91316	2254016003	0.000	0.000	4.560	0.000	Shortfall of Sites	0.138	Low II Residential	R1-1-RIO	Low Neighborhood Residential	0	0	43.572	4.560		Residential - Single Family Residence, 1	174B133 595	10	Encino - Tarzana	No	MI	OPP RC2 , ENC CPU, AHO
Los Angeles	9962 WILBUR AVE	91324	2729007010	0.000	0.000	4.560	0.000	Shortfall of Sites	0.383	Very Low I Residential	RA-1	0	0	0	15.665	4.560		Residential - Single Family Residence - Pool, 1	204B121 595		Northridge	No	MI	OPP RC2 , ADU
Los Angeles	2402 W AVENUE 30	90065	5457009011	0.000	0.000	4.560	0.000	Shortfall of Sites	0.172	Low Medium II Residential	RD2-1-CDO	0	0	0	34.784	4.560		Residential - Single Family Residence, 1	150B213 595		Northeast Los Angeles	No	MI	OPP RC2 , ADU, R2RD
Los Angeles	7800 HILLARY DR	91304	2020003018	0.000	0.000	4.560	0.000	Shortfall of Sites	0.227	Very Low Residential	RE11-1	Very Low Residential	[HB3-G1-5] [CX2-FA] [CPIO-O]	0	26.475	4.560		Residential - Single Family Residence, 1	189B093 596	1 per lot	Canoga Park - Winnetka - Woodland Hills - West Hills	No	MI	OPP RC2 , CPK CPU, ADU, AHO
Los Angeles	11423 NATIONAL BLVD	90064	4258015015	0.000	0.000	4.560	0.000	Shortfall of Sites	0.141	Low Residential	R1V2	Low Residential	0	0	42.480	4.560		Residential - Single Family Residence, 1	120B153 596	1 per lot	Palms - Mar Vista - Del Rey	No	MI	OPP RC2 , PMVDR CPU, AHO
Los Angeles	13463 MAGNOLIA BLVD	91423	2344022011	0.000	0.000	4.560	0.000	Shortfall of Sites	0.172	Low Residential	R1-1	0	0	0	34.794	4.560		Residential - Single Family Residence - Pool, 1	171B157 596		Van Nuys - North Sherman Oaks	No	MI	OPP RC2 , ADU
Los Angeles	12660 MONTANA AVE	90049	4266003044	0.000	0.000	4.560	0.000	Shortfall of Sites	0.271	Low Residential	R1-1	0	0	0	22.109	4.560		Residential - Single Family Residence, 1	129B141 596		Brentwood - Pacific Palisades	No	MI	OPP RC2 , ADU
Los Angeles	13457 MAGNOLIA BLVD	91423	2344022010	0.000	0.000	4.560	0.000	Shortfall of Sites	0.168	Low Residential	R1-1	0	0	0	35.693	4.560		Residential - Single Family Residence - Pool, 1	171B157 597		Van Nuys - North Sherman Oaks	No	MI	OPP RC2 , ADU
Los Angeles	4724 KRAFT AVE	91602	2354008040	0.000	0.000	4.560	0.000	Shortfall of Sites	0.148	Low Residential	R1-1	0	0	0	40.631	4.560		Residential - Single Family Residence, 1	168B169 597		North Hollywood - Valley Village	No	MI	OPP RC2
Los Angeles	12646 MONTANA AVE	90049	4266003046	0.000	0.000	4.560	0.000	Shortfall of Sites	0.296	Low Residential	R1-1	0	0	0	20.279	4.560		Residential - Single Family Residence, 1	129B141 597		Brentwood - Pacific Palisades	No	MI	OPP RC2 , ADU
Los Angeles	2707 S BARRINGTON AVE	90064	4257012002	0.000	0.000	4.560	0.000	Shortfall of Sites	0.118	Low Residential	R1V2	0	0	0	50.911	4.560		Residential - Single Family Residence, 1	120B153 597		Palms - Mar Vista - Del Rey	No	MI	OPP RC2
Los Angeles	4630 HAYVENHURST AVE	91436	2284002040	0.000	0.000	4.560	0.000	Shortfall of Sites	0.221	Low I Residential	RE9-1	Low Residential	0	0	27.174	4.560		Residential - Single Family Residence - Pool, 1	168B137 598	1 per lot	Encino - Tarzana	No	MI	OPP RC2 , ENC CPU, ADU, AHO
Los Angeles	13451 MAGNOLIA BLVD	91423	2344022009	0.000	0.000	4.560	0.000	Shortfall of Sites	0.168	Low Residential	R1-1	0	0	0	35.692	4.560		Residential - Single Family Residence, 1	171B157 598		Van Nuys - North Sherman Oaks	No	MI	OPP RC2 , ADU
Los Angeles	12317 NAVY ST	90066	4248005019	0.000	0.000	4.560	0.000	Shortfall of Sites	0.180	Low Residential	R1V2	0	0	0	33.300	4.560		Residential - Single Family Residence, 1	117B153 598		Palms - Mar Vista - Del Rey	No	MI	OPP RC2 , ADU
Los Angeles	10014 LOUISE AVE	91325	2694013006	0.000	0.000	4.560	0.000	Shortfall of Sites	0.234	Very Low II Residential	RE11-1	0	0	0	25.602	4.560		Residential - Single Family Residence, 1	204B133 599		Northridge	No	MI	OPP RC2 , ADU
Los Angeles	12654 MONTANA AVE	90049	4266003045	0.000	0.000	4.560	0.000	Shortfall of Sites	0.279	Low Residential	R1-1	0	0	0	21.486	4.560		Residential - Single Family Residence, 1	129B141 599		Brentwood - Pacific Palisades	No	MI	OPP RC2 , ADU
Los Angeles	811 S WEYMOUTH AVE	90732	7560004021	0.000	0.000	4.560	0.000	Shortfall of Sites	0.171	Low II Residential	R1-1XL	0	0	0	35.180	4.560		Residential - Single Family Residence, 1	015B193 599		San Pedro	No	MI	OPP RC2 , ADU
Los Angeles	17259 BALLINGER ST	91325	2692016007	0.000	0.000	4.560	0.000	Shortfall of Sites	0.378	Very Low I Residential	RA-1-H	0	0	0	15.885	4.560		Residential - Single Family Residence - Pool, 1	201B133 601		Northridge	No	MI	OPP RC2 , ADU
Los Angeles	23410 INGOMAR ST	91304	2027030015	0.000	0.000	4.560	0.000	Shortfall of Sites	0.253	Very Low Residential	RE11-1	Very Low Residential	0	0	23.701	4.560		Residential - Single Family Residence, 1	189B093 602	1 per lot	Canoga Park - Winnetka - Woodland Hills - West Hills	No	MI	OPP RC2 , CPK CPU, ADU, AHO
Los Angeles	5208 WOODMAN AVE	91401	2344016009	0.000	0.000	4.560	0.000	Shortfall of Sites	0.164	Low Residential	R1-1	0	0	0	36.644	4.560		Residential - Single Family Residence - Pool, 1	171B157 602		Van Nuys - North Sherman Oaks	No	MI	OPP RC2 , ADU
Los Angeles	23400 INGOMAR ST	91304	2027030016	0.000	0.000	4.560	0.000	Shortfall of Sites	0.263	Very Low Residential	RE11-1	Very Low Residential	0	0	22.811	4.560		Residential - Single Family Residence, 1	189B093 603	1 per lot	Canoga Park - Winnetka - Woodland Hills - West Hills	No	MI	OPP RC2 , CPK CPU, ADU, AHO
Los Angeles	740 S ELLERY DR	90732	7560004010	0.000	0.000	4.560	0.000	Shortfall of Sites	0.127	Low II Residential	R1-1XL	0	0	0	47.140	4.560		Residential - Single Family Residence, 1	015B193 602		San Pedro	No	MI	OPP RC2
Los Angeles	7863 LOUISE AVE	91325	2201020006	0.000	0.000	4.560	0.000	Shortfall of Sites	0.138	Low Residential	R1-1	Low Residential	0	0	43.562	4.560		Residential - Single Family Residence, 1	189B133 604	1 per lot	Reseda - West Van Nuys	No	MI	OPP RC2 , RES CPU, AHO
Los Angeles	1518 W 9TH ST	90732	7560004011	0.000	0.000	4.560	0.000	Shortfall of Sites	0.177	Low II Residential	R1-1XL	0	0	0	33.822	4.560		Residential - Single Family Residence - Pool, 1	015B193 603		San Pedro	No	MI	OPP RC2 , ADU
Los Angeles	18923 VINTAGE ST	91324	2729006014	0.000	0.000	4.560	0.000	Shortfall of Sites	0.448	Very Low I Residential	RA-1	0	0	0	13.387	4.560		Residential - Single Family Residence - Pool, 1	204B121 604		Northridge	No	MI	OPP RC2 , ADU
Los Angeles	104 S CRESCENT HEIGHTS BLVD	90048	5511022002	0.000	0.000	4.560	0.000	Shortfall of Sites	0.151	Low II Residential	R1V3	0	0	0	39.847	4.560		Residential - Single Family Residence, 1	138B177 604		Wilshire	No	MI	OPP RC2 , ADU
Los Angeles	902 S DODSON AVE	90732	7560006019	0.000	0.000	4.560	0.000	Shortfall of Sites	0.152	Low II Residential	R1-1XL	0	0	0	39.423	4.560		Residential - Single Family Residence, 1	015B193 604		San Pedro	No	MI	OPP RC2 , ADU
Los Angeles	17304 KINGSBURY ST	91344	2733026017	0.000	0.000	4.560	0.000	Shortfall of Sites	0.144	Low II Residential	R1-1XL-RFA	0	0	0	41.532	4.560		Residential - Single Family Residence, 1	207B133 605		Granada Hills - Knollwood	No	MI	OPP RC2
Los Angeles	10551 WILBUR AVE	91326	2728016013	0.000	0.000	4.560	0.000	Shortfall of Sites	0.368	Very Low I Residential	RA-1	0	0	0	16.298	4.560		Residential - Single Family Residence, 1	207B121 605		Northridge	No	MI	OPP RC2 , ADU
Los Angeles	9940 TOPEKA DR	91324	2729006015	0.000	0.000	4.560	0.000	Shortfall of Sites	0.470	Very Low I Residential	RA-1	0	0	0	12.766	4.560		Residential - Single Family Residence - Pool, 1	204B121 605		Northridge	No	MI	OPP RC2 , ADU
Los Angeles	105 S CRESCENT HEIGHTS BLVD	90048	5511021021	0.000	0.000	4.560	0.000	Shortfall of Sites	0.145	Low II Residential	R1V3-O	0	0	0	41.484	4.560		Residential - Single Family Residence, 1	138B177 605		Wilshire	No	MI	OPP RC2
Los Angeles	7862 LOUISE AVE	91325	2204010013	0.000	0.000	4.560	0.000	Shortfall of Sites	0.138	Low Residential	R1-1	Low Residential	0	0	43.562	4.560		Residential - Single Family Residence, 1	189B133 606	1 per lot	Reseda - West Van Nuys	No	MI	OPP RC2 , RES CPU, AHO

Jurisdiction Name	Site Address/Intersection	5 Digit ZIP Code	Assessor Parcel Number	Very Low-Income	Low-Income	Moderate-Income	Above Moderate-Income	Type of Shortfall	Parcel Size (Acres)	Current General Plan Designation	Current Zoning	Proposed General Plan (GP) Designation	Proposed Zoning	Minimum Density Allowed	Maximum Density Allowed	Total Capacity	Vacant/ Nonvacant	Description of Existing Uses	PIN	Base Density Per Acre	Community Plan Area	Rent Stabalization Ordinance	Income Category	Applicable Rezoning Program (Program informing values in Column Q listed first)
Los Angeles	2724 S BARRINGTON AVE	90064	4258008005	0.000	0.000	4.560	0.000	Shortfall of Sites	0.126	Low Residential	R1V2	0	0	0	47.536	4.560		Residential - Single Family Residence, 1	120B153 605		Palms - Mar Vista - Del Rey	No	MI	OPP RC2
Los Angeles	17301 BALLINGER ST	91325	2755017013	0.000	0.000	4.560	0.000	Shortfall of Sites	0.367	Very Low I Residential	RA-1	0	0	0	16.347	4.560		Residential - Single Family Residence - Pool, 1	201B133 607		Northridge	No	MI	OPP RC2 , ADU
Los Angeles	9611 CORBIN AVE	91324	2761030009	0.000	0.000	4.560	0.000	Shortfall of Sites	0.253	Very Low II Residential	RE11-1	0	0	0	23.761	4.560		Residential - Single Family Residence - Pool, 1	201B117 608		Chatsworth - Porter Ranch	No	MI	OPP RC2 , ADU
Los Angeles	7857 LOUISE AVE	91325	2201020005	0.000	0.000	4.560	0.000	Shortfall of Sites	0.138	Low Residential	R1-1	Low Residential	0	0	43.562	4.560		Residential - Single Family Residence, 1	189B133 609	1 per lot	Reseda - West Van Nuys	No	MI	OPP RC2 , RES CPU, AHO
Los Angeles	1569 W 9TH ST	90732	7560006020	0.000	0.000	4.560	0.000	Shortfall of Sites	0.135	Low II Residential	R1-1XL	0	0	0	44.437	4.560		Residential - Single Family Residence, 1	015B193 608		San Pedro	No	MI	OPP RC2
Los Angeles	10539 AMBERWOOD LN	91326	2728029084	0.000	0.000	4.560	0.000	Shortfall of Sites	0.253	Very Low II Residential	RE11-1	0	0	0	23.708	4.560		Residential - Single Family Residence, 1	207B121 609		Northridge	No	MI	OPP RC2 , ADU
Los Angeles	7856 LOUISE AVE	91325	2204010014	0.000	0.000	4.560	0.000	Shortfall of Sites	0.138	Low Residential	R1-1	Low Residential	0	0	43.562	4.560		Residential - Single Family Residence, 1	189B133 610	1 per lot	Reseda - West Van Nuys	No	MI	OPP RC2 , RES CPU, AHO
Los Angeles	10013 LOUISE AVE	91325	2734030014	0.000	0.000	4.560	0.000	Shortfall of Sites	0.253	Very Low II Residential	RE11-1	0	0	0	23.683	4.560		Residential - Single Family Residence - Pool, 1	204B133 610		Northridge	No	MI	OPP RC2 , ADU
Los Angeles	9551 BOTHWELL RD	91324	2761002061	0.000	0.000	4.560	0.000	Shortfall of Sites	0.403	Very Low I Residential	RA-1	0	0	0	14.906	4.560		Residential - Single Family Residence - Pool, 1	201B117 610		Chatsworth - Porter Ranch	No	MI	OPP RC2 , ADU
Los Angeles	4310 COLDWATER CANYON AVE	91604	2375008005	0.000	0.000	4.560	0.000	Shortfall of Sites	0.116	Low Medium Residential	RD1.5-1-RIO	0	0	0	51.517	4.560		Residential - Single Family Residence, 1	165B161 611		Sherman Oaks - Studio City - Toluca Lake - Cahuenga Pass	No	MI	OPP RC2 , R2RD
Los Angeles	5601 BABBITT AVE	91316	2255011019	0.000	0.000	4.560	0.000	Shortfall of Sites	0.140	Low II Residential	R1-1-RIO	Low Residential	0	0	42.839	4.560		Residential - Single Family Residence, 1	174B133 612	1 per lot	Encino - Tarzana	No	MI	OPP RC2 , ENC CPU, AHO
Los Angeles	14100 HARTSOOK ST	91423	2248022016	0.000	0.000	4.560	0.000	Shortfall of Sites	0.180	Low Residential	R1-1-RIO	0	0	0	33.357	4.560		Residential - Single Family Residence, 1	171B153 612		Van Nuys - North Sherman Oaks	No	MI	OPP RC2 , ADU
Los Angeles	5600 BABBITT AVE	91316	2255012001	0.000	0.000	4.560	0.000	Shortfall of Sites	0.140	Low II Residential	R1-1-RIO	Low Residential	0	0	42.936	4.560		Residential - Single Family Residence, 1	174B133 613	1 per lot	Encino - Tarzana	No	MI	OPP RC2 , ENC CPU, AHO
Los Angeles	5601 GRAVES AVE	91316	2255012012	0.000	0.000	4.560	0.000	Shortfall of Sites	0.140	Low II Residential	R1-1-RIO	Low Residential	0	0	42.941	4.560		Residential - Single Family Residence - Pool, 1	174B133 614	1 per lot	Encino - Tarzana	No	MI	OPP RC2 , ENC CPU, AHO
Los Angeles	13147 MAGNOLIA BLVD	91423	2345028037	0.000	0.000	4.560	0.000	Shortfall of Sites	0.025	Low Residential	R1-1	0	0	0	235.472	4.560		Residential - Single Family Residence - Pool, 1	171B157 613		Van Nuys - North Sherman Oaks	No	MI	OPP RC2 , TOC EXP
Los Angeles	5108 HAZELTINE AVE	91423	2269009024	0.000	0.000	4.560	0.000	Shortfall of Sites	0.154	Low Residential	R1-1-RIO	0	0	0	38.997	4.560		Residential - Single Family Residence, 1	171B153 613		Van Nuys - North Sherman Oaks	No	MI	OPP RC2 , ADU
Los Angeles	108 S CRESCENT HEIGHTS BLVD	90048	5511022003	0.000	0.000	4.560	0.000	Shortfall of Sites	0.151	Low II Residential	R1V3	0	0	0	39.848	4.560		Residential - Single Family Residence, 1	138B177 613		Wilshire	No	MI	OPP RC2 , ADU
Los Angeles	11031 LOUISE AVE	91344	2696002011	0.000	0.000	4.560	0.000	Shortfall of Sites	0.172	Low I Residential	RE9-1XL-RFA	0	0	0	34.851	4.560		Residential - Single Family Residence - Pool, 1	210B133 614		Granada Hills - Knollwood	No	MI	OPP RC2 , ADU
Los Angeles	5600 GRAVES AVE	91316	2255013001	0.000	0.000	4.560	0.000	Shortfall of Sites	0.140	Low II Residential	R1-1-RIO	Low Residential	0	0	42.943	4.560		Residential - Single Family Residence, 1	174B133 615	1 per lot	Encino - Tarzana	No	MI	OPP RC2 , ENC CPU, AHO
Los Angeles	109 S CRESCENT HEIGHTS BLVD	90048	5511021020	0.000	0.000	4.560	0.000	Shortfall of Sites	0.145	Low II Residential	R1V3-O	0	0	0	41.485	4.560		Residential - Single Family Residence - Pool, 1	138B177 614		Wilshire	No	MI	OPP RC2
Los Angeles	11028 LOUISE AVE	91344	2696010011	0.000	0.000	4.560	0.000	Shortfall of Sites	0.187	Low II Residential	R1-1XL-RFA	0	0	0	32.032	4.560		Residential - Single Family Residence, 1	210B133 615		Granada Hills - Knollwood	No	MI	OPP RC2 , ADU
Los Angeles	23200 INGOMAR ST	91304	2020005010	0.000	0.000	4.560	0.000	Shortfall of Sites	0.259	Very Low Residential	RE11-1	Very Low Residential	0	0	23.146	4.560		Residential - Single Family Residence - Pool, 1	189B093 616	1 per lot	Canoga Park - Winnetka - Woodland Hills - West Hills	No	MI	OPP RC2 , CPK CPU, ADU, AHO
Los Angeles	1603 W 9TH ST	90732	7560007022	0.000	0.000	4.560	0.000	Shortfall of Sites	0.205	Low II Residential	R1-1XL	0	0	0	29.266	4.560		Residential - Single Family Residence, 1	015B193 615		San Pedro	No	MI	OPP RC2 , ADU
Los Angeles	20504 SAN JOSE ST	91311	2707034008	0.000	0.000	4.560	0.000	Shortfall of Sites	0.253	Very Low II Residential	RE11-1	0	0	0	23.742	4.560		Residential - Single Family Residence, 1	207B109 616		Chatsworth - Porter Ranch	No	MI	OPP RC2 , ADU
Los Angeles	5601 OSTROM AVE	91316	2255020012	0.000	0.000	4.560	0.000	Shortfall of Sites	0.140	Low II Residential	R1-1-RIO	Low Residential	0	0	42.957	4.560		Residential - Single Family Residence, 1	174B133 616	1 per lot	Encino - Tarzana	No	MI	OPP RC2 , ENC CPU, AHO
Los Angeles	4633 HAYVENHURST AVE	91436	2284009015	0.000	0.000	4.560	0.000	Shortfall of Sites	0.335	Low I Residential	RE9-1	Low Residential	0	0	17.918	4.560		Residential - Single Family Residence - Pool, 1	168B137 616	1 per lot	Encino - Tarzana	No	MI	OPP RC2 , ENC CPU, ADU, AHO
Los Angeles	5600 OSTROM AVE	91316	2255021001	0.000	0.000	4.560	0.000	Shortfall of Sites	0.140	Low II Residential	R1-1-RIO	Low Residential	0	0	42.910	4.560		Residential - Single Family Residence - Pool, 1	174B133 617	1 per lot	Encino - Tarzana	No	MI	OPP RC2 , ENC CPU, AHO
Los Angeles	6023 WOODLAKE AVE	91367	2035024056	0.000	0.000	4.560	0.000	Shortfall of Sites	0.322	Very Low Residential	RA-1	Very Low Residential	0	0	18.609	4.560		Residential - Single Family Residence, 1	177B093 618	1 per lot	Canoga Park - Winnetka - Woodland Hills - West Hills	No	MI	OPP RC2 , CPK CPU, ADU, AHO
Los Angeles	5205 BUFFALO AVE	91401	2344016011	0.000	0.000	4.560	0.000	Shortfall of Sites	0.149	Low Residential	R1-1	0	0	0	40.323	4.560		Residential - Single Family Residence - Pool, 1	171B157 617		Van Nuys - North Sherman Oaks	No	MI	OPP RC2
Los Angeles	4723 COLFAX AVE	91602	2355019072	0.000	0.000	4.560	0.000	Shortfall of Sites	0.264	Low Medium II Residential	R1-1, RD1.5-1	0	0	0	22.719	4.560		Residential - Single Family Residence, 1	168B169 617		North Hollywood - Valley Village	No	MI	OPP RC2 , ADU, R2RD
Los Angeles	2713 S BARRINGTON AVE	90064	4257012003	0.000	0.000	4.560	0.000	Shortfall of Sites	0.118	Low Residential	R1V2	0	0	0	50.912	4.560		Residential - Single Family Residence, 1	120B153 617		Palms - Mar Vista - Del Rey	No	MI	OPP RC2
Los Angeles	5601 ALDEA AVE	91316	2255013012	0.000	0.000	4.560	0.000	Shortfall of Sites	0.138	Low II Residential	R1-1-RIO	Low Residential	0	0	43.427	4.560		Residential - Single Family Residence, 1	174B133 618	1 per lot	Encino - Tarzana	No	MI	OPP RC2 , ENC CPU, AHO
Los Angeles	1559 W 9TH ST	90732	7560006011	0.000	0.000	4.560	0.000	Shortfall of Sites	0.124	Low II Residential	R1-1XL	0	0	0	48.535	4.560		Residential - Single Family Residence, 1	015B193 618		San Pedro	No	MI	OPP RC2
Los Angeles	5601 WISH AVE	91316	2255021012	0.000	0.000	4.560	0.000	Shortfall of Sites	0.140	Low II Residential	R1-1-RIO	Low Residential	0	0	42.997	4.560		Residential - Single Family Residence, 1	174B133 619	1 per lot	Encino - Tarzana	No	MI	OPP RC2 , ENC CPU, AHO
Los Angeles	13454 MAGNOLIA BLVD	91423	2359004001	0.000	0.000	4.560	0.000	Shortfall of Sites	0.135	Low Residential	R1-1-RIO	0	0	0	44.284	4.560		Residential - Single Family Residence, 1	171B157 619		Van Nuys - North Sherman Oaks	No	MI	OPP RC2
Los Angeles	815 S WEYMOUTH AVE	90732	7560004022	0.000	0.000	4.560	0.000	Shortfall of Sites	0.155	Low II Residential	R1-1XL	0	0	0	38.697	4.560		Residential - Single Family Residence, 1	015B193 619		San Pedro	No	MI	OPP RC2 , ADU
Los Angeles	5600 ALDEA AVE	91316	2255020001	0.000	0.000	4.560	0.000	Shortfall of Sites	0.138	Low II Residential	R1-1-RIO	Low Residential	0	0	43.411	4.560		Residential - Single Family Residence, 1	174B133 620	1 per lot	Encino - Tarzana	No	MI	OPP RC2 , ENC CPU, AHO
Los Angeles	11431 NATIONAL BLVD	90064	4258015014	0.000	0.000	4.560	0.000	Shortfall of Sites	0.147	Low Residential	R1V2	Low Residential	0	0	40.697	4.560		Residential - Single Family Residence, 1	120B153 620	1 per lot	Palms - Mar Vista - Del Rey	No	MI	OPP RC2 , PMVDR CPU, AHO
Los Angeles	5600 WISH AVE	91316	2255022001	0.000	0.000	4.560	0.000	Shortfall of Sites	0.140	Low II Residential	R1-1-RIO	Low Residential	0	0	42.869	4.560		Residential - Single Family Residence, 1	174B133 621	1 per lot	Encino - Tarzana	No	MI	OPP RC2 , ENC CPU, AHO
Los Angeles	13446 MAGNOLIA BLVD	91423	2359004021	0.000	0.000	4.560	0.000	Shortfall of Sites	0.057	Low Residential	R1-1-RIO	0	0	0	104.526	4.560		Residential - Single Family Residence, 1	171B157 621		Van Nuys - North Sherman Oaks	No	MI	OPP RC2
Los Angeles	4304 COLDWATER CANYON AVE	91604	2375008006	0.000	0.000	4.560	0.000	Shortfall of Sites	0.116	Low Medium Residential	RD1.5-1-RIO	0	0	0	51.512	4.560		Residential - Single Family Residence, 1	165B161 621		Sherman Oaks - Studio City - Toluca Lake - Cahuenga Pass	No	MI	OPP RC2 , R2RD
Los Angeles	2260 HILLSBORO AVE	90034	4302009005	0.000	0.000	4.560	0.000	Shortfall of Sites	0.278	Low Residential	R1V2-O	0	0	0	21.597	4.560		Residential - Single Family Residence - Pool, 1	126B169 621		West Los Angeles	No	MI	OPP RC2 , ADU
Los Angeles	17260 NORDHOFF ST	91325	2690001024	0.000	0.000	4.560	0.000	Shortfall of Sites	0.853	Very Low I Residential	RA-1	0	0	0	7.033	4.560		Residential - Single Family Residence - Pool, 1	198B133 622		Northridge	No	MI	OPP RC2 , ADU
Los Angeles	23629 SPIRES ST	91304	2027028013	0.000	0.000	4.560	0.000	Shortfall of Sites	0.253	Very Low Residential	RE11-1	Very Low Residential	0	0	23.733	4.560		Residential - Single Family Residence, 1	189B093 624	1 per lot	Canoga Park - Winnetka - Woodland Hills - West Hills	No	MI	OPP RC2 , CPK CPU, ADU, AHO
Los Angeles	13440 MAGNOLIA BLVD	91423	2359004020	0.000	0.000	4.560	0.000	Shortfall of Sites	0.023	Low Residential	R1-1-RIO	0	0	0	261.314	4.560		Residential - Single Family Residence, 1	171B157 623		Van Nuys - North Sherman Oaks	No	MI	OPP RC2
Los Angeles	12730 MONTANA AVE	90049	4266003036	0.000	0.000	4.560	0.000	Shortfall of Sites	0.169	Low Residential	R1-1	0	0	0	35.531	4.560		Residential - Single Family Residence, 1	129B141 623		Brentwood - Pacific Palisades	No	MI	OPP RC2 , ADU
Los Angeles	23623 SPIRES ST	91304	2027028012	0.000	0.000	4.560	0.000	Shortfall of Sites	0.253	Very Low Residential	RE11-1	Very Low Residential	0	0	23.733	4.560		Residential - Single Family Residence - Pool, 1	189B093 625	1 per lot	Canoga Park - Winnetka - Woodland Hills - West Hills	No	MI	OPP RC2 , CPK CPU, ADU, AHO
Los Angeles	17301 RINALDI ST	91344	2607008004	0.000	0.000	4.560	0.000	Shortfall of Sites	0.223	Very Low I Residential	RA-1	0	0	0	26.870	4.560		Residential - Single Family Residence, 1	213B133 625		Granada Hills - Knollwood	No	MI	OPP RC2 , ADU
Los Angeles	23615 SPIRES ST	91304	2027028011	0.000	0.000	4.560	0.000	Shortfall of Sites	0.253	Very Low Residential	RE11-1	Very Low Residential	0	0	23.733	4.560		Residential - Single Family Residence, 1	189B093 626	1 per lot	Canoga Park - Winnetka - Woodland Hills - West Hills	No	MI	OPP RC2 , CPK CPU, ADU, AHO
Los Angeles	5157 GREENBUSH AVE	91423	2359004019	0.000	0.000	4.560	0.000	Shortfall of Sites	0.136	Low Residential	R1-1-RIO	0	0	0	44.269	4.560		Residential - Single Family Residence, 1	171B157 625		Van Nuys - North Sherman Oaks	No	MI	OPP RC2
Los Angeles	112 S CRESCENT HEIGHTS BLVD	90048	5511022004	0.000	0.000	4.560	0.000	Shortfall of Sites	0.151	Low II Residential	R1V3	0	0	0	39.847	4.560		Residential - Single Family Residence, 1	138B177 625		Wilshire	No	MI	OPP RC2 , ADU
Los Angeles	23609 SPIRES ST	91304	2027028010	0.000	0.000	4.560	0.000	Shortfall of Sites	0.253	Very Low Residential	RE11-1	Very Low Residential	0	0	23.733	4.560		Residential - Single Family Residence, 1	189B093 627	1 per lot	Canoga Park - Winnetka - Woodland Hills - West Hills	No	MI	OPP RC2 , CPK CPU, ADU, AHO
Los Angeles	13426 MAGNOLIA BLVD	91423	2359003013	0.000	0.000	4.560	0.000	Shortfall of Sites	0.136	Low Residential	R1-1-RIO	0	0	0	44.180	4.560		Residential - Single Family Residence - Pool, 1	171B157 626		Van Nuys - North Sherman Oaks	No	MI	OPP RC2
Los Angeles	115 S CRESCENT HEIGHTS BLVD	90048	5511021019	0.000	0.000	4.560	0.000	Shortfall of Sites	0.145	Low II Residential	R1V3-O	0	0	0	41.487	4.560		Residential - Single Family Residence, 1	138B177 626		Wilshire	No	MI	OPP RC2
Los Angeles	17263 BALLINGER ST	91325	2692016018	0.000	0.000	4.560	0.000	Shortfall of Sites	0.358	Very Low I Residential	RA-1-H	0	0	0	16.783	4.560		Residential - Single Family Residence - Pool, 1	201B133 627		Northridge	No	MI	OPP RC2 , ADU
Los Angeles	7853 LOUISE AVE	91325	2201020004	0.000	0.000	4.560	0.000	Shortfall of Sites	0.138	Low Residential	R1-1	Low Residential	0	0	43.562	4.560		Residential - Single Family Residence, 1	189B133 628	1 per lot	Reseda - West Van Nuys	No	MI	OPP RC2 , RES CPU, AHO
Los Angeles	23601 SPIRES ST	91304	2027028009	0.000	0.000	4.560	0.000	Shortfall of Sites	0.253	Very Low Residential	RE11-1	Very Low Residential	[MB4-G1-5] [IX1-FA] [CPIO]	0	23.733	4.560		Residential - Single Family Residence, 1	189B093 628	1 per lot	Canoga Park - Winnetka - Woodland Hills - West Hills	No	MI	OPP RC2 , CPK CPU, ADU, AHO
Los Angeles	13420 MAGNOLIA BLVD	91423	2359003012	0.000	0.000	4.560	0.000	Shortfall of Sites	0.115	Low Residential	R1-1-RIO	0	0	0	52.263	4.560		Residential - Single Family Residence, 1	171B157 627		Van Nuys - North Sherman Oaks	No	MI	OPP RC2
Los Angeles	15759 ROMAR ST	91343	2661018010	0.000	0.000	4.560	0.000	Shortfall of Sites	0.152	Low I Residential	RA-1	0	0	0	39.453	4.560		Residential - Single Family Residence, 1	204B141 628		Granada Hills - Knollwood	No	MI	OPP RC2 , ADU
Los Angeles	7852 LOUISE AVE	91325	2204010015	0.000	0.000	4.560	0.000	Shortfall of Sites	0.138	Low Residential	R1-1	Low Residential	0	0	43.562	4.560		Residential - Single Family Residence, 1	189B133 629	1 per lot	Reseda - West Van Nuys	No	MI	OPP RC2 , RES CPU, AHO
Los Angeles	23553 SPIRES ST	91304	2027028008	0.000	0.000	4.560	0.000	Shortfall of Sites	0.253	Very Low Residential	RE11-1	Very Low Residential	0	0	23.733	4.560		Residential - Single Family Residence - Pool, 1	189B093 629	1 per lot	Canoga Park - Winnetka - Woodland Hills - West Hills	No	MI	OPP RC2 , CPK CPU, ADU, AHO
Los Angeles	13416 MAGNOLIA BLVD	91423	2359003011	0.000	0.000	4.560	0.000	Shortfall of Sites	0.115	Low Residential	R1-1-RIO	0	0	0	52.265	4.560		Residential - Single Family Residence, 1	171B157 628		Van Nuys - North Sherman Oaks	No	MI	OPP RC2
Los Angeles	9950 WILBUR AVE	91324	2729007011	0.000	0.000	4.560	0.000	Shortfall of Sites	0.386	Very Low I Residential	RA-1	0	0	0	15.540	4.560		Residential - Single Family Residence, 1	204B121 629		Northridge	No	MI	OPP RC2 , ADU

Jurisdiction Name	Site Address/Intersection	5 Digit ZIP Code	Assessor Parcel Number	Very Low-Income	Low-Income	Moderate-Income	Above Moderate-Income	Type of Shortfall	Parcel Size (Acres)	Current General Plan Designation	Current Zoning	Proposed General Plan (GP) Designation	Proposed Zoning	Minimum Density Allowed	Maximum Density Allowed	Total Capacity	Vacant/ Nonvacant	Description of Existing Uses	PIN	Base Density Per Acre	Community Plan Area	Rent Stabalization Ordinance	Income Category	Applicable Rezoning Program (Program informing values in Column Q listed first)
Los Angeles	23545 SPIRES ST	91304	2027028007	0.000	0.000	4.560	0.000	Shortfall of Sites	0.253	Very Low Residential	RE11-1	Very Low Residential	[DM2-G1-5] [CX2-FA] [CPIO-CDO]	0	23.733	4.560		Residential - Single Family Residence, 1	189B093 630	1 per lot	Canoga Park - Winnetka - Woodland Hills - West Hills	No	MI	OPP RC2 , CPK CPU, ADU, AHO
Los Angeles	13410 MAGNOLIA BLVD	91423	2359003010	0.000	0.000	4.560	0.000	Shortfall of Sites	0.115	Low Residential	R1-1-RIO	0	0	0	52.266	4.560		Residential - Single Family Residence, 1	171B157 629		Van Nuys - North Sherman Oaks	No	MI	OPP RC2
Los Angeles	12316 NAVY ST	90066	4248005035	0.000	0.000	4.560	0.000	Shortfall of Sites	0.180	Low Residential	R1V2	0	0	0	33.393	4.560		Residential - Single Family Residence, 1	117B153 629		Palms - Mar Vista - Del Rey	No	MI	OPP RC2 , ADU
Los Angeles	4623 HAYVENHURST AVE	91436	2284009016	0.000	0.000	4.560	0.000	Shortfall of Sites	0.433	Low I Residential	RE9-1	Low Residential	0	0	13.873	4.560		Residential - Single Family Residence, 1	168B137 630	1 per lot	Encino - Tarzana	No	MI	OPP RC2 , ENC CPU, ADU, AHO
Los Angeles	23537 SPIRES ST	91304	2027028006	0.000	0.000	4.560	0.000	Shortfall of Sites	0.253	Very Low Residential	RE11-1	Very Low Residential	0	0	23.733	4.560		Residential - Single Family Residence, 1	189B093 631	1 per lot	Canoga Park - Winnetka - Woodland Hills - West Hills	No	MI	OPP RC2 , CPK CPU, ADU, AHO
Los Angeles	11652 OTSEGO ST	91601	2354001018	0.000	0.000	4.560	0.000	Shortfall of Sites	0.124	Low Medium II Residential	RD1.5-1	0	0	0	48.310	4.560		Residential - Single Family Residence, 1	171B169 630		North Hollywood - Valley Village	No	MI	OPP RC2 , R2RD
Los Angeles	11019 LOUISE AVE	91344	2696002010	0.000	0.000	4.560	0.000	Shortfall of Sites	0.207	Low I Residential	RE9-1XL-RFA	0	0	0	29.042	4.560		Residential - Single Family Residence - Pool, 1	210B133 631		Granada Hills - Knollwood	No	MI	OPP RC2 , ADU
Los Angeles	18853 CELTIC ST	91326	2717022017	0.000	0.000	4.560	0.000	Shortfall of Sites	0.306	Very Low II Residential	RE11-1	0	0	0	19.628	4.560		Residential - Single Family Residence - Pool, 1	210B121 631		Northridge	No	MI	OPP RC2 , ADU
Los Angeles	23531 SPIRES ST	91304	2027028005	0.000	0.000	4.560	0.000	Shortfall of Sites	0.253	Very Low Residential	RE11-1	Very Low Residential	0	0	23.733	4.560		Residential - Single Family Residence, 1	189B093 632	1 per lot	Canoga Park - Winnetka - Woodland Hills - West Hills	No	MI	OPP RC2 , CPK CPU, ADU, AHO
Los Angeles	4718 KRAFT AVE	91602	2354008039	0.000	0.000	4.560	0.000	Shortfall of Sites	0.142	Low Residential	R1-1	0	0	0	42.368	4.560		Residential - Single Family Residence, 1	168B169 631		North Hollywood - Valley Village	No	MI	OPP RC2
Los Angeles	10006 LOUISE AVE	91325	2694013007	0.000	0.000	4.560	0.000	Shortfall of Sites	0.234	Very Low II Residential	RE11-1	0	0	0	25.602	4.560		Residential - Single Family Residence, 1	204B133 632		Northridge	No	MI	OPP RC2 , ADU
Los Angeles	23525 SPIRES ST	91304	2027028004	0.000	0.000	4.560	0.000	Shortfall of Sites	0.253	Very Low Residential	RE11-1	Very Low Residential	[HB3-G1-5] [CX3-FA] [CPIO-O]	0	23.708	4.560		Residential - Single Family Residence, 1	189B093 633	1 per lot	Canoga Park - Winnetka - Woodland Hills - West Hills	No	MI	OPP RC2 , CPK CPU, ADU, AHO
Los Angeles	5100 HAZELTINE AVE	91423	2269009025	0.000	0.000	4.560	0.000	Shortfall of Sites	0.156	Low Residential	R1-1-RIO	0	0	0	38.558	4.560		Residential - Single Family Residence, 1	171B153 632		Van Nuys - North Sherman Oaks	No	MI	OPP RC2 , ADU
Los Angeles	23519 SPIRES ST	91304	2027028003	0.000	0.000	4.560	0.000	Shortfall of Sites	0.255	Very Low Residential	RE11-1	Very Low Residential	0	0	23.484	4.560		Residential - Single Family Residence, 1	189B093 634	1 per lot	Canoga Park - Winnetka - Woodland Hills - West Hills	No	MI	OPP RC2 , CPK CPU, ADU, AHO
Los Angeles	6020 WOODLAKE AVE	91367	2039008038	0.000	0.000	4.560	0.000	Shortfall of Sites	0.371	Very Low Residential	RA-1	Very Low Residential	0	0	16.188	4.560		Residential - Single Family Residence, 1	177B093 634	1 per lot	Canoga Park - Winnetka - Woodland Hills - West Hills	No	MI	OPP RC2 , CPK CPU, ADU, AHO
Los Angeles	13354 MAGNOLIA BLVD	91423	2359002003	0.000	0.000	4.560	0.000	Shortfall of Sites	0.042	Low Residential	R1-1-RIO	0	0	0	141.248	4.560		Residential - Single Family Residence, 1	171B157 633		Van Nuys - North Sherman Oaks	No	MI	OPP RC2 , TOC EXP
Los Angeles	9601 CORBIN AVE	91324	2761030008	0.000	0.000	4.560	0.000	Shortfall of Sites	0.253	Very Low II Residential	RE11-1	0	0	0	23.761	4.560		Residential - Single Family Residence, 1	201B117 634		Chatsworth - Porter Ranch	No	MI	OPP RC2 , ADU
Los Angeles	23509 SPIRES ST	91304	2027028002	0.000	0.000	4.560	0.000	Shortfall of Sites	0.255	Very Low Residential	RE11-1	Very Low Residential	[LM2-MU2-5] [RX1-FA] [CPIO]	0	23.484	4.560		Residential - Single Family Residence, 1	189B093 635	1 per lot	Canoga Park - Winnetka - Woodland Hills - West Hills	No	MI	OPP RC2 , CPK CPU, ADU, AHO
Los Angeles	10005 LOUISE AVE	91325	2734030013	0.000	0.000	4.560	0.000	Shortfall of Sites	0.253	Very Low II Residential	RE11-1	0	0	0	23.683	4.560		Residential - Single Family Residence, 1	204B133 635		Northridge	No	MI	OPP RC2 , ADU
Los Angeles	23505 SPIRES ST	91304	2027028001	0.000	0.000	4.560	0.000	Shortfall of Sites	0.298	Very Low Residential	RE11-1	Very Low Residential	0	0	20.151	4.560		Residential - Single Family Residence - Pool, 1	189B093 636	1 per lot	Canoga Park - Winnetka - Woodland Hills - West Hills	No	MI	OPP RC2 , CPK CPU, ADU, AHO
Los Angeles	13348 MAGNOLIA BLVD	91423	2359002002	0.000	0.000	4.560	0.000	Shortfall of Sites	0.042	Low Residential	R1-1-RIO	0	0	0	141.255	4.560		Residential - Single Family Residence, 1	171B157 635		Van Nuys - North Sherman Oaks	No	MI	OPP RC2 , TOC EXP
Los Angeles	4731 CAHUENGA BLVD	91602	2421019017	0.000	0.000	4.560	0.000	Shortfall of Sites	0.175	Low Medium II Residential	RD2-1	0	0	0	34.372	4.560		Residential - Single Family Residence, 1	168B177 635		North Hollywood - Valley Village	No	MI	OPP RC2 , ADU, R2RD
Los Angeles	12312 NAVY ST	90066	4248005017	0.000	0.000	4.560	0.000	Shortfall of Sites	0.176	Low Residential	R1V2	0	0	0	34.111	4.560		Residential - Single Family Residence, 1	117B153 635		Palms - Mar Vista - Del Rey	No	MI	OPP RC2 , ADU
Los Angeles	17300 BALLINGER ST	91325	2755017014	0.000	0.000	4.560	0.000	Shortfall of Sites	0.353	Very Low I Residential	RA-1	0	0	0	16.986	4.560		Residential - Single Family Residence, 1	201B133 636		Northridge	No	MI	OPP RC2 , ADU
Los Angeles	7735 ATRON AVE	91304	2027030010	0.000	0.000	4.560	0.000	Shortfall of Sites	0.424	Very Low Residential	RE11-1	Very Low Residential	0	0	14.158	4.560		Residential - Single Family Residence - Therapy Pool (Spa), 1	189B093 637	1 per lot	Canoga Park - Winnetka - Woodland Hills - West Hills	No	MI	OPP RC2 , CPK CPU, ADU, AHO
Los Angeles	118 S CRESCENT HEIGHTS BLVD	90048	5511022005	0.000	0.000	4.560	0.000	Shortfall of Sites	0.151	Low II Residential	R1V3	0	0	0	39.847	4.560		Residential - Single Family Residence, 1	138B177 636		Wilshire	No	MI	OPP RC2 , ADU
Los Angeles	11437 NATIONAL BLVD	90064	4258015013	0.000	0.000	4.560	0.000	Shortfall of Sites	0.143	Low Residential	R1V2	Low Residential	0	0	41.884	4.560		Residential - Single Family Residence, 1	120B153 637	1 per lot	Palms - Mar Vista - Del Rey	No	MI	OPP RC2 , PMVDR CPU, AHO
Los Angeles	119 S CRESCENT HEIGHTS BLVD	90048	5511021018	0.000	0.000	4.560	0.000	Shortfall of Sites	0.145	Low II Residential	R1V3-O	0	0	0	41.488	4.560		Residential - Single Family Residence - Pool, 1	138B177 637		Wilshire	No	MI	OPP RC2
Los Angeles	1500 MANNING AVE	90024	4326023016	0.000	0.000	4.560	0.000	Shortfall of Sites	0.185	Low Residential	R1-1-O	0	0	0	32.491	4.560		Residential - Single Family Residence, 1	132B153 637		Westwood	No	MI	OPP RC2 , ADU
Los Angeles	9541 BOTHWELL RD	91324	2761002062	0.000	0.000	4.560	0.000	Shortfall of Sites	0.402	Very Low I Residential	RA-1	0	0	0	14.912	4.560		Residential - Single Family Residence - Pool, 1	201B117 638		Chatsworth - Porter Ranch	No	MI	OPP RC2 , ADU
Los Angeles	2719 S BARRINGTON AVE	90064	4257012004	0.000	0.000	4.560	0.000	Shortfall of Sites	0.118	Low Residential	R1V2	0	0	0	50.911	4.560		Residential - Single Family Residence, 1	120B153 638		Palms - Mar Vista - Del Rey	No	MI	OPP RC2
Los Angeles	7847 LOUISE AVE	91325	2201020003	0.000	0.000	4.560	0.000	Shortfall of Sites	0.138	Low Residential	R1-1	Low Residential	0	0	43.562	4.560		Residential - Single Family Residence, 1	189B133 640	1 per lot	Reseda - West Van Nuys	No	MI	OPP RC2 , RES CPU, AHO
Los Angeles	7846 LOUISE AVE	91325	2204010016	0.000	0.000	4.560	0.000	Shortfall of Sites	0.138	Low Residential	R1-1	Low Residential	0	0	43.562	4.560		Residential - Single Family Residence, 1	189B133 641	1 per lot	Reseda - West Van Nuys	No	MI	OPP RC2 , RES CPU, AHO
Los Angeles	10531 AMBERWOOD LN	91326	2728029085	0.000	0.000	4.560	0.000	Shortfall of Sites	0.253	Very Low II Residential	RE11-1	0	0	0	23.708	4.560		Residential - Single Family Residence, 1	207B121 641		Northridge	No	MI	OPP RC2 , ADU
Los Angeles	901 S ELLERY DR	90732	7560006010	0.000	0.000	4.560	0.000	Shortfall of Sites	0.136	Low II Residential	R1-1XL	0	0	0	44.260	4.560		Residential - Single Family Residence - Therapy Pool (Spa), 1	015B193 642		San Pedro	No	MI	OPP RC2
Los Angeles	10440 SUNNYBRAE AVE	91311	2707034018	0.000	0.000	4.560	0.000	Shortfall of Sites	0.327	Very Low II Residential	RE11-1	0	0	0	18.354	4.560		Residential - Single Family Residence - Pool, 1	207B109 643		Chatsworth - Porter Ranch	No	MI	OPP RC2 , ADU
Los Angeles	7730 ATRON AVE	91304	2027030011	0.000	0.000	4.560	0.000	Shortfall of Sites	0.368	Very Low Residential	RE11-1	Very Low Residential	[DM1-G1-5] [IX3-FA] [CPIO]	0	16.301	4.560		Residential - Single Family Residence, 1	189B093 644	1 per lot	Canoga Park - Winnetka - Woodland Hills - West Hills	No	MI	OPP RC2 , CPK CPU, ADU, AHO
Los Angeles	7843 LOUISE AVE	91325	2201020002	0.000	0.000	4.560	0.000	Shortfall of Sites	0.138	Low Residential	R1-1	Low Residential	0	0	43.562	4.560		Residential - Single Family Residence, 1	189B133 645	1 per lot	Reseda - West Van Nuys	No	MI	OPP RC2 , RES CPU, AHO
Los Angeles	6455 SHOUP AVE	91307	2038034001	0.000	0.000	4.560	0.000	Shortfall of Sites	0.276	Low Residential	RA-1	Very Low Residential	[MB4-G1-5] [IX4-FA] [CPIO]	0	21.761	4.560		Residential - Single Family Residence, 1	180B101 645	1 per lot	Canoga Park - Winnetka - Woodland Hills - West Hills	No	MI	OPP RC2 , CPK CPU, ADU, AHO
Los Angeles	2734 S BARRINGTON AVE	90064	4258008007	0.000	0.000	4.560	0.000	Shortfall of Sites	0.126	Low Residential	R1V2	0	0	0	47.534	4.560		Residential - Single Family Residence, 1	120B153 644		Palms - Mar Vista - Del Rey	No	MI	OPP RC2
Los Angeles	7842 LOUISE AVE	91325	2204010017	0.000	0.000	4.560	0.000	Shortfall of Sites	0.138	Low Residential	R1-1	Low Residential	0	0	43.562	4.560		Residential - Single Family Residence, 1	189B133 646	1 per lot	Reseda - West Van Nuys	No	MI	OPP RC2 , RES CPU, AHO
Los Angeles	7733 ATRON AVE	91304	2027030009	0.000	0.000	4.560	0.000	Shortfall of Sites	0.266	Very Low Residential	RE11-1	Very Low Residential	0	0	22.582	4.560		Residential - Single Family Residence - Pool, 1	189B093 646	1 per lot	Canoga Park - Winnetka - Woodland Hills - West Hills	No	MI	OPP RC2 , CPK CPU, ADU, AHO
Los Angeles	10541 WILBUR AVE	91326	2728016014	0.000	0.000	4.560	0.000	Shortfall of Sites	0.330	Very Low I Residential	RA-1	0	0	0	18.162	4.560		Residential - Single Family Residence - Pool, 1	207B121 646		Northridge	No	MI	OPP RC2 , ADU
Los Angeles	4714 KRAFT AVE	91602	2354008038	0.000	0.000	4.560	0.000	Shortfall of Sites	0.142	Low Residential	R1-1	0	0	0	42.224	4.560		Residential - Single Family Residence, 1	168B169 646		North Hollywood - Valley Village	No	MI	OPP RC2
Los Angeles	4609 HAYVENHURST AVE	91436	2284009056	0.000	0.000	4.560	0.000	Shortfall of Sites	0.121	Low I Residential	RE9-1	Low Residential	0	0	49.730	4.560		Residential - Single Family Residence - Pool, 1	168B137 647	1 per lot	Encino - Tarzana	No	MI	OPP RC2 , ENC CPU, AHO
Los Angeles	122 S CRESCENT HEIGHTS BLVD	90048	5511022006	0.000	0.000	4.560	0.000	Shortfall of Sites	0.151	Low II Residential	R1V3	0	0	0	39.847	4.560		Residential - Single Family Residence, 1	138B177 647		Wilshire	No	MI	OPP RC2 , ADU
Los Angeles	11443 NATIONAL BLVD	90064	4258015012	0.000	0.000	4.560	0.000	Shortfall of Sites	0.143	Low Residential	R1V2	Low Residential	0	0	41.884	4.560		Residential - Single Family Residence, 1	120B153 648	1 per lot	Palms - Mar Vista - Del Rey	No	MI	OPP RC2 , PMVDR CPU, AHO
Los Angeles	123 S CRESCENT HEIGHTS BLVD	90048	5511021017	0.000	0.000	4.560	0.000	Shortfall of Sites	0.145	Low II Residential	R1V3-O	0	0	0	41.490	4.560		Residential - Single Family Residence, 1	138B177 649		Wilshire	No	MI	OPP RC2
Los Angeles	10630 LOUISE AVE	91344	2695005002	0.000	0.000	4.560	0.000	Shortfall of Sites	0.195	Low II Residential	R1-1XL-RFA	0	0	0	30.751	4.560		Residential - Single Family Residence - Guesthouse, 1	207B133 650		Granada Hills - Knollwood	No	MI	OPP RC2 , ADU
Los Angeles	4613 HAYVENHURST AVE	91436	2284009002	0.000	0.000	4.560	0.000	Shortfall of Sites	0.189	Low I Residential	RE9-1	Low Residential	0	0	31.766	4.560		Residential - Single Family Residence - Pool, 1	168B137 652	1 per lot	Encino - Tarzana	No	MI	OPP RC2 , ENC CPU, ADU, AHO
Los Angeles	1502 W 9TH ST	90732	7560004023	0.000	0.000	4.560	0.000	Shortfall of Sites	0.223	Low II Residential	R1-1XL	0	0	0	26.926	4.560		Residential - Single Family Residence, 1	015B193 652		San Pedro	No	MI	OPP RC2 , ADU
Los Angeles	9529 CORBIN AVE	91324	2761030007	0.000	0.000	4.560	0.000	Shortfall of Sites	0.253	Very Low II Residential	RE11-1	0	0	0	23.761	4.560		Residential - Single Family Residence, 1	201B117 653		Chatsworth - Porter Ranch	No	MI	OPP RC2 , ADU
Los Angeles	10627 LOUISE AVE	91344	2733026018	0.000	0.000	4.560	0.000	Shortfall of Sites	0.187	Low II Residential	R1-1XL-RFA	0	0	0	32.131	4.560		Residential - Single Family Residence, 1	207B133 654		Granada Hills - Knollwood	No	MI	OPP RC2 , ADU
Los Angeles	10624 LOUISE AVE	91344	2695005003	0.000	0.000	4.560	0.000	Shortfall of Sites	0.195	Low II Residential	R1-1XL-RFA	0	0	0	30.750	4.560		Residential - Single Family Residence, 1	207B133 657		Granada Hills - Knollwood	No	MI	OPP RC2 , ADU
Los Angeles	10523 AMBERWOOD LN	91326	2728029086	0.000	0.000	4.560	0.000	Shortfall of Sites	0.253	Very Low II Residential	RE11-1	0	0	0	23.708	4.560		Residential - Single Family Residence, 1	207B121 657		Northridge	No	MI	OPP RC2 , ADU
Los Angeles	10436 SUNNYBRAE AVE	91311	2707034019	0.000	0.000	4.560	0.000	Shortfall of Sites	0.256	Very Low II Residential	RE11-1	0	0	0	23.392	4.560		Residential - Single Family Residence - Pool, 1	207B109 657		Chatsworth - Porter Ranch	No	MI	OPP RC2 , ADU
Los Angeles	10001 LOUISE AVE	91325	2734030012	0.000	0.000	4.560	0.000	Shortfall of Sites	0.254	Very Low II Residential	RE11-1	0	0	0	23.590	4.560		Residential - Single Family Residence - Pool, 1	204B133 657		Northridge	No	MI	OPP RC2 , ADU
Los Angeles	2725 S BARRINGTON AVE	90064	4257012005	0.000	0.000	4.560	0.000	Shortfall of Sites	0.118	Low Residential	R1V2	0	0	0	50.912	4.560		Residential - Single Family Residence, 1	120B153 657		Palms - Mar Vista - Del Rey	No	MI	OPP RC2
Los Angeles	9531 BOTHWELL RD	91324	2761002063	0.000	0.000	4.560	0.000	Shortfall of Sites	0.471	Very Low I Residential	RA-1	0	0	0	12.731	4.560		Residential - Single Family Residence - Pool, 1	201B117 658		Chatsworth - Porter Ranch	No	MI	OPP RC2 , ADU
Los Angeles	1406 W 9TH ST	90732	7459002049	0.000	0.000	4.560	0.000	Shortfall of Sites	0.117	Low Medium II Residential	RD1.5-1XL	0	0	0	51.079	4.560		Residential - Single Family Residence, 1	015B193 658		San Pedro	No	MI	OPP RC2 , R2RD
Los Angeles	128 S CRESCENT HEIGHTS BLVD	90048	5511022007	0.000	0.000	4.560	0.000	Shortfall of Sites	0.151	Low II Residential	R1V3	0	0	0	39.848	4.560		Residential - Single Family Residence, 1	138B177 660		Wilshire	No	MI	OPP RC2 , ADU

Jurisdiction Name	Site Address/Intersection	5 Digit ZIP Code	Assessor Parcel Number	Very Low-Income	Low-Income	Moderate-Income	Above Moderate-Income	Type of Shortfall	Parcel Size (Acres)	Current General Plan Designation	Current Zoning	Proposed General Plan (GP) Designation	Proposed Zoning	Minimum Density Allowed	Maximum Density Allowed	Total Capacity	Vacant/ Nonvacant	Description of Existing Uses	PIN	Base Density Per Acre	Community Plan Area	Rent Stabalization Ordinance	Income Category	Applicable Rezoning Program (Program informing values in Column Q listed first)
Los Angeles	11447 NATIONAL BLVD	90064	4258015011	0.000	0.000	4.560	0.000	Shortfall of Sites	0.143	Low Residential	R1V2	Low Residential	0	0	41.884	4.560		Residential - Single Family Residence, 1	120B153 661	1 per lot	Palms - Mar Vista - Del Rey	No	MI	OPP RC2 , PMVDR CPU, AHO
Los Angeles	7837 LOUISE AVE	91325	2201020001	0.000	0.000	4.560	0.000	Shortfall of Sites	0.138	Low Residential	R1-1	Low Residential	0	0	43.562	4.560		Residential - Single Family Residence, 1	189B133 662	1 per lot	Reseda - West Van Nuys	No	MI	OPP RC2 , RES CPU, AHO
Los Angeles	129 S CRESCENT HEIGHTS BLVD	90048	5511021016	0.000	0.000	4.560	0.000	Shortfall of Sites	0.145	Low II Residential	R1V3-O	0	0	0	41.491	4.560		Residential - Single Family Residence, 1	138B177 661		Wilshire	No	MI	OPP RC2
Los Angeles	1284 W 9TH ST	90731	7459022002	0.000	0.000	4.560	0.000	Shortfall of Sites	0.099	Low Medium II Residential	RD1.5-1XL	0	0	0	60.527	4.560		Residential - Single Family Residence, 1	015B193 661		San Pedro	No	MI	OPP RC2 , R2RD
Los Angeles	7836 LOUISE AVE	91325	2204010018	0.000	0.000	4.560	0.000	Shortfall of Sites	0.138	Low Residential	R1-1	Low Residential	0	0	43.562	4.560		Residential - Single Family Residence, 1	189B133 663	1 per lot	Reseda - West Van Nuys	No	MI	OPP RC2 , RES CPU, AHO
Los Angeles	2738 S BARRINGTON AVE	90064	4258008008	0.000	0.000	4.560	0.000	Shortfall of Sites	0.063	Low Residential	R1V2	0	0	0	95.165	4.560		Residential - Single Family Residence, 1	120B153 662		Palms - Mar Vista - Del Rey	No	MI	OPP RC2
Los Angeles	1280 W 9TH ST	90731	7459022001	0.000	0.000	4.560	0.000	Shortfall of Sites	0.087	Low Medium II Residential	RD1.5-1XL	0	0	0	69.182	4.560		Residential - Single Family Residence, 1	015B193 662		San Pedro	No	MI	OPP RC2 , R2RD
Los Angeles	12313 DEWEY STREET	90066	4248005038	0.000	0.000	4.560	0.000	Shortfall of Sites	0.218	Low Residential	R1V2	0	0	0	27.486	4.560		Residential - Single Family Residence - Guesthouse, 1	117B153 663		Palms - Mar Vista - Del Rey	No	MI	OPP RC2 , ADU
Los Angeles	11020 LOUISE AVE	91344	2696010010	0.000	0.000	4.560	0.000	Shortfall of Sites	0.187	Low II Residential	R1-1XL-RFA	0	0	0	32.032	4.560		Residential - Single Family Residence, 1	210B133 664		Granada Hills - Knollwood	No	MI	OPP RC2 , ADU
Los Angeles	5125 WHITSETT AVE	91607	2357006006	0.000	0.000	4.560	0.000	Shortfall of Sites	0.006	Low Medium II Residential	RD1.5-1	0	0	0	1005.448	4.560		Residential - Single Family Residence, 1	171B165 664		North Hollywood - Valley Village	No	MI	OPP RC2
Los Angeles	11325 RIVERSIDE DR	91602	2353028026	0.000	0.000	4.560	0.000	Shortfall of Sites	0.115	Low Residential	R1-1	0	0	0	52.230	4.560		Residential - Single Family Residence, 1	168B173 664		North Hollywood - Valley Village	No	MI	OPP RC2
Los Angeles	10531 WILBUR AVE	91326	2728016015	0.000	0.000	4.560	0.000	Shortfall of Sites	0.338	Very Low I Residential	RA-1	0	0	0	17.748	4.560		Residential - Single Family Residence, 1	207B121 665		Northridge	No	MI	OPP RC2 , ADU
Los Angeles	7833 LOUISE AVE	91325	2201021013	0.000	0.000	4.560	0.000	Shortfall of Sites	0.138	Low Residential	R1-1	Low Residential	0	0	43.562	4.560		Residential - Single Family Residence, 1	189B133 667	1 per lot	Reseda - West Van Nuys	No	MI	OPP RC2 , RES CPU, AHO
Los Angeles	7731 ATRON AVE	91304	2027030008	0.000	0.000	4.560	0.000	Shortfall of Sites	0.260	Very Low Residential	RE11-1	Very Low Residential	0	0	23.101	4.560		Residential - Single Family Residence, 1	189B093 667	1 per lot	Canoga Park - Winnetka - Woodland Hills - West Hills	No	MI	OPP RC2 , CPK CPU, ADU, AHO
Los Angeles	10515 AMBERWOOD LN	91326	2728031024	0.000	0.000	4.560	0.000	Shortfall of Sites	0.253	Very Low II Residential	RE11-1	0	0	0	23.708	4.560		Residential - Single Family Residence - Pool, 1	207B121 667		Northridge	No	MI	OPP RC2 , ADU
Los Angeles	4727 CAHUENGA BLVD	91602	2421019018	0.000	0.000	4.560	0.000	Shortfall of Sites	0.161	Low Medium II Residential	RD2-1	0	0	0	37.241	4.560		Residential - Single Family Residence, 1	168B177 667		North Hollywood - Valley Village	No	MI	OPP RC2 , ADU, R2RD
Los Angeles	905 S ELLERY DR	90732	7560006012	0.000	0.000	4.560	0.000	Shortfall of Sites	0.186	Low II Residential	R1-1XL	0	0	0	32.263	4.560		Residential - Single Family Residence, 1	015B193 667		San Pedro	No	MI	OPP RC2 , ADU
Los Angeles	7832 LOUISE AVE	91325	2204010019	0.000	0.000	4.560	0.000	Shortfall of Sites	0.138	Low Residential	R1-1	Low Residential	0	0	43.562	4.560		Residential - Single Family Residence - Pool, 1	189B133 668	1 per lot	Reseda - West Van Nuys	No	MI	OPP RC2 , RES CPU, AHO
Los Angeles	6011 WOODLAKE AVE	91367	2035024057	0.000	0.000	4.560	0.000	Shortfall of Sites	0.355	Very Low Residential	RA-1	Very Low Residential	0	0	16.892	4.560		Residential - Single Family Residence - Pool, 1	177B093 669	1 per lot	Canoga Park - Winnetka - Woodland Hills - West Hills	No	MI	OPP RC2 , CPK CPU, ADU, AHO
Los Angeles	132 S CRESCENT HEIGHTS BLVD	90048	5511022008	0.000	0.000	4.560	0.000	Shortfall of Sites	0.151	Low II Residential	R1V3	0	0	0	39.847	4.560		Residential - Single Family Residence, 1	138B177 670		Wilshire	No	MI	OPP RC2 , ADU
Los Angeles	11014 LOUISE AVE	91344	2696010009	0.000	0.000	4.560	0.000	Shortfall of Sites	0.187	Low II Residential	R1-1XL-RFA	0	0	0	32.032	4.560		Residential - Single Family Residence, 1	210B133 671		Granada Hills - Knollwood	No	MI	OPP RC2 , ADU
Los Angeles	10621 LOUISE AVE	91344	2733026011	0.000	0.000	4.560	0.000	Shortfall of Sites	0.144	Low II Residential	R1-1XL-RFA	0	0	0	41.770	4.560		Residential - Single Family Residence - Pool, 1	207B133 671		Granada Hills - Knollwood	No	MI	OPP RC2
Los Angeles	10430 SUNNYBRAE AVE	91311	2707034020	0.000	0.000	4.560	0.000	Shortfall of Sites	0.256	Very Low II Residential	RE11-1	0	0	0	23.448	4.560		Residential - Single Family Residence - Pool, 1	207B109 671		Chatsworth - Porter Ranch	No	MI	OPP RC2 , ADU
Los Angeles	133 S CRESCENT HEIGHTS BLVD	90048	5511021015	0.000	0.000	4.560	0.000	Shortfall of Sites	0.145	Low II Residential	R1V3-O	0	0	0	41.493	4.560		Residential - Single Family Residence - Therapy Pool (Spa), 1	138B177 671		Wilshire	No	MI	OPP RC2
Los Angeles	9519 CORBIN AVE	91324	2761030006	0.000	0.000	4.560	0.000	Shortfall of Sites	0.253	Very Low II Residential	RE11-1	0	0	0	23.743	4.560		Residential - Single Family Residence, 1	201B117 672		Chatsworth - Porter Ranch	No	MI	OPP RC2 , ADU
Los Angeles	11015 LOUISE AVE	91344	2696002009	0.000	0.000	4.560	0.000	Shortfall of Sites	0.207	Low I Residential	RE9-1XL-RFA	0	0	0	29.042	4.560		Residential - Single Family Residence - Pool, 1	210B133 673		Granada Hills - Knollwood	No	MI	OPP RC2 , ADU
Los Angeles	658 N CRESCENT HEIGHTS BLVD	90048	5528009020	0.000	0.000	4.560	0.000	Shortfall of Sites	0.127	Low II Residential	R1V3	0	0	0	47.300	4.560		Residential - Single Family Residence, 1	141B177 673		Hollywood	No	MI	OPP RC2
Los Angeles	10620 LOUISE AVE	91344	2695005024	0.000	0.000	4.560	0.000	Shortfall of Sites	0.195	Low II Residential	R1-1XL-RFA	0	0	0	30.751	4.560		Residential - Single Family Residence, 1	207B133 674		Granada Hills - Knollwood	No	MI	OPP RC2 , ADU
Los Angeles	5147 FULTON AVE	91423	2359001008	0.000	0.000	4.560	0.000	Shortfall of Sites	0.148	Low Residential	R1-1-RIO	0	0	0	40.509	4.560		Residential - Single Family Residence, 1	171B157 674		Van Nuys - North Sherman Oaks	No	MI	OPP RC2
Los Angeles	11453 NATIONAL BLVD	90064	4258015010	0.000	0.000	4.560	0.000	Shortfall of Sites	0.143	Low Residential	R1V2	Low Residential	0	0	41.884	4.560		Residential - Single Family Residence, 1	120B153 674	1 per lot	Palms - Mar Vista - Del Rey	No	MI	OPP RC2 , PMVDR CPU, AHO
Los Angeles	18015 BULLOCK ST	91316	2159010026	0.000	0.000	4.560	0.000	Shortfall of Sites	0.131	Low II Residential	R1-1-RIO	0	0	0	45.740	4.560		Residential - Single Family Residence, 1	177B125 676		Encino - Tarzana	No	MI	OPP RC2
Los Angeles	4721 CAHUENGA BLVD	91602	2421019019	0.000	0.000	4.560	0.000	Shortfall of Sites	0.161	Low Medium II Residential	RD2-1	0	0	0	37.241	4.560		Residential - Single Family Residence, 1	168B177 676		North Hollywood - Valley Village	No	MI	OPP RC2 , ADU, R2RD
Los Angeles	9954 LOUISE AVE	91325	2694013009	0.000	0.000	4.560	0.000	Shortfall of Sites	0.234	Very Low II Residential	RE11-1	0	0	0	25.602	4.560		Residential - Single Family Residence - Pool, 1	204B133 677		Northridge	No	MI	OPP RC2 , ADU
Los Angeles	18019 BULLOCK ST	91316	2159010025	0.000	0.000	4.560	0.000	Shortfall of Sites	0.126	Low II Residential	R1-1-RIO	0	0	0	47.569	4.560		Residential - Single Family Residence, 1	177B125 677		Encino - Tarzana	No	MI	OPP RC2
Los Angeles	18023 BULLOCK ST	91316	2159010024	0.000	0.000	4.560	0.000	Shortfall of Sites	0.126	Low II Residential	R1-1-RIO	Low Residential	0	0	47.568	4.560		Residential - Single Family Residence, 1	177B125 678	1 per lot	Encino - Tarzana	No	MI	OPP RC2 , ENC CPU, AHO
Los Angeles	9955 LOUISE AVE	91325	2734030039	0.000	0.000	4.560	0.000	Shortfall of Sites	0.275	Very Low II Residential	RE11-1	0	0	0	21.797	4.560		Residential - Single Family Residence, 1	204B133 678		Northridge	No	MI	OPP RC2 , ADU
Los Angeles	7737 JASON AVE	91304	2020005050	0.000	0.000	4.560	0.000	Shortfall of Sites	0.276	Very Low Residential	RE11-1	Very Low Residential	0	0	21.749	4.560		Residential - Single Family Residence - Pool, 1	189B093 679	1 per lot	Canoga Park - Winnetka - Woodland Hills - West Hills	No	MI	OPP RC2 , CPK CPU, ADU, AHO
Los Angeles	2729 S BARRINGTON AVE	90064	4257012006	0.000	0.000	4.560	0.000	Shortfall of Sites	0.118	Low Residential	R1V2	0	0	0	50.911	4.560		Residential - Single Family Residence, 1	120B153 679		Palms - Mar Vista - Del Rey	No	MI	OPP RC2
Los Angeles	7727 ATRON AVE	91304	2027030007	0.000	0.000	4.560	0.000	Shortfall of Sites	0.252	Very Low Residential	RE11-1	Very Low Residential	0	0	23.820	4.560		Residential - Single Family Residence, 1	189B093 680	1 per lot	Canoga Park - Winnetka - Woodland Hills - West Hills	No	MI	OPP RC2 , CPK CPU, ADU, AHO
Los Angeles	18033 BULLOCK ST	91316	2159010022	0.000	0.000	4.560	0.000	Shortfall of Sites	0.130	Low II Residential	R1-1-RIO	0	0	0	46.202	4.560		Residential - Single Family Residence, 1	177B125 680		Encino - Tarzana	No	MI	OPP RC2
Los Angeles	138 S CRESCENT HEIGHTS BLVD	90048	5511022009	0.000	0.000	4.560	0.000	Shortfall of Sites	0.151	Low II Residential	R1V3	0	0	0	39.847	4.560		Residential - Single Family Residence, 1	138B177 680		Wilshire	No	MI	OPP RC2 , ADU
Los Angeles	18039 BULLOCK ST	91316	2159010021	0.000	0.000	4.560	0.000	Shortfall of Sites	0.205	Low II Residential	R1-1-RIO	0	0	0	29.235	4.560		Residential - Single Family Residence, 1	177B125 681		Encino - Tarzana	No	MI	OPP RC2 , ADU
Los Angeles	139 S CRESCENT HEIGHTS BLVD	90048	5511021014	0.000	0.000	4.560	0.000	Shortfall of Sites	0.145	Low II Residential	R1V3-O	0	0	0	41.494	4.560		Residential - Single Family Residence, 1	138B177 681		Wilshire	No	MI	OPP RC2
Los Angeles	2744 S BARRINGTON AVE	90064	4258008009	0.000	0.000	4.560	0.000	Shortfall of Sites	0.126	Low Residential	R1V2	0	0	0	47.533	4.560		Residential - Single Family Residence, 1	120B153 682		Palms - Mar Vista - Del Rey	No	MI	OPP RC2
Los Angeles	4611 HAYVENHURST AVE	91436	2284009004	0.000	0.000	4.560	0.000	Shortfall of Sites	0.232	Low I Residential	RE9-1	Low Residential	0	0	25.873	4.560		Residential - Single Family Residence, 1	168B137 683	1 per lot	Encino - Tarzana	No	MI	OPP RC2 , ENC CPU, ADU, AHO
Los Angeles	17304 RINALDI ST	91344	2711001009	0.000	0.000	4.560	0.000	Shortfall of Sites	0.246	Very Low I Residential	RA-1	0	0	0	24.367	4.560		Residential - Single Family Residence, 1	213B133 684		Granada Hills - Knollwood	No	MI	OPP RC2 , ADU
Los Angeles	11009 LOUISE AVE	91344	2696002008	0.000	0.000	4.560	0.000	Shortfall of Sites	0.172	Low I Residential	RE9-1XL-RFA	0	0	0	34.851	4.560		Residential - Single Family Residence, 1	210B133 685		Granada Hills - Knollwood	No	MI	OPP RC2 , ADU
Los Angeles	10422 SUNNYBRAE AVE	91311	2707034021	0.000	0.000	4.560	0.000	Shortfall of Sites	0.255	Very Low II Residential	RE11-1	0	0	0	23.519	4.560		Residential - Single Family Residence - Pool, 1	207B109 685		Chatsworth - Porter Ranch	No	MI	OPP RC2 , ADU
Los Angeles	4708 KRAFT AVE	91602	2354008037	0.000	0.000	4.560	0.000	Shortfall of Sites	0.148	Low Residential	R1-1	0	0	0	40.427	4.560		Residential - Single Family Residence - Pool, 1	168B169 686		North Hollywood - Valley Village	No	MI	OPP RC2
Los Angeles	11459 NATIONAL BLVD	90064	4258015009	0.000	0.000	4.560	0.000	Shortfall of Sites	0.143	Low Residential	R1V2	Low Residential	0	0	41.883	4.560		Residential - Single Family Residence, 1	120B153 686	1 per lot	Palms - Mar Vista - Del Rey	No	MI	OPP RC2 , PMVDR CPU, AHO
Los Angeles	17835 PARTHENIA ST	91325	2768012046	0.000	0.000	4.560	0.000	Shortfall of Sites	0.512	Very Low I Residential	RA-1	0	0	0	11.709	4.560		Residential - Single Family Residence, 1	195B129 687		Northridge	No	MI	OPP RC2 , ADU
Los Angeles	11006 LOUISE AVE	91344	2696010008	0.000	0.000	4.560	0.000	Shortfall of Sites	0.187	Low II Residential	R1-1XL-RFA	0	0	0	32.032	4.560		Residential - Single Family Residence - Pool, 1	210B133 689		Granada Hills - Knollwood	No	MI	OPP RC2 , ADU
Los Angeles	7827 LOUISE AVE	91325	2201021012	0.000	0.000	4.560	0.000	Shortfall of Sites	0.138	Low Residential	R1-1	Low Residential	0	0	43.562	4.560		Residential - Single Family Residence, 1	189B133 690	1 per lot	Reseda - West Van Nuys	No	MI	OPP RC2 , RES CPU, AHO
Los Angeles	142 S CRESCENT HEIGHTS BLVD	90048	5511022010	0.000	0.000	4.560	0.000	Shortfall of Sites	0.151	Low II Residential	R1V3	0	0	0	39.848	4.560		Residential - Single Family Residence - Pool, 1	138B177 690		Wilshire	No	MI	OPP RC2 , ADU
Los Angeles	7826 LOUISE AVE	91325	2204010020	0.000	0.000	4.560	0.000	Shortfall of Sites	0.138	Low Residential	R1-1	Low Residential	0	0	43.562	4.560		Residential - Single Family Residence, 1	189B133 691	1 per lot	Reseda - West Van Nuys	No	MI	OPP RC2 , RES CPU, AHO
Los Angeles	143 S CRESCENT HEIGHTS BLVD	90048	5511021013	0.000	0.000	4.560	0.000	Shortfall of Sites	0.145	Low II Residential	R1V3-O	0	0	0	41.496	4.560		Residential - Single Family Residence, 1	138B177 691		Wilshire	No	MI	OPP RC2
Los Angeles	4702 KRAFT AVE	91602	2354008036	0.000	0.000	4.560	0.000	Shortfall of Sites	0.195	Low Residential	R1-1	0	0	0	30.787	4.560		Residential - Single Family Residence, 1	168B169 693		North Hollywood - Valley Village	No	MI	OPP RC2 , ADU
Los Angeles	7823 LOUISE AVE	91325	2201021011	0.000	0.000	4.560	0.000	Shortfall of Sites	0.138	Low Residential	R1-1	Low Residential	0	0	43.562	4.560		Residential - Single Family Residence, 1	189B133 695	1 per lot	Reseda - West Van Nuys	No	MI	OPP RC2 , RES CPU, AHO
Los Angeles	22135 DEVONSHIRE ST	91311	2723018120	0.000	0.000	4.560	0.000	Shortfall of Sites	0.158	Low II Residential	R1-1	0	0	0	37.873	4.560		Residential - Single Family Residence, 1	204B101 695		Chatsworth - Porter Ranch	No	MI	OPP RC2 , ADU
Los Angeles	7822 LOUISE AVE	91325	2204010021	0.000	0.000	4.560	0.000	Shortfall of Sites	0.138	Low Residential	R1-1	Low Residential	0	0	43.562	4.560		Residential - Single Family Residence, 1	189B133 696	1 per lot	Reseda - West Van Nuys	No	MI	OPP RC2 , RES CPU, AHO
Los Angeles	22125 DEVONSHIRE ST	91311	2723018121	0.000	0.000	4.560	0.000	Shortfall of Sites	0.156	Low II Residential	R1-1	0	0	0	38.470	4.560		Residential - Single Family Residence, 1	204B101 696		Chatsworth - Porter Ranch	No	MI	OPP RC2 , ADU
Los Angeles	1503 W 9TH ST	90732	7560005008	0.000	0.000	4.560	0.000	Shortfall of Sites	0.147	Low II Residential	R1-1XL	0	0	0	40.816	4.560		Residential - Single Family Residence, 1	015B193 696		San Pedro	No	MI	OPP RC2
Los Angeles	654 N CRESCENT HEIGHTS BLVD	90048	5528009021	0.000	0.000	4.560	0.000	Shortfall of Sites	0.090	Low II Residential	R1V3	0	0	0	66.504	4.560		Residential - Single Family Residence - Pool, 1	141B177 697		Hollywood	No	MI	OPP RC2
Los Angeles	10507 AMBERWOOD LN	91326	2728031025	0.000	0.000	4.560	0.000	Shortfall of Sites	0.253	Very Low II Residential	RE11-1	0	0	0	23.697	4.560		Residential - Single Family Residence - Pool, 1	207B121 698		Northridge	No	MI	OPP RC2 , ADU

Jurisdiction Name	Site Address/Intersection	5 Digit ZIP Code	Assessor Parcel Number	Very Low-Income	Low-Income	Moderate-Income	Above Moderate-Income	Type of Shortfall	Parcel Size (Acres)	Current General Plan Designation	Current Zoning	Proposed General Plan (GP) Designation	Proposed Zoning	Minimum Density Allowed	Maximum Density Allowed	Total Capacity	Vacant/ Nonvacant	Description of Existing Uses	PIN	Base Density Per Acre	Community Plan Area	Rent Stabalization Ordinance	Income Category	Applicable Rezoning Program (Program informing values in Column Q listed first)
Los Angeles	2735 S BARRINGTON AVE	90064	4257012007	0.000	0.000	4.560	0.000	Shortfall of Sites	0.059	Low Residential	R1V2	0	0	0	101.927	4.560		Residential - Single Family Residence, 1	120B153 698		Palms - Mar Vista - Del Rey	No	MI	OPP RC2
Los Angeles	23155 OXNARD ST	91367	2039008025	0.000	0.000	4.560	0.000	Shortfall of Sites	0.300	Very Low Residential	RA-1	Very Low Residential	0	0	20.012	4.560		Residential - Single Family Residence - Pool, 1	177B093 699	1 per lot	Canoga Park - Winnetka - Woodland Hills - West Hills	No	MI	OPP RC2 , CPK CPU, ADU, AHO
Los Angeles	9946 LOUISE AVE	91325	2694013010	0.000	0.000	4.560	0.000	Shortfall of Sites	0.234	Very Low II Residential	RE11-1	0	0	0	25.635	4.560		Residential - Single Family Residence, 1	204B133 699		Northridge	No	MI	OPP RC2 , ADU
Los Angeles	18901 HARNETT ST	91326	2728016016	0.000	0.000	4.560	0.000	Shortfall of Sites	0.237	Very Low I Residential	RA-1	0	0	0	25.341	4.560		Residential - Single Family Residence, 1	207B121 700		Northridge	No	MI	OPP RC2 , ADU
Los Angeles	11501 NATIONAL BLVD	90064	4258015008	0.000	0.000	4.560	0.000	Shortfall of Sites	0.143	Low Residential	R1V2	Low Residential	0	0	41.884	4.560		Residential - Single Family Residence, 1	120B153 700	1 per lot	Palms - Mar Vista - Del Rey	No	MI	OPP RC2 , PMVDR CPU, AHO
Los Angeles	148 S CRESCENT HEIGHTS BLVD	90048	5511022011	0.000	0.000	4.560	0.000	Shortfall of Sites	0.151	Low II Residential	R1V3	0	0	0	39.847	4.560		Residential - Single Family Residence, 1	138B177 700		Wilshire	No	MI	OPP RC2 , ADU
Los Angeles	151 S CRESCENT HEIGHTS BLVD	90048	5511021012	0.000	0.000	4.560	0.000	Shortfall of Sites	0.215	Low II Residential	R1V3-O	0	0	0	27.932	4.560		Residential - Single Family Residence, 1	138B177 701		Wilshire	No	MI	OPP RC2 , ADU
Los Angeles	2748 S BARRINGTON AVE	90064	4258008010	0.000	0.000	4.560	0.000	Shortfall of Sites	0.126	Low Residential	R1V2	0	0	0	47.532	4.560		Residential - Single Family Residence, 1	120B153 701		Palms - Mar Vista - Del Rey	No	MI	OPP RC2
Los Angeles	23366 SATICOY ST	91304	2027001048	0.000	0.000	4.560	0.000	Shortfall of Sites	0.282	Very Low Residential	RE11-1	Very Low Residential	0	0	21.254	4.560		Residential - Single Family Residence - Pool, 1	189B093 703	1 per lot	Canoga Park - Winnetka - Woodland Hills - West Hills	No	MI	OPP RC2 , CPK CPU, ADU, AHO
Los Angeles	4660 KRAFT AVE	91602	2354008033	0.000	0.000	4.560	0.000	Shortfall of Sites	0.238	Low Residential	R1-1	0	0	0	25.162	4.560		Residential - Single Family Residence - Pool, 1	168B169 702		North Hollywood - Valley Village	No	MI	OPP RC2 , ADU
Los Angeles	10615 LOUISE AVE	91344	2733026012	0.000	0.000	4.560	0.000	Shortfall of Sites	0.144	Low II Residential	R1-1XL-RFA	0	0	0	41.770	4.560		Residential - Single Family Residence - Pool, 1	207B133 703		Granada Hills - Knollwood	No	MI	OPP RC2
Los Angeles	18850 CELTIC ST	91326	2717022016	0.000	0.000	4.560	0.000	Shortfall of Sites	0.304	Very Low II Residential	RE11-1	0	0	0	19.709	4.560		Residential - Single Family Residence - Pool, 1	210B121 704		Northridge	No	MI	OPP RC2 , ADU
Los Angeles	10303 GLADE AVE	91311	2723018130	0.000	0.000	4.560	0.000	Shortfall of Sites	0.126	Low II Residential	R1-1	0	0	0	47.521	4.560		Residential - Single Family Residence - Pool, 1	204B101 705		Chatsworth - Porter Ranch	No	MI	OPP RC2
Los Angeles	23201 OXNARD ST	91367	2035024058	0.000	0.000	4.560	0.000	Shortfall of Sites	0.398	Very Low Residential	RA-1	Very Low Residential	0	0	15.074	4.560		Residential - Single Family Residence, 1	177B093 706	1 per lot	Canoga Park - Winnetka - Woodland Hills - West Hills	No	MI	OPP RC2 , CPK CPU, ADU, AHO
Los Angeles	4495 LIBBIT AVE	91436	2284009006	0.000	0.000	4.560	0.000	Shortfall of Sites	0.221	Low I Residential	RE9-1	Low Residential	0	0	27.169	4.560		Residential - Single Family Residence - Pool, 1	168B137 706	1 per lot	Encino - Tarzana	No	MI	OPP RC2 , ENC CPU, ADU, AHO
Los Angeles	22113 DEVONSHIRE ST	91311	2723018131	0.000	0.000	4.560	0.000	Shortfall of Sites	0.168	Low II Residential	R1-1	0	0	0	35.640	4.560		Residential - Single Family Residence, 1	204B101 706		Chatsworth - Porter Ranch	No	MI	OPP RC2 , ADU
Los Angeles	7721 ATRON AVE	91304	2027030006	0.000	0.000	4.560	0.000	Shortfall of Sites	0.252	Very Low Residential	RE11-1	Very Low Residential	0	0	23.799	4.560		Residential - Single Family Residence, 1	189B093 707	1 per lot	Canoga Park - Winnetka - Woodland Hills - West Hills	No	MI	OPP RC2 , CPK CPU, ADU, AHO
Los Angeles	15758 ROMAR ST	91343	2661021012	0.000	0.000	4.560	0.000	Shortfall of Sites	0.152	Low I Residential	RA-1	0	0	0	39.453	4.560		Residential - Single Family Residence, 1	204B141 707		Granada Hills - Knollwood	No	MI	OPP RC2 , ADU
Los Angeles	7731 JASON AVE	91304	2020005049	0.000	0.000	4.560	0.000	Shortfall of Sites	0.323	Very Low Residential	RE11-1	Very Low Residential	[MB3-CDF1-5] [IX4-FA] [CPIO]	0	18.552	4.560		Residential - Single Family Residence - Pool, 1	189B093 709	1 per lot	Canoga Park - Winnetka - Woodland Hills - West Hills	No	MI	OPP RC2 , CPK CPU, ADU, AHO
Los Angeles	4709 CAHUENGA BLVD	91602	2421019021	0.000	0.000	4.560	0.000	Shortfall of Sites	0.161	Low Medium II Residential	RD2-1	0	0	0	37.242	4.560		Residential - Single Family Residence, 1	168B177 709		North Hollywood - Valley Village	No	MI	OPP RC2 , ADU, R2RD
Los Angeles	23214 SPIRES ST	91304	2020005053	0.000	0.000	4.560	0.000	Shortfall of Sites	0.277	Very Low Residential	RE11-1	Very Low Residential	0	0	21.683	4.560		Residential - Single Family Residence - Pool, 1	189B093 711	1 per lot	Canoga Park - Winnetka - Woodland Hills - West Hills	No	MI	OPP RC2 , CPK CPU, ADU, AHO
Los Angeles	154 S CRESCENT HEIGHTS BLVD	90048	5511022012	0.000	0.000	4.560	0.000	Shortfall of Sites	0.174	Low II Residential	R1V3	0	0	0	34.430	4.560		Residential - Single Family Residence, 1	138B177 711		Wilshire	No	MI	OPP RC2 , ADU
Los Angeles	11507 NATIONAL BLVD	90064	4258015007	0.000	0.000	4.560	0.000	Shortfall of Sites	0.143	Low Residential	R1V2	Low Residential	0	0	41.883	4.560		Residential - Single Family Residence, 1	120B153 712	1 per lot	Palms - Mar Vista - Del Rey	No	MI	OPP RC2 , PMVDR CPU, AHO
Los Angeles	12318 DEWEY ST	90066	4248005010	0.000	0.000	4.560	0.000	Shortfall of Sites	0.245	Low Residential	R1V2	0	0	0	24.498	4.560		Residential - Single Family Residence, 1	117B153 712		Palms - Mar Vista - Del Rey	No	MI	OPP RC2 , ADU
Los Angeles	7817 LOUISE AVE	91325	2201021010	0.000	0.000	4.560	0.000	Shortfall of Sites	0.138	Low Residential	R1-1	Low Residential	0	0	43.562	4.560		Residential - Single Family Residence, 1	189B133 714	1 per lot	Reseda - West Van Nuys	No	MI	OPP RC2 , RES CPU, AHO
Los Angeles	803 WELLESLEY AVE	90049	4264016038	0.000	0.000	4.560	0.000	Shortfall of Sites	0.065	Low Residential	RE9-1	0	0	0	91.724	4.560		Residential - Single Family Residence, 1	129B141 713		Brentwood - Pacific Palisades	No	MI	OPP RC2
Los Angeles	7816 LOUISE AVE	91325	2204010022	0.000	0.000	4.560	0.000	Shortfall of Sites	0.138	Low Residential	R1-1	Low Residential	0	0	43.562	4.560		Residential - Single Family Residence, 1	189B133 715	1 per lot	Reseda - West Van Nuys	No	MI	OPP RC2 , RES CPU, AHO
Los Angeles	11317 RIVERSIDE DR	91602	2353028027	0.000	0.000	4.560	0.000	Shortfall of Sites	0.143	Low Residential	R1-1	0	0	0	42.007	4.560		Residential - Single Family Residence, 1	168B173 715		North Hollywood - Valley Village	No	MI	OPP RC2
Los Angeles	7711 ATRON AVE	91304	2027030019	0.000	0.000	4.560	0.000	Shortfall of Sites	0.247	Very Low Residential	RE11-1	Very Low Residential	0	0	24.273	4.560		Residential - Single Family Residence, 1	189B093 717	1 per lot	Canoga Park - Winnetka - Woodland Hills - West Hills	No	MI	OPP RC2 , CPK CPU, ADU, AHO
Los Angeles	647 N CRESCENT HEIGHTS BLVD	90048	5528010023	0.000	0.000	4.560	0.000	Shortfall of Sites	0.144	Low II Residential	R1V3	0	0	0	41.790	4.560		Residential - Single Family Residence, 1	141B177 717		Hollywood	No	MI	OPP RC2
Los Angeles	22400 GILMORE ST	91307	2038035027	0.000	0.000	4.560	0.000	Shortfall of Sites	0.412	Low Residential	RA-1	Very Low Residential	0	0	14.569	4.560		Residential - Single Family Residence - Pool, 1	180B101 718	1 per lot	Canoga Park - Winnetka - Woodland Hills - West Hills	No	MI	OPP RC2 , CPK CPU, ADU, AHO
Los Angeles	5131 FULTON AVE	91423	2359001005	0.000	0.000	4.560	0.000	Shortfall of Sites	0.149	Low Residential	R1-1-RIO	0	0	0	40.371	4.560		Residential - Single Family Residence, 1	171B157 718		Van Nuys - North Sherman Oaks	No	MI	OPP RC2
Los Angeles	648 N CRESCENT HEIGHTS BLVD	90048	5528009022	0.000	0.000	4.560	0.000	Shortfall of Sites	0.060	Low II Residential	R1V3	0	0	0	99.755	4.560		Residential - Single Family Residence - Pool, 1	141B177 718		Hollywood	No	MI	OPP RC2
Los Angeles	2739 S BARRINGTON AVE	90064	4257012008	0.000	0.000	4.560	0.000	Shortfall of Sites	0.118	Low Residential	R1V2	0	0	0	50.912	4.560		Residential - Single Family Residence, 1	120B153 718		Palms - Mar Vista - Del Rey	No	MI	OPP RC2
Los Angeles	5128 FULTON AVE	91423	2358003025	0.000	0.000	4.560	0.000	Shortfall of Sites	0.009	Very Low Residential	RE11-1	0	0	0	642.433	4.560		Residential - Single Family Residence, 1	171B157 719		Van Nuys - North Sherman Oaks	No	MI	OPP RC2
Los Angeles	11315 RIVERSIDE DR	91602	2353028028	0.000	0.000	4.560	0.000	Shortfall of Sites	0.106	Low Residential	R1-1	0	0	0	56.506	4.560		Residential - Single Family Residence, 1	168B173 722		North Hollywood - Valley Village	No	MI	OPP RC2
Los Angeles	11513 NATIONAL BLVD	90064	4258015006	0.000	0.000	4.560	0.000	Shortfall of Sites	0.143	Low Residential	R1V2	Low Residential	0	0	41.884	4.560		Residential - Single Family Residence, 1	120B153 723	1 per lot	Palms - Mar Vista - Del Rey	No	MI	OPP RC2 , PMVDR CPU, AHO
Los Angeles	11003 LOUISE AVE	91344	2696002007	0.000	0.000	4.560	0.000	Shortfall of Sites	0.205	Low I Residential	RE9-1XL-RFA	0	0	0	29.322	4.560		Residential - Single Family Residence, 1	210B133 725		Granada Hills - Knollwood	No	MI	OPP RC2 , ADU
Los Angeles	6403 FOOTHILL BLVD	91042	2571015071	0.000	0.000	4.560	0.000	Shortfall of Sites	0.359	General Commercial	C2-1VL, R1-1-RFA	0	0	0	16.730	4.560		Commercial - Office Building - One Story, 1	201B205 725		Sunland - Tujunga - Lake View Terrace - Shadow Hills - East La Tuna Canyon	No	MI	OPP RC2 , ARO, ADU
Los Angeles	2754 S BARRINGTON AVE	90064	4258008011	0.000	0.000	4.560	0.000	Shortfall of Sites	0.126	Low Residential	R1V2	0	0	0	47.532	4.560		Residential - Single Family Residence, 1	120B153 725		Palms - Mar Vista - Del Rey	No	MI	OPP RC2
Los Angeles	7813 LOUISE AVE	91325	2201021009	0.000	0.000	4.560	0.000	Shortfall of Sites	0.138	Low Residential	R1-1	Low Residential	0	0	43.562	4.560		Residential - Single Family Residence, 1	189B133 727	1 per lot	Reseda - West Van Nuys	No	MI	OPP RC2 , RES CPU, AHO
Los Angeles	10611 LOUISE AVE	91344	2733026013	0.000	0.000	4.560	0.000	Shortfall of Sites	0.144	Low II Residential	R1-1XL-RFA	0	0	0	41.771	4.560		Residential - Single Family Residence, 1	207B133 727		Granada Hills - Knollwood	No	MI	OPP RC2
Los Angeles	7812 LOUISE AVE	91325	2204010023	0.000	0.000	4.560	0.000	Shortfall of Sites	0.138	Low Residential	R1-1	Low Residential	0	0	43.562	4.560		Residential - Single Family Residence, 1	189B133 728	1 per lot	Reseda - West Van Nuys	No	MI	OPP RC2 , RES CPU, AHO
Los Angeles	18900 HARNETT ST	91326	2728016017	0.000	0.000	4.560	0.000	Shortfall of Sites	0.248	Very Low I Residential	RA-1	0	0	0	24.151	4.560		Residential - Single Family Residence - Pool, 1	207B121 728		Northridge	No	MI	OPP RC2 , ADU
Los Angeles	5120 WHITSETT AVE	91607	2356020006	0.000	0.000	4.560	0.000	Shortfall of Sites	0.217	Low Residential	R1-1, RD1.5-1	0	0	0	27.589	4.560		Residential - Single Family Residence - Pool, 1	171B165 728		North Hollywood - Valley Village	No	MI	OPP RC2 , ADU, R2RD
Los Angeles	11000 LOUISE AVE	91344	2696010033	0.000	0.000	4.560	0.000	Shortfall of Sites	0.179	Low II Residential	R1-1XL-RFA	0	0	0	33.436	4.560		Residential - Single Family Residence - Pool, 1	210B133 730		Granada Hills - Knollwood	No	MI	OPP RC2 , ADU
Los Angeles	11311 KLING ST	91602	2353028029	0.000	0.000	4.560	0.000	Shortfall of Sites	0.083	Low Residential	R1-1	0	0	0	72.025	4.560		Residential - Single Family Residence, 1	168B173 730		North Hollywood - Valley Village	No	MI	OPP RC2
Los Angeles	10461 AMBERWOOD LN	91326	2728031001	0.000	0.000	4.560	0.000	Shortfall of Sites	0.253	Very Low II Residential	RE11-1	0	0	0	23.697	4.560		Residential - Single Family Residence - Pool, 1	207B121 731		Northridge	No	MI	OPP RC2 , ADU
Los Angeles	2263 HILLSBORO AVE	90034	4302010035	0.000	0.000	4.560	0.000	Shortfall of Sites	0.153	Low Residential	R1V2-O	0	0	0	39.304	4.560		Residential - Single Family Residence - Pool, 1	126B169 731		West Los Angeles	No	MI	OPP RC2 , ADU
Los Angeles	10604 LOUISE AVE	91344	2695005007	0.000	0.000	4.560	0.000	Shortfall of Sites	0.137	Low II Residential	R1-1XL-RFA	0	0	0	43.929	4.560		Residential - Single Family Residence - Pool, 1	207B133 732		Granada Hills - Knollwood	No	MI	OPP RC2
Los Angeles	6423 SHOUP AVE	91307	2038035028	0.000	0.000	4.560	0.000	Shortfall of Sites	0.414	Low Residential	RA-1	Very Low Residential	0	0	14.500	4.560		Residential - Single Family Residence - Pool, 1	180B101 732	1 per lot	Canoga Park - Winnetka - Woodland Hills - West Hills	No	MI	OPP RC2 , CPK CPU, ADU, AHO
Los Angeles	907 S WEYMOUTH AVE	90732	7560005009	0.000	0.000	4.560	0.000	Shortfall of Sites	0.031	Low II Residential	R1-1XL	0	0	0	193.584	4.560		Residential - Single Family Residence, 1	015B193 732		San Pedro	No	MI	OPP RC2
Los Angeles	10605 LOUISE AVE	91344	2733026014	0.000	0.000	4.560	0.000	Shortfall of Sites	0.144	Low II Residential	R1-1XL-RFA	0	0	0	41.769	4.560		Residential - Single Family Residence, 1	207B133 735		Granada Hills - Knollwood	No	MI	OPP RC2
Los Angeles	11451 LOUISE AVE	91344	2711001008	0.000	0.000	4.560	0.000	Shortfall of Sites	0.354	Very Low I Residential	RA-1	0	0	0	16.970	4.560		Residential - Single Family Residence - Pool, 1	213B133 736		Granada Hills - Knollwood	No	MI	OPP RC2 , ADU
Los Angeles	12504 KLING ST	91604	2362026006	0.000	0.000	4.560	0.000	Shortfall of Sites	0.236	Low Residential	R1-1-RIO	0	0	0	25.444	4.560		Residential - Single Family Residence - Pool, 1	168B165 736		Sherman Oaks - Studio City - Toluca Lake - Cahuenga Pass	No	MI	OPP RC2 , ADU
Los Angeles	12454 KLING ST	91604	2364008036	0.000	0.000	4.560	0.000	Shortfall of Sites	0.173	Low Residential	R1-1-RIO	0	0	0	34.667	4.560		Residential - Single Family Residence, 1	168B165 737		Sherman Oaks - Studio City - Toluca Lake - Cahuenga Pass	No	MI	OPP RC2 , ADU
Los Angeles	643 N CRESCENT HEIGHTS BLVD	90048	5528010024	0.000	0.000	4.560	0.000	Shortfall of Sites	0.144	Low II Residential	R1V3	0	0	0	41.795	4.560		Residential - Single Family Residence, 1	141B177 737		Hollywood	No	MI	OPP RC2

Jurisdiction Name	Site Address/Intersection	5 Digit ZIP Code	Assessor Parcel Number	Very Low-Income	Low-Income	Moderate-Income	Above Moderate-Income	Type of Shortfall	Parcel Size (Acres)	Current General Plan Designation	Current Zoning	Proposed General Plan (GP) Designation	Proposed Zoning	Minimum Density Allowed	Maximum Density Allowed	Total Capacity	Vacant/ Nonvacant	Description of Existing Uses	PIN	Base Density Per Acre	Community Plan Area	Rent Stabalization Ordinance	Income Category	Applicable Rezoning Program (Program informing values in Column Q listed first)
Los Angeles	642 N CRESCENT HEIGHTS BLVD	90048	5528009023	0.000	0.000	4.560	0.000	Shortfall of Sites	0.030	Low II Residential	R1V3	0	0	0	199.509	4.560		Residential - Single Family Residence, 1	1418177 738		Hollywood	No	MI	OPP RC2
Los Angeles	2745 S BARRINGTON AVE	90064	4257012009	0.000	0.000	4.560	0.000	Shortfall of Sites	0.118	Low Residential	R1V2	0	0	0	50.911	4.560		Residential - Single Family Residence, 1	1208153 739		Palms - Mar Vista - Del Rey	No	MI	OPP RC2
Los Angeles	11519 NATIONAL BLVD	90064	4258015005	0.000	0.000	4.560	0.000	Shortfall of Sites	0.141	Low Residential	R1V2	Low Residential	0	0	42.538	4.560		Residential - Single Family Residence, 1	1208153 740	1 per lot	Palms - Mar Vista - Del Rey	No	MI	OPP RC2 , PMVDR CPU, AHO
Los Angeles	7807 LOUISE AVE	91325	2201021008	0.000	0.000	4.560	0.000	Shortfall of Sites	0.138	Low Residential	R1-1	Low Residential	0	0	43.562	4.560		Residential - Single Family Residence, 1	1898133 742	1 per lot	Reseda - West Van Nuys	No	MI	OPP RC2 , RES CPU, AHO
Los Angeles	10545 LOUISE AVE	91344	2733026015	0.000	0.000	4.560	0.000	Shortfall of Sites	0.144	Low II Residential	R1-1XL-RFA	0	0	0	41.770	4.560		Residential - Single Family Residence, 1	2078133 742		Granada Hills - Knollwood	No	MI	OPP RC2
Los Angeles	2758 S BARRINGTON AVE	90064	4258008012	0.000	0.000	4.560	0.000	Shortfall of Sites	0.123	Low Residential	R1V2	0	0	0	48.598	4.560		Residential - Single Family Residence, 1	1208153 742		Palms - Mar Vista - Del Rey	No	MI	OPP RC2
Los Angeles	7806 LOUISE AVE	91325	2204010024	0.000	0.000	4.560	0.000	Shortfall of Sites	0.138	Low Residential	R1-1	Low Residential	0	0	43.562	4.560		Residential - Single Family Residence, 1	1898133 743	1 per lot	Reseda - West Van Nuys	No	MI	OPP RC2 , RES CPU, AHO
Los Angeles	10936 LOUISE AVE	91344	2696010013	0.000	0.000	4.560	0.000	Shortfall of Sites	0.161	Low II Residential	R1-1XL-RFA	0	0	0	37.195	4.560		Residential - Single Family Residence, 1	2108133 743		Granada Hills - Knollwood	No	MI	OPP RC2 , ADU
Los Angeles	23215 KESWICK ST	91304	2027037011	0.000	0.000	4.560	0.000	Shortfall of Sites	0.288	Very Low Residential	RE11-1	Very Low Residential	[HB5-SH1-5] [CX3-FA] [SN-CPIO-CDO]	0	20.822	4.560		Residential - Single Family Residence, 1	1898093 745	1 per lot	Canoga Park - Winnetka - Woodland Hills - West Hills	No	MI	OPP RC2 , CPK CPU, ADU, AHO
Los Angeles	11555 NATIONAL BLVD	90064	4258015033	0.000	0.000	4.560	0.000	Shortfall of Sites	0.700	Low Residential	R1V2	0	0	0	8.575	4.560		Institutional - Church - One Story, 1	1208153 745		Palms - Mar Vista - Del Rey	No	MI	OPP RC2, FBO, ADU
Los Angeles	23358 SATICOY ST	91304	2027001038	0.000	0.000	4.560	0.000	Shortfall of Sites	0.254	Very Low Residential	RE11-1	Very Low Residential	0	0	23.656	4.560		Residential - Single Family Residence - Pool, 1	1898093 747	1 per lot	Canoga Park - Winnetka - Woodland Hills - West Hills	No	MI	OPP RC2 , CPK CPU, ADU, AHO
Los Angeles	11523 NATIONAL BLVD	90064	4258015004	0.000	0.000	4.560	0.000	Shortfall of Sites	0.141	Low Residential	R1V2	Low Residential	0	0	42.538	4.560		Residential - Single Family Residence, 1	1208153 748	1 per lot	Palms - Mar Vista - Del Rey	No	MI	OPP RC2 , PMVDR CPU, AHO
Los Angeles	3611 SAWTELLE BLVD	90066	4234004037	0.000	0.000	4.560	0.000	Shortfall of Sites	0.009	Low Residential	R1V2	Medium Residential	0	0	701.385	4.560		Residential - Single Family Residence, 1	1178157 748	29	Palms - Mar Vista - Del Rey	No	MI	OPP RC2 , PMVDR CPU, AHO
Los Angeles	5125 FULTON AVE	91423	2359001004	0.000	0.000	4.560	0.000	Shortfall of Sites	0.149	Low Residential	R1-1-RIO	0	0	0	40.368	4.560		Residential - Single Family Residence, 1	1718157 748		Van Nuys - North Sherman Oaks	No	MI	OPP RC2
Los Angeles	10453 AMBERWOOD LN	91326	2728031002	0.000	0.000	4.560	0.000	Shortfall of Sites	0.253	Very Low II Residential	RE11-1	0	0	0	23.708	4.560		Residential - Single Family Residence - Pool, 1	2078121 749		Northridge	No	MI	OPP RC2 , ADU
Los Angeles	7701 ATRON AVE	91304	2027001054	0.000	0.000	4.560	0.000	Shortfall of Sites	0.327	Very Low Residential	RE11-1	Very Low Residential	[DM4-CHC1-5] [CX2-FA] [CPIO]	0	18.321	4.560		Residential - Single Family Residence - Pool, 1	1898093 749	1 per lot	Canoga Park - Winnetka - Woodland Hills - West Hills	No	MI	OPP RC2 , CPK CPU, ADU, AHO
Los Angeles	23421 MAESTRO PL	91304	2027001028	0.000	0.000	4.560	0.000	Shortfall of Sites	0.290	Very Low Residential	RE11-1	Very Low Residential	0	0	20.695	4.560		Residential - Single Family Residence, 1	1898093 750	1 per lot	Canoga Park - Winnetka - Woodland Hills - West Hills	No	MI	OPP RC2 , CPK CPU, ADU, AHO
Los Angeles	5124 FULTON AVE	91423	2358003003	0.000	0.000	4.560	0.000	Shortfall of Sites	0.223	Very Low Residential	RE11-1	0	0	0	26.914	4.560		Residential - Single Family Residence, 1	1718157 750		Van Nuys - North Sherman Oaks	No	MI	OPP RC2 , ADU
Los Angeles	1538 N CRESCENT HEIGHTS BLVD	90046	5555031006	0.000	0.000	4.560	0.000	Shortfall of Sites	0.160	Low II Residential	R1-1	0	0	0	37.463	4.560		Residential - Single Family Residence - Guesthouse, 1	1478177 751		Hollywood	No	MI	OPP RC2 , ADU
Los Angeles	10539 LOUISE AVE	91344	2733026025	0.000	0.000	4.560	0.000	Shortfall of Sites	0.158	Low II Residential	R1-1XL-RFA	0	0	0	37.973	4.560		Residential - Single Family Residence, 1	2078133 752		Granada Hills - Knollwood	No	MI	OPP RC2 , ADU
Los Angeles	12331 STANWOOD DR	90066	4248005006	0.000	0.000	4.560	0.000	Shortfall of Sites	0.164	Low Residential	R1V2	0	0	0	36.651	4.560		Residential - Single Family Residence, 1	1178153 752		Palms - Mar Vista - Del Rey	No	MI	OPP RC2 , ADU
Los Angeles	18901 SAN JOSE ST	91326	2728017007	0.000	0.000	4.560	0.000	Shortfall of Sites	0.280	Very Low I Residential	RA-1	0	0	0	21.440	4.560		Residential - Single Family Residence, 1	2078121 753		Northridge	No	MI	OPP RC2 , ADU
Los Angeles	10528 LOUISE AVE	91344	2695012022	0.000	0.000	4.560	0.000	Shortfall of Sites	0.288	Low II Residential	R1-1XL-RFA	0	0	0	20.804	4.560		Residential - Single Family Residence, 1	2078133 754		Granada Hills - Knollwood	No	MI	OPP RC2 , ADU
Los Angeles	2749 S BARRINGTON AVE	90064	4257012010	0.000	0.000	4.560	0.000	Shortfall of Sites	0.118	Low Residential	R1V2	0	0	0	50.912	4.560		Residential - Single Family Residence, 1	1208153 754		Palms - Mar Vista - Del Rey	No	MI	OPP RC2
Los Angeles	11529 NATIONAL BLVD	90064	4258015003	0.000	0.000	4.560	0.000	Shortfall of Sites	0.141	Low Residential	R1V2	Low Residential	0	0	42.538	4.560		Residential - Single Family Residence, 1	1208153 756	1 per lot	Palms - Mar Vista - Del Rey	No	MI	OPP RC2 , PMVDR CPU, AHO
Los Angeles	7801 LOUISE AVE	91325	2201021007	0.000	0.000	4.560	0.000	Shortfall of Sites	0.153	Low Residential	R1-1	Low Residential	0	0	39.093	4.560		Residential - Single Family Residence, 1	1898133 757	1 per lot	Reseda - West Van Nuys	No	MI	OPP RC2 , RES CPU, ADU, AHO
Los Angeles	23417 MAESTRO PL	91304	2027001029	0.000	0.000	4.560	0.000	Shortfall of Sites	0.268	Very Low Residential	RE11-1	Very Low Residential	[DM1-SH1-5] [IX3-FA] [CPIO]	0	22.424	4.560		Residential - Single Family Residence, 1	1898093 758	1 per lot	Canoga Park - Winnetka - Woodland Hills - West Hills	No	MI	OPP RC2 , CPK CPU, ADU, AHO
Los Angeles	638 N CRESCENT HEIGHTS BLVD	90048	5528009024	0.000	0.000	4.560	0.000	Shortfall of Sites	0.120	Low II Residential	R1V3	0	0	0	49.878	4.560		Residential - Single Family Residence, 1	1418177 758		Hollywood	No	MI	OPP RC2
Los Angeles	7800 LOUISE AVE	91325	2204010025	0.000	0.000	4.560	0.000	Shortfall of Sites	0.150	Low Residential	R1-1	Low Residential	0	0	40.124	4.560		Residential - Single Family Residence - Pool, 1	1898133 759	1 per lot	Reseda - West Van Nuys	No	MI	OPP RC2 , RES CPU, ADU, AHO
Los Angeles	911 S WEYMOUTH AVE	90732	7560005010	0.000	0.000	4.560	0.000	Shortfall of Sites	0.077	Low II Residential	R1-1XL	0	0	0	77.430	4.560		Residential - Single Family Residence, 1	0158193 759		San Pedro	No	MI	OPP RC2
Los Angeles	23350 SATICOY ST	91304	2027001039	0.000	0.000	4.560	0.000	Shortfall of Sites	0.267	Very Low Residential	RE11-1	Very Low Residential	[LM2-MU2-5] [RG1-FA] [CPIO]	0	22.512	4.560		Residential - Single Family Residence - Pool, 1	1898093 762	1 per lot	Canoga Park - Winnetka - Woodland Hills - West Hills	No	MI	OPP RC2 , CPK CPU, ADU, AHO
Los Angeles	5119 FULTON AVE	91423	2359001003	0.000	0.000	4.560	0.000	Shortfall of Sites	0.149	Low Residential	R1-1-RIO	0	0	0	40.365	4.560		Residential - Single Family Residence - Pool, 1	1718157 762		Van Nuys - North Sherman Oaks	No	MI	OPP RC2
Los Angeles	6411 SHOUP AVE	91307	2038035029	0.000	0.000	4.560	0.000	Shortfall of Sites	0.380	Low Residential	RA-1	Very Low Residential	0	0	15.806	4.560		Residential - Single Family Residence - Pool, 1	1808101 763	1 per lot	Canoga Park - Winnetka - Woodland Hills - West Hills	No	MI	OPP RC2 , CPK CPU, ADU, AHO
Los Angeles	11441 LOUISE AVE	91344	2711001007	0.000	0.000	4.560	0.000	Shortfall of Sites	0.360	Very Low I Residential	RA-1	0	0	0	16.666	4.560		Residential - Single Family Residence - Pool, 1	2138133 763		Granada Hills - Knollwood	No	MI	OPP RC2 , ADU
Los Angeles	23211 KESWICK ST	91304	2027037012	0.000	0.000	4.560	0.000	Shortfall of Sites	0.272	Very Low Residential	RE11-1	Very Low Residential	[DM1-SH1-5] [IX3-FA] [CPIO]	0	22.036	4.560		Residential - Single Family Residence - Pool, 1	1898093 764	1 per lot	Canoga Park - Winnetka - Woodland Hills - West Hills	No	MI	OPP RC2 , CPK CPU, ADU, AHO
Los Angeles	5946 WOODLAKE AVE	91367	2041022002	0.000	0.000	4.560	0.000	Shortfall of Sites	0.345	Very Low Residential	RA-1	Very Low Residential	[HM1-CHC1-5] [CX2-FA] [CPIO]	0	17.384	4.560		Residential - Single Family Residence - Pool, 1	1778093 764	1 per lot	Canoga Park - Winnetka - Woodland Hills - West Hills	No	MI	OPP RC2 , CPK CPU, ADU, AHO
Los Angeles	18843 TULSA ST	91326	2717022001	0.000	0.000	4.560	0.000	Shortfall of Sites	0.277	Very Low II Residential	RE11-1	0	0	0	21.676	4.560		Residential - Single Family Residence - Pool, 1	2108121 764		Northridge	No	MI	OPP RC2 , ADU
Los Angeles	5517 WOODMAN AVE	91401	2247001003	0.000	0.000	4.560	0.000	Shortfall of Sites	0.212	Low Residential	RE9-1	0	0	0	28.257	4.560		Residential - Single Family Residence - Pool, 1	1748157 764		Van Nuys - North Sherman Oaks	No	MI	OPP RC2 , ADU
Los Angeles	11434 LOUISE AVE	91344	2697001022	0.000	0.000	4.560	0.000	Shortfall of Sites	0.209	Low I Residential	RA-1	0	0	0	28.670	4.560		Residential - Single Family Residence, 1	2138133 767		Granada Hills - Knollwood	No	MI	OPP RC2 , ADU
Los Angeles	5112 FULTON AVE	91423	2358003004	0.000	0.000	4.560	0.000	Shortfall of Sites	0.232	Very Low Residential	RE11-1	0	0	0	25.835	4.560		Residential - Single Family Residence - Pool, 1	1718157 767		Van Nuys - North Sherman Oaks	No	MI	OPP RC2 , ADU
Los Angeles	10445 AMBERWOOD LN	91326	2728031003	0.000	0.000	4.560	0.000	Shortfall of Sites	0.254	Very Low II Residential	RE11-1	0	0	0	23.623	4.560		Residential - Single Family Residence - Pool, 1	2078121 769		Northridge	No	MI	OPP RC2 , ADU
Los Angeles	15757 MAYALL ST	91343	2661021011	0.000	0.000	4.560	0.000	Shortfall of Sites	0.152	Low I Residential	RA-1	0	0	0	39.392	4.560		Residential - Single Family Residence, 1	2048141 769		Granada Hills - Knollwood	No	MI	OPP RC2 , ADU
Los Angeles	7757 LOUISE AVE	91325	2202005001	0.000	0.000	4.560	0.000	Shortfall of Sites	0.232	Low Residential	R1-1	Low Residential	0	0	25.823	4.560		Residential - Single Family Residence, 1	1898133 772	1 per lot	Reseda - West Van Nuys	No	MI	OPP RC2 , RES CPU, ADU, AHO
Los Angeles	7661 ATRON AVE	91304	2027001021	0.000	0.000	4.560	0.000	Shortfall of Sites	0.251	Very Low Residential	RE11-1	Very Low Residential	[LN1-MU1-5] [RG1-FA] [CPIO]	0	23.861	4.560		Residential - Single Family Residence, 1	1898093 772	1 per lot	Canoga Park - Winnetka - Woodland Hills - West Hills	No	MI	OPP RC2 , CPK CPU, ADU, AHO
Los Angeles	11533 NATIONAL BLVD	90064	4258015002	0.000	0.000	4.560	0.000	Shortfall of Sites	0.141	Low Residential	R1V2	Low Residential	0	0	42.538	4.560		Residential - Single Family Residence, 1	1208153 772	1 per lot	Palms - Mar Vista - Del Rey	No	MI	OPP RC2 , PMVDR CPU, AHO
Los Angeles	7756 LOUISE AVE	91406	2203001015	0.000	0.000	4.560	0.000	Shortfall of Sites	0.177	Low Residential	R1-1	Low Residential	0	0	33.828	4.560		Residential - Single Family Residence, 1	1898133 775	1 per lot	Reseda - West Van Nuys	No	MI	OPP RC2 , RES CPU, ADU, AHO
Los Angeles	3617 SAWTELLE BLVD	90066	4234004041	0.000	0.000	4.560	0.000	Shortfall of Sites	0.009	Low Residential	R1V2	Medium Residential	0	0	701.401	4.560		Residential - Single Family Residence, 1	1178157 775	29	Palms - Mar Vista - Del Rey	No	MI	OPP RC2 , PMVDR CPU, AHO
Los Angeles	18003 PARTHENIA ST	91325	2768010024	0.000	0.000	4.560	0.000	Shortfall of Sites	0.738	Very Low I Residential	RA-1	0	0	0	8.128	4.560		Residential - Single Family Residence - Pool, 1	1958125 777		Northridge	No	MI	OPP RC2 , ADU
Los Angeles	632 N CRESCENT HEIGHTS BLVD	90048	5528009025	0.000	0.000	4.560	0.000	Shortfall of Sites	0.090	Low II Residential	R1V3	0	0	0	66.505	4.560		Residential - Single Family Residence, 1	1418177 779		Hollywood	No	MI	OPP RC2
Los Angeles	12505 HORTENSE ST	91604	2362026007	0.000	0.000	4.560	0.000	Shortfall of Sites	0.240	Low Residential	R1-1-RIO	0	0	0	25.038	4.560		Residential - Single Family Residence - Pool, 1	1688165 781		Sherman Oaks - Studio City - Toluca Lake - Cahuenga Pass	No	MI	OPP RC2 , ADU
Los Angeles	11539 NATIONAL BLVD	90064	4258015001	0.000	0.000	4.560	0.000	Shortfall of Sites	0.160	Low Residential	R1V2	Low Residential	0	0	37.592	4.560		Residential - Single Family Residence, 1	1208153 782	1 per lot	Palms - Mar Vista - Del Rey	No	MI	OPP RC2 , PMVDR CPU, ADU, AHO
Los Angeles	12455 HORTENSE ST	91604	2364008043	0.000	0.000	4.560	0.000	Shortfall of Sites	0.173	Low Residential	R1-1-RIO	0	0	0	34.688	4.560		Residential - Single Family Residence - Pool and Misc., 1	1688165 782		Sherman Oaks - Studio City - Toluca Lake - Cahuenga Pass	No	MI	OPP RC2 , ADU
Los Angeles	10937 LOUISE AVE	91344	2696003016	0.000	0.000	4.560	0.000	Shortfall of Sites	0.170	Low I Residential	RE9-1XL-RFA	0	0	0	35.255	4.560		Residential - Single Family Residence - Pool, 1	2108133 785		Granada Hills - Knollwood	No	MI	OPP RC2 , ADU
Los Angeles	18037 PARTHENIA ST	91325	2768010023	0.000	0.000	4.560	0.000	Shortfall of Sites	0.604	Very Low I Residential	RA-1	0	0	0	9.938	4.560		Residential - Single Family Residence - Pool, 1	1958125 786		Northridge	No	MI	OPP RC2 , ADU
Los Angeles	3601 S CENTINELA AVE	90066	4246008006	0.000	0.000	4.560	0.000	Shortfall of Sites	0.161	Medium Residential	[Q]RD1.5-1	0	0	0	37.360	4.560		Residential - Single Family Residence, 1	1148153 786		Palms - Mar Vista - Del Rey	No	MI	OPP RC2 , ADU
Los Angeles	10930 LOUISE AVE	91344	2696010014	0.000	0.000	4.560	0.000	Shortfall of Sites	0.161	Low II Residential	R1-1XL-RFA	0	0	0	37.195	4.560		Residential - Single Family Residence, 1	2108133 787		Granada Hills - Knollwood	No	MI	OPP RC2 , ADU
Los Angeles	5115 FULTON AVE	91423	2359001002	0.000	0.000	4.560	0.000	Shortfall of Sites	0.172	Low Residential	R1-1-RIO	0	0	0	34.968	4.560		Residential - Single Family Residence - Pool, 1	1718157 787		Van Nuys - North Sherman Oaks	No	MI	OPP RC2 , ADU

Jurisdiction Name	Site Address/Intersection	5 Digit ZIP Code	Assessor Parcel Number	Very Low-Income	Low-Income	Moderate-Income	Above Moderate-Income	Type of Shortfall	Parcel Size (Acres)	Current General Plan Designation	Current Zoning	Proposed General Plan (GP) Designation	Proposed Zoning	Minimum Density Allowed	Maximum Density Allowed	Total Capacity	Vacant/ Nonvacant	Description of Existing Uses	PIN	Base Density Per Acre	Community Plan Area	Rent Stabalization Ordinance	Income Category	Applicable Rezoning Program (Program informing values in Column Q listed first)
Los Angeles	9001 DAVID AVE	90034	4302010017	0.000	0.000	4.560	0.000	Shortfall of Sites	0.155	Low Residential	R1V2-O	0	0	0	38.595	4.560		Residential - Single Family Residence, 1	126B169 788		West Los Angeles	No	MI	OPP RC2 , ADU
Los Angeles	2759 S BARRINGTON AVE	90064	4257012012	0.000	0.000	4.560	0.000	Shortfall of Sites	0.115	Low Residential	R1V2	0	0	0	52.396	4.560		Residential - Single Family Residence, 1	120B153 789		Palms - Mar Vista - Del Rey	No	MI	OPP RC2
Los Angeles	11291 RIVERSIDE DR	91602	2353033001	0.000	0.000	4.560	0.000	Shortfall of Sites	0.157	Low Residential	R1-1	0	0	0	38.131	4.560		Residential - Single Family Residence, 1	168B173 790		North Hollywood - Valley Village	No	MI	OPP RC2 , ADU
Los Angeles	5936 WOODLAKE AVE	91367	2041022023	0.000	0.000	4.560	0.000	Shortfall of Sites	0.010	Very Low Residential	RA-1	Very Low Residential	[DM1-MK1-5] [IX3-FA]	0	580.801	4.560		Residential - Single Family Residence - Guesthouse, 1	177B093 791	1 per lot	Canoga Park - Winnetka - Woodland Hills - West Hills	No	MI	OPP RC2 , CPK CPU, AHO
Los Angeles	10931 LOUISE AVE	91344	2696003015	0.000	0.000	4.560	0.000	Shortfall of Sites	0.172	Low I Residential	RE9-1XL-RFA	0	0	0	34.851	4.560		Residential - Single Family Residence, 1	210B133 791		Granada Hills - Knollwood	No	MI	OPP RC2 , ADU
Los Angeles	18017 PARTHENIA ST	91325	2768010025	0.000	0.000	4.560	0.000	Shortfall of Sites	0.600	Very Low I Residential	RA-1	0	0	0	10.006	4.560		Residential - Single Family Residence - Pool, 1	195B125 791		Northridge	No	MI	OPP RC2 , ADU
Los Angeles	10533 LOUISE AVE	91344	2733026026	0.000	0.000	4.560	0.000	Shortfall of Sites	0.149	Low II Residential	R1-1XL-RFA	0	0	0	40.164	4.560		Residential - Single Family Residence, 1	207B133 793		Granada Hills - Knollwood	No	MI	OPP RC2 , ADU
Los Angeles	10437 AMBERWOOD LN	91326	2728031004	0.000	0.000	4.560	0.000	Shortfall of Sites	0.253	Very Low II Residential	RE11-1	0	0	0	23.718	4.560		Residential - Single Family Residence - Pool, 1	207B121 793		Northridge	No	MI	OPP RC2 , ADU
Los Angeles	1530 N CRESCENT HEIGHTS BLVD	90046	5555031005	0.000	0.000	4.560	0.000	Shortfall of Sites	0.172	Low II Residential	R1-1	0	0	0	34.829	4.560		Residential - Single Family Residence, 1	147B177 793		Hollywood	No	MI	OPP RC2 , ADU
Los Angeles	10529 LOUISE AVE	91344	2733026027	0.000	0.000	4.560	0.000	Shortfall of Sites	0.149	Low II Residential	R1-1XL-RFA	0	0	0	40.164	4.560		Residential - Single Family Residence, 1	207B133 794		Granada Hills - Knollwood	No	MI	OPP RC2 , ADU
Los Angeles	3200 COLONIAL AVE	90066	4247001006	0.000	0.000	4.560	0.000	Shortfall of Sites	0.312	Low Residential	R1V2	0	0	0	19.209	4.560		Residential - Single Family Residence, 1	117B153 794		Palms - Mar Vista - Del Rey	No	MI	OPP RC2 , ADU
Los Angeles	10524 LOUISE AVE	91344	2695012002	0.000	0.000	4.560	0.000	Shortfall of Sites	0.195	Low II Residential	R1-1XL-RFA	0	0	0	30.751	4.560		Residential - Single Family Residence, 1	207B133 797		Granada Hills - Knollwood	No	MI	OPP RC2 , ADU
Los Angeles	3621 SAWTELLE BLVD	90066	4234004035	0.000	0.000	4.560	0.000	Shortfall of Sites	0.009	Low Residential	R1V2	Medium Residential	0	0	701.443	4.560		Residential - Single Family Residence, 1	117B157 798	29	Palms - Mar Vista - Del Rey	No	MI	OPP RC2 , PMVDR CPU, AHO
Los Angeles	10525 LOUISE AVE	91344	2733026028	0.000	0.000	4.560	0.000	Shortfall of Sites	0.144	Low II Residential	R1-1XL-RFA	0	0	0	41.770	4.560		Residential - Single Family Residence, 1	207B133 798		Granada Hills - Knollwood	No	MI	OPP RC2
Los Angeles	629 N CRESCENT HEIGHTS BLVD	90048	5528010027	0.000	0.000	4.560	0.000	Shortfall of Sites	0.144	Low II Residential	R1V3	0	0	0	41.811	4.560		Residential - Single Family Residence - Pool, 1	141B177 798		Hollywood	No	MI	OPP RC2
Los Angeles	628 N CRESCENT HEIGHTS BLVD	90048	5528009026	0.000	0.000	4.560	0.000	Shortfall of Sites	0.060	Low II Residential	R1V3	0	0	0	99.757	4.560		Residential - Single Family Residence, 1	141B177 799		Hollywood	No	MI	OPP RC2
Los Angeles	5106 FULTON AVE	91423	2358003005	0.000	0.000	4.560	0.000	Shortfall of Sites	0.279	Very Low Residential	RE11-1	0	0	0	21.528	4.560		Residential - Single Family Residence - Pool, 1	171B157 800		Van Nuys - North Sherman Oaks	No	MI	OPP RC2 , ADU
Los Angeles	10927 LOUISE AVE	91344	2696003014	0.000	0.000	4.560	0.000	Shortfall of Sites	0.207	Low I Residential	RE9-1XL-RFA	0	0	0	29.042	4.560		Residential - Single Family Residence, 1	210B133 801		Granada Hills - Knollwood	No	MI	OPP RC2 , ADU
Los Angeles	5509 WOODMAN AVE	91401	2247001002	0.000	0.000	4.560	0.000	Shortfall of Sites	0.212	Low Residential	RE9-1	0	0	0	28.257	4.560		Residential - Single Family Residence, 1	174B157 801		Van Nuys - North Sherman Oaks	No	MI	OPP RC2 , ADU
Los Angeles	5508 WOODMAN AVE	91401	2344001029	0.000	0.000	4.560	0.000	Shortfall of Sites	0.051	Low Medium I Residential	R1-1	0	0	0	117.695	4.560		Residential - Single Family Residence, 1	174B157 802		Van Nuys - North Sherman Oaks	No	MI	OPP RC2 , TOC EXP
Los Angeles	935 S WEYMOUTH AVE	90732	7560005013	0.000	0.000	4.560	0.000	Shortfall of Sites	0.055	Low II Residential	R1-1XL	0	0	0	108.887	4.560		Residential - Single Family Residence, 1	015B193 802		San Pedro	No	MI	OPP RC2
Los Angeles	10429 AMBERWOOD LN	91326	2728031005	0.000	0.000	4.560	0.000	Shortfall of Sites	0.253	Very Low II Residential	RE11-1	0	0	0	23.725	4.560		Residential - Single Family Residence, 1	207B121 804		Northridge	No	MI	OPP RC2 , ADU
Los Angeles	5105 FULTON AVE	91423	2359001001	0.000	0.000	4.560	0.000	Shortfall of Sites	0.209	Low Residential	R1-1-RIO	0	0	0	28.761	4.560		Residential - Single Family Residence - Pool, 1	171B157 804		Van Nuys - North Sherman Oaks	No	MI	OPP RC2 , ADU
Los Angeles	18900 SAN JOSE ST	91326	2728017008	0.000	0.000	4.560	0.000	Shortfall of Sites	0.278	Very Low I Residential	RA-1	0	0	0	21.568	4.560		Residential - Single Family Residence - Pool, 1	207B121 805		Northridge	No	MI	OPP RC2 , ADU
Los Angeles	17711 BURBANK BLVD	91316	2159002089	0.000	0.000	4.560	0.000	Shortfall of Sites	0.147	Low II Residential	R1-1-RIO	0	0	0	40.682	4.560		Residential - Single Family Residence, 1	174B129 810		Encino - Tarzana	No	MI	OPP RC2
Los Angeles	17717 BURBANK BLVD	91316	2159002090	0.000	0.000	4.560	0.000	Shortfall of Sites	0.145	Low II Residential	R1-1-RIO	0	0	0	41.412	4.560		Residential - Single Family Residence - Pool, 1	174B129 811		Encino - Tarzana	No	MI	OPP RC2
Los Angeles	17721 BURBANK BLVD	91316	2159002091	0.000	0.000	4.560	0.000	Shortfall of Sites	0.142	Low II Residential	R1-1-RIO	0	0	0	42.256	4.560		Residential - Single Family Residence, 1	174B129 812		Encino - Tarzana	No	MI	OPP RC2
Los Angeles	17727 BURBANK BLVD	91316	2159002092	0.000	0.000	4.560	0.000	Shortfall of Sites	0.139	Low II Residential	R1-1-RIO	0	0	0	43.136	4.560		Residential - Single Family Residence, 1	174B129 813		Encino - Tarzana	No	MI	OPP RC2
Los Angeles	10918 LOUISE AVE	91344	2696010016	0.000	0.000	4.560	0.000	Shortfall of Sites	0.161	Low II Residential	R1-1XL-RFA	0	0	0	37.195	4.560		Residential - Single Family Residence, 1	210B133 814		Granada Hills - Knollwood	No	MI	OPP RC2 , ADU
Los Angeles	10421 AMBERWOOD LN	91326	2728031006	0.000	0.000	4.560	0.000	Shortfall of Sites	0.341	Very Low II Residential	RE11-1	0	0	0	17.610	4.560		Residential - Single Family Residence - Pool, 1	207B121 815		Northridge	No	MI	OPP RC2 , ADU
Los Angeles	23401 MAESTRO PL	91304	2027001030	0.000	0.000	4.560	0.000	Shortfall of Sites	0.258	Very Low Residential	RE11-1	Very Low Residential	[MB3-CDF1-5] [IX4-FA] [CPIO]	0	23.275	4.560		Residential - Single Family Residence - Pool, 1	189B093 816	1 per lot	Canoga Park - Winnetka - Woodland Hills - West Hills	No	MI	OPP RC2 , CPK CPU, ADU, AHO
Los Angeles	5932 WOODLAKE AVE	91367	2041021014	0.000	0.000	4.560	0.000	Shortfall of Sites	0.387	Very Low Residential	RA-1	Very Low Residential	0	0	15.523	4.560		Residential - Single Family Residence - Pool, 1	177B093 816	1 per lot	Canoga Park - Winnetka - Woodland Hills - West Hills	No	MI	OPP RC2 , CPK CPU, ADU, AHO
Los Angeles	18015 BURBANK BLVD	91316	2159006004	0.000	0.000	4.560	0.000	Shortfall of Sites	0.143	Low II Residential	R1-1-RIO	0	0	0	41.889	4.560		Residential - Single Family Residence, 1	174B129 815		Encino - Tarzana	No	MI	OPP RC2
Los Angeles	10520 LOUISE AVE	91344	2695012003	0.000	0.000	4.560	0.000	Shortfall of Sites	0.195	Low II Residential	R1-1XL-RFA	0	0	0	30.750	4.560		Residential - Single Family Residence - Pool, 1	207B133 816		Granada Hills - Knollwood	No	MI	OPP RC2 , ADU
Los Angeles	18009 BURBANK BLVD	91316	2159006005	0.000	0.000	4.560	0.000	Shortfall of Sites	0.138	Low II Residential	R1-1-RIO	0	0	0	43.564	4.560		Residential - Single Family Residence, 1	174B129 816		Encino - Tarzana	No	MI	OPP RC2
Los Angeles	18005 BURBANK BLVD	91316	2159006006	0.000	0.000	4.560	0.000	Shortfall of Sites	0.138	Low II Residential	R1-1-RIO	0	0	0	43.564	4.560		Residential - Single Family Residence, 1	174B129 817		Encino - Tarzana	No	MI	OPP RC2
Los Angeles	18001 BURBANK BLVD	91316	2159006007	0.000	0.000	4.560	0.000	Shortfall of Sites	0.138	Low II Residential	R1-1-RIO	Low Neighborhood Residential	0	0	43.565	4.560		Residential - Single Family Residence, 1	174B129 818	10	Encino - Tarzana	No	MI	OPP RC2 , ENC CPU, AHO
Los Angeles	1478 W 19TH ST	90732	7460009016	0.000	0.000	4.560	0.000	Shortfall of Sites	0.140	Low II Residential	R1-1XL	0	0	0	42.951	4.560		Residential - Single Family Residence, 1	012B193 817		San Pedro	No	MI	OPP RC2
Los Angeles	10521 LOUISE AVE	91344	2733026029	0.000	0.000	4.560	0.000	Shortfall of Sites	0.233	Low II Residential	R1-1XL-RFA	0	0	0	25.718	4.560		Residential - Single Family Residence - Other Improvements Only, 1	207B133 818		Granada Hills - Knollwood	No	MI	OPP RC2 , ADU
Los Angeles	623 N CRESCENT HEIGHTS BLVD	90048	5528010028	0.000	0.000	4.560	0.000	Shortfall of Sites	0.143	Low II Residential	R1V3	0	0	0	41.816	4.560		Residential - Single Family Residence, 1	141B177 818		Hollywood	No	MI	OPP RC2
Los Angeles	10729 NATIONAL PLACE	90034	4254001054	0.000	0.000	4.560	0.000	Shortfall of Sites	0.179	Low Residential	R1-1	0	0	0	33.476	4.560		Residential - Single Family Residence, 1	123B161 818		Palms - Mar Vista - Del Rey	No	MI	OPP RC2 , ADU
Los Angeles	3204 COLONIAL AVE	90066	4247001005	0.000	0.000	4.560	0.000	Shortfall of Sites	0.172	Low Residential	R1V2	0	0	0	34.931	4.560		Residential - Single Family Residence, 1	117B153 818		Palms - Mar Vista - Del Rey	No	MI	OPP RC2 , ADU
Los Angeles	1460 W 19TH ST	90732	7460009015	0.000	0.000	4.560	0.000	Shortfall of Sites	0.140	Low II Residential	R1-1XL	0	0	0	42.952	4.560		Residential - Single Family Residence, 1	012B193 818		San Pedro	No	MI	OPP RC2
Los Angeles	22411 FRIAR ST	91367	2039023022	0.000	0.000	4.560	0.000	Shortfall of Sites	0.424	Very Low Residential	RA-1	Very Low Residential	0	0	14.141	4.560		Residential - Single Family Residence - Guesthouse, 1	180B101 820	1 per lot	Canoga Park - Winnetka - Woodland Hills - West Hills	No	MI	OPP RC2 , CPK CPU, ADU, AHO
Los Angeles	622 N CRESCENT HEIGHTS BLVD	90048	5528009027	0.000	0.000	4.560	0.000	Shortfall of Sites	0.030	Low II Residential	R1V3	0	0	0	199.509	4.560		Residential - Single Family Residence, 1	141B177 819		Hollywood	No	MI	OPP RC2
Los Angeles	10717 NATIONAL PL	90034	4254001017	0.000	0.000	4.560	0.000	Shortfall of Sites	0.145	Low Residential	R1-1	0	0	0	41.396	4.560		Residential - Single Family Residence, 1	123B161 819		Palms - Mar Vista - Del Rey	No	MI	OPP RC2
Los Angeles	1450 W 19TH ST	90732	7460009014	0.000	0.000	4.560	0.000	Shortfall of Sites	0.140	Low II Residential	R1-1XL	0	0	0	42.952	4.560		Residential - Single Family Residence, 1	012B193 819		San Pedro	No	MI	OPP RC2
Los Angeles	17957 BURBANK BLVD	91316	2159006009	0.000	0.000	4.560	0.000	Shortfall of Sites	0.138	Low II Residential	R1-1-RIO	0	0	0	43.564	4.560		Residential - Single Family Residence - Pool, 1	174B129 820		Encino - Tarzana	No	MI	OPP RC2
Los Angeles	3627 SAWTELLE BLVD	90066	4234004034	0.000	0.000	4.560	0.000	Shortfall of Sites	0.009	Low Residential	R1V2	Medium Residential	0	0	701.443	4.560		Residential - Single Family Residence, 1	117B157 820	29	Palms - Mar Vista - Del Rey	No	MI	OPP RC2 , PMVDR CPU, AHO
Los Angeles	17953 BURBANK BLVD	91316	2159006010	0.000	0.000	4.560	0.000	Shortfall of Sites	0.138	Low II Residential	R1-1-RIO	Low Neighborhood Residential	0	0	43.565	4.560		Residential - Single Family Residence, 1	174B129 821	10	Encino - Tarzana	No	MI	OPP RC2 , ENC CPU, AHO
Los Angeles	1440 W 19TH ST	90732	7460009013	0.000	0.000	4.560	0.000	Shortfall of Sites	0.140	Low II Residential	R1-1XL	0	0	0	42.952	4.560		Residential - Single Family Residence, 1	012B193 820		San Pedro	No	MI	OPP RC2
Los Angeles	1430 W 19TH ST	90732	7460009012	0.000	0.000	4.560	0.000	Shortfall of Sites	0.140	Low II Residential	R1-1XL	0	0	0	42.953	4.560		Residential - Single Family Residence, 1	012B193 821		San Pedro	No	MI	OPP RC2
Los Angeles	17947 BURBANK BLVD	91316	2159006011	0.000	0.000	4.560	0.000	Shortfall of Sites	0.138	Low II Residential	R1-1-RIO	0	0	0	43.564	4.560		Residential - Single Family Residence, 1	174B129 822		Encino - Tarzana	No	MI	OPP RC2
Los Angeles	1420 W 19TH ST	90732	7460009011	0.000	0.000	4.560	0.000	Shortfall of Sites	0.113	Low II Residential	R1-1XL	0	0	0	53.213	4.560		Residential - Single Family Residence, 1	012B193 822		San Pedro	No	MI	OPP RC2
Los Angeles	17943 BURBANK BLVD	91316	2159006012	0.000	0.000	4.560	0.000	Shortfall of Sites	0.143	Low II Residential	R1-1-RIO	0	0	0	41.889	4.560		Residential - Single Family Residence, 1	174B129 823		Encino - Tarzana	No	MI	OPP RC2
Los Angeles	10733 NATIONAL PL	90034	4254001014	0.000	0.000	4.560	0.000	Shortfall of Sites	0.170	Low Residential	R1-1	0	0	0	35.279	4.560		Residential - Single Family Residence, 1	123B161 823		Palms - Mar Vista - Del Rey	No	MI	OPP RC2 , ADU
Los Angeles	17937 BURBANK BLVD	91316	2159006013	0.000	0.000	4.560	0.000	Shortfall of Sites	0.138	Low II Residential	R1-1-RIO	0	0	0	43.564	4.560		Residential - Single Family Residence, 1	174B129 824		Encino - Tarzana	No	MI	OPP RC2
Los Angeles	23201 CALIFA ST	91367	2041006001	0.000	0.000	4.560	0.000	Shortfall of Sites	0.429	Very Low Residential	RA-1	Very Low Residential	0	0	13.973	4.560		Residential - Single Family Residence, 1	177B093 825	1 per lot	Canoga Park - Winnetka - Woodland Hills - West Hills	No	MI	OPP RC2 , CPK CPU, ADU, AHO
Los Angeles	17933 BURBANK BLVD	91316	2159006014	0.000	0.000	4.560	0.000	Shortfall of Sites	0.138	Low II Residential	R1-1-RIO	0	0	0	43.565	4.560		Residential - Single Family Residence, 1	174B129 825		Encino - Tarzana	No	MI	OPP RC2
Los Angeles	17927 BURBANK BLVD	91316	2159006015	0.000	0.000	4.560	0.000	Shortfall of Sites	0.138	Low II Residential	R1-1-RIO	Low Neighborhood Residential	0	0	43.565	4.560		Residential - Single Family Residence, 1	174B129 826	10	Encino - Tarzana	No	MI	OPP RC2 , ENC CPU, AHO
Los Angeles	7744 LOUISE AVE	91406	2203001017	0.000	0.000	4.560	0.000	Shortfall of Sites	0.179	Low Residential	R1-1	Low Residential	0	0	33.455	4.560		Residential - Single Family Residence, 1	189B133 827	1 per lot	Reseda - West Van Nuys	No	MI	OPP RC2 , RES CPU, ADU, AHO
Los Angeles	5050 FULTON AVE	91423	2358006019	0.000	0.000	4.560	0.000	Shortfall of Sites	0.186	Low Residential	R1-1	0	0	0	32.272	4.560		Residential - Single Family Residence - Pool, 1	171B157 826		Van Nuys - North Sherman Oaks	No	MI	OPP RC2 , ADU
Los Angeles	4621 FRANKLIN AVE	90027	5590014035	0.000	0.000	4.560	0.000	Shortfall of Sites	0.122	Low Medium I Residential	R2-1XL	0	0	0	49.353	4.560		Residential - Single Family Residence, 1	150B197 826		Hollywood	No	MI	OPP RC2 , R2RD
Los Angeles	17923 BURBANK BLVD	91316	2159006016	0.000	0.000	4.560	0.000	Shortfall of Sites	0.143	Low II Residential	R1-1-RIO	0	0	0	41.889	4.560		Residential - Single Family Residence, 1	174B129 827		Encino - Tarzana	No	MI	OPP RC2
Los Angeles	7745 LOUISE AVE	91325	2202005003	0.000	0.000	4.560	0.000	Shortfall of Sites	0.234	Low Residential	R1-1	Low Residential	0	0	25.632	4.560		Residential - Single Family Residence, 1	189B133 828	1 per lot	Reseda - West Van Nuys	No	MI	OPP RC2 , RES CPU, ADU, AHO
Los Angeles	17917 BURBANK BLVD	91316	2159006017	0.000	0.000	4.560	0.000	Shortfall of Sites	0.138	Low II Residential	R1-1-RIO	Low Neighborhood Residential	0	0	43.564	4.560		Residential - Single Family Residence, 1	174B129 828	10	Encino - Tarzana	No	MI	OPP RC2 , ENC CPU, AHO
Los Angeles	10737 NATIONAL PL	90034	4254001013	0.000	0.000	4.560	0.000	Shortfall of Sites	0.165	Low Residential	R1-1	0	0	0	36.331	4.560		Residential - Single Family Residence, 1	123B161 827		Palms - Mar Vista - Del Rey	No	MI	OPP RC2 , ADU

Jurisdiction Name	Site Address/Intersection	5 Digit ZIP Code	Assessor Parcel Number	Very Low-Income	Low-Income	Moderate-Income	Above Moderate-Income	Type of Shortfall	Parcel Size (Acres)	Current General Plan Designation	Current Zoning	Proposed General Plan (GP) Designation	Proposed Zoning	Minimum Density Allowed	Maximum Density Allowed	Total Capacity	Vacant/ Nonvacant	Description of Existing Uses	PIN	Base Density Per Acre	Community Plan Area	Rent Stabalization Ordinance	Income Category	Applicable Rezoning Program (Program informing values in Column Q listed first)
Los Angeles	4627 FRANKLIN AVE	90027	5590014034	0.000	0.000	4.560	0.000	Shortfall of Sites	0.122	Low Medium I Residential	R2-1XL	0	0	0	49.354	4.560		Residential - Single Family Residence - Pool, 1	150B197 828		Hollywood	No	MI	OPP RC2 , R2RD
Los Angeles	17913 BURBANK BLVD	91316	2159006018	0.000	0.000	4.560	0.000	Shortfall of Sites	0.138	Low II Residential	R1-1-RIO	0	0	0	43.564	4.560		Residential - Single Family Residence, 1	174B129 829		Encino - Tarzana	No	MI	OPP RC2
Los Angeles	4633 FRANKLIN AVE	90027	5590014033	0.000	0.000	4.560	0.000	Shortfall of Sites	0.122	Low Medium I Residential	R2-1XL	0	0	0	49.354	4.560		Residential - Single Family Residence, 1	150B197 829		Hollywood	No	MI	OPP RC2 , R2RD
Los Angeles	17907 BURBANK BLVD	91316	2159006019	0.000	0.000	4.560	0.000	Shortfall of Sites	0.138	Low II Residential	R1-1-RIO	0	0	0	43.565	4.560		Residential - Single Family Residence, 1	174B129 830		Encino - Tarzana	No	MI	OPP RC2
Los Angeles	17903 BURBANK BLVD	91316	2159006020	0.000	0.000	4.560	0.000	Shortfall of Sites	0.165	Low II Residential	R1-1-RIO	0	0	0	36.348	4.560		Residential - Single Family Residence, 1	174B129 831		Encino - Tarzana	No	MI	OPP RC2 , ADU
Los Angeles	17843 BURBANK BLVD	91316	2159002069	0.000	0.000	4.560	0.000	Shortfall of Sites	0.158	Low II Residential	R1-1-RIO	0	0	0	37.943	4.560		Residential - Single Family Residence, 1	174B129 832		Encino - Tarzana	No	MI	OPP RC2 , ADU
Los Angeles	1524 N CRESCENT HEIGHTS BLVD	90046	5555031004	0.000	0.000	4.560	0.000	Shortfall of Sites	0.139	Low II Residential	R1-1	0	0	0	43.022	4.560		Residential - Single Family Residence, 1	147B177 832		Hollywood	No	MI	OPP RC2
Los Angeles	10048 HASKELL AVE	91343	2661022013	0.000	0.000	4.560	0.000	Shortfall of Sites	0.152	Low I Residential	RA-1	0	0	0	39.413	4.560		Residential - Single Family Residence, 1	204B141 833		Granada Hills - Knollwood	No	MI	OPP RC2 , ADU
Los Angeles	17837 BURBANK BLVD	91316	2159002068	0.000	0.000	4.560	0.000	Shortfall of Sites	0.138	Low II Residential	R1-1-RIO	0	0	0	43.556	4.560		Residential - Single Family Residence, 1	174B129 833		Encino - Tarzana	No	MI	OPP RC2
Los Angeles	10743 NATIONAL PL	90034	4254001008	0.000	0.000	4.560	0.000	Shortfall of Sites	0.167	Low Residential	R1-1	0	0	0	35.874	4.560		Residential - Single Family Residence - Pool, 1	123B161 833		Palms - Mar Vista - Del Rey	No	MI	OPP RC2 , ADU
Los Angeles	17833 BURBANK BLVD	91316	2159002067	0.000	0.000	4.560	0.000	Shortfall of Sites	0.138	Low II Residential	R1-1-RIO	0	0	0	43.556	4.560		Residential - Single Family Residence, 1	174B129 834		Encino - Tarzana	No	MI	OPP RC2
Los Angeles	2801 S BARRINGTON AVE	90064	4257011014	0.000	0.000	4.560	0.000	Shortfall of Sites	0.115	Low Residential	R1V2	0	0	0	52.252	4.560		Residential - Single Family Residence, 1	120B153 834		Palms - Mar Vista - Del Rey	No	MI	OPP RC2
Los Angeles	18838 MAPLEWOOD LN	91326	2728031007	0.000	0.000	4.560	0.000	Shortfall of Sites	0.320	Very Low II Residential	RE11-1	0	0	0	18.766	4.560		Residential - Single Family Residence - Pool, 1	207B121 835		Northridge	No	MI	OPP RC2 , ADU
Los Angeles	17827 BURBANK BLVD	91316	2159002066	0.000	0.000	4.560	0.000	Shortfall of Sites	0.138	Low II Residential	R1-1-RIO	0	0	0	43.556	4.560		Residential - Single Family Residence - Pool, 1	174B129 835		Encino - Tarzana	No	MI	OPP RC2
Los Angeles	1372 W 19TH ST	90732	7460012025	0.000	0.000	4.560	0.000	Shortfall of Sites	0.142	Low II Residential	R1-1XL	0	0	0	42.395	4.560		Residential - Single Family Residence, 1	012B193 835		San Pedro	No	MI	OPP RC2
Los Angeles	17823 BURBANK BLVD	91316	2159002065	0.000	0.000	4.560	0.000	Shortfall of Sites	0.138	Low II Residential	R1-1-RIO	0	0	0	43.556	4.560		Residential - Single Family Residence, 1	174B129 836		Encino - Tarzana	No	MI	OPP RC2
Los Angeles	10749 NATIONAL PL	90034	4254001009	0.000	0.000	4.560	0.000	Shortfall of Sites	0.167	Low Residential	R1-1	0	0	0	36.028	4.560		Residential - Single Family Residence, 1	123B161 836		Palms - Mar Vista - Del Rey	No	MI	OPP RC2 , ADU
Los Angeles	1368 W 19TH ST	90732	7460012024	0.000	0.000	4.560	0.000	Shortfall of Sites	0.129	Low II Residential	R1-1XL	0	0	0	46.478	4.560		Residential - Single Family Residence, 1	012B193 836		San Pedro	No	MI	OPP RC2
Los Angeles	17817 BURBANK BLVD	91316	2159002064	0.000	0.000	4.560	0.000	Shortfall of Sites	0.138	Low II Residential	R1-1-RIO	0	0	0	43.556	4.560		Residential - Single Family Residence, 1	174B129 837		Encino - Tarzana	No	MI	OPP RC2
Los Angeles	1362 W 19TH ST	90732	7460012023	0.000	0.000	4.560	0.000	Shortfall of Sites	0.129	Low II Residential	R1-1XL	0	0	0	46.477	4.560		Residential - Single Family Residence, 1	012B193 837		San Pedro	No	MI	OPP RC2
Los Angeles	17813 BURBANK BLVD	91316	2159002063	0.000	0.000	4.560	0.000	Shortfall of Sites	0.138	Low II Residential	R1-1-RIO	0	0	0	43.556	4.560		Residential - Single Family Residence, 1	174B129 838		Encino - Tarzana	No	MI	OPP RC2
Los Angeles	5501 WOODMAN AVE	91401	2247001001	0.000	0.000	4.560	0.000	Shortfall of Sites	0.211	Low Residential	RE9-1	0	0	0	28.424	4.560		Residential - Single Family Residence, 1	174B157 838		Van Nuys - North Sherman Oaks	No	MI	OPP RC2 , ADU
Los Angeles	619 N CRESCENT HEIGHTS BLVD	90048	5528010029	0.000	0.000	4.560	0.000	Shortfall of Sites	0.143	Low II Residential	R1V3	0	0	0	41.821	4.560		Residential - Single Family Residence, 1	141B177 838		Hollywood	No	MI	OPP RC2
Los Angeles	1356 W 19TH ST	90732	7460012022	0.000	0.000	4.560	0.000	Shortfall of Sites	0.129	Low II Residential	R1-1XL	0	0	0	46.478	4.560		Residential - Single Family Residence, 1	012B193 838		San Pedro	No	MI	OPP RC2
Los Angeles	618 N CRESCENT HEIGHTS BLVD	90048	5528009028	0.000	0.000	4.560	0.000	Shortfall of Sites	0.120	Low II Residential	R1V3	0	0	0	49.878	4.560		Residential - Single Family Residence, 1	141B177 839		Hollywood	No	MI	OPP RC2
Los Angeles	8113 W 4TH ST	90048	5511036003	0.000	0.000	4.560	0.000	Shortfall of Sites	0.144	Low Medium I Residential	R2-1-O	0	0	0	41.793	4.560		Residential - Single Family Residence, 1	138B177 839		Wilshire	No	MI	OPP RC2 , R2RD
Los Angeles	1350 W 19TH ST	90732	7460012021	0.000	0.000	4.560	0.000	Shortfall of Sites	0.129	Low II Residential	R1-1XL	0	0	0	46.478	4.560		Residential - Single Family Residence, 1	012B193 839		San Pedro	No	MI	OPP RC2
Los Angeles	10921 LOUISE AVE	91344	2696003013	0.000	0.000	4.560	0.000	Shortfall of Sites	0.172	Low I Residential	RE9-1XL-RFA	0	0	0	34.851	4.560		Residential - Single Family Residence, 1	210B133 840		Granada Hills - Knollwood	No	MI	OPP RC2 , ADU
Los Angeles	17801 BURBANK BLVD	91316	2159002061	0.000	0.000	4.560	0.000	Shortfall of Sites	0.150	Low II Residential	R1-1-RIO	0	0	0	40.119	4.560		Residential - Single Family Residence, 1	174B129 840		Encino - Tarzana	No	MI	OPP RC2 , ADU
Los Angeles	12504 HORTENSE ST	91604	2362026017	0.000	0.000	4.560	0.000	Shortfall of Sites	0.270	Low Residential	R1-1-RIO	0	0	0	22.191	4.560		Residential - Single Family Residence - Pool, 1	168B165 840		Sherman Oaks - Studio City - Toluca Lake - Cahuenga Pass	No	MI	OPP RC2 , ADU
Los Angeles	3210 COLONIAL AVE	90066	4247001004	0.000	0.000	4.560	0.000	Shortfall of Sites	0.164	Low Residential	R1V2	0	0	0	36.532	4.560		Residential - Single Family Residence - Therapy Pool (Spa), 1	117B153 840		Palms - Mar Vista - Del Rey	No	MI	OPP RC2 , ADU
Los Angeles	1346 W 19TH ST	90732	7460012020	0.000	0.000	4.560	0.000	Shortfall of Sites	0.129	Low II Residential	R1-1XL	0	0	0	46.478	4.560		Residential - Single Family Residence, 1	012B193 840		San Pedro	No	MI	OPP RC2
Los Angeles	17741 BURBANK BLVD	91316	2159002060	0.000	0.000	4.560	0.000	Shortfall of Sites	0.136	Low II Residential	R1-1-RIO	0	0	0	44.202	4.560		Residential - Single Family Residence, 1	174B129 841		Encino - Tarzana	No	MI	OPP RC2
Los Angeles	12454 HORTENSE ST	91604	2364009038	0.000	0.000	4.560	0.000	Shortfall of Sites	0.189	Low Residential	R1-1-RIO	0	0	0	31.676	4.560		Residential - Single Family Residence - Pool, 1	168B165 841		Sherman Oaks - Studio City - Toluca Lake - Cahuenga Pass	No	MI	OPP RC2 , ADU
Los Angeles	2818 S BARRINGTON AVE	90064	4258009004	0.000	0.000	4.560	0.000	Shortfall of Sites	0.126	Low Residential	R1V2	0	0	0	47.528	4.560		Residential - Single Family Residence, 1	120B153 841		Palms - Mar Vista - Del Rey	No	MI	OPP RC2
Los Angeles	1342 W 19TH ST	90732	7460012019	0.000	0.000	4.560	0.000	Shortfall of Sites	0.129	Low II Residential	R1-1XL	0	0	0	46.478	4.560		Residential - Single Family Residence, 1	012B193 841		San Pedro	No	MI	OPP RC2
Los Angeles	11335 LOUISE AVE	91344	2711005001	0.000	0.000	4.560	0.000	Shortfall of Sites	0.401	Very Low I Residential	RA-1	0	0	0	14.946	4.560		Residential - Single Family Residence, 1	213B133 842		Granada Hills - Knollwood	No	MI	OPP RC2 , ADU
Los Angeles	17737 BURBANK BLVD	91316	2159002059	0.000	0.000	4.560	0.000	Shortfall of Sites	0.138	Low II Residential	R1-1-RIO	0	0	0	43.565	4.560		Residential - Single Family Residence, 1	174B129 842		Encino - Tarzana	No	MI	OPP RC2
Los Angeles	1336 W 19TH ST	90732	7460012018	0.000	0.000	4.560	0.000	Shortfall of Sites	0.129	Low II Residential	R1-1XL	0	0	0	46.477	4.560		Residential - Single Family Residence - Pool, 1	012B193 842		San Pedro	No	MI	OPP RC2
Los Angeles	17731 BURBANK BLVD	91316	2159002093	0.000	0.000	4.560	0.000	Shortfall of Sites	0.138	Low II Residential	R1-1-RIO	Low Neighborhood Residential	0	0	43.564	4.560		Residential - Single Family Residence, 1	174B129 843	10	Encino - Tarzana	No	MI	OPP RC2 , ENC CPU, AHO
Los Angeles	4857 FRANKLIN AVE	90027	5589018016	0.000	0.000	4.560	0.000	Shortfall of Sites	0.245	Low II Residential	R1-1	0	0	0	24.534	4.560		Residential - Single Family Residence, 1	150B197 843		Hollywood	No	MI	OPP RC2 , ADU
Los Angeles	1330 W 19TH ST	90732	7460012017	0.000	0.000	4.560	0.000	Shortfall of Sites	0.129	Low II Residential	R1-1XL	0	0	0	46.478	4.560		Residential - Single Family Residence, 1	012B193 843		San Pedro	No	MI	OPP RC2
Los Angeles	11243 HORTENSE ST	91602	2353033024	0.000	0.000	4.560	0.000	Shortfall of Sites	0.190	Low Residential	R1-1	0	0	0	31.645	4.560		Residential - Single Family Residence, 1	168B173 844		North Hollywood - Valley Village	No	MI	OPP RC2 , ADU
Los Angeles	7738 LOUISE AVE	91406	2203001018	0.000	0.000	4.560	0.000	Shortfall of Sites	0.179	Low Residential	R1-1	Low Residential	0	0	33.456	4.560		Residential - Single Family Residence - Pool, 1	189B133 845	1 per lot	Reseda - West Van Nuys	No	MI	OPP RC2 , RES CPU, ADU, AHO
Los Angeles	12119 BROOKHAVEN AVE	90064	4257005028	0.000	0.000	4.560	0.000	Shortfall of Sites	0.184	Low Residential	R1V2	0	0	0	32.684	4.560		Residential - Single Family Residence, 1	120B153 844		Palms - Mar Vista - Del Rey	No	MI	OPP RC2 , ADU
Los Angeles	1324 W 19TH ST	90732	7460012016	0.000	0.000	4.560	0.000	Shortfall of Sites	0.143	Low II Residential	R1-1XL	0	0	0	41.952	4.560		Residential - Single Family Residence, 1	012B193 844		San Pedro	No	MI	OPP RC2
Los Angeles	1900 N NEW HAMPSHIRE AVE	90027	5589027013	0.000	0.000	4.560	0.000	Shortfall of Sites	0.172	Low II Residential	R1-1	0	0	0	34.965	4.560		Residential - Single Family Residence, 1	150B197 845		Hollywood	No	MI	OPP RC2 , ADU
Los Angeles	366 S CRESCENT HEIGHTS BLVD	90048	5511037007	0.000	0.000	4.560	0.000	Shortfall of Sites	0.159	Low Medium I Residential	R2-1-O	0	0	0	37.756	4.560		Residential - Single Family Residence - Pool, 1	138B177 845		Wilshire	No	MI	OPP RC2 , ADU, R2RD
Los Angeles	10755 NATIONAL PL	90034	4254001010	0.000	0.000	4.560	0.000	Shortfall of Sites	0.167	Low Residential	R1-1	0	0	0	35.859	4.560		Residential - Single Family Residence, 1	123B161 845		Palms - Mar Vista - Del Rey	No	MI	OPP RC2 , ADU
Los Angeles	1828 S PATTON AVE	90732	7460023012	0.000	0.000	4.560	0.000	Shortfall of Sites	0.114	Low II Residential	R1-1XL	0	0	0	52.792	4.560		Residential - Single Family Residence, 1	012B193 845		San Pedro	No	MI	OPP RC2
Los Angeles	7739 LOUISE AVE	91325	2202005004	0.000	0.000	4.560	0.000	Shortfall of Sites	0.234	Low Residential	R1-1	Low Residential	0	0	25.631	4.560		Residential - Single Family Residence, 1	189B133 846	1 per lot	Reseda - West Van Nuys	No	MI	OPP RC2 , RES CPU, ADU, AHO
Los Angeles	1901 N NEW HAMPSHIRE AVE	90027	5589026015	0.000	0.000	4.560	0.000	Shortfall of Sites	0.172	Low II Residential	R1-1	0	0	0	34.964	4.560		Residential - Single Family Residence, 1	150B197 846		Hollywood	No	MI	OPP RC2 , ADU
Los Angeles	1284 W 19TH ST	90731	7460023013	0.000	0.000	4.560	0.000	Shortfall of Sites	0.115	Low II Residential	R1-1XL	0	0	0	52.281	4.560		Residential - Single Family Residence, 1	012B193 846		San Pedro	No	MI	OPP RC2
Los Angeles	10512 LOUISE AVE	91344	2695012023	0.000	0.000	4.560	0.000	Shortfall of Sites	0.195	Low II Residential	R1-1XL-RFA	0	0	0	30.750	4.560		Residential - Single Family Residence, 1	207B133 847		Granada Hills - Knollwood	No	MI	OPP RC2 , ADU
Los Angeles	1900 N BERENDO ST	90027	5589026016	0.000	0.000	4.560	0.000	Shortfall of Sites	0.172	Low II Residential	R1-1	0	0	0	34.964	4.560		Residential - Single Family Residence, 1	150B197 847		Hollywood	No	MI	OPP RC2 , ADU
Los Angeles	1278 W 19TH ST	90731	7460023014	0.000	0.000	4.560	0.000	Shortfall of Sites	0.115	Low II Residential	R1-1XL	0	0	0	52.280	4.560		Residential - Single Family Residence, 1	012B193 847		San Pedro	No	MI	OPP RC2
Los Angeles	5127 CAHUENGA BLVD	91601	2419016007	0.000	0.000	4.560	0.000	Shortfall of Sites	0.057	Low Medium II Residential	RD1.5-1	0	0	0	104.523	4.560		Residential - Single Family Residence, 1	171B177 848		North Hollywood - Valley Village	No	MI	OPP RC2 , R2RD
Los Angeles	1901 N BERENDO ST	90027	5589025015	0.000	0.000	4.560	0.000	Shortfall of Sites	0.172	Low II Residential	R1-1	0	0	0	34.939	4.560		Residential - Single Family Residence, 1	150B197 848		Hollywood	No	MI	OPP RC2 , ADU
Los Angeles	8021 W 4TH ST	90048	5511037006	0.000	0.000	4.560	0.000	Shortfall of Sites	0.143	Low Medium I Residential	R2-1-O	0	0	0	41.821	4.560		Residential - Single Family Residence, 1	138B177 848		Wilshire	No	MI	OPP RC2 , R2RD
Los Angeles	1272 W 19TH ST	90731	7460023015	0.000	0.000	4.560	0.000	Shortfall of Sites	0.115	Low II Residential	R1-1XL	0	0	0	52.281	4.560		Residential - Single Family Residence, 1	012B193 848		San Pedro	No	MI	OPP RC2
Los Angeles	1266 W 19TH ST	90731	7460023016	0.000	0.000	4.560	0.000	Shortfall of Sites	0.115	Low II Residential	R1-1XL	0	0	0	52.281	4.560		Residential - Single Family Residence, 1	012B193 849		San Pedro	No	MI	OPP RC2
Los Angeles	1900 N CATALINA ST	90027	5589025016	0.000	0.000	4.560	0.000	Shortfall of Sites	0.172	Low II Residential	R1-1	0	0	0	34.939	4.560		Residential - Single Family Residence, 1	150B197 850		Hollywood	No	MI	OPP RC2 , ADU
Los Angeles	1258 W 19TH ST	90731	7460023017	0.000	0.000	4.560	0.000	Shortfall of Sites	0.115	Low II Residential	R1-1XL	0	0	0	52.281	4.560		Residential - Single Family Residence, 1	012B193 850		San Pedro	No	MI	OPP RC2
Los Angeles	1901 N CATALINA ST	90027	5589018015	0.000	0.000	4.560	0.000	Shortfall of Sites	0.172	Low II Residential	R1-1	0	0	0	34.965	4.560		Residential - Single Family Residence, 1	150B197 851		Hollywood	No	MI	OPP RC2 , ADU
Los Angeles	1252 W 19TH ST	90731	7460023018	0.000	0.000	4.560	0.000	Shortfall of Sites	0.115	Low II Residential	R1-1XL	0	0	0	52.281	4.560		Residential - Single Family Residence, 1	012B193 851		San Pedro	No	MI	OPP RC2
Los Angeles	2807 S BARRINGTON AVE	90064	4257011015	0.000	0.000	4.560	0.000	Shortfall of Sites	0.118	Low Residential	R1V2	0	0	0	50.911	4.560		Residential - Single Family Residence, 1	120B153 852		Palms - Mar Vista - Del Rey	No	MI	OPP RC2
Los Angeles	1246 W 19TH ST	90731	7460023019	0.000	0.000	4.560	0.000	Shortfall of Sites	0.115	Low II Residential	R1-1XL	0	0	0	52.281	4.560		Residential - Single Family Residence, 1	012B193 852		San Pedro	No	MI	OPP RC2
Los Angeles	1240 W 19TH ST	90731	7460023020	0.000	0.000	4.560	0.000	Shortfall of Sites	0.115	Low II Residential	R1-1XL	0	0	0	52.281	4.560		Residential - Single Family Residence, 1	012B193 853		San Pedro	No	MI	OPP RC2
Los Angeles	5859 BABBITT AVE	91316	2255009006	0.000	0.000	4.560	0.000	Shortfall of Sites	0.139	Low II Residential	R1-1-RIO	Low Residential	0	0	43.299	4.560		Residential - Single Family Residence, 1	174B133 856	1 per lot	Encino - Tarzana	No	MI	OPP RC2 , ENC CPU, AHO
Los Angeles	1234 W 19TH ST	90731	7460023021	0.000	0.000	4.560	0.000	Shortfall of Sites	0.115	Low II Residential	R1-1XL	0	0	0	52.281	4.560		Residential - Single Family Residence, 1	012B193 854		San Pedro	No	MI	OPP RC2
Los Angeles	1226 W 19TH ST	90731	7460023022	0.000	0.000	4.560	0.000	Shortfall of Sites	0.115	Low II Residential	R1-1XL	0	0	0	52.281	4.560		Residential - Single Family Residence, 1	012B193 855		San Pedro	No	MI	OPP RC2
Los Angeles	10912 LOUISE AVE	91344	2696010017	0.000	0.000	4.560	0.000	Shortfall of Sites	0.161	Low II Residential	R1-1XL-RFA	0	0	0	37.196	4.560		Residential - Single Family Residence, 1	210B133 856		Granada Hills - Knollwood	No	MI	OPP RC2 , ADU
Los Angeles	4524 FRANKLIN AVE	90027	5590016010	0.000	0.000	4.560	0.000	Shortfall of Sites	0.155	Low Medium I Residential	R2-1XL	0	0	0	38.678	4.560		Residential - Single Family Residence, 1	150B197 856		Hollywood	No	MI	OPP RC2 , ADU, R2RD
Los Angeles	1224 W 19TH ST	90731	7460023023	0.000	0.000	4.560	0.000	Shortfall of Sites	0.115	Low II Residential	R1-1XL	0	0	0	52.281	4.560		Residential - Single Family Residence, 1	012B193 856		San Pedro	No	MI	OPP RC2
Los Angeles	3214 COLONIAL AVE	90066	4247001003	0.000	0.000	4.560	0.000	Shortfall of Sites	0.164	Low Residential	R1V2	0	0	0	36.532	4.560		Residential - Single Family Residence - Therapy Pool (Spa), 1	117B153 857		Palms - Mar Vista - Del Rey	No	MI	OPP RC2 , ADU

Jurisdiction Name	Site Address/Intersection	5 Digit ZIP Code	Assessor Parcel Number	Very Low-Income	Low-Income	Moderate-Income	Above Moderate-Income	Type of Shortfall	Parcel Size (Acres)	Current General Plan Designation	Current Zoning	Proposed General Plan (GP) Designation	Proposed Zoning	Minimum Density Allowed	Maximum Density Allowed	Total Capacity	Vacant/ Nonvacant	Description of Existing Uses	PIN	Base Density Per Acre	Community Plan Area	Rent Stabalization Ordinance	Income Category	Applicable Rezoning Program (Program informing values in Column Q listed first)
Los Angeles	10915 LOUISE AVE	91344	2696003012	0.000	0.000	4.560	0.000	Shortfall of Sites	0.207	Low I Residential	RE9-1XL-RFA	0	0	0	29.042	4.560		Residential - Single Family Residence, 1	210B133 858		Granada Hills - Knollwood	No	MI	OPP RC2 , ADU
Los Angeles	611 N CRESCENT HEIGHTS BLVD	90048	5528010030	0.000	0.000	4.560	0.000	Shortfall of Sites	0.143	Low II Residential	R1V3	0	0	0	41.827	4.560		Residential - Single Family Residence - Pool, 1	141B177 858		Hollywood	No	MI	OPP RC2
Los Angeles	10761 NATIONAL PL	90034	4254001011	0.000	0.000	4.560	0.000	Shortfall of Sites	0.172	Low Residential	R1-1	0	0	0	34.859	4.560		Residential - Single Family Residence, 1	123B161 858		Palms - Mar Vista - Del Rey	No	MI	OPP RC2 , ADU
Los Angeles	2824 S BARRINGTON AVE	90064	4258009005	0.000	0.000	4.560	0.000	Shortfall of Sites	0.126	Low Residential	R1V2	0	0	0	47.527	4.560		Residential - Single Family Residence, 1	120B153 860		Palms - Mar Vista - Del Rey	No	MI	OPP RC2
Los Angeles	10509 LOUISE AVE	91344	2733026030	0.000	0.000	4.560	0.000	Shortfall of Sites	0.158	Low II Residential	R1-1XL-RFA	0	0	0	37.973	4.560		Residential - Single Family Residence, 1	207B133 861		Granada Hills - Knollwood	No	MI	OPP RC2 , ADU
Los Angeles	5053 FULTON AVE	91423	2359010002	0.000	0.000	4.560	0.000	Shortfall of Sites	0.141	Low Residential	R1-1-RIO	0	0	0	42.514	4.560		Residential - Single Family Residence, 1	171B157 861		Van Nuys - North Sherman Oaks	No	MI	OPP RC2
Los Angeles	10710 NATIONAL PL	90034	4254010012	0.000	0.000	4.560	0.000	Shortfall of Sites	0.156	Low Residential	R1-1	0	0	0	38.422	4.560		Residential - Single Family Residence, 1	123B161 861		Palms - Mar Vista - Del Rey	No	MI	OPP RC2 , ADU
Los Angeles	5123 CAHUENGA BLVD	91601	2419016006	0.000	0.000	4.560	0.000	Shortfall of Sites	0.057	Low Medium II Residential	RD1.5-1	0	0	0	104.524	4.560		Residential - Single Family Residence, 1	171B177 863		North Hollywood - Valley Village	No	MI	OPP RC2 , R2RD
Los Angeles	10510 LOUISE AVE	91344	2695012024	0.000	0.000	4.560	0.000	Shortfall of Sites	0.195	Low II Residential	R1-1XL-RFA	0	0	0	30.751	4.560		Residential - Single Family Residence, 1	207B133 864		Granada Hills - Knollwood	No	MI	OPP RC2 , ADU
Los Angeles	1520 N CRESCENT HEIGHTS BLVD	90046	5555031003	0.000	0.000	4.560	0.000	Shortfall of Sites	0.174	Low II Residential	R1-1	0	0	0	34.418	4.560		Residential - Single Family Residence, 1	147B177 864		Hollywood	No	MI	OPP RC2 , ADU
Los Angeles	10906 LOUISE AVE	91344	2696010018	0.000	0.000	4.560	0.000	Shortfall of Sites	0.161	Low II Residential	R1-1XL-RFA	0	0	0	37.196	4.560		Residential - Single Family Residence, 1	210B133 865		Granada Hills - Knollwood	No	MI	OPP RC2 , ADU
Los Angeles	5904 LINDLEY AVE	91316	2159009009	0.000	0.000	4.560	0.000	Shortfall of Sites	0.140	Low II Residential	R1-1-RIO	0	0	0	42.893	4.560		Residential - Single Family Residence, 1	177B125 866		Encino - Tarzana	No	MI	OPP RC2
Los Angeles	3637 SAWTELLE BLVD	90066	4234004040	0.000	0.000	4.560	0.000	Shortfall of Sites	0.009	Low Residential	R1V2	Medium Residential	0	0	701.443	4.560		Residential - Single Family Residence, 1	117B157 867	29	Palms - Mar Vista - Del Rey	No	MI	OPP RC2 , PMVDR CPU, AHO
Los Angeles	7735 LOUISE AVE	91325	2202005005	0.000	0.000	4.560	0.000	Shortfall of Sites	0.234	Low Residential	R1-1	Low Residential	0	0	25.631	4.560		Residential - Single Family Residence, 1	189B133 869	1 per lot	Reseda - West Van Nuys	No	MI	OPP RC2 , RES CPU, ADU, AHO
Los Angeles	10767 NATIONAL PL	90034	4254001004	0.000	0.000	4.560	0.000	Shortfall of Sites	0.160	Low Residential	R1-1	0	0	0	37.396	4.560		Residential - Single Family Residence, 1	123B161 868		Palms - Mar Vista - Del Rey	No	MI	OPP RC2 , ADU
Los Angeles	3220 COLONIAL AVE	90066	4247001002	0.000	0.000	4.560	0.000	Shortfall of Sites	0.162	Low Residential	R1V2	0	0	0	36.998	4.560		Residential - Single Family Residence, 1	117B153 872		Palms - Mar Vista - Del Rey	No	MI	OPP RC2 , ADU
Los Angeles	1003 S WEYMOUTH AVE	90732	7560022010	0.000	0.000	4.560	0.000	Shortfall of Sites	0.206	Low II Residential	R1-1XL	0	0	0	29.063	4.560		Residential - Single Family Residence, 1	015B193 872		San Pedro	No	MI	OPP RC2 , ADU
Los Angeles	1412 W 19TH ST	90732	7460009010	0.000	0.000	4.560	0.000	Shortfall of Sites	0.107	Low II Residential	R1-1XL	0	0	0	56.099	4.560		Residential - Single Family Residence, 1	012B193 872		San Pedro	No	MI	OPP RC2
Los Angeles	5047 FULTON AVE	91423	2359010003	0.000	0.000	4.560	0.000	Shortfall of Sites	0.141	Low Residential	R1-1-RIO	0	0	0	42.511	4.560		Residential - Single Family Residence - Pool, 1	171B157 873		Van Nuys - North Sherman Oaks	No	MI	OPP RC2
Los Angeles	10728 NATIONAL PL	90034	4254010014	0.000	0.000	4.560	0.000	Shortfall of Sites	0.139	Low Residential	R1-1	0	0	0	43.202	4.560		Residential - Single Family Residence, 1	123B161 873		Palms - Mar Vista - Del Rey	No	MI	OPP RC2
Los Angeles	1014 S WEYMOUTH AVE	90732	7459003006	0.000	0.000	4.560	0.000	Shortfall of Sites	0.150	Low II Residential	R1-1XL	0	0	0	39.994	4.560		Residential - Single Family Residence, 1	015B193 873		San Pedro	No	MI	OPP RC2 , ADU
Los Angeles	5121 CAHUENGA BLVD	91601	2419016005	0.000	0.000	4.560	0.000	Shortfall of Sites	0.057	Low Medium II Residential	RD1.5-1	0	0	0	104.525	4.560		Residential - Single Family Residence, 1	171B177 874		North Hollywood - Valley Village	No	MI	OPP RC2 , R2RD
Los Angeles	2815 S BARRINGTON AVE	90064	4257011016	0.000	0.000	4.560	0.000	Shortfall of Sites	0.118	Low Residential	R1V2	0	0	0	50.911	4.560		Residential - Single Family Residence, 1	120B153 874		Palms - Mar Vista - Del Rey	No	MI	OPP RC2
Los Angeles	1821 S PATTON AVE	90732	7460012014	0.000	0.000	4.560	0.000	Shortfall of Sites	0.124	Low II Residential	R1-1XL	0	0	0	48.394	4.560		Residential - Single Family Residence, 1	012B193 874		San Pedro	No	MI	OPP RC2
Los Angeles	11327 LOUISE AVE	91344	2711005007	0.000	0.000	4.560	0.000	Shortfall of Sites	0.402	Very Low I Residential	RA-1	0	0	0	14.943	4.560		Residential - Single Family Residence - Pool, 1	213B133 875		Granada Hills - Knollwood	No	MI	OPP RC2 , ADU
Los Angeles	1831 S WALKER AVE	90731	7460023028	0.000	0.000	4.560	0.000	Shortfall of Sites	0.103	Low II Residential	R1-1XL	0	0	0	58.042	4.560		Residential - Single Family Residence - Therapy Pool (Spa), 1	012B193 875		San Pedro	No	MI	OPP RC2
Los Angeles	5040 FULTON AVE	91423	2358006021	0.000	0.000	4.560	0.000	Shortfall of Sites	0.293	Low Residential	R1-1	0	0	0	20.476	4.560		Residential - Single Family Residence - Pool, 1	171B157 877		Van Nuys - North Sherman Oaks	No	MI	OPP RC2 , ADU
Los Angeles	12455 SARAH ST	91604	2364009023	0.000	0.000	4.560	0.000	Shortfall of Sites	0.201	Low Residential	R1-1-RIO	0	0	0	29.922	4.560		Residential - Single Family Residence - Pool, 1	168B165 878		Sherman Oaks - Studio City - Toluca Lake - Cahuenga Pass	No	MI	OPP RC2 , ADU
Los Angeles	4196 COLFAX AVE	91604	2368012022	0.000	0.000	4.560	0.000	Shortfall of Sites	0.273	Low Residential	R1-1-RIO	0	0	0	21.946	4.560		Residential - Single Family Residence, 1	165B169 878		Sherman Oaks - Studio City - Toluca Lake - Cahuenga Pass	No	MI	OPP RC2 , ADU
Los Angeles	10771 NATIONAL PL	90034	4254001003	0.000	0.000	4.560	0.000	Shortfall of Sites	0.165	Low Residential	R1-1	0	0	0	36.364	4.560		Residential - Single Family Residence, 1	123B161 878		Palms - Mar Vista - Del Rey	No	MI	OPP RC2 , ADU
Los Angeles	1825 S AVERILL AVE	90732	7460009009	0.000	0.000	4.560	0.000	Shortfall of Sites	0.138	Low II Residential	R1-1XL	0	0	0	43.556	4.560		Residential - Single Family Residence, 1	012B193 878		San Pedro	No	MI	OPP RC2
Los Angeles	2828 S BARRINGTON AVE	90064	4258009006	0.000	0.000	4.560	0.000	Shortfall of Sites	0.126	Low Residential	R1V2	0	0	0	47.527	4.560		Residential - Single Family Residence, 1	120B153 879		Palms - Mar Vista - Del Rey	No	MI	OPP RC2
Los Angeles	10909 LOUISE AVE	91344	2696003010	0.000	0.000	4.560	0.000	Shortfall of Sites	0.115	Low I Residential	RE9-1XL-RFA	0	0	0	52.276	4.560		Residential - Single Family Residence, 1	210B133 880		Granada Hills - Knollwood	No	MI	OPP RC2
Los Angeles	1825 S PATTON AVE	90732	7460012015	0.000	0.000	4.560	0.000	Shortfall of Sites	0.123	Low II Residential	R1-1XL	0	0	0	48.831	4.560		Residential - Single Family Residence, 1	012B193 880		San Pedro	No	MI	OPP RC2
Los Angeles	4816 FRANKLIN AVE	90027	5589031027	0.000	0.000	4.560	0.000	Shortfall of Sites	0.156	Low Medium II Residential	RD1.5-1XL	0	0	0	38.558	4.560		Residential - Single Family Residence - Pool, 1	150B197 882		Hollywood	No	MI	OPP RC2 , ADU
Los Angeles	10501 LOUISE AVE	91344	2733026031	0.000	0.000	4.560	0.000	Shortfall of Sites	0.184	Low II Residential	R1-1XL-RFA	0	0	0	32.604	4.560		Residential - Single Family Residence, 1	207B133 883		Granada Hills - Knollwood	No	MI	OPP RC2 , ADU
Los Angeles	1839 S WALKER AVE	90731	7460023029	0.000	0.000	4.560	0.000	Shortfall of Sites	0.101	Low II Residential	R1-1XL	0	0	0	59.173	4.560		Residential - Single Family Residence, 1	012B193 883		San Pedro	No	MI	OPP RC2
Los Angeles	10504 LOUISE AVE	91344	2695012005	0.000	0.000	4.560	0.000	Shortfall of Sites	0.252	Low II Residential	R1-1XL-RFA	0	0	0	23.783	4.560		Residential - Single Family Residence, 1	207B133 884		Granada Hills - Knollwood	No	MI	OPP RC2 , ADU
Los Angeles	12505 SARAH ST	91604	2362026018	0.000	0.000	4.560	0.000	Shortfall of Sites	0.270	Low Residential	R1-1-RIO	0	0	0	22.187	4.560		Residential - Single Family Residence - Pool, 1	168B165 884		Sherman Oaks - Studio City - Toluca Lake - Cahuenga Pass	No	MI	OPP RC2 , ADU
Los Angeles	3641 SAWTELLE BLVD	90066	4234004031	0.000	0.000	4.560	0.000	Shortfall of Sites	0.009	Low Residential	R1V2	Medium Residential	0	0	701.404	4.560		Residential - Single Family Residence, 1	117B157 884	29	Palms - Mar Vista - Del Rey	No	MI	OPP RC2 , PMVDR CPU, AHO
Los Angeles	7726 LOUISE AVE	91406	2203001020	0.000	0.000	4.560	0.000	Shortfall of Sites	0.179	Low Residential	R1-1	Low Residential	0	0	33.456	4.560		Residential - Single Family Residence, 1	189B133 885	1 per lot	Reseda - West Van Nuys	No	MI	OPP RC2 , RES CPU, ADU, AHO
Los Angeles	5119 CAHUENGA BLVD	91601	2419016004	0.000	0.000	4.560	0.000	Shortfall of Sites	0.057	Low Medium II Residential	RD1.5-1	0	0	0	104.526	4.560		Residential - Single Family Residence, 1	171B177 885		North Hollywood - Valley Village	No	MI	OPP RC2 , R2RD
Los Angeles	7727 LOUISE AVE	91325	2202005006	0.000	0.000	4.560	0.000	Shortfall of Sites	0.234	Low Residential	R1-1	Low Residential	0	0	25.631	4.560		Residential - Single Family Residence - Pool, 1	189B133 886	1 per lot	Reseda - West Van Nuys	No	MI	OPP RC2 , RES CPU, ADU, AHO
Los Angeles	4902 FRANKLIN AVE	90027	5589032016	0.000	0.000	4.560	0.000	Shortfall of Sites	0.241	Low Medium II Residential	RD1.5-1XL	0	0	0	24.878	4.560		Residential - Single Family Residence, 1	150B197 886		Hollywood	No	MI	OPP RC2 , ADU
Los Angeles	10734 NATIONAL PL	90034	4254010015	0.000	0.000	4.560	0.000	Shortfall of Sites	0.160	Low Residential	R1-1	0	0	0	37.495	4.560		Residential - Single Family Residence, 1	123B161 886		Palms - Mar Vista - Del Rey	No	MI	OPP RC2 , ADU
Los Angeles	4910 FRANKLIN AVE	90027	5589032015	0.000	0.000	4.560	0.000	Shortfall of Sites	0.207	Low Medium II Residential	RD1.5-1XL	0	0	0	29.027	4.560		Residential - Single Family Residence, 1	150B197 887		Hollywood	No	MI	OPP RC2 , ADU
Los Angeles	609 N CRESCENT HEIGHTS BLVD	90048	5528010031	0.000	0.000	4.560	0.000	Shortfall of Sites	0.143	Low II Residential	R1V3	0	0	0	41.832	4.560		Residential - Single Family Residence, 1	141B177 887		Hollywood	No	MI	OPP RC2
Los Angeles	4916 FRANKLIN AVE	90027	5589032014	0.000	0.000	4.560	0.000	Shortfall of Sites	0.203	Low Medium II Residential	RD1.5-1XL	0	0	0	29.621	4.560		Residential - Single Family Residence, 1	150B197 888		Hollywood	No	MI	OPP RC2 , ADU
Los Angeles	606 N CRESCENT HEIGHTS BLVD	90048	5528009030	0.000	0.000	4.560	0.000	Shortfall of Sites	0.060	Low II Residential	R1V3	0	0	0	99.756	4.560		Residential - Single Family Residence, 1	141B177 888		Hollywood	No	MI	OPP RC2
Los Angeles	2817 S BARRINGTON AVE	90064	4257011017	0.000	0.000	4.560	0.000	Shortfall of Sites	0.118	Low Residential	R1V2	0	0	0	50.912	4.560		Residential - Single Family Residence, 1	120B153 888		Palms - Mar Vista - Del Rey	No	MI	OPP RC2
Los Angeles	3226 COLONIAL AVE	90066	4247001001	0.000	0.000	4.560	0.000	Shortfall of Sites	0.160	Low Residential	R1V2	0	0	0	37.400	4.560		Residential - Single Family Residence - Pool, 1	117B153 888		Palms - Mar Vista - Del Rey	No	MI	OPP RC2 , ADU
Los Angeles	1024 S WEYMOUTH AVE	90732	7459003005	0.000	0.000	4.560	0.000	Shortfall of Sites	0.150	Low II Residential	R1-1XL	0	0	0	39.993	4.560		Residential - Single Family Residence, 1	015B193 888		San Pedro	No	MI	OPP RC2 , ADU
Los Angeles	15759 STARE ST	91343	2661022012	0.000	0.000	4.560	0.000	Shortfall of Sites	0.152	Low I Residential	RA-1	0	0	0	39.453	4.560		Residential - Single Family Residence, 1	204B141 889		Granada Hills - Knollwood	No	MI	OPP RC2 , ADU
Los Angeles	5536 HAZELTINE AVE	91401	2247008008	0.000	0.000	4.560	0.000	Shortfall of Sites	0.126	Low Residential	R1-1	0	0	0	47.507	4.560		Residential - Single Family Residence, 1	174B153 889		Van Nuys - North Sherman Oaks	No	MI	OPP RC2
Los Angeles	4184 COLFAX AVE	91604	2368012023	0.000	0.000	4.560	0.000	Shortfall of Sites	0.263	Low Residential	R1-1-RIO	0	0	0	22.777	4.560		Residential - Single Family Residence - Pool, 1	165B169 890		Sherman Oaks - Studio City - Toluca Lake - Cahuenga Pass	No	MI	OPP RC2 , ADU
Los Angeles	10777 NATIONAL PL	90034	4254001002	0.000	0.000	4.560	0.000	Shortfall of Sites	0.178	Low Residential	R1-1	0	0	0	33.741	4.560		Residential - Single Family Residence, 1	123B161 890		Palms - Mar Vista - Del Rey	No	MI	OPP RC2 , ADU
Los Angeles	4960 FRANKLIN AVE	90027	5589033044	0.000	0.000	4.560	0.000	Shortfall of Sites	0.207	Low Medium II Residential	RD1.5-1XL	0	0	0	29.045	4.560		Residential - Single Family Residence, 1	150B197 891		Hollywood	No	MI	OPP RC2 , ADU
Los Angeles	9000 DAVID AVE	90034	4302011001	0.000	0.000	4.560	0.000	Shortfall of Sites	0.111	Low Residential	R1V2-O	0	0	0	53.853	4.560		Residential - Single Family Residence, 1	126B169 891		West Los Angeles	No	MI	OPP RC2
Los Angeles	4556 RADFORD AVE	91607	2364006016	0.000	0.000	4.560	0.000	Shortfall of Sites	0.205	Low Residential	R1-1-RIO	0	0	0	29.292	4.560		Residential - Single Family Residence - Pool, 1	168B169 895		Sherman Oaks - Studio City - Toluca Lake - Cahuenga Pass	No	MI	OPP RC2 , ADU
Los Angeles	5000 FRANKLIN AVE	90027	5589034015	0.000	0.000	4.560	0.000	Shortfall of Sites	0.114	Low Medium II Residential	RD1.5-1XL	0	0	0	52.815	4.560		Residential - Single Family Residence, 1	150B197 895		Hollywood	No	MI	OPP RC2 , R2RD
Los Angeles	4555 RADFORD AVE	91607	2364004013	0.000	0.000	4.560	0.000	Shortfall of Sites	0.150	Low Residential	R1-1-RIO	0	0	0	40.018	4.560		Residential - Single Family Residence, 1	168B169 896		Sherman Oaks - Studio City - Toluca Lake - Cahuenga Pass	No	MI	OPP RC2 , ADU
Los Angeles	5006 FRANKLIN AVE	90027	5589034014	0.000	0.000	4.560	0.000	Shortfall of Sites	0.177	Low Medium II Residential	RD1.5-1XL	0	0	0	33.970	4.560		Residential - Single Family Residence, 1	150B197 896		Hollywood	No	MI	OPP RC2 , ADU
Los Angeles	10740 NATIONAL PL	90034	4254010016	0.000	0.000	4.560	0.000	Shortfall of Sites	0.173	Low Residential	R1-1	0	0	0	34.683	4.560		Residential - Single Family Residence, 1	123B161 897		Palms - Mar Vista - Del Rey	No	MI	OPP RC2 , ADU
Los Angeles	2834 S BARRINGTON AVE	90064	4258009007	0.000	0.000	4.560	0.000	Shortfall of Sites	0.126	Low Residential	R1V2	0	0	0	47.526	4.560		Residential - Single Family Residence, 1	120B153 897		Palms - Mar Vista - Del Rey	No	MI	OPP RC2
Los Angeles	5018 FRANKLIN AVE	90027	5589034012	0.000	0.000	4.560	0.000	Shortfall of Sites	0.173	Low Medium II Residential	RD1.5-1XL	0	0	0	34.584	4.560		Residential - Single Family Residence, 1	150B197 898		Hollywood	No	MI	OPP RC2 , ADU
Los Angeles	5052 FRANKLIN AVE	90027	5589036006	0.000	0.000	4.560	0.000	Shortfall of Sites	0.128	Low Medium II Residential	RD1.5-1XL	0	0	0	47.053	4.560		Residential - Single Family Residence, 1	150B197 900		Hollywood	No	MI	OPP RC2 , R2RD

Jurisdiction Name	Site Address/Intersection	5 Digit ZIP Code	Assessor Parcel Number	Very Low-Income	Low-Income	Moderate-Income	Above Moderate-Income	Type of Shortfall	Parcel Size (Acres)	Current General Plan Designation	Current Zoning	Proposed General Plan (GP) Designation	Proposed Zoning	Minimum Density Allowed	Maximum Density Allowed	Total Capacity	Vacant/ Nonvacant	Description of Existing Uses	PIN	Base Density Per Acre	Community Plan Area	Rent Stabalization Ordinance	Income Category	Applicable Rezoning Program (Program informing values in Column Q listed first)
Los Angeles	7720 LOUISE AVE	91406	2203001021	0.000	0.000	4.560	0.000	Shortfall of Sites	0.179	Low Residential	R1-1	Low Residential	0	0	33.456	4.560		Residential - Single Family Residence, 1	189B133 903	1 per lot	Reseda - West Van Nuys	No	MI	OPP RC2 , RES CPU, ADU, AHO
Los Angeles	3647 SAWTELLE BLVD	90066	4234004030	0.000	0.000	4.560	0.000	Shortfall of Sites	0.009	Low Residential	R1V2	Medium Residential	0	0	701.404	4.560		Residential - Single Family Residence, 1	117B157 903	29	Palms - Mar Vista - Del Rey	No	MI	OPP RC2 , PMVDR CPU, AHO
Los Angeles	1514 N CRESCENT HEIGHTS BLVD	90046	5555031002	0.000	0.000	4.560	0.000	Shortfall of Sites	0.174	Low II Residential	R1-1	0	0	0	34.418	4.560		Residential - Single Family Residence, 1	147B177 902		Hollywood	No	MI	OPP RC2 , ADU
Los Angeles	5041 FULTON AVE	91423	2359010004	0.000	0.000	4.560	0.000	Shortfall of Sites	0.141	Low Residential	R1-1-RIO	0	0	0	42.520	4.560		Residential - Single Family Residence, 1	171B157 903		Van Nuys - North Sherman Oaks	No	MI	OPP RC2
Los Angeles	5060 FRANKLIN AVE	90027	5589036005	0.000	0.000	4.560	0.000	Shortfall of Sites	0.119	Low Medium II Residential	RD1.5-1XL	0	0	0	50.551	4.560		Residential - Single Family Residence, 1	150B197 903		Hollywood	No	MI	OPP RC2 , R2RD
Los Angeles	602 N CRESCENT HEIGHTS BLVD	90048	5528009031	0.000	0.000	4.560	0.000	Shortfall of Sites	0.030	Low II Residential	R1V3	0	0	0	199.516	4.560		Residential - Single Family Residence, 1	141B177 903		Hollywood	No	MI	OPP RC2
Los Angeles	7721 LOUISE AVE	91325	2202005007	0.000	0.000	4.560	0.000	Shortfall of Sites	0.234	Low Residential	R1-1	Low Residential	0	0	25.632	4.560		Residential - Single Family Residence, 1	189B133 904	1 per lot	Reseda - West Van Nuys	No	MI	OPP RC2 , RES CPU, ADU, AHO
Los Angeles	23202 VICTORY BLVD	91367	2035019044	0.000	0.000	4.560	0.000	Shortfall of Sites	0.075	Very Low Residential	RA-1	Very Low Residential	[HB1-G1-5] [CX2-FA] [CPIO]	0	80.452	4.560		Residential - Single Family Residence, 1	180B093 904	1 per lot	Canoga Park - Winnetka - Woodland Hills - West Hills	No	MI	OPP RC2 , CPK CPU, AHO
Los Angeles	1361 W 19TH ST	90732	7460013003	0.000	0.000	4.560	0.000	Shortfall of Sites	0.129	Low II Residential	R1-1XL	0	0	0	46.332	4.560		Residential - Single Family Residence, 1	012B193 904		San Pedro	No	MI	OPP RC2
Los Angeles	1355 W 19TH ST	90732	7460013004	0.000	0.000	4.560	0.000	Shortfall of Sites	0.129	Low II Residential	R1-1XL	0	0	0	46.332	4.560		Residential - Single Family Residence, 1	012B193 905		San Pedro	No	MI	OPP RC2
Los Angeles	1351 W 19TH ST	90732	7460013005	0.000	0.000	4.560	0.000	Shortfall of Sites	0.130	Low II Residential	R1-1XL	0	0	0	46.332	4.560		Residential - Single Family Residence, 1	012B193 906		San Pedro	No	MI	OPP RC2
Los Angeles	1347 W 19TH ST	90732	7460013006	0.000	0.000	4.560	0.000	Shortfall of Sites	0.129	Low II Residential	R1-1XL	0	0	0	46.332	4.560		Residential - Single Family Residence, 1	012B193 907		San Pedro	No	MI	OPP RC2
Los Angeles	12120 BROOKHAVEN AVE	90064	4257005029	0.000	0.000	4.560	0.000	Shortfall of Sites	0.221	Low Residential	R1V2	0	0	0	27.121	4.560		Residential - Single Family Residence, 1	120B153 908		Palms - Mar Vista - Del Rey	No	MI	OPP RC2 , ADU
Los Angeles	23140 VICTORY BLVD	91367	2039012018	0.000	0.000	4.560	0.000	Shortfall of Sites	0.148	Very Low Residential	RA-1	Very Low Residential	[HB5-SH1-5] [CX3-FA] [CPIO]	0	40.620	4.560		Residential - Single Family Residence, 1	180B093 909	1 per lot	Canoga Park - Winnetka - Woodland Hills - West Hills	No	MI	OPP RC2 , CPK CPU, AHO
Los Angeles	1341 W 19TH ST	90732	7460013007	0.000	0.000	4.560	0.000	Shortfall of Sites	0.130	Low II Residential	R1-1XL	0	0	0	46.332	4.560		Residential - Single Family Residence, 1	012B193 908		San Pedro	No	MI	OPP RC2
Los Angeles	10900 LOUISE AVE	91344	2696010019	0.000	0.000	4.560	0.000	Shortfall of Sites	0.159	Low II Residential	R1-1XL-RFA	0	0	0	37.648	4.560		Residential - Single Family Residence, 1	210B133 909		Granada Hills - Knollwood	No	MI	OPP RC2 , ADU
Los Angeles	1337 W 19TH ST	90732	7460013008	0.000	0.000	4.560	0.000	Shortfall of Sites	0.129	Low II Residential	R1-1XL	0	0	0	46.332	4.560		Residential - Single Family Residence, 1	012B193 909		San Pedro	No	MI	OPP RC2
Los Angeles	10903 LOUISE AVE	91344	2696003009	0.000	0.000	4.560	0.000	Shortfall of Sites	0.124	Low I Residential	RE9-1XL-RFA	0	0	0	48.346	4.560		Residential - Single Family Residence, 1	210B133 910		Granada Hills - Knollwood	No	MI	OPP RC2
Los Angeles	1331 W 19TH ST	90732	7460013009	0.000	0.000	4.560	0.000	Shortfall of Sites	0.130	Low II Residential	R1-1XL	0	0	0	46.332	4.560		Residential - Single Family Residence, 1	012B193 910		San Pedro	No	MI	OPP RC2
Los Angeles	5038 FULTON AVE	91423	2358006001	0.000	0.000	4.560	0.000	Shortfall of Sites	0.188	Low Residential	R1-1	0	0	0	31.892	4.560		Residential - Single Family Residence, 1	171B157 911		Van Nuys - North Sherman Oaks	No	MI	OPP RC2 , ADU
Los Angeles	1325 W 19TH ST	90732	7460013010	0.000	0.000	4.560	0.000	Shortfall of Sites	0.136	Low II Residential	R1-1XL	0	0	0	44.052	4.560		Residential - Single Family Residence, 1	012B193 912		San Pedro	No	MI	OPP RC2
Los Angeles	1901 S PATTON AVE	90732	7460013011	0.000	0.000	4.560	0.000	Shortfall of Sites	0.125	Low II Residential	R1-1XL	0	0	0	48.017	4.560		Residential - Single Family Residence, 1	012B193 913		San Pedro	No	MI	OPP RC2
Los Angeles	17836 SAN FERNANDO MISSION BLVD	91344	2712001029	0.000	0.000	4.560	0.000	Shortfall of Sites	0.188	Low I Residential	RE9-1XL-RFA	0	0	0	31.962	4.560		Residential - Single Family Residence - Pool, 1	210B129 914		Granada Hills - Knollwood	No	MI	OPP RC2 , ADU
Los Angeles	4550 RADFORD AVE	91607	2364006017	0.000	0.000	4.560	0.000	Shortfall of Sites	0.207	Low Residential	R1-1-RIO	0	0	0	29.041	4.560		Residential - Single Family Residence - Pool, 1	168B169 914		Sherman Oaks - Studio City - Toluca Lake - Cahuenga Pass	No	MI	OPP RC2 , ADU
Los Angeles	1906 S PATTON AVE	90732	7460022001	0.000	0.000	4.560	0.000	Shortfall of Sites	0.115	Low II Residential	R1-1XL	0	0	0	52.283	4.560		Residential - Single Family Residence, 1	012B193 914		San Pedro	No	MI	OPP RC2
Los Angeles	5535 HAZELTINE AVE	91401	2245026064	0.000	0.000	4.560	0.000	Shortfall of Sites	0.279	Low Residential	R1-1	0	0	0	21.510	4.560		Residential - Single Family Residence, 1	174B153 915		Van Nuys - North Sherman Oaks	No	MI	OPP RC2 , ADU
Los Angeles	5037 FULTON AVE	91423	2359010005	0.000	0.000	4.560	0.000	Shortfall of Sites	0.141	Low Residential	R1-1-RIO	0	0	0	42.504	4.560		Residential - Single Family Residence, 1	171B157 915		Van Nuys - North Sherman Oaks	No	MI	OPP RC2
Los Angeles	1285 W 19TH ST	90731	7460022002	0.000	0.000	4.560	0.000	Shortfall of Sites	0.115	Low II Residential	R1-1XL	0	0	0	52.281	4.560		Residential - Single Family Residence, 1	012B193 915		San Pedro	No	MI	OPP RC2
Los Angeles	1032 S WEYMOUTH AVE	90732	7459003004	0.000	0.000	4.560	0.000	Shortfall of Sites	0.150	Low II Residential	R1-1XL	0	0	0	39.992	4.560		Residential - Single Family Residence, 1	015B193 916		San Pedro	No	MI	OPP RC2 , ADU
Los Angeles	2838 S BARRINGTON AVE	90064	4258009008	0.000	0.000	4.560	0.000	Shortfall of Sites	0.126	Low Residential	R1V2	0	0	0	47.525	4.560		Residential - Single Family Residence, 1	120B153 917		Palms - Mar Vista - Del Rey	No	MI	OPP RC2
Los Angeles	1279 W 19TH ST	90731	7460022003	0.000	0.000	4.560	0.000	Shortfall of Sites	0.057	Low II Residential	R1-1XL	0	0	0	104.592	4.560		Residential - Single Family Residence, 1	012B193 917		San Pedro	No	MI	OPP RC2
Los Angeles	1273 W 19TH ST	90731	7460022004	0.000	0.000	4.560	0.000	Shortfall of Sites	0.057	Low II Residential	R1-1XL	0	0	0	104.593	4.560		Residential - Single Family Residence - Therapy Pool (Spa), 1	012B193 919		San Pedro	No	MI	OPP RC2
Los Angeles	12502 SARAH ST	91604	2362028028	0.000	0.000	4.560	0.000	Shortfall of Sites	0.183	Low Residential	R1-1-RIO	0	0	0	32.871	4.560		Residential - Single Family Residence - Pool, 1	168B165 920		Sherman Oaks - Studio City - Toluca Lake - Cahuenga Pass	No	MI	OPP RC2 , ADU
Los Angeles	12454 SARAH ST	91604	2364015009	0.000	0.000	4.560	0.000	Shortfall of Sites	0.168	Low Residential	R1-1-RIO	0	0	0	35.637	4.560		Residential - Single Family Residence, 1	168B165 921		Sherman Oaks - Studio City - Toluca Lake - Cahuenga Pass	No	MI	OPP RC2 , ADU
Los Angeles	1259 W 19TH ST	90731	7460022005	0.000	0.000	4.560	0.000	Shortfall of Sites	0.057	Low II Residential	R1-1XL	0	0	0	104.593	4.560		Residential - Single Family Residence, 1	012B193 921		San Pedro	No	MI	OPP RC2
Los Angeles	3651 SAWTELLE BLVD	90066	4234004029	0.000	0.000	4.560	0.000	Shortfall of Sites	0.009	Low Residential	R1V2	Medium Residential	0	0	701.443	4.560		Residential - Single Family Residence, 1	117B157 923	29	Palms - Mar Vista - Del Rey	No	MI	OPP RC2 , PMVDR CPU, AHO
Los Angeles	13948 MAGNOLIA BLVD	91423	2269007020	0.000	0.000	4.560	0.000	Shortfall of Sites	0.702	Low Residential	R1-1-RIO	0	0	0	8.544	4.560		Residential - Single Family Residence - Guesthouse, 1	171B153 922		Van Nuys - North Sherman Oaks	No	MI	OPP RC2 , ADU
Los Angeles	7714 LOUISE AVE	91406	2203001022	0.000	0.000	4.560	0.000	Shortfall of Sites	0.179	Low Residential	R1-1	Low Residential	0	0	33.456	4.560		Residential - Single Family Residence, 1	189B133 924	1 per lot	Reseda - West Van Nuys	No	MI	OPP RC2 , RES CPU, ADU, AHO
Los Angeles	7715 LOUISE AVE	91325	2202005008	0.000	0.000	4.560	0.000	Shortfall of Sites	0.234	Low Residential	R1-1	Low Residential	0	0	25.631	4.560		Residential - Single Family Residence - Pool, 1	189B133 925	1 per lot	Reseda - West Van Nuys	No	MI	OPP RC2 , RES CPU, ADU, AHO
Los Angeles	1015 S WEYMOUTH AVE	90732	7560022011	0.000	0.000	4.560	0.000	Shortfall of Sites	0.289	Low II Residential	R1-1XL	0	0	0	20.741	4.560		Residential - Single Family Residence, 1	015B193 923		San Pedro	No	MI	OPP RC2 , ADU
Los Angeles	1253 W 19TH ST	90731	7460022006	0.000	0.000	4.560	0.000	Shortfall of Sites	0.057	Low II Residential	R1-1XL	0	0	0	104.592	4.560		Residential - Single Family Residence, 1	012B193 923		San Pedro	No	MI	OPP RC2
Los Angeles	10879 LOUISE AVE	91344	2696004012	0.000	0.000	4.560	0.000	Shortfall of Sites	0.170	Low I Residential	RE9-1XL-RFA	0	0	0	35.254	4.560		Residential - Single Family Residence, 1	210B133 925		Granada Hills - Knollwood	No	MI	OPP RC2 , ADU
Los Angeles	1249 W 19TH ST	90731	7460022007	0.000	0.000	4.560	0.000	Shortfall of Sites	0.057	Low II Residential	R1-1XL	0	0	0	104.590	4.560		Residential - Single Family Residence, 1	012B193 925		San Pedro	No	MI	OPP RC2
Los Angeles	10878 LOUISE AVE	91344	2696024005	0.000	0.000	4.560	0.000	Shortfall of Sites	0.147	Low II Residential	R1-1XL-RFA	0	0	0	40.750	4.560		Residential - Single Family Residence - Pool, 1	210B133 926		Granada Hills - Knollwood	No	MI	OPP RC2
Los Angeles	1245 W 19TH ST	90731	7460022008	0.000	0.000	4.560	0.000	Shortfall of Sites	0.057	Low II Residential	R1-1XL	0	0	0	104.592	4.560		Residential - Single Family Residence, 1	012B193 927		San Pedro	No	MI	OPP RC2
Los Angeles	10752 NATIONAL PL	90034	4254010018	0.000	0.000	4.560	0.000	Shortfall of Sites	0.153	Low Residential	R1-1	0	0	0	39.145	4.560		Residential - Single Family Residence, 1	123B161 928		Palms - Mar Vista - Del Rey	No	MI	OPP RC2 , ADU
Los Angeles	1235 W 19TH ST	90731	7460022031	0.000	0.000	4.560	0.000	Shortfall of Sites	0.057	Low II Residential	R1-1XL	0	0	0	104.592	4.560		Residential - Single Family Residence, 1	012B193 929		San Pedro	No	MI	OPP RC2
Los Angeles	5031 FULTON AVE	91423	2359010006	0.000	0.000	4.560	0.000	Shortfall of Sites	0.141	Low Residential	R1-1-RIO	0	0	0	42.500	4.560		Residential - Single Family Residence, 1	171B157 930		Van Nuys - North Sherman Oaks	No	MI	OPP RC2
Los Angeles	1227 W 19TH ST	90731	7460022011	0.000	0.000	4.560	0.000	Shortfall of Sites	0.115	Low II Residential	R1-1XL	0	0	0	52.280	4.560		Residential - Single Family Residence, 1	012B193 931		San Pedro	No	MI	OPP RC2
Los Angeles	1223 W 19TH ST	90731	7460022012	0.000	0.000	4.560	0.000	Shortfall of Sites	0.115	Low II Residential	R1-1XL	0	0	0	52.281	4.560		Residential - Single Family Residence, 1	012B193 932		San Pedro	No	MI	OPP RC2
Los Angeles	1905 S WALKER AVE	90731	7460022025	0.000	0.000	4.560	0.000	Shortfall of Sites	0.101	Low II Residential	R1-1XL	0	0	0	59.131	4.560		Residential - Single Family Residence, 1	012B193 933		San Pedro	No	MI	OPP RC2
Los Angeles	5528 HAZELTINE AVE	91401	2247008006	0.000	0.000	4.560	0.000	Shortfall of Sites	0.126	Low Residential	R1-1	0	0	0	47.515	4.560		Residential - Single Family Residence, 1	174B153 936		Van Nuys - North Sherman Oaks	No	MI	OPP RC2
Los Angeles	4539 RADFORD AVE	91607	2364004012	0.000	0.000	4.560	0.000	Shortfall of Sites	0.183	Low Residential	R1-1-RIO	0	0	0	32.711	4.560		Residential - Single Family Residence - Pool, 1	168B169 937		Sherman Oaks - Studio City - Toluca Lake - Cahuenga Pass	No	MI	OPP RC2 , ADU
Los Angeles	10756 NATIONAL PL	90034	4254010019	0.000	0.000	4.560	0.000	Shortfall of Sites	0.157	Low Residential	R1-1	0	0	0	38.126	4.560		Residential - Single Family Residence, 1	123B161 937		Palms - Mar Vista - Del Rey	No	MI	OPP RC2 , ADU
Los Angeles	2844 S BARRINGTON AVE	90064	4258009009	0.000	0.000	4.560	0.000	Shortfall of Sites	0.126	Low Residential	R1V2	0	0	0	47.636	4.560		Residential - Single Family Residence, 1	120B153 938		Palms - Mar Vista - Del Rey	No	MI	OPP RC2
Los Angeles	3657 SAWTELLE BLVD	90066	4234004028	0.000	0.000	4.560	0.000	Shortfall of Sites	0.009	Low Residential	R1V2	Medium Residential	0	0	701.401	4.560		Residential - Single Family Residence, 1	117B157 939	29	Palms - Mar Vista - Del Rey	No	MI	OPP RC2 , PMVDR CPU, AHO
Los Angeles	1038 S WEYMOUTH AVE	90732	7459003003	0.000	0.000	4.560	0.000	Shortfall of Sites	0.150	Low II Residential	R1-1XL	0	0	0	39.991	4.560		Residential - Single Family Residence - Therapy Pool (Spa), 1	015B193 940		San Pedro	No	MI	OPP RC2 , ADU
Los Angeles	2835 S BARRINGTON AVE	90064	4257011019	0.000	0.000	4.560	0.000	Shortfall of Sites	0.059	Low Residential	R1V2	0	0	0	101.720	4.560		Residential - Single Family Residence, 1	120B153 941		Palms - Mar Vista - Del Rey	No	MI	OPP RC2
Los Angeles	10762 NATIONAL PL	90034	4254010020	0.000	0.000	4.560	0.000	Shortfall of Sites	0.159	Low Residential	R1-1	0	0	0	37.762	4.560		Residential - Single Family Residence, 1	123B161 942		Palms - Mar Vista - Del Rey	No	MI	OPP RC2 , ADU
Los Angeles	4546 RADFORD AVE	91607	2364006018	0.000	0.000	4.560	0.000	Shortfall of Sites	0.207	Low Residential	R1-1-RIO	0	0	0	29.040	4.560		Residential - Single Family Residence - Pool, 1	168B169 943		Sherman Oaks - Studio City - Toluca Lake - Cahuenga Pass	No	MI	OPP RC2 , ADU
Los Angeles	3306 COLONIAL AVE	90066	4247031021	0.000	0.000	4.560	0.000	Shortfall of Sites	0.011	Low Residential	R1V2	0	0	0	522.714	4.560		Residential - Single Family Residence, 1	117B153 943		Palms - Mar Vista - Del Rey	No	MI	OPP RC2
Los Angeles	7706 LOUISE AVE	91406	2203001023	0.000	0.000	4.560	0.000	Shortfall of Sites	0.179	Low Residential	R1-1	Low Residential	0	0	33.488	4.560		Residential - Single Family Residence, 1	189B133 945	1 per lot	Reseda - West Van Nuys	No	MI	OPP RC2 , RES CPU, ADU, AHO
Los Angeles	5443 WOODMAN AVE	91401	2247014065	0.000	0.000	4.560	0.000	Shortfall of Sites	0.297	Low Residential	RE9-1	0	0	0	20.221	4.560		Residential - Single Family Residence, 1	174B157 945		Van Nuys - North Sherman Oaks	No	MI	OPP RC2 , ADU

Jurisdiction Name	Site Address/Intersection	5 Digit ZIP Code	Assessor Parcel Number	Very Low-Income	Low-Income	Moderate-Income	Above Moderate-Income	Type of Shortfall	Parcel Size (Acres)	Current General Plan Designation	Current Zoning	Proposed General Plan (GP) Designation	Proposed Zoning	Minimum Density Allowed	Maximum Density Allowed	Total Capacity	Vacant/ Nonvacant	Description of Existing Uses	PIN	Base Density Per Acre	Community Plan Area	Rent Stabalization Ordinance	Income Category	Applicable Rezoning Program (Program informing values in Column Q listed first)
Los Angeles	7707 LOUISE AVE	91325	2202005009	0.000	0.000	4.560	0.000	Shortfall of Sites	0.234	Low Residential	R1-1	Low Residential	0	0	25.592	4.560		Residential - Single Family Residence, 1	189B133 946	1 per lot	Reseda - West Van Nuys	No	MI	OPP RC2 , RES CPU, ADU, AHO
Los Angeles	1166 W 1ST ST	90731	7452011038	0.000	0.000	4.560	0.000	Shortfall of Sites	0.155	Low II Residential	R1-1XL	0	0	0	38.715	4.560		Residential - Single Family Residence, 1	018B193 945		San Pedro	No	MI	OPP RC2 , ADU
Los Angeles	10766 NATIONAL PL	90034	4254010021	0.000	0.000	4.560	0.000	Shortfall of Sites	0.157	Low Residential	R1-1	0	0	0	38.240	4.560		Residential - Single Family Residence, 1	123B161 948		Palms - Mar Vista - Del Rey	No	MI	OPP RC2 , ADU
Los Angeles	1019 S WEYMOUTH AVE	90732	7560022012	0.000	0.000	4.560	0.000	Shortfall of Sites	0.262	Low II Residential	R1-1XL	0	0	0	22.924	4.560		Residential - Single Family Residence, 1	015B193 949		San Pedro	No	MI	OPP RC2 , ADU
Los Angeles	1494 W 1ST ST	90732	7452009024	0.000	0.000	4.560	0.000	Shortfall of Sites	0.064	Low II Residential	R1-1XL	0	0	0	94.182	4.560		Residential - Single Family Residence, 1	018B193 951		San Pedro	No	MI	OPP RC2
Los Angeles	10770 NATIONAL PL	90034	4254010022	0.000	0.000	4.560	0.000	Shortfall of Sites	0.157	Low Residential	R1-1	0	0	0	38.333	4.560		Residential - Single Family Residence, 1	123B161 953		Palms - Mar Vista - Del Rey	No	MI	OPP RC2 , ADU
Los Angeles	1484 W 1ST ST	90732	7452009023	0.000	0.000	4.560	0.000	Shortfall of Sites	0.064	Low II Residential	R1-1XL	0	0	0	94.190	4.560		Residential - Single Family Residence, 1	018B193 953		San Pedro	No	MI	OPP RC2
Los Angeles	15758 STARE ST	91343	2661025011	0.000	0.000	4.560	0.000	Shortfall of Sites	0.152	Low I Residential	RA-1	0	0	0	39.479	4.560		Residential - Single Family Residence, 1	204B141 955		Granada Hills - Knollwood	No	MI	OPP RC2 , ADU
Los Angeles	1474 W 1ST ST	90732	7452009022	0.000	0.000	4.560	0.000	Shortfall of Sites	0.064	Low II Residential	R1-1XL	0	0	0	94.197	4.560		Residential - Single Family Residence, 1	018B193 955		San Pedro	No	MI	OPP RC2
Los Angeles	23203 FRIAR ST	91367	2035019023	0.000	0.000	4.560	0.000	Shortfall of Sites	0.155	Very Low Residential	RA-1	Very Low Residential	0	0	38.721	4.560		Residential - Single Family Residence, 1	180B093 957	1 per lot	Canoga Park - Winnetka - Woodland Hills - West Hills	No	MI	OPP RC2 , CPK CPU, ADU, AHO
Los Angeles	10776 NATIONAL PL	90034	4254010023	0.000	0.000	4.560	0.000	Shortfall of Sites	0.181	Low Residential	R1-1	0	0	0	33.225	4.560		Residential - Single Family Residence - Pool, 1	123B161 957		Palms - Mar Vista - Del Rey	No	MI	OPP RC2 , ADU
Los Angeles	6340 WOODLAKE AVE	91367	2039012017	0.000	0.000	4.560	0.000	Shortfall of Sites	0.173	Very Low Residential	RA-1	Very Low Residential	[DM2-SH2-5] [CX2-FA] [CPIO-CDO]	0	34.782	4.560		Residential - Single Family Residence, 1	180B093 959	1 per lot	Canoga Park - Winnetka - Woodland Hills - West Hills	No	MI	OPP RC2 , CPK CPU, ADU, AHO
Los Angeles	1470 W 1ST ST	90732	7452009021	0.000	0.000	4.560	0.000	Shortfall of Sites	0.064	Low II Residential	R1-1XL	0	0	0	94.204	4.560		Residential - Single Family Residence, 1	018B193 957		San Pedro	No	MI	OPP RC2
Los Angeles	2839 S BARRINGTON AVE	90064	4257011020	0.000	0.000	4.560	0.000	Shortfall of Sites	0.059	Low Residential	R1V2	0	0	0	101.720	4.560		Residential - Single Family Residence, 1	120B153 959		Palms - Mar Vista - Del Rey	No	MI	OPP RC2
Los Angeles	1464 W 1ST ST	90732	7452009020	0.000	0.000	4.560	0.000	Shortfall of Sites	0.032	Low II Residential	R1-1XL	0	0	0	188.419	4.560		Residential - Single Family Residence, 1	018B193 959		San Pedro	No	MI	OPP RC2
Los Angeles	5022 FULTON AVE	91423	2358007010	0.000	0.000	4.560	0.000	Shortfall of Sites	0.167	Low Residential	R1-1	0	0	0	35.902	4.560		Residential - Single Family Residence, 1	171B157 960		Van Nuys - North Sherman Oaks	No	MI	OPP RC2 , ADU
Los Angeles	5525 HAZELTINE AVE	91401	2245026029	0.000	0.000	4.560	0.000	Shortfall of Sites	0.304	Low Residential	R1-1	0	0	0	19.734	4.560		Residential - Single Family Residence - Pool, 1	174B153 961		Van Nuys - North Sherman Oaks	No	MI	OPP RC2 , ADU
Los Angeles	1100 S WEYMOUTH AVE	90732	7459003002	0.000	0.000	4.560	0.000	Shortfall of Sites	0.150	Low II Residential	R1-1XL	0	0	0	39.991	4.560		Residential - Single Family Residence - Therapy Pool (Spa), 1	015B193 961		San Pedro	No	MI	OPP RC2 , ADU
Los Angeles	1454 W 1ST ST	90732	7452009019	0.000	0.000	4.560	0.000	Shortfall of Sites	0.032	Low II Residential	R1-1XL	0	0	0	188.429	4.560		Residential - Single Family Residence, 1	018B193 962		San Pedro	No	MI	OPP RC2
Los Angeles	5522 HAZELTINE AVE	91401	2247008005	0.000	0.000	4.560	0.000	Shortfall of Sites	0.126	Low Residential	R1-1	0	0	0	47.520	4.560		Residential - Single Family Residence - Pool, 1	174B153 963		Van Nuys - North Sherman Oaks	No	MI	OPP RC2
Los Angeles	3310 COLONIAL AVE	90066	4247031020	0.000	0.000	4.560	0.000	Shortfall of Sites	0.011	Low Residential	R1V2	0	0	0	522.714	4.560		Residential - Single Family Residence, 1	117B153 963		Palms - Mar Vista - Del Rey	No	MI	OPP RC2
Los Angeles	1444 W 1ST ST	90732	7452009018	0.000	0.000	4.560	0.000	Shortfall of Sites	0.064	Low II Residential	R1-1XL	0	0	0	94.225	4.560		Residential - Single Family Residence, 1	018B193 965		San Pedro	No	MI	OPP RC2
Los Angeles	12503 MILBANK ST	91604	2362028021	0.000	0.000	4.560	0.000	Shortfall of Sites	0.189	Low Residential	R1-1-RIO	0	0	0	31.680	4.560		Residential - Single Family Residence, 1	168B165 966		Sherman Oaks - Studio City - Toluca Lake - Cahuenga Pass	No	MI	OPP RC2 , ADU
Los Angeles	1021 S WEYMOUTH AVE	90732	7560022013	0.000	0.000	4.560	0.000	Shortfall of Sites	0.424	Low II Residential	R1-1XL	0	0	0	14.153	4.560		Residential - Single Family Residence - Pool, 1	015B193 966		San Pedro	No	MI	OPP RC2 , ADU
Los Angeles	1440 W 1ST ST	90732	7452009017	0.000	0.000	4.560	0.000	Shortfall of Sites	0.032	Low II Residential	R1-1XL	0	0	0	188.456	4.560		Residential - Single Family Residence, 1	018B193 967		San Pedro	No	MI	OPP RC2
Los Angeles	12455 MILBANK ST	91604	2364015019	0.000	0.000	4.560	0.000	Shortfall of Sites	0.166	Low Residential	R1-1-RIO	0	0	0	36.127	4.560		Residential - Single Family Residence, 1	168B165 968		Sherman Oaks - Studio City - Toluca Lake - Cahuenga Pass	No	MI	OPP RC2 , ADU
Los Angeles	4535 RADFORD AVE	91607	2364004011	0.000	0.000	4.560	0.000	Shortfall of Sites	0.262	Low Residential	R1-1-RIO	0	0	0	22.872	4.560		Residential - Single Family Residence, 1	168B169 968		Sherman Oaks - Studio City - Toluca Lake - Cahuenga Pass	No	MI	OPP RC2 , ADU
Los Angeles	541 N CRESCENT HEIGHTS BLVD	90048	5528008031	0.000	0.000	4.560	0.000	Shortfall of Sites	0.143	Low II Residential	R1V3	0	0	0	41.855	4.560		Residential - Single Family Residence, 1	141B177 968		Hollywood	No	MI	OPP RC2
Los Angeles	4534 RADFORD AVE	91607	2364006019	0.000	0.000	4.560	0.000	Shortfall of Sites	0.207	Low Residential	R1-1-RIO	0	0	0	29.041	4.560		Residential - Single Family Residence - Pool, 1	168B169 969		Sherman Oaks - Studio City - Toluca Lake - Cahuenga Pass	No	MI	OPP RC2 , ADU
Los Angeles	5027 FULTON AVE	91423	2359010007	0.000	0.000	4.560	0.000	Shortfall of Sites	0.141	Low Residential	R1-1-RIO	0	0	0	42.495	4.560		Residential - Single Family Residence, 1	171B157 971		Van Nuys - North Sherman Oaks	No	MI	OPP RC2
Los Angeles	1422 W 1ST ST	90732	7452009015	0.000	0.000	4.560	0.000	Shortfall of Sites	0.064	Low II Residential	R1-1XL	0	0	0	94.245	4.560		Residential - Single Family Residence - Pool, 1	018B193 972		San Pedro	No	MI	OPP RC2
Los Angeles	12853 TIARA ST	91607	2341006001	0.000	0.000	4.560	0.000	Shortfall of Sites	0.163	Low Residential	R1-1	0	0	0	36.739	4.560		Residential - Single Family Residence, 1	177B161 973		North Hollywood - Valley Village	No	MI	OPP RC2 , ADU
Los Angeles	1416 W 1ST ST	90732	7452009014	0.000	0.000	4.560	0.000	Shortfall of Sites	0.064	Low II Residential	R1-1XL	0	0	0	94.248	4.560		Residential - Single Family Residence, 1	018B193 973		San Pedro	No	MI	OPP RC2
Los Angeles	12505 HESBY ST	91607	2357008026	0.000	0.000	4.560	0.000	Shortfall of Sites	0.130	Low Residential	R1-1	0	0	0	46.239	4.560		Residential - Single Family Residence - Pool, 1	171B165 974		North Hollywood - Valley Village	No	MI	OPP RC2
Los Angeles	12129 IVY PL	90064	4257005039	0.000	0.000	4.560	0.000	Shortfall of Sites	0.198	Low Residential	R1V2	0	0	0	30.337	4.560		Residential - Single Family Residence, 1	120B153 975		Palms - Mar Vista - Del Rey	No	MI	OPP RC2 , ADU
Los Angeles	1410 W 1ST ST	90732	7452009025	0.000	0.000	4.560	0.000	Shortfall of Sites	0.064	Low II Residential	R1-1XL	0	0	0	94.257	4.560		Residential - Single Family Residence, 1	018B193 975		San Pedro	No	MI	OPP RC2
Los Angeles	13739 VALLEY VISTA BLVD	91423	2266022017	0.000	0.000	4.560	0.000	Shortfall of Sites	0.195	Low Residential	R1-1	0	0	0	30.691	4.560		Residential - Single Family Residence, 1	165B153 977		Sherman Oaks - Studio City - Toluca Lake - Cahuenga Pass	No	MI	OPP RC2 , ADU
Los Angeles	1402 W 1ST ST	90732	7452009026	0.000	0.000	4.560	0.000	Shortfall of Sites	0.064	Low II Residential	R1-1XL	0	0	0	94.038	4.560		Residential - Single Family Residence, 1	018B193 977		San Pedro	No	MI	OPP RC2
Los Angeles	1396 W 1ST ST	90732	7452010025	0.000	0.000	4.560	0.000	Shortfall of Sites	0.064	Low II Residential	R1-1XL	0	0	0	94.264	4.560		Residential - Single Family Residence, 1	018B193 978		San Pedro	No	MI	OPP RC2
Los Angeles	1392 W 1ST ST	90732	7452010024	0.000	0.000	4.560	0.000	Shortfall of Sites	0.064	Low II Residential	R1-1XL	0	0	0	94.258	4.560		Residential - Single Family Residence - Pool, 1	018B193 979		San Pedro	No	MI	OPP RC2
Los Angeles	3316 COLONIAL AVE	90066	4247031019	0.000	0.000	4.560	0.000	Shortfall of Sites	0.011	Low Residential	R1V2	0	0	0	522.714	4.560		Residential - Single Family Residence, 1	117B153 980		Palms - Mar Vista - Del Rey	No	MI	OPP RC2
Los Angeles	1508 W AVERILL PARK DR	90732	7560022002	0.000	0.000	4.560	0.000	Shortfall of Sites	0.414	Low II Residential	R1-1XL	0	0	0	14.505	4.560		Residential - Single Family Residence, 1	015B193 980		San Pedro	No	MI	OPP RC2 , ADU
Los Angeles	13743 VALLEY VISTA BLVD	91423	2266022018	0.000	0.000	4.560	0.000	Shortfall of Sites	0.172	Low Residential	R1-1	0	0	0	34.842	4.560		Residential - Single Family Residence, 1	165B153 981		Sherman Oaks - Studio City - Toluca Lake - Cahuenga Pass	No	MI	OPP RC2 , ADU
Los Angeles	1294 W 1ST ST	90732	7452011006	0.000	0.000	4.560	0.000	Shortfall of Sites	0.065	Low II Residential	R1-1XL	0	0	0	92.912	4.560		Residential - Single Family Residence, 1	018B193 981		San Pedro	No	MI	OPP RC2
Los Angeles	1384 W 1ST ST	90732	7452010023	0.000	0.000	4.560	0.000	Shortfall of Sites	0.064	Low II Residential	R1-1XL	0	0	0	94.252	4.560		Residential - Single Family Residence, 1	018B193 982		San Pedro	No	MI	OPP RC2
Los Angeles	5021 FULTON AVE	91423	2359010008	0.000	0.000	4.560	0.000	Shortfall of Sites	0.141	Low Residential	R1-1-RIO	0	0	0	42.493	4.560		Residential - Single Family Residence, 1	171B157 984		Van Nuys - North Sherman Oaks	No	MI	OPP RC2
Los Angeles	1131 S HARBOR VIEW AVE	90732	7459003001	0.000	0.000	4.560	0.000	Shortfall of Sites	0.208	Low II Residential	R1-1XL	0	0	0	28.882	4.560		Residential - Single Family Residence - Pool, 1	015B193 984		San Pedro	No	MI	OPP RC2 , ADU
Los Angeles	13749 VALLEY VISTA BLVD	91423	2266022019	0.000	0.000	4.560	0.000	Shortfall of Sites	0.023	Low Residential	R1-1	0	0	0	257.132	4.560		Residential - Single Family Residence - Pool, 1	165B153 985		Sherman Oaks - Studio City - Toluca Lake - Cahuenga Pass	No	MI	OPP RC2
Los Angeles	540 N CRESCENT HEIGHTS BLVD	90048	5528008053	0.000	0.000	4.560	0.000	Shortfall of Sites	0.120	Low II Residential	R1V3	0	0	0	49.882	4.560		Residential - Single Family Residence, 1	141B177 985		Hollywood	No	MI	OPP RC2
Los Angeles	1284 W 1ST ST	90732	7452011005	0.000	0.000	4.560	0.000	Shortfall of Sites	0.065	Low II Residential	R1-1XL	0	0	0	92.899	4.560		Residential - Single Family Residence, 1	018B193 985		San Pedro	No	MI	OPP RC2
Los Angeles	1376 W 1ST ST	90732	7452010022	0.000	0.000	4.560	0.000	Shortfall of Sites	0.064	Low II Residential	R1-1XL	0	0	0	94.244	4.560		Residential - Single Family Residence, 1	018B193 986		San Pedro	No	MI	OPP RC2
Los Angeles	5516 HAZELTINE AVE	91401	2247008004	0.000	0.000	4.560	0.000	Shortfall of Sites	0.126	Low Residential	R1-1	0	0	0	47.524	4.560		Residential - Single Family Residence - Pool, 1	174B153 987		Van Nuys - North Sherman Oaks	No	MI	OPP RC2
Los Angeles	1372 W 1ST ST	90732	7452010021	0.000	0.000	4.560	0.000	Shortfall of Sites	0.064	Low II Residential	R1-1XL	0	0	0	94.243	4.560		Residential - Single Family Residence - Therapy Pool (Spa), 1	018B193 987		San Pedro	No	MI	OPP RC2
Los Angeles	535 N CRESCENT HEIGHTS BLVD	90048	5528008032	0.000	0.000	4.560	0.000	Shortfall of Sites	0.143	Low II Residential	R1V3	0	0	0	41.854	4.560		Residential - Single Family Residence, 1	141B177 988		Hollywood	No	MI	OPP RC2
Los Angeles	2845 S BARRINGTON AVE	90064	4257011022	0.000	0.000	4.560	0.000	Shortfall of Sites	0.118	Low Residential	R1V2	0	0	0	50.911	4.560		Residential - Single Family Residence, 1	120B153 988		Palms - Mar Vista - Del Rey	No	MI	OPP RC2
Los Angeles	10871 LOUISE AVE	91344	2696004011	0.000	0.000	4.560	0.000	Shortfall of Sites	0.207	Low I Residential	RE9-1XL-RFA	0	0	0	29.042	4.560		Residential - Single Family Residence, 1	210B133 989		Granada Hills - Knollwood	No	MI	OPP RC2 , ADU
Los Angeles	10868 LOUISE AVE	91344	2696024004	0.000	0.000	4.560	0.000	Shortfall of Sites	0.179	Low II Residential	R1-1XL-RFA	0	0	0	33.510	4.560		Residential - Single Family Residence, 1	210B133 990		Granada Hills - Knollwood	No	MI	OPP RC2 , ADU
Los Angeles	1280 W 1ST ST	90732	7452011004	0.000	0.000	4.560	0.000	Shortfall of Sites	0.065	Low II Residential	R1-1XL	0	0	0	92.885	4.560		Residential - Single Family Residence, 1	018B193 990		San Pedro	No	MI	OPP RC2
Los Angeles	1362 W 1ST ST	90732	7452010020	0.000	0.000	4.560	0.000	Shortfall of Sites	0.064	Low II Residential	R1-1XL	0	0	0	94.235	4.560		Residential - Single Family Residence, 1	018B193 991		San Pedro	No	MI	OPP RC2
Los Angeles	5435 WOODMAN AVE	91401	2247014087	0.000	0.000	4.560	0.000	Shortfall of Sites	0.209	Low Residential	R1-1	0	0	0	28.682	4.560		Residential - Single Family Residence, 1	174B157 992		Van Nuys - North Sherman Oaks	No	MI	OPP RC2 , ADU
Los Angeles	8136 LOUISE AVE	91325	2204035016	0.000	0.000	4.560	0.000	Shortfall of Sites	0.158	Low Residential	R1-1	Low Residential	0	0	37.972	4.560		Residential - Single Family Residence, 1	189B133 992	1 per lot	Reseda - West Van Nuys	No	MI	OPP RC2 , RES CPU, ADU, AHO
Los Angeles	5018 FULTON AVE	91423	2358007011	0.000	0.000	4.560	0.000	Shortfall of Sites	0.219	Low Residential	R1-1	0	0	0	27.399	4.560		Residential - Single Family Residence, 1	171B157 993		Van Nuys - North Sherman Oaks	No	MI	OPP RC2 , ADU
Los Angeles	1270 W 1ST ST	90732	7452011029	0.000	0.000	4.560	0.000	Shortfall of Sites	0.129	Low II Residential	R1-1XL	0	0	0	46.434	4.560		Residential - Single Family Residence, 1	018B193 994		San Pedro	No	MI	OPP RC2
Los Angeles	4529 RADFORD AVE	91607	2364004005	0.000	0.000	4.560	0.000	Shortfall of Sites	0.115	Low Residential	R1-1-RIO	0	0	0	52.316	4.560		Residential - Single Family Residence, 1	168B169 995		Sherman Oaks - Studio City - Toluca Lake - Cahuenga Pass	No	MI	OPP RC2

Jurisdiction Name	Site Address/Intersection	5 Digit ZIP Code	Assessor Parcel Number	Very Low-Income	Low-Income	Moderate-Income	Above Moderate-Income	Type of Shortfall	Parcel Size (Acres)	Current General Plan Designation	Current Zoning	Proposed General Plan (GP) Designation	Proposed Zoning	Minimum Density Allowed	Maximum Density Allowed	Total Capacity	Vacant/ Nonvacant	Description of Existing Uses	PIN	Base Density Per Acre	Community Plan Area	Rent Stabalization Ordinance	Income Category	Applicable Rezoning Program (Program informing values in Column Q listed first)
Los Angeles	1356 W 1ST ST	90732	7452010019	0.000	0.000	4.560	0.000	Shortfall of Sites	0.064	Low II Residential	R1-1XL	0	0	0	94.228	4.560		Residential - Single Family Residence, 1	018B193 995		San Pedro	No	MI	OPP RC2
Los Angeles	12852 TIARA ST	91607	2341007023	0.000	0.000	4.560	0.000	Shortfall of Sites	0.163	Low Residential	R1-1	0	0	0	36.739	4.560		Residential - Single Family Residence, 1	177B161 996		North Hollywood - Valley Village	No	MI	OPP RC2 , ADU
Los Angeles	4526 RADFORD AVE	91607	2364006020	0.000	0.000	4.560	0.000	Shortfall of Sites	0.207	Low Residential	R1-1-RIO	0	0	0	29.041	4.560		Residential - Single Family Residence - Pool and Misc., 1	168B169 996		Sherman Oaks - Studio City - Toluca Lake - Cahuenga Pass	No	MI	OPP RC2 , ADU
Los Angeles	3320 COLONIAL AVE	90066	4247031018	0.000	0.000	4.560	0.000	Shortfall of Sites	0.011	Low Residential	R1V2	0	0	0	522.714	4.560		Residential - Single Family Residence, 1	117B153 997		Palms - Mar Vista - Del Rey	No	MI	OPP RC2
Los Angeles	1346 W 1ST ST	90732	7452010018	0.000	0.000	4.560	0.000	Shortfall of Sites	0.064	Low II Residential	R1-1XL	0	0	0	94.222	4.560		Residential - Single Family Residence - Guesthouse, 1	018B193 997		San Pedro	No	MI	OPP RC2
Los Angeles	13103 VALLEY VISTA BLVD	91604	2385024044	0.000	0.000	4.560	0.000	Shortfall of Sites	0.203	Low Residential	R1-1-RIO	0	0	0	29.523	4.560		Residential - Single Family Residence - Pool, 1	165B161 998		Sherman Oaks - Studio City - Toluca Lake - Cahuenga Pass	No	MI	OPP RC2 , ADU
Los Angeles	1264 W 1ST ST	90732	7452011028	0.000	0.000	4.560	0.000	Shortfall of Sites	0.065	Low II Residential	R1-1XL	0	0	0	92.861	4.560		Residential - Single Family Residence, 1	018B193 998		San Pedro	No	MI	OPP RC2
Los Angeles	13076 VENTURA BLVD	91604	2385025009	0.000	0.000	4.560	0.000	Shortfall of Sites	0.184	Low Residential	R1-1-RIO	0	0	0	32.635	4.560		Residential - Single Family Residence - Pool, 1	165B161 1000		Sherman Oaks - Studio City - Toluca Lake - Cahuenga Pass	No	MI	OPP RC2 , ADU
Los Angeles	1338 W 1ST ST	90732	7452010017	0.000	0.000	4.560	0.000	Shortfall of Sites	0.064	Low II Residential	R1-1XL	0	0	0	94.215	4.560		Residential - Single Family Residence, 1	018B193 1001		San Pedro	No	MI	OPP RC2
Los Angeles	13109 VALLEY VISTA BLVD	91604	2385024043	0.000	0.000	4.560	0.000	Shortfall of Sites	0.189	Low Residential	R1-1-RIO	0	0	0	31.674	4.560		Residential - Single Family Residence - Pool, 1	165B161 1002		Sherman Oaks - Studio City - Toluca Lake - Cahuenga Pass	No	MI	OPP RC2 , ADU
Los Angeles	4906 FULTON AVE	91423	2358013030	0.000	0.000	4.560	0.000	Shortfall of Sites	0.202	Low Residential	R1-1	0	0	0	29.657	4.560		Residential - Single Family Residence, 1	168B157 1003		Van Nuys - North Sherman Oaks	No	MI	OPP RC2 , ADU
Los Angeles	1256 W 1ST ST	90732	7452011027	0.000	0.000	4.560	0.000	Shortfall of Sites	0.065	Low II Residential	R1-1XL	0	0	0	92.847	4.560		Residential - Single Family Residence, 1	018B193 1003		San Pedro	No	MI	OPP RC2
Los Angeles	1330 W 1ST ST	90732	7452010016	0.000	0.000	4.560	0.000	Shortfall of Sites	0.064	Low II Residential	R1-1XL	0	0	0	94.206	4.560		Residential - Single Family Residence, 1	018B193 1004		San Pedro	No	MI	OPP RC2
Los Angeles	15755 VINTAGE ST	91343	2661025010	0.000	0.000	4.560	0.000	Shortfall of Sites	0.152	Low I Residential	RA-1	0	0	0	39.453	4.560		Residential - Single Family Residence, 1	204B141 1005		Granada Hills - Knollwood	No	MI	OPP RC2 , ADU
Los Angeles	1250 W 1ST ST	90732	7452011026	0.000	0.000	4.560	0.000	Shortfall of Sites	0.065	Low II Residential	R1-1XL	0	0	0	92.838	4.560		Residential - Single Family Residence, 1	018B193 1005		San Pedro	No	MI	OPP RC2
Los Angeles	5515 HAZELTINE AVE	91401	2245026058	0.000	0.000	4.560	0.000	Shortfall of Sites	0.321	Low Residential	R1-1	0	0	0	18.681	4.560		Residential - Single Family Residence, 1	174B153 1006		Van Nuys - North Sherman Oaks	No	MI	OPP RC2 , ADU
Los Angeles	5512 HAZELTINE AVE	91401	2247008003	0.000	0.000	4.560	0.000	Shortfall of Sites	0.126	Low Residential	R1-1	0	0	0	47.527	4.560		Residential - Single Family Residence - Pool, 1	174B153 1007		Van Nuys - North Sherman Oaks	No	MI	OPP RC2
Los Angeles	5015 FULTON AVE	91423	2359010009	0.000	0.000	4.560	0.000	Shortfall of Sites	0.141	Low Residential	R1-1-RIO	0	0	0	42.502	4.560		Residential - Single Family Residence - Pool, 1	171B157 1007		Van Nuys - North Sherman Oaks	No	MI	OPP RC2
Los Angeles	1320 W 1ST ST	90732	7452010015	0.000	0.000	4.560	0.000	Shortfall of Sites	0.064	Low II Residential	R1-1XL	0	0	0	94.199	4.560		Residential - Single Family Residence, 1	018B193 1008		San Pedro	No	MI	OPP RC2
Los Angeles	1244 W 1ST ST	90732	7452011025	0.000	0.000	4.560	0.000	Shortfall of Sites	0.065	Low II Residential	R1-1XL	0	0	0	92.825	4.560		Residential - Single Family Residence, 1	018B193 1010		San Pedro	No	MI	OPP RC2
Los Angeles	529 N CRESCENT HEIGHTS BLVD	90048	5528008033	0.000	0.000	4.560	0.000	Shortfall of Sites	0.143	Low II Residential	R1V3	0	0	0	41.854	4.560		Residential - Single Family Residence, 1	141B177 1011		Hollywood	No	MI	OPP RC2
Los Angeles	5432 WOODMAN AVE	91401	2344002022	0.000	0.000	4.560	0.000	Shortfall of Sites	0.126	Low Residential	R1-1	0	0	0	47.502	4.560		Residential - Single Family Residence - Pool, 1	174B157 1013		Van Nuys - North Sherman Oaks	No	MI	OPP RC2
Los Angeles	13115 VALLEY VISTA BLVD	91604	2385024042	0.000	0.000	4.560	0.000	Shortfall of Sites	0.016	Low Residential	R1-1-RIO	0	0	0	380.223	4.560		Residential - Single Family Residence, 1	165B161 1013		Sherman Oaks - Studio City - Toluca Lake - Cahuenga Pass	No	MI	OPP RC2
Los Angeles	3326 COLONIAL AVE	90066	4247031017	0.000	0.000	4.560	0.000	Shortfall of Sites	0.011	Low Residential	R1V2	0	0	0	522.702	4.560		Residential - Single Family Residence, 1	117B153 1013		Palms - Mar Vista - Del Rey	No	MI	OPP RC2
Los Angeles	4525 RADFORD AVE	91607	2364004006	0.000	0.000	4.560	0.000	Shortfall of Sites	0.115	Low Residential	R1-1-RIO	0	0	0	52.273	4.560		Residential - Single Family Residence, 1	168B169 1014		Sherman Oaks - Studio City - Toluca Lake - Cahuenga Pass	No	MI	OPP RC2
Los Angeles	1234 W 1ST ST	90732	7452011024	0.000	0.000	4.560	0.000	Shortfall of Sites	0.065	Low II Residential	R1-1XL	0	0	0	92.813	4.560		Residential - Single Family Residence, 1	018B193 1014		San Pedro	No	MI	OPP RC2
Los Angeles	12502 MILBANK ST	91604	2362028020	0.000	0.000	4.560	0.000	Shortfall of Sites	0.190	Low Residential	R1-1-RIO	0	0	0	31.662	4.560		Residential - Single Family Residence - Pool, 1	168B165 1015		Sherman Oaks - Studio City - Toluca Lake - Cahuenga Pass	No	MI	OPP RC2 , ADU
Los Angeles	1306 W 1ST ST	90732	7452010013	0.000	0.000	4.560	0.000	Shortfall of Sites	0.064	Low II Residential	R1-1XL	0	0	0	94.185	4.560		Residential - Single Family Residence, 1	018B193 1015		San Pedro	No	MI	OPP RC2
Los Angeles	5010 FULTON AVE	91423	2358007013	0.000	0.000	4.560	0.000	Shortfall of Sites	0.242	Low Residential	R1-1	0	0	0	24.799	4.560		Institutional - Homes for Aged and Others - One Story, 1	171B157 1016		Van Nuys - North Sherman Oaks	No	MI	OPP RC2 , ADU
Los Angeles	532 N CRESCENT HEIGHTS BLVD	90048	5528008055	0.000	0.000	4.560	0.000	Shortfall of Sites	0.120	Low II Residential	R1V3	0	0	0	49.881	4.560		Residential - Single Family Residence, 1	141B177 1017		Hollywood	No	MI	OPP RC2
Los Angeles	1230 W 1ST ST	90732	7452011023	0.000	0.000	4.560	0.000	Shortfall of Sites	0.065	Low II Residential	R1-1XL	0	0	0	92.807	4.560		Residential - Single Family Residence, 1	018B193 1017		San Pedro	No	MI	OPP RC2
Los Angeles	5429 WOODMAN AVE	91401	2247014066	0.000	0.000	4.560	0.000	Shortfall of Sites	0.180	Low Residential	R1-1	0	0	0	33.276	4.560		Residential - Single Family Residence, 1	174B157 1018		Van Nuys - North Sherman Oaks	No	MI	OPP RC2 , ADU
Los Angeles	1224 W 1ST ST	90732	7452011022	0.000	0.000	4.560	0.000	Shortfall of Sites	0.065	Low II Residential	R1-1XL	0	0	0	92.800	4.560		Residential - Single Family Residence, 1	018B193 1018		San Pedro	No	MI	OPP RC2
Los Angeles	1214 W 1ST ST	90732	7452011021	0.000	0.000	4.560	0.000	Shortfall of Sites	0.013	Low II Residential	R1-1XL	0	0	0	463.970	4.560		Residential - Single Family Residence, 1	018B193 1021		San Pedro	No	MI	OPP RC2
Los Angeles	4520 RADFORD AVE	91607	2364006021	0.000	0.000	4.560	0.000	Shortfall of Sites	0.207	Low Residential	R1-1-RIO	0	0	0	29.041	4.560		Residential - Single Family Residence, 1	168B169 1022		Sherman Oaks - Studio City - Toluca Lake - Cahuenga Pass	No	MI	OPP RC2 , ADU
Los Angeles	13122 VALLEY VISTA BLVD	91604	2385025035	0.000	0.000	4.560	0.000	Shortfall of Sites	0.184	Low Residential	R1-1-RIO	0	0	0	32.688	4.560		Residential - Single Family Residence, 1	165B161 1023		Sherman Oaks - Studio City - Toluca Lake - Cahuenga Pass	No	MI	OPP RC2 , ADU
Los Angeles	12502 HESBY ST	91607	2357008035	0.000	0.000	4.560	0.000	Shortfall of Sites	0.130	Low Residential	R1-1	0	0	0	46.263	4.560		Residential - Single Family Residence, 1	171B165 1024		North Hollywood - Valley Village	No	MI	OPP RC2
Los Angeles	1212 W 1ST ST	90732	7452011020	0.000	0.000	4.560	0.000	Shortfall of Sites	0.065	Low II Residential	R1-1XL	0	0	0	92.773	4.560		Residential - Single Family Residence, 1	018B193 1024		San Pedro	No	MI	OPP RC2
Los Angeles	15015 DEVONSHIRE ST	91345	2649026038	0.000	0.000	4.560	0.000	Shortfall of Sites	0.202	Low Residential	R1-1-O	0	0	0	29.742	4.560		Residential - Single Family Residence - Pool, 1	204B145 1025		Mission Hills - Panorama City - North Hills	No	MI	OPP RC2 , ADU
Los Angeles	1206 W 1ST ST	90732	7452011019	0.000	0.000	4.560	0.000	Shortfall of Sites	0.065	Low II Residential	R1-1XL	0	0	0	92.768	4.560		Residential - Single Family Residence, 1	018B193 1025		San Pedro	No	MI	OPP RC2
Los Angeles	1178 W 1ST ST	90731	7452011018	0.000	0.000	4.560	0.000	Shortfall of Sites	0.065	Low II Residential	R1-1XL	0	0	0	92.754	4.560		Residential - Single Family Residence - Pool, 1	018B193 1027		San Pedro	No	MI	OPP RC2
Los Angeles	13121 VALLEY VISTA BLVD	91604	2385024041	0.000	0.000	4.560	0.000	Shortfall of Sites	0.205	Low Residential	R1-1-RIO	0	0	0	29.238	4.560		Residential - Single Family Residence - Therapy Pool (Spa), 1	165B161 1031		Sherman Oaks - Studio City - Toluca Lake - Cahuenga Pass	No	MI	OPP RC2 , ADU
Los Angeles	4519 RADFORD AVE	91607	2364004007	0.000	0.000	4.560	0.000	Shortfall of Sites	0.115	Low Residential	R1-1-RIO	0	0	0	52.273	4.560		Residential - Single Family Residence, 1	168B169 1032		Sherman Oaks - Studio City - Toluca Lake - Cahuenga Pass	No	MI	OPP RC2
Los Angeles	115 N LA ALAMEDA AVE	90732	7452011040	0.000	0.000	4.560	0.000	Shortfall of Sites	0.155	Low II Residential	R1-1XL	0	0	0	38.660	4.560		Residential - Single Family Residence, 1	018B193 1032		San Pedro	No	MI	OPP RC2 , ADU
Los Angeles	5508 HAZELTINE AVE	91401	2247008002	0.000	0.000	4.560	0.000	Shortfall of Sites	0.126	Low Residential	R1-1	0	0	0	47.531	4.560		Residential - Single Family Residence, 1	174B153 1033		Van Nuys - North Sherman Oaks	No	MI	OPP RC2
Los Angeles	5009 FULTON AVE	91423	2359010010	0.000	0.000	4.560	0.000	Shortfall of Sites	0.141	Low Residential	R1-1-RIO	0	0	0	42.487	4.560		Residential - Single Family Residence, 1	171B157 1036		Van Nuys - North Sherman Oaks	No	MI	OPP RC2
Los Angeles	3332 COLONIAL AVE	90066	4247031016	0.000	0.000	4.560	0.000	Shortfall of Sites	0.011	Low Residential	R1V2	0	0	0	522.686	4.560		Residential - Single Family Residence, 1	117B153 1036		Palms - Mar Vista - Del Rey	No	MI	OPP RC2
Los Angeles	1206 S WEYMOUTH AVE	90732	7459005006	0.000	0.000	4.560	0.000	Shortfall of Sites	0.437	Low II Residential	R1-1XL	0	0	0	13.714	4.560		Residential - Single Family Residence, 1	015B193 1036		San Pedro	No	MI	OPP RC2 , ADU
Los Angeles	525 N CRESCENT HEIGHTS BLVD	90048	5528008034	0.000	0.000	4.560	0.000	Shortfall of Sites	0.143	Low II Residential	R1V3	0	0	0	41.854	4.560		Residential - Single Family Residence, 1	141B177 1039		Hollywood	No	MI	OPP RC2
Los Angeles	13127 VALLEY VISTA BLVD	91604	2385024040	0.000	0.000	4.560	0.000	Shortfall of Sites	0.221	Low Residential	R1-1-RIO	0	0	0	27.189	4.560		Residential - Single Family Residence - Pool, 1	165B161 1041		Sherman Oaks - Studio City - Toluca Lake - Cahuenga Pass	No	MI	OPP RC2 , ADU
Los Angeles	109 N HARBOR VIEW AVE	90732	7452001075	0.000	0.000	4.560	0.000	Shortfall of Sites	0.060	Low II Residential	R1-1XL	0	0	0	99.322	4.560		Residential - Single Family Residence, 1	018B193 1041		San Pedro	No	MI	OPP RC2
Los Angeles	13727 VALLEY VISTA BLVD	91423	2266022016	0.000	0.000	4.560	0.000	Shortfall of Sites	0.272	Low Residential	R1-1	0	0	0	22.072	4.560		Residential - Single Family Residence - Pool, 1	165B157 1042		Sherman Oaks - Studio City - Toluca Lake - Cahuenga Pass	No	MI	OPP RC2 , ADU
Los Angeles	1156 W 1ST ST	90731	7452011039	0.000	0.000	4.560	0.000	Shortfall of Sites	0.185	Low II Residential	R1-1XL	0	0	0	32.465	4.560		Residential - Single Family Residence, 1	018B193 1046		San Pedro	No	MI	OPP RC2 , ADU
Los Angeles	5426 WOODMAN AVE	91401	2344002023	0.000	0.000	4.560	0.000	Shortfall of Sites	0.126	Low Residential	R1-1	0	0	0	47.502	4.560		Residential - Single Family Residence, 1	174B157 1049		Van Nuys - North Sherman Oaks	No	MI	OPP RC2
Los Angeles	4522 WHITSETT AVE	91604	2364015045	0.000	0.000	4.560	0.000	Shortfall of Sites	0.450	Low Residential	R1-1-RIO	0	0	0	13.338	4.560		Residential - Single Family Residence - Pool, 1	168B165 1050		Sherman Oaks - Studio City - Toluca Lake - Cahuenga Pass	No	MI	OPP RC2 , ADU
Los Angeles	5507 HAZELTINE AVE	91401	2245026061	0.000	0.000	4.560	0.000	Shortfall of Sites	0.151	Low Residential	R1-1	0	0	0	39.617	4.560		Residential - Single Family Residence - Pool, 1	174B153 1051		Van Nuys - North Sherman Oaks	No	MI	OPP RC2 , ADU
Los Angeles	3336 COLONIAL AVE	90066	4247031015	0.000	0.000	4.560	0.000	Shortfall of Sites	0.011	Low Residential	R1V2	0	0	0	522.702	4.560		Residential - Single Family Residence, 1	117B153 1052		Palms - Mar Vista - Del Rey	No	MI	OPP RC2
Los Angeles	5000 FULTON AVE	91423	2358007025	0.000	0.000	4.560	0.000	Shortfall of Sites	0.360	Low Residential	R1-1	0	0	0	16.656	4.560		Residential - Single Family Residence - Pool, 1	171B157 1054		Van Nuys - North Sherman Oaks	No	MI	OPP RC2 , ADU
Los Angeles	1142 S WEYMOUTH AVE	90732	7459005007	0.000	0.000	4.560	0.000	Shortfall of Sites	0.197	Low II Residential	R1-1XL	0	0	0	30.447	4.560		Residential - Single Family Residence - Pool, 1	015B193 1055		San Pedro	No	MI	OPP RC2 , ADU
Los Angeles	12128 IVY PL	90064	4257014022	0.000	0.000	4.560	0.000	Shortfall of Sites	0.213	Low Residential	R1V2	0	0	0	28.141	4.560		Residential - Single Family Residence, 1	120B153 1056		Palms - Mar Vista - Del Rey	No	MI	OPP RC2 , ADU

Jurisdiction Name	Site Address/Intersection	5 Digit ZIP Code	Assessor Parcel Number	Very Low-Income	Low-Income	Moderate-Income	Above Moderate-Income	Type of Shortfall	Parcel Size (Acres)	Current General Plan Designation	Current Zoning	Proposed General Plan (GP) Designation	Proposed Zoning	Minimum Density Allowed	Maximum Density Allowed	Total Capacity	Vacant/ Nonvacant	Description of Existing Uses	PIN	Base Density Per Acre	Community Plan Area	Rent Stabalization Ordinance	Income Category	Applicable Rezoning Program (Program informing values in Column Q listed first)
Los Angeles	13135 VALLEY VISTA BLVD	91604	2385024039	0.000	0.000	4.560	0.000	Shortfall of Sites	0.214	Low Residential	R1-1-RIO	0	0	0	28.082	4.560		Residential - Single Family Residence - Pool, 1	165B161 1057		Sherman Oaks - Studio City - Toluca Lake - Cahuenga Pass	No	MI	OPP RC2 , ADU
Los Angeles	5502 HAZELTINE AVE	91401	2247008001	0.000	0.000	4.560	0.000	Shortfall of Sites	0.126	Low Residential	R1-1	0	0	0	47.769	4.560		Residential - Single Family Residence, 1	174B153 1061		Van Nuys - North Sherman Oaks	No	MI	OPP RC2
Los Angeles	4105 WOODMAN AVE	91423	2266021028	0.000	0.000	4.560	0.000	Shortfall of Sites	0.265	Low Residential	R1-1	0	0	0	22.625	4.560		Residential - Single Family Residence - Pool, 1	165B157 1061		Sherman Oaks - Studio City - Toluca Lake - Cahuenga Pass	No	MI	OPP RC2 , ADU
Los Angeles	524 N CRESCENT HEIGHTS BLVD	90048	5528008057	0.000	0.000	4.560	0.000	Shortfall of Sites	0.120	Low II Residential	R1V3	0	0	0	49.882	4.560		Residential - Single Family Residence, 1	141B177 1061		Hollywood	No	MI	OPP RC2
Los Angeles	13707 VALLEY VISTA BLVD	91423	2266021015	0.000	0.000	4.560	0.000	Shortfall of Sites	0.181	Low Residential	R1-1	0	0	0	33.178	4.560		Residential - Single Family Residence - Pool, 1	165B157 1064		Sherman Oaks - Studio City - Toluca Lake - Cahuenga Pass	No	MI	OPP RC2 , ADU
Los Angeles	105 S HARBOR VIEW AVE	90732	7452018014	0.000	0.000	4.560	0.000	Shortfall of Sites	0.034	Low II Residential	R1-1XL	0	0	0	178.111	4.560		Residential - Single Family Residence, 1	018B193 1064		San Pedro	No	MI	OPP RC2
Los Angeles	1497 W 1ST ST	90732	7452017001	0.000	0.000	4.560	0.000	Shortfall of Sites	0.073	Low II Residential	R1-1XL	0	0	0	82.098	4.560		Residential - Single Family Residence, 1	018B193 1065		San Pedro	No	MI	OPP RC2
Los Angeles	5503 HAZELTINE AVE	91401	2245026062	0.000	0.000	4.560	0.000	Shortfall of Sites	0.151	Low Residential	R1-1	0	0	0	39.616	4.560		Residential - Single Family Residence, 1	174B153 1067		Van Nuys - North Sherman Oaks	No	MI	OPP RC2 , ADU
Los Angeles	4960 FULTON AVE	91423	2358012001	0.000	0.000	4.560	0.000	Shortfall of Sites	0.361	Low Residential	R1-1	0	0	0	16.630	4.560		Residential - Single Family Residence - Guesthouse, 1	171B157 1067		Van Nuys - North Sherman Oaks	No	MI	OPP RC2 , ADU
Los Angeles	1489 W 1ST ST	90732	7452017002	0.000	0.000	4.560	0.000	Shortfall of Sites	0.073	Low II Residential	R1-1XL	0	0	0	82.365	4.560		Residential - Single Family Residence - Pool and Misc., 1	018B193 1067		San Pedro	No	MI	OPP RC2
Los Angeles	5423 WOODMAN AVE	91401	2247014017	0.000	0.000	4.560	0.000	Shortfall of Sites	0.179	Low Residential	R1-1	0	0	0	33.459	4.560		Residential - Single Family Residence, 1	174B157 1069		Van Nuys - North Sherman Oaks	No	MI	OPP RC2 , ADU
Los Angeles	1485 W 1ST ST	90732	7452017003	0.000	0.000	4.560	0.000	Shortfall of Sites	0.073	Low II Residential	R1-1XL	0	0	0	82.357	4.560		Residential - Single Family Residence, 1	018B193 1069		San Pedro	No	MI	OPP RC2
Los Angeles	15758 VINTAGE ST	91343	2661026025	0.000	0.000	4.560	0.000	Shortfall of Sites	0.152	Low I Residential	RA-1	0	0	0	39.453	4.560		Residential - Single Family Residence, 1	204B141 1070		Granada Hills - Knollwood	No	MI	OPP RC2 , ADU
Los Angeles	1471 W 1ST ST	90732	7452017004	0.000	0.000	4.560	0.000	Shortfall of Sites	0.073	Low II Residential	R1-1XL	0	0	0	82.350	4.560		Residential - Single Family Residence, 1	018B193 1071		San Pedro	No	MI	OPP RC2
Los Angeles	519 N CRESCENT HEIGHTS BLVD	90048	5528008035	0.000	0.000	4.560	0.000	Shortfall of Sites	0.143	Low II Residential	R1V3	0	0	0	41.854	4.560		Residential - Single Family Residence, 1	141B177 1072		Hollywood	No	MI	OPP RC2
Los Angeles	1457 W 1ST ST	90732	7452017005	0.000	0.000	4.560	0.000	Shortfall of Sites	0.073	Low II Residential	R1-1XL	0	0	0	82.342	4.560		Residential - Single Family Residence, 1	018B193 1073		San Pedro	No	MI	OPP RC2
Los Angeles	3340 COLONIAL AVE	90066	4247031014	0.000	0.000	4.560	0.000	Shortfall of Sites	0.011	Low Residential	R1V2	0	0	0	522.714	4.560		Residential - Single Family Residence, 1	117B153 1075		Palms - Mar Vista - Del Rey	No	MI	OPP RC2
Los Angeles	1437 W 1ST ST	90732	7452017007	0.000	0.000	4.560	0.000	Shortfall of Sites	0.073	Low II Residential	R1-1XL	0	0	0	82.321	4.560		Residential - Single Family Residence, 1	018B193 1080		San Pedro	No	MI	OPP RC2
Los Angeles	1433 W 1ST ST	90732	7452017008	0.000	0.000	4.560	0.000	Shortfall of Sites	0.073	Low II Residential	R1-1XL	0	0	0	82.313	4.560		Residential - Single Family Residence, 1	018B193 1082		San Pedro	No	MI	OPP RC2
Los Angeles	13621 VALLEY VISTA BLVD	91423	2373014015	0.000	0.000	4.560	0.000	Shortfall of Sites	0.196	Low Residential	R1-1	0	0	0	30.668	4.560		Residential - Single Family Residence - Pool, 1	165B157 1083		Sherman Oaks - Studio City - Toluca Lake - Cahuenga Pass	No	MI	OPP RC2 , ADU
Los Angeles	1423 W 1ST ST	90732	7452017025	0.000	0.000	4.560	0.000	Shortfall of Sites	0.073	Low II Residential	R1-1XL	0	0	0	82.304	4.560		Residential - Single Family Residence, 1	018B193 1084		San Pedro	No	MI	OPP RC2
Los Angeles	1419 W 1ST ST	90732	7452017024	0.000	0.000	4.560	0.000	Shortfall of Sites	0.073	Low II Residential	R1-1XL	0	0	0	82.302	4.560		Residential - Single Family Residence, 1	018B193 1085		San Pedro	No	MI	OPP RC2
Los Angeles	5422 WOODMAN AVE	91401	2344002007	0.000	0.000	4.560	0.000	Shortfall of Sites	0.126	Low Residential	R1-1	0	0	0	47.502	4.560		Residential - Single Family Residence, 1	174B157 1086		Van Nuys - North Sherman Oaks	No	MI	OPP RC2
Los Angeles	1415 W 1ST ST	90732	7452017026	0.000	0.000	4.560	0.000	Shortfall of Sites	0.073	Low II Residential	R1-1XL	0	0	0	82.297	4.560		Residential - Single Family Residence, 1	018B193 1086		San Pedro	No	MI	OPP RC2
Los Angeles	1411 W 1ST ST	90732	7452017027	0.000	0.000	4.560	0.000	Shortfall of Sites	0.073	Low II Residential	R1-1XL	0	0	0	82.294	4.560		Residential - Single Family Residence, 1	018B193 1087		San Pedro	No	MI	OPP RC2
Los Angeles	1407 W 1ST ST	90732	7452017011	0.000	0.000	4.560	0.000	Shortfall of Sites	0.073	Low II Residential	R1-1XL	0	0	0	82.289	4.560		Residential - Single Family Residence, 1	018B193 1088		San Pedro	No	MI	OPP RC2
Los Angeles	5102 COMERCIO AVE	91364	2167007005	0.000	0.000	4.560	0.000	Shortfall of Sites	0.147	Low Residential	R1-1	Low Residential	0	0	40.747	4.560		Residential - Single Family Residence, 1	171B105 1090	1 per lot	Canoga Park - Winnetka - Woodland Hills - West Hills	No	MI	OPP RC2 , CPK CPU, AHO
Los Angeles	1395 W 1ST ST	90732	7452016001	0.000	0.000	4.560	0.000	Shortfall of Sites	0.073	Low II Residential	R1-1XL	0	0	0	82.277	4.560		Residential - Single Family Residence, 1	018B193 1090		San Pedro	No	MI	OPP RC2
Los Angeles	1387 W 1ST ST	90732	7452016002	0.000	0.000	4.560	0.000	Shortfall of Sites	0.073	Low II Residential	R1-1XL	0	0	0	82.263	4.560		Residential - Single Family Residence, 1	018B193 1092		San Pedro	No	MI	OPP RC2
Los Angeles	516 N CRESCENT HEIGHTS BLVD	90048	5528008058	0.000	0.000	4.560	0.000	Shortfall of Sites	0.060	Low II Residential	R1V3	0	0	0	99.764	4.560		Residential - Single Family Residence, 1	141B177 1093		Hollywood	No	MI	OPP RC2
Los Angeles	3346 COLONIAL AVE	90066	4247031013	0.000	0.000	4.560	0.000	Shortfall of Sites	0.011	Low Residential	R1V2	0	0	0	522.714	4.560		Residential - Single Family Residence, 1	117B153 1093		Palms - Mar Vista - Del Rey	No	MI	OPP RC2
Los Angeles	515 N CRESCENT HEIGHTS BLVD	90048	5528008036	0.000	0.000	4.560	0.000	Shortfall of Sites	0.136	Low II Residential	R1V3	0	0	0	44.057	4.560		Residential - Single Family Residence - Pool, 1	141B177 1094		Hollywood	No	MI	OPP RC2
Los Angeles	1381 W 1ST ST	90732	7452016003	0.000	0.000	4.560	0.000	Shortfall of Sites	0.073	Low II Residential	R1-1XL	0	0	0	82.258	4.560		Residential - Single Family Residence, 1	018B193 1094		San Pedro	No	MI	OPP RC2
Los Angeles	5453 HAZELTINE AVE	91401	2245025031	0.000	0.000	4.560	0.000	Shortfall of Sites	0.288	Low Residential	R1-1	0	0	0	20.860	4.560		Residential - Single Family Residence - Pool, 1	174B153 1095		Van Nuys - North Sherman Oaks	No	MI	OPP RC2 , ADU
Los Angeles	4400 FRANKLIN AVE	90027	5590017014	0.000	0.000	4.560	0.000	Shortfall of Sites	0.141	Low Medium I Residential	R2-1XL	0	0	0	42.676	4.560		Residential - Single Family Residence, 1	150B201 1096		Hollywood	No	MI	OPP RC2 , R2RD
Los Angeles	1371 W 1ST ST	90732	7452016004	0.000	0.000	4.560	0.000	Shortfall of Sites	0.073	Low II Residential	R1-1XL	0	0	0	82.249	4.560		Residential - Single Family Residence, 1	018B193 1096		San Pedro	No	MI	OPP RC2
Los Angeles	4957 FULTON AVE	91423	2359011001	0.000	0.000	4.560	0.000	Shortfall of Sites	0.140	Low Residential	R1-1-RIO	0	0	0	42.918	4.560		Residential - Single Family Residence, 1	171B157 1098		Van Nuys - North Sherman Oaks	No	MI	OPP RC2
Los Angeles	4412 FRANKLIN AVE	90027	5590017012	0.000	0.000	4.560	0.000	Shortfall of Sites	0.155	Low Medium I Residential	R2-1XL	0	0	0	38.805	4.560		Residential - Single Family Residence - Pool, 1	150B201 1098		Hollywood	No	MI	OPP RC2 , ADU, R2RD
Los Angeles	1363 W 1ST ST	90732	7452016005	0.000	0.000	4.560	0.000	Shortfall of Sites	0.073	Low II Residential	R1-1XL	0	0	0	82.242	4.560		Residential - Single Family Residence, 1	018B193 1098		San Pedro	No	MI	OPP RC2
Los Angeles	4416 FRANKLIN AVE	90027	5590017011	0.000	0.000	4.560	0.000	Shortfall of Sites	0.155	Low Medium I Residential	R2-1XL	0	0	0	38.786	4.560		Residential - Single Family Residence, 1	150B201 1099		Hollywood	No	MI	OPP RC2 , ADU, R2RD
Los Angeles	1212 S WEYMOUTH AVE	90732	7459005005	0.000	0.000	4.560	0.000	Shortfall of Sites	0.200	Low II Residential	R1-1XL	0	0	0	30.061	4.560		Residential - Single Family Residence, 1	015B193 1099		San Pedro	No	MI	OPP RC2 , ADU
Los Angeles	5456 HAZELTINE AVE	91401	2247009030	0.000	0.000	4.560	0.000	Shortfall of Sites	0.160	Low Residential	R1-1	0	0	0	37.600	4.560		Residential - Single Family Residence - Pool, 1	174B153 1100		Van Nuys - North Sherman Oaks	No	MI	OPP RC2 , ADU
Los Angeles	1355 W 1ST ST	90732	7452016006	0.000	0.000	4.560	0.000	Shortfall of Sites	0.073	Low II Residential	R1-1XL	0	0	0	82.233	4.560		Residential - Single Family Residence, 1	018B193 1100		San Pedro	No	MI	OPP RC2
Los Angeles	1347 W 1ST ST	90026	7452016007	0.000	0.000	4.560	0.000	Shortfall of Sites	0.073	Low II Residential	R1-1XL	0	0	0	82.227	4.560		Residential - Single Family Residence, 1	018B193 1102		San Pedro	No	MI	OPP RC2
Los Angeles	13555 VALLEY VISTA BLVD	91423	2373012015	0.000	0.000	4.560	0.000	Shortfall of Sites	0.346	Low Residential	R1-1	0	0	0	17.324	4.560		Residential - Single Family Residence - Pool, 1	165B157 1104		Sherman Oaks - Studio City - Toluca Lake - Cahuenga Pass	No	MI	OPP RC2 , ADU
Los Angeles	1339 W 1ST ST	90732	7452016008	0.000	0.000	4.560	0.000	Shortfall of Sites	0.073	Low II Residential	R1-1XL	0	0	0	82.219	4.560		Residential - Single Family Residence, 1	018B193 1104		San Pedro	No	MI	OPP RC2
Los Angeles	1218 S WEYMOUTH AVE	90732	7459005004	0.000	0.000	4.560	0.000	Shortfall of Sites	0.200	Low II Residential	R1-1XL	0	0	0	30.034	4.560		Residential - Single Family Residence - Therapy Pool (Spa), 1	015B193 1104		San Pedro	No	MI	OPP RC2 , ADU
Los Angeles	4105 ALLOTT AVE	91423	2373012016	0.000	0.000	4.560	0.000	Shortfall of Sites	0.305	Low Residential	R1-1	0	0	0	19.667	4.560		Residential - Single Family Residence - Pool, 1	165B157 1105		Sherman Oaks - Studio City - Toluca Lake - Cahuenga Pass	No	MI	OPP RC2 , ADU
Los Angeles	5502 COLFAX AVE	91601	2348001047	0.000	0.000	4.560	0.000	Shortfall of Sites	0.139	Low Medium II Residential	RD1.5-1	0	0	0	43.043	4.560		Residential - Single Family Residence, 1	174B169 1106		North Hollywood - Valley Village	No	MI	OPP RC2
Los Angeles	1331 W 1ST ST	90732	7452016009	0.000	0.000	4.560	0.000	Shortfall of Sites	0.073	Low II Residential	R1-1XL	0	0	0	82.211	4.560		Residential - Single Family Residence, 1	018B193 1106		San Pedro	No	MI	OPP RC2
Los Angeles	4104 ALLOTT AVE	91423	2373010015	0.000	0.000	4.560	0.000	Shortfall of Sites	0.240	Low Residential	R1-1	0	0	0	24.971	4.560		Residential - Single Family Residence - Pool, 1	165B157 1108		Sherman Oaks - Studio City - Toluca Lake - Cahuenga Pass	No	MI	OPP RC2 , ADU
Los Angeles	1321 W 1ST ST	90732	7452016010	0.000	0.000	4.560	0.000	Shortfall of Sites	0.073	Low II Residential	R1-1XL	0	0	0	82.204	4.560		Residential - Single Family Residence, 1	018B193 1108		San Pedro	No	MI	OPP RC2
Los Angeles	4107 SUNNYSLOPE AVE	91423	2373010016	0.000	0.000	4.560	0.000	Shortfall of Sites	0.303	Low Residential	R1-1	0	0	0	19.833	4.560		Residential - Single Family Residence - Pool, 1	165B157 1109		Sherman Oaks - Studio City - Toluca Lake - Cahuenga Pass	No	MI	OPP RC2 , ADU
Los Angeles	1313 W 1ST ST	90732	7452016011	0.000	0.000	4.560	0.000	Shortfall of Sites	0.073	Low II Residential	R1-1XL	0	0	0	82.197	4.560		Residential - Single Family Residence, 1	018B193 1110		San Pedro	No	MI	OPP RC2
Los Angeles	1224 S WEYMOUTH AVE	90732	7459005003	0.000	0.000	4.560	0.000	Shortfall of Sites	0.185	Low II Residential	R1-1XL	0	0	0	32.373	4.560		Residential - Single Family Residence, 1	015B193 1111		San Pedro	No	MI	OPP RC2 , ADU
Los Angeles	12137 SARDIS AVE	90064	4257014034	0.000	0.000	4.560	0.000	Shortfall of Sites	0.176	Low Residential	R1V2	0	0	0	34.049	4.560		Residential - Single Family Residence, 1	120B153 1112		Palms - Mar Vista - Del Rey	No	MI	OPP RC2 , ADU
Los Angeles	1305 W 1ST ST	90732	7452016012	0.000	0.000	4.560	0.000	Shortfall of Sites	0.073	Low II Residential	R1-1XL	0	0	0	82.189	4.560		Residential - Single Family Residence, 1	018B193 1112		San Pedro	No	MI	OPP RC2
Los Angeles	1295 W 1ST ST	90732	7452015001	0.000	0.000	4.560	0.000	Shortfall of Sites	0.115	Low II Residential	R1-1XL	0	0	0	52.191	4.560		Residential - Single Family Residence, 1	018B193 1114		San Pedro	No	MI	OPP RC2
Los Angeles	1289 W 1ST ST	90732	7452015002	0.000	0.000	4.560	0.000	Shortfall of Sites	0.115	Low II Residential	R1-1XL	0	0	0	52.189	4.560		Residential - Single Family Residence - Pool and Misc., 1	018B193 1115		San Pedro	No	MI	OPP RC2
Los Angeles	3350 COLONIAL AVE	90066	4247031012	0.000	0.000	4.560	0.000	Shortfall of Sites	0.011	Low Residential	R1V2	0	0	0	522.714	4.560		Residential - Single Family Residence, 1	117B153 1116		Palms - Mar Vista - Del Rey	No	MI	OPP RC2
Los Angeles	509 N CRESCENT HEIGHTS BLVD	90048	5528008037	0.000	0.000	4.560	0.000	Shortfall of Sites	0.129	Low II Residential	R1V3	0	0	0	46.505	4.560		Residential - Single Family Residence - Pool, 1	141B177 1117		Hollywood	No	MI	OPP RC2
Los Angeles	1275 W 1ST ST	90732	7452015004	0.000	0.000	4.560	0.000	Shortfall of Sites	0.115	Low II Residential	R1-1XL	0	0	0	52.195	4.560		Residential - Single Family Residence, 1	018B193 1117		San Pedro	No	MI	OPP RC2
Los Angeles	1269 W 1ST ST	90732	7452015005	0.000	0.000	4.560	0.000	Shortfall of Sites	0.115	Low II Residential	R1-1XL	0	0	0	52.198	4.560		Residential - Single Family Residence, 1	018B193 1118		San Pedro	No	MI	OPP RC2
Los Angeles	1263 W 1ST ST	90732	7452015006	0.000	0.000	4.560	0.000	Shortfall of Sites	0.115	Low II Residential	R1-1XL	0	0	0	52.201	4.560		Residential - Single Family Residence, 1	018B193 1119		San Pedro	No	MI	OPP RC2
Los Angeles	1255 W 1ST ST	90732	7452015007	0.000	0.000	4.560	0.000	Shortfall of Sites	0.115	Low II Residential	R1-1XL	0	0	0	52.204	4.560		Residential - Single Family Residence, 1	018B193 1120		San Pedro	No	MI	OPP RC2
Los Angeles	1251 W 1ST ST	90732	7452015008	0.000	0.000	4.560	0.000	Shortfall of Sites	0.115	Low II Residential	R1-1XL	0	0	0	52.207	4.560		Residential - Single Family Residence, 1	018B193 1121		San Pedro	No	MI	OPP RC2
Los Angeles	5039 WHITSETT AVE	91607	2357007010	0.000	0.000	4.560	0.000	Shortfall of Sites	0.398	Low Medium II Residential	R1-1, RD1.5-1	0	0	0	15.073	4.560		Residential - Single Family Residence, 1	171B161 1122		North Hollywood - Valley Village	No	MI	OPP RC2 , ADU, R2RD
Los Angeles	1243 W 1ST ST	90732	7452015009	0.000	0.000	4.560	0.000	Shortfall of Sites	0.115	Low II Residential	R1-1XL	0	0	0	52.210	4.560		Residential - Single Family Residence, 1	018B193 1122		San Pedro	No	MI	OPP RC2

Jurisdiction Name	Site Address/Intersection	5 Digit ZIP Code	Assessor Parcel Number	Very Low-Income	Low-Income	Moderate-Income	Above Moderate-Income	Type of Shortfall	Parcel Size (Acres)	Current General Plan Designation	Current Zoning	Proposed General Plan (GP) Designation	Proposed Zoning	Minimum Density Allowed	Maximum Density Allowed	Total Capacity	Vacant/ Nonvacant	Description of Existing Uses	PIN	Base Density Per Acre	Community Plan Area	Rent Stabalization Ordinance	Income Category	Applicable Rezoning Program (Program informing values in Column Q listed first)
Los Angeles	4948 FULTON AVE	91423	2358012002	0.000	0.000	4.560	0.000	Shortfall of Sites	0.263	Low Residential	R1-1	0	0	0	22.853	4.560		Residential - Single Family Residence, 1	171B157 1123		Van Nuys - North Sherman Oaks	No	MI	OPP RC2 , ADU
Los Angeles	510 N CRESCENT HEIGHTS BLVD	90048	5528008059	0.000	0.000	4.560	0.000	Shortfall of Sites	0.120	Low II Residential	R1V3	0	0	0	49.882	4.560		Residential - Single Family Residence, 1	141B177 1123		Hollywood	No	MI	OPP RC2
Los Angeles	1237 W 1ST ST	90732	7452015010	0.000	0.000	4.560	0.000	Shortfall of Sites	0.115	Low II Residential	R1-1XL	0	0	0	52.213	4.560		Residential - Single Family Residence, 1	018B193 1123		San Pedro	No	MI	OPP RC2
Los Angeles	1229 W 1ST ST	90732	7452015011	0.000	0.000	4.560	0.000	Shortfall of Sites	0.115	Low II Residential	R1-1XL	0	0	0	52.216	4.560		Residential - Single Family Residence, 1	018B193 1124		San Pedro	No	MI	OPP RC2
Los Angeles	1215 W 1ST ST	90732	7452015013	0.000	0.000	4.560	0.000	Shortfall of Sites	0.103	Low II Residential	R1-1XL	0	0	0	58.039	4.560		Residential - Single Family Residence, 1	018B193 1127		San Pedro	No	MI	OPP RC2
Los Angeles	110 S HANFORD AVE	90732	7452014001	0.000	0.000	4.560	0.000	Shortfall of Sites	0.115	Low II Residential	R1-1XL	0	0	0	52.236	4.560		Residential - Single Family Residence, 1	018B193 1128		San Pedro	No	MI	OPP RC2
Los Angeles	1133 W 1ST ST	90731	7452014002	0.000	0.000	4.560	0.000	Shortfall of Sites	0.115	Low II Residential	R1-1XL	0	0	0	52.239	4.560		Residential - Single Family Residence, 1	018B193 1129		San Pedro	No	MI	OPP RC2
Los Angeles	3035 MALCOLM AVE	90034	4254002006	0.000	0.000	4.560	0.000	Shortfall of Sites	0.134	Low Residential	R1-1	0	0	0	44.831	4.560		Residential - Single Family Residence, 1	123B157 1130		Palms - Mar Vista - Del Rey	No	MI	OPP RC2
Los Angeles	13469 VALLEY VISTA BLVD	91423	2373008013	0.000	0.000	4.560	0.000	Shortfall of Sites	0.172	Low Residential	R1-1	0	0	0	34.957	4.560		Residential - Single Family Residence, 1	165B157 1131		Sherman Oaks - Studio City - Toluca Lake - Cahuenga Pass	No	MI	OPP RC2 , ADU
Los Angeles	13465 VALLEY VISTA BLVD	91423	2373008014	0.000	0.000	4.560	0.000	Shortfall of Sites	0.128	Low Residential	R1-1	0	0	0	46.752	4.560		Residential - Single Family Residence - Pool, 1	165B157 1132		Sherman Oaks - Studio City - Toluca Lake - Cahuenga Pass	No	MI	OPP RC2
Los Angeles	5450 HAZELTINE AVE	91401	2247009031	0.000	0.000	4.560	0.000	Shortfall of Sites	0.146	Low Residential	R1-1	0	0	0	41.171	4.560		Residential - Single Family Residence, 1	174B153 1133		Van Nuys - North Sherman Oaks	No	MI	OPP RC2
Los Angeles	5449 HAZELTINE AVE	91401	2245025012	0.000	0.000	4.560	0.000	Shortfall of Sites	0.351	Low Residential	R1-1	0	0	0	17.114	4.560		Residential - Single Family Residence, 1	174B153 1136		Van Nuys - North Sherman Oaks	No	MI	OPP RC2 , ADU
Los Angeles	1418 W 13TH ST	90732	7459005002	0.000	0.000	4.560	0.000	Shortfall of Sites	0.121	Low II Residential	R1-1XL	0	0	0	49.446	4.560		Residential - Single Family Residence, 1	015B193 1138		San Pedro	No	MI	OPP RC2
Los Angeles	507 N CRESCENT HEIGHTS BLVD	90048	5528008038	0.000	0.000	4.560	0.000	Shortfall of Sites	0.122	Low II Residential	R1V3	0	0	0	49.240	4.560		Residential - Single Family Residence, 1	141B177 1140		Hollywood	No	MI	OPP RC2
Los Angeles	506 N CRESCENT HEIGHTS BLVD	90048	5528008060	0.000	0.000	4.560	0.000	Shortfall of Sites	0.120	Low II Residential	R1V3	0	0	0	49.881	4.560		Residential - Single Family Residence - Pool, 1	141B177 1146		Hollywood	No	MI	OPP RC2
Los Angeles	3041 MALCOLM AVE	90034	4254002007	0.000	0.000	4.560	0.000	Shortfall of Sites	0.146	Low Residential	R1-1	0	0	0	41.164	4.560		Residential - Single Family Residence, 1	123B157 1147		Palms - Mar Vista - Del Rey	No	MI	OPP RC2
Los Angeles	5442 HAZELTINE AVE	91401	2247009028	0.000	0.000	4.560	0.000	Shortfall of Sites	0.160	Low Residential	R1-1	0	0	0	37.560	4.560		Residential - Single Family Residence, 1	174B153 1149		Van Nuys - North Sherman Oaks	No	MI	OPP RC2 , ADU
Los Angeles	5445 HAZELTINE AVE	91401	2245025013	0.000	0.000	4.560	0.000	Shortfall of Sites	0.351	Low Residential	R1-1	0	0	0	17.116	4.560		Residential - Single Family Residence, 1	174B153 1152		Van Nuys - North Sherman Oaks	No	MI	OPP RC2 , ADU
Los Angeles	503 N CRESCENT HEIGHTS BLVD	90048	5528008039	0.000	0.000	4.560	0.000	Shortfall of Sites	0.118	Low II Residential	R1V3	0	0	0	51.037	4.560		Residential - Single Family Residence, 1	141B177 1158		Hollywood	No	MI	OPP RC2
Los Angeles	1414 W 13TH ST	90732	7459005001	0.000	0.000	4.560	0.000	Shortfall of Sites	0.094	Low II Residential	R1-1XL	0	0	0	63.972	4.560		Residential - Single Family Residence, 1	015B193 1159		San Pedro	No	MI	OPP RC2
Los Angeles	502 N CRESCENT HEIGHTS BLVD	90048	5528008061	0.000	0.000	4.560	0.000	Shortfall of Sites	0.121	Low II Residential	R1V3	0	0	0	49.623	4.560		Residential - Single Family Residence, 1	141B177 1161		Hollywood	No	MI	OPP RC2
Los Angeles	3362 COLONIAL AVE	90066	4247031010	0.000	0.000	4.560	0.000	Shortfall of Sites	0.138	Low Residential	R1V2	0	0	0	43.537	4.560		Residential - Single Family Residence, 1	117B153 1165		Palms - Mar Vista - Del Rey	No	MI	OPP RC2
Los Angeles	12136 SARDIS AVE	90064	4257014035	0.000	0.000	4.560	0.000	Shortfall of Sites	0.186	Low Residential	R1V2	0	0	0	32.335	4.560		Residential - Single Family Residence, 1	120B153 1166		Palms - Mar Vista - Del Rey	No	MI	OPP RC2 , ADU
Los Angeles	1368 W 13TH ST	90732	7459015007	0.000	0.000	4.560	0.000	Shortfall of Sites	0.155	Low II Residential	R1-1XL	0	0	0	38.715	4.560		Residential - Single Family Residence, 1	015B193 1166		San Pedro	No	MI	OPP RC2 , ADU
Los Angeles	1336 W 13TH ST	90732	7459015015	0.000	0.000	4.560	0.000	Shortfall of Sites	0.155	Low II Residential	R1-1XL	0	0	0	38.715	4.560		Residential - Single Family Residence, 1	015B193 1170		San Pedro	No	MI	OPP RC2 , ADU
Los Angeles	1328 W 13TH ST	90732	7459015017	0.000	0.000	4.560	0.000	Shortfall of Sites	0.156	Low II Residential	R1-1XL	0	0	0	38.422	4.560		Residential - Single Family Residence, 1	015B193 1171		San Pedro	No	MI	OPP RC2 , ADU
Los Angeles	12001 NATIONAL BLVD	90064	4257015059	0.000	0.000	4.560	0.000	Shortfall of Sites	0.141	Low Residential	R1V2	Low Residential	0	0	42.456	4.560		Residential - Single Family Residence, 1	120B153 1177	1 per lot	Palms - Mar Vista - Del Rey	No	MI	OPP RC2 , PMVDR CPU, AHO
Los Angeles	1230 S PATTON AVE	90731	7459026001	0.000	0.000	4.560	0.000	Shortfall of Sites	0.060	Low II Residential	R1-1XL	0	0	0	100.509	4.560		Residential - Single Family Residence, 1	015B193 1177		San Pedro	No	MI	OPP RC2
Los Angeles	1282 W 13TH ST	90731	7459026002	0.000	0.000	4.560	0.000	Shortfall of Sites	0.046	Low II Residential	R1-1XL	0	0	0	130.664	4.560		Residential - Single Family Residence, 1	015B193 1179		San Pedro	No	MI	OPP RC2
Los Angeles	1278 W 13TH ST	90731	7459026003	0.000	0.000	4.560	0.000	Shortfall of Sites	0.046	Low II Residential	R1-1XL	0	0	0	130.663	4.560		Residential - Single Family Residence, 1	015B193 1181		San Pedro	No	MI	OPP RC2
Los Angeles	3022 GLENDON AVE	90034	4254009001	0.000	0.000	4.560	0.000	Shortfall of Sites	0.256	Low Residential	R1-1	0	0	0	23.440	4.560		Residential - Single Family Residence, 1	123B157 1182		Palms - Mar Vista - Del Rey	No	MI	OPP RC2 , ADU
Los Angeles	1274 W 13TH ST	90731	7459026009	0.000	0.000	4.560	0.000	Shortfall of Sites	0.046	Low II Residential	R1-1XL	0	0	0	130.664	4.560		Residential - Single Family Residence, 1	015B193 1182		San Pedro	No	MI	OPP RC2
Los Angeles	1266 W 13TH ST	90731	7459026010	0.000	0.000	4.560	0.000	Shortfall of Sites	0.046	Low II Residential	R1-1XL	0	0	0	130.663	4.560		Residential - Single Family Residence, 1	015B193 1183		San Pedro	No	MI	OPP RC2
Los Angeles	3366 COLONIAL AVE	90066	4247031008	0.000	0.000	4.560	0.000	Shortfall of Sites	0.011	Low Residential	R1V2	0	0	0	522.714	4.560		Residential - Single Family Residence, 1	117B153 1185		Palms - Mar Vista - Del Rey	No	MI	OPP RC2
Los Angeles	1242 ALDINE CT	90731	7459026017	0.000	0.000	4.560	0.000	Shortfall of Sites	0.060	Low II Residential	R1-1XL	0	0	0	100.511	4.560		Residential - Single Family Residence, 1	015B193 1186		San Pedro	No	MI	OPP RC2
Los Angeles	1236 W 13TH ST	90731	7459026018	0.000	0.000	4.560	0.000	Shortfall of Sites	0.046	Low II Residential	R1-1XL	0	0	0	130.663	4.560		Residential - Single Family Residence, 1	015B193 1188		San Pedro	No	MI	OPP RC2
Los Angeles	1230 W 13TH ST	90731	7459026019	0.000	0.000	4.560	0.000	Shortfall of Sites	0.046	Low II Residential	R1-1XL	0	0	0	130.664	4.560		Residential - Single Family Residence, 1	015B193 1189		San Pedro	No	MI	OPP RC2
Los Angeles	1224 W 13TH ST	90731	7459026024	0.000	0.000	4.560	0.000	Shortfall of Sites	0.046	Low II Residential	R1-1XL	0	0	0	130.917	4.560		Residential - Single Family Residence, 1	015B193 1190		San Pedro	No	MI	OPP RC2
Los Angeles	12013 NATIONAL BLVD	90064	4257015057	0.000	0.000	4.560	0.000	Shortfall of Sites	0.146	Low Residential	R1V2	Low Residential	0	0	41.018	4.560		Residential - Single Family Residence, 1	120B153 1191	1 per lot	Palms - Mar Vista - Del Rey	No	MI	OPP RC2 , PMVDR CPU, AHO
Los Angeles	464 N CRESCENT HEIGHTS BLVD	90048	5514006027	0.000	0.000	4.560	0.000	Shortfall of Sites	0.195	Low II Residential	R1V3	0	0	0	30.801	4.560		Residential - Single Family Residence, 1	141B177 1191		Wilshire	No	MI	OPP RC2 , ADU
Los Angeles	1212 W 13TH ST	90731	7459026025	0.000	0.000	4.560	0.000	Shortfall of Sites	0.046	Low II Residential	R1-1XL	0	0	0	130.663	4.560		Residential - Single Family Residence, 1	015B193 1191		San Pedro	No	MI	OPP RC2
Los Angeles	465 N CRESCENT HEIGHTS BLVD	90048	5514006014	0.000	0.000	4.560	0.000	Shortfall of Sites	0.187	Low II Residential	R1V3	0	0	0	32.132	4.560		Residential - Single Family Residence - Pool, 1	141B177 1192		Wilshire	No	MI	OPP RC2 , ADU
Los Angeles	1204 W 13TH ST	90731	7459026026	0.000	0.000	4.560	0.000	Shortfall of Sites	0.060	Low II Residential	R1-1XL	0	0	0	100.510	4.560		Residential - Single Family Residence, 1	015B193 1192		San Pedro	No	MI	OPP RC2
Los Angeles	1182 W 13TH ST	90731	7458016002	0.000	0.000	4.560	0.000	Shortfall of Sites	0.052	Low Medium II Residential	RD2-1XL	0	0	0	116.146	4.560		Residential - Single Family Residence, 1	015B193 1194		San Pedro	No	MI	OPP RC2
Los Angeles	1174 W 13TH ST	90731	7458016003	0.000	0.000	4.560	0.000	Shortfall of Sites	0.052	Low Medium II Residential	RD2-1XL	0	0	0	116.146	4.560		Residential - Single Family Residence, 1	015B193 1195		San Pedro	No	MI	OPP RC2
Los Angeles	1427 W 13TH ST	90732	7459006023	0.000	0.000	4.560	0.000	Shortfall of Sites	0.155	Low II Residential	R1-1XL	0	0	0	38.827	4.560		Residential - Single Family Residence, 1	015B193 1197		San Pedro	No	MI	OPP RC2 , ADU
Los Angeles	5436 HAZELTINE AVE	91401	2247009035	0.000	0.000	4.560	0.000	Shortfall of Sites	0.160	Low Residential	R1-1	0	0	0	37.561	4.560		Residential - Single Family Residence, 1	174B153 1198		Van Nuys - North Sherman Oaks	No	MI	OPP RC2 , ADU
Los Angeles	12017 NATIONAL BLVD	90064	4257015056	0.000	0.000	4.560	0.000	Shortfall of Sites	0.146	Low Residential	R1V2	Low Residential	0	0	41.018	4.560		Residential - Single Family Residence, 1	120B153 1202	1 per lot	Palms - Mar Vista - Del Rey	No	MI	OPP RC2 , PMVDR CPU, AHO
Los Angeles	3372 COLONIAL AVE	90066	4247031007	0.000	0.000	4.560	0.000	Shortfall of Sites	0.011	Low Residential	R1V2	0	0	0	522.714	4.560		Residential - Single Family Residence, 1	117B153 1203		Palms - Mar Vista - Del Rey	No	MI	OPP RC2
Los Angeles	3037 WESTWOOD BLVD	90034	4254009024	0.000	0.000	4.560	0.000	Shortfall of Sites	0.212	Low Residential	R1-1	0	0	0	28.337	4.560		Residential - Single Family Residence, 1	123B157 1204		Palms - Mar Vista - Del Rey	No	MI	OPP RC2 , ADU
Los Angeles	1236 S WALKER AVE	90731	7458016001	0.000	0.000	4.560	0.000	Shortfall of Sites	0.007	Low Medium II Residential	RD2-1XL	0	0	0	871.064	4.560		Residential - Single Family Residence, 1	015B193 1205		San Pedro	No	MI	OPP RC2
Los Angeles	3101 MALCOLM AVE	90034	4254009021	0.000	0.000	4.560	0.000	Shortfall of Sites	0.160	Low Residential	R1-1	0	0	0	37.409	4.560		Residential - Single Family Residence, 1	123B157 1211		Palms - Mar Vista - Del Rey	No	MI	OPP RC2 , ADU
Los Angeles	5430 HAZELTINE AVE	91401	2247009036	0.000	0.000	4.560	0.000	Shortfall of Sites	0.160	Low Residential	R1-1	0	0	0	37.561	4.560		Residential - Single Family Residence - Pool, 1	174B153 1212		Van Nuys - North Sherman Oaks	No	MI	OPP RC2 , ADU
Los Angeles	12145 CLARKSON RD	90064	4257014051	0.000	0.000	4.560	0.000	Shortfall of Sites	0.189	Low Residential	R1V2	0	0	0	31.710	4.560		Residential - Single Family Residence, 1	120B153 1214		Palms - Mar Vista - Del Rey	No	MI	OPP RC2 , ADU
Los Angeles	12023 NATIONAL BLVD	90064	4257015055	0.000	0.000	4.560	0.000	Shortfall of Sites	0.146	Low Residential	R1V2	Low Residential	0	0	41.018	4.560		Residential - Single Family Residence, 1	120B153 1215	1 per lot	Palms - Mar Vista - Del Rey	No	MI	OPP RC2 , PMVDR CPU, AHO
Los Angeles	458 N CRESCENT HEIGHTS BLVD	90048	5514006028	0.000	0.000	4.560	0.000	Shortfall of Sites	0.150	Low II Residential	R1V3	0	0	0	39.909	4.560		Residential - Single Family Residence - Pool, 1	141B177 1217		Wilshire	No	MI	OPP RC2 , ADU
Los Angeles	459 N CRESCENT HEIGHTS BLVD	90048	5514006015	0.000	0.000	4.560	0.000	Shortfall of Sites	0.143	Low II Residential	R1V3	0	0	0	42.000	4.560		Residential - Single Family Residence, 1	141B177 1218		Wilshire	No	MI	OPP RC2
Los Angeles	3047 WESTWOOD BLVD	90034	4254009023	0.000	0.000	4.560	0.000	Shortfall of Sites	0.126	Low Residential	R1-1	0	0	0	47.746	4.560		Residential - Single Family Residence - Pool, 1	123B157 1219		Palms - Mar Vista - Del Rey	No	MI	OPP RC2
Los Angeles	12029 NATIONAL BLVD	90064	4257015054	0.000	0.000	4.560	0.000	Shortfall of Sites	0.146	Low Residential	R1V2	Low Residential	0	0	41.018	4.560		Residential - Single Family Residence, 1	120B153 1225	1 per lot	Palms - Mar Vista - Del Rey	No	MI	OPP RC2 , PMVDR CPU, AHO
Los Angeles	3376 COLONIAL AVE	90066	4247031006	0.000	0.000	4.560	0.000	Shortfall of Sites	0.011	Low Residential	R1V2	0	0	0	522.714	4.560		Residential - Single Family Residence, 1	117B153 1223		Palms - Mar Vista - Del Rey	No	MI	OPP RC2
Los Angeles	5424 HAZELTINE AVE	91401	2247009034	0.000	0.000	4.560	0.000	Shortfall of Sites	0.159	Low Residential	R1-1	0	0	0	37.632	4.560		Residential - Single Family Residence - Pool, 1	174B153 1225		Van Nuys - North Sherman Oaks	No	MI	OPP RC2 , ADU
Los Angeles	1423 W 13TH ST	90732	7459006022	0.000	0.000	4.560	0.000	Shortfall of Sites	0.155	Low II Residential	R1-1XL	0	0	0	38.702	4.560		Residential - Single Family Residence, 1	015B193 1225		San Pedro	No	MI	OPP RC2 , ADU
Los Angeles	12033 NATIONAL BLVD	90064	4257015053	0.000	0.000	4.560	0.000	Shortfall of Sites	0.146	Low Residential	R1V2	Low Residential	0	0	41.019	4.560		Residential - Single Family Residence, 1	120B153 1231	1 per lot	Palms - Mar Vista - Del Rey	No	MI	OPP RC2 , PMVDR CPU, AHO
Los Angeles	12000 NATIONAL BLVD	90064	4248001001	0.000	0.000	4.560	0.000	Shortfall of Sites	0.141	Low Residential	R1V2	Low Residential	0	0	42.622	4.560		Residential - Single Family Residence, 1	120B153 1239	1 per lot	Palms - Mar Vista - Del Rey	No	MI	OPP RC2 , PMVDR CPU, AHO
Los Angeles	450 N CRESCENT HEIGHTS BLVD	90048	5514006029	0.000	0.000	4.560	0.000	Shortfall of Sites	0.150	Low II Residential	R1V3	0	0	0	39.909	4.560		Residential - Single Family Residence, 1	141B177 1242		Wilshire	No	MI	OPP RC2 , ADU

Jurisdiction Name	Site Address/Intersection	5 Digit ZIP Code	Assessor Parcel Number	Very Low-Income	Low-Income	Moderate-Income	Above Moderate-Income	Type of Shortfall	Parcel Size (Acres)	Current General Plan Designation	Current Zoning	Proposed General Plan (GP) Designation	Proposed Zoning	Minimum Density Allowed	Maximum Density Allowed	Total Capacity	Vacant/ Nonvacant	Description of Existing Uses	PIN	Base Density Per Acre	Community Plan Area	Rent Stabalization Ordinance	Income Category	Applicable Rezoning Program (Program informing values in Column Q listed first)
Los Angeles	455 N CRESCENT HEIGHTS BLVD	90048	5514006016	0.000	0.000	4.560	0.000	Shortfall of Sites	0.143	Low II Residential	R1V3	0	0	0	41.947	4.560		Residential - Single Family Residence - Pool, 1	141B177 1243		Wilshire	No	MI	OPP RC2
Los Angeles	3382 COLONIAL AVE	90066	4247031005	0.000	0.000	4.560	0.000	Shortfall of Sites	0.011	Low Residential	R1V2	0	0	0	522.714	4.560		Residential - Single Family Residence, 1	117B153 1243		Palms - Mar Vista - Del Rey	No	MI	OPP RC2
Los Angeles	12006 NATIONAL BLVD	90064	4248001002	0.000	0.000	4.560	0.000	Shortfall of Sites	0.129	Low Residential	R1V2	Low Residential	0	0	46.408	4.560		Residential - Single Family Residence, 1	120B153 1248	1 per lot	Palms - Mar Vista - Del Rey	No	MI	OPP RC2 , PMVDR CPU, AHO
Los Angeles	12045 NATIONAL BLVD	90064	4257015051	0.000	0.000	4.560	0.000	Shortfall of Sites	0.140	Low Residential	R1V2	Low Residential	0	0	42.846	4.560		Residential - Single Family Residence, 1	120B153 1253	1 per lot	Palms - Mar Vista - Del Rey	No	MI	OPP RC2 , PMVDR CPU, AHO
Los Angeles	12012 NATIONAL BLVD	90064	4248001003	0.000	0.000	4.560	0.000	Shortfall of Sites	0.132	Low Residential	R1V2	Low Residential	0	0	45.317	4.560		Residential - Single Family Residence, 1	120B153 1263	1 per lot	Palms - Mar Vista - Del Rey	No	MI	OPP RC2 , PMVDR CPU, AHO
Los Angeles	12051 NATIONAL BLVD	90064	4257015050	0.000	0.000	4.560	0.000	Shortfall of Sites	0.168	Low Residential	R1V2	Low Residential	0	0	35.629	4.560		Residential - Single Family Residence, 1	120B153 1265	1 per lot	Palms - Mar Vista - Del Rey	No	MI	OPP RC2 , PMVDR CPU, ADU, AHO
Los Angeles	449 N CRESCENT HEIGHTS BLVD	90048	5514006017	0.000	0.000	4.560	0.000	Shortfall of Sites	0.143	Low II Residential	R1V3	0	0	0	41.895	4.560		Residential - Single Family Residence, 1	141B177 1268		Wilshire	No	MI	OPP RC2
Los Angeles	12146 CLARKSON RD	90064	4257015033	0.000	0.000	4.560	0.000	Shortfall of Sites	0.187	Low Residential	R1V2	0	0	0	32.129	4.560		Residential - Single Family Residence, 1	120B153 1271		Palms - Mar Vista - Del Rey	No	MI	OPP RC2 , ADU
Los Angeles	12018 NATIONAL BLVD	90064	4248001004	0.000	0.000	4.560	0.000	Shortfall of Sites	0.136	Low Residential	R1V2	Low Residential	0	0	44.276	4.560		Residential - Single Family Residence, 1	120B153 1273	1 per lot	Palms - Mar Vista - Del Rey	No	MI	OPP RC2 , PMVDR CPU, AHO
Los Angeles	12024 NATIONAL BLVD	90064	4248001005	0.000	0.000	4.560	0.000	Shortfall of Sites	0.139	Low Residential	R1V2	Low Residential	0	0	43.282	4.560		Residential - Single Family Residence, 1	120B153 1286	1 per lot	Palms - Mar Vista - Del Rey	No	MI	OPP RC2 , PMVDR CPU, AHO
Los Angeles	12107 NATIONAL BLVD	90064	4257015044	0.000	0.000	4.560	0.000	Shortfall of Sites	0.136	Low Residential	R1V2	Low Residential	0	0	44.057	4.560		Residential - Single Family Residence, 1	120B153 1289	1 per lot	Palms - Mar Vista - Del Rey	No	MI	OPP RC2 , PMVDR CPU, AHO
Los Angeles	445 N CRESCENT HEIGHTS BLVD	90048	5514006018	0.000	0.000	4.560	0.000	Shortfall of Sites	0.143	Low II Residential	R1V3	0	0	0	41.842	4.560		Residential - Single Family Residence, 1	141B177 1293		Wilshire	No	MI	OPP RC2
Los Angeles	12111 NATIONAL BLVD	90064	4257015045	0.000	0.000	4.560	0.000	Shortfall of Sites	0.130	Low Residential	R1V2	Low Residential	0	0	46.248	4.560		Residential - Single Family Residence, 1	120B153 1298	1 per lot	Palms - Mar Vista - Del Rey	No	MI	OPP RC2 , PMVDR CPU, AHO
Los Angeles	12028 NATIONAL BLVD	90064	4248001006	0.000	0.000	4.560	0.000	Shortfall of Sites	0.142	Low Residential	R1V2	Low Residential	0	0	42.331	4.560		Residential - Single Family Residence, 1	120B153 1299	1 per lot	Palms - Mar Vista - Del Rey	No	MI	OPP RC2 , PMVDR CPU, AHO
Los Angeles	438 N CRESCENT HEIGHTS BLVD	90048	5514006032	0.000	0.000	4.560	0.000	Shortfall of Sites	0.150	Low II Residential	R1V3	0	0	0	39.909	4.560		Residential - Single Family Residence - Pool, 1	141B177 1317		Wilshire	No	MI	OPP RC2 , ADU
Los Angeles	9000 MONTE MAR DR	90035	4305027001	0.000	0.000	4.560	0.000	Shortfall of Sites	0.163	Low Residential	R1V2	0	0	0	36.735	4.560		Residential - Single Family Residence, 1	129B169 1317		West Los Angeles	No	MI	OPP RC2 , ADU
Los Angeles	439 N CRESCENT HEIGHTS BLVD	90048	5514006019	0.000	0.000	4.560	0.000	Shortfall of Sites	0.144	Low II Residential	R1V3	0	0	0	41.790	4.560		Residential - Single Family Residence, 1	141B177 1318		Wilshire	No	MI	OPP RC2
Los Angeles	1817 S BARRINGTON AVE	90025	4262022095	0.000	0.000	4.560	0.000	Shortfall of Sites	0.133	Low Medium II Residential	[Q]RD1.5-1	0	0	0	44.953	4.560		Residential - Single Family Residence, 1	126B149 1331		West Los Angeles	No	MI	OPP RC2 , R2RD
Los Angeles	435 N CRESCENT HEIGHTS BLVD	90048	5514006020	0.000	0.000	4.560	0.000	Shortfall of Sites	0.144	Low II Residential	R1V3	0	0	0	41.738	4.560		Residential - Single Family Residence - Pool, 1	141B177 1343		Wilshire	No	MI	OPP RC2
Los Angeles	428 N CRESCENT HEIGHTS BLVD	90048	5514006034	0.000	0.000	4.560	0.000	Shortfall of Sites	0.150	Low II Residential	R1V3	0	0	0	39.908	4.560		Residential - Single Family Residence, 1	141B177 1367		Wilshire	No	MI	OPP RC2 , ADU
Los Angeles	429 N CRESCENT HEIGHTS BLVD	90048	5514006021	0.000	0.000	4.560	0.000	Shortfall of Sites	0.144	Low II Residential	R1V3	0	0	0	41.686	4.560		Residential - Single Family Residence, 1	141B177 1368		Wilshire	No	MI	OPP RC2
Los Angeles	9001 CRESTA DR	90035	4305027024	0.000	0.000	4.560	0.000	Shortfall of Sites	0.164	Low Residential	R1V2	0	0	0	36.677	4.560		Residential - Single Family Residence, 1	129B169 1377		West Los Angeles	No	MI	OPP RC2 , ADU
Los Angeles	424 N CRESCENT HEIGHTS BLVD	90048	5514006035	0.000	0.000	4.560	0.000	Shortfall of Sites	0.150	Low II Residential	R1V3	0	0	0	39.909	4.560		Residential - Single Family Residence, 1	141B177 1393		Wilshire	No	MI	OPP RC2 , ADU
Los Angeles	425 N CRESCENT HEIGHTS BLVD	90048	5514006022	0.000	0.000	4.560	0.000	Shortfall of Sites	0.144	Low II Residential	R1V3	0	0	0	41.634	4.560		Residential - Single Family Residence, 1	141B177 1394		Wilshire	No	MI	OPP RC2
Los Angeles	418 N CRESCENT HEIGHTS BLVD	90048	5514006036	0.000	0.000	4.560	0.000	Shortfall of Sites	0.150	Low II Residential	R1V3	0	0	0	39.908	4.560		Residential - Single Family Residence - Pool, 1	141B177 1418		Wilshire	No	MI	OPP RC2 , ADU
Los Angeles	419 N CRESCENT HEIGHTS BLVD	90048	5514006023	0.000	0.000	4.560	0.000	Shortfall of Sites	0.144	Low II Residential	R1V3	0	0	0	41.583	4.560		Residential - Single Family Residence, 1	141B177 1419		Wilshire	No	MI	OPP RC2
Los Angeles	414 N CRESCENT HEIGHTS BLVD	90048	5514006037	0.000	0.000	4.560	0.000	Shortfall of Sites	0.150	Low II Residential	R1V3	0	0	0	39.908	4.560		Residential - Single Family Residence, 1	141B177 1443		Wilshire	No	MI	OPP RC2 , ADU
Los Angeles	415 N CRESCENT HEIGHTS BLVD	90048	5514006024	0.000	0.000	4.560	0.000	Shortfall of Sites	0.144	Low II Residential	R1V3	0	0	0	41.539	4.560		Residential - Single Family Residence, 1	141B177 1444		Wilshire	No	MI	OPP RC2
Los Angeles	9000 CRESTA DR	90035	4305028005	0.000	0.000	4.560	0.000	Shortfall of Sites	0.170	Low Residential	R1V2	0	0	0	35.363	4.560		Residential - Single Family Residence, 1	129B169 1464		West Los Angeles	No	MI	OPP RC2 , ADU
Los Angeles	317 S WEYMOUTH AVE	90732	7559035019	0.000	0.000	4.560	0.000	Shortfall of Sites	0.155	Low II Residential	R1-1XL	0	0	0	38.716	4.560		Residential - Single Family Residence, 1	018B193 1532		San Pedro	No	MI	OPP RC2 , ADU
Los Angeles	323 S WEYMOUTH AVE	90732	7559035018	0.000	0.000	4.560	0.000	Shortfall of Sites	0.155	Low II Residential	R1-1XL	0	0	0	38.715	4.560		Residential - Single Family Residence, 1	018B193 1545		San Pedro	No	MI	OPP RC2 , ADU
Los Angeles	333 S WEYMOUTH AVE	90732	7559035017	0.000	0.000	4.560	0.000	Shortfall of Sites	0.155	Low II Residential	R1-1XL	0	0	0	38.715	4.560		Residential - Single Family Residence, 1	018B193 1573		San Pedro	No	MI	OPP RC2 , ADU
Los Angeles	343 S WEYMOUTH AVE	90732	7559035016	0.000	0.000	4.560	0.000	Shortfall of Sites	0.155	Low II Residential	R1-1XL	0	0	0	38.715	4.560		Residential - Single Family Residence, 1	018B193 1588		San Pedro	No	MI	OPP RC2 , ADU
Los Angeles	353 S WEYMOUTH AVE	90732	7559035015	0.000	0.000	4.560	0.000	Shortfall of Sites	0.155	Low II Residential	R1-1XL	0	0	0	38.679	4.560		Residential - Single Family Residence, 1	018B193 1599		San Pedro	No	MI	OPP RC2 , ADU
Los Angeles	2911 N SAN FERNANDO RD	90065	5457005015	0.000	0.000	4.560	0.000	Shortfall of Sites	6.668	Low Residential	R1-1-CDO	0	0	0	0.900	4.560		Institutional - School (Private) - One Story, 1	153A213 105		Northeast Los Angeles	No	MI	OPP RC2 , ADU
Los Angeles	17304 KESWICK ST	91325	2202009019	0.000	0.000	4.560	0.000	Shortfall of Sites	0.256	Low Residential	R1-1	Low Residential	0	0	23.407	4.560		Institutional - School (Private) - One Story, 1	186B133 120	1 per lot	Reseda - West Van Nuys	No	MI	OPP RC2 , RES CPU, ADU, AHO
Los Angeles	11279 REGENT ST	90066	4234001012	0.000	0.000	0.000	4.560	Shortfall of Sites	0.123	Low Residential	R1V2	Medium Residential	0	0	48.776	4.560		Residential - Single Family Residence, 1	117B157 876	29	Palms - Mar Vista - Del Rey	No	ABMI	PMVDR CPU , AHO
Los Angeles	10725 WESTMINSTER AVE	90034	4252036023	0.000	0.000	0.000	4.560	Shortfall of Sites	0.125	Low Residential	R1-1	Medium Residential	0	0	48.168	4.560		Residential - Single Family Residence, 1	120B161 889	29	Palms - Mar Vista - Del Rey	No	ABMI	PMVDR CPU , AHO
Los Angeles	10729 WESTMINSTER AVE	90034	4252036024	0.000	0.000	0.000	4.560	Shortfall of Sites	0.124	Low Residential	R1-1	Medium Residential	0	0	48.212	4.560		Residential - Single Family Residence, 1	120B161 897	29	Palms - Mar Vista - Del Rey	No	ABMI	PMVDR CPU , AHO
Los Angeles	10733 WESTMINSTER AVE	90034	4252036025	0.000	0.000	0.000	4.560	Shortfall of Sites	0.124	Low Residential	R1-1	Medium Residential	0	0	48.256	4.560		Residential - Single Family Residence, 1	120B161 910	29	Palms - Mar Vista - Del Rey	No	ABMI	PMVDR CPU , AHO
Los Angeles	10737 WESTMINSTER AVE	90034	4252036026	0.000	0.000	0.000	4.560	Shortfall of Sites	0.124	Low Residential	R1-1	Medium Residential	0	0	48.299	4.560		Residential - Single Family Residence, 1	120B161 915	29	Palms - Mar Vista - Del Rey	No	ABMI	PMVDR CPU , AHO
Los Angeles	10743 WESTMINSTER AVE	90034	4252036028	0.000	0.000	0.000	4.560	Shortfall of Sites	0.124	Low Residential	R1-1	Medium Residential	0	0	48.387	4.560		Residential - Single Family Residence, 1	120B161 935	29	Palms - Mar Vista - Del Rey	No	ABMI	PMVDR CPU , AHO
Los Angeles	10747 WESTMINSTER AVE	90034	4252036029	0.000	0.000	0.000	4.560	Shortfall of Sites	0.124	Low Residential	R1-1	Medium Residential	0	0	48.431	4.560		Residential - Single Family Residence, 1	120B161 948	29	Palms - Mar Vista - Del Rey	No	ABMI	PMVDR CPU , AHO
Los Angeles	10721 TABOR ST	90034	4252035004	0.000	0.000	0.000	4.560	Shortfall of Sites	0.119	Low Residential	R1-1	Medium Residential	0	0	50.261	4.560		Residential - Single Family Residence, 1	120B161 949	29	Palms - Mar Vista - Del Rey	No	ABMI	PMVDR CPU , AHO
Los Angeles	10753 WESTMINSTER AVE	90034	4252036030	0.000	0.000	0.000	4.560	Shortfall of Sites	0.124	Low Residential	R1-1	Medium Residential	0	0	48.474	4.560		Residential - Single Family Residence, 1	120B161 958	29	Palms - Mar Vista - Del Rey	No	ABMI	PMVDR CPU , AHO
Los Angeles	10725 TABOR ST	90034	4252035005	0.000	0.000	0.000	4.560	Shortfall of Sites	0.119	Low Residential	R1-1	Medium Residential	0	0	50.261	4.560		Residential - Single Family Residence, 1	120B161 959	29	Palms - Mar Vista - Del Rey	No	ABMI	PMVDR CPU , AHO
Los Angeles	10729 TABOR ST	90034	4252035006	0.000	0.000	0.000	4.560	Shortfall of Sites	0.119	Low Residential	R1-1	Medium Residential	0	0	50.262	4.560		Residential - Single Family Residence, 1	120B161 969	29	Palms - Mar Vista - Del Rey	No	ABMI	PMVDR CPU , AHO
Los Angeles	10761 WESTMINSTER AVE	90034	4252036032	0.000	0.000	0.000	4.560	Shortfall of Sites	0.124	Low Residential	R1-1	Medium Residential	0	0	48.563	4.560		Residential - Single Family Residence, 1	120B161 978	29	Palms - Mar Vista - Del Rey	No	ABMI	PMVDR CPU , AHO
Los Angeles	10733 TABOR ST	90034	4252035007	0.000	0.000	0.000	4.560	Shortfall of Sites	0.119	Low Residential	R1-1	Medium Residential	0	0	50.262	4.560		Residential - Single Family Residence, 1	120B161 979	29	Palms - Mar Vista - Del Rey	No	ABMI	PMVDR CPU , AHO
Los Angeles	10765 WESTMINSTER AVE	90034	4252036033	0.000	0.000	0.000	4.560	Shortfall of Sites	0.123	Low Residential	R1-1	Medium Residential	0	0	48.606	4.560		Residential - Single Family Residence, 1	120B161 986	29	Palms - Mar Vista - Del Rey	No	ABMI	PMVDR CPU , AHO
Los Angeles	10737 TABOR ST	90034	4252035008	0.000	0.000	0.000	4.560	Shortfall of Sites	0.119	Low Residential	R1-1	Medium Residential	0	0	50.263	4.560		Residential - Single Family Residence, 1	120B161 987	29	Palms - Mar Vista - Del Rey	No	ABMI	PMVDR CPU , AHO
Los Angeles	10741 TABOR ST	90034	4252035009	0.000	0.000	0.000	4.560	Shortfall of Sites	0.119	Low Residential	R1-1	Medium Residential	0	0	50.263	4.560		Residential - Single Family Residence, 1	120B161 996	29	Palms - Mar Vista - Del Rey	No	ABMI	PMVDR CPU , AHO
Los Angeles	10769 WESTMINSTER AVE	90034	4252036034	0.000	0.000	0.000	4.560	Shortfall of Sites	0.123	Low Residential	R1-1	Medium Residential	0	0	48.651	4.560		Residential - Single Family Residence, 1	120B161 997	29	Palms - Mar Vista - Del Rey	No	ABMI	PMVDR CPU , AHO
Los Angeles	10773 WESTMINSTER AVE	90034	4252036035	0.000	0.000	0.000	4.560	Shortfall of Sites	0.123	Low Residential	R1-1	Medium Residential	0	0	48.695	4.560		Residential - Single Family Residence, 1	120B161 1005	29	Palms - Mar Vista - Del Rey	No	ABMI	PMVDR CPU , AHO
Los Angeles	10749 TABOR ST	90034	4252035011	0.000	0.000	0.000	4.560	Shortfall of Sites	0.119	Low Residential	R1-1	Medium Residential	0	0	50.264	4.560		Residential - Single Family Residence, 1	120B161 1014	29	Palms - Mar Vista - Del Rey	No	ABMI	PMVDR CPU , AHO
Los Angeles	10757 TABOR ST	90034	4252035013	0.000	0.000	0.000	4.560	Shortfall of Sites	0.119	Low Residential	R1-1	Medium Residential	0	0	50.264	4.560		Residential - Single Family Residence, 1	120B161 1032	29	Palms - Mar Vista - Del Rey	No	ABMI	PMVDR CPU , AHO

Jurisdiction Name	Site Address/Intersection	5 Digit ZIP Code	Assessor Parcel Number	Very Low-Income	Low-Income	Moderate-Income	Above Moderate-Income	Type of Shortfall	Parcel Size (Acres)	Current General Plan Designation	Current Zoning	Proposed General Plan (GP) Designation	Proposed Zoning	Minimum Density Allowed	Maximum Density Allowed	Total Capacity	Vacant/ Nonvacant	Description of Existing Uses	PIN	Base Density Per Acre	Community Plan Area	Rent Stabalization Ordinance	Income Category	Applicable Rezoning Program (Program informing values in Column Q listed first)
Los Angeles	10761 TABOR ST	90034	4252035014	0.000	0.000	0.000	4.560	Shortfall of Sites	0.119	Low Residential	R1-1	Medium Residential	0	0	50.265	4.560		Residential - Single Family Residence, 1	120B161 1038	29	Palms - Mar Vista - Del Rey	No	ABMI	PMVDR CPU , AHO
Los Angeles	10765 TABOR ST	90034	4252035015	0.000	0.000	0.000	4.560	Shortfall of Sites	0.119	Low Residential	R1-1	Medium Residential	0	0	50.265	4.560		Residential - Single Family Residence, 1	120B161 1050	29	Palms - Mar Vista - Del Rey	No	ABMI	PMVDR CPU , AHO
Los Angeles	10720 TABOR ST	90034	4252034034	0.000	0.000	0.000	4.560	Shortfall of Sites	0.113	Low Residential	R1-1	Medium Residential	0	0	52.960	4.560		Residential - Single Family Residence, 1	120B161 1055	29	Palms - Mar Vista - Del Rey	No	ABMI	PMVDR CPU , AHO
Los Angeles	10769 TABOR ST	90034	4252035016	0.000	0.000	0.000	4.560	Shortfall of Sites	0.119	Low Residential	R1-1	Medium Residential	0	0	50.265	4.560		Residential - Single Family Residence, 1	120B161 1056	29	Palms - Mar Vista - Del Rey	No	ABMI	PMVDR CPU , AHO
Los Angeles	10724 TABOR ST	90034	4252034033	0.000	0.000	0.000	4.560	Shortfall of Sites	0.113	Low Residential	R1-1	Medium Residential	0	0	52.963	4.560		Residential - Single Family Residence, 1	120B161 1066	29	Palms - Mar Vista - Del Rey	No	ABMI	PMVDR CPU , AHO
Los Angeles	10773 TABOR ST	90034	4252035017	0.000	0.000	0.000	4.560	Shortfall of Sites	0.119	Low Residential	R1-1	Medium Residential	0	0	50.266	4.560		Residential - Single Family Residence, 1	120B161 1069	29	Palms - Mar Vista - Del Rey	No	ABMI	PMVDR CPU , AHO
Los Angeles	10775 TABOR ST	90034	4252035018	0.000	0.000	0.000	4.560	Shortfall of Sites	0.119	Low Residential	R1-1	Medium Residential	0	0	50.266	4.560		Residential - Single Family Residence, 1	120B161 1078	29	Palms - Mar Vista - Del Rey	No	ABMI	PMVDR CPU , AHO
Los Angeles	10732 TABOR ST	90034	4252034031	0.000	0.000	0.000	4.560	Shortfall of Sites	0.113	Low Residential	R1-1	Medium Residential	0	0	52.969	4.560		Residential - Single Family Residence, 1	120B161 1085	29	Palms - Mar Vista - Del Rey	No	ABMI	PMVDR CPU , AHO
Los Angeles	10736 TABOR ST	90034	4252034030	0.000	0.000	0.000	4.560	Shortfall of Sites	0.113	Low Residential	R1-1	Medium Residential	0	0	52.971	4.560		Residential - Single Family Residence, 1	120B161 1092	29	Palms - Mar Vista - Del Rey	No	ABMI	PMVDR CPU , AHO
Los Angeles	10721 CHARNOCK RD	90034	4252034005	0.000	0.000	0.000	4.560	Shortfall of Sites	0.110	Low Residential	R1-1	Medium Residential	0	0	54.449	4.560		Residential - Single Family Residence, 1	120B161 1102	29	Palms - Mar Vista - Del Rey	No	ABMI	PMVDR CPU , AHO
Los Angeles	10740 TABOR ST	90034	4252034029	0.000	0.000	0.000	4.560	Shortfall of Sites	0.113	Low Residential	R1-1	Medium Residential	0	0	52.974	4.560		Residential - Single Family Residence, 1	120B161 1105	29	Palms - Mar Vista - Del Rey	No	ABMI	PMVDR CPU , AHO
Los Angeles	10725 CHARNOCK RD	90034	4252034006	0.000	0.000	0.000	4.560	Shortfall of Sites	0.110	Low Residential	R1-1	Medium Residential	0	0	54.449	4.560		Residential - Single Family Residence, 1	120B161 1113	29	Palms - Mar Vista - Del Rey	No	ABMI	PMVDR CPU , AHO
Los Angeles	10744 TABOR ST	90034	4252034028	0.000	0.000	0.000	4.560	Shortfall of Sites	0.113	Low Residential	R1-1	Medium Residential	0	0	52.978	4.560		Residential - Single Family Residence, 1	120B161 1116	29	Palms - Mar Vista - Del Rey	No	ABMI	PMVDR CPU , AHO
Los Angeles	10729 CHARNOCK RD	90034	4252034007	0.000	0.000	0.000	4.560	Shortfall of Sites	0.110	Low Residential	R1-1	Medium Residential	0	0	54.449	4.560		Residential - Single Family Residence - Pool, 1	120B161 1122	29	Palms - Mar Vista - Del Rey	No	ABMI	PMVDR CPU , AHO
Los Angeles	10733 CHARNOCK RD	90034	4252034008	0.000	0.000	0.000	4.560	Shortfall of Sites	0.110	Low Residential	R1-1	Medium Residential	0	0	54.449	4.560		Residential - Single Family Residence, 1	120B161 1131	29	Palms - Mar Vista - Del Rey	No	ABMI	PMVDR CPU , AHO
Los Angeles	10752 TABOR ST	90034	4252034026	0.000	0.000	0.000	4.560	Shortfall of Sites	0.113	Low Residential	R1-1	Medium Residential	0	0	52.983	4.560		Residential - Single Family Residence, 1	120B161 1133	29	Palms - Mar Vista - Del Rey	No	ABMI	PMVDR CPU , AHO
Los Angeles	10737 CHARNOCK RD	90034	4252034009	0.000	0.000	0.000	4.560	Shortfall of Sites	0.110	Low Residential	R1-1	Medium Residential	0	0	54.449	4.560		Residential - Single Family Residence, 1	120B161 1142	29	Palms - Mar Vista - Del Rey	No	ABMI	PMVDR CPU , AHO
Los Angeles	10756 TABOR ST	90034	4252034025	0.000	0.000	0.000	4.560	Shortfall of Sites	0.113	Low Residential	R1-1	Medium Residential	0	0	52.987	4.560		Residential - Single Family Residence, 1	120B161 1143	29	Palms - Mar Vista - Del Rey	No	ABMI	PMVDR CPU , AHO
Los Angeles	10741 CHARNOCK RD	90034	4252034010	0.000	0.000	0.000	4.560	Shortfall of Sites	0.110	Low Residential	R1-1	Medium Residential	0	0	54.449	4.560		Residential - Single Family Residence, 1	120B161 1148	29	Palms - Mar Vista - Del Rey	No	ABMI	PMVDR CPU , AHO
Los Angeles	10760 TABOR ST	90034	4252034024	0.000	0.000	0.000	4.560	Shortfall of Sites	0.113	Low Residential	R1-1	Medium Residential	0	0	52.989	4.560		Residential - Single Family Residence, 1	120B161 1151	29	Palms - Mar Vista - Del Rey	No	ABMI	PMVDR CPU , AHO
Los Angeles	10745 CHARNOCK RD	90034	4252034011	0.000	0.000	0.000	4.560	Shortfall of Sites	0.110	Low Residential	R1-1	Medium Residential	0	0	54.449	4.560		Residential - Single Family Residence, 1	120B161 1161	29	Palms - Mar Vista - Del Rey	No	ABMI	PMVDR CPU , AHO
Los Angeles	10749 CHARNOCK RD	90034	4252034012	0.000	0.000	0.000	4.560	Shortfall of Sites	0.110	Low Residential	R1-1	Medium Residential	0	0	54.449	4.560		Residential - Single Family Residence, 1	120B161 1168	29	Palms - Mar Vista - Del Rey	No	ABMI	PMVDR CPU , AHO
Los Angeles	10768 TABOR ST	90034	4252034022	0.000	0.000	0.000	4.560	Shortfall of Sites	0.113	Low Residential	R1-1	Medium Residential	0	0	52.995	4.560		Residential - Single Family Residence - Pool, 1	120B161 1174	29	Palms - Mar Vista - Del Rey	No	ABMI	PMVDR CPU , AHO
Los Angeles	10753 CHARNOCK RD	90034	4252034013	0.000	0.000	0.000	4.560	Shortfall of Sites	0.110	Low Residential	R1-1	Medium Residential	0	0	54.449	4.560		Residential - Single Family Residence, 1	120B161 1180	29	Palms - Mar Vista - Del Rey	No	ABMI	PMVDR CPU , AHO
Los Angeles	10772 TABOR ST	90034	4252034021	0.000	0.000	0.000	4.560	Shortfall of Sites	0.113	Low Residential	R1-1	Medium Residential	0	0	52.998	4.560		Residential - Single Family Residence, 1	120B161 1181	29	Palms - Mar Vista - Del Rey	No	ABMI	PMVDR CPU , AHO
Los Angeles	10755 CHARNOCK RD	90034	4252034014	0.000	0.000	0.000	4.560	Shortfall of Sites	0.110	Low Residential	R1-1	Medium Residential	0	0	54.449	4.560		Residential - Single Family Residence, 1	120B161 1187	29	Palms - Mar Vista - Del Rey	No	ABMI	PMVDR CPU , AHO
Los Angeles	10776 TABOR ST	90034	4252034020	0.000	0.000	0.000	4.560	Shortfall of Sites	0.113	Low Residential	R1-1	Medium Residential	0	0	53.001	4.560		Residential - Single Family Residence, 1	120B161 1191	29	Palms - Mar Vista - Del Rey	No	ABMI	PMVDR CPU , AHO
Los Angeles	10761 CHARNOCK RD	90034	4252034015	0.000	0.000	0.000	4.560	Shortfall of Sites	0.110	Low Residential	R1-1	Medium Residential	0	0	54.449	4.560		Residential - Single Family Residence, 1	120B161 1195	29	Palms - Mar Vista - Del Rey	No	ABMI	PMVDR CPU , AHO
Los Angeles	10763 CHARNOCK RD	90034	4252034016	0.000	0.000	0.000	4.560	Shortfall of Sites	0.110	Low Residential	R1-1	Medium Residential	0	0	54.449	4.560		Residential - Single Family Residence, 1	120B161 1204	29	Palms - Mar Vista - Del Rey	No	ABMI	PMVDR CPU , AHO
Los Angeles	10769 CHARNOCK RD	90034	4252034017	0.000	0.000	0.000	4.560	Shortfall of Sites	0.110	Low Residential	R1-1	Medium Residential	0	0	54.449	4.560		Residential - Single Family Residence, 1	120B161 1211	29	Palms - Mar Vista - Del Rey	No	ABMI	PMVDR CPU , AHO
Los Angeles	10773 CHARNOCK RD	90034	4252034018	0.000	0.000	0.000	4.560	Shortfall of Sites	0.110	Low Residential	R1-1	Medium Residential	0	0	54.449	4.560		Residential - Single Family Residence, 1	120B161 1221	29	Palms - Mar Vista - Del Rey	No	ABMI	PMVDR CPU , AHO
Los Angeles	10777 CHARNOCK RD	90034	4252034019	0.000	0.000	0.000	4.560	Shortfall of Sites	0.110	Low Residential	R1-1	Medium Residential	0	0	54.449	4.560		Residential - Single Family Residence, 1	120B161 1231	29	Palms - Mar Vista - Del Rey	No	ABMI	PMVDR CPU , AHO
Los Angeles	10772 WESTMINSTER AVE	90034	4252035020	0.000	0.000	0.000	4.560	Shortfall of Sites	0.119	Low Residential	R1-1	Medium Residential	0	0	50.264	4.560		Residential - Single Family Residence, 1	120B161 1404	29	Palms - Mar Vista - Del Rey	No	ABMI	PMVDR CPU , AHO
Los Angeles	10764 WESTMINSTER AVE	90034	4252035022	0.000	0.000	0.000	4.560	Shortfall of Sites	0.119	Low Residential	R1-1	Medium Residential	0	0	50.263	4.560		Residential - Single Family Residence, 1	120B161 1406	29	Palms - Mar Vista - Del Rey	No	ABMI	PMVDR CPU , AHO
Los Angeles	10758 WESTMINSTER AVE	90034	4252035023	0.000	0.000	0.000	4.560	Shortfall of Sites	0.119	Low Residential	R1-1	Medium Residential	0	0	50.263	4.560		Residential - Single Family Residence, 1	120B161 1407	29	Palms - Mar Vista - Del Rey	No	ABMI	PMVDR CPU , AHO
Los Angeles	10754 WESTMINSTER AVE	90034	4252035024	0.000	0.000	0.000	4.560	Shortfall of Sites	0.119	Low Residential	R1-1	Medium Residential	0	0	50.262	4.560		Residential - Single Family Residence, 1	120B161 1408	29	Palms - Mar Vista - Del Rey	No	ABMI	PMVDR CPU , AHO
Los Angeles	10752 WESTMINSTER AVE	90034	4252035025	0.000	0.000	0.000	4.560	Shortfall of Sites	0.119	Low Residential	R1-1	Medium Residential	0	0	50.263	4.560		Residential - Single Family Residence, 1	120B161 1409	29	Palms - Mar Vista - Del Rey	No	ABMI	PMVDR CPU , AHO
Los Angeles	10748 WESTMINSTER AVE	90034	4252035026	0.000	0.000	0.000	4.560	Shortfall of Sites	0.119	Low Residential	R1-1	Medium Residential	0	0	50.262	4.560		Residential - Single Family Residence, 1	120B161 1410	29	Palms - Mar Vista - Del Rey	No	ABMI	PMVDR CPU , AHO
Los Angeles	10744 WESTMINSTER AVE	90034	4252035027	0.000	0.000	0.000	4.560	Shortfall of Sites	0.119	Low Residential	R1-1	Medium Residential	0	0	50.262	4.560		Residential - Single Family Residence, 1	120B161 1411	29	Palms - Mar Vista - Del Rey	No	ABMI	PMVDR CPU , AHO
Los Angeles	10736 WESTMINSTER AVE	90034	4252035029	0.000	0.000	0.000	4.560	Shortfall of Sites	0.119	Low Residential	R1-1	Medium Residential	0	0	50.262	4.560		Residential - Single Family Residence, 1	120B161 1413	29	Palms - Mar Vista - Del Rey	No	ABMI	PMVDR CPU , AHO
Los Angeles	10732 WESTMINSTER AVE	90034	4252035030	0.000	0.000	0.000	4.560	Shortfall of Sites	0.119	Low Residential	R1-1	Medium Residential	0	0	50.261	4.560		Residential - Single Family Residence, 1	120B161 1414	29	Palms - Mar Vista - Del Rey	No	ABMI	PMVDR CPU , AHO
Los Angeles	10728 WESTMINSTER AVE	90034	4252035031	0.000	0.000	0.000	4.560	Shortfall of Sites	0.119	Low Residential	R1-1	Medium Residential	0	0	50.261	4.560		Residential - Single Family Residence, 1	120B161 1415	29	Palms - Mar Vista - Del Rey	No	ABMI	PMVDR CPU , AHO
Los Angeles	17195 BURTON ST	91406	2204001044	0.000	0.000	0.000	4.560	Shortfall of Sites	0.138	Low Residential	R1-1	Low Medium Residential	0	0	43.332	4.560		Residential - Single Family Residence, 1	192B133 313	10	Reseda - West Van Nuys	No	ABMI	RES CPU , AHO
Los Angeles	17201 BURTON ST	91406	2204001035	0.000	0.000	0.000	4.560	Shortfall of Sites	0.151	Low Residential	R1-1	Low Medium Residential	0	0	39.807	4.560		Residential - Single Family Residence - Pool, 1	192B133 314	10	Reseda - West Van Nuys	No	ABMI	RES CPU , ADU, AHO
Los Angeles	12107 MOORPARK ST	91604	2364002043	0.000	0.000	0.000	4.560	Shortfall of Sites	0.087	General Commercial	[Q]C2-1VL-RIO	Neighborhood District/Villages	0	0	69.131	4.560		Commercial - Office Building - One Story, 1	165B165 389	72	Sherman Oaks - Studio City - Toluca Lake - Cahuenga Pass	No	ABMI	SHR CPU , OPP C, AHO
Los Angeles	11715 SANTA MONICA BLVD	90025	4262003009	0.000	0.000	0.000	4.560	Shortfall of Sites	0.041	General Commercial	C2-1VL	Mixed Use Corridor	0	0	147.497	4.560		Commercial - Auto, Recreation Equipment, Construction Equipment Sales and Service - Auto Body Repair Shop - One Story, 1	126B149 297	54	West Los Angeles	No	ABMI	West WLA CPU , TOPP C, AHO
Los Angeles	9521 LAUREL CANYON BLVD	91331	2626015013	0.000	0.000	0.000	4.558	Shortfall of Sites	1.286	Low Medium II Residential	(Q)RD1.5-1	0	0	0	44.029	4.558		Residential - Five or More Units or Apartments (Any Combination) - 4 Stories or Less, 37	198B161 95		Arleta - Pacoima	Yes	ABMI	DB50
Los Angeles	5706 CORBIN AVE	91356	2153025011	2.279	2.279	0.000	0.000	Shortfall of Sites	0.524	Very Low I Residential	RA-1	Very Low Residential	0	20	66.287	4.557		Residential - Single Family Residence - Pool, 1	174B117 177	1 per lot	Encino - Tarzana	No	LI	AHO , ENC CPU
Los Angeles	24153 CALIFA ST	91367	2045003011	2.279	2.279	0.000	0.000	Shortfall of Sites	0.452	Very Low I Residential	RE11-1	Very Low Residential	0	20	66.287	4.557		Residential - Single Family Residence - Pool, 1	177B089 677	1 per lot	Canoga Park - Winnetka - Woodland Hills - West Hills	No	LI	AHO , CPK CPU, ADU
Los Angeles	6733 LOUISE AVE	91406	2229008004	0.000	0.000	0.000	4.556	Shortfall of Sites	0.666	Low Residential	RA-1-RIO	Low Residential	0	0	66.287	4.556		, 2	180B133 52	1 per lot	Reseda - West Van Nuys	Yes	ABMI	AHO , RES CPU
Los Angeles	0	0	2041015062	2.277	2.277	0.000	0.000	Shortfall of Sites	0.524	Very Low Residential	RA-1	Very Low Residential	0	20	66.287	4.554	Vacant	Residential - Single Family Residence - Vacant Land, 1	174B097 266	1 per lot	Canoga Park - Winnetka - Woodland Hills - West Hills	No	LI	AHO , CPK CPU, ADU
Los Angeles	22935 OXNARD ST	91367	2039016013	2.276	2.276	0.000	0.000	Shortfall of Sites	0.429	Very Low Residential	RA-1	Very Low Residential	0	20	66.287	4.552	Vacant	Residential - Single Family Residence - Vacant Land, 0	177B097 461	1 per lot	Canoga Park - Winnetka - Woodland Hills - West Hills	No	LI	AHO , CPK CPU, ADU
Los Angeles	22917 OXNARD ST	91367	2039016017	2.276	2.276	0.000	0.000	Shortfall of Sites	0.429	Very Low Residential	RA-1	Very Low Residential	0	20	66.287	4.552		Residential - Single Family Residence, 0	177B097 464	1 per lot	Canoga Park - Winnetka - Woodland Hills - West Hills	No	LI	AHO , CPK CPU, ADU
Los Angeles	22847 OXNARD ST	91367	2039016021	2.276	2.276	0.000	0.000	Shortfall of Sites	0.452	Very Low Residential	RA-1	Very Low Residential	0	20	66.287	4.551		Residential - Single Family Residence, 1	177B097 469	1 per lot	Canoga Park - Winnetka - Woodland Hills - West Hills	No	LI	AHO , CPK CPU, ADU
Los Angeles	641 N HIGHLAND AVE	90036	5524017001	2.275	2.275	0.000	0.000	Shortfall of Sites	0.121	Neighborhood Office Commercial	C2-1XL	Neighborhood Commercial	[Q]C2-1XL-CPIO	20	165.112	4.550		Commercial - Restaurant, Cocktail Lounge - Restaurant, Cocktail Lounge, Tavern - One Story, 3	141B185 607	108	Hollywood	No	LI	HWD CPU , DB50
Los Angeles	727 N BUNKER HILL AVE	90012	5407005001	0.000	0.000	0.000	4.550	Shortfall of Sites	0.125	High Medium Residential	R4-1	Medium Neighborhood Residential	[LM2-MU2-5] [RX1-FA] [CPIO]	0	120.115	4.550		Residential - Five or More Units or Apartments (Any Combination) - 4 Stories or Less, 5	135A213 242	No Max	Central City North	No	ABMI	DT CPU
Los Angeles	4349 CAHUENGA BLVD	91602	2423017052	0.000	0.000	0.000	4.550	Shortfall of Sites	0.109	Medium Residential	[Q]R3-1-RIO	Community Center	0	0	137.202	4.550		Residential - Five or More Units or Apartments (Any Combination) - 4 Stories or Less, 5	165B177 505	108	Sherman Oaks - Studio City - Toluca Lake - Cahuenga Pass	No	ABMI	SHR CPU , DB50, AHO
Los Angeles	640 S SAN VICENTE BLVD	90048	5510022054	0.000	0.000	0.000	4.548	Shortfall of Sites	0.114	Limited Commercial	CR-1VL-O	0	0	0	69.848	4.548		Commercial - Office Building - Five Stories, 1	135B173 658		Wilshire	No	ABMI	ARO
Los Angeles	17444 OAK CREEK CT	91316	2257011051	2.274	2.274	0.000	0.000	Shortfall of Sites	0.452	Very Low I Residential	RA-1	Very Low Residential	0	20	66.287	4.548		Residential - Single Family Residence - Pool, 1	174B129 976	1 per lot	Encino - Tarzana	No	LI	AHO , ENC CPU, ADU
Los Angeles	5500 RESEDA BLVD	91356	2160010006	2.273	2.273	0.000	0.000	Shortfall of Sites	0.400	Community Commercial	P-1L	0	0	20	94.696	4.547		Commercial - Parking Lot (Commercial Use Property) - Lots - Patron or Employee - One Story, 0	174B125 524		Encino - Tarzana	No	LI	P , ENC CPU
Los Angeles	23032 CALVERT ST	91367	2039008029	2.273	2.273	0.000	0.000	Shortfall of Sites	0.452	Very Low Residential	RA-1	Very Low Residential	0	20	66.287	4.546		Residential - Single Family Residence, 1	177B097 395	1 per lot	Canoga Park - Winnetka - Woodland Hills - West Hills	No	LI	AHO , CPK CPU, ADU
Los Angeles	7755 ENCINO AVE	91325	2202003042	2.272	2.272	0.000	0.000	Shortfall of Sites	0.357	Low Residential	RA-1	Very Low Residential	0	20	66.287	4.543		Residential - Single Family Residence, 0	189B129 1097	1 per lot	Reseda - West Van Nuys	No	LI	AHO , RES CPU, ADU
Los Angeles	22160 MARYLEE ST	91367	2146018049	2.270	2.270	0.000	0.000	Shortfall of Sites	0.451	Low Residential	RE11-1	Very Low Residential	0	20	66.287	4.541		Residential - Single Family Residence - Pool, 1	174B101 78	1 per lot	Canoga Park - Winnetka - Woodland Hills - West Hills	No	LI	AHO , CPK CPU, ADU
Los Angeles	17600 STAGG ST	91325	2202002026	2.270	2.270	0.000	0.000	Shortfall of Sites	0.357	Low Residential	RA-1-K	Very Low Residential	0	20	66.287	4.540		, 0	189B129 1099	1 per lot	Reseda - West Van Nuys	No	LI	AHO , RES CPU
Los Angeles	17556 STAGG ST	91325	2202002029	2.270	2.270	0.000	0.000	Shortfall of Sites	0.357	Low Residential	RA-1-K	Very Low Residential	0	20	66.287	4.540		Residential - Single Family Residence - Pool, 0	189B129 1100	1 per lot	Reseda - West Van Nuys	No	LI	AHO , RES CPU, ADU
Los Angeles	4055 WILSHIRE BLVD	90010	5504017001	0.000	0.000	0.000	4.540	Shortfall of Sites	0.173	General Commercial	CR(PKM)-1	0	0	0	0.000	4.540		Commercial - Office Building - Five Stories, 0	132B189 33		Wilshire	No	ABMI	ARO

Jurisdiction Name	Site Address/Intersection	5 Digit ZIP Code	Assessor Parcel Number	Very Low-Income	Low-Income	Moderate-Income	Above Moderate-Income	Type of Shortfall	Parcel Size (Acres)	Current General Plan Designation	Current Zoning	Proposed General Plan (GP) Designation	Proposed Zoning	Minimum Density Allowed	Maximum Density Allowed	Total Capacity	Vacant/ Nonvacant	Description of Existing Uses	PIN	Base Density Per Acre	Community Plan Area	Rent Stabalization Ordinance	Income Category	Applicable Rezoning Program (Program informing values in Column Q listed first)
Los Angeles	4055 WILSHIRE BLVD	90010	5504017001	0.000	0.000	0.000	4.540	Shortfall of Sites	0.172	General Commercial	CR(PKM)-1	0	0	0	0.000	4.540		Commercial - Office Building - Five Stories, 0	132B189 34		Wilshire	No	ABMI	ARO
Los Angeles	7755 TEXHOMA AVE	91325	2202002028	2.270	2.270	0.000	0.000	Shortfall of Sites	0.357	Low Residential	RA-1-K	Very Low Residential	0	20	66.287	4.540		, 0	189B129 1101	1 per lot	Reseda - West Van Nuys	No	LI	AHO , RES CPU
Los Angeles	7754 TEXHOMA AVE	91325	2202003043	2.270	2.270	0.000	0.000	Shortfall of Sites	0.357	Low Residential	RA-1-K	Very Low Residential	0	20	66.287	4.540		Residential - Single Family Residence, 0	189B129 1096	1 per lot	Reseda - West Van Nuys	No	LI	AHO , RES CPU, ADU
Los Angeles	7754 JELLICO AVE	91325	2202002027	2.270	2.270	0.000	0.000	Shortfall of Sites	0.357	Low Residential	RA-1-K	Very Low Residential	0	20	66.287	4.540		Residential - Single Family Residence, 0	189B129 1098	1 per lot	Reseda - West Van Nuys	No	LI	AHO , RES CPU, ADU
Los Angeles	0	0	4125008801	0.000	0.000	0.000	4.540	Shortfall of Sites	0.042	General Commercial	R2-1	0	0	0	113.635	4.540		Miscellaneous - Utility, 0	096B169 478	29	Westchester - Playa del Rey	No	ABMI	OPP RC , WPDR CPU, AHO
Los Angeles	14454 FOX ST	91345	2615028001	2.269	2.269	0.000	0.000	Shortfall of Sites	1.418	Low Residential	RA-1-O	0	0	20	102.494	4.539		Institutional - Church - One Story, 2	210B149 1000		Mission Hills - Panorama City - North Hills	No	LI	FBO
Los Angeles	5269 AMESTOY AVE	91316	2258006013	2.269	2.269	0.000	0.000	Shortfall of Sites	0.451	Very Low I Residential	RA-1	Very Low Residential	0	20	66.287	4.538		Residential - Single Family Residence, 1	171B133 183	1 per lot	Encino - Tarzana	No	LI	AHO , ENC CPU, ADU
Los Angeles	5715 WOODMAN AVE	91401	2246024009	0.000	0.000	0.000	4.536	Shortfall of Sites	0.127	Low Medium II Residential	RD1.5-1	0	0	0	99.000	4.536		Residential - Four Units (Any Combination) - 4 Stories or Less, 4	174B157 345		Van Nuys - North Sherman Oaks	Yes	ABMI	TOC EXP , R2RD, OPP RC2
Los Angeles	17331 MARGATE ST	91316	2257009004	2.266	2.266	0.000	0.000	Shortfall of Sites	0.450	Very Low I Residential	RA-1	Very Low Residential	0	20	66.287	4.532		Residential - Single Family Residence, 1	171B133 99	1 per lot	Encino - Tarzana	No	LI	AHO , ENC CPU, ADU
Los Angeles	8351 NAYLOR AVE	90045	4107034025	0.000	0.000	0.000	4.531	Shortfall of Sites	0.053	Low Residential	R1-1	0	0	0	113.635	4.531		Residential - Single Family Residence, 1	096B165 50		Westchester - Playa del Rey	No	ABMI	OPP RC
Los Angeles	17660 VENTURA BLVD	91316	2290010002	2.266	2.266	0.000	0.000	Shortfall of Sites	0.427	Community Commercial	RA-1, C4-1VL	0	0	20	66.287	4.531		Commercial - Restaurant, Cocktail Lounge - Fast Food - Walk Up - One Story, 0	171B129 388		Encino - Tarzana	No	LI	AHO , ENC CPU
Los Angeles	17851 CHATSWORTH ST	91344	2712030032	0.000	0.000	0.000	4.529	Shortfall of Sites	0.079	Neighborhood Commercial	C1-1XL	0	0	0	84.730	4.529		Commercial - Store - One Story, 0	207B129 361		Granada Hills - Knollwood	No	ABMI	DB50 , OPP C
Los Angeles	17851 CHATSWORTH ST	91344	2712030032	0.000	0.000	0.000	4.529	Shortfall of Sites	0.079	Neighborhood Commercial	C1-1XL	0	0	0	84.732	4.529		Commercial - Store - One Story, 0	207B129 360		Granada Hills - Knollwood	No	ABMI	DB50 , OPP C
Los Angeles	17745 CHATSWORTH ST	91344	2712029024	0.000	0.000	0.000	4.529	Shortfall of Sites	0.079	Neighborhood Commercial	C1-1XL	0	0	0	84.735	4.529		Commercial - Professional Building - Medical Dental Building - One Story, 0	207B129 374		Granada Hills - Knollwood	No	ABMI	DB50 , ARO, OPP C
Los Angeles	17503 CHATSWORTH ST	91344	2712027033	0.000	0.000	0.000	4.529	Shortfall of Sites	0.079	Neighborhood Commercial	C1-1XL	0	0	0	84.740	4.529		Commercial - Store - One Story, 0	207B129 414		Granada Hills - Knollwood	No	ABMI	DB50 , OPP C
Los Angeles	19855 VENTURA BLVD	91364	2164012017	0.000	0.000	0.000	4.529	Shortfall of Sites	0.075	Neighborhood Office Commercial	C1-1VLD	0	0	0	88.736	4.529		Commercial - Store - One Story, 0	174B113 363		Canoga Park - Winnetka - Woodland Hills - West Hills	No	ABMI	DB50 , OPP C
Los Angeles	10681 ENCINO AVE	91344	2733018806	0.000	0.000	0.000	4.529	Shortfall of Sites	0.075	Neighborhood Commercial	C1-1XL	0	0	0	89.276	4.529		Miscellaneous - Utility, 0	207B129 486		Granada Hills - Knollwood	No	ABMI	DB50 , OPP C
Los Angeles	0	0	6132005900	0.000	0.000	0.000	0.000	Shortfall of Sites	2.946	Public Facilities	[Q]PF-1	0	0	0	153.741	0.000		Miscellaneous - Government Owned Property, 0	078B201 100		Harbor Gateway	No		PF
Los Angeles	17330 MARGATE ST	91316	2257009003	2.264	2.264	0.000	0.000	Shortfall of Sites	0.450	Very Low I Residential	RA-1	Very Low Residential	0	20	66.287	4.528		Residential - Single Family Residence - Pool, 1	171B133 142	1 per lot	Encino - Tarzana	No	LI	AHO , ENC CPU, ADU
Los Angeles	11625 W PICO BLVD	90064	4260027041	0.000	0.000	0.000	4.526	Shortfall of Sites	0.067	General Commercial	C2-1VL	0	0	0	99.000	4.526		Institutional - School (Private) - Two Stories, 0	123B153 586		West Los Angeles	No	ABMI	TOC EXP
Los Angeles	0	0	2153028038	2.262	2.262	0.000	0.000	Shortfall of Sites	0.427	Very Low I Residential	RA-1	Very Low Residential	0	20	66.287	4.525	Vacant	Residential - Single Family Residence - Vacant Land, 0	177B117 835	1 per lot	Encino - Tarzana	No	LI	AHO , ENC CPU
Los Angeles	1465 243RD ST	90710	7439016900	2.262	2.262	0.000	0.000	Shortfall of Sites	2.943	Public Facilities	[Q]PF-1XL-O	0	0	20	153.741	4.525		Miscellaneous - Government Owned Property, 0	039B193 177		Wilmington - Harbor City	No	LI	PF
Los Angeles	10932 BLOOMFIELD ST	91602	2423020009	2.261	2.261	0.000	0.000	Shortfall of Sites	0.199	Medium Residential	R3-1-RIO	0	0	20	83.544	4.522		Residential - Five or More Units or Apartments (Any Combination) · 4 Stories or Less, 8	165B173 473		Sherman Oaks - Studio City - Toluca Lake - Cahuenga Pass	No	LI	DB50
Los Angeles	5420 VENTURA CANYON AVE	91401	2344006006	0.000	0.000	0.000	4.521	Shortfall of Sites	0.060	Low Residential	R1-1	0	0	0	99.000	4.521		Residential - Single Family Residence - Pool, 1	174B157 1074		Van Nuys - North Sherman Oaks	No	ABMI	TOC EXP
Los Angeles	17333 RANCHO ST	91316	2290002024	2.260	2.260	0.000	0.000	Shortfall of Sites	0.449	Very Low I Residential	RA-1	Very Low Residential	0	20	66.287	4.520		Residential - Single Family Residence - Guesthouse, 1	168B133 307	1 per lot	Encino - Tarzana	No	LI	AHO , ENC CPU, ADU
Los Angeles	5311 ENCINO AVE	91316	2257003018	2.260	2.260	0.000	0.000	Shortfall of Sites	0.449	Very Low I Residential	RA-1	Very Low Residential	0	20	66.287	4.520		Residential - Single Family Residence - Pool, 1	171B129 82	1 per lot	Encino - Tarzana	No	LI	AHO , ENC CPU, ADU
Los Angeles	714 N EDINBURGH AVE	90046	5527013023	0.000	0.000	0.000	4.520	Shortfall of Sites	0.127	Low Medium II Residential	RD1.5-1XL	0	0	0	99.000	4.520		Residential - Four Units (Any Combination) - 4 Stories or Less, 4	141B177 494		Hollywood	Yes	ABMI	TOC EXP , R2RD
Los Angeles	2204 PARNELL AVE	90064	4320014001	0.000	0.000	0.000	4.520	Shortfall of Sites	0.052	Low Residential	R1-1-O	0	0	0	113.635	4.520		Residential - Single Family Residence, 1	129B157 1009		West Los Angeles	No	ABMI	OPP RC
Los Angeles	23220 ERWIN ST	91367	2035023031	2.260	2.260	0.000	0.000	Shortfall of Sites	0.449	Very Low Residential	RA-1	Very Low Residential	0	20	66.287	4.519		Residential - Single Family Residence - Pool, 1	177B093 366	1 per lot	Canoga Park - Winnetka - Woodland Hills - West Hills	No	LI	AHO , CPK CPU, ADU
Los Angeles	5416 VENTURA CANYON AVE	91401	2344006005	0.000	0.000	0.000	4.519	Shortfall of Sites	0.060	Low Residential	R1-1	0	0	0	99.000	4.519		Residential - Single Family Residence, 1	171B157 38		Van Nuys - North Sherman Oaks	No	ABMI	TOC EXP
Los Angeles	5209 TAMPA AVE	91356	2163007015	2.258	2.258	0.000	0.000	Shortfall of Sites	0.449	Very Low I Residential	RA-1	Very Low Residential	0	20	66.287	4.517		Residential - Single Family Residence - Pool, 1	171B117 234	1 per lot	Encino - Tarzana	No	LI	AHO , ENC CPU, ADU
Los Angeles	21925 DE LA OSA ST	91364	2169007028	0.000	0.000	0.000	4.515	Shortfall of Sites	0.072	Low Medium I Residential	R2-1	Low Medium Residential	0	0	0	113.635	4.515	Residential - Double, Duplex, or Two Units - 4 Stories or Less, 2	168B101 176	10	Canoga Park - Winnetka - Woodland Hills - West Hills	No	ABMI	OPP RC , CPK CPU, R2RD, AHO
Los Angeles	5266 AMESTOY AVE	91316	2258025012	2.258	2.258	0.000	0.000	Shortfall of Sites	0.426	Very Low I Residential	RA-1	Very Low Residential	0	20	66.287	4.515		Residential - Single Family Residence - Pool, 0	171B133 201	1 per lot	Encino - Tarzana	No	LI	AHO , ENC CPU, ADU
Los Angeles	5010 TOPANGA CANYON BLVD	91364	2169007027	0.000	0.000	0.000	4.515	Shortfall of Sites	0.072	Low Medium I Residential	R2-1	Low Medium Residential	0	0	0	113.635	4.515	Residential - Double, Duplex, or Two Units - 4 Stories or Less, 2	168B101 165	10	Canoga Park - Winnetka - Woodland Hills - West Hills	No	ABMI	OPP RC , CPK CPU, R2RD, AHO
Los Angeles	7126 RAMSGATE AVE	90045	4103019018	2.258	2.258	0.000	0.000	Shortfall of Sites	0.317	Medium Residential	R3-1	0	0	20	83.998	4.515		Residential - Five or More Units or Apartments (Any Combination) · 4 Stories or Less, 16	102B173 7203		Westchester - Playa del Rey	No	LI	DB50
Los Angeles	1708 RODNEY DR	90027	5590025008	0.000	0.000	0.000	4.515	Shortfall of Sites	0.052	Low Medium II Residential	RD1.5-1XL	0	0	0	99.000	4.515		Residential - Double, Duplex, or Two Units - 4 Stories or Less, 0	147B197 214		Hollywood	Yes	ABMI	TOC EXP
Los Angeles	6727 WHITSETT AVE	91606	2325001024	0.000	0.000	0.000	4.514	Shortfall of Sites	0.211	Medium Residential	R3-1	0	0	0	84.044	4.514		Residential - Five or More Units or Apartments (Any Combination) · 4 Stories or Less, 6	180B165 134		North Hollywood - Valley Village	Yes	ABMI	DB50
Los Angeles	12045 HART ST	91605	2321008027	0.000	0.000	0.000	4.514	Shortfall of Sites	0.217	Medium Residential	R3-1	Light Industrial	0	0	81.868	4.514		Residential - Five or More Units or Apartments (Any Combination) · 4 Stories or Less, 6	183B165 233		North Hollywood - Valley Village	Yes	ABMI	DB50 , NH CPU
Los Angeles	808 LACONIA BLVD	90044	6117019003	0.000	0.000	0.000	4.514	Shortfall of Sites	0.217	Medium Residential	R3-1-O	0	0	0	81.879	4.514		Residential - Five or More Units or Apartments (Any Combination) · 4 Stories or Less, 6	081B197 308		Harbor Gateway	Yes	ABMI	DB50
Los Angeles	8307 ZELZAH AVE	91325	2787007010	0.000	0.000	0.000	4.514	Shortfall of Sites	0.217	Medium Residential	R3-1	0	0	0	81.713	4.514		Residential - Five or More Units or Apartments (Any Combination) · 4 Stories or Less, 6	192B129 312		Northridge	Yes	ABMI	DB50
Los Angeles	12249 VANOWEN ST	91605	2321013057	0.000	0.000	0.000	4.514	Shortfall of Sites	0.211	Medium Residential	R3-1	0	0	0	84.270	4.514		Residential - Five or More Units or Apartments (Any Combination) · 4 Stories or Less, 6	183B165 604		North Hollywood - Valley Village	Yes	ABMI	DB50
Los Angeles	12243 VANOWEN ST	91605	2321013058	0.000	0.000	0.000	4.514	Shortfall of Sites	0.211	Medium Residential	R3-1	0	0	0	84.274	4.514		Residential - Five or More Units or Apartments (Any Combination) · 4 Stories or Less, 6	183B165 605		North Hollywood - Valley Village	Yes	ABMI	DB50
Los Angeles	12237 VANOWEN ST	91605	2321013059	0.000	0.000	0.000	4.514	Shortfall of Sites	0.204	Medium Residential	R3-1	0	0	0	86.987	4.514		Residential - Five or More Units or Apartments (Any Combination) · 4 Stories or Less, 6	183B165 606		North Hollywood - Valley Village	Yes	ABMI	DB50
Los Angeles	12233 VANOWEN ST	91605	2321013060	0.000	0.000	0.000	4.514	Shortfall of Sites	0.204	Medium Residential	R3-1	0	0	0	86.992	4.514		Residential - Five or More Units or Apartments (Any Combination) · 4 Stories or Less, 6	183B165 607		North Hollywood - Valley Village	Yes	ABMI	DB50
Los Angeles	1317 S BURNSIDE AVE	90019	5085034017	0.000	0.000	0.000	4.514	Shortfall of Sites	0.216	Medium Residential	R3-1-O	0	0	0	82.168	4.514		Residential - Five or More Units or Apartments (Any Combination) · 4 Stories or Less, 6	129B177 640		Wilshire	Yes	ABMI	DB50
Los Angeles	5921 CAHUENGA BLVD	91601	2415014007	0.000	0.000	0.000	4.514	Shortfall of Sites	0.212	Medium Residential	R3-1	0	0	0	83.661	4.514		Residential - Five or More Units or Apartments (Any Combination) · 4 Stories or Less, 6	177B177 679		North Hollywood - Valley Village	Yes	ABMI	DB50
Los Angeles	5915 CAHUENGA BLVD	91601	2415014008	0.000	0.000	0.000	4.514	Shortfall of Sites	0.212	Medium Residential	R3-1	0	0	0	83.661	4.514		Residential - Five or More Units or Apartments (Any Combination) · 4 Stories or Less, 6	177B177 698		North Hollywood - Valley Village	Yes	ABMI	DB50
Los Angeles	5914 WILLOWCREST AVE	91601	2415014014	0.000	0.000	0.000	4.514	Shortfall of Sites	0.212	Medium Residential	R3-1	0	0	0	83.645	4.514		Residential - Five or More Units or Apartments (Any Combination) · 4 Stories or Less, 6	177B177 699		North Hollywood - Valley Village	Yes	ABMI	DB50
Los Angeles	5907 CAHUENGA BLVD	91601	2415014010	0.000	0.000	0.000	4.514	Shortfall of Sites	0.214	Medium Residential	R3-1	0	0	0	83.054	4.514		Residential - Five or More Units or Apartments (Any Combination) · 4 Stories or Less, 6	177B177 712		North Hollywood - Valley Village	Yes	ABMI	DB50
Los Angeles	3415 S NORMANDIE AVE	90007	5041001001	0.000	0.000	0.000	4.514	Shortfall of Sites	0.106	Neighborhood Commercial	C2-1VL-O-CPIO	0	0	0	167.411	4.514		Commercial - Store Combination - Store and Residential Combination - One Story, 6	120B193 864		South Los Angeles	Yes	ABMI	DB50 , ARO
Los Angeles	4926 LOUISE AVE	91316	2289008013	2.257	2.257	0.000	0.000	Shortfall of Sites	0.449	Very Low I Residential	RA-1	Very Low Residential	0	20	66.287	4.514		Residential - Single Family Residence - Pool, 1	168B133 140	1 per lot	Encino - Tarzana	No	LI	AHO , ENC CPU, ADU
Los Angeles	23400 CALIFA ST	91367	2041004001	2.256	2.256	0.000	0.000	Shortfall of Sites	0.355	Very Low Residential	RA-1	Very Low Residential	0	20	66.287	4.513		Residential - Single Family Residence - Pool and Misc., 0	174B093 32	1 per lot	Canoga Park - Winnetka - Woodland Hills - West Hills	No	LI	AHO , CPK CPU, ADU
Los Angeles	6600 SHOUP AVE	91307	2139011038	2.256	2.256	0.000	0.000	Shortfall of Sites	0.425	Low Residential	RA-1-RIO	Very Low Residential	0	20	66.287	4.512		Residential - Single Family Residence, 0	180B101 390	1 per lot	Canoga Park - Winnetka - Woodland Hills - West Hills	No	LI	AHO , CPK CPU
Los Angeles	6800 OWENSMOUTH AVE	91303	2138006044	0.000	0.000	0.000	4.511	Shortfall of Sites	0.184	Regional Center Commercial	(WC)RIVER-SN-RIO	Regional Center	0	0	47.240	4.511		Commercial - Office Building - Four Stories, 0	183B105 920		Canoga Park - Winnetka - Woodland Hills - West Hills	No	ABMI	ARO , CPK CPU
Los Angeles	6800 OWENSMOUTH AVE	91303	2138006044	0.000	0.000	0.000	4.511	Shortfall of Sites	0.428	Regional Center Commercial	(WC)RIVER-SN-RIO	Regional Center	[MN1-AL2-5] [CX1-FA] [CPIO]	0	20.272	4.511		Commercial - Office Building - Four Stories, 0	183B105 949		Canoga Park - Winnetka - Woodland Hills - West Hills	No	ABMI	ARO , CPK CPU
Los Angeles	4439 VISTA DEL MONTE AVE	91403	2265009002	0.000	0.000	0.000	4.511	Shortfall of Sites	0.052	Medium Residential	RD1.5-1-RIO	0	0	0	99.000	4.511		Residential - Five or More Units or Apartments (Any Combination) · 4 Stories or Less, 0	166-5A151 32		Sherman Oaks - Studio City - Toluca Lake - Cahuenga Pass	Yes	ABMI	TOC EXP
Los Angeles	23409 HATTERAS ST	91367	2041004039	2.255	2.255	0.000	0.000	Shortfall of Sites	0.354	Very Low Residential	RA-1	Very Low Residential	0	20	66.287	4.511		Residential - Single Family Residence - Pool, 0	174B093 103	1 per lot	Canoga Park - Winnetka - Woodland Hills - West Hills	No	LI	AHO , CPK CPU, ADU
Los Angeles	18433 ARMINTA ST	91335	2102015030	2.255	2.255	0.000	0.000	Shortfall of Sites	0.520	Low Residential	(T)R1-1	Low Residential	0	20	66.287	4.511		Residential - Single Family Residence - Pool, 1	189B125 434	1 per lot	Reseda - West Van Nuys	No	LI	AHO , RES CPU
Los Angeles	2500 S WESTGATE AVE	90064	4257004001	0.000	0.000	0.000	4.511	Shortfall of Sites	0.060	Low Residential	R1V2	0	0	0	99.000	4.511		Residential - Single Family Residence, 1	120B149 158		Palms - Mar Vista - Del Rey	No	ABMI	TOC EXP
Los Angeles	5119 DENSMORE AVE	91436	2261014035	2.255	2.255	0.000	0.000	Shortfall of Sites	0.354	Low II Residential	RE9-1	Low Residential	0	20	66.287	4.510		Residential - Single Family Residence - Pool, 0	171B141 335	1 per lot	Encino - Tarzana	No	LI	AHO , ENC CPU, ADU

Jurisdiction Name	Site Address/Intersection	5 Digit ZIP Code	Assessor Parcel Number	Very Low-Income	Low-Income	Moderate-Income	Above Moderate-Income	Type of Shortfall	Parcel Size (Acres)	Current General Plan Designation	Current Zoning	Proposed General Plan (GP) Designation	Proposed Zoning	Minimum Density Allowed	Maximum Density Allowed	Total Capacity	Vacant/ Nonvacant	Description of Existing Uses	PIN	Base Density Per Acre	Community Plan Area	Rent Stabalization Ordinance	Income Category	Applicable Rezoning Program (Program informing values in Column Q listed first)
Los Angeles	21736 ROSCOE BLVD	91304	2110001037	0.000	0.000	0.000	4.510	Shortfall of Sites	0.813	Medium Residential	R3-1	Medium Residential	0	0	72.530	4.510		Residential - Five or More Units or Apartments (Any Combination) · 4 Stories or Less - Pool, 39	192B105 622	43	Canoga Park - Winnetka - Woodland Hills - West Hills	Yes	ABMI	CPK CPU ,
Los Angeles	7256 JORDAN AVE	91303	2111020002	0.000	0.000	0.000	4.510	Shortfall of Sites	0.172	Community Commercial	[Q]C2-1VL-CDO	Community Center	0	0	139.397	4.510		Residential - Five or More Units or Apartments (Any Combination) · 4 Stories or Less, 11	186B105 877	54	Canoga Park - Winnetka - Woodland Hills - West Hills	Yes	ABMI	CPK CPU ,
Los Angeles	6114 CAHUENGA BLVD	91606	2414021025	0.000	0.000	0.000	4.510	Shortfall of Sites	0.339	Medium Residential	R3-1	0	0	0	81.905	4.510		Residential - Five or More Units or Apartments (Any Combination) · 4 Stories or Less, 14	177B177 407		North Hollywood - Valley Village	Yes	ABMI	DB50
Los Angeles	6110 CAHUENGA BLVD	91606	2414021024	0.000	0.000	0.000	4.510	Shortfall of Sites	0.339	Medium Residential	R3-1	0	0	0	81.904	4.510		Residential - Five or More Units or Apartments (Any Combination) · 4 Stories or Less, 14	177B177 423		North Hollywood - Valley Village	Yes	ABMI	DB50
Los Angeles	6748 HAYVENHURST AVE	91406	2231006022	0.000	0.000	0.000	4.510	Shortfall of Sites	0.330	Neighborhood Office Commercial	R3-1VL-RIO	Medium Residential	0	0	69.777	4.510		Residential - Five or More Units or Apartments (Any Combination) · 4 Stories or Less, 14	180B137 38	43	Reseda - West Van Nuys	Yes	ABMI	DB50 , RES CPU
Los Angeles	978 WHITE KNOLL DR	90012	5406021004	0.000	0.000	0.000	4.510	Shortfall of Sites	0.160	Medium Residential	R3-1	Medium Neighborhood Residential	[LN1-MU1-5] [RG1-FA] [CPIO]	0	118.473	4.510		Residential - Five or More Units or Apartments (Any Combination) · 4 Stories or Less, 7	136-5A213 49	No Max	Central City North	Yes	ABMI	DT CPU
Los Angeles	909 W COLLEGE ST	90012	5406025024	0.000	0.000	0.000	4.510	Shortfall of Sites	0.159	High Medium Residential	R4-1	Medium Neighborhood Residential	[LM2-MU2-5] [RG1-FA] [CPIO]	0	119.605	4.510		Residential - Five or More Units or Apartments (Any Combination) · 4 Stories or Less, 7	136-5A213 169	No Max	Central City North	Yes	ABMI	DT CPU
Los Angeles	849 CENTENNIAL ST	90012	5406027021	0.000	0.000	0.000	4.510	Shortfall of Sites	0.160	Medium Residential	R3-1	Medium Neighborhood Residential	[LN1-MU1-5] [RG1-FA] [CPIO]	0	118.602	4.510		Residential - Five or More Units or Apartments (Any Combination) · 4 Stories or Less, 7	136-5A213 179	No Max	Central City North	Yes	ABMI	DT CPU
Los Angeles	1119 ALPINE ST	90012	5406021020	0.000	0.000	0.000	4.510	Shortfall of Sites	0.166	Medium Residential	R3-1	Medium Neighborhood Residential	[LN1-MU1-5] [RG1-FA] [CPIO]	0	114.499	4.510		Residential - Five or More Units or Apartments (Any Combination) · 4 Stories or Less, 7	136-5A211 351	No Max	Central City North	Yes	ABMI	DT CPU
Los Angeles	11307 MIRANDA ST	91601	2337036013	0.000	0.000	0.000	4.510	Shortfall of Sites	0.168	Low Medium II Residential	RD1.5-1VL	Medium	0	0	113.232	4.510		Residential - Five or More Units or Apartments (Any Combination) · 4 Stories or Less, 7	174B173 418	54	North Hollywood - Valley Village	Yes	ABMI	Orange LineTNP
Los Angeles	14148 DELANO ST	91401	2240022004	0.000	0.000	0.000	4.510	Shortfall of Sites	0.172	Medium Residential	[Q]R3-1	Medium	0	0	110.355	4.510		Residential - Five or More Units or Apartments (Any Combination) · 4 Stories or Less, 7	177B153 503	108	Van Nuys - North Sherman Oaks	Yes	ABMI	Orange LineTNP
Los Angeles	14243 CALVERT ST	91401	2240021021	0.000	0.000	0.000	4.510	Shortfall of Sites	0.172	Medium Residential	[Q]R3-1	Medium	0	0	110.343	4.510		Residential - Five or More Units or Apartments (Any Combination) · 4 Stories or Less, 7	177B153 556	108	Van Nuys - North Sherman Oaks	Yes	ABMI	Orange LineTNP
Los Angeles	14239 CALVERT ST	91401	2240021020	0.000	0.000	0.000	4.510	Shortfall of Sites	0.172	Medium Residential	[Q]R3-1	Medium	0	0	110.340	4.510		Residential - Five or More Units or Apartments (Any Combination) · 4 Stories or Less, 7	177B153 557	108	Van Nuys - North Sherman Oaks	Yes	ABMI	Orange LineTNP
Los Angeles	14215 CALVERT ST	91401	2240021016	0.000	0.000	0.000	4.510	Shortfall of Sites	0.172	Medium Residential	[Q]R3-1	Medium	0	0	110.331	4.510		Residential - Five or More Units or Apartments (Any Combination) · 4 Stories or Less, 7	177B153 561	108	Van Nuys - North Sherman Oaks	Yes	ABMI	Orange LineTNP
Los Angeles	14153 CALVERT ST	91401	2240022023	0.000	0.000	0.000	4.510	Shortfall of Sites	0.172	Medium Residential	[Q]R3-1	Medium	0	0	110.311	4.510		Residential - Five or More Units or Apartments (Any Combination) · 4 Stories or Less, 7	177B153 568	108	Van Nuys - North Sherman Oaks	Yes	ABMI	Orange LineTNP
Los Angeles	14769 FRIAR ST	91411	2241001023	0.000	0.000	0.000	4.510	Shortfall of Sites	0.172	Medium Residential	[Q]R3-1	Medium	0	0	110.355	4.510		Residential - Five or More Units or Apartments (Any Combination) · 4 Stories or Less, 24	180B149 952	108	Van Nuys - North Sherman Oaks	Yes	ABMI	Orange LineTNP
Los Angeles	10449 ASHTON AVE	90024	4326004174	2.254	2.254	0.000	0.000	Shortfall of Sites	0.447	Medium Residential	[Q]R3-1	0	0	20	82.030	4.508		Residential - Five or More Units or Apartments (Any Combination) · 4 Stories or Less, 24	135B157 296		Westwood	No	LI	DB50
Los Angeles	6110 CORBIN AVE	91356	2153023026	2.254	2.254	0.000	0.000	Shortfall of Sites	0.519	Very Low I Residential	RA-1	Very Low Residential	0	20	66.287	4.508		Residential - Single Family Residence - Pool, 1	177B117 518	1 per lot	Encino - Tarzana	No	LI	AHO , ENC CPU
Los Angeles	10980 EXPOSITION BLVD	90064	4256023022	0.000	0.000	0.000	4.507	Shortfall of Sites	0.114	Medium Residential	R2-1	0	0	0	99.000	4.507		Residential - Three Units (Any Combination) - 4 Stories or Less, 3	123B157 274		West Los Angeles	Yes	ABMI	TOC EXP , R2RD
Los Angeles	10441 LAUREL CANYON BLVD	91331	2618020011	2.253	2.253	0.000	0.000	Shortfall of Sites	0.476	Community Commercial	[Q]C2-1VL-O-CDO, [Q]P-1VL-O-CDO	0	0	20	94.696	4.507		Commercial - Store - One Story, 0	204B153 94		Arleta - Pacoima	No	LI	P
Los Angeles	13555 VICTORY BLVD	91401	2329005022	0.000	0.000	0.000	4.506	Shortfall of Sites	0.460	Medium Residential	R3-1	0	0	0	82.120	4.506		Residential - Five or More Units or Apartments (Any Combination) · 4 Stories or Less - Pool, 22	180B157 917		Van Nuys - North Sherman Oaks	Yes	ABMI	DB50
Los Angeles	0	0	2164011009	2.252	2.252	0.000	0.000	Shortfall of Sites	0.354	Very Low Residential	RA-1	Very Low Residential	0	20	66.287	4.503	Vacant	Residential - Single Family Residence - Vacant Land, 0	174B117 453	1 per lot	Canoga Park - Winnetka - Woodland Hills - West Hills	No	LI	AHO , CPK CPU
Los Angeles	916 MANZANITA ST	90029	5427005016	0.000	0.000	0.000	4.500	Shortfall of Sites	0.114	Low Medium II Residential	[Q]RD1.5-1D	0	0	0	99.000	4.500		Residential - Three Units (Any Combination) - 4 Stories or Less, 3	144A201 223		Silver Lake - Echo Park - Elysian Valley	Yes	ABMI	TOC EXP , R2RD
Los Angeles	404 S BIXEL ST	90017	5152015019	0.000	0.000	0.000	4.500	Shortfall of Sites	0.062	Regional Center Commercial	CW	0	0	0	90.659	4.500	Vacant	Commercial - Commercial - Vacant Land, 0	132A209 143		Westlake	No	ABMI	MURC
Los Angeles	404 S BIXEL ST	90017	5152015019	0.000	0.000	0.000	4.500	Shortfall of Sites	0.062	Regional Center Commercial	CW	0	0	0	90.748	4.500	Vacant	Commercial - Commercial - Vacant Land, 0	132A209 167		Westlake	No	ABMI	MURC
Los Angeles	11521 CUMPSTON ST	91601	2350009045	0.000	0.000	0.000	4.500	Shortfall of Sites	0.135	Medium Residential	[Q]R3-1	Community Commercial	0	0	110.894	4.500		Residential - Five or More Units or Apartments (Any Combination) · 4 Stories or Less, 6	174B169 1185	54	North Hollywood - Valley Village	Yes	ABMI	Orange LineTNP , AHO
Los Angeles	11529 CUMPSTON ST	91601	2350009046	0.000	0.000	0.000	4.500	Shortfall of Sites	0.135	Medium Residential	[Q]R3-1	Community Commercial	0	0	111.302	4.500		Residential - Five or More Units or Apartments (Any Combination) · 4 Stories or Less, 6	174B169 1186	54	North Hollywood - Valley Village	Yes	ABMI	Orange LineTNP , AHO
Los Angeles	912 MANZANITA ST	90029	5427005017	0.000	0.000	0.000	4.500	Shortfall of Sites	0.114	Low Medium II Residential	[Q]RD1.5-1D	0	0	0	99.000	4.500		Residential - Three Units (Any Combination) - 4 Stories or Less, 3	144A201 231		Silver Lake - Echo Park - Elysian Valley	Yes	ABMI	TOC EXP , R2RD
Los Angeles	18211 ARMINTA ST	91335	2102014026	2.249	2.249	0.000	0.000	Shortfall of Sites	0.518	Low Residential	RA-1	Low Residential	0	20	66.287	4.499		Residential - Single Family Residence, 1	189B125 450	1 per lot	Reseda - West Van Nuys	No	LI	AHO , RES CPU
Los Angeles	5708 WOODMAN AVE	91401	2343006008	0.000	0.000	0.000	4.498	Shortfall of Sites	0.126	Low Medium II Residential	[Q]RD1.5-1	0	0	0	99.000	4.498		Residential - Four Units (Any Combination) - 4 Stories or Less - Pool, 4	174B157 366		Van Nuys - North Sherman Oaks	Yes	ABMI	TOC EXP , R2RD, OPP RC2
Los Angeles	2488 COOLIDGE AVE	90064	4260035029	0.000	0.000	0.000	4.497	Shortfall of Sites	0.047	Low Residential	R1-1	Medium Residential	0	0	99.000	4.497		Residential - Single Family Residence, 0	123B153 865	21	Palms - Mar Vista - Del Rey	No	ABMI	TOC EXP , PMVDR CPU, AHO
Los Angeles	5712 WOODMAN AVE	91401	2343006007	0.000	0.000	0.000	4.497	Shortfall of Sites	0.126	Low Medium II Residential	[Q]RD1.5-1	0	0	0	99.000	4.497		Residential - Four Units (Any Combination) - 4 Stories or Less - Pool, 4	174B157 346		Van Nuys - North Sherman Oaks	Yes	ABMI	TOC EXP , R2RD, OPP RC2
Los Angeles	6231 ROYER AVE	91367	2039010029	2.248	2.248	0.000	0.000	Shortfall of Sites	0.448	Very Low Residential	RA-1	Very Low Residential	0	20	66.287	4.497		Residential - Single Family Residence - Pool and Misc., 1	177B097 201	1 per lot	Canoga Park - Winnetka - Woodland Hills - West Hills	No	LI	AHO , CPK CPU, ADU
Los Angeles	14941 DEVONSHIRE ST	91345	2648001013	2.248	2.248	0.000	0.000	Shortfall of Sites	0.975	Low Residential	A2-1-O	0	0	20	102.494	4.496		Institutional - Church - Wireless Communication Tower - One Story, 0	204B149 190		Mission Hills - Panorama City - North Hills	No	LI	FBO
Los Angeles	18353 INGOMAR ST	91335	2102016031	2.248	2.248	0.000	0.000	Shortfall of Sites	0.518	Low Residential	(T)R1-1	Low Residential	0	20	66.287	4.495		Residential - Single Family Residence, 1	189B125 634	1 per lot	Reseda - West Van Nuys	No	LI	AHO , RES CPU
Los Angeles	5718 WOODMAN AVE	91401	2343006006	0.000	0.000	0.000	4.495	Shortfall of Sites	0.126	Low Medium II Residential	[Q]RD1.5-1	0	0	0	99.000	4.495		Residential - Four Units (Any Combination) - 4 Stories or Less - Pool, 4	174B157 325		Van Nuys - North Sherman Oaks	Yes	ABMI	TOC EXP , R2RD, OPP RC2
Los Angeles	10100 VENICE BLVD	90232	4208002019	0.000	0.000	0.000	4.495	Shortfall of Sites	0.115	Community Commercial	MU(EC)	0	0	0	40.857	4.495		Commercial - Office Building - One Story, 0	120B165 1277		Palms - Mar Vista - Del Rey	No	ABMI	ARO
Los Angeles	10100 VENICE BLVD	90232	4208002019	0.000	0.000	4.495	0.000	Shortfall of Sites	0.459	Community Commercial	MU(EC)	0	0	0	10.202	4.495		Commercial - Office Building - One Story, 0	120B165 1282		Palms - Mar Vista - Del Rey	No	MI	ARO
Los Angeles	18356 STRATHERN ST	91335	2102015028	2.247	2.247	0.000	0.000	Shortfall of Sites	0.518	Low Residential	RA-1	Low Residential	0	20	66.287	4.495		Residential - Single Family Residence, 1	189B125 375	1 per lot	Reseda - West Van Nuys	No	LI	AHO , RES CPU
Los Angeles	2008 FEDERAL AVE	90025	4261037003	0.000	0.000	0.000	4.494	Shortfall of Sites	0.154	Low Medium I Residential	R2-1	0	0	0	99.000	4.494		Residential - Double, Duplex, or Two Units - 4 Stories or Less, 4	126B149 1120		West Los Angeles	Yes	ABMI	TOC EXP , R2RD
Los Angeles	5722 WOODMAN AVE	91401	2343006024	0.000	0.000	0.000	4.494	Shortfall of Sites	0.126	Low Medium II Residential	[Q]RD1.5-1	0	0	0	99.000	4.494		Residential - Four Units (Any Combination) - 4 Stories or Less - Pool, 4	174B157 306		Van Nuys - North Sherman Oaks	Yes	ABMI	TOC EXP , R2RD, OPP RC2
Los Angeles	22727 MARTHA ST	91367	2040011031	2.247	2.247	0.000	0.000	Shortfall of Sites	0.447	Low Residential	R1-1	Very Low Residential	0	20	66.287	4.493		Residential - Single Family Residence - Pool, 1	174B097 445	1 per lot	Canoga Park - Winnetka - Woodland Hills - West Hills	No	LI	AHO , CPK CPU, ADU
Los Angeles	6071 SHIRLEY AVE	91356	2153028006	2.246	2.246	0.000	0.000	Shortfall of Sites	0.518	Very Low I Residential	RA-1	Very Low Residential	0	20	66.287	4.492		Residential - Single Family Residence, 1	177B117 542	1 per lot	Encino - Tarzana	No	LI	AHO , ENC CPU
Los Angeles	6117 SHIRLEY AVE	91356	2153028009	2.246	2.246	0.000	0.000	Shortfall of Sites	0.518	Very Low I Residential	RA-1	Very Low Residential	0	20	66.287	4.492		Residential - Single Family Residence - Pool, 1	177B117 499	1 per lot	Encino - Tarzana	No	LI	AHO , ENC CPU
Los Angeles	17614 MCCORMICK ST	91316	2257005023	2.246	2.246	0.000	0.000	Shortfall of Sites	0.447	Very Low I Residential	RA-1	Very Low Residential	0	20	66.287	4.492		Residential - Single Family Residence - Pool, 1	171B129 168	1 per lot	Encino - Tarzana	No	LI	AHO , ENC CPU, ADU
Los Angeles	5726 WOODMAN AVE	91401	2343006023	0.000	0.000	0.000	4.492	Shortfall of Sites	0.126	Low Medium II Residential	[Q]RD1.5-1	0	0	0	99.000	4.492		Residential - Four Units (Any Combination) - 4 Stories or Less - Pool, 4	174B157 289		Van Nuys - North Sherman Oaks	Yes	ABMI	TOC EXP , R2RD, OPP RC2
Los Angeles	5340 AMESTOY AVE	91316	2258025016	2.245	2.245	0.000	0.000	Shortfall of Sites	0.447	Very Low I Residential	RA-1	Very Low Residential	0	20	66.287	4.491		Residential - Single Family Residence - Pool, 1	171B133 63	1 per lot	Encino - Tarzana	No	LI	AHO , ENC CPU, ADU
Los Angeles	5017 LAUREL CANYON BLVD	91607	2356004017	0.000	0.000	0.000	4.491	Shortfall of Sites	0.138	Low Medium II Residential	RD1.5-1	0	0	0	99.000	4.491		Residential - Four Units (Any Combination) - 4 Stories or Less, 4	171B165 1025		North Hollywood - Valley Village	No	ABMI	TOC EXP , R2RD, OPP RC2
Los Angeles	5732 WOODMAN AVE	91401	2343006022	0.000	0.000	0.000	4.491	Shortfall of Sites	0.126	Low Medium II Residential	[Q]RD1.5-1	0	0	0	99.000	4.491		Residential - Four Units (Any Combination) - 4 Stories or Less - Pool, 4	174B157 278		Van Nuys - North Sherman Oaks	Yes	ABMI	TOC EXP , R2RD, OPP RC2
Los Angeles	5738 WOODMAN AVE	91401	2343006021	0.000	0.000	0.000	4.489	Shortfall of Sites	0.126	Low Medium II Residential	[Q]RD1.5-1	0	0	0	99.000	4.489		Residential - Four Units (Any Combination) - 4 Stories or Less - Pool, 4	174B157 259		Van Nuys - North Sherman Oaks	Yes	ABMI	TOC EXP , R2RD, OPP RC2
Los Angeles	7700 CANOGA AVE	91304	2109001903	2.244	2.244	0.000	0.000	Shortfall of Sites	2.920	Public Facilities	PF-1XL	0	0	20	153.741	4.489		Industrial - Warehousing, Distribution, Storage - Public Storage - Mini Warehouse - One Story, 0	186B105 1081		Canoga Park - Winnetka - Woodland Hills - West Hills	No	LI	PF
Los Angeles	17606 EMBASSY DR	91316	2257008051	2.244	2.244	0.000	0.000	Shortfall of Sites	0.447	Very Low I Residential	RA-1	Very Low Residential	0	20	66.287	4.488		Residential - Single Family Residence - Pool, 1	171B129 273	1 per lot	Encino - Tarzana	No	LI	AHO , ENC CPU, ADU
Los Angeles	13911 BURBANK BLVD	91401	2246029016	0.000	0.000	0.000	4.488	Shortfall of Sites	0.240	Medium Residential	R3-1	0	0	0	83.168	4.488		Residential - Five or More Units or Apartments (Any Combination) · 4 Stories or Less, 10	174B153 749		Van Nuys - North Sherman Oaks	Yes	ABMI	DB50

Jurisdiction Name	Site Address/Intersection	5 Digit ZIP Code	Assessor Parcel Number	Very Low-Income	Low-Income	Moderate-Income	Above Moderate-Income	Type of Shortfall	Parcel Size (Acres)	Current General Plan Designation	Current Zoning	Proposed General Plan (GP) Designation	Proposed Zoning	Minimum Density Allowed	Maximum Density Allowed	Total Capacity	Vacant/ Nonvacant	Description of Existing Uses	PIN	Base Density Per Acre	Community Plan Area	Rent Stabalization Ordinance	Income Category	Applicable Rezoning Program (Program informing values in Column Q listed first)
Los Angeles	14426 GREENLEAF ST	91423	2266008003	0.000	0.000	0.000	4.487	Shortfall of Sites	0.047	Low Residential	R1-1	0	0	0	99.000	4.487		Residential - Single Family Residence, 0	165A151 89		Sherman Oaks - Studio City - Toluca Lake - Cahuenga Pass	No	ABMI	TOC EXP
Los Angeles	18153 ARMINTA ST	91335	2102014022	2.243	2.243	0.000	0.000	Shortfall of Sites	0.517	Low Residential	RA-1	Low Residential	0	20	66.287	4.485		Residential - Single Family Residence - Pool, 1	189B125 454	1 per lot	Reseda - West Van Nuys	No	LI	AHO , RES CPU
Los Angeles	18217 ARMINTA ST	91335	2102014027	2.242	2.242	0.000	0.000	Shortfall of Sites	0.517	Low Residential	RA-1	Low Residential	0	20	66.287	4.484		, 1	189B125 449	1 per lot	Reseda - West Van Nuys	No	LI	AHO , RES CPU
Los Angeles	5912 PENFIELD AVE	91367	2153004019	2.241	2.241	0.000	0.000	Shortfall of Sites	0.517	Very Low Residential	RA-1	Very Low Residential	0	20	66.287	4.483		Residential - Single Family Residence - Pool, 1	177B113 212	1 per lot	Canoga Park - Winnetka - Woodland Hills - West Hills	No	LI	AHO , CPK CPU
Los Angeles	6117 SADRING AVE	91367	2035013025	2.241	2.241	0.000	0.000	Shortfall of Sites	0.446	Very Low Residential	RA-1	Very Low Residential	0	20	66.287	4.481		Residential - Single Family Residence - Pool, 1	177B093 444	1 per lot	Canoga Park - Winnetka - Woodland Hills - West Hills	No	LI	AHO , CPK CPU, ADU
Los Angeles	7235 FORBES AVE	91406	2226031012	2.241	2.241	0.000	0.000	Shortfall of Sites	0.517	Low Residential	R1-1	Low Residential	0	20	66.287	4.481		Residential - Single Family Residence - Pool, 1	186B133 1130	1 per lot	Reseda - West Van Nuys	No	LI	AHO , RES CPU
Los Angeles	18734 LANARK ST	91335	2103010005	2.241	2.241	0.000	0.000	Shortfall of Sites	0.517	Very Low I Residential	RA-1	Very Low Residential	0	20	66.287	4.481		Residential - Single Family Residence, 1	189B121 129	1 per lot	Reseda - West Van Nuys	No	LI	AHO , RES CPU
Los Angeles	5901 PENFIELD AVE	91367	2153005016	2.240	2.240	0.000	0.000	Shortfall of Sites	0.517	Very Low Residential	RA-1	Very Low Residential	0	20	66.287	4.481		Residential - Single Family Residence - Pool, 1	177B113 169	1 per lot	Canoga Park - Winnetka - Woodland Hills - West Hills	No	LI	AHO , CPK CPU
Los Angeles	2055 W 24TH ST	90018	5058009912	2.240	2.240	0.000	0.000	Shortfall of Sites	2.914	Public Facilities	PF-1-O	0	0	20	153.741	4.480		Miscellaneous - Government Owned Property, 0	123B193 229		South Los Angeles	No	LI	PF
Los Angeles	18547 ARMINTA ST	91335	2103021027	2.240	2.240	0.000	0.000	Shortfall of Sites	0.517	Low Residential	(T)RS-1	Low Residential	0	20	66.287	4.480		Residential - Single Family Residence, 1	189B125 432	1 per lot	Reseda - West Van Nuys	No	LI	AHO , RES CPU
Los Angeles	18619 STRATHERN ST	91335	2103009024	2.240	2.240	0.000	0.000	Shortfall of Sites	0.517	Low Residential	RA-1	Low Residential	0	20	66.287	4.480		Residential - Single Family Residence, 1	189B121 190	1 per lot	Reseda - West Van Nuys	No	LI	AHO , RES CPU
Los Angeles	0	0	5163005018	0.000	0.000	0.000	4.480	Shortfall of Sites	0.056	Heavy Manufacturing	M3-1-RIO	Hybrid Industrial	[LM1-CDF1-5] [IX4-FA] [CPIO]	0	124.262	4.480		, 0	129A217 103	No Max	Central City North	No	ABMI	DT CPU
Los Angeles	0	0	5163005018	0.000	0.000	0.000	4.480	Shortfall of Sites	0.061	Heavy Manufacturing	M3-1-RIO	Hybrid Industrial	[LM1-CDF1-5] [IX4-FA] [CPIO]	0	114.567	4.480		, 0	129A217 107	No Max	Central City North	No	ABMI	DT CPU
Los Angeles	770 S GRAND AVENUE	90017	5144012061	0.000	0.000	0.000	4.480	Shortfall of Sites	0.013	Regional Center Commercial	C2-4D	Transit Core	[HB5-G1-5] [CX3-FA] [CPIO]	0	531.282	4.480		Residential - Five or More Units or Apartments (Any Combination) · 5 Stories or More - Pool, 0	129A209 211	No Max	Central City	No	ABMI	DT CPU
Los Angeles	401 E 7TH ST	90014	5148024026	0.000	0.000	0.000	4.480	Shortfall of Sites	0.028	High Medium Residential	[Q]R5-2D	Community Center	[MB4-SH1-5] [CX2-FA] [CPIO]	0	249.489	4.480		Residential - Five or More Units or Apartments (Any Combination) · 5 Stories or More, 0	127-5A211 279	No Max	Central City	No	ABMI	DT CPU
Los Angeles	1245 FACTORY PL	90013	5164001007	0.000	0.000	0.000	4.480	Shortfall of Sites	0.028	Heavy Manufacturing	M3-1-RIO	Hybrid Industrial	[MB3-CDF1-5] [IX4-FA] [CPIO]	0	253.049	4.480		Commercial - Office Building - One Story, 0	126A215 360	No Max	Central City North	No	ABMI	DT CPU
Los Angeles	1015 WALL ST	90015	5145019027	0.000	0.000	0.000	4.480	Shortfall of Sites	0.022	Light Manufacturing	M2-2D	Markets	[DM1-AL1-5] [IX3-FA] [CPIO]	0	323.181	4.480		Commercial - Store - One Story, 0	126A211 415	No Max	Central City	No	ABMI	DT CPU
Los Angeles	505 N FIGUEROA ST	90012	5407002023	0.000	0.000	0.000	4.480	Shortfall of Sites	0.022	Community Commercial	C2-2D, R4-1	Community Center	[DM1-G1-5] [CX2-FA] [CPIO]	0	320.317	4.480		Residential - Five or More Units or Apartments (Any Combination) · 5 Stories or More, 0	135A211 436	No Max	Central City	No	ABMI	DT CPU
Los Angeles	625 KOHLER ST	90021	5147032040	0.000	0.000	0.000	4.480	Shortfall of Sites	0.029	Light Manufacturing	M2-2D	Markets	[MB4-G1-5] [IX1-FA] [CPIO]	0	243.930	4.480		Industrial - Warehousing, Distribution, Storage - Warehousing, Distribution, 25,000 to 50,000 SF - One Story, 0	126A213 480	No Max	Central City	No	ABMI	DT CPU
Los Angeles	625 KOHLER ST	90021	5147032040	0.000	0.000	0.000	4.480	Shortfall of Sites	0.029	Light Manufacturing	M2-2D	Markets	[MB4-G1-5] [IX1-FA] [CPIO]	0	243.934	4.480		Industrial - Warehousing, Distribution, Storage - Warehousing, Distribution, 25,000 to 50,000 SF - One Story, 0	126A213 484	No Max	Central City	No	ABMI	DT CPU
Los Angeles	625 KOHLER ST	90021	5147032040	0.000	0.000	0.000	4.480	Shortfall of Sites	0.029	Light Manufacturing	M2-2D	Markets	[MB4-G1-5] [IX1-FA] [CPIO]	0	243.934	4.480		Industrial - Warehousing, Distribution, Storage - Warehousing, Distribution, 25,000 to 50,000 SF - One Story, 0	126A213 490	No Max	Central City	No	ABMI	DT CPU
Los Angeles	625 KOHLER ST	90021	5147032040	0.000	0.000	0.000	4.480	Shortfall of Sites	0.029	Light Manufacturing	M2-2D	Markets	[MB4-G1-5] [IX1-FA] [CPIO]	0	243.935	4.480		Industrial - Warehousing, Distribution, Storage - Warehousing, Distribution, 25,000 to 50,000 SF - One Story, 0	126A213 493	No Max	Central City	No	ABMI	DT CPU
Los Angeles	1685 PACIFIC COAST HWY	90710	7410025047	0.000	0.000	0.000	4.480	Shortfall of Sites	0.088	General Commercial	[Q]C2-1VL	Community Center	0	0	79.184	4.480		Commercial - Store - One Story, 0	033B193 26	54	Wilmington - Harbor City	No	ABMI	WHC CPU , DB50, AHO
Los Angeles	25733 SENATOR AVE	90710	7410009058	0.000	0.000	0.000	4.480	Shortfall of Sites	0.093	General Commercial	[Q]C2-1VL	Community Center	0	0	75.281	4.480		Commercial - Parking Lot (Commercial Use Property) - Lots - Patron or Employee - One Story, 0	033B193 33	54	Wilmington - Harbor City	No	ABMI	WHC CPU , DB50, AHO
Los Angeles	0	0	2779022906	2.240	2.240	0.000	0.000	Shortfall of Sites	2.914	Public Facilities	PF-1XL	0	0	20	153.741	4.480		Commercial - Auto, Recreation Equipment, Construction Equipment Sales and Service - Auto Body Repair Shop - One Story, 0	192B105 9		Chatsworth - Porter Ranch	No	LI	PF
Los Angeles	18760 LANARK ST	91335	2103010001	2.240	2.240	0.000	0.000	Shortfall of Sites	0.517	Very Low I Residential	RA-1	Very Low Residential	0	20	66.287	4.479		Residential - Single Family Residence - Pool, 1	189B121 125	1 per lot	Reseda - West Van Nuys	No	LI	AHO , RES CPU
Los Angeles	5123 WILBUR AVE	91356	2161004047	2.240	2.240	0.000	0.000	Shortfall of Sites	0.446	Very Low I Residential	RA-1	Very Low Residential	0	20	66.287	4.479		Residential - Single Family Residence - Pool, 1	171B121 405	1 per lot	Encino - Tarzana	No	LI	AHO , ENC CPU, ADU
Los Angeles	7241 FORBES AVE	91406	2226031011	2.239	2.239	0.000	0.000	Shortfall of Sites	0.517	Low Residential	R1-1	Low Residential	0	20	66.287	4.478		Residential - Single Family Residence, 1	186B133 1109	1 per lot	Reseda - West Van Nuys	No	LI	AHO , RES CPU
Los Angeles	6940 FULLBRIGHT AVE	91306	2136009900	2.239	2.239	0.000	0.000	Shortfall of Sites	2.913	Public Facilities	[Q]PF-1XL-RIO	0	0	20	153.741	4.478		Miscellaneous - Government Owned Property, 0	183B113 452		Canoga Park - Winnetka - Woodland Hills - West Hills	No	LI	PF
Los Angeles	22500 CALVERT ST	91367	2039029029	2.239	2.239	0.000	0.000	Shortfall of Sites	0.446	Low Residential	RE11-1	Very Low Residential	0	20	66.287	4.477		Residential - Single Family Residence - Pool, 1	177B101 112	1 per lot	Canoga Park - Winnetka - Woodland Hills - West Hills	No	LI	AHO , CPK CPU, ADU
Los Angeles	23122 SYLVAN ST	91367	2039010024	2.238	2.238	0.000	0.000	Shortfall of Sites	0.446	Very Low Residential	RA-1	Very Low Residential	0	20	66.287	4.477		Residential - Single Family Residence - Pool, 1	177B097 195	1 per lot	Canoga Park - Winnetka - Woodland Hills - West Hills	No	LI	AHO , CPK CPU, ADU
Los Angeles	11931 AYRES AVE	90064	4259039024	0.000	0.000	0.000	4.477	Shortfall of Sites	0.138	Low Residential	R1-1	Low Medium	0	0	99.000	4.477		Residential - Five or More Units or Apartments (Any Combination) · 4 Stories or Less, 5	123B149 1069	21	Palms - Mar Vista - Del Rey	Yes	ABMI	TOC EXP , PMVDR CPU, AHO
Los Angeles	11022 AQUA VISTA ST	91602	2366026004	0.000	0.000	0.000	4.476	Shortfall of Sites	0.478	Medium Residential	R3-1-RIO	0	0	0	83.590	4.476		Residential - Five or More Units or Apartments (Any Combination) · 4 Stories or Less, 26	162B173 22		Sherman Oaks - Studio City - Toluca Lake - Cahuenga Pass	Yes	ABMI	DB50
Los Angeles	13221 RIVERSIDE DR	91423	2358015022	0.000	0.000	0.000	4.476	Shortfall of Sites	0.480	Medium Residential	[Q]R3-1	0	0	0	83.247	4.476		Residential - Five or More Units or Apartments (Any Combination) · 4 Stories or Less - Pool, 26	168B157 310		Van Nuys - North Sherman Oaks	Yes	ABMI	DB50
Los Angeles	4335 VICTORIA PARK PL	90019	5082014021	0.000	0.000	0.000	4.476	Shortfall of Sites	0.047	Low Medium I Residential	R2-1-O	0	0	0	99.000	4.476		Residential - Single Family Residence, 0	129B185 1259		West Adams - Baldwin Hills - Leimert	No	ABMI	TOC EXP
Los Angeles	4625 HALBRENT AVE	91403	2264004031	0.000	0.000	0.000	4.474	Shortfall of Sites	0.060	Low Residential	R1-1	Low Medium	0	0	99.000	4.474		Residential - Single Family Residence, 1	168B145 792	29	Sherman Oaks - Studio City - Toluca Lake - Cahuenga Pass	No	ABMI	TOC EXP , SHR CPU, AHO
Los Angeles	12020 STRATHERN ST	91605	2310016068	2.237	2.237	0.000	0.000	Shortfall of Sites	0.970	Low Residential	R1-1-CUGU	0	0	20	102.494	4.474		Institutional - Church - One Story, 0	189B165 463		Sun Valley - La Tuna Canyon	No	LI	FBO
Los Angeles	5800 WINNETKA AVE	91367	2153004005	2.236	2.236	0.000	0.000	Shortfall of Sites	0.516	Very Low Residential	RA-1	Very Low Residential	0	20	66.287	4.472		Residential - Single Family Residence - Pool, 1	174B113 119	1 per lot	Canoga Park - Winnetka - Woodland Hills - West Hills	No	LI	AHO , CPK CPU
Los Angeles	23011 HATTERAS ST	91367	2041018004	0.224	0.224	0.000	4.025	Shortfall of Sites	0.516	Very Low Residential	RA-1	Very Low Residential	[MB3-CDF1-5] [IX4-FA] [CPIO]	20	66.287	4.472		Residential - Single Family Residence, 1	174B097 109	1 per lot	Canoga Park - Winnetka - Woodland Hills - West Hills	No	VLI, LI, ABMI	AHO , CPK CPU, ADU
Los Angeles	24203 STERLING RANCH ROAD	91304	2017038016	2.235	2.235	0.000	0.000	Shortfall of Sites	0.516	Very Low II Residential	RE11-1-H	Very Low Residential	0	20	66.287	4.470		Residential - Single Family Residence, 1	192B089 184	1 per lot	Canoga Park - Winnetka - Woodland Hills - West Hills	No	LI	AHO , CPK CPU, ADU
Los Angeles	0	0	2261013069	2.235	2.235	0.000	0.000	Shortfall of Sites	0.351	Low II Residential	RE9-1	Low Residential	0	20	66.287	4.469	Vacant	Residential - Single Family Residence - Vacant Land, 0	168B141 967	1 per lot	Encino - Tarzana	No	LI	AHO , ENC CPU
Los Angeles	1700 257TH ST	90717	7410010049	2.233	2.233	0.000	0.000	Shortfall of Sites	0.309	Medium Residential	[Q]R3-1VL	0	0	20	68.152	4.467		Residential - Five or More Units or Apartments (Any Combination) · 4 Stories or Less, 10	036B193 868		Wilmington - Harbor City	No	LI	DB50
Los Angeles	23319 OXNARD ST	91367	2035002033	2.233	2.233	0.000	0.000	Shortfall of Sites	0.445	Very Low Residential	RA-1	Very Low Residential	[LN1-MU2-5] [RG1-FA] [CPIO-O]	20	66.287	4.465		Residential - Single Family Residence - Pool, 1	177B093 766	1 per lot	Canoga Park - Winnetka - Woodland Hills - West Hills	No	LI	AHO , CPK CPU, ADU
Los Angeles	4900 ENCINO TER	91316	2290007028	2.231	2.231	0.000	0.000	Shortfall of Sites	0.445	Very Low II Residential	RE11-1	Very Low Residential	0	20	66.287	4.461		Residential - Single Family Residence - Pool, 1	168B129 169	1 per lot	Encino - Tarzana	No	LI	AHO , ENC CPU, ADU
Los Angeles	3232 HUMBOLDT ST	90031	5205006059	0.000	0.000	4.460	0.000	Shortfall of Sites	4.038	Hybrid Industrial	UI(CA)	0	0	0	1.381	4.460		Commercial - Office Building - One Story, 0	141A221 16		Northeast Los Angeles	No	MI	ARO
Los Angeles	3232 HUMBOLDT ST	90031	5205006059	0.000	0.000	0.000	4.460	Shortfall of Sites	0.027	Hybrid Industrial	UI(CA)	0	0	0	203.128	4.460		Commercial - Office Building - One Story, 0	142-5A221 311		Northeast Los Angeles	No	ABMI	ARO
Los Angeles	3232 HUMBOLDT ST	90031	5205006059	0.000	0.000	0.000	4.460	Shortfall of Sites	0.055	Hybrid Industrial	UI(CA)	0	0	0	101.165	4.460		Commercial - Office Building - One Story, 0	142-5A221 315		Northeast Los Angeles	No	ABMI	ARO
Los Angeles	3232 HUMBOLDT ST	90031	5205006059	0.000	0.000	0.000	4.460	Shortfall of Sites	0.014	Hybrid Industrial	UI(CA)	0	0	0	404.647	4.460		Commercial - Office Building - One Story, 0	142-5A221 320		Northeast Los Angeles	No	ABMI	ARO
Los Angeles	3232 HUMBOLDT ST	90031	5205006059	0.000	0.000	0.000	4.460	Shortfall of Sites	0.069	Hybrid Industrial	UI(CA)	0	0	0	80.936	4.460		Commercial - Office Building - One Story, 0	142-5A221 322		Northeast Los Angeles	No	ABMI	ARO
Los Angeles	3232 HUMBOLDT ST	90031	5205006059	0.000	0.000	0.000	4.460	Shortfall of Sites	0.069	Hybrid Industrial	UI(CA)	0	0	0	80.942	4.460		Commercial - Office Building - One Story, 0	142-5A221 329		Northeast Los Angeles	No	ABMI	ARO
Los Angeles	3232 HUMBOLDT ST	90031	5205006059	0.000	0.000	0.000	4.460	Shortfall of Sites	0.042	Hybrid Industrial	UI(CA)	0	0	0	133.627	4.460		Commercial - Office Building - One Story, 0	142-5A221 335		Northeast Los Angeles	No	ABMI	ARO
Los Angeles	14695 FOX ST	91345	2615024002	2.229	2.229	0.000	0.000	Shortfall of Sites	1.184	Low Residential	RA-1	0	0	20	102.494	4.459		Institutional - Church - One Story, 1	207B149 70		Mission Hills - Panorama City - North Hills	No	LI	FBO
Los Angeles	23000 OXNARD ST	91367	2041020017	2.229	2.229	0.000	0.000	Shortfall of Sites	0.350	Very Low Residential	RA-1	Very Low Residential	0	20	66.287	4.458		Residential - Single Family Residence, 0	177B097 514	1 per lot	Canoga Park - Winnetka - Woodland Hills - West Hills	No	LI	AHO , CPK CPU, ADU
Los Angeles	0	0	2205003903	2.229	2.229	0.000	0.000	Shortfall of Sites	2.900	Public Facilities	PF-1XL	0	0	20	153.741	4.458		Miscellaneous - Government Owned Property, 0	192B141 531		Reseda - West Van Nuys	No	LI	PF
Los Angeles	13501 OSBORNE ST	91331	2621022014	2.229	2.229	0.000	0.000	Shortfall of Sites	0.967	Low Residential	RA-1	0	0	20	102.494	4.458		Institutional - Church - One Story, 0	198B157 204		Arleta - Pacoima	No	LI	FBO
Los Angeles	2225 DORRIS PL	90031	5445029900	2.229	2.229	0.000	0.000	Shortfall of Sites	2.899	Public Facilities	[Q]PF-1XL-RIO	0	0	20	153.741	4.458		Miscellaneous - Government Owned Property, 0	144B213 398		Silver Lake - Echo Park - Elysian Valley	No	LI	PF
Los Angeles	7900 LA TIJERA BLVD	90045	4107016015	0.000	0.000	0.000	4.457	Shortfall of Sites	0.041	Low Medium II Residential	R2-1	0	0	0	113.635	4.457		Commercial - Store Combination - Store and Office Combination - One Story, 0	099B169 1187	21	Westchester - Playa del Rey	No	ABMI	OPP RC , WPDR CPU, AHO
Los Angeles	18305 TARZANA DR	91356	2181014021	2.228	2.228	0.000	0.000	Shortfall of Sites	0.444	Low I Residential	RA-1	Very Low Residential	0	20	66.287	4.456		Residential - Single Family Residence - Pool, 1	171B125 779	1 per lot	Encino - Tarzana	No	LI	AHO , ENC CPU, ADU

Jurisdiction Name	Site Address/Intersection	5 Digit ZIP Code	Assessor Parcel Number	Very Low-Income	Low-Income	Moderate-Income	Above Moderate-Income	Type of Shortfall	Parcel Size (Acres)	Current General Plan Designation	Current Zoning	Proposed General Plan (GP) Designation	Proposed Zoning	Minimum Density Allowed	Maximum Density Allowed	Total Capacity	Vacant/ Nonvacant	Description of Existing Uses	PIN	Base Density Per Acre	Community Plan Area	Rent Stabalization Ordinance	Income Category	Applicable Rezoning Program (Program informing values in Column Q listed first)
Los Angeles	21048 DEVONSHIRE ST	91311	2747004903	2.228	2.228	0.000	0.000	Shortfall of Sites	0.471	Community Commercial	P-1, C4-1	0	0	20	94.696	4.456		Miscellaneous - Government Owned Property, 0	204B105 354		Chatsworth - Porter Ranch	No	LI	P
Los Angeles	3782 W MARTIN LUTHER KING JR BLVD	90008	5032005008	0.000	0.000	0.000	4.455	Shortfall of Sites	0.177	Regional Center Commercial	C2-2D-SP	0	0	0	69.951	4.455		Commercial - Professional Building - Four Stories, 0	114B181 51		West Adams - Baldwin Hills - Leimert	No	ABMI	MURC
Los Angeles	3782 W MARTIN LUTHER KING JR BLVD	90008	5032005008	0.000	0.000	0.000	4.455	Shortfall of Sites	0.176	Regional Center Commercial	C2-2D-SP	0	0	0	70.192	4.455		Commercial - Professional Building - Four Stories, 0	114B185 167		West Adams - Baldwin Hills - Leimert	No	ABMI	MURC
Los Angeles	3782 W MARTIN LUTHER KING JR BLVD	90008	5032005008	0.000	0.000	0.000	4.455	Shortfall of Sites	0.176	Regional Center Commercial	C2-2D-SP	0	0	0	70.304	4.455		Commercial - Professional Building - Four Stories, 0	114B185 180		West Adams - Baldwin Hills - Leimert	No	ABMI	MURC
Los Angeles	3500 6TH ST	90010	5502030016	0.000	0.000	0.000	4.455	Shortfall of Sites	0.145	Regional Center Commercial	C4-2	0	0	0	85.278	4.455		Commercial - Store - One Story, 0	135B197 1110		Wilshire	No	ABMI	MURC
Los Angeles	0	0	2509014270	2.227	2.227	0.000	0.000	Shortfall of Sites	2.897	Public Facilities	PF-1VL	0	0	20	153.741	4.453	Vacant	Residential - Single Family Residence - Vacant Land, 0	222B153 133		Sylmar	No	LI	PF
Los Angeles	1620 W 219TH ST	90501	7346010008	0.000	0.000	0.000	4.453	Shortfall of Sites	0.413	Low Medium II Residential	RD1.5-1	0	0	0	45.660	4.453		Residential - Five or More Units or Apartments (Any Combination) - 4 Stories or Less, 7	048B193 211		Harbor Gateway	Yes	ABMI	DB50
Los Angeles	0	0	4255006001	0.000	0.000	0.000	4.451	Shortfall of Sites	0.047	Low Residential	R1-1	0	0	0	99.000	4.451	Vacant	Miscellaneous - Government Owned Property - Vacant Land, 0	123B157 53		West Los Angeles	No	ABMI	TOC EXP
Los Angeles	4815 ANDASOL AVE	91316	2290006029	2.224	2.224	0.000	0.000	Shortfall of Sites	0.444	Very Low I Residential	RA-1	Very Low Residential	0	20	66.287	4.448		Residential - Single Family Residence - Pool, 1	168B129 397	1 per lot	Encino - Tarzana	No	LI	AHO , ENC CPU, ADU
Los Angeles	8065 EMERSON AVE	90045	4109026014	2.224	2.224	0.000	0.000	Shortfall of Sites	0.804	Low Residential	R1V2	0	0	20	102.494	4.448		Institutional - Church - One Story, 0	099B165 650		Westchester - Playa del Rey	No	LI	FBO
Los Angeles	3357 OAKHURST AVE	90034	4311016032	0.000	0.000	0.000	4.447	Shortfall of Sites	0.051	Low Residential	R1V2	0	0	0	99.000	4.447		Residential - Five or More Units or Apartments (Any Combination) - 4 Stories or Less, 0	123B165 1242		West Los Angeles	Yes	ABMI	TOC EXP
Los Angeles	4400 W SUNSET BLVD	90027	5542010040	0.000	0.000	0.000	4.447	Shortfall of Sites	0.074	Highway Oriented Commercial	C2-1D	General Commercial	C2-1	0	114.879	4.447		Commercial - Office Building - One Story, 0	147A201 147	108	Hollywood	No	ABMI	ARO , HWD CPU
Los Angeles	4400 W SUNSET BLVD	90027	5542010040	0.000	0.000	0.000	4.447	Shortfall of Sites	0.005	Highway Oriented Commercial	C2-1D	General Commercial	C2-1	0	1664.913	4.447		Commercial - Office Building - One Story, 0	147A201 148	108	Hollywood	No	ABMI	ARO , HWD CPU
Los Angeles	0	0	2537025904	2.223	2.223	0.000	0.000	Shortfall of Sites	2.892	Public Facilities	PF-1XL-CUGU	0	0	20	153.741	4.446		Miscellaneous - Government Owned Property, 0	204B161 894		Arleta - Pacoima	No	LI	PF
Los Angeles	1638 7TH AVE	90019	5072016022	0.000	0.000	0.000	4.446	Shortfall of Sites	0.125	Low Medium II Residential	RD2-1XL-O-CPIO	0	0	0	99.000	4.446		Residential - Four Units (Any Combination) - 4 Stories or Less, 4	126B189 471		West Adams - Baldwin Hills - Leimert	Yes	ABMI	TOC EXP , R2RD
Los Angeles	1634 7TH AVE	90019	5072016021	0.000	0.000	0.000	4.445	Shortfall of Sites	0.125	Low Medium II Residential	RD2-1XL-O-CPIO	0	0	0	99.000	4.445		Residential - Four Units (Any Combination) - 4 Stories or Less, 4	126B189 443		West Adams - Baldwin Hills - Leimert	Yes	ABMI	TOC EXP , R2RD
Los Angeles	0	0	2747004901	2.222	2.222	0.000	0.000	Shortfall of Sites	0.469	Community Commercial	(T)C4-1, (T)P-1	0	0	20	94.696	4.445		Miscellaneous - Government Owned Property, 0	204B105 353		Chatsworth - Porter Ranch	No	LI	P
Los Angeles	5449 ENCINO AVE	91316	2257003037	2.221	2.221	0.000	0.000	Shortfall of Sites	0.443	Very Low I Residential	RA-1	Very Low Residential	0	20	66.287	4.443		Residential - Single Family Residence - Pool, 1	174B129 965	1 per lot	Encino - Tarzana	No	LI	AHO , ENC CPU, ADU
Los Angeles	1570 LA BAIG AVE	90028	5545007041	0.000	0.000	0.000	4.440	Shortfall of Sites	0.127	High Medium Residential	[Q]R4-1VL	High Medium Residential	[Q]R4-1VL-CPIO	0	102.696	4.440		Residential - Three Units (Any Combination) - 4 Stories or Less - Mills Act Property, 3	148-5A189 313	72	Hollywood	Yes	ABMI	HWD CPU , TOC EXP
Los Angeles	0	0	7415001029	0.000	0.000	0.000	4.440	Shortfall of Sites	0.079	General Commercial	[Q]C2-1VL-O-CUGU	Community Center	0	0	50.596	4.440	Vacant	Residential - Single Family Residence - Vacant Land, 0	033B201 44	54	Wilmington - Harbor City	No	ABMI	DB50 , WHC CPU
Los Angeles	1350 W PACIFIC COAST HWY	90744	7415001032	0.000	0.000	0.000	4.440	Shortfall of Sites	0.078	General Commercial	[Q]C2-1VL-O-CUGU	Community Center	0	0	51.171	4.440		Commercial - Department Store - Building Supplies (Home Depot, etc.) - One Story, 0	033B201 62	54	Wilmington - Harbor City	No	ABMI	DB50 , WHC CPU
Los Angeles	1350 W PACIFIC COAST HWY	90744	7415001032	0.000	0.000	0.000	4.440	Shortfall of Sites	0.082	General Commercial	[Q]C2-1VL-O-CUGU	Community Center	0	0	48.958	4.440		Commercial - Department Store - Building Supplies (Home Depot, etc.) - One Story, 0	033B201 67	54	Wilmington - Harbor City	No	ABMI	DB50 , WHC CPU
Los Angeles	0	0	7411004013	0.000	0.000	0.000	4.440	Shortfall of Sites	0.073	General Commercial	[Q]C2-1VL	Community Center	0	0	54.442	4.440	Vacant	Commercial - Commercial - Vacant Land, 0	033B193 67	54	Wilmington - Harbor City	No	ABMI	DB50 , WHC CPU
Los Angeles	0	0	7418031901	0.000	0.000	0.000	4.440	Shortfall of Sites	0.084	Limited Industrial	[Q]CM-1VL-O	Villages	0	0	35.798	4.440	Vacant	Commercial - Hotel and Motel - Hotel - Under 50 Rooms - Vacant Land, 0	027B205 181	43	Wilmington - Harbor City	No	ABMI	DB50 , WHC CPU
Los Angeles	445 N AVALON BLVD	90744	7418014021	0.000	0.000	0.000	4.440	Shortfall of Sites	0.084	Limited Industrial	[Q]CM-1VL-O-CUGU	Villages	0	0	35.764	4.440		Commercial - Store - One Story, 0	030B205 1105	43	Wilmington - Harbor City	No	ABMI	DB50 , WHC CPU
Los Angeles	428 N AVALON BLVD	90744	7418013013	0.000	0.000	0.000	4.440	Shortfall of Sites	0.081	Limited Industrial	[Q]CM-1VL-O-CUGU	Villages	0	0	37.087	4.440		Commercial - Auto, Recreation Equipment, Construction Equipment Sales and Service - Auto Body Repair Shop - One Story, 0	030B205 1164	43	Wilmington - Harbor City	No	ABMI	DB50 , WHC CPU
Los Angeles	0	0	7418013014	0.000	0.000	0.000	4.440	Shortfall of Sites	0.081	Limited Industrial	[Q]CM-1VL-O-CUGU	Villages	0	0	37.087	4.440	Vacant	Commercial - Commercial - Vacant Land, 0	030B205 1174	43	Wilmington - Harbor City	No	ABMI	DB50 , WHC CPU
Los Angeles	2940 DENBY AVE	90039	5442018022	0.000	0.000	0.000	4.440	Shortfall of Sites	0.118	Commercial Manufacturing	[Q]CM-1XL-RIO	0	0	0	46.909	4.440		Industrial - Light Manufacturing - One Story, 0	150B213 909		Silver Lake - Echo Park - Elysian Valley	No	ABMI	DB50 , ARO
Los Angeles	2940 DENBY AVE	90039	5442018022	0.000	0.000	0.000	4.440	Shortfall of Sites	0.129	Commercial Manufacturing	[Q]CM-1XL-RIO	0	0	0	43.050	4.440		Industrial - Light Manufacturing - One Story, 0	150B213 916		Silver Lake - Echo Park - Elysian Valley	No	ABMI	DB50 , ARO
Los Angeles	2057 BLAKE AVE	90039	5442018021	0.000	0.000	0.000	4.440	Shortfall of Sites	0.119	Commercial Manufacturing	[Q]CM-1XL-RIO	0	0	0	46.448	4.440		Industrial - Light Manufacturing - One Story, 0	150B213 994		Silver Lake - Echo Park - Elysian Valley	No	ABMI	DB50 , ARO
Los Angeles	2057 BLAKE AVE	90039	5442018021	0.000	0.000	0.000	4.440	Shortfall of Sites	0.118	Commercial Manufacturing	[Q]CM-1XL-RIO	0	0	0	46.922	4.440		Industrial - Light Manufacturing - One Story, 0	150B213 1003		Silver Lake - Echo Park - Elysian Valley	No	ABMI	DB50 , ARO
Los Angeles	2449 FORNEY ST	90031	5445002043	0.000	0.000	0.000	4.440	Shortfall of Sites	0.110	Commercial Manufacturing	[Q]CM-1XL-RIO	0	0	0	50.294	4.440		Industrial - Light Manufacturing - One Story, 0	147A213 248		Silver Lake - Echo Park - Elysian Valley	No	ABMI	DB50 , ARO
Los Angeles	2918 DENBY AVE	90039	5442018004	0.000	0.000	0.000	4.440	Shortfall of Sites	0.125	Commercial Manufacturing	[Q]CM-1XL-RIO	0	0	0	44.443	4.440		Industrial - Warehousing, Distribution, Storage - Warehousing, Distribution, Under 10,000 SF - One Story, 0	150B213 949		Silver Lake - Echo Park - Elysian Valley	No	ABMI	DB50 , ARO
Los Angeles	2918 DENBY AVE	90039	5442018004	0.000	0.000	0.000	4.440	Shortfall of Sites	0.124	Commercial Manufacturing	[Q]CM-1XL-RIO	0	0	0	44.928	4.440		Industrial - Warehousing, Distribution, Storage - Warehousing, Distribution, Under 10,000 SF - One Story, 0	150B213 963		Silver Lake - Echo Park - Elysian Valley	No	ABMI	DB50 , ARO
Los Angeles	2918 DENBY AVE	90039	5442018004	0.000	0.000	0.000	4.440	Shortfall of Sites	0.122	Commercial Manufacturing	[Q]CM-1XL-RIO	0	0	0	45.423	4.440		Industrial - Warehousing, Distribution, Storage - Warehousing, Distribution, Under 10,000 SF - One Story, 0	150B213 974		Silver Lake - Echo Park - Elysian Valley	No	ABMI	DB50 , ARO
Los Angeles	1919 W GAGE AVE	90047	6001019006	0.000	0.000	0.000	4.440	Shortfall of Sites	0.082	Hybrid Industrial	CM-1-CPIO	0	0	0	67.912	4.440		Industrial - Light Manufacturing - One Story, 0	105B193 1883		South Los Angeles	No	ABMI	DB50 , ARO
Los Angeles	2041 BLAKE AVE	90039	5442018016	0.000	0.000	0.000	4.440	Shortfall of Sites	0.129	Commercial Manufacturing	[Q]CM-1XL-RIO	0	0	0	43.066	4.440		Industrial - Industrial - Artist in Residence - One Story, 0	148-5A213 18		Silver Lake - Echo Park - Elysian Valley	No	ABMI	DB50
Los Angeles	10629 CHANDLER BLVD	91601	2416021016	0.000	0.000	0.000	4.440	Shortfall of Sites	0.090	Commercial Manufacturing	CM-1VL	0	0	0	61.582	4.440		Industrial - Light Manufacturing - One Story, 0	171B177 84		North Hollywood - Valley Village	No	ABMI	DB50 , ARO
Los Angeles	10655 CHANDLER BLVD	91601	2416021013	0.000	0.000	0.000	4.440	Shortfall of Sites	0.090	Commercial Manufacturing	CM-1VL	0	0	0	61.868	4.440		Industrial - Light Manufacturing - One Story, 0	171B177 90		North Hollywood - Valley Village	No	ABMI	DB50 , ARO
Los Angeles	10721 CHANDLER BLVD	91601	2416016024	0.000	0.000	0.000	4.440	Shortfall of Sites	0.090	Commercial Manufacturing	CM-1VL	0	0	0	61.802	4.440		Industrial - Light Manufacturing - One Story, 0	171B177 96		North Hollywood - Valley Village	No	ABMI	DB50 , ARO
Los Angeles	25831 WESTERN AVE	90717	7553018024	0.000	0.000	0.000	4.440	Shortfall of Sites	0.071	General Commercial	[Q]C2-1VL	0	0	0	77.851	4.440		Commercial - Store - One Story, 0	033B193 104		Wilmington - Harbor City	No	ABMI	DB50
Los Angeles	11609 SHERMAN WAY	91605	2316030048	0.000	0.000	0.000	4.440	Shortfall of Sites	0.079	Commercial Manufacturing	CM-1	0	0	0	70.076	4.440		Commercial - Professional Building - One Story, 0	183B169 124		Sun Valley - La Tuna Canyon	No	ABMI	DB50 , ARO
Los Angeles	0	0	7553018025	0.000	0.000	0.000	4.440	Shortfall of Sites	0.071	General Commercial	[Q]C2-1VL	0	0	0	77.851	4.440		Commercial - Store - One Story, 0	033B193 138		Wilmington - Harbor City	No	ABMI	DB50
Los Angeles	2427 BIRKDALE ST	90031	5445003019	0.000	0.000	0.000	4.440	Shortfall of Sites	0.111	Commercial Manufacturing	[Q]CM-1XL-RIO	0	0	0	49.974	4.440	Vacant	Commercial - Commercial - Vacant Land, 0	144B213 153		Silver Lake - Echo Park - Elysian Valley	No	ABMI	DB50
Los Angeles	13428 OSBORNE ST	91331	2625001014	0.000	0.000	0.000	4.440	Shortfall of Sites	0.082	Neighborhood Office Commercial	[Q]C2-1VL	0	0	0	67.767	4.440		Commercial - Parking Lot (Commercial Use Property) - Lots - Patron or Employee - One Story, 0	198B157 173		Arleta - Pacoima	No	ABMI	DB50
Los Angeles	0	0	5442007023	0.000	0.000	0.000	4.440	Shortfall of Sites	0.125	Commercial Manufacturing	[Q]CM-1VL-RIO	0	0	0	44.441	4.440		Industrial - Parking Lot (Industrial Use Property) - One Story, 0	147A213 178		Silver Lake - Echo Park - Elysian Valley	No	ABMI	DB50
Los Angeles	2641 BLIMP ST	90039	5442007016	0.000	0.000	0.000	4.440	Shortfall of Sites	0.125	Commercial Manufacturing	[Q]CM-1XL-RIO	0	0	0	44.441	4.440		Commercial - Restaurant, Cocktail Lounge - Fast Food - Walk Up - One Story, 0	147A213 187		Silver Lake - Echo Park - Elysian Valley	No	ABMI	DB50
Los Angeles	0	0	7415012045	0.000	0.000	0.000	4.440	Shortfall of Sites	0.079	General Commercial	[Q]C1.5-1VL-O-CUGU	0	0	0	70.243	4.440	Vacant	Commercial - Commercial - Vacant Land, 0	033B201 206		Wilmington - Harbor City	No	ABMI	DB50
Los Angeles	1993 BLAKE AVE	90039	5442010031	0.000	0.000	0.000	4.440	Shortfall of Sites	0.129	Commercial Manufacturing	[Q]CM-1XL-RIO	0	0	0	42.938	4.440		Industrial - Light Manufacturing - One Story, 0	148-5A213 208		Silver Lake - Echo Park - Elysian Valley	No	ABMI	DB50 , ARO
Los Angeles	0	0	7415012045	0.000	0.000	0.000	4.440	Shortfall of Sites	0.079	General Commercial	[Q]C1.5-1VL-O-CUGU	0	0	0	70.380	4.440	Vacant	Commercial - Commercial - Vacant Land, 0	033B201 214		Wilmington - Harbor City	No	ABMI	DB50
Los Angeles	9454 ARLETA AVE	91331	2625001018	0.000	0.000	0.000	4.440	Shortfall of Sites	0.075	Neighborhood Office Commercial	[Q]C2-1VL	0	0	0	73.768	4.440		Commercial - Office Building - One Story, 0	198B157 227		Arleta - Pacoima	No	ABMI	DB50 , ARO
Los Angeles	25916 WESTERN AVE	90710	7411003048	0.000	0.000	0.000	4.440	Shortfall of Sites	0.080	General Commercial	[Q]C2-1VL	0	0	0	69.065	4.440		Commercial - Office Building - One Story, 0	033B193 227		Wilmington - Harbor City	No	ABMI	DB50 , ARO
Los Angeles	25919 WESTERN AVE	90717	7553018028	0.000	0.000	0.000	4.440	Shortfall of Sites	0.078	General Commercial	[Q]C2-1VL	0	0	0	71.096	4.440		Commercial - Auto, Recreation Equipment, Construction Equipment Sales and Service - Auto Body Repair Shop - One Story, 0	033B193 229		Wilmington - Harbor City	No	ABMI	DB50
Los Angeles	1248 N WILMINGTON BLVD	90744	7415012043	0.000	0.000	0.000	4.440	Shortfall of Sites	0.078	General Commercial	[Q]C1.5-1VL-O-CUGU	0	0	0	71.050	4.440		Institutional - Church - One Story, 0	033B201 257		Wilmington - Harbor City	No	ABMI	DB50, FBO
Los Angeles	2208 W VERNON AVE	90008	5015026031	0.000	0.000	0.000	4.440	Shortfall of Sites	0.037	Community Commercial	C2-2D-CPIO	0	0	0	148.249	4.440		Commercial - Store - One Story, 0	111B189 282		West Adams - Baldwin Hills - Leimert	No	ABMI	DB50
Los Angeles	2208 W VERNON AVE	90008	5015026031	0.000	0.000	0.000	4.440	Shortfall of Sites	0.037	Community Commercial	C2-2D-CPIO	0	0	0	148.249	4.440		Commercial - Store - One Story, 0	111B189 283		West Adams - Baldwin Hills - Leimert	No	ABMI	DB50

Jurisdiction Name	Site Address/Intersection	5 Digit ZIP Code	Assessor Parcel Number	Very Low-Income	Low-Income	Moderate-Income	Above Moderate-Income	Type of Shortfall	Parcel Size (Acres)	Current General Plan Designation	Current Zoning	Proposed General Plan (GP) Designation	Proposed Zoning	Minimum Density Allowed	Maximum Density Allowed	Total Capacity	Vacant/ Nonvacant	Description of Existing Uses	PIN	Base Density Per Acre	Community Plan Area	Rent Stabalization Ordinance	Income Category	Applicable Rezoning Program (Program informing values in Column Q listed first)
Los Angeles	26008 WESTERN AVE	90710	7411008045	0.000	0.000	0.000	4.440	Shortfall of Sites	0.084	General Commercial	[Q]C2-1VL	0	0	0	66.007	4.440		Commercial - Store - One Story, 0	033B193 336		Wilmington - Harbor City	No	ABMI	DB50
Los Angeles	9221 S MAIN ST	90003	6040040016	0.000	0.000	0.000	4.440	Shortfall of Sites	0.083	Hybrid Industrial	CM-1-CPIO	0	0	0	67.152	4.440		Commercial - Auto, Recreation Equipment, Construction Equipment Sales and Service - Auto Body Repair Shop - One Story, 0	094-5A203 337		Southeast Los Angeles	No	ABMI	DB50
Los Angeles	9221 S MAIN ST	90003	6040040016	0.000	0.000	0.000	4.440	Shortfall of Sites	0.083	Hybrid Industrial	CM-1-CPIO	0	0	0	67.152	4.440		Commercial - Auto, Recreation Equipment, Construction Equipment Sales and Service - Auto Body Repair Shop - One Story, 0	094-5A203 342		Southeast Los Angeles	No	ABMI	DB50
Los Angeles	1200 N WILMINGTON BLVD	90744	7415012039	0.000	0.000	0.000	4.440	Shortfall of Sites	0.076	General Commercial	[Q]C1.5-1VL-O-CUGU	0	0	0	73.195	4.440		Commercial - Auto, Recreation Equipment, Construction Equipment Sales and Service - Auto Body Repair Shop - One Story, 0	033B201 379		Wilmington - Harbor City	No	ABMI	DB50
Los Angeles	1200 N WILMINGTON BLVD	90744	7415012039	0.000	0.000	0.000	4.440	Shortfall of Sites	0.076	General Commercial	[Q]C1.5-1VL-O-CUGU	0	0	0	73.342	4.440		Commercial - Auto, Recreation Equipment, Construction Equipment Sales and Service - Auto Body Repair Shop - One Story, 0	033B201 388		Wilmington - Harbor City	No	ABMI	DB50
Los Angeles	1200 N WILMINGTON BLVD	90744	7415012039	0.000	0.000	0.000	4.440	Shortfall of Sites	0.076	General Commercial	[Q]C1.5-1VL-O-CUGU	0	0	0	73.489	4.440		Commercial - Auto, Recreation Equipment, Construction Equipment Sales and Service - Auto Body Repair Shop - One Story, 0	033B201 409		Wilmington - Harbor City	No	ABMI	DB50
Los Angeles	1200 N WILMINGTON BLVD	90744	7415012039	0.000	0.000	0.000	4.440	Shortfall of Sites	0.075	General Commercial	[Q]C1.5-1VL-O-CUGU	0	0	0	73.637	4.440		Commercial - Auto, Recreation Equipment, Construction Equipment Sales and Service - Auto Body Repair Shop - One Story, 0	033B201 411		Wilmington - Harbor City	No	ABMI	DB50
Los Angeles	1200 N WILMINGTON BLVD	90744	7415012039	0.000	0.000	0.000	4.440	Shortfall of Sites	0.075	General Commercial	[Q]C1.5-1VL-O-CUGU	0	0	0	73.771	4.440		Commercial - Auto, Recreation Equipment, Construction Equipment Sales and Service - Auto Body Repair Shop - One Story, 0	033B201 412		Wilmington - Harbor City	No	ABMI	DB50
Los Angeles	1310 BLINN AVE	90744	7426019016	0.000	0.000	0.000	4.440	Shortfall of Sites	0.078	General Commercial	[Q]C1-1VL-O-CUGU	0	0	0	71.435	4.440		Commercial - Restaurant, Cocktail Lounge - Fast Food - Walk Up - One Story, 0	036B213 418		Wilmington - Harbor City	No	ABMI	DB50
Los Angeles	1310 BLINN AVE	90744	7426019016	0.000	0.000	0.000	4.440	Shortfall of Sites	0.079	General Commercial	[Q]C1-1VL-O-CUGU	0	0	0	69.975	4.440		Commercial - Restaurant, Cocktail Lounge - Fast Food - Walk Up - One Story, 0	036B213 419		Wilmington - Harbor City	No	ABMI	DB50
Los Angeles	1614 ANAHEIM ST	90710	7411012030	0.000	0.000	0.000	4.440	Shortfall of Sites	0.085	General Commercial	[Q]C1.5-1VL	0	0	0	65.099	4.440		Commercial - Store - One Story, 0	033B193 423		Wilmington - Harbor City	No	ABMI	DB50
Los Angeles	430 W ANAHEIM ST	90744	7416028022	0.000	0.000	0.000	4.440	Shortfall of Sites	0.073	General Commercial	[Q]C2-1VL-O-CUGU	0	0	0	75.862	4.440		Commercial - Auto, Recreation Equipment, Construction Equipment Sales and Service - Auto Body Repair Shop - One Story, 0	030B205 438		Wilmington - Harbor City	No	ABMI	DB50
Los Angeles	430 W ANAHEIM ST	90744	7416028022	0.000	0.000	0.000	4.440	Shortfall of Sites	0.073	General Commercial	[Q]C2-1VL-O-CUGU	0	0	0	75.863	4.440		Commercial - Auto, Recreation Equipment, Construction Equipment Sales and Service - Auto Body Repair Shop - One Story, 0	030B205 439		Wilmington - Harbor City	No	ABMI	DB50
Los Angeles	430 W ANAHEIM ST	90744	7416028022	0.000	0.000	0.000	4.440	Shortfall of Sites	0.073	General Commercial	[Q]C2-1VL-O-CUGU	0	0	0	75.862	4.440		Commercial - Auto, Recreation Equipment, Construction Equipment Sales and Service - Auto Body Repair Shop - One Story, 0	030B205 440		Wilmington - Harbor City	No	ABMI	DB50
Los Angeles	430 W ANAHEIM ST	90744	7416028022	0.000	0.000	0.000	4.440	Shortfall of Sites	0.075	General Commercial	[Q]C2-1VL-O-CUGU	0	0	0	74.354	4.440		Commercial - Auto, Recreation Equipment, Construction Equipment Sales and Service - Auto Body Repair Shop - One Story, 0	030B205 443		Wilmington - Harbor City	No	ABMI	DB50
Los Angeles	514 W ANAHEIM ST	90744	7416026004	0.000	0.000	0.000	4.440	Shortfall of Sites	0.075	General Commercial	[Q]C2-1VL-O-CUGU	0	0	0	74.092	4.440		Commercial - Store - One Story, 0	030B205 446		Wilmington - Harbor City	No	ABMI	DB50
Los Angeles	516 W ANAHEIM ST	90744	7416026003	0.000	0.000	0.000	4.440	Shortfall of Sites	0.075	General Commercial	[Q]C2-1VL-O-CUGU	0	0	0	74.209	4.440		Commercial - Store - One Story, 0	030B205 447		Wilmington - Harbor City	No	ABMI	DB50
Los Angeles	0	0	7440006917	0.000	0.000	0.000	4.440	Shortfall of Sites	0.080	Community Commercial	[Q]C2-1VL	0	0	0	69.764	4.440		Industrial - Industrial - One Story, 0	027B205 449		Wilmington - Harbor City	No	ABMI	DB50
Los Angeles	1163 N WILMINGTON BLVD	90744	7415022040	0.000	0.000	0.000	4.440	Shortfall of Sites	0.084	General Commercial	[Q]C1.5-1VL-O-CUGU	0	0	0	65.772	4.440		Commercial - Supermarket - Small Food Store - Less than 6,000 SF - One Story, 0	033B201 474		Wilmington - Harbor City	No	ABMI	DB50 , ARO
Los Angeles	9765 LAUREL CANYON BLVD	91331	2622015005	0.000	0.000	0.000	4.440	Shortfall of Sites	0.083	Neighborhood Office Commercial	[Q]C2-1VL	0	0	0	67.159	4.440		Commercial - Restaurant, Cocktail Lounge - Restaurant, Cocktail Lounge, Tavern - One Story, 0	2018157 481		Arleta - Pacoima	No	ABMI	DB50
Los Angeles	1037 E PACIFIC COAST HWY	90744	7426015018	0.000	0.000	0.000	4.440	Shortfall of Sites	0.082	General Commercial	[Q]C1-1VL-O-CUGU	0	0	0	67.997	4.440		Commercial - Professional Building - One Story, 0	036B209 647		Wilmington - Harbor City	No	ABMI	DB50 , ARO
Los Angeles	1037 E PACIFIC COAST HWY	90744	7426015018	0.000	0.000	0.000	4.440	Shortfall of Sites	0.083	General Commercial	[Q]C1-1VL-O-CUGU	0	0	0	67.071	4.440		Commercial - Professional Building - One Story, 0	036B209 648		Wilmington - Harbor City	No	ABMI	DB50 , ARO
Los Angeles	2915 KNOX AVE	90039	5442018014	0.000	0.000	0.000	4.440	Shortfall of Sites	0.121	Commercial Manufacturing	[Q]CM-1XL-RIO	0	0	0	45.778	4.440		Industrial - Industrial - Miscellaneous Industrial - One Story, 0	148-5A213 650		Silver Lake - Echo Park - Elysian Valley	No	ABMI	DB50
Los Angeles	0	0	7426015017	0.000	0.000	0.000	4.440	Shortfall of Sites	0.082	General Commercial	[Q]C1-1VL-O-CUGU	0	0	0	67.597	4.440	Vacant	Residential - Single Family Residence - Vacant Land, 0	036B209 651		Wilmington - Harbor City	No	ABMI	DB50
Los Angeles	2965 ALLESANDRO ST	90039	5442025039	0.000	0.000	0.000	4.440	Shortfall of Sites	0.130	Commercial Manufacturing	[Q]CM-1XL-RIO	0	0	0	42.832	4.440		Commercial - Store Combination - Store and Residential Combination - One Story, 0	150B213 678		Silver Lake - Echo Park - Elysian Valley	No	ABMI	DB50
Los Angeles	0	0	7425021014	0.000	0.000	0.000	4.440	Shortfall of Sites	0.082	General Commercial	[Q]C2-1VL-O-CUGU	0	0	0	67.972	4.440	Vacant	Residential - Single Family Residence - Vacant Land, 0	036B209 695		Wilmington - Harbor City	No	ABMI	DB50
Los Angeles	0	0	7425021020	0.000	0.000	0.000	4.440	Shortfall of Sites	0.084	General Commercial	[Q]C2-1VL-O-CUGU	0	0	0	66.302	4.440	Vacant	Commercial - Commercial - Vacant Land, 0	036B209 702		Wilmington - Harbor City	No	ABMI	DB50
Los Angeles	1030 E PACIFIC COAST HWY	90744	7425021016	0.000	0.000	0.000	4.440	Shortfall of Sites	0.083	General Commercial	[Q]C2-1VL-O-CUGU	0	0	0	66.847	4.440		Commercial - Auto, Recreation Equipment, Construction Equipment Sales and Service - Auto Body Repair Shop - One Story, 0	036B209 703		Wilmington - Harbor City	No	ABMI	DB50
Los Angeles	1016 E PACIFIC COAST HWY	90744	7425021019	0.000	0.000	0.000	4.440	Shortfall of Sites	0.080	General Commercial	[Q]C2-1VL-O-CUGU	0	0	0	69.153	4.440		Industrial - Industrial - One Story, 0	036B209 704		Wilmington - Harbor City	No	ABMI	DB50
Los Angeles	1030 E PACIFIC COAST HWY	90744	7425021016	0.000	0.000	0.000	4.440	Shortfall of Sites	0.080	General Commercial	[Q]C2-1VL-O-CUGU	0	0	0	69.301	4.440		Commercial - Auto, Recreation Equipment, Construction Equipment Sales and Service - Auto Body Repair Shop - One Story, 0	036B209 705		Wilmington - Harbor City	No	ABMI	DB50
Los Angeles	1022 E PACIFIC COAST HWY	90744	7425021018	0.000	0.000	0.000	4.440	Shortfall of Sites	0.078	General Commercial	[Q]C2-1VL-O-CUGU	0	0	0	71.586	4.440		Commercial - Auto, Recreation Equipment, Construction Equipment Sales and Service - Auto Body Repair Shop - One Story, 0	036B209 706		Wilmington - Harbor City	No	ABMI	DB50
Los Angeles	6006 VANTAGE AVE	91606	2333013028	0.000	0.000	0.000	4.440	Shortfall of Sites	0.079	Highway Oriented Commercial	[Q]C2-1VL	0	0	0	70.298	4.440		Commercial - Store - One Story, 0	177B165 711		North Hollywood - Valley Village	No	ABMI	DB50
Los Angeles	8661 VENICE BLVD	90034	5065001030	0.000	0.000	0.000	4.440	Shortfall of Sites	0.043	Community Commercial	C2-2D-CPIO	0	0	0	128.670	4.440		Commercial - Non-Auto Service and Repair Shop, Paint Shop, or Laundry - One Story, 0	123B169 718		West Adams - Baldwin Hills - Leimert	No	ABMI	DB50
Los Angeles	8669 VENICE BLVD	90034	5065001028	0.000	0.000	0.000	4.440	Shortfall of Sites	0.043	Community Commercial	C2-2D-CPIO	0	0	0	128.636	4.440		Residential - Double, Duplex, or Two Units - 4 Stories or Less, 0	123B169 737		West Adams - Baldwin Hills - Leimert	No	ABMI	DB50
Los Angeles	0	0	5065001027	0.000	0.000	0.000	4.440	Shortfall of Sites	0.043	Community Commercial	C2-2D-CPIO	0	0	0	128.624	4.440		Commercial - Parking Lot (Commercial Use Property) - Lots - Patron or Employee - One Story, 0	123B169 743		West Adams - Baldwin Hills - Leimert	No	ABMI	DB50
Los Angeles	8681 VENICE BLVD	90034	5065001026	0.000	0.000	0.000	4.440	Shortfall of Sites	0.043	Community Commercial	C2-2D-CPIO	0	0	0	128.612	4.440		Commercial - Store - One Story, 0	123B169 749		West Adams - Baldwin Hills - Leimert	No	ABMI	DB50
Los Angeles	3050 N COOLIDGE AVE	90039	5442022033	0.000	0.000	0.000	4.440	Shortfall of Sites	0.119	Open Space	[Q]CM-1XL-RIO	0	0	0	46.482	4.440		Commercial - Office Building - One Story, 0	150B213 762		Northeast Los Angeles	No	ABMI	DB50
Los Angeles	8687 VENICE BLVD	90034	5065001012	0.000	0.000	0.000	4.440	Shortfall of Sites	0.043	Community Commercial	C2-2D-CPIO	0	0	0	128.589	4.440		Industrial - Light Manufacturing - One Story, 0	123B169 763		West Adams - Baldwin Hills - Leimert	No	ABMI	DB50 , ARO
Los Angeles	3050 N COOLIDGE AVE	90039	5442022033	0.000	0.000	0.000	4.440	Shortfall of Sites	0.129	Commercial Manufacturing	[Q]CM-1XL-RIO	0	0	0	43.073	4.440		Commercial - Office Building - One Story, 0	150B213 771		Silver Lake - Echo Park - Elysian Valley	No	ABMI	DB50
Los Angeles	3027 N COOLIDGE AVE	90039	5442023008	0.000	0.000	0.000	4.440	Shortfall of Sites	0.111	Commercial Manufacturing	[Q]CM-1XL-RIO	0	0	0	50.003	4.440		Industrial - Light Manufacturing - One Story, 0	150B213 790		Silver Lake - Echo Park - Elysian Valley	No	ABMI	DB50 , ARO
Los Angeles	3023 N COOLIDGE AVE	90039	5442023009	0.000	0.000	0.000	4.440	Shortfall of Sites	0.112	Commercial Manufacturing	[Q]CM-1XL-RIO	0	0	0	49.615	4.440		Industrial - Light Manufacturing - One Story, 0	150B213 799		Silver Lake - Echo Park - Elysian Valley	No	ABMI	DB50 , ARO
Los Angeles	3015 N COOLIDGE AVE	90039	5442023011	0.000	0.000	0.000	4.440	Shortfall of Sites	0.114	Commercial Manufacturing	[Q]CM-1XL-RIO	0	0	0	48.857	4.440		Industrial - Heavy Manufacturing - One Story, 0	150B213 823		Silver Lake - Echo Park - Elysian Valley	No	ABMI	DB50
Los Angeles	2945 DENBY AVE	90039	5442022016	0.000	0.000	0.000	4.440	Shortfall of Sites	0.132	Commercial Manufacturing	[Q]CM-1XL-RIO	0	0	0	42.142	4.440		Industrial - Light Manufacturing - One Story, 0	150B213 832		Silver Lake - Echo Park - Elysian Valley	No	ABMI	DB50 , ARO
Los Angeles	3007 N COOLIDGE AVE	90039	5442023013	0.000	0.000	0.000	4.440	Shortfall of Sites	0.115	Commercial Manufacturing	[Q]CM-1XL-RIO	0	0	0	48.122	4.440		Commercial - Parking Lot (Commercial Use Property) - Lots - Patron or Employee - One Story, 0	150B213 842		Silver Lake - Echo Park - Elysian Valley	No	ABMI	DB50

Jurisdiction Name	Site Address/Intersection	5 Digit ZIP Code	Assessor Parcel Number	Very Low-Income	Low-Income	Moderate-Income	Above Moderate-Income	Type of Shortfall	Parcel Size (Acres)	Current General Plan Designation	Current Zoning	Proposed General Plan (GP) Designation	Proposed Zoning	Minimum Density Allowed	Maximum Density Allowed	Total Capacity	Vacant/ Nonvacant	Description of Existing Uses	PIN	Base Density Per Acre	Community Plan Area	Rent Stabalization Ordinance	Income Category	Applicable Rezoning Program (Program informing values in Column Q listed first)
Los Angeles	2939 DENBY AVE	90039	5442022017	0.000	0.000	0.000	4.440	Shortfall of Sites	0.130	Commercial Manufacturing	[Q]CM-1XL-RIO	0	0	0	42.579	4.440		Industrial - Light Manufacturing - One Story, 0	150B213 843		Silver Lake - Echo Park - Elysian Valley	No	ABMI	DB50 , ARO
Los Angeles	3001 N COOLIDGE AVE	90039	5442023051	0.000	0.000	0.000	4.440	Shortfall of Sites	0.116	Commercial Manufacturing	[Q]CM-1XL-RIO	0	0	0	47.850	4.440		Commercial - Office Building - One Story, 0	150B213 859		Silver Lake - Echo Park - Elysian Valley	No	ABMI	DB50
Los Angeles	3014 N COOLIDGE AVE	90039	5442022004	0.000	0.000	0.000	4.440	Shortfall of Sites	0.122	Commercial Manufacturing	[Q]CM-1XL-RIO	0	0	0	45.419	4.440		Industrial - Light Manufacturing - One Story, 0	150B213 878		Silver Lake - Echo Park - Elysian Valley	No	ABMI	DB50 , ARO
Los Angeles	2999 N COOLIDGE AVE	90039	5442023052	0.000	0.000	0.000	4.440	Shortfall of Sites	0.116	Commercial Manufacturing	[Q]CM-1XL-RIO	0	0	0	47.830	4.440		Commercial - Auto, Recreation Equipment, Construction Equipment Sales and Service - Auto Body Repair Shop - One Story, 0	150B213 888		Silver Lake - Echo Park - Elysian Valley	No	ABMI	DB50
Los Angeles	2915 DENBY AVE	90039	5442022031	0.000	0.000	0.000	4.440	Shortfall of Sites	0.125	Commercial Manufacturing	[Q]CM-1XL-RIO	0	0	0	44.423	4.440		Industrial - Light Manufacturing - One Story, 0	150B213 896		Silver Lake - Echo Park - Elysian Valley	No	ABMI	DB50 , ARO
Los Angeles	2915 DENBY AVE	90039	5442022031	0.000	0.000	0.000	4.440	Shortfall of Sites	0.124	Commercial Manufacturing	[Q]CM-1XL-RIO	0	0	0	44.909	4.440		Industrial - Light Manufacturing - One Story, 0	150B213 911		Silver Lake - Echo Park - Elysian Valley	No	ABMI	DB50 , ARO
Los Angeles	2095 BLAKE AVE	90039	5442022001	0.000	0.000	0.000	4.440	Shortfall of Sites	0.118	Commercial Manufacturing	[Q]CM-1XL-RIO	0	0	0	46.977	4.440		Industrial - Light Manufacturing - One Story, 0	150B213 915		Silver Lake - Echo Park - Elysian Valley	No	ABMI	DB50 , ARO
Los Angeles	2915 DENBY AVE	90039	5442022031	0.000	0.000	0.000	4.440	Shortfall of Sites	0.122	Commercial Manufacturing	[Q]CM-1XL-RIO	0	0	0	45.407	4.440		Industrial - Light Manufacturing - One Story, 0	150B213 920		Silver Lake - Echo Park - Elysian Valley	No	ABMI	DB50 , ARO
Los Angeles	2930 DENBY AVE	90039	5442018006	0.000	0.000	0.000	4.440	Shortfall of Sites	0.128	Commercial Manufacturing	[Q]CM-1XL-RIO	0	0	0	43.505	4.440		Industrial - Light Manufacturing - One Story, 0	150B213 927		Silver Lake - Echo Park - Elysian Valley	No	ABMI	DB50 , ARO
Los Angeles	1919 W GAGE AVE	90047	6001019005	0.000	0.000	0.000	4.440	Shortfall of Sites	0.085	Hybrid Industrial	CM-1-CPIO	0	0	0	65.620	4.440		Industrial - Light Manufacturing - One Story, 0	105B193 933		South Los Angeles	No	ABMI	DB50 , ARO
Los Angeles	2926 DENBY AVE	90039	5442018005	0.000	0.000	0.000	4.440	Shortfall of Sites	0.126	Commercial Manufacturing	[Q]CM-1XL-RIO	0	0	0	43.969	4.440		Industrial - Light Manufacturing - One Story, 0	150B213 940		Silver Lake - Echo Park - Elysian Valley	No	ABMI	DB50 , ARO
Los Angeles	2929 KNOX AVE	90039	5442018020	0.000	0.000	0.000	4.440	Shortfall of Sites	0.112	Commercial Manufacturing	[Q]CM-1XL-RIO	0	0	0	49.753	4.440		Commercial - Office Building - One Story, 0	150B213 968		Silver Lake - Echo Park - Elysian Valley	No	ABMI	DB50 , ARO
Los Angeles	2929 KNOX AVE	90039	5442018020	0.000	0.000	0.000	4.440	Shortfall of Sites	0.125	Commercial Manufacturing	[Q]CM-1XL-RIO	0	0	0	44.384	4.440		Commercial - Office Building - One Story, 0	150B213 981		Silver Lake - Echo Park - Elysian Valley	No	ABMI	DB50 , ARO
Los Angeles	2910 DENBY AVE	90039	5442018003	0.000	0.000	0.000	4.440	Shortfall of Sites	0.121	Commercial Manufacturing	[Q]CM-1XL-RIO	0	0	0	45.930	4.440		Residential - Single Family Residence, 0	150B213 984		Silver Lake - Echo Park - Elysian Valley	No	ABMI	DB50
Los Angeles	25919 WESTERN AVE	90717	7553018028	0.000	0.000	0.000	4.440	Shortfall of Sites	0.078	General Commercial	[Q]C2-1VL	0	0	0	71.106	4.440		Commercial - Auto, Recreation Equipment, Construction Equipment Sales and Service - Auto Body Repair Shop - One Story, 0	033B193 988		Wilmington - Harbor City	No	ABMI	DB50
Los Angeles	2915 KNOX AVE	90039	5442018014	0.000	0.000	0.000	4.440	Shortfall of Sites	0.125	Commercial Manufacturing	[Q]CM-1XL-RIO	0	0	0	44.446	4.440		Industrial - Industrial - Miscellaneous Industrial - One Story, 0	150B213 991		Silver Lake - Echo Park - Elysian Valley	No	ABMI	DB50
Los Angeles	2915 KNOX AVE	90039	5442018014	0.000	0.000	0.000	4.440	Shortfall of Sites	0.124	Commercial Manufacturing	[Q]CM-1XL-RIO	0	0	0	44.932	4.440		Industrial - Industrial - Miscellaneous Industrial - One Story, 0	150B213 1001		Silver Lake - Echo Park - Elysian Valley	No	ABMI	DB50
Los Angeles	2915 KNOX AVE	90039	5442018014	0.000	0.000	0.000	4.440	Shortfall of Sites	0.122	Commercial Manufacturing	[Q]CM-1XL-RIO	0	0	0	45.428	4.440		Industrial - Industrial - Miscellaneous Industrial - One Story, 0	150B213 1010		Silver Lake - Echo Park - Elysian Valley	No	ABMI	DB50
Los Angeles	1121 S MEYLER ST	90731	7458013023	0.000	0.000	0.000	4.440	Shortfall of Sites	0.072	Neighborhood Commercial	[Q]C2-1XL	0	0	0	77.352	4.440		Commercial - Office Building - One Story, 0	015B197 1309		San Pedro	No	ABMI	DB50 , ARO
Los Angeles	1121 S MEYLER ST	90731	7458013023	0.000	0.000	0.000	4.440	Shortfall of Sites	0.072	Neighborhood Commercial	[Q]C2-1XL	0	0	0	77.351	4.440		Commercial - Office Building - One Story, 0	015B197 1323		San Pedro	No	ABMI	DB50 , ARO
Los Angeles	12669 ENCINITAS AVE	91342	2604035027	0.000	0.000	4.440	0.000	Shortfall of Sites	0.445	Limited Industrial	[Q]CM-1VL	0	0	0	12.476	4.440		Institutional - School (Private) - One Story, 0	219B141 74		Sylmar	No	MI	DB50
Los Angeles	0	0	5445006802	0.000	0.000	0.000	4.440	Shortfall of Sites	0.083	Limited Industrial	[Q]CM-1-CDO-RIO	0	0	0	66.564	4.440		Miscellaneous - Utility, 0	145-5A217 507		Northeast Los Angeles	No	ABMI	DB50
Los Angeles	1516 ANAHEIM ST	90710	7411018017	0.000	0.000	0.000	4.440	Shortfall of Sites	0.086	General Commercial	[Q]C1.5-1VL	0	0	0	64.833	4.440		Institutional - School (Private) - One Story, 0	033B193 513		Wilmington - Harbor City	No	ABMI	DB50
Los Angeles	5436 GENESTA AVE	91316	2258027013	2.220	2.220	0.000	0.000	Shortfall of Sites	0.443	Very Low I Residential	RA-1	Very Low Residential	0	20	66.287	4.439		Residential - Single Family Residence - Pool, 1	174B133 749	1 per lot	Encino - Tarzana	No	LI	AHO , ENC CPU, ADU
Los Angeles	13512 HATTERAS ST	91401	2343013009	0.000	0.000	0.000	4.439	Shortfall of Sites	0.059	Low Residential	R1-1	0	0	0	99.000	4.439		Residential - Single Family Residence, 1	174B157 192		Van Nuys - North Sherman Oaks	No	ABMI	TOC EXP
Los Angeles	6028 JUMILLA AVE	91367	2153021012	2.219	2.219	0.000	0.000	Shortfall of Sites	0.418	Very Low Residential	RA-1	Very Low Residential	0	20	66.287	4.438		Residential - Single Family Residence - Pool, 0	177B117 591	1 per lot	Canoga Park - Winnetka - Woodland Hills - West Hills	No	LI	AHO , CPK CPU
Los Angeles	23308 COLLINS ST	91367	2041011038	2.218	2.218	0.000	0.000	Shortfall of Sites	0.443	Very Low Residential	RA-1	Very Low Residential	0	20	66.287	4.436		Residential - Single Family Residence, 1	174B093 276	1 per lot	Canoga Park - Winnetka - Woodland Hills - West Hills	No	LI	AHO , CPK CPU, ADU
Los Angeles	5753 ROLLING RD	91367	2146018020	2.218	2.218	0.000	0.000	Shortfall of Sites	0.349	Low Residential	RE11-1	Very Low Residential	0	20	66.287	4.436		Residential - Single Family Residence - Pool, 0	174B101 104	1 per lot	Canoga Park - Winnetka - Woodland Hills - West Hills	No	LI	AHO , CPK CPU, ADU
Los Angeles	6085 HAROLD WAY	90028	5545008022	0.000	0.000	0.000	4.435	Shortfall of Sites	0.138	High Medium Residential	[Q]R4-1VL	Low Medium II Residential	RD2-1XL-CPIO	0	99.000	4.435		Residential - Five or More Units or Apartments (Any Combination) · 4 Stories or Less, 5	147A189 17	21	Hollywood	Yes	ABMI	TOC EXP , HWD CPU, AHO
Los Angeles	23221 DOLOROSA ST	91367	2044001018	2.217	2.217	0.000	0.000	Shortfall of Sites	0.711	Very Low Residential	RA-1	Very Low Residential	[LM1-CDF1-5] [IX4-FA] [CPIO]	20	66.287	4.433		, 2	174B093 430	1 per lot	Canoga Park - Winnetka - Woodland Hills - West Hills	No	LI	AHO , CPK CPU
Los Angeles	5055 LAUREL CANYON BLVD	91607	2356003016	0.000	0.000	0.000	4.432	Shortfall of Sites	0.138	Low Medium II Residential	RD1.5-1	0	0	0	99.000	4.432		Residential - Five or More Units or Apartments (Any Combination) · 4 Stories or Less, 5	171B165 868		North Hollywood - Valley Village	Yes	ABMI	TOC EXP , R2RD, OPP RC2
Los Angeles	5049 LAUREL CANYON BLVD	91607	2356003017	0.000	0.000	0.000	4.432	Shortfall of Sites	0.138	Low Medium II Residential	RD1.5-1	0	0	0	99.000	4.432		Residential - Five or More Units or Apartments (Any Combination) · 4 Stories or Less, 5	171B165 881		North Hollywood - Valley Village	Yes	ABMI	TOC EXP , R2RD, OPP RC2
Los Angeles	7860 10TH AVE	90043	4012008019	2.216	2.216	0.000	0.000	Shortfall of Sites	0.961	Low II Residential	R1-1	0	0	20	102.494	4.431		Institutional - Church - One Story, 0	099B185 335		West Adams - Baldwin Hills - Leimert	No	LI	FBO
Los Angeles	5111 LOUISE AVE	91316	2257014028	2.215	2.215	0.000	0.000	Shortfall of Sites	0.512	Very Low I Residential	RA-1	Very Low Residential	0	20	66.287	4.429		Residential - Single Family Residence - Guesthouse, 1	171B133 490	1 per lot	Encino - Tarzana	No	LI	AHO , ENC CPU, ADU
Los Angeles	13550 HERRON ST	91342	2510019017	2.214	2.214	0.000	0.000	Shortfall of Sites	1.610	Very Low I Residential	RA-1-K	0	0	20	102.494	4.428		Institutional - Church - One Story, 3	225B157 462		Sylmar	No	LI	FBO
Los Angeles	10911 BLOOMFIELD ST	91602	2423014020	2.213	2.213	0.000	0.000	Shortfall of Sites	0.213	Medium Residential	R3-1-RIO	Medium Residential	0	20	83.388	4.427		Residential - Five or More Units or Apartments (Any Combination) · 4 Stories or Less, 9	165B173 417	43	Sherman Oaks - Studio City - Toluca Lake - Cahuenga Pass	No	LI	DB50 , SHR CPU, AHO
Los Angeles	5461 W JEFFERSON BLVD	90016	5048017040	0.000	0.000	4.427	0.000	Shortfall of Sites	1.942	Hybrid Industrial	CM-1VL-CPIO	0	0	0	2.849	4.427		Industrial - Warehousing, Distribution, Storage - Public Storage (Bekins, Lyons) - One Story, 0	120B177 474		West Adams - Baldwin Hills - Leimert	No	MI	ARO
Los Angeles	22257 DOLOROSA ST	91367	2146011009	2.212	2.212	0.000	0.000	Shortfall of Sites	0.442	Low Residential	RA-1	Very Low Residential	0	20	66.287	4.425		Residential - Single Family Residence - Pool, 1	174B101 308	1 per lot	Canoga Park - Winnetka - Woodland Hills - West Hills	No	LI	AHO , CPK CPU, ADU
Los Angeles	0	0	2017040013	2.212	2.212	0.000	0.000	Shortfall of Sites	0.348	Low I Residential	RE9-1-H	Very Low Residential	[LN1-MU2-5] [RG1-FA] [CPIO]	20	66.287	4.424	Vacant	Residential - Single Family Residence - Vacant Land, 0	192B085 14	1 per lot	Canoga Park - Winnetka - Woodland Hills - West Hills	No	LI	AHO , CPK CPU
Los Angeles	15547 VALLEY VISTA BLVD	91436	2283003005	2.212	2.212	0.000	0.000	Shortfall of Sites	0.442	Low II Residential	R1-1	Low Residential	0	20	66.287	4.424		Residential - Single Family Residence - Pool, 1	165B141 192	1 per lot	Encino - Tarzana	No	LI	AHO , ENC CPU, ADU
Los Angeles	1635 S BRONSON AVE	90019	5072003019	0.000	0.000	0.000	4.424	Shortfall of Sites	0.051	Low Medium II Residential	RD2-1-O-CPIO	0	0	0	99.000	4.424		Residential - Double, Duplex, or Two Units - 4 Stories or Less, 0	126B185 409		West Adams - Baldwin Hills - Leimert	Yes	ABMI	TOC EXP
Los Angeles	20745 NORDHOFF ST	91311	2748037008	2.212	2.212	0.000	0.000	Shortfall of Sites	0.959	Light Manufacturing	(T)(Q)MR2-1	0	0	20	102.494	4.423		Institutional - Church - One Story, 0	198B109 176		Chatsworth - Porter Ranch	No	LI	FBO
Los Angeles	20741 NORDHOFF ST	91311	2748037009	2.212	2.212	0.000	0.000	Shortfall of Sites	0.959	Light Manufacturing	(T)(Q)MR2-1	0	0	20	102.494	4.423		Institutional - Church - Church Parking Lot - One Story, 0	198B109 177		Chatsworth - Porter Ranch	No	LI	FBO
Los Angeles	4243 MARY ELLEN AVE	91604	2375017021	2.210	2.210	0.000	0.000	Shortfall of Sites	0.338	Medium Residential	R3-1-RIO	0	0	20	82.091	4.420		Residential - Five or More Units or Apartments (Any Combination) · 4 Stories or Less, 17	165B157 735		Sherman Oaks - Studio City - Toluca Lake - Cahuenga Pass	No	LI	DB50
Los Angeles	11281 LA MAIDA ST	91601	2353022007	0.000	0.000	0.000	4.420	Shortfall of Sites	0.126	Medium Residential	R3-1VL	Medium	0	0	111.340	4.420		Residential - Five or More Units or Apartments (Any Combination) · 4 Stories or Less, 6	168B173 336	54	North Hollywood - Valley Village	No	ABMI	Orange LineTNP , DB50, AHO
Los Angeles	7257 TOPANGA CANYON BLVD	91303	2023007025	0.000	0.000	0.000	4.420	Shortfall of Sites	0.109	General Commercial	P-1VL, C1-1VL	Neighborhood Center	0	0	101.289	4.420		Commercial - Office Building - One Story, 2	186B101 932	54	Canoga Park - Winnetka - Woodland Hills - West Hills	No	ABMI	CPK CPU , ARO, P
Los Angeles	11755 VICTORY BLVD	91606	2322016076	0.000	0.000	0.000	4.420	Shortfall of Sites	0.153	Community Commercial	CR-1VL	Neighborhood Center	0	0	71.948	4.420		Commercial - Professional Building - Medical Dental Building - Two Stories, 2	180B169 1131	108	North Hollywood - Valley Village	No	ABMI	NH CPU , ARO, AHO
Los Angeles	6941 LANKERSHIM BLVD	91605	2321017022	0.221	0.221	0.000	3.978	Shortfall of Sites	0.155	Highway Oriented Commercial	C2-1VL	Community Center (Mixed-Use)	0	20	103.238	4.420		Commercial - Auto, Recreation Equipment, Construction Equipment Sales and Service - Auto Body Repair Shop - One Story, 6	183B169 317	145	North Hollywood - Valley Village	No	VLI, LI, ABMI	NH CPU
Los Angeles	14808 FRIAR ST	91411	2241008004	2.210	2.210	0.000	0.000	Shortfall of Sites	0.143	Medium Residential	[Q]R3-1	Medium	0	20	111.516	4.420		Residential - Five or More Units or Apartments (Any Combination) · 4 Stories or Less, 6	178-5A149 22	108	Van Nuys - North Sherman Oaks	No	LI	Orange LineTNP
Los Angeles	14801 DELANO ST	91411	2241016026	2.210	2.210	0.000	0.000	Shortfall of Sites	0.187	Medium Residential	[Q]R3-1	Medium	0	20	112.338	4.420		Residential - Five or More Units or Apartments (Any Combination) · 4 Stories or Less, 10	178-5A149 207	108	Van Nuys - North Sherman Oaks	No	LI	Orange LineTNP

Jurisdiction Name	Site Address/Intersection	5 Digit ZIP Code	Assessor Parcel Number	Very Low-Income	Low-Income	Moderate-Income	Above Moderate-Income	Type of Shortfall	Parcel Size (Acres)	Current General Plan Designation	Current Zoning	Proposed General Plan (GP) Designation	Proposed Zoning	Minimum Density Allowed	Maximum Density Allowed	Total Capacity	Vacant/ Nonvacant	Description of Existing Uses	PIN	Base Density Per Acre	Community Plan Area	Rent Stabalization Ordinance	Income Category	Applicable Rezoning Program (Program informing values in Column Q listed first)
Los Angeles	5657 ALLOTT AVE	91401	2343011008	0.000	0.000	0.000	4.418	Shortfall of Sites	0.046	Low Residential	R1-1	0	0	0	99.000	4.418		Residential - Single Family Residence, 0	174B157 426		Van Nuys - North Sherman Oaks	No	ABMI	TOC EXP
Los Angeles	13540 COLLINS ST	91401	2343011009	0.000	0.000	0.000	4.418	Shortfall of Sites	0.046	Low Residential	R1-1	0	0	0	99.000	4.418		Residential - Single Family Residence, 0	174B157 426		Van Nuys - North Sherman Oaks	No	ABMI	TOC EXP
Los Angeles	2916 MIDVALE AVE	90064	4254003042	0.000	0.000	0.000	4.417	Shortfall of Sites	0.059	Low Residential	R1-1	0	0	0	99.000	4.417		Residential - Single Family Residence, 1	123B157 975		West Los Angeles	No	ABMI	TOC EXP
Los Angeles	2891 S ROBERTSON BLVD	90034	4301003029	0.000	0.000	0.000	4.416	Shortfall of Sites	0.084	Neighborhood Commercial	C4-1VL-CPIO	0	0	0	54.450	4.416		Commercial - Store - One Story, 0	123B169 475		West Adams - Baldwin Hills - Leimert	No	ABMI	OPP C
Los Angeles	24545 CALVERT ST	91367	2032010008	2.208	2.208	0.000	0.000	Shortfall of Sites	0.441	Very Low Residential	RE11-1-H	Very Low Residential	0	20	66.287	4.416		Residential - Single Family Residence, 1	177B085 127	1 per lot	Canoga Park - Winnetka - Woodland Hills - West Hills	No	LI	AHO , CPK CPU, ADU
Los Angeles	23418 COLLINS ST	91367	2041010039	2.207	2.207	0.000	0.000	Shortfall of Sites	0.441	Very Low Residential	RA-1	Very Low Residential	0	20	66.287	4.415		Residential - Single Family Residence - Pool, 1	174B093 266	1 per lot	Canoga Park - Winnetka - Woodland Hills - West Hills	No	LI	AHO , CPK CPU, ADU
Los Angeles	5327 DONNA AVE	91356	2163022027	2.207	2.207	0.000	0.000	Shortfall of Sites	0.441	Very Low I Residential	RA-1	Very Low Residential	0	20	66.287	4.414		Residential - Single Family Residence - Pool, 1	171B121 147	1 per lot	Encino - Tarzana	No	LI	AHO , ENC CPU, ADU
Los Angeles	4329 VAN NUYS BLVD	91403	2276014001	0.000	0.000	0.000	4.413	Shortfall of Sites	0.137	Low Medium Residential	RD1.5-1	Medium Residential	0	0	99.000	4.413		Residential - Five or More Units or Apartments (Any Combination) · 4 Stories or Less, 5	166-5A151 215	43	Sherman Oaks - Studio City - Toluca Lake - Cahuenga Pass	Yes	ABMI	TOC EXP , SHR CPU, R2RD, OPP RC2, AHO
Los Angeles	7117 KESTER AVE	91405	2220005024	2.205	2.205	0.000	0.000	Shortfall of Sites	0.466	Neighborhood Office Commercial	P-1VL	0	0	20	94.696	4.411		Institutional - Church - Church Parking Lot - One Story, 0	183B149 794		Van Nuys - North Sherman Oaks	No	LI	P, FBO
Los Angeles	1457 S CANFIELD AVE	90035	4305002007	0.000	0.000	0.000	4.410	Shortfall of Sites	0.133	Medium Residential	R3-1-O	0	0	0	83.472	4.410		Residential - Three Units (Any Combination) - 4 Stories or Less, 3	129B169 101		West Los Angeles	Yes	ABMI	DB50
Los Angeles	1474 S CANFIELD AVE	90035	4305006004	0.000	0.000	0.000	4.410	Shortfall of Sites	0.133	Medium Residential	R3-1-O	0	0	0	83.755	4.410		Residential - Three Units (Any Combination) - 4 Stories or Less, 3	129B169 195		West Los Angeles	Yes	ABMI	DB50
Los Angeles	7010 KITTYHAWK AVE	90045	4103021017	0.000	0.000	0.000	4.410	Shortfall of Sites	0.132	Medium Residential	R3-1	0	0	0	84.099	4.410		Residential - Three Units (Any Combination) - 4 Stories or Less, 3	102B173 350		Westchester - Playa del Rey	Yes	ABMI	DB50
Los Angeles	11808 DARLINGTON AVE	90049	4265015028	0.000	0.000	0.000	4.410	Shortfall of Sites	0.123	Medium Residential	[Q]R3-1	0	0	0	89.955	4.410		Residential - Three Units (Any Combination) - 4 Stories or Less - Pool, 3	129B145 361		Brentwood - Pacific Palisades	Yes	ABMI	DB50
Los Angeles	10825 CAMARILLO ST	91602	2421013026	0.000	0.000	0.000	4.410	Shortfall of Sites	0.135	Medium Residential	R3-1	0	0	0	81.969	4.410		Residential - Three Units (Any Combination) - 4 Stories or Less - Pool, 3	168B173 434		North Hollywood - Valley Village	Yes	ABMI	DB50
Los Angeles	7050 RAMSGATE AVE	90045	4103018003	0.000	0.000	0.000	4.410	Shortfall of Sites	0.125	Medium Residential	R3-1	0	0	0	88.763	4.410		Residential - Three Units (Any Combination) - 4 Stories or Less, 3	102B173 436		Westchester - Playa del Rey	Yes	ABMI	DB50
Los Angeles	7331 W MANCHESTER AVE	90045	4114030003	0.000	0.000	0.000	4.410	Shortfall of Sites	0.123	Medium Residential	R3-1	0	0	0	89.951	4.410		Residential - Three Units (Any Combination) - 4 Stories or Less, 3	096B157 553		Westchester - Playa del Rey	Yes	ABMI	DB50
Los Angeles	10756 WOODBINE ST	90034	4254025033	0.000	0.000	0.000	4.410	Shortfall of Sites	0.123	Medium Residential	R3-1	0	0	0	90.448	4.410		Residential - Three Units (Any Combination) - 4 Stories or Less, 3	120B161 682		Palms - Mar Vista - Del Rey	Yes	ABMI	DB50
Los Angeles	2424 FEDERAL AVE	90064	4260034021	0.000	0.000	0.000	4.410	Shortfall of Sites	0.124	Medium Residential	R3-1	0	0	0	89.537	4.410		Residential - Three Units (Any Combination) - 4 Stories or Less, 3	123B153 692		Palms - Mar Vista - Del Rey	Yes	ABMI	DB50
Los Angeles	2430 FEDERAL AVE	90064	4260034020	0.000	0.000	0.000	4.410	Shortfall of Sites	0.124	Medium Residential	R3-1	0	0	0	89.836	4.410		Residential - Three Units (Any Combination) - 4 Stories or Less, 3	123B153 708		Palms - Mar Vista - Del Rey	Yes	ABMI	DB50
Los Angeles	1435 S CANFIELD AVE	90035	4305002040	0.000	0.000	0.000	4.410	Shortfall of Sites	0.133	Medium Residential	R3-1-O	0	0	0	83.498	4.410		Residential - Three Units (Any Combination) - 4 Stories or Less, 3	132B169 1071		West Los Angeles	Yes	ABMI	DB50
Los Angeles	3000 KELTON AVE	90034	4254007003	0.000	0.000	0.000	4.410	Shortfall of Sites	0.135	Medium Residential	R3-1	0	0	0	81.991	4.410		Residential - Three Units (Any Combination) - 4 Stories or Less, 3	123B157 1230		Palms - Mar Vista - Del Rey	Yes	ABMI	DB50
Los Angeles	3003 KELTON AVE	90034	4254005009	0.000	0.000	0.000	4.410	Shortfall of Sites	0.135	Medium Residential	R3-1	0	0	0	82.412	4.410		Residential - Three Units (Any Combination) - 4 Stories or Less, 3	123B157 1249		Palms - Mar Vista - Del Rey	Yes	ABMI	DB50
Los Angeles	0	0	2134040900	2.204	2.204	0.000	0.000	Shortfall of Sites	0.416	Low Residential	R1-1-RIO	Low Residential	[LM2-G1-5] [CX1-FA] [CPIO]	20	66.287	4.408		Miscellaneous - Government Owned Property, 0	180B113 530	1 per lot	Canoga Park - Winnetka - Woodland Hills - West Hills	No	LI	AHO , CPK CPU
Los Angeles	3756 SANTA ROSALIA DR	90008	5032024014	0.000	0.000	0.000	4.407	Shortfall of Sites	0.376	Community Commercial	C2-1-SP	0	0	0	22.524	4.407		Commercial - Professional Building - Medical Dental Building - 6 to 13 Stories, 0	114B185 413		West Adams - Baldwin Hills - Leimert	No	ABMI	ARO
Los Angeles	3756 SANTA ROSALIA DR	90008	5032024014	0.000	0.000	0.000	4.407	Shortfall of Sites	0.376	Community Commercial	C2-1-SP	0	0	0	22.515	4.407		Commercial - Professional Building - Medical Dental Building - 6 to 13 Stories, 0	114B185 492		West Adams - Baldwin Hills - Leimert	No	ABMI	ARO
Los Angeles	3756 SANTA ROSALIA DR	90008	5032024014	0.000	0.000	0.000	4.407	Shortfall of Sites	0.376	Community Commercial	C2-1-SP	0	0	0	22.526	4.407		Commercial - Professional Building - Medical Dental Building - 6 to 13 Stories, 0	114B185 526		West Adams - Baldwin Hills - Leimert	No	ABMI	ARO
Los Angeles	10810 MASSACHUSETTS AVE	90024	4325023027	0.000	0.000	0.000	4.405	Shortfall of Sites	0.129	Low Medium II Residential	[Q]RD1.5-1	0	0	0	99.000	4.405		Residential - Five or More Units or Apartments (Any Combination) · 4 Stories or Less, 5	129B153 254		Westwood	No	ABMI	TOC EXP , R2RD
Los Angeles	14825 MAGNOLIA BLVD	91403	2249021023	0.000	0.000	0.000	4.404	Shortfall of Sites	0.252	Medium Residential	R3-1	0	0	0	83.640	4.404		Residential - Five or More Units or Apartments (Any Combination) · 4 Stories or Less, 11	172-5A149 264		Van Nuys - North Sherman Oaks	Yes	ABMI	DB50
Los Angeles	1222 MCCLELLAN DR	90025	4267036003	0.000	0.000	0.000	4.404	Shortfall of Sites	0.254	Medium Residential	[Q]R3-1	0	0	0	83.111	4.404		Residential - Five or More Units or Apartments (Any Combination) · 4 Stories or Less, 11	126B145 529		West Los Angeles	Yes	ABMI	DB50
Los Angeles	10864 BLIX ST	91602	2421023004	0.000	0.000	0.000	4.404	Shortfall of Sites	0.252	Medium Residential	R3-1	0	0	0	83.848	4.404		Residential - Five or More Units or Apartments (Any Combination) · 4 Stories or Less, 11	168B173 612		North Hollywood - Valley Village	Yes	ABMI	DB50
Los Angeles	5218 SHOSHONE AVE	91316	2257004043	2.202	2.202	0.000	0.000	Shortfall of Sites	0.440	Very Low I Residential	RA-1	Very Low Residential	0	20	66.287	4.403		Residential - Single Family Residence - Pool, 1	171B129 149	1 per lot	Encino - Tarzana	No	LI	AHO , ENC CPU, ADU
Los Angeles	22829 MARIANO ST	91367	2042008097	0.220	0.220	0.000	3.962	Shortfall of Sites	0.509	Low Residential	R1-1	Very Low Residential	[HB5-SH1-5] [CX4-FA] [CPIO]	20	66.287	4.402		Residential - Single Family Residence, 1	171B097 31	1 per lot	Canoga Park - Winnetka - Woodland Hills - West Hills	No	VLI, LI, ABMI	AHO , CPK CPU
Los Angeles	5464 GENESTA AVE	91316	2258030004	2.201	2.201	0.000	0.000	Shortfall of Sites	0.440	Very Low I Residential	RA-1	Very Low Residential	0	20	66.287	4.402		Residential - Single Family Residence - Pool, 1	174B133 707	1 per lot	Encino - Tarzana	No	LI	AHO , ENC CPU, ADU
Los Angeles	3501 E 3RD PL	90063	5179014055	0.000	0.000	0.000	4.400	Shortfall of Sites	0.067	Highway Oriented and Limited Commercial	C2-1-CUGU	Community Center	[LUM3 - SH3 - 4][XC1 - 4][CPIO]	0	224.039	4.400		Commercial - Store Combination - Store and Residential Combination - One Story, 4	124-5A227 439	108	Boyle Heights	Yes	ABMI	BH CPU , ARO
Los Angeles	329 N INDIANA ST	90063	5179020021	0.000	0.000	0.000	4.400	Shortfall of Sites	0.140	Low Medium II Residential	RD1.5-1-CUGU	Community Center	[VLN2 - MU4 - 4][RN2 - 8][CPIO]	0	57.081	4.400		Residential - Double, Duplex, or Two Units - 4 Stories or Less, 2	126A229 82	54	Boyle Heights	No	ABMI	BH CPU
Los Angeles	111 S ST LOUIS ST	90033	5183008003	0.000	0.000	0.000	4.400	Shortfall of Sites	0.097	Highway Oriented and Limited Commercial	C2-1-CUGU	Neighborhood Center	[LUM2 - G2 - 3][XC1 - 4][CPIO]	0	207.208	4.400		Residential - Five or More Units or Apartments (Any Combination) · 4 Stories or Less, 8	127-5A223 102	108	Boyle Heights	Yes	ABMI	BH CPU
Los Angeles	2248 WHITTIER BLVD	90023	5189005040	0.000	0.000	0.000	4.400	Shortfall of Sites	0.069	Highway Oriented and Limited Commercial	C1.5-1-CUGU	Community Center	[LUM2 - G2 - 3][XC1 - 4][CPIO]	0	217.770	4.400		Residential - Four Units (Any Combination) - 4 Stories or Less, 4	124-5A221 236	108	Boyle Heights	Yes	ABMI	BH CPU
Los Angeles	6653 GLADE AVE	91303	2139007015	0.000	0.000	0.000	4.400	Shortfall of Sites	0.207	Low Medium I Residential	RS-1-RIO	Low Medium Residential	0	0	38.729	4.400		, 2	180B101 239	10	Canoga Park - Winnetka - Woodland Hills - West Hills	No	ABMI	CPK CPU , AHO
Los Angeles	22039 VICTORY BLVD	91303	2139003014	0.000	0.000	0.000	4.400	Shortfall of Sites	0.198	Low Medium II Residential	RS-1-RIO	Low Medium Residential	0	0	40.458	4.400		, 2	180B101 775	10	Canoga Park - Winnetka - Woodland Hills - West Hills	No	ABMI	CPK CPU , AHO
Los Angeles	7515 JORDAN AVE	91303	2111002019	0.000	0.000	0.000	4.400	Shortfall of Sites	0.203	Low Residential	R1-1	Low Medium Residential	0	0	39.378	4.400		, 2	186B105 316	10	Canoga Park - Winnetka - Woodland Hills - West Hills	No	ABMI	CPK CPU ,
Los Angeles	21835 VALERIO ST	91303	2111010020	0.000	0.000	0.000	4.400	Shortfall of Sites	0.115	Low Residential	R1-1	Medium Residential	CM-2D-CPIO	0	69.699	4.400		, 2	186B105 606	43	Canoga Park - Winnetka - Woodland Hills - West Hills	No	ABMI	CPK CPU ,
Los Angeles	719 N HILL PL	90012	5407018017	0.000	0.000	0.000	4.400	Shortfall of Sites	0.069	High Medium Residential	R4-1	Medium Neighborhood Residential	[LM2-MU2-5] [RX1-FA] [CPIO]	0	115.275	4.400		Residential - Double, Duplex, or Two Units - 4 Stories or Less, 2	133-5A213 22	No Max	Central City North	No	ABMI	DT CPU
Los Angeles	833 BARTLETT ST	90012	5407005014	0.000	0.000	0.000	4.400	Shortfall of Sites	0.127	High Medium Residential	R4-1	Medium Neighborhood Residential	[LM2-MU2-5] [RX1-FA] [CPIO]	0	117.889	4.400		Residential - Four Units (Any Combination) - 4 Stories or Less, 4	135A213 241	No Max	Central City North	Yes	ABMI	DT CPU
Los Angeles	1812 GRACE AVE	90028	5547006005	0.000	0.000	0.000	4.400	Shortfall of Sites	0.177	High Density Residential	[Q]R4-2	High Medium Residential	[Q]R4-2-CPIO	0	113.143	4.400		Residential - Five or More Units or Apartments (Any Combination) · 4 Stories or Less, 8	150A187 302	72	Hollywood	Yes	ABMI	HWD CPU , AHO
Los Angeles	1527 N MCCADDEN PL	90028	5547020021	0.000	0.000	0.000	4.400	Shortfall of Sites	0.158	Regional Center Commercial	C4-2D	Regional Center Commercial	C2-2D-CPIO	0	221.761	4.400		Residential - Five or More Units or Apartments (Any Combination) · 4 Stories or Less, 20	147A185 30	108	Hollywood	Yes	ABMI	HWD CPU , MURC, AHO
Los Angeles	1418 TAMARIND AVE	90028	5545015038	0.000	0.000	0.000	4.400	Shortfall of Sites	0.179	High Medium Residential	[Q]R4-2	High Medium Residential	[Q]R4-1VL-CPIO	0	111.693	4.400		Residential - Five or More Units or Apartments (Any Combination) · 4 Stories or Less, 8	147A191 136	72	Hollywood	Yes	ABMI	HWD CPU
Los Angeles	1265 N COMMONWEALTH AVE	90029	5542022019	0.000	0.000	0.000	4.400	Shortfall of Sites	0.143	Neighborhood Office Commercial	C4-1D	General Commercial	C4-1	0	104.546	4.400		Residential - Four Units (Any Combination) - 4 Stories or Less, 4	147A201 277	108	Hollywood	Yes	ABMI	HWD CPU

Jurisdiction Name	Site Address/Intersection	5 Digit ZIP Code	Assessor Parcel Number	Very Low-Income	Low-Income	Moderate-Income	Above Moderate-Income	Type of Shortfall	Parcel Size (Acres)	Current General Plan Designation	Current Zoning	Proposed General Plan (GP) Designation	Proposed Zoning	Minimum Density Allowed	Maximum Density Allowed	Total Capacity	Vacant/ Nonvacant	Description of Existing Uses	PIN	Base Density Per Acre	Community Plan Area	Rent Stabalization Ordinance	Income Category	Applicable Rezoning Program (Program informing values in Column Q listed first)
Los Angeles	1114 LILLIAN WAY	90038	5533007026	0.000	0.000	0.000	4.400	Shortfall of Sites	0.155	Medium Residential	R3-1XL	Community Commercial	[Q]C2-2D-CPIO	0	161.335	4.400		Residential - Five or More Units or Apartments (Any Combination) · 4 Stories or Less, 12	144B185 662	108	Hollywood	Yes	ABMI	HWD CPU
Los Angeles	12021 MAGNOLIA BLVD	91607	2348008048	0.000	0.000	0.000	4.400	Shortfall of Sites	0.123	Medium Residential	R3-1	Medium Neighborhood Residential	0	0	40.711	4.400		Residential - Five or More Units or Apartments (Any Combination) · 4 Stories or Less - Pool, 0	171B165 510	72	North Hollywood - Valley Village	Yes	ABMI	NH CPU , AHO
Los Angeles	12021 MAGNOLIA BLVD	91607	2348008048	0.000	0.000	0.000	4.400	Shortfall of Sites	0.123	Medium Residential	R3-1	Medium Neighborhood Residential	0	0	40.712	4.400		Residential - Five or More Units or Apartments (Any Combination) · 4 Stories or Less - Pool, 0	171B165 511	72	North Hollywood - Valley Village	Yes	ABMI	NH CPU , AHO
Los Angeles	12021 MAGNOLIA BLVD	91607	2348008048	0.000	0.000	0.000	4.400	Shortfall of Sites	0.133	Medium Residential	R3-1	Medium Neighborhood Residential	0	0	37.467	4.400		Residential - Five or More Units or Apartments (Any Combination) · 4 Stories or Less - Pool, 0	171B165 512	72	North Hollywood - Valley Village	Yes	ABMI	NH CPU , AHO
Los Angeles	12365 MAGNOLIA BLVD	91607	2347028009	0.000	0.000	0.000	4.400	Shortfall of Sites	0.130	Medium Residential	[Q]R3-1	Medium Neighborhood Residential	0	0	38.550	4.400		Residential - Five or More Units or Apartments (Any Combination) · 4 Stories or Less, 0	171B165 523	72	North Hollywood - Valley Village	Yes	ABMI	NH CPU , AHO
Los Angeles	12357 MAGNOLIA BLVD	91607	2347028008	0.000	0.000	0.000	4.400	Shortfall of Sites	0.130	Medium Residential	[Q]R3-1	Medium Neighborhood Residential	0	0	38.549	4.400		Residential - Five or More Units or Apartments (Any Combination) · 4 Stories or Less, 0	171B165 524	72	North Hollywood - Valley Village	Yes	ABMI	NH CPU , AHO
Los Angeles	5444 BELLINGHAM AVE	91607	2347014021	0.000	0.000	0.000	4.400	Shortfall of Sites	0.177	Medium Residential	[Q]R3-1	Low Medium Residential	0	0	28.224	4.400		Residential - Five or More Units or Apartments (Any Combination) · 4 Stories or Less - Pool, 0	174B165 923	43	North Hollywood - Valley Village	Yes	ABMI	NH CPU , AHO
Los Angeles	12322 COLLINS ST	91607	2340020013	0.000	0.000	0.000	4.400	Shortfall of Sites	0.186	Low Residential	R1-1	Medium Neighborhood Residential	0	0	43.077	4.400		Residential - Single Family Residence - Pool and Misc., 2	174B165 614	72	North Hollywood - Valley Village	No	ABMI	NH CPU , AHO
Los Angeles	5730 CASE AVE	91601	2337026018	0.000	0.000	0.000	4.400	Shortfall of Sites	0.138	Low Medium II Residential	RD1.5-1VL	Medium	0	0	108.904	4.400		Residential - Four Units (Any Combination) - 4 Stories or Less, 4	174B173 497	54	North Hollywood - Valley Village	Yes	ABMI	Orange LineTNP , R2RD
Los Angeles	5708 CASE AVE	91601	2337026013	0.000	0.000	0.000	4.400	Shortfall of Sites	0.138	Low Medium II Residential	RD1.5-1VL	Medium	0	0	108.903	4.400		Residential - Four Units (Any Combination) - 4 Stories or Less, 4	174B173 623	54	North Hollywood - Valley Village	Yes	ABMI	Orange LineTNP , R2RD
Los Angeles	14154 ERWIN ST	91401	2240019003	0.000	0.000	0.000	4.400	Shortfall of Sites	0.175	Low Medium II Residential	[Q]RD1.5-1	Medium	0	0	114.556	4.400		Residential - Five or More Units or Apartments (Any Combination) · 4 Stories or Less, 8	177B153 354	108	Van Nuys - North Sherman Oaks	Yes	ABMI	Orange LineTNP
Los Angeles	14163 DELANO ST	91401	2240019026	0.000	0.000	0.000	4.400	Shortfall of Sites	0.175	Medium Residential	[Q]R3-1	Medium	0	0	114.474	4.400		Residential - Five or More Units or Apartments (Any Combination) · 4 Stories or Less, 8	177B153 417	108	Van Nuys - North Sherman Oaks	Yes	ABMI	Orange LineTNP
Los Angeles	14151 DELANO ST	91401	2240019024	0.000	0.000	0.000	4.400	Shortfall of Sites	0.175	Medium Residential	[Q]R3-1	Medium	0	0	114.474	4.400		Residential - Five or More Units or Apartments (Any Combination) · 4 Stories or Less, 8	177B153 419	108	Van Nuys - North Sherman Oaks	Yes	ABMI	Orange LineTNP
Los Angeles	14135 DELANO ST	91401	2240019020	0.000	0.000	0.000	4.400	Shortfall of Sites	0.175	Medium Residential	[Q]R3-1	Medium	0	0	114.473	4.400		Residential - Five or More Units or Apartments (Any Combination) · 4 Stories or Less, 8	177B153 423	108	Van Nuys - North Sherman Oaks	Yes	ABMI	Orange LineTNP
Los Angeles	11265 PALMS BLVD	90066	4249001011	0.000	0.000	0.000	4.400	Shortfall of Sites	0.051	Medium Residential	R3-1	High Residential	0	0	97.390	4.400		Residential - Five or More Units or Apartments (Any Combination) · 4 Stories or Less, 0	117B157 274	54	Palms - Mar Vista - Del Rey	Yes	ABMI	PMVDR CPU , AHO
Los Angeles	3516 SAWTELLE BLVD	90066	4249032045	0.000	0.000	0.000	4.400	Shortfall of Sites	0.046	Medium Residential	R3-1	High Residential	0	0	108.021	4.400		Residential - Five or More Units or Apartments (Any Combination) · 4 Stories or Less - Pool, 0	117B157 428	54	Palms - Mar Vista - Del Rey	Yes	ABMI	PMVDR CPU , AHO
Los Angeles	3516 SAWTELLE BLVD	90066	4249032045	0.000	0.000	0.000	4.400	Shortfall of Sites	0.048	Medium Residential	R3-1	High Residential	0	0	103.708	4.400		Residential - Five or More Units or Apartments (Any Combination) · 4 Stories or Less - Pool, 0	117B157 432	54	Palms - Mar Vista - Del Rey	Yes	ABMI	PMVDR CPU , AHO
Los Angeles	3532 SAWTELLE BLVD	90066	4249032033	0.000	0.000	0.000	4.400	Shortfall of Sites	0.052	Medium Residential	R3-1	High Residential	0	0	95.589	4.400		Residential - Five or More Units or Apartments (Any Combination) · 4 Stories or Less, 0	117B157 474	54	Palms - Mar Vista - Del Rey	Yes	ABMI	PMVDR CPU , AHO
Los Angeles	7939 RESEDA BLVD	91335	2103021053	0.000	0.000	0.000	4.400	Shortfall of Sites	1.241	Medium Residential	R3-1	Medium Residential	0	0	72.531	4.400		Residential - Five or More Units or Apartments (Any Combination) · 4 Stories or Less - Pool, 64	189B125 413	43	Reseda - West Van Nuys	Yes	ABMI	RES CPU , AHO
Los Angeles	7854 CORBIN AVE	91335	2105006025	0.000	0.000	0.000	4.400	Shortfall of Sites	0.198	Low Residential	RS-1	Low Medium Residential	0	0	40.335	4.400		Residential - Single Family Residence - Guesthouse, 2	189B117 620	10	Reseda - West Van Nuys	No	ABMI	RES CPU
Los Angeles	14905 DICKENS ST	91403	2276004022	0.000	0.000	0.000	4.400	Shortfall of Sites	0.087	Low Medium Residential	RD1.5-1	Medium Residential	0	0	57.252	4.400		Residential - Five or More Units or Apartments (Any Combination) · 4 Stories or Less - Pool, 0	166-5A149 55	43	Sherman Oaks - Studio City - Toluca Lake - Cahuenga Pass	Yes	ABMI	SHR CPU , R2RD, AHO
Los Angeles	4262 CAHUENGA BLVD	91602	2424014002	0.000	0.000	0.000	4.400	Shortfall of Sites	0.109	Low Medium Residential	RD1.5-1XL-RIO	Community Center	0	0	138.022	4.400		Residential - Four Units (Any Combination) - 4 Stories or Less, 4	165B177 755	108	Sherman Oaks - Studio City - Toluca Lake - Cahuenga Pass	Yes	ABMI	SHR CPU , R2RD, AHO
Los Angeles	4354 TUJUNGA AVE	91604	2366005004	0.000	0.000	0.000	4.400	Shortfall of Sites	0.068	Neighborhood Office Commercial	[Q]C2-1XL-RIO	Tujunga Commercial District	0	0	73.083	4.400		Commercial - Store Combination - Store and Residential Combination - One Story, 0	165B173 461	72	Sherman Oaks - Studio City - Toluca Lake - Cahuenga Pass	Yes	ABMI	SHR CPU , OPP C, AHO
Los Angeles	14644 GAULT ST	91405	2219011004	0.000	0.000	0.000	4.400	Shortfall of Sites	0.155	Low Medium II Residential	[Q]RD1.5-1	Medium Residential	0	0	51.628	4.400		Residential - Double, Duplex, or Two Units - 4 Stories or Less, 2	183B149 189	43	Van Nuys - North Sherman Oaks	No	ABMI	VNY CPU
Los Angeles	14631 VOSE ST	91405	2219011018	0.000	0.000	0.000	4.400	Shortfall of Sites	0.155	Low Residential	R1-1	Medium Residential	0	0	51.559	4.400		, 2	183B149 234	43	Van Nuys - North Sherman Oaks	No	ABMI	VNY CPU
Los Angeles	7257 TYRONE AVE	91405	2217003030	0.000	0.000	0.000	4.400	Shortfall of Sites	0.192	Low Residential	R1-1	Low Medium Residential	0	0	41.565	4.400		, 2	186B153 750	29	Van Nuys - North Sherman Oaks	No	ABMI	VNY CPU
Los Angeles	7249 VAN NUYS BLVD	91405	2218024014	0.000	0.000	0.000	4.400	Shortfall of Sites	0.062	General Commercial	C2-1VL	Community Center	0	0	129.781	4.400		Commercial - Restaurant, Cocktail Lounge - Restaurant, Cocktail Lounge, Tavern - Two Stories, 2	186B149 795	108	Van Nuys - North Sherman Oaks	No	ABMI	VNY CPU
Los Angeles	501 SHATTO PL	90020	5077003032	0.000	0.000	0.000	4.400	Shortfall of Sites	0.040	Community Commercial	CR-1	0	0	0	210.640	4.400		Commercial - Office Building - Five Stories, 0	135B197 761		Wilshire	No	ABMI	ARO
Los Angeles	501 SHATTO PL	90020	5077003032	0.000	0.000	4.400	0.000	Shortfall of Sites	0.713	Community Commercial	CR-1	0	0	0	11.873	4.400		Commercial - Office Building - Five Stories, 0	135B197 762		Wilshire	No	MI	ARO
Los Angeles	5478 W PICO BLVD	90019	5069029010	0.000	0.000	0.000	4.399	Shortfall of Sites	0.074	General Commercial	C4-1-O	0	0	0	165.101	4.399		Commercial - Commercial - Miscellaneous Commercial - One Story, 3	129B177 924		Wilshire	No	ABMI	DB50 , ARO
Los Angeles	6850 COLDWATER CANYON AVE	91605	2324013904	2.200	2.200	0.000	0.000	Shortfall of Sites	2.861	Public Facilities	PF-1VL	0	0	20	153.741	4.399		Miscellaneous - Government Owned Property - Public School - General, 0	183B161 760		North Hollywood - Valley Village	No	LI	PF
Los Angeles	18600 BURBANK BLVD	91356	2160005015	0.000	0.000	0.000	4.398	Shortfall of Sites	0.372	Medium Residential	R3-1	0	0	0	83.554	4.398		Residential - Five or More Units or Apartments (Any Combination) · 4 Stories or Less - Pool, 19	174B121 487		Encino - Tarzana	Yes	ABMI	DB50
Los Angeles	17129 VENTURA BLVD	91316	2258012008	2.198	2.198	0.000	0.000	Shortfall of Sites	0.387	Neighborhood Office Commercial	P-1VL, C2-1VL, C4-1VL	0	0	20	94.696	4.397	Vacant	Commercial - Bank, Savings and Loan - Vacant Land, 0	171B133 707		Encino - Tarzana	No	LI	P , ENC CPU, TOPP C
Los Angeles	10537 VICTORY BLVD	91606	2412019024	0.000	0.000	0.000	4.396	Shortfall of Sites	0.072	Highway Oriented Commercial	C2-1VL	0	0	0	170.383	4.396		Commercial - Auto, Recreation Equipment, Construction Equipment Sales and Service - Auto Body Repair Shop - One Story, 0	177B177 12		North Hollywood - Valley Village	No	ABMI	DB50
Los Angeles	10537 VICTORY BLVD	91606	2412019024	0.000	0.000	0.000	4.396	Shortfall of Sites	0.072	Highway Oriented Commercial	C2-1VL	0	0	0	170.390	4.396		Commercial - Auto, Recreation Equipment, Construction Equipment Sales and Service - Auto Body Repair Shop - One Story, 0	177B177 16		North Hollywood - Valley Village	No	ABMI	DB50
Los Angeles	11010 SEPULVEDA BLVD	91345	2664005027	0.000	0.000	0.000	4.396	Shortfall of Sites	0.072	Community Commercial	C2-1	0	0	0	169.847	4.396		Commercial - Auto, Recreation Equipment, Construction Equipment Sales and Service - New Car Sales and Service - One Story, 0	210B145 314		Mission Hills - Panorama City - North Hills	No	ABMI	DB50
Los Angeles	8918 WOODMAN AVE	91331	2640016028	0.000	0.000	0.000	4.396	Shortfall of Sites	0.190	Neighborhood Office Commercial	[Q]C2-1VL	0	0	0	64.326	4.396		Industrial - Warehousing, Distribution, Storage - Public Storage (Bekins, Lyons) - One Story, 0	195B153 469		Arleta - Pacoima	No	ABMI	DB50
Los Angeles	401 E 6TH ST	90014	5148013004	0.000	0.000	0.000	4.395	Shortfall of Sites	0.017	High Medium Residential	[Q]R5-2D	Community Center	[MB4-G1-5] [CX2-FA] [CPIO]	0	316.921	4.395		Industrial - Light Manufacturing - One Story, 0	127-5A213 347	No Max	Central City	No	ABMI	ARO , DT CPU
Los Angeles	401 E 6TH ST	90014	5148013004	0.000	0.000	0.000	4.395	Shortfall of Sites	0.002	High Medium Residential	[Q]R5-2D	Community Center	[MB4-G1-5] [CX2-FA] [CPIO]	0	2978.379	4.395		Industrial - Light Manufacturing - One Story, 0	127-5A213 360	No Max	Central City	No	ABMI	ARO , DT CPU
Los Angeles	401 E 6TH ST	90014	5148013004	0.000	0.000	0.000	4.395	Shortfall of Sites	0.011	High Medium Residential	[Q]R5-2D	Community Center	[MB4-G1-5] [CX2-FA] [CPIO]	0	494.062	4.395		Industrial - Light Manufacturing - One Story, 0	127-5A213 361	No Max	Central City	No	ABMI	ARO , DT CPU
Los Angeles	6247 MELBA AVE	91367	2035021027	0.220	0.220	0.000	3.956	Shortfall of Sites	0.440	Very Low Residential	RA-1	Very Low Residential	[HB3-SH1-5] [CX3-FA] [CPIO-O]	20	66.287	4.395		Residential - Single Family Residence - Pool, 1	177B093 202	1 per lot	Canoga Park - Winnetka - Woodland Hills - West Hills	No	VLI, LI, ABMI	AHO , CPK CPU, ADU
Los Angeles	11600 WILSHIRE BLVD	90025	4263013104	0.000	0.000	0.000	4.395	Shortfall of Sites	0.272	General Commercial	[Q]C2-2-CDO	0	0	0	0.000	4.395		Commercial - Professional Building - Medical Dental Building - Five Stories, 0	129B145 447		West Los Angeles	No	ABMI	ARO
Los Angeles	5354 YARMOUTH AVE	91316	2162014111	0.000	0.000	0.000	4.392	Shortfall of Sites	0.500	Medium Residential	R3-1	0	0	0	82.153	4.392		Residential - Five or More Units or Apartments (Any Combination) · 4 Stories or Less - Pool, 27	171B129 44		Encino - Tarzana	Yes	ABMI	DB50
Los Angeles	5303 YARMOUTH AVE	91316	2162011126	0.000	0.000	0.000	4.392	Shortfall of Sites	0.500	Medium Residential	R3-1	0	0	0	82.086	4.392		Residential - Five or More Units or Apartments (Any Combination) · 4 Stories or Less, 27	171B129 93		Encino - Tarzana	Yes	ABMI	DB50
Los Angeles	5335 YARMOUTH AVE	91316	2162011125	0.000	0.000	0.000	4.392	Shortfall of Sites	0.500	Medium Residential	R3-1	Medium Residential	0	0	71.947	4.392		Residential - Five or More Units or Apartments (Any Combination) · 4 Stories or Less - Pool, 27	171B129 67	43	Encino - Tarzana	Yes	ABMI	DB50 , ENC CPU, AHO
Los Angeles	3033 E 8TH ST	90023	5190009029	0.000	0.000	0.000	4.391	Shortfall of Sites	0.117	Highway Oriented and Limited Commercial	R4-1-CUGU	0	0	0	170.963	4.391		Residential - Five or More Units or Apartments (Any Combination) · 4 Stories or Less, 8	120A223 58		Boyle Heights	Yes	ABMI	DB50
Los Angeles	6159 COLDWATER CANYON AVE	91606	2331020009	0.000	0.000	0.000	4.391	Shortfall of Sites	0.239	Medium Residential	R3-1	0	0	0	83.551	4.391		Residential - Five or More Units or Apartments (Any Combination) · 4 Stories or Less - Pool, 8	177B161 452		Van Nuys - North Sherman Oaks	Yes	ABMI	DB50

Jurisdiction Name	Site Address/Intersection	5 Digit ZIP Code	Assessor Parcel Number	Very Low-Income	Low-Income	Moderate-Income	Above Moderate-Income	Type of Shortfall	Parcel Size (Acres)	Current General Plan Designation	Current Zoning	Proposed General Plan (GP) Designation	Proposed Zoning	Minimum Density Allowed	Maximum Density Allowed	Total Capacity	Vacant/ Nonvacant	Description of Existing Uses	PIN	Base Density Per Acre	Community Plan Area	Rent Stabalization Ordinance	Income Category	Applicable Rezoning Program (Program informing values in Column Q listed first)
Los Angeles	6027 CAHUENGA BLVD	91606	2414016015	0.000	0.000	0.000	4.391	Shortfall of Sites	0.238	Medium Residential	R3-1	0	0	0	83.993	4.391		Residential - Five or More Units or Apartments (Any Combination) · 4 Stories or Less, 8	177B177 531		North Hollywood - Valley Village	Yes	ABMI	DB50
Los Angeles	6019 CAHUENGA BLVD	91606	2414016016	0.000	0.000	0.000	4.391	Shortfall of Sites	0.238	Medium Residential	R3-1	0	0	0	83.980	4.391		Residential - Five or More Units or Apartments (Any Combination) · 4 Stories or Less, 8	177B177 548		North Hollywood - Valley Village	Yes	ABMI	DB50
Los Angeles	6900 FULTON AVE	91605	2327007041	0.000	0.000	0.000	4.391	Shortfall of Sites	0.232	Medium Residential	R3-1	0	0	0	86.300	4.391		Residential - Five or More Units or Apartments (Any Combination) · 4 Stories or Less, 8	183B157 734		North Hollywood - Valley Village	Yes	ABMI	DB50
Los Angeles	20601 HARTLAND ST	91306	2137030005	0.000	0.000	0.000	4.391	Shortfall of Sites	0.239	Medium Residential	R3-1-RIO	Medium Residential	0	0	83.655	4.391		Residential - Five or More Units or Apartments (Any Combination) · 4 Stories or Less, 8	183B109 837	43	Canoga Park - Winnetka - Woodland Hills - West Hills	Yes	ABMI	DB50 , CPK CPU, AHO
Los Angeles	20035 ROSCOE BLVD	91306	2782009126	2.195	2.195	0.000	0.000	Shortfall of Sites	0.464	Neighborhood Office Commercial	C2-1L, P-1L	0	0	20	94.696	4.389		Commercial - Auto, Recreation Equipment, Construction Equipment Sales and Service - Car Wash Only, Self-service Type - One Story, 0	192B113 537		Chatsworth - Porter Ranch	No	LI	P
Los Angeles	11625 W PICO BLVD	90064	4260027041	0.000	0.000	0.000	4.389	Shortfall of Sites	0.065	General Commercial	C2-1VL	0	0	0	99.000	4.389		Institutional - School (Private) - Two Stories, 0	123B153 579		West Los Angeles	No	ABMI	TOC EXP
Los Angeles	22725 CALIFA ST	91367	2040003019	2.194	2.194	0.000	0.000	Shortfall of Sites	0.439	Very Low Residential	RA-1	Very Low Residential	[LM2-MU2-5] [RX1-FA] [CPIO]	20	66.287	4.389		Residential - Single Family Residence - Pool, 1	177B097 603	1 per lot	Canoga Park - Winnetka - Woodland Hills - West Hills	No	LI	AHO , CPK CPU, ADU
Los Angeles	15537 VALLEY VISTA BLVD	91436	2283003004	2.194	2.194	0.000	0.000	Shortfall of Sites	0.508	Low II Residential	R1-1	Low Residential	0	20	66.287	4.388		Residential - Single Family Residence - Pool, 1	165B141 193	1 per lot	Encino - Tarzana	No	LI	AHO , ENC CPU, ADU
Los Angeles	13553 VANOWEN ST	91405	2328013008	0.000	0.000	0.000	4.387	Shortfall of Sites	0.364	Medium Residential	R3-1	0	0	0	82.351	4.387		Residential - Five or More Units or Apartments (Any Combination) · 4 Stories or Less, 16	183B157 977		Van Nuys - North Sherman Oaks	Yes	ABMI	DB50
Los Angeles	17411 VANOWEN ST	91406	2229006041	0.000	0.000	0.000	4.387	Shortfall of Sites	0.364	Medium Residential	R3-1	Medium Residential	0	0	71.474	4.387		Residential - Five or More Units or Apartments (Any Combination) · 4 Stories or Less - Pool, 16	183B129 1044	43	Reseda - West Van Nuys	Yes	ABMI	DB50 , RES CPU, AHO
Los Angeles	3354 S BEVERLY DR	90034	4311015033	0.000	0.000	0.000	4.386	Shortfall of Sites	0.068	Low Residential	R1V2	0	0	0	99.000	4.386		Residential - Single Family Residence, 1	123B165 1225		West Los Angeles	No	ABMI	TOC EXP
Los Angeles	16840 CHATSWORTH ST	91344	2684001032	0.000	0.000	0.000	4.386	Shortfall of Sites	0.616	Medium Residential	R3-1	0	0	0	82.940	4.386		Residential - Five or More Units or Apartments (Any Combination) · 4 Stories or Less - Pool, 35	207B133 526		Granada Hills - Knollwood	Yes	ABMI	DB50
Los Angeles	4545 DENSMORE AVE	91436	2283008005	2.193	2.193	0.000	0.000	Shortfall of Sites	0.439	Low II Residential	R1-1	Low Residential	0	20	66.287	4.385		Residential - Single Family Residence - Pool, 1	168B141 765	1 per lot	Encino - Tarzana	No	LI	AHO , ENC CPU, ADU
Los Angeles	6901 LAUREL CANYON BLVD	91605	2321010089	2.192	2.192	0.000	0.000	Shortfall of Sites	0.514	Medium Residential	R3-1	Neighborhood Center	0	20	71.955	4.385		Residential - Five or More Units or Apartments (Any Combination) · 4 Stories or Less, 24	183B165 721	108	North Hollywood - Valley Village	No	LI	DB50 , NH CPU
Los Angeles	23460 COLLINS ST	91367	2041010022	2.192	2.192	0.000	0.000	Shortfall of Sites	0.413	Very Low Residential	RA-1	Very Low Residential	0	20	66.287	4.385		, 0	174B093 261	1 per lot	Canoga Park - Winnetka - Woodland Hills - West Hills	No	LI	AHO , CPK CPU
Los Angeles	23126 DOLOROSA ST	91367	2042007025	0.219	0.219	0.000	3.946	Shortfall of Sites	0.413	Low Residential	RS-1	Very Low Residential	[DM2-G1-5] [CX2-FA] [CPIO-O]	20	66.287	4.384		Residential - Single Family Residence - Pool, 0	174B097 799	1 per lot	Canoga Park - Winnetka - Woodland Hills - West Hills	No	VLI, LI, ABMI	AHO , CPK CPU
Los Angeles	19414 VENTURA BLVD	91356	2163002058	2.192	2.192	0.000	0.000	Shortfall of Sites	0.792	Very Low I Residential	RA-1	0	0	20	102.494	4.384		Institutional - Church - One Story, 0	174B117 411		Encino - Tarzana	No	LI	FBO
Los Angeles	5055 LOUISE AVE	91316	2257018024	2.192	2.192	0.000	0.000	Shortfall of Sites	0.508	Very Low I Residential	RA-1	Very Low Residential	0	20	66.287	4.383		Residential - Single Family Residence - Pool and Misc., 1	171B133 583	1 per lot	Encino - Tarzana	No	LI	AHO , ENC CPU, ADU
Los Angeles	22959 CALIFA ST	91367	2041019016	2.191	2.191	0.000	0.000	Shortfall of Sites	0.413	Very Low Residential	RA-1	Very Low Residential	0	20	66.287	4.383		Residential - Single Family Residence - Pool, 0	177B097 587	1 per lot	Canoga Park - Winnetka - Woodland Hills - West Hills	No	LI	AHO , CPK CPU, ADU
Los Angeles	4124 HILLCREST DR	90008	5031001001	0.000	0.000	0.000	4.382	Shortfall of Sites	0.900	Low Medium II Residential	[Q]RD1.5-1XL	0	0	0	44.401	4.382		Residential - Five or More Units or Apartments (Any Combination) · 4 Stories or Less, 24	114B181 128		West Adams - Baldwin Hills - Leimert	Yes	ABMI	DB50
Los Angeles	18530 CITRONIA ST	91324	2763036004	0.000	0.000	0.000	4.382	Shortfall of Sites	0.482	Medium Residential	R3-1	0	0	0	82.821	4.382		Residential - Five or More Units or Apartments (Any Combination) · 4 Stories or Less, 24	201B125 374		Northridge	Yes	ABMI	DB50
Los Angeles	5163 TAMPA AVE	91356	2163007013	2.190	2.190	0.000	0.000	Shortfall of Sites	0.439	Very Low I Residential	RA-1	Very Low Residential	0	20	66.287	4.381		Residential - Single Family Residence - Pool, 1	171B117 259	1 per lot	Encino - Tarzana	No	LI	AHO , ENC CPU, ADU
Los Angeles	4629 FULTON AVE	91423	2360021016	0.000	0.000	0.000	4.380	Shortfall of Sites	0.741	Medium Residential	R3-1-RIO	0	0	0	82.429	4.380		Residential - Five or More Units or Apartments (Any Combination) · 4 Stories or Less - Pool, 43	168B157 649		Sherman Oaks - Studio City - Toluca Lake - Cahuenga Pass	Yes	ABMI	DB50
Los Angeles	11820 PEARL ST	90064	4257004002	0.000	0.000	0.000	4.379	Shortfall of Sites	0.059	Low Residential	R1V2	0	0	0	99.000	4.379		, 1	120B149 160		Palms - Mar Vista - Del Rey	No	ABMI	TOC EXP
Los Angeles	19231 VICTORY BLVD	91335	2128031155	0.000	0.000	4.379	0.000	Shortfall of Sites	0.547	Neighborhood Office Commercial	(Q)C2-1VL-RIO	0	0	0	15.400	4.379		Commercial - Professional Building - Medical Dental Building - One Story, 0	180B117 1022		Reseda - West Van Nuys	No	MI	ARO
Los Angeles	6525 W SUNSET BLVD	90028	5547017038	0.000	0.000	0.000	4.378	Shortfall of Sites	0.037	Regional Center Commercial	C4-2D-SN	Regional Center Commercial	C2-2D-CPIO	0	230.305	4.378		Commercial - Store Combination - Store and Office Combination - 6 to 13 Stories, 0	147A187 105	108	Hollywood	No	ABMI	ARO , HWD CPU, MURC, AHO
Los Angeles	6525 W SUNSET BLVD	90028	5547017038	0.000	0.000	0.000	4.378	Shortfall of Sites	0.022	Regional Center Commercial	C4-2D-SN	Regional Center Commercial	C2-2D-CPIO	0	376.670	4.378		Commercial - Store Combination - Store and Office Combination - 6 to 13 Stories, 0	147A187 605	108	Hollywood	No	ABMI	ARO , HWD CPU, MURC, AHO
Los Angeles	0	0	2146019017	0.219	0.219	0.000	3.939	Shortfall of Sites	0.344	Low Residential	RE11-1	Very Low Residential	[DM4-CHC1-5] [CX2-FA] [CPIO]	20	66.287	4.377	Vacant	Residential - Single Family Residence - Vacant Land, 0	174B101 128	1 per lot	Canoga Park - Winnetka - Woodland Hills - West Hills	No	VLI, LI, ABMI	AHO , CPK CPU
Los Angeles	6055 MELVIN AVE	91356	2153023006	2.189	2.189	0.000	0.000	Shortfall of Sites	0.507	Very Low I Residential	RA-1	Very Low Residential	0	20	66.287	4.377		Residential - Single Family Residence, 1	177B117 549	1 per lot	Encino - Tarzana	No	LI	AHO , ENC CPU
Los Angeles	17331 CUMPSTON ST	91316	2257011014	0.000	0.000	0.000	4.377	Shortfall of Sites	0.469	Very Low I Residential	RA-1	Very Low Residential	0	0	66.287	4.377		Residential - Single Family Residence - Guesthouse, 1	174B133 784	1 per lot	Encino - Tarzana	Yes	ABMI	AHO , ENC CPU, ADU
Los Angeles	23021 COLLINS ST	91367	2041016039	2.188	2.188	0.000	0.000	Shortfall of Sites	0.413	Very Low Residential	RA-1	Very Low Residential	0	20	66.287	4.375		Residential - Single Family Residence - Pool, 0	174B097 261	1 per lot	Canoga Park - Winnetka - Woodland Hills - West Hills	No	LI	AHO , CPK CPU, ADU
Los Angeles	0	0	5220032803	2.187	2.187	0.000	0.000	Shortfall of Sites	2.846	Public Facilities	PF-1	0	0	20	153.741	4.375		Commercial - Parking Lot (Commercial Use Property) - Lots - Patron or Employee - One Story, 0	139-5A235 219		Northeast Los Angeles	No	LI	PF
Los Angeles	5943 LUBAO AVE	91367	2153003011	2.187	2.187	0.000	0.000	Shortfall of Sites	0.507	Very Low Residential	RA-1	Very Low Residential	0	20	66.287	4.374		Residential - Single Family Residence - Pool, 1	177B113 174	1 per lot	Canoga Park - Winnetka - Woodland Hills - West Hills	No	LI	AHO , CPK CPU
Los Angeles	23555 HATTERAS ST	91367	2041004030	2.186	2.186	0.000	0.000	Shortfall of Sites	0.438	Very Low Residential	RA-1	Very Low Residential	0	20	66.287	4.373		Residential - Single Family Residence - Pool, 1	174B093 91	1 per lot	Canoga Park - Winnetka - Woodland Hills - West Hills	No	LI	AHO , CPK CPU, ADU
Los Angeles	15527 VALLEY VISTA BLVD	91436	2283003003	2.186	2.186	0.000	0.000	Shortfall of Sites	0.438	Low II Residential	R1-1	Low Residential	0	20	66.287	4.373		Residential - Single Family Residence - Pool and Misc., 1	165B141 195	1 per lot	Encino - Tarzana	No	LI	AHO , ENC CPU, ADU
Los Angeles	14830 BURBANK BLVD	91411	2249028015	0.000	0.000	0.000	4.370	Shortfall of Sites	0.040	Low Residential	R1-1	0	0	0	113.635	4.370		Commercial - Store - One Story, 0	174B149 942		Van Nuys - North Sherman Oaks	No	ABMI	OPP RC
Los Angeles	5421 AMESTOY AVE	91316	2258003011	2.184	2.184	0.000	0.000	Shortfall of Sites	0.506	Very Low I Residential	RA-1	Very Low Residential	0	20	66.287	4.368		Residential - Single Family Residence - Pool, 1	174B133 797	1 per lot	Encino - Tarzana	No	LI	AHO , ENC CPU, ADU
Los Angeles	12195 VENTURA BLVD	91604	2367017010	2.184	2.184	0.000	0.000	Shortfall of Sites	0.384	Community Commercial	C2-1L-RIO, P-1L-RIO	0	0	20	94.696	4.368		Commercial - Store - One Story, 0	162B165 60		Sherman Oaks - Studio City - Toluca Lake - Cahuenga Pass	No	LI	P
Los Angeles	0	0	2307007900	0.000	0.000	0.000	0.000	Shortfall of Sites	2.840	Public Facilities	PF-1XL	0	0	0	153.741	0.000		Miscellaneous - Government Owned Property, 0	189B165 880		Sun Valley - La Tuna Canyon	No		PF
Los Angeles	6061 DE SOTO AVE	91367	2149005028	0.000	0.000	4.367	0.000	Shortfall of Sites	2.455	Regional Center Commercial	(WC)COLLEGE-SN	Regional Center	0	0	2.223	4.367		Industrial - Warehousing, Distribution, Storage - Warehousing, Distribution, Under 10,000 SF - One Story, 0	177B105 54		Canoga Park - Winnetka - Woodland Hills - West Hills	No	MI	ARO , CPK CPU
Los Angeles	23327 OXNARD ST	91367	2035002034	2.183	2.183	0.000	0.000	Shortfall of Sites	0.437	Very Low Residential	RA-1	Very Low Residential	0	20	66.287	4.367		Residential - Single Family Residence, 1	177B093 771	1 per lot	Canoga Park - Winnetka - Woodland Hills - West Hills	No	LI	AHO , CPK CPU, ADU
Los Angeles	4800 ENCINO TER	91316	2290011034	2.182	2.182	0.000	0.000	Shortfall of Sites	0.437	Very Low I Residential	RA-1	Very Low Residential	0	20	66.287	4.364		Residential - Single Family Residence - Pool, 1	168B129 380	1 per lot	Encino - Tarzana	No	LI	AHO , ENC CPU, ADU
Los Angeles	5200 LOUISE AVE	91316	2258005028	2.182	2.182	0.000	0.000	Shortfall of Sites	0.437	Very Low I Residential	RA-1	Very Low Residential	0	20	66.287	4.364		Residential - Single Family Residence - Pool, 1	171B133 282	1 per lot	Encino - Tarzana	No	LI	AHO , ENC CPU, ADU
Los Angeles	2265 E 103RD ST	90002	6046021918	2.182	2.182	0.000	0.000	Shortfall of Sites	2.839	Public Facilities	CM(UV), PF(UV)	0	0	20	153.741	4.364		Miscellaneous - Government Owned Property, 0	091-5A217 8		Southeast Los Angeles	No	LI	PF
Los Angeles	0	0	5514012014	0.000	0.000	0.000	4.364	Shortfall of Sites	0.046	Low Medium I Residential	R2-1-O	0	0	0	99.000	4.364		Commercial - Parking Lot (Commercial Use Property) - Lots - Patron or Employee - One Story, 0	138B173 133		Wilshire	No	ABMI	TOC EXP
Los Angeles	19948 WESTOVER PL	91367	2153036035	2.181	2.181	0.000	0.000	Shortfall of Sites	0.506	Very Low Residential	RA-1VL	Very Low Residential	0	20	66.287	4.363		Residential - Single Family Residence, 1	177B113 381	1 per lot	Canoga Park - Winnetka - Woodland Hills - West Hills	No	LI	AHO , CPK CPU
Los Angeles	4801 ENCINO TER	91316	2290011035	2.181	2.181	0.000	0.000	Shortfall of Sites	0.437	Very Low I Residential	RA-1	Very Low Residential	0	20	66.287	4.361		Residential - Single Family Residence - Pool, 1	168B129 362	1 per lot	Encino - Tarzana	No	LI	AHO , ENC CPU, ADU
Los Angeles	16134 MAGNOLIA BLVD	91436	2260018008	2.180	2.180	0.000	0.000	Shortfall of Sites	0.437	Low II Residential	RE9-1	Low Residential	0	20	66.287	4.360		Residential - Single Family Residence - Pool, 1	171B141 50	1 per lot	Encino - Tarzana	No	LI	AHO , ENC CPU, ADU
Los Angeles	5656 PENFIELD AVE	91367	2153002018	2.180	2.180	0.000	0.000	Shortfall of Sites	0.505	Very Low Residential	RA-1	Very Low Residential	0	20	66.287	4.359		Residential - Single Family Residence - Pool, 1	174B113 298	1 per lot	Canoga Park - Winnetka - Woodland Hills - West Hills	No	LI	AHO , CPK CPU
Los Angeles	5666 PENFIELD AVE	91367	2153002002	2.180	2.180	0.000	0.000	Shortfall of Sites	0.505	Very Low Residential	RA-1	Very Low Residential	0	20	66.287	4.359		Residential - Single Family Residence - Pool, 1	174B113 274	1 per lot	Canoga Park - Winnetka - Woodland Hills - West Hills	No	LI	AHO , CPK CPU
Los Angeles	5676 PENFIELD AVE	91367	2153002003	2.180	2.180	0.000	0.000	Shortfall of Sites	0.505	Very Low Residential	RA-1	Very Low Residential	0	20	66.287	4.359		Residential - Single Family Residence - Pool, 1	174B113 255	1 per lot	Canoga Park - Winnetka - Woodland Hills - West Hills	No	LI	AHO , CPK CPU
Los Angeles	6000 ELBA PL	91367	2045006001	2.179	2.179	0.000	0.000	Shortfall of Sites	0.437	Very Low Residential	RE11-1	Very Low Residential	0	20	66.287	4.359		Residential - Single Family Residence, 1	177B089 574	1 per lot	Canoga Park - Winnetka - Woodland Hills - West Hills	No	LI	AHO , CPK CPU, ADU
Los Angeles	5702 PENFIELD AVE	91367	2153002005	2.179	2.179	0.000	0.000	Shortfall of Sites	0.505	Very Low Residential	RA-1	Very Low Residential	0	20	66.287	4.359		Residential - Single Family Residence - Pool, 1	174B113 216	1 per lot	Canoga Park - Winnetka - Woodland Hills - West Hills	No	LI	AHO , CPK CPU
Los Angeles	5712 PENFIELD AVE	91367	2153002006	2.179	2.179	0.000	0.000	Shortfall of Sites	0.505	Very Low Residential	RA-1	Very Low Residential	0	20	66.287	4.359		Residential - Single Family Residence, 1	174B113 198	1 per lot	Canoga Park - Winnetka - Woodland Hills - West Hills	No	LI	AHO , CPK CPU

Jurisdiction Name	Site Address/Intersection	5 Digit ZIP Code	Assessor Parcel Number	Very Low-Income	Low-Income	Moderate-Income	Above Moderate-Income	Type of Shortfall	Parcel Size (Acres)	Current General Plan Designation	Current Zoning	Proposed General Plan (GP) Designation	Proposed Zoning	Minimum Density Allowed	Maximum Density Allowed	Total Capacity	Vacant/ Nonvacant	Description of Existing Uses	PIN	Base Density Per Acre	Community Plan Area	Rent Stabalization Ordinance	Income Category	Applicable Rezoning Program (Program informing values in Column Q listed first)
Los Angeles	5722 PENFIELD AVE	91367	2153002007	0.218	0.218	0.000	3.923	Shortfall of Sites	0.505	Very Low Residential	RA-1	Very Low Residential	[DM1-G1-5] [IX3-FA] [CPIO]	20	66.287	4.358		Residential - Single Family Residence - Pool, 1	174B113 182	1 per lot	Canoga Park - Winnetka - Woodland Hills - West Hills	No	VLI, LI, ABMI	AHO , CPK CPU
Los Angeles	5732 PENFIELD AVE	91367	2153002008	2.179	2.179	0.000	0.000	Shortfall of Sites	0.505	Very Low Residential	RA-1	Very Low Residential	0	20	66.287	4.358		Residential - Single Family Residence, 1	174B113 163	1 per lot	Canoga Park - Winnetka - Woodland Hills - West Hills	No	LI	AHO , CPK CPU
Los Angeles	5142 CALVIN AVE	91356	2163007021	2.179	2.179	0.000	0.000	Shortfall of Sites	0.437	Very Low I Residential	RA-1	Very Low Residential	0	20	66.287	4.358		Residential - Single Family Residence - Pool, 1	171B117 298	1 per lot	Encino - Tarzana	No	LI	AHO , ENC CPU, ADU
Los Angeles	5812 PENFIELD AVE	91367	2153003002	0.218	0.218	0.000	3.922	Shortfall of Sites	0.505	Very Low Residential	RA-1	Very Low Residential	[DM2-SH2-5] [CX1-FA] [CPIO-CDO]	20	66.287	4.358		Residential - Single Family Residence - Pool, 1	174B113 102	1 per lot	Canoga Park - Winnetka - Woodland Hills - West Hills	No	VLI, LI, ABMI	AHO , CPK CPU
Los Angeles	5853 LUBAO AVE	91367	2153003016	0.218	0.218	0.000	3.922	Shortfall of Sites	0.505	Very Low Residential	RA-1	Very Low Residential	[MB4-G1-5] [IX1-FA] [CPIO]	20	66.287	4.358		Residential - Single Family Residence - Pool, 1	177B113 291	1 per lot	Canoga Park - Winnetka - Woodland Hills - West Hills	No	VLI, LI, ABMI	AHO , CPK CPU
Los Angeles	5822 PENFIELD AVE	91367	2153003003	2.179	2.179	0.000	0.000	Shortfall of Sites	0.505	Very Low Residential	RA-1	Very Low Residential	0	20	66.287	4.358		Residential - Single Family Residence, 1	174B113 79	1 per lot	Canoga Park - Winnetka - Woodland Hills - West Hills	No	LI	AHO , CPK CPU
Los Angeles	5832 PENFIELD AVE	91367	2153003004	2.179	2.179	0.000	0.000	Shortfall of Sites	0.505	Very Low Residential	RA-1	Very Low Residential	0	20	66.287	4.358		Residential - Single Family Residence, 1	174B113 53	1 per lot	Canoga Park - Winnetka - Woodland Hills - West Hills	No	LI	AHO , CPK CPU
Los Angeles	5842 LUBAO AVE	91367	2153016006	2.179	2.179	0.000	0.000	Shortfall of Sites	0.505	Very Low Residential	RA-1	Very Low Residential	0	20	66.287	4.357		Residential - Single Family Residence - Pool, 1	174B113 30	1 per lot	Canoga Park - Winnetka - Woodland Hills - West Hills	No	LI	AHO , CPK CPU
Los Angeles	5932 LUBAO AVE	91367	2153016011	2.179	2.179	0.000	0.000	Shortfall of Sites	0.505	Very Low Residential	RA-1	Very Low Residential	0	20	66.287	4.357		Residential - Single Family Residence - Pool, 1	177B113 210	1 per lot	Canoga Park - Winnetka - Woodland Hills - West Hills	No	LI	AHO , CPK CPU
Los Angeles	5922 LUBAO AVE	91367	2153016010	2.178	2.178	0.000	0.000	Shortfall of Sites	0.505	Very Low Residential	RA-1	Very Low Residential	0	20	66.287	4.357		Residential - Single Family Residence - Pool, 1	177B113 231	1 per lot	Canoga Park - Winnetka - Woodland Hills - West Hills	No	LI	AHO , CPK CPU
Los Angeles	5912 LUBAO AVE	91367	2153016009	2.178	2.178	0.000	0.000	Shortfall of Sites	0.505	Very Low Residential	RA-1	Very Low Residential	0	20	66.287	4.357		Residential - Single Family Residence - Pool, 1	177B113 248	1 per lot	Canoga Park - Winnetka - Woodland Hills - West Hills	No	LI	AHO , CPK CPU
Los Angeles	5852 LUBAO AVE	91367	2153016007	2.178	2.178	0.000	0.000	Shortfall of Sites	0.505	Very Low Residential	RA-1	Very Low Residential	0	20	66.287	4.357		Residential - Single Family Residence - Pool, 1	177B113 292	1 per lot	Canoga Park - Winnetka - Woodland Hills - West Hills	No	LI	AHO , CPK CPU
Los Angeles	5902 LUBAO AVE	91367	2153016008	2.178	2.178	0.000	0.000	Shortfall of Sites	0.505	Very Low Residential	RA-1	Very Low Residential	0	20	66.287	4.357		Residential - Single Family Residence - Pool, 1	177B113 274	1 per lot	Canoga Park - Winnetka - Woodland Hills - West Hills	No	LI	AHO , CPK CPU
Los Angeles	5933 LUBAO AVE	91367	2153003012	2.178	2.178	0.000	0.000	Shortfall of Sites	0.505	Very Low Residential	RA-1	Very Low Residential	0	20	66.287	4.357		Residential - Single Family Residence - Pool and Misc., 1	177B113 209	1 per lot	Canoga Park - Winnetka - Woodland Hills - West Hills	No	LI	AHO , CPK CPU
Los Angeles	5901 LUBAO AVE	91367	2153003015	2.178	2.178	0.000	0.000	Shortfall of Sites	0.505	Very Low Residential	RA-1	Very Low Residential	0	20	66.287	4.356		Residential - Single Family Residence - Pool, 1	177B113 273	1 per lot	Canoga Park - Winnetka - Woodland Hills - West Hills	No	LI	AHO , CPK CPU
Los Angeles	5732 LUBAO AVE	91367	2153017007	2.178	2.178	0.000	0.000	Shortfall of Sites	0.505	Very Low Residential	RA-1	Very Low Residential	0	20	66.287	4.356		Residential - Single Family Residence - Pool, 1	174B113 165	1 per lot	Canoga Park - Winnetka - Woodland Hills - West Hills	No	LI	AHO , CPK CPU
Los Angeles	5833 LUBAO AVE	91367	2153003018	2.178	2.178	0.000	0.000	Shortfall of Sites	0.505	Very Low Residential	RA-1	Very Low Residential	0	20	66.287	4.356		Residential - Single Family Residence - Pool, 1	174B113 54	1 per lot	Canoga Park - Winnetka - Woodland Hills - West Hills	No	LI	AHO , CPK CPU
Los Angeles	5832 LUBAO AVE	91367	2153016005	2.178	2.178	0.000	0.000	Shortfall of Sites	0.505	Very Low Residential	RA-1	Very Low Residential	0	20	66.287	4.356		Residential - Single Family Residence - Pool, 1	174B113 55	1 per lot	Canoga Park - Winnetka - Woodland Hills - West Hills	No	LI	AHO , CPK CPU
Los Angeles	5646 LUBAO AVE	91367	2153017001	2.178	2.178	0.000	0.000	Shortfall of Sites	0.505	Very Low Residential	RA-1	Very Low Residential	0	20	66.287	4.356		Residential - Single Family Residence - Pool, 1	174B113 276	1 per lot	Canoga Park - Winnetka - Woodland Hills - West Hills	No	LI	AHO , CPK CPU
Los Angeles	5647 LUBAO AVE	91367	2153002016	2.178	2.178	0.000	0.000	Shortfall of Sites	0.505	Very Low Residential	RA-1	Very Low Residential	0	20	66.287	4.356		Residential - Single Family Residence - Pool, 1	174B113 275	1 per lot	Canoga Park - Winnetka - Woodland Hills - West Hills	No	LI	AHO , CPK CPU
Los Angeles	5702 LUBAO AVE	91367	2153017004	2.178	2.178	0.000	0.000	Shortfall of Sites	0.505	Very Low Residential	RA-1	Very Low Residential	0	20	66.287	4.356		Residential - Single Family Residence - Pool, 1	174B113 220	1 per lot	Canoga Park - Winnetka - Woodland Hills - West Hills	No	LI	AHO , CPK CPU
Los Angeles	5822 LUBAO AVE	91367	2153016004	2.178	2.178	0.000	0.000	Shortfall of Sites	0.505	Very Low Residential	RA-1	Very Low Residential	0	20	66.287	4.356		Residential - Single Family Residence - Pool, 1	174B113 81	1 per lot	Canoga Park - Winnetka - Woodland Hills - West Hills	No	LI	AHO , CPK CPU
Los Angeles	5733 LUBAO AVE	91367	2153002011	0.218	0.218	0.000	3.921	Shortfall of Sites	0.505	Very Low Residential	RA-1	Very Low Residential	[HB3-G1-5] [CX2-FA] [CPIO]	20	66.287	4.356		Residential - Single Family Residence - Pool, 1	174B113 164	1 per lot	Canoga Park - Winnetka - Woodland Hills - West Hills	No	VLI, LI, ABMI	AHO , CPK CPU
Los Angeles	5843 LUBAO AVE	91367	2153003017	2.178	2.178	0.000	0.000	Shortfall of Sites	0.505	Very Low Residential	RA-1	Very Low Residential	0	20	66.287	4.356		Residential - Single Family Residence - Pool, 1	174B113 29	1 per lot	Canoga Park - Winnetka - Woodland Hills - West Hills	No	LI	AHO , CPK CPU
Los Angeles	5813 LUBAO AVE	91367	2153003020	2.178	2.178	0.000	0.000	Shortfall of Sites	0.505	Very Low Residential	RA-1	Very Low Residential	0	20	66.287	4.356		Residential - Single Family Residence - Pool, 1	174B113 103	1 per lot	Canoga Park - Winnetka - Woodland Hills - West Hills	No	LI	AHO , CPK CPU
Los Angeles	5823 LUBAO AVE	91367	2153003019	2.178	2.178	0.000	0.000	Shortfall of Sites	0.505	Very Low Residential	RA-1	Very Low Residential	0	20	66.287	4.356		Residential - Single Family Residence - Pool, 1	174B113 80	1 per lot	Canoga Park - Winnetka - Woodland Hills - West Hills	No	LI	AHO , CPK CPU
Los Angeles	5713 LUBAO AVE	91367	2153002013	2.178	2.178	0.000	0.000	Shortfall of Sites	0.505	Very Low Residential	RA-1	Very Low Residential	0	20	66.287	4.356		Residential - Single Family Residence - Pool, 1	174B113 199	1 per lot	Canoga Park - Winnetka - Woodland Hills - West Hills	No	LI	AHO , CPK CPU
Los Angeles	5712 LUBAO AVE	91367	2153017005	2.178	2.178	0.000	0.000	Shortfall of Sites	0.505	Very Low Residential	RA-1	Very Low Residential	0	20	66.287	4.356		Residential - Single Family Residence, 1	174B113 200	1 per lot	Canoga Park - Winnetka - Woodland Hills - West Hills	No	LI	AHO , CPK CPU
Los Angeles	5923 LUBAO AVE	91367	2153003013	2.178	2.178	0.000	0.000	Shortfall of Sites	0.505	Very Low Residential	RA-1	Very Low Residential	0	20	66.287	4.356		Residential - Single Family Residence, 1	177B113 230	1 per lot	Canoga Park - Winnetka - Woodland Hills - West Hills	No	LI	AHO , CPK CPU
Los Angeles	5913 LUBAO AVE	91367	2153003014	2.178	2.178	0.000	0.000	Shortfall of Sites	0.505	Very Low Residential	RA-1	Very Low Residential	0	20	66.287	4.356		Residential - Single Family Residence - Pool, 1	177B113 247	1 per lot	Canoga Park - Winnetka - Woodland Hills - West Hills	No	LI	AHO , CPK CPU
Los Angeles	5722 LUBAO AVE	91367	2153017006	0.218	0.218	0.000	3.921	Shortfall of Sites	0.505	Very Low Residential	RA-1	Very Low Residential	[HB3-G1-5] [CX2-FA] [CPIO-O]	20	66.287	4.356		Residential - Single Family Residence - Pool, 1	174B113 184	1 per lot	Canoga Park - Winnetka - Woodland Hills - West Hills	No	VLI, LI, ABMI	AHO , CPK CPU
Los Angeles	5723 LUBAO AVE	91367	2153002012	2.178	2.178	0.000	0.000	Shortfall of Sites	0.505	Very Low Residential	RA-1	Very Low Residential	0	20	66.287	4.356		Residential - Single Family Residence - Pool, 1	174B113 183	1 per lot	Canoga Park - Winnetka - Woodland Hills - West Hills	No	LI	AHO , CPK CPU
Los Angeles	5656 LUBAO AVE	91367	2153017002	2.178	2.178	0.000	0.000	Shortfall of Sites	0.505	Very Low Residential	RA-1	Very Low Residential	0	20	66.287	4.356		Residential - Single Family Residence - Pool, 1	174B113 257	1 per lot	Canoga Park - Winnetka - Woodland Hills - West Hills	No	LI	AHO , CPK CPU
Los Angeles	5666 LUBAO AVE	91367	2153017003	2.178	2.178	0.000	0.000	Shortfall of Sites	0.505	Very Low Residential	RA-1	Very Low Residential	0	20	66.287	4.356		Residential - Single Family Residence - Pool, 1	174B113 236	1 per lot	Canoga Park - Winnetka - Woodland Hills - West Hills	No	LI	AHO , CPK CPU
Los Angeles	5657 LUBAO AVE	91367	2153002015	2.178	2.178	0.000	0.000	Shortfall of Sites	0.505	Very Low Residential	RA-1	Very Low Residential	0	20	66.287	4.356		Residential - Single Family Residence - Pool, 1	174B113 256	1 per lot	Canoga Park - Winnetka - Woodland Hills - West Hills	No	LI	AHO , CPK CPU
Los Angeles	23442 CALIFA ST	91367	2041004034	2.177	2.177	0.000	0.000	Shortfall of Sites	0.436	Very Low Residential	RA-1	Very Low Residential	0	20	66.287	4.353		Residential - Single Family Residence, 1	174B093 26	1 per lot	Canoga Park - Winnetka - Woodland Hills - West Hills	No	LI	AHO , CPK CPU, ADU
Los Angeles	14135 MOORPARK ST	91423	2265021032	0.000	0.000	0.000	4.352	Shortfall of Sites	0.124	Low Medium Residential	RD1.5-1-RIO	0	0	0	99.000	4.352		Residential - Four Units (Any Combination) - 4 Stories or Less, 4	165B153 259		Sherman Oaks - Studio City - Toluca Lake - Cahuenga Pass	Yes	ABMI	TOC EXP , R2RD, OPP RC2
Los Angeles	5317 AMESTOY AVE	91316	2258006006	2.176	2.176	0.000	0.000	Shortfall of Sites	0.436	Very Low I Residential	RA-1	Very Low Residential	0	20	66.287	4.351		Residential - Single Family Residence - Pool, 1	171B133 146	1 per lot	Encino - Tarzana	No	LI	AHO , ENC CPU, ADU
Los Angeles	0	0	2346012901	2.176	2.176	0.000	0.000	Shortfall of Sites	2.830	Public Facilities	PF-1VL	0	0	20	153.741	4.351		Miscellaneous - Government Owned Property, 0	171B161 89		North Hollywood - Valley Village	No	LI	PF
Los Angeles	1840 S BARRINGTON AVE	90025	4262021018	0.000	0.000	0.000	4.350	Shortfall of Sites	0.136	Low Medium II Residential	RD1.5-1	0	0	0	99.000	4.350		Residential - Five or More Units or Apartments (Any Combination) - 4 Stories or Less, 5	126B149 989		West Los Angeles	Yes	ABMI	TOC EXP , R2RD, OPP RC2
Los Angeles	6910 MELROSE AVE	90038	5525018002	0.000	0.000	0.000	4.350	Shortfall of Sites	0.101	Neighborhood Office Commercial	C2-1XL	Neighborhood Commercial	[Q]C2-1XL-CPIO	0	158.401	4.350		Commercial - Store Combination - Store and Residential Combination - One Story, 7	141B181 657	108	Hollywood	Yes	ABMI	HWD CPU , ARO, AHO
Los Angeles	12427 CHANDLER BLVD	91607	2347004015	0.000	0.000	0.000	4.350	Shortfall of Sites	0.161	Medium Residential	R3-1	Neighborhood Center	0	0	68.414	4.350		Residential - Three Units (Any Combination) - 4 Stories or Less, 3	171B165 69	108	North Hollywood - Valley Village	Yes	ABMI	NH CPU , AHO
Los Angeles	4819 AGNES AVE	91607	2355010025	0.000	0.000	0.000	4.350	Shortfall of Sites	0.164	Low Medium II Residential	RD2-1	Neighborhood Center	0	0	67.001	4.350		Residential - Three Units (Any Combination) - 4 Stories or Less, 3	168B165 441	108	North Hollywood - Valley Village	Yes	ABMI	NH CPU , R2RD, AHO
Los Angeles	14205 BURBANK BLVD	91401	2245022029	0.000	0.000	0.000	4.350	Shortfall of Sites	0.150	Medium Residential	[Q]R3-1	0	0	0	106.989	4.350		Residential - Five or More Units or Apartments (Any Combination) - 4 Stories or Less, 7	174B153 769	No Max	Van Nuys - North Sherman Oaks	Yes	ABMI	Orange LineTNP , DB50, AHO
Los Angeles	1281 FEDERAL AVE	90025	4263013034	0.000	0.000	0.000	4.350	Shortfall of Sites	0.150	High Medium Residential	[Q]R4-1	High- Medium Residential	0	0	106.651	4.350		Residential - Five or More Units or Apartments (Any Combination) - 4 Stories or Less, 7	129B149 130	29	West Los Angeles	Yes	ABMI	West WLA CPU , AHO
Los Angeles	5920 WINNETKA AVE	91367	2153004013	2.175	2.175	0.000	0.000	Shortfall of Sites	0.504	Very Low Residential	RA-1	Very Low Residential	0	20	66.287	4.350		Residential - Single Family Residence - Pool, 1	177B113 217	1 per lot	Canoga Park - Winnetka - Woodland Hills - West Hills	No	LI	AHO , CPK CPU
Los Angeles	4811 ANDASOL AVE	91316	2290006030	2.175	2.175	0.000	0.000	Shortfall of Sites	0.436	Very Low I Residential	RA-1	Very Low Residential	0	20	66.287	4.350		Residential - Single Family Residence - Pool, 1	168B129 418	1 per lot	Encino - Tarzana	No	LI	AHO , ENC CPU, ADU
Los Angeles	21902 LASSEN ST	91311	2746017030	0.000	0.000	4.348	0.000	Shortfall of Sites	0.391	Limited Manufacturing	(Q)C2-1L	0	0	0	16.345	4.348		Commercial - Hotel and Motel - Hotel - 50 Rooms and Over - One Story, 0	201B101 162		Chatsworth - Porter Ranch	No	MI	ARO

Jurisdiction Name	Site Address/Intersection	5 Digit ZIP Code	Assessor Parcel Number	Very Low-Income	Low-Income	Moderate-Income	Above Moderate-Income	Type of Shortfall	Parcel Size (Acres)	Current General Plan Designation	Current Zoning	Proposed General Plan (GP) Designation	Proposed Zoning	Minimum Density Allowed	Maximum Density Allowed	Total Capacity	Vacant/ Nonvacant	Description of Existing Uses	PIN	Base Density Per Acre	Community Plan Area	Rent Stabalization Ordinance	Income Category	Applicable Rezoning Program (Program informing values in Column Q listed first)
Los Angeles	21902 LASSEN ST	91311	2746017030	0.000	0.000	4.348	0.000	Shortfall of Sites	0.415	Limited Manufacturing	(Q)C2-1L	0	0	0	15.425	4.348		Commercial - Hotel and Motel - Hotel - 50 Rooms and Over - One Story, 0	2018101 172		Chatsworth - Porter Ranch	No	MI	ARO
Los Angeles	21902 LASSEN ST	91311	2746017030	0.000	0.000	4.348	0.000	Shortfall of Sites	0.552	Limited Manufacturing	(Q)C2-1L	0	0	0	11.584	4.348		Commercial - Hotel and Motel - Hotel - 50 Rooms and Over - One Story, 0	2018101 203		Chatsworth - Porter Ranch	No	MI	ARO
Los Angeles	16844 SAN FERNANDO MISSION BLVD	91344	2683028037	2.174	2.174	0.000	0.000	Shortfall of Sites	0.459	Community Commercial	P-1L	0	0	20	94.696	4.348		Commercial - Shopping Center (Regional) - One Story, 0	2108133 997		Granada Hills - Knollwood	No	LI	P
Los Angeles	7452 RESEDA BLVD	91335	2119017047	2.174	2.174	0.000	0.000	Shortfall of Sites	0.459	General Commercial	[Q]P-1VL-CDO, [Q]C2-1VL-CDO	0	0	20	94.696	4.348		Commercial - Store - One Story, 0	186B125 481		Reseda - West Van Nuys	No	LI	P
Los Angeles	17117 WEDDINGTON ST	91316	2258006012	2.174	2.174	0.000	0.000	Shortfall of Sites	0.436	Very Low I Residential	RA-1	Very Low Residential	0	20	66.287	4.348		Residential - Single Family Residence - Pool, 1	171B133 182	1 per lot	Encino - Tarzana	No	LI	AHO , ENC CPU, ADU
Los Angeles	18210 STRATHERN ST	91335	2102014006	2.173	2.173	0.000	0.000	Shortfall of Sites	0.504	Low Residential	RA-1	Low Residential	0	20	66.287	4.347		Residential - Single Family Residence, 1	189B125 387	1 per lot	Reseda - West Van Nuys	No	LI	AHO , RES CPU
Los Angeles	6116 MELVIN AVE	91356	2153028022	2.173	2.173	0.000	0.000	Shortfall of Sites	0.504	Very Low I Residential	RA-1	Very Low Residential	0	20	66.287	4.347		Residential - Single Family Residence, 1	177B117 500	1 per lot	Encino - Tarzana	No	LI	AHO , ENC CPU
Los Angeles	5808 PENFIELD AVE	91367	2153003001	2.173	2.173	0.000	0.000	Shortfall of Sites	0.504	Very Low Residential	RA-1	Very Low Residential	0	20	66.287	4.346		Residential - Single Family Residence, 1	174B113 123	1 per lot	Canoga Park - Winnetka - Woodland Hills - West Hills	No	LI	AHO , CPK CPU
Los Angeles	5802 LUBAO AVE	91367	2153016002	2.172	2.172	0.000	0.000	Shortfall of Sites	0.504	Very Low Residential	RA-1	Very Low Residential	0	20	66.287	4.345		Residential - Single Family Residence, 1	174B113 125	1 per lot	Canoga Park - Winnetka - Woodland Hills - West Hills	No	LI	AHO , CPK CPU
Los Angeles	5743 LUBAO AVE	91367	2153002010	0.217	0.217	0.000	3.910	Shortfall of Sites	0.504	Very Low Residential	RA-1	Very Low Residential	[MB4-G1-5] [CX2-FA] [CPIO]	20	66.287	4.345		Residential - Single Family Residence - Pool, 1	174B113 149	1 per lot	Canoga Park - Winnetka - Woodland Hills - West Hills	No	VLI, LI, ABMI	AHO , CPK CPU
Los Angeles	5803 LUBAO AVE	91367	2153003021	2.172	2.172	0.000	0.000	Shortfall of Sites	0.504	Very Low Residential	RA-1	Very Low Residential	0	20	66.287	4.345		Residential - Single Family Residence - Pool, 1	174B113 124	1 per lot	Canoga Park - Winnetka - Woodland Hills - West Hills	No	LI	AHO , CPK CPU
Los Angeles	23445 COLLINS ST	91367	2041009030	2.172	2.172	0.000	0.000	Shortfall of Sites	0.436	Very Low Residential	RA-1	Very Low Residential	[MM1-CDF1-5] [IX4-FA] [CPIO]	20	66.287	4.344		Residential - Single Family Residence - Pool, 1	174B093 191	1 per lot	Canoga Park - Winnetka - Woodland Hills - West Hills	No	LI	AHO , CPK CPU, ADU
Los Angeles	4939 ENCINO AVE	91316	2290007003	2.171	2.171	0.000	0.000	Shortfall of Sites	0.435	Very Low I Residential	RA-1	Very Low Residential	0	20	66.287	4.342		Residential - Single Family Residence, 1	168B129 69	1 per lot	Encino - Tarzana	No	LI	AHO , ENC CPU, ADU
Los Angeles	1342 S BRONSON AVE	90019	5072006009	0.000	0.000	0.000	4.342	Shortfall of Sites	0.124	Low Medium II Residential	RD2-1-O-CPIO	0	0	0	99.000	4.342		Residential - Four Units (Any Combination) - 4 Stories or Less, 4	129B189 1100		West Adams - Baldwin Hills - Leimert	Yes	ABMI	TOC EXP , R2RD
Los Angeles	8520 WINNETKA AVE	91306	2782011024	2.171	2.171	0.000	0.000	Shortfall of Sites	0.941	Low Medium I Residential	RA-1	0	0	20	102.494	4.341		Institutional - Church - One Story, 0	192B113 115		Chatsworth - Porter Ranch	No	LI	FBO
Los Angeles	8520 WINNETKA AVE	91306	2782011024	2.170	2.170	0.000	0.000	Shortfall of Sites	0.941	Low Medium I Residential	RA-1	0	0	20	102.494	4.341		Institutional - Church - One Story, 0	192B113 114		Chatsworth - Porter Ranch	No	LI	FBO
Los Angeles	4150 W PICO BLVD	90019	5072005026	0.000	0.000	0.000	4.340	Shortfall of Sites	0.106	Community Commercial	C4-2D-O-CPIO	0	0	0	54.450	4.340		Commercial - Store Combination - Store and Residential Combination - One Story, 1	129B189 965		West Adams - Baldwin Hills - Leimert	No	ABMI	OPP C , ARO
Los Angeles	7710 ATRON AVE	91304	2027001049	2.170	2.170	0.000	0.000	Shortfall of Sites	0.435	Very Low Residential	RE11-1	Very Low Residential	0	20	66.287	4.339		Residential - Single Family Residence - Pool, 1	189B093 704	1 per lot	Canoga Park - Winnetka - Woodland Hills - West Hills	No	LI	AHO , CPK CPU, ADU
Los Angeles	18623 CANTARA ST	91335	2103005059	2.169	2.169	0.000	0.000	Shortfall of Sites	0.503	Low Residential	RA-1	Low Residential	0	20	66.287	4.339		Residential - Single Family Residence, 1	192B121 870	1 per lot	Reseda - West Van Nuys	No	LI	AHO , RES CPU
Los Angeles	19657 HATTERAS ST	91356	2153024030	2.169	2.169	0.000	0.000	Shortfall of Sites	0.503	Very Low I Residential	RA-1	Very Low Residential	0	20	66.287	4.338		Residential - Single Family Residence - Pool, 1	174B117 75	1 per lot	Encino - Tarzana	No	LI	AHO , ENC CPU
Los Angeles	5942 LUBAO AVE	91367	2153016012	2.169	2.169	0.000	0.000	Shortfall of Sites	0.503	Very Low Residential	RA-1	Very Low Residential	0	20	66.287	4.338		Residential - Single Family Residence, 1	177B113 175	1 per lot	Canoga Park - Winnetka - Woodland Hills - West Hills	No	LI	AHO , CPK CPU
Los Angeles	17615 RAMCO WAY	91316	2257005047	2.169	2.169	0.000	0.000	Shortfall of Sites	0.435	Very Low I Residential	RA-1	Very Low Residential	0	20	66.287	4.338		Residential - Single Family Residence - Pool, 1	171B129 181	1 per lot	Encino - Tarzana	No	LI	AHO , ENC CPU, ADU
Los Angeles	16970 SAN FERNANDO MISSION BLVD	91344	2683028033	2.169	2.169	0.000	0.000	Shortfall of Sites	0.458	Community Commercial	P-1L	0	0	20	94.696	4.337		Commercial - Shopping Center (Regional) - One Story, 0	2108133 993		Granada Hills - Knollwood	No	LI	P
Los Angeles	5830 ELBA PL	91367	2045019012	0.217	0.217	0.000	3.903	Shortfall of Sites	0.435	Very Low Residential	RE11-1	Very Low Residential	[MN1-SH2-5] [CX1-FA] [CPIO]	20	66.287	4.337		Residential - Single Family Residence - Pool, 1	174B089 59	1 per lot	Canoga Park - Winnetka - Woodland Hills - West Hills	No	VLI, LI, ABMI	AHO , CPK CPU, ADU
Los Angeles	6020 WINNETKA AVE	91367	2153005024	2.168	2.168	0.000	0.000	Shortfall of Sites	0.503	Very Low Residential	RA-1	Very Low Residential	0	20	66.287	4.335		Residential - Single Family Residence, 1	177B113 104	1 per lot	Canoga Park - Winnetka - Woodland Hills - West Hills	No	LI	AHO , CPK CPU
Los Angeles	5828 WILSHIRE BLVD	90036	5089010001	0.000	0.000	0.000	4.335	Shortfall of Sites	0.073	Regional Center Commercial	[Q]C4-2-CDO	0	0	0	87.386	4.335		Commercial - Office Building - One Story, 0	135B177 565		Wilshire	No	ABMI	MURC , ARO
Los Angeles	15490 VENTURA BLVD	91403	2283016042	0.000	0.000	0.000	4.335	Shortfall of Sites	0.110	Regional Center Commercial	C2-1L	0	0	0	58.169	4.335		Commercial - Office Building - One Story, 0	168B145 819		Encino - Tarzana	No	ABMI	MURC , ENC CPU, ARO, AHO
Los Angeles	15490 VENTURA BLVD	91403	2283016042	0.000	0.000	0.000	4.335	Shortfall of Sites	0.110	Regional Center Commercial	C4-1L	0	0	0	57.854	4.335		Commercial - Office Building - One Story, 0	168B145 822		Encino - Tarzana	No	ABMI	MURC , ENC CPU, ARO, AHO
Los Angeles	15490 VENTURA BLVD	91403	2283016042	0.000	0.000	0.000	4.335	Shortfall of Sites	0.110	Regional Center Commercial	C4-1L	0	0	0	57.854	4.335		Commercial - Office Building - One Story, 0	168B145 825		Encino - Tarzana	No	ABMI	MURC , ENC CPU, ARO, AHO
Los Angeles	15490 VENTURA BLVD	91403	2283016042	0.000	0.000	0.000	4.335	Shortfall of Sites	0.110	Regional Center Commercial	C4-1L	0	0	0	57.854	4.335		Commercial - Office Building - One Story, 0	168B145 828		Encino - Tarzana	No	ABMI	MURC , ENC CPU, ARO, AHO
Los Angeles	15490 VENTURA BLVD	91403	2283016042	0.000	0.000	0.000	4.335	Shortfall of Sites	0.110	Regional Center Commercial	C4-1L	0	0	0	57.854	4.335		Commercial - Office Building - One Story, 0	168B145 829		Encino - Tarzana	No	ABMI	MURC , ENC CPU, ARO, AHO
Los Angeles	15456 VENTURA BLVD	91403	2283016041	0.000	0.000	0.000	4.335	Shortfall of Sites	0.110	Regional Center Commercial	C4-1L	0	0	0	57.854	4.335		Commercial - Office Building - One Story, 0	168B145 846		Encino - Tarzana	No	ABMI	MURC , ENC CPU, ARO, AHO
Los Angeles	15456 VENTURA BLVD	91403	2283016041	0.000	0.000	0.000	4.335	Shortfall of Sites	0.110	Regional Center Commercial	C4-1L	0	0	0	57.854	4.335		Commercial - Office Building - One Story, 0	168B145 848		Encino - Tarzana	No	ABMI	MURC , ENC CPU, ARO, AHO
Los Angeles	15422 VENTURA BLVD	91403	2283016002	0.000	0.000	0.000	4.335	Shortfall of Sites	0.110	Regional Center Commercial	C4-1L	0	0	0	57.854	4.335		Commercial - Office Building - One Story, 0	168B145 876		Encino - Tarzana	No	ABMI	MURC , ENC CPU, ARO, AHO
Los Angeles	15422 VENTURA BLVD	91403	2283016002	0.000	0.000	0.000	4.335	Shortfall of Sites	0.110	Regional Center Commercial	C4-1L	0	0	0	57.854	4.335		Commercial - Office Building - One Story, 0	168B145 881		Encino - Tarzana	No	ABMI	MURC , ENC CPU, ARO, AHO
Los Angeles	5352 WILSHIRE BLVD	90036	5089002003	0.000	0.000	0.000	4.335	Shortfall of Sites	0.074	Regional Center Commercial	[Q]C4-2-CDO	0	0	0	86.664	4.335		Commercial - Store Combination - Store and Office Combination - One Story, 0	132B181 1293		Wilshire	No	ABMI	MURC , ARO
Los Angeles	23355 OXNARD ST	91367	2035002037	2.167	2.167	0.000	0.000	Shortfall of Sites	0.435	Very Low Residential	RA-1	Very Low Residential	0	20	66.287	4.335		Residential - Single Family Residence - Pool, 1	177B093 775	1 per lot	Canoga Park - Winnetka - Woodland Hills - West Hills	No	LI	AHO , CPK CPU, ADU
Los Angeles	18326 INGOMAR ST	91335	2102021031	2.167	2.167	0.000	0.000	Shortfall of Sites	0.503	Low Residential	RA-1	Low Residential	0	20	66.287	4.334		Residential - Single Family Residence - Modular, 1	189B125 743	1 per lot	Reseda - West Van Nuys	No	LI	AHO , RES CPU
Los Angeles	23212 OXNARD ST	91367	2041006027	0.217	0.217	0.000	3.900	Shortfall of Sites	0.435	Very Low Residential	RA-1	Very Low Residential	[MB4-G1-5] [CX2-FA] [CPIO]	20	66.287	4.334		Residential - Single Family Residence, 1	177B093 772	1 per lot	Canoga Park - Winnetka - Woodland Hills - West Hills	No	VLI, LI, ABMI	AHO , CPK CPU, ADU
Los Angeles	21300 VANOWEN ST	91303	2148030033	0.000	0.000	4.330	0.000	Shortfall of Sites	2.436	Regional Center Commercial	(WC)NORTHVILLAGE-SN-RIO	Regional Center	0	0	2.222	4.330		Industrial - Light Manufacturing - One Story, 0	180B105 20		Canoga Park - Winnetka - Woodland Hills - West Hills	No	MI	ARO , CPK CPU
Los Angeles	11137 ARMINTA ST	91352	2314007021	0.000	0.000	0.000	4.330	Shortfall of Sites	0.465	Low Medium II Residential	(T)RD1.5-1-CUGU	0	0	0	45.369	4.330		Residential - Five or More Units or Apartments (Any Combination) · 4 Stories or Less, 9	189B173 331		Sun Valley - La Tuna Canyon	Yes	ABMI	DB50
Los Angeles	832 N CHEROKEE AVE	90038	5524007019	0.000	0.000	0.000	4.328	Shortfall of Sites	0.146	Low Medium II Residential	RD1.5-1XL	0	0	0	45.687	4.328		Residential - Single Family Residence - Pool and Misc., 1	141B185 99		Hollywood	No	ABMI	DB50
Los Angeles	833 N CHEROKEE AVE	90038	5524006006	0.000	0.000	0.000	4.328	Shortfall of Sites	0.146	Low Medium II Residential	RD1.5-1XL	0	0	0	45.664	4.328		Residential - Single Family Residence - Pool and Misc., 1	141B185 100		Hollywood	No	ABMI	DB50
Los Angeles	829 N CHEROKEE AVE	90038	5524006007	0.000	0.000	0.000	4.328	Shortfall of Sites	0.146	Low Medium II Residential	RD1.5-1XL	0	0	0	45.666	4.328		Residential - Single Family Residence - Pool and Misc., 1	141B185 124		Hollywood	No	ABMI	DB50
Los Angeles	823 N CHEROKEE AVE	90038	5524006008	0.000	0.000	0.000	4.328	Shortfall of Sites	0.146	Low Medium II Residential	RD1.5-1XL	0	0	0	45.668	4.328		Residential - Single Family Residence - Pool and Misc., 1	141B185 148		Hollywood	No	ABMI	DB50
Los Angeles	4145 TUJUNGA AVE	91604	2368021036	0.000	0.000	0.000	4.328	Shortfall of Sites	0.153	Low Residential	[Q]RD1.5-1-RIO	0	0	0	43.556	4.328		Residential - Single Family Residence - Pool, 1	162B173 128		Sherman Oaks - Studio City - Toluca Lake - Cahuenga Pass	No	ABMI	DB50 , ADU, OPP RC2
Los Angeles	17607 CHATSWORTH ST	91344	2712028014	0.000	0.000	0.000	4.328	Shortfall of Sites	0.079	Neighborhood Commercial	C1-1XL	0	0	0	84.737	4.328		Commercial - Store - One Story, 1	207B129 395		Granada Hills - Knollwood	No	ABMI	DB50 , OPP C
Los Angeles	13012 VANOWEN ST	91605	2326001014	0.000	0.000	0.000	4.328	Shortfall of Sites	0.152	Low Medium II Residential	RD1.5-1	0	0	0	43.946	4.328		Residential - Single Family Residence, 1	180B161 10		North Hollywood - Valley Village	No	ABMI	DB50
Los Angeles	3070 WELDON AVE	90065	5458027033	0.000	0.000	0.000	4.328	Shortfall of Sites	0.199	Low Medium II Residential	RD2-1-CDO	0	0	0	33.408	4.328		Residential - Single Family Residence, 1	154-5A215 16		Northeast Los Angeles	No	ABMI	DB50
Los Angeles	3036 W AVENUE 32	90065	5458011006	0.000	0.000	0.000	4.328	Shortfall of Sites	0.195	Low Medium II Residential	RD2-1-CDO	0	0	0	34.138	4.328		Residential - Single Family Residence, 1	153A213 16		Northeast Los Angeles	No	ABMI	DB50
Los Angeles	1057 W 13TH ST	90731	7458020012	0.000	0.000	0.000	4.328	Shortfall of Sites	0.140	Low Medium II Residential	RD1.5-1XL	0	0	0	47.575	4.328		Residential - Single Family Residence, 1	012B197 18		San Pedro	No	ABMI	DB50
Los Angeles	12926 VANOWEN ST	91605	2326001006	0.000	0.000	0.000	4.328	Shortfall of Sites	0.152	Low Medium II Residential	RD1.5-1	0	0	0	43.948	4.328		Commercial - Parking Lot (Commercial Use Property) - Lots - Patron or Employee - One Story, 1	180B161 20		North Hollywood - Valley Village	No	ABMI	DB50
Los Angeles	1043 W 13TH ST	90731	7458020016	0.000	0.000	0.000	4.328	Shortfall of Sites	0.140	Low Medium II Residential	RD1.5-1XL	0	0	0	47.729	4.328		Residential - Single Family Residence, 1	012B197 20		San Pedro	No	ABMI	DB50
Los Angeles	1035 W 13TH ST	90731	7458020018	0.000	0.000	0.000	4.328	Shortfall of Sites	0.140	Low Medium II Residential	RD1.5-1XL	0	0	0	47.729	4.328		Residential - Single Family Residence, 1	012B197 21		San Pedro	No	ABMI	DB50
Los Angeles	1027 W 13TH ST	90731	7458020020	0.000	0.000	0.000	4.328	Shortfall of Sites	0.140	Low Medium II Residential	RD1.5-1XL	0	0	0	47.730	4.328		Residential - Single Family Residence - Pool, 1	012B197 22		San Pedro	No	ABMI	DB50
Los Angeles	12808 VANOWEN ST	91605	2325005007	0.000	0.000	0.000	4.328	Shortfall of Sites	0.146	Low Medium II Residential	RD1.5-1	0	0	0	45.614	4.328		Residential - Single Family Residence, 1	180B161 24		North Hollywood - Valley Village	No	ABMI	DB50
Los Angeles	12756 VANOWEN ST	91605	2325004002	0.000	0.000	0.000	4.328	Shortfall of Sites	0.146	Low Medium II Residential	RD1.5-1	0	0	0	45.610	4.328		Residential - Single Family Residence, 1	180B161 25		North Hollywood - Valley Village	No	ABMI	DB50
Los Angeles	16615 ESTRELLA AVE	90247	6121005014	0.000	0.000	0.000	4.328	Shortfall of Sites	0.244	Low Medium II Residential	R2-1	0	0	0	27.274	4.328		Residential - Single Family Residence - Pool, 1	066B201 25		Harbor Gateway	No	ABMI	DB50 , R2RD

Jurisdiction Name	Site Address/Intersection	5 Digit ZIP Code	Assessor Parcel Number	Very Low-Income	Low-Income	Moderate-Income	Above Moderate-Income	Type of Shortfall	Parcel Size (Acres)	Current General Plan Designation	Current Zoning	Proposed General Plan (GP) Designation	Proposed Zoning	Minimum Density Allowed	Maximum Density Allowed	Total Capacity	Vacant/ Nonvacant	Description of Existing Uses	PIN	Base Density Per Acre	Community Plan Area	Rent Stabalization Ordinance	Income Category	Applicable Rezoning Program (Program informing values in Column Q listed first)
Los Angeles	12738 VANOWEN ST	91605	2325004005	0.000	0.000	0.000	4.328	Shortfall of Sites	0.146	Low Medium II Residential	RD1.5-1	0	0	0	45.607	4.328		Residential - Single Family Residence, 1	180B161 26		North Hollywood - Valley Village	No	ABMI	DB50
Los Angeles	3026 W AVENUE 32	90065	5458011004	0.000	0.000	0.000	4.328	Shortfall of Sites	0.195	Low Medium II Residential	RD2-1-CDO	0	0	0	34.131	4.328		Residential - Single Family Residence, 1	153A213 29		Northeast Los Angeles	No	ABMI	DB50
Los Angeles	957 W 13TH ST	90731	7458019012	0.000	0.000	0.000	4.328	Shortfall of Sites	0.140	Low Medium II Residential	RD1.5-1XL	0	0	0	47.730	4.328		Residential - Single Family Residence, 1	012B197 29		San Pedro	No	ABMI	DB50
Los Angeles	13854 VANOWEN ST	91405	2238007001	0.000	0.000	0.000	4.328	Shortfall of Sites	0.143	Low Medium II Residential	[Q]RD1.5-1	0	0	0	46.465	4.328		Residential - Single Family Residence, 1	180B153 32		Van Nuys - North Sherman Oaks	No	ABMI	DB50
Los Angeles	13848 VANOWEN ST	91405	2238007002	0.000	0.000	0.000	4.328	Shortfall of Sites	0.145	Low Medium II Residential	[Q]RD1.5-1	0	0	0	46.009	4.328		Residential - Single Family Residence, 1	180B153 33		Van Nuys - North Sherman Oaks	No	ABMI	DB50
Los Angeles	1305 S MEYLER ST	90731	7458019026	0.000	0.000	0.000	4.328	Shortfall of Sites	0.143	Low Medium II Residential	RD1.5-1XL	0	0	0	46.422	4.328		Residential - Single Family Residence - Pool, 1	012B197 33		San Pedro	No	ABMI	DB50
Los Angeles	13844 VANOWEN ST	91405	2238007003	0.000	0.000	0.000	4.328	Shortfall of Sites	0.145	Low Medium II Residential	[Q]RD1.5-1	0	0	0	46.008	4.328		Residential - Single Family Residence, 1	180B153 34		Van Nuys - North Sherman Oaks	No	ABMI	DB50
Los Angeles	3022 W AVENUE 32	90065	5458011003	0.000	0.000	0.000	4.328	Shortfall of Sites	0.189	Low Medium II Residential	RD2-1-CDO	0	0	0	35.180	4.328		Residential - Single Family Residence, 1	153A213 37		Northeast Los Angeles	No	ABMI	DB50
Los Angeles	25001 S WESTERN AVE	90047	7410016067	0.000	0.000	0.000	4.328	Shortfall of Sites	0.096	Neighborhood Commercial	[Q]C2-1VL	0	0	0	69.031	4.328		Commercial - Service Station - Full Service - Lift, 1	036B193 40		Wilmington - Harbor City	No	ABMI	DB50
Los Angeles	3016 W AVENUE 32	90065	5458011012	0.000	0.000	0.000	4.328	Shortfall of Sites	0.190	Low Medium II Residential	RD2-1-CDO	0	0	0	35.045	4.328		Residential - Single Family Residence - Guesthouse, 1	153A213 45		Northeast Los Angeles	No	ABMI	DB50
Los Angeles	5194 ITHACA AVE	90032	5216021021	0.000	0.000	0.000	4.328	Shortfall of Sites	0.138	Low Medium II Residential	[Q]RD1.5-1D	0	0	0	48.267	4.328		Residential - Single Family Residence, 1	138A235 46		Northeast Los Angeles	No	ABMI	DB50
Los Angeles	2022 KEITH ST	90031	5211009013	0.000	0.000	0.000	4.328	Shortfall of Sites	0.077	Medium Residential	R3-1	0	0	0	86.798	4.328		Residential - Single Family Residence, 1	136-5A227 48		Northeast Los Angeles	No	ABMI	DB50
Los Angeles	3012 W AVENUE 32	90065	5458011001	0.000	0.000	0.000	4.328	Shortfall of Sites	0.187	Low Medium II Residential	RD2-1-CDO	0	0	0	35.629	4.328		Residential - Single Family Residence, 1	153A213 51		Northeast Los Angeles	No	ABMI	DB50
Los Angeles	3230 DREW ST	90065	5458016018	0.000	0.000	0.000	4.328	Shortfall of Sites	0.198	Low Medium II Residential	RD2-1-CDO	0	0	0	33.568	4.328		Residential - Single Family Residence, 1	154-5A213 52		Northeast Los Angeles	No	ABMI	DB50
Los Angeles	1065 W 13TH ST	90731	7458020010	0.000	0.000	0.000	4.328	Shortfall of Sites	0.140	Low Medium II Residential	RD1.5-1XL	0	0	0	47.724	4.328		Residential - Single Family Residence, 1	012B193 57		San Pedro	No	ABMI	DB50
Los Angeles	2973 MARENGO ST	90033	5229001024	0.000	0.000	0.000	4.328	Shortfall of Sites	0.145	Low Medium II Residential	RD1.5-1-CUGU	0	0	0	45.945	4.328		Residential - Single Family Residence, 1	132A229 58		Boyle Heights	No	ABMI	DB50
Los Angeles	753 MICHELTORENA ST	90026	5401007040	0.000	0.000	0.000	4.328	Shortfall of Sites	0.187	Low Medium II Residential	RD2-1VL	0	0	0	35.710	4.328		Residential - Single Family Residence, 1	141A203 61		Silver Lake - Echo Park - Elysian Valley	No	ABMI	DB50
Los Angeles	315 HAWAIIAN AVE	90744	7417006018	0.000	0.000	0.000	4.328	Shortfall of Sites	0.147	Low Medium II Residential	[Q]RD1.5-1XL-O-CUGU	0	0	0	45.305	4.328		Institutional - Church - One Story, 1	027B201 66		Wilmington - Harbor City	No	ABMI	DB50, FBO
Los Angeles	3011 FAIRMOUNT ST	90063	5178002023	0.000	0.000	0.000	4.328	Shortfall of Sites	0.151	Low Medium II Residential	RD1.5-1-CUGU	0	0	0	44.150	4.328		Residential - Single Family Residence, 1	129A227 67		Boyle Heights	No	ABMI	DB50
Los Angeles	1507 PLAZA DEL AMO	90501	7347007025	0.000	0.000	0.000	4.328	Shortfall of Sites	0.186	Low Medium II Residential	RD2-1	0	0	0	35.875	4.328		Industrial - Light Manufacturing - One Story, 1	045B193 74		Harbor Gateway	No	ABMI	DB50
Los Angeles	1628 PLAZA DEL AMO	90501	7347009008	0.000	0.000	0.000	4.328	Shortfall of Sites	0.145	Low Medium II Residential	RD1.5-1	0	0	0	45.787	4.328		Residential - Single Family Residence - Pool, 1	045B193 78		Harbor Gateway	No	ABMI	DB50
Los Angeles	4117 ABNER ST	90032	5215002025	0.000	0.000	0.000	4.328	Shortfall of Sites	0.185	Low Medium II Residential	RD2-1	0	0	0	36.025	4.328		Residential - Single Family Residence, 1	136-5A227 82		Northeast Los Angeles	No	ABMI	DB50
Los Angeles	329 MCDONALD AVE	90744	7417016017	0.000	0.000	0.000	4.328	Shortfall of Sites	0.140	Low Medium II Residential	[Q]RD1.5-1XL-O-CUGU	0	0	0	47.733	4.328		Residential - Single Family Residence, 1	027B205 82		Wilmington - Harbor City	No	ABMI	DB50
Los Angeles	743 MICHELTORENA ST	90026	5401007028	0.000	0.000	0.000	4.328	Shortfall of Sites	0.185	Low Medium II Residential	RD2-1VL	0	0	0	35.966	4.328		Residential - Single Family Residence, 1	141A203 85		Silver Lake - Echo Park - Elysian Valley	No	ABMI	DB50
Los Angeles	3517 ELLSWORTH ST	90026	5401006012	0.000	0.000	0.000	4.328	Shortfall of Sites	0.081	Medium Residential	R3-1VL	0	0	0	81.861	4.328		Residential - Single Family Residence, 1	141A201 88		Silver Lake - Echo Park - Elysian Valley	No	ABMI	DB50
Los Angeles	861 W 124TH ST	90044	6117010026	0.000	0.000	0.000	4.328	Shortfall of Sites	0.240	Low Medium I Residential	R2-1-O	0	0	0	27.751	4.328		Residential - Single Family Residence, 1	081B197 90		Harbor Gateway	No	ABMI	DB50 , R2RD
Los Angeles	3244 ANDRITA ST	90065	5458017018	0.000	0.000	0.000	4.328	Shortfall of Sites	0.200	Low Medium II Residential	RD2-1-CDO	0	0	0	33.304	4.328		Residential - Single Family Residence, 1	154-5A213 102		Northeast Los Angeles	No	ABMI	DB50
Los Angeles	5317 BORLAND RD	90032	5221005017	0.000	0.000	0.000	4.328	Shortfall of Sites	0.140	Low Medium II Residential	[Q]RD1.5-1D	0	0	0	47.476	4.328		Residential - Single Family Residence, 1	138A235 102		Northeast Los Angeles	No	ABMI	DB50
Los Angeles	5309 BORLAND RD	90032	5221005018	0.000	0.000	0.000	4.328	Shortfall of Sites	0.151	Low Medium II Residential	[Q]RD1.5-1D	0	0	0	43.964	4.328		Residential - Single Family Residence - Pool, 1	138A235 104		Northeast Los Angeles	No	ABMI	DB50
Los Angeles	1539 251ST ST	90710	7410002088	0.000	0.000	0.000	4.328	Shortfall of Sites	0.241	Low Medium I Residential	R2-1XL	0	0	0	27.586	4.328		Residential - Single Family Residence, 1	036B193 104		Wilmington - Harbor City	No	ABMI	DB50 , R2RD
Los Angeles	733 MICHELTORENA ST	90026	5401007022	0.000	0.000	0.000	4.328	Shortfall of Sites	0.185	Low Medium II Residential	RD2-1VL	0	0	0	35.966	4.328		Residential - Single Family Residence, 1	141A203 110		Silver Lake - Echo Park - Elysian Valley	No	ABMI	DB50
Los Angeles	3050 ATWATER AVE	90039	5436031005	0.000	0.000	0.000	4.328	Shortfall of Sites	0.152	Low Medium II Residential	[Q]RD1.5-1-RIO	0	0	0	43.953	4.328		Residential - Single Family Residence, 1	151-5A211 111		Northeast Los Angeles	No	ABMI	DB50
Los Angeles	1715 N WILMINGTON BLVD	90744	7414006013	0.000	0.000	0.000	4.328	Shortfall of Sites	0.143	Low Medium II Residential	[Q]RD1.5-1XL-O-CUGU	0	0	0	46.436	4.328		Residential - Single Family Residence, 1	036B201 111		Wilmington - Harbor City	No	ABMI	DB50
Los Angeles	3236 ANDRITA ST	90065	5458017016	0.000	0.000	0.000	4.328	Shortfall of Sites	0.200	Low Medium II Residential	RD2-1-CDO	0	0	0	33.309	4.328		Residential - Single Family Residence, 1	154-5A213 112		Northeast Los Angeles	No	ABMI	DB50
Los Angeles	10233 FERNGLEN AVE	91042	2558025026	0.000	0.000	0.000	4.328	Shortfall of Sites	0.138	Low Medium II Residential	RD1.5-1	0	0	0	48.222	4.328		Residential - Single Family Residence, 1	204A197 114		Sunland - Tujunga - Lake View Terrace - Shadow Hills - East La Tuna Canyon	No	ABMI	DB50
Los Angeles	3029 W AVENUE 35	90065	5458028005	0.000	0.000	0.000	4.328	Shortfall of Sites	0.184	Low Medium II Residential	RD2-1-CDO	0	0	0	36.131	4.328		Residential - Single Family Residence, 1	154-5A215 117		Northeast Los Angeles	No	ABMI	DB50
Los Angeles	729 MICHELTORENA ST	90026	5401007021	0.000	0.000	0.000	4.328	Shortfall of Sites	0.185	Low Medium II Residential	RD2-1VL	0	0	0	35.966	4.328		Residential - Single Family Residence, 1	141A203 123		Silver Lake - Echo Park - Elysian Valley	No	ABMI	DB50
Los Angeles	10232 MCCLEMONT AVE	91042	2558025008	0.000	0.000	0.000	4.328	Shortfall of Sites	0.138	Low Medium II Residential	RD1.5-1	0	0	0	48.220	4.328		Residential - Single Family Residence, 1	204A197 125		Sunland - Tujunga - Lake View Terrace - Shadow Hills - East La Tuna Canyon	No	ABMI	DB50
Los Angeles	10231 FERNGLEN AVE	91042	2558025025	0.000	0.000	0.000	4.328	Shortfall of Sites	0.138	Low Medium II Residential	RD1.5-1	0	0	0	48.219	4.328		Residential - Single Family Residence, 1	204A197 126		Sunland - Tujunga - Lake View Terrace - Shadow Hills - East La Tuna Canyon	No	ABMI	DB50
Los Angeles	3036 ATWATER AVE	90039	5436031008	0.000	0.000	0.000	4.328	Shortfall of Sites	0.151	Low Medium II Residential	[Q]RD1.5-1-RIO	0	0	0	43.969	4.328		Residential - Single Family Residence, 1	151-5A211 129		Northeast Los Angeles	No	ABMI	DB50
Los Angeles	1703 N WILMINGTON BLVD	90744	7414006015	0.000	0.000	0.000	4.328	Shortfall of Sites	0.142	Low Medium II Residential	[Q]RD1.5-1XL-O-CUGU	0	0	0	46.803	4.328		Residential - Single Family Residence, 1	036B201 145		Wilmington - Harbor City	No	ABMI	DB50
Los Angeles	13206 FOOTHILL BLVD	91342	2513025015	0.000	0.000	4.328	0.000	Shortfall of Sites	0.509	Low III Residential	RD5-1XL	0	0	0	13.090	4.328		Residential - Single Family Residence, 1	219B157 149		Sylmar	No	MI	DB50
Los Angeles	3040 W AVENUE 35	90065	5458023016	0.000	0.000	0.000	4.328	Shortfall of Sites	0.202	Low Medium II Residential	RD2-1-CDO	0	0	0	32.936	4.328		Residential - Single Family Residence, 1	154-5A215 151		Northeast Los Angeles	No	ABMI	DB50
Los Angeles	3425 MARGUERITE ST	90065	5458023015	0.000	0.000	0.000	4.328	Shortfall of Sites	0.185	Low Medium II Residential	RD2-1-CDO	0	0	0	36.027	4.328		Residential - Single Family Residence, 1	154-5A215 154		Northeast Los Angeles	No	ABMI	DB50
Los Angeles	10224 MCCLEMONT AVE	91042	2558025010	0.000	0.000	0.000	4.328	Shortfall of Sites	0.138	Low Medium II Residential	RD1.5-1	0	0	0	48.214	4.328		Residential - Single Family Residence, 1	204A197 160		Sunland - Tujunga - Lake View Terrace - Shadow Hills - East La Tuna Canyon	No	ABMI	DB50
Los Angeles	1686 259TH ST	90710	7411003047	0.000	0.000	0.000	4.328	Shortfall of Sites	0.092	General Commercial	[Q]C2-1VL	0	0	0	72.519	4.328		Residential - Single Family Residence, 1	033B193 161		Wilmington - Harbor City	No	ABMI	DB50
Los Angeles	653 MICHELTORENA ST	90026	5401008025	0.000	0.000	0.000	4.328	Shortfall of Sites	0.185	Low Medium II Residential	RD2-1VL	0	0	0	35.969	4.328		Residential - Single Family Residence, 1	141A201 176		Silver Lake - Echo Park - Elysian Valley	No	ABMI	DB50
Los Angeles	10217 FERNGLEN AVE	91042	2558025022	0.000	0.000	0.000	4.328	Shortfall of Sites	0.138	Low Medium II Residential	RD1.5-1	0	0	0	48.212	4.328		Residential - Single Family Residence, 1	204A197 178		Sunland - Tujunga - Lake View Terrace - Shadow Hills - East La Tuna Canyon	No	ABMI	DB50
Los Angeles	7554 CARTWRIGHT AVE	91352	2410010028	0.000	0.000	0.000	4.328	Shortfall of Sites	0.148	High Medium Residential	RD1.5-1	0	0	0	45.148	4.328		Residential - Single Family Residence, 1	186B177 183		Sun Valley - La Tuna Canyon	No	ABMI	DB50
Los Angeles	20418 S WESTERN AVE	90501	7351006026	0.000	0.000	0.000	4.328	Shortfall of Sites	0.144	Low Medium II Residential	RD1.5-1	0	0	0	46.211	4.328		Residential - Single Family Residence, 1	054B193 183		Harbor Gateway	No	ABMI	DB50
Los Angeles	701 MICHELTORENA ST	90026	5401007016	0.000	0.000	0.000	4.328	Shortfall of Sites	0.187	Low Medium II Residential	RD2-1VL	0	0	0	35.541	4.328		Residential - Single Family Residence, 1	141A203 185		Silver Lake - Echo Park - Elysian Valley	No	ABMI	DB50
Los Angeles	2232 S RIDGELEY DR	90016	5063019014	0.000	0.000	0.000	4.328	Shortfall of Sites	0.148	Low Medium II Residential	RD1.5-1	0	0	0	45.018	4.328		Residential - Single Family Residence, 1	123B177 185		West Adams - Baldwin Hills - Leimert	No	ABMI	DB50
Los Angeles	1209 W ANAHEIM ST	90744	7416007046	0.000	0.000	0.000	4.328	Shortfall of Sites	0.104	General Commercial	[Q]C2-1VL-CUGU	0	0	0	64.176	4.328		Commercial - Auto, Recreation Equipment, Construction Equipment Sales and Service - Auto Body Repair Shop - One Story, 1	030B201 185		Wilmington - Harbor City	No	ABMI	DB50
Los Angeles	647 MICHELTORENA ST	90026	5401008024	0.000	0.000	0.000	4.328	Shortfall of Sites	0.185	Low Medium II Residential	RD2-1VL	0	0	0	35.969	4.328		Residential - Single Family Residence, 1	141A201 186		Silver Lake - Echo Park - Elysian Valley	No	ABMI	DB50
Los Angeles	903 GULF AVE	90744	7416014035	0.000	0.000	0.000	4.328	Shortfall of Sites	0.139	Low Medium II Residential	[Q]RD1.5-1XL-O-CUGU	0	0	0	47.851	4.328		Residential - Single Family Residence, 1	030B205 192		Wilmington - Harbor City	No	ABMI	DB50
Los Angeles	10215 FERNGLEN AVE	91042	2558025021	0.000	0.000	0.000	4.328	Shortfall of Sites	0.138	Low Medium II Residential	RD1.5-1	0	0	0	48.209	4.328		Residential - Single Family Residence, 1	204A197 197		Sunland - Tujunga - Lake View Terrace - Shadow Hills - East La Tuna Canyon	No	ABMI	DB50
Los Angeles	1307 W ANAHEIM ST	90744	7416003018	0.000	0.000	0.000	4.328	Shortfall of Sites	0.106	General Commercial	[Q]C2-1VL-CUGU	0	0	0	63.059	4.328		Industrial - Light Manufacturing - One Story, 1	030B201 197		Wilmington - Harbor City	No	ABMI	DB50 , ARO
Los Angeles	10211 FERNGLEN AVE	91042	2558025020	0.000	0.000	0.000	4.328	Shortfall of Sites	0.138	Low Medium II Residential	RD1.5-1	0	0	0	48.207	4.328		Residential - Single Family Residence, 1	204A197 212		Sunland - Tujunga - Lake View Terrace - Shadow Hills - East La Tuna Canyon	No	ABMI	DB50

Jurisdiction Name	Site Address/Intersection	5 Digit ZIP Code	Assessor Parcel Number	Very Low-Income	Low-Income	Moderate-Income	Above Moderate-Income	Type of Shortfall	Parcel Size (Acres)	Current General Plan Designation	Current Zoning	Proposed General Plan (GP) Designation	Proposed Zoning	Minimum Density Allowed	Maximum Density Allowed	Total Capacity	Vacant/ Nonvacant	Description of Existing Uses	PIN	Base Density Per Acre	Community Plan Area	Rent Stabalization Ordinance	Income Category	Applicable Rezoning Program (Program informing values in Column Q listed first)
Los Angeles	1020 W ANAHEIM ST	90744	7416012039	0.000	0.000	0.000	4.328	Shortfall of Sites	0.091	General Commercial	[Q]C2-1VL-O-CUGU	0	0	0	72.882	4.328	Commercial - Service Station - Full Service - No Additional Services, 1	030B201 226		Wilmington - Harbor City	No	ABMI	DB50
Los Angeles	5815 HAZELTINE AVE	91401	2245029007	0.000	0.000	0.000	4.328	Shortfall of Sites	0.139	Low Medium II Residential	[Q]RD1.5-1	0	0	0	47.992	4.328	Residential - Single Family Residence, 1	174B153 227		Van Nuys - North Sherman Oaks	No	ABMI	DB50
Los Angeles	2242 S RIDGELEY DR	90016	5063019016	0.000	0.000	0.000	4.328	Shortfall of Sites	0.149	Low Medium II Residential	RD1.5-1	0	0	0	44.780	4.328	Residential - Single Family Residence, 1	123B177 231		West Adams - Baldwin Hills - Leimert	No	ABMI	DB50
Los Angeles	12510 S VERMONT AVE	90044	6117017044	0.000	0.000	0.000	4.328	Shortfall of Sites	0.252	Low Medium I Residential	R2-1-O	0	0	0	26.453	4.328	Residential - Single Family Residence, 1	081B197 234		Harbor Gateway	No	ABMI	DB50 , R2RD
Los Angeles	10206 MCCLEMONT AVE	91042	2558025015	0.000	0.000	0.000	4.328	Shortfall of Sites	0.138	Low Medium II Residential	RD1.5-1	0	0	0	48.201	4.328	Residential - Single Family Residence - Pool, 1	204A197 249		Sunland - Tujunga - Lake View Terrace - Shadow Hills - East La Tuna Canyon	No	ABMI	DB50
Los Angeles	10203 FERNGLEN AVE	91042	2558025018	0.000	0.000	0.000	4.328	Shortfall of Sites	0.138	Low Medium II Residential	RD1.5-1	0	0	0	48.201	4.328	Residential - Single Family Residence, 1	204A197 250		Sunland - Tujunga - Lake View Terrace - Shadow Hills - East La Tuna Canyon	No	ABMI	DB50
Los Angeles	3420 CHAPMAN ST	90065	5459010009	0.000	0.000	0.000	4.328	Shortfall of Sites	0.198	Low Medium II Residential	RD2-1-CDO	0	0	0	33.558	4.328	Residential - Single Family Residence, 1	156B213 252		Northeast Los Angeles	No	ABMI	DB50
Los Angeles	1533 W 220TH ST	90501	7346009023	0.000	0.000	0.000	4.328	Shortfall of Sites	0.232	Low Medium I Residential	R2-1	0	0	0	28.650	4.328	Residential - Single Family Residence, 1	048B193 255		Harbor Gateway	No	ABMI	DB50 , R2RD
Los Angeles	10057 TUJUNGA CANYON BLVD	91042	2568015041	0.000	0.000	0.000	4.328	Shortfall of Sites	0.145	Low Medium II Residential	RD1.5-1	0	0	0	46.028	4.328	Residential - Single Family Residence, 1	202-5A201 263		Sunland - Tujunga - Lake View Terrace - Shadow Hills - East La Tuna Canyon	No	ABMI	DB50
Los Angeles	5809 HAZELTINE AVE	91401	2245029008	0.000	0.000	0.000	4.328	Shortfall of Sites	0.139	Low Medium II Residential	[Q]RD1.5-1	0	0	0	47.993	4.328	Residential - Single Family Residence, 1	174B153 263		Van Nuys - North Sherman Oaks	No	ABMI	DB50
Los Angeles	10440 COMMERCE AVE	91042	2565008033	0.000	0.000	0.000	4.328	Shortfall of Sites	0.140	Low Medium II Residential	RD1.5-1	0	0	0	47.683	4.328	Residential - Single Family Residence, 1	204B197 266		Sunland - Tujunga - Lake View Terrace - Shadow Hills - East La Tuna Canyon	No	ABMI	DB50
Los Angeles	10202 MCCLEMONT AVE	91042	2558025016	0.000	0.000	0.000	4.328	Shortfall of Sites	0.138	Low Medium II Residential	RD1.5-1	0	0	0	48.198	4.328	Residential - Single Family Residence, 1	204A197 266		Sunland - Tujunga - Lake View Terrace - Shadow Hills - East La Tuna Canyon	No	ABMI	DB50
Los Angeles	10165 FERNGLEN AVE	91042	2558025017	0.000	0.000	0.000	4.328	Shortfall of Sites	0.138	Low Medium II Residential	RD1.5-1	0	0	0	48.199	4.328	Residential - Single Family Residence, 1	204A197 268		Sunland - Tujunga - Lake View Terrace - Shadow Hills - East La Tuna Canyon	No	ABMI	DB50
Los Angeles	12568 SAN FERNANDO RD	91342	2506034903	0.000	0.000	0.000	4.328	Shortfall of Sites	0.277	Low Medium I Residential	RD3-1XL-CPIO	0	0	0	24.046	4.328	Residential - Single Family Residence, 1	219B149 284		Sylmar	No	ABMI	DB50
Los Angeles	2967 W AVENUE 33	90065	5458020005	0.000	0.000	0.000	4.328	Shortfall of Sites	0.184	Low Medium II Residential	RD2-1-CDO	0	0	0	36.218	4.328	Residential - Single Family Residence, 1	154-5A215 284		Northeast Los Angeles	No	ABMI	DB50
Los Angeles	728 MAR VISTA AVE	90744	7416008010	0.000	0.000	0.000	4.328	Shortfall of Sites	0.138	Low Medium II Residential	[Q]RD1.5-1XL-O-CUGU	0	0	0	48.229	4.328	Residential - Single Family Residence, 1	030B201 293		Wilmington - Harbor City	No	ABMI	DB50
Los Angeles	10162 MCCLEMONT AVE	91042	2558026001	0.000	0.000	0.000	4.328	Shortfall of Sites	0.138	Low Medium II Residential	RD1.5-1	0	0	0	48.201	4.328	Residential - Single Family Residence, 1	204A197 296		Sunland - Tujunga - Lake View Terrace - Shadow Hills - East La Tuna Canyon	No	ABMI	DB50
Los Angeles	25223 WESTERN AVE	90717	7410015050	0.000	0.000	0.000	4.328	Shortfall of Sites	0.098	Medium Residential	[Q]R3-1VL	0	0	0	67.660	4.328	Residential - Single Family Residence, 1	036B193 300		Wilmington - Harbor City	No	ABMI	DB50
Los Angeles	10507 MOORPARK ST	91602	2424002017	0.000	0.000	0.000	4.328	Shortfall of Sites	0.149	Low Medium Residential	RD1.5-1-RIO	0	0	0	44.632	4.328	Residential - Single Family Residence, 1	165B177 305		Sherman Oaks - Studio City - Toluca Lake - Cahuenga Pass	No	ABMI	DB50
Los Angeles	10513 MOORPARK ST	91602	2424002016	0.000	0.000	0.000	4.328	Shortfall of Sites	0.149	Low Medium Residential	RD1.5-1-RIO	0	0	0	44.632	4.328	Residential - Single Family Residence, 1	165B177 306		Sherman Oaks - Studio City - Toluca Lake - Cahuenga Pass	No	ABMI	DB50
Los Angeles	10517 MOORPARK ST	91602	2424002015	0.000	0.000	0.000	4.328	Shortfall of Sites	0.149	Low Medium Residential	RD1.5-1-RIO	0	0	0	44.633	4.328	Residential - Single Family Residence, 1	165B177 308		Sherman Oaks - Studio City - Toluca Lake - Cahuenga Pass	No	ABMI	DB50
Los Angeles	10982 COLUMBUS AVE	91345	2615007002	0.000	0.000	0.000	4.328	Shortfall of Sites	0.186	Low Medium II Residential	RD2-1	0	0	0	35.818	4.328	Residential - Single Family Residence, 1	210B145 311		Mission Hills - Panorama City - North Hills	No	ABMI	DB50
Los Angeles	15160 LOS OLIVOS ST	91345	2615007001	0.000	0.000	0.000	4.328	Shortfall of Sites	0.186	Low Medium II Residential	RD2-1	0	0	0	35.819	4.328	Residential - Single Family Residence, 1	210B145 317		Mission Hills - Panorama City - North Hills	No	ABMI	DB50
Los Angeles	16047 VOSE ST	91406	2224008030	0.000	0.000	0.000	4.328	Shortfall of Sites	0.115	Very Low Residential	[Q]R3-1, RE11-1	0	0	0	57.821	4.328	Residential - Single Family Residence, 1	183B141 318		Van Nuys - North Sherman Oaks	No	ABMI	DB50
Los Angeles	16303 S ORCHARD AVE	90247	6120019023	0.000	0.000	0.000	4.328	Shortfall of Sites	0.235	Low Medium II Residential	R2-1	0	0	0	28.301	4.328	Residential - Single Family Residence, 1	069B197 321		Harbor Gateway	No	ABMI	DB50 , R2RD
Los Angeles	5350 VENICE BLVD	90019	5064005016	0.000	0.000	0.000	4.328	Shortfall of Sites	0.081	Neighborhood Commercial	C2-1VL-CPIO	0	0	0	82.522	4.328	Commercial - Office Building - One Story, 1	126B177 322		West Adams - Baldwin Hills - Leimert	No	ABMI	DB50 , ARO
Los Angeles	16307 S ORCHARD AVE	90247	6120019024	0.000	0.000	0.000	4.328	Shortfall of Sites	0.235	Low Medium II Residential	R2-1	0	0	0	28.301	4.328	Residential - Single Family Residence, 1	069B197 334		Harbor Gateway	No	ABMI	DB50 , R2RD
Los Angeles	2117 LINCOLN PARK AVE	90031	5211008031	0.000	0.000	0.000	4.328	Shortfall of Sites	0.150	Low Medium II Residential	[Q]RD1.5-1D	0	0	0	44.375	4.328	Residential - Single Family Residence, 1	136-5A225 338		Northeast Los Angeles	No	ABMI	DB50
Los Angeles	1682 ANAHEIM ST	90710	7411008038	0.000	0.000	0.000	4.328	Shortfall of Sites	0.095	General Commercial	[Q]C2-1VL	0	0	0	69.844	4.328	Residential - Single Family Residence, 1	033B193 340		Wilmington - Harbor City	No	ABMI	DB50
Los Angeles	9936 PINEWOOD AVE	91042	2568015001	0.000	0.000	0.000	4.328	Shortfall of Sites	0.075	Medium Residential	R3-1	0	0	0	88.708	4.328	Residential - Single Family Residence, 1	202-5A201 344		Sunland - Tujunga - Lake View Terrace - Shadow Hills - East La Tuna Canyon	No	ABMI	DB50
Los Angeles	5400 VENICE BLVD	90019	5064008027	0.000	0.000	0.000	4.328	Shortfall of Sites	0.078	Neighborhood Commercial	C2-1VL-CPIO	0	0	0	85.438	4.328	Commercial - Office Building - One Story, 1	126B177 346		West Adams - Baldwin Hills - Leimert	No	ABMI	DB50 , ARO
Los Angeles	5659 AUCKLAND AVE	91601	2415025023	0.000	0.000	0.000	4.328	Shortfall of Sites	0.139	Low Medium II Residential	RD1.5-1	0	0	0	47.930	4.328	Residential - Single Family Residence, 1	174B177 347		North Hollywood - Valley Village	No	ABMI	DB50
Los Angeles	4916 ITHACA AVE	90032	5216026010	0.000	0.000	0.000	4.328	Shortfall of Sites	0.185	Low Medium II Residential	[Q]RD2-1D	0	0	0	35.945	4.328	Residential - Single Family Residence, 1	138A233 354		Northeast Los Angeles	No	ABMI	DB50
Los Angeles	3745 3RD AVE	90018	5042007035	0.000	0.000	0.000	4.328	Shortfall of Sites	0.146	Low Medium II Residential	RD1.5-1	0	0	0	45.540	4.328	Residential - Single Family Residence, 1	117B189 366		West Adams - Baldwin Hills - Leimert	No	ABMI	DB50
Los Angeles	16521 ESTRELLA AVE	90247	6121005004	0.000	0.000	0.000	4.328	Shortfall of Sites	0.248	Low Medium II Residential	R2-1	0	0	0	26.877	4.328	Residential - Single Family Residence, 1	069B201 368		Harbor Gateway	No	ABMI	DB50 , R2RD
Los Angeles	1901 S HOLT AVE	90034	4302025011	0.000	0.000	0.000	4.328	Shortfall of Sites	0.193	Low Medium II Residential	RD2-1	0	0	0	34.496	4.328	Residential - Single Family Residence, 1	126B169 369		West Adams - Baldwin Hills - Leimert	No	ABMI	DB50
Los Angeles	16523 ESTRELLA AVE	90247	6121005005	0.000	0.000	0.000	4.328	Shortfall of Sites	0.248	Low Medium II Residential	R2-1	0	0	0	26.860	4.328	Residential - Single Family Residence, 1	069B201 370		Harbor Gateway	No	ABMI	DB50 , R2RD
Los Angeles	16407 S ORCHARD AVE	90247	6120019028	0.000	0.000	0.000	4.328	Shortfall of Sites	0.232	Low Medium II Residential	R2-1	0	0	0	28.761	4.328	Residential - Single Family Residence, 1	069B197 376		Harbor Gateway	No	ABMI	DB50 , R2RD
Los Angeles	1681 261ST ST	90710	7411008037	0.000	0.000	0.000	4.328	Shortfall of Sites	0.092	General Commercial	[Q]C2-1VL	0	0	0	72.519	4.328	Residential - Single Family Residence, 1	033B193 377		Wilmington - Harbor City	No	ABMI	DB50
Los Angeles	3234 CHAPMAN ST	90065	5458015019	0.000	0.000	0.000	4.328	Shortfall of Sites	0.203	Low Medium II Residential	RD2-1-CDO	0	0	0	32.848	4.328	Residential - Single Family Residence, 1	156B213 380		Northeast Los Angeles	No	ABMI	DB50
Los Angeles	1615 S BURNSIDE AVE	90019	5064005017	0.000	0.000	0.000	4.328	Shortfall of Sites	0.139	Low Medium II Residential	RD1.5-1	0	0	0	48.031	4.328	Residential - Single Family Residence, 1	126B177 380		West Adams - Baldwin Hills - Leimert	No	ABMI	DB50
Los Angeles	1011 W Q ST	90744	7414014016	0.000	0.000	0.000	4.328	Shortfall of Sites	0.143	Low Medium II Residential	[Q]RD1.5-1XL-O-CUGU	0	0	0	46.714	4.328	Residential - Single Family Residence, 1	036B201 391		Wilmington - Harbor City	No	ABMI	DB50
Los Angeles	941 NOLDEN ST	90042	5478026003	0.000	0.000	0.000	4.328	Shortfall of Sites	0.146	Low Medium II Residential	RD1.5-1	0	0	0	45.759	4.328	Residential - Single Family Residence, 1	156A227 406		Northeast Los Angeles	No	ABMI	DB50
Los Angeles	24610 S AVALON BLVD	90744	7404022003	0.000	0.000	0.000	4.328	Shortfall of Sites	0.141	Low Medium II Residential	[Q]RD1.5-1XL-O-CUGU	0	0	0	47.074	4.328	Residential - Single Family Residence, 1	039B205 414		Wilmington - Harbor City	No	ABMI	DB50
Los Angeles	2324 S RIDGELEY DR	90016	5063020006	0.000	0.000	0.000	4.328	Shortfall of Sites	0.145	Low Medium II Residential	RD1.5-1	0	0	0	45.992	4.328	Residential - Single Family Residence, 1	123B177 431		West Adams - Baldwin Hills - Leimert	No	ABMI	DB50
Los Angeles	12919 SATICOY ST	91605	2303021012	0.000	0.000	0.000	4.328	Shortfall of Sites	0.107	Commercial Manufacturing	CM-1	0	0	0	62.307	4.328	Commercial - Auto, Recreation Equipment, Construction Equipment Sales and Service - Auto Body Repair Shop - One Story, 1	186B161 432		Sun Valley - La Tuna Canyon	No	ABMI	DB50
Los Angeles	24620 S AVALON BLVD	90744	7404022005	0.000	0.000	0.000	4.328	Shortfall of Sites	0.141	Low Medium II Residential	[Q]RD1.5-1XL-O-CUGU	0	0	0	47.074	4.328	Residential - Single Family Residence - Pool, 1	039B205 433		Wilmington - Harbor City	No	ABMI	DB50
Los Angeles	1719 254TH ST	90717	7410014016	0.000	0.000	0.000	4.328	Shortfall of Sites	0.249	Low Medium I Residential	R2-1XL	0	0	0	26.794	4.328	Residential - Single Family Residence - Pool, 1	036B193 440		Wilmington - Harbor City	No	ABMI	DB50 , R2RD
Los Angeles	16141 ROSCOE BLVD	91343	2673020042	0.000	0.000	4.328	0.000	Shortfall of Sites	1.065	General Commercial	[Q]C2-1VL, RAP-1VL	0	0	0	6.253	4.328	Commercial - Shopping Center (Neighborhood, Community) - One Story, 1	192B141 442		Mission Hills - Panorama City - North Hills	No	MI	DB50
Los Angeles	5235 SATSUMA AVE	91601	2416005019	0.000	0.000	0.000	4.328	Shortfall of Sites	0.077	Medium Residential	R3-1VL	0	0	0	85.961	4.328	Residential - Single Family Residence, 1	171B173 442		North Hollywood - Valley Village	No	ABMI	DB50

Jurisdiction Name	Site Address/Intersection	5 Digit ZIP Code	Assessor Parcel Number	Very Low-Income	Low-Income	Moderate-Income	Above Moderate-Income	Type of Shortfall	Parcel Size (Acres)	Current General Plan Designation	Current Zoning	Proposed General Plan (GP) Designation	Proposed Zoning	Minimum Density Allowed	Maximum Density Allowed	Total Capacity	Vacant/ Nonvacant	Description of Existing Uses	PIN	Base Density Per Acre	Community Plan Area	Rent Stabalization Ordinance	Income Category	Applicable Rezoning Program (Program informing values in Column Q listed first)
Los Angeles	5630 AUCKLAND AVE	91601	2415026009	0.000	0.000	0.000	4.328	Shortfall of Sites	0.143	Low Medium II Residential	RD1.5-1	0	0	0	46.417	4.328		Residential - Single Family Residence, 1	174B177 444		North Hollywood - Valley Village	No	ABMI	DB50
Los Angeles	3206 W 16TH PL	90019	5072032013	0.000	0.000	0.000	4.328	Shortfall of Sites	0.139	Low Medium II Residential	RD1.5-1-O-CPIO	0	0	0	47.754	4.328		Residential - Single Family Residence, 1	126B189 446		West Adams - Baldwin Hills - Leimert	No	ABMI	DB50
Los Angeles	824 W 79TH ST	90044	6032002024	0.000	0.000	0.000	4.328	Shortfall of Sites	0.143	Low Medium II Residential	RD1.5-1	0	0	0	46.626	4.328		Residential - Single Family Residence, 1	099B197 479		South Los Angeles	No	ABMI	DB50
Los Angeles	832 W 79TH ST	90044	6032002022	0.000	0.000	0.000	4.328	Shortfall of Sites	0.143	Low Medium II Residential	RD1.5-1	0	0	0	46.546	4.328		Residential - Single Family Residence, 1	099B197 480		South Los Angeles	No	ABMI	DB50
Los Angeles	5620 AUCKLAND AVE	91601	2415026007	0.000	0.000	0.000	4.328	Shortfall of Sites	0.143	Low Medium II Residential	RD1.5-1	0	0	0	46.421	4.328		Residential - Single Family Residence, 1	174B177 488		North Hollywood - Valley Village	No	ABMI	DB50
Los Angeles	7507 VINELAND AVE	91352	2315013015	0.000	0.000	0.000	4.328	Shortfall of Sites	0.149	Low Medium II Residential	RD1.5-1	0	0	0	44.634	4.328		Residential - Single Family Residence, 1	186B173 498		Sun Valley - La Tuna Canyon	No	ABMI	DB50
Los Angeles	7503 VINELAND AVE	91352	2315013016	0.000	0.000	0.000	4.328	Shortfall of Sites	0.147	Low Medium II Residential	RD1.5-1	0	0	0	45.235	4.328		Residential - Single Family Residence, 1	186B173 506		Sun Valley - La Tuna Canyon	No	ABMI	DB50
Los Angeles	601 N WILMINGTON BLVD	90744	7416011009	0.000	0.000	0.000	4.328	Shortfall of Sites	0.097	Neighborhood Office Commercial	[Q]C2-1VL-O-CUGU	0	0	0	68.575	4.328		Commercial - Store - One Story, 1	030B201 518		Wilmington - Harbor City	No	ABMI	DB50
Los Angeles	705 S ALMA ST	90731	7458002018	0.000	0.000	0.000	4.328	Shortfall of Sites	0.142	Low Medium II Residential	RD1.5-1XL	0	0	0	46.995	4.328		Residential - Single Family Residence, 1	015B197 525		San Pedro	No	ABMI	DB50
Los Angeles	949 W 7TH ST	90731	7458001022	0.000	0.000	0.000	4.328	Shortfall of Sites	0.139	Low Medium II Residential	RD1.5-1XL	0	0	0	47.948	4.328		Residential - Single Family Residence, 1	015B197 530		San Pedro	No	ABMI	DB50
Los Angeles	1807 S DUNSMUIR AVE	90019	5064004024	0.000	0.000	0.000	4.328	Shortfall of Sites	0.146	Low Medium II Residential	RD1.5-1	0	0	0	45.661	4.328		Residential - Single Family Residence, 1	126B177 536		West Adams - Baldwin Hills - Leimert	No	ABMI	DB50
Los Angeles	731 MCDONALD AVE	90744	7416016027	0.000	0.000	0.000	4.328	Shortfall of Sites	0.143	Low Medium II Residential	[Q]RD1.5-1XL-O-CUGU	0	0	0	46.715	4.328		Residential - Single Family Residence, 1	030B205 536		Wilmington - Harbor City	No	ABMI	DB50
Los Angeles	1511 N WILMINGTON BLVD	90744	7414026016	0.000	0.000	0.000	4.328	Shortfall of Sites	0.143	Low Medium II Residential	[Q]RD1.5-1XL-O-CUGU	0	0	0	46.449	4.328		Residential - Single Family Residence, 1	036B201 549		Wilmington - Harbor City	No	ABMI	DB50
Los Angeles	725 MCDONALD AVE	90744	7416016028	0.000	0.000	0.000	4.328	Shortfall of Sites	0.143	Low Medium II Residential	[Q]RD1.5-1XL-O-CUGU	0	0	0	46.707	4.328		Residential - Single Family Residence, 1	030B205 556		Wilmington - Harbor City	No	ABMI	DB50
Los Angeles	726 GULF AVE	90744	7416016024	0.000	0.000	0.000	4.328	Shortfall of Sites	0.142	Low Medium II Residential	[Q]RD1.5-1XL-O-CUGU	0	0	0	46.775	4.328		Residential - Single Family Residence, 1	030B205 560		Wilmington - Harbor City	No	ABMI	DB50
Los Angeles	1060 W 8TH ST	90731	7458002007	0.000	0.000	0.000	4.328	Shortfall of Sites	0.139	Low Medium II Residential	RD1.5-1XL	0	0	0	47.749	4.328		Residential - Single Family Residence, 1	015B197 584		San Pedro	No	ABMI	DB50
Los Angeles	1056 W 8TH ST	90731	7458002008	0.000	0.000	0.000	4.328	Shortfall of Sites	0.139	Low Medium II Residential	RD1.5-1XL	0	0	0	47.749	4.328		Residential - Single Family Residence, 1	015B197 585		San Pedro	No	ABMI	DB50
Los Angeles	25425 WESTERN AVE	90717	7410013056	0.000	0.000	0.000	4.328	Shortfall of Sites	0.094	Medium Residential	[Q]R3-1VL	0	0	0	70.966	4.328		Institutional - School (Private) - One Story, 1	036B193 592		Wilmington - Harbor City	No	ABMI	DB50
Los Angeles	964 W 8TH ST	90731	7458001007	0.000	0.000	0.000	4.328	Shortfall of Sites	0.139	Low Medium II Residential	RD1.5-1XL	0	0	0	47.749	4.328		Residential - Single Family Residence, 1	015B197 592		San Pedro	No	ABMI	DB50
Los Angeles	956 W 8TH ST	90731	7458001008	0.000	0.000	0.000	4.328	Shortfall of Sites	0.139	Low Medium II Residential	RD1.5-1XL	0	0	0	47.749	4.328		Residential - Single Family Residence, 1	015B197 593		San Pedro	No	ABMI	DB50
Los Angeles	934 W 8TH ST	90731	7458001011	0.000	0.000	0.000	4.328	Shortfall of Sites	0.139	Low Medium II Residential	RD1.5-1XL	0	0	0	47.749	4.328		Residential - Single Family Residence, 1	015B197 596		San Pedro	No	ABMI	DB50
Los Angeles	527 W G ST	90744	7416026014	0.000	0.000	0.000	4.328	Shortfall of Sites	0.150	Low Medium II Residential	[Q]RD1.5-1XL-O-CUGU	0	0	0	44.488	4.328		Residential - Single Family Residence, 1	030B205 605		Wilmington - Harbor City	No	ABMI	DB50
Los Angeles	2634 W 17TH ST	90019	5072031020	0.000	0.000	0.000	4.328	Shortfall of Sites	0.142	Low Medium II Residential	RD1.5-1-O-CPIO	0	0	0	46.886	4.328		Residential - Single Family Residence, 1	126B189 607		West Adams - Baldwin Hills - Leimert	No	ABMI	DB50
Los Angeles	3202 W 17TH ST	90019	5072031019	0.000	0.000	0.000	4.328	Shortfall of Sites	0.142	Low Medium II Residential	RD1.5-1-O-CPIO	0	0	0	46.886	4.328		Residential - Single Family Residence, 1	126B189 608		West Adams - Baldwin Hills - Leimert	No	ABMI	DB50
Los Angeles	5939 RIVERTON AVE	91601	2415012037	0.000	0.000	0.000	4.328	Shortfall of Sites	0.121	Medium Residential	[Q]R3-1	0	0	0	55.016	4.328		Residential - Single Family Residence, 1	177B177 647		North Hollywood - Valley Village	No	ABMI	DB50
Los Angeles	5933 RIVERTON AVE	91601	2415012036	0.000	0.000	0.000	4.328	Shortfall of Sites	0.121	Medium Residential	[Q]R3-1	0	0	0	55.040	4.328		Residential - Single Family Residence, 1	177B177 654		North Hollywood - Valley Village	No	ABMI	DB50
Los Angeles	1157 GULF AVE	90744	7415023015	0.000	0.000	0.000	4.328	Shortfall of Sites	0.202	Low Medium II Residential	[Q]RD2-1XL-O-CUGU	0	0	0	32.986	4.328		Residential - Single Family Residence, 1	033B205 655		Wilmington - Harbor City	No	ABMI	DB50
Los Angeles	1045 W 8TH ST	90731	7458005015	0.000	0.000	0.000	4.328	Shortfall of Sites	0.140	Low Medium II Residential	RD1.5-1XL	0	0	0	47.726	4.328		Residential - Single Family Residence, 1	015B197 656		San Pedro	No	ABMI	DB50
Los Angeles	11817 VALERIO ST	91605	2317017011	0.000	0.000	0.000	4.328	Shortfall of Sites	0.191	Low Medium II Residential	RD2-1	0	0	0	34.868	4.328		Residential - Single Family Residence, 1	186B169 660		Sun Valley - La Tuna Canyon	No	ABMI	DB50
Los Angeles	1807 S BURNSIDE AVE	90019	5064006015	0.000	0.000	0.000	4.328	Shortfall of Sites	0.142	Low Medium II Residential	RD1.5-1	0	0	0	46.936	4.328		Residential - Single Family Residence, 1	126B177 666		West Adams - Baldwin Hills - Leimert	No	ABMI	DB50
Los Angeles	943 W 8TH ST	90731	7458006016	0.000	0.000	0.000	4.328	Shortfall of Sites	0.140	Low Medium II Residential	RD1.5-1XL	0	0	0	47.727	4.328		Residential - Single Family Residence, 1	015B197 667		San Pedro	No	ABMI	DB50
Los Angeles	5931 WHITNALL HWY	91601	2415013008	0.000	0.000	0.000	4.328	Shortfall of Sites	0.115	Medium Residential	[Q]R3-1	0	0	0	57.968	4.328		Residential - Single Family Residence, 1	177B177 669		North Hollywood - Valley Village	No	ABMI	DB50
Los Angeles	1717 ARLINGTON AVE	90019	5072031003	0.000	0.000	0.000	4.328	Shortfall of Sites	0.152	Low Medium II Residential	RD1.5-1-O-CPIO	0	0	0	43.789	4.328		Residential - Single Family Residence, 1	126B189 670		West Adams - Baldwin Hills - Leimert	No	ABMI	DB50
Los Angeles	5925 WHITNALL HWY	91601	2415013009	0.000	0.000	0.000	4.328	Shortfall of Sites	0.115	Medium Residential	[Q]R3-1	0	0	0	57.970	4.328		Residential - Single Family Residence, 1	177B177 675		North Hollywood - Valley Village	No	ABMI	DB50
Los Angeles	10125 SEPULVEDA BLVD	91345	2660004007	0.000	0.000	0.000	4.328	Shortfall of Sites	0.102	Neighborhood Commercial	[Q]C2-1VL	0	0	0	65.117	4.328		Commercial - Store - One Story, 1	204B145 685		Mission Hills - Panorama City - North Hills	No	ABMI	DB50
Los Angeles	6845 HASKELL AVE	91406	2224034004	0.000	0.000	0.000	4.328	Shortfall of Sites	0.121	Medium Residential	[Q]R3-1	0	0	0	55.261	4.328		Residential - Single Family Residence, 1	183B141 692		Van Nuys - North Sherman Oaks	No	ABMI	DB50
Los Angeles	6036 COLFAX AVE	91606	2334014042	0.000	0.000	0.000	4.328	Shortfall of Sites	0.122	Medium Residential	[Q]R3-1	0	0	0	54.798	4.328		Residential - Single Family Residence, 1	177B169 692		North Hollywood - Valley Village	No	ABMI	DB50
Los Angeles	1721 ARLINGTON AVE	90019	5072031002	0.000	0.000	0.000	4.328	Shortfall of Sites	0.152	Low Medium II Residential	RD1.5-1-O-CPIO	0	0	0	43.790	4.328		Residential - Single Family Residence, 1	126B189 699		West Adams - Baldwin Hills - Leimert	No	ABMI	DB50
Los Angeles	2530 W 18TH ST	90019	5072030017	0.000	0.000	0.000	4.328	Shortfall of Sites	0.152	Low Medium II Residential	RD1.5-1-O-CPIO	0	0	0	43.790	4.328		Residential - Single Family Residence, 1	126B189 760		West Adams - Baldwin Hills - Leimert	No	ABMI	DB50
Los Angeles	1774 CARMONA AVE	90019	5064009001	0.000	0.000	0.000	4.328	Shortfall of Sites	0.146	Low Medium II Residential	RD1.5-1	0	0	0	45.611	4.328		Residential - Single Family Residence, 1	126B177 772		West Adams - Baldwin Hills - Leimert	No	ABMI	DB50
Los Angeles	1858 S DUNSMUIR AVE	90019	5064003010	0.000	0.000	0.000	4.328	Shortfall of Sites	0.142	Low Medium II Residential	RD1.5-1	0	0	0	46.892	4.328		Residential - Single Family Residence, 1	126B177 785		West Adams - Baldwin Hills - Leimert	No	ABMI	DB50
Los Angeles	11461 OXNARD ST	91606	2338001038	0.000	0.000	0.000	4.328	Shortfall of Sites	0.112	Medium Residential	[Q]R3-1	0	0	0	59.202	4.328		Residential - Single Family Residence, 1	177B169 789		North Hollywood - Valley Village	No	ABMI	DB50
Los Angeles	22328 DENKER AVE	90501	7347003015	0.000	0.000	0.000	4.328	Shortfall of Sites	0.142	Low Medium II Residential	RD1.5-1	0	0	0	46.787	4.328		Residential - Single Family Residence, 1	048B193 800		Harbor Gateway	No	ABMI	DB50
Los Angeles	11450 OXNARD ST	91606	2338011024	0.000	0.000	0.000	4.328	Shortfall of Sites	0.115	Medium Residential	[Q]R3-1	0	0	0	58.032	4.328		Residential - Single Family Residence, 1	177B169 816		North Hollywood - Valley Village	No	ABMI	DB50
Los Angeles	321 W F ST	90744	7416034005	0.000	0.000	0.000	4.328	Shortfall of Sites	0.138	Low Medium II Residential	[Q]RD1.5-1XL-O-CUGU	0	0	0	48.156	4.328		Residential - Single Family Residence, 1	030B205 816		Wilmington - Harbor City	No	ABMI	DB50
Los Angeles	1534 257TH ST	90710	7410009049	0.000	0.000	0.000	4.328	Shortfall of Sites	0.099	Medium Residential	[Q]R3-1VL	0	0	0	67.459	4.328		Residential - Single Family Residence, 1	036B193 877		Wilmington - Harbor City	No	ABMI	DB50
Los Angeles	1822 HAUSER BLVD	90019	5064007030	0.000	0.000	0.000	4.328	Shortfall of Sites	0.142	Low Medium II Residential	RD1.5-1	0	0	0	46.794	4.328		Residential - Single Family Residence, 1	126B177 904		West Adams - Baldwin Hills - Leimert	No	ABMI	DB50
Los Angeles	5401 W ADAMS BLVD	90016	5043001005	0.000	0.000	0.000	4.328	Shortfall of Sites	0.080	Neighborhood Commercial	C2-1VL-CPIO	0	0	0	83.022	4.328		Commercial - Restaurant, Cocktail Lounge - Restaurant, Cocktail Lounge, Tavern - One Story, 1	123B177 929		West Adams - Baldwin Hills - Leimert	No	ABMI	DB50
Los Angeles	1915 S BURNSIDE AVE	90016	5064006027	0.000	0.000	0.000	4.328	Shortfall of Sites	0.139	Low Medium II Residential	RD1.5-1	0	0	0	47.911	4.328		Residential - Single Family Residence, 1	126B177 932		West Adams - Baldwin Hills - Leimert	No	ABMI	DB50
Los Angeles	6037 CLEON AVE	91606	2414004030	0.000	0.000	0.000	4.328	Shortfall of Sites	0.149	Low Medium II Residential	RD1.5-1	0	0	0	44.738	4.328		Residential - Single Family Residence, 1	177B173 941		North Hollywood - Valley Village	No	ABMI	DB50
Los Angeles	6037 TUJUNGA AVE	91606	2338001012	0.000	0.000	0.000	4.328	Shortfall of Sites	0.115	Medium Residential	[Q]R3-1	0	0	0	58.159	4.328		Residential - Single Family Residence, 1	177B173 945		North Hollywood - Valley Village	No	ABMI	DB50
Los Angeles	1830 HAUSER BLVD	90019	5064007028	0.000	0.000	0.000	4.328	Shortfall of Sites	0.143	Low Medium II Residential	RD1.5-1	0	0	0	46.725	4.328		Residential - Single Family Residence, 1	126B177 946		West Adams - Baldwin Hills - Leimert	No	ABMI	DB50
Los Angeles	12738 BRADLEY AVE	91342	2506030034	0.000	0.000	0.000	4.328	Shortfall of Sites	0.294	Low Medium I Residential	RD3-1XL-CPIO	0	0	0	22.675	4.328		Residential - Single Family Residence, 1	222B149 951		Sylmar	No	ABMI	DB50
Los Angeles	6334 VINELAND AVE	91606	2414001027	0.000	0.000	0.000	4.328	Shortfall of Sites	0.149	Low Medium II Residential	RD1.5-1	0	0	0	44.649	4.328		Residential - Single Family Residence, 1	180B173 966		North Hollywood - Valley Village	No	ABMI	DB50
Los Angeles	6033 CLEON AVE	91606	2414004029	0.000	0.000	0.000	4.328	Shortfall of Sites	0.149	Low Medium II Residential	RD1.5-1	0	0	0	44.713	4.328		Residential - Single Family Residence, 1	177B173 969		North Hollywood - Valley Village	No	ABMI	DB50

Jurisdiction Name	Site Address/Intersection	5 Digit ZIP Code	Assessor Parcel Number	Very Low-Income	Low-Income	Moderate-Income	Above Moderate-Income	Type of Shortfall	Parcel Size (Acres)	Current General Plan Designation	Current Zoning	Proposed General Plan (GP) Designation	Proposed Zoning	Minimum Density Allowed	Maximum Density Allowed	Total Capacity	Vacant/ Nonvacant	Description of Existing Uses	PIN	Base Density Per Acre	Community Plan Area	Rent Stabalization Ordinance	Income Category	Applicable Rezoning Program (Program informing values in Column Q listed first)
Los Angeles	6033 TUJUNGA AVE	91606	2338001013	0.000	0.000	0.000	4.328	Shortfall of Sites	0.120	Medium Residential	[Q]R3-1	0	0	0	55.488	4.328		Residential - Single Family Residence, 1	177B173 971		North Hollywood - Valley Village	No	ABMI	DB50
Los Angeles	1904 HAUSER BLVD	90016	5064007026	0.000	0.000	0.000	4.328	Shortfall of Sites	0.143	Low Medium II Residential	RD1.5-1	0	0	0	46.655	4.328		Residential - Single Family Residence, 1	126B177 996		West Adams - Baldwin Hills - Leimert	No	ABMI	DB50
Los Angeles	6029 TUJUNGA AVE	91606	2338001014	0.000	0.000	0.000	4.328	Shortfall of Sites	0.117	Medium Residential	[Q]R3-1	0	0	0	56.810	4.328		Residential - Single Family Residence, 1	177B173 1000		North Hollywood - Valley Village	No	ABMI	DB50
Los Angeles	1921 HAUSER BLVD	90016	5064010022	0.000	0.000	0.000	4.328	Shortfall of Sites	0.139	Low Medium II Residential	RD1.5-1	0	0	0	47.754	4.328		Residential - Single Family Residence, 1	126B177 1046		West Adams - Baldwin Hills - Leimert	No	ABMI	DB50
Los Angeles	6019 TUJUNGA AVE	91606	2338001016	0.000	0.000	0.000	4.328	Shortfall of Sites	0.117	Medium Residential	[Q]R3-1	0	0	0	56.834	4.328		Residential - Single Family Residence, 1	177B173 1066		North Hollywood - Valley Village	No	ABMI	DB50
Los Angeles	1929 HAUSER BLVD	90016	5064010024	0.000	0.000	0.000	4.328	Shortfall of Sites	0.139	Low Medium II Residential	RD1.5-1	0	0	0	47.754	4.328		Residential - Single Family Residence, 1	126B177 1090		West Adams - Baldwin Hills - Leimert	No	ABMI	DB50
Los Angeles	6015 TUJUNGA AVE	91606	2338001017	0.000	0.000	0.000	4.328	Shortfall of Sites	0.117	Medium Residential	[Q]R3-1	0	0	0	56.847	4.328		Residential - Single Family Residence, 1	177B173 1103		North Hollywood - Valley Village	No	ABMI	DB50
Los Angeles	2032 S BURNSIDE AVE	90016	5063017002	0.000	0.000	0.000	4.328	Shortfall of Sites	0.138	Low Medium II Residential	RD1.5-1	0	0	0	48.108	4.328		Residential - Single Family Residence, 1	126B177 1175		West Adams - Baldwin Hills - Leimert	No	ABMI	DB50
Los Angeles	2042 S BURNSIDE AVE	90016	5063016028	0.000	0.000	0.000	4.328	Shortfall of Sites	0.140	Low Medium II Residential	RD1.5-1	0	0	0	47.412	4.328		Residential - Single Family Residence, 1	126B177 1213		West Adams - Baldwin Hills - Leimert	No	ABMI	DB50
Los Angeles	1035 W 11TH ST	90731	7458014034	0.000	0.000	0.000	4.328	Shortfall of Sites	0.142	Low Medium II Residential	RD1.5-1XL	0	0	0	46.811	4.328		Residential - Single Family Residence, 1	015B197 1215		San Pedro	No	ABMI	DB50
Los Angeles	2046 S RIDGELEY DR	90016	5063019001	0.000	0.000	0.000	4.328	Shortfall of Sites	0.148	Low Medium II Residential	RD1.5-1	0	0	0	44.992	4.328		Residential - Single Family Residence, 1	126B177 1385		West Adams - Baldwin Hills - Leimert	No	ABMI	DB50
Los Angeles	2020 HAUSER BLVD	90016	5063025013	0.000	0.000	0.000	4.328	Shortfall of Sites	0.140	Low Medium II Residential	RD1.5-1	0	0	0	47.416	4.328		Residential - Single Family Residence, 1	126B177 1409		West Adams - Baldwin Hills - Leimert	No	ABMI	DB50
Los Angeles	2635 SOUTHWEST DR	90043	4007020016	0.000	0.000	0.000	4.328	Shortfall of Sites	0.110	Hybrid Industrial	CM-1LD-CPIO	0	0	0	60.426	4.328		Residential - Single Family Residence, 1	105B189 1447		West Adams - Baldwin Hills - Leimert	No	ABMI	DB50
Los Angeles	2641 SOUTHWEST DR	90043	4007020015	0.000	0.000	0.000	4.328	Shortfall of Sites	0.110	Hybrid Industrial	CM-1LD-CPIO	0	0	0	60.425	4.328		Residential - Single Family Residence, 1	105B189 1450		West Adams - Baldwin Hills - Leimert	No	ABMI	DB50
Los Angeles	2703 SOUTHWEST DR	90043	4007020014	0.000	0.000	0.000	4.328	Shortfall of Sites	0.110	Hybrid Industrial	CM-1LD-CPIO	0	0	0	60.424	4.328		Industrial - Light Manufacturing - One Story, 1	105B189 1470		West Adams - Baldwin Hills - Leimert	No	ABMI	DB50 , ARO
Los Angeles	1056 W 13TH ST	90731	7458017011	0.000	0.000	0.000	4.328	Shortfall of Sites	0.139	Low Medium II Residential	RD1.5-1XL	0	0	0	47.749	4.328		Residential - Single Family Residence, 1	015B197 1477		San Pedro	No	ABMI	DB50
Los Angeles	1042 W 13TH ST	90731	7458017015	0.000	0.000	0.000	4.328	Shortfall of Sites	0.139	Low Medium II Residential	RD1.5-1XL	0	0	0	47.749	4.328		Residential - Single Family Residence, 1	015B197 1479		San Pedro	No	ABMI	DB50
Los Angeles	1034 W 13TH ST	90731	7458017017	0.000	0.000	0.000	4.328	Shortfall of Sites	0.139	Low Medium II Residential	RD1.5-1XL	0	0	0	47.749	4.328		Residential - Single Family Residence, 1	015B197 1480		San Pedro	No	ABMI	DB50
Los Angeles	964 W 13TH ST	90731	7458018009	0.000	0.000	0.000	4.328	Shortfall of Sites	0.139	Low Medium II Residential	RD1.5-1XL	0	0	0	47.749	4.328		Residential - Single Family Residence, 1	015B197 1484		San Pedro	No	ABMI	DB50
Los Angeles	2104 HAUSER BLVD	90016	5063024029	0.000	0.000	0.000	4.328	Shortfall of Sites	0.140	Low Medium II Residential	RD1.5-1	0	0	0	47.451	4.328		Residential - Single Family Residence, 1	126B177 1510		West Adams - Baldwin Hills - Leimert	No	ABMI	DB50
Los Angeles	2715 SOUTHWEST DR	90043	4007020013	0.000	0.000	0.000	4.328	Shortfall of Sites	0.110	Hybrid Industrial	CM-1LD-CPIO	0	0	0	60.417	4.328		Industrial - Light Manufacturing - One Story, 1	105B189 1522		West Adams - Baldwin Hills - Leimert	No	ABMI	DB50 , ARO
Los Angeles	2723 SOUTHWEST DR	90043	4007020011	0.000	0.000	0.000	4.328	Shortfall of Sites	0.110	Hybrid Industrial	CM-1LD-CPIO	0	0	0	60.414	4.328		Residential - Single Family Residence, 1	105B189 1547		West Adams - Baldwin Hills - Leimert	No	ABMI	DB50
Los Angeles	2727 SOUTHWEST DR	90043	4007020010	0.000	0.000	0.000	4.328	Shortfall of Sites	0.110	Hybrid Industrial	CM-1LD-CPIO	0	0	0	60.412	4.328		Residential - Single Family Residence, 1	105B189 1558		West Adams - Baldwin Hills - Leimert	No	ABMI	DB50
Los Angeles	2731 SOUTHWEST DR	90043	4007020009	0.000	0.000	0.000	4.328	Shortfall of Sites	0.110	Hybrid Industrial	CM-1LD-CPIO	0	0	0	60.411	4.328		Residential - Single Family Residence, 1	105B189 1567		West Adams - Baldwin Hills - Leimert	No	ABMI	DB50
Los Angeles	2735 SOUTHWEST DR	90043	4007020008	0.000	0.000	0.000	4.328	Shortfall of Sites	0.110	Hybrid Industrial	CM-1LD-CPIO	0	0	0	60.410	4.328		Industrial - Light Manufacturing - One Story, 1	105B189 1608		West Adams - Baldwin Hills - Leimert	No	ABMI	DB50 , ARO
Los Angeles	2803 SOUTHWEST DR	90043	4007020007	0.000	0.000	0.000	4.328	Shortfall of Sites	0.110	Hybrid Industrial	CM-1LD-CPIO	0	0	0	60.408	4.328		Industrial - Light Manufacturing - One Story, 1	105B189 1621		West Adams - Baldwin Hills - Leimert	No	ABMI	DB50 , ARO
Los Angeles	2807 SOUTHWEST DR	90043	4007020006	0.000	0.000	0.000	4.328	Shortfall of Sites	0.110	Hybrid Industrial	CM-1LD-CPIO	0	0	0	60.407	4.328		Residential - Single Family Residence, 1	105B189 1628		West Adams - Baldwin Hills - Leimert	No	ABMI	DB50
Los Angeles	2811 SOUTHWEST DR	90043	4007020005	0.000	0.000	0.000	4.328	Shortfall of Sites	0.110	Hybrid Industrial	CM-1LD-CPIO	0	0	0	60.406	4.328		Residential - Single Family Residence, 1	105B189 1642		West Adams - Baldwin Hills - Leimert	No	ABMI	DB50
Los Angeles	2815 SOUTHWEST DR	90043	4007019026	0.000	0.000	0.000	4.328	Shortfall of Sites	0.110	Hybrid Industrial	CM-1LD-CPIO	0	0	0	60.404	4.328		Industrial - Light Manufacturing - One Story, 1	105B189 1646		West Adams - Baldwin Hills - Leimert	No	ABMI	DB50 , ARO
Los Angeles	2911 SOUTHWEST DR	90043	4007019019	0.000	0.000	0.000	4.328	Shortfall of Sites	0.110	Hybrid Industrial	CM-1LD-CPIO	0	0	0	60.391	4.328		Industrial - Light Manufacturing - One Story, 1	105B189 1757		West Adams - Baldwin Hills - Leimert	No	ABMI	DB50 , ARO
Los Angeles	11829 VICTORY BLVD	91606	2322016055	0.000	0.000	0.000	4.328	Shortfall of Sites	0.153	Low Medium II Residential	RD1.5-1	Medium Neighborhood Residential	0	0	39.244	4.328		Residential - Single Family Residence, 1	180B169 1126	72	North Hollywood - Valley Village	No	ABMI	DB50 , NH CPU, AHO
Los Angeles	5600 SAN VICENTE BLVD	90019	5085018038	0.000	0.000	0.000	4.326	Shortfall of Sites	0.076	Neighborhood Office Commercial	C2-1-O	0	0	0	176.209	4.326		Commercial - Shopping Center (Neighborhood, Community) - One Story, 4	129B177 15		Wilshire	No	ABMI	DB50
Los Angeles	7124 APPERSON ST	91042	2565015102	0.000	0.000	0.000	4.326	Shortfall of Sites	0.159	Medium Residential	R3-1	0	0	0	83.592	4.326		Residential - Four Units (Any Combination) - 4 Stories or Less, 4	204B197 862		Sunland - Tujunga - Lake View Terrace - Shadow Hills - East La Tuna Canyon	No	ABMI	DB50
Los Angeles	10053 COMMERCE AVE	91042	2568008015	0.000	0.000	0.000	4.326	Shortfall of Sites	0.077	Neighborhood Office Commercial	C2-1L	0	0	0	172.134	4.326		Commercial - Store Combination - Store and Residential Combination - One Story, 4	204B197 1138		Sunland - Tujunga - Lake View Terrace - Shadow Hills - East La Tuna Canyon	No	ABMI	DB50 , ARO
Los Angeles	9866 VIDOR DR	90035	4330005036	0.000	0.000	0.000	4.326	Shortfall of Sites	0.137	Medium Residential	[Q]R3-1-O	0	0	0	88.987	4.326		Residential - Four Units (Any Combination) - 4 Stories or Less, 4	129B165 15		West Los Angeles	Yes	ABMI	DB50
Los Angeles	5846 COLDWATER CANYON AVE	91607	2341007009	0.000	0.000	0.000	4.326	Shortfall of Sites	0.140	Medium Residential	R3-1	0	0	0	87.075	4.326		Residential - Four Units (Any Combination) - 4 Stories or Less, 4	174B161 52		North Hollywood - Valley Village	Yes	ABMI	DB50
Los Angeles	1459 REXFORD DR	90035	4306008006	0.000	0.000	0.000	4.326	Shortfall of Sites	0.149	Medium Residential	[Q]R3-1-O	0	0	0	81.739	4.326		Residential - Four Units (Any Combination) - 4 Stories or Less, 4	129B165 83		West Los Angeles	Yes	ABMI	DB50
Los Angeles	1461 S BEVERLY DR	90035	4306009008	0.000	0.000	0.000	4.326	Shortfall of Sites	0.149	Medium Residential	[Q]R3-1VL-O	0	0	0	81.780	4.326		Residential - Four Units (Any Combination) - 4 Stories or Less, 4	129B165 85		West Los Angeles	Yes	ABMI	DB50
Los Angeles	1462 REEVES ST	90035	4306009021	0.000	0.000	0.000	4.326	Shortfall of Sites	0.149	Medium Residential	[Q]R3-1-O	0	0	0	81.933	4.326		Residential - Four Units (Any Combination) - 4 Stories or Less, 4	129B165 113		West Los Angeles	Yes	ABMI	DB50
Los Angeles	7417 FOUNTAIN AVE	90046	5550023005	0.000	0.000	0.000	4.326	Shortfall of Sites	0.143	Medium Residential	R3-1XL	0	0	0	85.514	4.326		Residential - Four Units (Any Combination) - 4 Stories or Less, 4	144B181 120		Hollywood	Yes	ABMI	DB50
Los Angeles	4409 TOLAND WAY	90041	5474024007	0.000	0.000	0.000	4.326	Shortfall of Sites	0.266	Low Medium II Residential	RD1.5-1	0	0	0	45.971	4.326		Residential - Four Units (Any Combination) - 4 Stories or Less, 4	156A221 139		Northeast Los Angeles	Yes	ABMI	DB50
Los Angeles	1129 REXFORD DR	90035	4330032028	0.000	0.000	0.000	4.326	Shortfall of Sites	0.139	Medium Residential	R3-1-O	0	0	0	87.630	4.326		Residential - Four Units (Any Combination) - 4 Stories or Less, 4	132A167 147		West Los Angeles	Yes	ABMI	DB50
Los Angeles	1472 REEVES ST	90035	4306009033	0.000	0.000	0.000	4.326	Shortfall of Sites	0.149	Medium Residential	[Q]R3-1-O	0	0	0	81.932	4.326		Residential - Four Units (Any Combination) - 4 Stories or Less, 4	129B165 155		West Los Angeles	Yes	ABMI	DB50
Los Angeles	4444 FULTON AVE	91423	2360030003	0.000	0.000	0.000	4.326	Shortfall of Sites	0.138	Medium Residential	[Q]R3-1-RIO	0	0	0	88.647	4.326		Residential - Four Units (Any Combination) - 4 Stories or Less, 4	165B157 161		Sherman Oaks - Studio City - Toluca Lake - Cahuenga Pass	Yes	ABMI	DB50
Los Angeles	10605 ASHTON AVE	90024	4326001012	0.000	0.000	0.000	4.326	Shortfall of Sites	0.143	Medium Residential	[Q]R3-1-O	0	0	0	85.097	4.326		Residential - Four Units (Any Combination) - 4 Stories or Less, 4	132B153 171		Westwood	Yes	ABMI	DB50
Los Angeles	1142 REXFORD DR	90035	4330035015	0.000	0.000	0.000	4.326	Shortfall of Sites	0.139	Medium Residential	R3-1-O	0	0	0	87.753	4.326		Residential - Four Units (Any Combination) - 4 Stories or Less, 4	132A167 187		West Los Angeles	Yes	ABMI	DB50
Los Angeles	5306 KNOWLTON ST	90045	4103010025	0.000	0.000	0.000	4.326	Shortfall of Sites	0.145	Medium Residential	R3-1	0	0	0	84.076	4.326		Residential - Four Units (Any Combination) - 4 Stories or Less, 4	102B173 200		Westchester - Playa del Rey	Yes	ABMI	DB50
Los Angeles	4765 KESTER AVE	91403	2264021013	0.000	0.000	0.000	4.326	Shortfall of Sites	0.146	Medium Residential	R3-1	0	0	0	83.525	4.326		Residential - Four Units (Any Combination) - 4 Stories or Less, 4	169-5A149 235		Sherman Oaks - Studio City - Toluca Lake - Cahuenga Pass	Yes	ABMI	DB50
Los Angeles	2871 W AVENUE 35	90065	5457026010	0.000	0.000	0.000	4.326	Shortfall of Sites	0.142	Medium Residential	R3-1-CDO	0	0	0	86.183	4.326		Residential - Four Units (Any Combination) - 4 Stories or Less, 4	154-5A215 249		Northeast Los Angeles	Yes	ABMI	DB50
Los Angeles	22521 DEL VALLE ST	91364	2040033027	0.000	0.000	0.000	4.326	Shortfall of Sites	0.149	Medium Residential	R3-1	0	0	0	81.812	4.326		Residential - Four Units (Any Combination) - 4 Stories or Less, 4	171B097 255		Canoga Park - Winnetka - Woodland Hills - West Hills	Yes	ABMI	DB50
Los Angeles	11751 MOORPARK ST	91604	2364010023	0.000	0.000	0.000	4.326	Shortfall of Sites	0.138	Medium Residential	R3-1-RIO	0	0	0	88.540	4.326		Residential - Four Units (Any Combination) - 4 Stories or Less - Pool, 4	165B169 255		Sherman Oaks - Studio City - Toluca Lake - Cahuenga Pass	Yes	ABMI	DB50
Los Angeles	11747 MOORPARK ST	91604	2364010024	0.000	0.000	0.000	4.326	Shortfall of Sites	0.138	Medium Residential	R3-1-RIO	0	0	0	88.549	4.326		Residential - Four Units (Any Combination) - 4 Stories or Less - Pool, 4	165B169 256		Sherman Oaks - Studio City - Toluca Lake - Cahuenga Pass	Yes	ABMI	DB50
Los Angeles	11743 MOORPARK ST	91604	2364010003	0.000	0.000	0.000	4.326	Shortfall of Sites	0.138	Medium Residential	R3-1-RIO	0	0	0	88.559	4.326		Residential - Four Units (Any Combination) - 4 Stories or Less, 4	165B169 257		Sherman Oaks - Studio City - Toluca Lake - Cahuenga Pass	Yes	ABMI	DB50
Los Angeles	11617 MOORPARK ST	91602	2365002011	0.000	0.000	0.000	4.326	Shortfall of Sites	0.138	Medium Residential	R3-1-RIO	0	0	0	88.644	4.326		Residential - Four Units (Any Combination) - 4 Stories or Less, 4	165B169 262		Sherman Oaks - Studio City - Toluca Lake - Cahuenga Pass	Yes	ABMI	DB50

Jurisdiction Name	Site Address/Intersection	5 Digit ZIP Code	Assessor Parcel Number	Very Low-Income	Low-Income	Moderate-Income	Above Moderate-Income	Type of Shortfall	Parcel Size (Acres)	Current General Plan Designation	Current Zoning	Proposed General Plan (GP) Designation	Proposed Zoning	Minimum Density Allowed	Maximum Density Allowed	Total Capacity	Vacant/ Nonvacant	Description of Existing Uses	PIN	Base Density Per Acre	Community Plan Area	Rent Stabalization Ordinance	Income Category	Applicable Rezoning Program (Program informing values in Column Q listed first)
Los Angeles	13013 MOORPARK ST	91604	2362011003	0.000	0.000	0.000	4.326	Shortfall of Sites	0.149	Medium Residential	R3-1-RIO	0	0	0	81.827	4.326		Residential - Four Units (Any Combination) - 4 Stories or Less, 4	165B161 277		Sherman Oaks - Studio City - Toluca Lake - Cahuenga Pass	Yes	ABMI	DB50
Los Angeles	10414 PARR AVE	91040	2560040008	0.000	0.000	0.000	4.326	Shortfall of Sites	0.141	Medium Residential	R3-1	0	0	0	86.648	4.326		Residential - Four Units (Any Combination) - 4 Stories or Less, 4	204B193 280		Sunland - Tujunga - Lake View Terrace - Shadow Hills - East La Tuna Canyon	Yes	ABMI	DB50
Los Angeles	10409 PARR AVE	91040	2560040002	0.000	0.000	0.000	4.326	Shortfall of Sites	0.147	Medium Residential	R3-1	0	0	0	82.957	4.326		Residential - Four Units (Any Combination) - 4 Stories or Less, 4	204B193 302		Sunland - Tujunga - Lake View Terrace - Shadow Hills - East La Tuna Canyon	Yes	ABMI	DB50
Los Angeles	6934 GLASGOW AVE	90045	4103012018	0.000	0.000	0.000	4.326	Shortfall of Sites	0.144	Medium Residential	R3-1	0	0	0	84.560	4.326		Residential - Four Units (Any Combination) - 4 Stories or Less, 4	102B173 304		Westchester - Playa del Rey	Yes	ABMI	DB50
Los Angeles	6940 GLASGOW AVE	90045	4103012019	0.000	0.000	0.000	4.326	Shortfall of Sites	0.143	Medium Residential	R3-1	0	0	0	85.649	4.326		Residential - Four Units (Any Combination) - 4 Stories or Less, 4	102B173 322		Westchester - Playa del Rey	Yes	ABMI	DB50
Los Angeles	9818 VIDOR DR	90035	4330005038	0.000	0.000	0.000	4.326	Shortfall of Sites	0.137	Medium Residential	[Q]R3-1-O	0	0	0	89.028	4.326		Residential - Four Units (Any Combination) - 4 Stories or Less, 4	132A165 323		West Los Angeles	Yes	ABMI	DB50
Los Angeles	10401 PARR AVE	91040	2560040001	0.000	0.000	0.000	4.326	Shortfall of Sites	0.143	Medium Residential	R3-1	0	0	0	85.341	4.326		Residential - Four Units (Any Combination) - 4 Stories or Less, 4	204B193 324		Sunland - Tujunga - Lake View Terrace - Shadow Hills - East La Tuna Canyon	Yes	ABMI	DB50
Los Angeles	9824 VIDOR DR	90035	4330005020	0.000	0.000	0.000	4.326	Shortfall of Sites	0.137	Medium Residential	[Q]R3-1-O	0	0	0	89.027	4.326		Residential - Four Units (Any Combination) - 4 Stories or Less, 4	132A165 325		West Los Angeles	Yes	ABMI	DB50
Los Angeles	12638 MOORPARK ST	91604	2375003032	0.000	0.000	0.000	4.326	Shortfall of Sites	0.138	Medium Residential	R3-1-RIO	0	0	0	88.655	4.326		Residential - Four Units (Any Combination) - 4 Stories or Less, 4	165B161 329		Sherman Oaks - Studio City - Toluca Lake - Cahuenga Pass	Yes	ABMI	DB50
Los Angeles	10316 ALMAYO AVE	90064	4315014024	0.000	0.000	0.000	4.326	Shortfall of Sites	0.140	Medium Residential	R3-1-O	0	0	0	87.504	4.326		Residential - Four Units (Any Combination) - 4 Stories or Less, 4	129B161 330		West Los Angeles	Yes	ABMI	DB50
Los Angeles	6946 GLASGOW AVE	90045	4103012020	0.000	0.000	0.000	4.326	Shortfall of Sites	0.143	Medium Residential	R3-1	0	0	0	85.649	4.326		Residential - Four Units (Any Combination) - 4 Stories or Less, 4	102B173 339		Westchester - Playa del Rey	Yes	ABMI	DB50
Los Angeles	9842 VIDOR DR	90035	4330005039	0.000	0.000	0.000	4.326	Shortfall of Sites	0.137	Medium Residential	[Q]R3-1-O	0	0	0	89.024	4.326		Residential - Four Units (Any Combination) - 4 Stories or Less, 4	132A165 341		West Los Angeles	Yes	ABMI	DB50
Los Angeles	7000 GLASGOW AVE	90045	4103012021	0.000	0.000	0.000	4.326	Shortfall of Sites	0.143	Medium Residential	R3-1	0	0	0	85.648	4.326		Residential - Four Units (Any Combination) - 4 Stories or Less, 4	102B173 354		Westchester - Playa del Rey	Yes	ABMI	DB50
Los Angeles	9860 VIDOR DR	90035	4330005035	0.000	0.000	0.000	4.326	Shortfall of Sites	0.137	Medium Residential	[Q]R3-1-O	0	0	0	89.022	4.326		Residential - Four Units (Any Combination) - 4 Stories or Less, 4	132A165 356		West Los Angeles	Yes	ABMI	DB50
Los Angeles	7012 GLASGOW AVE	90045	4103012023	0.000	0.000	0.000	4.326	Shortfall of Sites	0.143	Medium Residential	R3-1	0	0	0	85.646	4.326		Residential - Four Units (Any Combination) - 4 Stories or Less, 4	102B173 384		Westchester - Playa del Rey	Yes	ABMI	DB50
Los Angeles	12420 MOORPARK ST	91604	2367001023	0.000	0.000	0.000	4.326	Shortfall of Sites	0.145	Medium Residential	R3-1-RIO	0	0	0	84.387	4.326		Residential - Four Units (Any Combination) - 4 Stories or Less, 4	165B165 398		Sherman Oaks - Studio City - Toluca Lake - Cahuenga Pass	Yes	ABMI	DB50
Los Angeles	7018 GLASGOW AVE	90045	4103012024	0.000	0.000	0.000	4.326	Shortfall of Sites	0.143	Medium Residential	R3-1	0	0	0	85.647	4.326		Residential - Four Units (Any Combination) - 4 Stories or Less, 4	102B173 402		Westchester - Playa del Rey	Yes	ABMI	DB50
Los Angeles	4357 TROOST AVE	91604	2365022021	0.000	0.000	0.000	4.326	Shortfall of Sites	0.147	Medium Residential	R3-1-RIO	0	0	0	83.097	4.326		Residential - Four Units (Any Combination) - 4 Stories or Less, 4	165B169 409		Sherman Oaks - Studio City - Toluca Lake - Cahuenga Pass	Yes	ABMI	DB50
Los Angeles	7019 RAMSGATE AVE	90045	4103012025	0.000	0.000	0.000	4.326	Shortfall of Sites	0.136	Medium Residential	R3-1	0	0	0	89.664	4.326		Residential - Four Units (Any Combination) - 4 Stories or Less, 4	102B173 414		Westchester - Playa del Rey	Yes	ABMI	DB50
Los Angeles	4353 TROOST AVE	91604	2365022020	0.000	0.000	0.000	4.326	Shortfall of Sites	0.147	Medium Residential	R3-1-RIO	0	0	0	83.103	4.326		Residential - Four Units (Any Combination) - 4 Stories or Less, 4	165B169 425		Sherman Oaks - Studio City - Toluca Lake - Cahuenga Pass	Yes	ABMI	DB50
Los Angeles	10919 CAMARILLO ST	91602	2421014016	0.000	0.000	0.000	4.326	Shortfall of Sites	0.138	Medium Residential	R3-1	0	0	0	88.708	4.326		Residential - Four Units (Any Combination) - 4 Stories or Less, 4	168B173 443		North Hollywood - Valley Village	Yes	ABMI	DB50
Los Angeles	12944 RIVERSIDE DR	91423	2358033005	0.000	0.000	0.000	4.326	Shortfall of Sites	0.138	Medium Residential	[Q]R3-1-RIO	0	0	0	88.619	4.326		Residential - Four Units (Any Combination) - 4 Stories or Less, 4	168B161 450		Van Nuys - North Sherman Oaks	Yes	ABMI	DB50
Los Angeles	4325 DIXIE CANYON AVE	91423	2360010008	0.000	0.000	0.000	4.326	Shortfall of Sites	0.142	Medium Residential	R3-1-RIO	0	0	0	86.049	4.326		Residential - Four Units (Any Combination) - 4 Stories or Less, 4	165B157 456		Sherman Oaks - Studio City - Toluca Lake - Cahuenga Pass	Yes	ABMI	DB50
Los Angeles	12433 RIVERSIDE DR	91607	2356032008	0.000	0.000	0.000	4.326	Shortfall of Sites	0.143	Medium Residential	R3-1	0	0	0	85.101	4.326		Residential - Four Units (Any Combination) - 4 Stories or Less, 4	168B165 464		North Hollywood - Valley Village	Yes	ABMI	DB50
Los Angeles	12407 RIVERSIDE DR	91607	2356031008	0.000	0.000	0.000	4.326	Shortfall of Sites	0.143	Medium Residential	R3-1	0	0	0	85.101	4.326		Residential - Four Units (Any Combination) - 4 Stories or Less, 4	168B165 467		North Hollywood - Valley Village	Yes	ABMI	DB50
Los Angeles	12355 RIVERSIDE DR	91607	2356030024	0.000	0.000	0.000	4.326	Shortfall of Sites	0.143	Medium Residential	R3-1	0	0	0	85.161	4.326		Residential - Four Units (Any Combination) - 4 Stories or Less, 4	168B165 470		North Hollywood - Valley Village	Yes	ABMI	DB50
Los Angeles	12349 RIVERSIDE DR	91607	2356030023	0.000	0.000	0.000	4.326	Shortfall of Sites	0.143	Medium Residential	R3-1	0	0	0	85.158	4.326		Residential - Four Units (Any Combination) - 4 Stories or Less, 4	168B165 471		North Hollywood - Valley Village	Yes	ABMI	DB50
Los Angeles	12345 RIVERSIDE DR	91607	2356030022	0.000	0.000	0.000	4.326	Shortfall of Sites	0.143	Medium Residential	R3-1	0	0	0	85.155	4.326		Residential - Four Units (Any Combination) - 4 Stories or Less, 4	168B165 472		North Hollywood - Valley Village	Yes	ABMI	DB50
Los Angeles	12341 RIVERSIDE DR	91607	2356030021	0.000	0.000	0.000	4.326	Shortfall of Sites	0.143	Medium Residential	R3-1	0	0	0	85.151	4.326		Residential - Four Units (Any Combination) - 4 Stories or Less, 4	168B165 473		North Hollywood - Valley Village	Yes	ABMI	DB50
Los Angeles	10830 CAMARILLO ST	91602	2421016022	0.000	0.000	0.000	4.326	Shortfall of Sites	0.147	Medium Residential	R3-1	0	0	0	83.042	4.326		Residential - Four Units (Any Combination) - 4 Stories or Less, 4	168B173 501		North Hollywood - Valley Village	Yes	ABMI	DB50
Los Angeles	10836 CAMARILLO ST	91602	2421016021	0.000	0.000	0.000	4.326	Shortfall of Sites	0.147	Medium Residential	R3-1	0	0	0	83.041	4.326		Residential - Four Units (Any Combination) - 4 Stories or Less, 4	168B173 503		North Hollywood - Valley Village	Yes	ABMI	DB50
Los Angeles	1106 CARDIFF AVE	90035	4332002021	0.000	0.000	0.000	4.326	Shortfall of Sites	0.139	Medium Residential	R3-1-O	0	0	0	87.567	4.326		Residential - Four Units (Any Combination) - 4 Stories or Less, 4	132B169 508		West Los Angeles	Yes	ABMI	DB50
Los Angeles	4319 TROOST AVE	91604	2365023004	0.000	0.000	0.000	4.326	Shortfall of Sites	0.146	Medium Residential	R3-1-RIO	0	0	0	83.366	4.326		Residential - Four Units (Any Combination) - 4 Stories or Less, 4	165B169 531		Sherman Oaks - Studio City - Toluca Lake - Cahuenga Pass	Yes	ABMI	DB50
Los Angeles	4261 DIXIE CANYON AVE	91423	2360010013	0.000	0.000	0.000	4.326	Shortfall of Sites	0.142	Medium Residential	R3-1-RIO	0	0	0	86.060	4.326		Residential - Four Units (Any Combination) - 4 Stories or Less, 4	165B157 541		Sherman Oaks - Studio City - Toluca Lake - Cahuenga Pass	Yes	ABMI	DB50
Los Angeles	1712 BARRY AVE	90025	4262019021	0.000	0.000	0.000	4.326	Shortfall of Sites	0.138	Medium Residential	[Q]R3-1	0	0	0	88.349	4.326		Residential - Four Units (Any Combination) - 4 Stories or Less, 4	126B149 570		West Los Angeles	Yes	ABMI	DB50
Los Angeles	7371 W MANCHESTER AVE	90045	4114029031	0.000	0.000	0.000	4.326	Shortfall of Sites	0.147	Medium Residential	R3-1	0	0	0	83.099	4.326		Residential - Four Units (Any Combination) - 4 Stories or Less, 4	096B157 571		Westchester - Playa del Rey	Yes	ABMI	DB50
Los Angeles	11848 MAYFIELD AVE	90049	4265015043	0.000	0.000	0.000	4.326	Shortfall of Sites	0.145	Medium Residential	[Q]R3-1	0	0	0	84.422	4.326		Residential - Four Units (Any Combination) - 4 Stories or Less, 4	129B145 599		Brentwood - Pacific Palisades	Yes	ABMI	DB50
Los Angeles	1127 CARDIFF AVE	90035	4332002029	0.000	0.000	0.000	4.326	Shortfall of Sites	0.139	Medium Residential	R3-1-O	0	0	0	87.613	4.326		Residential - Four Units (Any Combination) - 4 Stories or Less, 4	132B169 620		West Los Angeles	Yes	ABMI	DB50
Los Angeles	4241 DIXIE CANYON AVE	91423	2360010017	0.000	0.000	0.000	4.326	Shortfall of Sites	0.142	Medium Residential	R3-1-RIO	0	0	0	86.069	4.326		Residential - Four Units (Any Combination) - 4 Stories or Less, 4	165B157 626		Sherman Oaks - Studio City - Toluca Lake - Cahuenga Pass	Yes	ABMI	DB50
Los Angeles	4237 DIXIE CANYON AVE	91423	2360010018	0.000	0.000	0.000	4.326	Shortfall of Sites	0.142	Medium Residential	R3-1-RIO	0	0	0	86.071	4.326		Residential - Four Units (Any Combination) - 4 Stories or Less, 4	165B157 644		Sherman Oaks - Studio City - Toluca Lake - Cahuenga Pass	Yes	ABMI	DB50
Los Angeles	1132 CARDIFF AVE	90035	4332002016	0.000	0.000	0.000	4.326	Shortfall of Sites	0.139	Medium Residential	R3-1-O	0	0	0	87.560	4.326		Residential - Five or More Units or Apartments (Any Combination) - 4 Stories or Less, 4	132B169 648		West Los Angeles	Yes	ABMI	DB50
Los Angeles	1135 CARDIFF AVE	90035	4332002030	0.000	0.000	0.000	4.326	Shortfall of Sites	0.139	Medium Residential	R3-1-O	0	0	0	87.611	4.326		Residential - Four Units (Any Combination) - 4 Stories or Less, 4	132B169 650		West Los Angeles	Yes	ABMI	DB50
Los Angeles	1139 S OAKHURST DR	90035	4332002008	0.000	0.000	0.000	4.326	Shortfall of Sites	0.139	Medium Residential	R3-1-O	0	0	0	87.622	4.326		Residential - Four Units (Any Combination) - 4 Stories or Less, 4	132B169 677		West Los Angeles	Yes	ABMI	DB50
Los Angeles	1139 CARDIFF AVE	90035	4332002031	0.000	0.000	0.000	4.326	Shortfall of Sites	0.139	Medium Residential	R3-1-O	0	0	0	87.609	4.326		Residential - Four Units (Any Combination) - 4 Stories or Less, 4	132B169 679		West Los Angeles	Yes	ABMI	DB50
Los Angeles	1532 S BUNDY DR	90025	4263036017	0.000	0.000	0.000	4.326	Shortfall of Sites	0.138	Medium Residential	[Q]R3-1	0	0	0	88.405	4.326		Residential - Four Units (Any Combination) - 4 Stories or Less, 4	126B145 779		West Los Angeles	Yes	ABMI	DB50
Los Angeles	1610 ARMACOST AVE	90025	4259001026	0.000	0.000	0.000	4.326	Shortfall of Sites	0.145	Medium Residential	[Q]R3-1	0	0	0	84.421	4.326		Residential - Four Units (Any Combination) - 4 Stories or Less, 4	126B149 836		West Los Angeles	Yes	ABMI	DB50
Los Angeles	1533 S BUNDY DR	90025	4263038008	0.000	0.000	0.000	4.326	Shortfall of Sites	0.138	Medium Residential	[Q]R3-1	0	0	0	88.702	4.326		Residential - Four Units (Any Combination) - 4 Stories or Less, 4	126B145 842		West Los Angeles	Yes	ABMI	DB50
Los Angeles	12214 OHIO AVE	90025	4263039022	0.000	0.000	0.000	4.326	Shortfall of Sites	0.138	Medium Residential	[Q]R3-1	0	0	0	88.633	4.326		Residential - Four Units (Any Combination) - 4 Stories or Less, 4	126B145 894		West Los Angeles	Yes	ABMI	DB50
Los Angeles	1431 S CANFIELD AVE	90035	4305002001	0.000	0.000	0.000	4.326	Shortfall of Sites	0.148	Medium Residential	R3-1-O	0	0	0	82.671	4.326		Residential - Four Units (Any Combination) - 4 Stories or Less, 4	132B169 1051		West Los Angeles	Yes	ABMI	DB50
Los Angeles	4104 WHITSETT AVE	91604	2367009012	0.000	0.000	0.000	4.326	Shortfall of Sites	0.143	Medium Residential	R3-1-RIO	0	0	0	85.100	4.326		Residential - Four Units (Any Combination) - 4 Stories or Less, 4	165B165 1217		Sherman Oaks - Studio City - Toluca Lake - Cahuenga Pass	Yes	ABMI	DB50
Los Angeles	22055 COSTANSO ST	91364	2169002014	0.000	0.000	0.000	4.326	Shortfall of Sites	0.138	Medium Residential	R3-1	Medium Residential	0	0	72.397	4.326		Residential - Four Units (Any Combination) - 4 Stories or Less, 4	171B101 217	43	Canoga Park - Winnetka - Woodland Hills - West Hills	Yes	ABMI	DB50 , CPK CPU, AHO
Los Angeles	22745 DEL VALLE ST	91364	2040031026	0.000	0.000	0.000	4.326	Shortfall of Sites	0.149	Medium Residential	R3-1	Medium Residential	0	0	67.057	4.326		Residential - Four Units (Any Combination) - 4 Stories or Less, 4	171B097 461	43	Canoga Park - Winnetka - Woodland Hills - West Hills	Yes	ABMI	DB50 , CPK CPU, AHO
Los Angeles	22763 DEL VALLE ST	91364	2040031022	0.000	0.000	0.000	4.326	Shortfall of Sites	0.149	Medium Residential	R3-1	Medium Residential	0	0	67.035	4.326		Residential - Four Units (Any Combination) - 4 Stories or Less, 4	171B097 487	43	Canoga Park - Winnetka - Woodland Hills - West Hills	Yes	ABMI	DB50 , CPK CPU, AHO
Los Angeles	15830 S VERMONT AVE	90247	6120016018	0.000	0.000	0.000	4.325	Shortfall of Sites	0.368	Medium Residential	R3-1	0	0	0	84.553	4.325		Residential - Five or More Units or Apartments (Any Combination) - 4 Stories or Less, 17	069B197 107		Harbor Gateway	Yes	ABMI	DB50
Los Angeles	6561 WOODMAN AVE	91401	2238012062	2.161	2.161	0.000	0.000	Shortfall of Sites	0.340	Medium Residential	[Q]R3-1	0	0	20	68.481	4.321		Residential - Five or More Units or Apartments (Any Combination) - 4 Stories or Less, 12	180B157 479		Van Nuys - North Sherman Oaks	No	LI	DB50
Los Angeles	18128 SHERMAN WAY	91335	2125036901	2.160	2.160	0.000	0.000	Shortfall of Sites	0.456	Community Commercial	[Q]P-1L-CDO	0	0	20	94.696	4.320		Commercial - Parking Lot (Commercial Use Property) - Lots - Patron or Employee - One Story, 0	183B125 271		Reseda - West Van Nuys	No	LI	P
Los Angeles	2016 NEW JERSEY ST	90033	5183001011	0.000	0.000	0.000	4.320	Shortfall of Sites	0.091	Low Medium II Residential	RD1.5-1-CUGU	Low Neighborhood Residential	[VLN2 - MU4 - 3][RN2 - 8][CPIO]	0	66.026	4.320		Residential - Double, Duplex, or Two Units - 4 Stories or Less, 0	129A223 221	54	Boyle Heights	Yes	ABMI	BH CPU , R2RD

Jurisdiction Name	Site Address/Intersection	5 Digit ZIP Code	Assessor Parcel Number	Very Low-Income	Low-Income	Moderate-Income	Above Moderate-Income	Type of Shortfall	Parcel Size (Acres)	Current General Plan Designation	Current Zoning	Proposed General Plan (GP) Designation	Proposed Zoning	Minimum Density Allowed	Maximum Density Allowed	Total Capacity	Vacant/ Nonvacant	Description of Existing Uses	PIN	Base Density Per Acre	Community Plan Area	Rent Stabalization Ordinance	Income Category	Applicable Rezoning Program (Program informing values in Column Q listed first)
Los Angeles	223 N CUMMINGS ST	90033	5183007040	0.000	0.000	0.000	4.320	Shortfall of Sites	0.102	Low Medium II Residential	RD1.5-1-CUGU	Low Neighborhood Residential	[VLN2 - MU4 - 3][RN2 - 8][CPIO]	0	58.865	4.320		Residential - Five or More Units or Apartments (Any Combination) · 4 Stories or Less, 0	129A223 276	54	Boyle Heights	Yes	ABMI	BH CPU , R2RD
Los Angeles	219 N CUMMINGS ST	90033	5183007038	0.000	0.000	0.000	4.320	Shortfall of Sites	0.102	Low Medium II Residential	RD1.5-1-CUGU	Low Neighborhood Residential	[VLN2 - MU4 - 3][RN2 - 8][CPIO]	0	58.893	4.320		Residential - Double, Duplex, or Two Units - 4 Stories or Less, 0	129A223 289	54	Boyle Heights	Yes	ABMI	BH CPU , R2RD
Los Angeles	7851 TOPANGA CANYON BLVD	91304	2012013028	0.000	0.000	0.000	4.320	Shortfall of Sites	0.090	Medium Residential	R3-1	Medium Residential	0	0	66.994	4.320		Residential - Five or More Units or Apartments (Any Combination) · 4 Stories or Less, 0	189B101 570	43	Canoga Park - Winnetka - Woodland Hills - West Hills	Yes	ABMI	CPK CPU , AHO
Los Angeles	7549 ETON AVE	91303	2112007021	0.000	0.000	0.000	4.320	Shortfall of Sites	0.091	Low Medium I Residential	P-1	Medium Residential	0	0	65.753	4.320		Residential - Double, Duplex, or Two Units - 4 Stories or Less, 0	186B105 192	43	Canoga Park - Winnetka - Woodland Hills - West Hills	Yes	ABMI	CPK CPU , P
Los Angeles	7549 ETON AVE	91303	2112007021	0.000	0.000	0.000	4.320	Shortfall of Sites	0.091	Low Medium I Residential	P-1	Medium Residential	0	0	65.754	4.320		Residential - Double, Duplex, or Two Units - 4 Stories or Less, 0	186B105 193	43	Canoga Park - Winnetka - Woodland Hills - West Hills	Yes	ABMI	CPK CPU , P
Los Angeles	21217 VALERIO ST	91303	2112009020	0.000	0.000	0.000	4.320	Shortfall of Sites	0.086	Low Residential	RD5-1	Medium Residential	0	0	69.698	4.320		Residential - Four Units (Any Combination) - 4 Stories or Less, 0	186B105 617	43	Canoga Park - Winnetka - Woodland Hills - West Hills	Yes	ABMI	CPK CPU , R2RD
Los Angeles	7044 JORDAN AVE	91303	2138004003	0.000	0.000	0.000	4.320	Shortfall of Sites	0.086	Medium Residential	R3-1-RIO	Medium Neighborhood Residential	0	0	69.698	4.320		Residential - Five or More Units or Apartments (Any Combination) · 4 Stories or Less, 0	183B105 496	43	Canoga Park - Winnetka - Woodland Hills - West Hills	Yes	ABMI	CPK CPU ,
Los Angeles	8260 OWENSMOUTH AVE	91304	2110019017	0.000	0.000	0.000	4.320	Shortfall of Sites	0.224	Medium Residential	R3-1	Medium Residential	0	0	26.807	4.320		Residential - Five or More Units or Apartments (Any Combination) · 4 Stories or Less - Pool, 0	192B105 641	43	Canoga Park - Winnetka - Woodland Hills - West Hills	Yes	ABMI	CPK CPU ,
Los Angeles	7353 MILWOOD AVE	91303	2112024025	0.000	0.000	0.000	4.320	Shortfall of Sites	0.086	Medium Residential	R3-1	Medium Residential	0	0	69.697	4.320		Residential - Three Units (Any Combination) - 4 Stories or Less, 0	186B105 671	43	Canoga Park - Winnetka - Woodland Hills - West Hills	Yes	ABMI	CPK CPU ,
Los Angeles	7336 ETON AVE	91303	2112024027	0.000	0.000	0.000	4.320	Shortfall of Sites	0.086	Medium Residential	R3-1	Medium Residential	0	0	69.701	4.320		Residential - Five or More Units or Apartments (Any Combination) · 4 Stories or Less, 0	186B105 728	43	Canoga Park - Winnetka - Woodland Hills - West Hills	Yes	ABMI	CPK CPU ,
Los Angeles	7323 MILWOOD AVE	91303	2112024019	0.000	0.000	0.000	4.320	Shortfall of Sites	0.086	Medium Residential	R3-1	Medium Residential	0	0	69.699	4.320		Residential - Five or More Units or Apartments (Any Combination) · 4 Stories or Less, 0	186B105 788	43	Canoga Park - Winnetka - Woodland Hills - West Hills	Yes	ABMI	CPK CPU ,
Los Angeles	5027 BUFFALO AVE	91423	2359024044	0.000	0.000	0.000	4.320	Shortfall of Sites	0.268	Medium Residential	R3-1-RIO	0	0	0	82.716	4.320		Residential - Five or More Units or Apartments (Any Combination) · 4 Stories or Less, 12	171B157 1211		Van Nuys - North Sherman Oaks	Yes	ABMI	DB50
Los Angeles	805 CLEVELAND ST	90012	5407010004	0.000	0.000	0.000	4.320	Shortfall of Sites	0.047	High Medium Residential	R4-1	Medium Neighborhood Residential	[LM2-MU2-5] [RX1-FA] [CPIO]	0	128.887	4.320		Residential - Five or More Units or Apartments (Any Combination) · 4 Stories or Less, 0	135A213 235	No Max	Central City North	Yes	ABMI	DT CPU
Los Angeles	800 YALE ST	90012	5408033014	0.000	0.000	0.000	4.320	Shortfall of Sites	0.049	High Medium Residential	R4-1	Medium Neighborhood Residential	[LM2-MU2-5] [RX1-FA] [CPIO]	0	123.553	4.320		Commercial - Store Combination - Store and Residential Combination - One Story, 0	135A215 272	No Max	Central City North	Yes	ABMI	DT CPU
Los Angeles	800 YALE ST	90012	5408033014	0.000	0.000	0.000	4.320	Shortfall of Sites	0.049	High Medium Residential	R4-1	Medium Neighborhood Residential	[LM2-MU2-5] [RX1-FA] [CPIO]	0	121.949	4.320		Commercial - Store Combination - Store and Residential Combination - One Story, 0	135A215 279	No Max	Central City North	Yes	ABMI	DT CPU
Los Angeles	800 YALE ST	90012	5408033014	0.000	0.000	0.000	4.320	Shortfall of Sites	0.050	High Medium Residential	R4-1	Medium Neighborhood Residential	[LM2-MU2-5] [RX1-FA] [CPIO]	0	119.811	4.320		Commercial - Store Combination - Store and Residential Combination - One Story, 0	135A215 291	No Max	Central City North	Yes	ABMI	DT CPU
Los Angeles	755 N HILL PL	90012	5407019006	0.000	0.000	0.000	4.320	Shortfall of Sites	0.046	High Medium Residential	R4-1	Medium Neighborhood Residential	[LM2-MU2-5] [RX1-FA] [CPIO]	0	130.328	4.320		Residential - Five or More Units or Apartments (Any Combination) · 4 Stories or Less, 0	135A213 305	No Max	Central City North	Yes	ABMI	DT CPU
Los Angeles	759 YALE ST	90012	5407023011	0.000	0.000	0.000	4.320	Shortfall of Sites	0.046	High Medium Residential	R4-1	Medium Neighborhood Residential	[LM2-MU2-5] [RX1-FA] [CPIO]	0	130.678	4.320		Residential - Four Units (Any Combination) - 4 Stories or Less, 0	135A213 306	No Max	Central City North	Yes	ABMI	DT CPU
Los Angeles	810 E 3RD ST	90013	5163015016	0.000	0.000	0.000	4.320	Shortfall of Sites	0.050	Heavy Manufacturing	M3-1-RIO	Hybrid Industrial	[LM1-CDF1-5] [IX4-FA] [CPIO]	0	119.173	4.320		Commercial - Store Combination - Store and Residential Combination - One Story, 0	129A215 310	No Max	Central City North	Yes	ABMI	DT CPU
Los Angeles	808 E 3RD ST	90013	5163015028	0.000	0.000	0.000	4.320	Shortfall of Sites	0.048	Heavy Manufacturing	M3-1-RIO	Hybrid Industrial	[LM1-CDF1-5] [IX4-FA] [CPIO]	0	124.225	4.320		Commercial - Store - One Story, 0	129A215 316	No Max	Central City North	Yes	ABMI	DT CPU
Los Angeles	700 N BUNKER HILL AVE	90012	5407012018	0.000	0.000	0.000	4.320	Shortfall of Sites	0.049	High Medium Residential	R4-1	Medium Neighborhood Residential	[LM2-MU2-5] [RX1-FA] [CPIO]	0	123.250	4.320		Residential - Five or More Units or Apartments (Any Combination) · 4 Stories or Less, 0	135A213 339	No Max	Central City North	Yes	ABMI	DT CPU
Los Angeles	1564 DEL AMO BLVD	90501	7351017002	0.000	0.000	0.000	4.320	Shortfall of Sites	0.110	Low Medium II Residential	RD1.5-1	Hybrid Industrial	0	0	54.445	4.320		Residential - Double, Duplex, or Two Units - 4 Stories or Less, 0	054B193 60	54	Harbor Gateway	Yes	ABMI	HG CPU , R2RD
Los Angeles	1565 DEL AMO BLVD	90501	7351018002	0.000	0.000	0.000	4.320	Shortfall of Sites	0.110	Heavy Manufacturing	[Q]CM-1	Hybrid Industrial	0	0	54.445	4.320		Residential - Double, Duplex, or Two Units - 4 Stories or Less, 0	054B193 21	54	Harbor Gateway	Yes	ABMI	HG CPU
Los Angeles	1714 IVAR AVE	90028	5546004031	0.000	0.000	0.000	4.320	Shortfall of Sites	0.022	Regional Center Commercial	C4-2D-SN	Regional Center Commercial	[Q]C2-2D-SN-CPIO	0	272.926	4.320		Residential - Five or More Units or Apartments (Any Combination) · 5 Stories or More, 0	148-5A187 66	108	Hollywood	Yes	ABMI	HWD CPU , MURC
Los Angeles	11903 BURBANK BLVD	91607	2340034021	0.000	0.000	0.000	4.320	Shortfall of Sites	0.157	Medium Residential	R3-1	Medium Neighborhood Residential	0	0	38.240	4.320		Residential - Four Units (Any Combination) - 4 Stories or Less, 0	174B169 826	72	North Hollywood - Valley Village	Yes	ABMI	NH CPU , AHO
Los Angeles	6624 LENNOX AVE	91405	2237004043	0.000	0.000	0.000	4.320	Shortfall of Sites	0.063	Low Residential	R1-1	Village	0	0	95.044	4.320		Residential - Single Family Residence - Guesthouse, 0	180B153 407	72	Van Nuys - North Sherman Oaks	Yes	ABMI	VNY CPU
Los Angeles	6827 TOBIAS AVE	91405	2219022025	0.000	0.000	0.000	4.320	Shortfall of Sites	0.155	Low Residential	R1-1	Low Medium Residential	0	0	38.684	4.320		, 0	183B149 806	29	Van Nuys - North Sherman Oaks	Yes	ABMI	VNY CPU
Los Angeles	1780 E 1ST ST	90033	5174013911	0.000	0.000	0.000	4.320	Shortfall of Sites	0.114	Neighborhood Office Commercial	C2-1-RIO-CUGU	Neighborhood Center	[LUM2 - G2 - 3][XN2 - 8][CPIO]	0	105.116	4.320		Commercial - Store Combination - Store and Residential Combination - Four Stories, 0	129A221 216	54	Boyle Heights	No	ABMI	BH CPU
Los Angeles	7539 REMMET AVE	91303	2111004028	0.000	0.000	0.000	4.320	Shortfall of Sites	0.184	Low Residential	R1-1	Low Medium Residential	0	0	43.558	4.320		Residential - Single Family Residence, 1	186B105 237	10	Canoga Park - Winnetka - Woodland Hills - West Hills	No	ABMI	CPK CPU ,
Los Angeles	7406 VASSAR AVE	91303	2111010028	0.000	0.000	0.000	4.320	Shortfall of Sites	0.115	Low Residential	R1-1	Medium Residential	0	0	69.699	4.320		Residential - Single Family Residence, 1	186B105 587	43	Canoga Park - Winnetka - Woodland Hills - West Hills	No	ABMI	CPK CPU ,
Los Angeles	249 S LOS ANGELES ST	90012	5161026906	0.000	0.000	0.000	4.320	Shortfall of Sites	0.022	Regional Center Commercial	C2-4D-CDO	Transit Core	[HB5-G1-5] [CX3-FA] [CPIO-CDO]	0	536.901	4.320		, 0	129A213 35	No Max	Central City	No	ABMI	DT CPU
Los Angeles	437 E 2ND ST	90012	5161018011	0.000	0.000	0.000	4.320	Shortfall of Sites	0.035	Regional Center Commercial	[Q]C2-3D-O-CDO	Community Center	[DM2-SH2-5] [CX2-FA] [CPIO-O-CDO]	0	345.569	4.320		Commercial - Parking Lot (Commercial Use Property) - Lots - Patron or Employee - One Story, 0	129A215 207	No Max	Central City	No	ABMI	DT CPU
Los Angeles	521 W CESAR E CHAVEZ AVE	90012	5408017024	0.000	0.000	0.000	4.320	Shortfall of Sites	0.037	Regional Commercial	C2-2D	Community Center	[DM2-SH2-5] [CX2-FA] [CPIO]	0	326.815	4.320		Institutional - School (Private) - One Story, 0	133-5A213 268	No Max	Central City North	No	ABMI	DT CPU
Los Angeles	5854 TAMPA AVE	91356	2156004032	0.000	0.000	0.000	4.320	Shortfall of Sites	0.196	Low II Residential	R1-1	Low Neighborhood Residential	0	0	40.846	4.320		Residential - Single Family Residence - Pool, 1	177B117 821	10	Encino - Tarzana	No	ABMI	ENC CPU , AHO
Los Angeles	6417 SELMA AVE	90028	5546007038	0.000	0.000	0.000	4.320	Shortfall of Sites	0.052	Regional Center Commercial	(T)(Q)C4-2D	Regional Center Commercial	C2-2D-CPIO	0	232.321	4.320		Commercial - Hotel and Motel - Hotel - 50 Rooms and Over - 6 to 13 Stories, 0	148-5A187 369	108	Hollywood	No	ABMI	HWD CPU , MURC, AHO
Los Angeles	4877 MELROSE AVE	90029	5535029037	0.000	0.000	0.000	4.320	Shortfall of Sites	0.150	Limited Commercial	C1-1D	Limited Commercial	[Q]C1-1XL	0	53.499	4.320		Commercial - Store - One Story, 1	141B193 544	54	Hollywood	No	ABMI	HWD CPU
Los Angeles	0	0	5089011003	0.000	0.000	0.000	4.320	Shortfall of Sites	0.123	Medium Residential	R3-1	0	0	0	36.556	4.320		Commercial - Parking Lot (Commercial Use Property) - Lots - Patron or Employee - One Story, 0	132B177 24		Wilshire	No	ABMI	MURC
Los Angeles	721 S STANLEY AVE	90036	5089011004	0.000	0.000	0.000	4.320	Shortfall of Sites	0.123	Medium Residential	R3-1	0	0	0	36.575	4.320		Commercial - Parking Lot (Commercial Use Property) - Lots - Patron or Employee - One Story, 0	132B177 35		Wilshire	No	ABMI	MURC
Los Angeles	727 S STANLEY AVE	90036	5089011032	0.000	0.000	0.000	4.320	Shortfall of Sites	0.123	Medium Residential	R3-1	0	0	0	36.595	4.320		Commercial - Parking Lot (Commercial Use Property) - Lots - Patron or Employee - One Story, 0	132B177 62		Wilshire	No	ABMI	MURC
Los Angeles	727 S STANLEY AVE	90036	5089011032	0.000	0.000	0.000	4.320	Shortfall of Sites	0.123	Medium Residential	R3-1	0	0	0	36.614	4.320		Commercial - Parking Lot (Commercial Use Property) - Lots - Patron or Employee - One Story, 0	132B177 83		Wilshire	No	ABMI	MURC
Los Angeles	3680 WILSHIRE BLVD	90010	5093006028	0.000	0.000	0.000	4.320	Shortfall of Sites	0.328	Regional Center Commercial	R3P-2	0	0	0	20.605	4.320		Commercial - Store Combination - Store and Office Combination - One Story, 0	132B193 115		Wilshire	No	ABMI	MURC
Los Angeles	3680 WILSHIRE BLVD	90010	5093006028	0.000	0.000	0.000	4.320	Shortfall of Sites	0.328	Regional Center Commercial	R3P-2	0	0	0	20.605	4.320		Commercial - Store Combination - Store and Office Combination - One Story, 0	132B193 159		Wilshire	No	ABMI	MURC
Los Angeles	3680 WILSHIRE BLVD	90010	5093006028	0.000	0.000	0.000	4.320	Shortfall of Sites	0.328	Regional Center Commercial	R3P-2	0	0	0	20.605	4.320		Commercial - Store Combination - Store and Office Combination - One Story, 0	132B193 186		Wilshire	No	ABMI	MURC
Los Angeles	3680 WILSHIRE BLVD	90010	5093006028	0.000	0.000	0.000	4.320	Shortfall of Sites	0.328	Regional Center Commercial	R3P-2	0	0	0	20.605	4.320		Commercial - Store Combination - Store and Office Combination - One Story, 0	132B193 228		Wilshire	No	ABMI	MURC
Los Angeles	14625 MAGNOLIA BOULEVARD	91403	2249007022	0.000	0.000	4.320	0.000	Shortfall of Sites	0.342	Low Residential	R1-1, [Q]RD1.5-1	0	0	0	17.569	4.320		Residential - Five or More Units or Apartments (Any Combination) · 4 Stories or Less, 0	172-5A151 216		Van Nuys - North Sherman Oaks	Yes	MI	OPP RC2
Los Angeles	14625 MAGNOLIA BOULEVARD	91403	2249007022	0.000	0.000	4.320	0.000	Shortfall of Sites	0.512	Low Residential	R1-1, [Q]RD1.5-1	0	0	0	11.729	4.320		Residential - Five or More Units or Apartments (Any Combination) · 4 Stories or Less, 0	172-5A151 217		Van Nuys - North Sherman Oaks	Yes	MI	OPP RC2
Los Angeles	14655 VANOWEN ST	91405	2219022016	2.160	2.160	0.000	0.000	Shortfall of Sites	0.209	Low Medium II Residential	[Q]RD1.5-1	Village	0	20	105.397	4.320		Residential - Five or More Units or Apartments (Any Combination) · 4 Stories or Less, 8	183B149 748	72	Van Nuys - North Sherman Oaks	No	LI	VNY CPU
Los Angeles	3782 W MARTIN LUTHER KING JR BLVD	90008	5032005008	0.000	0.000	0.000	4.320	Shortfall of Sites	0.172	Regional Center Commercial	C2-2D-SP	0	0	0	69.931	4.320		Commercial - Professional Building - Four Stories, 0	114B181 39		West Adams - Baldwin Hills - Leimert	No	ABMI	MURC

Jurisdiction Name	Site Address/Intersection	5 Digit ZIP Code	Assessor Parcel Number	Very Low-Income	Low-Income	Moderate-Income	Above Moderate-Income	Type of Shortfall	Parcel Size (Acres)	Current General Plan Designation	Current Zoning	Proposed General Plan (GP) Designation	Proposed Zoning	Minimum Density Allowed	Maximum Density Allowed	Total Capacity	Vacant/ Nonvacant	Description of Existing Uses	PIN	Base Density Per Acre	Community Plan Area	Rent Stabalization Ordinance	Income Category	Applicable Rezoning Program (Program informing values in Column Q listed first)
Los Angeles	6058 SHIRLEY AVE	91356	2153029016	2.160	2.160	0.000	0.000	Shortfall of Sites	0.502	Very Low I Residential	RA-1	Very Low Residential	0	20	66.287	4.320		Residential - Single Family Residence - Pool, 1	177B117 566	1 per lot	Encino - Tarzana	No	LI	AHO , ENC CPU
Los Angeles	23302 OXNARD ST	91367	2041006020	2.160	2.160	0.000	0.000	Shortfall of Sites	0.434	Very Low Residential	RA-1	Very Low Residential	0	20	66.287	4.320		Residential - Single Family Residence - Pool, 1	177B093 844	1 per lot	Canoga Park - Winnetka - Woodland Hills - West Hills	No	LI	AHO , CPK CPU, ADU
Los Angeles	6110 WINNETKA AVE	91367	2153006011	2.160	2.160	0.000	0.000	Shortfall of Sites	0.502	Very Low Residential	RA-1	Very Low Residential	0	20	66.287	4.319		Residential - Single Family Residence - Pool, 1	177B113 64	1 per lot	Canoga Park - Winnetka - Woodland Hills - West Hills	No	LI	AHO , CPK CPU
Los Angeles	6100 WINNETKA AVE	91367	2153006010	2.160	2.160	0.000	0.000	Shortfall of Sites	0.502	Very Low Residential	RA-1	Very Low Residential	0	20	66.287	4.319		Residential - Single Family Residence - Pool, 1	177B113 68	1 per lot	Canoga Park - Winnetka - Woodland Hills - West Hills	No	LI	AHO , CPK CPU
Los Angeles	6054 WINNETKA AVE	91367	2153006009	2.159	2.159	0.000	0.000	Shortfall of Sites	0.502	Very Low Residential	RA-1	Very Low Residential	0	20	66.287	4.319		Residential - Single Family Residence - Pool, 1	177B113 71	1 per lot	Canoga Park - Winnetka - Woodland Hills - West Hills	No	LI	AHO , CPK CPU
Los Angeles	19976 CALVERT STREET	91367	2153007026	2.159	2.159	0.000	0.000	Shortfall of Sites	0.596	Very Low Residential	RA-1	Very Low Residential	0	20	66.287	4.319		, 2	177B113 62	1 per lot	Canoga Park - Winnetka - Woodland Hills - West Hills	No	LI	AHO , CPK CPU
Los Angeles	18806 STRATHERN ST	91335	2103012008	2.159	2.159	0.000	0.000	Shortfall of Sites	0.501	Very Low I Residential	RA-1	Very Low Residential	0	20	66.287	4.318		Residential - Single Family Residence, 1	189B121 250	1 per lot	Reseda - West Van Nuys	No	LI	AHO , RES CPU
Los Angeles	0	0	2611043045	2.159	2.159	0.000	0.000	Shortfall of Sites	2.809	Public Facilities	PF-1VL	0	0	20	153.741	4.318	Vacant	Residential - Single Family Residence - Vacant Land, 0	216B145 229		Sylmar	No	LI	PF
Los Angeles	12728 FOOTHILL BLVD	91342	2514005047	2.158	2.158	0.000	0.000	Shortfall of Sites	0.667	Commercial Manufacturing	[T][Q]CM-1-CUGU, [T][Q]P-1-CUGU	0	0	20	94.696	4.317		Residential - Double, Duplex, or Two Units - 4 Stories or Less, 2	216B161 53		Arleta - Pacoima	No	LI	P
Los Angeles	650 W GARDENA BLVD	90247	6121005008	0.000	0.000	0.000	4.316	Shortfall of Sites	0.613	Medium Residential	R3-1	0	0	0	83.243	4.316		Residential - Five or More Units or Apartments (Any Combination) · 4 Stories or Less - Pool, 33	069B201 360		Harbor Gateway	Yes	ABMI	DB50
Los Angeles	13622 WYANDOTTE ST	91405	2328006016	0.000	0.000	0.000	4.316	Shortfall of Sites	0.617	Medium Residential	R3-1	0	0	0	82.821	4.316		Residential - Five or More Units or Apartments (Any Combination) · 4 Stories or Less - Pool, 33	186B157 564		Van Nuys - North Sherman Oaks	Yes	ABMI	DB50
Los Angeles	6706 HAYVENHURST AVE	91406	2231006016	0.000	0.000	0.000	4.316	Shortfall of Sites	0.613	Medium Residential	R3-1-RIO	Medium Residential	0	0	71.722	4.316		Residential - Five or More Units or Apartments (Any Combination) · 4 Stories or Less - Pool, 33	180B137 115	43	Reseda - West Van Nuys	Yes	ABMI	DB50 , RES CPU
Los Angeles	5202 CALVIN AVE	91356	2163007024	2.158	2.158	0.000	0.000	Shortfall of Sites	0.433	Very Low I Residential	RA-1	Very Low Residential	0	20	66.287	4.316		Residential - Single Family Residence - Pool, 1	171B117 248	1 per lot	Encino - Tarzana	No	LI	AHO , ENC CPU, ADU
Los Angeles	700 WILSHIRE BLVD	90017	5144006020	0.000	0.000	0.000	4.316	Shortfall of Sites	0.000	Regional Center Commercial	C2-4D	Transit Core	[HB5-SH1-5] [CX4-FA] [CPIO]	0	45187.482	4.316		Commercial - Office Building - 6 to 13 Stories, 0	129A209 75	No Max	Central City	No	ABMI	ARO , DT CPU
Los Angeles	18740 STRATHERN ST	91335	2103012011	2.158	2.158	0.000	0.000	Shortfall of Sites	0.501	Very Low I Residential	RA-1	Very Low Residential	0	20	66.287	4.315		Residential - Single Family Residence - Pool and Misc., 1	189B121 254	1 per lot	Reseda - West Van Nuys	No	LI	AHO , RES CPU
Los Angeles	17501 VENTURA BLVD	91316	2257008001	2.157	2.157	0.000	0.000	Shortfall of Sites	0.339	Community Commercial	RA-1, C4-1VL	0	0	20	66.287	4.314		Commercial - Store - One Story, 0	171B129 401		Encino - Tarzana	No	LI	AHO , ENC CPU
Los Angeles	5510 WILBUR AVE	91356	2161003003	0.000	0.000	0.000	4.314	Shortfall of Sites	0.464	Very Low I Residential	RA-1	Very Low Residential	0	0	66.287	4.314		Residential - Single Family Residence - Pool, 1	174B121 554	1 per lot	Encino - Tarzana	Yes	ABMI	AHO , ENC CPU, ADU
Los Angeles	11905 KLING ST	91607	2355014042	0.000	0.000	0.000	4.314	Shortfall of Sites	0.388	Medium Residential	R3-1	0	0	0	82.897	4.314		Residential - Five or More Units or Apartments (Any Combination) · 4 Stories or Less - Pool, 20	168B169 1081		North Hollywood - Valley Village	Yes	ABMI	DB50
Los Angeles	18740 LANARK ST	91335	2103010004	2.156	2.156	0.000	0.000	Shortfall of Sites	0.501	Very Low I Residential	RA-1	Very Low Residential	0	20	66.287	4.313		Residential - Single Family Residence - Pool, 1	189B121 128	1 per lot	Reseda - West Van Nuys	No	LI	AHO , RES CPU
Los Angeles	18816 LANARK ST	91335	2103011005	2.155	2.155	0.000	0.000	Shortfall of Sites	0.501	Very Low I Residential	RA-1	Very Low Residential	0	20	66.287	4.310		Residential - Single Family Residence - Pool, 1	189B121 122	1 per lot	Reseda - West Van Nuys	No	LI	AHO , RES CPU
Los Angeles	18157 ARMINTA ST	91335	2102014023	2.155	2.155	0.000	0.000	Shortfall of Sites	0.501	Low Residential	RA-1	Low Residential	0	20	66.287	4.309		Residential - Single Family Residence, 1	189B125 453	1 per lot	Reseda - West Van Nuys	No	LI	AHO , RES CPU
Los Angeles	2488 ARMACOST AVE	90064	4257002015	0.000	0.000	0.000	4.309	Shortfall of Sites	0.058	Low Residential	R1V2	0	0	0	99.000	4.309		Residential - Single Family Residence, 1	120B149 142		Palms - Mar Vista - Del Rey	No	ABMI	TOC EXP
Los Angeles	18340 ARMINTA ST	91335	2102016013	2.155	2.155	0.000	0.000	Shortfall of Sites	0.501	Low Residential	RA-1	Low Residential	0	20	66.287	4.309		Residential - Single Family Residence - Pool, 1	189B125 532	1 per lot	Reseda - West Van Nuys	No	LI	AHO , RES CPU
Los Angeles	18163 ARMINTA ST	91335	2102014024	2.155	2.155	0.000	0.000	Shortfall of Sites	0.501	Low Residential	RA-1	Low Residential	0	20	66.287	4.309		Residential - Single Family Residence, 1	189B125 452	1 per lot	Reseda - West Van Nuys	No	LI	AHO , RES CPU
Los Angeles	18233 ARMINTA ST	91335	2102014029	2.154	2.154	0.000	0.000	Shortfall of Sites	0.500	Low Residential	RA-1	Low Residential	0	20	66.287	4.308		Residential - Single Family Residence - Pool, 1	189B125 447	1 per lot	Reseda - West Van Nuys	No	LI	AHO , RES CPU
Los Angeles	18730 STRATHERN ST	91335	2103012012	2.153	2.153	0.000	0.000	Shortfall of Sites	0.500	Very Low I Residential	RA-1	Very Low Residential	0	20	66.287	4.307		Residential - Single Family Residence - Pool, 1	189B121 255	1 per lot	Reseda - West Van Nuys	No	LI	AHO , RES CPU
Los Angeles	4567 W WASHINGTON BLVD	90016	5071024019	0.000	0.000	0.000	4.306	Shortfall of Sites	0.082	Neighborhood Commercial	C2-1VL-O-CPIO	0	0	0	54.450	4.306		Commercial - Store Combination - Store and Residential Combination - One Story, 0	126B185 987		West Adams - Baldwin Hills - Leimert	No	ABMI	OPP C , ARO
Los Angeles	18567 STRATHERN ST	91335	2103009027	2.153	2.153	0.000	0.000	Shortfall of Sites	0.500	Low Residential	RA-1	Low Residential	0	20	66.287	4.306		Residential - Single Family Residence, 1	189B125 268	1 per lot	Reseda - West Van Nuys	No	LI	AHO , RES CPU
Los Angeles	18722 STRATHERN ST	91335	2103012013	2.153	2.153	0.000	0.000	Shortfall of Sites	0.500	Very Low I Residential	RA-1	Very Low Residential	0	20	66.287	4.306		Residential - Single Family Residence, 1	189B121 256	1 per lot	Reseda - West Van Nuys	No	LI	AHO , RES CPU
Los Angeles	18138 STRATHERN ST	91335	2102014012	2.153	2.153	0.000	0.000	Shortfall of Sites	0.500	Low Residential	RA-1	Low Residential	0	20	66.287	4.306		Residential - Single Family Residence, 1	189B125 393	1 per lot	Reseda - West Van Nuys	No	LI	AHO , RES CPU
Los Angeles	7955 LINDLEY AVE	91335	2102014056	2.153	2.153	0.000	0.000	Shortfall of Sites	0.500	Low Residential	RA-1	Low Residential	0	20	66.287	4.306		Institutional - Homes for Aged and Others - One Story, 1	189B125 394	1 per lot	Reseda - West Van Nuys	No	LI	AHO , RES CPU
Los Angeles	18142 STRATHERN ST	91335	2102014011	2.153	2.153	0.000	0.000	Shortfall of Sites	0.500	Low Residential	RA-1	Low Residential	0	20	66.287	4.306		Residential - Single Family Residence, 1	189B125 392	1 per lot	Reseda - West Van Nuys	No	LI	AHO , RES CPU
Los Angeles	18156 STRATHERN ST	91335	2102014009	2.153	2.153	0.000	0.000	Shortfall of Sites	0.500	Low Residential	RA-1	Low Residential	0	20	66.287	4.306		Residential - Single Family Residence, 1	189B125 390	1 per lot	Reseda - West Van Nuys	No	LI	AHO , RES CPU
Los Angeles	18164 STRATHERN ST	91335	2102014008	2.153	2.153	0.000	0.000	Shortfall of Sites	0.500	Low Residential	RA-1	Low Residential	0	20	66.287	4.306		Residential - Single Family Residence - Pool, 1	189B125 389	1 per lot	Reseda - West Van Nuys	No	LI	AHO , RES CPU
Los Angeles	17429 PALORA ST	91316	2290004031	2.153	2.153	0.000	0.000	Shortfall of Sites	0.433	Very Low I Residential	RA-1	Very Low Residential	0	20	66.287	4.306		Residential - Single Family Residence - Pool, 1	168B129 184	1 per lot	Encino - Tarzana	No	LI	AHO , ENC CPU, ADU
Los Angeles	18627 KESWICK ST	91335	2103025019	2.153	2.153	0.000	0.000	Shortfall of Sites	0.500	Low Residential	RA-1	Low Residential	0	20	66.287	4.306		Residential - Single Family Residence, 1	189B121 641	1 per lot	Reseda - West Van Nuys	No	LI	AHO , RES CPU
Los Angeles	10534 LOUISIANA AVE	90025	4317010028	0.000	0.000	0.000	4.306	Shortfall of Sites	0.050	Low Residential	R1-1-O	0	0	0	113.635	4.306		Residential - Single Family Residence, 1	129B157 719		West Los Angeles	No	ABMI	OPP RC
Los Angeles	18218 STRATHERN ST	91335	2102014005	2.153	2.153	0.000	0.000	Shortfall of Sites	0.500	Low Residential	RA-1	Low Residential	0	20	66.287	4.306		Residential - Single Family Residence, 1	189B125 386	1 per lot	Reseda - West Van Nuys	No	LI	AHO , RES CPU
Los Angeles	18226 STRATHERN ST	91335	2102014004	2.153	2.153	0.000	0.000	Shortfall of Sites	0.500	Low Residential	RA-1	Low Residential	0	20	66.287	4.306		Residential - Single Family Residence, 1	189B125 385	1 per lot	Reseda - West Van Nuys	No	LI	AHO , RES CPU
Los Angeles	18560 LANARK ST	91335	2103009011	2.153	2.153	0.000	0.000	Shortfall of Sites	0.500	Low Residential	(T)RS-1	Low Residential	0	20	66.287	4.305		Residential - Single Family Residence - Pool and Misc., 1	189B125 161	1 per lot	Reseda - West Van Nuys	No	LI	AHO , RES CPU
Los Angeles	18601 STRATHERN ST	91335	2103009026	2.153	2.153	0.000	0.000	Shortfall of Sites	0.500	Low Residential	RA-1	Low Residential	0	20	66.287	4.305		Residential - Single Family Residence, 1	189B121 192	1 per lot	Reseda - West Van Nuys	No	LI	AHO , RES CPU
Los Angeles	18347 ARMINTA ST	91335	2102015022	2.153	2.153	0.000	0.000	Shortfall of Sites	0.500	Low Residential	RA-1	Low Residential	0	20	66.287	4.305		Residential - Single Family Residence, 1	189B125 440	1 per lot	Reseda - West Van Nuys	No	LI	AHO , RES CPU
Los Angeles	18546 INGOMAR ST	91335	2103025012	2.153	2.153	0.000	0.000	Shortfall of Sites	0.500	Low Residential	(T)RS-1	Low Residential	0	20	66.287	4.305		Residential - Single Family Residence, 1	189B125 734	1 per lot	Reseda - West Van Nuys	No	LI	AHO , RES CPU
Los Angeles	18400 ARMINTA ST	91335	2102016028	2.153	2.153	0.000	0.000	Shortfall of Sites	0.500	Low Residential	RA-1	Low Residential	0	20	66.287	4.305		Residential - Single Family Residence - Pool, 1	189B125 529	1 per lot	Reseda - West Van Nuys	No	LI	AHO , RES CPU
Los Angeles	18635 KESWICK ST	91335	2103025020	2.153	2.153	0.000	0.000	Shortfall of Sites	0.500	Low Residential	RA-1	Low Residential	0	20	66.287	4.305		Residential - Single Family Residence, 1	189B121 640	1 per lot	Reseda - West Van Nuys	No	LI	AHO , RES CPU
Los Angeles	18355 ARMINTA ST	91335	2102015023	2.153	2.153	0.000	0.000	Shortfall of Sites	0.500	Low Residential	RA-1	Low Residential	0	20	66.287	4.305		Residential - Single Family Residence, 1	189B125 439	1 per lot	Reseda - West Van Nuys	No	LI	AHO , RES CPU
Los Angeles	18731 STRATHERN ST	91335	2103010019	2.152	2.152	0.000	0.000	Shortfall of Sites	0.500	Very Low I Residential	RA-1	Very Low Residential	0	20	66.287	4.305		Residential - Single Family Residence - Pool and Misc., 1	189B121 183	1 per lot	Reseda - West Van Nuys	No	LI	AHO , RES CPU
Los Angeles	18813 STRATHERN ST	91335	2103011008	2.152	2.152	0.000	0.000	Shortfall of Sites	0.500	Very Low I Residential	RA-1	Very Low Residential	0	20	66.287	4.305		Residential - Single Family Residence, 1	189B121 177	1 per lot	Reseda - West Van Nuys	No	LI	AHO , RES CPU
Los Angeles	18765 STRATHERN ST	91335	2103010025	2.152	2.152	0.000	0.000	Shortfall of Sites	0.500	Very Low I Residential	RA-1	Very Low Residential	0	20	66.287	4.305		Residential - Single Family Residence, 1	189B121 180	1 per lot	Reseda - West Van Nuys	No	LI	AHO , RES CPU
Los Angeles	18801 STRATHERN ST	91335	2103011007	2.152	2.152	0.000	0.000	Shortfall of Sites	0.500	Very Low I Residential	RA-1	Very Low Residential	0	20	66.287	4.305		Residential - Single Family Residence - Pool, 1	189B121 178	1 per lot	Reseda - West Van Nuys	No	LI	AHO , RES CPU
Los Angeles	18810 STRATHERN ST	91335	2103012007	2.152	2.152	0.000	0.000	Shortfall of Sites	0.500	Very Low I Residential	RA-1	Very Low Residential	0	20	66.287	4.305		Residential - Single Family Residence, 1	189B121 249	1 per lot	Reseda - West Van Nuys	No	LI	AHO , RES CPU
Los Angeles	18404 STRATHERN ST	91335	2102015010	2.152	2.152	0.000	0.000	Shortfall of Sites	0.500	Low Residential	RA-1	Low Residential	0	20	66.287	4.305		Residential - Single Family Residence, 1	189B125 374	1 per lot	Reseda - West Van Nuys	No	LI	AHO , RES CPU
Los Angeles	5727 SHIRLEY AVE	91356	2153026004	2.152	2.152	0.000	0.000	Shortfall of Sites	0.500	Very Low I Residential	RA-1	Very Low Residential	0	20	66.287	4.304		Residential - Single Family Residence, 1	174B117 134	1 per lot	Encino - Tarzana	No	LI	AHO , ENC CPU
Los Angeles	18540 INGOMAR ST	91335	2103025034	2.152	2.152	0.000	0.000	Shortfall of Sites	0.500	Low Residential	(T)RS-1	Low Residential	0	20	66.287	4.304		Residential - Single Family Residence, 1	189B125 735	1 per lot	Reseda - West Van Nuys	No	LI	AHO , RES CPU
Los Angeles	18828 STRATHERN ST	91335	2103012005	2.152	2.152	0.000	0.000	Shortfall of Sites	0.500	Very Low I Residential	RA-1	Very Low Residential	0	20	66.287	4.304		Residential - Single Family Residence, 1	189B121 247	1 per lot	Reseda - West Van Nuys	No	LI	AHO , RES CPU
Los Angeles	6050 CORBIN AVE	91356	2153023029	2.152	2.152	0.000	0.000	Shortfall of Sites	0.500	Very Low I Residential	RA-1	Very Low Residential	0	20	66.287	4.303		Residential - Single Family Residence - Pool, 1	177B117 558	1 per lot	Encino - Tarzana	No	LI	AHO , ENC CPU
Los Angeles	6134 CORBIN AVE	91356	2153023024	2.152	2.152	0.000	0.000	Shortfall of Sites	0.500	Very Low I Residential	RA-1	Very Low Residential	0	20	66.287	4.303		Residential - Single Family Residence - Pool, 1	177B117 476	1 per lot	Encino - Tarzana	No	LI	AHO , ENC CPU
Los Angeles	18643 KESWICK ST	91335	2103025021	2.151	2.151	0.000	0.000	Shortfall of Sites	0.500	Low Residential	RS-1	Low Residential	0	20	66.287	4.303		Residential - Single Family Residence, 1	189B121 639	1 per lot	Reseda - West Van Nuys	No	LI	AHO , RES CPU
Los Angeles	6110 MELVIN AVE	91356	2153028023	2.151	2.151	0.000	0.000	Shortfall of Sites	0.500	Very Low I Residential	RA-1	Very Low Residential	0	20	66.287	4.303		Residential - Single Family Residence, 1	177B117 511	1 per lot	Encino - Tarzana	No	LI	AHO , ENC CPU
Los Angeles	6040 MELVIN AVE	91356	2153028034	2.151	2.151	0.000	0.000	Shortfall of Sites	0.500	Very Low I Residential	RA-1	Very Low Residential	0	20	66.287	4.303		Residential - Single Family Residence, 1	177B117 564	1 per lot	Encino - Tarzana	No	LI	AHO , ENC CPU
Los Angeles	116 S WESTERN AVE	90004	5517006026	0.000	0.000	0.000	4.303	Shortfall of Sites	0.197	General Commercial	C2-1	0	0	0	54.609	4.303		Industrial - Warehousing, Distribution, Storage - Public Storage - Mini Warehouse - Over 20 Stories, 2	138B193 1021		Wilshire	No	ABMI	ARO
Los Angeles	19942 WESTOVER PL	91367	2153036034	2.151	2.151	0.000	0.000	Shortfall of Sites	0.500	Very Low Residential	RA-1VL	Very Low Residential	0	20	66.287	4.303		Residential - Single Family Residence - Pool, 1	177B113 379	1 per lot	Canoga Park - Winnetka - Woodland Hills - West Hills	No	LI	AHO , CPK CPU
Los Angeles	6065 CALVIN AVE	91356	2153029023	2.151	2.151	0.000	0.000	Shortfall of Sites	0.500	Very Low I Residential	RA-1	Very Low Residential	0	20	66.287	4.302		Residential - Single Family Residence, 1	177B117 527	1 per lot	Encino - Tarzana	No	LI	AHO , ENC CPU
Los Angeles	6139 SHIRLEY AVE	91356	2153028012	2.151	2.151	0.000	0.000	Shortfall of Sites	0.500	Very Low I Residential	RA-1	Very Low Residential	0	20	66.287	4.302		Residential - Single Family Residence, 1	177B117 456	1 per lot	Encino - Tarzana	No	LI	AHO , ENC CPU
Los Angeles	6145 MELVIN AVE	91356	2153023013	2.151	2.151	0.000	0.000	Shortfall of Sites	0.500	Very Low I Residential	RA-1	Very Low Residential	0	20	66.287	4.302		Residential - Single Family Residence, 1	177B117 443	1 per lot	Encino - Tarzana	No	LI	AHO , ENC CPU
Los Angeles	5934 CALVIN AVE	91356	2153034017	2.151	2.151	0.000	0.000	Shortfall of Sites	0.500	Very Low I Residential	RA-1	Very Low Residential	0	20	66.287	4.302		Residential - Single Family Residence, 1	177B117 722	1 per lot	Encino - Tarzana	No	LI	AHO , ENC CPU
Los Angeles	12241 MAGNOLIA BLVD	91607	2347023019	0.000	0.000	0.000	4.302	Shortfall of Sites	0.110	Medium Residential	[Q]R3-1	Medium Neighborhood Residential	0	0	99.000	4.302		Residential - Three Units (Any Combination) - 4 Stories or Less, 3	171B165 503	72	North Hollywood - Valley Village	Yes	ABMI	TOC EXP , NH CPU, AHO
Los Angeles	18603 ARMINTA ST	91335	2103021022	2.151	2.151	0.000	0.000	Shortfall of Sites	0.500	Low Residential	(T)RS-1	Low Residential	0	20	66.287	4.301		Residential - Single Family Residence, 1	189B121 331	1 per lot	Reseda - West Van Nuys	No	LI	AHO , RES CPU
Los Angeles	18745 STRATHERN ST	91335	2103010021	2.151	2.151	0.000	0.000	Shortfall of Sites	0.500	Very Low I Residential	RA-1	Very Low Residential	0	20	66.287	4.301		Residential - Single Family Residence - Pool, 1	189B121 181	1 per lot	Reseda - West Van Nuys	No	LI	AHO , RES CPU
Los Angeles	15211 VANOWEN ST	91405	2220020020	0.000	0.000	4.301	0.000	Shortfall of Sites	0.645	General Commercial	(Q)C2-1	0	0	0	8.339	4.301		Commercial - Professional Building - Medical Dental Building - Three Stories, 0	183B145 703		Van Nuys - North Sherman Oaks	No	MI	ARO
Los Angeles	1318 N MANSFIELD AVE	90028	5548024048	0.000	0.000	0.000	4.301	Shortfall of Sites	0.045	Low Medium II Residential	RD1.5-1XL	0	0	0	99.000	4.301		Residential - Five or More Units or Apartments (Any Combination) · 4 Stories or Less, 0	144B181 68		Hollywood	No	ABMI	TOC EXP
Los Angeles	5966 LUBAO AVE	91367	2153016034	2.150	2.150	0.000	0.000	Shortfall of Sites	0.500	Very Low Residential	RA-1	Very Low Residential	0	20	66.287	4.300		Residential - Single Family Residence - Pool, 1	177B113 128	1 per lot	Canoga Park - Winnetka - Woodland Hills - West Hills	No	LI	AHO , CPK CPU
Los Angeles	18554 STRATHERN ST	91335	2103021009	2.150	2.150	0.000	0.000	Shortfall of Sites	0.500	Low Residential	RA-1	Low Residential	0	20	66.287	4.299		Residential - Single Family Residence, 1	189B125 364	1 per lot	Reseda - West Van Nuys	No	LI	AHO , RES CPU
Los Angeles	5740 SHIRLEY AVE	91356	2153032009	2.150	2.150	0.000	0.000	Shortfall of Sites	0.500	Very Low I Residential	RA-1	Very Low Residential	0	20	66.287	4.299		Residential - Single Family Residence, 1	174B117 114	1 per lot	Encino - Tarzana	No	LI	AHO , ENC CPU
Los Angeles	18554 LANARK ST	91335	2103009010	2.149	2.149	0.000	0.000	Shortfall of Sites	0.500	Low Residential	(T)RS-1	Low Residential	0	20	66.287	4.298		Residential - Single Family Residence, 1	189B125 162	1 per lot	Reseda - West Van Nuys	No	LI	AHO , RES CPU
Los Angeles	18550 LANARK ST	91335	2103009009	2.149	2.149	0.000	0.000	Shortfall of Sites	0.500	Low Residential	(T)RS-1	Low Residential	0	20	66.287	4.298		Residential - Single Family Residence, 1	189B125 163	1 per lot	Reseda - West Van Nuys	No	LI	AHO , RES CPU

Jurisdiction Name	Site Address/Intersection	5 Digit ZIP Code	Assessor Parcel Number	Very Low-Income	Low-Income	Moderate-Income	Above Moderate-Income	Type of Shortfall	Parcel Size (Acres)	Current General Plan Designation	Current Zoning	Proposed General Plan (GP) Designation	Proposed Zoning	Minimum Density Allowed	Maximum Density Allowed	Total Capacity	Vacant/ Nonvacant	Description of Existing Uses	PIN	Base Density Per Acre	Community Plan Area	Rent Stabalization Ordinance	Income Category	Applicable Rezoning Program (Program informing values in Column Q listed first)
Los Angeles	18544 LANARK ST	91335	2103009008	2.149	2.149	0.000	0.000	Shortfall of Sites	0.500	Low Residential	(T)RS-1	Low Residential	0	20	66.287	4.298		Residential - Single Family Residence, 1	189B125 164	1 per lot	Reseda - West Van Nuys	No	LI	AHO , RES CPU
Los Angeles	5715 CALVIN AVE	91356	2153032034	2.149	2.149	0.000	0.000	Shortfall of Sites	0.500	Very Low I Residential	RA-1	Very Low Residential	0	20	66.287	4.298		Residential - Single Family Residence, 1	174B117 701	1 per lot	Encino - Tarzana	No	LI	AHO , ENC CPU
Los Angeles	18748 LANARK ST	91335	2103010003	2.149	2.149	0.000	0.000	Shortfall of Sites	0.499	Very Low I Residential	RA-1	Very Low Residential	0	20	66.287	4.298		Residential - Single Family Residence, 1	189B121 127	1 per lot	Reseda - West Van Nuys	No	LI	AHO , RES CPU
Los Angeles	18611 STRATHERN ST	91335	2103009025	2.149	2.149	0.000	0.000	Shortfall of Sites	0.499	Low Residential	RA-1	Low Residential	0	20	66.287	4.297		Residential - Single Family Residence - Guesthouse, 1	189B121 191	1 per lot	Reseda - West Van Nuys	No	LI	AHO , RES CPU
Los Angeles	18557 STRATHERN ST	91335	2103009028	2.149	2.149	0.000	0.000	Shortfall of Sites	0.499	Low Residential	RA-1	Low Residential	0	20	66.287	4.297		Residential - Single Family Residence, 1	189B125 269	1 per lot	Reseda - West Van Nuys	No	LI	AHO , RES CPU
Los Angeles	5850 CALVIN AVE	91356	2153034024	2.149	2.149	0.000	0.000	Shortfall of Sites	0.499	Very Low I Residential	RA-1	Very Low Residential	0	20	66.287	4.297		Residential - Single Family Residence, 1	177B117 809	1 per lot	Encino - Tarzana	No	LI	AHO , ENC CPU
Los Angeles	5851 CALVIN AVE	91356	2153031007	2.148	2.148	0.000	0.000	Shortfall of Sites	0.499	Very Low I Residential	RA-1	Very Low Residential	0	20	66.287	4.297		Residential - Single Family Residence, 1	177B117 803	1 per lot	Encino - Tarzana	No	LI	AHO , ENC CPU
Los Angeles	745 S OXFORD AVE	90005	5093007027	0.000	0.000	0.000	4.297	Shortfall of Sites	0.248	Neighborhood Office Commercial	[Q]C2-2	0	0	0	33.326	4.297		Commercial - Hotel and Motel - Hotel - 50 Rooms and Over - One Story, 0	132B193 546		Wilshire	No	ABMI	ARO
Los Angeles	745 S OXFORD AVE	90005	5093007027	0.000	0.000	0.000	4.297	Shortfall of Sites	0.145	Neighborhood Office Commercial	[Q]C2-2	0	0	0	56.841	4.297		Commercial - Hotel and Motel - Hotel - 50 Rooms and Over - One Story, 0	132B193 574		Wilshire	No	ABMI	ARO
Los Angeles	5724 CALVIN AVE	91356	2153033010	2.148	2.148	0.000	0.000	Shortfall of Sites	0.499	Very Low I Residential	RA-1	Very Low Residential	0	20	66.287	4.296		Residential - Single Family Residence - Pool, 1	174B117 153	1 per lot	Encino - Tarzana	No	LI	AHO , ENC CPU
Los Angeles	5716 SHIRLEY AVE	91356	2153032011	2.148	2.148	0.000	0.000	Shortfall of Sites	0.499	Very Low I Residential	RA-1	Very Low Residential	0	20	66.287	4.296		Residential - Single Family Residence, 1	174B117 151	1 per lot	Encino - Tarzana	No	LI	AHO , ENC CPU
Los Angeles	18824 LANARK ST	91335	2103011004	2.147	2.147	0.000	0.000	Shortfall of Sites	0.499	Very Low I Residential	RA-1	Very Low Residential	0	20	66.287	4.295		Residential - Single Family Residence - Other Improvements Only, 1	189B121 121	1 per lot	Reseda - West Van Nuys	No	LI	AHO , RES CPU
Los Angeles	23127 OXNARD ST	91367	2039008012	2.147	2.147	0.000	0.000	Shortfall of Sites	0.432	Very Low Residential	RA-1	Very Low Residential	0	20	66.287	4.293		Residential - Single Family Residence - Pool, 1	177B097 446	1 per lot	Canoga Park - Winnetka - Woodland Hills - West Hills	No	LI	AHO , CPK CPU, ADU
Los Angeles	0	0	2017040024	0.215	0.215	0.000	3.863	Shortfall of Sites	0.337	Very Low II Residential	RE11-1-H	Very Low Residential	[HB1-G1-5] [CX2-FA] [CPIO]	20	66.287	4.292	Vacant	Residential - Single Family Residence - Vacant Land, 0	192B085 18	1 per lot	Canoga Park - Winnetka - Woodland Hills - West Hills	No	VLI, LI, ABMI	AHO , CPK CPU
Los Angeles	5826 NEVADA AVE	91367	2146018010	2.146	2.146	0.000	0.000	Shortfall of Sites	0.431	Low Residential	RE11-1	Very Low Residential	0	20	66.287	4.291		Residential - Single Family Residence - Pool, 1	174B101 61	1 per lot	Canoga Park - Winnetka - Woodland Hills - West Hills	No	LI	AHO , CPK CPU, ADU
Los Angeles	606 CYPRESS AVE	90065	5453014029	2.145	2.145	0.000	0.000	Shortfall of Sites	0.930	Low Medium II Residential	RD2-1-CDO-RIO	0	0	20	102.494	4.291		Institutional - Church - One Story, 0	144A219 262		Northeast Los Angeles	No	LI	FBO
Los Angeles	0	0	7418037900	0.000	0.000	0.000	0.000	Shortfall of Sites	2.791	Public Facilities	PF-1XL-O-CUGU	0	0	0	153.741	0.000		Miscellaneous - Government Owned Property, 0	027B205 100		Wilmington - Harbor City	No		PF
Los Angeles	7148 COLDWATER CANYON AVE	91605	2324006052	0.000	0.000	0.000	4.290	Shortfall of Sites	0.519	Medium Residential	R3-1, C2-1VL	Community Center (Mixed-Use) *	0	0	107.934	4.290		Residential - Five or More Units or Apartments (Any Combination) · 4 Stories or Less - Pool, 37	183B161 67	145	North Hollywood - Valley Village	Yes	ABMI	NH CPU
Los Angeles	105 S INDIANA ST	90063	5179015001	0.000	0.000	0.000	4.290	Shortfall of Sites	0.047	Community Commercial	C2-1-CUGU	Community Center	[LUM3 - SH3 - 4][XC1 - 4][CPIO]	0	232.961	4.290		Commercial - Store Combination - Store and Residential Combination - One Story, 1	124-5A229 74	108	Boyle Heights	Yes	ABMI	BH CPU , ARO
Los Angeles	1212 E 1ST ST	90033	5172011004	0.000	0.000	0.000	4.290	Shortfall of Sites	0.119	Highway Oriented and Limited Commercial	C1-1-RIO-CUGU	Community Center	[LUM3 - SH3 - 4][XC1 - 4][CPIO]	0	217.799	4.290		Residential - Five or More Units or Apartments (Any Combination) · 4 Stories or Less, 13	129A219 90	108	Boyle Heights	Yes	ABMI	BH CPU
Los Angeles	2911 E CESAR E CHAVEZ AVE	90033	5178019010	0.000	0.000	0.000	4.290	Shortfall of Sites	0.148	Highway Oriented and Limited Commercial	C2-1-CUGU	Neighborhood Center	[LUM2 - G2 - 3][XN2 - 8][CPIO]	0	108.011	4.290		Residential - Five or More Units or Apartments (Any Combination) · 4 Stories or Less, 5	127-5A227 167	54	Boyle Heights	Yes	ABMI	BH CPU
Los Angeles	7408 ALABAMA AVE	91303	2111006015	0.000	0.000	0.000	4.290	Shortfall of Sites	0.172	Medium Residential	R3-1	Medium Residential	[DM2-G1-5] [CX1-FA] [CPIO-CDO]	0	121.972	4.290		Residential - Five or More Units or Apartments (Any Combination) · 4 Stories or Less, 9	186B105 594	43	Canoga Park - Winnetka - Woodland Hills - West Hills	Yes	ABMI	CPK CPU ,
Los Angeles	820 CENTENNIAL ST	90012	5406029001	0.000	0.000	0.000	4.290	Shortfall of Sites	0.138	General Commercial	R4-1	Community Center	[LM2-G1-5] [CX1-FA] [CPIO]	0	115.982	4.290		Residential - Five or More Units or Apartments (Any Combination) · 4 Stories or Less, 5	135A213 32	No Max	Central City North	Yes	ABMI	DT CPU
Los Angeles	5822 GREGORY AVE	90038	5534031004	2.145	2.145	0.000	0.000	Shortfall of Sites	0.149	Medium Residential	R3-1XL	High Medium Residential	[Q]R4-1VL-CPIO	20	113.988	4.290		Residential - Five or More Units or Apartments (Any Combination) · 4 Stories or Less, 7	141B189 61	54	Hollywood	No	LI	HWD CPU , AHO
Los Angeles	5806 CAMERFORD AVE	90038	5534036004	2.145	2.145	0.000	0.000	Shortfall of Sites	0.149	Medium Residential	R3-1XL	High Medium Residential	[Q]R4-1VL-CPIO	20	113.927	4.290		Residential - Five or More Units or Apartments (Any Combination) · 4 Stories or Less, 7	141B189 216	54	Hollywood	No	LI	HWD CPU , AHO
Los Angeles	12839 BARBARA ANN ST	91605	2324006057	0.000	0.000	0.000	4.290	Shortfall of Sites	0.155	Medium Residential	RD1.5-1	Community Center (Mixed-Use) *	RD1.5-1	0	103.123	4.290		Residential - Five or More Units or Apartments (Any Combination) · 4 Stories or Less, 5	183B161 75	145	North Hollywood - Valley Village	Yes	ABMI	NH CPU , DB50
Los Angeles	5701 KLUMP AVE	91601	2337034030	2.145	2.145	0.000	0.000	Shortfall of Sites	0.153	Low Medium II Residential	RD1.5-1VL	Medium	0	20	111.471	4.290		Residential - Five or More Units or Apartments (Any Combination) · 4 Stories or Less, 7	174B173 643	54	North Hollywood - Valley Village	No	LI	Orange LineTNP
Los Angeles	14834 FRIAR ST	91411	2241008008	0.000	0.000	0.000	4.290	Shortfall of Sites	0.143	Medium Residential	[Q]R3-1	Medium	0	0	111.517	4.290		Residential - Five or More Units or Apartments (Any Combination) · 4 Stories or Less, 5	178-5A149 17	108	Van Nuys - North Sherman Oaks	Yes	ABMI	Orange LineTNP
Los Angeles	14206 CALVERT ST	91401	2240024010	0.000	0.000	0.000	4.290	Shortfall of Sites	0.143	Medium Residential	[Q]R3-1	Medium	0	0	111.517	4.290		Residential - Five or More Units or Apartments (Any Combination) · 4 Stories or Less, 5	177B153 674	108	Van Nuys - North Sherman Oaks	Yes	ABMI	Orange LineTNP
Los Angeles	2845 W 7TH ST	90005	5077014005	0.000	0.000	0.000	4.290	Shortfall of Sites	0.096	Regional Center Commercial	C2-2	0	0	0	85.564	4.290		Commercial - Office Building - Three Stories, 0	133-5A201 143		Wilshire	No	ABMI	MURC , ARO
Los Angeles	639 S NEW HAMPSHIRE AVE	90005	5502026023	0.000	0.000	0.000	4.290	Shortfall of Sites	0.096	Regional Center Commercial	C2-2	0	0	0	85.645	4.290		Commercial - Office Building - One Story, 0	135B197 1144		Wilshire	No	ABMI	MURC , ARO
Los Angeles	10844 LINDBROOK DR	90024	4360003028	0.000	0.000	0.000	4.290	Shortfall of Sites	0.094	Community Commercial	C4-2D-O	0	0	0	88.098	4.290		Commercial - Hotel and Motel - Hotel - Under 50 Rooms - One Story, 0	132B153 253		Westwood	No	ABMI	MURC
Los Angeles	6123 FENWOOD AVE	91367	2035014007	2.144	2.144	0.000	0.000	Shortfall of Sites	0.431	Very Low Residential	RA-1	Very Low Residential	0	20	66.287	4.288		Residential - Single Family Residence - Pool, 1	177B093 442	1 per lot	Canoga Park - Winnetka - Woodland Hills - West Hills	No	LI	AHO , CPK CPU, ADU
Los Angeles	5941 PENFIELD AVE	91367	2153005027	2.144	2.144	0.000	0.000	Shortfall of Sites	0.499	Very Low Residential	RA-1	Very Low Residential	0	20	66.287	4.288		Residential - Single Family Residence, 1	177B113 133	1 per lot	Canoga Park - Winnetka - Woodland Hills - West Hills	No	LI	AHO , CPK CPU
Los Angeles	6001 PENFIELD AVE	91367	2153005010	2.143	2.143	0.000	0.000	Shortfall of Sites	0.498	Very Low Residential	RA-1	Very Low Residential	0	20	66.287	4.286		Residential - Single Family Residence - Pool, 1	177B113 109	1 per lot	Canoga Park - Winnetka - Woodland Hills - West Hills	No	LI	AHO , CPK CPU
Los Angeles	12928 VAUGHN ST	91340	2527008039	2.143	2.143	0.000	0.000	Shortfall of Sites	0.929	Low Residential	R1-1-CUGU	0	0	20	102.494	4.285		Institutional - Church - One Story, 0	216B161 297		Arleta - Pacoima	No	LI	FBO
Los Angeles	18320 INGOMAR ST	91335	2102021036	2.141	2.141	0.000	0.000	Shortfall of Sites	0.498	Low Residential	RA-1	Low Residential	0	20	66.287	4.281		Residential - Single Family Residence, 1	189B125 744	1 per lot	Reseda - West Van Nuys	No	LI	AHO , RES CPU
Los Angeles	4817 DENSMORE AVE	91436	2261012006	2.140	2.140	0.000	0.000	Shortfall of Sites	0.431	Low II Residential	RE9-1	Low Residential	0	20	66.287	4.281		Residential - Single Family Residence - Pool, 1	168B141 465	1 per lot	Encino - Tarzana	No	LI	AHO , ENC CPU, ADU
Los Angeles	5410 TOPEKA DR	91356	2161002012	2.139	2.139	0.000	0.000	Shortfall of Sites	0.430	Very Low I Residential	RA-1	Very Low Residential	0	20	66.287	4.278		Residential - Single Family Residence, 1	174B121 687	1 per lot	Encino - Tarzana	No	LI	AHO , ENC CPU, ADU
Los Angeles	10952 WHIPPLE ST	91602	2423021900	2.138	2.138	0.000	0.000	Shortfall of Sites	2.318	Public Facilities	PF-1XL-RIO	0	0	20	153.741	4.276		Miscellaneous - Government Owned Property, 0	165B173 681		Sherman Oaks - Studio City - Toluca Lake - Cahuenga Pass	No	LI	PF
Los Angeles	145 S FAIRFAX AVE	90036	5511025071	0.000	0.000	0.000	4.276	Shortfall of Sites	0.137	General Commercial	C2-1VL-O	0	0	0	45.976	4.276		Commercial - Office Building - One Story, 0	138B177 663		Wilshire	No	ABMI	ARO
Los Angeles	145 S FAIRFAX AVE	90036	5511025071	0.000	0.000	0.000	4.276	Shortfall of Sites	0.137	General Commercial	C2-1VL-O	0	0	0	45.994	4.276		Commercial - Office Building - One Story, 0	138B177 673		Wilshire	No	ABMI	ARO
Los Angeles	145 S FAIRFAX AVE	90036	5511025071	0.000	0.000	0.000	4.276	Shortfall of Sites	0.137	General Commercial	C2-1VL-O	0	0	0	46.012	4.276		Commercial - Office Building - One Story, 0	138B177 683		Wilshire	No	ABMI	ARO
Los Angeles	145 S FAIRFAX AVE	90036	5511025071	0.000	0.000	0.000	4.276	Shortfall of Sites	0.137	General Commercial	C2-1VL-O	0	0	0	46.030	4.276		Commercial - Office Building - One Story, 0	138B177 693		Wilshire	No	ABMI	ARO
Los Angeles	7851 VENTURA CANYON	91402	2214026008	2.137	2.137	0.000	0.000	Shortfall of Sites	0.909	Medium Residential	R3-1	0	0	20	81.810	4.273		Residential - Five or More Units or Apartments (Any Combination) · 4 Stories or Less, 50	189B157 638		Mission Hills - Panorama City - North Hills	No	LI	DB50
Los Angeles	6521 LAUREL CANYON BLVD	91606	2322005907	2.137	2.137	0.000	0.000	Shortfall of Sites	0.451	Community Commercial	P-1L	0	0	20	94.696	4.273		Commercial - Shopping Center (Regional) - One Story, 0	180B165 510		North Hollywood - Valley Village	No	LI	P
Los Angeles	11473 KILLION ST	91601	2350004053	0.000	0.000	0.000	4.273	Shortfall of Sites	0.122	Low Medium II Residential	RD1.5-1VL	0	0	0	99.000	4.273		Residential - Four Units (Any Combination) - 4 Stories or Less, 4	174B169 936		North Hollywood - Valley Village	Yes	ABMI	TOC EXP , R2RD
Los Angeles	6332 BECK AVE	91606	2335025011	0.000	0.000	4.272	0.000	Shortfall of Sites	0.218	Medium Residential	[Q]R3-1	Low Residential	0	0	18.380	4.272		Residential - Double, Duplex, or Two Units - 4 Stories or Less, 2	180B169 1280	2 per lot	North Hollywood - Valley Village	Yes	MI	DB50 , NH CPU
Los Angeles	0	0	2111029907	2.135	2.135	0.000	0.000	Shortfall of Sites	2.777	Public Facilities	PF-1XL	0	0	20	153.741	4.270		Miscellaneous - Government Owned Property, 0	186B105 188		Canoga Park - Winnetka - Woodland Hills - West Hills	No	LI	PF
Los Angeles	14445 TERRA BELLA ST	91402	2639009014	2.135	2.135	0.000	0.000	Shortfall of Sites	0.926	Low Medium II Residential	RA-1	0	0	20	102.494	4.269		Institutional - Church - One Story, 0	198B149 436		Mission Hills - Panorama City - North Hills	No	LI	FBO
Los Angeles	4425 LIBBIT AVE	91436	2284008010	2.134	2.134	0.000	0.000	Shortfall of Sites	0.430	Low I Residential	RE9-1	Low Residential	0	20	66.287	4.269		Residential - Single Family Residence - Pool, 1	168B137 728	1 per lot	Encino - Tarzana	No	LI	AHO , ENC CPU, ADU
Los Angeles	23221 CALIFA ST	91367	2041006004	2.134	2.134	0.000	0.000	Shortfall of Sites	0.430	Very Low Residential	RA-1	Very Low Residential	0	20	66.287	4.268		Residential - Single Family Residence - Pool, 1	177B093 843	1 per lot	Canoga Park - Winnetka - Woodland Hills - West Hills	No	LI	AHO , CPK CPU, ADU
Los Angeles	7346 WOODMAN AVE	91405	2328002048	0.000	0.000	0.000	4.268	Shortfall of Sites	0.264	Medium Residential	R3-1	0	0	0	83.991	4.268		Residential - Five or More Units or Apartments (Any Combination) · 4 Stories or Less, 10	186B157 397		Van Nuys - North Sherman Oaks	Yes	ABMI	DB50
Los Angeles	10133 PINEWOOD AVE	91042	2565014018	0.000	0.000	0.000	4.268	Shortfall of Sites	0.269	Medium Residential	R3-1	0	0	0	82.441	4.268		Residential - Five or More Units or Apartments (Any Combination) · 4 Stories or Less, 10	204B201 914		Sunland - Tujunga - Lake View Terrace - Shadow Hills - East La Tuna Canyon	Yes	ABMI	DB50
Los Angeles	22826 MARIANO ST	91367	2042009028	2.134	2.134	0.000	0.000	Shortfall of Sites	0.497	Low Residential	R1-1	Very Low Residential	0	20	66.287	4.268		Residential - Single Family Residence - Pool, 1	171B097 153	1 per lot	Canoga Park - Winnetka - Woodland Hills - West Hills	No	LI	AHO , CPK CPU
Los Angeles	5911 PENFIELD AVE	91367	2153005015	2.133	2.133	0.000	0.000	Shortfall of Sites	0.496	Very Low Residential	RA-1	Very Low Residential	[LM2-MU2-5] [RG1-FA] [CPIO]	20	66.287	4.265		Residential - Single Family Residence - Pool, 1	177B113 164	1 per lot	Canoga Park - Winnetka - Woodland Hills - West Hills	No	LI	AHO , CPK CPU
Los Angeles	15722 SUTTON ST	91436	2283005013	2.132	2.132	0.000	0.000	Shortfall of Sites	0.335	Low II Residential	R1-1	Low Residential	0	20	66.287	4.265		Residential - Single Family Residence - Pool, 0	165B141 161	1 per lot	Encino - Tarzana	No	LI	AHO , ENC CPU, ADU

Jurisdiction Name	Site Address/Intersection	5 Digit ZIP Code	Assessor Parcel Number	Very Low-Income	Low-Income	Moderate-Income	Above Moderate-Income	Type of Shortfall	Parcel Size (Acres)	Current General Plan Designation	Current Zoning	Proposed General Plan (GP) Designation	Proposed Zoning	Minimum Density Allowed	Maximum Density Allowed	Total Capacity	Vacant/ Nonvacant	Description of Existing Uses	PIN	Base Density Per Acre	Community Plan Area	Rent Stabalization Ordinance	Income Category	Applicable Rezoning Program (Program informing values in Column Q listed first)
Los Angeles	10638 CHIQUITA ST	91602	2423030020	0.000	0.000	0.000	4.265	Shortfall of Sites	0.045	Low Residential	R1-1-RIO	Low Residential	0	0	99.000	4.265		Residential - Single Family Residence, 0	162B177 46	1 per lot	Sherman Oaks - Studio City - Toluca Lake - Cahuenga Pass	No	ABMI	TOC EXP , SHR CPU, AHO
Los Angeles	4379 FIRMAMENT AVE	91436	2283003008	2.132	2.132	0.000	0.000	Shortfall of Sites	0.496	Low II Residential	R1-1	Low Residential	0	20	66.287	4.265		Residential - Single Family Residence - Pool and Misc., 1	165B141 194	1 per lot	Encino - Tarzana	No	LI	AHO , ENC CPU, ADU
Los Angeles	18204 STRATHERN ST	91335	2102014007	2.132	2.132	0.000	0.000	Shortfall of Sites	0.496	Low Residential	RA-1	Low Residential	0	20	66.287	4.264		Residential - Single Family Residence, 1	189B125 388	1 per lot	Reseda - West Van Nuys	No	LI	AHO , RES CPU
Los Angeles	10110 CAMARILLO PL	91602	2420017012	0.000	0.000	0.000	4.264	Shortfall of Sites	0.390	Medium Residential	R3-1	0	0	0	82.599	4.264		Residential - Five or More Units or Apartments (Any Combination) · 4 Stories or Less, 18	168B181 101		North Hollywood - Valley Village	Yes	ABMI	DB50
Los Angeles	4764 FORMAN AVE	91602	2420017004	0.000	0.000	0.000	4.264	Shortfall of Sites	0.389	Medium Residential	R3-1	0	0	0	82.705	4.264		Residential - Five or More Units or Apartments (Any Combination) · 4 Stories or Less, 18	168B181 111		North Hollywood - Valley Village	Yes	ABMI	DB50
Los Angeles	13441 VICTORY BLVD	91401	2329015021	0.000	0.000	0.000	4.264	Shortfall of Sites	0.389	Medium Residential	R3-1	0	0	0	82.745	4.264		Residential - Five or More Units or Apartments (Any Combination) · 4 Stories or Less - Pool, 18	180B157 925		Van Nuys - North Sherman Oaks	Yes	ABMI	DB50
Los Angeles	22965 OXNARD ST	91367	2039016016	2.132	2.132	0.000	0.000	Shortfall of Sites	0.429	Very Low Residential	RA-1	Very Low Residential	0	20	66.287	4.263		Residential - Single Family Residence - Pool, 1	177B097 456	1 per lot	Canoga Park - Winnetka - Woodland Hills - West Hills	No	LI	AHO , CPK CPU, ADU
Los Angeles	22957 OXNARD ST	91367	2039016015	2.131	2.131	0.000	0.000	Shortfall of Sites	0.429	Very Low Residential	RA-1	Very Low Residential	0	20	66.287	4.263		Residential - Single Family Residence - Pool, 1	177B097 457	1 per lot	Canoga Park - Winnetka - Woodland Hills - West Hills	No	LI	AHO , CPK CPU, ADU
Los Angeles	22943 OXNARD ST	91367	2039016019	2.131	2.131	0.000	0.000	Shortfall of Sites	0.429	Very Low Residential	RA-1	Very Low Residential	0	20	66.287	4.263		Residential - Single Family Residence - Pool, 1	177B097 459	1 per lot	Canoga Park - Winnetka - Woodland Hills - West Hills	No	LI	AHO , CPK CPU, ADU
Los Angeles	22927 OXNARD ST	91367	2039016012	2.131	2.131	0.000	0.000	Shortfall of Sites	0.429	Very Low Residential	RA-1	Very Low Residential	0	20	66.287	4.263		Residential - Single Family Residence - Pool, 1	177B097 462	1 per lot	Canoga Park - Winnetka - Woodland Hills - West Hills	No	LI	AHO , CPK CPU, ADU
Los Angeles	23207 CALIFA ST	91367	2041006002	2.131	2.131	0.000	0.000	Shortfall of Sites	0.429	Very Low Residential	RA-1	Very Low Residential	0	20	66.287	4.262		Residential - Single Family Residence, 1	177B093 827	1 per lot	Canoga Park - Winnetka - Woodland Hills - West Hills	No	LI	AHO , CPK CPU, ADU
Los Angeles	7537 VINELAND AVE	91352	2315013008	0.000	0.000	0.000	4.262	Shortfall of Sites	0.148	Low Medium II Residential	RD1.5-1	0	0	0	44.980	4.262		Residential - Five or More Units or Apartments (Any Combination) · 4 Stories or Less, 0	186B173 375		Sun Valley - La Tuna Canyon	No	ABMI	DB50
Los Angeles	336 W ANAHEIM ST	90744	7416033041	0.000	0.000	0.000	4.262	Shortfall of Sites	0.102	General Commercial	[Q]MR1-1VL-O-CUGU, [Q]C2-1VL-O-CUGU	0	0	0	65.066	4.262		Commercial - Supermarket - Supermarket - 12,000 SF or More - One Story, 0	030B205 433		Wilmington - Harbor City	No	ABMI	DB50
Los Angeles	727 WILCOX AVE	90038	5533035041	0.000	0.000	0.000	4.262	Shortfall of Sites	0.082	Medium Residential	R3-1	0	0	0	81.671	4.262		Residential - Five or More Units or Apartments (Any Combination) · 4 Stories or Less, 0	141B185 475		Hollywood	No	ABMI	DB50
Los Angeles	5228 SATSUMA AVE	91601	2416009064	0.000	0.000	0.000	4.262	Shortfall of Sites	0.074	Medium Residential	R3-1VL	0	0	0	89.483	4.262		Residential - Five or More Units or Apartments (Any Combination) · 4 Stories or Less, 0	171B173 497		North Hollywood - Valley Village	No	ABMI	DB50
Los Angeles	0	0	7414026013	0.000	0.000	0.000	4.262	Shortfall of Sites	0.143	Low Medium II Residential	[Q]RD1.5-1XL-O-CUGU	0	0	0	46.451	4.262		Commercial - Parking Lot (Commercial Use Property) - Lots - Patron or Employee - One Story, 0	036B201 499		Wilmington - Harbor City	No	ABMI	DB50
Los Angeles	1519 N WILMINGTON BLVD	90744	7414026014	0.000	0.000	0.000	4.262	Shortfall of Sites	0.143	Low Medium II Residential	[Q]RD1.5-1XL-O-CUGU	0	0	0	46.448	4.262		Commercial - Parking Lot (Commercial Use Property) - Lots - Patron or Employee - One Story, 0	036B201 524		Wilmington - Harbor City	No	ABMI	DB50
Los Angeles	6340 FULTON AVE	91401	2331001054	0.000	0.000	0.000	4.262	Shortfall of Sites	0.149	Low Medium II Residential	[Q]RD1.5-1	0	0	0	44.597	4.262		Residential - Five or More Units or Apartments (Any Combination) · 4 Stories or Less, 0	180B157 1054		Van Nuys - North Sherman Oaks	No	ABMI	DB50
Los Angeles	4404 CLAYTON AVE	90027	5542007014	0.000	0.000	0.000	4.262	Shortfall of Sites	0.135	Low Medium II Residential	RD1.5-1XL	0	0	0	99.000	4.262		Residential - Five or More Units or Apartments (Any Combination) · 4 Stories or Less, 5	148-5A201 288		Hollywood	Yes	ABMI	TOC EXP , R2RD
Los Angeles	7955 LINDLEY AVE	91335	2102014056	2.131	2.131	0.000	0.000	Shortfall of Sites	0.402	Low Residential	RA-1	Low Residential	0	20	66.287	4.261		Institutional - Homes for Aged and Others - One Story, 0	189B125 407	1 per lot	Reseda - West Van Nuys	No	LI	AHO , RES CPU
Los Angeles	6826 LELAND WAY	90028	5548015026	0.000	0.000	0.000	4.261	Shortfall of Sites	0.135	Low Medium II Residential	RD1.5-1XL	0	0	0	99.000	4.261		Residential - Five or More Units or Apartments (Any Combination) · 4 Stories or Less, 5	147A185 182		Hollywood	Yes	ABMI	TOC EXP , R2RD
Los Angeles	17120 OTSEGO ST	91316	2258011013	2.130	2.130	0.000	0.000	Shortfall of Sites	0.429	Very Low I Residential	RA-1	Very Low Residential	0	20	66.287	4.261		Residential - Single Family Residence - Pool, 1	171B133 496	1 per lot	Encino - Tarzana	No	LI	AHO , ENC CPU, ADU
Los Angeles	22249 DOLOROSA ST	91367	2146011045	2.130	2.130	0.000	0.000	Shortfall of Sites	0.429	Low Residential	RA-1	Very Low Residential	0	20	66.287	4.261		Residential - Single Family Residence - Pool, 1	174B101 309	1 per lot	Canoga Park - Winnetka - Woodland Hills - West Hills	No	LI	AHO , CPK CPU, ADU
Los Angeles	438 S SYCAMORE AVE	90036	5507010026	0.000	0.000	0.000	4.259	Shortfall of Sites	0.045	Low II Residential	R1R3-RG	0	0	0	99.000	4.259		Residential - Single Family Residence - Pool, 0	135B181 508		Wilshire	No	ABMI	TOC EXP
Los Angeles	23547 HATTERAS ST	91367	2041004028	0.213	0.213	0.000	3.833	Shortfall of Sites	0.496	Very Low Residential	RA-1	Very Low Residential	[DM1-G1-5] [CX2-FA] [CPIO]	20	66.287	4.259		Residential - Single Family Residence - Pool and Misc., 1	174B093 98	1 per lot	Canoga Park - Winnetka - Woodland Hills - West Hills	No	VLI, LI, ABMI	AHO , CPK CPU, ADU
Los Angeles	4484 WILSHIRE BLVD	90010	5090019080	0.000	0.000	4.258	0.000	Shortfall of Sites	0.675	General Commercial	CR(PKM)-1	0	0	0	6.570	4.258		Commercial - Office Building - One Story, 0	132B185 46		Wilshire	No	MI	ARO
Los Angeles	5050 CHICOPEE AVE	91316	2257018026	2.129	2.129	0.000	0.000	Shortfall of Sites	0.429	Very Low I Residential	RA-1	Very Low Residential	0	20	66.287	4.258		Residential - Single Family Residence - Pool, 1	171B129 356	1 per lot	Encino - Tarzana	No	LI	AHO , ENC CPU, ADU
Los Angeles	7230 DE SOTO AVE	91303	2113013042	0.000	0.000	0.000	4.255	Shortfall of Sites	0.637	Medium Residential	R3-1	Medium Residential	0	0	72.211	4.255		Residential - Five or More Units or Apartments (Any Combination) · 4 Stories or Less - Pool, 34	186B109 1027	43	Canoga Park - Winnetka - Woodland Hills - West Hills	Yes	ABMI	DB50 , CPK CPU
Los Angeles	9817 VICAR ST	90034	4311002037	0.000	0.000	0.000	4.255	Shortfall of Sites	0.057	Low Residential	R1V2	0	0	0	99.000	4.255		Residential - Single Family Residence, 1	123B165 543		West Los Angeles	No	ABMI	TOC EXP
Los Angeles	20941 ROSCOE BLVD	91304	2779007019	2.127	2.127	0.000	0.000	Shortfall of Sites	0.449	Neighborhood Office Commercial	C2-1L, P-1L	0	0	20	94.696	4.254		Commercial - Shopping Center (Neighborhood, Community) - One Story, 0	192B109 680		Chatsworth - Porter Ranch	No	LI	P
Los Angeles	22955 DOLOROSA ST	91367	2042002025	0.213	0.213	0.000	3.828	Shortfall of Sites	0.495	Low Residential	R1-1	Very Low Residential	[MN1-AL2-5] [CX1-FA] [CPIO]	20	66.287	4.254		Residential - Single Family Residence, 1	174B097 756	1 per lot	Canoga Park - Winnetka - Woodland Hills - West Hills	No	VLI, LI, ABMI	AHO , CPK CPU, ADU
Los Angeles	2543 ARMACOST AVE	90064	4257001046	0.000	0.000	0.000	4.254	Shortfall of Sites	0.057	Low Residential	R1V2	0	0	0	99.000	4.254		Residential - Single Family Residence, 1	120B149 313		Palms - Mar Vista - Del Rey	No	ABMI	TOC EXP
Los Angeles	743 TULAROSA DR	90026	5401006028	0.000	0.000	0.000	4.254	Shortfall of Sites	0.172	Medium Residential	R3-1VL	0	0	0	83.748	4.254		Residential - Five or More Units or Apartments (Any Combination) · 4 Stories or Less, 5	141A201 27		Silver Lake - Echo Park - Elysian Valley	No	ABMI	DB50
Los Angeles	706 MALTMAN AVE	90026	5401006010	0.000	0.000	0.000	4.254	Shortfall of Sites	0.172	Medium Residential	R3-1VL	0	0	0	83.824	4.254		Residential - Five or More Units or Apartments (Any Combination) · 4 Stories or Less, 5	141A201 71		Silver Lake - Echo Park - Elysian Valley	No	ABMI	DB50
Los Angeles	3517 BELLEVUE AVE	90026	5401005013	0.000	0.000	0.000	4.254	Shortfall of Sites	0.172	Medium Residential	R3-1VL	0	0	0	83.810	4.254		Residential - Five or More Units or Apartments (Any Combination) · 4 Stories or Less, 5	141A201 214		Silver Lake - Echo Park - Elysian Valley	No	ABMI	DB50
Los Angeles	1604 W 227TH ST	90501	7347016015	0.000	0.000	0.000	4.254	Shortfall of Sites	0.165	Medium Residential	R3-1	0	0	0	87.270	4.254		Residential - Five or More Units or Apartments (Any Combination) · 4 Stories or Less, 5	045B193 273		Harbor Gateway	No	ABMI	DB50
Los Angeles	753 TULAROSA DR	90026	5401006030	0.000	0.000	0.000	4.254	Shortfall of Sites	0.172	Medium Residential	R3-1VL	0	0	0	83.901	4.254		Residential - Five or More Units or Apartments (Any Combination) · 4 Stories or Less, 5	142-5A201 336		Silver Lake - Echo Park - Elysian Valley	No	ABMI	DB50
Los Angeles	14103 GILMORE ST	91401	2237018013	0.000	0.000	0.000	4.254	Shortfall of Sites	0.172	Medium Residential	R3-1	0	0	0	83.812	4.254		Residential - Five or More Units or Apartments (Any Combination) · 4 Stories or Less, 5	180B153 897		Van Nuys - North Sherman Oaks	No	ABMI	DB50
Los Angeles	5735 BECKFORD AVE	91356	2156005010	2.127	2.127	0.000	0.000	Shortfall of Sites	0.495	Very Low I Residential	RA-1	Very Low Residential	0	20	66.287	4.253		Residential - Single Family Residence, 1	174B117 132	1 per lot	Encino - Tarzana	No	LI	AHO , ENC CPU
Los Angeles	10050 BALBOA BLVD	91325	2685006021	0.000	0.000	0.000	4.253	Shortfall of Sites	0.039	Low I Residential	RS-1	0	0	0	113.635	4.253		Residential - Single Family Residence - Pool, 0	204B133 546		Granada Hills - Knollwood	No	ABMI	OPP RC
Los Angeles	6294 PENFIELD AVE	91367	2153036017	2.126	2.126	0.000	0.000	Shortfall of Sites	0.495	Very Low Residential	RA-1VL	Very Low Residential	0	20	66.287	4.253		Residential - Single Family Residence - Pool, 1	177B113 349	1 per lot	Canoga Park - Winnetka - Woodland Hills - West Hills	No	LI	AHO , CPK CPU
Los Angeles	5814 MAMMOTH AVE	91401	2246009033	0.000	0.000	0.000	4.253	Shortfall of Sites	0.057	Low Residential	R1-1	0	0	0	99.000	4.253		Residential - Single Family Residence, 1	174B157 143		Van Nuys - North Sherman Oaks	No	ABMI	TOC EXP
Los Angeles	1067 S FAIRFAX AVE	90019	5086001039	0.000	0.000	0.000	4.252	Shortfall of Sites	0.063	Neighborhood Office Commercial	C2-1-O	0	0	0	99.000	4.252		Institutional - School (Private) - One Story, 0	132B177 933		Wilshire	No	ABMI	TOC EXP
Los Angeles	1067 S FAIRFAX AVE	90019	5086001039	0.000	0.000	0.000	4.252	Shortfall of Sites	0.063	Neighborhood Office Commercial	C2-1-O	0	0	0	99.000	4.252		Institutional - School (Private) - One Story, 0	132B177 924		Wilshire	No	ABMI	TOC EXP
Los Angeles	1067 S FAIRFAX AVE	90019	5086001039	0.000	0.000	0.000	4.252	Shortfall of Sites	0.063	Neighborhood Office Commercial	C2-1-O	0	0	0	99.000	4.252		Institutional - School (Private) - One Story, 0	132B177 910		Wilshire	No	ABMI	TOC EXP
Los Angeles	1067 S FAIRFAX AVE	90019	5086001039	0.000	0.000	0.000	4.252	Shortfall of Sites	0.063	Neighborhood Office Commercial	C2-1-O	0	0	0	99.000	4.252		Institutional - School (Private) - One Story, 0	132B177 903		Wilshire	No	ABMI	TOC EXP
Los Angeles	20126 STRATHERN ST	91306	2107011004	2.126	2.126	0.000	0.000	Shortfall of Sites	0.495	Low Residential	(T)R1-1	Low Residential	0	20	66.287	4.252		Residential - Single Family Residence, 1	189B113 476	1 per lot	Canoga Park - Winnetka - Woodland Hills - West Hills	No	LI	AHO , CPK CPU
Los Angeles	5836 NEVADA AVE	91367	2146018011	0.213	0.213	0.000	3.826	Shortfall of Sites	0.428	Low Residential	RE11-1	Very Low Residential	[MB4-G1-5] [IX4-FA] [CPIO]	20	66.287	4.251		Residential - Single Family Residence, 1	174B101 43	1 per lot	Canoga Park - Winnetka - Woodland Hills - West Hills	No	VLI, LI, ABMI	AHO , CPK CPU, ADU
Los Angeles	8951 CATTARAUGUS AVE	90034	4301010002	0.000	0.000	0.000	4.251	Shortfall of Sites	0.049	Low Medium II Residential	RD2-1	0	0	0	99.000	4.251		Residential - Five or More Units or Apartments (Any Combination) · 4 Stories or Less, 0	123B169 495		West Adams - Baldwin Hills - Leimert	Yes	ABMI	TOC EXP
Los Angeles	20456 SATICOY ST	91306	2114007014	0.000	0.000	0.000	4.250	Shortfall of Sites	0.749	Medium Residential	R3-1	Medium Residential	0	0	72.049	4.250		Residential - Five or More Units or Apartments (Any Combination) · 4 Stories or Less, 42	186B109 298	43	Canoga Park - Winnetka - Woodland Hills - West Hills	Yes	ABMI	DB50 , CPK CPU
Los Angeles	24917 MANDY CT	91367	2032027046	2.124	2.124	0.000	0.000	Shortfall of Sites	0.428	Very Low Residential	RE11-1	Very Low Residential	0	20	66.287	4.248		Residential - Single Family Residence - Pool, 1	177B085 425	1 per lot	Canoga Park - Winnetka - Woodland Hills - West Hills	No	LI	AHO , CPK CPU, ADU
Los Angeles	5772 FARRALONE AVE	91367	2146018042	2.124	2.124	0.000	0.000	Shortfall of Sites	0.334	Low Residential	RE11-1	Very Low Residential	0	20	66.287	4.247		Residential - Single Family Residence, 0	174B101 92	1 per lot	Canoga Park - Winnetka - Woodland Hills - West Hills	No	LI	AHO , CPK CPU, ADU
Los Angeles	23272 OXNARD ST	91367	2041006021	2.123	2.123	0.000	0.000	Shortfall of Sites	0.428	Very Low Residential	RA-1	Very Low Residential	0	20	66.287	4.247		Residential - Single Family Residence - Pool, 1	177B093 838	1 per lot	Canoga Park - Winnetka - Woodland Hills - West Hills	No	LI	AHO , CPK CPU, ADU

Jurisdiction Name	Site Address/Intersection	5 Digit ZIP Code	Assessor Parcel Number	Very Low-Income	Low-Income	Moderate-Income	Above Moderate-Income	Type of Shortfall	Parcel Size (Acres)	Current General Plan Designation	Current Zoning	Proposed General Plan (GP) Designation	Proposed Zoning	Minimum Density Allowed	Maximum Density Allowed	Total Capacity	Vacant/ Nonvacant	Description of Existing Uses	PIN	Base Density Per Acre	Community Plan Area	Rent Stabalization Ordinance	Income Category	Applicable Rezoning Program (Program informing values in Column Q listed first)
Los Angeles	6245 KESTER AVE	91411	2242022025	0.000	0.000	0.000	4.246	Shortfall of Sites	0.881	Medium Residential	[Q]R3-1, R3-1	0	0	0	81.850	4.246		Residential - Five or More Units or Apartments (Any Combination) · 4 Stories or Less - Pool, 50	178-5A149 162		Van Nuys - North Sherman Oaks	Yes	ABMI	DB50
Los Angeles	22823 HATTERAS ST	91367	2041018007	0.212	0.212	0.000	3.820	Shortfall of Sites	0.428	Very Low Residential	RA-1	Very Low Residential	[MN1-MK1-5] [CX1-FA] [CPIO]	20	66.287	4.244		Residential - Single Family Residence, 1	174B097 123	1 per lot	Canoga Park - Winnetka - Woodland Hills - West Hills	No	VLI, LI, ABMI	AHO , CPK CPU, ADU
Los Angeles	10720 WOODBINE ST	90034	4254025024	0.000	0.000	0.000	4.243	Shortfall of Sites	0.116	Medium Residential	R3-1	0	0	0	86.038	4.243		Residential - Three Units (Any Combination) - 4 Stories or Less, 3	120B161 596		Palms - Mar Vista - Del Rey	No	ABMI	DB50
Los Angeles	20006 ARMINTA ST	91306	2106004021	2.121	2.121	0.000	0.000	Shortfall of Sites	0.494	Low Residential	(T)R1-1	Low Residential	0	20	66.287	4.243		Residential - Single Family Residence, 1	189B113 914	1 per lot	Canoga Park - Winnetka - Woodland Hills - West Hills	No	LI	AHO , CPK CPU
Los Angeles	7955 LINDLEY AVE	91335	2102014056	2.121	2.121	0.000	0.000	Shortfall of Sites	0.400	Low Residential	RA-1	Low Residential	0	20	66.287	4.242		Institutional - Homes for Aged and Others - One Story, 0	189B125 395	1 per lot	Reseda - West Van Nuys	No	LI	AHO , RES CPU
Los Angeles	1300 ARMACOST AVE	90025	4263023018	0.000	0.000	0.000	4.242	Shortfall of Sites	0.161	Medium Residential	[Q]R3-1	0	0	0	82.827	4.242		Residential - Five or More Units or Apartments (Any Combination) · 4 Stories or Less, 5	126B145 87		West Los Angeles	Yes	ABMI	DB50
Los Angeles	13567 RYE ST	91423	2360004027	0.000	0.000	0.000	4.242	Shortfall of Sites	0.160	Medium Residential	R3-1-RIO	0	0	0	83.414	4.242		Residential - Five or More Units or Apartments (Any Combination) · 4 Stories or Less, 5	165B157 171		Sherman Oaks - Studio City - Toluca Lake - Cahuenga Pass	Yes	ABMI	DB50
Los Angeles	5233 KNOWLTON ST	90045	4103001002	0.000	0.000	0.000	4.242	Shortfall of Sites	0.156	Medium Residential	R3-1	0	0	0	85.648	4.242		Residential - Five or More Units or Apartments (Any Combination) · 4 Stories or Less, 5	102B173 204		Westchester - Playa del Rey	Yes	ABMI	DB50
Los Angeles	1433 S WESTGATE AVE	90025	4263032014	0.000	0.000	0.000	4.242	Shortfall of Sites	0.161	Medium Residential	[Q]R3-1	0	0	0	82.956	4.242		Residential - Five or More Units or Apartments (Any Combination) · 4 Stories or Less, 5	126B145 234		West Los Angeles	Yes	ABMI	DB50
Los Angeles	10421 PARR AVE	91040	2560040004	0.000	0.000	0.000	4.242	Shortfall of Sites	0.161	Medium Residential	R3-1	0	0	0	82.503	4.242		Residential - Five or More Units or Apartments (Any Combination) · 4 Stories or Less, 5	204B193 240		Sunland - Tujunga - Lake View Terrace - Shadow Hills - East La Tuna Canyon	Yes	ABMI	DB50
Los Angeles	11621 MOORPARK ST	91602	2365002010	0.000	0.000	0.000	4.242	Shortfall of Sites	0.154	Medium Residential	R3-1-RIO	0	0	0	86.223	4.242		Residential - Five or More Units or Apartments (Any Combination) · 4 Stories or Less, 5	165B169 263		Sherman Oaks - Studio City - Toluca Lake - Cahuenga Pass	Yes	ABMI	DB50
Los Angeles	14757 MAGNOLIA BLVD	91403	2249020007	0.000	0.000	0.000	4.242	Shortfall of Sites	0.157	Medium Residential	[Q]R3-1	0	0	0	84.932	4.242		Residential - Five or More Units or Apartments (Any Combination) · 4 Stories or Less, 5	172-5A149 283		Van Nuys - North Sherman Oaks	Yes	ABMI	DB50
Los Angeles	10335 ALMAYO AVE	90064	4315015013	0.000	0.000	0.000	4.242	Shortfall of Sites	0.156	Medium Residential	R3-1-O	0	0	0	85.149	4.242		Residential - Five or More Units or Apartments (Any Combination) · 4 Stories or Less, 5	129B161 325		West Los Angeles	Yes	ABMI	DB50
Los Angeles	12426 MOORPARK ST	91604	2367001022	0.000	0.000	0.000	4.242	Shortfall of Sites	0.161	Medium Residential	R3-1-RIO	0	0	0	82.853	4.242		Residential - Five or More Units or Apartments (Any Combination) · 4 Stories or Less, 5	165B165 397		Sherman Oaks - Studio City - Toluca Lake - Cahuenga Pass	Yes	ABMI	DB50
Los Angeles	7113 KITTYHAWK AVE	90045	4103009020	0.000	0.000	0.000	4.242	Shortfall of Sites	0.158	Medium Residential	R3-1	0	0	0	84.446	4.242		Residential - Five or More Units or Apartments (Any Combination) · 4 Stories or Less, 5	102B173 415		Westchester - Playa del Rey	Yes	ABMI	DB50
Los Angeles	7119 KITTYHAWK AVE	90045	4103009019	0.000	0.000	0.000	4.242	Shortfall of Sites	0.158	Medium Residential	R3-1	0	0	0	84.449	4.242		Residential - Five or More Units or Apartments (Any Combination) · 4 Stories or Less, 5	102B173 420		Westchester - Playa del Rey	Yes	ABMI	DB50
Los Angeles	7138 RAMSGATE AVE	90045	4103019016	0.000	0.000	0.000	4.242	Shortfall of Sites	0.158	Medium Residential	R3-1	0	0	0	84.376	4.242		Residential - Five or More Units or Apartments (Any Combination) · 4 Stories or Less, 5	102B173 519		Westchester - Playa del Rey	Yes	ABMI	DB50
Los Angeles	7144 RAMSGATE AVE	90045	4103020017	0.000	0.000	0.000	4.242	Shortfall of Sites	0.158	Medium Residential	R3-1	0	0	0	84.376	4.242		Residential - Five or More Units or Apartments (Any Combination) · 4 Stories or Less, 5	102B173 535		Westchester - Playa del Rey	Yes	ABMI	DB50
Los Angeles	13312 WOODBRIDGE ST	91423	2360011025	0.000	0.000	0.000	4.242	Shortfall of Sites	0.152	Medium Residential	R3-1-RIO	0	0	0	87.914	4.242		Residential - Five or More Units or Apartments (Any Combination) · 4 Stories or Less, 5	165B157 737		Sherman Oaks - Studio City - Toluca Lake - Cahuenga Pass	Yes	ABMI	DB50
Los Angeles	1611 ARMACOST AVE	90025	4259002010	0.000	0.000	0.000	4.242	Shortfall of Sites	0.154	Medium Residential	[Q]R3-1	0	0	0	86.602	4.242		Residential - Five or More Units or Apartments (Any Combination) · 4 Stories or Less, 5	126B145 790		West Los Angeles	Yes	ABMI	DB50
Los Angeles	1619 ARMACOST AVE	90025	4259002012	0.000	0.000	0.000	4.242	Shortfall of Sites	0.155	Medium Residential	[Q]R3-1	0	0	0	85.840	4.242		Residential - Five or More Units or Apartments (Any Combination) · 4 Stories or Less, 5	126B145 824		West Los Angeles	Yes	ABMI	DB50
Los Angeles	10570 EASTBORNE AVE	90024	4326033004	0.000	0.000	0.000	4.242	Shortfall of Sites	0.159	Medium Residential	[Q]R3-1-O	0	0	0	83.879	4.242		Residential - Five or More Units or Apartments (Any Combination) · 4 Stories or Less, 5	132B157 1020		Westwood	Yes	ABMI	DB50
Los Angeles	1253 S WESTGATE AVE	90025	4263007091	0.000	0.000	0.000	4.242	Shortfall of Sites	0.151	Medium Residential	[Q]R3-1	0	0	0	88.177	4.242		Residential - Five or More Units or Apartments (Any Combination) · 4 Stories or Less, 5	129B145 1035		West Los Angeles	Yes	ABMI	DB50
Los Angeles	20931 ROSCOE BLVD	91304	2779007014	2.120	2.120	0.000	0.000	Shortfall of Sites	0.448	Neighborhood Office Commercial	C2-1L, P-1L	0	0	20	94.696	4.241		Commercial - Store Combination - Store and Office Combination - One Story, 0	192B109 681		Chatsworth - Porter Ranch	No	LI	P , ARO
Los Angeles	22611 CALIFA ST	91367	2040003021	2.120	2.120	0.000	0.000	Shortfall of Sites	0.427	Low Residential	RA-1	Very Low Residential	0	20	66.287	4.241		Residential - Single Family Residence - Pool, 1	177B097 632	1 per lot	Canoga Park - Winnetka - Woodland Hills - West Hills	No	LI	AHO , CPK CPU, ADU
Los Angeles	20309 STAGG ST	91306	2107014002	2.120	2.120	0.000	0.000	Shortfall of Sites	0.494	Low Residential	(T)R1-1	Low Residential	0	20	66.287	4.240		Residential - Single Family Residence, 1	189B113 1159	1 per lot	Canoga Park - Winnetka - Woodland Hills - West Hills	No	LI	AHO , CPK CPU
Los Angeles	22848 BURBANK BLVD	91367	2042001010	2.120	2.120	0.000	0.000	Shortfall of Sites	0.494	Low Residential	R1-1	Very Low Residential	0	20	66.287	4.240		Residential - Single Family Residence - Pool, 1	174B097 621	1 per lot	Canoga Park - Winnetka - Woodland Hills - West Hills	No	LI	AHO , CPK CPU
Los Angeles	6034 PENFIELD AVENUE	91367	2153006025	2.120	2.120	0.000	0.000	Shortfall of Sites	0.494	Very Low Residential	RA-1	Very Low Residential	0	20	66.287	4.239		Residential - Single Family Residence - Pool and Misc., 1	177B113 84	1 per lot	Canoga Park - Winnetka - Woodland Hills - West Hills	No	LI	AHO , CPK CPU
Los Angeles	20015 STRATHERN ST	91306	2106002018	2.119	2.119	0.000	0.000	Shortfall of Sites	0.494	Low Residential	(T)R1-1	Low Residential	0	20	66.287	4.239		Residential - Single Family Residence, 1	189B113 330	1 per lot	Canoga Park - Winnetka - Woodland Hills - West Hills	No	LI	AHO , CPK CPU
Los Angeles	13983 ASTORIA ST	91342	2504022020	2.119	2.119	0.000	0.000	Shortfall of Sites	0.536	Medium Residential	R3-1-CPIO	0	0	20	82.853	4.238		Residential - Five or More Units or Apartments (Any Combination) · 4 Stories or Less, 29	225B153 324		Sylmar	No	LI	DB50
Los Angeles	0	0	2348008115	0.000	0.000	0.000	4.237	Shortfall of Sites	0.045	Low Medium II Residential	RD1.5-1	0	0	0	99.000	4.237	Vacant	Residential - Single Family Residence - Vacant Land, 0	171B165 1259		North Hollywood - Valley Village	No	ABMI	TOC EXP
Los Angeles	6004 DONNA AVE	91356	2156014046	2.118	2.118	0.000	0.000	Shortfall of Sites	0.399	Low II Residential	R1-1	Low Residential	0	20	66.287	4.236		Residential - Single Family Residence - Pool, 0	177B121 645	1 per lot	Encino - Tarzana	No	LI	AHO , ENC CPU
Los Angeles	244 N CHICAGO ST	90033	5183003024	0.000	0.000	0.000	4.235	Shortfall of Sites	0.207	Regional Center Commercial	R4-1-CUGU	0	0	0	70.784	4.235		Residential - Four Units (Any Combination) - 4 Stories or Less, 4	129A223 271		Boyle Heights	Yes	ABMI	MURC
Los Angeles	23556 HATTERAS ST	91367	2041009013	2.117	2.117	0.000	0.000	Shortfall of Sites	0.427	Very Low Residential	RA-1	Very Low Residential	0	20	66.287	4.234		Residential - Single Family Residence - Pool, 1	174B093 123	1 per lot	Canoga Park - Winnetka - Woodland Hills - West Hills	No	LI	AHO , CPK CPU, ADU
Los Angeles	7300 HOLLYWOOD BLVD	90046	5550016024	2.117	2.117	0.000	0.000	Shortfall of Sites	0.765	Medium Residential	[Q]R5-1	0	0	20	102.494	4.234		Institutional - Church - One Story, 0	147B181 182		Hollywood	No	LI	FBO
Los Angeles	4772 FRANKLIN AVE	90027	5589029012	0.000	0.000	0.000	4.230	Shortfall of Sites	0.049	Low Medium II Residential	RD1.5-1XL	0	0	0	99.000	4.230		Residential - Five or More Units or Apartments (Any Combination) · 4 Stories or Less, 0	150B197 880		Hollywood	Yes	ABMI	TOC EXP
Los Angeles	13621 SHERMAN WAY	91605	2328007007	2.115	2.115	0.000	0.000	Shortfall of Sites	0.266	Medium Residential	R3-1, C1-1VL	Village	0	20	105.422	4.230		Residential - Five or More Units or Apartments (Any Combination) · 4 Stories or Less, 13	183B157 55	72	Van Nuys - North Sherman Oaks	No	LI	VNY CPU
Los Angeles	6726 SYLMAR AVE	91405	2237003058	2.115	2.115	0.000	0.000	Shortfall of Sites	0.258	Low Medium I Residential	[Q]R3-1	Village	0	20	108.390	4.230		Residential - Five or More Units or Apartments (Any Combination) · 4 Stories or Less, 13	180B149 129	72	Van Nuys - North Sherman Oaks	No	LI	VNY CPU
Los Angeles	4636 CAHUENGA BLVD	91602	2420032043	2.113	2.113	0.000	0.000	Shortfall of Sites	0.795	Medium Residential	R3-1	0	0	20	82.333	4.226		Residential - Five or More Units or Apartments (Any Combination) · 4 Stories or Less, 43	168B177 1128		North Hollywood - Valley Village	No	LI	DB50
Los Angeles	22419 GILMORE ST	91307	2038034003	2.112	2.112	0.000	0.000	Shortfall of Sites	0.426	Low Residential	RA-1	Very Low Residential	0	20	66.287	4.224		Residential - Single Family Residence - Pool, 1	180B101 643	1 per lot	Canoga Park - Winnetka - Woodland Hills - West Hills	No	LI	AHO , CPK CPU, ADU
Los Angeles	5248 BECKFORD AVE	91356	2163009007	2.111	2.111	0.000	0.000	Shortfall of Sites	0.426	Very Low I Residential	RA-1	Very Low Residential	0	20	66.287	4.221		Residential - Single Family Residence - Guesthouse, 1	171B121 252	1 per lot	Encino - Tarzana	No	LI	AHO , ENC CPU, ADU
Los Angeles	4500 PETIT AVE	91436	2284008008	2.110	2.110	0.000	0.000	Shortfall of Sites	0.426	Low I Residential	RE9-1	Low Residential	0	20	66.287	4.221		Residential - Single Family Residence - Pool, 1	168B137 761	1 per lot	Encino - Tarzana	No	LI	AHO , ENC CPU, ADU
Los Angeles	4707 BURNET AVE	91403	2264008026	0.000	0.000	0.000	4.220	Shortfall of Sites	0.057	Low Residential	R1-1	Low Residential	0	0	99.000	4.220		Residential - Single Family Residence - Pool, 1	168B145 654	1 per lot	Sherman Oaks - Studio City - Toluca Lake - Cahuenga Pass	No	ABMI	TOC EXP , SHR CPU, AHO
Los Angeles	22240 W RYAN RIDGE WAY	91367	2146011044	2.110	2.110	0.000	0.000	Shortfall of Sites	0.492	Low Residential	RA-1	Very Low Residential	0	20	66.287	4.220		Residential - Single Family Residence - Pool, 1	174B101 1455	1 per lot	Canoga Park - Winnetka - Woodland Hills - West Hills	No	LI	AHO , CPK CPU, ADU
Los Angeles	22225 RYAN RIDGE WAY	91367	2146011040	2.110	2.110	0.000	0.000	Shortfall of Sites	0.492	Low Residential	RA-1	Very Low Residential	0	20	66.287	4.220		Residential - Single Family Residence - Pool, 1	174B101 1453	1 per lot	Canoga Park - Winnetka - Woodland Hills - West Hills	No	LI	AHO , CPK CPU, ADU, OPP RC2
Los Angeles	5425 ALDEA AVE	91316	2258001023	2.109	2.109	0.000	0.000	Shortfall of Sites	0.398	Very Low I Residential	RA-1	Very Low Residential	0	20	66.287	4.219		Residential - Single Family Residence - Pool, 0	174B133 788	1 per lot	Encino - Tarzana	No	LI	AHO , ENC CPU
Los Angeles	5963 DONNA AVE	91356	2156013021	2.109	2.109	0.000	0.000	Shortfall of Sites	0.492	Low I Residential	RA-1	Low Residential	0	20	66.287	4.218		Residential - Single Family Residence - Pool, 1	177B121 660	1 per lot	Encino - Tarzana	No	LI	AHO , ENC CPU
Los Angeles	5404 TOPEKA DR	91356	2161002013	2.109	2.109	0.000	0.000	Shortfall of Sites	0.426	Very Low I Residential	RA-1	Very Low Residential	0	20	66.287	4.217		Residential - Single Family Residence - Pool, 1	174B121 709	1 per lot	Encino - Tarzana	No	LI	AHO , ENC CPU, ADU
Los Angeles	5161 DENSMORE AVE	91436	2261015003	2.106	2.106	0.000	0.000	Shortfall of Sites	0.425	Low II Residential	RE9-1	Low Residential	0	20	66.287	4.212		Residential - Single Family Residence - Pool, 1	171B141 169	1 per lot	Encino - Tarzana	No	LI	AHO , ENC CPU, ADU
Los Angeles	676 S SAN VICENTE BLVD	90048	5510022058	0.000	0.000	0.000	4.212	Shortfall of Sites	0.104	Limited Commercial	C1-1VL-O	0	0	0	54.450	4.212		Commercial - Store - One Story, 1	135B173 766		Wilshire	No	ABMI	OPP C
Los Angeles	16205 MORRISON ST	91436	2260014024	2.106	2.106	0.000	0.000	Shortfall of Sites	0.425	Low II Residential	RE9-1	Low Residential	0	20	66.287	4.211		Residential - Single Family Residence - Pool, 1	168B137 37	1 per lot	Encino - Tarzana	No	LI	AHO , ENC CPU, ADU
Los Angeles	23129 ERWIN ST	91367	2039010025	0.211	0.211	0.000	3.789	Shortfall of Sites	0.425	Very Low Residential	RA-1	Very Low Residential	[MB4-G1-5] [IX4-FA] [CPIO]	20	66.287	4.210		Residential - Single Family Residence - Pool, 1	177B097 211	1 per lot	Canoga Park - Winnetka - Woodland Hills - West Hills	No	VLI, LI, ABMI	AHO , CPK CPU, ADU

Jurisdiction Name	Site Address/Intersection	5 Digit ZIP Code	Assessor Parcel Number	Very Low-Income	Low-Income	Moderate-Income	Above Moderate-Income	Type of Shortfall	Parcel Size (Acres)	Current General Plan Designation	Current Zoning	Proposed General Plan (GP) Designation	Proposed Zoning	Minimum Density Allowed	Maximum Density Allowed	Total Capacity	Vacant/ Nonvacant	Description of Existing Uses	PIN	Base Density Per Acre	Community Plan Area	Rent Stabalization Ordinance	Income Category	Applicable Rezoning Program (Program informing values in Column Q listed first)
Los Angeles	4694 WHITE OAK AVE	91316	2290012016	2.105	2.105	0.000	0.000	Shortfall of Sites	0.425	Very Low I Residential	RA-1	Very Low Residential	0	20	66.287	4.209		Residential - Single Family Residence - Therapy Pool (Spa), 1	168B129 516	1 per lot	Encino - Tarzana	No	LI	AHO , ENC CPU, ADU
Los Angeles	17330 CUMPSTON ST	91316	2257011054	2.105	2.105	0.000	0.000	Shortfall of Sites	0.425	Very Low I Residential	RA-1	Very Low Residential	0	20	66.287	4.209		Residential - Single Family Residence - Pool, 1	174B133 813	1 per lot	Encino - Tarzana	No	LI	AHO , ENC CPU, ADU
Los Angeles	0	0	2041004027	0.210	0.210	0.000	3.787	Shortfall of Sites	0.331	Very Low Residential	RA-1	Very Low Residential	[HB3-G1-5] [CX3-FA] [CPIO-O]	20	66.287	4.207	Vacant	Residential - Single Family Residence - Vacant Land, 0	174B093 68	1 per lot	Canoga Park - Winnetka - Woodland Hills - West Hills	No	VLI, LI, ABMI	AHO , CPK CPU
Los Angeles	6728 SAUSALITO AVE	91307	2038028029	0.210	0.210	0.000	3.786	Shortfall of Sites	0.425	Low Residential	RS-1	Very Low Residential	[HB5-SH1-5] [CX4-FA] [CPIO]	20	66.287	4.207		Residential - Single Family Residence, 1	180B101 102	1 per lot	Canoga Park - Winnetka - Woodland Hills - West Hills	No	VLI, LI, ABMI	AHO , CPK CPU, ADU
Los Angeles	23252 OXNARD ST	91367	2041006023	2.103	2.103	0.000	0.000	Shortfall of Sites	0.425	Very Low Residential	RA-1	Very Low Residential	0	20	66.287	4.207		Residential - Single Family Residence - Pool, 1	177B093 823	1 per lot	Canoga Park - Winnetka - Woodland Hills - West Hills	No	LI	AHO , CPK CPU, ADU
Los Angeles	23458 CALIFA ST	91367	2041004036	2.103	2.103	0.000	0.000	Shortfall of Sites	0.425	Very Low Residential	RA-1	Very Low Residential	0	20	66.287	4.207		Residential - Single Family Residence - Pool, 1	174B093 24	1 per lot	Canoga Park - Winnetka - Woodland Hills - West Hills	No	LI	AHO , CPK CPU, ADU
Los Angeles	5345 DONNA AVE	91356	2163022025	2.103	2.103	0.000	0.000	Shortfall of Sites	0.425	Very Low I Residential	RA-1	Very Low Residential	0	20	66.287	4.206		Residential - Single Family Residence - Pool, 1	171B121 102	1 per lot	Encino - Tarzana	No	LI	AHO , ENC CPU, ADU
Los Angeles	23520 CALIFA ST	91367	2041004044	2.103	2.103	0.000	0.000	Shortfall of Sites	0.425	Very Low Residential	RA-1	Very Low Residential	0	20	66.287	4.206		Residential - Single Family Residence - Pool, 1	174B093 21	1 per lot	Canoga Park - Winnetka - Woodland Hills - West Hills	No	LI	AHO , CPK CPU, ADU
Los Angeles	901 E 31ST ST	90011	5114022024	0.000	0.000	0.000	4.205	Shortfall of Sites	0.128	Hybrid Industrial	CM-1VL-CPIO	0	0	0	63.014	4.205		Industrial - Light Manufacturing - Four Stories, 0	117A209 44		Southeast Los Angeles	No	ABMI	ARO
Los Angeles	901 E 31ST ST	90011	5114022024	0.000	0.000	0.000	4.205	Shortfall of Sites	0.128	Hybrid Industrial	CM-1VL-CPIO	0	0	0	63.011	4.205		Industrial - Light Manufacturing - Four Stories, 0	117A209 50		Southeast Los Angeles	No	ABMI	ARO
Los Angeles	901 E 31ST ST	90011	5114022024	0.000	0.000	0.000	4.205	Shortfall of Sites	0.128	Hybrid Industrial	CM-1VL-CPIO	0	0	0	63.007	4.205		Industrial - Light Manufacturing - Four Stories, 0	117A209 56		Southeast Los Angeles	No	ABMI	ARO
Los Angeles	901 E 31ST ST	90011	5114022024	0.000	0.000	0.000	4.205	Shortfall of Sites	0.128	Hybrid Industrial	CM-1VL-CPIO	0	0	0	63.004	4.205		Industrial - Light Manufacturing - Four Stories, 0	117A209 62		Southeast Los Angeles	No	ABMI	ARO
Los Angeles	901 E 31ST ST	90011	5114022024	0.000	0.000	0.000	4.205	Shortfall of Sites	0.128	Hybrid Industrial	CM-1VL-CPIO	0	0	0	63.001	4.205		Industrial - Light Manufacturing - Four Stories, 0	117A209 68		Southeast Los Angeles	No	ABMI	ARO
Los Angeles	901 E 31ST ST	90011	5114022024	0.000	0.000	0.000	4.205	Shortfall of Sites	0.128	Hybrid Industrial	CM-1VL-CPIO	0	0	0	62.998	4.205		Industrial - Light Manufacturing - Four Stories, 0	117A209 73		Southeast Los Angeles	No	ABMI	ARO
Los Angeles	901 E 31ST ST	90011	5114022024	0.000	0.000	0.000	4.205	Shortfall of Sites	0.128	Hybrid Industrial	CM-1VL-CPIO	0	0	0	62.994	4.205		Industrial - Light Manufacturing - Four Stories, 0	117A209 79		Southeast Los Angeles	No	ABMI	ARO
Los Angeles	901 E 31ST ST	90011	5114022024	0.000	0.000	0.000	4.205	Shortfall of Sites	0.128	Hybrid Industrial	CM-1VL-CPIO	0	0	0	62.992	4.205		Industrial - Light Manufacturing - Four Stories, 0	117A209 83		Southeast Los Angeles	No	ABMI	ARO
Los Angeles	901 E 31ST ST	90011	5114022024	0.000	0.000	0.000	4.205	Shortfall of Sites	0.096	Hybrid Industrial	CM-1VL-CPIO	0	0	0	84.351	4.205		Industrial - Light Manufacturing - Four Stories, 0	117A209 89		Southeast Los Angeles	No	ABMI	ARO
Los Angeles	11849 OXNARD ST	91606	2334016059	2.102	2.102	0.000	0.000	Shortfall of Sites	0.912	Low Residential	R1-1	0	0	20	102.494	4.205		Institutional - Church - One Story, 0	177B169 709		North Hollywood - Valley Village	No	LI	FBO
Los Angeles	21929 ROSCOE BLVD	91304	2779037029	2.102	2.102	0.000	0.000	Shortfall of Sites	0.444	Neighborhood Office Commercial	C2-1L, P-1L	0	0	20	94.696	4.204		Commercial - Restaurant, Cocktail Lounge - Restaurant, Cocktail Lounge, Tavern - One Story, 0	192B101 760		Chatsworth - Porter Ranch	No	LI	P
Los Angeles	21922 SCHOENBORN ST	91304	2779037028	2.102	2.102	0.000	0.000	Shortfall of Sites	0.444	Neighborhood Office Commercial	C2-1L, P-1L	0	0	20	94.696	4.203		Commercial - Shopping Center (Neighborhood, Community) - One Story, 0	192B101 560		Chatsworth - Porter Ranch	No	LI	P
Los Angeles	5061 CHICOPEE AVE	91316	2257016045	2.101	2.101	0.000	0.000	Shortfall of Sites	0.424	Very Low I Residential	RA-1	Very Low Residential	0	20	66.287	4.202		Residential - Single Family Residence - Pool, 1	171B129 322	1 per lot	Encino - Tarzana	No	LI	AHO , ENC CPU, ADU
Los Angeles	6706 LAURELGROVE AVE	91606	2322002039	0.000	0.000	0.000	4.202	Shortfall of Sites	0.396	Medium Residential	R3-1	0	0	0	84.024	4.202		Residential - Five or More Units or Apartments (Any Combination) · 4 Stories or Less - Pool, 19	180B165 119		North Hollywood - Valley Village	Yes	ABMI	DB50
Los Angeles	6700 LAURELGROVE AVE	91606	2322002038	0.000	0.000	0.000	4.202	Shortfall of Sites	0.397	Medium Residential	R3-1	0	0	0	83.945	4.202		Residential - Five or More Units or Apartments (Any Combination) · 4 Stories or Less - Pool, 19	180B165 176		North Hollywood - Valley Village	Yes	ABMI	DB50
Los Angeles	18730 ERWIN ST	91335	2127014046	2.101	2.101	0.000	0.000	Shortfall of Sites	0.911	Very Low I Residential	RA-1-K-RIO	0	0	20	102.494	4.201		Institutional - Church - One Story, 0	177B121 261		Reseda - West Van Nuys	No	LI	FBO
Los Angeles	5124 CALENDA DR	91367	2044021008	2.100	2.100	0.000	0.000	Shortfall of Sites	0.490	Very Low Residential	RA-1	Very Low Residential	0	20	66.287	4.200		Residential - Single Family Residence - Pool, 1	171B093 637	1 per lot	Canoga Park - Winnetka - Woodland Hills - West Hills	No	LI	AHO , CPK CPU
Los Angeles	4733 ORION AVE	91403	2261038040	0.000	0.000	0.000	4.200	Shortfall of Sites	0.386	Medium Residential	R3-1	Medium Residential	0	0	70.037	4.200		Residential - Five or More Units or Apartments (Any Combination) · 4 Stories or Less - Pool, 16	168B145 569	43	Encino - Tarzana	Yes	ABMI	ENC CPU , AHO
Los Angeles	1758 N ORANGE DR	90028	5548004008	0.000	0.000	0.000	4.200	Shortfall of Sites	0.291	High Medium Residential	[Q]R4-1VL	High Medium Residential	[Q]R4-1VL-CPIO	0	110.067	4.200		Residential - Five or More Units or Apartments (Any Combination) · 4 Stories or Less, 20	150B181 719	72	Hollywood	Yes	ABMI	HWD CPU , AHO
Los Angeles	6324 W 85TH PL	90045	4108019019	0.000	0.000	0.000	4.200	Shortfall of Sites	0.341	General Commercial	[Q]R3-1-CDO	0	0	0	108.417	4.200		Residential - Five or More Units or Apartments (Any Combination) · 4 Stories or Less, 24	096B165 468	43	Westchester - Playa del Rey	Yes	ABMI	WPDR CPU , AHO
Los Angeles	7041 W MANCHESTER AVE	90045	4113004009	0.000	0.000	0.000	4.200	Shortfall of Sites	0.115	Medium Residential	[Q]R3-1	0	0	0	104.439	4.200		Residential - Four Units (Any Combination) - 4 Stories or Less, 4	096B161 641	43	Westchester - Playa del Rey	Yes	ABMI	WPDR CPU , DB50, AHO
Los Angeles	6725 W 86TH PL	90045	4122014014	0.000	0.000	0.000	4.200	Shortfall of Sites	0.164	Medium Residential	R3-1	0	0	0	103.597	4.200		Residential - Five or More Units or Apartments (Any Combination) · 4 Stories or Less, 8	096B161 681	43	Westchester - Playa del Rey	Yes	ABMI	WPDR CPU , DB50, AHO
Los Angeles	3731 STOCKER ST	90008	5032022017	0.000	0.000	4.200	0.000	Shortfall of Sites	0.881	Neighborhood Commercial	C2-1	0	0	0	5.961	4.200		Commercial - Professional Building - One Story, 0	114B185 738		West Adams - Baldwin Hills - Leimert	No	MI	ARO
Los Angeles	7021 MELROSE AVE	90038	5525008004	0.000	0.000	0.000	4.200	Shortfall of Sites	0.042	Neighborhood Office Commercial	C4-1XL	Neighborhood Commercial	[Q]C2-1XL-CPIO	0	166.344	4.200		Commercial - Store Combination - Store and Residential Combination - One Story, 0	141B181 587	108	Hollywood	Yes	ABMI	HWD CPU , ARO, AHO
Los Angeles	1436 N HUDSON AVE	90028	5547026014	0.000	0.000	0.000	4.200	Shortfall of Sites	0.143	Limited Commercial	C1-1VL	0	0	0	36.684	4.200		Commercial - Parking Lot (Commercial Use Property) - Lots - Patron or Employee - One Story, 0	147A187 188		Hollywood	No	ABMI	MURC
Los Angeles	1201 HUNTLEY DR	90026	5152020038	0.000	0.000	0.000	4.200	Shortfall of Sites	0.036	Regional Center Commercial	CW	0	0	0	146.051	4.200	Vacant	Commercial - Commercial - Vacant Land, 0	133-5A209 615		Westlake	No	ABMI	MURC
Los Angeles	0	0	5152005909	0.000	0.000	0.000	4.200	Shortfall of Sites	0.040	Community Commercial - Mixed High Residential	CW	0	0	0	130.863	4.200	Vacant	Miscellaneous - Government Owned Property - Vacant Land, 0	133-5A209 617		Westlake	No	ABMI	MURC
Los Angeles	3418 W 6TH ST	90020	5502028010	0.000	0.000	0.000	4.200	Shortfall of Sites	0.057	Regional Center Commercial	C2-2	0	0	0	91.478	4.200		Commercial - Professional Building - One Story, 0	135B197 1029		Wilshire	No	ABMI	MURC
Los Angeles	2450 OVERLAND AVE	90064	4255002023	0.000	0.000	0.000	4.200	Shortfall of Sites	0.050	Neighborhood Commercial	C2-1VL-O-POD	Mixed Use Corridor	0	0	139.870	4.200		Commercial - Store Combination - Store and Residential Combination - One Story, 0	126B157 839	54	West Los Angeles	Yes	ABMI	West WLA CPU , ARO, AHO, TOC EXP
Los Angeles	316 N SARATOGA ST	90033	5180018009	0.000	0.000	0.000	4.200	Shortfall of Sites	0.219	Low Medium I Residential	R2-1-CUGU	Low Neighborhood Residential	[VLN2 - MU4 - 3][RN2 - 15][CPIO]	0	45.558	4.200		Residential - Double, Duplex, or Two Units - 4 Stories or Less, 2	127-5A225 196	29	Boyle Heights	Yes	ABMI	BH CPU , R2RD
Los Angeles	1326 S BRONSON AVE	90019	5072006006	0.000	0.000	0.000	4.200	Shortfall of Sites	0.121	Low Medium II Residential	RD2-1-O-CPIO	0	0	0	99.000	4.200		Residential - Four Units (Any Combination) - 4 Stories or Less, 4	129B189 1049		West Adams - Baldwin Hills - Leimert	Yes	ABMI	TOC EXP , R2RD
Los Angeles	11943 HESBY ST	91607	2355002004	0.000	0.000	0.000	4.199	Shortfall of Sites	0.057	Low Residential	R1-1	0	0	0	99.000	4.199		Residential - Single Family Residence - Pool, 1	171B165 880		North Hollywood - Valley Village	No	ABMI	TOC EXP
Los Angeles	15825 SATICOY ST	91406	2206010013	0.000	0.000	0.000	4.198	Shortfall of Sites	0.521	Medium Residential	R3-1	0	0	0	83.074	4.198		Residential - Five or More Units or Apartments (Any Combination) · 4 Stories or Less - Pool, 27	186B141 52		Van Nuys - North Sherman Oaks	Yes	ABMI	DB50
Los Angeles	8655 HASKELL AVE	91343	2673006044	2.098	2.098	0.000	0.000	Shortfall of Sites	1.126	Low Residential	RA-1	0	0	20	102.494	4.195		Institutional - Church - One Story, 1	195B141 766		Mission Hills - Panorama City - North Hills	No	LI	FBO
Los Angeles	19637 OXNARD ST	91356	2153023034	2.097	2.097	0.000	0.000	Shortfall of Sites	0.490	Very Low I Residential	RA-1	Very Low Residential	0	20	66.287	4.194		Residential - Single Family Residence - Pool, 1	177B117 644	1 per lot	Encino - Tarzana	No	LI	AHO , ENC CPU
Los Angeles	6049 PENFIELD AVE	91367	2153006014	0.210	0.210	0.000	3.772	Shortfall of Sites	0.489	Very Low Residential	RA-1	Very Low Residential	[HM1-CHC1-5] [CX2-FA] [CPIO-O]	20	66.287	4.191		Residential - Single Family Residence - Pool, 1	177B113 72	1 per lot	Canoga Park - Winnetka - Woodland Hills - West Hills	No	VLI, LI, ABMI	AHO , CPK CPU
Los Angeles	18771 WELLS DR	91356	2161005004	2.095	2.095	0.000	0.000	Shortfall of Sites	0.424	Low II Residential	RA-1	Very Low Residential	0	20	66.287	4.191		Residential - Single Family Residence, 1	171B121 422	1 per lot	Encino - Tarzana	No	LI	AHO , ENC CPU, ADU
Los Angeles	5230 BIANCA AVE	91316	2257001002	2.095	2.095	0.000	0.000	Shortfall of Sites	0.489	Very Low I Residential	RA-1	Very Low Residential	0	20	66.287	4.191		Residential - Single Family Residence - Pool, 1	171B129 141	1 per lot	Encino - Tarzana	No	LI	AHO , ENC CPU, ADU
Los Angeles	501 N VAN NESS AVE	90004	5522023903	2.095	2.095	0.000	0.000	Shortfall of Sites	2.271	Public Facilities	[Q]PF-1XL	0	0	20	153.741	4.190		Miscellaneous - Government Owned Property, 0	141B189 837		Wilshire	No	LI	PF
Los Angeles	23320 OXNARD ST	91367	2041006018	2.095	2.095	0.000	0.000	Shortfall of Sites	0.423	Very Low Residential	RA-1	Very Low Residential	0	20	66.287	4.190		Residential - Single Family Residence - Pool, 1	177B093 853	1 per lot	Canoga Park - Winnetka - Woodland Hills - West Hills	No	LI	AHO , CPK CPU, ADU
Los Angeles	17629 MCCORMICK ST	91316	2257005021	2.094	2.094	0.000	0.000	Shortfall of Sites	0.423	Very Low I Residential	RA-1	Very Low Residential	0	20	66.287	4.189		Residential - Single Family Residence - Pool, 1	171B129 137	1 per lot	Encino - Tarzana	No	LI	AHO , ENC CPU, ADU
Los Angeles	6150 FENWOOD AVE	91367	2035023026	2.094	2.094	0.000	0.000	Shortfall of Sites	0.423	Very Low Residential	RA-1	Very Low Residential	0	20	66.287	4.187		Residential - Single Family Residence - Pool, 1	177B093 429	1 per lot	Canoga Park - Winnetka - Woodland Hills - West Hills	No	LI	AHO , CPK CPU, ADU
Los Angeles	7207 S LA CIENEGA BLVD	90045	4103015033	0.000	0.000	0.000	4.185	Shortfall of Sites	0.046	Medium Residential	RD1.5-1	0	0	0	113.635	4.185		Residential - Five or More Units or Apartments (Any Combination) · 4 Stories or Less, 0	099B173 128		Westchester - Playa del Rey	No	ABMI	OPP RC
Los Angeles	3782 W MARTIN LUTHER KING JR BLVD	90008	5032005008	0.000	0.000	0.000	4.185	Shortfall of Sites	0.162	Regional Center Commercial	C2-2D-SP	0	0	0	71.578	4.185		Commercial - Professional Building - Four Stories, 0	114B181 56		West Adams - Baldwin Hills - Leimert	No	ABMI	MURC
Los Angeles	3782 W MARTIN LUTHER KING JR BLVD	90008	5032005008	0.000	0.000	0.000	4.185	Shortfall of Sites	0.166	Regional Center Commercial	C2-2D-SP	0	0	0	69.921	4.185		Commercial - Professional Building - Four Stories, 0	114B181 61		West Adams - Baldwin Hills - Leimert	No	ABMI	MURC
Los Angeles	3782 W MARTIN LUTHER KING JR BLVD	90008	5032005008	0.000	0.000	0.000	4.185	Shortfall of Sites	0.165	Regional Center Commercial	C2-2D-SP	0	0	0	70.434	4.185		Commercial - Professional Building - Four Stories, 0	114B181 75		West Adams - Baldwin Hills - Leimert	No	ABMI	MURC
Los Angeles	10474 SANTA MONICA BLVD	90025	4317003046	0.000	0.000	0.000	4.184	Shortfall of Sites	0.124	General Commercial	C2-1VL-O	0	0	0	49.620	4.184		Commercial - Office Building - Three Stories, 0	132B157 883		West Los Angeles	No	ABMI	ARO
Los Angeles	10474 SANTA MONICA BLVD	90025	4317003046	0.000	0.000	0.000	4.184	Shortfall of Sites	0.107	General Commercial	C2-1VL-O	0	0	0	57.304	4.184		Commercial - Office Building - Three Stories, 0	132B157 893		West Los Angeles	No	ABMI	ARO
Los Angeles	10474 SANTA MONICA BLVD	90025	4317003046	0.000	0.000	0.000	4.184	Shortfall of Sites	0.107	General Commercial	C2-1VL-O	0	0	0	57.305	4.184		Commercial - Office Building - Three Stories, 0	132B157 903		West Los Angeles	No	ABMI	ARO

Jurisdiction Name	Site Address/Intersection	5 Digit ZIP Code	Assessor Parcel Number	Very Low-Income	Low-Income	Moderate-Income	Above Moderate-Income	Type of Shortfall	Parcel Size (Acres)	Current General Plan Designation	Current Zoning	Proposed General Plan (GP) Designation	Proposed Zoning	Minimum Density Allowed	Maximum Density Allowed	Total Capacity	Vacant/ Nonvacant	Description of Existing Uses	PIN	Base Density Per Acre	Community Plan Area	Rent Stabalization Ordinance	Income Category	Applicable Rezoning Program (Program informing values in Column Q listed first)
Los Angeles	10474 SANTA MONICA BLVD	90025	4317003046	0.000	0.000	0.000	4.184	Shortfall of Sites	0.107	General Commercial	C2-1VL-O	0	0	0	57.304	4.184		Commercial - Office Building - Three Stories, 0	132B157 915		West Los Angeles	No	ABMI	ARO
Los Angeles	10474 SANTA MONICA BLVD	90025	4317003046	0.000	0.000	0.000	4.184	Shortfall of Sites	0.107	General Commercial	C2-1VL-O	0	0	0	57.304	4.184		Commercial - Office Building - Three Stories, 0	132B157 925		West Los Angeles	No	ABMI	ARO
Los Angeles	3049 S CANFIELD AVE	90034	4311022020	2.091	2.091	0.000	0.000	Shortfall of Sites	0.176	Low Residential	R1V2	0	0	20	99.000	4.182		Residential - Five or More Units or Apartments (Any Combination) · 4 Stories or Less, 9	123B165 648		West Los Angeles	No	LI	TOC EXP
Los Angeles	17600 MCCORMICK ST	91316	2257005039	2.091	2.091	0.000	0.000	Shortfall of Sites	0.423	Very Low I Residential	RA-1	Very Low Residential	0	20	66.287	4.182		Residential - Single Family Residence - Pool, 1	171B129 167	1 per lot	Encino - Tarzana	No	LI	AHO , ENC CPU, ADU
Los Angeles	11913 RUNNYMEDE ST	91605	2317013902	0.000	0.000	0.000	4.181	Shortfall of Sites	0.333	Low Medium II Residential	RD1.5-1	0	0	0	46.736	4.181		Residential - Five or More Units or Apartments (Any Combination) · 4 Stories or Less, 6	186B169 543		Sun Valley - La Tuna Canyon	No	ABMI	DB50
Los Angeles	25423 BELLE PORTE AVE	90710	7410006047	0.000	0.000	0.000	4.181	Shortfall of Sites	0.231	Medium Residential	[Q]R3-1VL	0	0	0	67.145	4.181		Residential - Five or More Units or Apartments (Any Combination) · 4 Stories or Less, 6	036B193 576		Wilmington - Harbor City	No	ABMI	DB50
Los Angeles	19241 BERNETTA PL	91356	2163008017	2.090	2.090	0.000	0.000	Shortfall of Sites	0.423	Very Low I Residential	RA-1	Very Low Residential	0	20	66.287	4.180		Residential - Single Family Residence - Pool, 1	171B117 303	1 per lot	Encino - Tarzana	No	LI	AHO , ENC CPU, ADU
Los Angeles	2615 E 2ND ST	90033	5180011022	0.000	0.000	0.000	4.180	Shortfall of Sites	0.135	Low Medium I Residential	R2-1-CUGU	Medium Neighborhood Residential	[LLN2 - MU3 - 4][RN3 - 6][CPIO]	0	126.121	4.180		Residential - Five or More Units or Apartments (Any Combination) · 4 Stories or Less, 6	126A225 30	72	Boyle Heights	Yes	ABMI	BH CPU , R2RD
Los Angeles	2511 PENNSYLVANIA AVE	90033	5180007022	0.000	0.000	0.000	4.180	Shortfall of Sites	0.124	Low Medium II Residential	RD1.5-1-CUGU	Medium Neighborhood Residential	[LLN2 - MU3 - 4][RN3 - 6][CPIO]	0	136.575	4.180		Residential - Five or More Units or Apartments (Any Combination) · 4 Stories or Less, 6	127-5A225 146	72	Boyle Heights	Yes	ABMI	BH CPU , R2RD
Los Angeles	2610 MICHIGAN AVE	90033	5180010034	0.000	0.000	0.000	4.180	Shortfall of Sites	0.125	Low Medium II Residential	RD1.5-1-CUGU	Medium Neighborhood Residential	[LLN2 - MU3 - 4][RN3 - 6][CPIO]	0	135.555	4.180		Residential - Five or More Units or Apartments (Any Combination) · 4 Stories or Less, 6	127-5A225 164	72	Boyle Heights	Yes	ABMI	BH CPU , R2RD
Los Angeles	2508 PENNSYLVANIA AVE	90033	5180007016	0.000	0.000	0.000	4.180	Shortfall of Sites	0.125	Low Medium II Residential	RD1.5-1-CUGU	Medium Neighborhood Residential	[LLN2 - MU3 - 4][RN3 - 6][CPIO]	0	135.796	4.180		Residential - Five or More Units or Apartments (Any Combination) · 4 Stories or Less, 6	127-5A225 185	72	Boyle Heights	Yes	ABMI	BH CPU , R2RD
Los Angeles	2607 PENNSYLVANIA AVE	90033	5180010021	0.000	0.000	0.000	4.180	Shortfall of Sites	0.124	Low Medium II Residential	RD1.5-1-CUGU	Medium Neighborhood Residential	[LLN2 - MU3 - 4][RN3 - 6][CPIO]	0	136.677	4.180		Residential - Five or More Units or Apartments (Any Combination) · 4 Stories or Less, 6	127-5A225 188	72	Boyle Heights	Yes	ABMI	BH CPU , R2RD
Los Angeles	2617 PENNSYLVANIA AVE	90033	5180010023	0.000	0.000	0.000	4.180	Shortfall of Sites	0.124	Low Medium II Residential	RD1.5-1-CUGU	Medium Neighborhood Residential	[LLN2 - MU3 - 4][RN3 - 6][CPIO]	0	136.677	4.180		Residential - Five or More Units or Apartments (Any Combination) · 4 Stories or Less, 6	127-5A225 201	72	Boyle Heights	Yes	ABMI	BH CPU , R2RD
Los Angeles	2619 PENNSYLVANIA AVE	90033	5180010024	0.000	0.000	0.000	4.180	Shortfall of Sites	0.124	Low Medium II Residential	RD1.5-1-CUGU	Medium Neighborhood Residential	[LLN2 - MU3 - 4][RN3 - 6][CPIO]	0	136.677	4.180		Residential - Five or More Units or Apartments (Any Combination) · 4 Stories or Less, 6	127-5A225 210	72	Boyle Heights	Yes	ABMI	BH CPU , R2RD
Los Angeles	2611 GLEASON AVE	90033	5180011007	0.000	0.000	0.000	4.180	Shortfall of Sites	0.132	Low Medium II Residential	RD1.5-1-CUGU	Medium Neighborhood Residential	[LLN2 - MU3 - 4][RN3 - 6][CPIO]	0	128.923	4.180		Residential - Five or More Units or Apartments (Any Combination) · 4 Stories or Less, 6	127-5A225 377	72	Boyle Heights	Yes	ABMI	BH CPU , R2RD
Los Angeles	2411 FOLSOM ST	90033	5177027016	0.000	0.000	0.000	4.180	Shortfall of Sites	0.080	Medium Residential	R3-1-CUGU	Community Center	[LUM2 - G2 - 3][XC1 - 4][CPIO]	0	211.575	4.180		Residential - Five or More Units or Apartments (Any Combination) · 4 Stories or Less, 6	129A225 109	108	Boyle Heights	Yes	ABMI	BH CPU
Los Angeles	215 N FICKETT ST	90033	5180007028	0.000	0.000	0.000	4.180	Shortfall of Sites	0.126	Medium Residential	R3-1-CUGU	Medium Neighborhood Residential	[LLN2 - MU3 - 4][RN3 - 6][CPIO]	0	134.839	4.180		Residential - Five or More Units or Apartments (Any Combination) · 4 Stories or Less, 6	127-5A225 142	72	Boyle Heights	Yes	ABMI	BH CPU
Los Angeles	711 N BUNKER HILL AVE	90012	5407005005	0.000	0.000	0.000	4.180	Shortfall of Sites	0.141	High Medium Residential	R4-1	Medium Neighborhood Residential	[LM2-MU2-5] [RX1-FA] [CPIO]	0	120.282	4.180		Residential - Five or More Units or Apartments (Any Combination) · 4 Stories or Less, 6	135A213 278	No Max	Central City North	Yes	ABMI	DT CPU
Los Angeles	760 N EL CENTRO AVE	90038	5534033013	0.000	0.000	0.000	4.180	Shortfall of Sites	0.149	Medium Residential	R3-1XL	High Medium Residential	[Q]R4-1VL-CPIO	0	113.719	4.180		Residential - Five or More Units or Apartments (Any Combination) · 4 Stories or Less, 6	141B189 130	54	Hollywood	Yes	ABMI	HWD CPU , AHO
Los Angeles	5735 CAMERFORD AVE	90038	5534033021	0.000	0.000	0.000	4.180	Shortfall of Sites	0.149	Medium Residential	R3-1XL	High Medium Residential	[Q]R4-1VL-CPIO	0	113.865	4.180		Residential - Five or More Units or Apartments (Any Combination) · 4 Stories or Less, 6	141B189 164	54	Hollywood	Yes	ABMI	HWD CPU , AHO
Los Angeles	5846 WILLOUGHBY AVE	90038	5534029011	0.000	0.000	0.000	4.180	Shortfall of Sites	0.149	Medium Residential	R3-1XL	High Medium Residential	[Q]R4-1VL-CPIO	0	114.054	4.180		Residential - Five or More Units or Apartments (Any Combination) · 4 Stories or Less, 6	144B189 1042	54	Hollywood	Yes	ABMI	HWD CPU , AHO
Los Angeles	1316 TAMARIND AVE	90028	5545015029	0.000	0.000	0.000	4.180	Shortfall of Sites	0.151	High Medium Residential	[Q]R4-2	High Medium Residential	[Q]R4-1VL-CPIO	0	112.908	4.180		Residential - Five or More Units or Apartments (Any Combination) · 4 Stories or Less, 6	144B189 20	72	Hollywood	Yes	ABMI	HWD CPU
Los Angeles	5965 FOUNTAIN AVE	90028	5545014028	0.000	0.000	0.000	4.180	Shortfall of Sites	0.154	High Medium Residential	[Q]R4-2	High Medium Residential	[Q]R4-1VL-CPIO	0	110.651	4.180		Residential - Five or More Units or Apartments (Any Combination) · 4 Stories or Less, 6	144B189 93	72	Hollywood	Yes	ABMI	HWD CPU
Los Angeles	6111 ROMAINE ST	90038	5534024017	0.000	0.000	0.000	4.180	Shortfall of Sites	0.149	Medium Residential	R3-1XL	High Medium Residential	[Q]R4-1VL-CPIO	0	113.876	4.180		Residential - Five or More Units or Apartments (Any Combination) · 4 Stories or Less, 6	144B189 824	54	Hollywood	Yes	ABMI	HWD CPU
Los Angeles	5932 BARTON AVE	90038	5534027008	0.000	0.000	0.000	4.180	Shortfall of Sites	0.149	Medium Residential	R3-1XL	High Medium Residential	[Q]R4-1VL-CPIO	0	113.963	4.180		Residential - Five or More Units or Apartments (Any Combination) · 4 Stories or Less, 6	144B189 951	54	Hollywood	Yes	ABMI	HWD CPU
Los Angeles	900 N EL CENTRO AVE	90038	5534027025	0.000	0.000	0.000	4.180	Shortfall of Sites	0.149	Medium Residential	R3-1XL	High Medium Residential	[Q]R4-1VL-CPIO	0	114.010	4.180		Residential - Five or More Units or Apartments (Any Combination) · 4 Stories or Less, 6	144B189 994	54	Hollywood	Yes	ABMI	HWD CPU
Los Angeles	5933 WILLOUGHBY AVE	90038	5534028020	0.000	0.000	0.000	4.180	Shortfall of Sites	0.149	Medium Residential	R3-1XL	High Medium Residential	[Q]R4-1VL-CPIO	0	113.950	4.180		Residential - Five or More Units or Apartments (Any Combination) · 4 Stories or Less, 6	144B189 1001	54	Hollywood	Yes	ABMI	HWD CPU
Los Angeles	17519 LASSEN ST	91325	2734020015	0.000	0.000	4.180	0.000	Shortfall of Sites	0.244	Very Low II Residential	RE11-1	0	0	0	24.610	4.180		Residential - Single Family Residence - Guesthouse, 1	201B129 64		Northridge	Yes	MI	OPP RC2 , ADU
Los Angeles	4101 LONGRIDGE AVE	91423	2385020027	0.000	0.000	4.180	0.000	Shortfall of Sites	0.572	Very Low Residential	RE20-1	0	0	0	10.491	4.180		Residential - Single Family Residence - Guesthouse, 1	162B157 81		Sherman Oaks - Studio City - Toluca Lake - Cahuenga Pass	Yes	MI	OPP RC2 , ADU
Los Angeles	17600 DEVONSHIRE ST	91325	2734012033	0.000	0.000	4.180	0.000	Shortfall of Sites	0.254	Very Low II Residential	RE11-1	0	0	0	23.582	4.180		Residential - Single Family Residence - Guesthouse, 1	204B129 164		Northridge	Yes	MI	OPP RC2 , ADU
Los Angeles	15281 VALLEY VISTA BLVD	91403	2276042012	0.000	0.000	4.180	0.000	Shortfall of Sites	0.316	Low Residential	R1-1	Low Residential	0	0	18.993	4.180		Residential - Single Family Residence - Guesthouse, 1	166-5A145 191	1 per lot	Sherman Oaks - Studio City - Toluca Lake - Cahuenga Pass	Yes	MI	OPP RC2 , SHR CPU, ADU, AHO
Los Angeles	18257 CHATSWORTH ST	91326	2715009016	0.000	0.000	4.180	0.000	Shortfall of Sites	0.234	Very Low II Residential	RE11-1	0	0	0	25.657	4.180		Residential - Single Family Residence - Guesthouse, 1	207B125 260		Northridge	Yes	MI	OPP RC2 , ADU
Los Angeles	952 N CRESCENT HEIGHTS BLVD	90046	5529023001	0.000	0.000	4.180	0.000	Shortfall of Sites	0.150	Low II Residential	R1-1	0	0	0	40.087	4.180		, 1	144B177 292		Hollywood	Yes	MI	OPP RC2 , ADU
Los Angeles	10733 LOUISE AVE	91344	2696006031	0.000	0.000	4.180	0.000	Shortfall of Sites	0.198	Low I Residential	RE9-1XL-RFA	0	0	0	30.237	4.180		, 1	207B133 301		Granada Hills - Knollwood	Yes	MI	OPP RC2 , ADU
Los Angeles	17301 KNAPP ST	91325	2766013013	0.000	0.000	4.180	0.000	Shortfall of Sites	0.398	Very Low I Residential	RA-1	0	0	0	15.057	4.180		Residential - Single Family Residence - Pool and Misc., 1	198B133 376		Northridge	Yes	MI	OPP RC2 , ADU
Los Angeles	17803 PARTHENIA ST	91325	2768012047	0.000	0.000	4.180	0.000	Shortfall of Sites	1.099	Very Low I Residential	RA-1	0	0	0	5.460	4.180		Residential - Single Family Residence - Pool, 1	195B129 380		Northridge	Yes	MI	OPP RC2 , ADU
Los Angeles	11909 RIVERSIDE DR	91607	2355012050	0.000	0.000	4.180	0.000	Shortfall of Sites	0.115	Low Medium II Residential	[Q]RD1.5-1	0	0	0	52.275	4.180		Residential - Single Family Residence - Guesthouse, 1	168B169 442		North Hollywood - Valley Village	Yes	MI	OPP RC2 , R2RD
Los Angeles	10030 LOUISE AVE	91325	2694013004	0.000	0.000	4.180	0.000	Shortfall of Sites	0.234	Very Low II Residential	RE11-1	0	0	0	25.602	4.180		, 1	204B133 555		Northridge	Yes	MI	OPP RC2 , ADU
Los Angeles	12313 NAVY ST	90066	4248005020	0.000	0.000	4.180	0.000	Shortfall of Sites	0.176	Low Residential	R1V2	0	0	0	34.028	4.180		Residential - Single Family Residence, 1	117B153 571		Palms - Mar Vista - Del Rey	Yes	MI	OPP RC2 , ADU
Los Angeles	12676 MONTANA AVE	90049	4266003042	0.000	0.000	4.180	0.000	Shortfall of Sites	0.258	Low Residential	R1-1	0	0	0	23.290	4.180		Residential - Single Family Residence, 1	129B141 591		Brentwood - Pacific Palisades	Yes	MI	OPP RC2 , ADU
Los Angeles	2728 S BARRINGTON AVE	90064	4258008006	0.000	0.000	4.180	0.000	Shortfall of Sites	0.126	Low Residential	R1V2	0	0	0	47.535	4.180		, 1	120B153 624		Palms - Mar Vista - Del Rey	Yes	MI	OPP RC2
Los Angeles	6401 SHOUP AVE	91307	2038035030	0.000	0.000	4.180	0.000	Shortfall of Sites	0.354	Low Residential	RA-1	Very Low Residential	[HB2-G1-5] [CX2-FA] [CPIO-O]	0	16.955	4.180		, 1	180B101 798	1 per lot	Canoga Park - Winnetka - Woodland Hills - West Hills	Yes	MI	OPP RC2 , CPK CPU, ADU, AHO
Los Angeles	1241 S AVERILL AVE	90732	7459005013	0.000	0.000	4.180	0.000	Shortfall of Sites	0.153	Low II Residential	R1-1XL	0	0	0	39.313	4.180		Residential - Double, Duplex, or Two Units - 4 Stories or Less, 1	015B193 1199		San Pedro	Yes	MI	OPP RC2 , ADU
Los Angeles	5729 VINELAND AVE	91601	2337024013	0.000	0.000	0.000	4.180	Shortfall of Sites	0.202	Low Medium II Residential	RD1.5-1VL	Medium	0	0	109.013	4.180		Residential - Five or More Units or Apartments (Any Combination) · 4 Stories or Less - Pool, 10	174B173 498	54	North Hollywood - Valley Village	Yes	ABMI	Orange LineTNP , DB50
Los Angeles	14833 SYLVAN ST	91411	2241008016	0.000	0.000	0.000	4.180	Shortfall of Sites	0.201	Medium Residential	[Q]R3-1	Medium	0	0	109.456	4.180		Residential - Five or More Units or Apartments (Any Combination) · 4 Stories or Less, 10	178-5A149 54	108	Van Nuys - North Sherman Oaks	Yes	ABMI	Orange LineTNP
Los Angeles	14811 SYLVAN ST	91411	2241008020	0.000	0.000	0.000	4.180	Shortfall of Sites	0.201	Medium Residential	[Q]R3-1	Medium	0	0	109.453	4.180		Residential - Five or More Units or Apartments (Any Combination) · 4 Stories or Less, 10	178-5A149 58	108	Van Nuys - North Sherman Oaks	Yes	ABMI	Orange LineTNP
Los Angeles	14207 SYLVAN ST	91401	2240016014	0.000	0.000	0.000	4.180	Shortfall of Sites	0.201	Low Medium II Residential	[Q]RD1.5-1	Medium	0	0	109.525	4.180		Residential - Five or More Units or Apartments (Any Combination) · 4 Stories or Less, 10	177B153 122	108	Van Nuys - North Sherman Oaks	Yes	ABMI	Orange LineTNP
Los Angeles	14232 SYLVAN ST	91401	2240017004	0.000	0.000	0.000	4.180	Shortfall of Sites	0.201	Low Medium II Residential	[Q]RD1.5-1	Medium	0	0	109.526	4.180		Residential - Five or More Units or Apartments (Any Combination) · 4 Stories or Less, 10	177B153 208	108	Van Nuys - North Sherman Oaks	Yes	ABMI	Orange LineTNP
Los Angeles	17129 OTSEGO ST	91316	2258008027	2.090	2.090	0.000	0.000	Shortfall of Sites	0.488	Very Low I Residential	RA-1	Very Low Residential	0	20	66.287	4.180		Residential - Single Family Residence - Pool, 1	171B133 407	1 per lot	Encino - Tarzana	No	LI	AHO , ENC CPU, ADU
Los Angeles	1670 TREMONT ST	90033	5202018003	0.000	0.000	0.000	4.173	Shortfall of Sites	0.172	Low Medium II Residential	RD1.5-1	0	0	0	45.156	4.173		Residential - Single Family Residence, 1	135A227 112		Northeast Los Angeles	No	ABMI	DB50
Los Angeles	1330 W ANAHEIM ST	90744	7416002047	0.000	0.000	0.000	4.173	Shortfall of Sites	0.116	General Commercial	[Q]C2-1VL-O-CUGU	0	0	0	67.146	4.173		Commercial - Restaurant, Cocktail Lounge - Restaurant, Cocktail Lounge, Tavern - One Story, 1	030B201 251		Wilmington - Harbor City	No	ABMI	DB50
Los Angeles	818 BAY VIEW AVE	90744	7416025011	0.000	0.000	0.000	4.173	Shortfall of Sites	0.172	Low Medium II Residential	[Q]RD1.5-1XL-O-CUGU	0	0	0	45.047	4.173		Residential - Single Family Residence, 1	030B205 342		Wilmington - Harbor City	No	ABMI	DB50
Los Angeles	1430 N WILMINGTON BLVD	90744	7414035036	0.000	0.000	0.000	4.173	Shortfall of Sites	0.116	General Commercial	[Q]C2-1VL-O-CUGU	0	0	0	66.782	4.173		Commercial - Auto, Recreation Equipment, Construction Equipment Sales and Service - Auto Body Repair Shop - One Story, 1	036B201 701		Wilmington - Harbor City	No	ABMI	DB50

Jurisdiction Name	Site Address/Intersection	5 Digit ZIP Code	Assessor Parcel Number	Very Low-Income	Low-Income	Moderate-Income	Above Moderate-Income	Type of Shortfall	Parcel Size (Acres)	Current General Plan Designation	Current Zoning	Proposed General Plan (GP) Designation	Proposed Zoning	Minimum Density Allowed	Maximum Density Allowed	Total Capacity	Vacant/ Nonvacant	Description of Existing Uses	PIN	Base Density Per Acre	Community Plan Area	Rent Stabalization Ordinance	Income Category	Applicable Rezoning Program (Program informing values in Column Q listed first)
Los Angeles	0	0	7414035016	0.000	0.000	0.000	4.173	Shortfall of Sites	0.122	General Commercial	[Q]C2-1VL-O-CUGU	0	0	0	63.655	4.173		Commercial - Office Building - One Story, 1	036B201 703		Wilmington - Harbor City	No	ABMI	DB50
Los Angeles	663 W 10TH ST	90731	7454013006	0.000	0.000	0.000	4.173	Shortfall of Sites	0.155	Low Medium II Residential	RD1.5-1XL-CPIO	0	0	0	50.134	4.173		Commercial - Office Building - Office and Residential - One Story, 1	015B197 1061		San Pedro	No	ABMI	DB50
Los Angeles	17236 WEDDINGTON ST	91316	2258005018	2.086	2.086	0.000	0.000	Shortfall of Sites	0.422	Very Low I Residential	RA-1	Very Low Residential	0	20	66.287	4.172		Residential - Single Family Residence - Pool, 1	171B133 203	1 per lot	Encino - Tarzana	No	LI	AHO , ENC CPU, ADU
Los Angeles	23119 CANZONET ST	91367	2042010013	2.086	2.086	0.000	0.000	Shortfall of Sites	0.393	Low Residential	R1-1	Very Low Residential	0	20	66.287	4.172		Residential - Single Family Residence - Pool, 0	171B097 229	1 per lot	Canoga Park - Winnetka - Woodland Hills - West Hills	No	LI	AHO , CPK CPU
Los Angeles	3401 W 6TH ST	90020	5502021014	0.000	0.000	4.170	0.000	Shortfall of Sites	0.500	Neighborhood Office Commercial	C2-1	0	0	0	16.048	4.170		Commercial - Office Building - 6 to 13 Stories, 0	135B197 969		Wilshire	No	MI	ARO
Los Angeles	5072 ALDEA AVE	91316	2258011004	2.084	2.084	0.000	0.000	Shortfall of Sites	0.422	Very Low I Residential	RA-1	Very Low Residential	0	20	66.287	4.169		Residential - Single Family Residence - Pool, 1	171B133 592	1 per lot	Encino - Tarzana	No	LI	AHO , ENC CPU, ADU
Los Angeles	17146 MARGATE ST	91316	2258006022	2.084	2.084	0.000	0.000	Shortfall of Sites	0.422	Very Low I Residential	RA-1	Very Low Residential	0	20	66.287	4.169		Residential - Single Family Residence - Pool, 1	171B133 110	1 per lot	Encino - Tarzana	No	LI	AHO , ENC CPU, ADU
Los Angeles	5060 ALDEA AVE	91316	2258011003	2.084	2.084	0.000	0.000	Shortfall of Sites	0.422	Very Low I Residential	RA-1	Very Low Residential	0	20	66.287	4.168		Residential - Single Family Residence - Pool, 1	171B133 609	1 per lot	Encino - Tarzana	No	LI	AHO , ENC CPU, ADU
Los Angeles	5445 LOCKHURST DR	91367	2047014033	0.208	0.208	0.000	3.749	Shortfall of Sites	0.487	Very Low Residential	RE11-1	Very Low Residential	[HB3-G1-5] [CX3-FA] [CPIO-O]	20	66.287	4.166		Residential - Single Family Residence - Pool, 1	174B089 593	1 per lot	Canoga Park - Winnetka - Woodland Hills - West Hills	No	VLI, LI, ABMI	AHO , CPK CPU
Los Angeles	10206 INDEPENDENCE AVE	91311	2747001018	2.083	2.083	0.000	0.000	Shortfall of Sites	0.558	Low Medium II Residential	R3-1	0	0	20	81.594	4.165		Residential - Five or More Units or Apartments (Any Combination) · 4 Stories or Less, 30	204B109 261		Chatsworth - Porter Ranch	No	LI	DB50
Los Angeles	19248 BERNETTA PL	91356	2163008019	2.082	2.082	0.000	0.000	Shortfall of Sites	0.421	Very Low I Residential	RA-1	Very Low Residential	0	20	66.287	4.164		Residential - Single Family Residence, 1	171B117 314	1 per lot	Encino - Tarzana	No	LI	AHO , ENC CPU, ADU
Los Angeles	5356 ENCINO AVE	91316	2257010054	2.082	2.082	0.000	0.000	Shortfall of Sites	0.487	Very Low I Residential	RA-1	Very Low Residential	0	20	66.287	4.164		Residential - Single Family Residence - Pool, 1	171B129 27	1 per lot	Encino - Tarzana	No	LI	AHO , ENC CPU, ADU
Los Angeles	7800 TEXHOMA AVE	91325	2201028013	2.082	2.082	0.000	0.000	Shortfall of Sites	0.421	Low Residential	R1-1	Low Residential	0	20	66.287	4.164		Residential - Single Family Residence - Pool, 1	189B129 1003	1 per lot	Reseda - West Van Nuys	No	LI	AHO , RES CPU, ADU
Los Angeles	23365 CALVERT ST	91367	2035013023	2.082	2.082	0.000	0.000	Shortfall of Sites	0.421	Very Low Residential	RA-1	Very Low Residential	0	20	66.287	4.164		Residential - Single Family Residence - Pool, 1	177B093 467	1 per lot	Canoga Park - Winnetka - Woodland Hills - West Hills	No	LI	AHO , CPK CPU, ADU
Los Angeles	5343 CREBS AVE	91356	2161004040	2.081	2.081	0.000	0.000	Shortfall of Sites	0.421	Very Low I Residential	RA-1	Very Low Residential	0	20	66.287	4.162		Residential - Single Family Residence - Pool, 1	171B121 113	1 per lot	Encino - Tarzana	No	LI	AHO , ENC CPU, ADU
Los Angeles	4531 WASHINGTON BLVD	90019	5071024044	0.000	0.000	0.000	4.162	Shortfall of Sites	0.080	Neighborhood Commercial	C2-1VL-O-CPIO	0	0	0	54.450	4.162		Commercial - Restaurant, Cocktail Lounge - Fast Food - Walk Up - One Story, 0	126B185 990		West Adams - Baldwin Hills - Leimert	No	ABMI	OPP C
Los Angeles	17417 RANCHO ST	91316	2290006005	2.081	2.081	0.000	0.000	Shortfall of Sites	0.487	Very Low I Residential	RA-1	Very Low Residential	0	20	66.287	4.162		Residential - Single Family Residence, 1	168B129 473	1 per lot	Encino - Tarzana	No	LI	AHO , ENC CPU, ADU
Los Angeles	23568 ERWIN ST	91367	2035011018	2.080	2.080	0.000	0.000	Shortfall of Sites	0.421	Low Residential	RS-1	Very Low Residential	0	20	66.287	4.161		Residential - Single Family Residence - Pool, 1	177B093 446	1 per lot	Canoga Park - Winnetka - Woodland Hills - West Hills	No	LI	AHO , CPK CPU, ADU
Los Angeles	1754 MALCOLM AVE	90024	4325024010	0.000	0.000	0.000	4.161	Shortfall of Sites	0.133	Low Medium II Residential	[Q]RD1.5-1	0	0	0	99.000	4.161		Residential - Five or More Units or Apartments (Any Combination) · 4 Stories or Less, 5	129B153 337		Westwood	Yes	ABMI	TOC EXP , R2RD
Los Angeles	22241 DOLOROSA ST	91367	2146011011	2.080	2.080	0.000	0.000	Shortfall of Sites	0.421	Low Residential	RA-1	Very Low Residential	0	20	66.287	4.161		Residential - Single Family Residence, 1	174B101 310	1 per lot	Canoga Park - Winnetka - Woodland Hills - West Hills	No	LI	AHO , CPK CPU, ADU
Los Angeles	6214 LELAND WAY	90028	5546023003	0.208	0.208	0.000	3.744	Shortfall of Sites	0.172	Regional Center Commercial	R4-2D	High Medium Residential	R4-1D-CPIO	20	162.761	4.160		Residential - Five or More Units or Apartments (Any Combination) · 4 Stories or Less, 16	147A189 98	108	Hollywood	No	VLI, LI, ABMI	HWD CPU , MURC
Los Angeles	7000 TOPANGA CANYON BLVD	91303	2138002034	0.000	0.000	0.000	4.160	Shortfall of Sites	0.081	General Commercial	P-1VL-RIO, [Q]C1-1VL-RIO	Neighborhood Center	0	0	99.127	4.160		Commercial - Store - One Story, 0	183B101 360	54	Canoga Park - Winnetka - Woodland Hills - West Hills	No	ABMI	CPK CPU , P
Los Angeles	7000 TOPANGA CANYON BLVD	91303	2138002034	0.000	0.000	0.000	4.160	Shortfall of Sites	0.081	General Commercial	P-1VL-RIO, [Q]C1-1VL-RIO	Neighborhood Center	0	0	98.907	4.160		Commercial - Store - One Story, 0	183B101 366	54	Canoga Park - Winnetka - Woodland Hills - West Hills	No	ABMI	CPK CPU , P
Los Angeles	21111 SHERMAN WAY	91303	2112022024	0.000	0.000	0.000	4.160	Shortfall of Sites	0.060	Community Commercial	[Q]C2-1VL-CDO	Community Center	0	0	132.869	4.160		Commercial - Shopping Center (Neighborhood, Community) - One Story, 0	183B105 76	54	Canoga Park - Winnetka - Woodland Hills - West Hills	No	ABMI	CPK CPU ,
Los Angeles	1001 S BROADWAY	90015	5139013022	0.000	0.000	0.000	4.160	Shortfall of Sites	0.015	Regional Center Commercial	C2-4D-O-SN	Traditional Core	[HM2-CHC1-5] [CX4-FA] [SN-CPIO-O]	0	523.252	4.160		Commercial - Store - One Story, 0	126A209 69	No Max	Central City	No	ABMI	DT CPU , AHO
Los Angeles	137 W 12TH ST	90015	5139025028	0.000	0.000	0.000	4.160	Shortfall of Sites	0.015	Regional Center Commercial	C2-4D-O	Transit Core	[HB3-G1-5] [CX2-FA] [CPIO-O]	0	516.311	4.160		Commercial - Parking Lot (Commercial Use Property) - Parking Structures - Patron or Employee - One Story, 0	126A207 231	No Max	Central City	No	ABMI	DT CPU , AHO
Los Angeles	714 E 1ST ST	90012	5163003064	0.000	0.000	0.000	4.160	Shortfall of Sites	0.067	Commercial Manufacturing	CM-1-RIO	Hybrid Industrial	[LM1-CDF1-5] [IX4-FA] [CPIO]	0	118.637	4.160		Commercial - Office Building - One Story, 0	129A215 111	No Max	Central City North	No	ABMI	DT CPU , ARO
Los Angeles	1001 N BROADWAY	90012	5414017001	0.000	0.000	0.000	4.160	Shortfall of Sites	0.068	Regional Commercial	C2-2D	Village	[LM2-G1-5] [CX1-FA] [CPIO]	0	117.650	4.160		Commercial - Commercial - Miscellaneous Commercial - One Story, 0	136-5A215 156	No Max	Central City North	No	ABMI	DT CPU , ARO
Los Angeles	506 BERNARD ST	90012	5414006029	0.000	0.000	0.000	4.160	Shortfall of Sites	0.032	Regional Commercial	C2-2	Village	[MN1-SH2-5] [CX1-FA] [CPIO]	0	249.752	4.160		Commercial - Store Combination - Store and Residential Combination - One Story, 0	136-5A215 157	No Max	Central City North	No	ABMI	DT CPU , ARO
Los Angeles	621 W CESAR E CHAVEZ AVE	90012	5407016013	0.000	0.000	0.000	4.160	Shortfall of Sites	0.024	Regional Commercial	C2-2D	Community Center	[DM1-G1-5] [CX2-FA] [CPIO]	0	333.276	4.160		Commercial - Office Building - One Story, 0	133-5A213 166	No Max	Central City North	No	ABMI	DT CPU , ARO
Los Angeles	1001 N BROADWAY	90012	5414017001	0.000	0.000	0.000	4.160	Shortfall of Sites	0.063	Regional Commercial	C2-2D	Village	[LM2-SH2-5] [CX1-FA] [CPIO]	0	126.195	4.160		Commercial - Commercial - Miscellaneous Commercial - One Story, 0	136-5A215 172	No Max	Central City North	No	ABMI	DT CPU , ARO
Los Angeles	339 WALL ST	90013	5148002005	0.000	0.000	0.000	4.160	Shortfall of Sites	0.035	Community Commercial	C2-2D-O	Village	[MN1-AL2-5] [CX1-FA] [CPIO-O]	0	227.677	4.160		Industrial - Light Manufacturing - One Story, 0	129A213 225	No Max	Central City	No	ABMI	DT CPU , ARO
Los Angeles	843 N SPRING ST	90012	5408031015	0.000	0.000	0.000	4.160	Shortfall of Sites	0.032	Regional Commercial	C2-2	Village	[MN1-MK1-5] [CX1-FA] [CPIO]	0	246.653	4.160		Commercial - Commercial - Miscellaneous Commercial - One Story, 0	135A215 265	No Max	Central City North	No	ABMI	DT CPU , ARO
Los Angeles	710 S SANTA FE AVE	90021	5166002018	0.000	0.000	0.000	4.160	Shortfall of Sites	0.031	Regional Commercial	(Q)C2-1-RIO	Hybrid Industrial	[MB3-CDF1-5] [IX4-FA] [CPIO]	0	258.107	4.160		Commercial - Hotel and Motel - Hotel - Under 50 Rooms - Two Stories, 0	124-5A217 371	No Max	Central City North	No	ABMI	DT CPU , ARO
Los Angeles	714 E 1ST ST	90012	5163003064	0.000	0.000	0.000	4.160	Shortfall of Sites	0.062	Commercial Manufacturing	CM-1-RIO	Hybrid Industrial	[LM1-CDF1-5] [IX4-FA] [CPIO]	0	128.664	4.160		Commercial - Office Building - One Story, 0	129A215 388	No Max	Central City North	No	ABMI	DT CPU , ARO
Los Angeles	311 WINSTON ST	90013	5148006009	0.000	0.000	0.000	4.160	Shortfall of Sites	0.032	Community Commercial	C2-2D	Village	[MN1-SH1-5] [CX1-FA] [CPIO]	0	251.897	4.160		Commercial - Hotel and Motel - Hotel - 50 Rooms and Over - Three Stories, 0	129A213 433	No Max	Central City	No	ABMI	DT CPU , ARO
Los Angeles	0	0	5407017013	0.000	0.000	0.000	4.160	Shortfall of Sites	0.074	High Medium Residential	R4-1	Medium Neighborhood Residential	[LM2-MU2-5] [RX1-FA] [CPIO]	0	121.746	4.160		Residential - Double, Duplex, or Two Units - 4 Stories or Less, 2	133-5A213 65	No Max	Central City North	No	ABMI	DT CPU
Los Angeles	238 E 1ST ST	90012	5161016011	0.000	0.000	0.000	4.160	Shortfall of Sites	0.023	Regional Center Commercial	[Q]C2-4D-CDO	Community Center	[DM2-SH2-5] [CX1-FA] [CPIO-CDO]	0	347.918	4.160		Commercial - Store - One Story, 0	130-5A213 121	No Max	Central City	No	ABMI	DT CPU
Los Angeles	936 CENTENNIAL ST	90012	5406025004	2.080	2.080	0.000	0.000	Shortfall of Sites	0.155	High Medium Residential	R4-1	Medium Neighborhood Residential	[LM2-MU2-5] [RG1-FA] [CPIO]	20	116.159	4.160		Residential - Five or More Units or Apartments (Any Combination) · 4 Stories or Less, 8	136-5A213 109	No Max	Central City North	No	LI	DT CPU
Los Angeles	930 CENTENNIAL ST	90012	5406025006	2.080	2.080	0.000	0.000	Shortfall of Sites	0.155	High Medium Residential	R4-1	Medium Neighborhood Residential	[LM2-MU2-5] [RG1-FA] [CPIO]	20	116.160	4.160		Residential - Five or More Units or Apartments (Any Combination) · 4 Stories or Less, 8	136-5A213 129	No Max	Central City North	No	LI	DT CPU
Los Angeles	916 CENTENNIAL ST	90012	5406025009	2.080	2.080	0.000	0.000	Shortfall of Sites	0.152	High Medium Residential	R4-1	Medium Neighborhood Residential	[LM2-MU2-5] [RG1-FA] [CPIO]	20	118.326	4.160		Residential - Five or More Units or Apartments (Any Combination) · 4 Stories or Less, 8	136-5A213 148	No Max	Central City North	No	LI	DT CPU
Los Angeles	1360 S BROADWAY	90015	5133009008	0.000	0.000	0.000	4.160	Shortfall of Sites	0.020	Community Commercial	C2-2D	Transit Core	[HB2-G1-5] [CX2-FA] [CPIO]	0	390.734	4.160		Commercial - Store - One Story, 0	124-5A207 176	No Max	Central City	No	ABMI	DT CPU
Los Angeles	822 ALPINE ST	90012	5407005012	0.000	0.000	0.000	4.160	Shortfall of Sites	0.114	High Medium Residential	R4-1	Medium Neighborhood Residential	[LM2-MU2-5] [RX1-FA] [CPIO]	0	113.885	4.160		Residential - Four Units (Any Combination) - 4 Stories or Less, 4	135A213 222	No Max	Central City North	No	ABMI	DT CPU
Los Angeles	1301 S OLIVE ST	90015	5134025028	0.000	0.000	0.000	4.160	Shortfall of Sites	0.021	Community Commercial	C2-2D-O	Transit Core	[HB2-G1-5] [CX2-FA] [CPIO-O]	0	387.784	4.160		Commercial - Auto, Recreation Equipment, Construction Equipment Sales and Service - Auto Body Repair Shop - One Story, 0	126A207 244	No Max	Central City	No	ABMI	DT CPU
Los Angeles	727 VINE ST	90038	5533031030	0.000	0.000	0.000	4.160	Shortfall of Sites	0.046	Highway Oriented Commercial	C2-1D	Community Commercial	[Q]C2-2D-CPIO	0	175.029	4.160		Commercial - Supermarket - Supermarket - 12,000 SF or More - One Story, 0	141B185 423	108	Hollywood	No	ABMI	HWD CPU , AHO
Los Angeles	7025 SANTA MONICA BLVD	90038	5532016031	0.000	0.000	0.000	4.160	Shortfall of Sites	0.046	General Commercial	C2-1D	Community Commercial	[Q]C2-2D-CPIO	0	174.378	4.160		Commercial - Office Building - One Story, 0	144B181 426	108	Hollywood	No	ABMI	HWD CPU , ARO, AHO
Los Angeles	7025 SANTA MONICA BLVD	90038	5532016031	0.000	0.000	0.000	4.160	Shortfall of Sites	0.046	General Commercial	C2-1D	Community Commercial	[Q]C2-2D-CPIO	0	174.397	4.160		Commercial - Office Building - One Story, 0	144B181 435	108	Hollywood	No	ABMI	HWD CPU , ARO, AHO
Los Angeles	6340 HOLLYWOOD BLVD	90028	5546009026	0.000	0.000	0.000	4.160	Shortfall of Sites	0.028	Regional Center Commercial	C4-2D-SN	Regional Center Commercial	[Q]C2-2D-SN-CPIO	0	290.332	4.160		Commercial - Store Combination - Store and Office Combination - One Story, 0	148-5A187 205	108	Hollywood	No	ABMI	HWD CPU , ARO, MURC
Los Angeles	1625 N HUDSON AVE	90028	5547015029	0.000	0.000	0.000	4.160	Shortfall of Sites	0.033	Regional Center Commercial	C4-2D	Regional Center Commercial	C2-2D-CPIO	0	241.409	4.160		Commercial - Office Building - One Story, 0	148-5A187 225	108	Hollywood	No	ABMI	HWD CPU , ARO, MURC, AHO
Los Angeles	1213 N HIGHLAND AVE	90038	5532006040	0.000	0.000	0.000	4.160	Shortfall of Sites	0.080	Highway Oriented Commercial	C2-1D-SN	General Commercial	C2-1-SN	0	99.567	4.160		Commercial - Office Building - One Story, 0	144B185 432	108	Hollywood	No	ABMI	HWD CPU , ARO, AHO
Los Angeles	1213 N HIGHLAND AVE	90038	5532006040	0.000	0.000	0.000	4.160	Shortfall of Sites	0.080	Highway Oriented Commercial	C2-1D-SN	General Commercial	C2-1-SN	0	99.451	4.160		Commercial - Office Building - One Story, 0	144B185 452	108	Hollywood	No	ABMI	HWD CPU , ARO, AHO
Los Angeles	1117 N GOWER ST	90038	5534008013	0.000	0.000	0.000	4.160	Shortfall of Sites	0.045	Commercial Manufacturing	CM-1VL	Community Commercial	[Q]C2-2D-CPIO	0	178.709	4.160		Commercial - Store Combination - Store and Residential Combination - One Story, 0	144B189 612	108	Hollywood	No	ABMI	HWD CPU , ARO
Los Angeles	6726 W SUNSET BLVD	90028	5547022024	0.000	0.000	0.000	4.160	Shortfall of Sites	0.034	Regional Center Commercial	C4-2D-SN	Regional Center Commercial	VARIOUS, WITH C2 and CPIO	0	236.914	4.160		Commercial - Office Building - One Story, 0	147A185 89	108	Hollywood	No	ABMI	HWD CPU , ARO, MURC, AHO

Jurisdiction Name	Site Address/Intersection	5 Digit ZIP Code	Assessor Parcel Number	Very Low-Income	Low-Income	Moderate-Income	Above Moderate-Income	Type of Shortfall	Parcel Size (Acres)	Current General Plan Designation	Current Zoning	Proposed General Plan (GP) Designation	Proposed Zoning	Minimum Density Allowed	Maximum Density Allowed	Total Capacity	Vacant/ Nonvacant	Description of Existing Uses	PIN	Base Density Per Acre	Community Plan Area	Rent Stabalization Ordinance	Income Category	Applicable Rezoning Program (Program informing values in Column Q listed first)
Los Angeles	6349 HOLLYWOOD BLVD	90028	5546005014	0.000	0.000	0.000	4.160	Shortfall of Sites	0.037	Regional Center Commercial	C4-2D-SN	Regional Center Commercial	VARIOUS, WITH C2 and CPIO	0	218.730	4.160		Commercial - Store Combination - Store and Office Combination - One Story, 0	148-5A187 118	108	Hollywood	No	ABMI	HWD CPU , ARO, MURC
Los Angeles	6622 HOLLYWOOD BLVD	90028	5547015028	0.000	0.000	0.000	4.160	Shortfall of Sites	0.034	Regional Center Commercial	C4-2D-SN	Regional Center Commercial	C2-2D-CPIO	0	232.332	4.160		Commercial - Store Combination - Store and Office Combination - Two Stories, 0	148-5A185 165	108	Hollywood	No	ABMI	HWD CPU , ARO, MURC
Los Angeles	5151 MELROSE AVE	90038	5535014025	0.000	0.000	0.000	4.160	Shortfall of Sites	0.155	Neighborhood Office Commercial	C4-1D	Neighborhood Commercial	[Q]C4-1	0	51.600	4.160		Commercial - Store - One Story, 0	141B193 550	54	Hollywood	No	ABMI	HWD CPU
Los Angeles	6511 SANTA MONICA BLVD	90038	5533010042	0.000	0.000	0.000	4.160	Shortfall of Sites	0.050	Highway Oriented Commercial	C2-1D-SN	Community Commercial	[Q]C2-2D-SN-CPIO	0	160.103	4.160		Commercial - Auto, Recreation Equipment, Construction Equipment Sales and Service - New Car Sales and Service - One Story, 0	144B185 691	108	Hollywood	No	ABMI	HWD CPU
Los Angeles	1405 VIRGIL PL	90027	5542011004	0.000	0.000	0.000	4.160	Shortfall of Sites	0.077	Highway Oriented Commercial	C2-1D	General Commercial	C2-1	0	103.470	4.160		Commercial - Parking Lot (Commercial Use Property) - Lots - Patron or Employee - One Story, 0	147B197 864	108	Hollywood	No	ABMI	HWD CPU
Los Angeles	6941 LANKERSHIM BLVD	91605	2321017022	0.000	0.000	0.000	4.160	Shortfall of Sites	0.077	Highway Oriented Commercial	C2-1VL	Community Center (Mixed-Use)	0	0	103.240	4.160		Commercial - Auto, Recreation Equipment, Construction Equipment Sales and Service - Auto Body Repair Shop - One Story, 0	183B169 328	145	North Hollywood - Valley Village	No	ABMI	NH CPU
Los Angeles	6941 LANKERSHIM BLVD	91605	2321017022	0.000	0.000	0.000	4.160	Shortfall of Sites	0.077	Highway Oriented Commercial	C2-1VL	Community Center (Mixed-Use)	0	0	103.239	4.160		Commercial - Auto, Recreation Equipment, Construction Equipment Sales and Service - Auto Body Repair Shop - One Story, 0	183B169 338	145	North Hollywood - Valley Village	No	ABMI	NH CPU
Los Angeles	0	0	2131010026	0.000	0.000	0.000	4.160	Shortfall of Sites	0.055	Neighborhood Office Commercial	C2-1VL-RIO	Community Center	0	0	144.297	4.160		Commercial - Shopping Center (Neighborhood, Community) - One Story, 0	180B117 1018	54	Reseda - West Van Nuys	No	ABMI	RES CPU , AHO
Los Angeles	6756 HAYVENHURST AVE	91406	2231006001	0.000	0.000	0.000	4.160	Shortfall of Sites	0.056	Neighborhood Office Commercial	C2-1VL-RIO	Community Center	0	0	142.241	4.160		Commercial - Parking Lot (Commercial Use Property) - Lots - Patron or Employee - One Story, 0	180B137 30	54	Reseda - West Van Nuys	No	ABMI	RES CPU
Los Angeles	7226 SEPULVEDA BLVD	91405	2221018031	0.000	0.000	0.000	4.160	Shortfall of Sites	0.081	General Commercial	C2-1VL	Village	0	0	99.168	4.160		Commercial - Office Building - One Story, 0	183B145 47	72	Van Nuys - North Sherman Oaks	No	ABMI	VNY CPU , ARO
Los Angeles	14643 GILMORE ST	91411	2236017014	2.080	2.080	0.000	0.000	Shortfall of Sites	0.172	Low Medium II Residential	[Q]RD1.5-1	Village	0	20	104.511	4.160		Residential - Five or More Units or Apartments (Any Combination) · 4 Stories or Less, 8	180B149 659	72	Van Nuys - North Sherman Oaks	No	LI	VNY CPU
Los Angeles	14603 GILMORE ST	91411	2236017024	2.080	2.080	0.000	0.000	Shortfall of Sites	0.171	Low Medium II Residential	[Q]RD1.5-1	Village	0	20	105.212	4.160		Residential - Five or More Units or Apartments (Any Combination) · 4 Stories or Less, 8	180B149 667	72	Van Nuys - North Sherman Oaks	No	LI	VNY CPU
Los Angeles	14519 VANOWEN ST	91405	2219025006	0.000	0.000	0.000	4.160	Shortfall of Sites	0.057	Community Commercial	C2-1L	Community Center	0	0	139.395	4.160		Commercial - Store - One Story, 0	183B149 746	108	Van Nuys - North Sherman Oaks	No	ABMI	VNY CPU
Los Angeles	25617 DODGE AVE	90710	7413032032	0.000	0.000	0.000	4.160	Shortfall of Sites	0.109	General Commercial	[Q]CR-1VL-O	Community Center	0	0	73.356	4.160		Commercial - Professional Building - One Story, 0	036B197 999	54	Wilmington - Harbor City	No	ABMI	WHC CPU , ARO, DB50
Los Angeles	5836 W MANCHESTER AVE	90045	4125009013	0.000	0.000	0.000	4.160	Shortfall of Sites	0.081	General Commercial	[Q]C2-1VL	0	0	0	98.541	4.160		Commercial - Store - One Story, 0	096B169 608	29	Westchester - Playa del Rey	No	ABMI	WPDR CPU , DB50, AHO
Los Angeles	6104 HOLLYWOOD BLVD	90028	5546027004	0.000	0.000	0.000	4.160	Shortfall of Sites	0.028	Regional Center Commercial	(T)(Q)C4-2D-SN	Regional Center Commercial	[Q]C2-2D-SN-CPIO	0	281.340	4.160		Commercial - Parking Lot (Commercial Use Property) - Lots - Patron or Employee - One Story, 0	148-5A189 124	108	Hollywood	No	ABMI	HWD CPU , MURC
Los Angeles	6104 HOLLYWOOD BLVD	90028	5546027004	0.000	0.000	0.000	4.160	Shortfall of Sites	0.028	Regional Center Commercial	(T)(Q)C4-2D-SN	Regional Center Commercial	[Q]C2-2D-CPIO	0	281.742	4.160		Commercial - Parking Lot (Commercial Use Property) - Lots - Patron or Employee - One Story, 0	148-5A189 140	108	Hollywood	No	ABMI	HWD CPU , MURC
Los Angeles	6104 HOLLYWOOD BLVD	90028	5546027004	0.000	0.000	0.000	4.160	Shortfall of Sites	0.028	Regional Center Commercial	(T)(Q)C4-2D	Regional Center Commercial	[Q]C2-2D-CPIO	0	281.742	4.160		Commercial - Parking Lot (Commercial Use Property) - Lots - Patron or Employee - One Story, 0	148-5A189 158	108	Hollywood	No	ABMI	HWD CPU , MURC
Los Angeles	11281 HUSTON ST	91601	2353016016	2.080	2.080	0.000	0.000	Shortfall of Sites	0.163	Medium Residential	R3-1VL	Medium	0	20	110.442	4.160		Residential - Five or More Units or Apartments (Any Combination) · 4 Stories or Less, 8	168B173 101	54	North Hollywood - Valley Village	No	LI	Orange LineTNP , DB50, AHO
Los Angeles	434 S VERMONT AVE	90020	5077003026	2.080	2.080	0.000	0.000	Shortfall of Sites	1.119	Community Commercial	C2-1	0	0	20	102.494	4.159		Institutional - Church - One Story, 1	135B197 582		Wilshire	No	LI	FBO
Los Angeles	15061 MOORPARK ST	91403	2264013006	0.000	0.000	0.000	4.159	Shortfall of Sites	0.121	Low Medium Residential	[Q]RD1.5-1	0	0	0	99.000	4.159		Residential - Four Units (Any Combination) - 4 Stories or Less, 4	168B145 856		Sherman Oaks - Studio City - Toluca Lake - Cahuenga Pass	Yes	ABMI	TOC EXP , R2RD
Los Angeles	3715 SAWTELLE BLVD	90066	4234003003	0.000	0.000	0.000	4.158	Shortfall of Sites	0.172	Medium Residential	R3-1	0	0	0	83.812	4.158		Residential - Five or More Units or Apartments (Any Combination) · 4 Stories or Less, 6	114B157 27		Palms - Mar Vista - Del Rey	Yes	ABMI	DB50
Los Angeles	14416 MAGNOLIA BLVD	91423	2248009008	0.000	0.000	0.000	4.158	Shortfall of Sites	0.171	Medium Residential	R3-1-RIO	0	0	0	84.343	4.158		Residential - Five or More Units or Apartments (Any Combination) · 4 Stories or Less, 6	171A151 45		Van Nuys - North Sherman Oaks	Yes	ABMI	DB50
Los Angeles	14410 MAGNOLIA BLVD	91423	2248009011	0.000	0.000	0.000	4.158	Shortfall of Sites	0.171	Medium Residential	R3-1-RIO	0	0	0	84.423	4.158		Residential - Five or More Units or Apartments (Any Combination) · 4 Stories or Less, 6	171A151 46		Van Nuys - North Sherman Oaks	Yes	ABMI	DB50
Los Angeles	3708 CORINTH AVE	90066	4234003011	0.000	0.000	0.000	4.158	Shortfall of Sites	0.164	Medium Residential	R3-1	0	0	0	87.993	4.158		Residential - Five or More Units or Apartments (Any Combination) · 4 Stories or Less, 6	114B157 48		Palms - Mar Vista - Del Rey	Yes	ABMI	DB50
Los Angeles	3721 SAWTELLE BLVD	90066	4234003004	0.000	0.000	0.000	4.158	Shortfall of Sites	0.172	Medium Residential	R3-1	0	0	0	83.854	4.158		Residential - Five or More Units or Apartments (Any Combination) · 4 Stories or Less, 6	114B157 49		Palms - Mar Vista - Del Rey	Yes	ABMI	DB50
Los Angeles	3727 SAWTELLE BLVD	90066	4234003005	0.000	0.000	0.000	4.158	Shortfall of Sites	0.172	Medium Residential	R3-1	0	0	0	83.897	4.158		Residential - Five or More Units or Apartments (Any Combination) · 4 Stories or Less, 6	114B157 72		Palms - Mar Vista - Del Rey	Yes	ABMI	DB50
Los Angeles	11682 DARLINGTON AVE	90049	4265005017	0.000	0.000	0.000	4.158	Shortfall of Sites	0.172	Medium Residential	[Q]R3-1	0	0	0	83.797	4.158		Residential - Five or More Units or Apartments (Any Combination) · 4 Stories or Less, 6	129B145 112		Brentwood - Pacific Palisades	Yes	ABMI	DB50
Los Angeles	5465 ALVERN CIR	90045	4103003003	0.000	0.000	0.000	4.158	Shortfall of Sites	0.175	Medium Residential	R3-1	0	0	0	82.511	4.158		Residential - Five or More Units or Apartments (Any Combination) · 4 Stories or Less, 6	102B173 138		Westchester - Playa del Rey	Yes	ABMI	DB50
Los Angeles	13301 VALLEYHEART DR	91423	2360020018	0.000	0.000	0.000	4.158	Shortfall of Sites	0.176	Medium Residential	R3-1-RIO	0	0	0	82.184	4.158		Residential - Five or More Units or Apartments (Any Combination) · 4 Stories or Less, 6	165B157 146		Sherman Oaks - Studio City - Toluca Lake - Cahuenga Pass	Yes	ABMI	DB50
Los Angeles	10561 MISSOURI AVE	90025	4317004009	0.000	0.000	0.000	4.158	Shortfall of Sites	0.172	Medium Residential	R3-1-O	0	0	0	83.801	4.158		Residential - Five or More Units or Apartments (Any Combination) · 4 Stories or Less, 6	129B157 151		West Los Angeles	Yes	ABMI	DB50
Los Angeles	5462 ALVERN CIR	90045	4103007019	0.000	0.000	0.000	4.158	Shortfall of Sites	0.176	Medium Residential	R3-1	0	0	0	81.834	4.158		Residential - Four Units (Any Combination) - 4 Stories or Less, 6	102B173 166		Westchester - Playa del Rey	Yes	ABMI	DB50
Los Angeles	1475 REEVES ST	90035	4306010014	0.000	0.000	0.000	4.158	Shortfall of Sites	0.170	Medium Residential	[Q]R3-1-O	0	0	0	84.654	4.158		Residential - Five or More Units or Apartments (Any Combination) · 4 Stories or Less, 6	129B165 175		West Los Angeles	Yes	ABMI	DB50
Los Angeles	5017 TILDEN AVE	91423	2248008009	0.000	0.000	0.000	4.158	Shortfall of Sites	0.166	Medium Residential	R3-1-RIO	0	0	0	86.748	4.158		Residential - Five or More Units or Apartments (Any Combination) · 4 Stories or Less, 6	171A151 197		Van Nuys - North Sherman Oaks	Yes	ABMI	DB50
Los Angeles	1481 REEVES ST	90035	4306010015	0.000	0.000	0.000	4.158	Shortfall of Sites	0.170	Medium Residential	[Q]R3-1-O	0	0	0	84.655	4.158		Residential - Five or More Units or Apartments (Any Combination) · 4 Stories or Less, 6	129B165 201		West Los Angeles	Yes	ABMI	DB50
Los Angeles	7054 ALVERN ST	90045	4103007023	0.000	0.000	0.000	4.158	Shortfall of Sites	0.165	Medium Residential	R3-1	0	0	0	87.339	4.158		Residential - Five or More Units or Apartments (Any Combination) · 4 Stories or Less, 6	102B173 207		Westchester - Playa del Rey	Yes	ABMI	DB50
Los Angeles	13551 RYE ST	91423	2360004028	0.000	0.000	0.000	4.158	Shortfall of Sites	0.164	Medium Residential	R3-1-RIO	0	0	0	88.246	4.158		Residential - Five or More Units or Apartments (Any Combination) · 4 Stories or Less, 6	165B157 216		Sherman Oaks - Studio City - Toluca Lake - Cahuenga Pass	Yes	ABMI	DB50
Los Angeles	7014 FLIGHT AVE	90045	4103008013	0.000	0.000	0.000	4.158	Shortfall of Sites	0.165	Medium Residential	R3-1	0	0	0	87.297	4.158		Residential - Five or More Units or Apartments (Any Combination) · 4 Stories or Less, 6	102B173 218		Westchester - Playa del Rey	Yes	ABMI	DB50
Los Angeles	11722 DARLINGTON AVE	90049	4265008028	0.000	0.000	0.000	4.158	Shortfall of Sites	0.172	Medium Residential	[Q]R3-1	0	0	0	83.797	4.158		Residential - Five or More Units or Apartments (Any Combination) · 4 Stories or Less - Pool, 6	129B145 221		Brentwood - Pacific Palisades	Yes	ABMI	DB50
Los Angeles	7037 FLIGHT AVE	90045	4103007010	0.000	0.000	0.000	4.158	Shortfall of Sites	0.165	Medium Residential	R3-1	0	0	0	87.215	4.158		Residential - Five or More Units or Apartments (Any Combination) · 4 Stories or Less, 6	102B173 222		Westchester - Playa del Rey	Yes	ABMI	DB50
Los Angeles	10301 ILONA AVE	90064	4315016007	0.000	0.000	0.000	4.158	Shortfall of Sites	0.164	Medium Residential	R3-1-O	0	0	0	87.898	4.158		Residential - Five or More Units or Apartments (Any Combination) · 4 Stories or Less, 6	129B161 229		West Los Angeles	Yes	ABMI	DB50
Los Angeles	10420 PARR AVE	91040	2560040007	0.000	0.000	0.000	4.158	Shortfall of Sites	0.165	Medium Residential	R3-1	0	0	0	87.427	4.158		Residential - Five or More Units or Apartments (Any Combination) · 4 Stories or Less, 6	204B193 236		Sunland - Tujunga - Lake View Terrace - Shadow Hills - East La Tuna Canyon	Yes	ABMI	DB50
Los Angeles	10427 ODELL AVE	91040	2560040015	0.000	0.000	0.000	4.158	Shortfall of Sites	0.176	Medium Residential	R3-1	0	0	0	81.900	4.158		Residential - Five or More Units or Apartments (Any Combination) · 4 Stories or Less, 6	204B193 238		Sunland - Tujunga - Lake View Terrace - Shadow Hills - East La Tuna Canyon	Yes	ABMI	DB50
Los Angeles	5202 KNOWLTON ST	90045	4103013001	0.000	0.000	0.000	4.158	Shortfall of Sites	0.163	Medium Residential	R3-1	0	0	0	88.280	4.158		Residential - Five or More Units or Apartments (Any Combination) · 4 Stories or Less, 6	102B173 257		Westchester - Playa del Rey	Yes	ABMI	DB50
Los Angeles	1235 S BEVERLY GLEN BLVD	90024	4327002023	0.000	0.000	0.000	4.158	Shortfall of Sites	0.174	Medium Residential	[Q]R3-1-O	0	0	0	82.925	4.158		Residential - Five or More Units or Apartments (Any Combination) · 4 Stories or Less, 6	135B157 260		Westwood	Yes	ABMI	DB50

Jurisdiction Name	Site Address/Intersection	5 Digit ZIP Code	Assessor Parcel Number	Very Low-Income	Low-Income	Moderate-Income	Above Moderate-Income	Type of Shortfall	Parcel Size (Acres)	Current General Plan Designation	Current Zoning	Proposed General Plan (GP) Designation	Proposed Zoning	Minimum Density Allowed	Maximum Density Allowed	Total Capacity	Vacant/ Nonvacant	Description of Existing Uses	PIN	Base Density Per Acre	Community Plan Area	Rent Stabalization Ordinance	Income Category	Applicable Rezoning Program (Program informing values in Column Q listed first)
Los Angeles	1414 S BEVERLY DR	90035	4306003010	0.000	0.000	0.000	4.158	Shortfall of Sites	0.164	Medium Residential	[Q]R3-1VL-O	0	0	0	87.820	4.158		Residential - Five or More Units or Apartments (Any Combination) · 4 Stories or Less, 6	132A167 266		West Los Angeles	Yes	ABMI	DB50
Los Angeles	1416 REEVES ST	90035	4306002021	0.000	0.000	0.000	4.158	Shortfall of Sites	0.164	Medium Residential	[Q]R3-1-O	0	0	0	88.015	4.158		Residential - Five or More Units or Apartments (Any Combination) · 4 Stories or Less, 6	132A167 268		West Los Angeles	Yes	ABMI	DB50
Los Angeles	13055 MOORPARK ST	91604	2362010004	0.000	0.000	0.000	4.158	Shortfall of Sites	0.165	Medium Residential	R3-1-RIO	0	0	0	87.387	4.158		Residential - Five or More Units or Apartments (Any Combination) · 4 Stories or Less, 6	165B161 269		Sherman Oaks - Studio City - Toluca Lake - Cahuenga Pass	Yes	ABMI	DB50
Los Angeles	7119 FLIGHT AVE	90045	4103007004	0.000	0.000	0.000	4.158	Shortfall of Sites	0.165	Medium Residential	R3-1	0	0	0	87.238	4.158		Residential - Five or More Units or Apartments (Any Combination) · 4 Stories or Less, 6	102B173 287		Westchester - Playa del Rey	Yes	ABMI	DB50
Los Angeles	7106 FLIGHT AVE	90045	4103008006	0.000	0.000	0.000	4.158	Shortfall of Sites	0.165	Medium Residential	R3-1	0	0	0	87.293	4.158		Residential - Five or More Units or Apartments (Any Combination) · 4 Stories or Less, 6	102B173 296		Westchester - Playa del Rey	Yes	ABMI	DB50
Los Angeles	13555 MOORPARK ST	91423	2360004013	0.000	0.000	0.000	4.158	Shortfall of Sites	0.173	Medium Residential	R3-1-RIO	0	0	0	83.306	4.158		Residential - Five or More Units or Apartments (Any Combination) · 4 Stories or Less, 6	165B157 299		Sherman Oaks - Studio City - Toluca Lake - Cahuenga Pass	Yes	ABMI	DB50
Los Angeles	12942 MOORPARK ST	91604	2375009021	0.000	0.000	0.000	4.158	Shortfall of Sites	0.164	Medium Residential	R3-1-RIO	0	0	0	87.902	4.158		Residential - Five or More Units or Apartments (Any Combination) · 4 Stories or Less, 6	165B161 315		Sherman Oaks - Studio City - Toluca Lake - Cahuenga Pass	Yes	ABMI	DB50
Los Angeles	12928 MOORPARK ST	91604	2375009018	0.000	0.000	0.000	4.158	Shortfall of Sites	0.164	Medium Residential	R3-1-RIO	0	0	0	87.907	4.158		Residential - Five or More Units or Apartments (Any Combination) · 4 Stories or Less, 6	165B161 317		Sherman Oaks - Studio City - Toluca Lake - Cahuenga Pass	Yes	ABMI	DB50
Los Angeles	13203 MOORPARK ST	91423	2360030040	0.000	0.000	0.000	4.158	Shortfall of Sites	0.164	Medium Residential	R3-1-RIO	0	0	0	88.248	4.158		Residential - Five or More Units or Apartments (Any Combination) · 4 Stories or Less - Pool, 6	165B157 318		Sherman Oaks - Studio City - Toluca Lake - Cahuenga Pass	Yes	ABMI	DB50
Los Angeles	7124 FLIGHT AVE	90045	4103008003	0.000	0.000	0.000	4.158	Shortfall of Sites	0.165	Medium Residential	R3-1	0	0	0	87.292	4.158		Residential - Five or More Units or Apartments (Any Combination) · 4 Stories or Less, 6	102B173 336		Westchester - Playa del Rey	Yes	ABMI	DB50
Los Angeles	2121 S BEVERLY GLEN BLVD	90025	4317012064	0.000	0.000	0.000	4.158	Shortfall of Sites	0.164	Medium Residential	R3-1-O	0	0	0	88.034	4.158		Residential - Five or More Units or Apartments (Any Combination) · 4 Stories or Less, 6	129B157 348		West Los Angeles	Yes	ABMI	DB50
Los Angeles	7130 FLIGHT AVE	90045	4103008002	0.000	0.000	0.000	4.158	Shortfall of Sites	0.165	Medium Residential	R3-1	0	0	0	87.291	4.158		Residential - Five or More Units or Apartments (Any Combination) · 4 Stories or Less, 6	102B173 349		Westchester - Playa del Rey	Yes	ABMI	DB50
Los Angeles	10405 ALMAYO AVE	90064	4315006031	0.000	0.000	0.000	4.158	Shortfall of Sites	0.176	Medium Residential	R3-1-O	0	0	0	81.894	4.158		Residential - Five or More Units or Apartments (Any Combination) · 4 Stories or Less, 6	129B161 419		West Los Angeles	Yes	ABMI	DB50
Los Angeles	14314 MAGNOLIA BLVD	91423	2248009023	0.000	0.000	0.000	4.158	Shortfall of Sites	0.170	Medium Residential	R3-1-RIO	0	0	0	84.945	4.158		Residential - Five or More Units or Apartments (Any Combination) · 4 Stories or Less, 6	171B153 465		Van Nuys - North Sherman Oaks	Yes	ABMI	DB50
Los Angeles	12308 MONTANA AVE	90049	4264015015	0.000	0.000	0.000	4.158	Shortfall of Sites	0.172	Medium Residential	[Q]R3-1	0	0	0	83.809	4.158		Residential - Five or More Units or Apartments (Any Combination) · 4 Stories or Less, 6	129B141 468		Brentwood - Pacific Palisades	Yes	ABMI	DB50
Los Angeles	12314 MONTANA AVE	90049	4264015014	0.000	0.000	0.000	4.158	Shortfall of Sites	0.172	Medium Residential	[Q]R3-1	0	0	0	83.807	4.158		Residential - Five or More Units or Apartments (Any Combination) · 4 Stories or Less, 6	129B141 472		Brentwood - Pacific Palisades	Yes	ABMI	DB50
Los Angeles	10820 CAMARILLO ST	91602	2421016024	0.000	0.000	0.000	4.158	Shortfall of Sites	0.168	Medium Residential	R3-1	0	0	0	86.049	4.158		Residential - Five or More Units or Apartments (Any Combination) · 4 Stories or Less, 6	168B173 477		North Hollywood - Valley Village	Yes	ABMI	DB50
Los Angeles	10900 CAMARILLO ST	91602	2421015007	0.000	0.000	0.000	4.158	Shortfall of Sites	0.168	Medium Residential	R3-1	0	0	0	86.049	4.158		Residential - Five or More Units or Apartments (Any Combination) · 4 Stories or Less, 6	168B173 483		North Hollywood - Valley Village	Yes	ABMI	DB50
Los Angeles	11202 CAMARILLO ST	91602	2353027006	0.000	0.000	0.000	4.158	Shortfall of Sites	0.172	Medium Residential	R3-1	0	0	0	83.812	4.158		Residential - Five or More Units or Apartments (Any Combination) · 4 Stories or Less, 6	168B173 496		North Hollywood - Valley Village	Yes	ABMI	DB50
Los Angeles	11236 CAMARILLO ST	91602	2353027012	0.000	0.000	0.000	4.158	Shortfall of Sites	0.172	Medium Residential	R3-1	0	0	0	83.812	4.158		Residential - Five or More Units or Apartments (Any Combination) · 4 Stories or Less, 6	168B173 502		North Hollywood - Valley Village	Yes	ABMI	DB50
Los Angeles	11242 CAMARILLO ST	91602	2353027013	0.000	0.000	0.000	4.158	Shortfall of Sites	0.172	Medium Residential	R3-1	0	0	0	83.811	4.158		Residential - Five or More Units or Apartments (Any Combination) · 4 Stories or Less, 6	168B173 504		North Hollywood - Valley Village	Yes	ABMI	DB50
Los Angeles	4755 RADFORD AVE	91607	2355014038	0.000	0.000	0.000	4.158	Shortfall of Sites	0.165	Medium Residential	R3-1	0	0	0	87.686	4.158		Residential - Five or More Units or Apartments (Any Combination) · 4 Stories or Less, 6	168B169 513		North Hollywood - Valley Village	Yes	ABMI	DB50
Los Angeles	11208 CAMARILLO ST	91602	2353027007	0.000	0.000	0.000	4.158	Shortfall of Sites	0.169	Medium Residential	R3-1	0	0	0	85.522	4.158		Residential - Five or More Units or Apartments (Any Combination) · 4 Stories or Less, 6	168B173 517		North Hollywood - Valley Village	Yes	ABMI	DB50
Los Angeles	10611 WILKINS AVE	90024	4326023034	0.000	0.000	0.000	4.158	Shortfall of Sites	0.168	Medium Residential	[Q]R3-1-O	0	0	0	85.877	4.158		Residential - Five or More Units or Apartments (Any Combination) · 4 Stories or Less, 6	132B157 659		Westwood	Yes	ABMI	DB50
Los Angeles	11929 MAYFIELD AVE	90049	4265009062	0.000	0.000	0.000	4.158	Shortfall of Sites	0.169	Medium Residential	[Q]R3-1	0	0	0	85.507	4.158		Residential - Five or More Units or Apartments (Any Combination) · 4 Stories or Less, 6	129B145 662		Brentwood - Pacific Palisades	Yes	ABMI	DB50
Los Angeles	11948 DARLINGTON AVE	90049	4265009055	0.000	0.000	0.000	4.158	Shortfall of Sites	0.169	Medium Residential	[Q]R3-1	0	0	0	85.518	4.158		Residential - Five or More Units or Apartments (Any Combination) · 4 Stories or Less, 6	129B145 669		Brentwood - Pacific Palisades	Yes	ABMI	DB50
Los Angeles	3661 S SEPULVEDA BLVD	90034	4252002012	0.000	0.000	0.000	4.158	Shortfall of Sites	0.175	Medium Residential	R3-1	0	0	0	82.271	4.158		Residential - Five or More Units or Apartments (Any Combination) · 4 Stories or Less, 6	117B157 672		Palms - Mar Vista - Del Rey	Yes	ABMI	DB50
Los Angeles	1440 S CENTINELA AVE	90025	4267031009	0.000	0.000	0.000	4.158	Shortfall of Sites	0.175	Medium Residential	[Q]R3-1	0	0	0	82.490	4.158		Residential - Five or More Units or Apartments (Any Combination) · 4 Stories or Less, 6	126B145 1036		West Los Angeles	Yes	ABMI	DB50
Los Angeles	7748 PASEO DEL REY	90293	4118010025	0.000	0.000	0.000	4.158	Shortfall of Sites	0.174	Medium Residential	R3-1	0	0	0	83.140	4.158		Residential - Five or More Units or Apartments (Any Combination) · 4 Stories or Less, 6	096B153 1049		Westchester - Playa del Rey	Yes	ABMI	DB50
Los Angeles	3707 SAWTELLE BLVD	90066	4234003002	0.000	0.000	0.000	4.158	Shortfall of Sites	0.172	Medium Residential	R3-1	0	0	0	83.773	4.158		Residential - Five or More Units or Apartments (Any Combination) · 4 Stories or Less, 6	117B157 1062		Palms - Mar Vista - Del Rey	Yes	ABMI	DB50
Los Angeles	11645 MOORPARK ST	91602	2365002018	0.000	0.000	0.000	4.158	Shortfall of Sites	0.172	Limited Commercial	C1-1VL-RIO	Neighborhood District/Villages	0	0	75.532	4.158		Residential - Five or More Units or Apartments (Any Combination) · 4 Stories or Less, 6	165B169 271	72	Sherman Oaks - Studio City - Toluca Lake - Cahuenga Pass	Yes	ABMI	DB50 , SHR CPU, OPP C, AHO
Los Angeles	0	0	2017040025	2.079	2.079	0.000	0.000	Shortfall of Sites	0.327	Very Low II Residential	RE11-1-H	Very Low Residential	0	20	66.287	4.158	Vacant	Residential - Single Family Residence - Vacant Land, 0	192B085 19	1 per lot	Canoga Park - Winnetka - Woodland Hills - West Hills	No	LI	AHO , CPK CPU
Los Angeles	17601 EMBASSY DR	91316	2257008050	2.079	2.079	0.000	0.000	Shortfall of Sites	0.421	Very Low I Residential	RA-1	Very Low Residential	0	20	66.287	4.158		Residential - Single Family Residence - Pool, 1	171B129 255	1 per lot	Encino - Tarzana	No	LI	AHO , ENC CPU, ADU
Los Angeles	1401 W 6TH ST	90017	5153020900	2.079	2.079	0.000	0.000	Shortfall of Sites	3.380	Public Facilities	PF-1XL	0	0	20	153.741	4.157		Miscellaneous - Government Owned Property - Government Services - Police and Fire Station, 0	132A207 35		Westlake	No	LI	PF
Los Angeles	5047 ANDASOL AVE	91316	2257018009	2.078	2.078	0.000	0.000	Shortfall of Sites	0.421	Very Low I Residential	RA-1	Very Low Residential	0	20	66.287	4.155		Residential - Single Family Residence - Pool, 1	171B133 591	1 per lot	Encino - Tarzana	No	LI	AHO , ENC CPU, ADU
Los Angeles	24761 CALVERT ST	91367	2032029005	2.078	2.078	0.000	0.000	Shortfall of Sites	0.421	Very Low Residential	RE11-1	Very Low Residential	0	20	66.287	4.155		Residential - Single Family Residence, 1	177B085 108	1 per lot	Canoga Park - Winnetka - Woodland Hills - West Hills	No	LI	AHO , CPK CPU, ADU
Los Angeles	15749 GREENLEAF ST	91436	2283025002	2.077	2.077	0.000	0.000	Shortfall of Sites	0.326	Low II Residential	R1-1	Low Residential	0	20	66.287	4.154		Residential - Single Family Residence - Pool, 0	168B141 802	1 per lot	Encino - Tarzana	No	LI	AHO , ENC CPU, ADU
Los Angeles	22217 DOLOROSA ST	91367	2146011014	2.077	2.077	0.000	0.000	Shortfall of Sites	0.421	Low Residential	RA-1	Very Low Residential	0	20	66.287	4.153		Residential - Single Family Residence - Pool, 1	174B101 313	1 per lot	Canoga Park - Winnetka - Woodland Hills - West Hills	No	LI	AHO , CPK CPU, ADU
Los Angeles	23043 CANZONET ST	91367	2042010008	2.076	2.076	0.000	0.000	Shortfall of Sites	0.392	Low Residential	R1-1	Very Low Residential	0	20	66.287	4.153		Residential - Single Family Residence - Pool, 0	171B097 235	1 per lot	Canoga Park - Winnetka - Woodland Hills - West Hills	No	LI	AHO , CPK CPU
Los Angeles	22225 DOLOROSA ST	91367	2146011013	2.076	2.076	0.000	0.000	Shortfall of Sites	0.421	Low Residential	RA-1	Very Low Residential	0	20	66.287	4.153		Residential - Single Family Residence - Pool, 1	174B101 312	1 per lot	Canoga Park - Winnetka - Woodland Hills - West Hills	No	LI	AHO , CPK CPU, ADU
Los Angeles	22233 DOLOROSA ST	91367	2146011012	2.076	2.076	0.000	0.000	Shortfall of Sites	0.421	Low Residential	RA-1	Very Low Residential	0	20	66.287	4.153		Residential - Single Family Residence - Pool, 1	174B101 311	1 per lot	Canoga Park - Winnetka - Woodland Hills - West Hills	No	LI	AHO , CPK CPU, ADU
Los Angeles	15967 VALLEY VISTA BLVD	91436	2283012034	2.076	2.076	0.000	0.000	Shortfall of Sites	0.486	Very Low II Residential	R1-1, RE15-1-H	Very Low Residential	0	20	66.287	4.152		Residential - Single Family Residence - Pool and Misc., 1	168B141 990	1 per lot	Encino - Tarzana	No	LI	AHO , ENC CPU, ADU
Los Angeles	22209 DOLOROSA ST	91367	2146011015	2.076	2.076	0.000	0.000	Shortfall of Sites	0.421	Low Residential	RA-1	Very Low Residential	0	20	66.287	4.152		Residential - Single Family Residence - Pool, 1	174B101 314	1 per lot	Canoga Park - Winnetka - Woodland Hills - West Hills	No	LI	AHO , CPK CPU, ADU
Los Angeles	17828 MARGATE ST	91316	2162018017	0.000	0.000	0.000	4.152	Shortfall of Sites	0.297	Medium Residential	R3-1	0	0	0	82.344	4.152		Residential - Five or More Units or Apartments (Any Combination) · 4 Stories or Less - Pool, 14	171B129 42		Encino - Tarzana	Yes	ABMI	DB50
Los Angeles	304 N WESTERN AVE	90732	7452001029	0.000	0.000	0.000	4.152	Shortfall of Sites	0.296	Medium Residential	R3-1	0	0	0	82.602	4.152		Residential - Five or More Units or Apartments (Any Combination) · 4 Stories or Less - Pool, 14	018B193 319		San Pedro	Yes	ABMI	DB50
Los Angeles	23120 OXNARD ST	91367	2041022011	2.076	2.076	0.000	0.000	Shortfall of Sites	0.421	Very Low Residential	RA-1	Very Low Residential	0	20	66.287	4.152		Residential - Single Family Residence, 1	177B097 501	1 per lot	Canoga Park - Winnetka - Woodland Hills - West Hills	No	LI	AHO , CPK CPU, ADU
Los Angeles	23038 OXNARD ST	91367	2041022017	0.208	0.208	0.000	3.736	Shortfall of Sites	0.420	Very Low Residential	RA-1	Very Low Residential	[HB1-G1-5] [CX3-FA] [CPIO]	20	66.287	4.151		Residential - Single Family Residence, 1	177B097 507	1 per lot	Canoga Park - Winnetka - Woodland Hills - West Hills	No	VLI, LI, ABMI	AHO , CPK CPU, ADU
Los Angeles	23046 OXNARD ST	91367	2041022016	2.076	2.076	0.000	0.000	Shortfall of Sites	0.420	Very Low Residential	RA-1	Very Low Residential	0	20	66.287	4.151		Residential - Single Family Residence - Pool, 1	177B097 506	1 per lot	Canoga Park - Winnetka - Woodland Hills - West Hills	No	LI	AHO , CPK CPU, ADU

Jurisdiction Name	Site Address/Intersection	5 Digit ZIP Code	Assessor Parcel Number	Very Low-Income	Low-Income	Moderate-Income	Above Moderate-Income	Type of Shortfall	Parcel Size (Acres)	Current General Plan Designation	Current Zoning	Proposed General Plan (GP) Designation	Proposed Zoning	Minimum Density Allowed	Maximum Density Allowed	Total Capacity	Vacant/ Nonvacant	Description of Existing Uses	PIN	Base Density Per Acre	Community Plan Area	Rent Stabalization Ordinance	Income Category	Applicable Rezoning Program (Program informing values in Column Q listed first)
Los Angeles	23034 OXNARD ST	91367	2041022018	0.208	0.208	0.000	3.736	Shortfall of Sites	0.420	Very Low Residential	RA-1	Very Low Residential	[DM1-AL1-5] [IX3-FA] [CPIO]	20	66.287	4.151		Residential - Single Family Residence - Pool, 1	177B097 508	1 per lot	Canoga Park - Winnetka - Woodland Hills - West Hills	No	VLI, LI, ABMI	AHO , CPK CPU, ADU
Los Angeles	23028 OXNARD ST	91367	2041022019	0.208	0.208	0.000	3.736	Shortfall of Sites	0.420	Very Low Residential	RA-1	Very Low Residential	[MB4-G1-5] [CX2-FA] [CPIO]	20	66.287	4.151		Residential - Single Family Residence - Pool, 1	177B097 509	1 per lot	Canoga Park - Winnetka - Woodland Hills - West Hills	No	VLI, LI, ABMI	AHO , CPK CPU, ADU
Los Angeles	23020 OXNARD ST	91367	2041022020	2.075	2.075	0.000	0.000	Shortfall of Sites	0.420	Very Low Residential	RA-1	Very Low Residential	0	20	66.287	4.151		Residential - Single Family Residence - Guesthouse, 1	177B097 510	1 per lot	Canoga Park - Winnetka - Woodland Hills - West Hills	No	LI	AHO , CPK CPU, ADU
Los Angeles	10321 NATIONAL BLVD	90232	4314024016	0.000	0.000	4.151	0.000	Shortfall of Sites	0.565	Hybrid Industrial	NI(EC)	0	0	0	7.647	4.151		, 0	123B161 962		West Los Angeles	No	MI	ARO
Los Angeles	22934 OXNARD ST	91367	2041020014	0.207	0.207	0.000	3.735	Shortfall of Sites	0.420	Very Low Residential	RA-1	Very Low Residential	[MN1-MK1-5] [CX1-FA] [CPIO]	20	66.287	4.150		Residential - Single Family Residence - Pool and Misc., 1	177B097 517	1 per lot	Canoga Park - Winnetka - Woodland Hills - West Hills	No	VLI, LI, ABMI	AHO , CPK CPU, ADU
Los Angeles	22932 OXNARD ST	91367	2041020013	0.207	0.207	0.000	3.735	Shortfall of Sites	0.420	Very Low Residential	RA-1	Very Low Residential	[HB5-SH1-5] [CX4-FA] [CPIO]	20	66.287	4.150		Residential - Single Family Residence, 1	177B097 518	1 per lot	Canoga Park - Winnetka - Woodland Hills - West Hills	No	VLI, LI, ABMI	AHO , CPK CPU, ADU
Los Angeles	14904 FRIAR ST	91411	2242019019	0.000	0.000	0.000	4.149	Shortfall of Sites	0.220	Medium Residential	[Q]R3-1	0	0	0	65.590	4.149		Residential - Four Units (Any Combination) - 4 Stories or Less, 4	178-5A149 6		Van Nuys - North Sherman Oaks	Yes	ABMI	DB50
Los Angeles	1306 W 227TH ST	90501	7347013011	0.000	0.000	0.000	4.149	Shortfall of Sites	0.165	Medium Residential	R3-1	0	0	0	87.314	4.149		Residential - Four Units (Any Combination) - 4 Stories or Less, 4	045B197 38		Harbor Gateway	Yes	ABMI	DB50
Los Angeles	13206 S VERMONT AVE	90247	6117030005	0.000	0.000	0.000	4.149	Shortfall of Sites	0.172	Medium Residential	R3-1-O	0	0	0	83.786	4.149		Residential - Four Units (Any Combination) - 4 Stories or Less, 4	078B197 119		Harbor Gateway	Yes	ABMI	DB50
Los Angeles	650 MALTMAN AVE	90026	5401005002	0.000	0.000	0.000	4.149	Shortfall of Sites	0.172	Medium Residential	R3-1VL	0	0	0	83.776	4.149		Residential - Four Units (Any Combination) - 4 Stories or Less, 4	141A201 123		Silver Lake - Echo Park - Elysian Valley	Yes	ABMI	DB50
Los Angeles	631 MALTMAN AVE	90026	5401004020	0.000	0.000	0.000	4.149	Shortfall of Sites	0.172	Medium Residential	R3-1VL	0	0	0	83.806	4.149		Residential - Four Units (Any Combination) - 4 Stories or Less, 4	141A201 143		Silver Lake - Echo Park - Elysian Valley	Yes	ABMI	DB50
Los Angeles	13310 S VERMONT AVE	90247	6117031005	0.000	0.000	0.000	4.149	Shortfall of Sites	0.172	Medium Residential	R3-1-O	0	0	0	83.743	4.149		Residential - Three Units (Any Combination) - 4 Stories or Less, 4	078B197 176		Harbor Gateway	Yes	ABMI	DB50
Los Angeles	3601 BELLEVUE AVE	90026	5401004016	0.000	0.000	0.000	4.149	Shortfall of Sites	0.172	Medium Residential	R3-1VL	0	0	0	83.810	4.149		Residential - Four Units (Any Combination) - 4 Stories or Less, 4	141A201 193		Silver Lake - Echo Park - Elysian Valley	Yes	ABMI	DB50
Los Angeles	13414 S VERMONT AVE	90247	6117033002	0.000	0.000	0.000	4.149	Shortfall of Sites	0.172	Medium Residential	R3-1-O	0	0	0	84.026	4.149		Residential - Five or More Units or Apartments (Any Combination) · 4 Stories or Less, 4	078B197 232		Harbor Gateway	Yes	ABMI	DB50
Los Angeles	3419 BELLEVUE AVE	90026	5401008013	0.000	0.000	0.000	4.149	Shortfall of Sites	0.172	Medium Residential	R3-1VL	0	0	0	83.810	4.149		Residential - Four Units (Any Combination) - 4 Stories or Less, 4	141A201 253		Silver Lake - Echo Park - Elysian Valley	Yes	ABMI	DB50
Los Angeles	7062 FULTON AVE	91605	2327005037	0.000	0.000	0.000	4.149	Shortfall of Sites	0.168	Medium Residential	R3-1	0	0	0	85.972	4.149		Residential - Four Units (Any Combination) - 4 Stories or Less, 4	183B157 255		North Hollywood - Valley Village	Yes	ABMI	DB50
Los Angeles	3415 BELLEVUE AVE	90026	5401008014	0.000	0.000	0.000	4.149	Shortfall of Sites	0.172	Medium Residential	R3-1VL	0	0	0	83.722	4.149		Residential - Four Units (Any Combination) - 4 Stories or Less, 4	141A201 259		Silver Lake - Echo Park - Elysian Valley	Yes	ABMI	DB50
Los Angeles	759 WILCOX AVE	90038	5533035001	0.000	0.000	0.000	4.149	Shortfall of Sites	0.172	Medium Residential	R3-1	0	0	0	83.792	4.149		Residential - Four Units (Any Combination) - 4 Stories or Less, 4	141B185 276		Hollywood	Yes	ABMI	DB50
Los Angeles	1544 W 227TH ST	90501	7347015007	0.000	0.000	0.000	4.149	Shortfall of Sites	0.165	Medium Residential	R3-1	0	0	0	87.307	4.149		Residential - Four Units (Any Combination) - 4 Stories or Less, 4	045B193 281		Harbor Gateway	Yes	ABMI	DB50
Los Angeles	1540 W 227TH ST	90501	7347015031	0.000	0.000	0.000	4.149	Shortfall of Sites	0.165	Medium Residential	R3-1	0	0	0	87.308	4.149		Residential - Four Units (Any Combination) - 4 Stories or Less, 4	045B193 282		Harbor Gateway	Yes	ABMI	DB50
Los Angeles	1532 W 227TH ST	90501	7347015032	0.000	0.000	0.000	4.149	Shortfall of Sites	0.165	Medium Residential	R3-1	0	0	0	87.306	4.149		Residential - Four Units (Any Combination) - 4 Stories or Less, 4	045B193 283		Harbor Gateway	Yes	ABMI	DB50
Los Angeles	1530 W 227TH ST	90501	7347015009	0.000	0.000	0.000	4.149	Shortfall of Sites	0.165	Medium Residential	R3-1	0	0	0	87.307	4.149		Residential - Four Units (Any Combination) - 4 Stories or Less, 4	045B193 284		Harbor Gateway	Yes	ABMI	DB50
Los Angeles	7056 FULTON AVE	91605	2327005019	0.000	0.000	0.000	4.149	Shortfall of Sites	0.168	Medium Residential	R3-1	0	0	0	85.988	4.149		Residential - Four Units (Any Combination) - 4 Stories or Less, 4	183B157 285		North Hollywood - Valley Village	Yes	ABMI	DB50
Los Angeles	1430 W 227TH ST	90501	7347014007	0.000	0.000	0.000	4.149	Shortfall of Sites	0.165	Medium Residential	R3-1	0	0	0	87.237	4.149		Residential - Four Units (Any Combination) - 4 Stories or Less, 4	045B193 299		Harbor Gateway	Yes	ABMI	DB50
Los Angeles	1346 W 227TH ST	90501	7347013003	0.000	0.000	0.000	4.149	Shortfall of Sites	0.165	Medium Residential	R3-1	0	0	0	87.302	4.149		Residential - Four Units (Any Combination) - 4 Stories or Less, 4	045B193 309		Harbor Gateway	Yes	ABMI	DB50
Los Angeles	757 W EL SEGUNDO BLVD	90247	6117019022	0.000	0.000	0.000	4.149	Shortfall of Sites	0.166	Medium Residential	R3-1-O	0	0	0	87.112	4.149		Residential - Four Units (Any Combination) - 4 Stories or Less, 4	081B197 319		Harbor Gateway	Yes	ABMI	DB50
Los Angeles	7932 BRIMFIELD AVE	91402	2209041006	0.000	0.000	0.000	4.149	Shortfall of Sites	0.170	Medium Residential	R3-1	0	0	0	84.694	4.149		Residential - Four Units (Any Combination) - 4 Stories or Less, 4	189B149 383		Mission Hills - Panorama City - North Hills	Yes	ABMI	DB50
Los Angeles	6134 WHITSETT AVE	91606	2333010015	0.000	0.000	0.000	4.149	Shortfall of Sites	0.170	Medium Residential	R3-1	0	0	0	84.719	4.149		Residential - Four Units (Any Combination) - 4 Stories or Less, 4	177B165 399		North Hollywood - Valley Village	Yes	ABMI	DB50
Los Angeles	6130 WHITSETT AVE	91606	2333010069	0.000	0.000	0.000	4.149	Shortfall of Sites	0.167	Medium Residential	R3-1	0	0	0	86.567	4.149		Residential - Four Units (Any Combination) - 4 Stories or Less, 4	177B165 414		North Hollywood - Valley Village	Yes	ABMI	DB50
Los Angeles	13652 WYANDOTTE ST	91405	2328006002	0.000	0.000	0.000	4.149	Shortfall of Sites	0.163	Medium Residential	R3-1	0	0	0	88.266	4.149		Residential - Four Units (Any Combination) - 4 Stories or Less, 4	186B157 560		Van Nuys - North Sherman Oaks	Yes	ABMI	DB50
Los Angeles	5648 WHITSETT AVE	91607	2340016040	0.000	0.000	0.000	4.149	Shortfall of Sites	0.164	Medium Residential	R3-1	0	0	0	87.859	4.149		Residential - Four Units (Any Combination) - 4 Stories or Less, 4	174B165 572		North Hollywood - Valley Village	Yes	ABMI	DB50
Los Angeles	1609 257TH ST	90710	7410024036	0.000	0.000	0.000	4.149	Shortfall of Sites	0.207	Medium Residential	[Q]R3-1VL	0	0	0	69.833	4.149		Residential - Four Units (Any Combination) - 4 Stories or Less, 4	036B193 819		Wilmington - Harbor City	Yes	ABMI	DB50
Los Angeles	6457 HAZELTINE AVE	91401	2237018012	0.000	0.000	0.000	4.149	Shortfall of Sites	0.172	Medium Residential	R3-1	0	0	0	83.871	4.149		Residential - Four Units (Any Combination) - 4 Stories or Less, 4	180B153 831		Van Nuys - North Sherman Oaks	Yes	ABMI	DB50
Los Angeles	8805 RAMSGATE AVE	90045	4125013014	0.000	0.000	0.000	4.149	Shortfall of Sites	0.166	Medium Residential	R3-1	0	0	0	86.951	4.149		Residential - Four Units (Any Combination) - 4 Stories or Less, 4	096B169 850		Westchester - Playa del Rey	Yes	ABMI	DB50
Los Angeles	13525 VICTORY BLVD	91401	2329005016	0.000	0.000	0.000	4.149	Shortfall of Sites	0.174	Medium Residential	R3-1	0	0	0	83.168	4.149		Residential - Four Units (Any Combination) - 4 Stories or Less, 4	180B157 922		Van Nuys - North Sherman Oaks	Yes	ABMI	DB50
Los Angeles	8378 W 3RD ST	90048	5511031049	0.000	0.000	0.000	4.149	Shortfall of Sites	0.109	Neighborhood Office Commercial	C2-1LD-O	0	0	0	56.197	4.149		Commercial - Hotel and Motel - Hotel - 50 Rooms and Over - One Story, 0	138B173 833		Wilshire	No	ABMI	ARO
Los Angeles	8378 W 3RD ST	90048	5511031049	0.000	0.000	0.000	4.149	Shortfall of Sites	0.111	Neighborhood Office Commercial	C2-1LD-O	0	0	0	55.201	4.149		Commercial - Hotel and Motel - Hotel - 50 Rooms and Over - One Story, 0	138B173 836		Wilshire	No	ABMI	ARO
Los Angeles	8378 W 3RD ST	90048	5511031049	0.000	0.000	0.000	4.149	Shortfall of Sites	0.098	Neighborhood Office Commercial	C2-1LD-O	0	0	0	62.101	4.149		Commercial - Hotel and Motel - Hotel - 50 Rooms and Over - One Story, 0	138B173 839		Wilshire	No	ABMI	ARO
Los Angeles	8378 W 3RD ST	90048	5511031049	0.000	0.000	0.000	4.149	Shortfall of Sites	0.098	Neighborhood Office Commercial	C2-1LD-O	0	0	0	62.101	4.149		Commercial - Hotel and Motel - Hotel - 50 Rooms and Over - One Story, 0	138B173 842		Wilshire	No	ABMI	ARO
Los Angeles	5078 ALDEA AVE	91316	2258011005	2.074	2.074	0.000	0.000	Shortfall of Sites	0.420	Very Low I Residential	RA-1	Very Low Residential	0	20	66.287	4.148		Residential - Single Family Residence - Pool, 1	171B133 568	1 per lot	Encino - Tarzana	No	LI	AHO , ENC CPU, ADU
Los Angeles	10839 HORTENSE ST	91602	2421025012	0.000	0.000	0.000	4.148	Shortfall of Sites	0.124	Medium Residential	R3-1	0	0	0	89.557	4.148		Residential - Four Units (Any Combination) - 4 Stories or Less, 4	168B173 803		North Hollywood - Valley Village	No	ABMI	DB50
Los Angeles	4375 TUJUNGA AVE	91604	2365015005	0.000	0.000	0.000	4.148	Shortfall of Sites	0.125	Neighborhood Office Commercial	[Q]C2-1XL-RIO	Tujunga Commercial District	0	0	72.070	4.148		Commercial - Store Combination - Store and Residential Combination - One Story, 4	165B173 440	72	Sherman Oaks - Studio City - Toluca Lake - Cahuenga Pass	No	ABMI	DB50 , SHR CPU, ARO, OPP C, AHO
Los Angeles	17201 ALBERS ST	91316	2258001040	2.073	2.073	0.000	0.000	Shortfall of Sites	0.420	Very Low I Residential	RA-1	Very Low Residential	0	20	66.287	4.147		Residential - Single Family Residence - Pool, 1	174B133 748	1 per lot	Encino - Tarzana	No	LI	AHO , ENC CPU, ADU
Los Angeles	0	0	5171025902	0.000	0.000	0.000	0.000	Shortfall of Sites	2.697	Public Facilities	PF-1XL-RIO-CUGU	0	0	0	153.741	0.000		Industrial - Heavy Manufacturing - One Story, 0	124-5A219 261		Boyle Heights	No		PF
Los Angeles	5053 CHICOPEE AVE	91316	2257018017	2.073	2.073	0.000	0.000	Shortfall of Sites	0.420	Very Low I Residential	RA-1	Very Low Residential	0	20	66.287	4.146		Residential - Single Family Residence, 1	171B129 348	1 per lot	Encino - Tarzana	No	LI	AHO , ENC CPU, ADU
Los Angeles	8726 HASKELL AVE	91343	2672011039	2.071	2.071	0.000	0.000	Shortfall of Sites	0.898	Very Low Residential	RA-1	0	0	20	102.494	4.142		Institutional - Church - One Story, 0	195B141 668		Mission Hills - Panorama City - North Hills	No	LI	FBO
Los Angeles	5333 LOUISE AVE	91316	2257009027	2.071	2.071	0.000	0.000	Shortfall of Sites	0.485	Very Low I Residential	RA-1	Very Low Residential	0	20	66.287	4.142		Residential - Single Family Residence - Pool and Misc., 1	171B133 800	1 per lot	Encino - Tarzana	No	LI	AHO , ENC CPU, ADU
Los Angeles	9135 BURTON WAY	90048	4335015036	2.071	2.071	0.000	0.000	Shortfall of Sites	0.123	High Medium Residential	[Q]R4-1-O	0	0	20	171.154	4.141		Residential - Five or More Units or Apartments (Any Combination) · 4 Stories or Less, 12	138B169 708		Wilshire	No	LI	DB50
Los Angeles	22204 RYAN RIDGE WAY	91367	2146011038	2.071	2.071	0.000	0.000	Shortfall of Sites	0.485	Low Residential	RA-1	Very Low Residential	0	20	66.287	4.141		Residential - Single Family Residence - Pool, 1	174B101 1451	1 per lot	Canoga Park - Winnetka - Woodland Hills - West Hills	No	LI	AHO , CPK CPU, ADU
Los Angeles	5341 LOUISE AVE	91316	2257009026	2.071	2.071	0.000	0.000	Shortfall of Sites	0.485	Very Low I Residential	RA-1	Very Low Residential	0	20	66.287	4.141		Residential - Single Family Residence - Pool and Misc., 1	171B133 799	1 per lot	Encino - Tarzana	No	LI	AHO , ENC CPU, ADU
Los Angeles	10715 BALBOA BLVD	91344	2696030014	0.000	0.000	0.000	4.140	Shortfall of Sites	0.138	Low II Residential	R1-1	0	0	0	113.635	4.140		Residential - Five or More Units or Apartments (Any Combination) · 4 Stories or Less, 7	207B133 370		Granada Hills - Knollwood	Yes	ABMI	OPP RC
Los Angeles	7513 MILWOOD AVE	91303	2112006018	0.000	0.000	0.000	4.140	Shortfall of Sites	0.172	Low Residential	R1-1	Low Medium Residential	0	0	40.658	4.140		Residential - Double, Duplex, or Two Units - 4 Stories or Less, 1	186B105 328	10	Canoga Park - Winnetka - Woodland Hills - West Hills	Yes	ABMI	CPK CPU ,
Los Angeles	7459 REMMET AVE	91303	2111008030	0.000	0.000	0.000	4.140	Shortfall of Sites	0.183	Low Residential	R1-1	Low Medium Residential	0	0	38.338	4.140		Residential - Single Family Residence - Guesthouse, 1	186B105 376	10	Canoga Park - Winnetka - Woodland Hills - West Hills	Yes	ABMI	CPK CPU ,
Los Angeles	6910 DE CELIS PL	91406	2225002004	0.000	0.000	0.000	4.140	Shortfall of Sites	0.172	Low Medium II Residential	R1-1	Low Medium Residential	0	0	40.657	4.140		, 1	183B137 348	10	Reseda - West Van Nuys	Yes	ABMI	RES CPU , AHO
Los Angeles	4400 CAHUENGA BLVD	91602	2424002048	0.207	0.207	0.000	3.726	Shortfall of Sites	0.169	Medium Residential	R3-1-RIO	Community Center	0	20	142.146	4.140		Residential - Five or More Units or Apartments (Any Combination) · 4 Stories or Less, 10	165B177 345	108	Sherman Oaks - Studio City - Toluca Lake - Cahuenga Pass	No	VLI, LI, ABMI	SHR CPU , DB50, AHO

Jurisdiction Name	Site Address/Intersection	5 Digit ZIP Code	Assessor Parcel Number	Very Low-Income	Low-Income	Moderate-Income	Above Moderate-Income	Type of Shortfall	Parcel Size (Acres)	Current General Plan Designation	Current Zoning	Proposed General Plan (GP) Designation	Proposed Zoning	Minimum Density Allowed	Maximum Density Allowed	Total Capacity	Vacant/ Nonvacant	Description of Existing Uses	PIN	Base Density Per Acre	Community Plan Area	Rent Stabalization Ordinance	Income Category	Applicable Rezoning Program (Program informing values in Column Q listed first)
Los Angeles	14806 DELANO ST	91411	2241017003	2.070	2.070	0.000	0.000	Shortfall of Sites	0.172	Medium Residential	[Q]R3-1	Medium	0	20	110.346	4.140		Residential - Single Family Residence - Vacant Land, 6	178-5A149 254	108	Van Nuys - North Sherman Oaks	No	LI	Orange LineTNP
Los Angeles	18601 KESWICK ST	91335	2103025016	2.069	2.069	0.000	0.000	Shortfall of Sites	0.484	Low Residential	RA-1	Low Residential	0	20	66.287	4.138		Residential - Single Family Residence - Pool, 1	189B121 644	1 per lot	Reseda - West Van Nuys	No	LI	AHO , RES CPU
Los Angeles	23054 ERWIN ST	91367	2039009036	2.069	2.069	0.000	0.000	Shortfall of Sites	0.419	Very Low Residential	RA-1	Very Low Residential	0	20	66.287	4.137		Residential - Single Family Residence - Pool, 1	177B097 662	1 per lot	Canoga Park - Winnetka - Woodland Hills - West Hills	No	LI	AHO , CPK CPU, ADU
Los Angeles	5906 PENFIELD AVE	91367	2153004018	2.069	2.069	0.000	0.000	Shortfall of Sites	0.484	Very Low Residential	RA-1	Very Low Residential	0	20	66.287	4.137		Residential - Single Family Residence - Pool, 1	177B113 234	1 per lot	Canoga Park - Winnetka - Woodland Hills - West Hills	No	LI	AHO , CPK CPU
Los Angeles	22841 CALVERT ST	91367	2039014041	2.068	2.068	0.000	0.000	Shortfall of Sites	0.419	Very Low Residential	RA-1	Very Low Residential	0	20	66.287	4.136		Residential - Single Family Residence, 1	177B097 351	1 per lot	Canoga Park - Winnetka - Woodland Hills - West Hills	No	LI	AHO , CPK CPU, ADU
Los Angeles	18143 ARMINTA ST	91335	2102014021	2.067	2.067	0.000	0.000	Shortfall of Sites	0.484	Low Residential	RA-1	Low Residential	0	20	66.287	4.134		Residential - Single Family Residence, 1	189B125 455	1 per lot	Reseda - West Van Nuys	No	LI	AHO , RES CPU
Los Angeles	12502 VAN NUYS BLVD	91331	2532008011	0.000	0.000	4.133	0.000	Shortfall of Sites	1.998	Neighborhood Office Commercial	[Q]C4-1VL-CDO-CUGU	0	0	0	2.586	4.133		Commercial - Professional Building - One Story, 0	213B165 592		Arleta - Pacoima	No	MI	ARO
Los Angeles	1347 N MANSFIELD AVE	90028	5548023041	0.000	0.000	0.000	4.132	Shortfall of Sites	0.120	Low Medium II Residential	RD1.5-1XL	0	0	0	99.000	4.132		Residential - Four Units (Any Combination) - 4 Stories or Less, 4	147B181 1016		Hollywood	Yes	ABMI	TOC EXP , R2RD
Los Angeles	22501 GILMORE ST	91307	2038039003	2.066	2.066	0.000	0.000	Shortfall of Sites	0.419	Low Residential	RA-1	Very Low Residential	0	20	66.287	4.132		Residential - Single Family Residence - Pool, 1	180B101 639	1 per lot	Canoga Park - Winnetka - Woodland Hills - West Hills	No	LI	AHO , CPK CPU, ADU
Los Angeles	5132 ENCINO AVE	91316	2257014026	2.066	2.066	0.000	0.000	Shortfall of Sites	0.484	Very Low I Residential	RA-1	Very Low Residential	0	20	66.287	4.132		Residential - Single Family Residence - Pool and Misc., 1	171B129 216	1 per lot	Encino - Tarzana	No	LI	AHO , ENC CPU, ADU
Los Angeles	18722 LANARK ST	91335	2103010006	2.065	2.065	0.000	0.000	Shortfall of Sites	0.484	Very Low I Residential	RA-1	Very Low Residential	0	20	66.287	4.131		Residential - Single Family Residence, 1	189B121 130	1 per lot	Reseda - West Van Nuys	No	LI	AHO , RES CPU
Los Angeles	22453 GILMORE ST	91307	2038039002	0.207	0.207	0.000	3.718	Shortfall of Sites	0.419	Low Residential	RA-1	Very Low Residential	[MB3-CDF1-5] [IX4-FA] [CPIO]	20	66.287	4.131		Residential - Single Family Residence - Pool, 1	180B101 640	1 per lot	Canoga Park - Winnetka - Woodland Hills - West Hills	No	VLI, LI, ABMI	AHO , CPK CPU, ADU
Los Angeles	18756 LANARK ST	91335	2103010002	2.065	2.065	0.000	0.000	Shortfall of Sites	0.484	Very Low I Residential	RA-1	Very Low Residential	0	20	66.287	4.129		Residential - Single Family Residence, 1	189B121 126	1 per lot	Reseda - West Van Nuys	No	LI	AHO , RES CPU
Los Angeles	22130 CALIFA ST	91367	2146018013	2.064	2.064	0.000	0.000	Shortfall of Sites	0.419	Low Residential	RE11-1	Very Low Residential	[LM1-CDF1-5] [IX4-FA] [CPIO]	20	66.287	4.129		Residential - Single Family Residence - Pool, 1	174B101 13	1 per lot	Canoga Park - Winnetka - Woodland Hills - West Hills	No	LI	AHO , CPK CPU, ADU
Los Angeles	22513 GILMORE ST	91307	2038039004	2.064	2.064	0.000	0.000	Shortfall of Sites	0.419	Low Residential	RA-1	Very Low Residential	0	20	66.287	4.128		Residential - Single Family Residence, 1	180B101 638	1 per lot	Canoga Park - Winnetka - Woodland Hills - West Hills	No	LI	AHO , CPK CPU, ADU
Los Angeles	22525 GILMORE ST	91307	2038039005	2.063	2.063	0.000	0.000	Shortfall of Sites	0.419	Low Residential	RA-1	Very Low Residential	0	20	66.287	4.127		Residential - Single Family Residence - Pool, 1	180B097 478	1 per lot	Canoga Park - Winnetka - Woodland Hills - West Hills	No	LI	AHO , CPK CPU, ADU
Los Angeles	4645 NOELINE AVE	91436	2284002031	2.063	2.063	0.000	0.000	Shortfall of Sites	0.419	Low I Residential	RE9-1	Low Residential	0	20	66.287	4.127		Residential - Single Family Residence - Pool, 1	168B137 523	1 per lot	Encino - Tarzana	No	LI	AHO , ENC CPU, ADU
Los Angeles	22535 GILMORE ST	91307	2038039006	2.063	2.063	0.000	0.000	Shortfall of Sites	0.418	Low Residential	RA-1	Very Low Residential	0	20	66.287	4.126		Residential - Single Family Residence - Pool, 1	180B097 477	1 per lot	Canoga Park - Winnetka - Woodland Hills - West Hills	No	LI	AHO , CPK CPU, ADU
Los Angeles	5522 ALLOTT AVE	91401	2344008009	0.000	0.000	0.000	4.125	Shortfall of Sites	0.043	Low Residential	R1-1	0	0	0	99.000	4.125		Residential - Single Family Residence - Pool, 0	174B157 780		Van Nuys - North Sherman Oaks	No	ABMI	TOC EXP
Los Angeles	20941 ROSCOE BLVD	91304	2779007019	2.063	2.063	0.000	0.000	Shortfall of Sites	0.436	Neighborhood Office Commercial	C2-1L, P-1L	0	0	20	94.696	4.125		Commercial - Shopping Center (Neighborhood, Community) - One Story, 0	192B109 679		Chatsworth - Porter Ranch	No	LI	P
Los Angeles	17150 MCCORMICK ST	91316	2258008019	2.063	2.063	0.000	0.000	Shortfall of Sites	0.418	Very Low I Residential	RA-1	Very Low Residential	0	20	66.287	4.125		Residential - Single Family Residence - Pool, 1	171B133 296	1 per lot	Encino - Tarzana	No	LI	AHO , ENC CPU, ADU
Los Angeles	5523 SUNNYSLOPE AVE	91401	2344008016	0.000	0.000	0.000	4.124	Shortfall of Sites	0.043	Low Residential	R1-1	0	0	0	99.000	4.124		Residential - Single Family Residence - Pool, 0	174B157 781		Van Nuys - North Sherman Oaks	No	ABMI	TOC EXP
Los Angeles	6164 FENWOOD AVE	91367	2035023028	2.062	2.062	0.000	0.000	Shortfall of Sites	0.418	Very Low Residential	RA-1	Very Low Residential	0	20	66.287	4.124		Residential - Single Family Residence - Pool, 1	177B093 403	1 per lot	Canoga Park - Winnetka - Woodland Hills - West Hills	No	LI	AHO , CPK CPU, ADU
Los Angeles	23213 CALIFA ST	91367	2041006003	2.062	2.062	0.000	0.000	Shortfall of Sites	0.418	Very Low Residential	RA-1	Very Low Residential	0	20	66.287	4.123		Residential - Single Family Residence, 1	177B093 836	1 per lot	Canoga Park - Winnetka - Woodland Hills - West Hills	No	LI	AHO , CPK CPU, ADU
Los Angeles	5125 LOUISE AVE	91316	2257014013	2.061	2.061	0.000	0.000	Shortfall of Sites	0.418	Very Low I Residential	RA-1	Very Low Residential	0	20	66.287	4.123		Residential - Single Family Residence - Pool, 1	171B133 442	1 per lot	Encino - Tarzana	No	LI	AHO , ENC CPU, ADU
Los Angeles	17110 MCCORMICK ST	91316	2258008022	2.061	2.061	0.000	0.000	Shortfall of Sites	0.418	Very Low I Residential	RA-1	Very Low Residential	0	20	66.287	4.122		Residential - Single Family Residence - Pool, 1	171B133 302	1 per lot	Encino - Tarzana	No	LI	AHO , ENC CPU, ADU
Los Angeles	17124 MCCORMICK ST	91316	2258008021	2.061	2.061	0.000	0.000	Shortfall of Sites	0.418	Very Low I Residential	RA-1	Very Low Residential	0	20	66.287	4.122		Residential - Single Family Residence - Pool, 1	171B133 301	1 per lot	Encino - Tarzana	No	LI	AHO , ENC CPU, ADU
Los Angeles	18553 SATICOY ST	91335	2103026207	2.061	2.061	0.000	0.000	Shortfall of Sites	0.945	Medium Residential	(Q)R3-1	Medium Residential	0	20	71.993	4.122		Residential - Five or More Units or Apartments (Any Combination) · 4 Stories or Less, 53	186B125 1034	43	Reseda - West Van Nuys	No	LI	DB50 , RES CPU, AHO
Los Angeles	5165 CALENDA DR	91367	2044020025	0.206	0.206	0.000	3.710	Shortfall of Sites	0.389	Very Low Residential	RA-1	Very Low Residential	[HB3-SH1-5] [CX3-FA] [CPIO]	20	66.287	4.122		Residential - Single Family Residence - Pool, 0	171B093 521	1 per lot	Canoga Park - Winnetka - Woodland Hills - West Hills	No	VLI, LI, ABMI	AHO , CPK CPU
Los Angeles	5131 ENCINO AVE	91316	2257004004	2.061	2.061	0.000	0.000	Shortfall of Sites	0.418	Very Low I Residential	RA-1	Very Low Residential	0	20	66.287	4.122		Residential - Single Family Residence - Pool, 1	171B129 226	1 per lot	Encino - Tarzana	No	LI	AHO , ENC CPU, ADU
Los Angeles	6914 DE LONGPRE AVE	90028	5548023027	0.000	0.000	0.000	4.121	Shortfall of Sites	0.056	Low Medium II Residential	RD1.5-1XL	0	0	0	99.000	4.121		Residential - Single Family Residence, 1	147B181 952		Hollywood	No	ABMI	TOC EXP , R2RD
Los Angeles	18127 ARMINTA ST	91335	2102014019	2.060	2.060	0.000	0.000	Shortfall of Sites	0.483	Low Residential	RA-1	Low Residential	0	20	66.287	4.120		Residential - Single Family Residence, 1	189B125 457	1 per lot	Reseda - West Van Nuys	No	LI	AHO , RES CPU
Los Angeles	6018 WOODLAND VIEW DR	91367	2032028014	2.060	2.060	0.000	0.000	Shortfall of Sites	0.418	Very Low Residential	RE11-1	Very Low Residential	0	20	66.287	4.120		Residential - Single Family Residence - Pool, 1	177B085 345	1 per lot	Canoga Park - Winnetka - Woodland Hills - West Hills	No	LI	AHO , CPK CPU, ADU
Los Angeles	2600 KELTON AVE	90064	4256030014	0.000	0.000	0.000	4.119	Shortfall of Sites	0.043	Medium Residential	R2-1	0	0	0	99.000	4.119		Residential - Single Family Residence, 0	123B157 209		West Los Angeles	No	ABMI	TOC EXP
Los Angeles	18203 ARMINTA ST	91335	2102014025	2.059	2.059	0.000	0.000	Shortfall of Sites	0.483	Low Residential	RA-1	Low Residential	0	20	66.287	4.119		Residential - Single Family Residence, 1	189B125 451	1 per lot	Reseda - West Van Nuys	No	LI	AHO , RES CPU
Los Angeles	17228 OTSEGO ST	91316	2258009001	2.059	2.059	0.000	0.000	Shortfall of Sites	0.418	Very Low I Residential	RA-1	Very Low Residential	0	20	66.287	4.118		Residential - Single Family Residence - Pool, 1	171B133 476	1 per lot	Encino - Tarzana	No	LI	AHO , ENC CPU, ADU
Los Angeles	2600 KELTON AVE	90064	4256030014	0.000	0.000	0.000	4.117	Shortfall of Sites	0.043	Medium Residential	R2-1	0	0	0	99.000	4.117		Residential - Single Family Residence, 0	123B157 205		West Los Angeles	No	ABMI	TOC EXP
Los Angeles	5404 ENCINO AVE	91316	2257010007	2.058	2.058	0.000	0.000	Shortfall of Sites	0.418	Very Low I Residential	RA-1	Very Low Residential	0	20	66.287	4.116		Residential - Single Family Residence - Pool, 1	174B129 1016	1 per lot	Encino - Tarzana	No	LI	AHO , ENC CPU, ADU
Los Angeles	5412 ENCINO AVE	91316	2257010008	2.058	2.058	0.000	0.000	Shortfall of Sites	0.418	Very Low I Residential	RA-1	Very Low Residential	0	20	66.287	4.116		Residential - Single Family Residence - Pool, 1	174B129 1007	1 per lot	Encino - Tarzana	No	LI	AHO , ENC CPU, ADU
Los Angeles	8428 S SEPULVEDA BLVD	90045	2654026047	0.000	0.000	4.115	0.000	Shortfall of Sites	1.411	General Commercial	[Q]C2-1VL	0	0	0	4.049	4.115		Commercial - Hotel and Motel - Motel - 50 Rooms and Over - One Story, 0	192B145 273		Mission Hills - Panorama City - North Hills	Yes	MI	ARO
Los Angeles	18332 STRATHERN ST	91335	2102015058	2.058	2.058	0.000	0.000	Shortfall of Sites	0.482	Low Residential	RA-1	Low Residential	0	20	66.287	4.115		Residential - Single Family Residence, 1	189B125 378	1 per lot	Reseda - West Van Nuys	No	LI	AHO , RES CPU
Los Angeles	18553 ARMINTA ST	91335	2103021026	2.057	2.057	0.000	0.000	Shortfall of Sites	0.482	Low Residential	(T)RS-1	Low Residential	0	20	66.287	4.115		Residential - Single Family Residence, 1	189B125 430	1 per lot	Reseda - West Van Nuys	No	LI	AHO , RES CPU
Los Angeles	18346 STRATHERN ST	91335	2102015011	2.057	2.057	0.000	0.000	Shortfall of Sites	0.482	Low Residential	RA-1	Low Residential	0	20	66.287	4.115		Residential - Single Family Residence - Pool and Misc., 1	189B125 376	1 per lot	Reseda - West Van Nuys	No	LI	AHO , RES CPU
Los Angeles	18629 STRATHERN ST	91335	2103009023	2.057	2.057	0.000	0.000	Shortfall of Sites	0.482	Low Residential	RA-1	Low Residential	0	20	66.287	4.115		Residential - Single Family Residence, 1	189B121 189	1 per lot	Reseda - West Van Nuys	No	LI	AHO , RES CPU
Los Angeles	18643 STRATHERN ST	91335	2103009021	2.057	2.057	0.000	0.000	Shortfall of Sites	0.482	Low Residential	RA-1	Low Residential	0	20	66.287	4.115		Residential - Single Family Residence, 1	189B121 187	1 per lot	Reseda - West Van Nuys	No	LI	AHO , RES CPU
Los Angeles	23238 DOLOROSA ST	91367	2044002043	2.057	2.057	0.000	0.000	Shortfall of Sites	0.482	Very Low Residential	RA-1	Very Low Residential	0	20	66.287	4.115		Residential - Single Family Residence, 1	174B093 499	1 per lot	Canoga Park - Winnetka - Woodland Hills - West Hills	No	LI	AHO , CPK CPU
Los Angeles	23133 MARIANO ST	91367	2042007045	2.057	2.057	0.000	0.000	Shortfall of Sites	0.482	Low Residential	R1-1	Very Low Residential	0	20	66.287	4.114		Residential - Single Family Residence - Guesthouse, 1	171B093 22	1 per lot	Canoga Park - Winnetka - Woodland Hills - West Hills	No	LI	AHO , CPK CPU
Los Angeles	9810 RESEDA BLVD	91324	2764001014	0.000	0.000	0.000	4.114	Shortfall of Sites	1.147	Medium Residential	R3-1	0	0	0	82.246	4.114		Residential - Five or More Units or Apartments (Any Combination) · 4 Stories or Less - Pool, 68	201B125 179		Northridge	Yes	ABMI	DB50
Los Angeles	0	0	2423033800	0.000	0.000	0.000	4.114	Shortfall of Sites	0.043	Low Residential	R1-1-RIO	Low Residential	0	0	99.000	4.114		Miscellaneous - Utility, 0	162B177 136	1 per lot	Sherman Oaks - Studio City - Toluca Lake - Cahuenga Pass	No	ABMI	TOC EXP , SHR CPU, AHO
Los Angeles	10390 REMICK AVE	91331	2618020029	2.056	2.056	0.000	0.000	Shortfall of Sites	0.892	Low Residential	R1-1-O	0	0	20	102.494	4.113		Institutional - Church - One Story, 0	204B153 126		Arleta - Pacoima	No	LI	FBO
Los Angeles	5249 VANALDEN AVE	91356	2163009003	2.056	2.056	0.000	0.000	Shortfall of Sites	0.417	Very Low I Residential	RA-1	Very Low Residential	0	20	66.287	4.112		Residential - Single Family Residence - Pool, 1	171B121 279	1 per lot	Encino - Tarzana	No	LI	AHO , ENC CPU, ADU
Los Angeles	22858 HATTERAS ST	91367	2041015039	2.056	2.056	0.000	0.000	Shortfall of Sites	0.417	Very Low Residential	RA-1	Very Low Residential	0	20	66.287	4.112		Residential - Single Family Residence, 1	174B097 205	1 per lot	Canoga Park - Winnetka - Woodland Hills - West Hills	No	LI	AHO , CPK CPU, ADU
Los Angeles	6115 FENWOOD AVE	91367	2035014008	2.055	2.055	0.000	0.000	Shortfall of Sites	0.417	Very Low Residential	RA-1	Very Low Residential	0	20	66.287	4.111		Residential - Single Family Residence, 1	177B093 472	1 per lot	Canoga Park - Winnetka - Woodland Hills - West Hills	No	LI	AHO , CPK CPU, ADU
Los Angeles	18347 INGOMAR ST	91335	2102016030	2.055	2.055	0.000	0.000	Shortfall of Sites	0.482	Low Residential	(T)R1-1	Low Residential	0	20	66.287	4.109		Residential - Single Family Residence, 1	189B125 635	1 per lot	Reseda - West Van Nuys	No	LI	AHO , RES CPU
Los Angeles	4315 BEVERLY BLVD	90004	5521033018	2.054	2.054	0.000	0.000	Shortfall of Sites	0.645	Neighborhood Office Commercial	R3-1, C2-1, P-1	0	0	20	94.696	4.108		Commercial - Supermarket - Supermarket - 12,000 SF or More - One Story, 2	138B193 336		Wilshire	No	LI	P
Los Angeles	1448 S BRONSON AVE	90019	5072007006	0.000	0.000	0.000	4.108	Shortfall of Sites	0.132	Low Medium II Residential	RD2-1-O-CPIO	0	0	0	99.000	4.108		Residential - Five or More Units or Apartments (Any Combination) · 4 Stories or Less, 5	126B189 58		West Adams - Baldwin Hills - Leimert	Yes	ABMI	TOC EXP , R2RD
Los Angeles	6507 LAUREL CANYON BLVD	91606	2322005906	2.054	2.054	0.000	0.000	Shortfall of Sites	0.434	Community Commercial	P-1L	0	0	20	94.696	4.108		Commercial - Shopping Center (Regional) - One Story, 0	180B165 540		North Hollywood - Valley Village	No	LI	P
Los Angeles	624 W 9TH ST	90731	7454005031	2.054	2.054	0.000	0.000	Shortfall of Sites	0.096	Neighborhood Commercial	C2-1VL-CPIO	0	0	20	172.662	4.108		Commercial - Office Building - One Story, 7	015B197 807		San Pedro	No	LI	DB50 , ARO
Los Angeles	1765 N COMMONWEALTH AVE	90027	5590023016	0.000	0.000	0.000	4.108	Shortfall of Sites	0.056	Low Medium I Residential	R2-1XL	0	0	0	99.000	4.108		Residential - Single Family Residence, 1	150B201 1461		Hollywood	No	ABMI	TOC EXP , R2RD
Los Angeles	1451 S NORTON AVE	90019	5072009022	0.000	0.000	0.000	4.106	Shortfall of Sites	0.158	Low Medium II Residential	RD2-1-O-CPIO	0	0	0	99.000	4.106		Residential - Five or More Units or Apartments (Any Combination) · 4 Stories or Less, 7	126B189 82		West Adams - Baldwin Hills - Leimert	Yes	ABMI	TOC EXP , R2RD
Los Angeles	22759 MIRANDA ST	91367	2040005041	0.000	0.000	0.000	4.106	Shortfall of Sites	0.049	Low Residential	R1-1	Very Low Residential	0	0	113.635	4.106		Residential - Single Family Residence, 1	174B097 238	1 per lot	Canoga Park - Winnetka - Woodland Hills - West Hills	No	ABMI	OPP RC , CPK CPU, AHO

Jurisdiction Name	Site Address/Intersection	5 Digit ZIP Code	Assessor Parcel Number	Very Low-Income	Low-Income	Moderate-Income	Above Moderate-Income	Type of Shortfall	Parcel Size (Acres)	Current General Plan Designation	Current Zoning	Proposed General Plan (GP) Designation	Proposed Zoning	Minimum Density Allowed	Maximum Density Allowed	Total Capacity	Vacant/ Nonvacant	Description of Existing Uses	PIN	Base Density Per Acre	Community Plan Area	Rent Stabalization Ordinance	Income Category	Applicable Rezoning Program (Program informing values in Column Q listed first)
Los Angeles	1800 VINE ST	90028	5546033022	0.000	0.000	0.000	4.105	Shortfall of Sites	0.023	Regional Center Commercial	C4-2D-SN	Regional Center Commercial	VARIOUS, WITH C2 and CPIO	0	267.653	4.105		Commercial - Office Building - Three Stories, 0	150A189 286	108	Hollywood	No	ABMI	ARO , HWD CPU, AHO, TOC EXP
Los Angeles	5141 CALENDA DR	91367	2044020023	2.052	2.052	0.000	0.000	Shortfall of Sites	0.387	Very Low Residential	RA-1	Very Low Residential	0	20	66.287	4.104		Residential - Single Family Residence, 0	171B093 569	1 per lot	Canoga Park - Winnetka - Woodland Hills - West Hills	No	LI	AHO , CPK CPU
Los Angeles	5285 SHOSHONE AVE	91316	2257005013	2.052	2.052	0.000	0.000	Shortfall of Sites	0.417	Very Low I Residential	RA-1	Very Low Residential	0	20	66.287	4.104		Residential - Single Family Residence - Pool, 1	171B129 53	1 per lot	Encino - Tarzana	No	LI	AHO , ENC CPU, ADU
Los Angeles	13915 SHERMAN WAY	91405	2216005004	2.051	2.051	0.000	0.000	Shortfall of Sites	0.321	Medium Residential	R3-1	0	0	20	82.905	4.103		Residential - Five or More Units or Apartments (Any Combination) · 4 Stories or Less - Pool, 15	183B153 93		Van Nuys - North Sherman Oaks	No	LI	DB50
Los Angeles	23555 COLLINS ST	91367	2041009016	2.051	2.051	0.000	0.000	Shortfall of Sites	0.417	Very Low Residential	RA-1	Very Low Residential	0	20	66.287	4.102		Residential - Single Family Residence - Pool, 1	174B093 223	1 per lot	Canoga Park - Winnetka - Woodland Hills - West Hills	No	LI	AHO , CPK CPU, ADU
Los Angeles	1366 S MANSFIELD AVE	90019	5070002028	0.000	0.000	0.000	4.102	Shortfall of Sites	0.120	Low Medium II Residential	RD2-1-O	0	0	0	99.000	4.102		Residential - Four Units (Any Combination) - 4 Stories or Less, 4	129B181 912		Wilshire	Yes	ABMI	TOC EXP , R2RD
Los Angeles	5086 ALDEA AVE	91316	2258011006	2.050	2.050	0.000	0.000	Shortfall of Sites	0.416	Very Low I Residential	RA-1	Very Low Residential	0	20	66.287	4.099		Residential - Single Family Residence - Pool, 1	171B133 547	1 per lot	Encino - Tarzana	No	LI	AHO , ENC CPU, ADU
Los Angeles	5100 ALDEA AVE	91316	2258011007	2.050	2.050	0.000	0.000	Shortfall of Sites	0.416	Very Low I Residential	RA-1	Very Low Residential	0	20	66.287	4.099		Residential - Single Family Residence - Pool, 1	171B133 536	1 per lot	Encino - Tarzana	No	LI	AHO , ENC CPU, ADU
Los Angeles	23560 COLLINS ST	91367	2041010027	2.049	2.049	0.000	0.000	Shortfall of Sites	0.416	Very Low Residential	RA-1	Very Low Residential	0	20	66.287	4.099		Residential - Single Family Residence - Pool, 1	174B093 250	1 per lot	Canoga Park - Winnetka - Woodland Hills - West Hills	No	LI	AHO , CPK CPU, ADU
Los Angeles	18652 CANASTA ST	91356	2161012020	2.048	2.048	0.000	0.000	Shortfall of Sites	0.416	Very Low I Residential	RA-1	Very Low Residential	0	20	66.287	4.097		Residential - Single Family Residence - Pool, 1	171B121 392	1 per lot	Encino - Tarzana	No	LI	AHO , ENC CPU, ADU
Los Angeles	23232 OXNARD ST	91367	2041006025	0.205	0.205	0.000	3.686	Shortfall of Sites	0.416	Very Low Residential	RA-1	Very Low Residential	[MB4-SH1-5] [CX2-FA] [CPIO]	20	66.287	4.096		Residential - Single Family Residence - Pool, 1	177B093 797	1 per lot	Canoga Park - Winnetka - Woodland Hills - West Hills	No	VLI, LI, ABMI	AHO , CPK CPU, ADU
Los Angeles	22357 DOLOROSA ST	91367	2146011001	2.048	2.048	0.000	0.000	Shortfall of Sites	0.510	Low Residential	RA-1	Very Low Residential	0	20	66.287	4.096		Residential - Single Family Residence, 2	174B101 327	1 per lot	Canoga Park - Winnetka - Woodland Hills - West Hills	No	LI	AHO , CPK CPU, OPP RC2
Los Angeles	0	0	5152018011	0.000	0.000	0.000	4.095	Shortfall of Sites	0.092	Regional Center Commercial	CW	0	0	0	85.857	4.095		Commercial - Parking Lot (Commercial Use Property) - Lots - Patron or Employee - One Story, 0	132A209 184		Westlake	No	ABMI	MURC
Los Angeles	1100 W 2ND ST	90012	5152020044	0.000	0.000	0.000	4.095	Shortfall of Sites	0.092	Regional Center Commercial	CW	0	0	0	85.588	4.095		Commercial - Parking Lot (Commercial Use Property) - Lots - Patron or Employee - One Story, 0	133-5A209 412		Westlake	No	ABMI	MURC
Los Angeles	1100 W 2ND ST	90012	5152020044	0.000	0.000	0.000	4.095	Shortfall of Sites	0.092	Regional Center Commercial	CW	0	0	0	85.589	4.095		Commercial - Parking Lot (Commercial Use Property) - Lots - Patron or Employee - One Story, 0	133-5A209 414		Westlake	No	ABMI	MURC
Los Angeles	3470 W 6TH ST	90020	5502029026	0.000	0.000	0.000	4.095	Shortfall of Sites	0.089	Regional Center Commercial	(Q)C2-2	0	0	0	88.385	4.095		Commercial - Shopping Center (Neighborhood, Community) - One Story, 0	135B197 1107		Wilshire	No	ABMI	MURC
Los Angeles	3470 W 6TH ST	90020	5502029026	0.000	0.000	0.000	4.095	Shortfall of Sites	0.089	Regional Center Commercial	(Q)C2-2	0	0	0	88.543	4.095		Commercial - Shopping Center (Neighborhood, Community) - One Story, 0	135B197 1120		Wilshire	No	ABMI	MURC
Los Angeles	3377 WILSHIRE BLVD	90010	5502029021	0.000	0.000	0.000	4.095	Shortfall of Sites	0.089	Regional Center Commercial	(Q)C4-2	0	0	0	88.455	4.095		Commercial - Store - One Story, 0	135B197 1178		Wilshire	No	ABMI	MURC
Los Angeles	3377 WILSHIRE BLVD	90010	5502029021	0.000	0.000	0.000	4.095	Shortfall of Sites	0.089	Regional Center Commercial	(Q)C4-2	0	0	0	88.539	4.095		Commercial - Store - One Story, 0	135B197 1189		Wilshire	No	ABMI	MURC
Los Angeles	23416 CALIFA ST	91367	2041004002	2.047	2.047	0.000	0.000	Shortfall of Sites	0.416	Very Low Residential	RA-1	Very Low Residential	0	20	66.287	4.094		Residential - Single Family Residence, 1	174B093 30	1 per lot	Canoga Park - Winnetka - Woodland Hills - West Hills	No	LI	AHO , CPK CPU, ADU
Los Angeles	19936 ARMINTA ST	91306	2106004006	2.046	2.046	0.000	0.000	Shortfall of Sites	0.480	Low Residential	(T)R1-1	Low Residential	0	20	66.287	4.093		Residential - Single Family Residence, 1	189B113 910	1 per lot	Canoga Park - Winnetka - Woodland Hills - West Hills	No	LI	AHO , CPK CPU
Los Angeles	23419 HATTERAS ST	91367	2041004038	2.046	2.046	0.000	0.000	Shortfall of Sites	0.416	Very Low Residential	RA-1	Very Low Residential	0	20	66.287	4.092		Residential - Single Family Residence - Pool, 1	174B093 101	1 per lot	Canoga Park - Winnetka - Woodland Hills - West Hills	No	LI	AHO , CPK CPU, ADU
Los Angeles	10635 AYRES AVE	90064	4255001017	0.000	0.000	0.000	4.091	Shortfall of Sites	0.145	Low Medium II Residential	RD2-1	0	0	0	99.000	4.091		Residential - Five or More Units or Apartments (Any Combination) · 4 Stories or Less, 6	126B157 702		West Los Angeles	Yes	ABMI	TOC EXP , R2RD
Los Angeles	10601 AYRES AVE	90064	4255001011	0.000	0.000	0.000	4.091	Shortfall of Sites	0.145	Low Medium II Residential	RD2-1	0	0	0	99.000	4.091		Residential - Five or More Units or Apartments (Any Combination) · 4 Stories or Less, 6	126B157 611		West Los Angeles	Yes	ABMI	TOC EXP , R2RD
Los Angeles	11284 BROOKHAVEN AVE	90064	4258018009	0.000	0.000	0.000	4.091	Shortfall of Sites	0.043	Low Residential	R1V2	Low Medium	0	0	99.000	4.091		Residential - Single Family Residence - Guesthouse, 0	123B153 981	29	Palms - Mar Vista - Del Rey	No	ABMI	TOC EXP , PMVDR CPU, AHO
Los Angeles	6520 SHOUP AVE	91307	2139012037	2.045	2.045	0.000	0.000	Shortfall of Sites	0.480	Low Residential	RA-1-RIO	Very Low Residential	0	20	66.287	4.091		Residential - Single Family Residence, 1	180B101 565	1 per lot	Canoga Park - Winnetka - Woodland Hills - West Hills	No	LI	AHO , CPK CPU
Los Angeles	6530 SHOUP AVE	91307	2139012036	2.045	2.045	0.000	0.000	Shortfall of Sites	0.480	Low Residential	RA-1-RIO	Very Low Residential	0	20	66.287	4.091		Residential - Single Family Residence - Pool, 1	180B101 532	1 per lot	Canoga Park - Winnetka - Woodland Hills - West Hills	No	LI	AHO , CPK CPU
Los Angeles	22741 VICTORY BLVD	91307	2038038028	0.000	0.000	0.000	4.090	Shortfall of Sites	0.037	Low Residential	RS-1	Very Low Residential	0	0	113.635	4.090		Commercial - Shopping Center (Neighborhood, Community) - One Story, 0	180B097 550	1 per lot	Canoga Park - Winnetka - Woodland Hills - West Hills	No	ABMI	OPP RC , CPK CPU, AHO
Los Angeles	22545 TIARA ST	91367	2040043008	2.045	2.045	0.000	0.000	Shortfall of Sites	0.416	Low Residential	RE11-1	Very Low Residential	0	20	66.287	4.089		Residential - Single Family Residence - Pool, 1	177B097 546	1 per lot	Canoga Park - Winnetka - Woodland Hills - West Hills	No	LI	AHO , CPK CPU, ADU
Los Angeles	5346 OSTROM AVE	91316	2258003005	2.044	2.044	0.000	0.000	Shortfall of Sites	0.416	Very Low I Residential	RA-1	Very Low Residential	0	20	66.287	4.089		Residential - Single Family Residence - Pool, 1	171B133 69	1 per lot	Encino - Tarzana	No	LI	AHO , ENC CPU, ADU
Los Angeles	414 LANDFAIR AVE	90024	4363005003	0.000	0.000	0.000	4.088	Shortfall of Sites	0.182	High Medium Residential	[Q]R4-1VL	0	0	0	85.548	4.088		Residential - Five or More Units or Apartments (Any Combination) · 4 Stories or Less, 5	135B149 21		Westwood	Yes	ABMI	DB50
Los Angeles	6251 KESTER AVE	91411	2242022006	0.000	0.000	0.000	4.088	Shortfall of Sites	0.221	Medium Residential	[Q]R3-1	0	0	0	70.294	4.088		Residential - Five or More Units or Apartments (Any Combination) · 4 Stories or Less, 5	178-5A149 130		Van Nuys - North Sherman Oaks	Yes	ABMI	DB50
Los Angeles	5334 RIVERTON AVE	91601	2416023006	0.000	0.000	0.000	4.088	Shortfall of Sites	0.186	Medium Residential	R3-1VL	0	0	0	83.456	4.088		Residential - Five or More Units or Apartments (Any Combination) · 4 Stories or Less, 5	171B177 230		North Hollywood - Valley Village	Yes	ABMI	DB50
Los Angeles	6918 WOODLEY AVE	91406	2224026064	0.000	0.000	0.000	4.088	Shortfall of Sites	0.273	Low Residential	R1-1, [Q]R3-1	0	0	0	56.886	4.088		Residential - Five or More Units or Apartments (Any Combination) · 4 Stories or Less, 5	183B141 528		Van Nuys - North Sherman Oaks	Yes	ABMI	DB50
Los Angeles	6837 FULTON AVE	91605	2328022034	0.000	0.000	0.000	4.088	Shortfall of Sites	0.179	Medium Residential	R3-1	0	0	0	86.978	4.088		Residential - Five or More Units or Apartments (Any Combination) · 4 Stories or Less, 5	183B157 859		North Hollywood - Valley Village	Yes	ABMI	DB50
Los Angeles	10139 HILLHAVEN AVE	91042	2565013034	0.000	0.000	0.000	4.088	Shortfall of Sites	0.187	Medium Residential	R3-1	0	0	0	83.207	4.088		Residential - Five or More Units or Apartments (Any Combination) · 4 Stories or Less, 5	204B197 999		Sunland - Tujunga - Lake View Terrace - Shadow Hills - East La Tuna Canyon	Yes	ABMI	DB50
Los Angeles	940 BROAD AVE	90744	7423010011	0.000	0.000	0.000	4.088	Shortfall of Sites	0.178	Low Medium I Residential	[Q]R3-1XL-O-CUGU	0	0	0	87.278	4.088		Residential - Five or More Units or Apartments (Any Combination) · 4 Stories or Less, 5	033B209 1065		Wilmington - Harbor City	Yes	ABMI	DB50
Los Angeles	5081 ALDEA AVE	91316	2258009005	2.044	2.044	0.000	0.000	Shortfall of Sites	0.415	Very Low I Residential	RA-1	Very Low Residential	0	20	66.287	4.088		Residential - Single Family Residence - Pool, 1	171B133 562	1 per lot	Encino - Tarzana	No	LI	AHO , ENC CPU, ADU
Los Angeles	7722 TEXHOMA AVE	91325	2202003052	2.044	2.044	0.000	0.000	Shortfall of Sites	0.415	Low Residential	RA-1-K	Very Low Residential	0	20	66.287	4.087		Residential - Single Family Residence - Pool, 1	189B129 1206	1 per lot	Reseda - West Van Nuys	No	LI	AHO , RES CPU, ADU
Los Angeles	11133 O'MELVENY AVE	91340	2616011901	2.044	2.044	0.000	0.000	Shortfall of Sites	2.659	Public Facilities	PF-1VL-O-CUGU	0	0	20	153.741	4.087		Miscellaneous - Government Owned Property - Public School - High School, 0	210B153 707		Arleta - Pacoima	No	LI	PF
Los Angeles	5103 ALDEA AVE	91316	2258009003	2.043	2.043	0.000	0.000	Shortfall of Sites	0.415	Very Low I Residential	RA-1	Very Low Residential	0	20	66.287	4.087		Residential - Single Family Residence - Pool, 1	171B133 522	1 per lot	Encino - Tarzana	No	LI	AHO , ENC CPU, ADU
Los Angeles	17235 SILVER LN	91316	2258001052	2.043	2.043	0.000	0.000	Shortfall of Sites	0.415	Very Low I Residential	RA-1, RE11-1	Very Low Residential	0	20	66.287	4.086		Residential - Single Family Residence - Pool, 1	174B133 716	1 per lot	Encino - Tarzana	No	LI	AHO , ENC CPU, ADU
Los Angeles	22317 DOLOROSA ST	91367	2146011006	2.042	2.042	0.000	0.000	Shortfall of Sites	0.479	Low Residential	RA-1	Very Low Residential	0	20	66.287	4.084		Residential - Single Family Residence - Pool, 1	174B101 320	1 per lot	Canoga Park - Winnetka - Woodland Hills - West Hills	No	LI	AHO , CPK CPU, ADU
Los Angeles	5208 BECKFORD AVE	91356	2163008001	2.042	2.042	0.000	0.000	Shortfall of Sites	0.415	Very Low I Residential	RA-1	Very Low Residential	0	20	66.287	4.084		Residential - Single Family Residence - Pool, 1	171B117 245	1 per lot	Encino - Tarzana	No	LI	AHO , ENC CPU, ADU
Los Angeles	23354 HATTERAS ST	91367	2041008032	2.042	2.042	0.000	0.000	Shortfall of Sites	0.415	Very Low Residential	RA-1	Very Low Residential	0	20	66.287	4.084		Residential - Single Family Residence - Pool, 1	174B093 138	1 per lot	Canoga Park - Winnetka - Woodland Hills - West Hills	No	LI	AHO , CPK CPU, ADU
Los Angeles	1251 S LORENA ST	90023	5190022036	0.000	0.000	0.000	4.083	Shortfall of Sites	0.106	Commercial Manufacturing	[Q]C2-1-CUGU	0	0	0	83.634	4.083		Residential - Double, Duplex, or Two Units - 4 Stories or Less, 2	118-5A225 58		Boyle Heights	No	ABMI	DB50
Los Angeles	1257 S LORENA ST	90023	5190022037	0.000	0.000	0.000	4.083	Shortfall of Sites	0.106	Commercial Manufacturing	[Q]C2-1-CUGU	0	0	0	83.634	4.083		Residential - Double, Duplex, or Two Units - 4 Stories or Less, 2	118-5A225 65		Boyle Heights	No	ABMI	DB50
Los Angeles	1263 S LORENA ST	90023	5190022038	0.000	0.000	0.000	4.083	Shortfall of Sites	0.106	Commercial Manufacturing	[Q]C2-1-CUGU	0	0	0	83.634	4.083		Residential - Double, Duplex, or Two Units - 4 Stories or Less, 2	118-5A225 74		Boyle Heights	No	ABMI	DB50
Los Angeles	1554 MURCHISON ST	90033	5202012046	0.000	0.000	0.000	4.083	Shortfall of Sites	0.179	Low Medium II Residential	RD1.5-1	0	0	0	49.703	4.083		Residential - Double, Duplex, or Two Units - 4 Stories or Less, 2	133-5A227 120		Northeast Los Angeles	No	ABMI	DB50
Los Angeles	721 N WILMINGTON BLVD	90744	7416012020	0.000	0.000	0.000	4.083	Shortfall of Sites	0.129	Neighborhood Commercial	[Q]C2-1VL-O-CUGU	0	0	0	69.010	4.083		Residential - Double, Duplex, or Two Units - 4 Stories or Less, 2	030B201 291		Wilmington - Harbor City	No	ABMI	DB50
Los Angeles	717 N WILMINGTON BLVD	90744	7416012019	0.000	0.000	0.000	4.083	Shortfall of Sites	0.129	Neighborhood Commercial	[Q]C2-1VL-O-CUGU	0	0	0	69.009	4.083		Residential - Double, Duplex, or Two Units - 4 Stories or Less, 2	030B201 300		Wilmington - Harbor City	No	ABMI	DB50
Los Angeles	713 N WILMINGTON BLVD	90744	7416012018	0.000	0.000	0.000	4.083	Shortfall of Sites	0.129	Neighborhood Commercial	[Q]C2-1VL-O-CUGU	0	0	0	69.010	4.083		Residential - Double, Duplex, or Two Units - 4 Stories or Less, 2	030B201 313		Wilmington - Harbor City	No	ABMI	DB50
Los Angeles	4301 VALLEY BLVD	90032	5215014011	0.000	0.000	4.082	0.000	Shortfall of Sites	0.548	Limited Industrial	[Q]CM-1VL	0	0	0	9.308	4.082		Commercial - Professional Building - One Story, 0	135A229 57		Northeast Los Angeles	No	MI	ARO
Los Angeles	4301 VALLEY BLVD	90032	5215014011	0.000	0.000	4.082	0.000	Shortfall of Sites	2.181	Limited Industrial	[Q]CM-1VL	0	0	0	2.339	4.082		Commercial - Professional Building - One Story, 0	135A229 67		Northeast Los Angeles	No	MI	ARO
Los Angeles	3602 CRENSHAW BLVD	90016	5044003017	2.040	2.040	0.000	0.000	Shortfall of Sites	1.966	Community Commercial	C2-2D-SP	0	0	20	102.494	4.081		Institutional - Church - One Story, 0	120B185 1226		West Adams - Baldwin Hills - Leimert	No	LI	FBO

Jurisdiction Name	Site Address/Intersection	5 Digit ZIP Code	Assessor Parcel Number	Very Low-Income	Low-Income	Moderate-Income	Above Moderate-Income	Type of Shortfall	Parcel Size (Acres)	Current General Plan Designation	Current Zoning	Proposed General Plan (GP) Designation	Proposed Zoning	Minimum Density Allowed	Maximum Density Allowed	Total Capacity	Vacant/ Nonvacant	Description of Existing Uses	PIN	Base Density Per Acre	Community Plan Area	Rent Stabalization Ordinance	Income Category	Applicable Rezoning Program (Program informing values in Column Q listed first)
Los Angeles	4900 TOPANGA CANYON BLVD	91364	2171016044	0.000	0.000	0.000	4.080	Shortfall of Sites	0.103	Neighborhood Commercial	[Q]C1-1VL	Neighborhood Center	0	0	106.482	4.080		Commercial - Store - One Story, 4	168B101 467	54	Canoga Park - Winnetka - Woodland Hills - West Hills	No	ABMI	CPK CPU , OPP C, AHO
Los Angeles	7609 MELROSE AVE	90046	5526014025	0.000	0.000	0.000	4.080	Shortfall of Sites	0.037	Neighborhood Office Commercial	C4-1XL	Neighborhood Commercial	[Q]C2-1XL-CPIO	0	163.158	4.080		Commercial - Store - One Story, 0	141B177 576	108	Hollywood	No	ABMI	HWD CPU , AHO
Los Angeles	7751 MELROSE AVE	90046	5527009026	0.000	0.000	0.000	4.080	Shortfall of Sites	0.036	Neighborhood Office Commercial	C4-1XL-O	Neighborhood Commercial	[Q]C2-1XL-CPIO	0	165.894	4.080		Commercial - Restaurant, Cocktail Lounge - Restaurant, Cocktail Lounge, Tavern - One Story, 0	141B177 601	108	Hollywood	No	ABMI	HWD CPU , AHO
Los Angeles	7257 W SUNSET BLVD	90046	5548010022	0.000	0.000	0.000	4.080	Shortfall of Sites	0.037	Neighborhood Office Commercial	C4-1D	Neighborhood Commercial	[Q]C4-1VLD-CPIO	0	163.351	4.080		Commercial - Supermarket - Supermarket - 12,000 SF or More - One Story, 0	147B181 602	108	Hollywood	No	ABMI	HWD CPU , AHO
Los Angeles	7257 W SUNSET BLVD	90046	5548010022	0.000	0.000	0.000	4.080	Shortfall of Sites	0.037	Neighborhood Office Commercial	C4-1D	Neighborhood Commercial	[Q]C4-1VLD-CPIO	0	163.341	4.080		Commercial - Supermarket - Supermarket - 12,000 SF or More - One Story, 0	147B181 607	108	Hollywood	No	ABMI	HWD CPU , AHO
Los Angeles	6620 MELROSE AVE	90038	5524017019	0.000	0.000	0.000	4.080	Shortfall of Sites	0.032	Neighborhood Office Commercial	C2-1XL	Neighborhood Commercial	[Q]C2-1XL-CPIO	0	184.900	4.080		Commercial - Non-Auto Service and Repair Shop, Paint Shop, or Laundry - One Story, 0	141B185 612	108	Hollywood	No	ABMI	HWD CPU , AHO
Los Angeles	7561 W SUNSET BLVD	90046	5550009021	0.000	0.000	0.000	4.080	Shortfall of Sites	0.034	Neighborhood Office Commercial	C4-1D	Neighborhood Commercial	[Q]C4-1XLD-CPIO	0	174.303	4.080		Commercial - Store Combination - Store and Office Combination - One Story, 0	147B177 936	108	Hollywood	No	ABMI	HWD CPU , ARO
Los Angeles	6834 HOLLYWOOD BLVD	90028	5548006015	0.000	0.000	0.000	4.080	Shortfall of Sites	0.025	Regional Center Commercial	C4-2D-SN	Regional Center Commercial	VARIOUS, WITH C2 and CPIO	0	241.732	4.080		Commercial - Office Building - One Story, 0	148-5A185 396	108	Hollywood	No	ABMI	HWD CPU , ARO, MURC
Los Angeles	7213 W SUNSET BLVD	90046	5548010009	0.000	0.000	0.000	4.080	Shortfall of Sites	0.037	Neighborhood Office Commercial	C4-1D	Neighborhood Commercial	[Q]C4-1VLD-CPIO	0	163.342	4.080		Commercial - Store Combination - Store and Residential Combination - One Story, 0	147B181 624	108	Hollywood	No	ABMI	HWD CPU , ARO, AHO
Los Angeles	7213 W SUNSET BLVD	90046	5548010009	0.000	0.000	0.000	4.080	Shortfall of Sites	0.037	Neighborhood Office Commercial	C4-1D	Neighborhood Commercial	[Q]C4-1VLD-CPIO	0	163.351	4.080		Commercial - Store Combination - Store and Residential Combination - One Story, 0	147B181 629	108	Hollywood	No	ABMI	HWD CPU , ARO, AHO
Los Angeles	7024 HOLLYWOOD BLVD	90028	5548007007	0.000	0.000	0.000	4.080	Shortfall of Sites	0.024	Regional Center Commercial	C4-2D-SN	Regional Center Commercial	VARIOUS, WITH C2 and CPIO	0	247.503	4.080		Commercial - Store Combination - Store and Office Combination - One Story, 0	147B181 201	108	Hollywood	No	ABMI	HWD CPU , ARO, MURC
Los Angeles	6251 HOLLYWOOD BLVD	90028	5546030011	0.000	0.000	0.000	4.080	Shortfall of Sites	0.021	Regional Center Commercial	C4-2D-SN	Regional Center Commercial	[Q]C2-2D-SN-CPIO	0	290.406	4.080		Commercial - Parking Lot (Commercial Use Property) - Lots - Patron or Employee - One Story, 0	148-5A189 110	108	Hollywood	No	ABMI	HWD CPU , MURC, TOC EXP
Los Angeles	4391 W SUNSET BLVD	90029	5542009029	0.000	0.000	0.000	4.080	Shortfall of Sites	0.062	Highway Oriented Commercial	C2-1D	General Commercial	C2-1	0	97.520	4.080		Industrial - Motion Picture, Radio and Television Industry - Studio - Three Stories, 0	147A201 181	108	Hollywood	No	ABMI	HWD CPU
Los Angeles	5352 LAUREL CANYON BLVD	91607	2348016043	0.000	0.000	0.000	4.080	Shortfall of Sites	0.063	Neighborhood Office Commercial	[Q]C2-1VL	Community Center (Mixed-Use)	0	0	95.041	4.080		Commercial - Office Building - One Story, 0	171B165 156	145	North Hollywood - Valley Village	No	ABMI	NH CPU , ARO, AHO
Los Angeles	0	0	2348014037	0.000	0.000	0.000	4.080	Shortfall of Sites	0.055	Neighborhood Office Commercial	[Q]C2-1VL	Community Center (Mixed-Use)	0	0	108.824	4.080		Commercial - Parking Lot (Commercial Use Property) - Lots - Patron or Employee - One Story, 0	171B165 79	145	North Hollywood - Valley Village	No	ABMI	NH CPU , AHO, TOC EXP
Los Angeles	11000 MORRISON ST	91601	2353018019	2.040	2.040	0.000	0.000	Shortfall of Sites	0.164	High Medium Residential	R4-1VL	0	0	20	219.344	4.080		Residential - Three Units (Any Combination) - 4 Stories or Less, 24	168B173 8	217	North Hollywood - Valley Village	No	LI	Orange LineTNP , DB50, AHO
Los Angeles	11005 MORRISON ST	91601	2353009029	2.040	2.040	0.000	0.000	Shortfall of Sites	0.164	High Medium Residential	R4-1VL	0	0	20	219.190	4.080		Residential - Five or More Units or Apartments (Any Combination) · 4 Stories or Less, 24	171B173 1149	217	North Hollywood - Valley Village	No	LI	Orange LineTNP , DB50, AHO
Los Angeles	0	0	4254026039	0.000	0.000	0.000	4.080	Shortfall of Sites	0.041	General Commercial	C2-1	Neighborhood Center	0	0	145.222	4.080		Commercial - Parking Lot (Commercial Use Property) - Lots - Patron or Employee - One Story, 0	120B161 749	54	Palms - Mar Vista - Del Rey	No	ABMI	PMVDR CPU , AHO
Los Angeles	10351 WASHINGTON BLVD	90232	4208006017	0.000	0.000	0.000	4.080	Shortfall of Sites	0.046	General Commercial	C2-1	Mixed Residential	0	0	131.584	4.080		Commercial - Office Building - One Story, 0	117B165 205	54	Palms - Mar Vista - Del Rey	No	ABMI	PMVDR CPU , ARO, AHO
Los Angeles	10351 WASHINGTON BLVD	90232	4208006017	0.000	0.000	0.000	4.080	Shortfall of Sites	0.046	General Commercial	C2-1	Mixed Residential	0	0	131.586	4.080		Commercial - Office Building - One Story, 0	117B165 207	54	Palms - Mar Vista - Del Rey	No	ABMI	PMVDR CPU , ARO, AHO
Los Angeles	10622 VENICE BLVD	90232	4208009006	0.000	0.000	0.000	4.080	Shortfall of Sites	0.046	Community Commercial	C2-1	Mixed Residential	0	0	130.691	4.080		Commercial - Parking Lot (Commercial Use Property) - Lots - Patron or Employee - One Story, 0	117B161 365	54	Palms - Mar Vista - Del Rey	No	ABMI	PMVDR CPU , AHO, TOC EXP
Los Angeles	11327 SANTA MONICA BLVD	90025	4261007001	0.000	0.000	0.000	4.080	Shortfall of Sites	0.042	Neighborhood Commercial	C2-1VL	Mixed Use Corridor	0	0	142.041	4.080		Commercial - Store - One Story, 0	129B149 447	54	West Los Angeles	No	ABMI	West WLA CPU , AHO
Los Angeles	11870 SANTA MONICA BLVD	90025	4263033055	0.000	0.000	0.000	4.080	Shortfall of Sites	0.040	General Commercial	C2-1VL	Mixed Use Corridor	0	0	149.156	4.080		Commercial - Shopping Center (Neighborhood, Community) - One Story, 0	126B145 504	54	West Los Angeles	No	ABMI	West WLA CPU , TOPP C, AHO
Los Angeles	11870 SANTA MONICA BLVD	90025	4263033055	0.000	0.000	0.000	4.080	Shortfall of Sites	0.040	General Commercial	C2-1VL	Mixed Use Corridor	0	0	149.215	4.080		Commercial - Shopping Center (Neighborhood, Community) - One Story, 0	126B145 522	54	West Los Angeles	No	ABMI	West WLA CPU , TOPP C, AHO
Los Angeles	11725 SANTA MONICA BLVD	90025	4262003003	0.000	0.000	0.000	4.080	Shortfall of Sites	0.039	General Commercial	C2-1VL	Mixed Use Corridor	0	0	129.583	4.080		Commercial - Office Building - One Story, 0	126B149 310	54	West Los Angeles	No	ABMI	TOPP C , West WLA CPU, AHO
Los Angeles	6061 W 3RD ST	90036	5512010013	0.000	0.000	0.000	4.080	Shortfall of Sites	0.101	Limited Commercial	C1-1VL	0	0	0	54.450	4.080		Commercial - Professional Building - One Story, 1	138B181 1314		Wilshire	No	ABMI	OPP C , ARO
Los Angeles	8901 RESEDA BLVD	91324	2770005012	2.040	2.040	0.000	0.000	Shortfall of Sites	0.431	Community Commercial	P-1VL, C2-1VL	0	0	20	94.696	4.079		Commercial - Store - One Story, 0	195B125 418		Northridge	No	LI	P
Los Angeles	23401 CALVERT ST	91367	2035013022	2.040	2.040	0.000	0.000	Shortfall of Sites	0.415	Very Low Residential	RA-1	Very Low Residential	0	20	66.287	4.079		Residential - Single Family Residence - Pool, 1	177B093 473	1 per lot	Canoga Park - Winnetka - Woodland Hills - West Hills	No	LI	AHO , CPK CPU, ADU
Los Angeles	6381 HOLLYWOOD BLVD	90028	5546005029	0.000	0.000	0.000	4.079	Shortfall of Sites	0.003	Regional Center Commercial	[Q]C4-2D-SN	Regional Center Commercial	VARIOUS, WITH C2 and CPIO	0	2754.940	4.079		Commercial - Office Building - Mills Act Property, 0	148-5A187 122	108	Hollywood	No	ABMI	ARO , HWD CPU, MURC
Los Angeles	6381 HOLLYWOOD BLVD	90028	5546005029	0.000	0.000	0.000	4.079	Shortfall of Sites	0.002	Regional Center Commercial	[Q]C4-2D-SN	Regional Center Commercial	VARIOUS, WITH C2 and CPIO	0	4979.506	4.079		Commercial - Office Building - Mills Act Property, 0	148-5A187 130	108	Hollywood	No	ABMI	ARO , HWD CPU, MURC
Los Angeles	6381 HOLLYWOOD BLVD	90028	5546005029	0.000	0.000	0.000	4.079	Shortfall of Sites	0.020	Regional Center Commercial	[Q]C4-2D-SN	Regional Center Commercial	VARIOUS, WITH C2 and CPIO	0	398.580	4.079		Commercial - Office Building - Mills Act Property, 0	148-5A187 131	108	Hollywood	No	ABMI	ARO , HWD CPU, MURC
Los Angeles	5527 EL CANON AVE	91367	2047011004	2.039	2.039	0.000	0.000	Shortfall of Sites	0.479	Very Low Residential	RE11-1	Very Low Residential	0	20	66.287	4.079		Residential - Single Family Residence - Pool, 1	174B089 631	1 per lot	Canoga Park - Winnetka - Woodland Hills - West Hills	No	LI	AHO , CPK CPU
Los Angeles	6212 ROYER AVE	91367	2039013012	2.039	2.039	0.000	0.000	Shortfall of Sites	0.415	Very Low Residential	RA-1	Very Low Residential	0	20	66.287	4.079		Residential - Single Family Residence, 1	177B097 251	1 per lot	Canoga Park - Winnetka - Woodland Hills - West Hills	No	LI	AHO , CPK CPU, ADU
Los Angeles	5312 LOUISE AVE	91316	2258005038	2.039	2.039	0.000	0.000	Shortfall of Sites	0.415	Very Low I Residential	RA-1	Very Low Residential	0	20	66.287	4.078		Residential - Single Family Residence - Pool, 1	171B133 141	1 per lot	Encino - Tarzana	No	LI	AHO , ENC CPU, ADU
Los Angeles	1109 S TROTWOOD AVE	90732	7560011007	0.000	0.000	0.000	4.078	Shortfall of Sites	0.048	Low II Residential	R1-1XL	0	0	0	113.635	4.078		Residential - Single Family Residence, 1	015B189 394		San Pedro	No	ABMI	OPP RC
Los Angeles	5125 CALENDA DR	91367	2044020019	2.039	2.039	0.000	0.000	Shortfall of Sites	0.384	Very Low Residential	RA-1	Very Low Residential	0	20	66.287	4.077		Residential - Single Family Residence, 0	171B093 587	1 per lot	Canoga Park - Winnetka - Woodland Hills - West Hills	No	LI	AHO , CPK CPU
Los Angeles	22223 SATICOY ST	91303	2012020013	0.204	0.204	0.000	3.670	Shortfall of Sites	0.481	Low Residential	(T)RS-1	Very Low Residential	[HB3-G1-5] [CX3-FA] [CPIO-O]	20	66.287	4.077		Institutional - School (Private) - One Story, 0	186B101 17	1 per lot	Canoga Park - Winnetka - Woodland Hills - West Hills	No	VLI, LI, ABMI	AHO , CPK CPU
Los Angeles	21100 ERWIN ST	91367	2149005009	0.000	0.000	4.077	0.000	Shortfall of Sites	1.000	Regional Center Commercial	(WC)COLLEGE-SN	Regional Center	0	0	5.095	4.077		Industrial - Light Manufacturing - One Story, 0	177B105 41		Canoga Park - Winnetka - Woodland Hills - West Hills	No	MI	ARO , CPK CPU
Los Angeles	4680 WHITE OAK AVE	91316	2290012018	2.038	2.038	0.000	0.000	Shortfall of Sites	0.415	Very Low I Residential	RA-1	Very Low Residential	0	20	66.287	4.076		Residential - Single Family Residence - Pool, 1	168B129 512	1 per lot	Encino - Tarzana	No	LI	AHO , ENC CPU, ADU
Los Angeles	5200 TAMPA AVE	91356	2163008004	2.038	2.038	0.000	0.000	Shortfall of Sites	0.415	Very Low I Residential	RA-1	Very Low Residential	0	20	66.287	4.076		Residential - Single Family Residence - Pool, 1	171B117 258	1 per lot	Encino - Tarzana	No	LI	AHO , ENC CPU, ADU
Los Angeles	4819 ANDASOL AVE	91316	2290006028	2.038	2.038	0.000	0.000	Shortfall of Sites	0.415	Very Low I Residential	RA-1	Very Low Residential	0	20	66.287	4.076		Residential - Single Family Residence - Pool, 1	168B129 382	1 per lot	Encino - Tarzana	No	LI	AHO , ENC CPU, ADU
Los Angeles	6110 PAT AVE	91367	2032012010	2.037	2.037	0.000	0.000	Shortfall of Sites	0.414	Very Low Residential	RE11-1	Very Low Residential	0	20	66.287	4.074		Residential - Single Family Residence - Pool, 1	177B085 251	1 per lot	Canoga Park - Winnetka - Woodland Hills - West Hills	No	LI	AHO , CPK CPU, ADU
Los Angeles	442 LANDFAIR AVE	90024	4363005006	0.000	0.000	0.000	4.074	Shortfall of Sites	0.182	High Medium Residential	[Q]R4-1VL	0	0	0	85.515	4.074		Residential - Five or More Units or Apartments (Any Combination) · 4 Stories or Less, 7	135B149 53		Westwood	Yes	ABMI	DB50
Los Angeles	455 MIDVALE AVE	90024	4363004016	0.000	0.000	0.000	4.074	Shortfall of Sites	0.187	High Medium Residential	[Q]R4-1VL	0	0	0	83.171	4.074		Residential - Five or More Units or Apartments (Any Combination) · 4 Stories or Less, 7	135B149 133		Westwood	Yes	ABMI	DB50
Los Angeles	7028 ALVERN ST	90045	4103007020	0.000	0.000	0.000	4.074	Shortfall of Sites	0.183	Medium Residential	R3-1	0	0	0	84.892	4.074		Residential - Five or More Units or Apartments (Any Combination) · 4 Stories or Less, 7	102B173 167		Westchester - Playa del Rey	Yes	ABMI	DB50
Los Angeles	11041 OPHIR DR	90024	4363004013	0.000	0.000	0.000	4.074	Shortfall of Sites	0.188	High Medium Residential	[Q]R4-1VL	0	0	0	82.814	4.074		Residential - Five or More Units or Apartments (Any Combination) · 4 Stories or Less - Pool, 7	135B149 174		Westwood	Yes	ABMI	DB50
Los Angeles	1487 REEVES ST	90035	4306010016	0.000	0.000	0.000	4.074	Shortfall of Sites	0.182	Medium Residential	[Q]R3-1-O	0	0	0	85.491	4.074		Residential - Five or More Units or Apartments (Any Combination) · 4 Stories or Less, 7	129B165 227		West Los Angeles	Yes	ABMI	DB50
Los Angeles	760 S BARRINGTON AVE	90049	4401024003	0.000	0.000	0.000	4.074	Shortfall of Sites	0.183	Medium Residential	R3-1	0	0	0	84.898	4.074		Residential - Five or More Units or Apartments (Any Combination) · 4 Stories or Less, 7	132B145 375		Brentwood - Pacific Palisades	Yes	ABMI	DB50
Los Angeles	11804 KIOWA AVE	90049	4265013023	0.000	0.000	0.000	4.074	Shortfall of Sites	0.184	Medium Residential	[Q]R3-1	0	0	0	84.592	4.074		Residential - Five or More Units or Apartments (Any Combination) · 4 Stories or Less, 7	129B145 583		Brentwood - Pacific Palisades	Yes	ABMI	DB50
Los Angeles	11957 KIOWA AVE	90049	4265011054	0.000	0.000	0.000	4.074	Shortfall of Sites	0.181	Medium Residential	[Q]R3-1	0	0	0	85.958	4.074		Residential - Five or More Units or Apartments (Any Combination) · 4 Stories or Less, 7	129B145 811		Brentwood - Pacific Palisades	Yes	ABMI	DB50

Jurisdiction Name	Site Address/Intersection	5 Digit ZIP Code	Assessor Parcel Number	Very Low-Income	Low-Income	Moderate-Income	Above Moderate-Income	Type of Shortfall	Parcel Size (Acres)	Current General Plan Designation	Current Zoning	Proposed General Plan (GP) Designation	Proposed Zoning	Minimum Density Allowed	Maximum Density Allowed	Total Capacity	Vacant/ Nonvacant	Description of Existing Uses	PIN	Base Density Per Acre	Community Plan Area	Rent Stabalization Ordinance	Income Category	Applicable Rezoning Program (Program informing values in Column Q listed first)
Los Angeles	8050 REDLANDS ST	90293	4118010036	0.000	0.000	0.000	4.074	Shortfall of Sites	0.186	Medium Residential	R3-1	0	0	0	83.566	4.074		Residential - Five or More Units or Apartments (Any Combination) · 4 Stories or Less, 7	096B153 901		Westchester - Playa del Rey	Yes	ABMI	DB50
Los Angeles	7707 SAINT BERNARD ST	90293	4118010012	0.000	0.000	0.000	4.074	Shortfall of Sites	0.178	Medium Residential	R3-1	0	0	0	87.221	4.074		Residential - Five or More Units or Apartments (Any Combination) · 4 Stories or Less, 7	096B153 1056		Westchester - Playa del Rey	Yes	ABMI	DB50
Los Angeles	7761 SAINT BERNARD ST	90293	4118010004	0.000	0.000	0.000	4.074	Shortfall of Sites	0.186	Medium Residential	R3-1	0	0	0	83.566	4.074		Residential - Five or More Units or Apartments (Any Combination) · 4 Stories or Less, 7	096B153 1095		Westchester - Playa del Rey	Yes	ABMI	DB50
Los Angeles	7769 SAINT BERNARD ST	90293	4118010003	0.000	0.000	0.000	4.074	Shortfall of Sites	0.186	Medium Residential	R3-1	0	0	0	83.565	4.074		Residential - Five or More Units or Apartments (Any Combination) · 4 Stories or Less, 7	096B153 1103		Westchester - Playa del Rey	Yes	ABMI	DB50
Los Angeles	18000 BURBANK BLVD	91316	2159005018	0.000	0.000	0.000	4.074	Shortfall of Sites	0.184	Medium Residential	R3-1-RIO	Medium Neighborhood Residential	0	0	70.561	4.074		Residential - Five or More Units or Apartments (Any Combination) · 4 Stories or Less, 7	174B129 869	43	Encino - Tarzana	Yes	ABMI	DB50 , ENC CPU, AHO
Los Angeles	5050 ANDASOL AVE	91316	2257018023	2.037	2.037	0.000	0.000	Shortfall of Sites	0.414	Very Low I Residential	RA-1	Very Low Residential	0	20	66.287	4.074		Residential - Single Family Residence - Pool, 1	171B133 574	1 per lot	Encino - Tarzana	No	LI	AHO , ENC CPU, ADU
Los Angeles	23224 COLLINS ST	91367	2041011029	2.036	2.036	0.000	0.000	Shortfall of Sites	0.414	Very Low Residential	RA-1	Very Low Residential	0	20	66.287	4.072		Residential - Single Family Residence - Pool, 1	174B093 282	1 per lot	Canoga Park - Winnetka - Woodland Hills - West Hills	No	LI	AHO , CPK CPU, ADU
Los Angeles	23314 COLLINS ST	91367	2041011023	2.036	2.036	0.000	0.000	Shortfall of Sites	0.414	Very Low Residential	RA-1	Very Low Residential	0	20	66.287	4.072		Residential - Single Family Residence, 1	174B093 275	1 per lot	Canoga Park - Winnetka - Woodland Hills - West Hills	No	LI	AHO , CPK CPU, ADU
Los Angeles	23218 COLLINS ST	91367	2041011030	2.036	2.036	0.000	0.000	Shortfall of Sites	0.414	Very Low Residential	RA-1	Very Low Residential	0	20	66.287	4.072		Residential - Single Family Residence, 1	174B093 283	1 per lot	Canoga Park - Winnetka - Woodland Hills - West Hills	No	LI	AHO , CPK CPU, ADU
Los Angeles	22641 CALIFA ST	91367	2040003008	2.036	2.036	0.000	0.000	Shortfall of Sites	0.414	Low Residential	RA-1	Very Low Residential	0	20	66.287	4.072		Residential - Single Family Residence - Pool, 1	177B097 625	1 per lot	Canoga Park - Winnetka - Woodland Hills - West Hills	No	LI	AHO , CPK CPU, ADU
Los Angeles	17345 MAGNOLIA BLVD	91316	2257013008	2.035	2.035	0.000	0.000	Shortfall of Sites	0.414	Very Low I Residential	RA-1	Very Low Residential	0	20	66.287	4.070		Residential - Single Family Residence - Pool, 1	171B133 241	1 per lot	Encino - Tarzana	No	LI	AHO , ENC CPU, ADU
Los Angeles	7332 VARIEL AVE	91303	2112020006	0.000	0.000	0.000	4.070	Shortfall of Sites	0.459	Medium Residential	R3-1	Medium Residential	0	0	71.877	4.070		Residential - Five or More Units or Apartments (Any Combination) · 4 Stories or Less - Pool, 19	186B105 720	43	Canoga Park - Winnetka - Woodland Hills - West Hills	Yes	ABMI	CPK CPU ,
Los Angeles	1316 VIRGIL PL	90027	5542010016	0.000	0.000	0.000	4.070	Shortfall of Sites	0.213	Neighborhood Office Commercial	R4-1D	General Commercial	C2-1	0	107.867	4.070		Residential - Five or More Units or Apartments (Any Combination) · 4 Stories or Less, 11	147A201 198	108	Hollywood	Yes	ABMI	HWD CPU
Los Angeles	860 FIGUEROA TER	90012	5406028007	0.000	0.000	0.000	4.070	Shortfall of Sites	0.157	High Medium Residential	R4-1	Medium Neighborhood Residential	[LM2-MU2-5] [RG1-FA] [CPIO]	0	114.588	4.070		Residential - Five or More Units or Apartments (Any Combination) · 4 Stories or Less, 7	135A213 20	No Max	Central City North	Yes	ABMI	DT CPU
Los Angeles	926 CENTENNIAL ST	90012	5406025007	0.000	0.000	0.000	4.070	Shortfall of Sites	0.155	High Medium Residential	R4-1	Medium Neighborhood Residential	[LM2-MU2-5] [RG1-FA] [CPIO]	0	116.160	4.070		Residential - Five or More Units or Apartments (Any Combination) · 4 Stories or Less, 7	136-5A213 136	No Max	Central City North	Yes	ABMI	DT CPU
Los Angeles	639 ALPINE ST	90012	5407010006	0.000	0.000	0.000	4.070	Shortfall of Sites	0.153	High Medium Residential	R4-1	Medium Neighborhood Residential	[LM2-MU2-5] [RX1-FA] [CPIO]	0	117.579	4.070		Residential - Five or More Units or Apartments (Any Combination) · 4 Stories or Less, 7	135A213 201	No Max	Central City North	Yes	ABMI	DT CPU
Los Angeles	14317 HAYNES ST	91401	2237012016	0.000	0.000	0.000	4.070	Shortfall of Sites	0.172	Medium Residential	[Q]R3-1	Village	0	0	104.547	4.070		Residential - Five or More Units or Apartments (Any Combination) · 4 Stories or Less, 7	180B153 596	72	Van Nuys - North Sherman Oaks	Yes	ABMI	VNY CPU
Los Angeles	23242 HATTERAS ST	91367	2041008007	2.034	2.034	0.000	0.000	Shortfall of Sites	0.414	Very Low Residential	RA-1	Very Low Residential	0	20	66.287	4.068		Residential - Single Family Residence - Pool, 1	174B093 147	1 per lot	Canoga Park - Winnetka - Woodland Hills - West Hills	No	LI	AHO , CPK CPU, ADU
Los Angeles	23230 HATTERAS ST	91367	2041008009	0.203	0.203	0.000	3.661	Shortfall of Sites	0.414	Very Low Residential	RA-1	Very Low Residential	[DM4-CHC1-5] [CX4-FA] [SN-CPIO-CDO]	20	66.287	4.068		Residential - Single Family Residence - Pool, 1	174B093 149	1 per lot	Canoga Park - Winnetka - Woodland Hills - West Hills	No	VLI, LI, ABMI	AHO , CPK CPU, ADU
Los Angeles	16925 BLACKHAWK ST	91344	2684012011	0.000	0.000	0.000	4.068	Shortfall of Sites	0.310	Medium Residential	R3-1	0	0	0	82.352	4.068		Residential - Five or More Units or Apartments (Any Combination) · 4 Stories or Less, 15	204B133 58		Granada Hills - Knollwood	Yes	ABMI	DB50
Los Angeles	23236 HATTERAS ST	91367	2041008008	2.034	2.034	0.000	0.000	Shortfall of Sites	0.414	Very Low Residential	RA-1	Very Low Residential	0	20	66.287	4.068		Residential - Single Family Residence - Pool, 1	174B093 148	1 per lot	Canoga Park - Winnetka - Woodland Hills - West Hills	No	LI	AHO , CPK CPU, ADU
Los Angeles	23224 HATTERAS ST	91367	2041008010	2.034	2.034	0.000	0.000	Shortfall of Sites	0.414	Very Low Residential	RA-1	Very Low Residential	0	20	66.287	4.068		Residential - Single Family Residence - Pool, 1	174B093 150	1 per lot	Canoga Park - Winnetka - Woodland Hills - West Hills	No	LI	AHO , CPK CPU, ADU
Los Angeles	23218 HATTERAS ST	91367	2041008011	2.034	2.034	0.000	0.000	Shortfall of Sites	0.414	Very Low Residential	RA-1	Very Low Residential	0	20	66.287	4.068		Residential - Single Family Residence - Pool, 1	174B093 151	1 per lot	Canoga Park - Winnetka - Woodland Hills - West Hills	No	LI	AHO , CPK CPU, ADU
Los Angeles	5041 WOODLEY AVE	91436	2260021001	2.034	2.034	0.000	0.000	Shortfall of Sites	0.414	Low II Residential	RA-1	Low Residential	0	20	66.287	4.068		Residential - Single Family Residence - Pool, 1	168B141 911	1 per lot	Encino - Tarzana	No	LI	AHO , ENC CPU, ADU
Los Angeles	12175 VENTURA BLVD	91604	2367016002	2.033	2.033	0.000	0.000	Shortfall of Sites	0.358	Community Commercial	C2-1L-RIO, P-1L-RIO	0	0	20	94.696	4.066		Commercial - Restaurant, Cocktail Lounge - Restaurant, Cocktail Lounge, Tavern - One Story, 0	162B165 59		Sherman Oaks - Studio City - Toluca Lake - Cahuenga Pass	No	LI	P
Los Angeles	23270 CALVERT ST	91367	2035024048	2.033	2.033	0.000	0.000	Shortfall of Sites	0.414	Very Low Residential	RA-1	Very Low Residential	0	20	66.287	4.066		Residential - Single Family Residence, 1	177B093 533	1 per lot	Canoga Park - Winnetka - Woodland Hills - West Hills	No	LI	AHO , CPK CPU, ADU
Los Angeles		0	4262022097	0.000	0.000	0.000	4.065	Shortfall of Sites	0.043	Low Medium II Residential	RD1.5-1	0	0	0	99.000	4.065		,	126B149 1334		West Los Angeles	No	ABMI	TOC EXP
Los Angeles	5002 GAVIOTA AVE	91436	2261020028	2.032	2.032	0.000	0.000	Shortfall of Sites	0.414	Low II Residential	RE9-1	Low Residential	0	20	66.287	4.064		Residential - Single Family Residence - Pool, 1	168B141 133	1 per lot	Encino - Tarzana	No	LI	AHO , ENC CPU, ADU
Los Angeles	22600 CALVERT ST	91367	2039017039	0.203	0.203	0.000	3.657	Shortfall of Sites	0.414	Very Low Residential	RA-1	Very Low Residential	[MB3-CDF1-5] [IX4-FA] [CPIO]	20	66.287	4.063		Residential - Single Family Residence - Pool, 1	177B097 431	1 per lot	Canoga Park - Winnetka - Woodland Hills - West Hills	No	VLI, LI, ABMI	AHO , CPK CPU, ADU
Los Angeles	23116 COLLINS ST	91367	2041012005	2.031	2.031	0.000	0.000	Shortfall of Sites	0.413	Very Low Residential	RA-1	Very Low Residential	0	20	66.287	4.062		Residential - Single Family Residence, 1	174B097 376	1 per lot	Canoga Park - Winnetka - Woodland Hills - West Hills	No	LI	AHO , CPK CPU, ADU
Los Angeles	11853 KLING ST	91607	2355019075	0.000	0.000	0.000	4.062	Shortfall of Sites	0.434	Medium Residential	R3-1	0	0	0	81.801	4.062		Residential - Five or More Units or Apartments (Any Combination) · 4 Stories or Less - Pool, 23	168B169 642		North Hollywood - Valley Village	Yes	ABMI	DB50
Los Angeles	23400 COLLINS ST	91367	2041010015	2.031	2.031	0.000	0.000	Shortfall of Sites	0.413	Very Low Residential	RA-1	Very Low Residential	0	20	66.287	4.062		Residential - Single Family Residence - Pool, 1	174B093 269	1 per lot	Canoga Park - Winnetka - Woodland Hills - West Hills	No	LI	AHO , CPK CPU, ADU
Los Angeles	15120 SUTTON ST	91403	2276023004	2.031	2.031	0.000	0.000	Shortfall of Sites	0.413	Low Residential	RE11-1	Low Residential	0	20	66.287	4.062		Residential - Single Family Residence - Pool, 1	166-5A147 208	1 per lot	Sherman Oaks - Studio City - Toluca Lake - Cahuenga Pass	No	LI	AHO , SHR CPU, ADU
Los Angeles	15216 SUTTON ST	91403	2276023008	2.031	2.031	0.000	0.000	Shortfall of Sites	0.413	Low Residential	RE11-1	Low Residential	0	20	66.287	4.062		Residential - Single Family Residence - Pool, 1	166-5A147 197	1 per lot	Sherman Oaks - Studio City - Toluca Lake - Cahuenga Pass	No	LI	AHO , SHR CPU, ADU
Los Angeles	15204 SUTTON ST	91403	2276023007	2.031	2.031	0.000	0.000	Shortfall of Sites	0.413	Low Residential	RE11-1	Low Residential	0	20	66.287	4.062		Residential - Single Family Residence, 1	166-5A147 199	1 per lot	Sherman Oaks - Studio City - Toluca Lake - Cahuenga Pass	No	LI	AHO , SHR CPU, ADU
Los Angeles	15136 SUTTON ST	91403	2276023005	2.031	2.031	0.000	0.000	Shortfall of Sites	0.413	Low Residential	RE11-1	Low Residential	0	20	66.287	4.062		Residential - Single Family Residence - Guesthouse, 1	166-5A147 205	1 per lot	Sherman Oaks - Studio City - Toluca Lake - Cahuenga Pass	No	LI	AHO , SHR CPU, ADU
Los Angeles	15226 SUTTON ST	91403	2276023009	2.031	2.031	0.000	0.000	Shortfall of Sites	0.413	Low Residential	RE11-1	Low Residential	0	20	66.287	4.062		Residential - Single Family Residence - Pool, 1	166-5A147 194	1 per lot	Sherman Oaks - Studio City - Toluca Lake - Cahuenga Pass	No	LI	AHO , SHR CPU, ADU
Los Angeles	15110 SUTTON ST	91403	2276023003	2.031	2.031	0.000	0.000	Shortfall of Sites	0.413	Low Residential	RE11-1	Low Residential	0	20	66.287	4.062		Residential - Single Family Residence - Pool, 1	166-5A147 211	1 per lot	Sherman Oaks - Studio City - Toluca Lake - Cahuenga Pass	No	LI	AHO , SHR CPU, ADU
Los Angeles	5347 ALDEA AVE	91316	2258001029	2.031	2.031	0.000	0.000	Shortfall of Sites	0.413	Very Low I Residential	RA-1	Very Low Residential	0	20	66.287	4.062		Residential - Single Family Residence - Guesthouse, 1	171B133 775	1 per lot	Encino - Tarzana	No	LI	AHO , ENC CPU, ADU
Los Angeles	23442 COLLINS ST	91367	2041010020	2.031	2.031	0.000	0.000	Shortfall of Sites	0.413	Very Low Residential	RA-1	Very Low Residential	0	20	66.287	4.061		Residential - Single Family Residence - Pool, 1	174B093 263	1 per lot	Canoga Park - Winnetka - Woodland Hills - West Hills	No	LI	AHO , CPK CPU, ADU
Los Angeles	23440 COLLINS ST	91367	2041010019	2.031	2.031	0.000	0.000	Shortfall of Sites	0.413	Very Low Residential	RA-1	Very Low Residential	0	20	66.287	4.061		Residential - Single Family Residence, 1	174B093 264	1 per lot	Canoga Park - Winnetka - Woodland Hills - West Hills	No	LI	AHO , CPK CPU, ADU
Los Angeles	1442 S BRONSON AVE	90019	5072007005	0.000	0.000	0.000	4.061	Shortfall of Sites	0.131	Low Medium II Residential	RD2-1-O-CPIO	0	0	0	99.000	4.061		Residential - Five or More Units or Apartments (Any Combination) · 4 Stories or Less, 5	126B189 37		West Adams - Baldwin Hills - Leimert	Yes	ABMI	TOC EXP , R2RD
Los Angeles	23424 CALIFA ST	91367	2041004004	2.030	2.030	0.000	0.000	Shortfall of Sites	0.413	Very Low Residential	RA-1	Very Low Residential	0	20	66.287	4.060		Residential - Single Family Residence - Pool, 1	174B093 29	1 per lot	Canoga Park - Winnetka - Woodland Hills - West Hills	No	LI	AHO , CPK CPU, ADU
Los Angeles	23428 CALIFA ST	91367	2041004005	2.030	2.030	0.000	0.000	Shortfall of Sites	0.413	Very Low Residential	RA-1	Very Low Residential	0	20	66.287	4.060		Residential - Single Family Residence, 1	174B093 28	1 per lot	Canoga Park - Winnetka - Woodland Hills - West Hills	No	LI	AHO , CPK CPU, ADU
Los Angeles	23018 CALIFA ST	91367	2041017024	2.030	2.030	0.000	0.000	Shortfall of Sites	0.413	Very Low Residential	RA-1	Very Low Residential	0	20	66.287	4.059		Residential - Single Family Residence - Pool, 1	174B097 17	1 per lot	Canoga Park - Winnetka - Woodland Hills - West Hills	No	LI	AHO , CPK CPU, ADU
Los Angeles	23032 HATTERAS ST	91367	2041016030	2.030	2.030	0.000	0.000	Shortfall of Sites	0.413	Very Low Residential	RA-1	Very Low Residential	0	20	66.287	4.059		Residential - Single Family Residence - Pool and Misc., 1	174B097 192	1 per lot	Canoga Park - Winnetka - Woodland Hills - West Hills	No	LI	AHO , CPK CPU, ADU
Los Angeles	22960 CALIFA ST	91367	2041018002	2.030	2.030	0.000	0.000	Shortfall of Sites	0.413	Very Low Residential	RA-1	Very Low Residential	0	20	66.287	4.059		Residential - Single Family Residence, 1	174B097 20	1 per lot	Canoga Park - Winnetka - Woodland Hills - West Hills	No	LI	AHO , CPK CPU, ADU
Los Angeles	22820 CALIFA ST	91367	2041018018	2.030	2.030	0.000	0.000	Shortfall of Sites	0.413	Very Low Residential	RA-1	Very Low Residential	0	20	66.287	4.059		Residential - Single Family Residence - Pool, 1	174B097 33	1 per lot	Canoga Park - Winnetka - Woodland Hills - West Hills	No	LI	AHO , CPK CPU, ADU
Los Angeles	23050 COLLINS ST	91367	2041012009	2.030	2.030	0.000	0.000	Shortfall of Sites	0.413	Very Low Residential	RA-1	Very Low Residential	0	20	66.287	4.059		Residential - Single Family Residence - Pool, 1	174B097 381	1 per lot	Canoga Park - Winnetka - Woodland Hills - West Hills	No	LI	AHO , CPK CPU, ADU

Jurisdiction Name	Site Address/Intersection	5 Digit ZIP Code	Assessor Parcel Number	Very Low-Income	Low-Income	Moderate-Income	Above Moderate-Income	Type of Shortfall	Parcel Size (Acres)	Current General Plan Designation	Current Zoning	Proposed General Plan (GP) Designation	Proposed Zoning	Minimum Density Allowed	Maximum Density Allowed	Total Capacity	Vacant/ Nonvacant	Description of Existing Uses	PIN	Base Density Per Acre	Community Plan Area	Rent Stabalization Ordinance	Income Category	Applicable Rezoning Program (Program informing values in Column Q listed first)
Los Angeles	23011 CALIFA ST	91367	2041019018	2.030	2.030	0.000	0.000	Shortfall of Sites	0.413	Very Low Residential	RA-1	Very Low Residential	0	20	66.287	4.059		Residential - Single Family Residence - Pool, 1	177B097 582	1 per lot	Canoga Park - Winnetka - Woodland Hills - West Hills	No	LI	AHO , CPK CPU, ADU
Los Angeles	23022 HATTERAS ST	91367	2041016038	2.030	2.030	0.000	0.000	Shortfall of Sites	0.413	Very Low Residential	RA-1	Very Low Residential	0	20	66.287	4.059		Residential - Single Family Residence - Pool, 1	174B097 194	1 per lot	Canoga Park - Winnetka - Woodland Hills - West Hills	No	LI	AHO , CPK CPU, ADU
Los Angeles	23046 CALIFA ST	91367	2041017021	0.203	0.203	0.000	3.653	Shortfall of Sites	0.413	Very Low Residential	RA-1	Very Low Residential	[HB5-SH1-5] [CX3-FA] [SN-CPIO-CDO]	20	66.287	4.059		Residential - Single Family Residence - Pool, 1	174B097 11	1 per lot	Canoga Park - Winnetka - Woodland Hills - West Hills	No	VLI, LI, ABMI	AHO , CPK CPU, ADU
Los Angeles	22900 CALIFA ST	91367	2041018014	2.030	2.030	0.000	0.000	Shortfall of Sites	0.413	Very Low Residential	RA-1	Very Low Residential	0	20	66.287	4.059		Residential - Single Family Residence - Pool, 1	174B097 26	1 per lot	Canoga Park - Winnetka - Woodland Hills - West Hills	No	LI	AHO , CPK CPU, ADU
Los Angeles	22847 CALIFA ST	91367	2041019008	0.203	0.203	0.000	3.653	Shortfall of Sites	0.413	Very Low Residential	RA-1	Very Low Residential	[MN1-SH1-5] [CX1-FA] [CPIO]	20	66.287	4.059		Residential - Single Family Residence, 1	177B097 594	1 per lot	Canoga Park - Winnetka - Woodland Hills - West Hills	No	VLI, LI, ABMI	AHO , CPK CPU, ADU
Los Angeles	23150 COLLINS ST	91367	2041012044	2.030	2.030	0.000	0.000	Shortfall of Sites	0.413	Very Low Residential	RA-1	Very Low Residential	0	20	66.287	4.059		Residential - Single Family Residence - Therapy Pool (Spa), 1	174B093 286	1 per lot	Canoga Park - Winnetka - Woodland Hills - West Hills	No	LI	AHO , CPK CPU, ADU
Los Angeles	23030 HATTERAS ST	91367	2041016031	2.029	2.029	0.000	0.000	Shortfall of Sites	0.413	Very Low Residential	RA-1	Very Low Residential	0	20	66.287	4.059		Residential - Single Family Residence, 1	174B097 193	1 per lot	Canoga Park - Winnetka - Woodland Hills - West Hills	No	LI	AHO , CPK CPU, ADU
Los Angeles	22830 CALIFA ST	91367	2041018017	0.203	0.203	0.000	3.653	Shortfall of Sites	0.413	Very Low Residential	RA-1	Very Low Residential	[HB3-G1-5] [CX3-FA] [CPIO-O]	20	66.287	4.059		Residential - Single Family Residence - Pool, 1	174B097 31	1 per lot	Canoga Park - Winnetka - Woodland Hills - West Hills	No	VLI, LI, ABMI	AHO , CPK CPU, ADU
Los Angeles	22625 ERWIN ST	91367	2039019003	2.029	2.029	0.000	0.000	Shortfall of Sites	0.413	Very Low Residential	RA-1	Very Low Residential	0	20	66.287	4.059		Residential - Single Family Residence, 1	177B097 230	1 per lot	Canoga Park - Winnetka - Woodland Hills - West Hills	No	LI	AHO , CPK CPU, ADU
Los Angeles	22816 CALIFA ST	91367	2041018019	2.029	2.029	0.000	0.000	Shortfall of Sites	0.413	Very Low Residential	RA-1	Very Low Residential	0	20	66.287	4.059		Residential - Single Family Residence - Pool, 1	174B097 35	1 per lot	Canoga Park - Winnetka - Woodland Hills - West Hills	No	LI	AHO , CPK CPU, ADU
Los Angeles	23062 SYLVAN ST	91367	2039010015	2.029	2.029	0.000	0.000	Shortfall of Sites	0.413	Very Low Residential	RA-1	Very Low Residential	0	20	66.287	4.057		Residential - Single Family Residence - Pool, 1	177B097 143	1 per lot	Canoga Park - Winnetka - Woodland Hills - West Hills	No	LI	AHO , CPK CPU, ADU
Los Angeles	5952 LUBAO AVE	91367	2153016013	2.029	2.029	0.000	0.000	Shortfall of Sites	0.477	Very Low Residential	RA-1	Very Low Residential	0	20	66.287	4.057		Residential - Single Family Residence - Pool, 1	177B113 162	1 per lot	Canoga Park - Winnetka - Woodland Hills - West Hills	No	LI	AHO , CPK CPU
Los Angeles	10881 CLARKSON RD	90064	4256029041	0.000	0.000	0.000	4.057	Shortfall of Sites	0.055	Low Residential	R1-1	0	0	0	99.000	4.057		Residential - Single Family Residence, 1	123B157 849		West Los Angeles	No	ABMI	TOC EXP
Los Angeles	23103 ERWIN ST	91367	2039010007	2.029	2.029	0.000	0.000	Shortfall of Sites	0.413	Very Low Residential	RA-1	Very Low Residential	0	20	66.287	4.057		Residential - Single Family Residence - Pool, 1	177B097 213	1 per lot	Canoga Park - Winnetka - Woodland Hills - West Hills	No	LI	AHO , CPK CPU, ADU
Los Angeles	22801 VENTURA BLVD	91364	2042017030	0.000	0.000	0.000	4.057	Shortfall of Sites	0.086	General Commercial	P-1VLD, C4-1VLD, CR-1VLD	0	0	0	58.715	4.057		Commercial - Office Building - One Story, 0	171B097 1795		Canoga Park - Winnetka - Woodland Hills - West Hills	No	ABMI	ARO , P
Los Angeles	2110 LANSDOWNE AVE	90032	5223034908	2.028	2.028	0.000	0.000	Shortfall of Sites	2.639	Public Facilities	PF-1	0	0	20	153.741	4.057		Institutional - College, University (Private) - One Story, 0	136-5A237 61		Northeast Los Angeles	No	LI	PF
Los Angeles	22742 SYLVAN ST	91367	2039019021	2.028	2.028	0.000	0.000	Shortfall of Sites	0.413	Very Low Residential	RA-1	Very Low Residential	0	20	66.287	4.056		Residential - Single Family Residence - Pool and Misc., 1	177B097 151	1 per lot	Canoga Park - Winnetka - Woodland Hills - West Hills	No	LI	AHO , CPK CPU, ADU
Los Angeles	22738 SYLVAN ST	91367	2039019022	2.028	2.028	0.000	0.000	Shortfall of Sites	0.413	Very Low Residential	RA-1	Very Low Residential	0	20	66.287	4.056		Residential - Single Family Residence - Pool, 1	177B097 152	1 per lot	Canoga Park - Winnetka - Woodland Hills - West Hills	No	LI	AHO , CPK CPU, ADU
Los Angeles	22730 SYLVAN ST	91367	2039019023	2.028	2.028	0.000	0.000	Shortfall of Sites	0.413	Very Low Residential	RA-1	Very Low Residential	0	20	66.287	4.056		Residential - Single Family Residence, 1	177B097 153	1 per lot	Canoga Park - Winnetka - Woodland Hills - West Hills	No	LI	AHO , CPK CPU, ADU
Los Angeles	22726 SYLVAN ST	91367	2039019024	2.028	2.028	0.000	0.000	Shortfall of Sites	0.413	Very Low Residential	RA-1	Very Low Residential	0	20	66.287	4.056		Residential - Single Family Residence - Pool, 1	177B097 154	1 per lot	Canoga Park - Winnetka - Woodland Hills - West Hills	No	LI	AHO , CPK CPU, ADU
Los Angeles	5820 HAZELTINE AVE	91401	2246016001	0.000	0.000	0.000	4.056	Shortfall of Sites	0.551	Low Medium II Residential	R3-1	0	0	0	82.619	4.056		Residential - Five or More Units or Apartments (Any Combination) · 4 Stories or Less - Pool, 31	174B153 161		Van Nuys - North Sherman Oaks	Yes	ABMI	DB50
Los Angeles	22634 SYLVAN ST	91367	2039019041	2.028	2.028	0.000	0.000	Shortfall of Sites	0.413	Very Low Residential	RA-1	Very Low Residential	0	20	66.287	4.056		Residential - Single Family Residence - Guesthouse, 1	177B097 162	1 per lot	Canoga Park - Winnetka - Woodland Hills - West Hills	No	LI	AHO , CPK CPU, ADU
Los Angeles	22644 SYLVAN ST	91367	2039019039	2.028	2.028	0.000	0.000	Shortfall of Sites	0.413	Very Low Residential	RA-1	Very Low Residential	0	20	66.287	4.056		Residential - Single Family Residence, 1	177B097 160	1 per lot	Canoga Park - Winnetka - Woodland Hills - West Hills	No	LI	AHO , CPK CPU, ADU
Los Angeles	23541 COLLINS ST	91367	2041009019	0.203	0.203	0.000	3.650	Shortfall of Sites	0.413	Very Low Residential	RA-1	Very Low Residential	[HM2-CHC1-5] [CX3-FA] [CPIO]	20	66.287	4.056		Residential - Single Family Residence - Pool, 1	174B093 183	1 per lot	Canoga Park - Winnetka - Woodland Hills - West Hills	No	VLI, LI, ABMI	AHO , CPK CPU, ADU
Los Angeles	23523 COLLINS ST	91367	2041009029	2.028	2.028	0.000	0.000	Shortfall of Sites	0.413	Very Low Residential	RA-1	Very Low Residential	0	20	66.287	4.056		Residential - Single Family Residence - Pool, 1	174B093 186	1 per lot	Canoga Park - Winnetka - Woodland Hills - West Hills	No	LI	AHO , CPK CPU, ADU
Los Angeles	23529 COLLINS ST	91367	2041009028	2.028	2.028	0.000	0.000	Shortfall of Sites	0.413	Very Low Residential	RA-1	Very Low Residential	0	20	66.287	4.056		Residential - Single Family Residence - Pool, 1	174B093 185	1 per lot	Canoga Park - Winnetka - Woodland Hills - West Hills	No	LI	AHO , CPK CPU, ADU
Los Angeles	23535 COLLINS ST	91367	2041009020	2.028	2.028	0.000	0.000	Shortfall of Sites	0.413	Very Low Residential	RA-1	Very Low Residential	0	20	66.287	4.056		Residential - Single Family Residence - Pool, 1	174B093 184	1 per lot	Canoga Park - Winnetka - Woodland Hills - West Hills	No	LI	AHO , CPK CPU, ADU
Los Angeles	23409 COLLINS ST	91367	2041008035	2.028	2.028	0.000	0.000	Shortfall of Sites	0.413	Very Low Residential	RA-1	Very Low Residential	0	20	66.287	4.055		Residential - Single Family Residence, 1	174B093 194	1 per lot	Canoga Park - Winnetka - Woodland Hills - West Hills	No	LI	AHO , CPK CPU, ADU
Los Angeles	16111 MORRISON ST	91436	2260021003	2.028	2.028	0.000	0.000	Shortfall of Sites	0.413	Low II Residential	RA-1	Low Residential	0	20	66.287	4.055		Residential - Single Family Residence - Pool, 1	168B141 47	1 per lot	Encino - Tarzana	No	LI	AHO , ENC CPU, ADU
Los Angeles	15039 VANOWEN ST	91405	2220019033	2.027	2.027	0.000	0.000	Shortfall of Sites	0.428	Medium Residential	[Q]PB-1	0	0	20	94.696	4.055		Commercial - Parking Lot (Commercial Use Property) - Lots - Commercial Parking - One Story, 0	183B145 710		Van Nuys - North Sherman Oaks	No	LI	P
Los Angeles	4630 NOELINE AVE	91436	2284001050	2.027	2.027	0.000	0.000	Shortfall of Sites	0.477	Low I Residential	RE9-1	Low Residential	0	20	66.287	4.054		Residential - Single Family Residence - Pool and Misc., 1	168B137 566	1 per lot	Encino - Tarzana	No	LI	AHO , ENC CPU, ADU
Los Angeles	23015 HATTERAS ST	91367	2041018003	2.027	2.027	0.000	0.000	Shortfall of Sites	0.413	Very Low Residential	RA-1	Very Low Residential	0	20	66.287	4.054		Residential - Single Family Residence - Pool, 1	174B097 107	1 per lot	Canoga Park - Winnetka - Woodland Hills - West Hills	No	LI	AHO , CPK CPU, ADU
Los Angeles	5000 DENSMORE AVE	91436	2261006044	2.027	2.027	0.000	0.000	Shortfall of Sites	0.413	Low II Residential	R1-1	Low Residential	0	20	66.287	4.053		Residential - Single Family Residence - Pool, 1	168B141 93	1 per lot	Encino - Tarzana	No	LI	AHO , ENC CPU, ADU
Los Angeles	5920 CALVIN AVE	91356	2153034019	2.027	2.027	0.000	0.000	Shortfall of Sites	0.476	Very Low I Residential	RA-1	Very Low Residential	0	20	66.287	4.053		Residential - Single Family Residence, 1	177B117 750	1 per lot	Encino - Tarzana	No	LI	AHO , ENC CPU
Los Angeles	4720 ENCINO AVE	91316	2290006010	2.027	2.027	0.000	0.000	Shortfall of Sites	0.413	Very Low I Residential	RA-1	Very Low Residential	0	20	66.287	4.053		Residential - Single Family Residence - Pool, 1	168B129 486	1 per lot	Encino - Tarzana	No	LI	AHO , ENC CPU, ADU
Los Angeles	23323 CALVERT ST	91367	2035014011	2.026	2.026	0.000	0.000	Shortfall of Sites	0.413	Very Low Residential	RA-1	Very Low Residential	0	20	66.287	4.053		Residential - Single Family Residence - Pool, 1	177B093 486	1 per lot	Canoga Park - Winnetka - Woodland Hills - West Hills	No	LI	AHO , CPK CPU, ADU
Los Angeles	4511 COLDWATER CANYON AVE	91604	2362006049	0.000	0.000	0.000	4.053	Shortfall of Sites	0.146	Medium Residential	R3-1-RIO	0	0	0	83.760	4.053		Residential - Five or More Units or Apartments (Any Combination) · 4 Stories or Less, 5	165B161 37		Sherman Oaks - Studio City - Toluca Lake - Cahuenga Pass	No	ABMI	DB50
Los Angeles	4377 TUJUNGA AVE	91604	2365015004	0.000	0.000	0.000	4.053	Shortfall of Sites	0.139	Neighborhood Office Commercial	[Q]C2-1XL-RIO	Tujunga Commercial District	0	0	72.071	4.053		Commercial - Store Combination - Store and Residential Combination - One Story, 5	165B173 430	72	Sherman Oaks - Studio City - Toluca Lake - Cahuenga Pass	No	ABMI	DB50 , SHR CPU, ARO, OPP C, AHO
Los Angeles	4960 DENSMORE AVE	91436	2261006042	2.026	2.026	0.000	0.000	Shortfall of Sites	0.413	Low II Residential	R1-1	Low Residential	0	20	66.287	4.053		Residential - Single Family Residence - Pool, 1	168B141 132	1 per lot	Encino - Tarzana	No	LI	AHO , ENC CPU, ADU
Los Angeles	5823 SANTA MONICA BLVD	90038	5534017022	0.000	0.000	0.000	4.053	Shortfall of Sites	0.175	Commercial Manufacturing	CM-1VL	0	0	0	44.440	4.053		Industrial - Warehousing, Distribution, Storage - Public Storage - Mini Warehouse - One Story, 0	144B189 594		Hollywood	No	ABMI	ARO
Los Angeles	5823 SANTA MONICA BLVD	90038	5534017022	0.000	0.000	0.000	4.053	Shortfall of Sites	0.175	Commercial Manufacturing	CM-1VL	0	0	0	44.442	4.053		Industrial - Warehousing, Distribution, Storage - Public Storage - Mini Warehouse - One Story, 0	144B189 595		Hollywood	No	ABMI	ARO
Los Angeles	5823 SANTA MONICA BLVD	90038	5534017022	0.000	0.000	0.000	4.053	Shortfall of Sites	0.175	Commercial Manufacturing	CM-1VL	0	0	0	44.444	4.053		Industrial - Warehousing, Distribution, Storage - Public Storage - Mini Warehouse - One Story, 0	144B189 596		Hollywood	No	ABMI	ARO
Los Angeles	6110 ELLENVIEW AVE	91367	2032015023	2.026	2.026	0.000	0.000	Shortfall of Sites	0.413	Very Low Residential	RE11-1	Very Low Residential	0	20	66.287	4.052		Residential - Single Family Residence - Pool, 1	177B085 237	1 per lot	Canoga Park - Winnetka - Woodland Hills - West Hills	No	LI	AHO , CPK CPU, ADU
Los Angeles	23347 COLLINS ST	91367	2041008046	2.026	2.026	0.000	0.000	Shortfall of Sites	0.413	Very Low Residential	RA-1	Very Low Residential	0	20	66.287	4.052		Residential - Single Family Residence, 1	174B093 201	1 per lot	Canoga Park - Winnetka - Woodland Hills - West Hills	No	LI	AHO , CPK CPU, ADU
Los Angeles	5029 AMESTOY AVE	91316	2258012006	2.026	2.026	0.000	0.000	Shortfall of Sites	0.357	Neighborhood Office Commercial	P-1VL	0	0	20	94.696	4.052	Vacant	Commercial - Commercial - Vacant Land, 0	171B133 718		Encino - Tarzana	No	LI	P , ENC CPU
Los Angeles	23360 HATTERAS ST	91367	2041008033	0.203	0.203	0.000	3.647	Shortfall of Sites	0.413	Very Low Residential	RA-1	Very Low Residential	[DM2-G1-5] [CX2-FA] [CPIO-CDO]	20	66.287	4.052		Residential - Single Family Residence, 1	174B093 137	1 per lot	Canoga Park - Winnetka - Woodland Hills - West Hills	No	VLI, LI, ABMI	AHO , CPK CPU, ADU
Los Angeles	6217 MELBA AVE	91367	2035021030	2.026	2.026	0.000	0.000	Shortfall of Sites	0.413	Very Low Residential	RA-1	Very Low Residential	0	20	66.287	4.052		Residential - Single Family Residence - Pool, 1	177B093 263	1 per lot	Canoga Park - Winnetka - Woodland Hills - West Hills	No	LI	AHO , CPK CPU, ADU
Los Angeles	2937 SELBY AVE	90064	4255010048	0.000	0.000	0.000	4.051	Shortfall of Sites	0.043	Low Residential	R1-1	0	0	0	99.000	4.051		Residential - Single Family Residence, 0	123B157 884		West Los Angeles	No	ABMI	TOC EXP
Los Angeles	1729 N WILTON PL	90028	5586034005	0.000	0.000	0.000	4.050	Shortfall of Sites	0.046	Low Medium II Residential	RD1.5-1XL	0	0	0	99.000	4.050		Residential - Five or More Units or Apartments (Any Combination) · 4 Stories or Less, 0	148-5A191 102		Hollywood	Yes	ABMI	TOC EXP
Los Angeles	23007 COLLINS ST	91367	2041016005	2.025	2.025	0.000	0.000	Shortfall of Sites	0.413	Very Low Residential	RA-1	Very Low Residential	0	20	66.287	4.050		Residential - Single Family Residence - Pool, 1	174B097 262	1 per lot	Canoga Park - Winnetka - Woodland Hills - West Hills	No	LI	AHO , CPK CPU, ADU
Los Angeles	1734 TAFT AVE	90028	5586034021	0.000	0.000	0.000	4.050	Shortfall of Sites	0.046	Low Medium II Residential	RD1.5-1XL	0	0	0	99.000	4.050		Residential - Five or More Units or Apartments (Any Combination) · 4 Stories or Less, 0	148-5A191 91		Hollywood	Yes	ABMI	TOC EXP

Jurisdiction Name	Site Address/Intersection	5 Digit ZIP Code	Assessor Parcel Number	Very Low-Income	Low-Income	Moderate-Income	Above Moderate-Income	Type of Shortfall	Parcel Size (Acres)	Current General Plan Designation	Current Zoning	Proposed General Plan (GP) Designation	Proposed Zoning	Minimum Density Allowed	Maximum Density Allowed	Total Capacity	Vacant/ Nonvacant	Description of Existing Uses	PIN	Base Density Per Acre	Community Plan Area	Rent Stabalization Ordinance	Income Category	Applicable Rezoning Program (Program informing values in Column Q listed first)
Los Angeles	14906 DICKENS ST	91403	2276011004	0.000	0.000	0.000	4.050	Shortfall of Sites	0.421	Low Medium Residential	RD1.5-1	Medium Residential	0	0	54.631	4.050		Residential - Five or More Units or Apartments (Any Combination) · 4 Stories or Less - Pool, 13	166-5A149 90	43	Sherman Oaks - Studio City - Toluca Lake - Cahuenga Pass	Yes	ABMI	SHR CPU , DB50, AHO
Los Angeles	10844 KLING ST	91602	2421025016	0.000	0.000	0.000	4.050	Shortfall of Sites	0.174	Medium Residential	R3-1	Community Center (Mixed-Use)	0	0	103.256	4.050		Residential - Five or More Units or Apartments (Any Combination) · 4 Stories or Less, 9	168B173 739	145	North Hollywood - Valley Village	Yes	ABMI	NH CPU , DB50, AHO
Los Angeles	11324 HUSTON ST	91601	2353023014	0.000	0.000	0.000	4.050	Shortfall of Sites	0.159	Medium Residential	R3-1VL	Medium	0	0	113.484	4.050		Residential - Five or More Units or Apartments (Any Combination) · 4 Stories or Less, 9	168B173 168	54	North Hollywood - Valley Village	Yes	ABMI	Orange LineTNP , DB50, AHO
Los Angeles	11204 PEACH GROVE ST	91601	2353022028	0.000	0.000	0.000	4.050	Shortfall of Sites	0.116	Medium Residential	R3-1VL	Medium	0	0	111.794	4.050		Residential - Five or More Units or Apartments (Any Combination) · 4 Stories or Less - Pool, 5	168B173 284	54	North Hollywood - Valley Village	Yes	ABMI	Orange LineTNP , DB50, AHO
Los Angeles	10700 PALMS BLVD	90034	4252036038	0.000	0.000	0.000	4.050	Shortfall of Sites	0.089	General Commercial	C2-1	Neighborhood Center	0	0	146.278	4.050		Residential - Five or More Units or Apartments (Any Combination) · 4 Stories or Less, 5	120B161 787	54	Palms - Mar Vista - Del Rey	Yes	ABMI	PMVDR CPU , AHO
Los Angeles	810 S KENMORE AVE	90005	5094015021	0.000	0.000	0.000	4.050	Shortfall of Sites	0.077	Regional Center Commercial	R4-2	0	0	0	72.581	4.050		Residential - Double, Duplex, or Two Units - 4 Stories or Less, 0	132B197 580		Wilshire	Yes	ABMI	MURC
Los Angeles	630 S KENMORE AVE	90005	5502028004	0.000	0.000	0.000	4.050	Shortfall of Sites	0.062	Regional Center Commercial	CR-2	0	0	0	90.887	4.050		Residential - Five or More Units or Apartments (Any Combination) · 4 Stories or Less, 0	135B197 1248		Wilshire	Yes	ABMI	MURC
Los Angeles	3782 W MARTIN LUTHER KING JR BLVD	90008	5032005008	0.000	0.000	0.000	4.050	Shortfall of Sites	0.161	Regional Center Commercial	C2-2D-SP	0	0	0	69.680	4.050		Commercial - Professional Building - Four Stories, 0	114B181 72		West Adams - Baldwin Hills - Leimert	No	ABMI	MURC
Los Angeles	3782 W MARTIN LUTHER KING JR BLVD	90008	5032005008	0.000	0.000	0.000	4.050	Shortfall of Sites	0.161	Regional Center Commercial	C2-2D-SP	0	0	0	70.006	4.050		Commercial - Professional Building - Four Stories, 0	114B185 157		West Adams - Baldwin Hills - Leimert	No	ABMI	MURC
Los Angeles	6718 SYLMAR AVE	91405	2237003057	2.025	2.025	0.000	0.000	Shortfall of Sites	0.238	Medium Residential	[Q]R3-1	Village	0	20	104.898	4.050		Residential - Five or More Units or Apartments (Any Combination) · 4 Stories or Less, 11	180B149 171	72	Van Nuys - North Sherman Oaks	No	LI	VNY CPU
Los Angeles	23029 COLLINS ST	91367	2041016009	2.025	2.025	0.000	0.000	Shortfall of Sites	0.412	Very Low Residential	RA-1	Very Low Residential	0	20	66.287	4.050		Residential - Single Family Residence, 1	174B097 259	1 per lot	Canoga Park - Winnetka - Woodland Hills - West Hills	No	LI	AHO , CPK CPU, ADU
Los Angeles	5300 ALDEA AVE	91316	2258006027	2.025	2.025	0.000	0.000	Shortfall of Sites	0.412	Very Low I Residential	RA-1	Very Low Residential	0	20	66.287	4.049		Residential - Single Family Residence - Pool, 1	171B133 158	1 per lot	Encino - Tarzana	No	LI	AHO , ENC CPU, ADU
Los Angeles	17235 OTSEGO ST	91316	2258008011	2.024	2.024	0.000	0.000	Shortfall of Sites	0.476	Very Low I Residential	RA-1	Very Low Residential	0	20	66.287	4.048		Residential - Single Family Residence - Pool and Misc., 1	171B133 399	1 per lot	Encino - Tarzana	No	LI	AHO , ENC CPU, ADU
Los Angeles	11566 MISSISSIPPI AVE	90025	4260006010	0.000	0.000	0.000	4.048	Shortfall of Sites	0.055	Low Medium I Residential	R2-1	0	0	0	99.000	4.048		Residential - Single Family Residence, 1	123B149 1147		West Los Angeles	No	ABMI	TOC EXP , R2RD
Los Angeles	5829 MELVIN AVE	91356	2153024003	2.024	2.024	0.000	0.000	Shortfall of Sites	0.476	Very Low I Residential	RA-1	Very Low Residential	0	20	66.287	4.048		Residential - Single Family Residence, 1	174B117 47	1 per lot	Encino - Tarzana	No	LI	AHO , ENC CPU
Los Angeles	23117 COLLINS ST	91367	2041016015	2.023	2.023	0.000	0.000	Shortfall of Sites	0.412	Very Low Residential	RA-1	Very Low Residential	0	20	66.287	4.047		Residential - Single Family Residence - Pool, 1	174B097 252	1 per lot	Canoga Park - Winnetka - Woodland Hills - West Hills	No	LI	AHO , CPK CPU, ADU
Los Angeles	23127 COLLINS ST	91367	2041016016	2.023	2.023	0.000	0.000	Shortfall of Sites	0.412	Very Low Residential	RA-1	Very Low Residential	0	20	66.287	4.046		Residential - Single Family Residence, 1	174B097 251	1 per lot	Canoga Park - Winnetka - Woodland Hills - West Hills	No	LI	AHO , CPK CPU, ADU
Los Angeles	14637 GREENLEAF ST	91403	2276013005	2.023	2.023	0.000	0.000	Shortfall of Sites	0.412	Low Residential	RE11-1	Low Residential	0	20	66.287	4.046		Residential - Single Family Residence, 1	166-5A149 158	1 per lot	Sherman Oaks - Studio City - Toluca Lake - Cahuenga Pass	No	LI	AHO , SHR CPU, ADU
Los Angeles	22859 HATTERAS ST	91367	2041018028	2.023	2.023	0.000	0.000	Shortfall of Sites	0.412	Very Low Residential	RA-1	Very Low Residential	0	20	66.287	4.046		Residential - Single Family Residence - Pool, 1	174B097 119	1 per lot	Canoga Park - Winnetka - Woodland Hills - West Hills	No	LI	AHO , CPK CPU, ADU
Los Angeles	23001 COLLINS ST	91367	2041016045	2.023	2.023	0.000	0.000	Shortfall of Sites	0.412	Very Low Residential	RA-1	Very Low Residential	0	20	66.287	4.045		Residential - Single Family Residence - Pool, 1	174B097 263	1 per lot	Canoga Park - Winnetka - Woodland Hills - West Hills	No	LI	AHO , CPK CPU, ADU
Los Angeles	5439 BEELER AVE	91367	2047014019	0.202	0.202	0.000	3.641	Shortfall of Sites	0.476	Very Low Residential	RE11-1	Very Low Residential	[MB4-G1-5] [IX1-FA] [CPIO]	20	66.287	4.045		Residential - Single Family Residence - Pool, 1	174B089 607	1 per lot	Canoga Park - Winnetka - Woodland Hills - West Hills	No	VLI, LI, ABMI	AHO , CPK CPU
Los Angeles	20001 ROSCOE BLVD	91306	2782009047	2.022	2.022	0.000	0.000	Shortfall of Sites	0.427	Neighborhood Office Commercial	C2-1L, P-1L	0	0	20	94.696	4.045		Commercial - Shopping Center (Neighborhood, Community) - One Story, 0	192B113 540		Chatsworth - Porter Ranch	No	LI	P
Los Angeles	5310 ALDEA AVE	91316	2258006028	2.022	2.022	0.000	0.000	Shortfall of Sites	0.412	Very Low I Residential	RA-1	Very Low Residential	0	20	66.287	4.045		Residential - Single Family Residence - Pool, 1	171B133 151	1 per lot	Encino - Tarzana	No	LI	AHO , ENC CPU, ADU
Los Angeles	15485 VENTURA BLVD	91403	2261039007	2.022	2.022	0.000	0.000	Shortfall of Sites	0.318	Medium Residential	C4-1L, R3-1	0	0	20	66.287	4.045		Commercial - Hotel and Motel - Motel/Hotel and Apartment Combinations - 50 Units and Over - One Story, 0	168B145 729		Encino - Tarzana	No	LI	AHO , ENC CPU, ARO, MURC
Los Angeles	542 N LARCHMONT BLVD	90004	5523017011	0.000	0.000	0.000	4.045	Shortfall of Sites	0.116	Neighborhood Office Commercial	[Q]C2-1VL	0	0	0	54.450	4.045		Commercial - Office Building - One Story, 1	141B189 925		Wilshire	No	ABMI	OPP C
Los Angeles	5129 AMESTOY AVE	91316	2258008001	2.022	2.022	0.000	0.000	Shortfall of Sites	0.412	Very Low I Residential	RA-1	Very Low Residential	0	20	66.287	4.044		Residential - Single Family Residence - Pool, 1	171B133 439	1 per lot	Encino - Tarzana	No	LI	AHO , ENC CPU, ADU
Los Angeles	23131 COLLINS ST	91367	2041016017	2.022	2.022	0.000	0.000	Shortfall of Sites	0.412	Very Low Residential	RA-1	Very Low Residential	0	20	66.287	4.044		Residential - Single Family Residence, 1	174B097 250	1 per lot	Canoga Park - Winnetka - Woodland Hills - West Hills	No	LI	AHO , CPK CPU, ADU
Los Angeles	11572 MISSISSIPPI AVE	90025	4260006011	0.000	0.000	0.000	4.043	Shortfall of Sites	0.055	Low Medium I Residential	R2-1	0	0	0	99.000	4.043		Residential - Single Family Residence, 1	123B149 1146		West Los Angeles	No	ABMI	TOC EXP , R2RD
Los Angeles	5408 LOUISE AVE	91316	2258001063	2.021	2.021	0.000	0.000	Shortfall of Sites	0.475	Very Low I Residential	RA-1	Very Low Residential	0	20	66.287	4.043		Residential - Single Family Residence - Pool, 1	171B133 785	1 per lot	Encino - Tarzana	No	LI	AHO , ENC CPU, ADU
Los Angeles	2100 FEDERAL AVE	90025	4260006012	0.000	0.000	0.000	4.043	Shortfall of Sites	0.055	Low Medium I Residential	R2-1	0	0	0	99.000	4.043		Residential - Single Family Residence, 1	123B149 99		West Los Angeles	No	ABMI	TOC EXP , R2RD
Los Angeles	18910 LINNET ST	91356	2161004062	2.021	2.021	0.000	0.000	Shortfall of Sites	0.412	Very Low I Residential	RA-1	Very Low Residential	0	20	66.287	4.042		Residential - Single Family Residence - Pool and Misc., 1	171B121 59	1 per lot	Encino - Tarzana	No	LI	AHO , ENC CPU, ADU
Los Angeles	5410 LOUISE AVE	91316	2258001062	2.021	2.021	0.000	0.000	Shortfall of Sites	0.475	Very Low I Residential	RA-1	Very Low Residential	0	20	66.287	4.042		Residential - Single Family Residence - Pool and Misc., 1	174B133 865	1 per lot	Encino - Tarzana	No	LI	AHO , ENC CPU, ADU
Los Angeles	4037 WILLOWCREST AVE	91604	2423034005	0.000	0.000	0.000	4.040	Shortfall of Sites	0.055	Low Residential	R1-1-RIO	Low Residential	0	0	99.000	4.040		Residential - Single Family Residence, 1	162B177 196	1 per lot	Sherman Oaks - Studio City - Toluca Lake - Cahuenga Pass	No	ABMI	TOC EXP , SHR CPU, AHO
Los Angeles	7035 LAUREL CANYON BLVD	91605	2321005043	0.000	0.000	0.000	4.040	Shortfall of Sites	0.125	Limited Manufacturing	CM-1	Light Industrial	0	0	62.351	4.040		Commercial - Store Combination - Store and Office Combination - One Story, 0	183B165 179		North Hollywood - Valley Village	No	ABMI	DB50 , NH CPU, ARO
Los Angeles	1683 BLAKE AVE	90031	5442009026	0.000	0.000	0.000	4.040	Shortfall of Sites	0.186	Commercial Manufacturing	[Q]CM-1XL-RIO	0	0	0	41.870	4.040		Industrial - Light Manufacturing - One Story, 0	147A213 203		Silver Lake - Echo Park - Elysian Valley	No	ABMI	DB50 , ARO
Los Angeles	10141 SAN FERNANDO RD	91331	2623032026	0.000	0.000	0.000	4.040	Shortfall of Sites	0.121	Neighborhood Office Commercial	[Q]C2-1VL-CUGU	0	0	0	64.349	4.040		Commercial - Office Building - One Story, 0	204B161 485		Arleta - Pacoima	No	ABMI	DB50 , ARO
Los Angeles	5362 VENICE BLVD	90019	5064005025	0.000	0.000	0.000	4.040	Shortfall of Sites	0.083	Neighborhood Commercial	C2-1VL-CPIO	0	0	0	93.842	4.040		Industrial - Light Manufacturing - One Story, 0	126B177 329		West Adams - Baldwin Hills - Leimert	No	ABMI	DB50 , ARO
Los Angeles	5362 VENICE BLVD	90019	5064005025	0.000	0.000	0.000	4.040	Shortfall of Sites	0.082	Neighborhood Commercial	C2-1VL-CPIO	0	0	0	94.231	4.040		Industrial - Light Manufacturing - One Story, 0	126B177 332		West Adams - Baldwin Hills - Leimert	No	ABMI	DB50 , ARO
Los Angeles	5362 VENICE BLVD	90019	5064005025	0.000	0.000	0.000	4.040	Shortfall of Sites	0.083	Neighborhood Commercial	C2-1VL-CPIO	0	0	0	94.142	4.040		Industrial - Light Manufacturing - One Story, 0	126B177 335		West Adams - Baldwin Hills - Leimert	No	ABMI	DB50 , ARO
Los Angeles	5361 W WASHINGTON BLVD	90016	5064007037	0.000	0.000	0.000	4.040	Shortfall of Sites	0.093	Neighborhood Commercial	C2-1VL-CPIO	0	0	0	83.558	4.040		Industrial - Light Manufacturing - One Story, 0	126B177 1072		West Adams - Baldwin Hills - Leimert	No	ABMI	DB50 , ARO
Los Angeles	1232 S LORENA ST	90023	5190018035	0.000	0.000	0.000	4.040	Shortfall of Sites	0.082	Commercial Manufacturing	[Q]C2-1-CUGU	0	0	0	94.346	4.040		Industrial - Food Processing Plant - Other - One Story, 0	118-5A225 36		Boyle Heights	No	ABMI	DB50
Los Angeles	15701 SATICOY ST	91406	2206011045	0.000	0.000	0.000	4.040	Shortfall of Sites	0.117	Commercial Manufacturing	QCM-1	0	0	0	66.329	4.040		Commercial - Auto, Recreation Equipment, Construction Equipment Sales and Service - Auto Body Repair Shop - One Story, 0	186B141 46		Van Nuys - North Sherman Oaks	No	ABMI	DB50
Los Angeles	1232 S LORENA ST	90023	5190018035	0.000	0.000	0.000	4.040	Shortfall of Sites	0.082	Commercial Manufacturing	[Q]C2-1-CUGU	0	0	0	94.345	4.040		Industrial - Food Processing Plant - Other - One Story, 0	118-5A225 50		Boyle Heights	No	ABMI	DB50
Los Angeles	15701 SATICOY ST	91406	2206011045	0.000	0.000	0.000	4.040	Shortfall of Sites	0.117	Commercial Manufacturing	QCM-1	0	0	0	66.327	4.040		Commercial - Auto, Recreation Equipment, Construction Equipment Sales and Service - Auto Body Repair Shop - One Story, 0	186B141 57		Van Nuys - North Sherman Oaks	No	ABMI	DB50
Los Angeles	1232 S LORENA ST	90023	5190018035	0.000	0.000	0.000	4.040	Shortfall of Sites	0.082	Commercial Manufacturing	[Q]C2-1-CUGU	0	0	0	94.345	4.040		Industrial - Food Processing Plant - Other - One Story, 0	118-5A225 59		Boyle Heights	No	ABMI	DB50
Los Angeles	1010 W ANAHEIM ST	90744	7416012001	0.000	0.000	0.000	4.040	Shortfall of Sites	0.107	Neighborhood Commercial	[Q]C2-1VL-O-CUGU	0	0	0	72.388	4.040		Commercial - Store - One Story, 0	030B201 221		Wilmington - Harbor City	No	ABMI	DB50
Los Angeles	1010 W ANAHEIM ST	90744	7416012001	0.000	0.000	0.000	4.040	Shortfall of Sites	0.107	Neighborhood Commercial	[Q]C2-1VL-O-CUGU	0	0	0	72.622	4.040		Commercial - Store - One Story, 0	030B201 222		Wilmington - Harbor City	No	ABMI	DB50
Los Angeles	1010 W ANAHEIM ST	90744	7416012001	0.000	0.000	0.000	4.040	Shortfall of Sites	0.107	Neighborhood Commercial	[Q]C2-1VL-O-CUGU	0	0	0	72.623	4.040		Commercial - Store - One Story, 0	030B201 223		Wilmington - Harbor City	No	ABMI	DB50
Los Angeles	1010 W ANAHEIM ST	90744	7416012001	0.000	0.000	0.000	4.040	Shortfall of Sites	0.107	Neighborhood Commercial	[Q]C2-1VL-O-CUGU	0	0	0	72.623	4.040		Commercial - Store - One Story, 0	030B201 224		Wilmington - Harbor City	No	ABMI	DB50
Los Angeles	16233 SAN FERNANDO MISSION BLVD	91344	2681011045	0.000	0.000	0.000	4.040	Shortfall of Sites	0.094	Neighborhood Commercial	C1-1VL	0	0	0	82.515	4.040		Commercial - Shopping Center (Neighborhood, Community) - One Story, 0	210B137 297		Granada Hills - Knollwood	No	ABMI	DB50
Los Angeles	2718 W MARTIN LUTHER KING JR BLVD	90008	5023020017	0.000	0.000	0.000	4.040	Shortfall of Sites	0.087	Neighborhood Commercial	C2-1VL-CPIO	0	0	0	88.969	4.040		Commercial - Parking Lot (Commercial Use Property) - Lots - Patron or Employee - One Story, 0	114B189 422		West Adams - Baldwin Hills - Leimert	No	ABMI	DB50
Los Angeles	2718 W MARTIN LUTHER KING JR BLVD	90008	5023020017	0.000	0.000	0.000	4.040	Shortfall of Sites	0.086	Neighborhood Commercial	C2-1VL-CPIO	0	0	0	89.974	4.040		Commercial - Parking Lot (Commercial Use Property) - Lots - Patron or Employee - One Story, 0	114B189 427		West Adams - Baldwin Hills - Leimert	No	ABMI	DB50
Los Angeles	1119 W PACIFIC COAST HWY	90744	7414024034	0.000	0.000	0.000	4.040	Shortfall of Sites	0.118	General Commercial	[Q]C2-1VL-O-CUGU	0	0	0	65.976	4.040		Commercial - Store - One Story, 0	036B201 748		Wilmington - Harbor City	No	ABMI	DB50
Los Angeles	1119 W PACIFIC COAST HWY	90744	7414024034	0.000	0.000	0.000	4.040	Shortfall of Sites	0.118	General Commercial	[Q]C2-1VL-O-CUGU	0	0	0	65.977	4.040		Commercial - Store - One Story, 0	036B201 749		Wilmington - Harbor City	No	ABMI	DB50
Los Angeles	1119 W PACIFIC COAST HWY	90744	7414024034	0.000	0.000	0.000	4.040	Shortfall of Sites	0.118	General Commercial	[Q]C2-1VL-O-CUGU	0	0	0	65.977	4.040		Commercial - Store - One Story, 0	036B201 750		Wilmington - Harbor City	No	ABMI	DB50

Jurisdiction Name	Site Address/Intersection	5 Digit ZIP Code	Assessor Parcel Number	Very Low-Income	Low-Income	Moderate-Income	Above Moderate-Income	Type of Shortfall	Parcel Size (Acres)	Current General Plan Designation	Current Zoning	Proposed General Plan (GP) Designation	Proposed Zoning	Minimum Density Allowed	Maximum Density Allowed	Total Capacity	Vacant/ Nonvacant	Description of Existing Uses	PIN	Base Density Per Acre	Community Plan Area	Rent Stabalization Ordinance	Income Category	Applicable Rezoning Program (Program informing values in Column Q listed first)
Los Angeles	2517 W WASHINGTON BLVD	90018	5072030027	0.000	0.000	0.000	4.040	Shortfall of Sites	0.086	Neighborhood Commercial	C2-1VL-O-CPIO	0	0	0	90.654	4.040		Commercial - Store - One Story, 0	126B189 853		West Adams - Baldwin Hills - Leimert	No	ABMI	DB50
Los Angeles	219 W PACIFIC COAST HWY	90744	7421023008	0.000	0.000	0.000	4.040	Shortfall of Sites	0.119	General Commercial	[Q]C2-1VL-O-CUGU	0	0	0	65.466	4.040		Commercial - Parking Lot (Commercial Use Property) - Lots - Patron or Employee - One Story, 0	036B205 1085		Wilmington - Harbor City	No	ABMI	DB50
Los Angeles	1355 MCDONALD AVE	90744	7415007033	0.000	0.000	0.000	4.040	Shortfall of Sites	0.112	General Commercial	[Q]C2-1VL-O-CUGU	0	0	0	69.462	4.040		Commercial - Auto, Recreation Equipment, Construction Equipment Sales and Service - Auto Service Centers (No Gasoline) - One Story, 0	036B205 1205		Wilmington - Harbor City	No	ABMI	DB50
Los Angeles	1355 MCDONALD AVE	90744	7415007033	0.000	0.000	0.000	4.040	Shortfall of Sites	0.119	General Commercial	[Q]C2-1VL-O-CUGU	0	0	0	65.142	4.040		Commercial - Auto, Recreation Equipment, Construction Equipment Sales and Service - Auto Service Centers (No Gasoline) - One Story, 0	036B205 1227		Wilmington - Harbor City	No	ABMI	DB50
Los Angeles	5301 W WASHINGTON BLVD	90016	5064006001	0.000	0.000	0.000	4.040	Shortfall of Sites	0.085	Neighborhood Commercial	C2-1VL-CPIO	0	0	0	91.201	4.040		Institutional - School (Private) - One Story, 0	126B177 970		West Adams - Baldwin Hills - Leimert	No	ABMI	DB50
Los Angeles	5301 W WASHINGTON BLVD	90016	5064006001	0.000	0.000	0.000	4.040	Shortfall of Sites	0.085	Neighborhood Commercial	C2-1VL-CPIO	0	0	0	91.395	4.040		Institutional - School (Private) - One Story, 0	126B177 982		West Adams - Baldwin Hills - Leimert	No	ABMI	DB50
Los Angeles	5301 W WASHINGTON BLVD	90016	5064006001	0.000	0.000	0.000	4.040	Shortfall of Sites	0.085	Neighborhood Commercial	C2-1VL-CPIO	0	0	0	91.584	4.040		Institutional - School (Private) - One Story, 0	126B177 994		West Adams - Baldwin Hills - Leimert	No	ABMI	DB50
Los Angeles	5301 W WASHINGTON BLVD	90016	5064006001	0.000	0.000	0.000	4.040	Shortfall of Sites	0.084	Neighborhood Commercial	C2-1VL-CPIO	0	0	0	92.524	4.040		Institutional - School (Private) - One Story, 0	126B177 1004		West Adams - Baldwin Hills - Leimert	No	ABMI	DB50
Los Angeles	5301 W WASHINGTON BLVD	90016	5064006001	0.000	0.000	0.000	4.040	Shortfall of Sites	0.084	Neighborhood Commercial	C2-1VL-CPIO	0	0	0	92.719	4.040		Institutional - School (Private) - One Story, 0	126B177 1013		West Adams - Baldwin Hills - Leimert	No	ABMI	DB50
Los Angeles	5301 W WASHINGTON BLVD	90016	5064006001	0.000	0.000	0.000	4.040	Shortfall of Sites	0.084	Neighborhood Commercial	C2-1VL-CPIO	0	0	0	92.911	4.040		Institutional - School (Private) - One Story, 0	126B177 1025		West Adams - Baldwin Hills - Leimert	No	ABMI	DB50
Los Angeles	17217 OTSEGO ST	91316	2258008009	2.020	2.020	0.000	0.000	Shortfall of Sites	0.475	Very Low I Residential	RA-1	Very Low Residential	0	20	66.287	4.040		Residential - Single Family Residence - Pool and Misc., 1	171B133 401	1 per lot	Encino - Tarzana	No	LI	AHO , ENC CPU, ADU
Los Angeles	23317 COLLINS ST	91367	2041008025	2.019	2.019	0.000	0.000	Shortfall of Sites	0.412	Very Low Residential	RA-1	Very Low Residential	0	20	66.287	4.038		Residential - Single Family Residence, 1	174B093 205	1 per lot	Canoga Park - Winnetka - Woodland Hills - West Hills	No	LI	AHO , CPK CPU, ADU
Los Angeles	23245 COLLINS ST	91367	2041008021	2.019	2.019	0.000	0.000	Shortfall of Sites	0.412	Very Low Residential	RA-1	Very Low Residential	0	20	66.287	4.038		Residential - Single Family Residence - Pool, 1	174B093 209	1 per lot	Canoga Park - Winnetka - Woodland Hills - West Hills	No	LI	AHO , CPK CPU, ADU
Los Angeles	23321 COLLINS ST	91367	2041008026	0.202	0.202	0.000	3.634	Shortfall of Sites	0.412	Very Low Residential	RA-1	Very Low Residential	[MB3-CDF1-5] [IX4-FA] [CPIO]	20	66.287	4.038		Residential - Single Family Residence - Pool, 1	174B093 204	1 per lot	Canoga Park - Winnetka - Woodland Hills - West Hills	No	VLI, LI, ABMI	AHO , CPK CPU, ADU
Los Angeles	23219 COLLINS ST	91367	2041008016	2.019	2.019	0.000	0.000	Shortfall of Sites	0.412	Very Low Residential	RA-1	Very Low Residential	0	20	66.287	4.038		Residential - Single Family Residence - Pool, 1	174B093 214	1 per lot	Canoga Park - Winnetka - Woodland Hills - West Hills	No	LI	AHO , CPK CPU, ADU
Los Angeles	5450 LOUISE AVE	91316	2258001049	2.019	2.019	0.000	0.000	Shortfall of Sites	0.412	Very Low I Residential	RA-1	Very Low Residential	0	20	66.287	4.038		Residential - Single Family Residence - Pool, 1	174B133 750	1 per lot	Encino - Tarzana	No	LI	AHO , ENC CPU, ADU
Los Angeles	23002 SYLVAN ST	91367	2039010028	2.018	2.018	0.000	0.000	Shortfall of Sites	0.411	Very Low Residential	RA-1	Very Low Residential	0	20	66.287	4.037		Residential - Single Family Residence - Pool, 1	177B097 149	1 per lot	Canoga Park - Winnetka - Woodland Hills - West Hills	No	LI	AHO , CPK CPU, ADU
Los Angeles	17450 OAK CREEK CT	91316	2257011035	2.018	2.018	0.000	0.000	Shortfall of Sites	0.411	Very Low I Residential	RA-1	Very Low Residential	0	20	66.287	4.037		Residential - Single Family Residence - Pool, 1	174B129 975	1 per lot	Encino - Tarzana	No	LI	AHO , ENC CPU, ADU
Los Angeles	5070 WOODLEY AVE	91436	2261025006	2.018	2.018	0.000	0.000	Shortfall of Sites	0.569	Low II Residential	RE9-1	Low Residential	0	20	66.287	4.036		Residential - Single Family Residence - Pool, 2	171B141 450	1 per lot	Encino - Tarzana	No	LI	AHO , ENC CPU
Los Angeles	4515 SHERMAN OAKS AVE	91403	2283017002	0.000	0.000	0.000	4.036	Shortfall of Sites	0.055	Low II Residential	R1-1	Medium Neighborhood Residential	0	0	99.000	4.036		Residential - Single Family Residence, 1	168B145 1074	43	Encino - Tarzana	No	ABMI	TOC EXP , ENC CPU, AHO
Los Angeles	23251 COLLINS ST	91367	2041008041	2.018	2.018	0.000	0.000	Shortfall of Sites	0.411	Very Low Residential	RA-1	Very Low Residential	0	20	66.287	4.036		Residential - Single Family Residence - Pool, 1	174B093 208	1 per lot	Canoga Park - Winnetka - Woodland Hills - West Hills	No	LI	AHO , CPK CPU, ADU
Los Angeles	1660 LOMITA BLVD	90710	7410018042	2.018	2.018	0.000	0.000	Shortfall of Sites	0.257	Medium Residential	[Q]R3-1VL	0	0	20	69.029	4.035		Residential - Five or More Units or Apartments (Any Combination) · 4 Stories or Less, 8	036B193 47		Wilmington - Harbor City	No	LI	DB50
Los Angeles	1616 W 218TH ST	90501	7346004028	2.018	2.018	0.000	0.000	Shortfall of Sites	0.207	Medium Residential	R3-1	0	0	20	85.950	4.035		Residential - Five or More Units or Apartments (Any Combination) · 4 Stories or Less, 8	048B193 103		Harbor Gateway	No	LI	DB50
Los Angeles	1639 W 219TH ST	90501	7346004018	2.018	2.018	0.000	0.000	Shortfall of Sites	0.207	Medium Residential	R3-1	0	0	20	85.935	4.035		Residential - Five or More Units or Apartments (Any Combination) · 4 Stories or Less, 8	048B193 156		Harbor Gateway	No	LI	DB50
Los Angeles	1645 W 219TH ST	90501	7346004017	2.018	2.018	0.000	0.000	Shortfall of Sites	0.207	Medium Residential	R3-1	0	0	20	85.936	4.035		Residential - Five or More Units or Apartments (Any Combination) · 4 Stories or Less, 8	048B193 157		Harbor Gateway	No	LI	DB50
Los Angeles	6925 WOODMAN AVE	91405	2216025056	2.018	2.018	0.000	0.000	Shortfall of Sites	0.266	Medium Residential	[Q]R3-1, R1-1	0	0	20	66.692	4.035		Residential - Five or More Units or Apartments (Any Combination) · 4 Stories or Less, 8	183B157 634		Van Nuys - North Sherman Oaks	No	LI	DB50
Los Angeles	1515 E 104TH ST	90002	6065018924	2.017	2.017	0.000	0.000	Shortfall of Sites	2.624	Public Facilities	PF-1	0	0	20	153.741	4.034		Miscellaneous - Government Owned Property, 0	090A213 582		Southeast Los Angeles	No	LI	PF
Los Angeles	23264 CALVERT ST	91367	2035024049	0.202	0.202	0.000	3.629	Shortfall of Sites	0.411	Very Low Residential	RA-1	Very Low Residential	[DM2-G1-5] [CX2-FA] [CPIO-CDO]	20	66.287	4.032		Residential - Single Family Residence - Pool, 1	177B093 531	1 per lot	Canoga Park - Winnetka - Woodland Hills - West Hills	No	VLI, LI, ABMI	AHO , CPK CPU, ADU
Los Angeles	23262 OXNARD ST	91367	2041006022	2.016	2.016	0.000	0.000	Shortfall of Sites	0.411	Very Low Residential	RA-1	Very Low Residential	0	20	66.287	4.032		Residential - Single Family Residence - Pool, 1	177B093 834	1 per lot	Canoga Park - Winnetka - Woodland Hills - West Hills	No	LI	AHO , CPK CPU, ADU
Los Angeles	18510 VICTORY BLVD	91335	2127012009	2.016	2.016	0.000	0.000	Shortfall of Sites	0.532	General Commercial	P-1VL-RIO, C4-1VL-RIO	0	0	20	94.696	4.031	Vacant	Commercial - Commercial - Vacant Land, 0	180B125 658		Reseda - West Van Nuys	No	LI	P
Los Angeles	10127 REMMET AVE	91311	2747012058	0.000	0.000	0.000	4.031	Shortfall of Sites	0.064	Low Medium I Residential	R2-1	0	0	0	99.000	4.031		Residential - Single Family Residence, 1	204B105 856		Chatsworth - Porter Ranch	No	ABMI	TOC EXP , R2RD
Los Angeles	10121 REMMET AVE	91311	2747012055	0.000	0.000	0.000	4.031	Shortfall of Sites	0.064	Low Medium I Residential	R2-1	0	0	0	99.000	4.031		Residential - Single Family Residence, 1	204B105 853		Chatsworth - Porter Ranch	No	ABMI	TOC EXP , R2RD
Los Angeles	18375 COLLINS ST	91356	2157005071	2.015	2.015	0.000	0.000	Shortfall of Sites	0.955	Medium Residential	(T)(Q)R3-1	Medium Neighborhood Residential	0	20	72.252	4.030		Residential - Five or More Units or Apartments (Any Combination) · 4 Stories or Less - Pool, 49	174B125 121	43	Encino - Tarzana	No	LI	ENC CPU , AHO
Los Angeles	5545 KLUMP AVE	91601	2350006041	2.015	2.015	0.000	0.000	Shortfall of Sites	0.166	High Medium Residential	R4-1L	High Medium	0	20	174.200	4.030		Residential - Five or More Units or Apartments (Any Combination) · 4 Stories or Less, 17	174B173 1096	No Max	North Hollywood - Valley Village	No	LI	Orange LineTNP , AHO
Los Angeles	841 N BUNKER HILL AVE	90012	5407007012	0.000	0.000	0.000	4.030	Shortfall of Sites	0.119	High Medium Residential	R4-1	Medium Neighborhood Residential	[LM2-MU2-5] [RX1-FA] [CPIO]	0	117.215	4.030		Residential - Five or More Units or Apartments (Any Combination) · 4 Stories or Less, 5	135A213 137	No Max	Central City North	No	ABMI	DT CPU
Los Angeles	938 WHITE KNOLL DR	90012	5406021012	2.015	2.015	0.000	0.000	Shortfall of Sites	0.161	Medium Residential	R3-1	Medium Neighborhood Residential	[LN1-MU1-5] [RG1-FA] [CPIO]	20	118.287	4.030		Residential - Five or More Units or Apartments (Any Combination) · 4 Stories or Less, 9	136-5A211 248	No Max	Central City North	No	LI	DT CPU
Los Angeles	14716 DELANO ST	91411	2241018006	2.015	2.015	0.000	0.000	Shortfall of Sites	0.172	Medium Residential	[Q]R3-1	Medium	0	20	110.340	4.030		Residential - Five or More Units or Apartments (Any Combination) · 4 Stories or Less, 9	178-5A149 263	108	Van Nuys - North Sherman Oaks	No	LI	Orange LineTNP
Los Angeles	14746 DELANO ST	91411	2241018029	2.015	2.015	0.000	0.000	Shortfall of Sites	0.170	Medium Residential	[Q]R3-1	Medium	0	20	111.835	4.030		Residential - Five or More Units or Apartments (Any Combination) · 4 Stories or Less, 9	178-5A149 273	108	Van Nuys - North Sherman Oaks	No	LI	Orange LineTNP
Los Angeles	14833 FRIAR ST	91411	2241001016	2.015	2.015	0.000	0.000	Shortfall of Sites	0.172	Medium Residential	[Q]R3-1	Medium	0	20	110.355	4.030		Residential - Five or More Units or Apartments (Any Combination) · 4 Stories or Less, 9	180B149 945	108	Van Nuys - North Sherman Oaks	No	LI	Orange LineTNP
Los Angeles	13001 VICTORY BLVD	91606	2326016017	0.000	0.000	0.000	4.030	Shortfall of Sites	0.130	Medium Residential	R1-1, R3-1, [Q]C1-1VL	Village	0	0	69.146	4.030		Institutional - Church - One Story, 1	180B161 1029	108	North Hollywood - Valley Village	No	ABMI	NH CPU, FBO
Los Angeles	5700 LANKERSHIM BLVD	91601	2338025004	0.000	0.000	0.000	4.030	Shortfall of Sites	0.057	Community Commercial	C2-1	Community Commercial	0	0	156.821	4.030		Commercial - Store - One Story, 1	174B169 546	No Max	North Hollywood - Valley Village	No	ABMI	Orange LineTNP , AHO
Los Angeles	5938 VAN NUYS BLVD	91401	2245002008	0.000	0.000	0.000	4.030	Shortfall of Sites	0.057	Neighborhood Office Commercial	C2-1L	Community Commercial	0	0	158.880	4.030		Institutional - Cemetery, Mausoleum, Mortuary - Cemetery, Mausoleum - One Story, 1	177A151 163	No Max	Van Nuys - North Sherman Oaks	No	ABMI	Orange LineTNP , AHO
Los Angeles	4150 LANKERSHIM BLVD	91602	2423024048	0.000	0.000	0.000	4.030	Shortfall of Sites	0.063	General Commercial	C2-1VL-CDO-RIO	Community Center	0	0	142.566	4.030		Industrial - Motion Picture, Radio and Television Industry - Studio - One Story, 1	165B177 938	108	Sherman Oaks - Studio City - Toluca Lake - Cahuenga Pass	No	ABMI	SHR CPU , AHO
Los Angeles	5355 ENCINO AVE	91316	2257003005	2.015	2.015	0.000	0.000	Shortfall of Sites	0.411	Very Low I Residential	RA-1	Very Low Residential	0	20	66.287	4.030		Residential - Single Family Residence - Pool, 1	171B129 32	1 per lot	Encino - Tarzana	No	LI	AHO , ENC CPU, ADU
Los Angeles	17144 MARGATE ST	91316	2258006024	2.015	2.015	0.000	0.000	Shortfall of Sites	0.474	Very Low I Residential	RA-1	Very Low Residential	0	20	66.287	4.030		Residential - Single Family Residence, 1	171B133 103	1 per lot	Encino - Tarzana	No	LI	AHO , ENC CPU, ADU
Los Angeles	22945 ERWIN ST	91367	2039013014	2.015	2.015	0.000	0.000	Shortfall of Sites	0.411	Very Low Residential	RA-1	Very Low Residential	0	20	66.287	4.030		Residential - Single Family Residence - Pool, 1	177B097 256	1 per lot	Canoga Park - Winnetka - Woodland Hills - West Hills	No	LI	AHO , CPK CPU, ADU
Los Angeles	5738 MAMMOTH AVE	91401	2246024015	0.000	0.000	0.000	4.029	Shortfall of Sites	0.055	Low Residential	R1-1	0	0	0	99.000	4.029		Residential - Single Family Residence, 1	174B157 248		Van Nuys - North Sherman Oaks	No	ABMI	TOC EXP
Los Angeles	6201 PENFIELD AVE	91367	2153036001	2.015	2.015	0.000	0.000	Shortfall of Sites	0.474	Very Low Residential	RA-1VL	Very Low Residential	0	20	66.287	4.029		Residential - Single Family Residence, 1	177B113 317	1 per lot	Canoga Park - Winnetka - Woodland Hills - West Hills	No	LI	AHO , CPK CPU
Los Angeles	23211 ERWIN ST	91367	2035022037	2.014	2.014	0.000	0.000	Shortfall of Sites	0.411	Very Low Residential	RA-1	Very Low Residential	0	20	66.287	4.028		Residential - Single Family Residence, 1	177B093 299	1 per lot	Canoga Park - Winnetka - Woodland Hills - West Hills	No	LI	AHO , CPK CPU, ADU
Los Angeles	5048 LOUISE AVE	91316	2258009018	2.014	2.014	0.000	0.000	Shortfall of Sites	0.411	Very Low I Residential	RA-1	Very Low Residential	0	20	66.287	4.027		Residential - Single Family Residence - Pool, 1	171B133 612	1 per lot	Encino - Tarzana	No	LI	AHO , ENC CPU, ADU

Jurisdiction Name	Site Address/Intersection	5 Digit ZIP Code	Assessor Parcel Number	Very Low-Income	Low-Income	Moderate-Income	Above Moderate-Income	Type of Shortfall	Parcel Size (Acres)	Current General Plan Designation	Current Zoning	Proposed General Plan (GP) Designation	Proposed Zoning	Minimum Density Allowed	Maximum Density Allowed	Total Capacity	Vacant/ Nonvacant	Description of Existing Uses	PIN	Base Density Per Acre	Community Plan Area	Rent Stabalization Ordinance	Income Category	Applicable Rezoning Program (Program informing values in Column Q listed first)
Los Angeles	23212 SYLVAN ST	91367	2035022031	0.201	0.201	0.000	3.624	Shortfall of Sites	0.411	Very Low Residential	RA-1	Very Low Residential	[DM1-AL1-5] [IX3-FA] [CPIO]	20	66.287	4.026		Residential - Single Family Residence - Pool, 1	177B093 166	1 per lot	Canoga Park - Winnetka - Woodland Hills - West Hills	No	VLI, LI, ABMI	AHO , CPK CPU, ADU
Los Angeles	22965 CALVERT ST	91367	2039014035	2.013	2.013	0.000	0.000	Shortfall of Sites	0.411	Very Low Residential	RA-1	Very Low Residential	0	20	66.287	4.026		Residential - Single Family Residence - Pool, 1	177B097 341	1 per lot	Canoga Park - Winnetka - Woodland Hills - West Hills	No	LI	AHO , CPK CPU, ADU
Los Angeles	23365 COLLINS ST	91367	2041008034	2.013	2.013	0.000	0.000	Shortfall of Sites	0.411	Very Low Residential	RA-1	Very Low Residential	0	20	66.287	4.026		Residential - Single Family Residence - Pool, 1	174B093 195	1 per lot	Canoga Park - Winnetka - Woodland Hills - West Hills	No	LI	AHO , CPK CPU, ADU
Los Angeles	15848 VANOWEN ST	91406	2233010005	0.000	0.000	0.000	4.026	Shortfall of Sites	0.195	Medium Residential	[Q]R3-1-RIO	0	0	0	85.328	4.026		Residential - Five or More Units or Apartments (Any Combination) · 4 Stories or Less, 6	180B141 33		Van Nuys - North Sherman Oaks	Yes	ABMI	DB50
Los Angeles	15844 VANOWEN ST	91406	2233010006	0.000	0.000	0.000	4.026	Shortfall of Sites	0.195	Medium Residential	[Q]R3-1-RIO	0	0	0	85.329	4.026		Residential - Five or More Units or Apartments (Any Combination) · 4 Stories or Less, 6	180B141 34		Van Nuys - North Sherman Oaks	Yes	ABMI	DB50
Los Angeles	11401 SHERMAN WAY	91605	2316021001	0.000	0.000	0.000	4.026	Shortfall of Sites	0.200	Medium Residential	R3-1	0	0	0	83.181	4.026		Residential - Five or More Units or Apartments (Any Combination) · 4 Stories or Less, 6	183B173 76		Sun Valley - La Tuna Canyon	Yes	ABMI	DB50
Los Angeles	11423 SHERMAN WAY	91605	2316021005	0.000	0.000	0.000	4.026	Shortfall of Sites	0.200	Medium Residential	R3-1	0	0	0	83.297	4.026		Residential - Five or More Units or Apartments (Any Combination) · 4 Stories or Less, 6	183B169 99		Sun Valley - La Tuna Canyon	Yes	ABMI	DB50
Los Angeles	3524 ELLSWORTH ST	90026	5401005001	0.000	0.000	0.000	4.026	Shortfall of Sites	0.195	Medium Residential	R3-1VL	0	0	0	85.358	4.026		Residential - Five or More Units or Apartments (Any Combination) · 4 Stories or Less, 6	141A201 111		Silver Lake - Echo Park - Elysian Valley	Yes	ABMI	DB50
Los Angeles	7646 VENTURA CANYON AVE	91402	2301013093	0.000	0.000	0.000	4.026	Shortfall of Sites	0.359	Low Medium II Residential	(T)(Q)RD1.5-1	0	0	0	46.430	4.026		Residential - Five or More Units or Apartments (Any Combination) · 4 Stories or Less, 6	186B157 112		Mission Hills - Panorama City - North Hills	Yes	ABMI	DB50
Los Angeles	6236 WILLOWCREST AVE	91606	2414018015	0.000	0.000	0.000	4.026	Shortfall of Sites	0.373	Low Medium II Residential	RD1.5-1	0	0	0	44.671	4.026		Residential - Five or More Units or Apartments (Any Combination) · 4 Stories or Less, 6	177B177 141		North Hollywood - Valley Village	Yes	ABMI	DB50
Los Angeles	7102 ETHEL AVE	91605	2327017033	0.000	0.000	0.000	4.026	Shortfall of Sites	0.198	Medium Residential	R3-1	0	0	0	84.195	4.026		Residential - Five or More Units or Apartments (Any Combination) · 4 Stories or Less, 6	183B161 240		North Hollywood - Valley Village	Yes	ABMI	DB50
Los Angeles	1655 CARMONA AVE	90019	5069026001	0.000	0.000	0.000	4.026	Shortfall of Sites	0.098	General Commercial	C2-1-O	0	0	0	170.235	4.026		Residential - Five or More Units or Apartments (Any Combination) · 4 Stories or Less, 6	126B177 281		Wilshire	Yes	ABMI	DB50
Los Angeles	6218 VINELAND AVE	91606	2414003005	0.000	0.000	0.000	4.026	Shortfall of Sites	0.376	Low Medium II Residential	RD1.5-1	0	0	0	44.270	4.026		Residential - Five or More Units or Apartments (Any Combination) · 4 Stories or Less, 6	177B173 338		North Hollywood - Valley Village	Yes	ABMI	DB50
Los Angeles	10625 OXNARD ST	91606	2414016034	0.000	0.000	0.000	4.026	Shortfall of Sites	0.198	Medium Residential	R3-1	0	0	0	83.895	4.026		Residential - Five or More Units or Apartments (Any Combination) · 4 Stories or Less, 6	177B177 562		North Hollywood - Valley Village	Yes	ABMI	DB50
Los Angeles	8306 LINDLEY AVE	91325	2787006001	0.000	0.000	0.000	4.026	Shortfall of Sites	0.194	Medium Residential	R3-1	0	0	0	85.809	4.026		Residential - Five or More Units or Apartments (Any Combination) · 4 Stories or Less, 6	192B125 647		Northridge	Yes	ABMI	DB50
Los Angeles	12311 OXNARD ST	91606	2333015025	0.000	0.000	0.000	4.026	Shortfall of Sites	0.195	Medium Residential	R3-1	0	0	0	85.446	4.026		Residential - Five or More Units or Apartments (Any Combination) · 4 Stories or Less, 6	177B165 689		North Hollywood - Valley Village	Yes	ABMI	DB50
Los Angeles	16019 VANOWEN ST	91406	2224028030	0.000	0.000	0.000	4.026	Shortfall of Sites	0.195	Medium Residential	R3-1	0	0	0	85.329	4.026		Residential - Five or More Units or Apartments (Any Combination) · 4 Stories or Less, 6	183B141 769		Van Nuys - North Sherman Oaks	Yes	ABMI	DB50
Los Angeles	15947 VANOWEN ST	91406	2224028035	0.000	0.000	0.000	4.026	Shortfall of Sites	0.195	Medium Residential	R3-1	0	0	0	85.329	4.026		Residential - Five or More Units or Apartments (Any Combination) · 4 Stories or Less, 6	183B141 775		Van Nuys - North Sherman Oaks	Yes	ABMI	DB50
Los Angeles	15943 VANOWEN ST	91406	2224028046	0.000	0.000	0.000	4.026	Shortfall of Sites	0.195	Medium Residential	R3-1	0	0	0	85.329	4.026		Residential - Five or More Units or Apartments (Any Combination) · 4 Stories or Less, 6	183B141 776		Van Nuys - North Sherman Oaks	Yes	ABMI	DB50
Los Angeles	15937 VANOWEN ST	91406	2224028038	0.000	0.000	0.000	4.026	Shortfall of Sites	0.195	Medium Residential	R3-1	0	0	0	85.329	4.026		Residential - Five or More Units or Apartments (Any Combination) · 4 Stories or Less, 6	183B141 777		Van Nuys - North Sherman Oaks	Yes	ABMI	DB50
Los Angeles	15131 VICTORY BLVD	91411	2235020011	0.000	0.000	0.000	4.026	Shortfall of Sites	0.204	Medium Residential	[Q]R3-1-RIO	0	0	0	81.585	4.026		Residential - Five or More Units or Apartments (Any Combination) · 4 Stories or Less, 6	180B145 789		Van Nuys - North Sherman Oaks	Yes	ABMI	DB50
Los Angeles	7347 VINELAND AVE	91352	2315024019	0.000	0.000	0.000	4.026	Shortfall of Sites	0.198	Medium Residential	R3-1	0	0	0	83.944	4.026		Residential - Five or More Units or Apartments (Any Combination) · 4 Stories or Less, 6	186B173 838		Sun Valley - La Tuna Canyon	Yes	ABMI	DB50
Los Angeles	12939 OXNARD ST	91401	2331023024	0.000	0.000	0.000	4.026	Shortfall of Sites	0.194	Medium Residential	R3-1	0	0	0	85.681	4.026		Residential - Five or More Units or Apartments (Any Combination) · 4 Stories or Less, 6	177B161 856		Van Nuys - North Sherman Oaks	Yes	ABMI	DB50
Los Angeles	7341 VINELAND AVE	91352	2315024018	0.000	0.000	0.000	4.026	Shortfall of Sites	0.197	Medium Residential	R3-1	0	0	0	84.697	4.026		Residential - Five or More Units or Apartments (Any Combination) · 4 Stories or Less, 6	186B173 869		Sun Valley - La Tuna Canyon	Yes	ABMI	DB50
Los Angeles	7333 VINELAND AVE	91352	2315024017	0.000	0.000	0.000	4.026	Shortfall of Sites	0.199	Medium Residential	R3-1	0	0	0	83.802	4.026		Residential - Five or More Units or Apartments (Any Combination) · 4 Stories or Less, 6	186B173 880		Sun Valley - La Tuna Canyon	Yes	ABMI	DB50
Los Angeles	13417 VANOWEN ST	91405	2328031014	0.000	0.000	0.000	4.026	Shortfall of Sites	0.198	Medium Residential	R3-1	0	0	0	83.952	4.026		Residential - Five or More Units or Apartments (Any Combination) · 4 Stories or Less, 6	183B157 921		Van Nuys - North Sherman Oaks	Yes	ABMI	DB50
Los Angeles	10124 MOUNTAIR AVE	91042	2558022005	0.000	0.000	0.000	4.026	Shortfall of Sites	0.500	Low Medium II Residential	RD2-1	0	0	0	33.309	4.026		Residential - Five or More Units or Apartments (Any Combination) · 4 Stories or Less, 6	204B197 1017		Sunland - Tujunga - Lake View Terrace - Shadow Hills - East La Tuna Canyon	Yes	ABMI	DB50
Los Angeles	22957 CALVERT ST	91367	2039014037	2.013	2.013	0.000	0.000	Shortfall of Sites	0.411	Very Low Residential	RA-1	Very Low Residential	0	20	66.287	4.026		Residential - Single Family Residence - Pool and Misc., 1	177B097 342	1 per lot	Canoga Park - Winnetka - Woodland Hills - West Hills	No	LI	AHO , CPK CPU, ADU
Los Angeles	5363 ENCINO AVE	91316	2257003006	2.013	2.013	0.000	0.000	Shortfall of Sites	0.411	Very Low I Residential	RA-1	Very Low Residential	0	20	66.287	4.026		Residential - Single Family Residence - Pool, 1	171B129 22	1 per lot	Encino - Tarzana	No	LI	AHO , ENC CPU, ADU
Los Angeles	22951 CALVERT ST	91367	2039014036	2.013	2.013	0.000	0.000	Shortfall of Sites	0.411	Very Low Residential	RA-1	Very Low Residential	0	20	66.287	4.026		Residential - Single Family Residence, 1	177B097 343	1 per lot	Canoga Park - Winnetka - Woodland Hills - West Hills	No	LI	AHO , CPK CPU, ADU
Los Angeles	23408 COLLINS ST	91367	2041010016	2.013	2.013	0.000	0.000	Shortfall of Sites	0.411	Very Low Residential	RA-1	Very Low Residential	0	20	66.287	4.026		Residential - Single Family Residence, 1	174B093 268	1 per lot	Canoga Park - Winnetka - Woodland Hills - West Hills	No	LI	AHO , CPK CPU, ADU
Los Angeles	22714 CALVERT ST	91367	2039017011	2.013	2.013	0.000	0.000	Shortfall of Sites	0.411	Very Low Residential	RA-1	Very Low Residential	0	20	66.287	4.026		Residential - Single Family Residence - Pool, 1	177B097 417	1 per lot	Canoga Park - Winnetka - Woodland Hills - West Hills	No	LI	AHO , CPK CPU, ADU
Los Angeles	10101 DE SOTO AVE	91311	2747024123	2.012	2.012	0.000	0.000	Shortfall of Sites	0.455	Medium Residential	QR3-1	0	0	20	83.025	4.025		Residential - Five or More Units or Apartments (Any Combination) · 4 Stories or Less - Pool, 24	204B109 349		Chatsworth - Porter Ranch	No	LI	DB50
Los Angeles	6000 COLDWATER CANYON AVE	91606	2332029001	2.012	2.012	0.000	0.000	Shortfall of Sites	0.859	Low Medium II Residential	RD1.5-1	0	0	20	43.945	4.025		Residential - Five or More Units or Apartments (Any Combination) · 4 Stories or Less - Cooperative, 24	177B161 861		North Hollywood - Valley Village	No	LI	DB50
Los Angeles	17155 HART ST	91406	2227024011	2.012	2.012	0.000	0.000	Shortfall of Sites	0.474	Low Residential	R1-1	Low Residential	0	20	66.287	4.024		Residential - Single Family Residence - Pool, 1	183B133 512	1 per lot	Reseda - West Van Nuys	No	LI	AHO , RES CPU
Los Angeles	23100 ERWIN ST	91367	2039009016	2.012	2.012	0.000	0.000	Shortfall of Sites	0.410	Very Low Residential	RA-1	Very Low Residential	0	20	66.287	4.024		Residential - Single Family Residence - Pool, 1	177B097 282	1 per lot	Canoga Park - Winnetka - Woodland Hills - West Hills	No	LI	AHO , CPK CPU, ADU
Los Angeles	23100 CALVERT ST	91367	2039008019	2.012	2.012	0.000	0.000	Shortfall of Sites	0.410	Very Low Residential	RA-1	Very Low Residential	0	20	66.287	4.024		Residential - Single Family Residence - Pool, 1	177B097 391	1 per lot	Canoga Park - Winnetka - Woodland Hills - West Hills	No	LI	AHO , CPK CPU, ADU
Los Angeles	23345 COLLINS ST	91367	2041008047	2.012	2.012	0.000	0.000	Shortfall of Sites	0.410	Very Low Residential	RA-1	Very Low Residential	0	20	66.287	4.024		Residential - Single Family Residence - Pool, 1	174B093 229	1 per lot	Canoga Park - Winnetka - Woodland Hills - West Hills	No	LI	AHO , CPK CPU, ADU
Los Angeles	22960 ERWIN ST	91367	2039014033	2.012	2.012	0.000	0.000	Shortfall of Sites	0.410	Very Low Residential	RA-1	Very Low Residential	0	20	66.287	4.024		Residential - Single Family Residence, 1	177B097 289	1 per lot	Canoga Park - Winnetka - Woodland Hills - West Hills	No	LI	AHO , CPK CPU, ADU
Los Angeles	22950 CALVERT ST	91367	2039015017	2.012	2.012	0.000	0.000	Shortfall of Sites	0.410	Very Low Residential	RA-1	Very Low Residential	0	20	66.287	4.024		Residential - Single Family Residence, 1	177B097 402	1 per lot	Canoga Park - Winnetka - Woodland Hills - West Hills	No	LI	AHO , CPK CPU, ADU
Los Angeles	23222 OXNARD ST	91367	2041006026	0.201	0.201	0.000	3.620	Shortfall of Sites	0.410	Very Low Residential	RA-1	Very Low Residential	[DM2-SH2-5] [CX2-FA] [CPIO-O-CDO]	20	66.287	4.023		Residential - Single Family Residence, 1	177B093 785	1 per lot	Canoga Park - Winnetka - Woodland Hills - West Hills	No	VLI, LI, ABMI	AHO , CPK CPU, ADU
Los Angeles	12221 VANOWEN ST	91605	2321013062	0.000	0.000	0.000	4.022	Shortfall of Sites	0.314	Medium Residential	R3-1	0	0	0	84.794	4.022		Residential - Five or More Units or Apartments (Any Combination) · 4 Stories or Less, 14	183B165 609		North Hollywood - Valley Village	Yes	ABMI	DB50
Los Angeles	15733 VANOWEN ST	91406	2224034014	0.000	0.000	0.000	4.022	Shortfall of Sites	0.322	Medium Residential	R3-1	0	0	0	82.744	4.022		Residential - Five or More Units or Apartments (Any Combination) · 4 Stories or Less - Pool, 14	183B141 793		Van Nuys - North Sherman Oaks	Yes	ABMI	DB50
Los Angeles	7739 LAUREL CANYON BLVD	91605	2307012008	0.000	0.000	0.000	4.022	Shortfall of Sites	0.321	Medium Residential	R3-1	0	0	0	82.892	4.022		Residential - Five or More Units or Apartments (Any Combination) · 4 Stories or Less, 14	189B165 970		Sun Valley - La Tuna Canyon	Yes	ABMI	DB50
Los Angeles	13611 VANOWEN ST	91405	2328013053	0.000	0.000	0.000	4.022	Shortfall of Sites	0.321	Medium Residential	R3-1	0	0	0	82.964	4.022		Residential - Five or More Units or Apartments (Any Combination) · 4 Stories or Less, 14	183B157 975		Van Nuys - North Sherman Oaks	Yes	ABMI	DB50
Los Angeles	0	0	4251006041	0.000	0.000	0.000	4.021	Shortfall of Sites	0.042	Low Residential	R1-1	0	0	0	99.000	4.021	Vacant	Residential - Single Family Residence - Vacant Land, 0	123B157 976		West Los Angeles	No	ABMI	TOC EXP
Los Angeles	443 S SAN PEDRO ST	90013	5148011018	0.201	0.201	0.000	3.618	Shortfall of Sites	0.441	High Medium Residential	[Q]R5-2D	Village	[MN1-SH1-5] [CX1-FA] [CPIO]	20	228.919	4.020		Residential - Five or More Units or Apartments (Any Combination) · 5 Stories or More - Mills Act Property, 54	127-5A213 105	No Max	Central City	No	VLI, LI, ABMI	DT CPU

Jurisdiction Name	Site Address/Intersection	5 Digit ZIP Code	Assessor Parcel Number	Very Low-Income	Low-Income	Moderate-Income	Above Moderate-Income	Type of Shortfall	Parcel Size (Acres)	Current General Plan Designation	Current Zoning	Proposed General Plan (GP) Designation	Proposed Zoning	Minimum Density Allowed	Maximum Density Allowed	Total Capacity	Vacant/ Nonvacant	Description of Existing Uses	PIN	Base Density Per Acre	Community Plan Area	Rent Stabalization Ordinance	Income Category	Applicable Rezoning Program (Program informing values in Column Q listed first)
Los Angeles	4915 GLORIA AVE	91436	2261020024	0.000	0.000	0.000	4.019	Shortfall of Sites	0.344	Low II Residential	RE9-1	Low Residential	0	0	66.287	4.019		Residential - Four Units (Any Combination) - 4 Stories or Less - Pool, 0	168B141 298	1 per lot	Encino - Tarzana	Yes	ABMI	AHO , ENC CPU
Los Angeles	5201 CALENDA DR	91367	2044020026	0.201	0.201	0.000	3.616	Shortfall of Sites	0.379	Very Low Residential	RA-1	Very Low Residential	[DM2-G1-5] [CX2-FA] [CPIO-CDO]	20	66.287	4.018		Residential - Single Family Residence - Pool, 0	171B093 496	1 per lot	Canoga Park - Winnetka - Woodland Hills - West Hills	No	VLI, LI, ABMI	AHO , CPK CPU
Los Angeles	6961 WHITSETT AVE	91605	2324030033	0.000	0.000	0.000	4.017	Shortfall of Sites	0.439	Medium Residential	R3-1	0	0	0	83.437	4.017		Residential - Five or More Units or Apartments (Any Combination) - 4 Stories or Less - Pool, 22	183B165 706		North Hollywood - Valley Village	Yes	ABMI	DB50
Los Angeles	5141 ENCINO AVE	91316	2257004005	2.008	2.008	0.000	0.000	Shortfall of Sites	0.410	Very Low I Residential	RA-1	Very Low Residential	0	20	66.287	4.017		Residential - Single Family Residence - Pool, 1	171B129 210	1 per lot	Encino - Tarzana	No	LI	AHO , ENC CPU, ADU
Los Angeles	17555 EMBASSY DR	91316	2257004033	2.008	2.008	0.000	0.000	Shortfall of Sites	0.410	Very Low I Residential	RA-1	Very Low Residential	0	20	66.287	4.017		Residential - Single Family Residence - Pool, 1	171B129 271	1 per lot	Encino - Tarzana	No	LI	AHO , ENC CPU, ADU
Los Angeles	120 E AVENUE 35	90031	5207002905	2.008	2.008	0.000	0.000	Shortfall of Sites	2.612	Public Facilities	[Q]PF-1D	0	0	20	153.741	4.016		Miscellaneous - Government Owned Property, 0	142-5A223 161		Northeast Los Angeles	No	LI	PF
Los Angeles	23318 CALIFA ST	91367	2041007010	2.008	2.008	0.000	0.000	Shortfall of Sites	0.410	Very Low Residential	RA-1	Very Low Residential	0	20	66.287	4.016		Residential - Single Family Residence, 1	174B093 54	1 per lot	Canoga Park - Winnetka - Woodland Hills - West Hills	No	LI	AHO , CPK CPU, ADU
Los Angeles	9940 CANOGA AVE	91311	2747008032	2.008	2.008	0.000	0.000	Shortfall of Sites	0.530	Commercial Manufacturing	CM-1, P-1	0	0	20	94.696	4.016		Commercial - Auto, Recreation Equipment, Construction Equipment Sales and Service - Auto Body Repair Shop - One Story, 1	201B105 21		Chatsworth - Porter Ranch	No	LI	P
Los Angeles	6400 VARIEL AVE	91367	2149003017	0.000	0.000	4.014	0.000	Shortfall of Sites	1.101	Regional Center Commercial	(WC)COLLEGE-SN	Regional Center	0	0	4.559	4.014		Industrial - Light Manufacturing - One Story, 0	180B105 65		Canoga Park - Winnetka - Woodland Hills - West Hills	No	MI	ARO , CPK CPU
Los Angeles	23340 OXNARD ST	91367	2041006016	2.007	2.007	0.000	0.000	Shortfall of Sites	0.410	Very Low Residential	RA-1	Very Low Residential	0	20	66.287	4.014		Residential - Single Family Residence - Pool, 1	177B093 841	1 per lot	Canoga Park - Winnetka - Woodland Hills - West Hills	No	LI	AHO , CPK CPU, ADU
Los Angeles	3225 LACY ST	90031	5205003006	0.000	0.000	4.014	0.000	Shortfall of Sites	0.992	Hybrid Industrial	UI(CA)	0	0	0	5.059	4.014		Industrial - Light Manufacturing - One Story, 0	142-5A221 174		Northeast Los Angeles	No	MI	ARO
Los Angeles	3225 LACY ST	90031	5205003006	0.000	0.000	4.014	0.000	Shortfall of Sites	1.028	Hybrid Industrial	UI(CA)	0	0	0	4.881	4.014		Industrial - Light Manufacturing - One Story, 0	142-5A221 195		Northeast Los Angeles	No	MI	ARO
Los Angeles	3225 LACY ST	90031	5205003006	0.000	0.000	0.000	4.014	Shortfall of Sites	0.121	Hybrid Industrial	UI(CA)	0	0	0	41.568	4.014		Industrial - Light Manufacturing - One Story, 0	142-5A221 198		Northeast Los Angeles	No	ABMI	ARO
Los Angeles	3225 LACY ST	90031	5205003006	0.000	0.000	4.014	0.000	Shortfall of Sites	0.384	Hybrid Industrial	UI(CA)	0	0	0	13.063	4.014		Industrial - Light Manufacturing - One Story, 0	142-5A221 202		Northeast Los Angeles	No	MI	ARO
Los Angeles	3225 LACY ST	90031	5205003006	0.000	0.000	0.000	4.014	Shortfall of Sites	0.092	Hybrid Industrial	UI(CA)	0	0	0	54.260	4.014		Industrial - Light Manufacturing - One Story, 0	142-5A221 203		Northeast Los Angeles	No	ABMI	ARO
Los Angeles	3225 LACY ST	90031	5205003006	0.000	0.000	0.000	4.014	Shortfall of Sites	0.050	Hybrid Industrial	UI(CA)	0	0	0	100.251	4.014		Industrial - Light Manufacturing - One Story, 0	142-5A221 209		Northeast Los Angeles	No	ABMI	ARO
Los Angeles	3225 LACY ST	90031	5205003006	0.000	0.000	0.000	4.014	Shortfall of Sites	0.249	Hybrid Industrial	UI(CA)	0	0	0	20.131	4.014		Industrial - Light Manufacturing - One Story, 0	142-5A221 215		Northeast Los Angeles	No	ABMI	ARO
Los Angeles	3225 LACY ST	90031	5205003006	0.000	0.000	0.000	4.014	Shortfall of Sites	0.192	Hybrid Industrial	UI(CA)	0	0	0	26.084	4.014		Industrial - Light Manufacturing - One Story, 0	142-5A221 222		Northeast Los Angeles	No	ABMI	ARO
Los Angeles	21125 SATICOY ST	91304	2109025021	0.000	0.000	0.000	4.013	Shortfall of Sites	0.558	Medium Residential	R3-1	Medium Residential	0	0	71.678	4.013		Residential - Five or More Units or Apartments (Any Combination) - 4 Stories or Less - Pool, 30	186B105 125	43	Canoga Park - Winnetka - Woodland Hills - West Hills	Yes	ABMI	DB50 , CPK CPU
Los Angeles	19251 SANTA RITA ST	91356	2163011019	2.006	2.006	0.000	0.000	Shortfall of Sites	0.410	Very Low I Residential	RA-1	Very Low Residential	0	20	66.287	4.012		Residential - Single Family Residence - Pool, 1	171B117 80	1 per lot	Encino - Tarzana	No	LI	AHO , ENC CPU, ADU
Los Angeles	7830 AMESTOY AVE	91406	2204019004	2.006	2.006	0.000	0.000	Shortfall of Sites	0.409	Very Low I Residential	RA-1	Very Low Residential	0	20	66.287	4.011		Residential - Single Family Residence - Pool, 1	189B133 676	1 per lot	Reseda - West Van Nuys	No	LI	AHO , RES CPU, ADU
Los Angeles	19348 SANTA RITA ST	91356	2163005005	2.005	2.005	0.000	0.000	Shortfall of Sites	0.378	Very Low I Residential	RA-1	Very Low Residential	0	20	66.287	4.011		Residential - Single Family Residence - Pool, 0	171B117 129	1 per lot	Encino - Tarzana	No	LI	AHO , ENC CPU
Los Angeles	5927 PENFIELD AVE	91367	2153005014	2.005	2.005	0.000	0.000	Shortfall of Sites	0.472	Very Low Residential	RA-1	Very Low Residential	0	20	66.287	4.011		Residential - Single Family Residence - Pool, 1	177B113 137	1 per lot	Canoga Park - Winnetka - Woodland Hills - West Hills	No	LI	AHO , CPK CPU
Los Angeles	23452 JUSTICE ST	91304	2020017042	2.005	2.005	0.000	0.000	Shortfall of Sites	0.409	Very Low Residential	RE11-1	Very Low Residential	0	20	66.287	4.010		Residential - Single Family Residence - Pool, 1	189B093 205	1 per lot	Canoga Park - Winnetka - Woodland Hills - West Hills	No	LI	AHO , CPK CPU, ADU
Los Angeles	4831 LOUISE AVE	91316	2290002006	2.004	2.004	0.000	0.000	Shortfall of Sites	0.409	Very Low I Residential	RA-1	Very Low Residential	0	20	66.287	4.008		Residential - Single Family Residence, 1	168B133 292	1 per lot	Encino - Tarzana	No	LI	AHO , ENC CPU, ADU
Los Angeles	18638 LANARK ST	91335	2103009031	2.003	2.003	0.000	0.000	Shortfall of Sites	0.472	Low Residential	(T)RS-1	Low Residential	0	20	66.287	4.007		Residential - Single Family Residence - Pool, 1	189B121 135	1 per lot	Reseda - West Van Nuys	No	LI	AHO , RES CPU
Los Angeles	23307 CALIFA ST	91367	2041006009	0.200	0.200	0.000	3.605	Shortfall of Sites	0.409	Very Low Residential	RA-1	Very Low Residential	[HB5-G1-5] [CX4-FA] [CPIO-O]	20	66.287	4.006		Residential - Single Family Residence - Pool, 1	174B093 10	1 per lot	Canoga Park - Winnetka - Woodland Hills - West Hills	No	VLI, LI, ABMI	AHO , CPK CPU, ADU
Los Angeles	5532 WOODMAN AVE	91401	2344001009	0.000	0.000	0.000	4.003	Shortfall of Sites	0.063	Low Medium I Residential	R1-1	0	0	0	99.000	4.003		Residential - Single Family Residence, 1	174B157 711		Van Nuys - North Sherman Oaks	No	ABMI	TOC EXP , OPP RC2
Los Angeles	5157 CALENDA DR	91367	2044020024	2.001	2.001	0.000	0.000	Shortfall of Sites	0.377	Very Low Residential	RA-1	Very Low Residential	0	20	66.287	4.003		Residential - Single Family Residence, 0	171B093 547	1 per lot	Canoga Park - Winnetka - Woodland Hills - West Hills	No	LI	AHO , CPK CPU
Los Angeles	6145 FENWOOD AVE	91367	2035014004	2.001	2.001	0.000	0.000	Shortfall of Sites	0.409	Very Low Residential	RA-1	Very Low Residential	0	20	66.287	4.002		Residential - Single Family Residence - Pool, 1	177B093 381	1 per lot	Canoga Park - Winnetka - Woodland Hills - West Hills	No	LI	AHO , CPK CPU, ADU
Los Angeles	23001 CANZONET ST	91367	2042010002	2.001	2.001	0.000	0.000	Shortfall of Sites	0.377	Low Residential	R1-1	Very Low Residential	0	20	66.287	4.002		Residential - Single Family Residence, 0	171B097 276	1 per lot	Canoga Park - Winnetka - Woodland Hills - West Hills	No	LI	AHO , CPK CPU
Los Angeles	17313 PALORA ST	91316	2290001008	2.001	2.001	0.000	0.000	Shortfall of Sites	0.409	Very Low I Residential	RA-1	Very Low Residential	0	20	66.287	4.002		Residential - Single Family Residence - Pool, 1	168B133 150	1 per lot	Encino - Tarzana	No	LI	AHO , ENC CPU, ADU
Los Angeles	17325 PALORA ST	91316	2290001007	2.001	2.001	0.000	0.000	Shortfall of Sites	0.409	Very Low I Residential	RA-1	Very Low Residential	0	20	66.287	4.002		Residential - Single Family Residence - Pool, 1	168B133 146	1 per lot	Encino - Tarzana	No	LI	AHO , ENC CPU, ADU
Los Angeles	1926 NEW JERSEY ST	90033	5174006063	0.000	0.000	0.000	4.000	Shortfall of Sites	0.086	Low Medium II Residential	RD1.5-1-RIO-CUGU	Medium Residential	[VLN2 - CR1 - 3][RG1 - 8][CPIO]	0	58.082	4.000		Commercial - Parking Lot (Commercial Use Property) - Lots - Patron or Employee - One Story, 0	129A221 58	54	Boyle Heights	No	ABMI	BH CPU , R2RD
Los Angeles	1931 MICHIGAN AVE	90033	5174006021	0.000	0.000	0.000	4.000	Shortfall of Sites	0.085	Low Medium II Residential	RD1.5-1-RIO-CUGU	Medium Residential	[VLN2 - CR1 - 3][RG1 - 8][CPIO]	0	58.571	4.000	Vacant	Commercial - Commercial - Vacant Land, 0	129A221 108	54	Boyle Heights	No	ABMI	BH CPU , R2RD
Los Angeles	121 W ELMYRA ST	90012	5409006014	0.000	0.000	0.000	4.000	Shortfall of Sites	0.032	Hybrid Industrial	UI(CA)	Hybrid Industrial	UV(CA)	0	155.571	4.000		Industrial - Light Manufacturing - One Story, 0	135A217 64	No Max	Central City North	No	ABMI	CASP , ARO
Los Angeles	1457 N MAIN ST	90012	5409005030	0.000	0.000	0.000	4.000	Shortfall of Sites	0.036	Hybrid Industrial	UI(CA)	Hybrid Industrial	UV(CA)	0	138.545	4.000		Industrial - Food Processing Plant - Other - One Story, 0	135A217 34	No Max	Central City North	No	ABMI	CASP
Los Angeles	1419 N MAIN ST	90012	5409005033	0.000	0.000	0.000	4.000	Shortfall of Sites	0.034	Hybrid Industrial	UI(CA)	Hybrid Industrial	UV(CA)	0	145.916	4.000	Vacant	Industrial - Industrial - Vacant Land, 0	135A217 55	No Max	Central City North	No	ABMI	CASP
Los Angeles	0	0	5409006010	0.000	0.000	0.000	4.000	Shortfall of Sites	0.030	Hybrid Industrial	UI(CA)	Hybrid Industrial	UV(CA)	0	167.537	4.000		Industrial - Parking Lot (Industrial Use Property) - One Story, 0	135A217 96	No Max	Central City North	No	ABMI	CASP
Los Angeles	0	0	5205010010	0.000	0.000	0.000	4.000	Shortfall of Sites	0.032	Limited Industrial	UI(CA)	Limited Industrial	UV(CA)	0	157.648	4.000		Industrial - Industrial - Wireless Communication Tower - One Story, 0	141A221 610	No Max	Northeast Los Angeles	No	ABMI	CASP
Los Angeles	7037 GLADE AVE	91303	2024011021	0.000	0.000	0.000	4.000	Shortfall of Sites	0.130	Low Medium II Residential	R1-1-RIO	Low Medium Residential	0	0	38.357	4.000		Residential - Single Family Residence, 0	183B101 267	10	Canoga Park - Winnetka - Woodland Hills - West Hills	No	ABMI	CPK CPU , AHO
Los Angeles	7018 GLADE AVE	91303	2024002012	0.000	0.000	0.000	4.000	Shortfall of Sites	0.129	Low Medium II Residential	R1-1-RIO	Low Medium Residential	0	0	38.747	4.000		Residential - Single Family Residence, 0	183B101 315	10	Canoga Park - Winnetka - Woodland Hills - West Hills	No	ABMI	CPK CPU , AHO
Los Angeles	19718 ROSCOE BLVD	91306	2106021002	0.000	0.000	0.000	4.000	Shortfall of Sites	0.138	Low Residential	RA-1	Low Medium Residential	0	0	36.306	4.000		Residential - Single Family Residence, 0	192B117 803	10	Canoga Park - Winnetka - Woodland Hills - West Hills	No	ABMI	CPK CPU , AHO
Los Angeles	7011 CANOGA AVE	91303	2138013030	0.000	0.000	0.000	4.000	Shortfall of Sites	0.183	General Commercial	[Q]C2-1VL-RIO	Community Center	0	0	27.358	4.000		Commercial - Store Combination - Store and Residential Combination - One Story, 0	183B105 622	54	Canoga Park - Winnetka - Woodland Hills - West Hills	No	ABMI	CPK CPU , ARO
Los Angeles	22110 ROSCOE BLVD	91304	2012002019	0.000	0.000	0.000	4.000	Shortfall of Sites	0.185	Limited Commercial	P-1VL, CR-1VL	Neighborhood Center	0	0	27.061	4.000		Commercial - Professional Building - Medical Dental Building - Three Stories, 0	192B101 630	54	Canoga Park - Winnetka - Woodland Hills - West Hills	No	ABMI	CPK CPU , ARO, P
Los Angeles	7229 WINNETKA AVE	91306	2114019008	0.000	0.000	0.000	4.000	Shortfall of Sites	0.041	Community Commercial	C4-1VL	Community Center	0	0	121.002	4.000		Commercial - Store - One Story, 0	183B113 25	54	Canoga Park - Winnetka - Woodland Hills - West Hills	No	ABMI	CPK CPU ,
Los Angeles	6040 CANOGA AVE	91367	2149005052	0.000	0.000	4.000	0.000	Shortfall of Sites	0.723	Regional Center Commercial	(WC)DOWNTOWN-SN	Regional Center	[MB4-G1-5] [IX4-FA] [CPIO]	0	6.919	4.000		Commercial - Restaurant, Cocktail Lounge - Restaurant, Cocktail Lounge, Tavern - One Story, 0	177B105 120		Canoga Park - Winnetka - Woodland Hills - West Hills	No	MI	CPK CPU ,
Los Angeles	21401 SHERMAN WAY	91303	2111017040	0.000	0.000	0.000	4.000	Shortfall of Sites	0.193	Community Commercial	[Q]C2-1VL-CDO	Community Center	0	0	25.876	4.000		Commercial - Service Station - With Car Wash - No Additional Services, 0	183B105 137	54	Canoga Park - Winnetka - Woodland Hills - West Hills	No	ABMI	CPK CPU ,
Los Angeles	21010 SATICOY ST	91304	2112001041	0.000	0.000	0.000	4.000	Shortfall of Sites	0.117	Low Residential	R1-1	Low Medium Residential	0	0	42.824	4.000		Residential - Single Family Residence, 0	186B109 251	10	Canoga Park - Winnetka - Woodland Hills - West Hills	No	ABMI	CPK CPU ,
Los Angeles	20940 HART ST	91303	2138028025	0.000	0.000	0.000	4.000	Shortfall of Sites	0.115	Low Residential	R1-1-RIO	Low Medium Residential	0	0	43.505	4.000		Residential - Single Family Residence, 0	183B109 519	10	Canoga Park - Winnetka - Woodland Hills - West Hills	No	ABMI	CPK CPU ,
Los Angeles	7006 MILWOOD AVE	91303	2138020011	0.000	0.000	0.000	4.000	Shortfall of Sites	0.076	Low Residential	R1-1-RIO	Medium Residential	0	0	65.605	4.000		Residential - Single Family Residence, 0	183B105 657	43	Canoga Park - Winnetka - Woodland Hills - West Hills	No	ABMI	CPK CPU ,
Los Angeles	7007 VARIEL AVE	91303	2138020015	0.000	0.000	0.000	4.000	Shortfall of Sites	0.077	Low Residential	R1-1-RIO	Medium Residential	0	0	64.917	4.000		Residential - Single Family Residence, 0	183B105 660	43	Canoga Park - Winnetka - Woodland Hills - West Hills	No	ABMI	CPK CPU ,
Los Angeles	20901 VANOWEN ST	91303	2138029026	0.000	0.000	0.000	4.000	Shortfall of Sites	0.063	Regional Center Commercial	(WC)RIVER-SN-RIO	Regional Center	[DM1-MK1-5] [IX3-FA] [CPIO]	0	79.077	4.000		Commercial - Service Station - Full Service - No Additional Services, 0	183B109 907		Canoga Park - Winnetka - Woodland Hills - West Hills	No	ABMI	CPK CPU ,
Los Angeles	7247 CANOGA AVE	91303	2111017022	0.000	0.000	0.000	4.000	Shortfall of Sites	0.040	Limited Manufacturing	MR1-1VL	Community Center	0	0	124.460	4.000		Commercial - Parking Lot (Commercial Use Property) - Lots - Patron or Employee - One Story, 0	186B105 1060	54	Canoga Park - Winnetka - Woodland Hills - West Hills	No	ABMI	CPK CPU ,
Los Angeles	957 CHUNG KING RD	90012	5414005030	0.000	0.000	0.000	4.000	Shortfall of Sites	0.018	Regional Commercial	C2-2	Village	[MN1-AL2-5] [CX1-FA] [CPIO]	0	272.249	4.000		Commercial - Store Combination - Store and Residential Combination - Two Stories, 0	135A215 29	No Max	Central City North	No	ABMI	DT CPU , ARO
Los Angeles	955 CHUNG KING RD	90012	5414005029	0.000	0.000	0.000	4.000	Shortfall of Sites	0.018	Regional Commercial	C2-2	Village	[MN1-AL2-5] [CX1-FA] [CPIO]	0	272.250	4.000		Commercial - Store Combination - Store and Residential Combination - Two Stories, 0	135A215 39	No Max	Central City North	No	ABMI	DT CPU , ARO
Los Angeles	508 CHUNG KING CT	90012	5414005023	0.000	0.000	0.000	4.000	Shortfall of Sites	0.019	Regional Commercial	C2-2	Village	[MN1-AL2-5] [CX1-FA] [CPIO]	0	268.891	4.000		Commercial - Store Combination - Store and Residential Combination - Two Stories, 0	135A215 61	No Max	Central City North	No	ABMI	DT CPU , ARO

Jurisdiction Name	Site Address/Intersection	5 Digit ZIP Code	Assessor Parcel Number	Very Low-Income	Low-Income	Moderate-Income	Above Moderate-Income	Type of Shortfall	Parcel Size (Acres)	Current General Plan Designation	Current Zoning	Proposed General Plan (GP) Designation	Proposed Zoning	Minimum Density Allowed	Maximum Density Allowed	Total Capacity	Vacant/ Nonvacant	Description of Existing Uses	PIN	Base Density Per Acre	Community Plan Area	Rent Stabalization Ordinance	Income Category	Applicable Rezoning Program (Program informing values in Column Q listed first)
Los Angeles	506 CHUNG KING CT	90012	5414005022	0.000	0.000	0.000	4.000	Shortfall of Sites	0.019	Regional Commercial	C2-2	Village	[MN1-AL2-5] [CX1-FA] [CPIO]	0	268.886	4.000		Commercial - Store Combination - Store and Residential Combination - Two Stories, 0	135A215 67	No Max	Central City North	No	ABMI	DT CPU , ARO
Los Angeles	459 GIN LING WAY	90012	5414009007	0.000	0.000	0.000	4.000	Shortfall of Sites	0.020	Regional Commercial	C2-2	Village	[MN1-SH2-5] [CX1-FA] [CPIO]	0	245.266	4.000		Commercial - Store Combination - Store and Residential Combination - One Story, 0	135A215 100	No Max	Central City North	No	ABMI	DT CPU , ARO
Los Angeles	937 SUN MUN WAY	90012	5414011015	0.000	0.000	0.000	4.000	Shortfall of Sites	0.022	Regional Commercial	C2-2	Village	[MN1-SH2-5] [CX1-FA] [CPIO]	0	232.476	4.000		Commercial - Store Combination - Store and Residential Combination - One Story, 0	135A215 177	No Max	Central City North	No	ABMI	DT CPU , ARO
Los Angeles	0	0	5161012903	0.000	0.000	0.000	4.000	Shortfall of Sites	0.015	Other Public Open Space	[Q]C4-2D-CDO	Community Center	[DM2-G1-5] [CX1-FA] [CPIO-CDO]	0	342.223	4.000		Institutional - Church - One Story, 0	130-5A215 272	No Max	Central City	No	ABMI	DT CPU, FBO
Los Angeles	2233 DAMON ST	90021	5166021020	0.000	0.000	0.000	4.000	Shortfall of Sites	0.029	Heavy Manufacturing	M3-1-RIO	Hybrid Industrial	[MM1-CDF1-5] [IX4-FA] [CPIO]	0	174.074	4.000		Commercial - Auto, Recreation Equipment, Construction Equipment Sales and Service - Auto Body Repair Shop - One Story, 0	121-5A217 41	No Max	Central City North	No	ABMI	DT CPU
Los Angeles	0	0	5164003016	0.000	0.000	0.000	4.000	Shortfall of Sites	0.021	Heavy Manufacturing	M3-1-RIO	Hybrid Industrial	[MB3-CDF1-5] [IX4-FA] [CPIO]	0	242.211	4.000	Vacant	Industrial - Industrial - Vacant Parcel with Existing Non-structural Other Imps., 0	126A217 42	No Max	Central City North	No	ABMI	DT CPU
Los Angeles	2233 DAMON ST	90021	5166021020	0.000	0.000	0.000	4.000	Shortfall of Sites	0.029	Heavy Manufacturing	M3-1-RIO	Hybrid Industrial	[MM1-CDF1-5] [IX4-FA] [CPIO]	0	174.098	4.000		Commercial - Auto, Recreation Equipment, Construction Equipment Sales and Service - Auto Body Repair Shop - One Story, 0	121-5A217 42	No Max	Central City North	No	ABMI	DT CPU
Los Angeles	713 N HILL PL	90012	5407018025	0.000	0.000	0.000	4.000	Shortfall of Sites	0.036	High Medium Residential	R4-1	Medium Neighborhood Residential	[LM2-MU2-5] [RX1-FA] [CPIO]	0	138.749	4.000		Residential - Single Family Residence, 0	133-5A213 49	No Max	Central City North	No	ABMI	DT CPU
Los Angeles	821 SANTEE ST	90014	5145013006	0.000	0.000	0.000	4.000	Shortfall of Sites	0.008	Light Manufacturing	M2-2D	Traditional Core	[HM1-CHC1-5] [CX2-FA] [CPIO]	0	608.809	4.000		Industrial - Warehousing, Distribution, Storage - Warehousing, Distribution, Under 10,000 SF - One Story, 0	126A211 52	No Max	Central City	No	ABMI	DT CPU
Los Angeles	707 N HILL PL	90012	5407018022	0.000	0.000	0.000	4.000	Shortfall of Sites	0.036	High Medium Residential	R4-1	Medium Neighborhood Residential	[LM2-MU2-5] [RX1-FA] [CPIO]	0	137.105	4.000	Vacant	Residential - Single Family Residence - Vacant Land, 0	133-5A213 54	No Max	Central City North	No	ABMI	DT CPU
Los Angeles	777 S SANTA FE AVE	90021	5166013010	0.000	0.000	0.000	4.000	Shortfall of Sites	0.018	Heavy Manufacturing	M3-1-RIO	Hybrid Industrial	[MB3-CDF1-5] [IX4-FA] [CPIO]	0	280.545	4.000		Commercial - Store Combination - Store and Office Combination - One Story, 0	123A217 59	No Max	Central City North	No	ABMI	DT CPU
Los Angeles	0	0	5414005063	0.000	0.000	0.000	4.000	Shortfall of Sites	0.021	Regional Commercial	C2-2	Village	[MN1-SH2-5] [CX1-FA] [CPIO]	0	242.002	4.000	Vacant	Industrial - Industrial - Vacant Land, 0	135A215 69	No Max	Central City North	No	ABMI	DT CPU
Los Angeles	2026 VIOLET ST	90021	5166012037	0.000	0.000	0.000	4.000	Shortfall of Sites	0.024	Heavy Manufacturing	M3-1-RIO	Hybrid Industrial	[MM1-CDF1-5] [IX4-FA] [CPIO]	0	211.958	4.000		Industrial - Warehousing, Distribution, Storage - Warehousing, Distribution, 25,000 to 50,000 SF - One Story, 0	123A217 71	No Max	Central City North	No	ABMI	DT CPU
Los Angeles	2026 VIOLET ST	90021	5166012037	0.000	0.000	0.000	4.000	Shortfall of Sites	0.025	Heavy Manufacturing	M3-1-RIO	Hybrid Industrial	[MM1-CDF1-5] [IX4-FA] [CPIO]	0	197.621	4.000		Industrial - Warehousing, Distribution, Storage - Warehousing, Distribution, 25,000 to 50,000 SF - One Story, 0	123A217 72	No Max	Central City North	No	ABMI	DT CPU
Los Angeles	502 CHUNG KING CT	90012	5414005021	0.000	0.000	0.000	4.000	Shortfall of Sites	0.019	Regional Commercial	C2-2	Village	[MN1-AL2-5] [CX1-FA] [CPIO]	0	268.889	4.000		Commercial - Restaurant, Cocktail Lounge - Restaurant, Cocktail Lounge, Tavern - Two Stories, 0	135A215 74	No Max	Central City North	No	ABMI	DT CPU
Los Angeles	491 GIN LING WAY	90012	5414009002	0.000	0.000	0.000	4.000	Shortfall of Sites	0.019	Regional Commercial	C2-2	Village	[MN1-SH2-5] [CX1-FA] [CPIO]	0	260.246	4.000		Commercial - Store Combination - Store and Residential Combination - One Story, 0	135A215 78	No Max	Central City North	No	ABMI	DT CPU
Los Angeles	0	0	5147007001	0.000	0.000	0.000	4.000	Shortfall of Sites	0.022	Light Manufacturing	M2-2D	Community Center	[MB4-SH1-5] [CX2-FA] [CPIO]	0	231.689	4.000	Vacant	Industrial - Industrial - Vacant Land, 0	127-5A213 80	No Max	Central City	No	ABMI	DT CPU
Los Angeles	487 GIN LING WAY	90012	5414009003	0.000	0.000	0.000	4.000	Shortfall of Sites	0.019	Regional Commercial	C2-2	Village	[MN1-SH2-5] [CX1-FA] [CPIO]	0	264.800	4.000		Commercial - Store - One Story, 0	135A215 81	No Max	Central City North	No	ABMI	DT CPU
Los Angeles	0	0	5132001013	0.000	0.000	0.000	4.000	Shortfall of Sites	0.014	Light Manufacturing	M2-2D	Markets	[DM1-MK1-5] [IX3-FA]	0	347.218	4.000		Commercial - Parking Lot (Commercial Use Property) - Lots - Patron or Employee - One Story, 0	124-5A211 85	No Max	Central City	No	ABMI	DT CPU
Los Angeles	0	0	5163005008	0.000	0.000	0.000	4.000	Shortfall of Sites	0.043	Heavy Manufacturing	M3-1-RIO	Hybrid Industrial	[LM1-CDF1-5] [IX4-FA] [CPIO]	0	117.460	4.000		Commercial - Parking Lot (Commercial Use Property) - Lots - Patron or Employee - One Story, 0	129A217 87	No Max	Central City North	No	ABMI	DT CPU
Los Angeles	0	0	5163005008	0.000	0.000	0.000	4.000	Shortfall of Sites	0.040	Heavy Manufacturing	M3-1-RIO	Hybrid Industrial	[LM1-CDF1-5] [IX4-FA] [CPIO]	0	124.264	4.000		Commercial - Parking Lot (Commercial Use Property) - Lots - Patron or Employee - One Story, 0	129A217 89	No Max	Central City North	No	ABMI	DT CPU
Los Angeles	848 S GRAND AVE	90017	5144019006	0.000	0.000	0.000	4.000	Shortfall of Sites	0.009	High Density Residential	[Q]R5-4D	Transit Core	[HB3-G1-5] [CX3-FA] [CPIO]	0	579.392	4.000		Commercial - Parking Lot (Commercial Use Property) - Lots - Patron or Employee - One Story, 0	127-5A209 93	No Max	Central City	No	ABMI	DT CPU
Los Angeles	725 N SPRING ST	90012	5408025900	0.000	0.000	0.000	4.000	Shortfall of Sites	0.015	Regional Commercial	C2-2	Community Center	[DM2-G1-5] [CX1-FA] [CPIO]	0	324.644	4.000		Miscellaneous - Government Owned Property, 0	133-5A215 106	No Max	Central City North	No	ABMI	DT CPU
Los Angeles	0	0	5166004025	0.000	0.000	0.000	4.000	Shortfall of Sites	0.028	Heavy Manufacturing	M3-1-RIO	Hybrid Industrial	[MM1-CDF1-5] [IX4-FA] [CPIO]	0	180.744	4.000	Vacant	Industrial - Industrial - Vacant Land, 0	123A217 106	No Max	Central City North	No	ABMI	DT CPU
Los Angeles	0	0	5166004025	0.000	0.000	0.000	4.000	Shortfall of Sites	0.024	Heavy Manufacturing	M3-1-RIO	Hybrid Industrial	[MM1-CDF1-5] [IX4-FA] [CPIO]	0	210.474	4.000	Vacant	Industrial - Industrial - Vacant Land, 0	123A217 115	No Max	Central City North	No	ABMI	DT CPU
Los Angeles	2026 VIOLET ST	90021	5166012037	0.000	0.000	0.000	4.000	Shortfall of Sites	0.028	Heavy Manufacturing	M3-1-RIO	Hybrid Industrial	[MM1-CDF1-5] [IX4-FA] [CPIO]	0	178.998	4.000		Industrial - Warehousing, Distribution, Storage - Warehousing, Distribution, 25,000 to 50,000 SF - One Story, 0	123A217 118	No Max	Central City North	No	ABMI	DT CPU
Los Angeles	545 S FIGUEROA ST	90071	5151022001	0.000	0.000	0.000	4.000	Shortfall of Sites	0.009	Regional Center Commercial	C2-4D	Transit Core	[HB5-G1-5] [CX3-FA] [CPIO]	0	564.407	4.000		Recreational - Club, Lodge Hall, Fraternal Organization - One Story, 0	130-5A209 126	No Max	Central City	No	ABMI	DT CPU
Los Angeles	932 WILSON ST	90021	5166018019	0.000	0.000	0.000	4.000	Shortfall of Sites	0.028	Heavy Manufacturing	M3-1-RIO	Hybrid Industrial	[MM1-CDF1-5] [IX4-FA] [CPIO]	0	176.207	4.000		Industrial - Light Manufacturing - One Story, 0	123A217 129	No Max	Central City North	No	ABMI	DT CPU
Los Angeles	0	0	5407025904	0.000	0.000	0.000	4.000	Shortfall of Sites	0.041	High Medium Residential	R4-1	Medium Neighborhood Residential	[LM2-MU2-5] [RX1-FA] [CPIO]	0	121.463	4.000	Vacant	Residential - Single Family Residence - Vacant Land, 0	133-5A213 133	No Max	Central City North	No	ABMI	DT CPU
Los Angeles	0	0	5407025904	0.000	0.000	0.000	4.000	Shortfall of Sites	0.041	High Medium Residential	R4-1	Medium Neighborhood Residential	[LM2-MU2-5] [RX1-FA] [CPIO]	0	121.524	4.000	Vacant	Residential - Single Family Residence - Vacant Land, 0	133-5A213 137	No Max	Central City North	No	ABMI	DT CPU
Los Angeles	948 E 2ND ST	90012	5163006012	0.000	0.000	0.000	4.000	Shortfall of Sites	0.043	Heavy Manufacturing	M3-1-RIO	Hybrid Industrial	[LM1-CDF1-5] [IX4-FA] [CPIO]	0	116.492	4.000		Commercial - Office Building - Three Stories, 0	129A217 138	No Max	Central City North	No	ABMI	DT CPU
Los Angeles	0	0	5163004011	0.000	0.000	0.000	4.000	Shortfall of Sites	0.037	Regional Commercial	(T)(Q)C2-2-RIO	Hybrid Industrial	[LM1-CDF1-5] [IX4-FA] [CPIO]	0	133.656	4.000	Vacant	Industrial - Industrial - Vacant Land, 0	129A215 150	No Max	Central City North	No	ABMI	DT CPU
Los Angeles	932 WILSON ST	90021	5166018019	0.000	0.000	0.000	4.000	Shortfall of Sites	0.027	Heavy Manufacturing	M3-1-RIO	Hybrid Industrial	[MM1-CDF1-5] [IX4-FA] [CPIO]	0	185.867	4.000		Industrial - Light Manufacturing - One Story, 0	123A217 169	No Max	Central City North	No	ABMI	DT CPU
Los Angeles	915 E 4TH ST	90013	5163011017	0.000	0.000	0.000	4.000	Shortfall of Sites	0.021	Heavy Manufacturing	M3-1-RIO	Hybrid Industrial	[MB3-CDF1-5] [IX4-FA] [CPIO]	0	242.490	4.000		Industrial - Light Manufacturing - One Story, 0	127-5A215 170	No Max	Central City North	No	ABMI	DT CPU
Los Angeles	428 BERNARD ST	90012	5414007007	0.000	0.000	0.000	4.000	Shortfall of Sites	0.020	Regional Commercial	C2-2	Village	[MN1-G1-5] [CX1-FA] [CPIO]	0	249.970	4.000	Vacant	Industrial - Industrial - Vacant Land, 0	136-5A215 173	No Max	Central City North	No	ABMI	DT CPU
Los Angeles	0	0	5166004026	0.000	0.000	0.000	4.000	Shortfall of Sites	0.028	Heavy Manufacturing	M3-1-RIO	Hybrid Industrial	[MM1-CDF1-5] [IX4-FA] [CPIO]	0	176.457	4.000	Vacant	Industrial - Industrial - Vacant Land, 0	123A217 174	No Max	Central City North	No	ABMI	DT CPU
Los Angeles	0	0	5163004011	0.000	0.000	0.000	4.000	Shortfall of Sites	0.037	Regional Commercial	(T)(Q)C2-2-RIO	Hybrid Industrial	[LM1-CDF1-5] [IX4-FA] [CPIO]	0	134.027	4.000	Vacant	Industrial - Industrial - Vacant Land, 0	129A215 179	No Max	Central City North	No	ABMI	DT CPU
Los Angeles	0	0	5166004026	0.000	0.000	0.000	4.000	Shortfall of Sites	0.025	Heavy Manufacturing	M3-1-RIO	Hybrid Industrial	[MM1-CDF1-5] [IX4-FA] [CPIO]	0	198.517	4.000	Vacant	Industrial - Industrial - Vacant Land, 0	123A217 183	No Max	Central City North	No	ABMI	DT CPU
Los Angeles	521 E 5TH ST	90013	5147008034	0.000	0.000	0.000	4.000	Shortfall of Sites	0.019	Light Manufacturing	M2-2D	Community Center	[MB4-G1-5] [CX2-FA] [CPIO]	0	257.741	4.000		Industrial - Food Processing Plant - Other - One Story, 0	127-5A213 201	No Max	Central City	No	ABMI	DT CPU
Los Angeles	410 S CENTRAL AVE	90013	5147013016	0.000	0.000	0.000	4.000	Shortfall of Sites	0.020	Light Manufacturing	M2-2D	Hybrid Industrial	[MB4-G1-5] [IX4-FA] [CPIO]	0	244.504	4.000		Industrial - Food Processing Plant - Meat - One Story, 0	127-5A215 215	No Max	Central City	No	ABMI	DT CPU
Los Angeles	508 E 8TH ST	90014	5145010027	0.000	0.000	0.000	4.000	Shortfall of Sites	0.016	Light Manufacturing	M2-2D	Markets	[DM1-MK1-5] [IX3-FA] [CPIO]	0	305.128	4.000		Industrial - Light Manufacturing - One Story, 0	126A211 218	No Max	Central City	No	ABMI	DT CPU
Los Angeles	1055 N JOELS PLACE	90012	5406022134	0.000	0.000	0.000	4.000	Shortfall of Sites	0.037	Low Medium II Residential	RD1.5-1	Medium Neighborhood Residential	[LN1-MU1-5] [RG1-FA] [CPIO]	0	135.809	4.000		Residential - Single Family Residence - Small Lot, 0	136-5A213 219	No Max	Central City North	No	ABMI	DT CPU
Los Angeles	1051 N JOELS PLACE	90012	5406022136	0.000	0.000	0.000	4.000	Shortfall of Sites	0.038	Low Medium II Residential	RD1.5-1	Medium Neighborhood Residential	[LN1-MU1-5] [RG1-FA] [CPIO]	0	132.811	4.000		Residential - Single Family Residence - Small Lot, 0	136-5A213 221	No Max	Central City North	No	ABMI	DT CPU
Los Angeles	1049 N JOELS PLACE	90012	5406022137	0.000	0.000	0.000	4.000	Shortfall of Sites	0.035	Low Medium II Residential	RD1.5-1	Medium Neighborhood Residential	[LN1-MU1-5] [RG1-FA] [CPIO]	0	141.601	4.000		Residential - Single Family Residence - Small Lot, 0	136-5A213 222	No Max	Central City North	No	ABMI	DT CPU
Los Angeles	408 STANFORD AVE	90013	5147012019	0.000	0.000	0.000	4.000	Shortfall of Sites	0.019	Light Manufacturing	M2-2D	Community Center	[MB4-G1-5] [CX2-FA] [CPIO]	0	264.769	4.000		Industrial - Food Processing Plant - Other - Two Stories, 0	127-5A215 224	No Max	Central City	No	ABMI	DT CPU
Los Angeles	506 S SAN JULIAN ST	90013	5148012020	0.000	0.000	0.000	4.000	Shortfall of Sites	0.021	High Medium Residential	[Q]R5-2D	Community Center	[MB4-G1-5] [CX2-FA] [CPIO]	0	237.641	4.000		Residential - Five or More Units or Apartments (Any Combination) - 5 Stories or More, 0	127-5A213 226	No Max	Central City	No	ABMI	DT CPU
Los Angeles	408 STANFORD AVE	90013	5147012019	0.000	0.000	0.000	4.000	Shortfall of Sites	0.021	Light Manufacturing	M2-2D	Community Center	[MB4-G1-5] [CX2-FA] [CPIO]	0	236.648	4.000		Industrial - Food Processing Plant - Other - Two Stories, 0	127-5A215 227	No Max	Central City	No	ABMI	DT CPU
Los Angeles	0	0	5163009901	0.000	0.000	0.000	4.000	Shortfall of Sites	0.043	Heavy Manufacturing	M3-1-RIO	Hybrid Industrial	[LM1-CDF1-5] [IX4-FA] [CPIO]	0	115.398	4.000		Miscellaneous - Government Owned Property, 0	129A215 232	No Max	Central City North	No	ABMI	DT CPU
Los Angeles	531 E 5TH ST	90013	5147008031	0.000	0.000	0.000	4.000	Shortfall of Sites	0.021	Light Manufacturing	M2-2D	Hybrid Industrial	[MB4-SH1-5] [IX3-FA] [CPIO]	0	239.793	4.000	Vacant	Industrial - Industrial - Vacant Land, 0	127-5A213 238	No Max	Central City	No	ABMI	DT CPU

Jurisdiction Name	Site Address/Intersection	5 Digit ZIP Code	Assessor Parcel Number	Very Low-Income	Low-Income	Moderate-Income	Above Moderate-Income	Type of Shortfall	Parcel Size (Acres)	Current General Plan Designation	Current Zoning	Proposed General Plan (GP) Designation	Proposed Zoning	Minimum Density Allowed	Maximum Density Allowed	Total Capacity	Vacant/ Nonvacant	Description of Existing Uses	PIN	Base Density Per Acre	Community Plan Area	Rent Stabalization Ordinance	Income Category	Applicable Rezoning Program (Program informing values in Column Q listed first)
Los Angeles	720 S ALAMEDA ST	90021	5166032034	0.000	0.000	0.000	4.000	Shortfall of Sites	0.019	Heavy Manufacturing	M3-1-RIO	Hybrid Industrial	[MB3-CDF1-5] [IX4-FA] [CPIO]	0	260.019	4.000		Industrial - Warehousing, Distribution, Storage - Warehousing, Distribution, 10,000 to 24,999 SF - One Story, 0	123A215 245	No Max	Central City North	No	ABMI	DT CPU
Los Angeles	0	0	5163009901	0.000	0.000	0.000	4.000	Shortfall of Sites	0.036	Heavy Manufacturing	M3-1-RIO	Hybrid Industrial	[LM1-CDF1-5] [IX4-FA] [CPIO]	0	140.323	4.000		Miscellaneous - Government Owned Property, 0	129A215 246	No Max	Central City North	No	ABMI	DT CPU
Los Angeles	531 E 5TH ST	90013	5147008031	0.000	0.000	0.000	4.000	Shortfall of Sites	0.020	Light Manufacturing	M2-2D	Markets	[MB4-SH1-5] [IX1-FA] [CPIO]	0	255.486	4.000	Vacant	Industrial - Industrial - Vacant Land, 0	127-5A213 249	No Max	Central City	No	ABMI	DT CPU
Los Angeles	0	0	5164004904	0.000	0.000	0.000	4.000	Shortfall of Sites	0.026	Heavy Manufacturing	M3-1-RIO, PF-1XL-RIO	Hybrid Industrial	[MM1-CDR1-5] [IX4-FA] [CPIO]	0	190.733	4.000		Commercial - Parking Lot (Commercial Use Property) - Lots - Patron or Employee - One Story, 0	126A217 251	No Max	Central City North	No	ABMI	DT CPU
Los Angeles	531 E 5TH ST	90013	5147008031	0.000	0.000	0.000	4.000	Shortfall of Sites	0.020	Light Manufacturing	M2-2D	Markets	[MB4-SH1-5] [IX1-FA] [CPIO]	0	255.481	4.000	Vacant	Industrial - Industrial - Vacant Land, 0	127-5A213 257	No Max	Central City	No	ABMI	DT CPU
Los Angeles	801 E 7TH ST	90021	5147028039	0.000	0.000	0.000	4.000	Shortfall of Sites	0.018	Light Manufacturing	M2-2D	Markets	[MB4-G1-5] [IX1-FA] [CPIO]	0	276.569	4.000		Industrial - Light Manufacturing - One Story, 0	126A213 258	No Max	Central City	No	ABMI	DT CPU
Los Angeles	0	0	5149032013	0.000	0.000	0.000	4.000	Shortfall of Sites	0.008	Regional Center Commercial	C5-4D	Transit Core	[HB5-SH1-5] [CX3-FA] [CPIO]	0	613.361	4.000		Commercial - Parking Lot (Commercial Use Property) - Lots - Patron or Employee, 0	129A211 269	No Max	Central City	No	ABMI	DT CPU
Los Angeles	0	0	5407025904	0.000	0.000	0.000	4.000	Shortfall of Sites	0.041	High Medium Residential	R4-1	Medium Neighborhood Residential	[LM2-MU2-5] [RX1-FA] [CPIO]	0	121.584	4.000	Vacant	Residential - Single Family Residence - Vacant Land, 0	133-5A213 275	No Max	Central City North	No	ABMI	DT CPU
Los Angeles	1035 MAPLE AVE	90015	5145020048	0.000	0.000	0.000	4.000	Shortfall of Sites	0.016	Light Manufacturing	M2-2D	Markets	[DM1-MK1-5] [IX3-FA] [CPIO]	0	320.456	4.000		Commercial - Wholesale and Manufacturing Outlet - Two Stories, 0	126A209 280	No Max	Central City	No	ABMI	DT CPU
Los Angeles	530 RAMIREZ ST	90012	5409022905	0.000	0.000	0.000	4.000	Shortfall of Sites	0.019	Heavy Manufacturing	[Q]M3-1-RIO	Community Center	[MB4-G1-5] [CX3-FA]	0	268.891	4.000		Commercial - Restaurant, Cocktail Lounge - Restaurant, Cocktail Lounge, Tavern - One Story, 0	132A217 285	No Max	Central City North	No	ABMI	DT CPU
Los Angeles	530 RAMIREZ ST	90012	5409022905	0.000	0.000	0.000	4.000	Shortfall of Sites	0.021	Heavy Manufacturing	[Q]M3-1-RIO	Community Center	[MB4-G1-5] [CX3-FA]	0	232.578	4.000		Commercial - Restaurant, Cocktail Lounge - Restaurant, Cocktail Lounge, Tavern - One Story, 0	132A217 287	No Max	Central City North	No	ABMI	DT CPU
Los Angeles	530 RAMIREZ ST	90012	5409022905	0.000	0.000	0.000	4.000	Shortfall of Sites	0.019	Heavy Manufacturing	[Q]M3-1-RIO	Community Center	[MB4-G1-5] [CX3-FA]	0	262.528	4.000		Commercial - Restaurant, Cocktail Lounge - Restaurant, Cocktail Lounge, Tavern - One Story, 0	132A217 288	No Max	Central City North	No	ABMI	DT CPU
Los Angeles	433 S CENTRAL AVE	90013	5147011017	0.000	0.000	0.000	4.000	Shortfall of Sites	0.021	Light Manufacturing	M2-2D	Community Center	[MB4-G1-5] [CX2-FA] [CPIO]	0	236.577	4.000		Commercial - Parking Lot (Commercial Use Property) - Lots - Patron or Employee - One Story, 0	127-5A215 292	No Max	Central City	No	ABMI	DT CPU
Los Angeles	757 CROCKER ST	90021	5146026032	0.000	0.000	0.000	4.000	Shortfall of Sites	0.014	Light Manufacturing	M2-2D	Markets	[DM1-MK1-5] [IX3-FA]	0	355.088	4.000		Industrial - Warehousing, Distribution, Storage - Warehousing, Distribution, 10,000 to 24,999 SF - One Story, 0	126A211 293	No Max	Central City	No	ABMI	DT CPU
Los Angeles	0	0	5408031009	0.000	0.000	0.000	4.000	Shortfall of Sites	0.018	Regional Commercial	C2-2	Village	[MN1-G1-5] [CX1-FA] [CPIO]	0	273.362	4.000		Commercial - Parking Lot (Commercial Use Property) - Lots - Commercial Parking - One Story, 0	135A215 299	No Max	Central City North	No	ABMI	DT CPU
Los Angeles	1436 S MAIN ST	90015	5133012014	0.000	0.000	0.000	4.000	Shortfall of Sites	0.012	Light Manufacturing	M2-2D	Transit Core	[HB1-G1-5] [CX2-FA] [CPIO]	0	402.786	4.000		Commercial - Store Combination - Store and Office Combination - One Story, 0	124-5A207 303	No Max	Central City	No	ABMI	DT CPU
Los Angeles	723 CROCKER ST	90021	5146033046	0.000	0.000	0.000	4.000	Shortfall of Sites	0.014	Light Manufacturing	M2-2D	Markets	[DM1-MK1-5] [IX3-FA]	0	355.621	4.000		Industrial - Light Manufacturing - One Story, 0	126A213 306	No Max	Central City	No	ABMI	DT CPU
Los Angeles	709 WALL ST	90014	5145004012	0.000	0.000	0.000	4.000	Shortfall of Sites	0.014	Light Manufacturing	M2-2D	Markets	[DM1-SH1-5] [IX3-FA] [CPIO]	0	363.199	4.000		Industrial - Light Manufacturing - One Story, 0	127-5A211 309	No Max	Central City	No	ABMI	DT CPU
Los Angeles	800 E 3RD ST	90013	5163015014	0.000	0.000	0.000	4.000	Shortfall of Sites	0.037	Heavy Manufacturing	M3-1-RIO	Hybrid Industrial	[LM1-CDF1-5] [IX4-FA] [CPIO]	0	133.971	4.000		Commercial - Restaurant, Cocktail Lounge - Restaurant, Cocktail Lounge, Tavern - One Story, 0	129A215 317	No Max	Central City North	No	ABMI	DT CPU
Los Angeles	800 E 3RD ST	90013	5163015014	0.000	0.000	0.000	4.000	Shortfall of Sites	0.039	Heavy Manufacturing	M3-1-RIO	Hybrid Industrial	[LM1-CDF1-5] [IX4-FA] [CPIO]	0	129.578	4.000		Commercial - Restaurant, Cocktail Lounge - Restaurant, Cocktail Lounge, Tavern - One Story, 0	129A215 318	No Max	Central City North	No	ABMI	DT CPU
Los Angeles	855 S HILL ST	90014	5144018049	0.000	0.000	0.000	4.000	Shortfall of Sites	0.010	High Density Residential	[Q]R5-4D	Transit Core	[HB3-G1-5] [CX3-FA] [CPIO]	0	512.927	4.000		Commercial - Bank, Savings and Loan - Mills Act Property, 0	127-5A209 320	No Max	Central City	No	ABMI	DT CPU
Los Angeles	0	0	5407022006	0.000	0.000	0.000	4.000	Shortfall of Sites	0.038	High Medium Residential	R4-1	Medium Neighborhood Residential	[LM2-MU2-5] [RX1-FA] [CPIO]	0	130.594	4.000	Vacant	Residential - Single Family Residence - Vacant Land, 0	135A213 331	No Max	Central City North	No	ABMI	DT CPU
Los Angeles	0	0	5132028902	0.000	0.000	0.000	4.000	Shortfall of Sites	0.015	Light Industrial	M2-2D-O-SN	Markets	[DM1-SH1-5] [IX3-FA] [SN-CPIO-O]	0	338.685	4.000		Miscellaneous - Government Owned Property, 0	123A209 344	No Max	Central City	No	ABMI	DT CPU
Los Angeles	0	0	5173012906	0.000	0.000	0.000	4.000	Shortfall of Sites	0.013	Regional Commercial	[T][Q]C2-2D-CDO-RIO	Community Center	[DM2-G1-5] [CX2-FA] [CPIO-CDO]	0	385.675	4.000	Vacant	Industrial - Heavy Manufacturing - Vacant Land, 0	129A215 350	No Max	Central City North	No	ABMI	DT CPU
Los Angeles	410 S CENTRAL AVE	90013	5147013016	0.000	0.000	0.000	4.000	Shortfall of Sites	0.019	Light Manufacturing	M2-2D	Hybrid Industrial	[MB4-G1-5] [IX4-FA] [CPIO]	0	263.170	4.000		Industrial - Food Processing Plant - Meat - One Story, 0	127-5A215 350	No Max	Central City	No	ABMI	DT CPU
Los Angeles	0	0	5164001904	0.000	0.000	0.000	4.000	Shortfall of Sites	0.021	Heavy Manufacturing	M3-1-RIO	Hybrid Industrial	[MB3-CDF1-5] [IX4-FA] [CPIO]	0	235.460	4.000		Commercial - Auto, Recreation Equipment, Construction Equipment Sales and Service - Auto Body Repair Shop - One Story, 0	126A215 362	No Max	Central City North	No	ABMI	DT CPU
Los Angeles	747 CROCKER ST	90021	5146033054	0.000	0.000	0.000	4.000	Shortfall of Sites	0.014	Light Manufacturing	M2-2D	Markets	[DM1-MK1-5] [IX3-FA]	0	355.320	4.000		Industrial - Light Manufacturing - One Story, 0	126A213 362	No Max	Central City	No	ABMI	DT CPU
Los Angeles	0	0	5164001904	0.000	0.000	0.000	4.000	Shortfall of Sites	0.021	Heavy Manufacturing	M3-1-RIO	Hybrid Industrial	[MB3-CDF1-5] [IX4-FA] [CPIO]	0	235.456	4.000		Commercial - Auto, Recreation Equipment, Construction Equipment Sales and Service - Auto Body Repair Shop - One Story, 0	126A215 363	No Max	Central City North	No	ABMI	DT CPU
Los Angeles	0	0	5164001904	0.000	0.000	0.000	4.000	Shortfall of Sites	0.021	Heavy Manufacturing	M3-1-RIO	Hybrid Industrial	[MB3-CDF1-5] [IX4-FA] [CPIO]	0	235.452	4.000		Commercial - Auto, Recreation Equipment, Construction Equipment Sales and Service - Auto Body Repair Shop - One Story, 0	126A215 364	No Max	Central City North	No	ABMI	DT CPU
Los Angeles	0	0	5164001904	0.000	0.000	0.000	4.000	Shortfall of Sites	0.021	Heavy Manufacturing	M3-1-RIO	Hybrid Industrial	[MB3-CDF1-5] [IX4-FA] [CPIO]	0	235.458	4.000		Commercial - Auto, Recreation Equipment, Construction Equipment Sales and Service - Auto Body Repair Shop - One Story, 0	126A215 365	No Max	Central City North	No	ABMI	DT CPU
Los Angeles	0	0	5164001904	0.000	0.000	0.000	4.000	Shortfall of Sites	0.021	Heavy Manufacturing	M3-1-RIO	Hybrid Industrial	[MB3-CDF1-5] [IX4-FA] [CPIO]	0	235.455	4.000		Commercial - Auto, Recreation Equipment, Construction Equipment Sales and Service - Auto Body Repair Shop - One Story, 0	126A215 366	No Max	Central City North	No	ABMI	DT CPU
Los Angeles	636 GLADYS AVE	90021	5147030050	0.000	0.000	0.000	4.000	Shortfall of Sites	0.021	Light Manufacturing	M2-2D	Markets	[MB4-G1-5] [IX1-FA] [CPIO]	0	237.689	4.000		Commercial - Parking Lot (Commercial Use Property) - Lots - Patron or Employee - One Story, 0	126A213 390	No Max	Central City	No	ABMI	DT CPU
Los Angeles	808 E 7TH ST	90021	5146031024	0.000	0.000	0.000	4.000	Shortfall of Sites	0.022	Light Manufacturing	M2-2D	Markets	[MB4-SH1-5] [IX1-FA] [CPIO]	0	227.543	4.000		Commercial - Store - One Story, 0	126A213 393	No Max	Central City	No	ABMI	DT CPU
Los Angeles	917 SAN JULIAN ST	90015	5145017038	0.000	0.000	0.000	4.000	Shortfall of Sites	0.015	Light Manufacturing	M2-2D	Markets	[DM1-MK1-5] [IX3-FA] [CPIO]	0	323.797	4.000		Commercial - Store, 0	126A211 407	No Max	Central City	No	ABMI	DT CPU
Los Angeles	644 GLADYS AVE	90021	5147030064	0.000	0.000	0.000	4.000	Shortfall of Sites	0.021	Light Manufacturing	M2-2D	Markets	[MB4-G1-5] [IX1-FA] [CPIO]	0	237.689	4.000		Industrial - Warehousing, Distribution, Storage - Warehousing, Distribution, Under 10,000 SF - One Story, 0	126A213 408	No Max	Central City	No	ABMI	DT CPU
Los Angeles	234 WINSTON ST	90013	5148010034	0.000	0.000	0.000	4.000	Shortfall of Sites	0.018	High Medium Residential	[Q]R5-2D	Village	[MN1-SH1-5] [CX1-FA] [CPIO]	0	283.175	4.000		Commercial - Store - One Story, 0	129A213 440	No Max	Central City	No	ABMI	DT CPU
Los Angeles	840 WALL ST	90014	5145010005	0.000	0.000	0.000	4.000	Shortfall of Sites	0.014	Light Manufacturing	M2-2D	Markets	[DM1-MK1-5] [IX3-FA] [CPIO]	0	360.525	4.000		Commercial - Store - Two Stories, 0	126A211 446	No Max	Central City	No	ABMI	DT CPU
Los Angeles	647 CERES AVE	90021	5147030007	0.000	0.000	0.000	4.000	Shortfall of Sites	0.019	Light Manufacturing	M2-2D	Markets	[MB4-G1-5] [IX1-FA] [CPIO]	0	263.965	4.000		Industrial - Warehousing, Distribution, Storage - Warehousing, Distribution, Under 10,000 SF - One Story, 0	126A213 448	No Max	Central City	No	ABMI	DT CPU
Los Angeles	811 N BUNKER HILL AVE	90012	5407006018	0.000	0.000	0.000	4.000	Shortfall of Sites	0.038	High Medium Residential	R4-1	Medium Neighborhood Residential	[LM2-MU2-5] [RX1-FA] [CPIO]	0	132.144	4.000		Residential - Single Family Residence, 0	135A213 603	No Max	Central City North	No	ABMI	DT CPU
Los Angeles	400 S SAN PEDRO ST	90013	5147007019	0.000	0.000	0.000	4.000	Shortfall of Sites	0.021	Light Manufacturing	M2-2D	Community Center	[MB4-SH1-5] [CX2-FA] [CPIO]	0	242.117	4.000		Industrial - Warehousing, Distribution, Storage - Warehousing, Distribution, Under 10,000 SF - One Story, 0	127-5A213 616	No Max	Central City	No	ABMI	DT CPU
Los Angeles	712 CERES AVE	90021	5146004036	0.000	0.000	0.000	4.000	Shortfall of Sites	0.019	Light Manufacturing	M2-2D	Markets	[MB4-G1-5] [IX1-FA] [CPIO]	0	267.483	4.000		Industrial - Warehousing, Distribution, Storage - Warehousing, Distribution, Under 10,000 SF - One Story, 0	126A213 724	No Max	Central City	No	ABMI	DT CPU
Los Angeles	1200 E 7TH ST	90021	5146005029	0.000	0.000	0.000	4.000	Shortfall of Sites	0.022	Light Manufacturing	M2-2D	Markets	[MB4-SH1-5] [IX1-FA] [CPIO]	0	228.959	4.000		Institutional - School (Private) - One Story, 0	124-5A213 19	No Max	Central City	No	ABMI	DT CPU
Los Angeles	17023 OTSEGO ST	91316	2258023039	0.000	0.000	0.000	4.000	Shortfall of Sites	0.136	Low II Residential	RE9-1	Low Medium Residential	0	0	36.667	4.000		Residential - Single Family Residence - Pool, 0	171B133 533	10	Encino - Tarzana	No	ABMI	ENC CPU , AHO
Los Angeles	861 W REDONDO BEACH BLVD	90247	6120002001	0.000	0.000	0.000	4.000	Shortfall of Sites	0.108	Light Manufacturing	M2-1VL-O	Hybrid Industrial	0	0	46.272	4.000	Vacant	Commercial - Commercial - Vacant Land, 0	072B197 112	54	Harbor Gateway	No	ABMI	HG CPU
Los Angeles	1745 WILCOX AVE	90028	5547007022	0.000	0.000	0.000	4.000	Shortfall of Sites	0.028	High Density Residential	[Q]R5-2	High Residential	[Q]R5-2D-CPIO	0	180.135	4.000		Commercial - Hotel and Motel - Hotel - 50 Rooms and Over - Five Stories, 0	150A187 19	108	Hollywood	No	ABMI	HWD CPU , AHO
Los Angeles	5945 GREGORY AVE	90038	5534030024	0.000	0.000	0.000	4.000	Shortfall of Sites	0.030	Medium Residential	R3-1XL	Community Commercial	[Q]C2-2D-CPIO	0	167.540	4.000		Commercial - Store - One Story, 0	141B189 36	108	Hollywood	No	ABMI	HWD CPU , AHO
Los Angeles	4114 W SUNSET BLVD	90029	5429002005	0.000	0.000	0.000	4.000	Shortfall of Sites	0.055	Highway Oriented Commercial	C2-1D	General Commercial	C2-1	0	90.864	4.000		Commercial - Store - One Story, 0	145-5A201 253	108	Hollywood	No	ABMI	HWD CPU , AHO
Los Angeles	4121 SANTA MONICA BLVD	90029	5429002037	0.000	0.000	0.000	4.000	Shortfall of Sites	0.055	Highway Oriented Commercial	C2-1D	General Commercial	C2-1	0	91.648	4.000	Vacant	Commercial - Commercial - Vacant Land, 0	145-5A201 367	108	Hollywood	No	ABMI	HWD CPU , AHO
Los Angeles	4225 SANTA MONICA BLVD	90029	5429001038	0.000	0.000	0.000	4.000	Shortfall of Sites	0.052	Highway Oriented Commercial	C2-1D	General Commercial	C2-1	0	96.264	4.000		Commercial - Auto, Recreation Equipment, Construction Equipment Sales and Service - Auto Body Repair Shop - One Story, 0	145-5A201 487	108	Hollywood	No	ABMI	HWD CPU , AHO

Jurisdiction Name	Site Address/Intersection	5 Digit ZIP Code	Assessor Parcel Number	Very Low-Income	Low-Income	Moderate-Income	Above Moderate-Income	Type of Shortfall	Parcel Size (Acres)	Current General Plan Designation	Current Zoning	Proposed General Plan (GP) Designation	Proposed Zoning	Minimum Density Allowed	Maximum Density Allowed	Total Capacity	Vacant/ Nonvacant	Description of Existing Uses	PIN	Base Density Per Acre	Community Plan Area	Rent Stabalization Ordinance	Income Category	Applicable Rezoning Program (Program informing values in Column Q listed first)
Los Angeles	4665 MELROSE AVE	90029	5535036025	0.000	0.000	0.000	4.000	Shortfall of Sites	0.103	Highway Oriented Commercial	C2-1D	General Commercial	[Q]C2-1	0	48.681	4.000		Commercial - Auto, Recreation Equipment, Construction Equipment Sales and Service - Auto Body Repair Shop - One Story, 0	141B193 562	54	Hollywood	No	ABMI	HWD CPU , AHO
Los Angeles	4703 MELROSE AVE	90029	5535035012	0.000	0.000	0.000	4.000	Shortfall of Sites	0.103	Highway Oriented Commercial	C2-1D	General Commercial	[Q]C2-1	0	48.416	4.000		Commercial - Store Combination - Store and Office Combination - One Story, 0	141B193 572	54	Hollywood	No	ABMI	HWD CPU , ARO, AHO
Los Angeles	1340 N CAHUENGA BLVD	90028	5546017006	0.000	0.000	0.000	4.000	Shortfall of Sites	0.022	Regional Center Commercial	C4-2D	Regional Center Commercial	VARIOUS, WITH C2 and CPIO	0	227.120	4.000	Vacant	Commercial - Commercial - Vacant Land, 0	147A187 322	108	Hollywood	No	ABMI	HWD CPU , MURC
Los Angeles	0	0	5546004032	0.000	0.000	0.000	4.000	Shortfall of Sites	0.019	Regional Center Commercial	(T)(Q)C2-2-SN	Regional Center Commercial	[Q]C2-2D-SN-CPIO	0	256.664	4.000	Vacant	Industrial - Industrial - Vacant Land, 0	150A187 363	108	Hollywood	No	ABMI	HWD CPU , MURC, AHO
Los Angeles	1717 WILCOX AVE	90028	5547007023	0.000	0.000	0.000	4.000	Shortfall of Sites	0.028	Regional Center Commercial	(T)(Q)C2-2D-SN	High Residential	[Q]R5-2D-CPIO	0	181.499	4.000		Commercial - Restaurant, Cocktail Lounge - Restaurant, Cocktail Lounge, Tavern - One Story, 0	148-5A187 97	108	Hollywood	No	ABMI	HWD CPU
Los Angeles	4370 FOUNTAIN AVE	90029	5542023043	0.000	0.000	0.000	4.000	Shortfall of Sites	0.050	Highway Oriented Commercial	C4-1D	General Commercial	C4-1	0	99.327	4.000		Commercial - Store - One Story, 0	147A201 237	108	Hollywood	No	ABMI	HWD CPU
Los Angeles	702 N VAN NESS AVE	90038	5535002001	0.000	0.000	0.000	4.000	Shortfall of Sites	0.109	Neighborhood Office Commercial	C4-1D	Neighborhood Commercial	[Q]C4-1	0	46.057	4.000		Commercial - Store - One Story, 0	141B189 296	54	Hollywood	No	ABMI	HWD CPU
Los Angeles	702 N VAN NESS AVE	90038	5535002001	0.000	0.000	0.000	4.000	Shortfall of Sites	0.109	Neighborhood Office Commercial	C4-1D	Neighborhood Commercial	[Q]C4-1	0	46.060	4.000		Commercial - Store - One Story, 0	141B189 333	54	Hollywood	No	ABMI	HWD CPU
Los Angeles	6443 LANKERSHIM BLVD	91606	2322017041	0.000	0.000	0.000	4.000	Shortfall of Sites	0.073	Highway Oriented Commercial	C2-1VL	Neighborhood Center	0	0	68.065	4.000		Commercial - Restaurant, Cocktail Lounge - Restaurant, Cocktail Lounge, Tavern - One Story, 0	180B169 1009	108	North Hollywood - Valley Village	No	ABMI	NH CPU , AHO
Los Angeles	11739 VICTORY BLVD	91606	2322016048	0.000	0.000	0.000	4.000	Shortfall of Sites	0.076	Community Commercial	C2-1VL	Neighborhood Center	0	0	65.408	4.000		Commercial - Professional Building - One Story, 0	180B169 1135	108	North Hollywood - Valley Village	No	ABMI	NH CPU , ARO, AHO
Los Angeles	11739 VICTORY BLVD	91606	2322016048	0.000	0.000	0.000	4.000	Shortfall of Sites	0.076	Community Commercial	C2-1VL	Neighborhood Center	0	0	65.407	4.000		Commercial - Professional Building - One Story, 0	180B169 1136	108	North Hollywood - Valley Village	No	ABMI	NH CPU , ARO, AHO
Los Angeles	11737 VICTORY BLVD	91606	2322016047	0.000	0.000	0.000	4.000	Shortfall of Sites	0.076	Community Commercial	C2-1VL	Neighborhood Center	0	0	65.408	4.000		Commercial - Store - One Story, 0	180B169 1137	108	North Hollywood - Valley Village	No	ABMI	NH CPU , AHO
Los Angeles	11723 VICTORY BLVD	91606	2322016044	0.000	0.000	0.000	4.000	Shortfall of Sites	0.076	Community Commercial	C2-1VL	Neighborhood Center	0	0	65.408	4.000	Vacant	Commercial - Commercial - Vacant Land, 0	180B169 1354	108	North Hollywood - Valley Village	No	ABMI	NH CPU , AHO
Los Angeles	12122 VANOWEN ST	91605	2322003043	0.000	0.000	0.000	4.000	Shortfall of Sites	0.069	Highway Oriented Commercial	C2-1VL	Neighborhood Center	0	0	72.602	4.000		Commercial - Store - One Story, 0	180B165 37	108	North Hollywood - Valley Village	No	ABMI	NH CPU
Los Angeles	11650 VICTORY BLVD	91606	2335026002	0.000	0.000	0.000	4.000	Shortfall of Sites	0.054	Neighborhood Office Commercial	C1-1VL	Community Center (Mixed-Use)	0	0	93.081	4.000		Commercial - Store - One Story, 0	180B169 1201	145	North Hollywood - Valley Village	No	ABMI	NH CPU
Los Angeles	11656 VICTORY BLVD	91606	2335027008	0.000	0.000	0.000	4.000	Shortfall of Sites	0.054	Neighborhood Office Commercial	C1-1VL	Community Center (Mixed-Use)	0	0	93.079	4.000		Commercial - Parking Lot (Commercial Use Property) - Lots - Patron or Employee - One Story, 0	180B169 1203	145	North Hollywood - Valley Village	No	ABMI	NH CPU
Los Angeles	0	0	2335027004	0.000	0.000	0.000	4.000	Shortfall of Sites	0.053	Neighborhood Office Commercial	C1-1VL	Community Center (Mixed-Use)	0	0	94.289	4.000	Vacant	Commercial - Parking Lot (Commercial Use Property) - Lots - Patron or Employee - Vacant Land, 0	180B169 1209	145	North Hollywood - Valley Village	No	ABMI	NH CPU
Los Angeles	14407 EMELITA ST	91401	2245004014	0.000	0.000	0.000	4.000	Shortfall of Sites	0.077	Low Medium II Residential	[Q]RD1.5-1	Medium	0	0	64.535	4.000		Commercial - Parking Lot (Commercial Use Property) - Lots - Patron or Employee - One Story, 0	174B149 105	54	Van Nuys - North Sherman Oaks	No	ABMI	Orange LineTNP , R2RD, AHO
Los Angeles	14625 TIARA ST	91411	2244006032	0.000	0.000	0.000	4.000	Shortfall of Sites	0.145	Low Residential	R1-1	Low Medium	0	0	34.502	4.000		Residential - Single Family Residence, 0	177A151 128	29	Van Nuys - North Sherman Oaks	No	ABMI	Orange LineTNP , AHO
Los Angeles	14619 TIARA ST	91411	2244006029	0.000	0.000	0.000	4.000	Shortfall of Sites	0.146	Low Residential	R1-1	Low Medium	0	0	34.280	4.000		Residential - Single Family Residence, 0	177A151 129	29	Van Nuys - North Sherman Oaks	No	ABMI	Orange LineTNP , AHO
Los Angeles	14613 TIARA ST	91411	2244006030	0.000	0.000	0.000	4.000	Shortfall of Sites	0.146	Low Residential	R1-1	Low Medium	0	0	34.278	4.000		Residential - Single Family Residence, 0	177A151 130	29	Van Nuys - North Sherman Oaks	No	ABMI	Orange LineTNP , AHO
Los Angeles	14607 TIARA ST	91411	2244006028	0.000	0.000	0.000	4.000	Shortfall of Sites	0.162	Low Residential	R1-1	Low Medium	0	0	30.790	4.000		Residential - Single Family Residence, 0	177A151 132	29	Van Nuys - North Sherman Oaks	No	ABMI	Orange LineTNP , AHO
Los Angeles	14547 TIARA ST	91411	2244001029	0.000	0.000	0.000	4.000	Shortfall of Sites	0.160	Low Residential	R1-1	Low Medium	0	0	31.314	4.000		Residential - Single Family Residence, 0	177A151 134	29	Van Nuys - North Sherman Oaks	No	ABMI	Orange LineTNP , AHO
Los Angeles	5746 VAN NUYS BLVD	91401	2245006047	0.000	0.000	0.000	4.000	Shortfall of Sites	0.154	General Commercial	[Q]RD1.5-1	Low Medium	0	0	32.511	4.000		Commercial - Auto, Recreation Equipment, Construction Equipment Sales and Service - New Car Sales and Service - One Story, 0	174B149 322	29	Van Nuys - North Sherman Oaks	No	ABMI	Orange LineTNP , AHO
Los Angeles	5746 VAN NUYS BLVD	91401	2245006047	0.000	0.000	0.000	4.000	Shortfall of Sites	0.155	General Commercial	[Q]RD1.5-1	Low Medium	0	0	32.276	4.000		Commercial - Auto, Recreation Equipment, Construction Equipment Sales and Service - New Car Sales and Service - One Story, 0	174B149 344	29	Van Nuys - North Sherman Oaks	No	ABMI	Orange LineTNP , AHO
Los Angeles	5746 VAN NUYS BLVD	91401	2245006047	0.000	0.000	0.000	4.000	Shortfall of Sites	0.155	General Commercial	[Q]RD1.5-1	Low Medium	0	0	32.275	4.000		Commercial - Auto, Recreation Equipment, Construction Equipment Sales and Service - New Car Sales and Service - One Story, 0	174B149 366	29	Van Nuys - North Sherman Oaks	No	ABMI	Orange LineTNP , AHO
Los Angeles	5746 VAN NUYS BLVD	91401	2245006047	0.000	0.000	0.000	4.000	Shortfall of Sites	0.155	General Commercial	[Q]RD1.5-1	Low Medium	0	0	32.274	4.000		Commercial - Auto, Recreation Equipment, Construction Equipment Sales and Service - New Car Sales and Service - One Story, 0	174B149 397	29	Van Nuys - North Sherman Oaks	No	ABMI	Orange LineTNP , AHO
Los Angeles	5746 VAN NUYS BLVD	91401	2245006047	0.000	0.000	0.000	4.000	Shortfall of Sites	0.155	General Commercial	[Q]RD1.5-1	Low Medium	0	0	32.272	4.000		Commercial - Auto, Recreation Equipment, Construction Equipment Sales and Service - New Car Sales and Service - One Story, 0	174B149 418	29	Van Nuys - North Sherman Oaks	No	ABMI	Orange LineTNP , AHO
Los Angeles	5746 VAN NUYS BLVD	91401	2245006047	0.000	0.000	0.000	4.000	Shortfall of Sites	0.155	General Commercial	[Q]RD1.5-1	Low Medium	0	0	32.271	4.000		Commercial - Auto, Recreation Equipment, Construction Equipment Sales and Service - New Car Sales and Service - One Story, 0	174B149 439	29	Van Nuys - North Sherman Oaks	No	ABMI	Orange LineTNP , AHO
Los Angeles	14433 EMELITA ST	91401	2245004025	0.000	0.000	0.000	4.000	Shortfall of Sites	0.078	Low Medium II Residential	[Q]RD1.5-1	Medium	0	0	64.468	4.000		Institutional - Hospital - One Story, 0	174B149 29	54	Van Nuys - North Sherman Oaks	No	ABMI	Orange LineTNP , R2RD, AHO
Los Angeles	14433 EMELITA ST	91401	2245004025	0.000	0.000	0.000	4.000	Shortfall of Sites	0.078	Low Medium II Residential	[Q]RD1.5-1	Medium	0	0	64.467	4.000		Institutional - Hospital - One Story, 0	174B149 30	54	Van Nuys - North Sherman Oaks	No	ABMI	Orange LineTNP , R2RD, AHO
Los Angeles	14433 EMELITA ST	91401	2245004025	0.000	0.000	0.000	4.000	Shortfall of Sites	0.078	Low Medium II Residential	[Q]RD1.5-1	Medium	0	0	64.468	4.000		Institutional - Hospital - One Story, 0	174B149 31	54	Van Nuys - North Sherman Oaks	No	ABMI	Orange LineTNP , R2RD, AHO
Los Angeles	14433 EMELITA ST	91401	2245004025	0.000	0.000	0.000	4.000	Shortfall of Sites	0.078	Low Medium II Residential	[Q]RD1.5-1	Medium	0	0	64.467	4.000		Institutional - Hospital - One Story, 0	174B149 32	54	Van Nuys - North Sherman Oaks	No	ABMI	Orange LineTNP , R2RD, AHO
Los Angeles	14433 EMELITA ST	91401	2245004025	0.000	0.000	0.000	4.000	Shortfall of Sites	0.077	Low Medium II Residential	[Q]RD1.5-1	Medium	0	0	64.535	4.000		Institutional - Hospital - One Story, 0	174B149 104	54	Van Nuys - North Sherman Oaks	No	ABMI	Orange LineTNP , R2RD, AHO
Los Angeles	19244 SATICOY ST	91335	2104018020	0.000	0.000	0.000	4.000	Shortfall of Sites	0.039	Neighborhood Office Commercial	C2-1VL	Community Center	0	0	128.096	4.000		Commercial - Shopping Center (Neighborhood, Community) - One Story, 0	186B117 202	54	Reseda - West Van Nuys	No	ABMI	RES CPU , AHO
Los Angeles	16918 SATICOY ST	91406	2203014003	0.000	0.000	0.000	4.000	Shortfall of Sites	0.052	Neighborhood Office Commercial	C2-1VL	Neighborhood Center	0	0	97.055	4.000		Commercial - Restaurant, Cocktail Lounge - Restaurant, Cocktail Lounge, Tavern - One Story, 0	186B133 267	54	Reseda - West Van Nuys	No	ABMI	RES CPU , AHO
Los Angeles	0	0	2654037902	0.000	0.000	0.000	4.000	Shortfall of Sites	0.073	Medium Residential	R3-1	Medium Neighborhood Residential	0	0	68.733	4.000		Miscellaneous - Government Owned Property, 0	189B145 141	43	Reseda - West Van Nuys	No	ABMI	RES CPU
Los Angeles	0	0	2424042901	0.000	0.000	0.000	4.000	Shortfall of Sites	0.035	Open Space	C2-1-RIO	Community Center	0	0	142.070	4.000		Miscellaneous - Government Owned Property, 0	162B177 90	108	Sherman Oaks - Studio City - Toluca Lake - Cahuenga Pass	No	ABMI	SHR CPU , AHO
Los Angeles	5526 DUARTE ST	90058	5105012021	0.000	0.000	0.000	4.000	Shortfall of Sites	0.110	Limited Industrial	M1-1-CPIO	Hybrid Industrial	CM-2D-CPIO	0	45.383	4.000	Vacant	Residential - Single Family Residence - Vacant Land, 0	108B213 359	54	Southeast Los Angeles	No	ABMI	SLTNP
Los Angeles	5701 BANDERA ST	90058	5105023028	0.000	0.000	0.000	4.000	Shortfall of Sites	0.110	Limited Industrial	M1-1-CPIO	Hybrid Industrial	CM-2D-CPIO	0	45.376	4.000		Industrial - Light Manufacturing - One Story, 0	108B213 532	54	Southeast Los Angeles	No	ABMI	SLTNP
Los Angeles	5719 BANDERA ST	90058	5105023005	0.000	0.000	0.000	4.000	Shortfall of Sites	0.110	Limited Industrial	M1-1-CPIO	Hybrid Industrial	CM-2D-CPIO	0	45.377	4.000		Industrial - Light Manufacturing - One Story, 0	108B213 562	54	Southeast Los Angeles	No	ABMI	SLTNP
Los Angeles	5727 HOLMES AVE	90058	5105022006	0.000	0.000	0.000	4.000	Shortfall of Sites	0.110	Limited Industrial	M1-1-CPIO	Hybrid Industrial	CM-2D-CPIO	0	45.378	4.000		Industrial - Light Manufacturing - One Story, 0	108B213 591	54	Southeast Los Angeles	No	ABMI	SLTNP
Los Angeles	5742 DUARTE ST	90058	5105022017	0.000	0.000	0.000	4.000	Shortfall of Sites	0.109	Limited Industrial	M1-1-CPIO	Hybrid Industrial	CM-2D-CPIO	0	45.854	4.000	Vacant	Industrial - Industrial - Vacant Land, 0	108B213 654	54	Southeast Los Angeles	No	ABMI	SLTNP
Los Angeles	6071 S WESTERN AVE	90047	6001015005	0.000	0.000	0.000	4.000	Shortfall of Sites	0.092	Limited Industrial	M1-1-CPIO	Hybrid Industrial	CM-1-CPIO	0	54.427	4.000		Industrial - Light Manufacturing - One Story, 0	105B193 664	54	South Los Angeles	No	ABMI	SLTNP
Los Angeles	6101 S WESTERN AVE	90047	6001015006	0.000	0.000	0.000	4.000	Shortfall of Sites	0.101	Limited Industrial	M1-1-CPIO	Hybrid Industrial	CM-1-CPIO	0	49.483	4.000		Industrial - Light Manufacturing - One Story, 0	105B193 681	54	South Los Angeles	No	ABMI	SLTNP
Los Angeles	6105 S WESTERN AVE	90047	6001015007	0.000	0.000	0.000	4.000	Shortfall of Sites	0.101	Limited Industrial	M1-1-CPIO	Hybrid Industrial	CM-1-CPIO	0	49.485	4.000		Commercial - Store - One Story, 0	105B193 689	54	South Los Angeles	No	ABMI	SLTNP
Los Angeles	6121 S WESTERN AVE	90047	6001015010	0.000	0.000	0.000	4.000	Shortfall of Sites	0.101	Limited Industrial	M1-1-CPIO	Hybrid Industrial	CM-1-CPIO	0	49.498	4.000		Industrial - Light Manufacturing - One Story, 0	105B193 731	54	South Los Angeles	No	ABMI	SLTNP
Los Angeles	0	0	6001015015	0.000	0.000	0.000	4.000	Shortfall of Sites	0.101	Limited Industrial	M1-1-CPIO	Hybrid Industrial	CM-1-CPIO	0	49.514	4.000	Vacant	Commercial - Commercial - Vacant Land, 0	105B193 830	54	South Los Angeles	No	ABMI	SLTNP

Jurisdiction Name	Site Address/Intersection	5 Digit ZIP Code	Assessor Parcel Number	Very Low-Income	Low-Income	Moderate-Income	Above Moderate-Income	Type of Shortfall	Parcel Size (Acres)	Current General Plan Designation	Current Zoning	Proposed General Plan (GP) Designation	Proposed Zoning	Minimum Density Allowed	Maximum Density Allowed	Total Capacity	Vacant/ Nonvacant	Description of Existing Uses	PIN	Base Density Per Acre	Community Plan Area	Rent Stabalization Ordinance	Income Category	Applicable Rezoning Program (Program informing values in Column Q listed first)
Los Angeles	6225 S WESTERN AVE	90047	6001015019	0.000	0.000	0.000	4.000	Shortfall of Sites	0.101	Limited Industrial	M1-1-CPIO	Hybrid Industrial	CM-1-CPIO	0	49.526	4.000		Commercial - Non-Auto Service and Repair Shop, Paint Shop, or Laundry - One Story, 0	105B193 913	54	South Los Angeles	No	ABMI	SLTNP
Los Angeles	6301 S WESTERN AVE	90047	6001015022	0.000	0.000	0.000	4.000	Shortfall of Sites	0.101	Limited Industrial	M1-1-CPIO	Hybrid Industrial	CM-1-CPIO	0	49.533	4.000		Industrial - Food Processing Plant - Meat - One Story, 0	105B193 988	54	South Los Angeles	No	ABMI	SLTNP
Los Angeles	13236 BURBANK BLVD	91401	2345005030	0.000	0.000	0.000	4.000	Shortfall of Sites	0.075	General Commercial	[Q]C2-1VL	Neighborhood Center	0	0	66.654	4.000		Commercial - Store - One Story, 0	174B157 651	72	Van Nuys - North Sherman Oaks	No	ABMI	VNY CPU , AHO
Los Angeles	14300 SHERMAN WAY	91405	2217006061	0.000	0.000	0.000	4.000	Shortfall of Sites	0.138	Low Residential	R1-1	Low Medium	0	0	36.302	4.000		Institutional - Church - One Story, 0	183B153 228	29	Van Nuys - North Sherman Oaks	No	ABMI	VNY CPU, FBO
Los Angeles	14300 SHERMAN WAY	91405	2217006061	0.000	0.000	0.000	4.000	Shortfall of Sites	0.138	Low Residential	R1-1	Low Medium	0	0	36.301	4.000		Institutional - Church - One Story, 0	183B153 239	29	Van Nuys - North Sherman Oaks	No	ABMI	VNY CPU, FBO
Los Angeles	14300 SHERMAN WAY	91405	2217006061	0.000	0.000	0.000	4.000	Shortfall of Sites	0.124	Low Residential	R1-1	Low Medium	0	0	40.346	4.000		Institutional - Church - One Story, 0	183B153 347	29	Van Nuys - North Sherman Oaks	No	ABMI	VNY CPU, FBO
Los Angeles	6650 TOBIAS AVE	91405	2236008023	0.000	0.000	0.000	4.000	Shortfall of Sites	0.049	Low Residential	R1-1	Village	0	0	101.969	4.000		Residential - Single Family Residence, 0	180B149 245	72	Van Nuys - North Sherman Oaks	No	ABMI	VNY CPU
Los Angeles	6628 TOBIAS AVE	91405	2236008038	0.000	0.000	0.000	4.000	Shortfall of Sites	0.050	Low Residential	R1-1	Village	0	0	100.004	4.000		Residential - Single Family Residence - Pool, 0	180B149 325	72	Van Nuys - North Sherman Oaks	No	ABMI	VNY CPU
Los Angeles	14619 W ARCHWOOD CRT	91405	2236008045	0.000	0.000	0.000	4.000	Shortfall of Sites	0.051	Low Medium II Residential	[Q]RD1.5-1	Village	0	0	97.433	4.000	Vacant	Residential - Single Family Residence - Vacant Land, 0	180B149 1094	72	Van Nuys - North Sherman Oaks	No	ABMI	VNY CPU
Los Angeles	6743 SYLMAR AVE	91405	2237002025	0.000	0.000	0.000	4.000	Shortfall of Sites	0.034	Medium Residential	R1-4	Community Center	0	0	144.933	4.000		Residential - Single Family Residence, 0	180B149 87	108	Van Nuys - North Sherman Oaks	No	ABMI	VNY CPU
Los Angeles	14526 HARTLAND ST	91405	2219025034	0.000	0.000	0.000	4.000	Shortfall of Sites	0.041	Medium Residential	[Q]R3-1	Community Center	0	0	121.910	4.000	Vacant	Residential - Single Family Residence - Vacant Land, 0	183B149 673	108	Van Nuys - North Sherman Oaks	No	ABMI	VNY CPU
Los Angeles	14616 W VANOWEN ST	91405	2236008043	0.000	0.000	0.000	4.000	Shortfall of Sites	0.035	Low Medium II Residential	[Q]RD1.5-1	Community Center	0	0	141.909	4.000	Vacant	Residential - Single Family Residence - Vacant Land, 0	180B149 1093	108	Van Nuys - North Sherman Oaks	No	ABMI	VNY CPU
Los Angeles	14620 W VANOWEN ST	91405	2236008041	0.000	0.000	0.000	4.000	Shortfall of Sites	0.035	Low Medium II Residential	[Q]RD1.5-1	Community Center	0	0	141.862	4.000	Vacant	Residential - Single Family Residence - Vacant Land, 0	180B149 1096	108	Van Nuys - North Sherman Oaks	No	ABMI	VNY CPU
Los Angeles	14618 W VANOWEN ST	91405	2236008042	0.000	0.000	0.000	4.000	Shortfall of Sites	0.035	Low Medium II Residential	[Q]RD1.5-1	Community Center	0	0	141.881	4.000	Vacant	Residential - Single Family Residence - Vacant Land, 0	180B149 1097	108	Van Nuys - North Sherman Oaks	No	ABMI	VNY CPU
Los Angeles	14622 W VANOWEN ST	91405	2236008040	0.000	0.000	0.000	4.000	Shortfall of Sites	0.035	Low Medium II Residential	[Q]RD1.5-1	Community Center	0	0	141.845	4.000	Vacant	Residential - Single Family Residence - Vacant Land, 0	180B149 1099	108	Van Nuys - North Sherman Oaks	No	ABMI	VNY CPU
Los Angeles	11325 SANTA MONICA BLVD	90025	4261007033	0.000	0.000	0.000	4.000	Shortfall of Sites	0.037	Neighborhood Commercial	C2-1VL	Mixed Use Corridor	0	0	133.757	4.000		Commercial - Auto, Recreation Equipment, Construction Equipment Sales and Service - Used Car Sales - One Story, 0	129B149 448	54	West Los Angeles	No	ABMI	West WLA CPU , AHO
Los Angeles	9934 CANOGA AVE	91311	2747008026	1.999	1.999	0.000	0.000	Shortfall of Sites	0.528	Commercial Manufacturing	CM-1, P-1	0	0	20	94.696	3.999		Industrial - Light Manufacturing - One Story, 1	201B105 39		Chatsworth - Porter Ranch	No	LI	P , ARO
Los Angeles	23330 CALVERT ST	91367	2035001013	1.999	1.999	0.000	0.000	Shortfall of Sites	0.408	Very Low Residential	RA-1	Very Low Residential	0	20	66.287	3.998		Residential - Single Family Residence - Pool, 1	177B093 553	1 per lot	Canoga Park - Winnetka - Woodland Hills - West Hills	No	LI	AHO , CPK CPU, ADU
Los Angeles	5053 ALDEA AVE	91316	2258009008	1.999	1.999	0.000	0.000	Shortfall of Sites	0.408	Very Low I Residential	RA-1	Very Low Residential	0	20	66.287	3.998		Residential - Single Family Residence - Pool, 1	171B133 623	1 per lot	Encino - Tarzana	No	LI	AHO , ENC CPU, ADU
Los Angeles	4443 CLAYTON AVE	90027	5542005039	0.000	0.000	0.000	3.997	Shortfall of Sites	0.156	Low Medium I Residential	R2-1XL	0	0	0	99.000	3.997		Residential - Five or More Units or Apartments (Any Combination) · 4 Stories or Less, 7	148-5A201 255		Hollywood	Yes	ABMI	TOC EXP , R2RD
Los Angeles	5204 AMESTOY AVE	91316	2258025006	1.998	1.998	0.000	0.000	Shortfall of Sites	0.408	Very Low I Residential	RA-1	Very Low Residential	0	20	66.287	3.997		Residential - Single Family Residence - Pool, 1	171B133 321	1 per lot	Encino - Tarzana	No	LI	AHO , ENC CPU, ADU
Los Angeles	2601 S ROBERTSON BLVD	90034	4301006005	0.000	0.000	0.000	3.996	Shortfall of Sites	0.076	Neighborhood Commercial	C4-1VL-CPIO	0	0	0	87.723	3.996		Commercial - Store Combination - Store and Residential Combination - One Story, 0	126B169 1351		West Adams - Baldwin Hills - Leimert	Yes	ABMI	DB50 , ARO, OPP C
Los Angeles	911 W I ST	90744	7416014026	0.000	0.000	0.000	3.996	Shortfall of Sites	0.083	General Commercial	[Q]C1.5-1VL-O-CUGU	0	0	0	66.862	3.996		Residential - Five or More Units or Apartments (Any Combination) · 4 Stories or Less, 0	030B205 174		Wilmington - Harbor City	Yes	ABMI	DB50
Los Angeles	2627 BLIMP ST	90039	5442007019	0.000	0.000	0.000	3.996	Shortfall of Sites	0.124	Commercial Manufacturing	[Q]CM-1XL-RIO	0	0	0	44.853	3.996		Residential - Double, Duplex, or Two Units - 4 Stories or Less, 0	147A213 194		Silver Lake - Echo Park - Elysian Valley	Yes	ABMI	DB50
Los Angeles	911 W I ST	90744	7416014026	0.000	0.000	0.000	3.996	Shortfall of Sites	0.075	General Commercial	[Q]C1.5-1VL-O-CUGU	0	0	0	73.544	3.996		Residential - Five or More Units or Apartments (Any Combination) · 4 Stories or Less, 0	030B205 195		Wilmington - Harbor City	Yes	ABMI	DB50
Los Angeles	1270 N WILMINGTON BLVD	90744	7415012021	0.000	0.000	0.000	3.996	Shortfall of Sites	0.079	General Commercial	[Q]C1.5-1VL-O-CUGU	0	0	0	70.110	3.996		Residential - Four Units (Any Combination) - 4 Stories or Less, 0	033B201 203		Wilmington - Harbor City	Yes	ABMI	DB50
Los Angeles	1242 N WILMINGTON BLVD	90744	7415012040	0.000	0.000	0.000	3.996	Shortfall of Sites	0.078	General Commercial	[Q]C1.5-1VL-O-CUGU	0	0	0	71.339	3.996		Residential - Four Units (Any Combination) - 4 Stories or Less, 0	033B201 265		Wilmington - Harbor City	Yes	ABMI	DB50
Los Angeles	1236 N WILMINGTON BLVD	90744	7415012042	0.000	0.000	0.000	3.996	Shortfall of Sites	0.077	General Commercial	[Q]C1.5-1VL-O-CUGU	0	0	0	71.619	3.996		Commercial - Store Combination - Store and Residential Combination - One Story, 0	033B201 307		Wilmington - Harbor City	Yes	ABMI	DB50 , ARO
Los Angeles	1236 N WILMINGTON BLVD	90744	7415012042	0.000	0.000	0.000	3.996	Shortfall of Sites	0.076	General Commercial	[Q]C1.5-1VL-O-CUGU	0	0	0	73.393	3.996		Commercial - Store Combination - Store and Residential Combination - One Story, 0	033B201 309		Wilmington - Harbor City	Yes	ABMI	DB50 , ARO
Los Angeles	1236 N WILMINGTON BLVD	90744	7415012042	0.000	0.000	0.000	3.996	Shortfall of Sites	0.075	General Commercial	[Q]C1.5-1VL-O-CUGU	0	0	0	73.540	3.996		Commercial - Store Combination - Store and Residential Combination - One Story, 0	033B201 311		Wilmington - Harbor City	Yes	ABMI	DB50 , ARO
Los Angeles	1221 N WILMINGTON BLVD	90744	7415013039	0.000	0.000	0.000	3.996	Shortfall of Sites	0.086	General Commercial	[Q]C1.5-1VL-O-CUGU	0	0	0	64.432	3.996		Residential - Five or More Units or Apartments (Any Combination) · 4 Stories or Less, 0	033B201 387		Wilmington - Harbor City	Yes	ABMI	DB50
Los Angeles	8659 VENICE BLVD	90034	5065001031	0.000	0.000	0.000	3.996	Shortfall of Sites	0.043	Community Commercial	C2-2D-CPIO	0	0	0	130.091	3.996		Commercial - Store Combination - Store and Residential Combination - One Story, 0	123B169 707		West Adams - Baldwin Hills - Leimert	Yes	ABMI	DB50 , ARO
Los Angeles	8659 VENICE BLVD	90034	5065001031	0.000	0.000	0.000	3.996	Shortfall of Sites	0.043	Community Commercial	C2-2D-CPIO	0	0	0	128.682	3.996		Commercial - Store Combination - Store and Residential Combination - One Story, 0	123B169 711		West Adams - Baldwin Hills - Leimert	Yes	ABMI	DB50 , ARO
Los Angeles	1125 S MEYLER ST	90731	7458013022	0.000	0.000	0.000	3.996	Shortfall of Sites	0.072	Neighborhood Commercial	[Q]C2-1XL	0	0	0	77.352	3.996		Residential - Three Units (Any Combination) - 4 Stories or Less, 0	015B197 1387		San Pedro	Yes	ABMI	DB50
Los Angeles	1133 S MEYLER ST	90731	7458013021	0.000	0.000	0.000	3.996	Shortfall of Sites	0.072	Neighborhood Commercial	[Q]C2-1XL	0	0	0	77.353	3.996		Residential - Three Units (Any Combination) - 4 Stories or Less, 0	015B197 1400		San Pedro	Yes	ABMI	DB50
Los Angeles	1203 S MEYLER ST	90731	7458018028	0.000	0.000	0.000	3.996	Shortfall of Sites	0.072	Neighborhood Commercial	[Q]C2-1XL	0	0	0	77.353	3.996		Commercial - Store Combination - Store and Residential Combination - One Story, 0	015B197 1460		San Pedro	Yes	ABMI	DB50 , ARO
Los Angeles	1221 S MEYLER ST	90731	7458018029	0.000	0.000	0.000	3.996	Shortfall of Sites	0.072	Neighborhood Commercial	[Q]C2-1XL	0	0	0	77.354	3.996		Residential - Five or More Units or Apartments (Any Combination) · 4 Stories or Less, 0	015B197 1474		San Pedro	Yes	ABMI	DB50
Los Angeles	1233 S MEYLER ST	90731	7458018023	0.000	0.000	0.000	3.996	Shortfall of Sites	0.072	Neighborhood Commercial	[Q]C2-1XL	0	0	0	77.354	3.996		Residential - Four Units (Any Combination) - 4 Stories or Less, 0	015B197 1528		San Pedro	Yes	ABMI	DB50
Los Angeles	12425 MAGNOLIA BLVD	91607	2347029011	0.000	0.000	0.000	3.994	Shortfall of Sites	0.130	Low Medium II Residential	RD1.5-1	Medium Neighborhood Residential	0	0	99.000	3.994		Residential - Five or More Units or Apartments (Any Combination) · 4 Stories or Less, 5	171B165 526	72	North Hollywood - Valley Village	Yes	ABMI	TOC EXP , NH CPU, R2RD, OPP RC2, AHO
Los Angeles	19216 SANTA RITA ST	91356	2163010007	1.997	1.997	0.000	0.000	Shortfall of Sites	0.408	Very Low I Residential	RA-1	Very Low Residential	0	20	66.287	3.993		Residential - Single Family Residence - Pool, 1	171B117 151	1 per lot	Encino - Tarzana	No	LI	AHO , ENC CPU, ADU
Los Angeles	23334 CALVERT ST	91367	2035001012	1.997	1.997	0.000	0.000	Shortfall of Sites	0.408	Very Low Residential	RA-1	Very Low Residential	0	20	66.287	3.993		Residential - Single Family Residence - Pool, 1	177B093 549	1 per lot	Canoga Park - Winnetka - Woodland Hills - West Hills	No	LI	AHO , CPK CPU, ADU
Los Angeles	317 N AVENUE 62	90042	5493006903	1.996	1.996	0.000	0.000	Shortfall of Sites	2.597	Public Facilities	PF-1	0	0	20	153.741	3.993		Miscellaneous - Government Owned Property, 0	154-5A231 111		Northeast Los Angeles	No	LI	PF
Los Angeles	17337 PALORA ST	91316	2290001006	1.996	1.996	0.000	0.000	Shortfall of Sites	0.408	Very Low I Residential	RA-1	Very Low Residential	0	20	66.287	3.992		Residential - Single Family Residence - Pool, 1	168B133 142	1 per lot	Encino - Tarzana	No	LI	AHO , ENC CPU, ADU
Los Angeles	5008 WHITE OAK AVE	91316	2290010013	1.996	1.996	0.000	0.000	Shortfall of Sites	0.408	Low II Residential	RA-1	Low Residential	0	20	66.287	3.992		Residential - Single Family Residence, 1	171B129 437	1 per lot	Encino - Tarzana	No	LI	AHO , ENC CPU, ADU
Los Angeles	10824 VENTURA BLVD	91604	2378004020	0.000	0.000	0.000	3.991	Shortfall of Sites	0.164	General Commercial	C2-1VL-RIO	0	0	0	35.688	3.991		Industrial - Warehousing, Distribution, Storage - Public Storage - Mini Warehouse - One Story, 0	162B173 698		Sherman Oaks - Studio City - Toluca Lake - Cahuenga Pass	No	ABMI	ARO
Los Angeles	10824 VENTURA BLVD	91604	2378004020	0.000	0.000	0.000	3.991	Shortfall of Sites	0.115	General Commercial	C2-1VL-RIO	0	0	0	51.134	3.991		Industrial - Warehousing, Distribution, Storage - Public Storage - Mini Warehouse - One Story, 0	162B173 706		Sherman Oaks - Studio City - Toluca Lake - Cahuenga Pass	No	ABMI	ARO
Los Angeles	10824 VENTURA BLVD	91604	2378004020	0.000	0.000	0.000	3.991	Shortfall of Sites	0.029	General Commercial	C2-1VL-RIO	0	0	0	204.529	3.991		Industrial - Warehousing, Distribution, Storage - Public Storage - Mini Warehouse - One Story, 0	162B173 712		Sherman Oaks - Studio City - Toluca Lake - Cahuenga Pass	No	ABMI	ARO , TOC EXP
Los Angeles	10824 VENTURA BLVD	91604	2378004020	0.000	0.000	0.000	3.991	Shortfall of Sites	0.115	General Commercial	C2-1VL-RIO	0	0	0	51.136	3.991		Industrial - Warehousing, Distribution, Storage - Public Storage - Mini Warehouse - One Story, 0	162B173 716		Sherman Oaks - Studio City - Toluca Lake - Cahuenga Pass	No	ABMI	ARO
Los Angeles	10824 VENTURA BLVD	91604	2378004020	0.000	0.000	0.000	3.991	Shortfall of Sites	0.029	General Commercial	C2-1VL-RIO	0	0	0	204.530	3.991		Industrial - Warehousing, Distribution, Storage - Public Storage - Mini Warehouse - One Story, 0	162B173 719		Sherman Oaks - Studio City - Toluca Lake - Cahuenga Pass	No	ABMI	ARO , TOC EXP
Los Angeles	10824 VENTURA BLVD	91604	2378004020	0.000	0.000	0.000	3.991	Shortfall of Sites	0.115	General Commercial	C2-1VL-RIO	0	0	0	51.136	3.991		Industrial - Warehousing, Distribution, Storage - Public Storage - Mini Warehouse - One Story, 0	162B173 722		Sherman Oaks - Studio City - Toluca Lake - Cahuenga Pass	No	ABMI	ARO
Los Angeles	10824 VENTURA BLVD	91604	2378004020	0.000	0.000	0.000	3.991	Shortfall of Sites	0.029	General Commercial	C2-1VL-RIO	0	0	0	204.525	3.991		Industrial - Warehousing, Distribution, Storage - Public Storage - Mini Warehouse - One Story, 0	162B173 728		Sherman Oaks - Studio City - Toluca Lake - Cahuenga Pass	No	ABMI	ARO , TOC EXP

Jurisdiction Name	Site Address/Intersection	5 Digit ZIP Code	Assessor Parcel Number	Very Low-Income	Low-Income	Moderate-Income	Above Moderate-Income	Type of Shortfall	Parcel Size (Acres)	Current General Plan Designation	Current Zoning	Proposed General Plan (GP) Designation	Proposed Zoning	Minimum Density Allowed	Maximum Density Allowed	Total Capacity	Vacant/ Nonvacant	Description of Existing Uses	PIN	Base Density Per Acre	Community Plan Area	Rent Stabalization Ordinance	Income Category	Applicable Rezoning Program (Program informing values in Column Q listed first)
Los Angeles	10824 VENTURA BLVD	91604	2378004020	0.000	0.000	0.000	3.991	Shortfall of Sites	0.115	General Commercial	C2-1VL-RIO	0	0	0	51.136	3.991		Industrial - Warehousing, Distribution, Storage - Public Storage - Mini Warehouse - One Story, 0	162B173 730		Sherman Oaks - Studio City - Toluca Lake - Cahuenga Pass	No	ABMI	ARO
Los Angeles	10824 VENTURA BLVD	91604	2378004020	0.000	0.000	0.000	3.991	Shortfall of Sites	0.029	General Commercial	C2-1VL-RIO	0	0	0	204.534	3.991		Industrial - Warehousing, Distribution, Storage - Public Storage - Mini Warehouse - One Story, 0	162B173 738		Sherman Oaks - Studio City - Toluca Lake - Cahuenga Pass	No	ABMI	ARO , TOC EXP
Los Angeles	10824 VENTURA BLVD	91604	2378004020	0.000	0.000	0.000	3.991	Shortfall of Sites	0.115	General Commercial	C2-1VL-RIO	0	0	0	51.136	3.991		Industrial - Warehousing, Distribution, Storage - Public Storage - Mini Warehouse - One Story, 0	162B173 741		Sherman Oaks - Studio City - Toluca Lake - Cahuenga Pass	No	ABMI	ARO
Los Angeles	4301 TOLAND WAY	90041	5474023015	0.000	0.000	0.000	3.990	Shortfall of Sites	0.368	Low Medium II Residential	RD1.5-1	0	0	0	45.280	3.990		Residential - Five or More Units or Apartments (Any Combination) · 4 Stories or Less, 8	156A219 154		Northeast Los Angeles	Yes	ABMI	DB50
Los Angeles	624 VETERAN AVE	90024	4363013005	0.000	0.000	0.000	3.990	Shortfall of Sites	0.193	High Medium Residential	[Q]R4-1VL	0	0	0	86.421	3.990		Residential - Five or More Units or Apartments (Any Combination) · 4 Stories or Less, 8	135B149 415		Westwood	Yes	ABMI	DB50
Los Angeles	10866 BLOOMFIELD ST	91602	2423019013	0.000	0.000	0.000	3.990	Shortfall of Sites	0.199	Medium Residential	R3-1-RIO	0	0	0	83.537	3.990		Residential - Five or More Units or Apartments (Any Combination) · 4 Stories or Less, 8	165B173 484		Sherman Oaks - Studio City - Toluca Lake - Cahuenga Pass	Yes	ABMI	DB50
Los Angeles	1711 FEDERAL AVE	90025	4262019003	0.000	0.000	0.000	3.990	Shortfall of Sites	0.199	Medium Residential	[Q]R3-1	0	0	0	83.555	3.990		Residential - Five or More Units or Apartments (Any Combination) · 4 Stories or Less - Pool, 8	126B149 531		West Los Angeles	Yes	ABMI	DB50
Los Angeles	10860 BLIX ST	91602	2421023003	0.000	0.000	0.000	3.990	Shortfall of Sites	0.196	Medium Residential	R3-1	0	0	0	84.928	3.990		Residential - Five or More Units or Apartments (Any Combination) · 4 Stories or Less, 8	168B173 611		North Hollywood - Valley Village	Yes	ABMI	DB50
Los Angeles	13128 VALLEYHEART DR	91604	2375016037	0.000	0.000	0.000	3.990	Shortfall of Sites	0.204	Medium Residential	R3-1-RIO	0	0	0	81.600	3.990		Residential - Five or More Units or Apartments (Any Combination) · 4 Stories or Less, 8	165B157 702		Sherman Oaks - Studio City - Toluca Lake - Cahuenga Pass	Yes	ABMI	DB50
Los Angeles	13960 BURBANK BLVD	91401	2247006019	0.000	0.000	0.000	3.990	Shortfall of Sites	0.239	Medium Residential	[Q]R3-1	0	0	0	69.757	3.990		Residential - Five or More Units or Apartments (Any Combination) · 4 Stories or Less, 8	174B153 827		Van Nuys - North Sherman Oaks	Yes	ABMI	DB50
Los Angeles	1330 S CENTINELA AVE	90025	4267034016	0.000	0.000	0.000	3.990	Shortfall of Sites	0.198	Medium Residential	[Q]R3-1	0	0	0	83.960	3.990		Residential - Five or More Units or Apartments (Any Combination) · 4 Stories or Less, 8	126B145 828		West Los Angeles	Yes	ABMI	DB50
Los Angeles	10554 NATIONAL BLVD	90034	4314026003	0.000	0.000	0.000	3.990	Shortfall of Sites	0.196	Medium Residential	R3-1	0	0	0	85.164	3.990		Residential - Five or More Units or Apartments (Any Combination) · 4 Stories or Less, 8	123B161 860		Palms - Mar Vista - Del Rey	Yes	ABMI	DB50
Los Angeles	10560 NATIONAL BLVD	90034	4314026004	0.000	0.000	0.000	3.990	Shortfall of Sites	0.201	Medium Residential	R3-1	0	0	0	82.886	3.990		Residential - Five or More Units or Apartments (Any Combination) · 4 Stories or Less, 8	123B161 867		Palms - Mar Vista - Del Rey	Yes	ABMI	DB50
Los Angeles	7607 SAINT BERNARD ST	90293	4118010015	0.000	0.000	0.000	3.990	Shortfall of Sites	0.202	Medium Residential	R3-1	0	0	0	82.576	3.990		Residential - Five or More Units or Apartments (Any Combination) · 4 Stories or Less, 8	096B157 880		Westchester - Playa del Rey	Yes	ABMI	DB50
Los Angeles	7718 PASEO DEL REY	90293	4118010020	0.000	0.000	0.000	3.990	Shortfall of Sites	0.203	Medium Residential	R3-1	0	0	0	82.049	3.990		Residential - Five or More Units or Apartments (Any Combination) · 4 Stories or Less, 8	096B153 1026		Westchester - Playa del Rey	Yes	ABMI	DB50
Los Angeles	23155 CUMORAH CREST DR	91364	2074033016	1.994	1.994	0.000	0.000	Shortfall of Sites	0.408	Low Residential	RS-1	Very Low Residential	0	20	66.287	3.989		Residential - Single Family Residence, 1	168B093 231	1 per lot	Canoga Park - Winnetka - Woodland Hills - West Hills	No	LI	AHO , CPK CPU, ADU
Los Angeles	19974 CALVERT ST	91367	2153007016	0.199	0.199	0.000	3.589	Shortfall of Sites	0.470	Very Low Residential	RA-1	Very Low Residential	[DM1-G1-5] [IX3-FA] [CPIO]	20	66.287	3.988		Residential - Single Family Residence - Pool, 1	177B113 63	1 per lot	Canoga Park - Winnetka - Woodland Hills - West Hills	No	VLI, LI, ABMI	AHO , CPK CPU
Los Angeles	17230 SILVER LN	91316	2258001054	1.994	1.994	0.000	0.000	Shortfall of Sites	0.408	Very Low I Residential	RA-1, RE11-1	Very Low Residential	0	20	66.287	3.988		Residential - Single Family Residence - Pool, 1	174B133 745	1 per lot	Encino - Tarzana	No	LI	AHO , ENC CPU, ADU
Los Angeles	15226 PARTHENIA ST	91343	2654041104	1.993	1.993	0.000	0.000	Shortfall of Sites	0.421	General Commercial	P-1VL, [Q]C2-1VL	0	0	20	94.696	3.987		Commercial - Store - One Story, 0	195B145 533		Mission Hills - Panorama City - North Hills	No	LI	P
Los Angeles	7219 S LA CIENEGA BLVD	90045	4103016023	0.000	0.000	0.000	3.987	Shortfall of Sites	0.040	Low Residential	RD1.5-1	0	0	0	113.635	3.987		Residential - Five or More Units or Apartments (Any Combination) · 4 Stories or Less - Pool, 0	099B173 162		Westchester - Playa del Rey	Yes	ABMI	OPP RC
Los Angeles	3025 S BARRINGTON AVE	90066	4250030031	0.000	0.000	0.000	3.984	Shortfall of Sites	0.325	Medium Residential	R3-1	0	0	0	81.893	3.984		Residential - Five or More Units or Apartments (Any Combination) · 4 Stories or Less, 16	120B153 1135		Palms - Mar Vista - Del Rey	Yes	ABMI	DB50
Los Angeles	17330 BURBANK BLVD	91316	2254036010	0.000	0.000	0.000	3.984	Shortfall of Sites	0.325	Medium Residential	R3-1-RIO	Medium Neighborhood Residential	0	0	70.709	3.984		Residential - Five or More Units or Apartments (Any Combination) · 4 Stories or Less, 16	174B133 630	43	Encino - Tarzana	Yes	ABMI	DB50 , ENC CPU, AHO
Los Angeles	4428 DENSMORE AVE	91436	2283007013	1.992	1.992	0.000	0.000	Shortfall of Sites	0.407	Low II Residential	R1-1	Low Residential	0	20	66.287	3.984		Residential - Single Family Residence - Pool, 1	165B141 117	1 per lot	Encino - Tarzana	No	LI	AHO , ENC CPU, ADU
Los Angeles	5855 DONNA AVE	91356	2156012034	1.992	1.992	0.000	0.000	Shortfall of Sites	0.470	Low I Residential	RA-1	Low Residential	0	20	66.287	3.983		Residential - Single Family Residence - Pool, 1	174B121 16	1 per lot	Encino - Tarzana	No	LI	AHO , ENC CPU
Los Angeles	6237 MELBA AVE	91367	2035021028	1.991	1.991	0.000	0.000	Shortfall of Sites	0.407	Very Low Residential	RA-1	Very Low Residential	0	20	66.287	3.983		Residential - Single Family Residence - Pool, 1	177B093 221	1 per lot	Canoga Park - Winnetka - Woodland Hills - West Hills	No	LI	AHO , CPK CPU, ADU
Los Angeles	5855 PENFIELD AVE	91367	2153004038	1.991	1.991	0.000	0.000	Shortfall of Sites	0.470	Very Low Residential	RA-1	Very Low Residential	0	20	66.287	3.983		Residential - Single Family Residence, 1	177B113 316	1 per lot	Canoga Park - Winnetka - Woodland Hills - West Hills	No	LI	AHO , CPK CPU
Los Angeles	17301 PALORA ST	91316	2290001009	1.991	1.991	0.000	0.000	Shortfall of Sites	0.407	Very Low I Residential	RA-1	Very Low Residential	0	20	66.287	3.981		Residential - Single Family Residence - Pool, 1	168B133 155	1 per lot	Encino - Tarzana	No	LI	AHO , ENC CPU, ADU
Los Angeles	17414 CUMPSTON ST	91316	2257010056	1.989	1.989	0.000	0.000	Shortfall of Sites	0.407	Very Low I Residential	RA-1	Very Low Residential	0	20	66.287	3.979		Residential - Single Family Residence - Pool, 1	171B129 26	1 per lot	Encino - Tarzana	No	LI	AHO , ENC CPU, ADU
Los Angeles	5341 GENESTA AVE	91316	2258028031	1.989	1.989	0.000	0.000	Shortfall of Sites	0.407	Very Low I Residential	RA-1	Very Low Residential	0	20	66.287	3.978		Residential - Single Family Residence - Pool, 1	171B133 68	1 per lot	Encino - Tarzana	No	LI	AHO , ENC CPU, ADU
Los Angeles	16033 VALLEY VISTA BLVD	91436	2283012009	1.989	1.989	0.000	0.000	Shortfall of Sites	0.469	Very Low II Residential	RE15-1-H	Very Low Residential	0	20	66.287	3.978		Residential - Single Family Residence - Pool, 1	168B141 790	1 per lot	Encino - Tarzana	No	LI	AHO , ENC CPU, ADU
Los Angeles	5121 ENCINO AVE	91316	2257004011	1.989	1.989	0.000	0.000	Shortfall of Sites	0.407	Very Low I Residential	RA-1	Very Low Residential	0	20	66.287	3.978		Residential - Single Family Residence - Pool, 1	171B129 231	1 per lot	Encino - Tarzana	No	LI	AHO , ENC CPU, ADU
Los Angeles	5645 DONNA AVE	91356	2156011011	1.989	1.989	0.000	0.000	Shortfall of Sites	0.469	Low I Residential	RA-1	Low Residential	0	20	66.287	3.977		Residential - Single Family Residence - Pool, 1	174B121 326	1 per lot	Encino - Tarzana	No	LI	AHO , ENC CPU
Los Angeles	17351 CUMPSTON ST	91316	2257011016	1.989	1.989	0.000	0.000	Shortfall of Sites	0.407	Very Low I Residential	RA-1	Very Low Residential	0	20	66.287	3.977		Residential - Single Family Residence - Pool, 1	174B133 782	1 per lot	Encino - Tarzana	No	LI	AHO , ENC CPU, ADU
Los Angeles	11214 EXPOSITION BLVD	90064	4256011902	0.000	0.000	0.000	0.000	Shortfall of Sites	2.586	Public Facilities	[Q]PF-1XL	0	0	0	153.741	0.000	Vacant	Industrial - Industrial - Vacant Land, 0	123B153 276		West Los Angeles	No		PF
Los Angeles	5946 PENFIELD AVE	91367	2153005028	1.988	1.988	0.000	0.000	Shortfall of Sites	0.469	Very Low Residential	RA-1	Very Low Residential	0	20	66.287	3.976		Residential - Single Family Residence, 1	177B113 134	1 per lot	Canoga Park - Winnetka - Woodland Hills - West Hills	No	LI	AHO , CPK CPU
Los Angeles	4855 LOUISE AVE	91316	2290002014	1.987	1.987	0.000	0.000	Shortfall of Sites	0.407	Very Low I Residential	RA-1	Very Low Residential	0	20	66.287	3.975		Residential - Single Family Residence - Pool, 1	168B133 242	1 per lot	Encino - Tarzana	No	LI	AHO , ENC CPU, ADU
Los Angeles	4626 RUSSELL AVE	90027	5590020024	0.000	0.000	0.000	3.975	Shortfall of Sites	0.155	Low Medium I Residential	R2-1XL	0	0	0	99.000	3.975		Residential - Five or More Units or Apartments (Any Combination) · 4 Stories or Less, 7	150B197 1041		Hollywood	Yes	ABMI	TOC EXP , R2RD
Los Angeles	4819 ENCINO AVE	91316	2290011018	1.986	1.986	0.000	0.000	Shortfall of Sites	0.406	Very Low I Residential	RA-1	Very Low Residential	0	20	66.287	3.973		Residential - Single Family Residence - Pool, 1	168B129 348	1 per lot	Encino - Tarzana	No	LI	AHO , ENC CPU, ADU
Los Angeles	4631 MELBOURNE AVE	90027	5590020006	0.000	0.000	0.000	3.973	Shortfall of Sites	0.155	Low Medium I Residential	R2-1XL	0	0	0	99.000	3.973		Residential - Five or More Units or Apartments (Any Combination) · 4 Stories or Less, 7	150B197 1105		Hollywood	Yes	ABMI	TOC EXP , R2RD
Los Angeles	20035 REDWING ST	91364	2166001009	0.000	0.000	0.000	3.972	Shortfall of Sites	0.560	Medium Residential	R3-1	0	0	0	83.251	3.972		Residential - Five or More Units or Apartments (Any Combination) · 4 Stories or Less, 32	174B113 491		Canoga Park - Winnetka - Woodland Hills - West Hills	Yes	ABMI	DB50
Los Angeles	22627 CALIFA ST	91367	2040003006	0.199	0.199	0.000	3.575	Shortfall of Sites	0.406	Low Residential	RA-1	Very Low Residential	[DM2-SH2-5] [CX2-FA] [CPIO-CDO]	20	66.287	3.972		Residential - Single Family Residence, 1	177B097 612	1 per lot	Canoga Park - Winnetka - Woodland Hills - West Hills	No	VLI, LI, ABMI	AHO , CPK CPU, ADU
Los Angeles	6293 PENFIELD AVE	91367	2153036016	1.986	1.986	0.000	0.000	Shortfall of Sites	0.469	Very Low Residential	RA-1VL	Very Low Residential	0	20	66.287	3.971		Residential - Single Family Residence - Pool, 1	177B113 347	1 per lot	Canoga Park - Winnetka - Woodland Hills - West Hills	No	LI	AHO , CPK CPU
Los Angeles	4504 PETIT AVE	91436	2284008007	1.986	1.986	0.000	0.000	Shortfall of Sites	0.469	Low I Residential	RE9-1	Low Residential	0	20	66.287	3.971		Residential - Single Family Residence - Pool, 1	168B137 748	1 per lot	Encino - Tarzana	No	LI	AHO , ENC CPU, ADU
Los Angeles	5754 ROLLING RD	91367	2146019010	1.984	1.984	0.000	0.000	Shortfall of Sites	0.312	Low Residential	RE11-1	Very Low Residential	0	20	66.287	3.969		Residential - Single Family Residence, 0	174B101 127	1 per lot	Canoga Park - Winnetka - Woodland Hills - West Hills	No	LI	AHO , CPK CPU, ADU
Los Angeles	18627 INGOMAR ST	91335	2103023005	1.984	1.984	0.000	0.000	Shortfall of Sites	0.468	Low Residential	(T)RS-1	Low Residential	0	20	66.287	3.967		Residential - Single Family Residence, 1	189B121 467	1 per lot	Reseda - West Van Nuys	No	LI	AHO , RES CPU
Los Angeles	22508 GILMORE ST	91307	2038035007	1.983	1.983	0.000	0.000	Shortfall of Sites	0.406	Low Residential	RA-1	Very Low Residential	0	20	66.287	3.966		Residential - Single Family Residence - Pool, 1	180B101 708	1 per lot	Canoga Park - Winnetka - Woodland Hills - West Hills	No	LI	AHO , CPK CPU, ADU
Los Angeles	22438 GILMORE ST	91307	2038035011	1.983	1.983	0.000	0.000	Shortfall of Sites	0.406	Low Residential	RA-1	Very Low Residential	0	20	66.287	3.966		Residential - Single Family Residence - Pool, 1	180B101 713	1 per lot	Canoga Park - Winnetka - Woodland Hills - West Hills	No	LI	AHO , CPK CPU, ADU
Los Angeles	22446 GILMORE ST	91307	2038035010	1.983	1.983	0.000	0.000	Shortfall of Sites	0.406	Low Residential	RA-1	Very Low Residential	0	20	66.287	3.966		Residential - Single Family Residence - Pool, 1	180B101 712	1 per lot	Canoga Park - Winnetka - Woodland Hills - West Hills	No	LI	AHO , CPK CPU, ADU
Los Angeles	22454 GILMORE ST	91307	2038035009	1.983	1.983	0.000	0.000	Shortfall of Sites	0.406	Low Residential	RA-1	Very Low Residential	0	20	66.287	3.966		Residential - Single Family Residence - Pool, 1	180B101 711	1 per lot	Canoga Park - Winnetka - Woodland Hills - West Hills	No	LI	AHO , CPK CPU, ADU
Los Angeles	22500 GILMORE ST	91307	2038035008	1.983	1.983	0.000	0.000	Shortfall of Sites	0.406	Low Residential	RA-1	Very Low Residential	0	20	66.287	3.966		Residential - Single Family Residence - Pool, 1	180B101 710	1 per lot	Canoga Park - Winnetka - Woodland Hills - West Hills	No	LI	AHO , CPK CPU, ADU
Los Angeles	22532 GILMORE ST	91307	2038035004	1.983	1.983	0.000	0.000	Shortfall of Sites	0.406	Low Residential	RA-1	Very Low Residential	0	20	66.287	3.965		Residential - Single Family Residence - Pool and Misc., 1	180B097 542	1 per lot	Canoga Park - Winnetka - Woodland Hills - West Hills	No	LI	AHO , CPK CPU, ADU
Los Angeles	22524 GILMORE ST	91307	2038035005	1.983	1.983	0.000	0.000	Shortfall of Sites	0.406	Low Residential	RA-1	Very Low Residential	0	20	66.287	3.965		Residential - Single Family Residence, 1	180B097 543	1 per lot	Canoga Park - Winnetka - Woodland Hills - West Hills	No	LI	AHO , CPK CPU, ADU
Los Angeles	22540 GILMORE ST	91307	2038035003	1.983	1.983	0.000	0.000	Shortfall of Sites	0.406	Low Residential	RA-1	Very Low Residential	0	20	66.287	3.965		Residential - Single Family Residence, 1	180B097 541	1 per lot	Canoga Park - Winnetka - Woodland Hills - West Hills	No	LI	AHO , CPK CPU, ADU

Jurisdiction Name	Site Address/Intersection	5 Digit ZIP Code	Assessor Parcel Number	Very Low-Income	Low-Income	Moderate-Income	Above Moderate-Income	Type of Shortfall	Parcel Size (Acres)	Current General Plan Designation	Current Zoning	Proposed General Plan (GP) Designation	Proposed Zoning	Minimum Density Allowed	Maximum Density Allowed	Total Capacity	Vacant/ Nonvacant	Description of Existing Uses	PIN	Base Density Per Acre	Community Plan Area	Rent Stabalization Ordinance	Income Category	Applicable Rezoning Program (Program informing values in Column Q listed first)
Los Angeles	22548 GILMORE ST	91307	2038035002	1.983	1.983	0.000	0.000	Shortfall of Sites	0.406	Low Residential	RA-1	Very Low Residential	0	20	66.287	3.965		Residential - Single Family Residence - Pool, 1	180B097 540	1 per lot	Canoga Park - Winnetka - Woodland Hills - West Hills	No	LI	AHO , CPK CPU, ADU
Los Angeles	7254 FORBES AVE	91406	2226019013	1.983	1.983	0.000	0.000	Shortfall of Sites	0.468	Low Residential	R1-1	Low Residential	0	20	66.287	3.965		Residential - Single Family Residence - Pool, 1	186B133 1064	1 per lot	Reseda - West Van Nuys	No	LI	AHO , RES CPU
Los Angeles	24158 CALIFA ST	91367	2045003009	1.982	1.982	0.000	0.000	Shortfall of Sites	0.406	Very Low Residential	RE11-1	Very Low Residential	0	20	66.287	3.965		Residential - Single Family Residence - Pool, 1	177B089 715	1 per lot	Canoga Park - Winnetka - Woodland Hills - West Hills	No	LI	AHO , CPK CPU, ADU
Los Angeles	6352 DENNY AVE	91606	2414009021	0.000	0.000	0.000	3.964	Shortfall of Sites	0.217	Medium Residential	R3-1	0	0	0	81.794	3.964		Residential - Five or More Units or Apartments (Any Combination) · 4 Stories or Less, 7	180B177 277		North Hollywood - Valley Village	Yes	ABMI	DB50
Los Angeles	5920 WILLOWCREST AVE	91601	2415014015	0.000	0.000	0.000	3.964	Shortfall of Sites	0.212	Medium Residential	R3-1	0	0	0	83.646	3.964		Residential - Five or More Units or Apartments (Any Combination) · 4 Stories or Less, 7	177B177 680		North Hollywood - Valley Village	Yes	ABMI	DB50
Los Angeles	4177 W WASHINGTON BLVD	90019	5072001034	0.000	0.000	0.000	3.964	Shortfall of Sites	0.091	Community Commercial	C2-2D-CPIO	0	0	0	54.450	3.964		Commercial - Restaurant, Cocktail Lounge - Restaurant, Cocktail Lounge, Tavern - One Story, 0	126B185 973		West Adams - Baldwin Hills - Leimert	No	ABMI	OPP C
Los Angeles	5764 FARRALONE AVE	91367	2146018037	1.981	1.981	0.000	0.000	Shortfall of Sites	0.406	Low Residential	RE11-1	Very Low Residential	[LM2-MU2-5] [RX1-FA] [CPIO]	20	66.287	3.962		Residential - Single Family Residence - Pool, 1	174B101 96	1 per lot	Canoga Park - Winnetka - Woodland Hills - West Hills	No	LI	AHO , CPK CPU, ADU
Los Angeles	14416 CHASE ST	91402	2638022048	1.981	1.981	0.000	0.000	Shortfall of Sites	0.418	Community Commercial	[Q]P-1-CDO, [Q]C2-1-CDO	0	0	20	94.696	3.962		Commercial - Shopping Center (Neighborhood, Community) - One Story, 0	192B149 186		Mission Hills - Panorama City - North Hills	No	LI	P
Los Angeles	17560 EMBASSY DR	91316	2257008019	1.981	1.981	0.000	0.000	Shortfall of Sites	0.406	Very Low I Residential	RA-1	Very Low Residential	0	20	66.287	3.961		Residential - Single Family Residence - Pool, 1	171B129 312	1 per lot	Encino - Tarzana	No	LI	AHO , ENC CPU, ADU
Los Angeles	131 N BREED ST	90033	5183005028	0.000	0.000	0.000	3.960	Shortfall of Sites	0.186	Low Medium II Residential	RD1.5-1-CUGU	Medium Neighborhood Residential	[LLN2 - MU3 - 4][RN3 - 6][CPIO]	0	129.204	3.960		Residential - Five or More Units or Apartments (Any Combination) · 4 Stories or Less, 12	127-5A223 36	72	Boyle Heights	Yes	ABMI	BH CPU
Los Angeles	7248 JORDAN AVE	91303	2111020004	0.000	0.000	0.000	3.960	Shortfall of Sites	0.172	Community Commercial	[Q]C2-1VL-CDO	Community Center	0	0	139.396	3.960		Residential - Five or More Units or Apartments (Any Combination) · 4 Stories or Less, 12	186B105 932	54	Canoga Park - Winnetka - Woodland Hills - West Hills	Yes	ABMI	CPK CPU ,
Los Angeles	13418 VANOWEN ST	91405	2329019003	0.000	0.000	0.000	3.960	Shortfall of Sites	0.327	Medium Residential	[Q]R3-1, R3-1	0	0	0	84.976	3.960		Residential - Five or More Units or Apartments (Any Combination) · 4 Stories or Less - Pool, 15	180B157 15		Van Nuys - North Sherman Oaks	Yes	ABMI	DB50
Los Angeles	19505 SHERMAN WAY	91335	2116002019	0.000	0.000	0.000	3.960	Shortfall of Sites	0.340	Medium Residential	R3-1	0	0	0	81.727	3.960		Residential - Five or More Units or Apartments (Any Combination) · 4 Stories or Less, 15	183B117 28		Reseda - West Van Nuys	Yes	ABMI	DB50
Los Angeles	933 S LORENA ST	90023	5188022015	0.000	0.000	0.000	3.960	Shortfall of Sites	0.134	Low Medium II Residential	RD1.5-1-CUGU	Neighborhood Center	[LUM1 - G2 - 3][XN2 - 8][CPIO]	0	104.466	3.960		Residential - Four Units (Any Combination) - 4 Stories or Less, 4	121-5A225 153	54	Boyle Heights	Yes	ABMI	BH CPU , R2RD
Los Angeles	941 S LORENA ST	90023	5188022019	0.000	0.000	0.000	3.960	Shortfall of Sites	0.134	Low Medium II Residential	RD1.5-1-CUGU	Neighborhood Center	[LUM1 - G2 - 3][XN2 - 8][CPIO]	0	104.774	3.960		Residential - Four Units (Any Combination) - 4 Stories or Less, 4	121-5A225 171	54	Boyle Heights	Yes	ABMI	BH CPU , R2RD
Los Angeles	945 S LORENA ST	90023	5188022021	0.000	0.000	0.000	3.960	Shortfall of Sites	0.133	Low Medium II Residential	RD1.5-1-CUGU	Neighborhood Center	[LUM1 - G2 - 3][XN2 - 8][CPIO]	0	104.930	3.960		Residential - Four Units (Any Combination) - 4 Stories or Less, 4	121-5A225 180	54	Boyle Heights	Yes	ABMI	BH CPU , R2RD
Los Angeles	2118 E 4TH ST	90033	5183018033	0.000	0.000	0.000	3.960	Shortfall of Sites	0.134	Low Medium II Residential	RD1.5-1-CUGU	Neighborhood Center	[LUM2 - G2 - 3][XN2 - 8][CPIO]	0	104.286	3.960		Residential - Four Units (Any Combination) - 4 Stories or Less, 4	127-5A221 245	54	Boyle Heights	Yes	ABMI	BH CPU , R2RD
Los Angeles	3106 E 1ST ST	90063	5179006005	0.000	0.000	0.000	3.960	Shortfall of Sites	0.142	Low Medium II Residential	[Q]C2-1-CUGU	Neighborhood Center	[LUM1 - G2 - 3][XN2 - 8][CPIO]	0	98.651	3.960		Residential - Four Units (Any Combination) - 4 Stories or Less, 4	126A227 20	54	Boyle Heights	Yes	ABMI	BH CPU
Los Angeles	3120 E 1ST ST	90063	5179006002	0.000	0.000	0.000	3.960	Shortfall of Sites	0.142	Low Medium II Residential	[Q]C2-1-CUGU	Neighborhood Center	[LUM1 - G2 - 3][XN2 - 8][CPIO]	0	98.688	3.960		Residential - Rooming/Boarding House, 4	126A227 25	54	Boyle Heights	Yes	ABMI	BH CPU
Los Angeles	945 N BEAUDRY AVE	90012	5406021038	0.000	0.000	0.000	3.960	Shortfall of Sites	0.161	Medium Residential	R3-1	Medium Neighborhood Residential	[LN1-MU1-5] [RG1-FA] [CPIO]	0	118.234	3.960		Residential - Five or More Units or Apartments (Any Combination) · 4 Stories or Less, 8	136-5A213 57	No Max	Central City North	Yes	ABMI	DT CPU
Los Angeles	954 WHITE KNOLL DR	90012	5406021009	0.000	0.000	0.000	3.960	Shortfall of Sites	0.161	Medium Residential	R3-1	Medium Neighborhood Residential	[LN1-MU1-5] [RG1-FA] [CPIO]	0	118.349	3.960		Residential - Five or More Units or Apartments (Any Combination) · 4 Stories or Less, 8	136-5A213 72	No Max	Central City North	Yes	ABMI	DT CPU
Los Angeles	800 NEW DEPOT ST	90012	5407007013	0.000	0.000	0.000	3.960	Shortfall of Sites	0.118	High Medium Residential	R4-1	Medium Neighborhood Residential	[LM2-MU2-5] [RX1-FA] [CPIO]	0	118.229	3.960		Residential - Four Units (Any Combination) - 4 Stories or Less, 4	135A213 96	No Max	Central City North	Yes	ABMI	DT CPU
Los Angeles	806 NEW DEPOT ST	90012	5407007016	0.000	0.000	0.000	3.960	Shortfall of Sites	0.119	High Medium Residential	R4-1	Medium Neighborhood Residential	[LM2-MU2-5] [RX1-FA] [CPIO]	0	117.331	3.960		Residential - Four Units (Any Combination) - 4 Stories or Less, 4	135A213 97	No Max	Central City North	Yes	ABMI	DT CPU
Los Angeles	907 N BEAUDRY AVE	90012	5406021030	0.000	0.000	0.000	3.960	Shortfall of Sites	0.161	Medium Residential	R3-1	Medium Neighborhood Residential	[LN1-MU1-5] [RG1-FA] [CPIO]	0	118.233	3.960		Residential - Five or More Units or Apartments (Any Combination) · 4 Stories or Less, 8	136-5A213 124	No Max	Central City North	Yes	ABMI	DT CPU
Los Angeles	906 N BEAUDRY AVE	90012	5406026012	0.000	0.000	0.000	3.960	Shortfall of Sites	0.161	Medium Residential	R3-1	Medium Neighborhood Residential	[LN1-MU1-5] [RG1-FA] [CPIO]	0	118.233	3.960		Residential - Five or More Units or Apartments (Any Combination) · 4 Stories or Less, 8	136-5A213 139	No Max	Central City North	Yes	ABMI	DT CPU
Los Angeles	833 N BUNKER HILL AVE	90012	5407007017	0.000	0.000	0.000	3.960	Shortfall of Sites	0.123	High Medium Residential	R4-1	Medium Neighborhood Residential	[LM2-MU2-5] [RX1-FA] [CPIO]	0	113.726	3.960		Residential - Four Units (Any Combination) - 4 Stories or Less, 4	135A213 144	No Max	Central City North	Yes	ABMI	DT CPU
Los Angeles	901 CENTENNIAL ST	90012	5406026014	0.000	0.000	0.000	3.960	Shortfall of Sites	0.160	Medium Residential	R3-1	Medium Neighborhood Residential	[LN1-MU1-5] [RG1-FA] [CPIO]	0	118.570	3.960		Residential - Five or More Units or Apartments (Any Combination) · 4 Stories or Less, 8	136-5A213 155	No Max	Central City North	Yes	ABMI	DT CPU
Los Angeles	836 N BEAUDRY AVE	90012	5406027003	0.000	0.000	0.000	3.960	Shortfall of Sites	0.161	Medium Residential	R3-1	Medium Neighborhood Residential	[LN1-MU1-5] [RG1-FA] [CPIO]	0	118.233	3.960		Residential - Five or More Units or Apartments (Any Combination) · 4 Stories or Less, 8	136-5A213 166	No Max	Central City North	Yes	ABMI	DT CPU
Los Angeles	924 WHITE KNOLL DR	90012	5406021015	0.000	0.000	0.000	3.960	Shortfall of Sites	0.161	Medium Residential	R3-1	Medium Neighborhood Residential	[LN1-MU1-5] [RG1-FA] [CPIO]	0	118.234	3.960		Residential - Five or More Units or Apartments (Any Combination) · 4 Stories or Less, 8	136-5A211 291	No Max	Central City North	Yes	ABMI	DT CPU
Los Angeles	709 N GRAND AVE	90012	5407012011	0.000	0.000	0.000	3.960	Shortfall of Sites	0.117	High Medium Residential	R4-1	Medium Neighborhood Residential	[LM2-MU2-5] [RX1-FA] [CPIO]	0	119.577	3.960		Residential - Four Units (Any Combination) - 4 Stories or Less, 4	135A213 304	No Max	Central City North	Yes	ABMI	DT CPU
Los Angeles	914 WHITE KNOLL DR	90012	5406021017	0.000	0.000	0.000	3.960	Shortfall of Sites	0.161	Medium Residential	R3-1	Medium Neighborhood Residential	[LN1-MU1-5] [RG1-FA] [CPIO]	0	118.234	3.960		Residential - Five or More Units or Apartments (Any Combination) · 4 Stories or Less, 8	136-5A211 328	No Max	Central City North	Yes	ABMI	DT CPU
Los Angeles	1326 TAMARIND AVE	90028	5545015031	0.000	0.000	0.000	3.960	Shortfall of Sites	0.125	High Medium Residential	[Q]R4-2	High Medium Residential	[Q]R4-1VL-CPIO	0	111.693	3.960		Residential - Four Units (Any Combination) - 4 Stories or Less, 4	147A191 197	72	Hollywood	Yes	ABMI	HWD CPU
Los Angeles	7132 ETHEL AVE	91605	2327017019	0.000	0.000	0.000	3.960	Shortfall of Sites	0.131	Medium Residential	R3-1	Community Center (Mixed-Use) *	0	0	106.992	3.960		Residential - Four Units (Any Combination) - 4 Stories or Less, 4	183B161 982	145	North Hollywood - Valley Village	Yes	ABMI	NH CPU , DB50
Los Angeles	12617 BARBARA ANN ST	91605	2324020023	0.000	0.000	0.000	3.960	Shortfall of Sites	0.129	Low Medium II Residential	RD2-1	Community Center (Mixed-Use) *	0	0	108.169	3.960		Residential - Four Units (Any Combination) - 4 Stories or Less, 4	183B161 93	145	North Hollywood - Valley Village	Yes	ABMI	NH CPU , R2RD
Los Angeles	14844 ERWIN ST	91411	2241016010	0.000	0.000	0.000	3.960	Shortfall of Sites	0.172	Medium Residential	[Q]R3-1	Medium	0	0	110.317	3.960		Residential - Five or More Units or Apartments (Any Combination) · 4 Stories or Less, 8	178-5A149 168	108	Van Nuys - North Sherman Oaks	Yes	ABMI	Orange LineTNP
Los Angeles	14828 ERWIN ST	91411	2241016007	0.000	0.000	0.000	3.960	Shortfall of Sites	0.172	Medium Residential	[Q]R3-1	Medium	0	0	110.315	3.960		Residential - Five or More Units or Apartments (Any Combination) · 4 Stories or Less, 8	178-5A149 171	108	Van Nuys - North Sherman Oaks	Yes	ABMI	Orange LineTNP
Los Angeles	14770 ERWIN ST	91411	2241016002	0.000	0.000	0.000	3.960	Shortfall of Sites	0.172	Medium Residential	[Q]R3-1	Medium	0	0	110.312	3.960		Residential - Five or More Units or Apartments (Any Combination) · 4 Stories or Less, 8	178-5A149 176	108	Van Nuys - North Sherman Oaks	Yes	ABMI	Orange LineTNP
Los Angeles	14734 ERWIN ST	91411	2241015009	0.000	0.000	0.000	3.960	Shortfall of Sites	0.172	Medium Residential	[Q]R3-1	Medium	0	0	110.309	3.960		Residential - Five or More Units or Apartments (Any Combination) · 4 Stories or Less, 8	178-5A149 181	108	Van Nuys - North Sherman Oaks	Yes	ABMI	Orange LineTNP
Los Angeles	14837 DELANO ST	91411	2241016016	0.000	0.000	0.000	3.960	Shortfall of Sites	0.172	Medium Residential	[Q]R3-1	Medium	0	0	110.316	3.960		Residential - Five or More Units or Apartments (Any Combination) · 4 Stories or Less, 8	178-5A149 200	108	Van Nuys - North Sherman Oaks	Yes	ABMI	Orange LineTNP
Los Angeles	14813 DELANO ST	91411	2241016021	0.000	0.000	0.000	3.960	Shortfall of Sites	0.172	Medium Residential	[Q]R3-1	Medium	0	0	110.314	3.960		Residential - Five or More Units or Apartments (Any Combination) · 4 Stories or Less, 8	178-5A149 205	108	Van Nuys - North Sherman Oaks	Yes	ABMI	Orange LineTNP
Los Angeles	14747 DELANO ST	91411	2241015015	0.000	0.000	0.000	3.960	Shortfall of Sites	0.172	Medium Residential	[Q]R3-1	Medium	0	0	110.310	3.960		Residential - Five or More Units or Apartments (Any Combination) · 4 Stories or Less, 8	178-5A149 212	108	Van Nuys - North Sherman Oaks	Yes	ABMI	Orange LineTNP
Los Angeles	14739 DELANO ST	91411	2241015017	0.000	0.000	0.000	3.960	Shortfall of Sites	0.172	Medium Residential	[Q]R3-1	Medium	0	0	110.309	3.960		Residential - Five or More Units or Apartments (Any Combination) · 4 Stories or Less, 8	178-5A149 214	108	Van Nuys - North Sherman Oaks	Yes	ABMI	Orange LineTNP
Los Angeles	14712 DELANO ST	91411	2241018005	0.000	0.000	0.000	3.960	Shortfall of Sites	0.172	Medium Residential	[Q]R3-1	Medium	0	0	110.340	3.960		Residential - Five or More Units or Apartments (Any Combination) · 4 Stories or Less, 8	178-5A149 264	108	Van Nuys - North Sherman Oaks	Yes	ABMI	Orange LineTNP
Los Angeles	14232 ERWIN ST	91401	2240020006	0.000	0.000	0.000	3.960	Shortfall of Sites	0.172	Low Medium II Residential	[Q]RD1.5-1	Medium	0	0	110.355	3.960		Residential - Five or More Units or Apartments (Any Combination) · 4 Stories or Less, 8	177B153 345	108	Van Nuys - North Sherman Oaks	Yes	ABMI	Orange LineTNP
Los Angeles	14207 DELANO ST	91401	2240020014	0.000	0.000	0.000	3.960	Shortfall of Sites	0.172	Medium Residential	[Q]R3-1	Medium	0	0	110.281	3.960		Residential - Five or More Units or Apartments (Any Combination) · 4 Stories or Less, 8	177B153 415	108	Van Nuys - North Sherman Oaks	Yes	ABMI	Orange LineTNP
Los Angeles	14149 DELANO ST	91401	2240019023	0.000	0.000	0.000	3.960	Shortfall of Sites	0.170	Medium Residential	[Q]R3-1	Medium	0	0	111.857	3.960		Residential - Five or More Units or Apartments (Any Combination) · 4 Stories or Less, 8	177B153 420	108	Van Nuys - North Sherman Oaks	Yes	ABMI	Orange LineTNP
Los Angeles	14139 DELANO ST	91401	2240019021	0.000	0.000	0.000	3.960	Shortfall of Sites	0.170	Medium Residential	[Q]R3-1	Medium	0	0	111.857	3.960		Residential - Five or More Units or Apartments (Any Combination) · 4 Stories or Less, 8	177B153 422	108	Van Nuys - North Sherman Oaks	Yes	ABMI	Orange LineTNP

Jurisdiction Name	Site Address/Intersection	5 Digit ZIP Code	Assessor Parcel Number	Very Low-Income	Low-Income	Moderate-Income	Above Moderate-Income	Type of Shortfall	Parcel Size (Acres)	Current General Plan Designation	Current Zoning	Proposed General Plan (GP) Designation	Proposed Zoning	Minimum Density Allowed	Maximum Density Allowed	Total Capacity	Vacant/ Nonvacant	Description of Existing Uses	PIN	Base Density Per Acre	Community Plan Area	Rent Stabalization Ordinance	Income Category	Applicable Rezoning Program (Program informing values in Column Q listed first)
Los Angeles	14258 DELANO ST	91401	2240021001	0.000	0.000	0.000	3.960	Shortfall of Sites	0.172	Medium Residential	[Q]R3-1	Medium	0	0	110.355	3.960	Residential - Five or More Units or Apartments (Any Combination) · 4 Stories or Less, 8	177B153 492	108	Van Nuys - North Sherman Oaks	Yes	ABMI	Orange LineTNP
Los Angeles	14252 DELANO ST	91401	2240021002	0.000	0.000	0.000	3.960	Shortfall of Sites	0.172	Medium Residential	[Q]R3-1	Medium	0	0	110.355	3.960	Residential - Five or More Units or Apartments (Any Combination) · 4 Stories or Less, 8	177B153 493	108	Van Nuys - North Sherman Oaks	Yes	ABMI	Orange LineTNP
Los Angeles	14158 DELANO ST	91401	2240022002	0.000	0.000	0.000	3.960	Shortfall of Sites	0.172	Medium Residential	[Q]R3-1	Medium	0	0	110.356	3.960	Residential - Five or More Units or Apartments (Any Combination) · 4 Stories or Less, 8	177B153 502	108	Van Nuys - North Sherman Oaks	Yes	ABMI	Orange LineTNP
Los Angeles	14157 CALVERT ST	91401	2240022024	0.000	0.000	0.000	3.960	Shortfall of Sites	0.172	Medium Residential	[Q]R3-1	Medium	0	0	110.312	3.960	Residential - Five or More Units or Apartments (Any Combination) · 4 Stories or Less, 8	177B153 567	108	Van Nuys - North Sherman Oaks	Yes	ABMI	Orange LineTNP
Los Angeles	14139 CALVERT ST	91401	2240022021	0.000	0.000	0.000	3.960	Shortfall of Sites	0.172	Medium Residential	[Q]R3-1	Medium	0	0	110.306	3.960	Residential - Five or More Units or Apartments (Any Combination) · 4 Stories or Less, 8	177B153 570	108	Van Nuys - North Sherman Oaks	Yes	ABMI	Orange LineTNP
Los Angeles	14827 FRIAR ST	91411	2241001017	0.000	0.000	0.000	3.960	Shortfall of Sites	0.172	Medium Residential	[Q]R3-1	Medium	0	0	110.355	3.960	Residential - Five or More Units or Apartments (Any Combination) · 4 Stories or Less - Pool, 8	180B149 946	108	Van Nuys - North Sherman Oaks	Yes	ABMI	Orange LineTNP
Los Angeles	14823 FRIAR ST	91411	2241001018	0.000	0.000	0.000	3.960	Shortfall of Sites	0.172	Medium Residential	[Q]R3-1	Medium	0	0	110.355	3.960	Residential - Five or More Units or Apartments (Any Combination) · 4 Stories or Less, 8	180B149 947	108	Van Nuys - North Sherman Oaks	Yes	ABMI	Orange LineTNP
Los Angeles	14819 FRIAR ST	91411	2241001019	0.000	0.000	0.000	3.960	Shortfall of Sites	0.172	Medium Residential	[Q]R3-1	Medium	0	0	110.355	3.960	Residential - Five or More Units or Apartments (Any Combination) · 4 Stories or Less, 8	180B149 948	108	Van Nuys - North Sherman Oaks	Yes	ABMI	Orange LineTNP
Los Angeles	14239 FRIAR ST	91401	2240013019	0.000	0.000	0.000	3.960	Shortfall of Sites	0.172	Low Medium II Residential	[Q]RD1.5-1	Medium	0	0	110.355	3.960	Residential - Five or More Units or Apartments (Any Combination) · 4 Stories or Less, 8	180B153 1150	108	Van Nuys - North Sherman Oaks	Yes	ABMI	Orange LineTNP
Los Angeles	14223 FRIAR ST	91401	2240013016	0.000	0.000	0.000	3.960	Shortfall of Sites	0.172	Low Medium II Residential	[Q]RD1.5-1	Medium	0	0	110.355	3.960	Residential - Five or More Units or Apartments (Any Combination) · 4 Stories or Less, 8	180B153 1153	108	Van Nuys - North Sherman Oaks	Yes	ABMI	Orange LineTNP
Los Angeles	14217 FRIAR ST	91401	2240013015	0.000	0.000	0.000	3.960	Shortfall of Sites	0.172	Low Medium II Residential	[Q]RD1.5-1	Medium	0	0	110.355	3.960	Residential - Five or More Units or Apartments (Any Combination) · 4 Stories or Less, 8	180B153 1154	108	Van Nuys - North Sherman Oaks	Yes	ABMI	Orange LineTNP
Los Angeles	14151 FRIAR ST	91401	2240014023	0.000	0.000	0.000	3.960	Shortfall of Sites	0.172	Low Medium II Residential	[Q]RD1.5-1	Medium	0	0	110.356	3.960	Residential - Five or More Units or Apartments (Any Combination) · 4 Stories or Less, 8	180B153 1160	108	Van Nuys - North Sherman Oaks	Yes	ABMI	Orange LineTNP
Los Angeles	6510 SHIRLEY AVE	91335	2131025016	0.000	0.000	0.000	3.960	Shortfall of Sites	0.273	Medium Residential	R3-1-RIO	Medium Residential	0	0	69.531	3.960	Residential - Five or More Units or Apartments (Any Combination) · 4 Stories or Less - Pool, 8	180B117 688	43	Reseda - West Van Nuys	Yes	ABMI	RES CPU , AHO
Los Angeles	3407 E 3RD ST	90063	5179013003	0.000	0.000	0.000	3.960	Shortfall of Sites	0.131	Low Medium I Residential	R2-1-CUGU	Medium Neighborhood Residential	[VLN2 - MU4 - 4][RN2 - 8][CPIO]	0	61.177	3.960	Residential - Double, Duplex, or Two Units - 4 Stories or Less, 2	124-5A227 242	54	Boyle Heights	Yes	ABMI	BH CPU , R2RD
Los Angeles	6659 GLADE AVE	91303	2139007014	0.000	0.000	0.000	3.960	Shortfall of Sites	0.207	Low Medium I Residential	RS-1-RIO	Low Medium Residential	0	0	38.731	3.960	, 2	180B101 228	10	Canoga Park - Winnetka - Woodland Hills - West Hills	Yes	ABMI	CPK CPU , AHO
Los Angeles	21055 VALERIO ST	91303	2112012003	0.000	0.000	0.000	3.960	Shortfall of Sites	0.189	Low Residential	R1-1	Low Medium Residential	0	0	42.311	3.960	Residential - Double, Duplex, or Two Units - 4 Stories or Less - Pool, 2	186B105 536	10	Canoga Park - Winnetka - Woodland Hills - West Hills	Yes	ABMI	CPK CPU ,
Los Angeles	507 CHUNG KING RD	90012	5414005033	0.000	0.000	0.000	3.960	Shortfall of Sites	0.035	Regional Commercial	C2-2	Village	[MN1-AL2-5] [CX1-FA] [CPIO]	0	253.932	3.960	Commercial - Store Combination - Store and Residential Combination - Two Stories, 0	135A215 18	No Max	Central City North	Yes	ABMI	DT CPU , ARO
Los Angeles	728 N BUNKER HILL AVE	90012	5407012003	0.000	0.000	0.000	3.960	Shortfall of Sites	0.070	High Medium Residential	R4-1	Medium Neighborhood Residential	[LM2-MU2-5] [RX1-FA] [CPIO]	0	114.791	3.960	Residential - Double, Duplex, or Two Units - 4 Stories or Less, 2	135A213 243	No Max	Central City North	Yes	ABMI	DT CPU
Los Angeles	760 N HILL PL	90012	5407022018	0.000	0.000	0.000	3.960	Shortfall of Sites	0.069	High Medium Residential	R4-1	Medium Neighborhood Residential	[LM2-MU2-5] [RX1-FA] [CPIO]	0	115.998	3.960	Residential - Double, Duplex, or Two Units - 4 Stories or Less, 2	135A213 282	No Max	Central City North	Yes	ABMI	DT CPU
Los Angeles	756 N HILL PL	90012	5407022019	0.000	0.000	0.000	3.960	Shortfall of Sites	0.065	High Medium Residential	R4-1	Medium Neighborhood Residential	[LM2-MU2-5] [RX1-FA] [CPIO]	0	122.582	3.960	Residential - Double, Duplex, or Two Units - 4 Stories or Less, 2	135A213 289	No Max	Central City North	Yes	ABMI	DT CPU
Los Angeles	706 N GRAND AVE	90012	5407019003	0.000	0.000	0.000	3.960	Shortfall of Sites	0.070	High Medium Residential	R4-1	Medium Neighborhood Residential	[LM2-MU2-5] [RX1-FA] [CPIO]	0	113.678	3.960	Residential - Double, Duplex, or Two Units - 4 Stories or Less, 2	135A213 316	No Max	Central City North	Yes	ABMI	DT CPU
Los Angeles	743 N HILL PL	90012	5407019009	0.000	0.000	0.000	3.960	Shortfall of Sites	0.065	High Medium Residential	R4-1	Medium Neighborhood Residential	[LM2-MU2-5] [RX1-FA] [CPIO]	0	123.512	3.960	Residential - Double, Duplex, or Two Units - 4 Stories or Less, 2	135A213 344	No Max	Central City North	Yes	ABMI	DT CPU
Los Angeles	5856 KESTER AVE	91411	2244012001	0.000	0.000	0.000	3.960	Shortfall of Sites	0.142	Low Medium II Residential	[Q]RD1.5-1	Medium	0	0	56.536	3.960	Residential - Double, Duplex, or Two Units - 4 Stories or Less, 2	174B149 22	54	Van Nuys - North Sherman Oaks	Yes	ABMI	Orange LineTNP , AHO
Los Angeles	5852 KESTER AVE	91411	2244012002	0.000	0.000	0.000	3.960	Shortfall of Sites	0.143	Low Medium II Residential	[Q]RD1.5-1	Medium	0	0	55.758	3.960	Residential - Double, Duplex, or Two Units - 4 Stories or Less, 2	174B149 55	54	Van Nuys - North Sherman Oaks	Yes	ABMI	Orange LineTNP , AHO
Los Angeles	5836 KESTER AVE	91411	2244012005	0.000	0.000	0.000	3.960	Shortfall of Sites	0.143	Low Medium II Residential	[Q]RD1.5-1	Medium	0	0	55.758	3.960	Residential - Double, Duplex, or Two Units - 4 Stories or Less, 2	174B149 81	54	Van Nuys - North Sherman Oaks	Yes	ABMI	Orange LineTNP , AHO
Los Angeles	5842 KESTER AVE	91411	2244012025	0.000	0.000	0.000	3.960	Shortfall of Sites	0.142	Low Medium II Residential	[Q]RD1.5-1	Medium	0	0	56.208	3.960	Residential - Double, Duplex, or Two Units - 4 Stories or Less, 2	174B149 117	54	Van Nuys - North Sherman Oaks	Yes	ABMI	Orange LineTNP , AHO
Los Angeles	5825 KESTER AVE	91411	2243015042	0.000	0.000	0.000	3.960	Shortfall of Sites	0.138	Low Medium II Residential	[Q]RD1.5-1	Medium	0	0	58.085	3.960	Residential - Double, Duplex, or Two Units - 4 Stories or Less, 2	174B149 168	54	Van Nuys - North Sherman Oaks	Yes	ABMI	Orange LineTNP , R2RD, AHO
Los Angeles	5753 KESTER AVE	91411	2243014035	0.000	0.000	0.000	3.960	Shortfall of Sites	0.138	Low Medium II Residential	[Q]RD1.5-1	Medium	0	0	58.074	3.960	Residential - Double, Duplex, or Two Units - 4 Stories or Less, 2	174B149 354	54	Van Nuys - North Sherman Oaks	Yes	ABMI	Orange LineTNP , R2RD, AHO
Los Angeles	5747 KESTER AVE	91411	2243014034	0.000	0.000	0.000	3.960	Shortfall of Sites	0.138	Low Medium II Residential	[Q]RD1.5-1	Medium	0	0	58.073	3.960	Residential - Double, Duplex, or Two Units - 4 Stories or Less, 2	174B149 369	54	Van Nuys - North Sherman Oaks	Yes	ABMI	Orange LineTNP , R2RD, AHO
Los Angeles	5743 KESTER AVE	91411	2243014033	0.000	0.000	0.000	3.960	Shortfall of Sites	0.138	Low Medium II Residential	[Q]RD1.5-1	Medium	0	0	58.073	3.960	Residential - Double, Duplex, or Two Units - 4 Stories or Less, 2	174B149 400	54	Van Nuys - North Sherman Oaks	Yes	ABMI	Orange LineTNP , R2RD, AHO
Los Angeles	5737 KESTER AVE	91411	2243014032	0.000	0.000	0.000	3.960	Shortfall of Sites	0.138	Low Medium II Residential	[Q]RD1.5-1	Medium	0	0	58.072	3.960	Residential - Double, Duplex, or Two Units - 4 Stories or Less, 2	174B149 421	54	Van Nuys - North Sherman Oaks	Yes	ABMI	Orange LineTNP , R2RD, AHO
Los Angeles	5733 KESTER AVE	91411	2243014031	0.000	0.000	0.000	3.960	Shortfall of Sites	0.138	Low Medium II Residential	[Q]RD1.5-1	Medium	0	0	58.072	3.960	Residential - Double, Duplex, or Two Units - 4 Stories or Less, 2	174B149 442	54	Van Nuys - North Sherman Oaks	Yes	ABMI	Orange LineTNP , R2RD, AHO
Los Angeles	5727 KESTER AVE	91411	2243014030	0.000	0.000	0.000	3.960	Shortfall of Sites	0.138	Low Medium II Residential	[Q]RD1.5-1	Medium	0	0	58.071	3.960	Residential - Double, Duplex, or Two Units - 4 Stories or Less, 2	174B149 464	54	Van Nuys - North Sherman Oaks	Yes	ABMI	Orange LineTNP , R2RD, AHO
Los Angeles	5723 KESTER AVE	91411	2243014029	0.000	0.000	0.000	3.960	Shortfall of Sites	0.138	Low Medium II Residential	[Q]RD1.5-1	Medium	0	0	58.069	3.960	Residential - Double, Duplex, or Two Units - 4 Stories or Less, 2	174B149 496	54	Van Nuys - North Sherman Oaks	Yes	ABMI	Orange LineTNP , R2RD, AHO
Los Angeles	5717 KESTER AVE	91411	2243014028	0.000	0.000	0.000	3.960	Shortfall of Sites	0.138	Low Medium II Residential	[Q]RD1.5-1	Medium	0	0	58.069	3.960	Residential - Double, Duplex, or Two Units - 4 Stories or Less, 2	174B149 517	54	Van Nuys - North Sherman Oaks	Yes	ABMI	Orange LineTNP , R2RD, AHO
Los Angeles	5713 KESTER AVE	91411	2243014027	0.000	0.000	0.000	3.960	Shortfall of Sites	0.138	Low Medium II Residential	[Q]RD1.5-1	Medium	0	0	58.068	3.960	Residential - Double, Duplex, or Two Units - 4 Stories or Less, 2	174B149 536	54	Van Nuys - North Sherman Oaks	Yes	ABMI	Orange LineTNP , R2RD, AHO
Los Angeles	5703 KESTER AVE	91411	2243014025	0.000	0.000	0.000	3.960	Shortfall of Sites	0.138	Low Medium II Residential	[Q]RD1.5-1	Medium	0	0	58.066	3.960	Residential - Double, Duplex, or Two Units - 4 Stories or Less, 2	174B149 588	54	Van Nuys - North Sherman Oaks	Yes	ABMI	Orange LineTNP , R2RD, AHO
Los Angeles	5661 KESTER AVE	91411	2243014024	0.000	0.000	0.000	3.960	Shortfall of Sites	0.138	Low Medium II Residential	[Q]RD1.5-1	Medium	0	0	58.066	3.960	Residential - Double, Duplex, or Two Units - 4 Stories or Less, 2	174B149 603	54	Van Nuys - North Sherman Oaks	Yes	ABMI	Orange LineTNP , R2RD, AHO
Los Angeles	5657 KESTER AVE	91411	2243014023	0.000	0.000	0.000	3.960	Shortfall of Sites	0.138	Low Medium II Residential	[Q]RD1.5-1	Medium	0	0	58.065	3.960	Residential - Double, Duplex, or Two Units - 4 Stories or Less, 2	174B149 617	54	Van Nuys - North Sherman Oaks	Yes	ABMI	Orange LineTNP , R2RD, AHO
Los Angeles	5651 KESTER AVE	91411	2243014022	0.000	0.000	0.000	3.960	Shortfall of Sites	0.138	Low Medium II Residential	[Q]RD1.5-1	Medium	0	0	58.063	3.960	Residential - Double, Duplex, or Two Units - 4 Stories or Less, 2	174B149 649	54	Van Nuys - North Sherman Oaks	Yes	ABMI	Orange LineTNP , R2RD, AHO
Los Angeles	5647 KESTER AVE	91411	2243014021	0.000	0.000	0.000	3.960	Shortfall of Sites	0.138	Low Medium II Residential	[Q]RD1.5-1	Medium	0	0	58.062	3.960	Residential - Double, Duplex, or Two Units - 4 Stories or Less, 2	174B149 670	54	Van Nuys - North Sherman Oaks	Yes	ABMI	Orange LineTNP , R2RD, AHO
Los Angeles	5641 KESTER AVE	91411	2243014020	0.000	0.000	0.000	3.960	Shortfall of Sites	0.138	Low Medium II Residential	[Q]RD1.5-1	Medium	0	0	58.062	3.960	Residential - Double, Duplex, or Two Units - 4 Stories or Less, 2	174B149 698	54	Van Nuys - North Sherman Oaks	Yes	ABMI	Orange LineTNP , R2RD, AHO
Los Angeles	5846 KESTER AVE	91411	2244012003	0.000	0.000	0.000	3.960	Shortfall of Sites	0.143	Low Medium II Residential	[Q]RD1.5-1	Medium	0	0	55.758	3.960	Residential - Double, Duplex, or Two Units - 4 Stories or Less, 2	174B149 1225	54	Van Nuys - North Sherman Oaks	Yes	ABMI	Orange LineTNP , AHO
Los Angeles	5832 KESTER AVE	91411	2244012006	0.000	0.000	0.000	3.960	Shortfall of Sites	0.143	Low Medium II Residential	[Q]RD1.5-1	Medium	0	0	55.758	3.960	Residential - Double, Duplex, or Two Units - 4 Stories or Less, 2	174B149 153	54	Van Nuys - North Sherman Oaks	Yes	ABMI	Orange LineTNP , DB50, AHO
Los Angeles	5826 KESTER AVE	91411	2244012007	0.000	0.000	0.000	3.960	Shortfall of Sites	0.143	Low Medium II Residential	[Q]RD1.5-1	Medium	0	0	55.758	3.960	Residential - Double, Duplex, or Two Units - 4 Stories or Less, 2	174B149 169	54	Van Nuys - North Sherman Oaks	Yes	ABMI	Orange LineTNP , DB50, AHO
Los Angeles	5822 KESTER AVE	91411	2244012008	0.000	0.000	0.000	3.960	Shortfall of Sites	0.143	Low Medium II Residential	[Q]RD1.5-1	Medium	0	0	55.758	3.960	Residential - Double, Duplex, or Two Units - 4 Stories or Less, 2	174B149 200	54	Van Nuys - North Sherman Oaks	Yes	ABMI	Orange LineTNP , DB50, AHO

Jurisdiction Name	Site Address/Intersection	5 Digit ZIP Code	Assessor Parcel Number	Very Low-Income	Low-Income	Moderate-Income	Above Moderate-Income	Type of Shortfall	Parcel Size (Acres)	Current General Plan Designation	Current Zoning	Proposed General Plan (GP) Designation	Proposed Zoning	Minimum Density Allowed	Maximum Density Allowed	Total Capacity	Vacant/ Nonvacant	Description of Existing Uses	PIN	Base Density Per Acre	Community Plan Area	Rent Stabalization Ordinance	Income Category	Applicable Rezoning Program (Program informing values in Column Q listed first)
Los Angeles	5816 KESTER AVE	91411	2244012009	0.000	0.000	0.000	3.960	Shortfall of Sites	0.143	Low Medium II Residential	[Q]RD1.5-1	Medium	0	0	55.758	3.960		Residential - Double, Duplex, or Two Units - 4 Stories or Less, 2	174B149 222	54	Van Nuys - North Sherman Oaks	Yes	ABMI	Orange LineTNP , DB50, AHO
Los Angeles	5812 KESTER AVE	91411	2244012010	0.000	0.000	0.000	3.960	Shortfall of Sites	0.143	Low Medium II Residential	[Q]RD1.5-1	Medium	0	0	55.758	3.960		Residential - Double, Duplex, or Two Units - 4 Stories or Less, 2	174B149 240	54	Van Nuys - North Sherman Oaks	Yes	ABMI	Orange LineTNP , DB50, AHO
Los Angeles	5808 KESTER AVE	91411	2244012011	0.000	0.000	0.000	3.960	Shortfall of Sites	0.143	Low Medium II Residential	[Q]RD1.5-1	Medium	0	0	55.758	3.960		Residential - Double, Duplex, or Two Units - 4 Stories or Less, 2	174B149 274	54	Van Nuys - North Sherman Oaks	Yes	ABMI	Orange LineTNP , DB50, AHO
Los Angeles	5800 KESTER AVE	91411	2244012012	0.000	0.000	0.000	3.960	Shortfall of Sites	0.142	Low Medium II Residential	[Q]RD1.5-1	Medium	0	0	56.483	3.960		Residential - Double, Duplex, or Two Units - 4 Stories or Less, 2	174B149 293	54	Van Nuys - North Sherman Oaks	Yes	ABMI	Orange LineTNP , DB50, AHO
Los Angeles	5758 KESTER AVE	91411	2244013001	0.000	0.000	0.000	3.960	Shortfall of Sites	0.142	Low Medium II Residential	[Q]RD1.5-1	Medium	0	0	56.496	3.960		Residential - Double, Duplex, or Two Units - 4 Stories or Less, 2	174B149 306	54	Van Nuys - North Sherman Oaks	Yes	ABMI	Orange LineTNP , DB50, AHO
Los Angeles	5754 KESTER AVE	91411	2244013002	0.000	0.000	0.000	3.960	Shortfall of Sites	0.143	Low Medium II Residential	[Q]RD1.5-1	Medium	0	0	55.764	3.960		Residential - Double, Duplex, or Two Units - 4 Stories or Less, 2	174B149 335	54	Van Nuys - North Sherman Oaks	Yes	ABMI	Orange LineTNP , DB50, AHO
Los Angeles	5750 KESTER AVE	91411	2244013003	0.000	0.000	0.000	3.960	Shortfall of Sites	0.143	Low Medium II Residential	[Q]RD1.5-1	Medium	0	0	55.763	3.960		Residential - Double, Duplex, or Two Units - 4 Stories or Less, 2	174B149 357	54	Van Nuys - North Sherman Oaks	Yes	ABMI	Orange LineTNP , DB50, AHO
Los Angeles	6748 ALDEA AVE	91406	2230012026	0.000	0.000	0.000	3.960	Shortfall of Sites	0.186	Low Medium I Residential	RD3-1-RIO	Low Neighborhood Residential	0	0	43.020	3.960		Residential - Double, Duplex, or Two Units - 4 Stories or Less, 2	180B133 33	10	Reseda - West Van Nuys	Yes	ABMI	RES CPU , R2RD, AHO
Los Angeles	6742 ALDEA AVE	91406	2230012030	0.000	0.000	0.000	3.960	Shortfall of Sites	0.186	Low Medium I Residential	R2-1-RIO	Low Neighborhood Residential	0	0	43.021	3.960		Residential - Double, Duplex, or Two Units - 4 Stories or Less, 2	180B133 44	10	Reseda - West Van Nuys	Yes	ABMI	RES CPU , R2RD, AHO
Los Angeles	6736 ALDEA AVE	91406	2230012023	0.000	0.000	0.000	3.960	Shortfall of Sites	0.186	Low Medium I Residential	R2-1-RIO	Low Neighborhood Residential	0	0	43.022	3.960		Residential - Double, Duplex, or Two Units - 4 Stories or Less, 2	180B133 49	10	Reseda - West Van Nuys	Yes	ABMI	RES CPU , R2RD, AHO
Los Angeles	6730 ALDEA AVE	91406	2230012022	0.000	0.000	0.000	3.960	Shortfall of Sites	0.186	Low Medium I Residential	R2-1-RIO	Low Neighborhood Residential	0	0	43.024	3.960		Residential - Double, Duplex, or Two Units - 4 Stories or Less, 2	180B133 50	10	Reseda - West Van Nuys	Yes	ABMI	RES CPU , R2RD, AHO
Los Angeles	6724 ALDEA AVE	91406	2230012021	0.000	0.000	0.000	3.960	Shortfall of Sites	0.186	Low Medium I Residential	R2-1-RIO	Low Neighborhood Residential	0	0	43.025	3.960		Residential - Double, Duplex, or Two Units - 4 Stories or Less, 2	180B133 61	10	Reseda - West Van Nuys	Yes	ABMI	RES CPU , R2RD, AHO
Los Angeles	6718 ALDEA AVE	91406	2230012020	0.000	0.000	0.000	3.960	Shortfall of Sites	0.186	Low Medium I Residential	R2-1-RIO	Low Neighborhood Residential	0	0	43.026	3.960		Residential - Double, Duplex, or Two Units - 4 Stories or Less, 2	180B133 74	10	Reseda - West Van Nuys	Yes	ABMI	RES CPU , R2RD, AHO
Los Angeles	6714 ALDEA AVE	91406	2230012029	0.000	0.000	0.000	3.960	Shortfall of Sites	0.186	Low Medium I Residential	R2-1-RIO	Low Neighborhood Residential	0	0	43.028	3.960		Residential - Double, Duplex, or Two Units - 4 Stories or Less, 2	180B133 82	10	Reseda - West Van Nuys	Yes	ABMI	RES CPU , R2RD, AHO
Los Angeles	6706 ALDEA AVE	91406	2230012018	0.000	0.000	0.000	3.960	Shortfall of Sites	0.186	Low Medium I Residential	R2-1-RIO	Low Neighborhood Residential	0	0	43.030	3.960		Residential - Double, Duplex, or Two Units - 4 Stories or Less, 2	180B133 98	10	Reseda - West Van Nuys	Yes	ABMI	RES CPU , R2RD, AHO
Los Angeles	6700 ALDEA AVE	91406	2230012017	0.000	0.000	0.000	3.960	Shortfall of Sites	0.186	Low Medium I Residential	R2-1-RIO	Low Neighborhood Residential	0	0	43.031	3.960		Residential - Double, Duplex, or Two Units - 4 Stories or Less, 2	180B133 105	10	Reseda - West Van Nuys	Yes	ABMI	RES CPU , R2RD, AHO
Los Angeles	6660 ALDEA AVE	91406	2230012016	0.000	0.000	0.000	3.960	Shortfall of Sites	0.186	Low Medium I Residential	R2-1-RIO	Low Neighborhood Residential	0	0	43.033	3.960		Residential - Double, Duplex, or Two Units - 4 Stories or Less, 2	180B133 115	10	Reseda - West Van Nuys	Yes	ABMI	RES CPU , R2RD, AHO
Los Angeles	6654 ALDEA AVE	91406	2230012015	0.000	0.000	0.000	3.960	Shortfall of Sites	0.186	Low Medium I Residential	R2-1-RIO	Low Neighborhood Residential	0	0	43.034	3.960		Residential - Double, Duplex, or Two Units - 4 Stories or Less, 2	180B133 133	10	Reseda - West Van Nuys	Yes	ABMI	RES CPU , R2RD, AHO
Los Angeles	6648 ALDEA AVE	91406	2230012014	0.000	0.000	0.000	3.960	Shortfall of Sites	0.186	Low Medium I Residential	R2-1-RIO	Low Neighborhood Residential	0	0	43.035	3.960		Residential - Double, Duplex, or Two Units - 4 Stories or Less, 2	180B133 141	10	Reseda - West Van Nuys	Yes	ABMI	RES CPU , R2RD, AHO
Los Angeles	6642 ALDEA AVE	91406	2230012013	0.000	0.000	0.000	3.960	Shortfall of Sites	0.186	Low Medium I Residential	R2-1-RIO	Low Neighborhood Residential	0	0	43.036	3.960		Residential - Double, Duplex, or Two Units - 4 Stories or Less, 2	180B133 158	10	Reseda - West Van Nuys	Yes	ABMI	RES CPU , R2RD, AHO
Los Angeles	6636 ALDEA AVE	91406	2230012012	0.000	0.000	0.000	3.960	Shortfall of Sites	0.186	Low Medium I Residential	R2-1-RIO	Low Neighborhood Residential	0	0	43.038	3.960		Residential - Double, Duplex, or Two Units - 4 Stories or Less, 2	180B133 164	10	Reseda - West Van Nuys	Yes	ABMI	RES CPU , R2RD, AHO
Los Angeles	6630 ALDEA AVE	91406	2230012011	0.000	0.000	0.000	3.960	Shortfall of Sites	0.186	Low Medium I Residential	R2-1-RIO	Low Neighborhood Residential	0	0	43.040	3.960		Residential - Double, Duplex, or Two Units - 4 Stories or Less, 2	180B133 173	10	Reseda - West Van Nuys	Yes	ABMI	RES CPU , R2RD, AHO
Los Angeles	6624 ALDEA AVE	91406	2230012010	0.000	0.000	0.000	3.960	Shortfall of Sites	0.186	Low Medium I Residential	R2-1-RIO	Low Neighborhood Residential	0	0	43.041	3.960		Residential - Double, Duplex, or Two Units - 4 Stories or Less, 2	180B133 181	10	Reseda - West Van Nuys	Yes	ABMI	RES CPU , R2RD, AHO
Los Angeles	6618 ALDEA AVE	91406	2230012009	0.000	0.000	0.000	3.960	Shortfall of Sites	0.186	Low Medium I Residential	R2-1-RIO	Low Neighborhood Residential	0	0	43.042	3.960		Residential - Double, Duplex, or Two Units - 4 Stories or Less, 2	180B133 201	10	Reseda - West Van Nuys	Yes	ABMI	RES CPU , R2RD, AHO
Los Angeles	6612 ALDEA AVE	91406	2230012008	0.000	0.000	0.000	3.960	Shortfall of Sites	0.186	Low Medium I Residential	R2-1-RIO	Low Neighborhood Residential	0	0	43.044	3.960		Residential - Double, Duplex, or Two Units - 4 Stories or Less, 2	180B133 212	10	Reseda - West Van Nuys	Yes	ABMI	RES CPU , R2RD, AHO
Los Angeles	6606 ALDEA AVE	91406	2230012007	0.000	0.000	0.000	3.960	Shortfall of Sites	0.186	Low Medium I Residential	R2-1-RIO	Low Neighborhood Residential	0	0	43.045	3.960		Residential - Double, Duplex, or Two Units - 4 Stories or Less, 2	180B133 229	10	Reseda - West Van Nuys	Yes	ABMI	RES CPU , R2RD, AHO
Los Angeles	6600 ALDEA AVE	91406	2230012006	0.000	0.000	0.000	3.960	Shortfall of Sites	0.186	Low Medium I Residential	R2-1-RIO	Low Neighborhood Residential	0	0	43.046	3.960		Residential - Double, Duplex, or Two Units - 4 Stories or Less, 2	180B133 239	10	Reseda - West Van Nuys	Yes	ABMI	RES CPU , R2RD, AHO
Los Angeles	6554 ALDEA AVE	91406	2230012005	0.000	0.000	0.000	3.960	Shortfall of Sites	0.186	Low Medium I Residential	R2-1-RIO	Low Neighborhood Residential	0	0	43.048	3.960		Residential - Double, Duplex, or Two Units - 4 Stories or Less, 2	180B133 249	10	Reseda - West Van Nuys	Yes	ABMI	RES CPU , R2RD, AHO
Los Angeles	6542 ALDEA AVE	91406	2230012003	0.000	0.000	0.000	3.960	Shortfall of Sites	0.186	Low Medium I Residential	R2-1-RIO	Low Neighborhood Residential	0	0	43.051	3.960		Residential - Double, Duplex, or Two Units - 4 Stories or Less, 2	180B133 283	10	Reseda - West Van Nuys	Yes	ABMI	RES CPU , R2RD, AHO
Los Angeles	6536 ALDEA AVE	91406	2230012002	0.000	0.000	0.000	3.960	Shortfall of Sites	0.186	Low Medium I Residential	R2-1-RIO	Low Neighborhood Residential	0	0	43.052	3.960		Residential - Double, Duplex, or Two Units - 4 Stories or Less, 2	180B133 300	10	Reseda - West Van Nuys	Yes	ABMI	RES CPU , R2RD, AHO
Los Angeles	6530 ALDEA AVE	91406	2230012001	0.000	0.000	0.000	3.960	Shortfall of Sites	0.196	Low Medium I Residential	R2-1-RIO	Low Neighborhood Residential	0	0	40.893	3.960		Residential - Double, Duplex, or Two Units - 4 Stories or Less, 2	180B133 313	10	Reseda - West Van Nuys	Yes	ABMI	RES CPU , R2RD, AHO
Los Angeles	6531 VALJEAN AVE	91406	2233032051	0.000	0.000	0.000	3.960	Shortfall of Sites	0.184	Low Residential	R1-1-RIO	Low Neighborhood Residential	0	0	43.372	3.960		Residential - Single Family Residence, 2	180B137 405	10	Reseda - West Van Nuys	Yes	ABMI	RES CPU
Los Angeles	1026 S BROADWAY	90015	5139014017	0.000	0.000	0.000	3.960	Shortfall of Sites	0.021	Regional Center Commercial	C2-4D-O-SN	Traditional Core	[HM2-CHC1-5] [CX4-FA] [SN-CPIO-O]	0	530.407	3.960		Commercial - Store Combination - Store and Residential Combination - 6 to 13 Stories, 0	126A209 107	No Max	Central City	No	ABMI	DT CPU , AHO
Los Angeles	971 YALE ST	90012	5414002010	0.000	0.000	0.000	3.960	Shortfall of Sites	0.095	Regional Commercial	C2-2D-O	Village	[LM2-G1-5] [CX2-FA] [CPIO-O]	0	115.546	3.960		Institutional - Church - One Story, 0	136-5A215 179	No Max	Central City North	No	ABMI	DT CPU, FBO
Los Angeles	521 W CESAR E CHAVEZ AVE	90012	5408017024	0.000	0.000	0.000	3.960	Shortfall of Sites	0.032	Regional Commercial	C2-2D	Community Center	[DM2-SH2-5] [CX2-FA] [CPIO]	0	339.019	3.960		Institutional - School (Private) - One Story, 0	133-5A213 283	No Max	Central City North	No	ABMI	DT CPU
Los Angeles	4734 WHITE OAK AVE	91316	2290012003	1.980	1.980	0.000	0.000	Shortfall of Sites	0.405	Very Low I Residential	RA-1	Very Low Residential	0	20	66.287	3.960		Residential - Single Family Residence - Pool, 1	168B129 449	1 per lot	Encino - Tarzana	No	LI	AHO , ENC CPU, ADU
Los Angeles	23019 OXNARD ST	91367	2039008032	1.979	1.979	0.000	0.000	Shortfall of Sites	0.405	Very Low Residential	RA-1	Very Low Residential	0	20	66.287	3.959		Residential - Single Family Residence, 1	177B097 490	1 per lot	Canoga Park - Winnetka - Woodland Hills - West Hills	No	LI	AHO , CPK CPU, ADU
Los Angeles	13433 MOORPARK ST	91423	2360014023	0.000	0.000	0.000	3.958	Shortfall of Sites	0.160	Medium Residential	R3-1-RIO	0	0	0	83.348	3.958		Residential - Five or More Units or Apartments (Any Combination) · 4 Stories or Less, 6	165B157 294		Sherman Oaks - Studio City - Toluca Lake - Cahuenga Pass	No	ABMI	DB50
Los Angeles	1542 ARMACOST AVE	90025	4263033017	0.000	0.000	0.000	3.958	Shortfall of Sites	0.161	Medium Residential	[Q]R3-1	0	0	0	82.833	3.958		Residential - Five or More Units or Apartments (Any Combination) · 4 Stories or Less, 6	126B145 615		West Los Angeles	No	ABMI	DB50
Los Angeles	1335 N CITRUS AVE	90028	5548024009	0.000	0.000	0.000	3.957	Shortfall of Sites	0.054	Low Medium II Residential	RD1.5-1XL	0	0	0	99.000	3.957		Residential - Single Family Residence, 1	147B181 1074		Hollywood	No	ABMI	TOC EXP
Los Angeles	22530 SATICOY ST	91307	2022018027	1.978	1.978	0.000	0.000	Shortfall of Sites	0.467	Low Residential	RS-1	Very Low Residential	0	20	66.287	3.956		Residential - Single Family Residence - Pool, 1	186B101 182	1 per lot	Canoga Park - Winnetka - Woodland Hills - West Hills	No	LI	AHO , CPK CPU
Los Angeles	4360 PROSPECT AVE	90027	5542004017	0.000	0.000	0.000	3.956	Shortfall of Sites	0.155	Low Medium I Residential	R2-1XL	0	0	0	99.000	3.956		Residential - Five or More Units or Apartments (Any Combination) · 4 Stories or Less, 7	148-5A201 98		Hollywood	Yes	ABMI	TOC EXP , R2RD
Los Angeles	4416 PROSPECT AVE	90027	5542004012	0.000	0.000	0.000	3.956	Shortfall of Sites	0.155	Low Medium I Residential	R2-1XL	0	0	0	99.000	3.956		Residential - Five or More Units or Apartments (Any Combination) · 4 Stories or Less, 7	148-5A201 103		Hollywood	Yes	ABMI	TOC EXP , R2RD
Los Angeles	22516 GILMORE ST	91307	2038035006	1.977	1.977	0.000	0.000	Shortfall of Sites	0.405	Low Residential	RA-1	Very Low Residential	0	20	66.287	3.954		Residential - Single Family Residence - Pool, 1	180B101 707	1 per lot	Canoga Park - Winnetka - Woodland Hills - West Hills	No	LI	AHO , CPK CPU, ADU
Los Angeles	5324 CREBS AVE	91356	2161004028	1.977	1.977	0.000	0.000	Shortfall of Sites	0.405	Very Low I Residential	RA-1	Very Low Residential	0	20	66.287	3.953		Residential - Single Family Residence - Pool, 1	171B121 174	1 per lot	Encino - Tarzana	No	LI	AHO , ENC CPU, ADU
Los Angeles	6124 WOODLAND VIEW DR	91367	2032029015	1.976	1.976	0.000	0.000	Shortfall of Sites	0.405	Very Low Residential	RE11-1	Very Low Residential	0	20	66.287	3.953		Residential - Single Family Residence, 1	177B085 198	1 per lot	Canoga Park - Winnetka - Woodland Hills - West Hills	No	LI	AHO , CPK CPU, ADU
Los Angeles	17063 RANCHO ST	91316	2289008022	1.976	1.976	0.000	0.000	Shortfall of Sites	0.405	Very Low I Residential	RA-1	Very Low Residential	0	20	66.287	3.951		Residential - Single Family Residence - Pool, 1	168B133 208	1 per lot	Encino - Tarzana	No	LI	AHO , ENC CPU, ADU
Los Angeles	5058 ANDASOL AVE	91316	2257018012	1.976	1.976	0.000	0.000	Shortfall of Sites	0.405	Very Low I Residential	RA-1	Very Low Residential	0	20	66.287	3.951		Residential - Single Family Residence - Pool, 1	171B133 550	1 per lot	Encino - Tarzana	No	LI	AHO , ENC CPU, ADU
Los Angeles	3727 W 6TH ST	90020	5503023020	0.000	0.000	0.000	3.950	Shortfall of Sites	0.259	Neighborhood Office Commercial	C2-1	0	0	0	29.384	3.950		Commercial - Office Building - 6 to 13 Stories, 0	135B193 830		Wilshire	No	ABMI	ARO
Los Angeles	3727 W 6TH ST	90020	5503023020	0.000	0.000	0.000	3.950	Shortfall of Sites	0.229	Neighborhood Office Commercial	C2-1	0	0	0	33.178	3.950		Commercial - Office Building - 6 to 13 Stories, 0	135B193 853		Wilshire	No	ABMI	ARO

Jurisdiction Name	Site Address/Intersection	5 Digit ZIP Code	Assessor Parcel Number	Very Low-Income	Low-Income	Moderate-Income	Above Moderate-Income	Type of Shortfall	Parcel Size (Acres)	Current General Plan Designation	Current Zoning	Proposed General Plan (GP) Designation	Proposed Zoning	Minimum Density Allowed	Maximum Density Allowed	Total Capacity	Vacant/ Nonvacant	Description of Existing Uses	PIN	Base Density Per Acre	Community Plan Area	Rent Stabalization Ordinance	Income Category	Applicable Rezoning Program (Program informing values in Column Q listed first)
Los Angeles	23228 ERWIN ST	91367	2035023030	1.975	1.975	0.000	0.000	Shortfall of Sites	0.405	Very Low Residential	RA-1	Very Low Residential	0	20	66.287	3.949		Residential - Single Family Residence - Pool, 1	177B093 365	1 per lot	Canoga Park - Winnetka - Woodland Hills - West Hills	No	LI	AHO , CPK CPU, ADU
Los Angeles	17339 OTSEGO ST	91316	2257014030	1.974	1.974	0.000	0.000	Shortfall of Sites	0.405	Very Low I Residential	RA-1	Very Low Residential	0	20	66.287	3.949		Residential - Single Family Residence - Pool, 1	171B133 459	1 per lot	Encino - Tarzana	No	LI	AHO , ENC CPU, ADU
Los Angeles	1339 N CITRUS AVE	90028	5548024010	0.000	0.000	0.000	3.948	Shortfall of Sites	0.054	Low Medium II Residential	RD1.5-1XL	0	0	0	99.000	3.948		Residential - Single Family Residence, 1	147B181 1053		Hollywood	No	ABMI	TOC EXP
Los Angeles	0	0	2290002028	1.974	1.974	0.000	0.000	Shortfall of Sites	0.310	Very Low I Residential	RA-1	Very Low Residential	0	20	66.287	3.948	Vacant	Residential - Single Family Residence - Vacant Land, 0	168B133 322	1 per lot	Encino - Tarzana	No	LI	AHO , ENC CPU
Los Angeles	17451 OAK CREEK CT	91316	2257011020	1.974	1.974	0.000	0.000	Shortfall of Sites	0.404	Very Low I Residential	RA-1	Very Low Residential	0	20	66.287	3.948		Residential - Single Family Residence - Pool, 1	174B129 949	1 per lot	Encino - Tarzana	No	LI	AHO , ENC CPU, ADU
Los Angeles	23257 CALIFA ST	91367	2041006008	0.197	0.197	0.000	3.553	Shortfall of Sites	0.404	Very Low Residential	RA-1	Very Low Residential	[DM2-G1-5] [CX2-FA] [CPIO-O]	20	66.287	3.947		Residential - Single Family Residence, 1	174B093 9	1 per lot	Canoga Park - Winnetka - Woodland Hills - West Hills	No	VLI, LI, ABMI	AHO , CPK CPU, ADU
Los Angeles	11776 GATEWAY BLVD	90064	4257008019	0.000	0.000	0.000	3.946	Shortfall of Sites	0.039	Low Medium Residential	RD1.5-1	0	0	0	113.635	3.946		Residential - Three Units (Any Combination) - 4 Stories or Less, 0	120B153 414		Palms - Mar Vista - Del Rey	Yes	ABMI	OPP RC
Los Angeles	5212 AMESTOY AVE	91316	2258025007	1.973	1.973	0.000	0.000	Shortfall of Sites	0.404	Very Low I Residential	RA-1	Very Low Residential	0	20	66.287	3.946		Residential - Single Family Residence - Pool, 1	171B133 304	1 per lot	Encino - Tarzana	No	LI	AHO , ENC CPU, ADU
Los Angeles	6043 LUBAO AVE	91367	2153007013	0.197	0.197	0.000	3.550	Shortfall of Sites	0.466	Very Low Residential	RA-1	Very Low Residential	[HB3-G1-5] [CX2-FA] [CPIO]	20	66.287	3.944		Residential - Single Family Residence - Pool, 1	177B113 69	1 per lot	Canoga Park - Winnetka - Woodland Hills - West Hills	No	VLI, LI, ABMI	AHO , CPK CPU
Los Angeles	5420 LOUISE AVE	91316	2258001066	1.972	1.972	0.000	0.000	Shortfall of Sites	0.466	Very Low I Residential	RA-1	Very Low Residential	0	20	66.287	3.944		Residential - Single Family Residence - Pool and Misc., 1	174B133 799	1 per lot	Encino - Tarzana	No	LI	AHO , ENC CPU, ADU
Los Angeles	4800 ENCINO AVE	91316	2290006020	1.972	1.972	0.000	0.000	Shortfall of Sites	0.404	Very Low I Residential	RA-1	Very Low Residential	0	20	66.287	3.944		Residential - Single Family Residence - Pool, 1	168B129 411	1 per lot	Encino - Tarzana	No	LI	AHO , ENC CPU, ADU
Los Angeles	5150 GLORIA AVE	91436	2261015040	1.971	1.971	0.000	0.000	Shortfall of Sites	0.404	Low II Residential	RE9-1	Low Residential	0	20	66.287	3.942		Residential - Single Family Residence, 1	171B141 250	1 per lot	Encino - Tarzana	No	LI	AHO , ENC CPU, ADU
Los Angeles	22644 SYLVAN ST	91367	2039019039	1.971	1.971	0.000	0.000	Shortfall of Sites	0.310	Very Low Residential	RA-1	Very Low Residential	0	20	66.287	3.942		Residential - Single Family Residence, 0	177B097 161	1 per lot	Canoga Park - Winnetka - Woodland Hills - West Hills	No	LI	AHO , CPK CPU, ADU
Los Angeles	6149 MAURY AVE	91367	2032019017	0.197	0.197	0.000	3.547	Shortfall of Sites	0.404	Very Low Residential	RE11-1	Very Low Residential	[MB4-SH1-5] [CX2-FA] [CPIO]	20	66.287	3.941		Residential - Single Family Residence - Pool, 1	177B085 186	1 per lot	Canoga Park - Winnetka - Woodland Hills - West Hills	No	VLI, LI, ABMI	AHO , CPK CPU, ADU
Los Angeles	22963 HATTERAS ST	91367	2041018005	1.970	1.970	0.000	0.000	Shortfall of Sites	0.310	Very Low Residential	RA-1	Very Low Residential	0	20	66.287	3.940		Residential - Single Family Residence, 0	174B097 111	1 per lot	Canoga Park - Winnetka - Woodland Hills - West Hills	No	LI	AHO , CPK CPU, ADU
Los Angeles	4827 ANDASOL AVE	91316	2290006027	1.970	1.970	0.000	0.000	Shortfall of Sites	0.404	Very Low I Residential	RA-1	Very Low Residential	0	20	66.287	3.940		Residential - Single Family Residence - Pool, 1	168B129 361	1 per lot	Encino - Tarzana	No	LI	AHO , ENC CPU, ADU
Los Angeles	4845 ANDASOL AVE	91316	2290006025	1.970	1.970	0.000	0.000	Shortfall of Sites	0.404	Very Low I Residential	RA-1	Very Low Residential	0	20	66.287	3.940		Residential - Single Family Residence - Pool, 1	168B129 307	1 per lot	Encino - Tarzana	No	LI	AHO , ENC CPU, ADU
Los Angeles	6182 PAT AVE	91367	2032011008	0.197	0.197	0.000	3.545	Shortfall of Sites	0.404	Very Low Residential	RE11-1-H	Very Low Residential	[MB4-SH1-5] [IX1-FA] [CPIO]	20	66.287	3.939		Residential - Single Family Residence, 1	177B085 96	1 per lot	Canoga Park - Winnetka - Woodland Hills - West Hills	No	VLI, LI, ABMI	AHO , CPK CPU, ADU
Los Angeles	5358 OSTROM AVE	91316	2258003004	1.969	1.969	0.000	0.000	Shortfall of Sites	0.404	Very Low I Residential	RA-1	Very Low Residential	0	20	66.287	3.938		Residential - Single Family Residence - Pool, 1	171B133 46	1 per lot	Encino - Tarzana	No	LI	AHO , ENC CPU, ADU
Los Angeles	19960 CALVERT ST	91367	2153007015	0.197	0.197	0.000	3.544	Shortfall of Sites	0.466	Very Low Residential	RA-1	Very Low Residential	[MB4-SH1-5] [IX4-FA]	20	66.287	3.938		Residential - Single Family Residence - Pool, 1	177B113 66	1 per lot	Canoga Park - Winnetka - Woodland Hills - West Hills	No	VLI, LI, ABMI	AHO , CPK CPU
Los Angeles	22703 SYLVAN ST	91367	2039020017	0.000	0.000	0.000	3.938	Shortfall of Sites	0.526	Very Low Residential	RA-1	Very Low Residential	0	0	66.287	3.938		Residential - Single Family Residence, 2	177B097 20	1 per lot	Canoga Park - Winnetka - Woodland Hills - West Hills	Yes	ABMI	AHO , CPK CPU
Los Angeles	17400 CUMPSTON ST	91316	2257010057	1.968	1.968	0.000	0.000	Shortfall of Sites	0.404	Very Low I Residential	RA-1	Very Low Residential	0	20	66.287	3.937		Residential - Single Family Residence - Pool, 1	171B129 25	1 per lot	Encino - Tarzana	No	LI	AHO , ENC CPU, ADU
Los Angeles	23015 OXNARD ST	91367	2039008033	1.968	1.968	0.000	0.000	Shortfall of Sites	0.404	Very Low Residential	RA-1	Very Low Residential	0	20	66.287	3.937		Residential - Single Family Residence - Pool, 1	177B097 454	1 per lot	Canoga Park - Winnetka - Woodland Hills - West Hills	No	LI	AHO , CPK CPU, ADU
Los Angeles	600 S LA FAYETTE PARK PL	90057	5141010003	0.000	0.000	0.000	3.936	Shortfall of Sites	0.142	Community Commercial	C2-2	0	0	0	53.402	3.936		Commercial - Office Building - Three Stories, 0	135A201 190		Westlake	No	ABMI	ARO
Los Angeles	600 S LA FAYETTE PARK PL	90057	5141010003	0.000	0.000	0.000	3.936	Shortfall of Sites	0.142	Community Commercial	C2-2	0	0	0	53.409	3.936		Commercial - Office Building - Three Stories, 0	135A201 196		Westlake	No	ABMI	ARO
Los Angeles	18433 ROSCOE BLVD	91325	2786022035	0.000	0.000	3.936	0.000	Shortfall of Sites	0.388	Limited Commercial	QP-1VL, QC1-1VL	0	0	0	19.532	3.936		Commercial - Professional Building - Medical Dental Building - One Story, 0	192B125 612		Northridge	No	MI	ARO , P
Los Angeles	5628 MANTON AVE	91367	2041010029	1.968	1.968	0.000	0.000	Shortfall of Sites	0.403	Very Low Residential	RA-1	Very Low Residential	0	20	66.287	3.935		Residential - Single Family Residence, 1	174B093 314	1 per lot	Canoga Park - Winnetka - Woodland Hills - West Hills	No	LI	AHO , CPK CPU, ADU
Los Angeles	5328 LOUISE AVE	91316	2258005036	1.967	1.967	0.000	0.000	Shortfall of Sites	0.403	Very Low I Residential	RA-1	Very Low Residential	0	20	66.287	3.935		Residential - Single Family Residence - Pool, 1	171B133 101	1 per lot	Encino - Tarzana	No	LI	AHO , ENC CPU, ADU
Los Angeles	4633 NOELINE AVE	91436	2284002028	1.967	1.967	0.000	0.000	Shortfall of Sites	0.403	Low I Residential	RE9-1	Low Residential	0	20	66.287	3.934		Residential - Single Family Residence - Pool, 1	168B137 547	1 per lot	Encino - Tarzana	No	LI	AHO , ENC CPU, ADU
Los Angeles	23256 CALVERT ST	91367	2035024059	1.967	1.967	0.000	0.000	Shortfall of Sites	0.403	Very Low Residential	RA-1	Very Low Residential	0	20	66.287	3.934		Residential - Single Family Residence - Pool, 1	177B093 527	1 per lot	Canoga Park - Winnetka - Woodland Hills - West Hills	No	LI	AHO , CPK CPU, ADU
Los Angeles	5339 ALDEA AVE	91316	2258001030	1.967	1.967	0.000	0.000	Shortfall of Sites	0.403	Very Low I Residential	RA-1	Very Low Residential	0	20	66.287	3.934		Residential - Single Family Residence - Pool, 1	171B133 90	1 per lot	Encino - Tarzana	No	LI	AHO , ENC CPU, ADU
Los Angeles	0	0	2044022033	1.967	1.967	0.000	0.000	Shortfall of Sites	0.558	Very Low Residential	RA-1	Very Low Residential	0	20	66.287	3.933		Residential - Single Family Residence - Pool and Misc., 1	171B093 717	1 per lot	Canoga Park - Winnetka - Woodland Hills - West Hills	No	LI	AHO , CPK CPU
Los Angeles	23121 OSTRONIC DR	91367	2042014031	1.967	1.967	0.000	0.000	Shortfall of Sites	0.465	Low Residential	R1-1	Very Low Residential	0	20	66.287	3.933		Residential - Single Family Residence - Pool, 1	171B093 378	1 per lot	Canoga Park - Winnetka - Woodland Hills - West Hills	No	LI	AHO , CPK CPU
Los Angeles	5757 WOODMAN AVE	91401	2246024002	0.000	0.000	0.000	3.933	Shortfall of Sites	0.127	Low Medium II Residential	RD1.5-1	0	0	0	99.000	3.933		Residential - Four Units (Any Combination) - 4 Stories or Less, 4	174B157 206		Van Nuys - North Sherman Oaks	No	ABMI	TOC EXP , R2RD, OPP RC2
Los Angeles	17545 EMBASSY DR	91316	2257004034	1.966	1.966	0.000	0.000	Shortfall of Sites	0.403	Very Low I Residential	RA-1	Very Low Residential	0	20	66.287	3.933		Residential - Single Family Residence - Pool, 1	171B129 267	1 per lot	Encino - Tarzana	No	LI	AHO , ENC CPU, ADU
Los Angeles	22300 TIARA ST	91367	2146021009	1.966	1.966	0.000	0.000	Shortfall of Sites	0.403	Low Residential	RE11-1	Very Low Residential	0	20	66.287	3.932		Residential - Single Family Residence - Pool, 1	177B101 267	1 per lot	Canoga Park - Winnetka - Woodland Hills - West Hills	No	LI	AHO , CPK CPU, ADU
Los Angeles	24649 CALVERT ST	91367	2032010017	0.197	0.197	0.000	3.539	Shortfall of Sites	0.403	Very Low Residential	RE11-1	Very Low Residential	[MB3-CDF1-5] [IX4-FA] [CPIO]	20	66.287	3.932		Residential - Single Family Residence, 1	177B085 109	1 per lot	Canoga Park - Winnetka - Woodland Hills - West Hills	No	VLI, LI, ABMI	AHO , CPK CPU, ADU
Los Angeles	5731 WOODMAN AVE	91401	2246024006	0.000	0.000	0.000	3.932	Shortfall of Sites	0.127	Low Medium II Residential	RD1.5-1	0	0	0	99.000	3.932		Residential - Four Units (Any Combination) - 4 Stories or Less, 4	174B157 288		Van Nuys - North Sherman Oaks	No	ABMI	TOC EXP , R2RD, OPP RC2
Los Angeles	9200 HASKELL AVE	91343	2671012028	1.966	1.966	0.000	0.000	Shortfall of Sites	0.852	Low Residential	RA-1	0	0	20	102.494	3.932		Institutional - Church - One Story, 0	198B141 592		Mission Hills - Panorama City - North Hills	No	LI	FBO
Los Angeles	9200 HASKELL AVE	91343	2671012028	1.966	1.966	0.000	0.000	Shortfall of Sites	0.852	Low Residential	RA-1	0	0	20	102.494	3.932		Institutional - Church - One Story, 0	198B141 570		Mission Hills - Panorama City - North Hills	No	LI	FBO
Los Angeles	17425 NORDHOFF ST	91325	2766011059	0.000	0.000	0.000	3.932	Shortfall of Sites	0.036	Very Low I Residential	RA-1	0	0	0	113.635	3.932		Residential - Rooming/Boarding House, 0	198B129 487		Northridge	No	ABMI	OPP RC
Los Angeles	17447 RANCHO ST	91316	2290006011	1.966	1.966	0.000	0.000	Shortfall of Sites	0.403	Very Low I Residential	RA-1	Very Low Residential	0	20	66.287	3.932		Residential - Single Family Residence - Pool, 1	168B129 502	1 per lot	Encino - Tarzana	No	LI	AHO , ENC CPU, ADU
Los Angeles	9200 HASKELL AVE	91343	2671012028	1.966	1.966	0.000	0.000	Shortfall of Sites	0.852	Low Residential	RA-1	0	0	20	102.494	3.932		Institutional - Church - One Story, 0	198B141 545		Mission Hills - Panorama City - North Hills	No	LI	FBO
Los Angeles	22220 W RYAN RIDGE WAY	91367	2146011039	1.965	1.965	0.000	0.000	Shortfall of Sites	0.465	Low Residential	RA-1	Very Low Residential	0	20	66.287	3.931		Residential - Single Family Residence, 1	174B101 1452	1 per lot	Canoga Park - Winnetka - Woodland Hills - West Hills	No	LI	AHO , CPK CPU, ADU
Los Angeles	19943 OXNARD ST	91367	2153007002	1.965	1.965	0.000	0.000	Shortfall of Sites	0.465	Very Low Residential	RA-1	Very Low Residential	0	20	66.287	3.931		Residential - Single Family Residence - Pool, 1	177B113 99	1 per lot	Canoga Park - Winnetka - Woodland Hills - West Hills	No	LI	AHO , CPK CPU
Los Angeles	18650 LANARK ST	91335	2103009017	1.965	1.965	0.000	0.000	Shortfall of Sites	0.465	Low Residential	(T)RS-1	Low Residential	0	20	66.287	3.930		Residential - Single Family Residence, 1	189B121 134	1 per lot	Reseda - West Van Nuys	No	LI	AHO , RES CPU
Los Angeles	5301 AMESTOY AVE	91316	2258006029	1.965	1.965	0.000	0.000	Shortfall of Sites	0.465	Very Low I Residential	RA-1	Very Low Residential	0	20	66.287	3.930		Residential - Single Family Residence - Pool, 1	171B133 160	1 per lot	Encino - Tarzana	No	LI	AHO , ENC CPU, ADU
Los Angeles	22122 CALIFA ST	91367	2146018014	0.196	0.196	0.000	3.537	Shortfall of Sites	0.403	Low Residential	RE11-1	Very Low Residential	[DM1-SH1-5] [IX3-FA] [CPIO]	20	66.287	3.930		Residential - Single Family Residence - Pool, 1	174B101 11	1 per lot	Canoga Park - Winnetka - Woodland Hills - West Hills	No	VLI, LI, ABMI	AHO , CPK CPU, ADU
Los Angeles	5426 GENESTA AVE	91316	2258027002	1.965	1.965	0.000	0.000	Shortfall of Sites	0.403	Very Low I Residential	RA-1	Very Low Residential	0	20	66.287	3.929		Residential - Single Family Residence - Pool, 1	174B133 789	1 per lot	Encino - Tarzana	No	LI	AHO , ENC CPU, ADU
Los Angeles	6805 LOUISE AVE	91406	2229037014	0.000	0.000	0.000	3.929	Shortfall of Sites	0.592	General Commercial	C2-1VL	Community Center	0	0	164.946	3.929		Residential - Five or More Units or Apartments (Any Combination) - 5 Stories or More, 71	183B133 932	54	Reseda - West Van Nuys	Yes	ABMI	DB50 , RES CPU, AHO
Los Angeles	5979 W 3RD ST	90036	5512016017	0.000	0.000	0.000	3.926	Shortfall of Sites	0.106	Limited Commercial	C1-1VL	0	0	0	54.450	3.926		Commercial - Store Combination - Store and Office Combination - One Story, 0	135B181 43		Wilshire	No	ABMI	OPP C , ARO
Los Angeles	5075 AMESTOY AVE	91316	2258011026	1.963	1.963	0.000	0.000	Shortfall of Sites	0.403	Very Low I Residential	RA-1	Very Low Residential	0	20	66.287	3.926		Residential - Single Family Residence - Pool, 1	171B133 594	1 per lot	Encino - Tarzana	No	LI	AHO , ENC CPU, ADU
Los Angeles	23283 ERWIN ST	91367	2035021036	1.963	1.963	0.000	0.000	Shortfall of Sites	0.403	Very Low Residential	RA-1	Very Low Residential	0	20	66.287	3.926		Residential - Single Family Residence - Pool, 1	177B093 248	1 per lot	Canoga Park - Winnetka - Woodland Hills - West Hills	No	LI	AHO , CPK CPU, ADU
Los Angeles	5531 AURA AVE	91356	2163002053	1.962	1.962	0.000	0.000	Shortfall of Sites	0.403	Very Low I Residential	RA-1	Very Low Residential	0	20	66.287	3.925		Residential - Single Family Residence - Pool, 1	174B117 413	1 per lot	Encino - Tarzana	No	LI	AHO , ENC CPU, ADU
Los Angeles	0	0	4107018008	0.000	0.000	0.000	3.925	Shortfall of Sites	0.036	Low Medium II Residential	R2-1	0	0	0	113.635	3.925	Vacant	Residential - Single Family Residence - Vacant Land, 0	096B169 463	29	Westchester - Playa del Rey	No	ABMI	OPP RC , WPDR CPU, AHO
Los Angeles	5320 LOUISE AVE	91316	2258005037	1.962	1.962	0.000	0.000	Shortfall of Sites	0.403	Very Low I Residential	RA-1	Very Low Residential	0	20	66.287	3.924		Residential - Single Family Residence - Pool, 1	171B133 125	1 per lot	Encino - Tarzana	No	LI	AHO , ENC CPU, ADU
Los Angeles	10209 DE SOTO AVE	91311	2747001027	1.962	1.962	0.000	0.000	Shortfall of Sites	0.851	Low Medium II Residential	RA-1	0	0	20	102.494	3.924		Institutional - Church - One Story, 0	204B109 262		Chatsworth - Porter Ranch	No	LI	FBO
Los Angeles	5151 OTIS AVE	91356	2161019025	1.962	1.962	0.000	0.000	Shortfall of Sites	0.403	Very Low I Residential	RA-1	Very Low Residential	0	20	66.287	3.924		Residential - Single Family Residence, 1	171B125 500	1 per lot	Encino - Tarzana	No	LI	AHO , ENC CPU, ADU
Los Angeles	17425 CUMPSTON ST	91316	2257010053	1.962	1.962	0.000	0.000	Shortfall of Sites	0.403	Very Low I Residential	RA-1	Very Low Residential	0	20	66.287	3.924		Residential - Single Family Residence - Pool, 1	174B129 1008	1 per lot	Encino - Tarzana	No	LI	AHO , ENC CPU, ADU
Los Angeles	23925 CROSSON DR	91367	2045017012	1.961	1.961	0.000	0.000	Shortfall of Sites	0.308	Very Low Residential	RE11-1	Very Low Residential	0	20	66.287	3.923		Residential - Single Family Residence - Pool, 0	177B089 717	1 per lot	Canoga Park - Winnetka - Woodland Hills - West Hills	No	LI	AHO , CPK CPU
Los Angeles	5429 LOUISE AVE	91316	2257011013	1.961	1.961	0.000	0.000	Shortfall of Sites	0.403	Very Low I Residential	RA-1	Very Low Residential	0	20	66.287	3.923		Residential - Single Family Residence - Pool, 1	174B133 785	1 per lot	Encino - Tarzana	No	LI	AHO , ENC CPU, ADU

Jurisdiction Name	Site Address/Intersection	5 Digit ZIP Code	Assessor Parcel Number	Very Low-Income	Low-Income	Moderate-Income	Above Moderate-Income	Type of Shortfall	Parcel Size (Acres)	Current General Plan Designation	Current Zoning	Proposed General Plan (GP) Designation	Proposed Zoning	Minimum Density Allowed	Maximum Density Allowed	Total Capacity	Vacant/ Nonvacant	Description of Existing Uses	PIN	Base Density Per Acre	Community Plan Area	Rent Stabalization Ordinance	Income Category	Applicable Rezoning Program (Program informing values in Column Q listed first)
Los Angeles	18630 CANASTA ST	91356	2161012032	1.961	1.961	0.000	0.000	Shortfall of Sites	0.402	Very Low I Residential	RA-1	Very Low Residential	0	20	66.287	3.922		Residential - Single Family Residence - Pool, 1	171B121 383	1 per lot	Encino - Tarzana	No	LI	AHO , ENC CPU, ADU
Los Angeles	5919 W 3RD ST	90036	5512019010	0.000	0.000	0.000	3.921	Shortfall of Sites	0.075	Limited Commercial	C1-1VL	0	0	0	54.450	3.921		Commercial - Office Building - One Story, 0	135B181 93		Wilshire	No	ABMI	OPP C , ARO
Los Angeles	5333 ALDEA AVE	91316	2258005032	1.960	1.960	0.000	0.000	Shortfall of Sites	0.402	Very Low I Residential	RA-1	Very Low Residential	0	20	66.287	3.921		Residential - Single Family Residence - Pool, 1	171B133 102	1 per lot	Encino - Tarzana	No	LI	AHO , ENC CPU, ADU
Los Angeles	4631 NOELINE AVE	91436	2284002023	1.960	1.960	0.000	0.000	Shortfall of Sites	0.402	Low I Residential	RE9-1	Low Residential	0	20	66.287	3.920		Residential - Single Family Residence - Pool, 1	168B137 582	1 per lot	Encino - Tarzana	No	LI	AHO , ENC CPU, ADU
Los Angeles	5842 WARING AVE	90038	5534034009	0.000	0.000	0.000	3.920	Shortfall of Sites	0.149	Medium Residential	R3-1XL	Community Commercial	[Q]C2-2D-CPIO	0	160.818	3.920		Residential - Five or More Units or Apartments (Any Combination) - 4 Stories or Less, 8	141B189 139	108	Hollywood	Yes	ABMI	HWD CPU , AHO
Los Angeles	5455 CALVIN AVE	91356	2163003044	1.960	1.960	0.000	0.000	Shortfall of Sites	0.402	Very Low I Residential	RA-1	Very Low Residential	0	20	66.287	3.920		Residential - Single Family Residence - Pool, 1	174B117 510	1 per lot	Encino - Tarzana	No	LI	AHO , ENC CPU, ADU
Los Angeles	4846 LIBBIT AVE	91436	2260010013	1.960	1.960	0.000	0.000	Shortfall of Sites	0.308	Low II Residential	RE9-1	Low Residential	0	20	66.287	3.919		, 0	168B137 319	1 per lot	Encino - Tarzana	No	LI	AHO , ENC CPU
Los Angeles	5100 SHOSHONE AVE	91316	2257004044	1.960	1.960	0.000	0.000	Shortfall of Sites	0.402	Very Low I Residential	RA-1	Very Low Residential	0	20	66.287	3.919		Residential - Single Family Residence - Pool, 1	171B129 251	1 per lot	Encino - Tarzana	No	LI	AHO , ENC CPU, ADU
Los Angeles	2250 MAPLE AVE	90011	5127014047	0.000	0.000	0.000	3.919	Shortfall of Sites	0.014	Hybrid Industrial	CM-2D-O-CPIO	0	0	0	522.635	3.919		Industrial - Light Manufacturing - One Story, 0	121-5A207 202		Southeast Los Angeles	No	ABMI	ARO
Los Angeles	2250 MAPLE AVE	90011	5127014047	0.000	0.000	0.000	3.919	Shortfall of Sites	0.195	Hybrid Industrial	CM-2D-O-CPIO	0	0	0	38.718	3.919		Industrial - Light Manufacturing - One Story, 0	121-5A207 203		Southeast Los Angeles	No	ABMI	ARO
Los Angeles	2250 MAPLE AVE	90011	5127014047	0.000	0.000	0.000	3.919	Shortfall of Sites	0.110	Hybrid Industrial	CM-2D-O-CPIO	0	0	0	68.262	3.919		Industrial - Light Manufacturing - One Story, 0	121-5A207 211		Southeast Los Angeles	No	ABMI	ARO
Los Angeles	2250 MAPLE AVE	90011	5127014047	0.000	0.000	0.000	3.919	Shortfall of Sites	0.004	Hybrid Industrial	CM-2D-O-CPIO	0	0	0	1680.262	3.919		Industrial - Light Manufacturing - One Story, 0	121-5A207 214		Southeast Los Angeles	No	ABMI	ARO
Los Angeles	2250 MAPLE AVE	90011	5127014047	0.000	0.000	0.000	3.919	Shortfall of Sites	0.192	Hybrid Industrial	CM-2D-CPIO	0	0	0	39.319	3.919		Industrial - Light Manufacturing - One Story, 0	121-5A207 217		Southeast Los Angeles	No	ABMI	ARO
Los Angeles	2250 MAPLE AVE	90011	5127014047	0.000	0.000	0.000	3.919	Shortfall of Sites	0.125	Hybrid Industrial	CM-2D-O-CPIO	0	0	0	60.507	3.919		Industrial - Light Manufacturing - One Story, 0	121-5A207 218		Southeast Los Angeles	No	ABMI	ARO
Los Angeles	2250 MAPLE AVE	90011	5127014047	0.000	0.000	0.000	3.919	Shortfall of Sites	0.207	Hybrid Industrial	CM-2D-O-CPIO	0	0	0	36.371	3.919		Industrial - Light Manufacturing - One Story, 0	121-5A207 224		Southeast Los Angeles	No	ABMI	ARO
Los Angeles	2250 MAPLE AVE	90011	5127014047	0.000	0.000	0.000	3.919	Shortfall of Sites	0.134	Hybrid Industrial	CM-2D-CPIO	0	0	0	56.142	3.919		Industrial - Light Manufacturing - One Story, 0	121-5A207 226		Southeast Los Angeles	No	ABMI	ARO
Los Angeles	2250 MAPLE AVE	90011	5127014047	0.000	0.000	0.000	3.919	Shortfall of Sites	0.067	Hybrid Industrial	CM-2D-CPIO	0	0	0	112.286	3.919		Industrial - Light Manufacturing - One Story, 0	121-5A207 233		Southeast Los Angeles	No	ABMI	ARO
Los Angeles	2250 MAPLE AVE	90011	5127014047	0.000	0.000	0.000	3.919	Shortfall of Sites	0.201	Hybrid Industrial	CM-2D-CPIO	0	0	0	37.428	3.919		Industrial - Light Manufacturing - One Story, 0	121-5A207 236		Southeast Los Angeles	No	ABMI	ARO
Los Angeles	2250 MAPLE AVE	90011	5127014047	0.000	0.000	0.000	3.919	Shortfall of Sites	0.143	Hybrid Industrial	CM-2D-CPIO	0	0	0	52.840	3.919		Industrial - Light Manufacturing - One Story, 0	121-5A207 243		Southeast Los Angeles	No	ABMI	ARO
Los Angeles	2250 MAPLE AVE	90011	5127014047	0.000	0.000	0.000	3.919	Shortfall of Sites	0.059	Hybrid Industrial	CM-2D-CPIO	0	0	0	128.328	3.919		Industrial - Light Manufacturing - One Story, 0	121-5A207 250		Southeast Los Angeles	No	ABMI	ARO
Los Angeles	2250 MAPLE AVE	90011	5127014047	0.000	0.000	0.000	3.919	Shortfall of Sites	0.084	Hybrid Industrial	CM-2D-CPIO	0	0	0	89.826	3.919		Industrial - Light Manufacturing - One Story, 0	121-5A207 252		Southeast Los Angeles	No	ABMI	ARO
Los Angeles	2250 MAPLE AVE	90011	5127014047	0.000	0.000	0.000	3.919	Shortfall of Sites	0.084	Hybrid Industrial	CM-2D-CPIO	0	0	0	89.829	3.919		Industrial - Light Manufacturing - One Story, 0	121-5A207 258		Southeast Los Angeles	No	ABMI	ARO
Los Angeles	2250 MAPLE AVE	90011	5127014047	0.000	0.000	0.000	3.919	Shortfall of Sites	0.167	Hybrid Industrial	CM-2D-CPIO	0	0	0	45.223	3.919		Industrial - Light Manufacturing - One Story, 0	121-5A207 259		Southeast Los Angeles	No	ABMI	ARO
Los Angeles	22606 CALVERT ST	91367	2039017038	1.959	1.959	0.000	0.000	Shortfall of Sites	0.402	Very Low Residential	RA-1	Very Low Residential	0	20	66.287	3.918		Residential - Single Family Residence - Pool, 1	177B097 430	1 per lot	Canoga Park - Winnetka - Woodland Hills - West Hills	No	LI	AHO , CPK CPU, ADU
Los Angeles	5450 TOPEKA DR	91356	2161001031	1.959	1.959	0.000	0.000	Shortfall of Sites	0.402	Very Low I Residential	RA-1	Very Low Residential	0	20	66.287	3.918		Residential - Single Family Residence - Pool, 1	174B121 592	1 per lot	Encino - Tarzana	No	LI	AHO , ENC CPU, ADU
Los Angeles	5967 W 3RD ST	90036	5512016018	0.000	0.000	0.000	3.917	Shortfall of Sites	0.106	Limited Commercial	C1-1VL	0	0	0	54.450	3.917		Commercial - Office Building - One Story, 0	135B181 63		Wilshire	No	ABMI	OPP C , ARO
Los Angeles	5971 W 3RD ST	90036	5512016010	0.000	0.000	0.000	3.917	Shortfall of Sites	0.106	Limited Commercial	C1-1VL	0	0	0	54.450	3.917		Commercial - Store - One Story, 0	135B181 53		Wilshire	No	ABMI	OPP C
Los Angeles	5454 GENESTA AVE	91316	2258030005	1.958	1.958	0.000	0.000	Shortfall of Sites	0.402	Very Low I Residential	RA-1	Very Low Residential	0	20	66.287	3.917		Residential - Single Family Residence - Pool, 1	174B133 730	1 per lot	Encino - Tarzana	No	LI	AHO , ENC CPU, ADU
Los Angeles	1000 WESTWOOD BLVD	90024	4363020006	0.000	0.000	0.000	3.917	Shortfall of Sites	0.332	Community Commercial	C4-2D-O	0	0	0	21.098	3.917		Commercial - Store Combination - Store and Office Combination - One Story, 1	135B153 617		Westwood	No	ABMI	ARO , ADU
Los Angeles	4939 LOUISE AVE	91316	2290001012	1.958	1.958	0.000	0.000	Shortfall of Sites	0.402	Very Low I Residential	RA-1	Very Low Residential	0	20	66.287	3.917		Residential - Single Family Residence - Pool, 1	168B133 106	1 per lot	Encino - Tarzana	No	LI	AHO , ENC CPU, ADU
Los Angeles	4933 LOUISE AVE	91316	2290001011	1.958	1.958	0.000	0.000	Shortfall of Sites	0.402	Very Low I Residential	RA-1	Very Low Residential	0	20	66.287	3.917		Residential - Single Family Residence - Pool, 1	168B133 120	1 per lot	Encino - Tarzana	No	LI	AHO , ENC CPU, ADU
Los Angeles	5421 LOUISE AVE	91316	2257011012	1.958	1.958	0.000	0.000	Shortfall of Sites	0.402	Very Low I Residential	RA-1	Very Low Residential	0	20	66.287	3.917		Residential - Single Family Residence - Pool, 1	174B133 798	1 per lot	Encino - Tarzana	No	LI	AHO , ENC CPU, ADU
Los Angeles	4929 LOUISE AVE	91316	2290001010	1.958	1.958	0.000	0.000	Shortfall of Sites	0.402	Very Low I Residential	RA-1	Very Low Residential	0	20	66.287	3.916		Residential - Single Family Residence - Pool, 1	168B133 133	1 per lot	Encino - Tarzana	No	LI	AHO , ENC CPU, ADU
Los Angeles	9215 RESEDA BLVD	91324	2763009037	1.958	1.958	0.000	0.000	Shortfall of Sites	0.414	Community Commercial	P-1VL, C4-1VL	0	0	0	94.696	3.916		Commercial - Restaurant, Cocktail Lounge - Restaurant, Cocktail Lounge, Tavern - One Story, 0	198B125 240		Northridge	No	LI	P
Los Angeles	4922 ANDASOL AVE	91316	2290001004	1.958	1.958	0.000	0.000	Shortfall of Sites	0.402	Very Low I Residential	RA-1	Very Low Residential	0	20	66.287	3.916		Residential - Single Family Residence - Pool, 1	168B133 113	1 per lot	Encino - Tarzana	No	LI	AHO , ENC CPU, ADU
Los Angeles	4930 ANDASOL AVE	91316	2290001003	1.958	1.958	0.000	0.000	Shortfall of Sites	0.402	Very Low I Residential	RA-1	Very Low Residential	0	20	66.287	3.916		Residential - Single Family Residence - Pool, 1	168B133 95	1 per lot	Encino - Tarzana	No	LI	AHO , ENC CPU, ADU
Los Angeles	4914 ANDASOL AVE	91316	2290001005	1.958	1.958	0.000	0.000	Shortfall of Sites	0.402	Very Low I Residential	RA-1	Very Low Residential	0	20	66.287	3.916		Residential - Single Family Residence, 1	168B133 122	1 per lot	Encino - Tarzana	No	LI	AHO , ENC CPU, ADU
Los Angeles	6227 MELBA AVE	91367	2035021029	1.958	1.958	0.000	0.000	Shortfall of Sites	0.402	Very Low Residential	RA-1	Very Low Residential	0	20	66.287	3.916		Residential - Single Family Residence, 1	177B093 246	1 per lot	Canoga Park - Winnetka - Woodland Hills - West Hills	No	LI	AHO , CPK CPU, ADU
Los Angeles	6825 ANDASOL AVE	91406	2229006050	1.958	1.958	0.000	0.000	Shortfall of Sites	0.463	Low Residential	R1-1	Low Residential	0	20	66.287	3.915		Residential - Single Family Residence, 1	183B129 981	1 per lot	Reseda - West Van Nuys	No	LI	AHO , RES CPU
Los Angeles	22907 OXNARD ST	91367	2039016025	1.958	1.958	0.000	0.000	Shortfall of Sites	0.402	Very Low Residential	RA-1	Very Low Residential	0	20	66.287	3.915		Residential - Single Family Residence - Guesthouse, 1	177B097 652	1 per lot	Canoga Park - Winnetka - Woodland Hills - West Hills	No	LI	AHO , CPK CPU, ADU
Los Angeles	17550 EMBASSY DR	91316	2257008047	1.958	1.958	0.000	0.000	Shortfall of Sites	0.402	Very Low I Residential	RA-1	Very Low Residential	0	20	66.287	3.915		Residential - Single Family Residence - Pool, 1	171B129 318	1 per lot	Encino - Tarzana	No	LI	AHO , ENC CPU, ADU
Los Angeles	5115 SHOSHONE AVE	91316	2257005046	1.958	1.958	0.000	0.000	Shortfall of Sites	0.402	Very Low I Residential	RA-1	Very Low Residential	0	20	66.287	3.915		Residential - Single Family Residence - Pool, 1	171B129 234	1 per lot	Encino - Tarzana	No	LI	AHO , ENC CPU, ADU
Los Angeles	3782 W MARTIN LUTHER KING JR BLVD	90008	5032005008	0.000	0.000	0.000	3.915	Shortfall of Sites	0.151	Regional Center Commercial	C2-2D-SP	0	0	0	71.812	3.915		Commercial - Professional Building - Four Stories, 0	114B181 69		West Adams - Baldwin Hills - Leimert	No	ABMI	MURC
Los Angeles	3640 WILSHIRE BLVD	90010	5093019018	0.000	0.000	0.000	3.915	Shortfall of Sites	0.124	Regional Center Commercial	(T)(Q)C4-2	0	0	0	87.562	3.915		Commercial - Parking Lot (Commercial Use Property) - Lots - Patron or Employee - One Story, 0	132B193 147		Wilshire	No	ABMI	MURC
Los Angeles	3640 WILSHIRE BLVD	90010	5093019018	0.000	0.000	0.000	3.915	Shortfall of Sites	0.124	Regional Center Commercial	(T)(Q)C4-2	0	0	0	87.562	3.915		Commercial - Parking Lot (Commercial Use Property) - Lots - Patron or Employee - One Story, 0	132B193 162		Wilshire	No	ABMI	MURC
Los Angeles	3500 6TH ST	90010	5502030016	0.000	0.000	0.000	3.915	Shortfall of Sites	0.125	Regional Center Commercial	C4-2	0	0	0	87.320	3.915		Commercial - Store - One Story, 0	135B197 1070		Wilshire	No	ABMI	MURC
Los Angeles	5323 ALDEA AVE	91316	2258005033	1.957	1.957	0.000	0.000	Shortfall of Sites	0.402	Very Low I Residential	RA-1	Very Low Residential	0	20	66.287	3.915		Residential - Single Family Residence - Pool, 1	171B133 112	1 per lot	Encino - Tarzana	No	LI	AHO , ENC CPU, ADU
Los Angeles	5145 AMESTOY AVE	91316	2258008028	1.957	1.957	0.000	0.000	Shortfall of Sites	0.402	Very Low I Residential	RA-1	Very Low Residential	0	20	66.287	3.915		Residential - Single Family Residence - Pool, 1	171B133 784	1 per lot	Encino - Tarzana	No	LI	AHO , ENC CPU, ADU
Los Angeles	5351 LOUISE AVE	91316	2257009020	1.957	1.957	0.000	0.000	Shortfall of Sites	0.402	Very Low I Residential	RA-1	Very Low Residential	0	20	66.287	3.914		Residential - Single Family Residence - Pool, 1	171B133 43	1 per lot	Encino - Tarzana	No	LI	AHO , ENC CPU, ADU
Los Angeles	5128 ENCINO AVE	91316	2257014027	1.957	1.957	0.000	0.000	Shortfall of Sites	0.402	Very Low I Residential	RA-1	Very Low Residential	0	20	66.287	3.914		Residential - Single Family Residence - Pool, 1	171B129 217	1 per lot	Encino - Tarzana	No	LI	AHO , ENC CPU, ADU
Los Angeles	5100 LOUISE AVE	91316	2258009014	1.957	1.957	0.000	0.000	Shortfall of Sites	0.402	Very Low I Residential	RA-1	Very Low Residential	0	20	66.287	3.914		Residential - Single Family Residence - Pool, 1	171B133 537	1 per lot	Encino - Tarzana	No	LI	AHO , ENC CPU, ADU
Los Angeles	5110 LOUISE AVE	91316	2258009013	1.957	1.957	0.000	0.000	Shortfall of Sites	0.402	Very Low I Residential	RA-1	Very Low Residential	0	20	66.287	3.914		Residential - Single Family Residence - Pool, 1	171B133 504	1 per lot	Encino - Tarzana	No	LI	AHO , ENC CPU, ADU
Los Angeles	5151 SHOSHONE AVE	91316	2257005043	1.957	1.957	0.000	0.000	Shortfall of Sites	0.402	Very Low I Residential	RA-1	Very Low Residential	0	20	66.287	3.914		Residential - Single Family Residence - Pool, 1	171B129 182	1 per lot	Encino - Tarzana	No	LI	AHO , ENC CPU, ADU
Los Angeles	5074 LOUISE AVE	91316	2258009015	1.957	1.957	0.000	0.000	Shortfall of Sites	0.402	Very Low I Residential	RA-1	Very Low Residential	0	20	66.287	3.914		Residential - Single Family Residence - Pool, 1	171B133 549	1 per lot	Encino - Tarzana	No	LI	AHO , ENC CPU, ADU
Los Angeles	4434 DENSMORE AVE	91436	2283007012	1.957	1.957	0.000	0.000	Shortfall of Sites	0.402	Low II Residential	R1-1	Low Residential	0	20	66.287	3.913		Residential - Single Family Residence - Pool, 1	165B141 103	1 per lot	Encino - Tarzana	No	LI	AHO , ENC CPU, ADU
Los Angeles	5056 LOUISE AVE	91316	2258009017	1.957	1.957	0.000	0.000	Shortfall of Sites	0.402	Very Low I Residential	RA-1	Very Low Residential	0	20	66.287	3.913		Residential - Single Family Residence, 1	171B133 593	1 per lot	Encino - Tarzana	No	LI	AHO , ENC CPU, ADU
Los Angeles	5064 LOUISE AVE	91316	2258009016	1.957	1.957	0.000	0.000	Shortfall of Sites	0.402	Very Low I Residential	RA-1	Very Low Residential	0	20	66.287	3.913		Residential - Single Family Residence - Pool, 1	171B133 569	1 per lot	Encino - Tarzana	No	LI	AHO , ENC CPU, ADU
Los Angeles	22845 CALVERT ST	91367	2039014042	1.956	1.956	0.000	0.000	Shortfall of Sites	0.402	Very Low Residential	RA-1	Very Low Residential	0	20	66.287	3.913		Residential - Single Family Residence - Pool, 1	177B097 375	1 per lot	Canoga Park - Winnetka - Woodland Hills - West Hills	No	LI	AHO , CPK CPU, ADU
Los Angeles	23433 HATTERAS ST	91367	2041004045	1.956	1.956	0.000	0.000	Shortfall of Sites	0.402	Very Low Residential	RA-1	Very Low Residential	0	20	66.287	3.913		Residential - Single Family Residence - Pool, 1	174B093 100	1 per lot	Canoga Park - Winnetka - Woodland Hills - West Hills	No	LI	AHO , CPK CPU, ADU
Los Angeles	5944 WOODMAN AVE	91401	2343001044	1.956	1.956	0.000	0.000	Shortfall of Sites	0.344	Neighborhood Office Commercial	P-1VL, [Q]C1.5-1VL	0	0	20	94.696	3.913		Institutional - School (Private) - One Story, 0	177B157 907		Van Nuys - North Sherman Oaks	No	LI	P
Los Angeles	23325 COLLINS ST	91367	2041008044	1.956	1.956	0.000	0.000	Shortfall of Sites	0.402	Very Low Residential	RA-1	Very Low Residential	0	20	66.287	3.913		Residential - Single Family Residence - Pool, 1	174B093 230	1 per lot	Canoga Park - Winnetka - Woodland Hills - West Hills	No	LI	AHO , CPK CPU, ADU
Los Angeles	4440 DENSMORE AVE	91436	2283007011	1.956	1.956	0.000	0.000	Shortfall of Sites	0.402	Low II Residential	R1-1	Low Residential	0	20	66.287	3.913		Residential - Single Family Residence - Pool, 1	165B141 86	1 per lot	Encino - Tarzana	No	LI	AHO , ENC CPU, ADU
Los Angeles	23522 CALIFA ST	91367	2041004043	1.956	1.956	0.000	0.000	Shortfall of Sites	0.402	Very Low Residential	RA-1	Very Low Residential	0	20	66.287	3.913		Residential - Single Family Residence - Pool, 1	174B093 20	1 per lot	Canoga Park - Winnetka - Woodland Hills - West Hills	No	LI	AHO , CPK CPU, ADU
Los Angeles	23460 CALIFA ST	91367	2041004035	1.956	1.956	0.000	0.000	Shortfall of Sites	0.402	Very Low Residential	RA-1	Very Low Residential	0	20	66.287	3.913		Residential - Single Family Residence - Pool, 1	174B093 23	1 per lot	Canoga Park - Winnetka - Woodland Hills - West Hills	No	LI	AHO , CPK CPU, ADU
Los Angeles	9305 RESEDA BLVD	91324	2763004006	1.956	1.956	0.000	0.000	Shortfall of Sites	0.413	Community Commercial	P-1VL, C4-1VL	0	0	20	94.696	3.913		Commercial - Restaurant, Cocktail Lounge - Restaurant, Cocktail Lounge, Tavern - One Story, 0	198B125 198		Northridge	No	LI	P
Los Angeles	23125 ERWIN ST	91367	2039010026	1.956	1.956	0.000	0.000	Shortfall of Sites	0.402	Very Low Residential	RA-1	Very Low Residential	0	20	66.287	3.913		Residential - Single Family Residence - Pool, 1	177B097 255	1 per lot	Canoga Park - Winnetka - Woodland Hills - West Hills	No	LI	AHO , CPK CPU, ADU
Los Angeles	9345 RESEDA BLVD	91324	2763004002	1.956	1.956	0.000	0.000	Shortfall of Sites	0.413	Community Commercial	P-1VL, C4-1VL	0	0	20	94.696	3.913		Commercial - Restaurant, Cocktail Lounge - Restaurant, Cocktail Lounge, Tavern - One Story, 0	198B125 177		Northridge	No	LI	P
Los Angeles	9335 RESEDA BLVD	91324	2763004003	1.956	1.956	0.000	0.000	Shortfall of Sites	0.413	Community Commercial	P-1VL, C4-1VL	0	0	20	94.696	3.913		Commercial - Professional Building - Medical Dental Building - One Story, 0	198B125 179		Northridge	No	LI	P , ARO
Los Angeles	9338 RESEDA BLVD	91324	2764011030	1.956	1.956	0.000	0.000	Shortfall of Sites	0.413	Community Commercial	(Q)C4-1VL, (Q)P-1VL	0	0	20	94.696	3.913		Commercial - Hotel and Motel - Hotel - Under 50 Rooms - One Story, 0	198B125 180		Northridge	No	LI	P , ARO
Los Angeles	5425 ENCINO AVE	91316	2257003044	1.956	1.956	0.000	0.000	Shortfall of Sites	0.402	Very Low I Residential	RA-1	Very Low Residential	0	20	66.287	3.913		Residential - Single Family Residence - Pool, 1	174B129 995	1 per lot	Encino - Tarzana	No	LI	AHO , ENC CPU, ADU
Los Angeles	9225 RESEDA BLVD	91324	2763009035	1.956	1.956	0.000	0.000	Shortfall of Sites	0.413	Community Commercial	P-1VL, C1-1L	0	0	20	94.696	3.913		Commercial - Store - One Story, 0	198B125 229		Northridge	No	LI	P
Los Angeles	9245 RESEDA BLVD	91324	2763009002	1.956	1.956	0.000	0.000	Shortfall of Sites	0.413	Community Commercial	P-1VL, C4-1VL	0	0	20	94.696	3.913		Commercial - Store - One Story, 0	198B125 219		Northridge	No	LI	P
Los Angeles	17600 EMBASSY DR	91316	2257008035	1.956	1.956	0.000	0.000	Shortfall of Sites	0.402	Very Low I Residential	RA-1	Very Low Residential	0	20	66.287	3.912		Residential - Single Family Residence - Pool, 1	171B129 308	1 per lot	Encino - Tarzana	No	LI	AHO , ENC CPU, ADU

Jurisdiction Name	Site Address/Intersection	5 Digit ZIP Code	Assessor Parcel Number	Very Low-Income	Low-Income	Moderate-Income	Above Moderate-Income	Type of Shortfall	Parcel Size (Acres)	Current General Plan Designation	Current Zoning	Proposed General Plan (GP) Designation	Proposed Zoning	Minimum Density Allowed	Maximum Density Allowed	Total Capacity	Vacant/ Nonvacant	Description of Existing Uses	PIN	Base Density Per Acre	Community Plan Area	Rent Stabalization Ordinance	Income Category	Applicable Rezoning Program (Program informing values in Column Q listed first)
Los Angeles	9310 RESEDA BLVD	91324	2764011027	1.955	1.955	0.000	0.000	Shortfall of Sites	0.413	Community Commercial	P-1VL, C4-1VL	0	0	20	94.696	3.911		Commercial - Store - One Story, 0	198B125 196		Northridge	No	LI	P
Los Angeles	6830 DE LONGPRE AVE	90028	5548024018	0.000	0.000	0.000	3.911	Shortfall of Sites	0.054	Low Medium II Residential	RD1.5-1XL	0	0	0	99.000	3.911		Residential - Single Family Residence, 1	147A185 255		Hollywood	No	ABMI	TOC EXP
Los Angeles	17341 CUMPSTON ST	91316	2257011015	1.955	1.955	0.000	0.000	Shortfall of Sites	0.402	Very Low I Residential	RA-1	Very Low Residential	0	20	66.287	3.911		Residential - Single Family Residence - Pool, 1	174B133 783	1 per lot	Encino - Tarzana	No	LI	AHO , ENC CPU, ADU
Los Angeles	6713 W 86TH PL	90045	4122014012	1.955	1.955	0.000	0.000	Shortfall of Sites	0.164	Medium Residential	R3-1	0	0	20	103.598	3.910		Residential - Five or More Units or Apartments (Any Combination) · 4 Stories or Less, 9	096B161 679	43	Westchester - Playa del Rey	No	LI	WPDR CPU , DB50, AHO
Los Angeles	6719 W 86TH PL	90045	4122014013	1.955	1.955	0.000	0.000	Shortfall of Sites	0.164	Medium Residential	R3-1	0	0	20	103.598	3.910		Residential - Five or More Units or Apartments (Any Combination) · 4 Stories or Less, 9	096B161 680	43	Westchester - Playa del Rey	No	LI	WPDR CPU , DB50, AHO
Los Angeles	5839 FARRALONE AVE	91367	2146021001	1.955	1.955	0.000	0.000	Shortfall of Sites	0.401	Low Residential	RE11-1	Very Low Residential	0	20	66.287	3.910		Residential - Single Family Residence - Pool, 1	177B101 294	1 per lot	Canoga Park - Winnetka - Woodland Hills - West Hills	No	LI	AHO , CPK CPU, ADU
Los Angeles	5118 LOUISE AVE	91316	2258009012	1.954	1.954	0.000	0.000	Shortfall of Sites	0.401	Very Low I Residential	RA-1	Very Low Residential	0	20	66.287	3.907		Residential - Single Family Residence - Pool, 1	171B133 479	1 per lot	Encino - Tarzana	No	LI	AHO , ENC CPU, ADU
Los Angeles	23312 ERWIN ST	91367	2035014014	1.954	1.954	0.000	0.000	Shortfall of Sites	0.401	Very Low Residential	RA-1	Very Low Residential	0	20	66.287	3.907		Residential - Single Family Residence - Pool, 1	177B093 332	1 per lot	Canoga Park - Winnetka - Woodland Hills - West Hills	No	LI	AHO , CPK CPU, ADU
Los Angeles	4688 WHITE OAK AVE	91316	2290012017	1.953	1.953	0.000	0.000	Shortfall of Sites	0.401	Very Low I Residential	RA-1	Very Low Residential	0	20	66.287	3.907		Residential - Single Family Residence - Pool, 1	168B129 528	1 per lot	Encino - Tarzana	No	LI	AHO , ENC CPU, ADU
Los Angeles	835 S WESTGATE AVE	90049	4265019007	0.000	0.000	0.000	3.906	Shortfall of Sites	0.215	Medium Residential	[Q]R3-1	0	0	0	82.519	3.906		Residential - Five or More Units or Apartments (Any Combination) · 4 Stories or Less, 9	129B145 241		Brentwood - Pacific Palisades	Yes	ABMI	DB50
Los Angeles	2033 N VERMONT AVE	90027	5589022007	0.000	0.000	0.000	3.906	Shortfall of Sites	0.206	Medium Residential	R3-1XL	0	0	0	86.131	3.906		Residential - Five or More Units or Apartments (Any Combination) · 4 Stories or Less, 9	150B197 369		Hollywood	Yes	ABMI	DB50
Los Angeles	11959 GORHAM AVE	90049	4265019018	0.000	0.000	0.000	3.906	Shortfall of Sites	0.215	Medium Residential	[Q]R3-1	0	0	0	82.519	3.906		Residential - Five or More Units or Apartments (Any Combination) · 4 Stories or Less, 9	129B145 394		Brentwood - Pacific Palisades	Yes	ABMI	DB50
Los Angeles	7708 PASEO DEL REY	90293	4118010018	0.000	0.000	0.000	3.906	Shortfall of Sites	0.217	Medium Residential	R3-1	0	0	0	81.923	3.906		Residential - Five or More Units or Apartments (Any Combination) · 4 Stories or Less, 9	096B153 1007		Westchester - Playa del Rey	Yes	ABMI	DB50
Los Angeles	7712 PASEO DEL REY	90293	4118010019	0.000	0.000	0.000	3.906	Shortfall of Sites	0.207	Medium Residential	R3-1	0	0	0	85.717	3.906		Residential - Five or More Units or Apartments (Any Combination) · 4 Stories or Less, 9	096B153 1020		Westchester - Playa del Rey	Yes	ABMI	DB50
Los Angeles	4924 GLORIA AVE	91436	2261013068	1.953	1.953	0.000	0.000	Shortfall of Sites	0.463	Low II Residential	RE9-1	Low Residential	0	20	66.287	3.906		Residential - Single Family Residence - Pool, 1	168B141 952	1 per lot	Encino - Tarzana	No	LI	AHO , ENC CPU, ADU
Los Angeles	13504 BURBANK BLVD	91401	2344008005	1.953	1.953	0.000	0.000	Shortfall of Sites	0.150	Low Medium II Residential	[Q]RD1.5-1	0	0	20	113.635	3.905		Residential - Five or More Units or Apartments (Any Combination) · 4 Stories or Less, 9	174B157 635		Van Nuys - North Sherman Oaks	No	LI	OPP RC
Los Angeles	4610 NOELINE AVE	91436	2284001030	1.953	1.953	0.000	0.000	Shortfall of Sites	0.307	Low I Residential	RE9-1	Low Residential	0	20	66.287	3.905		Residential - Single Family Residence - Pool, 0	168B137 622	1 per lot	Encino - Tarzana	No	LI	AHO , ENC CPU, ADU
Los Angeles	13523 CHANDLER BLVD	91401	2344007027	0.000	0.000	0.000	3.905	Shortfall of Sites	0.054	Low Residential	R1-1	0	0	0	99.000	3.905		Residential - Single Family Residence - Pool and Misc., 1	171B157 55		Van Nuys - North Sherman Oaks	No	ABMI	TOC EXP
Los Angeles	6163 NEDDY AVE	91367	2033022009	1.952	1.952	0.000	0.000	Shortfall of Sites	0.401	Low Residential	RS-1	Very Low Residential	0	20	66.287	3.905		Residential - Single Family Residence - Pool, 1	177B089 242	1 per lot	Canoga Park - Winnetka - Woodland Hills - West Hills	No	LI	AHO , CPK CPU, ADU
Los Angeles	22530 CLARENDON ST	91367	2040025005	1.952	1.952	0.000	0.000	Shortfall of Sites	0.307	Low Residential	R1-1	Very Low Residential	0	20	66.287	3.904		Residential - Single Family Residence, 0	171B097 62	1 per lot	Canoga Park - Winnetka - Woodland Hills - West Hills	No	LI	AHO , CPK CPU, ADU
Los Angeles	23220 SYLVAN ST	91367	2035022030	1.952	1.952	0.000	0.000	Shortfall of Sites	0.401	Very Low Residential	RA-1	Very Low Residential	0	20	66.287	3.904		Residential - Single Family Residence - Pool, 1	177B093 165	1 per lot	Canoga Park - Winnetka - Woodland Hills - West Hills	No	LI	AHO , CPK CPU, ADU
Los Angeles	5651 W MANCHESTER AVE	90045	4125001901	0.000	0.000	0.000	0.000	Shortfall of Sites	2.116	Public Facilities	PF-1	0	0	0	153.741	0.000		Commercial - Office Building - One Story, 0	096B169 256		Westchester - Playa del Rey	No		PF
Los Angeles	19437 MARTHA ST	91356	2153032032	1.952	1.952	0.000	0.000	Shortfall of Sites	0.462	Very Low I Residential	RA-1	Very Low Residential	0	20	66.287	3.903		Residential - Single Family Residence, 1	174B117 186	1 per lot	Encino - Tarzana	No	LI	AHO , ENC CPU
Los Angeles	7137 GREELEY ST	91042	2568013019	0.000	0.000	0.000	3.903	Shortfall of Sites	0.228	Medium Residential	R3-2	0	0	0	82.731	3.903		Residential - Five or More Units or Apartments (Any Combination) · 4 Stories or Less, 8	202-5A199 322		Sunland - Tujunga - Lake View Terrace - Shadow Hills - East La Tuna Canyon	Yes	ABMI	DB50
Los Angeles	7321 WOODMAN AVE	91405	2216035007	0.000	0.000	0.000	3.903	Shortfall of Sites	0.220	Low Medium II Residential	R3-1	0	0	0	85.830	3.903		Residential - Five or More Units or Apartments (Any Combination) · 4 Stories or Less, 8	186B157 463		Van Nuys - North Sherman Oaks	Yes	ABMI	DB50
Los Angeles	7315 WOODMAN AVE	91405	2216035008	0.000	0.000	0.000	3.903	Shortfall of Sites	0.220	Low Medium II Residential	R3-1	0	0	0	85.827	3.903		Residential - Five or More Units or Apartments (Any Combination) · 4 Stories or Less - Pool, 8	186B157 483		Van Nuys - North Sherman Oaks	Yes	ABMI	DB50
Los Angeles	6851 WHITSETT AVE	91605	2324030029	0.000	0.000	0.000	3.903	Shortfall of Sites	0.219	Medium Residential	R3-1	0	0	0	85.988	3.903		Residential - Five or More Units or Apartments (Any Combination) · 4 Stories or Less, 8	183B165 489		North Hollywood - Valley Village	Yes	ABMI	DB50
Los Angeles	6958 FULTON AVE	91605	2327006038	0.000	0.000	0.000	3.903	Shortfall of Sites	0.228	Medium Residential	R3-1	0	0	0	82.834	3.903		Residential - Five or More Units or Apartments (Any Combination) · 4 Stories or Less, 8	183B157 500		North Hollywood - Valley Village	Yes	ABMI	DB50
Los Angeles	7301 WOODMAN AVE	91405	2216035009	0.000	0.000	0.000	3.903	Shortfall of Sites	0.220	Low Medium II Residential	R3-1	0	0	0	85.696	3.903		Residential - Five or More Units or Apartments (Any Combination) · 4 Stories or Less, 8	186B157 523		Van Nuys - North Sherman Oaks	Yes	ABMI	DB50
Los Angeles	6914 FULTON AVE	91605	2327007033	0.000	0.000	0.000	3.903	Shortfall of Sites	0.220	Medium Residential	R3-1	0	0	0	85.625	3.903		Residential - Five or More Units or Apartments (Any Combination) · 4 Stories or Less, 8	183B157 720		North Hollywood - Valley Village	Yes	ABMI	DB50
Los Angeles	6801 VALMONT ST	91042	2565019028	0.000	0.000	0.000	3.903	Shortfall of Sites	0.556	Low Medium II Residential	RD2-1	0	0	0	33.913	3.903		Residential - Five or More Units or Apartments (Any Combination) · 4 Stories or Less, 8	204B201 1105		Sunland - Tujunga - Lake View Terrace - Shadow Hills - East La Tuna Canyon	Yes	ABMI	DB50
Los Angeles	6515 SHIRLEY AVE	91335	2131027013	0.000	0.000	0.000	3.903	Shortfall of Sites	0.224	Medium Residential	R3-1-RIO	Medium Residential	0	0	71.384	3.903		Residential - Five or More Units or Apartments (Any Combination) · 4 Stories or Less, 8	180B117 673	43	Reseda - West Van Nuys	Yes	ABMI	DB50 , RES CPU, AHO
Los Angeles	6509 SHIRLEY AVE	91335	2131027014	0.000	0.000	0.000	3.903	Shortfall of Sites	0.224	Medium Residential	R3-1-RIO	Medium Residential	0	0	71.386	3.903		Residential - Five or More Units or Apartments (Any Combination) · 4 Stories or Less, 8	180B117 689	43	Reseda - West Van Nuys	Yes	ABMI	DB50 , RES CPU, AHO
Los Angeles	14140 VENTURA BLVD	91423	2266003002	0.000	0.000	0.000	3.902	Shortfall of Sites	0.124	General Commercial	C2-1VL	0	0	0	46.293	3.902		Commercial - Office Building - One Story, 0	165B153 445		Sherman Oaks - Studio City - Toluca Lake - Cahuenga Pass	No	ABMI	ARO
Los Angeles	14140 VENTURA BLVD	91423	2266003002	0.000	0.000	3.902	0.000	Shortfall of Sites	0.359	General Commercial	C2-1VL	0	0	0	15.985	3.902		Commercial - Office Building - One Story, 0	165B153 446		Sherman Oaks - Studio City - Toluca Lake - Cahuenga Pass	No	MI	ARO
Los Angeles	13701 ROSCOE BLVD	91402	2637018022	1.951	1.951	0.000	0.000	Shortfall of Sites	0.412	Neighborhood Commercial	P-1VL, [Q]C1-1VL	0	0	20	94.696	3.902		Commercial - Restaurant, Cocktail Lounge - Restaurant, Cocktail Lounge, Tavern - One Story, 0	192B157 648		Mission Hills - Panorama City - North Hills	No	LI	P
Los Angeles	8460 RESEDA BLVD	91324	2786021011	1.951	1.951	0.000	0.000	Shortfall of Sites	0.412	General Commercial	P-1VL, C2-1VL	0	0	20	94.696	3.902		Commercial - Store - One Story, 0	192B125 317		Northridge	No	LI	P
Los Angeles	18725 WELLS DR	91356	2161012003	1.951	1.951	0.000	0.000	Shortfall of Sites	0.401	Very Low I Residential	RA-1	Very Low Residential	0	20	66.287	3.902		Residential - Single Family Residence - Pool, 1	171B121 427	1 per lot	Encino - Tarzana	No	LI	AHO , ENC CPU, ADU
Los Angeles	22116 CALIFA ST	91367	2146016001	1.950	1.950	0.000	0.000	Shortfall of Sites	0.401	Low Residential	RE11-1	Very Low Residential	0	20	66.287	3.901		Residential - Single Family Residence, 1	177B101 304	1 per lot	Canoga Park - Winnetka - Woodland Hills - West Hills	No	LI	AHO , CPK CPU, ADU
Los Angeles	7254 LOUISE AVE	91406	2227016005	0.000	0.000	0.000	3.900	Shortfall of Sites	0.409	Low Residential	R1-1	Low Residential	0	0	66.287	3.900		Residential - Three Units (Any Combination) - 4 Stories or Less, 0	186B133 1046	1 per lot	Reseda - West Van Nuys	Yes	ABMI	AHO , RES CPU
Los Angeles	1566 YOSEMITE DR	90041	5689028035	0.000	0.000	0.000	3.900	Shortfall of Sites	0.634	Low Medium II Residential	RD1.5-1	0	0	0	43.768	3.900		Residential - Five or More Units or Apartments (Any Combination) · 4 Stories or Less, 17	160-5A227 365		Northeast Los Angeles	Yes	ABMI	DB50
Los Angeles	4225 MARY ELLEN AVE	91604	2375017023	0.000	0.000	0.000	3.900	Shortfall of Sites	0.338	Medium Residential	R3-1-RIO	0	0	0	82.111	3.900		Residential - Five or More Units or Apartments (Any Combination) · 4 Stories or Less - Pool, 17	165B157 797		Sherman Oaks - Studio City - Toluca Lake - Cahuenga Pass	Yes	ABMI	DB50
Los Angeles	6040 CARLTON WAY	90028	5545007005	0.000	0.000	0.000	3.900	Shortfall of Sites	0.248	High Medium Residential	[Q]R4-1VL	High Medium Residential	[Q]R4-1VL-CPIO	0	96.801	3.900		Residential - Five or More Units or Apartments (Any Combination) · 4 Stories or Less, 14	148-5A189 242	72	Hollywood	Yes	ABMI	HWD CPU , AHO
Los Angeles	15110 DICKENS ST	91403	2276009020	0.000	0.000	0.000	3.900	Shortfall of Sites	0.247	Low Medium Residential	RD1.5-1	Medium Residential	0	0	56.712	3.900		Residential - Five or More Units or Apartments (Any Combination) · 4 Stories or Less, 6	166-5A147 59	43	Sherman Oaks - Studio City - Toluca Lake - Cahuenga Pass	Yes	ABMI	SHR CPU , AHO
Los Angeles	14940 DICKENS ST	91403	2276011010	0.000	0.000	0.000	3.900	Shortfall of Sites	0.247	Low Medium Residential	RD1.5-1	Medium Residential	0	0	56.730	3.900		Residential - Five or More Units or Apartments (Any Combination) · 4 Stories or Less, 6	166-5A147 93	43	Sherman Oaks - Studio City - Toluca Lake - Cahuenga Pass	Yes	ABMI	SHR CPU , AHO
Los Angeles	14826 DICKENS ST	91403	2276012008	0.000	0.000	0.000	3.900	Shortfall of Sites	0.244	Low Medium Residential	RD1.5-1	Medium Residential	0	0	57.397	3.900		Residential - Five or More Units or Apartments (Any Combination) · 4 Stories or Less - Pool, 6	166-5A149 101	43	Sherman Oaks - Studio City - Toluca Lake - Cahuenga Pass	Yes	ABMI	SHR CPU , AHO
Los Angeles	4230 WOODMAN AVE	91423	2373013015	0.000	0.000	0.000	3.900	Shortfall of Sites	0.308	Low Medium Residential	[Q]RD3-1	Low Medium	0	0	45.386	3.900		Residential - Five or More Units or Apartments (Any Combination) · 4 Stories or Less, 6	165B157 757	29	Sherman Oaks - Studio City - Toluca Lake - Cahuenga Pass	Yes	ABMI	SHR CPU , DB50, AHO
Los Angeles	21111 SHERMAN WAY	91303	2112022024	1.950	1.950	0.000	0.000	Shortfall of Sites	0.247	Community Commercial	[Q]C2-1VL-CDO	Community Center	[MM1-CDF1-5] [IX4-FA] [CPIO]	20	141.838	3.900		Commercial - Shopping Center (Neighborhood, Community) - One Story, 15	183B105 73	54	Canoga Park - Winnetka - Woodland Hills - West Hills	No	LI	CPK CPU ,
Los Angeles	720 N HILL PL	90012	5407024009	0.000	0.000	0.000	3.900	Shortfall of Sites	0.125	High Medium Residential	R4-1	Medium Neighborhood Residential	[LM2-MU2-5] [RX1-FA] [CPIO]	0	119.613	3.900		Residential - Five or More Units or Apartments (Any Combination) · 4 Stories or Less, 6	133-5A213 14	No Max	Central City North	No	ABMI	DT CPU
Los Angeles	974 FIGUEROA TER	90012	5406025057	1.950	1.950	0.000	0.000	Shortfall of Sites	0.170	High Medium Residential	R4-1	Medium Neighborhood Residential	[LM2-MU2-5] [RG1-FA] [CPIO]	20	117.734	3.900		Residential - Five or More Units or Apartments (Any Combination) · 4 Stories or Less, 10	136-5A213 106	No Max	Central City North	No	LI	DT CPU
Los Angeles	610 SHATTO PL	90005	5077009011	0.000	0.000	0.000	3.900	Shortfall of Sites	0.087	Regional Center Commercial	C2-2	0	0	0	86.039	3.900		Commercial - Office Building - One Story, 0	135B197 1045		Wilshire	No	ABMI	MURC , ARO

Jurisdiction Name	Site Address/Intersection	5 Digit ZIP Code	Assessor Parcel Number	Very Low-Income	Low-Income	Moderate-Income	Above Moderate-Income	Type of Shortfall	Parcel Size (Acres)	Current General Plan Designation	Current Zoning	Proposed General Plan (GP) Designation	Proposed Zoning	Minimum Density Allowed	Maximum Density Allowed	Total Capacity	Vacant/ Nonvacant	Description of Existing Uses	PIN	Base Density Per Acre	Community Plan Area	Rent Stabalization Ordinance	Income Category	Applicable Rezoning Program (Program informing values in Column Q listed first)
Los Angeles	5616 FAIR AVE	91601	2337031029	1.950	1.950	0.000	0.000	Shortfall of Sites	0.193	Community Commercial	C2-1	Community Commercial	0	20	155.403	3.900		Residential - Five or More Units or Apartments (Any Combination) · 4 Stories or Less, 18	174B173 869	No Max	North Hollywood - Valley Village	No	LI	Orange LineTNP
Los Angeles	11732 W PICO BLVD	90064	4260030015	0.000	0.000	0.000	3.900	Shortfall of Sites	0.063	General Commercial	C2-1VL	Mixed Residential	0	0	142.557	3.900		Commercial - Store Combination - Store and Residential Combination - One Story, 2	123B149 758	54	Palms - Mar Vista - Del Rey	Yes	ABMI	PMVDR CPU , ARO, AHO, TOC EXP
Los Angeles	689 S CATALINA ST	90005	5094007002	0.000	0.000	0.000	3.900	Shortfall of Sites	0.033	Regional Center Commercial	R5-2	0	0	0	146.454	3.900		Commercial - Office Building - One Story, 0	132B197 192		Wilshire	No	ABMI	MURC
Los Angeles	1201 HUNTLEY DR	90026	5152020038	0.000	0.000	0.000	3.900	Shortfall of Sites	0.035	Regional Center Commercial	CW	0	0	0	139.403	3.900	Vacant	Commercial - Commercial - Vacant Land, 0	133-5A209 377		Westlake	No	ABMI	MURC
Los Angeles	0	0	5152020042	0.000	0.000	0.000	3.900	Shortfall of Sites	0.054	Regional Center Commercial	CW	0	0	0	90.428	3.900	Vacant	Residential - Single Family Residence - Vacant Land, 0	133-5A209 402		Westlake	No	ABMI	MURC
Los Angeles	0	0	5077009913	0.000	0.000	0.000	3.900	Shortfall of Sites	0.056	Regional Center Commercial	C2-2	0	0	0	86.538	3.900		Commercial - Office Building - Three Stories, 0	135B197 1264		Wilshire	No	ABMI	MURC
Los Angeles	10844 LINDBROOK DR	90024	4360003028	0.000	0.000	0.000	3.900	Shortfall of Sites	0.087	Community Commercial	C4-2D-O	0	0	0	85.995	3.900		Commercial - Hotel and Motel - Hotel - Under 50 Rooms - One Story, 0	132B153 257		Westwood	No	ABMI	MURC
Los Angeles	13619 MOORPARK ST	91423	2360005030	0.000	0.000	0.000	3.900	Shortfall of Sites	0.075	General Commercial	[Q]C2-1VL-RIO	0	0	0	54.450	3.900		Commercial - Store - One Story, 0	165B157 334		Sherman Oaks - Studio City - Toluca Lake - Cahuenga Pass	No	ABMI	OPP C
Los Angeles	5636 WOODMAN AVE	91401	2343007005	0.000	0.000	0.000	3.899	Shortfall of Sites	0.126	Low Medium II Residential	RD1.5-1	0	0	0	99.000	3.899		Residential - Four Units (Any Combination) - 4 Stories or Less, 4	174B157 477		Van Nuys - North Sherman Oaks	No	ABMI	TOC EXP , R2RD, OPP RC2
Los Angeles	6743 WHITSETT AVE	91606	2325001030	0.000	0.000	0.000	3.898	Shortfall of Sites	0.347	Medium Residential	R3-1	0	0	0	83.200	3.898		Residential - Five or More Units or Apartments (Any Combination) · 4 Stories or Less - Pool, 16	180B165 86		North Hollywood - Valley Village	Yes	ABMI	DB50
Los Angeles	5638 WHITSETT AVE	91607	2340016013	0.000	0.000	0.000	3.898	Shortfall of Sites	0.346	Medium Residential	R3-1	0	0	0	83.468	3.898		Residential - Five or More Units or Apartments (Any Combination) · 4 Stories or Less - Pool, 16	174B165 589		North Hollywood - Valley Village	Yes	ABMI	DB50
Los Angeles	17227 OTSEGO ST	91316	2258008010	1.948	1.948	0.000	0.000	Shortfall of Sites	0.400	Very Low I Residential	RA-1	Very Low Residential	0	20	66.287	3.897		Residential - Single Family Residence - Pool, 1	171B133 400	1 per lot	Encino - Tarzana	No	LI	AHO , ENC CPU, ADU
Los Angeles	23258 BURBANK BLVD	91367	2044001010	1.948	1.948	0.000	0.000	Shortfall of Sites	0.462	Very Low Residential	RA-1	Very Low Residential	0	20	66.287	3.896		Residential - Single Family Residence - Guesthouse, 1	174B093 381	1 per lot	Canoga Park - Winnetka - Woodland Hills - West Hills	No	LI	AHO , CPK CPU
Los Angeles	9306 RESEDA BLVD	91324	2764011022	1.948	1.948	0.000	0.000	Shortfall of Sites	0.411	Community Commercial	P-1VL, C4-1VL	0	0	20	94.696	3.896		Commercial - Restaurant, Cocktail Lounge - Restaurant, Cocktail Lounge, Tavern - One Story, 0	198B125 199		Northridge	No	LI	P
Los Angeles	23250 BURBANK BLVD	91367	2044001012	1.948	1.948	0.000	0.000	Shortfall of Sites	0.462	Very Low Residential	RA-1	Very Low Residential	0	20	66.287	3.896		Residential - Single Family Residence, 1	174B093 382	1 per lot	Canoga Park - Winnetka - Woodland Hills - West Hills	No	LI	AHO , CPK CPU
Los Angeles	5114 SHOSHONE AVE	91316	2257004039	1.948	1.948	0.000	0.000	Shortfall of Sites	0.400	Very Low I Residential	RA-1	Very Low Residential	0	20	66.287	3.896		Residential - Single Family Residence - Pool, 1	171B129 236	1 per lot	Encino - Tarzana	No	LI	AHO , ENC CPU, ADU
Los Angeles	1707 N WILMINGTON BLVD	90744	7414006014	0.000	0.000	0.000	3.895	Shortfall of Sites	0.143	Low Medium II Residential	[Q]RD1.5-1XL-O-CUGU	0	0	0	46.436	3.895		Commercial - Store Combination - Store and Residential Combination - One Story, 1	036B201 124		Wilmington - Harbor City	Yes	ABMI	DB50
Los Angeles	627 MICHELTORENA ST	90026	5401008020	0.000	0.000	0.000	3.895	Shortfall of Sites	0.185	Low Medium II Residential	RD2-1VL	0	0	0	35.970	3.895		Residential - Double, Duplex, or Two Units - 4 Stories or Less, 1	141A201 229		Silver Lake - Echo Park - Elysian Valley	Yes	ABMI	DB50
Los Angeles	1758 HAUSER BLVD	90019	5064008003	0.000	0.000	0.000	3.895	Shortfall of Sites	0.150	Low Medium II Residential	RD1.5-1	0	0	0	44.259	3.895		, 1	126B177 659		West Adams - Baldwin Hills - Leimert	Yes	ABMI	DB50
Los Angeles	3206 W 18TH ST	90019	5072030014	0.000	0.000	0.000	3.895	Shortfall of Sites	0.152	Low Medium II Residential	RD1.5-1-O-CPIO	0	0	0	43.790	3.895		Residential - Double, Duplex, or Two Units - 4 Stories or Less, 1	126B189 764		West Adams - Baldwin Hills - Leimert	Yes	ABMI	DB50
Los Angeles	9355 RESEDA BLVD	91324	2763004001	1.947	1.947	0.000	0.000	Shortfall of Sites	0.411	Community Commercial	P-1VL, C4-1VL	0	0	20	94.696	3.894		Commercial - Restaurant, Cocktail Lounge - Restaurant, Cocktail Lounge, Tavern - One Story, 0	198B125 167		Northridge	No	LI	P
Los Angeles	18569 BURBANK BLVD	91356	2160003025	0.000	0.000	0.000	3.894	Shortfall of Sites	0.458	Medium Residential	R3-1	0	0	0	82.335	3.894		Residential - Five or More Units or Apartments (Any Combination) · 4 Stories or Less, 25	174B121 433		Encino - Tarzana	Yes	ABMI	DB50
Los Angeles	10801 ROSE AVE	90034	4254017032	0.000	0.000	0.000	3.894	Shortfall of Sites	0.459	Medium Residential	R3-1	0	0	0	82.188	3.894		Residential - Five or More Units or Apartments (Any Combination) · 4 Stories or Less, 25	120B161 524		Palms - Mar Vista - Del Rey	Yes	ABMI	DB50
Los Angeles	11105 ACAMA ST	91602	2366017025	0.000	0.000	0.000	3.894	Shortfall of Sites	0.453	Medium Residential	R3-1-RIO	0	0	0	83.360	3.894		Residential - Five or More Units or Apartments (Any Combination) · 4 Stories or Less - Pool, 25	165B173 758		Sherman Oaks - Studio City - Toluca Lake - Cahuenga Pass	Yes	ABMI	DB50
Los Angeles	14240 BURBANK BLVD	91401	2245023029	0.000	0.000	0.000	3.894	Shortfall of Sites	0.449	Medium Residential	R3-1, (Q)R3-1	0	0	0	84.046	3.894		Residential - Five or More Units or Apartments (Any Combination) · 4 Stories or Less, 25	174B153 805		Van Nuys - North Sherman Oaks	Yes	ABMI	DB50
Los Angeles	5150 VELOZ AVE	91356	2161011022	1.946	1.946	0.000	0.000	Shortfall of Sites	0.400	Very Low I Residential	RA-1	Very Low Residential	0	20	66.287	3.893		Residential - Single Family Residence - Pool, 1	171B121 351	1 per lot	Encino - Tarzana	No	LI	AHO , ENC CPU, ADU
Los Angeles	7700 TEXHOMA AVE	91325	2202003039	1.946	1.946	0.000	0.000	Shortfall of Sites	0.400	Low Residential	RA-1-K	Very Low Residential	0	20	66.287	3.892		Residential - Single Family Residence, 1	186B129 31	1 per lot	Reseda - West Van Nuys	No	LI	AHO , RES CPU, ADU
Los Angeles	5945 DONNA AVE	91356	2156013024	1.946	1.946	0.000	0.000	Shortfall of Sites	0.461	Low I Residential	RA-1	Low Residential	0	20	66.287	3.892		Residential - Single Family Residence - Pool, 1	177B121 712	1 per lot	Encino - Tarzana	No	LI	AHO , ENC CPU
Los Angeles	23211 CALVERT ST	91367	2035023037	1.945	1.945	0.000	0.000	Shortfall of Sites	0.400	Very Low Residential	RA-1	Very Low Residential	0	20	66.287	3.890		Residential - Single Family Residence - Pool, 1	177B093 436	1 per lot	Canoga Park - Winnetka - Woodland Hills - West Hills	No	LI	AHO , CPK CPU, ADU
Los Angeles	22201 DOLOROSA ST	91367	2146011016	1.945	1.945	0.000	0.000	Shortfall of Sites	0.400	Low Residential	RA-1	Very Low Residential	0	20	66.287	3.890		Residential - Single Family Residence, 1	174B101 315	1 per lot	Canoga Park - Winnetka - Woodland Hills - West Hills	No	LI	AHO , CPK CPU, ADU
Los Angeles	5857 PENFIELD AVE	91367	2153004039	1.945	1.945	0.000	0.000	Shortfall of Sites	0.461	Very Low Residential	RA-1	Very Low Residential	0	20	66.287	3.890		Residential - Single Family Residence, 1	177B113 278	1 per lot	Canoga Park - Winnetka - Woodland Hills - West Hills	No	LI	AHO , CPK CPU
Los Angeles	120 GRANVILLE AVE	90049	4401002131	0.000	0.000	0.000	3.890	Shortfall of Sites	0.593	Medium Residential	R3-1	0	0	0	82.342	3.890		Residential - Single Family Residence, 32	135B145 691		Brentwood - Pacific Palisades	Yes	ABMI	DB50
Los Angeles	10226 COMMERCE AVE	91042	2565015105	1.945	1.945	0.000	0.000	Shortfall of Sites	0.238	Medium Residential	R3-1	0	0	20	83.840	3.890		Residential - Five or More Units or Apartments (Any Combination) · 4 Stories or Less, 10	204B197 907		Sunland - Tujunga - Lake View Terrace - Shadow Hills - East La Tuna Canyon	No	LI	DB50
Los Angeles	2461 AMHERST AVE	90064	4257021078	0.000	0.000	0.000	3.889	Shortfall of Sites	0.054	Low Residential	R1-1	0	0	0	99.000	3.889		Residential - Single Family Residence, 1	120B149 192		Palms - Mar Vista - Del Rey	No	ABMI	TOC EXP
Los Angeles	5420 ALLOTT AVE	91401	2344007006	0.000	0.000	0.000	3.889	Shortfall of Sites	0.054	Low Residential	R1-1	0	0	0	99.000	3.889		Residential - Single Family Residence, 1	171B157 45		Van Nuys - North Sherman Oaks	No	ABMI	TOC EXP
Los Angeles	4841 LOUISE AVE	91316	2290002015	1.944	1.944	0.000	0.000	Shortfall of Sites	0.400	Very Low I Residential	RA-1	Very Low Residential	0	20	66.287	3.889		Residential - Single Family Residence - Pool, 1	168B133 265	1 per lot	Encino - Tarzana	No	LI	AHO , ENC CPU, ADU
Los Angeles	17211 ALBERS ST	91316	2258001041	1.943	1.943	0.000	0.000	Shortfall of Sites	0.400	Very Low I Residential	RA-1	Very Low Residential	0	20	66.287	3.887		Residential - Single Family Residence - Pool, 1	174B133 747	1 per lot	Encino - Tarzana	No	LI	AHO , ENC CPU, ADU
Los Angeles	5950 MELVIN AVE	91356	2153027023	1.943	1.943	0.000	0.000	Shortfall of Sites	0.461	Very Low I Residential	RA-1	Very Low Residential	0	20	66.287	3.886		Residential - Single Family Residence, 1	177B117 823	1 per lot	Encino - Tarzana	No	LI	AHO , ENC CPU
Los Angeles	5800 LOCKHURST DR	91367	2045021012	1.943	1.943	0.000	0.000	Shortfall of Sites	0.400	Very Low Residential	RE11-1	Very Low Residential	[LM1-CDF1-5] [iX4-FA] [CPIO]	20	66.287	3.886		Residential - Single Family Residence, 1	174B089 116	1 per lot	Canoga Park - Winnetka - Woodland Hills - West Hills	No	LI	AHO , CPK CPU, ADU
Los Angeles	7636 OWENSMOUTH AVE	91304	2110021007	0.000	0.000	0.000	3.885	Shortfall of Sites	0.719	Medium Residential	R3-1	Medium Residential	0	0	72.304	3.885		Residential - Five or More Units or Apartments (Any Combination) · 4 Stories or Less - Pool, 40	186B105 88	43	Canoga Park - Winnetka - Woodland Hills - West Hills	Yes	ABMI	DB50 , CPK CPU
Los Angeles	1821 RODNEY DR	90027	5590020014	0.000	0.000	0.000	3.885	Shortfall of Sites	0.103	Low Medium I Residential	R2-1XL	0	0	0	99.000	3.885		Residential - Three Units (Any Combination) - 4 Stories or Less, 3	150B197 1036		Hollywood	Yes	ABMI	TOC EXP , R2RD
Los Angeles	24115 BESSEMER ST	91367	2045005025	1.942	1.942	0.000	0.000	Shortfall of Sites	0.305	Very Low Residential	RE11-1	Very Low Residential	0	20	66.287	3.885		Residential - Single Family Residence, 0	177B089 368	1 per lot	Canoga Park - Winnetka - Woodland Hills - West Hills	No	LI	AHO , CPK CPU, ADU
Los Angeles	23242 OXNARD ST	91367	2041006024	0.194	0.194	0.000	3.495	Shortfall of Sites	0.399	Very Low Residential	RA-1	Very Low Residential	[HB3-G1-5] [CX2-FA] [CPIO]	20	66.287	3.883		Residential - Single Family Residence - Pool, 1	177B093 808	1 per lot	Canoga Park - Winnetka - Woodland Hills - West Hills	No	VLI, LI, ABMI	AHO , CPK CPU, ADU
Los Angeles	5541 NEWCASTLE AVE	91316	2159005022	0.000	0.000	0.000	3.882	Shortfall of Sites	0.702	Medium Residential	R3-1-RIO	0	0	0	82.194	3.882		Residential - Five or More Units or Apartments (Any Combination) · 4 Stories or Less - Pool, 41	174B125 455		Encino - Tarzana	Yes	ABMI	DB50
Los Angeles	23273 ERWIN ST	91367	2035021035	1.941	1.941	0.000	0.000	Shortfall of Sites	0.399	Very Low Residential	RA-1	Very Low Residential	0	20	66.287	3.881		Residential - Single Family Residence - Pool, 1	177B093 264	1 per lot	Canoga Park - Winnetka - Woodland Hills - West Hills	No	LI	AHO , CPK CPU, ADU
Los Angeles	0	0	2689013031	1.940	1.940	0.000	0.000	Shortfall of Sites	0.410	Limited Manufacturing	P-1	0	0	20	94.696	3.880	Vacant	Residential - Single Family Residence - Vacant Land, 0	192B137 167		Mission Hills - Panorama City - North Hills	No	LI	P
Los Angeles	0	0	2689013031	1.940	1.940	0.000	0.000	Shortfall of Sites	0.410	Limited Manufacturing	P-1	0	0	20	94.696	3.880	Vacant	Residential - Single Family Residence - Vacant Land, 0	192B137 173		Mission Hills - Panorama City - North Hills	No	LI	P
Los Angeles	0	0	2689013031	1.940	1.940	0.000	0.000	Shortfall of Sites	0.410	Limited Manufacturing	P-1	0	0	20	94.696	3.880	Vacant	Residential - Single Family Residence - Vacant Land, 0	192B137 168		Mission Hills - Panorama City - North Hills	No	LI	P
Los Angeles	0	0	2689013031	1.940	1.940	0.000	0.000	Shortfall of Sites	0.410	Limited Manufacturing	P-1	0	0	20	94.696	3.880	Vacant	Residential - Single Family Residence - Vacant Land, 0	192B137 172		Mission Hills - Panorama City - North Hills	No	LI	P
Los Angeles	0	0	2689012009	1.940	1.940	0.000	0.000	Shortfall of Sites	0.410	Limited Manufacturing	P-1	0	0	20	94.696	3.880		Industrial - Parking Lot (Industrial Use Property) - One Story, 0	192B137 166		Mission Hills - Panorama City - North Hills	No	LI	P
Los Angeles	5442 CALVIN AVE	91356	2163003035	1.940	1.940	0.000	0.000	Shortfall of Sites	0.399	Very Low I Residential	RA-1	Very Low Residential	0	20	66.287	3.879		Residential - Single Family Residence - Pool, 1	174B117 551	1 per lot	Encino - Tarzana	No	LI	AHO , ENC CPU, ADU
Los Angeles	5355 ALDEA AVE	91316	2258001028	1.940	1.940	0.000	0.000	Shortfall of Sites	0.399	Very Low I Residential	RA-1	Very Low Residential	0	20	66.287	3.879		Residential - Single Family Residence, 1	171B133 776	1 per lot	Encino - Tarzana	No	LI	AHO , ENC CPU, ADU
Los Angeles	15445 VENTURA BLVD	91403	2261039024	1.939	1.939	0.000	0.000	Shortfall of Sites	0.099	Medium Residential	C4-1L, R3-1	0	0	20	163.350	3.878		Commercial - Office Building - One Story, 0	168B145 1146		Encino - Tarzana	No	LI	MURC , ENC CPU, ARO, AHO
Los Angeles	5830 WINNETKA AVE	91367	2153004031	1.939	1.939	0.000	0.000	Shortfall of Sites	0.460	Very Low Residential	RA-1	Very Low Residential	0	20	66.287	3.877		Residential - Single Family Residence - Pool, 1	174B113 14	1 per lot	Canoga Park - Winnetka - Woodland Hills - West Hills	No	LI	AHO , CPK CPU

Jurisdiction Name	Site Address/Intersection	5 Digit ZIP Code	Assessor Parcel Number	Very Low-Income	Low-Income	Moderate-Income	Above Moderate-Income	Type of Shortfall	Parcel Size (Acres)	Current General Plan Designation	Current Zoning	Proposed General Plan (GP) Designation	Proposed Zoning	Minimum Density Allowed	Maximum Density Allowed	Total Capacity	Vacant/ Nonvacant	Description of Existing Uses	PIN	Base Density Per Acre	Community Plan Area	Rent Stabalization Ordinance	Income Category	Applicable Rezoning Program (Program informing values in Column Q listed first)
Los Angeles	1160 N VERMONT AVE	90029	5542028025	0.000	0.000	0.000	3.877	Shortfall of Sites	0.159	Highway Oriented Commercial	C2-1D	0	0	0	46.971	3.877		Commercial - Hotel and Motel - Hotel - Under 50 Rooms - One Story, 0	144B197 328		Hollywood	No	ABMI	ARO
Los Angeles	1160 N VERMONT AVE	90029	5542028025	0.000	0.000	0.000	3.877	Shortfall of Sites	0.161	Highway Oriented Commercial	C2-1D	0	0	0	46.399	3.877		Commercial - Hotel and Motel - Hotel - Under 50 Rooms - One Story, 0	144B197 352		Hollywood	No	ABMI	ARO
Los Angeles	1160 N VERMONT AVE	90029	5542028025	0.000	0.000	0.000	3.877	Shortfall of Sites	0.161	Highway Oriented Commercial	C2-1D	0	0	0	46.399	3.877		Commercial - Hotel and Motel - Hotel - Under 50 Rooms - One Story, 0	144B197 376		Hollywood	No	ABMI	ARO
Los Angeles	1160 N VERMONT AVE	90029	5542028025	0.000	0.000	0.000	3.877	Shortfall of Sites	0.161	Highway Oriented Commercial	C2-1D	0	0	0	46.399	3.877		Commercial - Hotel and Motel - Hotel - Under 50 Rooms - One Story, 0	144B197 403		Hollywood	No	ABMI	ARO
Los Angeles	1160 N VERMONT AVE	90029	5542028025	0.000	0.000	0.000	3.877	Shortfall of Sites	0.161	Highway Oriented Commercial	C2-1D	0	0	0	46.399	3.877		Commercial - Hotel and Motel - Hotel - Under 50 Rooms - One Story, 0	144B197 425		Hollywood	No	ABMI	ARO
Los Angeles	7710 TEXHOMA AVE	91325	2202003015	1.938	1.938	0.000	0.000	Shortfall of Sites	0.399	Low Residential	RA-1-K	Very Low Residential	0	20	66.287	3.876		Residential - Single Family Residence, 1	189B129 1251	1 per lot	Reseda - West Van Nuys	No	LI	AHO , RES CPU, ADU
Los Angeles	23030 COLLINS ST	91367	2041012049	1.938	1.938	0.000	0.000	Shortfall of Sites	0.305	Very Low Residential	RA-1	Very Low Residential	0	20	66.287	3.876		Residential - Single Family Residence - Pool, 0	174B097 384	1 per lot	Canoga Park - Winnetka - Woodland Hills - West Hills	No	LI	AHO , CPK CPU, ADU
Los Angeles	5826 FARRALONE AVE	91367	2146020004	0.194	0.194	0.000	3.487	Shortfall of Sites	0.399	Low Residential	RE11-1	Very Low Residential	[MB3-CDF1-5] [IX4-FA] [CPIO]	20	66.287	3.875		Residential - Single Family Residence - Pool, 1	174B101 15	1 per lot	Canoga Park - Winnetka - Woodland Hills - West Hills	No	VLI, LI, ABMI	AHO , CPK CPU, ADU
Los Angeles	22938 HATTERAS ST	91367	2041015064	1.936	1.936	0.000	0.000	Shortfall of Sites	0.459	Very Low Residential	RA-1	Very Low Residential	0	20	66.287	3.873		Residential - Single Family Residence - Pool and Misc., 1	174B097 267	1 per lot	Canoga Park - Winnetka - Woodland Hills - West Hills	No	LI	AHO , CPK CPU, ADU
Los Angeles	23237 CALIFA ST	91367	2041006006	1.936	1.936	0.000	0.000	Shortfall of Sites	0.399	Very Low Residential	RA-1	Very Low Residential	0	20	66.287	3.873		Residential - Single Family Residence - Pool, 1	177B093 861	1 per lot	Canoga Park - Winnetka - Woodland Hills - West Hills	No	LI	AHO , CPK CPU, ADU
Los Angeles	5346 N LOUISE AVE	91316	2258001067	1.936	1.936	0.000	0.000	Shortfall of Sites	0.459	Very Low I Residential	RA-1	Very Low Residential	0	20	66.287	3.872		Residential - Single Family Residence - Pool and Misc., 1	171B133 802	1 per lot	Encino - Tarzana	No	LI	AHO , ENC CPU, ADU
Los Angeles	5340 LOUISE AVE	91316	2258001068	1.936	1.936	0.000	0.000	Shortfall of Sites	0.459	Very Low I Residential	RA-1	Very Low Residential	0	20	66.287	3.872		Residential - Single Family Residence - Pool, 1	171B133 803	1 per lot	Encino - Tarzana	No	LI	AHO , ENC CPU, ADU
Los Angeles	0	0	5407001908	1.936	1.936	0.000	0.000	Shortfall of Sites	2.518	Public Facilities	PF-1XL	0	0	20	153.741	3.872		Miscellaneous - Government Owned Property, 0	135A213 165		Central City North	No	LI	PF
Los Angeles	5416 OAK PARK AVE	91316	2258028007	1.935	1.935	0.000	0.000	Shortfall of Sites	0.398	Very Low I Residential	RA-1	Very Low Residential	0	20	66.287	3.871		Residential - Single Family Residence - Pool, 1	174B133 804	1 per lot	Encino - Tarzana	No	LI	AHO , ENC CPU, ADU
Los Angeles	5925 BARTON AVE	90038	5534025018	1.935	1.935	0.000	0.000	Shortfall of Sites	0.149	Medium Residential	R3-1XL	High Medium Residential	[Q]R4-1VL-CPIO	20	113.930	3.870		Residential - Five or More Units or Apartments (Any Combination) · 4 Stories or Less, 5	144B189 904	54	Hollywood	No	LI	HWD CPU
Los Angeles	14839 SYLVAN ST	91411	2241008015	1.935	1.935	0.000	0.000	Shortfall of Sites	0.201	Medium Residential	[Q]R3-1	Medium	0	20	109.456	3.870		Residential - Five or More Units or Apartments (Any Combination) · 4 Stories or Less, 9	178-5A149 53	108	Van Nuys - North Sherman Oaks	No	LI	Orange LineTNP
Los Angeles	14823 SYLVAN ST	91411	2241008018	1.935	1.935	0.000	0.000	Shortfall of Sites	0.201	Medium Residential	[Q]R3-1	Medium	0	20	109.455	3.870		Residential - Five or More Units or Apartments (Any Combination) · 4 Stories or Less, 9	178-5A149 56	108	Van Nuys - North Sherman Oaks	No	LI	Orange LineTNP
Los Angeles	22942 DOLOROSA ST	91367	2042008092	0.193	0.193	0.000	3.483	Shortfall of Sites	0.459	Low Residential	R1-1	Very Low Residential	[MN1-SH2-5] [CX1-FA] [CPIO]	20	66.287	3.869		Residential - Single Family Residence - Pool, 1	174B097 815	1 per lot	Canoga Park - Winnetka - Woodland Hills - West Hills	No	VLI, LI, ABMI	AHO , CPK CPU
Los Angeles	6622 ANDASOL AVE	91406	2229009013	1.935	1.935	0.000	0.000	Shortfall of Sites	0.459	Low Residential	RA-1-RIO	Low Residential	0	20	66.287	3.869		Residential - Single Family Residence - Pool, 1	180B133 169	1 per lot	Reseda - West Van Nuys	No	LI	AHO , RES CPU
Los Angeles	23229 CALIFA ST	91367	2041006005	0.193	0.193	0.000	3.482	Shortfall of Sites	0.398	Very Low Residential	RA-1	Very Low Residential	[MB3-CDF1-5] [IX4-FA] [CPIO]	20	66.287	3.869		Residential - Single Family Residence - Pool, 1	177B093 855	1 per lot	Canoga Park - Winnetka - Woodland Hills - West Hills	No	VLI, LI, ABMI	AHO , CPK CPU, ADU
Los Angeles	5409 ALDEA AVE	91316	2258001025	1.934	1.934	0.000	0.000	Shortfall of Sites	0.398	Very Low I Residential	RA-1	Very Low Residential	0	20	66.287	3.869		Residential - Single Family Residence - Pool, 1	174B133 817	1 per lot	Encino - Tarzana	No	LI	AHO , ENC CPU, ADU
Los Angeles	5417 OAK PARK AVE	91316	2258029003	1.934	1.934	0.000	0.000	Shortfall of Sites	0.398	Very Low I Residential	RA-1	Very Low Residential	0	20	66.287	3.868		Residential - Single Family Residence - Pool, 1	174B133 803	1 per lot	Encino - Tarzana	No	LI	AHO , ENC CPU, ADU
Los Angeles	6700 W 5TH ST	90048	5510005025	0.000	0.000	0.000	3.867	Shortfall of Sites	0.053	Low II Residential	R1-1-O-RFA	0	0	0	99.000	3.867		Residential - Single Family Residence, 1	135B173 315		Wilshire	No	ABMI	TOC EXP
Los Angeles	24753 CALVERT ST	91367	2032029004	1.933	1.933	0.000	0.000	Shortfall of Sites	0.398	Very Low Residential	RE11-1	Very Low Residential	0	20	66.287	3.867		Residential - Single Family Residence, 1	177B085 115	1 per lot	Canoga Park - Winnetka - Woodland Hills - West Hills	No	LI	AHO , CPK CPU, ADU
Los Angeles	4966 ALONZO AVE	91316	2182003024	1.932	1.932	0.000	0.000	Shortfall of Sites	0.698	Low II Residential	RA-1	0	0	20	102.494	3.864		Institutional - Church - One Story, 0	171B129 454		Encino - Tarzana	No	LI	FBO
Los Angeles	5751 ROLLING RD	91367	2146018021	1.932	1.932	0.000	0.000	Shortfall of Sites	0.398	Low Residential	RE11-1	Very Low Residential	0	20	66.287	3.864		Residential - Single Family Residence - Pool, 1	174B101 100	1 per lot	Canoga Park - Winnetka - Woodland Hills - West Hills	No	LI	AHO , CPK CPU, ADU
Los Angeles	23233 OXNARD ST	91367	2035002026	1.932	1.932	0.000	0.000	Shortfall of Sites	0.398	Very Low Residential	RA-1	Very Low Residential	0	20	66.287	3.863		Residential - Single Family Residence, 1	177B093 732	1 per lot	Canoga Park - Winnetka - Woodland Hills - West Hills	No	LI	AHO , CPK CPU, ADU
Los Angeles	12814 RIVERSIDE DR	91607	2357033020	0.000	0.000	0.000	3.862	Shortfall of Sites	0.173	General Commercial	(Q)C1-1VL-RIO	0	0	0	83.479	3.862		Commercial - Office Building - One Story, 7	168B161 461		Van Nuys - North Sherman Oaks	No	ABMI	DB50 , ARO, OPP C
Los Angeles	5401 ALDEA AVE	91316	2258001026	1.931	1.931	0.000	0.000	Shortfall of Sites	0.398	Very Low I Residential	RA-1	Very Low Residential	0	20	66.287	3.862		Residential - Single Family Residence - Pool, 1	171B133 28	1 per lot	Encino - Tarzana	No	LI	AHO , ENC CPU, ADU
Los Angeles	5266 ENCINO AVE	91316	2257010038	1.930	1.930	0.000	0.000	Shortfall of Sites	0.398	Very Low I Residential	RA-1	Very Low Residential	0	20	66.287	3.861		Residential - Single Family Residence - Pool, 1	171B129 77	1 per lot	Encino - Tarzana	No	LI	AHO , ENC CPU, ADU
Los Angeles	22712 CALIFA ST	91367	2040004027	1.930	1.930	0.000	0.000	Shortfall of Sites	0.398	Low Residential	R1-1	Very Low Residential	0	20	66.287	3.860		Residential - Single Family Residence - Pool, 1	174B097 57	1 per lot	Canoga Park - Winnetka - Woodland Hills - West Hills	No	LI	AHO , CPK CPU, ADU
Los Angeles	23327 CALIFA ST	91367	2041006011	1.930	1.930	0.000	0.000	Shortfall of Sites	0.398	Very Low Residential	RA-1	Very Low Residential	0	20	66.287	3.859		Residential - Single Family Residence - Pool, 1	174B093 14	1 per lot	Canoga Park - Winnetka - Woodland Hills - West Hills	No	LI	AHO , CPK CPU, ADU
Los Angeles	5315 LOUISE AVE	91316	2257009023	1.929	1.929	0.000	0.000	Shortfall of Sites	0.458	Very Low I Residential	RA-1	Very Low Residential	0	20	66.287	3.859		Residential - Single Family Residence - Pool, 1	171B133 787	1 per lot	Encino - Tarzana	No	LI	AHO , ENC CPU, ADU
Los Angeles	5309 LOUISE AVE	91316	2257009022	1.929	1.929	0.000	0.000	Shortfall of Sites	0.458	Very Low I Residential	RA-1	Very Low Residential	0	20	66.287	3.859		Residential - Single Family Residence - Pool, 1	171B133 786	1 per lot	Encino - Tarzana	No	LI	AHO , ENC CPU, ADU
Los Angeles	0	0	5216023801	1.929	1.929	0.000	0.000	Shortfall of Sites	2.509	Public Facilities	PF-1	0	0	20	153.741	3.858		Industrial - Light Manufacturing - Lift, 0	138A235 424		Northeast Los Angeles	No	LI	PF
Los Angeles	4952 ENCINO AVE	91316	2290004036	1.928	1.928	0.000	0.000	Shortfall of Sites	0.397	General Commercial	RA-1	Very Low Residential	0	20	66.287	3.856		Residential - Single Family Residence, 1	168B129 56	1 per lot	Encino - Tarzana	No	LI	AHO , ENC CPU, ADU
Los Angeles	23336 CALIFA ST	91367	2041007008	1.927	1.927	0.000	0.000	Shortfall of Sites	0.397	Very Low Residential	RA-1	Very Low Residential	0	20	66.287	3.855		Residential - Single Family Residence - Pool, 1	174B093 58	1 per lot	Canoga Park - Winnetka - Woodland Hills - West Hills	No	LI	AHO , CPK CPU, ADU
Los Angeles	23344 CALIFA ST	91367	2041007007	1.927	1.927	0.000	0.000	Shortfall of Sites	0.397	Very Low Residential	RA-1	Very Low Residential	0	20	66.287	3.854		Residential - Single Family Residence - Guesthouse, 1	174B093 57	1 per lot	Canoga Park - Winnetka - Woodland Hills - West Hills	No	LI	AHO , CPK CPU, ADU
Los Angeles	23339 HATTERAS ST	91367	2041007003	1.927	1.927	0.000	0.000	Shortfall of Sites	0.397	Very Low Residential	RA-1	Very Low Residential	0	20	66.287	3.854		Residential - Single Family Residence, 1	174B093 95	1 per lot	Canoga Park - Winnetka - Woodland Hills - West Hills	No	LI	AHO , CPK CPU, ADU
Los Angeles	23347 HATTERAS ST	91367	2041007004	1.927	1.927	0.000	0.000	Shortfall of Sites	0.397	Very Low Residential	RA-1	Very Low Residential	0	20	66.287	3.854		Residential - Single Family Residence - Pool, 1	174B093 94	1 per lot	Canoga Park - Winnetka - Woodland Hills - West Hills	No	LI	AHO , CPK CPU, ADU
Los Angeles	23329 HATTERAS ST	91367	2041007002	1.927	1.927	0.000	0.000	Shortfall of Sites	0.397	Very Low Residential	RA-1	Very Low Residential	0	20	66.287	3.854		Residential - Single Family Residence - Pool, 1	174B093 96	1 per lot	Canoga Park - Winnetka - Woodland Hills - West Hills	No	LI	AHO , CPK CPU, ADU
Los Angeles	23319 HATTERAS ST	91367	2041007001	1.927	1.927	0.000	0.000	Shortfall of Sites	0.397	Very Low Residential	RA-1	Very Low Residential	0	20	66.287	3.854		Residential - Single Family Residence, 1	174B093 97	1 per lot	Canoga Park - Winnetka - Woodland Hills - West Hills	No	LI	AHO , CPK CPU, ADU
Los Angeles	0	0	2260022900	1.927	1.927	0.000	0.000	Shortfall of Sites	0.303	Low II Residential	RE9-1	Low Residential	0	20	66.287	3.854		Miscellaneous - Government Owned Property, 0	168B141 88	1 per lot	Encino - Tarzana	No	LI	AHO , ENC CPU
Los Angeles	0	0	2350001901	0.000	0.000	0.000	0.000	Shortfall of Sites	2.089	Public Facilities	PF-1VL	0	0	0	153.741	0.000		Miscellaneous - Government Owned Property, 0	174B169 877		North Hollywood - Valley Village	No		PF
Los Angeles	23337 CALIFA ST	91367	2041006012	0.193	0.193	0.000	3.467	Shortfall of Sites	0.397	Very Low Residential	RA-1	Very Low Residential	[MB4-G1-5] [IX1-FA] [CPIO]	20	66.287	3.852		Residential - Single Family Residence - Pool, 1	174B093 13	1 per lot	Canoga Park - Winnetka - Woodland Hills - West Hills	No	VLI, LI, ABMI	AHO , CPK CPU, ADU
Los Angeles	13248 ROSCOE BLVD	91352	2304006036	1.926	1.926	0.000	0.000	Shortfall of Sites	0.835	Low Residential	RA-1	0	0	20	102.494	3.852		Institutional - Church - One Story, 0	192B157 705		Sun Valley - La Tuna Canyon	No	LI	FBO
Los Angeles	6911 REMMET AVE	91303	2138007016	0.000	0.000	0.000	3.850	Shortfall of Sites	0.551	Medium Residential	R3-1-RIO	Medium Neighborhood Residential	0	0	72.572	3.850		Residential - Five or More Units or Apartments (Any Combination) · 4 Stories or Less - Pool, 25	183B105 801	43	Canoga Park - Winnetka - Woodland Hills - West Hills	Yes	ABMI	CPK CPU ,
Los Angeles	1001 ALPINE ST	90012	5406029010	0.000	0.000	0.000	3.850	Shortfall of Sites	0.128	General Commercial	C1-1	Community Center	[LM2-G1-5] [CX1-FA] [CPIO]	0	116.806	3.850		Residential - Five or More Units or Apartments (Any Combination) · 4 Stories or Less, 5	135A213 68	No Max	Central City North	Yes	ABMI	DT CPU
Los Angeles	839 BARTLETT ST	90012	5407005015	0.000	0.000	0.000	3.850	Shortfall of Sites	0.129	Regional Commercial	C2-2D	Village	[LM2-G1-5] [CX1-FA] [CPIO]	0	116.422	3.850		Residential - Five or More Units or Apartments (Any Combination) · 4 Stories or Less, 5	135A213 240	No Max	Central City North	Yes	ABMI	DT CPU
Los Angeles	18606 COLLINS ST	91356	2156026027	0.000	0.000	0.000	3.850	Shortfall of Sites	0.354	Medium Residential	R3-1	Medium Neighborhood Residential	0	0	70.533	3.850		Residential - Five or More Units or Apartments (Any Combination) · 4 Stories or Less, 13	174B121 285	43	Encino - Tarzana	Yes	ABMI	ENC CPU , AHO
Los Angeles	14143 DELANO ST	91401	2240019022	0.000	0.000	0.000	3.850	Shortfall of Sites	0.175	Medium Residential	[Q]R3-1	Medium	0	0	114.473	3.850		Residential - Five or More Units or Apartments (Any Combination) · 4 Stories or Less, 9	177B153 421	108	Van Nuys - North Sherman Oaks	Yes	ABMI	Orange LineTNP
Los Angeles	11340 MIRANDA ST	91601	2337037009	0.000	0.000	0.000	3.850	Shortfall of Sites	0.178	Low Medium II Residential	RD1.5-1VL	Medium	0	0	112.473	3.850		Residential - Five or More Units or Apartments (Any Combination) · 4 Stories or Less, 9	174B173 503	54	North Hollywood - Valley Village	Yes	ABMI	Orange LineTNP
Los Angeles	519 BROAD AVE	90744	7418006012	0.000	0.000	0.000	3.850	Shortfall of Sites	0.197	Community Commercial	[Q]C2-1VL-O-CUGU	Villages	0	0	75.980	3.850		Residential - Five or More Units or Apartments (Any Combination) · 4 Stories or Less, 5	030B205 962	43	Wilmington - Harbor City	Yes	ABMI	WHC CPU
Los Angeles	0	0	2689013020	1.925	1.925	0.000	0.000	Shortfall of Sites	0.407	Limited Manufacturing	P-1	0	0	20	94.696	3.850		Industrial - Parking Lot (Industrial Use Property) - One Story, 0	192B137 209		Mission Hills - Panorama City - North Hills	No	LI	P
Los Angeles	23347 CALIFA ST	91367	2041006013	1.925	1.925	0.000	0.000	Shortfall of Sites	0.397	Very Low Residential	RA-1	Very Low Residential	0	20	66.287	3.849		Residential - Single Family Residence - Pool, 1	174B093 12	1 per lot	Canoga Park - Winnetka - Woodland Hills - West Hills	No	LI	AHO , CPK CPU, ADU
Los Angeles	5042 ENCINO AVE	91316	2257016026	1.923	1.923	0.000	0.000	Shortfall of Sites	0.397	Very Low I Residential	RA-1	Very Low Residential	0	20	66.287	3.847		Residential - Single Family Residence - Pool, 1	171B129 357	1 per lot	Encino - Tarzana	No	LI	AHO , ENC CPU, ADU

Jurisdiction Name	Site Address/Intersection	5 Digit ZIP Code	Assessor Parcel Number	Very Low-Income	Low-Income	Moderate-Income	Above Moderate-Income	Type of Shortfall	Parcel Size (Acres)	Current General Plan Designation	Current Zoning	Proposed General Plan (GP) Designation	Proposed Zoning	Minimum Density Allowed	Maximum Density Allowed	Total Capacity	Vacant/ Nonvacant	Description of Existing Uses	PIN	Base Density Per Acre	Community Plan Area	Rent Stabalization Ordinance	Income Category	Applicable Rezoning Program (Program informing values in Column Q listed first)
Los Angeles	6108 SADRING AVE	91367	2035013029	1.921	1.921	0.000	0.000	Shortfall of Sites	0.396	Very Low Residential	RA-1	Very Low Residential	0	20	66.287	3.843		Residential - Single Family Residence, 1	177B093 484	1 per lot	Canoga Park - Winnetka - Woodland Hills - West Hills	No	LI	AHO , CPK CPU, ADU
Los Angeles	2901 WORTHEN AVE	90039	5437028900	1.921	1.921	0.000	0.000	Shortfall of Sites	2.499	Public Facilities	PF-1XL-RIO	0	0	20	153.741	3.843		Miscellaneous - Government Owned Property, 0	151-5A211 268		Silver Lake - Echo Park - Elysian Valley	No	LI	PF
Los Angeles	6700 WHITSETT AVE	91606	2333001025	0.000	0.000	0.000	3.841	Shortfall of Sites	0.235	Medium Residential	R3-1	0	0	0	85.114	3.841		Residential - Five or More Units or Apartments (Any Combination) · 4 Stories or Less - Pool, 9	180B165 204		North Hollywood - Valley Village	Yes	ABMI	DB50
Los Angeles	12727 VANOWEN ST	91605	2324014013	0.000	0.000	0.000	3.841	Shortfall of Sites	0.354	Low Residential	[Q]R3-1, R1-1	0	0	0	56.370	3.841		Residential - Five or More Units or Apartments (Any Combination) · 4 Stories or Less, 9	183B161 891		North Hollywood - Valley Village	Yes	ABMI	DB50
Los Angeles	13445 VANOWEN ST	91405	2328031006	0.000	0.000	0.000	3.841	Shortfall of Sites	0.245	Medium Residential	R3-1	0	0	0	81.661	3.841		Residential - Five or More Units or Apartments (Any Combination) · 4 Stories or Less, 9	183B157 947		Van Nuys - North Sherman Oaks	Yes	ABMI	DB50
Los Angeles	10124 SAMOA AVE	91042	2565014006	0.000	0.000	0.000	3.841	Shortfall of Sites	0.239	Medium Residential	R3-1	0	0	0	83.577	3.841		Residential - Five or More Units or Apartments (Any Combination) · 4 Stories or Less, 9	204B197 1020		Sunland - Tujunga - Lake View Terrace - Shadow Hills - East La Tuna Canyon	Yes	ABMI	DB50
Los Angeles	4600 NOELINE AVE	91436	2284001041	1.920	1.920	0.000	0.000	Shortfall of Sites	0.302	Low I Residential	RE9-1	Low Residential	0	20	66.287	3.841	Vacant	Residential - Single Family Residence - Vacant Land, 0	168B137 625	1 per lot	Encino - Tarzana	No	LI	AHO , ENC CPU
Los Angeles	1200 S GRAND AVE	90015	5139023039	0.000	0.000	0.000	3.840	Shortfall of Sites	0.011	High Density Residential	[Q]R5-4D-O	Transit Core	[HB3-G1-5] [CX2-FA] [CPIO-O]	0	554.444	3.840		Commercial - Store Combination - Store and Residential Combination - One Story, 0	126A207 144	No Max	Central City	No	ABMI	DT CPU , AHO
Los Angeles	1050 S FLOWER ST	90015	5138013073	0.000	0.000	0.000	3.840	Shortfall of Sites	0.011	High Density Residential	[Q]R5-4D-O	Transit Core	[HB3-G1-5] [CX3-FA] [CPIO-O]	0	527.198	3.840		Residential - Five or More Units or Apartments (Any Combination) · 5 Stories or More - Pool and Misc., 0	127-5A207 217	No Max	Central City	No	ABMI	DT CPU , AHO
Los Angeles	1168 5TH ST	90013	5163024013	0.000	0.000	0.000	3.840	Shortfall of Sites	0.024	Heavy Manufacturing	M3-1-RIO	Hybrid Industrial	[MB3-CDF1-5] [IX4-FA] [CPIO]	0	248.063	3.840		Industrial - Warehousing, Distribution, Storage - Warehousing, Distribution, 10,000 to 24,999 SF - One Story, 0	126A215 70	No Max	Central City North	No	ABMI	DT CPU
Los Angeles	618 CROCKER ST	90021	5147027048	0.000	0.000	0.000	3.840	Shortfall of Sites	0.025	Light Manufacturing	M2-2D	Markets	[MB4-G1-5] [IX1-FA] [CPIO]	0	237.603	3.840		Industrial - Warehousing, Distribution, Storage - Warehousing, Distribution, 25,000 to 50,000 SF - One Story, 0	126A213 79	No Max	Central City	No	ABMI	DT CPU
Los Angeles	236 S LOS ANGELES ST	90012	5161024040	0.000	0.000	0.000	3.840	Shortfall of Sites	0.025	Regional Center Commercial	[Q]C2-4D-O-CDO	Village	[MN1-SH2-5] [CX1-FA] [CPIO-O-CDO]	0	243.595	3.840		Residential - Five or More Units or Apartments (Any Combination) · 5 Stories or More - Pool, 0	129A213 111	No Max	Central City	No	ABMI	DT CPU
Los Angeles	1300 S FIGUEROA ST	90015	5134010023	0.000	0.000	0.000	3.840	Shortfall of Sites	0.011	Community Commercial	C2-2D-O	Transit Core	[HB5-SH1-5] [CX4-FA] [CPIO-O]	0	562.161	3.840		Residential - Five or More Units or Apartments (Any Combination) · 4 Stories or Less - Pool, 0	126A205 113	No Max	Central City	No	ABMI	DT CPU
Los Angeles	770 S GRAND AVENUE	90017	5144012061	0.000	0.000	0.000	3.840	Shortfall of Sites	0.011	Regional Center Commercial	C2-4D	Transit Core	[HB5-G1-5] [CX3-FA] [CPIO]	0	566.625	3.840		Residential - Five or More Units or Apartments (Any Combination) · 5 Stories or More - Pool, 0	129A209 187	No Max	Central City	No	ABMI	DT CPU
Los Angeles	625 N HILL ST	90012	5408017023	0.000	0.000	0.000	3.840	Shortfall of Sites	0.017	Regional Commercial	C2-2D	Community Center	[DM2-SH2-5] [CX2-FA] [CPIO]	0	348.549	3.840		Residential - Five or More Units or Apartments (Any Combination) · 4 Stories or Less, 0	133-5A213 202	No Max	Central City North	No	ABMI	DT CPU
Los Angeles	557 E PICO BLVD	90015	5145026038	0.000	0.000	0.000	3.840	Shortfall of Sites	0.020	Light Manufacturing	M2-2D	Markets	[DM1-G1-5] [IX3-FA] [CPIO]	0	303.767	3.840		Commercial - Store - One Story, 0	124-5A209 307	No Max	Central City	No	ABMI	DT CPU
Los Angeles	807 MATEO ST	90021	5166017016	0.000	0.000	0.000	3.840	Shortfall of Sites	0.026	Heavy Manufacturing	M3-1-RIO	Hybrid Industrial	[MB3-CDF1-5] [IX4-FA] [CPIO]	0	233.219	3.840		Industrial - Warehousing, Distribution, Storage - Warehousing, Distribution, 10,000 to 24,999 SF - One Story, 0	123A217 412	No Max	Central City North	No	ABMI	DT CPU
Los Angeles	1602 IVAR AVE	90028	5546009043	0.000	0.000	0.000	3.840	Shortfall of Sites	0.020	Regional Center Commercial	C4-2D	Regional Center Commercial	[Q]C2-2D-CPIO	0	301.481	3.840		Residential - Five or More Units or Apartments (Any Combination) · 5 Stories or More, 0	148-5A187 366	108	Hollywood	No	ABMI	HWD CPU , MURC
Los Angeles	5958 LANKERSHIM BLVD	91601	2338010026	0.000	0.000	0.000	3.840	Shortfall of Sites	0.056	Neighborhood Office Commercial	[Q]C2-1VL	Community Center (Mixed-Use)	0	0	106.311	3.840		Commercial - Restaurant, Cocktail Lounge - Fast Food - Walk Up - One Story, 0	177B169 862	145	North Hollywood - Valley Village	No	ABMI	NH CPU , AHO
Los Angeles	5958 LANKERSHIM BLVD	91601	2338010026	0.000	0.000	0.000	3.840	Shortfall of Sites	0.056	Neighborhood Office Commercial	[Q]C2-1VL	Community Center (Mixed-Use)	0	0	106.308	3.840		Commercial - Restaurant, Cocktail Lounge - Fast Food - Walk Up - One Story, 0	177B169 863	145	North Hollywood - Valley Village	No	ABMI	NH CPU , AHO
Los Angeles	121 E ANAHEIM ST	90744	7423003032	0.000	0.000	0.000	3.840	Shortfall of Sites	0.182	Medium Residential	[Q]R3-1VL-O-CUGU	Villages	0	0	33.048	3.840		Commercial - Shopping Center (Neighborhood, Community) - One Story, 0	030B205 199	36	Wilmington - Harbor City	No	ABMI	WHC CPU
Los Angeles	4726 ORION AVE	91403	2261040012	0.000	0.000	0.000	3.840	Shortfall of Sites	0.063	Medium Residential	R3-1	Medium Residential	0	0	63.516	3.840		Residential - Five or More Units or Apartments (Any Combination) · 4 Stories or Less, 0	168B145 592	43	Encino - Tarzana	No	ABMI	ENC CPU , AHO
Los Angeles	4825 GENESTA AVE	91316	2289003017	0.000	0.000	0.000	3.840	Shortfall of Sites	0.093	Low II Residential	R1-1	Low Medium Residential	0	0	43.054	3.840		Residential - Single Family Residence, 0	168B133 207	10	Encino - Tarzana	No	ABMI	ENC CPU , AHO
Los Angeles	4819 GENESTA AVE	91316	2289003016	0.000	0.000	0.000	3.840	Shortfall of Sites	0.093	Low II Residential	R1-1	Low Medium Residential	0	0	43.058	3.840		Residential - Single Family Residence, 0	168B133 223	10	Encino - Tarzana	No	ABMI	ENC CPU , AHO
Los Angeles	4812 GENESTA AVE	91316	2289002012	0.000	0.000	0.000	3.840	Shortfall of Sites	0.066	Low II Residential	R1-1	Medium Neighborhood Residential	0	0	60.241	3.840		Residential - Single Family Residence, 0	168B133 234	43	Encino - Tarzana	No	ABMI	ENC CPU , AHO
Los Angeles	17018 MAGNOLIA BLVD	91316	2258023004	0.000	0.000	0.000	3.840	Shortfall of Sites	0.114	Low II Residential	RE9-1	Low Medium Residential	0	0	35.200	3.840		Residential - Single Family Residence - Pool, 0	171B133 375	10	Encino - Tarzana	No	ABMI	ENC CPU , AHO
Los Angeles	16926 MAGNOLIA BLVD	91316	2258021015	0.000	0.000	0.000	3.840	Shortfall of Sites	0.096	Low II Residential	RE9-1	Low Medium Residential	0	0	41.758	3.840		Residential - Single Family Residence - Pool, 0	171B133 380	10	Encino - Tarzana	No	ABMI	ENC CPU , AHO
Los Angeles	16910 MAGNOLIA BLVD	91316	2258021002	0.000	0.000	0.000	3.840	Shortfall of Sites	0.100	Low II Residential	RE9-1	Low Medium Residential	0	0	40.069	3.840		Residential - Single Family Residence - Pool, 0	171B133 382	10	Encino - Tarzana	No	ABMI	ENC CPU , AHO
Los Angeles	17018 MAGNOLIA BLVD	91316	2258023004	0.000	0.000	0.000	3.840	Shortfall of Sites	0.114	Low II Residential	RE9-1	Low Medium Residential	0	0	35.200	3.840		Residential - Single Family Residence - Pool, 0	171B133 388	10	Encino - Tarzana	No	ABMI	ENC CPU , AHO
Los Angeles	17045 OTSEGO ST	91316	2258023027	0.000	0.000	0.000	3.840	Shortfall of Sites	0.106	Low II Residential	RE9-1	Low Medium Residential	0	0	37.714	3.840		Residential - Single Family Residence - Pool, 0	171B133 530	10	Encino - Tarzana	No	ABMI	ENC CPU , AHO
Los Angeles	17042 EMBASSY DR	91316	2258014020	0.000	0.000	0.000	3.840	Shortfall of Sites	0.094	Low II Residential	R1-1	Low Medium Residential	0	0	42.702	3.840		Residential - Single Family Residence - Pool, 0	171B133 630	10	Encino - Tarzana	No	ABMI	ENC CPU , AHO
Los Angeles	5416 WHITSETT AVE	91607	2347004024	0.000	0.000	0.000	3.840	Shortfall of Sites	0.056	Neighborhood Office Commercial	[Q]C2-1VL	Neighborhood Center	0	0	71.788	3.840		Commercial - Restaurant, Cocktail Lounge - Restaurant, Cocktail Lounge, Tavern - One Story, 0	171B165 29	108	North Hollywood - Valley Village	No	ABMI	NH CPU , AHO
Los Angeles	5320 LAUREL CANYON BLVD	91607	2348016042	0.000	0.000	0.000	3.840	Shortfall of Sites	0.043	Neighborhood Office Commercial	[Q]C2-1VL	Community Center (Mixed-Use)	0	0	92.931	3.840		Commercial - Store - One Story, 0	171B165 249	145	North Hollywood - Valley Village	No	ABMI	NH CPU , AHO
Los Angeles	4838 LAUREL CANYON BLVD	91607	2355010021	0.000	0.000	0.000	3.840	Shortfall of Sites	0.057	Neighborhood Office Commercial	[Q]C2-1VL	Neighborhood Center	0	0	69.681	3.840		Commercial - Store - One Story, 0	168B165 363	108	North Hollywood - Valley Village	No	ABMI	NH CPU , AHO
Los Angeles	12328 MAGNOLIA BLVD	91607	2356017010	0.000	0.000	0.000	3.840	Shortfall of Sites	0.114	Medium Residential	[Q]R3-1	Medium Neighborhood Residential	0	0	35.169	3.840		Residential - Single Family Residence - Pool, 0	171B165 541	72	North Hollywood - Valley Village	No	ABMI	NH CPU , AHO
Los Angeles	12511 BURBANK BLVD	91607	2341017031	0.000	0.000	0.000	3.840	Shortfall of Sites	0.057	Neighborhood Office Commercial	[Q]C2-1VL	Neighborhood Center	0	0	69.697	3.840		Commercial - Professional Building - One Story, 0	174B165 726	108	North Hollywood - Valley Village	No	ABMI	NH CPU , ARO, AHO
Los Angeles	5531 CORTEEN PL	91607	2347007029	0.000	0.000	3.840	0.000	Shortfall of Sites	0.288	Medium Residential	R3-1	Low Residential	0	0	13.907	3.840		Residential - Five or More Units or Apartments (Any Combination) · 4 Stories or Less, 0	174B165 822	2 per lot	North Hollywood - Valley Village	No	MI	NH CPU , AHO
Los Angeles	11280 NATIONAL BLVD	90064	4250027017	0.000	0.000	0.000	3.840	Shortfall of Sites	0.029	Community Commercial	C2-1VL	Neighborhood Center	0	0	137.186	3.840		Commercial - Service Station - Full Service - No Additional Services, 0	120B157 417	54	Palms - Mar Vista - Del Rey	No	ABMI	PMVDR CPU , AHO
Los Angeles	11267 CHARNOCK RD	90066	4249032025	0.000	0.000	0.000	3.840	Shortfall of Sites	0.017	Medium Residential	R1V2	Low Residential	0	0	242.000	3.840		Residential - Single Family Residence, 0	117B157 547	21	Palms - Mar Vista - Del Rey	No	ABMI	PMVDR CPU , AHO
Los Angeles	3612 TULLER AVE	90034	4252002003	0.000	0.000	0.000	3.840	Shortfall of Sites	0.004	Low Residential	R1-1	Low Medium	0	0	908.124	3.840		Residential - Single Family Residence, 0	117B157 550	21	Palms - Mar Vista - Del Rey	No	ABMI	PMVDR CPU , AHO
Los Angeles	12004 AYRES AVE	90064	4259039052	0.000	0.000	0.000	3.840	Shortfall of Sites	0.001	Low Residential	R1-1	Low Medium	0	0	4037.691	3.840		Residential - Single Family Residence, 0	120B149 57	21	Palms - Mar Vista - Del Rey	No	ABMI	PMVDR CPU , AHO, TOC EXP
Los Angeles	12004 AYRES AVE	90064	4259039052	0.000	0.000	0.000	3.840	Shortfall of Sites	0.005	Low Residential	R1-1	Low Medium	0	0	760.770	3.840		Residential - Single Family Residence, 0	120B149 63	21	Palms - Mar Vista - Del Rey	No	ABMI	PMVDR CPU , AHO, TOC EXP
Los Angeles	12320 W PICO BLVD	90064	4259040012	0.000	0.000	0.000	3.840	Shortfall of Sites	0.030	General Commercial	C2-1VL	Mixed Residential	0	0	131.369	3.840		Commercial - Store - One Story, 0	120B149 125	54	Palms - Mar Vista - Del Rey	No	ABMI	PMVDR CPU , AHO, TOC EXP
Los Angeles	10646 VENICE BLVD	90232	4208009050	0.000	0.000	0.000	3.840	Shortfall of Sites	0.029	Community Commercial	C2-1	Mixed Residential	0	0	137.360	3.840		Commercial - Service Station - Self Service - No Additional Services, 0	117B161 432	54	Palms - Mar Vista - Del Rey	No	ABMI	PMVDR CPU , AHO, TOC EXP
Los Angeles	11725 AYRES AVE	90064	4260030024	0.000	0.000	0.000	3.840	Shortfall of Sites	0.007	Low Residential	R1-1	Low Medium	0	0	559.616	3.840		Residential - Single Family Residence, 0	123B149 838	21	Palms - Mar Vista - Del Rey	No	ABMI	PMVDR CPU , AHO, TOC EXP
Los Angeles	2464 STONER AVE	90064	4260031028	0.000	0.000	0.000	3.840	Shortfall of Sites	0.012	Low Residential	R1-1	Low Medium	0	0	333.381	3.840		Residential - Single Family Residence, 0	123B153 1020	21	Palms - Mar Vista - Del Rey	No	ABMI	PMVDR CPU , AHO, TOC EXP
Los Angeles	2461 STONER AVE	90064	4260031024	0.000	0.000	0.000	3.840	Shortfall of Sites	0.005	Low Residential	R1-1	Low Medium	0	0	762.899	3.840		Residential - Single Family Residence, 0	123B149 1033	21	Palms - Mar Vista - Del Rey	No	ABMI	PMVDR CPU , AHO, TOC EXP
Los Angeles	2456 GRANVILLE AVE	90064	4260031026	0.000	0.000	0.000	3.840	Shortfall of Sites	0.012	Low Residential	R1-1	Low Medium	0	0	324.759	3.840		Residential - Single Family Residence, 0	123B149 1053	21	Palms - Mar Vista - Del Rey	No	ABMI	PMVDR CPU , AHO, TOC EXP

Jurisdiction Name	Site Address/Intersection	5 Digit ZIP Code	Assessor Parcel Number	Very Low-Income	Low-Income	Moderate-Income	Above Moderate-Income	Type of Shortfall	Parcel Size (Acres)	Current General Plan Designation	Current Zoning	Proposed General Plan (GP) Designation	Proposed Zoning	Minimum Density Allowed	Maximum Density Allowed	Total Capacity	Vacant/ Nonvacant	Description of Existing Uses	PIN	Base Density Per Acre	Community Plan Area	Rent Stabalization Ordinance	Income Category	Applicable Rezoning Program (Program informing values in Column Q listed first)
Los Angeles	2451 GRANVILLE AVE	90064	4259039049	0.000	0.000	0.000	3.840	Shortfall of Sites	0.023	Low Residential	R1-1	Low Medium	0	0	174.457	3.840		Residential - Single Family Residence, 0	123B149 1088	21	Palms - Mar Vista - Del Rey	No	ABMI	PMVDR CPU , AHO, TOC EXP
Los Angeles	2441 S WESTGATE AVE	90064	4259039051	0.000	0.000	0.000	3.840	Shortfall of Sites	0.034	Low Residential	R1-1	Low Medium	0	0	117.191	3.840		Residential - Single Family Residence, 0	123B149 1108	21	Palms - Mar Vista - Del Rey	No	ABMI	PMVDR CPU , AHO, TOC EXP
Los Angeles	3770 LAS FLORES CT	90034	4252030015	0.000	0.000	0.000	3.840	Shortfall of Sites	0.075	Limited Manufacturing	M1-1	Hybrid Industrial	0	0	53.678	3.840		Commercial - Parking Lot (Commercial Use Property) - Lots - Patron or Employee - One Story, 0	117B161 299	29	Palms - Mar Vista - Del Rey	No	ABMI	PMVDR CPU
Los Angeles	3774 LAS FLORES CT	90034	4252030016	0.000	0.000	0.000	3.840	Shortfall of Sites	0.075	Limited Manufacturing	M1-1	Hybrid Industrial	0	0	53.337	3.840		Industrial - Motion Picture, Radio and Television Industry - Studio - One Story, 0	117B161 316	29	Palms - Mar Vista - Del Rey	No	ABMI	PMVDR CPU
Los Angeles	3771 LAS FLORES CT	90034	4252030024	0.000	0.000	0.000	3.840	Shortfall of Sites	0.076	Limited Manufacturing	M1-1	Hybrid Industrial	0	0	52.369	3.840		Commercial - Restaurant, Cocktail Lounge - Restaurant, Cocktail Lounge, Tavern - One Story, 0	117B161 330	29	Palms - Mar Vista - Del Rey	No	ABMI	PMVDR CPU
Los Angeles	10713 VENICE BLVD	90034	4252030017	0.000	0.000	0.000	3.840	Shortfall of Sites	0.075	Limited Manufacturing	M1-1	Hybrid Industrial	0	0	53.337	3.840		Industrial - Light Manufacturing - One Story, 0	117B161 334	29	Palms - Mar Vista - Del Rey	No	ABMI	PMVDR CPU
Los Angeles	3773 LAS FLORES CT	90034	4252030023	0.000	0.000	0.000	3.840	Shortfall of Sites	0.087	Limited Manufacturing	M1-1	Hybrid Industrial	0	0	46.120	3.840		Industrial - Light Manufacturing - One Story, 0	117B161 350	29	Palms - Mar Vista - Del Rey	No	ABMI	PMVDR CPU
Los Angeles	3770 SELBY AVE	90034	4252030025	0.000	0.000	0.000	3.840	Shortfall of Sites	0.080	Limited Manufacturing	M1-1	Hybrid Industrial	0	0	49.801	3.840		Industrial - Light Manufacturing - One Story, 0	117B161 357	29	Palms - Mar Vista - Del Rey	No	ABMI	PMVDR CPU
Los Angeles	3772 SELBY AVE	90034	4252030026	0.000	0.000	0.000	3.840	Shortfall of Sites	0.087	Limited Manufacturing	M1-1	Hybrid Industrial	0	0	46.095	3.840		Industrial - Light Manufacturing - One Story, 0	117B161 378	29	Palms - Mar Vista - Del Rey	No	ABMI	PMVDR CPU
Los Angeles	10755 VENICE BLVD	90034	4252030041	0.000	0.000	0.000	3.840	Shortfall of Sites	0.089	Limited Manufacturing	M1-1	Hybrid Industrial	0	0	45.083	3.840		Industrial - Light Manufacturing - One Story, 0	117B161 403	29	Palms - Mar Vista - Del Rey	No	ABMI	PMVDR CPU
Los Angeles	3780 SELBY AVE	90034	4252030027	0.000	0.000	0.000	3.840	Shortfall of Sites	0.087	Limited Manufacturing	M1-1	Hybrid Industrial	0	0	46.095	3.840		Industrial - Light Manufacturing - One Story, 0	117B161 406	29	Palms - Mar Vista - Del Rey	No	ABMI	PMVDR CPU
Los Angeles	10755 VENICE BLVD	90034	4252030041	0.000	0.000	0.000	3.840	Shortfall of Sites	0.089	Limited Manufacturing	M1-1	Hybrid Industrial	0	0	44.927	3.840		Industrial - Light Manufacturing - One Story, 0	117B161 428	29	Palms - Mar Vista - Del Rey	No	ABMI	PMVDR CPU
Los Angeles	10755 VENICE BLVD	90034	4252030041	0.000	0.000	0.000	3.840	Shortfall of Sites	0.089	Limited Manufacturing	M1-1	Hybrid Industrial	0	0	45.143	3.840		Industrial - Light Manufacturing - One Story, 0	117B161 450	29	Palms - Mar Vista - Del Rey	No	ABMI	PMVDR CPU
Los Angeles	10755 VENICE BLVD	90034	4252030041	0.000	0.000	0.000	3.840	Shortfall of Sites	0.088	Limited Manufacturing	M1-1	Hybrid Industrial	0	0	45.359	3.840		Industrial - Light Manufacturing - One Story, 0	117B161 472	29	Palms - Mar Vista - Del Rey	No	ABMI	PMVDR CPU
Los Angeles	10755 VENICE BLVD	90034	4252030041	0.000	0.000	0.000	3.840	Shortfall of Sites	0.090	Limited Manufacturing	M1-1	Hybrid Industrial	0	0	44.591	3.840		Industrial - Light Manufacturing - One Story, 0	117B161 489	29	Palms - Mar Vista - Del Rey	No	ABMI	PMVDR CPU
Los Angeles	4723 TOBIAS AVE	91403	2265003027	0.000	0.000	0.000	3.840	Shortfall of Sites	0.155	Low Residential	R1-1-RIO	Low Residential	0	0	25.817	3.840		Residential - Single Family Residence, 0	168A149 20	1 per lot	Sherman Oaks - Studio City - Toluca Lake - Cahuenga Pass	No	ABMI	SHR CPU , AHO
Los Angeles	0	0	2265016001	0.000	0.000	0.000	3.840	Shortfall of Sites	0.004	Low Residential	R1-1-RIO	Low Residential	0	0	905.652	3.840	Vacant	Residential - Single Family Residence - Vacant Land, 0	168A151 98	1 per lot	Sherman Oaks - Studio City - Toluca Lake - Cahuenga Pass	No	ABMI	SHR CPU , AHO
Los Angeles	0	0	2265016001	0.000	0.000	0.000	3.840	Shortfall of Sites	0.096	Low Residential	R1-1-RIO	Low Residential	0	0	41.491	3.840	Vacant	Residential - Single Family Residence - Vacant Land, 0	168A151 107	1 per lot	Sherman Oaks - Studio City - Toluca Lake - Cahuenga Pass	No	ABMI	SHR CPU , AHO
Los Angeles	0	0	2265016001	0.000	0.000	0.000	3.840	Shortfall of Sites	0.003	Low Residential	R1-1-RIO	Low Residential	0	0	1431.055	3.840	Vacant	Residential - Single Family Residence - Vacant Land, 0	168A151 121	1 per lot	Sherman Oaks - Studio City - Toluca Lake - Cahuenga Pass	No	ABMI	SHR CPU , AHO
Los Angeles	0	0	2265016001	0.000	0.000	0.000	3.840	Shortfall of Sites	0.091	Low Residential	R1-1-RIO	Low Residential	0	0	44.146	3.840	Vacant	Residential - Single Family Residence - Vacant Land, 0	168A151 124	1 per lot	Sherman Oaks - Studio City - Toluca Lake - Cahuenga Pass	No	ABMI	SHR CPU , AHO
Los Angeles	4519 CEDROS AVE	91403	2265001010	0.000	0.000	0.000	3.840	Shortfall of Sites	0.029	Low Residential	R1-1	Low Residential	0	0	137.414	3.840		Residential - Single Family Residence, 0	168A149 190	1 per lot	Sherman Oaks - Studio City - Toluca Lake - Cahuenga Pass	No	ABMI	SHR CPU , AHO
Los Angeles	0	0	2265007035	0.000	0.000	0.000	3.840	Shortfall of Sites	0.040	Low Residential	R1-1-RIO	Low Residential	0	0	99.136	3.840	Vacant	Residential - Single Family Residence - Vacant Land, 0	169-5A151 230	1 per lot	Sherman Oaks - Studio City - Toluca Lake - Cahuenga Pass	No	ABMI	SHR CPU , AHO
Los Angeles	4739 VESPER AVE	91403	2265007034	0.000	0.000	0.000	3.840	Shortfall of Sites	0.144	Low Residential	R1-1-RIO	Low Residential	0	0	27.712	3.840		Residential - Single Family Residence, 0	169-5A151 234	1 per lot	Sherman Oaks - Studio City - Toluca Lake - Cahuenga Pass	No	ABMI	SHR CPU , AHO
Los Angeles	4755 CEDROS AVE	91403	2265002025	0.000	0.000	0.000	3.840	Shortfall of Sites	0.023	Low Residential	R1-1	Low Residential	0	0	173.894	3.840		Residential - Single Family Residence, 0	169-5A149 239	1 per lot	Sherman Oaks - Studio City - Toluca Lake - Cahuenga Pass	No	ABMI	SHR CPU , AHO
Los Angeles	4755 CEDROS AVE	91403	2265002025	0.000	0.000	0.000	3.840	Shortfall of Sites	0.160	Low Residential	R1-1	Low Residential	0	0	24.993	3.840		Residential - Single Family Residence, 0	169-5A149 240	1 per lot	Sherman Oaks - Studio City - Toluca Lake - Cahuenga Pass	No	ABMI	SHR CPU , ADU, AHO
Los Angeles	0	0	2265003034	0.000	0.000	0.000	3.840	Shortfall of Sites	0.031	Low Residential	R1-1-RIO	Low Residential	0	0	128.015	3.840	Vacant	Residential - Single Family Residence - Vacant Land, 0	169-5A149 254	1 per lot	Sherman Oaks - Studio City - Toluca Lake - Cahuenga Pass	No	ABMI	SHR CPU , AHO
Los Angeles	4738 CEDROS AVE	91403	2265003035	0.000	0.000	0.000	3.840	Shortfall of Sites	0.149	Low Residential	R1-1-RIO	Low Residential	0	0	26.807	3.840		Residential - Single Family Residence - Pool, 0	169-5A149 257	1 per lot	Sherman Oaks - Studio City - Toluca Lake - Cahuenga Pass	No	ABMI	SHR CPU , AHO
Los Angeles	4751 CEDROS AVE	91403	2265002024	0.000	0.000	0.000	3.840	Shortfall of Sites	0.067	Low Residential	R1-1	Low Residential	0	0	59.344	3.840		Residential - Single Family Residence, 0	169-5A149 260	1 per lot	Sherman Oaks - Studio City - Toluca Lake - Cahuenga Pass	No	ABMI	SHR CPU , AHO
Los Angeles	4751 CEDROS AVE	91403	2265002024	0.000	0.000	0.000	3.840	Shortfall of Sites	0.050	Low Residential	R1-1	Low Residential	0	0	79.298	3.840		Residential - Single Family Residence, 0	169-5A149 261	1 per lot	Sherman Oaks - Studio City - Toluca Lake - Cahuenga Pass	No	ABMI	SHR CPU , AHO
Los Angeles	4760 BURNET AVE	91403	2264009018	0.000	0.000	0.000	3.840	Shortfall of Sites	0.092	Low Residential	R1-1	Low Residential	0	0	43.716	3.840		Residential - Single Family Residence - Pool, 0	168B145 495	1 per lot	Sherman Oaks - Studio City - Toluca Lake - Cahuenga Pass	No	ABMI	SHR CPU , AHO
Los Angeles	4755 BURNET AVE	91403	2264008020	0.000	0.000	0.000	3.840	Shortfall of Sites	0.091	Low Residential	R1-1	Low Residential	0	0	44.180	3.840		Residential - Single Family Residence - Pool, 0	168B145 515	1 per lot	Sherman Oaks - Studio City - Toluca Lake - Cahuenga Pass	No	ABMI	SHR CPU , AHO
Los Angeles	4748 BURNET AVE	91403	2264009017	0.000	0.000	0.000	3.840	Shortfall of Sites	0.180	Low Residential	R1-1	Low Residential	0	0	22.243	3.840		Residential - Single Family Residence - Pool, 0	168B145 516	1 per lot	Sherman Oaks - Studio City - Toluca Lake - Cahuenga Pass	No	ABMI	SHR CPU , ADU, AHO
Los Angeles	4745 BURNET AVE	91403	2264008021	0.000	0.000	0.000	3.840	Shortfall of Sites	0.134	Low Residential	R1-1	Low Residential	0	0	29.848	3.840		Residential - Single Family Residence - Pool, 0	168B145 537	1 per lot	Sherman Oaks - Studio City - Toluca Lake - Cahuenga Pass	No	ABMI	SHR CPU , AHO
Los Angeles	10984 RIVERSIDE DR	91602	2423009068	0.000	0.000	0.000	3.840	Shortfall of Sites	0.028	General Commercial	C2-1VL-RIO	Community Center	0	0	141.885	3.840		Commercial - Service Station - Full Service - No Additional Services, 0	165B173 1252	108	Sherman Oaks - Studio City - Toluca Lake - Cahuenga Pass	No	ABMI	SHR CPU , AHO
Los Angeles	4405 LAUREL CANYON BLVD	91607	2364002022	0.000	0.000	0.000	3.840	Shortfall of Sites	0.065	General Commercial	[Q]C2-1VL-RIO	Neighborhood District/Villages	0	0	61.817	3.840		Commercial - Store - One Story, 0	165B165 370	72	Sherman Oaks - Studio City - Toluca Lake - Cahuenga Pass	No	ABMI	SHR CPU , OPP C, AHO
Los Angeles	4363 COLDWATER CANYON AVE	91604	2375009015	0.000	0.000	0.000	3.840	Shortfall of Sites	0.057	General Commercial	[Q]C2-1VL-RIO	Neighborhood District/Villages	0	0	69.697	3.840		Commercial - Service Station - Full Service - Lift, 0	165B161 382	72	Sherman Oaks - Studio City - Toluca Lake - Cahuenga Pass	No	ABMI	SHR CPU , OPP C, AHO
Los Angeles	4363 COLDWATER CANYON AVE	91604	2375009015	0.000	0.000	0.000	3.840	Shortfall of Sites	0.054	General Commercial	[Q]C2-1VL-RIO	Neighborhood District/Villages	0	0	74.146	3.840		Commercial - Service Station - Full Service - Lift, 0	165B161 383	72	Sherman Oaks - Studio City - Toluca Lake - Cahuenga Pass	No	ABMI	SHR CPU , OPP C, AHO
Los Angeles	12445 MOORPARK ST	91604	2364016033	0.000	0.000	0.000	3.840	Shortfall of Sites	0.066	General Commercial	[Q]C2-1VL-RIO	Neighborhood District/Villages	0	0	60.694	3.840		Commercial - Store Combination - Store and Office Combination - One Story, 0	165B165 386	72	Sherman Oaks - Studio City - Toluca Lake - Cahuenga Pass	No	ABMI	SHR CPU , ARO, OPP C, AHO
Los Angeles	4360 TUJUNGA AVE	91604	2366005003	0.000	0.000	0.000	3.840	Shortfall of Sites	0.055	Neighborhood Office Commercial	[Q]C2-1XL-RIO	Tujunga Commercial District	0	0	72.374	3.840		Commercial - Restaurant, Cocktail Lounge - Restaurant, Cocktail Lounge, Tavern - One Story, 0	165B173 452	72	Sherman Oaks - Studio City - Toluca Lake - Cahuenga Pass	No	ABMI	SHR CPU , OPP C, AHO
Los Angeles	4336 TUJUNGA AVE	91604	2366005006	0.000	0.000	0.000	3.840	Shortfall of Sites	0.055	Neighborhood Office Commercial	[Q]C2-1XL-RIO	Tujunga Commercial District	0	0	72.428	3.840		Commercial - Store - One Story, 0	165B173 516	72	Sherman Oaks - Studio City - Toluca Lake - Cahuenga Pass	No	ABMI	SHR CPU , OPP C, AHO
Los Angeles	10629 CHIQUITA ST	91602	2423030035	0.000	0.000	0.000	3.840	Shortfall of Sites	0.029	Low Residential	R1-1-RIO	Low Residential	0	0	135.868	3.840		Residential - Single Family Residence - Pool, 0	162B177 18	1 per lot	Sherman Oaks - Studio City - Toluca Lake - Cahuenga Pass	No	ABMI	SHR CPU , AHO, TOC EXP
Los Angeles	4109 LANKERSHIM BLVD	91602	2423030007	0.000	0.000	0.000	3.840	Shortfall of Sites	0.034	Low Residential	R1-1-RIO	Low Residential	0	0	118.886	3.840		Commercial - Parking Lot (Commercial Use Property) - Lots - Patron or Employee - One Story, 0	162B177 19	1 per lot	Sherman Oaks - Studio City - Toluca Lake - Cahuenga Pass	No	ABMI	SHR CPU , AHO, TOC EXP
Los Angeles	10626 CHIQUITA ST	91602	2423030032	0.000	0.000	0.000	3.840	Shortfall of Sites	0.021	Low Residential	R1-1-RIO	Low Residential	0	0	194.626	3.840		Residential - Single Family Residence, 0	162B177 78	1 per lot	Sherman Oaks - Studio City - Toluca Lake - Cahuenga Pass	No	ABMI	SHR CPU , AHO, TOC EXP
Los Angeles	10630 CHIQUITA ST	91602	2423030034	0.000	0.000	0.000	3.840	Shortfall of Sites	0.008	Low Residential	R1-1-RIO	Low Residential	0	0	472.503	3.840		Residential - Single Family Residence, 0	162B177 81	1 per lot	Sherman Oaks - Studio City - Toluca Lake - Cahuenga Pass	No	ABMI	SHR CPU , AHO, TOC EXP
Los Angeles	10630 CHIQUITA ST	91602	2423030034	0.000	0.000	0.000	3.840	Shortfall of Sites	0.013	Low Residential	R1-1-RIO	Low Residential	0	0	316.373	3.840		Residential - Single Family Residence, 0	162B177 83	1 per lot	Sherman Oaks - Studio City - Toluca Lake - Cahuenga Pass	No	ABMI	SHR CPU , AHO, TOC EXP
Los Angeles	0	0	2423030905	0.000	0.000	0.000	3.840	Shortfall of Sites	0.031	General Commercial	C2-1VL-CDO-RIO	Community Center	0	0	129.669	3.840		Commercial - Parking Lot (Commercial Use Property) - Lots - Patron or Employee - One Story, 0	162B177 84	108	Sherman Oaks - Studio City - Toluca Lake - Cahuenga Pass	No	ABMI	SHR CPU , AHO, TOC EXP
Los Angeles	10626 CHIQUITA ST	91602	2423030032	0.000	0.000	0.000	3.840	Shortfall of Sites	0.004	Low Residential	R1-1-RIO	Low Residential	0	0	952.895	3.840		Residential - Single Family Residence, 0	162B177 85	1 per lot	Sherman Oaks - Studio City - Toluca Lake - Cahuenga Pass	No	ABMI	SHR CPU , AHO, TOC EXP
Los Angeles	0	0	2423030906	0.000	0.000	0.000	3.840	Shortfall of Sites	0.031	Open Space	R1-1-RIO	Low Residential	0	0	128.793	3.840		Miscellaneous - Government Owned Property, 0	162B177 92	1 per lot	Sherman Oaks - Studio City - Toluca Lake - Cahuenga Pass	No	ABMI	SHR CPU , AHO, TOC EXP
Los Angeles	0	0	2423035902	0.000	0.000	0.000	3.840	Shortfall of Sites	0.034	General Commercial	C2-1VL-CDO-RIO	Community Center	0	0	118.690	3.840		Miscellaneous - Government Owned Property, 0	162B177 145	108	Sherman Oaks - Studio City - Toluca Lake - Cahuenga Pass	No	ABMI	SHR CPU , AHO, TOC EXP
Los Angeles	0	0	2423033001	0.000	0.000	0.000	3.840	Shortfall of Sites	0.000	Low Residential	R1-1-RIO	Low Residential	0	0	10869.119	3.840	Vacant	Residential - Single Family Residence - Vacant Land, 0	162B177 169	1 per lot	Sherman Oaks - Studio City - Toluca Lake - Cahuenga Pass	No	ABMI	SHR CPU , AHO, TOC EXP
Los Angeles	4029 DENNY AVE	91604	2423032008	0.000	0.000	0.000	3.840	Shortfall of Sites	0.004	Low Residential	R1-1-RIO	Low Residential	0	0	968.663	3.840		Residential - Single Family Residence - Pool, 0	162B177 199	1 per lot	Sherman Oaks - Studio City - Toluca Lake - Cahuenga Pass	No	ABMI	SHR CPU , AHO, TOC EXP

Jurisdiction Name	Site Address/Intersection	5 Digit ZIP Code	Assessor Parcel Number	Very Low-Income	Low-Income	Moderate-Income	Above Moderate-Income	Type of Shortfall	Parcel Size (Acres)	Current General Plan Designation	Current Zoning	Proposed General Plan (GP) Designation	Proposed Zoning	Minimum Density Allowed	Maximum Density Allowed	Total Capacity	Vacant/ Nonvacant	Description of Existing Uses	PIN	Base Density Per Acre	Community Plan Area	Rent Stabalization Ordinance	Income Category	Applicable Rezoning Program (Program informing values in Column Q listed first)
Los Angeles	4419 LENNOX AVE	91423	2265015041	0.000	0.000	0.000	3.840	Shortfall of Sites	0.031	Low Residential	R1-1-RIO	Low Residential	0	0	128.139	3.840		Residential - Single Family Residence, 0	166-5A151 312	1 per lot	Sherman Oaks - Studio City - Toluca Lake - Cahuenga Pass	No	ABMI	SHR CPU , AHO, TOC EXP
Los Angeles	4445 LENNOX AVE	91423	2265015047	0.000	0.000	0.000	3.840	Shortfall of Sites	0.001	Low Residential	R1-1-RIO	Low Residential	0	0	6097.744	3.840		Residential - Single Family Residence - Pool, 0	166-5A151 313	1 per lot	Sherman Oaks - Studio City - Toluca Lake - Cahuenga Pass	No	ABMI	SHR CPU , AHO, TOC EXP
Los Angeles	4445 LENNOX AVE	91423	2265015047	0.000	0.000	0.000	3.840	Shortfall of Sites	0.039	Low Residential	R1-1-RIO	Low Residential	0	0	103.143	3.840		Residential - Single Family Residence - Pool, 0	166-5A151 314	1 per lot	Sherman Oaks - Studio City - Toluca Lake - Cahuenga Pass	No	ABMI	SHR CPU , AHO, TOC EXP
Los Angeles	10641 CHIQUITA ST	91602	2423030064	0.000	0.000	0.000	3.840	Shortfall of Sites	0.005	Low Residential	R1-1-RIO	Low Residential	0	0	816.408	3.840		Residential - Single Family Residence, 0	162B177 589	1 per lot	Sherman Oaks - Studio City - Toluca Lake - Cahuenga Pass	No	ABMI	SHR CPU , AHO, TOC EXP
Los Angeles	10637 CHIQUITA ST	91602	2423030063	0.000	0.000	0.000	3.840	Shortfall of Sites	0.027	Low Residential	R1-1-RIO	Low Residential	0	0	150.325	3.840		Residential - Single Family Residence - Pool, 0	162B177 590	1 per lot	Sherman Oaks - Studio City - Toluca Lake - Cahuenga Pass	No	ABMI	SHR CPU , AHO, TOC EXP
Los Angeles	10641 CHIQUITA ST	91602	2423030064	0.000	0.000	0.000	3.840	Shortfall of Sites	0.017	Low Residential	R1-1-RIO	Low Residential	0	0	235.449	3.840		Residential - Single Family Residence, 0	162B177 591	1 per lot	Sherman Oaks - Studio City - Toluca Lake - Cahuenga Pass	No	ABMI	SHR CPU , AHO, TOC EXP
Los Angeles	4640 BURNET AVE	91403	2264009006	0.000	0.000	0.000	3.840	Shortfall of Sites	0.014	Low Residential	R1-1	Low Residential	0	0	280.400	3.840		, 0	168B145 758	1 per lot	Sherman Oaks - Studio City - Toluca Lake - Cahuenga Pass	No	ABMI	SHR CPU , AHO, TOC EXP
Los Angeles	4138 RIVERTON AVE	91602	2423029031	0.000	0.000	0.000	3.840	Shortfall of Sites	0.030	Low Residential	R1-1-RIO	Low Residential	0	0	132.332	3.840		Residential - Single Family Residence - Pool, 0	165B177 1007	1 per lot	Sherman Oaks - Studio City - Toluca Lake - Cahuenga Pass	No	ABMI	SHR CPU , AHO, TOC EXP
Los Angeles	10765 BROOKVIEW DR	91602	2423029035	0.000	0.000	0.000	3.840	Shortfall of Sites	0.004	Low Residential	R1-1-RIO	Low Residential	0	0	954.769	3.840		Residential - Single Family Residence - Pool, 0	165B177 1029	1 per lot	Sherman Oaks - Studio City - Toluca Lake - Cahuenga Pass	No	ABMI	SHR CPU , AHO, TOC EXP
Los Angeles	10645 CHIQUITA ST	91602	2423030065	0.000	0.000	0.000	3.840	Shortfall of Sites	0.004	Low Residential	R1-1-RIO	Low Residential	0	0	906.182	3.840		Residential - Single Family Residence, 0	165B177 1094	1 per lot	Sherman Oaks - Studio City - Toluca Lake - Cahuenga Pass	No	ABMI	SHR CPU , AHO, TOC EXP
Los Angeles	0	0	2423033800	0.000	0.000	0.000	3.840	Shortfall of Sites	0.005	Low Residential	R1-1-RIO	Low Residential	0	0	812.398	3.840		Miscellaneous - Utility, 0	162B177 131	1 per lot	Sherman Oaks - Studio City - Toluca Lake - Cahuenga Pass	No	ABMI	SHR CPU , AHO, TOC EXP
Los Angeles	0	0	2423033800	0.000	0.000	0.000	3.840	Shortfall of Sites	0.015	Low Residential	R1-1-RIO	Low Residential	0	0	272.519	3.840		Miscellaneous - Utility, 0	162B177 132	1 per lot	Sherman Oaks - Studio City - Toluca Lake - Cahuenga Pass	No	ABMI	SHR CPU , AHO, TOC EXP
Los Angeles	0	0	2423033800	0.000	0.000	0.000	3.840	Shortfall of Sites	0.024	Low Residential	R1-1-RIO	Low Residential	0	0	164.388	3.840		Miscellaneous - Utility, 0	162B177 133	1 per lot	Sherman Oaks - Studio City - Toluca Lake - Cahuenga Pass	No	ABMI	SHR CPU , AHO, TOC EXP
Los Angeles	0	0	2423033800	0.000	0.000	0.000	3.840	Shortfall of Sites	0.034	Low Residential	R1-1-RIO	Low Residential	0	0	117.672	3.840		Miscellaneous - Utility, 0	162B177 134	1 per lot	Sherman Oaks - Studio City - Toluca Lake - Cahuenga Pass	No	ABMI	SHR CPU , AHO, TOC EXP
Los Angeles	0	0	2423034800	0.000	0.000	0.000	3.840	Shortfall of Sites	0.020	Low Residential	R1-1-RIO	Low Residential	0	0	195.627	3.840		Miscellaneous - Utility, 0	162B177 139	1 per lot	Sherman Oaks - Studio City - Toluca Lake - Cahuenga Pass	No	ABMI	SHR CPU , AHO, TOC EXP
Los Angeles	0	0	2423034800	0.000	0.000	0.000	3.840	Shortfall of Sites	0.015	Low Residential	R1-1-RIO	Low Residential	0	0	274.886	3.840		Miscellaneous - Utility, 0	162B177 140	1 per lot	Sherman Oaks - Studio City - Toluca Lake - Cahuenga Pass	No	ABMI	SHR CPU , AHO, TOC EXP
Los Angeles	0	0	2423034800	0.000	0.000	0.000	3.840	Shortfall of Sites	0.015	Low Residential	R1-1-RIO	Low Residential	0	0	273.941	3.840		Miscellaneous - Utility, 0	162B177 141	1 per lot	Sherman Oaks - Studio City - Toluca Lake - Cahuenga Pass	No	ABMI	SHR CPU , AHO, TOC EXP
Los Angeles	0	0	2423034800	0.000	0.000	0.000	3.840	Shortfall of Sites	0.015	Low Residential	R1-1-RIO	Low Residential	0	0	271.468	3.840		Miscellaneous - Utility, 0	162B177 142	1 per lot	Sherman Oaks - Studio City - Toluca Lake - Cahuenga Pass	No	ABMI	SHR CPU , AHO, TOC EXP
Los Angeles	0	0	2423034800	0.000	0.000	0.000	3.840	Shortfall of Sites	0.015	Low Residential	R1-1-RIO	Low Residential	0	0	270.628	3.840		Miscellaneous - Utility, 0	162B177 143	1 per lot	Sherman Oaks - Studio City - Toluca Lake - Cahuenga Pass	No	ABMI	SHR CPU , AHO, TOC EXP
Los Angeles	0	0	2423034800	0.000	0.000	0.000	3.840	Shortfall of Sites	0.008	Low Residential	R1-1-RIO	Low Residential	0	0	492.884	3.840		Miscellaneous - Utility, 0	162B177 144	1 per lot	Sherman Oaks - Studio City - Toluca Lake - Cahuenga Pass	No	ABMI	SHR CPU , AHO, TOC EXP
Los Angeles	0	0	2423033800	0.000	0.000	0.000	3.840	Shortfall of Sites	0.035	Low Residential	R1-1-RIO	Low Residential	0	0	112.727	3.840		Miscellaneous - Utility, 0	162B177 146	1 per lot	Sherman Oaks - Studio City - Toluca Lake - Cahuenga Pass	No	ABMI	SHR CPU , AHO, TOC EXP
Los Angeles	13644 RIVERSIDE DR	91423	2359020001	0.000	0.000	0.000	3.840	Shortfall of Sites	0.041	Neighborhood Office Commercial	[Q]C2-1VL-RIO	Village	0	0	96.841	3.840		Commercial - Store - One Story, 0	168B157 320	72	Van Nuys - North Sherman Oaks	No	ABMI	VNY CPU , AHO
Los Angeles	1455 S OAKHURST DR	90035	4306005019	0.000	0.000	0.000	3.840	Shortfall of Sites	0.165	Low Residential	R1V2-O	Medium Residential	0	0	24.225	3.840		Residential - Single Family Residence, 0	129B169 84	21	West Los Angeles	No	ABMI	West WLA CPU , AHO
Los Angeles	1114 S ELM DR	90035	4330032025	0.000	0.000	0.000	3.840	Shortfall of Sites	0.084	Low Residential	R1V2-O	Medium Residential	0	0	47.877	3.840		Residential - Single Family Residence, 0	132A167 113	21	West Los Angeles	No	ABMI	West WLA CPU , AHO
Los Angeles	1116 S ELM DR	90035	4330032024	0.000	0.000	0.000	3.840	Shortfall of Sites	0.056	Low Residential	R1V2-O	Medium Residential	0	0	71.815	3.840		Residential - Single Family Residence, 0	132A167 124	21	West Los Angeles	No	ABMI	West WLA CPU , AHO
Los Angeles	1118 S ELM DR	90035	4330032023	0.000	0.000	0.000	3.840	Shortfall of Sites	0.028	Low Residential	R1V2-O	Medium Residential	0	0	143.633	3.840		Residential - Single Family Residence, 0	132A167 135	21	West Los Angeles	No	ABMI	West WLA CPU , AHO
Los Angeles	1130 S ELM DR	90035	4330032020	0.000	0.000	0.000	3.840	Shortfall of Sites	0.084	Low Residential	R1V2-O	Medium Residential	0	0	47.877	3.840		Residential - Single Family Residence, 0	132A167 160	21	West Los Angeles	No	ABMI	West WLA CPU , AHO
Los Angeles	1134 S ELM DR	90035	4330032019	0.000	0.000	0.000	3.840	Shortfall of Sites	0.056	Low Residential	R1V2-O	Medium Residential	0	0	71.815	3.840		Residential - Single Family Residence, 0	132A167 171	21	West Los Angeles	No	ABMI	West WLA CPU , AHO
Los Angeles	1138 S ELM DR	90035	4330032018	0.000	0.000	0.000	3.840	Shortfall of Sites	0.028	Low Residential	R1V2-O	Medium Residential	0	0	143.633	3.840		Residential - Single Family Residence, 0	132A167 185	21	West Los Angeles	No	ABMI	West WLA CPU , AHO
Los Angeles	1469 S OAKHURST DR	90035	4306005002	0.000	0.000	0.000	3.840	Shortfall of Sites	0.031	Low Residential	R1V2-O	Medium Residential	0	0	129.695	3.840		Residential - Single Family Residence, 0	129B169 185	21	West Los Angeles	No	ABMI	West WLA CPU , AHO
Los Angeles	1475 S OAKHURST DR	90035	4306005003	0.000	0.000	0.000	3.840	Shortfall of Sites	0.025	Low Residential	R1V2-O	Medium Residential	0	0	162.371	3.840		Residential - Single Family Residence, 0	129B169 211	21	West Los Angeles	No	ABMI	West WLA CPU , AHO
Los Angeles	1479 S OAKHURST DR	90035	4306005004	0.000	0.000	0.000	3.840	Shortfall of Sites	0.012	Low Residential	R1V2-O	Medium Residential	0	0	327.059	3.840		Residential - Single Family Residence - Pool, 0	129B169 239	21	West Los Angeles	No	ABMI	West WLA CPU , AHO
Los Angeles	1488 S OAKHURST DR	90035	4305002026	0.000	0.000	0.000	3.840	Shortfall of Sites	0.001	Low Residential	R1V2-O	Medium Residential	0	0	4214.466	3.840		Residential - Single Family Residence, 0	129B169 286	21	West Los Angeles	No	ABMI	West WLA CPU , AHO
Los Angeles	10500 W PICO BLVD	90064	4318002037	0.000	0.000	0.000	3.840	Shortfall of Sites	0.026	Neighborhood Commercial	C2-1VL-O-POD	Mixed Use Corridor	0	0	151.251	3.840		Commercial - Store - One Story, 0	126B161 962	54	West Los Angeles	No	ABMI	West WLA CPU , AHO
Los Angeles	2016 MIDVALE AVE	90025	4323003004	0.000	0.000	0.000	3.840	Shortfall of Sites	0.009	Low Residential	R1-1	Low Medium Residential	0	0	430.049	3.840		Residential - Single Family Residence, 0	129B153 1096	1 per lot	West Los Angeles	No	ABMI	West WLA CPU , AHO
Los Angeles	0	0	4256011900	0.000	0.000	0.000	3.840	Shortfall of Sites	0.004	Public Facilities	[Q]PF-1XL	Low Medium Residential	0	0	1044.436	3.840	Vacant	Miscellaneous - Government Owned Property - Vacant Land, 0	123B153 429	21	West Los Angeles	No	ABMI	West WLA CPU , TOC EXP
Los Angeles	2581 COTNER AVE	90064	4256012042	0.000	0.000	0.000	3.840	Shortfall of Sites	0.002	Low Residential	R1-1	Low Medium Residential	0	0	1743.752	3.840		Residential - Single Family Residence - Therapy Pool (Spa), 0	123B153 570	21	West Los Angeles	No	ABMI	West WLA CPU , AHO, TOC EXP
Los Angeles	2581 COTNER AVE	90064	4256012042	0.000	0.000	0.000	3.840	Shortfall of Sites	0.028	Medium Residential	R3-1	Low Medium Residential	0	0	144.354	3.840		Residential - Single Family Residence - Therapy Pool (Spa), 0	123B153 607	21	West Los Angeles	No	ABMI	West WLA CPU , AHO, TOC EXP
Los Angeles	11111 BROOKHAVEN AVE	90064	4256018030	0.000	0.000	0.000	3.840	Shortfall of Sites	0.038	Low Residential	R1-1	Low Medium Residential	0	0	104.128	3.840		Residential - Single Family Residence, 0	123B157 862	21	West Los Angeles	No	ABMI	West WLA CPU , AHO, TOC EXP
Los Angeles	11111 BROOKHAVEN AVE	90064	4256018030	0.000	0.000	0.000	3.840	Shortfall of Sites	0.001	Low Residential	R1-1	Low Medium Residential	0	0	5132.183	3.840		Residential - Single Family Residence, 0	123B157 880	21	West Los Angeles	No	ABMI	West WLA CPU , AHO, TOC EXP
Los Angeles	0	0	4256015031	0.000	0.000	0.000	3.840	Shortfall of Sites	0.031	Low Residential	R1-1	Low Medium Residential	0	0	128.867	3.840	Vacant	Residential - Single Family Residence - Vacant Land, 0	123B157 891	21	West Los Angeles	No	ABMI	West WLA CPU , AHO, TOC EXP
Los Angeles	11922 SANTA MONICA BLVD	90025	4263034002	0.000	0.000	0.000	3.840	Shortfall of Sites	0.029	General Commercial	C2-1VL	Mixed Use Corridor	0	0	139.907	3.840		Commercial - Restaurant, Cocktail Lounge - Restaurant, Cocktail Lounge, Tavern - One Story, 0	126B145 559	54	West Los Angeles	No	ABMI	West WLA CPU , TOPP C, AHO
Los Angeles	0	0	4256011900	0.000	0.000	0.000	3.840	Shortfall of Sites	0.137	Public Facilities	[Q]PF-1XL	Low Medium Residential	0	0	29.145	3.840	Vacant	Miscellaneous - Government Owned Property - Vacant Land, 0	123B153 412	21	West Los Angeles	No	ABMI	West WLA CPU ,
Los Angeles	0	0	4256011900	0.000	0.000	0.000	3.840	Shortfall of Sites	0.109	Public Facilities	[Q]PF-1XL	Low Medium Residential	0	0	36.789	3.840	Vacant	Miscellaneous - Government Owned Property - Vacant Land, 0	123B153 419	21	West Los Angeles	No	ABMI	West WLA CPU ,
Los Angeles	5358 OAK PARK AVE	91316	2258028005	1.920	1.920	0.000	0.000	Shortfall of Sites	0.396	Very Low I Residential	RA-1	Very Low Residential	0	20	66.287	3.840		Residential - Single Family Residence - Pool, 1	171B133 41	1 per lot	Encino - Tarzana	No	LI	AHO , ENC CPU, ADU
Los Angeles	5402 OAK PARK AVE	91316	2258028006	1.920	1.920	0.000	0.000	Shortfall of Sites	0.396	Very Low I Residential	RA-1	Very Low Residential	0	20	66.287	3.840		Residential - Single Family Residence - Pool, 1	171B133 24	1 per lot	Encino - Tarzana	No	LI	AHO , ENC CPU, ADU
Los Angeles	5429 OAK PARK AVE	91316	2258029002	1.919	1.919	0.000	0.000	Shortfall of Sites	0.396	Very Low I Residential	RA-1	Very Low Residential	0	20	66.287	3.839		Residential - Single Family Residence - Pool, 1	174B133 775	1 per lot	Encino - Tarzana	No	LI	AHO , ENC CPU, ADU
Los Angeles	5403 OAK PARK AVE	91316	2258029004	1.919	1.919	0.000	0.000	Shortfall of Sites	0.396	Very Low I Residential	RA-1	Very Low Residential	0	20	66.287	3.838		Residential - Single Family Residence, 1	171B133 23	1 per lot	Encino - Tarzana	No	LI	AHO , ENC CPU, ADU
Los Angeles	4700 WHITE OAK AVE	91316	2290012007	1.919	1.919	0.000	0.000	Shortfall of Sites	0.456	Very Low I Residential	RA-1	Very Low Residential	0	20	66.287	3.838		Residential - Single Family Residence - Pool, 1	168B129 520	1 per lot	Encino - Tarzana	No	LI	AHO , ENC CPU, ADU
Los Angeles	17343 MARGATE ST	91316	2257009005	1.919	1.919	0.000	0.000	Shortfall of Sites	0.396	Very Low I Residential	RA-1	Very Low Residential	0	20	66.287	3.837		Residential - Single Family Residence - Pool, 1	171B133 98	1 per lot	Encino - Tarzana	No	LI	AHO , ENC CPU, ADU
Los Angeles	5451 TROOST AVE	91601	2348001045	0.000	0.000	0.000	3.837	Shortfall of Sites	0.044	Low Medium II Residential	RD1.5-1	0	0	0	99.000	3.837		Residential - Three Units (Any Combination) - 4 Stories or Less, 0	174B169 1136		North Hollywood - Valley Village	Yes	ABMI	TOC EXP
Los Angeles	5627 ALLOTT AVE	91401	2343011013	0.000	0.000	0.000	3.837	Shortfall of Sites	0.040	Low Residential	R1-1	0	0	0	99.000	3.837		Residential - Single Family Residence - Guesthouse, 0	174B157 510		Van Nuys - North Sherman Oaks	No	ABMI	TOC EXP
Los Angeles	5353 OSTROM AVE	91316	2258004002	1.918	1.918	0.000	0.000	Shortfall of Sites	0.396	Very Low I Residential	RA-1	Very Low Residential	0	20	66.287	3.836		Residential - Single Family Residence - Pool, 1	171B133 53	1 per lot	Encino - Tarzana	No	LI	AHO , ENC CPU, ADU
Los Angeles	22533 CALVERT ST	91367	2039029005	1.918	1.918	0.000	0.000	Shortfall of Sites	0.396	Very Low Residential	RA-1	Very Low Residential	0	20	66.287	3.836		Residential - Single Family Residence - Pool, 1	177B097 380	1 per lot	Canoga Park - Winnetka - Woodland Hills - West Hills	No	LI	AHO , CPK CPU, ADU
Los Angeles	2828 S BEDFORD ST	90034	4301015016	0.000	0.000	0.000	3.836	Shortfall of Sites	0.040	Low II Residential	R1-1	0	0	0	99.000	3.836		Residential - Single Family Residence, 0	123B169 532		West Adams - Baldwin Hills - Leimert	No	ABMI	TOC EXP
Los Angeles	10143 REMMET AVE	91311	2747012060	0.000	0.000	0.000	3.835	Shortfall of Sites	0.061	Low Medium I Residential	R2-1	0	0	0	99.000	3.835		Residential - Single Family Residence, 1	204B105 862		Chatsworth - Porter Ranch	No	ABMI	TOC EXP , R2RD
Los Angeles	4826 ANDASOL AVE	91316	2290002018	1.917	1.917	0.000	0.000	Shortfall of Sites	0.396	Very Low I Residential	RA-1	Very Low Residential	0	20	66.287	3.835		Residential - Single Family Residence - Pool, 1	168B129 363	1 per lot	Encino - Tarzana	No	LI	AHO , ENC CPU, ADU

Jurisdiction Name	Site Address/Intersection	5 Digit ZIP Code	Assessor Parcel Number	Very Low-Income	Low-Income	Moderate-Income	Above Moderate-Income	Type of Shortfall	Parcel Size (Acres)	Current General Plan Designation	Current Zoning	Proposed General Plan (GP) Designation	Proposed Zoning	Minimum Density Allowed	Maximum Density Allowed	Total Capacity	Vacant/ Nonvacant	Description of Existing Uses	PIN	Base Density Per Acre	Community Plan Area	Rent Stabalization Ordinance	Income Category	Applicable Rezoning Program (Program informing values in Column Q listed first)
Los Angeles	0	0	5510022059	0.000	0.000	0.000	3.834	Shortfall of Sites	0.104	Limited Commercial	C1-1VL-O	0	0	0	54.450	3.834		Commercial - Parking Lot (Commercial Use Property) - Lots - Patron or Employee - One Story, 0	135B173 778		Wilshire	No	ABMI	OPP C
Los Angeles	5226 WILKINSON AVE	91607	2347029007	0.000	0.000	0.000	3.832	Shortfall of Sites	0.128	Low Medium II Residential	RD1.5-1	Medium Neighborhood Residential	0	0	99.000	3.832		Residential - Five or More Units or Apartments (Any Combination) · 4 Stories or Less, 5	171B165 453	72	North Hollywood - Valley Village	Yes	ABMI	TOC EXP , NH CPU, R2RD, AHO
Los Angeles	7640 TEXHOMA AVE	91325	2202003017	1.916	1.916	0.000	0.000	Shortfall of Sites	0.395	Low Residential	RA-1-K	Very Low Residential	0	20	66.287	3.832		Residential - Single Family Residence - Therapy Pool (Spa), 1	186B129 110	1 per lot	Reseda - West Van Nuys	No	LI	AHO , RES CPU, ADU
Los Angeles	7630 TEXHOMA AVE	91325	2202003018	1.916	1.916	0.000	0.000	Shortfall of Sites	0.395	Low Residential	RA-1-K	Very Low Residential	0	20	66.287	3.831		Residential - Single Family Residence, 1	186B129 147	1 per lot	Reseda - West Van Nuys	No	LI	AHO , RES CPU, ADU
Los Angeles	23249 GONZALES DR	91367	2044017007	1.916	1.916	0.000	0.000	Shortfall of Sites	0.456	Low Residential	R1-1	Very Low Residential	0	20	66.287	3.831		Residential - Single Family Residence, 1	171B093 400	1 per lot	Canoga Park - Winnetka - Woodland Hills - West Hills	No	LI	AHO , CPK CPU
Los Angeles	21040 VICTORY BLVD	91367	2149003035	0.000	0.000	3.831	0.000	Shortfall of Sites	1.124	Regional Center Commercial	(WC)COLLEGE-SN	Regional Center	0	0	4.259	3.831		Industrial - Light Manufacturing - One Story, 0	180B105 53		Canoga Park - Winnetka - Woodland Hills - West Hills	No	MI	ARO , CPK CPU
Los Angeles	16537 VANOWEN ST	91406	2225001021	1.915	1.915	0.000	0.000	Shortfall of Sites	0.666	Medium Residential	R3-1	Medium Residential	0	20	72.111	3.830		Residential - Five or More Units or Apartments (Any Combination) · 4 Stories or Less, 35	183B137 438	43	Reseda - West Van Nuys	No	LI	DB50 , RES CPU, AHO
Los Angeles	5274 GENESTA AVE	91316	2258007016	1.915	1.915	0.000	0.000	Shortfall of Sites	0.455	Very Low I Residential	RA-1	Very Low Residential	0	20	66.287	3.830		Residential - Single Family Residence - Pool, 1	171B133 185	1 per lot	Encino - Tarzana	No	LI	AHO , ENC CPU, ADU
Los Angeles	22431 MARLIN PL	91307	2024025015	1.915	1.915	0.000	0.000	Shortfall of Sites	0.395	Low Residential	RS-1	Very Low Residential	0	20	66.287	3.830		Residential - Single Family Residence, 1	183B101 392	1 per lot	Canoga Park - Winnetka - Woodland Hills - West Hills	No	LI	AHO , CPK CPU, ADU
Los Angeles	4944 ENCINO AVE	91316	2290004037	1.915	1.915	0.000	0.000	Shortfall of Sites	0.395	Very Low I Residential	RA-1	Very Low Residential	0	20	66.287	3.830		Residential - Single Family Residence - Pool, 1	168B129 76	1 per lot	Encino - Tarzana	No	LI	AHO , ENC CPU, ADU
Los Angeles	11556 CUMPSTON ST	91601	2350002048	0.000	0.000	0.000	3.829	Shortfall of Sites	0.040	Low Residential	R1-1	0	0	0	99.000	3.829		, 0	174B169 1228		North Hollywood - Valley Village	No	ABMI	TOC EXP
Los Angeles	7744 TEXHOMA AVE	91325	2202003013	1.915	1.915	0.000	0.000	Shortfall of Sites	0.395	Low Residential	RA-1-K	Very Low Residential	0	20	66.287	3.829		Residential - Single Family Residence - Pool, 1	189B129 1120	1 per lot	Reseda - West Van Nuys	No	LI	AHO , RES CPU, ADU
Los Angeles	7732 TEXHOMA AVE	91325	2202003038	1.914	1.914	0.000	0.000	Shortfall of Sites	0.395	Low Residential	RA-1-K	Very Low Residential	0	20	66.287	3.828		Residential - Single Family Residence, 1	189B129 1165	1 per lot	Reseda - West Van Nuys	No	LI	AHO , RES CPU, ADU
Los Angeles	13535 VICTORY BLVD	91401	2329005018	0.000	0.000	0.000	3.828	Shortfall of Sites	0.612	Medium Residential	R3-1	0	0	0	81.659	3.828		Residential - Five or More Units or Apartments (Any Combination) · 4 Stories or Less, 33	180B157 918		Van Nuys - North Sherman Oaks	Yes	ABMI	DB50
Los Angeles	17344 MARGATE ST	91316	2257009002	1.914	1.914	0.000	0.000	Shortfall of Sites	0.395	Very Low I Residential	RA-1	Very Low Residential	0	20	66.287	3.828		Residential - Single Family Residence - Pool, 1	171B133 150	1 per lot	Encino - Tarzana	No	LI	AHO , ENC CPU, ADU
Los Angeles	18737 SATICOY ST	91335	2103016030	1.914	1.914	0.000	0.000	Shortfall of Sites	0.455	Low Residential	RS-1	Low Residential	0	20	66.287	3.828		Residential - Single Family Residence, 1	186B121 142	1 per lot	Reseda - West Van Nuys	No	LI	AHO , RES CPU
Los Angeles	22740 CALIFA ST	91367	2040004069	0.000	0.000	0.000	3.827	Shortfall of Sites	0.517	Very Low Residential	RE11-1	Very Low Residential	0	0	66.287	3.827		Residential - Double, Duplex, or Two Units - 4 Stories or Less, 2	174B097 34	1 per lot	Canoga Park - Winnetka - Woodland Hills - West Hills	Yes	ABMI	AHO , CPK CPU
Los Angeles	20010 CALVERT ST	91367	2153006004	1.913	1.913	0.000	0.000	Shortfall of Sites	0.455	Very Low Residential	RA-1	Very Low Residential	0	20	66.287	3.826		Residential - Single Family Residence - Pool, 1	177B113 58	1 per lot	Canoga Park - Winnetka - Woodland Hills - West Hills	No	LI	AHO , CPK CPU
Los Angeles	5258 ENCINO AVE	91316	2257010011	1.913	1.913	0.000	0.000	Shortfall of Sites	0.395	Very Low I Residential	RA-1	Very Low Residential	0	20	66.287	3.826		Residential - Single Family Residence - Pool, 1	171B129 105	1 per lot	Encino - Tarzana	No	LI	AHO , ENC CPU, ADU
Los Angeles	0	0	5220032803	1.913	1.913	0.000	0.000	Shortfall of Sites	2.488	Public Facilities	PF-1	0	0	20	153.741	3.825		Commercial - Parking Lot (Commercial Use Property) - Lots - Patron or Employee - One Story, 0	139-5A237 82		Northeast Los Angeles	No	LI	PF
Los Angeles	0	0	2261029800	0.000	0.000	0.000	3.825	Shortfall of Sites	0.102	Open Space	C4-1L	0	0	0	55.215	3.825		Miscellaneous - Utility, 0	168B141 613		Encino - Tarzana	No	ABMI	MURC , ENC CPU, AHO
Los Angeles	23330 OXNARD ST	91367	2041006017	1.912	1.912	0.000	0.000	Shortfall of Sites	0.395	Very Low Residential	RA-1	Very Low Residential	0	20	66.287	3.825		Residential - Single Family Residence - Pool, 1	177B093 845	1 per lot	Canoga Park - Winnetka - Woodland Hills - West Hills	No	LI	AHO , CPK CPU, ADU
Los Angeles	5446 BEELER AVE	91367	2047014031	1.912	1.912	0.000	0.000	Shortfall of Sites	0.455	Very Low Residential	RE11-1	Very Low Residential	0	20	66.287	3.824		Residential - Single Family Residence - Pool, 1	174B089 599	1 per lot	Canoga Park - Winnetka - Woodland Hills - West Hills	No	LI	AHO , CPK CPU
Los Angeles	1865 RODNEY DR	90027	5590015015	0.000	0.000	0.000	3.824	Shortfall of Sites	0.040	Low Medium I Residential	R2-1XL	0	0	0	99.000	3.824		Residential - Single Family Residence, 0	150B197 927		Hollywood	No	ABMI	TOC EXP
Los Angeles	5967 W 3RD ST	90036	5512016018	0.000	0.000	0.000	3.823	Shortfall of Sites	0.103	Limited Commercial	C1-1VL	0	0	0	54.450	3.823		Commercial - Office Building - One Story, 0	135B181 56		Wilshire	No	ABMI	OPP C , ARO
Los Angeles	18400 KINZIE ST	91325	2764005016	1.911	1.911	0.000	0.000	Shortfall of Sites	0.829	Very Low I Residential	RA-1	0	0	20	102.494	3.822		Institutional - Church - One Story, 0	201B125 223		Northridge	No	LI	FBO
Los Angeles	13515 W CHANDLER BLVD	91401	2344007029	0.000	0.000	0.000	3.822	Shortfall of Sites	0.040	Low Residential	R1-1	0	0	0	99.000	3.822		, 0	171B157 47		Van Nuys - North Sherman Oaks	No	ABMI	TOC EXP
Los Angeles	4930 WHITSETT AVE	91607	2356025040	0.000	0.000	0.000	3.822	Shortfall of Sites	0.218	Medium Residential	R3-1	0	0	0	86.481	3.822		Residential - Five or More Units or Apartments (Any Combination) · 4 Stories or Less, 10	168B165 107		North Hollywood - Valley Village	Yes	ABMI	DB50
Los Angeles	3249 OVERLAND AVE	90034	4254011028	0.000	0.000	0.000	3.822	Shortfall of Sites	0.221	Medium Residential	R3-1	0	0	0	85.226	3.822		Residential - Five or More Units or Apartments (Any Combination) · 5 Stories or More, 10	120B161 173		Palms - Mar Vista - Del Rey	Yes	ABMI	DB50
Los Angeles	13001 MONTANA AVE	90049	4264007027	0.000	0.000	0.000	3.822	Shortfall of Sites	0.227	Medium Residential	R3-1	0	0	0	82.963	3.822		Residential - Five or More Units or Apartments (Any Combination) · 4 Stories or Less, 10	126B141 271		Brentwood - Pacific Palisades	Yes	ABMI	DB50
Los Angeles	13411 MOORPARK ST	91423	2360014025	0.000	0.000	0.000	3.822	Shortfall of Sites	0.230	Medium Residential	R3-1-RIO	0	0	0	81.951	3.822		Residential - Five or More Units or Apartments (Any Combination) · 4 Stories or Less, 10	165B157 330		Sherman Oaks - Studio City - Toluca Lake - Cahuenga Pass	Yes	ABMI	DB50
Los Angeles	12558 MOORPARK ST	91604	2375002018	0.000	0.000	0.000	3.822	Shortfall of Sites	0.220	Medium Residential	R3-1-RIO	0	0	0	85.905	3.822		Residential - Five or More Units or Apartments (Any Combination) · 4 Stories or Less - Pool, 10	165B161 337		Sherman Oaks - Studio City - Toluca Lake - Cahuenga Pass	Yes	ABMI	DB50
Los Angeles	3553 S SEPULVEDA BLVD	90034	4252003003	0.000	0.000	0.000	3.822	Shortfall of Sites	0.224	Medium Residential	R3-1	0	0	0	84.146	3.822		Residential - Five or More Units or Apartments (Any Combination) · 4 Stories or Less, 10	117B157 370		Palms - Mar Vista - Del Rey	Yes	ABMI	DB50
Los Angeles	815 N WILMINGTON BLVD	90744	7416013012	0.000	0.000	0.000	3.822	Shortfall of Sites	0.166	General Commercial	[Q]C1.5-1VL-O-CUGU	0	0	0	66.804	3.822		Commercial - Store Combination - Store and Residential Combination - One Story, 3	030B201 130		Wilmington - Harbor City	No	ABMI	DB50 , ARO
Los Angeles	25110 FRAMPTON AVE	90710	7413001010	0.000	0.000	0.000	3.822	Shortfall of Sites	0.230	Low Medium II Residential	[Q]RD1.5-1XL	0	0	0	48.346	3.822		Residential - Three Units (Any Combination) - 4 Stories or Less, 3	036B197 212		Wilmington - Harbor City	No	ABMI	DB50
Los Angeles	1001 N WILMINGTON BLVD	90744	7415030029	0.000	0.000	0.000	3.822	Shortfall of Sites	0.167	General Commercial	[Q]C1.5-1VL-CUGU	0	0	0	66.484	3.822		Commercial - Store Combination - Store and Residential Combination - One Story, 3	033B201 789		Wilmington - Harbor City	No	ABMI	DB50 , ARO
Los Angeles	13270 MOORPARK ST	91423	2375001037	0.000	0.000	0.000	3.822	Shortfall of Sites	0.132	General Commercial	[Q]C2-1VL-RIO	Neighborhood District/Villages	0	0	75.625	3.822		Commercial - Store - One Story, 3	165B157 374	72	Sherman Oaks - Studio City - Toluca Lake - Cahuenga Pass	No	ABMI	DB50 , SHR CPU, OPP C, AHO
Los Angeles	5081 AMESTOY AVE	91316	2258011017	1.910	1.910	0.000	0.000	Shortfall of Sites	0.455	Very Low I Residential	RA-1	Very Low Residential	0	20	66.287	3.821		Residential - Single Family Residence - Pool and Misc., 1	171B133 573	1 per lot	Encino - Tarzana	No	LI	AHO , ENC CPU, ADU
Los Angeles	5940 WINNETKA AVE	91367	2153005002	1.910	1.910	0.000	0.000	Shortfall of Sites	0.455	Very Low Residential	RA-1	Very Low Residential	0	20	66.287	3.821		Residential - Single Family Residence - Pool, 1	177B113 170	1 per lot	Canoga Park - Winnetka - Woodland Hills - West Hills	No	LI	AHO , CPK CPU
Los Angeles	6137 MAURY AVE	91367	2032019018	1.910	1.910	0.000	0.000	Shortfall of Sites	0.394	Very Low Residential	RE11-1	Very Low Residential	0	20	66.287	3.819		Residential - Single Family Residence - Pool, 1	177B085 206	1 per lot	Canoga Park - Winnetka - Woodland Hills - West Hills	No	LI	AHO , CPK CPU, ADU
Los Angeles	17329 WEDDINGTON ST	91316	2257012004	1.908	1.908	0.000	0.000	Shortfall of Sites	0.394	Very Low I Residential	RA-1	Very Low Residential	0	20	66.287	3.815		Residential - Single Family Residence, 1	171B133 174	1 per lot	Encino - Tarzana	No	LI	AHO , ENC CPU, ADU
Los Angeles	17429 OAK CREEK CT	91316	2257011040	1.908	1.908	0.000	0.000	Shortfall of Sites	0.394	Very Low I Residential	RA-1	Very Low Residential	0	20	66.287	3.815		Residential - Single Family Residence - Pool, 1	174B129 952	1 per lot	Encino - Tarzana	No	LI	AHO , ENC CPU, ADU
Los Angeles	5725 WOODMAN AVE	91401	2246024026	0.000	0.000	0.000	3.814	Shortfall of Sites	0.125	Low Medium II Residential	RD1.5-1	0	0	0	99.000	3.814		Residential - Four Units (Any Combination) - 4 Stories or Less, 4	174B157 305		Van Nuys - North Sherman Oaks	No	ABMI	TOC EXP , R2RD, OPP RC2
Los Angeles	5816 WINNETKA AVE	91367	2153004028	1.907	1.907	0.000	0.000	Shortfall of Sites	0.454	Very Low Residential	RA-1	Very Low Residential	0	20	66.287	3.813		Residential - Single Family Residence - Pool, 1	174B113 85	1 per lot	Canoga Park - Winnetka - Woodland Hills - West Hills	No	LI	AHO , CPK CPU
Los Angeles	8139 NAYLOR AVE	90045	4107002044	0.000	0.000	0.000	3.813	Shortfall of Sites	0.053	Low Residential	R1-1	0	0	0	113.635	3.813		Residential - Single Family Residence, 1	099B165 1096		Westchester - Playa del Rey	No	ABMI	OPP RC
Los Angeles	4919 ENCINO AVE	91316	2290007009	1.906	1.906	0.000	0.000	Shortfall of Sites	0.454	Very Low I Residential	RA-1	Very Low Residential	0	20	66.287	3.813		Residential - Single Family Residence - Pool, 1	168B129 127	1 per lot	Encino - Tarzana	No	LI	AHO , ENC CPU, ADU
Los Angeles	14655 MOORPARK ST	91403	2265004035	0.000	0.000	0.000	3.812	Shortfall of Sites	0.040	Low Medium Residential	RD1.5-1-RIO	0	0	0	99.000	3.812		Residential - Single Family Residence - Small Lot, 0	166-5A149 257		Sherman Oaks - Studio City - Toluca Lake - Cahuenga Pass	No	ABMI	TOC EXP
Los Angeles	2315 MERTON AVE	90041	5686001019	0.000	0.000	0.000	3.810	Shortfall of Sites	0.868	Low Medium II Residential	RD1.5-1	0	0	0	44.735	3.810		Residential - Five or More Units or Apartments (Any Combination) · 4 Stories or Less, 26	162A221 114		Northeast Los Angeles	Yes	ABMI	DB50
Los Angeles	5216 TAMPA AVE	91356	2163010017	1.905	1.905	0.000	0.000	Shortfall of Sites	0.394	Very Low I Residential	RA-1	Very Low Residential	0	20	66.287	3.809		Residential - Single Family Residence - Pool, 1	171B117 219	1 per lot	Encino - Tarzana	No	LI	AHO , ENC CPU, ADU
Los Angeles	5254 TAMPA AVE	91356	2163010013	1.905	1.905	0.000	0.000	Shortfall of Sites	0.394	Very Low I Residential	RA-1	Very Low Residential	0	20	66.287	3.809		Residential - Single Family Residence - Pool, 1	171B117 159	1 per lot	Encino - Tarzana	No	LI	AHO , ENC CPU, ADU
Los Angeles	5226 TAMPA AVE	91356	2163010016	1.905	1.905	0.000	0.000	Shortfall of Sites	0.394	Very Low I Residential	RA-1	Very Low Residential	0	20	66.287	3.809		Residential - Single Family Residence - Pool, 1	171B117 209	1 per lot	Encino - Tarzana	No	LI	AHO , ENC CPU, ADU
Los Angeles	0	0	2146019034	1.904	1.904	0.000	0.000	Shortfall of Sites	0.299	Low Residential	RE11-1	Very Low Residential	0	20	66.287	3.808	Vacant	Residential - Single Family Residence - Vacant Land, 0	174B101 146	1 per lot	Canoga Park - Winnetka - Woodland Hills - West Hills	No	LI	AHO , CPK CPU
Los Angeles	13910 SAYRE ST	91342	2509013193	1.903	1.903	0.000	0.000	Shortfall of Sites	0.495	Medium Residential	R3-1-CPIO	0	0	20	82.952	3.806		Residential - Five or More Units or Apartments (Any Combination) · 4 Stories or Less, 27	222B153 44		Sylmar	No	LI	DB50
Los Angeles	13508 BURBANK BLVD	91401	2344008004	0.000	0.000	0.000	3.806	Shortfall of Sites	0.126	Low Medium II Residential	[Q]RD1.5-1	0	0	0	113.635	3.806		Residential - Five or More Units or Apartments (Any Combination) · 4 Stories or Less, 7	174B157 634		Van Nuys - North Sherman Oaks	No	ABMI	OPP RC , R2RD, TOC EXP
Los Angeles	13514 BURBANK BLVD	91401	2344008003	0.000	0.000	0.000	3.806	Shortfall of Sites	0.126	Low Medium II Residential	[Q]RD1.5-1	0	0	0	113.635	3.806		Residential - Five or More Units or Apartments (Any Combination) · 4 Stories or Less, 7	174B157 633		Van Nuys - North Sherman Oaks	No	ABMI	OPP RC , R2RD, TOC EXP
Los Angeles	13518 BURBANK BLVD	91401	2344008002	0.000	0.000	0.000	3.806	Shortfall of Sites	0.126	Low Medium II Residential	[Q]RD1.5-1	0	0	0	113.635	3.806		Residential - Five or More Units or Apartments (Any Combination) · 4 Stories or Less, 7	174B157 632		Van Nuys - North Sherman Oaks	No	ABMI	OPP RC , R2RD, TOC EXP
Los Angeles	24101 BESSEMER ST	91367	2045005026	1.903	1.903	0.000	0.000	Shortfall of Sites	0.393	Very Low Residential	RE11-1	Very Low Residential	0	20	66.287	3.805		Residential - Single Family Residence - Pool, 1	177B089 372	1 per lot	Canoga Park - Winnetka - Woodland Hills - West Hills	No	LI	AHO , CPK CPU, ADU

Jurisdiction Name	Site Address/Intersection	5 Digit ZIP Code	Assessor Parcel Number	Very Low-Income	Low-Income	Moderate-Income	Above Moderate-Income	Type of Shortfall	Parcel Size (Acres)	Current General Plan Designation	Current Zoning	Proposed General Plan (GP) Designation	Proposed Zoning	Minimum Density Allowed	Maximum Density Allowed	Total Capacity	Vacant/ Nonvacant	Description of Existing Uses	PIN	Base Density Per Acre	Community Plan Area	Rent Stabalization Ordinance	Income Category	Applicable Rezoning Program (Program informing values in Column Q listed first)
Los Angeles	3651 S VERMONT AVE	90007	5040030037	0.190	0.190	0.000	3.425	Shortfall of Sites	0.825	Community Commercial	C2-2D-CPIO	0	0	20	102.494	3.805		Institutional - Church - One Story, 0	120B197 1054		South Los Angeles	No	VLI, LI, ABMI	FBO
Los Angeles	22931 MARIANO ST	91367	2042008055	1.902	1.902	0.000	0.000	Shortfall of Sites	0.453	Low Residential	R1-1	Very Low Residential	0	20	66.287	3.805		Residential - Single Family Residence - Pool, 1	171B097 20	1 per lot	Canoga Park - Winnetka - Woodland Hills - West Hills	No	LI	AHO , CPK CPU
Los Angeles	5221 VELOZ AVE	91356	2161025005	1.902	1.902	0.000	0.000	Shortfall of Sites	0.393	Very Low I Residential	RA-1	Very Low Residential	0	20	66.287	3.804		Residential - Single Family Residence - Pool, 1	171B121 291	1 per lot	Encino - Tarzana	No	LI	AHO , ENC CPU, ADU
Los Angeles	23146 GONZALES DR	91367	2042014011	0.190	0.190	0.000	3.423	Shortfall of Sites	0.453	Low Residential	R1-1	Very Low Residential	[HB5-G1-5] [CX3-FA] [CPIO]	20	66.287	3.803		Residential - Single Family Residence, 1	171B093 331	1 per lot	Canoga Park - Winnetka - Woodland Hills - West Hills	No	VLI, LI, ABMI	AHO , CPK CPU
Los Angeles	17423 OAK CREEK CT	91316	2257011041	1.902	1.902	0.000	0.000	Shortfall of Sites	0.393	Very Low I Residential	RA-1	Very Low Residential	0	20	66.287	3.803		Residential - Single Family Residence - Pool, 1	174B129 953	1 per lot	Encino - Tarzana	No	LI	AHO , ENC CPU, ADU
Los Angeles	23434 SHERMAN WAY	91307	2028011025	1.901	1.901	0.000	0.000	Shortfall of Sites	0.393	Low Residential	RS-1	Very Low Residential	0	20	66.287	3.802		Residential - Single Family Residence - Pool, 1	183B093 384	1 per lot	Canoga Park - Winnetka - Woodland Hills - West Hills	No	LI	AHO , CPK CPU, ADU
Los Angeles	2820 E 1ST ST	90033	5180014900	1.901	1.901	0.000	0.000	Shortfall of Sites	2.473	Public Facilities	PF-1XL-CUGU	0	0	20	153.741	3.801		Miscellaneous - Government Owned Property, 0	126A225 27		Boyle Heights	No	LI	PF
Los Angeles	1921 PENNSYLVANIA AVE	90033	5174006048	0.000	0.000	0.000	3.800	Shortfall of Sites	0.102	Low Medium II Residential	RD1.5-1-RIO-CUGU	Medium Residential	[VLN2 - CR1 - 3][RG1 - 8][CPIO]	0	58.865	3.800		Residential - Single Family Residence, 1	129A221 180	54	Boyle Heights	No	ABMI	BH CPU , R2RD
Los Angeles	1923 PENNSYLVANIA AVE	90033	5174006047	0.000	0.000	0.000	3.800	Shortfall of Sites	0.102	Low Medium II Residential	RD1.5-1-RIO-CUGU	Medium Residential	[VLN2 - CR1 - 3][RG1 - 8][CPIO]	0	58.864	3.800		Residential - Single Family Residence, 1	129A221 183	54	Boyle Heights	No	ABMI	BH CPU , R2RD
Los Angeles	3426 E 2ND ST	90063	5179013007	0.000	0.000	0.000	3.800	Shortfall of Sites	0.089	Low Medium I Residential	R2-1-CUGU	Medium Neighborhood Residential	[VLN2 - MU4 - 4][RN2 - 8][CPIO]	0	67.077	3.800		Residential - Single Family Residence, 1	124-5A227 271	54	Boyle Heights	No	ABMI	BH CPU , R2RD
Los Angeles	3436 E 2ND ST	90063	5179013013	0.000	0.000	0.000	3.800	Shortfall of Sites	0.089	Low Medium I Residential	R2-1-CUGU	Medium Neighborhood Residential	[VLN2 - MU4 - 4][RN2 - 8][CPIO]	0	67.084	3.800		Residential - Single Family Residence, 1	124-5A227 290	54	Boyle Heights	No	ABMI	BH CPU , R2RD
Los Angeles	3429 E 3RD ST	90063	5179013008	0.000	0.000	0.000	3.800	Shortfall of Sites	0.089	Low Medium I Residential	R2-1-CUGU	Medium Neighborhood Residential	[VLN2 - MU4 - 4][RN2 - 8][CPIO]	0	67.076	3.800		Residential - Single Family Residence, 1	124-5A227 296	54	Boyle Heights	No	ABMI	BH CPU , R2RD
Los Angeles	3442 E 2ND ST	90063	5179013015	0.000	0.000	0.000	3.800	Shortfall of Sites	0.089	Low Medium I Residential	R2-1-CUGU	Medium Neighborhood Residential	[VLN2 - MU4 - 4][RN2 - 8][CPIO]	0	67.088	3.800		Residential - Single Family Residence, 1	124-5A227 299	54	Boyle Heights	No	ABMI	BH CPU , R2RD
Los Angeles	3448 E 2ND ST	90063	5179013017	0.000	0.000	0.000	3.800	Shortfall of Sites	0.090	Low Medium I Residential	R2-1-CUGU	Medium Neighborhood Residential	[VLN2 - MU4 - 4][RN2 - 8][CPIO]	0	66.921	3.800		Residential - Single Family Residence, 1	124-5A227 306	54	Boyle Heights	No	ABMI	BH CPU , R2RD
Los Angeles	3439 E 3RD ST	90063	5179013014	0.000	0.000	0.000	3.800	Shortfall of Sites	0.089	Low Medium I Residential	R2-1-CUGU	Medium Neighborhood Residential	[VLN2 - MU4 - 4][RN2 - 8][CPIO]	0	67.085	3.800		Residential - Single Family Residence, 1	124-5A227 313	54	Boyle Heights	No	ABMI	BH CPU , R2RD
Los Angeles	3443 E 3RD ST	90063	5179013016	0.000	0.000	0.000	3.800	Shortfall of Sites	0.089	Low Medium I Residential	R2-1-CUGU	Medium Neighborhood Residential	[VLN2 - MU4 - 4][RN2 - 8][CPIO]	0	67.090	3.800		Residential - Single Family Residence, 1	124-5A227 318	54	Boyle Heights	No	ABMI	BH CPU , R2RD
Los Angeles	3449 E 3RD ST	90063	5179013018	0.000	0.000	0.000	3.800	Shortfall of Sites	0.090	Low Medium I Residential	R2-1-CUGU	Medium Neighborhood Residential	[VLN2 - MU4 - 4][RN2 - 8][CPIO]	0	66.908	3.800		Residential - Single Family Residence, 1	124-5A227 328	54	Boyle Heights	No	ABMI	BH CPU , R2RD
Los Angeles	22149 GAULT ST	91303	2024012025	0.000	0.000	0.000	3.800	Shortfall of Sites	0.138	Low Medium II Residential	R1-1-RIO	Low Medium Residential	0	0	43.474	3.800		Residential - Single Family Residence, 1	183B101 193	10	Canoga Park - Winnetka - Woodland Hills - West Hills	No	ABMI	CPK CPU , AHO
Los Angeles	22143 GAULT ST	91303	2024012027	0.000	0.000	0.000	3.800	Shortfall of Sites	0.138	Low Medium II Residential	R1-1-RIO	Low Medium Residential	0	0	43.507	3.800		Residential - Single Family Residence, 1	183B101 194	10	Canoga Park - Winnetka - Woodland Hills - West Hills	No	ABMI	CPK CPU , AHO
Los Angeles	6540 HANNA AVE	91303	2139023005	0.000	0.000	0.000	3.800	Shortfall of Sites	0.160	Low Residential	R1-1-RIO	Low Medium Residential	0	0	37.465	3.800		Residential - Single Family Residence, 1	180B101 472	10	Canoga Park - Winnetka - Woodland Hills - West Hills	No	ABMI	CPK CPU , AHO
Los Angeles	6534 HANNA AVE	91303	2139023004	0.000	0.000	0.000	3.800	Shortfall of Sites	0.158	Low Residential	R1-1-RIO	Low Medium Residential	0	0	37.883	3.800		Residential - Single Family Residence, 1	180B101 489	10	Canoga Park - Winnetka - Woodland Hills - West Hills	No	ABMI	CPK CPU , AHO
Los Angeles	6528 HANNA AVE	91303	2139023003	0.000	0.000	0.000	3.800	Shortfall of Sites	0.158	Low Residential	R1-1-RIO	Low Medium Residential	0	0	37.884	3.800		Residential - Single Family Residence, 1	180B101 516	10	Canoga Park - Winnetka - Woodland Hills - West Hills	No	ABMI	CPK CPU , AHO
Los Angeles	6522 HANNA AVE	91303	2139023002	0.000	0.000	0.000	3.800	Shortfall of Sites	0.158	Low Residential	R1-1-RIO	Low Medium Residential	0	0	37.884	3.800		Residential - Single Family Residence, 1	180B101 531	10	Canoga Park - Winnetka - Woodland Hills - West Hills	No	ABMI	CPK CPU , AHO
Los Angeles	6516 HANNA AVE	91303	2139023001	0.000	0.000	0.000	3.800	Shortfall of Sites	0.158	Low Residential	R1-1-RIO	Low Medium Residential	0	0	37.883	3.800		Residential - Single Family Residence, 1	180B101 559	10	Canoga Park - Winnetka - Woodland Hills - West Hills	No	ABMI	CPK CPU , AHO
Los Angeles	6510 HANNA AVE	91303	2139002012	0.000	0.000	0.000	3.800	Shortfall of Sites	0.158	Low Residential	R1-1-RIO	Low Medium Residential	0	0	37.884	3.800		Residential - Single Family Residence, 1	180B101 573	10	Canoga Park - Winnetka - Woodland Hills - West Hills	No	ABMI	CPK CPU , AHO
Los Angeles	6458 HANNA AVE	91303	2139002008	0.000	0.000	0.000	3.800	Shortfall of Sites	0.158	Low Residential	R1-1-RIO	Low Medium Residential	0	0	37.883	3.800		Residential - Single Family Residence, 1	180B101 657	10	Canoga Park - Winnetka - Woodland Hills - West Hills	No	ABMI	CPK CPU , AHO
Los Angeles	6452 HANNA AVE	91303	2139002007	0.000	0.000	0.000	3.800	Shortfall of Sites	0.158	Low Residential	R1-1-RIO	Low Medium Residential	0	0	37.883	3.800		Residential - Single Family Residence, 1	180B101 672	10	Canoga Park - Winnetka - Woodland Hills - West Hills	No	ABMI	CPK CPU , AHO
Los Angeles	6446 HANNA AVE	91303	2139002006	0.000	0.000	0.000	3.800	Shortfall of Sites	0.158	Low Residential	R1-1-RIO	Low Medium Residential	0	0	37.883	3.800		Residential - Single Family Residence, 1	180B101 685	10	Canoga Park - Winnetka - Woodland Hills - West Hills	No	ABMI	CPK CPU , AHO
Los Angeles	6440 HANNA AVE	91303	2139002005	0.000	0.000	0.000	3.800	Shortfall of Sites	0.158	Low Residential	RS-1-RIO	Low Medium Residential	0	0	37.883	3.800		Residential - Single Family Residence, 1	180B101 705	10	Canoga Park - Winnetka - Woodland Hills - West Hills	No	ABMI	CPK CPU , AHO
Los Angeles	7630 BALASIANO AVE	91304	2014033048	0.000	0.000	0.000	3.800	Shortfall of Sites	0.141	Low Medium I Residential	(Q)RD5-1	Low Medium Residential	0	0	42.631	3.800		Residential - Single Family Residence, 1	186B093 721	10	Canoga Park - Winnetka - Woodland Hills - West Hills	No	ABMI	CPK CPU , R2RD, AHO
Los Angeles	6434 HANNA AVE	91303	2139002004	0.000	0.000	0.000	3.800	Shortfall of Sites	0.158	Low Residential	RS-1-RIO	Low Medium Residential	0	0	37.883	3.800		Residential - Single Family Residence, 1	180B101 721	10	Canoga Park - Winnetka - Woodland Hills - West Hills	No	ABMI	CPK CPU , AHO
Los Angeles	6428 HANNA AVE	91303	2139002026	0.000	0.000	0.000	3.800	Shortfall of Sites	0.158	Low Residential	RS-1-RIO	Low Medium Residential	0	0	37.883	3.800		Residential - Single Family Residence, 1	180B101 733	10	Canoga Park - Winnetka - Woodland Hills - West Hills	No	ABMI	CPK CPU , AHO
Los Angeles	6714 N GLASNER LANE	91307	2038020081	0.000	0.000	0.000	3.800	Shortfall of Sites	0.144	Low Residential	(T)(Q)RD5-1	Low Medium Residential	0	0	41.686	3.800		Residential - Single Family Residence - Planned Unit Development (PUD), 1	180B097 739	10	Canoga Park - Winnetka - Woodland Hills - West Hills	No	ABMI	CPK CPU , R2RD, AHO
Los Angeles	6422 HANNA AVE	91303	2139002025	0.000	0.000	0.000	3.800	Shortfall of Sites	0.159	Low Medium II Residential	RS-1-RIO	Low Medium Residential	0	0	37.771	3.800		Residential - Single Family Residence, 1	180B101 759	10	Canoga Park - Winnetka - Woodland Hills - West Hills	No	ABMI	CPK CPU , AHO
Los Angeles	23161 KENS WAY	91304	2014033035	0.000	0.000	0.000	3.800	Shortfall of Sites	0.146	Low Medium I Residential	(Q)RD5-1	Low Medium Residential	0	0	41.032	3.800		Residential - Single Family Residence, 1	186B093 708	10	Canoga Park - Winnetka - Woodland Hills - West Hills	No	ABMI	CPK CPU , R2RD, OPP RC2, AHO
Los Angeles	23160 KENS WAY	91304	2014033060	0.000	0.000	0.000	3.800	Shortfall of Sites	0.152	Low Medium I Residential	(Q)RD5-1	Low Medium Residential	0	0	39.515	3.800		Residential - Single Family Residence, 1	186B093 733	10	Canoga Park - Winnetka - Woodland Hills - West Hills	No	ABMI	CPK CPU , ADU, R2RD, OPP RC2, AHO
Los Angeles	20434 SHERMAN WAY	91306	2136002026	0.000	0.000	0.000	3.800	Shortfall of Sites	0.232	Neighborhood Commercial	[Q]C4-1VL-RIO, P-1VL-RIO	Low Medium Residential	0	0	25.888	3.800		Commercial - Professional Building - One Story, 1	183B109 107	10	Canoga Park - Winnetka - Woodland Hills - West Hills	No	ABMI	CPK CPU , ARO, P
Los Angeles	7550 ETON AVE	91303	2112006002	0.000	0.000	0.000	3.800	Shortfall of Sites	0.091	Low Medium I Residential	R2-1	Medium Residential	0	0	65.778	3.800		Residential - Single Family Residence, 1	186B105 194	43	Canoga Park - Winnetka - Woodland Hills - West Hills	No	ABMI	CPK CPU , R2RD
Los Angeles	7416 ETON AVE	91303	2112009017	0.000	0.000	0.000	3.800	Shortfall of Sites	0.086	Low Residential	RD5-1	Medium Residential	0	0	69.699	3.800		Residential - Single Family Residence - Pool, 1	186B105 545	43	Canoga Park - Winnetka - Woodland Hills - West Hills	No	ABMI	CPK CPU , R2RD
Los Angeles	7412 ETON AVE	91303	2112009018	0.000	0.000	0.000	3.800	Shortfall of Sites	0.087	Low Residential	RD5-1	Medium Residential	0	0	69.019	3.800		Residential - Single Family Residence, 1	186B105 569	43	Canoga Park - Winnetka - Woodland Hills - West Hills	No	ABMI	CPK CPU , R2RD
Los Angeles	7201 OAKDALE AVE	91306	2115007001	0.000	0.000	0.000	3.800	Shortfall of Sites	0.154	Low Medium II Residential	R1-1	Low Medium Residential	0	0	38.939	3.800		Residential - Single Family Residence, 1	183B113 37	10	Canoga Park - Winnetka - Woodland Hills - West Hills	No	ABMI	CPK CPU ,
Los Angeles	21134 SATICOY ST	91304	2112005001	0.000	0.000	0.000	3.800	Shortfall of Sites	0.143	Low Residential	R1-1	Low Medium Residential	0	0	41.959	3.800		Residential - Single Family Residence, 1	186B105 174	10	Canoga Park - Winnetka - Woodland Hills - West Hills	No	ABMI	CPK CPU ,
Los Angeles	21106 SATICOY ST	91304	2112005007	0.000	0.000	0.000	3.800	Shortfall of Sites	0.149	Low Residential	R1-1	Low Medium Residential	0	0	40.253	3.800		Residential - Single Family Residence, 1	186B105 177	10	Canoga Park - Winnetka - Woodland Hills - West Hills	No	ABMI	CPK CPU ,
Los Angeles	7549 VARIEL AVE	91303	2112005008	0.000	0.000	0.000	3.800	Shortfall of Sites	0.153	Low Residential	R1-1	Low Medium Residential	0	0	39.184	3.800		Residential - Single Family Residence - Pool, 1	186B105 199	10	Canoga Park - Winnetka - Woodland Hills - West Hills	No	ABMI	CPK CPU ,
Los Angeles	7540 MILWOOD AVE	91303	2112005003	0.000	0.000	0.000	3.800	Shortfall of Sites	0.151	Low Residential	R1-1	Low Medium Residential	0	0	39.712	3.800		Residential - Single Family Residence, 1	186B105 219	10	Canoga Park - Winnetka - Woodland Hills - West Hills	No	ABMI	CPK CPU ,
Los Angeles	7541 VARIEL AVE	91303	2112005009	0.000	0.000	0.000	3.800	Shortfall of Sites	0.153	Low Residential	R1-1	Low Medium Residential	0	0	39.186	3.800		Residential - Single Family Residence, 1	186B105 220	10	Canoga Park - Winnetka - Woodland Hills - West Hills	No	ABMI	CPK CPU ,
Los Angeles	21057 COVELLO ST	91303	2112001076	0.000	0.000	0.000	3.800	Shortfall of Sites	0.155	Low Residential	R1-1	Low Medium Residential	0	0	38.760	3.800		Residential - Single Family Residence - Pool, 1	186B105 221	10	Canoga Park - Winnetka - Woodland Hills - West Hills	No	ABMI	CPK CPU ,
Los Angeles	21051 COVELLO ST	91303	2112001075	0.000	0.000	0.000	3.800	Shortfall of Sites	0.156	Low Residential	R1-1	Low Medium Residential	0	0	38.429	3.800		Residential - Single Family Residence - Pool, 1	186B105 223	10	Canoga Park - Winnetka - Woodland Hills - West Hills	No	ABMI	CPK CPU ,

Jurisdiction Name	Site Address/Intersection	5 Digit ZIP Code	Assessor Parcel Number	Very Low-Income	Low-Income	Moderate-Income	Above Moderate-Income	Type of Shortfall	Parcel Size (Acres)	Current General Plan Designation	Current Zoning	Proposed General Plan (GP) Designation	Proposed Zoning	Minimum Density Allowed	Maximum Density Allowed	Total Capacity	Vacant/ Nonvacant	Description of Existing Uses	PIN	Base Density Per Acre	Community Plan Area	Rent Stabalization Ordinance	Income Category	Applicable Rezoning Program (Program informing values in Column Q listed first)
Los Angeles	21047 COVELLO ST	91303	2112001074	0.000	0.000	0.000	3.800	Shortfall of Sites	0.156	Low Residential	R1-1	Low Medium Residential	0	0	38.426	3.800		Residential - Single Family Residence, 1	186B105 224	10	Canoga Park - Winnetka - Woodland Hills - West Hills	No	ABMI	CPK CPU ,
Los Angeles	21041 COVELLO ST	91303	2112001073	0.000	0.000	0.000	3.800	Shortfall of Sites	0.156	Low Residential	R1-1	Low Medium Residential	0	0	38.424	3.800		Residential - Single Family Residence, 1	186B105 225	10	Canoga Park - Winnetka - Woodland Hills - West Hills	No	ABMI	CPK CPU ,
Los Angeles	21037 COVELLO ST	91303	2112001072	0.000	0.000	0.000	3.800	Shortfall of Sites	0.156	Low Residential	R1-1	Low Medium Residential	0	0	38.421	3.800		Residential - Single Family Residence, 1	186B105 226	10	Canoga Park - Winnetka - Woodland Hills - West Hills	No	ABMI	CPK CPU ,
Los Angeles	21031 COVELLO ST	91303	2112001071	0.000	0.000	0.000	3.800	Shortfall of Sites	0.156	Low Residential	R1-1	Low Medium Residential	0	0	38.418	3.800		Residential - Single Family Residence, 1	186B105 227	10	Canoga Park - Winnetka - Woodland Hills - West Hills	No	ABMI	CPK CPU ,
Los Angeles	21027 COVELLO ST	91303	2112001070	0.000	0.000	0.000	3.800	Shortfall of Sites	0.156	Low Residential	R1-1	Low Medium Residential	0	0	38.416	3.800		Residential - Single Family Residence, 1	186B105 228	10	Canoga Park - Winnetka - Woodland Hills - West Hills	No	ABMI	CPK CPU ,
Los Angeles	21021 COVELLO ST	91303	2112001069	0.000	0.000	0.000	3.800	Shortfall of Sites	0.156	Low Residential	R1-1	Low Medium Residential	0	0	38.414	3.800		Residential - Single Family Residence, 1	186B105 229	10	Canoga Park - Winnetka - Woodland Hills - West Hills	No	ABMI	CPK CPU ,
Los Angeles	21017 COVELLO ST	91303	2112001068	0.000	0.000	0.000	3.800	Shortfall of Sites	0.156	Low Residential	R1-1	Low Medium Residential	0	0	38.410	3.800		Residential - Single Family Residence, 1	186B105 230	10	Canoga Park - Winnetka - Woodland Hills - West Hills	No	ABMI	CPK CPU ,
Los Angeles	7534 MILWOOD AVE	91303	2112005004	0.000	0.000	0.000	3.800	Shortfall of Sites	0.151	Low Residential	R1-1	Low Medium Residential	0	0	39.741	3.800		Residential - Single Family Residence, 1	186B105 244	10	Canoga Park - Winnetka - Woodland Hills - West Hills	No	ABMI	CPK CPU ,
Los Angeles	7533 VARIEL AVE	91303	2112005010	0.000	0.000	0.000	3.800	Shortfall of Sites	0.153	Low Residential	R1-1	Low Medium Residential	0	0	39.189	3.800		Residential - Single Family Residence, 1	186B105 245	10	Canoga Park - Winnetka - Woodland Hills - West Hills	No	ABMI	CPK CPU ,
Los Angeles	20948 GAULT ST	91303	2138026005	0.000	0.000	0.000	3.800	Shortfall of Sites	0.155	Low Residential	R1-1-RIO	Low Medium Residential	0	0	38.713	3.800		Residential - Single Family Residence, 1	183B109 275	10	Canoga Park - Winnetka - Woodland Hills - West Hills	No	ABMI	CPK CPU ,
Los Angeles	20940 GAULT ST	91303	2138026006	0.000	0.000	0.000	3.800	Shortfall of Sites	0.155	Low Residential	R1-1-RIO	Low Medium Residential	0	0	38.712	3.800		Residential - Single Family Residence, 1	183B109 276	10	Canoga Park - Winnetka - Woodland Hills - West Hills	No	ABMI	CPK CPU ,
Los Angeles	20936 GAULT ST	91303	2138026009	0.000	0.000	0.000	3.800	Shortfall of Sites	0.155	Low Residential	R1-1-RIO	Low Medium Residential	0	0	38.710	3.800		Residential - Single Family Residence, 1	183B109 277	10	Canoga Park - Winnetka - Woodland Hills - West Hills	No	ABMI	CPK CPU ,
Los Angeles	20930 GAULT ST	91303	2138026010	0.000	0.000	0.000	3.800	Shortfall of Sites	0.155	Low Residential	R1-1-RIO	Low Medium Residential	0	0	38.753	3.800		Residential - Single Family Residence, 1	183B109 278	10	Canoga Park - Winnetka - Woodland Hills - West Hills	No	ABMI	CPK CPU ,
Los Angeles	20926 GAULT ST	91303	2138026021	0.000	0.000	0.000	3.800	Shortfall of Sites	0.155	Low Residential	R1-1-RIO	Low Medium Residential	0	0	38.729	3.800		Residential - Single Family Residence, 1	183B109 279	10	Canoga Park - Winnetka - Woodland Hills - West Hills	No	ABMI	CPK CPU ,
Los Angeles	20922 GAULT ST	91303	2138026023	0.000	0.000	0.000	3.800	Shortfall of Sites	0.155	Low Residential	R1-1-RIO	Low Medium Residential	0	0	38.684	3.800		Residential - Single Family Residence, 1	183B109 281	10	Canoga Park - Winnetka - Woodland Hills - West Hills	No	ABMI	CPK CPU ,
Los Angeles	20910 GAULT ST	91303	2138026013	0.000	0.000	0.000	3.800	Shortfall of Sites	0.155	Low Residential	R1-1-RIO	Low Medium Residential	0	0	38.701	3.800		Residential - Single Family Residence, 1	183B109 282	10	Canoga Park - Winnetka - Woodland Hills - West Hills	No	ABMI	CPK CPU ,
Los Angeles	7559 CORBIN AVE	91306	2115016043	0.000	0.000	0.000	3.800	Shortfall of Sites	0.155	Low Residential	R1-1	Low Medium Residential	0	0	38.722	3.800		Residential - Single Family Residence, 1	186B117 284	10	Canoga Park - Winnetka - Woodland Hills - West Hills	No	ABMI	CPK CPU ,
Los Angeles	21050 COVELLO ST	91303	2112001078	0.000	0.000	0.000	3.800	Shortfall of Sites	0.143	Low Residential	R1-1	Low Medium Residential	0	0	41.850	3.800		Residential - Single Family Residence, 1	186B105 288	10	Canoga Park - Winnetka - Woodland Hills - West Hills	No	ABMI	CPK CPU ,
Los Angeles	21026 COVELLO ST	91303	2112001083	0.000	0.000	0.000	3.800	Shortfall of Sites	0.143	Low Residential	R1-1	Low Medium Residential	0	0	41.896	3.800		Residential - Single Family Residence, 1	186B105 293	10	Canoga Park - Winnetka - Woodland Hills - West Hills	No	ABMI	CPK CPU ,
Los Angeles	21020 COVELLO ST	91303	2112001084	0.000	0.000	0.000	3.800	Shortfall of Sites	0.143	Low Residential	R1-1	Low Medium Residential	0	0	41.905	3.800		Residential - Single Family Residence, 1	186B105 294	10	Canoga Park - Winnetka - Woodland Hills - West Hills	No	ABMI	CPK CPU ,
Los Angeles	21016 COVELLO ST	91303	2112001085	0.000	0.000	0.000	3.800	Shortfall of Sites	0.143	Low Residential	R1-1	Low Medium Residential	[HM1-CHC1-5] [CX2-FA] [CPIO]	0	41.868	3.800		Residential - Single Family Residence, 1	186B105 295	10	Canoga Park - Winnetka - Woodland Hills - West Hills	No	ABMI	CPK CPU ,
Los Angeles	7553 CORBIN AVE	91306	2115017034	0.000	0.000	0.000	3.800	Shortfall of Sites	0.155	Low Residential	R1-1	Low Medium Residential	0	0	38.722	3.800		Residential - Single Family Residence, 1	186B117 300	10	Canoga Park - Winnetka - Woodland Hills - West Hills	No	ABMI	CPK CPU ,
Los Angeles	7544 LURLINE AVE	91306	2113007002	0.000	0.000	3.800	0.000	Shortfall of Sites	0.723	Low Residential	RA-1	Low Residential	0	0	8.294	3.800		Residential - Single Family Residence - Pool, 1	186B109 309	1 per lot	Canoga Park - Winnetka - Woodland Hills - West Hills	No	MI	CPK CPU ,
Los Angeles	7516 MILWOOD AVE	91303	2112005015	0.000	0.000	0.000	3.800	Shortfall of Sites	0.155	Low Residential	R1-1	Low Medium Residential	0	0	38.721	3.800		Residential - Single Family Residence, 1	186B105 309	10	Canoga Park - Winnetka - Woodland Hills - West Hills	No	ABMI	CPK CPU ,
Los Angeles	7549 DE SOTO AVE	91303	2112001024	0.000	0.000	0.000	3.800	Shortfall of Sites	0.152	Low Residential	R1-1	Low Medium Residential	0	0	39.601	3.800		Residential - Single Family Residence - Pool, 1	186B109 314	10	Canoga Park - Winnetka - Woodland Hills - West Hills	No	ABMI	CPK CPU ,
Los Angeles	7542 INDEPENDENCE AVE	91303	2112001113	0.000	0.000	0.000	3.800	Shortfall of Sites	0.144	Low Residential	R1-1	Low Medium Residential	0	0	41.785	3.800		Residential - Single Family Residence, 1	186B109 321	10	Canoga Park - Winnetka - Woodland Hills - West Hills	No	ABMI	CPK CPU ,
Los Angeles	20935 VOSE ST	91303	2138026028	0.000	0.000	0.000	3.800	Shortfall of Sites	0.155	Low Residential	R1-1-RIO	Low Medium Residential	0	0	38.711	3.800		Residential - Single Family Residence - Other Improvements Only, 1	183B109 334	10	Canoga Park - Winnetka - Woodland Hills - West Hills	No	ABMI	CPK CPU ,
Los Angeles	21037 COHASSET ST	91303	2112001096	0.000	0.000	0.000	3.800	Shortfall of Sites	0.143	Low Residential	R1-1	Low Medium Residential	0	0	41.819	3.800		Residential - Single Family Residence, 1	186B105 335	10	Canoga Park - Winnetka - Woodland Hills - West Hills	No	ABMI	CPK CPU ,
Los Angeles	20931 VOSE ST	91303	2138026027	0.000	0.000	0.000	3.800	Shortfall of Sites	0.155	Low Residential	R1-1-RIO	Low Medium Residential	0	0	38.710	3.800		Residential - Single Family Residence, 1	183B109 335	10	Canoga Park - Winnetka - Woodland Hills - West Hills	No	ABMI	CPK CPU ,
Los Angeles	21027 COHASSET ST	91303	2112001094	0.000	0.000	0.000	3.800	Shortfall of Sites	0.143	Low Residential	R1-1	Low Medium Residential	[MB4-G1-5] [IX4-FA] [CPIO]	0	41.819	3.800		Residential - Single Family Residence, 1	186B105 337	10	Canoga Park - Winnetka - Woodland Hills - West Hills	No	ABMI	CPK CPU ,
Los Angeles	20921 VOSE ST	91303	2138026025	0.000	0.000	0.000	3.800	Shortfall of Sites	0.155	Low Residential	R1-1-RIO	Low Medium Residential	[MM1-CDF1-5] [IX4-FA] [CPIO]	0	38.697	3.800		Residential - Single Family Residence, 1	183B109 337	10	Canoga Park - Winnetka - Woodland Hills - West Hills	No	ABMI	CPK CPU ,
Los Angeles	21021 COHASSET ST	91303	2112001093	0.000	0.000	0.000	3.800	Shortfall of Sites	0.143	Low Residential	R1-1	Low Medium Residential	0	0	41.819	3.800		Residential - Single Family Residence, 1	186B105 338	10	Canoga Park - Winnetka - Woodland Hills - West Hills	No	ABMI	CPK CPU ,
Los Angeles	20917 VOSE ST	91303	2138026024	0.000	0.000	0.000	3.800	Shortfall of Sites	0.155	Low Residential	R1-1-RIO	Low Medium Residential	0	0	38.691	3.800		Residential - Single Family Residence, 1	183B109 338	10	Canoga Park - Winnetka - Woodland Hills - West Hills	No	ABMI	CPK CPU ,
Los Angeles	21017 COHASSET ST	91303	2112001092	0.000	0.000	0.000	3.800	Shortfall of Sites	0.143	Low Residential	R1-1	Low Medium Residential	[MB3-CDF1-5] [IX4-FA] [CPIO]	0	41.823	3.800		Residential - Single Family Residence, 1	186B105 339	10	Canoga Park - Winnetka - Woodland Hills - West Hills	No	ABMI	CPK CPU ,
Los Angeles	21011 COVELLO ST	91303	2112001067	0.000	0.000	0.000	3.800	Shortfall of Sites	0.156	Low Residential	R1-1	Low Medium Residential	0	0	38.409	3.800		Residential - Single Family Residence - Pool, 1	186B109 346	10	Canoga Park - Winnetka - Woodland Hills - West Hills	No	ABMI	CPK CPU ,
Los Angeles	21007 COVELLO ST	91303	2112001066	0.000	0.000	0.000	3.800	Shortfall of Sites	0.156	Low Residential	R1-1	Low Medium Residential	0	0	38.406	3.800		Residential - Single Family Residence, 1	186B109 347	10	Canoga Park - Winnetka - Woodland Hills - West Hills	No	ABMI	CPK CPU ,
Los Angeles	21001 COVELLO ST	91303	2112001065	0.000	0.000	0.000	3.800	Shortfall of Sites	0.156	Low Residential	R1-1	Low Medium Residential	0	0	38.369	3.800		Residential - Single Family Residence, 1	186B109 348	10	Canoga Park - Winnetka - Woodland Hills - West Hills	No	ABMI	CPK CPU ,
Los Angeles	7506 MILWOOD AVE	91303	2112005020	0.000	0.000	0.000	3.800	Shortfall of Sites	0.139	Low Residential	R1-1	Low Medium Residential	0	0	43.273	3.800		Residential - Single Family Residence, 1	186B105 348	10	Canoga Park - Winnetka - Woodland Hills - West Hills	No	ABMI	CPK CPU ,
Los Angeles	21121 COHASSET ST	91303	2112005019	0.000	0.000	0.000	3.800	Shortfall of Sites	0.143	Low Residential	R1-1	Low Medium Residential	0	0	42.089	3.800		Residential - Single Family Residence, 1	186B105 349	10	Canoga Park - Winnetka - Woodland Hills - West Hills	No	ABMI	CPK CPU ,
Los Angeles	7538 INDEPENDENCE AVE	91303	2112001063	0.000	0.000	0.000	3.800	Shortfall of Sites	0.144	Low Residential	R1-1	Low Medium Residential	0	0	41.777	3.800		Residential - Single Family Residence, 1	186B109 350	10	Canoga Park - Winnetka - Woodland Hills - West Hills	No	ABMI	CPK CPU ,
Los Angeles	7541 CORBIN AVE	91306	2115017003	0.000	0.000	0.000	3.800	Shortfall of Sites	0.155	Low Residential	R1-1	Low Medium Residential	0	0	38.722	3.800		Residential - Single Family Residence, 1	186B117 351	10	Canoga Park - Winnetka - Woodland Hills - West Hills	No	ABMI	CPK CPU ,
Los Angeles	7532 INDEPENDENCE AVE	91303	2112001062	0.000	0.000	0.000	3.800	Shortfall of Sites	0.144	Low Residential	R1-1	Low Medium Residential	0	0	41.779	3.800		Residential - Single Family Residence, 1	186B109 358	10	Canoga Park - Winnetka - Woodland Hills - West Hills	No	ABMI	CPK CPU ,
Los Angeles	7532 LOMA VERDE AVE	91303	2112001007	0.000	0.000	0.000	3.800	Shortfall of Sites	0.145	Low Residential	R1-1	Low Medium Residential	0	0	41.321	3.800		Residential - Single Family Residence, 1	186B109 359	10	Canoga Park - Winnetka - Woodland Hills - West Hills	No	ABMI	CPK CPU ,
Los Angeles	7533 LOMA VERDE AVE	91303	2112001049	0.000	0.000	0.000	3.800	Shortfall of Sites	0.143	Low Residential	R1-1	Low Medium Residential	0	0	41.844	3.800		Residential - Single Family Residence, 1	186B109 360	10	Canoga Park - Winnetka - Woodland Hills - West Hills	No	ABMI	CPK CPU ,
Los Angeles	7502 MILWOOD AVE	91303	2112005021	0.000	0.000	0.000	3.800	Shortfall of Sites	0.139	Low Residential	R1-1	Low Medium Residential	0	0	43.274	3.800		Residential - Single Family Residence, 1	186B105 364	10	Canoga Park - Winnetka - Woodland Hills - West Hills	No	ABMI	CPK CPU ,
Los Angeles	7535 CORBIN AVE	91306	2115017004	0.000	0.000	0.000	3.800	Shortfall of Sites	0.155	Low Residential	R1-1	Low Medium Residential	0	0	38.722	3.800		Residential - Single Family Residence, 1	186B117 368	10	Canoga Park - Winnetka - Woodland Hills - West Hills	No	ABMI	CPK CPU ,

Jurisdiction Name	Site Address/Intersection	5 Digit ZIP Code	Assessor Parcel Number	Very Low-Income	Low-Income	Moderate-Income	Above Moderate-Income	Type of Shortfall	Parcel Size (Acres)	Current General Plan Designation	Current Zoning	Proposed General Plan (GP) Designation	Proposed Zoning	Minimum Density Allowed	Maximum Density Allowed	Total Capacity	Vacant/ Nonvacant	Description of Existing Uses	PIN	Base Density Per Acre	Community Plan Area	Rent Stabalization Ordinance	Income Category	Applicable Rezoning Program (Program informing values in Column Q listed first)
Los Angeles	7037 INDEPENDENCE AVE	91303	2138025015	0.000	0.000	0.000	3.800	Shortfall of Sites	0.138	Low Residential	R1-1-RIO	Low Medium Residential	[LM2-MU2-5] [RX1-FA] [CPIO]	0	43.365	3.800		Residential - Single Family Residence, 1	183B109 369	10	Canoga Park - Winnetka - Woodland Hills - West Hills	No	ABMI	CPK CPU ,
Los Angeles	7526 INDEPENDENCE AVE	91303	2112001061	0.000	0.000	0.000	3.800	Shortfall of Sites	0.144	Low Residential	R1-1	Low Medium Residential	0	0	41.781	3.800		Residential - Single Family Residence, 1	186B109 370	10	Canoga Park - Winnetka - Woodland Hills - West Hills	No	ABMI	CPK CPU ,
Los Angeles	7527 LOMA VERDE AVE	91303	2112001050	0.000	0.000	0.000	3.800	Shortfall of Sites	0.143	Low Residential	R1-1	Low Medium Residential	0	0	41.819	3.800		Residential - Single Family Residence, 1	186B109 371	10	Canoga Park - Winnetka - Woodland Hills - West Hills	No	ABMI	CPK CPU ,
Los Angeles	7526 LOMA VERDE AVE	91303	2112001006	0.000	0.000	0.000	3.800	Shortfall of Sites	0.145	Low Residential	R1-1	Low Medium Residential	0	0	41.361	3.800		Residential - Single Family Residence, 1	186B109 372	10	Canoga Park - Winnetka - Woodland Hills - West Hills	No	ABMI	CPK CPU ,
Los Angeles	7034 INDEPENDENCE AVE	91303	2138026003	0.000	0.000	0.000	3.800	Shortfall of Sites	0.148	Low Residential	R1-1-RIO	Low Medium Residential	0	0	40.641	3.800		Residential - Single Family Residence, 1	183B109 374	10	Canoga Park - Winnetka - Woodland Hills - West Hills	No	ABMI	CPK CPU ,
Los Angeles	7529 CORBIN AVE	91306	2115017005	0.000	0.000	0.000	3.800	Shortfall of Sites	0.155	Low Residential	R1-1	Low Medium Residential	0	0	38.722	3.800		Residential - Single Family Residence, 1	186B117 381	10	Canoga Park - Winnetka - Woodland Hills - West Hills	No	ABMI	CPK CPU ,
Los Angeles	7033 INDEPENDENCE AVE	91303	2138025016	0.000	0.000	0.000	3.800	Shortfall of Sites	0.138	Low Residential	R1-1-RIO	Low Medium Residential	0	0	43.414	3.800		Residential - Single Family Residence, 1	183B109 382	10	Canoga Park - Winnetka - Woodland Hills - West Hills	No	ABMI	CPK CPU ,
Los Angeles	7522 INDEPENDENCE AVE	91303	2112001060	0.000	0.000	0.000	3.800	Shortfall of Sites	0.144	Low Residential	R1-1	Low Medium Residential	0	0	41.782	3.800		Residential - Single Family Residence, 1	186B109 388	10	Canoga Park - Winnetka - Woodland Hills - West Hills	No	ABMI	CPK CPU ,
Los Angeles	21010 COVELLO ST	91303	2112001086	0.000	0.000	0.000	3.800	Shortfall of Sites	0.143	Low Residential	R1-1	Low Medium Residential	0	0	41.823	3.800		Residential - Single Family Residence - Pool, 1	186B109 389	10	Canoga Park - Winnetka - Woodland Hills - West Hills	No	ABMI	CPK CPU ,
Los Angeles	21056 COHASSET ST	91303	2112011001	0.000	0.000	0.000	3.800	Shortfall of Sites	0.150	Low Residential	R1-1	Low Medium Residential	0	0	39.903	3.800		Residential - Single Family Residence, 1	186B105 389	10	Canoga Park - Winnetka - Woodland Hills - West Hills	No	ABMI	CPK CPU ,
Los Angeles	21006 COVELLO ST	91303	2112001087	0.000	0.000	0.000	3.800	Shortfall of Sites	0.143	Low Residential	R1-1	Low Medium Residential	0	0	41.823	3.800		Residential - Single Family Residence, 1	186B109 390	10	Canoga Park - Winnetka - Woodland Hills - West Hills	No	ABMI	CPK CPU ,
Los Angeles	21050 COHASSET ST	91303	2112011002	0.000	0.000	0.000	3.800	Shortfall of Sites	0.150	Low Residential	R1-1	Low Medium Residential	0	0	40.009	3.800		Residential - Single Family Residence, 1	186B105 390	10	Canoga Park - Winnetka - Woodland Hills - West Hills	No	ABMI	CPK CPU ,
Los Angeles	21000 COVELLO ST	91303	2112001088	0.000	0.000	0.000	3.800	Shortfall of Sites	0.144	Low Residential	R1-1	Low Medium Residential	0	0	41.811	3.800		Residential - Single Family Residence, 1	186B109 391	10	Canoga Park - Winnetka - Woodland Hills - West Hills	No	ABMI	CPK CPU ,
Los Angeles	21046 COHASSET ST	91303	2112011003	0.000	0.000	0.000	3.800	Shortfall of Sites	0.150	Low Residential	R1-1	Low Medium Residential	0	0	40.007	3.800		Residential - Single Family Residence - Pool, 1	186B105 391	10	Canoga Park - Winnetka - Woodland Hills - West Hills	No	ABMI	CPK CPU ,
Los Angeles	7523 LOMA VERDE AVE	91303	2112001051	0.000	0.000	0.000	3.800	Shortfall of Sites	0.143	Low Residential	R1-1	Low Medium Residential	0	0	41.819	3.800		Residential - Single Family Residence, 1	186B109 392	10	Canoga Park - Winnetka - Woodland Hills - West Hills	No	ABMI	CPK CPU ,
Los Angeles	7522 LOMA VERDE AVE	91303	2112001005	0.000	0.000	0.000	3.800	Shortfall of Sites	0.145	Low Residential	R1-1	Low Medium Residential	0	0	41.357	3.800		Residential - Single Family Residence, 1	186B109 393	10	Canoga Park - Winnetka - Woodland Hills - West Hills	No	ABMI	CPK CPU ,
Los Angeles	21036 COHASSET ST	91303	2112011005	0.000	0.000	0.000	3.800	Shortfall of Sites	0.150	Low Residential	R1-1	Low Medium Residential	0	0	40.002	3.800		Residential - Single Family Residence, 1	186B105 393	10	Canoga Park - Winnetka - Woodland Hills - West Hills	No	ABMI	CPK CPU ,
Los Angeles	21030 COHASSET ST	91303	2112011006	0.000	0.000	0.000	3.800	Shortfall of Sites	0.150	Low Residential	R1-1	Low Medium Residential	0	0	40.000	3.800		Residential - Single Family Residence, 1	186B105 394	10	Canoga Park - Winnetka - Woodland Hills - West Hills	No	ABMI	CPK CPU ,
Los Angeles	21026 COHASSET ST	91303	2112011007	0.000	0.000	0.000	3.800	Shortfall of Sites	0.150	Low Residential	R1-1	Low Medium Residential	0	0	39.998	3.800		Residential - Single Family Residence, 1	186B105 395	10	Canoga Park - Winnetka - Woodland Hills - West Hills	No	ABMI	CPK CPU ,
Los Angeles	21020 COHASSET ST	91303	2112011008	0.000	0.000	0.000	3.800	Shortfall of Sites	0.150	Low Residential	R1-1	Low Medium Residential	0	0	39.996	3.800		Residential - Single Family Residence, 1	186B105 397	10	Canoga Park - Winnetka - Woodland Hills - West Hills	No	ABMI	CPK CPU ,
Los Angeles	21016 COHASSET ST	91303	2112011009	0.000	0.000	0.000	3.800	Shortfall of Sites	0.150	Low Residential	R1-1	Low Medium Residential	0	0	40.044	3.800		Residential - Single Family Residence, 1	186B105 398	10	Canoga Park - Winnetka - Woodland Hills - West Hills	No	ABMI	CPK CPU ,
Los Angeles	7523 CORBIN AVE	91306	2115017006	0.000	0.000	0.000	3.800	Shortfall of Sites	0.155	Low Residential	R1-1	Low Medium Residential	0	0	38.721	3.800		Residential - Single Family Residence, 1	186B117 399	10	Canoga Park - Winnetka - Woodland Hills - West Hills	No	ABMI	CPK CPU ,
Los Angeles	20948 VOSE ST	91303	2138027012	0.000	0.000	0.000	3.800	Shortfall of Sites	0.155	Low Residential	R1-1-RIO	Low Medium Residential	0	0	38.713	3.800		Residential - Single Family Residence, 1	183B109 402	10	Canoga Park - Winnetka - Woodland Hills - West Hills	No	ABMI	CPK CPU ,
Los Angeles	20940 VOSE ST	91303	2138027017	0.000	0.000	0.000	3.800	Shortfall of Sites	0.155	Low Residential	R1-1-RIO	Low Medium Residential	0	0	38.713	3.800		Residential - Single Family Residence, 1	183B109 403	10	Canoga Park - Winnetka - Woodland Hills - West Hills	No	ABMI	CPK CPU ,
Los Angeles	7516 INDEPENDENCE AVE	91303	2112001059	0.000	0.000	0.000	3.800	Shortfall of Sites	0.144	Low Residential	R1-1	Low Medium Residential	0	0	41.784	3.800		Residential - Single Family Residence, 1	186B109 404	10	Canoga Park - Winnetka - Woodland Hills - West Hills	No	ABMI	CPK CPU ,
Los Angeles	20934 VOSE ST	91303	2138027008	0.000	0.000	0.000	3.800	Shortfall of Sites	0.155	Low Residential	R1-1-RIO	Low Medium Residential	0	0	38.713	3.800		Residential - Single Family Residence, 1	183B109 404	10	Canoga Park - Winnetka - Woodland Hills - West Hills	No	ABMI	CPK CPU ,
Los Angeles	7517 LOMA VERDE AVE	91303	2112001052	0.000	0.000	0.000	3.800	Shortfall of Sites	0.143	Low Residential	R1-1	Low Medium Residential	0	0	41.819	3.800		Residential - Single Family Residence, 1	186B109 405	10	Canoga Park - Winnetka - Woodland Hills - West Hills	No	ABMI	CPK CPU ,
Los Angeles	20932 VOSE ST	91303	2138027007	0.000	0.000	0.000	3.800	Shortfall of Sites	0.155	Low Residential	R1-1-RIO	Low Medium Residential	0	0	38.713	3.800		Residential - Single Family Residence, 1	183B109 405	10	Canoga Park - Winnetka - Woodland Hills - West Hills	No	ABMI	CPK CPU ,
Los Angeles	7516 LOMA VERDE AVE	91303	2112001004	0.000	0.000	0.000	3.800	Shortfall of Sites	0.145	Low Residential	R1-1	Low Medium Residential	0	0	41.354	3.800		Residential - Single Family Residence, 1	186B109 406	10	Canoga Park - Winnetka - Woodland Hills - West Hills	No	ABMI	CPK CPU ,
Los Angeles	20928 VOSE ST	91303	2138027006	0.000	0.000	0.000	3.800	Shortfall of Sites	0.155	Low Residential	R1-1-RIO	Low Medium Residential	0	0	38.713	3.800		Residential - Single Family Residence, 1	183B109 406	10	Canoga Park - Winnetka - Woodland Hills - West Hills	No	ABMI	CPK CPU ,
Los Angeles	20924 VOSE ST	91303	2138027003	0.000	0.000	0.000	3.800	Shortfall of Sites	0.156	Low Residential	R1-1-RIO	Low Medium Residential	0	0	38.526	3.800		Residential - Single Family Residence, 1	183B109 407	10	Canoga Park - Winnetka - Woodland Hills - West Hills	No	ABMI	CPK CPU ,
Los Angeles	7517 CORBIN AVE	91306	2115017007	0.000	0.000	0.000	3.800	Shortfall of Sites	0.155	Low Residential	R1-1	Low Medium Residential	0	0	38.721	3.800		Residential - Single Family Residence - Guesthouse, 1	186B117 408	10	Canoga Park - Winnetka - Woodland Hills - West Hills	No	ABMI	CPK CPU ,
Los Angeles	20914 VOSE ST	91303	2138027021	0.000	0.000	0.000	3.800	Shortfall of Sites	0.141	Low Residential	R1-1-RIO	Low Medium Residential	0	0	42.573	3.800		Residential - Single Family Residence, 1	183B109 408	10	Canoga Park - Winnetka - Woodland Hills - West Hills	No	ABMI	CPK CPU ,
Los Angeles	20910 VOSE ST	91303	2138027020	0.000	0.000	0.000	3.800	Shortfall of Sites	0.141	Low Residential	R1-1-RIO	Low Medium Residential	0	0	42.571	3.800		Residential - Single Family Residence, 1	183B109 409	10	Canoga Park - Winnetka - Woodland Hills - West Hills	No	ABMI	CPK CPU ,
Los Angeles	7448 JORDAN AVE	91303	2111009019	0.000	0.000	0.000	3.800	Shortfall of Sites	0.156	Low Residential	R1-1	Low Medium Residential	0	0	38.583	3.800		Residential - Single Family Residence, 1	186B105 417	10	Canoga Park - Winnetka - Woodland Hills - West Hills	No	ABMI	CPK CPU ,
Los Angeles	7512 INDEPENDENCE AVE	91303	2112001058	0.000	0.000	0.000	3.800	Shortfall of Sites	0.144	Low Residential	R1-1	Low Medium Residential	0	0	41.785	3.800		Residential - Single Family Residence, 1	186B109 420	10	Canoga Park - Winnetka - Woodland Hills - West Hills	No	ABMI	CPK CPU ,
Los Angeles	7513 LOMA VERDE AVE	91303	2112001053	0.000	0.000	0.000	3.800	Shortfall of Sites	0.143	Low Residential	R1-1	Low Medium Residential	0	0	41.819	3.800		Residential - Single Family Residence, 1	186B109 421	10	Canoga Park - Winnetka - Woodland Hills - West Hills	No	ABMI	CPK CPU ,
Los Angeles	7512 LOMA VERDE AVE	91303	2112001003	0.000	0.000	0.000	3.800	Shortfall of Sites	0.145	Low Residential	R1-1	Low Medium Residential	0	0	41.351	3.800		Residential - Single Family Residence - Pool, 1	186B109 422	10	Canoga Park - Winnetka - Woodland Hills - West Hills	No	ABMI	CPK CPU ,
Los Angeles	21051 RUNNYMEDE ST	91303	2112011023	0.000	0.000	0.000	3.800	Shortfall of Sites	0.149	Low Residential	R1-1	Low Medium Residential	0	0	40.211	3.800		Residential - Single Family Residence, 1	186B105 433	10	Canoga Park - Winnetka - Woodland Hills - West Hills	No	ABMI	CPK CPU ,
Los Angeles	21047 RUNNYMEDE ST	91303	2112011022	0.000	0.000	0.000	3.800	Shortfall of Sites	0.149	Low Residential	R1-1	Low Medium Residential	0	0	40.211	3.800		Residential - Single Family Residence, 1	186B105 434	10	Canoga Park - Winnetka - Woodland Hills - West Hills	No	ABMI	CPK CPU ,
Los Angeles	21001 COHASSET ST	91303	2112001089	0.000	0.000	0.000	3.800	Shortfall of Sites	0.144	Low Residential	R1-1	Low Medium Residential	0	0	41.808	3.800		Residential - Single Family Residence, 1	186B109 435	10	Canoga Park - Winnetka - Woodland Hills - West Hills	No	ABMI	CPK CPU ,
Los Angeles	21041 RUNNYMEDE ST	91303	2112011021	0.000	0.000	0.000	3.800	Shortfall of Sites	0.149	Low Residential	R1-1	Low Medium Residential	0	0	40.211	3.800		Residential - Single Family Residence, 1	186B105 435	10	Canoga Park - Winnetka - Woodland Hills - West Hills	No	ABMI	CPK CPU ,
Los Angeles	21037 RUNNYMEDE ST	91303	2112011020	0.000	0.000	0.000	3.800	Shortfall of Sites	0.149	Low Residential	R1-1	Low Medium Residential	0	0	40.211	3.800		Residential - Single Family Residence, 1	186B105 436	10	Canoga Park - Winnetka - Woodland Hills - West Hills	No	ABMI	CPK CPU ,
Los Angeles	7506 INDEPENDENCE AVE	91303	2112001057	0.000	0.000	0.000	3.800	Shortfall of Sites	0.144	Low Residential	R1-1	Low Medium Residential	0	0	41.787	3.800		Residential - Single Family Residence, 1	186B109 437	10	Canoga Park - Winnetka - Woodland Hills - West Hills	No	ABMI	CPK CPU ,
Los Angeles	21031 RUNNYMEDE ST	91303	2112011019	0.000	0.000	0.000	3.800	Shortfall of Sites	0.149	Low Residential	R1-1	Low Medium Residential	0	0	40.211	3.800		Residential - Single Family Residence - Pool, 1	186B105 437	10	Canoga Park - Winnetka - Woodland Hills - West Hills	No	ABMI	CPK CPU ,
Los Angeles	7507 LOMA VERDE AVE	91303	2112001054	0.000	0.000	0.000	3.800	Shortfall of Sites	0.143	Low Residential	R1-1	Low Medium Residential	0	0	41.819	3.800		Residential - Single Family Residence, 1	186B109 438	10	Canoga Park - Winnetka - Woodland Hills - West Hills	No	ABMI	CPK CPU ,

Jurisdiction Name	Site Address/Intersection	5 Digit ZIP Code	Assessor Parcel Number	Very Low-Income	Low-Income	Moderate-Income	Above Moderate-Income	Type of Shortfall	Parcel Size (Acres)	Current General Plan Designation	Current Zoning	Proposed General Plan (GP) Designation	Proposed Zoning	Minimum Density Allowed	Maximum Density Allowed	Total Capacity	Vacant/ Nonvacant	Description of Existing Uses	PIN	Base Density Per Acre	Community Plan Area	Rent Stabalization Ordinance	Income Category	Applicable Rezoning Program (Program informing values in Column Q listed first)
Los Angeles	21027 RUNNYMEDE ST	91303	2112011018	0.000	0.000	0.000	3.800	Shortfall of Sites	0.149	Low Residential	R1-1	Low Medium Residential	0	0	40.211	3.800		Residential - Single Family Residence, 1	186B105 438	10	Canoga Park - Winnetka - Woodland Hills - West Hills	No	ABMI	CPK CPU ,
Los Angeles	7511 CORBIN AVE	91306	2115017008	0.000	0.000	0.000	3.800	Shortfall of Sites	0.155	Low Residential	R1-1	Low Medium Residential	0	0	38.722	3.800		Residential - Single Family Residence, 1	186B117 440	10	Canoga Park - Winnetka - Woodland Hills - West Hills	No	ABMI	CPK CPU ,
Los Angeles	21017 RUNNYMEDE ST	91303	2112011016	0.000	0.000	0.000	3.800	Shortfall of Sites	0.149	Low Residential	R1-1	Low Medium Residential	0	0	40.220	3.800		Residential - Single Family Residence, 1	186B105 440	10	Canoga Park - Winnetka - Woodland Hills - West Hills	No	ABMI	CPK CPU ,
Los Angeles	7012 INDEPENDENCE AVE	91303	2138027015	0.000	0.000	0.000	3.800	Shortfall of Sites	0.142	Low Residential	R1-1-RIO	Low Medium Residential	0	0	42.168	3.800		Residential - Single Family Residence, 1	183B109 452	10	Canoga Park - Winnetka - Woodland Hills - West Hills	No	ABMI	CPK CPU ,
Los Angeles	20917 HART ST	91303	2138027022	0.000	0.000	0.000	3.800	Shortfall of Sites	0.138	Low Residential	R1-1-RIO	Low Medium Residential	0	0	43.324	3.800		Residential - Single Family Residence, 1	183B109 454	10	Canoga Park - Winnetka - Woodland Hills - West Hills	No	ABMI	CPK CPU ,
Los Angeles	7500 INDEPENDENCE AVE	91303	2112001056	0.000	0.000	0.000	3.800	Shortfall of Sites	0.143	Low Residential	R1-1	Low Medium Residential	0	0	41.986	3.800		Residential - Single Family Residence, 1	186B109 456	10	Canoga Park - Winnetka - Woodland Hills - West Hills	No	ABMI	CPK CPU ,
Los Angeles	7501 LOMA VERDE AVE	91303	2112001055	0.000	0.000	0.000	3.800	Shortfall of Sites	0.143	Low Residential	R1-1	Low Medium Residential	0	0	42.018	3.800		Residential - Single Family Residence, 1	186B109 457	10	Canoga Park - Winnetka - Woodland Hills - West Hills	No	ABMI	CPK CPU ,
Los Angeles	7500 LOMA VERDE AVE	91303	2112001001	0.000	0.000	0.000	3.800	Shortfall of Sites	0.144	Low Residential	R1-1	Low Medium Residential	0	0	41.539	3.800		Residential - Single Family Residence, 1	186B109 458	10	Canoga Park - Winnetka - Woodland Hills - West Hills	No	ABMI	CPK CPU ,
Los Angeles	20945 HART ST	91303	2138027011	0.000	0.000	0.000	3.800	Shortfall of Sites	0.155	Low Residential	R1-1-RIO	Low Medium Residential	0	0	38.682	3.800		Residential - Single Family Residence, 1	183B109 461	10	Canoga Park - Winnetka - Woodland Hills - West Hills	No	ABMI	CPK CPU ,
Los Angeles	20941 HART ST	91303	2138027018	0.000	0.000	0.000	3.800	Shortfall of Sites	0.155	Low Residential	R1-1-RIO	Low Medium Residential	0	0	38.683	3.800		Residential - Single Family Residence, 1	183B109 462	10	Canoga Park - Winnetka - Woodland Hills - West Hills	No	ABMI	CPK CPU ,
Los Angeles	20927 HART ST	91303	2138027004	0.000	0.000	0.000	3.800	Shortfall of Sites	0.156	Low Residential	R1-1-RIO	Low Medium Residential	0	0	38.519	3.800		Residential - Single Family Residence, 1	183B109 465	10	Canoga Park - Winnetka - Woodland Hills - West Hills	No	ABMI	CPK CPU ,
Los Angeles	21010 COHASSET ST	91303	2112011010	0.000	0.000	0.000	3.800	Shortfall of Sites	0.150	Low Residential	R1-1	Low Medium Residential	0	0	40.082	3.800		Residential - Single Family Residence, 1	186B109 491	10	Canoga Park - Winnetka - Woodland Hills - West Hills	No	ABMI	CPK CPU ,
Los Angeles	21006 COHASSET ST	91303	2112011011	0.000	0.000	0.000	3.800	Shortfall of Sites	0.150	Low Residential	R1-1	Low Medium Residential	0	0	40.089	3.800		Residential - Single Family Residence, 1	186B109 492	10	Canoga Park - Winnetka - Woodland Hills - West Hills	No	ABMI	CPK CPU ,
Los Angeles	21000 COHASSET ST	91303	2112011012	0.000	0.000	0.000	3.800	Shortfall of Sites	0.150	Low Residential	R1-1	Low Medium Residential	0	0	40.071	3.800		Residential - Single Family Residence, 1	186B109 493	10	Canoga Park - Winnetka - Woodland Hills - West Hills	No	ABMI	CPK CPU ,
Los Angeles	7458 INDEPENDENCE AVE	91303	2112013024	0.000	0.000	0.000	3.800	Shortfall of Sites	0.143	Low Residential	R1-1	Low Medium Residential	0	0	41.905	3.800		Residential - Single Family Residence, 1	186B109 494	10	Canoga Park - Winnetka - Woodland Hills - West Hills	No	ABMI	CPK CPU ,
Los Angeles	7441 CORBIN AVE	91306	2115017011	0.000	0.000	0.000	3.800	Shortfall of Sites	0.155	Low Residential	R1-1	Low Medium Residential	0	0	38.721	3.800		Residential - Single Family Residence, 1	186B117 494	10	Canoga Park - Winnetka - Woodland Hills - West Hills	No	ABMI	CPK CPU ,
Los Angeles	7457 LOMA VERDE AVE	91303	2112013001	0.000	0.000	0.000	3.800	Shortfall of Sites	0.143	Low Residential	R1-1	Low Medium Residential	[MB4-G1-5] [CX2-FA] [CPIO]	0	41.924	3.800		Residential - Single Family Residence, 1	186B109 495	10	Canoga Park - Winnetka - Woodland Hills - West Hills	No	ABMI	CPK CPU ,
Los Angeles	7456 LOMA VERDE AVE	91303	2112014012	0.000	0.000	0.000	3.800	Shortfall of Sites	0.145	Low Residential	R1-1	Low Medium Residential	0	0	41.498	3.800		Residential - Single Family Residence, 1	186B109 496	10	Canoga Park - Winnetka - Woodland Hills - West Hills	No	ABMI	CPK CPU ,
Los Angeles	7452 INDEPENDENCE AVE	91303	2112013023	0.000	0.000	0.000	3.800	Shortfall of Sites	0.143	Low Residential	R1-1	Low Medium Residential	0	0	41.819	3.800		Residential - Single Family Residence, 1	186B109 510	10	Canoga Park - Winnetka - Woodland Hills - West Hills	No	ABMI	CPK CPU ,
Los Angeles	7453 LOMA VERDE AVE	91303	2112013002	0.000	0.000	0.000	3.800	Shortfall of Sites	0.144	Low Residential	R1-1	Low Medium Residential	0	0	41.793	3.800		Residential - Single Family Residence, 1	186B109 512	10	Canoga Park - Winnetka - Woodland Hills - West Hills	No	ABMI	CPK CPU ,
Los Angeles	7452 LOMA VERDE AVE	91303	2112014011	0.000	0.000	0.000	3.800	Shortfall of Sites	0.145	Low Residential	R1-1	Low Medium Residential	0	0	41.332	3.800		Residential - Single Family Residence, 1	186B109 513	10	Canoga Park - Winnetka - Woodland Hills - West Hills	No	ABMI	CPK CPU ,
Los Angeles	7435 CORBIN AVE	91306	2115017012	0.000	0.000	0.000	3.800	Shortfall of Sites	0.155	Low Residential	R1-1	Low Medium Residential	[MN1-AL2-5] [CX1-FA] [CPIO]	0	38.721	3.800		Residential - Single Family Residence, 1	186B117 513	10	Canoga Park - Winnetka - Woodland Hills - West Hills	No	ABMI	CPK CPU ,
Los Angeles	7448 INDEPENDENCE AVE	91303	2112013022	0.000	0.000	0.000	3.800	Shortfall of Sites	0.143	Low Residential	R1-1	Low Medium Residential	0	0	41.819	3.800		Residential - Single Family Residence, 1	186B109 523	10	Canoga Park - Winnetka - Woodland Hills - West Hills	No	ABMI	CPK CPU ,
Los Angeles	7447 LOMA VERDE AVE	91303	2112013003	0.000	0.000	0.000	3.800	Shortfall of Sites	0.144	Low Residential	R1-1	Low Medium Residential	0	0	41.795	3.800		Residential - Single Family Residence, 1	186B109 525	10	Canoga Park - Winnetka - Woodland Hills - West Hills	No	ABMI	CPK CPU ,
Los Angeles	7446 LOMA VERDE AVE	91303	2112014010	0.000	0.000	0.000	3.800	Shortfall of Sites	0.145	Low Residential	R1-1	Low Medium Residential	0	0	41.329	3.800		Residential - Single Family Residence, 1	186B109 526	10	Canoga Park - Winnetka - Woodland Hills - West Hills	No	ABMI	CPK CPU ,
Los Angeles	7431 CORBIN AVE	91306	2115017013	0.000	0.000	0.000	3.800	Shortfall of Sites	0.155	Low Residential	R1-1	Low Medium Residential	0	0	38.722	3.800		Residential - Single Family Residence, 1	186B117 526	10	Canoga Park - Winnetka - Woodland Hills - West Hills	No	ABMI	CPK CPU ,
Los Angeles	21011 RUNNYMEDE ST	91303	2112011015	0.000	0.000	0.000	3.800	Shortfall of Sites	0.149	Low Residential	R1-1	Low Medium Residential	0	0	40.211	3.800		Residential - Single Family Residence, 1	186B109 537	10	Canoga Park - Winnetka - Woodland Hills - West Hills	No	ABMI	CPK CPU ,
Los Angeles	21007 RUNNYMEDE ST	91303	2112011014	0.000	0.000	0.000	3.800	Shortfall of Sites	0.149	Low Residential	R1-1	Low Medium Residential	0	0	40.211	3.800		Residential - Single Family Residence, 1	186B109 538	10	Canoga Park - Winnetka - Woodland Hills - West Hills	No	ABMI	CPK CPU ,
Los Angeles	21001 RUNNYMEDE ST	91303	2112011013	0.000	0.000	0.000	3.800	Shortfall of Sites	0.149	Low Residential	R1-1	Low Medium Residential	0	0	40.188	3.800		Residential - Single Family Residence, 1	186B109 539	10	Canoga Park - Winnetka - Woodland Hills - West Hills	No	ABMI	CPK CPU ,
Los Angeles	7442 INDEPENDENCE AVE	91303	2112013021	0.000	0.000	0.000	3.800	Shortfall of Sites	0.143	Low Residential	R1-1	Low Medium Residential	0	0	41.819	3.800		Residential - Single Family Residence, 1	186B109 544	10	Canoga Park - Winnetka - Woodland Hills - West Hills	No	ABMI	CPK CPU ,
Los Angeles	7443 LOMA VERDE AVE	91303	2112013004	0.000	0.000	0.000	3.800	Shortfall of Sites	0.144	Low Residential	R1-1	Low Medium Residential	0	0	41.797	3.800		Residential - Single Family Residence, 1	186B109 546	10	Canoga Park - Winnetka - Woodland Hills - West Hills	No	ABMI	CPK CPU ,
Los Angeles	7442 LOMA VERDE AVE	91303	2112014009	0.000	0.000	0.000	3.800	Shortfall of Sites	0.145	Low Residential	R1-1	Low Medium Residential	0	0	41.325	3.800		Residential - Single Family Residence, 1	186B109 547	10	Canoga Park - Winnetka - Woodland Hills - West Hills	No	ABMI	CPK CPU ,
Los Angeles	7425 CORBIN AVE	91306	2115017014	0.000	0.000	0.000	3.800	Shortfall of Sites	0.155	Low Residential	R1-1	Low Medium Residential	0	0	38.722	3.800		Residential - Single Family Residence - Pool, 1	186B117 556	10	Canoga Park - Winnetka - Woodland Hills - West Hills	No	ABMI	CPK CPU ,
Los Angeles	6952 INDEPENDENCE AVE	91303	2138028024	0.000	0.000	0.000	3.800	Shortfall of Sites	0.141	Low Residential	R1-1-RIO	Low Medium Residential	0	0	42.515	3.800		Residential - Single Family Residence - Pool, 1	183B109 557	10	Canoga Park - Winnetka - Woodland Hills - West Hills	No	ABMI	CPK CPU ,
Los Angeles	7438 INDEPENDENCE AVE	91303	2112013020	0.000	0.000	0.000	3.800	Shortfall of Sites	0.143	Low Residential	R1-1	Low Medium Residential	0	0	41.819	3.800		Residential - Single Family Residence, 1	186B109 563	10	Canoga Park - Winnetka - Woodland Hills - West Hills	No	ABMI	CPK CPU ,
Los Angeles	7437 LOMA VERDE AVE	91303	2112013005	0.000	0.000	0.000	3.800	Shortfall of Sites	0.144	Low Residential	R1-1	Low Medium Residential	0	0	41.798	3.800		Residential - Single Family Residence, 1	186B109 565	10	Canoga Park - Winnetka - Woodland Hills - West Hills	No	ABMI	CPK CPU ,
Los Angeles	7436 LOMA VERDE AVE	91303	2112014008	0.000	0.000	0.000	3.800	Shortfall of Sites	0.145	Low Residential	R1-1	Low Medium Residential	0	0	41.322	3.800		Residential - Single Family Residence - Pool, 1	186B109 566	10	Canoga Park - Winnetka - Woodland Hills - West Hills	No	ABMI	CPK CPU ,
Los Angeles	7419 CORBIN AVE	91306	2115017015	0.000	0.000	0.000	3.800	Shortfall of Sites	0.155	Low Residential	R1-1	Low Medium Residential	0	0	38.722	3.800		Residential - Single Family Residence, 1	186B117 567	10	Canoga Park - Winnetka - Woodland Hills - West Hills	No	ABMI	CPK CPU ,
Los Angeles	6950 INDEPENDENCE AVE	91303	2138028038	0.000	0.000	0.000	3.800	Shortfall of Sites	0.161	Low Residential	R1-1-RIO	Low Medium Residential	0	0	37.381	3.800		Residential - Single Family Residence, 1	183B109 569	10	Canoga Park - Winnetka - Woodland Hills - West Hills	No	ABMI	CPK CPU ,
Los Angeles	6951 LOMA VERDE AVE	91303	2138028054	0.000	0.000	0.000	3.800	Shortfall of Sites	0.154	Low Residential	R1-1-RIO	Low Medium Residential	0	0	39.019	3.800		Residential - Single Family Residence, 1	183B109 571	10	Canoga Park - Winnetka - Woodland Hills - West Hills	No	ABMI	CPK CPU ,
Los Angeles	7413 CORBIN AVE	91306	2115017016	0.000	0.000	0.000	3.800	Shortfall of Sites	0.155	Low Residential	R1-1	Low Medium Residential	0	0	38.722	3.800		Residential - Single Family Residence, 1	186B117 584	10	Canoga Park - Winnetka - Woodland Hills - West Hills	No	ABMI	CPK CPU ,
Los Angeles	7408 VARIEL AVE	91303	2112012021	0.000	0.000	0.000	3.800	Shortfall of Sites	0.142	Low Residential	R1-1	Low Medium Residential	0	0	42.334	3.800		Residential - Single Family Residence, 1	186B105 586	10	Canoga Park - Winnetka - Woodland Hills - West Hills	No	ABMI	CPK CPU ,
Los Angeles	7432 INDEPENDENCE AVE	91303	2112013019	0.000	0.000	0.000	3.800	Shortfall of Sites	0.143	Low Residential	R1-1	Low Medium Residential	CM-2D-CPIO	0	41.819	3.800		Residential - Single Family Residence, 1	186B109 595	10	Canoga Park - Winnetka - Woodland Hills - West Hills	No	ABMI	CPK CPU ,
Los Angeles	7432 LOMA VERDE AVE	91303	2112014007	0.000	0.000	0.000	3.800	Shortfall of Sites	0.145	Low Residential	R1-1	Low Medium Residential	0	0	41.318	3.800		Residential - Single Family Residence, 1	186B109 598	10	Canoga Park - Winnetka - Woodland Hills - West Hills	No	ABMI	CPK CPU ,
Los Angeles	6941 DE SOTO AVE	91303	2138028071	0.000	0.000	0.000	3.800	Shortfall of Sites	0.150	Low Residential	R1-1-RIO	Low Medium Residential	0	0	39.998	3.800		Residential - Single Family Residence, 1	183B109 617	10	Canoga Park - Winnetka - Woodland Hills - West Hills	No	ABMI	CPK CPU ,
Los Angeles	20342 ROSCOE BLVD	91306	2107006007	0.000	0.000	0.000	3.800	Shortfall of Sites	0.212	Low Residential	RS-1	Low Medium Residential	0	0	28.354	3.800		Residential - Single Family Residence, 1	192B113 621	10	Canoga Park - Winnetka - Woodland Hills - West Hills	No	ABMI	CPK CPU ,

Jurisdiction Name	Site Address/Intersection	5 Digit ZIP Code	Assessor Parcel Number	Very Low-Income	Low-Income	Moderate-Income	Above Moderate-Income	Type of Shortfall	Parcel Size (Acres)	Current General Plan Designation	Current Zoning	Proposed General Plan (GP) Designation	Proposed Zoning	Minimum Density Allowed	Maximum Density Allowed	Total Capacity	Vacant/ Nonvacant	Description of Existing Uses	PIN	Base Density Per Acre	Community Plan Area	Rent Stabalization Ordinance	Income Category	Applicable Rezoning Program (Program informing values in Column Q listed first)
Los Angeles	7423 LOMA VERDE AVE	91303	2112013008	0.000	0.000	0.000	3.800	Shortfall of Sites	0.144	Low Residential	R1-1	Low Medium Residential	0	0	41.803	3.800		Residential - Single Family Residence, 1	186B109 630	10	Canoga Park - Winnetka - Woodland Hills - West Hills	No	ABMI	CPK CPU ,
Los Angeles	7421 INDEPENDENCE AVE	91303	2112012015	0.000	0.000	0.000	3.800	Shortfall of Sites	0.155	Low Residential	R1-1	Low Medium Residential	0	0	38.721	3.800		Residential - Single Family Residence, 1	186B109 644	10	Canoga Park - Winnetka - Woodland Hills - West Hills	No	ABMI	CPK CPU ,
Los Angeles	7416 INDEPENDENCE AVE	91303	2112013016	0.000	0.000	0.000	3.800	Shortfall of Sites	0.143	Low Residential	R1-1	Low Medium Residential	0	0	41.819	3.800		Residential - Single Family Residence, 1	186B109 653	10	Canoga Park - Winnetka - Woodland Hills - West Hills	No	ABMI	CPK CPU ,
Los Angeles	7417 LOMA VERDE AVE	91303	2112013009	0.000	0.000	0.000	3.800	Shortfall of Sites	0.144	Low Residential	R1-1	Low Medium Residential	0	0	41.805	3.800		Residential - Single Family Residence, 1	186B109 655	10	Canoga Park - Winnetka - Woodland Hills - West Hills	No	ABMI	CPK CPU ,
Los Angeles	7416 LOMA VERDE AVE	91303	2112014004	0.000	0.000	0.000	3.800	Shortfall of Sites	0.145	Low Residential	R1-1	Low Medium Residential	0	0	41.308	3.800		Residential - Single Family Residence, 1	186B109 656	10	Canoga Park - Winnetka - Woodland Hills - West Hills	No	ABMI	CPK CPU ,
Los Angeles	7412 INDEPENDENCE AVE	91303	2112013015	0.000	0.000	0.000	3.800	Shortfall of Sites	0.143	Low Residential	R1-1	Low Medium Residential	0	0	41.819	3.800		Residential - Single Family Residence, 1	186B109 669	10	Canoga Park - Winnetka - Woodland Hills - West Hills	No	ABMI	CPK CPU ,
Los Angeles	7413 LOMA VERDE AVE	91303	2112013010	0.000	0.000	0.000	3.800	Shortfall of Sites	0.144	Low Residential	R1-1	Low Medium Residential	0	0	41.789	3.800		Residential - Single Family Residence, 1	186B109 671	10	Canoga Park - Winnetka - Woodland Hills - West Hills	No	ABMI	CPK CPU ,
Los Angeles	7412 LOMA VERDE AVE	91303	2112014003	0.000	0.000	0.000	3.800	Shortfall of Sites	0.145	Low Residential	R1-1	Low Medium Residential	0	0	41.321	3.800		Residential - Single Family Residence, 1	186B109 672	10	Canoga Park - Winnetka - Woodland Hills - West Hills	No	ABMI	CPK CPU ,
Los Angeles	6925 DE SOTO AVE	91303	2138028047	0.000	0.000	0.000	3.800	Shortfall of Sites	0.148	Low Residential	R1-1-RIO	Low Medium Residential	0	0	40.538	3.800		Residential - Single Family Residence - Pool, 1	183B109 681	10	Canoga Park - Winnetka - Woodland Hills - West Hills	No	ABMI	CPK CPU ,
Los Angeles	7407 LOMA VERDE AVE	91303	2112013011	0.000	0.000	0.000	3.800	Shortfall of Sites	0.145	Low Residential	R1-1	Low Medium Residential	0	0	41.461	3.800		Residential - Single Family Residence, 1	186B109 698	10	Canoga Park - Winnetka - Woodland Hills - West Hills	No	ABMI	CPK CPU ,
Los Angeles	6945 VARIEL AVE	91303	2138021021	0.000	0.000	0.000	3.800	Shortfall of Sites	0.086	Low Residential	R1-1-RIO	Medium Residential	0	0	69.784	3.800		Residential - Single Family Residence, 1	183B105 716	43	Canoga Park - Winnetka - Woodland Hills - West Hills	No	ABMI	CPK CPU ,
Los Angeles	7337 MILWOOD AVE	91303	2112024022	0.000	0.000	0.000	3.800	Shortfall of Sites	0.086	Medium Residential	R1-1	Medium Residential	0	0	69.699	3.800		Residential - Single Family Residence, 1	186B105 717	43	Canoga Park - Winnetka - Woodland Hills - West Hills	No	ABMI	CPK CPU ,
Los Angeles	7402 INDEPENDENCE AVE	91303	2112013013	0.000	0.000	0.000	3.800	Shortfall of Sites	0.143	Low Residential	R1-1	Low Medium Residential	0	0	41.959	3.800		Residential - Single Family Residence, 1	186B109 718	10	Canoga Park - Winnetka - Woodland Hills - West Hills	No	ABMI	CPK CPU ,
Los Angeles	7401 LOMA VERDE AVE	91303	2112013012	0.000	0.000	0.000	3.800	Shortfall of Sites	0.147	Low Residential	R1-1	Low Medium Residential	0	0	40.732	3.800		Residential - Single Family Residence, 1	186B109 720	10	Canoga Park - Winnetka - Woodland Hills - West Hills	No	ABMI	CPK CPU ,
Los Angeles	7400 LOMA VERDE AVE	91303	2112014001	0.000	0.000	0.000	3.800	Shortfall of Sites	0.140	Low Residential	R1-1	Low Medium Residential	0	0	42.786	3.800		Residential - Single Family Residence, 1	186B109 721	10	Canoga Park - Winnetka - Woodland Hills - West Hills	No	ABMI	CPK CPU ,
Los Angeles	7309 CORBIN AVE	91306	2115018013	0.000	0.000	0.000	3.800	Shortfall of Sites	0.246	Low Residential	R1-1	Low Medium Residential	0	0	24.371	3.800		Residential - Single Family Residence, 1	186B117 841	10	Canoga Park - Winnetka - Woodland Hills - West Hills	No	ABMI	CPK CPU ,
Los Angeles	20543 SATICOY ST	91306	2108024036	0.000	0.000	3.800	0.000	Shortfall of Sites	0.718	Low Residential	RA-1	Low Residential	0	0	8.352	3.800		Institutional - School (Private) - One Story, 1	186B109 153	1 per lot	Canoga Park - Winnetka - Woodland Hills - West Hills	No	MI	CPK CPU ,
Los Angeles	1052 FIGUEROA TER	90012	5406021001	0.000	0.000	0.000	3.800	Shortfall of Sites	0.045	Medium Residential	R3-1	Medium Neighborhood Residential	[LN1-MU1-5] [RG1-FA] [CPIO]	0	134.387	3.800		Residential - Single Family Residence, 1	136-5A213 46	No Max	Central City North	No	ABMI	DT CPU
Los Angeles	610 ALPINE ST	90012	5407023008	0.000	0.000	0.000	3.800	Shortfall of Sites	0.047	High Medium Residential	R4-1	Medium Neighborhood Residential	[LM2-MU2-5] [RX1-FA] [CPIO]	0	127.807	3.800		Commercial - Store Combination - Store and Residential Combination - One Story, 1	135A213 273	No Max	Central City North	No	ABMI	DT CPU
Los Angeles	19316 YOLIE LN	91356	2153034051	0.000	0.000	0.000	3.800	Shortfall of Sites	0.159	Low II Residential	R1-1	Low Neighborhood Residential	0	0	37.751	3.800		Residential - Single Family Residence, 1	174B117 20	10	Encino - Tarzana	No	ABMI	ENC CPU , AHO
Los Angeles	19310 YOLIE LN	91356	2153034054	0.000	0.000	0.000	3.800	Shortfall of Sites	0.155	Low II Residential	R1-1	Low Neighborhood Residential	0	0	38.719	3.800		Residential - Single Family Residence - Therapy Pool (Spa), 1	174B117 22	10	Encino - Tarzana	No	ABMI	ENC CPU , AHO
Los Angeles	5400 GEYSER AVE	91356	2161007020	0.000	0.000	0.000	3.800	Shortfall of Sites	0.138	Low II Residential	R1-1	Low Neighborhood Residential	0	0	43.514	3.800		Residential - Single Family Residence - Pool, 1	171B121 29	10	Encino - Tarzana	No	ABMI	ENC CPU , AHO
Los Angeles	5416 VELOZ AVE	91356	2161015006	0.000	0.000	0.000	3.800	Shortfall of Sites	0.148	Low II Residential	R1-1	Low Neighborhood Residential	0	0	40.624	3.800		Residential - Single Family Residence - Pool, 1	171B121 30	10	Encino - Tarzana	No	ABMI	ENC CPU , AHO
Los Angeles	5817 SYLVIA AVE	91356	2156004021	0.000	0.000	0.000	3.800	Shortfall of Sites	0.155	Low II Residential	R1-1	Low Neighborhood Residential	0	0	38.712	3.800		Residential - Single Family Residence, 1	174B117 69	10	Encino - Tarzana	No	ABMI	ENC CPU , AHO
Los Angeles	5816 SYLVIA AVE	91356	2156004024	0.000	0.000	0.000	3.800	Shortfall of Sites	0.158	Low II Residential	R1-1	Low Neighborhood Residential	0	0	37.926	3.800		Residential - Single Family Residence, 1	174B117 70	10	Encino - Tarzana	No	ABMI	ENC CPU , AHO
Los Angeles	5731 AURA AVE	91356	2153033023	0.000	0.000	0.000	3.800	Shortfall of Sites	0.147	Low II Residential	[Q]RZ5-1	Low Neighborhood Residential	0	0	40.844	3.800		Residential - Single Family Residence, 1	174B117 141	10	Encino - Tarzana	No	ABMI	ENC CPU , AHO
Los Angeles	19309 MIRANDA ST	91356	2153033029	0.000	0.000	0.000	3.800	Shortfall of Sites	0.144	Low II Residential	[Q]RZ5-1	Low Neighborhood Residential	0	0	41.523	3.800		Residential - Single Family Residence, 1	174B117 147	10	Encino - Tarzana	No	ABMI	ENC CPU , AHO
Los Angeles	5727 CREBS AVE	91356	2156022008	0.000	0.000	0.000	3.800	Shortfall of Sites	0.149	Low II Residential	R1-1	Low Neighborhood Residential	0	0	40.272	3.800		Residential - Single Family Residence, 1	174B121 163	10	Encino - Tarzana	No	ABMI	ENC CPU , AHO
Los Angeles	5720 WILBUR AVE	91356	2156022004	0.000	0.000	0.000	3.800	Shortfall of Sites	0.160	Low II Residential	R1-1	Low Neighborhood Residential	0	0	37.607	3.800		Residential - Single Family Residence, 1	174B121 179	10	Encino - Tarzana	No	ABMI	ENC CPU , AHO
Los Angeles	5721 CREBS AVE	91356	2156022009	0.000	0.000	0.000	3.800	Shortfall of Sites	0.157	Low II Residential	R1-1	Low Neighborhood Residential	0	0	38.189	3.800		Residential - Single Family Residence, 1	174B121 180	10	Encino - Tarzana	No	ABMI	ENC CPU , AHO
Los Angeles	5720 RHEA AVE	91356	2156023017	0.000	0.000	0.000	3.800	Shortfall of Sites	0.157	Low II Residential	R1-1	Low Neighborhood Residential	0	0	38.193	3.800		Residential - Single Family Residence, 1	174B121 185	10	Encino - Tarzana	No	ABMI	ENC CPU , AHO
Los Angeles	5716 RHEA AVE	91356	2156023016	0.000	0.000	0.000	3.800	Shortfall of Sites	0.149	Low II Residential	R1-1	Low Neighborhood Residential	0	0	40.277	3.800		Residential - Single Family Residence, 1	174B121 207	10	Encino - Tarzana	No	ABMI	ENC CPU , AHO
Los Angeles	5711 RHEA AVE	91356	2156023011	0.000	0.000	0.000	3.800	Shortfall of Sites	0.145	Low II Residential	R1-1	Low Neighborhood Residential	0	0	41.404	3.800		Residential - Single Family Residence, 1	174B121 220	10	Encino - Tarzana	No	ABMI	ENC CPU , AHO
Los Angeles	5710 RHEA AVE	91356	2156023015	0.000	0.000	0.000	3.800	Shortfall of Sites	0.145	Low II Residential	R1-1	Low Neighborhood Residential	0	0	41.406	3.800		Residential - Single Family Residence, 1	174B121 221	10	Encino - Tarzana	No	ABMI	ENC CPU , AHO
Los Angeles	5703 GEYSER AVE	91356	2156022020	0.000	0.000	0.000	3.800	Shortfall of Sites	0.155	Low II Residential	R1-1	Low Neighborhood Residential	0	0	38.640	3.800		Residential - Single Family Residence - Pool, 1	174B121 237	10	Encino - Tarzana	No	ABMI	ENC CPU , AHO
Los Angeles	5702 RHEA AVE	91356	2156023014	0.000	0.000	0.000	3.800	Shortfall of Sites	0.155	Low II Residential	R1-1	Low Neighborhood Residential	0	0	38.633	3.800		Residential - Single Family Residence - Pool, 1	174B121 241	10	Encino - Tarzana	No	ABMI	ENC CPU , AHO
Los Angeles	5703 YOLANDA AVE	91356	2156023026	0.000	0.000	0.000	3.800	Shortfall of Sites	0.156	Low II Residential	R1-1	Low Neighborhood Residential	0	0	38.569	3.800		Residential - Single Family Residence, 1	174B121 243	10	Encino - Tarzana	No	ABMI	ENC CPU , AHO
Los Angeles	18808 COLLINS ST	91356	2156024011	0.000	0.000	0.000	3.800	Shortfall of Sites	0.141	Low II Residential	R1-1	Low Neighborhood Residential	0	0	42.565	3.800		Residential - Single Family Residence, 1	174B121 268	10	Encino - Tarzana	No	ABMI	ENC CPU , AHO
Los Angeles	18748 COLLINS ST	91356	2156024034	0.000	0.000	0.000	3.800	Shortfall of Sites	0.141	Low II Residential	R1-1	Low Neighborhood Residential	0	0	42.553	3.800		Residential - Single Family Residence, 1	174B121 271	10	Encino - Tarzana	No	ABMI	ENC CPU , AHO
Los Angeles	18847 MARTHA ST	91356	2156024001	0.000	0.000	0.000	3.800	Shortfall of Sites	0.140	Low II Residential	R1-1	Low Neighborhood Residential	0	0	42.965	3.800		Residential - Single Family Residence, 1	174B121 301	10	Encino - Tarzana	No	ABMI	ENC CPU , AHO
Los Angeles	18829 MARTHA ST	91356	2156024004	0.000	0.000	0.000	3.800	Shortfall of Sites	0.138	Low II Residential	R1-1	Low Neighborhood Residential	0	0	43.526	3.800		Residential - Single Family Residence, 1	174B121 304	10	Encino - Tarzana	No	ABMI	ENC CPU , AHO
Los Angeles	18807 MARTHA ST	91356	2156024006	0.000	0.000	0.000	3.800	Shortfall of Sites	0.141	Low II Residential	R1-1	Low Neighborhood Residential	0	0	42.567	3.800		Residential - Single Family Residence, 1	174B121 308	10	Encino - Tarzana	No	ABMI	ENC CPU , AHO
Los Angeles	18749 MARTHA ST	91356	2156024017	0.000	0.000	0.000	3.800	Shortfall of Sites	0.141	Low II Residential	R1-1	Low Neighborhood Residential	0	0	42.553	3.800		Residential - Single Family Residence, 1	174B121 311	10	Encino - Tarzana	No	ABMI	ENC CPU , AHO
Los Angeles	18731 MARTHA ST	91356	2156024020	0.000	0.000	0.000	3.800	Shortfall of Sites	0.139	Low II Residential	R1-1	Low Neighborhood Residential	0	0	43.284	3.800		Residential - Single Family Residence - Pool, 1	174B121 314	10	Encino - Tarzana	No	ABMI	ENC CPU , AHO
Los Angeles	18707 MARTHA ST	91356	2156024024	0.000	0.000	0.000	3.800	Shortfall of Sites	0.142	Low II Residential	R1-1	Low Neighborhood Residential	0	0	42.154	3.800		Residential - Single Family Residence, 1	174B121 318	10	Encino - Tarzana	No	ABMI	ENC CPU , AHO
Los Angeles	5937 JULIAN LN	91356	2153034039	0.000	0.000	0.000	3.800	Shortfall of Sites	0.157	Low II Residential	R1-1	Low Neighborhood Residential	0	0	38.207	3.800		Residential - Single Family Residence - Pool, 1	177B117 718	10	Encino - Tarzana	No	ABMI	ENC CPU , AHO

Jurisdiction Name	Site Address/Intersection	5 Digit ZIP Code	Assessor Parcel Number	Very Low-Income	Low-Income	Moderate-Income	Above Moderate-Income	Type of Shortfall	Parcel Size (Acres)	Current General Plan Designation	Current Zoning	Proposed General Plan (GP) Designation	Proposed Zoning	Minimum Density Allowed	Maximum Density Allowed	Total Capacity	Vacant/ Nonvacant	Description of Existing Uses	PIN	Base Density Per Acre	Community Plan Area	Rent Stabalization Ordinance	Income Category	Applicable Rezoning Program (Program informing values in Column Q listed first)
Los Angeles	5921 JULIAN LN	91356	2153034036	0.000	0.000	0.000	3.800	Shortfall of Sites	0.156	Low II Residential	R1-1	Low Neighborhood Residential	0	0	38.435	3.800		Residential - Single Family Residence - Pool, 1	177B117 744	10	Encino - Tarzana	No	ABMI	ENC CPU , AHO
Los Angeles	19251 CALIFA ST	91356	2156003033	0.000	0.000	0.000	3.800	Shortfall of Sites	0.142	Low II Residential	R1-1	Low Neighborhood Residential	0	0	42.246	3.800		Residential - Single Family Residence, 1	177B117 747	10	Encino - Tarzana	No	ABMI	ENC CPU , AHO
Los Angeles	19247 CALIFA ST	91356	2156003034	0.000	0.000	0.000	3.800	Shortfall of Sites	0.140	Low II Residential	R1-1	Low Neighborhood Residential	0	0	42.778	3.800		Residential - Single Family Residence, 1	177B117 749	10	Encino - Tarzana	No	ABMI	ENC CPU , AHO
Los Angeles	19241 CALIFA ST	91356	2156003035	0.000	0.000	0.000	3.800	Shortfall of Sites	0.142	Low II Residential	R1-1	Low Neighborhood Residential	0	0	42.247	3.800		Residential - Single Family Residence, 1	177B117 754	10	Encino - Tarzana	No	ABMI	ENC CPU , AHO
Los Angeles	19235 CALIFA ST	91356	2156003037	0.000	0.000	0.000	3.800	Shortfall of Sites	0.144	Low II Residential	R1-1	Low Neighborhood Residential	0	0	41.608	3.800		Residential - Single Family Residence - Pool, 1	177B117 763	10	Encino - Tarzana	No	ABMI	ENC CPU , AHO
Los Angeles	18439 JONAH CT	91356	2161021058	0.000	0.000	0.000	3.800	Shortfall of Sites	0.143	Low II Residential	R1-1	Low Neighborhood Residential	0	0	41.889	3.800		Residential - Single Family Residence, 1	171B125 951	10	Encino - Tarzana	No	ABMI	ENC CPU , AHO
Los Angeles	18422 HADAD LN	91356	2161021065	0.000	0.000	0.000	3.800	Shortfall of Sites	0.151	Low II Residential	R1-1	Low Neighborhood Residential	0	0	39.745	3.800		Residential - Single Family Residence, 1	171B125 990	10	Encino - Tarzana	No	ABMI	ENC CPU , ADU, AHO
Los Angeles	6318 LAUREL CANYON BLVD	91606	2334003035	0.000	0.000	0.000	3.800	Shortfall of Sites	0.063	Community Commercial	C2-1L	Community Center (Mixed-Use)	0	0	94.977	3.800		Commercial - Store - One Story, 1	177B165 66	145	North Hollywood - Valley Village	No	ABMI	NH CPU , AHO
Los Angeles	5630 GENTRY AVE	91607	2340034008	0.000	0.000	0.000	3.800	Shortfall of Sites	0.155	Low Residential	R1-1	Medium Neighborhood Residential	0	0	38.721	3.800		Residential - Single Family Residence, 1	174B165 643	72	North Hollywood - Valley Village	No	ABMI	NH CPU , AHO
Los Angeles	5628 BELLINGHAM AVE	91607	2340025018	0.000	0.000	0.000	3.800	Shortfall of Sites	0.155	Low Residential	R1-1	Medium Neighborhood Residential	0	0	38.721	3.800		Residential - Single Family Residence - Pool, 1	174B165 649	72	North Hollywood - Valley Village	No	ABMI	NH CPU , AHO
Los Angeles	5629 VANTAGE AVE	91607	2340025017	0.000	0.000	0.000	3.800	Shortfall of Sites	0.156	Low Residential	R1-1	Medium Neighborhood Residential	0	0	38.435	3.800		Residential - Single Family Residence - Pool, 1	174B165 650	72	North Hollywood - Valley Village	No	ABMI	NH CPU , AHO
Los Angeles	5624 GENTRY AVE	91607	2340034010	0.000	0.000	0.000	3.800	Shortfall of Sites	0.155	Low Residential	R1-1	Medium Neighborhood Residential	0	0	38.716	3.800		Residential - Single Family Residence, 1	174B165 656	72	North Hollywood - Valley Village	No	ABMI	NH CPU , AHO
Los Angeles	5622 BELLINGHAM AVE	91607	2340025020	0.000	0.000	0.000	3.800	Shortfall of Sites	0.153	Low Residential	R1-1	Medium Neighborhood Residential	0	0	39.175	3.800		Residential - Single Family Residence, 1	174B165 666	72	North Hollywood - Valley Village	No	ABMI	NH CPU , AHO
Los Angeles	5620 RHODES AVE	91607	2340019017	0.000	0.000	0.000	3.800	Shortfall of Sites	0.158	Low Residential	R1-1	Medium Neighborhood Residential	0	0	37.958	3.800		Residential - Single Family Residence - Pool, 1	174B165 686	72	North Hollywood - Valley Village	No	ABMI	NH CPU , AHO
Los Angeles	5616 RADFORD AVE	91607	2340035018	0.000	0.000	0.000	3.800	Shortfall of Sites	0.155	Low Residential	R1-1	Medium Neighborhood Residential	0	0	38.712	3.800		Residential - Single Family Residence, 1	174B169 776	72	North Hollywood - Valley Village	No	ABMI	NH CPU , AHO
Los Angeles	6338 BEN AVE	91606	2334004024	0.000	0.000	0.000	3.800	Shortfall of Sites	0.155	Low Residential	R1-1	Medium Neighborhood Residential	0	0	38.708	3.800		Residential - Single Family Residence, 1	180B165 789	72	North Hollywood - Valley Village	No	ABMI	NH CPU , AHO
Los Angeles	11846 GILMORE ST	91606	2322016024	0.000	0.000	0.000	3.800	Shortfall of Sites	0.160	Low Medium II Residential	R1-1	Medium Neighborhood Residential	0	0	37.520	3.800		Residential - Single Family Residence, 1	180B169 1063	72	North Hollywood - Valley Village	No	ABMI	NH CPU , AHO
Los Angeles	11840 GILMORE ST	91606	2322016025	0.000	0.000	0.000	3.800	Shortfall of Sites	0.160	Low Medium II Residential	R1-1	Medium Neighborhood Residential	0	0	37.521	3.800		Residential - Single Family Residence, 1	180B169 1064	72	North Hollywood - Valley Village	No	ABMI	NH CPU , AHO
Los Angeles	6344 CARPENTER AVE	91606	2334005046	0.000	0.000	0.000	3.800	Shortfall of Sites	0.156	Low Residential	R1-1	Medium Neighborhood Residential	0	0	38.562	3.800		Residential - Single Family Residence, 1	180B169 1239	72	North Hollywood - Valley Village	No	ABMI	NH CPU , AHO
Los Angeles	6743 IRVINE AVE	91606	2320013021	0.000	0.000	0.000	3.800	Shortfall of Sites	0.087	Highway Oriented Commercial	C2-1VL	Neighborhood Center	0	0	68.706	3.800		Residential - Single Family Residence, 1	180B169 77	108	North Hollywood - Valley Village	No	ABMI	NH CPU
Los Angeles	11652 ERWIN ST	91606	2338006003	0.000	0.000	0.000	3.800	Shortfall of Sites	0.059	Neighborhood Office Commercial	[Q]C2-1VL	Community Center (Mixed-Use)	0	0	101.292	3.800		Residential - Single Family Residence, 1	177B169 375	145	North Hollywood - Valley Village	No	ABMI	NH CPU
Los Angeles	15125 VALLEY VISTA BLVD	91403	2276023030	0.000	0.000	3.800	0.000	Shortfall of Sites	0.212	Low Residential	RE11-1	Low Residential	0	0	28.307	3.800		Residential - Single Family Residence - Pool and Misc., 1	165A147 8	1 per lot	Sherman Oaks - Studio City - Toluca Lake - Cahuenga Pass	No	MI	OPP RC2 , SHR CPU, ADU, AHO
Los Angeles	4951 FULTON AVE	91423	2359011023	0.000	0.000	3.800	0.000	Shortfall of Sites	0.141	Low Residential	R1-1-RIO	0	0	0	42.576	3.800		Residential - Single Family Residence, 1	168B157 14		Van Nuys - North Sherman Oaks	No	MI	OPP RC2
Los Angeles	4510 RADFORD AVE	91607	2364006022	0.000	0.000	3.800	0.000	Shortfall of Sites	0.207	Low Residential	R1-1-RIO	0	0	0	29.045	3.800		Residential - Single Family Residence - Pool, 1	165B169 21		Sherman Oaks - Studio City - Toluca Lake - Cahuenga Pass	No	MI	OPP RC2 , ADU
Los Angeles	11644 CHIQUITA ST	91604	2368010024	0.000	0.000	3.800	0.000	Shortfall of Sites	0.357	Very Low Residential	R1-1-RIO	0	0	0	16.800	3.800		Residential - Single Family Residence, 1	162B169 24		Sherman Oaks - Studio City - Toluca Lake - Cahuenga Pass	No	MI	OPP RC2 , ADU
Los Angeles	13141 VALLEY VISTA BLVD	91604	2385024038	0.000	0.000	3.800	0.000	Shortfall of Sites	0.210	Low Residential	R1-1-RIO	0	0	0	28.560	3.800		Residential - Single Family Residence - Pool, 1	162B161 25		Sherman Oaks - Studio City - Toluca Lake - Cahuenga Pass	No	MI	OPP RC2 , ADU
Los Angeles	845 N CRESCENT HEIGHTS BLVD	90046	5529016046	0.000	0.000	3.800	0.000	Shortfall of Sites	0.140	Low II Residential	R1-1	0	0	0	42.915	3.800		Residential - Single Family Residence, 1	141B177 41		Hollywood	No	MI	OPP RC2
Los Angeles	707 S BRISTOL AVE	90049	4266004028	0.000	0.000	3.800	0.000	Shortfall of Sites	0.180	Low Residential	R1-1	0	0	0	33.382	3.800		Residential - Single Family Residence - Pool, 1	126B141 52		Brentwood - Pacific Palisades	No	MI	OPP RC2 , ADU
Los Angeles	6379 W COLGATE	90048	5511040001	0.000	0.000	3.800	0.000	Shortfall of Sites	0.198	Low II Residential	R1-1-O-RFA	0	0	0	30.251	3.800		Residential - Single Family Residence - Pool, 1	135B177 63		Wilshire	No	MI	OPP RC2 , ADU
Los Angeles	8071 W OAKWOOD AVE	90048	5514006039	0.000	0.000	3.800	0.000	Shortfall of Sites	0.150	Low II Residential	R1V3	0	0	0	39.917	3.800		Residential - Single Family Residence - Pool, 1	138B177 65		Wilshire	No	MI	OPP RC2 , ADU
Los Angeles	841 N CRESCENT HEIGHTS BLVD	90046	5529016045	0.000	0.000	3.800	0.000	Shortfall of Sites	0.139	Low II Residential	R1-1	0	0	0	43.200	3.800		Residential - Single Family Residence, 1	141B177 66		Hollywood	No	MI	OPP RC2
Los Angeles	838 N CRESCENT HEIGHTS BLVD	90046	5529022017	0.000	0.000	3.800	0.000	Shortfall of Sites	0.150	Low II Residential	R1-1	0	0	0	39.902	3.800		Residential - Single Family Residence - Pool, 1	141B177 68		Hollywood	No	MI	OPP RC2 , ADU
Los Angeles	13305 VALLEY VISTA BLVD	91423	2373002015	0.000	0.000	3.800	0.000	Shortfall of Sites	0.301	Low Residential	R1-1	0	0	0	19.966	3.800		Residential - Single Family Residence - Pool, 1	162B157 75		Sherman Oaks - Studio City - Toluca Lake - Cahuenga Pass	No	MI	OPP RC2 , ADU
Los Angeles	4458 RADFORD AVE	91607	2364011015	0.000	0.000	3.800	0.000	Shortfall of Sites	0.206	Low Residential	R1-1-RIO	0	0	0	29.192	3.800		Residential - Single Family Residence - Pool, 1	165B169 78		Sherman Oaks - Studio City - Toluca Lake - Cahuenga Pass	No	MI	OPP RC2 , ADU
Los Angeles	10852 LOUISE AVE	91344	2696024034	0.000	0.000	3.800	0.000	Shortfall of Sites	0.149	Low II Residential	R1-1XL-RFA	0	0	0	40.212	3.800		Residential - Single Family Residence, 1	207B133 83		Granada Hills - Knollwood	No	MI	OPP RC2
Los Angeles	4450 RADFORD AVE	91607	2364011016	0.000	0.000	3.800	0.000	Shortfall of Sites	0.207	Low Residential	R1-1-RIO	0	0	0	29.039	3.800		Residential - Single Family Residence - Pool, 1	165B169 103		Sherman Oaks - Studio City - Toluca Lake - Cahuenga Pass	No	MI	OPP RC2 , ADU
Los Angeles	10846 LOUISE AVE	91344	2696024033	0.000	0.000	3.800	0.000	Shortfall of Sites	0.162	Low II Residential	R1-1XL-RFA	0	0	0	37.001	3.800		Residential - Single Family Residence, 1	207B133 108		Granada Hills - Knollwood	No	MI	OPP RC2 , ADU
Los Angeles	4915 HAYVENHURST AVE	91436	2259017026	0.000	0.000	3.800	0.000	Shortfall of Sites	0.125	Low II Residential	R1-1	Low Residential	0	0	47.809	3.800		Institutional - Church - One Story, 1	168B137 117	1 per lot	Encino - Tarzana	No	MI	OPP RC2, AHO, FBO, ENC CPU
Los Angeles	139 VETERAN AVE	90024	4366024026	0.000	0.000	3.800	0.000	Shortfall of Sites	0.217	Low Residential	R1-1	0	0	0	27.657	3.800		Residential - Single Family Residence - Pool and Misc., 1	138B149 129		Westwood	No	MI	OPP RC2 , ADU
Los Angeles	9853 AURA AVE	91324	2761010050	0.000	0.000	3.800	0.000	Shortfall of Sites	0.374	Very Low I Residential	RA-1	0	0	0	16.035	3.800		Residential - Single Family Residence - Pool, 1	201B117 133		Chatsworth - Porter Ranch	No	MI	OPP RC2 , ADU
Los Angeles	356 N CRESCENT HEIGHTS BLVD	90048	5514007025	0.000	0.000	3.800	0.000	Shortfall of Sites	0.150	Low II Residential	R1V3	0	0	0	39.879	3.800		Residential - Single Family Residence - Pool, 1	138B177 134		Wilshire	No	MI	OPP RC2 , ADU
Los Angeles	4672 YORK BLVD	90041	5474018036	0.000	0.000	3.800	0.000	Shortfall of Sites	0.164	Low Medium I Residential	RD3-1, [Q]C4-1XL	0	0	0	36.563	3.800		Commercial - Store Combination - Store and Residential Combination - One Story, 1	156A223 136		Northeast Los Angeles	No	MI	OPP RC2 , ADU
Los Angeles	14420 DUNBAR PL	91423	2266008033	0.000	0.000	3.800	0.000	Shortfall of Sites	0.120	Low Residential	RE9-1	0	0	0	49.946	3.800		Residential - Single Family Residence, 1	165A151 147		Sherman Oaks - Studio City - Toluca Lake - Cahuenga Pass	No	MI	OPP RC2
Los Angeles	4921 FULTON AVE	91423	2359011021	0.000	0.000	3.800	0.000	Shortfall of Sites	0.141	Low Residential	R1-1-RIO	0	0	0	42.577	3.800		Residential - Single Family Residence, 1	168B157 148		Van Nuys - North Sherman Oaks	No	MI	OPP RC2
Los Angeles	17115 LABRADOR ST	91325	2692012018	0.000	0.000	3.800	0.000	Shortfall of Sites	0.402	Very Low I Residential	RA-1	0	0	0	14.907	3.800		Residential - Single Family Residence - Pool, 1	201B133 152		Northridge	No	MI	OPP RC2 , ADU
Los Angeles	4915 FULTON AVE	91423	2359011022	0.000	0.000	3.800	0.000	Shortfall of Sites	0.141	Low Residential	R1-1-RIO	0	0	0	42.577	3.800		Residential - Single Family Residence, 1	168B157 161		Van Nuys - North Sherman Oaks	No	MI	OPP RC2
Los Angeles	4850 GENEVIEVE AVE	90041	5690029038	0.000	0.000	3.800	0.000	Shortfall of Sites	0.125	Low Residential	R1-1	0	0	0	48.065	3.800		Residential - Single Family Residence, 1	160-5A229 162		Northeast Los Angeles	No	MI	OPP RC2
Los Angeles	602 S WEYMOUTH AVE	90732	7452034033	0.000	0.000	3.800	0.000	Shortfall of Sites	0.163	Low II Residential	R1-1XL	0	0	0	36.763	3.800		Residential - Single Family Residence - Pool, 1	015B193 174		San Pedro	No	MI	OPP RC2 , ADU
Los Angeles	227 VETERAN AVE	90024	4366024019	0.000	0.000	3.800	0.000	Shortfall of Sites	0.217	Low Residential	R1-1	0	0	0	27.657	3.800		Residential - Single Family Residence - Pool, 1	138B149 180		Westwood	No	MI	OPP RC2 , ADU
Los Angeles	21300 BERMUDA ST	91311	2706030011	0.000	0.000	3.800	0.000	Shortfall of Sites	0.466	Very Low I Residential	RA-1	0	0	0	12.867	3.800		Residential - Single Family Residence - Pool, 1	207B105 205		Chatsworth - Porter Ranch	No	MI	OPP RC2 , ADU
Los Angeles	14347 RIVERSIDE DR	91423	2248004025	0.000	0.000	3.800	0.000	Shortfall of Sites	0.133	Low Medium II Residential	[Q]RD1.5-1-RIO	0	0	0	45.260	3.800	Vacant	Residential - Single Family Residence - Vacant Land, 1	169-5A151 206		Van Nuys - North Sherman Oaks	No	MI	OPP RC2 , R2RD
Los Angeles	341 N CRESCENT HEIGHTS BLVD	90048	5514007017	0.000	0.000	3.800	0.000	Shortfall of Sites	0.145	Low II Residential	R1V3	0	0	0	41.431	3.800		Residential - Single Family Residence, 1	138B177 211		Wilshire	No	MI	OPP RC2

Jurisdiction Name	Site Address/Intersection	5 Digit ZIP Code	Assessor Parcel Number	Very Low-Income	Low-Income	Moderate-Income	Above Moderate-Income	Type of Shortfall	Parcel Size (Acres)	Current General Plan Designation	Current Zoning	Proposed General Plan (GP) Designation	Proposed Zoning	Minimum Density Allowed	Maximum Density Allowed	Total Capacity	Vacant/ Nonvacant	Description of Existing Uses	PIN	Base Density Per Acre	Community Plan Area	Rent Stabalization Ordinance	Income Category	Applicable Rezoning Program (Program informing values in Column Q listed first)
Los Angeles	15227 VALLEY VISTA BLVD	91403	2276023017	0.000	0.000	3.800	0.000	Shortfall of Sites	0.195	Low Residential	RE11-1	Low Residential	0	0	30.753	3.800		Residential - Single Family Residence - Pool, 1	166-5A147 219	1 per lot	Sherman Oaks - Studio City - Toluca Lake - Cahuenga Pass	No	MI	OPP RC2 , SHR CPU, ADU, AHO
Los Angeles	4402 ELLENWOOD DR	90041	5473045003	0.000	0.000	3.800	0.000	Shortfall of Sites	0.131	Low Residential	R1-1	0	0	0	45.836	3.800		Residential - Single Family Residence, 1	157-5A219 268		Northeast Los Angeles	No	MI	OPP RC2
Los Angeles	10670 ASHTON AVE	90024	4326009020	0.000	0.000	3.800	0.000	Shortfall of Sites	0.153	Low Residential	R1-1-O	0	0	0	39.148	3.800		Residential - Single Family Residence - Pool and Misc., 1	132B153 291		Westwood	No	MI	OPP RC2 , ADU
Los Angeles	1208 MYRA AVE	90029	5429011006	0.000	0.000	3.800	0.000	Shortfall of Sites	0.097	Low Medium II Residential	RD2-1VL	0	0	0	61.948	3.800		Residential - Single Family Residence, 1	147A201 307		Silver Lake - Echo Park - Elysian Valley	No	MI	OPP RC2 , R2RD
Los Angeles	750 N CRESCENT HEIGHTS BLVD	90046	5528007032	0.000	0.000	3.800	0.000	Shortfall of Sites	0.150	Low II Residential	R1-1	0	0	0	39.900	3.800		Residential - Single Family Residence - Pool, 1	141B177 323		Hollywood	No	MI	OPP RC2 , ADU
Los Angeles	932 N CRESCENT HEIGHTS BLVD	90046	5529023005	0.000	0.000	3.800	0.000	Shortfall of Sites	0.150	Low II Residential	R1-1	0	0	0	39.902	3.800		Residential - Single Family Residence - Pool, 1	144B177 330		Hollywood	No	MI	OPP RC2 , ADU
Los Angeles	4330 E YORK BLVD	90041	5473028009	0.000	0.000	3.800	0.000	Shortfall of Sites	0.085	Low Residential	R1-1-CDO	0	0	0	70.548	3.800		Residential - Single Family Residence, 1	157-5A219 340		Northeast Los Angeles	No	MI	OPP RC2
Los Angeles	926 N CRESCENT HEIGHTS BLVD	90046	5529023006	0.000	0.000	3.800	0.000	Shortfall of Sites	0.141	Low II Residential	R1-1	0	0	0	42.449	3.800		Residential - Single Family Residence - Pool, 1	144B177 346		Hollywood	No	MI	OPP RC2
Los Angeles	4812 COLFAX AVE	91601	2354010025	0.000	0.000	3.800	0.000	Shortfall of Sites	0.069	Low Residential	R1-1	0	0	0	87.122	3.800		Residential - Single Family Residence - Pool, 1	168B169 377		North Hollywood - Valley Village	No	MI	OPP RC2
Los Angeles	10670 WELLWORTH AVE	90024	4326010021	0.000	0.000	3.800	0.000	Shortfall of Sites	0.230	Low Residential	R1-1-O	0	0	0	26.093	3.800		Residential - Single Family Residence, 1	132B153 383		Westwood	No	MI	OPP RC2 , ADU
Los Angeles	2230 W YOSEMITE DR	90041	5685005025	0.000	0.000	3.800	0.000	Shortfall of Sites	0.037	Low Medium II Residential	RD1.5-1	0	0	0	163.671	3.800		Residential - Single Family Residence - Small Lot, 1	160-5A221 384		Northeast Los Angeles	No	MI	OPP RC2
Los Angeles	2230 W YOSEMITE DR	90041	5685005026	0.000	0.000	3.800	0.000	Shortfall of Sites	0.031	Low Medium II Residential	RD1.5-1	0	0	0	196.648	3.800		Residential - Single Family Residence - Small Lot, 1	160-5A221 385		Northeast Los Angeles	No	MI	OPP RC2
Los Angeles	2228 W YOSEMITE DR	90041	5685005027	0.000	0.000	3.800	0.000	Shortfall of Sites	0.031	Low Medium II Residential	RD1.5-1	0	0	0	194.785	3.800		Residential - Single Family Residence - Small Lot, 1	160-5A221 386		Northeast Los Angeles	No	MI	OPP RC2
Los Angeles	2228 W YOSEMITE DR	90041	5685005028	0.000	0.000	3.800	0.000	Shortfall of Sites	0.054	Low Medium II Residential	RD1.5-1	0	0	0	110.628	3.800		Residential - Single Family Residence - Small Lot, 1	160-5A221 387		Northeast Los Angeles	No	MI	OPP RC2
Los Angeles	17447 PARTHENIA ST	91325	2768015002	0.000	0.000	3.800	0.000	Shortfall of Sites	0.923	Very Low I Residential	RA-1	0	0	0	6.502	3.800		Residential - Single Family Residence - Pool, 1	195B129 395		Northridge	No	MI	OPP RC2 , ADU
Los Angeles	13845 MAGNOLIA BLVD	91423	2247015021	0.000	0.000	3.800	0.000	Shortfall of Sites	0.666	Very Low Residential	RA-1	0	0	0	9.011	3.800		Residential - Single Family Residence - Pool, 1	171B153 398		Van Nuys - North Sherman Oaks	No	MI	OPP RC2 , ADU
Los Angeles	13835 MAGNOLIA BLVD	91423	2247015020	0.000	0.000	3.800	0.000	Shortfall of Sites	0.666	Very Low Residential	RA-1	0	0	0	9.012	3.800		Residential - Single Family Residence - Pool, 1	171B153 399		Van Nuys - North Sherman Oaks	No	MI	OPP RC2 , ADU
Los Angeles	17351 PARTHENIA ST	91325	2768016007	0.000	0.000	3.800	0.000	Shortfall of Sites	0.693	Very Low I Residential	RA-1	0	0	0	8.655	3.800		Residential - Single Family Residence - Pool, 1	195B129 400		Northridge	No	MI	OPP RC2 , ADU
Los Angeles	13825 MAGNOLIA BLVD	91423	2247015019	0.000	0.000	3.800	0.000	Shortfall of Sites	0.666	Very Low Residential	RA-1	0	0	0	9.012	3.800		Residential - Single Family Residence - Pool, 1	171B153 400		Van Nuys - North Sherman Oaks	No	MI	OPP RC2 , ADU
Los Angeles	1307 N AVENUE 54	90042	5478003005	0.000	0.000	3.800	0.000	Shortfall of Sites	0.134	Low Medium II Residential	RD2-1	0	0	0	44.824	3.800		Residential - Single Family Residence, 1	156A227 412		Northeast Los Angeles	No	MI	OPP RC2 , R2RD
Los Angeles	915 N CRESCENT HEIGHTS BLVD	90046	5529017034	0.000	0.000	3.800	0.000	Shortfall of Sites	0.150	Low II Residential	R1-1	0	0	0	39.903	3.800		Residential - Single Family Residence - Pool and Misc., 1	144B177 422		Hollywood	No	MI	OPP RC2 , ADU
Los Angeles	1320 MANNING AVE	90024	4326010022	0.000	0.000	3.800	0.000	Shortfall of Sites	0.139	Low Residential	R1-1-O	0	0	0	43.090	3.800		Residential - Single Family Residence, 1	132B153 429		Westwood	No	MI	OPP RC2
Los Angeles	12310 CLOVER AVE	90066	4248004007	0.000	0.000	3.800	0.000	Shortfall of Sites	0.222	Low Residential	R1V2	0	0	0	27.070	3.800		Residential - Single Family Residence, 1	117B153 432		Palms - Mar Vista - Del Rey	No	MI	OPP RC2 , ADU
Los Angeles	5210 COSTELLO AVE	91423	2247020035	0.000	0.000	3.800	0.000	Shortfall of Sites	0.164	Low Residential	R1-1	0	0	0	36.620	3.800		Residential - Single Family Residence - Pool, 1	171B153 447		Van Nuys - North Sherman Oaks	No	MI	OPP RC2 , ADU
Los Angeles	10678 ROCHESTER AVE	90024	4326015022	0.000	0.000	3.800	0.000	Shortfall of Sites	0.170	Low Residential	R1-1-O	0	0	0	35.366	3.800		Residential - Single Family Residence, 1	132B153 503		Westwood	No	MI	OPP RC2 , ADU
Los Angeles	5011 N HAYVENHURST AVE	91436	2259017060	0.000	0.000	3.800	0.000	Shortfall of Sites	0.267	Low II Residential	R1-1	Low Residential	0	0	22.498	3.800		Residential - Single Family Residence - Pool and Misc., 1	171B137 509	1 per lot	Encino - Tarzana	No	MI	OPP RC2 , ENC CPU, ADU, AHO
Los Angeles	4701 HAYVENHURST AVE	91436	2284005043	0.000	0.000	3.800	0.000	Shortfall of Sites	0.164	Low I Residential	RE9-1	Low Residential	0	0	36.663	3.800		Residential - Single Family Residence - Pool, 1	168B137 519	1 per lot	Encino - Tarzana	No	MI	OPP RC2 , ENC CPU, ADU, AHO
Los Angeles	8701 NOTTINGHAM PL	91325	2690010017	0.000	0.000	3.800	0.000	Shortfall of Sites	0.165	Low Medium I Residential	[Q]RD4-1	0	0	0	36.323	3.800		Residential - Single Family Residence - Planned Unit Development (PUD), 1	195B133 523		Northridge	No	MI	OPP RC2 , ADU, R2RD
Los Angeles	4661 HAYVENHURST AVE	91436	2284005042	0.000	0.000	3.800	0.000	Shortfall of Sites	0.366	Low I Residential	RE9-1	Low Residential	0	0	16.389	3.800		Residential - Single Family Residence - Guesthouse, 1	168B137 524	1 per lot	Encino - Tarzana	No	MI	OPP RC2 , ENC CPU, ADU, AHO
Los Angeles	12314 MARINE ST	90066	4248005039	0.000	0.000	3.800	0.000	Shortfall of Sites	0.174	Low Residential	R1V2	0	0	0	34.523	3.800		Residential - Single Family Residence - Pool and Misc., 1	117B153 527		Palms - Mar Vista - Del Rey	No	MI	OPP RC2 , ADU
Los Angeles	8702 NOTTINGHAM PL	91325	2690010026	0.000	0.000	3.800	0.000	Shortfall of Sites	0.172	Low Medium I Residential	[Q]RD4-1	0	0	0	34.931	3.800		Residential - Single Family Residence - Planned Unit Development (PUD), 1	195B133 532		Northridge	No	MI	OPP RC2 , ADU, R2RD
Los Angeles	22723 BURBANK BLVD	91367	2040011020	0.000	0.000	3.800	0.000	Shortfall of Sites	0.141	Low Residential	R1-1	Very Low Residential	0	0	42.458	3.800		Residential - Single Family Residence - Pool, 1	174B097 545	1 per lot	Canoga Park - Winnetka - Woodland Hills - West Hills	No	MI	OPP RC2 , CPK CPU, AHO
Los Angeles	848 N CRESCENT HEIGHTS BLVD	90046	5529022015	0.000	0.000	3.800	0.000	Shortfall of Sites	0.150	Low II Residential	R1-1	0	0	0	39.886	3.800		Residential - Single Family Residence - Pool and Misc., 1	144B177 545		Hollywood	No	MI	OPP RC2 , ADU
Los Angeles	5155 N BELLAIRE AVE	91607	2357002040	0.000	0.000	3.800	0.000	Shortfall of Sites	0.073	Low Residential	R1-1	0	0	0	81.748	3.800		Residential - Single Family Residence - Pool, 1	171B161 555		North Hollywood - Valley Village	No	MI	OPP RC2
Los Angeles	5156 TEESDALE AVE	91607	2357004018	0.000	0.000	3.800	0.000	Shortfall of Sites	0.199	Low Residential	R1-1	0	0	0	30.143	3.800		Residential - Single Family Residence, 1	171B161 559		North Hollywood - Valley Village	No	MI	OPP RC2 , ADU
Los Angeles	705 N JUNE ST	90038	5524008012	0.000	0.000	3.800	0.000	Shortfall of Sites	0.207	Low Medium I Residential	R2-1XL	0	0	0	29.051	3.800		Residential - Single Family Residence - Pool and Misc., 1	141B185 564		Hollywood	No	MI	OPP RC2 , ADU, R2RD
Los Angeles	22618 BURBANK BLVD	91367	2040013013	0.000	0.000	3.800	0.000	Shortfall of Sites	0.155	Low Residential	R1-1	Very Low Residential	0	0	38.714	3.800		Residential - Single Family Residence, 1	174B097 581	1 per lot	Canoga Park - Winnetka - Woodland Hills - West Hills	No	MI	OPP RC2 , CPK CPU, ADU, AHO
Los Angeles	100 S CRESCENT HEIGHTS BLVD	90048	5511022001	0.000	0.000	3.800	0.000	Shortfall of Sites	0.151	Low II Residential	R1V3	0	0	0	39.847	3.800		Residential - Single Family Residence - Pool and Misc., 1	138B177 593		Wilshire	No	MI	OPP RC2 , ADU
Los Angeles	12720 MONTANA AVE	90049	4266003037	0.000	0.000	3.800	0.000	Shortfall of Sites	0.207	Low Residential	R1-1	0	0	0	29.012	3.800		Residential - Single Family Residence - Pool, 1	129B141 593		Brentwood - Pacific Palisades	No	MI	OPP RC2 , ADU
Los Angeles	4799 ROCK ROW DR	90041	5689034001	0.000	0.000	3.800	0.000	Shortfall of Sites	0.036	Low Medium II Residential	RD1.5-1	0	0	0	166.154	3.800		Residential - Single Family Residence - Small Lot, 1	160-5A227 608		Northeast Los Angeles	No	MI	OPP RC2
Los Angeles	4797 ROCK ROW DR	90041	5689034002	0.000	0.000	3.800	0.000	Shortfall of Sites	0.032	Low Medium II Residential	RD1.5-1	0	0	0	184.756	3.800		Residential - Single Family Residence - Small Lot, 1	160-5A227 609		Northeast Los Angeles	No	MI	OPP RC2
Los Angeles	4798 ROCK ROW DR	90041	5689034007	0.000	0.000	3.800	0.000	Shortfall of Sites	0.035	Low Medium II Residential	RD1.5-1	0	0	0	170.427	3.800		Residential - Single Family Residence - Small Lot, 1	160-5A227 614		Northeast Los Angeles	No	MI	OPP RC2
Los Angeles	4796 ROCK ROW DR	90041	5689034008	0.000	0.000	3.800	0.000	Shortfall of Sites	0.030	Low Medium II Residential	RD1.5-1	0	0	0	197.948	3.800		Residential - Single Family Residence - Small Lot, 1	160-5A227 615		Northeast Los Angeles	No	MI	OPP RC2
Los Angeles	4624 HAYVENHURST AVE	91436	2284002057	0.000	0.000	3.800	0.000	Shortfall of Sites	0.224	Low I Residential	RE9-1	Low Residential	0	0	26.822	3.800		Residential - Single Family Residence - Pool, 1	168B137 629	1 per lot	Encino - Tarzana	No	MI	OPP RC2 , ENC CPU, ADU, AHO
Los Angeles	5159 VARNA AVE	91423	2359003009	0.000	0.000	3.800	0.000	Shortfall of Sites	0.136	Low Residential	R1-1-RIO	0	0	0	44.199	3.800		Residential - Single Family Residence - Pool, 1	171B157 630		Van Nuys - North Sherman Oaks	No	MI	OPP RC2
Los Angeles	12738 MONTANA AVE	90049	4266003035	0.000	0.000	3.800	0.000	Shortfall of Sites	0.178	Low Residential	R1-1	0	0	0	33.734	3.800		Residential - Single Family Residence, 1	129B141 637		Brentwood - Pacific Palisades	No	MI	OPP RC2 , ADU
Los Angeles	4622 HAYVENHURST AVE	91436	2284002056	0.000	0.000	3.800	0.000	Shortfall of Sites	0.252	Low I Residential	RE9-1	Low Residential	0	0	23.781	3.800		Residential - Single Family Residence - Pool, 1	168B137 640	1 per lot	Encino - Tarzana	No	MI	OPP RC2 , ENC CPU, ADU, AHO
Los Angeles	12317 DEWEY ST	90066	4248005037	0.000	0.000	3.800	0.000	Shortfall of Sites	0.031	Low Residential	R1V2	0	0	0	195.554	3.800		Residential - Single Family Residence - Pool, 1	117B153 697		Palms - Mar Vista - Del Rey	No	MI	OPP RC2
Los Angeles	23146 LAUREN LANE	91304	2014033050	0.000	0.000	3.800	0.000	Shortfall of Sites	0.121	Low Medium I Residential	(Q)RD5-1	Low Medium Residential	0	0	49.541	3.800		Residential - Single Family Residence, 1	186B093 723	10	Canoga Park - Winnetka - Woodland Hills - West Hills	No	MI	OPP RC2 , CPK CPU, R2RD, AHO
Los Angeles	23152 LAUREN LN	91304	2014033051	0.000	0.000	3.800	0.000	Shortfall of Sites	0.116	Low Medium I Residential	(Q)RD5-1	Low Medium Residential	0	0	51.826	3.800		Residential - Single Family Residence - Pool, 1	186B093 724	10	Canoga Park - Winnetka - Woodland Hills - West Hills	No	MI	OPP RC2 , CPK CPU, R2RD, AHO
Los Angeles	23156 LAUREN LANE	91304	2014033052	0.000	0.000	3.800	0.000	Shortfall of Sites	0.119	Low Medium I Residential	(Q)RD5-1	Low Medium Residential	0	0	50.226	3.800		Residential - Single Family Residence, 1	186B093 725	10	Canoga Park - Winnetka - Woodland Hills - West Hills	No	MI	OPP RC2 , CPK CPU, R2RD, AHO
Los Angeles	23162 LAUREN LANE	91304	2014033053	0.000	0.000	3.800	0.000	Shortfall of Sites	0.133	Low Medium I Residential	(Q)RD5-1	Low Medium Residential	0	0	45.219	3.800		Residential - Single Family Residence - Pool, 1	186B093 726	10	Canoga Park - Winnetka - Woodland Hills - West Hills	No	MI	OPP RC2 , CPK CPU, R2RD, AHO
Los Angeles	922 S WEYMOUTH AVE	90732	7459003010	0.000	0.000	3.800	0.000	Shortfall of Sites	0.150	Low II Residential	R1-1XL	0	0	0	39.997	3.800		Residential - Single Family Residence, 1	015B193 748		San Pedro	No	MI	OPP RC2 , ADU
Los Angeles	23201 W CANTERBURY WAY	91307	2026029001	0.000	0.000	3.800	0.000	Shortfall of Sites	0.065	Low Medium I Residential	(T)(Q)RD3-1	0	0	0	92.805	3.800		Residential - Single Family Residence - Planned Unit Development (PUD), 1	183B093 750		Canoga Park - Winnetka - Woodland Hills - West Hills	No	MI	OPP RC2 , R2RD
Los Angeles	23205 W CANTERBURY WAY	91307	2026029002	0.000	0.000	3.800	0.000	Shortfall of Sites	0.060	Low Medium I Residential	(T)(Q)RD3-1	0	0	0	100.422	3.800		Residential - Single Family Residence - Planned Unit Development (PUD), 1	183B093 751		Canoga Park - Winnetka - Woodland Hills - West Hills	No	MI	OPP RC2 , R2RD
Los Angeles	23209 W CANTERBURY WAY	91307	2026029003	0.000	0.000	3.800	0.000	Shortfall of Sites	0.060	Low Medium I Residential	(T)(Q)RD3-1	0	0	0	100.422	3.800		Residential - Single Family Residence - Planned Unit Development (PUD), 1	183B093 752		Canoga Park - Winnetka - Woodland Hills - West Hills	No	MI	OPP RC2 , R2RD
Los Angeles	23213 W CANTERBURY WAY	91307	2026029004	0.000	0.000	3.800	0.000	Shortfall of Sites	0.060	Low Medium I Residential	(T)(Q)RD3-1	0	0	0	100.420	3.800		Residential - Single Family Residence - Planned Unit Development (PUD), 1	183B093 753		Canoga Park - Winnetka - Woodland Hills - West Hills	No	MI	OPP RC2 , R2RD
Los Angeles	23217 W CANTERBURY WAY	91307	2026029005	0.000	0.000	3.800	0.000	Shortfall of Sites	0.060	Low Medium I Residential	(T)(Q)RD3-1	0	0	0	100.422	3.800		Residential - Single Family Residence - Planned Unit Development (PUD), 1	183B093 754		Canoga Park - Winnetka - Woodland Hills - West Hills	No	MI	OPP RC2 , R2RD

Jurisdiction Name	Site Address/Intersection	5 Digit ZIP Code	Assessor Parcel Number	Very Low-Income	Low-Income	Moderate-Income	Above Moderate-Income	Type of Shortfall	Parcel Size (Acres)	Current General Plan Designation	Current Zoning	Proposed General Plan (GP) Designation	Proposed Zoning	Minimum Density Allowed	Maximum Density Allowed	Total Capacity	Vacant/ Nonvacant	Description of Existing Uses	PIN	Base Density Per Acre	Community Plan Area	Rent Stabalization Ordinance	Income Category	Applicable Rezoning Program (Program informing values in Column Q listed first)
Los Angeles	23221 W CANTERBURY WAY	91307	2026029006	0.000	0.000	3.800	0.000	Shortfall of Sites	0.060	Low Medium I Residential	(T)(Q)RD3-1	0	0	0	100.421	3.800		Residential - Single Family Residence - Planned Unit Development (PUD), 1	183B093 755		Canoga Park - Winnetka - Woodland Hills - West Hills	No	MI	OPP RC2 , R2RD
Los Angeles	23225 W CANTERBURY WAY	91307	2026029007	0.000	0.000	3.800	0.000	Shortfall of Sites	0.060	Low Medium I Residential	(T)(Q)RD3-1	0	0	0	100.420	3.800		Residential - Single Family Residence - Planned Unit Development (PUD), 1	183B093 756		Canoga Park - Winnetka - Woodland Hills - West Hills	No	MI	OPP RC2 , R2RD
Los Angeles	637 N CRESCENT HEIGHTS BLVD	90048	5528010025	0.000	0.000	3.800	0.000	Shortfall of Sites	0.144	Low II Residential	R1V3	0	0	0	41.801	3.800		Residential - Single Family Residence - Pool, 1	141B177 757		Hollywood	No	MI	OPP RC2
Los Angeles	23229 W CANTERBURY WAY	91307	2026029008	0.000	0.000	3.800	0.000	Shortfall of Sites	0.060	Low Medium I Residential	(T)(Q)RD3-1	0	0	0	100.421	3.800		Residential - Single Family Residence - Planned Unit Development (PUD), 1	183B093 757		Canoga Park - Winnetka - Woodland Hills - West Hills	No	MI	OPP RC2 , R2RD
Los Angeles	23233 W CANTERBURY WAY	91307	2026029009	0.000	0.000	3.800	0.000	Shortfall of Sites	0.060	Low Medium I Residential	(T)(Q)RD3-1	0	0	0	100.420	3.800		Residential - Single Family Residence - Planned Unit Development (PUD), 1	183B093 758		Canoga Park - Winnetka - Woodland Hills - West Hills	No	MI	OPP RC2 , R2RD
Los Angeles	23237 W CANTERBURY WAY	91307	2026029010	0.000	0.000	3.800	0.000	Shortfall of Sites	0.093	Low Medium I Residential	(T)(Q)RD3-1	0	0	0	64.644	3.800		Residential - Single Family Residence - Planned Unit Development (PUD), 1	183B093 759		Canoga Park - Winnetka - Woodland Hills - West Hills	No	MI	OPP RC2 , R2RD
Los Angeles	18025 PARTHENIA ST	91325	2768010016	0.000	0.000	3.800	0.000	Shortfall of Sites	0.709	Very Low I Residential	RA-1	0	0	0	8.460	3.800		Residential - Single Family Residence - Pool, 1	195B125 776		Northridge	No	MI	OPP RC2 , ADU
Los Angeles	16501 ALYSE CT	91436	2284005037	0.000	0.000	3.800	0.000	Shortfall of Sites	0.239	Low I Residential	RE9-1	Low Residential	0	0	25.127	3.800		Residential - Single Family Residence, 1	168B137 808	1 per lot	Encino - Tarzana	No	MI	OPP RC2 , ENC CPU, ADU, AHO
Los Angeles	16500 ALYSE CT	91436	2284005041	0.000	0.000	3.800	0.000	Shortfall of Sites	0.239	Low I Residential	RE9-1	Low Residential	0	0	25.117	3.800		Residential - Single Family Residence, 1	168B137 812	1 per lot	Encino - Tarzana	No	MI	OPP RC2 , ENC CPU, ADU, AHO
Los Angeles	2814 S BARRINGTON AVE	90064	4258009003	0.000	0.000	3.800	0.000	Shortfall of Sites	0.126	Low Residential	R1V2	0	0	0	47.528	3.800		Residential - Single Family Residence, 1	120B153 820		Palms - Mar Vista - Del Rey	No	MI	OPP RC2
Los Angeles	16500 W MOORPARK ST	91436	2259018052	0.000	0.000	3.800	0.000	Shortfall of Sites	0.129	Low II Residential	R1-1	Low Residential	0	0	46.425	3.800		Residential - Single Family Residence, 1	168B137 824	1 per lot	Encino - Tarzana	No	MI	OPP RC2 , ENC CPU, AHO
Los Angeles	11658 ADDISON ST	91601	2354009038	0.000	0.000	3.800	0.000	Shortfall of Sites	0.143	Low Residential	R1-1	0	0	0	42.102	3.800		Residential - Single Family Residence, 1	171B169 843		North Hollywood - Valley Village	No	MI	OPP RC2
Los Angeles	3631 SAWTELLE BLVD	90066	4234004033	0.000	0.000	3.800	0.000	Shortfall of Sites	0.009	Low Residential	R1V2	Medium Residential	0	0	701.484	3.800		Residential - Single Family Residence - Pool, 1	117B157 844	29	Palms - Mar Vista - Del Rey	No	MI	OPP RC2 , PMVDR CPU, AHO
Los Angeles	5046 FULTON AVE	91423	2358006029	0.000	0.000	3.800	0.000	Shortfall of Sites	0.172	Low Residential	R1-1	0	0	0	34.828	3.800		Residential - Single Family Residence - Pool, 1	171B157 856		Van Nuys - North Sherman Oaks	No	MI	OPP RC2 , ADU
Los Angeles	610 N CRESCENT HEIGHTS BLVD	90048	5528009029	0.000	0.000	3.800	0.000	Shortfall of Sites	0.090	Low II Residential	R1V3	0	0	0	66.504	3.800		Residential - Single Family Residence - Pool, 1	141B177 860		Hollywood	No	MI	OPP RC2
Los Angeles	601 N CRESCENT HEIGHTS BLVD	90048	5528010032	0.000	0.000	3.800	0.000	Shortfall of Sites	0.107	Low II Residential	R1V3	0	0	0	56.250	3.800		Residential - Single Family Residence, 1	141B177 901		Hollywood	No	MI	OPP RC2
Los Angeles	2827 S BARRINGTON AVE	90064	4257011018	0.000	0.000	3.800	0.000	Shortfall of Sites	0.029	Low Residential	R1V2	0	0	0	203.442	3.800		Residential - Single Family Residence, 1	120B153 914		Palms - Mar Vista - Del Rey	No	MI	OPP RC2
Los Angeles	8066 CLINTON STREET	90048	5528008062	0.000	0.000	3.800	0.000	Shortfall of Sites	0.123	Low II Residential	R1V3	0	0	0	48.880	3.800		Residential - Single Family Residence - Pool and Misc., 1	141B177 943		Hollywood	No	MI	OPP RC2
Los Angeles	13949 MAGNOLIA BLVD	91423	2247020039	0.000	0.000	3.800	0.000	Shortfall of Sites	0.294	Very Low Residential	RE11-1	0	0	0	20.421	3.800		Residential - Single Family Residence - Pool, 1	171B153 943		Van Nuys - North Sherman Oaks	No	MI	OPP RC2 , ADU
Los Angeles	545 N CRESCENT HEIGHTS BLVD	90048	5528008030	0.000	0.000	3.800	0.000	Shortfall of Sites	0.149	Low II Residential	R1V3	0	0	0	40.211	3.800		Residential - Single Family Residence - Pool, 1	141B177 944		Hollywood	No	MI	OPP RC2
Los Angeles	544 N CRESCENT HEIGHTS BLVD	90048	5528008063	0.000	0.000	3.800	0.000	Shortfall of Sites	0.120	Low II Residential	R1V3	0	0	0	49.882	3.800		Residential - Single Family Residence - Pool, 1	141B177 965		Hollywood	No	MI	OPP RC2
Los Angeles	1432 W 1ST ST	90732	7452009031	0.000	0.000	3.800	0.000	Shortfall of Sites	0.064	Low II Residential	R1-1XL	0	0	0	94.236	3.800		Residential - Single Family Residence, 1	018B193 969		San Pedro	No	MI	OPP RC2
Los Angeles	1430 W 1ST ST	90732	7452009030	0.000	0.000	3.800	0.000	Shortfall of Sites	0.064	Low II Residential	R1-1XL	0	0	0	94.237	3.800		Residential - Single Family Residence, 1	018B193 970		San Pedro	No	MI	OPP RC2
Los Angeles	1426 W 1ST ST	90732	7452009029	0.000	0.000	3.800	0.000	Shortfall of Sites	0.064	Low II Residential	R1-1XL	0	0	0	94.243	3.800		Residential - Single Family Residence, 1	018B193 971		San Pedro	No	MI	OPP RC2
Los Angeles	536 N CRESCENT HEIGHTS BLVD	90048	5528008054	0.000	0.000	3.800	0.000	Shortfall of Sites	0.120	Low II Residential	R1V3	0	0	0	49.881	3.800		Residential - Single Family Residence - Pool, 1	141B177 1002		Hollywood	No	MI	OPP RC2
Los Angeles	1312 W 1ST ST	90732	7452010029	0.000	0.000	3.800	0.000	Shortfall of Sites	0.064	Low II Residential	R1-1XL	0	0	0	94.192	3.800		Residential - Single Family Residence, 1	018B193 1011		San Pedro	No	MI	OPP RC2
Los Angeles	1310 W 1ST ST	90732	7452010028	0.000	0.000	3.800	0.000	Shortfall of Sites	0.064	Low II Residential	R1-1XL	0	0	0	94.189	3.800		Residential - Single Family Residence, 1	018B193 1013		San Pedro	No	MI	OPP RC2
Los Angeles	528 N CRESCENT HEIGHTS BLVD	90048	5528008056	0.000	0.000	3.800	0.000	Shortfall of Sites	0.120	Low II Residential	R1V3	0	0	0	49.882	3.800		Residential - Single Family Residence - Pool and Misc., 1	141B177 1038		Hollywood	No	MI	OPP RC2
Los Angeles	1453 W 1ST ST	90732	7452017040	0.000	0.000	3.800	0.000	Shortfall of Sites	0.073	Low II Residential	R1-1XL	0	0	0	82.331	3.800		Residential - Single Family Residence, 1	018B193 1077		San Pedro	No	MI	OPP RC2
Los Angeles	1449 W 1ST ST	90732	7452017042	0.000	0.000	3.800	0.000	Shortfall of Sites	0.073	Low II Residential	R1-1XL	0	0	0	82.328	3.800		Residential - Single Family Residence, 1	018B193 1078		San Pedro	No	MI	OPP RC2
Los Angeles	1445 W 1ST ST	90732	7452017043	0.000	0.000	3.800	0.000	Shortfall of Sites	0.073	Low II Residential	R1-1XL	0	0	0	82.323	3.800		Residential - Single Family Residence, 1	018B193 1079		San Pedro	No	MI	OPP RC2
Los Angeles	4107 VENTURA CANYON AVE	91423	2373014016	0.000	0.000	3.800	0.000	Shortfall of Sites	0.371	Low Residential	R1-1	0	0	0	16.153	3.800		Residential - Single Family Residence - Pool and Misc., 1	165B157 1084		Sherman Oaks - Studio City - Toluca Lake - Cahuenga Pass	No	MI	OPP RC2 , ADU
Los Angeles	4801 CARPENTER AVE	91607	2355018044	0.000	0.000	3.800	0.000	Shortfall of Sites	0.054	Low Medium II Residential	[Q]RD1.5-1	0	0	0	110.814	3.800		Residential - Single Family Residence - Small Lot, 1	168B169 1100		North Hollywood - Valley Village	No	MI	OPP RC2
Los Angeles	4803 CARPENTER AVE	91607	2355018045	0.000	0.000	3.800	0.000	Shortfall of Sites	0.031	Low Medium II Residential	[Q]RD1.5-1	0	0	0	196.514	3.800		Residential - Single Family Residence - Small Lot, 1	168B169 1101		North Hollywood - Valley Village	No	MI	OPP RC2
Los Angeles	4805 CARPENTER AVE	91607	2355018046	0.000	0.000	3.800	0.000	Shortfall of Sites	0.035	Low Medium II Residential	[Q]RD1.5-1	0	0	0	171.298	3.800		Residential - Single Family Residence - Small Lot, 1	168B169 1102		North Hollywood - Valley Village	No	MI	OPP RC2
Los Angeles	11953 RIVERSIDE DR	91607	2355012066	0.000	0.000	3.800	0.000	Shortfall of Sites	0.051	Low Medium II Residential	[Q]RD1.5-1	0	0	0	117.031	3.800		Residential - Single Family Residence - Small Lot, 1	168B165 1106		North Hollywood - Valley Village	No	MI	OPP RC2
Los Angeles	11951 RIVERSIDE DR	91607	2355012067	0.000	0.000	3.800	0.000	Shortfall of Sites	0.037	Low Medium II Residential	[Q]RD1.5-1	0	0	0	164.213	3.800		Residential - Single Family Residence - Small Lot, 1	168B165 1107		North Hollywood - Valley Village	No	MI	OPP RC2
Los Angeles	11947 RIVERSIDE DR	91607	2355012068	0.000	0.000	3.800	0.000	Shortfall of Sites	0.039	Low Medium II Residential	[Q]RD1.5-1	0	0	0	152.441	3.800		Residential - Single Family Residence - Small Lot, 1	168B165 1108		North Hollywood - Valley Village	No	MI	OPP RC2
Los Angeles	11945 RIVERSIDE DR	91607	2355012069	0.000	0.000	3.800	0.000	Shortfall of Sites	0.039	Low Medium II Residential	[Q]RD1.5-1	0	0	0	153.162	3.800		Residential - Single Family Residence - Small Lot, 1	168B165 1109		North Hollywood - Valley Village	No	MI	OPP RC2
Los Angeles	11941 RIVERSIDE DR	91607	2355012070	0.000	0.000	3.800	0.000	Shortfall of Sites	0.036	Low Medium II Residential	[Q]RD1.5-1	0	0	0	165.445	3.800		Residential - Single Family Residence - Small Lot, 1	168B165 1110		North Hollywood - Valley Village	No	MI	OPP RC2
Los Angeles	11939 RIVERSIDE DR	91607	2355012071	0.000	0.000	3.800	0.000	Shortfall of Sites	0.036	Low Medium II Residential	[Q]RD1.5-1	0	0	0	165.445	3.800		Residential - Single Family Residence - Small Lot, 1	168B165 1111		North Hollywood - Valley Village	No	MI	OPP RC2
Los Angeles	11935 RIVERSIDE DR	91607	2355012072	0.000	0.000	3.800	0.000	Shortfall of Sites	0.052	Low Medium II Residential	[Q]RD1.5-1	0	0	0	114.661	3.800		Residential - Single Family Residence - Small Lot, 1	168B165 1112		North Hollywood - Valley Village	No	MI	OPP RC2
Los Angeles	4641 CAHUENGA BLVD	91602	2421019026	0.000	0.000	3.800	0.000	Shortfall of Sites	0.055	Low Medium II Residential	RD2-1	0	0	0	108.265	3.800		Residential - Single Family Residence - Small Lot, 1	168B177 1134		North Hollywood - Valley Village	No	MI	OPP RC2 , R2RD
Los Angeles	4639 CAHUENGA BLVD	91602	2421019027	0.000	0.000	3.800	0.000	Shortfall of Sites	0.046	Low Medium II Residential	RD2-1	0	0	0	130.207	3.800		Residential - Single Family Residence - Small Lot, 1	168B177 1135		North Hollywood - Valley Village	No	MI	OPP RC2
Los Angeles	4637 CAHUENGA BLVD	91602	2421019028	0.000	0.000	3.800	0.000	Shortfall of Sites	0.046	Low Medium II Residential	RD2-1	0	0	0	130.723	3.800		Residential - Single Family Residence - Small Lot, 1	168B177 1136		North Hollywood - Valley Village	No	MI	OPP RC2
Los Angeles	4635 CAHUENGA BLVD	91602	2421019029	0.000	0.000	3.800	0.000	Shortfall of Sites	0.046	Low Medium II Residential	RD2-1	0	0	0	129.973	3.800		Residential - Single Family Residence - Small Lot, 1	168B177 1137		North Hollywood - Valley Village	No	MI	OPP RC2
Los Angeles	10605 HORTENSE ST	91602	2421019030	0.000	0.000	3.800	0.000	Shortfall of Sites	0.054	Low Medium II Residential	RD2-1	0	0	0	112.020	3.800		Residential - Single Family Residence - Small Lot, 1	168B177 1138		North Hollywood - Valley Village	No	MI	OPP RC2
Los Angeles	4945 CAHUENGA BLVD	91601	2421001024	0.000	0.000	3.800	0.000	Shortfall of Sites	0.055	Low Medium II Residential	RD1.5-1	0	0	0	109.193	3.800		Residential - Single Family Residence - Small Lot, 1	168B177 1139		North Hollywood - Valley Village	No	MI	OPP RC2
Los Angeles	1344 W 13TH ST	90732	7459015013	0.000	0.000	3.800	0.000	Shortfall of Sites	0.155	Low II Residential	R1-1XL	0	0	0	38.715	3.800		Residential - Single Family Residence, 1	015B193 1169		San Pedro	No	MI	OPP RC2 , ADU
Los Angeles	12007 NATIONAL BLVD	90064	4257015058	0.000	0.000	3.800	0.000	Shortfall of Sites	0.152	Low Residential	R1V2	Low Residential	0	0	39.553	3.800		Residential - Single Family Residence - Pool, 1	120B153 1182	1 per lot	Palms - Mar Vista - Del Rey	No	MI	OPP RC2 , PMVDR CPU, ADU, AHO
Los Angeles	3505 TULLER AVE	90034	4252004026	0.000	0.000	3.800	0.000	Shortfall of Sites	0.138	Low Medium Residential	R1-1	Low Medium	0	0	43.577	3.800		Residential - Single Family Residence, 1	117B157 1191	1 per lot	Palms - Mar Vista - Del Rey	No	MI	OPP RC2 , PMVDR CPU, AHO
Los Angeles	4852 COLDWATER CYN AVE	91423	2357015053	0.000	0.000	3.800	0.000	Shortfall of Sites	0.043	Low Medium II Residential	[Q]RD1.5-1	0	0	0	138.191	3.800		Residential - Single Family Residence, 1	168B161 1199		Van Nuys - North Sherman Oaks	No	MI	OPP RC2

Jurisdiction Name	Site Address/Intersection	5 Digit ZIP Code	Assessor Parcel Number	Very Low-Income	Low-Income	Moderate-Income	Above Moderate-Income	Type of Shortfall	Parcel Size (Acres)	Current General Plan Designation	Current Zoning	Proposed General Plan (GP) Designation	Proposed Zoning	Minimum Density Allowed	Maximum Density Allowed	Total Capacity	Vacant/ Nonvacant	Description of Existing Uses	PIN	Base Density Per Acre	Community Plan Area	Rent Stabalization Ordinance	Income Category	Applicable Rezoning Program (Program informing values in Column Q listed first)
Los Angeles	4531 TUJUNGA AVE	91602	2365013029	0.000	0.000	3.800	0.000	Shortfall of Sites	0.051	Low Medium Residential	RD1.5-1-RIO	0	0	0	117.903	3.800		Residential - Single Family Residence - Small Lot, 1	168B173 1209		Sherman Oaks - Studio City - Toluca Lake - Cahuenga Pass	No	MI	OPP RC2
Los Angeles	3036 GLENDON AVE	90034	4254009002	0.000	0.000	3.800	0.000	Shortfall of Sites	0.134	Low Residential	R1-1	0	0	0	44.832	3.800		Residential - Single Family Residence, 1	123B157 1210		Palms - Mar Vista - Del Rey	No	MI	OPP RC2
Los Angeles	4535 TUJUNGA AVE	91602	2365013028	0.000	0.000	3.800	0.000	Shortfall of Sites	0.051	Low Medium Residential	RD1.5-1-RIO	0	0	0	117.936	3.800		Residential - Single Family Residence - Small Lot, 1	168B173 1211		Sherman Oaks - Studio City - Toluca Lake - Cahuenga Pass	No	MI	OPP RC2
Los Angeles	5319 WOODMAN AVE	91401	2247016027	0.000	0.000	3.800	0.000	Shortfall of Sites	0.201	Very Low Residential	RA-1	0	0	0	29.795	3.800		Residential - Single Family Residence - Pool, 1	171B157 1218		Van Nuys - North Sherman Oaks	No	MI	OPP RC2 , ADU
Los Angeles	5044 FULTON AVE	91423	2358006030	0.000	0.000	3.800	0.000	Shortfall of Sites	0.209	Low Residential	R1-1	0	0	0	28.736	3.800		Residential - Single Family Residence - Pool, 1	171B157 1225		Van Nuys - North Sherman Oaks	No	MI	OPP RC2 , ADU
Los Angeles	11651 CHIQUITA ST	91604	2368012034	0.000	0.000	3.800	0.000	Shortfall of Sites	0.230	Low Residential	R1-1-RIO	0	0	0	26.110	3.800		Residential - Single Family Residence - Pool, 1	165B169 1263		Sherman Oaks - Studio City - Toluca Lake - Cahuenga Pass	No	MI	OPP RC2 , ADU
Los Angeles	448 N CRESCENT HEIGHTS BLVD	90048	5514006030	0.000	0.000	3.800	0.000	Shortfall of Sites	0.150	Low II Residential	R1V3	0	0	0	39.908	3.800		Residential - Single Family Residence - Pool, 1	141B177 1267		Wilshire	No	MI	OPP RC2 , ADU
Los Angeles	11376 AQUA VISTA ST	91602	2366031048	0.000	0.000	3.800	0.000	Shortfall of Sites	0.039	Low Medium Residential	[Q]RD1.5-1-RIO	0	0	0	152.288	3.800		Residential - Single Family Residence, 1	165B173 1267		Sherman Oaks - Studio City - Toluca Lake - Cahuenga Pass	No	MI	OPP RC2
Los Angeles	11374 AQUA VISTA ST	91602	2366031051	0.000	0.000	3.800	0.000	Shortfall of Sites	0.041	Low Medium Residential	[Q]RD1.5-1-RIO	0	0	0	145.219	3.800		Residential - Single Family Residence, 1	165B173 1270		Sherman Oaks - Studio City - Toluca Lake - Cahuenga Pass	No	MI	OPP RC2
Los Angeles	5061 LAUREL CANYON BLVD	91607	2356003019	0.000	0.000	3.800	0.000	Shortfall of Sites	0.034	Low Medium II Residential	RD1.5-1	0	0	0	175.587	3.800		Residential - Single Family Residence - Small Lot, 1	171B165 1271		North Hollywood - Valley Village	No	MI	OPP RC2 , TOC EXP
Los Angeles	12102 W OTSEGO ST	91607	2356003020	0.000	0.000	3.800	0.000	Shortfall of Sites	0.032	Low Medium II Residential	RD1.5-1	0	0	0	186.600	3.800		Residential - Single Family Residence - Small Lot, 1	171B165 1272		North Hollywood - Valley Village	No	MI	OPP RC2 , TOC EXP
Los Angeles	4429 TUJUNGA AVE	91602	2365014046	0.000	0.000	3.800	0.000	Shortfall of Sites	0.034	Low Medium Residential	RD1.5-1-RIO	0	0	0	176.482	3.800		Residential - Single Family Residence - Small Lot, 1	165B173 1272		Sherman Oaks - Studio City - Toluca Lake - Cahuenga Pass	No	MI	OPP RC2
Los Angeles	4427 TUJUNGA AVE	91602	2365014047	0.000	0.000	3.800	0.000	Shortfall of Sites	0.035	Low Medium Residential	RD1.5-1-RIO	0	0	0	171.794	3.800		Residential - Single Family Residence - Small Lot, 1	165B173 1273		Sherman Oaks - Studio City - Toluca Lake - Cahuenga Pass	No	MI	OPP RC2
Los Angeles	4425 TUJUNGA AVE	91602	2365014048	0.000	0.000	3.800	0.000	Shortfall of Sites	0.035	Low Medium Residential	RD1.5-1-RIO	0	0	0	171.811	3.800		Residential - Single Family Residence - Small Lot, 1	165B173 1274		Sherman Oaks - Studio City - Toluca Lake - Cahuenga Pass	No	MI	OPP RC2
Los Angeles	12501 SAPPHIRE PL	91607	2357006034	0.000	0.000	3.800	0.000	Shortfall of Sites	0.036	Low Medium II Residential	RD1.5-1	0	0	0	167.630	3.800		Residential - Single Family Residence - Small Lot, 1	171B165 1275		North Hollywood - Valley Village	No	MI	OPP RC2
Los Angeles	4423 TUJUNGA AVE	91602	2365014049	0.000	0.000	3.800	0.000	Shortfall of Sites	0.034	Low Medium Residential	RD1.5-1-RIO	0	0	0	176.388	3.800		Residential - Single Family Residence - Small Lot, 1	165B173 1275		Sherman Oaks - Studio City - Toluca Lake - Cahuenga Pass	No	MI	OPP RC2
Los Angeles	12500 SAPPHIRE PL	91607	2357006037	0.000	0.000	3.800	0.000	Shortfall of Sites	0.036	Low Medium II Residential	RD1.5-1	0	0	0	167.454	3.800		Residential - Single Family Residence - Small Lot, 1	171B165 1278		North Hollywood - Valley Village	No	MI	OPP RC2
Los Angeles	444 N CRESCENT HEIGHTS BLVD	90048	5514006031	0.000	0.000	3.800	0.000	Shortfall of Sites	0.150	Low II Residential	R1V3	0	0	0	39.908	3.800		Residential - Single Family Residence - Pool, 1	141B177 1292		Wilshire	No	MI	OPP RC2 , ADU
Los Angeles	1739 BARRINGTON AVE	90025	4262017096	0.000	0.000	3.800	0.000	Shortfall of Sites	0.044	Low Medium II Residential	[Q]RD1.5-1	0	0	0	136.617	3.800		Residential - Single Family Residence - Townhouse Format - Condominium, 1	126B149 1309		West Los Angeles	No	MI	OPP RC2
Los Angeles	434 N CRESCENT HEIGHTS BLVD	90048	5514006033	0.000	0.000	3.800	0.000	Shortfall of Sites	0.150	Low II Residential	R1V3	0	0	0	39.909	3.800		Residential - Single Family Residence - Pool, 1	141B177 1342		Wilshire	No	MI	OPP RC2 , ADU
Los Angeles	22205 RYAN RIDGE WAY	91367	2146011037	0.000	0.000	3.800	0.000	Shortfall of Sites	0.448	Low Residential	RA-1	Very Low Residential	0	0	13.383	3.800		Residential - Single Family Residence, 1	174B101 1450	1 per lot	Canoga Park - Winnetka - Woodland Hills - West Hills	No	MI	OPP RC2 , CPK CPU, ADU, AHO
Los Angeles	3621 CENTINELA AVE	90066	4246008029	0.000	0.000	3.800	0.000	Shortfall of Sites	0.033	Medium Residential	[Q]RD1.5-1	0	0	0	181.509	3.800		Residential - Single Family Residence, 1	114B153 1490		Palms - Mar Vista - Del Rey	No	MI	OPP RC2
Los Angeles	5856 VESPER AVE	91411	2244003013	0.000	0.000	0.000	3.800	Shortfall of Sites	0.189	Low Residential	R1-1	Low Medium	0	0	31.705	3.800		Residential - Single Family Residence, 1	174B149 44	29	Van Nuys - North Sherman Oaks	No	ABMI	Orange LineTNP , AHO
Los Angeles	14250 CALIFA ST	91401	2245020002	0.000	0.000	0.000	3.800	Shortfall of Sites	0.205	Low Residential	R1-1	Low Medium	0	0	29.330	3.800		Residential - Single Family Residence, 1	174B153 51	29	Van Nuys - North Sherman Oaks	No	ABMI	Orange LineTNP , AHO
Los Angeles	14244 CALIFA ST	91401	2245020003	0.000	0.000	0.000	3.800	Shortfall of Sites	0.205	Low Residential	R1-1	Low Medium	0	0	29.330	3.800		Residential - Single Family Residence - Pool, 1	174B153 52	29	Van Nuys - North Sherman Oaks	No	ABMI	Orange LineTNP , AHO
Los Angeles	14230 CALIFA ST	91401	2245020005	0.000	0.000	0.000	3.800	Shortfall of Sites	0.205	Low Residential	R1-1	Low Medium	0	0	29.331	3.800		Residential - Single Family Residence, 1	174B153 54	29	Van Nuys - North Sherman Oaks	No	ABMI	Orange LineTNP , AHO
Los Angeles	14224 CALIFA ST	91401	2245020006	0.000	0.000	0.000	3.800	Shortfall of Sites	0.205	Low Residential	R1-1	Low Medium	0	0	29.331	3.800		Residential - Single Family Residence, 1	174B153 55	29	Van Nuys - North Sherman Oaks	No	ABMI	Orange LineTNP , AHO
Los Angeles	14216 CALIFA ST	91401	2245020007	0.000	0.000	0.000	3.800	Shortfall of Sites	0.205	Low Residential	R1-1	Low Medium	0	0	29.331	3.800		Residential - Single Family Residence, 1	174B153 56	29	Van Nuys - North Sherman Oaks	No	ABMI	Orange LineTNP , AHO
Los Angeles	14210 CALIFA ST	91401	2245020008	0.000	0.000	0.000	3.800	Shortfall of Sites	0.205	Low Residential	R1-1	Low Medium	0	0	29.331	3.800		Residential - Single Family Residence, 1	174B153 57	29	Van Nuys - North Sherman Oaks	No	ABMI	Orange LineTNP , AHO
Los Angeles	14142 CALIFA ST	91401	2245029013	0.000	0.000	0.000	3.800	Shortfall of Sites	0.205	Low Residential	R1-1	Low Medium	0	0	29.336	3.800		Residential - Single Family Residence, 1	174B153 62	29	Van Nuys - North Sherman Oaks	No	ABMI	Orange LineTNP , AHO
Los Angeles	5850 VESPER AVE	91411	2244003014	0.000	0.000	0.000	3.800	Shortfall of Sites	0.189	Low Residential	R1-1	Low Medium	0	0	31.705	3.800		Residential - Single Family Residence, 1	174B149 62	29	Van Nuys - North Sherman Oaks	No	ABMI	Orange LineTNP , AHO
Los Angeles	14136 CALIFA ST	91401	2245029014	0.000	0.000	0.000	3.800	Shortfall of Sites	0.205	Low Residential	R1-1	Low Medium	0	0	29.339	3.800		Residential - Single Family Residence, 1	174B153 63	29	Van Nuys - North Sherman Oaks	No	ABMI	Orange LineTNP , AHO
Los Angeles	14128 CALIFA ST	91401	2245029015	0.000	0.000	0.000	3.800	Shortfall of Sites	0.204	Low Residential	R1-1	Low Medium	0	0	29.341	3.800		Residential - Single Family Residence, 1	174B153 64	29	Van Nuys - North Sherman Oaks	No	ABMI	Orange LineTNP , AHO
Los Angeles	14122 CALIFA ST	91401	2245029016	0.000	0.000	0.000	3.800	Shortfall of Sites	0.204	Low Residential	R1-1	Low Medium	0	0	29.343	3.800		Residential - Single Family Residence, 1	174B153 65	29	Van Nuys - North Sherman Oaks	No	ABMI	Orange LineTNP , AHO
Los Angeles	5844 VESPER AVE	91411	2244003015	0.000	0.000	0.000	3.800	Shortfall of Sites	0.189	Low Residential	R1-1	Low Medium	0	0	31.705	3.800		Residential - Single Family Residence, 1	174B149 89	29	Van Nuys - North Sherman Oaks	No	ABMI	Orange LineTNP , AHO
Los Angeles	14251 EMELITA ST	91401	2245020017	0.000	0.000	0.000	3.800	Shortfall of Sites	0.205	Low Residential	R1-1	Low Medium	0	0	29.336	3.800		Residential - Single Family Residence - Pool, 1	174B153 101	29	Van Nuys - North Sherman Oaks	No	ABMI	Orange LineTNP , AHO
Los Angeles	14237 EMELITA ST	91401	2245020015	0.000	0.000	0.000	3.800	Shortfall of Sites	0.205	Low Residential	R1-1	Low Medium	0	0	29.336	3.800		Residential - Single Family Residence, 1	174B153 103	29	Van Nuys - North Sherman Oaks	No	ABMI	Orange LineTNP , AHO
Los Angeles	14231 EMELITA ST	91401	2245020014	0.000	0.000	0.000	3.800	Shortfall of Sites	0.205	Low Residential	R1-1	Low Medium	0	0	29.336	3.800		Residential - Single Family Residence - Pool, 1	174B153 104	29	Van Nuys - North Sherman Oaks	No	ABMI	Orange LineTNP , AHO
Los Angeles	14225 EMELITA ST	91401	2245020013	0.000	0.000	0.000	3.800	Shortfall of Sites	0.205	Low Residential	R1-1	Low Medium	0	0	29.336	3.800		Residential - Single Family Residence, 1	174B153 105	29	Van Nuys - North Sherman Oaks	No	ABMI	Orange LineTNP , AHO
Los Angeles	14217 EMELITA ST	91401	2245020012	0.000	0.000	0.000	3.800	Shortfall of Sites	0.205	Low Residential	R1-1	Low Medium	0	0	29.336	3.800		Residential - Single Family Residence, 1	174B153 106	29	Van Nuys - North Sherman Oaks	No	ABMI	Orange LineTNP , AHO
Los Angeles	14211 EMELITA ST	91401	2245020011	0.000	0.000	0.000	3.800	Shortfall of Sites	0.205	Low Residential	R1-1	Low Medium	0	0	29.336	3.800		Residential - Single Family Residence, 1	174B153 107	29	Van Nuys - North Sherman Oaks	No	ABMI	Orange LineTNP , AHO
Los Angeles	14149 EMELITA ST	91401	2245029023	0.000	0.000	0.000	3.800	Shortfall of Sites	0.205	Low Residential	R1-1	Low Medium	0	0	29.335	3.800		Residential - Single Family Residence, 1	174B153 110	29	Van Nuys - North Sherman Oaks	No	ABMI	Orange LineTNP , AHO
Los Angeles	14143 EMELITA ST	91401	2245029022	0.000	0.000	0.000	3.800	Shortfall of Sites	0.205	Low Residential	R1-1	Low Medium	0	0	29.335	3.800		Residential - Single Family Residence, 1	174B153 111	29	Van Nuys - North Sherman Oaks	No	ABMI	Orange LineTNP , AHO
Los Angeles	14135 EMELITA ST	91401	2245029021	0.000	0.000	0.000	3.800	Shortfall of Sites	0.205	Low Residential	R1-1	Low Medium	0	0	29.335	3.800		Residential - Single Family Residence, 1	174B153 112	29	Van Nuys - North Sherman Oaks	No	ABMI	Orange LineTNP , AHO
Los Angeles	14129 EMELITA ST	91401	2245029020	0.000	0.000	0.000	3.800	Shortfall of Sites	0.205	Low Residential	R1-1	Low Medium	0	0	29.334	3.800		Residential - Single Family Residence - Pool, 1	174B153 113	29	Van Nuys - North Sherman Oaks	No	ABMI	Orange LineTNP , AHO
Los Angeles	14123 EMELITA ST	91401	2245029019	0.000	0.000	0.000	3.800	Shortfall of Sites	0.205	Low Residential	R1-1	Low Medium	0	0	29.334	3.800		Residential - Single Family Residence, 1	174B153 114	29	Van Nuys - North Sherman Oaks	No	ABMI	Orange LineTNP , AHO
Los Angeles	5840 VESPER AVE	91411	2244003016	0.000	0.000	0.000	3.800	Shortfall of Sites	0.189	Low Residential	R1-1	Low Medium	0	0	31.705	3.800		Residential - Single Family Residence, 1	174B149 125	29	Van Nuys - North Sherman Oaks	No	ABMI	Orange LineTNP , AHO

Jurisdiction Name	Site Address/Intersection	5 Digit ZIP Code	Assessor Parcel Number	Very Low-Income	Low-Income	Moderate-Income	Above Moderate-Income	Type of Shortfall	Parcel Size (Acres)	Current General Plan Designation	Current Zoning	Proposed General Plan (GP) Designation	Proposed Zoning	Minimum Density Allowed	Maximum Density Allowed	Total Capacity	Vacant/ Nonvacant	Description of Existing Uses	PIN	Base Density Per Acre	Community Plan Area	Rent Stabalization Ordinance	Income Category	Applicable Rezoning Program (Program informing values in Column Q listed first)
Los Angeles	5941 TOBIAS AVE	91411	2244006019	0.000	0.000	0.000	3.800	Shortfall of Sites	0.184	Low Residential	R1-1	Low Medium	0	0	32.584	3.800		Residential - Single Family Residence, 1	177A149 128	29	Van Nuys - North Sherman Oaks	No	ABMI	Orange LineTNP , AHO
Los Angeles	5834 VESPER AVE	91411	2244003017	0.000	0.000	0.000	3.800	Shortfall of Sites	0.189	Low Residential	R1-1	Low Medium	0	0	31.705	3.800		Residential - Single Family Residence, 1	174B149 143	29	Van Nuys - North Sherman Oaks	No	ABMI	Orange LineTNP , AHO
Los Angeles	5830 VESPER AVE	91411	2244003018	0.000	0.000	0.000	3.800	Shortfall of Sites	0.189	Low Residential	R1-1	Low Medium	0	0	31.705	3.800		Residential - Single Family Residence, 1	174B149 160	29	Van Nuys - North Sherman Oaks	No	ABMI	Orange LineTNP , AHO
Los Angeles	5940 VESPER AVE	91411	2244001003	0.000	0.000	0.000	3.800	Shortfall of Sites	0.179	Low Residential	R1-1	Low Medium	0	0	33.593	3.800		Residential - Single Family Residence, 1	177A151 166	29	Van Nuys - North Sherman Oaks	No	ABMI	Orange LineTNP , AHO
Los Angeles	5824 VESPER AVE	91411	2244003019	0.000	0.000	0.000	3.800	Shortfall of Sites	0.189	Low Residential	R1-1	Low Medium	0	0	31.705	3.800		Residential - Single Family Residence, 1	174B149 176	29	Van Nuys - North Sherman Oaks	No	ABMI	Orange LineTNP , AHO
Los Angeles	5933 VESPER AVE	91411	2244005018	0.000	0.000	0.000	3.800	Shortfall of Sites	0.191	Low Residential	R1-1	Low Medium	0	0	31.395	3.800		Residential - Single Family Residence, 1	177A151 179	29	Van Nuys - North Sherman Oaks	No	ABMI	Orange LineTNP , AHO
Los Angeles	14250 EMELITA ST	91401	2245020020	0.000	0.000	0.000	3.800	Shortfall of Sites	0.205	Low Residential	R1-1	Low Medium	0	0	29.335	3.800		Residential - Single Family Residence, 1	174B153 181	29	Van Nuys - North Sherman Oaks	No	ABMI	Orange LineTNP , AHO
Los Angeles	14244 EMELITA ST	91401	2245020021	0.000	0.000	0.000	3.800	Shortfall of Sites	0.205	Low Residential	R1-1	Low Medium	0	0	29.337	3.800		Residential - Single Family Residence - Pool, 1	174B153 182	29	Van Nuys - North Sherman Oaks	No	ABMI	Orange LineTNP , AHO
Los Angeles	14236 EMELITA ST	91401	2245020022	0.000	0.000	0.000	3.800	Shortfall of Sites	0.204	Low Residential	R1-1	Low Medium	0	0	29.340	3.800		Residential - Single Family Residence - Pool, 1	174B153 183	29	Van Nuys - North Sherman Oaks	No	ABMI	Orange LineTNP , AHO
Los Angeles	14230 EMELITA ST	91401	2245020023	0.000	0.000	0.000	3.800	Shortfall of Sites	0.204	Low Residential	R1-1	Low Medium	0	0	29.343	3.800		Residential - Single Family Residence - Pool, 1	174B153 184	29	Van Nuys - North Sherman Oaks	No	ABMI	Orange LineTNP , AHO
Los Angeles	14228 EMELITA ST	91401	2245020024	0.000	0.000	0.000	3.800	Shortfall of Sites	0.204	Low Residential	R1-1	Low Medium	0	0	29.345	3.800		Residential - Single Family Residence, 1	174B153 185	29	Van Nuys - North Sherman Oaks	No	ABMI	Orange LineTNP , AHO
Los Angeles	5928 VESPER AVE	91411	2244001024	0.000	0.000	0.000	3.800	Shortfall of Sites	0.175	Low Residential	R1-1	Low Medium	0	0	34.226	3.800		Residential - Single Family Residence - Pool, 1	177A151 186	29	Van Nuys - North Sherman Oaks	No	ABMI	Orange LineTNP , AHO
Los Angeles	14216 EMELITA ST	91401	2245020025	0.000	0.000	0.000	3.800	Shortfall of Sites	0.204	Low Residential	R1-1	Low Medium	0	0	29.348	3.800		Residential - Single Family Residence, 1	174B153 186	29	Van Nuys - North Sherman Oaks	No	ABMI	Orange LineTNP , AHO
Los Angeles	5927 VESPER AVE	91411	2244005017	0.000	0.000	0.000	3.800	Shortfall of Sites	0.184	Low Residential	R1-1	Low Medium	0	0	32.565	3.800		Residential - Single Family Residence, 1	177A151 187	29	Van Nuys - North Sherman Oaks	No	ABMI	Orange LineTNP , AHO
Los Angeles	14210 EMELITA ST	91401	2245020026	0.000	0.000	0.000	3.800	Shortfall of Sites	0.204	Low Residential	R1-1	Low Medium	0	0	29.351	3.800		Residential - Single Family Residence, 1	174B153 187	29	Van Nuys - North Sherman Oaks	No	ABMI	Orange LineTNP , AHO
Los Angeles	14152 EMELITA ST	91401	2245029026	0.000	0.000	0.000	3.800	Shortfall of Sites	0.205	Low Residential	R1-1	Low Medium	0	0	29.333	3.800		Residential - Single Family Residence, 1	174B153 190	29	Van Nuys - North Sherman Oaks	No	ABMI	Orange LineTNP , AHO
Los Angeles	14142 EMELITA ST	91401	2245029027	0.000	0.000	0.000	3.800	Shortfall of Sites	0.205	Low Residential	R1-1	Low Medium	0	0	29.332	3.800		Residential - Single Family Residence, 1	174B153 191	29	Van Nuys - North Sherman Oaks	No	ABMI	Orange LineTNP , AHO
Los Angeles	14136 EMELITA ST	91401	2245029028	0.000	0.000	0.000	3.800	Shortfall of Sites	0.205	Low Residential	R1-1	Low Medium	0	0	29.333	3.800		Residential - Single Family Residence - Pool, 1	174B153 192	29	Van Nuys - North Sherman Oaks	No	ABMI	Orange LineTNP , AHO
Los Angeles	14128 EMELITA ST	91401	2245029029	0.000	0.000	0.000	3.800	Shortfall of Sites	0.205	Low Residential	R1-1	Low Medium	0	0	29.334	3.800		Residential - Single Family Residence, 1	174B153 193	29	Van Nuys - North Sherman Oaks	No	ABMI	Orange LineTNP , AHO
Los Angeles	14122 EMELITA ST	91401	2245029030	0.000	0.000	0.000	3.800	Shortfall of Sites	0.205	Low Residential	R1-1	Low Medium	0	0	29.335	3.800		Residential - Single Family Residence - Guesthouse, 1	174B153 194	29	Van Nuys - North Sherman Oaks	No	ABMI	Orange LineTNP , AHO
Los Angeles	5922 VESPER AVE	91411	2244001025	0.000	0.000	0.000	3.800	Shortfall of Sites	0.173	Low Residential	R1-1	Low Medium	0	0	34.642	3.800		Residential - Single Family Residence, 1	177A151 205	29	Van Nuys - North Sherman Oaks	No	ABMI	Orange LineTNP , AHO
Los Angeles	5921 VESPER AVE	91411	2244005016	0.000	0.000	0.000	3.800	Shortfall of Sites	0.186	Low Residential	R1-1	Low Medium	0	0	32.285	3.800		Residential - Single Family Residence, 1	177A151 206	29	Van Nuys - North Sherman Oaks	No	ABMI	Orange LineTNP , AHO
Los Angeles	5818 VESPER AVE	91411	2244003001	0.000	0.000	0.000	3.800	Shortfall of Sites	0.189	Low Residential	R1-1	Low Medium	0	0	31.705	3.800		Residential - Single Family Residence, 1	174B149 208	29	Van Nuys - North Sherman Oaks	No	ABMI	Orange LineTNP , AHO
Los Angeles	5916 VESPER AVE	91411	2244001026	0.000	0.000	0.000	3.800	Shortfall of Sites	0.176	Low Residential	R1-1	Low Medium	0	0	34.051	3.800		Residential - Single Family Residence, 1	177A151 212	29	Van Nuys - North Sherman Oaks	No	ABMI	Orange LineTNP , AHO
Los Angeles	5915 VESPER AVE	91411	2244005015	0.000	0.000	0.000	3.800	Shortfall of Sites	0.184	Low Residential	R1-1	Low Medium	0	0	32.685	3.800		Residential - Single Family Residence, 1	177A151 214	29	Van Nuys - North Sherman Oaks	No	ABMI	Orange LineTNP , AHO
Los Angeles	5812 VESPER AVE	91411	2244003002	0.000	0.000	0.000	3.800	Shortfall of Sites	0.189	Low Residential	R1-1	Low Medium	0	0	31.705	3.800		Residential - Single Family Residence, 1	174B149 230	29	Van Nuys - North Sherman Oaks	No	ABMI	Orange LineTNP , AHO
Los Angeles	5910 VESPER AVE	91411	2244001027	0.000	0.000	0.000	3.800	Shortfall of Sites	0.176	Low Residential	R1-1	Low Medium	0	0	34.052	3.800		Residential - Single Family Residence, 1	177A151 231	29	Van Nuys - North Sherman Oaks	No	ABMI	Orange LineTNP , AHO
Los Angeles	5907 VESPER AVE	91411	2244005014	0.000	0.000	0.000	3.800	Shortfall of Sites	0.184	Low Residential	R1-1	Low Medium	0	0	32.685	3.800		Residential - Single Family Residence, 1	177A151 234	29	Van Nuys - North Sherman Oaks	No	ABMI	Orange LineTNP , AHO
Los Angeles	5902 VESPER AVE	91411	2244001028	0.000	0.000	0.000	3.800	Shortfall of Sites	0.173	Low Residential	R1-1	Low Medium	0	0	34.638	3.800		Residential - Single Family Residence, 1	177A151 239	29	Van Nuys - North Sherman Oaks	No	ABMI	Orange LineTNP , AHO
Los Angeles	14251 HATTERAS ST	91401	2245020035	0.000	0.000	0.000	3.800	Shortfall of Sites	0.205	Low Residential	R1-1	Low Medium	0	0	29.335	3.800		Residential - Single Family Residence, 1	174B153 241	29	Van Nuys - North Sherman Oaks	No	ABMI	Orange LineTNP , AHO
Los Angeles	14245 HATTERAS ST	91401	2245020034	0.000	0.000	0.000	3.800	Shortfall of Sites	0.205	Low Residential	R1-1	Low Medium	0	0	29.335	3.800		Residential - Single Family Residence, 1	174B153 242	29	Van Nuys - North Sherman Oaks	No	ABMI	Orange LineTNP , AHO
Los Angeles	14237 HATTERAS ST	91401	2245020033	0.000	0.000	0.000	3.800	Shortfall of Sites	0.205	Low Residential	R1-1	Low Medium	0	0	29.336	3.800		Residential - Single Family Residence, 1	174B153 243	29	Van Nuys - North Sherman Oaks	No	ABMI	Orange LineTNP , AHO
Los Angeles	5862 VESPER AVE	91411	2244003012	0.000	0.000	0.000	3.800	Shortfall of Sites	0.173	Low Residential	R1-1	Low Medium	0	0	34.672	3.800		Residential - Single Family Residence, 1	177A151 244	29	Van Nuys - North Sherman Oaks	No	ABMI	Orange LineTNP , AHO
Los Angeles	14231 HATTERAS ST	91401	2245020032	0.000	0.000	0.000	3.800	Shortfall of Sites	0.205	Low Residential	R1-1	Low Medium	0	0	29.335	3.800		Residential - Single Family Residence - Pool, 1	174B153 244	29	Van Nuys - North Sherman Oaks	No	ABMI	Orange LineTNP , AHO
Los Angeles	14225 HATTERAS ST	91401	2245020031	0.000	0.000	0.000	3.800	Shortfall of Sites	0.205	Low Residential	R1-1	Low Medium	0	0	29.331	3.800		Residential - Single Family Residence, 1	174B153 245	29	Van Nuys - North Sherman Oaks	No	ABMI	Orange LineTNP , AHO
Los Angeles	14535 HATTERAS ST	91411	2244003006	0.000	0.000	0.000	3.800	Shortfall of Sites	0.190	Low Medium II Residential	[Q]RD2-1	Low Medium	0	0	31.632	3.800		Residential - Single Family Residence - Guesthouse, 1	174B149 246	29	Van Nuys - North Sherman Oaks	No	ABMI	Orange LineTNP , AHO
Los Angeles	14217 HATTERAS ST	91401	2245020030	0.000	0.000	0.000	3.800	Shortfall of Sites	0.205	Low Residential	R1-1	Low Medium	0	0	29.327	3.800		Residential - Single Family Residence - Pool, 1	174B153 246	29	Van Nuys - North Sherman Oaks	No	ABMI	Orange LineTNP , AHO
Los Angeles	14531 HATTERAS ST	91411	2244003007	0.000	0.000	0.000	3.800	Shortfall of Sites	0.172	Low Medium II Residential	[Q]RD2-1	Low Medium	0	0	34.795	3.800		Residential - Single Family Residence, 1	174B149 247	29	Van Nuys - North Sherman Oaks	No	ABMI	Orange LineTNP , R2RD, AHO
Los Angeles	14211 HATTERAS ST	91401	2245020029	0.000	0.000	0.000	3.800	Shortfall of Sites	0.205	Low Residential	R1-1	Low Medium	0	0	29.322	3.800		Residential - Single Family Residence - Pool, 1	174B153 247	29	Van Nuys - North Sherman Oaks	No	ABMI	Orange LineTNP , AHO
Los Angeles	14527 HATTERAS ST	91411	2244003008	0.000	0.000	0.000	3.800	Shortfall of Sites	0.172	Low Medium II Residential	[Q]RD2-1	Low Medium	0	0	34.795	3.800		Residential - Single Family Residence, 1	174B149 248	29	Van Nuys - North Sherman Oaks	No	ABMI	Orange LineTNP , R2RD, AHO
Los Angeles	14149 HATTERAS ST	91401	2245029037	0.000	0.000	0.000	3.800	Shortfall of Sites	0.205	Low Residential	R1-1	Low Medium	0	0	29.335	3.800		Residential - Single Family Residence - Pool, 1	174B153 250	29	Van Nuys - North Sherman Oaks	No	ABMI	Orange LineTNP , AHO
Los Angeles	14143 HATTERAS ST	91401	2245029036	0.000	0.000	0.000	3.800	Shortfall of Sites	0.205	Low Residential	R1-1	Low Medium	0	0	29.335	3.800		Residential - Single Family Residence - Pool, 1	174B153 251	29	Van Nuys - North Sherman Oaks	No	ABMI	Orange LineTNP , AHO
Los Angeles	14135 HATTERAS ST	91401	2245029035	0.000	0.000	0.000	3.800	Shortfall of Sites	0.205	Low Residential	R1-1	Low Medium	0	0	29.334	3.800		Residential - Single Family Residence, 1	174B153 252	29	Van Nuys - North Sherman Oaks	No	ABMI	Orange LineTNP , AHO
Los Angeles	14123 HATTERAS ST	91401	2245029033	0.000	0.000	0.000	3.800	Shortfall of Sites	0.205	Low Residential	R1-1	Low Medium	0	0	29.334	3.800		Residential - Single Family Residence, 1	174B153 254	29	Van Nuys - North Sherman Oaks	No	ABMI	Orange LineTNP , AHO
Los Angeles	5806 VESPER AVE	91411	2244003003	0.000	0.000	0.000	3.800	Shortfall of Sites	0.189	Low Residential	R1-1	Low Medium	0	0	31.705	3.800		Residential - Single Family Residence - Pool, 1	174B149 263	29	Van Nuys - North Sherman Oaks	No	ABMI	Orange LineTNP , AHO
Los Angeles	5802 VESPER AVE	91411	2244003004	0.000	0.000	0.000	3.800	Shortfall of Sites	0.196	Low Residential	R1-1	Low Medium	0	0	30.620	3.800		Residential - Single Family Residence, 1	174B149 284	29	Van Nuys - North Sherman Oaks	No	ABMI	Orange LineTNP , AHO
Los Angeles	10728 TABOR ST	90034	4252034032	0.000	0.000	0.000	3.800	Shortfall of Sites	0.113	Low Residential	R1-1	Medium Residential	0	0	52.966	3.800		Residential - Single Family Residence, 1	120B161 1074	29	Palms - Mar Vista - Del Rey	No	ABMI	PMVDR CPU , AHO

Jurisdiction Name	Site Address/Intersection	5 Digit ZIP Code	Assessor Parcel Number	Very Low-Income	Low-Income	Moderate-Income	Above Moderate-Income	Type of Shortfall	Parcel Size (Acres)	Current General Plan Designation	Current Zoning	Proposed General Plan (GP) Designation	Proposed Zoning	Minimum Density Allowed	Maximum Density Allowed	Total Capacity	Vacant/ Nonvacant	Description of Existing Uses	PIN	Base Density Per Acre	Community Plan Area	Rent Stabalization Ordinance	Income Category	Applicable Rezoning Program (Program informing values in Column Q listed first)
Los Angeles	10764 TABOR ST	90034	4252034023	0.000	0.000	0.000	3.800	Shortfall of Sites	0.113	Low Residential	R1-1	Medium Residential	0	0	52.992	3.800		Residential - Single Family Residence, 1	120B161 1162	29	Palms - Mar Vista - Del Rey	No	ABMI	PMVDR CPU , AHO
Los Angeles	10776 WESTMINSTER AVE	90034	4252035019	0.000	0.000	0.000	3.800	Shortfall of Sites	0.119	Low Residential	R1-1	Medium Residential	0	0	50.264	3.800		Residential - Single Family Residence, 1	120B161 1403	29	Palms - Mar Vista - Del Rey	No	ABMI	PMVDR CPU , AHO
Los Angeles	17347 SHERMAN WAY	91406	2228017005	0.000	0.000	0.000	3.800	Shortfall of Sites	0.152	Low Residential	R1-1	Low Medium Residential	0	0	39.602	3.800		Residential - Single Family Residence, 1	183B133 89	10	Reseda - West Van Nuys	No	ABMI	RES CPU , AHO
Los Angeles	17301 SHERMAN WAY	91406	2228016011	0.000	0.000	0.000	3.800	Shortfall of Sites	0.153	Low Residential	R1-1	Low Medium Residential	0	0	39.306	3.800		Residential - Single Family Residence, 1	183B133 98	10	Reseda - West Van Nuys	No	ABMI	RES CPU , AHO
Los Angeles	17151 SHERMAN WAY	91406	2227018008	0.000	0.000	0.000	3.800	Shortfall of Sites	0.150	Low Residential	R1-1	Low Medium Residential	0	0	39.869	3.800		Residential - Single Family Residence - Pool, 1	183B133 99	10	Reseda - West Van Nuys	No	ABMI	RES CPU , AHO
Los Angeles	17147 SHERMAN WAY	91406	2227018009	0.000	0.000	0.000	3.800	Shortfall of Sites	0.150	Low Residential	R1-1	Low Medium Residential	0	0	39.880	3.800		Residential - Single Family Residence, 1	183B133 100	10	Reseda - West Van Nuys	No	ABMI	RES CPU , AHO
Los Angeles	17141 SHERMAN WAY	91406	2227018010	0.000	0.000	0.000	3.800	Shortfall of Sites	0.157	Low Residential	R1-1	Low Medium Residential	0	0	38.213	3.800		Residential - Single Family Residence, 1	183B133 101	10	Reseda - West Van Nuys	No	ABMI	RES CPU , AHO
Los Angeles	17135 SHERMAN WAY	91406	2227018011	0.000	0.000	0.000	3.800	Shortfall of Sites	0.157	Low Residential	R1-1	Low Medium Residential	0	0	38.213	3.800		Residential - Single Family Residence, 1	183B133 102	10	Reseda - West Van Nuys	No	ABMI	RES CPU , AHO
Los Angeles	17129 SHERMAN WAY	91406	2227018012	0.000	0.000	0.000	3.800	Shortfall of Sites	0.157	Low Residential	R1-1	Low Medium Residential	0	0	38.213	3.800		Residential - Single Family Residence, 1	183B133 103	10	Reseda - West Van Nuys	No	ABMI	RES CPU , AHO
Los Angeles	17123 SHERMAN WAY	91406	2227018013	0.000	0.000	0.000	3.800	Shortfall of Sites	0.157	Low Residential	R1-1	Low Medium Residential	0	0	38.212	3.800		Residential - Single Family Residence, 1	183B133 104	10	Reseda - West Van Nuys	No	ABMI	RES CPU , AHO
Los Angeles	17119 SHERMAN WAY	91406	2227018014	0.000	0.000	0.000	3.800	Shortfall of Sites	0.157	Low Residential	R1-1	Low Medium Residential	0	0	38.211	3.800		Residential - Single Family Residence, 1	183B133 105	10	Reseda - West Van Nuys	No	ABMI	RES CPU , AHO
Los Angeles	17113 SHERMAN WAY	91406	2227018015	0.000	0.000	0.000	3.800	Shortfall of Sites	0.157	Low Residential	R1-1	Low Medium Residential	0	0	38.212	3.800		Residential - Single Family Residence, 1	183B133 106	10	Reseda - West Van Nuys	No	ABMI	RES CPU , AHO
Los Angeles	17025 SHERMAN WAY	91406	2227005005	0.000	0.000	0.000	3.800	Shortfall of Sites	0.154	Low Residential	R1-1	Low Medium Residential	0	0	38.926	3.800		Residential - Single Family Residence, 1	183B133 107	10	Reseda - West Van Nuys	No	ABMI	RES CPU , AHO
Los Angeles	17563 SHERMAN WAY	91406	2228004010	0.000	0.000	0.000	3.800	Shortfall of Sites	0.139	Neighborhood Office Commercial	R1-1VL	Low Medium Residential	0	0	43.060	3.800		Residential - Single Family Residence, 1	183B129 119	10	Reseda - West Van Nuys	No	ABMI	RES CPU , AHO
Los Angeles	17551 SHERMAN WAY	91406	2228004012	0.000	0.000	0.000	3.800	Shortfall of Sites	0.139	Neighborhood Office Commercial	R1-1VL	Low Medium Residential	0	0	43.315	3.800		Residential - Single Family Residence, 1	183B129 121	10	Reseda - West Van Nuys	No	ABMI	RES CPU , AHO
Los Angeles	17433 SHERMAN WAY	91406	2228017014	0.000	0.000	0.000	3.800	Shortfall of Sites	0.150	Low Residential	R1-1	Low Medium Residential	0	0	40.124	3.800		Residential - Single Family Residence, 1	183B129 136	10	Reseda - West Van Nuys	No	ABMI	RES CPU , AHO
Los Angeles	17134 SHERMAN WAY	91406	2227021006	0.000	0.000	0.000	3.800	Shortfall of Sites	0.160	Low Residential	R1-1	Low Medium Residential	0	0	37.539	3.800		Residential - Single Family Residence, 1	183B133 141	10	Reseda - West Van Nuys	No	ABMI	RES CPU , AHO
Los Angeles	17128 SHERMAN WAY	91406	2227021005	0.000	0.000	0.000	3.800	Shortfall of Sites	0.160	Low Residential	R1-1	Low Medium Residential	0	0	37.553	3.800		Residential - Single Family Residence - Pool, 1	183B133 142	10	Reseda - West Van Nuys	No	ABMI	RES CPU , AHO
Los Angeles	17122 SHERMAN WAY	91406	2227021004	0.000	0.000	0.000	3.800	Shortfall of Sites	0.160	Low Residential	R1-1	Low Medium Residential	0	0	37.553	3.800		Residential - Single Family Residence - Pool, 1	183B133 143	10	Reseda - West Van Nuys	No	ABMI	RES CPU , AHO
Los Angeles	17116 SHERMAN WAY	91406	2227021003	0.000	0.000	0.000	3.800	Shortfall of Sites	0.160	Low Residential	R1-1	Low Medium Residential	0	0	37.553	3.800		Residential - Single Family Residence, 1	183B133 144	10	Reseda - West Van Nuys	No	ABMI	RES CPU , AHO
Los Angeles	17110 SHERMAN WAY	91406	2227021002	0.000	0.000	0.000	3.800	Shortfall of Sites	0.160	Low Residential	R1-1	Low Medium Residential	0	0	37.553	3.800		Residential - Single Family Residence, 1	183B133 145	10	Reseda - West Van Nuys	No	ABMI	RES CPU , AHO
Los Angeles	6508 ALDEA AVE	91406	2230022013	0.000	0.000	0.000	3.800	Shortfall of Sites	0.157	Low Residential	R1-1-RIO	Low Neighborhood Residential	0	0	38.132	3.800		Residential - Single Family Residence, 1	180B133 366	10	Reseda - West Van Nuys	No	ABMI	RES CPU , AHO
Los Angeles	6500 ALDEA AVE	91406	2230022012	0.000	0.000	0.000	3.800	Shortfall of Sites	0.155	Low Residential	R1-1-RIO	Low Neighborhood Residential	0	0	38.602	3.800		Residential - Single Family Residence, 1	180B133 377	10	Reseda - West Van Nuys	No	ABMI	RES CPU , AHO
Los Angeles	6462 ALDEA AVE	91406	2230022011	0.000	0.000	0.000	3.800	Shortfall of Sites	0.155	Low Residential	R1-1-RIO	Low Neighborhood Residential	0	0	38.638	3.800		Residential - Single Family Residence, 1	180B133 387	10	Reseda - West Van Nuys	No	ABMI	RES CPU , AHO
Los Angeles	6456 ALDEA AVE	91406	2230022010	0.000	0.000	0.000	3.800	Shortfall of Sites	0.155	Low Residential	R1-1-RIO	Low Neighborhood Residential	0	0	38.650	3.800		Residential - Single Family Residence - Pool, 1	180B133 410	10	Reseda - West Van Nuys	No	ABMI	RES CPU , AHO
Los Angeles	6450 ALDEA AVE	91406	2230022009	0.000	0.000	0.000	3.800	Shortfall of Sites	0.155	Low Residential	R1-1-RIO	Low Neighborhood Residential	0	0	38.663	3.800		Residential - Single Family Residence, 1	180B133 418	10	Reseda - West Van Nuys	No	ABMI	RES CPU , AHO
Los Angeles	7038 BALBOA BLVD	91406	2225020028	0.000	0.000	0.000	3.800	Shortfall of Sites	0.152	Low Medium II Residential	R1-1	Low Medium Residential	0	0	39.601	3.800		Residential - Single Family Residence, 1	183B133 423	10	Reseda - West Van Nuys	No	ABMI	RES CPU , AHO
Los Angeles	6444 ALDEA AVE	91406	2230022008	0.000	0.000	0.000	3.800	Shortfall of Sites	0.155	Low Residential	R1-1-RIO	Low Neighborhood Residential	0	0	38.675	3.800		Residential - Single Family Residence, 1	180B133 428	10	Reseda - West Van Nuys	No	ABMI	RES CPU , AHO
Los Angeles	7034 BALBOA BLVD	91406	2225020027	0.000	0.000	0.000	3.800	Shortfall of Sites	0.152	Low Medium II Residential	R1-1	Low Medium Residential	0	0	39.601	3.800		Residential - Single Family Residence, 1	183B133 445	10	Reseda - West Van Nuys	No	ABMI	RES CPU , AHO
Los Angeles	6438 ALDEA AVE	91406	2230022007	0.000	0.000	0.000	3.800	Shortfall of Sites	0.155	Low Residential	R1-1-RIO	Low Neighborhood Residential	0	0	38.688	3.800		Residential - Single Family Residence - Pool, 1	180B133 450	10	Reseda - West Van Nuys	No	ABMI	RES CPU , AHO
Los Angeles	6432 ALDEA AVE	91406	2230022006	0.000	0.000	0.000	3.800	Shortfall of Sites	0.155	Low Residential	R1-1-RIO	Low Neighborhood Residential	0	0	38.700	3.800		Residential - Single Family Residence - Pool, 1	180B133 460	10	Reseda - West Van Nuys	No	ABMI	RES CPU , AHO
Los Angeles	6426 ALDEA AVE	91406	2230022005	0.000	0.000	0.000	3.800	Shortfall of Sites	0.155	Low Residential	R1-1-RIO	Low Neighborhood Residential	0	0	38.713	3.800		Residential - Single Family Residence, 1	180B133 467	10	Reseda - West Van Nuys	No	ABMI	RES CPU , AHO
Los Angeles	6418 ALDEA AVE	91406	2230022004	0.000	0.000	0.000	3.800	Shortfall of Sites	0.155	Low Residential	R1-1-RIO	Low Neighborhood Residential	0	0	38.725	3.800		Residential - Single Family Residence - Pool, 1	180B133 492	10	Reseda - West Van Nuys	No	ABMI	RES CPU , AHO
Los Angeles	6412 ALDEA AVE	91406	2230022003	0.000	0.000	0.000	3.800	Shortfall of Sites	0.155	Low Residential	R1-1-RIO	Low Neighborhood Residential	0	0	38.738	3.800		Residential - Single Family Residence, 1	180B133 498	10	Reseda - West Van Nuys	No	ABMI	RES CPU , AHO
Los Angeles	6406 ALDEA AVE	91406	2230022002	0.000	0.000	0.000	3.800	Shortfall of Sites	0.155	Low Residential	R1-1-RIO	Low Neighborhood Residential	0	0	38.750	3.800		Residential - Single Family Residence - Pool, 1	180B133 517	10	Reseda - West Van Nuys	No	ABMI	RES CPU , AHO
Los Angeles	16857 HART ST	91406	2225020023	0.000	0.000	0.000	3.800	Shortfall of Sites	0.155	Low Medium II Residential	R1-1	Low Medium Residential	0	0	38.725	3.800		Residential - Single Family Residence - Pool, 1	183B133 529	10	Reseda - West Van Nuys	No	ABMI	RES CPU , AHO
Los Angeles	16851 HART ST	91406	2225020024	0.000	0.000	0.000	3.800	Shortfall of Sites	0.157	Low Medium II Residential	R1-1	Low Medium Residential	0	0	38.238	3.800		Residential - Single Family Residence - Pool, 1	183B133 530	10	Reseda - West Van Nuys	No	ABMI	RES CPU , AHO
Los Angeles	6958 BALBOA BLVD	91406	2225023037	0.000	0.000	0.000	3.800	Shortfall of Sites	0.141	Low Medium II Residential	R1-1	Low Medium Residential	0	0	42.582	3.800		Residential - Single Family Residence, 1	183B133 589	10	Reseda - West Van Nuys	No	ABMI	RES CPU , AHO
Los Angeles	6536 BELMAR AVE	91335	2131027001	0.000	0.000	0.000	3.800	Shortfall of Sites	0.155	Low Medium II Residential	R1-1-RIO	Low Medium Residential	0	0	38.608	3.800		Residential - Single Family Residence, 1	180B117 627	10	Reseda - West Van Nuys	No	ABMI	RES CPU , AHO
Los Angeles	6944 BALBOA BLVD	91406	2225023034	0.000	0.000	0.000	3.800	Shortfall of Sites	0.143	Low Medium II Residential	R1-1	Low Medium Residential	0	0	41.812	3.800		Residential - Single Family Residence - Pool, 1	183B133 631	10	Reseda - West Van Nuys	No	ABMI	RES CPU , AHO
Los Angeles	6938 BALBOA BLVD	91406	2225023033	0.000	0.000	0.000	3.800	Shortfall of Sites	0.143	Low Medium II Residential	R1-1	Low Medium Residential	0	0	41.813	3.800		Residential - Single Family Residence, 1	183B133 646	10	Reseda - West Van Nuys	No	ABMI	RES CPU , AHO
Los Angeles	6530 BELMAR AVE	91335	2131027002	0.000	0.000	0.000	3.800	Shortfall of Sites	0.160	Low Medium II Residential	R1-1-RIO	Low Medium Residential	0	0	37.579	3.800		Residential - Single Family Residence, 1	180B117 651	10	Reseda - West Van Nuys	No	ABMI	RES CPU , AHO
Los Angeles	6934 BALBOA BLVD	91406	2225023032	0.000	0.000	0.000	3.800	Shortfall of Sites	0.145	Low Medium II Residential	R1-1	Low Medium Residential	0	0	41.521	3.800		Residential - Single Family Residence - Pool, 1	183B133 659	10	Reseda - West Van Nuys	No	ABMI	RES CPU , AHO
Los Angeles	6522 BELMAR AVE	91335	2131027003	0.000	0.000	0.000	3.800	Shortfall of Sites	0.160	Low Medium II Residential	R1-1-RIO	Low Medium Residential	0	0	37.579	3.800		Residential - Single Family Residence - Pool, 1	180B117 661	10	Reseda - West Van Nuys	No	ABMI	RES CPU , AHO
Los Angeles	6516 BELMAR AVE	91335	2131027004	0.000	0.000	0.000	3.800	Shortfall of Sites	0.160	Low Medium II Residential	R1-1-RIO	Low Medium Residential	0	0	37.581	3.800		Residential - Single Family Residence, 1	180B117 677	10	Reseda - West Van Nuys	No	ABMI	RES CPU , AHO
Los Angeles	6508 BELMAR AVE	91335	2131027005	0.000	0.000	0.000	3.800	Shortfall of Sites	0.160	Low Medium II Residential	R1-1-RIO	Low Medium Residential	0	0	37.579	3.800		Residential - Single Family Residence, 1	180B117 690	10	Reseda - West Van Nuys	No	ABMI	RES CPU , AHO
Los Angeles	6500 BELMAR AVE	91335	2131027006	0.000	0.000	0.000	3.800	Shortfall of Sites	0.160	Low Medium II Residential	R1-1-RIO	Low Medium Residential	0	0	37.576	3.800		Residential - Single Family Residence, 1	180B117 712	10	Reseda - West Van Nuys	No	ABMI	RES CPU , AHO

Jurisdiction Name	Site Address/Intersection	5 Digit ZIP Code	Assessor Parcel Number	Very Low-Income	Low-Income	Moderate-Income	Above Moderate-Income	Type of Shortfall	Parcel Size (Acres)	Current General Plan Designation	Current Zoning	Proposed General Plan (GP) Designation	Proposed Zoning	Minimum Density Allowed	Maximum Density Allowed	Total Capacity	Vacant/ Nonvacant	Description of Existing Uses	PIN	Base Density Per Acre	Community Plan Area	Rent Stabalization Ordinance	Income Category	Applicable Rezoning Program (Program informing values in Column Q listed first)
Los Angeles	6456 BELMAR AVE	91335	2131027007	0.000	0.000	0.000	3.800	Shortfall of Sites	0.160	Low Medium II Residential	R1-1-RIO	Low Medium Residential	0	0	37.577	3.800		Residential - Single Family Residence, 1	180B117 724	10	Reseda - West Van Nuys	No	ABMI	RES CPU , AHO
Los Angeles	6448 BELMAR AVE	91335	2131027008	0.000	0.000	0.000	3.800	Shortfall of Sites	0.160	Low Medium II Residential	R1-1-RIO	Low Medium Residential	0	0	37.578	3.800		Residential - Single Family Residence - Pool, 1	180B117 751	10	Reseda - West Van Nuys	No	ABMI	RES CPU , AHO
Los Angeles	6440 BELMAR AVE	91335	2131027009	0.000	0.000	0.000	3.800	Shortfall of Sites	0.160	Low Medium II Residential	R1-1-RIO	Low Medium Residential	0	0	37.576	3.800		Residential - Single Family Residence, 1	180B117 760	10	Reseda - West Van Nuys	No	ABMI	RES CPU , AHO
Los Angeles	7360 BALBOA BLVD	91406	2226030023	0.000	0.000	0.000	3.800	Shortfall of Sites	0.146	Low Medium II Residential	R1-1	Low Medium Residential	0	0	40.991	3.800		Residential - Single Family Residence - Pool, 1	186B133 787	10	Reseda - West Van Nuys	No	ABMI	RES CPU , AHO
Los Angeles	7354 BALBOA BLVD	91406	2226030022	0.000	0.000	0.000	3.800	Shortfall of Sites	0.146	Low Medium II Residential	R1-1	Low Medium Residential	0	0	40.991	3.800		Residential - Single Family Residence, 1	186B133 798	10	Reseda - West Van Nuys	No	ABMI	RES CPU , AHO
Los Angeles	6422 BELMAR AVE	91335	2131026001	0.000	0.000	0.000	3.800	Shortfall of Sites	0.156	Low Medium II Residential	R1-1-RIO	Low Medium Residential	0	0	38.396	3.800		Residential - Single Family Residence, 1	180B117 803	10	Reseda - West Van Nuys	No	ABMI	RES CPU , AHO
Los Angeles	6416 BELMAR AVE	91335	2131026002	0.000	0.000	0.000	3.800	Shortfall of Sites	0.142	Low Medium II Residential	R1-1-RIO	Low Medium Residential	0	0	42.344	3.800		Residential - Single Family Residence, 1	180B117 832	10	Reseda - West Van Nuys	No	ABMI	RES CPU , AHO
Los Angeles	19651 VICTORY BLVD	91335	2132014028	0.000	0.000	0.000	3.800	Shortfall of Sites	0.157	Low Residential	R1-1-RIO	Low Medium Residential	0	0	38.212	3.800		Residential - Single Family Residence - Pool, 1	180B117 849	10	Reseda - West Van Nuys	No	ABMI	RES CPU , AHO
Los Angeles	19645 VICTORY BLVD	91335	2132014027	0.000	0.000	0.000	3.800	Shortfall of Sites	0.157	Low Residential	R1-1-RIO	Low Medium Residential	0	0	38.212	3.800		Residential - Single Family Residence, 1	180B117 850	10	Reseda - West Van Nuys	No	ABMI	RES CPU , AHO
Los Angeles	19641 VICTORY BLVD	91335	2132014026	0.000	0.000	0.000	3.800	Shortfall of Sites	0.157	Low Residential	R1-1-RIO	Low Medium Residential	0	0	38.212	3.800		Residential - Single Family Residence, 1	180B117 851	10	Reseda - West Van Nuys	No	ABMI	RES CPU , AHO
Los Angeles	19629 VICTORY BLVD	91335	2132014024	0.000	0.000	0.000	3.800	Shortfall of Sites	0.157	Low Residential	R1-1-RIO	Low Medium Residential	0	0	38.212	3.800		Residential - Single Family Residence, 1	180B117 853	10	Reseda - West Van Nuys	No	ABMI	RES CPU , AHO
Los Angeles	19623 VICTORY BLVD	91335	2132014023	0.000	0.000	0.000	3.800	Shortfall of Sites	0.157	Low Residential	R1-1-RIO	Low Medium Residential	0	0	38.212	3.800		Residential - Single Family Residence, 1	180B117 854	10	Reseda - West Van Nuys	No	ABMI	RES CPU , AHO
Los Angeles	19617 VICTORY BLVD	91335	2132014022	0.000	0.000	0.000	3.800	Shortfall of Sites	0.157	Low Residential	R1-1-RIO	Low Medium Residential	0	0	38.212	3.800		Residential - Single Family Residence - Pool, 1	180B117 855	10	Reseda - West Van Nuys	No	ABMI	RES CPU , AHO
Los Angeles	19611 VICTORY BLVD	91335	2132014021	0.000	0.000	0.000	3.800	Shortfall of Sites	0.157	Low Residential	R1-1-RIO	Low Medium Residential	0	0	38.211	3.800		Residential - Single Family Residence, 1	180B117 856	10	Reseda - West Van Nuys	No	ABMI	RES CPU , AHO
Los Angeles	19605 VICTORY BLVD	91335	2132014020	0.000	0.000	0.000	3.800	Shortfall of Sites	0.157	Low Residential	R1-1-RIO	Low Medium Residential	0	0	38.212	3.800		Residential - Single Family Residence, 1	180B117 857	10	Reseda - West Van Nuys	No	ABMI	RES CPU , AHO
Los Angeles	19601 VICTORY BLVD	91335	2132014019	0.000	0.000	0.000	3.800	Shortfall of Sites	0.157	Low Residential	R1-1-RIO	Low Medium Residential	0	0	38.252	3.800		Residential - Single Family Residence, 1	180B117 858	10	Reseda - West Van Nuys	No	ABMI	RES CPU , AHO
Los Angeles	6408 BELMAR AVE	91335	2131026003	0.000	0.000	0.000	3.800	Shortfall of Sites	0.156	Low Medium II Residential	R1-1-RIO	Low Medium Residential	0	0	38.563	3.800		Residential - Single Family Residence, 1	180B117 867	10	Reseda - West Van Nuys	No	ABMI	RES CPU , AHO
Los Angeles	6400 BELMAR AVE	91335	2131026004	0.000	0.000	0.000	3.800	Shortfall of Sites	0.150	Low Medium II Residential	R1-1-RIO	Low Medium Residential	0	0	40.093	3.800		Residential - Single Family Residence, 1	180B117 874	10	Reseda - West Van Nuys	No	ABMI	RES CPU , AHO
Los Angeles	19650 VICTORY BLVD	91335	2132016013	0.000	0.000	0.000	3.800	Shortfall of Sites	0.157	Low Residential	R1-1-RIO	Low Medium Residential	0	0	38.212	3.800		Residential - Single Family Residence, 1	180B117 890	10	Reseda - West Van Nuys	No	ABMI	RES CPU , AHO
Los Angeles	19644 VICTORY BLVD	91335	2132016014	0.000	0.000	0.000	3.800	Shortfall of Sites	0.157	Low Residential	R1-1-RIO	Low Medium Residential	0	0	38.212	3.800		Residential - Single Family Residence, 1	180B117 891	10	Reseda - West Van Nuys	No	ABMI	RES CPU , AHO
Los Angeles	19638 VICTORY BLVD	91335	2132016015	0.000	0.000	0.000	3.800	Shortfall of Sites	0.157	Low Residential	R1-1-RIO	Low Medium Residential	0	0	38.212	3.800		Residential - Single Family Residence, 1	180B117 892	10	Reseda - West Van Nuys	No	ABMI	RES CPU , AHO
Los Angeles	19632 VICTORY BLVD	91335	2132016016	0.000	0.000	0.000	3.800	Shortfall of Sites	0.157	Low Residential	R1-1-RIO	Low Medium Residential	0	0	38.212	3.800		Residential - Single Family Residence, 1	180B117 893	10	Reseda - West Van Nuys	No	ABMI	RES CPU , AHO
Los Angeles	19626 VICTORY BLVD	91335	2132016017	0.000	0.000	0.000	3.800	Shortfall of Sites	0.157	Low Residential	R1-1-RIO	Low Medium Residential	0	0	38.212	3.800		Residential - Single Family Residence, 1	180B117 894	10	Reseda - West Van Nuys	No	ABMI	RES CPU , AHO
Los Angeles	19620 VICTORY BLVD	91335	2132016018	0.000	0.000	0.000	3.800	Shortfall of Sites	0.157	Low Residential	R1-1-RIO	Low Medium Residential	0	0	38.212	3.800		Residential - Single Family Residence, 1	180B117 895	10	Reseda - West Van Nuys	No	ABMI	RES CPU , AHO
Los Angeles	19616 VICTORY BLVD	91335	2132016019	0.000	0.000	0.000	3.800	Shortfall of Sites	0.157	Low Residential	R1-1-RIO	Low Medium Residential	0	0	38.212	3.800		Residential - Single Family Residence - Pool, 1	180B117 896	10	Reseda - West Van Nuys	No	ABMI	RES CPU , AHO
Los Angeles	19610 VICTORY BLVD	91335	2132016020	0.000	0.000	0.000	3.800	Shortfall of Sites	0.157	Low Residential	R1-1-RIO	Low Medium Residential	0	0	38.212	3.800		Residential - Single Family Residence, 1	180B117 897	10	Reseda - West Van Nuys	No	ABMI	RES CPU , AHO
Los Angeles	19600 VICTORY BLVD	91335	2132016022	0.000	0.000	0.000	3.800	Shortfall of Sites	0.157	Low Residential	R1-1-RIO	Low Medium Residential	0	0	38.212	3.800		Residential - Single Family Residence - Pool, 1	180B117 899	10	Reseda - West Van Nuys	No	ABMI	RES CPU , AHO
Los Angeles	7645 WILBUR AVE	91335	2104013003	0.000	0.000	3.800	0.000	Shortfall of Sites	0.757	Low Residential	RA-1	Low Residential	0	0	7.926	3.800		Residential - Single Family Residence, 1	186B121 63	1 per lot	Reseda - West Van Nuys	No	MI	RES CPU
Los Angeles	6729 HAYVENHURST AVE	91406	2231008001	0.000	0.000	0.000	3.800	Shortfall of Sites	0.150	Low Residential	R1-1-RIO	Low Neighborhood Residential	0	0	40.094	3.800		Residential - Single Family Residence, 1	180B137 66	10	Reseda - West Van Nuys	No	ABMI	RES CPU
Los Angeles	6725 HAYVENHURST AVE	91406	2231008002	0.000	0.000	0.000	3.800	Shortfall of Sites	0.138	Low Residential	R1-1-RIO	Low Neighborhood Residential	0	0	43.549	3.800		Residential - Single Family Residence, 1	180B137 74	10	Reseda - West Van Nuys	No	ABMI	RES CPU
Los Angeles	7635 WILBUR AVE	91335	2104013004	0.000	0.000	3.800	0.000	Shortfall of Sites	0.757	Low Residential	RA-1	Low Residential	0	0	7.926	3.800		Residential - Single Family Residence - Pool, 1	186B121 89	1 per lot	Reseda - West Van Nuys	No	MI	RES CPU
Los Angeles	6715 HAYVENHURST AVE	91406	2231008004	0.000	0.000	0.000	3.800	Shortfall of Sites	0.138	Low Residential	R1-1-RIO	Low Neighborhood Residential	0	0	43.549	3.800		Residential - Single Family Residence, 1	180B137 99	10	Reseda - West Van Nuys	No	ABMI	RES CPU
Los Angeles	6709 HAYVENHURST AVE	91406	2231008005	0.000	0.000	0.000	3.800	Shortfall of Sites	0.138	Low Residential	R1-1-RIO	Low Neighborhood Residential	0	0	43.549	3.800		Residential - Single Family Residence, 1	180B137 114	10	Reseda - West Van Nuys	No	ABMI	RES CPU
Los Angeles	7625 WILBUR AVE	91335	2104013025	0.000	0.000	3.800	0.000	Shortfall of Sites	0.757	Low Residential	RA-1	Low Residential	0	0	7.926	3.800		Residential - Single Family Residence, 1	186B121 129	1 per lot	Reseda - West Van Nuys	No	MI	RES CPU
Los Angeles	6705 HAYVENHURST AVE	91406	2231008006	0.000	0.000	0.000	3.800	Shortfall of Sites	0.138	Low Residential	R1-1-RIO	Low Neighborhood Residential	0	0	43.550	3.800		Residential - Single Family Residence, 1	180B137 130	10	Reseda - West Van Nuys	No	ABMI	RES CPU
Los Angeles	7619 WILBUR AVE	91335	2104013026	0.000	0.000	3.800	0.000	Shortfall of Sites	0.757	Low Residential	RA-1	Low Residential	0	0	7.927	3.800		Residential - Single Family Residence, 1	186B121 136	1 per lot	Reseda - West Van Nuys	No	MI	RES CPU
Los Angeles	6701 HAYVENHURST AVE	91406	2231008007	0.000	0.000	0.000	3.800	Shortfall of Sites	0.138	Low Residential	R1-1-RIO	Low Neighborhood Residential	0	0	43.550	3.800		Residential - Single Family Residence, 1	180B137 143	10	Reseda - West Van Nuys	No	ABMI	RES CPU
Los Angeles	6653 HAYVENHURST AVE	91406	2231008008	0.000	0.000	0.000	3.800	Shortfall of Sites	0.138	Low Residential	R1-1-RIO	Low Neighborhood Residential	0	0	43.550	3.800		Residential - Single Family Residence, 1	180B137 152	10	Reseda - West Van Nuys	No	ABMI	RES CPU
Los Angeles	6647 HAYVENHURST AVE	91406	2231008009	0.000	0.000	0.000	3.800	Shortfall of Sites	0.138	Low Residential	R1-1-RIO	Low Neighborhood Residential	0	0	43.551	3.800		Residential - Single Family Residence, 1	180B137 165	10	Reseda - West Van Nuys	No	ABMI	RES CPU
Los Angeles	6643 HAYVENHURST AVE	91406	2231008010	0.000	0.000	0.000	3.800	Shortfall of Sites	0.138	Low Residential	R1-1-RIO	Low Neighborhood Residential	0	0	43.551	3.800		Residential - Single Family Residence - Pool, 1	180B137 182	10	Reseda - West Van Nuys	No	ABMI	RES CPU
Los Angeles	6637 HAYVENHURST AVE	91406	2231008011	0.000	0.000	0.000	3.800	Shortfall of Sites	0.138	Low Residential	R1-1-RIO	Low Neighborhood Residential	0	0	43.551	3.800		Residential - Single Family Residence, 1	180B137 198	10	Reseda - West Van Nuys	No	ABMI	RES CPU
Los Angeles	6633 HAYVENHURST AVE	91406	2231008012	0.000	0.000	0.000	3.800	Shortfall of Sites	0.138	Low Residential	R1-1-RIO	Low Neighborhood Residential	0	0	43.552	3.800		Residential - Single Family Residence, 1	180B137 213	10	Reseda - West Van Nuys	No	ABMI	RES CPU
Los Angeles	6627 HAYVENHURST AVE	91406	2231008013	0.000	0.000	0.000	3.800	Shortfall of Sites	0.138	Low Residential	R1-1-RIO	Low Neighborhood Residential	0	0	43.552	3.800		Residential - Single Family Residence, 1	180B137 227	10	Reseda - West Van Nuys	No	ABMI	RES CPU
Los Angeles	6623 HAYVENHURST AVE	91406	2231008025	0.000	0.000	0.000	3.800	Shortfall of Sites	0.138	Low Residential	R1-1-RIO	Low Neighborhood Residential	0	0	43.552	3.800		Residential - Single Family Residence, 1	180B137 236	10	Reseda - West Van Nuys	No	ABMI	RES CPU
Los Angeles	6617 HAYVENHURST AVE	91406	2231008026	0.000	0.000	0.000	3.800	Shortfall of Sites	0.138	Low Residential	R1-1-RIO	Low Neighborhood Residential	0	0	43.552	3.800		Residential - Single Family Residence, 1	180B137 250	10	Reseda - West Van Nuys	No	ABMI	RES CPU
Los Angeles	6613 HAYVENHURST AVE	91406	2231008027	0.000	0.000	0.000	3.800	Shortfall of Sites	0.138	Low Residential	R1-1-RIO	Low Neighborhood Residential	0	0	43.557	3.800		Residential - Single Family Residence, 1	180B137 266	10	Reseda - West Van Nuys	No	ABMI	RES CPU
Los Angeles	6607 HAYVENHURST AVE	91406	2231008028	0.000	0.000	0.000	3.800	Shortfall of Sites	0.138	Low Residential	R1-1-RIO	Low Neighborhood Residential	0	0	43.557	3.800		Residential - Single Family Residence, 1	180B137 281	10	Reseda - West Van Nuys	No	ABMI	RES CPU
Los Angeles	6601 HAYVENHURST AVE	91406	2231008029	0.000	0.000	0.000	3.800	Shortfall of Sites	0.138	Low Residential	R1-1-RIO	Low Neighborhood Residential	0	0	43.558	3.800		Residential - Single Family Residence, 1	180B137 303	10	Reseda - West Van Nuys	No	ABMI	RES CPU

Jurisdiction Name	Site Address/Intersection	5 Digit ZIP Code	Assessor Parcel Number	Very Low-Income	Low-Income	Moderate-Income	Above Moderate-Income	Type of Shortfall	Parcel Size (Acres)	Current General Plan Designation	Current Zoning	Proposed General Plan (GP) Designation	Proposed Zoning	Minimum Density Allowed	Maximum Density Allowed	Total Capacity	Vacant/ Nonvacant	Description of Existing Uses	PIN	Base Density Per Acre	Community Plan Area	Rent Stabalization Ordinance	Income Category	Applicable Rezoning Program (Program informing values in Column Q listed first)
Los Angeles	6555 HAYVENHURST AVE	91406	2231008030	0.000	0.000	0.000	3.800	Shortfall of Sites	0.138	Low Residential	R1-1-RIO	Low Neighborhood Residential	0	0	43.558	3.800		Residential - Single Family Residence - Pool, 1	180B137 317	10	Reseda - West Van Nuys	No	ABMI	RES CPU
Los Angeles	7921 WILBUR AVE	91335	2104005028	0.000	0.000	3.800	0.000	Shortfall of Sites	0.757	Low Residential	RA-1	Low Residential	0	0	7.925	3.800		Residential - Single Family Residence, 1	189B121 323	1 per lot	Reseda - West Van Nuys	No	MI	RES CPU
Los Angeles	6551 HAYVENHURST AVE	91406	2231008031	0.000	0.000	0.000	3.800	Shortfall of Sites	0.138	Low Residential	R1-1-RIO	Low Neighborhood Residential	0	0	43.558	3.800		Residential - Single Family Residence, 1	180B137 325	10	Reseda - West Van Nuys	No	ABMI	RES CPU
Los Angeles	6547 HAYVENHURST AVE	91406	2231008032	0.000	0.000	0.000	3.800	Shortfall of Sites	0.138	Low Residential	R1-1-RIO	Low Neighborhood Residential	0	0	43.558	3.800		Residential - Single Family Residence, 1	180B137 343	10	Reseda - West Van Nuys	No	ABMI	RES CPU
Los Angeles	6541 HAYVENHURST AVE	91406	2231008033	0.000	0.000	0.000	3.800	Shortfall of Sites	0.138	Low Residential	R1-1-RIO	Low Neighborhood Residential	0	0	43.558	3.800		Residential - Single Family Residence, 1	180B137 357	10	Reseda - West Van Nuys	No	ABMI	RES CPU
Los Angeles	6537 HAYVENHURST AVE	91406	2231008034	0.000	0.000	0.000	3.800	Shortfall of Sites	0.138	Low Residential	R1-1-RIO	Low Neighborhood Residential	0	0	43.559	3.800		Residential - Single Family Residence, 1	180B137 376	10	Reseda - West Van Nuys	No	ABMI	RES CPU
Los Angeles	6531 HAYVENHURST AVE	91406	2231008035	0.000	0.000	0.000	3.800	Shortfall of Sites	0.138	Low Residential	R1-1-RIO	Low Neighborhood Residential	0	0	43.560	3.800		Residential - Single Family Residence, 1	180B137 394	10	Reseda - West Van Nuys	No	ABMI	RES CPU
Los Angeles	16225 HAYNES ST	91406	2233032020	0.000	0.000	0.000	3.800	Shortfall of Sites	0.156	Low Residential	R1-1-RIO	Low Neighborhood Residential	0	0	38.353	3.800		Residential - Single Family Residence, 1	180B137 402	10	Reseda - West Van Nuys	No	ABMI	RES CPU
Los Angeles	7849 WILBUR AVE	91335	2104008065	0.000	0.000	3.800	0.000	Shortfall of Sites	0.756	Low Residential	(T)R1-1	Low Residential	0	0	7.934	3.800		Residential - Single Family Residence, 1	189B121 405	1 per lot	Reseda - West Van Nuys	No	MI	RES CPU
Los Angeles	6525 HAYVENHURST AVE	91406	2231008036	0.000	0.000	0.000	3.800	Shortfall of Sites	0.153	Low Residential	R1-1-RIO	Low Neighborhood Residential	0	0	39.189	3.800		Residential - Single Family Residence, 1	180B137 424	10	Reseda - West Van Nuys	No	ABMI	RES CPU
Los Angeles	6521 VALJEAN AVE	91406	2233032052	0.000	0.000	0.000	3.800	Shortfall of Sites	0.139	Low Residential	R1-1-RIO	Low Neighborhood Residential	0	0	43.255	3.800		Residential - Single Family Residence, 1	180B137 426	10	Reseda - West Van Nuys	No	ABMI	RES CPU
Los Angeles	16222 HAYNES ST	91406	2233032021	0.000	0.000	0.000	3.800	Shortfall of Sites	0.142	Low Residential	R1-1-RIO	Low Neighborhood Residential	0	0	42.236	3.800		Residential - Single Family Residence, 1	180B137 462	10	Reseda - West Van Nuys	No	ABMI	RES CPU
Los Angeles	16218 HAYNES ST	91406	2233032022	0.000	0.000	0.000	3.800	Shortfall of Sites	0.142	Low Residential	R1-1-RIO	Low Neighborhood Residential	0	0	42.337	3.800		Residential - Single Family Residence, 1	180B137 463	10	Reseda - West Van Nuys	No	ABMI	RES CPU
Los Angeles	16212 HAYNES ST	91406	2233032023	0.000	0.000	0.000	3.800	Shortfall of Sites	0.141	Low Residential	R1-1-RIO	Low Neighborhood Residential	0	0	42.439	3.800		Residential - Single Family Residence, 1	180B137 464	10	Reseda - West Van Nuys	No	ABMI	RES CPU
Los Angeles	16206 HAYNES ST	91406	2233032024	0.000	0.000	0.000	3.800	Shortfall of Sites	0.141	Low Residential	R1-1-RIO	Low Neighborhood Residential	0	0	42.542	3.800		Residential - Single Family Residence, 1	180B137 465	10	Reseda - West Van Nuys	No	ABMI	RES CPU
Los Angeles	16200 HAYNES ST	91406	2233032025	0.000	0.000	0.000	3.800	Shortfall of Sites	0.147	Low Residential	R1-1-RIO	Low Neighborhood Residential	0	0	40.704	3.800		Residential - Single Family Residence - Pool, 1	180B137 466	10	Reseda - West Van Nuys	No	ABMI	RES CPU
Los Angeles	16223 HAMLIN ST	91406	2233032045	0.000	0.000	0.000	3.800	Shortfall of Sites	0.142	Low Residential	R1-1-RIO	Low Neighborhood Residential	0	0	42.180	3.800		Residential - Single Family Residence - Pool, 1	180B137 512	10	Reseda - West Van Nuys	No	ABMI	RES CPU
Los Angeles	16219 HAMLIN ST	91406	2233032044	0.000	0.000	0.000	3.800	Shortfall of Sites	0.142	Low Residential	R1-1-RIO	Low Neighborhood Residential	0	0	42.180	3.800		Residential - Single Family Residence, 1	180B137 514	10	Reseda - West Van Nuys	No	ABMI	RES CPU
Los Angeles	16213 HAMLIN ST	91406	2233032043	0.000	0.000	0.000	3.800	Shortfall of Sites	0.142	Low Residential	R1-1-RIO	Low Neighborhood Residential	0	0	42.180	3.800		Residential - Single Family Residence - Pool, 1	180B137 515	10	Reseda - West Van Nuys	No	ABMI	RES CPU
Los Angeles	16207 HAMLIN ST	91406	2233032042	0.000	0.000	0.000	3.800	Shortfall of Sites	0.142	Low Residential	R1-1-RIO	Low Neighborhood Residential	0	0	42.180	3.800		Residential - Single Family Residence, 1	180B137 516	10	Reseda - West Van Nuys	No	ABMI	RES CPU
Los Angeles	16201 HAMLIN ST	91406	2233032041	0.000	0.000	0.000	3.800	Shortfall of Sites	0.149	Low Residential	R1-1-RIO	Low Neighborhood Residential	0	0	40.257	3.800		Residential - Single Family Residence - Pool, 1	180B137 517	10	Reseda - West Van Nuys	No	ABMI	RES CPU
Los Angeles	16222 HAMLIN ST	91406	2233032040	0.000	0.000	0.000	3.800	Shortfall of Sites	0.143	Low Residential	R1-1-RIO	Low Neighborhood Residential	0	0	42.077	3.800		Residential - Single Family Residence, 1	180B137 568	10	Reseda - West Van Nuys	No	ABMI	RES CPU
Los Angeles	16218 HAMLIN ST	91406	2233032039	0.000	0.000	0.000	3.800	Shortfall of Sites	0.143	Low Residential	R1-1-RIO	Low Neighborhood Residential	0	0	42.076	3.800		Residential - Single Family Residence - Pool, 1	180B137 569	10	Reseda - West Van Nuys	No	ABMI	RES CPU
Los Angeles	16212 HAMLIN ST	91406	2233032038	0.000	0.000	0.000	3.800	Shortfall of Sites	0.143	Low Residential	R1-1-RIO	Low Neighborhood Residential	0	0	42.076	3.800		Residential - Single Family Residence, 1	180B137 570	10	Reseda - West Van Nuys	No	ABMI	RES CPU
Los Angeles	16206 HAMLIN ST	91406	2233032037	0.000	0.000	0.000	3.800	Shortfall of Sites	0.143	Low Residential	R1-1-RIO	Low Neighborhood Residential	0	0	42.076	3.800		Residential - Single Family Residence - Pool, 1	180B137 571	10	Reseda - West Van Nuys	No	ABMI	RES CPU
Los Angeles	16223 GILMORE ST	91406	2233032035	0.000	0.000	0.000	3.800	Shortfall of Sites	0.143	Low Residential	R1-1-RIO	Low Neighborhood Residential	0	0	42.076	3.800		Residential - Single Family Residence, 1	180B137 599	10	Reseda - West Van Nuys	No	ABMI	RES CPU
Los Angeles	16219 GILMORE ST	91406	2233032034	0.000	0.000	0.000	3.800	Shortfall of Sites	0.143	Low Residential	R1-1-RIO	Low Neighborhood Residential	0	0	42.076	3.800		Residential - Single Family Residence - Pool, 1	180B137 600	10	Reseda - West Van Nuys	No	ABMI	RES CPU
Los Angeles	16213 GILMORE ST	91406	2233032033	0.000	0.000	0.000	3.800	Shortfall of Sites	0.143	Low Residential	R1-1-RIO	Low Neighborhood Residential	0	0	42.076	3.800		Residential - Single Family Residence, 1	180B137 601	10	Reseda - West Van Nuys	No	ABMI	RES CPU
Los Angeles	16207 GILMORE ST	91406	2233032032	0.000	0.000	0.000	3.800	Shortfall of Sites	0.143	Low Residential	R1-1-RIO	Low Neighborhood Residential	0	0	42.076	3.800		Residential - Single Family Residence, 1	180B137 602	10	Reseda - West Van Nuys	No	ABMI	RES CPU
Los Angeles	16201 GILMORE ST	91406	2233032031	0.000	0.000	0.000	3.800	Shortfall of Sites	0.149	Low Residential	R1-1-RIO	Low Neighborhood Residential	0	0	40.158	3.800		Residential - Single Family Residence - Pool, 1	180B137 604	10	Reseda - West Van Nuys	No	ABMI	RES CPU
Los Angeles	6430 HAYVENHURST AVE	91406	2231003048	0.000	0.000	0.000	3.800	Shortfall of Sites	0.145	Low Medium II Residential	R1-1-RIO	Low Neighborhood Residential	0	0	41.446	3.800		Residential - Single Family Residence, 1	180B137 635	10	Reseda - West Van Nuys	No	ABMI	RES CPU
Los Angeles	7725 WILBUR AVE	91335	2104009030	0.000	0.000	3.800	0.000	Shortfall of Sites	0.757	Low Residential	RA-1	Low Residential	0	0	7.926	3.800		Residential - Single Family Residence, 1	189B121 636	1 per lot	Reseda - West Van Nuys	No	MI	RES CPU
Los Angeles	6431 HAYVENHURST AVE	91406	2231009032	0.000	0.000	0.000	3.800	Shortfall of Sites	0.149	Low Residential	R1-1-RIO	Low Neighborhood Residential	0	0	40.164	3.800		Residential - Single Family Residence - Pool, 1	180B137 636	10	Reseda - West Van Nuys	No	ABMI	RES CPU
Los Angeles	16222 GILMORE ST	91406	2233032026	0.000	0.000	0.000	3.800	Shortfall of Sites	0.143	Low Residential	R1-1-RIO	Low Neighborhood Residential	0	0	42.074	3.800		Residential - Single Family Residence, 1	180B137 645	10	Reseda - West Van Nuys	No	ABMI	RES CPU
Los Angeles	16218 GILMORE ST	91406	2233032027	0.000	0.000	0.000	3.800	Shortfall of Sites	0.143	Low Residential	R1-1-RIO	Low Neighborhood Residential	0	0	42.072	3.800		Residential - Single Family Residence - Pool, 1	180B137 646	10	Reseda - West Van Nuys	No	ABMI	RES CPU
Los Angeles	16212 GILMORE ST	91406	2233032028	0.000	0.000	0.000	3.800	Shortfall of Sites	0.143	Low Residential	R1-1-RIO	Low Neighborhood Residential	0	0	42.071	3.800		Residential - Single Family Residence, 1	180B137 647	10	Reseda - West Van Nuys	No	ABMI	RES CPU
Los Angeles	16206 GILMORE ST	91406	2233032029	0.000	0.000	0.000	3.800	Shortfall of Sites	0.143	Low Residential	R1-1-RIO	Low Neighborhood Residential	0	0	42.069	3.800		Residential - Single Family Residence, 1	180B137 648	10	Reseda - West Van Nuys	No	ABMI	RES CPU
Los Angeles	16200 GILMORE ST	91406	2233032030	0.000	0.000	0.000	3.800	Shortfall of Sites	0.149	Low Residential	R1-1-RIO	Low Neighborhood Residential	0	0	40.149	3.800		Residential - Single Family Residence, 1	180B137 649	10	Reseda - West Van Nuys	No	ABMI	RES CPU
Los Angeles	5522 HOLMES AVE	90058	5105011024	0.000	0.000	0.000	3.800	Shortfall of Sites	0.110	Limited Industrial	M1-1-CPIO	Hybrid Industrial	CM-2D-CPIO	0	54.430	3.800		Residential - Single Family Residence, 1	108B213 347	54	Southeast Los Angeles	No	ABMI	SLTNP
Los Angeles	5537 BANDERA ST	90058	5105011031	0.000	0.000	0.000	3.800	Shortfall of Sites	0.110	Limited Industrial	M1-1-CPIO	Hybrid Industrial	CM-2D-CPIO	0	54.439	3.800		Commercial - Store - One Story, 1	108B213 386	54	Southeast Los Angeles	No	ABMI	SLTNP
Los Angeles	5718 BANDERA ST	90058	5105024024	0.000	0.000	0.000	3.800	Shortfall of Sites	0.110	Limited Industrial	M1-1-CPIO	Hybrid Industrial	CM-2D-CPIO	0	54.413	3.800		Industrial - Light Manufacturing - One Story, 1	108B213 563	54	Southeast Los Angeles	No	ABMI	SLTNP
Los Angeles	5726 HOLMES AVE	90058	5105023021	0.000	0.000	0.000	3.800	Shortfall of Sites	0.110	Limited Industrial	M1-1-CPIO	Hybrid Industrial	CM-2D-CPIO	0	54.426	3.800		Commercial - Non-Auto Service and Repair Shop, Paint Shop, or Laundry - One Story, 1	108B213 592	54	Southeast Los Angeles	No	ABMI	SLTNP
Los Angeles	5730 HOLMES AVE	90058	5105023020	0.000	0.000	0.000	3.800	Shortfall of Sites	0.110	Limited Industrial	M1-1-CPIO	Hybrid Industrial	CM-2D-CPIO	0	54.426	3.800		Residential - Single Family Residence, 1	108B213 609	54	Southeast Los Angeles	No	ABMI	SLTNP
Los Angeles	15327 SATICOY ST	91406	2222013047	0.000	0.000	0.000	3.800	Shortfall of Sites	0.083	General Commercial	C2-1VL	Neighborhood Center	0	0	72.511	3.800		Industrial - Light Manufacturing - One Story, 1	186B145 131	72	Van Nuys - North Sherman Oaks	No	ABMI	VNY CPU , ARO
Los Angeles	6948 TOBIAS AVE	91405	2219024018	0.000	0.000	0.000	3.800	Shortfall of Sites	0.149	Low Residential	R1-1	Low Medium Residential	0	0	40.237	3.800		Residential - Single Family Residence, 1	183B149 439	29	Van Nuys - North Sherman Oaks	No	ABMI	VNY CPU
Los Angeles	6942 TOBIAS AVE	91405	2219024017	0.000	0.000	0.000	3.800	Shortfall of Sites	0.149	Low Residential	R1-1	Low Medium Residential	0	0	40.235	3.800		Residential - Single Family Residence - Pool, 1	183B149 461	29	Van Nuys - North Sherman Oaks	No	ABMI	VNY CPU
Los Angeles	6938 TOBIAS AVE	91405	2219024016	0.000	0.000	0.000	3.800	Shortfall of Sites	0.149	Low Residential	R1-1	Low Medium Residential	0	0	40.232	3.800		Residential - Single Family Residence, 1	183B149 474	29	Van Nuys - North Sherman Oaks	No	ABMI	VNY CPU
Los Angeles	6932 TOBIAS AVE	91405	2219024015	0.000	0.000	0.000	3.800	Shortfall of Sites	0.149	Low Residential	R1-1	Low Medium Residential	0	0	40.229	3.800		Residential - Single Family Residence, 1	183B149 482	29	Van Nuys - North Sherman Oaks	No	ABMI	VNY CPU
Los Angeles	6928 TOBIAS AVE	91405	2219024014	0.000	0.000	0.000	3.800	Shortfall of Sites	0.155	Low Residential	R1-1	Low Medium Residential	0	0	38.709	3.800		Residential - Single Family Residence - Pool, 1	183B149 497	29	Van Nuys - North Sherman Oaks	No	ABMI	VNY CPU
Los Angeles	6922 TOBIAS AVE	91405	2219024013	0.000	0.000	0.000	3.800	Shortfall of Sites	0.155	Low Residential	R1-1	Low Medium Residential	0	0	38.709	3.800		, 1	183B149 519	29	Van Nuys - North Sherman Oaks	No	ABMI	VNY CPU

Jurisdiction Name	Site Address/Intersection	5 Digit ZIP Code	Assessor Parcel Number	Very Low-Income	Low-Income	Moderate-Income	Above Moderate-Income	Type of Shortfall	Parcel Size (Acres)	Current General Plan Designation	Current Zoning	Proposed General Plan (GP) Designation	Proposed Zoning	Minimum Density Allowed	Maximum Density Allowed	Total Capacity	Vacant/ Nonvacant	Description of Existing Uses	PIN	Base Density Per Acre	Community Plan Area	Rent Stabalization Ordinance	Income Category	Applicable Rezoning Program (Program informing values in Column Q listed first)
Los Angeles	6914 TOBIAS AVE	91405	2219024025	0.000	0.000	0.000	3.800	Shortfall of Sites	0.155	Low Residential	R1-1	Low Medium Residential	0	0	38.709	3.800		Residential - Single Family Residence, 1	183B149 529	29	Van Nuys - North Sherman Oaks	No	ABMI	VNY CPU
Los Angeles	6917 VESPER AVE	91405	2219024006	0.000	0.000	0.000	3.800	Shortfall of Sites	0.155	Low Residential	R1-1	Low Medium Residential	0	0	38.708	3.800		Residential - Single Family Residence, 1	183B149 530	29	Van Nuys - North Sherman Oaks	No	ABMI	VNY CPU
Los Angeles	6910 TOBIAS AVE	91405	2219024011	0.000	0.000	0.000	3.800	Shortfall of Sites	0.149	Low Residential	R1-1	Low Medium Residential	0	0	40.196	3.800		Residential - Single Family Residence, 1	183B149 546	29	Van Nuys - North Sherman Oaks	No	ABMI	VNY CPU
Los Angeles	14650 VALERIO ST	91405	2218016016	0.000	0.000	0.000	3.800	Shortfall of Sites	0.155	Low Residential	R1-1	Low Medium Residential	0	0	38.686	3.800		Residential - Single Family Residence, 1	186B149 560	29	Van Nuys - North Sherman Oaks	No	ABMI	VNY CPU
Los Angeles	6906 TOBIAS AVE	91405	2219024023	0.000	0.000	0.000	3.800	Shortfall of Sites	0.155	Low Residential	R1-1	Low Medium Residential	0	0	38.708	3.800		Residential - Single Family Residence, 1	183B149 560	29	Van Nuys - North Sherman Oaks	No	ABMI	VNY CPU
Los Angeles	14646 VALERIO ST	91405	2218016015	0.000	0.000	0.000	3.800	Shortfall of Sites	0.155	Low Residential	R1-1	Low Medium Residential	0	0	38.686	3.800		Residential - Single Family Residence, 1	186B149 561	29	Van Nuys - North Sherman Oaks	No	ABMI	VNY CPU
Los Angeles	6909 VESPER AVE	91405	2219024022	0.000	0.000	0.000	3.800	Shortfall of Sites	0.155	Low Residential	R1-1	Low Medium Residential	0	0	38.708	3.800		Residential - Single Family Residence, 1	183B149 561	29	Van Nuys - North Sherman Oaks	No	ABMI	VNY CPU
Los Angeles	14640 VALERIO ST	91405	2218016014	0.000	0.000	0.000	3.800	Shortfall of Sites	0.155	Low Residential	R1-1	Low Medium Residential	0	0	38.686	3.800		Residential - Single Family Residence, 1	186B149 562	29	Van Nuys - North Sherman Oaks	No	ABMI	VNY CPU
Los Angeles	14636 VALERIO ST	91405	2218016013	0.000	0.000	0.000	3.800	Shortfall of Sites	0.155	Low Residential	R1-1	Low Medium Residential	0	0	38.686	3.800		Residential - Single Family Residence - Pool, 1	186B149 563	29	Van Nuys - North Sherman Oaks	No	ABMI	VNY CPU
Los Angeles	14626 VALERIO ST	91405	2218016011	0.000	0.000	0.000	3.800	Shortfall of Sites	0.155	Low Residential	R1-1	Low Medium Residential	0	0	38.685	3.800		Residential - Single Family Residence - Therapy Pool (Spa), 1	186B149 565	29	Van Nuys - North Sherman Oaks	No	ABMI	VNY CPU
Los Angeles	14620 VALERIO ST	91405	2218016010	0.000	0.000	0.000	3.800	Shortfall of Sites	0.155	Low Residential	R1-1	Low Medium Residential	0	0	38.685	3.800		Residential - Single Family Residence, 1	186B149 566	29	Van Nuys - North Sherman Oaks	No	ABMI	VNY CPU
Los Angeles	14616 VALERIO ST	91405	2218016009	0.000	0.000	0.000	3.800	Shortfall of Sites	0.155	Low Residential	R1-1	Low Medium Residential	0	0	38.686	3.800		Residential - Single Family Residence, 1	186B149 567	29	Van Nuys - North Sherman Oaks	No	ABMI	VNY CPU
Los Angeles	14610 VALERIO ST	91405	2218016008	0.000	0.000	0.000	3.800	Shortfall of Sites	0.155	Low Residential	R1-1	Low Medium Residential	0	0	38.686	3.800		Residential - Single Family Residence, 1	186B149 568	29	Van Nuys - North Sherman Oaks	No	ABMI	VNY CPU
Los Angeles	14606 VALERIO ST	91405	2218016007	0.000	0.000	0.000	3.800	Shortfall of Sites	0.155	Low Residential	R1-1	Low Medium Residential	0	0	38.685	3.800		Residential - Single Family Residence, 1	186B149 569	29	Van Nuys - North Sherman Oaks	No	ABMI	VNY CPU
Los Angeles	14560 VALERIO ST	91405	2218016006	0.000	0.000	0.000	3.800	Shortfall of Sites	0.155	Low Residential	R1-1	Low Medium Residential	0	0	38.685	3.800		Residential - Single Family Residence - Pool, 1	186B149 570	29	Van Nuys - North Sherman Oaks	No	ABMI	VNY CPU
Los Angeles	14558 VALERIO ST	91405	2218016005	0.000	0.000	0.000	3.800	Shortfall of Sites	0.155	Low Residential	R1-1	Low Medium Residential	0	0	38.685	3.800		Residential - Single Family Residence, 1	186B149 571	29	Van Nuys - North Sherman Oaks	No	ABMI	VNY CPU
Los Angeles	14548 VALERIO ST	91405	2218016003	0.000	0.000	0.000	3.800	Shortfall of Sites	0.155	Low Residential	R1-1	Low Medium Residential	0	0	38.685	3.800		Residential - Single Family Residence - Pool, 1	186B149 573	29	Van Nuys - North Sherman Oaks	No	ABMI	VNY CPU
Los Angeles	14544 VALERIO ST	91405	2218016002	0.000	0.000	0.000	3.800	Shortfall of Sites	0.155	Low Residential	R1-1	Low Medium Residential	0	0	38.685	3.800		Residential - Single Family Residence, 1	186B149 574	29	Van Nuys - North Sherman Oaks	No	ABMI	VNY CPU
Los Angeles	6862 TOBIAS AVE	91405	2219023016	0.000	0.000	0.000	3.800	Shortfall of Sites	0.155	Low Residential	R1-1	Low Medium Residential	0	0	38.708	3.800		Residential - Single Family Residence - Pool, 1	183B149 579	29	Van Nuys - North Sherman Oaks	No	ABMI	VNY CPU
Los Angeles	6861 VESPER AVE	91405	2219023001	0.000	0.000	0.000	3.800	Shortfall of Sites	0.155	Low Residential	R1-1	Low Medium Residential	0	0	38.707	3.800		Residential - Single Family Residence, 1	183B149 580	29	Van Nuys - North Sherman Oaks	No	ABMI	VNY CPU
Los Angeles	14651 LEADWELL ST	91405	2218016019	0.000	0.000	0.000	3.800	Shortfall of Sites	0.155	Low Residential	R1-1	Low Medium Residential	0	0	38.721	3.800		Residential - Single Family Residence, 1	186B149 608	29	Van Nuys - North Sherman Oaks	No	ABMI	VNY CPU
Los Angeles	14641 LEADWELL ST	91405	2218016021	0.000	0.000	0.000	3.800	Shortfall of Sites	0.155	Low Residential	R1-1	Low Medium Residential	0	0	38.721	3.800		Residential - Single Family Residence - Pool, 1	186B149 610	29	Van Nuys - North Sherman Oaks	No	ABMI	VNY CPU
Los Angeles	14635 LEADWELL ST	91405	2218016022	0.000	0.000	0.000	3.800	Shortfall of Sites	0.155	Low Residential	R1-1	Low Medium Residential	0	0	38.721	3.800		Residential - Single Family Residence, 1	186B149 611	29	Van Nuys - North Sherman Oaks	No	ABMI	VNY CPU
Los Angeles	14621 LEADWELL ST	91405	2218016025	0.000	0.000	0.000	3.800	Shortfall of Sites	0.155	Low Residential	R1-1	Low Medium Residential	0	0	38.721	3.800		Residential - Single Family Residence, 1	186B149 614	29	Van Nuys - North Sherman Oaks	No	ABMI	VNY CPU
Los Angeles	14611 LEADWELL ST	91405	2218016027	0.000	0.000	0.000	3.800	Shortfall of Sites	0.155	Low Residential	R1-1	Low Medium Residential	0	0	38.721	3.800		Residential - Single Family Residence, 1	186B149 616	29	Van Nuys - North Sherman Oaks	No	ABMI	VNY CPU
Los Angeles	6859 TOBIAS AVE	91405	2219022001	0.000	0.000	0.000	3.800	Shortfall of Sites	0.154	Low Residential	R1-1	Low Medium Residential	0	0	38.945	3.800		Residential - Single Family Residence, 1	183B149 616	29	Van Nuys - North Sherman Oaks	No	ABMI	VNY CPU
Los Angeles	14605 LEADWELL ST	91405	2218016028	0.000	0.000	0.000	3.800	Shortfall of Sites	0.155	Low Residential	R1-1	Low Medium Residential	0	0	38.721	3.800		Residential - Single Family Residence - Pool, 1	186B149 617	29	Van Nuys - North Sherman Oaks	No	ABMI	VNY CPU
Los Angeles	14601 LEADWELL ST	91405	2218016029	0.000	0.000	0.000	3.800	Shortfall of Sites	0.155	Low Residential	R1-1	Low Medium Residential	0	0	38.721	3.800		Residential - Single Family Residence - Pool, 1	186B149 618	29	Van Nuys - North Sherman Oaks	No	ABMI	VNY CPU
Los Angeles	14557 LEADWELL ST	91405	2218016030	0.000	0.000	0.000	3.800	Shortfall of Sites	0.155	Low Residential	R1-1	Low Medium Residential	0	0	38.721	3.800		Residential - Single Family Residence, 1	186B149 619	29	Van Nuys - North Sherman Oaks	No	ABMI	VNY CPU
Los Angeles	6856 TOBIAS AVE	91405	2219023015	0.000	0.000	0.000	3.800	Shortfall of Sites	0.146	Low Residential	R1-1	Low Medium Residential	0	0	41.178	3.800		Residential - Single Family Residence, 1	183B149 619	29	Van Nuys - North Sherman Oaks	No	ABMI	VNY CPU
Los Angeles	14553 LEADWELL ST	91405	2218016031	0.000	0.000	0.000	3.800	Shortfall of Sites	0.155	Low Residential	R1-1	Low Medium Residential	0	0	38.722	3.800		Residential - Single Family Residence - Pool, 1	186B149 620	29	Van Nuys - North Sherman Oaks	No	ABMI	VNY CPU
Los Angeles	14547 LEADWELL ST	91405	2218016032	0.000	0.000	0.000	3.800	Shortfall of Sites	0.155	Low Residential	R1-1	Low Medium Residential	0	0	38.721	3.800		Residential - Single Family Residence - Guesthouse, 1	186B149 621	29	Van Nuys - North Sherman Oaks	No	ABMI	VNY CPU
Los Angeles	14543 LEADWELL ST	91405	2218016033	0.000	0.000	0.000	3.800	Shortfall of Sites	0.155	Low Residential	R1-1	Low Medium Residential	0	0	38.721	3.800		Residential - Single Family Residence, 1	186B149 622	29	Van Nuys - North Sherman Oaks	No	ABMI	VNY CPU
Los Angeles	6853 TOBIAS AVE	91405	2219022002	0.000	0.000	0.000	3.800	Shortfall of Sites	0.155	Low Residential	R1-1	Low Medium Residential	0	0	38.678	3.800		Residential - Single Family Residence - Pool, 1	183B149 629	29	Van Nuys - North Sherman Oaks	No	ABMI	VNY CPU
Los Angeles	6850 TOBIAS AVE	91405	2219023014	0.000	0.000	0.000	3.800	Shortfall of Sites	0.155	Low Residential	R1-1	Low Medium Residential	0	0	38.707	3.800		Residential - Single Family Residence, 1	183B149 631	29	Van Nuys - North Sherman Oaks	No	ABMI	VNY CPU
Los Angeles	6847 TOBIAS AVE	91405	2219022003	0.000	0.000	0.000	3.800	Shortfall of Sites	0.155	Low Residential	R1-1	Low Medium Residential	0	0	38.679	3.800		Residential - Single Family Residence, 1	183B149 638	29	Van Nuys - North Sherman Oaks	No	ABMI	VNY CPU
Los Angeles	6847 VESPER AVE	91405	2219023003	0.000	0.000	0.000	3.800	Shortfall of Sites	0.155	Low Residential	R1-1	Low Medium Residential	0	0	38.706	3.800		Residential - Single Family Residence - Pool, 1	183B149 642	29	Van Nuys - North Sherman Oaks	No	ABMI	VNY CPU
Los Angeles	6843 VESPER AVE	91405	2219023004	0.000	0.000	0.000	3.800	Shortfall of Sites	0.156	Low Residential	R1-1	Low Medium Residential	0	0	38.436	3.800		Residential - Single Family Residence, 1	183B149 659	29	Van Nuys - North Sherman Oaks	No	ABMI	VNY CPU
Los Angeles	6837 TOBIAS AVE	91405	2219022005	0.000	0.000	0.000	3.800	Shortfall of Sites	0.155	Low Residential	R1-1	Low Medium Residential	0	0	38.682	3.800		Residential - Single Family Residence, 1	183B149 672	29	Van Nuys - North Sherman Oaks	No	ABMI	VNY CPU
Los Angeles	6836 TOBIAS AVE	91405	2219023018	0.000	0.000	0.000	3.800	Shortfall of Sites	0.143	Low Residential	R1-1	Low Medium Residential	0	0	41.819	3.800		Residential - Single Family Residence - Pool, 1	183B149 679	29	Van Nuys - North Sherman Oaks	No	ABMI	VNY CPU
Los Angeles	14650 LEADWELL ST	91405	2218018016	0.000	0.000	0.000	3.800	Shortfall of Sites	0.155	Low Residential	R1-1	Low Medium Residential	0	0	38.691	3.800		Residential - Single Family Residence - Pool, 1	186B149 684	29	Van Nuys - North Sherman Oaks	No	ABMI	VNY CPU
Los Angeles	14646 LEADWELL ST	91405	2218018015	0.000	0.000	0.000	3.800	Shortfall of Sites	0.155	Low Residential	R1-1	Low Medium Residential	0	0	38.691	3.800		Residential - Single Family Residence - Pool, 1	186B149 685	29	Van Nuys - North Sherman Oaks	No	ABMI	VNY CPU
Los Angeles	14640 LEADWELL ST	91405	2218018014	0.000	0.000	0.000	3.800	Shortfall of Sites	0.155	Low Residential	R1-1	Low Medium Residential	0	0	38.692	3.800		Residential - Single Family Residence, 1	186B149 686	29	Van Nuys - North Sherman Oaks	No	ABMI	VNY CPU
Los Angeles	14636 LEADWELL ST	91405	2218018013	0.000	0.000	0.000	3.800	Shortfall of Sites	0.155	Low Residential	R1-1	Low Medium Residential	0	0	38.693	3.800		Residential - Single Family Residence, 1	186B149 687	29	Van Nuys - North Sherman Oaks	No	ABMI	VNY CPU
Los Angeles	14630 LEADWELL ST	91405	2218018012	0.000	0.000	0.000	3.800	Shortfall of Sites	0.155	Low Residential	R1-1	Low Medium Residential	0	0	38.693	3.800		Residential - Single Family Residence, 1	186B149 688	29	Van Nuys - North Sherman Oaks	No	ABMI	VNY CPU
Los Angeles	14626 LEADWELL ST	91405	2218018011	0.000	0.000	0.000	3.800	Shortfall of Sites	0.155	Low Residential	R1-1	Low Medium Residential	0	0	38.694	3.800		Residential - Single Family Residence, 1	186B149 689	29	Van Nuys - North Sherman Oaks	No	ABMI	VNY CPU

Jurisdiction Name	Site Address/Intersection	5 Digit ZIP Code	Assessor Parcel Number	Very Low-Income	Low-Income	Moderate-Income	Above Moderate-Income	Type of Shortfall	Parcel Size (Acres)	Current General Plan Designation	Current Zoning	Proposed General Plan (GP) Designation	Proposed Zoning	Minimum Density Allowed	Maximum Density Allowed	Total Capacity	Vacant/ Nonvacant	Description of Existing Uses	PIN	Base Density Per Acre	Community Plan Area	Rent Stabalization Ordinance	Income Category	Applicable Rezoning Program (Program informing values in Column Q listed first)
Los Angeles	14620 LEADWELL ST	91405	2218018010	0.000	0.000	0.000	3.800	Shortfall of Sites	0.155	Low Residential	R1-1	Low Medium Residential	0	0	38.695	3.800		Residential - Single Family Residence, 1	186B149 690	29	Van Nuys - North Sherman Oaks	No	ABMI	VNY CPU
Los Angeles	14610 LEADWELL ST	91405	2218018008	0.000	0.000	0.000	3.800	Shortfall of Sites	0.155	Low Residential	R1-1	Low Medium Residential	0	0	38.696	3.800		Residential - Single Family Residence, 1	186B149 692	29	Van Nuys - North Sherman Oaks	No	ABMI	VNY CPU
Los Angeles	14606 LEADWELL ST	91405	2218018007	0.000	0.000	0.000	3.800	Shortfall of Sites	0.155	Low Residential	R1-1	Low Medium Residential	0	0	38.697	3.800		Residential - Single Family Residence, 1	186B149 693	29	Van Nuys - North Sherman Oaks	No	ABMI	VNY CPU
Los Angeles	14600 LEADWELL ST	91405	2218018006	0.000	0.000	0.000	3.800	Shortfall of Sites	0.155	Low Residential	R1-1	Low Medium Residential	0	0	38.698	3.800		Residential - Single Family Residence, 1	186B149 694	29	Van Nuys - North Sherman Oaks	No	ABMI	VNY CPU
Los Angeles	14558 LEADWELL ST	91405	2218018005	0.000	0.000	0.000	3.800	Shortfall of Sites	0.155	Low Residential	R1-1	Low Medium Residential	0	0	38.698	3.800		Residential - Single Family Residence, 1	186B149 695	29	Van Nuys - North Sherman Oaks	No	ABMI	VNY CPU
Los Angeles	14554 LEADWELL ST	91405	2218018004	0.000	0.000	0.000	3.800	Shortfall of Sites	0.155	Low Residential	R1-1	Low Medium Residential	0	0	38.699	3.800		Residential - Single Family Residence - Pool, 1	186B149 696	29	Van Nuys - North Sherman Oaks	No	ABMI	VNY CPU
Los Angeles	14548 LEADWELL ST	91405	2218018003	0.000	0.000	0.000	3.800	Shortfall of Sites	0.155	Low Residential	R1-1	Low Medium Residential	0	0	38.699	3.800		Residential - Single Family Residence, 1	186B149 697	29	Van Nuys - North Sherman Oaks	No	ABMI	VNY CPU
Los Angeles	6830 TOBIAS AVE	91405	2219023017	0.000	0.000	0.000	3.800	Shortfall of Sites	0.143	Low Residential	R1-1	Low Medium Residential	0	0	41.819	3.800		Residential - Single Family Residence, 1	183B149 697	29	Van Nuys - North Sherman Oaks	No	ABMI	VNY CPU
Los Angeles	14544 LEADWELL ST	91405	2218018002	0.000	0.000	0.000	3.800	Shortfall of Sites	0.155	Low Residential	R1-1	Low Medium Residential	0	0	38.700	3.800		Residential - Single Family Residence, 1	186B149 698	29	Van Nuys - North Sherman Oaks	No	ABMI	VNY CPU
Los Angeles	14651 WYANDOTTE ST	91405	2218018019	0.000	0.000	0.000	3.800	Shortfall of Sites	0.155	Low Residential	R1-1	Low Medium Residential	0	0	38.721	3.800		Residential - Single Family Residence, 1	186B149 735	29	Van Nuys - North Sherman Oaks	No	ABMI	VNY CPU
Los Angeles	14645 WYANDOTTE ST	91405	2218018020	0.000	0.000	0.000	3.800	Shortfall of Sites	0.155	Low Residential	R1-1	Low Medium Residential	0	0	38.721	3.800		Residential - Single Family Residence, 1	186B149 736	29	Van Nuys - North Sherman Oaks	No	ABMI	VNY CPU
Los Angeles	14641 WYANDOTTE ST	91405	2218018021	0.000	0.000	0.000	3.800	Shortfall of Sites	0.155	Low Residential	R1-1	Low Medium Residential	0	0	38.721	3.800		Residential - Single Family Residence, 1	186B149 737	29	Van Nuys - North Sherman Oaks	No	ABMI	VNY CPU
Los Angeles	14635 WYANDOTTE ST	91405	2218018022	0.000	0.000	0.000	3.800	Shortfall of Sites	0.155	Low Residential	R1-1	Low Medium Residential	0	0	38.721	3.800		Residential - Single Family Residence, 1	186B149 738	29	Van Nuys - North Sherman Oaks	No	ABMI	VNY CPU
Los Angeles	14631 WYANDOTTE ST	91405	2218018023	0.000	0.000	0.000	3.800	Shortfall of Sites	0.155	Low Residential	R1-1	Low Medium Residential	0	0	38.721	3.800		Residential - Single Family Residence, 1	186B149 739	29	Van Nuys - North Sherman Oaks	No	ABMI	VNY CPU
Los Angeles	14621 WYANDOTTE ST	91405	2218018025	0.000	0.000	0.000	3.800	Shortfall of Sites	0.155	Low Residential	R1-1	Low Medium Residential	0	0	38.721	3.800		Residential - Single Family Residence - Pool, 1	186B149 741	29	Van Nuys - North Sherman Oaks	No	ABMI	VNY CPU
Los Angeles	14611 WYANDOTTE ST	91405	2218018027	0.000	0.000	0.000	3.800	Shortfall of Sites	0.155	Low Residential	R1-1	Low Medium Residential	0	0	38.721	3.800		Residential - Single Family Residence, 1	186B149 743	29	Van Nuys - North Sherman Oaks	No	ABMI	VNY CPU
Los Angeles	14601 WYANDOTTE ST	91405	2218018029	0.000	0.000	0.000	3.800	Shortfall of Sites	0.155	Low Residential	R1-1	Low Medium Residential	0	0	38.722	3.800		Residential - Single Family Residence, 1	186B149 745	29	Van Nuys - North Sherman Oaks	No	ABMI	VNY CPU
Los Angeles	14557 WYANDOTTE ST	91405	2218018030	0.000	0.000	0.000	3.800	Shortfall of Sites	0.155	Low Residential	R1-1	Low Medium Residential	0	0	38.721	3.800		Residential - Single Family Residence, 1	186B149 746	29	Van Nuys - North Sherman Oaks	No	ABMI	VNY CPU
Los Angeles	14553 WYANDOTTE ST	91405	2218018031	0.000	0.000	0.000	3.800	Shortfall of Sites	0.155	Low Residential	R1-1	Low Medium Residential	0	0	38.721	3.800		Residential - Single Family Residence, 1	186B149 747	29	Van Nuys - North Sherman Oaks	No	ABMI	VNY CPU
Los Angeles	14547 WYANDOTTE ST	91405	2218018032	0.000	0.000	0.000	3.800	Shortfall of Sites	0.155	Low Residential	R1-1	Low Medium Residential	0	0	38.721	3.800		Residential - Single Family Residence - Pool, 1	186B149 748	29	Van Nuys - North Sherman Oaks	No	ABMI	VNY CPU
Los Angeles	14543 WYANDOTTE ST	91405	2218018033	0.000	0.000	0.000	3.800	Shortfall of Sites	0.155	Low Residential	R1-1	Low Medium Residential	0	0	38.721	3.800		Residential - Single Family Residence, 1	186B149 749	29	Van Nuys - North Sherman Oaks	No	ABMI	VNY CPU
Los Angeles	5412 SEPULVEDA BLVD	91411	2250008022	0.000	0.000	0.000	3.798	Shortfall of Sites	0.717	Medium Residential	R3-1-RIO	0	0	0	82.064	3.798		Residential - Five or More Units or Apartments (Any Combination) · 4 Stories or Less - Pool, 42	172-5A145 21		Van Nuys - North Sherman Oaks	Yes	ABMI	DB50
Los Angeles	1801 CENTURY PARK W	90067	4319009050	0.000	0.000	0.000	3.798	Shortfall of Sites	0.099	General Commercial	C2-1VL-O	0	0	0	56.261	3.798		Commercial - Office Building - 6 to 13 Stories, 0	132B157 448		West Los Angeles	No	ABMI	ARO
Los Angeles	1801 CENTURY PARK W	90067	4319009050	0.000	0.000	0.000	3.798	Shortfall of Sites	0.110	General Commercial	C2-1VL-O	0	0	0	50.687	3.798		Commercial - Office Building - 6 to 13 Stories, 0	132B157 465		West Los Angeles	No	ABMI	ARO
Los Angeles	1295 S PLYMOUTH BLVD	90019	5082009032	0.000	0.000	0.000	3.798	Shortfall of Sites	0.044	Low Medium II Residential	RD1.5-1-O	0	0	0	99.000	3.798		Residential - Four Units (Any Combination) - 4 Stories or Less, 0	129B185 1006		Wilshire	Yes	ABMI	TOC EXP
Los Angeles	1295 S PLYMOUTH BLVD	90019	5082009032	0.000	0.000	0.000	3.798	Shortfall of Sites	0.044	Low Medium II Residential	RD1.5-1-O	0	0	0	99.000	3.798		Residential - Four Units (Any Combination) - 4 Stories or Less, 0	129B185 998		Wilshire	Yes	ABMI	TOC EXP
Los Angeles	17434 PALORA ST	91316	2290006022	1.898	1.898	0.000	0.000	Shortfall of Sites	0.393	Very Low I Residential	RA-1	Very Low Residential	0	20	66.287	3.796		Residential - Single Family Residence - Pool, 1	168B129 246	1 per lot	Encino - Tarzana	No	LI	AHO , ENC CPU, ADU
Los Angeles	17421 PALORA ST	91316	2290004011	1.898	1.898	0.000	0.000	Shortfall of Sites	0.393	Very Low I Residential	RA-1	Very Low Residential	0	20	66.287	3.796		Residential - Single Family Residence - Pool, 1	168B129 189	1 per lot	Encino - Tarzana	No	LI	AHO , ENC CPU, ADU
Los Angeles	5064 ENCINO AVE	91316	2257016047	1.897	1.897	0.000	0.000	Shortfall of Sites	0.392	Very Low I Residential	RA-1	Very Low Residential	0	20	66.287	3.794		Residential - Single Family Residence - Pool, 1	171B129 306	1 per lot	Encino - Tarzana	No	LI	AHO , ENC CPU, ADU
Los Angeles	19202 SANTA RITA ST	91356	2163010006	1.895	1.895	0.000	0.000	Shortfall of Sites	0.392	Very Low I Residential	RA-1	Very Low Residential	0	20	66.287	3.790		Residential - Single Family Residence - Pool, 1	171B121 218	1 per lot	Encino - Tarzana	No	LI	AHO , ENC CPU, ADU
Los Angeles	3930 W 17TH ST	90019	5072011013	0.000	0.000	0.000	3.789	Shortfall of Sites	0.035	Low Medium II Residential	RD2-1XL-O-CPIO	0	0	0	113.635	3.789		Residential - Single Family Residence, 0	126B189 504		West Adams - Baldwin Hills - Leimert	No	ABMI	OPP RC , TOC EXP
Los Angeles	23210 ERWIN ST	91367	2035023032	1.894	1.894	0.000	0.000	Shortfall of Sites	0.392	Very Low Residential	RA-1	Very Low Residential	0	20	66.287	3.788		Residential - Single Family Residence - Pool, 1	177B093 367	1 per lot	Canoga Park - Winnetka - Woodland Hills - West Hills	No	LI	AHO , CPK CPU, ADU
Los Angeles	15655 ROSCOE BLVD	91343	2673013032	0.000	0.000	0.000	3.786	Shortfall of Sites	0.229	Medium Residential	R3-1, [Q]CM-1	0	0	0	20.712	3.786		Industrial - Warehousing, Distribution, Storage - Public Storage - Mini Warehouse - One Story, 0	192B141 382		Mission Hills - Panorama City - North Hills	No	ABMI	ARO
Los Angeles	15655 ROSCOE BLVD	91343	2673013032	0.000	0.000	3.786	0.000	Shortfall of Sites	0.770	Commercial Manufacturing	[Q]CM-1	0	0	0	6.145	3.786		Industrial - Warehousing, Distribution, Storage - Public Storage - Mini Warehouse - One Story, 0	192B141 429		Mission Hills - Panorama City - North Hills	No	MI	ARO
Los Angeles	20920 VICTORY BLVD	91367	2149003029	0.000	0.000	3.786	0.000	Shortfall of Sites	2.095	Regional Center Commercial	(WC)COLLEGE-SN	Regional Center	0	0	2.259	3.786		Industrial - Light Manufacturing - One Story, 0	180B109 587		Canoga Park - Winnetka - Woodland Hills - West Hills	No	MI	ARO , CPK CPU
Los Angeles	24637 CALVERT ST	91367	2032010016	1.893	1.893	0.000	0.000	Shortfall of Sites	0.392	Very Low Residential	RE11-1	Very Low Residential	0	20	66.287	3.785		Residential - Single Family Residence - Pool, 1	177B085 105	1 per lot	Canoga Park - Winnetka - Woodland Hills - West Hills	No	LI	AHO , CPK CPU, ADU
Los Angeles	17143 RANCHO ST	91316	2289008023	1.892	1.892	0.000	0.000	Shortfall of Sites	0.451	Very Low I Residential	RA-1	Very Low Residential	0	20	66.287	3.784		Residential - Single Family Residence - Pool, 1	168B133 154	1 per lot	Encino - Tarzana	No	LI	AHO , ENC CPU, ADU
Los Angeles	5177 WOODLEY AVE	91436	2260018021	1.891	1.891	0.000	0.000	Shortfall of Sites	0.391	Low II Residential	RE9-1	Low Residential	0	20	66.287	3.782		Residential - Single Family Residence - Pool, 1	171B141 118	1 per lot	Encino - Tarzana	No	LI	AHO , ENC CPU, ADU
Los Angeles	22547 GILMORE ST	91307	2038039007	0.000	0.000	0.000	3.782	Shortfall of Sites	0.418	Low Residential	RA-1	Very Low Residential	[HB5-SH1-5] [CX3-FA] [CPIO]	0	66.287	3.782		, 1	180B097 476	1 per lot	Canoga Park - Winnetka - Woodland Hills - West Hills	Yes	ABMI	AHO , CPK CPU, ADU
Los Angeles	5345 OAK PARK AVE	91316	2258029011	1.891	1.891	0.000	0.000	Shortfall of Sites	0.391	Very Low I Residential	RA-1	Very Low Residential	0	20	66.287	3.782		Residential - Single Family Residence - Pool, 1	171B133 66	1 per lot	Encino - Tarzana	No	LI	AHO , ENC CPU, ADU
Los Angeles	6814 WISH AVE	91406	2230003011	1.890	1.890	0.000	0.000	Shortfall of Sites	0.451	Very Low I Residential	RA-1	Very Low Residential	0	20	66.287	3.780		Residential - Single Family Residence - Pool, 1	183B133 930	1 per lot	Reseda - West Van Nuys	No	LI	AHO , RES CPU
Los Angeles	14622 GILMORE ST	91411	2236022047	1.890	1.890	0.000	0.000	Shortfall of Sites	0.172	Medium Residential	[Q]R3-1	Village	0	20	104.547	3.780		Residential - Five or More Units or Apartments (Any Combination) · 4 Stories or Less, 6	180B149 1091	72	Van Nuys - North Sherman Oaks	No	LI	VNY CPU
Los Angeles	6824 WISH AVE	91406	2230003010	1.890	1.890	0.000	0.000	Shortfall of Sites	0.451	Very Low I Residential	RA-1	Very Low Residential	0	20	66.287	3.780		Residential - Single Family Residence - Pool, 1	183B133 894	1 per lot	Reseda - West Van Nuys	No	LI	AHO , RES CPU
Los Angeles	6836 WISH AVE	91406	2230003009	1.890	1.890	0.000	0.000	Shortfall of Sites	0.451	Very Low I Residential	RA-1	Very Low Residential	0	20	66.287	3.780		Residential - Single Family Residence - Guesthouse, 1	183B133 872	1 per lot	Reseda - West Van Nuys	No	LI	AHO , RES CPU
Los Angeles	6731 WHITSETT AVE	91606	2325001028	0.000	0.000	0.000	3.780	Shortfall of Sites	0.256	Medium Residential	R3-1	0	0	0	82.311	3.780		Residential - Five or More Units or Apartments (Any Combination) · 4 Stories or Less, 10	180B165 117		North Hollywood - Valley Village	Yes	ABMI	DB50
Los Angeles	6943 COLDWATER CANYON AVE	91605	2327022085	0.000	0.000	0.000	3.780	Shortfall of Sites	0.254	Medium Residential	R3-1	0	0	0	83.039	3.780		Residential - Five or More Units or Apartments (Any Combination) · 4 Stories or Less, 10	183B161 592		North Hollywood - Valley Village	Yes	ABMI	DB50
Los Angeles	6846 WISH AVE	91406	2230003008	1.890	1.890	0.000	0.000	Shortfall of Sites	0.451	Very Low I Residential	RA-1	Very Low Residential	0	20	66.287	3.780		Residential - Single Family Residence, 1	183B133 839	1 per lot	Reseda - West Van Nuys	No	LI	AHO , RES CPU
Los Angeles	6856 WISH AVE	91406	2230003007	1.890	1.890	0.000	0.000	Shortfall of Sites	0.451	Very Low I Residential	RA-1	Very Low Residential	0	20	66.287	3.779		Residential - Single Family Residence - Pool, 1	183B133 796	1 per lot	Reseda - West Van Nuys	No	LI	AHO , RES CPU
Los Angeles	6902 WISH AVE	91406	2230003006	1.890	1.890	0.000	0.000	Shortfall of Sites	0.451	Very Low I Residential	RA-1	Very Low Residential	0	20	66.287	3.779		Residential - Single Family Residence, 1	183B133 760	1 per lot	Reseda - West Van Nuys	No	LI	AHO , RES CPU
Los Angeles	6912 WISH AVE	91406	2230003005	1.890	1.890	0.000	0.000	Shortfall of Sites	0.451	Very Low I Residential	RA-1	Very Low Residential	0	20	66.287	3.779		Residential - Single Family Residence - Pool, 1	183B133 733	1 per lot	Reseda - West Van Nuys	No	LI	AHO , RES CPU
Los Angeles	6922 WISH AVE	91406	2230003004	1.889	1.889	0.000	0.000	Shortfall of Sites	0.451	Very Low I Residential	RA-1	Very Low Residential	0	20	66.287	3.779		Residential - Single Family Residence, 1	183B133 692	1 per lot	Reseda - West Van Nuys	No	LI	AHO , RES CPU
Los Angeles	6846 LOUISE AVE	91406	2230001008	1.889	1.889	0.000	0.000	Shortfall of Sites	0.451	Very Low I Residential	RA-1	Very Low Residential	0	20	66.287	3.779		Residential - Single Family Residence, 1	183B133 835	1 per lot	Reseda - West Van Nuys	No	LI	AHO , RES CPU
Los Angeles	17217 WEDDINGTON ST	91316	2258005013	1.889	1.889	0.000	0.000	Shortfall of Sites	0.391	Very Low I Residential	RA-1	Very Low Residential	0	20	66.287	3.779		Residential - Single Family Residence - Pool, 1	171B133 178	1 per lot	Encino - Tarzana	No	LI	AHO , ENC CPU, ADU
Los Angeles	6934 WISH AVE	91406	2230003003	1.889	1.889	0.000	0.000	Shortfall of Sites	0.451	Very Low I Residential	RA-1	Very Low Residential	0	20	66.287	3.779		Residential - Single Family Residence - Pool, 1	183B133 655	1 per lot	Reseda - West Van Nuys	No	LI	AHO , RES CPU
Los Angeles	6836 LOUISE AVE	91406	2230001009	1.889	1.889	0.000	0.000	Shortfall of Sites	0.451	Very Low I Residential	RA-1	Very Low Residential	0	20	66.287	3.779		Residential - Single Family Residence, 1	183B133 868	1 per lot	Reseda - West Van Nuys	No	LI	AHO , RES CPU
Los Angeles	6856 LOUISE AVE	91406	2230001007	1.889	1.889	0.000	0.000	Shortfall of Sites	0.451	Very Low I Residential	RA-1	Very Low Residential	0	20	66.287	3.779		Residential - Single Family Residence - Pool, 1	183B133 792	1 per lot	Reseda - West Van Nuys	No	LI	AHO , RES CPU
Los Angeles	6944 WISH AVE	91406	2230003002	1.889	1.889	0.000	0.000	Shortfall of Sites	0.451	Very Low I Residential	RA-1	Very Low Residential	0	20	66.287	3.778		Residential - Single Family Residence - Pool, 1	183B133 612	1 per lot	Reseda - West Van Nuys	No	LI	AHO , RES CPU
Los Angeles	6824 LOUISE AVE	91406	2230001010	1.889	1.889	0.000	0.000	Shortfall of Sites	0.451	Very Low I Residential	RA-1	Very Low Residential	0	20	66.287	3.778		Residential - Single Family Residence - Pool, 1	183B133 890	1 per lot	Reseda - West Van Nuys	No	LI	AHO , RES CPU
Los Angeles	6902 LOUISE AVE	91406	2230001006	1.889	1.889	0.000	0.000	Shortfall of Sites	0.451	Very Low I Residential	RA-1	Very Low Residential	0	20	66.287	3.778		Residential - Single Family Residence - Pool, 1	183B133 756	1 per lot	Reseda - West Van Nuys	No	LI	AHO , RES CPU
Los Angeles	6912 LOUISE AVE	91406	2230001005	1.889	1.889	0.000	0.000	Shortfall of Sites	0.451	Very Low I Residential	RA-1	Very Low Residential	0	20	66.287	3.778		Residential - Single Family Residence, 1	183B133 729	1 per lot	Reseda - West Van Nuys	No	LI	AHO , RES CPU

Jurisdiction Name	Site Address/Intersection	5 Digit ZIP Code	Assessor Parcel Number	Very Low-Income	Low-Income	Moderate-Income	Above Moderate-Income	Type of Shortfall	Parcel Size (Acres)	Current General Plan Designation	Current Zoning	Proposed General Plan (GP) Designation	Proposed Zoning	Minimum Density Allowed	Maximum Density Allowed	Total Capacity	Vacant/ Nonvacant	Description of Existing Uses	PIN	Base Density Per Acre	Community Plan Area	Rent Stabalization Ordinance	Income Category	Applicable Rezoning Program (Program informing values in Column Q listed first)
Los Angeles	6944 LOUISE AVE	91406	2230001002	1.889	1.889	0.000	0.000	Shortfall of Sites	0.451	Very Low I Residential	RA-1	Very Low Residential	0	20	66.287	3.778		Residential - Single Family Residence, 1	183B133 608	1 per lot	Reseda - West Van Nuys	No	LI	AHO , RES CPU
Los Angeles	4634 RUBIO AVE	91436	2284009033	1.889	1.889	0.000	0.000	Shortfall of Sites	0.391	Low I Residential	RE9-1	Low Residential	0	20	66.287	3.778		Residential - Single Family Residence - Pool, 1	168B137 530	1 per lot	Encino - Tarzana	No	LI	AHO , ENC CPU, ADU
Los Angeles	6922 LOUISE AVE	91406	2230001004	1.889	1.889	0.000	0.000	Shortfall of Sites	0.451	Very Low I Residential	RA-1	Very Low Residential	0	20	66.287	3.778		Residential - Single Family Residence - Pool, 1	183B133 688	1 per lot	Reseda - West Van Nuys	No	LI	AHO , RES CPU
Los Angeles	6814 ALDEA AVE	91406	2230002011	1.889	1.889	0.000	0.000	Shortfall of Sites	0.451	Very Low I Residential	RA-1	Very Low Residential	0	20	66.287	3.778		Residential - Single Family Residence, 1	183B133 928	1 per lot	Reseda - West Van Nuys	No	LI	AHO , RES CPU
Los Angeles	6824 ALDEA AVE	91406	2230002010	1.889	1.889	0.000	0.000	Shortfall of Sites	0.451	Very Low I Residential	RA-1	Very Low Residential	0	20	66.287	3.778		Residential - Single Family Residence - Pool, 1	183B133 892	1 per lot	Reseda - West Van Nuys	No	LI	AHO , RES CPU
Los Angeles	6836 ALDEA AVE	91406	2230002026	1.889	1.889	0.000	0.000	Shortfall of Sites	0.451	Very Low I Residential	RA-1	Very Low Residential	0	20	66.287	3.778		Residential - Single Family Residence - Pool, 1	183B133 870	1 per lot	Reseda - West Van Nuys	No	LI	AHO , RES CPU
Los Angeles	6846 ALDEA AVE	91406	2230002008	1.889	1.889	0.000	0.000	Shortfall of Sites	0.451	Very Low I Residential	RA-1	Very Low Residential	0	20	66.287	3.778		Residential - Single Family Residence - Pool, 1	183B133 837	1 per lot	Reseda - West Van Nuys	No	LI	AHO , RES CPU
Los Angeles	6856 ALDEA AVE	91406	2230002007	1.889	1.889	0.000	0.000	Shortfall of Sites	0.451	Very Low I Residential	RA-1	Very Low Residential	0	20	66.287	3.778		Residential - Single Family Residence, 1	183B133 794	1 per lot	Reseda - West Van Nuys	No	LI	AHO , RES CPU
Los Angeles	6902 ALDEA AVE	91406	2230002006	1.889	1.889	0.000	0.000	Shortfall of Sites	0.451	Very Low I Residential	RA-1	Very Low Residential	0	20	66.287	3.778		Residential - Single Family Residence - Pool, 1	183B133 758	1 per lot	Reseda - West Van Nuys	No	LI	AHO , RES CPU
Los Angeles	6922 ALDEA AVE	91406	2230002004	1.889	1.889	0.000	0.000	Shortfall of Sites	0.451	Very Low I Residential	RA-1	Very Low Residential	0	20	66.287	3.778		Residential - Single Family Residence - Pool, 1	183B133 690	1 per lot	Reseda - West Van Nuys	No	LI	AHO , RES CPU
Los Angeles	6912 ALDEA AVE	91406	2230002005	1.889	1.889	0.000	0.000	Shortfall of Sites	0.451	Very Low I Residential	RA-1	Very Low Residential	0	20	66.287	3.778		Residential - Single Family Residence - Pool, 1	183B133 731	1 per lot	Reseda - West Van Nuys	No	LI	AHO , RES CPU
Los Angeles	6934 ALDEA AVE	91406	2230002003	1.889	1.889	0.000	0.000	Shortfall of Sites	0.451	Very Low I Residential	RA-1	Very Low Residential	0	20	66.287	3.778		Residential - Single Family Residence, 1	183B133 653	1 per lot	Reseda - West Van Nuys	No	LI	AHO , RES CPU
Los Angeles	6944 ALDEA AVE	91406	2230002002	1.889	1.889	0.000	0.000	Shortfall of Sites	0.451	Very Low I Residential	RA-1	Very Low Residential	0	20	66.287	3.778		Residential - Single Family Residence - Pool, 1	183B133 610	1 per lot	Reseda - West Van Nuys	No	LI	AHO , RES CPU
Los Angeles	6913 AMESTOY AVE	91406	2230003020	1.889	1.889	0.000	0.000	Shortfall of Sites	0.451	Very Low I Residential	RA-1	Very Low Residential	0	20	66.287	3.778		Residential - Single Family Residence, 1	183B133 734	1 per lot	Reseda - West Van Nuys	No	LI	AHO , RES CPU
Los Angeles	6855 WISH AVE	91406	2230002018	1.889	1.889	0.000	0.000	Shortfall of Sites	0.451	Very Low I Residential	RA-1	Very Low Residential	0	20	66.287	3.778		Residential - Single Family Residence, 1	183B133 795	1 per lot	Reseda - West Van Nuys	No	LI	AHO , RES CPU
Los Angeles	6845 AMESTOY AVE	91406	2230003017	1.889	1.889	0.000	0.000	Shortfall of Sites	0.451	Very Low I Residential	RA-1	Very Low Residential	0	20	66.287	3.778		Residential - Single Family Residence, 1	183B133 840	1 per lot	Reseda - West Van Nuys	No	LI	AHO , RES CPU
Los Angeles	6923 WISH AVE	91406	2230002021	1.889	1.889	0.000	0.000	Shortfall of Sites	0.451	Very Low I Residential	RA-1	Very Low Residential	0	20	66.287	3.778		Residential - Single Family Residence, 1	183B133 691	1 per lot	Reseda - West Van Nuys	No	LI	AHO , RES CPU
Los Angeles	6945 WISH AVE	91406	2230002023	1.889	1.889	0.000	0.000	Shortfall of Sites	0.451	Very Low I Residential	RA-1	Very Low Residential	0	20	66.287	3.778		Residential - Single Family Residence, 1	183B133 611	1 per lot	Reseda - West Van Nuys	No	LI	AHO , RES CPU
Los Angeles	6913 WISH AVE	91406	2230002020	1.889	1.889	0.000	0.000	Shortfall of Sites	0.451	Very Low I Residential	RA-1	Very Low Residential	0	20	66.287	3.778		Residential - Single Family Residence, 1	183B133 732	1 per lot	Reseda - West Van Nuys	No	LI	AHO , RES CPU
Los Angeles	6845 WISH AVE	91406	2230002017	1.889	1.889	0.000	0.000	Shortfall of Sites	0.451	Very Low I Residential	RA-1	Very Low Residential	0	20	66.287	3.778		Residential - Single Family Residence, 1	183B133 838	1 per lot	Reseda - West Van Nuys	No	LI	AHO , RES CPU
Los Angeles	6923 AMESTOY AVE	91406	2230003021	1.889	1.889	0.000	0.000	Shortfall of Sites	0.451	Very Low I Residential	RA-1	Very Low Residential	0	20	66.287	3.778		Residential - Single Family Residence, 1	183B133 693	1 per lot	Reseda - West Van Nuys	No	LI	AHO , RES CPU
Los Angeles	6835 AMESTOY AVE	91406	2230003016	1.889	1.889	0.000	0.000	Shortfall of Sites	0.451	Very Low I Residential	RA-1	Very Low Residential	0	20	66.287	3.778		Residential - Single Family Residence - Pool, 1	183B133 873	1 per lot	Reseda - West Van Nuys	No	LI	AHO , RES CPU
Los Angeles	6823 AMESTOY AVE	91406	2230003015	1.889	1.889	0.000	0.000	Shortfall of Sites	0.451	Very Low I Residential	RA-1	Very Low Residential	0	20	66.287	3.778		Residential - Single Family Residence, 1	183B133 895	1 per lot	Reseda - West Van Nuys	No	LI	AHO , RES CPU
Los Angeles	6823 WISH AVE	91406	2230002015	1.889	1.889	0.000	0.000	Shortfall of Sites	0.451	Very Low I Residential	RA-1	Very Low Residential	0	20	66.287	3.778		Residential - Single Family Residence, 1	183B133 893	1 per lot	Reseda - West Van Nuys	No	LI	AHO , RES CPU
Los Angeles	6813 WISH AVE	91406	2230002014	1.889	1.889	0.000	0.000	Shortfall of Sites	0.451	Very Low I Residential	RA-1	Very Low Residential	0	20	66.287	3.778		Residential - Single Family Residence - Pool, 1	183B133 929	1 per lot	Reseda - West Van Nuys	No	LI	AHO , RES CPU
Los Angeles	6903 WISH AVE	91406	2230002019	1.889	1.889	0.000	0.000	Shortfall of Sites	0.451	Very Low I Residential	RA-1	Very Low Residential	0	20	66.287	3.778		Residential - Single Family Residence - Pool, 1	183B133 759	1 per lot	Reseda - West Van Nuys	No	LI	AHO , RES CPU
Los Angeles	6835 WISH AVE	91406	2230002016	1.889	1.889	0.000	0.000	Shortfall of Sites	0.451	Very Low I Residential	RA-1	Very Low Residential	0	20	66.287	3.778		Residential - Single Family Residence, 1	183B133 871	1 per lot	Reseda - West Van Nuys	No	LI	AHO , RES CPU
Los Angeles	6935 AMESTOY AVE	91406	2230003022	1.889	1.889	0.000	0.000	Shortfall of Sites	0.451	Very Low I Residential	RA-1	Very Low Residential	0	20	66.287	3.778		Residential - Single Family Residence - Pool, 1	183B133 656	1 per lot	Reseda - West Van Nuys	No	LI	AHO , RES CPU
Los Angeles	6903 AMESTOY AVE	91406	2230003019	1.889	1.889	0.000	0.000	Shortfall of Sites	0.451	Very Low I Residential	RA-1	Very Low Residential	0	20	66.287	3.778		Residential - Single Family Residence, 1	183B133 761	1 per lot	Reseda - West Van Nuys	No	LI	AHO , RES CPU
Los Angeles	6813 AMESTOY AVE	91406	2230003014	1.889	1.889	0.000	0.000	Shortfall of Sites	0.451	Very Low I Residential	RA-1	Very Low Residential	0	20	66.287	3.778		Residential - Single Family Residence, 1	183B133 931	1 per lot	Reseda - West Van Nuys	No	LI	AHO , RES CPU
Los Angeles	6935 WISH AVE	91406	2230002022	1.889	1.889	0.000	0.000	Shortfall of Sites	0.451	Very Low I Residential	RA-1	Very Low Residential	0	20	66.287	3.778		Residential - Single Family Residence - Pool, 1	183B133 654	1 per lot	Reseda - West Van Nuys	No	LI	AHO , RES CPU
Los Angeles	6855 AMESTOY AVE	91406	2230003018	1.889	1.889	0.000	0.000	Shortfall of Sites	0.451	Very Low I Residential	RA-1	Very Low Residential	0	20	66.287	3.778		Residential - Single Family Residence - Pool, 1	183B133 797	1 per lot	Reseda - West Van Nuys	No	LI	AHO , RES CPU
Los Angeles	6945 ALDEA AVE	91406	2230001023	1.889	1.889	0.000	0.000	Shortfall of Sites	0.450	Very Low I Residential	RA-1	Very Low Residential	0	20	66.287	3.778		Residential - Single Family Residence - Pool, 1	183B133 609	1 per lot	Reseda - West Van Nuys	No	LI	AHO , RES CPU
Los Angeles	6935 ALDEA AVE	91406	2230001022	1.889	1.889	0.000	0.000	Shortfall of Sites	0.450	Very Low I Residential	RA-1	Very Low Residential	0	20	66.287	3.778		Residential - Single Family Residence - Pool, 1	183B133 652	1 per lot	Reseda - West Van Nuys	No	LI	AHO , RES CPU
Los Angeles	6813 ALDEA AVE	91406	2230001014	1.889	1.889	0.000	0.000	Shortfall of Sites	0.450	Very Low I Residential	RA-1	Very Low Residential	0	20	66.287	3.777		Residential - Single Family Residence - Pool, 1	183B133 927	1 per lot	Reseda - West Van Nuys	No	LI	AHO , RES CPU
Los Angeles	6923 ALDEA AVE	91406	2230001021	1.889	1.889	0.000	0.000	Shortfall of Sites	0.450	Very Low I Residential	RA-1	Very Low Residential	0	20	66.287	3.777		Residential - Single Family Residence - Pool, 1	183B133 689	1 per lot	Reseda - West Van Nuys	No	LI	AHO , RES CPU
Los Angeles	23264 ERWIN ST	91367	2035014001	1.889	1.889	0.000	0.000	Shortfall of Sites	0.391	Very Low Residential	RA-1	Very Low Residential	0	20	66.287	3.777		Residential - Single Family Residence - Pool, 1	177B093 337	1 per lot	Canoga Park - Winnetka - Woodland Hills - West Hills	No	LI	AHO , CPK CPU, ADU
Los Angeles	6913 ALDEA AVE	91406	2230001020	1.889	1.889	0.000	0.000	Shortfall of Sites	0.450	Very Low I Residential	RA-1	Very Low Residential	0	20	66.287	3.777		Residential - Single Family Residence, 1	183B133 730	1 per lot	Reseda - West Van Nuys	No	LI	AHO , RES CPU
Los Angeles	6903 ALDEA AVE	91406	2230001019	1.889	1.889	0.000	0.000	Shortfall of Sites	0.450	Very Low I Residential	RA-1	Very Low Residential	0	20	66.287	3.777		Residential - Single Family Residence - Pool, 1	183B133 757	1 per lot	Reseda - West Van Nuys	No	LI	AHO , RES CPU
Los Angeles	6855 ALDEA AVE	91406	2230001018	1.889	1.889	0.000	0.000	Shortfall of Sites	0.450	Very Low I Residential	RA-1	Very Low Residential	0	20	66.287	3.777		Residential - Single Family Residence - Pool, 1	183B133 793	1 per lot	Reseda - West Van Nuys	No	LI	AHO , RES CPU
Los Angeles	6845 ALDEA AVE	91406	2230001017	1.888	1.888	0.000	0.000	Shortfall of Sites	0.450	Very Low I Residential	RA-1	Very Low Residential	0	20	66.287	3.777		Residential - Single Family Residence - Pool, 1	183B133 836	1 per lot	Reseda - West Van Nuys	No	LI	AHO , RES CPU
Los Angeles	6835 ALDEA AVE	91406	2230001016	1.888	1.888	0.000	0.000	Shortfall of Sites	0.450	Very Low I Residential	RA-1	Very Low Residential	0	20	66.287	3.777		Residential - Single Family Residence - Pool, 1	183B133 869	1 per lot	Reseda - West Van Nuys	No	LI	AHO , RES CPU
Los Angeles	6287 PENFIELD AVE	91367	2153036015	1.888	1.888	0.000	0.000	Shortfall of Sites	0.450	Very Low Residential	RA-1VL	Very Low Residential	0	20	66.287	3.776		Residential - Single Family Residence, 1	177B113 345	1 per lot	Canoga Park - Winnetka - Woodland Hills - West Hills	No	LI	AHO , CPK CPU
Los Angeles	23317 CALIFA ST	91367	2041006010	1.888	1.888	0.000	0.000	Shortfall of Sites	0.391	Very Low Residential	RA-1	Very Low Residential	0	20	66.287	3.776		Residential - Single Family Residence, 1	174B093 15	1 per lot	Canoga Park - Winnetka - Woodland Hills - West Hills	No	LI	AHO , CPK CPU, ADU
Los Angeles	13940 SHERMAN WAY	91405	2216006021	0.000	0.000	0.000	3.775	Shortfall of Sites	0.379	Medium Residential	R3-1	0	0	0	81.931	3.775		Residential - Five or More Units or Apartments (Any Combination) - 4 Stories or Less - Pool, 18	183B153 155		Van Nuys - North Sherman Oaks	Yes	ABMI	DB50
Los Angeles	6504 WOODMAN AVE	91401	2329002003	0.000	0.000	0.000	3.775	Shortfall of Sites	0.372	Medium Residential	R3-1	0	0	0	83.538	3.775		Residential - Five or More Units or Apartments (Any Combination) - 4 Stories or Less - Pool, 18	180B157 702		Van Nuys - North Sherman Oaks	Yes	ABMI	DB50
Los Angeles	5344 OAK PARK AVE	91316	2258028011	1.887	1.887	0.000	0.000	Shortfall of Sites	0.391	Very Low I Residential	RA-1	Very Low Residential	0	20	66.287	3.775		Residential - Single Family Residence - Pool, 1	171B133 67	1 per lot	Encino - Tarzana	No	LI	AHO , ENC CPU, ADU
Los Angeles	23029 DOLOROSA ST	91367	2042003038	1.887	1.887	0.000	0.000	Shortfall of Sites	0.450	Low Residential	RS-1	Very Low Residential	[MM1-CDF1-5] [IX4-FA] [CPIO]	20	66.287	3.775		Residential - Single Family Residence - Guesthouse, 1	174B097 698	1 per lot	Canoga Park - Winnetka - Woodland Hills - West Hills	No	LI	AHO , CPK CPU
Los Angeles	5334 OAK PARK AVE	91316	2258028012	1.887	1.887	0.000	0.000	Shortfall of Sites	0.391	Very Low I Residential	RA-1	Very Low Residential	0	20	66.287	3.774		Residential - Single Family Residence - Pool, 1	171B133 92	1 per lot	Encino - Tarzana	No	LI	AHO , ENC CPU, ADU
Los Angeles	18520 BURBANK BLVD	91356	2160004051	0.000	0.000	0.000	3.774	Shortfall of Sites	0.098	Community Commercial	(Q)C2-1L, (Q)C1-1L	0	0	0	56.876	3.774		Commercial - Office Building - One Story, 0	174B125 394		Encino - Tarzana	No	ABMI	DB50 , ENC CPU, ARO, AHO
Los Angeles	523 SHATTO PL	90020	5077003901	1.887	1.887	0.000	0.000	Shortfall of Sites	0.399	Community Commercial	PB-1	0	0	20	94.696	3.774		Commercial - Parking Lot (Commercial Use Property) - Lots - Patron or Employee - One Story, 0	135B197 928		Wilshire	No	LI	P
Los Angeles	523 SHATTO PL	90020	5077003901	1.887	1.887	0.000	0.000	Shortfall of Sites	0.399	Community Commercial	PB-1	0	0	20	94.696	3.774		Commercial - Parking Lot (Commercial Use Property) - Lots - Patron or Employee - One Story, 0	135B197 888		Wilshire	No	LI	P
Los Angeles	5322 OAK PARK AVE	91316	2258028013	1.887	1.887	0.000	0.000	Shortfall of Sites	0.391	Very Low I Residential	RA-1	Very Low Residential	0	20	66.287	3.773		Residential - Single Family Residence - Pool, 1	171B133 111	1 per lot	Encino - Tarzana	No	LI	AHO , ENC CPU, ADU
Los Angeles	0	0	4107018009	0.000	0.000	0.000	3.772	Shortfall of Sites	0.035	Low Medium II Residential	R2-1	0	0	0	113.635	3.772	Vacant	Residential - Single Family Residence - Vacant Land, 0	096B169 527	29	Westchester - Playa del Rey	No	ABMI	OPP RC , WPDR CPU, AHO
Los Angeles	17539 MAGNOLIA BLVD	91316	2257004048	1.886	1.886	0.000	0.000	Shortfall of Sites	0.391	Very Low I Residential	RA-1	Very Low Residential	0	20	66.287	3.772		Residential - Single Family Residence - Pool, 1	171B129 159	1 per lot	Encino - Tarzana	No	LI	AHO , ENC CPU, ADU
Los Angeles	17515 MAGNOLIA BLVD	91316	2257004046	1.886	1.886	0.000	0.000	Shortfall of Sites	0.391	Very Low I Residential	RA-1	Very Low Residential	0	20	66.287	3.772		Residential - Single Family Residence - Pool, 1	171B129 161	1 per lot	Encino - Tarzana	No	LI	AHO , ENC CPU, ADU
Los Angeles	17527 MAGNOLIA BLVD	91316	2257004047	1.886	1.886	0.000	0.000	Shortfall of Sites	0.391	Very Low I Residential	RA-1	Very Low Residential	0	20	66.287	3.772		Residential - Single Family Residence - Pool, 1	171B129 160	1 per lot	Encino - Tarzana	No	LI	AHO , ENC CPU, ADU
Los Angeles	22831 ERWIN ST	91367	2039013021	1.886	1.886	0.000	0.000	Shortfall of Sites	0.391	Very Low Residential	RA-1	Very Low Residential	0	20	66.287	3.771		Residential - Single Family Residence, 1	177B097 263	1 per lot	Canoga Park - Winnetka - Woodland Hills - West Hills	No	LI	AHO , CPK CPU, ADU
Los Angeles	5735 ROLLING RD	91367	2146018024	1.885	1.885	0.000	0.000	Shortfall of Sites	0.391	Low Residential	RE11-1	Very Low Residential	0	20	66.287	3.771		Residential - Single Family Residence, 1	174B101 134	1 per lot	Canoga Park - Winnetka - Woodland Hills - West Hills	No	LI	AHO , CPK CPU, ADU
Los Angeles	201 S JUNE ST	90004	5513030900	1.885	1.885	0.000	0.000	Shortfall of Sites	2.044	Public Facilities	[Q]PF-1XL-HPOZ	0	0	20	153.741	3.771		Miscellaneous - Government Owned Property, 0	135B185 8		Wilshire	No	LI	PF
Los Angeles	13350 MARGATE ST	91401	2344019033	0.000	0.000	0.000	3.770	Shortfall of Sites	0.052	Low Residential	R1-1	0	0	0	99.000	3.770		Residential - Single Family Residence, 1	171B157 260		Van Nuys - North Sherman Oaks	No	ABMI	TOC EXP
Los Angeles	17437 TARZANA ST	91316	2290004033	1.885	1.885	0.000	0.000	Shortfall of Sites	0.391	Community Commercial	RA-1	Very Low Residential	0	20	66.287	3.770		Residential - Single Family Residence - Pool, 1	168B129 38	1 per lot	Encino - Tarzana	No	LI	AHO , ENC CPU, ADU
Los Angeles	940 NEW DEPOT ST	90012	5406029002	1.885	1.885	0.000	0.000	Shortfall of Sites	0.140	General Commercial	R4-1	Community Center	[LM2-G1-5] [CX1-FA] [CPIO]	20	114.409	3.770		Residential - Five or More Units or Apartments (Any Combination) - 4 Stories or Less, 7	135A213 40	No Max	Central City North	No	LI	DT CPU
Los Angeles	649 N HILL PL	90012	5407017015	0.000	0.000	0.000	3.770	Shortfall of Sites	0.092	High Medium Residential	R4-1	Medium Neighborhood Residential	[LM2-MU2-5] [RX1-FA] [CPIO]	0	119.535	3.770		Residential - Three Units (Any Combination) - 4 Stories or Less, 3	133-5A213 83	No Max	Central City North	No	ABMI	DT CPU
Los Angeles	6660 LANKERSHIM BLVD	91606	2320027029	0.000	0.000	0.000	3.770	Shortfall of Sites	0.155	Highway Oriented Commercial	C2-1VL	Neighborhood Center	0	0	70.989	3.770		Commercial - Auto, Recreation Equipment, Construction Equipment Sales and Service - Auto Body Repair Shop - One Story, 3	180B169 330	108	North Hollywood - Valley Village	No	ABMI	NH CPU
Los Angeles	14256 FRIAR ST	91401	2240016026	1.885	1.885	0.000	0.000	Shortfall of Sites	0.143	Low Medium II Residential	[Q]RD1.5-1	Medium	0	20	112.204	3.770		Residential - Five or More Units or Apartments (Any Combination) - 4 Stories or Less, 7	177B153 43	108	Van Nuys - North Sherman Oaks	No	LI	Orange LineTNP
Los Angeles	14800 VICTORY BLVD	91411	2241001025	1.885	1.885	0.000	0.000	Shortfall of Sites	0.149	Medium Residential	[Q]R3-1	0	0	20	174.075	3.770		Residential - Five or More Units or Apartments (Any Combination) - 4 Stories or Less, 15	180B149 877	No Max	Van Nuys - North Sherman Oaks	No	LI	Orange LineTNP
Los Angeles	307 N AVALON BLVD	90744	7418023005	0.000	0.000	0.000	3.770	Shortfall of Sites	0.097	Limited Industrial	[Q]CM-1VL-O-CUGU	Villages	0	0	113.351	3.770		Commercial - Store Combination - Store and Office Combination - One Story, 3	027B205 107	43	Wilmington - Harbor City	No	ABMI	WHC CPU , ARO, DB50
Los Angeles	22312 TIARA ST	91367	2146021010	1.885	1.885	0.000	0.000	Shortfall of Sites	0.390	Low Residential	RE11-1	Very Low Residential	0	20	66.287	3.770		Residential - Single Family Residence - Pool, 1	177B101 274	1 per lot	Canoga Park - Winnetka - Woodland Hills - West Hills	No	LI	AHO , CPK CPU, ADU
Los Angeles	2490 GRANVILLE AVE	90064	4257002035	0.000	0.000	0.000	3.768	Shortfall of Sites	0.052	Low Residential	R1V2	0	0	0	99.000	3.768		Residential - Single Family Residence, 1	120B149 55		Palms - Mar Vista - Del Rey	No	ABMI	TOC EXP
Los Angeles	20026 OXNARD ST	91367	2153005008	1.884	1.884	0.000	0.000	Shortfall of Sites	0.450	Very Low Residential	RA-1	Very Low Residential	0	20	66.287	3.768		Residential - Single Family Residence - Pool, 1	177B113 106	1 per lot	Canoga Park - Winnetka - Woodland Hills - West Hills	No	LI	AHO , CPK CPU
Los Angeles	22843 ERWIN ST	91367	2039013020	1.884	1.884	0.000	0.000	Shortfall of Sites	0.390	Very Low Residential	RA-1	Very Low Residential	0	20	66.287	3.768		Residential - Single Family Residence - Pool, 1	177B097 262	1 per lot	Canoga Park - Winnetka - Woodland Hills - West Hills	No	LI	AHO , CPK CPU, ADU

Jurisdiction Name	Site Address/Intersection	5 Digit ZIP Code	Assessor Parcel Number	Very Low-Income	Low-Income	Moderate-Income	Above Moderate-Income	Type of Shortfall	Parcel Size (Acres)	Current General Plan Designation	Current Zoning	Proposed General Plan (GP) Designation	Proposed Zoning	Minimum Density Allowed	Maximum Density Allowed	Total Capacity	Vacant/ Nonvacant	Description of Existing Uses	PIN	Base Density Per Acre	Community Plan Area	Rent Stabalization Ordinance	Income Category	Applicable Rezoning Program (Program informing values in Column Q listed first)
Los Angeles	6300 ROYER AVE	91367	2039007004	0.188	0.188	0.000	3.391	Shortfall of Sites	0.390	Very Low Residential	RA-1	Very Low Residential	[MB3-CDF1-5] [IX4-FA] [CPIO]	20	66.287	3.768		Residential - Single Family Residence - Pool, 1	177B097 115	1 per lot	Canoga Park - Winnetka - Woodland Hills - West Hills	No	VLI, LI, ABMI	AHO , CPK CPU, ADU
Los Angeles	6957 ALDEA AVE	91406	2230001024	1.884	1.884	0.000	0.000	Shortfall of Sites	0.450	Very Low I Residential	RA-1	Very Low Residential	0	20	66.287	3.768		Residential - Single Family Residence, 1	183B133 583	1 per lot	Reseda - West Van Nuys	No	LI	AHO , RES CPU
Los Angeles	17319 WEDDINGTON ST	91316	2257012003	1.884	1.884	0.000	0.000	Shortfall of Sites	0.390	Very Low I Residential	RA-1	Very Low Residential	0	20	66.287	3.768		Residential - Single Family Residence - Pool, 1	171B133 175	1 per lot	Encino - Tarzana	No	LI	AHO , ENC CPU, ADU
Los Angeles	6248 ROYER AVE	91367	2039007006	1.884	1.884	0.000	0.000	Shortfall of Sites	0.390	Very Low Residential	RA-1	Very Low Residential	0	20	66.287	3.768		Residential - Single Family Residence, 1	177B097 176	1 per lot	Canoga Park - Winnetka - Woodland Hills - West Hills	No	LI	AHO , CPK CPU, ADU
Los Angeles	10638 ORO VISTA AVE	91040	2555023078	1.884	1.884	0.000	0.000	Shortfall of Sites	0.817	Low Residential	R1-1-RFA	0	0	20	102.494	3.768		Institutional - Church - One Story, 0	207B189 848		Sunland - Tujunga - Lake View Terrace - Shadow Hills - East La Tuna Canyon	No	LI	FBO
Los Angeles	6260 ROYER AVE	91367	2039007005	0.188	0.188	0.000	3.391	Shortfall of Sites	0.390	Very Low Residential	RA-1	Very Low Residential	[MB4-G1-5] [IX1-FA] [CPIO]	20	66.287	3.768		Residential - Single Family Residence - Pool and Misc., 1	177B097 132	1 per lot	Canoga Park - Winnetka - Woodland Hills - West Hills	No	VLI, LI, ABMI	AHO , CPK CPU, ADU
Los Angeles	4946 GLORIA AVE	91436	2261013058	1.884	1.884	0.000	0.000	Shortfall of Sites	0.390	Low II Residential	RE9-1	Low Residential	0	20	66.287	3.768		Residential - Single Family Residence - Pool, 1	168B141 168	1 per lot	Encino - Tarzana	No	LI	AHO , ENC CPU, ADU
Los Angeles	1600 S BUNDY DR	90025	4259003034	0.000	0.000	0.000	3.767	Shortfall of Sites	0.181	Medium Residential	[Q]R3-1	0	0	0	86.018	3.767		Residential - Five or More Units or Apartments (Any Combination) · 4 Stories or Less, 8	126B145 906		West Los Angeles	No	ABMI	DB50
Los Angeles	6140 FENWOOD AVE	91367	2035023025	0.188	0.188	0.000	3.390	Shortfall of Sites	0.390	Very Low Residential	RA-1	Very Low Residential	[MN1-AL2-5] [CX1-FA] [CPIO]	20	66.287	3.767		Residential - Single Family Residence - Pool, 1	177B093 438	1 per lot	Canoga Park - Winnetka - Woodland Hills - West Hills	No	VLI, LI, ABMI	AHO , CPK CPU, ADU
Los Angeles	23438 CALIFA ST	91367	2041004033	1.883	1.883	0.000	0.000	Shortfall of Sites	0.390	Very Low Residential	RA-1	Very Low Residential	0	20	66.287	3.767		Residential - Single Family Residence - Pool, 1	174B093 27	1 per lot	Canoga Park - Winnetka - Woodland Hills - West Hills	No	LI	AHO , CPK CPU, ADU
Los Angeles	22901 ERWIN ST	91367	2039013018	1.883	1.883	0.000	0.000	Shortfall of Sites	0.390	Very Low Residential	RA-1	Very Low Residential	0	20	66.287	3.767		Residential - Single Family Residence - Pool, 1	177B097 260	1 per lot	Canoga Park - Winnetka - Woodland Hills - West Hills	No	LI	AHO , CPK CPU, ADU
Los Angeles	23554 CALIFA ST	91367	2041004041	0.188	0.188	0.000	3.390	Shortfall of Sites	0.390	Very Low Residential	RA-1	Very Low Residential	[HB3-G1-5] [CX2-FA] [CPIO-O]	20	66.287	3.767		Residential - Single Family Residence - Pool, 1	174B093 17	1 per lot	Canoga Park - Winnetka - Woodland Hills - West Hills	No	VLI, LI, ABMI	AHO , CPK CPU, ADU
Los Angeles	22857 ERWIN ST	91367	2039013019	1.883	1.883	0.000	0.000	Shortfall of Sites	0.390	Very Low Residential	RA-1	Very Low Residential	0	20	66.287	3.767		Residential - Single Family Residence, 1	177B097 261	1 per lot	Canoga Park - Winnetka - Woodland Hills - West Hills	No	LI	AHO , CPK CPU, ADU
Los Angeles	5140 SHOSHONE AVE	91316	2257004024	1.883	1.883	0.000	0.000	Shortfall of Sites	0.390	Very Low I Residential	RA-1	Very Low Residential	0	20	66.287	3.767		Residential - Single Family Residence - Pool, 1	171B129 209	1 per lot	Encino - Tarzana	No	LI	AHO , ENC CPU, ADU
Los Angeles	22935 ERWIN ST	91367	2039013015	1.883	1.883	0.000	0.000	Shortfall of Sites	0.390	Very Low Residential	RA-1	Very Low Residential	0	20	66.287	3.767		Residential - Single Family Residence, 1	177B097 257	1 per lot	Canoga Park - Winnetka - Woodland Hills - West Hills	No	LI	AHO , CPK CPU, ADU
Los Angeles	6956 WISH AVE	91406	2230003001	1.883	1.883	0.000	0.000	Shortfall of Sites	0.449	Very Low I Residential	RA-1	Very Low Residential	0	20	66.287	3.767		Residential - Single Family Residence - Pool, 1	183B133 587	1 per lot	Reseda - West Van Nuys	No	LI	AHO , RES CPU
Los Angeles	7057 HASKELL AVE	91406	2224005029	0.000	0.000	0.000	3.766	Shortfall of Sites	0.767	Medium Residential	[Q]R3-1	0	0	0	66.564	3.766		Residential - Five or More Units or Apartments (Any Combination) · 4 Stories or Less - Pool, 34	183B141 276		Van Nuys - North Sherman Oaks	Yes	ABMI	DB50
Los Angeles	6957 WISH AVE	91406	2230002024	1.883	1.883	0.000	0.000	Shortfall of Sites	0.449	Very Low I Residential	RA-1	Very Low Residential	0	20	66.287	3.766		Residential - Single Family Residence - Therapy Pool (Spa), 1	183B133 586	1 per lot	Reseda - West Van Nuys	No	LI	AHO , RES CPU
Los Angeles	6957 AMESTOY AVE	91406	2230003024	1.883	1.883	0.000	0.000	Shortfall of Sites	0.449	Very Low I Residential	RA-1	Very Low Residential	0	20	66.287	3.766		Residential - Single Family Residence - Pool, 1	183B133 588	1 per lot	Reseda - West Van Nuys	No	LI	AHO , RES CPU
Los Angeles	13514 COLLINS ST	91401	2343012022	0.000	0.000	0.000	3.766	Shortfall of Sites	0.052	Low Residential	R1-1	0	0	0	99.000	3.766		Residential - Single Family Residence - Pool, 1	174B157 409		Van Nuys - North Sherman Oaks	No	ABMI	TOC EXP
Los Angeles	6802 WISH AVE	91406	2230003012	1.883	1.883	0.000	0.000	Shortfall of Sites	0.449	Very Low I Residential	RA-1	Very Low Residential	0	20	66.287	3.765		Residential - Single Family Residence, 1	183B133 970	1 per lot	Reseda - West Van Nuys	No	LI	AHO , RES CPU
Los Angeles	1419 6TH AVE	90019	5072008031	0.000	0.000	0.000	3.765	Shortfall of Sites	0.043	Low Medium II Residential	RD2-1-O-CPIO	0	0	0	99.000	3.765		Residential - Three Units (Any Combination) - 4 Stories or Less, 0	129B189 1213		West Adams - Baldwin Hills - Leimert	Yes	ABMI	TOC EXP
Los Angeles	6207 PENFIELD AVE	91367	2153036002	1.882	1.882	0.000	0.000	Shortfall of Sites	0.449	Very Low Residential	RA-1VL	Very Low Residential	0	20	66.287	3.765		Residential - Single Family Residence - Pool, 1	177B113 319	1 per lot	Canoga Park - Winnetka - Woodland Hills - West Hills	No	LI	AHO , CPK CPU
Los Angeles	6233 PENFIELD AVE	91367	2153036006	1.882	1.882	0.000	0.000	Shortfall of Sites	0.449	Very Low Residential	RA-1VL	Very Low Residential	0	20	66.287	3.765		Residential - Single Family Residence - Pool, 1	177B113 327	1 per lot	Canoga Park - Winnetka - Woodland Hills - West Hills	No	LI	AHO , CPK CPU
Los Angeles	6251 PENFIELD AVE	91367	2153036009	1.882	1.882	0.000	0.000	Shortfall of Sites	0.449	Very Low Residential	RA-1VL	Very Low Residential	0	20	66.287	3.765		Residential - Single Family Residence, 1	177B113 333	1 per lot	Canoga Park - Winnetka - Woodland Hills - West Hills	No	LI	AHO , CPK CPU
Los Angeles	6215 PENFIELD AVE	91367	2153036003	1.882	1.882	0.000	0.000	Shortfall of Sites	0.449	Very Low Residential	RA-1VL	Very Low Residential	0	20	66.287	3.765		Residential - Single Family Residence, 1	177B113 321	1 per lot	Canoga Park - Winnetka - Woodland Hills - West Hills	No	LI	AHO , CPK CPU
Los Angeles	6263 PENFIELD AVE	91367	2153036011	1.882	1.882	0.000	0.000	Shortfall of Sites	0.449	Very Low Residential	RA-1VL	Very Low Residential	0	20	66.287	3.765		Residential - Single Family Residence - Pool, 1	177B113 337	1 per lot	Canoga Park - Winnetka - Woodland Hills - West Hills	No	LI	AHO , CPK CPU
Los Angeles	6275 PENFIELD AVE	91367	2153036013	1.882	1.882	0.000	0.000	Shortfall of Sites	0.449	Very Low Residential	RA-1VL	Very Low Residential	0	20	66.287	3.765		Residential - Single Family Residence, 1	177B113 341	1 per lot	Canoga Park - Winnetka - Woodland Hills - West Hills	No	LI	AHO , CPK CPU
Los Angeles	6239 PENFIELD AVE	91367	2153036007	1.882	1.882	0.000	0.000	Shortfall of Sites	0.449	Very Low Residential	RA-1VL	Very Low Residential	[LN1-MU2-5] [RX1-FA] [CPIO]	20	66.287	3.765		Residential - Single Family Residence - Pool, 1	177B113 329	1 per lot	Canoga Park - Winnetka - Woodland Hills - West Hills	No	LI	AHO , CPK CPU
Los Angeles	6257 PENFIELD AVE	91367	2153036010	0.188	0.188	0.000	3.388	Shortfall of Sites	0.449	Very Low Residential	RA-1VL	Very Low Residential	[HB3-G1-5] [CX3-FA] [CPIO-O]	20	66.287	3.765		Residential - Single Family Residence - Pool, 1	177B113 335	1 per lot	Canoga Park - Winnetka - Woodland Hills - West Hills	No	VLI, LI, ABMI	AHO , CPK CPU
Los Angeles	6269 PENFIELD AVE	91367	2153036012	0.188	0.188	0.000	3.388	Shortfall of Sites	0.449	Very Low Residential	RA-1VL	Very Low Residential	[HB3-G1-5] [CX2-FA] [SN-CPIO-O]	20	66.287	3.765		Residential - Single Family Residence - Pool, 1	177B113 339	1 per lot	Canoga Park - Winnetka - Woodland Hills - West Hills	No	VLI, LI, ABMI	AHO , CPK CPU
Los Angeles	6227 PENFIELD AVE	91367	2153036005	1.882	1.882	0.000	0.000	Shortfall of Sites	0.449	Very Low Residential	RA-1VL	Very Low Residential	0	20	66.287	3.765		Residential - Single Family Residence, 1	177B113 325	1 per lot	Canoga Park - Winnetka - Woodland Hills - West Hills	No	LI	AHO , CPK CPU
Los Angeles	6221 PENFIELD AVE	91367	2153036004	1.882	1.882	0.000	0.000	Shortfall of Sites	0.449	Very Low Residential	RA-1VL	Very Low Residential	0	20	66.287	3.765		Residential - Single Family Residence, 1	177B113 323	1 per lot	Canoga Park - Winnetka - Woodland Hills - West Hills	No	LI	AHO , CPK CPU
Los Angeles	6245 PENFIELD AVE	91367	2153036008	0.188	0.188	0.000	3.388	Shortfall of Sites	0.449	Very Low Residential	RA-1VL	Very Low Residential	[HB1-G1-5] [CX2-FA] [CPIO]	20	66.287	3.765		Residential - Single Family Residence, 1	177B113 331	1 per lot	Canoga Park - Winnetka - Woodland Hills - West Hills	No	VLI, LI, ABMI	AHO , CPK CPU
Los Angeles	23154 CUMORAH CREST DR	91364	2074033017	1.882	1.882	0.000	0.000	Shortfall of Sites	0.390	Low Residential	RS-1	Very Low Residential	0	20	66.287	3.765		Residential - Single Family Residence, 1	168B093 234	1 per lot	Canoga Park - Winnetka - Woodland Hills - West Hills	No	LI	AHO , CPK CPU, ADU
Los Angeles	6500 SAUSALITO AVE	91307	2038034021	1.882	1.882	0.000	0.000	Shortfall of Sites	0.390	Low Residential	RS-1	Very Low Residential	0	20	66.287	3.764		Residential - Single Family Residence, 1	180B101 615	1 per lot	Canoga Park - Winnetka - Woodland Hills - West Hills	No	LI	AHO , CPK CPU, ADU
Los Angeles	6803 AMESTOY AVE	91406	2230003013	1.882	1.882	0.000	0.000	Shortfall of Sites	0.449	Very Low I Residential	RA-1	Very Low Residential	0	20	66.287	3.763		Residential - Single Family Residence - Pool, 1	183B133 971	1 per lot	Reseda - West Van Nuys	No	LI	AHO , RES CPU
Los Angeles	6802 ALDEA AVE	91406	2230002012	1.882	1.882	0.000	0.000	Shortfall of Sites	0.449	Very Low I Residential	RA-1	Very Low Residential	0	20	66.287	3.763		Residential - Single Family Residence - Pool, 1	183B133 968	1 per lot	Reseda - West Van Nuys	No	LI	AHO , RES CPU
Los Angeles	22405 GILMORE ST	91307	2038034002	1.882	1.882	0.000	0.000	Shortfall of Sites	0.390	Low Residential	RA-1	Very Low Residential	0	20	66.287	3.763		Residential - Single Family Residence - Pool, 1	180B101 644	1 per lot	Canoga Park - Winnetka - Woodland Hills - West Hills	No	LI	AHO , CPK CPU, ADU
Los Angeles	1207 S TROTWOOD AVE	90732	7560011003	0.000	0.000	0.000	3.763	Shortfall of Sites	0.034	Low II Residential	R1-1XL	0	0	0	113.635	3.763		Residential - Single Family Residence - Pool, 0	015B189 415		San Pedro	No	ABMI	OPP RC
Los Angeles	17143 ALBERS ST	91316	2258002009	1.881	1.881	0.000	0.000	Shortfall of Sites	0.390	Very Low I Residential	RA-1	Very Low Residential	0	20	66.287	3.763		Residential - Single Family Residence - Pool, 1	174B133 753	1 per lot	Encino - Tarzana	No	LI	AHO , ENC CPU, ADU
Los Angeles	17133 ALBERS ST	91316	2258002010	1.881	1.881	0.000	0.000	Shortfall of Sites	0.390	Very Low I Residential	RA-1	Very Low Residential	0	20	66.287	3.763		Residential - Single Family Residence - Pool, 1	174B133 754	1 per lot	Encino - Tarzana	No	LI	AHO , ENC CPU, ADU
Los Angeles	17123 ALBERS ST	91316	2258002011	1.881	1.881	0.000	0.000	Shortfall of Sites	0.390	Very Low I Residential	RA-1	Very Low Residential	0	20	66.287	3.762		Residential - Single Family Residence - Pool, 1	174B133 755	1 per lot	Encino - Tarzana	No	LI	AHO , ENC CPU, ADU
Los Angeles	17113 ALBERS ST	91316	2258002012	1.881	1.881	0.000	0.000	Shortfall of Sites	0.390	Very Low I Residential	RA-1	Very Low Residential	0	20	66.287	3.761		Residential - Single Family Residence - Pool, 1	174B133 756	1 per lot	Encino - Tarzana	No	LI	AHO , ENC CPU, ADU
Los Angeles	23239 CALVERT ST	91367	2035023040	1.880	1.880	0.000	0.000	Shortfall of Sites	0.390	Very Low Residential	RA-1	Very Low Residential	0	20	66.287	3.761		Residential - Single Family Residence - Pool, 1	177B093 465	1 per lot	Canoga Park - Winnetka - Woodland Hills - West Hills	No	LI	AHO , CPK CPU, ADU
Los Angeles	6803 ALDEA AVE	91406	2230001013	1.880	1.880	0.000	0.000	Shortfall of Sites	0.449	Very Low I Residential	RA-1	Very Low Residential	0	20	66.287	3.761		Residential - Single Family Residence, 1	183B133 967	1 per lot	Reseda - West Van Nuys	No	LI	AHO , RES CPU
Los Angeles	23247 CALIFA ST	91367	2041006007	1.880	1.880	0.000	0.000	Shortfall of Sites	0.390	Very Low Residential	RA-1	Very Low Residential	[MM1-CDR1-5] [IX4-FA] [CPIO]	20	66.287	3.761		Residential - Single Family Residence - Pool, 1	177B093 864	1 per lot	Canoga Park - Winnetka - Woodland Hills - West Hills	No	LI	AHO , CPK CPU, ADU
Los Angeles	5013 DENSMORE AVE	91436	2261013055	1.880	1.880	0.000	0.000	Shortfall of Sites	0.295	Low II Residential	RE9-1	Low Residential	0	20	66.287	3.760		Residential - Single Family Residence - Pool, 0	168B141 43	1 per lot	Encino - Tarzana	No	LI	AHO , ENC CPU, ADU
Los Angeles	4385 VENTURA CANYON AVE	91423	2360006012	1.880	1.880	0.000	0.000	Shortfall of Sites	0.300	Medium Residential	R3-1-RIO	0	0	20	85.219	3.760		Residential - Five or More Units or Apartments (Any Combination) · 4 Stories or Less, 16	165B157 341		Sherman Oaks - Studio City - Toluca Lake - Cahuenga Pass	No	LI	DB50
Los Angeles	4560 COLDWATER CANYON AVE	91604	2362018062	1.880	1.880	0.000	0.000	Shortfall of Sites	0.305	Medium Residential	R3-1-RIO	0	0	20	83.794	3.760		Residential - Five or More Units or Apartments (Any Combination) · 4 Stories or Less, 16	168B161 923		Sherman Oaks - Studio City - Toluca Lake - Cahuenga Pass	No	LI	DB50
Los Angeles	20029 OXNARD ST	91367	2153006017	1.880	1.880	0.000	0.000	Shortfall of Sites	0.449	Very Low Residential	RA-1	Very Low Residential	0	20	66.287	3.760		Residential - Single Family Residence - Guesthouse, 1	177B113 82	1 per lot	Canoga Park - Winnetka - Woodland Hills - West Hills	No	LI	AHO , CPK CPU
Los Angeles	5416 AMESTOY AVE	91316	2258029008	1.879	1.879	0.000	0.000	Shortfall of Sites	0.390	Very Low I Residential	RA-1	Very Low Residential	0	20	66.287	3.759		Residential - Single Family Residence - Pool, 1	174B133 802	1 per lot	Encino - Tarzana	No	LI	AHO , ENC CPU, ADU
Los Angeles	5971 NORA LYNN DR	91367	2032027014	1.879	1.879	0.000	0.000	Shortfall of Sites	0.390	Very Low Residential	RE11-1	Very Low Residential	0	20	66.287	3.759		Residential - Single Family Residence - Pool, 1	177B085 337	1 per lot	Canoga Park - Winnetka - Woodland Hills - West Hills	No	LI	AHO , CPK CPU, ADU
Los Angeles	6222 PENFIELD AVE	91367	2153036030	0.188	0.188	0.000	3.383	Shortfall of Sites	0.449	Very Low Residential	RA-1VL	Very Low Residential	[DM5-SH2-5] [CX1-FA] [CPIO]	20	66.287	3.758		Residential - Single Family Residence, 1	177B113 371	1 per lot	Canoga Park - Winnetka - Woodland Hills - West Hills	No	VLI, LI, ABMI	AHO , CPK CPU
Los Angeles	6216 PENFIELD AVE	91367	2153036031	1.879	1.879	0.000	0.000	Shortfall of Sites	0.449	Very Low Residential	RA-1VL	Very Low Residential	0	20	66.287	3.758		Residential - Single Family Residence, 1	177B113 373	1 per lot	Canoga Park - Winnetka - Woodland Hills - West Hills	No	LI	AHO , CPK CPU

Jurisdiction Name	Site Address/Intersection	5 Digit ZIP Code	Assessor Parcel Number	Very Low-Income	Low-Income	Moderate-Income	Above Moderate-Income	Type of Shortfall	Parcel Size (Acres)	Current General Plan Designation	Current Zoning	Proposed General Plan (GP) Designation	Proposed Zoning	Minimum Density Allowed	Maximum Density Allowed	Total Capacity	Vacant/ Nonvacant	Description of Existing Uses	PIN	Base Density Per Acre	Community Plan Area	Rent Stabalization Ordinance	Income Category	Applicable Rezoning Program (Program informing values in Column Q listed first)
Los Angeles	6258 PENFIELD AVE	91367	2153036023	1.879	1.879	0.000	0.000	Shortfall of Sites	0.449	Very Low Residential	RA-1VL	Very Low Residential	0	20	66.287	3.758		Residential - Single Family Residence - Pool, 1	177B113 359	1 per lot	Canoga Park - Winnetka - Woodland Hills - West Hills	No	LI	AHO , CPK CPU
Los Angeles	5151 AMESTOY AVE	91316	2258008029	1.879	1.879	0.000	0.000	Shortfall of Sites	0.449	Very Low I Residential	RA-1	Very Low Residential	0	20	66.287	3.758		Residential - Single Family Residence - Pool, 1	171B133 783	1 per lot	Encino - Tarzana	No	LI	AHO , ENC CPU, ADU
Los Angeles	6264 PENFIELD AVE	91367	2153036022	1.879	1.879	0.000	0.000	Shortfall of Sites	0.449	Very Low Residential	RA-1VL	Very Low Residential	0	20	66.287	3.758		Residential - Single Family Residence, 1	177B113 357	1 per lot	Canoga Park - Winnetka - Woodland Hills - West Hills	No	LI	AHO , CPK CPU
Los Angeles	6252 PENFIELD AVE	91367	2153036024	1.879	1.879	0.000	0.000	Shortfall of Sites	0.449	Very Low Residential	RA-1VL	Very Low Residential	0	20	66.287	3.758		Residential - Single Family Residence, 1	177B113 361	1 per lot	Canoga Park - Winnetka - Woodland Hills - West Hills	No	LI	AHO , CPK CPU
Los Angeles	6228 PENFIELD AVE	91367	2153036029	1.879	1.879	0.000	0.000	Shortfall of Sites	0.449	Very Low Residential	RA-1VL	Very Low Residential	0	20	66.287	3.758		Residential - Single Family Residence, 1	177B113 369	1 per lot	Canoga Park - Winnetka - Woodland Hills - West Hills	No	LI	AHO , CPK CPU
Los Angeles	5415 GENESTA AVE	91316	2258028002	1.879	1.879	0.000	0.000	Shortfall of Sites	0.390	Very Low I Residential	RA-1	Very Low Residential	0	20	66.287	3.758		Residential - Single Family Residence - Pool, 1	174B133 805	1 per lot	Encino - Tarzana	No	LI	AHO , ENC CPU, ADU
Los Angeles	17037 ALBERS ST	91316	2258030003	1.879	1.879	0.000	0.000	Shortfall of Sites	0.390	Very Low I Residential	RA-1	Very Low Residential	0	20	66.287	3.758		Residential - Single Family Residence - Pool, 1	174B133 706	1 per lot	Encino - Tarzana	No	LI	AHO , ENC CPU, ADU
Los Angeles	4935 DENSMORE AVE	91436	2261013031	1.879	1.879	0.000	0.000	Shortfall of Sites	0.449	Low II Residential	RE9-1	Low Residential	0	20	66.287	3.758		Residential - Single Family Residence - Guesthouse, 1	168B141 204	1 per lot	Encino - Tarzana	No	LI	AHO , ENC CPU, ADU
Los Angeles	23520 COLLINS ST	91367	2041010030	1.878	1.878	0.000	0.000	Shortfall of Sites	0.389	Very Low Residential	RA-1	Very Low Residential	0	20	66.287	3.757		Residential - Single Family Residence - Pool, 1	174B093 258	1 per lot	Canoga Park - Winnetka - Woodland Hills - West Hills	No	LI	AHO , CPK CPU, ADU
Los Angeles	5105 AMESTOY AVE	91316	2258011015	1.878	1.878	0.000	0.000	Shortfall of Sites	0.389	Very Low I Residential	RA-1	Very Low Residential	0	20	66.287	3.757		Residential - Single Family Residence - Pool, 1	171B133 513	1 per lot	Encino - Tarzana	No	LI	AHO , ENC CPU, ADU
Los Angeles	8200 COLDWATER CANYON AVE	91605	2305001029	1.877	1.877	0.000	0.000	Shortfall of Sites	0.814	Low Residential	A2-1	0	0	20	102.494	3.754		Institutional - Church - One Story, 0	192B161 270		Sun Valley - La Tuna Canyon	No	LI	FBO
Los Angeles	6053 CALVIN AVE	91356	2153029003	1.877	1.877	0.000	0.000	Shortfall of Sites	0.448	Very Low I Residential	RA-1	Very Low Residential	0	20	66.287	3.754		Residential - Single Family Residence - Pool, 1	177B117 546	1 per lot	Encino - Tarzana	No	LI	AHO , ENC CPU
Los Angeles	12701 MOORPARK ST	91604	2362014134	1.877	1.877	0.000	0.000	Shortfall of Sites	0.430	Medium Residential	R3-1-RIO	0	0	20	82.631	3.754		Residential - Five or More Units or Apartments (Any Combination) · 4 Stories or Less - Pool, 24	165B161 231		Sherman Oaks - Studio City - Toluca Lake - Cahuenga Pass	No	LI	DB50
Los Angeles	6034 WINNETKA AVE	91367	2153006007	1.876	1.876	0.000	0.000	Shortfall of Sites	0.448	Very Low Residential	RA-1	Very Low Residential	[MM1-CDF1-5] [IX4-FA] [CPIO]	20	66.287	3.753		Residential - Single Family Residence - Pool, 1	177B113 90	1 per lot	Canoga Park - Winnetka - Woodland Hills - West Hills	No	LI	AHO , CPK CPU
Los Angeles	15435 RAYEN ST	91343	2654003038	1.876	1.876	0.000	0.000	Shortfall of Sites	0.814	Medium Residential	RA-1	0	0	20	102.494	3.752		Institutional - Church - One Story, 0	195B145 192		Mission Hills - Panorama City - North Hills	No	LI	FBO
Los Angeles	23271 OSTRONIC DR	91367	2044024008	1.876	1.876	0.000	0.000	Shortfall of Sites	0.448	Low Residential	R1-1	Very Low Residential	0	20	66.287	3.752		Residential - Single Family Residence - Pool, 1	171B093 570	1 per lot	Canoga Park - Winnetka - Woodland Hills - West Hills	No	LI	AHO , CPK CPU
Los Angeles	5652 CALVIN AVE	91356	2153033042	1.876	1.876	0.000	0.000	Shortfall of Sites	0.537	Very Low I Residential	RA-1	Very Low Residential	0	20	66.287	3.752		Residential - Single Family Residence - Pool, 1	174B117 709	1 per lot	Encino - Tarzana	No	LI	AHO , ENC CPU
Los Angeles	22963 COLLINS ST	91367	2041016047	1.876	1.876	0.000	0.000	Shortfall of Sites	0.389	Very Low Residential	RA-1	Very Low Residential	0	20	66.287	3.752		Residential - Single Family Residence - Pool, 1	174B097 264	1 per lot	Canoga Park - Winnetka - Woodland Hills - West Hills	No	LI	AHO , CPK CPU, ADU
Los Angeles	5905 FRANKLIN AVE	90028	5586014069	0.000	0.000	0.000	3.752	Shortfall of Sites	0.072	Limited Commercial	C1-1D	0	0	0	54.450	3.752		Commercial - Restaurant, Cocktail Lounge - Restaurant, Cocktail Lounge, Tavern - One Story, 0	150A191 172		Hollywood	No	ABMI	OPP C
Los Angeles	23261 OSTRONIC DR	91367	2044024009	1.876	1.876	0.000	0.000	Shortfall of Sites	0.448	Low Residential	R1-1	Very Low Residential	0	20	66.287	3.752		Residential - Single Family Residence - Pool, 1	171B093 557	1 per lot	Canoga Park - Winnetka - Woodland Hills - West Hills	No	LI	AHO , CPK CPU
Los Angeles	17501 MAGNOLIA BLVD	91316	2257004045	1.876	1.876	0.000	0.000	Shortfall of Sites	0.389	Very Low I Residential	RA-1	Very Low Residential	0	20	66.287	3.752		Residential - Single Family Residence - Pool, 1	171B129 162	1 per lot	Encino - Tarzana	No	LI	AHO , ENC CPU, ADU
Los Angeles	15534 MORRISON ST	91403	2261034023	1.875	1.875	0.000	0.000	Shortfall of Sites	0.389	Low II Residential	R1-1	Low Residential	0	20	66.287	3.751		Residential - Single Family Residence - Pool, 1	168B141 112	1 per lot	Encino - Tarzana	No	LI	AHO , ENC CPU, ADU
Los Angeles	17553 MAGNOLIA BLVD	91316	2257004053	1.875	1.875	0.000	0.000	Shortfall of Sites	0.389	Very Low I Residential	RA-1	Very Low Residential	0	20	66.287	3.751		Residential - Single Family Residence - Pool, 1	171B129 158	1 per lot	Encino - Tarzana	No	LI	AHO , ENC CPU, ADU
Los Angeles	23149 CUMORAH CREST DR	91364	2074033015	1.875	1.875	0.000	0.000	Shortfall of Sites	0.389	Low Residential	RS-1	Very Low Residential	0	20	66.287	3.750		Residential - Single Family Residence - Pool, 1	168B097 555	1 per lot	Canoga Park - Winnetka - Woodland Hills - West Hills	No	LI	AHO , CPK CPU, ADU
Los Angeles	664 S CLOVERDALE AVE	90036	5508008028	0.000	0.000	0.000	3.750	Shortfall of Sites	0.152	Regional Commercial	[Q]C2-1-CDO	0	0	0	74.123	3.750		Residential - Four Units (Any Combination) - 4 Stories or Less, 4	135B181 872		Wilshire	Yes	ABMI	MURC
Los Angeles	12947 SHERMAN WAY	91605	2327016018	0.000	0.000	0.000	3.749	Shortfall of Sites	0.199	Commercial Manufacturing	CM-1	0	0	0	61.367	3.749		Commercial - Store Combination - Store and Office Combination - One Story, 4	183B161 35		Sun Valley - La Tuna Canyon	No	ABMI	DB50 , ARO
Los Angeles	10012 COMMERCE AVE	91042	2568007016	0.000	0.000	0.000	3.749	Shortfall of Sites	0.073	Neighborhood Office Commercial	C2-1L	0	0	0	167.527	3.749		Commercial - Office Building - One Story, 4	202-5A199 113		Sunland - Tujunga - Lake View Terrace - Shadow Hills - East La Tuna Canyon	No	ABMI	DB50 , ARO
Los Angeles	13730 SHERMAN WAY	91405	2216028023	0.000	0.000	0.000	3.749	Shortfall of Sites	0.144	Medium Residential	[Q]R3-1	0	0	0	84.778	3.749		Residential - Four Units (Any Combination) - 4 Stories or Less, 4	183B153 175		Van Nuys - North Sherman Oaks	No	ABMI	DB50
Los Angeles	13279 SATICOY ST	91605	2303007044	0.000	0.000	0.000	3.749	Shortfall of Sites	0.190	Commercial Manufacturing	CM-1	0	0	0	64.427	3.749		Commercial - Store - One Story, 4	186B157 182		Sun Valley - La Tuna Canyon	No	ABMI	DB50
Los Angeles	25120 WESTERN AVE	90710	7410019039	0.000	0.000	0.000	3.749	Shortfall of Sites	0.181	Medium Residential	[Q]R3-1VL	0	0	0	67.406	3.749		Residential - Four Units (Any Combination) - 4 Stories or Less, 4	036B193 193		Wilmington - Harbor City	No	ABMI	DB50
Los Angeles	1345 ANAHEIM ST	90710	7411005027	0.000	0.000	0.000	3.749	Shortfall of Sites	0.181	Medium Residential	[Q]R3-1VL	0	0	0	67.550	3.749		Residential - Four Units (Any Combination) - 4 Stories or Less, 4	033B193 506		Wilmington - Harbor City	No	ABMI	DB50
Los Angeles	901 S LONGWOOD AVE	90019	5084007001	0.000	0.000	0.000	3.748	Shortfall of Sites	0.039	Low II Residential	R1V3-RG	0	0	0	99.000	3.748		Residential - Single Family Residence, 0	132B185 379		Wilshire	No	ABMI	TOC EXP
Los Angeles	5211 CALENDA DR	91367	2044020030	1.874	1.874	0.000	0.000	Shortfall of Sites	0.448	Very Low Residential	RA-1	Very Low Residential	0	20	66.287	3.748		Residential - Single Family Residence - Pool, 1	171B093 466	1 per lot	Canoga Park - Winnetka - Woodland Hills - West Hills	No	LI	AHO , CPK CPU
Los Angeles	5300 OAK PARK AVE	91316	2258028019	1.873	1.873	0.000	0.000	Shortfall of Sites	0.389	Very Low I Residential	RA-1	Very Low Residential	0	20	66.287	3.746		Residential - Single Family Residence - Pool, 1	171B133 159	1 per lot	Encino - Tarzana	No	LI	AHO , ENC CPU, ADU
Los Angeles	4729 NOELINE AVE	91436	2284002015	1.873	1.873	0.000	0.000	Shortfall of Sites	0.447	Low I Residential	RE9-1	Low Residential	0	20	66.287	3.746		Residential - Single Family Residence - Pool, 1	168B137 471	1 per lot	Encino - Tarzana	No	LI	AHO , ENC CPU, ADU
Los Angeles	17512 CORINTHIAN DR	91316	2290012028	1.873	1.873	0.000	0.000	Shortfall of Sites	0.389	Very Low I Residential	RA-1	Very Low Residential	0	20	66.287	3.745		Residential - Single Family Residence - Pool, 1	168B129 461	1 per lot	Encino - Tarzana	No	LI	AHO , ENC CPU, ADU
Los Angeles	17049 ALBERS ST	91316	2258030002	1.872	1.872	0.000	0.000	Shortfall of Sites	0.389	Very Low I Residential	RA-1	Very Low Residential	0	20	66.287	3.745		Residential - Single Family Residence, 1	174B133 705	1 per lot	Encino - Tarzana	No	LI	AHO , ENC CPU, ADU
Los Angeles	10159 PINEWOOD AVE	91042	2565014023	1.872	1.872	0.000	0.000	Shortfall of Sites	0.261	Medium Residential	R3-1	0	0	20	85.207	3.744		Residential - Five or More Units or Apartments (Any Combination) · 4 Stories or Less, 12	204B201 799		Sunland - Tujunga - Lake View Terrace - Shadow Hills - East La Tuna Canyon	No	LI	DB50
Los Angeles	4915 KESTER AVE	91403	2263013017	0.000	0.000	0.000	3.744	Shortfall of Sites	0.163	Medium Residential	[Q]R3-1-RIO	0	0	0	61.148	3.744		Residential - Three Units (Any Combination) - 4 Stories or Less, 3	169-5A149 86		Van Nuys - North Sherman Oaks	Yes	ABMI	DB50
Los Angeles	3818 W AVENUE 41	90065	5473006005	0.000	0.000	0.000	3.744	Shortfall of Sites	0.275	Low Medium II Residential	RD2-1-CDO	0	0	0	36.265	3.744		Residential - Three Units (Any Combination) - 4 Stories or Less, 3	156A219 140		Northeast Los Angeles	Yes	ABMI	DB50
Los Angeles	5081 HERMOSA AVE	90041	5686008002	0.000	0.000	0.000	3.744	Shortfall of Sites	0.225	Low Medium II Residential	RD1.5-1	0	0	0	44.407	3.744		Residential - Three Units (Any Combination) - 4 Stories or Less, 3	162A225 149		Northeast Los Angeles	Yes	ABMI	DB50
Los Angeles	10603 ROSE AVE	90034	4314025023	0.000	0.000	0.000	3.744	Shortfall of Sites	0.114	Medium Residential	R3-1	0	0	0	87.910	3.744		Residential - Three Units (Any Combination) - 4 Stories or Less, 3	120B161 167		Palms - Mar Vista - Del Rey	Yes	ABMI	DB50
Los Angeles	5067 HIGHLAND VIEW AVE	90041	5686007001	0.000	0.000	0.000	3.744	Shortfall of Sites	0.225	Low Medium II Residential	RD1.5-1	0	0	0	44.406	3.744		Residential - Three Units (Any Combination) - 4 Stories or Less, 3	162A223 181		Northeast Los Angeles	Yes	ABMI	DB50
Los Angeles	10619 ASHTON AVE	90024	4326001009	0.000	0.000	0.000	3.744	Shortfall of Sites	0.111	Medium Residential	[Q]R3-1-O	0	0	0	89.954	3.744		Residential - Three Units (Any Combination) - 4 Stories or Less, 3	132B153 198		Westwood	Yes	ABMI	DB50
Los Angeles	7616 DAY ST	91042	2558035005	0.000	0.000	0.000	3.744	Shortfall of Sites	0.119	Medium Residential	R3-1	0	0	0	83.643	3.744		Residential - Three Units (Any Combination) - 4 Stories or Less, 3	204A197 230		Sunland - Tujunga - Lake View Terrace - Shadow Hills - East La Tuna Canyon	Yes	ABMI	DB50
Los Angeles	7758 WYNGATE ST	91042	2558005012	0.000	0.000	0.000	3.744	Shortfall of Sites	0.113	Medium Residential	R3-1	0	0	0	88.152	3.744		Residential - Three Units (Any Combination) - 4 Stories or Less, 3	204B193 442		Sunland - Tujunga - Lake View Terrace - Shadow Hills - East La Tuna Canyon	Yes	ABMI	DB50
Los Angeles	7740 WYNGATE ST	91042	2558005008	0.000	0.000	0.000	3.744	Shortfall of Sites	0.113	Medium Residential	R3-1	0	0	0	88.116	3.744		Residential - Three Units (Any Combination) - 4 Stories or Less, 3	204B193 448		Sunland - Tujunga - Lake View Terrace - Shadow Hills - East La Tuna Canyon	Yes	ABMI	DB50
Los Angeles	800 S WALKER AVE	90731	7458004006	0.000	0.000	0.000	3.744	Shortfall of Sites	0.207	Low Medium II Residential	RD1.5-1XL	0	0	0	48.346	3.744		Residential - Three Units (Any Combination) - 4 Stories or Less, 3	015B193 535		San Pedro	Yes	ABMI	DB50
Los Angeles	1112 S DOHENY DR	90035	4332005047	0.000	0.000	0.000	3.744	Shortfall of Sites	0.116	Medium Residential	R3-1VL-O	0	0	0	86.095	3.744		Residential - Three Units (Any Combination) - 4 Stories or Less, 3	132B169 546		West Los Angeles	Yes	ABMI	DB50
Los Angeles	810 S WALKER AVE	90731	7458004005	0.000	0.000	0.000	3.744	Shortfall of Sites	0.207	Low Medium II Residential	RD1.5-1XL	0	0	0	48.346	3.744		Residential - Three Units (Any Combination) - 4 Stories or Less, 3	015B193 584		San Pedro	Yes	ABMI	DB50
Los Angeles	10765 LAWLER ST	90034	4254025019	0.000	0.000	0.000	3.744	Shortfall of Sites	0.113	Medium Residential	R3-1	0	0	0	88.430	3.744		Residential - Three Units (Any Combination) - 4 Stories or Less, 3	120B161 758		Palms - Mar Vista - Del Rey	Yes	ABMI	DB50
Los Angeles	1638 S WESTGATE AVE	90025	4262014019	0.000	0.000	0.000	3.744	Shortfall of Sites	0.112	Medium Residential	[Q]R3-1	0	0	0	88.808	3.744		Residential - Three Units (Any Combination) - 4 Stories or Less, 3	126B149 838		West Los Angeles	Yes	ABMI	DB50
Los Angeles	4221 WHITSETT AVE	91604	2375015040	0.000	0.000	0.000	3.744	Shortfall of Sites	0.115	Medium Residential	R3-1-RIO	0	0	0	87.026	3.744		Residential - Three Units (Any Combination) - 4 Stories or Less, 3	165B165 857		Sherman Oaks - Studio City - Toluca Lake - Cahuenga Pass	Yes	ABMI	DB50

Jurisdiction Name	Site Address/Intersection	5 Digit ZIP Code	Assessor Parcel Number	Very Low-Income	Low-Income	Moderate-Income	Above Moderate-Income	Type of Shortfall	Parcel Size (Acres)	Current General Plan Designation	Current Zoning	Proposed General Plan (GP) Designation	Proposed Zoning	Minimum Density Allowed	Maximum Density Allowed	Total Capacity	Vacant/ Nonvacant	Description of Existing Uses	PIN	Base Density Per Acre	Community Plan Area	Rent Stabalization Ordinance	Income Category	Applicable Rezoning Program (Program informing values in Column Q listed first)
Los Angeles	1747 STONER AVE	90025	4262016011	0.000	0.000	0.000	3.744	Shortfall of Sites	0.169	Medium Residential	[Q]R3-1	0	0	0	59.005	3.744		Residential - Three Units (Any Combination) - 4 Stories or Less, 3	126B149 934		West Los Angeles	Yes	ABMI	DB50
Los Angeles	1748 GRANVILLE AVE	90025	4262016024	0.000	0.000	0.000	3.744	Shortfall of Sites	0.169	Medium Residential	[Q]R3-1	0	0	0	59.016	3.744		Residential - Three Units (Any Combination) - 4 Stories or Less, 3	126B149 969		West Los Angeles	Yes	ABMI	DB50
Los Angeles	4526 LAUREL CANYON BLVD	91607	2364001006	0.000	0.000	0.000	3.744	Shortfall of Sites	0.114	Medium Residential	R3-1-RIO	0	0	0	87.941	3.744		Residential - Three Units (Any Combination) - 4 Stories or Less, 3	168B165 1029		Sherman Oaks - Studio City - Toluca Lake - Cahuenga Pass	Yes	ABMI	DB50
Los Angeles	3757 S BENTLEY AVE	90034	4252007026	0.000	0.000	0.000	3.744	Shortfall of Sites	0.121	Medium Residential	R3-1	0	0	0	82.246	3.744		Residential - Three Units (Any Combination) - 4 Stories or Less, 3	117B161 1038		Palms - Mar Vista - Del Rey	Yes	ABMI	DB50
Los Angeles	4522 LAUREL CANYON BLVD	91607	2364001005	0.000	0.000	0.000	3.744	Shortfall of Sites	0.115	Medium Residential	R3-1-RIO	0	0	0	87.231	3.744		Residential - Three Units (Any Combination) - 4 Stories or Less, 3	168B165 1057		Sherman Oaks - Studio City - Toluca Lake - Cahuenga Pass	Yes	ABMI	DB50
Los Angeles	3731 S SEPULVEDA BLVD	90034	4252001005	0.000	0.000	0.000	3.744	Shortfall of Sites	0.118	Medium Residential	R3-1	0	0	0	84.380	3.744		Residential - Three Units (Any Combination) - 4 Stories or Less - Pool, 3	117B161 1059		Palms - Mar Vista - Del Rey	Yes	ABMI	DB50
Los Angeles	11969 WALNUT LN	90025	4259012015	0.000	0.000	0.000	3.744	Shortfall of Sites	0.115	Medium Residential	[Q]R3-1	0	0	0	87.031	3.744		Residential - Three Units (Any Combination) - 4 Stories or Less, 3	126B145 1072		West Los Angeles	Yes	ABMI	DB50
Los Angeles	5032 DENNY AVE	91601	2419011009	0.000	0.000	0.000	3.744	Shortfall of Sites	0.208	Low Medium II Residential	RD1.5-1VL	0	0	0	48.089	3.744		Residential - Three Units (Any Combination) - 4 Stories or Less, 3	171B177 1094		North Hollywood - Valley Village	Yes	ABMI	DB50
Los Angeles	5022 DENNY AVE	91601	2419011013	0.000	0.000	0.000	3.744	Shortfall of Sites	0.229	Low Medium II Residential	RD1.5-1VL	0	0	0	43.623	3.744		Residential - Three Units (Any Combination) - 4 Stories or Less, 3	171B177 1155		North Hollywood - Valley Village	Yes	ABMI	DB50
Los Angeles	10874 NATIONAL BLVD	90064	4254007001	0.000	0.000	0.000	3.744	Shortfall of Sites	0.110	Medium Residential	R3-1	0	0	0	90.551	3.744		Residential - Three Units (Any Combination) - 4 Stories or Less, 3	123B157 1209		Palms - Mar Vista - Del Rey	Yes	ABMI	DB50
Los Angeles	10880 NATIONAL BLVD	90064	4254007002	0.000	0.000	0.000	3.744	Shortfall of Sites	0.110	Medium Residential	R3-1	0	0	0	90.524	3.744		Residential - Three Units (Any Combination) - 4 Stories or Less, 3	123B157 1222		Palms - Mar Vista - Del Rey	Yes	ABMI	DB50
Los Angeles	10904 NATIONAL BLVD	90064	4254005010	0.000	0.000	0.000	3.744	Shortfall of Sites	0.110	Medium Residential	R3-1	0	0	0	90.537	3.744		Residential - Three Units (Any Combination) - 4 Stories or Less, 3	123B157 1260		Palms - Mar Vista - Del Rey	Yes	ABMI	DB50
Los Angeles	5040 WHITSETT AVE	91607	2356023010	0.000	0.000	0.000	3.744	Shortfall of Sites	0.216	Low Medium II Residential	RD1.5-1	0	0	0	46.172	3.744		Residential - Three Units (Any Combination) - 4 Stories or Less, 3	171B165 953		North Hollywood - Valley Village	Yes	ABMI	DB50 , OPP RC2
Los Angeles	17226 WEDDINGTON ST	91316	2258005017	1.872	1.872	0.000	0.000	Shortfall of Sites	0.388	Very Low I Residential	RA-1	Very Low Residential	0	20	66.287	3.744		Residential - Single Family Residence - Pool, 1	171B133 205	1 per lot	Encino - Tarzana	No	LI	AHO , ENC CPU, ADU
Los Angeles	17515 CORINTHIAN DR	91316	2290012023	1.872	1.872	0.000	0.000	Shortfall of Sites	0.388	Very Low I Residential	RA-1	Very Low Residential	0	20	66.287	3.743		Residential - Single Family Residence - Pool, 1	168B129 417	1 per lot	Encino - Tarzana	No	LI	AHO , ENC CPU, ADU
Los Angeles	17406 OAK CREEK CT	91316	2257011046	1.871	1.871	0.000	0.000	Shortfall of Sites	0.388	Very Low I Residential	RA-1	Very Low Residential	0	20	66.287	3.743		Residential - Single Family Residence - Pool, 1	174B129 986	1 per lot	Encino - Tarzana	No	LI	AHO , ENC CPU, ADU
Los Angeles	17410 TARZANA ST	91316	2290004006	1.871	1.871	0.000	0.000	Shortfall of Sites	0.388	Very Low I Residential	RA-1	Very Low Residential	0	20	66.287	3.743		Residential - Single Family Residence - Pool, 1	168B129 130	1 per lot	Encino - Tarzana	No	LI	AHO , ENC CPU, ADU
Los Angeles	0	0	2017040026	1.871	1.871	0.000	0.000	Shortfall of Sites	0.294	Very Low II Residential	RE11-1-H	Very Low Residential	0	20	66.287	3.742	Vacant	Residential - Single Family Residence - Vacant Land, 0	192B085 20	1 per lot	Canoga Park - Winnetka - Woodland Hills - West Hills	No	LI	AHO , CPK CPU
Los Angeles	4830 WOODLEY AVE	91436	2261022096	1.871	1.871	0.000	0.000	Shortfall of Sites	0.388	Low II Residential	RE9-1	Low Residential	0	20	66.287	3.742		Residential - Single Family Residence - Pool, 1	168B141 350	1 per lot	Encino - Tarzana	No	LI	AHO , ENC CPU, ADU
Los Angeles	11007 HARTSOOK ST	91601	2353006024	1.870	1.870	0.000	0.000	Shortfall of Sites	0.172	High Medium Residential	R4-1VL	0	0	20	220.528	3.740		Residential - Five or More Units or Apartments (Any Combination) · 4 Stories or Less, 26	171B173 696	217	North Hollywood - Valley Village	No	LI	Orange LineTNP , AHO
Los Angeles	3004 WABASH AVE	90063	5178002002	0.000	0.000	0.000	3.740	Shortfall of Sites	0.149	Neighborhood Office Commercial	C2-1-CUGU	Neighborhood Center	[LUM1 - G2 - 3][XN2 - 8][CPIO]	0	107.225	3.740		Commercial - Store Combination - Store and Residential Combination - One Story, 6	129A227 25	54	Boyle Heights	Yes	ABMI	BH CPU , ARO
Los Angeles	1846 E 1ST ST	90033	5174018032	0.000	0.000	0.000	3.740	Shortfall of Sites	0.161	Neighborhood Office Commercial	C2-1-RIO-CUGU	Neighborhood Center	[LUM2 - SH3 - 3][XN2 - 8][CPIO]	0	99.549	3.740		Commercial - Store Combination - Store and Residential Combination - One Story, 6	129A221 241	54	Boyle Heights	Yes	ABMI	BH CPU , ARO
Los Angeles	20326 COHASSET ST	91306	2114008024	0.000	0.000	0.000	3.740	Shortfall of Sites	0.506	Medium Residential	R3-1	Medium Residential	0	0	71.191	3.740		Residential - Five or More Units or Apartments (Any Combination) · 4 Stories or Less - Pool, 22	186B113 326	43	Canoga Park - Winnetka - Woodland Hills - West Hills	Yes	ABMI	CPK CPU ,
Los Angeles	20316 COHASSET ST	91306	2114008018	0.000	0.000	0.000	3.740	Shortfall of Sites	0.506	Medium Residential	R3-1	Medium Residential	0	0	71.185	3.740		Residential - Five or More Units or Apartments (Any Combination) · 4 Stories or Less - Pool, 22	186B113 327	43	Canoga Park - Winnetka - Woodland Hills - West Hills	Yes	ABMI	CPK CPU ,
Los Angeles	713 N BUNKER HILL AVE	90012	5407005004	0.000	0.000	0.000	3.740	Shortfall of Sites	0.134	High Medium Residential	R4-1	Medium Neighborhood Residential	[LM2-MU2-5] [RX1-FA] [CPIO]	0	119.824	3.740		Residential - Five or More Units or Apartments (Any Combination) · 4 Stories or Less, 6	135A213 272	No Max	Central City North	Yes	ABMI	DT CPU
Los Angeles	5833 CAMERFORD AVE	90038	5534034018	0.000	0.000	0.000	3.740	Shortfall of Sites	0.140	Medium Residential	R3-1XL	High Medium Residential	[Q]R4-1VL-CPIO	0	114.049	3.740		Residential - Five or More Units or Apartments (Any Combination) · 4 Stories or Less, 6	141B189 176	54	Hollywood	Yes	ABMI	HWD CPU , AHO
Los Angeles	6818 SIMPSON AVE	91605	2321018012	0.000	0.000	0.000	3.740	Shortfall of Sites	0.155	Low Medium II Residential	RD1.5-1	Community Center (Mixed-Use)	0	0	103.256	3.740		Residential - Five or More Units or Apartments (Any Combination) · 4 Stories or Less, 6	183B169 593	145	North Hollywood - Valley Village	Yes	ABMI	NH CPU
Los Angeles	11205 PEACH GROVE ST	91601	2353021016	0.000	0.000	0.000	3.740	Shortfall of Sites	0.117	Medium Residential	R3-1VL	Medium	0	0	111.346	3.740		Residential - Five or More Units or Apartments (Any Combination) · 4 Stories or Less, 6	168B173 217	54	North Hollywood - Valley Village	No	ABMI	Orange LineTNP , DB50, AHO
Los Angeles	11225 LA MAIDA ST	91601	2353022019	0.000	0.000	0.000	3.740	Shortfall of Sites	0.115	Medium Residential	R3-1VL	Medium	0	0	113.279	3.740		Residential - Five or More Units or Apartments (Any Combination) · 4 Stories or Less, 6	168B173 328	54	North Hollywood - Valley Village	No	ABMI	Orange LineTNP , DB50, AHO
Los Angeles	14767 ERWIN ST	91411	2241009025	0.000	0.000	0.000	3.740	Shortfall of Sites	0.144	Medium Residential	[Q]R3-1	Medium	0	0	111.428	3.740		Residential - Five or More Units or Apartments (Any Combination) · 4 Stories or Less, 6	178-5A149 146	108	Van Nuys - North Sherman Oaks	Yes	ABMI	Orange LineTNP
Los Angeles	14133 ERWIN ST	91401	2240018020	0.000	0.000	0.000	3.740	Shortfall of Sites	0.146	Low Medium II Residential	[Q]RD1.5-1	Medium	0	0	109.921	3.740		Residential - Five or More Units or Apartments (Any Combination) · 4 Stories or Less, 6	177B153 285	108	Van Nuys - North Sherman Oaks	Yes	ABMI	Orange LineTNP
Los Angeles	14222 CALVERT ST	91401	2240024007	0.000	0.000	0.000	3.740	Shortfall of Sites	0.143	Medium Residential	[Q]R3-1	Medium	0	0	111.516	3.740		Residential - Five or More Units or Apartments (Any Combination) · 4 Stories or Less, 6	177B153 671	108	Van Nuys - North Sherman Oaks	Yes	ABMI	Orange LineTNP
Los Angeles	14216 CALVERT ST	91401	2240024008	0.000	0.000	0.000	3.740	Shortfall of Sites	0.143	Medium Residential	[Q]R3-1	Medium	0	0	111.517	3.740		Residential - Five or More Units or Apartments (Any Combination) · 4 Stories or Less, 6	177B153 672	108	Van Nuys - North Sherman Oaks	Yes	ABMI	Orange LineTNP
Los Angeles	14210 CALVERT ST	91401	2240024009	0.000	0.000	0.000	3.740	Shortfall of Sites	0.143	Medium Residential	[Q]R3-1	Medium	0	0	111.516	3.740		Residential - Five or More Units or Apartments (Any Combination) · 4 Stories or Less, 6	177B153 673	108	Van Nuys - North Sherman Oaks	Yes	ABMI	Orange LineTNP
Los Angeles	6430 SHIRLEY AVE	91335	2131026025	0.000	0.000	0.000	3.740	Shortfall of Sites	0.362	Medium Residential	R3-1-RIO	Medium Residential	0	0	71.738	3.740		Residential - Five or More Units or Apartments (Any Combination) · 4 Stories or Less, 14	180B117 793	43	Reseda - West Van Nuys	Yes	ABMI	RES CPU , AHO
Los Angeles	16011 VALLEY VISTA BLVD	91436	2283012015	1.870	1.870	0.000	0.000	Shortfall of Sites	0.294	Low II Residential	R1-1	Low Residential	0	20	66.287	3.740		Residential - Single Family Residence - Other Improvements Only, 0	168B141 946	1 per lot	Encino - Tarzana	No	LI	AHO , ENC CPU
Los Angeles	10255 RIVERSIDE DR	91602	2424007005	1.869	1.869	0.000	0.000	Shortfall of Sites	0.385	Medium Residential	R3-1	0	0	20	83.700	3.739		Residential - Five or More Units or Apartments (Any Combination) · 4 Stories or Less, 20	165B177 58		Sherman Oaks - Studio City - Toluca Lake - Cahuenga Pass	No	LI	DB50
Los Angeles	15916 VANOWEN ST	91406	2233019053	1.869	1.869	0.000	0.000	Shortfall of Sites	0.383	Medium Residential	[Q]R3-1-RIO	0	0	20	83.966	3.739		Residential - Five or More Units or Apartments (Any Combination) · 4 Stories or Less, 20	180B141 59		Van Nuys - North Sherman Oaks	No	LI	DB50
Los Angeles	13520 FOOTHILL BLVD	91342	2513007039	1.869	1.869	0.000	0.000	Shortfall of Sites	0.726	Low Medium II Residential	RD1.5-1XL	0	0	20	44.341	3.739		Residential - Five or More Units or Apartments (Any Combination) · 4 Stories or Less, 20	222B157 263		Sylmar	No	LI	DB50
Los Angeles	13510 FOOTHILL BLVD	91342	2513007048	1.869	1.869	0.000	0.000	Shortfall of Sites	0.721	Low Medium II Residential	RD1.5-1XL	0	0	20	44.638	3.739		Residential - Five or More Units or Apartments (Any Combination) · 4 Stories or Less - Pool, 20	222B157 273		Sylmar	No	LI	DB50
Los Angeles	4915 WHITSETT AVE	91607	2357027007	1.869	1.869	0.000	0.000	Shortfall of Sites	0.386	Medium Residential	(T)(Q)R3-1	0	0	20	83.435	3.739		Residential - Five or More Units or Apartments (Any Combination) · 4 Stories or Less, 20	168B165 182		North Hollywood - Valley Village	No	LI	DB50
Los Angeles	11663 IOWA AVE	90025	4262011010	0.000	0.000	0.000	3.738	Shortfall of Sites	0.237	Medium Residential	[Q]R3-1	0	0	0	84.344	3.738		Residential - Five or More Units or Apartments (Any Combination) · 4 Stories or Less, 11	126B149 577		West Los Angeles	Yes	ABMI	DB50
Los Angeles	5462 BECKFORD AVE	91356	2163018010	1.869	1.869	0.000	0.000	Shortfall of Sites	0.388	Very Low I Residential	RA-1	Very Low Residential	0	20	66.287	3.738		Residential - Single Family Residence - Pool, 1	174B121 567	1 per lot	Encino - Tarzana	No	LI	AHO , ENC CPU, ADU
Los Angeles	711 W COLLEGE ST	90012	5414001009	0.000	0.000	0.000	3.736	Shortfall of Sites	0.030	Regional Commercial	C2-2D-O	Village	[LM2-G1-5] [CX2-FA] [CPIO-O]	0	239.889	3.736		Commercial - Professional Building - One Story, 0	135A213 14	No Max	Central City North	No	ABMI	ARO , DT CPU
Los Angeles	711 W COLLEGE ST	90012	5414001009	0.000	0.000	0.000	3.736	Shortfall of Sites	0.006	Regional Commercial	C2-2D-O	Village	[LM2-G1-5] [CX2-FA] [CPIO-O]	0	1298.810	3.736		Commercial - Professional Building - One Story, 0	135A213 35	No Max	Central City North	No	ABMI	ARO , DT CPU
Los Angeles	711 W COLLEGE ST	90012	5414001009	0.000	0.000	0.000	3.736	Shortfall of Sites	0.034	Regional Commercial	C2-2D-O	Village	[LM2-G1-5] [CX2-FA] [CPIO-O]	0	211.516	3.736		Commercial - Professional Building - One Story, 0	135A213 41	No Max	Central City North	No	ABMI	ARO , DT CPU
Los Angeles	4722 NOELINE AVE	91436	2284001053	1.868	1.868	0.000	0.000	Shortfall of Sites	0.388	Low I Residential	RE9-1	Low Residential	0	20	66.287	3.736		Residential - Single Family Residence - Pool, 1	168B137 473	1 per lot	Encino - Tarzana	No	LI	AHO , ENC CPU, ADU
Los Angeles	5411 VANALDEN AVE	91356	2163018015	1.868	1.868	0.000	0.000	Shortfall of Sites	0.388	Very Low I Residential	RA-1	Very Low Residential	0	20	66.287	3.736		Residential - Single Family Residence, 1	174B121 673	1 per lot	Encino - Tarzana	No	LI	AHO , ENC CPU, ADU
Los Angeles	5250 OAK PARK AVE	91316	2258028021	1.867	1.867	0.000	0.000	Shortfall of Sites	0.388	Very Low I Residential	RA-1	Very Low Residential	0	20	66.287	3.735		Residential - Single Family Residence - Pool, 1	171B133 208	1 per lot	Encino - Tarzana	No	LI	AHO , ENC CPU, ADU
Los Angeles	5026 GAVIOTA AVE	91436	2261020025	1.867	1.867	0.000	0.000	Shortfall of Sites	0.388	Low II Residential	RE9-1	Low Residential	0	20	66.287	3.734		Residential - Single Family Residence, 1	168B141 78	1 per lot	Encino - Tarzana	No	LI	AHO , ENC CPU, ADU
Los Angeles	17429 TARZANA ST	91316	2290004034	1.867	1.867	0.000	0.000	Shortfall of Sites	0.388	Community Commercial	RA-1	Very Low Residential	0	20	66.287	3.734		Residential - Single Family Residence - Pool, 1	168B129 48	1 per lot	Encino - Tarzana	No	LI	AHO , ENC CPU, ADU
Los Angeles	6550 SHOUP AVE	91307	2139011042	1.867	1.867	0.000	0.000	Shortfall of Sites	0.352	Low Residential	RA-1-RIO	Very Low Residential	0	20	66.287	3.733		Residential - Single Family Residence - Pool, 0	180B101 432	1 per lot	Canoga Park - Winnetka - Woodland Hills - West Hills	No	LI	AHO , CPK CPU

Jurisdiction Name	Site Address/Intersection	5 Digit ZIP Code	Assessor Parcel Number	Very Low-Income	Low-Income	Moderate-Income	Above Moderate-Income	Type of Shortfall	Parcel Size (Acres)	Current General Plan Designation	Current Zoning	Proposed General Plan (GP) Designation	Proposed Zoning	Minimum Density Allowed	Maximum Density Allowed	Total Capacity	Vacant/ Nonvacant	Description of Existing Uses	PIN	Base Density Per Acre	Community Plan Area	Rent Stabalization Ordinance	Income Category	Applicable Rezoning Program (Program informing values in Column Q listed first)
Los Angeles	6540 SHOUP AVE	91307	2139012035	1.866	1.866	0.000	0.000	Shortfall of Sites	0.446	Low Residential	RA-1-RIO	Very Low Residential	0	20	66.287	3.732		Residential - Single Family Residence, 1	180B101 512	1 per lot	Canoga Park - Winnetka - Woodland Hills - West Hills	No	LI	AHO , CPK CPU
Los Angeles	19943 WELLINGTON WAY	91367	2153036019	1.866	1.866	0.000	0.000	Shortfall of Sites	0.446	Very Low Residential	RA-1VL	Very Low Residential	0	20	66.287	3.732		Residential - Single Family Residence, 1	177B113 353	1 per lot	Canoga Park - Winnetka - Woodland Hills - West Hills	No	LI	AHO , CPK CPU
Los Angeles	23261 ERWIN ST	91367	2035021034	1.866	1.866	0.000	0.000	Shortfall of Sites	0.387	Very Low Residential	RA-1	Very Low Residential	0	20	66.287	3.732		Residential - Single Family Residence - Pool, 1	177B093 290	1 per lot	Canoga Park - Winnetka - Woodland Hills - West Hills	No	LI	AHO , CPK CPU, ADU
Los Angeles	5035 AMESTOY AVE	91316	2258012005	1.866	1.866	0.000	0.000	Shortfall of Sites	0.328	Very Low I Residential	P-1VL, RA-1	Very Low Residential	0	20	94.696	3.731		Residential - Single Family Residence - Pool, 0	171B133 701	1 per lot	Encino - Tarzana	No	LI	P , ENC CPU, ADU
Los Angeles	5267 SHOSHONE AVE	91316	2257005016	1.866	1.866	0.000	0.000	Shortfall of Sites	0.387	Very Low I Residential	RA-1	Very Low Residential	0	20	66.287	3.731		Residential - Single Family Residence - Pool, 1	171B129 90	1 per lot	Encino - Tarzana	No	LI	AHO , ENC CPU, ADU
Los Angeles	5406 AMESTOY AVE	91316	2258029007	1.865	1.865	0.000	0.000	Shortfall of Sites	0.387	Very Low I Residential	RA-1	Very Low Residential	0	20	66.287	3.730		Residential - Single Family Residence, 1	171B133 22	1 per lot	Encino - Tarzana	No	LI	AHO , ENC CPU, ADU
Los Angeles	5428 AMESTOY AVE	91316	2258029009	1.865	1.865	0.000	0.000	Shortfall of Sites	0.387	Very Low I Residential	RA-1	Very Low Residential	0	20	66.287	3.730		Residential - Single Family Residence - Pool, 1	174B133 774	1 per lot	Encino - Tarzana	No	LI	AHO , ENC CPU, ADU
Los Angeles	5360 AMESTOY AVE	91316	2258029006	1.865	1.865	0.000	0.000	Shortfall of Sites	0.387	Very Low I Residential	RA-1	Very Low Residential	0	20	66.287	3.730		Residential - Single Family Residence - Pool, 1	171B133 39	1 per lot	Encino - Tarzana	No	LI	AHO , ENC CPU, ADU
Los Angeles	6015 W 3RD ST	90036	5512013030	0.000	0.000	0.000	3.730	Shortfall of Sites	0.101	Limited Commercial	C1-1VL	0	0	0	54.450	3.730		Commercial - Hotel and Motel - Motel - Under 50 Rooms - Two Stories, 0	135B181 19		Wilshire	No	ABMI	OPP C , ARO
Los Angeles	6015 W 3RD ST	90036	5512013030	0.000	0.000	0.000	3.730	Shortfall of Sites	0.101	Limited Commercial	C1-1VL	0	0	0	54.450	3.730		Commercial - Hotel and Motel - Motel - Under 50 Rooms - Two Stories, 0	135B181 20		Wilshire	No	ABMI	OPP C , ARO
Los Angeles	5401 GENESTA AVE	91316	2258028003	1.865	1.865	0.000	0.000	Shortfall of Sites	0.387	Very Low I Residential	RA-1	Very Low Residential	0	20	66.287	3.730		Residential - Single Family Residence - Pool, 1	171B133 25	1 per lot	Encino - Tarzana	No	LI	AHO , ENC CPU, ADU
Los Angeles	6015 W 3RD ST	90036	5512013030	0.000	0.000	0.000	3.730	Shortfall of Sites	0.101	Limited Commercial	C1-1VL	0	0	0	54.450	3.730		Commercial - Hotel and Motel - Motel - Under 50 Rooms - Two Stories, 0	135B181 18		Wilshire	No	ABMI	OPP C , ARO
Los Angeles	13342 MARGATE ST	91401	2344019035	0.000	0.000	0.000	3.728	Shortfall of Sites	0.039	Low Residential	R1-1	0	0	0	99.000	3.728		Residential - Single Family Residence - Pool, 0	171B157 266		Van Nuys - North Sherman Oaks	No	ABMI	TOC EXP
Los Angeles	5277 SHOSHONE AVE	91316	2257005015	1.864	1.864	0.000	0.000	Shortfall of Sites	0.387	Very Low I Residential	RA-1	Very Low Residential	0	20	66.287	3.728		Residential - Single Family Residence - Pool, 1	171B129 71	1 per lot	Encino - Tarzana	No	LI	AHO , ENC CPU, ADU
Los Angeles	5310 OAK PARK AVE	91316	2258028018	1.863	1.863	0.000	0.000	Shortfall of Sites	0.387	Very Low I Residential	RA-1	Very Low Residential	0	20	66.287	3.727		Residential - Single Family Residence - Pool, 1	171B133 130	1 per lot	Encino - Tarzana	No	LI	AHO , ENC CPU, ADU
Los Angeles	18244 SHERMAN WAY	91335	2125036099	1.863	1.863	0.000	0.000	Shortfall of Sites	0.393	Community Commercial	[Q]P-1L-CDO	0	0	20	94.696	3.726		Commercial - Parking Lot (Commercial Use Property) - Lots - Patron or Employee - One Story, 0	183B125 264		Reseda - West Van Nuys	No	LI	P
Los Angeles	17422 OAK CREEK CT	91316	2257011048	1.863	1.863	0.000	0.000	Shortfall of Sites	0.387	Very Low I Residential	RA-1	Very Low Residential	0	20	66.287	3.726		Residential - Single Family Residence - Pool, 1	174B129 984	1 per lot	Encino - Tarzana	No	LI	AHO , ENC CPU, ADU
Los Angeles	5451 ENCINO AVE	91316	2257003036	1.863	1.863	0.000	0.000	Shortfall of Sites	0.387	Very Low I Residential	RA-1	Very Low Residential	0	20	66.287	3.725		Residential - Single Family Residence - Pool, 1	174B129 964	1 per lot	Encino - Tarzana	No	LI	AHO , ENC CPU, ADU
Los Angeles	5035 LOUISE AVE	91316	2257016027	1.862	1.862	0.000	0.000	Shortfall of Sites	0.387	Very Low I Residential	RA-1	Very Low Residential	0	20	66.287	3.725		Residential - Single Family Residence - Pool, 1	171B133 642	1 per lot	Encino - Tarzana	No	LI	AHO , ENC CPU, ADU
Los Angeles	5125 GLORIA AVE	91436	2261017024	1.862	1.862	0.000	0.000	Shortfall of Sites	0.387	Low II Residential	RE9-1	Low Residential	0	20	66.287	3.725		Residential - Single Family Residence, 1	171B141 300	1 per lot	Encino - Tarzana	No	LI	AHO , ENC CPU, ADU
Los Angeles	11134 SATICOY ST	91352	2315014039	1.862	1.862	0.000	0.000	Shortfall of Sites	0.807	Low Residential	R1-1	0	0	20	102.494	3.724		Institutional - Church - One Story, 0	186B173 316		Sun Valley - La Tuna Canyon	No	LI	FBO
Los Angeles	5368 OSTROM AVE	91316	2258003003	1.862	1.862	0.000	0.000	Shortfall of Sites	0.387	Very Low I Residential	RA-1	Very Low Residential	0	20	66.287	3.724		Residential - Single Family Residence - Pool, 1	171B133 27	1 per lot	Encino - Tarzana	No	LI	AHO , ENC CPU, ADU
Los Angeles	0	0	2017038039	1.862	1.862	0.000	0.000	Shortfall of Sites	0.293	Very Low II Residential	RE11-1-H	Very Low Residential	0	20	66.287	3.724	Vacant	Residential - Single Family Residence - Vacant Land, 0	192B085 21	1 per lot	Canoga Park - Winnetka - Woodland Hills - West Hills	No	LI	AHO , CPK CPU
Los Angeles	4915 ENCINO AVE	91316	2290007011	1.861	1.861	0.000	0.000	Shortfall of Sites	0.387	Very Low I Residential	RA-1	Very Low Residential	0	20	66.287	3.723		Residential - Single Family Residence - Pool, 1	168B129 150	1 per lot	Encino - Tarzana	No	LI	AHO , ENC CPU, ADU
Los Angeles	5266 OAK PARK AVE	91316	2258028020	1.861	1.861	0.000	0.000	Shortfall of Sites	0.387	Very Low I Residential	RA-1	Very Low Residential	0	20	66.287	3.723		Residential - Single Family Residence - Pool, 1	171B133 189	1 per lot	Encino - Tarzana	No	LI	AHO , ENC CPU, ADU
Los Angeles	4442 CLAYTON AVE	90027	5542006009	0.000	0.000	0.000	3.723	Shortfall of Sites	0.052	Low Medium II Residential	RD1.5-1XL	0	0	0	99.000	3.723		Residential - Single Family Residence, 1	148-5A201 291		Hollywood	No	ABMI	TOC EXP
Los Angeles	6222 BERQUIST AVE	91367	2035021023	1.861	1.861	0.000	0.000	Shortfall of Sites	0.387	Very Low Residential	RA-1	Very Low Residential	0	20	66.287	3.722		Residential - Single Family Residence, 1	177B093 222	1 per lot	Canoga Park - Winnetka - Woodland Hills - West Hills	No	LI	AHO , CPK CPU, ADU
Los Angeles	6234 BERQUIST AVE	91367	2035021024	1.861	1.861	0.000	0.000	Shortfall of Sites	0.387	Very Low Residential	RA-1	Very Low Residential	0	20	66.287	3.722		Residential - Single Family Residence - Pool, 1	177B093 197	1 per lot	Canoga Park - Winnetka - Woodland Hills - West Hills	No	LI	AHO , CPK CPU, ADU
Los Angeles	6212 BERQUIST AVE	91367	2035021022	1.861	1.861	0.000	0.000	Shortfall of Sites	0.387	Very Low Residential	RA-1	Very Low Residential	0	20	66.287	3.722		Residential - Single Family Residence - Pool, 1	177B093 259	1 per lot	Canoga Park - Winnetka - Woodland Hills - West Hills	No	LI	AHO , CPK CPU, ADU
Los Angeles	23057 MARIANO ST	91367	2042007069	0.186	0.186	0.000	3.350	Shortfall of Sites	0.445	Low Residential	R1-1	Very Low Residential	[DM1-SH1-5] [IX3-FA] [CPIO]	20	66.287	3.722		Residential - Single Family Residence - Pool, 1	174B097 925	1 per lot	Canoga Park - Winnetka - Woodland Hills - West Hills	No	VLI, LI, ABMI	AHO , CPK CPU
Los Angeles	17528 MARGATE ST	91316	2257003026	1.861	1.861	0.000	0.000	Shortfall of Sites	0.387	Very Low I Residential	RA-1	Very Low Residential	0	20	66.287	3.721		Residential - Single Family Residence - Pool, 1	171B129 80	1 per lot	Encino - Tarzana	No	LI	AHO , ENC CPU, ADU
Los Angeles	5924 HINTON AVE	91367	2041003007	0.186	0.186	0.000	3.349	Shortfall of Sites	0.387	Very Low Residential	RA-1	Very Low Residential	[HB5-SH1-5] [CX3-FA] [CPIO]	20	66.287	3.721		Residential - Single Family Residence - Pool, 1	177B093 824	1 per lot	Canoga Park - Winnetka - Woodland Hills - West Hills	No	VLI, LI, ABMI	AHO , CPK CPU, ADU
Los Angeles	17540 MARGATE ST	91316	2257003025	1.860	1.860	0.000	0.000	Shortfall of Sites	0.387	Very Low I Residential	RA-1	Very Low Residential	0	20	66.287	3.720		Residential - Single Family Residence - Pool, 1	171B129 79	1 per lot	Encino - Tarzana	No	LI	AHO , ENC CPU, ADU
Los Angeles	17537 MARGATE ST	91316	2257003022	1.860	1.860	0.000	0.000	Shortfall of Sites	0.387	Very Low I Residential	RA-1	Very Low Residential	0	20	66.287	3.720		Residential - Single Family Residence - Pool, 1	171B129 55	1 per lot	Encino - Tarzana	No	LI	AHO , ENC CPU, ADU
Los Angeles	17525 MARGATE ST	91316	2257003021	1.860	1.860	0.000	0.000	Shortfall of Sites	0.387	Very Low I Residential	RA-1	Very Low Residential	0	20	66.287	3.720		Residential - Single Family Residence - Pool, 1	171B129 56	1 per lot	Encino - Tarzana	No	LI	AHO , ENC CPU, ADU
Los Angeles	17513 MARGATE ST	91316	2257003020	1.860	1.860	0.000	0.000	Shortfall of Sites	0.387	Very Low I Residential	RA-1	Very Low Residential	0	20	66.287	3.720		Residential - Single Family Residence - Pool, 1	171B129 57	1 per lot	Encino - Tarzana	No	LI	AHO , ENC CPU, ADU
Los Angeles	1705 251ST ST	90717	7410016032	0.000	0.000	0.000	3.718	Shortfall of Sites	0.326	Medium Residential	[Q]R3-1VL	0	0	0	68.086	3.718		Residential - Five or More Units or Apartments (Any Combination) · 4 Stories or Less, 11	036B193 85		Wilmington - Harbor City	Yes	ABMI	DB50
Los Angeles	17112 KILLION ST	91316	2258002016	0.000	0.000	0.000	3.718	Shortfall of Sites	0.319	Very Low II Residential	RE11-1	Very Low Residential	0	0	66.287	3.718		Residential - Double, Duplex, or Two Units - 4 Stories or Less - Pool, 0	174B133 728	1 per lot	Encino - Tarzana	Yes	ABMI	AHO , ENC CPU
Los Angeles	19437 COLLIER ST	91356	2163005014	1.859	1.859	0.000	0.000	Shortfall of Sites	0.386	Very Low I Residential	RA-1	Very Low Residential	0	20	66.287	3.718		Residential - Single Family Residence - Pool and Misc., 1	171B117 164	1 per lot	Encino - Tarzana	No	LI	AHO , ENC CPU, ADU
Los Angeles	24701 CALVERT ST	91367	2032010018	1.858	1.858	0.000	0.000	Shortfall of Sites	0.386	Very Low Residential	RE11-1	Very Low Residential	[LM1-CDF1-5] [IX4-FA] [CPIO]	20	66.287	3.717		Residential - Single Family Residence - Pool, 1	177B085 110	1 per lot	Canoga Park - Winnetka - Woodland Hills - West Hills	No	LI	AHO , CPK CPU, ADU
Los Angeles	5547 EL CANON AVE	91367	2047011001	1.858	1.858	0.000	0.000	Shortfall of Sites	0.445	Very Low Residential	RE11-1	Very Low Residential	0	20	66.287	3.716		Residential - Single Family Residence - Pool, 1	174B089 584	1 per lot	Canoga Park - Winnetka - Woodland Hills - West Hills	No	LI	AHO , CPK CPU
Los Angeles	3345 OAKHURST AVE	90034	4311016010	0.000	0.000	0.000	3.716	Shortfall of Sites	0.100	Low Residential	R1V2	0	0	0	99.000	3.716		Residential - Three Units (Any Combination) - 4 Stories or Less, 3	123B165 1176		West Los Angeles	Yes	ABMI	TOC EXP
Los Angeles	5769 ROLLING RD	91367	2146018018	0.186	0.186	0.000	3.344	Shortfall of Sites	0.386	Low Residential	RE11-1	Very Low Residential	[DM1-SH1-5] [IX3-FA] [CPIO]	20	66.287	3.715		Residential - Single Family Residence, 1	174B101 77	1 per lot	Canoga Park - Winnetka - Woodland Hills - West Hills	No	VLI, LI, ABMI	AHO , CPK CPU, ADU
Los Angeles	0	0	2261032046	1.857	1.857	0.000	0.000	Shortfall of Sites	0.292	Low II Residential	R1-1	Low Residential	0	20	66.287	3.714	Vacant	Residential - Single Family Residence - Vacant Land, 0	171B141 1373	1 per lot	Encino - Tarzana	No	LI	AHO , ENC CPU
Los Angeles	4604 CAHUENGA BLVD	91602	2420032014	0.000	0.000	0.000	3.714	Shortfall of Sites	0.388	Medium Residential	R3-1	0	0	0	82.973	3.714		Residential - Five or More Units or Apartments (Any Combination) · 4 Stories or Less - Pool, 19	168B177 887		North Hollywood - Valley Village	Yes	ABMI	DB50
Los Angeles	5160 VELOZ AVE	91356	2161011023	1.857	1.857	0.000	0.000	Shortfall of Sites	0.386	Very Low I Residential	RA-1	Very Low Residential	0	20	66.287	3.713		Residential - Single Family Residence - Pool, 1	171B121 334	1 per lot	Encino - Tarzana	No	LI	AHO , ENC CPU, ADU
Los Angeles	5130 LOUISE AVE	91316	2258009010	1.857	1.857	0.000	0.000	Shortfall of Sites	0.386	Very Low I Residential	RA-1	Very Low Residential	0	20	66.287	3.713		Residential - Single Family Residence - Pool, 1	171B133 436	1 per lot	Encino - Tarzana	No	LI	AHO , ENC CPU, ADU
Los Angeles	5043 AMESTOY AVE	91316	2258012012	1.856	1.856	0.000	0.000	Shortfall of Sites	0.386	Very Low I Residential	RA-1	Very Low Residential	0	20	66.287	3.713		Residential - Single Family Residence - Pool, 1	171B133 676	1 per lot	Encino - Tarzana	No	LI	AHO , ENC CPU, ADU
Los Angeles	18812 LANARK ST	91335	2103011011	1.856	1.856	0.000	0.000	Shortfall of Sites	0.444	Very Low I Residential	RA-1	Very Low Residential	0	20	66.287	3.712		Residential - Single Family Residence - Pool, 1	189B121 123	1 per lot	Reseda - West Van Nuys	No	LI	AHO , RES CPU
Los Angeles	5932 COUNTY OAK RD	91367	2032027031	1.856	1.856	0.000	0.000	Shortfall of Sites	0.386	Very Low Residential	RE11-1	Very Low Residential	0	20	66.287	3.712		Residential - Single Family Residence - Pool, 1	177B085 667	1 per lot	Canoga Park - Winnetka - Woodland Hills - West Hills	No	LI	AHO , CPK CPU, ADU
Los Angeles	17214 WEDDINGTON ST	91316	2258005016	1.856	1.856	0.000	0.000	Shortfall of Sites	0.386	Very Low I Residential	RA-1	Very Low Residential	0	20	66.287	3.712		Residential - Single Family Residence - Pool, 1	171B133 213	1 per lot	Encino - Tarzana	No	LI	AHO , ENC CPU, ADU
Los Angeles	1532 S VICTORIA AVE	90019	5082023039	0.000	0.000	0.000	3.711	Shortfall of Sites	0.045	Low Medium I Residential	R2-1-O	0	0	0	113.635	3.711		Residential - Single Family Residence, 1	126B185 94		West Adams - Baldwin Hills - Leimert	No	ABMI	OPP RC , TOC EXP
Los Angeles	18725 SHERMAN WAY	91335	2118026017	1.855	1.855	0.000	0.000	Shortfall of Sites	0.392	General Commercial	[Q]P-1VL-CDO	0	0	20	94.696	3.711		Commercial - Parking Lot (Commercial Use Property) - Lots - Patron or Employee - One Story, 0	183B121 53		Reseda - West Van Nuys	No	LI	P
Los Angeles	14728 SYLVAN ST	91411	2241010005	0.000	0.000	0.000	3.710	Shortfall of Sites	0.201	Medium Residential	[Q]R3-1	Medium	0	0	109.525	3.710		Residential - Five or More Units or Apartments (Any Combination) · 4 Stories or Less, 7	178-5A149 107	108	Van Nuys - North Sherman Oaks	Yes	ABMI	Orange LineTNP
Los Angeles	0	0	2415015900	1.855	1.855	0.000	0.000	Shortfall of Sites	2.413	Public Facilities	PF-1VL	0	0	20	153.741	3.710		Miscellaneous - Government Owned Property, 0	177B177 605		North Hollywood - Valley Village	No	LI	PF
Los Angeles	6650 ROMAINE ST	90038	5532014039	1.855	1.855	0.000	0.000	Shortfall of Sites	2.413	Public Facilities	PF-1XL	0	0	20	153.741	3.710		Industrial - Motion Picture, Radio and Television Industry - Studio - One Story, 0	144B185 971		Hollywood	No	LI	PF
Los Angeles	4546 HASKELL AVE	91436	2283001021	1.855	1.855	0.000	0.000	Shortfall of Sites	0.291	Medium Residential	C4-1L, R3-1	0	0	20	66.287	3.710		Institutional - School (Private) - One Story, 0	168B141 707		Encino - Tarzana	No	LI	AHO , ENC CPU, MURC
Los Angeles	19449 WELLS DR	91356	2163006023	1.855	1.855	0.000	0.000	Shortfall of Sites	0.386	Very Low I Residential	RA-1	Very Low Residential	0	20	66.287	3.709		Residential - Single Family Residence - Pool, 1	171B117 290	1 per lot	Encino - Tarzana	No	LI	AHO , ENC CPU, ADU
Los Angeles	20356 COHASSET ST	91306	2114008011	0.000	0.000	0.000	3.709	Shortfall of Sites	0.507	Medium Residential	R3-1	Medium Residential	0	0	70.975	3.709		Residential - Five or More Units or Apartments (Any Combination) · 4 Stories or Less - Pool, 27	186B113 323	43	Canoga Park - Winnetka - Woodland Hills - West Hills	Yes	ABMI	DB50 , CPK CPU
Los Angeles	20414 COHASSET ST	91306	2114008007	0.000	0.000	0.000	3.709	Shortfall of Sites	0.506	Medium Residential	R3-1	Medium Residential	[DM2-G1-5] [CX2-FA] [CPIO-O]	0	71.139	3.709		Residential - Five or More Units or Apartments (Any Combination) · 4 Stories or Less, 27	186B109 418	43	Canoga Park - Winnetka - Woodland Hills - West Hills	Yes	ABMI	DB50 , CPK CPU
Los Angeles	24777 CALVERT ST	91367	2032029007	1.855	1.855	0.000	0.000	Shortfall of Sites	0.386	Very Low Residential	RE11-1	Very Low Residential	0	20	66.287	3.709		Residential - Single Family Residence, 1	177B085 99	1 per lot	Canoga Park - Winnetka - Woodland Hills - West Hills	No	LI	AHO , CPK CPU, ADU
Los Angeles	6236 CAPISTRANO AVE	91367	2039028021	1.854	1.854	0.000	0.000	Shortfall of Sites	0.386	Low Residential	RE11-1	Very Low Residential	0	20	66.287	3.709		Residential - Single Family Residence - Pool, 1	177B101 46	1 per lot	Canoga Park - Winnetka - Woodland Hills - West Hills	No	LI	AHO , CPK CPU, ADU

Jurisdiction Name	Site Address/Intersection	5 Digit ZIP Code	Assessor Parcel Number	Very Low-Income	Low-Income	Moderate-Income	Above Moderate-Income	Type of Shortfall	Parcel Size (Acres)	Current General Plan Designation	Current Zoning	Proposed General Plan (GP) Designation	Proposed Zoning	Minimum Density Allowed	Maximum Density Allowed	Total Capacity	Vacant/ Nonvacant	Description of Existing Uses	PIN	Base Density Per Acre	Community Plan Area	Rent Stabalization Ordinance	Income Category	Applicable Rezoning Program (Program informing values in Column Q listed first)
Los Angeles	23304 COLLINS ST	91367	2041011037	1.854	1.854	0.000	0.000	Shortfall of Sites	0.386	Very Low Residential	RA-1	Very Low Residential	0	20	66.287	3.708		Residential - Single Family Residence - Pool, 1	174B093 277	1 per lot	Canoga Park - Winnetka - Woodland Hills - West Hills	No	LI	AHO , CPK CPU, ADU
Los Angeles	23223 ERWIN ST	91367	2035022038	0.185	0.185	0.000	3.337	Shortfall of Sites	0.386	Very Low Residential	RA-1	Very Low Residential	[MB3-CDF1-5] [IX4-FA] [CPIO]	20	66.287	3.708		Residential - Single Family Residence, 1	177B093 298	1 per lot	Canoga Park - Winnetka - Woodland Hills - West Hills	No	VLI, LI, ABMI	AHO , CPK CPU, ADU
Los Angeles	23410 COLLINS ST	91367	2041010038	1.854	1.854	0.000	0.000	Shortfall of Sites	0.386	Very Low Residential	RA-1	Very Low Residential	0	20	66.287	3.708		Residential - Single Family Residence - Guesthouse, 1	174B093 267	1 per lot	Canoga Park - Winnetka - Woodland Hills - West Hills	No	LI	AHO , CPK CPU, ADU
Los Angeles	4811 ENCINO TER	91316	2290011036	1.854	1.854	0.000	0.000	Shortfall of Sites	0.386	Very Low I Residential	RA-1	Very Low Residential	0	20	66.287	3.707		Residential - Single Family Residence - Pool, 1	168B129 350	1 per lot	Encino - Tarzana	No	LI	AHO , ENC CPU, ADU
Los Angeles	11529 W PICO BLVD	90064	4260026011	0.000	0.000	0.000	3.707	Shortfall of Sites	0.071	Limited Industrial	CM-1VL	0	0	0	54.450	3.707		Commercial - Store - One Story, 0	123B153 477		West Los Angeles	No	ABMI	OPP C
Los Angeles	17436 OAK CREEK CT	91316	2257011050	1.853	1.853	0.000	0.000	Shortfall of Sites	0.385	Very Low I Residential	RA-1	Very Low Residential	0	20	66.287	3.706		Residential - Single Family Residence - Pool, 1	174B129 982	1 per lot	Encino - Tarzana	No	LI	AHO , ENC CPU, ADU
Los Angeles	23249 CALVERT ST	91367	2035023041	1.853	1.853	0.000	0.000	Shortfall of Sites	0.385	Very Low Residential	RA-1	Very Low Residential	0	20	66.287	3.706		Residential - Single Family Residence - Pool, 1	177B093 474	1 per lot	Canoga Park - Winnetka - Woodland Hills - West Hills	No	LI	AHO , CPK CPU, ADU
Los Angeles	7755 JELLICO AVE	91325	2202001014	1.853	1.853	0.000	0.000	Shortfall of Sites	0.385	Low Residential	RA-1-K	Very Low Residential	0	20	66.287	3.706		Residential - Single Family Residence, 1	189B129 1095	1 per lot	Reseda - West Van Nuys	No	LI	AHO , RES CPU, ADU
Los Angeles	690 WILSHIRE PL	90005	5077014037	0.000	0.000	0.000	3.705	Shortfall of Sites	0.083	Regional Center Commercial	C2-2	0	0	0	86.106	3.705		Commercial - Office Building - Three Stories, 0	132B197 172		Wilshire	No	ABMI	MURC , ARO
Los Angeles	698 S VERMONT AVE	90005	5077010021	0.000	0.000	0.000	3.705	Shortfall of Sites	0.080	Regional Center Commercial	C2-2	0	0	0	88.617	3.705		Commercial - Store Combination - Store and Office Combination - One Story, 0	132B197 186		Wilshire	No	ABMI	MURC , ARO
Los Angeles	619 S NEW HAMPSHIRE AVE	90005	5502026003	0.000	0.000	0.000	3.705	Shortfall of Sites	0.079	Regional Center Commercial	C2-2	0	0	0	89.827	3.705		Commercial - Office Building - One Story, 0	135B197 1074		Wilshire	No	ABMI	MURC , ARO
Los Angeles	23225 OXNARD ST	91367	2035002025	1.851	1.851	0.000	0.000	Shortfall of Sites	0.385	Very Low Residential	RA-1	Very Low Residential	0	20	66.287	3.702		Residential - Single Family Residence, 1	177B093 733	1 per lot	Canoga Park - Winnetka - Woodland Hills - West Hills	No	LI	AHO , CPK CPU, ADU
Los Angeles	4811 LOUISE AVE	91316	2290002027	1.851	1.851	0.000	0.000	Shortfall of Sites	0.385	Very Low I Residential	RA-1	Very Low Residential	0	20	66.287	3.701		Residential - Single Family Residence - Pool, 1	168B133 309	1 per lot	Encino - Tarzana	No	LI	AHO , ENC CPU, ADU
Los Angeles	5453 LOCKHURST DR	91367	2047014032	1.850	1.850	0.000	0.000	Shortfall of Sites	0.443	Very Low Residential	RE11-1	Very Low Residential	0	20	66.287	3.701		Residential - Single Family Residence - Pool, 1	174B089 591	1 per lot	Canoga Park - Winnetka - Woodland Hills - West Hills	No	LI	AHO , CPK CPU
Los Angeles	20431 SATICOY ST	91306	2114002026	0.000	0.000	0.000	3.700	Shortfall of Sites	0.759	Medium Residential	R3-1	Medium Residential	[MN1-MK1-5] [CX1-FA] [CPIO]	0	72.507	3.700		Residential - Five or More Units or Apartments (Any Combination) · 4 Stories or Less, 43	186B109 169	43	Canoga Park - Winnetka - Woodland Hills - West Hills	Yes	ABMI	DB50 , CPK CPU, AHO
Los Angeles	22536 FRIAR ST	91367	2039025007	1.850	1.850	0.000	0.000	Shortfall of Sites	0.385	Very Low Residential	RA-1	Very Low Residential	0	20	66.287	3.700		Residential - Single Family Residence - Pool, 1	177B097 22	1 per lot	Canoga Park - Winnetka - Woodland Hills - West Hills	No	LI	AHO , CPK CPU, ADU
Los Angeles	8901 CATTARAUGUS AVE	90034	4301010020	0.000	0.000	0.000	3.700	Shortfall of Sites	0.052	Low Medium II Residential	RD2-1	0	0	0	99.000	3.700		Residential - Single Family Residence, 1	123B169 564		West Adams - Baldwin Hills - Leimert	No	ABMI	TOC EXP
Los Angeles	5054 ENCINO AVE	91316	2257016025	1.850	1.850	0.000	0.000	Shortfall of Sites	0.385	Very Low I Residential	RA-1	Very Low Residential	0	20	66.287	3.700		Residential - Single Family Residence - Pool, 1	171B129 326	1 per lot	Encino - Tarzana	No	LI	AHO , ENC CPU, ADU
Los Angeles	17411 PALORA ST	91316	2290004010	1.850	1.850	0.000	0.000	Shortfall of Sites	0.385	Very Low I Residential	RA-1	Very Low Residential	0	20	66.287	3.699		Residential - Single Family Residence - Pool, 1	168B129 192	1 per lot	Encino - Tarzana	No	LI	AHO , ENC CPU, ADU
Los Angeles	17340 CUMPSTON ST	91316	2257011009	1.849	1.849	0.000	0.000	Shortfall of Sites	0.385	Very Low I Residential	RA-1	Very Low Residential	0	20	66.287	3.699		Residential - Single Family Residence - Pool, 1	174B133 820	1 per lot	Encino - Tarzana	No	LI	AHO , ENC CPU, ADU
Los Angeles	18438 VENTURA BLVD	91356	2161021006	0.000	0.000	0.000	3.696	Shortfall of Sites	0.054	Community Commercial	C2-1VL	0	0	0	94.931	3.696		Commercial - Auto, Recreation Equipment, Construction Equipment Sales and Service - Auto Body Repair Shop - One Story, 1	171B125 113		Encino - Tarzana	No	ABMI	TOPP C
Los Angeles	18360 VENTURA BLVD	91356	2161022008	0.000	0.000	0.000	3.696	Shortfall of Sites	0.054	Community Commercial	C2-1VL	0	0	0	94.903	3.696		Commercial - Store Combination - Store and Office Combination - One Story, 1	171B125 209		Encino - Tarzana	No	ABMI	TOPP C
Los Angeles	18055 VENTURA BLVD	91316	2162005068	0.000	0.000	0.000	3.696	Shortfall of Sites	0.059	Community Commercial	C4-1VL	0	0	0	87.026	3.696		Commercial - Store - One Story, 1	171B125 347		Encino - Tarzana	No	ABMI	TOPP C
Los Angeles	13548 VENTURA BLVD	91423	2373011004	0.000	0.000	0.000	3.696	Shortfall of Sites	0.073	General Commercial	C2-1VL	0	0	0	69.707	3.696		Commercial - Restaurant, Cocktail Lounge - Restaurant, Cocktail Lounge, Tavern - One Story, 1	165B157 746		Sherman Oaks - Studio City - Toluca Lake - Cahuenga Pass	No	ABMI	TOPP C
Los Angeles	13522 VENTURA BLVD	91423	2373009006	0.000	0.000	0.000	3.696	Shortfall of Sites	0.073	General Commercial	C2-1VL	0	0	0	69.709	3.696		Commercial - Store - One Story, 1	165B157 768		Sherman Oaks - Studio City - Toluca Lake - Cahuenga Pass	No	ABMI	TOPP C
Los Angeles	13300 VENTURA BLVD	91423	2373001001	0.000	0.000	0.000	3.696	Shortfall of Sites	0.073	General Commercial	C2-1VL	0	0	0	69.708	3.696		Commercial - Office Building - One Story, 1	165B157 904		Sherman Oaks - Studio City - Toluca Lake - Cahuenga Pass	No	ABMI	TOPP C , ARO
Los Angeles	13940 EMELITA ST	91401	2246013019	0.000	0.000	0.000	3.695	Shortfall of Sites	0.039	Low Residential	R1-1	0	0	0	99.000	3.695		Residential - Single Family Residence - Pool, 0	174B153 219		Van Nuys - North Sherman Oaks	No	ABMI	TOC EXP
Los Angeles	23238 VICTORY BLVD	91367	2035019040	0.000	0.000	0.000	3.694	Shortfall of Sites	0.045	Very Low Residential	RA-1	Very Low Residential	0	0	113.635	3.694		Residential - Single Family Residence, 1	180B093 894	1 per lot	Canoga Park - Winnetka - Woodland Hills - West Hills	No	ABMI	OPP RC , CPK CPU, AHO
Los Angeles	13500 BRANFORD ST	91331	2627004037	1.846	1.846	0.000	0.000	Shortfall of Sites	1.234	Low Residential	RA-1	0	0	20	102.494	3.692		Institutional - Church - Wireless Communication Tower - One Story, 2	195B157 554		Mission Hills - Panorama City - North Hills	No	LI	FBO
Los Angeles	5200 VALLEY CIRCLE BLVD	91367	2044019016	0.185	0.185	0.000	3.322	Shortfall of Sites	0.442	Very Low Residential	RE11-1	Very Low Residential	[MN1-SH2-5] [CX1-FA] [CPIO-O-CDO]	20	66.287	3.692		Residential - Single Family Residence - Pool, 1	171B093 464	1 per lot	Canoga Park - Winnetka - Woodland Hills - West Hills	No	VLI, LI, ABMI	AHO , CPK CPU
Los Angeles	5411 LOUISE AVE	91316	2257011004	1.845	1.845	0.000	0.000	Shortfall of Sites	0.384	Very Low I Residential	RA-1	Very Low Residential	0	20	66.287	3.691		Residential - Single Family Residence - Pool, 1	174B133 815	1 per lot	Encino - Tarzana	No	LI	AHO , ENC CPU, ADU
Los Angeles	17445 OAK CREEK CT	91316	2257011021	1.844	1.844	0.000	0.000	Shortfall of Sites	0.384	Very Low I Residential	RA-1	Very Low Residential	0	20	66.287	3.688		Residential - Single Family Residence, 1	174B129 950	1 per lot	Encino - Tarzana	No	LI	AHO , ENC CPU, ADU
Los Angeles	8399 TOPANGA CANYON BLVD	91304	2010023041	0.000	0.000	0.000	3.688	Shortfall of Sites	0.070	Neighborhood Office Commercial	C2-1L, P-1	0	0	0	66.219	3.688		Commercial - Store Combination - Store and Office Combination - One Story, 0	192B101 763		Chatsworth - Porter Ranch	No	ABMI	ARO , P
Los Angeles	350 S BIXEL ST	90017	5152014038	0.000	0.000	0.000	3.688	Shortfall of Sites	0.134	Regional Center Commercial	CW	0	0	0	52.992	3.688		Commercial - Office Building - One Story, 0	132A209 79		Westlake	No	ABMI	ARO , MURC
Los Angeles	350 S BIXEL ST	90017	5152014038	0.000	0.000	0.000	3.688	Shortfall of Sites	0.179	Regional Center Commercial	CW	0	0	0	39.636	3.688		Commercial - Office Building - One Story, 0	132A209 82		Westlake	No	ABMI	ARO , MURC
Los Angeles	350 S BIXEL ST	90017	5152014038	0.000	0.000	0.000	3.688	Shortfall of Sites	0.179	Regional Center Commercial	CW	0	0	0	39.649	3.688		Commercial - Office Building - One Story, 0	132A209 87		Westlake	No	ABMI	ARO , MURC
Los Angeles	350 S BIXEL ST	90017	5152014038	0.000	0.000	0.000	3.688	Shortfall of Sites	0.141	Regional Center Commercial	CW	0	0	0	50.146	3.688		Commercial - Office Building - One Story, 0	132A209 99		Westlake	No	ABMI	ARO , MURC
Los Angeles	350 S BIXEL ST	90017	5152014038	0.000	0.000	0.000	3.688	Shortfall of Sites	0.189	Regional Center Commercial	CW	0	0	0	37.509	3.688		Commercial - Office Building - One Story, 0	132A209 103		Westlake	No	ABMI	ARO , MURC
Los Angeles	350 S BIXEL ST	90017	5152014038	0.000	0.000	0.000	3.688	Shortfall of Sites	0.189	Regional Center Commercial	CW	0	0	0	37.509	3.688		Commercial - Office Building - One Story, 0	132A209 105		Westlake	No	ABMI	ARO , MURC
Los Angeles	1901 W OLYMPIC BLVD	90006	5136008024	0.000	0.000	0.000	3.688	Shortfall of Sites	0.172	Highway Oriented Commercial	C4-1	0	0	0	41.209	3.688		Commercial - Hotel and Motel - Motel/Hotel and Apartment Combinations - 50 Units and Over - Three Stories, 0	130-5A203 223		Westlake	No	ABMI	ARO
Los Angeles	1901 W OLYMPIC BLVD	90006	5136008024	0.000	0.000	0.000	3.688	Shortfall of Sites	0.172	Highway Oriented Commercial	C4-1	0	0	0	41.210	3.688		Commercial - Hotel and Motel - Motel/Hotel and Apartment Combinations - 50 Units and Over - Three Stories, 0	130-5A203 232		Westlake	No	ABMI	ARO
Los Angeles	23259 CALVERT ST	91367	2035023042	1.844	1.844	0.000	0.000	Shortfall of Sites	0.384	Very Low Residential	RA-1	Very Low Residential	0	20	66.287	3.687		Residential - Single Family Residence - Pool, 1	177B093 481	1 per lot	Canoga Park - Winnetka - Woodland Hills - West Hills	No	LI	AHO , CPK CPU, ADU
Los Angeles	1454 S NORTON AVE	90019	5072009037	0.000	0.000	0.000	3.687	Shortfall of Sites	0.042	Low Medium II Residential	RD2-1-O-CPIO	0	0	0	99.000	3.687		Residential - Five or More Units or Apartments (Any Combination) · 4 Stories or Less, 0	126B189 156		West Adams - Baldwin Hills - Leimert	Yes	ABMI	TOC EXP
Los Angeles	11560 CUMPSTON ST	91601	2350002044	0.000	0.000	0.000	3.686	Shortfall of Sites	0.039	Low Residential	R1-1	0	0	0	99.000	3.686		Residential - Single Family Residence, 0	174B169 1214		North Hollywood - Valley Village	No	ABMI	TOC EXP
Los Angeles	1400 S BRONSON AVE	90019	5072006011	0.000	0.000	0.000	3.686	Shortfall of Sites	0.125	Low Medium II Residential	RD2-1-O-CPIO	0	0	0	99.000	3.686		Residential - Four Units (Any Combination) - 4 Stories or Less, 5	129B189 1133		West Adams - Baldwin Hills - Leimert	Yes	ABMI	TOC EXP , R2RD
Los Angeles	240 N CHICAGO ST	90033	5183003023	0.000	0.000	0.000	3.685	Shortfall of Sites	0.207	Regional Center Commercial	R4-1-CUGU	0	0	0	70.784	3.685		Residential - Five or More Units or Apartments (Any Combination) · 4 Stories or Less, 5	129A223 280		Boyle Heights	Yes	ABMI	MURC
Los Angeles	17437 OAK CREEK CT	91316	2257011039	1.842	1.842	0.000	0.000	Shortfall of Sites	0.384	Very Low I Residential	RA-1	Very Low Residential	0	20	66.287	3.685		Residential - Single Family Residence - Pool, 1	174B129 951	1 per lot	Encino - Tarzana	No	LI	AHO , ENC CPU, ADU
Los Angeles	8011 WEBB AVE	91605	2310008005	1.842	1.842	0.000	0.000	Shortfall of Sites	0.495	Neighborhood Office Commercial	C2-1VL-CUGU, P-1VL-CUGU	0	0	20	94.696	3.684		Commercial - Auto, Recreation Equipment, Construction Equipment Sales and Service - Auto Body Repair Shop - One Story, 1	189B169 196		Sun Valley - La Tuna Canyon	No	LI	P
Los Angeles	5044 ANDASOL AVE	91316	2257018010	1.842	1.842	0.000	0.000	Shortfall of Sites	0.442	Very Low I Residential	RA-1	Very Low Residential	0	20	66.287	3.683		Residential - Single Family Residence - Pool and Misc., 1	171B133 599	1 per lot	Encino - Tarzana	No	LI	AHO , ENC CPU, ADU
Los Angeles	4557 W WASHINGTON BLVD	90016	5071024015	0.000	0.000	0.000	3.683	Shortfall of Sites	0.145	Neighborhood Commercial	C2-1VL-O-CPIO	0	0	0	54.450	3.683		Commercial - Store - One Story, 2	126B185 969		West Adams - Baldwin Hills - Leimert	No	ABMI	OPP C
Los Angeles	6130 WINNETKA AVE	91367	2153006001	1.841	1.841	0.000	0.000	Shortfall of Sites	0.442	Very Low Residential	RA-1	Very Low Residential	0	20	66.287	3.683		Residential - Single Family Residence, 1	177B113 55	1 per lot	Canoga Park - Winnetka - Woodland Hills - West Hills	No	LI	AHO , CPK CPU
Los Angeles	21129 SHERMAN WAY	91303	2112022025	0.000	0.000	0.000	3.680	Shortfall of Sites	0.247	Community Commercial	[Q]C2-1VL-CDO	Community Center	0	0	28.368	3.680		Commercial - Store - One Story, 1	183B105 71	54	Canoga Park - Winnetka - Woodland Hills - West Hills	No	ABMI	CPK CPU ,
Los Angeles	7534 OWENSMOUTH AVENUE	91303	2111004027	0.000	0.000	0.000	3.680	Shortfall of Sites	0.184	Low Residential	R1-1	Low Medium Residential	0	0	38.116	3.680		Residential - Single Family Residence, 1	186B105 250	10	Canoga Park - Winnetka - Woodland Hills - West Hills	No	ABMI	CPK CPU ,
Los Angeles	21042 SATICOY ST	91304	2112001117	0.000	0.000	0.000	3.680	Shortfall of Sites	0.169	Low Residential	R1-1	Low Medium Residential	0	0	41.476	3.680		Residential - Single Family Residence, 1	186B105 1050	10	Canoga Park - Winnetka - Woodland Hills - West Hills	No	ABMI	CPK CPU ,
Los Angeles	7511 OWENSMOUTH AVE	91303	2111003027	0.000	0.000	0.000	3.680	Shortfall of Sites	0.184	Low Residential	R1-1	Low Medium Residential	0	0	38.117	3.680		Residential - Single Family Residence, 1	186B105 1087	10	Canoga Park - Winnetka - Woodland Hills - West Hills	No	ABMI	CPK CPU ,

Jurisdiction Name	Site Address/Intersection	5 Digit ZIP Code	Assessor Parcel Number	Very Low-Income	Low-Income	Moderate-Income	Above Moderate-Income	Type of Shortfall	Parcel Size (Acres)	Current General Plan Designation	Current Zoning	Proposed General Plan (GP) Designation	Proposed Zoning	Minimum Density Allowed	Maximum Density Allowed	Total Capacity	Vacant/ Nonvacant	Description of Existing Uses	PIN	Base Density Per Acre	Community Plan Area	Rent Stabalization Ordinance	Income Category	Applicable Rezoning Program (Program informing values in Column Q listed first)
Los Angeles	19315 LAVY CT	91356	2153034058	0.000	0.000	0.000	3.680	Shortfall of Sites	0.183	Low II Residential	(T)R1-1	Low Neighborhood Residential	0	0	38.345	3.680		Residential - Single Family Residence, 1	174B117 672	10	Encino - Tarzana	No	ABMI	ENC CPU , AHO
Los Angeles	5654 AURA AVE	91356	2153033041	0.000	0.000	0.000	3.680	Shortfall of Sites	0.176	Low II Residential	(T)(Q)RZ5-1	Low Neighborhood Residential	0	0	39.681	3.680		Residential - Single Family Residence, 1	174B117 677	10	Encino - Tarzana	No	ABMI	ENC CPU , AHO
Los Angeles	19249 W WHITE STONE CT	91356	2156004034	0.000	0.000	0.000	3.680	Shortfall of Sites	0.167	Low II Residential	(T)(Q)R1-1	Low Neighborhood Residential	0	0	41.888	3.680		Residential - Single Family Residence, 1	174B117 697	10	Encino - Tarzana	No	ABMI	ENC CPU , AHO
Los Angeles	19241 W WHITE STONE CT	91356	2156004035	0.000	0.000	0.000	3.680	Shortfall of Sites	0.165	Low II Residential	(T)(Q)R1-1	Low Neighborhood Residential	0	0	42.348	3.680		Residential - Single Family Residence, 1	174B117 698	10	Encino - Tarzana	No	ABMI	ENC CPU , AHO
Los Angeles	7727 ETIWANDA AVE	91335	2102021100	0.000	0.000	0.000	3.680	Shortfall of Sites	0.168	Low Medium I Residential	(Q)R1-1	Low Medium Residential	0	0	41.743	3.680		Residential - Single Family Residence, 1	189B125 989	10	Reseda - West Van Nuys	No	ABMI	RES CPU , AHO
Los Angeles	7723 ETIWANDA AVENUE	91335	2102021101	0.000	0.000	0.000	3.680	Shortfall of Sites	0.168	Low Medium I Residential	(Q)R1-1	Low Medium Residential	0	0	41.743	3.680		Residential - Single Family Residence, 1	189B125 990	10	Reseda - West Van Nuys	No	ABMI	RES CPU , AHO
Los Angeles	7719 ETIWANDA AVE	91335	2102021102	0.000	0.000	0.000	3.680	Shortfall of Sites	0.168	Low Medium I Residential	(Q)R1-1	Low Medium Residential	0	0	41.743	3.680		Residential - Single Family Residence, 1	189B125 991	10	Reseda - West Van Nuys	No	ABMI	RES CPU , AHO
Los Angeles	1503 PACIFIC COAST HWY	90710	7410009057	0.000	0.000	0.000	3.680	Shortfall of Sites	0.096	General Commercial	[Q]C2-1VL	Community Center	0	0	72.591	3.680		Commercial - Parking Lot (Commercial Use Property) - Lots - Patron or Employee - One Story, 1	033B193 42	54	Wilmington - Harbor City	No	ABMI	WHC CPU , DB50, AHO
Los Angeles	9165 WOODMAN AVE	91331	2639031008	1.840	1.840	0.000	0.000	Shortfall of Sites	0.798	Very Low Residential	RA-1	0	0	20	102.494	3.680		Institutional - Church - One Story, 0	198B153 866		Mission Hills - Panorama City - North Hills	No	LI	FBO
Los Angeles	6938 BIRCHTON AVE	91307	2028013001	0.184	0.184	0.000	3.311	Shortfall of Sites	0.383	Low Residential	RS-1	Very Low Residential	[MN1-AL2-5] [CX1-FA] [CPIO-O]	20	66.287	3.679		Residential - Single Family Residence, 1	183B093 477	1 per lot	Canoga Park - Winnetka - Woodland Hills - West Hills	No	VLI, LI, ABMI	AHO , CPK CPU, ADU
Los Angeles	17629 CHATSWORTH ST	91344	2712028027	0.000	0.000	0.000	3.679	Shortfall of Sites	0.079	Neighborhood Commercial	C1-1XL	0	0	0	84.736	3.679		Commercial - Store - One Story, 1	207B129 389		Granada Hills - Knollwood	No	ABMI	DB50 , OPP C
Los Angeles	10681 ENCINO AVE	91344	2733018806	0.000	0.000	0.000	3.679	Shortfall of Sites	0.075	Neighborhood Commercial	C1-1XL	0	0	0	89.275	3.679		Miscellaneous - Utility, 1	207B129 485		Granada Hills - Knollwood	No	ABMI	DB50 , OPP C
Los Angeles	5130 SHOSHONE AVE	91316	2257004052	1.839	1.839	0.000	0.000	Shortfall of Sites	0.383	Very Low I Residential	RA-1	Very Low Residential	0	20	66.287	3.679		Residential - Single Family Residence - Pool, 1	171B129 224	1 per lot	Encino - Tarzana	No	LI	AHO , ENC CPU, ADU
Los Angeles	4520 SHERMAN OAKS AVE	91403	2283023008	0.000	0.000	0.000	3.677	Shortfall of Sites	0.070	Regional Center Commercial	C1-1	0	0	0	54.450	3.677		Commercial - Professional Building - One Story, 0	168B145 1028		Encino - Tarzana	No	ABMI	OPP C , ENC CPU, ARO, MURC, AHO
Los Angeles	4821 ENCINO TER	91316	2290011065	1.838	1.838	0.000	0.000	Shortfall of Sites	0.383	Very Low I Residential	RA-1	Very Low Residential	0	20	66.287	3.677		Residential - Single Family Residence - Pool, 1	168B129 304	1 per lot	Encino - Tarzana	No	LI	AHO , ENC CPU, ADU
Los Angeles	1406 W 227TH ST	90501	7347014011	0.000	0.000	0.000	3.676	Shortfall of Sites	0.156	Medium Residential	R3-1	0	0	0	85.264	3.676		Residential - Five or More Units or Apartments (Any Combination) - 4 Stories or Less, 5	045B193 305		Harbor Gateway	No	ABMI	DB50
Los Angeles	1488 REXFORD DR	90035	4306007027	0.000	0.000	0.000	3.676	Shortfall of Sites	0.161	Medium Residential	[Q]R3-1-O	0	0	0	82.614	3.676		Residential - Five or More Units or Apartments (Any Combination) - 4 Stories or Less, 5	129B165 240		West Los Angeles	No	ABMI	DB50
Los Angeles	17424 CUMPSTON ST	91316	2257010055	1.838	1.838	0.000	0.000	Shortfall of Sites	0.441	Very Low I Residential	RA-1	Very Low Residential	0	20	66.287	3.676		Residential - Single Family Residence - Pool, 1	171B129 24	1 per lot	Encino - Tarzana	No	LI	AHO , ENC CPU, ADU
Los Angeles	17412 WEDDINGTON ST	91316	2257001005	1.838	1.838	0.000	0.000	Shortfall of Sites	0.383	Very Low I Residential	RA-1	Very Low Residential	0	20	66.287	3.676		Residential - Single Family Residence - Pool, 1	171B129 130	1 per lot	Encino - Tarzana	No	LI	AHO , ENC CPU, ADU
Los Angeles	5956 PENFIELD AVE	91367	2153005022	1.838	1.838	0.000	0.000	Shortfall of Sites	0.441	Very Low Residential	RA-1	Very Low Residential	0	20	66.287	3.676		Residential - Single Family Residence - Pool, 1	177B113 122	1 per lot	Canoga Park - Winnetka - Woodland Hills - West Hills	No	LI	AHO , CPK CPU
Los Angeles	15520 OTSEGO ST	91436	2261032012	1.837	1.837	0.000	0.000	Shortfall of Sites	0.383	Low II Residential	R1-1	Low Residential	0	20	66.287	3.674		Residential - Single Family Residence - Pool, 1	171B141 316	1 per lot	Encino - Tarzana	No	LI	AHO , ENC CPU, ADU
Los Angeles	14061 TERRA BELLA ST	91331	2644012031	1.837	1.837	0.000	0.000	Shortfall of Sites	0.797	Low Residential	A2-1	0	0	20	102.494	3.674		Institutional - Church - One Story, 0	201B153 1063		Arleta - Pacoima	No	LI	FBO
Los Angeles	10908 BLIX ST	91602	2421023006	1.836	1.836	0.000	0.000	Shortfall of Sites	0.196	Medium Residential	R3-1	0	0	20	84.929	3.672		Residential - Five or More Units or Apartments (Any Combination) - 4 Stories or Less, 9	168B173 614		North Hollywood - Valley Village	No	LI	DB50
Los Angeles	19941 WESTOVER PL	91367	2153036033	1.835	1.835	0.000	0.000	Shortfall of Sites	0.440	Very Low Residential	RA-1VL	Very Low Residential	0	20	66.287	3.670		Residential - Single Family Residence - Pool, 1	177B113 377	1 per lot	Canoga Park - Winnetka - Woodland Hills - West Hills	No	LI	AHO , CPK CPU
Los Angeles	11437 CHANDLER BLVD	91601	2350011014	0.000	0.000	3.669	0.000	Shortfall of Sites	0.918	Community Commercial	C4-1	0	0	0	4.162	3.669		Industrial - Light Manufacturing - One Story, 0	171B169 133		North Hollywood - Valley Village	No	MI	ARO
Los Angeles	19217 SANTA RITA ST	91356	2163011031	1.833	1.833	0.000	0.000	Shortfall of Sites	0.382	Very Low I Residential	RA-1	Very Low Residential	0	20	66.287	3.667		Residential - Single Family Residence - Pool, 1	171B117 122	1 per lot	Encino - Tarzana	No	LI	AHO , ENC CPU, ADU
Los Angeles	12547 VANOWEN ST	91605	2324029028	1.833	1.833	0.000	0.000	Shortfall of Sites	0.396	Medium Residential	R3-1	0	0	20	84.070	3.666		Residential - Five or More Units or Apartments (Any Combination) - 4 Stories or Less, 21	183B161 925		North Hollywood - Valley Village	No	LI	DB50
Los Angeles	6171 W CENTURY BLVD	90045	4124030035	0.000	0.000	0.000	3.664	Shortfall of Sites	0.131	Regional Commercial	C2-2	0	0	0	53.653	3.664		Commercial - Office Building - Three Stories, 0	090B165 11		Westchester - Playa del Rey	No	ABMI	ARO
Los Angeles	6171 W CENTURY BLVD	90045	4124030035	0.000	0.000	3.664	0.000	Shortfall of Sites	0.661	Regional Commercial	C2-2	0	0	0	10.656	3.664		Commercial - Office Building - Three Stories, 0	090B165 12		Westchester - Playa del Rey	No	MI	ARO
Los Angeles	5251 GENESTA AVE	91316	2258028024	1.830	1.830	0.000	0.000	Shortfall of Sites	0.382	Very Low I Residential	RA-1	Very Low Residential	0	20	66.287	3.661		Residential - Single Family Residence - Pool, 1	171B133 209	1 per lot	Encino - Tarzana	No	LI	AHO , ENC CPU, ADU
Los Angeles	16708 S DENVER AVE	90248	6121004015	0.000	0.000	0.000	3.661	Shortfall of Sites	0.158	Medium Residential	R3-1	0	0	0	84.406	3.661		Residential - Four Units (Any Combination) - 4 Stories or Less, 4	066B201 36		Harbor Gateway	Yes	ABMI	DB50
Los Angeles	7227 LEMP AVE	91605	2316030030	0.000	0.000	0.000	3.661	Shortfall of Sites	0.152	Medium Residential	R3-1	0	0	0	87.584	3.661		Residential - Four Units (Any Combination) - 4 Stories or Less, 4	183B169 40		Sun Valley - La Tuna Canyon	Yes	ABMI	DB50
Los Angeles	7226 LEMP AVE	91605	2316030025	0.000	0.000	0.000	3.661	Shortfall of Sites	0.152	Medium Residential	R3-1	0	0	0	87.530	3.661		Residential - Four Units (Any Combination) - 4 Stories or Less, 4	183B169 41		Sun Valley - La Tuna Canyon	Yes	ABMI	DB50
Los Angeles	7227 BECK AVE	91605	2316030024	0.000	0.000	0.000	3.661	Shortfall of Sites	0.152	Medium Residential	R3-1	0	0	0	87.550	3.661		Residential - Four Units (Any Combination) - 4 Stories or Less, 4	183B169 42		Sun Valley - La Tuna Canyon	Yes	ABMI	DB50
Los Angeles	7222 LEMP AVE	91605	2316030026	0.000	0.000	0.000	3.661	Shortfall of Sites	0.152	Medium Residential	R3-1	0	0	0	87.544	3.661		Residential - Four Units (Any Combination) - 4 Stories or Less, 4	183B169 59		Sun Valley - La Tuna Canyon	Yes	ABMI	DB50
Los Angeles	7221 BECK AVE	91605	2316030023	0.000	0.000	0.000	3.661	Shortfall of Sites	0.152	Medium Residential	R3-1	0	0	0	87.539	3.661		Residential - Four Units (Any Combination) - 4 Stories or Less, 4	183B169 60		Sun Valley - La Tuna Canyon	Yes	ABMI	DB50
Los Angeles	840 N HUDSON AVE	90038	5533026016	0.000	0.000	0.000	3.661	Shortfall of Sites	0.156	Medium Residential	R3-1	0	0	0	85.159	3.661		Residential - Four Units (Any Combination) - 4 Stories or Less, 4	141B185 63		Hollywood	Yes	ABMI	DB50
Los Angeles	7217 BECK AVE	91605	2316030022	0.000	0.000	0.000	3.661	Shortfall of Sites	0.152	Medium Residential	R3-1	0	0	0	87.529	3.661		Residential - Four Units (Any Combination) - 4 Stories or Less, 4	183B169 74		Sun Valley - La Tuna Canyon	Yes	ABMI	DB50
Los Angeles	836 WILCOX AVE	90038	5533027022	0.000	0.000	0.000	3.661	Shortfall of Sites	0.156	Medium Residential	R3-1	0	0	0	85.171	3.661		Residential - Four Units (Any Combination) - 4 Stories or Less, 4	141B185 84		Hollywood	Yes	ABMI	DB50
Los Angeles	834 LAKME AVE	90744	7423016008	0.000	0.000	0.000	3.661	Shortfall of Sites	0.202	Medium Residential	[Q]R3-1VL-O-CUGU	0	0	0	65.975	3.661		Residential - Four Units (Any Combination) - 4 Stories or Less, 4	030B209 84		Wilmington - Harbor City	Yes	ABMI	DB50
Los Angeles	712 W REDONDO BEACH BLVD	90247	6120008016	0.000	0.000	0.000	3.661	Shortfall of Sites	0.158	Medium Residential	R3-1	0	0	0	84.190	3.661		Residential - Four Units (Any Combination) - 4 Stories or Less, 4	072B197 118		Harbor Gateway	Yes	ABMI	DB50
Los Angeles	716 W REDONDO BEACH BLVD	90247	6120008017	0.000	0.000	0.000	3.661	Shortfall of Sites	0.158	Medium Residential	R3-1	0	0	0	84.184	3.661		Residential - Four Units (Any Combination) - 4 Stories or Less, 4	072B197 119		Harbor Gateway	Yes	ABMI	DB50
Los Angeles	722 W REDONDO BEACH BLVD	90247	6120008018	0.000	0.000	0.000	3.661	Shortfall of Sites	0.158	Medium Residential	R3-1	0	0	0	84.178	3.661		Residential - Four Units (Any Combination) - 4 Stories or Less, 4	072B197 120		Harbor Gateway	Yes	ABMI	DB50
Los Angeles	728 W REDONDO BEACH BLVD	90247	6120008019	0.000	0.000	0.000	3.661	Shortfall of Sites	0.158	Medium Residential	R3-1	0	0	0	84.172	3.661		Residential - Four Units (Any Combination) - 4 Stories or Less, 4	072B197 121		Harbor Gateway	Yes	ABMI	DB50
Los Angeles	1466 PLAYGROUND ST	90033	5202002012	0.000	0.000	0.000	3.661	Shortfall of Sites	0.150	Medium Residential	R3-2	0	0	0	88.863	3.661		Residential - Four Units (Any Combination) - 4 Stories or Less, 4	135A227 123		Northeast Los Angeles	Yes	ABMI	DB50
Los Angeles	744 W REDONDO BEACH BLVD	90247	6120008022	0.000	0.000	0.000	3.661	Shortfall of Sites	0.155	Medium Residential	R3-1	0	0	0	86.126	3.661		Residential - Four Units (Any Combination) - 4 Stories or Less, 4	072B197 124		Harbor Gateway	Yes	ABMI	DB50
Los Angeles	10816 WHITE ST	91352	2409004009	0.000	0.000	0.000	3.661	Shortfall of Sites	0.161	Medium Residential	R3-1	0	0	0	82.892	3.661		Residential - Four Units (Any Combination) - 4 Stories or Less, 4	189B173 143		Sun Valley - La Tuna Canyon	Yes	ABMI	DB50
Los Angeles	10820 WHITE ST	91352	2409004010	0.000	0.000	0.000	3.661	Shortfall of Sites	0.161	Medium Residential	R3-1	0	0	0	82.892	3.661		Residential - Four Units (Any Combination) - 4 Stories or Less, 4	189B173 150		Sun Valley - La Tuna Canyon	Yes	ABMI	DB50
Los Angeles	13926 SHERMAN WAY	91405	2216006016	0.000	0.000	0.000	3.661	Shortfall of Sites	0.155	Medium Residential	R3-1	0	0	0	85.810	3.661		Residential - Four Units (Any Combination) - 4 Stories or Less, 4	183B153 156		Van Nuys - North Sherman Oaks	Yes	ABMI	DB50
Los Angeles	7119 ATOLL AVE	91605	2327004008	0.000	0.000	0.000	3.661	Shortfall of Sites	0.150	Low Residential	R3-1	0	0	0	88.708	3.661		Residential - Four Units (Any Combination) - 4 Stories or Less, 4	183B157 184		North Hollywood - Valley Village	Yes	ABMI	DB50
Los Angeles	7115 ATOLL AVE	91605	2327004009	0.000	0.000	0.000	3.661	Shortfall of Sites	0.150	Low Residential	R3-1	0	0	0	88.708	3.661		Residential - Four Units (Any Combination) - 4 Stories or Less, 4	183B157 197		North Hollywood - Valley Village	Yes	ABMI	DB50
Los Angeles	5334 DENNY AVE	91601	2416026004	0.000	0.000	0.000	3.661	Shortfall of Sites	0.155	Medium Residential	R3-1VL	0	0	0	85.961	3.661		Residential - Four Units (Any Combination) - 4 Stories or Less, 4	171B177 221		North Hollywood - Valley Village	Yes	ABMI	DB50
Los Angeles	7107 ATOLL AVE	91605	2327004010	0.000	0.000	0.000	3.661	Shortfall of Sites	0.150	Low Residential	R3-1	0	0	0	88.709	3.661		Residential - Four Units (Any Combination) - 4 Stories or Less, 4	183B157 222		North Hollywood - Valley Village	Yes	ABMI	DB50
Los Angeles	5303 CARTWRIGHT AVE	91601	2416026015	0.000	0.000	0.000	3.661	Shortfall of Sites	0.155	Medium Residential	R3-1VL	0	0	0	85.853	3.661		Residential - Four Units (Any Combination) - 4 Stories or Less, 4	171B177 338		North Hollywood - Valley Village	Yes	ABMI	DB50
Los Angeles	5307 DENNY AVE	91601	2416023012	0.000	0.000	0.000	3.661	Shortfall of Sites	0.155	Medium Residential	R3-1VL	0	0	0	85.961	3.661		Residential - Four Units (Any Combination) - 4 Stories or Less, 4	171B177 340		North Hollywood - Valley Village	Yes	ABMI	DB50
Los Angeles	520 W GARDENA BLVD	90248	6121004021	0.000	0.000	0.000	3.661	Shortfall of Sites	0.155	Medium Residential	R3-1	0	0	0	85.936	3.661		Residential - Four Units (Any Combination) - 4 Stories or Less, 4	069B201 347		Harbor Gateway	Yes	ABMI	DB50
Los Angeles	16506 S DENVER AVE	90248	6121004020	0.000	0.000	0.000	3.661	Shortfall of Sites	0.150	Medium Residential	R3-1	0	0	0	88.827	3.661		Residential - Four Units (Any Combination) - 4 Stories or Less, 4	069B201 348		Harbor Gateway	Yes	ABMI	DB50
Los Angeles	5302 DENNY AVE	91601	2416026011	0.000	0.000	0.000	3.661	Shortfall of Sites	0.155	Medium Residential	R3-1VL	0	0	0	85.961	3.661		Residential - Three Units (Any Combination) - 4 Stories or Less, 4	171B177 356		North Hollywood - Valley Village	Yes	ABMI	DB50
Los Angeles	7926 BRIMFIELD AVE	91402	2209041005	0.000	0.000	0.000	3.661	Shortfall of Sites	0.153	Medium Residential	R3-1	0	0	0	87.012	3.661		Residential - Four Units (Any Combination) - 4 Stories or Less, 4	189B149 402		Mission Hills - Panorama City - North Hills	Yes	ABMI	DB50

Jurisdiction Name	Site Address/Intersection	5 Digit ZIP Code	Assessor Parcel Number	Very Low-Income	Low-Income	Moderate-Income	Above Moderate-Income	Type of Shortfall	Parcel Size (Acres)	Current General Plan Designation	Current Zoning	Proposed General Plan (GP) Designation	Proposed Zoning	Minimum Density Allowed	Maximum Density Allowed	Total Capacity	Vacant/ Nonvacant	Description of Existing Uses	PIN	Base Density Per Acre	Community Plan Area	Rent Stabalization Ordinance	Income Category	Applicable Rezoning Program (Program informing values in Column Q listed first)
Los Angeles	7921 BRIMFIELD AVE	91402	2209015046	0.000	0.000	0.000	3.661	Shortfall of Sites	0.153	Medium Residential	R3-1	0	0	0	87.301	3.661		Residential - Four Units (Any Combination) - 4 Stories or Less, 4	189B149 423		Mission Hills - Panorama City - North Hills	Yes	ABMI	DB50
Los Angeles	7920 BRIMFIELD AVE	91402	2209041004	0.000	0.000	0.000	3.661	Shortfall of Sites	0.158	Medium Residential	R3-1	0	0	0	84.129	3.661		Residential - Four Units (Any Combination) - 4 Stories or Less, 4	189B149 427		Mission Hills - Panorama City - North Hills	Yes	ABMI	DB50
Los Angeles	7915 BRIMFIELD AVE	91402	2209015047	0.000	0.000	0.000	3.661	Shortfall of Sites	0.158	Medium Residential	R3-1	0	0	0	84.101	3.661		Residential - Four Units (Any Combination) - 4 Stories or Less, 4	189B149 429		Mission Hills - Panorama City - North Hills	Yes	ABMI	DB50
Los Angeles	5238 DENNY AVE	91601	2416025004	0.000	0.000	0.000	3.661	Shortfall of Sites	0.155	Medium Residential	R3-1VL	0	0	0	85.961	3.661		Residential - Four Units (Any Combination) - 4 Stories or Less, 4	171B177 473		North Hollywood - Valley Village	Yes	ABMI	DB50
Los Angeles	7463 TROOST AVE	91605	2316014013	0.000	0.000	0.000	3.661	Shortfall of Sites	0.152	Neighborhood Office Commercial	R3-1VL	0	0	0	87.569	3.661		Residential - Four Units (Any Combination) - 4 Stories or Less, 4	186B169 492		Sun Valley - La Tuna Canyon	Yes	ABMI	DB50
Los Angeles	7457 TROOST AVE	91605	2316014014	0.000	0.000	0.000	3.661	Shortfall of Sites	0.152	Neighborhood Office Commercial	R3-1VL	0	0	0	87.568	3.661		Residential - Four Units (Any Combination) - 4 Stories or Less, 4	186B169 508		Sun Valley - La Tuna Canyon	Yes	ABMI	DB50
Los Angeles	6121 COLDWATER CANYON AVE	91606	2331020012	0.000	0.000	0.000	3.661	Shortfall of Sites	0.150	Medium Residential	R3-1	0	0	0	88.639	3.661		Residential - Four Units (Any Combination) - 4 Stories or Less, 4	177B161 601		Van Nuys - North Sherman Oaks	Yes	ABMI	DB50
Los Angeles	7931 S HOOVER ST	90044	6032002014	0.000	0.000	0.000	3.661	Shortfall of Sites	0.161	Medium Residential	R3-1	0	0	0	82.884	3.661		Residential - Four Units (Any Combination) - 4 Stories or Less, 4	099B197 618		South Los Angeles	Yes	ABMI	DB50
Los Angeles	12319 OXNARD ST	91606	2333015013	0.000	0.000	0.000	3.661	Shortfall of Sites	0.155	Medium Residential	R3-1	0	0	0	85.963	3.661		Residential - Four Units (Any Combination) - 4 Stories or Less, 4	177B165 682		North Hollywood - Valley Village	Yes	ABMI	DB50
Los Angeles	11611 OXNARD ST	91606	2338007016	0.000	0.000	0.000	3.661	Shortfall of Sites	0.161	Medium Residential	R3-1	0	0	0	82.639	3.661		Residential - Four Units (Any Combination) - 4 Stories or Less, 4	177B169 793		North Hollywood - Valley Village	Yes	ABMI	DB50
Los Angeles	8737 RAMSGATE AVE	90045	4125013012	0.000	0.000	0.000	3.661	Shortfall of Sites	0.157	Medium Residential	R3-1	0	0	0	84.790	3.661		Residential - Four Units (Any Combination) - 4 Stories or Less, 4	096B169 810		Westchester - Playa del Rey	Yes	ABMI	DB50
Los Angeles	8745 RAMSGATE AVE	90045	4125013013	0.000	0.000	0.000	3.661	Shortfall of Sites	0.157	Medium Residential	R3-1	0	0	0	84.716	3.661		Residential - Four Units (Any Combination) - 4 Stories or Less, 4	096B169 831		Westchester - Playa del Rey	Yes	ABMI	DB50
Los Angeles	8815 RAMSGATE AVE	90045	4125012003	0.000	0.000	0.000	3.661	Shortfall of Sites	0.161	Medium Residential	R3-1	0	0	0	82.975	3.661		Residential - Four Units (Any Combination) - 4 Stories or Less, 4	096B169 895		Westchester - Playa del Rey	Yes	ABMI	DB50
Los Angeles	12744 BRADLEY AVE	91342	2506030036	0.000	0.000	0.000	3.661	Shortfall of Sites	0.583	Low Medium I Residential	RD3-1XL-CPIO	0	0	0	22.833	3.661		Residential - Four Units (Any Combination) - 4 Stories or Less, 4	222B149 910		Sylmar	Yes	ABMI	DB50
Los Angeles	8821 RAMSGATE AVE	90045	4125012004	0.000	0.000	0.000	3.661	Shortfall of Sites	0.161	Medium Residential	R3-1	0	0	0	82.902	3.661		Residential - Four Units (Any Combination) - 4 Stories or Less, 4	096B169 917		Westchester - Playa del Rey	Yes	ABMI	DB50
Los Angeles	7322 TUJUNGA AVE	91605	2315021008	0.000	0.000	0.000	3.661	Shortfall of Sites	0.155	Medium Residential	R3-1	0	0	0	86.007	3.661		Residential - Four Units (Any Combination) - 4 Stories or Less, 4	186B173 924		Sun Valley - La Tuna Canyon	Yes	ABMI	DB50
Los Angeles	7316 TUJUNGA AVE	91605	2315021009	0.000	0.000	0.000	3.661	Shortfall of Sites	0.155	Medium Residential	R3-1	0	0	0	86.001	3.661		Residential - Four Units (Any Combination) - 4 Stories or Less, 4	186B173 937		Sun Valley - La Tuna Canyon	Yes	ABMI	DB50
Los Angeles	7312 TUJUNGA AVE	91605	2315021010	0.000	0.000	0.000	3.661	Shortfall of Sites	0.155	Medium Residential	R3-1	0	0	0	85.998	3.661		Residential - Four Units (Any Combination) - 4 Stories or Less, 4	186B173 951		Sun Valley - La Tuna Canyon	Yes	ABMI	DB50
Los Angeles	7306 TUJUNGA AVE	91605	2315021011	0.000	0.000	0.000	3.661	Shortfall of Sites	0.155	Medium Residential	R3-1	0	0	0	85.994	3.661		Residential - Four Units (Any Combination) - 4 Stories or Less, 4	186B173 977		Sun Valley - La Tuna Canyon	Yes	ABMI	DB50
Los Angeles	7302 TUJUNGA AVE	91605	2315021012	0.000	0.000	0.000	3.661	Shortfall of Sites	0.153	Medium Residential	R3-1	0	0	0	86.883	3.661		Residential - Four Units (Any Combination) - 4 Stories or Less, 4	186B173 991		Sun Valley - La Tuna Canyon	Yes	ABMI	DB50
Los Angeles	1921 ARLINGTON AVE	90018	5060031021	0.000	0.000	0.000	3.661	Shortfall of Sites	0.159	Medium Residential	R3-1-O-CPIO	0	0	0	83.631	3.661		Residential - Four Units (Any Combination) - 4 Stories or Less, 4	126B189 1042		West Adams - Baldwin Hills - Leimert	Yes	ABMI	DB50
Los Angeles	1932 2ND AVE	90018	5060031027	0.000	0.000	0.000	3.661	Shortfall of Sites	0.163	Medium Residential	R3-1-O-CPIO	0	0	0	81.720	3.661		Residential - Four Units (Any Combination) - 4 Stories or Less, 4	126B189 1058		West Adams - Baldwin Hills - Leimert	Yes	ABMI	DB50
Los Angeles	2000 2ND AVE	90018	5060031028	0.000	0.000	0.000	3.661	Shortfall of Sites	0.163	Medium Residential	R3-1-O-CPIO	0	0	0	81.720	3.661		Residential - Four Units (Any Combination) - 4 Stories or Less, 4	126B189 1074		West Adams - Baldwin Hills - Leimert	Yes	ABMI	DB50
Los Angeles	2007 2ND AVE	90018	5060030021	0.000	0.000	0.000	3.661	Shortfall of Sites	0.163	Medium Residential	R3-1-O-CPIO	0	0	0	81.663	3.661		Residential - Four Units (Any Combination) - 4 Stories or Less, 4	126B189 1116		West Adams - Baldwin Hills - Leimert	Yes	ABMI	DB50
Los Angeles	2015 ARLINGTON AVE	90018	5060031017	0.000	0.000	0.000	3.661	Shortfall of Sites	0.163	Medium Residential	R3-1-O-CPIO	0	0	0	81.734	3.661		Residential - Four Units (Any Combination) - 4 Stories or Less, 4	126B189 1130		West Adams - Baldwin Hills - Leimert	Yes	ABMI	DB50
Los Angeles	2014 2ND AVE	90018	5060031010	0.000	0.000	0.000	3.661	Shortfall of Sites	0.163	Medium Residential	R3-1-O-CPIO	0	0	0	81.720	3.661		Residential - Four Units (Any Combination) - 4 Stories or Less, 4	126B189 1131		West Adams - Baldwin Hills - Leimert	Yes	ABMI	DB50
Los Angeles	11454 VICTORY BLVD	91606	2335021019	0.000	0.000	0.000	3.661	Shortfall of Sites	0.244	Medium Residential	[Q]R3-1	0	0	0	54.610	3.661		Residential - Four Units (Any Combination) - 4 Stories or Less, 4	180B169 1162		North Hollywood - Valley Village	Yes	ABMI	DB50
Los Angeles	4390 COLFAX AVE	91604	2365022022	0.000	0.000	0.000	3.660	Shortfall of Sites	0.204	General Commercial	C1-1VL-RIO	Neighborhood District/Villages	0	0	73.674	3.660		Institutional - Church - One Story, 6	165B169 299	72	Sherman Oaks - Studio City - Toluca Lake - Cahuenga Pass	No	ABMI	DB50, OPP C, AHO, FBO, SHR CPU
Los Angeles	735 S BROADWAY	90014	5144014031	0.183	0.183	0.000	3.294	Shortfall of Sites	0.116	Regional Center Commercial	[Q]C5-4D-CDO-SN	Traditional Core	[DM4-CHC1-5] [CX4-FA] [SN-CPIO-CDO]	20	327.511	3.660		Commercial - Store Combination - Store and Residential Combination - One Story, 6	127-5A209 71	No Max	Central City	No	VLI, LI, ABMI	DT CPU , ARO
Los Angeles	7017 FLIGHT AVE	90045	4103007013	0.000	0.000	0.000	3.660	Shortfall of Sites	0.135	Medium Residential	R3-1	0	0	0	82.209	3.660		Residential - Four Units (Any Combination) - 4 Stories or Less, 4	102B173 186		Westchester - Playa del Rey	Yes	ABMI	DB50
Los Angeles	7644 DAY ST	91042	2558035027	0.000	0.000	0.000	3.660	Shortfall of Sites	0.124	Medium Residential	R3-1	0	0	0	89.661	3.660		Residential - Four Units (Any Combination) - 4 Stories or Less, 4	204A197 221		Sunland - Tujunga - Lake View Terrace - Shadow Hills - East La Tuna Canyon	Yes	ABMI	DB50
Los Angeles	10926 PEACH GROVE ST	91601	2421014028	0.000	0.000	0.000	3.660	Shortfall of Sites	0.193	Medium Residential	[Q]R3-1	0	0	0	57.586	3.660		Residential - Four Units (Any Combination) - 4 Stories or Less, 4	168B173 317		North Hollywood - Valley Village	Yes	ABMI	DB50
Los Angeles	4405 VENTURA CANYON AVE	91423	2360005027	0.000	0.000	0.000	3.660	Shortfall of Sites	0.133	Medium Residential	R3-1-RIO	0	0	0	83.523	3.660		Residential - Four Units (Any Combination) - 4 Stories or Less, 4	165B157 336		Sherman Oaks - Studio City - Toluca Lake - Cahuenga Pass	Yes	ABMI	DB50
Los Angeles	7013 RAMSGATE PL	90045	4103021015	0.000	0.000	0.000	3.660	Shortfall of Sites	0.131	Medium Residential	R3-1	0	0	0	84.930	3.660		Residential - Four Units (Any Combination) - 4 Stories or Less, 4	102B173 355		Westchester - Playa del Rey	Yes	ABMI	DB50
Los Angeles	12803 BURBANK BLVD	91607	2341023015	0.000	0.000	0.000	3.660	Shortfall of Sites	0.127	Medium Residential	R3-1	0	0	0	87.698	3.660		Residential - Four Units (Any Combination) - 4 Stories or Less, 4	174B161 403		North Hollywood - Valley Village	Yes	ABMI	DB50
Los Angeles	2020 RODNEY DR	90027	5590007011	0.000	0.000	0.000	3.660	Shortfall of Sites	0.130	Medium Residential	R3-1XL	0	0	0	85.209	3.660		Residential - Four Units (Any Combination) - 4 Stories or Less, 4	150B197 422		Hollywood	Yes	ABMI	DB50
Los Angeles	10923 CAMARILLO ST	91602	2421014015	0.000	0.000	0.000	3.660	Shortfall of Sites	0.135	Medium Residential	R3-1	0	0	0	81.934	3.660		Residential - Double, Duplex, or Two Units - 4 Stories or Less, 4	168B173 444		North Hollywood - Valley Village	Yes	ABMI	DB50
Los Angeles	10730 ROSE AVE	90034	4254024019	0.000	0.000	0.000	3.660	Shortfall of Sites	0.126	Medium Residential	R3-1	0	0	0	87.910	3.660		Residential - Four Units (Any Combination) - 4 Stories or Less, 4	120B161 474		Palms - Mar Vista - Del Rey	Yes	ABMI	DB50
Los Angeles	11604 RIVERSIDE DR	91602	2354017024	0.000	0.000	0.000	3.660	Shortfall of Sites	0.193	Medium Residential	[Q]R3-1	0	0	0	57.563	3.660		Residential - Four Units (Any Combination) - 4 Stories or Less, 4	168B169 485		North Hollywood - Valley Village	Yes	ABMI	DB50
Los Angeles	11626 RIVERSIDE DR	91602	2354017021	0.000	0.000	0.000	3.660	Shortfall of Sites	0.193	Medium Residential	[Q]R3-1	0	0	0	57.563	3.660		Residential - Four Units (Any Combination) - 4 Stories or Less, 4	168B169 488		North Hollywood - Valley Village	Yes	ABMI	DB50
Los Angeles	9070 WHITWORTH DR	90035	4332005022	0.000	0.000	0.000	3.660	Shortfall of Sites	0.133	Medium Residential	R3-1VL-O	0	0	0	83.449	3.660		Residential - Four Units (Any Combination) - 4 Stories or Less, 4	132B169 494		West Los Angeles	Yes	ABMI	DB50
Los Angeles	1106 S DOHENY DR	90035	4332005021	0.000	0.000	0.000	3.660	Shortfall of Sites	0.125	Medium Residential	R3-1VL-O	0	0	0	88.704	3.660		Residential - Four Units (Any Combination) - 4 Stories or Less, 4	132B169 520		West Los Angeles	Yes	ABMI	DB50
Los Angeles	3715 MCLAUGHLIN AVE	90066	4234015007	0.000	0.000	0.000	3.660	Shortfall of Sites	0.127	Medium Residential	R3-1	0	0	0	87.361	3.660		Residential - Four Units (Any Combination) - 4 Stories or Less, 4	114B157 532		Palms - Mar Vista - Del Rey	Yes	ABMI	DB50
Los Angeles	3721 MCLAUGHLIN AVE	90066	4234015006	0.000	0.000	0.000	3.660	Shortfall of Sites	0.128	Medium Residential	R3-1	0	0	0	86.463	3.660		Residential - Four Units (Any Combination) - 4 Stories or Less, 4	114B157 552		Palms - Mar Vista - Del Rey	Yes	ABMI	DB50
Los Angeles	1460 FEDERAL AVE	90025	4263016039	0.000	0.000	0.000	3.660	Shortfall of Sites	0.124	Medium Residential	[Q]R3-1	0	0	0	89.548	3.660		Residential - Four Units (Any Combination) - 4 Stories or Less, 4	129B149 555		West Los Angeles	Yes	ABMI	DB50
Los Angeles	1204 BEVERLY GREEN DR	90035	4330007032	0.000	0.000	0.000	3.660	Shortfall of Sites	0.185	Medium Residential	[Q]R3-1-O	0	0	0	60.099	3.660		Residential - Four Units (Any Combination) - 4 Stories or Less, 4	132A165 569		West Los Angeles	Yes	ABMI	DB50
Los Angeles	1118 S DOHENY DR	90035	4332005019	0.000	0.000	0.000	3.660	Shortfall of Sites	0.125	Medium Residential	R3-1VL-O	0	0	0	88.704	3.660		Residential - Four Units (Any Combination) - 4 Stories or Less, 4	132B169 574		West Los Angeles	Yes	ABMI	DB50
Los Angeles	1128 S DOHENY DR	90035	4332005017	0.000	0.000	0.000	3.660	Shortfall of Sites	0.125	Medium Residential	R3-1VL-O	0	0	0	88.671	3.660		Residential - Four Units (Any Combination) - 4 Stories or Less, 4	132B169 630		West Los Angeles	Yes	ABMI	DB50
Los Angeles	10760 WOODBINE ST	90034	4254025034	0.000	0.000	0.000	3.660	Shortfall of Sites	0.123	Medium Residential	R3-1	0	0	0	89.909	3.660		Residential - Four Units (Any Combination) - 4 Stories or Less, 4	120B161 692		Palms - Mar Vista - Del Rey	Yes	ABMI	DB50
Los Angeles	13847 BURBANK BLVD	91401	2246028020	0.000	0.000	0.000	3.660	Shortfall of Sites	0.126	Medium Residential	[Q]R3-1	0	0	0	87.914	3.660		Residential - Four Units (Any Combination) - 4 Stories or Less, 4	174B153 782		Van Nuys - North Sherman Oaks	Yes	ABMI	DB50
Los Angeles	1834 FEDERAL AVE	90025	4261025022	0.000	0.000	0.000	3.660	Shortfall of Sites	0.130	Medium Residential	[Q]R3-1	0	0	0	85.649	3.660		Residential - Four Units (Any Combination) - 4 Stories or Less, 4	126B149 787		West Los Angeles	Yes	ABMI	DB50
Los Angeles	1635 GRANVILLE AVE	90025	4262014014	0.000	0.000	0.000	3.660	Shortfall of Sites	0.129	Medium Residential	[Q]R3-1	0	0	0	86.341	3.660		Residential - Four Units (Any Combination) - 4 Stories or Less, 4	126B149 792		West Los Angeles	Yes	ABMI	DB50
Los Angeles	1847 COLBY AVE	90025	4261025013	0.000	0.000	0.000	3.660	Shortfall of Sites	0.130	Medium Residential	[Q]R3-1	0	0	0	85.538	3.660		Residential - Four Units (Any Combination) - 4 Stories or Less, 4	126B149 793		West Los Angeles	Yes	ABMI	DB50
Los Angeles	10841 HORTENSE ST	91602	2421025011	0.000	0.000	0.000	3.660	Shortfall of Sites	0.134	Medium Residential	R3-1	0	0	0	83.103	3.660		Residential - Four Units (Any Combination) - 4 Stories or Less, 4	168B173 801		North Hollywood - Valley Village	Yes	ABMI	DB50
Los Angeles	1840 FEDERAL AVE	90025	4261025020	0.000	0.000	0.000	3.660	Shortfall of Sites	0.130	Medium Residential	[Q]R3-1	0	0	0	85.650	3.660		Residential - Four Units (Any Combination) - 4 Stories or Less, 4	126B149 822		West Los Angeles	Yes	ABMI	DB50
Los Angeles	1606 S BUNDY DR	90025	4259003002	0.000	0.000	0.000	3.660	Shortfall of Sites	0.127	Medium Residential	[Q]R3-1	0	0	0	87.578	3.660		Residential - Four Units (Any Combination) - 4 Stories or Less, 4	126B145 920		West Los Angeles	Yes	ABMI	DB50
Los Angeles	1634 S BUNDY DR	90025	4259003009	0.000	0.000	0.000	3.660	Shortfall of Sites	0.130	Medium Residential	[Q]R3-1	0	0	0	85.692	3.660		Residential - Four Units (Any Combination) - 4 Stories or Less, 4	126B145 999		West Los Angeles	Yes	ABMI	DB50
Los Angeles	1438 S CANFIELD AVE	90035	4305006012	0.000	0.000	0.000	3.660	Shortfall of Sites	0.132	Medium Residential	R3-1-O	0	0	0	83.932	3.660		Residential - Four Units (Any Combination) - 4 Stories or Less, 4	132B169 1074		West Los Angeles	Yes	ABMI	DB50
Los Angeles	22845 MARIANO ST	91367	2042008071	1.830	1.830	0.000	0.000	Shortfall of Sites	0.439	Low Residential	R1-1	Very Low Residential	0	20	66.287	3.660		Residential - Single Family Residence - Pool, 1	171B097 28	1 per lot	Canoga Park - Winnetka - Woodland Hills - West Hills	No	LI	AHO , CPK CPU
Los Angeles	6030 WOODLAND VIEW DR	91367	2032028012	1.830	1.830	0.000	0.000	Shortfall of Sites	0.382	Very Low Residential	RE11-1	Very Low Residential	0	20	66.287	3.660		Residential - Single Family Residence - Pool, 1	177B085 300	1 per lot	Canoga Park - Winnetka - Woodland Hills - West Hills	No	LI	AHO , CPK CPU, ADU
Los Angeles	11784 GATEWAY BLVD	90064	4257008018	0.000	0.000	0.000	3.658	Shortfall of Sites	0.037	Low Medium Residential	RD1.5-1	0	0	0	113.635	3.658		Residential - Four Units (Any Combination) - 4 Stories or Less, 0	120B153 461		Palms - Mar Vista - Del Rey	Yes	ABMI	OPP RC
Los Angeles	19941 STONEHENGE CT	91367	2153036026	1.829	1.829	0.000	0.000	Shortfall of Sites	0.439	Very Low Residential	RA-1VL	Very Low Residential	0	20	66.287	3.658		Residential - Single Family Residence - Pool, 1	177B113 365	1 per lot	Canoga Park - Winnetka - Woodland Hills - West Hills	No	LI	AHO , CPK CPU
Los Angeles	9450 S WESTERN AVE	90047	6055025034	0.000	0.000	0.000	3.656	Shortfall of Sites	0.138	Neighborhood Commercial	C2-1VL-CPIO	0	0	0	169.188	3.656		Residential - Five or More Units or Apartments (Any Combination) · 4 Stories or Less, 12	093A193 105		South Los Angeles	Yes	ABMI	DB50

Jurisdiction Name	Site Address/Intersection	5 Digit ZIP Code	Assessor Parcel Number	Very Low-Income	Low-Income	Moderate-Income	Above Moderate-Income	Type of Shortfall	Parcel Size (Acres)	Current General Plan Designation	Current Zoning	Proposed General Plan (GP) Designation	Proposed Zoning	Minimum Density Allowed	Maximum Density Allowed	Total Capacity	Vacant/ Nonvacant	Description of Existing Uses	PIN	Base Density Per Acre	Community Plan Area	Rent Stabalization Ordinance	Income Category	Applicable Rezoning Program (Program informing values in Column Q listed first)
Los Angeles	15115 VICTORY BLVD	91411	2235020027	0.000	0.000	0.000	3.656	Shortfall of Sites	0.277	Medium Residential	[Q]R3-1-RIO	0	0	0	84.298	3.656		Residential - Five or More Units or Apartments (Any Combination) · 4 Stories or Less, 12	180B145 773		Van Nuys - North Sherman Oaks	Yes	ABMI	DB50
Los Angeles	13541 VANOWEN ST	91405	2328013056	0.000	0.000	0.000	3.656	Shortfall of Sites	0.283	Medium Residential	R3-1	0	0	0	82.443	3.656		Residential - Five or More Units or Apartments (Any Combination) · 4 Stories or Less, 12	183B157 980		Van Nuys - North Sherman Oaks	Yes	ABMI	DB50
Los Angeles	19401 HAYNES ST	91335	2131025007	0.000	0.000	0.000	3.656	Shortfall of Sites	0.282	Medium Residential	R3-1-RIO	Medium Residential	0	0	70.911	3.656		Residential - Five or More Units or Apartments (Any Combination) · 4 Stories or Less - Pool, 12	180B117 649	43	Reseda - West Van Nuys	Yes	ABMI	DB50 , RES CPU, AHO
Los Angeles	5641 HALBRENT AVE	91411	2243003016	0.000	0.000	0.000	3.656	Shortfall of Sites	0.277	Medium Residential	R3-1-RIO	Medium	0	0	57.790	3.656		Residential - Five or More Units or Apartments (Any Combination) · 4 Stories or Less, 12	174B145 367	54	Van Nuys - North Sherman Oaks	Yes	ABMI	DB50 , Orange LineTNP, AHO
Los Angeles	201 N LOS ANGELES ST	90012	5161010901	0.000	0.000	0.000	0.000	Shortfall of Sites	2.378	Public Facilities	[Q]PF-2D	0	0	0	153.741	0.000		Miscellaneous - Government Owned Property, 0	132A215 156		Central City	No		PF
Los Angeles	7801 TEXHOMA AVE	91325	2201031012	1.827	1.827	0.000	0.000	Shortfall of Sites	0.381	Low Residential	R1-1	Low Residential	0	20	66.287	3.654		Residential - Single Family Residence, 1	189B129 1006	1 per lot	Reseda - West Van Nuys	No	LI	AHO , RES CPU, ADU
Los Angeles	17524 CORINTHIAN DR	91316	2290012027	1.827	1.827	0.000	0.000	Shortfall of Sites	0.381	Very Low I Residential	RA-1	Very Low Residential	0	20	66.287	3.654		Residential - Single Family Residence - Pool, 1	168B129 460	1 per lot	Encino - Tarzana	No	LI	AHO , ENC CPU, ADU
Los Angeles	4458 WOODMAN AVE	91423	2360005005	0.000	0.000	0.000	3.654	Shortfall of Sites	0.250	Medium Residential	R3-1-RIO	0	0	0	84.518	3.654		Residential - Five or More Units or Apartments (Any Combination) · 4 Stories or Less - Pool, 12	165B157 130		Sherman Oaks - Studio City - Toluca Lake - Cahuenga Pass	Yes	ABMI	DB50
Los Angeles	2054 DRACENA DR	90027	5590006005	0.000	0.000	0.000	3.654	Shortfall of Sites	0.257	Medium Residential	R3-1XL	0	0	0	82.083	3.654		Residential - Five or More Units or Apartments (Any Combination) · 4 Stories or Less, 12	150B197 272		Hollywood	Yes	ABMI	DB50
Los Angeles	4845 WHITSETT AVE	91607	2357031003	0.000	0.000	0.000	3.654	Shortfall of Sites	0.251	Medium Residential	R3-1	0	0	0	84.031	3.654		Residential - Five or More Units or Apartments (Any Combination) · 4 Stories or Less - Pool, 12	168B165 303		North Hollywood - Valley Village	Yes	ABMI	DB50
Los Angeles	11171 CHARNOCK RD	90034	4252003010	0.000	0.000	0.000	3.654	Shortfall of Sites	0.249	Medium Residential	R3-1	0	0	0	84.659	3.654		Residential - Five or More Units or Apartments (Any Combination) · 4 Stories or Less, 12	117B157 436		Palms - Mar Vista - Del Rey	Yes	ABMI	DB50
Los Angeles	14254 BURBANK BLVD	91401	2245023003	0.000	0.000	0.000	3.654	Shortfall of Sites	0.252	Medium Residential	R3-1	0	0	0	83.529	3.654		Residential - Five or More Units or Apartments (Any Combination) · 4 Stories or Less - Pool, 12	174B153 802		Van Nuys - North Sherman Oaks	Yes	ABMI	DB50
Los Angeles	10849 BLOOMFIELD ST	91602	2423015008	0.000	0.000	0.000	3.654	Shortfall of Sites	0.257	Medium Residential	R3-1-RIO	Medium Residential	0	0	82.138	3.654		Residential - Five or More Units or Apartments (Any Combination) · 4 Stories or Less, 12	165B173 410	43	Sherman Oaks - Studio City - Toluca Lake - Cahuenga Pass	Yes	ABMI	DB50 , SHR CPU, AHO
Los Angeles	700 E JEFFERSON BLVD	90011	5121001008	0.000	0.000	3.653	0.000	Shortfall of Sites	0.954	Hybrid Industrial	CM-1-CPIO	0	0	0	4.788	3.653		Industrial - Warehousing, Distribution, Storage - Warehousing, Distribution, 25,000 to 50,000 SF - One Story, 0	117A207 169		Southeast Los Angeles	No	MI	ARO
Los Angeles	4717 BEN AVE	91607	2355014025	1.826	1.826	0.000	0.000	Shortfall of Sites	0.566	Medium Residential	R3-1	0	0	20	82.439	3.652		Residential - Five or More Units or Apartments (Any Combination) · 4 Stories or Less - Pool, 33	168B165 627		North Hollywood - Valley Village	No	LI	DB50
Los Angeles	22501 FRIAR ST	91367	2039023015	0.183	0.183	0.000	3.286	Shortfall of Sites	0.381	Very Low Residential	RA-1	Very Low Residential	[HB1-G1-5] [CX2-FA] [CPIO]	20	66.287	3.651		Residential - Single Family Residence - Pool, 1	180B101 815	1 per lot	Canoga Park - Winnetka - Woodland Hills - West Hills	No	VLI, LI, ABMI	AHO , CPK CPU, ADU
Los Angeles	22417 FRIAR ST	91367	2039023019	1.826	1.826	0.000	0.000	Shortfall of Sites	0.381	Very Low Residential	RA-1	Very Low Residential	0	20	66.287	3.651		Residential - Single Family Residence - Pool, 1	180B101 819	1 per lot	Canoga Park - Winnetka - Woodland Hills - West Hills	No	LI	AHO , CPK CPU, ADU
Los Angeles	22453 FRIAR ST	91367	2039023016	0.183	0.183	0.000	3.286	Shortfall of Sites	0.381	Very Low Residential	RA-1	Very Low Residential	[MB4-G1-5] [IX1-FA] [CPIO]	20	66.287	3.651		Residential - Single Family Residence - Pool, 1	180B101 816	1 per lot	Canoga Park - Winnetka - Woodland Hills - West Hills	No	VLI, LI, ABMI	AHO , CPK CPU, ADU
Los Angeles	22441 FRIAR ST	91367	2039023017	0.183	0.183	0.000	3.286	Shortfall of Sites	0.381	Very Low Residential	RA-1	Very Low Residential	[HB5-SH1-5] [CX4-FA] [CPIO]	20	66.287	3.651		Residential - Single Family Residence - Pool, 1	180B101 817	1 per lot	Canoga Park - Winnetka - Woodland Hills - West Hills	No	VLI, LI, ABMI	AHO , CPK CPU, ADU
Los Angeles	22429 FRIAR ST	91367	2039023018	1.826	1.826	0.000	0.000	Shortfall of Sites	0.381	Very Low Residential	RA-1	Very Low Residential	0	20	66.287	3.651		Residential - Single Family Residence - Pool, 1	180B101 818	1 per lot	Canoga Park - Winnetka - Woodland Hills - West Hills	No	LI	AHO , CPK CPU, ADU
Los Angeles	22525 FRIAR ST	91367	2039023013	1.826	1.826	0.000	0.000	Shortfall of Sites	0.381	Very Low Residential	RA-1	Very Low Residential	0	20	66.287	3.651		Residential - Single Family Residence - Pool, 1	180B097 652	1 per lot	Canoga Park - Winnetka - Woodland Hills - West Hills	No	LI	AHO , CPK CPU, ADU
Los Angeles	23340 COLLINS ST	91367	2041011039	1.826	1.826	0.000	0.000	Shortfall of Sites	0.381	Very Low Residential	RA-1	Very Low Residential	0	20	66.287	3.651		Residential - Single Family Residence - Pool, 1	174B093 272	1 per lot	Canoga Park - Winnetka - Woodland Hills - West Hills	No	LI	AHO , CPK CPU, ADU
Los Angeles	22513 FRIAR ST	91367	2039023014	1.825	1.825	0.000	0.000	Shortfall of Sites	0.381	Very Low Residential	RA-1	Very Low Residential	[MM1-CDF1-5] [IX4-FA] [CPIO]	20	66.287	3.650		Residential - Single Family Residence - Pool, 1	180B101 814	1 per lot	Canoga Park - Winnetka - Woodland Hills - West Hills	No	LI	AHO , CPK CPU, ADU
Los Angeles	4752 HASKELL AVE	91436	2261029002	1.825	1.825	0.000	0.000	Shortfall of Sites	0.287	Low II Residential	R1-1	Low Residential	0	20	66.287	3.650		Residential - Single Family Residence - Pool, 0	168B141 559	1 per lot	Encino - Tarzana	No	LI	AHO , ENC CPU, ADU
Los Angeles	5955 JUMILLA AVE	91367	2153015001	0.182	0.182	0.000	3.284	Shortfall of Sites	0.438	Very Low Residential	RA-1	Very Low Residential	[MB4-G1-5] [IX4-FA] [CPIO]	20	66.287	3.649		Residential - Single Family Residence - Pool, 1	177B117 683	1 per lot	Canoga Park - Winnetka - Woodland Hills - West Hills	No	VLI, LI, ABMI	AHO , CPK CPU
Los Angeles	5076 ENCINO AVE	91316	2257016050	1.824	1.824	0.000	0.000	Shortfall of Sites	0.381	Very Low I Residential	RA-1	Very Low Residential	0	20	66.287	3.649		Residential - Single Family Residence - Pool, 1	171B129 284	1 per lot	Encino - Tarzana	No	LI	AHO , ENC CPU, ADU
Los Angeles	22843 MARIANO ST	91367	2042008058	1.824	1.824	0.000	0.000	Shortfall of Sites	0.344	Low Residential	R1-1	Very Low Residential	0	20	66.287	3.648		Residential - Single Family Residence - Pool, 0	171B097 30	1 per lot	Canoga Park - Winnetka - Woodland Hills - West Hills	No	LI	AHO , CPK CPU
Los Angeles	2102 N VERMONT AVE	90027	5590004017	0.000	0.000	0.000	3.648	Shortfall of Sites	0.373	Medium Residential	R3-1XL	0	0	0	83.419	3.648		Residential - Five or More Units or Apartments (Any Combination) · 4 Stories or Less, 20	150B197 151		Hollywood	Yes	ABMI	DB50
Los Angeles	5139 WHITE OAK AVE	91316	2162013009	0.000	0.000	0.000	3.648	Shortfall of Sites	0.369	Medium Residential	R3-1	0	0	0	84.250	3.648		Residential - Five or More Units or Apartments (Any Combination) · 4 Stories or Less - Pool, 20	171B129 294		Encino - Tarzana	Yes	ABMI	DB50
Los Angeles	13101 RIVERSIDE DR	91423	2358017007	0.000	0.000	0.000	3.648	Shortfall of Sites	0.464	Medium Residential	[Q]R3-1	0	0	0	67.006	3.648		Residential - Five or More Units or Apartments (Any Combination) · 4 Stories or Less - Pool, 20	168B161 399		Van Nuys - North Sherman Oaks	Yes	ABMI	DB50
Los Angeles	5700 HAZELTINE AVE	91401	2246017018	0.000	0.000	0.000	3.648	Shortfall of Sites	0.704	Low Medium II Residential	[Q]RD1.5-1	0	0	0	44.146	3.648		Residential - Five or More Units or Apartments (Any Combination) · 4 Stories or Less, 20	174B153 463		Van Nuys - North Sherman Oaks	Yes	ABMI	DB50
Los Angeles	3121 S BARRINGTON AVE	90066	4250030028	0.000	0.000	0.000	3.648	Shortfall of Sites	0.377	Medium Residential	R3-1	0	0	0	82.477	3.648		Residential - Five or More Units or Apartments (Any Combination) · 4 Stories or Less, 20	120B153 1251		Palms - Mar Vista - Del Rey	Yes	ABMI	DB50
Los Angeles	15815 SATICOY ST	91406	2206010012	0.000	0.000	0.000	3.648	Shortfall of Sites	0.528	Medium Residential	R3-1	0	0	0	81.986	3.648		Residential - Five or More Units or Apartments (Any Combination) · 4 Stories or Less - Pool, 28	186B141 53		Van Nuys - North Sherman Oaks	Yes	ABMI	DB50
Los Angeles	6310 WHITSETT AVE	91606	2333007037	0.000	0.000	0.000	3.648	Shortfall of Sites	0.523	Medium Residential	R3-1	0	0	0	82.767	3.648		Residential - Five or More Units or Apartments (Any Combination) · 4 Stories or Less - Pool, 28	177B165 54		North Hollywood - Valley Village	Yes	ABMI	DB50
Los Angeles	5934 ELBA PL	91367	2045018021	1.823	1.823	0.000	0.000	Shortfall of Sites	0.381	Very Low Residential	RE11-1	Very Low Residential	0	20	66.287	3.645		Residential - Single Family Residence - Pool, 1	177B089 672	1 per lot	Canoga Park - Winnetka - Woodland Hills - West Hills	No	LI	AHO , CPK CPU, ADU
Los Angeles	7105 DE CELIS PL	91406	2225005005	1.822	1.822	0.000	0.000	Shortfall of Sites	0.438	Low Residential	R1-1	Low Residential	0	20	66.287	3.645		Residential - Single Family Residence - Pool, 1	183B137 125	1 per lot	Reseda - West Van Nuys	No	LI	AHO , RES CPU
Los Angeles	6210 MELBA AVE	91367	2035022025	1.822	1.822	0.000	0.000	Shortfall of Sites	0.381	Very Low Residential	RA-1	Very Low Residential	0	20	66.287	3.644		Residential - Single Family Residence, 1	177B093 210	1 per lot	Canoga Park - Winnetka - Woodland Hills - West Hills	No	LI	AHO , CPK CPU, ADU
Los Angeles	23126 SYLVAN ST	91367	2039010023	1.822	1.822	0.000	0.000	Shortfall of Sites	0.381	Very Low Residential	RA-1	Very Low Residential	0	20	66.287	3.644		Residential - Single Family Residence - Pool, 1	177B097 140	1 per lot	Canoga Park - Winnetka - Woodland Hills - West Hills	No	LI	AHO , CPK CPU, ADU
Los Angeles	23222 CANZONET ST	91367	2044017015	1.822	1.822	0.000	0.000	Shortfall of Sites	0.438	Low Residential	R1-1	Very Low Residential	0	20	66.287	3.644		Residential - Single Family Residence - Pool, 1	171B093 294	1 per lot	Canoga Park - Winnetka - Woodland Hills - West Hills	No	LI	AHO , CPK CPU
Los Angeles	20034 CALVERT ST	91367	2153006002	1.822	1.822	0.000	0.000	Shortfall of Sites	0.438	Very Low Residential	RA-1	Very Low Residential	0	20	66.287	3.643		Residential - Single Family Residence - Pool, 1	177B113 56	1 per lot	Canoga Park - Winnetka - Woodland Hills - West Hills	No	LI	AHO , CPK CPU
Los Angeles	5204 YARMOUTH AVE	91316	2162015106	0.000	0.000	0.000	3.642	Shortfall of Sites	0.499	Medium Residential	R3-1	0	0	0	82.273	3.642		Residential - Five or More Units or Apartments (Any Combination) · 4 Stories or Less - Pool, 28	171B129 172		Encino - Tarzana	Yes	ABMI	DB50
Los Angeles	646 S BARRINGTON AVE	90049	4401026003	0.000	0.000	0.000	3.642	Shortfall of Sites	0.492	Medium Residential	R3-1	0	0	0	83.533	3.642		Residential - Five or More Units or Apartments (Any Combination) · 4 Stories or Less - Pool, 28	132B145 254		Brentwood - Pacific Palisades	Yes	ABMI	DB50
Los Angeles	1309 AMHERST AVE	90025	4263026028	0.000	0.000	0.000	3.642	Shortfall of Sites	0.500	Medium Residential	[Q]R3-1	0	0	0	82.125	3.642		Residential - Five or More Units or Apartments (Any Combination) · 4 Stories or Less, 28	126B145 472		West Los Angeles	Yes	ABMI	DB50
Los Angeles	18651 CLARK ST	91356	2160005004	0.000	0.000	0.000	3.642	Shortfall of Sites	0.492	Medium Residential	R3-1	0	0	0	83.536	3.642		Residential - Five or More Units or Apartments (Any Combination) · 4 Stories or Less - Pool, 28	174B121 480		Encino - Tarzana	Yes	ABMI	DB50
Los Angeles	18532 CLARK ST	91356	2160007019	0.000	0.000	0.000	3.642	Shortfall of Sites	0.499	Medium Residential	R3-1	0	0	0	82.311	3.642		Residential - Five or More Units or Apartments (Any Combination) · 4 Stories or Less - Pool, 28	174B125 520		Encino - Tarzana	Yes	ABMI	DB50
Los Angeles	5547 YARMOUTH AVE	91316	2159001223	0.000	0.000	0.000	3.642	Shortfall of Sites	0.493	Medium Residential	R3-1-RIO	0	0	0	83.270	3.642		Residential - Five or More Units or Apartments (Any Combination) · 4 Stories or Less - Pool, 28	174B129 879		Encino - Tarzana	Yes	ABMI	DB50
Los Angeles	6236 S ST ANDREWS PL	90047	6001016901	0.000	0.000	0.000	3.642	Shortfall of Sites	0.170	Hybrid Industrial	CM-1-CPIO	0	0	0	41.137	3.642		Industrial - Light Manufacturing - One Story, 0	105B193 924		South Los Angeles	No	ABMI	ARO
Los Angeles	6236 S ST ANDREWS PL	90047	6001016901	0.000	0.000	0.000	3.642	Shortfall of Sites	0.179	Hybrid Industrial	CM-1-CPIO	0	0	0	39.216	3.642		Industrial - Light Manufacturing - One Story, 0	105B193 927		South Los Angeles	No	ABMI	ARO
Los Angeles	5136 GLORIA AVE	91436	2261014030	1.821	1.821	0.000	0.000	Shortfall of Sites	0.286	Low II Residential	RE9-1	Low Residential	0	20	66.287	3.641		Residential - Single Family Residence - Pool, 0	171B141 302	1 per lot	Encino - Tarzana	No	LI	AHO , ENC CPU, ADU
Los Angeles	10124 BALBOA BLVD	91344	2685002902	0.000	0.000	0.000	0.000	Shortfall of Sites	1.974	Public Facilities	PF-1L	0	0	0	153.741	0.000		Commercial - Shopping Center (Neighborhood, Community) - One Story, 0	204B133 374		Granada Hills - Knollwood	No		PF
Los Angeles	0	0	2138014905	1.820	1.820	0.000	0.000	Shortfall of Sites	2.368	Public Facilities	PF-1XL-RIO	0	0	20	153.741	3.641		Industrial - Parking Lot (Industrial Use Property) - One Story, 0	183B105 350		Canoga Park - Winnetka - Woodland Hills - West Hills	No	LI	PF , MURC

Jurisdiction Name	Site Address/Intersection	5 Digit ZIP Code	Assessor Parcel Number	Very Low-Income	Low-Income	Moderate-Income	Above Moderate-Income	Type of Shortfall	Parcel Size (Acres)	Current General Plan Designation	Current Zoning	Proposed General Plan (GP) Designation	Proposed Zoning	Minimum Density Allowed	Maximum Density Allowed	Total Capacity	Vacant/ Nonvacant	Description of Existing Uses	PIN	Base Density Per Acre	Community Plan Area	Rent Stabalization Ordinance	Income Category	Applicable Rezoning Program (Program informing values in Column Q listed first)
Los Angeles	0	0	5138013056	0.182	0.182	0.000	3.276	Shortfall of Sites	0.115	High Density Residential	[Q]R5-4D-O	Transit Core	[HB3-SH1-5] [CX3-FA] [CPIO-O]	20	497.504	3.640		Residential - Five or More Units or Apartments (Any Combination) · 5 Stories or More, 40	127-5A207 193	No Max	Central City	No	VLI, LI, ABMI	DT CPU , AHO
Los Angeles	1115 WALL ST	90015	5145023036	0.182	0.182	0.000	3.276	Shortfall of Sites	0.170	Light Manufacturing	M2-2D	Markets	[DM1-AL1-5] [IX3-FA] [CPIO]	20	306.516	3.640		Commercial - Store - One Story, 36	124-5A209 91	No Max	Central City	No	VLI, LI, ABMI	DT CPU
Los Angeles	5832 GREGORY AVE	90038	5534031006	1.820	1.820	0.000	0.000	Shortfall of Sites	0.149	Medium Residential	R3-1XL	High Medium Residential	[Q]R4-1VL-CPIO	20	113.979	3.640		Residential - Five or More Units or Apartments (Any Combination) · 4 Stories or Less, 8	141B189 63	54	Hollywood	No	LI	HWD CPU , AHO
Los Angeles	5757 CAMERFORD AVE	90038	5534033025	1.820	1.820	0.000	0.000	Shortfall of Sites	0.150	Medium Residential	R3-1XL	High Medium Residential	[Q]R4-1VL-CPIO	20	113.648	3.640		Residential - Five or More Units or Apartments (Any Combination) · 4 Stories or Less, 8	141B189 168	54	Hollywood	No	LI	HWD CPU , AHO
Los Angeles	5837 CAMERFORD AVE	90038	5534034019	1.820	1.820	0.000	0.000	Shortfall of Sites	0.149	Medium Residential	R3-1XL	High Medium Residential	[Q]R4-1VL-CPIO	20	113.909	3.640		Residential - Five or More Units or Apartments (Any Combination) · 4 Stories or Less, 8	141B189 177	54	Hollywood	No	LI	HWD CPU , AHO
Los Angeles	5826 CAMERFORD AVE	90038	5534036008	1.820	1.820	0.000	0.000	Shortfall of Sites	0.149	Medium Residential	R3-1XL	High Medium Residential	[Q]R4-1VL-CPIO	20	113.926	3.640		Residential - Five or More Units or Apartments (Any Combination) · 4 Stories or Less, 8	141B189 221	54	Hollywood	No	LI	HWD CPU , AHO
Los Angeles	6123 ELEANOR AVE	90038	5534022016	1.820	1.820	0.000	0.000	Shortfall of Sites	0.149	Medium Residential	R3-1XL	High Medium Residential	[Q]R4-1VL-CPIO	20	113.928	3.640		Residential - Five or More Units or Apartments (Any Combination) · 4 Stories or Less, 8	144B189 736	54	Hollywood	No	LI	HWD CPU
Los Angeles	6120 ELEANOR AVE	90038	5534024006	1.820	1.820	0.000	0.000	Shortfall of Sites	0.149	Medium Residential	R3-1XL	High Medium Residential	[Q]R4-1VL-CPIO	20	114.069	3.640		Residential - Five or More Units or Apartments (Any Combination) · 4 Stories or Less, 8	144B189 781	54	Hollywood	No	LI	HWD CPU
Los Angeles	6031 ROMAINE ST	90038	5534023014	1.820	1.820	0.000	0.000	Shortfall of Sites	0.149	Medium Residential	R3-1XL	High Medium Residential	[Q]R4-1VL-CPIO	20	113.790	3.640		Residential - Five or More Units or Apartments (Any Combination) · 4 Stories or Less, 8	144B189 816	54	Hollywood	No	LI	HWD CPU
Los Angeles	5921 BARTON AVE	90038	5534025017	1.820	1.820	0.000	0.000	Shortfall of Sites	0.149	Medium Residential	R3-1XL	High Medium Residential	[Q]R4-1VL-CPIO	20	113.936	3.640		Residential - Five or More Units or Apartments (Any Combination) · 4 Stories or Less, 8	144B189 903	54	Hollywood	No	LI	HWD CPU
Los Angeles	6017 BARTON AVE	90038	5534026018	1.820	1.820	0.000	0.000	Shortfall of Sites	0.149	Medium Residential	R3-1XL	High Medium Residential	[Q]R4-1VL-CPIO	20	113.926	3.640		Residential - Five or More Units or Apartments (Any Combination) · 4 Stories or Less, 8	144B189 914	54	Hollywood	No	LI	HWD CPU
Los Angeles	6018 BARTON AVE	90038	5534028005	1.820	1.820	0.000	0.000	Shortfall of Sites	0.149	Medium Residential	R3-1XL	High Medium Residential	[Q]R4-1VL-CPIO	20	113.952	3.640		Residential - Five or More Units or Apartments (Any Combination) · 4 Stories or Less, 8	144B189 961	54	Hollywood	No	LI	HWD CPU
Los Angeles	6032 BARTON AVE	90038	5534028007	1.820	1.820	0.000	0.000	Shortfall of Sites	0.149	Medium Residential	R3-1XL	High Medium Residential	[Q]R4-1VL-CPIO	20	113.950	3.640		Residential - Five or More Units or Apartments (Any Combination) · 4 Stories or Less, 8	144B189 963	54	Hollywood	No	LI	HWD CPU
Los Angeles	5847 WILLOUGHBY AVE	90038	5534027023	1.820	1.820	0.000	0.000	Shortfall of Sites	0.149	Medium Residential	R3-1XL	High Medium Residential	[Q]R4-1VL-CPIO	20	113.960	3.640		Residential - Five or More Units or Apartments (Any Combination) · 4 Stories or Less, 8	144B189 992	54	Hollywood	No	LI	HWD CPU
Los Angeles	7151 VASSAR AVE	91303	2111023004	0.000	0.000	0.000	3.640	Shortfall of Sites	0.052	Community Commercial	[Q]C2-1VL-CDO-RIO	Community Center	0	0	134.628	3.640		Commercial - Parking Lot (Commercial Use Property) - Lots - Patron or Employee - One Story, 0	183B101 140	54	Canoga Park - Winnetka - Woodland Hills - West Hills	No	ABMI	CPK CPU ,
Los Angeles	7151 VASSAR AVE	91303	2111023005	0.000	0.000	0.000	3.640	Shortfall of Sites	0.275	Community Commercial	[Q]C2-1VL-CDO-RIO	Community Center	0	0	25.420	3.640		Commercial - Supermarket - Supermarket - 12,000 SF or More - One Story, 0	183B101 154	54	Canoga Park - Winnetka - Woodland Hills - West Hills	No	ABMI	CPK CPU ,
Los Angeles	744 N BROADWAY	90012	5408024003	0.000	0.000	0.000	3.640	Shortfall of Sites	0.021	Regional Commercial	C2-2	Community Center	[DM2-MK1-5] [CX1-FA] [CPIO]	0	341.322	3.640		Commercial - Professional Building - Medical Dental Building - Two Stories, 0	133-5A215 47	No Max	Central City North	No	ABMI	DT CPU , ARO
Los Angeles	945 CHUNG KING RD	90012	5414005015	0.000	0.000	0.000	3.640	Shortfall of Sites	0.028	Regional Commercial	C2-2	Village	[MN1-AL2-5] [CX1-FA] [CPIO]	0	254.104	3.640		Commercial - Store Combination - Store and Residential Combination - One Story, 0	135A215 77	No Max	Central City North	No	ABMI	DT CPU , ARO
Los Angeles	944 CHUNG KING RD	90012	5414005016	0.000	0.000	0.000	3.640	Shortfall of Sites	0.028	Regional Commercial	C2-2	Village	[MN1-AL2-5] [CX1-FA] [CPIO]	0	254.102	3.640		Commercial - Store Combination - Store and Residential Combination - Two Stories, 0	135A215 90	No Max	Central City North	No	ABMI	DT CPU , ARO
Los Angeles	974 CHUNG KING RD	90012	5414005040	0.000	0.000	0.000	3.640	Shortfall of Sites	0.028	Regional Commercial	C2-2	Village	[MN1-AL2-5] [CX1-FA] [CPIO]	0	254.105	3.640		Commercial - Store Combination - Store and Residential Combination - Two Stories, 0	136-5A215 209	No Max	Central City North	No	ABMI	DT CPU , ARO
Los Angeles	818 WILSHIRE BLVD	90017	5144008011	0.000	0.000	0.000	3.640	Shortfall of Sites	0.014	Regional Center Commercial	C2-4D	Transit Core	[HB5-SH1-5] [CX4-FA] [CPIO]	0	501.900	3.640		Commercial - Office Building - Four Stories, 0	130-5A209 215	No Max	Central City	No	ABMI	DT CPU , ARO
Los Angeles	1334 S GRAND AVE	90015	5134025045	0.000	0.000	0.000	3.640	Shortfall of Sites	0.017	Community Commercial	C2-2D-O	Transit Core	[HB2-G1-5] [CX2-FA] [CPIO-O]	0	408.450	3.640		Industrial - Light Manufacturing - One Story, 0	126A207 280	No Max	Central City	No	ABMI	DT CPU , ARO
Los Angeles	340 S SPRING ST	90013	5149020001	0.000	0.000	0.000	3.640	Shortfall of Sites	0.014	Regional Center Commercial	[Q]C4-4D	Traditional Core	[HM2-CHC1-5] [CX3-FA] [CPIO]	0	508.498	3.640		Commercial - Parking Lot (Commercial Use Property) - Lots - Patron or Employee - One Story, 0	129A211 43	No Max	Central City	No	ABMI	DT CPU
Los Angeles	424 BAMBOO LN	90012	5414008013	0.000	0.000	0.000	3.640	Shortfall of Sites	0.029	Regional Commercial	C2-2	Village	[MN1-SH2-5] [CX1-FA] [CPIO]	0	240.029	3.640		Commercial - Restaurant, Cocktail Lounge - Restaurant, Cocktail Lounge, Tavern - Two Stories, 0	135A215 50	No Max	Central City North	No	ABMI	DT CPU
Los Angeles	0	0	5134010009	0.000	0.000	0.000	3.640	Shortfall of Sites	0.014	Community Commercial	C2-2D-O	Transit Core	[HB5-G1-5] [CX4-FA] [CPIO-O]	0	506.223	3.640		Commercial - Parking Lot (Commercial Use Property) - Lots - Patron or Employee - One Story, 0	126A205 88	No Max	Central City	No	ABMI	DT CPU
Los Angeles	857 TRACTION AVE	90013	5163015003	0.000	0.000	0.000	3.640	Shortfall of Sites	0.055	Heavy Manufacturing	(T)(Q)CM-2-RIO	Hybrid Industrial	[LM1-CDF1-5] [IX4-FA] [CPIO]	0	126.287	3.640		Commercial - Parking Lot (Commercial Use Property) - Lots - Patron or Employee - One Story, 0	127-5A215 112	No Max	Central City North	No	ABMI	DT CPU
Los Angeles	734 S MAIN ST	90014	5145001001	0.000	0.000	0.000	3.640	Shortfall of Sites	0.019	Light Manufacturing	[Q]C5-2D	Traditional Core	[DM3-CHC1-5] [CX2-FA] [CPIO]	0	371.954	3.640		Commercial - Store - One Story, 0	127-5A211 197	No Max	Central City	No	ABMI	DT CPU
Los Angeles	850 N BROADWAY	90012	5408031013	0.000	0.000	0.000	3.640	Shortfall of Sites	0.027	Regional Commercial	C2-2	Village	[MN1-MK1-5] [CX1-FA] [CPIO]	0	262.917	3.640		Commercial - Bank, Savings and Loan - One Story, 0	135A215 261	No Max	Central City North	No	ABMI	DT CPU
Los Angeles	18454 OXNARD ST	91356	2157001152	0.000	0.000	0.000	3.640	Shortfall of Sites	0.055	General Commercial	C2-1VL	Community Center	0	0	127.052	3.640		Industrial - Light Manufacturing - One Story, 0	177B125 727	54	Encino - Tarzana	No	ABMI	ENC CPU , ARO, AHO
Los Angeles	6440 FRANKLIN AVE	90028	5546001020	0.000	0.000	0.000	3.640	Shortfall of Sites	0.060	Regional Center Commercial	C4-2D-SN	High Medium Residential	[Q]R4-2-CPIO	0	116.220	3.640		Commercial - Store - One Story, 0	150A187 204	72	Hollywood	No	ABMI	HWD CPU , AHO
Los Angeles	1800 N CAHUENGA BLVD	90028	5546002016	0.000	0.000	0.000	3.640	Shortfall of Sites	0.030	Regional Center Commercial	C4-2D-SN	Regional Center Commercial	C2-2D-SN-CPIO	0	231.781	3.640		Commercial - Store - One Story, 0	150A187 339	108	Hollywood	No	ABMI	HWD CPU , AHO
Los Angeles	1800 N CAHUENGA BLVD	90028	5546002016	0.000	0.000	0.000	3.640	Shortfall of Sites	0.029	Regional Center Commercial	C4-2D-SN	Regional Center Commercial	C2-2D-SN-CPIO	0	240.913	3.640		Commercial - Store - One Story, 0	150A187 340	108	Hollywood	No	ABMI	HWD CPU , AHO
Los Angeles	1132 N MANSFIELD AVE	90038	5532018009	0.000	0.000	0.000	3.640	Shortfall of Sites	0.043	General Commercial	C2-1D	Community Commercial	[Q]C2-2D-CPIO	0	161.996	3.640		Commercial - Parking Lot (Commercial Use Property) - Lots - Patron or Employee - One Story, 0	144B181 412	108	Hollywood	No	ABMI	HWD CPU , AHO
Los Angeles	7025 SANTA MONICA BLVD	90038	5532016031	0.000	0.000	0.000	3.640	Shortfall of Sites	0.040	General Commercial	C2-1D	Community Commercial	[Q]C2-2D-CPIO	0	173.248	3.640		Commercial - Office Building - One Story, 0	144B181 443	108	Hollywood	No	ABMI	HWD CPU , ARO, AHO
Los Angeles	4550 MARATHON ST	90029	5538007034	0.000	0.000	0.000	3.640	Shortfall of Sites	0.067	Highway Oriented Commercial	C2-1D	General Commercial	C2-1	0	105.175	3.640		Commercial - Store, 0	141B197 458	108	Hollywood	No	ABMI	HWD CPU , ARO, AHO
Los Angeles	1800 N WHITLEY AVE	90028	5547005023	0.182	0.182	0.000	3.276	Shortfall of Sites	0.429	High Density Residential	[Q]R4-2	High Medium Residential	[Q]R4-2-CPIO	20	109.572	3.640		Residential - Five or More Units or Apartments (Any Combination) · 4 Stories or Less - Pool, 32	150A187 660	72	Hollywood	No	VLI, LI, ABMI	HWD CPU , AHO
Los Angeles	0	0	5533017016	0.000	0.000	0.000	3.640	Shortfall of Sites	0.041	Highway Oriented Commercial	C2-1D-SN	Community Commercial	[Q]C2-2D-SN-CPIO	0	169.363	3.640		, 0	144B185 729	108	Hollywood	No	ABMI	HWD CPU , ARO
Los Angeles	6377 HOLLYWOOD BLVD	90028	5546005011	0.000	0.000	0.000	3.640	Shortfall of Sites	0.028	Regional Center Commercial	C4-2D-SN	Regional Center Commercial	VARIOUS, WITH C2 and CPIO	0	245.898	3.640		Commercial - Store - One Story, 0	148-5A187 138	108	Hollywood	No	ABMI	HWD CPU , MURC
Los Angeles	6726 W SUNSET BLVD	90028	5547022024	0.000	0.000	0.000	3.640	Shortfall of Sites	0.032	Regional Center Commercial	C4-2D-SN	Regional Center Commercial	VARIOUS, WITH C2 and CPIO	0	221.242	3.640		Commercial - Office Building - One Story, 0	147A185 141	108	Hollywood	No	ABMI	HWD CPU , ARO, MURC, AHO
Los Angeles	6320 W SUNSET BLVD	90028	5546015029	0.000	0.000	0.000	3.640	Shortfall of Sites	0.025	Regional Center Commercial	C4-2D-SN	Regional Center Commercial	[Q]C2-2D-SN-CPIO	0	282.973	3.640		Commercial - Bank, Savings and Loan - One Story, 0	147A187 591	108	Hollywood	No	ABMI	HWD CPU , MURC
Los Angeles	1223 VINE ST	90038	5533005003	0.000	0.000	0.000	3.640	Shortfall of Sites	0.039	Highway Oriented Commercial	C2-1D	Community Commercial	[Q]C2-2D-CPIO	0	177.887	3.640		Commercial - Store - One Story, 0	144B185 314	108	Hollywood	No	ABMI	HWD CPU
Los Angeles	1223 VINE ST	90038	5533005003	0.000	0.000	0.000	3.640	Shortfall of Sites	0.039	Highway Oriented Commercial	C2-1D	Community Commercial	[Q]C2-2D-CPIO	0	177.859	3.640		Commercial - Store - One Story, 0	144B185 342	108	Hollywood	No	ABMI	HWD CPU
Los Angeles	1020 VINE ST	90038	5534024012	0.000	0.000	0.000	3.640	Shortfall of Sites	0.042	Highway Oriented Commercial	C2-1D	Community Commercial	[Q]C2-2D-CPIO	0	165.461	3.640		Commercial - Parking Lot (Commercial Use Property) - Lots - Patron or Employee - One Story, 0	144B189 788	108	Hollywood	No	ABMI	HWD CPU
Los Angeles	1405 VIRGIL PL	90027	5542011004	0.000	0.000	0.000	3.640	Shortfall of Sites	0.071	Highway Oriented Commercial	C2-1D	General Commercial	C2-1	0	98.092	3.640		Commercial - Parking Lot (Commercial Use Property) - Lots - Patron or Employee - One Story, 0	147B197 889	108	Hollywood	No	ABMI	HWD CPU
Los Angeles	6746 LAUREL CANYON BLVD	91606	2322010037	0.000	0.000	0.000	3.640	Shortfall of Sites	0.104	Highway Oriented Commercial	C2-1VL	Neighborhood Center	0	0	67.181	3.640		Commercial - Store Combination - Store and Office Combination - One Story, 0	180B165 69	108	North Hollywood - Valley Village	No	ABMI	NH CPU , ARO
Los Angeles	5767 LANKERSHIM BLVD	91601	2338023014	0.000	0.000	0.000	3.640	Shortfall of Sites	0.045	Community Commercial	C2-1	Community Commercial	0	0	155.974	3.640		Commercial - Restaurant, Cocktail Lounge - Restaurant, Cocktail Lounge, Tavern - One Story, 0	174B169 333	No Max	North Hollywood - Valley Village	No	ABMI	Orange LineTNP , AHO
Los Angeles	11224 MORRISON ST	91601	2353016054	1.820	1.820	0.000	0.000	Shortfall of Sites	0.149	Medium Residential	R3-1	Medium	0	20	113.925	3.640		Residential - Five or More Units or Apartments (Any Combination) · 4 Stories or Less, 8	168B173 18	54	North Hollywood - Valley Village	No	LI	Orange LineTNP , DB50, AHO
Los Angeles	14309 BURBANK BLVD	91401	2245010051	1.820	1.820	0.000	0.000	Shortfall of Sites	0.152	Medium Residential	[Q]R3-1	0	0	20	111.623	3.640		Residential - Five or More Units or Apartments (Any Combination) · 4 Stories or Less, 8	174B153 754	No Max	Van Nuys - North Sherman Oaks	No	LI	Orange LineTNP , DB50, AHO
Los Angeles	14502 FRIAR ST	91411	2241005001	0.000	0.000	0.000	3.640	Shortfall of Sites	0.046	Regional Center Commercial	[Q]C2-1L-CDO	Community Commercial	0	0	152.316	3.640		Commercial - Store Combination - Store and Office Combination - One Story, 0	178-5A151 60	No Max	Van Nuys - North Sherman Oaks	No	ABMI	Orange LineTNP , ARO, MURC
Los Angeles	14517 VICTORY BLVD	91411	2236023013	0.000	0.000	0.000	3.640	Shortfall of Sites	0.040	Regional Center Commercial	[Q]C2-1L-CDO	Community Commercial	0	0	175.935	3.640		Commercial - Store Combination - Store and Office Combination - One Story, 0	180B149 815	No Max	Van Nuys - North Sherman Oaks	No	ABMI	Orange LineTNP , ARO, MURC

Jurisdiction Name	Site Address/Intersection	5 Digit ZIP Code	Assessor Parcel Number	Very Low-Income	Low-Income	Moderate-Income	Above Moderate-Income	Type of Shortfall	Parcel Size (Acres)	Current General Plan Designation	Current Zoning	Proposed General Plan (GP) Designation	Proposed Zoning	Minimum Density Allowed	Maximum Density Allowed	Total Capacity	Vacant/ Nonvacant	Description of Existing Uses	PIN	Base Density Per Acre	Community Plan Area	Rent Stabalization Ordinance	Income Category	Applicable Rezoning Program (Program informing values in Column Q listed first)
Los Angeles	14517 VICTORY BLVD	91411	2236023013	0.000	0.000	0.000	3.640	Shortfall of Sites	0.040	Regional Center Commercial	[Q]C2-1L-CDO	Community Commercial	0	0	175.989	3.640		Commercial - Store Combination - Store and Office Combination - One Story, 0	180B149 850	No Max	Van Nuys - North Sherman Oaks	No	ABMI	Orange LineTNP , ARO, MURC
Los Angeles	4270 LANKERSHIM BLVD	91602	2423023032	0.000	0.000	0.000	3.640	Shortfall of Sites	0.054	General Commercial	C2-1VL-CDO-RIO	Community Center	0	0	129.955	3.640		Commercial - Auto, Recreation Equipment, Construction Equipment Sales and Service - Auto Body Repair Shop - Two Stories, 0	165B177 711	108	Sherman Oaks - Studio City - Toluca Lake - Cahuenga Pass	No	ABMI	SHR CPU , AHO
Los Angeles	6856 VAN NUYS BLVD	91405	2217009034	0.000	0.000	0.000	3.640	Shortfall of Sites	0.052	Community Commercial	C2-1L	Community Center	0	0	135.493	3.640		Commercial - Store - One Story, 0	183B149 601	108	Van Nuys - North Sherman Oaks	No	ABMI	VNY CPU
Los Angeles	6856 VAN NUYS BLVD	91405	2217009034	0.000	0.000	0.000	3.640	Shortfall of Sites	0.052	Community Commercial	C2-1L	Community Center	0	0	135.494	3.640		Commercial - Store - One Story, 0	183B149 622	108	Van Nuys - North Sherman Oaks	No	ABMI	VNY CPU
Los Angeles	14109 VICTORY BLVD	91401	2237019032	0.000	0.000	0.000	3.640	Shortfall of Sites	0.103	Neighborhood Office Commercial	[Q]C1.5-1VL	Neighborhood Center	0	0	67.676	3.640		Commercial - Shopping Center (Neighborhood, Community) - One Story, 0	180B153 1048	72	Van Nuys - North Sherman Oaks	No	ABMI	VNY CPU
Los Angeles	3135 E CESAR E CHAVEZ AVE	90063	5178022019	0.000	0.000	0.000	3.640	Shortfall of Sites	0.076	Low Medium II Residential	RD1.5-1-CUGU	Neighborhood Center	[LUM1 - G2 - 3][XN2 - 8][CPIO]	0	118.022	3.640		Residential - Double, Duplex, or Two Units - 4 Stories or Less, 2	127-5A227 364	54	Boyle Heights	Yes	ABMI	BH CPU , R2RD
Los Angeles	10819 BLOOMFIELD ST	91602	2423015020	0.000	0.000	0.000	3.640	Shortfall of Sites	0.050	General Commercial	C2-1VL-CDO-RIO	Community Center	0	0	140.246	3.640		Commercial - Parking Lot (Commercial Use Property) - Lots - Patron or Employee - One Story, 0	165B177 470	108	Sherman Oaks - Studio City - Toluca Lake - Cahuenga Pass	No	ABMI	SHR CPU , AHO
Los Angeles	6141 PAT AVE	91367	2032015033	1.820	1.820	0.000	0.000	Shortfall of Sites	0.380	Very Low Residential	RE11-1	Very Low Residential	0	20	66.287	3.640		Residential - Single Family Residence - Pool, 1	177B085 201	1 per lot	Canoga Park - Winnetka - Woodland Hills - West Hills	No	LI	AHO , CPK CPU, ADU
Los Angeles	6003 LITTLE OAK LN	91367	2032003028	1.820	1.820	0.000	0.000	Shortfall of Sites	0.380	Very Low Residential	RE11-1	Very Low Residential	0	20	66.287	3.639		Residential - Single Family Residence, 1	177B085 310	1 per lot	Canoga Park - Winnetka - Woodland Hills - West Hills	No	LI	AHO , CPK CPU, ADU
Los Angeles	19942 STONEHENGE CT	91367	2153036027	1.819	1.819	0.000	0.000	Shortfall of Sites	0.437	Very Low Residential	RA-1VL	Very Low Residential	0	20	66.287	3.637		Residential - Single Family Residence - Pool, 1	177B113 366	1 per lot	Canoga Park - Winnetka - Woodland Hills - West Hills	No	LI	AHO , CPK CPU
Los Angeles	1485 W SUMMERLAND AVE	90732	7452001026	0.000	0.000	0.000	3.636	Shortfall of Sites	0.047	Neighborhood Commercial	[Q]C2-1XL	0	0	0	79.860	3.636		Commercial - Store - One Story, 0	018B193 1625		San Pedro	No	ABMI	OPP C
Los Angeles	17545 WEDDINGTON ST	91316	2257004058	1.818	1.818	0.000	0.000	Shortfall of Sites	0.380	Very Low I Residential	RA-1	Very Low Residential	0	20	66.287	3.636		Residential - Single Family Residence - Pool, 1	171B129 101	1 per lot	Encino - Tarzana	No	LI	AHO , ENC CPU, ADU
Los Angeles	14320 NORDHOFF ST	91402	2639021018	1.818	1.818	0.000	0.000	Shortfall of Sites	1.005	Low Residential	RA-1	0	0	20	102.494	3.636		Institutional - Church - One Story, 1	195B153 15		Mission Hills - Panorama City - North Hills	No	LI	FBO
Los Angeles	14655 MOORPARK ST	91403	2265004034	0.000	0.000	0.000	3.634	Shortfall of Sites	0.038	Low Medium Residential	RD1.5-1-RIO	0	0	0	99.000	3.634		Residential - Single Family Residence - Small Lot, 0	168A149 249		Sherman Oaks - Studio City - Toluca Lake - Cahuenga Pass	No	ABMI	TOC EXP
Los Angeles	10210 CANOGA AVE	91311	2747011039	1.817	1.817	0.000	0.000	Shortfall of Sites	0.788	Low Medium II Residential	RA-1	0	0	20	102.494	3.634		Institutional - Church - One Story, 0	204B105 430		Chatsworth - Porter Ranch	No	LI	FBO
Los Angeles	17400 OAK CREEK CT	91316	2257011045	1.816	1.816	0.000	0.000	Shortfall of Sites	0.380	Very Low I Residential	RA-1	Very Low Residential	0	20	66.287	3.633		Residential - Single Family Residence - Pool, 1	174B129 987	1 per lot	Encino - Tarzana	No	LI	AHO , ENC CPU, ADU
Los Angeles	5155 MECCA AVE	91356	2161013001	1.816	1.816	0.000	0.000	Shortfall of Sites	0.380	Very Low I Residential	RA-1	Very Low Residential	0	20	66.287	3.632		Residential - Single Family Residence - Pool, 1	171B125 477	1 per lot	Encino - Tarzana	No	LI	AHO , ENC CPU, ADU
Los Angeles	5917 ELBA PL	91367	2045018017	1.816	1.816	0.000	0.000	Shortfall of Sites	0.380	Very Low Residential	RE11-1	Very Low Residential	0	20	66.287	3.631		Residential - Single Family Residence - Pool, 1	177B089 742	1 per lot	Canoga Park - Winnetka - Woodland Hills - West Hills	No	LI	AHO , CPK CPU, ADU
Los Angeles	22245 RYAN RIDGE WAY	91367	2146011041	1.816	1.816	0.000	0.000	Shortfall of Sites	0.437	Low Residential	RA-1	Very Low Residential	0	20	66.287	3.631		Residential - Single Family Residence - Pool and Misc., 1	174B101 1454	1 per lot	Canoga Park - Winnetka - Woodland Hills - West Hills	No	LI	AHO , CPK CPU, ADU
Los Angeles	0	0	2041014044	1.816	1.816	0.000	0.000	Shortfall of Sites	0.342	Low Residential	RA-1	Very Low Residential	0	20	66.287	3.631	Vacant	Residential - Single Family Residence - Vacant Land, 0	174B097 425	1 per lot	Canoga Park - Winnetka - Woodland Hills - West Hills	No	LI	AHO , CPK CPU
Los Angeles	0	0	2654005900	1.815	1.815	0.000	0.000	Shortfall of Sites	2.361	Public Facilities	PF-1	0	0	20	153.741	3.630		Miscellaneous - Government Owned Property, 0	195B145 171		Mission Hills - Panorama City - North Hills	No	LI	PF
Los Angeles	5874 ROLLING RD	91367	2146017011	1.815	1.815	0.000	0.000	Shortfall of Sites	0.285	Low Residential	RE11-1	Very Low Residential	0	20	66.287	3.630		Residential - Single Family Residence - Pool, 0	177B101 275	1 per lot	Canoga Park - Winnetka - Woodland Hills - West Hills	No	LI	AHO , CPK CPU, ADU
Los Angeles	2614 MICHIGAN AVE	90033	5180010033	0.000	0.000	0.000	3.630	Shortfall of Sites	0.125	Low Medium II Residential	RD1.5-1-CUGU	Medium Neighborhood Residential	[LLN2 - MU3 - 4][RN3 - 6][CPIO]	0	135.577	3.630		Residential - Five or More Units or Apartments (Any Combination) · 4 Stories or Less, 7	127-5A225 170	72	Boyle Heights	Yes	ABMI	BH CPU , R2RD
Los Angeles	205 N FICKETT ST	90033	5180007027	0.000	0.000	0.000	3.630	Shortfall of Sites	0.125	Low Medium II Residential	RD1.5-1-CUGU	Medium Neighborhood Residential	[LLN2 - MU3 - 4][RN3 - 6][CPIO]	0	136.150	3.630		Residential - Five or More Units or Apartments (Any Combination) · 4 Stories or Less, 7	127-5A225 173	72	Boyle Heights	Yes	ABMI	BH CPU , R2RD
Los Angeles	500 N SOTO ST	90033	5177027015	0.000	0.000	0.000	3.630	Shortfall of Sites	0.080	Medium Residential	R3-1-CUGU	Community Center	[LUM2 - G2 - 3][XC1 - 4][CPIO]	0	213.660	3.630		Residential - Five or More Units or Apartments (Any Combination) · 4 Stories or Less, 7	129A225 97	108	Boyle Heights	Yes	ABMI	BH CPU
Los Angeles	922 NEW DEPOT ST	90012	5406029011	0.000	0.000	0.000	3.630	Shortfall of Sites	0.149	General Commercial	R4-1	Community Center	[LM2-G1-5] [CX1-FA] [CPIO]	0	113.915	3.630		Residential - Five or More Units or Apartments (Any Combination) · 4 Stories or Less, 7	135A213 54	No Max	Central City North	Yes	ABMI	DT CPU
Los Angeles	832 N BEAUDRY AVE	90012	5406027004	0.000	0.000	0.000	3.630	Shortfall of Sites	0.146	Medium Residential	R3-1	Medium Neighborhood Residential	[LN1-MU1-5] [RG1-FA] [CPIO]	0	116.617	3.630		Residential - Five or More Units or Apartments (Any Combination) · 4 Stories or Less, 7	136-5A213 170	No Max	Central City North	Yes	ABMI	DT CPU
Los Angeles	1307 TAMARIND AVE	90028	5545014026	0.000	0.000	0.000	3.630	Shortfall of Sites	0.149	High Medium Residential	[Q]R4-2	High Medium Residential	[Q]R4-1VL-CPIO	0	113.885	3.630		Residential - Five or More Units or Apartments (Any Combination) · 4 Stories or Less, 7	144B189 65	72	Hollywood	Yes	ABMI	HWD CPU
Los Angeles	1458 TAMARIND AVE	90028	5545015046	0.000	0.000	0.000	3.630	Shortfall of Sites	0.149	High Medium Residential	[Q]R4-2	High Medium Residential	[Q]R4-1VL-CPIO	0	113.927	3.630		Residential - Five or More Units or Apartments (Any Combination) · 4 Stories or Less, 7	147A191 100	72	Hollywood	Yes	ABMI	HWD CPU
Los Angeles	1014 N EL CENTRO AVE	90038	5534023012	0.000	0.000	0.000	3.630	Shortfall of Sites	0.149	Medium Residential	R3-1XL	High Medium Residential	[Q]R4-1VL-CPIO	0	114.276	3.630		Residential - Five or More Units or Apartments (Any Combination) · 4 Stories or Less, 7	144B189 776	54	Hollywood	Yes	ABMI	HWD CPU
Los Angeles	5933 BARTON AVE	90038	5534025019	0.000	0.000	0.000	3.630	Shortfall of Sites	0.149	Medium Residential	R3-1XL	High Medium Residential	[Q]R4-1VL-CPIO	0	113.923	3.630		Residential - Five or More Units or Apartments (Any Combination) · 4 Stories or Less, 7	144B189 905	54	Hollywood	Yes	ABMI	HWD CPU
Los Angeles	5913 WILLOUGHBY AVE	90038	5534028016	0.000	0.000	0.000	3.630	Shortfall of Sites	0.149	Medium Residential	R3-1XL	High Medium Residential	[Q]R4-1VL-CPIO	0	113.954	3.630		Residential - Five or More Units or Apartments (Any Combination) · 4 Stories or Less, 7	144B189 997	54	Hollywood	Yes	ABMI	HWD CPU
Los Angeles	5923 WILLOUGHBY AVE	90038	5534028018	0.000	0.000	0.000	3.630	Shortfall of Sites	0.149	Medium Residential	R3-1XL	High Medium Residential	[Q]R4-1VL-CPIO	0	113.951	3.630		Residential - Five or More Units or Apartments (Any Combination) · 4 Stories or Less, 7	144B189 999	54	Hollywood	Yes	ABMI	HWD CPU
Los Angeles	11446 CALIFA ST	91601	2338013013	0.000	0.000	0.000	3.630	Shortfall of Sites	0.161	Medium Residential	[Q]R3-1	Community Center (Mixed-Use)	0	0	105.793	3.630		Residential - Five or More Units or Apartments (Any Combination) · 4 Stories or Less, 7	174B169 28	145	North Hollywood - Valley Village	Yes	ABMI	NH CPU , DB50, AHO
Los Angeles	5640 BAKMAN AVE	91601	2337038012	0.000	0.000	0.000	3.630	Shortfall of Sites	0.155	Low Medium II Residential	RD1.5-1VL	Medium	0	0	109.656	3.630		Residential - Five or More Units or Apartments (Any Combination) · 4 Stories or Less, 7	174B173 724	54	North Hollywood - Valley Village	Yes	ABMI	Orange LineTNP
Los Angeles	17524 MAGNOLIA BLVD	91316	2257004021	1.815	1.815	0.000	0.000	Shortfall of Sites	0.379	Very Low I Residential	RA-1	Very Low Residential	0	20	66.287	3.629		Residential - Single Family Residence, 1	171B129 194	1 per lot	Encino - Tarzana	No	LI	AHO , ENC CPU, ADU
Los Angeles	22632 CALVERT ST	91367	2039017016	1.814	1.814	0.000	0.000	Shortfall of Sites	0.342	Very Low Residential	RA-1	Very Low Residential	0	20	66.287	3.629		Residential - Single Family Residence - Pool and Misc., 0	177B097 423	1 per lot	Canoga Park - Winnetka - Woodland Hills - West Hills	No	LI	AHO , CPK CPU, ADU
Los Angeles	22406 FRIAR ST	91367	2039024002	0.181	0.181	0.000	3.264	Shortfall of Sites	0.379	Very Low Residential	RA-1	Very Low Residential	[MB4-G1-5] [CX2-FA] [CPIO]	20	66.287	3.627		Residential - Single Family Residence - Pool, 1	177B101 15	1 per lot	Canoga Park - Winnetka - Woodland Hills - West Hills	No	VLI, LI, ABMI	AHO , CPK CPU, ADU
Los Angeles	6041 FENWOOD AVE	91367	2035001046	1.813	1.813	0.000	0.000	Shortfall of Sites	0.379	Very Low Residential	RE11-1	Very Low Residential	0	20	66.287	3.626		Residential - Single Family Residence, 1	177B093 589	1 per lot	Canoga Park - Winnetka - Woodland Hills - West Hills	No	LI	AHO , CPK CPU, ADU
Los Angeles	6044 WINNETKA AVE	91367	2153006008	1.813	1.813	0.000	0.000	Shortfall of Sites	0.436	Very Low Residential	RA-1	Very Low Residential	0	20	66.287	3.626		Residential - Single Family Residence - Pool, 1	177B113 81	1 per lot	Canoga Park - Winnetka - Woodland Hills - West Hills	No	LI	AHO , CPK CPU
Los Angeles	3200 MALABAR ST	90063	5178014900	1.813	1.813	0.000	0.000	Shortfall of Sites	2.358	Public Facilities	PF-1XL-CUGU	0	0	20	153.741	3.626		Miscellaneous - Government Owned Property, 0	127-5A229 54		Boyle Heights	No	LI	PF
Los Angeles	9830 RESEDA BLVD	91324	2764001013	0.000	0.000	0.000	3.626	Shortfall of Sites	1.135	Medium Residential	R3-1	0	0	0	82.152	3.626		Residential - Five or More Units or Apartments (Any Combination) · 4 Stories or Less - Pool, 68	201B125 137		Northridge	Yes	ABMI	DB50
Los Angeles	6120 WINNETKA AVE	91367	2153006012	1.813	1.813	0.000	0.000	Shortfall of Sites	0.436	Very Low Residential	RA-1	Very Low Residential	0	20	66.287	3.625		Residential - Single Family Residence, 1	177B113 60	1 per lot	Canoga Park - Winnetka - Woodland Hills - West Hills	No	LI	AHO , CPK CPU
Los Angeles	19944 WELLINGTON WAY	91367	2153036020	1.812	1.812	0.000	0.000	Shortfall of Sites	0.436	Very Low Residential	RA-1VL	Very Low Residential	0	20	66.287	3.625		Residential - Single Family Residence - Pool, 1	177B113 354	1 per lot	Canoga Park - Winnetka - Woodland Hills - West Hills	No	LI	AHO , CPK CPU
Los Angeles	7722 LASAINE AVE	91325	2202005020	1.812	1.812	0.000	0.000	Shortfall of Sites	0.379	Low Residential	R1-1	Low Residential	0	20	66.287	3.624		Residential - Single Family Residence - Pool, 1	189B133 867	1 per lot	Reseda - West Van Nuys	No	LI	AHO , RES CPU, ADU
Los Angeles	6060 EL ESCORPION RD	91367	2045006013	1.812	1.812	0.000	0.000	Shortfall of Sites	0.379	Very Low Residential	RE11-1	Very Low Residential	0	20	66.287	3.624		Residential - Single Family Residence - Pool, 1	177B089 462	1 per lot	Canoga Park - Winnetka - Woodland Hills - West Hills	No	LI	AHO , CPK CPU, ADU
Los Angeles	22651 CALIFA ST	91367	2040003009	1.812	1.812	0.000	0.000	Shortfall of Sites	0.285	Low Residential	RA-1	Very Low Residential	0	20	66.287	3.624		Residential - Single Family Residence, 0	177B097 634	1 per lot	Canoga Park - Winnetka - Woodland Hills - West Hills	No	LI	AHO , CPK CPU, ADU
Los Angeles	5300 SYLVIA AVE	91356	2163010009	1.812	1.812	0.000	0.000	Shortfall of Sites	0.436	Very Low I Residential	RA-1	Very Low Residential	0	20	66.287	3.624		Residential - Single Family Residence - Pool, 1	171B117 180	1 per lot	Encino - Tarzana	No	LI	AHO , ENC CPU, ADU
Los Angeles	6009 JUMILLA AVE	91367	2153014006	1.812	1.812	0.000	0.000	Shortfall of Sites	0.436	Very Low Residential	RA-1	Very Low Residential	0	20	66.287	3.624		Residential - Single Family Residence - Pool, 1	177B117 625	1 per lot	Canoga Park - Winnetka - Woodland Hills - West Hills	No	LI	AHO , CPK CPU
Los Angeles	5868 ROLLING RD	91367	2146017010	1.812	1.812	0.000	0.000	Shortfall of Sites	0.285	Low Residential	RE11-1	Very Low Residential	0	20	66.287	3.623		Residential - Single Family Residence - Pool, 0	177B101 301	1 per lot	Canoga Park - Winnetka - Woodland Hills - West Hills	No	LI	AHO , CPK CPU, ADU

Jurisdiction Name	Site Address/Intersection	5 Digit ZIP Code	Assessor Parcel Number	Very Low-Income	Low-Income	Moderate-Income	Above Moderate-Income	Type of Shortfall	Parcel Size (Acres)	Current General Plan Designation	Current Zoning	Proposed General Plan (GP) Designation	Proposed Zoning	Minimum Density Allowed	Maximum Density Allowed	Total Capacity	Vacant/ Nonvacant	Description of Existing Uses	PIN	Base Density Per Acre	Community Plan Area	Rent Stabalization Ordinance	Income Category	Applicable Rezoning Program (Program informing values in Column Q listed first)
Los Angeles	5069 CHICOPEE AVE	91316	2257016042	1.811	1.811	0.000	0.000	Shortfall of Sites	0.436	Very Low I Residential	RA-1	Very Low Residential	0	20	66.287	3.622		Residential - Single Family Residence - Pool, 1	171B129 297	1 per lot	Encino - Tarzana	No	LI	AHO , ENC CPU, ADU
Los Angeles	10893 SAN FERNANDO RD	91331	2619015025	0.000	0.000	3.622	0.000	Shortfall of Sites	0.622	Commercial Manufacturing	CM-1-O-CUGU, R1-1-O-CUGU	0	0	0	7.280	3.622		Commercial - Wholesale and Manufacturing Outlet - One Story, 0	207B157 14		Arleta - Pacoima	No	MI	ARO
Los Angeles	10893 SAN FERNANDO RD	91331	2619015025	0.000	0.000	3.622	0.000	Shortfall of Sites	0.560	Commercial Manufacturing	CM-1-O-CUGU	0	0	0	8.087	3.622		Commercial - Wholesale and Manufacturing Outlet - One Story, 0	207B157 41		Arleta - Pacoima	No	MI	ARO
Los Angeles	5363 ALDEA AVE	91316	2258001027	1.811	1.811	0.000	0.000	Shortfall of Sites	0.379	Very Low I Residential	RA-1	Very Low Residential	0	20	66.287	3.621		Residential - Single Family Residence - Pool, 1	171B133 36	1 per lot	Encino - Tarzana	No	LI	AHO , ENC CPU, ADU
Los Angeles	7420 BALBOA BLVD	91406	2226029007	1.810	1.810	0.000	0.000	Shortfall of Sites	0.341	Low Residential	R1-1	Low Residential	0	20	66.287	3.621	Vacant	Residential - Single Family Residence - Vacant Land, 0	186B133 671	1 per lot	Reseda - West Van Nuys	No	LI	AHO , RES CPU
Los Angeles	5120 VALJEAN AVE	91436	2260020010	1.810	1.810	0.000	0.000	Shortfall of Sites	0.379	Low II Residential	RA-1	Low Residential	0	20	66.287	3.621		Residential - Single Family Residence - Pool, 1	171B137 297	1 per lot	Encino - Tarzana	No	LI	AHO , ENC CPU, ADU
Los Angeles	19445 SANTA RITA ST	91356	2163004005	1.810	1.810	0.000	0.000	Shortfall of Sites	0.379	Very Low I Residential	RA-1	Very Low Residential	0	20	66.287	3.620		Residential - Single Family Residence - Pool, 1	171B117 90	1 per lot	Encino - Tarzana	No	LI	AHO , ENC CPU, ADU
Los Angeles	0	0	2240008903	1.810	1.810	0.000	0.000	Shortfall of Sites	2.355	Public Facilities	PF-1XL	0	0	20	153.741	3.620		Commercial - Parking Lot (Commercial Use Property) - Lots - Patron or Employee - One Story, 0	177A151 78		Van Nuys - North Sherman Oaks	No	LI	PF
Los Angeles	19419 SANTA RITA ST	91356	2163004007	1.810	1.810	0.000	0.000	Shortfall of Sites	0.379	Very Low I Residential	RA-1	Very Low Residential	0	20	66.287	3.620		Residential - Single Family Residence - Pool, 1	171B117 92	1 per lot	Encino - Tarzana	No	LI	AHO , ENC CPU, ADU
Los Angeles	19407 SANTA RITA ST	91356	2163004008	1.810	1.810	0.000	0.000	Shortfall of Sites	0.379	Very Low I Residential	RA-1	Very Low Residential	0	20	66.287	3.620		Residential - Single Family Residence - Pool, 1	171B117 93	1 per lot	Encino - Tarzana	No	LI	AHO , ENC CPU, ADU
Los Angeles	23244 SYLVAN ST	91367	2035022028	1.809	1.809	0.000	0.000	Shortfall of Sites	0.379	Very Low Residential	RA-1	Very Low Residential	0	20	66.287	3.618		Residential - Single Family Residence, 1	177B093 163	1 per lot	Canoga Park - Winnetka - Woodland Hills - West Hills	No	LI	AHO , CPK CPU, ADU
Los Angeles	24629 CALVERT ST	91367	2032010015	0.181	0.181	0.000	3.255	Shortfall of Sites	0.378	Very Low Residential	RE11-1	Very Low Residential	[MB4-G1-5] [IX1-FA] [CPIO]	20	66.287	3.617		Residential - Single Family Residence - Pool, 1	177B085 104	1 per lot	Canoga Park - Winnetka - Woodland Hills - West Hills	No	VLI, LI, ABMI	AHO , CPK CPU, ADU
Los Angeles	4927 DENSMORE AVE	91436	2261013061	1.808	1.808	0.000	0.000	Shortfall of Sites	0.378	Low II Residential	RE9-1	Low Residential	0	20	66.287	3.616		Residential - Single Family Residence - Pool, 1	168B141 249	1 per lot	Encino - Tarzana	No	LI	AHO , ENC CPU, ADU
Los Angeles	0	0	2308010901	1.807	1.807	0.000	0.000	Shortfall of Sites	2.351	Public Facilities	PF-1XL	0	0	20	153.741	3.615		Miscellaneous - Government Owned Property, 0	189B161 180		Sun Valley - La Tuna Canyon	No	LI	PF
Los Angeles	9600 HADDON AVE	91331	2624013023	1.807	1.807	0.000	0.000	Shortfall of Sites	1.001	Low Residential	RA-1-CUGU	0	0	20	102.494	3.615		Institutional - Church - One Story, 1	201B161 806		Arleta - Pacoima	No	LI	FBO
Los Angeles	19324 SANTA RITA ST	91356	2163005003	1.807	1.807	0.000	0.000	Shortfall of Sites	0.378	Very Low I Residential	RA-1	Very Low Residential	0	20	66.287	3.614		Residential - Single Family Residence - Pool, 1	171B117 131	1 per lot	Encino - Tarzana	No	LI	AHO , ENC CPU, ADU
Los Angeles	23344 OXNARD ST	91367	2041006015	1.807	1.807	0.000	0.000	Shortfall of Sites	0.378	Very Low Residential	RA-1	Very Low Residential	0	20	66.287	3.614		Residential - Single Family Residence - Pool, 1	177B093 839	1 per lot	Canoga Park - Winnetka - Woodland Hills - West Hills	No	LI	AHO , CPK CPU, ADU
Los Angeles	6058 SAUSALITO AVE	91367	2039027040	1.807	1.807	0.000	0.000	Shortfall of Sites	0.284	Low Residential	RE11-1	Very Low Residential	0	20	66.287	3.614		Residential - Single Family Residence, 0	177B101 117	1 per lot	Canoga Park - Winnetka - Woodland Hills - West Hills	No	LI	AHO , CPK CPU, ADU
Los Angeles	24711 CALVERT ST	91367	2032010019	1.807	1.807	0.000	0.000	Shortfall of Sites	0.378	Very Low Residential	RE11-1	Very Low Residential	0	20	66.287	3.613		Residential - Single Family Residence - Pool, 1	177B085 113	1 per lot	Canoga Park - Winnetka - Woodland Hills - West Hills	No	LI	AHO , CPK CPU, ADU
Los Angeles	17610 WEDDINGTON ST	91316	2257005035	1.806	1.806	0.000	0.000	Shortfall of Sites	0.378	Very Low I Residential	RA-1	Very Low Residential	0	20	66.287	3.613		Residential - Single Family Residence - Pool, 1	171B129 123	1 per lot	Encino - Tarzana	No	LI	AHO , ENC CPU, ADU
Los Angeles	19400 SANTA RITA ST	91356	2163005006	1.806	1.806	0.000	0.000	Shortfall of Sites	0.378	Very Low I Residential	RA-1	Very Low Residential	0	20	66.287	3.612		Residential - Single Family Residence - Pool, 1	171B117 128	1 per lot	Encino - Tarzana	No	LI	AHO , ENC CPU, ADU
Los Angeles	5901 W 3RD ST	90036	5512019008	0.000	0.000	0.000	3.612	Shortfall of Sites	0.143	Limited Commercial	C1-1VL	0	0	0	54.450	3.612		Commercial - Office Building - One Story, 2	135B181 102		Wilshire	No	ABMI	OPP C , ARO
Los Angeles	11633 SAN VICENTE BLVD	90049	4401019013	0.000	0.000	3.612	0.000	Shortfall of Sites	0.267	Community Commercial	C1.5-1VL	0	0	0	19.899	3.612		Commercial - Professional Building - One Story, 0	132B145 475		Brentwood - Pacific Palisades	No	MI	ARO
Los Angeles	11633 SAN VICENTE BLVD	90049	4401019013	0.000	0.000	0.000	3.612	Shortfall of Sites	0.246	Community Commercial	C1.5-1VL	0	0	0	21.634	3.612		Commercial - Professional Building - One Story, 0	132B145 476		Brentwood - Pacific Palisades	No	ABMI	ARO
Los Angeles	23226 DOLOROSA ST	91367	2044002038	1.806	1.806	0.000	0.000	Shortfall of Sites	0.435	Very Low Residential	RA-1	Very Low Residential	0	20	66.287	3.611		Residential - Single Family Residence - Pool, 1	174B093 502	1 per lot	Canoga Park - Winnetka - Woodland Hills - West Hills	No	LI	AHO , CPK CPU
Los Angeles	5440 GENESTA AVE	91316	2258027010	1.806	1.806	0.000	0.000	Shortfall of Sites	0.378	Very Low I Residential	RA-1	Very Low Residential	0	20	66.287	3.611		Residential - Single Family Residence - Pool, 1	174B133 736	1 per lot	Encino - Tarzana	No	LI	AHO , ENC CPU, ADU
Los Angeles	5911 FRANKLIN AVE	90028	5586014070	0.000	0.000	0.000	3.610	Shortfall of Sites	0.069	Limited Commercial	C1-1D	0	0	0	54.450	3.610		Commercial - Store - One Story, 0	150A191 174		Hollywood	No	ABMI	OPP C
Los Angeles	7316 FORBES AVE	91406	2226020013	1.805	1.805	0.000	0.000	Shortfall of Sites	0.340	Low Residential	R1-1	Low Residential	0	20	66.287	3.610		Residential - Single Family Residence, 0	186B137 405	1 per lot	Reseda - West Van Nuys	No	LI	AHO , RES CPU
Los Angeles	19444 SANTA RITA ST	91356	2163005010	1.805	1.805	0.000	0.000	Shortfall of Sites	0.378	Very Low I Residential	RA-1	Very Low Residential	0	20	66.287	3.609		Residential - Single Family Residence - Pool, 1	171B117 124	1 per lot	Encino - Tarzana	No	LI	AHO , ENC CPU, ADU
Los Angeles	24235 W STONE BEND LANE	91304	2017038011	1.804	1.804	0.000	0.000	Shortfall of Sites	0.435	Very Low II Residential	RE11-1-H	Very Low Residential	[MM1-CDF1-5] [IX4-FA] [CPIO]	20	66.287	3.609		Residential - Single Family Residence - Pool, 1	192B089 179	1 per lot	Canoga Park - Winnetka - Woodland Hills - West Hills	No	LI	AHO , CPK CPU, ADU
Los Angeles	16003 VALLEY VISTA BLVD	91436	2283012035	1.804	1.804	0.000	0.000	Shortfall of Sites	0.434	Very Low II Residential	R1-1, RE15-1-H	Very Low Residential	0	20	66.287	3.608		Residential - Single Family Residence - Pool and Misc., 1	168B141 991	1 per lot	Encino - Tarzana	No	LI	AHO , ENC CPU, ADU
Los Angeles	10765 STRATHERN ST	91352	2409004901	1.804	1.804	0.000	0.000	Shortfall of Sites	2.347	Public Facilities	[Q]PF-1XL	0	0	20	153.741	3.608		Miscellaneous - Government Owned Property, 0	189B177 214		Sun Valley - La Tuna Canyon	No	LI	PF
Los Angeles	18744 STRATHERN ST	91335	2103012010	1.803	1.803	0.000	0.000	Shortfall of Sites	0.434	Very Low I Residential	RA-1	Very Low Residential	0	20	66.287	3.607		Residential - Single Family Residence - Pool, 1	189B121 252	1 per lot	Reseda - West Van Nuys	No	LI	AHO , RES CPU
Los Angeles	8300 N TOPANGA CANYON BLVD	91304	2779037176	1.803	1.803	0.000	0.000	Shortfall of Sites	0.582	Neighborhood Office Commercial	C2-1L, P-1L	0	0	20	94.696	3.607		Commercial - Restaurant, Cocktail Lounge - Restaurant, Cocktail Lounge, Tavern - Lift, 1	192B101 559		Chatsworth - Porter Ranch	No	LI	P
Los Angeles	18514 PLUMMER ST	91324	2763035009	1.803	1.803	0.000	0.000	Shortfall of Sites	0.381	Community Commercial	P-1VL, C2-1VL	0	0	20	94.696	3.605		Commercial - Supermarket - Supermarket - 12,000 SF or More - One Story, 0	198B125 91		Northridge	No	LI	P
Los Angeles	1612 W 227TH ST	90501	7347016013	0.000	0.000	0.000	3.604	Shortfall of Sites	0.165	Medium Residential	R3-1	0	0	0	87.270	3.604		Residential - Five or More Units or Apartments (Any Combination) · 4 Stories or Less, 6	045B193 271		Harbor Gateway	No	ABMI	DB50
Los Angeles	1608 W 227TH ST	90501	7347016014	0.000	0.000	0.000	3.604	Shortfall of Sites	0.165	Medium Residential	R3-1	0	0	0	87.271	3.604		Residential - Five or More Units or Apartments (Any Combination) · 4 Stories or Less, 6	045B193 272		Harbor Gateway	No	ABMI	DB50
Los Angeles	1560 W 227TH ST	90501	7347015003	0.000	0.000	0.000	3.604	Shortfall of Sites	0.165	Medium Residential	R3-1	0	0	0	87.308	3.604		Residential - Five or More Units or Apartments (Any Combination) · 4 Stories or Less, 6	045B193 277		Harbor Gateway	No	ABMI	DB50
Los Angeles	1662 257TH ST	90710	7410025013	0.000	0.000	0.000	3.604	Shortfall of Sites	0.207	Medium Residential	[Q]R3-1VL	0	0	0	69.833	3.604		Residential - Five or More Units or Apartments (Any Combination) · 4 Stories or Less, 6	036B193 861		Wilmington - Harbor City	No	ABMI	DB50
Los Angeles	5002 TILDEN AVE	91423	2248008017	0.000	0.000	0.000	3.604	Shortfall of Sites	0.166	Medium Residential	R3-1-RIO	0	0	0	86.701	3.604		Residential - Five or More Units or Apartments (Any Combination) · 4 Stories or Less, 6	171A151 225		Van Nuys - North Sherman Oaks	No	ABMI	DB50
Los Angeles	1409 S BEVERLY DR	90035	4306002016	0.000	0.000	0.000	3.604	Shortfall of Sites	0.164	Medium Residential	[Q]R3-1VL-O	0	0	0	87.911	3.604		Residential - Five or More Units or Apartments (Any Combination) · 4 Stories or Less, 6	132A167 267		West Los Angeles	No	ABMI	DB50
Los Angeles	23259 COLLINS ST	91367	2041008040	1.802	1.802	0.000	0.000	Shortfall of Sites	0.377	Very Low Residential	RA-1	Very Low Residential	0	20	66.287	3.603		Residential - Single Family Residence - Pool, 1	174B093 228	1 per lot	Canoga Park - Winnetka - Woodland Hills - West Hills	No	LI	AHO , CPK CPU, ADU
Los Angeles	6112 SALE AVE	91367	2039029004	1.802	1.802	0.000	0.000	Shortfall of Sites	0.377	Very Low Residential	RA-1	Very Low Residential	0	20	66.287	3.603		Residential - Single Family Residence - Pool, 1	177B097 369	1 per lot	Canoga Park - Winnetka - Woodland Hills - West Hills	No	LI	AHO , CPK CPU, ADU
Los Angeles	6148 SALE AVE	91367	2039029001	1.802	1.802	0.000	0.000	Shortfall of Sites	0.377	Very Low Residential	RA-1	Very Low Residential	0	20	66.287	3.603		Residential - Single Family Residence - Pool, 1	177B097 277	1 per lot	Canoga Park - Winnetka - Woodland Hills - West Hills	No	LI	AHO , CPK CPU, ADU
Los Angeles	6124 SALE AVE	91367	2039029003	1.802	1.802	0.000	0.000	Shortfall of Sites	0.377	Very Low Residential	RA-1	Very Low Residential	0	20	66.287	3.603		Residential - Single Family Residence - Pool, 1	177B097 327	1 per lot	Canoga Park - Winnetka - Woodland Hills - West Hills	No	LI	AHO , CPK CPU, ADU
Los Angeles	6200 SALE AVE	91367	2039025015	1.802	1.802	0.000	0.000	Shortfall of Sites	0.377	Very Low Residential	RA-1	Very Low Residential	0	20	66.287	3.603		Residential - Single Family Residence - Pool, 1	177B097 269	1 per lot	Canoga Park - Winnetka - Woodland Hills - West Hills	No	LI	AHO , CPK CPU, ADU
Los Angeles	6136 SALE AVE	91367	2039029002	1.802	1.802	0.000	0.000	Shortfall of Sites	0.377	Very Low Residential	RA-1	Very Low Residential	0	20	66.287	3.603		Residential - Single Family Residence, 1	177B097 319	1 per lot	Canoga Park - Winnetka - Woodland Hills - West Hills	No	LI	AHO , CPK CPU, ADU
Los Angeles	6218 SALE AVE	91367	2039025013	1.802	1.802	0.000	0.000	Shortfall of Sites	0.377	Very Low Residential	RA-1	Very Low Residential	0	20	66.287	3.603		Residential - Single Family Residence, 1	177B097 209	1 per lot	Canoga Park - Winnetka - Woodland Hills - West Hills	No	LI	AHO , CPK CPU, ADU
Los Angeles	6208 SALE AVE	91367	2039025014	1.802	1.802	0.000	0.000	Shortfall of Sites	0.377	Very Low Residential	RA-1	Very Low Residential	0	20	66.287	3.603		Residential - Single Family Residence - Pool, 1	177B097 253	1 per lot	Canoga Park - Winnetka - Woodland Hills - West Hills	No	LI	AHO , CPK CPU, ADU
Los Angeles	6228 SALE AVE	91367	2039025012	1.802	1.802	0.000	0.000	Shortfall of Sites	0.377	Very Low Residential	RA-1	Very Low Residential	0	20	66.287	3.603		Residential - Single Family Residence - Pool, 1	177B097 197	1 per lot	Canoga Park - Winnetka - Woodland Hills - West Hills	No	LI	AHO , CPK CPU, ADU
Los Angeles	6246 SALE AVE	91367	2039025010	0.180	0.180	0.000	3.243	Shortfall of Sites	0.377	Very Low Residential	RA-1	Very Low Residential	[HB3-G1-5] [CX2-FA] [CPIO-O]	20	66.287	3.603		Residential - Single Family Residence - Pool, 1	177B097 130	1 per lot	Canoga Park - Winnetka - Woodland Hills - West Hills	No	VLI, LI, ABMI	AHO , CPK CPU, ADU
Los Angeles	6236 SALE AVE	91367	2039025011	1.802	1.802	0.000	0.000	Shortfall of Sites	0.377	Very Low Residential	RA-1	Very Low Residential	0	20	66.287	3.603		Residential - Single Family Residence - Pool, 1	177B097 174	1 per lot	Canoga Park - Winnetka - Woodland Hills - West Hills	No	LI	AHO , CPK CPU, ADU
Los Angeles	6300 SALE AVE	91367	2039025009	1.802	1.802	0.000	0.000	Shortfall of Sites	0.377	Very Low Residential	RA-1	Very Low Residential	0	20	66.287	3.603		Residential - Single Family Residence - Pool, 1	177B097 80	1 per lot	Canoga Park - Winnetka - Woodland Hills - West Hills	No	LI	AHO , CPK CPU, ADU
Los Angeles	14860 ROSCOE BLVD	91402	2210003074	0.000	0.000	3.603	0.000	Shortfall of Sites	0.652	Limited Commercial	[Q]CR-1VL	0	0	0	6.907	3.603		Commercial - Professional Building - Three Stories, 0	192B149 421		Mission Hills - Panorama City - North Hills	No	MI	ARO
Los Angeles	19336 COLLIER ST	91356	2163007004	1.801	1.801	0.000	0.000	Shortfall of Sites	0.377	Very Low I Residential	RA-1	Very Low Residential	0	20	66.287	3.603		Residential - Single Family Residence - Pool, 1	171B117 202	1 per lot	Encino - Tarzana	No	LI	AHO , ENC CPU, ADU
Los Angeles	823 S TREMAINE AVE	90005	5090001004	0.000	0.000	0.000	3.602	Shortfall of Sites	0.038	Low II Residential	R1V3-RG	0	0	0	99.000	3.602		Residential - Single Family Residence - Pool, 0	132B185 196		Wilshire	No	ABMI	TOC EXP
Los Angeles	829 S TREMAINE AVE	90005	5090001005	0.000	0.000	0.000	3.602	Shortfall of Sites	0.038	Low II Residential	R1V3-RG	0	0	0	99.000	3.602		Residential - Single Family Residence - Pool, 0	132B185 217		Wilshire	No	ABMI	TOC EXP
Los Angeles	853 S TREMAINE AVE	90005	5090001009	0.000	0.000	0.000	3.602	Shortfall of Sites	0.038	Low II Residential	R1V3-RG	0	0	0	99.000	3.602		Residential - Single Family Residence - Pool, 0	132B185 303		Wilshire	No	ABMI	TOC EXP

Jurisdiction Name	Site Address/Intersection	5 Digit ZIP Code	Assessor Parcel Number	Very Low-Income	Low-Income	Moderate-Income	Above Moderate-Income	Type of Shortfall	Parcel Size (Acres)	Current General Plan Designation	Current Zoning	Proposed General Plan (GP) Designation	Proposed Zoning	Minimum Density Allowed	Maximum Density Allowed	Total Capacity	Vacant/ Nonvacant	Description of Existing Uses	PIN	Base Density Per Acre	Community Plan Area	Rent Stabalization Ordinance	Income Category	Applicable Rezoning Program (Program informing values in Column Q listed first)
Los Angeles	5146 CALENDA DR	91367	2044020033	1.800	1.800	0.000	0.000	Shortfall of Sites	0.434	Very Low Residential	RA-1	Very Low Residential		0	20	66.287	3.601	Residential - Single Family Residence, 1	171B093 576	1 per lot	Canoga Park - Winnetka - Woodland Hills - West Hills	No	LI	AHO , CPK CPU
Los Angeles	22925 OSTRONIC DR	91367	2042009013	0.000	0.000	0.000	3.600	Shortfall of Sites	0.566	Low Residential	R1-1	Very Low Residential		0	0	66.287	3.600	, 2	171B097 197	1 per lot	Canoga Park - Winnetka - Woodland Hills - West Hills	Yes	ABMI	AHO , CPK CPU
Los Angeles	5333 AGNES AVE	91607	2348016036	0.000	0.000	0.000	3.600	Shortfall of Sites	0.149	Low Medium II Residential	RD1.5-1	Community Center (Mixed-Use)		0	0	107.174	3.600	Residential - Five or More Units or Apartments (Any Combination) · 4 Stories or Less, 8	171B165 201	145	North Hollywood - Valley Village	Yes	ABMI	NH CPU , AHO
Los Angeles	5329 AGNES AVE	91607	2348016035	0.000	0.000	0.000	3.600	Shortfall of Sites	0.149	Low Medium II Residential	RD1.5-1	Community Center (Mixed-Use)		0	0	107.196	3.600	Residential - Five or More Units or Apartments (Any Combination) · 4 Stories or Less, 8	171B165 220	145	North Hollywood - Valley Village	Yes	ABMI	NH CPU , AHO
Los Angeles	5325 AGNES AVE	91607	2348016034	0.000	0.000	0.000	3.600	Shortfall of Sites	0.149	Low Medium II Residential	RD1.5-1	Community Center (Mixed-Use)		0	0	107.217	3.600	Residential - Five or More Units or Apartments (Any Combination) · 4 Stories or Less, 8	171B165 243	145	North Hollywood - Valley Village	Yes	ABMI	NH CPU , AHO
Los Angeles	5321 AGNES AVE	91607	2348016033	0.000	0.000	0.000	3.600	Shortfall of Sites	0.149	Low Medium II Residential	RD1.5-1	Community Center (Mixed-Use)		0	0	107.239	3.600	Residential - Five or More Units or Apartments (Any Combination) · 4 Stories or Less, 8	171B165 259	145	North Hollywood - Valley Village	Yes	ABMI	NH CPU , AHO
Los Angeles	12401 MAGNOLIA BLVD	91607	2347028011	0.000	0.000	0.000	3.600	Shortfall of Sites	0.714	Low Medium II Residential	RD1.5-1	Medium Neighborhood Residential		0	0	43.403	3.600	Residential - Five or More Units or Apartments (Any Combination) · 4 Stories or Less - Pool, 20	171B165 437	72	North Hollywood - Valley Village	Yes	ABMI	NH CPU , AHO
Los Angeles	12437 MAGNOLIA BLVD	91607	2347032011	0.000	0.000	0.000	3.600	Shortfall of Sites	0.093	Neighborhood Office Commercial	[Q]C2-1VL	Neighborhood Center *		0	0	64.534	3.600	Commercial - Store Combination - Store and Residential Combination - One Story, 0	171B165 495	108	North Hollywood - Valley Village	Yes	ABMI	NH CPU , ARO, AHO
Los Angeles	12437 MAGNOLIA BLVD	91607	2347032011	0.000	0.000	0.000	3.600	Shortfall of Sites	0.093	Neighborhood Office Commercial	[Q]C2-1VL	Neighborhood Center *		0	0	64.535	3.600	Commercial - Store Combination - Store and Residential Combination - One Story, 0	171B165 521	108	North Hollywood - Valley Village	Yes	ABMI	NH CPU , ARO, AHO
Los Angeles	4710 VANTAGE AVE	91607	2356037039	0.000	0.000	0.000	3.600	Shortfall of Sites	0.156	Low Medium II Residential	RD1.5-1-RIO	Neighborhood Center		0	0	70.467	3.600	Residential - Four Units (Any Combination) - 4 Stories or Less, 4	168B165 696	108	North Hollywood - Valley Village	Yes	ABMI	NH CPU , DB50, AHO
Los Angeles	4706 VANTAGE AVE	91607	2356037040	0.000	0.000	0.000	3.600	Shortfall of Sites	0.156	Low Medium II Residential	RD1.5-1-RIO	Neighborhood Center		0	0	70.466	3.600	Residential - Four Units (Any Combination) - 4 Stories or Less, 4	168B165 706	108	North Hollywood - Valley Village	Yes	ABMI	NH CPU , DB50, AHO
Los Angeles	11675 MAGNOLIA BLVD	91601	2348015042	0.000	0.000	0.000	3.600	Shortfall of Sites	0.152	Low Medium II Residential	RD1.5-1	Neighborhood Center		0	0	72.193	3.600	Residential - Four Units (Any Combination) - 4 Stories or Less, 4	171B169 372	108	North Hollywood - Valley Village	Yes	ABMI	NH CPU , DB50, OPP RC2, AHO
Los Angeles	14225 BURBANK BLVD	91401	2245022033	0.000	0.000	0.000	3.600	Shortfall of Sites	0.150	Medium Residential	[Q]R3-1	0		0	0	107.002	3.600	Residential - Five or More Units or Apartments (Any Combination) · 4 Stories or Less, 8	174B153 765	No Max	Van Nuys - North Sherman Oaks	Yes	ABMI	Orange LineTNP , DB50, AHO
Los Angeles	10701 TABOR ST	90034	4252035041	0.000	0.000	0.000	3.600	Shortfall of Sites	0.112	General Commercial	C2-1	Neighborhood Center		0	0	142.944	3.600	Residential - Five or More Units or Apartments (Any Combination) · 4 Stories or Less, 8	120B161 971	54	Palms - Mar Vista - Del Rey	Yes	ABMI	PMVDR CPU , AHO
Los Angeles	3624 OVERLAND AVE	90034	4314010085	0.000	0.000	0.000	3.600	Shortfall of Sites	0.144	General Commercial	C2-1	Mixed Residential		0	0	145.774	3.600	Residential - Five or More Units or Apartments (Any Combination) · 4 Stories or Less, 12	120B161 1039	54	Palms - Mar Vista - Del Rey	Yes	ABMI	PMVDR CPU , AHO
Los Angeles	1303 FEDERAL AVE	90025	4263014021	0.000	0.000	0.000	3.600	Shortfall of Sites	0.149	Medium Residential	[Q]R3-1	High- Medium Residential		0	0	107.222	3.600	Residential - Five or More Units or Apartments (Any Combination) · 4 Stories or Less, 8	129B149 193	29	West Los Angeles	Yes	ABMI	West WLA CPU , AHO
Los Angeles	1311 FEDERAL AVE	90025	4263014025	0.000	0.000	0.000	3.600	Shortfall of Sites	0.149	Medium Residential	[Q]R3-1	High- Medium Residential		0	0	107.223	3.600	Residential - Five or More Units or Apartments (Any Combination) · 4 Stories or Less, 8	129B149 220	29	West Los Angeles	Yes	ABMI	West WLA CPU , AHO
Los Angeles	1317 FEDERAL AVE	90025	4263014027	0.000	0.000	0.000	3.600	Shortfall of Sites	0.149	Medium Residential	[Q]R3-1	High- Medium Residential		0	0	107.223	3.600	Residential - Five or More Units or Apartments (Any Combination) · 4 Stories or Less, 8	129B149 238	29	West Los Angeles	Yes	ABMI	West WLA CPU , AHO
Los Angeles	1323 FEDERAL AVE	90025	4263014029	0.000	0.000	0.000	3.600	Shortfall of Sites	0.149	Medium Residential	[Q]R3-1	High- Medium Residential		0	0	107.223	3.600	Residential - Five or More Units or Apartments (Any Combination) · 4 Stories or Less, 8	129B149 260	29	West Los Angeles	Yes	ABMI	West WLA CPU , AHO
Los Angeles	1329 FEDERAL AVE	90025	4263014031	0.000	0.000	0.000	3.600	Shortfall of Sites	0.149	Medium Residential	[Q]R3-1	High- Medium Residential		0	0	107.223	3.600	Residential - Five or More Units or Apartments (Any Combination) · 4 Stories or Less, 8	129B149 278	29	West Los Angeles	Yes	ABMI	West WLA CPU , AHO
Los Angeles	1339 FEDERAL AVE	90025	4263014035	0.000	0.000	0.000	3.600	Shortfall of Sites	0.149	Medium Residential	[Q]R3-1	High- Medium Residential		0	0	107.223	3.600	Residential - Five or More Units or Apartments (Any Combination) · 4 Stories or Less, 8	129B149 314	29	West Los Angeles	Yes	ABMI	West WLA CPU , AHO
Los Angeles	6948 MILWOOD AVE	91303	2138021029	0.000	0.000	0.000	3.600	Shortfall of Sites	0.079	Medium Residential	R3-1-RIO	Medium Residential		0	0	63.519	3.600	Residential - Five or More Units or Apartments (Any Combination) · 4 Stories or Less, 0	183B105 727	43	Canoga Park - Winnetka - Woodland Hills - West Hills	Yes	ABMI	CPK CPU ,
Los Angeles	7237 VARIEL AVE	91303	2112022023	0.000	0.000	0.000	3.600	Shortfall of Sites	0.210	Medium Residential	R3-1	Medium Neighborhood Residential		0	0	23.828	3.600	Residential - Five or More Units or Apartments (Any Combination) · 4 Stories or Less - Pool, 0	186B105 1001	43	Canoga Park - Winnetka - Woodland Hills - West Hills	Yes	ABMI	CPK CPU ,
Los Angeles	953 CHUNG KING RD	90012	5414005062	0.000	0.000	0.000	3.600	Shortfall of Sites	0.018	Regional Commercial	C2-2	Village	[MN1-AL2-5] [CX1-FA] [CPIO]	0	272.247	3.600		Commercial - Store Combination - Store and Residential Combination - One Story, 0	135A215 47	No Max	Central City North	Yes	ABMI	DT CPU , ARO
Los Angeles	504 CHUNG KING CT	90012	5414005019	0.000	0.000	0.000	3.600	Shortfall of Sites	0.019	Regional Commercial	C2-2	Village	[MN1-AL2-5] [CX1-FA] [CPIO]	0	268.889	3.600		Commercial - Store Combination - Store and Residential Combination - Two Stories, 0	135A215 70	No Max	Central City North	Yes	ABMI	DT CPU , ARO
Los Angeles	714 W COLLEGE ST	90012	5407008008	0.000	0.000	0.000	3.600	Shortfall of Sites	0.038	High Medium Residential	R4-1	Medium Neighborhood Residential	[LM2-MU2-5] [RX1-FA] [CPIO]	0	130.820	3.600		Residential - Five or More Units or Apartments (Any Combination) · 4 Stories or Less, 0	135A213 72	No Max	Central City North	Yes	ABMI	DT CPU
Los Angeles	434 COTTAGE HOME ST	90012	5414017026	0.000	0.000	0.000	3.600	Shortfall of Sites	0.036	Medium Residential	R3-1	Medium Neighborhood Residential	[LN1-MU2-5] [RX1-FA] [CPIO]	0	140.674	3.600		Residential - Five or More Units or Apartments (Any Combination) · 4 Stories or Less, 0	136-5A215 80	No Max	Central City North	Yes	ABMI	DT CPU
Los Angeles	851 NEW DEPOT ST	90012	5407006015	0.000	0.000	0.000	3.600	Shortfall of Sites	0.039	Regional Commercial	C2-2D	Village	[LM2-G1-5] [CX1-FA] [CPIO]	0	129.081	3.600		Residential - Five or More Units or Apartments (Any Combination) · 4 Stories or Less, 0	135A213 147	No Max	Central City North	Yes	ABMI	DT CPU
Los Angeles	746 N HILL PL	90012	5407022026	0.000	0.000	0.000	3.600	Shortfall of Sites	0.040	High Medium Residential	R4-1	Medium Neighborhood Residential	[LM2-MU2-5] [RX1-FA] [CPIO]	0	124.366	3.600		Residential - Double, Duplex, or Two Units - 4 Stories or Less, 0	135A213 332	No Max	Central City North	Yes	ABMI	DT CPU
Los Angeles	817 N BUNKER HILL AVE	90012	5407007035	0.000	0.000	0.000	3.600	Shortfall of Sites	0.037	High Medium Residential	R4-1	Medium Neighborhood Residential	[LM2-MU2-5] [RX1-FA] [CPIO]	0	134.544	3.600		Residential - Four Units (Any Combination) - 4 Stories or Less, 0	135A213 604	No Max	Central City North	Yes	ABMI	DT CPU
Los Angeles	12120 S FIGUEROA ST	90061	6117004024	0.000	0.000	0.000	3.600	Shortfall of Sites	0.049	Medium Residential	R3-1	Villages		0	0	101.228	3.600	Residential - Double, Duplex, or Two Units - 4 Stories or Less, 0	081B201 28	108	Harbor Gateway	Yes	ABMI	HG CPU
Los Angeles	688 S HOBART BLVD	90005	5093019016	0.000	0.000	0.000	3.600	Shortfall of Sites	0.052	Regional Center Commercial	(T)(Q)C2-2	0		0	0	86.538	3.600 Vacant	Residential - Single Family Residence - Vacant Land, 0	132B193 279		Wilshire	No	ABMI	MURC
Los Angeles	1346 WILSHIRE BLVD	90017	5143014910	0.000	0.000	0.000	3.600	Shortfall of Sites	0.070	Regional Center Commercial	CW	0		0	0	64.059	3.600 Vacant	Commercial - Commercial - Vacant Land, 0	132A205 340		Westlake	No	ABMI	MURC
Los Angeles	1344 WILSHIRE BLVD	90017	5143014909	0.000	0.000	0.000	3.600	Shortfall of Sites	0.070	Regional Center Commercial	CW	0		0	0	64.059	3.600 Vacant	Commercial - Commercial - Vacant Land, 0	132A205 343		Westlake	No	ABMI	MURC
Los Angeles	1332 WILSHIRE BLVD	90017	5143014907	0.000	0.000	0.000	3.600	Shortfall of Sites	0.070	Regional Center Commercial	CW	0		0	0	64.059	3.600 Vacant	Miscellaneous - Government Owned Property - Vacant Land, 0	132A205 351		Westlake	No	ABMI	MURC
Los Angeles	635 S VERMONT AVE	90005	5502025016	0.000	0.000	0.000	3.600	Shortfall of Sites	0.051	Regional Center Commercial	C2-2	0		0	0	88.137	3.600	Commercial - Restaurant, Cocktail Lounge - Restaurant, Cocktail Lounge, Tavern - One Story, 0	135B197 1098		Wilshire	No	ABMI	MURC
Los Angeles	643 S VERMONT AVE	90005	5502025006	0.000	0.000	0.000	3.600	Shortfall of Sites	0.064	Regional Center Commercial	C2-2	0		0	0	87.544	3.600	Commercial - Auto, Recreation Equipment, Construction Equipment Sales and Service - Used Car Sales - One Story, 0	135B197 1186		Wilshire	No	ABMI	MURC
Los Angeles	6815 AGNES AVE	91605	2321025009	0.000	0.000	0.000	3.600	Shortfall of Sites	0.074	Highway Oriented Commercial	C2-1VL	Neighborhood Center		0	0	67.825	3.600	Residential - Five or More Units or Apartments (Any Combination) · 4 Stories or Less, 0	183B165 618	108	North Hollywood - Valley Village	Yes	ABMI	NH CPU
Los Angeles	7233 TYRONE AVE	91405	2217003035	0.000	0.000	0.000	3.600	Shortfall of Sites	0.116	Low Residential	R1-1	Low Medium Residential		0	0	42.950	3.600	Residential - Single Family Residence, 0	186B153 829	29	Van Nuys - North Sherman Oaks	Yes	ABMI	VNY CPU
Los Angeles	23716 MIRANDA ST	91367	2045024039	0.000	0.000	0.000	3.600	Shortfall of Sites	0.130	Low Medium I Residential	R1-1	Low Medium Residential		0	0	38.328	3.600	Residential - Single Family Residence, 1	174B093 216	10	Canoga Park - Winnetka - Woodland Hills - West Hills	No	ABMI	CPK CPU , AHO
Los Angeles	23710 MIRANDA ST	91367	2045024040	0.000	0.000	0.000	3.600	Shortfall of Sites	0.130	Low Medium I Residential	R1-1	Low Medium Residential		0	0	38.446	3.600	Residential - Single Family Residence, 1	174B093 217	10	Canoga Park - Winnetka - Woodland Hills - West Hills	No	ABMI	CPK CPU , AHO
Los Angeles	22034 COSTANSO ST	91364	2169017021	0.000	0.000	0.000	3.600	Shortfall of Sites	0.137	Low Medium I Residential	R2-1	Low Medium Residential		0	0	36.578	3.600	Residential - Single Family Residence, 1	171B101 303	10	Canoga Park - Winnetka - Woodland Hills - West Hills	No	ABMI	CPK CPU , R2RD, AHO
Los Angeles	22030 COSTANSO ST	91364	2169017022	0.000	0.000	0.000	3.600	Shortfall of Sites	0.136	Low Medium I Residential	R2-1	Low Medium Residential		0	0	36.837	3.600	Residential - Single Family Residence, 1	171B101 304	10	Canoga Park - Winnetka - Woodland Hills - West Hills	No	ABMI	CPK CPU , R2RD, AHO
Los Angeles	22024 COSTANSO ST	91364	2169017023	0.000	0.000	0.000	3.600	Shortfall of Sites	0.135	Low Medium I Residential	R2-1	Low Medium Residential		0	0	37.102	3.600	Residential - Single Family Residence - Pool, 1	171B101 305	10	Canoga Park - Winnetka - Woodland Hills - West Hills	No	ABMI	CPK CPU , R2RD, AHO
Los Angeles	22020 COSTANSO ST	91364	2169017024	0.000	0.000	0.000	3.600	Shortfall of Sites	0.134	Low Medium I Residential	R2-1	Low Medium Residential		0	0	37.370	3.600	Residential - Single Family Residence, 1	171B101 306	10	Canoga Park - Winnetka - Woodland Hills - West Hills	No	ABMI	CPK CPU , R2RD, AHO
Los Angeles	5345 DON PIO DR	91364	2169003043	0.000	0.000	0.000	3.600	Shortfall of Sites	0.121	Low Medium I Residential	R2-1	Low Medium Residential		0	0	41.262	3.600	Residential - Single Family Residence, 1	171B101 324	10	Canoga Park - Winnetka - Woodland Hills - West Hills	No	ABMI	CPK CPU , R2RD, AHO
Los Angeles	21800 VICTORY BLVD	91367	2146029021	0.000	0.000	0.000	3.600	Shortfall of Sites	0.374	Regional Center Commercial	(WC)DOWNTOWN-SN	Regional Center		0	0	26.756	3.600	Commercial - Shopping Center (Neighborhood, Community) - One Story, 0	180B105 98		Canoga Park - Winnetka - Woodland Hills - West Hills	No	ABMI	CPK CPU ,
Los Angeles	801 S OLIVE ST	90014	5144019026	0.000	0.000	0.000	3.600	Shortfall of Sites	0.019	Regional Center Commercial	C2-4D	Transit Core	[HB3-G1-5] [CX3-FA] [CPIO]	0	519.012	3.600		Commercial - Store Combination - Store and Residential Combination - Over 20 Stories, 0	127-5A209 46	No Max	Central City	No	ABMI	DT CPU
Los Angeles	1011 CROCKER ST	90021	5132011044	0.180	0.180	0.000	3.240	Shortfall of Sites	0.065	Light Manufacturing	M2-2D	Markets	[DM1-G1-5] [IX3-FA] [CPIO]	20	308.206	3.600		Commercial - Store - One Story, 8	124-5A211 206	No Max	Central City	No	VLI, LI, ABMI	DT CPU

Jurisdiction Name	Site Address/Intersection	5 Digit ZIP Code	Assessor Parcel Number	Very Low-Income	Low-Income	Moderate-Income	Above Moderate-Income	Type of Shortfall	Parcel Size (Acres)	Current General Plan Designation	Current Zoning	Proposed General Plan (GP) Designation	Proposed Zoning	Minimum Density Allowed	Maximum Density Allowed	Total Capacity	Vacant/ Nonvacant	Description of Existing Uses	PIN	Base Density Per Acre	Community Plan Area	Rent Stabalization Ordinance	Income Category	Applicable Rezoning Program (Program informing values in Column Q listed first)
Los Angeles	5364 VELOZ AVE	91356	2161014002	0.000	0.000	0.000	3.600	Shortfall of Sites	0.136	Low II Residential	R1-1	Low Neighborhood Residential	0	0	36.753	3.600		Residential - Single Family Residence, 1	171B121 94	10	Encino - Tarzana	No	ABMI	ENC CPU , AHO
Los Angeles	18130 BROMLEY ST	91356	2157010006	0.000	0.000	0.000	3.600	Shortfall of Sites	0.117	Low II Residential	R1-1	Low Neighborhood Residential	0	0	42.780	3.600		Residential - Single Family Residence, 1	174B125 166	10	Encino - Tarzana	No	ABMI	ENC CPU , AHO
Los Angeles	18126 BROMLEY ST	91356	2157010005	0.000	0.000	0.000	3.600	Shortfall of Sites	0.118	Low II Residential	R1-1	Low Neighborhood Residential	0	0	42.321	3.600		Residential - Single Family Residence, 1	174B125 167	10	Encino - Tarzana	No	ABMI	ENC CPU , AHO
Los Angeles	18110 BROMLEY ST	91356	2157010002	0.000	0.000	0.000	3.600	Shortfall of Sites	0.117	Low II Residential	R1-1	Low Neighborhood Residential	0	0	42.738	3.600		Residential - Single Family Residence, 1	174B125 171	10	Encino - Tarzana	No	ABMI	ENC CPU , AHO
Los Angeles	18126 MIRANDA ST	91356	2157009010	0.000	0.000	0.000	3.600	Shortfall of Sites	0.115	Low II Residential	R1-1	Low Neighborhood Residential	0	0	43.524	3.600		Residential - Single Family Residence - Pool, 1	174B125 260	10	Encino - Tarzana	No	ABMI	ENC CPU , AHO
Los Angeles	18110 MIRANDA ST	91356	2157009013	0.000	0.000	0.000	3.600	Shortfall of Sites	0.115	Low II Residential	R1-1	Low Neighborhood Residential	0	0	43.526	3.600		Residential - Single Family Residence, 1	174B125 266	10	Encino - Tarzana	No	ABMI	ENC CPU , AHO
Los Angeles	18106 MIRANDA ST	91356	2157009014	0.000	0.000	0.000	3.600	Shortfall of Sites	0.115	Low II Residential	R1-1	Low Neighborhood Residential	0	0	43.526	3.600		Residential - Single Family Residence, 1	174B125 267	10	Encino - Tarzana	No	ABMI	ENC CPU , AHO
Los Angeles	16918 MAGNOLIA BLVD	91316	2258021014	0.000	0.000	0.000	3.600	Shortfall of Sites	0.133	Low II Residential	RE9-1	Low Medium Residential	0	0	37.711	3.600		Residential - Single Family Residence - Pool, 1	171B133 358	10	Encino - Tarzana	No	ABMI	ENC CPU , AHO
Los Angeles	17024 OTSEGO ST	91316	2258015019	0.000	0.000	0.000	3.600	Shortfall of Sites	0.115	Low II Residential	R1-1	Low Medium Residential	0	0	43.421	3.600		Residential - Single Family Residence, 1	171B133 561	10	Encino - Tarzana	No	ABMI	ENC CPU , AHO
Los Angeles	17018 OTSEGO ST	91316	2258015018	0.000	0.000	0.000	3.600	Shortfall of Sites	0.115	Low II Residential	R1-1	Low Medium Residential	0	0	43.413	3.600		Residential - Single Family Residence - Pool, 1	171B133 563	10	Encino - Tarzana	No	ABMI	ENC CPU , AHO
Los Angeles	17057 EMBASSY DR	91316	2258014013	0.000	0.000	0.000	3.600	Shortfall of Sites	0.116	Low II Residential	R1-1	Low Medium Residential	0	0	43.255	3.600		Residential - Single Family Residence - Pool, 1	171B133 576	10	Encino - Tarzana	No	ABMI	ENC CPU , AHO
Los Angeles	17051 EMBASSY DR	91316	2258014014	0.000	0.000	0.000	3.600	Shortfall of Sites	0.118	Low II Residential	R1-1	Low Medium Residential	0	0	42.496	3.600		Residential - Single Family Residence - Pool, 1	171B133 577	10	Encino - Tarzana	No	ABMI	ENC CPU , AHO
Los Angeles	17047 EMBASSY DR	91316	2258014015	0.000	0.000	0.000	3.600	Shortfall of Sites	0.116	Low II Residential	R1-1	Low Medium Residential	0	0	43.278	3.600		Residential - Single Family Residence, 1	171B133 578	10	Encino - Tarzana	No	ABMI	ENC CPU , AHO
Los Angeles	17038 EMBASSY DR	91316	2258014018	0.000	0.000	0.000	3.600	Shortfall of Sites	0.131	Low II Residential	R1-1	Low Medium Residential	0	0	38.279	3.600		Residential - Single Family Residence - Pool, 1	171B133 607	10	Encino - Tarzana	No	ABMI	ENC CPU , AHO
Los Angeles	5332 VELOZ AVE	91356	2161014008	0.000	0.000	0.000	3.600	Shortfall of Sites	0.137	Low II Residential	R1-1	Low Neighborhood Residential	0	0	36.524	3.600		Residential - Single Family Residence, 1	171B121 613	10	Encino - Tarzana	No	ABMI	ENC CPU , AHO
Los Angeles	5068 AMESTOY AVE	91316	2258014022	0.000	0.000	0.000	3.600	Shortfall of Sites	0.126	Low II Residential	R1-1	Low Medium Residential	0	0	39.661	3.600		Residential - Single Family Residence, 1	171B133 617	10	Encino - Tarzana	No	ABMI	ENC CPU , AHO
Los Angeles	17021 ADDISON ST	91316	2258015025	0.000	0.000	0.000	3.600	Shortfall of Sites	0.116	Low II Residential	R1-1	Low Medium Residential	0	0	43.142	3.600		Residential - Single Family Residence, 1	171B133 633	10	Encino - Tarzana	No	ABMI	ENC CPU , AHO
Los Angeles	17017 ADDISON ST	91316	2258015024	0.000	0.000	0.000	3.600	Shortfall of Sites	0.120	Low II Residential	R1-1	Low Medium Residential	0	0	41.570	3.600		Residential - Single Family Residence, 1	171B133 634	10	Encino - Tarzana	No	ABMI	ENC CPU , AHO
Los Angeles	17011 ADDISON ST	91316	2258015023	0.000	0.000	0.000	3.600	Shortfall of Sites	0.121	Low II Residential	R1-1	Low Medium Residential	0	0	41.482	3.600		Residential - Single Family Residence - Pool, 1	171B133 635	10	Encino - Tarzana	No	ABMI	ENC CPU , AHO
Los Angeles	17007 ADDISON ST	91316	2258015022	0.000	0.000	0.000	3.600	Shortfall of Sites	0.121	Low II Residential	R1-1	Low Medium Residential	0	0	41.484	3.600		Residential - Single Family Residence, 1	171B133 636	10	Encino - Tarzana	No	ABMI	ENC CPU , AHO
Los Angeles	17001 ADDISON ST	91316	2258015021	0.000	0.000	0.000	3.600	Shortfall of Sites	0.119	Low II Residential	R1-1	Low Medium Residential	0	0	41.880	3.600		Residential - Single Family Residence, 1	171B133 637	10	Encino - Tarzana	No	ABMI	ENC CPU , AHO
Los Angeles	5425 RHEA AVE	91356	2161007012	0.000	0.000	0.000	3.600	Shortfall of Sites	0.138	Low II Residential	R1-1	Low Neighborhood Residential	0	0	36.314	3.600		Residential - Single Family Residence, 1	174B121 668	10	Encino - Tarzana	No	ABMI	ENC CPU , AHO
Los Angeles	17010 ADDISON ST	91316	2258015029	0.000	0.000	0.000	3.600	Shortfall of Sites	0.121	Medium Residential	R1-1	Low Medium Residential	0	0	41.392	3.600		Residential - Single Family Residence, 1	171B133 672	10	Encino - Tarzana	No	ABMI	ENC CPU , AHO
Los Angeles	17006 ADDISON ST	91316	2258015030	0.000	0.000	0.000	3.600	Shortfall of Sites	0.121	Medium Residential	R1-1	Low Medium Residential	0	0	41.388	3.600		Residential - Single Family Residence - Pool, 1	171B133 673	10	Encino - Tarzana	No	ABMI	ENC CPU , AHO
Los Angeles	17000 ADDISON ST	91316	2258015031	0.000	0.000	0.000	3.600	Shortfall of Sites	0.127	Medium Residential	R1-1	Low Medium Residential	0	0	39.375	3.600		Residential - Single Family Residence - Pool, 1	171B133 674	10	Encino - Tarzana	No	ABMI	ENC CPU , AHO
Los Angeles	5419 GEYSER AVE	91356	2161006009	0.000	0.000	0.000	3.600	Shortfall of Sites	0.138	Low II Residential	R1-1	Low Neighborhood Residential	0	0	36.319	3.600		Residential - Single Family Residence, 1	174B121 678	10	Encino - Tarzana	No	ABMI	ENC CPU , AHO
Los Angeles	5415 GEYSER AVE	91356	2161006008	0.000	0.000	0.000	3.600	Shortfall of Sites	0.138	Low II Residential	R1-1	Low Neighborhood Residential	0	0	36.319	3.600		Residential - Single Family Residence, 1	174B121 701	10	Encino - Tarzana	No	ABMI	ENC CPU , AHO
Los Angeles	5407 RHEA AVE	91356	2161007009	0.000	0.000	0.000	3.600	Shortfall of Sites	0.138	Low II Residential	R1-1	Low Neighborhood Residential	0	0	36.314	3.600		Residential - Single Family Residence, 1	174B121 720	10	Encino - Tarzana	No	ABMI	ENC CPU , AHO
Los Angeles	1001 N VISTA ST	90046	5531023022	0.000	0.000	0.000	3.600	Shortfall of Sites	0.155	Low II Residential	R1-1	Medium Residential	[Q]R3-1XL	0	32.255	3.600		Residential - Single Family Residence, 1	144B181 611	36	Hollywood	No	ABMI	HWD CPU , ADU, AHO
Los Angeles	5234 BEN AVE	91607	2348009023	0.000	0.000	0.000	3.600	Shortfall of Sites	0.135	Medium Residential	R3-1	Medium Neighborhood Residential	0	0	37.148	3.600		Residential - Single Family Residence, 1	171B165 416	72	North Hollywood - Valley Village	No	ABMI	NH CPU , AHO
Los Angeles	5215 VANTAGE AVE	91607	2347020017	0.000	0.000	0.000	3.600	Shortfall of Sites	0.121	Medium Residential	[Q]R3-1	Medium Neighborhood Residential	0	0	41.246	3.600		Residential - Single Family Residence, 1	171B165 489	72	North Hollywood - Valley Village	No	ABMI	NH CPU , AHO
Los Angeles	12155 BLIX ST	91607	2356036012	0.000	0.000	0.000	3.600	Shortfall of Sites	0.069	Low Residential	R1-1-RIO	Neighborhood Center	0	0	72.572	3.600		Residential - Single Family Residence - Pool, 1	168B165 587	108	North Hollywood - Valley Village	No	ABMI	NH CPU , AHO
Los Angeles	5740 CASE AVE	91601	2337026020	0.000	0.000	0.000	3.600	Shortfall of Sites	0.138	Low Medium II Residential	RD1.5-1VL	Medium	0	0	108.903	3.600		Residential - Four Units (Any Combination) - 4 Stories or Less, 4	174B173 451	54	North Hollywood - Valley Village	No	ABMI	Orange LineTNP , R2RD
Los Angeles	5736 CASE AVE	91601	2337026019	0.000	0.000	0.000	3.600	Shortfall of Sites	0.138	Low Medium II Residential	RD1.5-1VL	Medium	0	0	108.903	3.600		Residential - Four Units (Any Combination) - 4 Stories or Less, 4	174B173 477	54	North Hollywood - Valley Village	No	ABMI	Orange LineTNP , R2RD
Los Angeles	12320 W PICO BLVD	90064	4259040012	0.000	0.000	0.000	3.600	Shortfall of Sites	0.038	General Commercial	C2-1VL	Mixed Residential	0	0	130.020	3.600		Commercial - Store - One Story, 1	120B149 123	54	Palms - Mar Vista - Del Rey	No	ABMI	PMVDR CPU , AHO, TOC EXP
Los Angeles	4347 WHITSETT AVE	91604	2375002030	0.000	0.000	0.000	3.600	Shortfall of Sites	0.069	General Commercial	[Q]C2-1VL-RIO	Neighborhood District/Villages	0	0	72.594	3.600		Commercial - Office Building - One Story, 1	165B165 453	72	Sherman Oaks - Studio City - Toluca Lake - Cahuenga Pass	No	ABMI	SHR CPU , ARO, OPP C, AHO
Los Angeles	6722 WHITSETT AVE	91606	2333001028	0.000	0.000	0.000	3.599	Shortfall of Sites	0.164	Medium Residential	R3-1	0	0	0	87.916	3.599		Residential - Five or More Units or Apartments (Any Combination) · 4 Stories or Less, 5	180B165 135		North Hollywood - Valley Village	Yes	ABMI	DB50
Los Angeles	642 MALTMAN AVE	90026	5401005004	0.000	0.000	0.000	3.599	Shortfall of Sites	0.172	Medium Residential	R3-1VL	0	0	0	83.776	3.599		Residential - Five or More Units or Apartments (Any Combination) · 4 Stories or Less, 5	141A201 144		Silver Lake - Echo Park - Elysian Valley	Yes	ABMI	DB50
Los Angeles	6716 WHITSETT AVE	91606	2333001027	0.000	0.000	0.000	3.599	Shortfall of Sites	0.165	Medium Residential	R3-1	0	0	0	87.305	3.599		Residential - Five or More Units or Apartments (Any Combination) · 4 Stories or Less, 5	180B165 158		North Hollywood - Valley Village	Yes	ABMI	DB50
Los Angeles	6708 WHITSETT AVE	91606	2333001026	0.000	0.000	0.000	3.599	Shortfall of Sites	0.165	Medium Residential	R3-1	0	0	0	87.305	3.599		Residential - Five or More Units or Apartments (Any Combination) · 4 Stories or Less, 5	180B165 184		North Hollywood - Valley Village	Yes	ABMI	DB50
Los Angeles	14044 ARCHWOOD ST	91405	2238002025	0.000	0.000	0.000	3.599	Shortfall of Sites	0.312	Low Medium II Residential	[Q]RD1.5-1	0	0	0	46.201	3.599		Residential - Five or More Units or Apartments (Any Combination) · 4 Stories or Less, 5	180B153 185		Van Nuys - North Sherman Oaks	Yes	ABMI	DB50
Los Angeles	12610 S FIGUEROA ST	90061	6132019003	0.000	0.000	0.000	3.599	Shortfall of Sites	0.170	Medium Residential	R3-1-O	0	0	0	85.062	3.599		Residential - Five or More Units or Apartments (Any Combination) · 4 Stories or Less, 5	081B201 189		Harbor Gateway	Yes	ABMI	DB50
Los Angeles	13408 S VERMONT AVE	90247	6117033003	0.000	0.000	0.000	3.599	Shortfall of Sites	0.172	Medium Residential	R3-1-O	0	0	0	84.022	3.599		Residential - Five or More Units or Apartments (Any Combination) · 4 Stories or Less, 5	078B197 228		Harbor Gateway	Yes	ABMI	DB50
Los Angeles	1624 W 227TH ST	90501	7347016010	0.000	0.000	0.000	3.599	Shortfall of Sites	0.165	Medium Residential	R3-1	0	0	0	87.271	3.599		Residential - Five or More Units or Apartments (Any Combination) · 4 Stories or Less, 5	045B193 268		Harbor Gateway	Yes	ABMI	DB50
Los Angeles	1620 W 227TH ST	90501	7347016011	0.000	0.000	0.000	3.599	Shortfall of Sites	0.165	Medium Residential	R3-1	0	0	0	87.269	3.599		Residential - Five or More Units or Apartments (Any Combination) · 4 Stories or Less, 5	045B193 269		Harbor Gateway	Yes	ABMI	DB50
Los Angeles	6134 COLDWATER CANYON AVE	91606	2332032011	0.000	0.000	0.000	3.599	Shortfall of Sites	0.165	Medium Residential	R3-1	0	0	0	87.603	3.599		Residential - Five or More Units or Apartments (Any Combination) · 4 Stories or Less, 5	177B161 528		North Hollywood - Valley Village	Yes	ABMI	DB50

Jurisdiction Name	Site Address/Intersection	5 Digit ZIP Code	Assessor Parcel Number	Very Low-Income	Low-Income	Moderate-Income	Above Moderate-Income	Type of Shortfall	Parcel Size (Acres)	Current General Plan Designation	Current Zoning	Proposed General Plan (GP) Designation	Proposed Zoning	Minimum Density Allowed	Maximum Density Allowed	Total Capacity	Vacant/ Nonvacant	Description of Existing Uses	PIN	Base Density Per Acre	Community Plan Area	Rent Stabalization Ordinance	Income Category	Applicable Rezoning Program (Program informing values in Column Q listed first)
Los Angeles	10060 CANOGA AVE	91311	2747008091	1.799	1.799	0.000	0.000	Shortfall of Sites	0.380	Commercial Manufacturing	CM-1, P-1	0	0	20	94.696	3.598		Commercial - Auto, Recreation Equipment, Construction Equipment Sales and Service - Auto Body Repair Shop - One Story, 0	204B105 652		Chatsworth - Porter Ranch	No	LI	P
Los Angeles	23232 SYLVAN ST	91367	2035022029	1.798	1.798	0.000	0.000	Shortfall of Sites	0.377	Very Low Residential	RA-1	Very Low Residential	[LM1-CDF1-5] [IX4-FA] [CPIO]	20	66.287	3.597		Residential - Single Family Residence - Pool, 1	177B093 164	1 per lot	Canoga Park - Winnetka - Woodland Hills - West Hills	No	LI	AHO , CPK CPU, ADU
Los Angeles	23235 ERWIN ST	91367	2035021032	1.798	1.798	0.000	0.000	Shortfall of Sites	0.377	Very Low Residential	RA-1	Very Low Residential	0	20	66.287	3.595		Residential - Single Family Residence, 1	177B093 314	1 per lot	Canoga Park - Winnetka - Woodland Hills - West Hills	No	LI	AHO , CPK CPU, ADU
Los Angeles	5708 MELVIN AVE	91356	2153026033	1.798	1.798	0.000	0.000	Shortfall of Sites	0.518	Very Low I Residential	RA-1	Very Low Residential	0	20	66.287	3.595		Residential - Single Family Residence - Pool, 1	174B117 707	1 per lot	Encino - Tarzana	No	LI	AHO , ENC CPU
Los Angeles	13440 VICTORY BLVD	91401	2330002034	0.000	0.000	0.000	3.595	Shortfall of Sites	0.287	Medium Residential	R3-1	0	0	0	85.120	3.595		Residential - Five or More Units or Apartments (Any Combination) - 4 Stories or Less - Pool, 13	180B157 971		Van Nuys - North Sherman Oaks	Yes	ABMI	DB50
Los Angeles	5311 GENESTA AVE	91316	2258028027	1.797	1.797	0.000	0.000	Shortfall of Sites	0.377	Very Low I Residential	RA-1	Very Low Residential	0	20	66.287	3.594		Residential - Single Family Residence - Pool, 1	171B133 131	1 per lot	Encino - Tarzana	No	LI	AHO , ENC CPU, ADU
Los Angeles	0	0	2261020060	1.797	1.797	0.000	0.000	Shortfall of Sites	0.433	Low II Residential	RE9-1	Low Residential	0	20	66.287	3.594		Residential - Single Family Residence - Pool, 1	168B141 961	1 per lot	Encino - Tarzana	No	LI	AHO , ENC CPU, ADU
Los Angeles	5929 ELBA PL	91367	2045018020	1.796	1.796	0.000	0.000	Shortfall of Sites	0.377	Very Low Residential	RE11-1	Very Low Residential	0	20	66.287	3.593		Residential - Single Family Residence, 1	177B089 671	1 per lot	Canoga Park - Winnetka - Woodland Hills - West Hills	No	LI	AHO , CPK CPU, ADU
Los Angeles	22531 SYLVAN ST	91367	2039025024	0.180	0.180	0.000	3.233	Shortfall of Sites	0.377	Low Residential	RE11-1	Very Low Residential	[HB1-G1-5] [CX2-FA] [CPIO]	20	66.287	3.592		Residential - Single Family Residence, 1	177B097 76	1 per lot	Canoga Park - Winnetka - Woodland Hills - West Hills	No	VLI, LI, ABMI	AHO , CPK CPU, ADU
Los Angeles	5051 ENCINO AVE	91316	2257008023	1.796	1.796	0.000	0.000	Shortfall of Sites	0.376	Very Low I Residential	RA-1	Very Low Residential	0	20	66.287	3.591		Residential - Single Family Residence - Pool, 1	171B129 324	1 per lot	Encino - Tarzana	No	LI	AHO , ENC CPU, ADU
Los Angeles	22514 FRIAR ST	91367	2039025005	1.796	1.796	0.000	0.000	Shortfall of Sites	0.376	Very Low Residential	RA-1	Very Low Residential	0	20	66.287	3.591		Residential - Single Family Residence - Pool, 1	177B097 24	1 per lot	Canoga Park - Winnetka - Woodland Hills - West Hills	No	LI	AHO , CPK CPU, ADU
Los Angeles	5301 GENESTA AVE	91316	2258028026	1.795	1.795	0.000	0.000	Shortfall of Sites	0.376	Very Low I Residential	RA-1	Very Low Residential	0	20	66.287	3.591		Residential - Single Family Residence - Pool, 1	171B133 157	1 per lot	Encino - Tarzana	No	LI	AHO , ENC CPU, ADU
Los Angeles	22454 FRIAR ST	91367	2039025003	1.795	1.795	0.000	0.000	Shortfall of Sites	0.376	Very Low Residential	RA-1	Very Low Residential	0	20	66.287	3.590		Residential - Single Family Residence - Pool, 1	177B101 11	1 per lot	Canoga Park - Winnetka - Woodland Hills - West Hills	No	LI	AHO , CPK CPU, ADU
Los Angeles	22440 FRIAR ST	91367	2039025002	0.180	0.180	0.000	3.231	Shortfall of Sites	0.376	Very Low Residential	RA-1	Very Low Residential	[MN1-AL2-5] [CX1-FA] [CPIO]	20	66.287	3.590		Residential - Single Family Residence - Pool, 1	177B101 12	1 per lot	Canoga Park - Winnetka - Woodland Hills - West Hills	No	VLI, LI, ABMI	AHO , CPK CPU, ADU
Los Angeles	22526 FRIAR ST	91367	2039025006	1.795	1.795	0.000	0.000	Shortfall of Sites	0.376	Very Low Residential	RA-1	Very Low Residential	0	20	66.287	3.590		Residential - Single Family Residence - Pool, 1	177B097 23	1 per lot	Canoga Park - Winnetka - Woodland Hills - West Hills	No	LI	AHO , CPK CPU, ADU
Los Angeles	22500 FRIAR ST	91367	2039025004	0.180	0.180	0.000	3.231	Shortfall of Sites	0.376	Very Low Residential	RA-1	Very Low Residential	[MB3-CDF1-5] [IX4-FA] [CPIO]	20	66.287	3.590		Residential - Single Family Residence - Pool, 1	177B101 10	1 per lot	Canoga Park - Winnetka - Woodland Hills - West Hills	No	VLI, LI, ABMI	AHO , CPK CPU, ADU
Los Angeles	4641 LIBBIT AVE	91436	2284001022	1.795	1.795	0.000	0.000	Shortfall of Sites	0.376	Low I Residential	RE9-1	Low Residential	0	20	66.287	3.590		Residential - Single Family Residence - Pool, 1	168B137 525	1 per lot	Encino - Tarzana	No	LI	AHO , ENC CPU, ADU
Los Angeles	5265 GENESTA AVE	91316	2258028025	1.794	1.794	0.000	0.000	Shortfall of Sites	0.376	Very Low I Residential	RA-1	Very Low Residential	0	20	66.287	3.588		Residential - Single Family Residence - Pool, 1	171B133 188	1 per lot	Encino - Tarzana	No	LI	AHO , ENC CPU, ADU
Los Angeles	5414 GENESTA AVE	91316	2258027003	1.794	1.794	0.000	0.000	Shortfall of Sites	0.376	Very Low I Residential	RA-1	Very Low Residential	0	20	66.287	3.588		Residential - Single Family Residence - Pool, 1	174B133 808	1 per lot	Encino - Tarzana	No	LI	AHO , ENC CPU, ADU
Los Angeles	4421 HASKELL AVE	91436	2283004002	1.794	1.794	0.000	0.000	Shortfall of Sites	0.433	Low II Residential	R1-1	Low Residential	0	20	66.287	3.588		Residential - Single Family Residence - Pool and Misc., 1	165B141 131	1 per lot	Encino - Tarzana	No	LI	AHO , ENC CPU, ADU
Los Angeles	2036 S ROBERTSON BLVD	90034	4302018045	0.000	0.000	0.000	3.586	Shortfall of Sites	0.069	Neighborhood Commercial	C2-1VL-CPIO	0	0	0	54.450	3.586	Vacant	Commercial - Commercial - Vacant Land, 0	126B169 688		West Adams - Baldwin Hills - Leimert	No	ABMI	OPP C
Los Angeles	17512 MAGNOLIA BLVD	91316	2257004020	1.793	1.793	0.000	0.000	Shortfall of Sites	0.376	Very Low I Residential	RA-1	Very Low Residential	0	20	66.287	3.585		Residential - Single Family Residence - Pool, 1	171B129 199	1 per lot	Encino - Tarzana	No	LI	AHO , ENC CPU, ADU
Los Angeles	14655 MOORPARK ST	91403	2265004032	0.000	0.000	0.000	3.585	Shortfall of Sites	0.038	Low Medium Residential	RD1.5-1-RIO	0	0	0	99.000	3.585		Residential - Single Family Residence - Small Lot, 0	168A149 247		Sherman Oaks - Studio City - Toluca Lake - Cahuenga Pass	No	ABMI	TOC EXP
Los Angeles	14553 WEDDINGTON ST	91411	2249005014	0.000	0.000	0.000	3.584	Shortfall of Sites	0.158	Low Medium II Residential	[Q]RD1.5-1	0	0	0	49.144	3.584		, 2	172-5A151 117		Van Nuys - North Sherman Oaks	No	ABMI	DB50
Los Angeles	729 S WALKER AVE	90731	7459021021	0.000	0.000	0.000	3.584	Shortfall of Sites	0.155	Low Medium II Residential	RD1.5-1XL	0	0	0	50.137	3.584		Residential - Double, Duplex, or Two Units - 4 Stories or Less, 2	015B193 499		San Pedro	No	ABMI	DB50
Los Angeles	10834 HARTSOOK ST	91601	2419007007	0.000	0.000	0.000	3.584	Shortfall of Sites	0.155	Low Medium II Residential	RD1.5-1	0	0	0	50.144	3.584		, 2	171B173 823		North Hollywood - Valley Village	No	ABMI	DB50
Los Angeles	17412 MARGATE ST	91316	2257010014	1.792	1.792	0.000	0.000	Shortfall of Sites	0.376	Very Low I Residential	RA-1	Very Low Residential	0	20	66.287	3.584		Residential - Single Family Residence - Pool, 1	171B129 84	1 per lot	Encino - Tarzana	No	LI	AHO , ENC CPU, ADU
Los Angeles	7808 WARING AVE	90046	5527010022	0.000	0.000	0.000	3.582	Shortfall of Sites	0.050	Low II Residential	R1-1	0	0	0	99.000	3.582		Residential - Single Family Residence, 1	141B177 304		Hollywood	No	ABMI	TOC EXP
Los Angeles	4915 ANDASOL AVE	91316	2290004008	1.791	1.791	0.000	0.000	Shortfall of Sites	0.376	Very Low I Residential	RA-1	Very Low Residential	0	20	66.287	3.582		Residential - Single Family Residence - Pool, 1	168B129 172	1 per lot	Encino - Tarzana	No	LI	AHO , ENC CPU, ADU
Los Angeles	22838 BURBANK BLVD	91367	2042001036	1.790	1.790	0.000	0.000	Shortfall of Sites	0.432	Low Residential	R1-1	Very Low Residential	0	20	66.287	3.580		Residential - Single Family Residence, 1	174B097 623	1 per lot	Canoga Park - Winnetka - Woodland Hills - West Hills	No	LI	AHO , CPK CPU
Los Angeles	22960 BURBANK BLVD	91367	2042001037	0.179	0.179	0.000	3.220	Shortfall of Sites	0.432	Low Residential	R1-1	Very Low Residential	[MB3-CDF1-5] [IX4-FA] [CPIO]	20	66.287	3.578		Residential - Single Family Residence - Pool, 1	174B097 922	1 per lot	Canoga Park - Winnetka - Woodland Hills - West Hills	No	VLI, LI, ABMI	AHO , CPK CPU
Los Angeles	12270 NEBRASKA AVE	90025	4259018901	0.000	0.000	0.000	0.000	Shortfall of Sites	1.939	Public Facilities	[Q]PF-1XL	0	0	0	153.741	0.000		Commercial - Parking Lot (Commercial Use Property) - Lots - Patron or Employee - One Story, 0	123B145 251		West Los Angeles	No		PF
Los Angeles	4317 W SUNSET BLVD	90029	5429007014	0.000	0.000	0.000	3.577	Shortfall of Sites	0.072	Neighborhood Commercial	[Q]C2-1VL	0	0	0	73.109	3.577		Commercial - Store Combination - Store and Office Combination - One Story, 0	147A201 239		Silver Lake - Echo Park - Elysian Valley	No	ABMI	ARO
Los Angeles	4317 W SUNSET BLVD	90029	5429007014	0.000	0.000	0.000	3.577	Shortfall of Sites	0.110	Neighborhood Commercial	[Q]C2-1VL	0	0	0	47.960	3.577		Commercial - Store Combination - Store and Office Combination - One Story, 0	147A201 241		Silver Lake - Echo Park - Elysian Valley	No	ABMI	ARO
Los Angeles	4317 W SUNSET BLVD	90029	5429007014	0.000	0.000	0.000	3.577	Shortfall of Sites	0.152	Neighborhood Commercial	[Q]C2-1VL	0	0	0	34.667	3.577		Commercial - Store Combination - Store and Office Combination - One Story, 0	147A201 244		Silver Lake - Echo Park - Elysian Valley	No	ABMI	ARO
Los Angeles	4317 W SUNSET BLVD	90029	5429007014	0.000	0.000	0.000	3.577	Shortfall of Sites	0.016	Neighborhood Commercial	[Q]C2-1VL	0	0	0	322.678	3.577		Commercial - Store Combination - Store and Office Combination - One Story, 0	147A201 245		Silver Lake - Echo Park - Elysian Valley	No	ABMI	ARO
Los Angeles	4317 W SUNSET BLVD	90029	5429007014	0.000	0.000	0.000	3.577	Shortfall of Sites	0.170	Neighborhood Commercial	[Q]C2-1VL	0	0	0	30.932	3.577		Commercial - Store Combination - Store and Office Combination - One Story, 0	147A201 256		Silver Lake - Echo Park - Elysian Valley	No	ABMI	ARO
Los Angeles	4317 W SUNSET BLVD	90029	5429007014	0.000	0.000	0.000	3.577	Shortfall of Sites	0.186	Neighborhood Commercial	[Q]C2-1VL	0	0	0	28.214	3.577		Commercial - Store Combination - Store and Office Combination - One Story, 0	147A201 266		Silver Lake - Echo Park - Elysian Valley	No	ABMI	ARO
Los Angeles	4317 W SUNSET BLVD	90029	5429007014	0.000	0.000	0.000	3.577	Shortfall of Sites	0.203	Neighborhood Commercial	[Q]C2-1VL	0	0	0	25.935	3.577		Commercial - Store Combination - Store and Office Combination - One Story, 0	147A201 269		Silver Lake - Echo Park - Elysian Valley	No	ABMI	ARO
Los Angeles	4317 W SUNSET BLVD	90029	5429007014	0.000	0.000	0.000	3.577	Shortfall of Sites	0.011	Neighborhood Commercial	[Q]C2-1VL	0	0	0	480.266	3.577		Commercial - Store Combination - Store and Office Combination - One Story, 0	147A201 545		Silver Lake - Echo Park - Elysian Valley	No	ABMI	ARO
Los Angeles	4317 W SUNSET BLVD	90029	5429007014	0.000	0.000	0.000	3.577	Shortfall of Sites	0.011	Neighborhood Commercial	[Q]C2-1VL	0	0	0	480.272	3.577		Commercial - Store Combination - Store and Office Combination - One Story, 0	147A201 546		Silver Lake - Echo Park - Elysian Valley	No	ABMI	ARO
Los Angeles	22838 COLLINS ST	91367	2041014026	1.788	1.788	0.000	0.000	Shortfall of Sites	0.431	Low Residential	RE9-1	Very Low Residential	0	20	66.287	3.576		Residential - Single Family Residence - Pool, 1	174B097 400	1 per lot	Canoga Park - Winnetka - Woodland Hills - West Hills	No	LI	AHO , CPK CPU
Los Angeles	1443 REXFORD DR	90035	4306008003	0.000	0.000	0.000	3.576	Shortfall of Sites	0.149	Medium Residential	[Q]R3-1-O	0	0	0	81.885	3.576		Residential - Five or More Units or Apartments (Any Combination) - 4 Stories or Less, 5	129B165 16		West Los Angeles	Yes	ABMI	DB50
Los Angeles	1442 S BEVERLY DR	90035	4306008022	0.000	0.000	0.000	3.576	Shortfall of Sites	0.149	Medium Residential	[Q]R3-1VL-O	0	0	0	81.924	3.576		Residential - Five or More Units or Apartments (Any Combination) - 4 Stories or Less, 5	129B165 17		West Los Angeles	Yes	ABMI	DB50
Los Angeles	1449 S CANFIELD AVE	90035	4305002006	0.000	0.000	0.000	3.576	Shortfall of Sites	0.148	Medium Residential	R3-1-O	0	0	0	82.641	3.576		Residential - Four Units (Any Combination) - 4 Stories or Less, 5	129B169 71		West Los Angeles	Yes	ABMI	DB50
Los Angeles	2030 FAIR PARK AVE	90041	5686018005	0.000	0.000	0.000	3.576	Shortfall of Sites	0.149	Medium Residential	R3-1	0	0	0	81.855	3.576		Residential - Five or More Units or Apartments (Any Combination) - 4 Stories or Less, 5	160-5A223 96		Northeast Los Angeles	Yes	ABMI	DB50
Los Angeles	1114 REXFORD DR	90035	4330035021	0.000	0.000	0.000	3.576	Shortfall of Sites	0.139	Medium Residential	R3-1-O	0	0	0	87.571	3.576		Residential - Five or More Units or Apartments (Any Combination) - 4 Stories or Less, 5	132A167 115		West Los Angeles	Yes	ABMI	DB50
Los Angeles	2256 FOX HILLS DR	90064	4315017038	0.000	0.000	0.000	3.576	Shortfall of Sites	0.149	Medium Residential	R3-1-O	0	0	0	82.104	3.576		Residential - Five or More Units or Apartments (Any Combination) - 4 Stories or Less, 5	129B161 144		West Los Angeles	Yes	ABMI	DB50
Los Angeles	1620 FEDERAL AVE	90025	4261013042	0.000	0.000	0.000	3.576	Shortfall of Sites	0.141	Medium Residential	[Q]R3-1	0	0	0	86.341	3.576		Residential - Five or More Units or Apartments (Any Combination) - 4 Stories or Less, 5	126B149 224		West Los Angeles	Yes	ABMI	DB50
Los Angeles	1635 COLBY AVE	90025	4261013012	0.000	0.000	0.000	3.576	Shortfall of Sites	0.141	Medium Residential	[Q]R3-1	0	0	0	86.606	3.576		Residential - Five or More Units or Apartments (Any Combination) - 4 Stories or Less, 5	126B149 241		West Los Angeles	Yes	ABMI	DB50
Los Angeles	2881 W AVENUE 35	90065	5457026009	0.000	0.000	0.000	3.576	Shortfall of Sites	0.142	Medium Residential	R3-1-CDO	0	0	0	86.184	3.576		Residential - Five or More Units or Apartments (Any Combination) - 4 Stories or Less, 5	154-5A215 245		Northeast Los Angeles	Yes	ABMI	DB50
Los Angeles	1634 FEDERAL AVE	90025	4261013033	0.000	0.000	0.000	3.576	Shortfall of Sites	0.144	Medium Residential	[Q]R3-1	0	0	0	84.826	3.576		Residential - Five or More Units or Apartments (Any Combination) - 4 Stories or Less, 5	126B149 259		West Los Angeles	Yes	ABMI	DB50
Los Angeles	11613 MOORPARK ST	91602	2365002012	0.000	0.000	0.000	3.576	Shortfall of Sites	0.138	Medium Residential	R3-1-RIO	0	0	0	88.644	3.576		Residential - Five or More Units or Apartments (Any Combination) - 4 Stories or Less, 5	165B169 261		Sherman Oaks - Studio City - Toluca Lake - Cahuenga Pass	Yes	ABMI	DB50

Jurisdiction Name	Site Address/Intersection	5 Digit ZIP Code	Assessor Parcel Number	Very Low-Income	Low-Income	Moderate-Income	Above Moderate-Income	Type of Shortfall	Parcel Size (Acres)	Current General Plan Designation	Current Zoning	Proposed General Plan (GP) Designation	Proposed Zoning	Minimum Density Allowed	Maximum Density Allowed	Total Capacity	Vacant/ Nonvacant	Description of Existing Uses	PIN	Base Density Per Acre	Community Plan Area	Rent Stabalization Ordinance	Income Category	Applicable Rezoning Program (Program informing values in Column Q listed first)
Los Angeles	10413 PARR AVE	91040	2560040003	0.000	0.000	0.000	3.576	Shortfall of Sites	0.147	Medium Residential	R3-1	0	0	0	82.783	3.576	Residential - Five or More Units or Apartments (Any Combination) · 4 Stories or Less, 5	204B193 279		Sunland - Tujunga - Lake View Terrace - Shadow Hills - East La Tuna Canyon	Yes	ABMI	DB50
Los Angeles	9115 CASHIO ST	90035	4305006001	0.000	0.000	0.000	3.576	Shortfall of Sites	0.142	Medium Residential	R3-1-O	0	0	0	85.887	3.576	Residential - Five or More Units or Apartments (Any Combination) · 4 Stories or Less, 5	129B169 280		West Los Angeles	Yes	ABMI	DB50
Los Angeles	1657 COLBY AVE	90025	4261013016	0.000	0.000	0.000	3.576	Shortfall of Sites	0.141	Medium Residential	[Q]R3-1	0	0	0	86.574	3.576	Residential - Five or More Units or Apartments (Any Combination) · 4 Stories or Less, 5	126B149 311		West Los Angeles	Yes	ABMI	DB50
Los Angeles	1439 REXFORD DR	90035	4306008002	0.000	0.000	0.000	3.576	Shortfall of Sites	0.149	Medium Residential	[Q]R3-1-O	0	0	0	81.825	3.576	Residential - Five or More Units or Apartments (Any Combination) · 4 Stories or Less, 5	132A167 321		West Los Angeles	Yes	ABMI	DB50
Los Angeles	1436 S BEVERLY DR	90035	4306008023	0.000	0.000	0.000	3.576	Shortfall of Sites	0.149	Medium Residential	[Q]R3-1VL-O	0	0	0	81.706	3.576	Residential - Five or More Units or Apartments (Any Combination) · 4 Stories or Less, 5	132A167 322		West Los Angeles	Yes	ABMI	DB50
Los Angeles	1661 COLBY AVE	90025	4261013017	0.000	0.000	0.000	3.576	Shortfall of Sites	0.141	Medium Residential	[Q]R3-1	0	0	0	86.568	3.576	Residential - Five or More Units or Apartments (Any Combination) · 4 Stories or Less, 5	126B149 322		West Los Angeles	Yes	ABMI	DB50
Los Angeles	10381 ALMAYO AVE	90064	4315012007	0.000	0.000	0.000	3.576	Shortfall of Sites	0.149	Medium Residential	R3-1-O	0	0	0	81.815	3.576	Residential - Five or More Units or Apartments (Any Combination) · 4 Stories or Less, 5	129B161 378		West Los Angeles	Yes	ABMI	DB50
Los Angeles	10388 ALMAYO AVE	90064	4315013016	0.000	0.000	0.000	3.576	Shortfall of Sites	0.142	Medium Residential	R3-1-O	0	0	0	85.747	3.576	Residential - Five or More Units or Apartments (Any Combination) · 4 Stories or Less, 5	129B161 404		West Los Angeles	Yes	ABMI	DB50
Los Angeles	4360 COLFAX AVE	91604	2365022010	0.000	0.000	0.000	3.576	Shortfall of Sites	0.147	Medium Residential	R3-1-RIO	0	0	0	83.099	3.576	Residential - Five or More Units or Apartments (Any Combination) · 4 Stories or Less, 5	165B169 408		Sherman Oaks - Studio City - Toluca Lake - Cahuenga Pass	Yes	ABMI	DB50
Los Angeles	1315 S BUNDY DR	90025	4263025021	0.000	0.000	0.000	3.576	Shortfall of Sites	0.146	Medium Residential	[Q]R3-1	0	0	0	83.827	3.576	Residential - Five or More Units or Apartments (Any Combination) · 4 Stories or Less, 5	126B145 422		West Los Angeles	Yes	ABMI	DB50
Los Angeles	11515 OHIO AVE	90025	4263016052	0.000	0.000	0.000	3.576	Shortfall of Sites	0.138	Medium Residential	[Q]R3-1	0	0	0	88.643	3.576	Residential - Five or More Units or Apartments (Any Combination) · 4 Stories or Less, 5	129B149 430		West Los Angeles	Yes	ABMI	DB50
Los Angeles	136 BRONWOOD AVE	90049	4366013023	0.000	0.000	0.000	3.576	Shortfall of Sites	0.147	Medium Residential	[Q]R3-1	0	0	0	82.884	3.576	Residential - Five or More Units or Apartments (Any Combination) · 4 Stories or Less, 5	138B145 468		Westwood	Yes	ABMI	DB50
Los Angeles	4325 TROOST AVE	91604	2365023003	0.000	0.000	0.000	3.576	Shortfall of Sites	0.146	Medium Residential	R3-1-RIO	0	0	0	83.854	3.576	Residential - Five or More Units or Apartments (Any Combination) · 4 Stories or Less, 5	165B169 515		Sherman Oaks - Studio City - Toluca Lake - Cahuenga Pass	Yes	ABMI	DB50
Los Angeles	4309 TROOST AVE	91604	2365023006	0.000	0.000	0.000	3.576	Shortfall of Sites	0.138	Medium Residential	R3-1-RIO	0	0	0	88.548	3.576	Residential - Five or More Units or Apartments (Any Combination) · 4 Stories or Less, 5	165B169 568		Sherman Oaks - Studio City - Toluca Lake - Cahuenga Pass	Yes	ABMI	DB50
Los Angeles	4231 DIXIE CANYON AVE	91423	2360010019	0.000	0.000	0.000	3.576	Shortfall of Sites	0.142	Medium Residential	R3-1-RIO	0	0	0	86.073	3.576	Residential - Five or More Units or Apartments (Any Combination) · 4 Stories or Less, 5	165B157 659		Sherman Oaks - Studio City - Toluca Lake - Cahuenga Pass	Yes	ABMI	DB50
Los Angeles	4227 DIXIE CANYON AVE	91423	2360010020	0.000	0.000	0.000	3.576	Shortfall of Sites	0.147	Medium Residential	R3-1-RIO	0	0	0	83.223	3.576	Residential - Five or More Units or Apartments (Any Combination) · 4 Stories or Less, 5	165B157 676		Sherman Oaks - Studio City - Toluca Lake - Cahuenga Pass	Yes	ABMI	DB50
Los Angeles	1626 GRANVILLE AVE	90025	4262013021	0.000	0.000	0.000	3.576	Shortfall of Sites	0.149	Medium Residential	[Q]R3-1	0	0	0	82.055	3.576	Residential - Five or More Units or Apartments (Any Combination) · 4 Stories or Less, 5	126B149 694		West Los Angeles	Yes	ABMI	DB50
Los Angeles	1524 S BUNDY DR	90025	4263036038	0.000	0.000	0.000	3.576	Shortfall of Sites	0.141	Medium Residential	[Q]R3-1	0	0	0	86.901	3.576	Residential - Five or More Units or Apartments (Any Combination) · 4 Stories or Less, 5	126B145 749		West Los Angeles	Yes	ABMI	DB50
Los Angeles	4242 WHITSETT AVE	91604	2367008004	0.000	0.000	0.000	3.576	Shortfall of Sites	0.140	Medium Residential	R3-1-RIO	0	0	0	87.194	3.576	Residential - Five or More Units or Apartments (Any Combination) · 4 Stories or Less, 5	165B165 757		Sherman Oaks - Studio City - Toluca Lake - Cahuenga Pass	Yes	ABMI	DB50
Los Angeles	11813 IOWA AVE	90025	4262014016	0.000	0.000	0.000	3.576	Shortfall of Sites	0.143	Medium Residential	[Q]R3-1	0	0	0	85.370	3.576	Residential - Five or More Units or Apartments (Any Combination) · 4 Stories or Less, 5	126B149 825		West Los Angeles	Yes	ABMI	DB50
Los Angeles	4525 COLDWATER CANYON AVE	91604	2362006017	0.000	0.000	0.000	3.576	Shortfall of Sites	0.149	Medium Residential	R3-1-RIO	0	0	0	81.836	3.576	Residential - Five or More Units or Apartments (Any Combination) · 4 Stories or Less, 5	168B161 1125		Sherman Oaks - Studio City - Toluca Lake - Cahuenga Pass	Yes	ABMI	DB50
Los Angeles	1730 BROCKTON AVE	90025	4259013020	0.000	0.000	0.000	3.576	Shortfall of Sites	0.141	Medium Residential	[Q]R3-1	0	0	0	86.340	3.576	Residential - Five or More Units or Apartments (Any Combination) · 4 Stories or Less, 5	126B149 1129		West Los Angeles	Yes	ABMI	DB50
Los Angeles	5900 VISTA DE LA LUZ	91367	2032027060	1.788	1.788	0.000	0.000	Shortfall of Sites	0.375	Very Low Residential	RE11-1	Very Low Residential	0	20	66.287	3.576	Residential - Single Family Residence - Pool, 1	177B085 589	1 per lot	Canoga Park - Winnetka - Woodland Hills - West Hills	No	LI	AHO , CPK CPU, ADU
Los Angeles	1469 12TH AVE	90019	5072007017	0.000	0.000	0.000	3.576	Shortfall of Sites	0.038	Low Medium II Residential	RD2-1-O-CPIO	0	0	0	99.000	3.576	Commercial - Parking Lot (Commercial Use Property) - Lots - Patron or Employee - One Story, 0	126B189 4331		West Adams - Baldwin Hills - Leimert	No	ABMI	TOC EXP
Los Angeles	17415 WEDDINGTON ST	91316	2257010027	1.788	1.788	0.000	0.000	Shortfall of Sites	0.375	Very Low I Residential	RA-1	Very Low Residential	0	20	66.287	3.576	Residential - Single Family Residence - Pool, 1	171B129 108	1 per lot	Encino - Tarzana	No	LI	AHO , ENC CPU, ADU
Los Angeles	5400 GENESTA AVE	91316	2258027004	1.787	1.787	0.000	0.000	Shortfall of Sites	0.375	Very Low I Residential	RA-1	Very Low Residential	0	20	66.287	3.575	Residential - Single Family Residence - Pool, 1	171B133 31	1 per lot	Encino - Tarzana	No	LI	AHO , ENC CPU, ADU
Los Angeles	4641 LIBBIT AVE	91436	2284001022	1.787	1.787	0.000	0.000	Shortfall of Sites	0.281	Low I Residential	RE9-1	Low Residential	0	20	66.287	3.574	Residential - Single Family Residence - Pool, 0	168B137 565	1 per lot	Encino - Tarzana	No	LI	AHO , ENC CPU, ADU
Los Angeles	6131 FENWOOD AVE	91367	2035014006	1.787	1.787	0.000	0.000	Shortfall of Sites	0.431	Very Low Residential	RA-1	Very Low Residential	0	20	66.287	3.574	Residential - Single Family Residence - Guesthouse, 1	177B093 415	1 per lot	Canoga Park - Winnetka - Woodland Hills - West Hills	No	LI	AHO , CPK CPU, ADU
Los Angeles	23273 OXNARD ST	91367	2035002030	1.786	1.786	0.000	0.000	Shortfall of Sites	0.281	Very Low Residential	RA-1	Very Low Residential	0	20	66.287	3.573	Residential - Single Family Residence - Pool, 0	177B093 761	1 per lot	Canoga Park - Winnetka - Woodland Hills - West Hills	No	LI	AHO , CPK CPU, ADU
Los Angeles	5352 GENESTA AVE	91316	2258027008	1.786	1.786	0.000	0.000	Shortfall of Sites	0.375	Very Low I Residential	RA-1	Very Low Residential	0	20	66.287	3.573	Residential - Single Family Residence, 1	171B133 48	1 per lot	Encino - Tarzana	No	LI	AHO , ENC CPU, ADU
Los Angeles	6050 WOODLAND VIEW DR	91367	2032028034	1.786	1.786	0.000	0.000	Shortfall of Sites	0.375	Very Low Residential	RE11-1	Very Low Residential	0	20	66.287	3.573	Residential - Single Family Residence, 1	177B085 247	1 per lot	Canoga Park - Winnetka - Woodland Hills - West Hills	No	LI	AHO , CPK CPU, ADU
Los Angeles	1738 CANYON DR	90028	5586030022	0.000	0.000	0.000	3.570	Shortfall of Sites	0.041	Low Medium II Residential	RD1.5-1XL	0	0	0	99.000	3.570	Residential - Five or More Units or Apartments (Any Combination) · 4 Stories or Less - Pool, 0	148-5A191 70		Hollywood	Yes	ABMI	TOC EXP
Los Angeles	4440 HASKELL AVE	91436	2283002027	1.785	1.785	0.000	0.000	Shortfall of Sites	0.375	Low II Residential	R1-1	Low Residential	0	20	66.287	3.570	Residential - Single Family Residence - Pool, 1	165B141 83	1 per lot	Encino - Tarzana	No	LI	AHO , ENC CPU, ADU
Los Angeles	13028 VALLEYHEART DR	91604	2375020021	1.785	1.785	0.000	0.000	Shortfall of Sites	0.329	Medium Residential	R3-1-RIO	0	0	20	84.226	3.570	Residential - Five or More Units or Apartments (Any Combination) · 4 Stories or Less - Pool, 18	165B161 915		Sherman Oaks - Studio City - Toluca Lake - Cahuenga Pass	No	LI	DB50
Los Angeles	14243 BURBANK BLVD	91401	2245022035	0.000	0.000	0.000	3.570	Shortfall of Sites	0.126	Medium Residential	[Q]R3-1	0	0	0	110.883	3.570	Residential - Five or More Units or Apartments (Any Combination) · 4 Stories or Less, 7	174B153 763	No Max	Van Nuys - North Sherman Oaks	No	ABMI	Orange LineTNP , DB50, AHO
Los Angeles	11728 W PICO BLVD	90064	4260030016	0.000	0.000	0.000	3.570	Shortfall of Sites	0.063	General Commercial	C2-1VL	Mixed Residential	0	0	142.555	3.570	Commercial - Store Combination - Store and Residential Combination - One Story, 3	123B149 747	54	Palms - Mar Vista - Del Rey	No	ABMI	PMVDR CPU , ARO, AHO, TOC EXP
Los Angeles	10510 W PICO BLVD	90064	4318002003	0.000	0.000	0.000	3.570	Shortfall of Sites	0.063	Neighborhood Commercial	C2-1VL-O-POD	Mixed Use Corridor	0	0	142.559	3.570	Commercial - Restaurant, Cocktail Lounge - Restaurant, Cocktail Lounge, Tavern - One Story, 3	126B157 187	54	West Los Angeles	No	ABMI	West WLA CPU , AHO
Los Angeles	14832 DELANO ST	91411	2241017008	0.000	0.000	0.000	3.570	Shortfall of Sites	0.172	Medium Residential	[Q]R3-1	Medium	0	0	110.348	3.570	Residential - Five or More Units or Apartments (Any Combination) · 4 Stories or Less, 5	178-5A149 249	108	Van Nuys - North Sherman Oaks	Yes	ABMI	Orange LineTNP
Los Angeles	14802 DELANO ST	91411	2241017026	0.000	0.000	0.000	3.570	Shortfall of Sites	0.170	Medium Residential	[Q]R3-1	Medium	0	0	111.837	3.570	Residential - Five or More Units or Apartments (Any Combination) · 4 Stories or Less, 5	178-5A149 255	108	Van Nuys - North Sherman Oaks	Yes	ABMI	Orange LineTNP
Los Angeles	5261 LOUISE AVE	91316	2257012001	1.785	1.785	0.000	0.000	Shortfall of Sites	0.375	Very Low I Residential	RA-1	Very Low Residential	0	20	66.287	3.570	Residential - Single Family Residence - Pool, 1	171B133 176	1 per lot	Encino - Tarzana	No	LI	AHO , ENC CPU, ADU
Los Angeles	11859 WILSHIRE BLVD	90025	4265013041	0.000	0.000	0.000	3.569	Shortfall of Sites	0.172	Community Commercial	[Q]C4-1L-CDO	0	0	0	30.481	3.569	Commercial - Office Building - 6 to 13 Stories, 0	129B145 828		Brentwood - Pacific Palisades	No	ABMI	ARO , TOPP C
Los Angeles	11859 WILSHIRE BLVD	90025	4265013041	0.000	0.000	0.000	3.569	Shortfall of Sites	0.172	Community Commercial	[Q]C4-1L-CDO	0	0	0	30.481	3.569	Commercial - Office Building - 6 to 13 Stories, 0	129B145 838		Brentwood - Pacific Palisades	No	ABMI	ARO , TOPP C
Los Angeles	4810 ENCINO TER	91316	2290011033	1.784	1.784	0.000	0.000	Shortfall of Sites	0.375	Very Low I Residential	RA-1	Very Low Residential	0	20	66.287	3.569	Residential - Single Family Residence - Pool, 1	168B129 358	1 per lot	Encino - Tarzana	No	LI	AHO , ENC CPU, ADU
Los Angeles	13949 VENTURA BLVD	91423	2271014006	0.000	0.000	0.000	3.569	Shortfall of Sites	0.202	General Commercial	C2-1VL	0	0	0	25.992	3.569	Commercial - Office Building - One Story, 0	165B153 438		Sherman Oaks - Studio City - Toluca Lake - Cahuenga Pass	No	ABMI	ARO , ADU
Los Angeles	13949 VENTURA BLVD	91423	2271014006	0.000	0.000	0.000	3.569	Shortfall of Sites	0.213	General Commercial	C2-1VL	0	0	0	24.610	3.569	Commercial - Office Building - One Story, 0	165B153 439		Sherman Oaks - Studio City - Toluca Lake - Cahuenga Pass	No	ABMI	ARO , ADU
Los Angeles	13949 VENTURA BLVD	91423	2271014006	0.000	0.000	3.569	0.000	Shortfall of Sites	0.318	General Commercial	C2-1VL	0	0	0	16.512	3.569	Commercial - Office Building - One Story, 0	165B153 440		Sherman Oaks - Studio City - Toluca Lake - Cahuenga Pass	No	MI	ARO , ADU
Los Angeles	7830 PASO ROBLES AVE	91406	2204023009	1.784	1.784	0.000	0.000	Shortfall of Sites	0.375	Very Low I Residential	RA-1	Very Low Residential	0	20	66.287	3.567	Residential - Single Family Residence - Pool, 1	189B133 680	1 per lot	Reseda - West Van Nuys	No	LI	AHO , RES CPU, ADU
Los Angeles	17059 ALBERS ST	91316	2258030001	1.783	1.783	0.000	0.000	Shortfall of Sites	0.375	Very Low I Residential	RA-1	Very Low Residential	0	20	66.287	3.567	Residential - Single Family Residence - Pool, 1	174B133 704	1 per lot	Encino - Tarzana	No	LI	AHO , ENC CPU, ADU
Los Angeles	7835 BALBOA BLVD	91406	2204023010	1.783	1.783	0.000	0.000	Shortfall of Sites	0.375	Very Low I Residential	RA-1	Very Low Residential	0	20	66.287	3.567	Residential - Single Family Residence, 1	189B133 681	1 per lot	Reseda - West Van Nuys	No	LI	AHO , RES CPU, ADU
Los Angeles	17319 MAGNOLIA BLVD	91316	2257013003	1.783	1.783	0.000	0.000	Shortfall of Sites	0.431	Very Low I Residential	RA-1	Very Low Residential	0	20	66.287	3.566	Residential - Single Family Residence - Pool, 1	171B133 269	1 per lot	Encino - Tarzana	No	LI	AHO , ENC CPU, ADU
Los Angeles	0	0	2537025907	1.783	1.783	0.000	0.000	Shortfall of Sites	2.319	Public Facilities	PF-1XL-CUGU	0	0	20	153.741	3.566	Miscellaneous - Government Owned Property, 0	198B165 5		Sun Valley - La Tuna Canyon	No	LI	PF
Los Angeles	4811 DENSMORE AVE	91436	2261012007	1.783	1.783	0.000	0.000	Shortfall of Sites	0.431	Low II Residential	RE9-1	Low Residential	0	20	66.287	3.566	Residential - Single Family Residence - Pool, 1	168B141 486	1 per lot	Encino - Tarzana	No	LI	AHO , ENC CPU, ADU
Los Angeles	0	0	5224035802	1.783	1.783	0.000	0.000	Shortfall of Sites	2.319	Public Facilities	PF-1	0	0	20	153.741	3.566	Miscellaneous - Government Owned Property, 0	135A231 363		Northeast Los Angeles	No	LI	PF
Los Angeles	4905 WHITSETT AVE	91607	2357027013	0.000	0.000	0.000	3.564	Shortfall of Sites	0.381	Medium Residential	R3-1	0	0	0	84.404	3.564	Residential - Five or More Units or Apartments (Any Combination) · 4 Stories or Less - Pool, 21	168B165 217		North Hollywood - Valley Village	Yes	ABMI	DB50

Jurisdiction Name	Site Address/Intersection	5 Digit ZIP Code	Assessor Parcel Number	Very Low-Income	Low-Income	Moderate-Income	Above Moderate-Income	Type of Shortfall	Parcel Size (Acres)	Current General Plan Designation	Current Zoning	Proposed General Plan (GP) Designation	Proposed Zoning	Minimum Density Allowed	Maximum Density Allowed	Total Capacity	Vacant/ Nonvacant	Description of Existing Uses	PIN	Base Density Per Acre	Community Plan Area	Rent Stabalization Ordinance	Income Category	Applicable Rezoning Program (Program informing values in Column Q listed first)
Los Angeles	17405 CUMPSTON ST	91316	2257010068	1.782	1.782	0.000	0.000	Shortfall of Sites	0.430	Very Low I Residential	RA-1	Very Low Residential	0	20	66.287	3.564		Residential - Single Family Residence - Pool and Misc., 1	174B129 1010	1 per lot	Encino - Tarzana	No	LI	AHO , ENC CPU, ADU
Los Angeles	1933 S BUNDY DR	90025	4259019010	0.000	0.000	3.563	0.000	Shortfall of Sites	1.921	Hybrid Industrial	NI(EC)	0	0	0	1.932	3.563		Commercial - Office Building - One Story, 0	123B149 366		West Los Angeles	No	MI	ARO
Los Angeles	4930 LOUISE AVE	91316	2289008014	1.781	1.781	0.000	0.000	Shortfall of Sites	0.374	Very Low I Residential	RA-1	Very Low Residential	0	20	66.287	3.562		Residential - Single Family Residence - Pool, 1	168B133 136	1 per lot	Encino - Tarzana	No	LI	AHO , ENC CPU, ADU
Los Angeles	6116 ELLENVIEW AVE	91367	2032015022	1.781	1.781	0.000	0.000	Shortfall of Sites	0.374	Very Low Residential	RE11-1	Very Low Residential	0	20	66.287	3.562		Residential - Single Family Residence - Pool, 1	177B085 217	1 per lot	Canoga Park - Winnetka - Woodland Hills - West Hills	No	LI	AHO , CPK CPU, ADU
Los Angeles	4508 HASKELL AVE	91436	2283002020	1.781	1.781	0.000	0.000	Shortfall of Sites	0.374	Low II Residential	R1-1	Low Residential	0	20	66.287	3.561		Residential - Single Family Residence - Pool, 1	168B141 878	1 per lot	Encino - Tarzana	No	LI	AHO , ENC CPU, ADU
Los Angeles	6010 JUMILLA AVE	91367	2153021010	1.780	1.780	0.000	0.000	Shortfall of Sites	0.430	Very Low Residential	RA-1	Very Low Residential	0	20	66.287	3.559		Residential - Single Family Residence - Pool, 1	177B117 627	1 per lot	Canoga Park - Winnetka - Woodland Hills - West Hills	No	LI	AHO , CPK CPU
Los Angeles	7670 N HOLLYWOOD WAY	91505	2405017002	0.000	0.000	3.557	0.000	Shortfall of Sites	0.592	General Commercial	C2-1VL	0	0	0	11.560	3.557		Industrial - Warehousing, Distribution, Storage - Public Storage - Mini Warehouse - One Story, 0	189B181 640		Sun Valley - La Tuna Canyon	No	MI	ARO
Los Angeles	7670 N HOLLYWOOD WAY	91505	2405017002	0.000	0.000	0.000	3.557	Shortfall of Sites	0.335	General Commercial	C2-1VL	0	0	0	20.394	3.557		Industrial - Warehousing, Distribution, Storage - Public Storage - Mini Warehouse - One Story, 0	189B181 651		Sun Valley - La Tuna Canyon	No	ABMI	ARO
Los Angeles	21329 ROSCOE BLVD	91304	2779013030	0.000	0.000	3.557	0.000	Shortfall of Sites	3.513	Highway Oriented Commercial	[Q]C2-1	0	0	0	1.621	3.557		Industrial - Light Manufacturing - One Story, 1	192B105 548		Chatsworth - Porter Ranch	No	MI	ARO
Los Angeles	22821 COLLINS ST	91367	2041015043	0.178	0.178	0.000	3.200	Shortfall of Sites	0.430	Low Residential	RA-1	Very Low Residential	[HB3-G1-5] [CX2-FA] [CPIO]	20	66.287	3.556		Residential - Single Family Residence, 1	174B097 299	1 per lot	Canoga Park - Winnetka - Woodland Hills - West Hills	No	VLI, LI, ABMI	AHO , CPK CPU
Los Angeles	22817 COLLINS ST	91367	2041015044	1.778	1.778	0.000	0.000	Shortfall of Sites	0.430	Low Residential	RA-1	Very Low Residential	0	20	66.287	3.556		Residential - Single Family Residence - Pool, 1	174B097 300	1 per lot	Canoga Park - Winnetka - Woodland Hills - West Hills	No	LI	AHO , CPK CPU
Los Angeles	17536 MAGNOLIA BLVD	91316	2257004022	1.778	1.778	0.000	0.000	Shortfall of Sites	0.374	Very Low I Residential	RA-1	Very Low Residential	0	20	66.287	3.555		Residential - Single Family Residence - Pool, 1	171B129 189	1 per lot	Encino - Tarzana	No	LI	AHO , ENC CPU, ADU
Los Angeles	5333 OAK PARK AVE	91316	2258029014	1.778	1.778	0.000	0.000	Shortfall of Sites	0.374	Very Low I Residential	RA-1	Very Low Residential	0	20	66.287	3.555		Residential - Single Family Residence - Pool, 1	171B133 91	1 per lot	Encino - Tarzana	No	LI	AHO , ENC CPU, ADU
Los Angeles	1620 MALCOLM AVE	90024	4325025004	0.000	0.000	0.000	3.553	Shortfall of Sites	0.136	Low Medium II Residential	[Q]RD1.5-1	0	0	0	99.000	3.553		Residential - Five or More Units or Apartments (Any Combination) · 4 Stories or Less, 6	129B153 30		Westwood	Yes	ABMI	TOC EXP , R2RD
Los Angeles	23123 OXNARD ST	91367	2039008011	1.776	1.776	0.000	0.000	Shortfall of Sites	0.429	Very Low Residential	RA-1	Very Low Residential	0	20	66.287	3.553		Residential - Single Family Residence - Pool, 1	177B097 447	1 per lot	Canoga Park - Winnetka - Woodland Hills - West Hills	No	LI	AHO , CPK CPU, ADU
Los Angeles	22953 OXNARD ST	91367	2039016020	1.776	1.776	0.000	0.000	Shortfall of Sites	0.429	Very Low Residential	RA-1	Very Low Residential	0	20	66.287	3.552		Residential - Single Family Residence - Pool, 1	177B097 458	1 per lot	Canoga Park - Winnetka - Woodland Hills - West Hills	No	LI	AHO , CPK CPU, ADU
Los Angeles	22935 OXNARD ST	91367	2039016013	1.776	1.776	0.000	0.000	Shortfall of Sites	0.429	Very Low Residential	RA-1	Very Low Residential	0	20	66.287	3.552	Vacant	Residential - Single Family Residence - Vacant Land, 1	177B097 460	1 per lot	Canoga Park - Winnetka - Woodland Hills - West Hills	No	LI	AHO , CPK CPU, ADU
Los Angeles	22917 OXNARD ST	91367	2039016017	1.776	1.776	0.000	0.000	Shortfall of Sites	0.429	Very Low Residential	RA-1	Very Low Residential	0	20	66.287	3.552		Residential - Single Family Residence, 1	177B097 463	1 per lot	Canoga Park - Winnetka - Woodland Hills - West Hills	No	LI	AHO , CPK CPU, ADU
Los Angeles	1685 PACIFIC COAST HWY	90710	7410025047	0.000	0.000	0.000	3.552	Shortfall of Sites	0.073	General Commercial	[Q]C2-1VL	Community Center	0	0	40.993	3.552		Commercial - Store - One Story, 0	033B193 29	54	Wilmington - Harbor City	No	ABMI	DB50 , WHC CPU, AHO
Los Angeles	12611 ENCINITAS AVE	91342	2604035025	0.000	0.000	3.552	0.000	Shortfall of Sites	0.444	Limited Industrial	[Q]CM-1VL	0	0	0	12.489	3.552		Industrial - Warehousing, Distribution, Storage - Warehousing, Distribution, 10,000 to 24,999 SF - One Story, 0	219B141 78		Sylmar	No	MI	DB50
Los Angeles	1720 260TH ST	90717	7553015053	0.000	0.000	0.000	3.552	Shortfall of Sites	0.075	General Commercial	[Q]C2-1VL	0	0	0	74.409	3.552		Commercial - Auto, Recreation Equipment, Construction Equipment Sales and Service - Car Wash Only, Self-service Type - One Story, 0	033B193 311		Wilmington - Harbor City	No	ABMI	DB50
Los Angeles	3006 N COOLIDGE AVE	90039	5442022002	0.000	0.000	0.000	3.552	Shortfall of Sites	0.119	Commercial Manufacturing	[Q]CM-1XL-RIO	0	0	0	46.446	3.552		Commercial - Office Building - Loft-type Buildings - One Story, 0	150B213 905		Silver Lake - Echo Park - Elysian Valley	No	ABMI	DB50
Los Angeles	2911 DENBY AVE	90039	5442022024	0.000	0.000	0.000	3.552	Shortfall of Sites	0.121	Commercial Manufacturing	[Q]CM-1XL-RIO	0	0	0	45.915	3.552		Commercial - Office Building - One Story, 0	150B213 932		Silver Lake - Echo Park - Elysian Valley	No	ABMI	DB50
Los Angeles	5543 SUNNYSLOPE AVE	91401	2344008022	0.000	0.000	0.000	3.552	Shortfall of Sites	0.050	Low Residential	R1-1	0	0	0	99.000	3.552		Residential - Single Family Residence - Pool and Misc., 1	174B157 671		Van Nuys - North Sherman Oaks	No	ABMI	TOC EXP
Los Angeles	17544 WEDDINGTON ST	91316	2257004055	1.775	1.775	0.000	0.000	Shortfall of Sites	0.373	Very Low I Residential	RA-1	Very Low Residential	0	20	66.287	3.551		Residential - Single Family Residence - Pool, 1	171B129 126	1 per lot	Encino - Tarzana	No	LI	AHO , ENC CPU, ADU
Los Angeles	6207 MELBA AVE	91367	2035021031	1.775	1.775	0.000	0.000	Shortfall of Sites	0.373	Very Low Residential	RA-1	Very Low Residential	0	20	66.287	3.550		Residential - Single Family Residence - Pool, 1	177B093 269	1 per lot	Canoga Park - Winnetka - Woodland Hills - West Hills	No	LI	AHO , CPK CPU, ADU
Los Angeles	20020 OXNARD ST	91367	2153005009	0.178	0.178	0.000	3.195	Shortfall of Sites	0.429	Very Low Residential	RA-1	Very Low Residential	[MN1-CHC1-5] [CX1-FA] [CPIO]	20	66.287	3.550		Residential - Single Family Residence - Pool, 1	177B113 108	1 per lot	Canoga Park - Winnetka - Woodland Hills - West Hills	No	VLI, LI, ABMI	AHO , CPK CPU
Los Angeles	10755 OHIO AVE	90024	4325019015	0.000	0.000	0.000	3.547	Shortfall of Sites	0.135	Low Medium II Residential	[Q]RD1.5-1	0	0	0	99.000	3.547		Residential - Five or More Units or Apartments (Any Combination) · 4 Stories or Less, 6	132B153 761		Westwood	Yes	ABMI	TOC EXP , R2RD
Los Angeles	21818 CRAGGY VIEW ST	91311	2747017037	1.773	1.773	0.000	0.000	Shortfall of Sites	0.418	Low II Residential	C2-1, P-1	0	0	0	20	94.696	3.545	Commercial - Office Building - Two Stories, 1	204B105 478		Chatsworth - Porter Ranch	No	LI	P , ARO, ADU
Los Angeles	6000 EL ESCORPION RD	91367	2045006009	1.773	1.773	0.000	0.000	Shortfall of Sites	0.373	Very Low Residential	RE11-1	Very Low Residential	0	20	66.287	3.545		Residential - Single Family Residence - Pool, 1	177B089 575	1 per lot	Canoga Park - Winnetka - Woodland Hills - West Hills	No	LI	AHO , CPK CPU, ADU
Los Angeles	0	0	2163018024	1.772	1.772	0.000	0.000	Shortfall of Sites	0.278	Very Low I Residential	RA-1	Very Low Residential	0	20	66.287	3.543	Vacant	Residential - Single Family Residence - Vacant Land, 0	174B121 825	1 per lot	Encino - Tarzana	No	LI	AHO , ENC CPU
Los Angeles	17415 OAK CREEK CT	91316	2257011042	1.772	1.772	0.000	0.000	Shortfall of Sites	0.373	Very Low I Residential	RA-1	Very Low Residential	0	20	66.287	3.543		Residential - Single Family Residence - Pool, 1	174B129 954	1 per lot	Encino - Tarzana	No	LI	AHO , ENC CPU, ADU
Los Angeles	6919 COLDWATER CANYON AVE	91605	2327022091	1.771	1.771	0.000	0.000	Shortfall of Sites	0.246	Medium Residential	R3-1	0	0	20	85.871	3.542		Residential - Five or More Units or Apartments (Any Combination) · 4 Stories or Less, 9	183B161 675		North Hollywood - Valley Village	No	LI	DB50
Los Angeles	17402 HART ST	91406	2229006051	1.771	1.771	0.000	0.000	Shortfall of Sites	0.428	Low Residential	RA-1	Low Residential	0	20	66.287	3.541		Residential - Single Family Residence, 1	183B129 587	1 per lot	Reseda - West Van Nuys	No	LI	AHO , RES CPU
Los Angeles	14141 MOORPARK ST	91423	2265021031	0.000	0.000	0.000	3.541	Shortfall of Sites	0.110	Low Medium Residential	RD1.5-1-RIO	0	0	0	99.000	3.541		Residential - Four Units (Any Combination) - 4 Stories or Less, 4	165B153 256		Sherman Oaks - Studio City - Toluca Lake - Cahuenga Pass	Yes	ABMI	TOC EXP , R2RD, OPP RC2
Los Angeles	1641 S NORTON AVE	90019	5072010024	0.000	0.000	0.000	3.539	Shortfall of Sites	0.161	Low Medium II Residential	RD2-1-O-CPIO	0	0	0	99.000	3.539		Residential - Five or More Units or Apartments (Any Combination) · 4 Stories or Less, 8	126B189 393		West Adams - Baldwin Hills - Leimert	Yes	ABMI	TOC EXP , R2RD
Los Angeles	23522 TIARA ST	91367	2041002011	1.770	1.770	0.000	0.000	Shortfall of Sites	0.372	Very Low Residential	RA-1	Very Low Residential	0	20	66.287	3.539		Residential - Single Family Residence - Pool, 1	177B093 821	1 per lot	Canoga Park - Winnetka - Woodland Hills - West Hills	No	LI	AHO , CPK CPU, ADU
Los Angeles	17441 WEDDINGTON ST	91316	2257010025	1.769	1.769	0.000	0.000	Shortfall of Sites	0.428	Very Low I Residential	RA-1	Very Low Residential	0	20	66.287	3.539		Residential - Single Family Residence - Pool, 1	171B129 106	1 per lot	Encino - Tarzana	No	LI	AHO , ENC CPU, ADU
Los Angeles	0	0	2111029908	1.769	1.769	0.000	0.000	Shortfall of Sites	2.302	Public Facilities	PF-1XL	0	0	20	153.741	3.539		Miscellaneous - Government Owned Property, 0	186B105 1022		Canoga Park - Winnetka - Woodland Hills - West Hills	No	LI	PF
Los Angeles	23538 TIARA ST	91367	2041002013	1.769	1.769	0.000	0.000	Shortfall of Sites	0.372	Very Low Residential	RA-1	Very Low Residential	0	20	66.287	3.539		Residential - Single Family Residence, 1	177B093 820	1 per lot	Canoga Park - Winnetka - Woodland Hills - West Hills	No	LI	AHO , CPK CPU, ADU
Los Angeles	4443 HASKELL AVE	91436	2283006041	1.769	1.769	0.000	0.000	Shortfall of Sites	0.372	Low II Residential	R1-1	Low Residential	0	20	66.287	3.538		Residential - Single Family Residence - Pool, 1	165B141 73	1 per lot	Encino - Tarzana	No	LI	AHO , ENC CPU, ADU
Los Angeles	23550 TIARA ST	91367	2041002009	1.769	1.769	0.000	0.000	Shortfall of Sites	0.372	Very Low Residential	RA-1	Very Low Residential	0	20	66.287	3.538		Residential - Single Family Residence - Pool, 1	177B093 819	1 per lot	Canoga Park - Winnetka - Woodland Hills - West Hills	No	LI	AHO , CPK CPU, ADU
Los Angeles	11407 SHERMAN WAY	91605	2316021002	0.000	0.000	0.000	3.538	Shortfall of Sites	0.183	Medium Residential	R3-1	0	0	0	84.755	3.538		Residential - Five or More Units or Apartments (Any Combination) · 4 Stories or Less, 6	183B173 75		Sun Valley - La Tuna Canyon	Yes	ABMI	DB50
Los Angeles	11483 SHERMAN WAY	91605	2316025004	0.000	0.000	0.000	3.538	Shortfall of Sites	0.190	Medium Residential	R3-1	0	0	0	81.860	3.538		Residential - Five or More Units or Apartments (Any Combination) · 4 Stories or Less, 6	183B169 81		Sun Valley - La Tuna Canyon	Yes	ABMI	DB50
Los Angeles	11473 SHERMAN WAY	91605	2316025002	0.000	0.000	0.000	3.538	Shortfall of Sites	0.190	Medium Residential	R3-1	0	0	0	81.912	3.538		Residential - Five or More Units or Apartments (Any Combination) · 4 Stories or Less, 6	183B169 85		Sun Valley - La Tuna Canyon	Yes	ABMI	DB50
Los Angeles	11439 SHERMAN WAY	91605	2316022002	0.000	0.000	0.000	3.538	Shortfall of Sites	0.189	Medium Residential	R3-1	0	0	0	82.080	3.538		Residential - Five or More Units or Apartments (Any Combination) · 4 Stories or Less, 6	183B169 94		Sun Valley - La Tuna Canyon	Yes	ABMI	DB50
Los Angeles	11417 SHERMAN WAY	91605	2316021004	0.000	0.000	0.000	3.538	Shortfall of Sites	0.183	Medium Residential	R3-1	0	0	0	84.710	3.538		Residential - Five or More Units or Apartments (Any Combination) · 4 Stories or Less, 6	183B169 100		Sun Valley - La Tuna Canyon	Yes	ABMI	DB50
Los Angeles	11413 SHERMAN WAY	91605	2316021003	0.000	0.000	0.000	3.538	Shortfall of Sites	0.183	Medium Residential	R3-1	0	0	0	84.732	3.538		Residential - Five or More Units or Apartments (Any Combination) · 4 Stories or Less, 6	183B169 101		Sun Valley - La Tuna Canyon	Yes	ABMI	DB50
Los Angeles	15904 S VERMONT AVE	90247	6120016019	0.000	0.000	0.000	3.538	Shortfall of Sites	0.178	Medium Residential	R3-1	0	0	0	87.518	3.538		Residential - Five or More Units or Apartments (Any Combination) · 4 Stories or Less, 6	069B197 119		Harbor Gateway	Yes	ABMI	DB50
Los Angeles	6300 COLDWATER CANYON AVE	91606	2332001016	0.000	0.000	0.000	3.538	Shortfall of Sites	0.178	Medium Residential	R3-1	0	0	0	87.063	3.538		Residential - Five or More Units or Apartments (Any Combination) · 4 Stories or Less, 6	177B161 120		North Hollywood - Valley Village	Yes	ABMI	DB50
Los Angeles	13950 SHERMAN WAY	91405	2216006026	0.000	0.000	0.000	3.538	Shortfall of Sites	0.179	Medium Residential	R3-1	0	0	0	86.653	3.538		Residential - Five or More Units or Apartments (Any Combination) · 4 Stories or Less - Pool, 6	183B153 153		Van Nuys - North Sherman Oaks	Yes	ABMI	DB50
Los Angeles	7045 WHITSETT AVE	91605	2324032009	0.000	0.000	0.000	3.538	Shortfall of Sites	0.182	Medium Residential	R3-1	0	0	0	85.544	3.538		Residential - Five or More Units or Apartments (Any Combination) · 4 Stories or Less, 6	183B165 159		North Hollywood - Valley Village	Yes	ABMI	DB50
Los Angeles	7116 ETHEL AVE	91605	2327017023	0.000	0.000	0.000	3.538	Shortfall of Sites	0.181	Medium Residential	R3-1	0	0	0	86.059	3.538		Residential - Five or More Units or Apartments (Any Combination) · 4 Stories or Less, 6	183B161 165		North Hollywood - Valley Village	Yes	ABMI	DB50

Jurisdiction Name	Site Address/Intersection	5 Digit ZIP Code	Assessor Parcel Number	Very Low-Income	Low-Income	Moderate-Income	Above Moderate-Income	Type of Shortfall	Parcel Size (Acres)	Current General Plan Designation	Current Zoning	Proposed General Plan (GP) Designation	Proposed Zoning	Minimum Density Allowed	Maximum Density Allowed	Total Capacity	Vacant/ Nonvacant	Description of Existing Uses	PIN	Base Density Per Acre	Community Plan Area	Rent Stabalization Ordinance	Income Category	Applicable Rezoning Program (Program informing values in Column Q listed first)
Los Angeles	7039 WHITSETT AVE	91605	2324032010	0.000	0.000	0.000	3.538	Shortfall of Sites	0.179	Medium Residential	R3-1	0	0	0	86.648	3.538		Residential - Five or More Units or Apartments (Any Combination) · 4 Stories or Less, 6	183B165 168		North Hollywood - Valley Village	Yes	ABMI	DB50
Los Angeles	13760 SHERMAN WAY	91405	2216028032	0.000	0.000	0.000	3.538	Shortfall of Sites	0.185	Medium Residential	[Q]R3-1	0	0	0	83.963	3.538		Residential - Five or More Units or Apartments (Any Combination) · 4 Stories or Less, 6	183B153 170		Van Nuys - North Sherman Oaks	Yes	ABMI	DB50
Los Angeles	7114 ETHEL AVE	91605	2327017031	0.000	0.000	0.000	3.538	Shortfall of Sites	0.181	Medium Residential	R3-1	0	0	0	86.060	3.538		Residential - Five or More Units or Apartments (Any Combination) · 4 Stories or Less, 6	183B161 190		North Hollywood - Valley Village	Yes	ABMI	DB50
Los Angeles	7025 WHITSETT AVE	91605	2324031001	0.000	0.000	0.000	3.538	Shortfall of Sites	0.180	Medium Residential	R3-1	0	0	0	86.462	3.538		Residential - Five or More Units or Apartments (Any Combination) · 4 Stories or Less, 6	183B165 194		North Hollywood - Valley Village	Yes	ABMI	DB50
Los Angeles	7108 ETHEL AVE	91605	2327017032	0.000	0.000	0.000	3.538	Shortfall of Sites	0.181	Medium Residential	R3-1	0	0	0	86.060	3.538		Residential - Five or More Units or Apartments (Any Combination) · 4 Stories or Less, 6	183B161 218		North Hollywood - Valley Village	Yes	ABMI	DB50
Los Angeles	7019 WHITSETT AVE	91605	2324031002	0.000	0.000	0.000	3.538	Shortfall of Sites	0.182	Medium Residential	R3-1	0	0	0	85.516	3.538		Residential - Five or More Units or Apartments (Any Combination) · 4 Stories or Less, 6	183B165 220		North Hollywood - Valley Village	Yes	ABMI	DB50
Los Angeles	5314 RIVERTON AVE	91601	2416023009	0.000	0.000	0.000	3.538	Shortfall of Sites	0.186	Medium Residential	R3-1VL	0	0	0	83.465	3.538		Residential - Five or More Units or Apartments (Any Combination) · 4 Stories or Less, 6	171B177 300		North Hollywood - Valley Village	Yes	ABMI	DB50
Los Angeles	11551 ERWIN ST	91606	2335030016	0.000	0.000	0.000	3.538	Shortfall of Sites	0.190	Neighborhood Office Commercial	R3-1	0	0	0	81.729	3.538		Residential - Five or More Units or Apartments (Any Combination) · 4 Stories or Less, 6	177B169 323		North Hollywood - Valley Village	Yes	ABMI	DB50
Los Angeles	11545 ERWIN ST	91606	2335030017	0.000	0.000	0.000	3.538	Shortfall of Sites	0.190	Neighborhood Office Commercial	R3-1	0	0	0	81.856	3.538		Residential - Five or More Units or Apartments (Any Combination) · 4 Stories or Less, 6	177B169 324		North Hollywood - Valley Village	Yes	ABMI	DB50
Los Angeles	6924 WOODLEY AVE	91406	2224026063	0.000	0.000	0.000	3.538	Shortfall of Sites	0.273	Low Residential	R1-1, [Q]R3-1	0	0	0	56.886	3.538		Residential - Five or More Units or Apartments (Any Combination) · 4 Stories or Less, 6	183B141 522		Van Nuys - North Sherman Oaks	Yes	ABMI	DB50
Los Angeles	8320 LINDLEY AVE	91325	2787006020	0.000	0.000	0.000	3.538	Shortfall of Sites	0.188	Medium Residential	R3-1	0	0	0	82.671	3.538		Residential - Five or More Units or Apartments (Any Combination) · 4 Stories or Less, 6	192B125 605		Northridge	Yes	ABMI	DB50
Los Angeles	5924 CAHUENGA BLVD	91601	2415030018	0.000	0.000	0.000	3.538	Shortfall of Sites	0.344	Low Medium II Residential	RD1.5-1	0	0	0	45.135	3.538		Residential - Five or More Units or Apartments (Any Combination) · 4 Stories or Less, 6	177B177 651		North Hollywood - Valley Village	Yes	ABMI	DB50
Los Angeles	13031 VANOWEN ST	91605	2327025014	0.000	0.000	0.000	3.538	Shortfall of Sites	0.279	Medium Residential	[Q]R3-1, R1-1	0	0	0	55.658	3.538		Residential - Five or More Units or Apartments (Any Combination) · 4 Stories or Less, 6	183B161 919		North Hollywood - Valley Village	Yes	ABMI	DB50
Los Angeles	10239 TUJUNGA CANYON BLVD	91042	2558022027	0.000	0.000	0.000	3.538	Shortfall of Sites	0.466	Low Medium II Residential	RD2-1	0	0	0	33.347	3.538		Residential - Five or More Units or Apartments (Any Combination) · 4 Stories or Less, 6	204B197 1019		Sunland - Tujunga - Lake View Terrace - Shadow Hills - East La Tuna Canyon	Yes	ABMI	DB50
Los Angeles	19411 HAYNES ST	91335	2131025009	0.000	0.000	0.000	3.538	Shortfall of Sites	0.187	Medium Residential	R3-1-RIO	Medium Residential	0	0	69.452	3.538		Residential - Five or More Units or Apartments (Any Combination) · 4 Stories or Less, 6	180B117 610	43	Reseda - West Van Nuys	Yes	ABMI	DB50 , RES CPU, AHO
Los Angeles	19419 HAYNES ST	91335	2131025010	0.000	0.000	0.000	3.538	Shortfall of Sites	0.178	Medium Residential	R3-1-RIO	Medium Residential	0	0	67.294	3.538		Residential - Five or More Units or Apartments (Any Combination) · 4 Stories or Less, 6	180B117 607	43	Reseda - West Van Nuys	Yes	ABMI	DB50 , RES CPU, AHO
Los Angeles	3456 W 3RD ST	90020	5501024028	1.769	1.769	0.000	0.000	Shortfall of Sites	0.374	Community Commercial	C2-1, (Q)P-1, (Q)C2-1	0	0	20	94.696	3.537		Commercial - Supermarket - Supermarket - 12,000 SF or More - One Story, 0	135B197 171		Wilshire	No	LI	P
Los Angeles	6281 PENFIELD AVE	91367	2153036014	1.768	1.768	0.000	0.000	Shortfall of Sites	0.428	Very Low Residential	RA-1VL	Very Low Residential	0	20	66.287	3.536		Residential - Single Family Residence - Pool, 1	177B113 343	1 per lot	Canoga Park - Winnetka - Woodland Hills - West Hills	No	LI	AHO , CPK CPU
Los Angeles	5438 ALLOTT AVE	91401	2344007009	0.000	0.000	0.000	3.534	Shortfall of Sites	0.037	Low Residential	R1-1	0	0	0	99.000	3.534		Residential - Single Family Residence - Pool, 0	174B157 979		Van Nuys - North Sherman Oaks	No	ABMI	TOC EXP
Los Angeles	0	0	5586031002	0.000	0.000	0.000	3.534	Shortfall of Sites	0.037	Low Medium II Residential	RD1.5-1XL	0	0	0	99.000	3.534	Vacant	Residential - Four Units (Any Combination) - 4 Stories or Less - Vacant Land, 0	150A191 203		Hollywood	No	ABMI	TOC EXP
Los Angeles	22660 HATTERAS ST	91367	2040005032	1.767	1.767	0.000	0.000	Shortfall of Sites	0.372	Low Residential	R1-1	Very Low Residential	0	20	66.287	3.534		Residential - Single Family Residence, 1	174B097 167	1 per lot	Canoga Park - Winnetka - Woodland Hills - West Hills	No	LI	AHO , CPK CPU, ADU
Los Angeles	22650 HATTERAS ST	91367	2040005033	1.767	1.767	0.000	0.000	Shortfall of Sites	0.372	Low Residential	R1-1	Very Low Residential	0	20	66.287	3.534		Residential - Single Family Residence, 1	174B097 168	1 per lot	Canoga Park - Winnetka - Woodland Hills - West Hills	No	LI	AHO , CPK CPU, ADU
Los Angeles	17341 CLARK ST	91316	2257009021	1.767	1.767	0.000	0.000	Shortfall of Sites	0.372	Very Low I Residential	RA-1	Very Low Residential	0	20	66.287	3.534		Residential - Single Family Residence - Pool, 1	171B133 33	1 per lot	Encino - Tarzana	No	LI	AHO , ENC CPU, ADU
Los Angeles	17407 OAK CREEK CT	91316	2257011043	1.767	1.767	0.000	0.000	Shortfall of Sites	0.372	Very Low I Residential	RA-1	Very Low Residential	0	20	66.287	3.534		Residential - Single Family Residence - Pool, 1	174B129 955	1 per lot	Encino - Tarzana	No	LI	AHO , ENC CPU, ADU
Los Angeles	23551 CALIFA ST	91367	2041002010	0.177	0.177	0.000	3.180	Shortfall of Sites	0.372	Very Low Residential	RA-1	Very Low Residential	[MN1-G1-5] [CX1-FA] [CPIO-CDO]	20	66.287	3.533		Residential - Single Family Residence - Pool, 1	177B093 849	1 per lot	Canoga Park - Winnetka - Woodland Hills - West Hills	No	VLI, LI, ABMI	AHO , CPK CPU, ADU
Los Angeles	23539 CALIFA ST	91367	2041002014	1.767	1.767	0.000	0.000	Shortfall of Sites	0.372	Very Low Residential	RA-1	Very Low Residential	[MM1-CDF1-5] [IX4-FA] [CPIO]	20	66.287	3.533		Residential - Single Family Residence - Pool, 1	177B093 850	1 per lot	Canoga Park - Winnetka - Woodland Hills - West Hills	No	LI	AHO , CPK CPU, ADU
Los Angeles	23523 CALIFA ST	91367	2041002012	1.767	1.767	0.000	0.000	Shortfall of Sites	0.372	Very Low Residential	RA-1	Very Low Residential	0	20	66.287	3.533		Residential - Single Family Residence, 1	177B093 851	1 per lot	Canoga Park - Winnetka - Woodland Hills - West Hills	No	LI	AHO , CPK CPU, ADU
Los Angeles	5405 ENCINO AVE	91316	2257003017	1.767	1.767	0.000	0.000	Shortfall of Sites	0.372	Very Low I Residential	RA-1	Very Low Residential	0	20	66.287	3.533		Residential - Single Family Residence - Pool, 1	174B129 1012	1 per lot	Encino - Tarzana	No	LI	AHO , ENC CPU, ADU
Los Angeles	5802 OAKDALE AVE	91367	2153015016	1.766	1.766	0.000	0.000	Shortfall of Sites	0.427	Very Low Residential	RA-1	Very Low Residential	0	20	66.287	3.533		Residential - Single Family Residence - Pool, 1	174B113 128	1 per lot	Canoga Park - Winnetka - Woodland Hills - West Hills	No	LI	AHO , CPK CPU
Los Angeles	5802 JUMILLA AVE	91367	2153020016	1.766	1.766	0.000	0.000	Shortfall of Sites	0.427	Very Low Residential	RA-1	Very Low Residential	0	20	66.287	3.533		Residential - Single Family Residence - Pool, 1	174B117 98	1 per lot	Canoga Park - Winnetka - Woodland Hills - West Hills	No	LI	AHO , CPK CPU
Los Angeles	24330 AETNA ST	91367	2045002007	1.766	1.766	0.000	0.000	Shortfall of Sites	0.372	Very Low Residential	RE11-1	Very Low Residential	0	20	66.287	3.531		Residential - Single Family Residence - Pool, 1	177B089 456	1 per lot	Canoga Park - Winnetka - Woodland Hills - West Hills	No	LI	AHO , CPK CPU, ADU
Los Angeles	11717 COHASSET ST	91605	2317009027	0.000	0.000	0.000	3.531	Shortfall of Sites	0.186	Medium Residential	R3-1	0	0	0	83.529	3.531		Residential - Five or More Units or Apartments (Any Combination) · 4 Stories or Less, 7	186B169 442		Sun Valley - La Tuna Canyon	No	ABMI	DB50
Los Angeles	5225 RIVERTON AVE	91601	2416010004	0.000	0.000	0.000	3.531	Shortfall of Sites	0.186	Medium Residential	R3-1VL	0	0	0	83.577	3.531		Residential - Five or More Units or Apartments (Any Combination) · 4 Stories or Less, 7	171B177 534		North Hollywood - Valley Village	No	ABMI	DB50
Los Angeles	6859 WOODMAN AVE	91405	2216025050	0.000	0.000	0.000	3.531	Shortfall of Sites	0.230	Medium Residential	[Q]R3-1	0	0	0	67.676	3.531		Residential - Five or More Units or Apartments (Any Combination) · 4 Stories or Less, 7	183B157 760		Van Nuys - North Sherman Oaks	No	ABMI	DB50
Los Angeles	4410 HASKELL AVE	91436	2283002037	1.765	1.765	0.000	0.000	Shortfall of Sites	0.372	Low II Residential	R1-1	Low Residential	0	20	66.287	3.531		Residential - Single Family Residence - Pool, 1	165B141 564	1 per lot	Encino - Tarzana	No	LI	AHO , ENC CPU, ADU
Los Angeles	7711 MARLBOROUGH CT	91304	2027029032	1.765	1.765	0.000	0.000	Shortfall of Sites	0.372	Very Low Residential	RE11-1	Very Low Residential	0	20	66.287	3.530		Residential - Single Family Residence - Pool, 1	189B093 719	1 per lot	Canoga Park - Winnetka - Woodland Hills - West Hills	No	LI	AHO , CPK CPU, ADU
Los Angeles	22542 CLARENDON ST	91367	2040025007	1.764	1.764	0.000	0.000	Shortfall of Sites	0.372	Low Residential	R1-1	Very Low Residential	0	20	66.287	3.528		Residential - Single Family Residence, 1	171B097 59	1 per lot	Canoga Park - Winnetka - Woodland Hills - West Hills	No	LI	AHO , CPK CPU, ADU
Los Angeles	325 N LA CIENEGA BLVD	90048	4337012069	0.000	0.000	0.000	3.528	Shortfall of Sites	0.069	Neighborhood Office Commercial	C2-1VL-O	0	0	0	99.000	3.528		Institutional - School (Private) - Four Stories, 0	138B173 350		Wilshire	No	ABMI	TOC EXP
Los Angeles	7300 RADFORD AVE	91605	2317018010	1.764	1.764	0.000	0.000	Shortfall of Sites	0.373	Limited Manufacturing	P-1	0	0	20	94.696	3.528		Commercial - Parking Lot (Commercial Use Property) - Lots - Patron or Employee - One Story, 0	186B169 864		Sun Valley - La Tuna Canyon	No	LI	P
Los Angeles	6052 ELBA PL	91367	2045006004	1.764	1.764	0.000	0.000	Shortfall of Sites	0.371	Very Low Residential	RE11-1	Very Low Residential	0	20	66.287	3.528		Residential - Single Family Residence, 1	177B089 477	1 per lot	Canoga Park - Winnetka - Woodland Hills - West Hills	No	LI	AHO , CPK CPU, ADU
Los Angeles	5954 JUMILLA AVE	91367	2153020030	1.763	1.763	0.000	0.000	Shortfall of Sites	0.427	Very Low Residential	RA-1	Very Low Residential	0	20	66.287	3.526		Residential - Single Family Residence - Pool and Misc., 1	177B117 684	1 per lot	Canoga Park - Winnetka - Woodland Hills - West Hills	No	LI	AHO , CPK CPU
Los Angeles	17555 WEDDINGTON ST	91316	2257004057	1.762	1.762	0.000	0.000	Shortfall of Sites	0.371	Very Low I Residential	RA-1	Very Low Residential	0	20	66.287	3.524		Residential - Single Family Residence, 1	171B129 100	1 per lot	Encino - Tarzana	No	LI	AHO , ENC CPU, ADU
Los Angeles	4335 VICTORIA PARK PL	90019	5082014021	0.000	0.000	0.000	3.522	Shortfall of Sites	0.050	Low Medium I Residential	R2-1-O	0	0	0	99.000	3.522		Residential - Single Family Residence, 1	129B185 1255		West Adams - Baldwin Hills - Leimert	No	ABMI	TOC EXP
Los Angeles	15059 SATICOY ST	91405	2209035021	1.761	1.761	0.000	0.000	Shortfall of Sites	0.764	Low Medium II Residential	RA-1	0	0	20	102.494	3.522		Institutional - Church - One Story, 0	186B145 18		Van Nuys - North Sherman Oaks	No	LI	FBO
Los Angeles	14801 VENTURA BLVD	91403	2264017053	0.000	0.000	3.521	0.000	Shortfall of Sites	0.419	Community Commercial	C2-1L	0	0	0	8.745	3.521		Commercial - Office Building - One Story, 0	166-5A149 252		Sherman Oaks - Studio City - Toluca Lake - Cahuenga Pass	No	MI	ARO
Los Angeles	17401 OAK CREEK CT	91316	2257011044	1.760	1.760	0.000	0.000	Shortfall of Sites	0.371	Very Low I Residential	RA-1	Very Low Residential	0	20	66.287	3.521		Residential - Single Family Residence - Pool, 1	174B129 956	1 per lot	Encino - Tarzana	No	LI	AHO , ENC CPU, ADU
Los Angeles	9575 LAUREL CANYON BLVD	91331	2626016023	1.760	1.760	0.000	0.000	Shortfall of Sites	0.801	Low Medium II Residential	(T)(Q)RD1.5-1	0	0	20	44.367	3.520		Residential - Five or More Units or Apartments (Any Combination) · 4 Stories or Less, 23	198B161 18		Arleta - Pacoima	No	LI	DB50
Los Angeles	9573 LAUREL CANYON BLVD	91331	2626016022	1.760	1.760	0.000	0.000	Shortfall of Sites	0.801	Low Medium II Residential	(T)(Q)RD1.5-1	0	0	20	44.366	3.520		Residential - Five or More Units or Apartments (Any Combination) · 4 Stories or Less, 23	198B161 31		Arleta - Pacoima	No	LI	DB50
Los Angeles	9949 SEPULVEDA BLVD	91345	2660009027	1.760	1.760	0.000	0.000	Shortfall of Sites	0.430	Medium Residential	(Q)R3-1	0	0	20	82.550	3.520		Residential - Five or More Units or Apartments (Any Combination) · 4 Stories or Less, 23	201B145 45		Mission Hills - Panorama City - North Hills	No	LI	DB50

Jurisdiction Name	Site Address/Intersection	5 Digit ZIP Code	Assessor Parcel Number	Very Low-Income	Low-Income	Moderate-Income	Above Moderate-Income	Type of Shortfall	Parcel Size (Acres)	Current General Plan Designation	Current Zoning	Proposed General Plan (GP) Designation	Proposed Zoning	Minimum Density Allowed	Maximum Density Allowed	Total Capacity	Vacant/ Nonvacant	Description of Existing Uses	PIN	Base Density Per Acre	Community Plan Area	Rent Stabalization Ordinance	Income Category	Applicable Rezoning Program (Program informing values in Column Q listed first)
Los Angeles	9939 SEPULVEDA BLVD	91345	2660009028	1.760	1.760	0.000	0.000	Shortfall of Sites	0.429	Medium Residential	(Q)R3-1	0	0	20	82.784	3.520		Residential - Five or More Units or Apartments (Any Combination) · 4 Stories or Less, 23	201B145 85		Mission Hills - Panorama City - North Hills	No	LI	DB50
Los Angeles	9929 SEPULVEDA BLVD	91345	2660009029	1.760	1.760	0.000	0.000	Shortfall of Sites	0.432	Medium Residential	(Q)R3-1	0	0	20	82.276	3.520		Residential - Five or More Units or Apartments (Any Combination) · 4 Stories or Less, 23	201B145 109		Mission Hills - Panorama City - North Hills	No	LI	DB50
Los Angeles	6507 KENTLAND AVE	91307	2038039021	0.176	0.176	0.000	3.168	Shortfall of Sites	0.371	Low Residential	RS-1	Very Low Residential	[HB1-G1-5] [CX2-FA] [CPIO]	20	66.287	3.520		Residential - Single Family Residence - Pool, 1	180B097 427	1 per lot	Canoga Park - Winnetka - Woodland Hills - West Hills	No	VLI, LI, ABMI	AHO , CPK CPU, ADU
Los Angeles	11115 HARTSOOK ST	91601	2353005027	0.000	0.000	0.000	3.520	Shortfall of Sites	0.173	High Medium Residential	R4-1VL	0	0	0	219.697	3.520		Residential - Five or More Units or Apartments (Any Combination) · 4 Stories or Less, 24	171B173 708	217	North Hollywood - Valley Village	Yes	ABMI	Orange LineTNP , AHO
Los Angeles	2410 MICHIGAN AVE	90033	5180002024	0.000	0.000	0.000	3.520	Shortfall of Sites	0.059	Medium Residential	[Q]R4-1-CUGU	Community Center	[LUM3 - SH3 - 4][XC1 - 4][CPIO]	0	218.583	3.520		Residential - Four Units (Any Combination) - 4 Stories or Less, 4	127-5A223 69	108	Boyle Heights	Yes	ABMI	BH CPU
Los Angeles	2347 SHERIDAN ST	90033	5175007002	0.000	0.000	0.000	3.520	Shortfall of Sites	0.057	Medium Residential	R3-1-CUGU	Community Center	[LUM2 - G2 - 3][XC1 - 4][CPIO]	0	228.262	3.520		Residential - Four Units (Any Combination) - 4 Stories or Less, 4	130-5A225 333	108	Boyle Heights	Yes	ABMI	BH CPU
Los Angeles	1018 MARVIEW AVE	90012	5406018010	0.000	0.000	0.000	3.520	Shortfall of Sites	0.112	Low Medium II Residential	RD1.5-1	Medium Neighborhood Residential	[LN1-MU1-5] [RG1-FA] [CPIO]	0	116.514	3.520		Residential - Four Units (Any Combination) - 4 Stories or Less, 4	136-5A213 8	No Max	Central City North	Yes	ABMI	DT CPU , R2RD
Los Angeles	868 FIGUEROA TER	90012	5406028008	0.000	0.000	0.000	3.520	Shortfall of Sites	0.157	High Medium Residential	R4-1	Medium Neighborhood Residential	[LM2-MU2-5] [RG1-FA] [CPIO]	0	114.605	3.520		Residential - Five or More Units or Apartments (Any Combination) · 4 Stories or Less, 8	135A213 15	No Max	Central City North	Yes	ABMI	DT CPU
Los Angeles	728 NEW DEPOT ST	90012	5407007009	0.000	0.000	0.000	3.520	Shortfall of Sites	0.109	High Medium Residential	R4-1	Medium Neighborhood Residential	[LM2-MU2-5] [RX1-FA] [CPIO]	0	118.883	3.520		Residential - Four Units (Any Combination) - 4 Stories or Less, 4	135A213 90	No Max	Central City North	Yes	ABMI	DT CPU
Los Angeles	1019 DOYLE PL	90012	5414017023	0.000	0.000	0.000	3.520	Shortfall of Sites	0.110	Medium Residential	R3-1	Medium Neighborhood Residential	[LN1-MU2-5] [RX1-FA] [CPIO]	0	117.975	3.520		Residential - Four Units (Any Combination) - 4 Stories or Less, 4	136-5A215 91	No Max	Central City North	Yes	ABMI	DT CPU
Los Angeles	816 NEW DEPOT ST	90012	5407007022	0.000	0.000	0.000	3.520	Shortfall of Sites	0.110	High Medium Residential	R4-1	Medium Neighborhood Residential	[LM2-MU2-5] [RX1-FA] [CPIO]	0	118.353	3.520		Residential - Four Units (Any Combination) - 4 Stories or Less, 4	135A213 105	No Max	Central City North	Yes	ABMI	DT CPU
Los Angeles	817 N BUNKER HILL AVE	90012	5407007035	0.000	0.000	0.000	3.520	Shortfall of Sites	0.114	High Medium Residential	R4-1	Medium Neighborhood Residential	[LM2-MU2-5] [RX1-FA] [CPIO]	0	113.926	3.520		Residential - Four Units (Any Combination) - 4 Stories or Less, 4	135A213 159	No Max	Central City North	Yes	ABMI	DT CPU
Los Angeles	900 W COLLEGE ST	90012	5406028010	0.000	0.000	0.000	3.520	Shortfall of Sites	0.156	High Medium Residential	R4-1	Medium Neighborhood Residential	[LM2-MU2-5] [RG1-FA] [CPIO]	0	115.168	3.520		Residential - Five or More Units or Apartments (Any Combination) · 4 Stories or Less, 8	136-5A213 188	No Max	Central City North	Yes	ABMI	DT CPU
Los Angeles	870 FIGUEROA TER	90012	5406028009	0.000	0.000	0.000	3.520	Shortfall of Sites	0.157	High Medium Residential	R4-1	Medium Neighborhood Residential	[LM2-MU2-5] [RG1-FA] [CPIO]	0	114.620	3.520		Residential - Five or More Units or Apartments (Any Combination) · 4 Stories or Less, 8	136-5A213 195	No Max	Central City North	Yes	ABMI	DT CPU
Los Angeles	15477 MOORPARK ST	91403	2261038035	0.000	0.000	0.000	3.520	Shortfall of Sites	0.062	Medium Residential	R3-1	Medium Residential	0	0	64.320	3.520		Residential - Five or More Units or Apartments (Any Combination) · 4 Stories or Less, 0	168B145 626	43	Encino - Tarzana	Yes	ABMI	ENC CPU , AHO
Los Angeles	4844 LAUREL CANYON BLVD	91607	2355010020	0.000	0.000	0.000	3.520	Shortfall of Sites	0.057	Neighborhood Office Commercial	[Q]C2-1VL	Neighborhood Center	0	0	69.682	3.520		Commercial - Store Combination - Store and Residential Combination - One Story, 0	168B165 360	108	North Hollywood - Valley Village	Yes	ABMI	NH CPU , ARO, AHO
Los Angeles	12308 MAGNOLIA BLVD	91607	2356017011	0.000	0.000	0.000	3.520	Shortfall of Sites	0.114	Medium Residential	[Q]R3-1	Medium Neighborhood Residential	0	0	35.173	3.520		Residential - Five or More Units or Apartments (Any Combination) · 4 Stories or Less, 0	171B165 544	72	North Hollywood - Valley Village	Yes	ABMI	NH CPU , AHO
Los Angeles	5444 BELLINGHAM AVE	91607	2347014021	0.000	0.000	0.000	3.520	Shortfall of Sites	0.161	Medium Residential	[Q]R3-1	Low Medium Residential	0	0	24.836	3.520		Residential - Five or More Units or Apartments (Any Combination) · 4 Stories or Less - Pool, 0	174B165 942	43	North Hollywood - Valley Village	Yes	ABMI	NH CPU , AHO
Los Angeles	5444 BELLINGHAM AVE	91607	2347014021	0.000	0.000	0.000	3.520	Shortfall of Sites	0.161	Medium Residential	[Q]R3-1	Low Medium Residential	0	0	24.837	3.520		Residential - Five or More Units or Apartments (Any Combination) · 4 Stories or Less - Pool, 0	174B165 970	43	North Hollywood - Valley Village	Yes	ABMI	NH CPU , AHO
Los Angeles	12623 BARBARA ANN ST	91605	2324020022	0.000	0.000	0.000	3.520	Shortfall of Sites	0.122	Low Medium II Residential	RD2-1	Community Center (Mixed-Use) *	0	0	106.461	3.520		Residential - Four Units (Any Combination) - 4 Stories or Less, 4	183B161 92	145	North Hollywood - Valley Village	Yes	ABMI	NH CPU , R2RD
Los Angeles	12611 BARBARA ANN ST	91605	2324020024	0.000	0.000	0.000	3.520	Shortfall of Sites	0.127	Low Medium II Residential	RD2-1	Community Center (Mixed-Use) *	0	0	102.197	3.520		Residential - Four Units (Any Combination) - 4 Stories or Less, 4	183B161 94	145	North Hollywood - Valley Village	Yes	ABMI	NH CPU , R2RD
Los Angeles	12605 BARBARA ANN ST	91605	2324020025	0.000	0.000	0.000	3.520	Shortfall of Sites	0.125	Low Medium II Residential	RD2-1	Community Center (Mixed-Use) *	0	0	104.408	3.520		Residential - Four Units (Any Combination) - 4 Stories or Less, 4	183B161 95	145	North Hollywood - Valley Village	Yes	ABMI	NH CPU , R2RD
Los Angeles	12601 BARBARA ANN ST	91605	2324020026	0.000	0.000	0.000	3.520	Shortfall of Sites	0.122	Low Medium II Residential	RD2-1	Community Center (Mixed-Use) *	0	0	106.718	3.520		Residential - Four Units (Any Combination) - 4 Stories or Less, 4	183B161 96	145	North Hollywood - Valley Village	Yes	ABMI	NH CPU , R2RD
Los Angeles	6819 AGNES AVE	91605	2321025008	0.000	0.000	0.000	3.520	Shortfall of Sites	0.186	Low Medium II Residential	RD1.5-1	Neighborhood Center	0	0	70.046	3.520		Residential - Three Units (Any Combination) - 4 Stories or Less, 4	183B165 593	108	North Hollywood - Valley Village	Yes	ABMI	NH CPU
Los Angeles	5717 FULCHER AVE	91601	2337030010	0.000	0.000	0.000	3.520	Shortfall of Sites	0.161	Low Medium II Residential	RD1.5-1VL	Medium	0	0	111.664	3.520		Residential - Five or More Units or Apartments (Any Combination) · 4 Stories or Less, 8	174B173 570	54	North Hollywood - Valley Village	Yes	ABMI	Orange LineTNP
Los Angeles	5630 FULCHER AVE	91601	2337029008	0.000	0.000	0.000	3.520	Shortfall of Sites	0.161	Low Medium II Residential	RD1.5-1VL	Medium	0	0	112.016	3.520		Residential - Five or More Units or Apartments (Any Combination) · 4 Stories or Less, 8	174B173 806	54	North Hollywood - Valley Village	Yes	ABMI	Orange LineTNP
Los Angeles	11061 VENICE BLVD	90034	4252008032	0.000	0.000	0.000	3.520	Shortfall of Sites	0.029	Medium Residential	R3-1	Neighborhood Center	0	0	139.389	3.520		Residential - Five or More Units or Apartments (Any Combination) · 4 Stories or Less, 0	117B161 1042	54	Palms - Mar Vista - Del Rey	Yes	ABMI	PMVDR CPU , AHO
Los Angeles	11051 VENICE BLVD	90034	4252008034	0.000	0.000	0.000	3.520	Shortfall of Sites	0.029	Medium Residential	R3-1	Neighborhood Center	0	0	139.389	3.520		Residential - Double, Duplex, or Two Units - 4 Stories or Less, 0	117B161 1045	54	Palms - Mar Vista - Del Rey	Yes	ABMI	PMVDR CPU , AHO
Los Angeles	11061 VENICE BLVD	90034	4252008032	0.000	0.000	0.000	3.520	Shortfall of Sites	0.029	Medium Residential	R3-1	Neighborhood Center	0	0	139.388	3.520		Residential - Five or More Units or Apartments (Any Combination) · 4 Stories or Less, 0	117B161 1049	54	Palms - Mar Vista - Del Rey	Yes	ABMI	PMVDR CPU , AHO
Los Angeles	11061 VENICE BLVD	90034	4252008032	0.000	0.000	0.000	3.520	Shortfall of Sites	0.029	Medium Residential	R3-1	Neighborhood Center	0	0	139.389	3.520		Residential - Five or More Units or Apartments (Any Combination) · 4 Stories or Less, 0	117B161 1053	54	Palms - Mar Vista - Del Rey	Yes	ABMI	PMVDR CPU , AHO
Los Angeles	11051 VENICE BLVD	90034	4252008034	0.000	0.000	0.000	3.520	Shortfall of Sites	0.027	Medium Residential	R3-1	Neighborhood Center	0	0	146.987	3.520		Residential - Double, Duplex, or Two Units - 4 Stories or Less, 0	117B161 1058	54	Palms - Mar Vista - Del Rey	Yes	ABMI	PMVDR CPU , AHO
Los Angeles	11061 VENICE BLVD	90034	4252008032	0.000	0.000	0.000	3.520	Shortfall of Sites	0.027	Medium Residential	R3-1	Neighborhood Center	0	0	145.553	3.520		Residential - Five or More Units or Apartments (Any Combination) · 4 Stories or Less, 0	117B161 1060	54	Palms - Mar Vista - Del Rey	Yes	ABMI	PMVDR CPU , AHO
Los Angeles	11061 VENICE BLVD	90034	4252008032	0.000	0.000	0.000	3.520	Shortfall of Sites	0.028	Medium Residential	R3-1	Neighborhood Center	0	0	144.154	3.520		Residential - Five or More Units or Apartments (Any Combination) · 4 Stories or Less, 0	117B161 1065	54	Palms - Mar Vista - Del Rey	Yes	ABMI	PMVDR CPU , AHO
Los Angeles	6500 SHIRLEY AVE	91335	2131025015	0.000	0.000	0.000	3.520	Shortfall of Sites	0.252	Medium Residential	R3-1-RIO	Medium Residential	0	0	71.535	3.520		Residential - Five or More Units or Apartments (Any Combination) · 4 Stories or Less, 8	180B117 711	43	Reseda - West Van Nuys	Yes	ABMI	RES CPU , AHO
Los Angeles	6439 WOODMAN AVE	91401	2238013038	0.000	0.000	0.000	3.520	Shortfall of Sites	0.173	Neighborhood Office Commercial	[Q]R3-1, [Q]C1.5-1VL	Village	0	0	103.797	3.520		Residential - Five or More Units or Apartments (Any Combination) · 4 Stories or Less, 8	180B157 834	72	Van Nuys - North Sherman Oaks	Yes	ABMI	VNY CPU , DB50, AHO
Los Angeles	14629 GILMORE ST	91411	2236017017	0.000	0.000	0.000	3.520	Shortfall of Sites	0.172	Low Medium II Residential	[Q]RD1.5-1	Village	0	0	104.513	3.520		Residential - Five or More Units or Apartments (Any Combination) · 4 Stories or Less - Pool, 8	180B149 662	72	Van Nuys - North Sherman Oaks	Yes	ABMI	VNY CPU
Los Angeles	6625 SYLMAR AVE	91405	2237002034	0.000	0.000	0.000	3.520	Shortfall of Sites	0.127	Medium Residential	[Q]R3-1	Village	0	0	102.426	3.520		Residential - Four Units (Any Combination) - 4 Stories or Less, 4	180B149 344	72	Van Nuys - North Sherman Oaks	Yes	ABMI	VNY CPU
Los Angeles	8421 GLIDER AVE	90045	4107021008	0.000	0.000	0.000	3.520	Shortfall of Sites	0.134	Low Medium II Residential	R2-1	0	0	0	29.821	3.520		Residential - Double, Duplex, or Two Units - 4 Stories or Less, 0	096B169 350	21	Westchester - Playa del Rey	Yes	ABMI	WPDR CPU , R2RD, AHO
Los Angeles	17340 CLARK ST	91316	2257009008	1.760	1.760	0.000	0.000	Shortfall of Sites	0.371	Very Low I Residential	RA-1	Very Low Residential	0	20	66.287	3.519		Residential - Single Family Residence - Pool, 1	171B133 75	1 per lot	Encino - Tarzana	No	LI	AHO , ENC CPU, ADU
Los Angeles	0	0	2041017038	1.759	1.759	0.000	0.000	Shortfall of Sites	0.276	Very Low Residential	RA-1	Very Low Residential	0	20	66.287	3.519	Vacant	Residential - Single Family Residence - Vacant Land, 0	174B097 7	1 per lot	Canoga Park - Winnetka - Woodland Hills - West Hills	No	LI	AHO , CPK CPU
Los Angeles	22250 DOLOROSA ST	91367	2146012031	1.759	1.759	0.000	0.000	Shortfall of Sites	0.371	Low Residential	RA-1	Very Low Residential	0	20	66.287	3.518		Residential - Single Family Residence, 1	174B101 382	1 per lot	Canoga Park - Winnetka - Woodland Hills - West Hills	No	LI	AHO , CPK CPU, ADU
Los Angeles	14144 VENTURA BLVD	91423	2266003092	0.000	0.000	0.000	3.516	Shortfall of Sites	0.083	General Commercial	C2-1VL	0	0	0	0.000	3.516		Commercial - Office Building, 0	165B153 443		Sherman Oaks - Studio City - Toluca Lake - Cahuenga Pass	No	ABMI	ARO
Los Angeles	14144 VENTURA BLVD	91423	2266003092	0.000	0.000	0.000	3.516	Shortfall of Sites	0.013	General Commercial	C2-1VL	0	0	0	400.409	3.516		Commercial - Office Building, 0	165B153 429		Sherman Oaks - Studio City - Toluca Lake - Cahuenga Pass	No	ABMI	ARO , TOC EXP
Los Angeles	14144 VENTURA BLVD	91423	2266003092	0.000	0.000	0.000	3.516	Shortfall of Sites	0.202	General Commercial	C2-1VL	0	0	0	25.601	3.516		Commercial - Office Building, 0	165B153 430		Sherman Oaks - Studio City - Toluca Lake - Cahuenga Pass	No	ABMI	ARO
Los Angeles	14144 VENTURA BLVD	91423	2266003092	0.000	0.000	0.000	3.516	Shortfall of Sites	0.207	General Commercial	C2-1VL	0	0	0	25.025	3.516		Commercial - Office Building, 0	165B153 434		Sherman Oaks - Studio City - Toluca Lake - Cahuenga Pass	No	ABMI	ARO
Los Angeles	0	0	2344011010	0.000	0.000	0.000	3.514	Shortfall of Sites	0.037	Very Low Residential	RE11-1	0	0	0	99.000	3.514	Vacant	Residential - Single Family Residence - Vacant Land, 0	171B157 63		Van Nuys - North Sherman Oaks	No	ABMI	TOC EXP
Los Angeles	0	0	2041015032	1.756	1.756	0.000	0.000	Shortfall of Sites	0.276	Very Low Residential	RA-1	Very Low Residential	0	20	66.287	3.513	Vacant	Residential - Single Family Residence - Vacant Land, 0	174B097 268	1 per lot	Canoga Park - Winnetka - Woodland Hills - West Hills	No	LI	AHO , CPK CPU
Los Angeles	5448 LOCKHURST DR	91367	2047011037	1.756	1.756	0.000	0.000	Shortfall of Sites	0.425	Very Low Residential	RE11-1	Very Low Residential	0	20	66.287	3.512		Residential - Single Family Residence - Pool, 1	174B089 589	1 per lot	Canoga Park - Winnetka - Woodland Hills - West Hills	No	LI	AHO , CPK CPU

Jurisdiction Name	Site Address/Intersection	5 Digit ZIP Code	Assessor Parcel Number	Very Low-Income	Low-Income	Moderate-Income	Above Moderate-Income	Type of Shortfall	Parcel Size (Acres)	Current General Plan Designation	Current Zoning	Proposed General Plan (GP) Designation	Proposed Zoning	Minimum Density Allowed	Maximum Density Allowed	Total Capacity	Vacant/ Nonvacant	Description of Existing Uses	PIN	Base Density Per Acre	Community Plan Area	Rent Stabalization Ordinance	Income Category	Applicable Rezoning Program (Program informing values in Column Q listed first)
Los Angeles	6153 FENWOOD AVE	91367	2035014003	1.756	1.756	0.000	0.000	Shortfall of Sites	0.370	Very Low Residential	RA-1	Very Low Residential	0	20	66.287	3.512		Residential - Single Family Residence - Pool, 1	177B093 379	1 per lot	Canoga Park - Winnetka - Woodland Hills - West Hills	No	LI	AHO , CPK CPU, ADU
Los Angeles	15521 OTSEGO ST	91436	2261032011	1.755	1.755	0.000	0.000	Shortfall of Sites	0.276	Low II Residential	R1-1	Low Residential	0	20	66.287	3.511		Residential - Single Family Residence - Pool, 0	171B141 288	1 per lot	Encino - Tarzana	No	LI	AHO , ENC CPU, ADU
Los Angeles	5521 EL CANON AVE	91367	2047011005	1.755	1.755	0.000	0.000	Shortfall of Sites	0.425	Very Low Residential	RE11-1	Very Low Residential	0	20	66.287	3.511		Residential - Single Family Residence - Pool, 1	174B089 642	1 per lot	Canoga Park - Winnetka - Woodland Hills - West Hills	No	LI	AHO , CPK CPU
Los Angeles	0	0	2689013031	1.755	1.755	0.000	0.000	Shortfall of Sites	0.371	Limited Manufacturing	P-1	0	0	20	94.696	3.511	Vacant	Residential - Single Family Residence - Vacant Land, 0	192B137 174		Mission Hills - Panorama City - North Hills	No	LI	P
Los Angeles	7319 MILWOOD AVE	91303	2112024018	0.176	0.176	0.000	3.159	Shortfall of Sites	0.172	Medium Residential	R3-1	Medium Residential	[MN1-G1-5] [CX1-FA] [CPIO]	20	104.548	3.510		Residential - Five or More Units or Apartments (Any Combination) · 4 Stories or Less, 9	186B105 800	43	Canoga Park - Winnetka - Woodland Hills - West Hills	No	VLI, LI, ABMI	CPK CPU ,
Los Angeles	705 N GRAND AVE	90012	5407012019	0.000	0.000	0.000	3.510	Shortfall of Sites	0.114	High Medium Residential	R4-1	Medium Neighborhood Residential	[LM2-MU2-5] [RX1-FA] [CPIO]	0	113.710	3.510		Residential - Five or More Units or Apartments (Any Combination) · 4 Stories or Less, 5	135A213 319	No Max	Central City North	No	ABMI	DT CPU
Los Angeles	6451 SANTA MONICA BLVD	90038	5533009032	0.000	0.000	0.000	3.510	Shortfall of Sites	0.047	Highway Oriented Commercial	C2-1D-SN	Community Commercial	[Q]C2-2D-SN-CPIO	0	170.324	3.510		Commercial - Office Building - One Story, 1	144B185 622	108	Hollywood	No	ABMI	HWD CPU , ARO
Los Angeles	1141 HUNTLEY DR	90026	5152020041	0.000	0.000	0.000	3.510	Shortfall of Sites	0.077	Regional Center Commercial	CW	0	0	0	88.029	3.510		Commercial - Parking Lot (Commercial Use Property) - Lots - Patron or Employee - One Story, 0	132A209 233		Westlake	No	ABMI	MURC
Los Angeles	130 S BEAUDRY AVE	90012	5152023008	0.000	0.000	0.000	3.510	Shortfall of Sites	0.100	Regional Center Commercial	CW	0	0	0	67.412	3.510		Industrial - Light Manufacturing - One Story, 0	133-5A209 373		Westlake	No	ABMI	MURC , ARO
Los Angeles	14333 HAYNES ST	91401	2237012019	1.755	1.755	0.000	0.000	Shortfall of Sites	0.173	Medium Residential	[Q]R3-1	Village	0	20	104.224	3.510		Residential - Five or More Units or Apartments (Any Combination) · 4 Stories or Less, 9	180B153 593	72	Van Nuys - North Sherman Oaks	No	LI	VNY CPU
Los Angeles	14329 HAYNES ST	91401	2237012018	1.755	1.755	0.000	0.000	Shortfall of Sites	0.172	Medium Residential	[Q]R3-1	Village	0	20	104.547	3.510		Residential - Five or More Units or Apartments (Any Combination) · 4 Stories or Less, 9	180B153 594	72	Van Nuys - North Sherman Oaks	No	LI	VNY CPU
Los Angeles	14323 HAYNES ST	91401	2237012017	1.755	1.755	0.000	0.000	Shortfall of Sites	0.172	Medium Residential	[Q]R3-1	Village	0	20	104.548	3.510		Residential - Five or More Units or Apartments (Any Combination) · 4 Stories or Less, 9	180B153 595	72	Van Nuys - North Sherman Oaks	No	LI	VNY CPU
Los Angeles	17551 MARGATE ST	91316	2257003041	1.754	1.754	0.000	0.000	Shortfall of Sites	0.370	Very Low I Residential	RA-1	Very Low Residential	0	20	66.287	3.508		Residential - Single Family Residence - Pool and Misc., 1	171B129 54	1 per lot	Encino - Tarzana	No	LI	AHO , ENC CPU, ADU
Los Angeles	23146 CALIFA ST	91367	2041017033	1.754	1.754	0.000	0.000	Shortfall of Sites	0.276	Very Low Residential	RA-1	Very Low Residential	0	20	66.287	3.507		Residential - Single Family Residence, 0	174B093 36	1 per lot	Canoga Park - Winnetka - Woodland Hills - West Hills	No	LI	AHO , CPK CPU, ADU
Los Angeles	5721 LARRYAN DR	91367	2045021005	1.754	1.754	0.000	0.000	Shortfall of Sites	0.370	Very Low Residential	RE11-1	Very Low Residential	0	20	66.287	3.507		Residential - Single Family Residence - Pool, 1	174B089 188	1 per lot	Canoga Park - Winnetka - Woodland Hills - West Hills	No	LI	AHO , CPK CPU, ADU
Los Angeles	5266 AMESTOY AVE	91316	2258025012	1.753	1.753	0.000	0.000	Shortfall of Sites	0.425	Very Low I Residential	RA-1	Very Low Residential	0	20	66.287	3.507		Residential - Single Family Residence - Pool, 1	171B133 186	1 per lot	Encino - Tarzana	No	LI	AHO , ENC CPU, ADU
Los Angeles	17424 MARGATE ST	91316	2257010060	1.753	1.753	0.000	0.000	Shortfall of Sites	0.370	Very Low I Residential	RA-1	Very Low Residential	0	20	66.287	3.507		Residential - Single Family Residence - Pool, 1	171B129 83	1 per lot	Encino - Tarzana	No	LI	AHO , ENC CPU, ADU
Los Angeles	6626 SHOUP AVE	91307	2139011029	1.753	1.753	0.000	0.000	Shortfall of Sites	0.425	Low Residential	RA-1-RIO	Very Low Residential	0	20	66.287	3.506		Residential - Single Family Residence, 1	180B101 313	1 per lot	Canoga Park - Winnetka - Woodland Hills - West Hills	No	LI	AHO , CPK CPU
Los Angeles	5656 MANTON AVE	91367	2041010028	1.753	1.753	0.000	0.000	Shortfall of Sites	0.275	Very Low Residential	RA-1	Very Low Residential	0	20	66.287	3.506		Residential - Single Family Residence, 0	174B093 308	1 per lot	Canoga Park - Winnetka - Woodland Hills - West Hills	No	LI	AHO , CPK CPU, ADU
Los Angeles	0	0	2041017016	1.752	1.752	0.000	0.000	Shortfall of Sites	0.275	Very Low Residential	RA-1	Very Low Residential	0	20	66.287	3.505	Vacant	Residential - Single Family Residence - Vacant Land, 0	174B093 53	1 per lot	Canoga Park - Winnetka - Woodland Hills - West Hills	No	LI	AHO , CPK CPU
Los Angeles	23423 HATTERAS ST	91367	2041004046	0.175	0.175	0.000	3.154	Shortfall of Sites	0.425	Very Low Residential	RA-1	Very Low Residential	[MB4-G1-5] [IX1-FA] [CPIO]	20	66.287	3.504		Residential - Single Family Residence - Pool, 1	174B093 76	1 per lot	Canoga Park - Winnetka - Woodland Hills - West Hills	No	VLI, LI, ABMI	AHO , CPK CPU, ADU
Los Angeles	17316 MAGNOLIA BLVD	91316	2257014040	1.752	1.752	0.000	0.000	Shortfall of Sites	0.370	Very Low I Residential	RA-1	Very Low Residential	0	20	66.287	3.504		Residential - Single Family Residence - Pool, 1	171B133 333	1 per lot	Encino - Tarzana	No	LI	AHO , ENC CPU, ADU
Los Angeles	5171 LOUISE AVE	91316	2257014039	1.752	1.752	0.000	0.000	Shortfall of Sites	0.370	Very Low I Residential	RA-1	Very Low Residential	0	20	66.287	3.504		Residential - Single Family Residence - Pool, 1	171B133 334	1 per lot	Encino - Tarzana	No	LI	AHO , ENC CPU, ADU
Los Angeles	17501 MARGATE ST	91316	2257003019	1.752	1.752	0.000	0.000	Shortfall of Sites	0.370	Very Low I Residential	RA-1	Very Low Residential	0	20	66.287	3.504		Residential - Single Family Residence - Pool, 1	171B129 58	1 per lot	Encino - Tarzana	No	LI	AHO , ENC CPU, ADU
Los Angeles	24754 CALVERT ST	91367	2032029026	1.752	1.752	0.000	0.000	Shortfall of Sites	0.370	Very Low Residential	RE11-1	Very Low Residential	0	20	66.287	3.503		Residential - Single Family Residence - Pool, 1	177B085 160	1 per lot	Canoga Park - Winnetka - Woodland Hills - West Hills	No	LI	AHO , CPK CPU, ADU
Los Angeles	15555 VALLEY VISTA BLVD	91436	2283003006	1.751	1.751	0.000	0.000	Shortfall of Sites	0.369	Low II Residential	R1-1	Low Residential	0	20	66.287	3.502		Residential - Single Family Residence - Pool, 1	165B141 191	1 per lot	Encino - Tarzana	No	LI	AHO , ENC CPU, ADU
Los Angeles	23026 CALVERT ST	91367	2039008028	1.751	1.751	0.000	0.000	Shortfall of Sites	0.369	Very Low Residential	RA-1	Very Low Residential	0	20	66.287	3.502		Residential - Single Family Residence, 1	177B097 396	1 per lot	Canoga Park - Winnetka - Woodland Hills - West Hills	No	LI	AHO , CPK CPU, ADU
Los Angeles	14655 MOORPARK ST	91403	2265004033	0.000	0.000	0.000	3.501	Shortfall of Sites	0.037	Low Medium Residential	RD1.5-1-RIO	0	0	0	99.000	3.501		Residential - Single Family Residence - Small Lot, 0	168A149 248		Sherman Oaks - Studio City - Toluca Lake - Cahuenga Pass	No	ABMI	TOC EXP
Los Angeles	23202 OXNARD ST	91367	2041006028	1.751	1.751	0.000	0.000	Shortfall of Sites	0.464	Very Low Residential	RA-1	Very Low Residential	0	20	66.287	3.501		, 2	177B093 754	1 per lot	Canoga Park - Winnetka - Woodland Hills - West Hills	No	LI	AHO , CPK CPU, OPP RC2
Los Angeles	0	0	2770018902	0.000	0.000	0.000	0.000	Shortfall of Sites	2.277	Public Facilities	[Q]PF-1XL	0	0	0	153.741	0.000		Miscellaneous - Government Owned Property - Government Services - Utilities Office (Power, Water, etc.), 0	195B121 523		Northridge	No		PF
Los Angeles	14517 OSBORNE ST	91402	2639007020	1.748	1.748	0.000	0.000	Shortfall of Sites	0.758	Low Medium I Residential	RA-1	0	0	20	102.494	3.496		Institutional - Church - One Story, 0	195B149 99		Mission Hills - Panorama City - North Hills	No	LI	FBO
Los Angeles	5354 ALDEA AVE	91316	2258004009	1.748	1.748	0.000	0.000	Shortfall of Sites	0.369	Very Low I Residential	RA-1	Very Low Residential	0	20	66.287	3.495		Residential - Single Family Residence - Pool, 1	171B133 47	1 per lot	Encino - Tarzana	No	LI	AHO , ENC CPU, ADU
Los Angeles	23357 HATTERAS ST	91367	2041007005	1.747	1.747	0.000	0.000	Shortfall of Sites	0.369	Very Low Residential	RA-1	Very Low Residential	0	20	66.287	3.495		Residential - Single Family Residence, 1	174B093 93	1 per lot	Canoga Park - Winnetka - Woodland Hills - West Hills	No	LI	AHO , CPK CPU, ADU
Los Angeles	23242 BURBANK BLVD	91367	2044001038	1.747	1.747	0.000	0.000	Shortfall of Sites	0.424	Very Low Residential	RA-1	Very Low Residential	0	20	66.287	3.494		Residential - Single Family Residence, 1	174B093 582	1 per lot	Canoga Park - Winnetka - Woodland Hills - West Hills	No	LI	AHO , CPK CPU
Los Angeles	7902 AMESTOY AVE	91406	2204020008	1.746	1.746	0.000	0.000	Shortfall of Sites	0.369	Very Low I Residential	RA-1	Very Low Residential	0	20	66.287	3.493		Residential - Single Family Residence, 1	189B133 598	1 per lot	Reseda - West Van Nuys	No	LI	AHO , RES CPU, ADU
Los Angeles	18251 VENTURA BLVD	91356	2160013028	1.746	1.746	0.000	0.000	Shortfall of Sites	0.274	Community Commercial	C2-1VLD, R1-1VLD	0	0	20	66.287	3.492		Commercial - Store - One Story, 0	171B125 206		Encino - Tarzana	No	LI	AHO , ENC CPU
Los Angeles	0	0	2689013031	1.746	1.746	0.000	0.000	Shortfall of Sites	0.369	Limited Manufacturing	P-1	0	0	20	94.696	3.492	Vacant	Residential - Single Family Residence - Vacant Land, 0	192B137 175		Mission Hills - Panorama City - North Hills	No	LI	P
Los Angeles	5852 COLDWATER CANYON AVE	91607	2341007030	0.000	0.000	0.000	3.492	Shortfall of Sites	0.160	Medium Residential	R3-1	0	0	0	83.441	3.492		Residential - Five or More Units or Apartments (Any Combination) · 4 Stories or Less, 6	174B161 48		North Hollywood - Valley Village	Yes	ABMI	DB50
Los Angeles	1454 REXFORD DR	90035	4306007005	0.000	0.000	0.000	3.492	Shortfall of Sites	0.155	Medium Residential	[Q]R3-1-O	0	0	0	85.919	3.492		Residential - Five or More Units or Apartments (Any Combination) · 4 Stories or Less, 6	129B165 70		West Los Angeles	Yes	ABMI	DB50
Los Angeles	1460 REXFORD DR	90035	4306007006	0.000	0.000	0.000	3.492	Shortfall of Sites	0.155	Medium Residential	[Q]R3-1-O	0	0	0	85.919	3.492		Residential - Five or More Units or Apartments (Any Combination) · 4 Stories or Less, 6	129B165 89		West Los Angeles	Yes	ABMI	DB50
Los Angeles	5834 COLDWATER CANYON AVE	91607	2341007007	0.000	0.000	0.000	3.492	Shortfall of Sites	0.151	Medium Residential	R3-1	0	0	0	88.011	3.492		Residential - Five or More Units or Apartments (Any Combination) · 4 Stories or Less, 6	174B161 91		North Hollywood - Valley Village	Yes	ABMI	DB50
Los Angeles	5830 COLDWATER CANYON AVE	91607	2341007006	0.000	0.000	0.000	3.492	Shortfall of Sites	0.151	Medium Residential	R3-1	0	0	0	88.018	3.492		Residential - Five or More Units or Apartments (Any Combination) · 4 Stories or Less, 6	174B161 95		North Hollywood - Valley Village	Yes	ABMI	DB50
Los Angeles	5824 COLDWATER CANYON AVE	91607	2341007005	0.000	0.000	0.000	3.492	Shortfall of Sites	0.151	Medium Residential	R3-1	0	0	0	88.025	3.492		Residential - Five or More Units or Apartments (Any Combination) · 4 Stories or Less, 6	174B161 99		North Hollywood - Valley Village	Yes	ABMI	DB50
Los Angeles	4430 LINCOLN AVE	90041	5474024008	0.000	0.000	0.000	3.492	Shortfall of Sites	0.292	Low Medium II Residential	RD1.5-1	0	0	0	45.561	3.492		Residential - Five or More Units or Apartments (Any Combination) · 4 Stories or Less, 6	156A221 103		Northeast Los Angeles	Yes	ABMI	DB50
Los Angeles	1816 PROSSER AVE	90025	4317004005	0.000	0.000	0.000	3.492	Shortfall of Sites	0.162	Medium Residential	R3-1-O	0	0	0	82.298	3.492		Residential - Five or More Units or Apartments (Any Combination) · 4 Stories or Less, 6	129B157 104		West Los Angeles	Yes	ABMI	DB50
Los Angeles	10581 ASHTON AVE	90024	4326002013	0.000	0.000	0.000	3.492	Shortfall of Sites	0.151	Medium Residential	[Q]R3-1-O	0	0	0	88.222	3.492		Residential - Five or More Units or Apartments (Any Combination) · 4 Stories or Less, 6	132B153 112		Westwood	Yes	ABMI	DB50
Los Angeles	3726 CORINTH AVE	90066	4234003008	0.000	0.000	0.000	3.492	Shortfall of Sites	0.162	Medium Residential	R3-1	0	0	0	82.375	3.492		Residential - Five or More Units or Apartments (Any Combination) · 4 Stories or Less, 6	114B157 117		Palms - Mar Vista - Del Rey	Yes	ABMI	DB50
Los Angeles	5818 COLDWATER CANYON AVE	91607	2341007004	0.000	0.000	0.000	3.492	Shortfall of Sites	0.151	Medium Residential	R3-1	0	0	0	88.032	3.492		Residential - Five or More Units or Apartments (Any Combination) · 4 Stories or Less, 6	174B161 132		North Hollywood - Valley Village	Yes	ABMI	DB50
Los Angeles	5453 ALVERN CIR	90045	4103003005	0.000	0.000	0.000	3.492	Shortfall of Sites	0.152	Medium Residential	R3-1	0	0	0	87.457	3.492		Residential - Five or More Units or Apartments (Any Combination) · 4 Stories or Less, 6	102B173 133		Westchester - Playa del Rey	Yes	ABMI	DB50
Los Angeles	5812 COLDWATER CANYON AVE	91607	2341007003	0.000	0.000	0.000	3.492	Shortfall of Sites	0.151	Medium Residential	R3-1	0	0	0	88.039	3.492		Residential - Five or More Units or Apartments (Any Combination) · 4 Stories or Less, 6	174B161 136		North Hollywood - Valley Village	Yes	ABMI	DB50
Los Angeles	5459 ALVERN CIR	90045	4103003004	0.000	0.000	0.000	3.492	Shortfall of Sites	0.160	Medium Residential	R3-1	0	0	0	83.413	3.492		Residential - Five or More Units or Apartments (Any Combination) · 4 Stories or Less, 6	102B173 136		Westchester - Playa del Rey	Yes	ABMI	DB50
Los Angeles	5806 COLDWATER CANYON AVE	91607	2341007002	0.000	0.000	0.000	3.492	Shortfall of Sites	0.151	Medium Residential	R3-1	0	0	0	88.047	3.492		Residential - Five or More Units or Apartments (Any Combination) · 4 Stories or Less, 6	174B161 167		North Hollywood - Valley Village	Yes	ABMI	DB50

Jurisdiction Name	Site Address/Intersection	5 Digit ZIP Code	Assessor Parcel Number	Very Low-Income	Low-Income	Moderate-Income	Above Moderate-Income	Type of Shortfall	Parcel Size (Acres)	Current General Plan Designation	Current Zoning	Proposed General Plan (GP) Designation	Proposed Zoning	Minimum Density Allowed	Maximum Density Allowed	Total Capacity	Vacant/ Nonvacant	Description of Existing Uses	PIN	Base Density Per Acre	Community Plan Area	Rent Stabalization Ordinance	Income Category	Applicable Rezoning Program (Program informing values in Column Q listed first)
Los Angeles	5800 COLDWATER CANYON AVE	91607	2341007001	0.000	0.000	0.000	3.492	Shortfall of Sites	0.163	Medium Residential	R3-1	0	0	0	81.692	3.492	Residential - Five or More Units or Apartments (Any Combination) · 4 Stories or Less, 6	174B161 169		North Hollywood - Valley Village	Yes	ABMI	DB50
Los Angeles	13564 RYE ST	91423	2360004021	0.000	0.000	0.000	3.492	Shortfall of Sites	0.162	Medium Residential	R3-1-RIO	0	0	0	82.420	3.492	Residential - Five or More Units or Apartments (Any Combination) · 4 Stories or Less, 6	165B157 186		Sherman Oaks - Studio City - Toluca Lake - Cahuenga Pass	Yes	ABMI	DB50
Los Angeles	13558 RYE ST	91423	2360004020	0.000	0.000	0.000	3.492	Shortfall of Sites	0.150	Medium Residential	R3-1-RIO	0	0	0	88.875	3.492	Residential - Five or More Units or Apartments (Any Combination) · 4 Stories or Less, 6	165B157 221		Sherman Oaks - Studio City - Toluca Lake - Cahuenga Pass	Yes	ABMI	DB50
Los Angeles	10425 PARR AVE	91040	2560040005	0.000	0.000	0.000	3.492	Shortfall of Sites	0.152	Medium Residential	R3-1	0	0	0	87.409	3.492	Residential - Five or More Units or Apartments (Any Combination) · 4 Stories or Less, 6	204B193 234		Sunland - Tujunga - Lake View Terrace - Shadow Hills - East La Tuna Canyon	Yes	ABMI	DB50
Los Angeles	10424 PARR AVE	91040	2560040006	0.000	0.000	0.000	3.492	Shortfall of Sites	0.158	Medium Residential	R3-1	0	0	0	84.541	3.492	Residential - Five or More Units or Apartments (Any Combination) · 4 Stories or Less, 6	204B193 235		Sunland - Tujunga - Lake View Terrace - Shadow Hills - East La Tuna Canyon	Yes	ABMI	DB50
Los Angeles	1411 ARMACOST AVE	90025	4263031006	0.000	0.000	0.000	3.492	Shortfall of Sites	0.161	Medium Residential	[Q]R3-1	0	0	0	82.873	3.492	Residential - Five or More Units or Apartments (Any Combination) · 4 Stories or Less, 6	126B145 252		West Los Angeles	Yes	ABMI	DB50
Los Angeles	1419 S BEVERLY DR	90035	4306002017	0.000	0.000	0.000	3.492	Shortfall of Sites	0.160	Medium Residential	[Q]R3-1VL-O	0	0	0	83.261	3.492	Residential - Five or More Units or Apartments (Any Combination) · 4 Stories or Less, 6	132A167 289		West Los Angeles	Yes	ABMI	DB50
Los Angeles	13449 MOORPARK ST	91423	2360014018	0.000	0.000	0.000	3.492	Shortfall of Sites	0.161	Medium Residential	R3-1-RIO	0	0	0	82.732	3.492	Residential - Five or More Units or Apartments (Any Combination) · 4 Stories or Less, 6	165B157 293		Sherman Oaks - Studio City - Toluca Lake - Cahuenga Pass	Yes	ABMI	DB50
Los Angeles	1241 S BUNDY DR	90025	4263002007	0.000	0.000	0.000	3.492	Shortfall of Sites	0.154	Medium Residential	[Q]R3-1	0	0	0	86.481	3.492	Residential - Five or More Units or Apartments (Any Combination) · 4 Stories or Less, 6	126B145 301		West Los Angeles	Yes	ABMI	DB50
Los Angeles	1403 BROCKTON AVE	90025	4263029032	0.000	0.000	0.000	3.492	Shortfall of Sites	0.161	Medium Residential	[Q]R3-1	0	0	0	82.987	3.492	Residential - Five or More Units or Apartments (Any Combination) · 4 Stories or Less, 6	126B145 302		West Los Angeles	Yes	ABMI	DB50
Los Angeles	12550 MOORPARK ST	91604	2375002017	0.000	0.000	0.000	3.492	Shortfall of Sites	0.161	Medium Residential	R3-1-RIO	0	0	0	82.881	3.492	Residential - Five or More Units or Apartments (Any Combination) · 4 Stories or Less, 6	165B161 338		Sherman Oaks - Studio City - Toluca Lake - Cahuenga Pass	Yes	ABMI	DB50
Los Angeles	1283 S BEVERLY GLEN BLVD	90024	4327002015	0.000	0.000	0.000	3.492	Shortfall of Sites	0.152	Medium Residential	[Q]R3-1-O	0	0	0	87.546	3.492	Residential - Five or More Units or Apartments (Any Combination) · 4 Stories or Less, 6	135B157 355		Westwood	Yes	ABMI	DB50
Los Angeles	12313 MOORPARK ST	91604	2364017046	0.000	0.000	0.000	3.492	Shortfall of Sites	0.161	Medium Residential	R3-1-RIO	0	0	0	82.679	3.492	Residential - Five or More Units or Apartments (Any Combination) · 4 Stories or Less, 6	165B165 379		Sherman Oaks - Studio City - Toluca Lake - Cahuenga Pass	Yes	ABMI	DB50
Los Angeles	12309 MOORPARK ST	91604	2364017047	0.000	0.000	0.000	3.492	Shortfall of Sites	0.161	Medium Residential	R3-1-RIO	0	0	0	82.698	3.492	Residential - Five or More Units or Apartments (Any Combination) · 4 Stories or Less, 6	165B165 380		Sherman Oaks - Studio City - Toluca Lake - Cahuenga Pass	Yes	ABMI	DB50
Los Angeles	4362 TROOST AVE	91604	2365021009	0.000	0.000	0.000	3.492	Shortfall of Sites	0.153	Medium Residential	R3-1-RIO	0	0	0	87.252	3.492	Residential - Five or More Units or Apartments (Any Combination) · 4 Stories or Less, 6	165B169 406		Sherman Oaks - Studio City - Toluca Lake - Cahuenga Pass	Yes	ABMI	DB50
Los Angeles	18038 BURBANK BLVD	91316	2159005012	0.000	0.000	0.000	3.492	Shortfall of Sites	0.161	Medium Residential	R3-1-RIO	0	0	0	82.789	3.492	Residential - Five or More Units or Apartments (Any Combination) · 4 Stories or Less, 6	174B125 418		Encino - Tarzana	Yes	ABMI	DB50
Los Angeles	18032 BURBANK BLVD	91316	2159005013	0.000	0.000	0.000	3.492	Shortfall of Sites	0.162	Medium Residential	R3-1-RIO	0	0	0	82.154	3.492	Residential - Five or More Units or Apartments (Any Combination) · 4 Stories or Less, 6	174B125 419		Encino - Tarzana	Yes	ABMI	DB50
Los Angeles	1456 BROCKTON AVE	90025	4263031023	0.000	0.000	0.000	3.492	Shortfall of Sites	0.151	Medium Residential	[Q]R3-1	0	0	0	88.295	3.492	Residential - Five or More Units or Apartments (Any Combination) · 4 Stories or Less, 6	126B145 445		West Los Angeles	Yes	ABMI	DB50
Los Angeles	1532 ARMACOST AVE	90025	4263033024	0.000	0.000	0.000	3.492	Shortfall of Sites	0.161	Medium Residential	[Q]R3-1	0	0	0	82.822	3.492	Residential - Five or More Units or Apartments (Any Combination) · 4 Stories or Less, 6	126B145 584		West Los Angeles	Yes	ABMI	DB50
Los Angeles	1730 BARRY AVE	90025	4262019017	0.000	0.000	0.000	3.492	Shortfall of Sites	0.157	Medium Residential	[Q]R3-1	0	0	0	84.578	3.492	Residential - Five or More Units or Apartments (Any Combination) · 4 Stories or Less, 6	126B149 631		West Los Angeles	Yes	ABMI	DB50
Los Angeles	10565 NATIONAL BLVD	90034	4314027004	0.000	0.000	0.000	3.492	Shortfall of Sites	0.153	High Medium Residential	[Q]R4-1	0	0	0	86.989	3.492	Residential - Five or More Units or Apartments (Any Combination) · 4 Stories or Less, 6	123B161 817		West Los Angeles	Yes	ABMI	DB50
Los Angeles	11825 IOWA AVE	90025	4262014017	0.000	0.000	0.000	3.492	Shortfall of Sites	0.150	Medium Residential	[Q]R3-1	0	0	0	88.527	3.492	Residential - Five or More Units or Apartments (Any Combination) · 4 Stories or Less, 6	126B149 863		West Los Angeles	Yes	ABMI	DB50
Los Angeles	1625 ARMACOST AVE	90025	4259002013	0.000	0.000	0.000	3.492	Shortfall of Sites	0.151	Medium Residential	[Q]R3-1	0	0	0	87.929	3.492	Residential - Five or More Units or Apartments (Any Combination) · 4 Stories or Less, 6	126B149 930		West Los Angeles	Yes	ABMI	DB50
Los Angeles	1230 S WESTGATE AVE	90025	4263007015	0.000	0.000	0.000	3.492	Shortfall of Sites	0.161	Medium Residential	[Q]R3-1	0	0	0	82.887	3.492	Residential - Five or More Units or Apartments (Any Combination) · 4 Stories or Less, 6	129B145 937		West Los Angeles	Yes	ABMI	DB50
Los Angeles	1234 S WESTGATE AVE	90025	4263007017	0.000	0.000	0.000	3.492	Shortfall of Sites	0.161	Medium Residential	[Q]R3-1	0	0	0	82.887	3.492	Residential - Five or More Units or Apartments (Any Combination) · 4 Stories or Less, 6	129B145 949		West Los Angeles	Yes	ABMI	DB50
Los Angeles	3732 S SEPULVEDA BLVD	90034	4252007008	0.000	0.000	0.000	3.492	Shortfall of Sites	0.153	Medium Residential	R3-1	0	0	0	87.048	3.492	Residential - Five or More Units or Apartments (Any Combination) · 4 Stories or Less, 6	117B161 1041		Palms - Mar Vista - Del Rey	Yes	ABMI	DB50
Los Angeles	5914 COLDWATER CANYON AVE	91607	2341007034	0.000	0.000	0.000	3.492	Shortfall of Sites	0.156	Medium Residential	R3-1	0	0	0	85.455	3.492	Residential - Five or More Units or Apartments (Any Combination) · 4 Stories or Less, 6	177B161 1043		North Hollywood - Valley Village	Yes	ABMI	DB50
Los Angeles	3738 S SEPULVEDA BLVD	90034	4252007007	0.000	0.000	0.000	3.492	Shortfall of Sites	0.153	Medium Residential	R3-1	0	0	0	87.047	3.492	Residential - Five or More Units or Apartments (Any Combination) · 4 Stories or Less, 6	117B161 1055		Palms - Mar Vista - Del Rey	Yes	ABMI	DB50
Los Angeles	5908 COLDWATER CANYON AVE	91607	2341007033	0.000	0.000	0.000	3.492	Shortfall of Sites	0.157	Medium Residential	R3-1	0	0	0	84.830	3.492	Residential - Five or More Units or Apartments (Any Combination) · 4 Stories or Less, 6	177B161 1069		North Hollywood - Valley Village	Yes	ABMI	DB50
Los Angeles	5900 COLDWATER CANYON AVE	91607	2341007032	0.000	0.000	0.000	3.492	Shortfall of Sites	0.157	Medium Residential	R3-1	0	0	0	84.831	3.492	Residential - Five or More Units or Apartments (Any Combination) · 4 Stories or Less, 6	177B161 1073		North Hollywood - Valley Village	Yes	ABMI	DB50
Los Angeles	1237 ARMACOST AVE	90025	4263005015	0.000	0.000	0.000	3.492	Shortfall of Sites	0.163	Medium Residential	[Q]R3-1	0	0	0	81.742	3.492	Residential - Five or More Units or Apartments (Any Combination) · 4 Stories or Less, 6	129B145 1079		West Los Angeles	Yes	ABMI	DB50
Los Angeles	11316 VICTORIA AVE	90066	4234003012	0.000	0.000	0.000	3.492	Shortfall of Sites	0.154	Medium Residential	R3-1	0	0	0	86.726	3.492	Residential - Five or More Units or Apartments (Any Combination) · 4 Stories or Less, 6	117B157 1083		Palms - Mar Vista - Del Rey	Yes	ABMI	DB50
Los Angeles	3005 MIDVALE AVE	90034	4254007040	0.000	0.000	0.000	3.492	Shortfall of Sites	0.154	Medium Residential	R3-1	0	0	0	86.420	3.492	Residential - Five or More Units or Apartments (Any Combination) · 4 Stories or Less, 6	123B157 1189		Palms - Mar Vista - Del Rey	Yes	ABMI	DB50
Los Angeles	10864 NATIONAL BLVD	90064	4254007024	0.000	0.000	0.000	3.492	Shortfall of Sites	0.151	Medium Residential	R3-1	0	0	0	88.095	3.492	Residential - Five or More Units or Apartments (Any Combination) · 4 Stories or Less, 6	123B157 1196		Palms - Mar Vista - Del Rey	Yes	ABMI	DB50
Los Angeles	18828 CANASTA ST	91356	2161005015	1.745	1.745	0.000	0.000	Shortfall of Sites	0.369	Low II Residential	RA-1	Very Low Residential	0	20	66.287	3.491	Residential - Single Family Residence - Pool, 1	171B121 397	1 per lot	Encino - Tarzana	No	LI	AHO , ENC CPU, ADU
Los Angeles	23521 TIARA ST	91367	2041001005	1.745	1.745	0.000	0.000	Shortfall of Sites	0.369	Very Low Residential	RA-1	Very Low Residential	0	20	66.287	3.490	Residential - Single Family Residence, 1	177B093 748	1 per lot	Canoga Park - Winnetka - Woodland Hills - West Hills	No	LI	AHO , CPK CPU, ADU
Los Angeles	23352 CALIFA ST	91367	2041007006	1.745	1.745	0.000	0.000	Shortfall of Sites	0.368	Very Low Residential	RA-1	Very Low Residential	0	20	66.287	3.489	Residential - Single Family Residence - Pool, 1	174B093 56	1 per lot	Canoga Park - Winnetka - Woodland Hills - West Hills	No	LI	AHO , CPK CPU, ADU
Los Angeles	22859 BURBANK BLVD	91367	2041013027	1.744	1.744	0.000	0.000	Shortfall of Sites	0.423	Low Residential	R1-1	Very Low Residential	0	20	66.287	3.489	Residential - Single Family Residence, 1	174B097 470	1 per lot	Canoga Park - Winnetka - Woodland Hills - West Hills	No	LI	AHO , CPK CPU
Los Angeles	0	0	5220032803	1.744	1.744	0.000	0.000	Shortfall of Sites	2.269	Public Facilities	PF-1	0	0	20	153.741	3.488	Commercial - Parking Lot (Commercial Use Property) - Lots - Patron or Employee - One Story, 0	139-5A237 25		Northeast Los Angeles	No	LI	PF
Los Angeles	1105 S TROTWOOD AVE	90732	7560011008	0.000	0.000	0.000	3.488	Shortfall of Sites	0.043	Low II Residential	R1-1XL	0	0	0	113.635	3.488	Residential - Single Family Residence, 1	015B189 387		San Pedro	No	ABMI	OPP RC
Los Angeles	8034 JASON AVE	91304	2020020022	1.744	1.744	0.000	0.000	Shortfall of Sites	0.368	Very Low Residential	RE11-1	Very Low Residential	0	20	66.287	3.488	Residential - Single Family Residence, 1	189B093 149	1 per lot	Canoga Park - Winnetka - Woodland Hills - West Hills	No	LI	AHO , CPK CPU, ADU
Los Angeles	5955 CORBIN AVE	91356	2153020001	0.174	0.174	0.000	3.138	Shortfall of Sites	0.423	Very Low Residential	RA-1	Very Low Residential	[HB3-G1-5] [CX2-FA] [CPIO-O]	20	66.287	3.487	Residential - Single Family Residence, 1	177B117 685	1 per lot	Canoga Park - Winnetka - Woodland Hills - West Hills	No	VLI, LI, ABMI	AHO , CPK CPU
Los Angeles	11670 CHENAULT ST	90049	4401024032	0.000	0.000	0.000	3.486	Shortfall of Sites	0.282	Medium Residential	R3-1	0	0	0	82.513	3.486	Residential - Five or More Units or Apartments (Any Combination) · 4 Stories or Less, 14	132B145 262		Brentwood - Pacific Palisades	Yes	ABMI	DB50
Los Angeles	0	0	2146019016	1.743	1.743	0.000	0.000	Shortfall of Sites	0.274	Low Residential	RE11-1	Very Low Residential	0	20	66.287	3.485	Vacant Residential - Single Family Residence - Vacant Land, 0	174B101 156	1 per lot	Canoga Park - Winnetka - Woodland Hills - West Hills	No	LI	AHO , CPK CPU
Los Angeles	5701 LUBAO AVE	91367	2153002019	1.743	1.743	0.000	0.000	Shortfall of Sites	0.505	Very Low Residential	RA-1	Very Low Residential	0	20	66.287	3.485	Residential - Single Family Residence - Pool, 1	174B113 219	1 per lot	Canoga Park - Winnetka - Woodland Hills - West Hills	No	LI	AHO , CPK CPU
Los Angeles	5111 LAURELGROVE AVE	91607	2356018019	0.000	0.000	0.000	3.484	Shortfall of Sites	0.049	Low Residential	R1-1	0	0	0	99.000	3.484	Residential - Single Family Residence - Pool, 1	171B165 755		North Hollywood - Valley Village	No	ABMI	TOC EXP

Jurisdiction Name	Site Address/Intersection	5 Digit ZIP Code	Assessor Parcel Number	Very Low-Income	Low-Income	Moderate-Income	Above Moderate-Income	Type of Shortfall	Parcel Size (Acres)	Current General Plan Designation	Current Zoning	Proposed General Plan (GP) Designation	Proposed Zoning	Minimum Density Allowed	Maximum Density Allowed	Total Capacity	Vacant/ Nonvacant	Description of Existing Uses	PIN	Base Density Per Acre	Community Plan Area	Rent Stabalization Ordinance	Income Category	Applicable Rezoning Program (Program informing values in Column Q listed first)
Los Angeles	15039 VANOWEN ST	91405	2220019033	1.742	1.742	0.000	0.000	Shortfall of Sites	0.368	Medium Residential	[Q]PB-1	0	0	20	94.696	3.484		Commercial - Parking Lot (Commercial Use Property) - Lots - Commercial Parking - One Story, 0	183B145 713		Van Nuys - North Sherman Oaks	No	LI	P
Los Angeles	5803 CORBIN AVE	91356	2153020015	1.742	1.742	0.000	0.000	Shortfall of Sites	0.423	Very Low Residential	RA-1	Very Low Residential	0	20	66.287	3.484		Residential - Single Family Residence, 1	174B117 99	1 per lot	Canoga Park - Winnetka - Woodland Hills - West Hills	No	LI	AHO , CPK CPU
Los Angeles	17414 OAK CREEK CT	91316	2257011047	1.741	1.741	0.000	0.000	Shortfall of Sites	0.368	Very Low I Residential	RA-1	Very Low Residential	0	20	66.287	3.483		Residential - Single Family Residence - Pool, 1	174B129 985	1 per lot	Encino - Tarzana	No	LI	AHO , ENC CPU, ADU
Los Angeles	6640 RESEDA BLVD	91335	2125015022	1.741	1.741	0.000	0.000	Shortfall of Sites	0.368	General Commercial	[Q]P-1VL-CDO-RIO	0	0	20	94.696	3.482		Commercial - Parking Lot (Commercial Use Property) - Lots - Patron or Employee - One Story, 0	180B125 298		Reseda - West Van Nuys	No	LI	P
Los Angeles	5035 GLORIA AVE	91436	2261020017	1.741	1.741	0.000	0.000	Shortfall of Sites	0.368	Low II Residential	RE9-1	Low Residential	0	20	66.287	3.481		Residential - Single Family Residence, 1	168B141 41	1 per lot	Encino - Tarzana	No	LI	AHO , ENC CPU, ADU
Los Angeles	5139 DENSMORE AVE	91436	2261015036	1.740	1.740	0.000	0.000	Shortfall of Sites	0.368	Low II Residential	RE9-1	Low Residential	0	20	66.287	3.481		Residential - Single Family Residence - Pool, 1	171B141 258	1 per lot	Encino - Tarzana	No	LI	AHO , ENC CPU, ADU
Los Angeles	6100 WOODLAND VIEW DR	91367	2032029012	1.740	1.740	0.000	0.000	Shortfall of Sites	0.368	Very Low Residential	RE11-1	Very Low Residential	0	20	66.287	3.481		Residential - Single Family Residence - Therapy Pool (Spa), 1	177B085 231	1 per lot	Canoga Park - Winnetka - Woodland Hills - West Hills	No	LI	AHO , CPK CPU, ADU
Los Angeles	18637 STRATHERN ST	91335	2103009022	1.740	1.740	0.000	0.000	Shortfall of Sites	0.517	Low Residential	RA-1	Low Residential	0	20	66.287	3.480		Residential - Double, Duplex, or Two Units - 4 Stories or Less, 2	189B121 188	1 per lot	Reseda - West Van Nuys	No	LI	AHO , RES CPU
Los Angeles	23045 MARIANO ST	91367	2042007009	0.174	0.174	0.000	3.131	Shortfall of Sites	0.517	Low Residential	R1-1	Very Low Residential	[HB3-G1-5] [CX2-FA] [CPIO-O]	20	66.287	3.479		, 2	171B097 9	1 per lot	Canoga Park - Winnetka - Woodland Hills - West Hills	No	VLI, LI, ABMI	AHO , CPK CPU
Los Angeles	18040 SHERMAN WAY	91335	2121023043	1.739	1.739	0.000	0.000	Shortfall of Sites	0.367	Community Commercial	[Q]P-1L-CDO	0	0	20	94.696	3.478		Commercial - Parking Lot (Commercial Use Property) - Lots - Patron or Employee - One Story, 0	183B125 276		Reseda - West Van Nuys	No	LI	P
Los Angeles	16832 OTSEGO ST	91436	2259004015	1.739	1.739	0.000	0.000	Shortfall of Sites	0.422	Low II Residential	R1-1	Low Residential	0	20	66.287	3.477		Residential - Single Family Residence - Pool and Misc., 1	171B133 555	1 per lot	Encino - Tarzana	No	LI	AHO , ENC CPU, ADU
Los Angeles	4608 MELBOURNE AVE	90027	5590021017	0.000	0.000	0.000	3.477	Shortfall of Sites	0.147	Low Medium I Residential	R2-1XL	0	0	0	99.000	3.477		Residential - Five or More Units or Apartments (Any Combination) · 4 Stories or Less, 7	150B197 1177		Hollywood	Yes	ABMI	TOC EXP , R2RD
Los Angeles	17332 WEDDINGTON ST	91316	2257012008	1.738	1.738	0.000	0.000	Shortfall of Sites	0.367	Very Low I Residential	RA-1	Very Low Residential	0	20	66.287	3.477		Residential - Single Family Residence - Pool, 1	171B133 220	1 per lot	Encino - Tarzana	No	LI	AHO , ENC CPU, ADU
Los Angeles	8877 CATTARAUGUS AVE	90034	4301011001	0.000	0.000	0.000	3.476	Shortfall of Sites	0.049	Low Medium II Residential	RD2-1	0	0	0	99.000	3.476		Residential - Single Family Residence, 1	123B169 567		West Adams - Baldwin Hills - Leimert	No	ABMI	TOC EXP
Los Angeles	13106 S VERMONT AVE	90247	6117027006	0.000	0.000	0.000	3.476	Shortfall of Sites	0.198	Medium Residential	R3-1-O	0	0	0	84.115	3.476		Residential - Five or More Units or Apartments (Any Combination) · 4 Stories or Less, 7	078B197 56		Harbor Gateway	Yes	ABMI	DB50
Los Angeles	6247 FULTON AVE	91401	2330004021	0.000	0.000	0.000	3.476	Shortfall of Sites	0.192	Medium Residential	R3-1	0	0	0	86.906	3.476		Residential - Five or More Units or Apartments (Any Combination) · 4 Stories or Less, 7	177B157 192		Van Nuys - North Sherman Oaks	Yes	ABMI	DB50
Los Angeles	7910 AMESTOY AVE	91406	2204020007	1.738	1.738	0.000	0.000	Shortfall of Sites	0.367	Very Low I Residential	RA-1	Very Low Residential	0	20	66.287	3.476		Residential - Single Family Residence - Pool, 1	189B133 573	1 per lot	Reseda - West Van Nuys	No	LI	AHO , RES CPU, ADU
Los Angeles	19841 REDWING ST	91364	2164011002	1.738	1.738	0.000	0.000	Shortfall of Sites	0.367	Very Low Residential	RA-1	Very Low Residential	0	20	66.287	3.476		Residential - Single Family Residence - Pool, 1	174B113 490	1 per lot	Canoga Park - Winnetka - Woodland Hills - West Hills	No	LI	AHO , CPK CPU, ADU
Los Angeles	7926 AMESTOY AVE	91406	2204020005	1.738	1.738	0.000	0.000	Shortfall of Sites	0.367	Very Low I Residential	RA-1	Very Low Residential	0	20	66.287	3.476		Residential - Single Family Residence - Pool, 1	189B133 523	1 per lot	Reseda - West Van Nuys	No	LI	AHO , RES CPU, ADU
Los Angeles	7934 AMESTOY AVE	91406	2204020004	1.738	1.738	0.000	0.000	Shortfall of Sites	0.367	Very Low I Residential	RA-1	Very Low Residential	0	20	66.287	3.476		Residential - Single Family Residence - Pool, 1	189B133 493	1 per lot	Reseda - West Van Nuys	No	LI	AHO , RES CPU, ADU
Los Angeles	7944 AMESTOY AVE	91406	2204020003	1.738	1.738	0.000	0.000	Shortfall of Sites	0.367	Very Low I Residential	RA-1	Very Low Residential	0	20	66.287	3.476		Residential - Single Family Residence, 1	189B133 471	1 per lot	Reseda - West Van Nuys	No	LI	AHO , RES CPU, ADU
Los Angeles	7952 AMESTOY AVE	91406	2204020002	1.738	1.738	0.000	0.000	Shortfall of Sites	0.367	Very Low I Residential	RA-1	Very Low Residential	0	20	66.287	3.475		Residential - Single Family Residence - Pool, 1	189B133 440	1 per lot	Reseda - West Van Nuys	No	LI	AHO , RES CPU, ADU
Los Angeles	17615 MCCORMICK ST	91316	2257005020	1.738	1.738	0.000	0.000	Shortfall of Sites	0.367	Very Low I Residential	RA-1	Very Low Residential	0	20	66.287	3.475		Residential - Single Family Residence - Pool, 1	171B129 138	1 per lot	Encino - Tarzana	No	LI	AHO , ENC CPU, ADU
Los Angeles	19762 VENTURA BLVD	91364	2164011028	0.000	0.000	0.000	3.475	Shortfall of Sites	0.066	Neighborhood Office Commercial	(T)(Q)C1-1VLD	0	0	0	54.450	3.475		Commercial - Shopping Center (Neighborhood, Community) - One Story, 0	174B117 368		Canoga Park - Winnetka - Woodland Hills - West Hills	No	ABMI	OPP C
Los Angeles	1132 MANZANITA ST	90029	5429010009	0.000	0.000	0.000	3.475	Shortfall of Sites	0.049	Low Medium II Residential	RD2-1VL	0	0	0	99.000	3.475		Residential - Single Family Residence, 1	145-5A203 150		Silver Lake - Echo Park - Elysian Valley	No	ABMI	TOC EXP
Los Angeles	8726 HASKELL AVE	91343	2672011039	1.736	1.736	0.000	0.000	Shortfall of Sites	0.970	Very Low Residential	RA-1	0	0	20	102.494	3.473		Institutional - Church - One Story, 1	195B141 556		Mission Hills - Panorama City - North Hills	No	LI	FBO
Los Angeles	15749 VANOWEN ST	91406	2224034029	0.000	0.000	0.000	3.472	Shortfall of Sites	0.322	Medium Residential	R3-1	0	0	0	82.743	3.472		Residential - Five or More Units or Apartments (Any Combination) · 4 Stories or Less - Pool, 15	183B141 791		Van Nuys - North Sherman Oaks	Yes	ABMI	DB50
Los Angeles	7903 GENESTA AVE	91406	2204020009	1.735	1.735	0.000	0.000	Shortfall of Sites	0.367	Very Low I Residential	RA-1	Very Low Residential	0	20	66.287	3.471		Residential - Single Family Residence - Pool, 1	189B133 599	1 per lot	Reseda - West Van Nuys	No	LI	AHO , RES CPU, ADU
Los Angeles	5433 WOODLAKE AVE	91367	2044002065	1.735	1.735	0.000	0.000	Shortfall of Sites	0.421	Low Residential	RA-1	Very Low Residential	0	20	66.287	3.470		Residential - Single Family Residence, 1	174B093 514	1 per lot	Canoga Park - Winnetka - Woodland Hills - West Hills	No	LI	AHO , CPK CPU
Los Angeles	23323 COLLINS ST	91367	2041008045	0.173	0.173	0.000	3.122	Shortfall of Sites	0.421	Very Low Residential	RA-1	Very Low Residential	[DM1-AL1-5] [IX3-FA] [CPIO]	20	66.287	3.469		Residential - Single Family Residence - Pool, 1	174B093 202	1 per lot	Canoga Park - Winnetka - Woodland Hills - West Hills	No	VLI, LI, ABMI	AHO , CPK CPU, ADU
Los Angeles	5940 EL ESCORPION RD	91367	2045018008	1.735	1.735	0.000	0.000	Shortfall of Sites	0.367	Very Low Residential	RE11-1	Very Low Residential	0	20	66.287	3.469		Residential - Single Family Residence, 1	177B089 653	1 per lot	Canoga Park - Winnetka - Woodland Hills - West Hills	No	LI	AHO , CPK CPU, ADU
Los Angeles	633 S BARRINGTON AVE	90049	4401012048	1.734	1.734	0.000	0.000	Shortfall of Sites	0.475	Medium Residential	R3-1	0	0	20	81.792	3.468		Residential - Five or More Units or Apartments (Any Combination) · 4 Stories or Less - Pool, 27	132B145 287		Brentwood - Pacific Palisades	No	LI	DB50
Los Angeles	5204 VAN NUYS BLVD	91401	2248013021	0.000	0.000	0.000	3.468	Shortfall of Sites	0.042	General Commercial	C2-1VL	Village	0	0	122.354	3.468		Commercial - Auto, Recreation Equipment, Construction Equipment Sales and Service - Used Car Sales - One Story, 0	171A151 29	72	Van Nuys - North Sherman Oaks	No	ABMI	TOPP C , VNY CPU, AHO
Los Angeles	17057 VENTURA BLVD	91316	2258013012	0.000	0.000	0.000	3.468	Shortfall of Sites	0.047	Neighborhood Office Commercial	C4-1VL	0	0	0	109.117	3.468		Commercial - Store Combination - Store and Office Combination - One Story, 0	168B133 35		Encino - Tarzana	No	ABMI	TOPP C , ENC CPU, ARO, AHO
Los Angeles	4846 VAN NUYS BLVD	91403	2248006003	0.000	0.000	0.000	3.468	Shortfall of Sites	0.041	Community Commercial	C1.5-1VL-RIO	0	0	0	123.461	3.468		Commercial - Store - One Story, 0	169-5A151 130		Van Nuys - North Sherman Oaks	No	ABMI	TOPP C
Los Angeles	18410 VENTURA BLVD	91356	2161021010	0.000	0.000	0.000	3.468	Shortfall of Sites	0.054	Community Commercial	C2-1VL	0	0	0	94.850	3.468		Commercial - Store - One Story, 0	171B125 134		Encino - Tarzana	No	ABMI	TOPP C
Los Angeles	18410 VENTURA BLVD	91356	2161021010	0.000	0.000	0.000	3.468	Shortfall of Sites	0.054	Community Commercial	C2-1VL	0	0	0	94.839	3.468		Commercial - Store - One Story, 0	171B125 146		Encino - Tarzana	No	ABMI	TOPP C
Los Angeles	18410 VENTURA BLVD	91356	2161021010	0.000	0.000	0.000	3.468	Shortfall of Sites	0.054	Community Commercial	C2-1VL	0	0	0	94.834	3.468		Commercial - Store - One Story, 0	171B125 148		Encino - Tarzana	No	ABMI	TOPP C
Los Angeles	18400 VENTURA BLVD	91356	2161021043	0.000	0.000	0.000	3.468	Shortfall of Sites	0.054	Community Commercial	C2-1VL	0	0	0	94.815	3.468		Commercial - Store Combination - Store and Office Combination - Two Stories, 0	171B125 152		Encino - Tarzana	No	ABMI	TOPP C , ARO
Los Angeles	18330 VENTURA BLVD	91356	2161022035	0.000	0.000	0.000	3.468	Shortfall of Sites	0.054	Community Commercial	C2-1VL	0	0	0	94.868	3.468		Commercial - Store Combination - Store and Office Combination - One Story, 0	171B125 221		Encino - Tarzana	No	ABMI	TOPP C , ARO
Los Angeles	18330 VENTURA BLVD	91356	2161022035	0.000	0.000	0.000	3.468	Shortfall of Sites	0.054	Community Commercial	C2-1VL	0	0	0	94.858	3.468		Commercial - Store Combination - Store and Office Combination - One Story, 0	171B125 226		Encino - Tarzana	No	ABMI	TOPP C , ARO
Los Angeles	18330 VENTURA BLVD	91356	2161022035	0.000	0.000	0.000	3.468	Shortfall of Sites	0.054	Community Commercial	C2-1VL	0	0	0	94.849	3.468		Commercial - Store Combination - Store and Office Combination - One Story, 0	171B125 234		Encino - Tarzana	No	ABMI	TOPP C , ARO
Los Angeles	18330 VENTURA BLVD	91356	2161022035	0.000	0.000	0.000	3.468	Shortfall of Sites	0.054	Community Commercial	C2-1VL	0	0	0	94.841	3.468		Commercial - Store Combination - Store and Office Combination - One Story, 0	171B125 236		Encino - Tarzana	No	ABMI	TOPP C , ENC CPU, ARO, AHO
Los Angeles	18330 VENTURA BLVD	91356	2161022035	0.000	0.000	0.000	3.468	Shortfall of Sites	0.054	Community Commercial	C2-1VL	0	0	0	94.833	3.468		Commercial - Store Combination - Store and Office Combination - One Story, 0	171B125 237		Encino - Tarzana	No	ABMI	TOPP C , ARO
Los Angeles	18330 VENTURA BLVD	91356	2161022035	0.000	0.000	0.000	3.468	Shortfall of Sites	0.054	Community Commercial	C2-1VL	0	0	0	94.824	3.468		Commercial - Store Combination - Store and Office Combination - One Story, 0	171B125 239		Encino - Tarzana	No	ABMI	TOPP C , ENC CPU, ARO, AHO
Los Angeles	18330 VENTURA BLVD	91356	2161022035	0.000	0.000	0.000	3.468	Shortfall of Sites	0.054	Community Commercial	C2-1VL	0	0	0	94.815	3.468		Commercial - Store Combination - Store and Office Combination - One Story, 0	171B125 249		Encino - Tarzana	No	ABMI	TOPP C , ARO
Los Angeles	10716 SEPULVEDA BLVD	91345	2649002001	0.000	0.000	0.000	3.468	Shortfall of Sites	0.040	Neighborhood Office Commercial	[Q]C2-1VL	0	0	0	128.653	3.468		Commercial - Office Building - One Story, 0	207B145 250		Mission Hills - Panorama City - North Hills	No	ABMI	TOPP C , ARO, OPP C
Los Angeles	0	0	2366035036	0.000	0.000	0.000	3.468	Shortfall of Sites	0.059	General Commercial	C2-1VL-RIO	0	0	0	87.027	3.468		Commercial - Shopping Center (Neighborhood, Community) - One Story, 0	162B173 268		Sherman Oaks - Studio City - Toluca Lake - Cahuenga Pass	No	ABMI	TOPP C
Los Angeles	17920 VENTURA BLVD	91316	2182001001	0.000	0.000	0.000	3.468	Shortfall of Sites	0.055	Community Commercial	C4-1VL	0	0	0	92.490	3.468		Commercial - Store - One Story, 0	171B129 281		Encino - Tarzana	No	ABMI	TOPP C
Los Angeles	0	0	2366035036	0.000	0.000	0.000	3.468	Shortfall of Sites	0.069	General Commercial	C2-1VL-RIO	0	0	0	73.996	3.468		Commercial - Shopping Center (Neighborhood, Community) - One Story, 0	162B173 286		Sherman Oaks - Studio City - Toluca Lake - Cahuenga Pass	No	ABMI	TOPP C
Los Angeles	18143 VENTURA BLVD	91356	2160014024	0.000	0.000	0.000	3.468	Shortfall of Sites	0.060	Community Commercial	C2-1VLD	0	0	0	85.285	3.468		Commercial - Store - One Story, 0	171B125 300		Encino - Tarzana	No	ABMI	TOPP C
Los Angeles	18143 VENTURA BLVD	91356	2160014024	0.000	0.000	0.000	3.468	Shortfall of Sites	0.059	Community Commercial	C2-1VLD	0	0	0	85.750	3.468		Commercial - Store - One Story, 0	171B125 301		Encino - Tarzana	No	ABMI	TOPP C
Los Angeles	0	0	2366035036	0.000	0.000	0.000	3.468	Shortfall of Sites	0.065	General Commercial	C2-1VL-RIO	0	0	0	78.834	3.468		Commercial - Shopping Center (Neighborhood, Community) - One Story, 0	162B173 306		Sherman Oaks - Studio City - Toluca Lake - Cahuenga Pass	No	ABMI	TOPP C
Los Angeles	0	0	2366035036	0.000	0.000	0.000	3.468	Shortfall of Sites	0.061	General Commercial	C2-1VL-RIO	0	0	0	84.082	3.468		Commercial - Shopping Center (Neighborhood, Community) - One Story, 0	162B173 317		Sherman Oaks - Studio City - Toluca Lake - Cahuenga Pass	No	ABMI	TOPP C
Los Angeles	0	0	2366035036	0.000	0.000	0.000	3.468	Shortfall of Sites	0.064	General Commercial	C2-1VL-RIO	0	0	0	80.118	3.468		Commercial - Shopping Center (Neighborhood, Community) - One Story, 0	162B173 334		Sherman Oaks - Studio City - Toluca Lake - Cahuenga Pass	No	ABMI	TOPP C
Los Angeles	17511 VENTURA BLVD	91316	2257008002	0.000	0.000	0.000	3.468	Shortfall of Sites	0.052	Community Commercial	C4-1VL	0	0	0	98.115	3.468		Commercial - Store - One Story, 0	171B129 412		Encino - Tarzana	No	ABMI	TOPP C , ENC CPU, AHO

Jurisdiction Name	Site Address/Intersection	5 Digit ZIP Code	Assessor Parcel Number	Very Low-Income	Low-Income	Moderate-Income	Above Moderate-Income	Type of Shortfall	Parcel Size (Acres)	Current General Plan Designation	Current Zoning	Proposed General Plan (GP) Designation	Proposed Zoning	Minimum Density Allowed	Maximum Density Allowed	Total Capacity	Vacant/ Nonvacant	Description of Existing Uses	PIN	Base Density Per Acre	Community Plan Area	Rent Stabalization Ordinance	Income Category	Applicable Rezoning Program (Program informing values in Column Q listed first)
Los Angeles	11034 VENTURA BLVD	91604	2378008026	0.000	0.000	0.000	3.468	Shortfall of Sites	0.072	General Commercial	C2-1VL-RIO	0	0	0	71.091	3.468		Commercial - Store - One Story, 0	162B173 481		Sherman Oaks - Studio City - Toluca Lake - Cahuenga Pass	No	ABMI	TOPP C
Los Angeles	11034 VENTURA BLVD	91604	2378008026	0.000	0.000	0.000	3.468	Shortfall of Sites	0.072	General Commercial	C2-1VL-RIO	0	0	0	71.090	3.468		Commercial - Store - One Story, 0	162B173 484		Sherman Oaks - Studio City - Toluca Lake - Cahuenga Pass	No	ABMI	TOPP C
Los Angeles	13501 W VENTURA BLVD	91423	2360008039	0.000	0.000	0.000	3.468	Shortfall of Sites	0.057	General Commercial	C2-1VL	0	0	0	89.908	3.468		Commercial - Office Building - One Story, 0	165B157 691		Sherman Oaks - Studio City - Toluca Lake - Cahuenga Pass	No	ABMI	TOPP C , ARO
Los Angeles	13440 VENTURA BLVD	91423	2373007001	0.000	0.000	0.000	3.468	Shortfall of Sites	0.073	General Commercial	C2-1VL	0	0	0	69.709	3.468		Commercial - Office Building - One Story, 0	165B157 813		Sherman Oaks - Studio City - Toluca Lake - Cahuenga Pass	No	ABMI	TOPP C , ARO
Los Angeles	13412 VENTURA BLVD	91423	2373005024	0.000	0.000	0.000	3.468	Shortfall of Sites	0.073	General Commercial	C2-1VL	0	0	0	69.708	3.468		Commercial - Office Building - Two Stories, 0	165B157 837		Sherman Oaks - Studio City - Toluca Lake - Cahuenga Pass	No	ABMI	TOPP C , ARO
Los Angeles	13412 VENTURA BLVD	91423	2373005024	0.000	0.000	0.000	3.468	Shortfall of Sites	0.073	General Commercial	C2-1VL	0	0	0	69.707	3.468		Commercial - Office Building - Two Stories, 0	165B157 838		Sherman Oaks - Studio City - Toluca Lake - Cahuenga Pass	No	ABMI	TOPP C , ARO
Los Angeles	13412 VENTURA BLVD	91423	2373005024	0.000	0.000	0.000	3.468	Shortfall of Sites	0.073	General Commercial	C2-1VL	0	0	0	69.708	3.468		Commercial - Office Building - Two Stories, 0	165B157 840		Sherman Oaks - Studio City - Toluca Lake - Cahuenga Pass	No	ABMI	TOPP C , ARO
Los Angeles	13412 VENTURA BLVD	91423	2373005024	0.000	0.000	0.000	3.468	Shortfall of Sites	0.073	General Commercial	C2-1VL	0	0	0	69.707	3.468		Commercial - Office Building - Two Stories, 0	165B157 842		Sherman Oaks - Studio City - Toluca Lake - Cahuenga Pass	No	ABMI	TOPP C , ARO
Los Angeles	13400 VENTURA BLVD	91423	2373005001	0.000	0.000	0.000	3.468	Shortfall of Sites	0.073	General Commercial	C2-1VL	0	0	0	69.708	3.468		Commercial - Office Building - One Story, 0	165B157 844		Sherman Oaks - Studio City - Toluca Lake - Cahuenga Pass	No	ABMI	TOPP C , ARO
Los Angeles	13328 VENTURA BLVD	91423	2373001018	0.000	0.000	0.000	3.468	Shortfall of Sites	0.073	General Commercial	C2-1VL	0	0	0	69.708	3.468		Commercial - Auto, Recreation Equipment, Construction Equipment Sales and Service - Car Wash Only - One Story, 0	165B157 891		Sherman Oaks - Studio City - Toluca Lake - Cahuenga Pass	No	ABMI	TOPP C
Los Angeles	13328 VENTURA BLVD	91423	2373001018	0.000	0.000	0.000	3.468	Shortfall of Sites	0.073	General Commercial	C2-1VL	0	0	0	69.707	3.468		Commercial - Auto, Recreation Equipment, Construction Equipment Sales and Service - Car Wash Only - One Story, 0	165B157 892		Sherman Oaks - Studio City - Toluca Lake - Cahuenga Pass	No	ABMI	TOPP C
Los Angeles	13328 VENTURA BLVD	91423	2373001018	0.000	0.000	0.000	3.468	Shortfall of Sites	0.073	General Commercial	C2-1VL	0	0	0	69.707	3.468		Commercial - Auto, Recreation Equipment, Construction Equipment Sales and Service - Car Wash Only - One Story, 0	165B157 895		Sherman Oaks - Studio City - Toluca Lake - Cahuenga Pass	No	ABMI	TOPP C
Los Angeles	13328 VENTURA BLVD	91423	2373001018	0.000	0.000	0.000	3.468	Shortfall of Sites	0.073	General Commercial	C2-1VL	0	0	0	69.707	3.468		Commercial - Auto, Recreation Equipment, Construction Equipment Sales and Service - Car Wash Only - One Story, 0	165B157 896		Sherman Oaks - Studio City - Toluca Lake - Cahuenga Pass	No	ABMI	TOPP C
Los Angeles	13328 VENTURA BLVD	91423	2373001018	0.000	0.000	0.000	3.468	Shortfall of Sites	0.073	General Commercial	C2-1VL	0	0	0	69.707	3.468		Commercial - Auto, Recreation Equipment, Construction Equipment Sales and Service - Car Wash Only - One Story, 0	165B157 901		Sherman Oaks - Studio City - Toluca Lake - Cahuenga Pass	No	ABMI	TOPP C
Los Angeles	13328 VENTURA BLVD	91423	2373001018	0.000	0.000	0.000	3.468	Shortfall of Sites	0.073	General Commercial	C2-1VL	0	0	0	69.708	3.468		Commercial - Auto, Recreation Equipment, Construction Equipment Sales and Service - Car Wash Only - One Story, 0	165B157 903		Sherman Oaks - Studio City - Toluca Lake - Cahuenga Pass	No	ABMI	TOPP C
Los Angeles	13019 VENTURA BLVD	91604	2375020153	0.000	0.000	0.000	3.468	Shortfall of Sites	0.076	General Commercial	C2-1VL-RIO	0	0	0	67.158	3.468		Commercial - Store - One Story, 0	165B161 943		Sherman Oaks - Studio City - Toluca Lake - Cahuenga Pass	No	ABMI	TOPP C
Los Angeles	13019 VENTURA BLVD	91604	2375020153	0.000	0.000	0.000	3.468	Shortfall of Sites	0.076	General Commercial	C2-1VL-RIO	0	0	0	67.125	3.468		Commercial - Store - One Story, 0	165B161 946		Sherman Oaks - Studio City - Toluca Lake - Cahuenga Pass	No	ABMI	TOPP C
Los Angeles	13019 VENTURA BLVD	91604	2375020153	0.000	0.000	0.000	3.468	Shortfall of Sites	0.075	General Commercial	C2-1VL-RIO	0	0	0	67.987	3.468		Commercial - Store - One Story, 0	165B161 954		Sherman Oaks - Studio City - Toluca Lake - Cahuenga Pass	No	ABMI	TOPP C
Los Angeles	13019 VENTURA BLVD	91604	2375020153	0.000	0.000	0.000	3.468	Shortfall of Sites	0.076	General Commercial	C2-1VL-RIO	0	0	0	67.126	3.468		Commercial - Store - One Story, 0	165B161 955		Sherman Oaks - Studio City - Toluca Lake - Cahuenga Pass	No	ABMI	TOPP C
Los Angeles	11952 WILSHIRE BLVD	90025	4263005042	0.000	0.000	0.000	3.468	Shortfall of Sites	0.046	Community Commercial	[Q]C2-1L-CDO	0	0	0	111.078	3.468		Commercial - Office Building - Three Stories, 0	129B145 1074		West Los Angeles	No	ABMI	TOPP C , ARO
Los Angeles	13237 VENTURA BLVD	91604	2375017179	0.000	0.000	0.000	3.468	Shortfall of Sites	0.074	General Commercial	C2-1VL-RIO	0	0	0	68.481	3.468		Commercial - Store - One Story, 0	165B157 1165		Sherman Oaks - Studio City - Toluca Lake - Cahuenga Pass	No	ABMI	TOPP C
Los Angeles	6030 OAKDALE AVE	91367	2153014011	0.173	0.173	0.000	3.121	Shortfall of Sites	0.421	Very Low Residential	RA-1	Very Low Residential	[HB1-G1-5] [CX2-FA] [CPIO]	20	66.287	3.467		Residential - Single Family Residence - Pool, 1	177B113 98	1 per lot	Canoga Park - Winnetka - Woodland Hills - West Hills	No	VLI, LI, ABMI	AHO , CPK CPU
Los Angeles	3711 S GRAND AVE	90007	5122025006	0.000	0.000	0.000	3.467	Shortfall of Sites	0.159	Hybrid Industrial	CM-1-CPIO	0	0	0	42.068	3.467		Commercial - Office Building - One Story, 0	117A203 47		Southeast Los Angeles	No	ABMI	ARO
Los Angeles	3711 S GRAND AVE	90007	5122025006	0.000	0.000	0.000	3.467	Shortfall of Sites	0.159	Hybrid Industrial	CM-1-CPIO	0	0	0	42.060	3.467		Commercial - Office Building - One Story, 0	117A203 57		Southeast Los Angeles	No	ABMI	ARO
Los Angeles	23315 CALVERT ST	91367	2035014010	0.173	0.173	0.000	3.119	Shortfall of Sites	0.421	Very Low Residential	RA-1	Very Low Residential	[MN1-SH2-5] [CX1-FA] [CPIO-O-CDO]	20	66.287	3.466		, 1	177B093 496	1 per lot	Canoga Park - Winnetka - Woodland Hills - West Hills	No	VLI, LI, ABMI	AHO , CPK CPU, ADU
Los Angeles	8040 MELBA AVE	91304	2020020015	1.733	1.733	0.000	0.000	Shortfall of Sites	0.367	Very Low Residential	RE11-1	Very Low Residential	[LM2-MU2-5] [RX1-FA] [CPIO]	20	66.287	3.465		Residential - Single Family Residence, 1	189B093 161	1 per lot	Canoga Park - Winnetka - Woodland Hills - West Hills	No	LI	AHO , CPK CPU, ADU
Los Angeles	17428 OAK CREEK CT	91316	2257011049	1.732	1.732	0.000	0.000	Shortfall of Sites	0.366	Very Low I Residential	RA-1	Very Low Residential	0	20	66.287	3.464		Residential - Single Family Residence - Pool, 1	174B129 983	1 per lot	Encino - Tarzana	No	LI	AHO , ENC CPU, ADU
Los Angeles	9100 S SEPULVEDA BLVD	90045	4124001017	0.000	0.000	0.000	3.464	Shortfall of Sites	0.172	Community Commercial	[Q]C2-1-CDO	0	0	0	0.000	3.464		Commercial - Office Building - One Story, 0	093B165 51		Westchester - Playa del Rey	No	ABMI	ARO
Los Angeles	9100 S SEPULVEDA BLVD	90045	4124001017	0.000	0.000	0.000	3.464	Shortfall of Sites	0.172	Community Commercial	[Q]C2-1-CDO	0	0	0	0.000	3.464		Commercial - Office Building - One Story, 0	093B165 39		Westchester - Playa del Rey	No	ABMI	ARO
Los Angeles	9100 S SEPULVEDA BLVD	90045	4124001017	0.000	0.000	0.000	3.464	Shortfall of Sites	0.172	Community Commercial	[Q]C2-1-CDO	0	0	0	0.000	3.464		Commercial - Office Building - One Story, 0	093B165 34		Westchester - Playa del Rey	No	ABMI	ARO
Los Angeles	9100 S SEPULVEDA BLVD	90045	4124001017	0.000	0.000	0.000	3.464	Shortfall of Sites	0.171	Community Commercial	[Q]C2-1-CDO	0	0	0	0.000	3.464		Commercial - Office Building - One Story, 0	093B165 26		Westchester - Playa del Rey	No	ABMI	ARO
Los Angeles	9100 S SEPULVEDA BLVD	90045	4124001017	0.000	0.000	0.000	3.464	Shortfall of Sites	0.162	Community Commercial	[Q]C2-1-CDO	0	0	0	0.000	3.464		Commercial - Office Building - One Story, 0	093B165 46		Westchester - Playa del Rey	No	ABMI	ARO
Los Angeles	9100 S SEPULVEDA BLVD	90045	4124001017	0.000	0.000	0.000	3.464	Shortfall of Sites	0.010	Community Commercial	[Q]C2-1-CDO	0	0	0	493.055	3.464		Commercial - Office Building - One Story, 0	093B165 45		Westchester - Playa del Rey	No	ABMI	ARO , TOC EXP
Los Angeles	24621 CALVERT ST	91367	2032010014	0.173	0.173	0.000	3.117	Shortfall of Sites	0.366	Very Low Residential	RE11-1	Very Low Residential	[HB5-SH1-5] [CX3-FA] [SN-CPIO-CDO]	20	66.287	3.464		Residential - Single Family Residence - Pool, 1	177B085 107	1 per lot	Canoga Park - Winnetka - Woodland Hills - West Hills	No	VLI, LI, ABMI	AHO , CPK CPU, ADU
Los Angeles	2993 ALLESANDRO ST	90039	5442029020	0.000	0.000	0.000	3.463	Shortfall of Sites	0.156	Commercial Manufacturing	[Q]CM-1XL-RIO	0	0	0	42.688	3.463		Commercial - Office Building - One Story, 0	150B213 554		Silver Lake - Echo Park - Elysian Valley	No	ABMI	DB50 , ARO
Los Angeles	2960 ALLESANDRO ST	90039	5442024051	0.000	0.000	0.000	3.463	Shortfall of Sites	0.156	Commercial Manufacturing	[Q]CM-1XL-RIO	0	0	0	42.686	3.463		Commercial - Store Combination - Store and Residential Combination - One Story, 0	150B213 731		Silver Lake - Echo Park - Elysian Valley	No	ABMI	DB50 , ARO
Los Angeles	1955 BLAKE AVE	90039	5442010029	0.000	0.000	0.000	3.463	Shortfall of Sites	0.152	Open Space	[Q]CM-1XL-RIO	0	0	0	43.894	3.463		Industrial - Warehousing, Distribution, Storage - Warehousing, Distribution, Under 10,000 SF - One Story, 0	148-5A213 282		Northeast Los Angeles	No	ABMI	DB50 , ARO
Los Angeles	10731 CHANDLER BLVD	91601	2416016011	0.000	0.000	0.000	3.463	Shortfall of Sites	0.110	Commercial Manufacturing	CM-1VL	0	0	0	60.753	3.463		Industrial - Light Manufacturing - One Story, 0	171B177 98		North Hollywood - Valley Village	No	ABMI	DB50 , ARO
Los Angeles	10731 CHANDLER BLVD	91601	2416016011	0.000	0.000	0.000	3.463	Shortfall of Sites	0.110	Commercial Manufacturing	CM-1VL	0	0	0	60.735	3.463		Industrial - Light Manufacturing - One Story, 0	171B177 99		North Hollywood - Valley Village	No	ABMI	DB50 , ARO
Los Angeles	5361 W WASHINGTON BLVD	90016	5064007037	0.000	0.000	0.000	3.463	Shortfall of Sites	0.074	Neighborhood Commercial	C2-1VL-CPIO	0	0	0	89.965	3.463		Industrial - Light Manufacturing - One Story, 0	126B177 1075		West Adams - Baldwin Hills - Leimert	No	ABMI	DB50 , ARO
Los Angeles	5301 W WASHINGTON BLVD	90016	5064006001	0.000	0.000	0.000	3.463	Shortfall of Sites	0.076	Neighborhood Commercial	C2-1VL-CPIO	0	0	0	87.406	3.463		Institutional - School (Private) - One Story, 0	126B177 971		West Adams - Baldwin Hills - Leimert	No	ABMI	DB50
Los Angeles	2400 W MARTIN LUTHER KING JR BLVD	90008	5022025010	0.000	0.000	0.000	3.463	Shortfall of Sites	0.073	Neighborhood Commercial	C2-1VL-CPIO	0	0	0	90.769	3.463		Commercial - Store - One Story, 0	114B189 391		West Adams - Baldwin Hills - Leimert	No	ABMI	DB50
Los Angeles	2718 W MARTIN LUTHER KING JR BLVD	90008	5023020017	0.000	0.000	0.000	3.463	Shortfall of Sites	0.078	Neighborhood Commercial	C2-1VL-CPIO	0	0	0	85.433	3.463		Commercial - Parking Lot (Commercial Use Property) - Lots - Patron or Employee - One Story, 0	114B189 430		West Adams - Baldwin Hills - Leimert	No	ABMI	DB50
Los Angeles	2501 W WASHINGTON BLVD	90018	5072030022	0.000	0.000	0.000	3.463	Shortfall of Sites	0.081	Neighborhood Commercial	C2-1VL-O-CPIO	0	0	0	81.819	3.463		Commercial - Store - One Story, 0	126B189 879		West Adams - Baldwin Hills - Leimert	No	ABMI	DB50
Los Angeles	2615 SOUTHWEST DR	90043	4007020001	0.000	0.000	0.000	3.463	Shortfall of Sites	0.109	Hybrid Industrial	CM-1LD-CPIO	0	0	0	61.326	3.463		Institutional - Church - Church Parking Lot - One Story, 0	105B189 1380		West Adams - Baldwin Hills - Leimert	No	ABMI	DB50, FBO
Los Angeles	3557 S HILL ST	90007	5122029902	1.731	1.731	0.000	0.000	Shortfall of Sites	2.252	Public Facilities	PF-1	0	0	20	153.741	3.463		Industrial - Warehousing, Distribution, Storage - Warehousing, Distribution, 10,000 to 24,999 SF - One Story, 0	118-5A203 340		Southeast Los Angeles	No	LI	PF
Los Angeles	4915 WOODLEY AVE	91436	2260023011	1.731	1.731	0.000	0.000	Shortfall of Sites	0.366	Low II Residential	RE9-1	Low Residential	0	20	66.287	3.462		Residential - Single Family Residence - Pool, 1	168B141 269	1 per lot	Encino - Tarzana	No	LI	AHO , ENC CPU, ADU
Los Angeles	1744 N WILMINGTON BLVD	90744	7414008021	0.000	0.000	0.000	3.462	Shortfall of Sites	0.100	Neighborhood Commercial	[Q]C2-1VL-O-CUGU	0	0	0	66.816	3.462		Residential - Single Family Residence, 1	039B201 10		Wilmington - Harbor City	No	ABMI	DB50
Los Angeles	2604 W VERNON AVE	90008	5014021030	0.000	0.000	0.000	3.462	Shortfall of Sites	0.077	Neighborhood Commercial	C2-1VL-CPIO	0	0	0	86.341	3.462		Residential - Single Family Residence, 1	111B189 268		West Adams - Baldwin Hills - Leimert	No	ABMI	DB50
Los Angeles	2606 W VERNON AVE	90008	5014021029	0.000	0.000	0.000	3.462	Shortfall of Sites	0.077	Neighborhood Commercial	C2-1VL-CPIO	0	0	0	86.338	3.462		Residential - Single Family Residence, 1	111B189 269		West Adams - Baldwin Hills - Leimert	No	ABMI	DB50
Los Angeles	10223 SEPULVEDA BLVD	91345	2660002003	0.000	0.000	0.000	3.462	Shortfall of Sites	0.096	Neighborhood Commercial	[Q]C2-1VL	0	0	0	69.229	3.462		Commercial - Store - One Story, 1	204B145 443		Mission Hills - Panorama City - North Hills	No	ABMI	DB50

Jurisdiction Name	Site Address/Intersection	5 Digit ZIP Code	Assessor Parcel Number	Very Low-Income	Low-Income	Moderate-Income	Above Moderate-Income	Type of Shortfall	Parcel Size (Acres)	Current General Plan Designation	Current Zoning	Proposed General Plan (GP) Designation	Proposed Zoning	Minimum Density Allowed	Maximum Density Allowed	Total Capacity	Vacant/ Nonvacant	Description of Existing Uses	PIN	Base Density Per Acre	Community Plan Area	Rent Stabalization Ordinance	Income Category	Applicable Rezoning Program (Program informing values in Column Q listed first)
Los Angeles	10053 TUJUNGA CANYON BLVD	91042	2568015057	0.000	0.000	0.000	3.462	Shortfall of Sites	0.151	Low Medium II Residential	RD1.5-1	0	0	0	44.212	3.462	Residential - Single Family Residence, 1	202-5A201 694		Sunland - Tujunga - Lake View Terrace - Shadow Hills - East La Tuna Canyon	No	ABMI	DB50
Los Angeles	10049 TUJUNGA CANYON BLVD	91042	2568015058	0.000	0.000	0.000	3.462	Shortfall of Sites	0.151	Low Medium II Residential	RD1.5-1	0	0	0	44.208	3.462	Residential - Single Family Residence, 1	202-5A201 695		Sunland - Tujunga - Lake View Terrace - Shadow Hills - East La Tuna Canyon	No	ABMI	DB50
Los Angeles	10047 TUJUNGA CANYON BLVD	91042	2568015059	0.000	0.000	0.000	3.462	Shortfall of Sites	0.151	Low Medium II Residential	RD1.5-1	0	0	0	44.207	3.462	Residential - Single Family Residence - Pool, 1	202-5A201 696		Sunland - Tujunga - Lake View Terrace - Shadow Hills - East La Tuna Canyon	No	ABMI	DB50
Los Angeles	10110 W AMBER CT	91042	2568006048	0.000	0.000	0.000	3.462	Shortfall of Sites	0.074	Medium Residential	R3-2	0	0	0	90.263	3.462	Residential - Single Family Residence - Planned Unit Development (PUD), 1	202-5A201 707		Sunland - Tujunga - Lake View Terrace - Shadow Hills - East La Tuna Canyon	No	ABMI	DB50
Los Angeles	22231 SATICOY ST	91303	2012020084	1.731	1.731	0.000	0.000	Shortfall of Sites	0.421	Low Residential	R1-1	Very Low Residential	0	20	66.287	3.462	Residential - Single Family Residence, 1	186B101 125	1 per lot	Canoga Park - Winnetka - Woodland Hills - West Hills	No	LI	AHO , CPK CPU
Los Angeles	5031 DENSMORE AVE	91436	2261013066	1.731	1.731	0.000	0.000	Shortfall of Sites	0.366	Low II Residential	RE9-1	Low Residential	0	20	66.287	3.461	Residential - Single Family Residence - Pool, 1	171B141 509	1 per lot	Encino - Tarzana	No	LI	AHO , ENC CPU, ADU
Los Angeles	7960 AMESTOY AVE	91406	2204020001	1.731	1.731	0.000	0.000	Shortfall of Sites	0.366	Very Low I Residential	RA-1	Very Low Residential	0	20	66.287	3.461	Residential - Single Family Residence - Pool, 1	189B133 427	1 per lot	Reseda - West Van Nuys	No	LI	AHO , RES CPU, ADU
Los Angeles	4400 HASKELL AVE	91436	2283002012	1.731	1.731	0.000	0.000	Shortfall of Sites	0.366	Low II Residential	R1-1	Low Residential	0	20	66.287	3.461	Residential - Single Family Residence - Pool, 1	165B141 163	1 per lot	Encino - Tarzana	No	LI	AHO , ENC CPU, ADU
Los Angeles	22982 VENTURA BLVD	91364	2042006103	1.730	1.730	0.000	0.000	Shortfall of Sites	0.144	General Commercial	C4-1VLD	0	0	20	169.066	3.461	Commercial - Store - One Story, 8	171B097 613		Canoga Park - Winnetka - Woodland Hills - West Hills	No	LI	DB50
Los Angeles	1419 6TH AVE	90019	5072008031	0.000	0.000	0.000	3.461	Shortfall of Sites	0.040	Low Medium II Residential	RD2-1-O-CPIO	0	0	0	99.000	3.461	Residential - Three Units (Any Combination) - 4 Stories or Less, 0	126B189 31		West Adams - Baldwin Hills - Leimert	Yes	ABMI	TOC EXP
Los Angeles	17605 EMBASSY DR	91316	2257008037	1.730	1.730	0.000	0.000	Shortfall of Sites	0.366	Very Low I Residential	RA-1	Very Low Residential	0	20	66.287	3.459	Residential - Single Family Residence - Pool, 1	171B129 247	1 per lot	Encino - Tarzana	No	LI	AHO , ENC CPU, ADU
Los Angeles	10133 PINEWOOD AVE	91042	2565014019	1.729	1.729	0.000	0.000	Shortfall of Sites	0.195	Medium Residential	R3-1	0	0	20	85.183	3.458	Residential - Five or More Units or Apartments (Any Combination) · 4 Stories or Less, 8	204B201 876		Sunland - Tujunga - Lake View Terrace - Shadow Hills - East La Tuna Canyon	No	LI	DB50
Los Angeles	24365 CLIPSTONE ST	91367	2032013048	1.729	1.729	0.000	0.000	Shortfall of Sites	0.366	Very Low Residential	RE11-1-H	Very Low Residential	0	20	66.287	3.457	Residential - Single Family Residence, 1	177B089 616	1 per lot	Canoga Park - Winnetka - Woodland Hills - West Hills	No	LI	AHO , CPK CPU, ADU
Los Angeles	22210 TIARA ST	91367	2146021003	1.728	1.728	0.000	0.000	Shortfall of Sites	0.366	Low Residential	RE11-1	Very Low Residential	0	20	66.287	3.456	Residential - Single Family Residence - Pool, 1	177B101 261	1 per lot	Canoga Park - Winnetka - Woodland Hills - West Hills	No	LI	AHO , CPK CPU, ADU
Los Angeles	19980 OXNARD ST	91367	2153005023	0.173	0.173	0.000	3.109	Shortfall of Sites	0.420	Very Low Residential	RA-1	Very Low Residential	[DM1-MK1-5] [IX3-FA] [CPIO]	20	66.287	3.454	Residential - Single Family Residence - Pool, 1	177B113 113	1 per lot	Canoga Park - Winnetka - Woodland Hills - West Hills	No	VLI, LI, ABMI	AHO , CPK CPU
Los Angeles	9108 AQUEDUCT AVE	91343	2671011022	1.727	1.727	0.000	0.000	Shortfall of Sites	0.562	General Commercial	P-1VL, [Q]C2-1VL	0	0	20	94.696	3.454	Commercial - Restaurant, Cocktail Lounge - Fast Food - Auto Oriented - One Story, 1	198B141 661		Mission Hills - Panorama City - North Hills	No	LI	P
Los Angeles	15435 RAYEN ST	91343	2654003038	1.727	1.727	0.000	0.000	Shortfall of Sites	0.749	Medium Residential	RA-1	0	0	20	102.494	3.454	Institutional - Church - One Story, 0	195B145 227		Mission Hills - Panorama City - North Hills	No	LI	FBO
Los Angeles	7953 GENESTA AVE	91406	2204020015	1.727	1.727	0.000	0.000	Shortfall of Sites	0.366	Very Low I Residential	RA-1	Very Low Residential	0	20	66.287	3.454	Residential - Single Family Residence, 1	189B133 441	1 per lot	Reseda - West Van Nuys	No	LI	AHO , RES CPU, ADU
Los Angeles	7919 GENESTA AVE	91406	2204020011	1.727	1.727	0.000	0.000	Shortfall of Sites	0.366	Very Low I Residential	RA-1	Very Low Residential	0	20	66.287	3.454	Residential - Single Family Residence, 1	189B133 547	1 per lot	Reseda - West Van Nuys	No	LI	AHO , RES CPU, ADU
Los Angeles	7931 GENESTA AVE	91406	2204020012	1.727	1.727	0.000	0.000	Shortfall of Sites	0.366	Very Low I Residential	RA-1	Very Low Residential	0	20	66.287	3.454	Residential - Single Family Residence, 1	189B133 524	1 per lot	Reseda - West Van Nuys	No	LI	AHO , RES CPU, ADU
Los Angeles	7945 GENESTA AVE	91406	2204020014	1.727	1.727	0.000	0.000	Shortfall of Sites	0.366	Very Low I Residential	RA-1	Very Low Residential	0	20	66.287	3.454	Residential - Single Family Residence - Pool, 1	189B133 472	1 per lot	Reseda - West Van Nuys	No	LI	AHO , RES CPU, ADU
Los Angeles	7911 GENESTA AVE	91406	2204020010	1.727	1.727	0.000	0.000	Shortfall of Sites	0.366	Very Low I Residential	RA-1	Very Low Residential	0	20	66.287	3.454	Residential - Single Family Residence, 1	189B133 574	1 per lot	Reseda - West Van Nuys	No	LI	AHO , RES CPU, ADU
Los Angeles	7935 GENESTA AVE	91406	2204020013	1.727	1.727	0.000	0.000	Shortfall of Sites	0.366	Very Low I Residential	RA-1	Very Low Residential	0	20	66.287	3.454	Residential - Single Family Residence, 1	189B133 496	1 per lot	Reseda - West Van Nuys	No	LI	AHO , RES CPU, ADU
Los Angeles	8443 LINDLEY AVE	91325	2786012059	1.726	1.726	0.000	0.000	Shortfall of Sites	0.313	Medium Residential	R3-1	0	0	20	85.018	3.453	Residential - Five or More Units or Apartments (Any Combination) · 4 Stories or Less, 16	192B125 378		Northridge	No	LI	DB50
Los Angeles	15739 VANOWEN ST	91406	2224034060	1.726	1.726	0.000	0.000	Shortfall of Sites	0.316	Medium Residential	R3-1	0	0	20	84.229	3.453	Residential - Five or More Units or Apartments (Any Combination) · 4 Stories or Less - Pool, 16	183B141 792		Van Nuys - North Sherman Oaks	No	LI	DB50
Los Angeles	18566 STRATHERN ST	91335	2103021010	1.726	1.726	0.000	0.000	Shortfall of Sites	0.501	Low Residential	(T)RS-1	Low Residential	0	20	66.287	3.453	Residential - Single Family Residence, 1	189B125 363	1 per lot	Reseda - West Van Nuys	No	LI	AHO , RES CPU
Los Angeles	5235 WOODLAKE AVE	91367	2044024001	1.726	1.726	0.000	0.000	Shortfall of Sites	0.420	Low Residential	R1-1	Very Low Residential	0	20	66.287	3.452	Residential - Single Family Residence - Pool, 1	171B093 394	1 per lot	Canoga Park - Winnetka - Woodland Hills - West Hills	No	LI	AHO , CPK CPU
Los Angeles	16350 FILBERT ST	91342	2603010906	1.726	1.726	0.000	0.000	Shortfall of Sites	2.245	Public Facilities	PF-1VL	0	0	20	153.741	3.451	Miscellaneous - Government Owned Property - Government Services - Court Building, Jail, 0	225B141 59		Sylmar	No	LI	PF
Los Angeles	24730 CALVERT ST	91367	2032029029	1.726	1.726	0.000	0.000	Shortfall of Sites	0.365	Very Low Residential	RE11-1	Very Low Residential	0	20	66.287	3.451	Residential - Single Family Residence - Pool, 1	177B085 163	1 per lot	Canoga Park - Winnetka - Woodland Hills - West Hills	No	LI	AHO , CPK CPU, ADU
Los Angeles	10345 W OLYMPIC BLVD	90064	4319006052	0.000	0.000	0.000	3.451	Shortfall of Sites	0.055	Neighborhood Commercial	C2-1VL-O	0	0	0	0.000	3.451	Commercial - Office Building - Three Stories, 0	129B161 124		West Los Angeles	No	ABMI	ARO
Los Angeles	10345 W OLYMPIC BLVD	90064	4319006052	0.000	0.000	0.000	3.451	Shortfall of Sites	0.144	Neighborhood Commercial	C2-1VL-O	0	0	0	35.176	3.451	Commercial - Office Building - Three Stories, 0	129B161 95		West Los Angeles	No	ABMI	ARO
Los Angeles	10345 W OLYMPIC BLVD	90064	4319006052	0.000	0.000	0.000	3.451	Shortfall of Sites	0.123	Neighborhood Commercial	C2-1VL-O	0	0	0	41.138	3.451	Commercial - Office Building - Three Stories, 0	129B161 104		West Los Angeles	No	ABMI	ARO
Los Angeles	10345 W OLYMPIC BLVD	90064	4319006052	0.000	0.000	0.000	3.451	Shortfall of Sites	0.126	Neighborhood Commercial	C2-1VL-O	0	0	0	40.133	3.451	Commercial - Office Building - Three Stories, 0	129B161 114		West Los Angeles	No	ABMI	ARO
Los Angeles	10345 W OLYMPIC BLVD	90064	4319006052	0.000	0.000	0.000	3.451	Shortfall of Sites	0.164	Neighborhood Commercial	C2-1VL-O	0	0	0	30.944	3.451	Commercial - Office Building - Three Stories, 0	129B161 117		West Los Angeles	No	ABMI	ARO
Los Angeles	10345 W OLYMPIC BLVD	90064	4319006052	0.000	0.000	0.000	3.451	Shortfall of Sites	0.021	Neighborhood Commercial	C2-1VL-O	0	0	0	243.092	3.451	Commercial - Office Building - Three Stories, 0	129B161 136		West Los Angeles	No	ABMI	ARO , TOC EXP
Los Angeles	4827 OAK PARK AVE	91316	2289004010	1.725	1.725	0.000	0.000	Shortfall of Sites	0.365	Low II Residential	R1-1	Low Residential	0	20	66.287	3.451	Residential - Single Family Residence - Pool, 1	168B133 178	1 per lot	Encino - Tarzana	No	LI	AHO , ENC CPU, ADU
Los Angeles	8857 CATTARAUGUS AVE	90034	4301014014	0.000	0.000	0.000	3.450	Shortfall of Sites	0.049	Low Medium II Residential	RD2-1	0	0	0	99.000	3.450	Residential - Single Family Residence, 1	123B169 593		West Adams - Baldwin Hills - Leimert	No	ABMI	TOC EXP
Los Angeles	15480 MOORPARK ST	91403	2261039018	0.000	0.000	0.000	3.450	Shortfall of Sites	0.242	Medium Residential	R3-1	Medium Residential	0	0	70.324	3.450	Residential - Five or More Units or Apartments (Any Combination) · 4 Stories or Less, 9	168B145 681	43	Encino - Tarzana	Yes	ABMI	ENC CPU , AHO
Los Angeles	6055 SELMA AVE	90028	5545007039	0.000	0.000	0.000	3.450	Shortfall of Sites	0.115	High Medium Residential	[Q]R4-1VL	High Medium Residential	[Q]R4-1VL-CPIO	0	104.344	3.450	Residential - Five or More Units or Apartments (Any Combination) · 4 Stories or Less, 5	148-5A189 291	72	Hollywood	Yes	ABMI	HWD CPU , AHO, TOC EXP
Los Angeles	4225 VENTURA CANYON AVE	91423	2373013017	0.000	0.000	0.000	3.450	Shortfall of Sites	0.253	Low Medium Residential	[Q]RD3-1	Low Medium	0	0	47.506	3.450	Residential - Five or More Units or Apartments (Any Combination) · 4 Stories or Less, 5	165B157 777	29	Sherman Oaks - Studio City - Toluca Lake - Cahuenga Pass	Yes	ABMI	SHR CPU , R2RD, AHO
Los Angeles	7061 W MANCHESTER AVE	90045	4113004900	0.000	0.000	0.000	3.450	Shortfall of Sites	0.115	Medium Residential	[Q]R3-1	0	0	0	104.414	3.450	Residential - Five or More Units or Apartments (Any Combination) · 4 Stories or Less, 5	096B161 647	43	Westchester - Playa del Rey	Yes	ABMI	WPDR CPU , DB50, AHO
Los Angeles	19980 W CALVERT ST	91367	2153007029	1.725	1.725	0.000	0.000	Shortfall of Sites	0.501	Very Low Residential	RA-1	Very Low Residential	0	20	66.287	3.449	Residential - Single Family Residence - Pool, 1	177B113 389	1 per lot	Canoga Park - Winnetka - Woodland Hills - West Hills	No	LI	AHO , CPK CPU
Los Angeles	5841 ROLLING RD	91367	2146016016	1.724	1.724	0.000	0.000	Shortfall of Sites	0.365	Low Residential	RE11-1	Very Low Residential	0	20	66.287	3.448	Residential - Single Family Residence - Pool, 1	174B101 24	1 per lot	Canoga Park - Winnetka - Woodland Hills - West Hills	No	LI	AHO , CPK CPU, ADU
Los Angeles	15700 DICKENS ST	91436	2283024004	1.724	1.724	0.000	0.000	Shortfall of Sites	0.365	Low II Residential	R1-1	Low Residential	0	20	66.287	3.448	Residential - Single Family Residence - Pool, 1	168B141 780	1 per lot	Encino - Tarzana	No	LI	AHO , ENC CPU, ADU
Los Angeles	11821 FOOTHILL BLVD	91342	2530007015	1.724	1.724	0.000	0.000	Shortfall of Sites	1.098	Low Medium II Residential	(Q)RD2-1-CUGU	0	0	20	33.358	3.448	Residential - Five or More Units or Apartments (Any Combination) · 4 Stories or Less, 24	210B165 538		Sunland - Tujunga - Lake View Terrace - Shadow Hills - East La Tuna Canyon	No	LI	DB50
Los Angeles	0	0	2770013901	0.000	0.000	0.000	0.000	Shortfall of Sites	2.242	Limited Manufacturing	PF-1XL	0	0	0	153.741	0.000	Miscellaneous - Government Owned Property, 0	195B121 280		Northridge	No		PF
Los Angeles	5232 MARY ELLEN AVE	91401	2345028040	0.000	0.000	0.000	3.447	Shortfall of Sites	0.036	Low Residential	R1-1	0	0	0	99.000	3.447	Residential - Single Family Residence - Pool, 0	171B161 1203		Van Nuys - North Sherman Oaks	No	ABMI	TOC EXP
Los Angeles	17421 MARGATE ST	91316	2257010045	1.723	1.723	0.000	0.000	Shortfall of Sites	0.365	Very Low I Residential	RA-1	Very Low Residential	0	20	66.287	3.446	Residential - Single Family Residence - Pool, 1	171B129 62	1 per lot	Encino - Tarzana	No	LI	AHO , ENC CPU, ADU
Los Angeles	5051 AMESTOY AVE	91316	2258012004	1.723	1.723	0.000	0.000	Shortfall of Sites	0.271	Very Low I Residential	RA-1	Very Low Residential	0	20	66.287	3.446	Residential - Single Family Residence, 0	171B133 667	1 per lot	Encino - Tarzana	No	LI	AHO , ENC CPU, ADU
Los Angeles	8436 W 3RD ST	90048	5511032058	0.000	0.000	0.000	3.446	Shortfall of Sites	0.098	General Commercial	C2-1VL-O	0	0	0	51.557	3.446	Commercial - Professional Building - One Story, 0	138B173 803		Wilshire	No	ABMI	ARO
Los Angeles	8436 W 3RD ST	90048	5511032058	0.000	0.000	0.000	3.446	Shortfall of Sites	0.098	General Commercial	C2-1VL-O	0	0	0	51.558	3.446	Commercial - Professional Building - One Story, 0	138B173 806		Wilshire	No	ABMI	ARO
Los Angeles	8436 W 3RD ST	90048	5511032058	0.000	0.000	0.000	3.446	Shortfall of Sites	0.098	General Commercial	C2-1VL-O	0	0	0	51.557	3.446	Commercial - Professional Building - One Story, 0	138B173 809		Wilshire	No	ABMI	ARO
Los Angeles	4940 VAN NUYS BLVD	91403	2248007255	0.000	0.000	3.446	0.000	Shortfall of Sites	0.599	Medium Residential	C1.5-1VL-RIO, R3-1-RIO	0	0	0	5.989	3.446	Commercial - Office Building - Three Stories, 0	169-5A151 17		Van Nuys - North Sherman Oaks	No	MI	ARO
Los Angeles	4940 VAN NUYS BLVD	91403	2248007255	0.000	0.000	3.446	0.000	Shortfall of Sites	0.469	Medium Residential	C1.5-1VL-RIO, R3-1-RIO	0	0	0	7.649	3.446	Commercial - Office Building - Three Stories, 0	169-5A151 37		Van Nuys - North Sherman Oaks	No	MI	ARO
Los Angeles	5951 VARIEL AVE	91367	2149002025	0.000	0.000	3.445	0.000	Shortfall of Sites	0.813	Regional Center Commercial	(WC)COMMERCE-SN	Regional Center	0	0	4.413	3.445	Commercial - Office Building - One Story, 0	177B105 94		Canoga Park - Winnetka - Woodland Hills - West Hills	No	MI	ARO , CPK CPU
Los Angeles	6200 CORBIN AVE	91356	2153023021	1.722	1.722	0.000	0.000	Shortfall of Sites	0.500	Very Low I Residential	RA-1	Very Low Residential	0	20	66.287	3.444	Residential - Single Family Residence - Guesthouse, 1	177B117 406	1 per lot	Encino - Tarzana	No	LI	AHO , ENC CPU

Jurisdiction Name	Site Address/Intersection	5 Digit ZIP Code	Assessor Parcel Number	Very Low-Income	Low-Income	Moderate-Income	Above Moderate-Income	Type of Shortfall	Parcel Size (Acres)	Current General Plan Designation	Current Zoning	Proposed General Plan (GP) Designation	Proposed Zoning	Minimum Density Allowed	Maximum Density Allowed	Total Capacity	Vacant/ Nonvacant	Description of Existing Uses	PIN	Base Density Per Acre	Community Plan Area	Rent Stabalization Ordinance	Income Category	Applicable Rezoning Program (Program informing values in Column Q listed first)
Los Angeles	1533 6TH AVE	90019	5072017007	0.000	0.000	0.000	3.444	Shortfall of Sites	0.040	Low Medium II Residential	RD2-1-O-CPIO	0	0	0	99.000	3.444		Residential - Five or More Units or Apartments (Any Combination) - 4 Stories or Less, 0	126B189 172		West Adams - Baldwin Hills - Leimert	Yes	ABMI	TOC EXP
Los Angeles	4923 DENSMORE AVE	91436	2261013062	1.721	1.721	0.000	0.000	Shortfall of Sites	0.365	Low II Residential	RE9-1	Low Residential	0	20	66.287	3.443		Residential - Single Family Residence - Pool, 1	168B141 263	1 per lot	Encino - Tarzana	No	LI	AHO , ENC CPU, ADU
Los Angeles	4718 WHITE OAK AVE	91316	2290012006	1.721	1.721	0.000	0.000	Shortfall of Sites	0.419	Very Low I Residential	RA-1	Very Low Residential	0	20	66.287	3.442		Residential - Single Family Residence - Pool, 1	168B129 490	1 per lot	Encino - Tarzana	No	LI	AHO , ENC CPU, ADU
Los Angeles	15724 NORDHOFF ST	91343	2672008002	1.720	1.720	0.000	0.000	Shortfall of Sites	0.932	Low Residential	RA-1	0	0	20	102.494	3.440		Institutional - Church - Two Stories, 0	195B141 13		Mission Hills - Panorama City - North Hills	No	LI	FBO
Los Angeles	2484 S WESTGATE AVE	90064	4257002026	0.000	0.000	0.000	3.440	Shortfall of Sites	0.049	Low Residential	R1V2	0	0	0	99.000	3.440		Residential - Single Family Residence, 1	120B149 89		Palms - Mar Vista - Del Rey	No	ABMI	TOC EXP
Los Angeles	11649 SHERMAN WAY	91605	2316030007	0.000	0.000	0.000	3.440	Shortfall of Sites	0.084	Commercial Manufacturing	CM-1	0	0	0	66.286	3.440		Commercial - Store - One Story, 1	183B169 113		Sun Valley - La Tuna Canyon	No	ABMI	DB50
Los Angeles	11641 SHERMAN WAY	91605	2316030010	0.000	0.000	0.000	3.440	Shortfall of Sites	0.079	Commercial Manufacturing	CM-1	0	0	0	70.054	3.440		Commercial - Office Building - One Story, 1	183B169 116		Sun Valley - La Tuna Canyon	No	ABMI	DB50 , ARO
Los Angeles	11609 SHERMAN WAY	91605	2316030048	0.000	0.000	0.000	3.440	Shortfall of Sites	0.079	Commercial Manufacturing	CM-1	0	0	0	70.071	3.440		Commercial - Professional Building - One Story, 1	183B169 123		Sun Valley - La Tuna Canyon	No	ABMI	DB50 , ARO
Los Angeles	2635 BLIMP ST	90039	5442007018	0.000	0.000	0.000	3.440	Shortfall of Sites	0.125	Commercial Manufacturing	[Q]CM-1XL-RIO	0	0	0	44.441	3.440		Residential - Single Family Residence, 1	147A213 191		Silver Lake - Echo Park - Elysian Valley	No	ABMI	DB50
Los Angeles	1688 ANAHEIM ST	90710	7411008042	0.000	0.000	0.000	3.440	Shortfall of Sites	0.080	General Commercial	[Q]C2-1VL	0	0	0	69.413	3.440		Commercial - Store - One Story, 1	033B193 338		Wilmington - Harbor City	No	ABMI	DB50
Los Angeles	909 W ANAHEIM ST	90744	7416013031	0.000	0.000	0.000	3.440	Shortfall of Sites	0.084	General Commercial	[Q]C2-1VL-O-CUGU	0	0	0	66.202	3.440		Commercial - Restaurant, Cocktail Lounge - Restaurant, Cocktail Lounge, Tavern - One Story, 1	030B205 414		Wilmington - Harbor City	No	ABMI	DB50
Los Angeles	2907 KNOX AVE	90039	5442018015	0.000	0.000	0.000	3.440	Shortfall of Sites	0.120	Commercial Manufacturing	[Q]CM-1XL-RIO	0	0	0	46.371	3.440		Residential - Single Family Residence, 1	148-5A213 601		Silver Lake - Echo Park - Elysian Valley	No	ABMI	DB50
Los Angeles	1025 E PACIFIC COAST HWY	90744	7426015016	0.000	0.000	0.000	3.440	Shortfall of Sites	0.076	General Commercial	[Q]C1-1VL-O-CUGU	0	0	0	73.034	3.440		Industrial - Warehousing, Distribution, Storage - Warehousing, Distribution, Under 10,000 SF - One Story, 1	036B209 653		Wilmington - Harbor City	No	ABMI	DB50 , ARO
Los Angeles	1038 E PACIFIC COAST HWY	90744	7425021015	0.000	0.000	0.000	3.440	Shortfall of Sites	0.083	General Commercial	[Q]C2-1VL-O-CUGU	0	0	0	67.012	3.440		Commercial - Office Building - One Story, 1	036B209 700		Wilmington - Harbor City	No	ABMI	DB50 , ARO
Los Angeles	12123 OXNARD ST	91606	2333013029	0.000	0.000	0.000	3.440	Shortfall of Sites	0.077	Highway Oriented Commercial	[Q]C2-1VL	0	0	0	71.951	3.440		Commercial - Store - One Story, 1	177B165 720		North Hollywood - Valley Village	No	ABMI	DB50
Los Angeles	1010 PACIFIC COAST HWY	90744	7415004036	0.000	0.000	0.000	3.440	Shortfall of Sites	0.080	General Commercial	[Q]C2-1VL-O-CUGU	0	0	0	69.309	3.440		Commercial - Restaurant, Cocktail Lounge - Restaurant, Cocktail Lounge, Tavern - One Story, 1	036B201 779		Wilmington - Harbor City	No	ABMI	DB50
Los Angeles	3017 N COOLIDGE AVE	90039	5442023010	0.000	0.000	0.000	3.440	Shortfall of Sites	0.113	Commercial Manufacturing	[Q]CM-1XL-RIO	0	0	0	49.232	3.440		Industrial - Light Manufacturing - One Story, 1	150B213 810		Silver Lake - Echo Park - Elysian Valley	No	ABMI	DB50 , ARO
Los Angeles	3010 N COOLIDGE AVE	90039	5442022003	0.000	0.000	0.000	3.440	Shortfall of Sites	0.121	Commercial Manufacturing	[Q]CM-1XL-RIO	0	0	0	45.927	3.440		Commercial - Office Building - One Story, 1	150B213 892		Silver Lake - Echo Park - Elysian Valley	No	ABMI	DB50 , ARO
Los Angeles	1229 S MEYLER ST	90731	7458018024	0.000	0.000	0.000	3.440	Shortfall of Sites	0.072	Neighborhood Commercial	[Q]C2-1XL	0	0	0	77.353	3.440		Residential - Single Family Residence, 1	015B197 1490		San Pedro	No	ABMI	DB50
Los Angeles	3014 N COOLIDGE AVE	90039	5442022005	0.000	0.000	0.000	3.440	Shortfall of Sites	0.124	Commercial Manufacturing	[Q]CM-1XL-RIO	0	0	0	44.922	3.440		Industrial - Warehousing, Distribution, Storage - Warehousing, Distribution, Under 10,000 SF - One Story, 1	150B213 865		Silver Lake - Echo Park - Elysian Valley	No	ABMI	DB50 , ARO
Los Angeles	1350 W PACIFIC COAST HWY	90744	7415001032	0.000	0.000	0.000	3.440	Shortfall of Sites	0.087	General Commercial	[Q]C2-1VL-O-CUGU	Community Center	0	0	45.796	3.440		Commercial - Department Store - Building Supplies (Home Depot, etc.) - One Story, 1	033B201 34	54	Wilmington - Harbor City	No	ABMI	DB50 , WHC CPU
Los Angeles	16401 OTSEGO ST	91436	2260002011	1.720	1.720	0.000	0.000	Shortfall of Sites	0.365	Low II Residential	R1-1	Low Residential	0	20	66.287	3.439		Residential - Single Family Residence - Pool, 1	171B137 254	1 per lot	Encino - Tarzana	No	LI	AHO , ENC CPU, ADU
Los Angeles	11162 EXPOSITION BLVD	90064	4256016035	0.000	0.000	0.000	3.439	Shortfall of Sites	0.105	Medium Residential	RD1.5-1	0	0	0	99.000	3.439		Residential - Three Units (Any Combination) - 4 Stories or Less, 3	123B153 252		West Los Angeles	No	ABMI	TOC EXP , R2RD
Los Angeles	8863 CATTARAUGUS AVE	90034	4301011006	0.000	0.000	0.000	3.437	Shortfall of Sites	0.049	Low Medium II Residential	RD2-1	0	0	0	99.000	3.437		Residential - Single Family Residence, 1	123B169 586		West Adams - Baldwin Hills - Leimert	No	ABMI	TOC EXP
Los Angeles	8905 CATTARAUGUS AVE	90034	4301010019	0.000	0.000	0.000	3.437	Shortfall of Sites	0.049	Low Medium II Residential	RD2-1	0	0	0	99.000	3.437		Residential - Single Family Residence, 1	123B169 560		West Adams - Baldwin Hills - Leimert	No	ABMI	TOC EXP
Los Angeles	8875 CATTARAUGUS AVE	90034	4301011002	0.000	0.000	0.000	3.437	Shortfall of Sites	0.049	Low Medium II Residential	RD2-1	0	0	0	99.000	3.437		Residential - Single Family Residence, 1	123B169 571		West Adams - Baldwin Hills - Leimert	No	ABMI	TOC EXP
Los Angeles	8855 CATTARAUGUS AVE	90034	4301014015	0.000	0.000	0.000	3.437	Shortfall of Sites	0.049	Low Medium II Residential	RD2-1	0	0	0	99.000	3.437		Residential - Single Family Residence, 1	123B169 598		West Adams - Baldwin Hills - Leimert	No	ABMI	TOC EXP
Los Angeles	8849 CATTARAUGUS AVE	90034	4301014016	0.000	0.000	0.000	3.437	Shortfall of Sites	0.049	Low Medium II Residential	RD2-1	0	0	0	99.000	3.437		Residential - Single Family Residence, 1	123B169 603		West Adams - Baldwin Hills - Leimert	No	ABMI	TOC EXP
Los Angeles	8915 CATTARAUGUS AVE	90034	4301010015	0.000	0.000	0.000	3.437	Shortfall of Sites	0.049	Low Medium II Residential	RD2-1	0	0	0	99.000	3.437		Residential - Single Family Residence, 1	123B169 544		West Adams - Baldwin Hills - Leimert	No	ABMI	TOC EXP
Los Angeles	8911 CATTARAUGUS AVE	90034	4301010017	0.000	0.000	0.000	3.437	Shortfall of Sites	0.049	Low Medium II Residential	RD2-1	0	0	0	99.000	3.437		Residential - Single Family Residence, 1	123B169 553		West Adams - Baldwin Hills - Leimert	No	ABMI	TOC EXP
Los Angeles	8925 CATTARAUGUS AVE	90034	4301010011	0.000	0.000	0.000	3.437	Shortfall of Sites	0.049	Low Medium II Residential	RD2-1	0	0	0	99.000	3.437		Residential - Single Family Residence, 1	123B169 529		West Adams - Baldwin Hills - Leimert	No	ABMI	TOC EXP
Los Angeles	1511 N HOOVER ST	90027	5542008022	0.000	0.000	0.000	3.437	Shortfall of Sites	0.159	Low Medium I Residential	R2-1XL	0	0	0	99.000	3.437		Residential - Five or More Units or Apartments (Any Combination) - 4 Stories or Less, 8	147A201 58		Hollywood	Yes	ABMI	TOC EXP , R2RD
Los Angeles	8933 CATTARAUGUS AVE	90034	4301010008	0.000	0.000	0.000	3.437	Shortfall of Sites	0.049	Low Medium II Residential	RD2-1	0	0	0	99.000	3.437		Residential - Single Family Residence, 1	123B169 519		West Adams - Baldwin Hills - Leimert	No	ABMI	TOC EXP
Los Angeles	8871 CATTARAUGUS AVE	90034	4301011020	0.000	0.000	0.000	3.437	Shortfall of Sites	0.049	Low Medium II Residential	RD2-1	0	0	0	99.000	3.437		Residential - Single Family Residence, 1	123B169 574		West Adams - Baldwin Hills - Leimert	No	ABMI	TOC EXP
Los Angeles	8945 CATTARAUGUS AVE	90034	4301010003	0.000	0.000	0.000	3.437	Shortfall of Sites	0.049	Low Medium II Residential	RD2-1	0	0	0	99.000	3.437		Residential - Single Family Residence, 1	123B169 498		West Adams - Baldwin Hills - Leimert	No	ABMI	TOC EXP
Los Angeles	8939 CATTARAUGUS AVE	90034	4301010005	0.000	0.000	0.000	3.437	Shortfall of Sites	0.049	Low Medium II Residential	RD2-1	0	0	0	99.000	3.437		Residential - Single Family Residence, 1	123B169 506		West Adams - Baldwin Hills - Leimert	No	ABMI	TOC EXP
Los Angeles	8923 CATTARAUGUS AVE	90034	4301010012	0.000	0.000	0.000	3.437	Shortfall of Sites	0.049	Low Medium II Residential	RD2-1	0	0	0	99.000	3.437		Residential - Single Family Residence, 1	123B169 533		West Adams - Baldwin Hills - Leimert	No	ABMI	TOC EXP
Los Angeles	8917 CATTARAUGUS AVE	90034	4301010014	0.000	0.000	0.000	3.437	Shortfall of Sites	0.049	Low Medium II Residential	RD2-1	0	0	0	99.000	3.437		Residential - Single Family Residence, 1	123B169 542		West Adams - Baldwin Hills - Leimert	No	ABMI	TOC EXP
Los Angeles	8935 CATTARAUGUS AVE	90034	4301010007	0.000	0.000	0.000	3.437	Shortfall of Sites	0.049	Low Medium II Residential	RD2-1	0	0	0	99.000	3.437		Residential - Single Family Residence, 1	123B169 513		West Adams - Baldwin Hills - Leimert	No	ABMI	TOC EXP
Los Angeles	8919 CATTARAUGUS AVE	90034	4301010013	0.000	0.000	0.000	3.437	Shortfall of Sites	0.049	Low Medium II Residential	RD2-1	0	0	0	99.000	3.437		Residential - Single Family Residence, 1	123B169 536		West Adams - Baldwin Hills - Leimert	No	ABMI	TOC EXP
Los Angeles	8907 CATTARAUGUS AVE	90034	4301010018	0.000	0.000	0.000	3.437	Shortfall of Sites	0.049	Low Medium II Residential	RD2-1	0	0	0	99.000	3.437		Residential - Single Family Residence, 1	123B169 556		West Adams - Baldwin Hills - Leimert	No	ABMI	TOC EXP
Los Angeles	8913 CATTARAUGUS AVE	90034	4301010016	0.000	0.000	0.000	3.437	Shortfall of Sites	0.049	Low Medium II Residential	RD2-1	0	0	0	99.000	3.437		Residential - Single Family Residence, 1	123B169 548		West Adams - Baldwin Hills - Leimert	No	ABMI	TOC EXP
Los Angeles	8867 CATTARAUGUS AVE	90034	4301011005	0.000	0.000	0.000	3.437	Shortfall of Sites	0.049	Low Medium II Residential	RD2-1	0	0	0	99.000	3.437		Residential - Single Family Residence, 1	123B169 581		West Adams - Baldwin Hills - Leimert	No	ABMI	TOC EXP
Los Angeles	8943 CATTARAUGUS AVE	90034	4301010004	0.000	0.000	0.000	3.437	Shortfall of Sites	0.049	Low Medium II Residential	RD2-1	0	0	0	99.000	3.437		Residential - Single Family Residence, 1	123B169 502		West Adams - Baldwin Hills - Leimert	No	ABMI	TOC EXP
Los Angeles	5947 PAT AVE	91367	2032014036	1.718	1.718	0.000	0.000	Shortfall of Sites	0.364	Very Low Residential	RE11-1	Very Low Residential	0	20	66.287	3.436		Residential - Single Family Residence - Pool, 1	177B085 466	1 per lot	Canoga Park - Winnetka - Woodland Hills - West Hills	No	LI	AHO , CPK CPU, ADU
Los Angeles	17136 MCCORMICK ST	91316	2258008020	1.718	1.718	0.000	0.000	Shortfall of Sites	0.418	Very Low I Residential	RA-1	Very Low Residential	0	20	66.287	3.435		Residential - Single Family Residence - Pool, 1	171B133 299	1 per lot	Encino - Tarzana	No	LI	AHO , ENC CPU, ADU
Los Angeles	12245 MAGNOLIA BLVD	91607	2347023018	0.000	0.000	0.000	3.435	Shortfall of Sites	0.108	Medium Residential	[Q]R3-1	Medium Neighborhood Residential	0	0	99.000	3.435		Residential - Four Units (Any Combination) - 4 Stories or Less, 4	171B165 502	72	North Hollywood - Valley Village	Yes		TOC EXP , NH CPU, AHO
Los Angeles	6022 ELBA PL	91367	2045006002	1.717	1.717	0.000	0.000	Shortfall of Sites	0.364	Very Low Residential	RE11-1	Very Low Residential	0	20	66.287	3.435		Residential - Single Family Residence, 1	177B089 537	1 per lot	Canoga Park - Winnetka - Woodland Hills - West Hills	No	LI	AHO , CPK CPU, ADU
Los Angeles	5000 W SUNSET BLVD	90027	5543024022	0.000	0.000	0.000	3.433	Shortfall of Sites	0.207	Highway Oriented Commercial	C2-1D	0	0	0	31.955	3.433		Commercial - Professional Building - One Story, 0	147B197 756		Hollywood	No	ABMI	ARO
Los Angeles	5000 W SUNSET BLVD	90027	5543024022	0.000	0.000	0.000	3.433	Shortfall of Sites	0.172	Highway Oriented Commercial	C2-1D	0	0	0	38.346	3.433		Commercial - Professional Building - One Story, 0	147B197 757		Hollywood	No	ABMI	ARO
Los Angeles	5921 BECKFORD AVE	91356	2156003011	1.717	1.717	0.000	0.000	Shortfall of Sites	0.418	Very Low I Residential	RA-1	Very Low Residential	0	20	66.287	3.433		Residential - Single Family Residence, 1	177B117 745	1 per lot	Encino - Tarzana	No	LI	AHO , ENC CPU
Los Angeles	1516 WEST BLVD	90019	5071009088	0.000	0.000	0.000	3.432	Shortfall of Sites	0.077	Low Medium II Residential	RD1.5-1-O	0	0	0	113.635	3.432		Residential - Double, Duplex, or Two Units - 4 Stories or Less, 3	129B185 1254		West Adams - Baldwin Hills - Leimert	No	ABMI	OPP RC , R2RD
Los Angeles	11562 RICHLAND AVE	90064	4258005900	1.716	1.716	0.000	0.000	Shortfall of Sites	1.860	Public Facilities	[Q]PF-1XL	0	0	20	153.741	3.431		Miscellaneous - Government Owned Property, 0	120B153 130		Palms - Mar Vista - Del Rey	No	LI	PF
Los Angeles	5015 EAGLE ROCK BLVD	90041	5686021030	0.000	0.000	0.000	3.430	Shortfall of Sites	0.161	Neighborhood Commercial	[Q]C4-1XL	0	0	0	31.403	3.430		Commercial - Office Building - Three Stories, 0	162A221 205		Northeast Los Angeles	No	ABMI	ARO

Jurisdiction Name	Site Address/Intersection	5 Digit ZIP Code	Assessor Parcel Number	Very Low-Income	Low-Income	Moderate-Income	Above Moderate-Income	Type of Shortfall	Parcel Size (Acres)	Current General Plan Designation	Current Zoning	Proposed General Plan (GP) Designation	Proposed Zoning	Minimum Density Allowed	Maximum Density Allowed	Total Capacity	Vacant/ Nonvacant	Description of Existing Uses	PIN	Base Density Per Acre	Community Plan Area	Rent Stabalization Ordinance	Income Category	Applicable Rezoning Program (Program informing values in Column Q listed first)
Los Angeles	5015 EAGLE ROCK BLVD	90041	5686021030	0.000	0.000	0.000	3.430	Shortfall of Sites	0.162	Neighborhood Commercial	[Q]C4-1XL	0	0	0	31.187	3.430		Commercial - Office Building - Three Stories, 0	162A221 218		Northeast Los Angeles	No	ABMI	ARO
Los Angeles	5015 EAGLE ROCK BLVD	90041	5686021030	0.000	0.000	0.000	3.430	Shortfall of Sites	0.116	Neighborhood Commercial	[Q]C4-1XL	0	0	0	43.315	3.430		Commercial - Office Building - Three Stories, 0	162A221 228		Northeast Los Angeles	No	ABMI	ARO
Los Angeles	5015 EAGLE ROCK BLVD	90041	5686021030	0.000	0.000	0.000	3.430	Shortfall of Sites	0.045	Neighborhood Commercial	[Q]C4-1XL	0	0	0	111.381	3.430		Commercial - Office Building - Three Stories, 0	162A221 233		Northeast Los Angeles	No	ABMI	ARO
Los Angeles	5015 EAGLE ROCK BLVD	90041	5686021030	0.000	0.000	0.000	3.430	Shortfall of Sites	0.162	Neighborhood Commercial	[Q]C4-1XL	0	0	0	31.187	3.430		Commercial - Office Building - Three Stories, 0	162A221 236		Northeast Los Angeles	No	ABMI	ARO
Los Angeles	17201 MCCORMICK ST	91316	2258005023	1.715	1.715	0.000	0.000	Shortfall of Sites	0.418	Very Low I Residential	RA-1	Very Low Residential	0	20	66.287	3.429		Residential - Single Family Residence - Pool and Misc., 1	171B133 247	1 per lot	Encino - Tarzana	No	LI	AHO , ENC CPU, ADU
Los Angeles	14019 SAYRE ST	91342	2509006077	1.714	1.714	0.000	0.000	Shortfall of Sites	1.611	Low II Residential	R1-1	0	0	20	102.494	3.428		Institutional - Church - One Story, 4	222B153 82		Sylmar	No	LI	FBO
Los Angeles	17541 NORDHOFF ST	91325	2766009022	0.000	0.000	0.000	3.428	Shortfall of Sites	0.031	Very Low I Residential	RA-1	0	0	0	113.635	3.428		, 0	198B129 406		Northridge	No	ABMI	OPP RC
Los Angeles	0	0	4260026003	0.000	0.000	0.000	3.427	Shortfall of Sites	0.066	Limited Industrial	CM-1VL	0	0	0	54.450	3.427		Commercial - Parking Lot (Commercial Use Property) - Lots - Patron or Employee - One Story, 0	123B153 474		West Los Angeles	No	ABMI	OPP C
Los Angeles	5900 OAKDALE AVE	91367	2153015023	1.713	1.713	0.000	0.000	Shortfall of Sites	0.417	Very Low Residential	RA-1	Very Low Residential	0	20	66.287	3.427		Residential - Single Family Residence, 1	177B113 283	1 per lot	Canoga Park - Winnetka - Woodland Hills - West Hills	No	LI	AHO , CPK CPU
Los Angeles	17109 MCCORMICK ST	91316	2258006038	1.713	1.713	0.000	0.000	Shortfall of Sites	0.364	Very Low I Residential	RA-1	Very Low Residential	0	20	66.287	3.427		Residential - Single Family Residence, 1	171B133 252	1 per lot	Encino - Tarzana	No	LI	AHO , ENC CPU, ADU
Los Angeles	17135 MCCORMICK ST	91316	2258006040	1.713	1.713	0.000	0.000	Shortfall of Sites	0.364	Very Low I Residential	RA-1	Very Low Residential	0	20	66.287	3.427		Residential - Single Family Residence - Pool, 1	171B133 250	1 per lot	Encino - Tarzana	No	LI	AHO , ENC CPU, ADU
Los Angeles	17123 MCCORMICK ST	91316	2258006039	1.713	1.713	0.000	0.000	Shortfall of Sites	0.364	Very Low I Residential	RA-1	Very Low Residential	0	20	66.287	3.427		Residential - Single Family Residence - Pool, 1	171B133 251	1 per lot	Encino - Tarzana	No	LI	AHO , ENC CPU, ADU
Los Angeles	5425 OSTROM AVE	91316	2258004005	1.713	1.713	0.000	0.000	Shortfall of Sites	0.363	Very Low I Residential	RA-1	Very Low Residential	0	20	66.287	3.426		Residential - Single Family Residence - Pool, 1	174B133 795	1 per lot	Encino - Tarzana	No	LI	AHO , ENC CPU, ADU
Los Angeles	7840 AMESTOY AVE	91406	2204019003	1.713	1.713	0.000	0.000	Shortfall of Sites	0.363	Very Low I Residential	RA-1	Very Low Residential	0	20	66.287	3.426		Residential - Single Family Residence - Pool and Misc., 1	189B133 655	1 per lot	Reseda - West Van Nuys	No	LI	AHO , RES CPU, ADU
Los Angeles	7848 AMESTOY AVE	91406	2204019002	1.713	1.713	0.000	0.000	Shortfall of Sites	0.363	Very Low I Residential	RA-1	Very Low Residential	0	20	66.287	3.426		Residential - Single Family Residence, 1	189B133 634	1 per lot	Reseda - West Van Nuys	No	LI	AHO , RES CPU, ADU
Los Angeles	6627 LOUISE AVE	91406	2229009007	1.713	1.713	0.000	0.000	Shortfall of Sites	0.417	Low Residential	RA-1-RIO	Low Residential	0	20	66.287	3.426		Residential - Single Family Residence, 1	180B133 171	1 per lot	Reseda - West Van Nuys	No	LI	AHO , RES CPU
Los Angeles	7856 AMESTOY AVE	91406	2204019001	1.713	1.713	0.000	0.000	Shortfall of Sites	0.363	Very Low I Residential	RA-1	Very Low Residential	0	20	66.287	3.425		Residential - Single Family Residence, 1	189B133 620	1 per lot	Reseda - West Van Nuys	No	LI	AHO , RES CPU, ADU
Los Angeles	17351 RANCHO ST	91316	2290002012	1.712	1.712	0.000	0.000	Shortfall of Sites	0.269	Very Low I Residential	RA-1	Very Low Residential	0	20	66.287	3.425		Residential - Single Family Residence - Pool, 0	168B129 450	1 per lot	Encino - Tarzana	No	LI	AHO , ENC CPU, ADU
Los Angeles	5850 JUMILLA AVE	91367	2153020022	1.712	1.712	0.000	0.000	Shortfall of Sites	0.417	Very Low Residential	RA-1	Very Low Residential	0	20	66.287	3.425		Residential - Single Family Residence - Pool, 1	177B117 805	1 per lot	Canoga Park - Winnetka - Woodland Hills - West Hills	No	LI	AHO , CPK CPU
Los Angeles	5842 JUMILLA AVE	91367	2153020021	1.712	1.712	0.000	0.000	Shortfall of Sites	0.417	Very Low Residential	RA-1	Very Low Residential	[MM1-CDF1-5] [IX4-FA] [CPIO]	20	66.287	3.424		Residential - Single Family Residence - Pool, 1	174B117 13	1 per lot	Canoga Park - Winnetka - Woodland Hills - West Hills	No	LI	AHO , CPK CPU
Los Angeles	5850 OAKDALE AVE	91367	2153015022	1.712	1.712	0.000	0.000	Shortfall of Sites	0.417	Very Low Residential	RA-1	Very Low Residential	0	20	66.287	3.424		Residential - Single Family Residence - Pool, 1	174B113 18	1 per lot	Canoga Park - Winnetka - Woodland Hills - West Hills	No	LI	AHO , CPK CPU
Los Angeles	5834 JUMILLA AVE	91367	2153020020	1.712	1.712	0.000	0.000	Shortfall of Sites	0.417	Very Low Residential	RA-1	Very Low Residential	0	20	66.287	3.424		Residential - Single Family Residence - Pool, 1	174B117 32	1 per lot	Canoga Park - Winnetka - Woodland Hills - West Hills	No	LI	AHO , CPK CPU
Los Angeles	5818 JUMILLA AVE	91367	2153020018	1.712	1.712	0.000	0.000	Shortfall of Sites	0.417	Very Low Residential	RA-1	Very Low Residential	0	20	66.287	3.424		Residential - Single Family Residence - Pool, 1	174B117 57	1 per lot	Canoga Park - Winnetka - Woodland Hills - West Hills	No	LI	AHO , CPK CPU
Los Angeles	5842 OAKDALE AVE	91367	2153015021	1.712	1.712	0.000	0.000	Shortfall of Sites	0.417	Very Low Residential	RA-1	Very Low Residential	0	20	66.287	3.424		Residential - Single Family Residence - Pool, 1	174B113 35	1 per lot	Canoga Park - Winnetka - Woodland Hills - West Hills	No	LI	AHO , CPK CPU
Los Angeles	5818 OAKDALE AVE	91367	2153015018	1.712	1.712	0.000	0.000	Shortfall of Sites	0.417	Very Low Residential	RA-1	Very Low Residential	0	20	66.287	3.424		Residential - Single Family Residence - Pool, 1	174B113 91	1 per lot	Canoga Park - Winnetka - Woodland Hills - West Hills	No	LI	AHO , CPK CPU
Los Angeles	5834 OAKDALE AVE	91367	2153015020	1.712	1.712	0.000	0.000	Shortfall of Sites	0.417	Very Low Residential	RA-1	Very Low Residential	0	20	66.287	3.424		Residential - Single Family Residence, 1	174B113 57	1 per lot	Canoga Park - Winnetka - Woodland Hills - West Hills	No	LI	AHO , CPK CPU
Los Angeles	5810 OAKDALE AVE	91367	2153015017	1.712	1.712	0.000	0.000	Shortfall of Sites	0.417	Very Low Residential	RA-1	Very Low Residential	[LM2-MU2-5] [RG1-FA] [CPIO]	20	66.287	3.424		Residential - Single Family Residence - Pool, 1	174B113 112	1 per lot	Canoga Park - Winnetka - Woodland Hills - West Hills	No	LI	AHO , CPK CPU
Los Angeles	5906 JUMILLA AVE	91367	2153020024	1.712	1.712	0.000	0.000	Shortfall of Sites	0.417	Very Low Residential	RA-1	Very Low Residential	0	20	66.287	3.424		Residential - Single Family Residence - Pool, 1	177B117 773	1 per lot	Canoga Park - Winnetka - Woodland Hills - West Hills	No	LI	AHO , CPK CPU
Los Angeles	5946 JUMILLA AVE	91367	2153020029	0.171	0.171	0.000	3.081	Shortfall of Sites	0.417	Very Low Residential	RA-1	Very Low Residential	[MB3-CDF1-5] [IX4-FA] [CPIO]	20	66.287	3.424		Residential - Single Family Residence - Pool, 1	177B117 699	1 per lot	Canoga Park - Winnetka - Woodland Hills - West Hills	No	VLI, LI, ABMI	AHO , CPK CPU
Los Angeles	5930 JUMILLA AVE	91367	2153020027	1.712	1.712	0.000	0.000	Shortfall of Sites	0.417	Very Low Residential	RA-1	Very Low Residential	0	20	66.287	3.424		Residential - Single Family Residence - Pool, 1	177B117 726	1 per lot	Canoga Park - Winnetka - Woodland Hills - West Hills	No	LI	AHO , CPK CPU
Los Angeles	5922 JUMILLA AVE	91367	2153020026	1.712	1.712	0.000	0.000	Shortfall of Sites	0.417	Very Low Residential	RA-1	Very Low Residential	0	20	66.287	3.424		Residential - Single Family Residence - Pool, 1	177B117 740	1 per lot	Canoga Park - Winnetka - Woodland Hills - West Hills	No	LI	AHO , CPK CPU
Los Angeles	5826 JUMILLA AVE	91367	2153020019	1.712	1.712	0.000	0.000	Shortfall of Sites	0.417	Very Low Residential	RA-1	Very Low Residential	0	20	66.287	3.424		Residential - Single Family Residence, 1	174B117 42	1 per lot	Canoga Park - Winnetka - Woodland Hills - West Hills	No	LI	AHO , CPK CPU
Los Angeles	5810 JUMILLA AVE	91367	2153020017	0.171	0.171	0.000	3.081	Shortfall of Sites	0.417	Very Low Residential	RA-1	Very Low Residential	[HB3-G1-5] [CX3-FA] [CPIO-O]	20	66.287	3.424		Residential - Single Family Residence - Pool, 1	174B117 72	1 per lot	Canoga Park - Winnetka - Woodland Hills - West Hills	No	VLI, LI, ABMI	AHO , CPK CPU
Los Angeles	5826 OAKDALE AVE	91367	2153015019	0.171	0.171	0.000	3.081	Shortfall of Sites	0.417	Very Low Residential	RA-1	Very Low Residential	[MB4-G1-5] [IX1-FA] [CPIO]	20	66.287	3.424		Residential - Single Family Residence - Pool, 1	174B113 73	1 per lot	Canoga Park - Winnetka - Woodland Hills - West Hills	No	VLI, LI, ABMI	AHO , CPK CPU
Los Angeles	5900 JUMILLA AVE	91367	2153020023	1.712	1.712	0.000	0.000	Shortfall of Sites	0.417	Very Low Residential	RA-1	Very Low Residential	0	20	66.287	3.424		Residential - Single Family Residence - Pool, 1	177B117 792	1 per lot	Canoga Park - Winnetka - Woodland Hills - West Hills	No	LI	AHO , CPK CPU
Los Angeles	5938 JUMILLA AVE	91367	2153020028	1.712	1.712	0.000	0.000	Shortfall of Sites	0.417	Very Low Residential	RA-1	Very Low Residential	0	20	66.287	3.424		Residential - Single Family Residence - Pool, 1	177B117 711	1 per lot	Canoga Park - Winnetka - Woodland Hills - West Hills	No	LI	AHO , CPK CPU
Los Angeles	5946 OAKDALE AVE	91367	2153015029	1.712	1.712	0.000	0.000	Shortfall of Sites	0.417	Very Low Residential	RA-1	Very Low Residential	0	20	66.287	3.423		Residential - Single Family Residence - Pool, 1	177B113 173	1 per lot	Canoga Park - Winnetka - Woodland Hills - West Hills	No	LI	AHO , CPK CPU
Los Angeles	5938 OAKDALE AVE	91367	2153015028	1.712	1.712	0.000	0.000	Shortfall of Sites	0.417	Very Low Residential	RA-1	Very Low Residential	0	20	66.287	3.423		Residential - Single Family Residence - Pool, 1	177B113 197	1 per lot	Canoga Park - Winnetka - Woodland Hills - West Hills	No	LI	AHO , CPK CPU
Los Angeles	5930 OAKDALE AVE	91367	2153015027	1.712	1.712	0.000	0.000	Shortfall of Sites	0.417	Very Low Residential	RA-1	Very Low Residential	0	20	66.287	3.423		Residential - Single Family Residence, 1	177B113 215	1 per lot	Canoga Park - Winnetka - Woodland Hills - West Hills	No	LI	AHO , CPK CPU
Los Angeles	5922 OAKDALE AVE	91367	2153015026	1.712	1.712	0.000	0.000	Shortfall of Sites	0.417	Very Low Residential	RA-1	Very Low Residential	0	20	66.287	3.423		Residential - Single Family Residence - Pool, 1	177B113 237	1 per lot	Canoga Park - Winnetka - Woodland Hills - West Hills	No	LI	AHO , CPK CPU
Los Angeles	5906 OAKDALE AVE	91367	2153015024	1.712	1.712	0.000	0.000	Shortfall of Sites	0.417	Very Low Residential	RA-1	Very Low Residential	0	20	66.287	3.423		Residential - Single Family Residence - Pool, 1	177B113 270	1 per lot	Canoga Park - Winnetka - Woodland Hills - West Hills	No	LI	AHO , CPK CPU
Los Angeles	5914 OAKDALE AVE	91367	2153015025	1.712	1.712	0.000	0.000	Shortfall of Sites	0.417	Very Low Residential	RA-1	Very Low Residential	0	20	66.287	3.423		Residential - Single Family Residence - Pool, 1	177B113 250	1 per lot	Canoga Park - Winnetka - Woodland Hills - West Hills	No	LI	AHO , CPK CPU
Los Angeles	23100 CANZONET ST	91367	2042014022	1.711	1.711	0.000	0.000	Shortfall of Sites	0.417	Low Residential	R1-1	Very Low Residential	0	20	66.287	3.423		Residential - Single Family Residence - Pool, 1	171B097 377	1 per lot	Canoga Park - Winnetka - Woodland Hills - West Hills	No	LI	AHO , CPK CPU
Los Angeles	6134 PAT AVE	91367	2032012003	1.711	1.711	0.000	0.000	Shortfall of Sites	0.363	Very Low Residential	RE11-1	Very Low Residential	0	20	66.287	3.422		Residential - Single Family Residence - Pool, 1	177B085 207	1 per lot	Canoga Park - Winnetka - Woodland Hills - West Hills	No	LI	AHO , CPK CPU, ADU
Los Angeles	7712 MARLBOROUGH CT	91304	2027029029	1.711	1.711	0.000	0.000	Shortfall of Sites	0.363	Very Low Residential	RE11-1	Very Low Residential	0	20	66.287	3.422		Residential - Single Family Residence - Pool, 1	189B093 722	1 per lot	Canoga Park - Winnetka - Woodland Hills - West Hills	No	LI	AHO , CPK CPU, ADU
Los Angeles	759 YALE ST	90012	5407023011	0.000	0.000	0.000	3.420	Shortfall of Sites	0.046	High Medium Residential	R4-1	Medium Neighborhood Residential	[LM2-MU2-5] [RX1-FA] [CPIO]	0	130.676	3.420		Residential - Four Units (Any Combination) - 4 Stories or Less, 1	135A213 299	No Max	Central City North	Yes	ABMI	DT CPU
Los Angeles	11514 CALVERT ST	91606	2338003001	0.000	0.000	0.000	3.420	Shortfall of Sites	0.223	Low Residential	R1-1	Low Medium Residential	0	0	26.881	3.420		Residential - Single Family Residence - Guesthouse, 1	177B169 619	43	North Hollywood - Valley Village	Yes	ABMI	NH CPU
Los Angeles	14554 VALERIO ST	91405	2218016004	0.000	0.000	0.000	3.420	Shortfall of Sites	0.155	Low Residential	R1-1	Low Medium Residential	0	0	38.685	3.420		Residential - Single Family Residence - Guesthouse, 1	186B149 572	29	Van Nuys - North Sherman Oaks	Yes	ABMI	VNY CPU
Los Angeles	6843 TOBIAS AVE	91405	2219022004	0.000	0.000	0.000	3.420	Shortfall of Sites	0.155	Low Residential	R1-1	Low Medium Residential	0	0	38.681	3.420		, 1	183B149 658	29	Van Nuys - North Sherman Oaks	Yes	ABMI	VNY CPU
Los Angeles	5846 NEVADA AVE	91367	2146018012	1.709	1.709	0.000	0.000	Shortfall of Sites	0.363	Low Residential	RE11-1	Very Low Residential	0	20	66.287	3.419		Residential - Single Family Residence - Pool, 1	174B101 14	1 per lot	Canoga Park - Winnetka - Woodland Hills - West Hills	No	LI	AHO , CPK CPU, ADU
Los Angeles	2400 W 54TH ST	90043	5005002035	0.000	0.000	0.000	3.419	Shortfall of Sites	0.085	Neighborhood Commercial	C2-1VL-CPIO	0	0	0	91.510	3.419		Commercial - Store Combination - Store and Residential Combination - One Story, 0	108B189 649		West Adams - Baldwin Hills - Leimert	Yes	ABMI	DB50 , ARO
Los Angeles	7224 LINDLEY AVE	91335	2121002015	1.709	1.709	0.000	0.000	Shortfall of Sites	0.361	Community Commercial	[Q]P-1L-CDO	0	0	20	94.696	3.417		Commercial - Parking Lot (Commercial Use Property) - Lots - Patron or Employee - One Story, 0	183B125 44		Reseda - West Van Nuys	No	LI	P
Los Angeles	1335 S MANSFIELD AVE	90019	5070003007	0.000	0.000	0.000	3.415	Shortfall of Sites	0.159	Low Medium II Residential	RD2-1-O	0	0	0	99.000	3.415		Residential - Five or More Units or Apartments (Any Combination) · 4 Stories or Less, 8	129B181 722		Wilshire	Yes	ABMI	TOC EXP , R2RD
Los Angeles	1331 S MANSFIELD AVE	90019	5070003006	0.000	0.000	0.000	3.415	Shortfall of Sites	0.159	Low Medium II Residential	RD2-1-O	0	0	0	99.000	3.415		Residential - Five or More Units or Apartments (Any Combination) · 4 Stories or Less, 8	129B181 700		Wilshire	Yes	ABMI	TOC EXP , R2RD
Los Angeles	17421 TARZANA ST	91316	2290004002	1.707	1.707	0.000	0.000	Shortfall of Sites	0.363	Community Commercial	RA-1	Very Low Residential	0	20	66.287	3.415		Residential - Single Family Residence - Pool, 1	168B129 55	1 per lot	Encino - Tarzana	No	LI	AHO , ENC CPU, ADU

Jurisdiction Name	Site Address/Intersection	5 Digit ZIP Code	Assessor Parcel Number	Very Low-Income	Low-Income	Moderate-Income	Above Moderate-Income	Type of Shortfall	Parcel Size (Acres)	Current General Plan Designation	Current Zoning	Proposed General Plan (GP) Designation	Proposed Zoning	Minimum Density Allowed	Maximum Density Allowed	Total Capacity	Vacant/ Nonvacant	Description of Existing Uses	PIN	Base Density Per Acre	Community Plan Area	Rent Stabalization Ordinance	Income Category	Applicable Rezoning Program (Program informing values in Column Q listed first)
Los Angeles	13730 VANOWEN ST	91405	2238010028	0.000	0.000	0.000	3.414	Shortfall of Sites	0.213	Medium Residential	[Q]R3-1	0	0	0	83.346	3.414	Residential - Five or More Units or Apartments (Any Combination) · 4 Stories or Less, 8	180B157 11		Van Nuys - North Sherman Oaks	Yes	ABMI	DB50
Los Angeles	13564 CANTLAY ST	91405	2328007019	0.000	0.000	0.000	3.414	Shortfall of Sites	0.216	Medium Residential	R3-1	0	0	0	82.233	3.414	Residential - Five or More Units or Apartments (Any Combination) · 4 Stories or Less, 8	183B157 19		Van Nuys - North Sherman Oaks	Yes	ABMI	DB50
Los Angeles	13554 CANTLAY ST	91405	2328007020	0.000	0.000	0.000	3.414	Shortfall of Sites	0.216	Medium Residential	R3-1	0	0	0	82.233	3.414	Residential - Five or More Units or Apartments (Any Combination) · 4 Stories or Less, 8	183B157 20		Van Nuys - North Sherman Oaks	Yes	ABMI	DB50
Los Angeles	13546 CANTLAY ST	91405	2328007021	0.000	0.000	0.000	3.414	Shortfall of Sites	0.216	Medium Residential	R3-1	0	0	0	82.234	3.414	Residential - Five or More Units or Apartments (Any Combination) · 4 Stories or Less, 8	183B157 21		Van Nuys - North Sherman Oaks	Yes	ABMI	DB50
Los Angeles	13232 VANOWEN ST	91605	2326014033	0.000	0.000	0.000	3.414	Shortfall of Sites	0.207	Medium Residential	R3-1	0	0	0	85.923	3.414	Residential - Five or More Units or Apartments (Any Combination) · 4 Stories or Less, 8	180B157 25		North Hollywood - Valley Village	Yes	ABMI	DB50
Los Angeles	13226 VANOWEN ST	91605	2326014028	0.000	0.000	0.000	3.414	Shortfall of Sites	0.205	Medium Residential	R3-1	0	0	0	86.758	3.414	Residential - Five or More Units or Apartments (Any Combination) · 4 Stories or Less, 8	180B157 27		North Hollywood - Valley Village	Yes	ABMI	DB50
Los Angeles	6737 WOODMAN AVE	91401	2238010041	0.000	0.000	0.000	3.414	Shortfall of Sites	0.257	Medium Residential	[Q]R3-1	0	0	0	69.083	3.414	Residential - Five or More Units or Apartments (Any Combination) · 4 Stories or Less, 8	180B157 105		Van Nuys - North Sherman Oaks	Yes	ABMI	DB50
Los Angeles	16015 GAULT ST	91406	2224004022	0.000	0.000	0.000	3.414	Shortfall of Sites	0.387	Low Medium II Residential	RD1.5-1	0	0	0	45.849	3.414	Residential - Five or More Units or Apartments (Any Combination) · 4 Stories or Less, 8	183B141 188		Van Nuys - North Sherman Oaks	Yes	ABMI	DB50
Los Angeles	13406 S VERMONT AVE	90247	6117033004	0.000	0.000	0.000	3.414	Shortfall of Sites	0.213	Medium Residential	R3-1-O	0	0	0	83.392	3.414	Residential - Five or More Units or Apartments (Any Combination) · 4 Stories or Less, 8	078B197 225		Harbor Gateway	Yes	ABMI	DB50
Los Angeles	6610 WHITSETT AVE	91606	2333002048	0.000	0.000	0.000	3.414	Shortfall of Sites	0.206	Medium Residential	R3-1	0	0	0	86.420	3.414	Residential - Five or More Units or Apartments (Any Combination) · 4 Stories or Less, 8	180B165 364		North Hollywood - Valley Village	Yes	ABMI	DB50
Los Angeles	7013 COLDWATER CANYON AVE	91605	2327021002	0.000	0.000	0.000	3.414	Shortfall of Sites	0.211	Medium Residential	R3-1	0	0	0	84.319	3.414	Residential - Five or More Units or Apartments (Any Combination) · 4 Stories or Less, 8	183B161 420		North Hollywood - Valley Village	Yes	ABMI	DB50
Los Angeles	7019 COLDWATER CANYON AVE	91605	2327021001	0.000	0.000	0.000	3.414	Shortfall of Sites	0.206	Medium Residential	R3-1	0	0	0	86.279	3.414	Residential - Five or More Units or Apartments (Any Combination) · 4 Stories or Less, 8	183B161 450		North Hollywood - Valley Village	Yes	ABMI	DB50
Los Angeles	6153 COLDWATER CANYON AVE	91606	2331020010	0.000	0.000	0.000	3.414	Shortfall of Sites	0.212	Medium Residential	R3-1	0	0	0	83.839	3.414	Residential - Five or More Units or Apartments (Any Combination) · 4 Stories or Less, 8	177B161 467		Van Nuys - North Sherman Oaks	Yes	ABMI	DB50
Los Angeles	6557 VINELAND AVE	91606	2336003026	0.000	0.000	0.000	3.414	Shortfall of Sites	0.206	Medium Residential	R3-1	0	0	0	86.316	3.414	Residential - Five or More Units or Apartments (Any Combination) · 4 Stories or Less, 8	180B173 521		North Hollywood - Valley Village	Yes	ABMI	DB50
Los Angeles	6551 VINELAND AVE	91606	2336003025	0.000	0.000	0.000	3.414	Shortfall of Sites	0.208	Medium Residential	R3-1	0	0	0	85.493	3.414	Residential - Five or More Units or Apartments (Any Combination) · 4 Stories or Less, 8	180B173 557		North Hollywood - Valley Village	Yes	ABMI	DB50
Los Angeles	7260 WOODMAN AVE	91405	2328006001	0.000	0.000	0.000	3.414	Shortfall of Sites	0.210	Medium Residential	R3-1	0	0	0	84.591	3.414	Residential - Five or More Units or Apartments (Any Combination) · 4 Stories or Less, 8	186B157 559		Van Nuys - North Sherman Oaks	Yes	ABMI	DB50
Los Angeles	6543 VINELAND AVE	91606	2336003030	0.000	0.000	0.000	3.414	Shortfall of Sites	0.208	Medium Residential	R3-1	0	0	0	85.327	3.414	Residential - Five or More Units or Apartments (Any Combination) · 4 Stories or Less, 8	180B173 576		North Hollywood - Valley Village	Yes	ABMI	DB50
Los Angeles	6950 FULTON AVE	91605	2327006102	0.000	0.000	0.000	3.414	Shortfall of Sites	0.213	Medium Residential	R3-1	0	0	0	83.249	3.414	Residential - Five or More Units or Apartments (Any Combination) · 4 Stories or Less - Pool, 8	183B157 1009		North Hollywood - Valley Village	Yes	ABMI	DB50
Los Angeles	6537 VINELAND AVE	91606	2336003031	0.000	0.000	0.000	3.414	Shortfall of Sites	0.208	Medium Residential	R3-1	Neighborhood Center	0	0	72.192	3.414	Residential - Five or More Units or Apartments (Any Combination) · 4 Stories or Less, 8	180B173 600	108	North Hollywood - Valley Village	Yes	ABMI	DB50 , NH CPU
Los Angeles	17055 VANOWEN ST	91406	2230009016	0.000	0.000	0.000	3.414	Shortfall of Sites	0.205	Medium Residential	R3-1	Medium Residential	0	0	68.228	3.414	Residential - Five or More Units or Apartments (Any Combination) · 4 Stories or Less, 8	183B133 945	43	Reseda - West Van Nuys	Yes	ABMI	DB50 , RES CPU, AHO
Los Angeles	5000 GLORIA AVE	91436	2261013036	1.707	1.707	0.000	0.000	Shortfall of Sites	0.363	Low II Residential	RE9-1	Low Residential	0	20	66.287	3.414	Residential - Single Family Residence - Pool, 1	168B141 127	1 per lot	Encino - Tarzana	No	LI	AHO , ENC CPU, ADU
Los Angeles	5851 JUMILLA AVE	91367	2153015009	1.707	1.707	0.000	0.000	Shortfall of Sites	0.416	Very Low Residential	RA-1	Very Low Residential	[LM2-G1-5] [CX1-FA] [CPIO]	20	66.287	3.414	Residential - Single Family Residence - Pool and Misc., 1	177B117 804	1 per lot	Canoga Park - Winnetka - Woodland Hills - West Hills	No	LI	AHO , CPK CPU
Los Angeles	22837 BURBANK BLVD	91367	2041013013	1.706	1.706	0.000	0.000	Shortfall of Sites	0.416	Low Residential	R1-1	Very Low Residential	[LM2-MU2-5] [RX1-FA] [CPIO]	20	66.287	3.413	Residential - Single Family Residence - Pool, 1	174B097 473	1 per lot	Canoga Park - Winnetka - Woodland Hills - West Hills	No	LI	AHO , CPK CPU
Los Angeles	22843 BURBANK BLVD	91367	2041013012	1.706	1.706	0.000	0.000	Shortfall of Sites	0.416	Low Residential	R1-1	Very Low Residential	0	20	66.287	3.413	Residential - Single Family Residence, 1	174B097 472	1 per lot	Canoga Park - Winnetka - Woodland Hills - West Hills	No	LI	AHO , CPK CPU
Los Angeles	22931 BURBANK BLVD	91367	2041013005	1.706	1.706	0.000	0.000	Shortfall of Sites	0.416	Low Residential	R1-1	Very Low Residential	0	20	66.287	3.412	Residential - Single Family Residence - Guesthouse, 1	174B097 465	1 per lot	Canoga Park - Winnetka - Woodland Hills - West Hills	No	LI	AHO , CPK CPU
Los Angeles	5961 BECKFORD AVE	91356	2156003006	1.706	1.706	0.000	0.000	Shortfall of Sites	0.416	Very Low I Residential	RA-1	Very Low Residential	0	20	66.287	3.412	Residential - Single Family Residence - Pool, 1	177B117 686	1 per lot	Encino - Tarzana	No	LI	AHO , ENC CPU
Los Angeles	17409 TARZANA ST	91316	2290004003	1.706	1.706	0.000	0.000	Shortfall of Sites	0.362	Community Commercial	RA-1	Very Low Residential	0	20	66.287	3.412	Residential - Single Family Residence - Pool, 1	168B129 64	1 per lot	Encino - Tarzana	No	LI	AHO , ENC CPU, ADU
Los Angeles	5901 JUMILLA AVE	91367	2153015008	0.171	0.171	0.000	3.069	Shortfall of Sites	0.416	Very Low Residential	RA-1	Very Low Residential	[MN1-SH1-5] [CX1-FA] [CPIO]	20	66.287	3.410	Residential - Single Family Residence - Pool, 1	177B117 791	1 per lot	Canoga Park - Winnetka - Woodland Hills - West Hills	No	VLI, LI, ABMI	AHO , CPK CPU
Los Angeles	5770 MELROSE AVE	90038	5523011028	0.000	0.000	0.000	3.410	Shortfall of Sites	0.092	Limited Commercial	C1-1VL	0	0	0	54.450	3.410	Commercial - Store Combination - Store and Office Combination - One Story, 0	141B189 400		Wilshire	No	ABMI	OPP C , ARO
Los Angeles	5915 JUMILLA AVE	91367	2153015006	1.705	1.705	0.000	0.000	Shortfall of Sites	0.416	Very Low Residential	RA-1	Very Low Residential	[LN1-MU2-5] [RG1-FA] [CPIO-O]	20	66.287	3.410	Residential - Single Family Residence - Pool, 1	177B117 759	1 per lot	Canoga Park - Winnetka - Woodland Hills - West Hills	No	LI	AHO , CPK CPU
Los Angeles	5939 JUMILLA AVE	91367	2153015003	1.705	1.705	0.000	0.000	Shortfall of Sites	0.416	Very Low Residential	RA-1	Very Low Residential	0	20	66.287	3.410	Residential - Single Family Residence - Pool, 1	177B117 710	1 per lot	Canoga Park - Winnetka - Woodland Hills - West Hills	No	LI	AHO , CPK CPU
Los Angeles	5923 JUMILLA AVE	91367	2153015005	1.705	1.705	0.000	0.000	Shortfall of Sites	0.416	Very Low Residential	RA-1	Very Low Residential	0	20	66.287	3.410	Residential - Single Family Residence - Pool, 1	177B117 739	1 per lot	Canoga Park - Winnetka - Woodland Hills - West Hills	No	LI	AHO , CPK CPU
Los Angeles	5931 JUMILLA AVE	91367	2153015004	1.705	1.705	0.000	0.000	Shortfall of Sites	0.416	Very Low Residential	RA-1	Very Low Residential	0	20	66.287	3.410	Residential - Single Family Residence - Pool, 1	177B117 725	1 per lot	Canoga Park - Winnetka - Woodland Hills - West Hills	No	LI	AHO , CPK CPU
Los Angeles	5947 JUMILLA AVE	91367	2153015002	1.705	1.705	0.000	0.000	Shortfall of Sites	0.416	Very Low Residential	RA-1	Very Low Residential	0	20	66.287	3.410	Residential - Single Family Residence, 1	177B117 698	1 per lot	Canoga Park - Winnetka - Woodland Hills - West Hills	No	LI	AHO , CPK CPU
Los Angeles	5907 JUMILLA AVE	91367	2153015007	0.171	0.171	0.000	3.069	Shortfall of Sites	0.416	Very Low Residential	RA-1	Very Low Residential	[HB3-SH1-5] [CX2-FA] [CPIO-O]	20	66.287	3.410	Residential - Single Family Residence - Pool, 1	177B117 772	1 per lot	Canoga Park - Winnetka - Woodland Hills - West Hills	No	VLI, LI, ABMI	AHO , CPK CPU
Los Angeles	722 LACONIA BLVD	90044	6117019012	0.000	0.000	0.000	3.410	Shortfall of Sites	0.330	Medium Residential	R3-1-O	0	0	0	84.121	3.410	Residential - Five or More Units or Apartments (Any Combination) · 4 Stories or Less, 16	081B197 275		Harbor Gateway	Yes	ABMI	DB50
Los Angeles	6512 WOODMAN AVE	91401	2329002022	0.000	0.000	0.000	3.410	Shortfall of Sites	0.339	Medium Residential	R3-1	0	0	0	81.775	3.410	Residential - Five or More Units or Apartments (Any Combination) · 4 Stories or Less - Pool, 16	180B157 655		Van Nuys - North Sherman Oaks	Yes	ABMI	DB50
Los Angeles	11617 VICTORY BLVD	91606	2335012017	0.000	0.000	0.000	3.410	Shortfall of Sites	0.342	Low Medium II Residential	RD1.5-1	Neighborhood Center	0	0	70.270	3.410	Residential - Five or More Units or Apartments (Any Combination) · 4 Stories or Less, 13	180B169 1040	108	North Hollywood - Valley Village	Yes	ABMI	NH CPU
Los Angeles	8080 LANGDON AVE	91406	2654037020	0.000	0.000	0.000	3.410	Shortfall of Sites	0.745	Medium Residential	R3-1	Medium Neighborhood Residential	0	0	72.480	3.410	Residential - Five or More Units or Apartments (Any Combination) · 4 Stories or Less - Pool, 37	189B145 60	43	Reseda - West Van Nuys	Yes	ABMI	RES CPU
Los Angeles	8154 LANGDON AVE	91406	2654036019	0.000	0.000	0.000	3.410	Shortfall of Sites	0.822	Medium Residential	R3-1	Medium Neighborhood Residential	0	0	71.734	3.410	Residential - Five or More Units or Apartments (Any Combination) · 4 Stories or Less - Pool, 41	192B145 577	43	Reseda - West Van Nuys	Yes	ABMI	RES CPU
Los Angeles	153 S MOTT ST	90033	5180011017	0.000	0.000	0.000	3.410	Shortfall of Sites	0.106	Low Medium I Residential	R2-1-CUGU	Medium Neighborhood Residential	[LLN2 - MU3 - 4][RN3 - 6][CPIO]	0	132.572	3.410	Residential - Five or More Units or Apartments (Any Combination) · 4 Stories or Less, 5	126A225 31	72	Boyle Heights	Yes	ABMI	BH CPU , R2RD
Los Angeles	2112 E 4TH ST	90033	5183018005	0.000	0.000	0.000	3.410	Shortfall of Sites	0.134	Low Medium II Residential	RD1.5-1-CUGU	Neighborhood Center	[LUM2 - G2 - 3][XN2 - 8][CPIO]	0	104.287	3.410	Residential - Five or More Units or Apartments (Any Combination) · 4 Stories or Less, 5	127-5A221 242	54	Boyle Heights	Yes	ABMI	BH CPU , R2RD
Los Angeles	2529 MICHIGAN AVE	90033	5180008006	0.000	0.000	0.000	3.410	Shortfall of Sites	0.108	Medium Residential	R3-1-CUGU	Medium Neighborhood Residential	[LLN2 - MU3 - 4][RN3 - 6][CPIO]	0	130.046	3.410	Residential - Five or More Units or Apartments (Any Combination) · 4 Stories or Less, 5	127-5A225 93	72	Boyle Heights	Yes	ABMI	BH CPU
Los Angeles	721 NEW DEPOT ST	90012	5407008006	0.000	0.000	0.000	3.410	Shortfall of Sites	0.115	High Medium Residential	R4-1	Medium Neighborhood Residential	[LM2-MU2-5] [RX1-FA] [CPIO]	0	121.218	3.410	Residential - Five or More Units or Apartments (Any Combination) · 4 Stories or Less, 5	135A213 59	No Max	Central City North	Yes	ABMI	DT CPU
Los Angeles	701 N HILL PL	90012	5407017014	0.000	0.000	0.000	3.410	Shortfall of Sites	0.117	High Medium Residential	R4-1	Medium Neighborhood Residential	[LM2-MU2-5] [RX1-FA] [CPIO]	0	119.158	3.410	Residential - Five or More Units or Apartments (Any Combination) · 4 Stories or Less, 5	133-5A213 73	No Max	Central City North	Yes	ABMI	DT CPU
Los Angeles	721 N GRAND AVE	90012	5407012001	0.000	0.000	0.000	3.410	Shortfall of Sites	0.115	High Medium Residential	R4-1	Medium Neighborhood Residential	[LM2-MU2-5] [RX1-FA] [CPIO]	0	122.147	3.410	Residential - Five or More Units or Apartments (Any Combination) · 4 Stories or Less, 5	135A213 246	No Max	Central City North	Yes	ABMI	DT CPU
Los Angeles	717 N GRAND AVE	90012	5407012007	0.000	0.000	0.000	3.410	Shortfall of Sites	0.115	High Medium Residential	R4-1	Medium Neighborhood Residential	[LM2-MU2-5] [RX1-FA] [CPIO]	0	121.481	3.410	Residential - Five or More Units or Apartments (Any Combination) · 4 Stories or Less, 5	135A213 280	No Max	Central City North	Yes	ABMI	DT CPU
Los Angeles	716 N BUNKER HILL AVE	90012	5407012006	0.000	0.000	0.000	3.410	Shortfall of Sites	0.115	High Medium Residential	R4-1	Medium Neighborhood Residential	[LM2-MU2-5] [RX1-FA] [CPIO]	0	121.919	3.410	Residential - Five or More Units or Apartments (Any Combination) · 4 Stories or Less, 5	135A213 283	No Max	Central City North	Yes	ABMI	DT CPU

Jurisdiction Name	Site Address/Intersection	5 Digit ZIP Code	Assessor Parcel Number	Very Low-Income	Low-Income	Moderate-Income	Above Moderate-Income	Type of Shortfall	Parcel Size (Acres)	Current General Plan Designation	Current Zoning	Proposed General Plan (GP) Designation	Proposed Zoning	Minimum Density Allowed	Maximum Density Allowed	Total Capacity	Vacant/ Nonvacant	Description of Existing Uses	PIN	Base Density Per Acre	Community Plan Area	Rent Stabalization Ordinance	Income Category	Applicable Rezoning Program (Program informing values in Column Q listed first)
Los Angeles	630 N BUNKER HILL AVE	90012	5407013007	0.000	0.000	0.000	3.410	Shortfall of Sites	0.122	High Medium Residential	R4-1	Medium Neighborhood Residential	[LM2-MU2-5] [RX1-FA] [CPIO]	0	114.936	3.410		Residential - Five or More Units or Apartments (Any Combination) · 4 Stories or Less, 5	135A213 400	No Max	Central City North	Yes	ABMI	DT CPU
Los Angeles	5940 LEMP AVE	91601	2338009006	0.000	0.000	0.000	3.410	Shortfall of Sites	0.135	Low Medium II Residential	RD2-1	Community Center (Mixed-Use)	0	0	103.595	3.410		Residential - Five or More Units or Apartments (Any Combination) · 4 Stories or Less, 5	177B169 915	145	North Hollywood - Valley Village	Yes	ABMI	NH CPU , R2RD, AHO
Los Angeles	14762 ERWIN ST	91411	2241016001	0.000	0.000	0.000	3.410	Shortfall of Sites	0.172	Medium Residential	[Q]R3-1	Medium	0	0	110.312	3.410		Residential - Five or More Units or Apartments (Any Combination) · 4 Stories or Less, 9	178-5A149 177	108	Van Nuys - North Sherman Oaks	Yes	ABMI	Orange LineTNP
Los Angeles	14732 ERWIN ST	91411	2241015008	0.000	0.000	0.000	3.410	Shortfall of Sites	0.172	Medium Residential	[Q]R3-1	Medium	0	0	110.309	3.410		Residential - Five or More Units or Apartments (Any Combination) · 4 Stories or Less, 9	178-5A149 182	108	Van Nuys - North Sherman Oaks	Yes	ABMI	Orange LineTNP
Los Angeles	14716 ERWIN ST	91411	2241015005	0.000	0.000	0.000	3.410	Shortfall of Sites	0.172	Medium Residential	[Q]R3-1	Medium	0	0	110.307	3.410		Residential - Five or More Units or Apartments (Any Combination) · 4 Stories or Less, 9	178-5A149 185	108	Van Nuys - North Sherman Oaks	Yes	ABMI	Orange LineTNP
Los Angeles	14712 ERWIN ST	91411	2241015004	0.000	0.000	0.000	3.410	Shortfall of Sites	0.172	Medium Residential	[Q]R3-1	Medium	0	0	110.307	3.410		Residential - Five or More Units or Apartments (Any Combination) · 4 Stories or Less, 9	178-5A149 186	108	Van Nuys - North Sherman Oaks	Yes	ABMI	Orange LineTNP
Los Angeles	14850 DELANO ST	91411	2241017011	0.000	0.000	0.000	3.410	Shortfall of Sites	0.172	Medium Residential	[Q]R3-1	Medium	0	0	110.350	3.410		Residential - Five or More Units or Apartments (Any Combination) · 4 Stories or Less, 9	178-5A149 246	108	Van Nuys - North Sherman Oaks	Yes	ABMI	Orange LineTNP
Los Angeles	14756 DELANO ST	91411	2241018014	0.000	0.000	0.000	3.410	Shortfall of Sites	0.172	Medium Residential	[Q]R3-1	Medium	0	0	110.345	3.410		Residential - Five or More Units or Apartments (Any Combination) · 4 Stories or Less, 9	178-5A149 257	108	Van Nuys - North Sherman Oaks	Yes	ABMI	Orange LineTNP
Los Angeles	14722 DELANO ST	91411	2241018007	0.000	0.000	0.000	3.410	Shortfall of Sites	0.172	Medium Residential	[Q]R3-1	Medium	0	0	110.340	3.410		Residential - Five or More Units or Apartments (Any Combination) · 4 Stories or Less, 9	178-5A149 262	108	Van Nuys - North Sherman Oaks	Yes	ABMI	Orange LineTNP
Los Angeles	14201 DELANO ST	91401	2240020013	0.000	0.000	0.000	3.410	Shortfall of Sites	0.172	Medium Residential	[Q]R3-1	Medium	0	0	110.281	3.410		Residential - Five or More Units or Apartments (Any Combination) · 4 Stories or Less, 9	177B153 416	108	Van Nuys - North Sherman Oaks	Yes	ABMI	Orange LineTNP
Los Angeles	680 S CATALINA ST	90005	5094007014	0.000	0.000	0.000	3.410	Shortfall of Sites	0.200	Regional Center Commercial	R5-2	0	0	0	138.941	3.410		Residential - Five or More Units or Apartments (Any Combination) · 4 Stories or Less, 16	132B197 132		Wilshire	Yes	ABMI	MURC
Los Angeles	5835 JUMILLA AVE	91367	2153015011	1.705	1.705	0.000	0.000	Shortfall of Sites	0.416	Very Low Residential	RA-1	Very Low Residential	0	20	66.287	3.410		Residential - Single Family Residence - Pool, 1	174B117 31	1 per lot	Canoga Park - Winnetka - Woodland Hills - West Hills	No	LI	AHO , CPK CPU
Los Angeles	5819 JUMILLA AVE	91367	2153015013	1.705	1.705	0.000	0.000	Shortfall of Sites	0.416	Very Low Residential	RA-1	Very Low Residential	0	20	66.287	3.409		Residential - Single Family Residence - Pool, 1	174B117 56	1 per lot	Canoga Park - Winnetka - Woodland Hills - West Hills	No	LI	AHO , CPK CPU
Los Angeles	5827 JUMILLA AVE	91367	2153015012	0.170	0.170	0.000	3.069	Shortfall of Sites	0.416	Very Low Residential	RA-1	Very Low Residential	[DM2-G1-5] [CX2-FA] [CPIO]	20	66.287	3.409		Residential - Single Family Residence - Pool, 1	174B117 41	1 per lot	Canoga Park - Winnetka - Woodland Hills - West Hills	No	VLI, LI, ABMI	AHO , CPK CPU
Los Angeles	5841 JUMILLA AVE	91367	2153015010	1.705	1.705	0.000	0.000	Shortfall of Sites	0.416	Very Low Residential	RA-1	Very Low Residential	0	20	66.287	3.409		Residential - Single Family Residence - Pool and Misc., 1	174B117 12	1 per lot	Canoga Park - Winnetka - Woodland Hills - West Hills	No	LI	AHO , CPK CPU
Los Angeles	5811 JUMILLA AVE	91367	2153015014	0.170	0.170	0.000	3.068	Shortfall of Sites	0.416	Very Low Residential	RA-1	Very Low Residential	[DM1-SH1-5] [IX3-FA] [SN-CPIO-O]	20	66.287	3.409		Residential - Single Family Residence - Pool, 1	174B117 71	1 per lot	Canoga Park - Winnetka - Woodland Hills - West Hills	No	VLI, LI, ABMI	AHO , CPK CPU
Los Angeles	5962 WOODLAND VIEW DR	91367	2032028019	0.170	0.170	0.000	3.068	Shortfall of Sites	0.362	Very Low Residential	RE11-1	Very Low Residential	[HB1-G1-5] [CX2-FA] [CPIO]	20	66.287	3.408		Residential - Single Family Residence - Pool, 1	177B085 430	1 per lot	Canoga Park - Winnetka - Woodland Hills - West Hills	No	VLI, LI, ABMI	AHO , CPK CPU, ADU
Los Angeles	11700 DOROTHY ST	90049	4265006050	0.000	0.000	0.000	3.408	Shortfall of Sites	0.172	Medium Residential	[Q]R3-1	0	0	0	83.790	3.408		Residential - Five or More Units or Apartments (Any Combination) · 4 Stories or Less, 7	129B145 89		Brentwood - Pacific Palisades	Yes	ABMI	DB50
Los Angeles	4436 VENTURA CANYON AVE	91423	2360004005	0.000	0.000	0.000	3.408	Shortfall of Sites	0.170	Medium Residential	R3-1-RIO	0	0	0	84.657	3.408		Residential - Five or More Units or Apartments (Any Combination) · 4 Stories or Less, 7	165B157 223		Sherman Oaks - Studio City - Toluca Lake - Cahuenga Pass	Yes	ABMI	DB50
Los Angeles	3219 EAGLE ROCK BLVD	90065	5457016019	0.000	0.000	0.000	3.408	Shortfall of Sites	0.164	Medium Residential	R3-1-CDO	0	0	0	88.196	3.408		Residential - Five or More Units or Apartments (Any Combination) · 4 Stories or Less, 7	150B213 250		Northeast Los Angeles	Yes	ABMI	DB50
Los Angeles	13000 MOORPARK ST	91604	2375006022	0.000	0.000	0.000	3.408	Shortfall of Sites	0.164	Medium Residential	R3-1-RIO	0	0	0	87.892	3.408		Residential - Five or More Units or Apartments (Any Combination) · 4 Stories or Less, 7	165B161 313		Sherman Oaks - Studio City - Toluca Lake - Cahuenga Pass	Yes	ABMI	DB50
Los Angeles	12823 BLOOMFIELD ST	91604	2375007013	0.000	0.000	0.000	3.408	Shortfall of Sites	0.310	Low Medium Residential	RD1.5-1-RIO	0	0	0	46.562	3.408		Residential - Five or More Units or Apartments (Any Combination) · 4 Stories or Less, 7	165B161 388		Sherman Oaks - Studio City - Toluca Lake - Cahuenga Pass	Yes	ABMI	DB50
Los Angeles	11727 KIOWA AVE	90049	4265008042	0.000	0.000	0.000	3.408	Shortfall of Sites	0.172	Medium Residential	[Q]R3-1	0	0	0	83.807	3.408		Residential - Five or More Units or Apartments (Any Combination) · 4 Stories or Less, 7	129B145 388		Brentwood - Pacific Palisades	Yes	ABMI	DB50
Los Angeles	18026 BURBANK BLVD	91316	2159005014	0.000	0.000	0.000	3.408	Shortfall of Sites	0.172	Medium Residential	R3-1-RIO	0	0	0	83.717	3.408		Residential - Five or More Units or Apartments (Any Combination) · 4 Stories or Less, 7	174B125 420		Encino - Tarzana	Yes	ABMI	DB50
Los Angeles	18020 BURBANK BLVD	91316	2159005015	0.000	0.000	0.000	3.408	Shortfall of Sites	0.172	Medium Residential	R3-1-RIO	0	0	0	83.668	3.408		Residential - Five or More Units or Apartments (Any Combination) · 4 Stories or Less, 7	174B125 421		Encino - Tarzana	Yes	ABMI	DB50
Los Angeles	12610 BURBANK BLVD	91607	2346006015	0.000	0.000	0.000	3.408	Shortfall of Sites	0.167	Medium Residential	R3-1	0	0	0	86.334	3.408		Residential - Five or More Units or Apartments (Any Combination) · 4 Stories or Less, 7	174B161 440		North Hollywood - Valley Village	Yes	ABMI	DB50
Los Angeles	12342 MONTANA AVE	90049	4264015009	0.000	0.000	0.000	3.408	Shortfall of Sites	0.169	Medium Residential	[Q]R3-1	0	0	0	85.315	3.408		Residential - Five or More Units or Apartments (Any Combination) · 4 Stories or Less, 7	129B141 506		Brentwood - Pacific Palisades	Yes	ABMI	DB50
Los Angeles	11953 DOROTHY ST	90049	4265020028	0.000	0.000	0.000	3.408	Shortfall of Sites	0.172	Medium Residential	[Q]R3-1	0	0	0	83.808	3.408		Residential - Five or More Units or Apartments (Any Combination) · 4 Stories or Less, 7	129B145 521		Brentwood - Pacific Palisades	Yes	ABMI	DB50
Los Angeles	11742 GOSHEN AVE	90049	4265010052	0.000	0.000	0.000	3.408	Shortfall of Sites	0.172	Medium Residential	[Q]R3-1	0	0	0	83.829	3.408		Residential - Five or More Units or Apartments (Any Combination) · 4 Stories or Less, 7	129B145 616		Brentwood - Pacific Palisades	Yes	ABMI	DB50
Los Angeles	1321 WELLESLEY AVE	90025	4267033011	0.000	0.000	0.000	3.408	Shortfall of Sites	0.169	Medium Residential	[Q]R3-1	0	0	0	85.152	3.408		Residential - Five or More Units or Apartments (Any Combination) · 4 Stories or Less, 7	126B145 638		West Los Angeles	Yes	ABMI	DB50
Los Angeles	11942 DARLINGTON AVE	90049	4265009054	0.000	0.000	0.000	3.408	Shortfall of Sites	0.169	Medium Residential	[Q]R3-1	0	0	0	85.519	3.408		Residential - Five or More Units or Apartments (Any Combination) · 4 Stories or Less, 7	129B145 656		Brentwood - Pacific Palisades	Yes	ABMI	DB50
Los Angeles	11956 DARLINGTON AVE	90049	4265009057	0.000	0.000	0.000	3.408	Shortfall of Sites	0.169	Medium Residential	[Q]R3-1	0	0	0	85.519	3.408		Residential - Five or More Units or Apartments (Any Combination) · 4 Stories or Less, 7	129B145 694		Brentwood - Pacific Palisades	Yes	ABMI	DB50
Los Angeles	1338 S CARMELINA AVE	90025	4267033014	0.000	0.000	0.000	3.408	Shortfall of Sites	0.169	Medium Residential	[Q]R3-1	0	0	0	85.160	3.408		Residential - Five or More Units or Apartments (Any Combination) · 4 Stories or Less, 7	126B145 733		West Los Angeles	Yes	ABMI	DB50
Los Angeles	10968 ROSE AVE	90034	4251025016	0.000	0.000	0.000	3.408	Shortfall of Sites	0.165	Medium Residential	R3-1	0	0	0	87.256	3.408		Residential - Five or More Units or Apartments (Any Combination) · 4 Stories or Less, 7	120B157 772		Palms - Mar Vista - Del Rey	Yes	ABMI	DB50
Los Angeles	10974 ROSE AVE	90034	4251025017	0.000	0.000	0.000	3.408	Shortfall of Sites	0.165	Medium Residential	R3-1	0	0	0	87.256	3.408		Residential - Five or More Units or Apartments (Any Combination) · 4 Stories or Less, 7	120B157 785		Palms - Mar Vista - Del Rey	Yes	ABMI	DB50
Los Angeles	18014 BURBANK BLVD	91316	2159005016	0.000	0.000	0.000	3.408	Shortfall of Sites	0.172	Medium Residential	R3-1-RIO	0	0	0	83.658	3.408		Residential - Five or More Units or Apartments (Any Combination) · 4 Stories or Less, 7	174B129 867		Encino - Tarzana	Yes	ABMI	DB50
Los Angeles	18008 BURBANK BLVD	91316	2159005017	0.000	0.000	0.000	3.408	Shortfall of Sites	0.172	Medium Residential	R3-1-RIO	0	0	0	83.658	3.408		Residential - Five or More Units or Apartments (Any Combination) · 4 Stories or Less, 7	174B129 868		Encino - Tarzana	Yes	ABMI	DB50
Los Angeles	3704 S BENTLEY AVE	90034	4252008017	0.000	0.000	0.000	3.408	Shortfall of Sites	0.174	Medium Residential	R3-1	0	0	0	83.159	3.408		Residential - Five or More Units or Apartments (Any Combination) · 4 Stories or Less, 7	117B161 894		Palms - Mar Vista - Del Rey	Yes	ABMI	DB50
Los Angeles	1619 BROCKTON AVE	90025	4259003027	0.000	0.000	0.000	3.408	Shortfall of Sites	0.168	Medium Residential	[Q]R3-1	0	0	0	85.879	3.408		Residential - Five or More Units or Apartments (Any Combination) · 4 Stories or Less, 7	126B145 895		West Los Angeles	Yes	ABMI	DB50
Los Angeles	3710 S BENTLEY AVE	90034	4252008018	0.000	0.000	0.000	3.408	Shortfall of Sites	0.174	Medium Residential	R3-1	0	0	0	83.159	3.408		Residential - Five or More Units or Apartments (Any Combination) · 4 Stories or Less, 7	117B161 908		Palms - Mar Vista - Del Rey	Yes	ABMI	DB50
Los Angeles	11940 GOSHEN AVE	90049	4265014048	0.000	0.000	0.000	3.408	Shortfall of Sites	0.172	Medium Residential	[Q]R3-1	0	0	0	83.829	3.408		Residential - Five or More Units or Apartments (Any Combination) · 4 Stories or Less, 7	129B145 929		Brentwood - Pacific Palisades	Yes	ABMI	DB50
Los Angeles	3728 S BENTLEY AVE	90034	4252008022	0.000	0.000	0.000	3.408	Shortfall of Sites	0.174	Medium Residential	R3-1	0	0	0	83.158	3.408		Residential - Five or More Units or Apartments (Any Combination) · 4 Stories or Less, 7	117B161 959		Palms - Mar Vista - Del Rey	Yes	ABMI	DB50
Los Angeles	1420 LIVONIA AVE	90035	4305014013	0.000	0.000	0.000	3.408	Shortfall of Sites	0.175	Medium Residential	R3-1-O	0	0	0	82.461	3.408		Residential - Five or More Units or Apartments (Any Combination) · 4 Stories or Less, 7	132B169 963		Wilshire	Yes	ABMI	DB50
Los Angeles	7736 PASEO DEL REY	90293	4118010023	0.000	0.000	0.000	3.408	Shortfall of Sites	0.174	Medium Residential	R3-1	0	0	0	83.140	3.408		Residential - Five or More Units or Apartments (Any Combination) · 4 Stories or Less, 7	096B153 1039		Westchester - Playa del Rey	Yes	ABMI	DB50
Los Angeles	7742 PASEO DEL REY	90293	4118010024	0.000	0.000	0.000	3.408	Shortfall of Sites	0.174	Medium Residential	R3-1	0	0	0	83.139	3.408		Residential - Five or More Units or Apartments (Any Combination) · 4 Stories or Less, 7	096B153 1043		Westchester - Playa del Rey	Yes	ABMI	DB50
Los Angeles	301 N BROADWAY	90012	5161005904	1.704	1.704	0.000	0.000	Shortfall of Sites	2.216	Public Facilities	PF-2D	0	0	20	153.741	3.408		Miscellaneous - Government Owned Property - Government Services - Utilities Office (Power, Water, etc.), 0	132A213 43		Central City	No	LI	PF
Los Angeles	500 SHATTO PL	90020	5077004026	0.000	0.000	3.407	0.000	Shortfall of Sites	0.477	Community Commercial	CR-1	0	0	0	13.742	3.407		Commercial - Office Building - One Story, 0	135B197 806		Wilshire	No	MI	ARO

Jurisdiction Name	Site Address/Intersection	5 Digit ZIP Code	Assessor Parcel Number	Very Low-Income	Low-Income	Moderate-Income	Above Moderate-Income	Type of Shortfall	Parcel Size (Acres)	Current General Plan Designation	Current Zoning	Proposed General Plan (GP) Designation	Proposed Zoning	Minimum Density Allowed	Maximum Density Allowed	Total Capacity	Vacant/ Nonvacant	Description of Existing Uses	PIN	Base Density Per Acre	Community Plan Area	Rent Stabalization Ordinance	Income Category	Applicable Rezoning Program (Program informing values in Column Q listed first)
Los Angeles	5063 ALDEA AVE	91316	2258009007	1.703	1.703	0.000	0.000	Shortfall of Sites	0.416	Very Low I Residential	RA-1	Very Low Residential	0	20	66.287	3.407		Residential - Single Family Residence - Pool, 1	171B133 600	1 per lot	Encino - Tarzana	No	LI	AHO , ENC CPU, ADU
Los Angeles	5899 VENICE BLVD	90019	5066016034	1.703	1.703	0.000	0.000	Shortfall of Sites	0.739	Neighborhood Commercial	C2-1VL-CPIO	0	0	20	102.494	3.407		Institutional - Church - One Story, 0	126B173 737		West Adams - Baldwin Hills - Leimert	No	LI	FBO
Los Angeles	5069 ALDEA AVE	91316	2258009006	1.703	1.703	0.000	0.000	Shortfall of Sites	0.415	Very Low I Residential	RA-1	Very Low Residential	0	20	66.287	3.407		Residential - Single Family Residence - Pool, 1	171B133 586	1 per lot	Encino - Tarzana	No	LI	AHO , ENC CPU, ADU
Los Angeles	6000 WOODLAND VIEW DR	91367	2032028016	1.703	1.703	0.000	0.000	Shortfall of Sites	0.362	Very Low Residential	RE11-1	Very Low Residential	0	20	66.287	3.406		Residential - Single Family Residence - Pool, 1	177B085 376	1 per lot	Canoga Park - Winnetka - Woodland Hills - West Hills	No	LI	AHO , CPK CPU, ADU
Los Angeles	5089 ALDEA AVE	91316	2258009004	1.703	1.703	0.000	0.000	Shortfall of Sites	0.415	Very Low I Residential	RA-1	Very Low Residential	0	20	66.287	3.406		Residential - Single Family Residence - Pool, 1	171B133 543	1 per lot	Encino - Tarzana	No	LI	AHO , ENC CPU, ADU
Los Angeles	12534 ROSCOE BLVD	91352	2308004019	0.000	0.000	0.000	3.406	Shortfall of Sites	0.458	Medium Residential	R3-1	0	0	0	82.476	3.406		Residential - Five or More Units or Apartments (Any Combination) - 4 Stories or Less - Pool, 24	192B161 134		Sun Valley - La Tuna Canyon	Yes	ABMI	DB50
Los Angeles	10150 SEPULVEDA BLVD	91345	2660014027	0.000	0.000	0.000	3.406	Shortfall of Sites	0.449	Medium Residential	R3-1	0	0	0	84.013	3.406		Residential - Five or More Units or Apartments (Any Combination) - 4 Stories or Less - Pool, 24	204B145 565		Mission Hills - Panorama City - North Hills	Yes	ABMI	DB50
Los Angeles	10140 SEPULVEDA BLVD	91345	2660014028	0.000	0.000	0.000	3.406	Shortfall of Sites	0.452	Medium Residential	R3-1	0	0	0	83.565	3.406		Residential - Five or More Units or Apartments (Any Combination) - 4 Stories or Less - Pool, 24	204B145 589		Mission Hills - Panorama City - North Hills	Yes	ABMI	DB50
Los Angeles	10130 SEPULVEDA BLVD	91345	2660014029	0.000	0.000	0.000	3.406	Shortfall of Sites	0.452	Medium Residential	R3-1	0	0	0	83.570	3.406		Residential - Five or More Units or Apartments (Any Combination) - 4 Stories or Less - Pool, 24	204B145 637		Mission Hills - Panorama City - North Hills	Yes	ABMI	DB50
Los Angeles	5426 ALLOTT AVE	91401	2344007007	0.000	0.000	0.000	3.405	Shortfall of Sites	0.036	Low Residential	R1-1	0	0	0	99.000	3.405		Residential - Single Family Residence, 0	174B157 1082		Van Nuys - North Sherman Oaks	No	ABMI	TOC EXP
Los Angeles	5923 HINTON AVE	91367	2041002001	1.702	1.702	0.000	0.000	Shortfall of Sites	0.362	Very Low Residential	RA-1	Very Low Residential	0	20	66.287	3.404		Residential - Single Family Residence, 1	177B093 822	1 per lot	Canoga Park - Winnetka - Woodland Hills - West Hills	No	LI	AHO , CPK CPU, ADU
Los Angeles	8000 SEDAN AVE	91304	2014026012	1.702	1.702	0.000	0.000	Shortfall of Sites	0.415	Low Residential	RS-1	Very Low Residential	0	20	66.287	3.404		Residential - Single Family Residence, 1	189B097 418	1 per lot	Canoga Park - Winnetka - Woodland Hills - West Hills	No	LI	AHO , CPK CPU, ADU
Los Angeles	7857 GENESTA AVE	91406	2204019008	1.702	1.702	0.000	0.000	Shortfall of Sites	0.362	Very Low I Residential	RA-1	Very Low Residential	0	20	66.287	3.404		Residential - Single Family Residence, 1	189B133 621	1 per lot	Reseda - West Van Nuys	No	LI	AHO , RES CPU, ADU
Los Angeles	7855 GENESTA AVE	91406	2204019007	1.702	1.702	0.000	0.000	Shortfall of Sites	0.362	Very Low I Residential	RA-1	Very Low Residential	0	20	66.287	3.404		Residential - Single Family Residence, 1	189B133 635	1 per lot	Reseda - West Van Nuys	No	LI	AHO , RES CPU, ADU
Los Angeles	7841 GENESTA AVE	91406	2204019006	1.702	1.702	0.000	0.000	Shortfall of Sites	0.362	Very Low I Residential	RA-1	Very Low Residential	0	20	66.287	3.404		Residential - Single Family Residence - Pool, 1	189B133 656	1 per lot	Reseda - West Van Nuys	No	LI	AHO , RES CPU, ADU
Los Angeles	5627 ALLOTT AVE	91401	2343011013	0.000	0.000	0.000	3.404	Shortfall of Sites	0.048	Low Residential	R1-1	0	0	0	99.000	3.404		Residential - Single Family Residence - Guesthouse, 1	174B157 488		Van Nuys - North Sherman Oaks	No	ABMI	TOC EXP
Los Angeles	5854 ROLLING RD	91367	2146017019	1.701	1.701	0.000	0.000	Shortfall of Sites	0.267	Low Residential	RE11-1	Very Low Residential	0	20	66.287	3.403		Residential - Single Family Residence, 0	177B101 315	1 per lot	Canoga Park - Winnetka - Woodland Hills - West Hills	No	LI	AHO , CPK CPU, ADU
Los Angeles	17830 MAGNOLIA BLVD	91316	2162012001	0.000	0.000	0.000	3.402	Shortfall of Sites	0.289	Medium Residential	R3-1	0	0	0	84.383	3.402		Residential - Five or More Units or Apartments (Any Combination) - 4 Stories or Less - Pool, 15	171B129 195		Encino - Tarzana	Yes	ABMI	DB50
Los Angeles	5630 WOODMAN AVE	91401	2343007006	0.000	0.000	0.000	3.401	Shortfall of Sites	0.126	Low Medium II Residential	RD1.5-1	0	0	0	99.000	3.401		Residential - Five or More Units or Apartments (Any Combination) - 4 Stories or Less, 6	174B157 494		Van Nuys - North Sherman Oaks	No	ABMI	TOC EXP , R2RD
Los Angeles	5528 WHITE OAK AVE	91316	2254037002	0.000	0.000	0.000	3.400	Shortfall of Sites	0.049	General Commercial	C2-1VLD-RIO, PF-1XL-RIO	Neighborhood Center	0	0	101.021	3.400		Commercial - Store - One Story, 0	174B129 887	54	Encino - Tarzana	No	ABMI	ENC CPU , AHO
Los Angeles	2100 HILLHURST AVE	90027	5590002030	0.000	0.000	0.000	3.400	Shortfall of Sites	0.055	Neighborhood Office Commercial	C4-1D	Neighborhood Commercial	[Q]C4-1	0	90.752	3.400		Commercial - Parking Lot (Commercial Use Property) - Lots - Patron or Employee - One Story, 0	150B201 255	108	Hollywood	No	ABMI	HWD CPU , AHO
Los Angeles	709 N GARDNER ST	90046	5526012029	0.000	0.000	0.000	3.400	Shortfall of Sites	0.028	Neighborhood Office Commercial	C4-1XL-O	Neighborhood Commercial	[Q]C2-1XL-CPIO	0	181.409	3.400		Commercial - Store Combination - Store and Residential Combination - One Story, 0	141B177 589	108	Hollywood	No	ABMI	HWD CPU , ARO, AHO
Los Angeles	7561 W SUNSET BLVD	90046	5550009021	0.000	0.000	0.000	3.400	Shortfall of Sites	0.029	Neighborhood Office Commercial	C4-1D	Neighborhood Commercial	[Q]C4-1XLD-CPIO	0	173.087	3.400		Commercial - Store Combination - Store and Office Combination - One Story, 0	147B177 978	108	Hollywood	No	ABMI	HWD CPU , ARO
Los Angeles	7350 W SUNSET BLVD	90046	5550021011	0.000	0.000	0.000	3.400	Shortfall of Sites	0.031	Neighborhood Office Commercial	C4-1D	Neighborhood Commercial	[Q]C4-1VLD-CPIO	0	161.318	3.400		Institutional - Church - One Story, 0	147B181 658	108	Hollywood	No	ABMI	HWD CPU, FBO
Los Angeles	1714 N HIGHLAND AVE	90028	5547011004	0.000	0.000	0.000	3.400	Shortfall of Sites	0.020	Regional Center Commercial	C4-2D-SN	Regional Center Commercial	VARIOUS, WITH C2 and CPIO	0	252.084	3.400		Commercial - Store - One Story, 0	148-5A185 96	108	Hollywood	No	ABMI	HWD CPU , MURC, TOC EXP
Los Angeles	0	0	5546027016	0.000	0.000	0.000	3.400	Shortfall of Sites	0.019	Regional Center Commercial	(T)(Q)C4-2D	Regional Center Commercial	[Q]C2-2D-CPIO	0	262.254	3.400		Commercial - Parking Lot (Commercial Use Property) - Lots - Patron or Employee - One Story, 0	148-5A189 174	108	Hollywood	No	ABMI	HWD CPU , MURC, AHO, TOC EXP
Los Angeles	804 N LA CIENEGA BLVD	90069	5529006061	0.000	0.000	0.000	3.400	Shortfall of Sites	0.029	Neighborhood Office Commercial	C4-1VL	Neighborhood Commercial	[Q]C4-2D-CPIO	0	172.720	3.400		Commercial - Store - One Story, 0	141B173 191	108	Hollywood	No	ABMI	HWD CPU , AHO, TOC EXP
Los Angeles	0	0	5545005022	0.000	0.000	0.000	3.400	Shortfall of Sites	0.023	Highway Oriented Commercial	C4-1-SN	Regional Center Commercial	[Q]C2-2D-SN-CPIO	0	220.006	3.400		Commercial - Auto, Recreation Equipment, Construction Equipment Sales and Service - Auto Body Repair Shop - One Story, 0	148-5A189 345	108	Hollywood	No	ABMI	HWD CPU , AHO, TOC EXP
Los Angeles	5345 LAUREL CANYON BLVD	91607	2347017017	0.000	0.000	0.000	3.400	Shortfall of Sites	0.055	Neighborhood Office Commercial	[Q]C2-1VL	Community Center (Mixed-Use)	0	0	91.514	3.400		Commercial - Supermarket - Small Food Store - Less than 6,000 SF - One Story, 0	171B165 122	145	North Hollywood - Valley Village	No	ABMI	NH CPU , ARO, AHO
Los Angeles	5138 LAUREL CANYON BLVD	91607	2355008069	0.000	0.000	0.000	3.400	Shortfall of Sites	0.051	Neighborhood Office Commercial	[Q]C2-1VL	Community Center (Mixed-Use)	0	0	97.234	3.400		Commercial - Store - One Story, 0	171B165 653	145	North Hollywood - Valley Village	No	ABMI	NH CPU , AHO
Los Angeles	3835 CLARINGTON AVE	90232	4208002018	0.000	0.000	0.000	3.400	Shortfall of Sites	0.037	General Commercial	C2-1	Neighborhood Center	0	0	135.688	3.400		Institutional - School (Private) - One Story, 0	120B165 1380	54	Palms - Mar Vista - Del Rey	No	ABMI	PMVDR CPU , AHO
Los Angeles	3835 CLARINGTON AVE	90232	4208002018	0.000	0.000	0.000	3.400	Shortfall of Sites	0.036	General Commercial	C2-1	Neighborhood Center	0	0	139.943	3.400		Institutional - School (Private) - One Story, 0	120B165 1405	54	Palms - Mar Vista - Del Rey	No	ABMI	PMVDR CPU , AHO
Los Angeles	10650 W PICO BLVD	90064	4255001007	0.000	0.000	0.000	3.400	Shortfall of Sites	0.039	Neighborhood Commercial	C2-1VL-O-POD	Mixed Use Corridor	0	0	127.739	3.400		Commercial - Store - One Story, 0	126B157 638	54	West Los Angeles	No	ABMI	West WLA CPU , AHO, TOC EXP
Los Angeles	3807 SENECA AVE	90039	5435002003	0.000	0.000	0.000	3.399	Shortfall of Sites	0.095	Low Residential	R1-1-RIO	0	0	0	99.000	3.399		Residential - Three Units (Any Combination) - 4 Stories or Less, 3	156B209 85		Northeast Los Angeles	Yes	ABMI	TOC EXP
Los Angeles	4410 DENSMORE AVE	91436	2283005001	1.699	1.699	0.000	0.000	Shortfall of Sites	0.361	Low II Residential	R1-1	Low Residential	0	20	66.287	3.397		Residential - Single Family Residence - Pool, 1	165B141 147	1 per lot	Encino - Tarzana	No	LI	AHO , ENC CPU, ADU
Los Angeles	7901 BEVERLY BLVD	90048	5527036020	0.000	0.000	0.000	3.396	Shortfall of Sites	0.141	Community Commercial	(T)(Q)RAS4-1D	0	0	0	25.026	3.396		Commercial - Store Combination - Store and Office Combination - One Story, 0	138B177 297		Wilshire	No	ABMI	ARO
Los Angeles	7901 BEVERLY BLVD	90048	5527036020	0.000	0.000	0.000	3.396	Shortfall of Sites	0.141	Community Commercial	(T)(Q)RAS4-1D	0	0	0	25.026	3.396		Commercial - Store Combination - Store and Office Combination - One Story, 0	138B177 337		Wilshire	No	ABMI	ARO
Los Angeles	7901 BEVERLY BLVD	90048	5527036020	0.000	0.000	0.000	3.396	Shortfall of Sites	0.141	Community Commercial	(T)(Q)RAS4-1D	0	0	0	25.026	3.396		Commercial - Store Combination - Store and Office Combination - One Story, 0	138B177 376		Wilshire	No	ABMI	ARO
Los Angeles	7901 BEVERLY BLVD	90048	5527036020	0.000	0.000	3.396	0.000	Shortfall of Sites	0.240	Community Commercial	(T)(Q)RAS4-1D	0	0	0	14.763	3.396		Commercial - Store Combination - Store and Office Combination - One Story, 0	138B177 446		Wilshire	No	MI	ARO
Los Angeles	6230 MELBA AVE	91367	2035022026	0.170	0.170	0.000	3.056	Shortfall of Sites	0.361	Very Low Residential	RA-1	Very Low Residential	[DM1-MK1-5] [IX3-FA] [CPIO]	20	66.287	3.396		Residential - Single Family Residence, 1	177B093 207	1 per lot	Canoga Park - Winnetka - Woodland Hills - West Hills	No	VLI, LI, ABMI	AHO , CPK CPU, ADU
Los Angeles	7230 TUJUNGA AVE	91605	2315022023	0.000	0.000	0.000	3.395	Shortfall of Sites	0.172	Medium Residential	R3-1	0	0	0	83.891	3.395		Residential - Four Units (Any Combination) - 4 Stories or Less, 4	183B173 28		Sun Valley - La Tuna Canyon	No	ABMI	DB50
Los Angeles	4925 COLLETT AVE	91436	2261022033	1.697	1.697	0.000	0.000	Shortfall of Sites	0.267	Low II Residential	RE9-1	Low Residential	0	20	66.287	3.394		Residential - Single Family Residence - Pool, 0	168B141 239	1 per lot	Encino - Tarzana	No	LI	AHO , ENC CPU, ADU
Los Angeles	16707 MOORPARK ST	91436	2259009015	1.697	1.697	0.000	0.000	Shortfall of Sites	0.361	Low II Residential	R1-1	Low Residential	0	20	66.287	3.394		Residential - Single Family Residence, 1	168B137 56	1 per lot	Encino - Tarzana	No	LI	AHO , ENC CPU, ADU
Los Angeles	5027 TEXHOMA AVE	91316	2290009001	1.697	1.697	0.000	0.000	Shortfall of Sites	0.267	Community Commercial	RS-1	0	0	20	66.287	3.394		Commercial - Parking Lot (Commercial Use Property) - Lots - Patron or Employee - One Story, 0	171B129 424		Encino - Tarzana	No	LI	AHO , ENC CPU
Los Angeles	11979 IOWA AVE	90025	4259003012	0.000	0.000	0.000	3.393	Shortfall of Sites	0.109	Medium Residential	[Q]R3-1	0	0	0	91.717	3.393		Residential - Four Units (Any Combination) - 4 Stories or Less, 4	126B145 1012		West Los Angeles	No	ABMI	DB50
Los Angeles	23111 CUMORAH CREST DR	91364	2074033012	1.696	1.696	0.000	0.000	Shortfall of Sites	0.361	Low Residential	RS-1	Very Low Residential	0	20	66.287	3.393		Residential - Single Family Residence, 1	168B097 644	1 per lot	Canoga Park - Winnetka - Woodland Hills - West Hills	No	LI	AHO , CPK CPU, ADU
Los Angeles	13545 COLLINS ST	91401	2343010019	0.000	0.000	0.000	3.393	Shortfall of Sites	0.048	Low Residential	R1-1	0	0	0	99.000	3.393		Residential - Single Family Residence - Pool, 1	174B157 355		Van Nuys - North Sherman Oaks	No	ABMI	TOC EXP
Los Angeles	1399 ROXBURY DR	90035	4330005046	0.000	0.000	0.000	3.392	Shortfall of Sites	0.047	Neighborhood Commercial	C4-1VL-O	0	0	0	105.292	3.392		Commercial - Office Building - One Story, 0	132A165 337		West Los Angeles	No	ABMI	ARO
Los Angeles	5362 VENICE BLVD	90019	5064005025	0.000	0.000	0.000	3.390	Shortfall of Sites	0.083	Neighborhood Commercial	C2-1VL-CPIO	0	0	0	93.932	3.390		Industrial - Light Manufacturing - One Story, 1	126B177 327		West Adams - Baldwin Hills - Leimert	No	ABMI	DB50 , ARO
Los Angeles	11519 HATTERAS ST	91601	2338015010	0.000	0.000	0.000	3.390	Shortfall of Sites	0.134	Medium Residential	[Q]R3-1	Low Medium Residential	0	0	22.419	3.390		Residential - Single Family Residence, 1	174B169 247	43	North Hollywood - Valley Village	No	ABMI	DB50 , NH CPU, AHO
Los Angeles	11513 HATTERAS ST	91601	2338015011	0.000	0.000	0.000	3.390	Shortfall of Sites	0.134	Medium Residential	[Q]R3-1	Low Medium Residential	0	0	22.419	3.390		Residential - Single Family Residence, 1	174B169 248	43	North Hollywood - Valley Village	No	ABMI	DB50 , NH CPU, AHO
Los Angeles	11509 HATTERAS ST	91601	2338015012	0.000	0.000	0.000	3.390	Shortfall of Sites	0.134	Medium Residential	[Q]R3-1	Low Medium Residential	0	0	22.419	3.390		Residential - Single Family Residence, 1	174B169 249	43	North Hollywood - Valley Village	No	ABMI	DB50 , NH CPU, AHO
Los Angeles	0	0	2138014906	1.695	1.695	0.000	0.000	Shortfall of Sites	2.205	Public Facilities	PF-1XL-RIO	0	0	20	153.741	3.390		Industrial - Parking Lot (Industrial Use Property) - One Story, 0	183B105 201		Canoga Park - Winnetka - Woodland Hills - West Hills	No	LI	PF

Jurisdiction Name	Site Address/Intersection	5 Digit ZIP Code	Assessor Parcel Number	Very Low-Income	Low-Income	Moderate-Income	Above Moderate-Income	Type of Shortfall	Parcel Size (Acres)	Current General Plan Designation	Current Zoning	Proposed General Plan (GP) Designation	Proposed Zoning	Minimum Density Allowed	Maximum Density Allowed	Total Capacity	Vacant/ Nonvacant	Description of Existing Uses	PIN	Base Density Per Acre	Community Plan Area	Rent Stabalization Ordinance	Income Category	Applicable Rezoning Program (Program informing values in Column Q listed first)
Los Angeles	5031 WOODLEY AVE	91436	2260021002	1.695	1.695	0.000	0.000	Shortfall of Sites	0.414	Low II Residential	RA-1	Low Residential	0	20	66.287	3.390		Residential - Single Family Residence - Pool, 1	168B141 19	1 per lot	Encino - Tarzana	No	LI	AHO , ENC CPU, ADU
Los Angeles	7831 PASO ROBLES AVE	91406	2204021005	1.695	1.695	0.000	0.000	Shortfall of Sites	0.361	Very Low I Residential	RA-1	Very Low Residential	0	20	66.287	3.390		Residential - Single Family Residence - Pool, 1	189B133 679	1 per lot	Reseda - West Van Nuys	No	LI	AHO , RES CPU, ADU
Los Angeles	6100 MAURY AVE	91367	2032016024	1.695	1.695	0.000	0.000	Shortfall of Sites	0.361	Very Low Residential	RE11-1	Very Low Residential	0	20	66.287	3.389		Residential - Single Family Residence - Pool, 1	177B085 254	1 per lot	Canoga Park - Winnetka - Woodland Hills - West Hills	No	LI	AHO , CPK CPU, ADU
Los Angeles	19636 OXNARD ST	91356	2153024027	1.693	1.693	0.000	0.000	Shortfall of Sites	0.414	Very Low I Residential	RA-1	Very Low Residential	0	20	66.287	3.387		Residential - Single Family Residence - Pool, 1	177B117 673	1 per lot	Encino - Tarzana	No	LI	AHO , ENC CPU
Los Angeles	6100 SADRING AVE	91367	2035013030	1.693	1.693	0.000	0.000	Shortfall of Sites	0.360	Very Low Residential	RA-1	Very Low Residential	0	20	66.287	3.386		Residential - Single Family Residence - Pool, 1	177B093 506	1 per lot	Canoga Park - Winnetka - Woodland Hills - West Hills	No	LI	AHO , CPK CPU, ADU
Los Angeles	2390 W PICO BLVD	90006	5056003027	0.000	0.000	3.386	0.000	Shortfall of Sites	0.458	Neighborhood Commercial	C2-1VL-CPIO	0	0	0	9.237	3.386		Industrial - Light Manufacturing - One Story, 0	129B197 1082		South Los Angeles	No	MI	ARO
Los Angeles	5743 RANCHITO AVE	91401	2246020015	0.000	0.000	0.000	3.386	Shortfall of Sites	0.048	Low Residential	R1-1	0	0	0	99.000	3.386		Residential - Single Family Residence - Pool, 1	174B153 376		Van Nuys - North Sherman Oaks	No	ABMI	TOC EXP
Los Angeles	17530 PALORA ST	91316	2290011053	1.693	1.693	0.000	0.000	Shortfall of Sites	0.360	Very Low II Residential	RE11-1	Very Low Residential	0	20	66.287	3.385		Residential - Single Family Residence - Pool, 1	168B129 208	1 per lot	Encino - Tarzana	No	LI	AHO , ENC CPU, ADU
Los Angeles	5947 CORBIN AVE	91356	2153020002	0.169	0.169	0.000	3.047	Shortfall of Sites	0.413	Very Low Residential	RA-1	Very Low Residential	[MB4-G1-5] [IX1-FA] [CPIO]	20	66.287	3.385		Residential - Single Family Residence - Guesthouse, 1	177B117 700	1 per lot	Canoga Park - Winnetka - Woodland Hills - West Hills	No	VLI, LI, ABMI	AHO , CPK CPU
Los Angeles	5939 CORBIN AVE	91356	2153020003	1.693	1.693	0.000	0.000	Shortfall of Sites	0.413	Very Low Residential	RA-1	Very Low Residential	0	20	66.287	3.385		Residential - Single Family Residence - Pool, 1	177B117 712	1 per lot	Canoga Park - Winnetka - Woodland Hills - West Hills	No	LI	AHO , CPK CPU
Los Angeles	5923 CORBIN AVE	91356	2153020005	1.693	1.693	0.000	0.000	Shortfall of Sites	0.413	Very Low Residential	RA-1	Very Low Residential	0	20	66.287	3.385		Residential - Single Family Residence, 1	177B117 741	1 per lot	Canoga Park - Winnetka - Woodland Hills - West Hills	No	LI	AHO , CPK CPU
Los Angeles	5915 CORBIN AVE	91356	2153020006	0.169	0.169	0.000	3.047	Shortfall of Sites	0.413	Very Low Residential	RA-1	Very Low Residential	[MB3-CDF1-5] [IX4-FA] [CPIO]	20	66.287	3.385		Residential - Single Family Residence - Pool, 1	177B117 761	1 per lot	Canoga Park - Winnetka - Woodland Hills - West Hills	No	VLI, LI, ABMI	AHO , CPK CPU
Los Angeles	5931 CORBIN AVE	91356	2153020004	1.693	1.693	0.000	0.000	Shortfall of Sites	0.413	Very Low Residential	RA-1	Very Low Residential	0	20	66.287	3.385		Residential - Single Family Residence, 1	177B117 727	1 per lot	Canoga Park - Winnetka - Woodland Hills - West Hills	No	LI	AHO , CPK CPU
Los Angeles	5907 CORBIN AVE	91356	2153020007	0.169	0.169	0.000	3.047	Shortfall of Sites	0.413	Very Low Residential	RA-1	Very Low Residential	[DM5-SH2-5] [CX1-FA] [CPIO]	20	66.287	3.385		Residential - Single Family Residence, 1	177B117 774	1 per lot	Canoga Park - Winnetka - Woodland Hills - West Hills	No	VLI, LI, ABMI	AHO , CPK CPU
Los Angeles	5901 CORBIN AVE	91356	2153020008	1.693	1.693	0.000	0.000	Shortfall of Sites	0.413	Very Low Residential	RA-1	Very Low Residential	0	20	66.287	3.385		Residential - Single Family Residence - Pool, 1	177B117 793	1 per lot	Canoga Park - Winnetka - Woodland Hills - West Hills	No	LI	AHO , CPK CPU
Los Angeles	5843 CORBIN AVE	91356	2153020010	0.169	0.169	0.000	3.047	Shortfall of Sites	0.413	Very Low Residential	RA-1	Very Low Residential	[MN1-AL2-5] [CX1-FA] [CPIO]	20	66.287	3.385		Residential - Single Family Residence - Pool and Misc., 1	174B117 14	1 per lot	Canoga Park - Winnetka - Woodland Hills - West Hills	No	VLI, LI, ABMI	AHO , CPK CPU
Los Angeles	20463 VANOWEN ST	91306	2136015012	1.693	1.693	0.000	0.000	Shortfall of Sites	0.211	Medium Residential	(Q)R3-1-RIO	0	0	20	84.299	3.385		Residential - Five or More Units or Apartments (Any Combination) - 4 Stories or Less, 9	183B109 899		Canoga Park - Winnetka - Woodland Hills - West Hills	No	LI	DB50
Los Angeles	5819 CORBIN AVE	91356	2153020013	1.693	1.693	0.000	0.000	Shortfall of Sites	0.413	Very Low Residential	RA-1	Very Low Residential	0	20	66.287	3.385		Residential - Single Family Residence, 1	174B117 58	1 per lot	Canoga Park - Winnetka - Woodland Hills - West Hills	No	LI	AHO , CPK CPU
Los Angeles	5811 CORBIN AVE	91356	2153020014	1.693	1.693	0.000	0.000	Shortfall of Sites	0.413	Very Low Residential	RA-1	Very Low Residential	0	20	66.287	3.385		Residential - Single Family Residence, 1	174B117 73	1 per lot	Canoga Park - Winnetka - Woodland Hills - West Hills	No	LI	AHO , CPK CPU
Los Angeles	5835 CORBIN AVE	91356	2153020011	0.169	0.169	0.000	3.047	Shortfall of Sites	0.413	Very Low Residential	RA-1	Very Low Residential	[DM4-CHC1-5] [CX2-FA] [CPIO]	20	66.287	3.385		Residential - Single Family Residence - Guesthouse, 1	174B117 33	1 per lot	Canoga Park - Winnetka - Woodland Hills - West Hills	No	VLI, LI, ABMI	AHO , CPK CPU
Los Angeles	5827 CORBIN AVE	91356	2153020012	1.693	1.693	0.000	0.000	Shortfall of Sites	0.413	Very Low Residential	RA-1	Very Low Residential	0	20	66.287	3.385		Residential - Single Family Residence, 1	174B117 43	1 per lot	Canoga Park - Winnetka - Woodland Hills - West Hills	No	LI	AHO , CPK CPU
Los Angeles	6100 ELLENVIEW AVE	91367	2032015024	1.693	1.693	0.000	0.000	Shortfall of Sites	0.360	Very Low Residential	RE11-1	Very Low Residential	0	20	66.287	3.385		Residential - Single Family Residence, 1	177B085 258	1 per lot	Canoga Park - Winnetka - Woodland Hills - West Hills	No	LI	AHO , CPK CPU, ADU
Los Angeles	4520 WOODLEY AVE	91436	2283012032	1.692	1.692	0.000	0.000	Shortfall of Sites	0.360	Very Low II Residential	RE15-1-H	Very Low Residential	0	20	66.287	3.385		Residential - Single Family Residence - Pool, 1	168B141 757	1 per lot	Encino - Tarzana	No	LI	AHO , ENC CPU, ADU
Los Angeles	15140 SUTTON ST	91403	2276023006	1.692	1.692	0.000	0.000	Shortfall of Sites	0.413	Low Residential	RE11-1	Low Residential	0	20	66.287	3.385		Residential - Single Family Residence, 1	166-5A147 202	1 per lot	Sherman Oaks - Studio City - Toluca Lake - Cahuenga Pass	No	LI	AHO , SHR CPU, ADU
Los Angeles	23352 OSTRONIC DR	91367	2044022003	1.692	1.692	0.000	0.000	Shortfall of Sites	0.413	Very Low Residential	RA-1	Very Low Residential	0	20	66.287	3.385		Residential - Single Family Residence - Pool, 1	171B093 742	1 per lot	Canoga Park - Winnetka - Woodland Hills - West Hills	No	LI	AHO , CPK CPU
Los Angeles	23360 OSTRONIC DR	91367	2044022004	1.692	1.692	0.000	0.000	Shortfall of Sites	0.413	Very Low Residential	RA-1	Very Low Residential	0	20	66.287	3.384		Residential - Single Family Residence, 1	171B093 746	1 per lot	Canoga Park - Winnetka - Woodland Hills - West Hills	No	LI	AHO , CPK CPU
Los Angeles	0	0	2242026901	0.000	0.000	0.000	0.000	Shortfall of Sites	2.201	Public Facilities	PF-1XL-RIO	0	0	0	153.741	0.000		Miscellaneous - Government Owned Property, 0	177B145 430		Van Nuys - North Sherman Oaks	No		PF
Los Angeles	23368 OSTRONIC DR	91367	2044022005	1.692	1.692	0.000	0.000	Shortfall of Sites	0.413	Very Low Residential	RA-1	Very Low Residential	0	20	66.287	3.384		Residential - Single Family Residence - Pool, 1	171B093 753	1 per lot	Canoga Park - Winnetka - Woodland Hills - West Hills	No	LI	AHO , CPK CPU
Los Angeles	8847 CATTARAUGUS AVE	90034	4301014038	0.000	0.000	0.000	3.384	Shortfall of Sites	0.048	Low Medium II Residential	RD2-1	0	0	0	99.000	3.384		Residential - Single Family Residence, 1	123B169 607		West Adams - Baldwin Hills - Leimert	No	ABMI	TOC EXP
Los Angeles	23376 OSTRONIC DR	91367	2044022006	1.692	1.692	0.000	0.000	Shortfall of Sites	0.413	Very Low Residential	RA-1	Very Low Residential	0	20	66.287	3.384		Residential - Single Family Residence - Pool, 1	171B093 763	1 per lot	Canoga Park - Winnetka - Woodland Hills - West Hills	No	LI	AHO , CPK CPU
Los Angeles	23384 OSTRONIC DR	91367	2044022007	0.169	0.169	0.000	3.046	Shortfall of Sites	0.413	Very Low Residential	RA-1	Very Low Residential	[MB3-CDF1-5] [IX4-FA] [CPIO]	20	66.287	3.384		Residential - Single Family Residence - Pool, 1	171B093 767	1 per lot	Canoga Park - Winnetka - Woodland Hills - West Hills	No	VLI, LI, ABMI	AHO , CPK CPU
Los Angeles	22858 DOLOROSA ST	91367	2042008014	1.692	1.692	0.000	0.000	Shortfall of Sites	0.413	Low Residential	R1-1	Very Low Residential	0	20	66.287	3.384		Residential - Single Family Residence, 1	174B097 826	1 per lot	Canoga Park - Winnetka - Woodland Hills - West Hills	No	LI	AHO , CPK CPU
Los Angeles	23390 OSTRONIC DR	91367	2044022008	1.692	1.692	0.000	0.000	Shortfall of Sites	0.413	Very Low Residential	RA-1	Very Low Residential	0	20	66.287	3.384		Residential - Single Family Residence - Pool, 1	171B093 772	1 per lot	Canoga Park - Winnetka - Woodland Hills - West Hills	No	LI	AHO , CPK CPU
Los Angeles	23361 OSTRONIC DR	91367	2044021005	0.169	0.169	0.000	3.045	Shortfall of Sites	0.413	Very Low Residential	RA-1	Very Low Residential	[MB3-CDF1-5] [IX4-FA] [CPIO]	20	66.287	3.384		Residential - Single Family Residence - Pool, 1	171B093 682	1 per lot	Canoga Park - Winnetka - Woodland Hills - West Hills	No	VLI, LI, ABMI	AHO , CPK CPU
Los Angeles	23333 LEONORA DR	91367	2044022017	0.169	0.169	0.000	3.045	Shortfall of Sites	0.413	Very Low Residential	RA-1	Very Low Residential	[MB3-CDF1-5] [IX4-FA] [CPIO]	20	66.287	3.384		Residential - Single Family Residence, 1	171B093 770	1 per lot	Canoga Park - Winnetka - Woodland Hills - West Hills	No	VLI, LI, ABMI	AHO , CPK CPU
Los Angeles	23351 LEONORA DR	91367	2044022015	1.692	1.692	0.000	0.000	Shortfall of Sites	0.413	Very Low Residential	RA-1	Very Low Residential	0	20	66.287	3.384		Residential - Single Family Residence, 1	171B093 779	1 per lot	Canoga Park - Winnetka - Woodland Hills - West Hills	No	LI	AHO , CPK CPU
Los Angeles	23361 LEONORA DR	91367	2044022014	1.692	1.692	0.000	0.000	Shortfall of Sites	0.413	Very Low Residential	RA-1	Very Low Residential	[LN1-MU1-5] [RG1-FA] [CPIO]	20	66.287	3.384		Residential - Single Family Residence - Pool, 1	171B093 782	1 per lot	Canoga Park - Winnetka - Woodland Hills - West Hills	No	LI	AHO , CPK CPU
Los Angeles	23343 LEONORA DR	91367	2044022016	1.692	1.692	0.000	0.000	Shortfall of Sites	0.413	Very Low Residential	RA-1	Very Low Residential	0	20	66.287	3.384		Residential - Single Family Residence, 1	171B093 773	1 per lot	Canoga Park - Winnetka - Woodland Hills - West Hills	No	LI	AHO , CPK CPU
Los Angeles	23369 OSTRONIC DR	91367	2044021004	0.169	0.169	0.000	3.045	Shortfall of Sites	0.413	Very Low Residential	RA-1	Very Low Residential	[MB4-G1-5] [IX1-FA] [CPIO]	20	66.287	3.384		Residential - Single Family Residence - Pool, 1	171B093 692	1 per lot	Canoga Park - Winnetka - Woodland Hills - West Hills	No	VLI, LI, ABMI	AHO , CPK CPU
Los Angeles	23377 OSTRONIC DR	91367	2044021003	0.169	0.169	0.000	3.045	Shortfall of Sites	0.413	Very Low Residential	RA-1	Very Low Residential	[MB4-G1-5] [IX1-FA] [CPIO]	20	66.287	3.384		Residential - Single Family Residence - Pool, 1	171B093 700	1 per lot	Canoga Park - Winnetka - Woodland Hills - West Hills	No	VLI, LI, ABMI	AHO , CPK CPU
Los Angeles	18510 PLUMMER ST	91324	2763035010	1.692	1.692	0.000	0.000	Shortfall of Sites	0.357	Community Commercial	P-1VL, C2-1VL	0	0	20	94.696	3.384		Institutional - School (Private) - One Story, 0	198B125 124		Northridge	No	LI	P
Los Angeles	4404 WOODMAN AVE	91423	2360005033	0.000	0.000	0.000	3.384	Shortfall of Sites	0.065	General Commercial	[Q]C2-1VL-RIO	0	0	0	54.450	3.384		Commercial - Auto, Recreation Equipment, Construction Equipment Sales and Service - Used Car Sales - One Story, 0	165B157 332		Sherman Oaks - Studio City - Toluca Lake - Cahuenga Pass	No	ABMI	OPP C
Los Angeles	23385 OSTRONIC DR	91367	2044021002	1.692	1.692	0.000	0.000	Shortfall of Sites	0.413	Very Low Residential	RA-1	Very Low Residential	0	20	66.287	3.383		Residential - Single Family Residence - Pool, 1	171B093 715	1 per lot	Canoga Park - Winnetka - Woodland Hills - West Hills	No	LI	AHO , CPK CPU
Los Angeles	23118 DOLOROSA ST	91367	2042007026	1.692	1.692	0.000	0.000	Shortfall of Sites	0.413	Low Residential	RS-1	Very Low Residential	0	20	66.287	3.383		Residential - Single Family Residence - Pool, 1	174B097 800	1 per lot	Canoga Park - Winnetka - Woodland Hills - West Hills	No	LI	AHO , CPK CPU
Los Angeles	23041 DOLOROSA ST	91367	2042003042	1.691	1.691	0.000	0.000	Shortfall of Sites	0.413	Low Residential	RS-1	Very Low Residential	0	20	66.287	3.383		Residential - Single Family Residence - Pool, 1	174B097 696	1 per lot	Canoga Park - Winnetka - Woodland Hills - West Hills	No	LI	AHO , CPK CPU
Los Angeles	5851 CORBIN AVE	91356	2153020009	0.169	0.169	0.000	3.045	Shortfall of Sites	0.413	Very Low Residential	RA-1	Very Low Residential	[MB3-CDF1-5] [IX4-FA] [CPIO]	20	66.287	3.383		Residential - Single Family Residence, 1	177B117 806	1 per lot	Canoga Park - Winnetka - Woodland Hills - West Hills	No	VLI, LI, ABMI	AHO , CPK CPU
Los Angeles	23043 MARIANO ST	91367	2042007008	1.691	1.691	0.000	0.000	Shortfall of Sites	0.413	Low Residential	R1-1	Very Low Residential	[LM2-G1-5] [CX2-FA] [CPIO-O]	20	66.287	3.383		Residential - Single Family Residence, 1	171B097 10	1 per lot	Canoga Park - Winnetka - Woodland Hills - West Hills	No	LI	AHO , CPK CPU
Los Angeles	23015 DOLOROSA ST	91367	2042003037	1.691	1.691	0.000	0.000	Shortfall of Sites	0.413	Low Residential	RS-1	Very Low Residential	0	20	66.287	3.383		Residential - Single Family Residence, 1	174B097 699	1 per lot	Canoga Park - Winnetka - Woodland Hills - West Hills	No	LI	AHO , CPK CPU
Los Angeles	23031 MARIANO ST	91367	2042007006	0.169	0.169	0.000	3.044	Shortfall of Sites	0.413	Low Residential	R1-1	Very Low Residential	[MB3-CDF1-5] [IX4-FA] [CPIO]	20	66.287	3.383		Residential - Single Family Residence - Pool, 1	171B097 12	1 per lot	Canoga Park - Winnetka - Woodland Hills - West Hills	No	VLI, LI, ABMI	AHO , CPK CPU
Los Angeles	23046 DOLOROSA ST	91367	2042007031	1.691	1.691	0.000	0.000	Shortfall of Sites	0.413	Low Residential	RS-1	Very Low Residential	0	20	66.287	3.383		Residential - Single Family Residence - Pool, 1	174B097 805	1 per lot	Canoga Park - Winnetka - Woodland Hills - West Hills	No	LI	AHO , CPK CPU

Jurisdiction Name	Site Address/Intersection	5 Digit ZIP Code	Assessor Parcel Number	Very Low-Income	Low-Income	Moderate-Income	Above Moderate-Income	Type of Shortfall	Parcel Size (Acres)	Current General Plan Designation	Current Zoning	Proposed General Plan (GP) Designation	Proposed Zoning	Minimum Density Allowed	Maximum Density Allowed	Total Capacity	Vacant/ Nonvacant	Description of Existing Uses	PIN	Base Density Per Acre	Community Plan Area	Rent Stabalization Ordinance	Income Category	Applicable Rezoning Program (Program informing values in Column Q listed first)
Los Angeles	23127 MARIANO ST	91367	2042007015	1.691	1.691	0.000	0.000	Shortfall of Sites	0.413	Low Residential	R1-1	Very Low Residential	0	20	66.287	3.383		Residential - Single Family Residence - Pool, 1	171B097 4	1 per lot	Canoga Park - Winnetka - Woodland Hills - West Hills	No	LI	AHO , CPK CPU
Los Angeles	23101 DOLOROSA ST	91367	2042003044	1.691	1.691	0.000	0.000	Shortfall of Sites	0.413	Low Residential	RS-1	Very Low Residential	0	20	66.287	3.383		Residential - Single Family Residence - Pool and Misc., 1	174B097 694	1 per lot	Canoga Park - Winnetka - Woodland Hills - West Hills	No	LI	AHO , CPK CPU
Los Angeles	5716 JUMILLA AVE	91367	2153019015	1.691	1.691	0.000	0.000	Shortfall of Sites	0.413	Very Low Residential	RA-1	Very Low Residential	0	20	66.287	3.383		Residential - Single Family Residence, 1	174B117 152	1 per lot	Canoga Park - Winnetka - Woodland Hills - West Hills	No	LI	AHO , CPK CPU
Los Angeles	22853 DOLOROSA ST	91367	2042002012	0.169	0.169	0.000	3.044	Shortfall of Sites	0.413	Low Residential	R1-1	Very Low Residential	[MB4-G1-5] [IX1-FA] [CPIO]	20	66.287	3.383		Residential - Single Family Residence, 1	174B097 710	1 per lot	Canoga Park - Winnetka - Woodland Hills - West Hills	No	VLI, LI, ABMI	AHO , CPK CPU
Los Angeles	23052 DOLOROSA ST	91367	2042007030	0.169	0.169	0.000	3.044	Shortfall of Sites	0.413	Low Residential	RS-1	Very Low Residential	[HB5-SH1-5] [CX4-FA] [CPIO]	20	66.287	3.383		Residential - Single Family Residence, 1	174B097 804	1 per lot	Canoga Park - Winnetka - Woodland Hills - West Hills	No	VLI, LI, ABMI	AHO , CPK CPU
Los Angeles	22859 DOLOROSA ST	91367	2042002013	1.691	1.691	0.000	0.000	Shortfall of Sites	0.413	Low Residential	R1-1	Very Low Residential	[MM1-CDF1-5] [IX4-FA] [CPIO]	20	66.287	3.383		Residential - Single Family Residence, 1	174B097 709	1 per lot	Canoga Park - Winnetka - Woodland Hills - West Hills	No	LI	AHO , CPK CPU
Los Angeles	22845 DOLOROSA ST	91367	2042002011	1.691	1.691	0.000	0.000	Shortfall of Sites	0.413	Low Residential	R1-1	Very Low Residential	0	20	66.287	3.383		Residential - Single Family Residence - Pool and Misc., 1	174B097 711	1 per lot	Canoga Park - Winnetka - Woodland Hills - West Hills	No	LI	AHO , CPK CPU
Los Angeles	22839 DOLOROSA ST	91367	2042002010	1.691	1.691	0.000	0.000	Shortfall of Sites	0.413	Low Residential	R1-1	Very Low Residential	0	20	66.287	3.383		Residential - Single Family Residence - Pool, 1	174B097 712	1 per lot	Canoga Park - Winnetka - Woodland Hills - West Hills	No	LI	AHO , CPK CPU
Los Angeles	22850 DOLOROSA ST	91367	2042008015	1.691	1.691	0.000	0.000	Shortfall of Sites	0.413	Low Residential	R1-1	Very Low Residential	0	20	66.287	3.383		Residential - Single Family Residence - Pool, 1	174B097 827	1 per lot	Canoga Park - Winnetka - Woodland Hills - West Hills	No	LI	AHO , CPK CPU
Los Angeles	23040 DOLOROSA ST	91367	2042007032	1.691	1.691	0.000	0.000	Shortfall of Sites	0.413	Low Residential	RS-1	Very Low Residential	0	20	66.287	3.383		Residential - Single Family Residence - Pool, 1	174B097 806	1 per lot	Canoga Park - Winnetka - Woodland Hills - West Hills	No	LI	AHO , CPK CPU
Los Angeles	5658 JUMILLA AVE	91367	2153019011	0.169	0.169	0.000	3.044	Shortfall of Sites	0.413	Very Low Residential	RA-1	Very Low Residential	[MB4-G1-5] [IX1-FA] [CPIO]	20	66.287	3.383		Residential - Single Family Residence - Pool, 1	174B117 205	1 per lot	Canoga Park - Winnetka - Woodland Hills - West Hills	No	VLI, LI, ABMI	AHO , CPK CPU
Los Angeles	22937 DOLOROSA ST	91367	2042002019	0.169	0.169	0.000	3.044	Shortfall of Sites	0.413	Low Residential	R1-1	Very Low Residential	[DM2-SH2-5] [CX1-FA] [CPIO-CDO]	20	66.287	3.383		Residential - Single Family Residence - Pool, 1	174B097 704	1 per lot	Canoga Park - Winnetka - Woodland Hills - West Hills	No	VLI, LI, ABMI	AHO , CPK CPU
Los Angeles	22835 DOLOROSA ST	91367	2042002009	1.691	1.691	0.000	0.000	Shortfall of Sites	0.413	Low Residential	R1-1	Very Low Residential	0	20	66.287	3.383		Residential - Single Family Residence - Pool, 1	174B097 713	1 per lot	Canoga Park - Winnetka - Woodland Hills - West Hills	No	LI	AHO , CPK CPU
Los Angeles	22959 CALIFA ST	91367	2041019016	1.691	1.691	0.000	0.000	Shortfall of Sites	0.413	Very Low Residential	RA-1	Very Low Residential	0	20	66.287	3.383		Residential - Single Family Residence - Pool, 1	177B097 586	1 per lot	Canoga Park - Winnetka - Woodland Hills - West Hills	No	LI	AHO , CPK CPU, ADU
Los Angeles	23023 MARIANO ST	91367	2042007005	0.169	0.169	0.000	3.044	Shortfall of Sites	0.413	Low Residential	R1-1	Very Low Residential	[DM1-MK1-5] [IX3-FA] [CPIO]	20	66.287	3.383		Residential - Single Family Residence - Pool, 1	171B097 13	1 per lot	Canoga Park - Winnetka - Woodland Hills - West Hills	No	VLI, LI, ABMI	AHO , CPK CPU
Los Angeles	5668 JUMILLA AVE	91367	2153019012	1.691	1.691	0.000	0.000	Shortfall of Sites	0.413	Very Low Residential	RA-1	Very Low Residential	0	20	66.287	3.382		Residential - Single Family Residence - Guesthouse, 1	174B117 196	1 per lot	Canoga Park - Winnetka - Woodland Hills - West Hills	No	LI	AHO , CPK CPU
Los Angeles	5710 JUMILLA AVE	91367	2153019014	1.691	1.691	0.000	0.000	Shortfall of Sites	0.413	Very Low Residential	RA-1	Very Low Residential	0	20	66.287	3.382		Residential - Single Family Residence - Pool, 1	174B117 166	1 per lot	Canoga Park - Winnetka - Woodland Hills - West Hills	No	LI	AHO , CPK CPU
Los Angeles	5732 JUMILLA AVE	91367	2153019017	1.691	1.691	0.000	0.000	Shortfall of Sites	0.413	Very Low Residential	RA-1	Very Low Residential	0	20	66.287	3.382		Residential - Single Family Residence - Pool, 1	174B117 129	1 per lot	Canoga Park - Winnetka - Woodland Hills - West Hills	No	LI	AHO , CPK CPU
Los Angeles	19951 OXNARD ST	91367	2153007003	1.691	1.691	0.000	0.000	Shortfall of Sites	0.413	Very Low Residential	RA-1	Very Low Residential	0	20	66.287	3.382		Residential - Single Family Residence - Pool, 1	177B113 96	1 per lot	Canoga Park - Winnetka - Woodland Hills - West Hills	No	LI	AHO , CPK CPU
Los Angeles	22918 DOLOROSA ST	91367	2042008011	1.691	1.691	0.000	0.000	Shortfall of Sites	0.413	Low Residential	R1-1	Very Low Residential	0	20	66.287	3.382		Residential - Single Family Residence - Pool, 1	174B097 821	1 per lot	Canoga Park - Winnetka - Woodland Hills - West Hills	No	LI	AHO , CPK CPU
Los Angeles	23143 DOLOROSA ST	91367	2042003056	0.169	0.169	0.000	3.044	Shortfall of Sites	0.413	Low Residential	RS-1	Very Low Residential	[DM1-G1-5] [CX2-FA] [CPIO]	20	66.287	3.382		Residential - Single Family Residence - Pool, 1	174B093 427	1 per lot	Canoga Park - Winnetka - Woodland Hills - West Hills	No	VLI, LI, ABMI	AHO , CPK CPU
Los Angeles	19961 OXNARD ST	91367	2153007004	0.169	0.169	0.000	3.044	Shortfall of Sites	0.413	Very Low Residential	RA-1	Very Low Residential	[HB3-G1-5] [CX3-FA] [CPIO-O]	20	66.287	3.382		Residential - Single Family Residence - Pool, 1	177B113 95	1 per lot	Canoga Park - Winnetka - Woodland Hills - West Hills	No	VLI, LI, ABMI	AHO , CPK CPU
Los Angeles	5650 JUMILLA AVE	91367	2153019010	1.691	1.691	0.000	0.000	Shortfall of Sites	0.413	Very Low Residential	RA-1	Very Low Residential	0	20	66.287	3.382		Residential - Single Family Residence - Pool, 1	174B117 217	1 per lot	Canoga Park - Winnetka - Woodland Hills - West Hills	No	LI	AHO , CPK CPU
Los Angeles	5724 JUMILLA AVE	91367	2153019016	0.169	0.169	0.000	3.044	Shortfall of Sites	0.413	Very Low Residential	RA-1	Very Low Residential	[DM1-MK1-5] [IX3-FA] [CPIO]	20	66.287	3.382		Residential - Single Family Residence - Pool, 1	174B117 139	1 per lot	Canoga Park - Winnetka - Woodland Hills - West Hills	No	VLI, LI, ABMI	AHO , CPK CPU
Los Angeles	5702 JUMILLA AVE	91367	2153019013	1.691	1.691	0.000	0.000	Shortfall of Sites	0.413	Very Low Residential	RA-1	Very Low Residential	0	20	66.287	3.382		Residential - Single Family Residence - Pool, 1	174B117 180	1 per lot	Canoga Park - Winnetka - Woodland Hills - West Hills	No	LI	AHO , CPK CPU
Los Angeles	23060 DOLOROSA ST	91367	2042007029	0.169	0.169	0.000	3.044	Shortfall of Sites	0.413	Low Residential	RS-1	Very Low Residential	[MB4-SH1-5] [IX1-FA] [CPIO]	20	66.287	3.382		Residential - Single Family Residence - Pool, 1	174B097 803	1 per lot	Canoga Park - Winnetka - Woodland Hills - West Hills	No	VLI, LI, ABMI	AHO , CPK CPU
Los Angeles	23019 MARIANO ST	91367	2042007004	0.169	0.169	0.000	3.044	Shortfall of Sites	0.413	Low Residential	R1-1	Very Low Residential	[DM1-SH1-5] [IX3-FA] [CPIO]	20	66.287	3.382		Residential - Single Family Residence - Pool and Misc., 1	171B097 14	1 per lot	Canoga Park - Winnetka - Woodland Hills - West Hills	No	VLI, LI, ABMI	AHO , CPK CPU
Los Angeles	23011 DOLOROSA ST	91367	2042003036	1.691	1.691	0.000	0.000	Shortfall of Sites	0.413	Low Residential	RS-1	Very Low Residential	0	20	66.287	3.382		Residential - Single Family Residence, 1	174B097 700	1 per lot	Canoga Park - Winnetka - Woodland Hills - West Hills	No	LI	AHO , CPK CPU
Los Angeles	5966 MAURY AVE	91367	2032017017	0.169	0.169	0.000	3.044	Shortfall of Sites	0.360	Very Low Residential	RE11-1	Very Low Residential	[HB3-G1-5] [CX2-FA] [CPIO]	20	66.287	3.382		Residential - Single Family Residence - Pool, 1	177B085 439	1 per lot	Canoga Park - Winnetka - Woodland Hills - West Hills	No	VLI, LI, ABMI	AHO , CPK CPU, ADU
Los Angeles	4011 W 17TH ST	90019	5072011020	0.000	0.000	0.000	3.382	Shortfall of Sites	0.048	Low Medium II Residential	RD2-1-O-CPIO	0	0	0	99.000	3.382		Residential - Single Family Residence, 1	126B189 433		West Adams - Baldwin Hills - Leimert	No	ABMI	TOC EXP
Los Angeles	22844 DOLOROSA ST	91367	2042008016	1.691	1.691	0.000	0.000	Shortfall of Sites	0.413	Low Residential	R1-1	Very Low Residential	0	20	66.287	3.382		Residential - Single Family Residence - Pool, 1	174B097 828	1 per lot	Canoga Park - Winnetka - Woodland Hills - West Hills	No	LI	AHO , CPK CPU
Los Angeles	22936 DOLOROSA ST	91367	2042008008	1.691	1.691	0.000	0.000	Shortfall of Sites	0.413	Low Residential	R1-1	Very Low Residential	0	20	66.287	3.381		Residential - Single Family Residence - Pool, 1	174B097 817	1 per lot	Canoga Park - Winnetka - Woodland Hills - West Hills	No	LI	AHO , CPK CPU
Los Angeles	4816 GLORIA AVE	91436	2261012019	1.690	1.690	0.000	0.000	Shortfall of Sites	0.413	Low II Residential	RE9-1	Low Residential	0	20	66.287	3.381		Residential - Single Family Residence - Guesthouse, 1	168B141 463	1 per lot	Encino - Tarzana	No	LI	AHO , ENC CPU, ADU
Los Angeles	22716 SYLVAN ST	91367	2039019037	1.690	1.690	0.000	0.000	Shortfall of Sites	0.413	Very Low Residential	RA-1	Very Low Residential	0	20	66.287	3.380		Residential - Single Family Residence - Pool, 1	177B097 155	1 per lot	Canoga Park - Winnetka - Woodland Hills - West Hills	No	LI	AHO , CPK CPU, ADU
Los Angeles	22714 SYLVAN ST	91367	2039019038	1.690	1.690	0.000	0.000	Shortfall of Sites	0.413	Very Low Residential	RA-1	Very Low Residential	0	20	66.287	3.380		Residential - Single Family Residence - Pool, 1	177B097 156	1 per lot	Canoga Park - Winnetka - Woodland Hills - West Hills	No	LI	AHO , CPK CPU, ADU
Los Angeles	713 N GRAND AVE	90012	5407012008	0.000	0.000	0.000	3.380	Shortfall of Sites	0.116	High Medium Residential	R4-1	Medium Neighborhood Residential	[LM2-MU2-5] [RX1-FA] [CPIO]	0	120.521	3.380		Residential - Five or More Units or Apartments (Any Combination) · 4 Stories or Less, 6	135A213 291	No Max	Central City North	No	ABMI	DT CPU
Los Angeles	14858 SYLVAN ST	91411	2241009027	1.690	1.690	0.000	0.000	Shortfall of Sites	0.170	Medium Residential	[Q]R3-1	Medium	0	20	111.633	3.380		Residential - Five or More Units or Apartments (Any Combination) · 4 Stories or Less, 10	178-5A149 88	108	Van Nuys - North Sherman Oaks	No	LI	Orange LineTNP
Los Angeles	5722 ELMER AVE	91601	2337033020	1.690	1.690	0.000	0.000	Shortfall of Sites	0.166	Low Medium II Residential	RD1.5-1VL	Medium	0	20	114.160	3.380		Residential - Five or More Units or Apartments (Any Combination) · 4 Stories or Less, 10	174B173 514	54	North Hollywood - Valley Village	No	LI	Orange LineTNP
Los Angeles	14803 FRIAR ST	91411	2241001022	1.690	1.690	0.000	0.000	Shortfall of Sites	0.172	Medium Residential	[Q]R3-1	Medium	0	20	110.355	3.380		Residential - Five or More Units or Apartments (Any Combination) · 4 Stories or Less, 10	180B149 951	108	Van Nuys - North Sherman Oaks	No	LI	Orange LineTNP
Los Angeles	6052 EL ESCORPION RD	91367	2045006012	1.689	1.689	0.000	0.000	Shortfall of Sites	0.360	Very Low Residential	RE11-1	Very Low Residential	0	20	66.287	3.379		Residential - Single Family Residence, 1	177B089 494	1 per lot	Canoga Park - Winnetka - Woodland Hills - West Hills	No	LI	AHO , CPK CPU, ADU
Los Angeles	5424 ALDEA AVE	91316	2258004006	1.689	1.689	0.000	0.000	Shortfall of Sites	0.360	Very Low I Residential	RA-1	Very Low Residential	0	20	66.287	3.379		Residential - Single Family Residence - Pool, 1	174B133 793	1 per lot	Encino - Tarzana	No	LI	AHO , ENC CPU, ADU
Los Angeles	4964 DENSMORE AVE	91436	2261006043	1.689	1.689	0.000	0.000	Shortfall of Sites	0.413	Low II Residential	R1-1	Low Residential	0	20	66.287	3.378		Residential - Single Family Residence - Pool, 1	168B141 122	1 per lot	Encino - Tarzana	No	LI	AHO , ENC CPU, ADU
Los Angeles	7450 HAWTHORN AVE	90046	5550013900	1.689	1.689	0.000	0.000	Shortfall of Sites	1.831	Public Facilities	PF-1XL	0	0	20	153.741	3.377		Miscellaneous - Government Owned Property, 0	147B181 430		Hollywood	No	LI	PF
Los Angeles	5411 DONNA AVE	91356	2163022009	1.688	1.688	0.000	0.000	Shortfall of Sites	0.265	Very Low I Residential	RA-1	Very Low Residential	0	20	66.287	3.377		Residential - Single Family Residence - Pool, 0	174B121 692	1 per lot	Encino - Tarzana	No	LI	AHO , ENC CPU
Los Angeles	1915 S LOS ANGELES ST	90011	5127025024	0.000	0.000	0.000	3.376	Shortfall of Sites	0.235	Community Commercial	C2-2D-O-CPIO	0	0	0	27.622	3.376		Industrial - Light Manufacturing - One Story, 0	123A207 191		Southeast Los Angeles	No	ABMI	ARO
Los Angeles	1915 S LOS ANGELES ST	90011	5127025024	0.000	0.000	0.000	3.376	Shortfall of Sites	0.150	Community Commercial	C2-2D-O-CPIO	0	0	0	43.174	3.376		Industrial - Light Manufacturing - One Story, 0	123A207 203		Southeast Los Angeles	No	ABMI	ARO
Los Angeles	1915 S LOS ANGELES ST	90011	5127025024	0.000	0.000	0.000	3.376	Shortfall of Sites	0.151	Community Commercial	C2-2D-O-CPIO	0	0	0	42.947	3.376		Industrial - Light Manufacturing - One Story, 0	123A207 213		Southeast Los Angeles	No	ABMI	ARO
Los Angeles	1915 S LOS ANGELES ST	90011	5127025024	0.000	0.000	0.000	3.376	Shortfall of Sites	0.076	Community Commercial	C2-2D-O-CPIO	0	0	0	85.558	3.376		Industrial - Light Manufacturing - One Story, 0	123A207 219		Southeast Los Angeles	No	ABMI	ARO
Los Angeles	1915 S LOS ANGELES ST	90011	5127025024	0.000	0.000	0.000	3.376	Shortfall of Sites	0.076	Community Commercial	C2-2D-O-CPIO	0	0	0	85.364	3.376		Industrial - Light Manufacturing - One Story, 0	123A207 223		Southeast Los Angeles	No	ABMI	ARO
Los Angeles	1915 S LOS ANGELES ST	90011	5127025024	0.000	0.000	0.000	3.376	Shortfall of Sites	0.118	Community Commercial	C2-2D-O-CPIO	0	0	0	55.091	3.376		Industrial - Light Manufacturing - One Story, 0	123A207 226		Southeast Los Angeles	No	ABMI	ARO
Los Angeles	4600 WOODLEY AVE	91436	2283012001	1.688	1.688	0.000	0.000	Shortfall of Sites	0.360	Low II Residential	R1-1	Low Residential	0	20	66.287	3.376		Residential - Single Family Residence, 1	168B141 686	1 per lot	Encino - Tarzana	No	LI	AHO , ENC CPU, ADU
Los Angeles	23021 COLLINS ST	91367	2041016039	1.688	1.688	0.000	0.000	Shortfall of Sites	0.413	Very Low Residential	RA-1	Very Low Residential	0	20	66.287	3.375		Residential - Single Family Residence - Pool, 1	174B097 260	1 per lot	Canoga Park - Winnetka - Woodland Hills - West Hills	No	LI	AHO , CPK CPU, ADU

Jurisdiction Name	Site Address/Intersection	5 Digit ZIP Code	Assessor Parcel Number	Very Low-Income	Low-Income	Moderate-Income	Above Moderate-Income	Type of Shortfall	Parcel Size (Acres)	Current General Plan Designation	Current Zoning	Proposed General Plan (GP) Designation	Proposed Zoning	Minimum Density Allowed	Maximum Density Allowed	Total Capacity	Vacant/ Nonvacant	Description of Existing Uses	PIN	Base Density Per Acre	Community Plan Area	Rent Stabalization Ordinance	Income Category	Applicable Rezoning Program (Program informing values in Column Q listed first)
Los Angeles	3640 WILSHIRE BLVD	90010	5093019018	0.000	0.000	0.000	3.375	Shortfall of Sites	0.109	Regional Center Commercial	(T)(Q)C4-2	0	0	0	85.748	3.375		Commercial - Parking Lot (Commercial Use Property) - Lots - Patron or Employee - One Story, 0	132B193 112		Wilshire	No	ABMI	MURC
Los Angeles	3640 WILSHIRE BLVD	90010	5093019018	0.000	0.000	0.000	3.375	Shortfall of Sites	0.109	Regional Center Commercial	(T)(Q)C4-2	0	0	0	86.268	3.375		Commercial - Parking Lot (Commercial Use Property) - Lots - Patron or Employee - One Story, 0	132B193 187		Wilshire	No	ABMI	MURC
Los Angeles	10248 TUJUNGA CANYON BLVD	91042	2565013060	1.687	1.687	0.000	0.000	Shortfall of Sites	0.460	Medium Residential	R3-1	0	0	20	82.047	3.375		Residential - Five or More Units or Apartments (Any Combination) - 4 Stories or Less, 25	204B197 1005		Sunland - Tujunga - Lake View Terrace - Shadow Hills - East La Tuna Canyon	No	LI	DB50
Los Angeles	22623 CALIFA ST	91367	2040003030	1.687	1.687	0.000	0.000	Shortfall of Sites	0.412	Low Residential	RA-1	Very Low Residential	0	20	66.287	3.374		Residential - Single Family Residence - Pool, 1	177B097 633	1 per lot	Canoga Park - Winnetka - Woodland Hills - West Hills	No	LI	AHO , CPK CPU, ADU
Los Angeles	5120 GLORIA AVE	91436	2261014017	1.687	1.687	0.000	0.000	Shortfall of Sites	0.359	Low II Residential	RE9-1	Low Residential	0	20	66.287	3.374		Residential - Single Family Residence - Pool, 1	171B141 331	1 per lot	Encino - Tarzana	No	LI	AHO , ENC CPU, ADU
Los Angeles	16703 MOORPARK ST	91436	2259009016	1.686	1.686	0.000	0.000	Shortfall of Sites	0.359	Low II Residential	R1-1	Low Residential	0	20	66.287	3.373		Residential - Single Family Residence - Pool, 1	168B137 57	1 per lot	Encino - Tarzana	No	LI	AHO , ENC CPU, ADU
Los Angeles	24363 CLIPSTONE ST	91367	2032013049	1.686	1.686	0.000	0.000	Shortfall of Sites	0.359	Very Low Residential	RE11-1-H	Very Low Residential	0	20	66.287	3.372		Residential - Single Family Residence, 1	177B089 647	1 per lot	Canoga Park - Winnetka - Woodland Hills - West Hills	No	LI	AHO , CPK CPU, ADU
Los Angeles	0	0	2032003022	1.686	1.686	0.000	0.000	Shortfall of Sites	0.265	Very Low Residential	RE11-1	Very Low Residential	0	20	66.287	3.372		Residential - Single Family Residence - Other Improvements Only, 0	177B085 226	1 per lot	Canoga Park - Winnetka - Woodland Hills - West Hills	No	LI	AHO , CPK CPU
Los Angeles	5740 JUMILLA AVE	91367	2153019018	0.169	0.169	0.000	3.034	Shortfall of Sites	0.412	Very Low Residential	RA-1	Very Low Residential	[DM2-G1-5] [CX2-FA] [CPIO]	20	66.287	3.371		Residential - Single Family Residence - Pool, 1	174B117 106	1 per lot	Canoga Park - Winnetka - Woodland Hills - West Hills	No	VLI, LI, ABMI	AHO , CPK CPU
Los Angeles	0	0	2041017037	0.168	0.168	0.000	3.032	Shortfall of Sites	0.265	Very Low Residential	RA-1	Very Low Residential	[DM2-SH2-5] [CX2-FA] [CPIO]	20	66.287	3.369	Vacant	Residential - Single Family Residence - Vacant Land, 0	174B097 8	1 per lot	Canoga Park - Winnetka - Woodland Hills - West Hills	No	VLI, LI, ABMI	AHO , CPK CPU
Los Angeles	19969 OXNARD ST	91367	2153007020	1.684	1.684	0.000	0.000	Shortfall of Sites	0.412	Very Low Residential	RA-1	Very Low Residential	[LM1-CDF1-5] [IX4-FA] [CPIO]	20	66.287	3.369		Residential - Single Family Residence - Pool, 1	177B113 89	1 per lot	Canoga Park - Winnetka - Woodland Hills - West Hills	No	LI	AHO , CPK CPU
Los Angeles	5662 OAKDALE AVE	91367	2153018012	1.684	1.684	0.000	0.000	Shortfall of Sites	0.412	Very Low Residential	RA-1	Very Low Residential	0	20	66.287	3.368		Residential - Single Family Residence, 1	174B113 244	1 per lot	Canoga Park - Winnetka - Woodland Hills - West Hills	No	LI	AHO , CPK CPU
Los Angeles	5700 OAKDALE AVE	91367	2153018014	1.684	1.684	0.000	0.000	Shortfall of Sites	0.412	Very Low Residential	RA-1	Very Low Residential	0	20	66.287	3.368		Residential - Single Family Residence - Pool, 1	174B113 213	1 per lot	Canoga Park - Winnetka - Woodland Hills - West Hills	No	LI	AHO , CPK CPU
Los Angeles	5732 OAKDALE AVE	91367	2153018018	1.684	1.684	0.000	0.000	Shortfall of Sites	0.412	Very Low Residential	RA-1	Very Low Residential	[MM1-CDF1-5] [IX4-FA] [CPIO]	20	66.287	3.368		Residential - Single Family Residence, 1	174B113 157	1 per lot	Canoga Park - Winnetka - Woodland Hills - West Hills	No	LI	AHO , CPK CPU
Los Angeles	5708 OAKDALE AVE	91367	2153018015	0.168	0.168	0.000	3.031	Shortfall of Sites	0.412	Very Low Residential	RA-1	Very Low Residential	[HM1-CHC1-5] [CX2-FA] [CPIO]	20	66.287	3.368		Residential - Single Family Residence, 1	174B113 202	1 per lot	Canoga Park - Winnetka - Woodland Hills - West Hills	No	VLI, LI, ABMI	AHO , CPK CPU
Los Angeles	5670 OAKDALE AVE	91367	2153018013	1.684	1.684	0.000	0.000	Shortfall of Sites	0.412	Very Low Residential	RA-1	Very Low Residential	0	20	66.287	3.368		Residential - Single Family Residence - Pool, 1	174B113 228	1 per lot	Canoga Park - Winnetka - Woodland Hills - West Hills	No	LI	AHO , CPK CPU
Los Angeles	5724 OAKDALE AVE	91367	2153018017	1.684	1.684	0.000	0.000	Shortfall of Sites	0.412	Very Low Residential	RA-1	Very Low Residential	0	20	66.287	3.368		Residential - Single Family Residence, 1	174B113 173	1 per lot	Canoga Park - Winnetka - Woodland Hills - West Hills	No	LI	AHO , CPK CPU
Los Angeles	5654 OAKDALE AVE	91367	2153018011	1.684	1.684	0.000	0.000	Shortfall of Sites	0.412	Very Low Residential	RA-1	Very Low Residential	0	20	66.287	3.368		Residential - Single Family Residence - Pool, 1	174B113 261	1 per lot	Canoga Park - Winnetka - Woodland Hills - West Hills	No	LI	AHO , CPK CPU
Los Angeles	22960 CALVERT ST	91367	2039015020	1.683	1.683	0.000	0.000	Shortfall of Sites	0.359	Very Low Residential	RA-1	Very Low Residential	0	20	66.287	3.367		Residential - Single Family Residence, 1	177B097 401	1 per lot	Canoga Park - Winnetka - Woodland Hills - West Hills	No	LI	AHO , CPK CPU, ADU
Los Angeles	7901 LINDLEY AVE	91335	2102014057	1.683	1.683	0.000	0.000	Shortfall of Sites	0.397	Low Residential	RA-1	Low Residential	0	20	66.287	3.366		Commercial - Office Building - Two Stories, 0	189B125 476	1 per lot	Reseda - West Van Nuys	No	LI	AHO , RES CPU
Los Angeles	6020 JUMILLA AVE	91367	2153021011	1.683	1.683	0.000	0.000	Shortfall of Sites	0.412	Very Low Residential	RA-1	Very Low Residential	0	20	66.287	3.365		Residential - Single Family Residence - Pool and Misc., 1	177B117 608	1 per lot	Canoga Park - Winnetka - Woodland Hills - West Hills	No	LI	AHO , CPK CPU
Los Angeles	14517 OSBORNE ST	91402	2639007020	1.682	1.682	0.000	0.000	Shortfall of Sites	0.729	Low Medium I Residential	RA-1	0	0	20	102.494	3.364		Institutional - Church - One Story, 0	195B149 135		Mission Hills - Panorama City - North Hills	No	LI	FBO
Los Angeles	5145 CALVIN AVE	91356	2163006004	1.681	1.681	0.000	0.000	Shortfall of Sites	0.359	Very Low I Residential	RA-1	Very Low Residential	0	20	66.287	3.363		Residential - Single Family Residence - Pool, 1	171B117 282	1 per lot	Encino - Tarzana	No	LI	AHO , ENC CPU, ADU
Los Angeles	17145 RANCHO ST	91316	2289008016	1.680	1.680	0.000	0.000	Shortfall of Sites	0.358	Very Low I Residential	RA-1	Very Low Residential	0	20	66.287	3.360		Residential - Single Family Residence, 1	168B133 189	1 per lot	Encino - Tarzana	No	LI	AHO , ENC CPU, ADU
Los Angeles	5021 DENSMORE AVE	91436	2261013057	1.680	1.680	0.000	0.000	Shortfall of Sites	0.358	Low II Residential	RE9-1	Low Residential	0	20	66.287	3.359		Residential - Single Family Residence - Pool, 1	168B141 17	1 per lot	Encino - Tarzana	No	LI	AHO , ENC CPU, ADU
Los Angeles	23247 ERWIN ST	91367	2035021033	1.679	1.679	0.000	0.000	Shortfall of Sites	0.358	Very Low Residential	RA-1	Very Low Residential	0	20	66.287	3.359		Residential - Single Family Residence - Pool, 1	177B093 313	1 per lot	Canoga Park - Winnetka - Woodland Hills - West Hills	No	LI	AHO , CPK CPU, ADU
Los Angeles	5686 PENFIELD AVE	91367	2153002004	1.679	1.679	0.000	0.000	Shortfall of Sites	0.505	Very Low Residential	RA-1	Very Low Residential	0	20	66.287	3.359		, 2	174B113 233	1 per lot	Canoga Park - Winnetka - Woodland Hills - West Hills	No	LI	AHO , CPK CPU
Los Angeles	24016 BESSEMER ST	91367	2045006017	1.679	1.679	0.000	0.000	Shortfall of Sites	0.358	Very Low Residential	RE11-1	Very Low Residential	0	20	66.287	3.358		Residential - Single Family Residence - Pool, 1	177B089 449	1 per lot	Canoga Park - Winnetka - Woodland Hills - West Hills	No	LI	AHO , CPK CPU, ADU
Los Angeles	11562 RICHLAND AVE	90064	4258005900	1.679	1.679	0.000	0.000	Shortfall of Sites	1.820	Public Facilities	[Q]PF-1XL	0	0	20	153.741	3.357		Miscellaneous - Government Owned Property, 0	120B153 151		Palms - Mar Vista - Del Rey	No	LI	PF
Los Angeles	5812 LUBAO AVE	91367	2153016003	1.678	1.678	0.000	0.000	Shortfall of Sites	0.505	Very Low Residential	RA-1	Very Low Residential	[MM1-CDF1-5] [IX4-FA] [CPIO]	20	66.287	3.356		, 2	174B113 104	1 per lot	Canoga Park - Winnetka - Woodland Hills - West Hills	No	LI	AHO , CPK CPU
Los Angeles	22322 TIARA ST	91367	2146021011	1.678	1.678	0.000	0.000	Shortfall of Sites	0.358	Low Residential	RE11-1	Very Low Residential	0	20	66.287	3.356		Residential - Single Family Residence - Pool, 1	177B101 289	1 per lot	Canoga Park - Winnetka - Woodland Hills - West Hills	No	LI	AHO , CPK CPU, ADU
Los Angeles	1316 S BRONSON AVE	90019	5072006004	0.000	0.000	0.000	3.356	Shortfall of Sites	0.120	Low Medium II Residential	RD2-1-O-CPIO	0	0	0	99.000	3.356		Residential - Five or More Units or Apartments (Any Combination) - 4 Stories or Less, 5	129B189 1005		West Adams - Baldwin Hills - Leimert	Yes	ABMI	TOC EXP , R2RD
Los Angeles	5733 JUMILLA AVE	91367	2153018002	1.677	1.677	0.000	0.000	Shortfall of Sites	0.410	Very Low Residential	RA-1	Very Low Residential	0	20	66.287	3.354		Residential - Single Family Residence - Pool, 1	174B117 130	1 per lot	Canoga Park - Winnetka - Woodland Hills - West Hills	No	LI	AHO , CPK CPU
Los Angeles	5725 JUMILLA AVE	91367	2153018003	1.677	1.677	0.000	0.000	Shortfall of Sites	0.410	Very Low Residential	RA-1	Very Low Residential	0	20	66.287	3.354		Residential - Single Family Residence, 1	174B117 144	1 per lot	Canoga Park - Winnetka - Woodland Hills - West Hills	No	LI	AHO , CPK CPU
Los Angeles	5701 JUMILLA AVE	91367	2153018006	0.168	0.168	0.000	3.018	Shortfall of Sites	0.410	Very Low Residential	RA-1	Very Low Residential	[MB4-G1-5] [IX1-FA] [CPIO]	20	66.287	3.353		Residential - Single Family Residence, 1	174B117 181	1 per lot	Canoga Park - Winnetka - Woodland Hills - West Hills	No	VLI, LI, ABMI	AHO , CPK CPU
Los Angeles	5655 JUMILLA AVE	91367	2153018008	1.677	1.677	0.000	0.000	Shortfall of Sites	0.410	Very Low Residential	RA-1	Very Low Residential	0	20	66.287	3.353		Residential - Single Family Residence - Pool, 1	174B117 207	1 per lot	Canoga Park - Winnetka - Woodland Hills - West Hills	No	LI	AHO , CPK CPU
Los Angeles	5663 JUMILLA AVE	91367	2153018007	1.677	1.677	0.000	0.000	Shortfall of Sites	0.410	Very Low Residential	RA-1	Very Low Residential	0	20	66.287	3.353		Residential - Single Family Residence - Pool, 1	174B117 198	1 per lot	Canoga Park - Winnetka - Woodland Hills - West Hills	No	LI	AHO , CPK CPU
Los Angeles	5647 JUMILLA AVE	91367	2153018009	1.677	1.677	0.000	0.000	Shortfall of Sites	0.410	Very Low Residential	RA-1	Very Low Residential	0	20	66.287	3.353		Residential - Single Family Residence - Pool, 1	174B117 224	1 per lot	Canoga Park - Winnetka - Woodland Hills - West Hills	No	LI	AHO , CPK CPU
Los Angeles	12300 WILSHIRE BLVD	90025	4267036038	0.000	0.000	0.000	3.353	Shortfall of Sites	0.170	General Commercial	[Q]C2-1VL-CDO	0	0	0	29.082	3.353		Commercial - Office Building - Four Stories, 0	126B145 406		West Los Angeles	No	ABMI	ARO , TOPP C
Los Angeles	12300 WILSHIRE BLVD	90025	4267036038	0.000	0.000	0.000	3.353	Shortfall of Sites	0.172	General Commercial	[Q]C2-1VL-CDO	0	0	0	28.644	3.353		Commercial - Office Building - Four Stories, 0	126B145 417		West Los Angeles	No	ABMI	ARO , TOPP C
Los Angeles	6920 FULTON AVE	91605	2327006002	0.000	0.000	0.000	3.353	Shortfall of Sites	0.226	Medium Residential	R3-1	0	0	0	83.484	3.353		Residential - Five or More Units or Apartments (Any Combination) - 4 Stories or Less, 9	183B157 672		North Hollywood - Valley Village	Yes	ABMI	DB50
Los Angeles	5748 WINNETKA AVE	91367	2153001019	1.675	1.675	0.000	0.000	Shortfall of Sites	0.504	Very Low Residential	RA-1	Very Low Residential	0	20	66.287	3.349		, 2	174B113 146	1 per lot	Canoga Park - Winnetka - Woodland Hills - West Hills	No	LI	AHO , CPK CPU
Los Angeles	19721 REDWING ST	91364	2164011008	1.674	1.674	0.000	0.000	Shortfall of Sites	0.357	Very Low Residential	RA-1	Very Low Residential	0	20	66.287	3.348		Residential - Single Family Residence - Pool, 1	174B117 454	1 per lot	Canoga Park - Winnetka - Woodland Hills - West Hills	No	LI	AHO , CPK CPU, ADU
Los Angeles	8812 CORBIN AVE	91324	2783025094	1.674	1.674	0.000	0.000	Shortfall of Sites	0.354	Neighborhood Office Commercial	C1-1L, P-1	0	0	20	94.696	3.348		Commercial - Shopping Center (Neighborhood, Community) - One Story, 0	195B117 114		Chatsworth - Porter Ranch	No	LI	P
Los Angeles	5831 ROLLING RD	91367	2146016017	1.674	1.674	0.000	0.000	Shortfall of Sites	0.357	Low Residential	RE11-1	Very Low Residential	0	20	66.287	3.348		Residential - Single Family Residence - Pool, 1	174B101 30	1 per lot	Canoga Park - Winnetka - Woodland Hills - West Hills	No	LI	AHO , CPK CPU, ADU
Los Angeles	15405 VALLEY VISTA BLVD	91403	2283020016	1.674	1.674	0.000	0.000	Shortfall of Sites	0.263	Low II Residential	R1-1	Low Residential	0	20	66.287	3.347		Residential - Single Family Residence - Pool, 0	166-5A145 160	1 per lot	Encino - Tarzana	No	LI	AHO , ENC CPU, ADU
Los Angeles	19733 REDWING ST	91364	2164011007	1.674	1.674	0.000	0.000	Shortfall of Sites	0.357	Very Low Residential	RA-1	Very Low Residential	0	20	66.287	3.347		Residential - Single Family Residence - Pool, 1	174B117 461	1 per lot	Canoga Park - Winnetka - Woodland Hills - West Hills	No	LI	AHO , CPK CPU, ADU
Los Angeles	19831 REDWING ST	91364	2164011003	1.673	1.673	0.000	0.000	Shortfall of Sites	0.357	Very Low Residential	RA-1	Very Low Residential	0	20	66.287	3.347		Residential - Single Family Residence - Pool, 1	174B113 487	1 per lot	Canoga Park - Winnetka - Woodland Hills - West Hills	No	LI	AHO , CPK CPU, ADU
Los Angeles	19809 REDWING ST	91364	2164011005	1.673	1.673	0.000	0.000	Shortfall of Sites	0.357	Very Low Residential	RA-1	Very Low Residential	0	20	66.287	3.346		Residential - Single Family Residence - Pool, 1	174B117 463	1 per lot	Canoga Park - Winnetka - Woodland Hills - West Hills	No	LI	AHO , CPK CPU, ADU
Los Angeles	5024 BUCHANAN ST	90042	5477007904	1.673	1.673	0.000	0.000	Shortfall of Sites	2.177	Public Facilities	PF-1	0	0	20	153.741	3.346		Miscellaneous - Government Owned Property, 0	154-5A225 31		Northeast Los Angeles	No	LI	PF
Los Angeles	9051 VAN NUYS BLVD	91402	2651010062	1.673	1.673	0.000	0.000	Shortfall of Sites	0.353	Neighborhood Office Commercial	P-1VL, [Q]C2-1VL	0	0	20	94.696	3.346		Commercial - Store - One Story, 0	195B149 51		Mission Hills - Panorama City - North Hills	No	LI	P

Jurisdiction Name	Site Address/Intersection	5 Digit ZIP Code	Assessor Parcel Number	Very Low-Income	Low-Income	Moderate-Income	Above Moderate-Income	Type of Shortfall	Parcel Size (Acres)	Current General Plan Designation	Current Zoning	Proposed General Plan (GP) Designation	Proposed Zoning	Minimum Density Allowed	Maximum Density Allowed	Total Capacity	Vacant/ Nonvacant	Description of Existing Uses	PIN	Base Density Per Acre	Community Plan Area	Rent Stabalization Ordinance	Income Category	Applicable Rezoning Program (Program informing values in Column Q listed first)
Los Angeles	5018 GAVIOTA AVE	91436	2261020052	1.673	1.673	0.000	0.000	Shortfall of Sites	0.357	Low II Residential	RE9-1	Low Residential	0	20	66.287	3.346		Residential - Single Family Residence - Pool, 1	168B141 106	1 per lot	Encino - Tarzana	No	LI	AHO , ENC CPU, ADU
Los Angeles	5742 LUBAO AVE	91367	2153017008	1.672	1.672	0.000	0.000	Shortfall of Sites	0.504	Very Low Residential	RA-1	Very Low Residential	0	20	66.287	3.345		, 2	174B113 150	1 per lot	Canoga Park - Winnetka - Woodland Hills - West Hills	No	LI	AHO , CPK CPU
Los Angeles	5241 RIVERTON AVE	91601	2416010007	0.000	0.000	0.000	3.344	Shortfall of Sites	0.186	Medium Residential	R3-1VL	0	0	0	83.573	3.344		Residential - Five or More Units or Apartments (Any Combination) · 4 Stories or Less, 5	171B177 461		North Hollywood - Valley Village	No	ABMI	DB50
Los Angeles	13910 SHERMAN WAY	91405	2216006027	0.000	0.000	0.000	3.344	Shortfall of Sites	0.464	Medium Residential	R3-1	0	0	0	83.684	3.344		Residential - Five or More Units or Apartments (Any Combination) · 4 Stories or Less, 25	183B153 159		Van Nuys - North Sherman Oaks	Yes	ABMI	DB50
Los Angeles	7755 LAUREL CANYON BLVD	91605	2307012011	0.000	0.000	0.000	3.344	Shortfall of Sites	0.469	Medium Residential	R3-1	0	0	0	82.876	3.344		Residential - Five or More Units or Apartments (Any Combination) · 4 Stories or Less, 25	189B165 897		Sun Valley - La Tuna Canyon	Yes	ABMI	DB50
Los Angeles	6131 MAURY AVE	91367	2032019019	1.672	1.672	0.000	0.000	Shortfall of Sites	0.357	Very Low Residential	RE11-1	Very Low Residential	0	20	66.287	3.344		Residential - Single Family Residence, 1	177B085 219	1 per lot	Canoga Park - Winnetka - Woodland Hills - West Hills	No	LI	AHO , CPK CPU, ADU
Los Angeles	22839 OXNARD ST	91367	2039016022	0.167	0.167	0.000	3.009	Shortfall of Sites	0.357	Very Low Residential	RA-1	Very Low Residential	[DM4-CHC1-5] [CX4-FA] [SN-CPIO-CDO]	20	66.287	3.343		Residential - Single Family Residence, 1	177B097 493	1 per lot	Canoga Park - Winnetka - Woodland Hills - West Hills	No	VLI, LI, ABMI	AHO , CPK CPU, ADU
Los Angeles	19819 REDWING ST	91364	2164011004	1.671	1.671	0.000	0.000	Shortfall of Sites	0.357	Very Low Residential	RA-1	Very Low Residential	0	20	66.287	3.342		Residential - Single Family Residence, 1	174B113 483	1 per lot	Canoga Park - Winnetka - Woodland Hills - West Hills	No	LI	AHO , CPK CPU, ADU
Los Angeles	5741 JUMILLA AVE	91367	2153018001	1.671	1.671	0.000	0.000	Shortfall of Sites	0.409	Very Low Residential	RA-1	Very Low Residential	0	20	66.287	3.342		Residential - Single Family Residence - Pool, 1	174B117 105	1 per lot	Canoga Park - Winnetka - Woodland Hills - West Hills	No	LI	AHO , CPK CPU
Los Angeles	5033 GAVIOTA AVE	91436	2261024037	1.671	1.671	0.000	0.000	Shortfall of Sites	0.357	Low II Residential	RE9-1	Low Residential	0	20	66.287	3.341		Residential - Single Family Residence, 1	168B141 32	1 per lot	Encino - Tarzana	No	LI	AHO , ENC CPU, ADU
Los Angeles	23527 ELKWOOD ST	91304	2020006022	1.670	1.670	0.000	0.000	Shortfall of Sites	0.357	Very Low Residential	RE11-1	Very Low Residential	0	20	66.287	3.340		Residential - Single Family Residence - Pool, 1	189B093 531	1 per lot	Canoga Park - Winnetka - Woodland Hills - West Hills	No	LI	AHO , CPK CPU, ADU
Los Angeles	6130 WOODLAND VIEW DR	91367	2032029016	1.669	1.669	0.000	0.000	Shortfall of Sites	0.357	Very Low Residential	RE11-1	Very Low Residential	0	20	66.287	3.338		Residential - Single Family Residence - Pool, 1	177B085 195	1 per lot	Canoga Park - Winnetka - Woodland Hills - West Hills	No	LI	AHO , CPK CPU, ADU
Los Angeles	0	0	2209031902	1.669	1.669	0.000	0.000	Shortfall of Sites	2.171	Public Facilities	PF-1XL	0	0	20	153.741	3.337		Miscellaneous - Government Owned Property - Transportation - Rapid Transit, Bus, etc., 0	189B145 730		Mission Hills - Panorama City - North Hills	No	LI	PF
Los Angeles	5236 BIANCA AVE	91316	2257001006	1.669	1.669	0.000	0.000	Shortfall of Sites	0.357	Very Low I Residential	RA-1	Very Low Residential	0	20	66.287	3.337		Residential - Single Family Residence - Pool, 1	171B129 129	1 per lot	Encino - Tarzana	No	LI	AHO , ENC CPU, ADU
Los Angeles	14517 OSBORNE ST	91402	2639007020	1.669	1.669	0.000	0.000	Shortfall of Sites	0.724	Low Medium I Residential	RA-1	0	0	20	102.494	3.337		Institutional - Church - One Story, 0	195B149 115		Mission Hills - Panorama City - North Hills	No	LI	FBO
Los Angeles	18838 LANARK ST	91335	2103011002	1.668	1.668	0.000	0.000	Shortfall of Sites	0.315	Very Low I Residential	RA-1	Very Low Residential	0	20	66.287	3.337		Residential - Single Family Residence, 0	189B121 148	1 per lot	Reseda - West Van Nuys	No	LI	AHO , RES CPU
Los Angeles	23032 VICTORY BLVD	91367	2039012041	0.000	0.000	0.000	3.336	Shortfall of Sites	0.031	Very Low Residential	RA-1	Very Low Residential	0	0	113.635	3.336		Institutional - School (Private) - One Story, 0	180B097 665	1 per lot	Canoga Park - Winnetka - Woodland Hills - West Hills	No	ABMI	OPP RC , CPK CPU, AHO
Los Angeles	5960 NORA LYNN DR	91367	2032028035	0.167	0.167	0.000	3.002	Shortfall of Sites	0.262	Very Low Residential	RE11-1	Very Low Residential	[MB4-SH1-5] [IX1-FA] [CPIO]	20	66.287	3.336		Residential - Single Family Residence - Pool, 0	177B085 433	1 per lot	Canoga Park - Winnetka - Woodland Hills - West Hills	No	VLI, LI, ABMI	AHO , CPK CPU, ADU
Los Angeles	22721 CALIFA ST	91367	2040003018	1.668	1.668	0.000	0.000	Shortfall of Sites	0.356	Very Low Residential	RA-1	Very Low Residential	0	20	66.287	3.336		Residential - Single Family Residence - Pool, 1	177B097 631	1 per lot	Canoga Park - Winnetka - Woodland Hills - West Hills	No	LI	AHO , CPK CPU, ADU
Los Angeles	2401 W 6TH ST	90057	5154038022	0.000	0.000	0.000	3.335	Shortfall of Sites	0.192	Community Commercial	C2-2	0	0	0	33.356	3.335		Commercial - Office Building - One Story, 0	133-5A203 64		Westlake	No	ABMI	ARO
Los Angeles	2401 W 6TH ST	90057	5154038022	0.000	0.000	0.000	3.335	Shortfall of Sites	0.164	Community Commercial	C2-2	0	0	0	39.220	3.335		Commercial - Office Building - One Story, 0	133-5A203 68		Westlake	No	ABMI	ARO
Los Angeles	23033 OXNARD ST	91367	2039008027	1.667	1.667	0.000	0.000	Shortfall of Sites	0.356	Very Low Residential	RA-1	Very Low Residential	0	20	66.287	3.335		Residential - Single Family Residence, 1	177B097 492	1 per lot	Canoga Park - Winnetka - Woodland Hills - West Hills	No	LI	AHO , CPK CPU, ADU
Los Angeles	6236 ROYER AVE	91367	2039007007	1.666	1.666	0.000	0.000	Shortfall of Sites	0.356	Very Low Residential	RA-1	Very Low Residential	0	20	66.287	3.332		Residential - Single Family Residence - Pool, 1	177B097 193	1 per lot	Canoga Park - Winnetka - Woodland Hills - West Hills	No	LI	AHO , CPK CPU, ADU
Los Angeles	1508 254TH ST	90710	7410006900	1.666	1.666	0.000	0.000	Shortfall of Sites	2.167	Public Facilities	[Q]PF-1XL	0	0	20	153.741	3.332		Miscellaneous - Government Owned Property, 0	036B193 523		Wilmington - Harbor City	No	LI	PF
Los Angeles	5734 MANTON AVE	91367	2041009014	1.665	1.665	0.000	0.000	Shortfall of Sites	0.262	Very Low Residential	RA-1	Very Low Residential	0	20	66.287	3.331		Residential - Single Family Residence - Pool, 0	174B093 173	1 per lot	Canoga Park - Winnetka - Woodland Hills - West Hills	No	LI	AHO , CPK CPU, ADU
Los Angeles	5851 OAKDALE AVE	91367	2153016026	1.665	1.665	0.000	0.000	Shortfall of Sites	0.408	Very Low Residential	RA-1	Very Low Residential	0	20	66.287	3.330		Residential - Single Family Residence, 1	174B113 20	1 per lot	Canoga Park - Winnetka - Woodland Hills - West Hills	No	LI	AHO , CPK CPU
Los Angeles	846 S BROADWAY	90014	5144016060	0.167	0.167	0.000	2.997	Shortfall of Sites	0.228	Regional Center Commercial	[Q]C5-4D-CDO-SN	Traditional Core	[DM4-CHC1-5] [CX4-FA] [SN-CPIO-CDO]	20	324.261	3.330		Residential - Five or More Units or Apartments (Any Combination) · 5 Stories or More - Other Improvements Only, 37	127-5A209 198	No Max	Central City	No	VLI, LI, ABMI	DT CPU
Los Angeles	6562 SYLMAR AVE	91401	2237012024	1.665	1.665	0.000	0.000	Shortfall of Sites	0.171	Medium Residential	[Q]R3-1	Village	0	20	105.185	3.330		Residential - Five or More Units or Apartments (Any Combination) · 4 Stories or Less, 7	180B149 505	72	Van Nuys - North Sherman Oaks	No	LI	VNY CPU
Los Angeles	5843 OAKDALE AVE	91367	2153016027	1.665	1.665	0.000	0.000	Shortfall of Sites	0.408	Very Low Residential	RA-1	Very Low Residential	0	20	66.287	3.330		Residential - Single Family Residence - Guesthouse, 1	174B113 38	1 per lot	Canoga Park - Winnetka - Woodland Hills - West Hills	No	LI	AHO , CPK CPU
Los Angeles	5923 OAKDALE AVE	91367	2153016022	1.665	1.665	0.000	0.000	Shortfall of Sites	0.408	Very Low Residential	RA-1	Very Low Residential	0	20	66.287	3.330		Residential - Single Family Residence - Pool, 1	177B113 241	1 per lot	Canoga Park - Winnetka - Woodland Hills - West Hills	No	LI	AHO , CPK CPU
Los Angeles	5947 OAKDALE AVE	91367	2153016019	1.665	1.665	0.000	0.000	Shortfall of Sites	0.408	Very Low Residential	RA-1	Very Low Residential	0	20	66.287	3.330		Residential - Single Family Residence - Pool, 1	177B113 178	1 per lot	Canoga Park - Winnetka - Woodland Hills - West Hills	No	LI	AHO , CPK CPU
Los Angeles	5955 OAKDALE AVE	91367	2153016018	0.166	0.166	0.000	2.997	Shortfall of Sites	0.408	Very Low Residential	RA-1	Very Low Residential	[MB4-G1-5] [CX2-FA] [CPIO]	20	66.287	3.330		Residential - Single Family Residence - Pool, 1	177B113 166	1 per lot	Canoga Park - Winnetka - Woodland Hills - West Hills	No	VLI, LI, ABMI	AHO , CPK CPU, ADU
Los Angeles	5907 OAKDALE AVE	91367	2153016024	1.665	1.665	0.000	0.000	Shortfall of Sites	0.408	Very Low Residential	RA-1	Very Low Residential	0	20	66.287	3.330		Residential - Single Family Residence - Pool, 1	177B113 272	1 per lot	Canoga Park - Winnetka - Woodland Hills - West Hills	No	LI	AHO , CPK CPU
Los Angeles	5939 OAKDALE AVE	91367	2153016020	0.166	0.166	0.000	2.997	Shortfall of Sites	0.408	Very Low Residential	RA-1	Very Low Residential	[MB4-SH1-5] [IX1-FA] [CPIO]	20	66.287	3.330		Residential - Single Family Residence - Pool, 1	177B113 205	1 per lot	Canoga Park - Winnetka - Woodland Hills - West Hills	No	VLI, LI, ABMI	AHO , CPK CPU, ADU
Los Angeles	5915 OAKDALE AVE	91367	2153016023	1.665	1.665	0.000	0.000	Shortfall of Sites	0.408	Very Low Residential	RA-1	Very Low Residential	0	20	66.287	3.330		Residential - Single Family Residence - Pool, 1	177B113 253	1 per lot	Canoga Park - Winnetka - Woodland Hills - West Hills	No	LI	AHO , CPK CPU
Los Angeles	5931 OAKDALE AVE	91367	2153016021	1.665	1.665	0.000	0.000	Shortfall of Sites	0.408	Very Low Residential	RA-1	Very Low Residential	0	20	66.287	3.330		Residential - Single Family Residence - Pool, 1	177B113 221	1 per lot	Canoga Park - Winnetka - Woodland Hills - West Hills	No	LI	AHO , CPK CPU
Los Angeles	5835 OAKDALE AVE	91367	2153016028	1.665	1.665	0.000	0.000	Shortfall of Sites	0.408	Very Low Residential	RA-1	Very Low Residential	0	20	66.287	3.330		Residential - Single Family Residence, 1	174B113 59	1 per lot	Canoga Park - Winnetka - Woodland Hills - West Hills	No	LI	AHO , CPK CPU
Los Angeles	5827 OAKDALE AVE	91367	2153016029	1.665	1.665	0.000	0.000	Shortfall of Sites	0.408	Very Low Residential	RA-1	Very Low Residential	[MM1-CDF1-5] [IX4-FA] [CPIO]	20	66.287	3.330		Residential - Single Family Residence - Pool, 1	174B113 75	1 per lot	Canoga Park - Winnetka - Woodland Hills - West Hills	No	LI	AHO , CPK CPU
Los Angeles	5819 OAKDALE AVE	91367	2153016030	1.665	1.665	0.000	0.000	Shortfall of Sites	0.408	Very Low Residential	RA-1	Very Low Residential	0	20	66.287	3.330		Residential - Single Family Residence, 1	174B113 93	1 per lot	Canoga Park - Winnetka - Woodland Hills - West Hills	No	LI	AHO , CPK CPU
Los Angeles	5811 OAKDALE AVE	91367	2153016031	1.665	1.665	0.000	0.000	Shortfall of Sites	0.408	Very Low Residential	RA-1	Very Low Residential	0	20	66.287	3.330		Residential - Single Family Residence - Pool and Misc., 1	174B113 113	1 per lot	Canoga Park - Winnetka - Woodland Hills - West Hills	No	LI	AHO , CPK CPU
Los Angeles	5352 CALVIN AVE	91356	2163004034	1.665	1.665	0.000	0.000	Shortfall of Sites	0.408	Very Low I Residential	RA-1	Very Low Residential	0	20	66.287	3.330		Residential - Single Family Residence - Pool, 1	171B117 44	1 per lot	Encino - Tarzana	No	LI	AHO , ENC CPU, ADU
Los Angeles	5901 OAKDALE AVE	91367	2153016025	1.665	1.665	0.000	0.000	Shortfall of Sites	0.408	Very Low Residential	RA-1	Very Low Residential	0	20	66.287	3.330		Residential - Single Family Residence - Pool, 1	177B113 285	1 per lot	Canoga Park - Winnetka - Woodland Hills - West Hills	No	LI	AHO , CPK CPU
Los Angeles	5733 OAKDALE AVE	91367	2153017010	1.665	1.665	0.000	0.000	Shortfall of Sites	0.408	Very Low Residential	RA-1	Very Low Residential	0	20	66.287	3.329		Residential - Single Family Residence - Pool, 1	174B113 156	1 per lot	Canoga Park - Winnetka - Woodland Hills - West Hills	No	LI	AHO , CPK CPU
Los Angeles	5725 OAKDALE AVE	91367	2153017011	1.665	1.665	0.000	0.000	Shortfall of Sites	0.408	Very Low Residential	RA-1	Very Low Residential	0	20	66.287	3.329		Residential - Single Family Residence, 1	174B113 172	1 per lot	Canoga Park - Winnetka - Woodland Hills - West Hills	No	LI	AHO , CPK CPU
Los Angeles	5715 OAKDALE AVE	91367	2153017012	1.665	1.665	0.000	0.000	Shortfall of Sites	0.408	Very Low Residential	RA-1	Very Low Residential	0	20	66.287	3.329		Residential - Single Family Residence - Pool, 1	174B113 189	1 per lot	Canoga Park - Winnetka - Woodland Hills - West Hills	No	LI	AHO , CPK CPU
Los Angeles	5709 OAKDALE AVE	91367	2153017013	1.665	1.665	0.000	0.000	Shortfall of Sites	0.408	Very Low Residential	RA-1	Very Low Residential	0	20	66.287	3.329		Residential - Single Family Residence, 1	174B113 201	1 per lot	Canoga Park - Winnetka - Woodland Hills - West Hills	No	LI	AHO , CPK CPU
Los Angeles	5701 OAKDALE AVE	91367	2153017014	0.166	0.166	0.000	2.996	Shortfall of Sites	0.408	Very Low Residential	RA-1	Very Low Residential	[HB2-G1-5] [CX2-FA] [CPIO-O]	20	66.287	3.329		Residential - Single Family Residence - Pool, 1	174B113 212	1 per lot	Canoga Park - Winnetka - Woodland Hills - West Hills	No	VLI, LI, ABMI	AHO , CPK CPU, ADU
Los Angeles	5671 OAKDALE AVE	91367	2153017015	1.665	1.665	0.000	0.000	Shortfall of Sites	0.408	Very Low Residential	RA-1	Very Low Residential	0	20	66.287	3.329		Residential - Single Family Residence - Therapy Pool (Spa), 1	174B113 227	1 per lot	Canoga Park - Winnetka - Woodland Hills - West Hills	No	LI	AHO , CPK CPU
Los Angeles	5663 OAKDALE AVE	91367	2153017016	1.664	1.664	0.000	0.000	Shortfall of Sites	0.408	Very Low Residential	RA-1	Very Low Residential	0	20	66.287	3.329		Residential - Single Family Residence - Pool, 1	174B113 243	1 per lot	Canoga Park - Winnetka - Woodland Hills - West Hills	No	LI	AHO , CPK CPU
Los Angeles	5655 OAKDALE AVE	91367	2153017017	1.664	1.664	0.000	0.000	Shortfall of Sites	0.408	Very Low Residential	RA-1	Very Low Residential	0	20	66.287	3.329		Residential - Single Family Residence - Pool, 1	174B113 260	1 per lot	Canoga Park - Winnetka - Woodland Hills - West Hills	No	LI	AHO , CPK CPU

Jurisdiction Name	Site Address/Intersection	5 Digit ZIP Code	Assessor Parcel Number	Very Low-Income	Low-Income	Moderate-Income	Above Moderate-Income	Type of Shortfall	Parcel Size (Acres)	Current General Plan Designation	Current Zoning	Proposed General Plan (GP) Designation	Proposed Zoning	Minimum Density Allowed	Maximum Density Allowed	Total Capacity	Vacant/ Nonvacant	Description of Existing Uses	PIN	Base Density Per Acre	Community Plan Area	Rent Stabalization Ordinance	Income Category	Applicable Rezoning Program (Program informing values in Column Q listed first)
Los Angeles	0	0	2415013900	1.664	1.664	0.000	0.000	Shortfall of Sites	2.164	Public Facilities	PF-1VL	0	0	20	153.741	3.327		Miscellaneous - Government Owned Property, 0	177B177 758		North Hollywood - Valley Village	No	LI	PF
Los Angeles	22522 CLARENDON ST	91367	2040025004	0.000	0.000	0.000	3.326	Shortfall of Sites	0.285	Low Residential	R1-1	Very Low Residential	[DM1-AL1-5] [IX3-FA] [CPIO]	0	66.287	3.326		Residential - Single Family Residence, 0	171B097 63	1 per lot	Canoga Park - Winnetka - Woodland Hills - West Hills	Yes	ABMI	AHO , CPK CPU, ADU
Los Angeles	5647 OAKDALE AVE	91367	2153017018	1.663	1.663	0.000	0.000	Shortfall of Sites	0.408	Very Low Residential	RA-1	Very Low Residential	0	20	66.287	3.325		Residential - Single Family Residence - Pool, 1	174B113 278	1 per lot	Canoga Park - Winnetka - Woodland Hills - West Hills	No	LI	AHO , CPK CPU
Los Angeles	24423 CLIPSTONE ST	91367	2032013068	1.662	1.662	0.000	0.000	Shortfall of Sites	0.355	Very Low Residential	RE11-1-H	Very Low Residential	0	20	66.287	3.324		Residential - Single Family Residence - Pool, 1	177B085 408	1 per lot	Canoga Park - Winnetka - Woodland Hills - West Hills	No	LI	AHO , CPK CPU, ADU
Los Angeles	410 VETERAN AVE	90024	4363003003	0.000	0.000	0.000	3.324	Shortfall of Sites	0.183	High Medium Residential	[Q]R4-1VL	0	0	0	84.730	3.324		Residential - Five or More Units or Apartments (Any Combination) · 4 Stories or Less, 8	135B149 51		Westwood	Yes	ABMI	DB50
Los Angeles	454 KELTON AVE	90024	4363004010	0.000	0.000	0.000	3.324	Shortfall of Sites	0.184	High Medium Residential	[Q]R4-1VL	0	0	0	84.263	3.324		Residential - Five or More Units or Apartments (Any Combination) · 4 Stories or Less, 8	135B149 140		Westwood	Yes	ABMI	DB50
Los Angeles	4621 AMBROSE AVE	90027	5590004018	0.000	0.000	0.000	3.324	Shortfall of Sites	0.184	Medium Residential	R3-1XL	0	0	0	84.511	3.324		Residential - Five or More Units or Apartments (Any Combination) · 4 Stories or Less, 8	150B197 150		Hollywood	Yes	ABMI	DB50
Los Angeles	460 KELTON AVE	90024	4363004011	0.000	0.000	0.000	3.324	Shortfall of Sites	0.181	High Medium Residential	[Q]R4-1VL	0	0	0	85.842	3.324		Residential - Five or More Units or Apartments (Any Combination) · 4 Stories or Less, 8	135B149 155		Westwood	Yes	ABMI	DB50
Los Angeles	11873 ROCHESTER AVE	90025	4263023027	0.000	0.000	0.000	3.324	Shortfall of Sites	0.185	Medium Residential	[Q]R3-1	0	0	0	84.198	3.324		Residential - Five or More Units or Apartments (Any Combination) · 4 Stories or Less, 8	126B145 172		West Los Angeles	Yes	ABMI	DB50
Los Angeles	5305 KNOWLTON ST	90045	4103001005	0.000	0.000	0.000	3.324	Shortfall of Sites	0.181	Medium Residential	R3-1	0	0	0	85.635	3.324		Residential - Five or More Units or Apartments (Any Combination) · 4 Stories or Less, 8	102B173 176		Westchester - Playa del Rey	Yes	ABMI	DB50
Los Angeles	3214 VERDUGO RD	90065	5456002012	0.000	0.000	0.000	3.324	Shortfall of Sites	0.459	Low Medium II Residential	RD2-1-CDO	0	0	0	33.847	3.324		Residential - Five or More Units or Apartments (Any Combination) · 4 Stories or Less, 8	150B213 206		Northeast Los Angeles	Yes	ABMI	DB50
Los Angeles	12744 MOORPARK ST	91604	2375007032	0.000	0.000	0.000	3.324	Shortfall of Sites	0.189	Medium Residential	R3-1-RIO	0	0	0	82.175	3.324		Residential - Five or More Units or Apartments (Any Combination) · 4 Stories or Less - Pool, 8	165B161 323		Sherman Oaks - Studio City - Toluca Lake - Cahuenga Pass	Yes	ABMI	DB50
Los Angeles	11830 DOROTHY ST	90049	4265017047	0.000	0.000	0.000	3.324	Shortfall of Sites	0.181	Medium Residential	[Q]R3-1	0	0	0	85.946	3.324		Residential - Five or More Units or Apartments (Any Combination) · 4 Stories or Less, 8	129B145 324		Brentwood - Pacific Palisades	Yes	ABMI	DB50
Los Angeles	1930 S ROBERTSON BLVD	90034	4302019004	0.000	0.000	0.000	3.324	Shortfall of Sites	0.187	Neighborhood Commercial	R3-1-CPIO	0	0	0	83.286	3.324		Residential - Five or More Units or Apartments (Any Combination) · 4 Stories or Less, 8	126B169 347		West Adams - Baldwin Hills - Leimert	Yes	ABMI	DB50
Los Angeles	11848 DOROTHY ST	90049	4265017044	0.000	0.000	0.000	3.324	Shortfall of Sites	0.181	Medium Residential	[Q]R3-1	0	0	0	85.776	3.324		Residential - Five or More Units or Apartments (Any Combination) · 4 Stories or Less, 8	129B145 367		Brentwood - Pacific Palisades	Yes	ABMI	DB50
Los Angeles	11836 DARLINGTON AVE	90049	4265015020	0.000	0.000	0.000	3.324	Shortfall of Sites	0.181	Medium Residential	[Q]R3-1	0	0	0	85.957	3.324		Residential - Five or More Units or Apartments (Any Combination) · 4 Stories or Less, 8	129B145 464		Brentwood - Pacific Palisades	Yes	ABMI	DB50
Los Angeles	11915 DARLINGTON AVE	90049	4265021021	0.000	0.000	0.000	3.324	Shortfall of Sites	0.181	Medium Residential	[Q]R3-1	0	0	0	85.932	3.324		Residential - Five or More Units or Apartments (Any Combination) · 4 Stories or Less, 8	129B145 516		Brentwood - Pacific Palisades	Yes	ABMI	DB50
Los Angeles	11930 DOROTHY ST	90049	4265021036	0.000	0.000	0.000	3.324	Shortfall of Sites	0.181	Medium Residential	[Q]R3-1	0	0	0	85.987	3.324		Residential - Five or More Units or Apartments (Any Combination) · 4 Stories or Less, 8	129B145 526		Brentwood - Pacific Palisades	Yes	ABMI	DB50
Los Angeles	11940 DOROTHY ST	90049	4265021034	0.000	0.000	0.000	3.324	Shortfall of Sites	0.181	Medium Residential	[Q]R3-1	0	0	0	85.991	3.324		Residential - Five or More Units or Apartments (Any Combination) · 4 Stories or Less, 8	129B145 554		Brentwood - Pacific Palisades	Yes	ABMI	DB50
Los Angeles	11859 MAYFIELD AVE	90049	4265015015	0.000	0.000	0.000	3.324	Shortfall of Sites	0.181	Medium Residential	[Q]R3-1	0	0	0	85.855	3.324		Residential - Five or More Units or Apartments (Any Combination) · 4 Stories or Less, 8	129B145 564		Brentwood - Pacific Palisades	Yes	ABMI	DB50
Los Angeles	11844 MAYFIELD AVE	90049	4265015044	0.000	0.000	0.000	3.324	Shortfall of Sites	0.181	Medium Residential	[Q]R3-1	0	0	0	85.957	3.324		Residential - Five or More Units or Apartments (Any Combination) · 4 Stories or Less, 8	129B145 587		Brentwood - Pacific Palisades	Yes	ABMI	DB50
Los Angeles	11949 DARLINGTON AVE	90049	4265021028	0.000	0.000	0.000	3.324	Shortfall of Sites	0.181	Medium Residential	[Q]R3-1	0	0	0	86.069	3.324		Residential - Five or More Units or Apartments (Any Combination) · 4 Stories or Less, 8	129B145 611		Brentwood - Pacific Palisades	Yes	ABMI	DB50
Los Angeles	11953 DARLINGTON AVE	90049	4265021029	0.000	0.000	0.000	3.324	Shortfall of Sites	0.181	Medium Residential	[Q]R3-1	0	0	0	85.957	3.324		Residential - Five or More Units or Apartments (Any Combination) · 4 Stories or Less, 8	129B145 622		Brentwood - Pacific Palisades	Yes	ABMI	DB50
Los Angeles	11917 KIOWA AVE	90049	4265011045	0.000	0.000	0.000	3.324	Shortfall of Sites	0.181	Medium Residential	[Q]R3-1	0	0	0	85.958	3.324		Residential - Five or More Units or Apartments (Any Combination) · 4 Stories or Less, 8	129B145 717		Brentwood - Pacific Palisades	Yes	ABMI	DB50
Los Angeles	11921 KIOWA AVE	90049	4265011046	0.000	0.000	0.000	3.324	Shortfall of Sites	0.181	Medium Residential	[Q]R3-1	0	0	0	85.956	3.324		Residential - Five or More Units or Apartments (Any Combination) · 4 Stories or Less, 8	129B145 731		Brentwood - Pacific Palisades	Yes	ABMI	DB50
Los Angeles	11938 MAYFIELD AVE	90049	4265011058	0.000	0.000	0.000	3.324	Shortfall of Sites	0.181	Medium Residential	[Q]R3-1	0	0	0	85.935	3.324		Residential - Five or More Units or Apartments (Any Combination) · 4 Stories or Less, 8	129B145 739		Brentwood - Pacific Palisades	Yes	ABMI	DB50
Los Angeles	11943 KIOWA AVE	90049	4265011051	0.000	0.000	0.000	3.324	Shortfall of Sites	0.181	Medium Residential	[Q]R3-1	0	0	0	85.957	3.324		Residential - Five or More Units or Apartments (Any Combination) · 4 Stories or Less, 8	129B145 781		Brentwood - Pacific Palisades	Yes	ABMI	DB50
Los Angeles	11915 GOSHEN AVE	90049	4265012044	0.000	0.000	0.000	3.324	Shortfall of Sites	0.181	Medium Residential	[Q]R3-1	0	0	0	85.957	3.324		Residential - Five or More Units or Apartments (Any Combination) · 4 Stories or Less, 8	129B145 798		Brentwood - Pacific Palisades	Yes	ABMI	DB50
Los Angeles	11953 KIOWA AVE	90049	4265011053	0.000	0.000	0.000	3.324	Shortfall of Sites	0.181	Medium Residential	[Q]R3-1	0	0	0	85.956	3.324		Residential - Five or More Units or Apartments (Any Combination) · 4 Stories or Less, 8	129B145 802		Brentwood - Pacific Palisades	Yes	ABMI	DB50
Los Angeles	11921 GOSHEN AVE	90049	4265012045	0.000	0.000	0.000	3.324	Shortfall of Sites	0.181	Medium Residential	[Q]R3-1	0	0	0	85.957	3.324		Residential - Five or More Units or Apartments (Any Combination) · 4 Stories or Less, 8	129B145 808		Brentwood - Pacific Palisades	Yes	ABMI	DB50
Los Angeles	13950 BURBANK BLVD	91401	2247006018	0.000	0.000	0.000	3.324	Shortfall of Sites	0.224	Medium Residential	[Q]R3-1	0	0	0	69.378	3.324		Residential - Five or More Units or Apartments (Any Combination) · 4 Stories or Less, 8	174B153 828		Van Nuys - North Sherman Oaks	Yes	ABMI	DB50
Los Angeles	10594 NATIONAL BLVD	90034	4314026016	0.000	0.000	0.000	3.324	Shortfall of Sites	0.182	Medium Residential	R3-1	0	0	0	85.196	3.324		Residential - Five or More Units or Apartments (Any Combination) · 4 Stories or Less, 8	123B161 837		Palms - Mar Vista - Del Rey	Yes	ABMI	DB50
Los Angeles	9157 ALCOTT ST	90035	4306004019	0.000	0.000	0.000	3.324	Shortfall of Sites	0.182	Medium Residential	R3-1-O	0	0	0	85.338	3.324		Residential - Five or More Units or Apartments (Any Combination) · 4 Stories or Less, 8	132B169 941		West Los Angeles	Yes	ABMI	DB50
Los Angeles	9169 ALCOTT ST	90035	4306004017	0.000	0.000	0.000	3.324	Shortfall of Sites	0.182	Medium Residential	R3-1-O	0	0	0	85.265	3.324		Residential - Five or More Units or Apartments (Any Combination) · 4 Stories or Less, 8	132B169 943		West Los Angeles	Yes	ABMI	DB50
Los Angeles	9055 ALCOTT ST	90035	4305007008	0.000	0.000	0.000	3.324	Shortfall of Sites	0.181	Medium Residential	R3-1-O	0	0	0	85.831	3.324		Residential - Five or More Units or Apartments (Any Combination) · 4 Stories or Less, 8	132B169 960		West Los Angeles	Yes	ABMI	DB50
Los Angeles	7773 SAINT BERNARD ST	90293	4118010002	0.000	0.000	0.000	3.324	Shortfall of Sites	0.186	Medium Residential	R3-1	0	0	0	83.566	3.324		Residential - Five or More Units or Apartments (Any Combination) · 4 Stories or Less, 8	096B153 1107		Westchester - Playa del Rey	Yes	ABMI	DB50
Los Angeles	24310 OXNARD ST	91367	2045003025	0.166	0.166	0.000	2.991	Shortfall of Sites	0.355	Very Low Residential	RE11-1	Very Low Residential	[MB3-CDF1-5] [IX4-FA] [CPIO]	20	66.287	3.323		Residential - Single Family Residence, 1	177B089 632	1 per lot	Canoga Park - Winnetka - Woodland Hills - West Hills	No	VLI, LI, ABMI	AHO , CPK CPU, ADU
Los Angeles	7831 GENESTA AVE	91406	2204019005	1.661	1.661	0.000	0.000	Shortfall of Sites	0.408	Very Low I Residential	RA-1	Very Low Residential	0	20	66.287	3.322		Residential - Single Family Residence - Pool and Misc., 1	189B133 677	1 per lot	Reseda - West Van Nuys	No	LI	AHO , RES CPU, ADU
Los Angeles	2050 RODNEY DR	90027	5590007032	0.000	0.000	0.000	3.318	Shortfall of Sites	0.303	Medium Residential	R3-1XL	0	0	0	84.247	3.318		Residential - Five or More Units or Apartments (Any Combination) · 4 Stories or Less - Pool, 16	150B197 310		Hollywood	Yes	ABMI	DB50
Los Angeles	5302 COMERCIO LN	91364	2167003019	0.000	0.000	0.000	3.318	Shortfall of Sites	0.152	General Commercial	C4-1VLD	0	0	0	168.499	3.318		Residential - Five or More Units or Apartments (Any Combination) · 4 Stories or Less - Pool, 16	171B105 397		Canoga Park - Winnetka - Woodland Hills - West Hills	Yes	ABMI	DB50
Los Angeles	4336 VENTURA CANYON AVE	91423	2360007010	0.000	0.000	0.000	3.318	Shortfall of Sites	0.303	Medium Residential	R3-1-RIO	0	0	0	84.155	3.318		Residential - Five or More Units or Apartments (Any Combination) · 4 Stories or Less, 16	165B157 539		Sherman Oaks - Studio City - Toluca Lake - Cahuenga Pass	Yes	ABMI	DB50
Los Angeles	4331 VENTURA CANYON AVE	91423	2360006021	0.000	0.000	0.000	3.318	Shortfall of Sites	0.300	Medium Residential	R3-1-RIO	0	0	0	85.218	3.318		Residential - Five or More Units or Apartments (Any Combination) · 4 Stories or Less, 16	165B157 555		Sherman Oaks - Studio City - Toluca Lake - Cahuenga Pass	Yes	ABMI	DB50
Los Angeles	5803 OAKDALE AVE	91367	2153016032	1.659	1.659	0.000	0.000	Shortfall of Sites	0.407	Very Low Residential	RA-1	Very Low Residential	0	20	66.287	3.318		Residential - Single Family Residence - Guesthouse, 1	174B113 129	1 per lot	Canoga Park - Winnetka - Woodland Hills - West Hills	No	LI	AHO , CPK CPU
Los Angeles	18753 SHERMAN WAY	91335	2118025004	1.659	1.659	0.000	0.000	Shortfall of Sites	0.350	General Commercial	[Q]P-1VL-CDO	0	0	20	94.696	3.318		Commercial - Parking Lot (Commercial Use Property) - Lots - Patron or Employee - One Story, 0	183B121 50		Reseda - West Van Nuys	No	LI	P
Los Angeles	5741 OAKDALE AVE	91367	2153017009	1.659	1.659	0.000	0.000	Shortfall of Sites	0.407	Very Low Residential	RA-1	Very Low Residential	0	20	66.287	3.318		Residential - Single Family Residence - Pool, 1	174B113 151	1 per lot	Canoga Park - Winnetka - Woodland Hills - West Hills	No	LI	AHO , CPK CPU
Los Angeles	5112 TAMPA AVE	91356	2163008009	1.659	1.659	0.000	0.000	Shortfall of Sites	0.355	Very Low I Residential	RA-1	Very Low Residential	0	20	66.287	3.317		Residential - Single Family Residence - Pool, 1	171B117 338	1 per lot	Encino - Tarzana	No	LI	AHO , ENC CPU, ADU
Los Angeles	10847 BALBOA BLVD	91344	2696019025	0.000	0.000	0.000	3.316	Shortfall of Sites	0.030	Low II Residential	R1-1	0	0	0	113.635	3.316		Residential - Single Family Residence - Pool, 0	207B133 136		Granada Hills - Knollwood	No	ABMI	OPP RC
Los Angeles	6023 CAPISTRANO AVE	91367	2039027028	1.658	1.658	0.000	0.000	Shortfall of Sites	0.260	Low Residential	RE11-1	Very Low Residential	0	20	66.287	3.315		Residential - Single Family Residence - Pool, 0	177B101 143	1 per lot	Canoga Park - Winnetka - Woodland Hills - West Hills	No	LI	AHO , CPK CPU, ADU

Jurisdiction Name	Site Address/Intersection	5 Digit ZIP Code	Assessor Parcel Number	Very Low-Income	Low-Income	Moderate-Income	Above Moderate-Income	Type of Shortfall	Parcel Size (Acres)	Current General Plan Designation	Current Zoning	Proposed General Plan (GP) Designation	Proposed Zoning	Minimum Density Allowed	Maximum Density Allowed	Total Capacity	Vacant/ Nonvacant	Description of Existing Uses	PIN	Base Density Per Acre	Community Plan Area	Rent Stabalization Ordinance	Income Category	Applicable Rezoning Program (Program informing values in Column Q listed first)
Los Angeles	15445 VENTURA BLVD	91403	2261039024	0.000	0.000	0.000	3.315	Shortfall of Sites	0.085	Regional Center Commercial	C4-1L	0	0	0	57.581	3.315		Commercial - Office Building - One Story, 0	168B145 746		Encino - Tarzana	No	ABMI	MURC , ENC CPU, ARO, AHO
Los Angeles	660 S ALVARADO ST	90057	5141002904	0.000	0.000	0.000	3.315	Shortfall of Sites	0.034	Community Commercial	C2-4	0	0	0	185.138	3.315		Commercial - Store Combination - Store and Office Combination - One Story, 0	132A203 33		Westlake	No	ABMI	MURC , ARO
Los Angeles	660 S ALVARADO ST	90057	5141002904	0.000	0.000	0.000	3.315	Shortfall of Sites	0.034	Community Commercial	C2-4	0	0	0	185.134	3.315		Commercial - Store Combination - Store and Office Combination - One Story, 0	132A203 35		Westlake	No	ABMI	MURC , ARO
Los Angeles	130 S BEAUDRY AVE	90012	5152023008	0.000	0.000	0.000	3.315	Shortfall of Sites	0.096	Regional Center Commercial	CW	0	0	0	66.098	3.315		Industrial - Light Manufacturing - One Story, 0	133-5A209 383		Westlake	No	ABMI	MURC , ARO
Los Angeles	130 S BEAUDRY AVE	90012	5152023008	0.000	0.000	0.000	3.315	Shortfall of Sites	0.096	Regional Center Commercial	CW	0	0	0	66.071	3.315		Industrial - Light Manufacturing - One Story, 0	133-5A209 403		Westlake	No	ABMI	MURC , ARO
Los Angeles	3450 W 6TH ST	90020	5502029028	0.000	0.000	0.000	3.315	Shortfall of Sites	0.071	Regional Center Commercial	C2-2	0	0	0	90.016	3.315		Commercial - Shopping Center (Neighborhood, Community) - One Story, 0	135B197 1021		Wilshire	No	ABMI	MURC
Los Angeles	603 S NEW HAMPSHIRE AVE	90005	5502026024	0.000	0.000	0.000	3.315	Shortfall of Sites	0.072	Regional Center Commercial	C2-2	0	0	0	88.623	3.315		Commercial - Hotel and Motel - Motel - 50 Rooms and Over - Three Stories, 0	135B197 1067		Wilshire	No	ABMI	MURC , ARO
Los Angeles	2858 MIDVALE AVE	90064	4256014038	0.000	0.000	0.000	3.314	Shortfall of Sites	0.035	Low Residential	R1-1	0	0	0	99.000	3.314		Residential - Single Family Residence, 0	123B157 874		West Los Angeles	No	ABMI	TOC EXP
Los Angeles	5080 GLORIA AVE	91436	2261014047	1.657	1.657	0.000	0.000	Shortfall of Sites	0.355	Low II Residential	RE9-1	Low Residential	0	20	66.287	3.314		Residential - Single Family Residence - Pool, 1	171B141 437	1 per lot	Encino - Tarzana	No	LI	AHO , ENC CPU, ADU
Los Angeles	22531 STYLES ST	91367	2039028007	1.657	1.657	0.000	0.000	Shortfall of Sites	0.355	Low Residential	RE11-1	Very Low Residential	0	20	66.287	3.314		Residential - Single Family Residence - Pool, 1	177B101 52	1 per lot	Canoga Park - Winnetka - Woodland Hills - West Hills	No	LI	AHO , CPK CPU, ADU
Los Angeles	19351 HATTERAS ST	91356	2153034031	1.657	1.657	0.000	0.000	Shortfall of Sites	0.407	Very Low I Residential	RA-1	Very Low Residential	0	20	66.287	3.314		Residential - Single Family Residence - Pool, 1	174B117 78	1 per lot	Encino - Tarzana	No	LI	AHO , ENC CPU
Los Angeles	10844 BLIX ST	91602	2421023001	1.656	1.656	0.000	0.000	Shortfall of Sites	0.224	Medium Residential	R3-1	0	0	20	84.313	3.312		Residential - Five or More Units or Apartments (Any Combination) · 4 Stories or Less, 10	168B173 609		North Hollywood - Valley Village	No	LI	DB50
Los Angeles	1522 ENSLEY AVE	90024	4327020024	0.000	0.000	0.000	3.312	Shortfall of Sites	0.054	Low Residential	R1V3-O	0	0	0	99.000	3.312		Residential - Single Family Residence - Pool, 1	135B157 502		Westwood	No	ABMI	TOC EXP
Los Angeles	10777 ROSE AVE	90034	4254017033	0.000	0.000	0.000	3.312	Shortfall of Sites	0.429	Medium Residential	R3-1	0	0	0	82.805	3.312		Residential - Five or More Units or Apartments (Any Combination) · 4 Stories or Less, 24	120B161 500		Palms - Mar Vista - Del Rey	Yes	ABMI	DB50
Los Angeles	5143 TAMPA AVE	91356	2163007011	1.656	1.656	0.000	0.000	Shortfall of Sites	0.406	Very Low I Residential	RA-1	Very Low Residential	0	20	66.287	3.311		Residential - Single Family Residence - Pool, 1	171B117 289	1 per lot	Encino - Tarzana	No	LI	AHO , ENC CPU, ADU
Los Angeles	4840 ANDASOL AVE	91316	2290002031	1.655	1.655	0.000	0.000	Shortfall of Sites	0.354	Very Low I Residential	RA-1	Very Low Residential	0	20	66.287	3.311		Residential - Single Family Residence - Pool, 1	168B129 312	1 per lot	Encino - Tarzana	No	LI	AHO , ENC CPU, ADU
Los Angeles	23300 ERWIN ST	91367	2035014013	0.165	0.165	0.000	2.978	Shortfall of Sites	0.354	Very Low Residential	RA-1	Very Low Residential	[MB4-SH1-5] [IX1-FA] [CPIO]	20	66.287	3.309		Residential - Single Family Residence - Pool, 1	177B093 333	1 per lot	Canoga Park - Winnetka - Woodland Hills - West Hills	No	VLI, LI, ABMI	AHO , CPK CPU, ADU
Los Angeles	6230 CAPISTRANO AVE	91367	2039028014	1.654	1.654	0.000	0.000	Shortfall of Sites	0.354	Low Residential	RE11-1	Very Low Residential	0	20	66.287	3.309		Residential - Single Family Residence, 1	177B101 54	1 per lot	Canoga Park - Winnetka - Woodland Hills - West Hills	No	LI	AHO , CPK CPU, ADU
Los Angeles	18737 STRATHERN ST	91335	2103010020	1.654	1.654	0.000	0.000	Shortfall of Sites	0.501	Very Low I Residential	RA-1	Very Low Residential	0	20	66.287	3.309		Residential - Double, Duplex, or Two Units - 4 Stories or Less, 2	189B121 182	1 per lot	Reseda - West Van Nuys	No	LI	AHO , RES CPU
Los Angeles	22635 CALIFA ST	91367	2040003007	1.654	1.654	0.000	0.000	Shortfall of Sites	0.354	Low Residential	RA-1	Very Low Residential	0	20	66.287	3.308		Residential - Single Family Residence - Pool, 1	177B097 613	1 per lot	Canoga Park - Winnetka - Woodland Hills - West Hills	No	LI	AHO , CPK CPU, ADU
Los Angeles	23930 NOMAR ST	91367	2045020016	1.654	1.654	0.000	0.000	Shortfall of Sites	0.354	Very Low Residential	RE11-1	Very Low Residential	0	20	66.287	3.307		Residential - Single Family Residence, 1	174B089 35	1 per lot	Canoga Park - Winnetka - Woodland Hills - West Hills	No	LI	AHO , CPK CPU, ADU
Los Angeles	9537 LAUREL CANYON BLVD	91331	2626015012	1.654	1.654	0.000	0.000	Shortfall of Sites	0.643	Low Medium II Residential	(Q)RD1.5-1	0	0	20	44.870	3.307		Residential - Five or More Units or Apartments (Any Combination) · 4 Stories or Less, 18	198B161 81		Arleta - Pacoima	No	LI	DB50
Los Angeles	18320 ARMINTA ST	91335	2102016027	1.653	1.653	0.000	0.000	Shortfall of Sites	0.500	Low Residential	RA-1	Low Residential	0	20	66.287	3.306		Residential - Double, Duplex, or Two Units - 4 Stories or Less, 2	189B125 536	1 per lot	Reseda - West Van Nuys	No	LI	AHO , RES CPU
Los Angeles	17415 CUMPSTON ST	91316	2257010069	1.653	1.653	0.000	0.000	Shortfall of Sites	0.406	Very Low I Residential	RA-1	Very Low Residential	0	20	66.287	3.306		Residential - Single Family Residence - Pool, 1	174B129 1009	1 per lot	Encino - Tarzana	No	LI	AHO , ENC CPU, ADU
Los Angeles	20022 CALVERT ST	91367	2153006003	1.653	1.653	0.000	0.000	Shortfall of Sites	0.406	Very Low Residential	RA-1	Very Low Residential	0	20	66.287	3.305		Residential - Single Family Residence - Pool, 1	177B113 57	1 per lot	Canoga Park - Winnetka - Woodland Hills - West Hills	No	LI	AHO , CPK CPU
Los Angeles	18771 STRATHERN ST	91335	2103010024	1.652	1.652	0.000	0.000	Shortfall of Sites	0.500	Very Low I Residential	RA-1	Very Low Residential	0	20	66.287	3.305		Residential - Single Family Residence - Guesthouse, 2	189B121 179	1 per lot	Reseda - West Van Nuys	No	LI	AHO , RES CPU
Los Angeles	18725 STRATHERN ST	91335	2103010018	1.652	1.652	0.000	0.000	Shortfall of Sites	0.500	Very Low I Residential	RA-1	Very Low Residential	0	20	66.287	3.305		, 2	189B121 184	1 per lot	Reseda - West Van Nuys	No	LI	AHO , RES CPU
Los Angeles	6020 MELVIN AVE	91356	2153028029	1.651	1.651	0.000	0.000	Shortfall of Sites	0.500	Very Low I Residential	RA-1	Very Low Residential	0	20	66.287	3.303		, 2	177B117 614	1 per lot	Encino - Tarzana	No	LI	AHO , ENC CPU
Los Angeles	22955 COLLINS ST	91367	2041016048	1.651	1.651	0.000	0.000	Shortfall of Sites	0.354	Very Low Residential	RA-1	Very Low Residential	0	20	66.287	3.302		Residential - Single Family Residence - Pool, 1	174B097 265	1 per lot	Canoga Park - Winnetka - Woodland Hills - West Hills	No	LI	AHO , CPK CPU, ADU
Los Angeles	15470 MOORPARK ST	91403	2261039019	0.000	0.000	0.000	3.300	Shortfall of Sites	0.318	Medium Residential	R3-1	Medium Residential	0	0	72.343	3.300		Residential - Five or More Units or Apartments (Any Combination) · 4 Stories or Less - Pool, 14	168B145 688	43	Encino - Tarzana	Yes	ABMI	ENC CPU , AHO
Los Angeles	3539 E 3RD ST	90063	5179014019	0.000	0.000	0.000	3.300	Shortfall of Sites	0.069	Low Medium I Residential	R2-1-CUGU	Community Center	[LUM3 - SH3 - 4][XC1 - 4][CPIO]	0	218.190	3.300		Residential - Five or More Units or Apartments (Any Combination) · 4 Stories or Less, 6	124-5A229 202	108	Boyle Heights	Yes	ABMI	BH CPU , R2RD
Los Angeles	7249 ALABAMA AVE	91303	2111018029	0.000	0.000	0.000	3.300	Shortfall of Sites	0.086	Community Commercial	[Q]C2-1VL-CDO	Community Center	[MB4-G1-5] [CX2-FA] [CPIO]	0	174.258	3.300		Residential - Five or More Units or Apartments (Any Combination) · 4 Stories or Less, 6	186B105 922	54	Canoga Park - Winnetka - Woodland Hills - West Hills	Yes	ABMI	CPK CPU ,
Los Angeles	817 CENTENNIAL ST	90012	5406027015	0.000	0.000	0.000	3.300	Shortfall of Sites	0.128	Medium Residential	R3-1	Medium Neighborhood Residential	[LN1-MU1-5] [RG1-FA] [CPIO]	0	117.083	3.300		Residential - Five or More Units or Apartments (Any Combination) · 4 Stories or Less, 6	135A213 25	No Max	Central City North	Yes	ABMI	DT CPU
Los Angeles	820 ALPINE ST	90012	5407005009	0.000	0.000	0.000	3.300	Shortfall of Sites	0.123	High Medium Residential	R4-1	Medium Neighborhood Residential	[LM2-MU2-5] [RX1-FA] [CPIO]	0	121.541	3.300		Residential - Five or More Units or Apartments (Any Combination) · 4 Stories or Less, 6	135A213 224	No Max	Central City North	Yes	ABMI	DT CPU
Los Angeles	5931 RESEDA BLVD	91356	2156025023	0.000	0.000	0.000	3.300	Shortfall of Sites	1.184	Medium Residential	R3-1	Medium Neighborhood Residential	0	0	71.807	3.300		Residential - Five or More Units or Apartments (Any Combination) · 4 Stories or Less - Pool, 62	177B125 999	43	Encino - Tarzana	Yes	ABMI	ENC CPU , AHO
Los Angeles	1820 GRACE AVE	90028	5547006004	0.000	0.000	0.000	3.300	Shortfall of Sites	0.177	High Density Residential	[Q]R4-2	High Medium Residential	[Q]R4-2-CPIO	0	113.145	3.300		Residential - Five or More Units or Apartments (Any Combination) · 4 Stories or Less, 10	150A187 280	72	Hollywood	Yes	ABMI	HWD CPU , AHO
Los Angeles	7139 WHITSETT AVE	91605	2324034001	0.000	0.000	0.000	3.300	Shortfall of Sites	0.141	Medium Residential	R3-1	Community Center (Mixed-Use) *	0	0	106.458	3.300		Residential - Five or More Units or Apartments (Any Combination) · 4 Stories or Less, 6	183B165 81	145	North Hollywood - Valley Village	Yes	ABMI	NH CPU , DB50
Los Angeles	11520 CUMPSTON ST	91601	2350010012	0.000	0.000	0.000	3.300	Shortfall of Sites	0.165	Medium Residential	[Q]R3-1	Community Commercial	0	0	109.113	3.300		Residential - Five or More Units or Apartments (Any Combination) · 4 Stories or Less, 10	174B169 1258	54	North Hollywood - Valley Village	Yes	ABMI	Orange LineTNP , AHO
Los Angeles	11423 MIRANDA ST	91601	2338024041	0.000	0.000	0.000	3.300	Shortfall of Sites	0.131	Community Commercial	C2-1	Community Commercial	0	0	152.485	3.300		Residential - Five or More Units or Apartments (Any Combination) · 4 Stories or Less, 10	174B169 390	No Max	North Hollywood - Valley Village	Yes	ABMI	Orange LineTNP , AHO
Los Angeles	5648 CASE AVE	91601	2337027014	0.000	0.000	0.000	3.300	Shortfall of Sites	0.138	Low Medium II Residential	RD1.5-1VL	Medium	0	0	108.904	3.300		Residential - Five or More Units or Apartments (Any Combination) · 4 Stories or Less, 6	174B173 704	54	North Hollywood - Valley Village	Yes	ABMI	Orange LineTNP , R2RD
Los Angeles	7909 RESEDA BLVD	91335	2103021032	0.000	0.000	0.000	3.300	Shortfall of Sites	0.483	Medium Residential	R3-1	Medium Residential	0	0	72.485	3.300		Residential - Five or More Units or Apartments (Any Combination) · 4 Stories or Less - Pool, 22	189B125 486	43	Reseda - West Van Nuys	Yes	ABMI	RES CPU , AHO
Los Angeles	4354 TUJUNGA AVE	91604	2366005004	0.000	0.000	0.000	3.300	Shortfall of Sites	0.068	Neighborhood Office Commercial	[Q]C2-1XL-RIO	Tujunga Commercial District	0	0	73.076	3.300		Commercial - Store Combination - Store and Residential Combination - One Story, 1	165B173 454	72	Sherman Oaks - Studio City - Toluca Lake - Cahuenga Pass	Yes	ABMI	SHR CPU , OPP C, AHO
Los Angeles	658 S BONNIE BRAE ST	90057	5142007013	0.000	0.000	0.000	3.300	Shortfall of Sites	0.044	Regional Center Commercial	C4-2	0	0	0	92.740	3.300		Commercial - Professional Building - One Story, 0	132A205 137		Westlake	No	ABMI	MURC
Los Angeles	658 S BONNIE BRAE ST	90057	5142007013	0.000	0.000	0.000	3.300	Shortfall of Sites	0.045	Regional Center Commercial	C4-2	0	0	0	90.791	3.300		Commercial - Professional Building - One Story, 0	132A205 144		Westlake	No	ABMI	MURC
Los Angeles	1055 W 6TH ST	90017	5152017026	0.000	0.000	0.000	3.300	Shortfall of Sites	0.048	Regional Center Commercial	CW	0	0	0	86.007	3.300		Commercial - Parking Lot (Commercial Use Property) - Lots - Patron or Employee - One Story, 0	132A207 283		Westlake	No	ABMI	MURC
Los Angeles	1206 W 2ND ST	90026	5152020031	0.000	0.000	0.000	3.300	Shortfall of Sites	0.030	Regional Center Commercial	CW	0	0	0	139.092	3.300	Vacant	Commercial - Commercial - Vacant Land, 0	133-5A209 324		Westlake	No	ABMI	MURC
Los Angeles	1206 W 2ND ST	90026	5152020031	0.000	0.000	0.000	3.300	Shortfall of Sites	0.027	Regional Center Commercial	CW	0	0	0	151.796	3.300	Vacant	Commercial - Commercial - Vacant Land, 0	133-5A209 328		Westlake	No	ABMI	MURC
Los Angeles	610 S KINGSLEY DR	90005	5503025007	0.000	0.000	0.000	3.300	Shortfall of Sites	0.046	Regional Center Commercial	CR-2	0	0	0	89.377	3.300		Commercial - Office Building - One Story, 0	135B193 903		Wilshire	No	ABMI	MURC , ARO
Los Angeles	3087 WILSHIRE BLVD	90010	5077009905	0.000	0.000	0.000	3.300	Shortfall of Sites	0.048	Regional Center Commercial	C4-2	0	0	0	85.564	3.300		Commercial - Store Combination - Store and Office Combination - One Story, 0	135B197 1242		Wilshire	No	ABMI	MURC
Los Angeles	643 W 32ND ST	90007	5123010030	0.000	0.000	3.299	0.000	Shortfall of Sites	0.903	Community Commercial	[Q]C2-1VL-O	0	0	0	4.565	3.299		, 0	120A203 61		South Los Angeles	No	MI	ARO
Los Angeles	5747 ROLLING RD	91367	2146018022	0.165	0.165	0.000	2.969	Shortfall of Sites	0.354	Low Residential	RE11-1	Very Low Residential	[MB4-SH1-5] [IX1-FA] [CPIO]	20	66.287	3.299		Residential - Single Family Residence - Pool, 1	174B101 116	1 per lot	Canoga Park - Winnetka - Woodland Hills - West Hills	No	VLI, LI, ABMI	AHO , CPK CPU, ADU
Los Angeles	0	0	2042002028	0.165	0.165	0.000	2.969	Shortfall of Sites	0.311	Low Residential	R1-1	Very Low Residential	[HB3-G1-5] [CX3-FA] [CPIO-O]	20	66.287	3.299	Vacant	Residential - Single Family Residence - Vacant Land, 0	174B097 706	1 per lot	Canoga Park - Winnetka - Woodland Hills - West Hills	No	VLI, LI, ABMI	AHO , CPK CPU
Los Angeles	877 W CENTURY BLVD	90044	6054008030	0.000	0.000	0.000	3.294	Shortfall of Sites	0.015	Neighborhood Commercial	C2-1VL-CPIO	0	0	0	429.295	3.294		, 0	091-5A199 69		South Los Angeles	No	ABMI	ARO
Los Angeles	877 W CENTURY BLVD	90044	6054008030	0.000	0.000	0.000	3.294	Shortfall of Sites	0.078	Neighborhood Commercial	C2-1VL-CPIO	0	0	0	80.793	3.294		, 0	091-5A199 70		South Los Angeles	No	ABMI	ARO
Los Angeles	877 W CENTURY BLVD	90044	6054008030	0.000	0.000	3.294	0.000	Shortfall of Sites	0.529	Neighborhood Commercial	C2-1VL-CPIO	0	0	0	11.986	3.294		, 0	091-5A199 71		South Los Angeles	No	MI	ARO
Los Angeles	877 W CENTURY BLVD	90044	6054008030	0.000	0.000	0.000	3.294	Shortfall of Sites	0.012	Neighborhood Commercial	C2-1VL-CPIO	0	0	0	509.743	3.294		, 0	091-5A199 97		South Los Angeles	No	ABMI	ARO
Los Angeles	4717 ENCINO AVE	91316	2290012012	1.647	1.647	0.000	0.000	Shortfall of Sites	0.405	Very Low I Residential	RA-1	Very Low Residential	0	20	66.287	3.294		Residential - Single Family Residence - Pool, 1	168B129 485	1 per lot	Encino - Tarzana	No	LI	AHO , ENC CPU, ADU
Los Angeles	23342 OSTRONIC DR	91367	2044022002	1.647	1.647	0.000	0.000	Shortfall of Sites	0.405	Very Low Residential	RA-1	Very Low Residential	0	20	66.287	3.293		Residential - Single Family Residence, 1	171B093 734	1 per lot	Canoga Park - Winnetka - Woodland Hills - West Hills	No	LI	AHO , CPK CPU
Los Angeles	23323 LEONORA DR	91367	2044022018	0.165	0.165	0.000	2.963	Shortfall of Sites	0.405	Very Low Residential	RA-1	Very Low Residential	[HB5-G1-5] [CX3-FA] [CPIO]	20	66.287	3.292		Residential - Single Family Residence - Pool, 1	171B093 764	1 per lot	Canoga Park - Winnetka - Woodland Hills - West Hills	No	VLI, LI, ABMI	AHO , CPK CPU

Jurisdiction Name	Site Address/Intersection	5 Digit ZIP Code	Assessor Parcel Number	Very Low-Income	Low-Income	Moderate-Income	Above Moderate-Income	Type of Shortfall	Parcel Size (Acres)	Current General Plan Designation	Current Zoning	Proposed General Plan (GP) Designation	Proposed Zoning	Minimum Density Allowed	Maximum Density Allowed	Total Capacity	Vacant/ Nonvacant	Description of Existing Uses	PIN	Base Density Per Acre	Community Plan Area	Rent Stabalization Ordinance	Income Category	Applicable Rezoning Program (Program informing values in Column Q listed first)
Los Angeles	7231 VANALDEN AVE	91335	2104032014	1.646	1.646	0.000	0.000	Shortfall of Sites	0.310	Low Residential	R1-1	Low Residential	0	20	66.287	3.292		Residential - Single Family Residence - Pool, 0	186B121 1076	1 per lot	Reseda - West Van Nuys	No	LI	AHO , RES CPU
Los Angeles	5053 GAVIOTA AVE	91436	2261024035	1.646	1.646	0.000	0.000	Shortfall of Sites	0.353	Low II Residential	RE9-1	Low Residential	0	20	66.287	3.292		Residential - Single Family Residence, 1	171B141 507	1 per lot	Encino - Tarzana	No	LI	AHO , ENC CPU, ADU
Los Angeles	11956 RIVERSIDE DR	91607	2355014030	1.646	1.646	0.000	0.000	Shortfall of Sites	0.252	Medium Residential	R3-1	0	0	20	83.708	3.291		Residential - Five or More Units or Apartments (Any Combination) · 4 Stories or Less, 13	168B165 553		North Hollywood - Valley Village	No	LI	DB50
Los Angeles	10900 BLIX ST	91602	2421023005	1.646	1.646	0.000	0.000	Shortfall of Sites	0.252	Medium Residential	R3-1	0	0	20	83.848	3.291		Residential - Five or More Units or Apartments (Any Combination) · 4 Stories or Less, 13	168B173 613		North Hollywood - Valley Village	No	LI	DB50
Los Angeles	13226 PAXTON ST	91331	2533001019	0.000	0.000	0.000	3.291	Shortfall of Sites	0.315	Neighborhood Office Commercial	[Q]C2-1VL-CUGU	0	0	0	63.384	3.291		Residential - Five or More Units or Apartments (Any Combination) · 4 Stories or Less, 10	213B157 681		Arleta - Pacoima	Yes	ABMI	DB50
Los Angeles	20311 KESWICK ST	91306	2114001017	0.000	0.000	0.000	3.291	Shortfall of Sites	0.235	Medium Residential	R3-1	Medium Residential	0	0	72.350	3.291		Residential - Five or More Units or Apartments (Any Combination) · 4 Stories or Less, 10	186B113 41	43	Canoga Park - Winnetka - Woodland Hills - West Hills	Yes	ABMI	DB50 , CPK CPU, AHO
Los Angeles	19405 HAYNES ST	91335	2131025008	0.000	0.000	0.000	3.291	Shortfall of Sites	0.238	Medium Residential	R3-1-RIO	Medium Residential	0	0	71.517	3.291		Residential - Five or More Units or Apartments (Any Combination) · 4 Stories or Less, 10	180B117 615	43	Reseda - West Van Nuys	Yes	ABMI	DB50 , RES CPU, AHO
Los Angeles	8350 HILLROSE ST	91040	2555023902	1.645	1.645	0.000	0.000	Shortfall of Sites	2.140	Public Facilities	[Q]PF-1XL	0	0	20	153.741	3.291		Miscellaneous - Government Owned Property, 0	207B189 845		Sunland - Tujunga - Lake View Terrace - Shadow Hills - East La Tuna Canyon	No	LI	PF
Los Angeles	5701 HOLLYWOOD BLVD	90028	5586034018	0.000	0.000	0.000	3.289	Shortfall of Sites	0.030	High Density Residential	RD1.5-1XL	0	0	0	113.635	3.289		Commercial - Bank, Savings and Loan - One Story, 0	148-5A191 135		Hollywood	No	ABMI	OPP RC , TOC EXP
Los Angeles	6025 LUBAO AVE	91367	2153007012	1.644	1.644	0.000	0.000	Shortfall of Sites	0.404	Very Low Residential	RA-1	Very Low Residential	0	20	66.287	3.289		Residential - Single Family Residence - Pool, 1	177B113 86	1 per lot	Canoga Park - Winnetka - Woodland Hills - West Hills	No	LI	AHO , CPK CPU
Los Angeles	424 HILGARD AVE	90024	4360023003	0.000	0.000	0.000	3.287	Shortfall of Sites	0.030	Low Residential	R1-1	0	0	0	113.635	3.287		Residential - Single Family Residence, 0	138B153 253		Westwood	No	ABMI	OPP RC
Los Angeles	0	0	2041014044	0.164	0.164	0.000	2.958	Shortfall of Sites	0.310	Low Residential	RA-1	Very Low Residential	[MB4-G1-5] [CX2-FA] [CPIO]	20	66.287	3.287	Vacant	Residential - Single Family Residence - Vacant Land, 0	174B097 429	1 per lot	Canoga Park - Winnetka - Woodland Hills - West Hills	No	VLI, LI, ABMI	AHO , CPK CPU
Los Angeles	6719 WOODMAN AVE	91401	2238010036	0.000	0.000	0.000	3.287	Shortfall of Sites	0.459	Medium Residential	[Q]R3-1	0	0	0	65.260	3.287		Residential - Five or More Units or Apartments (Any Combination) · 4 Stories or Less - Pool, 18	180B157 143		Van Nuys - North Sherman Oaks	Yes	ABMI	DB50
Los Angeles	5050 LIBBIT AVE	91436	2260014026	1.643	1.643	0.000	0.000	Shortfall of Sites	0.258	Low II Residential	RE9-1	Low Residential	0	20	66.287	3.286		Residential - Single Family Residence - Pool, 0	171B137 465	1 per lot	Encino - Tarzana	No	LI	AHO , ENC CPU, ADU
Los Angeles	6128 ROD AVE	91367	2032019009	1.643	1.643	0.000	0.000	Shortfall of Sites	0.352	Very Low Residential	RE11-1	Very Low Residential	0	20	66.287	3.286		Residential - Single Family Residence - Pool, 1	177B085 200	1 per lot	Canoga Park - Winnetka - Woodland Hills - West Hills	No	LI	AHO , CPK CPU, ADU
Los Angeles	6035 JUMILLA AVE	91367	2153014003	1.643	1.643	0.000	0.000	Shortfall of Sites	0.404	Very Low Residential	RA-1	Very Low Residential	0	20	66.287	3.286		Residential - Single Family Residence - Pool, 1	177B117 563	1 per lot	Canoga Park - Winnetka - Woodland Hills - West Hills	No	LI	AHO , CPK CPU
Los Angeles	23295 CLEARPOOL PL	90710	7438008062	0.000	0.000	0.000	3.284	Shortfall of Sites	0.030	Low Residential	R1-1XL-O	0	0	0	113.635	3.284		Residential - Single Family Residence, 0	042B197 22		Wilmington - Harbor City	No	ABMI	OPP RC
Los Angeles	11024 ACAMA ST	91602	2366019052	1.642	1.642	0.000	0.000	Shortfall of Sites	0.375	Medium Residential	R3-1-RIO	0	0	20	82.940	3.284		Residential - Five or More Units or Apartments (Any Combination) · 4 Stories or Less, 21	165B173 825		Sherman Oaks - Studio City - Toluca Lake - Cahuenga Pass	No	LI	DB50
Los Angeles	4835 ANDASOL AVE	91316	2290006026	1.641	1.641	0.000	0.000	Shortfall of Sites	0.404	Very Low I Residential	RA-1	Very Low Residential	0	20	66.287	3.283		Residential - Single Family Residence - Pool, 1	168B129 341	1 per lot	Encino - Tarzana	No	LI	AHO , ENC CPU, ADU
Los Angeles	11766 GATEWAY BLVD	90064	4257008021	0.000	0.000	0.000	3.283	Shortfall of Sites	0.033	Low Medium Residential	RD1.5-1	0	0	0	113.635	3.283		Residential - Five or More Units or Apartments (Any Combination) · 4 Stories or Less, 0	120B153 408		Palms - Mar Vista - Del Rey	Yes	ABMI	OPP RC
Los Angeles	5524 SIMPSON AVE	91607	2348005030	0.000	0.000	0.000	3.280	Shortfall of Sites	0.047	Low Residential	R1-1	0	0	0	99.000	3.280		Residential - Single Family Residence, 1	174B169 976		North Hollywood - Valley Village	No	ABMI	TOC EXP
Los Angeles	22612 CALIFA ST	91367	2040004047	1.640	1.640	0.000	0.000	Shortfall of Sites	0.352	Low Residential	R1-1	Very Low Residential	0	20	66.287	3.280		Residential - Single Family Residence - Pool, 1	174B097 50	1 per lot	Canoga Park - Winnetka - Woodland Hills - West Hills	No	LI	AHO , CPK CPU, ADU
Los Angeles	10765 STRATHERN ST	91352	2409004901	1.640	1.640	0.000	0.000	Shortfall of Sites	2.134	Public Facilities	[Q]PF-1XL	0	0	20	153.741	3.280		Miscellaneous - Government Owned Property, 0	189B173 165		Sun Valley - La Tuna Canyon	No	LI	PF
Los Angeles	1455 S NORTON AVE	90019	5072009021	0.000	0.000	0.000	3.280	Shortfall of Sites	0.144	Low Medium II Residential	RD2-1-O-CPIO	0	0	0	99.000	3.280		Residential - Five or More Units or Apartments (Any Combination) · 4 Stories or Less, 7	126B189 102		West Adams - Baldwin Hills - Leimert	Yes	ABMI	TOC EXP , R2RD
Los Angeles	24736 CALVERT ST	91367	2032029028	1.640	1.640	0.000	0.000	Shortfall of Sites	0.352	Very Low Residential	RE11-1	Very Low Residential	0	20	66.287	3.280		Residential - Single Family Residence - Pool, 1	177B085 166	1 per lot	Canoga Park - Winnetka - Woodland Hills - West Hills	No	LI	AHO , CPK CPU, ADU
Los Angeles	0	0	2343010007	0.000	0.000	0.000	3.279	Shortfall of Sites	0.035	Low Residential	R1-1	0	0	0	99.000	3.279	Vacant	Residential - Single Family Residence - Vacant Land, 0	174B157 294		Van Nuys - North Sherman Oaks	No	ABMI	TOC EXP
Los Angeles	11581 WEDDINGTON ST	91601	2348006058	0.000	0.000	0.000	3.279	Shortfall of Sites	0.035	Low Residential	R1-1	0	0	0	99.000	3.279		Residential - Single Family Residence, 0	171B169 246		North Hollywood - Valley Village	No	ABMI	TOC EXP
Los Angeles	12259 HARTSOOK ST	91607	2356016006	0.000	0.000	0.000	3.279	Shortfall of Sites	0.034	Low Residential	R1-1	Medium Neighborhood Residential	0	0	99.000	3.279		Residential - Single Family Residence, 0	171B165 614	72	North Hollywood - Valley Village	No	ABMI	TOC EXP , NH CPU, AHO
Los Angeles	24056 OXNARD ST	91367	2045018007	1.639	1.639	0.000	0.000	Shortfall of Sites	0.352	Very Low Residential	RE11-1	Very Low Residential	0	20	66.287	3.278		Residential - Single Family Residence - Pool, 1	177B089 631	1 per lot	Canoga Park - Winnetka - Woodland Hills - West Hills	No	LI	AHO , CPK CPU, ADU
Los Angeles	18858 ERWIN ST	91335	2127014002	1.639	1.639	0.000	0.000	Shortfall of Sites	0.711	Very Low I Residential	RA-1-K-RIO	0	0	20	102.494	3.278		Institutional - Church - One Story, 0	177B121 253		Reseda - West Van Nuys	No	LI	FBO
Los Angeles	3770 SANTA ROSALIA DR	90008	5032019011	1.639	1.639	0.000	0.000	Shortfall of Sites	0.711	Community Commercial	C2-1-SP	0	0	20	102.494	3.278		Institutional - Church - One Story, 0	114B185 329		West Adams - Baldwin Hills - Leimert	No	LI	FBO
Los Angeles	15439 VALLEY VISTA BLVD	91403	2283020012	1.638	1.638	0.000	0.000	Shortfall of Sites	0.257	Low II Residential	R1-1	Low Residential	0	20	66.287	3.276		Residential - Single Family Residence - Pool, 0	166-5A145 150	1 per lot	Encino - Tarzana	No	LI	AHO , ENC CPU, ADU
Los Angeles	13514 COLLINS ST	91401	2343012022	0.000	0.000	0.000	3.276	Shortfall of Sites	0.034	Low Residential	R1-1	0	0	0	99.000	3.276		Residential - Single Family Residence - Pool, 0	174B157 410		Van Nuys - North Sherman Oaks	No	ABMI	TOC EXP
Los Angeles	5111 DENSMORE AVE	91436	2261014036	1.637	1.637	0.000	0.000	Shortfall of Sites	0.309	Low II Residential	RE9-1	Low Residential	0	20	66.287	3.274		Residential - Single Family Residence - Pool, 0	171B141 371	1 per lot	Encino - Tarzana	No	LI	AHO , ENC CPU, ADU
Los Angeles	0	0	2343013016	0.000	0.000	0.000	3.273	Shortfall of Sites	0.034	Low Residential	R1-1	0	0	0	99.000	3.273	Vacant	Residential - Single Family Residence - Vacant Land, 0	174B157 297		Van Nuys - North Sherman Oaks	No	ABMI	TOC EXP
Los Angeles	23405 CALIFA ST	91367	2041003001	0.164	0.164	0.000	2.945	Shortfall of Sites	0.403	Very Low Residential	RA-1	Very Low Residential	[HB5-SH1-5] [CX3-FA] [CPIO]	20	66.287	3.272		Residential - Single Family Residence - Guesthouse, 1	177B093 835	1 per lot	Canoga Park - Winnetka - Woodland Hills - West Hills	No	VLI, LI, ABMI	AHO , CPK CPU, ADU
Los Angeles	6919 DE CELIS PL	91406	2225007015	1.636	1.636	0.000	0.000	Shortfall of Sites	0.403	Low Residential	R1-1	Low Residential	0	20	66.287	3.272		Residential - Single Family Residence, 1	183B137 338	1 per lot	Reseda - West Van Nuys	No	LI	AHO , RES CPU
Los Angeles	0	0	2039012028	0.000	0.000	0.000	3.272	Shortfall of Sites	0.030	Very Low Residential	RA-1	Very Low Residential	0	0	113.635	3.272		Institutional - School (Private) - One Story, 0	180B097 624	1 per lot	Canoga Park - Winnetka - Woodland Hills - West Hills	No	ABMI	OPP RC , CPK CPU, AHO
Los Angeles	17501 CORINTHIAN DR	91316	2290012022	1.635	1.635	0.000	0.000	Shortfall of Sites	0.351	Very Low I Residential	RA-1	Very Low Residential	0	20	66.287	3.271		Residential - Single Family Residence - Pool, 1	168B129 420	1 per lot	Encino - Tarzana	No	LI	AHO , ENC CPU, ADU
Los Angeles	4614 RUBIO AVE	91436	2284009035	1.635	1.635	0.000	0.000	Shortfall of Sites	0.351	Low I Residential	RE9-1	Low Residential	0	20	66.287	3.269		Residential - Single Family Residence - Pool, 1	168B137 587	1 per lot	Encino - Tarzana	No	LI	AHO , ENC CPU, ADU
Los Angeles	15350 GREENLEAF ST	91403	2283022009	0.000	0.000	0.000	3.269	Shortfall of Sites	0.034	Low II Residential	R1-1	Low Residential	0	0	99.000	3.269		Residential - Single Family Residence, 0	166-5A145 58	1 per lot	Encino - Tarzana	No	ABMI	TOC EXP , ENC CPU, AHO
Los Angeles	23122 VICTORY BLVD	91367	2039012022	0.000	0.000	0.000	3.268	Shortfall of Sites	0.030	Very Low Residential	RA-1	Very Low Residential	0	0	113.635	3.268		, 0	180B097 610	1 per lot	Canoga Park - Winnetka - Woodland Hills - West Hills	No	ABMI	OPP RC , CPK CPU, AHO
Los Angeles	5655 SHIRLEY AVE	91356	2153026021	1.634	1.634	0.000	0.000	Shortfall of Sites	0.402	Very Low I Residential	RA-1	Very Low Residential	0	20	66.287	3.268		Residential - Single Family Residence, 1	174B117 692	1 per lot	Encino - Tarzana	No	LI	AHO , ENC CPU
Los Angeles	0	0	2146019023	1.634	1.634	0.000	0.000	Shortfall of Sites	0.257	Low Residential	RE11-1	Very Low Residential	0	20	66.287	3.268	Vacant	Residential - Single Family Residence - Vacant Land, 0	174B101 157	1 per lot	Canoga Park - Winnetka - Woodland Hills - West Hills	No	LI	AHO , CPK CPU
Los Angeles	5637 LUBAO AVE	91367	2153002017	0.163	0.163	0.000	2.941	Shortfall of Sites	0.402	Very Low Residential	RA-1	Very Low Residential	[HM2-CHC1-5] [CX2-FA] [CPIO-O]	20	66.287	3.268		Residential - Single Family Residence, 1	174B113 299	1 per lot	Canoga Park - Winnetka - Woodland Hills - West Hills	No	VLI, LI, ABMI	AHO , CPK CPU
Los Angeles	13545 COLLINS ST	91401	2343010019	0.000	0.000	0.000	3.267	Shortfall of Sites	0.034	Low Residential	R1-1	0	0	0	99.000	3.267		Residential - Single Family Residence - Pool, 0	174B157 356		Van Nuys - North Sherman Oaks	No	ABMI	TOC EXP
Los Angeles	6046 PENFIELD AVE	91367	2153006022	1.633	1.633	0.000	0.000	Shortfall of Sites	0.402	Very Low Residential	RA-1	Very Low Residential	0	20	66.287	3.267		Residential - Single Family Residence - Pool, 1	177B113 70	1 per lot	Canoga Park - Winnetka - Woodland Hills - West Hills	No	LI	AHO , CPK CPU
Los Angeles	6117 ELLENVIEW AVE	91367	2032016010	1.633	1.633	0.000	0.000	Shortfall of Sites	0.351	Very Low Residential	RE11-1	Very Low Residential	0	20	66.287	3.266		Residential - Single Family Residence - Pool, 1	177B085 235	1 per lot	Canoga Park - Winnetka - Woodland Hills - West Hills	No	LI	AHO , CPK CPU, ADU
Los Angeles	5930 WINNETKA AVE	91367	2153005001	1.633	1.633	0.000	0.000	Shortfall of Sites	0.479	Very Low Residential	RA-1	Very Low Residential	0	20	66.287	3.266		Residential - Single Family Residence - Pool, 1	177B113 193	1 per lot	Canoga Park - Winnetka - Woodland Hills - West Hills	No	LI	AHO , CPK CPU
Los Angeles	15655 WOODVALE RD	91436	2283005008	1.633	1.633	0.000	0.000	Shortfall of Sites	0.351	Low II Residential	R1-1	Low Residential	0	20	66.287	3.265		Residential - Single Family Residence - Pool, 1	165B141 185	1 per lot	Encino - Tarzana	No	LI	AHO , ENC CPU, ADU
Los Angeles	18524 VENTURA BLVD	91356	2161017009	0.000	0.000	0.000	3.264	Shortfall of Sites	0.036	Community Commercial	C2-1L	0	0	0	94.997	3.264		Commercial - Service Station - Self Service - No Additional Services, 0	171B125 50		Encino - Tarzana	No	ABMI	TOPP C
Los Angeles	18524 VENTURA BLVD	91356	2161017009	0.000	0.000	0.000	3.264	Shortfall of Sites	0.038	Community Commercial	C2-1L	0	0	0	88.747	3.264		Commercial - Service Station - Self Service - No Additional Services, 0	171B125 58		Encino - Tarzana	No	ABMI	TOPP C
Los Angeles	5337 VAN NUYS BLVD	91401	2249004014	0.000	0.000	0.000	3.264	Shortfall of Sites	0.035	General Commercial	C2-1VL	0	0	0	97.694	3.264		Commercial - Auto, Recreation Equipment, Construction Equipment Sales and Service - Auto Body Repair Shop - One Story, 0	172-5A151 58		Van Nuys - North Sherman Oaks	No	ABMI	TOPP C
Los Angeles	0	0	2160013905	0.000	0.000	0.000	3.264	Shortfall of Sites	0.022	Community Commercial	C2-1VLD	0	0	0	152.020	3.264		Miscellaneous - Government Owned Property, 0	171B125 257		Encino - Tarzana	No	ABMI	TOPP C

Jurisdiction Name	Site Address/Intersection	5 Digit ZIP Code	Assessor Parcel Number	Very Low-Income	Low-Income	Moderate-Income	Above Moderate-Income	Type of Shortfall	Parcel Size (Acres)	Current General Plan Designation	Current Zoning	Proposed General Plan (GP) Designation	Proposed Zoning	Minimum Density Allowed	Maximum Density Allowed	Total Capacity	Vacant/ Nonvacant	Description of Existing Uses	PIN	Base Density Per Acre	Community Plan Area	Rent Stabalization Ordinance	Income Category	Applicable Rezoning Program (Program informing values in Column Q listed first)
Los Angeles	17944 VENTURA BLVD	91316	2182001006	0.000	0.000	0.000	3.264	Shortfall of Sites	0.028	Community Commercial	C4-1VL	0	0	0	123.248	3.264		Commercial - Store - One Story, 0	171B129 261		Encino - Tarzana	No	ABMI	TOPP C
Los Angeles	17942 VENTURA BLVD	91316	2182001005	0.000	0.000	0.000	3.264	Shortfall of Sites	0.028	Community Commercial	C4-1VL	0	0	0	123.263	3.264		Commercial - Store - One Story, 0	171B129 264		Encino - Tarzana	No	ABMI	TOPP C
Los Angeles	11715 SANTA MONICA BLVD	90025	4262003008	0.000	0.000	0.000	3.264	Shortfall of Sites	0.027	General Commercial	C2-1VL	0	0	0	126.984	3.264		Commercial - Auto, Recreation Equipment, Construction Equipment Sales and Service - Auto Body Repair Shop - One Story, 0	126B149 281		West Los Angeles	No	ABMI	TOPP C
Los Angeles	13646 VENTURA BLVD	91423	2373013030	0.000	0.000	0.000	3.264	Shortfall of Sites	0.051	General Commercial	C2-1VL	0	0	0	66.023	3.264		Commercial - Store - One Story, 0	165B157 688		Sherman Oaks - Studio City - Toluca Lake - Cahuenga Pass	No	ABMI	TOPP C
Los Angeles	18025 VENTURA BLVD	91356	2162005086	0.000	0.000	0.000	3.264	Shortfall of Sites	0.038	Community Commercial	(Q)C2-1VL	0	0	0	89.301	3.264		Commercial - Restaurant, Cocktail Lounge - Fast Food - Auto Oriented - One Story, 0	171B125 974		Encino - Tarzana	No	ABMI	TOPP C
Los Angeles	12953 VENTURA BLVD	91604	2375022055	0.000	0.000	0.000	3.264	Shortfall of Sites	0.046	General Commercial	C2-1VL-RIO	0	0	0	74.591	3.264		Commercial - Store Combination - Store and Office Combination - One Story, 0	165B161 976		Sherman Oaks - Studio City - Toluca Lake - Cahuenga Pass	No	ABMI	TOPP C , ARO
Los Angeles	9708 VENICE BLVD	90232	4207002003	0.000	0.000	0.000	3.264	Shortfall of Sites	0.021	Community Commercial	MU(EC)	0	0	0	164.623	3.264		Commercial - Store - One Story, 0	120B165 1018		Palms - Mar Vista - Del Rey	No	ABMI	TOPP C
Los Angeles	13545 COLLINS ST	91401	2343010019	0.000	0.000	0.000	3.264	Shortfall of Sites	0.034	Low Residential	R1-1	0	0	0	99.000	3.264		Residential - Single Family Residence - Pool, 0	174B157 377		Van Nuys - North Sherman Oaks	No	ABMI	TOC EXP
Los Angeles	6049 PAT AVE	91367	2032015006	1.632	1.632	0.000	0.000	Shortfall of Sites	0.351	Very Low Residential	RE11-1	Very Low Residential	0	20	66.287	3.264		Residential - Single Family Residence - Pool, 1	177B085 277	1 per lot	Canoga Park - Winnetka - Woodland Hills - West Hills	No	LI	AHO , CPK CPU, ADU
Los Angeles	7731 ETIWANDA AVE	91335	2102021026	1.632	1.632	0.000	0.000	Shortfall of Sites	0.402	Low Residential	RA-1	Low Residential	0	20	66.287	3.263		Residential - Single Family Residence, 1	189B125 806	1 per lot	Reseda - West Van Nuys	No	LI	AHO , RES CPU
Los Angeles	5304 LOUISE AVE	91316	2258005039	1.631	1.631	0.000	0.000	Shortfall of Sites	0.402	Very Low I Residential	RA-1	Very Low Residential	0	20	66.287	3.263		Residential - Single Family Residence - Pool, 1	171B133 156	1 per lot	Encino - Tarzana	No	LI	AHO , ENC CPU, ADU
Los Angeles	18118 ARMINTA ST	91335	2102017010	1.631	1.631	0.000	0.000	Shortfall of Sites	0.402	Low Residential	(T)R1-1	Low Residential	0	20	66.287	3.262		Residential - Single Family Residence - Guesthouse, 1	189B125 557	1 per lot	Reseda - West Van Nuys	No	LI	AHO , RES CPU
Los Angeles	8516 SEPULVEDA BLVD	91343	2654021003	0.000	0.000	3.261	0.000	Shortfall of Sites	0.883	General Commercial	[Q]C2-1VL	0	0	0	4.619	3.261		Industrial - Warehousing, Distribution, Storage - Public Storage - Mini Warehouse - One Story, 0	192B145 156		Mission Hills - Panorama City - North Hills	No	MI	ARO
Los Angeles	3148 PATRICIA AVE	90064	4316006024	0.000	0.000	0.000	3.261	Shortfall of Sites	0.047	Low Residential	R1V2	0	0	0	99.000	3.261		Residential - Single Family Residence, 1	123B161 499		West Los Angeles	No	ABMI	TOC EXP
Los Angeles	0	0	2126007900	1.630	1.630	0.000	0.000	Shortfall of Sites	0.344	Community Commercial	[Q]P-2D-CDO-RIO	0	0	20	94.696	3.261		Miscellaneous - Government Owned Property, 0	183B125 289		Reseda - West Van Nuys	No	LI	P
Los Angeles	23115 ERWIN ST	91367	2039010031	1.630	1.630	0.000	0.000	Shortfall of Sites	0.402	Very Low Residential	RA-1	Very Low Residential	0	20	66.287	3.261		Residential - Single Family Residence - Pool, 1	177B097 659	1 per lot	Canoga Park - Winnetka - Woodland Hills - West Hills	No	LI	AHO , CPK CPU, ADU
Los Angeles	23239 DOLOROSA ST	91367	2044001040	1.630	1.630	0.000	0.000	Shortfall of Sites	0.402	Very Low Residential	RA-1	Very Low Residential	0	20	66.287	3.260		Residential - Single Family Residence - Pool, 1	174B093 588	1 per lot	Canoga Park - Winnetka - Woodland Hills - West Hills	No	LI	AHO , CPK CPU
Los Angeles	100 W 1ST ST	90012	5149001915	0.000	0.000	0.000	0.000	Shortfall of Sites	2.650	Public Facilities	PF-4D	0	0	0	153.741	0.000		Miscellaneous - Government Owned Property - Government Services - Police and Fire Station, 0	130-5A213 24		Central City	No		PF
Los Angeles	5539 EL CANON AVE	91367	2047011002	1.630	1.630	0.000	0.000	Shortfall of Sites	0.402	Very Low Residential	RE11-1	Very Low Residential	0	20	66.287	3.259		Residential - Single Family Residence - Pool, 1	174B089 598	1 per lot	Canoga Park - Winnetka - Woodland Hills - West Hills	No	LI	AHO , CPK CPU
Los Angeles	23050 ERWIN STREET	91367	2039009035	1.629	1.629	0.000	0.000	Shortfall of Sites	0.402	Very Low Residential	RA-1	Very Low Residential	0	20	66.287	3.259		Residential - Single Family Residence - Pool, 1	177B097 661	1 per lot	Canoga Park - Winnetka - Woodland Hills - West Hills	No	LI	AHO , CPK CPU, ADU
Los Angeles	8430 ALVERSTONE AVE	90045	4108029004	0.000	0.000	0.000	3.258	Shortfall of Sites	0.030	Low Residential	R1V2	0	0	0	113.635	3.258		Residential - Single Family Residence, 0	096B165 231		Westchester - Playa del Rey	No	ABMI	OPP RC
Los Angeles	0	0	2209033049	1.628	1.628	0.000	0.000	Shortfall of Sites	0.344	Limited Manufacturing	P-1	0	0	20	94.696	3.256		Commercial - Parking Lot (Commercial Use Property) - Lots - Patron or Employee - One Story, 0	189B145 693		Van Nuys - North Sherman Oaks	No	LI	P
Los Angeles	6010 WOODLAND VIEW DR	91367	2032028015	1.628	1.628	0.000	0.000	Shortfall of Sites	0.350	Very Low Residential	RE11-1	Very Low Residential	0	20	66.287	3.256		Residential - Single Family Residence - Pool, 1	177B085 362	1 per lot	Canoga Park - Winnetka - Woodland Hills - West Hills	No	LI	AHO , CPK CPU, ADU
Los Angeles	5138 GLORIA AVE	91436	2261015037	1.628	1.628	0.000	0.000	Shortfall of Sites	0.401	Low II Residential	RE9-1	Low Residential	0	20	66.287	3.256		Residential - Single Family Residence - Pool and Misc., 1	171B141 251	1 per lot	Encino - Tarzana	No	LI	AHO , ENC CPU, ADU
Los Angeles	13771 VAN NUYS BLVD	91331	2618020006	1.628	1.628	0.000	0.000	Shortfall of Sites	0.344	Community Commercial	[Q]C2-1VL-O-CDO, [Q]P-1VL-O-CDO	0	0	20	94.696	3.255		Commercial - Parking Lot (Commercial Use Property) - Lots - Patron or Employee - One Story, 0	204B153 144		Arleta - Pacoima	No	LI	P
Los Angeles	16146 MAGNOLIA BLVD	91436	2260018007	1.627	1.627	0.000	0.000	Shortfall of Sites	0.350	Low II Residential	RE9-1	Low Residential	0	20	66.287	3.253		Residential - Single Family Residence - Pool, 1	171B141 49	1 per lot	Encino - Tarzana	No	LI	AHO , ENC CPU, ADU
Los Angeles	22538 CLARENDON ST	91367	2040025006	1.627	1.627	0.000	0.000	Shortfall of Sites	0.350	Low Residential	R1-1	Very Low Residential	0	20	66.287	3.253		Residential - Single Family Residence - Pool, 1	171B097 60	1 per lot	Canoga Park - Winnetka - Woodland Hills - West Hills	No	LI	AHO , CPK CPU, ADU
Los Angeles	5827 BECKFORD AVE	91356	2156004005	1.625	1.625	0.000	0.000	Shortfall of Sites	0.477	Very Low I Residential	RA-1	Very Low Residential	0	20	66.287	3.251		Residential - Single Family Residence - Pool and Misc., 1	174B117 45	1 per lot	Encino - Tarzana	No	LI	AHO , ENC CPU
Los Angeles	23351 OSTRONIC DR	91367	2044021017	0.163	0.163	0.000	2.925	Shortfall of Sites	0.401	Very Low Residential	RA-1	Very Low Residential	[MB3-CDF1-5] [IX4-FA] [CPIO]	20	66.287	3.250		Residential - Single Family Residence - Pool, 1	171B093 677	1 per lot	Canoga Park - Winnetka - Woodland Hills - West Hills	No	VLI, LI, ABMI	AHO , CPK CPU
Los Angeles	7032 MILWOOD AVE	91303	2138020006	0.000	0.000	0.000	3.250	Shortfall of Sites	0.210	Low Residential	(Q)R3-1-RIO	Medium Residential	0	0	71.490	3.250		Residential - Five or More Units or Apartments (Any Combination) · 4 Stories or Less, 7	183B105 548	43	Canoga Park - Winnetka - Woodland Hills - West Hills	No	ABMI	CPK CPU ,
Los Angeles	7248 INDEPENDENCE AVE	91303	2112018012	0.000	0.000	0.000	3.250	Shortfall of Sites	0.147	Medium Residential	R3-1	Medium Neighborhood Residential	[MB4-G1-5] [IX1-FA] [CPIO]	0	102.346	3.250		Residential - Five or More Units or Apartments (Any Combination) · 4 Stories or Less, 7	186B109 984	43	Canoga Park - Winnetka - Woodland Hills - West Hills	No	ABMI	CPK CPU ,
Los Angeles	632 N BUNKER HILL AVE	90012	5407013006	0.000	0.000	0.000	3.250	Shortfall of Sites	0.130	High Medium Residential	R4-1	Medium Neighborhood Residential	[LM2-MU2-5] [RX1-FA] [CPIO]	0	115.401	3.250		Residential - Five or More Units or Apartments (Any Combination) · 4 Stories or Less, 7	135A213 387	No Max	Central City North	No	ABMI	DT CPU
Los Angeles	6516 W SUNSET BLVD	90028	5547026026	0.163	0.163	0.000	2.925	Shortfall of Sites	0.184	Regional Center Commercial	C4-2D-SN	Regional Center Commercial	VARIOUS, WITH C2 and CPIO	20	217.801	3.250		Commercial - Hotel and Motel - Motel - Under 50 Rooms - One Story, 27	147A187 161	108	Hollywood	No	VLI, LI, ABMI	HWD CPU , ARO, MURC
Los Angeles	15457 VALLEY VISTA BLVD	91403	2283020010	1.625	1.625	0.000	0.000	Shortfall of Sites	0.255	Low II Residential	R1-1	Low Residential	0	20	66.287	3.250		Residential - Single Family Residence - Pool, 0	165B141 535	1 per lot	Encino - Tarzana	No	LI	AHO , ENC CPU, ADU
Los Angeles	5427 GENESTA AVE	91316	2258028001	1.625	1.625	0.000	0.000	Shortfall of Sites	0.350	Very Low I Residential	RA-1	Very Low Residential	0	20	66.287	3.249		Residential - Single Family Residence - Pool, 1	174B133 771	1 per lot	Encino - Tarzana	No	LI	AHO , ENC CPU, ADU
Los Angeles	14941 DEVONSHIRE ST	91345	2648001013	1.623	1.623	0.000	0.000	Shortfall of Sites	0.704	Low Residential	A2-1-O	0	0	20	102.494	3.247		Institutional - Church - Wireless Communication Tower - One Story, 0	204B149 210		Mission Hills - Panorama City - North Hills	No	LI	FBO
Los Angeles	0	0	2246012020	0.000	0.000	0.000	3.246	Shortfall of Sites	0.034	Low Residential	R1-1	0	0	0	99.000	3.246	Vacant	Residential - Single Family Residence - Vacant Land, 0	174B153 1344		Van Nuys - North Sherman Oaks	No	ABMI	TOC EXP
Los Angeles	1612 W PICO BLVD	90015	5135021030	0.000	0.000	0.000	3.246	Shortfall of Sites	0.211	Commercial Manufacturing	CM-1	0	0	0	29.532	3.246		Commercial - Office Building - One Story, 0	127-5A203 79		Westlake	No	ABMI	ARO
Los Angeles	1612 W PICO BLVD	90015	5135021030	0.000	0.000	0.000	3.246	Shortfall of Sites	0.211	Commercial Manufacturing	CM-1	0	0	0	29.532	3.246		Commercial - Office Building - One Story, 0	127-5A203 84		Westlake	No	ABMI	ARO
Los Angeles	1612 W PICO BLVD	90015	5135021030	0.000	0.000	0.000	3.246	Shortfall of Sites	0.211	Commercial Manufacturing	CM-1	0	0	0	29.532	3.246		Commercial - Office Building - One Story, 0	127-5A203 90		Westlake	No	ABMI	ARO
Los Angeles	1612 W PICO BLVD	90015	5135021030	0.000	0.000	0.000	3.246	Shortfall of Sites	0.207	Commercial Manufacturing	CM-1	0	0	0	30.188	3.246		Commercial - Office Building - One Story, 0	127-5A203 98		Westlake	No	ABMI	ARO
Los Angeles	0	0	2146019014	1.623	1.623	0.000	0.000	Shortfall of Sites	0.255	Low Residential	RE11-1	Very Low Residential	0	20	66.287	3.245	Vacant	Residential - Single Family Residence - Vacant Land, 0	174B101 153	1 per lot	Canoga Park - Winnetka - Woodland Hills - West Hills	No	LI	AHO , CPK CPU
Los Angeles	1006 W ROBIDOUX ST	90744	7415014032	0.000	0.000	0.000	3.245	Shortfall of Sites	0.158	General Commercial	[Q]C1.5-1VL-O-CUGU	0	0	0	63.274	3.245		Recreational - Club, Lodge Hall, Fraternal Organization - One Story, 3	033B201 259		Wilmington - Harbor City	No	ABMI	DB50
Los Angeles	5505 CORBIN AVE	91356	2164011010	1.622	1.622	0.000	0.000	Shortfall of Sites	0.349	Very Low Residential	RA-1	Very Low Residential	0	20	66.287	3.244		Residential - Single Family Residence - Pool, 1	174B117 468	1 per lot	Canoga Park - Winnetka - Woodland Hills - West Hills	No	LI	AHO , CPK CPU, ADU
Los Angeles	5066 ANDASOL AVE	91316	2257018025	1.622	1.622	0.000	0.000	Shortfall of Sites	0.349	Very Low I Residential	RA-1	Very Low Residential	0	20	66.287	3.244		Residential - Single Family Residence - Pool, 1	171B133 528	1 per lot	Encino - Tarzana	No	LI	AHO , ENC CPU, ADU
Los Angeles	6060 MAURY AVE	91367	2032016023	1.621	1.621	0.000	0.000	Shortfall of Sites	0.349	Very Low Residential	RE11-1	Very Low Residential	0	20	66.287	3.242		Residential - Single Family Residence - Pool, 1	177B085 278	1 per lot	Canoga Park - Winnetka - Woodland Hills - West Hills	No	LI	AHO , CPK CPU, ADU
Los Angeles	6038 WOODLAND VIEW DR	91367	2032028011	1.620	1.620	0.000	0.000	Shortfall of Sites	0.349	Very Low Residential	RE11-1	Very Low Residential	0	20	66.287	3.241		Residential - Single Family Residence - Pool, 1	177B085 279	1 per lot	Canoga Park - Winnetka - Woodland Hills - West Hills	No	LI	AHO , CPK CPU, ADU
Los Angeles	11100 NATIONAL BLVD	90064	4251011008	0.000	0.000	0.000	3.240	Shortfall of Sites	0.191	Medium Residential	R3-1	0	0	0	86.996	3.240		Residential - Five or More Units or Apartments (Any Combination) · 4 Stories or Less, 9	120B157 202		Palms - Mar Vista - Del Rey	Yes	ABMI	DB50
Los Angeles	11106 NATIONAL BLVD	90064	4251011007	0.000	0.000	0.000	3.240	Shortfall of Sites	0.193	Medium Residential	R3-1	0	0	0	86.327	3.240		Residential - Five or More Units or Apartments (Any Combination) · 4 Stories or Less, 9	120B157 209		Palms - Mar Vista - Del Rey	Yes	ABMI	DB50
Los Angeles	11110 NATIONAL BLVD	90064	4251011006	0.000	0.000	0.000	3.240	Shortfall of Sites	0.193	Medium Residential	R3-1	0	0	0	86.332	3.240		Residential - Five or More Units or Apartments (Any Combination) · 4 Stories or Less, 9	120B157 218		Palms - Mar Vista - Del Rey	Yes	ABMI	DB50
Los Angeles	11116 NATIONAL BLVD	90064	4251011005	0.000	0.000	0.000	3.240	Shortfall of Sites	0.193	Medium Residential	R3-1	0	0	0	86.336	3.240		Residential - Five or More Units or Apartments (Any Combination) · 4 Stories or Less, 9	120B157 225		Palms - Mar Vista - Del Rey	Yes	ABMI	DB50
Los Angeles	11120 NATIONAL BLVD	90064	4251011004	0.000	0.000	0.000	3.240	Shortfall of Sites	0.193	Medium Residential	R3-1	0	0	0	86.340	3.240		Residential - Five or More Units or Apartments (Any Combination) · 4 Stories or Less, 9	120B157 232		Palms - Mar Vista - Del Rey	Yes	ABMI	DB50
Los Angeles	11470 MOORPARK ST	91602	2365017001	0.000	0.000	0.000	3.240	Shortfall of Sites	0.191	Medium Residential	R3-1-RIO	0	0	0	87.233	3.240		Residential - Five or More Units or Apartments (Any Combination) · 4 Stories or Less, 9	165B169 290		Sherman Oaks - Studio City - Toluca Lake - Cahuenga Pass	Yes	ABMI	DB50
Los Angeles	535 KELTON AVE	90024	4363012012	0.000	0.000	0.000	3.240	Shortfall of Sites	0.197	High Medium Residential	[Q]R4-1VL	0	0	0	84.668	3.240		Residential - Five or More Units or Apartments (Any Combination) · 4 Stories or Less, 9	135B149 294		Westwood	Yes	ABMI	DB50
Los Angeles	1230 MCCLELLAN DR	90025	4267036029	0.000	0.000	0.000	3.240	Shortfall of Sites	0.204	Medium Residential	[Q]R3-1	0	0	0	81.684	3.240		Residential - Five or More Units or Apartments (Any Combination) · 4 Stories or Less, 9	126B145 572		West Los Angeles	Yes	ABMI	DB50

Jurisdiction Name	Site Address/Intersection	5 Digit ZIP Code	Assessor Parcel Number	Very Low-Income	Low-Income	Moderate-Income	Above Moderate-Income	Type of Shortfall	Parcel Size (Acres)	Current General Plan Designation	Current Zoning	Proposed General Plan (GP) Designation	Proposed Zoning	Minimum Density Allowed	Maximum Density Allowed	Total Capacity	Vacant/ Nonvacant	Description of Existing Uses	PIN	Base Density Per Acre	Community Plan Area	Rent Stabalization Ordinance	Income Category	Applicable Rezoning Program (Program informing values in Column Q listed first)
Los Angeles	963 S LORENA ST	90023	5188022029	0.000	0.000	0.000	3.240	Shortfall of Sites	0.133	Low Medium II Residential	RD1.5-1-CUGU	Neighborhood Center	[LUM1 - G2 - 3][XN2 - 8][CPIO]	0	105.554	3.240		Residential - Four Units (Any Combination) - 4 Stories or Less, 4	121-5A225 228	54	Boyle Heights	No	ABMI	BH CPU , R2RD
Los Angeles	6118 ORANGE ST	90048	5510027032	0.000	0.000	0.000	3.240	Shortfall of Sites	0.132	Medium Residential	[Q]R3-1-O	0	0	0	25.568	3.240		Commercial - Parking Lot (Commercial Use Property) - Lots - Patron or Employee - One Story, 0	135B177 477		Wilshire	No	ABMI	MURC
Los Angeles	6118 ORANGE ST	90048	5510027032	0.000	0.000	0.000	3.240	Shortfall of Sites	0.133	Medium Residential	[Q]R3-1-O	0	0	0	25.341	3.240		Commercial - Parking Lot (Commercial Use Property) - Lots - Patron or Employee - One Story, 0	135B177 478		Wilshire	No	ABMI	MURC
Los Angeles	750 GARLAND AVE	90017	5143006014	0.000	0.000	0.000	3.240	Shortfall of Sites	0.067	Regional Center Commercial	CW	0	0	0	67.593	3.240		Residential - Five or More Units or Apartments (Any Combination) · 4 Stories or Less, 0	129A205 12		Westlake	Yes	ABMI	MURC
Los Angeles	680 S BURLINGTON AVE	90057	5142011012	0.000	0.000	0.000	3.240	Shortfall of Sites	0.052	Community Commercial	C2-2	0	0	0	86.162	3.240		Residential - Five or More Units or Apartments (Any Combination) · 4 Stories or Less - Pool, 0	132A205 244		Westlake	Yes	ABMI	MURC
Los Angeles	680 S BURLINGTON AVE	90057	5142011012	0.000	0.000	0.000	3.240	Shortfall of Sites	0.052	Community Commercial	C2-2	0	0	0	86.163	3.240		Residential - Five or More Units or Apartments (Any Combination) · 4 Stories or Less - Pool, 0	132A205 252		Westlake	Yes	ABMI	MURC
Los Angeles	680 S BURLINGTON AVE	90057	5142011012	0.000	0.000	0.000	3.240	Shortfall of Sites	0.052	Community Commercial	C2-2	0	0	0	85.883	3.240		Residential - Five or More Units or Apartments (Any Combination) · 4 Stories or Less - Pool, 0	132A205 263		Westlake	Yes	ABMI	MURC
Los Angeles	1555 VINE ST	90028	5546010405	0.000	0.000	0.000	3.240	Shortfall of Sites	0.034	Regional Center Commercial	C4-2D-SN	Regional Center Commercial	[Q]C2-2D-SN-CPIO	0	264.751	3.240		Commercial - Store Combination - Store and Residential Combination - Condominium, 0	147A187 601	108	Hollywood	No	ABMI	HWD CPU , MURC
Los Angeles	1600 WILSHIRE BLVD	90017	5142012030	0.000	0.000	0.000	3.240	Shortfall of Sites	0.104	Regional Center Commercial	C4-2	0	0	0	86.452	3.240		Commercial - Office Building - Three Stories, 0	132A205 235		Westlake	No	ABMI	MURC
Los Angeles	5905 N VAN NUYS BLVD	91401	2244001033	0.000	0.000	0.000	3.240	Shortfall of Sites	0.054	General Commercial	C2-1VL	Community Commercial	0	0	168.081	3.240		Commercial - Auto, Recreation Equipment, Construction Equipment Sales and Service - New Car Sales and Service - One Story, 0	177A151 245	No Max	Van Nuys - North Sherman Oaks	No	ABMI	Orange LineTNP , AHO
Los Angeles	5652 VINELAND AVE	91601	2415005037	0.000	0.000	0.000	3.240	Shortfall of Sites	0.056	Community Commercial	C4-1	Community Commercial	0	0	159.504	3.240		Commercial - Store Combination - Store and Office Combination - One Story, 0	174B173 675	No Max	North Hollywood - Valley Village	No	ABMI	Orange LineTNP , AHO
Los Angeles	5652 VINELAND AVE	91601	2415005037	0.000	0.000	0.000	3.240	Shortfall of Sites	0.056	Community Commercial	C4-1	Community Commercial	0	0	159.526	3.240		Commercial - Store Combination - Store and Office Combination - One Story, 0	174B173 687	No Max	North Hollywood - Valley Village	No	ABMI	Orange LineTNP , AHO
Los Angeles	5652 VINELAND AVE	91601	2415005037	0.000	0.000	0.000	3.240	Shortfall of Sites	0.056	Community Commercial	C4-1	Community Commercial	0	0	159.548	3.240		Commercial - Store Combination - Store and Office Combination - One Story, 0	174B173 697	No Max	North Hollywood - Valley Village	No	ABMI	Orange LineTNP , AHO
Los Angeles	4650 VENICE BLVD	90019	5071017006	0.000	0.000	0.000	3.239	Shortfall of Sites	0.041	Low Medium II Residential	RD1.5-1-O	0	0	0	113.635	3.239		Residential - Single Family Residence, 1	129B185 1194		West Adams - Baldwin Hills - Leimert	No	ABMI	OPP RC
Los Angeles	428 HILGARD AVE	90024	4360023004	0.000	0.000	0.000	3.239	Shortfall of Sites	0.030	Low Residential	R1-1	0	0	0	113.635	3.239		Residential - Single Family Residence, 0	138B153 261		Westwood	No	ABMI	OPP RC
Los Angeles	654 E 29TH ST	90011	5128014029	0.000	0.000	3.239	0.000	Shortfall of Sites	0.902	Hybrid Industrial	CM-1-CPIO	0	0	0	4.489	3.239		Industrial - Warehousing, Distribution, Storage - Warehousing, Distribution, 25,000 to 50,000 SF - One Story, 0	118-5A207 169		Southeast Los Angeles	No	MI	ARO
Los Angeles	5915 BURCHARD AVE	90034	5064031015	0.000	0.000	0.000	3.238	Shortfall of Sites	0.084	Hybrid Industrial	[Q]CM-2D	0	0	0	74.316	3.238		Industrial - Warehousing, Distribution, Storage - Public Storage - Mini Warehouse - One Story, 0	123B173 80		West Adams - Baldwin Hills - Leimert	No	ABMI	ARO
Los Angeles	5915 BURCHARD AVE	90034	5064031015	0.000	0.000	0.000	3.238	Shortfall of Sites	0.098	Hybrid Industrial	[Q]CM-2D	0	0	0	63.744	3.238		Industrial - Warehousing, Distribution, Storage - Public Storage - Mini Warehouse - One Story, 0	123B173 87		West Adams - Baldwin Hills - Leimert	No	ABMI	ARO
Los Angeles	5915 BURCHARD AVE	90034	5064031015	0.000	0.000	0.000	3.238	Shortfall of Sites	0.086	Hybrid Industrial	[Q]CM-2D	0	0	0	72.257	3.238		Industrial - Warehousing, Distribution, Storage - Public Storage - Mini Warehouse - One Story, 0	123B173 96		West Adams - Baldwin Hills - Leimert	No	ABMI	ARO
Los Angeles	5915 BURCHARD AVE	90034	5064031015	0.000	0.000	0.000	3.238	Shortfall of Sites	0.097	Hybrid Industrial	[Q]CM-2D	0	0	0	63.883	3.238		Industrial - Warehousing, Distribution, Storage - Public Storage - Mini Warehouse - One Story, 0	123B173 109		West Adams - Baldwin Hills - Leimert	No	ABMI	ARO
Los Angeles	5915 BURCHARD AVE	90034	5064031015	0.000	0.000	0.000	3.238	Shortfall of Sites	0.095	Hybrid Industrial	[Q]CM-2D	0	0	0	65.693	3.238		Industrial - Warehousing, Distribution, Storage - Public Storage - Mini Warehouse - One Story, 0	123B173 113		West Adams - Baldwin Hills - Leimert	No	ABMI	ARO
Los Angeles	5915 BURCHARD AVE	90034	5064031015	0.000	0.000	0.000	3.238	Shortfall of Sites	0.083	Hybrid Industrial	[Q]CM-2D	0	0	0	74.829	3.238		Industrial - Warehousing, Distribution, Storage - Public Storage - Mini Warehouse - One Story, 0	123B173 120		West Adams - Baldwin Hills - Leimert	No	ABMI	ARO
Los Angeles	5915 BURCHARD AVE	90034	5064031015	0.000	0.000	0.000	3.238	Shortfall of Sites	0.038	Hybrid Industrial	[Q]CM-2D	0	0	0	162.396	3.238		Industrial - Warehousing, Distribution, Storage - Public Storage - Mini Warehouse - One Story, 0	123B173 129		West Adams - Baldwin Hills - Leimert	No	ABMI	ARO
Los Angeles	5915 BURCHARD AVE	90034	5064031015	0.000	0.000	0.000	3.238	Shortfall of Sites	0.065	Hybrid Industrial	[Q]CM-2D	0	0	0	96.203	3.238		Industrial - Warehousing, Distribution, Storage - Public Storage - Mini Warehouse - One Story, 0	123B173 144		West Adams - Baldwin Hills - Leimert	No	ABMI	ARO
Los Angeles	5915 BURCHARD AVE	90034	5064031015	0.000	0.000	0.000	3.238	Shortfall of Sites	0.062	Hybrid Industrial	[Q]CM-2D	0	0	0	100.828	3.238		Industrial - Warehousing, Distribution, Storage - Public Storage - Mini Warehouse - One Story, 0	123B173 156		West Adams - Baldwin Hills - Leimert	No	ABMI	ARO
Los Angeles	5714 TYRONE AVE	91401	2245021045	0.000	0.000	0.000	3.238	Shortfall of Sites	0.034	Low Residential	R1-1	0	0	0	99.000	3.238		Residential - Single Family Residence - Pool, 0	174B153 508		Van Nuys - North Sherman Oaks	No	ABMI	TOC EXP
Los Angeles	4709 ALMIDOR AVE	91364	2074041017	1.618	1.618	0.000	0.000	Shortfall of Sites	0.254	Low Residential	RS-1	Very Low Residential	0	20	66.287	3.236		Residential - Single Family Residence - Pool, 0	168B093 221	1 per lot	Canoga Park - Winnetka - Woodland Hills - West Hills	No	LI	AHO , CPK CPU, ADU
Los Angeles	3602 CRENSHAW BLVD	90016	5044003017	1.618	1.618	0.000	0.000	Shortfall of Sites	1.559	Community Commercial	C2-2D-SP	0	0	20	102.494	3.236		Institutional - Church - One Story, 0	120B185 1220		West Adams - Baldwin Hills - Leimert	No	LI	FBO
Los Angeles	6017 JUMILLA AVE	91367	2153014005	1.618	1.618	0.000	0.000	Shortfall of Sites	0.399	Very Low Residential	RA-1	Very Low Residential	0	20	66.287	3.235		Residential - Single Family Residence - Pool, 1	177B117 604	1 per lot	Canoga Park - Winnetka - Woodland Hills - West Hills	No	LI	AHO , CPK CPU
Los Angeles	4405 WOODMAN AVE	91423	2271008032	0.000	0.000	0.000	3.235	Shortfall of Sites	0.179	General Commercial	[Q]C2-1VL-RIO, P-1VL-RIO	0	0	0	54.450	3.235		Commercial - Store - One Story, 4	165B157 329		Sherman Oaks - Studio City - Toluca Lake - Cahuenga Pass	No	ABMI	OPP C , P
Los Angeles	5360 KESTER AVE	91411	2249024010	0.000	0.000	0.000	3.234	Shortfall of Sites	0.488	Medium Residential	[Q]R3-1	0	0	0	54.573	3.234		Residential - Five or More Units or Apartments (Any Combination) · 4 Stories or Less - Pool, 17	172-5A149 63		Van Nuys - North Sherman Oaks	Yes	ABMI	DB50
Los Angeles	1426 LOMITA BLVD	90710	7410002070	0.000	0.000	0.000	3.234	Shortfall of Sites	0.160	Medium Residential	[Q]R3-1VL	0	0	0	69.534	3.234		Residential - Three Units (Any Combination) - 4 Stories or Less, 3	036B193 67		Wilmington - Harbor City	Yes	ABMI	DB50
Los Angeles	1406 LOMITA BLVD	90710	7410002066	0.000	0.000	0.000	3.234	Shortfall of Sites	0.161	Medium Residential	[Q]R3-1VL	0	0	0	69.023	3.234		Residential - Three Units (Any Combination) - 4 Stories or Less, 3	036B193 71		Wilmington - Harbor City	Yes	ABMI	DB50
Los Angeles	831 N WILMINGTON BLVD	90744	7416013009	0.000	0.000	0.000	3.234	Shortfall of Sites	0.166	General Commercial	[Q]C1.5-1VL-O-CUGU	0	0	0	66.832	3.234		Commercial - Store Combination - Store and Residential Combination - One Story, 3	030B201 102		Wilmington - Harbor City	Yes	ABMI	DB50 , ARO
Los Angeles	6301 FULTON AVE	91401	2330001018	0.000	0.000	0.000	3.234	Shortfall of Sites	0.136	Medium Residential	R3-1	0	0	0	81.751	3.234		Residential - Three Units (Any Combination) - 4 Stories or Less, 3	177B157 119		Van Nuys - North Sherman Oaks	Yes	ABMI	DB50
Los Angeles	1259 N JUNE ST	90038	5532002015	0.000	0.000	0.000	3.234	Shortfall of Sites	0.126	Medium Residential	R3-1XL	0	0	0	88.011	3.234		Residential - Three Units (Any Combination) - 4 Stories or Less, 3	144B185 124		Hollywood	Yes	ABMI	DB50
Los Angeles	634 W REDONDO BEACH BLVD	90247	6120008003	0.000	0.000	0.000	3.234	Shortfall of Sites	0.127	Medium Residential	R3-1	0	0	0	87.119	3.234		Residential - Three Units (Any Combination) - 4 Stories or Less, 3	072B201 124		Harbor Gateway	Yes	ABMI	DB50
Los Angeles	10442 RIVERSIDE DR	91602	2424003009	0.000	0.000	0.000	3.234	Shortfall of Sites	0.126	Medium Residential	R3-1-RIO	0	0	0	87.913	3.234		Residential - Three Units (Any Combination) - 4 Stories or Less, 3	165B177 147		Sherman Oaks - Studio City - Toluca Lake - Cahuenga Pass	Yes	ABMI	DB50
Los Angeles	10452 RIVERSIDE DR	91602	2424003008	0.000	0.000	0.000	3.234	Shortfall of Sites	0.126	Medium Residential	R3-1-RIO	0	0	0	87.912	3.234		Residential - Three Units (Any Combination) - 4 Stories or Less, 3	165B177 148		Sherman Oaks - Studio City - Toluca Lake - Cahuenga Pass	Yes	ABMI	DB50
Los Angeles	2143 LINCOLN PARK AVE	90031	5211007032	0.000	0.000	0.000	3.234	Shortfall of Sites	0.239	Low Medium II Residential	[Q]RD1.5-1D	0	0	0	46.505	3.234		Residential - Three Units (Any Combination) - 4 Stories or Less, 3	138A225 274		Northeast Los Angeles	Yes	ABMI	DB50
Los Angeles	15510 S VERMONT AVE	90247	6120004004	0.000	0.000	0.000	3.234	Shortfall of Sites	0.124	Medium Residential	R3-1	0	0	0	89.532	3.234		Residential - Single Family Residence, 3	072B197 277		Harbor Gateway	Yes	ABMI	DB50
Los Angeles	15512 S VERMONT AVE	90247	6120004005	0.000	0.000	0.000	3.234	Shortfall of Sites	0.124	Medium Residential	R3-1	0	0	0	89.532	3.234		Residential - Three Units (Any Combination) - 4 Stories or Less, 3	072B197 281		Harbor Gateway	Yes	ABMI	DB50
Los Angeles	15518 S VERMONT AVE	90247	6120004006	0.000	0.000	0.000	3.234	Shortfall of Sites	0.124	Medium Residential	R3-1	0	0	0	89.532	3.234		Residential - Three Units (Any Combination) - 4 Stories or Less, 3	072B197 284		Harbor Gateway	Yes	ABMI	DB50
Los Angeles	15524 S VERMONT AVE	90247	6120004007	0.000	0.000	0.000	3.234	Shortfall of Sites	0.124	Medium Residential	R3-1	0	0	0	89.532	3.234		Residential - Three Units (Any Combination) - 4 Stories or Less, 3	072B197 294		Harbor Gateway	Yes	ABMI	DB50
Los Angeles	15600 S VERMONT AVE	90247	6120004008	0.000	0.000	0.000	3.234	Shortfall of Sites	0.124	Medium Residential	R3-1	0	0	0	89.532	3.234		Residential - Three Units (Any Combination) - 4 Stories or Less, 3	072B197 303		Harbor Gateway	Yes	ABMI	DB50
Los Angeles	15606 S VERMONT AVE	90247	6120004009	0.000	0.000	0.000	3.234	Shortfall of Sites	0.124	Medium Residential	R3-1	0	0	0	89.556	3.234		Residential - Three Units (Any Combination) - 4 Stories or Less, 3	072B197 308		Harbor Gateway	Yes	ABMI	DB50
Los Angeles	5249 SATSUMA AVE	91601	2416006018	0.000	0.000	0.000	3.234	Shortfall of Sites	0.124	Medium Residential	R3-1VL	0	0	0	89.543	3.234		Residential - Three Units (Any Combination) - 4 Stories or Less, 3	171B173 407		North Hollywood - Valley Village	Yes	ABMI	DB50

Jurisdiction Name	Site Address/Intersection	5 Digit ZIP Code	Assessor Parcel Number	Very Low-Income	Low-Income	Moderate-Income	Above Moderate-Income	Type of Shortfall	Parcel Size (Acres)	Current General Plan Designation	Current Zoning	Proposed General Plan (GP) Designation	Proposed Zoning	Minimum Density Allowed	Maximum Density Allowed	Total Capacity	Vacant/ Nonvacant	Description of Existing Uses	PIN	Base Density Per Acre	Community Plan Area	Rent Stabalization Ordinance	Income Category	Applicable Rezoning Program (Program informing values in Column Q listed first)
Los Angeles	7006 WOODLEY AVE	91406	2224007005	0.000	0.000	0.000	3.234	Shortfall of Sites	0.187	Low Residential	[Q]R3-1, R1-1	0	0	0	59.226	3.234		Residential - Three Units (Any Combination) - 4 Stories or Less, 3	183B141 428		Van Nuys - North Sherman Oaks	Yes	ABMI	DB50
Los Angeles	4068 8TH AVE	90008	5023002005	0.000	0.000	0.000	3.234	Shortfall of Sites	0.135	Medium Residential	R3-1	0	0	0	82.093	3.234		Residential - Three Units (Any Combination) - 4 Stories or Less, 3	114B189 480		West Adams - Baldwin Hills - Leimert	Yes	ABMI	DB50
Los Angeles	6572 WOODMAN AVE	91401	2329002012	0.000	0.000	0.000	3.234	Shortfall of Sites	0.160	Medium Residential	[Q]R3-1	0	0	0	69.392	3.234		Residential - Three Units (Any Combination) - 4 Stories or Less, 3	180B157 482		Van Nuys - North Sherman Oaks	Yes	ABMI	DB50
Los Angeles	6562 WOODMAN AVE	91401	2329002011	0.000	0.000	0.000	3.234	Shortfall of Sites	0.161	Medium Residential	[Q]R3-1	0	0	0	69.075	3.234		Residential - Three Units (Any Combination) - 4 Stories or Less, 3	180B157 515		Van Nuys - North Sherman Oaks	Yes	ABMI	DB50
Los Angeles	6558 WOODMAN AVE	91401	2329002010	0.000	0.000	0.000	3.234	Shortfall of Sites	0.161	Medium Residential	[Q]R3-1	0	0	0	69.071	3.234		Residential - Three Units (Any Combination) - 4 Stories or Less, 3	180B157 533		Van Nuys - North Sherman Oaks	Yes	ABMI	DB50
Los Angeles	6552 WOODMAN AVE	91401	2329002009	0.000	0.000	0.000	3.234	Shortfall of Sites	0.161	Medium Residential	[Q]R3-1	0	0	0	69.068	3.234		Residential - Three Units (Any Combination) - 4 Stories or Less, 3	180B157 547		Van Nuys - North Sherman Oaks	Yes	ABMI	DB50
Los Angeles	25416 WESTERN AVE	90710	7410022043	0.000	0.000	0.000	3.234	Shortfall of Sites	0.164	Medium Residential	[Q]R3-1VL	0	0	0	67.675	3.234		Residential - Three Units (Any Combination) - 4 Stories or Less, 3	036B193 550		Wilmington - Harbor City	Yes	ABMI	DB50
Los Angeles	6548 WOODMAN AVE	91401	2329002008	0.000	0.000	0.000	3.234	Shortfall of Sites	0.161	Medium Residential	[Q]R3-1	0	0	0	69.065	3.234		Residential - Three Units (Any Combination) - 4 Stories or Less, 3	180B157 575		Van Nuys - North Sherman Oaks	Yes	ABMI	DB50
Los Angeles	10400 OXNARD ST	91606	2415030036	0.000	0.000	0.000	3.234	Shortfall of Sites	0.251	Low Medium II Residential	RD1.5-1	0	0	0	44.296	3.234		Residential - Three Units (Any Combination) - 4 Stories or Less, 3	177B177 583		North Hollywood - Valley Village	Yes	ABMI	DB50
Los Angeles	6544 WOODMAN AVE	91401	2329002007	0.000	0.000	0.000	3.234	Shortfall of Sites	0.161	Medium Residential	[Q]R3-1	0	0	0	69.063	3.234		Residential - Three Units (Any Combination) - 4 Stories or Less, 3	180B157 594		Van Nuys - North Sherman Oaks	Yes	ABMI	DB50
Los Angeles	1011 N WILMINGTON BLVD	90744	7415030027	0.000	0.000	0.000	3.234	Shortfall of Sites	0.172	General Commercial	[Q]C1.5-1VL-CUGU	0	0	0	64.444	3.234		Residential - Three Units (Any Combination) - 4 Stories or Less, 3	033B201 771		Wilmington - Harbor City	Yes	ABMI	DB50
Los Angeles	1338 S BURNSIDE AVE	90019	5085036011	0.000	0.000	0.000	3.234	Shortfall of Sites	0.132	Medium Residential	R3-1-O	0	0	0	84.175	3.234		Residential - Three Units (Any Combination) - 4 Stories or Less, 3	129B177 800		Wilshire	Yes	ABMI	DB50
Los Angeles	11455 TIARA ST	91601	2338011001	0.000	0.000	0.000	3.234	Shortfall of Sites	0.193	Medium Residential	[Q]R3-1	0	0	0	57.497	3.234		Residential - Three Units (Any Combination) - 4 Stories or Less, 3	177B169 891		North Hollywood - Valley Village	Yes	ABMI	DB50
Los Angeles	5850 VALLEY CIRCLE BLVD	91367	2045019015	1.617	1.617	0.000	0.000	Shortfall of Sites	0.348	Very Low Residential	RE11-1	Very Low Residential	0	20	66.287	3.234		Residential - Single Family Residence - Pool, 1	177B089 824	1 per lot	Canoga Park - Winnetka - Woodland Hills - West Hills	No	LI	AHO , CPK CPU, ADU
Los Angeles	12247 HARTSOOK ST	91607	2356016010	0.000	0.000	0.000	3.233	Shortfall of Sites	0.034	Low Residential	R1-1	Medium Neighborhood Residential	0	0	99.000	3.233		Residential - Single Family Residence - Pool, 0	171B165 620	72	North Hollywood - Valley Village	No	ABMI	TOC EXP , NH CPU, AHO
Los Angeles	24926 VISTA VERENDA	91367	2032003062	1.617	1.617	0.000	0.000	Shortfall of Sites	0.348	Very Low Residential	RE11-1	Very Low Residential	0	20	66.287	3.233		Residential - Single Family Residence - Pool, 1	177B085 369	1 per lot	Canoga Park - Winnetka - Woodland Hills - West Hills	No	LI	AHO , CPK CPU, ADU
Los Angeles	6023 WOODLAND VIEW DR	91367	2032028004	1.616	1.616	0.000	0.000	Shortfall of Sites	0.254	Very Low Residential	RE11-1	Very Low Residential	0	20	66.287	3.232		Residential - Single Family Residence - Other Improvements Only, 0	177B085 341	1 per lot	Canoga Park - Winnetka - Woodland Hills - West Hills	No	LI	AHO , CPK CPU
Los Angeles	5177 DENSMORE AVE	91436	2261015044	1.616	1.616	0.000	0.000	Shortfall of Sites	0.348	Low II Residential	RE9-1	Low Residential	0	20	66.287	3.232		Residential - Single Family Residence - Pool, 1	171B141 115	1 per lot	Encino - Tarzana	No	LI	AHO , ENC CPU, ADU
Los Angeles	6700 ENCINO AVE	91406	2229010029	1.616	1.616	0.000	0.000	Shortfall of Sites	0.399	Low Residential	RA-1-RIO	Low Residential	0	20	66.287	3.232		Residential - Single Family Residence, 1	180B129 215	1 per lot	Reseda - West Van Nuys	No	LI	AHO , RES CPU
Los Angeles	9401 RESEDA BLVD	91324	2763035018	1.615	1.615	0.000	0.000	Shortfall of Sites	0.341	Community Commercial	P-1VL, C2-1VL	0	0	20	94.696	3.230		Commercial - Office Building - One Story, 0	198B125 158		Northridge	No	LI	P , ARO
Los Angeles	5836 WINNETKA AVE	91367	2153004034	1.615	1.615	0.000	0.000	Shortfall of Sites	0.399	Very Low Residential	RA-1	Very Low Residential	0	20	66.287	3.230		Residential - Single Family Residence, 1	174B113 36	1 per lot	Canoga Park - Winnetka - Woodland Hills - West Hills	No	LI	AHO , CPK CPU
Los Angeles	2006 N HOBART BLVD	90027	5589004009	0.000	0.000	0.000	3.229	Shortfall of Sites	0.047	Very Low II Residential	RE11-1	0	0	0	99.000	3.229		Residential - Single Family Residence - Pool, 1	150A195 49		Hollywood	No	ABMI	TOC EXP
Los Angeles	14067 ASTORIA ST	91342	2504022013	1.615	1.615	0.000	0.000	Shortfall of Sites	0.707	Medium Residential	R3-1-CPIO	0	0	20	81.612	3.229		Residential - Five or More Units or Apartments (Any Combination) · 4 Stories or Less - Pool, 39	225B153 384		Sylmar	No	LI	DB50
Los Angeles	22255 MIRANDA ST	91367	2146024006	1.613	1.613	0.000	0.000	Shortfall of Sites	0.348	Low Residential	RE11-1	Very Low Residential	0	20	66.287	3.226		Residential - Single Family Residence - Pool, 1	174B101 109	1 per lot	Canoga Park - Winnetka - Woodland Hills - West Hills	No	LI	AHO , CPK CPU, ADU
Los Angeles	6020 OAKDALE AVE	91367	2153014010	1.613	1.613	0.000	0.000	Shortfall of Sites	0.398	Very Low Residential	RA-1	Very Low Residential	0	20	66.287	3.226		Residential - Single Family Residence, 1	177B113 101	1 per lot	Canoga Park - Winnetka - Woodland Hills - West Hills	No	LI	AHO , CPK CPU
Los Angeles	17417 VANOWEN ST	91406	2229006043	0.000	0.000	0.000	3.225	Shortfall of Sites	0.374	Medium Residential	R3-1	Medium Residential	0	0	72.135	3.225		Residential - Five or More Units or Apartments (Any Combination) · 4 Stories or Less - Pool, 19	183B129 1043	43	Reseda - West Van Nuys	Yes	ABMI	DB50 , RES CPU, AHO
Los Angeles	1211 S TROTWOOD AVE	90732	7560011016	0.000	0.000	0.000	3.225	Shortfall of Sites	0.030	Low II Residential	R1-1XL	0	0	0	113.635	3.225		Residential - Single Family Residence, 0	012B189 672		San Pedro	No	ABMI	OPP RC
Los Angeles	24914 MANDY CT	91367	2032027045	1.612	1.612	0.000	0.000	Shortfall of Sites	0.348	Very Low Residential	RE11-1	Very Low Residential	0	20	66.287	3.224		Residential - Single Family Residence - Pool, 1	177B085 451	1 per lot	Canoga Park - Winnetka - Woodland Hills - West Hills	No	LI	AHO , CPK CPU, ADU
Los Angeles	23277 OXNARD ST	91367	2035002031	1.612	1.612	0.000	0.000	Shortfall of Sites	0.253	Very Low Residential	RA-1	Very Low Residential	0	20	66.287	3.224		Residential - Single Family Residence - Pool, 0	177B093 765	1 per lot	Canoga Park - Winnetka - Woodland Hills - West Hills	No	LI	AHO , CPK CPU, ADU
Los Angeles	23326 CALIFA ST	91367	2041007009	1.612	1.612	0.000	0.000	Shortfall of Sites	0.398	Very Low Residential	RA-1	Very Low Residential	0	20	66.287	3.224		Residential - Single Family Residence - Pool, 1	174B093 55	1 per lot	Canoga Park - Winnetka - Woodland Hills - West Hills	No	LI	AHO , CPK CPU, ADU
Los Angeles	17107 RANCHO ST	91316	2289008020	1.611	1.611	0.000	0.000	Shortfall of Sites	0.398	Very Low I Residential	RA-1	Very Low Residential	0	20	66.287	3.223		Residential - Single Family Residence - Pool and Misc., 1	168B133 193	1 per lot	Encino - Tarzana	No	LI	AHO , ENC CPU, ADU
Los Angeles	18710 CANASTA ST	91356	2161012043	1.611	1.611	0.000	0.000	Shortfall of Sites	0.347	Very Low I Residential	RA-1	Very Low Residential	0	20	66.287	3.221		Residential - Single Family Residence - Pool, 1	171B121 391	1 per lot	Encino - Tarzana	No	LI	AHO , ENC CPU, ADU
Los Angeles	18600 INGOMAR ST	91335	2103025025	1.610	1.610	0.000	0.000	Shortfall of Sites	0.492	Low Residential	(T)RS-1	Low Residential	0	20	66.287	3.220		, 2	189B121 578	1 per lot	Reseda - West Van Nuys	No	LI	AHO , RES CPU
Los Angeles	5241 WILBUR AVE	91356	2161004025	1.610	1.610	0.000	0.000	Shortfall of Sites	0.347	Very Low I Residential	RA-1	Very Low Residential	0	20	66.287	3.220		Residential - Single Family Residence - Pool, 1	171B121 271	1 per lot	Encino - Tarzana	No	LI	AHO , ENC CPU, ADU
Los Angeles	6050 OAKDALE AVE	91367	2153014013	1.610	1.610	0.000	0.000	Shortfall of Sites	0.398	Very Low Residential	RA-1	Very Low Residential	0	20	66.287	3.219		Residential - Single Family Residence - Pool, 1	177B117 552	1 per lot	Canoga Park - Winnetka - Woodland Hills - West Hills	No	LI	AHO , CPK CPU
Los Angeles	22626 CALIFA ST	91367	2040004002	0.161	0.161	0.000	2.897	Shortfall of Sites	0.347	Low Residential	R1-1	Very Low Residential	[MB3-CDF1-5] [IX4-FA] [CPIO]	20	66.287	3.219		Residential - Single Family Residence - Pool, 1	174B097 48	1 per lot	Canoga Park - Winnetka - Woodland Hills - West Hills	No	VLI, LI, ABMI	AHO , CPK CPU, ADU
Los Angeles	22634 CALIFA ST	91367	2040004001	0.161	0.161	0.000	2.897	Shortfall of Sites	0.347	Low Residential	R1-1	Very Low Residential	[MB4-G1-5] [IX1-FA] [CPIO]	20	66.287	3.219		Residential - Single Family Residence - Pool, 1	174B097 47	1 per lot	Canoga Park - Winnetka - Woodland Hills - West Hills	No	VLI, LI, ABMI	AHO , CPK CPU, ADU
Los Angeles	22646 CALIFA ST	91367	2040004044	0.161	0.161	0.000	2.897	Shortfall of Sites	0.347	Low Residential	R1-1	Very Low Residential	[HB3-G1-5] [CX3-FA] [CPIO-O]	20	66.287	3.219		Residential - Single Family Residence, 1	174B097 45	1 per lot	Canoga Park - Winnetka - Woodland Hills - West Hills	No	VLI, LI, ABMI	AHO , CPK CPU, ADU
Los Angeles	22640 CALIFA ST	91367	2040004045	1.609	1.609	0.000	0.000	Shortfall of Sites	0.347	Low Residential	R1-1	Very Low Residential	0	20	66.287	3.219		Residential - Single Family Residence - Pool, 1	174B097 46	1 per lot	Canoga Park - Winnetka - Woodland Hills - West Hills	No	LI	AHO , CPK CPU, ADU
Los Angeles	1015 HILGARD AVE	90024	4360002013	1.609	1.609	0.000	0.000	Shortfall of Sites	0.283	Parking Buffer	[Q]PB-1-O	0	0	20	94.696	3.218		Commercial - Parking Lot (Commercial Use Property) - Parking Structures - Commercial Parking - One Story, 0	132B153 64		Westwood	No	LI	P
Los Angeles	6028 LITTLE OAK LN	91367	2032003035	1.609	1.609	0.000	0.000	Shortfall of Sites	0.253	Very Low Residential	RE11-1	Very Low Residential	0	20	66.287	3.218		Residential - Single Family Residence - Other Improvements Only, 0	177B085 241	1 per lot	Canoga Park - Winnetka - Woodland Hills - West Hills	No	LI	AHO , CPK CPU
Los Angeles	1755 TAFT AVE	90028	5586032009	0.000	0.000	0.000	3.218	Shortfall of Sites	0.046	Low Medium II Residential	RD1.5-1XL	0	0	0	99.000	3.218		Residential - Single Family Residence, 1	148-5A191 24		Hollywood	No	ABMI	TOC EXP
Los Angeles	1735 TAFT AVE	90028	5586032006	0.000	0.000	0.000	3.218	Shortfall of Sites	0.046	Low Medium II Residential	RD1.5-1XL	0	0	0	99.000	3.218		Residential - Single Family Residence, 1	148-5A191 76		Hollywood	No	ABMI	TOC EXP
Los Angeles	4369 FIRMAMENT AVE	91436	2283003007	1.609	1.609	0.000	0.000	Shortfall of Sites	0.347	Low II Residential	R1-1	Low Residential	0	20	66.287	3.218		Residential - Single Family Residence, 1	165B141 198	1 per lot	Encino - Tarzana	No	LI	AHO , ENC CPU, ADU
Los Angeles	5830 OBAMA BLVD	90016	4204020243	0.000	0.000	3.217	0.000	Shortfall of Sites	0.918	Community Commercial	C4-2D-CPIO	0	0	0	4.381	3.217		Commercial - Office Building - One Story, 0	120B173 562		West Adams - Baldwin Hills - Leimert	No	MI	ARO
Los Angeles	18624 ROSCOE BLVD	91324	2103005058	1.606	1.606	0.000	0.000	Shortfall of Sites	0.491	Low Residential	(T)(Q)R1-1	Low Residential	0	20	66.287	3.212		, 2	192B121 811	1 per lot	Reseda - West Van Nuys	No	LI	AHO , RES CPU
Los Angeles	4549 KINGSWELL AVE	90027	5590022031	0.000	0.000	0.000	3.212	Shortfall of Sites	0.155	Low Medium I Residential	R2-1XL	0	0	0	99.000	3.212		Residential - Five or More Units or Apartments (Any Combination) · 4 Stories or Less, 8	147B197 53		Hollywood	Yes	ABMI	TOC EXP , R2RD
Los Angeles	5850 EL CANON AVE	91367	2045019019	1.606	1.606	0.000	0.000	Shortfall of Sites	0.347	Very Low Residential	RE11-1	Very Low Residential	CM-2D-CPIO	20	66.287	3.212		Residential - Single Family Residence, 1	177B089 838	1 per lot	Canoga Park - Winnetka - Woodland Hills - West Hills	No	LI	AHO , CPK CPU, ADU
Los Angeles	11283 BROOKHAVEN AVE	90064	4258018007	0.000	0.000	0.000	3.209	Shortfall of Sites	0.034	Low Residential	R1V2	Low Medium	0	0	99.000	3.209		Residential - Single Family Residence, 0	123B153 927	29	Palms - Mar Vista - Del Rey	No	ABMI	TOC EXP , PMVDR CPU, AHO
Los Angeles	23000 BALTAR ST	91304	2014009019	1.604	1.604	0.000	0.000	Shortfall of Sites	0.346	Low Residential	RS-1	Very Low Residential	0	20	66.287	3.208		Residential - Single Family Residence, 1	189B097 413	1 per lot	Canoga Park - Winnetka - Woodland Hills - West Hills	No	LI	AHO , CPK CPU, ADU
Los Angeles	7835 LINDLEY AVE	91335	2102017060	1.604	1.604	0.000	0.000	Shortfall of Sites	0.397	Low Residential	(T)R1-1	Low Residential	0	20	66.287	3.207		Residential - Single Family Residence, 1	189B125 610	1 per lot	Reseda - West Van Nuys	No	LI	AHO , RES CPU
Los Angeles	4350 PROSPECT AVE	90027	5542004019	0.000	0.000	0.000	3.206	Shortfall of Sites	0.155	Low Medium I Residential	R2-1XL	0	0	0	99.000	3.206		Residential - Five or More Units or Apartments (Any Combination) · 4 Stories or Less, 8	148-5A201 96		Hollywood	Yes	ABMI	TOC EXP , R2RD
Los Angeles	6025 JUMILLA AVE	91367	2153014004	1.603	1.603	0.000	0.000	Shortfall of Sites	0.397	Very Low Residential	RA-1	Very Low Residential	0	20	66.287	3.206		Residential - Single Family Residence - Pool, 1	177B117 585	1 per lot	Canoga Park - Winnetka - Woodland Hills - West Hills	No	LI	AHO , CPK CPU

Jurisdiction Name	Site Address/Intersection	5 Digit ZIP Code	Assessor Parcel Number	Very Low-Income	Low-Income	Moderate-Income	Above Moderate-Income	Type of Shortfall	Parcel Size (Acres)	Current General Plan Designation	Current Zoning	Proposed General Plan (GP) Designation	Proposed Zoning	Minimum Density Allowed	Maximum Density Allowed	Total Capacity	Vacant/ Nonvacant	Description of Existing Uses	PIN	Base Density Per Acre	Community Plan Area	Rent Stabalization Ordinance	Income Category	Applicable Rezoning Program (Program informing values in Column Q listed first)
Los Angeles	5114 CALENDA DR	91367	2044021009	1.603	1.603	0.000	0.000	Shortfall of Sites	0.397	Very Low Residential	RA-1	Very Low Residential	0	20	66.287	3.206		Residential - Single Family Residence - Pool, 1	171B093 657	1 per lot	Canoga Park - Winnetka - Woodland Hills - West Hills	No	LI	AHO , CPK CPU
Los Angeles	0	0	2074033035	1.603	1.603	0.000	0.000	Shortfall of Sites	0.252	Low Residential	RS-1	Very Low Residential	0	20	66.287	3.206	Vacant	Residential - Single Family Residence - Vacant Land, 0	168B093 242	1 per lot	Canoga Park - Winnetka - Woodland Hills - West Hills	No	LI	AHO , CPK CPU
Los Angeles	1866 RODNEY DR	90027	5590016004	0.000	0.000	0.000	3.205	Shortfall of Sites	0.155	Low Medium I Residential	R2-1XL	0	0	0	99.000	3.205		Residential - Five or More Units or Apartments (Any Combination) - 4 Stories or Less, 8	150B197 862		Hollywood	Yes	ABMI	TOC EXP , R2RD
Los Angeles	4433 PROSPECT AVE	90027	5590024017	0.000	0.000	0.000	3.204	Shortfall of Sites	0.155	Low Medium I Residential	R2-1XL	0	0	0	99.000	3.204		Residential - Five or More Units or Apartments (Any Combination) - 4 Stories or Less, 8	148-5A201 63		Hollywood	Yes	ABMI	TOC EXP , R2RD
Los Angeles	4525 RUSSELL AVE	90027	5590016021	0.000	0.000	0.000	3.204	Shortfall of Sites	0.155	Low Medium I Residential	R2-1XL	0	0	0	99.000	3.204		Residential - Five or More Units or Apartments (Any Combination) - 4 Stories or Less, 8	150B197 946		Hollywood	Yes	ABMI	TOC EXP , R2RD
Los Angeles	4429 PROSPECT AVE	90027	5590024016	0.000	0.000	0.000	3.204	Shortfall of Sites	0.155	Low Medium I Residential	R2-1XL	0	0	0	99.000	3.204		Residential - Five or More Units or Apartments (Any Combination) - 4 Stories or Less, 8	148-5A201 62		Hollywood	Yes	ABMI	TOC EXP , R2RD
Los Angeles	1851 RODNEY DR	90027	5590015013	0.000	0.000	0.000	3.204	Shortfall of Sites	0.155	Low Medium I Residential	R2-1XL	0	0	0	99.000	3.204		Residential - Five or More Units or Apartments (Any Combination) - 4 Stories or Less, 8	150B197 952		Hollywood	Yes	ABMI	TOC EXP , R2RD
Los Angeles	1479 S BEVERLY DR	90035	4306009044	0.000	0.000	0.000	3.203	Shortfall of Sites	0.149	Medium Residential	[Q]R3-1VL-O	0	0	0	81.773	3.203		Residential - Five or More Units or Apartments (Any Combination) - 4 Stories or Less, 6	129B165 184		West Los Angeles	No	ABMI	DB50
Los Angeles	4328 WHITSETT AVE	91604	2367001072	0.000	0.000	0.000	3.203	Shortfall of Sites	0.139	Medium Residential	R3-1-RIO	0	0	0	87.770	3.203		Residential - Five or More Units or Apartments (Any Combination) - 4 Stories or Less, 6	165B165 533		Sherman Oaks - Studio City - Toluca Lake - Cahuenga Pass	No	ABMI	DB50
Los Angeles	17339 WEDDINGTON ST	91316	2257012005	1.601	1.601	0.000	0.000	Shortfall of Sites	0.396	Very Low I Residential	RA-1	Very Low Residential	0	20	66.287	3.202		Residential - Single Family Residence, 1	171B133 173	1 per lot	Encino - Tarzana	No	LI	AHO , ENC CPU, ADU
Los Angeles	1207 S TROTWOOD AVE	90732	7560011003	0.000	0.000	0.000	3.201	Shortfall of Sites	0.029	Low II Residential	R1-1XL	0	0	0	113.635	3.201		Residential - Single Family Residence - Pool, 0	015B189 416		San Pedro	No	ABMI	OPP RC
Los Angeles	24461 CALVERT ST	91367	2032011072	1.601	1.601	0.000	0.000	Shortfall of Sites	0.346	Very Low Residential	RE11-1-H	Very Low Residential	0	20	66.287	3.201		Residential - Single Family Residence, 1	177B085 173	1 per lot	Canoga Park - Winnetka - Woodland Hills - West Hills	No	LI	AHO , CPK CPU, ADU
Los Angeles	223 N ST LOUIS ST	90033	5183007022	0.000	0.000	0.000	3.200	Shortfall of Sites	0.076	Low Medium II Residential	RD1.5-1-CUGU	Low Neighborhood Residential	[VLN2 - MU4 - 3][RN2 - 8][CPIO]	0	65.923	3.200		Residential - Four Units (Any Combination) - 4 Stories or Less, 0	129A223 336	54	Boyle Heights	No	ABMI	BH CPU , R2RD
Los Angeles	223 N ST LOUIS ST	90033	5183007022	0.000	0.000	0.000	3.200	Shortfall of Sites	0.076	Low Medium II Residential	RD1.5-1-CUGU	Low Neighborhood Residential	[VLN2 - MU4 - 3][RN2 - 8][CPIO]	0	65.922	3.200		Residential - Four Units (Any Combination) - 4 Stories or Less, 0	129A223 344	54	Boyle Heights	No	ABMI	BH CPU , R2RD
Los Angeles	1421 N MAIN ST	90012	5409005031	0.000	0.000	0.000	3.200	Shortfall of Sites	0.035	Hybrid Industrial	UI(CA)	Hybrid Industrial	UV(CA)	0	141.327	3.200		Industrial - Light Manufacturing - One Story, 0	135A217 42	No Max	Central City North	No	ABMI	CASP
Los Angeles	1421 N MAIN ST	90012	5409005031	0.000	0.000	0.000	3.200	Shortfall of Sites	0.035	Hybrid Industrial	UI(CA)	Hybrid Industrial	UV(CA)	0	144.217	3.200		Industrial - Light Manufacturing - One Story, 0	135A217 47	No Max	Central City North	No	ABMI	CASP
Los Angeles	7019 OWENSMOUTH AVE	91303	2138004015	0.000	0.000	0.000	3.200	Shortfall of Sites	0.172	General Commercial	P-1VL-RIO, [Q]C1-1VL-RIO	Community Center	0	0	23.233	3.200	Vacant	Commercial - Commercial - Vacant Land, 0	183B105 600	54	Canoga Park - Winnetka - Woodland Hills - West Hills	No	ABMI	CPK CPU , P
Los Angeles	7050 ETON AVE	91303	2138019028	0.000	0.000	0.000	3.200	Shortfall of Sites	0.065	Low Medium I Residential	R2-1-RIO	Medium Neighborhood Residential	0	0	61.954	3.200		Residential - Single Family Residence, 0	183B105 470	43	Canoga Park - Winnetka - Woodland Hills - West Hills	No	ABMI	CPK CPU , R2RD
Los Angeles	7911 WINNETKA AVE	91306	2107011060	0.000	0.000	3.200	0.000	Shortfall of Sites	0.495	Low Residential	(T)R1-1	Low Residential	0	0	8.084	3.200		Institutional - Church - One Story, 0	189B113 610	1 per lot	Canoga Park - Winnetka - Woodland Hills - West Hills	No	MI	CPK CPU, FBO
Los Angeles	7911 WINNETKA AVE	91306	2107011060	0.000	0.000	3.200	0.000	Shortfall of Sites	0.494	Low Residential	(T)R1-1	Low Residential	0	0	8.095	3.200		Institutional - Church - One Story, 0	189B113 698	1 per lot	Canoga Park - Winnetka - Woodland Hills - West Hills	No	MI	CPK CPU, FBO
Los Angeles	7911 WINNETKA AVE	91306	2107011060	0.000	0.000	3.200	0.000	Shortfall of Sites	0.494	Low Residential	(T)R1-1	Low Residential	[MB4-G1-5] [IX4-FA] [CPIO]	0	8.096	3.200		Institutional - Church - One Story, 0	189B113 699	1 per lot	Canoga Park - Winnetka - Woodland Hills - West Hills	No	MI	CPK CPU, FBO
Los Angeles	7911 WINNETKA AVE	91306	2107011060	0.000	0.000	3.200	0.000	Shortfall of Sites	0.494	Low Residential	(T)R1-1	Low Residential	0	0	8.101	3.200		Institutional - Church - One Story, 0	189B113 1342	1 per lot	Canoga Park - Winnetka - Woodland Hills - West Hills	No	MI	CPK CPU, FBO
Los Angeles	7045 FARRALONE AVE	91303	2024013015	0.000	0.000	0.000	3.200	Shortfall of Sites	0.113	Low Medium II Residential	RD2-1-RIO	Low Medium Residential	0	0	35.302	3.200		Institutional - Church - One Story, 0	183B101 214	10	Canoga Park - Winnetka - Woodland Hills - West Hills	No	ABMI	CPK CPU, FBO, R2RD
Los Angeles	21817 WYANDOTTE ST	91303	2111012023	0.000	0.000	0.000	3.200	Shortfall of Sites	0.065	Low Residential	R1-1	Medium Residential	0	0	61.955	3.200		Institutional - Church - One Story, 0	186B105 781	43	Canoga Park - Winnetka - Woodland Hills - West Hills	No	ABMI	CPK CPU, FBO
Los Angeles	7134 TOPANGA CANYON BLVD	91303	2111023020	0.000	0.000	3.200	0.000	Shortfall of Sites	0.329	Community Commercial	[Q]C2-1VL-CDO-RIO	Community Center	0	0	12.168	3.200		Commercial - Store - One Story, 0	183B101 153	54	Canoga Park - Winnetka - Woodland Hills - West Hills	No	MI	CPK CPU ,
Los Angeles	21620 SATICOY ST	91304	2111004029	0.000	0.000	0.000	3.200	Shortfall of Sites	0.157	Medium Residential	(Q)R3-1	Medium Residential	0	0	25.438	3.200		Residential - Five or More Units or Apartments (Any Combination) - 4 Stories or Less, 0	186B105 159	43	Canoga Park - Winnetka - Woodland Hills - West Hills	No	ABMI	CPK CPU ,
Los Angeles	21204 SATICOY ST	91304	2112006004	0.000	0.000	0.000	3.200	Shortfall of Sites	0.103	Low Residential	R1-1	Low Medium Residential	0	0	38.707	3.200		Residential - Single Family Residence, 0	186B105 173	10	Canoga Park - Winnetka - Woodland Hills - West Hills	No	ABMI	CPK CPU ,
Los Angeles	20950 SATICOY ST	91304	2112001111	0.000	0.000	0.000	3.200	Shortfall of Sites	0.101	Low Residential	R1-1	Low Medium Residential	0	0	39.651	3.200		Residential - Single Family Residence, 0	186B109 259	10	Canoga Park - Winnetka - Woodland Hills - West Hills	No	ABMI	CPK CPU ,
Los Angeles	7454 JORDAN AVE	91303	2111009006	0.000	0.000	0.000	3.200	Shortfall of Sites	0.115	Low Residential	R1-1	Low Medium Residential	0	0	34.849	3.200		Residential - Single Family Residence, 0	186B105 401	10	Canoga Park - Winnetka - Woodland Hills - West Hills	No	ABMI	CPK CPU ,
Los Angeles	7455 OWENSMOUTH AVENUE	91303	2111009021	0.000	0.000	0.000	3.200	Shortfall of Sites	0.108	Low Residential	R1-1	Low Medium Residential	0	0	37.074	3.200		Residential - Single Family Residence, 0	186B105 404	10	Canoga Park - Winnetka - Woodland Hills - West Hills	No	ABMI	CPK CPU ,
Los Angeles	7057 CANOGA AVE	91303	2138013024	0.000	0.000	0.000	3.200	Shortfall of Sites	0.167	General Commercial	[Q]C2-1VL-RIO	Community Center	0	0	24.000	3.200		Commercial - Store - One Story, 0	183B105 434	54	Canoga Park - Winnetka - Woodland Hills - West Hills	No	ABMI	CPK CPU ,
Los Angeles	7428 MILWOOD AVE	91303	2112010015	0.000	0.000	0.000	3.200	Shortfall of Sites	0.104	Low Residential	R1-1	Low Medium Residential	0	0	38.296	3.200		Residential - Single Family Residence, 0	186B105 505	10	Canoga Park - Winnetka - Woodland Hills - West Hills	No	ABMI	CPK CPU ,
Los Angeles	7427 VARIEL AVE	91303	2112010021	0.000	0.000	0.000	3.200	Shortfall of Sites	0.106	Low Residential	R1-1	Low Medium Residential	0	0	37.813	3.200		Residential - Single Family Residence, 0	186B105 507	10	Canoga Park - Winnetka - Woodland Hills - West Hills	No	ABMI	CPK CPU ,
Los Angeles	7422 MILWOOD AVE	91303	2112010016	0.000	0.000	0.000	3.200	Shortfall of Sites	0.104	Low Residential	R1-1	Low Medium Residential	0	0	38.296	3.200		Residential - Single Family Residence, 0	186B105 529	10	Canoga Park - Winnetka - Woodland Hills - West Hills	No	ABMI	CPK CPU ,
Los Angeles	7423 VARIEL AVE	91303	2112010022	0.000	0.000	0.000	3.200	Shortfall of Sites	0.106	Low Residential	R1-1	Low Medium Residential	0	0	37.839	3.200		Residential - Single Family Residence, 0	186B105 531	10	Canoga Park - Winnetka - Woodland Hills - West Hills	No	ABMI	CPK CPU ,
Los Angeles	7416 MILWOOD AVE	91303	2112010017	0.000	0.000	0.000	3.200	Shortfall of Sites	0.104	Low Residential	R1-1	Low Medium Residential	0	0	38.296	3.200		Residential - Single Family Residence, 0	186B105 550	10	Canoga Park - Winnetka - Woodland Hills - West Hills	No	ABMI	CPK CPU ,
Los Angeles	7412 MILWOOD AVE	91303	2112010018	0.000	0.000	0.000	3.200	Shortfall of Sites	0.104	Low Residential	R1-1	Low Medium Residential	0	0	38.296	3.200		Residential - Single Family Residence, 0	186B105 574	10	Canoga Park - Winnetka - Woodland Hills - West Hills	No	ABMI	CPK CPU ,
Los Angeles	7411 VARIEL AVE	91303	2112010024	0.000	0.000	0.000	3.200	Shortfall of Sites	0.106	Low Residential	R1-1	Low Medium Residential	0	0	37.890	3.200		Residential - Single Family Residence, 0	186B105 576	10	Canoga Park - Winnetka - Woodland Hills - West Hills	No	ABMI	CPK CPU ,
Los Angeles	7407 VARIEL AVE	91303	2112010025	0.000	0.000	0.000	3.200	Shortfall of Sites	0.105	Low Residential	R1-1	Low Medium Residential	0	0	37.915	3.200		Residential - Single Family Residence, 0	186B105 598	10	Canoga Park - Winnetka - Woodland Hills - West Hills	No	ABMI	CPK CPU ,
Los Angeles	6515 TOPANGA CANYON BLVD	91303	2139002030	0.000	0.000	0.000	3.200	Shortfall of Sites	0.165	Regional Center Commercial	(WC)TOPANGA-SN-RIO	Regional Center	0	0	24.207	3.200		Commercial - Auto, Recreation Equipment, Construction Equipment Sales and Service - Auto Body Repair Shop - One Story, 0	180B101 601		Canoga Park - Winnetka - Woodland Hills - West Hills	No	ABMI	CPK CPU ,
Los Angeles	7402 MILWOOD AVE	91303	2112010020	0.000	0.000	0.000	3.200	Shortfall of Sites	0.106	Low Residential	R1-1	Low Medium Residential	0	0	37.758	3.200		Residential - Single Family Residence, 0	186B105 612	10	Canoga Park - Winnetka - Woodland Hills - West Hills	No	ABMI	CPK CPU ,
Los Angeles	6501 TOPANGA CANYON BLVD	91303	2139002029	0.000	0.000	0.000	3.200	Shortfall of Sites	0.165	Regional Center Commercial	(WC)TOPANGA-SN-RIO	Regional Center	0	0	24.207	3.200		Commercial - Restaurant, Cocktail Lounge - Restaurant, Cocktail Lounge, Tavern - One Story, 0	180B101 616		Canoga Park - Winnetka - Woodland Hills - West Hills	No	ABMI	CPK CPU ,
Los Angeles	7006 JORDAN AVE	91303	2138004028	0.000	0.000	0.000	3.200	Shortfall of Sites	0.057	Medium Residential	R3-1-RIO	Medium Neighborhood Residential	0	0	69.698	3.200		Residential - Five or More Units or Apartments (Any Combination) - 4 Stories or Less, 0	183B105 649	43	Canoga Park - Winnetka - Woodland Hills - West Hills	No	ABMI	CPK CPU ,
Los Angeles	7313 MILWOOD AVE	91303	2112024017	0.000	0.000	0.000	3.200	Shortfall of Sites	0.172	Medium Residential	(Q)R3-1	Medium Residential	0	0	23.233	3.200		Residential - Five or More Units or Apartments (Any Combination) - 4 Stories or Less, 0	186B105 822	43	Canoga Park - Winnetka - Woodland Hills - West Hills	No	ABMI	CPK CPU ,
Los Angeles	21620 SHERMAN WAY	91303	2111026904	0.000	0.000	0.000	3.200	Shortfall of Sites	0.086	Community Commercial	[Q]C2-1VL-CDO-RIO	Community Center	0	0	46.466	3.200		Recreational - Theater - Legitimate (Stage) Theater - One Story, 0	183B105 964	54	Canoga Park - Winnetka - Woodland Hills - West Hills	No	ABMI	CPK CPU ,
Los Angeles	7245 REMMET AVE	91303	2111019027	0.000	0.000	0.000	3.200	Shortfall of Sites	0.086	Community Commercial	[Q]C2-1VL-CDO	Community Center	0	0	46.466	3.200		Recreational - Club, Lodge Hall, Fraternal Organization - One Story, 0	186B105 982	54	Canoga Park - Winnetka - Woodland Hills - West Hills	No	ABMI	CPK CPU ,
Los Angeles	7233 LOMA VERDE AVE	91303	2112018017	0.000	0.000	0.000	3.200	Shortfall of Sites	0.146	Medium Residential	(Q)R3-1	Medium Neighborhood Residential	0	0	27.307	3.200		Residential - Five or More Units or Apartments (Any Combination) - 4 Stories or Less, 0	186B109 1030	43	Canoga Park - Winnetka - Woodland Hills - West Hills	No	ABMI	CPK CPU ,
Los Angeles	314 E 8TH ST	90014	5145012027	0.000	0.000	0.000	3.200	Shortfall of Sites	0.010	Light Manufacturing	M2-2D	Traditional Core	[HM1-CHC1-5] [CX2-FA] [CPIO]	0	518.587	3.200		Commercial - Store - One Story, 0	126A211 86	No Max	Central City	No	ABMI	DT CPU

Jurisdiction Name	Site Address/Intersection	5 Digit ZIP Code	Assessor Parcel Number	Very Low-Income	Low-Income	Moderate-Income	Above Moderate-Income	Type of Shortfall	Parcel Size (Acres)	Current General Plan Designation	Current Zoning	Proposed General Plan (GP) Designation	Proposed Zoning	Minimum Density Allowed	Maximum Density Allowed	Total Capacity	Vacant/ Nonvacant	Description of Existing Uses	PIN	Base Density Per Acre	Community Plan Area	Rent Stabalization Ordinance	Income Category	Applicable Rezoning Program (Program informing values in Column Q listed first)
Los Angeles	236 S LOS ANGELES ST	90012	5161024040	0.000	0.000	0.000	3.200	Shortfall of Sites	0.021	Regional Center Commercial	[Q]C2-4D-O-CDO	Village	[MN1-SH2-5] [CX1-FA] [CPIO-O-CDO]	0	236.648	3.200		Residential - Five or More Units or Apartments (Any Combination) · 5 Stories or More - Pool, 0	129A213 96	No Max	Central City	No	ABMI	DT CPU
Los Angeles	314 E 8TH ST	90014	5145012027	0.000	0.000	0.000	3.200	Shortfall of Sites	0.010	Light Manufacturing	M2-2D	Traditional Core	[HM1-CHC1-5] [CX2-FA] [CPIO]	0	518.582	3.200		Commercial - Store - One Story, 0	126A211 99	No Max	Central City	No	ABMI	DT CPU
Los Angeles	314 E 8TH ST	90014	5145012027	0.000	0.000	0.000	3.200	Shortfall of Sites	0.009	Light Manufacturing	M2-2D	Traditional Core	[HM1-CHC1-5] [CX2-FA] [CPIO]	0	530.488	3.200		Commercial - Store - One Story, 0	126A211 109	No Max	Central City	No	ABMI	DT CPU
Los Angeles	240 E 6TH ST	90014	5148023027	0.000	0.000	0.000	3.200	Shortfall of Sites	0.021	High Medium Residential	[Q]R5-2D	Community Center	[MB4-G1-5] [CX2-FA] [CPIO]	0	237.731	3.200		Residential - Five or More Units or Apartments (Any Combination) · 5 Stories or More, 0	127-5A211 143	No Max	Central City	No	ABMI	DT CPU
Los Angeles	712 S SAN PEDRO ST	90014	5146033056	0.000	0.000	0.000	3.200	Shortfall of Sites	0.014	Light Manufacturing	M2-2D	Markets	[DM1-SH1-5] [IX3-FA] [CPIO]	0	354.799	3.200		Industrial - Light Manufacturing - One Story, 0	126A213 231	No Max	Central City	No	ABMI	DT CPU
Los Angeles	116 E 16TH ST	90015	5133014014	0.000	0.000	0.000	3.200	Shortfall of Sites	0.012	Light Manufacturing	M2-2D	Transit Core	[HB1-G1-5] [CX2-FA] [CPIO]	0	413.103	3.200		Commercial - Store - One Story, 0	123A207 258	No Max	Central City	No	ABMI	DT CPU
Los Angeles	401 E 7TH ST	90014	5148024026	0.000	0.000	0.000	3.200	Shortfall of Sites	0.020	High Medium Residential	[Q]R5-2D	Community Center	[MB4-SH1-5] [CX2-FA] [CPIO]	0	255.990	3.200		Residential - Five or More Units or Apartments (Any Combination) · 5 Stories or More, 0	127-5A211 272	No Max	Central City	No	ABMI	DT CPU
Los Angeles	625 KOHLER ST	90021	5147032040	0.000	0.000	0.000	3.200	Shortfall of Sites	0.018	Light Manufacturing	M2-2D	Markets	[MB4-G1-5] [IX1-FA] [CPIO]	0	283.639	3.200		Industrial - Warehousing, Distribution, Storage - Warehousing, Distribution, 25,000 to 50,000 SF - One Story, 0	126A213 488	No Max	Central City	No	ABMI	DT CPU
Los Angeles	625 KOHLER ST	90021	5147032040	0.000	0.000	0.000	3.200	Shortfall of Sites	0.019	Light Manufacturing	M2-2D	Markets	[MB4-G1-5] [IX1-FA] [CPIO]	0	256.642	3.200		Industrial - Warehousing, Distribution, Storage - Warehousing, Distribution, 25,000 to 50,000 SF - One Story, 0	126A213 494	No Max	Central City	No	ABMI	DT CPU
Los Angeles	505 N FIGUEROA ST	90012	5407002023	0.000	0.000	0.000	3.200	Shortfall of Sites	0.014	Community Commercial	C2-2D	Community Center	[DM1-G1-5] [CX2-FA] [CPIO]	0	360.830	3.200		Residential - Five or More Units or Apartments (Any Combination) · 5 Stories or More, 0	135A213 601	No Max	Central City	No	ABMI	DT CPU
Los Angeles	4809 GENESTA AVE	91316	2289003019	0.000	0.000	0.000	3.200	Shortfall of Sites	0.093	Low II Residential	R1-1	Low Medium Residential	0	0	43.066	3.200		Residential - Single Family Residence - Pool, 0	168B133 251	10	Encino - Tarzana	No	ABMI	ENC CPU , AHO
Los Angeles	5650 RESEDA BLVD	91356	2157006014	0.000	0.000	0.000	3.200	Shortfall of Sites	0.061	Medium Residential	R3-1	Medium Neighborhood Residential	0	0	65.614	3.200		Institutional - Homes for Aged and Others - One Story, 0	174B125 309	43	Encino - Tarzana	No	ABMI	ENC CPU , AHO
Los Angeles	512 W 120TH ST	90044	6117003007	0.000	0.000	0.000	3.200	Shortfall of Sites	0.045	Highway Oriented Commercial	[Q]C2-1	Villages	0	0	88.187	3.200		Institutional - Church - One Story, 0	084B201 1234	108	Harbor Gateway	No	ABMI	HG CPU, FBO
Los Angeles	861 W REDONDO BEACH BLVD	90247	6120002001	0.000	0.000	0.000	3.200	Shortfall of Sites	0.075	Light Manufacturing	M2-1VL-O	Hybrid Industrial	0	0	53.582	3.200	Vacant	Commercial - Commercial - Vacant Land, 0	072B197 114	54	Harbor Gateway	No	ABMI	HG CPU
Los Angeles	17115 S FIGUEROA ST	90248	6121002019	0.000	0.000	0.000	3.200	Shortfall of Sites	0.083	Light Manufacturing	M2-1VL	Hybrid Industrial	0	0	48.220	3.200		Industrial - Heavy Manufacturing - One Story, 0	066B201 238	54	Harbor Gateway	No	ABMI	HG CPU
Los Angeles	0	0	5429005015	0.000	0.000	0.000	3.200	Shortfall of Sites	0.043	Neighborhood Office Commercial	[T][Q]C2-1D	Neighborhood Commercial	[Q]C1-1XL	0	93.762	3.200	Vacant	Commercial - Commercial - Vacant Land, 0	145-5A201 200	108	Hollywood	No	ABMI	HWD CPU , AHO
Los Angeles	0	0	5429002007	0.000	0.000	0.000	3.200	Shortfall of Sites	0.038	Highway Oriented Commercial	C2-1D	General Commercial	C2-1	0	104.527	3.200	Vacant	Commercial - Commercial - Vacant Land, 0	145-5A201 223	108	Hollywood	No	ABMI	HWD CPU , AHO
Los Angeles	4205 SANTA MONICA BLVD	90029	5429001023	0.000	0.000	0.000	3.200	Shortfall of Sites	0.045	Highway Oriented Commercial	C2-1D	General Commercial	C2-1	0	88.711	3.200		Commercial - Office Building - One Story, 0	145-5A201 463	108	Hollywood	No	ABMI	HWD CPU , ARO, AHO
Los Angeles	5205 MELROSE AVE	90038	5535003906	0.000	0.000	0.000	3.200	Shortfall of Sites	0.090	Neighborhood Office Commercial	C4-1D	Neighborhood Commercial	[Q]C4-1	0	44.456	3.200		Miscellaneous - Government Owned Property, 0	141B189 336	54	Hollywood	No	ABMI	HWD CPU
Los Angeles	6323 COLFAX AVE	91606	2334006039	0.000	0.000	0.000	3.200	Shortfall of Sites	0.063	Highway Oriented Commercial	C2-1VL	Neighborhood Center	0	0	63.134	3.200		Commercial - Auto, Recreation Equipment, Construction Equipment Sales and Service - Auto Body Repair Shop - One Story, 0	177B169 14	108	North Hollywood - Valley Village	No	ABMI	NH CPU , AHO
Los Angeles	6323 COLFAX AVE	91606	2334006039	0.000	0.000	0.000	3.200	Shortfall of Sites	0.063	Highway Oriented Commercial	C2-1VL	Neighborhood Center	0	0	63.138	3.200		Commercial - Auto, Recreation Equipment, Construction Equipment Sales and Service - Auto Body Repair Shop - One Story, 0	177B169 25	108	North Hollywood - Valley Village	No	ABMI	NH CPU , AHO
Los Angeles	6323 COLFAX AVE	91606	2334006039	0.000	0.000	0.000	3.200	Shortfall of Sites	0.063	Highway Oriented Commercial	C2-1VL	Neighborhood Center	0	0	63.141	3.200		Commercial - Auto, Recreation Equipment, Construction Equipment Sales and Service - Auto Body Repair Shop - One Story, 0	177B169 42	108	North Hollywood - Valley Village	No	ABMI	NH CPU , AHO
Los Angeles	6323 COLFAX AVE	91606	2334006039	0.000	0.000	0.000	3.200	Shortfall of Sites	0.063	Highway Oriented Commercial	C2-1VL	Neighborhood Center	0	0	63.146	3.200		Commercial - Auto, Recreation Equipment, Construction Equipment Sales and Service - Auto Body Repair Shop - One Story, 0	177B169 54	108	North Hollywood - Valley Village	No	ABMI	NH CPU , AHO
Los Angeles	6319 COLFAX AVE	91606	2334006040	0.000	0.000	0.000	3.200	Shortfall of Sites	0.063	Highway Oriented Commercial	C2-1VL	Neighborhood Center	0	0	63.150	3.200		Recreational - Club, Lodge Hall, Fraternal Organization - One Story, 0	177B169 57	108	North Hollywood - Valley Village	No	ABMI	NH CPU , AHO
Los Angeles	6319 COLFAX AVE	91606	2334006040	0.000	0.000	0.000	3.200	Shortfall of Sites	0.063	Highway Oriented Commercial	C2-1VL	Neighborhood Center	0	0	63.155	3.200		Recreational - Club, Lodge Hall, Fraternal Organization - One Story, 0	177B169 68	108	North Hollywood - Valley Village	No	ABMI	NH CPU , AHO
Los Angeles	0	0	2334006041	0.000	0.000	0.000	3.200	Shortfall of Sites	0.063	Highway Oriented Commercial	C2-1VL	Neighborhood Center	0	0	63.159	3.200		Commercial - Parking Lot (Commercial Use Property) - Lots - Patron or Employee - One Story, 0	177B169 79	108	North Hollywood - Valley Village	No	ABMI	NH CPU , AHO
Los Angeles	0	0	2334006042	0.000	0.000	0.000	3.200	Shortfall of Sites	0.063	Highway Oriented Commercial	C2-1VL	Neighborhood Center	0	0	63.163	3.200	Vacant	Commercial - Commercial - Vacant Land, 0	177B169 99	108	North Hollywood - Valley Village	No	ABMI	NH CPU , AHO
Los Angeles	6307 COLFAX AVE	91606	2334006044	0.000	0.000	0.000	3.200	Shortfall of Sites	0.063	Highway Oriented Commercial	C2-1VL	Neighborhood Center	0	0	63.172	3.200		Commercial - Auto, Recreation Equipment, Construction Equipment Sales and Service - Auto Body Repair Shop - One Story, 0	177B169 118	108	North Hollywood - Valley Village	No	ABMI	NH CPU , AHO
Los Angeles	5616 LAUREL CANYON BLVD	91607	2340028062	0.000	0.000	0.000	3.200	Shortfall of Sites	0.066	Parking Buffer	R3-1	Neighborhood Center	0	0	60.809	3.200		Commercial - Parking Lot (Commercial Use Property) - Lots - Patron or Employee - One Story, 0	174B165 703	108	North Hollywood - Valley Village	No	ABMI	NH CPU , AHO
Los Angeles	11476 OXNARD ST	91606	2338010021	0.000	0.000	0.000	3.200	Shortfall of Sites	0.057	Highway Oriented Commercial	[Q]C2-1VL	Neighborhood Center	0	0	69.707	3.200		Commercial - Store - One Story, 0	177B169 820	108	North Hollywood - Valley Village	No	ABMI	NH CPU , AHO
Los Angeles	11476 OXNARD ST	91606	2338010021	0.000	0.000	0.000	3.200	Shortfall of Sites	0.057	Highway Oriented Commercial	[Q]C2-1VL	Neighborhood Center	0	0	69.706	3.200		Commercial - Store - One Story, 0	177B169 821	108	North Hollywood - Valley Village	No	ABMI	NH CPU , AHO
Los Angeles	11478 OXNARD ST	91606	2338010020	0.000	0.000	0.000	3.200	Shortfall of Sites	0.057	Highway Oriented Commercial	[Q]C2-1VL	Neighborhood Center	0	0	69.706	3.200		Commercial - Store - One Story, 0	177B169 822	108	North Hollywood - Valley Village	No	ABMI	NH CPU , AHO
Los Angeles	11480 OXNARD ST	91606	2338010019	0.000	0.000	0.000	3.200	Shortfall of Sites	0.057	Highway Oriented Commercial	[Q]C2-1VL	Neighborhood Center	0	0	69.705	3.200		Commercial - Store Combination - Store and Residential Combination - One Story, 0	177B169 823	108	North Hollywood - Valley Village	No	ABMI	NH CPU , ARO, AHO
Los Angeles	11482 OXNARD ST	91606	2338010018	0.000	0.000	0.000	3.200	Shortfall of Sites	0.057	Highway Oriented Commercial	[Q]C2-1VL	Neighborhood Center	0	0	69.706	3.200		Commercial - Store - One Story, 0	177B169 824	108	North Hollywood - Valley Village	No	ABMI	NH CPU , AHO
Los Angeles	11484 OXNARD ST	91606	2338010017	0.000	0.000	0.000	3.200	Shortfall of Sites	0.057	Highway Oriented Commercial	[Q]C2-1VL	Neighborhood Center	0	0	69.705	3.200		Commercial - Office Building - One Story, 0	177B169 825	108	North Hollywood - Valley Village	No	ABMI	NH CPU , ARO, AHO
Los Angeles	11490 OXNARD ST	91606	2338010028	0.000	0.000	0.000	3.200	Shortfall of Sites	0.056	Highway Oriented Commercial	[Q]C2-1VL	Neighborhood Center	0	0	71.861	3.200		Commercial - Store - One Story, 0	177B169 826	108	North Hollywood - Valley Village	No	ABMI	NH CPU , AHO
Los Angeles	11490 OXNARD ST	91606	2338010028	0.000	0.000	0.000	3.200	Shortfall of Sites	0.056	Highway Oriented Commercial	[Q]C2-1VL	Neighborhood Center	0	0	71.861	3.200		Commercial - Store - One Story, 0	177B169 827	108	North Hollywood - Valley Village	No	ABMI	NH CPU , AHO
Los Angeles	11490 OXNARD ST	91606	2338010028	0.000	0.000	0.000	3.200	Shortfall of Sites	0.056	Highway Oriented Commercial	[Q]C2-1VL	Neighborhood Center	0	0	71.860	3.200		Commercial - Store - One Story, 0	177B169 828	108	North Hollywood - Valley Village	No	ABMI	NH CPU , AHO
Los Angeles	11506 OXNARD ST	91606	2338010013	0.000	0.000	0.000	3.200	Shortfall of Sites	0.057	Highway Oriented Commercial	[Q]C2-1VL	Neighborhood Center	0	0	69.704	3.200		Commercial - Restaurant, Cocktail Lounge - Restaurant, Cocktail Lounge, Tavern - One Story, 0	177B169 829	108	North Hollywood - Valley Village	No	ABMI	NH CPU , AHO
Los Angeles	11508 OXNARD ST	91606	2338010012	0.000	0.000	0.000	3.200	Shortfall of Sites	0.057	Highway Oriented Commercial	[Q]C2-1VL	Neighborhood Center	0	0	69.705	3.200		Commercial - Auto, Recreation Equipment, Construction Equipment Sales and Service - Auto Body Repair Shop - One Story, 0	177B169 830	108	North Hollywood - Valley Village	No	ABMI	NH CPU , AHO
Los Angeles	6453 LANKERSHIM BLVD	91606	2322017040	0.000	0.000	0.000	3.200	Shortfall of Sites	0.068	Highway Oriented Commercial	C2-1VL	Neighborhood Center	0	0	58.621	3.200		Residential - Single Family Residence, 0	180B169 969	108	North Hollywood - Valley Village	No	ABMI	NH CPU , AHO
Los Angeles	6449 LANKERSHIM BLVD	91606	2322017039	0.000	0.000	0.000	3.200	Shortfall of Sites	0.063	Highway Oriented Commercial	C2-1VL	Neighborhood Center	0	0	63.875	3.200		Commercial - Store - One Story, 0	180B169 972	108	North Hollywood - Valley Village	No	ABMI	NH CPU , AHO
Los Angeles	12827 VICTORY BLVD	91606	2325032012	0.000	0.000	0.000	3.200	Shortfall of Sites	0.060	Neighborhood Office Commercial	[Q]C1-1VL	Village	0	0	66.378	3.200		Recreational - Theater - Movie - Indoor - One Story, 0	180B161 1041	108	North Hollywood - Valley Village	No	ABMI	NH CPU , AHO
Los Angeles	6427 LANKERSHIM BLVD	91606	2322016040	0.000	0.000	0.000	3.200	Shortfall of Sites	0.042	Highway Oriented Commercial	C2-1VL	Community Center (Mixed-Use)	0	0	95.741	3.200		Commercial - Restaurant, Cocktail Lounge - Restaurant, Cocktail Lounge, Tavern - One Story, 0	180B169 1090	145	North Hollywood - Valley Village	No	ABMI	NH CPU , AHO
Los Angeles	11746 VICTORY BLVD	91606	2334006032	0.000	0.000	0.000	3.200	Shortfall of Sites	0.063	Community Commercial	C2-1VL	Neighborhood Center	0	0	63.359	3.200		Commercial - Store - One Story, 0	180B169 1194	108	North Hollywood - Valley Village	No	ABMI	NH CPU , AHO
Los Angeles	11746 VICTORY BLVD	91606	2334006032	0.000	0.000	0.000	3.200	Shortfall of Sites	0.063	Community Commercial	C2-1VL	Neighborhood Center	0	0	63.359	3.200		Commercial - Store - One Story, 0	180B169 1196	108	North Hollywood - Valley Village	No	ABMI	NH CPU , AHO

Jurisdiction Name	Site Address/Intersection	5 Digit ZIP Code	Assessor Parcel Number	Very Low-Income	Low-Income	Moderate-Income	Above Moderate-Income	Type of Shortfall	Parcel Size (Acres)	Current General Plan Designation	Current Zoning	Proposed General Plan (GP) Designation	Proposed Zoning	Minimum Density Allowed	Maximum Density Allowed	Total Capacity	Vacant/ Nonvacant	Description of Existing Uses	PIN	Base Density Per Acre	Community Plan Area	Rent Stabalization Ordinance	Income Category	Applicable Rezoning Program (Program informing values in Column Q listed first)
Los Angeles	0	0	2334006038	0.000	0.000	0.000	3.200	Shortfall of Sites	0.062	Highway Oriented Commercial	C2-1VL	Neighborhood Center	0	0	64.506	3.200	Vacant	Commercial - Commercial - Vacant Land, 0	180B169 1278	108	North Hollywood - Valley Village	No	ABMI	NH CPU , AHO
Los Angeles	0	0	2338014043	0.000	0.000	0.000	3.200	Shortfall of Sites	0.046	Medium Residential	[Q]R3-1	Community Center (Mixed-Use)	0	0	87.128	3.200		Commercial - Parking Lot (Commercial Use Property) - Lots - Patron or Employee - One Story, 0	174B169 1285	145	North Hollywood - Valley Village	No	ABMI	NH CPU , AHO
Los Angeles	6315 LAUREL CANYON BLVD	91606	2334001066	0.000	0.000	0.000	3.200	Shortfall of Sites	0.040	Community Commercial	C2-1L, P-1L	Regional Center	0	0	99.564	3.200		Commercial - Store - One Story, 0	177B165 64	145	North Hollywood - Valley Village	No	ABMI	NH CPU , P
Los Angeles	6301 LAUREL CANYON BLVD	91606	2334001067	0.000	0.000	0.000	3.200	Shortfall of Sites	0.040	Community Commercial	C2-1L, P-1L	Regional Center	0	0	99.566	3.200		Commercial - Shopping Center (Neighborhood, Community) - One Story, 0	177B165 81	145	North Hollywood - Valley Village	No	ABMI	NH CPU , P
Los Angeles	11679 KITTRIDGE ST	91606	2320027016	0.000	0.000	0.000	3.200	Shortfall of Sites	0.057	Low Medium II Residential	RD1.5-1	Neighborhood Center	0	0	70.401	3.200		Residential - Single Family Residence, 0	180B169 605	108	North Hollywood - Valley Village	No	ABMI	NH CPU , R2RD
Los Angeles	0	0	2335025900	0.000	0.000	0.000	3.200	Shortfall of Sites	0.051	Low Residential	R1-1	Low Residential	0	0	78.323	3.200		Miscellaneous - Government Owned Property, 0	177B169 116	2 per lot	North Hollywood - Valley Village	No	ABMI	NH CPU
Los Angeles	0	0	2324006020	0.000	0.000	0.000	3.200	Shortfall of Sites	0.042	Highway Oriented Commercial	C2-1VL	Community Center (Mixed-Use) *	0	0	94.439	3.200		Commercial - Parking Lot (Commercial Use Property) - Lots - Patron or Employee - One Story, 0	183B161 986	145	North Hollywood - Valley Village	No	ABMI	NH CPU
Los Angeles	6337 CAMELLIA AVE	91606	2335025008	0.000	0.000	0.000	3.200	Shortfall of Sites	0.076	Low Residential	R1-1	Low Residential	0	0	52.824	3.200		Residential - Single Family Residence, 0	180B169 1268	2 per lot	North Hollywood - Valley Village	No	ABMI	NH CPU
Los Angeles	14525 HATTERAS ST	91411	2244003023	0.000	0.000	0.000	3.200	Shortfall of Sites	0.152	General Commercial	[Q]RD2-1	Low Medium	0	0	33.001	3.200		Commercial - Auto, Recreation Equipment, Construction Equipment Sales and Service - Used Car Sales - One Story, 0	174B149 211	29	Van Nuys - North Sherman Oaks	No	ABMI	Orange LineTNP , R2RD, AHO
Los Angeles	0	0	2131025900	0.000	0.000	0.000	3.200	Shortfall of Sites	0.028	Neighborhood Office Commercial	C2-1VL-RIO	Community Center	0	0	140.719	3.200		Miscellaneous - Government Owned Property, 0	180B117 652	54	Reseda - West Van Nuys	No	ABMI	RES CPU , AHO
Los Angeles	0	0	2131026900	0.000	0.000	0.000	3.200	Shortfall of Sites	0.028	Neighborhood Office Commercial	C2-1VL-RIO	Community Center	0	0	144.521	3.200		Miscellaneous - Government Owned Property, 0	180B117 747	54	Reseda - West Van Nuys	No	ABMI	RES CPU , AHO
Los Angeles	8131 TAMPA AVE	91335	2105020004	0.000	0.000	3.200	0.000	Shortfall of Sites	0.505	Low Residential	RA-1	Low Residential	0	0	7.925	3.200	Vacant	Residential - Single Family Residence - Vacant Land, 0	189B117 40	1 per lot	Reseda - West Van Nuys	No	MI	RES CPU
Los Angeles	0	0	2105020005	0.000	0.000	3.200	0.000	Shortfall of Sites	0.473	Low Residential	RA-1	Low Residential	0	0	8.464	3.200	Vacant	Residential - Single Family Residence - Vacant Land, 0	189B117 62	1 per lot	Reseda - West Van Nuys	No	MI	RES CPU
Los Angeles	0	0	2105020006	0.000	0.000	3.200	0.000	Shortfall of Sites	0.506	Low Residential	RA-1	Low Residential	0	0	7.912	3.200	Vacant	Residential - Single Family Residence - Vacant Land, 0	189B117 77	1 per lot	Reseda - West Van Nuys	No	MI	RES CPU
Los Angeles	8145 TAMPA AVE	91335	2105020009	0.000	0.000	3.200	0.000	Shortfall of Sites	0.465	Low Residential	RA-1	Low Residential	0	0	8.604	3.200	Vacant	Residential - Single Family Residence - Vacant Land, 0	192B117 945	1 per lot	Reseda - West Van Nuys	No	MI	RES CPU
Los Angeles	0	0	2424042002	0.000	0.000	0.000	3.200	Shortfall of Sites	0.028	Open Space	C2-1-RIO	Community Center	0	0	143.148	3.200	Vacant	Commercial - Commercial - Vacant Land, 0	162B177 88	108	Sherman Oaks - Studio City - Toluca Lake - Cahuenga Pass	No	ABMI	SHR CPU , AHO
Los Angeles	4728 VESPER AVE	91403	2265008026	0.000	0.000	0.000	3.200	Shortfall of Sites	0.150	Low Residential	R1-1-RIO	Low Residential	0	0	26.597	3.200		Residential - Single Family Residence, 0	169-5A151 246	1 per lot	Sherman Oaks - Studio City - Toluca Lake - Cahuenga Pass	No	ABMI	SHR CPU , ADU, AHO
Los Angeles	10721 MOORPARK ST	91602	2423006021	0.000	0.000	0.000	3.200	Shortfall of Sites	0.029	Medium Residential	R3-1-RIO	Community Center	0	0	138.105	3.200		Residential - Five or More Units or Apartments (Any Combination) - 4 Stories or Less, 0	165B177 318	108	Sherman Oaks - Studio City - Toluca Lake - Cahuenga Pass	No	ABMI	SHR CPU , AHO
Los Angeles	14321 HORTENSE ST	91423	2265016065	0.000	0.000	0.000	3.200	Shortfall of Sites	0.107	Low Residential	R1-1-RIO	Low Residential	0	0	37.354	3.200		Residential - Single Family Residence, 0	168B153 594	1 per lot	Sherman Oaks - Studio City - Toluca Lake - Cahuenga Pass	No	ABMI	SHR CPU , AHO
Los Angeles	4537 TYRONE AVE	91423	2265016058	0.000	0.000	0.000	3.200	Shortfall of Sites	0.063	Low Residential	R1-1-RIO	Low Residential	0	0	63.296	3.200		Residential - Single Family Residence - Pool, 0	168B153 700	1 per lot	Sherman Oaks - Studio City - Toluca Lake - Cahuenga Pass	No	ABMI	SHR CPU , AHO
Los Angeles	4537 TYRONE AVE	91423	2265016058	0.000	0.000	0.000	3.200	Shortfall of Sites	0.155	Low Residential	R1-1-RIO	Low Residential	0	0	25.814	3.200		Residential - Single Family Residence - Pool, 0	168B153 701	1 per lot	Sherman Oaks - Studio City - Toluca Lake - Cahuenga Pass	No	ABMI	SHR CPU , AHO
Los Angeles	4533 TYRONE AVE	91423	2265016057	0.000	0.000	0.000	3.200	Shortfall of Sites	0.063	Low Residential	R1-1-RIO	Low Residential	0	0	63.303	3.200		Residential - Single Family Residence - Pool, 0	168B153 720	1 per lot	Sherman Oaks - Studio City - Toluca Lake - Cahuenga Pass	No	ABMI	SHR CPU , AHO
Los Angeles	4533 TYRONE AVE	91423	2265016057	0.000	0.000	0.000	3.200	Shortfall of Sites	0.155	Low Residential	R1-1-RIO	Low Residential	0	0	25.814	3.200		Residential - Single Family Residence - Pool, 0	168B153 721	1 per lot	Sherman Oaks - Studio City - Toluca Lake - Cahuenga Pass	No	ABMI	SHR CPU , AHO
Los Angeles	4519 TYRONE AVE	91423	2265016064	0.000	0.000	0.000	3.200	Shortfall of Sites	0.155	Low Residential	R1-1-RIO	Low Residential	0	0	25.814	3.200		Residential - Single Family Residence - Pool, 0	168B153 773	1 per lot	Sherman Oaks - Studio City - Toluca Lake - Cahuenga Pass	No	ABMI	SHR CPU , ADU, AHO
Los Angeles	4513 TYRONE AVE	91423	2265016063	0.000	0.000	0.000	3.200	Shortfall of Sites	0.155	Low Residential	R1-1-RIO	Low Residential	0	0	25.814	3.200		Residential - Single Family Residence - Pool, 0	168B153 794	1 per lot	Sherman Oaks - Studio City - Toluca Lake - Cahuenga Pass	No	ABMI	SHR CPU , ADU, AHO
Los Angeles	10630 VALLEY SPRING LN	91602	2423024036	0.000	0.000	0.000	3.200	Shortfall of Sites	0.028	Medium Residential	[Q]R3-1-RIO	Community Center	0	0	142.939	3.200		Residential - Single Family Residence, 0	165B177 1096	108	Sherman Oaks - Studio City - Toluca Lake - Cahuenga Pass	No	ABMI	SHR CPU , AHO
Los Angeles	0	0	2423017161	0.000	0.000	0.000	3.200	Shortfall of Sites	0.030	Medium Residential	[Q]R3-1-RIO	Community Center	0	0	132.757	3.200	Vacant	Residential - Single Family Residence - Vacant Land, 0	165B177 1147	108	Sherman Oaks - Studio City - Toluca Lake - Cahuenga Pass	No	ABMI	SHR CPU , AHO
Los Angeles	0	0	2423017164	0.000	0.000	0.000	3.200	Shortfall of Sites	0.031	Medium Residential	[Q]R3-1-RIO	Community Center	0	0	127.606	3.200	Vacant	Residential - Single Family Residence - Vacant Land, 0	165B177 1150	108	Sherman Oaks - Studio City - Toluca Lake - Cahuenga Pass	No	ABMI	SHR CPU , AHO
Los Angeles	0	0	2423017167	0.000	0.000	0.000	3.200	Shortfall of Sites	0.031	Medium Residential	[Q]R3-1-RIO	Community Center	0	0	127.460	3.200	Vacant	Residential - Single Family Residence - Vacant Land, 0	165B177 1153	108	Sherman Oaks - Studio City - Toluca Lake - Cahuenga Pass	No	ABMI	SHR CPU , AHO
Los Angeles	4518 TOBIAS AVE	91403	2265006018	0.000	0.000	0.000	3.200	Shortfall of Sites	0.006	Low Residential	R1-1-RIO	Low Residential	0	0	670.119	3.200		Residential - Single Family Residence - Pool, 0	168A151 235	1 per lot	Sherman Oaks - Studio City - Toluca Lake - Cahuenga Pass	No	ABMI	SHR CPU , AHO, TOC EXP
Los Angeles	4634 HALBRENT AVE	91403	2264005003	0.000	0.000	0.000	3.200	Shortfall of Sites	0.015	Low Residential	R1-1	Low Residential	0	0	268.076	3.200		Residential - Single Family Residence - Pool and Misc., 0	168B145 779	1 per lot	Sherman Oaks - Studio City - Toluca Lake - Cahuenga Pass	No	ABMI	SHR CPU , AHO, TOC EXP
Los Angeles	4713 BURNET AVE	91403	2264008036	0.000	0.000	0.000	3.200	Shortfall of Sites	0.029	Low Residential	R1-1	Low Residential	0	0	140.010	3.200		Residential - Single Family Residence, 0	168B145 1144	1 per lot	Sherman Oaks - Studio City - Toluca Lake - Cahuenga Pass	No	ABMI	SHR CPU , AHO, TOC EXP
Los Angeles	4645 HALBRENT AVE	91403	2264004042	0.000	0.000	0.000	3.200	Shortfall of Sites	0.030	Low Residential	R1-1	Low Residential	0	0	134.007	3.200		Residential - Single Family Residence, 0	168B145 1151	1 per lot	Sherman Oaks - Studio City - Toluca Lake - Cahuenga Pass	No	ABMI	SHR CPU , AHO, TOC EXP
Los Angeles	4645 HALBRENT AVE	91403	2264004042	0.000	0.000	0.000	3.200	Shortfall of Sites	0.030	Low Residential	R1-1	Low Residential	0	0	134.000	3.200		Residential - Single Family Residence, 0	168B145 1152	1 per lot	Sherman Oaks - Studio City - Toluca Lake - Cahuenga Pass	No	ABMI	SHR CPU , AHO, TOC EXP
Los Angeles	5522 DUARTE ST	90058	5105012022	0.000	0.000	0.000	3.200	Shortfall of Sites	0.088	Limited Industrial	M1-1-CPIO	Hybrid Industrial	CM-2D-CPIO	0	45.383	3.200		Institutional - Church - Church Parking Lot - One Story, 0	108B213 345	54	Southeast Los Angeles	No	ABMI	SLTNP, FBO
Los Angeles	5718 DUARTE ST	90058	5105022018	0.000	0.000	0.000	3.200	Shortfall of Sites	0.110	Limited Industrial	M1-1-CPIO	Hybrid Industrial	CM-2D-CPIO	0	45.376	3.200		Industrial - Light Manufacturing - One Story, 0	108B213 607	54	Southeast Los Angeles	No	ABMI	SLTNP
Los Angeles	13258 VICTORY BLVD	91401	2331001051	0.000	0.000	0.000	3.200	Shortfall of Sites	0.066	Neighborhood Office Commercial	[Q]C1.5-1VL	Neighborhood Center	0	0	61.033	3.200		Commercial - Store - One Story, 0	180B157 983	72	Van Nuys - North Sherman Oaks	No	ABMI	VNY CPU , AHO
Los Angeles	13258 VICTORY BLVD	91401	2331001051	0.000	0.000	0.000	3.200	Shortfall of Sites	0.066	Neighborhood Office Commercial	[Q]C1.5-1VL	Neighborhood Center	0	0	61.037	3.200		Commercial - Store - One Story, 0	180B157 984	72	Van Nuys - North Sherman Oaks	No	ABMI	VNY CPU , AHO
Los Angeles	13258 VICTORY BLVD	91401	2331001051	0.000	0.000	0.000	3.200	Shortfall of Sites	0.066	Neighborhood Office Commercial	[Q]C1.5-1VL	Neighborhood Center	0	0	61.044	3.200		Commercial - Store - One Story, 0	180B157 985	72	Van Nuys - North Sherman Oaks	No	ABMI	VNY CPU , AHO
Los Angeles	13242 VICTORY BLVD	91401	2331001003	0.000	0.000	0.000	3.200	Shortfall of Sites	0.066	Neighborhood Office Commercial	[Q]C1.5-1VL	Neighborhood Center	0	0	61.066	3.200		Institutional - Homes for Aged and Others - One Story, 0	180B157 989	72	Van Nuys - North Sherman Oaks	No	ABMI	VNY CPU , AHO
Los Angeles	6349 LONGRIDGE AVE	91401	2331001004	0.000	0.000	0.000	3.200	Shortfall of Sites	0.064	Neighborhood Office Commercial	[Q]C1.5-1VL	Neighborhood Center	0	0	62.972	3.200		Commercial - Store Combination - Store and Residential Combination - One Story, 0	180B157 991	72	Van Nuys - North Sherman Oaks	No	ABMI	VNY CPU , ARO, AHO
Los Angeles	14300 SHERMAN WAY	91405	2217006061	0.000	0.000	0.000	3.200	Shortfall of Sites	0.086	Low Medium II Residential	[Q]RD1.5-1	Medium Residential	0	0	46.466	3.200		Institutional - Church - One Story, 0	183B153 133	43	Van Nuys - North Sherman Oaks	No	ABMI	VNY CPU, FBO, R2RD
Los Angeles	14622 KITTRIDGE ST	91405	2236012026	0.000	0.000	0.000	3.200	Shortfall of Sites	0.043	Low Medium II Residential	[Q]RD1.5-1	Village	0	0	92.191	3.200		Commercial - Parking Lot (Commercial Use Property) - Lots - Patron or Employee - One Story, 0	180B149 1092	72	Van Nuys - North Sherman Oaks	No	ABMI	VNY CPU
Los Angeles	14615 W ARCHWOOD CRT	91405	2236008047	0.000	0.000	0.000	3.200	Shortfall of Sites	0.038	Low Medium II Residential	[Q]RD1.5-1	Village	0	0	104.081	3.200	Vacant	Residential - Single Family Residence - Vacant Land, 0	180B149 1100	72	Van Nuys - North Sherman Oaks	No	ABMI	VNY CPU
Los Angeles	14617 W ARCHWOOD CRT	91405	2236008046	0.000	0.000	0.000	3.200	Shortfall of Sites	0.038	Low Medium II Residential	[Q]RD1.5-1	Village	0	0	104.119	3.200	Vacant	Residential - Single Family Residence - Vacant Land, 0	180B149 1101	72	Van Nuys - North Sherman Oaks	No	ABMI	VNY CPU
Los Angeles	6847 VAN NUYS BLVD	91405	2219026045	0.000	0.000	0.000	3.200	Shortfall of Sites	0.030	Medium Residential	[Q]R3-1, C2-1L	Community Center	0	0	133.715	3.200		Commercial - Restaurant, Cocktail Lounge - Fast Food - Auto Oriented - One Story, 0	183B149 810	108	Van Nuys - North Sherman Oaks	No	ABMI	VNY CPU
Los Angeles	5428 OAK PARK AVE	91316	2258028008	1.600	1.600	0.000	0.000	Shortfall of Sites	0.396	Very Low I Residential	RA-1	Very Low Residential	0	20	66.287	3.200		Residential - Single Family Residence - Pool, 1	174B133 776	1 per lot	Encino - Tarzana	No	LI	AHO , ENC CPU, ADU
Los Angeles	6024 LUBAO AVE	91367	2153013009	1.600	1.600	0.000	0.000	Shortfall of Sites	0.396	Very Low Residential	RA-1	Very Low Residential	0	20	66.287	3.200		Residential - Single Family Residence - Pool, 1	177B113 92	1 per lot	Canoga Park - Winnetka - Woodland Hills - West Hills	No	LI	AHO , CPK CPU
Los Angeles	6034 LUBAO AVE	91367	2153013010	1.600	1.600	0.000	0.000	Shortfall of Sites	0.396	Very Low Residential	RA-1	Very Low Residential	0	20	66.287	3.200		Residential - Single Family Residence, 1	177B113 80	1 per lot	Canoga Park - Winnetka - Woodland Hills - West Hills	No	LI	AHO , CPK CPU
Los Angeles	6012 LUBAO AVE	91367	2153013008	1.600	1.600	0.000	0.000	Shortfall of Sites	0.396	Very Low Residential	RA-1	Very Low Residential	0	20	66.287	3.199		Residential - Single Family Residence - Pool, 1	177B113 100	1 per lot	Canoga Park - Winnetka - Woodland Hills - West Hills	No	LI	AHO , CPK CPU
Los Angeles	5365 N VANALDEN AVE	91356	2163011028	1.599	1.599	0.000	0.000	Shortfall of Sites	0.396	Very Low I Residential	RA-1	Very Low Residential	0	20	66.287	3.199		Residential - Single Family Residence - Pool and Misc., 1	171B121 618	1 per lot	Encino - Tarzana	No	LI	AHO , ENC CPU, ADU
Los Angeles	17420 TARZANA ST	91316	2290004005	1.599	1.599	0.000	0.000	Shortfall of Sites	0.396	Very Low I Residential	RA-1	Very Low Residential	0	20	66.287	3.199		Residential - Single Family Residence - Pool, 1	168B129 124	1 per lot	Encino - Tarzana	No	LI	AHO , ENC CPU, ADU

Jurisdiction Name	Site Address/Intersection	5 Digit ZIP Code	Assessor Parcel Number	Very Low-Income	Low-Income	Moderate-Income	Above Moderate-Income	Type of Shortfall	Parcel Size (Acres)	Current General Plan Designation	Current Zoning	Proposed General Plan (GP) Designation	Proposed Zoning	Minimum Density Allowed	Maximum Density Allowed	Total Capacity	Vacant/ Nonvacant	Description of Existing Uses	PIN	Base Density Per Acre	Community Plan Area	Rent Stabalization Ordinance	Income Category	Applicable Rezoning Program (Program informing values in Column Q listed first)
Los Angeles	5359 OAK PARK AVE	91316	2258029005	1.599	1.599	0.000	0.000	Shortfall of Sites	0.396	Very Low I Residential	RA-1	Very Low Residential	0	20	66.287	3.199		Residential - Single Family Residence - Pool, 1	171B133 40	1 per lot	Encino - Tarzana	No	LI	AHO , ENC CPU, ADU
Los Angeles	23346 BURBANK BLVD	91367	2044001003	1.599	1.599	0.000	0.000	Shortfall of Sites	0.396	Very Low Residential	RA-1	Very Low Residential	0	20	66.287	3.198		Residential - Single Family Residence - Pool, 1	174B093 375	1 per lot	Canoga Park - Winnetka - Woodland Hills - West Hills	No	LI	AHO , CPK CPU
Los Angeles	23010 MARIANO ST	91367	2042010039	1.599	1.599	0.000	0.000	Shortfall of Sites	0.396	Low Residential	R1-1	Very Low Residential	0	20	66.287	3.197		Residential - Single Family Residence - Pool, 1	171B097 139	1 per lot	Canoga Park - Winnetka - Woodland Hills - West Hills	No	LI	AHO , CPK CPU
Los Angeles	23016 MARIANO ST	91367	2042010038	1.599	1.599	0.000	0.000	Shortfall of Sites	0.396	Low Residential	R1-1	Very Low Residential	0	20	66.287	3.197		Residential - Single Family Residence - Pool, 1	171B097 138	1 per lot	Canoga Park - Winnetka - Woodland Hills - West Hills	No	LI	AHO , CPK CPU
Los Angeles	23040 MARIANO ST	91367	2042010034	1.599	1.599	0.000	0.000	Shortfall of Sites	0.396	Low Residential	R1-1	Very Low Residential	0	20	66.287	3.197		Residential - Single Family Residence - Pool, 1	171B097 134	1 per lot	Canoga Park - Winnetka - Woodland Hills - West Hills	No	LI	AHO , CPK CPU
Los Angeles	23022 MARIANO ST	91367	2042010037	1.599	1.599	0.000	0.000	Shortfall of Sites	0.396	Low Residential	R1-1	Very Low Residential	0	20	66.287	3.197		Residential - Single Family Residence, 1	171B097 137	1 per lot	Canoga Park - Winnetka - Woodland Hills - West Hills	No	LI	AHO , CPK CPU
Los Angeles	23320 BURBANK BLVD	91367	2044001006	1.599	1.599	0.000	0.000	Shortfall of Sites	0.396	Very Low Residential	RA-1	Very Low Residential	0	20	66.287	3.197		Residential - Single Family Residence, 1	174B093 378	1 per lot	Canoga Park - Winnetka - Woodland Hills - West Hills	No	LI	AHO , CPK CPU
Los Angeles	5164 CALENDA DR	91367	2044020014	1.599	1.599	0.000	0.000	Shortfall of Sites	0.396	Very Low Residential	RA-1	Very Low Residential	0	20	66.287	3.197		Residential - Single Family Residence - Pool, 1	171B093 526	1 per lot	Canoga Park - Winnetka - Woodland Hills - West Hills	No	LI	AHO , CPK CPU
Los Angeles	11925 BALBOA BLVD	91344	2606024023	0.000	0.000	0.000	3.196	Shortfall of Sites	0.029	Low I Residential	[T]RS-1	0	0	0	113.635	3.196		Residential - Single Family Residence, 0	216B133 1331		Granada Hills - Knollwood	No	ABMI	OPP RC
Los Angeles	4964 RUBIO AVE	91436	2259017046	1.598	1.598	0.000	0.000	Shortfall of Sites	0.345	Low II Residential	R1-1	Low Residential	0	20	66.287	3.196		Residential - Single Family Residence - Pool, 1	171B137 459	1 per lot	Encino - Tarzana	No	LI	AHO , ENC CPU, ADU
Los Angeles	6002 JUMILLA AVE	91367	2153021009	1.598	1.598	0.000	0.000	Shortfall of Sites	0.396	Very Low Residential	RA-1	Very Low Residential	0	20	66.287	3.196		Residential - Single Family Residence - Pool, 1	177B117 655	1 per lot	Canoga Park - Winnetka - Woodland Hills - West Hills	No	LI	AHO , CPK CPU
Los Angeles	11590 MOORPARK ST	91602	2365020004	1.598	1.598	0.000	0.000	Shortfall of Sites	0.261	Medium Residential	R3-1-RIO	0	0	20	85.071	3.196		Residential - Five or More Units or Apartments (Any Combination) · 4 Stories or Less, 14	165B169 298		Sherman Oaks - Studio City - Toluca Lake - Cahuenga Pass	No	LI	DB50
Los Angeles	10821 BLIX ST	91602	2421016017	1.598	1.598	0.000	0.000	Shortfall of Sites	0.264	Medium Residential	R3-1	0	0	20	84.121	3.196		Residential - Five or More Units or Apartments (Any Combination) · 4 Stories or Less, 14	168B173 540		North Hollywood - Valley Village	No	LI	DB50
Los Angeles	10827 HORTENSE ST	91602	2421024010	1.598	1.598	0.000	0.000	Shortfall of Sites	0.267	Medium Residential	R3-1	0	0	20	83.098	3.196		Residential - Five or More Units or Apartments (Any Combination) · 4 Stories or Less, 14	168B173 804		North Hollywood - Valley Village	No	LI	DB50
Los Angeles	14124 BURBANK BLVD	91401	2245026022	1.598	1.598	0.000	0.000	Shortfall of Sites	0.269	Medium Residential	R3-1	0	0	20	82.610	3.196		Residential - Five or More Units or Apartments (Any Combination) · 4 Stories or Less, 14	174B153 812		Van Nuys - North Sherman Oaks	No	LI	DB50
Los Angeles	17359 KESWICK ST	91325	2202006026	1.598	1.598	0.000	0.000	Shortfall of Sites	0.345	Low Residential	R1-1	Low Residential	0	20	66.287	3.195		Residential - Single Family Residence - Pool, 1	186B129 49	1 per lot	Reseda - West Van Nuys	No	LI	AHO , RES CPU, ADU
Los Angeles	10206 HILLHAVEN AVE	91042	2565012058	1.597	1.597	0.000	0.000	Shortfall of Sites	0.224	Medium Residential	R3-1	0	0	20	84.240	3.193		Residential - Five or More Units or Apartments (Any Combination) · 4 Stories or Less, 8	204B197 956		Sunland - Tujunga - Lake View Terrace - Shadow Hills - East La Tuna Canyon	No	LI	DB50
Los Angeles	12435 W OLYMPIC BLVD	90064	4259019005	0.000	0.000	3.193	0.000	Shortfall of Sites	1.194	Hybrid Industrial	NI(EC)	0	0	0	2.787	3.193		Commercial - Office Building - One Story, 0	123B145 336		West Los Angeles	No	MI	ARO
Los Angeles	12435 W OLYMPIC BLVD	90064	4259019005	0.000	0.000	0.000	3.193	Shortfall of Sites	0.045	Hybrid Industrial	NI(EC)	0	0	0	74.291	3.193		Commercial - Office Building - One Story, 0	123B145 341		West Los Angeles	No	ABMI	ARO
Los Angeles	12435 W OLYMPIC BLVD	90064	4259019005	0.000	0.000	0.000	3.193	Shortfall of Sites	0.005	Hybrid Industrial	NI(EC)	0	0	0	624.848	3.193		Commercial - Office Building - One Story, 0	123B149 616		West Los Angeles	No	ABMI	ARO
Los Angeles	23024 BURBANK BLVD	91367	2042003015	1.597	1.597	0.000	0.000	Shortfall of Sites	0.395	Low Residential	RS-1	Very Low Residential	0	20	66.287	3.193		Residential - Single Family Residence, 1	174B097 602	1 per lot	Canoga Park - Winnetka - Woodland Hills - West Hills	No	LI	AHO , CPK CPU
Los Angeles	23018 BURBANK BLVD	91367	2042003016	1.596	1.596	0.000	0.000	Shortfall of Sites	0.395	Low Residential	RS-1	Very Low Residential	0	20	66.287	3.193		Residential - Single Family Residence, 1	174B097 603	1 per lot	Canoga Park - Winnetka - Woodland Hills - West Hills	No	LI	AHO , CPK CPU
Los Angeles	23012 BURBANK BLVD	91367	2042003017	1.596	1.596	0.000	0.000	Shortfall of Sites	0.395	Low Residential	RS-1	Very Low Residential	0	20	66.287	3.193		Residential - Single Family Residence, 1	174B097 604	1 per lot	Canoga Park - Winnetka - Woodland Hills - West Hills	No	LI	AHO , CPK CPU
Los Angeles	22950 BURBANK BLVD	91367	2042001002	1.596	1.596	0.000	0.000	Shortfall of Sites	0.395	Low Residential	R1-1	Very Low Residential	0	20	66.287	3.193		Residential - Single Family Residence, 1	174B097 609	1 per lot	Canoga Park - Winnetka - Woodland Hills - West Hills	No	LI	AHO , CPK CPU
Los Angeles	22940 BURBANK BLVD	91367	2042001003	0.160	0.160	0.000	2.873	Shortfall of Sites	0.395	Low Residential	R1-1	Very Low Residential	[HM2-CHC1-5] [CX4-FA] [SN-CPIO-O]	20	66.287	3.192		Residential - Single Family Residence, 1	174B097 610	1 per lot	Canoga Park - Winnetka - Woodland Hills - West Hills	No	VLI, LI, ABMI	AHO , CPK CPU
Los Angeles	22936 BURBANK BLVD	91367	2042001025	0.160	0.160	0.000	2.873	Shortfall of Sites	0.395	Low Residential	R1-1	Very Low Residential	[HB3-G1-5] [CX2-FA] [CPIO]	20	66.287	3.192		Residential - Single Family Residence, 1	174B097 611	1 per lot	Canoga Park - Winnetka - Woodland Hills - West Hills	No	VLI, LI, ABMI	AHO , CPK CPU
Los Angeles	22932 BURBANK BLVD	91367	2042001026	1.596	1.596	0.000	0.000	Shortfall of Sites	0.395	Low Residential	R1-1	Very Low Residential	0	20	66.287	3.192		Residential - Single Family Residence, 1	174B097 612	1 per lot	Canoga Park - Winnetka - Woodland Hills - West Hills	No	LI	AHO , CPK CPU
Los Angeles	22926 BURBANK BLVD	91367	2042001005	1.596	1.596	0.000	0.000	Shortfall of Sites	0.395	Low Residential	R1-1	Very Low Residential	0	20	66.287	3.192		Residential - Single Family Residence - Pool, 1	174B097 613	1 per lot	Canoga Park - Winnetka - Woodland Hills - West Hills	No	LI	AHO , CPK CPU
Los Angeles	22920 BURBANK BLVD	91367	2042001006	1.596	1.596	0.000	0.000	Shortfall of Sites	0.395	Low Residential	R1-1	Very Low Residential	[LM1-CDF1-5] [IX4-FA] [CPIO]	20	66.287	3.192		Residential - Single Family Residence - Pool, 1	174B097 614	1 per lot	Canoga Park - Winnetka - Woodland Hills - West Hills	No	LI	AHO , CPK CPU
Los Angeles	5081 GAVIOTA AVE	91436	2261025028	1.596	1.596	0.000	0.000	Shortfall of Sites	0.345	Low II Residential	RE9-1	Low Residential	0	20	66.287	3.192		Residential - Single Family Residence, 1	171B141 414	1 per lot	Encino - Tarzana	No	LI	AHO , ENC CPU, ADU
Los Angeles	23224 CALVERT ST	91367	2035024051	1.596	1.596	0.000	0.000	Shortfall of Sites	0.345	Very Low Residential	RA-1	Very Low Residential	0	20	66.287	3.192		Residential - Single Family Residence - Pool, 1	177B093 512	1 per lot	Canoga Park - Winnetka - Woodland Hills - West Hills	No	LI	AHO , CPK CPU, ADU
Los Angeles	22258 DOLOROSA ST	91367	2146012024	1.596	1.596	0.000	0.000	Shortfall of Sites	0.345	Low Residential	R1-1	Very Low Residential	0	20	66.287	3.191		Residential - Single Family Residence - Pool, 1	174B101 383	1 per lot	Canoga Park - Winnetka - Woodland Hills - West Hills	No	LI	AHO , CPK CPU, ADU
Los Angeles	23143 CANZONET ST	91367	2042010048	1.596	1.596	0.000	0.000	Shortfall of Sites	0.395	Low Residential	R1-1	Very Low Residential	0	20	66.287	3.191		Residential - Single Family Residence, 1	171B093 193	1 per lot	Canoga Park - Winnetka - Woodland Hills - West Hills	No	LI	AHO , CPK CPU
Los Angeles	6250 MELBA AVE	91367	2035022027	1.595	1.595	0.000	0.000	Shortfall of Sites	0.345	Very Low Residential	RA-1	Very Low Residential	0	20	66.287	3.191		Residential - Single Family Residence - Pool, 1	177B093 162	1 per lot	Canoga Park - Winnetka - Woodland Hills - West Hills	No	LI	AHO , CPK CPU, ADU
Los Angeles	12405 W OLYMPIC BLVD	90064	4259019009	0.000	0.000	3.190	0.000	Shortfall of Sites	0.877	Hybrid Industrial	NI(EC)	0	0	0	3.791	3.190		Commercial - Office Building - One Story, 0	123B145 335		West Los Angeles	No	MI	ARO
Los Angeles	12405 W OLYMPIC BLVD	90064	4259019009	0.000	0.000	3.190	0.000	Shortfall of Sites	0.710	Hybrid Industrial	NI(EC)	0	0	0	4.681	3.190		Commercial - Office Building - One Story, 0	123B149 567		West Los Angeles	No	MI	ARO
Los Angeles	12405 W OLYMPIC BLVD	90064	4259019009	0.000	0.000	0.000	3.190	Shortfall of Sites	0.040	Hybrid Industrial	NI(EC)	0	0	0	82.904	3.190		Commercial - Office Building - One Story, 0	123B149 643		West Los Angeles	No	ABMI	ARO
Los Angeles	6155 MAURY AVE	91367	2032019016	1.595	1.595	0.000	0.000	Shortfall of Sites	0.345	Very Low Residential	RE11-1	Very Low Residential	0	20	66.287	3.190		Residential - Single Family Residence, 1	177B085 170	1 per lot	Canoga Park - Winnetka - Woodland Hills - West Hills	No	LI	AHO , CPK CPU, ADU
Los Angeles	2539 E 2ND ST	90033	5180006015	0.000	0.000	0.000	3.190	Shortfall of Sites	0.079	Low Medium I Residential	R2-1-CUGU	Medium Neighborhood Residential	[LLN2 - MU3 - 4][RN3 - 6][CPIO]	0	138.596	3.190		Residential - Three Units (Any Combination) - 4 Stories or Less, 3	126A223 16	72	Boyle Heights	Yes	ABMI	BH CPU , R2RD
Los Angeles	3458 GLEASON AVE	90063	5179016001	0.000	0.000	0.000	3.190	Shortfall of Sites	0.180	Low Medium I Residential	R2-1-CUGU	Medium Neighborhood Residential	[VLN2 - MU4 - 4][RN2 - 8][CPIO]	0	61.006	3.190		Residential - Three Units (Any Combination) - 4 Stories or Less, 3	124-5A229 96	54	Boyle Heights	Yes	ABMI	BH CPU , R2RD
Los Angeles	3428 3RD AVE	90018	5179013028	0.000	0.000	0.000	3.190	Shortfall of Sites	0.179	Low Medium I Residential	R2-1-CUGU	Medium Neighborhood Residential	[VLN2 - MU4 - 4][RN2 - 8][CPIO]	0	61.590	3.190		Residential - Three Units (Any Combination) - 4 Stories or Less, 3	124-5A227 333	54	Boyle Heights	Yes	ABMI	BH CPU , R2RD
Los Angeles	1718 PENNSYLVANIA AVE	90033	5174014031	0.000	0.000	0.000	3.190	Shortfall of Sites	0.055	Low Medium II Residential	RD1.5-1-RIO-CUGU	Community Center	[LUM3 - SH3 - 3][XC1 - 4][CPIO]	0	200.880	3.190		Residential - Three Units (Any Combination) - 4 Stories or Less, 3	129A221 115	108	Boyle Heights	Yes	ABMI	BH CPU
Los Angeles	7340 VARIEL AVE	91303	2112020005	0.000	0.000	0.000	3.190	Shortfall of Sites	0.298	Medium Residential	R3-1	Medium Residential	[HB5-SH1-5] [CX3-FA] [CPIO]	0	70.368	3.190		Residential - Five or More Units or Apartments (Any Combination) · 4 Stories or Less, 11	186B105 686	43	Canoga Park - Winnetka - Woodland Hills - West Hills	Yes	ABMI	CPK CPU ,
Los Angeles	627 N HILL ST	90012	5407017021	0.000	0.000	0.000	3.190	Shortfall of Sites	0.092	High Medium Residential	R4-1	Medium Neighborhood Residential	[LM2-MU2-5] [RX1-FA] [CPIO]	0	119.393	3.190		Residential - Three Units (Any Combination) - 4 Stories or Less, 3	133-5A213 151	No Max	Central City North	Yes	ABMI	DT CPU
Los Angeles	649 ALPINE ST	90012	5407010008	0.000	0.000	0.000	3.190	Shortfall of Sites	0.090	High Medium Residential	R4-1	Medium Neighborhood Residential	[LM2-MU2-5] [RX1-FA] [CPIO]	0	121.655	3.190		Residential - Three Units (Any Combination) - 4 Stories or Less, 3	135A213 206	No Max	Central City North	Yes	ABMI	DT CPU
Los Angeles	763 YALE ST	90012	5407023007	0.000	0.000	0.000	3.190	Shortfall of Sites	0.092	High Medium Residential	R4-1	Medium Neighborhood Residential	[LM2-MU2-5] [RX1-FA] [CPIO]	0	119.786	3.190		Commercial - Store Combination - Store and Residential Combination - One Story, 3	135A213 287	No Max	Central City North	Yes	ABMI	DT CPU
Los Angeles	6727 TROOST AVE	91606	2320012016	0.000	0.000	0.000	3.190	Shortfall of Sites	0.155	Low Medium II Residential	RD1.5-1	Neighborhood Center	0	0	70.987	3.190		Residential - Three Units (Any Combination) - 4 Stories or Less, 3	180B169 176	108	North Hollywood - Valley Village	Yes	ABMI	NH CPU
Los Angeles	6715 TROOST AVE	91606	2320012014	0.000	0.000	0.000	3.190	Shortfall of Sites	0.155	Low Medium II Residential	RD1.5-1	Neighborhood Center	0	0	70.983	3.190		Residential - Three Units (Any Combination) - 4 Stories or Less, 3	180B169 229	108	North Hollywood - Valley Village	Yes	ABMI	NH CPU
Los Angeles	6711 TROOST AVE	91606	2320012013	0.000	0.000	0.000	3.190	Shortfall of Sites	0.155	Low Medium II Residential	RD1.5-1	Neighborhood Center	0	0	70.982	3.190		Residential - Three Units (Any Combination) - 4 Stories or Less, 3	180B169 256	108	North Hollywood - Valley Village	Yes	ABMI	NH CPU
Los Angeles	6653 TROOST AVE	91606	2320027026	0.000	0.000	0.000	3.190	Shortfall of Sites	0.155	Low Medium II Residential	RD1.5-1	Neighborhood Center	0	0	70.974	3.190		Residential - Three Units (Any Combination) - 4 Stories or Less, 3	180B169 329	108	North Hollywood - Valley Village	Yes	ABMI	NH CPU
Los Angeles	6615 TROOST AVE	91606	2320027018	0.000	0.000	0.000	3.190	Shortfall of Sites	0.155	Low Medium II Residential	RD1.5-1	Neighborhood Center	0	0	70.960	3.190		Residential - Three Units (Any Combination) - 4 Stories or Less, 3	180B169 530	108	North Hollywood - Valley Village	Yes	ABMI	NH CPU

Jurisdiction Name	Site Address/Intersection	5 Digit ZIP Code	Assessor Parcel Number	Very Low-Income	Low-Income	Moderate-Income	Above Moderate-Income	Type of Shortfall	Parcel Size (Acres)	Current General Plan Designation	Current Zoning	Proposed General Plan (GP) Designation	Proposed Zoning	Minimum Density Allowed	Maximum Density Allowed	Total Capacity	Vacant/ Nonvacant	Description of Existing Uses	PIN	Base Density Per Acre	Community Plan Area	Rent Stabalization Ordinance	Income Category	Applicable Rezoning Program (Program informing values in Column Q listed first)
Los Angeles	6326 KESTER AVE	91411	2241008012	0.000	0.000	0.000	3.190	Shortfall of Sites	0.143	Medium Residential	[Q]R3-1	Medium	0	0	111.517	3.190		Residential - Five or More Units or Apartments (Any Combination) - 4 Stories or Less, 7	178-5A149 13	108	Van Nuys - North Sherman Oaks	Yes	ABMI	Orange LineTNP
Los Angeles	14734 FRIAR ST	91411	2241007007	0.000	0.000	0.000	3.190	Shortfall of Sites	0.143	Medium Residential	[Q]R3-1	Medium	0	0	111.516	3.190		Residential - Five or More Units or Apartments (Any Combination) - 4 Stories or Less, 7	178-5A149 31	108	Van Nuys - North Sherman Oaks	Yes	ABMI	Orange LineTNP
Los Angeles	14148 CALVERT ST	91401	2240023005	0.000	0.000	0.000	3.190	Shortfall of Sites	0.143	Medium Residential	[Q]R3-1	Medium	0	0	111.712	3.190		Residential - Five or More Units or Apartments (Any Combination) - 4 Stories or Less, 7	177B153 679	108	Van Nuys - North Sherman Oaks	Yes	ABMI	Orange LineTNP
Los Angeles	18945 SHERMAN WAY	91335	2104034011	0.000	0.000	0.000	3.190	Shortfall of Sites	0.439	Medium Residential	R3-1	Medium Residential	0	0	70.584	3.190		Residential - Five or More Units or Apartments (Any Combination) - 4 Stories or Less - Pool, 19	183B121 80	43	Reseda - West Van Nuys	Yes	ABMI	RES CPU , AHO
Los Angeles	18935 SHERMAN WAY	91335	2104034012	0.000	0.000	0.000	3.190	Shortfall of Sites	0.439	Medium Residential	R3-1	Medium Residential	0	0	70.585	3.190		Residential - Five or More Units or Apartments (Any Combination) - 4 Stories or Less - Pool, 19	183B121 81	43	Reseda - West Van Nuys	Yes	ABMI	RES CPU , AHO
Los Angeles	9757 ARLETA AVE	91331	2621010020	1.595	1.595	0.000	0.000	Shortfall of Sites	0.908	Low Residential	[T]R1-1	0	0	20	102.494	3.190		Institutional - Church - One Story, 1	201B157 468		Arleta - Pacoima	No	LI	FBO
Los Angeles	17450 BURBANK BLVD	91316	2254036074	1.595	1.595	0.000	0.000	Shortfall of Sites	0.391	Medium Residential	(Q)R3-1-RIO	Medium Neighborhood Residential	0	20	71.629	3.189		Residential - Five or More Units or Apartments (Any Combination) - 4 Stories or Less, 22	174B129 856	43	Encino - Tarzana	No	LI	DB50 , ENC CPU, AHO
Los Angeles	4912 LIBBIT AVE	91436	2260010017	1.594	1.594	0.000	0.000	Shortfall of Sites	0.250	Low II Residential	RE9-1	Low Residential	0	20	66.287	3.188		Residential - Single Family Residence - Pool, 0	168B137 254	1 per lot	Encino - Tarzana	No	LI	AHO , ENC CPU, ADU
Los Angeles	337 N LARCHMONT BLVD	90004	5523020025	0.000	0.000	0.000	3.187	Shortfall of Sites	0.143	Neighborhood Office Commercial	[Q]C2-1VL	0	0	0	54.450	3.187		Commercial - Store Combination - Store and Residential Combination - One Story, 2	138B189 252		Wilshire	Yes	ABMI	OPP C , ARO
Los Angeles	0	0	2214024903	1.593	1.593	0.000	0.000	Shortfall of Sites	2.072	Public Facilities	PF-1XL	0	0	20	153.741	3.186		Industrial - Heavy Manufacturing - Lift, 0	186B153 875		Mission Hills - Panorama City - North Hills	No	LI	PF
Los Angeles	5920 EL ESCORPION RD	91367	2045018010	0.159	0.159	0.000	2.866	Shortfall of Sites	0.345	Very Low Residential	RE11-1	Very Low Residential	[MB4-SH1-5] [IX1-FA] [CPIO]	20	66.287	3.185		Residential - Single Family Residence - Pool, 1	177B089 706	1 per lot	Canoga Park - Winnetka - Woodland Hills - West Hills	No	VLI, LI, ABMI	AHO , CPK CPU, ADU
Los Angeles	0	0	2032003091	1.592	1.592	0.000	0.000	Shortfall of Sites	0.250	Very Low Residential	RE11-1	Very Low Residential	0	20	66.287	3.184	Vacant	Residential - Single Family Residence - Vacant Land, 0	177B085 276	1 per lot	Canoga Park - Winnetka - Woodland Hills - West Hills	No	LI	AHO , CPK CPU
Los Angeles	17325 MAGNOLIA BLVD	91316	2257013010	1.592	1.592	0.000	0.000	Shortfall of Sites	0.344	Very Low I Residential	RA-1	Very Low Residential	0	20	66.287	3.184		Residential - Single Family Residence, 1	171B133 268	1 per lot	Encino - Tarzana	No	LI	AHO , ENC CPU, ADU
Los Angeles	4916 GAVIOTA AVE	91436	2261020002	1.591	1.591	0.000	0.000	Shortfall of Sites	0.344	Low II Residential	RE9-1	Low Residential	0	20	66.287	3.183		Residential - Single Family Residence - Pool, 1	168B141 282	1 per lot	Encino - Tarzana	No	LI	AHO , ENC CPU, ADU
Los Angeles	4934 GAVIOTA AVE	91436	2261020038	1.591	1.591	0.000	0.000	Shortfall of Sites	0.344	Low II Residential	RE9-1	Low Residential	0	20	66.287	3.183		Residential - Single Family Residence, 1	168B141 205	1 per lot	Encino - Tarzana	No	LI	AHO , ENC CPU, ADU
Los Angeles	5175 DENSMORE AVE	91436	2261015009	1.591	1.591	0.000	0.000	Shortfall of Sites	0.344	Low II Residential	RE9-1	Low Residential	0	20	66.287	3.183		Residential - Single Family Residence - Pool, 1	171B141 144	1 per lot	Encino - Tarzana	No	LI	AHO , ENC CPU, ADU
Los Angeles	22948 HATTERAS ST	91367	2041015029	1.591	1.591	0.000	0.000	Shortfall of Sites	0.344	Very Low Residential	RA-1	Very Low Residential	0	20	66.287	3.182		Residential - Single Family Residence, 1	174B097 199	1 per lot	Canoga Park - Winnetka - Woodland Hills - West Hills	No	LI	AHO , CPK CPU, ADU
Los Angeles	4831 GLORIA AVE	91436	2261021031	1.590	1.590	0.000	0.000	Shortfall of Sites	0.344	Low II Residential	RE9-1	Low Residential	0	20	66.287	3.180		Residential - Single Family Residence, 1	168B141 411	1 per lot	Encino - Tarzana	No	LI	AHO , ENC CPU, ADU
Los Angeles	4827 GLORIA AVE	91436	2261021028	1.590	1.590	0.000	0.000	Shortfall of Sites	0.344	Low II Residential	RE9-1	Low Residential	0	20	66.287	3.180		Residential - Single Family Residence - Pool, 1	168B141 438	1 per lot	Encino - Tarzana	No	LI	AHO , ENC CPU, ADU
Los Angeles	4840 WOODLEY AVE	91436	2261022097	1.590	1.590	0.000	0.000	Shortfall of Sites	0.344	Low II Residential	RE9-1	Low Residential	0	20	66.287	3.180		Residential - Single Family Residence - Pool, 1	168B141 311	1 per lot	Encino - Tarzana	No	LI	AHO , ENC CPU, ADU
Los Angeles	6121 MAURY AVE	91367	2032019020	1.589	1.589	0.000	0.000	Shortfall of Sites	0.344	Very Low Residential	RE11-1	Very Low Residential	0	20	66.287	3.179		Residential - Single Family Residence, 1	177B085 236	1 per lot	Canoga Park - Winnetka - Woodland Hills - West Hills	No	LI	AHO , CPK CPU, ADU
Los Angeles	8940 LILIENTHAL AVE	90045	4123015001	0.000	0.000	0.000	3.179	Shortfall of Sites	0.029	Low Residential	R1-1	0	0	0	113.635	3.179		Residential - Single Family Residence, 0	096B169 1044	21	Westchester - Playa del Rey	No	ABMI	OPP RC , WPDR CPU, AHO, TOC EXP
Los Angeles	19053 INGOMAR ST	91335	2104008023	1.589	1.589	0.000	0.000	Shortfall of Sites	0.689	Very Low I Residential	RA-1	Very Low Residential	0	20	102.494	3.178		Institutional - Church - One Story, 0	189B121 450	1 per lot	Reseda - West Van Nuys	No	LI	FBO, RES CPU
Los Angeles	6024 PENFIELD AVE	91367	2153006018	0.159	0.159	0.000	2.860	Shortfall of Sites	0.394	Very Low Residential	RA-1	Very Low Residential	[DM1-G1-5] [CX2-FA] [CPIO]	20	66.287	3.178		Residential - Single Family Residence - Pool, 1	177B113 93	1 per lot	Canoga Park - Winnetka - Woodland Hills - West Hills	No	VLI, LI, ABMI	AHO , CPK CPU
Los Angeles	14615 SHERMAN WAY	91405	2218023023	1.589	1.589	0.000	0.000	Shortfall of Sites	0.689	Low Medium II Residential	[Q]RD1.5-1	0	0	20	102.494	3.177		Institutional - Church - One Story, 0	183B149 32		Van Nuys - North Sherman Oaks	No	LI	FBO
Los Angeles	7360 MCLAREN AVE	91307	2021018021	1.589	1.589	0.000	0.000	Shortfall of Sites	0.344	Low Residential	RS-1	Very Low Residential	0	20	66.287	3.177		Residential - Single Family Residence, 1	186B097 718	1 per lot	Canoga Park - Winnetka - Woodland Hills - West Hills	No	LI	AHO , CPK CPU, ADU
Los Angeles	5741 ROLLING RD	91367	2146018023	0.159	0.159	0.000	2.859	Shortfall of Sites	0.344	Low Residential	RE11-1	Very Low Residential	[DM2-SH2-5] [CX2-FA] [CPIO-CDO]	20	66.287	3.176		Residential - Single Family Residence - Pool, 1	174B101 123	1 per lot	Canoga Park - Winnetka - Woodland Hills - West Hills	No	VLI, LI, ABMI	AHO , CPK CPU, ADU
Los Angeles	13311 LOUVRE ST	91331	2535003012	1.588	1.588	0.000	0.000	Shortfall of Sites	0.689	Heavy Manufacturing	M1-1-CUGU	0	0	20	102.494	3.176		Institutional - Church - One Story, 0	210B157 214		Arleta - Pacoima	No	LI	FBO
Los Angeles	11155 BRADLEY AVE	91331	2535003011	1.588	1.588	0.000	0.000	Shortfall of Sites	0.689	Heavy Manufacturing	M1-1-CUGU	0	0	20	102.494	3.176		Institutional - Church - One Story, 0	210B157 214		Arleta - Pacoima	No	LI	FBO
Los Angeles	5117 GLORIA AVE	91436	2261017003	1.588	1.588	0.000	0.000	Shortfall of Sites	0.344	Low II Residential	RE9-1	Low Residential	0	20	66.287	3.176		Residential - Single Family Residence - Pool, 1	171B141 341	1 per lot	Encino - Tarzana	No	LI	AHO , ENC CPU, ADU
Los Angeles	15520 SHERMAN WAY	91406	2222035041	1.588	1.588	0.000	0.000	Shortfall of Sites	0.689	Low Residential	R1-1	0	0	20	102.494	3.176		Institutional - Church - One Story, 0	183B145 125		Van Nuys - North Sherman Oaks	No	LI	FBO
Los Angeles	0	0	2360005020	0.000	0.000	0.000	3.175	Shortfall of Sites	0.061	General Commercial	[Q]C2-1VL-RIO	0	0	0	54.450	3.175	Vacant	Commercial - Commercial - Vacant Land, 0	165B157 333		Sherman Oaks - Studio City - Toluca Lake - Cahuenga Pass	No	ABMI	OPP C
Los Angeles	21050 PLUMMER ST	91311	2746008900	1.587	1.587	0.000	0.000	Shortfall of Sites	1.721	Public Facilities	PF-1XL	0	0	20	153.741	3.175		Miscellaneous - Government Owned Property, 0	198B105 46		Chatsworth - Porter Ranch	No	LI	PF
Los Angeles	5156 CALENDA DR	91367	2044020015	1.586	1.586	0.000	0.000	Shortfall of Sites	0.393	Very Low Residential	RA-1	Very Low Residential	0	20	66.287	3.172		Residential - Single Family Residence - Pool, 1	171B093 552	1 per lot	Canoga Park - Winnetka - Woodland Hills - West Hills	No	LI	AHO , CPK CPU
Los Angeles	1306 ANAHEIM ST	90710	7411021060	0.000	0.000	0.000	3.172	Shortfall of Sites	0.179	Medium Residential	[Q]R3-1VL	0	0	0	68.294	3.172		Residential - Four Units (Any Combination) - 4 Stories or Less, 4	033B197 7		Wilmington - Harbor City	Yes	ABMI	DB50
Los Angeles	6329 FULTON AVE	91401	2330001013	0.000	0.000	0.000	3.172	Shortfall of Sites	0.138	Medium Residential	R3-1	0	0	0	88.669	3.172		Residential - Four Units (Any Combination) - 4 Stories or Less, 4	177B157 16		Van Nuys - North Sherman Oaks	Yes	ABMI	DB50
Los Angeles	5860 TUJUNGA AVE	91601	2337014001	0.000	0.000	0.000	3.172	Shortfall of Sites	0.206	Medium Residential	[Q]R3-1	0	0	0	59.202	3.172		Residential - Four Units (Any Combination) - 4 Stories or Less, 4	174B173 16		North Hollywood - Valley Village	Yes	ABMI	DB50
Los Angeles	1307 ANAHEIM ST	90710	7411005020	0.000	0.000	0.000	3.172	Shortfall of Sites	0.176	Medium Residential	[Q]R3-1VL	0	0	0	69.457	3.172		Residential - Four Units (Any Combination) - 4 Stories or Less, 4	033B197 25		Wilmington - Harbor City	Yes	ABMI	DB50
Los Angeles	16700 S DENVER AVE	90248	6121004016	0.000	0.000	0.000	3.172	Shortfall of Sites	0.146	Medium Residential	R3-1	0	0	0	83.877	3.172		Residential - Four Units (Any Combination) - 4 Stories or Less, 4	066B201 31		Harbor Gateway	Yes	ABMI	DB50
Los Angeles	16717 S DENVER AVE	90248	6121004013	0.000	0.000	0.000	3.172	Shortfall of Sites	0.146	Medium Residential	R3-1	0	0	0	83.782	3.172		Residential - Four Units (Any Combination) - 4 Stories or Less, 4	066B201 45		Harbor Gateway	Yes	ABMI	DB50
Los Angeles	6323 FULTON AVE	91401	2330001014	0.000	0.000	0.000	3.172	Shortfall of Sites	0.138	Medium Residential	R3-1	0	0	0	88.664	3.172		Residential - Four Units (Any Combination) - 4 Stories or Less, 4	177B157 47		Van Nuys - North Sherman Oaks	Yes	ABMI	DB50
Los Angeles	16016 CANTLAY ST	91406	2206035019	0.000	0.000	0.000	3.172	Shortfall of Sites	0.138	Medium Residential	R3-1	0	0	0	88.478	3.172		Residential - Four Units (Any Combination) - 4 Stories or Less, 4	183B141 52		Van Nuys - North Sherman Oaks	Yes	ABMI	DB50
Los Angeles	16723 S DENVER AVE	90248	6121004014	0.000	0.000	0.000	3.172	Shortfall of Sites	0.148	Medium Residential	R3-1	0	0	0	82.630	3.172		Residential - Four Units (Any Combination) - 4 Stories or Less, 4	066B201 56		Harbor Gateway	Yes	ABMI	DB50
Los Angeles	1203 S RIDGELEY DR	90019	5085017037	0.000	0.000	0.000	3.172	Shortfall of Sites	0.149	Medium Residential	R3-1-O	0	0	0	81.800	3.172		Residential - Four Units (Any Combination) - 4 Stories or Less, 4	129B177 57		Wilshire	Yes	ABMI	DB50
Los Angeles	6319 FULTON AVE	91401	2330001015	0.000	0.000	0.000	3.172	Shortfall of Sites	0.138	Medium Residential	R3-1	0	0	0	88.657	3.172		Residential - Four Units (Any Combination) - 4 Stories or Less, 4	177B157 60		Van Nuys - North Sherman Oaks	Yes	ABMI	DB50
Los Angeles	1300 ANAHEIM ST	90710	7411021061	0.000	0.000	0.000	3.172	Shortfall of Sites	0.180	Medium Residential	[Q]R3-1VL	0	0	0	67.770	3.172		Residential - Four Units (Any Combination) - 4 Stories or Less, 4	033B197 60		Wilmington - Harbor City	Yes	ABMI	DB50
Los Angeles	6315 FULTON AVE	91401	2330001016	0.000	0.000	0.000	3.172	Shortfall of Sites	0.138	Medium Residential	R3-1	0	0	0	88.651	3.172		Residential - Four Units (Any Combination) - 4 Stories or Less, 4	177B157 70		Van Nuys - North Sherman Oaks	Yes	ABMI	DB50
Los Angeles	7211 BAKMAN AVE	91352	2315022009	0.000	0.000	0.000	3.172	Shortfall of Sites	0.147	Medium Residential	R3-1	0	0	0	83.098	3.172		Residential - Four Units (Any Combination) - 4 Stories or Less, 4	183B173 73		Sun Valley - La Tuna Canyon	Yes	ABMI	DB50
Los Angeles	11157 SHERMAN WAY	91352	2315028011	0.000	0.000	0.000	3.172	Shortfall of Sites	0.136	Medium Residential	R3-1	0	0	0	89.726	3.172		Residential - Four Units (Any Combination) - 4 Stories or Less, 4	183B173 99		Sun Valley - La Tuna Canyon	Yes	ABMI	DB50
Los Angeles	11153 SHERMAN WAY	91352	2315028010	0.000	0.000	0.000	3.172	Shortfall of Sites	0.138	Medium Residential	R3-1	0	0	0	88.637	3.172		Residential - Four Units (Any Combination) - 4 Stories or Less, 4	183B173 100		Sun Valley - La Tuna Canyon	Yes	ABMI	DB50
Los Angeles	11147 SHERMAN WAY	91352	2315028009	0.000	0.000	0.000	3.172	Shortfall of Sites	0.138	Medium Residential	R3-1	0	0	0	88.639	3.172		Residential - Four Units (Any Combination) - 4 Stories or Less, 4	183B173 101		Sun Valley - La Tuna Canyon	Yes	ABMI	DB50
Los Angeles	11143 SHERMAN WAY	91352	2315028008	0.000	0.000	0.000	3.172	Shortfall of Sites	0.138	Medium Residential	R3-1	0	0	0	88.637	3.172		Residential - Four Units (Any Combination) - 4 Stories or Less, 4	183B173 102		Sun Valley - La Tuna Canyon	Yes	ABMI	DB50
Los Angeles	11137 SHERMAN WAY	91352	2315028007	0.000	0.000	0.000	3.172	Shortfall of Sites	0.138	Medium Residential	R3-1	0	0	0	88.637	3.172		Residential - Four Units (Any Combination) - 4 Stories or Less, 4	183B173 103		Sun Valley - La Tuna Canyon	Yes	ABMI	DB50
Los Angeles	6309 FULTON AVE	91401	2330001017	0.000	0.000	0.000	3.172	Shortfall of Sites	0.138	Medium Residential	R3-1	0	0	0	88.645	3.172		Residential - Four Units (Any Combination) - 4 Stories or Less, 4	177B157 105		Van Nuys - North Sherman Oaks	Yes	ABMI	DB50
Los Angeles	10526 RIVERSIDE DR	91602	2424002024	0.000	0.000	0.000	3.172	Shortfall of Sites	0.137	Medium Residential	R3-1-RIO	0	0	0	89.180	3.172		Residential - Four Units (Any Combination) - 4 Stories or Less, 4	165B177 154		Sherman Oaks - Studio City - Toluca Lake - Cahuenga Pass	Yes	ABMI	DB50
Los Angeles	15922 S VERMONT AVE	90247	6120016031	0.000	0.000	0.000	3.172	Shortfall of Sites	0.148	Medium Residential	R3-1	0	0	0	82.476	3.172		Residential - Four Units (Any Combination) - 4 Stories or Less, 4	069B197 161		Harbor Gateway	Yes	ABMI	DB50
Los Angeles	7125 ATOLL AVE	91605	2327004007	0.000	0.000	0.000	3.172	Shortfall of Sites	0.149	Low Residential	R3-1	0	0	0	81.801	3.172		Residential - Four Units (Any Combination) - 4 Stories or Less, 4	183B157 163		North Hollywood - Valley Village	Yes	ABMI	DB50
Los Angeles	5340 CAHUENGA BLVD	91601	2417003009	0.000	0.000	0.000	3.172	Shortfall of Sites	0.144	Medium Residential	R3-1	0	0	0	85.061	3.172		Residential - Four Units (Any Combination) - 4 Stories or Less, 4	171B177 190		North Hollywood - Valley Village	Yes	ABMI	DB50
Los Angeles	5338 CAHUENGA BLVD	91601	2417003008	0.000	0.000	0.000	3.172	Shortfall of Sites	0.144	Medium Residential	R3-1	0	0	0	85.062	3.172		Residential - Four Units (Any Combination) - 4 Stories or Less, 4	171B177 213		North Hollywood - Valley Village	Yes	ABMI	DB50
Los Angeles	7101 ATOLL AVE	91605	2327004011	0.000	0.000	0.000	3.172	Shortfall of Sites	0.149	Low Residential	R3-1	0	0	0	81.920	3.172		Residential - Four Units (Any Combination) - 4 Stories or Less, 4	183B157 238		North Hollywood - Valley Village	Yes	ABMI	DB50
Los Angeles	12821 S MENLO AVE	90247	6117022015	0.000	0.000	0.000	3.172	Shortfall of Sites	0.148	Medium Residential	R3-1-O	0	0	0	82.636	3.172		Residential - Four Units (Any Combination) - 4 Stories or Less, 4	081B197 337		Harbor Gateway	Yes	ABMI	DB50

Jurisdiction Name	Site Address/Intersection	5 Digit ZIP Code	Assessor Parcel Number	Very Low-Income	Low-Income	Moderate-Income	Above Moderate-Income	Type of Shortfall	Parcel Size (Acres)	Current General Plan Designation	Current Zoning	Proposed General Plan (GP) Designation	Proposed Zoning	Minimum Density Allowed	Maximum Density Allowed	Total Capacity	Vacant/ Nonvacant	Description of Existing Uses	PIN	Base Density Per Acre	Community Plan Area	Rent Stabalization Ordinance	Income Category	Applicable Rezoning Program (Program informing values in Column Q listed first)
Los Angeles	830 E EL SEGUNDO BLVD	90059	6117022009	0.000	0.000	0.000	3.172	Shortfall of Sites	0.149	Medium Residential	R3-1-O	0	0	0	81.820	3.172		Residential - Four Units (Any Combination) - 4 Stories or Less, 4	081B197 339		Harbor Gateway	Yes	ABMI	DB50
Los Angeles	16512 S DENVER AVE	90248	6121004019	0.000	0.000	0.000	3.172	Shortfall of Sites	0.140	Medium Residential	R3-1	0	0	0	87.041	3.172		Residential - Four Units (Any Combination) - 4 Stories or Less, 4	069B201 363		Harbor Gateway	Yes	ABMI	DB50
Los Angeles	16517 S DENVER AVE	90248	6121004003	0.000	0.000	0.000	3.172	Shortfall of Sites	0.141	Medium Residential	R3-1	0	0	0	86.327	3.172		Residential - Four Units (Any Combination) - 4 Stories or Less, 4	069B201 364		Harbor Gateway	Yes	ABMI	DB50
Los Angeles	14845 BLYTHE ST	91402	2209040005	0.000	0.000	0.000	3.172	Shortfall of Sites	0.143	Medium Residential	R3-1	0	0	0	85.375	3.172		Residential - Four Units (Any Combination) - 4 Stories or Less, 4	189B149 366		Mission Hills - Panorama City - North Hills	Yes	ABMI	DB50
Los Angeles	4069 CREED AVE	90008	5023002001	0.000	0.000	0.000	3.172	Shortfall of Sites	0.148	Medium Residential	R3-1	0	0	0	82.295	3.172		Residential - Four Units (Any Combination) - 4 Stories or Less, 4	114B189 433		West Adams - Baldwin Hills - Leimert	Yes	ABMI	DB50
Los Angeles	1351 ANAHEIM ST	90710	7411005028	0.000	0.000	0.000	3.172	Shortfall of Sites	0.181	Medium Residential	[Q]R3-1VL	0	0	0	67.319	3.172		Residential - Four Units (Any Combination) - 4 Stories or Less, 4	033B193 495		Wilmington - Harbor City	Yes	ABMI	DB50
Los Angeles	1339 ANAHEIM ST	90710	7411005026	0.000	0.000	0.000	3.172	Shortfall of Sites	0.181	Medium Residential	[Q]R3-1VL	0	0	0	67.549	3.172		Residential - Four Units (Any Combination) - 4 Stories or Less, 4	033B193 510		Wilmington - Harbor City	Yes	ABMI	DB50
Los Angeles	1333 ANAHEIM ST	90710	7411005025	0.000	0.000	0.000	3.172	Shortfall of Sites	0.181	Medium Residential	[Q]R3-1VL	0	0	0	67.549	3.172		Residential - Four Units (Any Combination) - 4 Stories or Less, 4	033B193 512		Wilmington - Harbor City	Yes	ABMI	DB50
Los Angeles	1327 ANAHEIM ST	90710	7411005024	0.000	0.000	0.000	3.172	Shortfall of Sites	0.181	Medium Residential	[Q]R3-1VL	0	0	0	67.534	3.172		Residential - Four Units (Any Combination) - 4 Stories or Less, 4	033B193 528		Wilmington - Harbor City	Yes	ABMI	DB50
Los Angeles	1321 ANAHEIM ST	90710	7411005023	0.000	0.000	0.000	3.172	Shortfall of Sites	0.171	Medium Residential	[Q]R3-1VL	0	0	0	71.248	3.172		Residential - Four Units (Any Combination) - 4 Stories or Less, 4	033B193 529		Wilmington - Harbor City	Yes	ABMI	DB50
Los Angeles	1317 ANAHEIM ST	90710	7411005022	0.000	0.000	0.000	3.172	Shortfall of Sites	0.177	Medium Residential	[Q]R3-1VL	0	0	0	69.178	3.172		Residential - Four Units (Any Combination) - 4 Stories or Less, 4	033B193 532		Wilmington - Harbor City	Yes	ABMI	DB50
Los Angeles	1311 ANAHEIM ST	90710	7411005021	0.000	0.000	0.000	3.172	Shortfall of Sites	0.177	Medium Residential	[Q]R3-1VL	0	0	0	68.819	3.172		Residential - Four Units (Any Combination) - 4 Stories or Less, 4	033B193 549		Wilmington - Harbor City	Yes	ABMI	DB50
Los Angeles	1348 ANAHEIM ST	90710	7411021062	0.000	0.000	0.000	3.172	Shortfall of Sites	0.185	Medium Residential	[Q]R3-1VL	0	0	0	65.987	3.172		Residential - Four Units (Any Combination) - 4 Stories or Less, 4	033B193 570		Wilmington - Harbor City	Yes	ABMI	DB50
Los Angeles	1344 ANAHEIM ST	90710	7411021063	0.000	0.000	0.000	3.172	Shortfall of Sites	0.185	Medium Residential	[Q]R3-1VL	0	0	0	65.936	3.172		Residential - Four Units (Any Combination) - 4 Stories or Less, 4	033B193 571		Wilmington - Harbor City	Yes	ABMI	DB50
Los Angeles	1338 ANAHEIM ST	90710	7411021053	0.000	0.000	0.000	3.172	Shortfall of Sites	0.174	Medium Residential	[Q]R3-1VL	0	0	0	70.263	3.172		Residential - Four Units (Any Combination) - 4 Stories or Less, 4	033B193 588		Wilmington - Harbor City	Yes	ABMI	DB50
Los Angeles	1320 ANAHEIM ST	90710	7411021069	0.000	0.000	0.000	3.172	Shortfall of Sites	0.184	Medium Residential	[Q]R3-1VL	0	0	0	66.233	3.172		Residential - Four Units (Any Combination) - 4 Stories or Less, 4	033B193 609		Wilmington - Harbor City	Yes	ABMI	DB50
Los Angeles	6870 WOODLEY AVE	91406	2224027040	0.000	0.000	0.000	3.172	Shortfall of Sites	0.207	Medium Residential	[Q]R3-1	0	0	0	58.972	3.172		Residential - Four Units (Any Combination) - 4 Stories or Less, 4	183B141 617		Van Nuys - North Sherman Oaks	Yes	ABMI	DB50
Los Angeles	6048 COLFAX AVE	91606	2334014041	0.000	0.000	0.000	3.172	Shortfall of Sites	0.222	Medium Residential	[Q]R3-1	0	0	0	54.882	3.172		Residential - Four Units (Any Combination) - 4 Stories or Less, 4	177B169 657		North Hollywood - Valley Village	Yes	ABMI	DB50
Los Angeles	5332 PACKARD ST	90019	5085035019	0.000	0.000	0.000	3.172	Shortfall of Sites	0.148	Medium Residential	R3-1-O	0	0	0	82.727	3.172		Residential - Four Units (Any Combination) - 4 Stories or Less, 4	129B177 661		Wilshire	Yes	ABMI	DB50
Los Angeles	1052 N WILMINGTON BLVD	90744	7415029011	0.000	0.000	0.000	3.172	Shortfall of Sites	0.184	General Commercial	[Q]C1.5-1VL-O-CUGU	0	0	0	66.425	3.172		Residential - Four Units (Any Combination) - 4 Stories or Less, 4	033B201 676		Wilmington - Harbor City	Yes	ABMI	DB50
Los Angeles	4137 SUTRO AVE	90008	5023019011	0.000	0.000	0.000	3.172	Shortfall of Sites	0.137	Medium Residential	R3-1	0	0	0	89.342	3.172		Residential - Four Units (Any Combination) - 4 Stories or Less, 4	114B189 699		West Adams - Baldwin Hills - Leimert	Yes	ABMI	DB50
Los Angeles	6034 COLFAX AVE	91606	2334014043	0.000	0.000	0.000	3.172	Shortfall of Sites	0.223	Medium Residential	[Q]R3-1	0	0	0	54.780	3.172		Residential - Four Units (Any Combination) - 4 Stories or Less, 4	177B169 704		North Hollywood - Valley Village	Yes	ABMI	DB50
Los Angeles	2829 W JEFFERSON BLVD	90018	5051036027	0.000	0.000	0.000	3.172	Shortfall of Sites	0.142	Neighborhood Commercial	C2-1VL-CPIO	0	0	0	85.716	3.172		Commercial - Store Combination - Store and Residential Combination - One Story, 4	120B185 795		West Adams - Baldwin Hills - Leimert	Yes	ABMI	DB50 , ARO
Los Angeles	7353 BAKMAN AVE	91352	2315021022	0.000	0.000	0.000	3.172	Shortfall of Sites	0.143	Medium Residential	R3-1	0	0	0	85.102	3.172		Residential - Four Units (Any Combination) - 4 Stories or Less, 4	186B173 820		Sun Valley - La Tuna Canyon	Yes	ABMI	DB50
Los Angeles	7347 BAKMAN AVE	91352	2315021021	0.000	0.000	0.000	3.172	Shortfall of Sites	0.143	Medium Residential	R3-1	0	0	0	85.102	3.172		Residential - Four Units (Any Combination) - 4 Stories or Less, 4	186B173 830		Sun Valley - La Tuna Canyon	Yes	ABMI	DB50
Los Angeles	1343 S DUNSMUIR AVE	90019	5085036015	0.000	0.000	0.000	3.172	Shortfall of Sites	0.137	Medium Residential	R3-1-O	0	0	0	88.940	3.172		Residential - Four Units (Any Combination) - 4 Stories or Less, 4	129B177 852		Wilshire	Yes	ABMI	DB50
Los Angeles	7343 BAKMAN AVE	91352	2315021020	0.000	0.000	0.000	3.172	Shortfall of Sites	0.143	Medium Residential	R3-1	0	0	0	85.102	3.172		Residential - Four Units (Any Combination) - 4 Stories or Less, 4	186B173 861		Sun Valley - La Tuna Canyon	Yes	ABMI	DB50
Los Angeles	7337 BAKMAN AVE	91352	2315021019	0.000	0.000	0.000	3.172	Shortfall of Sites	0.143	Medium Residential	R3-1	0	0	0	85.102	3.172		Residential - Four Units (Any Combination) - 4 Stories or Less, 4	186B173 872		Sun Valley - La Tuna Canyon	Yes	ABMI	DB50
Los Angeles	7323 BAKMAN AVE	91352	2315021017	0.000	0.000	0.000	3.172	Shortfall of Sites	0.143	Medium Residential	R3-1	0	0	0	85.102	3.172		Residential - Four Units (Any Combination) - 4 Stories or Less, 4	186B173 925		Sun Valley - La Tuna Canyon	Yes	ABMI	DB50
Los Angeles	6822 WOODMAN AVE	91405	2328013043	0.000	0.000	0.000	3.172	Shortfall of Sites	0.170	Medium Residential	[Q]R3-1, R1-1	0	0	0	71.800	3.172		Residential - Four Units (Any Combination) - 4 Stories or Less, 4	183B157 926		Van Nuys - North Sherman Oaks	Yes	ABMI	DB50
Los Angeles	7317 BAKMAN AVE	91352	2315021016	0.000	0.000	0.000	3.172	Shortfall of Sites	0.143	Medium Residential	R3-1	0	0	0	85.101	3.172		Residential - Four Units (Any Combination) - 4 Stories or Less, 4	186B173 938		Sun Valley - La Tuna Canyon	Yes	ABMI	DB50
Los Angeles	7313 BAKMAN AVE	91352	2315021015	0.000	0.000	0.000	3.172	Shortfall of Sites	0.143	Medium Residential	R3-1	0	0	0	85.102	3.172		Residential - Four Units (Any Combination) - 4 Stories or Less, 4	186B173 952		Sun Valley - La Tuna Canyon	Yes	ABMI	DB50
Los Angeles	13348 VICTORY BLVD	91401	2330002014	0.000	0.000	0.000	3.172	Shortfall of Sites	0.140	Medium Residential	[Q]R3-1	0	0	0	86.906	3.172		Residential - Four Units (Any Combination) - 4 Stories or Less, 4	180B157 977		Van Nuys - North Sherman Oaks	Yes	ABMI	DB50
Los Angeles	7307 BAKMAN AVE	91352	2315021014	0.000	0.000	0.000	3.172	Shortfall of Sites	0.143	Medium Residential	R3-1	0	0	0	85.102	3.172		Residential - Four Units (Any Combination) - 4 Stories or Less, 4	186B173 978		Sun Valley - La Tuna Canyon	Yes	ABMI	DB50
Los Angeles	13340 VICTORY BLVD	91401	2330002013	0.000	0.000	0.000	3.172	Shortfall of Sites	0.140	Medium Residential	[Q]R3-1	0	0	0	86.906	3.172		Residential - Four Units (Any Combination) - 4 Stories or Less, 4	180B157 978		Van Nuys - North Sherman Oaks	Yes	ABMI	DB50
Los Angeles	13336 VICTORY BLVD	91401	2330002012	0.000	0.000	0.000	3.172	Shortfall of Sites	0.140	Medium Residential	[Q]R3-1	0	0	0	86.908	3.172		Residential - Four Units (Any Combination) - 4 Stories or Less, 4	180B157 979		Van Nuys - North Sherman Oaks	Yes	ABMI	DB50
Los Angeles	7303 BAKMAN AVE	91352	2315021013	0.000	0.000	0.000	3.172	Shortfall of Sites	0.143	Medium Residential	R3-1	0	0	0	85.559	3.172		Residential - Four Units (Any Combination) - 4 Stories or Less, 4	186B173 992		Sun Valley - La Tuna Canyon	Yes	ABMI	DB50
Los Angeles	6345 FULTON AVE	91401	2330001010	0.000	0.000	0.000	3.172	Shortfall of Sites	0.137	Medium Residential	R3-1	0	0	0	89.393	3.172		Residential - Four Units (Any Combination) - 4 Stories or Less, 4	180B157 1019		Van Nuys - North Sherman Oaks	Yes	ABMI	DB50
Los Angeles	6339 FULTON AVE	91401	2330001011	0.000	0.000	0.000	3.172	Shortfall of Sites	0.138	Medium Residential	R3-1	0	0	0	88.647	3.172		Residential - Four Units (Any Combination) - 4 Stories or Less, 4	180B157 1053		Van Nuys - North Sherman Oaks	Yes	ABMI	DB50
Los Angeles	6333 FULTON AVE	91401	2330001012	0.000	0.000	0.000	3.172	Shortfall of Sites	0.138	Medium Residential	R3-1	0	0	0	88.704	3.172		Residential - Four Units (Any Combination) - 4 Stories or Less, 4	180B157 1065		Van Nuys - North Sherman Oaks	Yes	ABMI	DB50
Los Angeles	7174 VALMONT ST	91042	2568007035	0.000	0.000	0.000	3.172	Shortfall of Sites	0.073	Neighborhood Office Commercial	C2-1L	0	0	0	167.527	3.172		Commercial - Store Combination - Store and Residential Combination - One Story, 4	204B197 1093		Sunland - Tujunga - Lake View Terrace - Shadow Hills - East La Tuna Canyon	Yes	ABMI	DB50 , ARO
Los Angeles	7620 MASON AVE	91306	2114002004	0.000	0.000	0.000	3.172	Shortfall of Sites	0.142	Medium Residential	R3-1	Medium Residential	0	0	70.468	3.172		Residential - Four Units (Any Combination) - 4 Stories or Less, 4	186B109 166	43	Canoga Park - Winnetka - Woodland Hills - West Hills	Yes	ABMI	DB50 , CPK CPU, AHO
Los Angeles	7614 MASON AVE	91306	2114002003	0.000	0.000	0.000	3.172	Shortfall of Sites	0.143	Medium Residential	R3-1	Medium Residential	0	0	69.903	3.172		Residential - Four Units (Any Combination) - 4 Stories or Less, 4	186B109 195	43	Canoga Park - Winnetka - Woodland Hills - West Hills	Yes	ABMI	DB50 , CPK CPU, AHO
Los Angeles	7608 MASON AVE	91306	2114002002	0.000	0.000	0.000	3.172	Shortfall of Sites	0.143	Medium Residential	R3-1	Medium Residential	0	0	69.902	3.172		Residential - Four Units (Any Combination) - 4 Stories or Less, 4	186B109 210	43	Canoga Park - Winnetka - Woodland Hills - West Hills	Yes	ABMI	DB50 , CPK CPU, AHO
Los Angeles	7600 MASON AVE	91306	2114002001	0.000	0.000	0.000	3.172	Shortfall of Sites	0.141	Medium Residential	R3-1	Medium Residential	0	0	70.867	3.172		Residential - Four Units (Any Combination) - 4 Stories or Less, 4	186B109 248	43	Canoga Park - Winnetka - Woodland Hills - West Hills	Yes	ABMI	DB50 , CPK CPU, AHO
Los Angeles	5245 SATSUMA AVE	91601	2416006017	0.000	0.000	0.000	3.172	Shortfall of Sites	0.124	Medium Residential	R3-1VL	0	0	0	89.543	3.172		Residential - Four Units (Any Combination) - 4 Stories or Less, 4	171B173 419		North Hollywood - Valley Village	No	ABMI	DB50
Los Angeles	10223 COMMERCE AVE	91042	2565012062	0.000	0.000	0.000	3.172	Shortfall of Sites	0.126	Medium Residential	R3-1	0	0	0	88.080	3.172		Residential - Four Units (Any Combination) - 4 Stories or Less, 4	204B197 916		Sunland - Tujunga - Lake View Terrace - Shadow Hills - East La Tuna Canyon	No	ABMI	DB50
Los Angeles	1846 FEDERAL AVE	90025	4261025019	0.000	0.000	0.000	3.172	Shortfall of Sites	0.130	Medium Residential	[Q]R3-1	0	0	0	85.648	3.172		Residential - Single Family Residence - Vacant Land, 4	126B149 837		West Los Angeles	No	ABMI	DB50
Los Angeles	24106 ALBERS ST	91367	2047013006	1.586	1.586	0.000	0.000	Shortfall of Sites	0.393	Very Low Residential	RE11-1	Very Low Residential	0	20	66.287	3.171		Residential - Single Family Residence - Pool, 1	171B089 157	1 per lot	Canoga Park - Winnetka - Woodland Hills - West Hills	No	LI	AHO , CPK CPU
Los Angeles	7530 N GLENOAKS BLVD	91504	2401042008	0.000	0.000	3.171	0.000	Shortfall of Sites	2.305	General Commercial	(Q)C1.5-1VL	0	0	0	1.720	3.171		Commercial - Office Building - One Story, 0	186B181 214		Sun Valley - La Tuna Canyon	No	MI	ARO
Los Angeles	23109 CANZONET ST	91367	2042010012	1.584	1.584	0.000	0.000	Shortfall of Sites	0.393	Low Residential	R1-1	Very Low Residential	0	20	66.287	3.169		Residential - Single Family Residence, 1	171B097 230	1 per lot	Canoga Park - Winnetka - Woodland Hills - West Hills	No	LI	AHO , CPK CPU
Los Angeles	23106 MARIANO ST	91367	2042010065	1.584	1.584	0.000	0.000	Shortfall of Sites	0.393	Low Residential	R1-1	Very Low Residential	CM-2D-CPIO	20	66.287	3.168		Residential - Single Family Residence - Pool, 1	171B097 130	1 per lot	Canoga Park - Winnetka - Woodland Hills - West Hills	No	LI	AHO , CPK CPU
Los Angeles	7234 HAZELTINE AVE	91405	2216002033	0.000	0.000	0.000	3.168	Shortfall of Sites	0.334	Medium Residential	[Q]R3-1	0	0	0	66.566	3.168		Residential - Five or More Units or Apartments (Any Combination) - 4 Stories or Less, 12	183B153 15		Van Nuys - North Sherman Oaks	Yes	ABMI	DB50
Los Angeles	15847 SATICOY ST	91406	2206010044	0.000	0.000	0.000	3.168	Shortfall of Sites	0.261	Medium Residential	R3-1	0	0	0	85.213	3.168		Residential - Five or More Units or Apartments (Any Combination) - 4 Stories or Less, 12	186B141 48		Van Nuys - North Sherman Oaks	Yes	ABMI	DB50
Los Angeles	12949 SAN FERNANDO RD	91342	2604017031	0.000	0.000	0.000	3.168	Shortfall of Sites	0.136	Community Commercial	C2-1VL-CPIO	0	0	0	163.751	3.168		Residential - Five or More Units or Apartments (Any Combination) - 4 Stories or Less, 12	222B145 180		Sylmar	Yes	ABMI	DB50
Los Angeles	12620 S FIGUEROA ST	90061	6132019004	0.000	0.000	0.000	3.168	Shortfall of Sites	0.260	Medium Residential	R3-1-O	0	0	0	85.425	3.168		Residential - Five or More Units or Apartments (Any Combination) - 4 Stories or Less, 12	081B201 196		Harbor Gateway	Yes	ABMI	DB50
Los Angeles	13031 OXNARD ST	91401	2331023027	0.000	0.000	0.000	3.168	Shortfall of Sites	0.260	Medium Residential	R3-1	0	0	0	85.548	3.168		Residential - Five or More Units or Apartments (Any Combination) - 4 Stories or Less - Pool, 12	177B161 876		Van Nuys - North Sherman Oaks	Yes	ABMI	DB50
Los Angeles	13147 VANOWEN ST	91605	2327007163	0.000	0.000	0.000	3.168	Shortfall of Sites	0.404	Medium Residential	[Q]R3-1	0	0	0	54.980	3.168		Residential - Five or More Units or Apartments (Any Combination) - 4 Stories or Less, 12	183B157 944		North Hollywood - Valley Village	Yes	ABMI	DB50
Los Angeles	1947 HAUSER BLVD	90016	5064011023	0.000	0.000	0.000	3.168	Shortfall of Sites	0.264	Neighborhood Commercial	C2-1VL-CPIO	0	0	0	84.045	3.168		Residential - Five or More Units or Apartments (Any Combination) - 4 Stories or Less, 12	126B177 1170		West Adams - Baldwin Hills - Leimert	Yes	ABMI	DB50

Jurisdiction Name	Site Address/Intersection	5 Digit ZIP Code	Assessor Parcel Number	Very Low-Income	Low-Income	Moderate-Income	Above Moderate-Income	Type of Shortfall	Parcel Size (Acres)	Current General Plan Designation	Current Zoning	Proposed General Plan (GP) Designation	Proposed Zoning	Minimum Density Allowed	Maximum Density Allowed	Total Capacity	Vacant/ Nonvacant	Description of Existing Uses	PIN	Base Density Per Acre	Community Plan Area	Rent Stabalization Ordinance	Income Category	Applicable Rezoning Program (Program informing values in Column Q listed first)
Los Angeles	5061 GAVIOTA AVE	91436	2261025078	1.584	1.584	0.000	0.000	Shortfall of Sites	0.343	Low II Residential	RE9-1	Low Residential	0	20	66.287	3.168		Residential - Single Family Residence - Pool, 1	171B141 493	1 per lot	Encino - Tarzana	No	LI	AHO , ENC CPU, ADU
Los Angeles	15515 CHATSWORTH ST	91345	2649001005	0.000	0.000	0.000	3.168	Shortfall of Sites	0.041	Neighborhood Office Commercial	(Q)P-1VL, [Q]C2-1VL	0	0	0	79.860	3.168		Commercial - Auto, Recreation Equipment, Construction Equipment Sales and Service - Auto Body Repair Shop - One Story, 0	207B145 294		Mission Hills - Panorama City - North Hills	No	ABMI	OPP C , P
Los Angeles	15300 MORRISON ST	91403	2263039001	0.000	0.000	0.000	3.167	Shortfall of Sites	0.084	Neighborhood Office Commercial	(Q)C1-1-RIO, (Q)P-1-RIO	0	0	0	54.450	3.167		Commercial - Office Building - One Story, 1	168B145 138		Van Nuys - North Sherman Oaks	No	ABMI	OPP C , ARO, P
Los Angeles	9961 SAN FERNANDO RD	91331	2624003002	1.583	1.583	0.000	0.000	Shortfall of Sites	0.129	Commercial Manufacturing	C2-1-CUGU	0	0	20	164.060	3.167		Commercial - Hotel and Motel - Hotel - Under 50 Rooms - One Story, 12	201B161 62		Arleta - Pacoima	No	LI	DB50 , ARO
Los Angeles	10205 HILLHAVEN AVE	91042	2565012050	1.583	1.583	0.000	0.000	Shortfall of Sites	0.250	Medium Residential	R3-1	0	0	20	84.369	3.167		Residential - Five or More Units or Apartments (Any Combination) · 4 Stories or Less, 12	204B197 953		Sunland - Tujunga - Lake View Terrace - Shadow Hills - East La Tuna Canyon	No	LI	DB50
Los Angeles	10118 SAMOA AVE	91042	2565014007	1.583	1.583	0.000	0.000	Shortfall of Sites	0.250	Medium Residential	R3-1	0	0	20	84.499	3.167		Residential - Five or More Units or Apartments (Any Combination) · 4 Stories or Less, 12	204B197 1032		Sunland - Tujunga - Lake View Terrace - Shadow Hills - East La Tuna Canyon	No	LI	DB50
Los Angeles	23101 CANZONET ST	91367	2042010011	1.583	1.583	0.000	0.000	Shortfall of Sites	0.393	Low Residential	R1-1	Very Low Residential	0	20	66.287	3.165		Residential - Single Family Residence - Pool, 1	171B097 231	1 per lot	Canoga Park - Winnetka - Woodland Hills - West Hills	No	LI	AHO , CPK CPU
Los Angeles	4643 HAYVENHURST AVE	91436	2284009032	1.582	1.582	0.000	0.000	Shortfall of Sites	0.249	Low I Residential	RE9-1	Low Residential	0	20	66.287	3.164		Residential - Single Family Residence - Other Improvements Only, 0	168B137 542	1 per lot	Encino - Tarzana	No	LI	AHO , ENC CPU
Los Angeles	6125 PAT AVE	91367	2032015032	1.582	1.582	0.000	0.000	Shortfall of Sites	0.343	Very Low Residential	RE11-1	Very Low Residential	0	20	66.287	3.164		Residential - Single Family Residence, 1	177B085 233	1 per lot	Canoga Park - Winnetka - Woodland Hills - West Hills	No	LI	AHO , CPK CPU, ADU
Los Angeles	6736 LAURELGROVE AVE	91606	2322002040	0.000	0.000	0.000	3.164	Shortfall of Sites	0.394	Medium Residential	R3-1	0	0	0	81.776	3.164		Residential - Five or More Units or Apartments (Any Combination) · 4 Stories or Less - Pool, 20	180B165 78		North Hollywood - Valley Village	Yes	ABMI	DB50
Los Angeles	13060 VICTORY BLVD	91401	2331009001	0.000	0.000	0.000	3.164	Shortfall of Sites	0.383	Medium Residential	R3-1	0	0	0	83.972	3.164		Residential - Five or More Units or Apartments (Any Combination) · 4 Stories or Less, 20	180B161 1099		Van Nuys - North Sherman Oaks	Yes	ABMI	DB50
Los Angeles	19404 REDWING ST	91356	2163003033	1.581	1.581	0.000	0.000	Shortfall of Sites	0.343	Very Low I Residential	RA-1	Very Low Residential	0	20	66.287	3.162		Residential - Single Family Residence - Pool, 1	174B117 497	1 per lot	Encino - Tarzana	No	LI	AHO , ENC CPU, ADU
Los Angeles	4517 ELLENWOOD DR	90041	5473035008	0.000	0.000	0.000	3.162	Shortfall of Sites	0.227	Low Medium II Residential	RD2-1	0	0	0	34.180	3.162		Residential - Double, Duplex, or Two Units - 4 Stories or Less - Pool, 2	157-5A221 24		Northeast Los Angeles	Yes	ABMI	DB50
Los Angeles	10834 MORRISON ST	91601	2421009007	0.000	0.000	0.000	3.162	Shortfall of Sites	0.161	Low Medium II Residential	RD1.5-1	0	0	0	48.353	3.162		Residential - Double, Duplex, or Two Units - 4 Stories or Less, 2	168B173 31		North Hollywood - Valley Village	Yes	ABMI	DB50
Los Angeles	2499 S BARRINGTON AVE	90064	4257002041	0.000	0.000	0.000	3.162	Shortfall of Sites	0.086	Medium Residential	R3-1	0	0	0	89.977	3.162		Residential - Double, Duplex, or Two Units - 4 Stories or Less, 2	120B153 36		Palms - Mar Vista - Del Rey	Yes	ABMI	DB50
Los Angeles	839 N LAS PALMAS AVE	90038	5524005005	0.000	0.000	0.000	3.162	Shortfall of Sites	0.167	Low Medium II Residential	RD1.5-1XL	0	0	0	46.592	3.162		Residential - Double, Duplex, or Two Units - 4 Stories or Less, 2	141B185 78		Hollywood	Yes	ABMI	DB50
Los Angeles	10829 HUSTON ST	91601	2421009017	0.000	0.000	0.000	3.162	Shortfall of Sites	0.161	Low Medium II Residential	RD1.5-1	0	0	0	48.348	3.162		Residential - Double, Duplex, or Two Units - 4 Stories or Less, 2	168B173 102		North Hollywood - Valley Village	Yes	ABMI	DB50
Los Angeles	10861 HUSTON ST	91601	2421009012	0.000	0.000	0.000	3.162	Shortfall of Sites	0.161	Low Medium II Residential	RD1.5-1	0	0	0	48.349	3.162		Residential - Double, Duplex, or Two Units - 4 Stories or Less, 2	168B173 113		North Hollywood - Valley Village	Yes	ABMI	DB50
Los Angeles	14525 WEDDINGTON ST	91411	2249005019	0.000	0.000	0.000	3.162	Shortfall of Sites	0.158	Low Medium II Residential	[Q]RD1.5-1	0	0	0	49.144	3.162		Residential - Double, Duplex, or Two Units - 4 Stories or Less, 2	172-5A151 122		Van Nuys - North Sherman Oaks	Yes	ABMI	DB50
Los Angeles	829 N LAS PALMAS AVE	90038	5524005007	0.000	0.000	0.000	3.162	Shortfall of Sites	0.167	Low Medium II Residential	RD1.5-1XL	0	0	0	46.594	3.162		Residential - Double, Duplex, or Two Units - 4 Stories or Less, 2	141B185 129		Hollywood	Yes	ABMI	DB50
Los Angeles	15245 VALLEYHEART DR	91403	2263016010	0.000	0.000	0.000	3.162	Shortfall of Sites	0.133	Medium Residential	[Q]R3-1-RIO	0	0	0	58.296	3.162		Residential - Double, Duplex, or Two Units - 4 Stories or Less, 2	171A145 138		Van Nuys - North Sherman Oaks	Yes	ABMI	DB50
Los Angeles	14550 WEDDINGTON ST	91411	2249006007	0.000	0.000	0.000	3.162	Shortfall of Sites	0.155	Low Medium II Residential	[Q]RD1.5-1	0	0	0	50.017	3.162		Residential - Double, Duplex, or Two Units - 4 Stories or Less, 2	172-5A151 142		Van Nuys - North Sherman Oaks	Yes	ABMI	DB50
Los Angeles	14544 WEDDINGTON ST	91411	2249006006	0.000	0.000	0.000	3.162	Shortfall of Sites	0.155	Low Medium II Residential	[Q]RD1.5-1	0	0	0	50.149	3.162		Residential - Double, Duplex, or Two Units - 4 Stories or Less, 2	172-5A151 143		Van Nuys - North Sherman Oaks	Yes	ABMI	DB50
Los Angeles	2319 W LANGDALE AVE	90041	5685027021	0.000	0.000	0.000	3.162	Shortfall of Sites	0.157	Low Medium II Residential	RD1.5-1	0	0	0	49.457	3.162		Residential - Double, Duplex, or Two Units - 4 Stories or Less, 2	159A221 143		Northeast Los Angeles	Yes	ABMI	DB50
Los Angeles	14540 WEDDINGTON ST	91411	2249006005	0.000	0.000	0.000	3.162	Shortfall of Sites	0.155	Low Medium II Residential	[Q]RD1.5-1	0	0	0	50.151	3.162		Residential - Double, Duplex, or Two Units - 4 Stories or Less, 2	172-5A151 144		Van Nuys - North Sherman Oaks	Yes	ABMI	DB50
Los Angeles	2323 LANGDALE AVE	90041	5685027023	0.000	0.000	0.000	3.162	Shortfall of Sites	0.162	Low Medium II Residential	RD1.5-1	0	0	0	47.895	3.162		Residential - Double, Duplex, or Two Units - 4 Stories or Less, 2	159A221 144		Northeast Los Angeles	Yes	ABMI	DB50
Los Angeles	9750 NEWMAN ST	90035	4330012010	0.000	0.000	0.000	3.162	Shortfall of Sites	0.128	Medium Residential	[Q]R3-1-O	0	0	0	60.888	3.162		Residential - Double, Duplex, or Two Units - 4 Stories or Less, 2	132A165 145		West Los Angeles	Yes	ABMI	DB50
Los Angeles	10816 HUSTON ST	91601	2421012009	0.000	0.000	0.000	3.162	Shortfall of Sites	0.161	Low Medium II Residential	RD1.5-1	0	0	0	48.353	3.162		Residential - Double, Duplex, or Two Units - 4 Stories or Less, 2	168B173 174		North Hollywood - Valley Village	Yes	ABMI	DB50
Los Angeles	816 N MCCADDEN PL	90038	5524005017	0.000	0.000	0.000	3.162	Shortfall of Sites	0.166	Low Medium II Residential	RD1.5-1XL	0	0	0	46.684	3.162		Residential - Double, Duplex, or Two Units - 4 Stories or Less, 2	141B185 180		Hollywood	Yes	ABMI	DB50
Los Angeles	5061 SHEARIN AVE	90041	5686005011	0.000	0.000	0.000	3.162	Shortfall of Sites	0.153	Low Medium II Residential	RD1.5-1	0	0	0	50.630	3.162		Residential - Double, Duplex, or Two Units - 4 Stories or Less, 2	162A223 199		Northeast Los Angeles	Yes	ABMI	DB50
Los Angeles	812 N MCCADDEN PL	90038	5524005016	0.000	0.000	0.000	3.162	Shortfall of Sites	0.166	Low Medium II Residential	RD1.5-1XL	0	0	0	46.685	3.162		Residential - Double, Duplex, or Two Units - 4 Stories or Less, 2	141B185 204		Hollywood	Yes	ABMI	DB50
Los Angeles	4554 AMBROSE AVE	90027	5590006026	0.000	0.000	0.000	3.162	Shortfall of Sites	0.089	Medium Residential	R3-1XL	0	0	0	87.646	3.162		Residential - Double, Duplex, or Two Units - 4 Stories or Less, 2	150B197 215		Hollywood	Yes	ABMI	DB50
Los Angeles	2072 DRACENA DR	90027	5590006002	0.000	0.000	0.000	3.162	Shortfall of Sites	0.092	Medium Residential	R3-1XL	0	0	0	84.507	3.162		Residential - Double, Duplex, or Two Units - 4 Stories or Less, 2	150B197 217		Hollywood	Yes	ABMI	DB50
Los Angeles	4526 ALUMNI AVE	90041	5474010001	0.000	0.000	0.000	3.162	Shortfall of Sites	0.262	Low Medium I Residential	R2-1	0	0	0	29.679	3.162		Residential - Double, Duplex, or Two Units - 4 Stories or Less, 2	157-5A221 226		Northeast Los Angeles	Yes	ABMI	DB50 , R2RD
Los Angeles	2068 DRACENA DR	90027	5590006003	0.000	0.000	0.000	3.162	Shortfall of Sites	0.092	Medium Residential	R3-1XL	0	0	0	84.647	3.162		Residential - Double, Duplex, or Two Units - 4 Stories or Less, 2	150B197 232		Hollywood	Yes	ABMI	DB50
Los Angeles	3616 EAGLE ROCK BLVD	90065	5457028014	0.000	0.000	0.000	3.162	Shortfall of Sites	0.163	Low Medium II Residential	RD1.5-1-CDO	0	0	0	47.587	3.162		Residential - Double, Duplex, or Two Units - 4 Stories or Less, 2	154-5A215 239		Northeast Los Angeles	Yes	ABMI	DB50
Los Angeles	2423 W AVENUE 32	90065	5456002004	0.000	0.000	0.000	3.162	Shortfall of Sites	0.261	Low Medium I Residential	R2-1	0	0	0	29.745	3.162		Residential - Double, Duplex, or Two Units - 4 Stories or Less, 2	150B213 333		Northeast Los Angeles	Yes	ABMI	DB50 , R2RD
Los Angeles	722 S PATTON AVE	90731	7459021004	0.000	0.000	0.000	3.162	Shortfall of Sites	0.155	Low Medium II Residential	RD1.5-1XL	0	0	0	50.136	3.162		Residential - Double, Duplex, or Two Units - 4 Stories or Less, 2	015B193 446		San Pedro	Yes	ABMI	DB50
Los Angeles	1352 W 8TH ST	90732	7459020012	0.000	0.000	0.000	3.162	Shortfall of Sites	0.154	Low Medium II Residential	RD1.5-1XL	0	0	0	50.486	3.162		Residential - Double, Duplex, or Two Units - 4 Stories or Less, 2	015B193 455		San Pedro	Yes	ABMI	DB50
Los Angeles	1270 W 8TH ST	90731	7459021008	0.000	0.000	0.000	3.162	Shortfall of Sites	0.154	Low Medium II Residential	RD1.5-1XL	0	0	0	50.416	3.162		Residential - Double, Duplex, or Two Units - 4 Stories or Less, 2	015B193 459		San Pedro	Yes	ABMI	DB50
Los Angeles	730 S AVERILL AVE	90732	7459020002	0.000	0.000	0.000	3.162	Shortfall of Sites	0.155	Low Medium II Residential	RD1.5-1XL	0	0	0	50.136	3.162		Residential - Double, Duplex, or Two Units - 4 Stories or Less, 2	015B193 492		San Pedro	Yes	ABMI	DB50
Los Angeles	961 S WESTGATE AVE	90049	4265009048	0.000	0.000	0.000	3.162	Shortfall of Sites	0.084	Medium Residential	[Q]R3-1	0	0	0	92.717	3.162		Residential - Double, Duplex, or Two Units - 4 Stories or Less, 2	129B145 577		Brentwood - Pacific Palisades	Yes	ABMI	DB50
Los Angeles	7417 W MANCHESTER AVE	90045	4114028007	0.000	0.000	0.000	3.162	Shortfall of Sites	0.091	Medium Residential	R3-1	0	0	0	85.171	3.162		Residential - Double, Duplex, or Two Units - 4 Stories or Less, 2	096B157 587		Westchester - Playa del Rey	Yes	ABMI	DB50
Los Angeles	823 S PATTON AVE	90731	7459019020	0.000	0.000	0.000	3.162	Shortfall of Sites	0.155	Low Medium II Residential	RD1.5-1XL	0	0	0	50.136	3.162		Residential - Double, Duplex, or Two Units - 4 Stories or Less, 2	015B193 606		San Pedro	Yes	ABMI	DB50
Los Angeles	830 S AVERILL AVE	90732	7459019002	0.000	0.000	0.000	3.162	Shortfall of Sites	0.155	Low Medium II Residential	RD1.5-1XL	0	0	0	50.133	3.162		Residential - Double, Duplex, or Two Units - 4 Stories or Less, 2	015B193 643		San Pedro	Yes	ABMI	DB50
Los Angeles	916 S WALKER AVE	90731	7458009006	0.000	0.000	0.000	3.162	Shortfall of Sites	0.155	Low Medium II Residential	RD1.5-1XL	0	0	0	50.136	3.162		Residential - Double, Duplex, or Two Units - 4 Stories or Less, 2	015B193 728		San Pedro	Yes	ABMI	DB50
Los Angeles	1622 PREUSS RD	90035	4303003006	0.000	0.000	0.000	3.162	Shortfall of Sites	0.086	Medium Residential	R3-1-O	0	0	0	90.734	3.162		Residential - Double, Duplex, or Two Units - 4 Stories or Less, 2	129B169 740		Wilshire	Yes	ABMI	DB50
Los Angeles	10802 KLING ST	91602	2421024015	0.000	0.000	0.000	3.162	Shortfall of Sites	0.178	Low Medium II Residential	RD1.5-1	0	0	0	43.575	3.162		Residential - Double, Duplex, or Two Units - 4 Stories or Less, 2	168B177 749		North Hollywood - Valley Village	Yes	ABMI	DB50
Los Angeles	10839 HARTSOOK ST	91601	2419008024	0.000	0.000	0.000	3.162	Shortfall of Sites	0.155	Low Medium II Residential	RD1.5-1	0	0	0	50.020	3.162		Residential - Double, Duplex, or Two Units - 4 Stories or Less, 2	171B173 755		North Hollywood - Valley Village	Yes	ABMI	DB50
Los Angeles	7864 FLIGHT AVE	90045	4105016002	0.000	0.000	0.000	3.162	Shortfall of Sites	0.168	Low Medium II Residential	RD1.5-1	0	0	0	46.130	3.162		Residential - Double, Duplex, or Two Units - 4 Stories or Less, 2	099B169 771		Westchester - Playa del Rey	Yes	ABMI	DB50
Los Angeles	10844 HARTSOOK ST	91601	2419007009	0.000	0.000	0.000	3.162	Shortfall of Sites	0.155	Low Medium II Residential	RD1.5-1	0	0	0	50.144	3.162		Residential - Double, Duplex, or Two Units - 4 Stories or Less, 2	171B173 825		North Hollywood - Valley Village	Yes	ABMI	DB50
Los Angeles	7920 AIRPORT BLVD	90045	4105016007	0.000	0.000	0.000	3.162	Shortfall of Sites	0.164	Low Medium II Residential	RD1.5-1	0	0	0	47.329	3.162		Residential - Double, Duplex, or Two Units - 4 Stories or Less, 2	099B169 826		Westchester - Playa del Rey	Yes	ABMI	DB50
Los Angeles	1725 GRANVILLE AVE	90025	4262015016	0.000	0.000	0.000	3.162	Shortfall of Sites	0.169	Low Medium II Residential	[Q]RD1.5-1	0	0	0	45.904	3.162		Residential - Double, Duplex, or Two Units - 4 Stories or Less, 2	126B149 935		West Los Angeles	Yes	ABMI	DB50
Los Angeles	1147 W 11TH ST	90731	7458015008	0.000	0.000	0.000	3.162	Shortfall of Sites	0.233	Low Medium II Residential	RD2-1XL	0	0	0	33.287	3.162		Residential - Double, Duplex, or Two Units - 4 Stories or Less, 2	015B193 1007		San Pedro	Yes	ABMI	DB50
Los Angeles	10908 HESBY ST	91601	2419004011	0.000	0.000	0.000	3.162	Shortfall of Sites	0.133	Medium Residential	[Q]R3-1	0	0	0	58.307	3.162		Residential - Double, Duplex, or Two Units - 4 Stories or Less, 2	171B173 1129		North Hollywood - Valley Village	Yes	ABMI	DB50
Los Angeles	10910 HESBY ST	91601	2419004010	0.000	0.000	0.000	3.162	Shortfall of Sites	0.133	Medium Residential	[Q]R3-1	0	0	0	58.306	3.162		Residential - Double, Duplex, or Two Units - 4 Stories or Less, 2	171B173 1130		North Hollywood - Valley Village	Yes	ABMI	DB50
Los Angeles	10936 HESBY ST	91601	2419004004	0.000	0.000	0.000	3.162	Shortfall of Sites	0.133	Medium Residential	[Q]R3-1	0	0	0	58.307	3.162		Residential - Double, Duplex, or Two Units - 4 Stories or Less, 2	171B173 1136		North Hollywood - Valley Village	Yes	ABMI	DB50
Los Angeles	458 N VISTA ST	90036	5526033029	0.000	0.000	0.000	3.162	Shortfall of Sites	0.161	Low Medium II Residential	RD1.5-1-O	0	0	0	48.269	3.162		Residential - Double, Duplex, or Two Units - 4 Stories or Less, 2	141B181 1253		Wilshire	Yes	ABMI	DB50
Los Angeles	454 N VISTA ST	90036	5526033028	0.000	0.000	0.000	3.162	Shortfall of Sites	0.161	Low Medium II Residential	RD1.5-1-O	0	0	0	48.266	3.162		Residential - Double, Duplex, or Two Units - 4 Stories or Less, 2	141B181 1276		Wilshire	Yes	ABMI	DB50
Los Angeles	2704 W AVENUE 34	90065	5457022013	0.000	0.000	0.000	3.162	Shortfall of Sites	0.119	Limited Manufacturing	[Q]CM-1-CDO	0	0	0	65.092	3.162		Commercial - Store Combination - Store and Residential Combination - One Story, 2	153A215 186		Northeast Los Angeles	Yes	ABMI	DB50 , ARO, OPP C

Jurisdiction Name	Site Address/Intersection	5 Digit ZIP Code	Assessor Parcel Number	Very Low-Income	Low-Income	Moderate-Income	Above Moderate-Income	Type of Shortfall	Parcel Size (Acres)	Current General Plan Designation	Current Zoning	Proposed General Plan (GP) Designation	Proposed Zoning	Minimum Density Allowed	Maximum Density Allowed	Total Capacity	Vacant/ Nonvacant	Description of Existing Uses	PIN	Base Density Per Acre	Community Plan Area	Rent Stabalization Ordinance	Income Category	Applicable Rezoning Program (Program informing values in Column Q listed first)
Los Angeles	2709 W AVENUE 34	90065	5457022017	0.000	0.000	0.000	3.162	Shortfall of Sites	0.119	Limited Manufacturing	[Q]CM-1-CDO	0	0	0	65.116	3.162		Commercial - Store Combination - Store and Residential Combination - One Story, 2	153A215 140		Northeast Los Angeles	Yes	ABMI	DB50 , ARO, OPP C
Los Angeles	3626 EAGLE ROCK BLVD	90065	5457028016	0.000	0.000	0.000	3.162	Shortfall of Sites	0.163	Low Medium II Residential	RD1.5-1-CDO	0	0	0	47.552	3.162		Residential - Double, Duplex, or Two Units - 4 Stories or Less, 2	154-5A215 227		Northeast Los Angeles	Yes	ABMI	DB50 , OPP RC2
Los Angeles	14013 RIVERSIDE DR	91423	2269018083	0.000	0.000	0.000	3.162	Shortfall of Sites	0.163	Low Medium II Residential	[Q]RD1.5-1L-RIO	0	0	0	47.803	3.162		Residential - Double, Duplex, or Two Units - 4 Stories or Less, 2	168B153 423		Van Nuys - North Sherman Oaks	Yes	ABMI	DB50 , OPP RC2
Los Angeles	14007 RIVERSIDE DR	91423	2269018084	0.000	0.000	0.000	3.162	Shortfall of Sites	0.165	Low Medium II Residential	[Q]RD1.5-1L-RIO	0	0	0	47.006	3.162		Residential - Double, Duplex, or Two Units - 4 Stories or Less, 2	168B153 424		Van Nuys - North Sherman Oaks	Yes	ABMI	DB50 , OPP RC2
Los Angeles	14001 RIVERSIDE DR	91423	2269018085	0.000	0.000	0.000	3.162	Shortfall of Sites	0.163	Low Medium II Residential	[Q]RD1.5-1L-RIO	0	0	0	47.802	3.162		Residential - Double, Duplex, or Two Units - 4 Stories or Less, 2	168B153 425		Van Nuys - North Sherman Oaks	Yes	ABMI	DB50 , OPP RC2
Los Angeles	1174 9TH ST	90731	7458004025	0.000	0.000	0.000	3.162	Shortfall of Sites	0.155	Low Medium II Residential	RD1.5-1XL	0	0	0	50.137	3.162		Residential - Double, Duplex, or Two Units - 4 Stories or Less, 2	015B193 612		San Pedro	Yes	ABMI	DB50 , OPP RC2
Los Angeles	1256 W 9TH ST	90731	7459022011	0.000	0.000	0.000	3.162	Shortfall of Sites	0.155	Low Medium II Residential	RD1.5-1XL	0	0	0	50.136	3.162		Residential - Double, Duplex, or Two Units - 4 Stories or Less, 2	015B193 631		San Pedro	Yes	ABMI	DB50 , OPP RC2
Los Angeles	902 S AVERILL AVE	90732	7459018005	0.000	0.000	0.000	3.162	Shortfall of Sites	0.170	Low Medium II Residential	RD1.5-1XL	0	0	0	45.578	3.162		Residential - Double, Duplex, or Two Units - 4 Stories or Less, 2	015B193 681		San Pedro	Yes	ABMI	DB50 , OPP RC2
Los Angeles	1129 W 9TH ST	90731	7458009019	0.000	0.000	0.000	3.162	Shortfall of Sites	0.155	Low Medium II Residential	RD1.5-1XL	0	0	0	50.112	3.162		Residential - Double, Duplex, or Two Units - 4 Stories or Less, 2	015B193 699		San Pedro	Yes	ABMI	DB50 , OPP RC2
Los Angeles	5121 COLDWATER CANYON AVE	91423	2358030014	0.000	0.000	0.000	3.162	Shortfall of Sites	0.179	Low Medium II Residential	RD1.5-1	0	0	0	43.521	3.162		Residential - Double, Duplex, or Two Units - 4 Stories or Less, 2	171B161 730		Van Nuys - North Sherman Oaks	Yes	ABMI	DB50 , OPP RC2
Los Angeles	5007 COLFAX AVE	91601	2355004023	0.000	0.000	0.000	3.162	Shortfall of Sites	0.173	Low Medium II Residential	RD1.5-1	0	0	0	44.797	3.162		Residential - Double, Duplex, or Two Units - 4 Stories or Less, 2	171B169 819		North Hollywood - Valley Village	Yes	ABMI	DB50 , OPP RC2
Los Angeles	5052 WHITSETT AVE	91607	2356023019	0.000	0.000	0.000	3.162	Shortfall of Sites	0.173	Low Medium II Residential	RD1.5-1	0	0	0	44.890	3.162		Residential - Double, Duplex, or Two Units - 4 Stories or Less, 2	171B165 895		North Hollywood - Valley Village	Yes	ABMI	DB50 , OPP RC2
Los Angeles	1136 W 13TH ST	90731	7458016011	0.000	0.000	0.000	3.162	Shortfall of Sites	0.230	Low Medium II Residential	RD2-1XL	0	0	0	33.844	3.162		Residential - Double, Duplex, or Two Units - 4 Stories or Less, 2	015B193 1147		San Pedro	Yes	ABMI	DB50 , OPP RC2
Los Angeles	21523 SATICOY ST	91304	2110021047	1.581	1.581	0.000	0.000	Shortfall of Sites	0.367	Medium Residential	(Q)R3-1	Medium Residential	0	20	70.750	3.162		Residential - Five or More Units or Apartments (Any Combination) · 4 Stories or Less, 20	186B105 119	43	Canoga Park - Winnetka - Woodland Hills - West Hills	No	LI	DB50 , CPK CPU
Los Angeles	17229 WEDDINGTON ST	91316	2258005012	1.580	1.580	0.000	0.000	Shortfall of Sites	0.343	Very Low I Residential	RA-1	Very Low Residential	0	20	66.287	3.161		Residential - Single Family Residence - Pool, 1	171B133 177	1 per lot	Encino - Tarzana	No	LI	AHO , ENC CPU, ADU
Los Angeles	8200 KITTYHAWK AVE	90045	4107016012	0.000	0.000	0.000	3.159	Shortfall of Sites	0.032	Low Medium II Residential	R2-1	0	0	0	113.635	3.159		Residential - Double, Duplex, or Two Units - 4 Stories or Less, 0	099B169 1223	21	Westchester - Playa del Rey	Yes	ABMI	OPP RC , WPDR CPU, AHO
Los Angeles	11115 SHERMAN WAY	91352	2315028033	0.000	0.000	0.000	3.159	Shortfall of Sites	0.517	Medium Residential	R3-1	0	0	0	81.661	3.159		Residential - Five or More Units or Apartments (Any Combination) · 4 Stories or Less, 28	183B173 62		Sun Valley - La Tuna Canyon	Yes	ABMI	DB50
Los Angeles	22913 BURBANK BLVD	91367	2041013008	0.000	0.000	0.000	3.159	Shortfall of Sites	0.519	Low Residential	R1-1	Very Low Residential	0	0	66.287	3.159		Residential - Double, Duplex, or Two Units - 4 Stories or Less - Pool and Misc., 2	174B097 468	1 per lot	Canoga Park - Winnetka - Woodland Hills - West Hills	Yes	ABMI	AHO , CPK CPU
Los Angeles	24149 CALIFA ST	91367	2045003012	1.579	1.579	0.000	0.000	Shortfall of Sites	0.342	Very Low Residential	RE11-1	Very Low Residential	0	20	66.287	3.158		Residential - Single Family Residence - Pool, 1	177B089 700	1 per lot	Canoga Park - Winnetka - Woodland Hills - West Hills	No	LI	AHO , CPK CPU, ADU
Los Angeles	6549 ANDASOL AVE	91406	2229011024	1.579	1.579	0.000	0.000	Shortfall of Sites	0.392	Low Residential	RA-1-RIO	Low Residential	0	20	66.287	3.158		Residential - Single Family Residence - Pool, 1	180B129 488	1 per lot	Reseda - West Van Nuys	No	LI	AHO , RES CPU
Los Angeles	6029 OAKDALE AVE	91367	2153013003	1.578	1.578	0.000	0.000	Shortfall of Sites	0.392	Very Low Residential	RA-1	Very Low Residential	0	20	66.287	3.157		Residential - Single Family Residence, 1	177B113 85	1 per lot	Canoga Park - Winnetka - Woodland Hills - West Hills	No	LI	AHO , CPK CPU
Los Angeles	11920 MONTANA AVE	90049	4265019026	0.000	0.000	0.000	3.156	Shortfall of Sites	0.212	Medium Residential	[Q]R3-1	0	0	0	83.929	3.156		Residential - Five or More Units or Apartments (Any Combination) · 4 Stories or Less, 10	129B145 239		Brentwood - Pacific Palisades	Yes	ABMI	DB50
Los Angeles	11924 MONTANA AVE	90049	4265019025	0.000	0.000	0.000	3.156	Shortfall of Sites	0.212	Medium Residential	[Q]R3-1	0	0	0	83.929	3.156		Residential - Five or More Units or Apartments (Any Combination) · 4 Stories or Less, 10	129B145 253		Brentwood - Pacific Palisades	Yes	ABMI	DB50
Los Angeles	11911 GORHAM AVE	90049	4265019009	0.000	0.000	0.000	3.156	Shortfall of Sites	0.215	Medium Residential	[Q]R3-1	0	0	0	82.518	3.156		Residential - Five or More Units or Apartments (Any Combination) · 4 Stories or Less, 10	129B145 269		Brentwood - Pacific Palisades	Yes	ABMI	DB50
Los Angeles	11946 MONTANA AVE	90049	4265019021	0.000	0.000	0.000	3.156	Shortfall of Sites	0.212	Medium Residential	[Q]R3-1	0	0	0	83.931	3.156		Residential - Five or More Units or Apartments (Any Combination) · 4 Stories or Less, 10	129B145 306		Brentwood - Pacific Palisades	Yes	ABMI	DB50
Los Angeles	11927 GORHAM AVE	90049	4265019177	0.000	0.000	0.000	3.156	Shortfall of Sites	0.212	Medium Residential	[Q]R3-1	0	0	0	83.634	3.156		Residential - Five or More Units or Apartments (Any Combination) · 4 Stories or Less, 10	129B145 310		Brentwood - Pacific Palisades	Yes	ABMI	DB50
Los Angeles	11933 GORHAM AVE	90049	4265019013	0.000	0.000	0.000	3.156	Shortfall of Sites	0.215	Medium Residential	[Q]R3-1	0	0	0	82.519	3.156		Residential - Five or More Units or Apartments (Any Combination) · 4 Stories or Less, 10	129B145 323		Brentwood - Pacific Palisades	Yes	ABMI	DB50
Los Angeles	11644 MONTANA AVE	90049	4401022039	0.000	0.000	0.000	3.156	Shortfall of Sites	0.215	Medium Residential	R3-1	0	0	0	82.547	3.156		Residential - Five or More Units or Apartments (Any Combination) · 4 Stories or Less, 10	132B145 339		Brentwood - Pacific Palisades	Yes	ABMI	DB50
Los Angeles	11655 GORHAM AVE	90049	4401022013	0.000	0.000	0.000	3.156	Shortfall of Sites	0.215	Medium Residential	R3-1	0	0	0	82.565	3.156		Residential - Five or More Units or Apartments (Any Combination) · 4 Stories or Less, 10	132B145 394		Brentwood - Pacific Palisades	Yes	ABMI	DB50
Los Angeles	12160 MONTANA AVE	90049	4264010025	0.000	0.000	0.000	3.156	Shortfall of Sites	0.216	Medium Residential	[Q]R3-1	0	0	0	82.058	3.156		Residential - Five or More Units or Apartments (Any Combination) · 4 Stories or Less, 10	129B141 415		Brentwood - Pacific Palisades	Yes	ABMI	DB50
Los Angeles	808 S GRETNA GREEN WAY	90049	4264010024	0.000	0.000	0.000	3.156	Shortfall of Sites	0.213	Medium Residential	[Q]R3-1	0	0	0	83.469	3.156		Residential - Five or More Units or Apartments (Any Combination) · 4 Stories or Less, 10	129B141 416		Brentwood - Pacific Palisades	Yes	ABMI	DB50
Los Angeles	11681 GORHAM AVE	90049	4401022017	0.000	0.000	0.000	3.156	Shortfall of Sites	0.215	Medium Residential	R3-1	0	0	0	82.566	3.156		Residential - Five or More Units or Apartments (Any Combination) · 4 Stories or Less, 10	132B145 434		Brentwood - Pacific Palisades	Yes	ABMI	DB50
Los Angeles	11685 GORHAM AVE	90049	4401022018	0.000	0.000	0.000	3.156	Shortfall of Sites	0.215	Medium Residential	R3-1	0	0	0	82.567	3.156		Residential - Five or More Units or Apartments (Any Combination) · 4 Stories or Less, 10	132B145 443		Brentwood - Pacific Palisades	Yes	ABMI	DB50
Los Angeles	10805 CAMARILLO ST	91602	2421013030	0.000	0.000	0.000	3.156	Shortfall of Sites	0.210	Medium Residential	R3-1	0	0	0	84.519	3.156		Residential - Five or More Units or Apartments (Any Combination) · 4 Stories or Less, 10	168B177 506		North Hollywood - Valley Village	Yes	ABMI	DB50
Los Angeles	8863 ALCOTT ST	90035	4305014015	0.000	0.000	0.000	3.156	Shortfall of Sites	0.210	Medium Residential	R3-1-O	0	0	0	84.477	3.156		Residential - Five or More Units or Apartments (Any Combination) · 4 Stories or Less, 10	132B169 971		Wilshire	Yes	ABMI	DB50
Los Angeles	10921 BLOOMFIELD ST	91602	2423014017	0.000	0.000	0.000	3.156	Shortfall of Sites	0.216	Medium Residential	R3-1-RIO	Medium Residential	0	0	82.405	3.156		Residential - Five or More Units or Apartments (Any Combination) · 4 Stories or Less, 10	165B173 418	43	Sherman Oaks - Studio City - Toluca Lake - Cahuenga Pass	Yes	ABMI	DB50 , SHR CPU, AHO
Los Angeles	22740 HATTERAS ST	91367	2040005026	0.158	0.158	0.000	2.840	Shortfall of Sites	0.248	Low Residential	R1-1	Very Low Residential	[HB3-G1-5] [CX2-FA] [CPIO-O]	20	66.287	3.156		Institutional - Homes for Aged and Others - One Story, 0	174B097 160	1 per lot	Canoga Park - Winnetka - Woodland Hills - West Hills	No	VLI, LI, ABMI	AHO , CPK CPU, ADU
Los Angeles	17720 BURBANK BLVD	91316	2159001226	1.577	1.577	0.000	0.000	Shortfall of Sites	0.278	General Commercial	P-1VLD-RIO	0	0	20	94.696	3.155		Commercial - Store - One Story, 0	174B129 873		Encino - Tarzana	No	LI	P
Los Angeles	4820 ENCINO TER	91316	2290011032	1.577	1.577	0.000	0.000	Shortfall of Sites	0.342	Very Low I Residential	RA-1	Very Low Residential	0	20	66.287	3.154		Residential - Single Family Residence - Pool, 1	168B129 326	1 per lot	Encino - Tarzana	No	LI	AHO , ENC CPU, ADU
Los Angeles	6121 MANTON AVE	91367	2035011019	1.577	1.577	0.000	0.000	Shortfall of Sites	0.342	Low Residential	RS-1	Very Low Residential	0	20	66.287	3.154		Residential - Single Family Residence, 1	177B093 428	1 per lot	Canoga Park - Winnetka - Woodland Hills - West Hills	No	LI	AHO , CPK CPU, ADU
Los Angeles	23016 CALVERT ST	91367	2039008034	1.577	1.577	0.000	0.000	Shortfall of Sites	0.342	Very Low Residential	RA-1	Very Low Residential	0	20	66.287	3.153		Residential - Single Family Residence, 1	177B097 398	1 per lot	Canoga Park - Winnetka - Woodland Hills - West Hills	No	LI	AHO , CPK CPU, ADU
Los Angeles	23133 OSTRONIC DR	91367	2042014014	1.576	1.576	0.000	0.000	Shortfall of Sites	0.297	Low Residential	R1-1	Very Low Residential	0	20	66.287	3.153		Residential - Single Family Residence - Pool, 0	171B093 404	1 per lot	Canoga Park - Winnetka - Woodland Hills - West Hills	No	LI	AHO , CPK CPU
Los Angeles	925 N HAYWORTH AVE	90046	5529020900	1.576	1.576	0.000	0.000	Shortfall of Sites	1.709	Public Facilities	[Q]PF-1XL	0	0	20	153.741	3.152		Miscellaneous - Government Owned Property, 0	144B177 285		Hollywood	No	LI	PF
Los Angeles	23456 WELBY WAY	91307	2036020900	1.576	1.576	0.000	0.000	Shortfall of Sites	1.708	Public Facilities	[Q]PF-1XL	0	0	20	153.741	3.152		Miscellaneous - Government Owned Property, 0	180B093 196		Canoga Park - Winnetka - Woodland Hills - West Hills	No	LI	PF
Los Angeles	15705 WOODVALE RD	91436	2283005009	1.576	1.576	0.000	0.000	Shortfall of Sites	0.342	Low II Residential	R1-1	Low Residential	0	20	66.287	3.151		Residential - Single Family Residence - Pool, 1	165B141 184	1 per lot	Encino - Tarzana	No	LI	AHO , ENC CPU, ADU
Los Angeles	5056 CHICOPEE AVE	91316	2257018005	1.575	1.575	0.000	0.000	Shortfall of Sites	0.391	Very Low I Residential	RA-1	Very Low Residential	0	20	66.287	3.151		Residential - Single Family Residence - Pool, 1	171B129 327	1 per lot	Encino - Tarzana	No	LI	AHO , ENC CPU, ADU
Los Angeles	7242 DE SOTO AVE	91303	2113013041	0.000	0.000	0.000	3.150	Shortfall of Sites	0.754	Medium Residential	R3-1	Medium Residential	[DM1-SH1-5] [CX3-FA] [CPIO]	0	82.478	3.150		Residential - Five or More Units or Apartments (Any Combination) · 4 Stories or Less - Pool, 44	186B109 1000	43	Canoga Park - Winnetka - Woodland Hills - West Hills	Yes	ABMI	DB50 , CPK CPU
Los Angeles	18131 ARMINTA ST	91335	2102014020	0.000	0.000	0.000	3.150	Shortfall of Sites	0.519	Low Residential	RA-1	Low Residential	0	0	66.287	3.150		Residential - Double, Duplex, or Two Units - 4 Stories or Less - Pool, 2	189B125 456	1 per lot	Reseda - West Van Nuys	Yes	ABMI	AHO , RES CPU
Los Angeles	4961 COLDWATER CANYON AVE	91423	2358022001	0.000	0.000	0.000	3.150	Shortfall of Sites	0.629	Low Medium II Residential	[Q]RD1.5-1	0	0	0	44.136	3.150		Residential - Five or More Units or Apartments (Any Combination) · 4 Stories or Less, 18	168B161 21		Van Nuys - North Sherman Oaks	Yes	ABMI	DB50
Los Angeles	1319 WELLESLEY AVE	90025	4267033008	0.000	0.000	0.000	3.150	Shortfall of Sites	0.339	Medium Residential	[Q]R3-1	0	0	0	81.863	3.150		Residential - Five or More Units or Apartments (Any Combination) · 4 Stories or Less, 18	126B145 608		West Los Angeles	Yes	ABMI	DB50
Los Angeles	1640 BROCKTON AVE	90025	4259002024	0.000	0.000	0.000	3.150	Shortfall of Sites	0.338	Medium Residential	[Q]R3-1	0	0	0	82.156	3.150		Residential - Five or More Units or Apartments (Any Combination) · 4 Stories or Less, 18	126B145 885		West Los Angeles	Yes	ABMI	DB50
Los Angeles	11770 NATIONAL BLVD	90064	4250001028	0.000	0.000	0.000	3.150	Shortfall of Sites	0.335	Medium Residential	R3-1	0	0	0	82.951	3.150		Residential - Five or More Units or Apartments (Any Combination) · 4 Stories or Less, 18	120B153 1203		Palms - Mar Vista - Del Rey	Yes	ABMI	DB50
Los Angeles	14219 DICKENS ST	91423	2266003013	0.000	0.000	0.000	3.150	Shortfall of Sites	0.247	Low Medium Residential	RD1.5-1	Medium Residential	0	0	56.782	3.150		Residential - Five or More Units or Apartments (Any Combination) · 4 Stories or Less, 7	165B153 470	43	Sherman Oaks - Studio City - Toluca Lake - Cahuenga Pass	Yes	ABMI	SHR CPU , AHO

Jurisdiction Name	Site Address/Intersection	5 Digit ZIP Code	Assessor Parcel Number	Very Low-Income	Low-Income	Moderate-Income	Above Moderate-Income	Type of Shortfall	Parcel Size (Acres)	Current General Plan Designation	Current Zoning	Proposed General Plan (GP) Designation	Proposed Zoning	Minimum Density Allowed	Maximum Density Allowed	Total Capacity	Vacant/ Nonvacant	Description of Existing Uses	PIN	Base Density Per Acre	Community Plan Area	Rent Stabalization Ordinance	Income Category	Applicable Rezoning Program (Program informing values in Column Q listed first)
Los Angeles	14525 DICKENS ST	91403	2276001024	0.000	0.000	0.000	3.150	Shortfall of Sites	0.155	Low Medium Residential	RD1.5-1	Medium Residential		0	0	58.082	3.150		Residential - Three Units (Any Combination) - 4 Stories or Less, 3	166-5A151 163	43	Sherman Oaks - Studio City - Toluca Lake - Cahuenga Pass	Yes	ABMI	SHR CPU , AHO
Los Angeles	14548 DICKENS ST	91403	2276014009	0.000	0.000	0.000	3.150	Shortfall of Sites	0.156	Low Medium Residential	RD1.5-1	Medium Residential		0	0	57.617	3.150		Residential - Three Units (Any Combination) - 4 Stories or Less, 3	166-5A151 199	43	Sherman Oaks - Studio City - Toluca Lake - Cahuenga Pass	Yes	ABMI	SHR CPU , AHO
Los Angeles	14429 BENEFIT ST	91423	2266006009	0.000	0.000	0.000	3.150	Shortfall of Sites	0.156	Low Medium Residential	RD1.5-1	Medium Residential		0	0	57.630	3.150		Residential - Three Units (Any Combination) - 4 Stories or Less, 3	166-5A151 260	43	Sherman Oaks - Studio City - Toluca Lake - Cahuenga Pass	Yes	ABMI	SHR CPU , AHO
Los Angeles	4271 COLBATH AVE	91423	2266016020	0.000	0.000	0.000	3.150	Shortfall of Sites	0.189	Low Medium Residential	[Q]RD3-1	Low Medium		0	0	47.704	3.150		Residential - Three Units (Any Combination) - 4 Stories or Less, 3	165B153 591	29	Sherman Oaks - Studio City - Toluca Lake - Cahuenga Pass	Yes	ABMI	SHR CPU , R2RD, AHO
Los Angeles	4243 MAMMOTH AVE	91423	2266019014	0.000	0.000	0.000	3.150	Shortfall of Sites	0.190	Low Medium Residential	[Q]RD2-1	Low Medium		0	0	47.490	3.150		Residential - Three Units (Any Combination) - 4 Stories or Less, 3	165B153 662	29	Sherman Oaks - Studio City - Toluca Lake - Cahuenga Pass	Yes	ABMI	SHR CPU , AHO
Los Angeles	6009 OAKDALE AVE	91367	2153013005	1.575	1.575	0.000	0.000	Shortfall of Sites	0.391	Very Low Residential	RA-1	Very Low Residential		0	20	66.287	3.150		Residential - Single Family Residence - Pool, 1	177B113 102	1 per lot	Canoga Park - Winnetka - Woodland Hills - West Hills	No	LI	AHO , CPK CPU
Los Angeles	6181 PAT AVE	91367	2032010010	1.575	1.575	0.000	0.000	Shortfall of Sites	0.342	Very Low Residential	RE11-1-H	Very Low Residential		0	20	66.287	3.149		Residential - Single Family Residence - Pool, 1	177B085 120	1 per lot	Canoga Park - Winnetka - Woodland Hills - West Hills	No	LI	AHO , CPK CPU, ADU
Los Angeles	15940 DICKENS ST	91436	2283013025	1.574	1.574	0.000	0.000	Shortfall of Sites	0.342	Low II Residential	R1-1	Low Residential		0	20	66.287	3.149		Residential - Single Family Residence - Pool, 1	168B141 725	1 per lot	Encino - Tarzana	No	LI	AHO , ENC CPU, ADU
Los Angeles	22411 COLLINS ST	91367	2040038002	1.574	1.574	0.000	0.000	Shortfall of Sites	0.342	Low Residential	RE11-1	Very Low Residential		0	20	66.287	3.148		Residential - Single Family Residence - Pool, 1	174B101 147	1 per lot	Canoga Park - Winnetka - Woodland Hills - West Hills	No	LI	AHO , CPK CPU, ADU
Los Angeles	0	0	2408001903	1.573	1.573	0.000	0.000	Shortfall of Sites	0.332	Light Manufacturing	[T]P-1-CUGU	0		0	20	94.696	3.147	Vacant	Industrial - Industrial - Vacant Land, 0	198B173 42		Sun Valley - La Tuna Canyon	No	LI	P
Los Angeles	18338 STRATHERN ST	91335	2102015012	0.000	0.000	0.000	3.147	Shortfall of Sites	0.518	Low Residential	(T)RS-1	Low Residential		0	0	66.287	3.147		Residential - Double, Duplex, or Two Units - 4 Stories or Less - Pool, 2	189B125 377	1 per lot	Reseda - West Van Nuys	Yes	ABMI	AHO , RES CPU
Los Angeles	7851 GLADE AVE	91304	2012011042	1.573	1.573	0.000	0.000	Shortfall of Sites	0.297	Low Residential	RS-1	Very Low Residential		0	20	66.287	3.147		Residential - Single Family Residence - Pool, 0	189B101 517	1 per lot	Canoga Park - Winnetka - Woodland Hills - West Hills	No	LI	AHO , CPK CPU
Los Angeles	23031 CANZONET ST	91367	2042010006	1.573	1.573	0.000	0.000	Shortfall of Sites	0.391	Low Residential	R1-1	Very Low Residential		0	20	66.287	3.146		Residential - Single Family Residence, 1	171B097 237	1 per lot	Canoga Park - Winnetka - Woodland Hills - West Hills	No	LI	AHO , CPK CPU
Los Angeles	14339 ASTORIA ST	91342	2505019018	1.573	1.573	0.000	0.000	Shortfall of Sites	1.116	Low II Residential	R1-1	0		0	20	102.494	3.146		Institutional - Church - One Story, 2	222B149 1156		Sylmar	No	LI	FBO
Los Angeles	9140 HASKELL AVE	91343	2671012018	1.573	1.573	0.000	0.000	Shortfall of Sites	0.852	Low Residential	RA-1	0		0	20	102.494	3.145		Institutional - Church - One Story, 0	198B141 605		Mission Hills - Panorama City - North Hills	No	LI	FBO
Los Angeles	0	0	2146019015	1.573	1.573	0.000	0.000	Shortfall of Sites	0.247	Low Residential	RE11-1	Very Low Residential		0	20	66.287	3.145	Vacant	Residential - Single Family Residence - Vacant Land, 0	174B101 155	1 per lot	Canoga Park - Winnetka - Woodland Hills - West Hills	No	LI	AHO , CPK CPU
Los Angeles	1101 S VERMONT AVE	90006	5078027037	0.000	0.000	3.145	0.000	Shortfall of Sites	0.334	High Medium Residential	C2-1, R4-1VL	0		0	0	11.785	3.145		Commercial - Store Combination - Store and Office Combination - One Story, 0	129B197 480		Wilshire	No	MI	ARO
Los Angeles	1101 S VERMONT AVE	90006	5078027037	0.000	0.000	3.145	0.000	Shortfall of Sites	0.332	High Medium Residential	C2-1, R4-1VL	0		0	0	11.856	3.145		Commercial - Store Combination - Store and Office Combination - One Story, 0	129B197 525		Wilshire	No	MI	ARO
Los Angeles	1101 S VERMONT AVE	90006	5078027037	0.000	0.000	0.000	3.145	Shortfall of Sites	0.161	High Medium Residential	C2-1, R4-1VL	0		0	0	24.404	3.145		Commercial - Store Combination - Store and Office Combination - One Story, 0	129B197 567		Wilshire	No	ABMI	ARO
Los Angeles	5150 SAN FELICIANO DR	91364	2169012018	1.572	1.572	0.000	0.000	Shortfall of Sites	0.341	Low Residential	R1-1	Low Residential		0	20	66.287	3.144		Residential - Single Family Residence, 1	171B101 850	1 per lot	Canoga Park - Winnetka - Woodland Hills - West Hills	No	LI	AHO , CPK CPU, ADU
Los Angeles	3545 SAWTELLE BLVD	90066	4249030030	0.000	0.000	0.000	3.144	Shortfall of Sites	0.456	Medium Residential	R3-1	0		0	0	82.816	3.144		Residential - Five or More Units or Apartments (Any Combination) · 4 Stories or Less, 26	117B157 560		Palms - Mar Vista - Del Rey	Yes	ABMI	DB50
Los Angeles	6638 ENCINO AVE	91406	2229011034	1.572	1.572	0.000	0.000	Shortfall of Sites	0.391	Low Residential	RA-1-RIO	Low Residential		0	20	66.287	3.144		Residential - Single Family Residence, 1	180B129 299	1 per lot	Reseda - West Van Nuys	No	LI	AHO , RES CPU
Los Angeles	6642 ENCINO AVE	91406	2229010030	1.572	1.572	0.000	0.000	Shortfall of Sites	0.391	Low Residential	RA-1-RIO	Low Residential		0	20	66.287	3.144		Residential - Single Family Residence - Pool, 1	180B129 261	1 per lot	Reseda - West Van Nuys	No	LI	AHO , RES CPU
Los Angeles	0	0	4311008024	0.000	0.000	0.000	3.143	Shortfall of Sites	0.033	Low Residential	R1V2	0		0	0	99.000	3.143	Vacant	Residential - Single Family Residence - Vacant Land, 0	123B165 409		West Los Angeles	No	ABMI	TOC EXP
Los Angeles	23023 CANZONET ST	91367	2042010005	1.572	1.572	0.000	0.000	Shortfall of Sites	0.391	Low Residential	R1-1	Very Low Residential		0	20	66.287	3.143		Residential - Single Family Residence - Pool, 1	171B097 238	1 per lot	Canoga Park - Winnetka - Woodland Hills - West Hills	No	LI	AHO , CPK CPU
Los Angeles	6710 ENCINO AVE	91406	2229010094	1.572	1.572	0.000	0.000	Shortfall of Sites	0.391	Low Residential	RA-1-RIO	Low Residential		0	20	66.287	3.143		Residential - Single Family Residence, 1	180B129 181	1 per lot	Reseda - West Van Nuys	No	LI	AHO , RES CPU
Los Angeles	6720 ENCINO AVE	91406	2229010027	1.571	1.571	0.000	0.000	Shortfall of Sites	0.391	Low Residential	RA-1-RIO	Low Residential		0	20	66.287	3.142		Residential - Single Family Residence - Pool, 1	180B129 142	1 per lot	Reseda - West Van Nuys	No	LI	AHO , RES CPU
Los Angeles	23017 CANZONET ST	91367	2042010004	1.570	1.570	0.000	0.000	Shortfall of Sites	0.390	Low Residential	R1-1	Very Low Residential		0	20	66.287	3.140		Residential - Single Family Residence, 1	171B097 239	1 per lot	Canoga Park - Winnetka - Woodland Hills - West Hills	No	LI	AHO , CPK CPU
Los Angeles	5701 CORBIN AVE	91356	2153019006	1.570	1.570	0.000	0.000	Shortfall of Sites	0.390	Very Low Residential	RA-1	Very Low Residential		0	20	66.287	3.140		Residential - Single Family Residence - Guesthouse, 1	174B117 182	1 per lot	Canoga Park - Winnetka - Woodland Hills - West Hills	No	LI	AHO , CPK CPU
Los Angeles	5651 CORBIN AVE	91356	2153019008	1.570	1.570	0.000	0.000	Shortfall of Sites	0.390	Very Low Residential	RA-1	Very Low Residential		0	20	66.287	3.140		Residential - Single Family Residence, 1	174B117 208	1 per lot	Canoga Park - Winnetka - Woodland Hills - West Hills	No	LI	AHO , CPK CPU
Los Angeles	5659 CORBIN AVE	91356	2153019007	1.570	1.570	0.000	0.000	Shortfall of Sites	0.390	Very Low Residential	RA-1	Very Low Residential		0	20	66.287	3.140		Residential - Single Family Residence, 1	174B117 199	1 per lot	Canoga Park - Winnetka - Woodland Hills - West Hills	No	LI	AHO , CPK CPU
Los Angeles	5733 CORBIN AVE	91356	2153019002	1.570	1.570	0.000	0.000	Shortfall of Sites	0.390	Very Low Residential	RA-1	Very Low Residential		0	20	66.287	3.140		Residential - Single Family Residence - Pool, 1	174B117 131	1 per lot	Canoga Park - Winnetka - Woodland Hills - West Hills	No	LI	AHO , CPK CPU
Los Angeles	5717 CORBIN AVE	91356	2153019004	1.570	1.570	0.000	0.000	Shortfall of Sites	0.390	Very Low Residential	RA-1	Very Low Residential		0	20	66.287	3.140		Residential - Single Family Residence, 1	174B117 156	1 per lot	Canoga Park - Winnetka - Woodland Hills - West Hills	No	LI	AHO , CPK CPU
Los Angeles	5709 CORBIN AVE	91356	2153019005	1.570	1.570	0.000	0.000	Shortfall of Sites	0.390	Very Low Residential	RA-1	Very Low Residential		0	20	66.287	3.140		Residential - Single Family Residence, 1	174B117 170	1 per lot	Canoga Park - Winnetka - Woodland Hills - West Hills	No	LI	AHO , CPK CPU
Los Angeles	5725 CORBIN AVE	91356	2153019003	1.570	1.570	0.000	0.000	Shortfall of Sites	0.390	Very Low Residential	RA-1	Very Low Residential		0	20	66.287	3.140		Residential - Single Family Residence - Pool, 1	174B117 145	1 per lot	Canoga Park - Winnetka - Woodland Hills - West Hills	No	LI	AHO , CPK CPU
Los Angeles	6736 ENCINO AVE	91406	2229010026	1.570	1.570	0.000	0.000	Shortfall of Sites	0.390	Low Residential	RA-1-RIO	Low Residential		0	20	66.287	3.140		Residential - Single Family Residence - Pool, 1	180B129 103	1 per lot	Reseda - West Van Nuys	No	LI	AHO , RES CPU
Los Angeles	18565 ARMINTA ST	91335	2103021023	0.000	0.000	0.000	3.140	Shortfall of Sites	0.517	Low Residential	(T)RS-1	Low Residential		0	0	66.287	3.140		Residential - Double, Duplex, or Two Units - 4 Stories or Less, 2	189B125 428	1 per lot	Reseda - West Van Nuys	Yes	ABMI	AHO , RES CPU
Los Angeles	6711 ANDASOL AVE	91406	2229010023	1.570	1.570	0.000	0.000	Shortfall of Sites	0.390	Low Residential	RA-1-RIO	Low Residential		0	20	66.287	3.139		Residential - Single Family Residence - Pool, 1	180B129 184	1 per lot	Reseda - West Van Nuys	No	LI	AHO , RES CPU
Los Angeles	6559 ANDASOL AVE	91406	2229011033	1.570	1.570	0.000	0.000	Shortfall of Sites	0.390	Low Residential	RA-1-RIO	Low Residential		0	20	66.287	3.139		Residential - Single Family Residence - Pool, 1	180B129 482	1 per lot	Reseda - West Van Nuys	No	LI	AHO , RES CPU
Los Angeles	23441 COLLINS ST	91367	2041009031	1.570	1.570	0.000	0.000	Shortfall of Sites	0.390	Very Low Residential	RA-1	Very Low Residential		0	20	66.287	3.139		Residential - Single Family Residence - Guesthouse, 1	174B093 231	1 per lot	Canoga Park - Winnetka - Woodland Hills - West Hills	No	LI	AHO , CPK CPU, ADU
Los Angeles	17330 HART ST	91406	2229007025	1.569	1.569	0.000	0.000	Shortfall of Sites	0.390	Low Residential	RA-1	Low Residential		0	20	66.287	3.139		Residential - Single Family Residence - Pool, 1	183B133 580	1 per lot	Reseda - West Van Nuys	No	LI	AHO , RES CPU
Los Angeles	17340 HART ST	91406	2229007024	1.569	1.569	0.000	0.000	Shortfall of Sites	0.390	Low Residential	RA-1	Low Residential		0	20	66.287	3.139		Residential - Single Family Residence - Pool, 1	183B133 579	1 per lot	Reseda - West Van Nuys	No	LI	AHO , RES CPU
Los Angeles	17412 HART ST	91406	2229006003	1.569	1.569	0.000	0.000	Shortfall of Sites	0.390	Low Residential	RA-1	Low Residential		0	20	66.287	3.139		Residential - Single Family Residence - Pool, 1	183B129 586	1 per lot	Reseda - West Van Nuys	No	LI	AHO , RES CPU
Los Angeles	17422 HART ST	91406	2229005022	1.569	1.569	0.000	0.000	Shortfall of Sites	0.390	Low Residential	RA-1	Low Residential		0	20	66.287	3.139		Residential - Single Family Residence, 1	183B129 585	1 per lot	Reseda - West Van Nuys	No	LI	AHO , RES CPU
Los Angeles	6615 ANDASOL AVE	91406	2229011027	1.569	1.569	0.000	0.000	Shortfall of Sites	0.390	Low Residential	RA-1-RIO	Low Residential		0	20	66.287	3.139		Residential - Single Family Residence, 1	180B129 397	1 per lot	Reseda - West Van Nuys	No	LI	AHO , RES CPU
Los Angeles	6633 ANDASOL AVE	91406	2229011055	1.569	1.569	0.000	0.000	Shortfall of Sites	0.390	Low Residential	RA-1-RIO	Low Residential		0	20	66.287	3.139		Residential - Single Family Residence, 1	180B129 298	1 per lot	Reseda - West Van Nuys	No	LI	AHO , RES CPU
Los Angeles	13804 BURBANK BLVD	91401	2247003008	0.000	0.000	0.000	3.139	Shortfall of Sites	0.031	Low Medium II Residential	[Q]RD1.5-1	0		0	0	113.635	3.139		Residential - Five or More Units or Apartments (Any Combination) · 4 Stories or Less, 0	174B153 841		Van Nuys - North Sherman Oaks	Yes	ABMI	OPP RC
Los Angeles	6701 ANDASOL AVE	91406	2229010022	1.569	1.569	0.000	0.000	Shortfall of Sites	0.390	Low Residential	RA-1-RIO	Low Residential		0	20	66.287	3.139		Residential - Single Family Residence, 1	180B129 217	1 per lot	Reseda - West Van Nuys	No	LI	AHO , RES CPU
Los Angeles	6643 ANDASOL AVE	91406	2229010021	1.569	1.569	0.000	0.000	Shortfall of Sites	0.390	Low Residential	RA-1-RIO	Low Residential		0	20	66.287	3.138		Residential - Single Family Residence - Pool, 1	180B129 260	1 per lot	Reseda - West Van Nuys	No	LI	AHO , RES CPU
Los Angeles	18420 NORDHOFF ST	91325	2769001030	1.569	1.569	0.000	0.000	Shortfall of Sites	0.331	Community Commercial	(Q)P-1VL, (Q)C1-1VL	0		0	20	94.696	3.138		Commercial - Restaurant, Cocktail Lounge - Restaurant, Cocktail Lounge, Tavern - One Story, 0	195B125 7		Northridge	No	LI	P
Los Angeles	6048 JUMILLA AVE	91367	2153021014	1.569	1.569	0.000	0.000	Shortfall of Sites	0.390	Very Low Residential	RA-1	Very Low Residential		0	20	66.287	3.138		Residential - Single Family Residence - Pool, 1	177B117 553	1 per lot	Canoga Park - Winnetka - Woodland Hills - West Hills	No	LI	AHO , CPK CPU
Los Angeles	24601 CALVERT ST	91367	2032010002	1.568	1.568	0.000	0.000	Shortfall of Sites	0.341	Very Low Residential	RE11-1-H	Very Low Residential		0	20	66.287	3.136		Residential - Single Family Residence - Pool, 1	177B085 116	1 per lot	Canoga Park - Winnetka - Woodland Hills - West Hills	No	LI	AHO , CPK CPU, ADU
Los Angeles	6060 OAKDALE AVE	91367	2153014014	1.568	1.568	0.000	0.000	Shortfall of Sites	0.390	Very Low Residential	RA-1	Very Low Residential		0	20	66.287	3.136		Residential - Single Family Residence - Pool, 1	177B117 536	1 per lot	Canoga Park - Winnetka - Woodland Hills - West Hills	No	LI	AHO , CPK CPU
Los Angeles	24585 CALVERT ST	91367	2032010003	1.568	1.568	0.000	0.000	Shortfall of Sites	0.341	Very Low Residential	RE11-1-H	Very Low Residential		0	20	66.287	3.135		Residential - Single Family Residence - Pool, 1	177B085 119	1 per lot	Canoga Park - Winnetka - Woodland Hills - West Hills	No	LI	AHO , CPK CPU, ADU
Los Angeles	0	0	5409017906	1.568	1.568	0.000	0.000	Shortfall of Sites	2.039	Public Facilities	PF-1XL-RIO	0		0	20	153.741	3.135		Miscellaneous - Government Owned Property - Transportation - Rapid Transit, Bus, etc., 0	132A217 339		Central City North	No	LI	PF
Los Angeles	2881 W 7TH ST	90005	5077014022	0.000	0.000	0.000	3.135	Shortfall of Sites	0.168	Regional Center Commercial	C2-2	0		0	0	87.200	3.135		Residential - Five or More Units or Apartments (Any Combination) · 4 Stories or Less, 6	133-5A201 132		Wilshire	Yes	ABMI	MURC

Jurisdiction Name	Site Address/Intersection	5 Digit ZIP Code	Assessor Parcel Number	Very Low-Income	Low-Income	Moderate-Income	Above Moderate-Income	Type of Shortfall	Parcel Size (Acres)	Current General Plan Designation	Current Zoning	Proposed General Plan (GP) Designation	Proposed Zoning	Minimum Density Allowed	Maximum Density Allowed	Total Capacity	Vacant/ Nonvacant	Description of Existing Uses	PIN	Base Density Per Acre	Community Plan Area	Rent Stabalization Ordinance	Income Category	Applicable Rezoning Program (Program informing values in Column Q listed first)
Los Angeles	2889 W 7TH ST	90005	5077014021	0.000	0.000	0.000	3.135	Shortfall of Sites	0.168	Regional Center Commercial	C2-2	0	0	0	87.184	3.135		Residential - Five or More Units or Apartments (Any Combination) · 4 Stories or Less, 6	133-5A201 133		Wilshire	Yes	ABMI	MURC
Los Angeles	24579 CALVERT ST	91367	2032010004	1.567	1.567	0.000	0.000	Shortfall of Sites	0.341	Very Low Residential	RE11-1-H	Very Low Residential	0	20	66.287	3.135		Residential - Single Family Residence - Pool, 1	177B085 123	1 per lot	Canoga Park - Winnetka - Woodland Hills - West Hills	No	LI	AHO , CPK CPU, ADU
Los Angeles	24569 CALVERT ST	91367	2032010005	1.567	1.567	0.000	0.000	Shortfall of Sites	0.341	Very Low Residential	RE11-1-H	Very Low Residential	0	20	66.287	3.134		Residential - Single Family Residence, 1	177B085 125	1 per lot	Canoga Park - Winnetka - Woodland Hills - West Hills	No	LI	AHO , CPK CPU, ADU
Los Angeles	18225 ARMINTA ST	91335	2102014028	1.566	1.566	0.000	0.000	Shortfall of Sites	0.484	Low Residential	(T)RE9-1	Low Residential	0	20	66.287	3.133		Residential - Single Family Residence, 2	189B125 448	1 per lot	Reseda - West Van Nuys	No	LI	AHO , RES CPU
Los Angeles	8714 GLENOAKS BLVD	91352	2404009061	1.566	1.566	0.000	0.000	Shortfall of Sites	0.602	Neighborhood Office Commercial	R3-1VL	0	0	20	82.966	3.132		Residential - Five or More Units or Apartments (Any Combination) · 4 Stories or Less, 33	195B177 534		Sun Valley - La Tuna Canyon	No	LI	DB50
Los Angeles	15142 MAGNOLIA BLVD	91403	2263003003	0.000	0.000	0.000	3.131	Shortfall of Sites	0.029	Low Residential	R1-1-RIO	0	0	0	113.635	3.131		Residential - Single Family Residence, 0	171A147 52		Van Nuys - North Sherman Oaks	No	ABMI	OPP RC
Los Angeles	9325 RESEDA BLVD	91324	2763004045	1.565	1.565	0.000	0.000	Shortfall of Sites	0.413	Community Commercial	P-1VL, C4-1VL	0	0	20	94.696	3.130		Commercial - Professional Building - One Story, 0	198B125 187		Northridge	No	LI	P
Los Angeles	18743 SHERMAN WAY	91335	2118026016	1.565	1.565	0.000	0.000	Shortfall of Sites	0.331	General Commercial	[Q]P-1VL-CDO	0	0	20	94.696	3.130		Commercial - Parking Lot (Commercial Use Property) - Lots - Patron or Employee - One Story, 0	183B121 52		Reseda - West Van Nuys	No	LI	P
Los Angeles	23861 CROSSON DR	91367	2045023014	1.565	1.565	0.000	0.000	Shortfall of Sites	0.340	Very Low Residential	RE11-1	Very Low Residential	[MM1-CDF1-5] [IX4-FA] [CPIO]	20	66.287	3.129		Residential - Single Family Residence - Pool, 1	177B089 842	1 per lot	Canoga Park - Winnetka - Woodland Hills - West Hills	No	LI	AHO , CPK CPU, ADU
Los Angeles	1729 WALL ST	90015	5127021021	0.000	0.000	0.000	3.128	Shortfall of Sites	0.201	Community Commercial	C2-2D-O-CPIO	0	0	0	29.957	3.128		Commercial - Professional Building - One Story, 0	123A209 270		Southeast Los Angeles	No	ABMI	ARO
Los Angeles	1729 WALL ST	90015	5127021021	0.000	0.000	0.000	3.128	Shortfall of Sites	0.203	Community Commercial	C2-2D-O-CPIO	0	0	0	29.691	3.128		Commercial - Professional Building - One Story, 0	123A209 285		Southeast Los Angeles	No	ABMI	ARO
Los Angeles	1729 WALL ST	90015	5127021021	0.000	0.000	0.000	3.128	Shortfall of Sites	0.128	Community Commercial	C2-2D-O-CPIO	0	0	0	47.053	3.128		Commercial - Professional Building - One Story, 0	123A209 320		Southeast Los Angeles	No	ABMI	ARO
Los Angeles	1729 WALL ST	90015	5127021021	0.000	0.000	0.000	3.128	Shortfall of Sites	0.165	Community Commercial	C2-2D-O-CPIO	0	0	0	36.544	3.128		Commercial - Professional Building - One Story, 0	123A209 333		Southeast Los Angeles	No	ABMI	ARO
Los Angeles	1729 WALL ST	90015	5127021021	0.000	0.000	0.000	3.128	Shortfall of Sites	0.164	Community Commercial	C2-2D-O-CPIO	0	0	0	36.605	3.128		Commercial - Professional Building - One Story, 0	123A209 343		Southeast Los Angeles	No	ABMI	ARO
Los Angeles	1729 WALL ST	90015	5127021021	0.000	0.000	0.000	3.128	Shortfall of Sites	0.164	Community Commercial	C2-2D-O-CPIO	0	0	0	36.666	3.128		Commercial - Professional Building - One Story, 0	123A209 356		Southeast Los Angeles	No	ABMI	ARO
Los Angeles	1729 WALL ST	90015	5127021021	0.000	0.000	0.000	3.128	Shortfall of Sites	0.140	Community Commercial	C2-2D-O-CPIO	0	0	0	42.987	3.128		Commercial - Professional Building - One Story, 0	123A209 375		Southeast Los Angeles	No	ABMI	ARO
Los Angeles	17350 HART ST	91406	2229007023	1.564	1.564	0.000	0.000	Shortfall of Sites	0.389	Low Residential	RA-1	Low Residential	0	20	66.287	3.127		Residential - Single Family Residence - Pool, 1	183B133 578	1 per lot	Reseda - West Van Nuys	No	LI	AHO , RES CPU
Los Angeles	0	0	2042003074	1.563	1.563	0.000	0.000	Shortfall of Sites	0.295	Low Residential	RS-1	Very Low Residential	0	20	66.287	3.127	Vacant	Residential - Single Family Residence - Vacant Land, 0	174B093 413	1 per lot	Canoga Park - Winnetka - Woodland Hills - West Hills	No	LI	AHO , CPK CPU
Los Angeles	6401 KENWATER PL	91307	2033010010	0.156	0.156	0.000	2.814	Shortfall of Sites	0.246	Low Residential	RS-1	Very Low Residential	[HB3-G1-5] [CX2-FA] [CPIO]	20	66.287	3.127		Residential - Single Family Residence, 0	180B089 807	1 per lot	Canoga Park - Winnetka - Woodland Hills - West Hills	No	VLI, LI, ABMI	AHO , CPK CPU
Los Angeles	1303 YOSEMITE DR	90041	5690018900	1.563	1.563	0.000	0.000	Shortfall of Sites	1.694	Public Facilities	PF-1	0	0	20	153.741	3.126		Miscellaneous - Government Owned Property - Public School - Elementary School, 0	160-5A229 192		Northeast Los Angeles	No	LI	PF
Los Angeles	0	0	4105016018	0.000	0.000	0.000	3.126	Shortfall of Sites	0.029	Low Medium II Residential	RD1.5-1	0	0	0	113.635	3.126	Vacant	Residential - Single Family Residence - Vacant Land, 0	099B169 829		Westchester - Playa del Rey	No	ABMI	OPP RC
Los Angeles	4500 HASKELL AVE	91436	2283002029	1.563	1.563	0.000	0.000	Shortfall of Sites	0.340	Low II Residential	R1-1	Low Residential	0	20	66.287	3.125		Residential - Single Family Residence - Pool, 1	165B141 36	1 per lot	Encino - Tarzana	No	LI	AHO , ENC CPU, ADU
Los Angeles	6039 OAKDALE AVE	91367	2153013002	1.562	1.562	0.000	0.000	Shortfall of Sites	0.389	Very Low Residential	RA-1	Very Low Residential	0	20	66.287	3.124		Residential - Single Family Residence, 1	177B113 78	1 per lot	Canoga Park - Winnetka - Woodland Hills - West Hills	No	LI	AHO , CPK CPU
Los Angeles	17101 ALBERS ST	91316	2258002013	1.562	1.562	0.000	0.000	Shortfall of Sites	0.389	Very Low I Residential	RA-1	Very Low Residential	0	20	66.287	3.124		Residential - Single Family Residence - Pool, 1	174B133 758	1 per lot	Encino - Tarzana	No	LI	AHO , ENC CPU, ADU
Los Angeles	17624 PALORA ST	91316	2290028007	1.561	1.561	0.000	0.000	Shortfall of Sites	0.340	Very Low II Residential	RE11-1	Very Low Residential	0	20	66.287	3.123		Residential - Single Family Residence - Pool, 1	168B129 231	1 per lot	Encino - Tarzana	No	LI	AHO , ENC CPU, ADU
Los Angeles	2727 W 6TH ST	90057	5155019006	0.000	0.000	3.122	0.000	Shortfall of Sites	0.782	Community Commercial	C2-2	0	0	0	4.994	3.122		Commercial - Office Building - One Story, 0	135A201 143		Westlake	No	MI	ARO
Los Angeles	1314 S DACOTAH ST	90023	5190026903	1.561	1.561	0.000	0.000	Shortfall of Sites	2.031	Public Facilities	PF-1XL-CUGU	0	0	20	153.741	3.122		Miscellaneous - Government Owned Property, 0	120A223 116		Boyle Heights	No	LI	PF
Los Angeles	21111 SHERMAN WAY	91303	2112022024	0.000	0.000	0.000	3.120	Shortfall of Sites	0.046	Community Commercial	[Q]C2-1VL-CDO	Community Center	0	0	130.744	3.120		Commercial - Shopping Center (Neighborhood, Community) - One Story, 0	183B105 75	54	Canoga Park - Winnetka - Woodland Hills - West Hills	No	ABMI	CPK CPU ,
Los Angeles	7000 TOPANGA CANYON BLVD	91303	2138002034	0.000	0.000	0.000	3.120	Shortfall of Sites	0.063	General Commercial	[Q]C1-1VL-RIO	Neighborhood Center	0	0	94.506	3.120		Commercial - Store - One Story, 0	183B101 359	54	Canoga Park - Winnetka - Woodland Hills - West Hills	No	ABMI	CPK CPU ,
Los Angeles	7000 TOPANGA CANYON BLVD	91303	2138002034	0.000	0.000	0.000	3.120	Shortfall of Sites	0.062	General Commercial	[Q]C1-1VL-RIO	Neighborhood Center	0	0	96.025	3.120		Commercial - Store - One Story, 0	183B101 365	54	Canoga Park - Winnetka - Woodland Hills - West Hills	No	ABMI	CPK CPU ,
Los Angeles	21121 BASSETT ST	91303	2138021013	0.156	0.156	0.000	2.808	Shortfall of Sites	0.175	Medium Residential	R3-1-RIO	Medium Residential	[MN1-SH1-5] [CX1-FA] [CPIO]	20	91.245	3.120		Residential - Five or More Units or Apartments (Any Combination) · 4 Stories or Less, 8	183B105 810	43	Canoga Park - Winnetka - Woodland Hills - West Hills	No	VLI, LI, ABMI	CPK CPU ,
Los Angeles	1326 S BROADWAY	90015	5133010008	0.000	0.000	0.000	3.120	Shortfall of Sites	0.013	Community Commercial	C2-2D-O	Transit Core	[HB2-G1-5] [CX2-FA] [CPIO-O]	0	447.768	3.120		Industrial - Light Manufacturing - One Story, 0	124-5A207 109	No Max	Central City	No	ABMI	DT CPU , ARO
Los Angeles	1001 N BROADWAY	90012	5414017001	0.000	0.000	0.000	3.120	Shortfall of Sites	0.049	Regional Commercial	C2-2D	Village	[LM2-G1-5] [CX1-FA] [CPIO]	0	122.361	3.120		Commercial - Commercial - Miscellaneous Commercial - One Story, 0	136-5A215 166	No Max	Central City North	No	ABMI	DT CPU , ARO
Los Angeles	1200 S OLIVE ST	90015	5139024007	0.000	0.000	0.000	3.120	Shortfall of Sites	0.010	Regional Center Commercial	C2-4D-O	Transit Core	[HB3-G1-5] [CX2-FA] [CPIO-O]	0	580.032	3.120		Industrial - Light Manufacturing - One Story, 0	126A207 168	No Max	Central City	No	ABMI	DT CPU , ARO, AHO
Los Angeles	969 CHUNG KING RD	90012	5414005048	0.000	0.000	0.000	3.120	Shortfall of Sites	0.023	Regional Commercial	C2-2	Village	[MN1-AL2-5] [CX1-FA] [CPIO]	0	261.371	3.120		Commercial - Store Combination - Store and Residential Combination - One Story, 0	136-5A215 225	No Max	Central City North	No	ABMI	DT CPU , ARO
Los Angeles	971 N HILL ST	90012	5414005043	0.000	0.000	0.000	3.120	Shortfall of Sites	0.023	Regional Commercial	C2-2	Village	[MN1-SH2-5] [CX1-FA] [CPIO]	0	261.349	3.120		Commercial - Store Combination - Store and Residential Combination - One Story, 0	136-5A215 235	No Max	Central City North	No	ABMI	DT CPU , ARO
Los Angeles	969 N HILL ST	90012	5414005050	0.000	0.000	0.000	3.120	Shortfall of Sites	0.023	Regional Commercial	C2-2	Village	[MN1-SH2-5] [CX1-FA] [CPIO]	0	261.367	3.120		Commercial - Store Combination - Store and Residential Combination - One Story, 0	136-5A215 243	No Max	Central City North	No	ABMI	DT CPU , ARO
Los Angeles	414 S LOS ANGELES ST	90013	5148007003	0.000	0.000	0.000	3.120	Shortfall of Sites	0.026	Community Commercial	C2-2D	Village	[MN1-AL2-5] [CX1-FA] [CPIO]	0	227.277	3.120		Industrial - Warehousing, Distribution, Storage - Warehousing, Distribution, Under 10,000 SF - Three Stories, 0	129A213 258	No Max	Central City	No	ABMI	DT CPU , ARO
Los Angeles	962 CHUNG KING RD	90012	5414005055	0.000	0.000	0.000	3.120	Shortfall of Sites	0.024	Regional Commercial	C2-2	Village	[MN1-AL2-5] [CX1-FA] [CPIO]	0	245.712	3.120		Commercial - Store Combination - Store and Residential Combination - One Story, 0	136-5A215 259	No Max	Central City North	No	ABMI	DT CPU , ARO
Los Angeles	330 E 4TH ST	90013	5148006026	0.000	0.000	0.000	3.120	Shortfall of Sites	0.026	Community Commercial	C2-2D	Village	[MN1-SH1-5] [CX1-FA] [CPIO]	0	233.030	3.120		Industrial - Light Manufacturing - One Story, 0	129A213 397	No Max	Central City	No	ABMI	DT CPU , ARO
Los Angeles	227 E 2ND ST	90012	5161016028	0.000	0.000	0.000	3.120	Shortfall of Sites	0.018	Regional Center Commercial	[Q]C4-4D-CDO	Community Center	[DM2-SH2-5] [CX1-FA] [CPIO-CDO]	0	336.860	3.120		Commercial - Shopping Center (Neighborhood, Community) - One Story, 0	130-5A213 206	No Max	Central City	No	ABMI	DT CPU
Los Angeles	207 ORD ST	90012	5408025001	0.000	0.000	0.000	3.120	Shortfall of Sites	0.016	Regional Commercial	C2-2	Community Center	[DM2-G1-5] [CX1-FA] [CPIO]	0	372.276	3.120		Commercial - Store - One Story, 0	133-5A215 142	No Max	Central City North	No	ABMI	DT CPU
Los Angeles	942 N BROADWAY	90012	5414013014	0.000	0.000	0.000	3.120	Shortfall of Sites	0.018	Regional Commercial	C2-2	Community Center	[DM5-SH2-5] [CX1-FA] [CPIO]	0	326.460	3.120		Commercial - Shopping Center (Neighborhood, Community) - One Story, 0	135A215 167	No Max	Central City North	No	ABMI	DT CPU
Los Angeles	888 WILSHIRE BLVD	90017	5144008017	0.000	0.000	0.000	3.120	Shortfall of Sites	0.012	Regional Center Commercial	C2-4D	Transit Core	[HB5-SH1-5] [CX4-FA] [CPIO]	0	520.401	3.120		Commercial - Restaurant, Cocktail Lounge - Restaurant, Cocktail Lounge, Tavern - One Story, 0	130-5A209 210	No Max	Central City	No	ABMI	DT CPU
Los Angeles	947 YALE ST	90012	5414003012	0.000	0.000	0.000	3.120	Shortfall of Sites	0.053	Regional Commercial	C2-2D-O	Village	[LM2-G1-5] [CX2-FA] [CPIO-O]	0	114.098	3.120		Commercial - Parking Lot (Commercial Use Property) - Lots - Patron or Employee - One Story, 0	136-5A215 236	No Max	Central City North	No	ABMI	DT CPU
Los Angeles	800 ALPINE ST	90012	5407005022	0.000	0.000	0.000	3.120	Shortfall of Sites	0.088	High Medium Residential	R4-1	Medium Neighborhood Residential	[LM2-MU2-5] [RX1-FA] [CPIO]	0	124.468	3.120		Residential - Four Units (Any Combination) - 4 Stories or Less, 4	135A213 238	No Max	Central City North	No	ABMI	DT CPU
Los Angeles	850 N BROADWAY	90012	5408031013	0.000	0.000	0.000	3.120	Shortfall of Sites	0.024	Regional Commercial	C2-2	Village	[MN1-MK1-5] [CX1-FA] [CPIO]	0	250.104	3.120		Commercial - Bank, Savings and Loan - One Story, 0	135A215 254	No Max	Central City North	No	ABMI	DT CPU
Los Angeles	0	0	5134025047	0.000	0.000	0.000	3.120	Shortfall of Sites	0.013	Community Commercial	C2-2D-O	Transit Core	[HB2-G1-5] [CX2-FA] [CPIO-O]	0	445.847	3.120		Commercial - Parking Lot (Commercial Use Property) - Lots - Patron or Employee - One Story, 0	126A207 302	No Max	Central City	No	ABMI	DT CPU
Los Angeles	1135 N SYCAMORE AVE	90038	5531013025	0.000	0.000	0.000	3.120	Shortfall of Sites	0.033	General Commercial	C2-1D	Community Commercial	[Q]C2-2D-CPIO	0	182.166	3.120		Commercial - Store - One Story, 0	144B181 409	108	Hollywood	No	ABMI	HWD CPU , AHO
Los Angeles	4242 W SUNSET BLVD	90029	5429005031	0.000	0.000	0.000	3.120	Shortfall of Sites	0.056	Neighborhood Office Commercial	[Q]C2-1D	Neighborhood Commercial	[Q]C1-1XL	0	106.643	3.120		Commercial - Store Combination - Store and Office Combination - One Story, 0	145-5A201 116	108	Hollywood	No	ABMI	HWD CPU , ARO, AHO
Los Angeles	4242 W SUNSET BLVD	90029	5429005031	0.000	0.000	0.000	3.120	Shortfall of Sites	0.056	Neighborhood Office Commercial	[Q]C2-1D	Neighborhood Commercial	[Q]C1-1XL	0	106.645	3.120		Commercial - Store Combination - Store and Office Combination - One Story, 0	145-5A201 118	108	Hollywood	No	ABMI	HWD CPU , ARO, AHO
Los Angeles	4242 W SUNSET BLVD	90029	5429005031	0.000	0.000	0.000	3.120	Shortfall of Sites	0.056	Neighborhood Office Commercial	[Q]C2-1D	Neighborhood Commercial	[Q]C1-1XL	0	106.655	3.120		Commercial - Store Combination - Store and Office Combination - One Story, 0	145-5A201 128	108	Hollywood	No	ABMI	HWD CPU , ARO, AHO
Los Angeles	4242 W SUNSET BLVD	90029	5429005031	0.000	0.000	0.000	3.120	Shortfall of Sites	0.056	Neighborhood Office Commercial	[Q]C2-1D	Neighborhood Commercial	[Q]C1-1XL	0	106.659	3.120		Commercial - Store Combination - Store and Office Combination - One Story, 0	145-5A201 130	108	Hollywood	No	ABMI	HWD CPU , ARO, AHO
Los Angeles	4122 W SUNSET BLVD	90029	5429002008	0.000	0.000	0.000	3.120	Shortfall of Sites	0.057	Highway Oriented Commercial	C2-1D	General Commercial	C2-1	0	104.629	3.120		Industrial - Light Manufacturing - One Story, 0	145-5A201 226	108	Hollywood	No	ABMI	HWD CPU , ARO, AHO
Los Angeles	4122 W SUNSET BLVD	90029	5429002008	0.000	0.000	0.000	3.120	Shortfall of Sites	0.057	Highway Oriented Commercial	C2-1D	General Commercial	C2-1	0	104.640	3.120		Industrial - Light Manufacturing - One Story, 0	145-5A201 231	108	Hollywood	No	ABMI	HWD CPU , ARO, AHO
Los Angeles	4141 SANTA MONICA BLVD	90029	5429001048	0.000	0.000	0.000	3.120	Shortfall of Sites	0.058	Highway Oriented Commercial	C2-1D	General Commercial	C2-1	0	103.091	3.120		Commercial - Hotel and Motel - Motel - 50 Rooms and Over - One Story, 0	145-5A201 418	108	Hollywood	No	ABMI	HWD CPU , ARO, AHO

Jurisdiction Name	Site Address/Intersection	5 Digit ZIP Code	Assessor Parcel Number	Very Low-Income	Low-Income	Moderate-Income	Above Moderate-Income	Type of Shortfall	Parcel Size (Acres)	Current General Plan Designation	Current Zoning	Proposed General Plan (GP) Designation	Proposed Zoning	Minimum Density Allowed	Maximum Density Allowed	Total Capacity	Vacant/ Nonvacant	Description of Existing Uses	PIN	Base Density Per Acre	Community Plan Area	Rent Stabalization Ordinance	Income Category	Applicable Rezoning Program (Program informing values in Column Q listed first)
Los Angeles	6235 SANTA MONICA BLVD	90038	5534005004	0.000	0.000	0.000	3.120	Shortfall of Sites	0.032	Highway Oriented Commercial	C2-1D	Community Commercial	[Q]C2-2D-CPIO	0	186.688	3.120		Commercial - Store Combination - Store and Office Combination - One Story, 0	144B189 624	108	Hollywood	No	ABMI	HWD CPU , ARO
Los Angeles	6363 HOLLYWOOD BLVD	90028	5546005013	0.000	0.000	0.000	3.120	Shortfall of Sites	0.027	Regional Center Commercial	C4-2D-SN	Regional Center Commercial	VARIOUS, WITH C2 and CPIO	0	223.717	3.120		Commercial - Store - One Story, 0	148-5A187 132	108	Hollywood	No	ABMI	HWD CPU , MURC
Los Angeles	6553 HOLLYWOOD BLVD	90028	5547008401	0.000	0.000	0.000	3.120	Shortfall of Sites	0.023	Regional Center Commercial	C4-2D-SN	Regional Center Commercial	VARIOUS, WITH C2 and CPIO	0	261.360	3.120		Commercial - Restaurant, Cocktail Lounge - Restaurant, Cocktail Lounge, Tavern - One Story, 0	148-5A187 146	108	Hollywood	No	ABMI	HWD CPU , MURC
Los Angeles	6440 FRANKLIN AVE	90028	5546002020	0.000	0.000	0.000	3.120	Shortfall of Sites	0.027	Regional Center Commercial	C4-2D-SN	Regional Center Commercial	C2-2D-SN-CPIO	0	225.965	3.120		Commercial - Service Station - Full Service - No Additional Services, 0	150A187 202	108	Hollywood	No	ABMI	HWD CPU , MURC, AHO
Los Angeles	6245 SANTA MONICA BLVD	90038	5534005003	0.000	0.000	0.000	3.120	Shortfall of Sites	0.032	Highway Oriented Commercial	C2-1D	Community Commercial	[Q]C2-2D-CPIO	0	186.688	3.120		Industrial - Motion Picture, Radio and Television Industry - Studio - One Story, 0	144B189 626	108	Hollywood	No	ABMI	HWD CPU
Los Angeles	6328 LAUREL CANYON BLVD	91606	2334003069	0.000	0.000	0.000	3.120	Shortfall of Sites	0.063	Community Commercial	C2-1L	Community Center (Mixed-Use)	0	0	94.960	3.120		Commercial - Store - One Story, 0	177B165 35	145	North Hollywood - Valley Village	No	ABMI	NH CPU , AHO
Los Angeles	6328 LAUREL CANYON BLVD	91606	2334003069	0.000	0.000	0.000	3.120	Shortfall of Sites	0.063	Community Commercial	C2-1L	Community Center (Mixed-Use)	0	0	94.966	3.120		Commercial - Store - One Story, 0	177B165 43	145	North Hollywood - Valley Village	No	ABMI	NH CPU , AHO
Los Angeles	6328 LAUREL CANYON BLVD	91606	2334003069	0.000	0.000	0.000	3.120	Shortfall of Sites	0.063	Community Commercial	C2-1L	Community Center (Mixed-Use)	0	0	94.967	3.120		Commercial - Store - One Story, 0	177B165 44	145	North Hollywood - Valley Village	No	ABMI	NH CPU , AHO
Los Angeles	6328 LAUREL CANYON BLVD	91606	2334003069	0.000	0.000	0.000	3.120	Shortfall of Sites	0.063	Community Commercial	C2-1L	Community Center (Mixed-Use)	0	0	94.970	3.120		Commercial - Store - One Story, 0	177B165 51	145	North Hollywood - Valley Village	No	ABMI	NH CPU , AHO
Los Angeles	6328 LAUREL CANYON BLVD	91606	2334003069	0.000	0.000	0.000	3.120	Shortfall of Sites	0.063	Community Commercial	C2-1L	Community Center (Mixed-Use)	0	0	94.879	3.120		Commercial - Store - One Story, 0	180B165 800	145	North Hollywood - Valley Village	No	ABMI	NH CPU , AHO
Los Angeles	5950 LANKERSHIM BLVD	91601	2338010025	0.000	0.000	0.000	3.120	Shortfall of Sites	0.058	Neighborhood Office Commercial	[Q]C2-1VL	Community Center (Mixed-Use)	0	0	104.190	3.120		Commercial - Store - One Story, 0	177B169 870	145	North Hollywood - Valley Village	No	ABMI	NH CPU , AHO
Los Angeles	5950 LANKERSHIM BLVD	91601	2338010025	0.000	0.000	0.000	3.120	Shortfall of Sites	0.058	Neighborhood Office Commercial	[Q]C2-1VL	Community Center (Mixed-Use)	0	0	104.190	3.120		Commercial - Store - One Story, 0	177B169 873	145	North Hollywood - Valley Village	No	ABMI	NH CPU , AHO
Los Angeles	5950 LANKERSHIM BLVD	91601	2338010025	0.000	0.000	0.000	3.120	Shortfall of Sites	0.058	Neighborhood Office Commercial	[Q]C2-1VL	Community Center (Mixed-Use)	0	0	104.185	3.120		Commercial - Store - One Story, 0	177B169 880	145	North Hollywood - Valley Village	No	ABMI	NH CPU , AHO
Los Angeles	5950 LANKERSHIM BLVD	91601	2338010025	0.000	0.000	0.000	3.120	Shortfall of Sites	0.058	Neighborhood Office Commercial	[Q]C2-1VL	Community Center (Mixed-Use)	0	0	104.188	3.120		Commercial - Store - One Story, 0	177B169 899	145	North Hollywood - Valley Village	No	ABMI	NH CPU , AHO
Los Angeles	5950 LANKERSHIM BLVD	91601	2338010025	0.000	0.000	0.000	3.120	Shortfall of Sites	0.058	Neighborhood Office Commercial	[Q]C2-1VL	Community Center (Mixed-Use)	0	0	104.185	3.120		Commercial - Store - One Story, 0	177B169 916	145	North Hollywood - Valley Village	No	ABMI	NH CPU , AHO
Los Angeles	5950 LANKERSHIM BLVD	91601	2338010025	0.000	0.000	0.000	3.120	Shortfall of Sites	0.058	Neighborhood Office Commercial	[Q]C2-1VL	Community Center (Mixed-Use)	0	0	104.187	3.120		Commercial - Store - One Story, 0	177B169 922	145	North Hollywood - Valley Village	No	ABMI	NH CPU , AHO
Los Angeles	13006 SHERMAN WAY	91605	2327018069	0.000	0.000	0.000	3.120	Shortfall of Sites	0.061	Highway Oriented Commercial	C2-1VL	Community Center (Mixed-Use) *	0	0	97.615	3.120		Commercial - Wholesale and Manufacturing Outlet - One Story, 0	183B161 42	145	North Hollywood - Valley Village	No	ABMI	NH CPU , ARO
Los Angeles	6309 LANKERSHIM BLVD	91606	2335031021	0.000	0.000	0.000	3.120	Shortfall of Sites	0.057	Neighborhood Office Commercial	[Q]C2-1VL	Community Center (Mixed-Use)	0	0	104.507	3.120		Commercial - Restaurant, Cocktail Lounge - Restaurant, Cocktail Lounge, Tavern - One Story, 0	177B169 104	145	North Hollywood - Valley Village	No	ABMI	NH CPU
Los Angeles	6309 LANKERSHIM BLVD	91606	2335031021	0.000	0.000	0.000	3.120	Shortfall of Sites	0.057	Neighborhood Office Commercial	[Q]C2-1VL	Community Center (Mixed-Use)	0	0	104.507	3.120		Commercial - Restaurant, Cocktail Lounge - Restaurant, Cocktail Lounge, Tavern - One Story, 0	177B169 115	145	North Hollywood - Valley Village	No	ABMI	NH CPU
Los Angeles	6731 TROOST AVE	91606	2320012017	0.000	0.000	0.000	3.120	Shortfall of Sites	0.155	Low Medium II Residential	RD1.5-1	Neighborhood Center	0	0	70.988	3.120		Residential - Four Units (Any Combination) - 4 Stories or Less, 4	180B169 151	108	North Hollywood - Valley Village	No	ABMI	NH CPU
Los Angeles	6712 LANKERSHIM BLVD	91606	2320012027	0.000	0.000	0.000	3.120	Shortfall of Sites	0.155	Highway Oriented Commercial	C2-1VL	Neighborhood Center	0	0	70.989	3.120		Commercial - Auto, Recreation Equipment, Construction Equipment Sales and Service - Auto Body Repair Shop - One Story, 4	180B169 204	108	North Hollywood - Valley Village	No	ABMI	NH CPU
Los Angeles	6920 SIMPSON AVE	91605	2321017016	0.156	0.156	0.000	2.808	Shortfall of Sites	0.155	Low Medium II Residential	RD1.5-1	Community Center (Mixed-Use)	0	20	103.256	3.120		Residential - Five or More Units or Apartments (Any Combination) · 4 Stories or Less, 8	183B169 376	145	North Hollywood - Valley Village	No	VLI, LI, ABMI	NH CPU
Los Angeles	5948 VAN NUYS BLVD	91401	2245002006	0.000	0.000	0.000	3.120	Shortfall of Sites	0.036	Commercial Manufacturing	CM-1	Community Commercial	0	0	167.271	3.120		Institutional - Cemetery, Mausoleum, Mortuary - Cemetery, Mausoleum - One Story, 0	177A151 141	No Max	Van Nuys - North Sherman Oaks	No	ABMI	Orange LineTNP , AHO
Los Angeles	15111 BURBANK BLVD	91411	2243008039	1.560	1.560	0.000	0.000	Shortfall of Sites	0.148	Medium Residential	[Q]R3-1-RIO	0	0	20	176.005	3.120		Residential - Five or More Units or Apartments (Any Combination) · 4 Stories or Less, 16	174B145 471	No Max	Van Nuys - North Sherman Oaks	No	LI	Orange LineTNP , DB50, AHO
Los Angeles	14515 VICTORY BLVD	91411	2236023012	0.000	0.000	0.000	3.120	Shortfall of Sites	0.038	Regional Center Commercial	[Q]C2-1L-CDO	Community Commercial	0	0	157.105	3.120		Commercial - Store - One Story, 0	180B149 858	No Max	Van Nuys - North Sherman Oaks	No	ABMI	Orange LineTNP , MURC
Los Angeles	6365 VAN NUYS BLVD	91401	2241004004	0.000	0.000	0.000	3.120	Shortfall of Sites	0.036	Regional Center Commercial	[Q]C2-1L-CDO	Community Commercial	0	0	168.532	3.120		Commercial - Store - One Story, 0	180B149 965	No Max	Van Nuys - North Sherman Oaks	No	ABMI	Orange LineTNP , MURC
Los Angeles	14765 ERWIN ST	91411	2241009026	1.560	1.560	0.000	0.000	Shortfall of Sites	0.144	Medium Residential	[Q]R3-1	Medium	0	20	111.428	3.120		Residential - Five or More Units or Apartments (Any Combination) · 4 Stories or Less, 8	178-5A149 147	108	Van Nuys - North Sherman Oaks	No	LI	Orange LineTNP
Los Angeles	14821 VICTORY BLVD	91411	2236020028	1.560	1.560	0.000	0.000	Shortfall of Sites	0.149	Medium Residential	[Q]R3-1	0	0	20	174.314	3.120		Residential - Five or More Units or Apartments (Any Combination) · 4 Stories or Less - Pool, 16	180B149 787	No Max	Van Nuys - North Sherman Oaks	No	LI	Orange LineTNP
Los Angeles	14755 VICTORY BLVD	91411	2236021041	1.560	1.560	0.000	0.000	Shortfall of Sites	0.147	Medium Residential	[Q]R3-1	0	0	20	176.633	3.120		Residential - Five or More Units or Apartments (Any Combination) · 4 Stories or Less, 16	180B149 792	No Max	Van Nuys - North Sherman Oaks	No	LI	Orange LineTNP
Los Angeles	14707 VICTORY BLVD	91411	2236021039	1.560	1.560	0.000	0.000	Shortfall of Sites	0.149	Medium Residential	[Q]R3-1	0	0	20	174.271	3.120		Residential - Five or More Units or Apartments (Any Combination) · 4 Stories or Less - Pool, 16	180B149 800	No Max	Van Nuys - North Sherman Oaks	No	LI	Orange LineTNP
Los Angeles	14732 VICTORY BLVD	91411	2241002026	1.560	1.560	0.000	0.000	Shortfall of Sites	0.149	Medium Residential	[Q]R3-1	0	0	20	174.083	3.120		Residential - Five or More Units or Apartments (Any Combination) · 4 Stories or Less - Pool, 16	180B149 883	No Max	Van Nuys - North Sherman Oaks	No	LI	Orange LineTNP
Los Angeles	14724 VICTORY BLVD	91411	2241002027	1.560	1.560	0.000	0.000	Shortfall of Sites	0.149	Medium Residential	[Q]R3-1	0	0	20	174.086	3.120		Residential - Five or More Units or Apartments (Any Combination) · 4 Stories or Less, 16	180B149 885	No Max	Van Nuys - North Sherman Oaks	No	LI	Orange LineTNP
Los Angeles	6801 SEPULVEDA BLVD	91405	2234024044	0.000	0.000	0.000	3.120	Shortfall of Sites	0.062	General Commercial	C2-1VL	Village	0	0	96.737	3.120		Commercial - Store Combination - Store and Office Combination - One Story, 0	183B145 748	72	Van Nuys - North Sherman Oaks	No	ABMI	VNY CPU , ARO
Los Angeles	690 S CATALINA ST	90005	5094007022	0.000	0.000	0.000	3.120	Shortfall of Sites	0.033	Regional Center Commercial	R5-2	0	0	0	146.450	3.120		Residential - Five or More Units or Apartments (Any Combination) · 4 Stories or Less, 0	132B197 189		Wilshire	No	ABMI	MURC
Los Angeles	4020 BUCKINGHAM RD	90008	5032004908	0.000	0.000	0.000	3.120	Shortfall of Sites	0.068	Regional Center Commercial	C2-2D-SP	0	0	0	71.976	3.120		Residential - Five or More Units or Apartments (Any Combination) · 4 Stories or Less, 0	117B181 1086		West Adams - Baldwin Hills - Leimert	No	ABMI	MURC
Los Angeles	1100 W 2ND ST	90012	5152020044	0.000	0.000	0.000	3.120	Shortfall of Sites	0.069	Regional Center Commercial	CW	0	0	0	86.843	3.120		Commercial - Parking Lot (Commercial Use Property) - Lots - Patron or Employee - One Story, 0	132A209 25		Westlake	No	ABMI	MURC
Los Angeles	1648 WILSHIRE BLVD	90017	5142012020	0.000	0.000	0.000	3.120	Shortfall of Sites	0.070	Regional Center Commercial	C4-2	0	0	0	85.203	3.120		Commercial - Store Combination - Store and Office Combination - One Story, 0	132A205 184		Westlake	No	ABMI	MURC , ARO
Los Angeles	3434 W 6TH ST	90020	5502028009	0.000	0.000	0.000	3.120	Shortfall of Sites	0.066	Regional Center Commercial	C2-2	0	0	0	90.507	3.120		Commercial - Office Building - One Story, 0	135B197 1014		Wilshire	No	ABMI	MURC , ARO
Los Angeles	12120 LA MAIDA ST	91607	2356008007	0.000	0.000	0.000	3.120	Shortfall of Sites	0.158	Low Medium II Residential	RD1.5-1	Neighborhood Center	0	0	69.698	3.120		Residential - Four Units (Any Combination) - 4 Stories or Less, 4	168B165 430	108	North Hollywood - Valley Village	No	ABMI	NH CPU , DB50, AHO
Los Angeles	3660 WILSHIRE BLVD	90010	5093019020	1.560	1.560	0.000	0.000	Shortfall of Sites	0.329	Regional Center Commercial	PB-2	0	0	20	94.696	3.120		Commercial - Office Building - 6 to 13 Stories, 0	132B193 181		Wilshire	No	LI	P , MURC
Los Angeles	0	0	5202006900	1.560	1.560	0.000	0.000	Shortfall of Sites	2.029	Public Facilities	PF-1	0	0	20	153.741	3.119		Miscellaneous - Government Owned Property - Public School - General, 0	133-5A225 63		Northeast Los Angeles	No	LI	PF
Los Angeles	22927 DOLOROSA ST	91367	2042002027	0.000	0.000	0.000	3.119	Shortfall of Sites	0.515	Low Residential	R1-1	Very Low Residential	[MB3-CDF1-5] [IX4-FA] [CPIO]	0	66.287	3.119		Residential - Double, Duplex, or Two Units - 4 Stories or Less - Pool, 2	174B097 753	1 per lot	Canoga Park - Winnetka - Woodland Hills - West Hills	Yes	ABMI	AHO , CPK CPU
Los Angeles	5741 CORBIN AVE	91356	2153019001	1.559	1.559	0.000	0.000	Shortfall of Sites	0.388	Very Low Residential	RA-1	Very Low Residential	0	20	66.287	3.119		Residential - Single Family Residence - Pool, 1	174B117 107	1 per lot	Canoga Park - Winnetka - Woodland Hills - West Hills	No	LI	AHO , CPK CPU
Los Angeles	6117 KENTLAND AVE	91367	2039029011	1.559	1.559	0.000	0.000	Shortfall of Sites	0.339	Low Residential	RE11-1	Very Low Residential	0	20	66.287	3.119		Residential - Single Family Residence - Pool, 1	177B097 330	1 per lot	Canoga Park - Winnetka - Woodland Hills - West Hills	No	LI	AHO , CPK CPU, ADU
Los Angeles	4910 LIBBIT AVE	91436	2260010015	1.559	1.559	0.000	0.000	Shortfall of Sites	0.245	Low II Residential	RE9-1	Low Residential	0	20	66.287	3.118		Residential - Single Family Residence - Pool, 0	168B137 256	1 per lot	Encino - Tarzana	No	LI	AHO , ENC CPU, ADU
Los Angeles	1844 N VAN NESS AVE	90028	5586031021	0.000	0.000	0.000	3.116	Shortfall of Sites	0.078	Low Medium II Residential	RD1.5-1XL	0	0	0	99.000	3.116		Residential - Double, Duplex, or Two Units - 4 Stories or Less, 2	150A191 221		Hollywood	Yes	ABMI	TOC EXP , R2RD
Los Angeles	5351 WOODLAKE AVE	91367	2044016007	0.156	0.156	0.000	2.804	Shortfall of Sites	0.294	Low Residential	R1-1	Very Low Residential	[MB3-CDF1-5] [IX4-FA] [CPIO]	20	66.287	3.116		Residential - Single Family Residence, 0	171B093 113	1 per lot	Canoga Park - Winnetka - Woodland Hills - West Hills	No	VLI, LI, ABMI	AHO , CPK CPU
Los Angeles	9205 RESEDA BLVD	91324	2763009036	1.558	1.558	0.000	0.000	Shortfall of Sites	0.411	Community Commercial	P-1VL, C4-1VL	0	0	20	94.696	3.115		Commercial - Restaurant, Cocktail Lounge - Restaurant, Cocktail Lounge, Tavern - One Story, 0	198B125 243		Northridge	No	LI	P

Jurisdiction Name	Site Address/Intersection	5 Digit ZIP Code	Assessor Parcel Number	Very Low-Income	Low-Income	Moderate-Income	Above Moderate-Income	Type of Shortfall	Parcel Size (Acres)	Current General Plan Designation	Current Zoning	Proposed General Plan (GP) Designation	Proposed Zoning	Minimum Density Allowed	Maximum Density Allowed	Total Capacity	Vacant/ Nonvacant	Description of Existing Uses	PIN	Base Density Per Acre	Community Plan Area	Rent Stabalization Ordinance	Income Category	Applicable Rezoning Program (Program informing values in Column Q listed first)
Los Angeles	6623 ANDASOL AVE	91406	2229011028	1.557	1.557	0.000	0.000	Shortfall of Sites	0.388	Low Residential	RA-1-RIO	Low Residential	0	20	66.287	3.115		Residential - Single Family Residence - Pool, 1	180B129 352	1 per lot	Reseda - West Van Nuys	No	LI	AHO , RES CPU
Los Angeles	6019 OAKDALE AVE	91367	2153013004	1.557	1.557	0.000	0.000	Shortfall of Sites	0.388	Very Low Residential	RA-1	Very Low Residential	0	20	66.287	3.114		Residential - Single Family Residence, 1	177B113 97	1 per lot	Canoga Park - Winnetka - Woodland Hills - West Hills	No	LI	AHO , CPK CPU
Los Angeles	24625 EILAT ST	91367	2032018004	1.557	1.557	0.000	0.000	Shortfall of Sites	0.339	Very Low Residential	RE11-1	Very Low Residential	0	20	66.287	3.114		Residential - Single Family Residence, 1	177B085 481	1 per lot	Canoga Park - Winnetka - Woodland Hills - West Hills	No	LI	AHO , CPK CPU, ADU
Los Angeles	5400 OSTROM AVE	91316	2258003002	1.556	1.556	0.000	0.000	Shortfall of Sites	0.388	Very Low I Residential	RA-1	Very Low Residential	0	20	66.287	3.113		Residential - Single Family Residence - Pool and Misc., 1	174B133 807	1 per lot	Encino - Tarzana	No	LI	AHO , ENC CPU, ADU
Los Angeles	15455 MORRISON ST	91403	2261033008	1.556	1.556	0.000	0.000	Shortfall of Sites	0.339	Low II Residential	R1-1	Low Residential	0	20	66.287	3.112		Residential - Single Family Residence, 1	168B145 28	1 per lot	Encino - Tarzana	No	LI	AHO , ENC CPU, ADU
Los Angeles	24131 CALIFA ST	91367	2045003014	1.556	1.556	0.000	0.000	Shortfall of Sites	0.339	Very Low Residential	RE11-1	Very Low Residential	0	20	66.287	3.112		Residential - Single Family Residence, 1	177B089 728	1 per lot	Canoga Park - Winnetka - Woodland Hills - West Hills	No	LI	AHO , CPK CPU, ADU
Los Angeles	6500 CAPISTRANO AVE	91307	2038039022	1.556	1.556	0.000	0.000	Shortfall of Sites	0.339	Low Residential	RS-1	Very Low Residential	0	20	66.287	3.112		Residential - Single Family Residence, 1	180B097 432	1 per lot	Canoga Park - Winnetka - Woodland Hills - West Hills	No	LI	AHO , CPK CPU, ADU
Los Angeles	5177 AVENIDA HACIENDA	91356	2161020014	1.556	1.556	0.000	0.000	Shortfall of Sites	0.388	Very Low I Residential	RA-1	Very Low Residential	0	20	66.287	3.111		Residential - Single Family Residence - Other Improvements Only, 1	171B125 406	1 per lot	Encino - Tarzana	No	LI	AHO , ENC CPU, ADU
Los Angeles	12415 ARCHWOOD ST	91606	2333001021	0.000	0.000	0.000	3.111	Shortfall of Sites	0.154	Medium Residential	R3-1	0	0	0	86.371	3.111		Residential - Five or More Units or Apartments (Any Combination) · 4 Stories or Less, 5	180B165 140		North Hollywood - Valley Village	Yes	ABMI	DB50
Los Angeles	12409 ARCHWOOD ST	91606	2333001020	0.000	0.000	0.000	3.111	Shortfall of Sites	0.154	Medium Residential	R3-1	0	0	0	86.376	3.111		Residential - Five or More Units or Apartments (Any Combination) · 4 Stories or Less, 5	180B165 141		North Hollywood - Valley Village	Yes	ABMI	DB50
Los Angeles	12401 ARCHWOOD ST	91606	2333001019	0.000	0.000	0.000	3.111	Shortfall of Sites	0.153	Medium Residential	R3-1	0	0	0	87.009	3.111		Residential - Five or More Units or Apartments (Any Combination) · 4 Stories or Less, 5	180B165 142		North Hollywood - Valley Village	Yes	ABMI	DB50
Los Angeles	6707 WILKINSON AVE	91606	2333001023	0.000	0.000	0.000	3.111	Shortfall of Sites	0.157	Medium Residential	R3-1	0	0	0	84.995	3.111		Residential - Five or More Units or Apartments (Any Combination) · 4 Stories or Less, 5	180B165 186		North Hollywood - Valley Village	Yes	ABMI	DB50
Los Angeles	12408 ARCHWOOD ST	91606	2333002038	0.000	0.000	0.000	3.111	Shortfall of Sites	0.151	Medium Residential	R3-1	0	0	0	88.359	3.111		Residential - Five or More Units or Apartments (Any Combination) · 4 Stories or Less, 5	180B165 203		North Hollywood - Valley Village	Yes	ABMI	DB50
Los Angeles	6701 WILKINSON AVE	91606	2333001024	0.000	0.000	0.000	3.111	Shortfall of Sites	0.162	Medium Residential	R3-1	0	0	0	82.093	3.111		Residential - Five or More Units or Apartments (Any Combination) · 4 Stories or Less, 5	180B165 206		North Hollywood - Valley Village	Yes	ABMI	DB50
Los Angeles	6700 WILKINSON AVE	91606	2333002024	0.000	0.000	0.000	3.111	Shortfall of Sites	0.153	Medium Residential	R3-1	0	0	0	87.302	3.111		Residential - Five or More Units or Apartments (Any Combination) · 4 Stories or Less, 5	180B165 222		North Hollywood - Valley Village	Yes	ABMI	DB50
Los Angeles	6701 RHODES AVE	91606	2333002037	0.000	0.000	0.000	3.111	Shortfall of Sites	0.152	Medium Residential	R3-1	0	0	0	87.716	3.111		Residential - Five or More Units or Apartments (Any Combination) · 4 Stories or Less, 5	180B165 223		North Hollywood - Valley Village	Yes	ABMI	DB50
Los Angeles	6664 WILKINSON AVE	91606	2333002025	0.000	0.000	0.000	3.111	Shortfall of Sites	0.153	Medium Residential	R3-1	0	0	0	87.340	3.111		Residential - Five or More Units or Apartments (Any Combination) · 4 Stories or Less, 5	180B165 224		North Hollywood - Valley Village	Yes	ABMI	DB50
Los Angeles	6665 RHODES AVE	91606	2333002036	0.000	0.000	0.000	3.111	Shortfall of Sites	0.152	Medium Residential	R3-1	0	0	0	87.716	3.111		Residential - Five or More Units or Apartments (Any Combination) · 4 Stories or Less, 5	180B165 225		North Hollywood - Valley Village	Yes	ABMI	DB50
Los Angeles	6658 WILKINSON AVE	91606	2333002026	0.000	0.000	0.000	3.111	Shortfall of Sites	0.152	Medium Residential	R3-1	0	0	0	87.378	3.111		Residential - Five or More Units or Apartments (Any Combination) · 4 Stories or Less, 5	180B165 243		North Hollywood - Valley Village	Yes	ABMI	DB50
Los Angeles	6661 RHODES AVE	91606	2333002035	0.000	0.000	0.000	3.111	Shortfall of Sites	0.152	Medium Residential	R3-1	0	0	0	87.716	3.111		Residential - Five or More Units or Apartments (Any Combination) · 4 Stories or Less, 5	180B165 244		North Hollywood - Valley Village	Yes	ABMI	DB50
Los Angeles	6654 WILKINSON AVE	91606	2333002027	0.000	0.000	0.000	3.111	Shortfall of Sites	0.152	Medium Residential	R3-1	0	0	0	87.416	3.111		Residential - Five or More Units or Apartments (Any Combination) · 4 Stories or Less, 5	180B165 251		North Hollywood - Valley Village	Yes	ABMI	DB50
Los Angeles	6655 RHODES AVE	91606	2333002034	0.000	0.000	0.000	3.111	Shortfall of Sites	0.152	Medium Residential	R3-1	0	0	0	87.715	3.111		Residential - Five or More Units or Apartments (Any Combination) · 4 Stories or Less, 5	180B165 252		North Hollywood - Valley Village	Yes	ABMI	DB50
Los Angeles	6648 WILKINSON AVE	91606	2333002028	0.000	0.000	0.000	3.111	Shortfall of Sites	0.152	Medium Residential	R3-1	0	0	0	87.454	3.111		Residential - Five or More Units or Apartments (Any Combination) · 4 Stories or Less, 5	180B165 268		North Hollywood - Valley Village	Yes	ABMI	DB50
Los Angeles	6649 RHODES AVE	91606	2333002033	0.000	0.000	0.000	3.111	Shortfall of Sites	0.152	Medium Residential	R3-1	0	0	0	87.716	3.111		Residential - Five or More Units or Apartments (Any Combination) · 4 Stories or Less, 5	180B165 269		North Hollywood - Valley Village	Yes	ABMI	DB50
Los Angeles	6642 WILKINSON AVE	91606	2333002029	0.000	0.000	0.000	3.111	Shortfall of Sites	0.152	Medium Residential	R3-1	0	0	0	87.493	3.111		Residential - Five or More Units or Apartments (Any Combination) · 4 Stories or Less, 5	180B165 286		North Hollywood - Valley Village	Yes	ABMI	DB50
Los Angeles	6643 RHODES AVE	91606	2333002032	0.000	0.000	0.000	3.111	Shortfall of Sites	0.152	Medium Residential	R3-1	0	0	0	87.714	3.111		Residential - Five or More Units or Apartments (Any Combination) · 4 Stories or Less, 5	180B165 287		North Hollywood - Valley Village	Yes	ABMI	DB50
Los Angeles	6636 WILKINSON AVE	91606	2333002030	0.000	0.000	0.000	3.111	Shortfall of Sites	0.154	Medium Residential	R3-1	0	0	0	86.510	3.111		Residential - Five or More Units or Apartments (Any Combination) · 4 Stories or Less, 5	180B165 301		North Hollywood - Valley Village	Yes	ABMI	DB50
Los Angeles	6637 RHODES AVE	91606	2333002031	0.000	0.000	0.000	3.111	Shortfall of Sites	0.159	Medium Residential	R3-1	0	0	0	83.584	3.111		Residential - Five or More Units or Apartments (Any Combination) · 4 Stories or Less, 5	180B165 302		North Hollywood - Valley Village	Yes	ABMI	DB50
Los Angeles	7927 BRIMFIELD AVE	91402	2209015045	0.000	0.000	0.000	3.111	Shortfall of Sites	0.162	Medium Residential	R3-1	0	0	0	82.092	3.111		Residential - Five or More Units or Apartments (Any Combination) · 4 Stories or Less, 5	189B149 387		Mission Hills - Panorama City - North Hills	Yes	ABMI	DB50
Los Angeles	7433 HASKELL AVE	91406	2206027029	0.000	0.000	0.000	3.111	Shortfall of Sites	0.155	Medium Residential	[Q]R3-1	0	0	0	85.786	3.111		Residential - Five or More Units or Apartments (Any Combination) · 4 Stories or Less, 5	186B141 401		Van Nuys - North Sherman Oaks	Yes	ABMI	DB50
Los Angeles	8439 LINDLEY AVE	91325	2786012064	0.000	0.000	0.000	3.111	Shortfall of Sites	0.157	Medium Residential	R3-1	0	0	0	85.018	3.111		Residential - Five or More Units or Apartments (Any Combination) · 4 Stories or Less, 5	192B125 403		Northridge	Yes	ABMI	DB50
Los Angeles	5252 CARTWRIGHT AVE	91601	2416028003	0.000	0.000	0.000	3.111	Shortfall of Sites	0.155	Medium Residential	R3-1VL	0	0	0	85.961	3.111		Residential - Five or More Units or Apartments (Any Combination) · 4 Stories or Less, 5	171B177 404		North Hollywood - Valley Village	Yes	ABMI	DB50
Los Angeles	8437 LINDLEY AVE	91325	2786012065	0.000	0.000	0.000	3.111	Shortfall of Sites	0.157	Medium Residential	R3-1	0	0	0	85.018	3.111		Residential - Five or More Units or Apartments (Any Combination) · 4 Stories or Less, 5	192B125 422		Northridge	Yes	ABMI	DB50
Los Angeles	13423 VICTORY BLVD	91401	2329016016	0.000	0.000	0.000	3.111	Shortfall of Sites	0.162	Medium Residential	[Q]R3-1	0	0	0	82.082	3.111		Residential - Five or More Units or Apartments (Any Combination) · 4 Stories or Less, 5	180B157 945		Van Nuys - North Sherman Oaks	Yes	ABMI	DB50
Los Angeles	2018 2ND AVE	90018	5060031011	0.000	0.000	0.000	3.111	Shortfall of Sites	0.163	Medium Residential	R3-1-O-CPIO	0	0	0	81.720	3.111		Residential - Five or More Units or Apartments (Any Combination) · 4 Stories or Less, 5	126B189 1171		West Adams - Baldwin Hills - Leimert	Yes	ABMI	DB50
Los Angeles	2019 2ND AVE	90018	5060030019	0.000	0.000	0.000	3.111	Shortfall of Sites	0.163	Medium Residential	R3-1-O-CPIO	0	0	0	81.664	3.111		Residential - Five or More Units or Apartments (Any Combination) · 4 Stories or Less, 5	126B189 1172		West Adams - Baldwin Hills - Leimert	Yes	ABMI	DB50
Los Angeles		0	5551027042	0.000	0.000	0.000	3.111	Shortfall of Sites	0.029	Low Medium II Residential	(T)(Q)RD1.5-1XL	0	0	0	113.635	3.111		,	147B177 1639		Hollywood	No	ABMI	OPP RC , TOC EXP
Los Angeles	13248 ROSCOE BLVD	91352	2304006036	1.555	1.555	0.000	0.000	Shortfall of Sites	0.674	Low Residential	RA-1	0	0	20	102.494	3.110		Institutional - Church - One Story, 0	192B157 743		Sun Valley - La Tuna Canyon	No	LI	FBO
Los Angeles	4928 RUBIO AVE	91436	2259017002	1.555	1.555	0.000	0.000	Shortfall of Sites	0.339	Low II Residential	R1-1	Low Residential	0	20	66.287	3.110		Residential - Single Family Residence - Pool, 1	168B137 85	1 per lot	Encino - Tarzana	No	LI	AHO , ENC CPU, ADU
Los Angeles	6045 JUMILLA AVE	91367	2153014002	1.555	1.555	0.000	0.000	Shortfall of Sites	0.387	Very Low Residential	RA-1	Very Low Residential	0	20	66.287	3.110		Residential - Single Family Residence - Pool, 1	177B117 550	1 per lot	Canoga Park - Winnetka - Woodland Hills - West Hills	No	LI	AHO , CPK CPU
Los Angeles	5158 LOUISE AVE	91316	2258005001	1.554	1.554	0.000	0.000	Shortfall of Sites	0.387	Very Low I Residential	RA-1	Very Low Residential	0	20	66.287	3.109		Residential - Single Family Residence - Pool, 1	171B133 343	1 per lot	Encino - Tarzana	No	LI	AHO , ENC CPU, ADU
Los Angeles	0	0	2283012033	1.554	1.554	0.000	0.000	Shortfall of Sites	0.244	Very Low II Residential	RE15-1-H	Very Low Residential	0	20	66.287	3.108		Residential - Single Family Residence - Other Improvements Only, 0	168B141 763	1 per lot	Encino - Tarzana	No	LI	AHO , ENC CPU
Los Angeles	23248 CALVERT ST	91367	2035024060	1.554	1.554	0.000	0.000	Shortfall of Sites	0.244	Very Low Residential	RA-1	Very Low Residential	0	20	66.287	3.108		Residential - Single Family Residence - Pool, 0	177B093 523	1 per lot	Canoga Park - Winnetka - Woodland Hills - West Hills	No	LI	AHO , CPK CPU, ADU
Los Angeles	17500 CORINTHIAN DR	91316	2290012029	1.554	1.554	0.000	0.000	Shortfall of Sites	0.338	Very Low I Residential	RA-1	Very Low Residential	0	20	66.287	3.108		Residential - Single Family Residence - Pool, 1	168B129 459	1 per lot	Encino - Tarzana	No	LI	AHO , ENC CPU, ADU
Los Angeles	5359 GENESTA AVE	91316	2258028004	1.554	1.554	0.000	0.000	Shortfall of Sites	0.387	Very Low I Residential	RA-1	Very Low Residential	0	20	66.287	3.108		Residential - Single Family Residence - Pool, 1	171B133 42	1 per lot	Encino - Tarzana	No	LI	AHO , ENC CPU, ADU
Los Angeles	10701 AMESTOY AVE	91344	2696028052	0.000	0.000	0.000	3.108	Shortfall of Sites	0.155	Medium Residential	QR3-1	0	0	0	85.785	3.108		Residential - Five or More Units or Apartments (Any Combination) · 4 Stories or Less, 7	207B133 425		Granada Hills - Knollwood	No	ABMI	DB50
Los Angeles	1623 BROCKTON AVE	90025	4259003038	0.000	0.000	0.000	3.108	Shortfall of Sites	0.158	Medium Residential	[Q]R3-1	0	0	0	84.394	3.108		Residential - Five or More Units or Apartments (Any Combination) · 4 Stories or Less, 7	126B145 1229		West Los Angeles	No	ABMI	DB50
Los Angeles	6212 KENTLAND AVE	91367	2039026011	1.553	1.553	0.000	0.000	Shortfall of Sites	0.338	Low Residential	RE11-1	Very Low Residential	0	20	66.287	3.107		Residential - Single Family Residence - Pool, 1	177B097 250	1 per lot	Canoga Park - Winnetka - Woodland Hills - West Hills	No	LI	AHO , CPK CPU, ADU
Los Angeles	0	0	5216023800	1.553	1.553	0.000	0.000	Shortfall of Sites	2.021	Public Facilities	PF-1	0	0	20	153.741	3.107		Industrial - Light Manufacturing - Lift, 0	138A235 2		Northeast Los Angeles	No	LI	PF
Los Angeles	0	0	5216023801	1.553	1.553	0.000	0.000	Shortfall of Sites	2.021	Public Facilities	PF-1	0	0	20	153.741	3.107		Industrial - Light Manufacturing - Lift, 0	138A235 2		Northeast Los Angeles	No	LI	PF
Los Angeles	14011 SHERMAN WAY	91405	2216002041	0.000	0.000	0.000	3.106	Shortfall of Sites	0.284	Medium Residential	R3-1	0	0	0	82.109	3.106		Residential - Five or More Units or Apartments (Any Combination) · 4 Stories or Less - Pool, 13	183B153 108		Van Nuys - North Sherman Oaks	Yes	ABMI	DB50
Los Angeles	13819 SHERMAN WAY	91405	2216039001	0.000	0.000	0.000	3.106	Shortfall of Sites	0.275	Medium Residential	R3-1	0	0	0	84.884	3.106		Residential - Five or More Units or Apartments (Any Combination) · 4 Stories or Less - Pool, 13	183B153 123		Van Nuys - North Sherman Oaks	Yes	ABMI	DB50

Jurisdiction Name	Site Address/Intersection	5 Digit ZIP Code	Assessor Parcel Number	Very Low-Income	Low-Income	Moderate-Income	Above Moderate-Income	Type of Shortfall	Parcel Size (Acres)	Current General Plan Designation	Current Zoning	Proposed General Plan (GP) Designation	Proposed Zoning	Minimum Density Allowed	Maximum Density Allowed	Total Capacity	Vacant/ Nonvacant	Description of Existing Uses	PIN	Base Density Per Acre	Community Plan Area	Rent Stabalization Ordinance	Income Category	Applicable Rezoning Program (Program informing values in Column Q listed first)
Los Angeles	7907 BRIMFIELD AVE	91402	2209015050	0.000	0.000	0.000	3.106	Shortfall of Sites	0.284	Medium Residential	R3-1	0	0	0	82.029	3.106		Residential - Five or More Units or Apartments (Any Combination) · 4 Stories or Less - Pool, 13	189B149 450		Mission Hills - Panorama City - North Hills	Yes	ABMI	DB50
Los Angeles	8241 WHITSETT AVE	91605	2308005019	0.000	0.000	0.000	3.106	Shortfall of Sites	0.280	Medium Residential	R3-1	0	0	0	83.121	3.106		Residential - Five or More Units or Apartments (Any Combination) · 4 Stories or Less, 13	192B165 537		Sun Valley - La Tuna Canyon	Yes	ABMI	DB50
Los Angeles	6110 VARIEL AVE	91367	2149005034	0.000	0.000	3.106	0.000	Shortfall of Sites	1.141	Regional Center Commercial	(WC)COLLEGE-SN	Regional Center	0	0	3.404	3.106		Commercial - Office Building - One Story, 0	177B105 51		Canoga Park - Winnetka - Woodland Hills - West Hills	No	MI	ARO , CPK CPU
Los Angeles	24942 VISTA VERENDA	91367	2032027017	1.553	1.553	0.000	0.000	Shortfall of Sites	0.338	Very Low Residential	RE11-1	Very Low Residential	0	20	66.287	3.105		Residential - Single Family Residence - Pool, 1	177B085 395	1 per lot	Canoga Park - Winnetka - Woodland Hills - West Hills	No	LI	AHO , CPK CPU, ADU
Los Angeles	7803 WINNETKA AVE	91306	2107022044	0.155	0.155	0.000	2.795	Shortfall of Sites	0.293	Low Residential	(T)R1-1	Low Residential	[MB4-G1-5] [IX1-FA] [CPIO]	20	66.287	3.105	Vacant	Residential - Single Family Residence - Vacant Land, 0	189B113 1005	1 per lot	Canoga Park - Winnetka - Woodland Hills - West Hills	No	VLI, LI, ABMI	AHO , CPK CPU
Los Angeles	22900 SATICOY ST	91304	2021012040	1.553	1.553	0.000	0.000	Shortfall of Sites	0.778	Low Residential	A1-1	Very Low Residential	0	20	102.494	3.105		Institutional - Church - One Story, 1	186B097 273	1 per lot	Canoga Park - Winnetka - Woodland Hills - West Hills	No	LI	FBO, ADU, CPK CPU
Los Angeles	3640 WILSHIRE BLVD	90010	5093019018	0.000	0.000	0.000	3.105	Shortfall of Sites	0.098	Regional Center Commercial	(T)(Q)C4-2	0	0	0	88.142	3.105		Commercial - Parking Lot (Commercial Use Property) - Lots - Patron or Employee - One Story, 0	132B193 92		Wilshire	No	ABMI	MURC
Los Angeles	3640 WILSHIRE BLVD	90010	5093019018	0.000	0.000	0.000	3.105	Shortfall of Sites	0.098	Regional Center Commercial	(T)(Q)C4-2	0	0	0	88.142	3.105		Commercial - Parking Lot (Commercial Use Property) - Lots - Patron or Employee - One Story, 0	132B193 99		Wilshire	No	ABMI	MURC
Los Angeles	3500 6TH ST	90010	5502030016	0.000	0.000	0.000	3.105	Shortfall of Sites	0.100	Regional Center Commercial	C4-2	0	0	0	86.268	3.105		Commercial - Store - One Story, 0	135B197 1016		Wilshire	No	ABMI	MURC
Los Angeles	9260 VAN NUYS BLVD	91402	2639008001	1.552	1.552	0.000	0.000	Shortfall of Sites	0.673	Medium Residential	RA-1	0	0	20	102.494	3.105		Institutional - Church - One Story, 0	198B149 322		Mission Hills - Panorama City - North Hills	No	LI	FBO
Los Angeles	351 S AVENUE 17	90031	5447028004	0.000	0.000	0.000	3.104	Shortfall of Sites	0.138	Hybrid Industrial	UI(CA)	0	0	0	28.172	3.104		Industrial - Light Manufacturing - One Story, 0	136-5A219 174		Northeast Los Angeles	No	ABMI	ARO
Los Angeles	351 S AVENUE 17	90031	5447028004	0.000	0.000	0.000	3.104	Shortfall of Sites	0.138	Hybrid Industrial	UI(CA)	0	0	0	28.172	3.104		Industrial - Light Manufacturing - One Story, 0	136-5A219 179		Northeast Los Angeles	No	ABMI	ARO
Los Angeles	351 S AVENUE 17	90031	5447028004	0.000	0.000	0.000	3.104	Shortfall of Sites	0.138	Hybrid Industrial	UI(CA)	0	0	0	28.171	3.104		Industrial - Light Manufacturing - One Story, 0	136-5A219 183		Northeast Los Angeles	No	ABMI	ARO
Los Angeles	351 S AVENUE 17	90031	5447028004	0.000	0.000	0.000	3.104	Shortfall of Sites	0.131	Hybrid Industrial	UI(CA)	0	0	0	29.638	3.104		Industrial - Light Manufacturing - One Story, 0	136-5A219 186		Northeast Los Angeles	No	ABMI	ARO
Los Angeles	351 S AVENUE 17	90031	5447028004	0.000	0.000	0.000	3.104	Shortfall of Sites	0.138	Hybrid Industrial	UI(CA)	0	0	0	28.172	3.104		Industrial - Light Manufacturing - One Story, 0	136-5A219 188		Northeast Los Angeles	No	ABMI	ARO
Los Angeles	351 S AVENUE 17	90031	5447028004	0.000	0.000	0.000	3.104	Shortfall of Sites	0.138	Hybrid Industrial	UI(CA)	0	0	0	28.172	3.104		Industrial - Light Manufacturing - One Story, 0	136-5A219 190		Northeast Los Angeles	No	ABMI	ARO
Los Angeles	0	0	2036019022	1.552	1.552	0.000	0.000	Shortfall of Sites	0.244	Low Residential	RS-1	Very Low Residential	0	20	66.287	3.104	Vacant	Residential - Single Family Residence - Vacant Land, 0	180B093 277	1 per lot	Canoga Park - Winnetka - Woodland Hills - West Hills	No	LI	AHO , CPK CPU
Los Angeles	9466 REMICK AVE	91331	2626016064	1.552	1.552	0.000	0.000	Shortfall of Sites	0.890	Low Medium I Residential	RA-1	0	0	20	102.494	3.104		Institutional - Church - One Story, 1	198B161 80		Arleta - Pacoima	No	LI	FBO
Los Angeles	4922 RUBIO AVE	91436	2259017001	1.551	1.551	0.000	0.000	Shortfall of Sites	0.338	Low II Residential	R1-1	Low Residential	0	20	66.287	3.103		Residential - Single Family Residence, 1	168B137 106	1 per lot	Encino - Tarzana	No	LI	AHO , ENC CPU, ADU
Los Angeles	16779 MORRISON ST	91436	2259005025	1.551	1.551	0.000	0.000	Shortfall of Sites	0.338	Low II Residential	R1-1	Low Residential	0	20	66.287	3.103		Residential - Single Family Residence, 1	171B133 696	1 per lot	Encino - Tarzana	No	LI	AHO , ENC CPU, ADU
Los Angeles	2101 S LOS ANGELES ST	90011	5127028025	0.000	0.000	3.103	0.000	Shortfall of Sites	1.073	Community Commercial	C2-2D-O-CPIO	0	0	0	3.615	3.103		Commercial - Office Building - Two Stories, 0	121-5A207 31		Southeast Los Angeles	No	MI	ARO
Los Angeles	17516 MARGATE ST	91316	2257003027	1.551	1.551	0.000	0.000	Shortfall of Sites	0.387	Very Low I Residential	RA-1	Very Low Residential	0	20	66.287	3.102		Residential - Single Family Residence - Pool and Misc., 1	171B129 81	1 per lot	Encino - Tarzana	No	LI	AHO , ENC CPU, ADU
Los Angeles	6118 MAURY AVE	91367	2032016026	1.551	1.551	0.000	0.000	Shortfall of Sites	0.338	Very Low Residential	RE11-1	Very Low Residential	0	20	66.287	3.102		Residential - Single Family Residence, 1	177B085 224	1 per lot	Canoga Park - Winnetka - Woodland Hills - West Hills	No	LI	AHO , CPK CPU, ADU
Los Angeles	23208 CALVERT ST	91367	2035024052	1.551	1.551	0.000	0.000	Shortfall of Sites	0.338	Very Low Residential	RA-1	Very Low Residential	0	20	66.287	3.101		Residential - Single Family Residence - Pool, 1	177B093 508	1 per lot	Canoga Park - Winnetka - Woodland Hills - West Hills	No	LI	AHO , CPK CPU, ADU
Los Angeles	11630 CHENAULT ST	90049	4401024028	1.550	1.550	0.000	0.000	Shortfall of Sites	0.283	Medium Residential	R3-1	0	0	20	82.513	3.101		Residential - Five or More Units or Apartments (Any Combination) · 4 Stories or Less, 15	132B145 234		Brentwood - Pacific Palisades	No	LI	DB50
Los Angeles	11575 MOORPARK ST	91602	2365003001	1.550	1.550	0.000	0.000	Shortfall of Sites	0.285	Medium Residential	R3-1-RIO	0	0	20	81.691	3.101		Residential - Five or More Units or Apartments (Any Combination) · 4 Stories or Less, 15	165B169 279		Sherman Oaks - Studio City - Toluca Lake - Cahuenga Pass	No	LI	DB50
Los Angeles	9450 REMICK AVE	91331	2626016017	1.550	1.550	0.000	0.000	Shortfall of Sites	0.889	Low Medium I Residential	RA-1	0	0	20	102.494	3.100		Institutional - Church - One Story, 1	198B161 100		Arleta - Pacoima	No	LI	FBO
Los Angeles	23459 LOS ENCINOS WAY	91367	2044019027	1.550	1.550	0.000	0.000	Shortfall of Sites	0.387	Very Low Residential	RE11-1	Very Low Residential	0	20	66.287	3.100		Residential - Single Family Residence - Pool, 1	171B093 460	1 per lot	Canoga Park - Winnetka - Woodland Hills - West Hills	No	LI	AHO , CPK CPU
Los Angeles	10350 SANTA MONICA BLVD	90025	4319009056	0.000	0.000	0.000	3.099	Shortfall of Sites	0.111	General Commercial	C2-1VL-O	0	0	0	41.185	3.099		Commercial - Office Building - One Story, 0	132B157 557		West Los Angeles	No	ABMI	ARO
Los Angeles	10350 SANTA MONICA BLVD	90025	4319009056	0.000	0.000	0.000	3.099	Shortfall of Sites	0.110	General Commercial	C2-1VL-O	0	0	0	41.515	3.099		Commercial - Office Building - One Story, 0	132B157 566		West Los Angeles	No	ABMI	ARO
Los Angeles	10350 SANTA MONICA BLVD	90025	4319009056	0.000	0.000	0.000	3.099	Shortfall of Sites	0.109	General Commercial	C2-1VL-O	0	0	0	41.851	3.099		Commercial - Office Building - One Story, 0	132B157 576		West Los Angeles	No	ABMI	ARO
Los Angeles	10350 SANTA MONICA BLVD	90025	4319009056	0.000	0.000	0.000	3.099	Shortfall of Sites	0.101	General Commercial	C2-1VL-O	0	0	0	45.277	3.099		Commercial - Office Building - One Story, 0	132B157 588		West Los Angeles	No	ABMI	ARO
Los Angeles	1462 PLAYGROUND ST	90033	5202002011	0.000	0.000	0.000	3.099	Shortfall of Sites	0.142	Medium Residential	R3-2	0	0	0	86.287	3.099		Residential - Five or More Units or Apartments (Any Combination) · 4 Stories or Less, 5	133-5A227 10		Northeast Los Angeles	No	ABMI	DB50
Los Angeles	826 LAKME AVE	90744	7423016006	0.000	0.000	0.000	3.099	Shortfall of Sites	0.181	Medium Residential	[Q]R3-1VL-O-CUGU	0	0	0	67.352	3.099		Residential - Five or More Units or Apartments (Any Combination) · 4 Stories or Less, 5	030B209 136		Wilmington - Harbor City	No	ABMI	DB50
Los Angeles	7534 WOODLEY AVE	91406	2206019003	0.000	0.000	0.000	3.099	Shortfall of Sites	0.138	Neighborhood Office Commercial	C1-1VL	0	0	0	88.647	3.099		Commercial - Store - One Story, 5	186B141 144		Van Nuys - North Sherman Oaks	No	ABMI	DB50
Los Angeles	1606 257TH ST	90710	7410025002	0.000	0.000	0.000	3.099	Shortfall of Sites	0.172	Medium Residential	[Q]R3-1VL	0	0	0	70.908	3.099		Residential - Five or More Units or Apartments (Any Combination) · 4 Stories or Less, 5	036B193 874		Wilmington - Harbor City	No	ABMI	DB50
Los Angeles	1418 257TH ST	90710	7410009032	0.000	0.000	0.000	3.099	Shortfall of Sites	0.173	Medium Residential	[Q]R3-1VL	0	0	0	70.498	3.099		Residential - Five or More Units or Apartments (Any Combination) · 4 Stories or Less, 5	036B193 885		Wilmington - Harbor City	No	ABMI	DB50
Los Angeles	22425 DEL VALLE STREET	91364	2040033033	0.000	0.000	0.000	3.099	Shortfall of Sites	0.149	Medium Residential	R3-1	0	0	0	81.828	3.099		Residential - Five or More Units or Apartments (Any Combination) · 4 Stories or Less, 5	171B101 279		Canoga Park - Winnetka - Woodland Hills - West Hills	No	ABMI	DB50
Los Angeles	5740 FRANKLIN AVE	90028	5586033021	0.000	0.000	0.000	3.099	Shortfall of Sites	0.031	Low Medium II Residential	RD1.5-1XL	0	0	0	113.635	3.099		Residential - Five or More Units or Apartments (Any Combination) · 4 Stories or Less, 0	150A191 202		Hollywood	Yes	ABMI	OPP RC , TOC EXP
Los Angeles		0	5551027041	0.000	0.000	0.000	3.099	Shortfall of Sites	0.028	Low Medium II Residential	(T)(Q)RD1.5-1XL	0	0	0	113.635	3.099		,	147B177 1638		Hollywood	No	ABMI	OPP RC
Los Angeles	24511 PAT PL	91367	2032014007	1.549	1.549	0.000	0.000	Shortfall of Sites	0.338	Very Low Residential	RE11-1	Very Low Residential	0	20	66.287	3.098		Residential - Single Family Residence, 1	177B085 664	1 per lot	Canoga Park - Winnetka - Woodland Hills - West Hills	No	LI	AHO , CPK CPU, ADU
Los Angeles	4526 DENSMORE AVE	91436	2283025013	1.549	1.549	0.000	0.000	Shortfall of Sites	0.338	Low II Residential	R1-1	Low Residential	0	20	66.287	3.098		Residential - Single Family Residence - Pool, 1	168B141 836	1 per lot	Encino - Tarzana	No	LI	AHO , ENC CPU, ADU
Los Angeles	18426 NORDHOFF ST	91325	2769001032	1.549	1.549	0.000	0.000	Shortfall of Sites	0.515	Community Commercial	P-1VL, C2-1VL	0	0	20	94.696	3.098		Commercial - Restaurant, Cocktail Lounge - Restaurant, Cocktail Lounge, Tavern - One Story, 1	195B125 6		Northridge	No	LI	P
Los Angeles	15803 SATICOY ST	91406	2206010011	0.000	0.000	0.000	3.098	Shortfall of Sites	0.519	Medium Residential	R3-1	0	0	0	83.381	3.098		Residential - Five or More Units or Apartments (Any Combination) · 4 Stories or Less, 29	186B141 54		Van Nuys - North Sherman Oaks	Yes	ABMI	DB50
Los Angeles	18248 SHERMAN WAY	91335	2125036098	1.549	1.549	0.000	0.000	Shortfall of Sites	0.327	Community Commercial	[Q]P-1L-CDO	0	0	20	94.696	3.097		Commercial - Parking Lot (Commercial Use Property) - Lots - Patron or Employee - One Story, 0	183B125 263		Reseda - West Van Nuys	No	LI	P
Los Angeles	6041 PENFIELD AVE	91367	2153006015	1.549	1.549	0.000	0.000	Shortfall of Sites	0.386	Very Low Residential	RA-1	Very Low Residential	0	20	66.287	3.097		Residential - Single Family Residence, 1	177B113 83	1 per lot	Canoga Park - Winnetka - Woodland Hills - West Hills	No	LI	AHO , CPK CPU
Los Angeles	8665 VENICE BLVD	90034	5065001029	0.000	0.000	0.000	3.096	Shortfall of Sites	0.043	Community Commercial	C2-2D-CPIO	0	0	0	128.660	3.096		Commercial - Store Combination - Store and Residential Combination - One Story, 1	123B169 726		West Adams - Baldwin Hills - Leimert	Yes	ABMI	DB50 , ARO
Los Angeles	8685 VENICE BLVD	90034	5065001025	0.000	0.000	0.000	3.096	Shortfall of Sites	0.043	Community Commercial	C2-2D-CPIO	0	0	0	128.599	3.096		Commercial - Store Combination - Store and Residential Combination - One Story, 1	123B169 755		West Adams - Baldwin Hills - Leimert	Yes	ABMI	DB50 , ARO
Los Angeles	10630 CHIQUITA ST	91602	2423030034	0.000	0.000	0.000	3.095	Shortfall of Sites	0.045	Low Residential	R1-1-RIO	Low Residential	0	0	99.000	3.095		Residential - Single Family Residence, 1	162B177 47	1 per lot	Sherman Oaks - Studio City - Toluca Lake - Cahuenga Pass	No	ABMI	TOC EXP , SHR CPU, AHO
Los Angeles	23511 CANZONET ST	91367	2044013007	1.547	1.547	0.000	0.000	Shortfall of Sites	0.386	Very Low Residential	RE11-1	Very Low Residential	0	20	66.287	3.094		Residential - Single Family Residence - Pool, 1	171B093 309	1 per lot	Canoga Park - Winnetka - Woodland Hills - West Hills	No	LI	AHO , CPK CPU
Los Angeles	5168 OTIS AVE	91356	2161020004	1.547	1.547	0.000	0.000	Shortfall of Sites	0.337	Very Low I Residential	RA-1	Very Low Residential	0	20	66.287	3.094		Residential - Single Family Residence - Pool, 1	171B125 424	1 per lot	Encino - Tarzana	No	LI	AHO , ENC CPU, ADU
Los Angeles	18643 LANARK ST	91335	2103008051	1.547	1.547	0.000	0.000	Shortfall of Sites	0.386	Low Residential	RS-1	Low Residential	0	20	66.287	3.093		Residential - Single Family Residence - Pool, 1	189B121 78	1 per lot	Reseda - West Van Nuys	No	LI	AHO , RES CPU
Los Angeles	20815 SHERMAN WAY	91306	2113013044	0.000	0.000	0.000	3.093	Shortfall of Sites	0.645	Medium Residential	R3-1	Medium Residential	0	0	82.661	3.093		Residential - Five or More Units or Apartments (Any Combination) · 4 Stories or Less, 37	183B109 36	43	Canoga Park - Winnetka - Woodland Hills - West Hills	Yes	ABMI	DB50 , CPK CPU
Los Angeles	7900 PASO ROBLES AVE	91406	2204024008	1.546	1.546	0.000	0.000	Shortfall of Sites	0.337	Very Low I Residential	RA-1	Very Low Residential	0	20	66.287	3.093		Residential - Single Family Residence - Pool, 1	189B133 602	1 per lot	Reseda - West Van Nuys	No	LI	AHO , RES CPU, ADU
Los Angeles	6516 VINELAND AVE	91606	2414028046	1.546	1.546	0.000	0.000	Shortfall of Sites	0.641	Low Medium II Residential	RD2-1	0	0	20	32.898	3.092		Residential - Five or More Units or Apartments (Any Combination) · 4 Stories or Less, 10	180B173 638		North Hollywood - Valley Village	No	LI	DB50

Jurisdiction Name	Site Address/Intersection	5 Digit ZIP Code	Assessor Parcel Number	Very Low-Income	Low-Income	Moderate-Income	Above Moderate-Income	Type of Shortfall	Parcel Size (Acres)	Current General Plan Designation	Current Zoning	Proposed General Plan (GP) Designation	Proposed Zoning	Minimum Density Allowed	Maximum Density Allowed	Total Capacity	Vacant/ Nonvacant	Description of Existing Uses	PIN	Base Density Per Acre	Community Plan Area	Rent Stabalization Ordinance	Income Category	Applicable Rezoning Program (Program informing values in Column Q listed first)
Los Angeles	13041 OXNARD ST	91401	2331023044	1.546	1.546	0.000	0.000	Shortfall of Sites	0.250	Medium Residential	R3-1	0	0	20	84.288	3.092		Residential - Five or More Units or Apartments (Any Combination) · 4 Stories or Less, 10	177B161 879		Van Nuys - North Sherman Oaks	No	LI	DB50
Los Angeles	10209 HILLHAVEN AVE	91042	2565012051	1.546	1.546	0.000	0.000	Shortfall of Sites	0.250	Medium Residential	R3-1	0	0	20	84.368	3.092		Residential - Five or More Units or Apartments (Any Combination) · 4 Stories or Less, 10	204B197 937		Sunland - Tujunga - Lake View Terrace - Shadow Hills - East La Tuna Canyon	No	LI	DB50
Los Angeles	7903 BALBOA BLVD	91406	2204024009	1.546	1.546	0.000	0.000	Shortfall of Sites	0.337	Very Low I Residential	RA-1	Very Low Residential	0	20	66.287	3.092		Residential - Single Family Residence, 1	189B133 603	1 per lot	Reseda - West Van Nuys	No	LI	AHO , RES CPU, ADU
Los Angeles	0	0	2261032045	1.545	1.545	0.000	0.000	Shortfall of Sites	0.243	Low II Residential	R1-1	Low Residential	0	20	66.287	3.091	Vacant	Residential - Single Family Residence - Vacant Land, 0	171B141 1374	1 per lot	Encino - Tarzana	No	LI	AHO , ENC CPU
Los Angeles	5717 LARRYAN DR	91367	2045021006	1.545	1.545	0.000	0.000	Shortfall of Sites	0.337	Very Low Residential	RE11-1	Very Low Residential	0	20	66.287	3.090		Residential - Single Family Residence - Pool, 1	174B089 178	1 per lot	Canoga Park - Winnetka - Woodland Hills - West Hills	No	LI	AHO , CPK CPU, ADU
Los Angeles	1001 W OAK GROVE DR	90041	5480018021	0.000	0.000	0.000	3.090	Shortfall of Sites	0.039	Low Residential	R1-1	0	0	0	113.635	3.090		Residential - Single Family Residence, 1	160-5A229 269		Northeast Los Angeles	No	ABMI	OPP RC
Los Angeles	6046 LUBAO AVE	91367	2153013011	1.545	1.545	0.000	0.000	Shortfall of Sites	0.386	Very Low Residential	RA-1	Very Low Residential	0	20	66.287	3.090		Residential - Single Family Residence, 1	177B113 73	1 per lot	Canoga Park - Winnetka - Woodland Hills - West Hills	No	LI	AHO , CPK CPU
Los Angeles	8301 TOPANGA CANYON BLVD	91304	2010023042	1.545	1.545	0.000	0.000	Shortfall of Sites	0.408	Neighborhood Office Commercial	C2-1L, P-1	0	0	20	94.696	3.090		Commercial - Shopping Center (Neighborhood, Community) - One Story, 0	192B101 761		Chatsworth - Porter Ranch	No	LI	P
Los Angeles	10231 RIVERSIDE DR	91602	2424007006	1.544	1.544	0.000	0.000	Shortfall of Sites	0.388	Medium Residential	R3-1	0	0	20	82.940	3.089		Residential - Five or More Units or Apartments (Any Combination) · 4 Stories or Less, 21	165B177 59		Sherman Oaks - Studio City - Toluca Lake - Cahuenga Pass	No	LI	DB50
Los Angeles	8731 DE SOTO AVE	91304	2779004013	1.544	1.544	0.000	0.000	Shortfall of Sites	0.390	Medium Residential	(Q)R3-1	0	0	20	82.463	3.089		Residential - Five or More Units or Apartments (Any Combination) · 4 Stories or Less, 21	195B109 245		Chatsworth - Porter Ranch	No	LI	DB50
Los Angeles	7342 HASKELL AVE	91406	2206029022	1.544	1.544	0.000	0.000	Shortfall of Sites	0.386	Medium Residential	R3-1	0	0	20	83.318	3.089		Residential - Five or More Units or Apartments (Any Combination) · 4 Stories or Less, 21	186B141 597		Van Nuys - North Sherman Oaks	No	LI	DB50
Los Angeles	22300 DOLOROSA ST	91367	2146012007	1.544	1.544	0.000	0.000	Shortfall of Sites	0.337	Low Residential	R1-1	Very Low Residential	0	20	66.287	3.089		Residential - Single Family Residence - Pool, 1	174B101 386	1 per lot	Canoga Park - Winnetka - Woodland Hills - West Hills	No	LI	AHO , CPK CPU, ADU
Los Angeles	7345 CANBY AVE	91335	2119019026	1.544	1.544	0.000	0.000	Shortfall of Sites	0.326	General Commercial	[Q]P-2D-CDO, [Q]C2-2D-CDO	0	0	20	94.696	3.087		Commercial - Auto, Recreation Equipment, Construction Equipment Sales and Service - Auto Body Repair Shop - One Story, 0	186B125 680		Reseda - West Van Nuys	No	LI	P
Los Angeles	6115 PAT AVE	91367	2032015008	1.544	1.544	0.000	0.000	Shortfall of Sites	0.337	Very Low Residential	RE11-1	Very Low Residential	0	20	66.287	3.087		Residential - Single Family Residence - Pool, 1	177B085 249	1 per lot	Canoga Park - Winnetka - Woodland Hills - West Hills	No	LI	AHO , CPK CPU, ADU
Los Angeles	666 S LA FAYETTE PARK PL	90057	5141011015	0.000	0.000	0.000	3.087	Shortfall of Sites	0.141	Community Commercial	C2-2	0	0	0	42.009	3.087		Commercial - Office Building - Loft-type Buildings - Mills Act Property, 0	133-5A201 100		Westlake	No	ABMI	ARO
Los Angeles	666 S LA FAYETTE PARK PL	90057	5141011015	0.000	0.000	0.000	3.087	Shortfall of Sites	0.141	Community Commercial	C2-2	0	0	0	42.009	3.087		Commercial - Office Building - Loft-type Buildings - Mills Act Property, 0	133-5A201 119		Westlake	No	ABMI	ARO
Los Angeles	666 S LA FAYETTE PARK PL	90057	5141011015	0.000	0.000	0.000	3.087	Shortfall of Sites	0.141	Community Commercial	C2-2	0	0	0	42.010	3.087		Commercial - Office Building - Loft-type Buildings - Mills Act Property, 0	133-5A201 123		Westlake	No	ABMI	ARO
Los Angeles	666 S LA FAYETTE PARK PL	90057	5141011015	0.000	0.000	0.000	3.087	Shortfall of Sites	0.141	Community Commercial	C2-2	0	0	0	42.011	3.087		Commercial - Office Building - Loft-type Buildings - Mills Act Property, 0	133-5A201 125		Westlake	No	ABMI	ARO
Los Angeles	666 S LA FAYETTE PARK PL	90057	5141011015	0.000	0.000	0.000	3.087	Shortfall of Sites	0.071	Community Commercial	C2-2	0	0	0	83.986	3.087		Commercial - Office Building - Loft-type Buildings - Mills Act Property, 0	133-5A201 147		Westlake	No	ABMI	ARO
Los Angeles	23150 BURBANK BLVD	91367	2042003025	1.543	1.543	0.000	0.000	Shortfall of Sites	0.385	Very Low Residential	RE11-1	Very Low Residential	0	20	66.287	3.086		Residential - Single Family Residence - Pool, 1	174B093 390	1 per lot	Canoga Park - Winnetka - Woodland Hills - West Hills	No	LI	AHO , CPK CPU
Los Angeles	5821 ROLLING RD	91367	2146016018	0.154	0.154	0.000	2.777	Shortfall of Sites	0.337	Low Residential	RE11-1	Very Low Residential	[DM4-CHC1-5] [CX4-FA] [SN-CPIO-CDO]	20	66.287	3.086		Residential - Single Family Residence, 1	174B101 36	1 per lot	Canoga Park - Winnetka - Woodland Hills - West Hills	No	VLI, LI, ABMI	AHO , CPK CPU, ADU
Los Angeles	7253 FORBES AVE	91406	2226031016	1.543	1.543	0.000	0.000	Shortfall of Sites	0.385	Low Residential	R1-1	Low Residential	0	20	66.287	3.085		Residential - Single Family Residence, 1	186B133 1063	1 per lot	Reseda - West Van Nuys	No	LI	AHO , RES CPU
Los Angeles	11662 CHANDLER BLVD	91601	2348004024	0.000	0.000	0.000	3.085	Shortfall of Sites	0.128	Low Medium II Residential	RD1.5-1	0	0	0	99.000	3.085		Residential - Five or More Units or Apartments (Any Combination) · 4 Stories or Less, 6	171B169 135		North Hollywood - Valley Village	Yes	ABMI	TOC EXP , R2RD
Los Angeles	23936 NOMAR ST	91367	2045020015	1.542	1.542	0.000	0.000	Shortfall of Sites	0.337	Very Low Residential	RE11-1	Very Low Residential	0	20	66.287	3.084		Residential - Single Family Residence, 1	174B089 39	1 per lot	Canoga Park - Winnetka - Woodland Hills - West Hills	No	LI	AHO , CPK CPU, ADU
Los Angeles	11860 KIOWA AVE	90049	4265013151	1.542	1.542	0.000	0.000	Shortfall of Sites	0.507	Medium Residential	[Q]R3-1	0	0	20	83.214	3.084		Residential - Five or More Units or Apartments (Any Combination) · 4 Stories or Less, 29	129B145 1188		Brentwood - Pacific Palisades	No	LI	DB50
Los Angeles	5401 VANALDEN AVE	91356	2163018025	1.542	1.542	0.000	0.000	Shortfall of Sites	0.385	Very Low I Residential	RA-1	Very Low Residential	0	20	66.287	3.083		Residential - Single Family Residence - Pool, 1	174B121 824	1 per lot	Encino - Tarzana	No	LI	AHO , ENC CPU, ADU
Los Angeles	0	0	2338012900	1.541	1.541	0.000	0.000	Shortfall of Sites	2.005	Public Facilities	PF-1VL	0	0	20	153.741	3.083		Miscellaneous - Government Owned Property, 0	177B169 978		North Hollywood - Valley Village	No	LI	PF
Los Angeles	0	0	4107022026	0.000	0.000	0.000	3.082	Shortfall of Sites	0.028	Low Medium II Residential	R2-1	0	0	0	113.635	3.082	Vacant	Residential - Single Family Residence - Vacant Land, 0	096B169 543	29	Westchester - Playa del Rey	No	ABMI	OPP RC , WPDR CPU, AHO
Los Angeles	4542 GLORIA AVE	91436	2283008024	1.541	1.541	0.000	0.000	Shortfall of Sites	0.336	Low II Residential	R1-1	Low Residential	0	20	66.287	3.082		Residential - Single Family Residence - Pool, 1	168B141 759	1 per lot	Encino - Tarzana	No	LI	AHO , ENC CPU, ADU
Los Angeles	7059 DE CELIS PL	91406	2225005006	1.541	1.541	0.000	0.000	Shortfall of Sites	0.385	Low Residential	R1-1	Low Residential	0	20	66.287	3.082		Residential - Single Family Residence, 1	183B137 135	1 per lot	Reseda - West Van Nuys	No	LI	AHO , RES CPU
Los Angeles	5417 ALDEA AVE	91316	2258001065	1.541	1.541	0.000	0.000	Shortfall of Sites	0.385	Very Low I Residential	RA-1	Very Low Residential	0	20	66.287	3.082		Residential - Single Family Residence - Pool, 1	174B133 801	1 per lot	Encino - Tarzana	No	LI	AHO , ENC CPU, ADU
Los Angeles	3401 E 7TH ST	90023	5188019026	0.000	0.000	0.000	3.080	Shortfall of Sites	0.115	Low Medium II Residential	RD1.5-1-CUGU	Neighborhood Center	[LUM1 - G2 - 3][XN2 - 8][CPIO]	0	104.252	3.080		Residential - Four Units (Any Combination) - 4 Stories or Less, 4	121-5A225 261	54	Boyle Heights	Yes	ABMI	BH CPU , R2RD
Los Angeles	200 N SOTO ST	90033	5180001001	0.000	0.000	0.000	3.080	Shortfall of Sites	0.136	Medium Residential	[Q]R4-1-CUGU	Community Center	[LUM3 - SH3 - 4][XC1 - 4][CPIO]	0	198.351	3.080		Residential - Five or More Units or Apartments (Any Combination) · 4 Stories or Less, 16	127-5A223 39	108	Boyle Heights	Yes	ABMI	BH CPU
Los Angeles	3210 E 1ST ST	90063	5179007020	0.000	0.000	0.000	3.080	Shortfall of Sites	0.113	Highway Oriented and Limited Commercial	C2-1-CUGU	Neighborhood Center	[LUM1 - G2 - 3][XN2 - 8][CPIO]	0	106.582	3.080		Residential - Four Units (Any Combination) - 4 Stories or Less, 4	126A227 49	54	Boyle Heights	Yes	ABMI	BH CPU
Los Angeles	147 N SOTO ST	90033	5183005024	0.000	0.000	0.000	3.080	Shortfall of Sites	0.104	Medium Residential	[Q]R4-1-CUGU	Community Center	[LUM3 - SH3 - 4][XC1 - 4][CPIO]	0	212.323	3.080		Residential - Five or More Units or Apartments (Any Combination) · 4 Stories or Less, 12	127-5A223 55	108	Boyle Heights	Yes	ABMI	BH CPU
Los Angeles	3238 E 1ST ST	90063	5179007027	0.000	0.000	0.000	3.080	Shortfall of Sites	0.112	Low Medium II Residential	[Q]C2-1-CUGU	Neighborhood Center	[LUM1 - G2 - 3][XN2 - 8][CPIO]	0	107.062	3.080		Residential - Four Units (Any Combination) - 4 Stories or Less, 4	126A227 70	54	Boyle Heights	Yes	ABMI	BH CPU
Los Angeles	2728 E CESAR E CHAVEZ AVE	90033	5180017007	0.000	0.000	0.000	3.080	Shortfall of Sites	0.127	Highway Oriented and Limited Commercial	C2-1-CUGU	Neighborhood Center	[LUM2 - G2 - 3][XN2 - 8][CPIO]	0	94.119	3.080		Residential - Four Units (Any Combination) - 4 Stories or Less, 4	127-5A225 101	54	Boyle Heights	Yes	ABMI	BH CPU
Los Angeles	303 CHEESBROUGHS LN	90063	5179020016	0.000	0.000	0.000	3.080	Shortfall of Sites	0.196	Low Medium II Residential	RD1.5-1-CUGU	Community Center	[VLN2 - MU4 - 4][RN2 - 8][CPIO]	0	61.346	3.080		Residential - Four Units (Any Combination) - 4 Stories or Less, 4	126A229 101	54	Boyle Heights	Yes	ABMI	BH CPU
Los Angeles	529 S LORENA ST	90063	5186008010	0.000	0.000	0.000	3.080	Shortfall of Sites	0.115	Highway Oriented and Limited Commercial	C2-1-CUGU	Neighborhood Center	[LUM1 - G2 - 3][XN2 - 8][CPIO]	0	104.553	3.080		Residential - Four Units (Any Combination) - 4 Stories or Less, 4	123A227 179	54	Boyle Heights	Yes	ABMI	BH CPU
Los Angeles	3249 E 4TH ST	90063	5179011023	0.000	0.000	0.000	3.080	Shortfall of Sites	0.114	Low Medium I Residential	[Q]C2-1-CUGU	Neighborhood Center	[LUM1 - G2 - 3][XN2 - 8][CPIO]	0	105.106	3.080		Residential - Four Units (Any Combination) - 4 Stories or Less, 4	124-5A227 220	54	Boyle Heights	Yes	ABMI	BH CPU
Los Angeles	3242 E 4TH ST	90063	5186006023	0.000	0.000	0.000	3.080	Shortfall of Sites	0.115	Low Medium I Residential	[Q]C2-1-CUGU	Neighborhood Center	[LUM1 - G2 - 3][XN2 - 8][CPIO]	0	104.264	3.080		Residential - Four Units (Any Combination) - 4 Stories or Less, 4	124-5A227 298	54	Boyle Heights	Yes	ABMI	BH CPU
Los Angeles	2807 WABASH AVE	90033	5177012017	0.000	0.000	0.000	3.080	Shortfall of Sites	0.173	Neighborhood Office Commercial	C2-1-CUGU	Neighborhood Center	[LUM1 - G2 - 3][XN2 - 8][CPIO]	0	98.534	3.080		Residential - Five or More Units or Apartments (Any Combination) · 4 Stories or Less, 8	130-5A227 314	54	Boyle Heights	Yes	ABMI	BH CPU
Los Angeles	22016 GAULT ST	91303	2024002029	0.000	0.000	0.000	3.080	Shortfall of Sites	0.115	General Commercial	(Q)C1.5-1-RIO	Neighborhood Center	0	0	104.547	3.080		Residential - Four Units (Any Combination) - 4 Stories or Less, 4	183B101 232	54	Canoga Park - Winnetka - Woodland Hills - West Hills	Yes	ABMI	CPK CPU , AHO
Los Angeles	21834 ROSCOE BLVD	91304	2110001050	0.000	0.000	0.000	3.080	Shortfall of Sites	0.797	Medium Residential	R3-1	Medium Residential	0	0	71.474	3.080		Residential - Five or More Units or Apartments (Any Combination) · 4 Stories or Less - Pool, 40	192B105 626	43	Canoga Park - Winnetka - Woodland Hills - West Hills	Yes	ABMI	CPK CPU ,
Los Angeles	980 MARVIEW AVE	90012	5406019033	0.000	0.000	0.000	3.080	Shortfall of Sites	0.103	Low Medium II Residential	RD1.5-1	Medium Neighborhood Residential	[LN1-MU1-5] [RG1-FA] [CPIO]	0	116.588	3.080		Residential - Four Units (Any Combination) - 4 Stories or Less, 4	136-5A211 96	No Max	Central City North	Yes	ABMI	DT CPU , R2RD
Los Angeles	974 MARVIEW AVE	90012	5406019032	0.000	0.000	0.000	3.080	Shortfall of Sites	0.102	Low Medium II Residential	RD1.5-1	Medium Neighborhood Residential	[LN1-MU1-5] [RG1-FA] [CPIO]	0	118.114	3.080		Residential - Four Units (Any Combination) - 4 Stories or Less, 4	136-5A211 111	No Max	Central City North	Yes	ABMI	DT CPU , R2RD
Los Angeles	964 MARVIEW AVE	90012	5406019035	0.000	0.000	0.000	3.080	Shortfall of Sites	0.099	Low Medium II Residential	RD1.5-1	Medium Neighborhood Residential	[LN1-MU1-5] [RG1-FA] [CPIO]	0	121.246	3.080		Residential - Four Units (Any Combination) - 4 Stories or Less, 4	136-5A211 134	No Max	Central City North	Yes	ABMI	DT CPU , R2RD
Los Angeles	630 W COLLEGE ST	90012	5407009001	0.000	0.000	0.000	3.080	Shortfall of Sites	0.100	High Medium Residential	R4-1	Medium Neighborhood Residential	[LM2-MU2-5] [RX1-FA] [CPIO]	0	120.568	3.080		Commercial - Store Combination - Store and Residential Combination - One Story, 4	135A213 83	No Max	Central City North	Yes	ABMI	DT CPU
Los Angeles	724 NEW DEPOT ST	90012	5407007008	0.000	0.000	0.000	3.080	Shortfall of Sites	0.098	High Medium Residential	R4-1	Medium Neighborhood Residential	[LM2-MU2-5] [RX1-FA] [CPIO]	0	121.983	3.080		Residential - Four Units (Any Combination) - 4 Stories or Less, 4	135A213 86	No Max	Central City North	Yes	ABMI	DT CPU
Los Angeles	18400 COLLINS ST	91356	2157006007	0.000	0.000	0.000	3.080	Shortfall of Sites	1.001	Medium Residential	R3-1	Medium Neighborhood Residential	0	0	71.936	3.080		Residential - Five or More Units or Apartments (Any Combination) · 4 Stories or Less - Pool, 52	174B125 227	43	Encino - Tarzana	Yes	ABMI	ENC CPU , AHO

Jurisdiction Name	Site Address/Intersection	5 Digit ZIP Code	Assessor Parcel Number	Very Low-Income	Low-Income	Moderate-Income	Above Moderate-Income	Type of Shortfall	Parcel Size (Acres)	Current General Plan Designation	Current Zoning	Proposed General Plan (GP) Designation	Proposed Zoning	Minimum Density Allowed	Maximum Density Allowed	Total Capacity	Vacant/ Nonvacant	Description of Existing Uses	PIN	Base Density Per Acre	Community Plan Area	Rent Stabalization Ordinance	Income Category	Applicable Rezoning Program (Program informing values in Column Q listed first)
Los Angeles	5837 GREGORY AVE	90038	5534029021	0.000	0.000	0.000	3.080	Shortfall of Sites	0.149	Medium Residential	R3-1XL	High Medium Residential	[Q]R4-1VL-CPIO	0	113.927	3.080		Residential - Five or More Units or Apartments (Any Combination) · 4 Stories or Less, 8	141B189 22	54	Hollywood	Yes	ABMI	HWD CPU , AHO
Los Angeles	5847 GREGORY AVE	90038	5534029023	0.000	0.000	0.000	3.080	Shortfall of Sites	0.149	Medium Residential	R3-1XL	High Medium Residential	[Q]R4-1VL-CPIO	0	113.927	3.080		Residential - Five or More Units or Apartments (Any Combination) · 4 Stories or Less, 8	141B189 24	54	Hollywood	Yes	ABMI	HWD CPU , AHO
Los Angeles	5907 GREGORY AVE	90038	5534030014	0.000	0.000	0.000	3.080	Shortfall of Sites	0.149	Medium Residential	R3-1XL	High Medium Residential	[Q]R4-1VL-CPIO	0	113.927	3.080		Residential - Five or More Units or Apartments (Any Combination) · 4 Stories or Less, 8	141B189 28	54	Hollywood	Yes	ABMI	HWD CPU , AHO
Los Angeles	5826 GREGORY AVE	90038	5534031005	0.000	0.000	0.000	3.080	Shortfall of Sites	0.149	Medium Residential	R3-1XL	High Medium Residential	[Q]R4-1VL-CPIO	0	113.984	3.080		Residential - Five or More Units or Apartments (Any Combination) · 4 Stories or Less, 8	141B189 62	54	Hollywood	Yes	ABMI	HWD CPU , AHO
Los Angeles	5840 GREGORY AVE	90038	5534031008	0.000	0.000	0.000	3.080	Shortfall of Sites	0.149	Medium Residential	R3-1XL	High Medium Residential	[Q]R4-1VL-CPIO	0	113.969	3.080		Residential - Five or More Units or Apartments (Any Combination) · 4 Stories or Less, 8	141B189 65	54	Hollywood	Yes	ABMI	HWD CPU , AHO
Los Angeles	5747 WARING AVE	90038	5534031016	0.000	0.000	0.000	3.080	Shortfall of Sites	0.149	Medium Residential	R3-1XL	High Medium Residential	[Q]R4-1VL-CPIO	0	113.963	3.080		Residential - Five or More Units or Apartments (Any Combination) · 4 Stories or Less, 8	141B189 82	54	Hollywood	Yes	ABMI	HWD CPU , AHO
Los Angeles	765 N GOWER ST	90038	5534033001	0.000	0.000	0.000	3.080	Shortfall of Sites	0.103	Medium Residential	R3-1XL	High Medium Residential	[Q]R4-1VL-CPIO	0	116.036	3.080		Commercial - Office Building - Office and Residential - One Story, 4	141B189 117	54	Hollywood	Yes	ABMI	HWD CPU , AHO
Los Angeles	5742 WARING AVE	90038	5534033010	0.000	0.000	0.000	3.080	Shortfall of Sites	0.149	Medium Residential	R3-1XL	High Medium Residential	[Q]R4-1VL-CPIO	0	113.869	3.080		Residential - Five or More Units or Apartments (Any Combination) · 4 Stories or Less, 8	141B189 126	54	Hollywood	Yes	ABMI	HWD CPU , AHO
Los Angeles	5746 WARING AVE	90038	5534033011	0.000	0.000	0.000	3.080	Shortfall of Sites	0.149	Medium Residential	R3-1XL	High Medium Residential	[Q]R4-1VL-CPIO	0	113.871	3.080		Residential - Five or More Units or Apartments (Any Combination) · 4 Stories or Less, 8	141B189 128	54	Hollywood	Yes	ABMI	HWD CPU , AHO
Los Angeles	5822 WARING AVE	90038	5534034005	0.000	0.000	0.000	3.080	Shortfall of Sites	0.149	Medium Residential	R3-1XL	High Medium Residential	[Q]R4-1VL-CPIO	0	113.898	3.080		Residential - Five or More Units or Apartments (Any Combination) · 4 Stories or Less, 8	141B189 135	54	Hollywood	Yes	ABMI	HWD CPU , AHO
Los Angeles	5836 WILLOUGHBY AVE	90038	5534029009	0.000	0.000	0.000	3.080	Shortfall of Sites	0.149	Medium Residential	R3-1XL	High Medium Residential	[Q]R4-1VL-CPIO	0	114.063	3.080		Residential - Five or More Units or Apartments (Any Combination) · 4 Stories or Less, 8	144B189 1040	54	Hollywood	Yes	ABMI	HWD CPU , AHO
Los Angeles	5840 WILLOUGHBY AVE	90038	5534029010	0.000	0.000	0.000	3.080	Shortfall of Sites	0.149	Medium Residential	R3-1XL	High Medium Residential	[Q]R4-1VL-CPIO	0	114.058	3.080		Residential - Five or More Units or Apartments (Any Combination) · 4 Stories or Less, 8	144B189 1041	54	Hollywood	Yes	ABMI	HWD CPU , AHO
Los Angeles	5906 WILLOUGHBY AVE	90038	5534030003	0.000	0.000	0.000	3.080	Shortfall of Sites	0.149	Medium Residential	R3-1XL	High Medium Residential	[Q]R4-1VL-CPIO	0	114.029	3.080		Residential - Five or More Units or Apartments (Any Combination) · 4 Stories or Less, 8	144B189 1046	54	Hollywood	Yes	ABMI	HWD CPU , AHO
Los Angeles	5916 WILLOUGHBY AVE	90038	5534030005	0.000	0.000	0.000	3.080	Shortfall of Sites	0.149	Medium Residential	R3-1XL	High Medium Residential	[Q]R4-1VL-CPIO	0	114.020	3.080		Residential - Five or More Units or Apartments (Any Combination) · 4 Stories or Less, 8	144B189 1048	54	Hollywood	Yes	ABMI	HWD CPU , AHO
Los Angeles	1306 GORDON ST	90028	5545014029	0.000	0.000	0.000	3.080	Shortfall of Sites	0.149	High Medium Residential	[Q]R4-2	High Medium Residential	[Q]R4-1VL-CPIO	0	113.884	3.080		Residential - Five or More Units or Apartments (Any Combination) · 4 Stories or Less, 8	144B189 66	72	Hollywood	Yes	ABMI	HWD CPU
Los Angeles	1449 TAMARIND AVE	90028	5545014009	0.000	0.000	0.000	3.080	Shortfall of Sites	0.149	High Medium Residential	[Q]R4-2	High Medium Residential	[Q]R4-1VL-CPIO	0	113.899	3.080		Residential - Five or More Units or Apartments (Any Combination) · 4 Stories or Less, 8	147A191 112	72	Hollywood	Yes	ABMI	HWD CPU
Los Angeles	1433 N BRONSON AVE	90028	5545015009	0.000	0.000	0.000	3.080	Shortfall of Sites	0.152	High Medium Residential	[Q]R4-2	High Medium Residential	[Q]R4-1VL-CPIO	0	111.788	3.080		Residential - Five or More Units or Apartments (Any Combination) · 4 Stories or Less, 8	147A191 123	72	Hollywood	Yes	ABMI	HWD CPU
Los Angeles	1421 N BRONSON AVE	90028	5545015011	0.000	0.000	0.000	3.080	Shortfall of Sites	0.152	High Medium Residential	[Q]R4-2	High Medium Residential	[Q]R4-1VL-CPIO	0	111.683	3.080		Residential - Five or More Units or Apartments (Any Combination) · 4 Stories or Less, 8	147A191 131	72	Hollywood	Yes	ABMI	HWD CPU
Los Angeles	1422 GORDON ST	90028	5545014041	0.000	0.000	0.000	3.080	Shortfall of Sites	0.149	High Medium Residential	[Q]R4-2	High Medium Residential	[Q]R4-1VL-CPIO	0	113.928	3.080		Residential - Five or More Units or Apartments (Any Combination) · 4 Stories or Less, 8	147A191 134	72	Hollywood	Yes	ABMI	HWD CPU
Los Angeles	1407 TAMARIND AVE	90028	5545014017	0.000	0.000	0.000	3.080	Shortfall of Sites	0.149	High Medium Residential	[Q]R4-2	High Medium Residential	[Q]R4-1VL-CPIO	0	113.870	3.080		Residential - Five or More Units or Apartments (Any Combination) · 4 Stories or Less, 8	147A191 158	72	Hollywood	Yes	ABMI	HWD CPU
Los Angeles	1345 N BRONSON AVE	90028	5545015016	0.000	0.000	0.000	3.080	Shortfall of Sites	0.153	High Medium Residential	[Q]R4-2	High Medium Residential	[Q]R4-1VL-CPIO	0	111.463	3.080		Residential - Five or More Units or Apartments (Any Combination) · 4 Stories or Less, 8	147A191 161	72	Hollywood	Yes	ABMI	HWD CPU
Los Angeles	1403 TAMARIND AVE	90028	5545014018	0.000	0.000	0.000	3.080	Shortfall of Sites	0.149	High Medium Residential	[Q]R4-2	High Medium Residential	[Q]R4-1VL-CPIO	0	113.867	3.080		Residential - Five or More Units or Apartments (Any Combination) · 4 Stories or Less, 8	147A191 163	72	Hollywood	Yes	ABMI	HWD CPU
Los Angeles	1333 N BRONSON AVE	90028	5545015018	0.000	0.000	0.000	3.080	Shortfall of Sites	0.153	High Medium Residential	[Q]R4-2	High Medium Residential	[Q]R4-1VL-CPIO	0	111.306	3.080		Residential - Five or More Units or Apartments (Any Combination) · 4 Stories or Less, 8	147A191 190	72	Hollywood	Yes	ABMI	HWD CPU
Los Angeles	1332 GORDON ST	90028	5545014034	0.000	0.000	0.000	3.080	Shortfall of Sites	0.149	High Medium Residential	[Q]R4-2	High Medium Residential	[Q]R4-1VL-CPIO	0	113.927	3.080		Residential - Five or More Units or Apartments (Any Combination) · 4 Stories or Less, 8	147A191 193	72	Hollywood	Yes	ABMI	HWD CPU
Los Angeles	1328 GORDON ST	90028	5545014033	0.000	0.000	0.000	3.080	Shortfall of Sites	0.149	High Medium Residential	[Q]R4-2	High Medium Residential	[Q]R4-1VL-CPIO	0	113.928	3.080		Residential - Five or More Units or Apartments (Any Combination) · 4 Stories or Less, 8	147A191 199	72	Hollywood	Yes	ABMI	HWD CPU
Los Angeles	1322 GORDON ST	90028	5545014032	0.000	0.000	0.000	3.080	Shortfall of Sites	0.149	High Medium Residential	[Q]R4-2	High Medium Residential	[Q]R4-1VL-CPIO	0	113.927	3.080		Residential - Five or More Units or Apartments (Any Combination) · 4 Stories or Less, 8	147A191 208	72	Hollywood	Yes	ABMI	HWD CPU
Los Angeles	6017 ELEANOR AVE	90038	5534021017	0.000	0.000	0.000	3.080	Shortfall of Sites	0.149	Medium Residential	R3-1XL	High Medium Residential	[Q]R4-1VL-CPIO	0	113.927	3.080		Residential - Five or More Units or Apartments (Any Combination) · 4 Stories or Less, 8	144B189 721	54	Hollywood	Yes	ABMI	HWD CPU
Los Angeles	6037 ELEANOR AVE	90038	5534021021	0.000	0.000	0.000	3.080	Shortfall of Sites	0.149	Medium Residential	R3-1XL	High Medium Residential	[Q]R4-1VL-CPIO	0	113.927	3.080		Residential - Five or More Units or Apartments (Any Combination) · 4 Stories or Less, 8	144B189 726	54	Hollywood	Yes	ABMI	HWD CPU
Los Angeles	6016 ELEANOR AVE	90038	5534023004	0.000	0.000	0.000	3.080	Shortfall of Sites	0.149	Medium Residential	R3-1XL	High Medium Residential	[Q]R4-1VL-CPIO	0	113.927	3.080		Residential - Five or More Units or Apartments (Any Combination) · 4 Stories or Less, 8	144B189 768	54	Hollywood	Yes	ABMI	HWD CPU
Los Angeles	6106 ELEANOR AVE	90038	5534024003	0.000	0.000	0.000	3.080	Shortfall of Sites	0.149	Medium Residential	R3-1XL	High Medium Residential	[Q]R4-1VL-CPIO	0	113.941	3.080		Residential - Five or More Units or Apartments (Any Combination) · 4 Stories or Less, 8	144B189 778	54	Hollywood	Yes	ABMI	HWD CPU
Los Angeles	6107 ROMAINE ST	90038	5534024016	0.000	0.000	0.000	3.080	Shortfall of Sites	0.149	Medium Residential	R3-1XL	High Medium Residential	[Q]R4-1VL-CPIO	0	113.877	3.080		Residential - Five or More Units or Apartments (Any Combination) · 4 Stories or Less, 8	144B189 823	54	Hollywood	Yes	ABMI	HWD CPU
Los Angeles	6127 ROMAINE ST	90038	5534024020	0.000	0.000	0.000	3.080	Shortfall of Sites	0.149	Medium Residential	R3-1XL	High Medium Residential	[Q]R4-1VL-CPIO	0	113.878	3.080		Residential - Five or More Units or Apartments (Any Combination) · 4 Stories or Less, 8	144B189 827	54	Hollywood	Yes	ABMI	HWD CPU
Los Angeles	6022 ROMAINE ST	90038	5534025005	0.000	0.000	0.000	3.080	Shortfall of Sites	0.149	Medium Residential	R3-1XL	High Medium Residential	[Q]R4-1VL-CPIO	0	113.936	3.080		Residential - Five or More Units or Apartments (Any Combination) · 4 Stories or Less, 8	144B189 864	54	Hollywood	Yes	ABMI	HWD CPU
Los Angeles	6108 ROMAINE ST	90038	5534026002	0.000	0.000	0.000	3.080	Shortfall of Sites	0.149	Medium Residential	R3-1XL	High Medium Residential	[Q]R4-1VL-CPIO	0	113.811	3.080		Residential - Five or More Units or Apartments (Any Combination) · 4 Stories or Less, 8	144B189 873	54	Hollywood	Yes	ABMI	HWD CPU
Los Angeles	6112 ROMAINE ST	90038	5534026003	0.000	0.000	0.000	3.080	Shortfall of Sites	0.149	Medium Residential	R3-1XL	High Medium Residential	[Q]R4-1VL-CPIO	0	113.796	3.080		Residential - Five or More Units or Apartments (Any Combination) · 4 Stories or Less, 8	144B189 874	54	Hollywood	Yes	ABMI	HWD CPU
Los Angeles	6116 ROMAINE ST	90038	5534026004	0.000	0.000	0.000	3.080	Shortfall of Sites	0.149	Medium Residential	R3-1XL	High Medium Residential	[Q]R4-1VL-CPIO	0	113.784	3.080		Residential - Five or More Units or Apartments (Any Combination) · 4 Stories or Less, 8	144B189 875	54	Hollywood	Yes	ABMI	HWD CPU
Los Angeles	5951 BARTON AVE	90038	5534025023	0.000	0.000	0.000	3.080	Shortfall of Sites	0.149	Medium Residential	R3-1XL	High Medium Residential	[Q]R4-1VL-CPIO	0	113.896	3.080		Residential - Five or More Units or Apartments (Any Combination) · 4 Stories or Less, 8	144B189 909	54	Hollywood	Yes	ABMI	HWD CPU
Los Angeles	6023 BARTON AVE	90038	5534026019	0.000	0.000	0.000	3.080	Shortfall of Sites	0.149	Medium Residential	R3-1XL	High Medium Residential	[Q]R4-1VL-CPIO	0	113.927	3.080		Residential - Five or More Units or Apartments (Any Combination) · 4 Stories or Less, 8	144B189 915	54	Hollywood	Yes	ABMI	HWD CPU
Los Angeles	6027 BARTON AVE	90038	5534026020	0.000	0.000	0.000	3.080	Shortfall of Sites	0.149	Medium Residential	R3-1XL	High Medium Residential	[Q]R4-1VL-CPIO	0	113.927	3.080		Residential - Five or More Units or Apartments (Any Combination) · 4 Stories or Less, 8	144B189 916	54	Hollywood	Yes	ABMI	HWD CPU
Los Angeles	6033 BARTON AVE	90038	5534026021	0.000	0.000	0.000	3.080	Shortfall of Sites	0.149	Medium Residential	R3-1XL	High Medium Residential	[Q]R4-1VL-CPIO	0	113.926	3.080		Residential - Five or More Units or Apartments (Any Combination) · 4 Stories or Less, 8	144B189 917	54	Hollywood	Yes	ABMI	HWD CPU
Los Angeles	5918 BARTON AVE	90038	5534027005	0.000	0.000	0.000	3.080	Shortfall of Sites	0.149	Medium Residential	R3-1XL	High Medium Residential	[Q]R4-1VL-CPIO	0	113.966	3.080		Residential - Five or More Units or Apartments (Any Combination) · 4 Stories or Less, 8	144B189 948	54	Hollywood	Yes	ABMI	HWD CPU
Los Angeles	5948 BARTON AVE	90038	5534027011	0.000	0.000	0.000	3.080	Shortfall of Sites	0.149	Medium Residential	R3-1XL	High Medium Residential	[Q]R4-1VL-CPIO	0	113.960	3.080		Residential - Five or More Units or Apartments (Any Combination) · 4 Stories or Less, 8	144B189 954	54	Hollywood	Yes	ABMI	HWD CPU
Los Angeles	5817 WILLOUGHBY AVE	90038	5534027017	0.000	0.000	0.000	3.080	Shortfall of Sites	0.149	Medium Residential	R3-1XL	High Medium Residential	[Q]R4-1VL-CPIO	0	113.966	3.080		Residential - Five or More Units or Apartments (Any Combination) · 4 Stories or Less, 8	144B189 986	54	Hollywood	Yes	ABMI	HWD CPU
Los Angeles	5827 WILLOUGHBY AVE	90038	5534027019	0.000	0.000	0.000	3.080	Shortfall of Sites	0.149	Medium Residential	R3-1XL	High Medium Residential	[Q]R4-1VL-CPIO	0	113.965	3.080		Residential - Five or More Units or Apartments (Any Combination) · 4 Stories or Less, 8	144B189 988	54	Hollywood	Yes	ABMI	HWD CPU
Los Angeles	5833 WILLOUGHBY AVE	90038	5534027020	0.000	0.000	0.000	3.080	Shortfall of Sites	0.149	Medium Residential	R3-1XL	High Medium Residential	[Q]R4-1VL-CPIO	0	113.962	3.080		Residential - Five or More Units or Apartments (Any Combination) · 4 Stories or Less, 8	144B189 989	54	Hollywood	Yes	ABMI	HWD CPU
Los Angeles	5843 WILLOUGHBY AVE	90038	5534027022	0.000	0.000	0.000	3.080	Shortfall of Sites	0.149	Medium Residential	R3-1XL	High Medium Residential	[Q]R4-1VL-CPIO	0	113.960	3.080		Residential - Five or More Units or Apartments (Any Combination) · 4 Stories or Less, 8	144B189 991	54	Hollywood	Yes	ABMI	HWD CPU

Jurisdiction Name	Site Address/Intersection	5 Digit ZIP Code	Assessor Parcel Number	Very Low-Income	Low-Income	Moderate-Income	Above Moderate-Income	Type of Shortfall	Parcel Size (Acres)	Current General Plan Designation	Current Zoning	Proposed General Plan (GP) Designation	Proposed Zoning	Minimum Density Allowed	Maximum Density Allowed	Total Capacity	Vacant/ Nonvacant	Description of Existing Uses	PIN	Base Density Per Acre	Community Plan Area	Rent Stabalization Ordinance	Income Category	Applicable Rezoning Program (Program informing values in Column Q listed first)
Los Angeles	616 S CATALINA ST	90005	5502027011	0.000	0.000	0.000	3.080	Shortfall of Sites	0.167	Regional Center Commercial	R5-2	0	0	0	139.246	3.080		Residential - Five or More Units or Apartments (Any Combination) - 4 Stories or Less, 13	135B197 1076		Wilshire	Yes	ABMI	MURC
Los Angeles	5221 RIVERTON AVE	91601	2416010003	0.000	0.000	0.000	3.080	Shortfall of Sites	0.052	Community Commercial	C4-1-CA	Community Commercial	0	0	229.039	3.080		Residential - Four Units (Any Combination) - 4 Stories or Less, 4	171B177 559	108	North Hollywood - Valley Village	Yes	ABMI	Orange LineTNP , AHO
Los Angeles	5626 KESTER AVE	91411	2244014029	0.000	0.000	0.000	3.080	Shortfall of Sites	0.209	Low Medium II Residential	[Q]RD1.5-1	Medium	0	0	57.390	3.080		Residential - Four Units (Any Combination) - 4 Stories or Less, 4	174B149 756	54	Van Nuys - North Sherman Oaks	Yes	ABMI	Orange LineTNP , DB50, AHO
Los Angeles	5618 KESTER AVE	91411	2244014019	0.000	0.000	0.000	3.080	Shortfall of Sites	0.214	Low Medium II Residential	[Q]RD1.5-1	Medium	0	0	56.184	3.080		Residential - Four Units (Any Combination) - 4 Stories or Less, 4	174B149 797	54	Van Nuys - North Sherman Oaks	Yes	ABMI	Orange LineTNP , DB50, AHO
Los Angeles	967 CHUNG KING RD	90012	5414005053	0.000	0.000	0.000	3.080	Shortfall of Sites	0.028	Regional Commercial	C2-2	Village	[MN1-AL2-5] [CX1-FA] [CPIO]	0	254.110	3.080		Commercial - Store Combination - Store and Residential Combination - One Story, 0	136-5A215 237	No Max	Central City North	Yes	ABMI	DT CPU , ARO
Los Angeles	937 N HILL ST	90012	5414005006	0.000	0.000	0.000	3.080	Shortfall of Sites	0.028	Regional Commercial	C2-2	Village	[MN1-SH2-5] [CX1-FA] [CPIO]	0	254.098	3.080		Commercial - Restaurant, Cocktail Lounge - Restaurant, Cocktail Lounge, Tavern - One Story, 0	135A215 131	No Max	Central City North	Yes	ABMI	DT CPU
Los Angeles	937 N HILL ST	90012	5414005006	0.000	0.000	0.000	3.080	Shortfall of Sites	0.028	Regional Commercial	C2-2	Village	[MN1-SH2-5] [CX1-FA] [CPIO]	0	254.098	3.080		Commercial - Restaurant, Cocktail Lounge - Restaurant, Cocktail Lounge, Tavern - One Story, 0	135A215 140	No Max	Central City North	Yes	ABMI	DT CPU
Los Angeles	5957 PAT AVE	91367	2032014014	1.539	1.539	0.000	0.000	Shortfall of Sites	0.336	Very Low Residential	RE11-1	Very Low Residential	0	20	66.287	3.079		Residential - Single Family Residence - Pool, 1	177B085 447	1 per lot	Canoga Park - Winnetka - Woodland Hills - West Hills	No	LI	AHO , CPK CPU, ADU
Los Angeles	5742 PENFIELD AVE	91367	2153002009	1.539	1.539	0.000	0.000	Shortfall of Sites	0.479	Very Low Residential	RA-1	Very Low Residential	0	20	66.287	3.079		, 2	174B113 148	1 per lot	Canoga Park - Winnetka - Woodland Hills - West Hills	No	LI	AHO , CPK CPU
Los Angeles	3285 OVERLAND AVE	90034	4254012013	0.000	0.000	0.000	3.079	Shortfall of Sites	0.031	Low Residential	R1-1	0	0	0	113.635	3.079		Residential - Five or More Units or Apartments (Any Combination) - 4 Stories or Less, 0	120B161 340		Palms - Mar Vista - Del Rey	Yes	ABMI	OPP RC
Los Angeles	0	0	7339008901	1.539	1.539	0.000	0.000	Shortfall of Sites	2.002	Public Facilities	PF-1	0	0	20	153.741	3.078		Miscellaneous - Government Owned Property, 0	063B201 111		Harbor Gateway	No	LI	PF
Los Angeles	15114 MAGNOLIA BLVD	91403	2263003009	0.000	0.000	0.000	3.078	Shortfall of Sites	0.144	Medium Residential	[Q]R3-1-RIO	0	0	0	61.863	3.078		Residential - Three Units (Any Combination) - 4 Stories or Less, 3	171A147 17		Van Nuys - North Sherman Oaks	Yes	ABMI	DB50
Los Angeles	2506 ARTHUR ST	90065	5456001019	0.000	0.000	0.000	3.078	Shortfall of Sites	0.404	Low Medium I Residential	RD3-1	0	0	0	21.969	3.078		Residential - Three Units (Any Combination) - 4 Stories or Less, 3	151-5A217 27		Northeast Los Angeles	Yes	ABMI	DB50
Los Angeles	4943 CLEON AVE	91601	2421010001	0.000	0.000	0.000	3.078	Shortfall of Sites	0.145	Medium Residential	[Q]R3-1	0	0	0	61.396	3.078		Residential - Three Units (Any Combination) - 4 Stories or Less, 3	168B173 36		North Hollywood - Valley Village	Yes	ABMI	DB50
Los Angeles	14849 MORRISON ST	91403	2263029005	0.000	0.000	0.000	3.078	Shortfall of Sites	0.148	Medium Residential	[Q]R3-1-RIO	0	0	0	59.993	3.078		Residential - Three Units (Any Combination) - 4 Stories or Less, 3	169-5A149 48		Van Nuys - North Sherman Oaks	Yes	ABMI	DB50
Los Angeles	2351 RIDGEVIEW AVE	90041	5685027001	0.000	0.000	0.000	3.078	Shortfall of Sites	0.182	Low Medium II Residential	RD1.5-1	0	0	0	48.805	3.078		Residential - Three Units (Any Combination) - 4 Stories or Less, 3	159A221 87		Northeast Los Angeles	Yes	ABMI	DB50
Los Angeles	10901 HUSTON ST	91601	2421010020	0.000	0.000	0.000	3.078	Shortfall of Sites	0.145	Medium Residential	[Q]R3-1	0	0	0	61.400	3.078		Residential - Three Units (Any Combination) - 4 Stories or Less, 3	168B173 114		North Hollywood - Valley Village	Yes	ABMI	DB50
Los Angeles	10426 SCOVILLE AVE	91040	2560009018	0.000	0.000	0.000	3.078	Shortfall of Sites	0.101	Medium Residential	R3-1	0	0	0	87.834	3.078		Residential - Three Units (Any Combination) - 4 Stories or Less, 3	204B189 142		Sunland - Tujunga - Lake View Terrace - Shadow Hills - East La Tuna Canyon	Yes	ABMI	DB50
Los Angeles	7627 DAY ST	91042	2558034021	0.000	0.000	0.000	3.078	Shortfall of Sites	0.108	Medium Residential	R3-1	0	0	0	82.366	3.078		Residential - Three Units (Any Combination) - 4 Stories or Less, 3	204A197 143		Sunland - Tujunga - Lake View Terrace - Shadow Hills - East La Tuna Canyon	Yes	ABMI	DB50
Los Angeles	800 N MCCADDEN PL	90038	5524005014	0.000	0.000	0.000	3.078	Shortfall of Sites	0.183	Low Medium II Residential	RD1.5-1XL	0	0	0	48.618	3.078		Residential - Three Units (Any Combination) - 4 Stories or Less, 3	141B185 255		Hollywood	Yes	ABMI	DB50
Los Angeles	5014 KESTER AVE	91403	2263030025	0.000	0.000	0.000	3.078	Shortfall of Sites	0.150	Medium Residential	[Q]R3-1-RIO	0	0	0	59.259	3.078		Residential - Three Units (Any Combination) - 4 Stories or Less, 3	171A149 269		Van Nuys - North Sherman Oaks	Yes	ABMI	DB50
Los Angeles	12245 MOORPARK ST	91604	2364003021	0.000	0.000	0.000	3.078	Shortfall of Sites	0.161	Medium Residential	[Q]R3-1-RIO	0	0	0	55.250	3.078		Residential - Three Units (Any Combination) - 4 Stories or Less, 3	165B165 341		Sherman Oaks - Studio City - Toluca Lake - Cahuenga Pass	Yes	ABMI	DB50
Los Angeles	12227 MOORPARK ST	91604	2364003051	0.000	0.000	0.000	3.078	Shortfall of Sites	0.155	Medium Residential	[Q]R3-1-RIO	0	0	0	57.216	3.078		Residential - Three Units (Any Combination) - 4 Stories or Less, 3	165B165 344		Sherman Oaks - Studio City - Toluca Lake - Cahuenga Pass	Yes	ABMI	DB50
Los Angeles	4823 CLEON AVE	91601	2421014021	0.000	0.000	0.000	3.078	Shortfall of Sites	0.149	Medium Residential	[Q]R3-1	0	0	0	59.522	3.078		Residential - Three Units (Any Combination) - 4 Stories or Less, 3	168B173 374		North Hollywood - Valley Village	Yes	ABMI	DB50
Los Angeles	11569 RIVERSIDE DR	91602	2354011037	0.000	0.000	0.000	3.078	Shortfall of Sites	0.149	Medium Residential	[Q]R3-1	0	0	0	59.511	3.078		Residential - Three Units (Any Combination) - 4 Stories or Less, 3	168B169 398		North Hollywood - Valley Village	Yes	ABMI	DB50
Los Angeles	1939 PREUSS RD	90034	4302019018	0.000	0.000	0.000	3.078	Shortfall of Sites	0.199	Low Medium II Residential	RD1.5-1	0	0	0	44.542	3.078		Residential - Three Units (Any Combination) - 4 Stories or Less, 3	126B169 400		West Adams - Baldwin Hills - Leimert	Yes	ABMI	DB50
Los Angeles	11595 RIVERSIDE DR	91602	2354011032	0.000	0.000	0.000	3.078	Shortfall of Sites	0.149	Medium Residential	[Q]R3-1	0	0	0	59.511	3.078		Residential - Three Units (Any Combination) - 4 Stories or Less, 3	168B169 403		North Hollywood - Valley Village	Yes	ABMI	DB50
Los Angeles	1961 PREUSS RD	90034	4302019014	0.000	0.000	0.000	3.078	Shortfall of Sites	0.199	Low Medium II Residential	RD1.5-1	0	0	0	44.542	3.078		Residential - Three Units (Any Combination) - 4 Stories or Less, 3	126B169 491		West Adams - Baldwin Hills - Leimert	Yes	ABMI	DB50
Los Angeles	1967 PREUSS RD	90034	4302019013	0.000	0.000	0.000	3.078	Shortfall of Sites	0.199	Low Medium II Residential	RD1.5-1	0	0	0	44.542	3.078		Residential - Three Units (Any Combination) - 4 Stories or Less - Pool, 3	126B169 516		West Adams - Baldwin Hills - Leimert	Yes	ABMI	DB50
Los Angeles	7281 W MANCHESTER AVE	90045	4114034011	0.000	0.000	0.000	3.078	Shortfall of Sites	0.121	Medium Residential	[Q]R3-1	0	0	0	73.674	3.078		Residential - Three Units (Any Combination) - 4 Stories or Less, 3	096B157 572		Westchester - Playa del Rey	Yes	ABMI	DB50
Los Angeles	7718 YATES ST	91042	2558006017	0.000	0.000	0.000	3.078	Shortfall of Sites	0.101	Medium Residential	R3-1	0	0	0	88.014	3.078		Residential - Three Units (Any Combination) - 4 Stories or Less, 3	204B193 580		Sunland - Tujunga - Lake View Terrace - Shadow Hills - East La Tuna Canyon	Yes	ABMI	DB50
Los Angeles	1129 S DOHENY DR	90035	4332005028	0.000	0.000	0.000	3.078	Shortfall of Sites	0.109	Medium Residential	R3-1VL-O	0	0	0	81.683	3.078		Residential - Three Units (Any Combination) - 4 Stories or Less, 3	132B169 621		West Los Angeles	Yes	ABMI	DB50
Los Angeles	2019 PREUSS RD	90034	4302018013	0.000	0.000	0.000	3.078	Shortfall of Sites	0.199	Low Medium II Residential	RD1.5-1	0	0	0	44.542	3.078		Residential - Three Units (Any Combination) - 4 Stories or Less, 3	126B169 650		West Adams - Baldwin Hills - Leimert	Yes	ABMI	DB50
Los Angeles	14139 BURBANK BLVD	91401	2245027035	0.000	0.000	0.000	3.078	Shortfall of Sites	0.150	Medium Residential	[Q]R3-1	0	0	0	59.322	3.078		Residential - Three Units (Any Combination) - 4 Stories or Less, 3	174B153 774		Van Nuys - North Sherman Oaks	Yes	ABMI	DB50
Los Angeles	3051 CAZADOR ST	90065	5456013004	0.000	0.000	0.000	3.078	Shortfall of Sites	0.245	Low Medium II Residential	RD2-1	0	0	0	36.196	3.078		Residential - Three Units (Any Combination) - 4 Stories or Less, 3	150B213 774		Northeast Los Angeles	Yes	ABMI	DB50
Los Angeles	1806 BARRY AVE	90025	4262020003	0.000	0.000	0.000	3.078	Shortfall of Sites	0.188	Low Medium II Residential	[Q]RD1.5-1	0	0	0	47.258	3.078		Residential - Three Units (Any Combination) - 4 Stories or Less, 3	126B149 781		West Los Angeles	Yes	ABMI	DB50
Los Angeles	7860 FLIGHT AVE	90045	4105016003	0.000	0.000	0.000	3.078	Shortfall of Sites	0.184	Low Medium II Residential	RD1.5-1	0	0	0	48.251	3.078		Residential - Three Units (Any Combination) - 4 Stories or Less, 3	099B169 791		Westchester - Playa del Rey	Yes	ABMI	DB50
Los Angeles	11928 IDAHO AVE	90025	4259002005	0.000	0.000	0.000	3.078	Shortfall of Sites	0.107	Medium Residential	[Q]R3-1	0	0	0	82.890	3.078		Residential - Three Units (Any Combination) - 4 Stories or Less, 3	126B145 802		West Los Angeles	Yes	ABMI	DB50
Los Angeles	7924 AIRPORT BLVD	90045	4105016008	0.000	0.000	0.000	3.078	Shortfall of Sites	0.197	Low Medium II Residential	RD1.5-1	0	0	0	44.977	3.078		Residential - Three Units (Any Combination) - 4 Stories or Less, 3	099B169 844		Westchester - Playa del Rey	Yes	ABMI	DB50
Los Angeles	4605 VINELAND AVE	91602	2353035001	0.000	0.000	0.000	3.078	Shortfall of Sites	0.189	Low Medium II Residential	RD1.5-1VL	0	0	0	46.887	3.078		Residential - Three Units (Any Combination) - 4 Stories or Less, 3	168B173 878		North Hollywood - Valley Village	Yes	ABMI	DB50
Los Angeles	14716 BURBANK BLVD	91411	2249013009	0.000	0.000	0.000	3.078	Shortfall of Sites	0.127	Medium Residential	[Q]R3-1	0	0	0	70.150	3.078		Residential - Three Units (Any Combination) - 4 Stories or Less, 3	174B149 884		Van Nuys - North Sherman Oaks	Yes	ABMI	DB50
Los Angeles	10957 NATIONAL BLVD	90064	4251007030	0.000	0.000	0.000	3.078	Shortfall of Sites	0.100	Medium Residential	R3-1	0	0	0	88.788	3.078		Residential - Five or More Units or Apartments (Any Combination) - 4 Stories or Less, 3	123B157 1284		West Los Angeles	Yes	ABMI	DB50
Los Angeles	10390 ASHTON AVE	90024	4327012007	0.000	0.000	0.000	3.078	Shortfall of Sites	0.200	Low Medium II Residential	[Q]RD1.5-1XL	0	0	0	44.490	3.078		Residential - Three Units (Any Combination) - 4 Stories or Less, 3	135B157 227		Westwood	Yes	ABMI	DB50 , OPP RC2
Los Angeles	905 S WALKER AVE	90731	7459023023	0.000	0.000	0.000	3.078	Shortfall of Sites	0.186	Low Medium II Residential	RD1.5-1XL	0	0	0	47.725	3.078		Residential - Three Units (Any Combination) - 4 Stories or Less, 3	015B193 694		San Pedro	Yes	ABMI	DB50 , OPP RC2
Los Angeles	1754 S BARRINGTON AVE	90025	4262018019	0.000	0.000	0.000	3.078	Shortfall of Sites	0.188	Low Medium II Residential	[Q]RD1.5-1	0	0	0	47.246	3.078		Residential - Three Units (Any Combination) - 4 Stories or Less, 3	126B149 811		West Los Angeles	Yes	ABMI	DB50 , OPP RC2
Los Angeles	6600 ENCINO AVE	91406	2229011031	1.539	1.539	0.000	0.000	Shortfall of Sites	0.384	Low Residential	RA-1-RIO	Low Residential	0	20	66.287	3.078		Residential - Single Family Residence, 1	180B129 484	1 per lot	Reseda - West Van Nuys	No	LI	AHO , RES CPU

Jurisdiction Name	Site Address/Intersection	5 Digit ZIP Code	Assessor Parcel Number	Very Low-Income	Low-Income	Moderate-Income	Above Moderate-Income	Type of Shortfall	Parcel Size (Acres)	Current General Plan Designation	Current Zoning	Proposed General Plan (GP) Designation	Proposed Zoning	Minimum Density Allowed	Maximum Density Allowed	Total Capacity	Vacant/ Nonvacant	Description of Existing Uses	PIN	Base Density Per Acre	Community Plan Area	Rent Stabalization Ordinance	Income Category	Applicable Rezoning Program (Program informing values in Column Q listed first)
Los Angeles	7944 PASO ROBLES AVE	91406	2204024003	1.539	1.539	0.000	0.000	Shortfall of Sites	0.336	Very Low I Residential	RA-1	Very Low Residential	0	20	66.287	3.078		Residential - Single Family Residence - Pool, 1	189B133 475	1 per lot	Reseda - West Van Nuys	No	LI	AHO , RES CPU, ADU
Los Angeles	7934 PASO ROBLES AVE	91406	2204024004	1.539	1.539	0.000	0.000	Shortfall of Sites	0.336	Very Low I Residential	RA-1	Very Low Residential	0	20	66.287	3.078		Residential - Single Family Residence - Pool and Misc., 1	189B133 499	1 per lot	Reseda - West Van Nuys	No	LI	AHO , RES CPU, ADU
Los Angeles	7926 PASO ROBLES AVE	91406	2204024005	1.539	1.539	0.000	0.000	Shortfall of Sites	0.336	Very Low I Residential	RA-1	Very Low Residential	0	20	66.287	3.078		Residential - Single Family Residence, 1	189B133 527	1 per lot	Reseda - West Van Nuys	No	LI	AHO , RES CPU, ADU
Los Angeles	7918 PASO ROBLES AVE	91406	2204024006	1.539	1.539	0.000	0.000	Shortfall of Sites	0.336	Very Low I Residential	RA-1	Very Low Residential	0	20	66.287	3.077		Residential - Single Family Residence, 1	189B133 550	1 per lot	Reseda - West Van Nuys	No	LI	AHO , RES CPU, ADU
Los Angeles	23909 BERDON ST	91367	2047011031	1.539	1.539	0.000	0.000	Shortfall of Sites	0.384	Very Low Residential	RE11-1	Very Low Residential	0	20	66.287	3.077		Residential - Single Family Residence - Pool, 1	174B089 601	1 per lot	Canoga Park - Winnetka - Woodland Hills - West Hills	No	LI	AHO , CPK CPU
Los Angeles	22935 SYLVAN ST	91367	2039007018	0.154	0.154	0.000	2.770	Shortfall of Sites	0.336	Low Residential	RS-1	Very Low Residential	[DM1-G1-5] [IX3-FA] [CPIO]	20	66.287	3.077		Residential - Single Family Residence - Pool, 1	177B097 116	1 per lot	Canoga Park - Winnetka - Woodland Hills - West Hills	No	VLI, LI, ABMI	AHO , CPK CPU, ADU
Los Angeles	7910 PASO ROBLES AVE	91406	2204024007	1.539	1.539	0.000	0.000	Shortfall of Sites	0.336	Very Low I Residential	RA-1	Very Low Residential	0	20	66.287	3.077		Residential - Single Family Residence, 1	189B133 577	1 per lot	Reseda - West Van Nuys	No	LI	AHO , RES CPU, ADU
Los Angeles	7715 MARLBOROUGH CT	91304	2027029031	1.539	1.539	0.000	0.000	Shortfall of Sites	0.336	Very Low Residential	RE11-1	Very Low Residential	0	20	66.287	3.077		Residential - Single Family Residence - Pool, 1	189B093 720	1 per lot	Canoga Park - Winnetka - Woodland Hills - West Hills	No	LI	AHO , CPK CPU, ADU
Los Angeles	18201 SHERMAN WAY	91335	2119028015	1.539	1.539	0.000	0.000	Shortfall of Sites	0.325	Community Commercial	[Q]C2-1L-CDO, [Q]P-1L-CDO	0	0	20	94.696	3.077		Commercial - Shopping Center (Neighborhood, Community) - One Story, 0	186B125 894		Reseda - West Van Nuys	No	LI	P
Los Angeles	18201 SHERMAN WAY	91335	2119028015	1.539	1.539	0.000	0.000	Shortfall of Sites	0.325	Community Commercial	[Q]C2-1L-CDO, [Q]P-1L-CDO	0	0	20	94.696	3.077		Commercial - Shopping Center (Neighborhood, Community) - One Story, 0	186B125 893		Reseda - West Van Nuys	No	LI	P
Los Angeles	18201 SHERMAN WAY	91335	2119028015	1.539	1.539	0.000	0.000	Shortfall of Sites	0.325	Community Commercial	[Q]C2-1L-CDO, [Q]P-1L-CDO	0	0	20	94.696	3.077		Commercial - Shopping Center (Neighborhood, Community) - One Story, 0	186B125 891		Reseda - West Van Nuys	No	LI	P
Los Angeles	18225 SHERMAN WAY	91335	2119028005	1.539	1.539	0.000	0.000	Shortfall of Sites	0.325	Community Commercial	[Q]C2-1L-CDO, [Q]P-1L-CDO	0	0	20	94.696	3.077		Commercial - Shopping Center (Neighborhood, Community) - One Story, 0	186B125 888		Reseda - West Van Nuys	No	LI	P
Los Angeles	7935 BALBOA BLVD	91406	2204024013	1.538	1.538	0.000	0.000	Shortfall of Sites	0.336	Very Low I Residential	RA-1	Very Low Residential	0	20	66.287	3.076		Residential - Single Family Residence - Pool, 1	189B133 500	1 per lot	Reseda - West Van Nuys	No	LI	AHO , RES CPU, ADU
Los Angeles	7945 BALBOA BLVD	91406	2204024014	1.538	1.538	0.000	0.000	Shortfall of Sites	0.336	Very Low I Residential	RA-1	Very Low Residential	0	20	66.287	3.076		Residential - Single Family Residence, 1	189B133 476	1 per lot	Reseda - West Van Nuys	No	LI	AHO , RES CPU, ADU
Los Angeles	7911 BALBOA BLVD	91406	2204024010	1.538	1.538	0.000	0.000	Shortfall of Sites	0.336	Very Low I Residential	RA-1	Very Low Residential	0	20	66.287	3.076		Residential - Single Family Residence, 1	189B133 578	1 per lot	Reseda - West Van Nuys	No	LI	AHO , RES CPU, ADU
Los Angeles	7925 BALBOA BLVD	91406	2204024012	1.538	1.538	0.000	0.000	Shortfall of Sites	0.336	Very Low I Residential	RA-1	Very Low Residential	0	20	66.287	3.076		Residential - Single Family Residence, 1	189B133 528	1 per lot	Reseda - West Van Nuys	No	LI	AHO , RES CPU, ADU
Los Angeles	7919 BALBOA BLVD	91406	2204024011	1.538	1.538	0.000	0.000	Shortfall of Sites	0.336	Very Low I Residential	RA-1	Very Low Residential	0	20	66.287	3.076		Residential - Single Family Residence - Pool, 1	189B133 551	1 per lot	Reseda - West Van Nuys	No	LI	AHO , RES CPU, ADU
Los Angeles	7953 BALBOA BLVD	91406	2204024015	1.538	1.538	0.000	0.000	Shortfall of Sites	0.336	Very Low I Residential	RA-1	Very Low Residential	0	20	66.287	3.076		Residential - Single Family Residence, 1	189B133 445	1 per lot	Reseda - West Van Nuys	No	LI	AHO , RES CPU, ADU
Los Angeles	6178 JARED CT	91367	2032011024	1.538	1.538	0.000	0.000	Shortfall of Sites	0.336	Low Residential	RS-1	Very Low Residential	0	20	66.287	3.076		Residential - Single Family Residence - Pool, 1	177B085 103	1 per lot	Canoga Park - Winnetka - Woodland Hills - West Hills	No	LI	AHO , CPK CPU, ADU
Los Angeles	9941 CANOGA AVE	91311	2747010034	0.000	0.000	3.076	0.000	Shortfall of Sites	1.299	Limited Manufacturing	[T][Q]CM-1	0	0	0	2.960	3.076		Industrial - Light Manufacturing - One Story, 0	204B105 791		Chatsworth - Porter Ranch	No	MI	ARO
Los Angeles	17351 WEDDINGTON ST	91316	2257012006	1.538	1.538	0.000	0.000	Shortfall of Sites	0.336	Very Low I Residential	RA-1	Very Low Residential	0	20	66.287	3.076		Residential - Single Family Residence - Pool, 1	171B133 172	1 per lot	Encino - Tarzana	No	LI	AHO , ENC CPU, ADU
Los Angeles	3442 MOTOR AVE	90034	4314016031	0.000	0.000	0.000	3.075	Shortfall of Sites	0.085	Neighborhood Commercial	MU(EC)	0	0	0	37.825	3.075		Commercial - Office Building - One Story, 0	120B161 308		Palms - Mar Vista - Del Rey	No	ABMI	ARO
Los Angeles	3442 MOTOR AVE	90034	4314016031	0.000	0.000	0.000	3.075	Shortfall of Sites	0.084	Neighborhood Commercial	MU(EC)	0	0	0	37.971	3.075		Commercial - Office Building - One Story, 0	120B161 319		Palms - Mar Vista - Del Rey	No	ABMI	ARO
Los Angeles	3442 MOTOR AVE	90034	4314016031	0.000	0.000	0.000	3.075	Shortfall of Sites	0.083	Neighborhood Commercial	MU(EC)	0	0	0	38.495	3.075		Commercial - Office Building - One Story, 0	120B161 330		Palms - Mar Vista - Del Rey	No	ABMI	ARO
Los Angeles	3442 MOTOR AVE	90034	4314016031	0.000	0.000	0.000	3.075	Shortfall of Sites	0.084	Neighborhood Commercial	MU(EC)	0	0	0	37.969	3.075		Commercial - Office Building - One Story, 0	120B161 337		Palms - Mar Vista - Del Rey	No	ABMI	ARO
Los Angeles	3442 MOTOR AVE	90034	4314016031	0.000	0.000	0.000	3.075	Shortfall of Sites	0.084	Neighborhood Commercial	MU(EC)	0	0	0	37.969	3.075		Commercial - Office Building - One Story, 0	120B161 348		Palms - Mar Vista - Del Rey	No	ABMI	ARO
Los Angeles	3442 MOTOR AVE	90034	4314016031	0.000	0.000	0.000	3.075	Shortfall of Sites	0.084	Neighborhood Commercial	MU(EC)	0	0	0	37.969	3.075		Commercial - Office Building - One Story, 0	120B161 356		Palms - Mar Vista - Del Rey	No	ABMI	ARO
Los Angeles	5102 GLORIA AVE	91436	2261014038	1.537	1.537	0.000	0.000	Shortfall of Sites	0.241	Low II Residential	RE9-1	Low Residential	0	20	66.287	3.073		Residential - Single Family Residence - Pool, 0	171B141 403	1 per lot	Encino - Tarzana	No	LI	AHO , ENC CPU, ADU
Los Angeles	11669 CHENAULT ST	90049	4401026004	0.000	0.000	0.000	3.072	Shortfall of Sites	0.223	Medium Residential	R3-1	0	0	0	84.595	3.072		Residential - Five or More Units or Apartments (Any Combination) · 4 Stories or Less, 11	132B145 236		Brentwood - Pacific Palisades	Yes	ABMI	DB50
Los Angeles	11679 MONTANA AVE	90049	4401024007	0.000	0.000	0.000	3.072	Shortfall of Sites	0.230	Medium Residential	R3-1	0	0	0	82.196	3.072		Residential - Five or More Units or Apartments (Any Combination) · 4 Stories or Less, 11	132B145 334		Brentwood - Pacific Palisades	Yes	ABMI	DB50
Los Angeles	16946 SHERMAN WAY	91406	2227026027	1.536	1.536	0.000	0.000	Shortfall of Sites	0.324	Neighborhood Office Commercial	P-1VL, (Q)CR-1VL	0	0	20	94.696	3.071		,	183B133 1037		Reseda - West Van Nuys	No	LI	P
Los Angeles	4907 DENSMORE AVE	91436	2261013005	0.000	0.000	0.000	3.070	Shortfall of Sites	0.241	Low II Residential	RE9-1	Low Residential	0	0	66.287	3.070		Residential - Single Family Residence - Pool, 0	168B141 327	1 per lot	Encino - Tarzana	No	ABMI	AHO , ENC CPU, ADU
Los Angeles	6035 CORBIN AVE	91356	2153021004	1.535	1.535	0.000	0.000	Shortfall of Sites	0.384	Very Low Residential	RA-1	Very Low Residential	0	20	66.287	3.069		Residential - Single Family Residence, 1	177B117 578	1 per lot	Canoga Park - Winnetka - Woodland Hills - West Hills	No	LI	AHO , CPK CPU
Los Angeles	6045 CORBIN AVE	91356	2153021003	1.535	1.535	0.000	0.000	Shortfall of Sites	0.384	Very Low Residential	RA-1	Very Low Residential	0	20	66.287	3.069		Residential - Single Family Residence - Pool, 1	177B117 561	1 per lot	Canoga Park - Winnetka - Woodland Hills - West Hills	No	LI	AHO , CPK CPU
Los Angeles	6027 CORBIN AVE	91356	2153021005	1.535	1.535	0.000	0.000	Shortfall of Sites	0.384	Very Low Residential	RA-1	Very Low Residential	0	20	66.287	3.069		Residential - Single Family Residence - Pool, 1	177B117 593	1 per lot	Canoga Park - Winnetka - Woodland Hills - West Hills	No	LI	AHO , CPK CPU
Los Angeles	6051 CORBIN AVE	91356	2153021002	1.534	1.534	0.000	0.000	Shortfall of Sites	0.384	Very Low Residential	RA-1	Very Low Residential	0	20	66.287	3.069		Residential - Single Family Residence - Pool, 1	177B117 551	1 per lot	Canoga Park - Winnetka - Woodland Hills - West Hills	No	LI	AHO , CPK CPU
Los Angeles	6009 CORBIN AVE	91356	2153021007	1.534	1.534	0.000	0.000	Shortfall of Sites	0.384	Very Low Residential	RA-1	Very Low Residential	0	20	66.287	3.069		Residential - Single Family Residence, 1	177B117 633	1 per lot	Canoga Park - Winnetka - Woodland Hills - West Hills	No	LI	AHO , CPK CPU
Los Angeles	5128 OTSEGO CT	91436	2259002014	1.534	1.534	0.000	0.000	Shortfall of Sites	0.335	Low II Residential	R1-1	Low Residential	0	20	66.287	3.069		Residential - Single Family Residence - Pool, 1	171B133 410	1 per lot	Encino - Tarzana	No	LI	AHO , ENC CPU, ADU
Los Angeles	22144 VANOWEN ST	91303	2139007038	0.153	0.153	0.000	2.762	Shortfall of Sites	0.384	Low Residential	RS-1-RIO	Very Low Residential	[DM2-G1-5] [CX1-FA] [CPIO-CDO]	20	66.287	3.068		Residential - Single Family Residence, 1	180B101 39	1 per lot	Canoga Park - Winnetka - Woodland Hills - West Hills	No	VLI, LI, ABMI	AHO , CPK CPU
Los Angeles	23781 MARIANO ST	91367	2047007014	1.534	1.534	0.000	0.000	Shortfall of Sites	0.384	Very Low Residential	RE11-1	Very Low Residential	0	20	66.287	3.067		Residential - Single Family Residence, 1	171B089 175	1 per lot	Canoga Park - Winnetka - Woodland Hills - West Hills	No	LI	AHO , CPK CPU
Los Angeles	14600 MAGNOLIA BLVD	91403	2263035021	0.000	0.000	0.000	3.066	Shortfall of Sites	0.348	Medium Residential	R3-1-RIO	0	0	0	82.974	3.066		Residential - Five or More Units or Apartments (Any Combination) · 4 Stories or Less - Pool, 19	171A151 36		Van Nuys - North Sherman Oaks	Yes	ABMI	DB50
Los Angeles	24613 CALVERT ST	91367	2032010001	1.533	1.533	0.000	0.000	Shortfall of Sites	0.335	Very Low Residential	RE11-1-H	Very Low Residential	0	20	66.287	3.066		Residential - Single Family Residence - Pool, 1	177B085 112	1 per lot	Canoga Park - Winnetka - Woodland Hills - West Hills	No	LI	AHO , CPK CPU, ADU
Los Angeles	7960 PASO ROBLES AVE	91406	2204024001	1.532	1.532	0.000	0.000	Shortfall of Sites	0.335	Very Low I Residential	RA-1	Very Low Residential	0	20	66.287	3.064		Residential - Single Family Residence - Pool, 1	189B133 431	1 per lot	Reseda - West Van Nuys	No	LI	AHO , RES CPU, ADU
Los Angeles	3200 MALABAR ST	90063	5178014900	1.532	1.532	0.000	0.000	Shortfall of Sites	1.993	Public Facilities	PF-1XL-CUGU	0	0	20	153.741	3.064		Miscellaneous - Government Owned Property, 0	127-5A229 37		Boyle Heights	No	LI	PF
Los Angeles	5900 EL CANON AVE	91367	2045018013	1.532	1.532	0.000	0.000	Shortfall of Sites	0.335	Very Low Residential	RE11-1	Very Low Residential	0	20	66.287	3.064		Residential - Single Family Residence, 1	177B089 783	1 per lot	Canoga Park - Winnetka - Woodland Hills - West Hills	No	LI	AHO , CPK CPU, ADU
Los Angeles	5412 ALDEA AVE	91316	2258004007	1.531	1.531	0.000	0.000	Shortfall of Sites	0.383	Very Low I Residential	RA-1	Very Low Residential	0	20	66.287	3.063		Residential - Single Family Residence - Pool and Misc., 1	174B133 810	1 per lot	Encino - Tarzana	No	LI	AHO , ENC CPU, ADU
Los Angeles	1502 S VICTORIA AVE	90019	5082023035	0.000	0.000	0.000	3.063	Shortfall of Sites	0.032	Low Medium I Residential	R2-1-O	0	0	0	99.000	3.063		Residential - Single Family Residence, 0	129B185 1347		West Adams - Baldwin Hills - Leimert	No	ABMI	TOC EXP
Los Angeles	7961 BALBOA BLVD	91406	2204024016	1.531	1.531	0.000	0.000	Shortfall of Sites	0.335	Very Low I Residential	RA-1	Very Low Residential	0	20	66.287	3.062		Residential - Single Family Residence - Pool, 1	189B133 432	1 per lot	Reseda - West Van Nuys	No	LI	AHO , RES CPU, ADU
Los Angeles	5369 TOPEKA DR	91356	2163022016	1.531	1.531	0.000	0.000	Shortfall of Sites	0.429	Very Low I Residential	RA-1	Very Low Residential	0	20	66.287	3.062		, 2	171B121 40	1 per lot	Encino - Tarzana	No	LI	AHO , ENC CPU
Los Angeles	414 N LARCHMONT BLVD	90004	5523021007	0.000	0.000	0.000	3.060	Shortfall of Sites	0.129	Neighborhood Office Commercial	[Q]C2-1VL	0	0	0	54.450	3.060		Commercial - Office Building - One Story, 2	138B189 126		Wilshire	No	ABMI	OPP C , ARO
Los Angeles	14846 FRIAR ST	91411	2241008011	1.530	1.530	0.000	0.000	Shortfall of Sites	0.143	Medium Residential	[Q]R3-1	Medium	0	20	111.516	3.060		Residential - Five or More Units or Apartments (Any Combination) · 4 Stories or Less, 6	178-5A149 14	108	Van Nuys - North Sherman Oaks	No	LI	Orange LineTNP
Los Angeles	3210 W SUNSET BLVD	90026	5426007022	0.000	0.000	0.000	3.060	Shortfall of Sites	0.052	General Commercial	[Q]C2-1VL	0	0	0	98.736	3.060		Commercial - Store Combination - Store and Residential Combination - One Story, 0	142-5A203 146		Silver Lake - Echo Park - Elysian Valley	Yes	ABMI	TOPP C , ARO
Los Angeles	3210 W SUNSET BLVD	90026	5426007022	0.000	0.000	0.000	3.060	Shortfall of Sites	0.052	General Commercial	[Q]C2-1VL	0	0	0	98.737	3.060		Commercial - Store Combination - Store and Residential Combination - One Story, 0	142-5A203 153		Silver Lake - Echo Park - Elysian Valley	Yes	ABMI	TOPP C , ARO
Los Angeles	3210 W SUNSET BLVD	90026	5426007022	0.000	0.000	0.000	3.060	Shortfall of Sites	0.052	General Commercial	[Q]C2-1VL	0	0	0	98.737	3.060		Commercial - Store Combination - Store and Residential Combination - One Story, 0	142-5A203 162		Silver Lake - Echo Park - Elysian Valley	Yes	ABMI	TOPP C , ARO
Los Angeles	3200 W SUNSET BLVD	90026	5426007008	0.000	0.000	0.000	3.060	Shortfall of Sites	0.052	General Commercial	[Q]C2-1VL	0	0	0	98.735	3.060		Commercial - Store Combination - Store and Residential Combination - One Story, 0	142-5A203 168		Silver Lake - Echo Park - Elysian Valley	Yes	ABMI	TOPP C , ARO
Los Angeles	3200 W SUNSET BLVD	90026	5426007008	0.000	0.000	0.000	3.060	Shortfall of Sites	0.052	General Commercial	[Q]C2-1VL	0	0	0	98.738	3.060		Commercial - Store Combination - Store and Residential Combination - One Story, 0	142-5A203 176		Silver Lake - Echo Park - Elysian Valley	Yes	ABMI	TOPP C , ARO
Los Angeles	3200 W SUNSET BLVD	90026	5426007008	0.000	0.000	0.000	3.060	Shortfall of Sites	0.052	General Commercial	[Q]C2-1VL	0	0	0	98.737	3.060		Commercial - Store Combination - Store and Residential Combination - One Story, 0	142-5A203 184		Silver Lake - Echo Park - Elysian Valley	Yes	ABMI	TOPP C , ARO
Los Angeles	3200 W SUNSET BLVD	90026	5426007008	0.000	0.000	0.000	3.060	Shortfall of Sites	0.052	General Commercial	[Q]C2-1VL	0	0	0	98.737	3.060		Commercial - Store Combination - Store and Residential Combination - One Story, 0	142-5A203 191		Silver Lake - Echo Park - Elysian Valley	Yes	ABMI	TOPP C , ARO
Los Angeles	13452 VENTURA BLVD	91423	2373007005	0.000	0.000	0.000	3.060	Shortfall of Sites	0.070	General Commercial	C2-1VL	0	0	0	72.520	3.060		Commercial - Store Combination - Store and Residential Combination - One Story, 0	165B157 802		Sherman Oaks - Studio City - Toluca Lake - Cahuenga Pass	Yes	ABMI	TOPP C , ARO
Los Angeles	13362 VENTURA BLVD	91423	2373003011	0.000	0.000	0.000	3.060	Shortfall of Sites	0.073	General Commercial	C2-1VL	0	0	0	69.708	3.060		Commercial - Store Combination - Store and Residential Combination - One Story, 0	165B157 859		Sherman Oaks - Studio City - Toluca Lake - Cahuenga Pass	Yes	ABMI	TOPP C , ARO

Jurisdiction Name	Site Address/Intersection	5 Digit ZIP Code	Assessor Parcel Number	Very Low-Income	Low-Income	Moderate-Income	Above Moderate-Income	Type of Shortfall	Parcel Size (Acres)	Current General Plan Designation	Current Zoning	Proposed General Plan (GP) Designation	Proposed Zoning	Minimum Density Allowed	Maximum Density Allowed	Total Capacity	Vacant/ Nonvacant	Description of Existing Uses	PIN	Base Density Per Acre	Community Plan Area	Rent Stabalization Ordinance	Income Category	Applicable Rezoning Program (Program informing values in Column Q listed first)
Los Angeles	13362 VENTURA BLVD	91423	2373003011	0.000	0.000	0.000	3.060	Shortfall of Sites	0.073	General Commercial	C2-1VL	0	0	0	69.706	3.060		Commercial - Store Combination - Store and Residential Combination - One Story, 0	165B157 861		Sherman Oaks - Studio City - Toluca Lake - Cahuenga Pass	Yes	ABMI	TOPP C , ARO
Los Angeles	6146 KENTLAND AVE	91367	2039029016	1.529	1.529	0.000	0.000	Shortfall of Sites	0.335	Low Residential	RE11-1	Very Low Residential	0	0	20	66.287	3.059	Residential - Single Family Residence - Pool, 1	177B097 276	1 per lot	Canoga Park - Winnetka - Woodland Hills - West Hills	No	LI	AHO , CPK CPU, ADU
Los Angeles	15745 SUTTON ST	91436	2283007014	1.529	1.529	0.000	0.000	Shortfall of Sites	0.335	Low II Residential	R1-1	Low Residential	0	0	20	66.287	3.058	Residential - Single Family Residence - Pool, 1	165B141 87	1 per lot	Encino - Tarzana	No	LI	AHO , ENC CPU, ADU
Los Angeles	6010 OAKDALE AVE	91367	2153014009	1.529	1.529	0.000	0.000	Shortfall of Sites	0.383	Very Low Residential	RA-1	Very Low Residential	0	0	20	66.287	3.058	Residential - Single Family Residence, 1	177B113 114	1 per lot	Canoga Park - Winnetka - Woodland Hills - West Hills	No	LI	AHO , CPK CPU
Los Angeles	6053 ELBA PL	91367	2045006005	1.528	1.528	0.000	0.000	Shortfall of Sites	0.334	Very Low Residential	RE11-1	Very Low Residential	0	0	20	66.287	3.055	Residential - Single Family Residence - Pool, 1	177B089 473	1 per lot	Canoga Park - Winnetka - Woodland Hills - West Hills	No	LI	AHO , CPK CPU, ADU
Los Angeles	8039 CLEMENS AVE	91304	2020001030	1.527	1.527	0.000	0.000	Shortfall of Sites	0.334	Very Low Residential	RE11-1	Very Low Residential	0	0	20	66.287	3.054	Residential - Single Family Residence - Pool, 1	189B093 147	1 per lot	Canoga Park - Winnetka - Woodland Hills - West Hills	No	LI	AHO , CPK CPU, ADU
Los Angeles	5957 CALVIN AVE	91356	2153031014	1.527	1.527	0.000	0.000	Shortfall of Sites	0.382	Very Low I Residential	RA-1	Very Low Residential	0	0	20	66.287	3.054	Residential - Single Family Residence, 1	177B117 677	1 per lot	Encino - Tarzana	No	LI	AHO , ENC CPU
Los Angeles	5446 TOPEKA DR	91356	2161002016	0.000	0.000	0.000	3.053	Shortfall of Sites	0.240	Very Low I Residential	RA-1	Very Low Residential	0	0	0	66.287	3.053	Residential - Single Family Residence - Pool, 0	174B121 614	1 per lot	Encino - Tarzana	No	ABMI	AHO , ENC CPU, ADU
Los Angeles	6038 JUMILLA AVE	91367	2153021013	1.526	1.526	0.000	0.000	Shortfall of Sites	0.382	Very Low Residential	RA-1	Very Low Residential	0	0	20	66.287	3.052	Residential - Single Family Residence, 1	177B117 572	1 per lot	Canoga Park - Winnetka - Woodland Hills - West Hills	No	LI	AHO , CPK CPU
Los Angeles	11755 EXPOSITION BLVD	90064	4260011019	0.000	0.000	0.000	3.052	Shortfall of Sites	0.087	Hybrid Industrial	NI(EC)	0	0	0	36.351	3.052		Industrial - Light Manufacturing - One Story, 0	123B149 507		West Los Angeles	No	ABMI	ARO
Los Angeles	11755 EXPOSITION BLVD	90064	4260011019	0.000	0.000	0.000	3.052	Shortfall of Sites	0.089	Hybrid Industrial	NI(EC)	0	0	0	35.896	3.052		Industrial - Light Manufacturing - One Story, 0	123B149 511		West Los Angeles	No	ABMI	ARO
Los Angeles	11755 EXPOSITION BLVD	90064	4260011019	0.000	0.000	0.000	3.052	Shortfall of Sites	0.089	Hybrid Industrial	NI(EC)	0	0	0	35.896	3.052		Industrial - Light Manufacturing - One Story, 0	123B149 512		West Los Angeles	No	ABMI	ARO
Los Angeles	11755 EXPOSITION BLVD	90064	4260011019	0.000	0.000	0.000	3.052	Shortfall of Sites	0.089	Hybrid Industrial	NI(EC)	0	0	0	35.895	3.052		Industrial - Light Manufacturing - One Story, 0	123B149 513		West Los Angeles	No	ABMI	ARO
Los Angeles	11755 EXPOSITION BLVD	90064	4260011019	0.000	0.000	0.000	3.052	Shortfall of Sites	0.089	Hybrid Industrial	NI(EC)	0	0	0	35.896	3.052		Industrial - Light Manufacturing - One Story, 0	123B149 514		West Los Angeles	No	ABMI	ARO
Los Angeles	11755 EXPOSITION BLVD	90064	4260011019	0.000	0.000	0.000	3.052	Shortfall of Sites	0.089	Hybrid Industrial	NI(EC)	0	0	0	35.895	3.052		Industrial - Light Manufacturing - One Story, 0	123B149 516		West Los Angeles	No	ABMI	ARO
Los Angeles	11755 EXPOSITION BLVD	90064	4260011019	0.000	0.000	0.000	3.052	Shortfall of Sites	0.089	Hybrid Industrial	NI(EC)	0	0	0	35.895	3.052		Industrial - Light Manufacturing - One Story, 0	123B149 519		West Los Angeles	No	ABMI	ARO
Los Angeles	11755 EXPOSITION BLVD	90064	4260011019	0.000	0.000	0.000	3.052	Shortfall of Sites	0.086	Hybrid Industrial	NI(EC)	0	0	0	37.150	3.052		Industrial - Light Manufacturing - One Story, 0	123B149 521		West Los Angeles	No	ABMI	ARO
Los Angeles	2131 S BEVERLY GLEN BLVD	90025	4317012062	0.000	0.000	0.000	3.049	Shortfall of Sites	0.164	Medium Residential	R3-1-O	0	0	0	88.034	3.049		Residential - Five or More Units or Apartments (Any Combination) · 4 Stories or Less, 6	129B157 395		West Los Angeles	Yes	ABMI	DB50
Los Angeles	5852 WHITSETT AVE	91607	2340001032	0.000	0.000	0.000	3.049	Shortfall of Sites	0.166	Medium Residential	R3-1	0	0	0	86.934	3.049		Residential - Five or More Units or Apartments (Any Combination) · 4 Stories or Less, 6	174B165 28		North Hollywood - Valley Village	Yes	ABMI	DB50
Los Angeles	13214 S VERMONT AVE	90247	6117030004	0.000	0.000	0.000	3.049	Shortfall of Sites	0.172	Medium Residential	R3-1-O	0	0	0	83.779	3.049		Residential - Five or More Units or Apartments (Any Combination) · 4 Stories or Less, 6	078B197 121		Harbor Gateway	Yes	ABMI	DB50
Los Angeles	6257 KESTER AVE	91411	2242022005	0.000	0.000	0.000	3.049	Shortfall of Sites	0.205	Medium Residential	[Q]R3-1	0	0	0	70.494	3.049		Residential - Five or More Units or Apartments (Any Combination) · 4 Stories or Less, 6	178-5A149 123		Van Nuys - North Sherman Oaks	Yes	ABMI	DB50
Los Angeles	3611 BELLEVUE AVE	90026	5401004014	0.000	0.000	0.000	3.049	Shortfall of Sites	0.172	Medium Residential	R3-1VL	0	0	0	83.718	3.049		Residential - Five or More Units or Apartments (Any Combination) · 4 Stories or Less, 6	141A201 183		Silver Lake - Echo Park - Elysian Valley	Yes	ABMI	DB50
Los Angeles	13318 S VERMONT AVE	90247	6117031003	0.000	0.000	0.000	3.049	Shortfall of Sites	0.172	Medium Residential	R3-1-O	0	0	0	83.731	3.049		Residential - Five or More Units or Apartments (Any Combination) · 4 Stories or Less, 6	078B197 184		Harbor Gateway	Yes	ABMI	DB50
Los Angeles	6238 WHITSETT AVE	91606	2333008042	0.000	0.000	0.000	3.049	Shortfall of Sites	0.165	Medium Residential	R3-1	0	0	0	87.401	3.049		Residential - Five or More Units or Apartments (Any Combination) · 4 Stories or Less, 6	177B165 203		North Hollywood - Valley Village	Yes	ABMI	DB50
Los Angeles	13324 S VERMONT AVE	90247	6117031002	0.000	0.000	0.000	3.049	Shortfall of Sites	0.172	Medium Residential	R3-1-O	0	0	0	83.726	3.049		Residential - Five or More Units or Apartments (Any Combination) · 4 Stories or Less, 6	078B197 206		Harbor Gateway	Yes	ABMI	DB50
Los Angeles	400 LANDFAIR AVE	90024	4363005001	0.000	0.000	0.000	3.049	Shortfall of Sites	0.176	High Medium Residential	[Q]R4-1VL	0	0	0	81.841	3.049		Residential - Five or More Units or Apartments (Any Combination) · 4 Stories or Less, 6	138B149 275		Westwood	Yes	ABMI	DB50
Los Angeles	6300 WARING AVE	90038	5533036001	0.000	0.000	0.000	3.049	Shortfall of Sites	0.172	Medium Residential	R3-1	0	0	0	84.033	3.049		Residential - Five or More Units or Apartments (Any Combination) · 4 Stories or Less, 6	141B185 278		Hollywood	Yes	ABMI	DB50
Los Angeles	7900 DE GARMO AVE	91352	2407021024	0.000	0.000	0.000	3.049	Shortfall of Sites	0.419	Low Medium II Residential	RD2-1	0	0	0	34.431	3.049		Residential - Double, Duplex, or Two Units - 4 Stories or Less, 6	189B181 279		Sun Valley - La Tuna Canyon	Yes	ABMI	DB50
Los Angeles	17920 SCHOENBORN ST	91325	2787007014	0.000	0.000	0.000	3.049	Shortfall of Sites	0.168	Medium Residential	R3-1	0	0	0	85.874	3.049		Residential - Five or More Units or Apartments (Any Combination) · 4 Stories or Less, 6	192B129 296		Northridge	Yes	ABMI	DB50
Los Angeles	17926 SCHOENBORN ST	91325	2787007015	0.000	0.000	0.000	3.049	Shortfall of Sites	0.168	Medium Residential	R3-1	0	0	0	85.874	3.049		Residential - Five or More Units or Apartments (Any Combination) · 4 Stories or Less, 6	192B129 297		Northridge	Yes	ABMI	DB50
Los Angeles	17932 SCHOENBORN ST	91325	2787007016	0.000	0.000	0.000	3.049	Shortfall of Sites	0.168	Medium Residential	R3-1	0	0	0	85.874	3.049		Residential - Five or More Units or Apartments (Any Combination) · 4 Stories or Less, 6	192B129 299		Northridge	Yes	ABMI	DB50
Los Angeles	17938 SCHOENBORN ST	91325	2787007017	0.000	0.000	0.000	3.049	Shortfall of Sites	0.168	Medium Residential	R3-1	0	0	0	85.874	3.049		Residential - Five or More Units or Apartments (Any Combination) · 4 Stories or Less, 6	192B129 300		Northridge	Yes	ABMI	DB50
Los Angeles	17944 SCHOENBORN ST	91325	2787007018	0.000	0.000	0.000	3.049	Shortfall of Sites	0.168	Medium Residential	R3-1	0	0	0	85.874	3.049		Residential - Five or More Units or Apartments (Any Combination) · 4 Stories or Less, 6	192B129 301		Northridge	Yes	ABMI	DB50
Los Angeles	17950 SCHOENBORN ST	91325	2787007019	0.000	0.000	0.000	3.049	Shortfall of Sites	0.170	Medium Residential	R3-1	0	0	0	84.969	3.049		Residential - Five or More Units or Apartments (Any Combination) · 4 Stories or Less, 6	192B129 302		Northridge	Yes	ABMI	DB50
Los Angeles	1354 W 227TH ST	90501	7347013001	0.000	0.000	0.000	3.049	Shortfall of Sites	0.165	Medium Residential	R3-1	0	0	0	87.303	3.049		Residential - Five or More Units or Apartments (Any Combination) · 4 Stories or Less, 6	045B193 307		Harbor Gateway	Yes	ABMI	DB50
Los Angeles	1336 W 227TH ST	90501	7347013005	0.000	0.000	0.000	3.049	Shortfall of Sites	0.165	Medium Residential	R3-1	0	0	0	87.302	3.049		Residential - Five or More Units or Apartments (Any Combination) · 4 Stories or Less, 6	045B193 311		Harbor Gateway	Yes	ABMI	DB50
Los Angeles	1330 W 227TH ST	90501	7347013006	0.000	0.000	0.000	3.049	Shortfall of Sites	0.165	Medium Residential	R3-1	0	0	0	87.302	3.049		Residential - Five or More Units or Apartments (Any Combination) · 4 Stories or Less, 6	045B193 312		Harbor Gateway	Yes	ABMI	DB50
Los Angeles	17909 ROSCOE BLVD	91325	2787007009	0.000	0.000	0.000	3.049	Shortfall of Sites	0.168	Medium Residential	R3-1	0	0	0	85.896	3.049		Residential - Five or More Units or Apartments (Any Combination) · 4 Stories or Less, 6	192B129 313		Northridge	Yes	ABMI	DB50
Los Angeles	1324 W 227TH ST	90501	7347013007	0.000	0.000	0.000	3.049	Shortfall of Sites	0.165	Medium Residential	R3-1	0	0	0	87.302	3.049		Residential - Five or More Units or Apartments (Any Combination) · 4 Stories or Less, 6	045B193 313		Harbor Gateway	Yes	ABMI	DB50
Los Angeles	17915 ROSCOE BLVD	91325	2787007008	0.000	0.000	0.000	3.049	Shortfall of Sites	0.168	Medium Residential	R3-1	0	0	0	85.895	3.049		Residential - Five or More Units or Apartments (Any Combination) · 4 Stories or Less, 6	192B129 314		Northridge	Yes	ABMI	DB50
Los Angeles	1322 W 227TH ST	90501	7347013008	0.000	0.000	0.000	3.049	Shortfall of Sites	0.165	Medium Residential	R3-1	0	0	0	87.303	3.049		Residential - Five or More Units or Apartments (Any Combination) · 4 Stories or Less, 6	045B193 314		Harbor Gateway	Yes	ABMI	DB50
Los Angeles	17945 ROSCOE BLVD	91325	2787007003	0.000	0.000	0.000	3.049	Shortfall of Sites	0.168	Medium Residential	R3-1	0	0	0	85.895	3.049		Residential - Five or More Units or Apartments (Any Combination) · 4 Stories or Less, 6	192B129 319		Northridge	Yes	ABMI	DB50
Los Angeles	17951 ROSCOE BLVD	91325	2787007002	0.000	0.000	0.000	3.049	Shortfall of Sites	0.167	Medium Residential	R3-1	0	0	0	86.607	3.049		Residential - Five or More Units or Apartments (Any Combination) · 4 Stories or Less, 6	192B129 320		Northridge	Yes	ABMI	DB50
Los Angeles	6201 BECK AVE	91606	2335030011	0.000	0.000	0.000	3.049	Shortfall of Sites	0.168	Neighborhood Office Commercial	R3-1	0	0	0	86.041	3.049		Residential - Five or More Units or Apartments (Any Combination) · 4 Stories or Less, 6	177B169 325		North Hollywood - Valley Village	Yes	ABMI	DB50
Los Angeles	742 MALTMAN AVE	90026	5401006003	0.000	0.000	0.000	3.049	Shortfall of Sites	0.172	Medium Residential	R3-1VL	0	0	0	83.810	3.049		Residential - Five or More Units or Apartments (Any Combination) · 4 Stories or Less, 6	142-5A201 339		Silver Lake - Echo Park - Elysian Valley	Yes	ABMI	DB50
Los Angeles	6928 LAUREL CANYON BLVD	91605	2321011038	0.000	0.000	0.000	3.049	Shortfall of Sites	0.169	Medium Residential	R3-1	0	0	0	85.181	3.049		Residential - Five or More Units or Apartments (Any Combination) · 4 Stories or Less, 6	183B165 355		North Hollywood - Valley Village	Yes	ABMI	DB50
Los Angeles	6929 WHITSETT AVE	91605	2324030035	0.000	0.000	0.000	3.049	Shortfall of Sites	0.175	Medium Residential	R3-1	0	0	0	82.332	3.049		Residential - Five or More Units or Apartments (Any Combination) · 4 Stories or Less, 6	183B165 362		North Hollywood - Valley Village	Yes	ABMI	DB50
Los Angeles	7933 BRIMFIELD AVE	91402	2209015044	0.000	0.000	0.000	3.049	Shortfall of Sites	0.164	Medium Residential	R3-1	0	0	0	88.119	3.049		Residential - Five or More Units or Apartments (Any Combination) · 4 Stories or Less, 6	189B149 379		Mission Hills - Panorama City - North Hills	Yes	ABMI	DB50
Los Angeles	6925 WHITSETT AVE	91605	2324030036	0.000	0.000	0.000	3.049	Shortfall of Sites	0.175	Medium Residential	R3-1	0	0	0	82.323	3.049		Residential - Five or More Units or Apartments (Any Combination) · 4 Stories or Less, 6	183B165 389		North Hollywood - Valley Village	Yes	ABMI	DB50
Los Angeles	14055 VALERIO ST	91405	2215015039	0.000	0.000	0.000	3.049	Shortfall of Sites	0.171	Medium Residential	R3-1	0	0	0	84.290	3.049		Residential - Five or More Units or Apartments (Any Combination) · 4 Stories or Less, 6	186B153 399		Van Nuys - North Sherman Oaks	Yes	ABMI	DB50
Los Angeles	14051 VALERIO ST	91405	2215015040	0.000	0.000	0.000	3.049	Shortfall of Sites	0.168	Medium Residential	R3-1	0	0	0	85.876	3.049		Residential - Five or More Units or Apartments (Any Combination) · 4 Stories or Less, 6	186B153 400		Van Nuys - North Sherman Oaks	Yes	ABMI	DB50
Los Angeles	6919 WHITSETT AVE	91605	2324030026	0.000	0.000	0.000	3.049	Shortfall of Sites	0.170	Medium Residential	R3-1	0	0	0	84.846	3.049		Residential - Five or More Units or Apartments (Any Combination) · 4 Stories or Less, 6	183B165 402		North Hollywood - Valley Village	Yes	ABMI	DB50

Jurisdiction Name	Site Address/Intersection	5 Digit ZIP Code	Assessor Parcel Number	Very Low-Income	Low-Income	Moderate-Income	Above Moderate-Income	Type of Shortfall	Parcel Size (Acres)	Current General Plan Designation	Current Zoning	Proposed General Plan (GP) Designation	Proposed Zoning	Minimum Density Allowed	Maximum Density Allowed	Total Capacity	Vacant/ Nonvacant	Description of Existing Uses	PIN	Base Density Per Acre	Community Plan Area	Rent Stabalization Ordinance	Income Category	Applicable Rezoning Program (Program informing values in Column Q listed first)
Los Angeles	13627 LEADWELL ST	91405	2328002055	0.000	0.000	0.000	3.049	Shortfall of Sites	0.165	Medium Residential	R3-1	0	0	0	87.614	3.049	Residential - Five or More Units or Apartments (Any Combination) · 4 Stories or Less, 6	186B157 413		Van Nuys - North Sherman Oaks	Yes	ABMI	DB50
Los Angeles	7911 BRIMFIELD AVE	91402	2209015048	0.000	0.000	0.000	3.049	Shortfall of Sites	0.172	Medium Residential	R3-1	0	0	0	83.800	3.049	Residential - Five or More Units or Apartments (Any Combination) · 4 Stories or Less, 6	189B149 438		Mission Hills - Panorama City - North Hills	Yes	ABMI	DB50
Los Angeles	10651 OXNARD ST	91606	2414015037	0.000	0.000	0.000	3.049	Shortfall of Sites	0.175	Medium Residential	R3-1	0	0	0	82.507	3.049	Residential - Five or More Units or Apartments (Any Combination) · 4 Stories or Less, 6	177B177 563		North Hollywood - Valley Village	Yes	ABMI	DB50
Los Angeles	10657 OXNARD ST	91606	2414015036	0.000	0.000	0.000	3.049	Shortfall of Sites	0.171	Medium Residential	R3-1	0	0	0	84.248	3.049	Residential - Five or More Units or Apartments (Any Combination) · 4 Stories or Less, 6	177B177 564		North Hollywood - Valley Village	Yes	ABMI	DB50
Los Angeles	13612 WYANDOTTE ST	91405	2328006021	0.000	0.000	0.000	3.049	Shortfall of Sites	0.163	Medium Residential	R3-1	0	0	0	88.266	3.049	Residential - Five or More Units or Apartments (Any Combination) · 4 Stories or Less, 6	186B157 565		Van Nuys - North Sherman Oaks	Yes	ABMI	DB50
Los Angeles	10663 OXNARD ST	91606	2414015035	0.000	0.000	0.000	3.049	Shortfall of Sites	0.171	Medium Residential	R3-1	0	0	0	84.255	3.049	Residential - Five or More Units or Apartments (Any Combination) · 4 Stories or Less, 6	177B177 565		North Hollywood - Valley Village	Yes	ABMI	DB50
Los Angeles	10667 OXNARD ST	91606	2414015034	0.000	0.000	0.000	3.049	Shortfall of Sites	0.171	Medium Residential	R3-1	0	0	0	84.260	3.049	Residential - Five or More Units or Apartments (Any Combination) · 4 Stories or Less, 6	177B177 566		North Hollywood - Valley Village	Yes	ABMI	DB50
Los Angeles	10673 OXNARD ST	91606	2414015033	0.000	0.000	0.000	3.049	Shortfall of Sites	0.169	Medium Residential	R3-1	0	0	0	85.244	3.049	Residential - Five or More Units or Apartments (Any Combination) · 4 Stories or Less, 6	177B177 567		North Hollywood - Valley Village	Yes	ABMI	DB50
Los Angeles	13602 WYANDOTTE ST	91405	2328006027	0.000	0.000	0.000	3.049	Shortfall of Sites	0.163	Medium Residential	R3-1	0	0	0	88.267	3.049	Residential - Five or More Units or Apartments (Any Combination) · 4 Stories or Less, 6	186B157 568		Van Nuys - North Sherman Oaks	Yes	ABMI	DB50
Los Angeles	17956 SCHOENBORN ST	91325	2787007020	0.000	0.000	0.000	3.049	Shortfall of Sites	0.168	Medium Residential	R3-1	0	0	0	85.875	3.049	Residential - Five or More Units or Apartments (Any Combination) · 4 Stories or Less, 6	192B125 594		Northridge	Yes	ABMI	DB50
Los Angeles	18000 SCHOENBORN ST	91325	2787006011	0.000	0.000	0.000	3.049	Shortfall of Sites	0.168	Medium Residential	R3-1	0	0	0	85.875	3.049	Residential - Five or More Units or Apartments (Any Combination) · 4 Stories or Less, 6	192B125 595		Northridge	Yes	ABMI	DB50
Los Angeles	18006 SCHOENBORN ST	91325	2787006012	0.000	0.000	0.000	3.049	Shortfall of Sites	0.168	Medium Residential	R3-1	0	0	0	85.875	3.049	Residential - Five or More Units or Apartments (Any Combination) · 4 Stories or Less, 6	192B125 596		Northridge	Yes	ABMI	DB50
Los Angeles	18012 SCHOENBORN ST	91325	2787006013	0.000	0.000	0.000	3.049	Shortfall of Sites	0.168	Medium Residential	R3-1	0	0	0	85.875	3.049	Residential - Five or More Units or Apartments (Any Combination) · 4 Stories or Less, 6	192B125 597		Northridge	Yes	ABMI	DB50
Los Angeles	18018 SCHOENBORN ST	91325	2787006014	0.000	0.000	0.000	3.049	Shortfall of Sites	0.168	Medium Residential	R3-1	0	0	0	85.875	3.049	Residential - Five or More Units or Apartments (Any Combination) · 4 Stories or Less, 6	192B125 598		Northridge	Yes	ABMI	DB50
Los Angeles	18024 SCHOENBORN ST	91325	2787006015	0.000	0.000	0.000	3.049	Shortfall of Sites	0.168	Medium Residential	R3-1	0	0	0	85.874	3.049	Residential - Five or More Units or Apartments (Any Combination) · 4 Stories or Less, 6	192B125 599		Northridge	Yes	ABMI	DB50
Los Angeles	18030 SCHOENBORN ST	91325	2787006016	0.000	0.000	0.000	3.049	Shortfall of Sites	0.168	Medium Residential	R3-1	0	0	0	85.874	3.049	Residential - Five or More Units or Apartments (Any Combination) · 4 Stories or Less, 6	192B125 600		Northridge	Yes	ABMI	DB50
Los Angeles	18036 SCHOENBORN ST	91325	2787006017	0.000	0.000	0.000	3.049	Shortfall of Sites	0.168	Medium Residential	R3-1	0	0	0	85.874	3.049	Residential - Five or More Units or Apartments (Any Combination) · 4 Stories or Less, 6	192B125 601		Northridge	Yes	ABMI	DB50
Los Angeles	5949 CARTWRIGHT AVE	91601	2415013002	0.000	0.000	0.000	3.049	Shortfall of Sites	0.170	Medium Residential	R3-1	0	0	0	84.783	3.049	Residential - Five or More Units or Apartments (Any Combination) · 4 Stories or Less, 6	177B177 601		North Hollywood - Valley Village	Yes	ABMI	DB50
Los Angeles	18042 SCHOENBORN ST	91325	2787006018	0.000	0.000	0.000	3.049	Shortfall of Sites	0.168	Medium Residential	R3-1	0	0	0	85.874	3.049	Residential - Five or More Units or Apartments (Any Combination) · 4 Stories or Less, 6	192B125 603		Northridge	Yes	ABMI	DB50
Los Angeles	18048 SCHOENBORN ST	91325	2787006019	0.000	0.000	0.000	3.049	Shortfall of Sites	0.168	Medium Residential	R3-1	0	0	0	85.874	3.049	Residential - Five or More Units or Apartments (Any Combination) · 4 Stories or Less, 6	192B125 604		Northridge	Yes	ABMI	DB50
Los Angeles	17957 ROSCOE BLVD	91325	2787007001	0.000	0.000	0.000	3.049	Shortfall of Sites	0.168	Medium Residential	R3-1	0	0	0	85.733	3.049	Residential - Five or More Units or Apartments (Any Combination) · 4 Stories or Less, 6	192B125 627		Northridge	Yes	ABMI	DB50
Los Angeles	18001 ROSCOE BLVD	91325	2787006010	0.000	0.000	0.000	3.049	Shortfall of Sites	0.168	Medium Residential	R3-1	0	0	0	85.733	3.049	Residential - Five or More Units or Apartments (Any Combination) · 4 Stories or Less - Pool, 6	192B125 628		Northridge	Yes	ABMI	DB50
Los Angeles	18007 ROSCOE BLVD	91325	2787006009	0.000	0.000	0.000	3.049	Shortfall of Sites	0.168	Medium Residential	R3-1	0	0	0	85.733	3.049	Residential - Five or More Units or Apartments (Any Combination) · 4 Stories or Less, 6	192B125 629		Northridge	Yes	ABMI	DB50
Los Angeles	18013 ROSCOE BLVD	91325	2787006008	0.000	0.000	0.000	3.049	Shortfall of Sites	0.168	Medium Residential	R3-1	0	0	0	85.733	3.049	Residential - Five or More Units or Apartments (Any Combination) · 4 Stories or Less, 6	192B125 632		Northridge	Yes	ABMI	DB50
Los Angeles	18019 ROSCOE BLVD	91325	2787006007	0.000	0.000	0.000	3.049	Shortfall of Sites	0.168	Medium Residential	R3-1	0	0	0	85.733	3.049	Residential - Five or More Units or Apartments (Any Combination) · 4 Stories or Less, 6	192B125 634		Northridge	Yes	ABMI	DB50
Los Angeles	18025 ROSCOE BLVD	91325	2787006006	0.000	0.000	0.000	3.049	Shortfall of Sites	0.168	Medium Residential	R3-1	0	0	0	85.733	3.049	Residential - Five or More Units or Apartments (Any Combination) · 4 Stories or Less, 6	192B125 636		Northridge	Yes	ABMI	DB50
Los Angeles	18031 ROSCOE BLVD	91325	2787006005	0.000	0.000	0.000	3.049	Shortfall of Sites	0.168	Medium Residential	R3-1	0	0	0	85.733	3.049	Residential - Five or More Units or Apartments (Any Combination) · 4 Stories or Less, 6	192B125 639		Northridge	Yes	ABMI	DB50
Los Angeles	18037 ROSCOE BLVD	91325	2787006004	0.000	0.000	0.000	3.049	Shortfall of Sites	0.168	Medium Residential	R3-1	0	0	0	85.733	3.049	Residential - Five or More Units or Apartments (Any Combination) · 4 Stories or Less, 6	192B125 641		Northridge	Yes	ABMI	DB50
Los Angeles	18043 ROSCOE BLVD	91325	2787006003	0.000	0.000	0.000	3.049	Shortfall of Sites	0.168	Medium Residential	R3-1	0	0	0	85.733	3.049	Residential - Five or More Units or Apartments (Any Combination) · 4 Stories or Less, 6	192B125 643		Northridge	Yes	ABMI	DB50
Los Angeles	18049 ROSCOE BLVD	91325	2787006002	0.000	0.000	0.000	3.049	Shortfall of Sites	0.168	Medium Residential	R3-1	0	0	0	85.733	3.049	Residential - Five or More Units or Apartments (Any Combination) · 4 Stories or Less, 6	192B125 645		Northridge	Yes	ABMI	DB50
Los Angeles	5628 WHITSETT AVE	91607	2340016047	0.000	0.000	0.000	3.049	Shortfall of Sites	0.164	Medium Residential	R3-1	0	0	0	87.878	3.049	Residential - Five or More Units or Apartments (Any Combination) · 4 Stories or Less, 6	174B165 648		North Hollywood - Valley Village	Yes	ABMI	DB50
Los Angeles	12309 OXNARD ST	91606	2333015026	0.000	0.000	0.000	3.049	Shortfall of Sites	0.177	Medium Residential	R3-1	0	0	0	81.669	3.049	Residential - Five or More Units or Apartments (Any Combination) · 4 Stories or Less, 6	177B165 690		North Hollywood - Valley Village	Yes	ABMI	DB50
Los Angeles	956 N HUDSON AVE	90038	5533022027	0.000	0.000	0.000	3.049	Shortfall of Sites	0.174	Medium Residential	R3-1	0	0	0	83.168	3.049	Residential - Five or More Units or Apartments (Any Combination) · 4 Stories or Less, 6	144B185 964		Hollywood	Yes	ABMI	DB50
Los Angeles	13627 VANOWEN ST	91405	2328013051	0.000	0.000	0.000	3.049	Shortfall of Sites	0.173	Medium Residential	R3-1	0	0	0	83.442	3.049	Residential - Five or More Units or Apartments (Any Combination) · 4 Stories or Less, 6	183B157 966		Van Nuys - North Sherman Oaks	Yes	ABMI	DB50
Los Angeles	7233 VINELAND AVE	91352	2315025036	0.000	0.000	0.000	3.049	Shortfall of Sites	0.165	Medium Residential	R3-1	0	0	0	87.282	3.049	Residential - Five or More Units or Apartments (Any Combination) · 4 Stories or Less, 6	186B173 1101		Sun Valley - La Tuna Canyon	Yes	ABMI	DB50
Los Angeles	20625 HARTLAND ST	91306	2137030002	0.000	0.000	0.000	3.049	Shortfall of Sites	0.172	Medium Residential	R3-1-RIO	Medium Residential	0	0	83.932	3.049	Residential - Five or More Units or Apartments (Any Combination) · 4 Stories or Less, 6	183B109 833	43	Canoga Park - Winnetka - Woodland Hills - West Hills	Yes	ABMI	DB50 , CPK CPU, AHO
Los Angeles	20541 VANOWEN ST	91306	2137030027	0.000	0.000	0.000	3.049	Shortfall of Sites	0.171	Medium Residential	R3-1-RIO	Medium Residential	0	0	84.487	3.049	Residential - Five or More Units or Apartments (Any Combination) · 4 Stories or Less, 6	183B109 894	43	Canoga Park - Winnetka - Woodland Hills - West Hills	Yes	ABMI	DB50 , CPK CPU, AHO
Los Angeles	20533 VANOWEN ST	91306	2137030028	0.000	0.000	0.000	3.049	Shortfall of Sites	0.171	Medium Residential	R3-1-RIO	Medium Residential	0	0	84.488	3.049	Residential - Five or More Units or Apartments (Any Combination) · 4 Stories or Less, 6	183B109 895	43	Canoga Park - Winnetka - Woodland Hills - West Hills	Yes	ABMI	DB50 , CPK CPU, AHO
Los Angeles	20617 HARTLAND ST	91306	2137030003	0.000	0.000	0.000	3.049	Shortfall of Sites	0.166	Medium Residential	R3-1-RIO	Medium Residential	0	0	72.244	3.049	Residential - Five or More Units or Apartments (Any Combination) · 4 Stories or Less, 6	183B109 834	43	Canoga Park - Winnetka - Woodland Hills - West Hills	Yes	ABMI	DB50 , CPK CPU, AHO
Los Angeles	20542 HARTLAND ST	91306	2137030009	0.000	0.000	0.000	3.049	Shortfall of Sites	0.170	Medium Residential	R3-1-RIO	Medium Residential	0	0	70.447	3.049	Residential - Five or More Units or Apartments (Any Combination) · 4 Stories or Less, 6	183B109 852	43	Canoga Park - Winnetka - Woodland Hills - West Hills	Yes	ABMI	DB50 , CPK CPU, AHO
Los Angeles	20548 HARTLAND ST	91306	2137030010	0.000	0.000	0.000	3.049	Shortfall of Sites	0.166	Medium Residential	R3-1-RIO	Medium Residential	0	0	72.362	3.049	Residential - Five or More Units or Apartments (Any Combination) · 4 Stories or Less, 6	183B109 853	43	Canoga Park - Winnetka - Woodland Hills - West Hills	Yes	ABMI	DB50 , CPK CPU, AHO
Los Angeles	20527 VANOWEN ST	91306	2137030029	0.000	0.000	0.000	3.049	Shortfall of Sites	0.171	Medium Residential	R3-1-RIO	Medium Residential	0	0	70.260	3.049	Residential - Five or More Units or Apartments (Any Combination) · 4 Stories or Less, 6	183B109 896	43	Canoga Park - Winnetka - Woodland Hills - West Hills	Yes	ABMI	DB50 , CPK CPU, AHO
Los Angeles	20521 VANOWEN ST	91306	2137030030	0.000	0.000	0.000	3.049	Shortfall of Sites	0.170	Medium Residential	R3-1-RIO	Medium Residential	[MM1-CDF1-5] [IX4-FA] [CPIO]	0	70.711	3.049	Residential - Five or More Units or Apartments (Any Combination) · 4 Stories or Less, 6	183B109 897	43	Canoga Park - Winnetka - Woodland Hills - West Hills	Yes	ABMI	DB50 , CPK CPU, AHO
Los Angeles	5624 WHITSETT AVE	91607	2340016042	0.000	0.000	0.000	3.049	Shortfall of Sites	0.164	Medium Residential	R3-1	Neighborhood Center	0	0	67.003	3.049	Residential - Five or More Units or Apartments (Any Combination) · 4 Stories or Less, 6	174B165 668	108	North Hollywood - Valley Village	Yes	ABMI	DB50 , NH CPU, AHO
Los Angeles	2811 KELTON AVE	90064	4256028037	0.000	0.000	0.000	3.049	Shortfall of Sites	0.032	Low Residential	R1-1	0	0	0	99.000	3.049	Residential - Single Family Residence, 0	123B157 856		West Los Angeles	No	ABMI	TOC EXP
Los Angeles	10016 BALBOA BLVD	91325	2685006025	0.000	0.000	0.000	3.049	Shortfall of Sites	0.039	Low I Residential	RS-1	0	0	0	113.635	3.049	Residential - Single Family Residence - Pool, 1	204B133 613		Granada Hills - Knollwood	No	ABMI	OPP RC
Los Angeles	15718 HESBY ST	91436	2261003024	1.524	1.524	0.000	0.000	Shortfall of Sites	0.334	Low II Residential	R1-1	Low Residential	0	20	66.287	3.048	Residential - Single Family Residence - Pool, 1	171B141 379	1 per lot	Encino - Tarzana	No	LI	AHO , ENC CPU, ADU
Los Angeles	6154 COUNTY OAK RD	91367	2032029033	1.523	1.523	0.000	0.000	Shortfall of Sites	0.334	Very Low Residential	RE11-1	Very Low Residential	0	20	66.287	3.047	Residential - Single Family Residence - Pool, 1	177B085 90	1 per lot	Canoga Park - Winnetka - Woodland Hills - West Hills	No	LI	AHO , CPK CPU, ADU

Jurisdiction Name	Site Address/Intersection	5 Digit ZIP Code	Assessor Parcel Number	Very Low-Income	Low-Income	Moderate-Income	Above Moderate-Income	Type of Shortfall	Parcel Size (Acres)	Current General Plan Designation	Current Zoning	Proposed General Plan (GP) Designation	Proposed Zoning	Minimum Density Allowed	Maximum Density Allowed	Total Capacity	Vacant/ Nonvacant	Description of Existing Uses	PIN	Base Density Per Acre	Community Plan Area	Rent Stabalization Ordinance	Income Category	Applicable Rezoning Program (Program informing values in Column Q listed first)
Los Angeles	11581 WEDDINGTON ST	91601	2348006058	0.000	0.000	0.000	3.046	Shortfall of Sites	0.032	Low Residential	R1-1	0	0	0	99.000	3.046		Residential - Single Family Residence, 0	171B169 211		North Hollywood - Valley Village	No	ABMI	TOC EXP
Los Angeles	7117 COLDWATER CANYON AVE	91605	2327018065	0.000	0.000	0.000	3.045	Shortfall of Sites	0.299	Medium Residential	R3-1	0	0	0	81.655	3.045		Residential - Five or More Units or Apartments (Any Combination) · 4 Stories or Less, 14	183B161 176		North Hollywood - Valley Village	Yes	ABMI	DB50
Los Angeles	10929 CALVERT ST	91606	2414003022	0.000	0.000	0.000	3.045	Shortfall of Sites	0.541	Low Medium II Residential	RD1.5-1	0	0	0	45.163	3.045		Residential - Five or More Units or Apartments (Any Combination) · 4 Stories or Less, 14	177B173 759		North Hollywood - Valley Village	Yes	ABMI	DB50
Los Angeles	7747 JASON AVE	91304	2020005024	1.522	1.522	0.000	0.000	Shortfall of Sites	0.333	Low Residential	RS-1	Very Low Residential	0	20	66.287	3.044		Residential - Single Family Residence - Pool, 1	189B093 663	1 per lot	Canoga Park - Winnetka - Woodland Hills - West Hills	No	LI	AHO , CPK CPU, ADU
Los Angeles	11080 W OLYMPIC BLVD	90064	4322020900	0.000	0.000	0.000	3.043	Shortfall of Sites	0.112	Hybrid Industrial	NI(EC)	0	0	0	28.383	3.043		Commercial - Office Building - Four Stories, 0	126B153 786		West Los Angeles	No	ABMI	ARO
Los Angeles	11080 W OLYMPIC BLVD	90064	4322020900	0.000	0.000	0.000	3.043	Shortfall of Sites	0.114	Hybrid Industrial	NI(EC)	0	0	0	27.892	3.043		Commercial - Office Building - Four Stories, 0	126B153 803		West Los Angeles	No	ABMI	ARO
Los Angeles	7041 COLDWATER CANYON AVE	91605	2327018037	0.000	0.000	0.000	3.040	Shortfall of Sites	0.417	Medium Residential	R3-1	0	0	0	82.585	3.040		Residential - Five or More Units or Apartments (Any Combination) · 4 Stories or Less - Pool, 22	183B161 337		North Hollywood - Valley Village	Yes	ABMI	DB50
Los Angeles	7054 N INDEPENDENCE AVE	91303	2138026029	0.000	0.000	0.000	3.040	Shortfall of Sites	0.147	Low Residential	R1-1-RIO	Low Medium Residential	0	0	40.938	3.040		Residential - Single Family Residence, 1	183B109 939	10	Canoga Park - Winnetka - Woodland Hills - West Hills	No	ABMI	CPK CPU ,
Los Angeles	7008 FORMOSA CIR	91303	2138025036	0.000	0.000	0.000	3.040	Shortfall of Sites	0.151	Low Residential	R1-1-RIO	Low Medium Residential	0	0	39.612	3.040		Residential - Single Family Residence, 1	183B105 970	10	Canoga Park - Winnetka - Woodland Hills - West Hills	No	ABMI	CPK CPU ,
Los Angeles	7014 FORMOSA CIR	91303	2138025037	0.000	0.000	0.000	3.040	Shortfall of Sites	0.154	Low Residential	R1-1-RIO	Low Medium Residential	0	0	38.852	3.040		Residential - Single Family Residence, 1	183B105 971	10	Canoga Park - Winnetka - Woodland Hills - West Hills	No	ABMI	CPK CPU ,
Los Angeles	7022 FORMOSA CIR	91303	2138025038	0.000	0.000	0.000	3.040	Shortfall of Sites	0.153	Low Residential	R1-1-RIO	Low Medium Residential	0	0	39.340	3.040		Residential - Single Family Residence, 1	183B105 972	10	Canoga Park - Winnetka - Woodland Hills - West Hills	No	ABMI	CPK CPU ,
Los Angeles	7030 FORMOSA CIR	91303	2138025039	0.000	0.000	0.000	3.040	Shortfall of Sites	0.139	Low Residential	R1-1-RIO	Low Medium Residential	0	0	43.028	3.040		Residential - Single Family Residence, 1	183B105 973	10	Canoga Park - Winnetka - Woodland Hills - West Hills	No	ABMI	CPK CPU ,
Los Angeles	7015 FORMOSA CIR	91303	2138025041	0.000	0.000	0.000	3.040	Shortfall of Sites	0.154	Low Residential	R1-1-RIO	Low Medium Residential	0	0	38.841	3.040		Residential - Single Family Residence, 1	183B105 975	10	Canoga Park - Winnetka - Woodland Hills - West Hills	No	ABMI	CPK CPU ,
Los Angeles	7003 FORMOSA CIR	91303	2138025043	0.000	0.000	0.000	3.040	Shortfall of Sites	0.161	Low Residential	R1-1-RIO	Low Medium Residential	0	0	37.360	3.040		Residential - Single Family Residence, 1	183B105 977	10	Canoga Park - Winnetka - Woodland Hills - West Hills	No	ABMI	CPK CPU ,
Los Angeles	7550 DASHI PL	91304	2112005029	0.000	0.000	0.000	3.040	Shortfall of Sites	0.155	Low Residential	R1-1	Low Medium Residential	0	0	38.788	3.040		Residential - Single Family Residence, 1	186B105 1077	10	Canoga Park - Winnetka - Woodland Hills - West Hills	No	ABMI	CPK CPU ,
Los Angeles	1116 W PANORAMA WAY	90012	5406018060	0.000	0.000	0.000	3.040	Shortfall of Sites	0.049	Low Medium II Residential	RD1.5-1	Medium Neighborhood Residential	[LN1-MU1-5] [RG1-FA] [CPIO]	0	123.531	3.040		Residential - Single Family Residence - Small Lot, 1	136-5A213 215	No Max	Central City North	No	ABMI	DT CPU
Los Angeles	1120 W PANORAMA WAY	90012	5406018058	0.000	0.000	0.000	3.040	Shortfall of Sites	0.047	Low Medium II Residential	RD1.5-1	Medium Neighborhood Residential	[LN1-MU1-5] [RG1-FA] [CPIO]	0	126.652	3.040		Residential - Single Family Residence - Small Lot, 1	138B213 510	No Max	Central City North	No	ABMI	DT CPU
Los Angeles	19246 CAMMIE LN	91356	2156004029	0.000	0.000	0.000	3.040	Shortfall of Sites	0.157	Low II Residential	(T)R1-1	Low Neighborhood Residential	0	0	38.330	3.040		Residential - Single Family Residence - Pool, 1	174B117 666	10	Encino - Tarzana	No	ABMI	ENC CPU , AHO
Los Angeles	19240 CAMMIE LN	91356	2156004030	0.000	0.000	0.000	3.040	Shortfall of Sites	0.139	Low II Residential	(T)R1-1	Low Neighborhood Residential	0	0	43.057	3.040		Residential - Single Family Residence, 1	174B117 667	10	Encino - Tarzana	No	ABMI	ENC CPU , AHO
Los Angeles	19236 CAMMIE LN	91356	2156004031	0.000	0.000	0.000	3.040	Shortfall of Sites	0.152	Low II Residential	(T)R1-1	Low Neighborhood Residential	0	0	39.581	3.040		Residential - Single Family Residence, 1	174B117 668	10	Encino - Tarzana	No	ABMI	ENC CPU , AHO
Los Angeles	19323 LAVY CT	91356	2153034059	0.000	0.000	0.000	3.040	Shortfall of Sites	0.145	Low II Residential	(T)R1-1	Low Neighborhood Residential	0	0	41.405	3.040		Residential - Single Family Residence - Pool, 1	174B117 673	10	Encino - Tarzana	No	ABMI	ENC CPU , AHO
Los Angeles	5651 AURA AVE	91356	2153033034	0.000	0.000	0.000	3.040	Shortfall of Sites	0.140	Low II Residential	(T)(Q)RZ5-1	Low Neighborhood Residential	0	0	42.779	3.040		Residential - Single Family Residence, 1	174B117 675	10	Encino - Tarzana	No	ABMI	ENC CPU , AHO
Los Angeles	5650 AURA AVE	91356	2153033040	0.000	0.000	0.000	3.040	Shortfall of Sites	0.143	Low II Residential	(T)(Q)RZ5-1	Low Neighborhood Residential	0	0	41.980	3.040		Residential - Single Family Residence, 1	174B117 676	10	Encino - Tarzana	No	ABMI	ENC CPU , AHO
Los Angeles	19233 W WHITE STONE CT	91356	2156004036	0.000	0.000	0.000	3.040	Shortfall of Sites	0.150	Low II Residential	(T)(Q)R1-1	Low Neighborhood Residential	0	0	39.875	3.040		Residential - Single Family Residence, 1	174B117 699	10	Encino - Tarzana	No	ABMI	ENC CPU , AHO
Los Angeles	5803 YOLANDA AVE	91356	2156021147	0.000	0.000	0.000	3.040	Shortfall of Sites	0.092	Low Medium I Residential	(T)(Q)RD3-1	Medium Neighborhood Residential	0	0	65.000	3.040		Residential - Single Family Residence, 1	174B121 793	43	Encino - Tarzana	No	ABMI	ENC CPU , R2RD, AHO
Los Angeles	19253 LIAM LN	91356	2156002029	0.000	0.000	0.000	3.040	Shortfall of Sites	0.149	Low II Residential	(T)(Q)R1-1	Low Neighborhood Residential	0	0	40.297	3.040		Residential - Single Family Residence, 1	177B117 826	10	Encino - Tarzana	No	ABMI	ENC CPU , AHO
Los Angeles	19249 LIAM LN	91356	2156002030	0.000	0.000	0.000	3.040	Shortfall of Sites	0.158	Low II Residential	(T)(Q)R1-1	Low Neighborhood Residential	0	0	38.094	3.040		Residential - Single Family Residence - Pool, 1	177B117 827	10	Encino - Tarzana	No	ABMI	ENC CPU , AHO
Los Angeles	19245 LIAM LN	91356	2156002031	0.000	0.000	0.000	3.040	Shortfall of Sites	0.145	Low II Residential	(T)(Q)R1-1	Low Neighborhood Residential	0	0	41.496	3.040		Residential - Single Family Residence, 1	177B117 828	10	Encino - Tarzana	No	ABMI	ENC CPU , AHO
Los Angeles	19241 LIAM LN	91356	2156002032	0.000	0.000	0.000	3.040	Shortfall of Sites	0.146	Low II Residential	(T)(Q)R1-1	Low Neighborhood Residential	0	0	41.155	3.040		Residential - Single Family Residence, 1	177B117 829	10	Encino - Tarzana	No	ABMI	ENC CPU , AHO
Los Angeles	19240 LIAM LN	91356	2156002033	0.000	0.000	0.000	3.040	Shortfall of Sites	0.144	Low II Residential	(T)(Q)R1-1	Low Neighborhood Residential	0	0	41.525	3.040		Residential - Single Family Residence, 1	177B117 830	10	Encino - Tarzana	No	ABMI	ENC CPU , AHO
Los Angeles	19248 LIAM LN	91356	2156002035	0.000	0.000	0.000	3.040	Shortfall of Sites	0.158	Low II Residential	(T)(Q)R1-1	Low Neighborhood Residential	0	0	37.949	3.040		Residential - Single Family Residence, 1	177B117 832	10	Encino - Tarzana	No	ABMI	ENC CPU , AHO
Los Angeles	19252 LIAM LN	91356	2156002036	0.000	0.000	0.000	3.040	Shortfall of Sites	0.147	Low II Residential	(T)(Q)R1-1	Low Neighborhood Residential	0	0	40.844	3.040		Residential - Single Family Residence, 1	177B117 833	10	Encino - Tarzana	No	ABMI	ENC CPU , AHO
Los Angeles	17061 SHERMAN WAY	91406	2227005027	0.000	0.000	0.000	3.040	Shortfall of Sites	0.140	Low Residential	R1-1	Low Medium Residential	0	0	42.735	3.040		Residential - Single Family Residence, 1	183B133 1021	10	Reseda - West Van Nuys	No	ABMI	RES CPU , AHO
Los Angeles	17031 SHERMAN WAY	91406	2227005032	0.000	0.000	0.000	3.040	Shortfall of Sites	0.143	Low Residential	R1-1	Low Medium Residential	0	0	41.891	3.040		Residential - Single Family Residence, 1	183B133 1026	10	Reseda - West Van Nuys	No	ABMI	RES CPU , AHO
Los Angeles	7735 WILBUR AVE	91335	2104009036	0.000	0.000	3.040	0.000	Shortfall of Sites	0.757	Low Residential	RA-1	Low Residential	0	0	7.926	3.040		Residential - Single Family Residence - Pool, 1	189B121 610	1 per lot	Reseda - West Van Nuys	No	MI	RES CPU
Los Angeles	10716 BLOOMFIELD ST	91602	2423040004	0.000	0.000	0.000	3.040	Shortfall of Sites	0.043	Medium Residential	[Q]R3-1-RIO	Community Center	0	0	140.145	3.040		Residential - Single Family Residence - Small Lot, 1	165B177 1131	108	Sherman Oaks - Studio City - Toluca Lake - Cahuenga Pass	No	ABMI	SHR CPU , AHO
Los Angeles	10726 BLOOMFIELD ST	91602	2423040012	0.000	0.000	0.000	3.040	Shortfall of Sites	0.047	Medium Residential	[Q]R3-1-RIO	Community Center	0	0	126.846	3.040		Residential - Single Family Residence - Small Lot, 1	165B177 1139	108	Sherman Oaks - Studio City - Toluca Lake - Cahuenga Pass	No	ABMI	SHR CPU , AHO
Los Angeles	14353 SYLMAR CT	91401	2237022029	0.000	0.000	0.000	3.040	Shortfall of Sites	0.063	Low Medium II Residential	[Q]RD1.5-1	Village	0	0	95.487	3.040		Residential - Single Family Residence - Planned Unit Development (PUD), 1	180B149 1086	72	Van Nuys - North Sherman Oaks	No	ABMI	VNY CPU , R2RD
Los Angeles	14357 SYLMAR CT	91401	2237022030	0.000	0.000	0.000	3.040	Shortfall of Sites	0.059	Low Medium II Residential	[Q]RD1.5-1	Village	0	0	100.881	3.040		Residential - Single Family Residence - Planned Unit Development (PUD), 1	180B149 1087	72	Van Nuys - North Sherman Oaks	No	ABMI	VNY CPU , R2RD
Los Angeles	14361 SYLMAR CT	91401	2237022031	0.000	0.000	0.000	3.040	Shortfall of Sites	0.063	Low Medium II Residential	[Q]RD1.5-1	Village	0	0	94.800	3.040		Residential - Single Family Residence - Planned Unit Development (PUD), 1	180B149 1088	72	Van Nuys - North Sherman Oaks	No	ABMI	VNY CPU , R2RD
Los Angeles	6831 TOBIAS AVE	91405	2219022024	0.000	0.000	0.000	3.040	Shortfall of Sites	0.155	Low Residential	R1-1	Low Medium Residential	0	0	38.683	3.040		Residential - Single Family Residence - Pool, 1	183B149 690	29	Van Nuys - North Sherman Oaks	No	ABMI	VNY CPU
Los Angeles	14560 KITTRIDGE ST	91405	2236011025	0.000	0.000	0.000	3.040	Shortfall of Sites	0.056	General Commercial	(T)[Q]CR-1VL-CDO	Village	0	0	107.644	3.040		Residential - Single Family Residence, 1	180B149 1067	72	Van Nuys - North Sherman Oaks	No	ABMI	VNY CPU
Los Angeles	19742 STRATHERN ST	91306	2106013124	1.520	1.520	0.000	0.000	Shortfall of Sites	0.381	Low Residential	R1-1	Low Residential	0	20	66.287	3.039		Residential - Single Family Residence - Pool, 1	189B117 387	1 per lot	Canoga Park - Winnetka - Woodland Hills - West Hills	No	LI	AHO , CPK CPU
Los Angeles	5127 COLLETT AVE	91436	2261025047	1.519	1.519	0.000	0.000	Shortfall of Sites	0.333	Low II Residential	RE9-1	Low Residential	0	20	66.287	3.038		Residential - Single Family Residence - Pool, 1	171B141 294	1 per lot	Encino - Tarzana	No	LI	AHO , ENC CPU, ADU
Los Angeles	23207 DOLOROSA ST	91367	2044001033	1.519	1.519	0.000	0.000	Shortfall of Sites	0.286	Very Low Residential	RA-1	Very Low Residential	0	20	66.287	3.037		Residential - Single Family Residence - Pool, 0	174B093 423	1 per lot	Canoga Park - Winnetka - Woodland Hills - West Hills	No	LI	AHO , CPK CPU
Los Angeles	23023 HATTERAS ST	91367	2041017025	0.152	0.152	0.000	2.733	Shortfall of Sites	0.333	Very Low Residential	RA-1	Very Low Residential	[MB3-CDF1-5] [IX4-FA] [CPIO]	20	66.287	3.036		Residential - Single Family Residence - Pool, 1	174B097 152	1 per lot	Canoga Park - Winnetka - Woodland Hills - West Hills	No	VLI, LI, ABMI	AHO , CPK CPU, ADU
Los Angeles	15505 VALLEY VISTA BLVD	91436	2283003001	1.518	1.518	0.000	0.000	Shortfall of Sites	0.333	Low II Residential	R1-1	Low Residential	0	20	66.287	3.036		Residential - Single Family Residence - Pool, 1	165B141 214	1 per lot	Encino - Tarzana	No	LI	AHO , ENC CPU, ADU
Los Angeles	6024 WOODLAND VIEW DR	91367	2032028013	1.518	1.518	0.000	0.000	Shortfall of Sites	0.333	Very Low Residential	RE11-1	Very Low Residential	0	20	66.287	3.035		Residential - Single Family Residence - Pool, 1	177B085 322	1 per lot	Canoga Park - Winnetka - Woodland Hills - West Hills	No	LI	AHO , CPK CPU, ADU

Jurisdiction Name	Site Address/Intersection	5 Digit ZIP Code	Assessor Parcel Number	Very Low-Income	Low-Income	Moderate-Income	Above Moderate-Income	Type of Shortfall	Parcel Size (Acres)	Current General Plan Designation	Current Zoning	Proposed General Plan (GP) Designation	Proposed Zoning	Minimum Density Allowed	Maximum Density Allowed	Total Capacity	Vacant/ Nonvacant	Description of Existing Uses	PIN	Base Density Per Acre	Community Plan Area	Rent Stabalization Ordinance	Income Category	Applicable Rezoning Program (Program informing values in Column Q listed first)
Los Angeles	6160 CARTWRIGHT AVE	91606	2414016002	1.517	1.517	0.000	0.000	Shortfall of Sites	0.658	Low Residential	R1-1	0	0	20	102.494	3.035		Institutional - Church - One Story, 0	177B177 303		North Hollywood - Valley Village	No	LI	FBO
Los Angeles	4907 DENSMORE AVE	91436	2261013005	1.517	1.517	0.000	0.000	Shortfall of Sites	0.333	Low II Residential	RE9-1	Low Residential	0	20	66.287	3.034		Residential - Single Family Residence - Pool, 1	168B141 312	1 per lot	Encino - Tarzana	No	LI	AHO , ENC CPU, ADU
Los Angeles	7143 S LA CIENEGA BLVD	90045	4103015008	0.000	0.000	0.000	3.034	Shortfall of Sites	0.028	Medium Residential	RD1.5-1	0	0	0	113.635	3.034		Residential - Single Family Residence, 0	102B173 1099		Westchester - Playa del Rey	No	ABMI	OPP RC
Los Angeles	17612 VENTURA BLVD	91316	2290008019	0.000	0.000	0.000	3.034	Shortfall of Sites	0.238	Community Commercial	RS-1	0	0	0	66.287	3.034		Commercial - Store Combination - Store and Residential Combination - One Story, 0	171B129 431		Encino - Tarzana	No	ABMI	AHO , ENC CPU
Los Angeles	6042 WOODLAND VIEW DR	91367	2032028010	1.517	1.517	0.000	0.000	Shortfall of Sites	0.333	Very Low Residential	RE11-1	Very Low Residential	0	20	66.287	3.033		Residential - Single Family Residence - Pool, 1	177B085 262	1 per lot	Canoga Park - Winnetka - Woodland Hills - West Hills	No	LI	AHO , CPK CPU, ADU
Los Angeles	5939 PAT AVE	91367	2032014011	1.516	1.516	0.000	0.000	Shortfall of Sites	0.333	Very Low Residential	RE11-1	Very Low Residential	0	20	66.287	3.032		Residential - Single Family Residence - Pool, 1	177B085 663	1 per lot	Canoga Park - Winnetka - Woodland Hills - West Hills	No	LI	AHO , CPK CPU, ADU
Los Angeles	6120 FENWOOD AVE	91367	2035023024	1.516	1.516	0.000	0.000	Shortfall of Sites	0.333	Very Low Residential	RA-1	Very Low Residential	0	20	66.287	3.032		Residential - Single Family Residence, 1	177B093 462	1 per lot	Canoga Park - Winnetka - Woodland Hills - West Hills	No	LI	AHO , CPK CPU, ADU
Los Angeles	15385 OXNARD ST	91411	2242001019	1.516	1.516	0.000	0.000	Shortfall of Sites	1.972	Public Facilities	M2-1-RIO, PF-1XL-RIO	0	0	20	153.741	3.031		Industrial - Light Manufacturing - One Story, 0	177B145 344		Van Nuys - North Sherman Oaks	No	LI	PF
Los Angeles	7856 PASO ROBLES AVE	91406	2204023006	1.515	1.515	0.000	0.000	Shortfall of Sites	0.332	Very Low I Residential	RA-1	Very Low Residential	0	20	66.287	3.031		Residential - Single Family Residence, 1	189B133 624	1 per lot	Reseda - West Van Nuys	No	LI	AHO , RES CPU, ADU
Los Angeles	20054 ARMINTA ST	91306	2106004046	0.152	0.152	0.000	2.728	Shortfall of Sites	0.380	Low Residential	R1-1	Low Residential	[HB5-G1-5] [CX3-FA] [CPIO]	20	66.287	3.031		Residential - Single Family Residence - Pool, 1	189B113 920	1 per lot	Canoga Park - Winnetka - Woodland Hills - West Hills	No	VLI, LI, ABMI	AHO , CPK CPU
Los Angeles	7848 PASO ROBLES AVE	91406	2204023007	1.515	1.515	0.000	0.000	Shortfall of Sites	0.332	Very Low I Residential	RA-1	Very Low Residential	0	20	66.287	3.031		Residential - Single Family Residence, 1	189B133 638	1 per lot	Reseda - West Van Nuys	No	LI	AHO , RES CPU, ADU
Los Angeles	7840 PASO ROBLES AVE	91406	2204023008	1.515	1.515	0.000	0.000	Shortfall of Sites	0.332	Very Low I Residential	RA-1	Very Low Residential	0	20	66.287	3.031		Residential - Single Family Residence - Guesthouse, 1	189B133 659	1 per lot	Reseda - West Van Nuys	No	LI	AHO , RES CPU, ADU
Los Angeles	23399 OSTRONIC DR	91367	2044021001	1.515	1.515	0.000	0.000	Shortfall of Sites	0.380	Very Low Residential	RA-1	Very Low Residential	0	20	66.287	3.031		Residential - Single Family Residence - Pool, 1	171B093 726	1 per lot	Canoga Park - Winnetka - Woodland Hills - West Hills	No	LI	AHO , CPK CPU
Los Angeles	7841 BALBOA BLVD	91406	2204023011	1.515	1.515	0.000	0.000	Shortfall of Sites	0.332	Very Low I Residential	RA-1	Very Low Residential	0	20	66.287	3.030		Residential - Single Family Residence, 1	189B133 660	1 per lot	Reseda - West Van Nuys	No	LI	AHO , RES CPU, ADU
Los Angeles	7849 BALBOA BLVD	91406	2204023012	1.515	1.515	0.000	0.000	Shortfall of Sites	0.332	Very Low I Residential	RA-1	Very Low Residential	0	20	66.287	3.030		Residential - Single Family Residence - Pool, 1	189B133 639	1 per lot	Reseda - West Van Nuys	No	LI	AHO , RES CPU, ADU
Los Angeles	7857 BALBOA BLVD	91406	2204023013	1.515	1.515	0.000	0.000	Shortfall of Sites	0.332	Very Low I Residential	RA-1	Very Low Residential	0	20	66.287	3.030		Residential - Single Family Residence - Pool, 1	189B133 625	1 per lot	Reseda - West Van Nuys	No	LI	AHO , RES CPU, ADU
Los Angeles	15725 WOODVALE RD	91436	2283005011	1.515	1.515	0.000	0.000	Shortfall of Sites	0.332	Low II Residential	R1-1	Low Residential	0	20	66.287	3.030		Residential - Single Family Residence - Pool, 1	165B141 182	1 per lot	Encino - Tarzana	No	LI	AHO , ENC CPU, ADU
Los Angeles	5072 ENCINO AVE	91316	2257016051	0.000	0.000	0.000	3.028	Shortfall of Sites	0.238	Very Low I Residential	RA-1	Very Low Residential	0	0	66.287	3.028		Residential - Single Family Residence - Pool, 0	171B129 298	1 per lot	Encino - Tarzana	No	ABMI	AHO , ENC CPU, ADU
Los Angeles	24331 CARIS ST	91367	2045002008	1.514	1.514	0.000	0.000	Shortfall of Sites	0.332	Very Low Residential	RE11-1	Very Low Residential	0	20	66.287	3.028		Residential - Single Family Residence - Pool, 1	177B089 495	1 per lot	Canoga Park - Winnetka - Woodland Hills - West Hills	No	LI	AHO , CPK CPU, ADU
Los Angeles	5253 LOUISE AVE	91316	2257012002	1.514	1.514	0.000	0.000	Shortfall of Sites	0.332	Very Low I Residential	RA-1	Very Low Residential	0	20	66.287	3.028		Residential - Single Family Residence - Pool, 1	171B133 199	1 per lot	Encino - Tarzana	No	LI	AHO , ENC CPU, ADU
Los Angeles	23121 DOLOROSA ST	91367	2042003050	1.513	1.513	0.000	0.000	Shortfall of Sites	0.380	Low Residential	RS-1	Very Low Residential	0	20	66.287	3.027		Residential - Single Family Residence - Pool, 1	174B097 690	1 per lot	Canoga Park - Winnetka - Woodland Hills - West Hills	No	LI	AHO , CPK CPU
Los Angeles	5229 CARTWRIGHT AVE	91601	2416025020	0.000	0.000	0.000	3.026	Shortfall of Sites	0.155	Medium Residential	R3-1VL	0	0	0	85.884	3.026		Residential - Five or More Units or Apartments (Any Combination) · 4 Stories or Less, 6	171B177 512		North Hollywood - Valley Village	No	ABMI	DB50
Los Angeles	2337 S BEVERLY GLEN BLVD	90064	4315006034	0.000	0.000	0.000	3.026	Shortfall of Sites	0.155	Medium Residential	R3-1-O	0	0	0	85.945	3.026		Residential - Five or More Units or Apartments (Any Combination) · 4 Stories or Less, 6	129B161 403		West Los Angeles	No	ABMI	DB50
Los Angeles	10839 KLING ST	91602	2421022042	0.000	0.000	0.000	3.026	Shortfall of Sites	0.162	Medium Residential	R3-1	0	0	0	82.016	3.026		Residential - Five or More Units or Apartments (Any Combination) · 4 Stories or Less, 6	168B173 674		North Hollywood - Valley Village	No	ABMI	DB50
Los Angeles	5850 WINNETKA AVE	91367	2153004030	1.513	1.513	0.000	0.000	Shortfall of Sites	0.380	Very Low Residential	RA-1	Very Low Residential	0	20	66.287	3.026		Residential - Single Family Residence - Pool, 1	174B113 19	1 per lot	Canoga Park - Winnetka - Woodland Hills - West Hills	No	LI	AHO , CPK CPU
Los Angeles	6040 OAKDALE AVE	91367	2153014012	1.512	1.512	0.000	0.000	Shortfall of Sites	0.380	Very Low Residential	RA-1	Very Low Residential	0	20	66.287	3.025		Residential - Single Family Residence, 1	177B113 88	1 per lot	Canoga Park - Winnetka - Woodland Hills - West Hills	No	LI	AHO , CPK CPU
Los Angeles	19985 OXNARD ST	91367	2153006019	0.151	0.151	0.000	2.722	Shortfall of Sites	0.379	Very Low Residential	RA-1	Very Low Residential	[MB4-G1-5] [IX1-FA] [CPIO]	20	66.287	3.024		Residential - Single Family Residence - Pool, 1	177B113 94	1 per lot	Canoga Park - Winnetka - Woodland Hills - West Hills	No	VLI, LI, ABMI	AHO , CPK CPU
Los Angeles	22510 CALVERT ST	91367	2039029030	0.151	0.151	0.000	2.722	Shortfall of Sites	0.332	Low Residential	RE11-1	Very Low Residential	[DM1-SH1-5] [IX3-FA] [CPIO]	20	66.287	3.024		Residential - Single Family Residence - Pool, 1	177B097 426	1 per lot	Canoga Park - Winnetka - Woodland Hills - West Hills	No	VLI, LI, ABMI	AHO , CPK CPU, ADU
Los Angeles	24645 ROD PL	91367	2032018019	1.511	1.511	0.000	0.000	Shortfall of Sites	0.332	Very Low Residential	RE11-1	Very Low Residential	0	20	66.287	3.023		Residential - Single Family Residence - Pool, 1	177B085 411	1 per lot	Canoga Park - Winnetka - Woodland Hills - West Hills	No	LI	AHO , CPK CPU, ADU
Los Angeles	15945 VENTURA BLVD	91436	2261021101	1.511	1.511	0.000	0.000	Shortfall of Sites	0.332	Medium Residential	C4-1L, R3-1	0	0	20	66.287	3.023		Commercial - Department Store - Retail-Warehouse Combo (Levitz, etc.) - One Story, 1	168B141 541		Encino - Tarzana	No	LI	AHO , ENC CPU, ADU, MURC
Los Angeles	23239 OXNARD ST	91367	2035002027	0.000	0.000	0.000	3.023	Shortfall of Sites	0.238	Very Low Residential	RA-1	Very Low Residential	[MB3-CDF1-5] [IX4-FA] [CPIO]	0	66.287	3.023		Residential - Single Family Residence - Pool, 0	177B093 756	1 per lot	Canoga Park - Winnetka - Woodland Hills - West Hills	No	ABMI	AHO , CPK CPU, ADU
Los Angeles	5900 LOCKHURST DR	91367	2045017037	1.511	1.511	0.000	0.000	Shortfall of Sites	0.332	Very Low Residential	RE11-1	Very Low Residential	0	20	66.287	3.022		Residential - Single Family Residence - Pool, 1	177B089 765	1 per lot	Canoga Park - Winnetka - Woodland Hills - West Hills	No	LI	AHO , CPK CPU, ADU
Los Angeles	2901 S SAN PEDRO ST	90011	5128014030	0.000	0.000	3.022	0.000	Shortfall of Sites	1.014	Hybrid Industrial	CM-1-CPIO	0	0	0	3.726	3.022		Industrial - Warehousing, Distribution, Storage - Warehousing, Distribution, 25,000 to 50,000 SF - One Story, 0	118-5A207 180		Southeast Los Angeles	No	MI	ARO
Los Angeles	12072 SHELDON ST	91352	2631002031	1.511	1.511	0.000	0.000	Shortfall of Sites	0.284	Medium Residential	(Q)R3-1-CUGU	0	0	20	82.141	3.021		Residential - Five or More Units or Apartments (Any Combination) · 4 Stories or Less, 14	198B165 195		Sun Valley - La Tuna Canyon	No	LI	DB50
Los Angeles	12847 KLING ST	91604	2362021002	1.511	1.511	0.000	0.000	Shortfall of Sites	0.284	Medium Residential	R3-1-RIO	0	0	20	82.148	3.021		Residential - Five or More Units or Apartments (Any Combination) · 4 Stories or Less, 14	168B161 553		Sherman Oaks - Studio City - Toluca Lake - Cahuenga Pass	No	LI	DB50
Los Angeles	5340 CREBS AVE	91356	2161004027	1.510	1.510	0.000	0.000	Shortfall of Sites	0.332	Very Low I Residential	RA-1	Very Low Residential	0	20	66.287	3.021		Residential - Single Family Residence - Pool, 1	171B121 143	1 per lot	Encino - Tarzana	No	LI	AHO , ENC CPU, ADU
Los Angeles	4737 BURNET AVE	91403	2264008022	0.000	0.000	0.000	3.020	Shortfall of Sites	0.044	Low Residential	R1-1	Low Residential	0	0	99.000	3.020		Residential - Single Family Residence - Pool, 1	168B145 547	1 per lot	Sherman Oaks - Studio City - Toluca Lake - Cahuenga Pass	No	ABMI	TOC EXP , SHR CPU, AHO
Los Angeles	23246 LADRILLO ST	91367	2044016037	1.509	1.509	0.000	0.000	Shortfall of Sites	0.379	Low Residential	R1-1	Very Low Residential	0	20	66.287	3.019		Residential - Single Family Residence - Pool, 1	171B093 191	1 per lot	Canoga Park - Winnetka - Woodland Hills - West Hills	No	LI	AHO , CPK CPU
Los Angeles	0	0	5161005925	1.509	1.509	0.000	0.000	Shortfall of Sites	1.964	Public Facilities	PF-2D	0	0	20	153.741	3.019	Vacant	Miscellaneous - Government Owned Property - Vacant Land, 0	130-5A213 8		Central City	No	LI	PF
Los Angeles	0	0	2537025900	1.509	1.509	0.000	0.000	Shortfall of Sites	1.963	Public Facilities	PF-1XL-CUGU	0	0	20	153.741	3.017		Miscellaneous - Government Owned Property, 0	204B161 520		Arleta - Pacoima	No	LI	PF
Los Angeles	6144 WOODLAND VIEW DR	91367	2032029018	1.509	1.509	0.000	0.000	Shortfall of Sites	0.331	Very Low Residential	RE11-1	Very Low Residential	0	20	66.287	3.017		Residential - Single Family Residence - Pool, 1	177B085 193	1 per lot	Canoga Park - Winnetka - Woodland Hills - West Hills	No	LI	AHO , CPK CPU, ADU
Los Angeles	4484 WILSHIRE BLVD	90010	5090019080	0.000	0.000	0.000	3.016	Shortfall of Sites	0.149	General Commercial	CR(PKM)-1	0	0	0	29.675	3.016		Commercial - Office Building - One Story, 0	132B185 49		Wilshire	No	ABMI	ARO
Los Angeles	14905 ROSCOE BLVD	91402	2653023027	1.508	1.508	0.000	0.000	Shortfall of Sites	0.402	Medium Residential	R3-1	0	0	20	82.809	3.016		Residential - Five or More Units or Apartments (Any Combination) · 4 Stories or Less, 22	192B149 370		Mission Hills - Panorama City - North Hills	No	LI	DB50
Los Angeles	4600 KINGSWELL AVE	90027	5590026012	0.000	0.000	0.000	3.014	Shortfall of Sites	0.164	Low Medium I Residential	R2-1XL	0	0	0	99.000	3.014		Residential - Five or More Units or Apartments (Any Combination) · 4 Stories or Less, 9	147B197 136		Hollywood	Yes	ABMI	TOC EXP , R2RD
Los Angeles	21317 DEVONSHIRE ST	91311	2706024014	1.506	1.506	0.000	0.000	Shortfall of Sites	0.265	Community Commercial	[Q]C2-2D, P-1	0	0	20	94.696	3.013		Commercial - Store - One Story, 0	204B105 213		Chatsworth - Porter Ranch	No	LI	P
Los Angeles	5818 ROLLING RD	91367	2146017015	1.506	1.506	0.000	0.000	Shortfall of Sites	0.331	Low Residential	RE11-1	Very Low Residential	0	20	66.287	3.013		Residential - Single Family Residence, 1	174B101 62	1 per lot	Canoga Park - Winnetka - Woodland Hills - West Hills	No	LI	AHO , CPK CPU, ADU
Los Angeles	10600 ROSE AVE	90034	4314020040	0.000	0.000	0.000	3.012	Shortfall of Sites	0.168	Medium Residential	R3-1	0	0	0	85.842	3.012		Residential - Five or More Units or Apartments (Any Combination) · 4 Stories or Less, 8	120B161 224		Palms - Mar Vista - Del Rey	No	ABMI	DB50
Los Angeles	7049 FLIGHT AVE	90045	4103007008	0.000	0.000	0.000	3.012	Shortfall of Sites	0.165	Medium Residential	R3-1	0	0	0	87.222	3.012		Residential - Five or More Units or Apartments (Any Combination) · 4 Stories or Less, 8	102B173 243		Westchester - Playa del Rey	No	ABMI	DB50
Los Angeles	6900 KNOWLTON PL	90045	4103013015	0.000	0.000	0.000	3.012	Shortfall of Sites	0.167	Medium Residential	R3-1	0	0	0	86.347	3.012		Residential - Five or More Units or Apartments (Any Combination) · 4 Stories or Less, 8	102B173 256		Westchester - Playa del Rey	No	ABMI	DB50
Los Angeles	2045 RODNEY DR	90027	5590006020	0.000	0.000	0.000	3.012	Shortfall of Sites	0.173	Medium Residential	R3-1XL	0	0	0	83.344	3.012		Residential - Five or More Units or Apartments (Any Combination) · 4 Stories or Less, 8	150B197 317		Hollywood	No	ABMI	DB50
Los Angeles	2347 KERWOOD AVE	90064	4315012012	0.000	0.000	0.000	3.012	Shortfall of Sites	0.164	Medium Residential	R3-1-O	0	0	0	87.885	3.012		Residential - Five or More Units or Apartments (Any Combination) · 4 Stories or Less, 8	129B161 358		West Los Angeles	No	ABMI	DB50
Los Angeles	1315 S CARMELINA AVE	90025	4267034010	0.000	0.000	0.000	3.012	Shortfall of Sites	0.169	Medium Residential	[Q]R3-1	0	0	0	85.413	3.012		Residential - Five or More Units or Apartments (Any Combination) · 4 Stories or Less, 8	126B145 723		West Los Angeles	No	ABMI	DB50
Los Angeles	3712 S BENTLEY AVE	90034	4252008019	0.000	0.000	0.000	3.012	Shortfall of Sites	0.174	Medium Residential	R3-1	0	0	0	83.159	3.012		Residential - Five or More Units or Apartments (Any Combination) · 4 Stories or Less, 8	117B161 922		Palms - Mar Vista - Del Rey	No	ABMI	DB50
Los Angeles	1444 S CENTINELA AVE	90025	4267031010	0.000	0.000	0.000	3.012	Shortfall of Sites	0.175	Medium Residential	[Q]R3-1	0	0	0	82.489	3.012		Residential - Five or More Units or Apartments (Any Combination) · 4 Stories or Less, 8	126B145 1049		West Los Angeles	No	ABMI	DB50
Los Angeles	17611 WEDDINGTON ST	91316	2257005032	1.505	1.505	0.000	0.000	Shortfall of Sites	0.378	Very Low I Residential	RA-1	Very Low Residential	0	20	66.287	3.011		Residential - Single Family Residence - Pool and Misc., 1	171B129 98	1 per lot	Encino - Tarzana	No	LI	AHO , ENC CPU, ADU

Jurisdiction Name	Site Address/Intersection	5 Digit ZIP Code	Assessor Parcel Number	Very Low-Income	Low-Income	Moderate-Income	Above Moderate-Income	Type of Shortfall	Parcel Size (Acres)	Current General Plan Designation	Current Zoning	Proposed General Plan (GP) Designation	Proposed Zoning	Minimum Density Allowed	Maximum Density Allowed	Total Capacity	Vacant/ Nonvacant	Description of Existing Uses	PIN	Base Density Per Acre	Community Plan Area	Rent Stabalization Ordinance	Income Category	Applicable Rezoning Program (Program informing values in Column Q listed first)
Los Angeles	5941 BARTON AVE	90038	5534025021	0.000	0.000	0.000	3.010	Shortfall of Sites	0.149	Medium Residential	R3-1XL	High Medium Residential	[Q]R4-1VL-CPIO	0	113.910	3.010		Residential - Five or More Units or Apartments (Any Combination) · 4 Stories or Less, 5	144B189 907	54	Hollywood	Yes	ABMI	HWD CPU
Los Angeles	15613 WOODVALE RD	91436	2283004008	1.504	1.504	0.000	0.000	Shortfall of Sites	0.331	Low II Residential	R1-1	Low Residential	0	20	66.287	3.009		Residential - Single Family Residence - Therapy Pool (Spa), 1	165B141 189	1 per lot	Encino - Tarzana	No	LI	AHO , ENC CPU, ADU
Los Angeles	4947 GLORIA AVE	91436	2261020056	1.504	1.504	0.000	0.000	Shortfall of Sites	0.331	Low II Residential	RE9-1	Low Residential	0	20	66.287	3.007		Residential - Single Family Residence, 1	168B141 179	1 per lot	Encino - Tarzana	No	LI	AHO , ENC CPU, ADU
Los Angeles	22623 HATTERAS ST	91367	2040004007	1.504	1.504	0.000	0.000	Shortfall of Sites	0.331	Low Residential	R1-1	Very Low Residential	0	20	66.287	3.007		Residential - Single Family Residence, 1	174B097 89	1 per lot	Canoga Park - Winnetka - Woodland Hills - West Hills	No	LI	AHO , CPK CPU, ADU
Los Angeles	22615 HATTERAS ST	91367	2040004006	1.504	1.504	0.000	0.000	Shortfall of Sites	0.331	Low Residential	R1-1	Very Low Residential	0	20	66.287	3.007		Residential - Single Family Residence, 1	174B097 90	1 per lot	Canoga Park - Winnetka - Woodland Hills - West Hills	No	LI	AHO , CPK CPU, ADU
Los Angeles	24011 BESSEMER ST	91367	2045007004	1.504	1.504	0.000	0.000	Shortfall of Sites	0.331	Very Low Residential	RE11-1	Very Low Residential	0	20	66.287	3.007		Residential - Single Family Residence - Pool, 1	177B089 393	1 per lot	Canoga Park - Winnetka - Woodland Hills - West Hills	No	LI	AHO , CPK CPU, ADU
Los Angeles	5759 SANTA MONICA BLVD	90038	5536013028	0.000	0.000	0.000	3.007	Shortfall of Sites	0.175	Commercial Manufacturing	CM-1VL	0	0	0	32.953	3.007		Commercial - Store Combination - Store and Residential Combination - One Story, 0	144B189 582		Hollywood	No	ABMI	ARO
Los Angeles	5759 SANTA MONICA BLVD	90038	5536013028	0.000	0.000	0.000	3.007	Shortfall of Sites	0.168	Commercial Manufacturing	CM-1VL	0	0	0	34.327	3.007		Commercial - Store Combination - Store and Residential Combination - One Story, 0	144B189 583		Hollywood	No	ABMI	ARO
Los Angeles	5759 SANTA MONICA BLVD	90038	5536013028	0.000	0.000	0.000	3.007	Shortfall of Sites	0.007	Commercial Manufacturing	CM-1VL	0	0	0	824.000	3.007		Commercial - Store Combination - Store and Residential Combination - One Story, 0	144B189 584		Hollywood	No	ABMI	ARO
Los Angeles	5759 SANTA MONICA BLVD	90038	5536013028	0.000	0.000	0.000	3.007	Shortfall of Sites	0.175	Commercial Manufacturing	CM-1VL	0	0	0	32.955	3.007		Commercial - Store Combination - Store and Residential Combination - One Story, 0	144B189 585		Hollywood	No	ABMI	ARO
Los Angeles	5759 SANTA MONICA BLVD	90038	5536013028	0.000	0.000	0.000	3.007	Shortfall of Sites	0.175	Commercial Manufacturing	CM-1VL	0	0	0	32.957	3.007		Commercial - Store Combination - Store and Residential Combination - One Story, 0	144B189 586		Hollywood	No	ABMI	ARO
Los Angeles	5759 SANTA MONICA BLVD	90038	5536013028	0.000	0.000	0.000	3.007	Shortfall of Sites	0.065	Commercial Manufacturing	CM-1VL	0	0	0	88.624	3.007		Commercial - Store Combination - Store and Residential Combination - One Story, 0	144B189 587		Hollywood	No	ABMI	ARO
Los Angeles	5759 SANTA MONICA BLVD	90038	5536013028	0.000	0.000	0.000	3.007	Shortfall of Sites	0.175	Commercial Manufacturing	CM-1VL	0	0	0	32.960	3.007		Commercial - Store Combination - Store and Residential Combination - One Story, 0	144B189 588		Hollywood	No	ABMI	ARO
Los Angeles	5759 SANTA MONICA BLVD	90038	5536013028	0.000	0.000	0.000	3.007	Shortfall of Sites	0.175	Commercial Manufacturing	CM-1VL	0	0	0	32.961	3.007		Commercial - Store Combination - Store and Residential Combination - One Story, 0	144B189 589		Hollywood	No	ABMI	ARO
Los Angeles	5759 SANTA MONICA BLVD	90038	5536013028	0.000	0.000	0.000	3.007	Shortfall of Sites	0.172	Commercial Manufacturing	CM-1VL	0	0	0	33.704	3.007		Commercial - Store Combination - Store and Residential Combination - One Story, 0	144B189 590		Hollywood	No	ABMI	ARO
Los Angeles	5759 SANTA MONICA BLVD	90038	5536013028	0.000	0.000	0.000	3.007	Shortfall of Sites	0.110	Commercial Manufacturing	CM-1VL	0	0	0	52.471	3.007		Commercial - Store Combination - Store and Residential Combination - One Story, 0	144B189 643		Hollywood	No	ABMI	ARO
Los Angeles	18632 LANARK ST	91335	2103009032	1.503	1.503	0.000	0.000	Shortfall of Sites	0.472	Low Residential	(T)RS-1	Low Residential	0	20	66.287	3.006		, 2	189B121 136	1 per lot	Reseda - West Van Nuys	No	LI	AHO , RES CPU
Los Angeles	0	0	4108027900	0.000	0.000	0.000	3.006	Shortfall of Sites	0.028	Low Residential	R1V2	0	0	0	113.635	3.006		Miscellaneous - Government Owned Property, 0	099B165 740		Westchester - Playa del Rey	No	ABMI	OPP RC
Los Angeles	135 N DOHENY DRIVE	90048	4335006069	1.503	1.503	0.000	0.000	Shortfall of Sites	0.149	High Medium Residential	[Q]R4-1-O	0	0	20	163.916	3.006		Residential - Five or More Units or Apartments (Any Combination) · 4 Stories or Less, 16	138B169 249		Wilshire	No	LI	DB50
Los Angeles	0	0	2715026900	0.000	0.000	0.000	3.005	Shortfall of Sites	0.028	Very Low II Residential	RE11-1	0	0	0	113.635	3.005		Miscellaneous - Government Owned Property, 0	210B125 194		Northridge	No	ABMI	OPP RC
Los Angeles	0	0	2040004903	0.000	0.000	0.000	3.005	Shortfall of Sites	0.028	Low Residential	R1-1	Very Low Residential	0	0	113.635	3.005		Miscellaneous - Government Owned Property, 0	174B097 133	1 per lot	Canoga Park - Winnetka - Woodland Hills - West Hills	No	ABMI	OPP RC , CPK CPU, AHO
Los Angeles	0	0	2040004903	0.000	0.000	0.000	3.005	Shortfall of Sites	0.028	Low Residential	R1-1	Very Low Residential	[HB5-SH1-5] [CX3-FA] [CPIO]	0	113.635	3.005		Miscellaneous - Government Owned Property, 0	174B097 151	1 per lot	Canoga Park - Winnetka - Woodland Hills - West Hills	No	ABMI	OPP RC , CPK CPU, AHO
Los Angeles	0	0	2715026900	0.000	0.000	0.000	3.005	Shortfall of Sites	0.028	Very Low II Residential	RE11-1	0	0	0	113.635	3.005		Miscellaneous - Government Owned Property, 0	210B125 187		Northridge	No	ABMI	OPP RC
Los Angeles	7720 ATRON AVE	91304	2027030013	0.150	0.150	0.000	2.704	Shortfall of Sites	0.330	Very Low Residential	RE11-1	Very Low Residential	[DM1-G1-5] [IX3-FA] [CPIO]	20	66.287	3.004		Residential - Single Family Residence, 1	189B093 694	1 per lot	Canoga Park - Winnetka - Woodland Hills - West Hills	No	VLI, LI, ABMI	AHO , CPK CPU, ADU
Los Angeles	2600 KELTON AVE	90064	4256030014	0.000	0.000	0.000	3.004	Shortfall of Sites	0.044	Medium Residential	R2-1	0	0	0	99.000	3.004		Residential - Single Family Residence, 1	123B157 202		West Los Angeles	No	ABMI	TOC EXP
Los Angeles	5908 VISTA DE LA LUZ	91367	2032027058	1.501	1.501	0.000	0.000	Shortfall of Sites	0.330	Very Low Residential	RE11-1	Very Low Residential	0	20	66.287	3.003		Residential - Single Family Residence - Therapy Pool (Spa), 1	177B085 560	1 per lot	Canoga Park - Winnetka - Woodland Hills - West Hills	No	LI	AHO , CPK CPU, ADU
Los Angeles	5048 NOELINE AVE	91436	2260002012	1.501	1.501	0.000	0.000	Shortfall of Sites	0.330	Low II Residential	R1-1	Low Residential	0	20	66.287	3.002		Residential - Single Family Residence - Pool, 1	171B137 265	1 per lot	Encino - Tarzana	No	LI	AHO , ENC CPU, ADU
Los Angeles	24555 CALVERT ST	91367	2032010007	1.501	1.501	0.000	0.000	Shortfall of Sites	0.330	Very Low Residential	RE11-1-H	Very Low Residential	0	20	66.287	3.002		Residential - Single Family Residence - Pool, 1	177B085 130	1 per lot	Canoga Park - Winnetka - Woodland Hills - West Hills	No	LI	AHO , CPK CPU, ADU
Los Angeles	23111 ERWIN ST	91367	2039010032	1.501	1.501	0.000	0.000	Shortfall of Sites	0.424	Very Low Residential	RA-1	Very Low Residential	0	20	66.287	3.001		, 2	177B097 660	1 per lot	Canoga Park - Winnetka - Woodland Hills - West Hills	No	LI	AHO , CPK CPU
Los Angeles	2625 S ROBERTSON BLVD	90034	4301006002	0.000	0.000	0.000	3.000	Shortfall of Sites	0.057	Neighborhood Commercial	C4-1VL-CPIO	0	0	0	54.450	3.000		Commercial - Store - One Story, 0	126B169 1420		West Adams - Baldwin Hills - Leimert	No	ABMI	OPP C
Los Angeles	2613 S ROBERTSON BLVD	90034	4301006004	0.000	0.000	0.000	3.000	Shortfall of Sites	0.057	Neighborhood Commercial	C4-1VL-CPIO	0	0	0	54.450	3.000		Commercial - Store - One Story, 0	126B169 1380		West Adams - Baldwin Hills - Leimert	No	ABMI	OPP C
Los Angeles	2617 S ROBERTSON BLVD	90034	4301006003	0.000	0.000	0.000	3.000	Shortfall of Sites	0.057	Neighborhood Commercial	C4-1VL-CPIO	0	0	0	54.450	3.000		Commercial - Store - One Story, 0	126B169 1408		West Adams - Baldwin Hills - Leimert	No	ABMI	OPP C
Los Angeles	2461 S ROBERTSON BLVD	90034	4302012002	0.000	0.000	0.000	3.000	Shortfall of Sites	0.057	Neighborhood Commercial	C4-1VL-O-CPIO	0	0	0	54.450	3.000		Commercial - Store - One Story, 0	126B169 1068		West Adams - Baldwin Hills - Leimert	No	ABMI	OPP C
Los Angeles	2525 S ROBERTSON BLVD	90034	4302013002	0.000	0.000	0.000	3.000	Shortfall of Sites	0.057	Neighborhood Commercial	C4-1VL-O-CPIO	0	0	0	54.450	3.000		Commercial - Store - One Story, 0	126B169 1286		West Adams - Baldwin Hills - Leimert	No	ABMI	OPP C
Los Angeles	2525 S ROBERTSON BLVD	90034	4302013002	0.000	0.000	0.000	3.000	Shortfall of Sites	0.057	Neighborhood Commercial	C4-1VL-O-CPIO	0	0	0	54.450	3.000		Commercial - Store - One Story, 0	126B169 1294		West Adams - Baldwin Hills - Leimert	No	ABMI	OPP C
Los Angeles	2507 S ROBERTSON BLVD	90034	4302013005	0.000	0.000	0.000	3.000	Shortfall of Sites	0.057	Neighborhood Commercial	C4-1VL-O-CPIO	0	0	0	54.450	3.000		Commercial - Office Building - One Story, 0	126B169 1228		West Adams - Baldwin Hills - Leimert	No	ABMI	OPP C , ARO
Los Angeles	2513 S ROBERTSON BLVD	90034	4302013004	0.000	0.000	0.000	3.000	Shortfall of Sites	0.057	Neighborhood Commercial	C4-1VL-O-CPIO	0	0	0	54.450	3.000		Commercial - Store - One Story, 0	126B169 1258		West Adams - Baldwin Hills - Leimert	No	ABMI	OPP C
Los Angeles	2521 S ROBERTSON BLVD	90034	4302013003	0.000	0.000	0.000	3.000	Shortfall of Sites	0.057	Neighborhood Commercial	C4-1VL-O-CPIO	0	0	0	54.450	3.000		Commercial - Store - One Story, 0	126B169 1271		West Adams - Baldwin Hills - Leimert	No	ABMI	OPP C
Los Angeles	2513 S ROBERTSON BLVD	90034	4302013004	0.000	0.000	0.000	3.000	Shortfall of Sites	0.057	Neighborhood Commercial	C4-1VL-O-CPIO	0	0	0	54.450	3.000		Commercial - Store - One Story, 0	126B169 1242		West Adams - Baldwin Hills - Leimert	No	ABMI	OPP C
Los Angeles	2633 S ROBERTSON BLVD	90034	4301006001	0.000	0.000	0.000	3.000	Shortfall of Sites	0.057	Neighborhood Commercial	C4-1VL-CPIO	0	0	0	54.450	3.000		Commercial - Store Combination - Store and Residential Combination - One Story, 0	126B169 1436		West Adams - Baldwin Hills - Leimert	No	ABMI	OPP C , ARO
Los Angeles	2617 S ROBERTSON BLVD	90034	4301006003	0.000	0.000	0.000	3.000	Shortfall of Sites	0.057	Neighborhood Commercial	C4-1VL-CPIO	0	0	0	54.450	3.000		Commercial - Store - One Story, 0	126B169 1390		West Adams - Baldwin Hills - Leimert	No	ABMI	OPP C
Los Angeles	1618 SCHRADER BLVD	90028	5547016010	0.150	0.150	0.000	2.700	Shortfall of Sites	0.205	Regional Center Commercial	C4-2D	Regional Center Commercial	C2-2D-CPIO	20	219.157	3.000		Residential - Five or More Units or Apartments (Any Combination) · 4 Stories or Less, 16	148-5A187 246	108	Hollywood	No	VLI, LI, ABMI	HWD CPU , MURC
Los Angeles	153 VELASCO ST	90063	5179016026	0.000	0.000	0.000	3.000	Shortfall of Sites	0.075	Low Medium I Residential	R2-1-CUGU	Medium Neighborhood Residential	[VLN2 - MU4 - 4][RN2 - 8][CPIO]	0	66.494	3.000		Residential - Single Family Residence, 1	124-5A229 109	54	Boyle Heights	No	ABMI	BH CPU , R2RD
Los Angeles	1909 PENNSYLVANIA AVE	90033	5174006053	0.000	0.000	0.000	3.000	Shortfall of Sites	0.074	Low Medium II Residential	RD1.5-1-RIO-CUGU	Medium Residential	[VLN2 - CR1 - 3][RG1 - 8][CPIO]	0	67.221	3.000		Residential - Single Family Residence, 1	129A221 169	54	Boyle Heights	No	ABMI	BH CPU , R2RD
Los Angeles	1911 PENNSYLVANIA AVE	90033	5174006052	0.000	0.000	0.000	3.000	Shortfall of Sites	0.084	Low Medium II Residential	RD1.5-1-RIO-CUGU	Medium Residential	[VLN2 - CR1 - 3][RG1 - 8][CPIO]	0	59.507	3.000		Residential - Single Family Residence, 1	129A221 171	54	Boyle Heights	No	ABMI	BH CPU , R2RD
Los Angeles	1914 PENNSYLVANIA AVE	90033	5174016047	0.000	0.000	0.000	3.000	Shortfall of Sites	0.084	Low Medium II Residential	RD1.5-1-RIO-CUGU	Medium Residential	[VLN2 - CR1 - 3][RG1 - 8][CPIO]	0	59.770	3.000		Residential - Single Family Residence, 1	129A221 218	54	Boyle Heights	No	ABMI	BH CPU , R2RD
Los Angeles	19926 SHERMAN WAY	91306	2135008014	0.000	0.000	0.000	3.000	Shortfall of Sites	0.186	Low Medium II Residential	R1-1-RIO	Low Medium Residential	0	0	26.890	3.000		Residential - Single Family Residence, 1	183B113 71	10	Canoga Park - Winnetka - Woodland Hills - West Hills	No	ABMI	CPK CPU , AHO
Los Angeles	20538 SHERMAN WAY	91306	2137001007	0.000	0.000	0.000	3.000	Shortfall of Sites	0.200	Low Medium II Residential	RS-1-RIO	Low Medium Residential	0	0	24.989	3.000		Residential - Single Family Residence, 1	183B109 99	10	Canoga Park - Winnetka - Woodland Hills - West Hills	No	ABMI	CPK CPU , AHO
Los Angeles	20526 SHERMAN WAY	91306	2137001005	0.000	0.000	0.000	3.000	Shortfall of Sites	0.207	Low Medium II Residential	RS-1-RIO	Low Medium Residential	0	0	24.181	3.000		Residential - Single Family Residence, 1	183B109 101	10	Canoga Park - Winnetka - Woodland Hills - West Hills	No	ABMI	CPK CPU , AHO
Los Angeles	20522 SHERMAN WAY	91306	2137001004	0.000	0.000	0.000	3.000	Shortfall of Sites	0.207	Low Medium II Residential	RS-1-RIO	Low Medium Residential	0	0	24.182	3.000		Residential - Single Family Residence, 1	183B109 102	10	Canoga Park - Winnetka - Woodland Hills - West Hills	No	ABMI	CPK CPU , AHO

Jurisdiction Name	Site Address/Intersection	5 Digit ZIP Code	Assessor Parcel Number	Very Low-Income	Low-Income	Moderate-Income	Above Moderate-Income	Type of Shortfall	Parcel Size (Acres)	Current General Plan Designation	Current Zoning	Proposed General Plan (GP) Designation	Proposed Zoning	Minimum Density Allowed	Maximum Density Allowed	Total Capacity	Vacant/ Nonvacant	Description of Existing Uses	PIN	Base Density Per Acre	Community Plan Area	Rent Stabalization Ordinance	Income Category	Applicable Rezoning Program (Program informing values in Column Q listed first)
Los Angeles	20516 SHERMAN WAY	91306	2137001003	0.000	0.000	0.000	3.000	Shortfall of Sites	0.207	Low Medium II Residential	RS-1-RIO	Low Medium Residential	0	0	24.183	3.000		Residential - Single Family Residence, 1	183B109 103	10	Canoga Park - Winnetka - Woodland Hills - West Hills	No	ABMI	CPK CPU , AHO
Los Angeles	22111 GAULT ST	91303	2024012022	0.000	0.000	0.000	3.000	Shortfall of Sites	0.115	Low Medium II Residential	R1-1-RIO	Low Medium Residential	0	0	43.484	3.000		Residential - Single Family Residence, 1	183B101 195	10	Canoga Park - Winnetka - Woodland Hills - West Hills	No	ABMI	CPK CPU , AHO
Los Angeles	22148 GAULT ST	91303	2024011002	0.000	0.000	0.000	3.000	Shortfall of Sites	0.126	Low Medium II Residential	R1-1-RIO	Low Medium Residential	0	0	39.602	3.000		Residential - Single Family Residence, 1	183B101 218	10	Canoga Park - Winnetka - Woodland Hills - West Hills	No	ABMI	CPK CPU , AHO
Los Angeles	22142 GAULT ST	91303	2024011003	0.000	0.000	0.000	3.000	Shortfall of Sites	0.126	Low Medium II Residential	R1-1-RIO	Low Medium Residential	0	0	39.601	3.000		Residential - Single Family Residence, 1	183B101 219	10	Canoga Park - Winnetka - Woodland Hills - West Hills	No	ABMI	CPK CPU , AHO
Los Angeles	22136 GAULT ST	91303	2024011004	0.000	0.000	0.000	3.000	Shortfall of Sites	0.126	Low Medium II Residential	R1-1-RIO	Low Medium Residential	0	0	39.601	3.000		Residential - Single Family Residence, 1	183B101 220	10	Canoga Park - Winnetka - Woodland Hills - West Hills	No	ABMI	CPK CPU , AHO
Los Angeles	22130 GAULT ST	91303	2024011005	0.000	0.000	0.000	3.000	Shortfall of Sites	0.126	Low Medium II Residential	R1-1-RIO	Low Medium Residential	0	0	39.529	3.000		Residential - Single Family Residence, 1	183B101 221	10	Canoga Park - Winnetka - Woodland Hills - West Hills	No	ABMI	CPK CPU , AHO
Los Angeles	22102 GAULT ST	91303	2024011034	0.000	0.000	0.000	3.000	Shortfall of Sites	0.115	Low Medium II Residential	R1-1-RIO	Low Medium Residential	0	0	43.444	3.000		Residential - Single Family Residence, 1	183B101 227	10	Canoga Park - Winnetka - Woodland Hills - West Hills	No	ABMI	CPK CPU , AHO
Los Angeles	7042 GLADE AVE	91303	2024002005	0.000	0.000	0.000	3.000	Shortfall of Sites	0.116	Low Medium II Residential	R1-1-RIO	Low Medium Residential	0	0	43.286	3.000		Residential - Single Family Residence, 1	183B101 259	10	Canoga Park - Winnetka - Woodland Hills - West Hills	No	ABMI	CPK CPU , AHO
Los Angeles	7043 GLADE AVE	91303	2024011022	0.000	0.000	0.000	3.000	Shortfall of Sites	0.137	Low Medium II Residential	R1-1-RIO	Low Medium Residential	0	0	36.613	3.000		Residential - Single Family Residence, 1	183B101 263	10	Canoga Park - Winnetka - Woodland Hills - West Hills	No	ABMI	CPK CPU , AHO
Los Angeles	19814 ROSCOE BLVD	91306	2106019003	0.000	0.000	0.000	3.000	Shortfall of Sites	0.138	Low Residential	RA-1	Low Medium Residential	0	0	36.302	3.000		Residential - Single Family Residence, 1	192B113 582	10	Canoga Park - Winnetka - Woodland Hills - West Hills	No	ABMI	CPK CPU , AHO
Los Angeles	19820 ROSCOE BLVD	91306	2106019002	0.000	0.000	0.000	3.000	Shortfall of Sites	0.138	Low Residential	RA-1	Low Medium Residential	0	0	36.301	3.000		Residential - Single Family Residence, 1	192B113 583	10	Canoga Park - Winnetka - Woodland Hills - West Hills	No	ABMI	CPK CPU , AHO
Los Angeles	19844 ROSCOE BLVD	91306	2106018003	0.000	0.000	0.000	3.000	Shortfall of Sites	0.138	Low Residential	RA-1	Low Medium Residential	0	0	36.302	3.000		Residential - Single Family Residence, 1	192B113 586	10	Canoga Park - Winnetka - Woodland Hills - West Hills	No	ABMI	CPK CPU , AHO
Los Angeles	19848 ROSCOE BLVD	91306	2106018002	0.000	0.000	0.000	3.000	Shortfall of Sites	0.138	Low Residential	RA-1	Low Medium Residential	0	0	36.302	3.000		Residential - Single Family Residence, 1	192B113 587	10	Canoga Park - Winnetka - Woodland Hills - West Hills	No	ABMI	CPK CPU , AHO
Los Angeles	19858 ROSCOE BLVD	91306	2106018001	0.000	0.000	0.000	3.000	Shortfall of Sites	0.138	Low Residential	RA-1	Low Medium Residential	0	0	36.302	3.000		Residential - Single Family Residence, 1	192B113 588	10	Canoga Park - Winnetka - Woodland Hills - West Hills	No	ABMI	CPK CPU , AHO
Los Angeles	7407 TOPANGA CANYON BLVD	91303	2023004027	0.000	0.000	0.000	3.000	Shortfall of Sites	0.112	General Commercial	[Q]C2-1VL	Neighborhood Center	0	0	44.809	3.000		Commercial - Office Building - One Story, 1	186B101 622	54	Canoga Park - Winnetka - Woodland Hills - West Hills	No	ABMI	CPK CPU , ARO, AHO
Los Angeles	22114 ROSCOE BLVD	91304	2012002003	0.000	0.000	0.000	3.000	Shortfall of Sites	0.193	Low Residential	RS-1	Low Neighborhood Residential	0	0	25.929	3.000		Commercial - Professional Building - Medical Dental Building - One Story, 1	192B101 632	10	Canoga Park - Winnetka - Woodland Hills - West Hills	No	ABMI	CPK CPU , AHO
Los Angeles	22150 ROSCOE BLVD	91304	2012002008	0.000	0.000	0.000	3.000	Shortfall of Sites	0.193	Low Residential	RS-1	Low Neighborhood Residential	0	0	25.932	3.000		Residential - Single Family Residence - Pool, 1	192B101 637	10	Canoga Park - Winnetka - Woodland Hills - West Hills	No	ABMI	CPK CPU , AHO
Los Angeles	23155 KENS WAY	91304	2014033036	0.000	0.000	0.000	3.000	Shortfall of Sites	0.120	Low Medium I Residential	(Q)RD5-1	Low Medium Residential	0	0	41.724	3.000		Residential - Single Family Residence, 1	186B093 709	10	Canoga Park - Winnetka - Woodland Hills - West Hills	No	ABMI	CPK CPU , R2RD, AHO
Los Angeles	23132 KESWICK ST	91304	2014033039	0.000	0.000	0.000	3.000	Shortfall of Sites	0.115	Low Medium I Residential	(Q)RD5-1	Low Medium Residential	0	0	43.495	3.000		Residential - Single Family Residence, 1	186B093 712	10	Canoga Park - Winnetka - Woodland Hills - West Hills	No	ABMI	CPK CPU , R2RD, AHO
Los Angeles	23126 KESWICK ST	91304	2014033040	0.000	0.000	0.000	3.000	Shortfall of Sites	0.126	Low Medium I Residential	(Q)RD5-1	Low Medium Residential	0	0	39.539	3.000		Residential - Single Family Residence, 1	186B093 713	10	Canoga Park - Winnetka - Woodland Hills - West Hills	No	ABMI	CPK CPU , R2RD, AHO
Los Angeles	7672 BALASIANO AVE	91304	2014033041	0.000	0.000	0.000	3.000	Shortfall of Sites	0.125	Low Medium I Residential	(Q)RD5-1	Low Medium Residential	0	0	39.975	3.000		Residential - Single Family Residence, 1	186B093 714	10	Canoga Park - Winnetka - Woodland Hills - West Hills	No	ABMI	CPK CPU , R2RD, AHO
Los Angeles	7666 BALASIANO AVE	91304	2014033042	0.000	0.000	0.000	3.000	Shortfall of Sites	0.123	Low Medium I Residential	(Q)RD5-1	Low Medium Residential	0	0	40.695	3.000		Residential - Single Family Residence, 1	186B093 715	10	Canoga Park - Winnetka - Woodland Hills - West Hills	No	ABMI	CPK CPU , R2RD, AHO
Los Angeles	7660 BALASIANO AVE	91304	2014033043	0.000	0.000	0.000	3.000	Shortfall of Sites	0.123	Low Medium I Residential	(Q)RD5-1	Low Medium Residential	0	0	40.696	3.000		Residential - Single Family Residence, 1	186B093 716	10	Canoga Park - Winnetka - Woodland Hills - West Hills	No	ABMI	CPK CPU , R2RD, AHO
Los Angeles	7654 BALASIANO AVE	91304	2014033044	0.000	0.000	0.000	3.000	Shortfall of Sites	0.120	Low Medium I Residential	(Q)RD5-1	Low Medium Residential	0	0	41.510	3.000		Residential - Single Family Residence - Pool, 1	186B093 717	10	Canoga Park - Winnetka - Woodland Hills - West Hills	No	ABMI	CPK CPU , R2RD, AHO
Los Angeles	7648 BALASIANO AVE	91304	2014033045	0.000	0.000	0.000	3.000	Shortfall of Sites	0.125	Low Medium I Residential	(Q)RD5-1	Low Medium Residential	0	0	39.914	3.000		Residential - Single Family Residence, 1	186B093 718	10	Canoga Park - Winnetka - Woodland Hills - West Hills	No	ABMI	CPK CPU , R2RD, AHO
Los Angeles	7642 BALASIANO AVE	91304	2014033046	0.000	0.000	0.000	3.000	Shortfall of Sites	0.120	Low Medium I Residential	(Q)RD5-1	Low Medium Residential	0	0	41.512	3.000		Residential - Single Family Residence, 1	186B093 719	10	Canoga Park - Winnetka - Woodland Hills - West Hills	No	ABMI	CPK CPU , R2RD, AHO
Los Angeles	7636 BALASIANO AVE	91304	2014033047	0.000	0.000	0.000	3.000	Shortfall of Sites	0.120	Low Medium I Residential	(Q)RD5-1	Low Medium Residential	0	0	41.512	3.000		Residential - Single Family Residence - Pool, 1	186B093 720	10	Canoga Park - Winnetka - Woodland Hills - West Hills	No	ABMI	CPK CPU , R2RD, AHO
Los Angeles	7635 BALASIANO AVE	91304	2014033055	0.000	0.000	0.000	3.000	Shortfall of Sites	0.121	Low Medium I Residential	(Q)RD5-1	Low Medium Residential	0	0	41.219	3.000		Residential - Single Family Residence, 1	186B093 728	10	Canoga Park - Winnetka - Woodland Hills - West Hills	No	ABMI	CPK CPU , R2RD, AHO
Los Angeles	7641 BALASIANO AVE	91304	2014033056	0.000	0.000	0.000	3.000	Shortfall of Sites	0.123	Low Medium I Residential	(Q)RD5-1	Low Medium Residential	0	0	40.712	3.000		Residential - Single Family Residence, 1	186B093 729	10	Canoga Park - Winnetka - Woodland Hills - West Hills	No	ABMI	CPK CPU , R2RD, AHO
Los Angeles	7647 BALASIANO AVE	91304	2014033057	0.000	0.000	0.000	3.000	Shortfall of Sites	0.121	Low Medium I Residential	(Q)RD5-1	Low Medium Residential	0	0	41.251	3.000		Residential - Single Family Residence - Therapy Pool (Spa), 1	186B093 730	10	Canoga Park - Winnetka - Woodland Hills - West Hills	No	ABMI	CPK CPU , R2RD, AHO
Los Angeles	7653 BALASIANO AVE	91304	2014033058	0.000	0.000	0.000	3.000	Shortfall of Sites	0.121	Low Medium I Residential	(Q)RD5-1	Low Medium Residential	0	0	41.486	3.000		Residential - Single Family Residence, 1	186B093 731	10	Canoga Park - Winnetka - Woodland Hills - West Hills	No	ABMI	CPK CPU , R2RD, AHO
Los Angeles	23154 KENS WAY	91304	2014033061	0.000	0.000	0.000	3.000	Shortfall of Sites	0.119	Low Medium I Residential	(Q)RD5-1	Low Medium Residential	0	0	41.886	3.000		Residential - Single Family Residence, 1	186B093 734	10	Canoga Park - Winnetka - Woodland Hills - West Hills	No	ABMI	CPK CPU , R2RD, AHO
Los Angeles	23148 KENS WAY	91304	2014033062	0.000	0.000	0.000	3.000	Shortfall of Sites	0.123	Low Medium I Residential	(Q)RD5-1	Low Medium Residential	0	0	40.786	3.000		Residential - Single Family Residence, 1	186B093 735	10	Canoga Park - Winnetka - Woodland Hills - West Hills	No	ABMI	CPK CPU , R2RD, AHO
Los Angeles	19718 ROSCOE BLVD	91306	2106021002	0.000	0.000	0.000	3.000	Shortfall of Sites	0.138	Low Residential	RA-1	Low Medium Residential	0	0	36.306	3.000		Residential - Single Family Residence, 1	192B117 802	10	Canoga Park - Winnetka - Woodland Hills - West Hills	No	ABMI	CPK CPU , AHO
Los Angeles	21426 HART ST	91303	2138012001	0.000	0.000	0.000	3.000	Shortfall of Sites	0.184	Low Medium II Residential	R2-1-RIO	Medium Neighborhood Residential	0	0	27.226	3.000		Residential - Single Family Residence, 1	183B105 685	43	Canoga Park - Winnetka - Woodland Hills - West Hills	No	ABMI	CPK CPU , R2RD
Los Angeles	7200 LUBAO AVE	91306	2115007006	0.000	0.000	0.000	3.000	Shortfall of Sites	0.178	Low Medium II Residential	R1-1	Low Medium Residential	0	0	28.109	3.000		Residential - Single Family Residence, 1	183B113 42	10	Canoga Park - Winnetka - Woodland Hills - West Hills	No	ABMI	CPK CPU ,
Los Angeles	20946 SATICOY ST	91304	2112001035	0.000	0.000	0.000	3.000	Shortfall of Sites	0.134	Low Residential	R1-1	Low Medium Residential	0	0	37.197	3.000		Residential - Single Family Residence, 1	186B109 260	10	Canoga Park - Winnetka - Woodland Hills - West Hills	No	ABMI	CPK CPU ,
Los Angeles	7057 INDEPENDENCE AVE	91303	2138025012	0.000	0.000	0.000	3.000	Shortfall of Sites	0.127	Low Residential	R1-1-RIO	Low Medium Residential	0	0	39.429	3.000		Residential - Single Family Residence, 1	183B109 273	10	Canoga Park - Winnetka - Woodland Hills - West Hills	No	ABMI	CPK CPU ,
Los Angeles	20906 GAULT ST	91303	2138026019	0.000	0.000	0.000	3.000	Shortfall of Sites	0.119	Low Residential	R1-1-RIO	Low Medium Residential	0	0	42.001	3.000		Residential - Single Family Residence, 1	183B109 283	10	Canoga Park - Winnetka - Woodland Hills - West Hills	No	ABMI	CPK CPU ,
Los Angeles	7550 INDEPENDENCE AVE	91303	2112001112	0.000	0.000	0.000	3.000	Shortfall of Sites	0.132	Low Residential	R1-1	Low Medium Residential	0	0	37.863	3.000		Residential - Single Family Residence, 1	186B109 305	10	Canoga Park - Winnetka - Woodland Hills - West Hills	No	ABMI	CPK CPU ,
Los Angeles	7512 VASSAR AVE	91303	2111002024	0.000	0.000	0.000	3.000	Shortfall of Sites	0.135	Low Residential	R1-1	Low Medium Residential	0	0	36.917	3.000		Residential - Single Family Residence, 1	186B105 312	10	Canoga Park - Winnetka - Woodland Hills - West Hills	No	ABMI	CPK CPU ,
Los Angeles	7051 INDEPENDENCE AVE	91303	2138025013	0.000	0.000	0.000	3.000	Shortfall of Sites	0.115	Low Residential	R1-1-RIO	Low Medium Residential	0	0	43.444	3.000		Residential - Single Family Residence, 1	183B109 313	10	Canoga Park - Winnetka - Woodland Hills - West Hills	No	ABMI	CPK CPU ,
Los Angeles	7512 REMMET AVE	91303	2111005017	0.000	0.000	0.000	3.000	Shortfall of Sites	0.126	Low Residential	R1-1	Low Medium Residential	0	0	39.638	3.000		Residential - Single Family Residence, 1	186B105 321	10	Canoga Park - Winnetka - Woodland Hills - West Hills	No	ABMI	CPK CPU ,
Los Angeles	7508 VASSAR AVE	91303	2111002025	0.000	0.000	0.000	3.000	Shortfall of Sites	0.135	Low Residential	R1-1	Low Medium Residential	[MB4-SH1-5] [CX2-FA] [CPIO]	0	36.917	3.000		Residential - Single Family Residence, 1	186B105 340	10	Canoga Park - Winnetka - Woodland Hills - West Hills	No	ABMI	CPK CPU ,
Los Angeles	7508 REMMET AVE	91303	2111005023	0.000	0.000	0.000	3.000	Shortfall of Sites	0.126	Low Residential	R1-1	Low Medium Residential	0	0	39.635	3.000		Residential - Single Family Residence, 1	186B105 343	10	Canoga Park - Winnetka - Woodland Hills - West Hills	No	ABMI	CPK CPU ,
Los Angeles	7536 LOMA VERDE AVE	91303	2112001008	0.000	0.000	0.000	3.000	Shortfall of Sites	0.129	Low Residential	R1-1	Low Medium Residential	0	0	38.792	3.000		Residential - Single Family Residence, 1	186B109 352	10	Canoga Park - Winnetka - Woodland Hills - West Hills	No	ABMI	CPK CPU ,

Jurisdiction Name	Site Address/Intersection	5 Digit ZIP Code	Assessor Parcel Number	Very Low-Income	Low-Income	Moderate-Income	Above Moderate-Income	Type of Shortfall	Parcel Size (Acres)	Current General Plan Designation	Current Zoning	Proposed General Plan (GP) Designation	Proposed Zoning	Minimum Density Allowed	Maximum Density Allowed	Total Capacity	Vacant/ Nonvacant	Description of Existing Uses	PIN	Base Density Per Acre	Community Plan Area	Rent Stabalization Ordinance	Income Category	Applicable Rezoning Program (Program informing values in Column Q listed first)
Los Angeles	7537 DE SOTO AVE	91303	2112001032	0.000	0.000	0.000	3.000	Shortfall of Sites	0.129	Low Residential	R1-1	Low Medium Residential	0	0	38.795	3.000		Residential - Single Family Residence, 1	186B109 353	10	Canoga Park - Winnetka - Woodland Hills - West Hills	No	ABMI	CPK CPU ,
Los Angeles	7500 VASSAR AVE	91303	2111002026	0.000	0.000	0.000	3.000	Shortfall of Sites	0.135	Low Residential	R1-1	Low Medium Residential	0	0	36.917	3.000		Residential - Single Family Residence, 1	186B105 356	10	Canoga Park - Winnetka - Woodland Hills - West Hills	No	ABMI	CPK CPU ,
Los Angeles	7502 REMMET AVE	91303	2111005018	0.000	0.000	0.000	3.000	Shortfall of Sites	0.126	Low Residential	R1-1	Low Medium Residential	0	0	39.633	3.000		Residential - Single Family Residence, 1	186B105 359	10	Canoga Park - Winnetka - Woodland Hills - West Hills	No	ABMI	CPK CPU ,
Los Angeles	7533 DE SOTO AVE	91303	2112001033	0.000	0.000	0.000	3.000	Shortfall of Sites	0.129	Low Residential	R1-1	Low Medium Residential	0	0	38.797	3.000		Residential - Single Family Residence, 1	186B109 361	10	Canoga Park - Winnetka - Woodland Hills - West Hills	No	ABMI	CPK CPU ,
Los Angeles	7527 DE SOTO AVE	91303	2112001015	0.000	0.000	0.000	3.000	Shortfall of Sites	0.138	Low Residential	R1-1	Low Medium Residential	0	0	36.301	3.000		Residential - Single Family Residence, 1	186B109 373	10	Canoga Park - Winnetka - Woodland Hills - West Hills	No	ABMI	CPK CPU ,
Los Angeles	21518 COHASSET ST	91303	2111007023	0.000	0.000	0.000	3.000	Shortfall of Sites	0.116	Low Residential	R1-1	Low Medium Residential	0	0	43.267	3.000		Residential - Single Family Residence, 1	186B105 378	10	Canoga Park - Winnetka - Woodland Hills - West Hills	No	ABMI	CPK CPU ,
Los Angeles	7523 DE SOTO AVE	91303	2112001016	0.000	0.000	0.000	3.000	Shortfall of Sites	0.138	Low Residential	R1-1	Low Medium Residential	0	0	36.301	3.000		Residential - Single Family Residence, 1	186B109 394	10	Canoga Park - Winnetka - Woodland Hills - West Hills	No	ABMI	CPK CPU ,
Los Angeles	20952 VOSE ST	91303	2138027013	0.000	0.000	0.000	3.000	Shortfall of Sites	0.131	Low Residential	R1-1-RIO	Low Medium Residential	0	0	38.103	3.000		Residential - Single Family Residence, 1	183B109 401	10	Canoga Park - Winnetka - Woodland Hills - West Hills	No	ABMI	CPK CPU ,
Los Angeles	7517 DE SOTO AVE	91303	2112001017	0.000	0.000	0.000	3.000	Shortfall of Sites	0.138	Low Residential	R1-1	Low Medium Residential	0	0	36.301	3.000		Residential - Single Family Residence, 1	186B109 407	10	Canoga Park - Winnetka - Woodland Hills - West Hills	No	ABMI	CPK CPU ,
Los Angeles	7513 DE SOTO AVE	91303	2112001018	0.000	0.000	0.000	3.000	Shortfall of Sites	0.138	Low Residential	R1-1	Low Medium Residential	0	0	36.301	3.000		Residential - Single Family Residence, 1	186B109 423	10	Canoga Park - Winnetka - Woodland Hills - West Hills	No	ABMI	CPK CPU ,
Los Angeles	21054 GAULT ST	91303	2138025001	0.000	0.000	0.000	3.000	Shortfall of Sites	0.116	Low Residential	R1-1-RIO	Low Medium Residential	0	0	43.215	3.000		Residential - Single Family Residence, 1	183B105 443	10	Canoga Park - Winnetka - Woodland Hills - West Hills	No	ABMI	CPK CPU ,
Los Angeles	7015 INDEPENDENCE AVE	91303	2138025031	0.000	0.000	0.000	3.000	Shortfall of Sites	0.115	Low Residential	R1-1-RIO	Low Medium Residential	0	0	43.436	3.000		Residential - Single Family Residence, 1	183B109 453	10	Canoga Park - Winnetka - Woodland Hills - West Hills	No	ABMI	CPK CPU ,
Los Angeles	7501 DE SOTO AVE	91303	2112001020	0.000	0.000	0.000	3.000	Shortfall of Sites	0.136	Low Residential	R1-1	Low Medium Residential	0	0	36.717	3.000		Residential - Single Family Residence, 1	186B109 459	10	Canoga Park - Winnetka - Woodland Hills - West Hills	No	ABMI	CPK CPU ,
Los Angeles	7048 VARIEL AVE	91303	2138025003	0.000	0.000	0.000	3.000	Shortfall of Sites	0.115	Low Residential	R1-1-RIO	Low Medium Residential	0	0	43.388	3.000		Residential - Single Family Residence, 1	183B105 485	10	Canoga Park - Winnetka - Woodland Hills - West Hills	No	ABMI	CPK CPU ,
Los Angeles	7457 DE SOTO AVE	91303	2112014013	0.000	0.000	0.000	3.000	Shortfall of Sites	0.136	Low Residential	R1-1	Low Medium Residential	0	0	36.855	3.000		Residential - Single Family Residence, 1	186B109 497	10	Canoga Park - Winnetka - Woodland Hills - West Hills	No	ABMI	CPK CPU ,
Los Angeles	20905 HART ST	91303	2138027025	0.000	0.000	0.000	3.000	Shortfall of Sites	0.119	Low Residential	R1-1-RIO	Low Medium Residential	0	0	42.177	3.000		Residential - Single Family Residence, 1	183B109 498	10	Canoga Park - Winnetka - Woodland Hills - West Hills	No	ABMI	CPK CPU ,
Los Angeles	21038 RUNNYMEDE ST	91303	2112012025	0.000	0.000	0.000	3.000	Shortfall of Sites	0.126	Low Residential	R1-1	Low Medium Residential	0	0	39.709	3.000		Residential - Single Family Residence - Guesthouse, 1	186B105 511	10	Canoga Park - Winnetka - Woodland Hills - West Hills	No	ABMI	CPK CPU ,
Los Angeles	21032 RUNNYMEDE ST	91303	2112012027	0.000	0.000	0.000	3.000	Shortfall of Sites	0.126	Low Residential	R1-1	Low Medium Residential	0	0	39.710	3.000		Residential - Single Family Residence, 1	186B105 513	10	Canoga Park - Winnetka - Woodland Hills - West Hills	No	ABMI	CPK CPU ,
Los Angeles	21058 RUNNYMEDE ST	91303	2112012028	0.000	0.000	0.000	3.000	Shortfall of Sites	0.116	Low Residential	R1-1	Low Medium Residential	0	0	43.240	3.000		Residential - Single Family Residence, 1	186B105 516	10	Canoga Park - Winnetka - Woodland Hills - West Hills	No	ABMI	CPK CPU ,
Los Angeles	21052 RUNNYMEDE ST	91303	2112012029	0.000	0.000	0.000	3.000	Shortfall of Sites	0.115	Low Residential	R1-1	Low Medium Residential	0	0	43.424	3.000		Residential - Single Family Residence, 1	186B105 517	10	Canoga Park - Winnetka - Woodland Hills - West Hills	No	ABMI	CPK CPU ,
Los Angeles	20936 HART ST	91303	2138028004	0.000	0.000	0.000	3.000	Shortfall of Sites	0.115	Low Residential	R1-1-RIO	Low Medium Residential	0	0	43.505	3.000		Residential - Single Family Residence, 1	183B109 520	10	Canoga Park - Winnetka - Woodland Hills - West Hills	No	ABMI	CPK CPU ,
Los Angeles	20930 HART ST	91303	2138028005	0.000	0.000	0.000	3.000	Shortfall of Sites	0.115	Low Residential	R1-1-RIO	Low Medium Residential	0	0	43.505	3.000		Residential - Single Family Residence, 1	183B109 521	10	Canoga Park - Winnetka - Woodland Hills - West Hills	No	ABMI	CPK CPU ,
Los Angeles	20914 HART ST	91303	2138028063	0.000	0.000	0.000	3.000	Shortfall of Sites	0.115	Low Residential	R1-1-RIO	Low Medium Residential	0	0	43.487	3.000		Residential - Single Family Residence, 1	183B109 523	10	Canoga Park - Winnetka - Woodland Hills - West Hills	No	ABMI	CPK CPU ,
Los Angeles	7447 DE SOTO AVE	91303	2112014015	0.000	0.000	0.000	3.000	Shortfall of Sites	0.138	Low Residential	R1-1	Low Medium Residential	0	0	36.301	3.000		Residential - Single Family Residence, 1	186B109 524	10	Canoga Park - Winnetka - Woodland Hills - West Hills	No	ABMI	CPK CPU ,
Los Angeles	20910 HART ST	91303	2138028064	0.000	0.000	0.000	3.000	Shortfall of Sites	0.115	Low Residential	R1-1-RIO	Low Medium Residential	0	0	43.487	3.000		Residential - Single Family Residence, 1	183B109 524	10	Canoga Park - Winnetka - Woodland Hills - West Hills	No	ABMI	CPK CPU ,
Los Angeles	6963 DE SOTO AVE	91303	2138028065	0.000	0.000	0.000	3.000	Shortfall of Sites	0.119	Low Residential	R1-1-RIO	Low Medium Residential	0	0	42.010	3.000		Residential - Single Family Residence, 1	183B109 525	10	Canoga Park - Winnetka - Woodland Hills - West Hills	No	ABMI	CPK CPU ,
Los Angeles	7443 DE SOTO AVE	91303	2112014016	0.000	0.000	0.000	3.000	Shortfall of Sites	0.138	Low Residential	R1-1	Low Medium Residential	0	0	36.301	3.000		Residential - Single Family Residence, 1	186B109 545	10	Canoga Park - Winnetka - Woodland Hills - West Hills	No	ABMI	CPK CPU ,
Los Angeles	6957 DE SOTO AVE	91303	2138028066	0.000	0.000	0.000	3.000	Shortfall of Sites	0.121	Low Residential	R1-1-RIO	Low Medium Residential	0	0	41.480	3.000		Residential - Single Family Residence, 1	183B109 559	10	Canoga Park - Winnetka - Woodland Hills - West Hills	No	ABMI	CPK CPU ,
Los Angeles	7437 DE SOTO AVE	91303	2112014017	0.000	0.000	0.000	3.000	Shortfall of Sites	0.138	Low Residential	R1-1	Low Medium Residential	0	0	36.301	3.000		Residential - Single Family Residence, 1	186B109 564	10	Canoga Park - Winnetka - Woodland Hills - West Hills	No	ABMI	CPK CPU ,
Los Angeles	6951 DE SOTO AVE	91303	2138028067	0.000	0.000	0.000	3.000	Shortfall of Sites	0.124	Low Residential	R1-1-RIO	Low Medium Residential	0	0	40.214	3.000		Residential - Single Family Residence, 1	183B109 573	10	Canoga Park - Winnetka - Woodland Hills - West Hills	No	ABMI	CPK CPU ,
Los Angeles	7022 VARIEL AVE	91303	2138025026	0.000	0.000	0.000	3.000	Shortfall of Sites	0.115	Low Residential	R1-1-RIO	Low Medium Residential	0	0	43.388	3.000		Residential - Single Family Residence, 1	183B105 589	10	Canoga Park - Winnetka - Woodland Hills - West Hills	No	ABMI	CPK CPU ,
Los Angeles	20941 SCHOOLCRAFT ST	91303	2138028034	0.000	0.000	0.000	3.000	Shortfall of Sites	0.127	Low Residential	R1-1-RIO	Low Medium Residential	0	0	39.234	3.000		Residential - Single Family Residence - Pool, 1	183B109 599	10	Canoga Park - Winnetka - Woodland Hills - West Hills	No	ABMI	CPK CPU ,
Los Angeles	6946 LOMA VERDE AVE	91303	2138028069	0.000	0.000	0.000	3.000	Shortfall of Sites	0.117	Low Residential	R1-1-RIO	Low Medium Residential	0	0	42.824	3.000		Residential - Single Family Residence, 1	183B109 605	10	Canoga Park - Winnetka - Woodland Hills - West Hills	No	ABMI	CPK CPU ,
Los Angeles	7400 OWENSMOUTH AVE	91303	2111008022	0.000	0.000	0.000	3.000	Shortfall of Sites	0.126	Low Residential	R1-1	Low Medium Residential	0	0	39.577	3.000		Residential - Single Family Residence, 1	186B105 607	10	Canoga Park - Winnetka - Woodland Hills - West Hills	No	ABMI	CPK CPU ,
Los Angeles	6945 DE SOTO AVE	91303	2138028068	0.000	0.000	0.000	3.000	Shortfall of Sites	0.129	Low Residential	R1-1-RIO	Low Medium Residential	0	0	38.704	3.000		Residential - Single Family Residence, 1	183B109 609	10	Canoga Park - Winnetka - Woodland Hills - West Hills	No	ABMI	CPK CPU ,
Los Angeles	7423 DE SOTO AVE	91303	2112014020	0.000	0.000	0.000	3.000	Shortfall of Sites	0.138	Low Residential	R1-1	Low Medium Residential	0	0	36.301	3.000		Residential - Single Family Residence, 1	186B109 629	10	Canoga Park - Winnetka - Woodland Hills - West Hills	No	ABMI	CPK CPU ,
Los Angeles	7012 VARIEL AVE	91303	2138025028	0.000	0.000	0.000	3.000	Shortfall of Sites	0.115	Low Residential	R1-1-RIO	Low Medium Residential	[HM1-CHC1-5] [CX2-FA] [CPIO]	0	43.362	3.000		Residential - Single Family Residence, 1	183B105 631	10	Canoga Park - Winnetka - Woodland Hills - West Hills	No	ABMI	CPK CPU ,
Los Angeles	7006 MILWOOD AVE	91303	2138020011	0.000	0.000	0.000	3.000	Shortfall of Sites	0.076	Low Residential	R1-1-RIO	Medium Residential	0	0	65.605	3.000		Residential - Single Family Residence, 1	183B105 644	43	Canoga Park - Winnetka - Woodland Hills - West Hills	No	ABMI	CPK CPU ,
Los Angeles	21051 HART ST	91303	2138025029	0.000	0.000	0.000	3.000	Shortfall of Sites	0.116	Low Residential	R1-1-RIO	Low Medium Residential	0	0	43.216	3.000		Residential - Single Family Residence, 1	183B105 647	10	Canoga Park - Winnetka - Woodland Hills - West Hills	No	ABMI	CPK CPU ,
Los Angeles	7417 DE SOTO AVE	91303	2112014021	0.000	0.000	0.000	3.000	Shortfall of Sites	0.138	Low Residential	R1-1	Low Medium Residential	0	0	36.301	3.000		Residential - Single Family Residence, 1	186B109 654	10	Canoga Park - Winnetka - Woodland Hills - West Hills	No	ABMI	CPK CPU ,
Los Angeles	6930 LOMA VERDE AVE	91303	2138028042	0.000	0.000	0.000	3.000	Shortfall of Sites	0.130	Low Residential	R1-1-RIO	Low Medium Residential	0	0	38.602	3.000		Residential - Single Family Residence - Pool, 1	183B109 654	10	Canoga Park - Winnetka - Woodland Hills - West Hills	No	ABMI	CPK CPU ,
Los Angeles	20958 SCHOOLCRAFT ST	91303	2138028028	0.000	0.000	0.000	3.000	Shortfall of Sites	0.115	Low Residential	R1-1-RIO	Low Medium Residential	0	0	43.532	3.000		Residential - Single Family Residence, 1	183B109 661	10	Canoga Park - Winnetka - Woodland Hills - West Hills	No	ABMI	CPK CPU ,
Los Angeles	20952 SCHOOLCRAFT ST	91303	2138028029	0.000	0.000	0.000	3.000	Shortfall of Sites	0.115	Low Residential	R1-1-RIO	Low Medium Residential	0	0	43.530	3.000		Residential - Single Family Residence, 1	183B109 662	10	Canoga Park - Winnetka - Woodland Hills - West Hills	No	ABMI	CPK CPU ,
Los Angeles	20946 SCHOOLCRAFT ST	91303	2138028030	0.000	0.000	0.000	3.000	Shortfall of Sites	0.115	Low Residential	R1-1-RIO	Low Medium Residential	0	0	43.530	3.000		Residential - Single Family Residence, 1	183B109 663	10	Canoga Park - Winnetka - Woodland Hills - West Hills	No	ABMI	CPK CPU ,
Los Angeles	20942 SCHOOLCRAFT ST	91303	2138028031	0.000	0.000	0.000	3.000	Shortfall of Sites	0.115	Low Residential	R1-1-RIO	Low Medium Residential	0	0	43.531	3.000		Residential - Single Family Residence - Pool, 1	183B109 664	10	Canoga Park - Winnetka - Woodland Hills - West Hills	No	ABMI	CPK CPU ,
Los Angeles	20936 SCHOOLCRAFT ST	91303	2138028052	0.000	0.000	0.000	3.000	Shortfall of Sites	0.124	Low Residential	R1-1-RIO	Low Medium Residential	0	0	40.187	3.000		Residential - Single Family Residence, 1	183B109 665	10	Canoga Park - Winnetka - Woodland Hills - West Hills	No	ABMI	CPK CPU ,

Jurisdiction Name	Site Address/Intersection	5 Digit ZIP Code	Assessor Parcel Number	Very Low-Income	Low-Income	Moderate-Income	Above Moderate-Income	Type of Shortfall	Parcel Size (Acres)	Current General Plan Designation	Current Zoning	Proposed General Plan (GP) Designation	Proposed Zoning	Minimum Density Allowed	Maximum Density Allowed	Total Capacity	Vacant/ Nonvacant	Description of Existing Uses	PIN	Base Density Per Acre	Community Plan Area	Rent Stabalization Ordinance	Income Category	Applicable Rezoning Program (Program informing values in Column Q listed first)
Los Angeles	7413 DE SOTO AVE	91303	2112014022	0.000	0.000	0.000	3.000	Shortfall of Sites	0.138	Low Residential	R1-1	Low Medium Residential	0	0	36.301	3.000		Residential - Single Family Residence, 1	186B109 670	10	Canoga Park - Winnetka - Woodland Hills - West Hills	No	ABMI	CPK CPU ,
Los Angeles	6926 LOMA VERDE AVE	91303	2138028043	0.000	0.000	0.000	3.000	Shortfall of Sites	0.120	Low Residential	R1-1-RIO	Low Medium Residential	0	0	41.726	3.000		Residential - Single Family Residence - Pool, 1	183B109 675	10	Canoga Park - Winnetka - Woodland Hills - West Hills	No	ABMI	CPK CPU ,
Los Angeles	7407 DE SOTO AVE	91303	2112014023	0.000	0.000	0.000	3.000	Shortfall of Sites	0.138	Low Residential	R1-1	Low Medium Residential	0	0	36.301	3.000		Residential - Single Family Residence, 1	186B109 697	10	Canoga Park - Winnetka - Woodland Hills - West Hills	No	ABMI	CPK CPU ,
Los Angeles	6920 LOMA VERDE AVE	91303	2138028044	0.000	0.000	0.000	3.000	Shortfall of Sites	0.116	Low Residential	R1-1-RIO	Low Medium Residential	0	0	43.023	3.000		Residential - Single Family Residence, 1	183B109 705	10	Canoga Park - Winnetka - Woodland Hills - West Hills	No	ABMI	CPK CPU ,
Los Angeles	7401 DE SOTO AVE	91303	2112014024	0.000	0.000	0.000	3.000	Shortfall of Sites	0.137	Low Residential	R1-1	Low Medium Residential	0	0	36.569	3.000		Residential - Single Family Residence, 1	186B109 719	10	Canoga Park - Winnetka - Woodland Hills - West Hills	No	ABMI	CPK CPU ,
Los Angeles	7336 VASSAR AVE	91303	2111012004	0.000	0.000	0.000	3.000	Shortfall of Sites	0.082	Low Residential	R1-1	Medium Residential	0	0	61.117	3.000		Residential - Single Family Residence - Guesthouse, 1	186B105 722	43	Canoga Park - Winnetka - Woodland Hills - West Hills	No	ABMI	CPK CPU ,
Los Angeles	6922 JORDAN AVE	91303	2138005013	0.000	0.000	0.000	3.000	Shortfall of Sites	0.184	Low Medium II Residential	R1-1-RIO	Medium Neighborhood Residential	0	0	27.214	3.000		Residential - Single Family Residence, 1	183B105 769	43	Canoga Park - Winnetka - Woodland Hills - West Hills	No	ABMI	CPK CPU ,
Los Angeles	6904 VARIEL AVE	91303	2138024010	0.000	0.000	0.000	3.000	Shortfall of Sites	0.116	Low Residential	R1-1-RIO	Low Medium Residential	0	0	43.206	3.000		Residential - Single Family Residence, 1	183B105 822	10	Canoga Park - Winnetka - Woodland Hills - West Hills	No	ABMI	CPK CPU ,
Los Angeles	21023 BASSETT ST	91303	2138024006	0.000	0.000	0.000	3.000	Shortfall of Sites	0.115	Low Residential	R1-1-RIO	Low Medium Residential	0	0	43.424	3.000		Residential - Single Family Residence, 1	183B105 829	10	Canoga Park - Winnetka - Woodland Hills - West Hills	No	ABMI	CPK CPU ,
Los Angeles	818 N BUNKER HILL AVE	90012	5407011013	0.000	0.000	0.000	3.000	Shortfall of Sites	0.043	High Medium Residential	R4-1	Medium Neighborhood Residential	[LM2-MU2-5] [RX1-FA] [CPIO]	0	115.905	3.000		Residential - Single Family Residence, 1	135A213 200	No Max	Central City North	No	ABMI	DT CPU
Los Angeles	19301 MIRANDA ST	91356	2153033030	0.000	0.000	0.000	3.000	Shortfall of Sites	0.126	Low II Residential	[Q]RZ5-1	Low Neighborhood Residential	0	0	39.571	3.000		Residential - Single Family Residence, 1	174B117 148	10	Encino - Tarzana	No	ABMI	ENC CPU , AHO
Los Angeles	5729 AURA AVE	91356	2153033022	0.000	0.000	0.000	3.000	Shortfall of Sites	0.122	Low II Residential	[Q]RZ5-1	Low Neighborhood Residential	0	0	41.116	3.000		Residential - Single Family Residence, 1	174B117 149	10	Encino - Tarzana	No	ABMI	ENC CPU , AHO
Los Angeles	5723 AURA AVE	91356	2153033021	0.000	0.000	0.000	3.000	Shortfall of Sites	0.122	Low II Residential	[Q]RZ5-1	Low Neighborhood Residential	0	0	41.118	3.000		Residential - Single Family Residence, 1	174B117 158	10	Encino - Tarzana	No	ABMI	ENC CPU , AHO
Los Angeles	5717 AURA AVE	91356	2153033020	0.000	0.000	0.000	3.000	Shortfall of Sites	0.122	Low II Residential	[Q]RZ5-1	Low Neighborhood Residential	0	0	41.118	3.000		Residential - Single Family Residence, 1	174B117 171	10	Encino - Tarzana	No	ABMI	ENC CPU , AHO
Los Angeles	19316 MIRANDA ST	91356	2153033026	0.000	0.000	0.000	3.000	Shortfall of Sites	0.123	Low II Residential	[Q]RZ5-1	Low Neighborhood Residential	0	0	40.490	3.000		Residential - Single Family Residence - Pool, 1	174B117 172	10	Encino - Tarzana	No	ABMI	ENC CPU , AHO
Los Angeles	19308 MIRANDA ST	91356	2153033027	0.000	0.000	0.000	3.000	Shortfall of Sites	0.117	Low II Residential	[Q]RZ5-1	Low Neighborhood Residential	0	0	42.707	3.000		Residential - Single Family Residence, 1	174B117 173	10	Encino - Tarzana	No	ABMI	ENC CPU , AHO
Los Angeles	19300 MIRANDA ST	91356	2153033028	0.000	0.000	0.000	3.000	Shortfall of Sites	0.115	Low II Residential	[Q]RZ5-1	Low Neighborhood Residential	0	0	43.297	3.000		Residential - Single Family Residence, 1	174B117 174	10	Encino - Tarzana	No	ABMI	ENC CPU , AHO
Los Angeles	5711 AURA AVE	91356	2153033019	0.000	0.000	0.000	3.000	Shortfall of Sites	0.122	Low II Residential	[Q]RZ5-1	Low Neighborhood Residential	0	0	41.119	3.000		Residential - Single Family Residence, 1	174B117 179	10	Encino - Tarzana	No	ABMI	ENC CPU , AHO
Los Angeles	5705 AURA AVE	91356	2153033018	0.000	0.000	0.000	3.000	Shortfall of Sites	0.122	Low II Residential	[Q]RZ5-1	Low Neighborhood Residential	0	0	41.119	3.000		Residential - Single Family Residence, 1	174B117 187	10	Encino - Tarzana	No	ABMI	ENC CPU , AHO
Los Angeles	5701 AURA AVE	91356	2153033037	0.000	0.000	0.000	3.000	Shortfall of Sites	0.123	Low II Residential	[Q]RZ5-1	Low Neighborhood Residential	0	0	40.740	3.000		Residential - Single Family Residence, 1	174B117 200	10	Encino - Tarzana	No	ABMI	ENC CPU , AHO
Los Angeles	17023 OTSEGO ST	91316	2258023039	0.000	0.000	0.000	3.000	Shortfall of Sites	0.131	Low II Residential	RE9-1	Low Medium Residential	0	0	38.210	3.000		Residential - Single Family Residence - Pool, 1	171B133 506	10	Encino - Tarzana	No	ABMI	ENC CPU , AHO
Los Angeles	6000 TAMPA AVE	91356	2156002012	0.000	0.000	0.000	3.000	Shortfall of Sites	0.119	Low II Residential	R1-1	Low Neighborhood Residential	0	0	41.874	3.000		Residential - Single Family Residence, 1	177B117 660	10	Encino - Tarzana	No	ABMI	ENC CPU , AHO
Los Angeles	5966 TAMPA AVE	91356	2156002013	0.000	0.000	0.000	3.000	Shortfall of Sites	0.120	Low II Residential	R1-1	Low Neighborhood Residential	0	0	41.766	3.000		Residential - Single Family Residence, 1	177B117 664	10	Encino - Tarzana	No	ABMI	ENC CPU , AHO
Los Angeles	19250 OXNARD ST	91356	2156002016	0.000	0.000	0.000	3.000	Shortfall of Sites	0.126	Low II Residential	R1-1	Low Neighborhood Residential	0	0	39.770	3.000		Residential - Single Family Residence, 1	177B117 665	10	Encino - Tarzana	No	ABMI	ENC CPU , AHO
Los Angeles	18426 HADAD LN	91356	2161021066	0.000	0.000	0.000	3.000	Shortfall of Sites	0.129	Low II Residential	R1-1	Low Neighborhood Residential	0	0	38.875	3.000		Residential - Single Family Residence, 1	171B125 991	10	Encino - Tarzana	No	ABMI	ENC CPU , AHO
Los Angeles	15483 MOORPARK ST	91403	2261038036	0.000	0.000	0.000	3.000	Shortfall of Sites	0.561	Medium Residential	R3-1	Medium Residential	0	0	71.307	3.000		Residential - Five or More Units or Apartments (Any Combination) - 4 Stories or Less - Pool, 28	168B145 617	43	Encino - Tarzana	Yes	ABMI	ENC CPU , AHO
Los Angeles	4727 MELROSE AVE	90029	5535035002	0.000	0.000	0.000	3.000	Shortfall of Sites	0.098	Highway Oriented Commercial	C2-1D	General Commercial	[Q]C2-1	0	51.155	3.000		Commercial - Auto, Recreation Equipment, Construction Equipment Sales and Service - Auto Body Repair Shop - One Story, 1	141B193 575	54	Hollywood	No	ABMI	HWD CPU , AHO
Los Angeles	6765 YUCCA ST	90028	5547002019	0.000	0.000	0.000	3.000	Shortfall of Sites	0.505	Regional Center Commercial	C4-2D-SN	High Medium Residential	[Q]R4-2-CPIO	0	108.901	3.000		Residential - Five or More Units or Apartments (Any Combination) - 4 Stories or Less, 40	150A185 343	72	Hollywood	Yes	ABMI	HWD CPU , AHO
Los Angeles	658 S BONNIE BRAE ST	90057	5142007013	0.000	0.000	0.000	3.000	Shortfall of Sites	0.044	Regional Center Commercial	C4-2	0	0	0	86.158	3.000		Commercial - Professional Building - One Story, 0	132A205 132		Westlake	No	ABMI	MURC
Los Angeles	0	0	5547023901	0.000	0.000	3.000	0.000	Shortfall of Sites	0.224	Low Medium II Residential	RD1.5-1XL	0	0	0	16.754	3.000		Miscellaneous - Government Owned Property, 0	147A185 140		Hollywood	No	MI	MURC
Los Angeles	0	0	5547023901	0.000	0.000	3.000	0.000	Shortfall of Sites	0.224	Low Medium II Residential	RD1.5-1XL	0	0	0	16.754	3.000		Miscellaneous - Government Owned Property, 0	147A185 150		Hollywood	No	MI	MURC
Los Angeles	0	0	5547023901	0.000	0.000	3.000	0.000	Shortfall of Sites	0.224	Low Medium II Residential	RD1.5-1XL	0	0	0	16.754	3.000		Miscellaneous - Government Owned Property, 0	147A185 158		Hollywood	No	MI	MURC
Los Angeles	0	0	5547023901	0.000	0.000	3.000	0.000	Shortfall of Sites	0.224	Low Medium II Residential	RD1.5-1XL	0	0	0	16.754	3.000		Miscellaneous - Government Owned Property, 0	147A185 176		Hollywood	No	MI	MURC
Los Angeles	459 S BIXEL ST	90017	5152002002	0.000	0.000	0.000	3.000	Shortfall of Sites	0.058	Regional Center Commercial	CW	0	0	0	64.366	3.000		Commercial - Office Building - One Story, 0	132A207 215		Westlake	No	ABMI	MURC , ARO
Los Angeles	459 S BIXEL ST	90017	5152002002	0.000	0.000	0.000	3.000	Shortfall of Sites	0.058	Regional Center Commercial	CW	0	0	0	64.374	3.000		Commercial - Office Building - One Story, 0	132A207 220		Westlake	No	ABMI	MURC , ARO
Los Angeles	233 N BREED ST	90033	5183003900	0.000	0.000	0.000	3.000	Shortfall of Sites	0.052	Medium Residential	R4-1-CUGU	0	0	0	71.960	3.000		Miscellaneous - Government Owned Property - Miscellaneous - Government Property and Possessory Interest Not Classified in Any of the Above, 0	129A223 323		Boyle Heights	No	ABMI	MURC
Los Angeles	0	0	5502026013	0.000	0.000	0.000	3.000	Shortfall of Sites	0.042	Regional Center Commercial	R5P-2	0	0	0	89.069	3.000		Commercial - Parking Lot (Commercial Use Property) - Lots - Patron or Employee - One Story, 0	135B197 1116		Wilshire	No	ABMI	MURC , P
Los Angeles	5625 SAINT CLAIR AVE	91607	2340020003	0.000	0.000	0.000	3.000	Shortfall of Sites	0.125	Low Residential	R1-1	Medium Neighborhood Residential	0	0	40.049	3.000		Residential - Single Family Residence, 1	174B165 657	72	North Hollywood - Valley Village	No	ABMI	NH CPU , AHO
Los Angeles	11938 MARTHA ST	91607	2340029012	0.000	0.000	0.000	3.000	Shortfall of Sites	0.125	Low Residential	R1-1	Medium Neighborhood Residential	0	0	39.952	3.000		Residential - Single Family Residence, 1	174B165 669	72	North Hollywood - Valley Village	No	ABMI	NH CPU , AHO
Los Angeles	11942 MARTHA ST	91607	2340029013	0.000	0.000	0.000	3.000	Shortfall of Sites	0.126	Low Residential	R1-1	Medium Neighborhood Residential	0	0	39.601	3.000		Residential - Single Family Residence - Pool, 1	174B165 670	72	North Hollywood - Valley Village	No	ABMI	NH CPU , AHO
Los Angeles	11948 MARTHA ST	91607	2340029014	0.000	0.000	0.000	3.000	Shortfall of Sites	0.126	Low Residential	R1-1	Medium Neighborhood Residential	0	0	39.601	3.000		Residential - Single Family Residence, 1	174B165 671	72	North Hollywood - Valley Village	No	ABMI	NH CPU , AHO
Los Angeles	11952 MARTHA ST	91607	2340029015	0.000	0.000	0.000	3.000	Shortfall of Sites	0.126	Low Residential	R1-1	Medium Neighborhood Residential	0	0	39.601	3.000		Residential - Single Family Residence, 1	174B165 672	72	North Hollywood - Valley Village	No	ABMI	NH CPU , AHO
Los Angeles	11956 MARTHA ST	91607	2340029016	0.000	0.000	0.000	3.000	Shortfall of Sites	0.126	Low Residential	R1-1	Medium Neighborhood Residential	0	0	39.601	3.000		Residential - Single Family Residence, 1	174B165 673	72	North Hollywood - Valley Village	No	ABMI	NH CPU , AHO
Los Angeles	11962 MARTHA ST	91607	2340029017	0.000	0.000	0.000	3.000	Shortfall of Sites	0.127	Low Residential	R1-1	Medium Neighborhood Residential	0	0	39.392	3.000		Residential - Single Family Residence, 1	174B165 674	72	North Hollywood - Valley Village	No	ABMI	NH CPU , AHO
Los Angeles	12000 MARTHA ST	91607	2340029001	0.000	0.000	0.000	3.000	Shortfall of Sites	0.127	Low Residential	R1-1	Medium Neighborhood Residential	0	0	39.354	3.000		Residential - Single Family Residence - Guesthouse, 1	174B165 675	72	North Hollywood - Valley Village	No	ABMI	NH CPU , AHO
Los Angeles	12004 MARTHA ST	91607	2340029002	0.000	0.000	0.000	3.000	Shortfall of Sites	0.126	Low Residential	R1-1	Medium Neighborhood Residential	0	0	39.601	3.000		Residential - Single Family Residence, 1	174B165 676	72	North Hollywood - Valley Village	No	ABMI	NH CPU , AHO
Los Angeles	12010 MARTHA ST	91607	2340029003	0.000	0.000	0.000	3.000	Shortfall of Sites	0.126	Low Residential	R1-1	Medium Neighborhood Residential	0	0	39.601	3.000		Residential - Single Family Residence, 1	174B165 677	72	North Hollywood - Valley Village	No	ABMI	NH CPU , AHO
Los Angeles	12016 MARTHA ST	91607	2340029004	0.000	0.000	0.000	3.000	Shortfall of Sites	0.126	Low Residential	R1-1	Medium Neighborhood Residential	0	0	39.601	3.000		Residential - Single Family Residence, 1	174B165 678	72	North Hollywood - Valley Village	No	ABMI	NH CPU , AHO
Los Angeles	12022 MARTHA ST	91607	2340029005	0.000	0.000	0.000	3.000	Shortfall of Sites	0.126	Low Residential	R1-1	Medium Neighborhood Residential	0	0	39.601	3.000		Residential - Single Family Residence, 1	174B165 679	72	North Hollywood - Valley Village	No	ABMI	NH CPU , AHO

Jurisdiction Name	Site Address/Intersection	5 Digit ZIP Code	Assessor Parcel Number	Very Low-Income	Low-Income	Moderate-Income	Above Moderate-Income	Type of Shortfall	Parcel Size (Acres)	Current General Plan Designation	Current Zoning	Proposed General Plan (GP) Designation	Proposed Zoning	Minimum Density Allowed	Maximum Density Allowed	Total Capacity	Vacant/ Nonvacant	Description of Existing Uses	PIN	Base Density Per Acre	Community Plan Area	Rent Stabalization Ordinance	Income Category	Applicable Rezoning Program (Program informing values in Column Q listed first)
Los Angeles	12028 MARTHA ST	91607	2340029006	0.000	0.000	0.000	3.000	Shortfall of Sites	0.125	Low Residential	R1-1	Medium Neighborhood Residential	0	0	39.952	3.000		Residential - Single Family Residence, 1	174B165 680	72	North Hollywood - Valley Village	No	ABMI	NH CPU , AHO
Los Angeles	5618 BELLINGHAM AVE	91607	2340025024	0.000	0.000	0.000	3.000	Shortfall of Sites	0.118	Low Residential	R1-1	Medium Neighborhood Residential	0	0	42.302	3.000		Residential - Single Family Residence, 1	174B165 692	72	North Hollywood - Valley Village	No	ABMI	NH CPU , AHO
Los Angeles	5612 BELLINGHAM AVE	91607	2340025025	0.000	0.000	0.000	3.000	Shortfall of Sites	0.118	Low Residential	R1-1, R3-1	Medium Neighborhood Residential	0	0	42.292	3.000		Residential - Single Family Residence, 1	174B165 712	72	North Hollywood - Valley Village	No	ABMI	NH CPU , AHO
Los Angeles	11503 TIARA ST	91601	2338010004	0.000	0.000	0.000	3.000	Shortfall of Sites	0.081	Medium Residential	[Q]R3-1	Neighborhood Center	0	0	61.904	3.000		Residential - Single Family Residence, 1	177B169 897	108	North Hollywood - Valley Village	No	ABMI	NH CPU , AHO
Los Angeles	11810 GILMORE ST	91606	2322016030	0.000	0.000	0.000	3.000	Shortfall of Sites	0.080	Low Medium II Residential	RD1.5-1	Neighborhood Center	0	0	62.871	3.000		Residential - Single Family Residence - Pool, 1	180B169 1065	108	North Hollywood - Valley Village	No	ABMI	NH CPU , R2RD, AHO
Los Angeles	11727 VICTORY BLVD	91606	2322016045	0.000	0.000	0.000	3.000	Shortfall of Sites	0.076	Community Commercial	C2-1VL	Neighborhood Center	0	0	65.407	3.000		Commercial - Restaurant, Cocktail Lounge - Restaurant, Cocktail Lounge, Tavern - One Story, 1	180B169 1139	108	North Hollywood - Valley Village	No	ABMI	NH CPU , AHO
Los Angeles	6343 CARPENTER AVE	91606	2334005047	0.000	0.000	0.000	3.000	Shortfall of Sites	0.127	Low Residential	R1-1	Medium Neighborhood Residential	0	0	39.321	3.000		Residential - Single Family Residence, 1	180B169 1244	72	North Hollywood - Valley Village	No	ABMI	NH CPU , AHO
Los Angeles	6342 RADFORD AVE	91606	2334005013	0.000	0.000	0.000	3.000	Shortfall of Sites	0.132	Low Residential	R1-1	Medium Neighborhood Residential	0	0	37.877	3.000		Residential - Single Family Residence, 1	180B169 1245	72	North Hollywood - Valley Village	No	ABMI	NH CPU , AHO
Los Angeles	11923 ALBERS ST	91607	2348002043	0.000	0.000	0.000	3.000	Shortfall of Sites	0.590	Medium Residential	R3-1	Medium Neighborhood Residential	0	0	42.346	3.000		Residential - Five or More Units or Apartments (Any Combination) - 4 Stories or Less, 16	174B165 837	72	North Hollywood - Valley Village	Yes	ABMI	NH CPU , AHO
Los Angeles	11737 WELBY WAY	91606	2322015013	0.000	0.000	0.000	3.000	Shortfall of Sites	0.183	Low Residential	R1-1	Low Medium Residential	0	0	27.377	3.000		Residential - Single Family Residence, 1	180B169 105	43	North Hollywood - Valley Village	No	ABMI	NH CPU
Los Angeles	11760 WELBY WAY	91606	2322015031	0.000	0.000	0.000	3.000	Shortfall of Sites	0.180	Low Residential	R1-1	Low Medium Residential	0	0	27.729	3.000		Residential - Single Family Residence, 1	180B169 188	43	North Hollywood - Valley Village	No	ABMI	NH CPU
Los Angeles	11753 ARCHWOOD ST	91606	2322015033	0.000	0.000	0.000	3.000	Shortfall of Sites	0.181	Low Residential	R1-1	Low Medium Residential	0	0	27.668	3.000		Residential - Single Family Residence, 1	180B169 262	43	North Hollywood - Valley Village	No	ABMI	NH CPU
Los Angeles	11525 CALVERT ST	91606	2335034023	0.000	0.000	0.000	3.000	Shortfall of Sites	0.197	Low Residential	R1-1	Low Medium Residential	0	0	25.373	3.000		Residential - Single Family Residence, 1	177B169 567	43	North Hollywood - Valley Village	No	ABMI	NH CPU
Los Angeles	6057 BECK AVE	91606	2338004011	0.000	0.000	0.000	3.000	Shortfall of Sites	0.194	Low Residential	R1-1	Low Medium Residential	0	0	25.711	3.000		Residential - Single Family Residence, 1	177B169 632	43	North Hollywood - Valley Village	No	ABMI	NH CPU
Los Angeles	14358 CALIFA ST	91401	2245015001	0.000	0.000	0.000	3.000	Shortfall of Sites	0.155	Low Residential	R1-1	Low Medium	0	0	32.273	3.000		Residential - Single Family Residence, 1	174B149 37	29	Van Nuys - North Sherman Oaks	No	ABMI	Orange LineTNP , AHO
Los Angeles	14348 CALIFA ST	91401	2245015003	0.000	0.000	0.000	3.000	Shortfall of Sites	0.155	Low Residential	R1-1	Low Medium	0	0	32.279	3.000		Residential - Single Family Residence - Pool, 1	174B149 39	29	Van Nuys - North Sherman Oaks	No	ABMI	Orange LineTNP , AHO
Los Angeles	14342 CALIFA ST	91401	2245015004	0.000	0.000	0.000	3.000	Shortfall of Sites	0.155	Low Residential	R1-1	Low Medium	0	0	32.283	3.000		Residential - Single Family Residence, 1	174B149 40	29	Van Nuys - North Sherman Oaks	No	ABMI	Orange LineTNP , AHO
Los Angeles	14338 CALIFA ST	91401	2245015005	0.000	0.000	0.000	3.000	Shortfall of Sites	0.155	Low Residential	R1-1	Low Medium	0	0	32.286	3.000		Residential - Single Family Residence, 1	174B149 41	29	Van Nuys - North Sherman Oaks	No	ABMI	Orange LineTNP , AHO
Los Angeles	5856 CEDROS AVE	91411	2244007002	0.000	0.000	0.000	3.000	Shortfall of Sites	0.158	Low Residential	R1-1	Low Medium	0	0	31.584	3.000		Residential - Single Family Residence, 1	174B149 43	29	Van Nuys - North Sherman Oaks	No	ABMI	Orange LineTNP , AHO
Los Angeles	14334 CALIFA ST	91401	2245015006	0.000	0.000	0.000	3.000	Shortfall of Sites	0.155	Low Residential	R1-1	Low Medium	0	0	32.236	3.000		Residential - Single Family Residence - Pool, 1	174B153 43	29	Van Nuys - North Sherman Oaks	No	ABMI	Orange LineTNP , AHO
Los Angeles	14328 CALIFA ST	91401	2245015007	0.000	0.000	0.000	3.000	Shortfall of Sites	0.155	Low Residential	R1-1	Low Medium	0	0	32.235	3.000		Residential - Single Family Residence - Pool, 1	174B153 44	29	Van Nuys - North Sherman Oaks	No	ABMI	Orange LineTNP , AHO
Los Angeles	14322 CALIFA ST	91401	2245015008	0.000	0.000	0.000	3.000	Shortfall of Sites	0.155	Low Residential	R1-1	Low Medium	0	0	32.235	3.000		Residential - Single Family Residence, 1	174B153 45	29	Van Nuys - North Sherman Oaks	No	ABMI	Orange LineTNP , AHO
Los Angeles	14318 CALIFA ST	91401	2245015009	0.000	0.000	0.000	3.000	Shortfall of Sites	0.155	Low Residential	R1-1	Low Medium	0	0	32.236	3.000		Residential - Single Family Residence, 1	174B153 46	29	Van Nuys - North Sherman Oaks	No	ABMI	Orange LineTNP , AHO
Los Angeles	5854 TOBIAS AVE	91411	2244005010	0.000	0.000	0.000	3.000	Shortfall of Sites	0.158	Low Residential	R1-1	Low Medium	0	0	31.729	3.000		Residential - Single Family Residence - Pool, 1	174B149 46	29	Van Nuys - North Sherman Oaks	No	ABMI	Orange LineTNP , AHO
Los Angeles	14312 CALIFA ST	91401	2245015010	0.000	0.000	0.000	3.000	Shortfall of Sites	0.155	Low Residential	R1-1	Low Medium	0	0	32.236	3.000		Residential - Single Family Residence, 1	174B153 47	29	Van Nuys - North Sherman Oaks	No	ABMI	Orange LineTNP , AHO
Los Angeles	5855 VESPER AVE	91411	2244005011	0.000	0.000	0.000	3.000	Shortfall of Sites	0.155	Low Residential	R1-1	Low Medium	0	0	32.280	3.000		Residential - Single Family Residence - Pool, 1	174B149 47	29	Van Nuys - North Sherman Oaks	No	ABMI	Orange LineTNP , AHO
Los Angeles	14308 CALIFA ST	91401	2245015011	0.000	0.000	0.000	3.000	Shortfall of Sites	0.155	Low Residential	R1-1	Low Medium	0	0	32.236	3.000		Residential - Single Family Residence, 1	174B153 48	29	Van Nuys - North Sherman Oaks	No	ABMI	Orange LineTNP , AHO
Los Angeles	5853 TOBIAS AVE	91411	2244007023	0.000	0.000	0.000	3.000	Shortfall of Sites	0.152	Low Residential	R1-1	Low Medium	0	0	32.976	3.000		Residential - Single Family Residence, 1	174B149 48	29	Van Nuys - North Sherman Oaks	No	ABMI	Orange LineTNP , AHO
Los Angeles	14302 CALIFA ST	91401	2245015012	0.000	0.000	0.000	3.000	Shortfall of Sites	0.157	Low Residential	R1-1	Low Medium	0	0	31.927	3.000		Residential - Single Family Residence, 1	174B153 49	29	Van Nuys - North Sherman Oaks	No	ABMI	Orange LineTNP , AHO
Los Angeles	14148 CALIFA ST	91401	2245029012	0.000	0.000	0.000	3.000	Shortfall of Sites	0.156	Low Residential	R1-1	Low Medium	0	0	32.041	3.000		Residential - Single Family Residence, 1	174B153 61	29	Van Nuys - North Sherman Oaks	No	ABMI	Orange LineTNP , AHO
Los Angeles	5850 CEDROS AVE	91411	2244007003	0.000	0.000	0.000	3.000	Shortfall of Sites	0.158	Low Residential	R1-1	Low Medium	0	0	31.583	3.000		Residential - Single Family Residence - Pool, 1	174B149 61	29	Van Nuys - North Sherman Oaks	No	ABMI	Orange LineTNP , AHO
Los Angeles	5850 TOBIAS AVE	91411	2244004011	0.000	0.000	0.000	3.000	Shortfall of Sites	0.155	Low Residential	R1-1	Low Medium	0	0	32.358	3.000		Residential - Single Family Residence, 1	174B149 64	29	Van Nuys - North Sherman Oaks	No	ABMI	Orange LineTNP , AHO
Los Angeles	5849 VESPER AVE	91411	2244004010	0.000	0.000	0.000	3.000	Shortfall of Sites	0.155	Low Residential	R1-1	Low Medium	0	0	32.360	3.000		Residential - Single Family Residence, 1	174B149 69	29	Van Nuys - North Sherman Oaks	No	ABMI	Orange LineTNP , AHO
Los Angeles	5849 TOBIAS AVE	91411	2244007022	0.000	0.000	0.000	3.000	Shortfall of Sites	0.152	Low Residential	R1-1	Low Medium	0	0	32.981	3.000		Residential - Single Family Residence, 1	174B149 73	29	Van Nuys - North Sherman Oaks	No	ABMI	Orange LineTNP , AHO
Los Angeles	5844 CEDROS AVE	91411	2244007004	0.000	0.000	0.000	3.000	Shortfall of Sites	0.158	Low Residential	R1-1	Low Medium	0	0	31.583	3.000		Residential - Single Family Residence, 1	174B149 87	29	Van Nuys - North Sherman Oaks	No	ABMI	Orange LineTNP , AHO
Los Angeles	5844 TOBIAS AVE	91411	2244004012	0.000	0.000	0.000	3.000	Shortfall of Sites	0.157	Low Residential	R1-1	Low Medium	0	0	31.760	3.000		Residential - Single Family Residence, 1	174B149 93	29	Van Nuys - North Sherman Oaks	No	ABMI	Orange LineTNP , AHO
Los Angeles	14333 EMELITA ST	91401	2245015019	0.000	0.000	0.000	3.000	Shortfall of Sites	0.155	Low Residential	R1-1	Low Medium	0	0	32.230	3.000		Residential - Single Family Residence - Pool, 1	174B153 93	29	Van Nuys - North Sherman Oaks	No	ABMI	Orange LineTNP , AHO
Los Angeles	5843 VESPER AVE	91411	2244004009	0.000	0.000	0.000	3.000	Shortfall of Sites	0.155	Low Residential	R1-1	Low Medium	0	0	32.360	3.000		Residential - Single Family Residence, 1	174B149 94	29	Van Nuys - North Sherman Oaks	No	ABMI	Orange LineTNP , AHO
Los Angeles	5845 TOBIAS AVE	91411	2244007021	0.000	0.000	0.000	3.000	Shortfall of Sites	0.152	Low Residential	R1-1	Low Medium	0	0	32.981	3.000		Residential - Single Family Residence, 1	174B149 95	29	Van Nuys - North Sherman Oaks	No	ABMI	Orange LineTNP , AHO
Los Angeles	14323 EMELITA ST	91401	2245015017	0.000	0.000	0.000	3.000	Shortfall of Sites	0.155	Low Residential	R1-1	Low Medium	0	0	32.266	3.000		Residential - Single Family Residence, 1	174B153 95	29	Van Nuys - North Sherman Oaks	No	ABMI	Orange LineTNP , AHO
Los Angeles	14319 EMELITA ST	91401	2245015016	0.000	0.000	0.000	3.000	Shortfall of Sites	0.155	Low Residential	R1-1	Low Medium	0	0	32.265	3.000		Residential - Single Family Residence, 1	174B153 96	29	Van Nuys - North Sherman Oaks	No	ABMI	Orange LineTNP , AHO
Los Angeles	14313 EMELITA ST	91401	2245015015	0.000	0.000	0.000	3.000	Shortfall of Sites	0.155	Low Residential	R1-1	Low Medium	0	0	32.265	3.000		Residential - Single Family Residence, 1	174B153 97	29	Van Nuys - North Sherman Oaks	No	ABMI	Orange LineTNP , AHO
Los Angeles	14307 EMELITA ST	91401	2245015014	0.000	0.000	0.000	3.000	Shortfall of Sites	0.155	Low Residential	R1-1	Low Medium	0	0	32.264	3.000		Residential - Single Family Residence, 1	174B153 98	29	Van Nuys - North Sherman Oaks	No	ABMI	Orange LineTNP , AHO
Los Angeles	14303 EMELITA ST	91401	2245015013	0.000	0.000	0.000	3.000	Shortfall of Sites	0.156	Low Residential	R1-1	Low Medium	0	0	31.954	3.000		Residential - Single Family Residence, 1	174B153 99	29	Van Nuys - North Sherman Oaks	No	ABMI	Orange LineTNP , AHO
Los Angeles	14359 EMELITA ST	91401	2245015024	0.000	0.000	0.000	3.000	Shortfall of Sites	0.155	Low Residential	R1-1	Low Medium	0	0	32.268	3.000		Residential - Single Family Residence, 1	174B149 107	29	Van Nuys - North Sherman Oaks	No	ABMI	Orange LineTNP , AHO
Los Angeles	14353 EMELITA ST	91401	2245015023	0.000	0.000	0.000	3.000	Shortfall of Sites	0.155	Low Residential	R1-1	Low Medium	0	0	32.268	3.000		Residential - Single Family Residence, 1	174B149 108	29	Van Nuys - North Sherman Oaks	No	ABMI	Orange LineTNP , AHO

Jurisdiction Name	Site Address/Intersection	5 Digit ZIP Code	Assessor Parcel Number	Very Low-Income	Low-Income	Moderate-Income	Above Moderate-Income	Type of Shortfall	Parcel Size (Acres)	Current General Plan Designation	Current Zoning	Proposed General Plan (GP) Designation	Proposed Zoning	Minimum Density Allowed	Maximum Density Allowed	Total Capacity	Vacant/ Nonvacant	Description of Existing Uses	PIN	Base Density Per Acre	Community Plan Area	Rent Stabalization Ordinance	Income Category	Applicable Rezoning Program (Program informing values in Column Q listed first)
Los Angeles	14349 EMELITA ST	91401	2245015022	0.000	0.000	0.000	3.000	Shortfall of Sites	0.155	Low Residential	R1-1	Low Medium	0	0	32.268	3.000		Residential - Single Family Residence, 1	174B149 109	29	Van Nuys - North Sherman Oaks	No	ABMI	Orange LineTNP , AHO
Los Angeles	14343 EMELITA ST	91401	2245015021	0.000	0.000	0.000	3.000	Shortfall of Sites	0.155	Low Residential	R1-1	Low Medium	0	0	32.268	3.000		Residential - Single Family Residence, 1	174B149 110	29	Van Nuys - North Sherman Oaks	No	ABMI	Orange LineTNP , AHO
Los Angeles	14339 EMELITA ST	91401	2245015020	0.000	0.000	0.000	3.000	Shortfall of Sites	0.155	Low Residential	R1-1	Low Medium	0	0	32.267	3.000		Residential - Single Family Residence, 1	174B149 111	29	Van Nuys - North Sherman Oaks	No	ABMI	Orange LineTNP , AHO
Los Angeles	14117 EMELITA ST	91401	2245029018	0.000	0.000	0.000	3.000	Shortfall of Sites	0.155	Low Residential	R1-1	Low Medium	0	0	32.248	3.000		Residential - Single Family Residence - Pool, 1	174B153 115	29	Van Nuys - North Sherman Oaks	No	ABMI	Orange LineTNP , AHO
Los Angeles	5840 CEDROS AVE	91411	2244007005	0.000	0.000	0.000	3.000	Shortfall of Sites	0.158	Low Residential	R1-1	Low Medium	0	0	31.583	3.000		Residential - Single Family Residence, 1	174B149 124	29	Van Nuys - North Sherman Oaks	No	ABMI	Orange LineTNP , AHO
Los Angeles	5838 TOBIAS AVE	91411	2244004013	0.000	0.000	0.000	3.000	Shortfall of Sites	0.155	Low Residential	R1-1	Low Medium	0	0	32.358	3.000		Residential - Single Family Residence, 1	174B149 126	29	Van Nuys - North Sherman Oaks	No	ABMI	Orange LineTNP , AHO
Los Angeles	5946 CEDROS AVE	91411	2244006002	0.000	0.000	0.000	3.000	Shortfall of Sites	0.158	Low Medium II Residential	[Q]RD2-1	Low Medium	0	0	31.590	3.000		Residential - Double, Duplex, or Two Units - 4 Stories or Less, 1	177A149 127	29	Van Nuys - North Sherman Oaks	No	ABMI	Orange LineTNP , R2RD, AHO
Los Angeles	5839 VESPER AVE	91411	2244004008	0.000	0.000	0.000	3.000	Shortfall of Sites	0.155	Low Residential	R1-1	Low Medium	0	0	32.360	3.000		Residential - Single Family Residence, 1	174B149 127	29	Van Nuys - North Sherman Oaks	No	ABMI	Orange LineTNP , AHO
Los Angeles	5839 TOBIAS AVE	91411	2244007020	0.000	0.000	0.000	3.000	Shortfall of Sites	0.152	Low Residential	R1-1	Low Medium	0	0	32.981	3.000		Residential - Single Family Residence - Pool, 1	174B149 128	29	Van Nuys - North Sherman Oaks	No	ABMI	Orange LineTNP , AHO
Los Angeles	5940 CEDROS AVE	91411	2244006003	0.000	0.000	0.000	3.000	Shortfall of Sites	0.158	Low Medium II Residential	[Q]RD2-1	Low Medium	0	0	31.590	3.000		Residential - Single Family Residence, 1	177A149 130	29	Van Nuys - North Sherman Oaks	No	ABMI	Orange LineTNP , R2RD, AHO
Los Angeles	14553 TIARA ST	91411	2244001001	0.000	0.000	0.000	3.000	Shortfall of Sites	0.165	Low Residential	R1-1	Low Medium	0	0	30.236	3.000		Residential - Single Family Residence, 1	177A151 131	29	Van Nuys - North Sherman Oaks	No	ABMI	Orange LineTNP , AHO
Los Angeles	5937 TOBIAS AVE	91411	2244006018	0.000	0.000	0.000	3.000	Shortfall of Sites	0.152	Low Residential	R1-1	Low Medium	0	0	32.972	3.000		Residential - Single Family Residence, 1	177A149 134	29	Van Nuys - North Sherman Oaks	No	ABMI	Orange LineTNP , AHO
Los Angeles	5934 CEDROS AVE	91411	2244006004	0.000	0.000	0.000	3.000	Shortfall of Sites	0.158	Low Medium II Residential	[Q]RD2-1	Low Medium	0	0	31.590	3.000		Residential - Single Family Residence, 1	177A149 135	29	Van Nuys - North Sherman Oaks	No	ABMI	Orange LineTNP , R2RD, AHO
Los Angeles	5931 TOBIAS AVE	91411	2244006017	0.000	0.000	0.000	3.000	Shortfall of Sites	0.152	Low Residential	R1-1	Low Medium	0	0	32.972	3.000		Residential - Single Family Residence, 1	177A149 137	29	Van Nuys - North Sherman Oaks	No	ABMI	Orange LineTNP , AHO
Los Angeles	5928 CEDROS AVE	91411	2244006005	0.000	0.000	0.000	3.000	Shortfall of Sites	0.158	Low Medium II Residential	[Q]RD2-1	Low Medium	0	0	31.590	3.000		Residential - Single Family Residence, 1	177A149 138	29	Van Nuys - North Sherman Oaks	No	ABMI	Orange LineTNP , R2RD, AHO
Los Angeles	5834 TOBIAS AVE	91411	2244004014	0.000	0.000	0.000	3.000	Shortfall of Sites	0.157	Low Residential	R1-1	Low Medium	0	0	31.759	3.000		Residential - Single Family Residence, 1	174B149 144	29	Van Nuys - North Sherman Oaks	No	ABMI	Orange LineTNP , AHO
Los Angeles	5833 VESPER AVE	91411	2244004007	0.000	0.000	0.000	3.000	Shortfall of Sites	0.155	Low Residential	R1-1	Low Medium	0	0	32.360	3.000		Residential - Single Family Residence, 1	174B149 145	29	Van Nuys - North Sherman Oaks	No	ABMI	Orange LineTNP , AHO
Los Angeles	5833 TOBIAS AVE	91411	2244007019	0.000	0.000	0.000	3.000	Shortfall of Sites	0.152	Low Residential	R1-1	Low Medium	0	0	32.981	3.000		Residential - Single Family Residence - Pool, 1	174B149 146	29	Van Nuys - North Sherman Oaks	No	ABMI	Orange LineTNP , AHO
Los Angeles	5925 TOBIAS AVE	91411	2244006016	0.000	0.000	0.000	3.000	Shortfall of Sites	0.152	Low Residential	R1-1	Low Medium	0	0	32.973	3.000		Residential - Single Family Residence, 1	177A149 148	29	Van Nuys - North Sherman Oaks	No	ABMI	Orange LineTNP , AHO
Los Angeles	5924 CEDROS AVE	91411	2244006006	0.000	0.000	0.000	3.000	Shortfall of Sites	0.158	Low Medium II Residential	[Q]RD2-1	Low Medium	0	0	31.590	3.000		Residential - Single Family Residence, 1	177A149 149	29	Van Nuys - North Sherman Oaks	No	ABMI	Orange LineTNP , R2RD, AHO
Los Angeles	5921 TOBIAS AVE	91411	2244006015	0.000	0.000	0.000	3.000	Shortfall of Sites	0.152	Low Residential	R1-1	Low Medium	0	0	32.972	3.000		Residential - Single Family Residence, 1	177A149 152	29	Van Nuys - North Sherman Oaks	No	ABMI	Orange LineTNP , AHO
Los Angeles	5915 TOBIAS AVE	91411	2244006014	0.000	0.000	0.000	3.000	Shortfall of Sites	0.152	Low Residential	R1-1	Low Medium	0	0	32.973	3.000		Residential - Single Family Residence, 1	177A149 156	29	Van Nuys - North Sherman Oaks	No	ABMI	Orange LineTNP , AHO
Los Angeles	5909 TOBIAS AVE	91411	2244006013	0.000	0.000	0.000	3.000	Shortfall of Sites	0.152	Low Residential	R1-1	Low Medium	0	0	32.972	3.000		Residential - Single Family Residence, 1	177A149 159	29	Van Nuys - North Sherman Oaks	No	ABMI	Orange LineTNP , AHO
Los Angeles	5828 CEDROS AVE	91411	2244007007	0.000	0.000	0.000	3.000	Shortfall of Sites	0.158	Low Residential	R1-1	Low Medium	0	0	31.584	3.000		Residential - Single Family Residence, 1	174B149 159	29	Van Nuys - North Sherman Oaks	No	ABMI	Orange LineTNP , AHO
Los Angeles	5828 TOBIAS AVE	91411	2244004015	0.000	0.000	0.000	3.000	Shortfall of Sites	0.155	Low Residential	R1-1	Low Medium	0	0	32.359	3.000		Residential - Single Family Residence, 1	174B149 161	29	Van Nuys - North Sherman Oaks	No	ABMI	Orange LineTNP , AHO
Los Angeles	5829 VESPER AVE	91411	2244004006	0.000	0.000	0.000	3.000	Shortfall of Sites	0.155	Low Residential	R1-1	Low Medium	0	0	32.360	3.000		Residential - Single Family Residence, 1	174B149 162	29	Van Nuys - North Sherman Oaks	No	ABMI	Orange LineTNP , AHO
Los Angeles	5903 TOBIAS AVE	91411	2244006012	0.000	0.000	0.000	3.000	Shortfall of Sites	0.152	Low Residential	R1-1	Low Medium	0	0	32.972	3.000		Residential - Single Family Residence, 1	177A149 163	29	Van Nuys - North Sherman Oaks	No	ABMI	Orange LineTNP , AHO
Los Angeles	5829 TOBIAS AVE	91411	2244007018	0.000	0.000	0.000	3.000	Shortfall of Sites	0.152	Low Residential	R1-1	Low Medium	0	0	32.981	3.000		Residential - Single Family Residence, 1	174B149 163	29	Van Nuys - North Sherman Oaks	No	ABMI	Orange LineTNP , AHO
Los Angeles	5938 TOBIAS AVE	91411	2244005001	0.000	0.000	0.000	3.000	Shortfall of Sites	0.155	Low Residential	R1-1	Low Medium	0	0	32.191	3.000		Residential - Single Family Residence, 1	177A151 164	29	Van Nuys - North Sherman Oaks	No	ABMI	Orange LineTNP , AHO
Los Angeles	5865 TOBIAS AVE	91411	2244006011	0.000	0.000	0.000	3.000	Shortfall of Sites	0.152	Low Residential	R1-1	Low Medium	0	0	32.972	3.000		Residential - Single Family Residence, 1	177A149 166	29	Van Nuys - North Sherman Oaks	No	ABMI	Orange LineTNP , AHO
Los Angeles	5859 TOBIAS AVE	91411	2244007024	0.000	0.000	0.000	3.000	Shortfall of Sites	0.152	Low Residential	R1-1	Low Medium	0	0	32.972	3.000		Residential - Single Family Residence, 1	177A149 170	29	Van Nuys - North Sherman Oaks	No	ABMI	Orange LineTNP , AHO
Los Angeles	14334 EMELITA ST	91401	2245014007	0.000	0.000	0.000	3.000	Shortfall of Sites	0.155	Low Residential	R1-1	Low Medium	0	0	32.221	3.000		Residential - Single Family Residence, 1	174B153 173	29	Van Nuys - North Sherman Oaks	No	ABMI	Orange LineTNP , AHO
Los Angeles	5934 TOBIAS AVE	91411	2244005002	0.000	0.000	0.000	3.000	Shortfall of Sites	0.157	Low Residential	R1-1	Low Medium	0	0	31.747	3.000		Residential - Single Family Residence, 1	177A151 174	29	Van Nuys - North Sherman Oaks	No	ABMI	Orange LineTNP , AHO
Los Angeles	14328 EMELITA ST	91401	2245014006	0.000	0.000	0.000	3.000	Shortfall of Sites	0.155	Low Residential	R1-1	Low Medium	0	0	32.268	3.000		Residential - Single Family Residence, 1	174B153 174	29	Van Nuys - North Sherman Oaks	No	ABMI	Orange LineTNP , AHO
Los Angeles	5822 CEDROS AVE	91411	2244007008	0.000	0.000	0.000	3.000	Shortfall of Sites	0.161	Low Residential	R1-1	Low Medium	0	0	31.010	3.000		Residential - Single Family Residence, 1	174B149 175	29	Van Nuys - North Sherman Oaks	No	ABMI	Orange LineTNP , AHO
Los Angeles	14322 EMELITA ST	91401	2245014005	0.000	0.000	0.000	3.000	Shortfall of Sites	0.155	Low Residential	R1-1	Low Medium	0	0	32.266	3.000		Residential - Single Family Residence, 1	174B153 175	29	Van Nuys - North Sherman Oaks	No	ABMI	Orange LineTNP , AHO
Los Angeles	14318 EMELITA ST	91401	2245014004	0.000	0.000	0.000	3.000	Shortfall of Sites	0.155	Low Residential	R1-1	Low Medium	0	0	32.265	3.000		Residential - Single Family Residence - Pool, 1	174B153 176	29	Van Nuys - North Sherman Oaks	No	ABMI	Orange LineTNP , AHO
Los Angeles	14312 EMELITA ST	91401	2245014003	0.000	0.000	0.000	3.000	Shortfall of Sites	0.155	Low Residential	R1-1	Low Medium	0	0	32.265	3.000		Residential - Single Family Residence, 1	174B153 177	29	Van Nuys - North Sherman Oaks	No	ABMI	Orange LineTNP , AHO
Los Angeles	5934 VESPER AVE	91411	2244001004	0.000	0.000	0.000	3.000	Shortfall of Sites	0.172	Low Residential	R1-1	Low Medium	0	0	29.141	3.000		Residential - Single Family Residence, 1	177A151 178	29	Van Nuys - North Sherman Oaks	No	ABMI	Orange LineTNP , AHO
Los Angeles	14308 EMELITA ST	91401	2245014002	0.000	0.000	0.000	3.000	Shortfall of Sites	0.155	Low Residential	R1-1	Low Medium	0	0	32.265	3.000		Residential - Single Family Residence, 1	174B153 178	29	Van Nuys - North Sherman Oaks	No	ABMI	Orange LineTNP , AHO
Los Angeles	14302 EMELITA ST	91401	2245014001	0.000	0.000	0.000	3.000	Shortfall of Sites	0.156	Low Residential	R1-1	Low Medium	0	0	31.957	3.000		Residential - Single Family Residence, 1	174B153 179	29	Van Nuys - North Sherman Oaks	No	ABMI	Orange LineTNP , AHO
Los Angeles	5928 TOBIAS AVE	91411	2244005003	0.000	0.000	0.000	3.000	Shortfall of Sites	0.155	Low Residential	R1-1	Low Medium	0	0	32.346	3.000		Residential - Single Family Residence, 1	177A151 180	29	Van Nuys - North Sherman Oaks	No	ABMI	Orange LineTNP , AHO
Los Angeles	14358 EMELITA ST	91401	2245014012	0.000	0.000	0.000	3.000	Shortfall of Sites	0.155	Low Residential	R1-1	Low Medium	0	0	32.239	3.000		Residential - Single Family Residence, 1	174B149 186	29	Van Nuys - North Sherman Oaks	No	ABMI	Orange LineTNP , AHO
Los Angeles	14354 EMELITA ST	91401	2245014011	0.000	0.000	0.000	3.000	Shortfall of Sites	0.155	Low Residential	R1-1	Low Medium	0	0	32.237	3.000		Residential - Single Family Residence, 1	174B149 187	29	Van Nuys - North Sherman Oaks	No	ABMI	Orange LineTNP , AHO
Los Angeles	14348 EMELITA ST	91401	2245014010	0.000	0.000	0.000	3.000	Shortfall of Sites	0.155	Low Residential	R1-1	Low Medium	0	0	32.235	3.000		Residential - Single Family Residence, 1	174B149 188	29	Van Nuys - North Sherman Oaks	No	ABMI	Orange LineTNP , AHO
Los Angeles	14342 EMELITA ST	91401	2245014009	0.000	0.000	0.000	3.000	Shortfall of Sites	0.155	Low Residential	R1-1	Low Medium	0	0	32.234	3.000		Residential - Single Family Residence, 1	174B149 189	29	Van Nuys - North Sherman Oaks	No	ABMI	Orange LineTNP , AHO

Jurisdiction Name	Site Address/Intersection	5 Digit ZIP Code	Assessor Parcel Number	Very Low-Income	Low-Income	Moderate-Income	Above Moderate-Income	Type of Shortfall	Parcel Size (Acres)	Current General Plan Designation	Current Zoning	Proposed General Plan (GP) Designation	Proposed Zoning	Minimum Density Allowed	Maximum Density Allowed	Total Capacity	Vacant/ Nonvacant	Description of Existing Uses	PIN	Base Density Per Acre	Community Plan Area	Rent Stabalization Ordinance	Income Category	Applicable Rezoning Program (Program informing values in Column Q listed first)
Los Angeles	5822 TOBIAS AVE	91411	2244004016	0.000	0.000	0.000	3.000	Shortfall of Sites	0.157	Low Residential	R1-1	Low Medium	0	0	31.759	3.000		Residential - Single Family Residence - Pool, 1	174B149 192	29	Van Nuys - North Sherman Oaks	No	ABMI	Orange LineTNP , AHO
Los Angeles	5823 VESPER AVE	91411	2244004005	0.000	0.000	0.000	3.000	Shortfall of Sites	0.155	Low Residential	R1-1	Low Medium	0	0	32.359	3.000		Residential - Single Family Residence, 1	174B149 193	29	Van Nuys - North Sherman Oaks	No	ABMI	Orange LineTNP , AHO
Los Angeles	5823 TOBIAS AVE	91411	2244007017	0.000	0.000	0.000	3.000	Shortfall of Sites	0.152	Low Residential	R1-1	Low Medium	0	0	32.981	3.000		Residential - Single Family Residence, 1	174B149 194	29	Van Nuys - North Sherman Oaks	No	ABMI	Orange LineTNP , AHO
Los Angeles	14116 EMELITA ST	91401	2245029031	0.000	0.000	0.000	3.000	Shortfall of Sites	0.155	Low Residential	R1-1	Low Medium	0	0	32.293	3.000		Residential - Single Family Residence, 1	174B153 195	29	Van Nuys - North Sherman Oaks	No	ABMI	Orange LineTNP , AHO
Los Angeles	5922 TOBIAS AVE	91411	2244005004	0.000	0.000	0.000	3.000	Shortfall of Sites	0.157	Low Residential	R1-1	Low Medium	0	0	31.747	3.000		Residential - Single Family Residence, 1	177A151 203	29	Van Nuys - North Sherman Oaks	No	ABMI	Orange LineTNP , AHO
Los Angeles	5818 CEDROS AVE	91411	2244007009	0.000	0.000	0.000	3.000	Shortfall of Sites	0.158	Low Residential	R1-1	Low Medium	0	0	31.584	3.000		Residential - Single Family Residence - Guesthouse, 1	174B149 207	29	Van Nuys - North Sherman Oaks	No	ABMI	Orange LineTNP , AHO
Los Angeles	5918 TOBIAS AVE	91411	2244005005	0.000	0.000	0.000	3.000	Shortfall of Sites	0.155	Low Residential	R1-1	Low Medium	0	0	32.346	3.000		Residential - Single Family Residence, 1	177A151 210	29	Van Nuys - North Sherman Oaks	No	ABMI	Orange LineTNP , AHO
Los Angeles	5818 TOBIAS AVE	91411	2244004017	0.000	0.000	0.000	3.000	Shortfall of Sites	0.155	Low Residential	R1-1	Low Medium	0	0	32.359	3.000		Residential - Single Family Residence, 1	174B149 213	29	Van Nuys - North Sherman Oaks	No	ABMI	Orange LineTNP , AHO
Los Angeles	5817 VESPER AVE	91411	2244004004	0.000	0.000	0.000	3.000	Shortfall of Sites	0.155	Low Residential	R1-1	Low Medium	0	0	32.359	3.000		Residential - Single Family Residence - Pool, 1	174B149 214	29	Van Nuys - North Sherman Oaks	No	ABMI	Orange LineTNP , AHO
Los Angeles	5817 TOBIAS AVE	91411	2244007016	0.000	0.000	0.000	3.000	Shortfall of Sites	0.152	Low Residential	R1-1	Low Medium	0	0	32.981	3.000		Residential - Single Family Residence, 1	174B149 215	29	Van Nuys - North Sherman Oaks	No	ABMI	Orange LineTNP , AHO
Los Angeles	5912 TOBIAS AVE	91411	2244005006	0.000	0.000	0.000	3.000	Shortfall of Sites	0.157	Low Residential	R1-1	Low Medium	0	0	31.747	3.000		Residential - Single Family Residence, 1	177A151 216	29	Van Nuys - North Sherman Oaks	No	ABMI	Orange LineTNP , AHO
Los Angeles	14359 CALIFA ST	91401	2245016024	0.000	0.000	0.000	3.000	Shortfall of Sites	0.155	Low Residential	R1-1	Low Medium	0	0	32.289	3.000		Residential - Single Family Residence, 1	177A151 226	29	Van Nuys - North Sherman Oaks	No	ABMI	Orange LineTNP , AHO
Los Angeles	14353 CALIFA ST	91401	2245016023	0.000	0.000	0.000	3.000	Shortfall of Sites	0.155	Low Residential	R1-1	Low Medium	0	0	32.289	3.000		Residential - Single Family Residence - Pool, 1	177A151 227	29	Van Nuys - North Sherman Oaks	No	ABMI	Orange LineTNP , AHO
Los Angeles	14349 CALIFA ST	91401	2245016022	0.000	0.000	0.000	3.000	Shortfall of Sites	0.155	Low Residential	R1-1	Low Medium	0	0	32.289	3.000		Residential - Single Family Residence - Pool, 1	177A151 228	29	Van Nuys - North Sherman Oaks	No	ABMI	Orange LineTNP , AHO
Los Angeles	14343 CALIFA ST	91401	2245016021	0.000	0.000	0.000	3.000	Shortfall of Sites	0.155	Low Residential	R1-1	Low Medium	0	0	32.289	3.000		Residential - Single Family Residence - Pool, 1	177A151 229	29	Van Nuys - North Sherman Oaks	No	ABMI	Orange LineTNP , AHO
Los Angeles	5812 CEDROS AVE	91411	2244007010	0.000	0.000	0.000	3.000	Shortfall of Sites	0.161	Low Residential	R1-1	Low Medium	0	0	31.010	3.000		Residential - Single Family Residence, 1	174B149 229	29	Van Nuys - North Sherman Oaks	No	ABMI	Orange LineTNP , AHO
Los Angeles	14339 CALIFA ST	91401	2245016020	0.000	0.000	0.000	3.000	Shortfall of Sites	0.155	Low Residential	R1-1	Low Medium	0	0	32.289	3.000		Residential - Single Family Residence, 1	177A151 230	29	Van Nuys - North Sherman Oaks	No	ABMI	Orange LineTNP , AHO
Los Angeles	5812 TOBIAS AVE	91411	2244004018	0.000	0.000	0.000	3.000	Shortfall of Sites	0.157	Low Residential	R1-1	Low Medium	0	0	31.759	3.000		Residential - Single Family Residence, 1	174B149 231	29	Van Nuys - North Sherman Oaks	No	ABMI	Orange LineTNP , AHO
Los Angeles	5813 TOBIAS AVE	91411	2244007015	0.000	0.000	0.000	3.000	Shortfall of Sites	0.155	Low Residential	R1-1	Low Medium	0	0	32.359	3.000		Residential - Single Family Residence, 1	174B149 233	29	Van Nuys - North Sherman Oaks	No	ABMI	Orange LineTNP , AHO
Los Angeles	14333 HATTERAS ST	91401	2245014019	0.000	0.000	0.000	3.000	Shortfall of Sites	0.155	Low Residential	R1-1	Low Medium	0	0	32.250	3.000		Residential - Single Family Residence, 1	174B153 233	29	Van Nuys - North Sherman Oaks	No	ABMI	Orange LineTNP , AHO
Los Angeles	5813 VESPER AVE	91411	2244004003	0.000	0.000	0.000	3.000	Shortfall of Sites	0.155	Low Residential	R1-1	Low Medium	0	0	32.359	3.000		Residential - Single Family Residence, 1	174B149 234	29	Van Nuys - North Sherman Oaks	No	ABMI	Orange LineTNP , AHO
Los Angeles	14329 HATTERAS ST	91401	2245014018	0.000	0.000	0.000	3.000	Shortfall of Sites	0.155	Low Residential	R1-1	Low Medium	0	0	32.267	3.000		Residential - Single Family Residence, 1	174B153 234	29	Van Nuys - North Sherman Oaks	No	ABMI	Orange LineTNP , AHO
Los Angeles	14323 HATTERAS ST	91401	2245014017	0.000	0.000	0.000	3.000	Shortfall of Sites	0.155	Low Residential	R1-1	Low Medium	0	0	32.267	3.000		Residential - Single Family Residence, 1	174B153 235	29	Van Nuys - North Sherman Oaks	No	ABMI	Orange LineTNP , AHO
Los Angeles	14319 HATTERAS ST	91401	2245014016	0.000	0.000	0.000	3.000	Shortfall of Sites	0.155	Low Residential	R1-1	Low Medium	0	0	32.267	3.000		Residential - Single Family Residence, 1	174B153 236	29	Van Nuys - North Sherman Oaks	No	ABMI	Orange LineTNP , AHO
Los Angeles	14313 HATTERAS ST	91401	2245014015	0.000	0.000	0.000	3.000	Shortfall of Sites	0.155	Low Residential	R1-1	Low Medium	0	0	32.267	3.000		Residential - Single Family Residence, 1	174B153 237	29	Van Nuys - North Sherman Oaks	No	ABMI	Orange LineTNP , AHO
Los Angeles	14307 HATTERAS ST	91401	2245014014	0.000	0.000	0.000	3.000	Shortfall of Sites	0.155	Low Residential	R1-1	Low Medium	0	0	32.267	3.000		Residential - Single Family Residence, 1	174B153 238	29	Van Nuys - North Sherman Oaks	No	ABMI	Orange LineTNP , AHO
Los Angeles	14303 HATTERAS ST	91401	2245014013	0.000	0.000	0.000	3.000	Shortfall of Sites	0.156	Low Residential	R1-1	Low Medium	0	0	31.958	3.000		Residential - Single Family Residence, 1	174B153 239	29	Van Nuys - North Sherman Oaks	No	ABMI	Orange LineTNP , AHO
Los Angeles	5900 TOBIAS AVE	91411	2244005008	0.000	0.000	0.000	3.000	Shortfall of Sites	0.157	Low Residential	R1-1	Low Medium	0	0	31.747	3.000		Residential - Single Family Residence, 1	177A151 240	29	Van Nuys - North Sherman Oaks	No	ABMI	Orange LineTNP , AHO
Los Angeles	5865 VESPER AVE	91411	2244005013	0.000	0.000	0.000	3.000	Shortfall of Sites	0.154	Low Residential	R1-1	Low Medium	0	0	32.376	3.000		Residential - Single Family Residence, 1	177A151 243	29	Van Nuys - North Sherman Oaks	No	ABMI	Orange LineTNP , AHO
Los Angeles	5860 TOBIAS AVE	91411	2244005009	0.000	0.000	0.000	3.000	Shortfall of Sites	0.155	Low Residential	R1-1	Low Medium	0	0	32.346	3.000		Residential - Single Family Residence, 1	177A151 246	29	Van Nuys - North Sherman Oaks	No	ABMI	Orange LineTNP , AHO
Los Angeles	5859 VESPER AVE	91411	2244005012	0.000	0.000	0.000	3.000	Shortfall of Sites	0.154	Low Residential	R1-1	Low Medium	0	0	32.376	3.000		Residential - Single Family Residence, 1	177A151 247	29	Van Nuys - North Sherman Oaks	No	ABMI	Orange LineTNP , AHO
Los Angeles	14117 HATTERAS ST	91401	2245029032	0.000	0.000	0.000	3.000	Shortfall of Sites	0.155	Low Residential	R1-1	Low Medium	0	0	32.316	3.000		Residential - Single Family Residence, 1	174B153 255	29	Van Nuys - North Sherman Oaks	No	ABMI	Orange LineTNP , AHO
Los Angeles	14359 HATTERAS ST	91401	2245014024	0.000	0.000	0.000	3.000	Shortfall of Sites	0.155	Low Residential	R1-1	Low Medium	0	0	32.268	3.000		Residential - Single Family Residence, 1	174B149 258	29	Van Nuys - North Sherman Oaks	No	ABMI	Orange LineTNP , AHO
Los Angeles	14353 HATTERAS ST	91401	2245014026	0.000	0.000	0.000	3.000	Shortfall of Sites	0.152	Low Residential	R1-1	Low Medium	0	0	32.926	3.000		Residential - Single Family Residence, 1	174B149 259	29	Van Nuys - North Sherman Oaks	No	ABMI	Orange LineTNP , AHO
Los Angeles	14349 HATTERAS ST	91401	2245014025	0.000	0.000	0.000	3.000	Shortfall of Sites	0.155	Low Residential	R1-1	Low Medium	0	0	32.268	3.000		Residential - Single Family Residence, 1	174B149 260	29	Van Nuys - North Sherman Oaks	No	ABMI	Orange LineTNP , AHO
Los Angeles	14343 HATTERAS ST	91401	2245014021	0.000	0.000	0.000	3.000	Shortfall of Sites	0.155	Low Residential	R1-1	Low Medium	0	0	32.267	3.000		Residential - Single Family Residence, 1	174B149 261	29	Van Nuys - North Sherman Oaks	No	ABMI	Orange LineTNP , AHO
Los Angeles	14339 HATTERAS ST	91401	2245014020	0.000	0.000	0.000	3.000	Shortfall of Sites	0.155	Low Residential	R1-1	Low Medium	0	0	32.267	3.000		Residential - Single Family Residence, 1	174B149 262	29	Van Nuys - North Sherman Oaks	No	ABMI	Orange LineTNP , AHO
Los Angeles	5806 CEDROS AVE	91411	2244007011	0.000	0.000	0.000	3.000	Shortfall of Sites	0.158	Low Residential	R1-1	Low Medium	0	0	31.585	3.000		Residential - Single Family Residence - Therapy Pool (Spa), 1	174B149 265	29	Van Nuys - North Sherman Oaks	No	ABMI	Orange LineTNP , AHO
Los Angeles	5806 TOBIAS AVE	91411	2244004019	0.000	0.000	0.000	3.000	Shortfall of Sites	0.155	Low Residential	R1-1	Low Medium	0	0	32.359	3.000		Residential - Single Family Residence, 1	174B149 266	29	Van Nuys - North Sherman Oaks	No	ABMI	Orange LineTNP , AHO
Los Angeles	5807 TOBIAS AVE	91411	2244007014	0.000	0.000	0.000	3.000	Shortfall of Sites	0.155	Low Residential	R1-1	Low Medium	0	0	32.358	3.000		Residential - Single Family Residence, 1	174B149 267	29	Van Nuys - North Sherman Oaks	No	ABMI	Orange LineTNP , AHO
Los Angeles	5807 VESPER AVE	91411	2244004002	0.000	0.000	0.000	3.000	Shortfall of Sites	0.155	Low Residential	R1-1	Low Medium	0	0	32.359	3.000		Residential - Single Family Residence, 1	174B149 268	29	Van Nuys - North Sherman Oaks	No	ABMI	Orange LineTNP , AHO
Los Angeles	5802 CEDROS AVE	91411	2244007012	0.000	0.000	0.000	3.000	Shortfall of Sites	0.160	Low Residential	R1-1	Low Medium	0	0	31.225	3.000		Residential - Single Family Residence, 1	174B149 285	29	Van Nuys - North Sherman Oaks	No	ABMI	Orange LineTNP , AHO
Los Angeles	5802 TOBIAS AVE	91411	2244004020	0.000	0.000	0.000	3.000	Shortfall of Sites	0.156	Low Residential	R1-1	Low Medium	0	0	31.985	3.000		Residential - Single Family Residence, 1	174B149 286	29	Van Nuys - North Sherman Oaks	No	ABMI	Orange LineTNP , AHO
Los Angeles	5801 TOBIAS AVE	91411	2244007013	0.000	0.000	0.000	3.000	Shortfall of Sites	0.153	Low Residential	R1-1	Low Medium	0	0	32.592	3.000		Residential - Single Family Residence, 1	174B149 287	29	Van Nuys - North Sherman Oaks	No	ABMI	Orange LineTNP , AHO
Los Angeles	5801 VESPER AVE	91411	2244004001	0.000	0.000	0.000	3.000	Shortfall of Sites	0.153	Low Residential	R1-1	Low Medium	0	0	32.593	3.000		Residential - Single Family Residence, 1	174B149 288	29	Van Nuys - North Sherman Oaks	No	ABMI	Orange LineTNP , AHO
Los Angeles	14333 CALIFA ST	91401	2245016019	0.000	0.000	0.000	3.000	Shortfall of Sites	0.151	Low Residential	R1-1	Low Medium	0	0	33.082	3.000		Residential - Single Family Residence, 1	177B153 1060	29	Van Nuys - North Sherman Oaks	No	ABMI	Orange LineTNP , AHO

Jurisdiction Name	Site Address/Intersection	5 Digit ZIP Code	Assessor Parcel Number	Very Low-Income	Low-Income	Moderate-Income	Above Moderate-Income	Type of Shortfall	Parcel Size (Acres)	Current General Plan Designation	Current Zoning	Proposed General Plan (GP) Designation	Proposed Zoning	Minimum Density Allowed	Maximum Density Allowed	Total Capacity	Vacant/ Nonvacant	Description of Existing Uses	PIN	Base Density Per Acre	Community Plan Area	Rent Stabalization Ordinance	Income Category	Applicable Rezoning Program (Program informing values in Column Q listed first)
Los Angeles	14329 CALIFA ST	91401	2245016018	0.000	0.000	0.000	3.000	Shortfall of Sites	0.155	Low Residential	R1-1	Low Medium	0	0	32.273	3.000		Residential - Single Family Residence, 1	177B153 1061	29	Van Nuys - North Sherman Oaks	No	ABMI	Orange LineTNP , AHO
Los Angeles	14323 CALIFA ST	91401	2245016017	0.000	0.000	0.000	3.000	Shortfall of Sites	0.155	Low Residential	R1-1	Low Medium	0	0	32.272	3.000		Residential - Single Family Residence, 1	177B153 1062	29	Van Nuys - North Sherman Oaks	No	ABMI	Orange LineTNP , AHO
Los Angeles	14319 CALIFA ST	91401	2245016016	0.000	0.000	0.000	3.000	Shortfall of Sites	0.155	Low Residential	R1-1	Low Medium	0	0	32.271	3.000		Residential - Single Family Residence, 1	177B153 1063	29	Van Nuys - North Sherman Oaks	No	ABMI	Orange LineTNP , AHO
Los Angeles	14313 CALIFA ST	91401	2245016015	0.000	0.000	0.000	3.000	Shortfall of Sites	0.155	Low Residential	R1-1	Low Medium	0	0	32.270	3.000		Residential - Single Family Residence, 1	177B153 1064	29	Van Nuys - North Sherman Oaks	No	ABMI	Orange LineTNP , AHO
Los Angeles	14307 CALIFA ST	91401	2245016014	0.000	0.000	0.000	3.000	Shortfall of Sites	0.155	Low Residential	R1-1	Low Medium	0	0	32.269	3.000		Residential - Single Family Residence, 1	177B153 1065	29	Van Nuys - North Sherman Oaks	No	ABMI	Orange LineTNP , AHO
Los Angeles	14303 CALIFA ST	91401	2245016013	0.000	0.000	0.000	3.000	Shortfall of Sites	0.156	Low Residential	R1-1	Low Medium	0	0	32.001	3.000		Residential - Single Family Residence, 1	177B153 1066	29	Van Nuys - North Sherman Oaks	No	ABMI	Orange LineTNP , AHO
Los Angeles	14259 CALIFA ST	91401	2245019024	0.000	0.000	0.000	3.000	Shortfall of Sites	0.154	Low Residential	R1-1	Low Medium	0	0	32.500	3.000		Residential - Single Family Residence, 1	177B153 1067	29	Van Nuys - North Sherman Oaks	No	ABMI	Orange LineTNP , AHO
Los Angeles	14255 CALIFA ST	91401	2245019023	0.000	0.000	0.000	3.000	Shortfall of Sites	0.155	Low Residential	R1-1	Low Medium	0	0	32.268	3.000		Residential - Single Family Residence, 1	177B153 1068	29	Van Nuys - North Sherman Oaks	No	ABMI	Orange LineTNP , AHO
Los Angeles	14249 CALIFA ST	91401	2245019022	0.000	0.000	0.000	3.000	Shortfall of Sites	0.155	Low Residential	R1-1	Low Medium	0	0	32.267	3.000		Residential - Single Family Residence, 1	177B153 1069	29	Van Nuys - North Sherman Oaks	No	ABMI	Orange LineTNP , AHO
Los Angeles	14243 CALIFA ST	91401	2245019021	0.000	0.000	0.000	3.000	Shortfall of Sites	0.155	Low Residential	R1-1	Low Medium	0	0	32.267	3.000		Residential - Single Family Residence, 1	177B153 1070	29	Van Nuys - North Sherman Oaks	No	ABMI	Orange LineTNP , AHO
Los Angeles	14239 CALIFA ST	91401	2245019020	0.000	0.000	0.000	3.000	Shortfall of Sites	0.155	Low Residential	R1-1	Low Medium	0	0	32.268	3.000		Residential - Single Family Residence, 1	177B153 1071	29	Van Nuys - North Sherman Oaks	No	ABMI	Orange LineTNP , AHO
Los Angeles	14233 CALIFA ST	91401	2245019019	0.000	0.000	0.000	3.000	Shortfall of Sites	0.155	Low Residential	R1-1	Low Medium	0	0	32.267	3.000		Residential - Single Family Residence, 1	177B153 1072	29	Van Nuys - North Sherman Oaks	No	ABMI	Orange LineTNP , AHO
Los Angeles	14229 CALIFA ST	91401	2245019018	0.000	0.000	0.000	3.000	Shortfall of Sites	0.155	Low Residential	R1-1	Low Medium	0	0	32.268	3.000		Residential - Single Family Residence, 1	177B153 1073	29	Van Nuys - North Sherman Oaks	No	ABMI	Orange LineTNP , AHO
Los Angeles	14219 CALIFA ST	91401	2245019016	0.000	0.000	0.000	3.000	Shortfall of Sites	0.155	Low Residential	R1-1	Low Medium	0	0	32.268	3.000		Residential - Single Family Residence, 1	177B153 1075	29	Van Nuys - North Sherman Oaks	No	ABMI	Orange LineTNP , AHO
Los Angeles	14213 CALIFA ST	91401	2245019015	0.000	0.000	0.000	3.000	Shortfall of Sites	0.155	Low Residential	R1-1	Low Medium	0	0	32.268	3.000		Residential - Single Family Residence, 1	177B153 1076	29	Van Nuys - North Sherman Oaks	No	ABMI	Orange LineTNP , AHO
Los Angeles	14207 CALIFA ST	91401	2245019014	0.000	0.000	0.000	3.000	Shortfall of Sites	0.155	Low Residential	R1-1	Low Medium	0	0	32.268	3.000		Residential - Single Family Residence, 1	177B153 1077	29	Van Nuys - North Sherman Oaks	No	ABMI	Orange LineTNP , AHO
Los Angeles	14203 CALIFA ST	91401	2245019013	0.000	0.000	0.000	3.000	Shortfall of Sites	0.154	Low Residential	R1-1	Low Medium	0	0	32.502	3.000		Residential - Single Family Residence, 1	177B153 1078	29	Van Nuys - North Sherman Oaks	No	ABMI	Orange LineTNP , AHO
Los Angeles	14157 CALIFA ST	91401	2245030023	0.000	0.000	0.000	3.000	Shortfall of Sites	0.154	Low Residential	R1-1	Low Medium	0	0	32.500	3.000		Residential - Single Family Residence, 1	177B153 1079	29	Van Nuys - North Sherman Oaks	No	ABMI	Orange LineTNP , AHO
Los Angeles	14153 CALIFA ST	91401	2245030022	0.000	0.000	0.000	3.000	Shortfall of Sites	0.155	Low Residential	R1-1	Low Medium	0	0	32.268	3.000		Residential - Single Family Residence, 1	177B153 1080	29	Van Nuys - North Sherman Oaks	No	ABMI	Orange LineTNP , AHO
Los Angeles	14147 CALIFA ST	91401	2245030021	0.000	0.000	0.000	3.000	Shortfall of Sites	0.155	Low Residential	R1-1	Low Medium	0	0	32.268	3.000		Residential - Single Family Residence, 1	177B153 1081	29	Van Nuys - North Sherman Oaks	No	ABMI	Orange LineTNP , AHO
Los Angeles	14143 CALIFA ST	91401	2245030020	0.000	0.000	0.000	3.000	Shortfall of Sites	0.155	Low Residential	R1-1	Low Medium	0	0	32.268	3.000		Residential - Single Family Residence, 1	177B153 1082	29	Van Nuys - North Sherman Oaks	No	ABMI	Orange LineTNP , AHO
Los Angeles	14137 CALIFA ST	91401	2245030019	0.000	0.000	0.000	3.000	Shortfall of Sites	0.155	Low Residential	R1-1	Low Medium	0	0	32.267	3.000		Residential - Single Family Residence, 1	177B153 1083	29	Van Nuys - North Sherman Oaks	No	ABMI	Orange LineTNP , AHO
Los Angeles	14133 CALIFA ST	91401	2245030018	0.000	0.000	0.000	3.000	Shortfall of Sites	0.155	Low Residential	R1-1	Low Medium	0	0	32.268	3.000		Residential - Single Family Residence - Pool, 1	177B153 1084	29	Van Nuys - North Sherman Oaks	No	ABMI	Orange LineTNP , AHO
Los Angeles	14127 CALIFA ST	91401	2245030017	0.000	0.000	0.000	3.000	Shortfall of Sites	0.155	Low Residential	R1-1	Low Medium	0	0	32.267	3.000		Residential - Single Family Residence - Pool, 1	177B153 1085	29	Van Nuys - North Sherman Oaks	No	ABMI	Orange LineTNP , AHO
Los Angeles	14123 CALIFA ST	91401	2245030016	0.000	0.000	0.000	3.000	Shortfall of Sites	0.155	Low Residential	R1-1	Low Medium	0	0	32.268	3.000		Residential - Single Family Residence, 1	177B153 1086	29	Van Nuys - North Sherman Oaks	No	ABMI	Orange LineTNP , AHO
Los Angeles	14117 CALIFA ST	91401	2245030015	0.000	0.000	0.000	3.000	Shortfall of Sites	0.155	Low Residential	R1-1	Low Medium	0	0	32.335	3.000		Residential - Single Family Residence, 1	177B153 1087	29	Van Nuys - North Sherman Oaks	No	ABMI	Orange LineTNP , AHO
Los Angeles	10711 WOODBINE ST	90034	4254024028	0.000	0.000	0.000	3.000	Shortfall of Sites	0.068	General Commercial	C2-1	Neighborhood Center	0	0	147.912	3.000		Residential - Four Units (Any Combination) - 4 Stories or Less, 4	120B161 526	54	Palms - Mar Vista - Del Rey	Yes	ABMI	PMVDR CPU , AHO
Los Angeles	10961 VENICE BLVD	90034	4252014019	0.000	0.000	0.000	3.000	Shortfall of Sites	0.068	General Commercial	C2-1	Mixed Residential	0	0	146.690	3.000		Residential - Four Units (Any Combination) - 4 Stories or Less, 4	117B161 962	54	Palms - Mar Vista - Del Rey	Yes	ABMI	PMVDR CPU , AHO
Los Angeles	17353 SHERMAN WAY	91406	2228017006	0.000	0.000	0.000	3.000	Shortfall of Sites	0.138	Low Residential	R1-1	Low Medium Residential	0	0	36.302	3.000		Residential - Single Family Residence, 1	183B133 88	10	Reseda - West Van Nuys	No	ABMI	RES CPU , AHO
Los Angeles	17341 SHERMAN WAY	91406	2228017004	0.000	0.000	0.000	3.000	Shortfall of Sites	0.138	Low Residential	R1-1	Low Medium Residential	0	0	36.301	3.000		Residential - Single Family Residence, 1	183B133 90	10	Reseda - West Van Nuys	No	ABMI	RES CPU , AHO
Los Angeles	17337 SHERMAN WAY	91406	2228017003	0.000	0.000	0.000	3.000	Shortfall of Sites	0.138	Low Residential	R1-1	Low Medium Residential	0	0	36.301	3.000		Residential - Single Family Residence, 1	183B133 91	10	Reseda - West Van Nuys	No	ABMI	RES CPU , AHO
Los Angeles	17331 SHERMAN WAY	91406	2228017002	0.000	0.000	0.000	3.000	Shortfall of Sites	0.138	Low Residential	R1-1	Low Medium Residential	0	0	36.301	3.000		Residential - Single Family Residence, 1	183B133 92	10	Reseda - West Van Nuys	No	ABMI	RES CPU , AHO
Los Angeles	17327 SHERMAN WAY	91406	2228017001	0.000	0.000	0.000	3.000	Shortfall of Sites	0.138	Low Residential	R1-1	Low Medium Residential	0	0	36.301	3.000		Residential - Single Family Residence, 1	183B133 93	10	Reseda - West Van Nuys	No	ABMI	RES CPU , AHO
Los Angeles	17321 SHERMAN WAY	91406	2228016015	0.000	0.000	0.000	3.000	Shortfall of Sites	0.138	Low Residential	R1-1	Low Medium Residential	0	0	36.301	3.000		Residential - Single Family Residence, 1	183B133 94	10	Reseda - West Van Nuys	No	ABMI	RES CPU , AHO
Los Angeles	17317 SHERMAN WAY	91406	2228016014	0.000	0.000	0.000	3.000	Shortfall of Sites	0.138	Low Residential	R1-1	Low Medium Residential	0	0	36.301	3.000		Residential - Single Family Residence, 1	183B133 95	10	Reseda - West Van Nuys	No	ABMI	RES CPU , AHO
Los Angeles	17311 SHERMAN WAY	91406	2228016013	0.000	0.000	0.000	3.000	Shortfall of Sites	0.138	Low Residential	R1-1	Low Medium Residential	0	0	36.301	3.000		Residential - Single Family Residence, 1	183B133 96	10	Reseda - West Van Nuys	No	ABMI	RES CPU , AHO
Los Angeles	17307 SHERMAN WAY	91406	2228016012	0.000	0.000	0.000	3.000	Shortfall of Sites	0.138	Low Residential	R1-1	Low Medium Residential	0	0	36.301	3.000		Residential - Single Family Residence, 1	183B133 97	10	Reseda - West Van Nuys	No	ABMI	RES CPU , AHO
Los Angeles	17557 SHERMAN WAY	91406	2228004011	0.000	0.000	0.000	3.000	Shortfall of Sites	0.138	Neighborhood Office Commercial	R1-1VL	Low Medium Residential	0	0	36.301	3.000		Residential - Single Family Residence, 1	183B129 120	10	Reseda - West Van Nuys	No	ABMI	RES CPU , AHO
Los Angeles	17537 SHERMAN WAY	91406	2228005002	0.000	0.000	0.000	3.000	Shortfall of Sites	0.138	Low Residential	R1-1	Low Medium Residential	0	0	36.301	3.000		Residential - Single Family Residence, 1	183B129 123	10	Reseda - West Van Nuys	No	ABMI	RES CPU , AHO
Los Angeles	17531 SHERMAN WAY	91406	2228005003	0.000	0.000	0.000	3.000	Shortfall of Sites	0.138	Low Residential	R1-1	Low Medium Residential	0	0	36.301	3.000		Residential - Single Family Residence, 1	183B129 124	10	Reseda - West Van Nuys	No	ABMI	RES CPU , AHO
Los Angeles	17527 SHERMAN WAY	91406	2228005004	0.000	0.000	0.000	3.000	Shortfall of Sites	0.138	Low Residential	R1-1	Low Medium Residential	0	0	36.302	3.000		Residential - Single Family Residence, 1	183B129 125	10	Reseda - West Van Nuys	No	ABMI	RES CPU , AHO
Los Angeles	17521 SHERMAN WAY	91406	2228005005	0.000	0.000	0.000	3.000	Shortfall of Sites	0.138	Low Residential	R1-1	Low Medium Residential	0	0	36.302	3.000		Residential - Single Family Residence, 1	183B129 126	10	Reseda - West Van Nuys	No	ABMI	RES CPU , AHO
Los Angeles	17517 SHERMAN WAY	91406	2228005006	0.000	0.000	0.000	3.000	Shortfall of Sites	0.138	Low Residential	R1-1	Low Medium Residential	0	0	36.301	3.000		Residential - Single Family Residence, 1	183B129 127	10	Reseda - West Van Nuys	No	ABMI	RES CPU , AHO
Los Angeles	17511 SHERMAN WAY	91406	2228005007	0.000	0.000	0.000	3.000	Shortfall of Sites	0.138	Low Residential	R1-1	Low Medium Residential	0	0	36.301	3.000		Residential - Single Family Residence, 1	183B129 128	10	Reseda - West Van Nuys	No	ABMI	RES CPU , AHO
Los Angeles	17507 SHERMAN WAY	91406	2228005008	0.000	0.000	0.000	3.000	Shortfall of Sites	0.138	Low Residential	R1-1	Low Medium Residential	0	0	36.301	3.000		Residential - Single Family Residence, 1	183B129 129	10	Reseda - West Van Nuys	No	ABMI	RES CPU , AHO
Los Angeles	17503 SHERMAN WAY	91406	2228005009	0.000	0.000	0.000	3.000	Shortfall of Sites	0.138	Low Residential	R1-1	Low Medium Residential	0	0	36.301	3.000		Residential - Single Family Residence, 1	183B129 130	10	Reseda - West Van Nuys	No	ABMI	RES CPU , AHO
Los Angeles	17463 SHERMAN WAY	91406	2228005010	0.000	0.000	0.000	3.000	Shortfall of Sites	0.138	Low Residential	R1-1	Low Medium Residential	0	0	36.301	3.000		Residential - Single Family Residence, 1	183B129 131	10	Reseda - West Van Nuys	No	ABMI	RES CPU , AHO

Jurisdiction Name	Site Address/Intersection	5 Digit ZIP Code	Assessor Parcel Number	Very Low-Income	Low-Income	Moderate-Income	Above Moderate-Income	Type of Shortfall	Parcel Size (Acres)	Current General Plan Designation	Current Zoning	Proposed General Plan (GP) Designation	Proposed Zoning	Minimum Density Allowed	Maximum Density Allowed	Total Capacity	Vacant/ Nonvacant	Description of Existing Uses	PIN	Base Density Per Acre	Community Plan Area	Rent Stabalization Ordinance	Income Category	Applicable Rezoning Program (Program informing values in Column Q listed first)
Los Angeles	17457 SHERMAN WAY	91406	2228005011	0.000	0.000	0.000	3.000	Shortfall of Sites	0.138	Low Residential	R1-1	Low Medium Residential	0	0	36.301	3.000		Residential - Single Family Residence, 1	183B129 132	10	Reseda - West Van Nuys	No	ABMI	RES CPU , AHO
Los Angeles	17453 SHERMAN WAY	91406	2228005012	0.000	0.000	0.000	3.000	Shortfall of Sites	0.138	Low Residential	R1-1	Low Medium Residential	0	0	36.301	3.000		Residential - Single Family Residence, 1	183B129 133	10	Reseda - West Van Nuys	No	ABMI	RES CPU , AHO
Los Angeles	17447 SHERMAN WAY	91406	2228005013	0.000	0.000	0.000	3.000	Shortfall of Sites	0.138	Low Residential	R1-1	Low Medium Residential	0	0	36.301	3.000		Residential - Single Family Residence, 1	183B129 134	10	Reseda - West Van Nuys	No	ABMI	RES CPU , AHO
Los Angeles	17427 SHERMAN WAY	91406	2228017013	0.000	0.000	0.000	3.000	Shortfall of Sites	0.138	Low Residential	R1-1	Low Medium Residential	0	0	36.301	3.000		Residential - Single Family Residence, 1	183B129 137	10	Reseda - West Van Nuys	No	ABMI	RES CPU , AHO
Los Angeles	17421 SHERMAN WAY	91406	2228017012	0.000	0.000	0.000	3.000	Shortfall of Sites	0.138	Low Residential	R1-1	Low Medium Residential	0	0	36.301	3.000		Residential - Single Family Residence, 1	183B129 138	10	Reseda - West Van Nuys	No	ABMI	RES CPU , AHO
Los Angeles	17417 SHERMAN WAY	91406	2228017011	0.000	0.000	0.000	3.000	Shortfall of Sites	0.138	Low Residential	R1-1	Low Medium Residential	0	0	36.301	3.000		Residential - Single Family Residence, 1	183B129 139	10	Reseda - West Van Nuys	No	ABMI	RES CPU , AHO
Los Angeles	17411 SHERMAN WAY	91406	2228017010	0.000	0.000	0.000	3.000	Shortfall of Sites	0.138	Low Residential	R1-1	Low Medium Residential	0	0	36.301	3.000		Residential - Single Family Residence, 1	183B129 140	10	Reseda - West Van Nuys	No	ABMI	RES CPU , AHO
Los Angeles	17407 SHERMAN WAY	91406	2228017009	0.000	0.000	0.000	3.000	Shortfall of Sites	0.138	Low Residential	R1-1	Low Medium Residential	0	0	36.301	3.000		Residential - Single Family Residence, 1	183B129 141	10	Reseda - West Van Nuys	No	ABMI	RES CPU , AHO
Los Angeles	17401 SHERMAN WAY	91406	2228017008	0.000	0.000	0.000	3.000	Shortfall of Sites	0.138	Low Residential	R1-1	Low Medium Residential	0	0	36.301	3.000		Residential - Single Family Residence, 1	183B129 142	10	Reseda - West Van Nuys	No	ABMI	RES CPU , AHO
Los Angeles	17357 SHERMAN WAY	91406	2228017007	0.000	0.000	0.000	3.000	Shortfall of Sites	0.138	Low Residential	R1-1	Low Medium Residential	0	0	36.324	3.000		Residential - Single Family Residence, 1	183B129 143	10	Reseda - West Van Nuys	No	ABMI	RES CPU , AHO
Los Angeles	7558 BECKFORD AVE	91335	2104017036	0.000	0.000	0.000	3.000	Shortfall of Sites	0.132	Low Residential	R1-1	Low Medium Residential	0	0	37.787	3.000		Residential - Single Family Residence, 1	186B121 166	10	Reseda - West Van Nuys	No	ABMI	RES CPU , AHO
Los Angeles	19210 SATICOY ST	91335	2104018015	0.000	0.000	0.000	3.000	Shortfall of Sites	0.121	Low Residential	R1-1	Low Medium Residential	0	0	41.395	3.000		Residential - Single Family Residence, 1	186B117 207	10	Reseda - West Van Nuys	No	ABMI	RES CPU , AHO
Los Angeles	7555 BECKFORD AVE	91335	2104018014	0.000	0.000	0.000	3.000	Shortfall of Sites	0.115	Low Residential	R1-1	Low Medium Residential	0	0	43.544	3.000		Residential - Single Family Residence, 1	186B117 208	10	Reseda - West Van Nuys	No	ABMI	RES CPU , AHO
Los Angeles	7552 BECKFORD AVE	91335	2104017037	0.000	0.000	0.000	3.000	Shortfall of Sites	0.124	Low Residential	R1-1	Low Medium Residential	0	0	40.223	3.000		Residential - Single Family Residence, 1	186B121 215	10	Reseda - West Van Nuys	No	ABMI	RES CPU , AHO
Los Angeles	7544 CLAIRE AVE	91335	2104017017	0.000	0.000	0.000	3.000	Shortfall of Sites	0.120	Low Residential	R1-1	Low Medium Residential	0	0	41.725	3.000		Residential - Single Family Residence, 1	186B121 223	10	Reseda - West Van Nuys	No	ABMI	RES CPU , AHO
Los Angeles	7545 BECKFORD AVE	91335	2104018013	0.000	0.000	0.000	3.000	Shortfall of Sites	0.115	Low Residential	R1-1	Low Medium Residential	0	0	43.417	3.000		Residential - Single Family Residence, 1	186B117 250	10	Reseda - West Van Nuys	No	ABMI	RES CPU , AHO
Los Angeles	17147 BURTON ST	91406	2204001050	0.000	0.000	0.000	3.000	Shortfall of Sites	0.123	Low Residential	R1-1	Low Medium Residential	0	0	40.545	3.000		Residential - Single Family Residence, 1	192B133 536	10	Reseda - West Van Nuys	No	ABMI	RES CPU , AHO
Los Angeles	17141 BURTON ST	91406	2204001051	0.000	0.000	0.000	3.000	Shortfall of Sites	0.123	Low Residential	R1-1	Low Medium Residential	0	0	40.542	3.000		Residential - Single Family Residence, 1	192B133 537	10	Reseda - West Van Nuys	No	ABMI	RES CPU , AHO
Los Angeles	6952 BALBOA BLVD	91406	2225023036	0.000	0.000	0.000	3.000	Shortfall of Sites	0.132	Low Medium II Residential	R1-1	Low Medium Residential	0	0	37.873	3.000		Residential - Single Family Residence, 1	183B133 598	10	Reseda - West Van Nuys	No	ABMI	RES CPU , AHO
Los Angeles	19222 KESWICK ST	91335	2104012024	0.000	0.000	3.000	0.000	Shortfall of Sites	0.667	Low Residential	RA-1	Low Residential	0	0	7.498	3.000		Residential - Single Family Residence - Pool, 1	186B117 48	1 per lot	Reseda - West Van Nuys	No	MI	RES CPU
Los Angeles	16211 HAYNES ST	91406	2233032050	0.000	0.000	0.000	3.000	Shortfall of Sites	0.135	Low Residential	R1-1-RIO	Low Neighborhood Residential	0	0	36.916	3.000		Residential - Single Family Residence, 1	180B137 423	10	Reseda - West Van Nuys	No	ABMI	RES CPU
Los Angeles	6510 HAYVENHURST AVE	91406	2231003038	0.000	0.000	0.000	3.000	Shortfall of Sites	0.137	Low Medium II Residential	R1-1-RIO	Low Neighborhood Residential	0	0	36.625	3.000		Residential - Single Family Residence, 1	180B137 453	10	Reseda - West Van Nuys	No	ABMI	RES CPU
Los Angeles	6506 HAYVENHURST AVE	91406	2231003039	0.000	0.000	0.000	3.000	Shortfall of Sites	0.138	Low Medium II Residential	R1-1-RIO	Low Neighborhood Residential	0	0	36.305	3.000		Residential - Single Family Residence, 1	180B137 475	10	Reseda - West Van Nuys	No	ABMI	RES CPU
Los Angeles	6507 HAYVENHURST AVE	91406	2231009041	0.000	0.000	0.000	3.000	Shortfall of Sites	0.138	Low Residential	R1-1-RIO	Low Neighborhood Residential	0	0	36.314	3.000		Residential - Single Family Residence, 1	180B137 476	10	Reseda - West Van Nuys	No	ABMI	RES CPU
Los Angeles	6500 HAYVENHURST AVE	91406	2231003040	0.000	0.000	0.000	3.000	Shortfall of Sites	0.138	Low Medium II Residential	R1-1-RIO	Low Neighborhood Residential	0	0	36.307	3.000		Residential - Single Family Residence, 1	180B137 499	10	Reseda - West Van Nuys	No	ABMI	RES CPU
Los Angeles	6501 HAYVENHURST AVE	91406	2231009040	0.000	0.000	0.000	3.000	Shortfall of Sites	0.138	Low Residential	R1-1-RIO	Low Neighborhood Residential	0	0	36.317	3.000		Residential - Single Family Residence, 1	180B137 500	10	Reseda - West Van Nuys	No	ABMI	RES CPU
Los Angeles	6466 HAYVENHURST AVE	91406	2231003041	0.000	0.000	0.000	3.000	Shortfall of Sites	0.138	Low Medium II Residential	R1-1-RIO	Low Neighborhood Residential	0	0	36.309	3.000		Residential - Single Family Residence, 1	180B137 523	10	Reseda - West Van Nuys	No	ABMI	RES CPU
Los Angeles	6465 HAYVENHURST AVE	91406	2231009039	0.000	0.000	0.000	3.000	Shortfall of Sites	0.138	Low Residential	R1-1-RIO	Low Neighborhood Residential	0	0	36.319	3.000		Residential - Single Family Residence, 1	180B137 524	10	Reseda - West Van Nuys	No	ABMI	RES CPU
Los Angeles	6462 HAYVENHURST AVE	91406	2231003042	0.000	0.000	0.000	3.000	Shortfall of Sites	0.138	Low Medium II Residential	R1-1-RIO	Low Neighborhood Residential	0	0	36.310	3.000		Residential - Single Family Residence, 1	180B137 529	10	Reseda - West Van Nuys	No	ABMI	RES CPU
Los Angeles	6461 HAYVENHURST AVE	91406	2231009038	0.000	0.000	0.000	3.000	Shortfall of Sites	0.138	Low Residential	R1-1-RIO	Low Neighborhood Residential	0	0	36.322	3.000		Residential - Single Family Residence, 1	180B137 530	10	Reseda - West Van Nuys	No	ABMI	RES CPU
Los Angeles	6458 HAYVENHURST AVE	91406	2231003043	0.000	0.000	0.000	3.000	Shortfall of Sites	0.138	Low Medium II Residential	R1-1-RIO	Low Neighborhood Residential	0	0	36.312	3.000		Residential - Single Family Residence, 1	180B137 534	10	Reseda - West Van Nuys	No	ABMI	RES CPU
Los Angeles	6457 HAYVENHURST AVE	91406	2231009037	0.000	0.000	0.000	3.000	Shortfall of Sites	0.138	Low Residential	R1-1-RIO	Low Neighborhood Residential	0	0	36.325	3.000		Residential - Single Family Residence, 1	180B137 535	10	Reseda - West Van Nuys	No	ABMI	RES CPU
Los Angeles	6452 HAYVENHURST AVE	91406	2231003044	0.000	0.000	0.000	3.000	Shortfall of Sites	0.138	Low Medium II Residential	R1-1-RIO	Low Neighborhood Residential	0	0	36.314	3.000		Residential - Single Family Residence - Pool, 1	180B137 574	10	Reseda - West Van Nuys	No	ABMI	RES CPU
Los Angeles	6451 HAYVENHURST AVE	91406	2231009036	0.000	0.000	0.000	3.000	Shortfall of Sites	0.138	Low Residential	R1-1-RIO	Low Neighborhood Residential	0	0	36.327	3.000		Residential - Single Family Residence, 1	180B137 575	10	Reseda - West Van Nuys	No	ABMI	RES CPU
Los Angeles	6446 HAYVENHURST AVE	91406	2231003045	0.000	0.000	0.000	3.000	Shortfall of Sites	0.138	Low Medium II Residential	R1-1-RIO	Low Neighborhood Residential	0	0	36.316	3.000		Residential - Single Family Residence, 1	180B137 581	10	Reseda - West Van Nuys	No	ABMI	RES CPU
Los Angeles	6442 HAYVENHURST AVE	91406	2231003046	0.000	0.000	0.000	3.000	Shortfall of Sites	0.138	Low Medium II Residential	R1-1-RIO	Low Neighborhood Residential	0	0	36.318	3.000		Residential - Single Family Residence, 1	180B137 588	10	Reseda - West Van Nuys	No	ABMI	RES CPU
Los Angeles	6441 HAYVENHURST AVE	91406	2231009034	0.000	0.000	0.000	3.000	Shortfall of Sites	0.138	Low Residential	R1-1-RIO	Low Neighborhood Residential	0	0	36.333	3.000		Residential - Single Family Residence, 1	180B137 589	10	Reseda - West Van Nuys	No	ABMI	RES CPU
Los Angeles	6436 HAYVENHURST AVE	91406	2231003047	0.000	0.000	0.000	3.000	Shortfall of Sites	0.138	Low Medium II Residential	R1-1-RIO	Low Neighborhood Residential	0	0	36.320	3.000		Residential - Single Family Residence, 1	180B137 629	10	Reseda - West Van Nuys	No	ABMI	RES CPU
Los Angeles	6437 HAYVENHURST AVE	91406	2231009033	0.000	0.000	0.000	3.000	Shortfall of Sites	0.138	Low Residential	R1-1-RIO	Low Neighborhood Residential	0	0	36.335	3.000		Residential - Single Family Residence - Pool, 1	180B137 630	10	Reseda - West Van Nuys	No	ABMI	RES CPU
Los Angeles	4405 SAUGUS AVE	91403	2276041018	0.000	0.000	0.000	3.000	Shortfall of Sites	0.180	Low Medium Residential	R3-1	Medium Residential	0	0	55.479	3.000		Residential - Four Units (Any Combination) - 4 Stories or Less, 4	166-5A145 151	43	Sherman Oaks - Studio City - Toluca Lake - Cahuenga Pass	Yes	ABMI	SHR CPU , AHO
Los Angeles	5518 DUARTE ST	90058	5105012023	0.000	0.000	0.000	3.000	Shortfall of Sites	0.110	Limited Industrial	M1-1-CPIO	Hybrid Industrial	CM-2D-CPIO	0	45.383	3.000		, 1	108B213 332	54	Southeast Los Angeles	No	ABMI	SLTNP
Los Angeles	5708 DUARTE ST	90058	5105022020	0.000	0.000	0.000	3.000	Shortfall of Sites	0.110	Limited Industrial	M1-1-CPIO	Hybrid Industrial	CM-2D-CPIO	0	45.381	3.000		Residential - Single Family Residence, 1	108B213 529	54	Southeast Los Angeles	No	ABMI	SLTNP
Los Angeles	5727 BANDERA ST	90058	5105023007	0.000	0.000	0.000	3.000	Shortfall of Sites	0.110	Limited Industrial	M1-1-CPIO	Hybrid Industrial	CM-2D-CPIO	0	45.378	3.000		Residential - Single Family Residence, 1	108B213 593	54	Southeast Los Angeles	No	ABMI	SLTNP
Los Angeles	5731 BANDERA ST	90058	5105023008	0.000	0.000	0.000	3.000	Shortfall of Sites	0.110	Limited Industrial	M1-1-CPIO	Hybrid Industrial	CM-2D-CPIO	0	45.378	3.000		Residential - Single Family Residence, 1	108B213 610	54	Southeast Los Angeles	No	ABMI	SLTNP
Los Angeles	5739 BANDERA ST	90058	5105023010	0.000	0.000	0.000	3.000	Shortfall of Sites	0.110	Limited Industrial	M1-1-CPIO	Hybrid Industrial	CM-2D-CPIO	0	45.380	3.000		Residential - Single Family Residence, 1	108B213 642	54	Southeast Los Angeles	No	ABMI	SLTNP
Los Angeles	5742 HOLMES AVE	90058	5105023017	0.000	0.000	0.000	3.000	Shortfall of Sites	0.109	Limited Industrial	M1-1-CPIO	Hybrid Industrial	CM-2D-CPIO	0	45.836	3.000		Residential - Single Family Residence, 1	108B213 657	54	Southeast Los Angeles	No	ABMI	SLTNP
Los Angeles	6119 S WESTERN AVE	90047	6001015009	0.000	0.000	0.000	3.000	Shortfall of Sites	0.101	Limited Industrial	M1-1-CPIO	Hybrid Industrial	CM-1-CPIO	0	49.492	3.000		Commercial - Auto, Recreation Equipment, Construction Equipment Sales and Service - Auto Body Repair Shop - One Story, 1	105B193 718	54	South Los Angeles	No	ABMI	SLTNP
Los Angeles	14624 HART ST	91405	2219024021	0.000	0.000	0.000	3.000	Shortfall of Sites	0.137	Low Residential	R1-1	Low Medium Residential	0	0	36.540	3.000		Residential - Single Family Residence, 1	183B149 415	29	Van Nuys - North Sherman Oaks	No	ABMI	VNY CPU
Los Angeles	14618 HART ST	91405	2219024020	0.000	0.000	0.000	3.000	Shortfall of Sites	0.138	Low Residential	R1-1	Low Medium Residential	0	0	36.301	3.000		Residential - Single Family Residence, 1	183B149 416	29	Van Nuys - North Sherman Oaks	No	ABMI	VNY CPU

Jurisdiction Name	Site Address/Intersection	5 Digit ZIP Code	Assessor Parcel Number	Very Low-Income	Low-Income	Moderate-Income	Above Moderate-Income	Type of Shortfall	Parcel Size (Acres)	Current General Plan Designation	Current Zoning	Proposed General Plan (GP) Designation	Proposed Zoning	Minimum Density Allowed	Maximum Density Allowed	Total Capacity	Vacant/ Nonvacant	Description of Existing Uses	PIN	Base Density Per Acre	Community Plan Area	Rent Stabalization Ordinance	Income Category	Applicable Rezoning Program (Program informing values in Column Q listed first)
Los Angeles	7343 TYRONE AVE	91405	2217001161	0.000	0.000	0.000	3.000	Shortfall of Sites	0.131	Low Residential	R1-1	Low Medium Residential	0	0	38.213	3.000		Residential - Single Family Residence, 1	186B153 889	29	Van Nuys - North Sherman Oaks	No	ABMI	VNY CPU
Los Angeles	5801 KENTLAND AVE	91367	2040046003	1.500	1.500	0.000	0.000	Shortfall of Sites	0.330	Low Residential	RE11-1	Very Low Residential	0	20	66.287	2.999		Residential - Single Family Residence - Pool, 1	174B097 146	1 per lot	Canoga Park - Winnetka - Woodland Hills - West Hills	No	LI	AHO , CPK CPU, ADU
Los Angeles	2319 S LA CIENEGA BLVD	90034	4301027031	0.000	0.000	0.000	2.999	Shortfall of Sites	0.057	Neighborhood Commercial	C2-1VL-CPIO	0	0	0	54.450	2.999		Commercial - Store - One Story, 0	126B173 1020		West Adams - Baldwin Hills - Leimert	No	ABMI	OPP C
Los Angeles	1861 S BUNDY DR	90025	4259018011	0.000	0.000	2.999	0.000	Shortfall of Sites	0.661	Hybrid Industrial	NI(EC)	0	0	0	6.613	2.999		Commercial - Office Building - Two Stories, 1	123B149 315		West Los Angeles	No	MI	ARO , ADU
Los Angeles	2305 S LA CIENEGA BLVD	90034	4301027032	0.000	0.000	0.000	2.999	Shortfall of Sites	0.057	Neighborhood Commercial	C2-1VL-CPIO	0	0	0	54.450	2.999		Commercial - Service Station - Self Service - Lift, 0	126B173 1011		West Adams - Baldwin Hills - Leimert	No	ABMI	OPP C
Los Angeles	2305 S LA CIENEGA BLVD	90034	4301027033	0.000	0.000	0.000	2.999	Shortfall of Sites	0.057	Neighborhood Commercial	C2-1VL-CPIO	0	0	0	54.450	2.999		Commercial - Service Station - Self Service - Lift, 0	126B173 1004		West Adams - Baldwin Hills - Leimert	No	ABMI	OPP C
Los Angeles	2305 S LA CIENEGA BLVD	90034	4301027034	0.000	0.000	0.000	2.999	Shortfall of Sites	0.057	Neighborhood Commercial	C2-1VL-CPIO	0	0	0	54.450	2.999		Commercial - Service Station - Self Service - Lift, 0	126B173 996		West Adams - Baldwin Hills - Leimert	No	ABMI	OPP C
Los Angeles	2305 S LA CIENEGA BLVD	90034	4301027034	0.000	0.000	0.000	2.999	Shortfall of Sites	0.057	Neighborhood Commercial	C2-1VL-CPIO	0	0	0	54.450	2.999		Commercial - Service Station - Self Service - Lift, 0	126B173 990		West Adams - Baldwin Hills - Leimert	No	ABMI	OPP C
Los Angeles	2305 S LA CIENEGA BLVD	90034	4301027035	0.000	0.000	0.000	2.999	Shortfall of Sites	0.057	Neighborhood Commercial	C2-1VL-CPIO	0	0	0	54.450	2.999		Commercial - Service Station - Self Service - Lift, 0	126B173 983		West Adams - Baldwin Hills - Leimert	No	ABMI	OPP C
Los Angeles	2305 S LA CIENEGA BLVD	90034	4301027036	0.000	0.000	0.000	2.998	Shortfall of Sites	0.057	Neighborhood Commercial	C2-1VL-CPIO	0	0	0	54.450	2.998		Commercial - Service Station - Self Service - Lift, 0	126B173 979		West Adams - Baldwin Hills - Leimert	No	ABMI	OPP C
Los Angeles	5811 ROLLING RD	91367	2146018015	1.499	1.499	0.000	0.000	Shortfall of Sites	0.330	Low Residential	RE11-1	Very Low Residential	0	20	66.287	2.997		Residential - Single Family Residence, 1	174B101 49	1 per lot	Canoga Park - Winnetka - Woodland Hills - West Hills	No	LI	AHO , CPK CPU, ADU
Los Angeles	7923 S HOOVER ST	90044	6032002032	0.000	0.000	0.000	2.995	Shortfall of Sites	0.157	Medium Residential	R3-1	0	0	0	84.698	2.995		Residential - Four Units (Any Combination) - 4 Stories or Less, 4	099B197 539		South Los Angeles	No	ABMI	DB50
Los Angeles	7914 S HOOVER ST	90044	6032027031	0.000	0.000	0.000	2.995	Shortfall of Sites	0.153	Medium Residential	R3-1	0	0	0	86.864	2.995		Residential - Four Units (Any Combination) - 4 Stories or Less, 4	099B201 715		South Los Angeles	No	ABMI	DB50
Los Angeles	14849 VANOWEN ST	91405	2219019032	0.000	0.000	0.000	2.994	Shortfall of Sites	0.351	Neighborhood Office Commercial	P-1VL	0	0	0	94.696	2.994		Residential - Five or More Units or Apartments (Any Combination) · 4 Stories or Less - Pool, 0	183B149 714		Van Nuys - North Sherman Oaks	Yes	ABMI	P
Los Angeles	0	0	2648005906	0.000	0.000	0.000	0.000	Shortfall of Sites	1.947	Public Facilities	PF-1XL-O	0	0	0	153.741	0.000	Vacant	Miscellaneous - Government Owned Property - Vacant Land, 0	207B149 644		Mission Hills - Panorama City - North Hills	No		PF
Los Angeles	23279 LEONORA DR	91367	2044025027	1.497	1.497	0.000	0.000	Shortfall of Sites	0.377	Low Residential	RA-1	Very Low Residential	0	20	66.287	2.994		Residential - Single Family Residence, 1	171B093 721	1 per lot	Canoga Park - Winnetka - Woodland Hills - West Hills	No	LI	AHO , CPK CPU
Los Angeles	14816 MAGNOLIA BLVD	91403	2263038050	0.000	0.000	0.000	2.994	Shortfall of Sites	0.144	Medium Residential	[Q]R3-1-RIO	0	0	0	69.600	2.994		Residential - Four Units (Any Combination) - 4 Stories or Less, 4	171A149 19		Van Nuys - North Sherman Oaks	Yes	ABMI	DB50
Los Angeles	14810 MAGNOLIA BLVD	91403	2263038051	0.000	0.000	0.000	2.994	Shortfall of Sites	0.144	Medium Residential	[Q]R3-1-RIO	0	0	0	69.597	2.994		Residential - Four Units (Any Combination) - 4 Stories or Less, 4	171A149 20		Van Nuys - North Sherman Oaks	Yes	ABMI	DB50
Los Angeles	14748 MAGNOLIA BLVD	91403	2263037003	0.000	0.000	0.000	2.994	Shortfall of Sites	0.144	Medium Residential	[Q]R3-1-RIO	0	0	0	69.606	2.994		Residential - Four Units (Any Combination) - 4 Stories or Less, 4	171A149 21		Van Nuys - North Sherman Oaks	Yes	ABMI	DB50
Los Angeles	14722 MAGNOLIA BLVD	91403	2263037008	0.000	0.000	0.000	2.994	Shortfall of Sites	0.144	Medium Residential	[Q]R3-1-RIO	0	0	0	69.599	2.994		Residential - Four Units (Any Combination) - 4 Stories or Less, 4	171A149 26		Van Nuys - North Sherman Oaks	Yes	ABMI	DB50
Los Angeles	14545 MARGATE ST	91411	2249004009	0.000	0.000	0.000	2.994	Shortfall of Sites	0.208	Low Medium II Residential	[Q]RD1.5-1	0	0	0	48.087	2.994		Residential - Four Units (Any Combination) - 4 Stories or Less, 4	172-5A151 45		Van Nuys - North Sherman Oaks	Yes	ABMI	DB50
Los Angeles	4438 LINCOLN AVE	90041	5474024009	0.000	0.000	0.000	2.994	Shortfall of Sites	0.226	Low Medium II Residential	RD1.5-1	0	0	0	44.152	2.994		Residential - Four Units (Any Combination) - 4 Stories or Less, 4	156A221 104		Northeast Los Angeles	Yes	ABMI	DB50
Los Angeles	11620 DUNSTAN WAY	90049	4401029012	0.000	0.000	0.000	2.994	Shortfall of Sites	0.115	Medium Residential	R3-1	0	0	0	86.653	2.994		Residential - Four Units (Any Combination) - 4 Stories or Less, 4	132B145 142		Brentwood - Pacific Palisades	Yes	ABMI	DB50
Los Angeles	1466 S CANFIELD AVE	90035	4305006006	0.000	0.000	0.000	2.994	Shortfall of Sites	0.118	Medium Residential	R3-1-O	0	0	0	84.816	2.994		Residential - Four Units (Any Combination) - 4 Stories or Less, 4	129B169 148		West Los Angeles	Yes	ABMI	DB50
Los Angeles	5081 GLEN IRIS AVE	90041	5686006002	0.000	0.000	0.000	2.994	Shortfall of Sites	0.227	Low Medium II Residential	RD1.5-1	0	0	0	44.091	2.994		Residential - Four Units (Any Combination) - 4 Stories or Less, 4	162A223 149		Northeast Los Angeles	Yes	ABMI	DB50
Los Angeles	249 S CHURCH LN	90049	4365028014	0.000	0.000	0.000	2.994	Shortfall of Sites	0.114	Medium Residential	[Q]R3-1	0	0	0	87.427	2.994		Residential - Four Units (Any Combination) - 4 Stories or Less, 4	135B145 150		Brentwood - Pacific Palisades	Yes	ABMI	DB50
Los Angeles	5073 GLEN IRIS AVE	90041	5686006001	0.000	0.000	0.000	2.994	Shortfall of Sites	0.227	Low Medium II Residential	RD1.5-1	0	0	0	44.091	2.994		Residential - Four Units (Any Combination) - 4 Stories or Less, 4	162A223 170		Northeast Los Angeles	Yes	ABMI	DB50
Los Angeles	259 S CHURCH LN	90049	4365027002	0.000	0.000	0.000	2.994	Shortfall of Sites	0.116	Medium Residential	[Q]R3-1	0	0	0	85.920	2.994		Residential - Four Units (Any Combination) - 4 Stories or Less, 4	135B145 175		Brentwood - Pacific Palisades	Yes	ABMI	DB50
Los Angeles	7009 FLIGHT AVE	90045	4103007014	0.000	0.000	0.000	2.994	Shortfall of Sites	0.114	Medium Residential	R3-1	0	0	0	87.954	2.994		Residential - Four Units (Any Combination) - 4 Stories or Less, 4	102B173 185		Westchester - Playa del Rey	Yes	ABMI	DB50
Los Angeles	267 S CHURCH LN	90049	4365027001	0.000	0.000	0.000	2.994	Shortfall of Sites	0.118	Medium Residential	[Q]R3-1	0	0	0	84.861	2.994		Residential - Four Units (Any Combination) - 4 Stories or Less, 4	135B145 188		Brentwood - Pacific Palisades	Yes	ABMI	DB50
Los Angeles	11301 GLADWIN ST	90049	4365027016	0.000	0.000	0.000	2.994	Shortfall of Sites	0.119	Medium Residential	[Q]R3-1	0	0	0	83.967	2.994		Residential - Four Units (Any Combination) - 4 Stories or Less, 4	135B145 220		Brentwood - Pacific Palisades	Yes	ABMI	DB50
Los Angeles	10429 MCVINE AVE	91040	2560009006	0.000	0.000	0.000	2.994	Shortfall of Sites	0.112	Medium Residential	R3-1	0	0	0	89.576	2.994		Residential - Four Units (Any Combination) - 4 Stories or Less, 4	204B193 241		Sunland - Tujunga - Lake View Terrace - Shadow Hills - East La Tuna Canyon	Yes	ABMI	DB50
Los Angeles	12923 MOORPARK ST	91604	2362013021	0.000	0.000	0.000	2.994	Shortfall of Sites	0.120	Medium Residential	R3-1-RIO	0	0	0	83.446	2.994		Residential - Four Units (Any Combination) - 4 Stories or Less, 4	165B161 288		Sherman Oaks - Studio City - Toluca Lake - Cahuenga Pass	Yes	ABMI	DB50
Los Angeles	4549 ELLENWOOD DR	90041	5473035003	0.000	0.000	0.000	2.994	Shortfall of Sites	0.286	Low Medium II Residential	RD2-1	0	0	0	34.983	2.994		Residential - Four Units (Any Combination) - 4 Stories or Less, 4	159A221 370		Northeast Los Angeles	Yes	ABMI	DB50
Los Angeles	11556 IOWA AVE	90025	4261014004	0.000	0.000	0.000	2.994	Shortfall of Sites	0.119	Medium Residential	[Q]R3-1	0	0	0	84.066	2.994		Residential - Four Units (Any Combination) - 4 Stories or Less, 4	126B149 433		West Los Angeles	Yes	ABMI	DB50
Los Angeles	10722 ROSE AVE	90034	4254024020	0.000	0.000	0.000	2.994	Shortfall of Sites	0.115	Medium Residential	R3-1	0	0	0	87.031	2.994		Residential - Four Units (Any Combination) - 4 Stories or Less, 4	120B161 464		Palms - Mar Vista - Del Rey	Yes	ABMI	DB50
Los Angeles	11156 CHARNOCK RD	90034	4252002022	0.000	0.000	0.000	2.994	Shortfall of Sites	0.118	Medium Residential	R3-1	0	0	0	84.711	2.994		Residential - Four Units (Any Combination) - 4 Stories or Less, 4	117B157 479		Palms - Mar Vista - Del Rey	Yes	ABMI	DB50
Los Angeles	11574 RIVERSIDE DR	91602	2354016025	0.000	0.000	0.000	2.994	Shortfall of Sites	0.165	Medium Residential	[Q]R3-1	0	0	0	60.441	2.994		Residential - Four Units (Any Combination) - 4 Stories or Less, 4	168B169 480		North Hollywood - Valley Village	Yes	ABMI	DB50
Los Angeles	11602 RIVERSIDE DR	91602	2354017025	0.000	0.000	0.000	2.994	Shortfall of Sites	0.178	Medium Residential	[Q]R3-1	0	0	0	55.982	2.994		Residential - Four Units (Any Combination) - 4 Stories or Less, 4	168B169 484		North Hollywood - Valley Village	Yes	ABMI	DB50
Los Angeles	728 S WALKER AVE	90731	7458004009	0.000	0.000	0.000	2.994	Shortfall of Sites	0.207	Low Medium II Residential	RD1.5-1XL	0	0	0	48.346	2.994		Residential - Four Units (Any Combination) - 4 Stories or Less, 4	015B193 488		San Pedro	Yes	ABMI	DB50
Los Angeles	3609 S SEPULVEDA BLVD	90034	4252002021	0.000	0.000	0.000	2.994	Shortfall of Sites	0.119	Medium Residential	R3-1	0	0	0	83.924	2.994		Residential - Four Units (Any Combination) - 4 Stories or Less, 4	117B157 491		Palms - Mar Vista - Del Rey	Yes	ABMI	DB50
Los Angeles	3621 S SEPULVEDA BLVD	90034	4252002019	0.000	0.000	0.000	2.994	Shortfall of Sites	0.119	Medium Residential	R3-1	0	0	0	83.984	2.994		Residential - Four Units (Any Combination) - 4 Stories or Less, 4	117B157 525		Palms - Mar Vista - Del Rey	Yes	ABMI	DB50
Los Angeles	10727 WOODBINE ST	90034	4254024022	0.000	0.000	0.000	2.994	Shortfall of Sites	0.115	Medium Residential	R3-1	0	0	0	86.530	2.994		Residential - Four Units (Any Combination) - 4 Stories or Less, 4	120B161 563		Palms - Mar Vista - Del Rey	Yes	ABMI	DB50
Los Angeles	1118 S OAKHURST DR	90035	4332005040	0.000	0.000	0.000	2.994	Shortfall of Sites	0.110	Medium Residential	R3-1VL-O	0	0	0	90.599	2.994		Residential - Four Units (Any Combination) - 4 Stories or Less, 4	132B169 566		West Los Angeles	Yes	ABMI	DB50
Los Angeles	1118 S CLARK DR	90035	4332014005	0.000	0.000	0.000	2.994	Shortfall of Sites	0.120	Medium Residential	R3-1-O	0	0	0	83.506	2.994		Residential - Four Units (Any Combination) - 4 Stories or Less, 4	132B169 571		Wilshire	Yes	ABMI	DB50
Los Angeles	4261 TROOST AVE	91604	2365023011	0.000	0.000	0.000	2.994	Shortfall of Sites	0.122	Medium Residential	R3-1-RIO	0	0	0	82.180	2.994		Residential - Four Units (Any Combination) - 4 Stories or Less, 4	165B169 625		Sherman Oaks - Studio City - Toluca Lake - Cahuenga Pass	Yes	ABMI	DB50
Los Angeles	3645 S SEPULVEDA BLVD	90034	4252002014	0.000	0.000	0.000	2.994	Shortfall of Sites	0.119	Medium Residential	R3-1	0	0	0	84.133	2.994		Residential - Four Units (Any Combination) - 4 Stories or Less, 4	117B157 632		Palms - Mar Vista - Del Rey	Yes	ABMI	DB50
Los Angeles	3653 S SEPULVEDA BLVD	90034	4252002013	0.000	0.000	0.000	2.994	Shortfall of Sites	0.119	Medium Residential	R3-1	0	0	0	84.163	2.994		Residential - Four Units (Any Combination) - 4 Stories or Less, 4	117B157 652		Palms - Mar Vista - Del Rey	Yes	ABMI	DB50
Los Angeles	11725 IOWA AVE	90025	4262012019	0.000	0.000	0.000	2.994	Shortfall of Sites	0.120	Medium Residential	[Q]R3-1	0	0	0	83.443	2.994		Residential - Four Units (Any Combination) - 4 Stories or Less, 4	126B149 660		West Los Angeles	Yes	ABMI	DB50
Los Angeles	10752 WOODBINE ST	90034	4254025032	0.000	0.000	0.000	2.994	Shortfall of Sites	0.122	Medium Residential	R3-1	0	0	0	81.893	2.994		Residential - Three Units (Any Combination) - 4 Stories or Less, 4	120B161 673		Palms - Mar Vista - Del Rey	Yes	ABMI	DB50
Los Angeles	7853 FLIGHT AVE	90045	4105014005	0.000	0.000	0.000	2.994	Shortfall of Sites	0.226	Low Medium II Residential	RD1.5-1	0	0	0	44.225	2.994		Residential - Four Units (Any Combination) - 4 Stories or Less, 4	099B169 697		Westchester - Playa del Rey	Yes	ABMI	DB50
Los Angeles	7847 FLIGHT AVE	90045	4105014003	0.000	0.000	0.000	2.994	Shortfall of Sites	0.206	Low Medium II Residential	RD1.5-1	0	0	0	48.571	2.994		Residential - Four Units (Any Combination) - 4 Stories or Less, 4	099B169 732		Westchester - Playa del Rey	Yes	ABMI	DB50
Los Angeles	4241 WHITSETT AVE	91604	2375015037	0.000	0.000	0.000	2.994	Shortfall of Sites	0.115	Medium Residential	R3-1-RIO	0	0	0	87.026	2.994		Residential - Four Units (Any Combination) - 4 Stories or Less, 4	165B165 758		Sherman Oaks - Studio City - Toluca Lake - Cahuenga Pass	Yes	ABMI	DB50
Los Angeles	5151 DENNY AVE	91601	2419009018	0.000	0.000	0.000	2.994	Shortfall of Sites	0.220	Low Medium II Residential	RD1.5-1VL	0	0	0	45.309	2.994		Residential - Four Units (Any Combination) - 4 Stories or Less, 4	171B177 790		North Hollywood - Valley Village	Yes	ABMI	DB50
Los Angeles	5150 RIVERTON AVE	91601	2419009019	0.000	0.000	0.000	2.994	Shortfall of Sites	0.221	Low Medium II Residential	RD1.5-1VL	0	0	0	45.104	2.994		Residential - Four Units (Any Combination) - 4 Stories or Less, 4	171B177 791		North Hollywood - Valley Village	Yes	ABMI	DB50
Los Angeles	1855 COLBY AVE	90025	4261025015	0.000	0.000	0.000	2.994	Shortfall of Sites	0.109	Medium Residential	[Q]R3-1	0	0	0	91.585	2.994		Residential - Four Units (Any Combination) - 4 Stories or Less, 4	126B149 828		West Los Angeles	Yes	ABMI	DB50
Los Angeles	4227 WHITSETT AVE	91604	2375015044	0.000	0.000	0.000	2.994	Shortfall of Sites	0.115	Medium Residential	R3-1-RIO	0	0	0	87.026	2.994		Residential - Four Units (Any Combination) - 4 Stories or Less, 4	165B165 832		Sherman Oaks - Studio City - Toluca Lake - Cahuenga Pass	Yes	ABMI	DB50
Los Angeles	14730 BURBANK BLVD	91411	2249013006	0.000	0.000	0.000	2.994	Shortfall of Sites	0.138	Medium Residential	[Q]R3-1	0	0	0	72.529	2.994		Residential - Four Units (Any Combination) - 4 Stories or Less, 4	174B149 881		Van Nuys - North Sherman Oaks	Yes	ABMI	DB50
Los Angeles	4217 WHITSETT AVE	91604	2375015041	0.000	0.000	0.000	2.994	Shortfall of Sites	0.115	Medium Residential	R3-1-RIO	0	0	0	87.025	2.994		Residential - Four Units (Any Combination) - 4 Stories or Less, 4	165B165 882		Sherman Oaks - Studio City - Toluca Lake - Cahuenga Pass	Yes	ABMI	DB50
Los Angeles	4213 WHITSETT AVE	91604	2375015042	0.000	0.000	0.000	2.994	Shortfall of Sites	0.115	Medium Residential	R3-1-RIO	0	0	0	87.026	2.994		Residential - Four Units (Any Combination) - 4 Stories or Less, 4	165B165 903		Sherman Oaks - Studio City - Toluca Lake - Cahuenga Pass	Yes	ABMI	DB50

Jurisdiction Name	Site Address/Intersection	5 Digit ZIP Code	Assessor Parcel Number	Very Low-Income	Low-Income	Moderate-Income	Above Moderate-Income	Type of Shortfall	Parcel Size (Acres)	Current General Plan Designation	Current Zoning	Proposed General Plan (GP) Designation	Proposed Zoning	Minimum Density Allowed	Maximum Density Allowed	Total Capacity	Vacant/ Nonvacant	Description of Existing Uses	PIN	Base Density Per Acre	Community Plan Area	Rent Stabalization Ordinance	Income Category	Applicable Rezoning Program (Program informing values in Column Q listed first)
Los Angeles	4209 WHITSETT AVE	91604	2375015045	0.000	0.000	0.000	2.994	Shortfall of Sites	0.115	Medium Residential	R3-1-RIO	0	0	0	87.026	2.994		Residential - Four Units (Any Combination) - 4 Stories or Less, 4	165B165 924		Sherman Oaks - Studio City - Toluca Lake - Cahuenga Pass	Yes	ABMI	DB50
Los Angeles	3463 GLENDON AVE	90034	4254023007	0.000	0.000	0.000	2.994	Shortfall of Sites	0.117	Medium Residential	R3-1	0	0	0	85.038	2.994		Residential - Four Units (Any Combination) - 4 Stories or Less, 4	120B161 924		Palms - Mar Vista - Del Rey	Yes	ABMI	DB50
Los Angeles	1421 S CREST DR	90035	4305007006	0.000	0.000	0.000	2.994	Shortfall of Sites	0.118	Medium Residential	R3-1-O	0	0	0	84.932	2.994		Residential - Four Units (Any Combination) - 4 Stories or Less, 4	132B169 983		West Los Angeles	Yes	ABMI	DB50
Los Angeles	3723 S SEPULVEDA BLVD	90034	4252001004	0.000	0.000	0.000	2.994	Shortfall of Sites	0.118	Medium Residential	R3-1	0	0	0	84.361	2.994		Residential - Four Units (Any Combination) - 4 Stories or Less, 4	117B161 1048		Palms - Mar Vista - Del Rey	Yes	ABMI	DB50
Los Angeles	11967 WALNUT LN	90025	4259012016	0.000	0.000	0.000	2.994	Shortfall of Sites	0.115	Medium Residential	[Q]R3-1	0	0	0	87.031	2.994		Residential - Four Units (Any Combination) - 4 Stories or Less, 4	126B145 1062		West Los Angeles	Yes	ABMI	DB50
Los Angeles	3735 S SEPULVEDA BLVD	90034	4252001006	0.000	0.000	0.000	2.994	Shortfall of Sites	0.118	Medium Residential	R3-1	0	0	0	84.401	2.994		Residential - Four Units (Any Combination) - 4 Stories or Less, 4	117B161 1072		Palms - Mar Vista - Del Rey	Yes	ABMI	DB50
Los Angeles	3737 S SEPULVEDA BLVD	90034	4252001007	0.000	0.000	0.000	2.994	Shortfall of Sites	0.118	Medium Residential	R3-1	0	0	0	84.422	2.994		Residential - Four Units (Any Combination) - 4 Stories or Less, 4	117B161 1082		Palms - Mar Vista - Del Rey	Yes	ABMI	DB50
Los Angeles	11983 WALNUT LN	90025	4259012012	0.000	0.000	0.000	2.994	Shortfall of Sites	0.115	Medium Residential	[Q]R3-1	0	0	0	87.031	2.994		Residential - Four Units (Any Combination) - 4 Stories or Less, 4	126B145 1097		West Los Angeles	Yes	ABMI	DB50
Los Angeles	11650 BLIX ST	91602	2354017001	0.000	0.000	0.000	2.994	Shortfall of Sites	0.212	Low Medium II Residential	RD1.5-1	0	0	0	47.135	2.994		Residential - Four Units (Any Combination) - 4 Stories or Less, 4	168B169 616		North Hollywood - Valley Village	Yes	ABMI	DB50 , OPP RC2
Los Angeles	24141 CALIFA ST	91367	2045003013	1.497	1.497	0.000	0.000	Shortfall of Sites	0.330	Very Low Residential	RE11-1	Very Low Residential	0	20	66.287	2.994		Residential - Single Family Residence - Pool, 1	177B089 712	1 per lot	Canoga Park - Winnetka - Woodland Hills - West Hills	No	LI	AHO , CPK CPU, ADU
Los Angeles	12800 CHANDLER BLVD	91607	2346021049	1.497	1.497	0.000	0.000	Shortfall of Sites	0.541	Low Residential	R1-1	0	0	20	102.494	2.993		Institutional - Church - One Story, 0	171B161 133		North Hollywood - Valley Village	No	LI	FBO
Los Angeles	5643 CORBIN AVE	91356	2153019020	1.495	1.495	0.000	0.000	Shortfall of Sites	0.376	Very Low Residential	RA-1	Very Low Residential	0	20	66.287	2.990		Residential - Single Family Residence, 1	174B117 225	1 per lot	Canoga Park - Winnetka - Woodland Hills - West Hills	No	LI	AHO , CPK CPU
Los Angeles	7231 REMMET AVE	91303	2111019021	0.000	0.000	0.000	2.990	Shortfall of Sites	0.086	Community Commercial	[Q]C2-1VL-CDO	Community Center	0	0	139.399	2.990		Residential - Five or More Units or Apartments (Any Combination) · 4 Stories or Less, 5	186B105 1005	54	Canoga Park - Winnetka - Woodland Hills - West Hills	No	ABMI	CPK CPU ,
Los Angeles	824 ALPINE ST	90012	5407005013	0.000	0.000	0.000	2.990	Shortfall of Sites	0.105	High Medium Residential	R4-1	Medium Neighborhood Residential	[LM2-MU2-5] [RX1-FA] [CPIO]	0	114.049	2.990		Residential - Five or More Units or Apartments (Any Combination) · 4 Stories or Less, 5	135A213 216	No Max	Central City North	No	ABMI	DT CPU
Los Angeles	6442 TROOST AVE	91606	2335011009	0.000	0.000	0.000	2.990	Shortfall of Sites	0.178	Low Medium II Residential	RD1.5-1	Neighborhood Center	0	0	67.450	2.990		Residential - Five or More Units or Apartments (Any Combination) · 4 Stories or Less, 5	180B169 983	108	North Hollywood - Valley Village	No	ABMI	NH CPU
Los Angeles	6438 TROOST AVE	91606	2335011008	0.000	0.000	0.000	2.990	Shortfall of Sites	0.178	Low Medium II Residential	RD1.5-1	Neighborhood Center	0	0	67.450	2.990		Residential - Five or More Units or Apartments (Any Combination) · 4 Stories or Less, 5	180B169 1006	108	North Hollywood - Valley Village	No	ABMI	NH CPU
Los Angeles	14615 BURBANK BLVD	91411	2244022025	1.495	1.495	0.000	0.000	Shortfall of Sites	0.158	Medium Residential	[Q]R3-1	0	0	20	170.703	2.990		Residential - Five or More Units or Apartments (Any Combination) · 4 Stories or Less, 17	174B149 842	No Max	Van Nuys - North Sherman Oaks	No	LI	Orange LineTNP , AHO
Los Angeles	1223 VINE ST	90038	5533005003	0.000	0.000	0.000	2.990	Shortfall of Sites	0.039	Highway Oriented Commercial	C2-1D	Community Commercial	[Q]C2-2D-CPIO	0	177.903	2.990		Commercial - Store - One Story, 1	144B185 295	108	Hollywood	No	ABMI	HWD CPU
Los Angeles	4700 AMBROSE AVE	90027	5589022001	0.000	0.000	0.000	2.988	Shortfall of Sites	0.244	Medium Residential	R3-1XL	0	0	0	81.797	2.988		Residential - Five or More Units or Apartments (Any Combination) · 4 Stories or Less, 12	150B197 227		Hollywood	Yes	ABMI	DB50
Los Angeles	13010 MOORPARK ST	91604	2375006027	0.000	0.000	0.000	2.988	Shortfall of Sites	0.240	Medium Residential	R3-1-RIO	0	0	0	83.416	2.988		Residential - Five or More Units or Apartments (Any Combination) · 4 Stories or Less, 12	165B161 311		Sherman Oaks - Studio City - Toluca Lake - Cahuenga Pass	Yes	ABMI	DB50
Los Angeles	11655 IOWA AVE	90025	4262011009	0.000	0.000	0.000	2.988	Shortfall of Sites	0.237	Medium Residential	[Q]R3-1	0	0	0	84.393	2.988		Residential - Five or More Units or Apartments (Any Combination) · 4 Stories or Less, 12	126B149 535		West Los Angeles	Yes	ABMI	DB50
Los Angeles	801 ORO TER	90731	7458004015	0.000	0.000	0.000	2.988	Shortfall of Sites	0.436	Low Medium II Residential	RD1.5-1XL	0	0	0	45.852	2.988		Residential - Five or More Units or Apartments (Any Combination) · 4 Stories or Less, 12	015B193 536		San Pedro	Yes	ABMI	DB50
Los Angeles	4321 VENTURA CANYON AVE	91423	2360006023	0.000	0.000	0.000	2.988	Shortfall of Sites	0.240	Medium Residential	R3-1-RIO	0	0	0	83.296	2.988		Residential - Five or More Units or Apartments (Any Combination) · 4 Stories or Less, 12	165B157 610		Sherman Oaks - Studio City - Toluca Lake - Cahuenga Pass	Yes	ABMI	DB50
Los Angeles	862 W 126TH ST	90044	6117018043	0.000	0.000	0.000	2.988	Shortfall of Sites	0.178	Medium Residential	R3-1-O	0	0	0	87.221	2.988		Residential - Five or More Units or Apartments (Any Combination) · 4 Stories or Less, 7	081B197 276		Harbor Gateway	Yes	ABMI	DB50
Los Angeles	866 W 126TH ST	90044	6117018042	0.000	0.000	0.000	2.988	Shortfall of Sites	0.178	Medium Residential	R3-1-O	0	0	0	87.219	2.988		Residential - Five or More Units or Apartments (Any Combination) · 4 Stories or Less, 7	081B197 279		Harbor Gateway	Yes	ABMI	DB50
Los Angeles	5308 RIVERTON AVE	91601	2416023010	0.000	0.000	0.000	2.988	Shortfall of Sites	0.186	Medium Residential	R3-1VL	0	0	0	83.467	2.988		Residential - Five or More Units or Apartments (Any Combination) · 4 Stories or Less, 7	171B177 331		North Hollywood - Valley Village	Yes	ABMI	DB50
Los Angeles	5260 RIVERTON AVE	91601	2416024001	0.000	0.000	0.000	2.988	Shortfall of Sites	0.186	Medium Residential	R3-1VL	0	0	0	83.472	2.988		Residential - Five or More Units or Apartments (Any Combination) · 4 Stories or Less, 7	171B177 369		North Hollywood - Valley Village	Yes	ABMI	DB50
Los Angeles	22048 SHERMAN WAY	91303	2024001048	0.000	0.000	0.000	2.984	Shortfall of Sites	0.206	General Commercial	C2-1VL-RIO	Community Center	0	0	27.923	2.984		Commercial - Office Building - One Story, 0	183B101 115	54	Canoga Park - Winnetka - Woodland Hills - West Hills	No	ABMI	ARO , CPK CPU, AHO
Los Angeles	18328 ARMINTA ST	91335	2102016033	0.000	0.000	0.000	2.984	Shortfall of Sites	0.501	Low Residential	RA-1	Low Residential	0	0	66.287	2.984		Residential - Double, Duplex, or Two Units - 4 Stories or Less, 2	189B125 535	1 per lot	Reseda - West Van Nuys	Yes	ABMI	AHO , RES CPU
Los Angeles	17140 WEDDINGTON ST	91316	2258006036	1.492	1.492	0.000	0.000	Shortfall of Sites	0.329	Very Low I Residential	RA-1	Very Low Residential	0	20	66.287	2.984		Residential - Single Family Residence - Pool, 1	171B133 210	1 per lot	Encino - Tarzana	No	LI	AHO , ENC CPU, ADU
Los Angeles	2319 S LA CIENEGA BLVD	90034	4301027031	0.000	0.000	0.000	2.984	Shortfall of Sites	0.057	Neighborhood Commercial	C2-1VL-CPIO	0	0	0	54.450	2.984		Commercial - Store - One Story, 0	126B173 1026		West Adams - Baldwin Hills - Leimert	No	ABMI	OPP C
Los Angeles	11122 CANTLAY ST	91352	2315028013	0.000	0.000	0.000	2.983	Shortfall of Sites	0.303	Medium Residential	R3-1	0	0	0	84.244	2.983		Residential - Five or More Units or Apartments (Any Combination) · 4 Stories or Less, 15	183B173 61		Sun Valley - La Tuna Canyon	Yes	ABMI	DB50
Los Angeles	5036 WOODLEY AVE	91436	2261024020	1.491	1.491	0.000	0.000	Shortfall of Sites	0.329	Low II Residential	RE9-1	Low Residential	0	20	66.287	2.983		Residential - Single Family Residence - Pool, 1	171B141 533	1 per lot	Encino - Tarzana	No	LI	AHO , ENC CPU, ADU
Los Angeles	4900 WOODLEY AVE	91436	2261022059	1.491	1.491	0.000	0.000	Shortfall of Sites	0.329	Low II Residential	RE9-1	Low Residential	0	20	66.287	2.982		Residential - Single Family Residence - Pool, 1	168B141 290	1 per lot	Encino - Tarzana	No	LI	AHO , ENC CPU, ADU
Los Angeles	1025 GRANVILLE AVE	90049	4265015034	0.000	0.000	0.000	2.982	Shortfall of Sites	0.362	Medium Residential	[Q]R3-1	0	0	0	82.892	2.982		Residential - Five or More Units or Apartments (Any Combination) · 4 Stories or Less - Pool, 20	129B145 519		Brentwood - Pacific Palisades	Yes	ABMI	DB50
Los Angeles	6137 ROD AVE	91367	2032020005	1.491	1.491	0.000	0.000	Shortfall of Sites	0.329	Very Low Residential	RE11-1	Very Low Residential	0	20	66.287	2.981		Residential - Single Family Residence - Pool, 1	177B085 205	1 per lot	Canoga Park - Winnetka - Woodland Hills - West Hills	No	LI	AHO , CPK CPU, ADU
Los Angeles	15737 WOODVALE RD	91436	2283005012	1.491	1.491	0.000	0.000	Shortfall of Sites	0.329	Low II Residential	R1-1	Low Residential	0	20	66.287	2.981		Residential - Single Family Residence, 1	165B141 181	1 per lot	Encino - Tarzana	No	LI	AHO , ENC CPU, ADU
Los Angeles	7651 LAUREL CANYON BLVD	91605	2307013001	1.490	1.490	0.000	0.000	Shortfall of Sites	0.651	Medium Residential	(T)(Q)R3-1	0	0	20	81.883	2.981		Residential - Five or More Units or Apartments (Any Combination) · 4 Stories or Less, 36	186B165 52		Sun Valley - La Tuna Canyon	No	LI	DB50
Los Angeles	24331 AETNA ST	91367	2045001023	1.490	1.490	0.000	0.000	Shortfall of Sites	0.328	Very Low Residential	RE11-1	Very Low Residential	0	20	66.287	2.981		Residential - Single Family Residence - Pool, 1	177B089 412	1 per lot	Canoga Park - Winnetka - Woodland Hills - West Hills	No	LI	AHO , CPK CPU, ADU
Los Angeles	5849 ROLLING RD	91367	2146016015	1.490	1.490	0.000	0.000	Shortfall of Sites	0.328	Low Residential	RE11-1	Very Low Residential	0	20	66.287	2.980		Residential - Single Family Residence - Pool, 1	177B101 308	1 per lot	Canoga Park - Winnetka - Woodland Hills - West Hills	No	LI	AHO , CPK CPU, ADU
Los Angeles	17425 WEDDINGTON ST	91316	2257010028	1.490	1.490	0.000	0.000	Shortfall of Sites	0.375	Very Low I Residential	RA-1	Very Low Residential	0	20	66.287	2.980		Residential - Single Family Residence - Pool and Misc., 1	171B129 107	1 per lot	Encino - Tarzana	No	LI	AHO , ENC CPU, ADU
Los Angeles	6958 WOODMAN AVE	91405	2328010001	0.000	0.000	0.000	2.979	Shortfall of Sites	0.431	Medium Residential	R3-1	0	0	0	82.323	2.979		Residential - Five or More Units or Apartments (Any Combination) · 4 Stories or Less - Pool, 23	183B157 507		Van Nuys - North Sherman Oaks	Yes	ABMI	DB50
Los Angeles	22530 CLARENDON ST	91367	2040025005	0.149	0.149	0.000	2.681	Shortfall of Sites	0.328	Low Residential	R1-1	Very Low Residential	[HB3-G1-5] [CX3-FA] [CPIO-O]	20	66.287	2.978		Residential - Single Family Residence, 1	171B097 61	1 per lot	Canoga Park - Winnetka - Woodland Hills - West Hills	No	VLI, LI, ABMI	AHO , CPK CPU, ADU
Los Angeles	24617 EILAT ST	91367	2032018003	1.489	1.489	0.000	0.000	Shortfall of Sites	0.328	Very Low Residential	RE11-1	Very Low Residential	0	20	66.287	2.978		Residential - Single Family Residence, 1	177B085 476	1 per lot	Canoga Park - Winnetka - Woodland Hills - West Hills	No	LI	AHO , CPK CPU, ADU
Los Angeles	5138 W SUNSET BLVD	90027	5544037018	0.000	0.000	2.978	0.000	Shortfall of Sites	0.481	Highway Oriented Commercial	C2-1D	0	0	0	7.736	2.978		Industrial - Warehousing, Distribution, Storage - Public Storage - Mini Warehouse - One Story, 0	147A195 105		Hollywood	No	MI	ARO
Los Angeles	5220 LEMP AVE	91601	2348006066	0.000	0.000	0.000	2.977	Shortfall of Sites	0.031	Low Residential	R1-1	0	0	0	99.000	2.977		Residential - Single Family Residence, 0	171B169 346		North Hollywood - Valley Village	No	ABMI	TOC EXP
Los Angeles	5978 VISTA DE LA LUZ	91367	2032003072	1.488	1.488	0.000	0.000	Shortfall of Sites	0.328	Very Low Residential	RE11-1	Very Low Residential	0	20	66.287	2.977		Residential - Single Family Residence, 1	177B085 252	1 per lot	Canoga Park - Winnetka - Woodland Hills - West Hills	No	LI	AHO , CPK CPU, ADU
Los Angeles	320 W TEMPLE ST	90012	5161005910	1.488	1.488	0.000	0.000	Shortfall of Sites	1.936	Public Facilities	PF-2D	0	0	20	153.741	2.976		Commercial - Office Building - 6 to 13 Stories, 0	132A213 53		Central City	No	LI	PF
Los Angeles	5035 COLDWATER CANYON AVE	91423	2358027056	0.000	0.000	0.000	2.976	Shortfall of Sites	0.483	Medium Residential	R3-1	0	0	0	82.690	2.976		Residential - Five or More Units or Apartments (Any Combination) · 4 Stories or Less - Pool, 28	171B161 896		Van Nuys - North Sherman Oaks	Yes	ABMI	DB50
Los Angeles	4021 ROSEWOOD AVE	90004	5520006012	0.000	0.000	0.000	2.976	Shortfall of Sites	0.066	Neighborhood Office Commercial	(Q)CR-1	0	0	0	87.325	2.976		Commercial - Office Building - One Story, 0	141B197 1057		Wilshire	No	ABMI	ARO
Los Angeles	4021 ROSEWOOD AVE	90004	5520006012	0.000	0.000	0.000	2.976	Shortfall of Sites	0.132	Neighborhood Office Commercial	(Q)CR-1	0	0	0	43.218	2.976		Commercial - Office Building - One Story, 0	141B197 1058		Wilshire	No	ABMI	ARO
Los Angeles	4021 ROSEWOOD AVE	90004	5520006012	0.000	0.000	0.000	2.976	Shortfall of Sites	0.132	Neighborhood Office Commercial	(Q)CR-1	0	0	0	43.235	2.976		Commercial - Office Building - One Story, 0	141B197 1079		Wilshire	No	ABMI	ARO
Los Angeles	4021 ROSEWOOD AVE	90004	5520006012	0.000	0.000	0.000	2.976	Shortfall of Sites	0.094	Neighborhood Office Commercial	(Q)CR-1	0	0	0	61.020	2.976		Commercial - Office Building - One Story, 0	141B197 1090		Wilshire	No	ABMI	ARO
Los Angeles	4021 ROSEWOOD AVE	90004	5520006012	0.000	0.000	0.000	2.976	Shortfall of Sites	0.092	Neighborhood Office Commercial	(Q)CR-1	0	0	0	62.229	2.976		Commercial - Office Building - One Story, 0	141B197 1101		Wilshire	No	ABMI	ARO
Los Angeles	24745 CALVERT ST	91367	2032029003	1.487	1.487	0.000	0.000	Shortfall of Sites	0.328	Very Low Residential	RE11-1	Very Low Residential	0	20	66.287	2.974		Residential - Single Family Residence, 1	177B085 117	1 per lot	Canoga Park - Winnetka - Woodland Hills - West Hills	No	LI	AHO , CPK CPU, ADU
Los Angeles	18420 STRATHERN ST	91335	2102015008	0.000	0.000	0.000	2.974	Shortfall of Sites	0.500	Low Residential	(T)RS-1	Low Residential	0	0	66.287	2.974		Residential - Double, Duplex, or Two Units - 4 Stories or Less, 2	189B125 371	1 per lot	Reseda - West Van Nuys	Yes	ABMI	AHO , RES CPU
Los Angeles	18634 ELKWOOD ST	91335	2103023006	0.000	0.000	0.000	2.972	Shortfall of Sites	0.500	Low Residential	(T)RS-1	Low Residential	0	0	66.287	2.972		Residential - Double, Duplex, or Two Units - 4 Stories or Less, 2	189B121 466	1 per lot	Reseda - West Van Nuys	Yes	ABMI	AHO , RES CPU
Los Angeles	9290 BEACHY AVE	91331	2625022014	1.485	1.485	0.000	0.000	Shortfall of Sites	0.644	Public/Quasi-Public Open Space	RA-1	0	0	20	102.494	2.970		Institutional - Church - One Story, 0	198B157 535		Arleta - Pacoima	No	LI	FBO

Jurisdiction Name	Site Address/Intersection	5 Digit ZIP Code	Assessor Parcel Number	Very Low-Income	Low-Income	Moderate-Income	Above Moderate-Income	Type of Shortfall	Parcel Size (Acres)	Current General Plan Designation	Current Zoning	Proposed General Plan (GP) Designation	Proposed Zoning	Minimum Density Allowed	Maximum Density Allowed	Total Capacity	Vacant/ Nonvacant	Description of Existing Uses	PIN	Base Density Per Acre	Community Plan Area	Rent Stabalization Ordinance	Income Category	Applicable Rezoning Program (Program informing values in Column Q listed first)
Los Angeles	8135 LANGDON AVE	91406	2654038009	0.000	0.000	0.000	2.970	Shortfall of Sites	0.945	Medium Residential	R3-1	Medium Neighborhood Residential	0	0	71.992	2.970		Residential - Five or More Units or Apartments (Any Combination) · 4 Stories or Less - Pool, 49	192B145 647	43	Reseda - West Van Nuys	Yes	ABMI	RES CPU
Los Angeles	7043 VASSAR AVE	91303	2138002025	0.000	0.000	0.000	2.970	Shortfall of Sites	0.323	Medium Residential	R3-1-RIO	Medium Neighborhood Residential	0	0	71.228	2.970		Residential - Five or More Units or Apartments (Any Combination) · 4 Stories or Less - Pool, 13	183B101 264	43	Canoga Park - Winnetka - Woodland Hills - West Hills	Yes	ABMI	CPK CPU ,
Los Angeles	322 N LORENA ST	90063	5179020009	0.000	0.000	0.000	2.970	Shortfall of Sites	0.214	Low Medium II Residential	RD1.5-1-CUGU	Community Center	[VLN2 - MU4 - 4][RN2 - 8][CPIO]	0	60.756	2.970		Residential - Five or More Units or Apartments (Any Combination) · 4 Stories or Less, 5	126A229 79	54	Boyle Heights	Yes	ABMI	BH CPU
Los Angeles	1021 DOYLE PL	90012	5414017017	0.000	0.000	0.000	2.970	Shortfall of Sites	0.110	Medium Residential	R3-1	Medium Neighborhood Residential	[LN1-MU2-5] [RX1-FA] [CPIO]	0	117.975	2.970		Residential - Five or More Units or Apartments (Any Combination) · 4 Stories or Less, 5	136-5A215 85	No Max	Central City North	Yes	ABMI	DT CPU
Los Angeles	6300 ORANGE ST	90048	5510028030	0.000	0.000	0.000	2.970	Shortfall of Sites	0.144	Medium Residential	[Q]R3-1-O	0	0	0	23.512	2.970		Residential - Five or More Units or Apartments (Any Combination) · 4 Stories or Less, 0	135B177 450		Wilshire	Yes	ABMI	MURC
Los Angeles	650 S LA JOLLA AVE	90048	5510028013	0.000	0.000	0.000	2.970	Shortfall of Sites	0.143	Medium Residential	[Q]R3-1-O	0	0	0	23.522	2.970		Residential - Five or More Units or Apartments (Any Combination) · 4 Stories or Less, 0	135B173 786		Wilshire	Yes	ABMI	MURC
Los Angeles	14638 KITTRIDGE ST	91405	2236012008	0.000	0.000	0.000	2.970	Shortfall of Sites	0.172	Low Medium II Residential	[Q]RD1.5-1	Village	0	0	104.547	2.970		Residential - Five or More Units or Apartments (Any Combination) · 4 Stories or Less, 9	180B149 432	72	Van Nuys - North Sherman Oaks	Yes	ABMI	VNY CPU
Los Angeles	14632 KITTRIDGE ST	91405	2236012007	0.000	0.000	0.000	2.970	Shortfall of Sites	0.172	Low Medium II Residential	[Q]RD1.5-1	Village	0	0	104.547	2.970		Residential - Five or More Units or Apartments (Any Combination) · 4 Stories or Less, 9	180B149 433	72	Van Nuys - North Sherman Oaks	Yes	ABMI	VNY CPU
Los Angeles	14626 KITTRIDGE ST	91405	2236012006	0.000	0.000	0.000	2.970	Shortfall of Sites	0.172	Low Medium II Residential	[Q]RD1.5-1	Village	0	0	104.547	2.970		Residential - Five or More Units or Apartments (Any Combination) · 4 Stories or Less, 9	180B149 434	72	Van Nuys - North Sherman Oaks	Yes	ABMI	VNY CPU
Los Angeles	5838 GREGORY AVE	90038	5534031007	1.485	1.485	0.000	0.000	Shortfall of Sites	0.149	Medium Residential	R3-1XL	High Medium Residential	[Q]R4-1VL-CPIO	20	113.973	2.970		Residential - Single Family Residence - Vacant Land, 7	141B189 64	54	Hollywood	No	LI	HWD CPU , AHO
Los Angeles	3500 6TH ST	90010	5502030016	0.000	0.000	0.000	2.970	Shortfall of Sites	0.097	Regional Center Commercial	C4-2	0	0	0	85.339	2.970		Commercial - Store - One Story, 0	135B197 1017		Wilshire	No	ABMI	MURC
Los Angeles	13261 GLENOAKS BLVD	91342	2505001038	1.485	1.485	0.000	0.000	Shortfall of Sites	0.644	Low II Residential	R1-1	0	0	20	102.494	2.970		Institutional - Church - One Story, 0	225B149 350		Sylmar	No	LI	FBO
Los Angeles	8202 RHEA AVE	91335	2103004018	1.485	1.485	0.000	0.000	Shortfall of Sites	0.374	Low Residential	RA-1	Low Residential	0	20	66.287	2.970		Residential - Single Family Residence - Pool, 1	192B121 890	1 per lot	Reseda - West Van Nuys	No	LI	AHO , RES CPU
Los Angeles	23981 CROSSON DR	91367	2045018029	1.484	1.484	0.000	0.000	Shortfall of Sites	0.328	Very Low Residential	RE11-1	Very Low Residential	0	20	66.287	2.969		Residential - Single Family Residence, 1	177B089 674	1 per lot	Canoga Park - Winnetka - Woodland Hills - West Hills	No	LI	AHO , CPK CPU, ADU
Los Angeles	0	0	4323026025	1.484	1.484	0.000	0.000	Shortfall of Sites	0.261	Parking Buffer	[Q]P-1	Industrial Corridor	0	20	94.696	2.969	Vacant	Residential - Single Family Residence - Vacant Land, 0	126B153 19		West Los Angeles	No	LI	P , West WLA CPU
Los Angeles	5740 THOMICIA PL	91367	2045025004	1.484	1.484	0.000	0.000	Shortfall of Sites	0.328	Low Residential	RS-1	Very Low Residential	0	20	66.287	2.969		Residential - Single Family Residence, 1	174B089 226	1 per lot	Canoga Park - Winnetka - Woodland Hills - West Hills	No	LI	AHO , CPK CPU, ADU
Los Angeles	17145 RANCHO ST	91316	2289008016	0.000	0.000	0.000	2.969	Shortfall of Sites	0.233	Very Low I Residential	RA-1	Very Low Residential	0	0	66.287	2.969		Residential - Single Family Residence, 0	168B133 229	1 per lot	Encino - Tarzana	No	ABMI	AHO , ENC CPU, ADU
Los Angeles	18549 STRATHERN ST	91335	2103009029	0.000	0.000	0.000	2.968	Shortfall of Sites	0.499	Low Residential	RA-1	Low Residential	0	0	66.287	2.968		, 2	189B125 270	1 per lot	Reseda - West Van Nuys	Yes	ABMI	AHO , RES CPU
Los Angeles	23310 OXNARD ST	91367	2041006019	1.484	1.484	0.000	0.000	Shortfall of Sites	0.422	Very Low Residential	RA-1	Very Low Residential	0	20	66.287	2.967		, 2	177B093 852	1 per lot	Canoga Park - Winnetka - Woodland Hills - West Hills	No	LI	AHO , CPK CPU
Los Angeles	16206 MORRISON ST	91436	2260013008	1.483	1.483	0.000	0.000	Shortfall of Sites	0.327	Low II Residential	RE9-1	Low Residential	0	20	66.287	2.966		Residential - Single Family Residence - Pool, 1	168B137 104	1 per lot	Encino - Tarzana	No	LI	AHO , ENC CPU, ADU
Los Angeles	501 S BIXEL ST	90017	5152001900	0.000	0.000	0.000	2.965	Shortfall of Sites	0.142	Regional Center Commercial	CW	0	0	0	40.175	2.965		Commercial - Office Building - One Story, 0	132A207 247		Westlake	No	ABMI	ARO
Los Angeles	501 S BIXEL ST	90017	5152001900	0.000	0.000	0.000	2.965	Shortfall of Sites	0.142	Regional Center Commercial	CW	0	0	0	40.188	2.965		Commercial - Office Building - One Story, 0	132A207 251		Westlake	No	ABMI	ARO
Los Angeles	501 S BIXEL ST	90017	5152001900	0.000	0.000	0.000	2.965	Shortfall of Sites	0.141	Regional Center Commercial	CW	0	0	0	40.379	2.965		Commercial - Office Building - One Story, 0	132A207 255		Westlake	No	ABMI	ARO
Los Angeles	501 S BIXEL ST	90017	5152001900	0.000	0.000	0.000	2.965	Shortfall of Sites	0.123	Regional Center Commercial	CW	0	0	0	46.328	2.965		Commercial - Office Building - One Story, 0	132A207 258		Westlake	No	ABMI	ARO
Los Angeles	501 S BIXEL ST	90017	5152001900	0.000	0.000	0.000	2.965	Shortfall of Sites	0.124	Regional Center Commercial	CW	0	0	0	45.837	2.965		Commercial - Office Building - One Story, 0	132A207 266		Westlake	No	ABMI	ARO
Los Angeles	501 S BIXEL ST	90017	5152001900	0.000	0.000	0.000	2.965	Shortfall of Sites	0.124	Regional Center Commercial	CW	0	0	0	45.837	2.965		Commercial - Office Building - One Story, 0	132A207 274		Westlake	No	ABMI	ARO
Los Angeles	5088 WOODLEY AVE	91436	2261025004	1.482	1.482	0.000	0.000	Shortfall of Sites	0.327	Low II Residential	RE9-1	Low Residential	0	20	66.287	2.964		Residential - Single Family Residence, 1	171B141 413	1 per lot	Encino - Tarzana	No	LI	AHO , ENC CPU, ADU
Los Angeles	24609 EILAT ST	91367	2032018002	0.148	0.148	0.000	2.667	Shortfall of Sites	0.327	Very Low Residential	RE11-1	Very Low Residential	[DM2-SH1-5] [CX2-FA] [CPIO-O]	20	66.287	2.963		Residential - Single Family Residence - Pool, 1	177B085 468	1 per lot	Canoga Park - Winnetka - Woodland Hills - West Hills	No	VLI, LI, ABMI	AHO , CPK CPU, ADU
Los Angeles	6137 ELLENVIEW AVE	91367	2032016012	1.481	1.481	0.000	0.000	Shortfall of Sites	0.327	Very Low Residential	RE11-1	Very Low Residential	0	20	66.287	2.963		Residential - Single Family Residence - Pool, 1	177B085 212	1 per lot	Canoga Park - Winnetka - Woodland Hills - West Hills	No	LI	AHO , CPK CPU, ADU
Los Angeles	8035 OAKDALE AVE	91306	2106027034	1.481	1.481	0.000	0.000	Shortfall of Sites	0.374	Low Residential	R1-1	Low Residential	0	20	66.287	2.963		Residential - Single Family Residence - Pool, 1	189B113 316	1 per lot	Canoga Park - Winnetka - Woodland Hills - West Hills	No	LI	AHO , CPK CPU
Los Angeles	5066 CHICOPEE AVE	91316	2257018006	1.481	1.481	0.000	0.000	Shortfall of Sites	0.327	Very Low I Residential	RA-1	Very Low Residential	0	20	66.287	2.962		Residential - Single Family Residence - Pool, 1	171B129 309	1 per lot	Encino - Tarzana	No	LI	AHO , ENC CPU, ADU
Los Angeles	24419 CLEAR CREEK PL	91304	2017038017	0.000	0.000	0.000	2.961	Shortfall of Sites	0.233	Low I Residential	RE9-1-H	Very Low Residential	0	0	66.287	2.961	Vacant	Residential - Single Family Residence - Vacant Land, 0	192B089 216	1 per lot	Canoga Park - Winnetka - Woodland Hills - West Hills	No	ABMI	AHO , CPK CPU
Los Angeles	24419 CLEAR CREEK PL	91304	2017038017	0.000	0.000	0.000	2.961	Shortfall of Sites	0.233	Low I Residential	RE9-1-H	Very Low Residential	0	0	66.287	2.961	Vacant	Residential - Single Family Residence - Vacant Land, 0	192B089 216	1 per lot	Canoga Park - Winnetka - Woodland Hills - West Hills	No	ABMI	AHO , CPK CPU
Los Angeles	2701 W 6TH ST	90057	5155020001	0.000	0.000	2.960	0.000	Shortfall of Sites	0.675	Community Commercial	C2-2	0	0	0	5.482	2.960		Commercial - Store Combination - Store and Office Combination - One Story, 0	135A201 165		Westlake	No	MI	ARO
Los Angeles	5343 OSTROM AVE	91316	2258004001	1.480	1.480	0.000	0.000	Shortfall of Sites	0.327	Very Low I Residential	RA-1	Very Low Residential	0	20	66.287	2.959		Residential - Single Family Residence - Pool, 1	171B133 79	1 per lot	Encino - Tarzana	No	LI	AHO , ENC CPU, ADU
Los Angeles	4826 WOODLEY AVE	91436	2261022012	1.479	1.479	0.000	0.000	Shortfall of Sites	0.327	Low II Residential	RE9-1	Low Residential	0	20	66.287	2.958		Residential - Single Family Residence, 1	168B141 380	1 per lot	Encino - Tarzana	No	LI	AHO , ENC CPU, ADU
Los Angeles	2100 S BROADWAY	90007	5126032002	0.000	0.000	0.000	2.958	Shortfall of Sites	0.137	Community Commercial	C2-2D-O-CPIO	0	0	0	41.446	2.958		Industrial - Light Manufacturing - One Story, 0	121-5A207 12		Southeast Los Angeles	No	ABMI	ARO
Los Angeles	2100 S BROADWAY	90007	5126032002	0.000	0.000	0.000	2.958	Shortfall of Sites	0.016	Community Commercial	C2-2D-O-CPIO	0	0	0	361.979	2.958		Industrial - Light Manufacturing - One Story, 0	121-5A205 24		Southeast Los Angeles	No	ABMI	ARO
Los Angeles	2100 S BROADWAY	90007	5126032002	0.000	0.000	0.000	2.958	Shortfall of Sites	0.138	Community Commercial	C2-2D-O-CPIO	0	0	0	41.077	2.958		Industrial - Light Manufacturing - One Story, 0	121-5A207 24		Southeast Los Angeles	No	ABMI	ARO
Los Angeles	2100 S BROADWAY	90007	5126032002	0.000	0.000	0.000	2.958	Shortfall of Sites	0.138	Community Commercial	C2-2D-O-CPIO	0	0	0	41.185	2.958		Industrial - Light Manufacturing - One Story, 0	121-5A205 26		Southeast Los Angeles	No	ABMI	ARO
Los Angeles	2100 S BROADWAY	90007	5126032002	0.000	0.000	0.000	2.958	Shortfall of Sites	0.014	Community Commercial	C2-2D-O-CPIO	0	0	0	403.778	2.958		Industrial - Light Manufacturing - One Story, 0	123A207 253		Southeast Los Angeles	No	ABMI	ARO
Los Angeles	2100 S BROADWAY	90007	5126032002	0.000	0.000	0.000	2.958	Shortfall of Sites	0.138	Community Commercial	C2-2D-O-CPIO	0	0	0	41.292	2.958		Industrial - Light Manufacturing - One Story, 0	123A207 254		Southeast Los Angeles	No	ABMI	ARO
Los Angeles	17420 PALORA ST	91316	2290006023	1.478	1.478	0.000	0.000	Shortfall of Sites	0.373	Very Low I Residential	RA-1	Very Low Residential	0	20	66.287	2.957		Residential - Single Family Residence - Pool, 1	168B129 262	1 per lot	Encino - Tarzana	No	LI	AHO , ENC CPU, ADU
Los Angeles	15635 WOODVALE RD	91436	2283004010	1.478	1.478	0.000	0.000	Shortfall of Sites	0.327	Low II Residential	R1-1	Low Residential	0	20	66.287	2.956		Residential - Single Family Residence - Pool, 1	165B141 187	1 per lot	Encino - Tarzana	No	LI	AHO , ENC CPU, ADU
Los Angeles	6041 PAT AVE	91367	2032015005	1.477	1.477	0.000	0.000	Shortfall of Sites	0.326	Very Low Residential	RE11-1	Very Low Residential	0	20	66.287	2.955		Residential - Single Family Residence - Pool, 1	177B085 297	1 per lot	Canoga Park - Winnetka - Woodland Hills - West Hills	No	LI	AHO , CPK CPU, ADU
Los Angeles	7705 MARLBOROUGH CT	91304	2027029033	0.148	0.148	0.000	2.659	Shortfall of Sites	0.326	Very Low Residential	RE11-1	Very Low Residential	[HB3-G1-5] [CX3-FA] [CPIO-O]	20	66.287	2.955		Residential - Single Family Residence - Pool, 1	189B093 766	1 per lot	Canoga Park - Winnetka - Woodland Hills - West Hills	No	VLI, LI, ABMI	AHO , CPK CPU, ADU
Los Angeles	23238 ERWIN ST	91367	2035023029	0.148	0.148	0.000	2.659	Shortfall of Sites	0.326	Very Low Residential	RA-1	Very Low Residential	[DM1-G1-5] [CX2-FA] [CPIO]	20	66.287	2.954		Residential - Single Family Residence, 1	177B093 364	1 per lot	Canoga Park - Winnetka - Woodland Hills - West Hills	No	VLI, LI, ABMI	AHO , CPK CPU, ADU
Los Angeles	1929 S FIGUEROA ST	90007	5126003017	0.000	0.000	0.000	2.954	Shortfall of Sites	0.151	Community Commercial	C2-2D-O-CPIO	0	0	0	37.559	2.954		Industrial - Light Manufacturing - One Story, 0	124-5A205 216		Southeast Los Angeles	No	ABMI	ARO
Los Angeles	1929 S FIGUEROA ST	90007	5126003017	0.000	0.000	0.000	2.954	Shortfall of Sites	0.192	Community Commercial	C2-2D-O-CPIO	0	0	0	29.595	2.954		Industrial - Light Manufacturing - One Story, 0	124-5A205 224		Southeast Los Angeles	No	ABMI	ARO
Los Angeles	1929 S FIGUEROA ST	90007	5126003017	0.000	0.000	0.000	2.954	Shortfall of Sites	0.192	Community Commercial	C2-2D-O-CPIO	0	0	0	29.594	2.954		Industrial - Light Manufacturing - One Story, 0	124-5A205 233		Southeast Los Angeles	No	ABMI	ARO
Los Angeles	1929 S FIGUEROA ST	90007	5126003017	0.000	0.000	2.954	0.000	Shortfall of Sites	0.315	Community Commercial	C2-2D-O-CPIO	0	0	0	18.016	2.954		Industrial - Light Manufacturing - One Story, 0	124-5A205 236		Southeast Los Angeles	No	MI	ARO
Los Angeles	1929 S FIGUEROA ST	90007	5126003017	0.000	0.000	0.000	2.954	Shortfall of Sites	0.169	Community Commercial	C2-2D-O-CPIO	0	0	0	33.701	2.954		Industrial - Light Manufacturing - One Story, 0	124-5A205 244		Southeast Los Angeles	No	ABMI	ARO
Los Angeles	1929 S FIGUEROA ST	90007	5126003017	0.000	0.000	0.000	2.954	Shortfall of Sites	0.247	Community Commercial	C2-2D-O-CPIO	0	0	0	22.958	2.954		Industrial - Light Manufacturing - One Story, 0	124-5A205 248		Southeast Los Angeles	No	ABMI	ARO
Los Angeles	6406 DENNY AVE	91606	2414033047	0.000	0.000	0.000	2.954	Shortfall of Sites	0.170	Medium Residential	R3-1	0	0	0	84.658	2.954		Residential - Five or More Units or Apartments (Any Combination) · 4 Stories or Less, 7	180B177 253		North Hollywood - Valley Village	No	ABMI	DB50
Los Angeles	1508 W 227TH ST	90501	7347015013	0.000	0.000	0.000	2.954	Shortfall of Sites	0.165	Medium Residential	R3-1	0	0	0	87.306	2.954		Residential - Five or More Units or Apartments (Any Combination) · 4 Stories or Less, 7	045B193 291		Harbor Gateway	No	ABMI	DB50
Los Angeles	1506 W 227TH ST	90501	7347015014	0.000	0.000	0.000	2.954	Shortfall of Sites	0.165	Medium Residential	R3-1	0	0	0	87.308	2.954		Residential - Five or More Units or Apartments (Any Combination) · 4 Stories or Less, 7	045B193 292		Harbor Gateway	No	ABMI	DB50
Los Angeles	1502 W 227TH ST	90501	7347015015	0.000	0.000	0.000	2.954	Shortfall of Sites	0.165	Medium Residential	R3-1	0	0	0	87.511	2.954		Residential - Five or More Units or Apartments (Any Combination) · 4 Stories or Less, 7	045B193 293		Harbor Gateway	No	ABMI	DB50
Los Angeles	5237 HARMONY AVE	91601	2416009019	0.000	0.000	0.000	2.954	Shortfall of Sites	0.172	Medium Residential	[Q]R3-1VL	0	0	0	83.750	2.954		Residential - Five or More Units or Apartments (Any Combination) · 4 Stories or Less, 7	171B173 433		North Hollywood - Valley Village	No	ABMI	DB50
Los Angeles	16050 HART ST	91406	2224026002	0.000	0.000	0.000	2.954	Shortfall of Sites	0.246	Medium Residential	[Q]R3-1	0	0	0	58.751	2.954		Residential - Five or More Units or Apartments (Any Combination) · 4 Stories or Less, 7	183B141 445		Van Nuys - North Sherman Oaks	No	ABMI	DB50
Los Angeles	10141 PINEWOOD AVE	91042	2565014025	0.000	0.000	0.000	2.954	Shortfall of Sites	0.167	Medium Residential	R3-1	0	0	0	86.384	2.954		Residential - Five or More Units or Apartments (Any Combination) · 4 Stories or Less, 7	204B201 878		Sunland - Tujunga - Lake View Terrace - Shadow Hills - East La Tuna Canyon	No	ABMI	DB50
Los Angeles	13376 SAYRE ST	91342	2511029029	0.000	0.000	0.000	2.954	Shortfall of Sites	0.167	Neighborhood Commercial	C1-1XL-CPIO	0	0	0	86.248	2.954		Commercial - Shopping Center (Neighborhood, Community) - One Story, 7	228B157 928		Sylmar	No	ABMI	DB50

Jurisdiction Name	Site Address/Intersection	5 Digit ZIP Code	Assessor Parcel Number	Very Low-Income	Low-Income	Moderate-Income	Above Moderate-Income	Type of Shortfall	Parcel Size (Acres)	Current General Plan Designation	Current Zoning	Proposed General Plan (GP) Designation	Proposed Zoning	Minimum Density Allowed	Maximum Density Allowed	Total Capacity	Vacant/ Nonvacant	Description of Existing Uses	PIN	Base Density Per Acre	Community Plan Area	Rent Stabalization Ordinance	Income Category	Applicable Rezoning Program (Program informing values in Column Q listed first)
Los Angeles	6937 KNOWLTON PL	90045	4103012008	0.000	0.000	0.000	2.954	Shortfall of Sites	0.165	Medium Residential	R3-1	0	0	0	87.631	2.954		Residential - Five or More Units or Apartments (Any Combination) · 4 Stories or Less, 7	102B173 356		Westchester - Playa del Rey	No	ABMI	DB50
Los Angeles	6116 PAT AVE	91367	2032012005	1.476	1.476	0.000	0.000	Shortfall of Sites	0.326	Very Low Residential	RE11-1	Very Low Residential	0	20	66.287	2.953		Residential - Single Family Residence - Pool, 1	177B085 232	1 per lot	Canoga Park - Winnetka - Woodland Hills - West Hills	No	LI	AHO , CPK CPU, ADU
Los Angeles	5908 EL CANON AVE	91367	2045018012	0.148	0.148	0.000	2.657	Shortfall of Sites	0.326	Very Low Residential	RE11-1	Very Low Residential	[MB4-G1-5] [CX3-FA]	20	66.287	2.953		Residential - Single Family Residence - Pool, 1	177B089 748	1 per lot	Canoga Park - Winnetka - Woodland Hills - West Hills	No	VLI, LI, ABMI	AHO , CPK CPU, ADU
Los Angeles	5916 EL CANON AVE	91367	2045018011	1.476	1.476	0.000	0.000	Shortfall of Sites	0.326	Very Low Residential	RE11-1	Very Low Residential	0	20	66.287	2.951		Residential - Single Family Residence - Pool, 1	177B089 719	1 per lot	Canoga Park - Winnetka - Woodland Hills - West Hills	No	LI	AHO , CPK CPU, ADU
Los Angeles	18656 INGOMAR ST	91335	2103025041	1.475	1.475	0.000	0.000	Shortfall of Sites	0.373	Low Residential	RS-1	Low Residential	0	20	66.287	2.951		Residential - Single Family Residence, 1	189B121 569	1 per lot	Reseda - West Van Nuys	No	LI	AHO , RES CPU
Los Angeles	18640 INGOMAR ST	91335	2103025029	1.475	1.475	0.000	0.000	Shortfall of Sites	0.467	Low Residential	(T)RS-1	Low Residential	0	20	66.287	2.950		, 2	189B121 571	1 per lot	Reseda - West Van Nuys	No	LI	AHO , RES CPU
Los Angeles	6170 WILBUR AVE	91335	2127014045	1.475	1.475	0.000	0.000	Shortfall of Sites	0.856	Very Low I Residential	RA-1-K-RIO	0	0	20	102.494	2.950		Institutional - Church - One Story, 1	177B121 336		Reseda - West Van Nuys	No	LI	FBO
Los Angeles	1753 N VAN NESS AVE	90028	5586030011	0.000	0.000	0.000	2.950	Shortfall of Sites	0.031	Low Medium II Residential	RD1.5-1XL	0	0	0	99.000	2.950		, 0	148-5A191 28		Hollywood	No	ABMI	TOC EXP
Los Angeles	0	0	4255006904	1.475	1.475	0.000	0.000	Shortfall of Sites	1.599	Public Facilities	PF-1XL	0	0	20	153.741	2.949		Miscellaneous - Government Owned Property - Transportation - Rapid Transit, Bus, etc., 0	123B161 619		West Los Angeles	No	LI	PF
Los Angeles	5433 ALLOTT AVE	91401	2344006015	0.000	0.000	0.000	2.949	Shortfall of Sites	0.031	Low Residential	R1-1	0	0	0	99.000	2.949		Residential - Single Family Residence, 0	174B157 1000		Van Nuys - North Sherman Oaks	No	ABMI	TOC EXP
Los Angeles	19948 CALVERT ST	91367	2153007014	1.474	1.474	0.000	0.000	Shortfall of Sites	0.442	Very Low Residential	RA-1	Very Low Residential	0	20	66.287	2.949		Residential - Single Family Residence - Pool, 1	177B113 67	1 per lot	Canoga Park - Winnetka - Woodland Hills - West Hills	No	LI	AHO , CPK CPU
Los Angeles	6101 MAURY AVE	91367	2032019021	1.474	1.474	0.000	0.000	Shortfall of Sites	0.326	Very Low Residential	RE11-1	Very Low Residential	0	20	66.287	2.949		Residential - Single Family Residence - Pool and Misc., 1	177B085 253	1 per lot	Canoga Park - Winnetka - Woodland Hills - West Hills	No	LI	AHO , CPK CPU, ADU
Los Angeles	24000 OXNARD ST	91367	2045018001	1.474	1.474	0.000	0.000	Shortfall of Sites	0.326	Very Low Residential	RE11-1	Very Low Residential	0	20	66.287	2.949		Residential - Single Family Residence - Pool, 1	177B089 623	1 per lot	Canoga Park - Winnetka - Woodland Hills - West Hills	No	LI	AHO , CPK CPU, ADU
Los Angeles	2306 FOX HILLS DR	90064	4315016064	1.474	1.474	0.000	0.000	Shortfall of Sites	0.298	Medium Residential	R3-1-O	0	0	20	81.813	2.948		Residential - Five or More Units or Apartments (Any Combination) · 4 Stories or Less, 15	129B161 1452		West Los Angeles	No	LI	DB50
Los Angeles	5720 VENTURA CANYON AVE	91401	2343010008	0.000	0.000	0.000	2.947	Shortfall of Sites	0.031	Low Residential	R1-1	0	0	0	99.000	2.947		Residential - Single Family Residence, 0	174B157 332		Van Nuys - North Sherman Oaks	No	ABMI	TOC EXP
Los Angeles	11839 OTSEGO ST	91607	2355006057	0.000	0.000	0.000	2.947	Shortfall of Sites	0.031	Low Residential	R1-1	0	0	0	99.000	2.947		Residential - Single Family Residence - Pool, 0	171B169 600		North Hollywood - Valley Village	No	ABMI	TOC EXP
Los Angeles	24330 BESSEMER ST	91367	2045001022	1.473	1.473	0.000	0.000	Shortfall of Sites	0.326	Very Low Residential	RE11-1	Very Low Residential	0	20	66.287	2.946		Residential - Single Family Residence - Pool, 1	177B089 376	1 per lot	Canoga Park - Winnetka - Woodland Hills - West Hills	No	LI	AHO , CPK CPU, ADU
Los Angeles	1511 12TH AVE	90019	5072007019	0.000	0.000	0.000	2.946	Shortfall of Sites	0.060	Low Medium II Residential	RD2-1-O-CPIO	0	0	0	113.635	2.946		Residential - Double, Duplex, or Two Units - 4 Stories or Less, 2	126B189 149		West Adams - Baldwin Hills - Leimert	No	ABMI	OPP RC , R2RD, TOC EXP
Los Angeles	1758 TAFT AVE	90028	5586034010	0.000	0.000	0.000	2.945	Shortfall of Sites	0.031	Low Medium II Residential	RD1.5-1XL	0	0	0	99.000	2.945		Residential - Single Family Residence, 0	150A191 374		Hollywood	No	ABMI	TOC EXP
Los Angeles	5719 ALLOTT AVE	91401	2343010017	0.000	0.000	0.000	2.945	Shortfall of Sites	0.031	Low Residential	R1-1	0	0	0	99.000	2.945		Residential - Single Family Residence - Pool, 0	174B157 333		Van Nuys - North Sherman Oaks	No	ABMI	TOC EXP
Los Angeles	3821 REVERE AVE	90039	5435005031	0.000	0.000	0.000	2.945	Shortfall of Sites	0.031	Low Residential	R1-1-RIO	0	0	0	99.000	2.945		Residential - Single Family Residence - Pool, 0	156A207 112		Northeast Los Angeles	No	ABMI	TOC EXP
Los Angeles	1759 TAFT AVE	90028	5586032010	0.000	0.000	0.000	2.945	Shortfall of Sites	0.031	Low Medium II Residential	RD1.5-1XL	0	0	0	99.000	2.945		Residential - Single Family Residence, 0	150A191 375		Hollywood	No	ABMI	TOC EXP
Los Angeles	5725 ALLOTT AVE	91401	2343010016	0.000	0.000	0.000	2.945	Shortfall of Sites	0.031	Low Residential	R1-1	0	0	0	99.000	2.945		Residential - Single Family Residence, 0	174B157 314		Van Nuys - North Sherman Oaks	No	ABMI	TOC EXP
Los Angeles	20101 DEVONSHIRE ST	91311	2707023021	1.472	1.472	0.000	0.000	Shortfall of Sites	0.532	Minimum Residential	A1-1	0	0	20	102.494	2.945		Institutional - Church - One Story, 0	204B113 55		Chatsworth - Porter Ranch	No	LI	FBO
Los Angeles	12010 OCEAN PARK BLVD	90064	4257005044	0.000	0.000	0.000	2.945	Shortfall of Sites	0.115	Low Medium Residential	RD1.5-1	0	0	0	113.635	2.945		Residential - Five or More Units or Apartments (Any Combination) · 4 Stories or Less, 7	120B149 473		Palms - Mar Vista - Del Rey	No	ABMI	OPP RC , R2RD
Los Angeles	7036 DE LONGPRE AVE	90028	5548023001	0.000	0.000	0.000	2.944	Shortfall of Sites	0.075	Low Medium II Residential	RD1.5-1XL	0	0	0	99.000	2.944		Residential - Double, Duplex, or Two Units - 4 Stories or Less, 2	147B181 957		Hollywood	Yes	ABMI	TOC EXP , R2RD
Los Angeles	7354 LOUISE AVE	91406	2227015016	1.472	1.472	0.000	0.000	Shortfall of Sites	0.372	Low Residential	R1-1	Low Residential	0	20	66.287	2.944		Residential - Single Family Residence, 1	186B133 800	1 per lot	Reseda - West Van Nuys	No	LI	AHO , RES CPU
Los Angeles	22900 HATTERAS ST	91367	2041015036	1.472	1.472	0.000	0.000	Shortfall of Sites	0.326	Very Low Residential	RA-1	Very Low Residential	0	20	66.287	2.944		Residential - Single Family Residence - Pool, 1	174B097 204	1 per lot	Canoga Park - Winnetka - Woodland Hills - West Hills	No	LI	AHO , CPK CPU, ADU
Los Angeles	17150 WEDDINGTON ST	91316	2258006035	1.472	1.472	0.000	0.000	Shortfall of Sites	0.326	Very Low I Residential	RA-1	Very Low Residential	0	20	66.287	2.944		Residential - Single Family Residence - Pool, 1	171B133 217	1 per lot	Encino - Tarzana	No	LI	AHO , ENC CPU, ADU
Los Angeles	17121 OTSEGO ST	91316	2258008002	1.472	1.472	0.000	0.000	Shortfall of Sites	0.372	Very Low I Residential	RA-1	Very Low Residential	0	20	66.287	2.944		Residential - Single Family Residence - Pool, 1	171B133 438	1 per lot	Encino - Tarzana	No	LI	AHO , ENC CPU, ADU
Los Angeles	5958 MAURY AVE	91367	2032017016	1.472	1.472	0.000	0.000	Shortfall of Sites	0.326	Very Low Residential	RE11-1	Very Low Residential	0	20	66.287	2.943		Residential - Single Family Residence - Pool, 1	177B085 462	1 per lot	Canoga Park - Winnetka - Woodland Hills - West Hills	No	LI	AHO , CPK CPU, ADU
Los Angeles	23935 CROSSON DR	91367	2045017014	1.472	1.472	0.000	0.000	Shortfall of Sites	0.326	Very Low Residential	RE11-1	Very Low Residential	0	20	66.287	2.943		Residential - Single Family Residence - Pool, 1	177B089 684	1 per lot	Canoga Park - Winnetka - Woodland Hills - West Hills	No	LI	AHO , CPK CPU, ADU
Los Angeles	5027 GLORIA AVE	91436	2261020058	1.471	1.471	0.000	0.000	Shortfall of Sites	0.325	Low II Residential	RE9-1	Low Residential	0	20	66.287	2.942		Residential - Single Family Residence, 1	168B141 79	1 per lot	Encino - Tarzana	No	LI	AHO , ENC CPU, ADU
Los Angeles	8209 RHEA AVE	91335	2103004008	1.470	1.470	0.000	0.000	Shortfall of Sites	0.372	Low Residential	RA-1	Low Residential	0	20	66.287	2.941		Residential - Single Family Residence - Pool, 1	192B121 891	1 per lot	Reseda - West Van Nuys	No	LI	AHO , RES CPU
Los Angeles	12027 OTSEGO ST	91607	2355008051	0.000	0.000	0.000	2.940	Shortfall of Sites	0.031	Low Residential	R1-1	0	0	0	99.000	2.940	Vacant	Residential - Single Family Residence - Vacant Land, 0	171B165 785		North Hollywood - Valley Village	No	ABMI	TOC EXP
Los Angeles	6000 MAURY AVE	91367	2032017019	1.470	1.470	0.000	0.000	Shortfall of Sites	0.325	Very Low Residential	RE11-1	Very Low Residential	0	20	66.287	2.940		Residential - Single Family Residence - Pool, 1	177B085 399	1 per lot	Canoga Park - Winnetka - Woodland Hills - West Hills	No	LI	AHO , CPK CPU, ADU
Los Angeles	6716 RESEDA BLVD	91335	2125014034	1.470	1.470	0.000	0.000	Shortfall of Sites	0.310	General Commercial	[Q]P-1VL-CDO-RIO	0	0	20	94.696	2.939		Commercial - Parking Lot (Commercial Use Property) - Lots - Patron or Employee - One Story, 0	180B125 187		Reseda - West Van Nuys	No	LI	P
Los Angeles	23003 MARIANO ST	91367	2042007001	1.469	1.469	0.000	0.000	Shortfall of Sites	0.371	Low Residential	R1-1	Very Low Residential	0	20	66.287	2.939		Residential - Single Family Residence, 1	171B097 70	1 per lot	Canoga Park - Winnetka - Woodland Hills - West Hills	No	LI	AHO , CPK CPU
Los Angeles	9101 RESEDA BLVD	91324	2763034003	1.469	1.469	0.000	0.000	Shortfall of Sites	0.416	Community Commercial	P-1VL, C2-1VL	0	0	20	94.696	2.938		Commercial - Restaurant, Cocktail Lounge - Fast Food - Auto Oriented - One Story, 1	198B125 262		Northridge	No	LI	P
Los Angeles	9061 DE SOTO AVE	91304	2779001031	1.469	1.469	0.000	0.000	Shortfall of Sites	0.310	Highway Oriented Commercial	[Q]M2-1, C2-1, P-1, (Q)C2-1	0	0	20	94.696	2.938		Commercial - Service Station - Full Service - No Additional Services, 0	198B109 192		Chatsworth - Porter Ranch	No	LI	P
Los Angeles	22915 OSTRONIC DR	91367	2042009018	1.468	1.468	0.000	0.000	Shortfall of Sites	0.371	Low Residential	R1-1	Very Low Residential	0	20	66.287	2.936		Residential - Single Family Residence - Pool, 1	171B097 194	1 per lot	Canoga Park - Winnetka - Woodland Hills - West Hills	No	LI	AHO , CPK CPU
Los Angeles	22950 MARIANO ST	91367	2042009001	1.468	1.468	0.000	0.000	Shortfall of Sites	0.371	Low Residential	R1-1	Very Low Residential	0	20	66.287	2.935		Residential - Single Family Residence, 1	171B097 141	1 per lot	Canoga Park - Winnetka - Woodland Hills - West Hills	No	LI	AHO , CPK CPU
Los Angeles	6716 RESEDA BLVD	91335	2125014034	1.467	1.467	0.000	0.000	Shortfall of Sites	0.310	General Commercial	[Q]P-1VL-CDO-RIO	0	0	20	94.696	2.934		Commercial - Parking Lot (Commercial Use Property) - Lots - Patron or Employee - One Story, 0	180B125 161		Reseda - West Van Nuys	No	LI	P
Los Angeles	0	0	2017038040	0.000	0.000	0.000	2.934	Shortfall of Sites	0.231	Very Low II Residential	RE11-1-H	Very Low Residential	0	0	66.287	2.934	Vacant	Residential - Single Family Residence - Vacant Land, 0	192B085 22	1 per lot	Canoga Park - Winnetka - Woodland Hills - West Hills	No	ABMI	AHO , CPK CPU
Los Angeles	0	0	2017038040	0.000	0.000	0.000	2.934	Shortfall of Sites	0.231	Very Low II Residential	RE11-1-H	Very Low Residential	0	0	66.287	2.934	Vacant	Residential - Single Family Residence - Vacant Land, 0	192B085 22	1 per lot	Canoga Park - Winnetka - Woodland Hills - West Hills	No	ABMI	AHO , CPK CPU
Los Angeles	5101 HASKELL AVE	91436	2261002010	0.000	0.000	0.000	2.934	Shortfall of Sites	0.231	Low II Residential	R1-1	Low Residential	0	0	66.287	2.934		Residential - Single Family Residence - Pool, 0	171B141 275	1 per lot	Encino - Tarzana	No	ABMI	AHO , ENC CPU
Los Angeles	16021 DICKENS ST	91436	2283011016	1.467	1.467	0.000	0.000	Shortfall of Sites	0.325	Low II Residential	R1-1	Low Residential	0	20	66.287	2.933		Residential - Single Family Residence, 1	168B141 655	1 per lot	Encino - Tarzana	No	LI	AHO , ENC CPU, ADU
Los Angeles	7903 PASO ROBLES AVE	91406	2204022009	1.466	1.466	0.000	0.000	Shortfall of Sites	0.325	Very Low I Residential	RA-1	Very Low Residential	0	20	66.287	2.933		Residential - Single Family Residence - Pool, 1	189B133 601	1 per lot	Reseda - West Van Nuys	No	LI	AHO , RES CPU, ADU
Los Angeles	5100 CALENDA DR	91367	2044021010	0.147	0.147	0.000	2.639	Shortfall of Sites	0.371	Very Low Residential	RA-1	Very Low Residential	[MB3-CDF1-5] [IX4-FA] [CPIO]	20	66.287	2.933		Residential - Single Family Residence - Pool, 1	171B093 679	1 per lot	Canoga Park - Winnetka - Woodland Hills - West Hills	No	VLI, LI, ABMI	AHO , CPK CPU
Los Angeles	7902 GENESTA AVE	91406	2204022008	1.466	1.466	0.000	0.000	Shortfall of Sites	0.325	Very Low I Residential	RA-1	Very Low Residential	0	20	66.287	2.933		Residential - Single Family Residence - Pool, 1	189B133 600	1 per lot	Reseda - West Van Nuys	No	LI	AHO , RES CPU, ADU
Los Angeles	1635 S BRONSON AVE	90019	5072003019	0.000	0.000	0.000	2.932	Shortfall of Sites	0.075	Low Medium II Residential	RD2-1-O-CPIO	0	0	0	99.000	2.932		Residential - Double, Duplex, or Two Units - 4 Stories or Less, 2	126B185 399		West Adams - Baldwin Hills - Leimert	Yes	ABMI	TOC EXP , R2RD
Los Angeles	6730 ROYER AVE	91307	2038019032	1.466	1.466	0.000	0.000	Shortfall of Sites	0.325	Low Residential	RS-1	Very Low Residential	0	20	66.287	2.931		Residential - Single Family Residence - Pool, 1	180B097 63	1 per lot	Canoga Park - Winnetka - Woodland Hills - West Hills	No	LI	AHO , CPK CPU, ADU
Los Angeles	2110 LANSDOWNE AVE	90032	5223034908	1.466	1.466	0.000	0.000	Shortfall of Sites	1.906	Public Facilities	PF-1	0	0	20	153.741	2.931		Institutional - College, University (Private) - One Story, 0	136-5A237 62		Northeast Los Angeles	No	LI	PF
Los Angeles	2400 W 54TH ST	90043	5005002035	0.000	0.000	0.000	2.930	Shortfall of Sites	0.071	Neighborhood Commercial	C2-1VL-CPIO	0	0	0	94.321	2.930		Commercial - Store Combination - Store and Residential Combination - One Story, 0	108B189 690		West Adams - Baldwin Hills - Leimert	Yes	ABMI	DB50 , ARO
Los Angeles	5359 W ADAMS BLVD	90016	5043002002	0.000	0.000	0.000	2.930	Shortfall of Sites	0.080	Neighborhood Commercial	C2-1VL-CPIO	0	0	0	83.582	2.930		Commercial - Store Combination - Store and Residential Combination - One Story, 0	123B177 926		West Adams - Baldwin Hills - Leimert	Yes	ABMI	DB50 , ARO
Los Angeles	5711 LARRYAN DR	91367	2045021007	1.464	1.464	0.000	0.000	Shortfall of Sites	0.324	Very Low Residential	RE11-1	Very Low Residential	0	20	66.287	2.928		Residential - Single Family Residence - Pool, 1	174B089 176	1 per lot	Canoga Park - Winnetka - Woodland Hills - West Hills	No	LI	AHO , CPK CPU, ADU

Jurisdiction Name	Site Address/Intersection	5 Digit ZIP Code	Assessor Parcel Number	Very Low-Income	Low-Income	Moderate-Income	Above Moderate-Income	Type of Shortfall	Parcel Size (Acres)	Current General Plan Designation	Current Zoning	Proposed General Plan (GP) Designation	Proposed Zoning	Minimum Density Allowed	Maximum Density Allowed	Total Capacity	Vacant/ Nonvacant	Description of Existing Uses	PIN	Base Density Per Acre	Community Plan Area	Rent Stabalization Ordinance	Income Category	Applicable Rezoning Program (Program informing values in Column Q listed first)
Los Angeles	24143 LEMAY ST	91307	2034015020	1.464	1.464	0.000	0.000	Shortfall of Sites	0.324	Low Residential	RS-1	Very Low Residential	0	20	66.287	2.928		Residential - Single Family Residence - Pool, 1	180B089 344	1 per lot	Canoga Park - Winnetka - Woodland Hills - West Hills	No	LI	AHO , CPK CPU, ADU
Los Angeles	1963 E 103RD ST	90002	6046024900	1.464	1.464	0.000	0.000	Shortfall of Sites	1.904	Public Facilities	PF-1	0	0	20	153.741	2.927		Miscellaneous - Government Owned Property, 0	091-5A215 112		Southeast Los Angeles	No	LI	PF
Los Angeles	5974 MAURY AVE	91367	2032017018	1.463	1.463	0.000	0.000	Shortfall of Sites	0.324	Very Low Residential	RE11-1	Very Low Residential	0	20	66.287	2.926		Residential - Single Family Residence, 1	177B085 419	1 per lot	Canoga Park - Winnetka - Woodland Hills - West Hills	No	LI	AHO , CPK CPU, ADU
Los Angeles	13238 VANOWEN ST	91605	2326014031	0.000	0.000	0.000	2.926	Shortfall of Sites	0.204	Medium Residential	R3-1	0	0	0	81.574	2.926		Residential - Five or More Units or Apartments (Any Combination) · 4 Stories or Less, 8	180B157 23		North Hollywood - Valley Village	Yes	ABMI	DB50
Los Angeles	15832 VANOWEN ST	91406	2233010013	0.000	0.000	0.000	2.926	Shortfall of Sites	0.193	Medium Residential	[Q]R3-1-RIO	0	0	0	86.356	2.926		Residential - Five or More Units or Apartments (Any Combination) · 4 Stories or Less, 8	180B141 49		Van Nuys - North Sherman Oaks	Yes	ABMI	DB50
Los Angeles	7652 VENTURA CANYON AVE	91402	2301013019	0.000	0.000	0.000	2.926	Shortfall of Sites	0.367	Low Medium II Residential	(Q)RD1.5-1	0	0	0	45.331	2.926		Residential - Five or More Units or Apartments (Any Combination) · 4 Stories or Less, 8	186B157 86		Mission Hills - Panorama City - North Hills	Yes	ABMI	DB50
Los Angeles	13230 S VERMONT AVE	90247	6117030001	0.000	0.000	0.000	2.926	Shortfall of Sites	0.198	Medium Residential	R3-1-O	0	0	0	84.188	2.926		Residential - Five or More Units or Apartments (Any Combination) · 4 Stories or Less, 8	078B197 149		Harbor Gateway	Yes	ABMI	DB50
Los Angeles	13006 S VERMONT AVE	90247	6117026005	0.000	0.000	0.000	2.926	Shortfall of Sites	0.198	Medium Residential	R3-1-O	0	0	0	84.084	2.926		Residential - Five or More Units or Apartments (Any Combination) · 4 Stories or Less, 8	081B197 470		Harbor Gateway	Yes	ABMI	DB50
Los Angeles	918 S CABRILLO AVE	90731	7454009001	0.000	0.000	0.000	2.926	Shortfall of Sites	0.095	Neighborhood Commercial	C2-1VL-CPIO	0	0	0	174.670	2.926		Commercial - Store Combination - Store and Residential Combination - One Story, 8	015B197 915		San Pedro	Yes	ABMI	DB50 , ARO
Los Angeles	5917 LAUREL CANYON BLVD	91607	2340006016	0.000	0.000	0.000	2.926	Shortfall of Sites	0.191	Medium Residential	R3-1	0	0	0	87.112	2.926		Residential - Five or More Units or Apartments (Any Combination) · 4 Stories or Less, 8	177B165 957		North Hollywood - Valley Village	Yes	ABMI	DB50
Los Angeles	17049 VANOWEN ST	91406	2230009017	0.000	0.000	0.000	2.926	Shortfall of Sites	0.204	Medium Residential	R3-1	Medium Residential	0	0	68.772	2.926		Residential - Five or More Units or Apartments (Any Combination) · 4 Stories or Less, 8	183B133 946	43	Reseda - West Van Nuys	Yes	ABMI	DB50 , RES CPU, AHO
Los Angeles	17043 VANOWEN ST	91406	2230009018	0.000	0.000	0.000	2.926	Shortfall of Sites	0.204	Medium Residential	R3-1	Medium Residential	0	0	68.772	2.926		Residential - Five or More Units or Apartments (Any Combination) · 4 Stories or Less, 8	183B133 947	43	Reseda - West Van Nuys	Yes	ABMI	DB50 , RES CPU, AHO
Los Angeles	17037 VANOWEN ST	91406	2230009019	0.000	0.000	0.000	2.926	Shortfall of Sites	0.204	Medium Residential	R3-1	Medium Residential	0	0	68.772	2.926		Residential - Five or More Units or Apartments (Any Combination) · 4 Stories or Less, 8	183B133 948	43	Reseda - West Van Nuys	Yes	ABMI	DB50 , RES CPU, AHO
Los Angeles	17031 VANOWEN ST	91406	2230009020	0.000	0.000	0.000	2.926	Shortfall of Sites	0.204	Medium Residential	R3-1	Medium Residential	0	0	68.772	2.926		Residential - Five or More Units or Apartments (Any Combination) · 4 Stories or Less, 8	183B133 949	43	Reseda - West Van Nuys	Yes	ABMI	DB50 , RES CPU, AHO
Los Angeles	17025 VANOWEN ST	91406	2230009021	0.000	0.000	0.000	2.926	Shortfall of Sites	0.204	Medium Residential	R3-1	Medium Residential	0	0	68.772	2.926		Residential - Five or More Units or Apartments (Any Combination) · 4 Stories or Less, 8	183B133 950	43	Reseda - West Van Nuys	Yes	ABMI	DB50 , RES CPU, AHO
Los Angeles	17019 VANOWEN ST	91406	2230009022	0.000	0.000	0.000	2.926	Shortfall of Sites	0.204	Medium Residential	R3-1	Medium Residential	0	0	68.772	2.926		Residential - Five or More Units or Apartments (Any Combination) · 4 Stories or Less, 8	183B133 951	43	Reseda - West Van Nuys	Yes	ABMI	DB50 , RES CPU, AHO
Los Angeles	17013 VANOWEN ST	91406	2230009023	0.000	0.000	0.000	2.926	Shortfall of Sites	0.204	Medium Residential	R3-1	Medium Residential	0	0	68.772	2.926		Residential - Five or More Units or Apartments (Any Combination) · 4 Stories or Less, 8	183B133 952	43	Reseda - West Van Nuys	Yes	ABMI	DB50 , RES CPU, AHO
Los Angeles	17007 VANOWEN ST	91406	2230009024	0.000	0.000	0.000	2.926	Shortfall of Sites	0.204	Medium Residential	R3-1	Medium Residential	0	0	68.773	2.926		Residential - Five or More Units or Apartments (Any Combination) · 4 Stories or Less, 8	183B133 953	43	Reseda - West Van Nuys	Yes	ABMI	DB50 , RES CPU, AHO
Los Angeles	17001 VANOWEN ST	91406	2230009025	0.000	0.000	0.000	2.926	Shortfall of Sites	0.204	Medium Residential	R3-1	Medium Residential	0	0	68.773	2.926		Residential - Five or More Units or Apartments (Any Combination) · 4 Stories or Less, 8	183B133 954	43	Reseda - West Van Nuys	Yes	ABMI	DB50 , RES CPU, AHO
Los Angeles	23857 CROSSON DR	91367	2045023013	1.463	1.463	0.000	0.000	Shortfall of Sites	0.324	Very Low Residential	RE11-1	Very Low Residential	0	20	66.287	2.925		Residential - Single Family Residence - Pool, 1	177B089 848	1 per lot	Canoga Park - Winnetka - Woodland Hills - West Hills	No	LI	AHO , CPK CPU, ADU
Los Angeles	24020 OXNARD ST	91367	2045018003	1.463	1.463	0.000	0.000	Shortfall of Sites	0.324	Very Low Residential	RE11-1	Very Low Residential	0	20	66.287	2.925		Residential - Single Family Residence - Pool, 1	177B089 626	1 per lot	Canoga Park - Winnetka - Woodland Hills - West Hills	No	LI	AHO , CPK CPU, ADU
Los Angeles	0	0	5152018011	0.000	0.000	0.000	2.925	Shortfall of Sites	0.064	Regional Center Commercial	CW	0	0	0	87.962	2.925		Commercial - Parking Lot (Commercial Use Property) - Lots - Patron or Employee - One Story, 0	132A209 195		Westlake	No	ABMI	MURC
Los Angeles	3450 W 6TH ST	90020	5502029028	0.000	0.000	0.000	2.925	Shortfall of Sites	0.065	Regional Center Commercial	C2-2	0	0	0	85.914	2.925		Commercial - Shopping Center (Neighborhood, Community) - One Story, 0	135B197 1044		Wilshire	No	ABMI	MURC
Los Angeles	5328 AGNES AVE	91607	2348016100	0.000	0.000	0.000	2.925	Shortfall of Sites	0.050	Low Medium II Residential	RD1.5-1	0	0	0	99.000	2.925		Residential - Single Family Residence - Small Lot, 1	171B165 1310		North Hollywood - Valley Village	No	ABMI	TOC EXP
Los Angeles	0	0	4323024901	1.462	1.462	0.000	0.000	Shortfall of Sites	0.257	Parking Buffer	[Q]P-1	Industrial Corridor	0	20	94.696	2.925	Vacant	Residential - Single Family Residence - Vacant Land, 0	126B153 527		West Los Angeles	No	LI	P , West WLA CPU
Los Angeles	11263 VENICE BLVD	90066	4234002014	0.000	0.000	0.000	2.924	Shortfall of Sites	0.057	General Commercial	C2-1	0	0	0	118.678	2.924		Commercial - Office Building - One Story, 2	114B157 103		Palms - Mar Vista - Del Rey	No	ABMI	TOPP C , ARO
Los Angeles	11311 VENICE BLVD	90066	4234003066	0.000	0.000	0.000	2.924	Shortfall of Sites	0.055	General Commercial	C2-1	0	0	0	124.720	2.924		Commercial - Store Combination - Store and Office Combination - One Story, 2	114B157 218		Palms - Mar Vista - Del Rey	No	ABMI	TOPP C , ARO
Los Angeles	8540 CEDROS AVE	91402	2653017060	1.462	1.462	0.000	0.000	Shortfall of Sites	0.309	Regional Commercial	[Q]P-1-CDO, [Q]PB-1-CDO	0	0	20	94.696	2.924		Industrial - Warehousing, Distribution, Storage - Public Storage - Mini Warehouse - One Story, 0	192B149 687		Mission Hills - Panorama City - North Hills	No	LI	P
Los Angeles	5439 SUNNYSLOPE AVE	91401	2344007016	0.000	0.000	0.000	2.923	Shortfall of Sites	0.043	Low Residential	R1-1	0	0	0	99.000	2.923		Residential - Single Family Residence, 1	174B157 980		Van Nuys - North Sherman Oaks	No	ABMI	TOC EXP
Los Angeles	6640 RESEDA BLVD	91335	2125015023	1.461	1.461	0.000	0.000	Shortfall of Sites	0.309	General Commercial	[Q]P-1VL-CDO-RIO	0	0	20	94.696	2.922		Commercial - Parking Lot (Commercial Use Property) - Lots - Patron or Employee - One Story, 0	180B125 829		Reseda - West Van Nuys	No	LI	P
Los Angeles	4927 GLORIA AVE	91436	2261020035	0.000	0.000	0.000	2.922	Shortfall of Sites	0.230	Low II Residential	RE9-1	Low Residential	0	0	66.287	2.922		Residential - Single Family Residence - Pool, 0	168B141 247	1 per lot	Encino - Tarzana	No	ABMI	AHO , ENC CPU
Los Angeles	6606 ENCINO AVE	91406	2229011063	1.460	1.460	0.000	0.000	Shortfall of Sites	0.370	Low Residential	RA-1-RIO	Low Residential	0	20	66.287	2.921		Residential - Single Family Residence, 1	180B129 429	1 per lot	Reseda - West Van Nuys	No	LI	AHO , RES CPU
Los Angeles	5064 WOODLEY AVE	91436	2261025016	1.460	1.460	0.000	0.000	Shortfall of Sites	0.324	Low II Residential	RE9-1	Low Residential	0	20	66.287	2.921		Residential - Single Family Residence - Pool, 1	171B141 463	1 per lot	Encino - Tarzana	No	LI	AHO , ENC CPU, ADU
Los Angeles	17354 PALORA ST	91316	2290002020	1.460	1.460	0.000	0.000	Shortfall of Sites	0.324	Very Low I Residential	RA-1	Very Low Residential	0	20	66.287	2.920		Residential - Single Family Residence - Pool, 1	168B133 185	1 per lot	Encino - Tarzana	No	LI	AHO , ENC CPU, ADU
Los Angeles	4450 HASKELL AVE	91436	2283002034	1.460	1.460	0.000	0.000	Shortfall of Sites	0.324	Low II Residential	R1-1	Low Residential	0	20	66.287	2.920		Residential - Single Family Residence - Pool, 1	165B141 64	1 per lot	Encino - Tarzana	No	LI	AHO , ENC CPU, ADU
Los Angeles	23003 CALVERT ST	91367	2039009033	1.460	1.460	0.000	0.000	Shortfall of Sites	0.324	Very Low Residential	RA-1	Very Low Residential	0	20	66.287	2.920		Residential - Single Family Residence, 1	177B097 648	1 per lot	Canoga Park - Winnetka - Woodland Hills - West Hills	No	LI	AHO , CPK CPU, ADU
Los Angeles	2200 BEVERLY BLVD	90057	5154010018	0.000	0.000	0.000	2.919	Shortfall of Sites	0.166	Highway Oriented Commercial	C2-1	0	0	0	33.721	2.919		Commercial - Office Building - One Story, 0	136-5A205 330		Westlake	No	ABMI	ARO
Los Angeles	12827 SATICOY ST	91605	2305027900	1.459	1.459	0.000	0.000	Shortfall of Sites	1.898	Public Facilities	PF-1XL	0	0	20	153.741	2.919		Miscellaneous - Government Owned Property, 0	186B161 418		Sun Valley - La Tuna Canyon	No	LI	PF
Los Angeles	20016 ARMINTA ST	91306	2106004022	0.000	0.000	0.000	2.918	Shortfall of Sites	0.494	Low Residential	(T)R1-1	Low Residential	0	0	66.287	2.918		Residential - Double, Duplex, or Two Units - 4 Stories or Less, 2	189B113 915	1 per lot	Canoga Park - Winnetka - Woodland Hills - West Hills	Yes	ABMI	AHO , CPK CPU
Los Angeles	7911 PASO ROBLES AVE	91406	2204022010	1.459	1.459	0.000	0.000	Shortfall of Sites	0.324	Very Low I Residential	RA-1	Very Low Residential	0	20	66.287	2.918		Residential - Single Family Residence, 1	189B133 576	1 per lot	Reseda - West Van Nuys	No	LI	AHO , RES CPU, ADU
Los Angeles	7945 PASO ROBLES AVE	91406	2204022014	1.459	1.459	0.000	0.000	Shortfall of Sites	0.324	Very Low I Residential	RA-1	Very Low Residential	0	20	66.287	2.918		Residential - Single Family Residence - Pool, 1	189B133 474	1 per lot	Reseda - West Van Nuys	No	LI	AHO , RES CPU, ADU
Los Angeles	7935 PASO ROBLES AVE	91406	2204022013	1.459	1.459	0.000	0.000	Shortfall of Sites	0.324	Very Low I Residential	RA-1	Very Low Residential	0	20	66.287	2.918		Residential - Single Family Residence - Pool, 1	189B133 498	1 per lot	Reseda - West Van Nuys	No	LI	AHO , RES CPU, ADU
Los Angeles	7953 PASO ROBLES AVE	91406	2204022015	1.459	1.459	0.000	0.000	Shortfall of Sites	0.324	Very Low I Residential	RA-1	Very Low Residential	0	20	66.287	2.918		Residential - Single Family Residence - Pool, 1	189B133 443	1 per lot	Reseda - West Van Nuys	No	LI	AHO , RES CPU, ADU
Los Angeles	7919 PASO ROBLES AVE	91406	2204022011	1.459	1.459	0.000	0.000	Shortfall of Sites	0.324	Very Low I Residential	RA-1	Very Low Residential	0	20	66.287	2.918		Residential - Single Family Residence, 1	189B133 549	1 per lot	Reseda - West Van Nuys	No	LI	AHO , RES CPU, ADU
Los Angeles	7927 PASO ROBLES AVE	91406	2204022012	1.459	1.459	0.000	0.000	Shortfall of Sites	0.324	Very Low I Residential	RA-1	Very Low Residential	0	20	66.287	2.918		Residential - Single Family Residence, 1	189B133 526	1 per lot	Reseda - West Van Nuys	No	LI	AHO , RES CPU, ADU
Los Angeles	7952 GENESTA AVE	91406	2204022002	1.459	1.459	0.000	0.000	Shortfall of Sites	0.324	Very Low I Residential	RA-1	Very Low Residential	0	20	66.287	2.918		Residential - Single Family Residence, 1	189B133 442	1 per lot	Reseda - West Van Nuys	No	LI	AHO , RES CPU, ADU
Los Angeles	7944 GENESTA AVE	91406	2204022003	1.459	1.459	0.000	0.000	Shortfall of Sites	0.324	Very Low I Residential	RA-1	Very Low Residential	0	20	66.287	2.918		Residential - Single Family Residence, 1	189B133 473	1 per lot	Reseda - West Van Nuys	No	LI	AHO , RES CPU, ADU
Los Angeles	7926 GENESTA AVE	91406	2204022005	1.459	1.459	0.000	0.000	Shortfall of Sites	0.324	Very Low I Residential	RA-1	Very Low Residential	0	20	66.287	2.918		Residential - Single Family Residence - Pool, 1	189B133 525	1 per lot	Reseda - West Van Nuys	No	LI	AHO , RES CPU, ADU
Los Angeles	7934 GENESTA AVE	91406	2204022004	1.459	1.459	0.000	0.000	Shortfall of Sites	0.324	Very Low I Residential	RA-1	Very Low Residential	0	20	66.287	2.918		Residential - Single Family Residence, 1	189B133 497	1 per lot	Reseda - West Van Nuys	No	LI	AHO , RES CPU, ADU
Los Angeles	7918 GENESTA AVE	91406	2204022006	1.459	1.459	0.000	0.000	Shortfall of Sites	0.324	Very Low I Residential	RA-1	Very Low Residential	0	20	66.287	2.918		Residential - Single Family Residence, 1	189B133 548	1 per lot	Reseda - West Van Nuys	No	LI	AHO , RES CPU, ADU
Los Angeles	7910 GENESTA AVE	91406	2204022007	1.459	1.459	0.000	0.000	Shortfall of Sites	0.324	Very Low I Residential	RA-1	Very Low Residential	0	20	66.287	2.918		Residential - Single Family Residence - Pool and Misc., 1	189B133 575	1 per lot	Reseda - West Van Nuys	No	LI	AHO , RES CPU, ADU
Los Angeles	2481 LILLYVALE AVE	90032	5220034026	1.459	1.459	0.000	0.000	Shortfall of Sites	1.898	Public Facilities	PF-1	0	0	20	153.741	2.918		Industrial - Light Manufacturing - One Story, 0	139-5A237 65		Northeast Los Angeles	No	LI	PF
Los Angeles	2114 COLBY AVE	90025	4260005009	0.000	0.000	0.000	2.917	Shortfall of Sites	0.187	Medium Residential	R3-1	0	0	0	83.095	2.917		Residential - Five or More Units or Apartments (Any Combination) · 4 Stories or Less, 9	123B153 59		West Los Angeles	No	ABMI	DB50
Los Angeles	10920 MOORPARK ST	91602	2423014054	0.000	0.000	0.000	2.917	Shortfall of Sites	0.179	Medium Residential	R3-1-RIO	Medium Residential	0	0	86.824	2.917		Residential - Five or More Units or Apartments (Any Combination) · 4 Stories or Less, 9	165B173 384	43	Sherman Oaks - Studio City - Toluca Lake - Cahuenga Pass	No	ABMI	DB50 , SHR CPU, AHO
Los Angeles	10934 MOORPARK ST	91602	2423014053	0.000	0.000	0.000	2.917	Shortfall of Sites	0.177	Medium Residential	R3-1-RIO	Medium Residential	0	0	87.639	2.917		Residential - Five or More Units or Apartments (Any Combination) · 4 Stories or Less, 9	165B173 386	43	Sherman Oaks - Studio City - Toluca Lake - Cahuenga Pass	No	ABMI	DB50 , SHR CPU, AHO
Los Angeles	20954 BRYANT ST	91304	2779005044	0.000	0.000	0.000	2.917	Shortfall of Sites	0.446	Medium Residential	R3-1	0	0	0	82.146	2.917		Residential - Five or More Units or Apartments (Any Combination) · 4 Stories or Less, 24	192B109 11		Chatsworth - Porter Ranch	Yes	ABMI	DB50
Los Angeles	6717 SATSUMA AVE	91606	2414023006	0.000	0.000	0.000	2.917	Shortfall of Sites	0.448	Medium Residential	R3-1	0	0	0	81.820	2.917		Residential - Five or More Units or Apartments (Any Combination) · 4 Stories or Less - Pool, 24	180B173 116		North Hollywood - Valley Village	Yes	ABMI	DB50
Los Angeles	16221 VANOWEN ST	91406	2224022018	0.000	0.000	0.000	2.917	Shortfall of Sites	0.439	Limited Manufacturing	R3-1	0	0	0	83.500	2.917		Residential - Five or More Units or Apartments (Any Combination) · 4 Stories or Less, 24	183B137 453		Reseda - West Van Nuys	Yes	ABMI	DB50

Jurisdiction Name	Site Address/Intersection	5 Digit ZIP Code	Assessor Parcel Number	Very Low-Income	Low-Income	Moderate-Income	Above Moderate-Income	Type of Shortfall	Parcel Size (Acres)	Current General Plan Designation	Current Zoning	Proposed General Plan (GP) Designation	Proposed Zoning	Minimum Density Allowed	Maximum Density Allowed	Total Capacity	Vacant/ Nonvacant	Description of Existing Uses	PIN	Base Density Per Acre	Community Plan Area	Rent Stabalization Ordinance	Income Category	Applicable Rezoning Program (Program informing values in Column Q listed first)
Los Angeles	0	0	2731024901	0.000	0.000	0.000	0.000	Shortfall of Sites	1.581	Public Facilities	PF-1XL	0	0	0	153.741	0.000		Miscellaneous - Government Owned Property, 0	201B125 61		Northridge	No		PF
Los Angeles	5779 ROLLING RD	91367	2146018017	1.458	1.458	0.000	0.000	Shortfall of Sites	0.323	Low Residential	RE11-1	Very Low Residential	0	20	66.287	2.916		Residential - Single Family Residence - Pool, 1	174B101 71	1 per lot	Canoga Park - Winnetka - Woodland Hills - West Hills	No	LI	AHO , CPK CPU, ADU
Los Angeles	5724 MANTON AVE	91367	2041009015	0.146	0.146	0.000	2.624	Shortfall of Sites	0.275	Very Low Residential	RA-1	Very Low Residential	[MB4-G1-5] [IX1-FA] [CPIO]	20	66.287	2.916		Residential - Single Family Residence - Pool and Misc., 0	174B093 182	1 per lot	Canoga Park - Winnetka - Woodland Hills - West Hills	No	VLI, LI, ABMI	AHO , CPK CPU, ADU
Los Angeles	6118 ROD AVE	91367	2032019008	1.456	1.456	0.000	0.000	Shortfall of Sites	0.323	Very Low Residential	RE11-1	Very Low Residential	0	20	66.287	2.913		Residential - Single Family Residence, 1	177B085 214	1 per lot	Canoga Park - Winnetka - Woodland Hills - West Hills	No	LI	AHO , CPK CPU, ADU
Los Angeles	9315 RESEDA BLVD	91324	2763004005	1.456	1.456	0.000	0.000	Shortfall of Sites	0.413	Community Commercial	P-1VL, C4-1VL	0	0	20	94.696	2.913		Commercial - Auto, Recreation Equipment, Construction Equipment Sales and Service - Auto Body Repair Shop - One Story, 1	198B125 195		Northridge	No	LI	P
Los Angeles	1105 S TROTWOOD AVE	90732	7560011008	0.000	0.000	0.000	2.913	Shortfall of Sites	0.027	Low II Residential	R1-1XL	0	0	0	113.635	2.913		Residential - Single Family Residence, 0	015B189 390		San Pedro	No	ABMI	OPP RC
Los Angeles	5400 ALDEA AVE	91316	2258004008	1.456	1.456	0.000	0.000	Shortfall of Sites	0.369	Very Low I Residential	RA-1	Very Low Residential	0	20	66.287	2.913		Residential - Single Family Residence - Pool and Misc., 1	171B133 29	1 per lot	Encino - Tarzana	No	LI	AHO , ENC CPU, ADU
Los Angeles	1604 S NORTON AVE	90019	5072011026	0.000	0.000	0.000	2.912	Shortfall of Sites	0.065	Low Medium II Residential	RD2-1-O-CPIO	0	0	0	113.635	2.912		Residential - Double, Duplex, or Two Units - 4 Stories or Less, 2	126B189 282		West Adams - Baldwin Hills - Leimert	Yes	ABMI	OPP RC , R2RD, TOC EXP
Los Angeles	6058 ROD AVE	91367	2032019004	1.456	1.456	0.000	0.000	Shortfall of Sites	0.323	Very Low Residential	RE11-1	Very Low Residential	0	20	66.287	2.911		Residential - Single Family Residence - Pool, 1	177B085 270	1 per lot	Canoga Park - Winnetka - Woodland Hills - West Hills	No	LI	AHO , CPK CPU, ADU
Los Angeles	1541 WILSHIRE BLVD	90017	5142027025	0.000	0.000	0.000	2.911	Shortfall of Sites	0.104	Community Commercial	CW	0	0	0	53.725	2.911		Commercial - Office Building - Five Stories, 0	132A205 208		Westlake	No	ABMI	ARO
Los Angeles	1541 WILSHIRE BLVD	90017	5142027025	0.000	0.000	0.000	2.911	Shortfall of Sites	0.165	Community Commercial	CW	0	0	0	34.006	2.911		Commercial - Office Building - Five Stories, 0	132A205 216		Westlake	No	ABMI	ARO
Los Angeles	1541 WILSHIRE BLVD	90017	5142027025	0.000	0.000	0.000	2.911	Shortfall of Sites	0.006	Community Commercial	CW	0	0	0	1008.996	2.911		Commercial - Office Building - Five Stories, 0	132A205 543		Westlake	No	ABMI	ARO
Los Angeles	4810 WOODLEY AVE	91436	2261022011	1.455	1.455	0.000	0.000	Shortfall of Sites	0.369	Low II Residential	RE9-1	Low Residential	0	20	66.287	2.910		Residential - Single Family Residence - Pool, 1	168B141 412	1 per lot	Encino - Tarzana	No	LI	AHO , ENC CPU, ADU
Los Angeles	10984 NATIONAL BLVD	90064	4251009045	0.000	0.000	0.000	2.910	Shortfall of Sites	0.136	Medium Residential	R3-1	0	0	0	81.786	2.910		Residential - Five or More Units or Apartments (Any Combination) · 4 Stories or Less, 5	120B157 119		Palms - Mar Vista - Del Rey	Yes	ABMI	DB50
Los Angeles	13571 RYE ST	91423	2360004026	0.000	0.000	0.000	2.910	Shortfall of Sites	0.131	Medium Residential	R3-1-RIO	0	0	0	85.038	2.910		Residential - Five or More Units or Apartments (Any Combination) · 4 Stories or Less, 5	165B157 141		Sherman Oaks - Studio City - Toluca Lake - Cahuenga Pass	Yes	ABMI	DB50
Los Angeles	1169 AMHERST AVE	90049	4264026010	0.000	0.000	0.000	2.910	Shortfall of Sites	0.129	Medium Residential	[Q]R3-1	0	0	0	85.728	2.910		Residential - Five or More Units or Apartments (Any Combination) · 4 Stories or Less, 5	126B145 197		Brentwood - Pacific Palisades	Yes	ABMI	DB50
Los Angeles	4410 ALLOTT AVE	91423	2360014011	0.000	0.000	0.000	2.910	Shortfall of Sites	0.136	Medium Residential	R3-1-RIO	0	0	0	81.754	2.910		Residential - Five or More Units or Apartments (Any Combination) · 4 Stories or Less, 5	165B157 302		Sherman Oaks - Studio City - Toluca Lake - Cahuenga Pass	Yes	ABMI	DB50
Los Angeles	11322 MOORPARK ST	91602	2366006001	0.000	0.000	0.000	2.910	Shortfall of Sites	0.130	Medium Residential	R3-1-RIO	0	0	0	85.256	2.910		Residential - Five or More Units or Apartments (Any Combination) · 4 Stories or Less, 5	165B173 343		Sherman Oaks - Studio City - Toluca Lake - Cahuenga Pass	Yes	ABMI	DB50
Los Angeles	11302 MOORPARK ST	91602	2366006003	0.000	0.000	0.000	2.910	Shortfall of Sites	0.130	Medium Residential	R3-1-RIO	0	0	0	85.560	2.910		Residential - Five or More Units or Apartments (Any Combination) · 4 Stories or Less, 5	165B173 344		Sherman Oaks - Studio City - Toluca Lake - Cahuenga Pass	Yes	ABMI	DB50
Los Angeles	2118 S BEVERLY GLEN BLVD	90025	4319007004	0.000	0.000	0.000	2.910	Shortfall of Sites	0.130	Medium Residential	R3-1-O	0	0	0	85.355	2.910		Residential - Five or More Units or Apartments (Any Combination) · 4 Stories or Less, 5	129B157 347		West Los Angeles	Yes	ABMI	DB50
Los Angeles	1171 W 7TH ST	90731	7458004012	0.000	0.000	0.000	2.910	Shortfall of Sites	0.243	Low Medium II Residential	RD1.5-1XL	0	0	0	45.686	2.910		Residential - Five or More Units or Apartments (Any Combination) · 4 Stories or Less, 5	015B193 378		San Pedro	Yes	ABMI	DB50
Los Angeles	1445 COLBY AVE	90025	4263016033	0.000	0.000	0.000	2.910	Shortfall of Sites	0.131	Medium Residential	[Q]R3-1	0	0	0	84.938	2.910		Residential - Five or More Units or Apartments (Any Combination) · 4 Stories or Less, 5	129B149 432		West Los Angeles	Yes	ABMI	DB50
Los Angeles	11614 RIVERSIDE DR	91602	2354017023	0.000	0.000	0.000	2.910	Shortfall of Sites	0.193	Medium Residential	[Q]R3-1	0	0	0	57.563	2.910		Residential - Five or More Units or Apartments (Any Combination) · 4 Stories or Less, 5	168B169 486		North Hollywood - Valley Village	Yes	ABMI	DB50
Los Angeles	11565 OHIO AVE	90025	4263016037	0.000	0.000	0.000	2.910	Shortfall of Sites	0.124	Medium Residential	[Q]R3-1	0	0	0	89.539	2.910		Residential - Five or More Units or Apartments (Any Combination) · 4 Stories or Less, 5	129B149 528		West Los Angeles	Yes	ABMI	DB50
Los Angeles	11571 OHIO AVE	90025	4263016038	0.000	0.000	0.000	2.910	Shortfall of Sites	0.124	Medium Residential	[Q]R3-1	0	0	0	89.538	2.910		Residential - Five or More Units or Apartments (Any Combination) · 4 Stories or Less, 5	129B149 542		West Los Angeles	Yes	ABMI	DB50
Los Angeles	10710 CAMARILLO ST	91602	2421017003	0.000	0.000	0.000	2.910	Shortfall of Sites	0.124	Medium Residential	R3-1	0	0	0	89.567	2.910		Residential - Five or More Units or Apartments (Any Combination) · 4 Stories or Less, 5	168B177 554		North Hollywood - Valley Village	Yes	ABMI	DB50
Los Angeles	10716 CAMARILLO ST	91602	2421017004	0.000	0.000	0.000	2.910	Shortfall of Sites	0.124	Medium Residential	R3-1	0	0	0	89.565	2.910		Residential - Five or More Units or Apartments (Any Combination) · 4 Stories or Less, 5	168B177 555		North Hollywood - Valley Village	Yes	ABMI	DB50
Los Angeles	10724 CAMARILLO ST	91602	2421017013	0.000	0.000	0.000	2.910	Shortfall of Sites	0.132	Medium Residential	R3-1	0	0	0	83.909	2.910		Residential - Five or More Units or Apartments (Any Combination) · 4 Stories or Less, 5	168B177 568		North Hollywood - Valley Village	Yes	ABMI	DB50
Los Angeles	1126 S CLARK DR	90035	4332014007	0.000	0.000	0.000	2.910	Shortfall of Sites	0.135	Medium Residential	R3-1-O	0	0	0	82.383	2.910		Residential - Five or More Units or Apartments (Any Combination) · 4 Stories or Less, 5	132B169 616		Wilshire	Yes	ABMI	DB50
Los Angeles	10772 WOODBINE ST	90034	4254025037	0.000	0.000	0.000	2.910	Shortfall of Sites	0.126	Medium Residential	R3-1	0	0	0	88.332	2.910		Residential - Five or More Units or Apartments (Any Combination) · 4 Stories or Less, 5	120B161 725		Palms - Mar Vista - Del Rey	Yes	ABMI	DB50
Los Angeles	1839 COLBY AVE	90025	4261025010	0.000	0.000	0.000	2.910	Shortfall of Sites	0.130	Medium Residential	[Q]R3-1	0	0	0	85.549	2.910		Residential - Five or More Units or Apartments (Any Combination) · 4 Stories or Less, 5	126B149 764		West Los Angeles	Yes	ABMI	DB50
Los Angeles	1830 FEDERAL AVE	90025	4261025023	0.000	0.000	0.000	2.910	Shortfall of Sites	0.130	Medium Residential	[Q]R3-1	0	0	0	85.649	2.910		Residential - Five or More Units or Apartments (Any Combination) · 4 Stories or Less, 5	126B149 773		West Los Angeles	Yes	ABMI	DB50
Los Angeles	1631 GRANVILLE AVE	90025	4262014013	0.000	0.000	0.000	2.910	Shortfall of Sites	0.129	Medium Residential	[Q]R3-1	0	0	0	86.341	2.910		Residential - Five or More Units or Apartments (Any Combination) · 4 Stories or Less, 5	126B149 778		West Los Angeles	Yes	ABMI	DB50
Los Angeles	1841 COLBY AVE	90025	4261025011	0.000	0.000	0.000	2.910	Shortfall of Sites	0.130	Medium Residential	[Q]R3-1	0	0	0	85.544	2.910		Residential - Five or More Units or Apartments (Any Combination) · 4 Stories or Less, 5	126B149 779		West Los Angeles	Yes	ABMI	DB50
Los Angeles	7858 FLIGHT AVE	90045	4105016004	0.000	0.000	0.000	2.910	Shortfall of Sites	0.245	Low Medium II Residential	RD1.5-1	0	0	0	45.220	2.910		Residential - Five or More Units or Apartments (Any Combination) · 4 Stories or Less, 5	099B169 798		Westchester - Playa del Rey	Yes	ABMI	DB50
Los Angeles	3184 CHEVIOT VISTA PL	90034	4314027001	0.000	0.000	0.000	2.910	Shortfall of Sites	0.131	High Medium Residential	[Q]R4-1	0	0	0	84.496	2.910		Residential - Five or More Units or Apartments (Any Combination) · 4 Stories or Less, 5	123B161 804		West Los Angeles	Yes	ABMI	DB50
Los Angeles	10567 NATIONAL BLVD	90034	4314027003	0.000	0.000	0.000	2.910	Shortfall of Sites	0.132	High Medium Residential	[Q]R4-1	0	0	0	84.132	2.910		Residential - Five or More Units or Apartments (Any Combination) · 4 Stories or Less, 5	123B161 813		West Los Angeles	Yes	ABMI	DB50
Los Angeles	1553 S SALTAIR AVE	90025	4263036011	0.000	0.000	0.000	2.910	Shortfall of Sites	0.126	Medium Residential	[Q]R3-1	0	0	0	87.910	2.910		Residential - Five or More Units or Apartments (Any Combination) · 4 Stories or Less, 5	126B145 838		West Los Angeles	Yes	ABMI	DB50
Los Angeles	11927 IOWA AVE	90025	4259002023	0.000	0.000	0.000	2.910	Shortfall of Sites	0.129	Medium Residential	[Q]R3-1	0	0	0	86.340	2.910		Residential - Five or More Units or Apartments (Any Combination) · 4 Stories or Less, 5	126B145 921		West Los Angeles	Yes	ABMI	DB50
Los Angeles	1612 S BUNDY DR	90025	4259003003	0.000	0.000	0.000	2.910	Shortfall of Sites	0.136	Medium Residential	[Q]R3-1	0	0	0	81.883	2.910		Residential - Five or More Units or Apartments (Any Combination) · 4 Stories or Less, 5	126B145 931		West Los Angeles	Yes	ABMI	DB50
Los Angeles	12850 MOORPARK ST	91604	2375007007	0.000	0.000	0.000	2.910	Shortfall of Sites	0.135	Medium Residential	R3-1-RIO	Neighborhood District/Villages	0	0	73.840	2.910		Residential - Five or More Units or Apartments (Any Combination) · 4 Stories or Less, 5	165B161 321	72	Sherman Oaks - Studio City - Toluca Lake - Cahuenga Pass	Yes	ABMI	DB50 , SHR CPU, AHO
Los Angeles	6001 JUMILLA AVE	91367	2153014007	1.454	1.454	0.000	0.000	Shortfall of Sites	0.369	Very Low Residential	RA-1	Very Low Residential	0	20	66.287	2.908		Residential - Single Family Residence - Pool, 1	177B117 653	1 per lot	Canoga Park - Winnetka - Woodland Hills - West Hills	No	LI	AHO , CPK CPU
Los Angeles	6616 ENCINO AVE	91406	2229011060	1.454	1.454	0.000	0.000	Shortfall of Sites	0.369	Low Residential	RA-1-RIO	Low Residential	0	20	66.287	2.908		Residential - Single Family Residence - Pool, 1	180B129 398	1 per lot	Reseda - West Van Nuys	No	LI	AHO , RES CPU
Los Angeles	6224 ROYER AVE	91367	2039013011	1.454	1.454	0.000	0.000	Shortfall of Sites	0.323	Very Low Residential	RA-1	Very Low Residential	0	20	66.287	2.908		Residential - Single Family Residence - Pool, 1	177B097 240	1 per lot	Canoga Park - Winnetka - Woodland Hills - West Hills	No	LI	AHO , CPK CPU, ADU
Los Angeles	10537 LOUISIANA AVE	90025	4317010038	0.000	0.000	0.000	2.908	Shortfall of Sites	0.027	Low Residential	R1-1-O	0	0	0	113.635	2.908		Residential - Single Family Residence, 0	129B157 797		West Los Angeles	No	ABMI	OPP RC
Los Angeles	1856 S STONER AVE	90025	4262022094	0.000	0.000	0.000	2.907	Shortfall of Sites	0.049	Low Medium II Residential	RD1.5-1	0	0	0	99.000	2.907		Residential - Single Family Residence - Small Lot, 1	126B149 1329		West Los Angeles	No	ABMI	TOC EXP
Los Angeles	7670 N HOLLYWOOD WAY	91505	2405017002	0.000	0.000	2.907	0.000	Shortfall of Sites	0.380	General Commercial	C2-1VL	0	0	0	17.984	2.907		Industrial - Warehousing, Distribution, Storage - Public Storage - Mini Warehouse - One Story, 1	186B181 10		Sun Valley - La Tuna Canyon	No	MI	ARO
Los Angeles	0	0	5171025902	0.000	0.000	0.000	0.000	Shortfall of Sites	1.890	Public Facilities	PF-1XL-RIO-CUGU	0	0	0	153.741	0.000		Industrial - Heavy Manufacturing - One Story, 0	124-5A219 247		Boyle Heights	No		PF
Los Angeles	22445 GILMORE ST	91307	2038039001	1.452	1.452	0.000	0.000	Shortfall of Sites	0.323	Low Residential	RA-1	Very Low Residential	0	20	66.287	2.905		Residential - Single Family Residence - Pool, 1	180B101 641	1 per lot	Canoga Park - Winnetka - Woodland Hills - West Hills	No	LI	AHO , CPK CPU, ADU
Los Angeles	242 N WESTERN AVE	90004	5517005021	0.000	0.000	0.000	2.904	Shortfall of Sites	0.189	General Commercial	C2-1	0	0	0	34.956	2.904		Commercial - Store Combination - Store and Residential Combination - One Story, 0	138B193 506		Wilshire	Yes	ABMI	ARO
Los Angeles	242 N WESTERN AVE	90004	5517005021	0.000	0.000	0.000	2.904	Shortfall of Sites	0.083	General Commercial	C2-1	0	0	0	79.057	2.904		Commercial - Store Combination - Store and Residential Combination - One Story, 0	138B193 508		Wilshire	Yes	ABMI	ARO

Jurisdiction Name	Site Address/Intersection	5 Digit ZIP Code	Assessor Parcel Number	Very Low-Income	Low-Income	Moderate-Income	Above Moderate-Income	Type of Shortfall	Parcel Size (Acres)	Current General Plan Designation	Current Zoning	Proposed General Plan (GP) Designation	Proposed Zoning	Minimum Density Allowed	Maximum Density Allowed	Total Capacity	Vacant/ Nonvacant	Description of Existing Uses	PIN	Base Density Per Acre	Community Plan Area	Rent Stabalization Ordinance	Income Category	Applicable Rezoning Program (Program informing values in Column Q listed first)
Los Angeles	242 N WESTERN AVE	90004	5517005021	0.000	0.000	0.000	2.904	Shortfall of Sites	0.013	General Commercial	C2-1	0	0	0	513.679	2.904		Commercial - Store Combination - Store and Residential Combination - One Story, 0	138B193 1458		Wilshire	Yes	ABMI	ARO
Los Angeles	3323 EAGLE ROCK BLVD	90065	5457021001	0.000	0.000	0.000	2.904	Shortfall of Sites	0.252	Medium Residential	R3-1-CDO	0	0	0	83.830	2.904		Residential - Five or More Units or Apartments (Any Combination) - 4 Stories or Less, 13	153A215 228		Northeast Los Angeles	Yes	ABMI	DB50
Los Angeles	1574 YOSEMITE DR	90041	5689028031	0.000	0.000	0.000	2.904	Shortfall of Sites	0.460	Low Medium II Residential	RD1.5-1	0	0	0	45.852	2.904		Residential - Five or More Units or Apartments (Any Combination) - 4 Stories or Less, 13	160-5A227 364		Northeast Los Angeles	Yes	ABMI	DB50
Los Angeles	10600 SEPULVEDA BLVD	91345	2649011022	1.452	1.452	0.000	0.000	Shortfall of Sites	0.160	Neighborhood Commercial	P-1VL, [Q]CR-1VL	0	0	20	104.940	2.904		Commercial - Office Building - Two Stories, 10	207B145 423		Mission Hills - Panorama City - North Hills	No	LI	OPP C , ARO, P, DB50, TOPP C
Los Angeles	7961 PASO ROBLES AVE	91406	2204022016	1.452	1.452	0.000	0.000	Shortfall of Sites	0.322	Very Low I Residential	RA-1	Very Low Residential	0	20	66.287	2.904		Residential - Single Family Residence - Pool, 1	189B133 430	1 per lot	Reseda - West Van Nuys	No	LI	AHO , RES CPU, ADU
Los Angeles	7960 GENESTA AVE	91406	2204022001	1.452	1.452	0.000	0.000	Shortfall of Sites	0.322	Very Low I Residential	RA-1	Very Low Residential	0	20	66.287	2.904		Residential - Single Family Residence - Pool, 1	189B133 429	1 per lot	Reseda - West Van Nuys	No	LI	AHO , RES CPU, ADU
Los Angeles	15039 VANOWEN ST	91405	2220019033	1.452	1.452	0.000	0.000	Shortfall of Sites	0.307	Medium Residential	[Q]PB-1	0	0	20	94.696	2.903		Commercial - Parking Lot (Commercial Use Property) - Lots - Commercial Parking - One Story, 0	183B145 712		Van Nuys - North Sherman Oaks	No	LI	P
Los Angeles	5104 WOODLEY AVE	91436	2261025013	1.452	1.452	0.000	0.000	Shortfall of Sites	0.368	Low II Residential	RE9-1	Low Residential	0	20	66.287	2.903		Residential - Single Family Residence - Pool and Misc., 1	171B141 388	1 per lot	Encino - Tarzana	No	LI	AHO , ENC CPU, ADU
Los Angeles	4728 FOUNTAIN AVE	90029	5540018020	0.000	0.000	0.000	2.903	Shortfall of Sites	0.226	Neighborhood Office Commercial	[Q]C2-2D	0	0	0	24.673	2.903		Industrial - Warehousing, Distribution, Storage - Public Storage - Mini Warehouse - One Story, 0	147B197 1134		Hollywood	No	ABMI	ARO
Los Angeles	5401 OSTROM AVE	91316	2258004004	1.451	1.451	0.000	0.000	Shortfall of Sites	0.417	Very Low I Residential	RA-1	Very Low Residential	0	20	66.287	2.903		, 2	174B133 811	1 per lot	Encino - Tarzana	No	LI	AHO , ENC CPU
Los Angeles	19455 SHIRLEY CT	91356	2163006012	1.451	1.451	0.000	0.000	Shortfall of Sites	0.322	Very Low I Residential	RA-1	Very Low Residential	0	20	66.287	2.903		Residential - Single Family Residence - Pool, 1	171B117 220	1 per lot	Encino - Tarzana	No	LI	AHO , ENC CPU, ADU
Los Angeles	15730 HESBY ST	91436	2261003032	1.451	1.451	0.000	0.000	Shortfall of Sites	0.322	Low II Residential	R1-1	Low Residential	0	20	66.287	2.902		Residential - Single Family Residence - Pool and Misc., 1	171B141 378	1 per lot	Encino - Tarzana	No	LI	AHO , ENC CPU, ADU
Los Angeles	5831 ELBA PL	91367	2045019013	1.451	1.451	0.000	0.000	Shortfall of Sites	0.322	Very Low Residential	RE11-1	Very Low Residential	0	20	66.287	2.902		Residential - Single Family Residence, 1	174B089 27	1 per lot	Canoga Park - Winnetka - Woodland Hills - West Hills	No	LI	AHO , CPK CPU, ADU
Los Angeles	8565 W PICO BLVD	90035	4332027032	1.451	1.451	0.000	0.000	Shortfall of Sites	0.741	Medium Residential	[Q]R3-1-O	0	0	20	102.494	2.901		Institutional - Church - One Story, 1	132B173 1025		Wilshire	No	LI	FBO, ADU
Los Angeles	4835 OAK PARK AVE	91316	2289004008	1.451	1.451	0.000	0.000	Shortfall of Sites	0.368	Low II Residential	R1-1	Low Residential	0	20	66.287	2.901		Residential - Single Family Residence - Pool, 1	168B133 143	1 per lot	Encino - Tarzana	No	LI	AHO , ENC CPU, ADU
Los Angeles	5971 MAURY AVE	91367	2032018028	0.145	0.145	0.000	2.611	Shortfall of Sites	0.322	Very Low Residential	RE11-1	Very Low Residential	[DM1-AL1-5] [IX3-FA] [CPIO]	20	66.287	2.901		Residential - Single Family Residence - Pool, 1	177B085 432	1 per lot	Canoga Park - Winnetka - Woodland Hills - West Hills	No	VLI, LI, ABMI	AHO , CPK CPU, ADU
Los Angeles	6553 LOUISE AVE	91406	2229009022	1.450	1.450	0.000	0.000	Shortfall of Sites	0.368	Low Residential	(T)R1-1-RIO	Low Residential	0	20	66.287	2.900		Residential - Single Family Residence - Pool, 1	180B133 256	1 per lot	Reseda - West Van Nuys	No	LI	AHO , RES CPU
Los Angeles	6043 SELMA AVE	90028	5545007040	0.000	0.000	0.000	2.900	Shortfall of Sites	0.225	High Medium Residential	[Q]R4-1VL	High Medium Residential	[Q]R4-1VL-CPIO	0	97.742	2.900		Residential - Five or More Units or Apartments (Any Combination) - 4 Stories or Less, 6	148-5A189 289	72	Hollywood	Yes	ABMI	HWD CPU
Los Angeles	6601 LOUISE AVE	91406	2229009024	1.450	1.450	0.000	0.000	Shortfall of Sites	0.368	Low Residential	(T)R1-1-RIO	Low Residential	0	20	66.287	2.900		Residential - Single Family Residence - Guesthouse, 1	180B133 238	1 per lot	Reseda - West Van Nuys	No	LI	AHO , RES CPU
Los Angeles	17100 MCCORMICK ST	91316	2258008023	1.449	1.449	0.000	0.000	Shortfall of Sites	0.322	Very Low I Residential	RA-1	Very Low Residential	0	20	66.287	2.899		Residential - Single Family Residence - Pool, 1	171B133 303	1 per lot	Encino - Tarzana	No	LI	AHO , ENC CPU, ADU
Los Angeles	6000 OAKDALE AVE	91367	2153014008	1.449	1.449	0.000	0.000	Shortfall of Sites	0.367	Very Low Residential	RA-1	Very Low Residential	0	20	66.287	2.897		Residential - Single Family Residence - Pool, 1	177B113 121	1 per lot	Canoga Park - Winnetka - Woodland Hills - West Hills	No	LI	AHO , CPK CPU
Los Angeles	9036 RESEDA BLVD	91324	2769001027	1.448	1.448	0.000	0.000	Shortfall of Sites	0.306	Community Commercial	P-1VL, C2-1VL	0	0	20	94.696	2.897		Commercial - Parking Lot (Commercial Use Property) - Lots - Patron or Employee - One Story, 0	198B125 274		Northridge	No	LI	P
Los Angeles	23250 DOLOROSA ST	91367	2044002056	1.448	1.448	0.000	0.000	Shortfall of Sites	0.367	Very Low Residential	RE11-1	Very Low Residential	0	20	66.287	2.897		Residential - Single Family Residence, 1	174B093 498	1 per lot	Canoga Park - Winnetka - Woodland Hills - West Hills	No	LI	AHO , CPK CPU
Los Angeles	23031 GAINFORD ST	91364	2074025014	1.448	1.448	0.000	0.000	Shortfall of Sites	0.322	Low Residential	RS-1	Very Low Residential	0	20	66.287	2.897		Residential - Single Family Residence - Pool, 1	171B097 1050	1 per lot	Canoga Park - Winnetka - Woodland Hills - West Hills	No	LI	AHO , CPK CPU, ADU
Los Angeles	22940 DOLOROSA ST	91367	2042008093	1.448	1.448	0.000	0.000	Shortfall of Sites	0.367	Low Residential	R1-1	Very Low Residential	0	20	66.287	2.896		Residential - Single Family Residence - Pool, 1	174B097 816	1 per lot	Canoga Park - Winnetka - Woodland Hills - West Hills	No	LI	AHO , CPK CPU
Los Angeles	4530 HASKELL AVE	91436	2283002031	1.448	1.448	0.000	0.000	Shortfall of Sites	0.322	Low II Residential	R1-1	Low Residential	0	20	66.287	2.895		Residential - Single Family Residence - Pool, 1	168B141 828	1 per lot	Encino - Tarzana	No	LI	AHO , ENC CPU, ADU
Los Angeles	23240 BURBANK BLVD	91367	2044001037	1.447	1.447	0.000	0.000	Shortfall of Sites	0.367	Very Low Residential	RA-1	Very Low Residential	0	20	66.287	2.894		Residential - Single Family Residence - Pool, 1	174B093 581	1 per lot	Canoga Park - Winnetka - Woodland Hills - West Hills	No	LI	AHO , CPK CPU
Los Angeles	426 S SPRING ST	90013	5149023904	0.000	0.000	0.000	2.893	Shortfall of Sites	0.222	Regional Center Commercial	[Q]C4-4D	0	0	0	25.043	2.893		Commercial - Office Building - One Story, 0	129A211 78		Central City	No	ABMI	ARO
Los Angeles	4839 OAK PARK AVENUE	91316	2289004030	1.446	1.446	0.000	0.000	Shortfall of Sites	0.367	Low II Residential	R1-1	Low Residential	0	20	66.287	2.893		Residential - Single Family Residence - Pool, 1	168B133 156	1 per lot	Encino - Tarzana	No	LI	AHO , ENC CPU, ADU
Los Angeles	7673 MARLBOROUGH CT	91304	2027029034	1.446	1.446	0.000	0.000	Shortfall of Sites	0.322	Very Low Residential	RE11-1	Very Low Residential	0	20	66.287	2.892		Residential - Single Family Residence - Pool, 1	186B093 28	1 per lot	Canoga Park - Winnetka - Woodland Hills - West Hills	No	LI	AHO , CPK CPU, ADU
Los Angeles	5168 YARMOUTH AVE	91316	2162013001	0.000	0.000	0.000	2.892	Shortfall of Sites	0.501	Medium Residential	R3-1	Medium Residential	0	0	81.929	2.892		Residential - Five or More Units or Apartments (Any Combination) - 4 Stories or Less - Pool, 29	171B129 206	43	Encino - Tarzana	Yes	ABMI	DB50 , ENC CPU, AHO
Los Angeles	5963 ELLENVIEW AVE	91367	2032017012	0.145	0.145	0.000	2.602	Shortfall of Sites	0.321	Very Low Residential	RE11-1	Very Low Residential	[DM5-SH2-5] [CX1-FA] [CPIO]	20	66.287	2.891		Residential - Single Family Residence - Pool, 1	177B085 440	1 per lot	Canoga Park - Winnetka - Woodland Hills - West Hills	No	VLI, LI, ABMI	AHO , CPK CPU, ADU
Los Angeles	13753 BURBANK BLVD	91401	2246026017	0.000	0.000	0.000	2.891	Shortfall of Sites	0.086	Low Medium II Residential	[Q]RD1.5-1	0	0	0	113.635	2.891		Residential - Four Units (Any Combination) - 4 Stories or Less, 4	174B153 789		Van Nuys - North Sherman Oaks	Yes	ABMI	OPP RC , R2RD, TOC EXP
Los Angeles	11292 BROOKHAVEN AVE	90064	4258018010	0.000	0.000	0.000	2.891	Shortfall of Sites	0.043	Low Residential	R1V2	Low Medium	0	0	99.000	2.891		Residential - Single Family Residence, 1	123B153 984	29	Palms - Mar Vista - Del Rey	No	ABMI	TOC EXP , PMVDR CPU, AHO
Los Angeles	4003 W 17TH ST	90019	5072011018	0.000	0.000	0.000	2.891	Shortfall of Sites	0.043	Low Medium II Residential	RD2-1-O-CPIO	0	0	0	99.000	2.891		Residential - Single Family Residence, 1	126B189 4324		West Adams - Baldwin Hills - Leimert	No	ABMI	TOC EXP
Los Angeles	4544 WOODLEY AVE	91436	2283012010	1.445	1.445	0.000	0.000	Shortfall of Sites	0.367	Low II Residential	R1-1	Low Residential	0	20	66.287	2.891		Residential - Single Family Residence - Pool, 1	168B141 716	1 per lot	Encino - Tarzana	No	LI	AHO , ENC CPU, ADU
Los Angeles	17326 MAGNOLIA BLVD	91316	2257014007	1.445	1.445	0.000	0.000	Shortfall of Sites	0.321	Very Low I Residential	RA-1	Very Low Residential	0	20	66.287	2.890		Residential - Single Family Residence - Pool, 1	171B133 332	1 per lot	Encino - Tarzana	No	LI	AHO , ENC CPU, ADU
Los Angeles	4738 HASKELL AVE	91436	2261029004	1.445	1.445	0.000	0.000	Shortfall of Sites	0.321	Low II Residential	R1-1	Low Residential	0	20	66.287	2.890		Residential - Single Family Residence - Pool, 1	168B141 596	1 per lot	Encino - Tarzana	No	LI	AHO , ENC CPU, ADU
Los Angeles	6050 FENWOOD AVE	91367	2035024021	1.445	1.445	0.000	0.000	Shortfall of Sites	0.321	Very Low Residential	RA-1	Very Low Residential	0	20	66.287	2.890		Residential - Single Family Residence, 1	177B093 539	1 per lot	Canoga Park - Winnetka - Woodland Hills - West Hills	No	LI	AHO , CPK CPU, ADU
Los Angeles	7304 FORBES AVE	91406	2226020012	1.445	1.445	0.000	0.000	Shortfall of Sites	0.367	Low Residential	R1-1	Low Residential	0	20	66.287	2.890		Residential - Single Family Residence - Guesthouse, 1	186B137 406	1 per lot	Reseda - West Van Nuys	No	LI	AHO , RES CPU
Los Angeles	141 N ALVARADO ST	90026	5157020078	0.000	0.000	0.000	2.889	Shortfall of Sites	0.118	Highway Oriented Commercial	CR-1	0	0	0	47.211	2.889		Commercial - Hotel and Motel - Motel - 50 Rooms and Over - One Story, 0	136-5A205 248		Westlake	No	ABMI	ARO
Los Angeles	141 N ALVARADO ST	90026	5157020078	0.000	0.000	0.000	2.889	Shortfall of Sites	0.118	Highway Oriented Commercial	CR-1	0	0	0	47.213	2.889		Commercial - Hotel and Motel - Motel - 50 Rooms and Over - One Story, 0	136-5A205 255		Westlake	No	ABMI	ARO
Los Angeles	16933 PARTHENIA ST	91343	2688041039	0.000	0.000	2.889	0.000	Shortfall of Sites	0.766	Limited Commercial	C2-1VL, C1-1VL	0	0	0	4.718	2.889		Commercial - Office Building - One Story, 0	195B133 439		Northridge	No	MI	ARO
Los Angeles	24720 CALVERT ST	91367	2032029030	1.443	1.443	0.000	0.000	Shortfall of Sites	0.366	Very Low Residential	RE11-1	Very Low Residential	0	20	66.287	2.887		Residential - Single Family Residence - Pool, 1	177B085 157	1 per lot	Canoga Park - Winnetka - Woodland Hills - West Hills	No	LI	AHO , CPK CPU, ADU
Los Angeles	13151 SHERMAN WAY	91605	2327003041	0.000	0.000	0.000	2.886	Shortfall of Sites	0.086	Commercial Manufacturing	CM-1	0	0	0	64.741	2.886		Industrial - Light Manufacturing - One Story, 0	183B157 35		Sun Valley - La Tuna Canyon	No	ABMI	DB50 , ARO
Los Angeles	1955 BLAKE AVE	90039	5442010029	0.000	0.000	0.000	2.886	Shortfall of Sites	0.113	Open Space	[Q]CM-1XL-RIO	0	0	0	48.901	2.886		Industrial - Warehousing, Distribution, Storage - Warehousing, Distribution, Under 10,000 SF - One Story, 0	148-5A213 265		Northeast Los Angeles	No	ABMI	DB50 , ARO
Los Angeles	0	0	7418013035	0.000	0.000	0.000	2.886	Shortfall of Sites	0.089	Limited Industrial	[Q]CM-1VL-O-CUGU	Villages	0	0	33.585	2.886		Commercial - Parking Lot (Commercial Use Property) - Lots - Patron or Employee - One Story, 0	030B205 1263	43	Wilmington - Harbor City	No	ABMI	DB50 , WHC CPU
Los Angeles	335 N AVALON BLVD	90744	7418023027	0.000	0.000	0.000	2.886	Shortfall of Sites	0.075	Limited Industrial	[Q]CM-1VL-O-CUGU	Villages	0	0	39.870	2.886		Commercial - Restaurant, Cocktail Lounge - Restaurant, Cocktail Lounge, Tavern - One Story, 0	030B205 1347	43	Wilmington - Harbor City	No	ABMI	DB50 , WHC CPU
Los Angeles	2820 BENEDICT ST	90039	5442010030	0.000	0.000	0.000	2.886	Shortfall of Sites	0.127	Commercial Manufacturing	[Q]CM-1XL-RIO	0	0	0	43.779	2.886		Industrial - Warehousing, Distribution, Storage - Warehousing, Distribution, Under 10,000 SF - One Story, 0	148-5A213 289		Silver Lake - Echo Park - Elysian Valley	No	ABMI	DB50 , ARO
Los Angeles	1977 BLAKE AVE	90039	5442010021	0.000	0.000	0.000	2.886	Shortfall of Sites	0.116	Commercial Manufacturing	[Q]CM-1XL-RIO	0	0	0	47.980	2.886		Industrial - Light Manufacturing - One Story, 0	148-5A213 235		Silver Lake - Echo Park - Elysian Valley	No	ABMI	DB50 , ARO
Los Angeles	3048 N COOLIDGE AVE	90039	5442022034	0.000	0.000	0.000	2.886	Shortfall of Sites	0.133	Commercial Manufacturing	[Q]CM-1XL-RIO	0	0	0	41.728	2.886		Industrial - Light Manufacturing - One Story, 0	150B213 779		Silver Lake - Echo Park - Elysian Valley	No	ABMI	DB50 , ARO
Los Angeles	3048 N COOLIDGE AVE	90039	5442022034	0.000	0.000	0.000	2.886	Shortfall of Sites	0.132	Commercial Manufacturing	[Q]CM-1XL-RIO	0	0	0	42.157	2.886		Industrial - Light Manufacturing - One Story, 0	150B213 794		Silver Lake - Echo Park - Elysian Valley	No	ABMI	DB50 , ARO
Los Angeles	3048 N COOLIDGE AVE	90039	5442022034	0.000	0.000	0.000	2.886	Shortfall of Sites	0.130	Commercial Manufacturing	[Q]CM-1XL-RIO	0	0	0	42.594	2.886		Industrial - Light Manufacturing - One Story, 0	150B213 805		Silver Lake - Echo Park - Elysian Valley	No	ABMI	DB50 , ARO
Los Angeles	3048 N COOLIDGE AVE	90039	5442022034	0.000	0.000	0.000	2.886	Shortfall of Sites	0.128	Commercial Manufacturing	[Q]CM-1XL-RIO	0	0	0	43.498	2.886		Industrial - Light Manufacturing - One Story, 0	150B213 824		Silver Lake - Echo Park - Elysian Valley	No	ABMI	DB50 , ARO
Los Angeles	10731 CHANDLER BLVD	91601	2416016011	0.000	0.000	0.000	2.886	Shortfall of Sites	0.090	Commercial Manufacturing	CM-1VL	0	0	0	61.611	2.886		Industrial - Light Manufacturing - One Story, 0	171B177 97		North Hollywood - Valley Village	No	ABMI	DB50 , ARO
Los Angeles	1060 N WILMINGTON BLVD	90744	7415029015	0.000	0.000	0.000	2.886	Shortfall of Sites	0.078	General Commercial	[Q]C1.5-1VL-O-CUGU	0	0	0	71.372	2.886		Industrial - Light Manufacturing - One Story, 0	033B201 638		Wilmington - Harbor City	No	ABMI	DB50 , ARO

Jurisdiction Name	Site Address/Intersection	5 Digit ZIP Code	Assessor Parcel Number	Very Low-Income	Low-Income	Moderate-Income	Above Moderate-Income	Type of Shortfall	Parcel Size (Acres)	Current General Plan Designation	Current Zoning	Proposed General Plan (GP) Designation	Proposed Zoning	Minimum Density Allowed	Maximum Density Allowed	Total Capacity	Vacant/ Nonvacant	Description of Existing Uses	PIN	Base Density Per Acre	Community Plan Area	Rent Stabalization Ordinance	Income Category	Applicable Rezoning Program (Program informing values in Column Q listed first)
Los Angeles	2431 DALLAS ST	90031	5445002047	0.000	0.000	0.000	2.886	Shortfall of Sites	0.128	Commercial Manufacturing	[Q]CM-1XL-RIO	0	0	0	43.203	2.886		Industrial - Industrial - Miscellaneous Industrial - Two Stories, 0	144B213 47		Silver Lake - Echo Park - Elysian Valley	No	ABMI	DB50
Los Angeles	11651 SHERMAN WAY	91605	2316030006	0.000	0.000	0.000	2.886	Shortfall of Sites	0.085	Commercial Manufacturing	CM-1	0	0	0	65.620	2.886		Commercial - Store - One Story, 0	183B169 110		Sun Valley - La Tuna Canyon	No	ABMI	DB50
Los Angeles	11651 SHERMAN WAY	91605	2316030006	0.000	0.000	0.000	2.886	Shortfall of Sites	0.075	Commercial Manufacturing	CM-1	0	0	0	74.225	2.886		Commercial - Store - One Story, 0	183B169 111		Sun Valley - La Tuna Canyon	No	ABMI	DB50
Los Angeles	0	0	5442007022	0.000	0.000	0.000	2.886	Shortfall of Sites	0.125	Commercial Manufacturing	[Q]CM-1VL-RIO	0	0	0	44.441	2.886		Industrial - Parking Lot (Industrial Use Property) - One Story, 0	147A213 174		Silver Lake - Echo Park - Elysian Valley	No	ABMI	DB50
Los Angeles	7025 LAUREL CANYON BLVD	91605	2321005042	0.000	0.000	0.000	2.886	Shortfall of Sites	0.076	Parking Buffer	[Q]CM-1VL	Light Industrial	0	0	72.789	2.886		Commercial - Parking Lot (Commercial Use Property) - Lots - Patron or Employee - One Story, 0	183B165 191		North Hollywood - Valley Village	No	ABMI	DB50 , NH CPU
Los Angeles	13236 PAXTON ST	91331	2533001023	0.000	0.000	0.000	2.886	Shortfall of Sites	0.071	Neighborhood Office Commercial	[Q]C2-1VL-CUGU	0	0	0	78.630	2.886		Commercial - Store - One Story, 0	213B157 712		Arleta - Pacoima	No	ABMI	DB50
Los Angeles	23929 CROSSON DR	91367	2045017013	1.442	1.442	0.000	0.000	Shortfall of Sites	0.321	Very Low Residential	RE11-1	Very Low Residential	0	20	66.287	2.885		Residential - Single Family Residence - Pool, 1	177B089 703	1 per lot	Canoga Park - Winnetka - Woodland Hills - West Hills	No	LI	AHO , CPK CPU, ADU
Los Angeles	4835 OAK PARK AVENUE	91316	2289004031	1.442	1.442	0.000	0.000	Shortfall of Sites	0.366	Low II Residential	R1-1	Low Residential	0	20	66.287	2.884		Residential - Single Family Residence - Pool, 1	168B133 168	1 per lot	Encino - Tarzana	No	LI	AHO , ENC CPU, ADU
Los Angeles	5465 ENCINO AVE	91316	2257003031	1.442	1.442	0.000	0.000	Shortfall of Sites	0.321	Very Low I Residential	RA-1	Very Low Residential	0	20	66.287	2.884		Residential - Single Family Residence, 1	174B129 947	1 per lot	Encino - Tarzana	No	LI	AHO , ENC CPU, ADU
Los Angeles	18310 OXNARD ST	91356	2157002131	1.442	1.442	0.000	0.000	Shortfall of Sites	0.304	Limited Manufacturing	P-1	0	0	20	94.696	2.883		Industrial - Light Manufacturing - One Story, 0	177B125 748		Encino - Tarzana	No	LI	P
Los Angeles	1744 N VAN NESS AVE	90028	5586032013	0.000	0.000	0.000	2.882	Shortfall of Sites	0.093	Low Medium II Residential	RD1.5-1XL	0	0	0	99.000	2.882		Residential - Four Units (Any Combination) - 4 Stories or Less, 4	148-5A191 33		Hollywood	No	ABMI	TOC EXP , R2RD
Los Angeles	15729 SUTTON ST	91436	2283007038	1.441	1.441	0.000	0.000	Shortfall of Sites	0.321	Low II Residential	R1-1	Low Residential	0	20	66.287	2.882		Residential - Single Family Residence - Pool, 1	165B141 89	1 per lot	Encino - Tarzana	No	LI	AHO , ENC CPU, ADU
Los Angeles	2841 OVERLAND AVE	90064	4255011017	0.000	0.000	0.000	2.881	Shortfall of Sites	0.026	Low Residential	R1-1	0	0	0	113.635	2.881		Institutional - School (Private) - One Story, 0	123B161 618		West Los Angeles	No	ABMI	OPP RC , TOC EXP
Los Angeles	919 BROAD AVE	90744	7423005020	0.000	0.000	0.000	2.881	Shortfall of Sites	0.182	Low Medium I Residential	[Q]R3-1XL-O-CUGU	0	0	0	85.486	2.881		Residential - Five or More Units or Apartments (Any Combination) · 4 Stories or Less, 8	033B205 1324		Wilmington - Harbor City	No	ABMI	DB50
Los Angeles	4523 WOODMAN AVE	91423	2271007004	0.000	0.000	0.000	2.881	Shortfall of Sites	0.186	Medium Residential	R3-1-RIO	0	0	0	83.505	2.881		Residential - Five or More Units or Apartments (Any Combination) · 4 Stories or Less, 8	168B157 821		Sherman Oaks - Studio City - Toluca Lake - Cahuenga Pass	No	ABMI	DB50
Los Angeles	11957 GOSHEN AVE	90049	4265012054	0.000	0.000	0.000	2.881	Shortfall of Sites	0.181	Medium Residential	[Q]R3-1	0	0	0	85.957	2.881		Residential - Five or More Units or Apartments (Any Combination) · 4 Stories or Less, 8	129B145 913		Brentwood - Pacific Palisades	No	ABMI	DB50
Los Angeles	4735 GLORIA AVE	91436	2261021104	0.000	0.000	0.000	2.881	Shortfall of Sites	0.184	Medium Residential	R3-1	Medium Residential	0	0	70.776	2.881		Residential - Five or More Units or Apartments (Any Combination) · 4 Stories or Less, 8	168B141 546	43	Encino - Tarzana	No	ABMI	DB50 , ENC CPU, AHO
Los Angeles	16710 SHERMAN WAY	91406	2225011007	1.440	1.440	0.000	0.000	Shortfall of Sites	0.891	Low Residential	R1-1, RD2-1	Low Medium Residential	0	20	42.663	2.880		Residential - Five or More Units or Apartments (Any Combination) · 4 Stories or Less, 24	183B137 67	10	Reseda - West Van Nuys	No	LI	RES CPU , R2RD, AHO
Los Angeles	7310 ETON AVE	91303	2112024012	0.000	0.000	0.000	2.880	Shortfall of Sites	0.172	Medium Residential	R3-1	Medium Residential	0	0	23.233	2.880		Residential - Double, Duplex, or Two Units - 4 Stories or Less, 0	186B105 821	43	Canoga Park - Winnetka - Woodland Hills - West Hills	Yes	ABMI	CPK CPU ,
Los Angeles	7230 INDEPENDENCE AVE	91303	2112018021	0.000	0.000	0.000	2.880	Shortfall of Sites	0.147	Medium Residential	R3-1	Medium Neighborhood Residential	0	0	27.290	2.880		Residential - Five or More Units or Apartments (Any Combination) · 4 Stories or Less, 0	186B109 1029	43	Canoga Park - Winnetka - Woodland Hills - West Hills	Yes	ABMI	CPK CPU ,
Los Angeles	17040 MAGNOLIA BLVD	91316	2258023017	0.000	0.000	0.000	2.880	Shortfall of Sites	0.091	Low II Residential	RE9-1	Low Medium Residential	0	0	32.898	2.880		Residential - Single Family Residence - Pool, 0	171B133 373	10	Encino - Tarzana	No	ABMI	ENC CPU , AHO
Los Angeles	17036 MAGNOLIA BLVD	91316	2258023016	0.000	0.000	0.000	2.880	Shortfall of Sites	0.091	Low II Residential	RE9-1	Low Medium Residential	0	0	32.897	2.880		Residential - Single Family Residence, 0	171B133 374	10	Encino - Tarzana	No	ABMI	ENC CPU , AHO
Los Angeles	5140 AMESTOY AVE	91316	2258023020	0.000	0.000	0.000	2.880	Shortfall of Sites	0.091	Low II Residential	RE9-1	Low Medium Residential	0	0	32.980	2.880		Residential - Single Family Residence, 0	171B133 428	10	Encino - Tarzana	No	ABMI	ENC CPU , AHO
Los Angeles	17044 EMBASSY DR	91316	2258014021	0.000	0.000	0.000	2.880	Shortfall of Sites	0.076	Low II Residential	R1-1	Low Medium Residential	0	0	39.600	2.880		Residential - Single Family Residence - Pool, 0	171B133 629	10	Encino - Tarzana	No	ABMI	ENC CPU , AHO
Los Angeles	15459 DICKENS ST	91403	2283016026	0.000	0.000	0.000	2.880	Shortfall of Sites	0.085	Low II Residential	R1-1	Low Neighborhood Residential	0	0	35.184	2.880		Residential - Single Family Residence - Pool, 0	168B145 906	10	Encino - Tarzana	No	ABMI	ENC CPU , AHO
Los Angeles	4521 SHERMAN OAKS AVE	91403	2283017030	0.000	0.000	0.000	2.880	Shortfall of Sites	0.055	Regional Center Commercial	P-1	Medium Neighborhood Residential	0	0	54.451	2.880		Commercial - Professional Building - One Story, 0	168B145 1067	43	Encino - Tarzana	No	ABMI	ENC CPU , P, MURC
Los Angeles	4601 FIRMAMENT AVE	91436	2283001025	0.000	0.000	0.000	2.880	Shortfall of Sites	0.045	Medium Residential	R3-1	Medium Residential	0	0	66.586	2.880		Institutional - Church - One Story, 0	168B141 787	43	Encino - Tarzana	No	ABMI	ENC CPU, AHO, FBO, MURC
Los Angeles	1550 N GOWER ST	90028	5545008020	0.000	0.000	2.880	0.000	Shortfall of Sites	0.152	Highway Oriented Commercial	C4-1	Low Medium II Residential	RD2-1XL-CPIO	0	19.788	2.880		Commercial - Office Building - One Story, 0	147A189 19	21	Hollywood	No	MI	HWD CPU , ARO, AHO
Los Angeles	1570 N GOWER ST	90028	5545008039	0.000	0.000	2.880	0.000	Shortfall of Sites	0.152	Highway Oriented Commercial	C4-1	Low Medium II Residential	RD2-1XL-CPIO	0	19.799	2.880		Commercial - Office Building - One Story, 0	148-5A189 324	21	Hollywood	No	MI	HWD CPU , ARO, AHO
Los Angeles	7871 W SUNSET BLVD	90046	5551019021	0.000	0.000	0.000	2.880	Shortfall of Sites	0.063	Neighborhood Office Commercial	C4-1VL	Neighborhood Commercial	[Q]C1-1XLD-CPIO	0	47.310	2.880		Commercial - Service Station - Full Service - No Additional Services, 0	147B177 971	54	Hollywood	No	ABMI	HWD CPU
Los Angeles	11688 MAGNOLIA BLVD	91601	2354005024	0.000	0.000	0.000	2.880	Shortfall of Sites	0.055	Neighborhood Office Commercial	[Q]C2-1VL	Neighborhood Center	0	0	54.595	2.880		Commercial - Restaurant, Cocktail Lounge - Restaurant, Cocktail Lounge, Tavern - One Story, 0	171B169 417	108	North Hollywood - Valley Village	No	ABMI	NH CPU , AHO
Los Angeles	4821 LAUREL CANYON BLVD	91607	2356008022	0.000	0.000	0.000	2.880	Shortfall of Sites	0.050	Neighborhood Office Commercial	[Q]C2-1VL	Neighborhood Center	0	0	60.372	2.880		Commercial - Bank, Savings and Loan, 0	168B165 433	108	North Hollywood - Valley Village	No	ABMI	NH CPU , ARO, AHO
Los Angeles	12511 BURBANK BLVD	91607	2341017031	0.000	0.000	0.000	2.880	Shortfall of Sites	0.045	Neighborhood Office Commercial	[Q]C2-1VL	Neighborhood Center	0	0	66.170	2.880		Commercial - Professional Building - One Story, 0	174B165 725	108	North Hollywood - Valley Village	No	ABMI	NH CPU , ARO, AHO
Los Angeles	11470 OXNARD ST	91606	2338010022	0.000	0.000	0.000	2.880	Shortfall of Sites	0.055	Highway Oriented Commercial	[Q]C2-1VL	Neighborhood Center	0	0	72.188	2.880		Commercial - Store Combination - Store and Residential Combination - One Story, 0	177B169 818	108	North Hollywood - Valley Village	Yes	ABMI	NH CPU , ARO, AHO
Los Angeles	11470 OXNARD ST	91606	2338010022	0.000	0.000	0.000	2.880	Shortfall of Sites	0.057	Highway Oriented Commercial	[Q]C2-1VL	Neighborhood Center	0	0	69.707	2.880		Commercial - Store Combination - Store and Residential Combination - One Story, 0	177B169 819	108	North Hollywood - Valley Village	Yes	ABMI	NH CPU , ARO, AHO
Los Angeles	11804 VANOWEN ST	91605	2322014048	0.000	0.000	0.000	2.880	Shortfall of Sites	0.155	Medium Residential	R3-1	Low Medium Residential	0	0	25.885	2.880		Residential - Five or More Units or Apartments (Any Combination) · 4 Stories or Less, 0	180B169 33	43	North Hollywood - Valley Village	Yes	ABMI	NH CPU
Los Angeles	6725 LAUREL CANYON BLVD	91606	2322003050	0.000	0.000	0.000	2.880	Shortfall of Sites	0.066	Medium Residential	R3-1	Neighborhood Center	0	0	60.476	2.880		Residential - Five or More Units or Apartments (Any Combination) · 4 Stories or Less - Pool, 0	180B165 165	108	North Hollywood - Valley Village	Yes	ABMI	NH CPU
Los Angeles	6336 BECK AVE	91606	2335025010	0.000	0.000	0.000	2.880	Shortfall of Sites	0.106	Medium Residential	[Q]R3-1	Low Residential	0	0	37.767	2.880		Residential - Double, Duplex, or Two Units - 4 Stories or Less, 0	180B169 1269	2 per lot	North Hollywood - Valley Village	Yes	ABMI	NH CPU
Los Angeles	11040 HESBY ST	91601	2353009007	0.000	0.000	0.000	2.880	Shortfall of Sites	0.014	High Medium Residential	R4-1VL	0	0	0	210.778	2.880		Residential - Five or More Units or Apartments (Any Combination) · 4 Stories or Less, 0	171B173 1088	217	North Hollywood - Valley Village	No	ABMI	Orange LineTNP , AHO
Los Angeles	11489 CHANDLER BLVD	91601	2350010022	0.000	0.000	0.000	2.880	Shortfall of Sites	0.031	Community Commercial	P-1	Community Commercial	0	0	96.804	2.880		Industrial - Light Manufacturing - One Story, 0	171B169 64	108	North Hollywood - Valley Village	No	ABMI	Orange LineTNP , P
Los Angeles	11330 OTSEGO ST	91601	2353014060	0.000	0.000	0.000	2.880	Shortfall of Sites	0.014	High Medium Residential	R4-1VL	0	0	0	211.552	2.880		Residential - Five or More Units or Apartments (Any Combination) · 4 Stories or Less, 0	171B173 952	217	North Hollywood - Valley Village	No	ABMI	Orange LineTNP , AHO, TOC EXP
Los Angeles	10701 VENICE BLVD	90034	4252030043	0.000	0.000	0.000	2.880	Shortfall of Sites	0.060	General Commercial	C2-1	Hybrid Industrial	0	0	50.151	2.880		Commercial - Restaurant, Cocktail Lounge - Fast Food - Auto Oriented - One Story, 0	117B161 317	29	Palms - Mar Vista - Del Rey	No	ABMI	PMVDR CPU , AHO
Los Angeles	10601 WASHINGTON BLVD	90232	4208009049	0.000	0.000	0.000	2.880	Shortfall of Sites	0.021	General Commercial	(Q)RAS4-1	Mixed Residential	0	0	143.009	2.880		Residential - Five or More Units or Apartments (Any Combination) · Pool, 0	117B165 273	54	Palms - Mar Vista - Del Rey	No	ABMI	PMVDR CPU , AHO, TOC EXP
Los Angeles	12522 MOORPARK ST	91604	2375002027	0.000	0.000	0.000	2.880	Shortfall of Sites	0.041	General Commercial	[Q]C2-1VL-RIO	Neighborhood District/Villages	0	0	72.602	2.880		Commercial - Office Building - One Story, 0	165B161 343	72	Sherman Oaks - Studio City - Toluca Lake - Cahuenga Pass	No	ABMI	SHR CPU , ARO, OPP C, AHO
Los Angeles	4363 COLDWATER CANYON AVE	91604	2375009015	0.000	0.000	0.000	2.880	Shortfall of Sites	0.046	General Commercial	[Q]C2-1VL-RIO	Neighborhood District/Villages	0	0	65.346	2.880		Commercial - Service Station - Full Service - Lift, 0	165B161 357	72	Sherman Oaks - Studio City - Toluca Lake - Cahuenga Pass	No	ABMI	SHR CPU , OPP C, AHO
Los Angeles	4363 COLDWATER CANYON AVE	91604	2375009015	0.000	0.000	0.000	2.880	Shortfall of Sites	0.041	General Commercial	[Q]C2-1VL-RIO	Neighborhood District/Villages	0	0	72.850	2.880		Commercial - Service Station - Full Service - Lift, 0	165B161 358	72	Sherman Oaks - Studio City - Toluca Lake - Cahuenga Pass	No	ABMI	SHR CPU , OPP C, AHO
Los Angeles	4364 TUJUNGA AVE	91604	2366005002	0.000	0.000	0.000	2.880	Shortfall of Sites	0.041	Neighborhood Office Commercial	[Q]C2-1XL-RIO	Tujunga Commercial District	0	0	73.144	2.880		Commercial - Store - One Story, 0	165B173 441	72	Sherman Oaks - Studio City - Toluca Lake - Cahuenga Pass	No	ABMI	SHR CPU , OPP C, AHO
Los Angeles	4359 LAUREL CANYON BLVD	91604	2367004048	0.000	0.000	0.000	2.880	Shortfall of Sites	0.046	General Commercial	[Q]C2-1VL-RIO	Neighborhood District/Villages	0	0	65.340	2.880		Commercial - Service Station - Full Service - No Additional Services, 0	165B165 452	72	Sherman Oaks - Studio City - Toluca Lake - Cahuenga Pass	No	ABMI	SHR CPU , OPP C, AHO
Los Angeles	0	0	2423035900	0.000	0.000	0.000	2.880	Shortfall of Sites	0.023	General Commercial	C2-1VL-CDO-RIO	Community Center	0	0	130.316	2.880		Miscellaneous - Government Owned Property, 0	162B177 165	108	Sherman Oaks - Studio City - Toluca Lake - Cahuenga Pass	No	ABMI	SHR CPU , AHO, TOC EXP
Los Angeles	13321 BURBANK BLVD	91401	2343017017	0.000	0.000	0.000	2.880	Shortfall of Sites	0.050	General Commercial	[Q]C2-1VL	Neighborhood Center	0	0	60.526	2.880		Commercial - Parking Lot (Commercial Use Property) - Lots - Patron or Employee - One Story, 0	174B157 1141	72	Van Nuys - North Sherman Oaks	No	ABMI	VNY CPU , AHO
Los Angeles	14658 GILMORE ST	91411	2236022012	0.000	0.000	0.000	2.880	Shortfall of Sites	0.040	Medium Residential	[Q]R3-1	Village	0	0	101.013	2.880		Residential - Double, Duplex, or Two Units - 4 Stories or Less, 0	180B149 728	72	Van Nuys - North Sherman Oaks	Yes	ABMI	VNY CPU

Jurisdiction Name	Site Address/Intersection	5 Digit ZIP Code	Assessor Parcel Number	Very Low-Income	Low-Income	Moderate-Income	Above Moderate-Income	Type of Shortfall	Parcel Size (Acres)	Current General Plan Designation	Current Zoning	Proposed General Plan (GP) Designation	Proposed Zoning	Minimum Density Allowed	Maximum Density Allowed	Total Capacity	Vacant/ Nonvacant	Description of Existing Uses	PIN	Base Density Per Acre	Community Plan Area	Rent Stabalization Ordinance	Income Category	Applicable Rezoning Program (Program informing values in Column Q listed first)
Los Angeles	0	0	4261008020	0.000	0.000	0.000	2.880	Shortfall of Sites	0.021	Neighborhood Commercial	C2-1VL	Mixed Use Corridor	0	0	145.045	2.880		Commercial - Parking Lot (Commercial Use Property) - Lots - Patron or Employee - One Story, 0	129B149 827	54	West Los Angeles	No	ABMI	West WLA CPU , AHO, TOC EXP
Los Angeles	1026 S BROADWAY	90015	5139014017	0.000	0.000	0.000	2.880	Shortfall of Sites	0.016	Regional Center Commercial	C2-4D-O-SN	Traditional Core	[HM2-CHC1-5] [CX4-FA] [SN-CPIO-O]	0	514.152	2.880		Commercial - Store Combination - Store and Residential Combination - 6 to 13 Stories, 0	126A209 606	No Max	Central City	No	ABMI	DT CPU , AHO
Los Angeles	719 NEW DEPOT ST	90012	5407008005	0.000	0.000	0.000	2.880	Shortfall of Sites	0.111	High Medium Residential	R4-1	Medium Neighborhood Residential	[LM2-MU2-5] [RX1-FA] [CPIO]	0	117.600	2.880		Residential - Four Units (Any Combination) - 4 Stories or Less, 4	135A213 63	No Max	Central City North	No	ABMI	DT CPU
Los Angeles	948 N BEAUDRY AVE	90012	5406026030	1.440	1.440	0.000	0.000	Shortfall of Sites	0.158	Medium Residential	R3-1	Medium Neighborhood Residential	[LN1-MU1-5] [RG1-FA] [CPIO]	20	113.634	2.880		Residential - Five or More Units or Apartments (Any Combination) - 4 Stories or Less, 8	136-5A213 68	No Max	Central City North	No	LI	DT CPU
Los Angeles	216 BOYD ST	90013	5148002024	0.000	0.000	0.000	2.880	Shortfall of Sites	0.056	Community Commercial	C2-2D-O	Village	[MN1-AL2-5] [CX1-FA] [CPIO-O]	0	231.925	2.880		Commercial - Store - One Story, 4	129A213 198	No Max	Central City	No	ABMI	DT CPU
Los Angeles	6823 LELAND WAY	90028	5548015019	0.000	0.000	2.880	0.000	Shortfall of Sites	0.172	Low Medium II Residential	RD1.5-1XL	0	0	0	17.419	2.880	Vacant	Residential - Four Units (Any Combination) - 4 Stories or Less - Vacant Land, 0	147A185 131		Hollywood	No	MI	MURC
Los Angeles	6833 LELAND WAY	90028	5548015017	0.000	0.000	2.880	0.000	Shortfall of Sites	0.172	Low Medium II Residential	RD1.5-1XL	0	0	0	17.436	2.880	Vacant	Residential - Four Units (Any Combination) - 4 Stories or Less - Vacant Land, 0	147A185 133		Hollywood	No	MI	MURC
Los Angeles	1460 N MANSFIELD AVE	90028	5548015035	0.000	0.000	2.880	0.000	Shortfall of Sites	0.172	Low Medium II Residential	RD1.5-1XL	0	0	0	17.424	2.880		Residential - Five or More Units or Apartments (Any Combination) - 4 Stories or Less, 0	147B181 751		Hollywood	No	MI	MURC
Los Angeles	1460 N MANSFIELD AVE	90028	5548015035	0.000	0.000	2.880	0.000	Shortfall of Sites	0.172	Low Medium II Residential	RD1.5-1XL	0	0	0	17.424	2.880		Residential - Five or More Units or Apartments (Any Combination) - 4 Stories or Less, 0	147B181 774		Hollywood	No	MI	MURC
Los Angeles	4635 LIBBIT AVE	91436	2284001024	1.440	1.440	0.000	0.000	Shortfall of Sites	0.321	Low I Residential	RE9-1	Low Residential	0	20	66.287	2.880		Residential - Single Family Residence - Pool, 1	168B137 603	1 per lot	Encino - Tarzana	No	LI	AHO , ENC CPU, ADU
Los Angeles	5981 ELLENVIEW AVE	91367	2032017014	1.439	1.439	0.000	0.000	Shortfall of Sites	0.320	Very Low Residential	RE11-1	Very Low Residential	0	20	66.287	2.878		Residential - Single Family Residence - Pool, 1	177B085 402	1 per lot	Canoga Park - Winnetka - Woodland Hills - West Hills	No	LI	AHO , CPK CPU, ADU
Los Angeles	5461 W JEFFERSON BLVD	90016	5048017040	0.000	0.000	0.000	2.877	Shortfall of Sites	0.042	Hybrid Industrial	CM-1VL-CPIO	0	0	0	133.140	2.877		Industrial - Warehousing, Distribution, Storage - Public Storage (Bekins, Lyons) - One Story, 0	120B177 411		West Adams - Baldwin Hills - Leimert	No	ABMI	ARO
Los Angeles	5461 W JEFFERSON BLVD	90016	5048017040	0.000	0.000	2.877	0.000	Shortfall of Sites	0.343	Hybrid Industrial	CM-1VL-CPIO	0	0	0	16.129	2.877		Industrial - Warehousing, Distribution, Storage - Public Storage (Bekins, Lyons) - One Story, 0	120B177 424		West Adams - Baldwin Hills - Leimert	No	MI	ARO
Los Angeles	5461 W JEFFERSON BLVD	90016	5048017040	0.000	0.000	0.000	2.877	Shortfall of Sites	0.053	Hybrid Industrial	CM-1VL-CPIO	0	0	0	104.955	2.877		Industrial - Warehousing, Distribution, Storage - Public Storage (Bekins, Lyons) - One Story, 0	120B173 1185		West Adams - Baldwin Hills - Leimert	No	ABMI	ARO
Los Angeles	22822 BURBANK BLVD	91367	2042001013	1.438	1.438	0.000	0.000	Shortfall of Sites	0.366	Low Residential	R1-1	Very Low Residential	0	20	66.287	2.877		Residential - Single Family Residence - Pool, 1	174B097 626	1 per lot	Canoga Park - Winnetka - Woodland Hills - West Hills	No	LI	AHO , CPK CPU
Los Angeles	22820 BURBANK BLVD	91367	2042001015	1.438	1.438	0.000	0.000	Shortfall of Sites	0.366	Low Residential	R1-1	Very Low Residential	0	20	66.287	2.877		Residential - Single Family Residence - Pool, 1	174B097 627	1 per lot	Canoga Park - Winnetka - Woodland Hills - West Hills	No	LI	AHO , CPK CPU
Los Angeles	443 SHATTO PL	90020	5077003900	0.000	0.000	2.876	0.000	Shortfall of Sites	0.478	Community Commercial	CR-1	0	0	0	7.522	2.876		Commercial - Office Building - One Story, 0	135B197 709		Wilshire	No	MI	ARO
Los Angeles	6111 CORBIN AVE	91356	2153022033	1.438	1.438	0.000	0.000	Shortfall of Sites	0.365	Very Low Residential	RA-1	Very Low Residential	[LM2-MU2-5] [RX1-FA] [CPIO]	20	66.287	2.876		Residential - Single Family Residence - Pool, 1	177B117 509	1 per lot	Canoga Park - Winnetka - Woodland Hills - West Hills	No	LI	AHO , CPK CPU
Los Angeles	13740 VANOWEN ST	91405	2238010047	1.438	1.438	0.000	0.000	Shortfall of Sites	0.300	Medium Residential	[Q]R3-1	0	0	20	85.207	2.876		Residential - Five or More Units or Apartments (Any Combination) - 4 Stories or Less, 16	180B153 67		Van Nuys - North Sherman Oaks	No	LI	DB50
Los Angeles	7535 TAMPA AVE	91335	2116015003	1.438	1.438	0.000	0.000	Shortfall of Sites	0.301	General Commercial	(Q)R3-1VL	0	0	20	84.913	2.876		Residential - Five or More Units or Apartments (Any Combination), 16	186B117 290		Reseda - West Van Nuys	No	LI	DB50
Los Angeles	5931 ELLENVIEW AVE	91367	2032017008	1.438	1.438	0.000	0.000	Shortfall of Sites	0.320	Very Low Residential	RE11-1	Very Low Residential	0	20	66.287	2.875		Residential - Single Family Residence - Pool, 1	177B085 505	1 per lot	Canoga Park - Winnetka - Woodland Hills - West Hills	No	LI	AHO , CPK CPU, ADU
Los Angeles	5073 GAVIOTA AVE	91436	2261025024	1.437	1.437	0.000	0.000	Shortfall of Sites	0.320	Low II Residential	RE9-1	Low Residential	0	20	66.287	2.875		Residential - Single Family Residence - Pool, 1	171B141 451	1 per lot	Encino - Tarzana	No	LI	AHO , ENC CPU, ADU
Los Angeles	23504 BALTAR ST	91304	2020017034	1.437	1.437	0.000	0.000	Shortfall of Sites	0.320	Very Low Residential	RE11-1	Very Low Residential	0	20	66.287	2.874		Residential - Single Family Residence - Pool, 1	189B093 211	1 per lot	Canoga Park - Winnetka - Woodland Hills - West Hills	No	LI	AHO , CPK CPU, ADU
Los Angeles	7857 PASO ROBLES AVE	91406	2204021008	1.437	1.437	0.000	0.000	Shortfall of Sites	0.320	Very Low I Residential	RA-1	Very Low Residential	0	20	66.287	2.873		Residential - Single Family Residence, 1	189B133 623	1 per lot	Reseda - West Van Nuys	No	LI	AHO , RES CPU, ADU
Los Angeles	7849 PASO ROBLES AVE	91406	2204021007	1.437	1.437	0.000	0.000	Shortfall of Sites	0.320	Very Low I Residential	RA-1	Very Low Residential	0	20	66.287	2.873		Residential - Single Family Residence - Pool, 1	189B133 637	1 per lot	Reseda - West Van Nuys	No	LI	AHO , RES CPU, ADU
Los Angeles	7841 PASO ROBLES AVE	91406	2204021006	1.437	1.437	0.000	0.000	Shortfall of Sites	0.320	Very Low I Residential	RA-1	Very Low Residential	0	20	66.287	2.873		Residential - Single Family Residence - Pool, 1	189B133 658	1 per lot	Reseda - West Van Nuys	No	LI	AHO , RES CPU, ADU
Los Angeles	0	0	2258015014	1.437	1.437	0.000	0.000	Shortfall of Sites	0.253	Neighborhood Office Commercial	P-1VL	0	0	20	94.696	2.873		Commercial - Parking Lot (Commercial Use Property) - Lots - Patron or Employee - One Story, 0	168B133 28		Encino - Tarzana	No	LI	P , ENC CPU
Los Angeles	7856 GENESTA AVE	91406	2204021001	1.437	1.437	0.000	0.000	Shortfall of Sites	0.320	Very Low I Residential	RA-1	Very Low Residential	0	20	66.287	2.873		Residential - Single Family Residence, 1	189B133 622	1 per lot	Reseda - West Van Nuys	No	LI	AHO , RES CPU, ADU
Los Angeles	7848 GENESTA AVE	91406	2204021002	1.437	1.437	0.000	0.000	Shortfall of Sites	0.320	Very Low I Residential	RA-1	Very Low Residential	0	20	66.287	2.873		Residential - Single Family Residence - Pool, 1	189B133 636	1 per lot	Reseda - West Van Nuys	No	LI	AHO , RES CPU, ADU
Los Angeles	7840 GENESTA AVE	91406	2204021003	1.437	1.437	0.000	0.000	Shortfall of Sites	0.320	Very Low I Residential	RA-1	Very Low Residential	0	20	66.287	2.873		Residential - Single Family Residence - Pool, 1	189B133 657	1 per lot	Reseda - West Van Nuys	No	LI	AHO , RES CPU, ADU
Los Angeles	24010 OXNARD ST	91367	2045018002	0.144	0.144	0.000	2.585	Shortfall of Sites	0.320	Very Low Residential	RE11-1	Very Low Residential	[DM1-MK1-5] [IX3-FA] [CPIO]	20	66.287	2.873		Residential - Single Family Residence - Pool, 1	177B089 625	1 per lot	Canoga Park - Winnetka - Woodland Hills - West Hills	No	VLI, LI, ABMI	AHO , CPK CPU, ADU
Los Angeles	6201 CORBIN AVE	91356	2153022007	1.436	1.436	0.000	0.000	Shortfall of Sites	0.365	Very Low Residential	RA-1	Very Low Residential	0	20	66.287	2.871		Residential - Single Family Residence, 1	177B117 408	1 per lot	Canoga Park - Winnetka - Woodland Hills - West Hills	No	LI	AHO , CPK CPU
Los Angeles	6141 CORBIN AVE	91356	2153022009	1.436	1.436	0.000	0.000	Shortfall of Sites	0.365	Very Low Residential	RA-1	Very Low Residential	0	20	66.287	2.871		Residential - Single Family Residence - Pool, 1	177B117 446	1 per lot	Canoga Park - Winnetka - Woodland Hills - West Hills	No	LI	AHO , CPK CPU
Los Angeles	6209 CORBIN AVE	91356	2153022006	1.436	1.436	0.000	0.000	Shortfall of Sites	0.365	Very Low Residential	RA-1	Very Low Residential	0	20	66.287	2.871		Residential - Single Family Residence - Pool, 1	177B117 381	1 per lot	Canoga Park - Winnetka - Woodland Hills - West Hills	No	LI	AHO , CPK CPU
Los Angeles	6135 CORBIN AVE	91356	2153022010	0.144	0.144	0.000	2.584	Shortfall of Sites	0.365	Very Low Residential	RA-1	Very Low Residential	[DM2-G1-5] [CX2-FA] [CPIO-CDO]	20	66.287	2.871		Residential - Single Family Residence - Pool, 1	177B117 466	1 per lot	Canoga Park - Winnetka - Woodland Hills - West Hills	No	VLI, LI, ABMI	AHO , CPK CPU
Los Angeles	6127 CORBIN AVE	91356	2153022011	0.144	0.144	0.000	2.584	Shortfall of Sites	0.365	Very Low Residential	RA-1	Very Low Residential	[DM1-G1-5] [IX3-FA] [CPIO]	20	66.287	2.871		Residential - Single Family Residence - Pool, 1	177B117 480	1 per lot	Canoga Park - Winnetka - Woodland Hills - West Hills	No	VLI, LI, ABMI	AHO , CPK CPU
Los Angeles	6117 CORBIN AVE	91356	2153022032	1.436	1.436	0.000	0.000	Shortfall of Sites	0.365	Very Low Residential	RA-1	Very Low Residential	0	20	66.287	2.871		Residential - Single Family Residence, 1	177B117 496	1 per lot	Canoga Park - Winnetka - Woodland Hills - West Hills	No	LI	AHO , CPK CPU
Los Angeles	6217 CORBIN AVE	91356	2153022005	1.436	1.436	0.000	0.000	Shortfall of Sites	0.365	Very Low Residential	RA-1	Very Low Residential	0	20	66.287	2.871		Residential - Single Family Residence - Pool, 1	177B117 356	1 per lot	Canoga Park - Winnetka - Woodland Hills - West Hills	No	LI	AHO , CPK CPU
Los Angeles	6241 CORBIN AVE	91356	2153022002	1.436	1.436	0.000	0.000	Shortfall of Sites	0.365	Very Low Residential	RA-1	Very Low Residential	0	20	66.287	2.871		Residential - Single Family Residence - Pool, 1	177B117 280	1 per lot	Canoga Park - Winnetka - Woodland Hills - West Hills	No	LI	AHO , CPK CPU
Los Angeles	6225 CORBIN AVE	91356	2153022004	1.436	1.436	0.000	0.000	Shortfall of Sites	0.365	Very Low Residential	RA-1	Very Low Residential	0	20	66.287	2.871		Residential - Single Family Residence, 1	177B117 332	1 per lot	Canoga Park - Winnetka - Woodland Hills - West Hills	No	LI	AHO , CPK CPU
Los Angeles	6151 CORBIN AVE	91356	2153022008	0.144	0.144	0.000	2.584	Shortfall of Sites	0.365	Very Low Residential	RA-1	Very Low Residential	[HM1-CHC1-5] [CX2-FA] [CPIO]	20	66.287	2.871		Residential - Single Family Residence - Pool, 1	177B117 430	1 per lot	Canoga Park - Winnetka - Woodland Hills - West Hills	No	VLI, LI, ABMI	AHO , CPK CPU
Los Angeles	5960 ELLENVIEW AVE	91367	2032014021	1.436	1.436	0.000	0.000	Shortfall of Sites	0.320	Very Low Residential	RE11-1	Very Low Residential	0	20	66.287	2.871		Residential - Single Family Residence - Pool, 1	177B085 456	1 per lot	Canoga Park - Winnetka - Woodland Hills - West Hills	No	LI	AHO , CPK CPU, ADU
Los Angeles	0	0	2606001013	0.000	0.000	0.000	2.871	Shortfall of Sites	0.026	Low I Residential	[T]RS-1, RS-1	0	0	0	113.635	2.871	Vacant	Residential - Single Family Residence - Vacant Land, 0	216B133 1329		Granada Hills - Knollwood	No	ABMI	OPP RC
Los Angeles	6052 MAURY AVE	91367	2032016022	1.435	1.435	0.000	0.000	Shortfall of Sites	0.320	Very Low Residential	RE11-1	Very Low Residential	0	20	66.287	2.871		Residential - Single Family Residence - Pool, 1	177B085 302	1 per lot	Canoga Park - Winnetka - Woodland Hills - West Hills	No	LI	AHO , CPK CPU, ADU
Los Angeles	18310 OXNARD ST	91356	2157002131	1.435	1.435	0.000	0.000	Shortfall of Sites	0.303	Limited Manufacturing	P-1	0	0	20	94.696	2.870		Industrial - Light Manufacturing - One Story, 0	177B125 749		Encino - Tarzana	No	LI	P
Los Angeles	17454 CHATSWORTH ST	91344	2733019031	1.435	1.435	0.000	0.000	Shortfall of Sites	0.253	Neighborhood Commercial	P-1XL	0	0	20	94.696	2.869		Commercial - Parking Lot (Commercial Use Property) - Lots - Patron or Employee - One Story, 0	207B129 560		Granada Hills - Knollwood	No	LI	P
Los Angeles	23400 JUSTICE ST	91304	2020017064	0.000	0.000	0.000	2.869	Shortfall of Sites	0.225	Very Low Residential	RE11-1	Very Low Residential	0	0	66.287	2.869		Residential - Single Family Residence - Pool, 0	189B093 204	1 per lot	Canoga Park - Winnetka - Woodland Hills - West Hills	No	ABMI	AHO , CPK CPU, ADU
Los Angeles	8445 RESEDA BLVD	91324	2785018060	1.435	1.435	0.000	0.000	Shortfall of Sites	0.303	General Commercial	P-1VL, C2-1VL	0	0	20	94.696	2.869		Commercial - Store Combination - Store and Office Combination - One Story, 0	192B125 359		Northridge	No	LI	P , ARO
Los Angeles	950 N MAIN ST	90012	5409009011	0.000	0.000	2.868	0.000	Shortfall of Sites	0.592	Hybrid Industrial	UC(CA)	0	0	0	6.055	2.868		Industrial - Light Manufacturing - One Story, 0	133-5A215 7		Central City North	No	MI	ARO
Los Angeles	4821 OAK PARK AVE	91316	2289004011	1.433	1.433	0.000	0.000	Shortfall of Sites	0.365	Low II Residential	R1-1	Low Residential	0	20	66.287	2.867		Residential - Single Family Residence - Pool, 1	168B133 194	1 per lot	Encino - Tarzana	No	LI	AHO , ENC CPU, ADU
Los Angeles	17115 HART ST	91406	2227024015	1.433	1.433	0.000	0.000	Shortfall of Sites	0.364	Low Residential	R1-1	Low Residential	0	20	66.287	2.866		Residential - Single Family Residence - Pool, 1	183B133 516	1 per lot	Reseda - West Van Nuys	No	LI	AHO , RES CPU
Los Angeles	17125 HART ST	91406	2227024014	1.433	1.433	0.000	0.000	Shortfall of Sites	0.364	Low Residential	R1-1	Low Residential	0	20	66.287	2.866		Residential - Single Family Residence - Pool, 1	183B133 515	1 per lot	Reseda - West Van Nuys	No	LI	AHO , RES CPU
Los Angeles	17135 HART ST	91406	2227024013	1.433	1.433	0.000	0.000	Shortfall of Sites	0.364	Low Residential	R1-1	Low Residential	0	20	66.287	2.866		Residential - Single Family Residence - Pool, 1	183B133 514	1 per lot	Reseda - West Van Nuys	No	LI	AHO , RES CPU
Los Angeles	17145 HART ST	91406	2227024012	1.433	1.433	0.000	0.000	Shortfall of Sites	0.364	Low Residential	R1-1	Low Residential	0	20	66.287	2.866		Residential - Single Family Residence, 1	183B133 513	1 per lot	Reseda - West Van Nuys	No	LI	AHO , RES CPU
Los Angeles	10660 WHITE OAK AVE	91344	2733009022	0.000	0.000	0.000	2.865	Shortfall of Sites	0.041	Neighborhood Commercial	C1-1XL	0	0	0	101.716	2.865		Commercial - Professional Building - One Story, 0	207B129 601		Granada Hills - Knollwood	No	ABMI	ARO , OPP C
Los Angeles	10660 WHITE OAK AVE	91344	2733009022	0.000	0.000	0.000	2.865	Shortfall of Sites	0.041	Neighborhood Commercial	C1-1XL	0	0	0	101.952	2.865		Commercial - Professional Building - One Story, 0	207B129 603		Granada Hills - Knollwood	No	ABMI	ARO , OPP C

Jurisdiction Name	Site Address/Intersection	5 Digit ZIP Code	Assessor Parcel Number	Very Low-Income	Low-Income	Moderate-Income	Above Moderate-Income	Type of Shortfall	Parcel Size (Acres)	Current General Plan Designation	Current Zoning	Proposed General Plan (GP) Designation	Proposed Zoning	Minimum Density Allowed	Maximum Density Allowed	Total Capacity	Vacant/ Nonvacant	Description of Existing Uses	PIN	Base Density Per Acre	Community Plan Area	Rent Stabalization Ordinance	Income Category	Applicable Rezoning Program (Program informing values in Column Q listed first)
Los Angeles	10660 WHITE OAK AVE	91344	2733009022	0.000	0.000	0.000	2.865	Shortfall of Sites	0.041	Neighborhood Commercial	C1-1XL	0	0	0	101.715	2.865		Commercial - Professional Building - One Story, 0	207B129 616		Granada Hills - Knollwood	No	ABMI	ARO , OPP C
Los Angeles	10660 WHITE OAK AVE	91344	2733009022	0.000	0.000	0.000	2.865	Shortfall of Sites	0.041	Neighborhood Commercial	C1-1XL	0	0	0	101.953	2.865		Commercial - Professional Building - One Story, 0	207B129 617		Granada Hills - Knollwood	No	ABMI	ARO , OPP C
Los Angeles	10660 WHITE OAK AVE	91344	2733009022	0.000	0.000	0.000	2.865	Shortfall of Sites	0.041	Neighborhood Commercial	C1-1XL	0	0	0	101.716	2.865		Commercial - Professional Building - One Story, 0	207B129 624		Granada Hills - Knollwood	No	ABMI	ARO , OPP C
Los Angeles	10660 WHITE OAK AVE	91344	2733009022	0.000	0.000	0.000	2.865	Shortfall of Sites	0.041	Neighborhood Commercial	C1-1XL	0	0	0	101.953	2.865		Commercial - Professional Building - One Story, 0	207B129 625		Granada Hills - Knollwood	No	ABMI	ARO , OPP C
Los Angeles	10660 WHITE OAK AVE	91344	2733009022	0.000	0.000	0.000	2.865	Shortfall of Sites	0.039	Neighborhood Commercial	C1-1XL	0	0	0	106.794	2.865		Commercial - Professional Building - One Story, 0	207B129 628		Granada Hills - Knollwood	No	ABMI	ARO , OPP C
Los Angeles	10660 WHITE OAK AVE	91344	2733009022	0.000	0.000	0.000	2.865	Shortfall of Sites	0.041	Neighborhood Commercial	C1-1XL	0	0	0	101.948	2.865		Commercial - Professional Building - One Story, 0	207B129 629		Granada Hills - Knollwood	No	ABMI	ARO , OPP C
Los Angeles	6735 WHITSETT AVE	91606	2325001031	0.000	0.000	0.000	2.864	Shortfall of Sites	0.205	Medium Residential	R3-1	0	0	0	86.585	2.864		Residential - Five or More Units or Apartments (Any Combination) - 4 Stories or Less, 9	180B165 102		North Hollywood - Valley Village	Yes	ABMI	DB50
Los Angeles	11558 SYLVAN ST	91606	2335029018	0.000	0.000	0.000	2.864	Shortfall of Sites	0.207	Neighborhood Office Commercial	R3-1	0	0	0	85.707	2.864		Residential - Five or More Units or Apartments (Any Combination) - 4 Stories or Less, 9	177B169 155		North Hollywood - Valley Village	Yes	ABMI	DB50
Los Angeles	6935 WOODMAN AVE	91405	2216025039	0.000	0.000	0.000	2.864	Shortfall of Sites	0.266	Medium Residential	[Q]R3-1, R1-1	0	0	0	66.697	2.864		Residential - Five or More Units or Apartments (Any Combination) - 4 Stories or Less - Pool, 9	183B157 616		Van Nuys - North Sherman Oaks	Yes	ABMI	DB50
Los Angeles	5451 TROOST AVE	91601	2348001045	0.000	0.000	0.000	2.864	Shortfall of Sites	0.033	Low Medium II Residential	RD1.5-1	0	0	0	99.000	2.864		Residential - Three Units (Any Combination) - 4 Stories or Less, 0	174B169 1107		North Hollywood - Valley Village	Yes	ABMI	TOC EXP
Los Angeles	6110 MAURY AVE	91367	2032016025	1.431	1.431	0.000	0.000	Shortfall of Sites	0.319	Very Low Residential	RE11-1	Very Low Residential	0	20	66.287	2.863		Residential - Single Family Residence - Pool, 1	177B085 240	1 per lot	Canoga Park - Winnetka - Woodland Hills - West Hills	No	LI	AHO , CPK CPU, ADU
Los Angeles	2305 S LA CIENEGA BLVD	90034	4301027036	0.000	0.000	0.000	2.862	Shortfall of Sites	0.055	Neighborhood Commercial	C2-1VL-CPIO	0	0	0	54.450	2.862		Commercial - Service Station - Self Service - Lift, 0	126B173 974		West Adams - Baldwin Hills - Leimert	No	ABMI	OPP C
Los Angeles	6151 JARED CT	91367	2032011023	1.431	1.431	0.000	0.000	Shortfall of Sites	0.319	Low Residential	RS-1	Very Low Residential	0	20	66.287	2.862		Residential - Single Family Residence - Pool, 1	177B085 168	1 per lot	Canoga Park - Winnetka - Woodland Hills - West Hills	No	LI	AHO , CPK CPU, ADU
Los Angeles	6012 ROD AVE	91367	2032018021	1.431	1.431	0.000	0.000	Shortfall of Sites	0.319	Very Low Residential	RE11-1	Very Low Residential	0	20	66.287	2.862		Residential - Single Family Residence - Pool, 1	177B085 385	1 per lot	Canoga Park - Winnetka - Woodland Hills - West Hills	No	LI	AHO , CPK CPU, ADU
Los Angeles	7611 CANBY AVE	91335	2119001067	1.430	1.430	0.000	0.000	Shortfall of Sites	0.302	General Commercial	[Q]P-1VL-CDO	0	0	20	94.696	2.861		Commercial - Parking Lot (Commercial Use Property) - Lots - Patron or Employee - One Story, 0	186B125 124		Reseda - West Van Nuys	No	LI	P
Los Angeles	7722 RESEDA BLVD	91335	2102021039	0.000	0.000	0.000	2.860	Shortfall of Sites	2.476	Low Medium I Residential	R3-1, RD5-1	Medium Residential	0	0	72.281	2.860		Residential - Five or More Units or Apartments (Any Combination) - 4 Stories or Less - Pool, 138	189B125 819	43	Reseda - West Van Nuys	Yes	ABMI	RES CPU , AHO
Los Angeles	6767 HAYVENHURST AVE	91406	2231007026	1.430	1.430	0.000	0.000	Shortfall of Sites	0.672	Low Residential	R1-1-RIO	Medium Neighborhood Residential	0	20	71.437	2.860		Residential - Five or More Units or Apartments (Any Combination) - 4 Stories or Less, 34	180B137 1005	43	Reseda - West Van Nuys	No	LI	RES CPU
Los Angeles	5555 KLUMP AVE	91601	2350006021	0.000	0.000	0.000	2.860	Shortfall of Sites	0.166	High Medium Residential	R4-1L	High Medium	0	0	174.209	2.860		Residential - Five or More Units or Apartments (Any Combination) - 4 Stories or Less - Pool, 18	174B173 1056	No Max	North Hollywood - Valley Village	Yes	ABMI	Orange LineTNP , AHO
Los Angeles	431 N AVALON BLVD	90744	7418014015	0.000	0.000	0.000	2.860	Shortfall of Sites	0.215	Limited Industrial	[Q]CM-1VL-O-CUGU	Villages	0	0	111.482	2.860		Residential - Five or More Units or Apartments (Any Combination) - 4 Stories or Less, 14	030B205 1161	43	Wilmington - Harbor City	Yes	ABMI	WHC CPU , DB50
Los Angeles	2826 E CESAR E CHAVEZ AVE	90033	5180018019	0.000	0.000	0.000	2.860	Shortfall of Sites	0.198	Highway Oriented and Limited Commercial	C2-1-CUGU	Neighborhood Center	[LUM2 - G2 - 3][XN2 - 8][CPIO]	0	96.023	2.860		Residential - Five or More Units or Apartments (Any Combination) - 4 Stories or Less, 10	127-5A225 141	54	Boyle Heights	Yes	ABMI	BH CPU
Los Angeles	7332 MILWOOD AVE	91303	2112021022	0.000	0.000	0.000	2.860	Shortfall of Sites	0.198	Medium Residential	R3-1	Medium Residential	0	0	70.584	2.860		Residential - Five or More Units or Apartments (Any Combination) - 4 Stories or Less, 6	186B105 741	43	Canoga Park - Winnetka - Woodland Hills - West Hills	Yes	ABMI	CPK CPU ,
Los Angeles	7333 VARIEL AVE	91303	2112021013	0.000	0.000	0.000	2.860	Shortfall of Sites	0.198	Medium Residential	R3-1	Medium Residential	0	0	70.586	2.860		Residential - Five or More Units or Apartments (Any Combination) - 4 Stories or Less, 6	186B105 742	43	Canoga Park - Winnetka - Woodland Hills - West Hills	Yes	ABMI	CPK CPU ,
Los Angeles	7327 VARIEL AVE	91303	2112021012	0.000	0.000	0.000	2.860	Shortfall of Sites	0.198	Medium Residential	R3-1	Medium Residential	0	0	70.586	2.860		Residential - Five or More Units or Apartments (Any Combination) - 4 Stories or Less, 6	186B105 761	43	Canoga Park - Winnetka - Woodland Hills - West Hills	Yes	ABMI	CPK CPU ,
Los Angeles	7321 VARIEL AVE	91303	2112021011	0.000	0.000	0.000	2.860	Shortfall of Sites	0.198	Medium Residential	R3-1	Medium Residential	[DM2-G1-5] [CX2-FA] [CPIO-CDO]	0	70.586	2.860		Residential - Five or More Units or Apartments (Any Combination) - 4 Stories or Less, 6	186B105 779	43	Canoga Park - Winnetka - Woodland Hills - West Hills	Yes	ABMI	CPK CPU ,
Los Angeles	955 N BEAUDRY AVE	90012	5406021039	0.000	0.000	0.000	2.860	Shortfall of Sites	0.161	Medium Residential	R3-1	Medium Neighborhood Residential	[LN1-MU1-5] [RG1-FA] [CPIO]	0	118.234	2.860		Residential - Five or More Units or Apartments (Any Combination) - 4 Stories or Less, 10	136-5A213 55	No Max	Central City North	Yes	ABMI	DT CPU
Los Angeles	905 CENTENNIAL ST	90012	5406026015	0.000	0.000	0.000	2.860	Shortfall of Sites	0.160	Medium Residential	R3-1	Medium Neighborhood Residential	[LN1-MU1-5] [RG1-FA] [CPIO]	0	118.563	2.860		Residential - Five or More Units or Apartments (Any Combination) - 4 Stories or Less, 10	136-5A213 150	No Max	Central City North	Yes	ABMI	DT CPU
Los Angeles	751 YALE ST	90012	5407023015	0.000	0.000	0.000	2.860	Shortfall of Sites	0.122	High Medium Residential	R4-1	Medium Neighborhood Residential	[LM2-MU2-5] [RX1-FA] [CPIO]	0	114.478	2.860		Residential - Five or More Units or Apartments (Any Combination) - 4 Stories or Less, 6	135A213 327	No Max	Central City North	Yes	ABMI	DT CPU
Los Angeles	665 N GRAND AVE	90012	5407013004	0.000	0.000	0.000	2.860	Shortfall of Sites	0.122	High Medium Residential	R4-1	Medium Neighborhood Residential	[LM2-MU2-5] [RX1-FA] [CPIO]	0	115.064	2.860		Residential - Five or More Units or Apartments (Any Combination) - 4 Stories or Less, 6	135A213 373	No Max	Central City North	Yes	ABMI	DT CPU
Los Angeles	14224 ERWIN ST	91401	2240020008	0.000	0.000	0.000	2.860	Shortfall of Sites	0.172	Low Medium II Residential	[Q]RD1.5-1	Medium	0	0	110.355	2.860		Residential - Five or More Units or Apartments (Any Combination) - 4 Stories or Less, 10	177B153 347	108	Van Nuys - North Sherman Oaks	Yes	ABMI	Orange LineTNP
Los Angeles	1653 PACIFIC COAST HWY	90710	7410025029	1.430	1.430	0.000	0.000	Shortfall of Sites	0.239	General Commercial	[Q]C2-1VL	Community Center	0	20	75.384	2.860		Commercial - Hotel and Motel - Motel - Under 50 Rooms - One Story, 10	033B193 18	54	Wilmington - Harbor City	No	LI	WHC CPU , ARO, DB50, AHO
Los Angeles	0	0	2240008908	1.430	1.430	0.000	0.000	Shortfall of Sites	1.860	Public Facilities	PF-1XL	0	0	20	153.741	2.860		Industrial - Light Manufacturing - One Story, 0	177B153 1216		Van Nuys - North Sherman Oaks	No	LI	PF
Los Angeles	22835 CALIFA ST	91367	2041019024	1.430	1.430	0.000	0.000	Shortfall of Sites	0.413	Very Low Residential	RA-1	Very Low Residential	0	20	66.287	2.859		, 2	177B097 595	1 per lot	Canoga Park - Winnetka - Woodland Hills - West Hills	No	LI	AHO , CPK CPU
Los Angeles	23147 CALIFA ST	91367	2041021010	1.429	1.429	0.000	0.000	Shortfall of Sites	0.413	Very Low Residential	RA-1	Very Low Residential	0	20	66.287	2.859		, 2	177B093 815	1 per lot	Canoga Park - Winnetka - Woodland Hills - West Hills	No	LI	AHO , CPK CPU
Los Angeles	22602 HATTERAS ST	91367	2040005047	0.000	0.000	0.000	2.859	Shortfall of Sites	0.339	Low Residential	R1-1	Very Low Residential	0	0	66.287	2.859		, 1	174B097 176	1 per lot	Canoga Park - Winnetka - Woodland Hills - West Hills	Yes	ABMI	AHO , CPK CPU, ADU
Los Angeles	23136 DOLOROSA ST	91367	2042007053	1.429	1.429	0.000	0.000	Shortfall of Sites	0.364	Low Residential	RS-1	Very Low Residential	0	20	66.287	2.858		Residential - Single Family Residence - Pool, 1	174B093 511	1 per lot	Canoga Park - Winnetka - Woodland Hills - West Hills	No	LI	AHO , CPK CPU
Los Angeles	5860 EL CANON AVE	91367	2045019018	1.429	1.429	0.000	0.000	Shortfall of Sites	0.319	Very Low Residential	RE11-1	Very Low Residential	0	20	66.287	2.857		Residential - Single Family Residence - Pool, 1	177B089 825	1 per lot	Canoga Park - Winnetka - Woodland Hills - West Hills	No	LI	AHO , CPK CPU, ADU
Los Angeles	6901 FULLBRIGHT AVE	91306	2136010001	1.429	1.429	0.000	0.000	Shortfall of Sites	0.364	Low Residential	RS-1-RIO	Low Residential	0	20	66.287	2.857		Residential - Single Family Residence - Pool, 1	183B113 709	1 per lot	Canoga Park - Winnetka - Woodland Hills - West Hills	No	LI	AHO , CPK CPU
Los Angeles	5826 WINNETKA AVE	91367	2153004041	1.428	1.428	0.000	0.000	Shortfall of Sites	0.364	Very Low Residential	RA-1	Very Low Residential	0	20	66.287	2.857		Residential - Single Family Residence - Pool, 1	174B113 60	1 per lot	Canoga Park - Winnetka - Woodland Hills - West Hills	No	LI	AHO , CPK CPU
Los Angeles	18310 OXNARD ST	91356	2157002131	1.428	1.428	0.000	0.000	Shortfall of Sites	0.302	Limited Manufacturing	P-1	0	0	20	94.696	2.857		Industrial - Light Manufacturing - One Story, 0	177B125 750		Encino - Tarzana	No	LI	P
Los Angeles	22704 SYLVAN ST	91367	2039019026	0.143	0.143	0.000	2.571	Shortfall of Sites	0.413	Very Low Residential	RA-1	Very Low Residential	[HB3-G1-5] [CX2-FA] [CPIO-O]	20	66.287	2.856		, 2	177B097 157	1 per lot	Canoga Park - Winnetka - Woodland Hills - West Hills	No	VLI, LI, ABMI	AHO , CPK CPU
Los Angeles	22414 MIRANDA ST	91367	2040038011	0.143	0.143	0.000	2.570	Shortfall of Sites	0.319	Low Residential	RE11-1	Very Low Residential	[DM4-CHC1-5] [CX2-FA] [CPIO]	20	66.287	2.856		Residential - Single Family Residence - Pool, 1	174B101 126	1 per lot	Canoga Park - Winnetka - Woodland Hills - West Hills	No	VLI, LI, ABMI	AHO , CPK CPU, ADU
Los Angeles	11441 OXNARD ST	91606	2338001033	0.000	0.000	0.000	2.856	Shortfall of Sites	0.687	Medium Residential	[Q]R3-1	0	0	0	54.931	2.856		Residential - Five or More Units or Apartments (Any Combination) - 4 Stories or Less, 25	177B169 712		North Hollywood - Valley Village	Yes	ABMI	DB50
Los Angeles	4956 ODESSA AVE	91436	2260006003	0.000	0.000	0.000	2.855	Shortfall of Sites	0.224	Low II Residential	R1-1	Low Residential	0	0	66.287	2.855		Residential - Single Family Residence - Pool, 0	168B137 86	1 per lot	Encino - Tarzana	No	ABMI	AHO , ENC CPU, ADU
Los Angeles	17105 HART ST	91406	2227024016	1.427	1.427	0.000	0.000	Shortfall of Sites	0.363	Low Residential	R1-1	Low Residential	0	20	66.287	2.854		Residential - Single Family Residence - Pool, 1	183B133 517	1 per lot	Reseda - West Van Nuys	No	LI	AHO , RES CPU
Los Angeles	24219 CALVERT ST	91367	2033022005	1.427	1.427	0.000	0.000	Shortfall of Sites	0.319	Low Residential	RS-1	Very Low Residential	0	20	66.287	2.854		Residential - Single Family Residence, 1	177B089 247	1 per lot	Canoga Park - Winnetka - Woodland Hills - West Hills	No	LI	AHO , CPK CPU, ADU
Los Angeles	22822 DOLOROSA ST	91367	2042008098	1.427	1.427	0.000	0.000	Shortfall of Sites	0.363	Low Residential	R1-1	Very Low Residential	0	20	66.287	2.854		Residential - Single Family Residence - Pool, 1	174B097 834	1 per lot	Canoga Park - Winnetka - Woodland Hills - West Hills	No	LI	AHO , CPK CPU
Los Angeles	23058 CANZONET ST	91367	2042014023	1.427	1.427	0.000	0.000	Shortfall of Sites	0.363	Low Residential	R1-1	Very Low Residential	0	20	66.287	2.853		Residential - Single Family Residence, 1	171B097 376	1 per lot	Canoga Park - Winnetka - Woodland Hills - West Hills	No	LI	AHO , CPK CPU
Los Angeles	22820 DOLOROSA ST	91367	2042008020	1.426	1.426	0.000	0.000	Shortfall of Sites	0.363	Low Residential	R1-1	Very Low Residential	0	20	66.287	2.853		Residential - Single Family Residence, 1	174B097 835	1 per lot	Canoga Park - Winnetka - Woodland Hills - West Hills	No	LI	AHO , CPK CPU
Los Angeles	5342 ALDEA AVE	91316	2258004010	1.426	1.426	0.000	0.000	Shortfall of Sites	0.318	Very Low I Residential	RA-1	Very Low Residential	0	20	66.287	2.852		Residential - Single Family Residence - Pool, 1	171B133 76	1 per lot	Encino - Tarzana	No	LI	AHO , ENC CPU, ADU
Los Angeles	23348 HATTERAS ST	91367	2041008031	1.426	1.426	0.000	0.000	Shortfall of Sites	0.413	Very Low Residential	RA-1	Very Low Residential	0	20	66.287	2.852		, 2	174B093 139	1 per lot	Canoga Park - Winnetka - Woodland Hills - West Hills	No	LI	AHO , CPK CPU
Los Angeles	15464 MOORPARK ST	91403	2261039010	0.000	0.000	0.000	2.850	Shortfall of Sites	0.362	Medium Residential	R3-1	Medium Residential	0	0	71.741	2.850		Residential - Five or More Units or Apartments (Any Combination) - 4 Stories or Less - Pool, 17	168B145 690	43	Encino - Tarzana	Yes	ABMI	ENC CPU , AHO

Jurisdiction Name	Site Address/Intersection	5 Digit ZIP Code	Assessor Parcel Number	Very Low-Income	Low-Income	Moderate-Income	Above Moderate-Income	Type of Shortfall	Parcel Size (Acres)	Current General Plan Designation	Current Zoning	Proposed General Plan (GP) Designation	Proposed Zoning	Minimum Density Allowed	Maximum Density Allowed	Total Capacity	Vacant/ Nonvacant	Description of Existing Uses	PIN	Base Density Per Acre	Community Plan Area	Rent Stabalization Ordinance	Income Category	Applicable Rezoning Program (Program informing values in Column Q listed first)
Los Angeles	1235 FEDERAL AVE	90025	4263013015	0.000	0.000	0.000	2.850	Shortfall of Sites	0.150	High Medium Residential	[Q]R4-1	High- Medium Residential	0	0	106.595	2.850		Residential - Five or More Units or Apartments (Any Combination) · 4 Stories or Less - Pool, 9	129B149 69	29	West Los Angeles	Yes	ABMI	West WLA CPU , AHO
Los Angeles	1333 FEDERAL AVE	90025	4263014033	0.000	0.000	0.000	2.850	Shortfall of Sites	0.149	Medium Residential	[Q]R3-1	High- Medium Residential	0	0	107.222	2.850		Residential - Five or More Units or Apartments (Any Combination) · 4 Stories or Less, 9	129B149 296	29	West Los Angeles	Yes	ABMI	West WLA CPU , AHO
Los Angeles	5960 VISTA DE LA LUZ	91367	2032003076	1.424	1.424	0.000	0.000	Shortfall of Sites	0.318	Very Low Residential	RE11-1	Very Low Residential	0	20	66.287	2.848		Residential - Single Family Residence - Pool, 1	177B085 326	1 per lot	Canoga Park - Winnetka - Woodland Hills - West Hills	No	LI	AHO , CPK CPU, ADU
Los Angeles	17247 WEDDINGTON ST	91316	2258005011	1.423	1.423	0.000	0.000	Shortfall of Sites	0.318	Very Low I Residential	RA-1	Very Low Residential	0	20	66.287	2.846		Residential - Single Family Residence - Pool, 1	171B133 772	1 per lot	Encino - Tarzana	No	LI	AHO , ENC CPU, ADU
Los Angeles	14060 ASTORIA ST	91342	2509004035	1.422	1.422	0.000	0.000	Shortfall of Sites	1.038	Medium Residential	R3-1-CPIO	0	0	20	82.341	2.844		Institutional - Homes for Aged and Others - Two Stories, 64	225B153 422		Sylmar	No	LI	DB50
Los Angeles	17440 WEDDINGTON ST	91316	2257001015	1.422	1.422	0.000	0.000	Shortfall of Sites	0.318	Very Low I Residential	RA-1	Very Low Residential	0	20	66.287	2.844		Residential - Single Family Residence - Pool, 1	171B129 128	1 per lot	Encino - Tarzana	No	LI	AHO , ENC CPU, ADU
Los Angeles	4108 VENICE BLVD	90019	5072010001	0.000	0.000	0.000	2.844	Shortfall of Sites	0.108	Low Medium II Residential	RD2-1-O-CPIO	0	0	0	113.635	2.844		Residential - Five or More Units or Apartments (Any Combination) · 4 Stories or Less, 6	126B185 304		West Adams - Baldwin Hills - Leimert	Yes	ABMI	OPP RC , R2RD, TOC EXP
Los Angeles	18344 OXNARD ST	91356	2157002132	1.422	1.422	0.000	0.000	Shortfall of Sites	0.300	Limited Manufacturing	P-1	0	0	20	94.696	2.843		Industrial - Light Manufacturing - Wireless Communication Tower - One Story, 0	177B125 751		Encino - Tarzana	No	LI	P
Los Angeles	23067 OSTRONIC DR	91367	2042014026	1.421	1.421	0.000	0.000	Shortfall of Sites	0.362	Low Residential	R1-1	Very Low Residential	0	20	66.287	2.842		Residential - Single Family Residence - Pool, 1	171B097 445	1 per lot	Canoga Park - Winnetka - Woodland Hills - West Hills	No	LI	AHO , CPK CPU
Los Angeles	5071 GLORIA AVE	91436	2261017027	0.000	0.000	0.000	2.841	Shortfall of Sites	0.223	Low II Residential	RE9-1	Low Residential	0	0	66.287	2.841		Residential - Single Family Residence - Pool and Misc., 0	171B141 459	1 per lot	Encino - Tarzana	No	ABMI	AHO , ENC CPU, ADU
Los Angeles	8451 SUNLAND BLVD	91352	2408014033	1.420	1.420	0.000	0.000	Shortfall of Sites	0.300	Neighborhood Office Commercial	C2-1VL-CUGU, P-1VL-CUGU	0	0	20	94.696	2.840		Commercial - Store - One Story, 0	192B177 270		Sun Valley - La Tuna Canyon	No	LI	P
Los Angeles	13410 HERRICK AVE	91342	2501020033	1.420	1.420	0.000	0.000	Shortfall of Sites	0.832	Very Low I Residential	RA-1-K	0	0	20	102.494	2.840		Institutional - Church - One Story, 1	225B145 134		Sylmar	No	LI	FBO
Los Angeles	7809 OSO AVE	91306	2107013002	0.142	0.142	0.000	2.555	Shortfall of Sites	0.362	Low Residential	R1-1	Low Residential	[MB3-CDF1-5] [IX4-FA] [CPIO]	20	66.287	2.839		Residential - Single Family Residence, 1	189B113 1002	1 per lot	Canoga Park - Winnetka - Woodland Hills - West Hills	No	VLI, LI, ABMI	AHO , CPK CPU
Los Angeles	20235 STAGG ST	91306	2107012057	1.419	1.419	0.000	0.000	Shortfall of Sites	0.362	Low Residential	R1-1	Low Residential	0	20	66.287	2.839		Residential - Single Family Residence, 1	189B113 1177	1 per lot	Canoga Park - Winnetka - Woodland Hills - West Hills	No	LI	AHO , CPK CPU
Los Angeles	23355 CALIFA ST	91367	2041006014	0.142	0.142	0.000	2.554	Shortfall of Sites	0.317	Very Low Residential	RA-1	Very Low Residential	[HB3-G1-5] [CX2-FA] [CPIO]	20	66.287	2.838		Residential - Single Family Residence - Pool, 1	174B093 11	1 per lot	Canoga Park - Winnetka - Woodland Hills - West Hills	No	VLI, LI, ABMI	AHO , CPK CPU, ADU
Los Angeles	11211 CHANDLER BLVD	91601	2350012938	0.142	0.142	0.000	2.554	Shortfall of Sites	1.846	Community Commercial	PF-1VL, C2-2D-CA, CM-1VL	Regional Mixed Commercial	0	20	153.741	2.838		Industrial - Warehousing, Distribution, Storage - Warehousing, Distribution, Under 10,000 SF - One Story, 0	171B173 1392	No Max	North Hollywood - Valley Village	No	VLI, LI, ABMI	PF , Orange LineTNP, ARO
Los Angeles	20156 ARMINTA ST	91306	2107023039	1.418	1.418	0.000	0.000	Shortfall of Sites	0.362	Low Residential	R1-1	Low Residential	0	20	66.287	2.836		Residential - Single Family Residence - Pool, 1	189B113 888	1 per lot	Canoga Park - Winnetka - Woodland Hills - West Hills	No	LI	AHO , CPK CPU
Los Angeles	13501 CHANDLER BLVD	91401	2344007001	0.000	0.000	0.000	2.836	Shortfall of Sites	0.030	Low Residential	R1-1	0	0	0	99.000	2.836		Residential - Single Family Residence, 0	171B157 86		Van Nuys - North Sherman Oaks	No	ABMI	TOC EXP
Los Angeles	8350 HILLROSE ST	91040	2555023902	1.418	1.418	0.000	0.000	Shortfall of Sites	1.845	Public Facilities	[Q]PF-1XL	0	0	20	153.741	2.836		Miscellaneous - Government Owned Property, 0	207B189 729		Sunland - Tujunga - Lake View Terrace - Shadow Hills - East La Tuna Canyon	No	LI	PF
Los Angeles	19728 STRATHERN ST	91306	2106013099	1.418	1.418	0.000	0.000	Shortfall of Sites	0.362	Low Residential	R1-1	Low Residential	0	20	66.287	2.836		Residential - Single Family Residence, 1	189B117 384	1 per lot	Canoga Park - Winnetka - Woodland Hills - West Hills	No	LI	AHO , CPK CPU
Los Angeles	11729 HARTSOOK ST	91607	2355005032	0.000	0.000	0.000	2.836	Shortfall of Sites	0.030	Low Residential	R1-1	Medium Neighborhood Residential	0	0	99.000	2.836		Residential - Single Family Residence - Pool, 0	171B169 480	72	North Hollywood - Valley Village	No	ABMI	TOC EXP , NH CPU, AHO
Los Angeles	3782 W MARTIN LUTHER KING JR BLVD	90008	5032005008	0.000	0.000	0.000	2.835	Shortfall of Sites	0.112	Regional Center Commercial	C2-2D-SP	0	0	0	70.006	2.835		Commercial - Professional Building - Four Stories, 0	114B185 144		West Adams - Baldwin Hills - Leimert	No	ABMI	MURC
Los Angeles	1600 WILSHIRE BLVD	90017	5142012030	0.000	0.000	0.000	2.835	Shortfall of Sites	0.089	Regional Center Commercial	C4-2	0	0	0	88.636	2.835		Commercial - Office Building - Three Stories, 0	132A205 223		Westlake	No	ABMI	MURC
Los Angeles	11481 ALBERS ST	91601	2350007030	0.000	0.000	0.000	2.835	Shortfall of Sites	0.030	Low Medium II Residential	RD1.5-1VL	Medium	0	0	99.000	2.835		Residential - Single Family Residence, 0	174B169 1061	54	North Hollywood - Valley Village	No	ABMI	TOC EXP , Orange LineTNP, AHO
Los Angeles	844 W 32ND STREET	90007	5123008021	1.417	1.417	0.000	0.000	Shortfall of Sites	0.768	Medium Residential	[Q]R4-1-O	0	0	20	102.494	2.835		Institutional - Church - One Story, 0	121-5A201 6		South Los Angeles	No	LI	FBO
Los Angeles	5975 PAT AVE	91367	2032014016	1.417	1.417	0.000	0.000	Shortfall of Sites	0.317	Very Low Residential	RE11-1	Very Low Residential	0	20	66.287	2.835		Residential - Single Family Residence, 1	177B085 406	1 per lot	Canoga Park - Winnetka - Woodland Hills - West Hills	No	LI	AHO , CPK CPU, ADU
Los Angeles	19811 STAGG ST	91306	2106012057	1.417	1.417	0.000	0.000	Shortfall of Sites	0.362	Low Residential	(T)R1-1	Low Residential	0	20	66.287	2.835		Residential - Single Family Residence, 1	189B117 919	1 per lot	Canoga Park - Winnetka - Woodland Hills - West Hills	No	LI	AHO , CPK CPU
Los Angeles	6012 MAURY AVE	91367	2032016017	1.417	1.417	0.000	0.000	Shortfall of Sites	0.317	Very Low Residential	RE11-1	Very Low Residential	0	20	66.287	2.834		Residential - Single Family Residence - Pool, 1	177B085 382	1 per lot	Canoga Park - Winnetka - Woodland Hills - West Hills	No	LI	AHO , CPK CPU, ADU
Los Angeles	1760 N GOWER ST	90028	5545001022	0.142	0.142	0.000	2.551	Shortfall of Sites	0.512	High Density Residential	R4-2	0	0	20	102.494	2.834		Institutional - Church - One Story, 0	148-5A189 24		Hollywood	No	VLI, LI, ABMI	FBO
Los Angeles	5912 LOCKHURST DR	91367	2045017036	1.417	1.417	0.000	0.000	Shortfall of Sites	0.317	Very Low Residential	RE11-1	Very Low Residential	0	20	66.287	2.834		Residential - Single Family Residence, 1	177B089 721	1 per lot	Canoga Park - Winnetka - Woodland Hills - West Hills	No	LI	AHO , CPK CPU, ADU
Los Angeles	6426 ROYER AVE	91307	2038015031	1.416	1.416	0.000	0.000	Shortfall of Sites	0.317	Low Residential	RS-1	Very Low Residential	0	20	66.287	2.832		Residential - Single Family Residence, 1	180B097 547	1 per lot	Canoga Park - Winnetka - Woodland Hills - West Hills	No	LI	AHO , CPK CPU, ADU
Los Angeles	4930 GAVIOTA AVE	91436	2261020046	1.416	1.416	0.000	0.000	Shortfall of Sites	0.317	Low II Residential	RE9-1	Low Residential	0	20	66.287	2.831		Residential - Single Family Residence - Pool, 1	168B141 207	1 per lot	Encino - Tarzana	No	LI	AHO , ENC CPU, ADU
Los Angeles	6001 ROD AVE	91367	2032021002	1.415	1.415	0.000	0.000	Shortfall of Sites	0.317	Very Low Residential	RE11-1	Very Low Residential	0	20	66.287	2.831		Residential - Single Family Residence, 1	177B085 388	1 per lot	Canoga Park - Winnetka - Woodland Hills - West Hills	No	LI	AHO , CPK CPU, ADU
Los Angeles	9909 CANOGA AVE	91311	2747010038	0.000	0.000	2.831	0.000	Shortfall of Sites	0.793	Limited Manufacturing	[T][Q]CM-1	0	0	0	4.459	2.831		Industrial - Light Manufacturing - One Story, 0	201B105 66		Chatsworth - Porter Ranch	No	MI	ARO
Los Angeles	18356 OXNARD ST	91356	2157002133	1.415	1.415	0.000	0.000	Shortfall of Sites	0.299	Limited Manufacturing	P-1	0	0	20	94.696	2.830		Industrial - Light Manufacturing - One Story, 0	177B125 752		Encino - Tarzana	No	LI	P
Los Angeles	0	0	2042003049	0.141	0.141	0.000	2.546	Shortfall of Sites	0.267	Low Residential	RS-1	Very Low Residential	[HB5-SH1-5] [CX3-FA] [CPIO]	20	66.287	2.829	Vacant	Residential - Single Family Residence - Vacant Land, 0	174B097 691	1 per lot	Canoga Park - Winnetka - Woodland Hills - West Hills	No	VLI, LI, ABMI	AHO , CPK CPU
Los Angeles	1750 ALBION ST	90031	5447028001	0.000	0.000	0.000	2.829	Shortfall of Sites	0.124	Hybrid Industrial	UI(CA)	0	0	0	28.574	2.829		Industrial - Light Manufacturing - One Story, 0	136-5A219 108		Northeast Los Angeles	No	ABMI	ARO
Los Angeles	1750 ALBION ST	90031	5447028001	0.000	0.000	0.000	2.829	Shortfall of Sites	0.124	Hybrid Industrial	UI(CA)	0	0	0	28.566	2.829		Industrial - Light Manufacturing - One Story, 0	136-5A219 114		Northeast Los Angeles	No	ABMI	ARO
Los Angeles	1750 ALBION ST	90031	5447028001	0.000	0.000	0.000	2.829	Shortfall of Sites	0.124	Hybrid Industrial	UI(CA)	0	0	0	28.558	2.829		Industrial - Light Manufacturing - One Story, 0	136-5A219 119		Northeast Los Angeles	No	ABMI	ARO
Los Angeles	1750 ALBION ST	90031	5447028001	0.000	0.000	0.000	2.829	Shortfall of Sites	0.124	Hybrid Industrial	UI(CA)	0	0	0	28.549	2.829		Industrial - Light Manufacturing - One Story, 0	136-5A219 127		Northeast Los Angeles	No	ABMI	ARO
Los Angeles	1750 ALBION ST	90031	5447028001	0.000	0.000	0.000	2.829	Shortfall of Sites	0.124	Hybrid Industrial	UI(CA)	0	0	0	28.541	2.829		Industrial - Light Manufacturing - One Story, 0	136-5A219 132		Northeast Los Angeles	No	ABMI	ARO
Los Angeles	1750 ALBION ST	90031	5447028001	0.000	0.000	0.000	2.829	Shortfall of Sites	0.123	Hybrid Industrial	UI(CA)	0	0	0	28.856	2.829		Industrial - Light Manufacturing - One Story, 0	136-5A219 140		Northeast Los Angeles	No	ABMI	ARO
Los Angeles	11482 KILLION ST	91601	2350007037	0.000	0.000	0.000	2.829	Shortfall of Sites	0.030	Low Medium II Residential	RD1.5-1VL	Medium	0	0	99.000	2.829		Residential - Single Family Residence, 0	174B169 1006	54	North Hollywood - Valley Village	No	ABMI	TOC EXP , Orange LineTNP, AHO
Los Angeles	5503 BUCHANAN ST	90042	5478023011	0.000	0.000	0.000	2.829	Shortfall of Sites	0.195	Low Medium II Residential	RD2-1	0	0	0	34.152	2.829		Residential - Double, Duplex, or Two Units - 4 Stories or Less, 2	154-5A227 93		Northeast Los Angeles	No	ABMI	DB50
Los Angeles	5066 GLEN IRIS AVE	90041	5686007015	0.000	0.000	0.000	2.829	Shortfall of Sites	0.144	Low Medium II Residential	RD1.5-1	0	0	0	46.406	2.829		Residential - Double, Duplex, or Two Units - 4 Stories or Less, 2	162A223 189		Northeast Los Angeles	No	ABMI	DB50
Los Angeles	17818 LOS ALIMOS ST	91344	2712030008	0.000	0.000	0.000	2.829	Shortfall of Sites	0.241	Low Medium I Residential	R2-1	0	0	0	27.642	2.829		Residential - Double, Duplex, or Two Units - 4 Stories or Less, 2	207B129 267		Granada Hills - Knollwood	No	ABMI	DB50 , R2RD
Los Angeles	17819 KINGSBURY ST	91344	2733005015	0.000	0.000	0.000	2.829	Shortfall of Sites	0.241	Low Medium I Residential	R2-1	0	0	0	27.632	2.829		Residential - Single Family Residence, 2	207B129 526		Granada Hills - Knollwood	No	ABMI	DB50 , R2RD
Los Angeles	5140 RIVERTON AVE	91601	2419009013	0.000	0.000	0.000	2.829	Shortfall of Sites	0.148	Low Medium II Residential	RD1.5-1VL	0	0	0	45.108	2.829		Residential - Single Family Residence, 2	171B177 865		North Hollywood - Valley Village	No	ABMI	DB50
Los Angeles	1224 ARMACOST AVE	90025	4263007081	0.000	0.000	0.000	2.829	Shortfall of Sites	0.080	Medium Residential	[Q]R3-1	0	0	0	83.054	2.829		Residential - Double, Duplex, or Two Units - 4 Stories or Less, 2	129B145 1005		West Los Angeles	No	ABMI	DB50
Los Angeles	4525 TUJUNGA AVE	91602	2365013025	0.000	0.000	0.000	2.829	Shortfall of Sites	0.147	Low Medium Residential	RD1.5-1-RIO	0	0	0	45.380	2.829		Residential - Double, Duplex, or Two Units - 4 Stories or Less, 2	168B173 1011		Sherman Oaks - Studio City - Toluca Lake - Cahuenga Pass	No	ABMI	DB50 , OPP RC2
Los Angeles	17809 CHATSWORTH ST	91344	2712030013	0.000	0.000	0.000	2.829	Shortfall of Sites	0.079	Neighborhood Commercial	C1-1XL	0	0	0	84.732	2.829		Commercial - Store Combination - Store and Office Combination - One Story, 2	207B129 371		Granada Hills - Knollwood	No	ABMI	DB50 , ARO, OPP C
Los Angeles	17609 CHATSWORTH ST	91344	2712028015	0.000	0.000	0.000	2.829	Shortfall of Sites	0.079	Neighborhood Commercial	C1-1XL	0	0	0	84.739	2.829		Commercial - Store - One Story, 2	207B129 394		Granada Hills - Knollwood	No	ABMI	DB50 , OPP C
Los Angeles	17519 CHATSWORTH ST	91344	2712027026	0.000	0.000	0.000	2.829	Shortfall of Sites	0.079	Neighborhood Commercial	C1-1XL	0	0	0	84.745	2.829		Commercial - Store Combination - Store and Residential Combination - One Story, 2	207B129 409		Granada Hills - Knollwood	No	ABMI	DB50 , ARO, OPP C
Los Angeles	17536 CHATSWORTH ST	91344	2733018015	0.000	0.000	0.000	2.829	Shortfall of Sites	0.075	Neighborhood Commercial	C1-1XL	0	0	0	89.276	2.829		Commercial - Store - One Story, 2	207B129 479		Granada Hills - Knollwood	No	ABMI	DB50 , OPP C
Los Angeles	5015 GAVIOTA AVE	91436	2261024040	1.413	1.413	0.000	0.000	Shortfall of Sites	0.361	Low II Residential	RE9-1	Low Residential	0	20	66.287	2.827		Residential - Single Family Residence, 1	168B141 979	1 per lot	Encino - Tarzana	No	LI	AHO , ENC CPU, ADU
Los Angeles	8911 RESEDA BLVD	91324	2770005015	1.413	1.413	0.000	0.000	Shortfall of Sites	0.298	Community Commercial	P-1VL, C2-1VL	0	0	20	94.696	2.827		Commercial - Store - One Story, 0	195B125 372		Northridge	No	LI	P
Los Angeles	8911 RESEDA BLVD	91324	2770005015	1.413	1.413	0.000	0.000	Shortfall of Sites	0.298	Community Commercial	P-1VL, C2-1VL	0	0	20	94.696	2.827		Commercial - Store - One Story, 0	195B125 353		Northridge	No	LI	P
Los Angeles	8935 RESEDA BLVD	91324	2770005016	1.413	1.413	0.000	0.000	Shortfall of Sites	0.298	Community Commercial	P-1VL, C2-1VL	0	0	20	94.696	2.826		Commercial - Store - One Story, 0	195B125 295		Northridge	No	LI	P
Los Angeles	8935 RESEDA BLVD	91324	2770005016	1.413	1.413	0.000	0.000	Shortfall of Sites	0.298	Community Commercial	P-1VL, C2-1VL	0	0	20	94.696	2.826		Commercial - Store - One Story, 0	195B125 276		Northridge	No	LI	P
Los Angeles	7852 BOBBYBOYAR AVE	91304	2020022004	1.413	1.413	0.000	0.000	Shortfall of Sites	0.316	Very Low Residential	RE11-1	Very Low Residential	0	20	66.287	2.826		Residential - Single Family Residence - Pool, 1	189B093 469	1 per lot	Canoga Park - Winnetka - Woodland Hills - West Hills	No	LI	AHO , CPK CPU, ADU

Jurisdiction Name	Site Address/Intersection	5 Digit ZIP Code	Assessor Parcel Number	Very Low-Income	Low-Income	Moderate-Income	Above Moderate-Income	Type of Shortfall	Parcel Size (Acres)	Current General Plan Designation	Current Zoning	Proposed General Plan (GP) Designation	Proposed Zoning	Minimum Density Allowed	Maximum Density Allowed	Total Capacity	Vacant/ Nonvacant	Description of Existing Uses	PIN	Base Density Per Acre	Community Plan Area	Rent Stabalization Ordinance	Income Category	Applicable Rezoning Program (Program informing values in Column Q listed first)
Los Angeles	5858 COLDWATER CANYON AVE	91607	2341007031	0.000	0.000	0.000	2.826	Shortfall of Sites	0.143	Medium Residential	R3-1	0	0	0	85.261	2.826	Residential - Five or More Units or Apartments (Any Combination) · 4 Stories or Less, 6	174B161 15		North Hollywood - Valley Village	Yes	ABMI	DB50
Los Angeles	8854 ALCOTT ST	90035	4305014040	0.000	0.000	0.000	2.826	Shortfall of Sites	0.138	Medium Residential	R3-1-O	0	0	0	88.595	2.826	Residential - Five or More Units or Apartments (Any Combination) · 4 Stories or Less, 6	129B169 21		Wilshire	Yes	ABMI	DB50
Los Angeles	8850 ALCOTT ST	90035	4305014039	0.000	0.000	0.000	2.826	Shortfall of Sites	0.138	Medium Residential	R3-1-O	0	0	0	88.597	2.826	Residential - Five or More Units or Apartments (Any Combination) · 4 Stories or Less, 6	129B169 23		Wilshire	Yes	ABMI	DB50
Los Angeles	3131 S BARRINGTON AVE	90066	4250007001	0.000	0.000	0.000	2.826	Shortfall of Sites	0.144	Medium Residential	R3-1	0	0	0	84.769	2.826	Residential - Five or More Units or Apartments (Any Combination) · 4 Stories or Less, 6	117B153 45		Palms - Mar Vista - Del Rey	Yes	ABMI	DB50
Los Angeles	3137 S BARRINGTON AVE	90066	4250007002	0.000	0.000	0.000	2.826	Shortfall of Sites	0.146	Medium Residential	R3-1	0	0	0	83.624	2.826	Residential - Five or More Units or Apartments (Any Combination) · 4 Stories or Less, 6	117B153 61		Palms - Mar Vista - Del Rey	Yes	ABMI	DB50
Los Angeles	1453 REXFORD DR	90035	4306008005	0.000	0.000	0.000	2.826	Shortfall of Sites	0.149	Medium Residential	[Q]R3-1-O	0	0	0	81.740	2.826	Residential - Five or More Units or Apartments (Any Combination) · 4 Stories or Less, 6	129B165 63		West Los Angeles	Yes	ABMI	DB50
Los Angeles	1453 S BEVERLY DR	90035	4306009007	0.000	0.000	0.000	2.826	Shortfall of Sites	0.149	Medium Residential	[Q]R3-1VL-O	0	0	0	81.783	2.826	Residential - Five or More Units or Apartments (Any Combination) · 4 Stories or Less, 6	129B165 66		West Los Angeles	Yes	ABMI	DB50
Los Angeles	11307 ISLETA ST	90049	4365029019	0.000	0.000	0.000	2.826	Shortfall of Sites	0.139	Medium Residential	[Q]R3-1	0	0	0	87.934	2.826	Residential - Five or More Units or Apartments (Any Combination) · 4 Stories or Less, 6	135B145 72		Brentwood - Pacific Palisades	Yes	ABMI	DB50
Los Angeles	3143 S BARRINGTON AVE	90066	4250007003	0.000	0.000	0.000	2.826	Shortfall of Sites	0.146	Medium Residential	R3-1	0	0	0	83.624	2.826	Residential - Five or More Units or Apartments (Any Combination) · 4 Stories or Less, 6	117B153 79		Palms - Mar Vista - Del Rey	Yes	ABMI	DB50
Los Angeles	1458 REEVES ST	90035	4306009022	0.000	0.000	0.000	2.826	Shortfall of Sites	0.149	Medium Residential	[Q]R3-1-O	0	0	0	81.932	2.826	Residential - Five or More Units or Apartments (Any Combination) · 4 Stories or Less, 6	129B165 86		West Los Angeles	Yes	ABMI	DB50
Los Angeles	3149 S BARRINGTON AVE	90066	4250007004	0.000	0.000	0.000	2.826	Shortfall of Sites	0.146	Medium Residential	R3-1	0	0	0	83.622	2.826	Residential - Five or More Units or Apartments (Any Combination) · 4 Stories or Less, 6	117B153 96		Palms - Mar Vista - Del Rey	Yes	ABMI	DB50
Los Angeles	11661 OHIO AVE	90025	4263020005	0.000	0.000	0.000	2.826	Shortfall of Sites	0.138	Medium Residential	[Q]R3-1	0	0	0	88.643	2.826	Residential - Five or More Units or Apartments (Any Combination) · 4 Stories or Less, 6	126B149 100		West Los Angeles	Yes	ABMI	DB50
Los Angeles	11667 OHIO AVE	90025	4263020004	0.000	0.000	0.000	2.826	Shortfall of Sites	0.138	Medium Residential	[Q]R3-1	0	0	0	88.594	2.826	Residential - Five or More Units or Apartments (Any Combination) · 4 Stories or Less, 6	126B149 110		West Los Angeles	Yes	ABMI	DB50
Los Angeles	1465 S BEVERLY DR	90035	4306009009	0.000	0.000	0.000	2.826	Shortfall of Sites	0.149	Medium Residential	[Q]R3-1VL-O	0	0	0	81.780	2.826	Residential - Five or More Units or Apartments (Any Combination) · 4 Stories or Less, 6	129B165 112		West Los Angeles	Yes	ABMI	DB50
Los Angeles	1115 REXFORD DR	90035	4330032003	0.000	0.000	0.000	2.826	Shortfall of Sites	0.139	Medium Residential	R3-1-O	0	0	0	87.629	2.826	Residential - Five or More Units or Apartments (Any Combination) · 4 Stories or Less, 6	132A167 114		West Los Angeles	Yes	ABMI	DB50
Los Angeles	1115 GLENVILLE DR	90035	4330035003	0.000	0.000	0.000	2.826	Shortfall of Sites	0.139	Medium Residential	R3-1-O	0	0	0	87.527	2.826	Residential - Five or More Units or Apartments (Any Combination) · 4 Stories or Less, 6	132A167 116		West Los Angeles	Yes	ABMI	DB50
Los Angeles	3155 S BARRINGTON AVE	90066	4250007005	0.000	0.000	0.000	2.826	Shortfall of Sites	0.146	Medium Residential	R3-1	0	0	0	83.622	2.826	Residential - Five or More Units or Apartments (Any Combination) · 4 Stories or Less, 6	117B153 116		Palms - Mar Vista - Del Rey	Yes	ABMI	DB50
Los Angeles	1118 REXFORD DR	90035	4330035020	0.000	0.000	0.000	2.826	Shortfall of Sites	0.139	Medium Residential	R3-1-O	0	0	0	87.572	2.826	Residential - Five or More Units or Apartments (Any Combination) · 4 Stories or Less, 6	132A167 126		West Los Angeles	Yes	ABMI	DB50
Los Angeles	1124 REXFORD DR	90035	4330035019	0.000	0.000	0.000	2.826	Shortfall of Sites	0.139	Medium Residential	R3-1-O	0	0	0	87.572	2.826	Residential - Five or More Units or Apartments (Any Combination) · 4 Stories or Less, 6	132A167 137		West Los Angeles	Yes	ABMI	DB50
Los Angeles	3159 S BARRINGTON AVE	90066	4250007006	0.000	0.000	0.000	2.826	Shortfall of Sites	0.146	Medium Residential	R3-1	0	0	0	83.622	2.826	Residential - Five or More Units or Apartments (Any Combination) · 4 Stories or Less, 6	117B153 138		Palms - Mar Vista - Del Rey	Yes	ABMI	DB50
Los Angeles	11317 BIONA DR	90066	4234003007	0.000	0.000	0.000	2.826	Shortfall of Sites	0.147	Medium Residential	R3-1	0	0	0	82.792	2.826	Residential - Five or More Units or Apartments (Any Combination) · 4 Stories or Less, 6	114B157 140		Palms - Mar Vista - Del Rey	Yes	ABMI	DB50
Los Angeles	1128 REXFORD DR	90035	4330035018	0.000	0.000	0.000	2.826	Shortfall of Sites	0.139	Medium Residential	R3-1-O	0	0	0	87.571	2.826	Residential - Five or More Units or Apartments (Any Combination) · 4 Stories or Less, 6	132A167 148		West Los Angeles	Yes	ABMI	DB50
Los Angeles	2260 FOX HILLS DR	90064	4315017039	0.000	0.000	0.000	2.826	Shortfall of Sites	0.149	Medium Residential	R3-1-O	0	0	0	82.104	2.826	Residential - Five or More Units or Apartments (Any Combination) · 4 Stories or Less, 6	129B161 149		West Los Angeles	Yes	ABMI	DB50
Los Angeles	1473 REXFORD DR	90035	4306008009	0.000	0.000	0.000	2.826	Shortfall of Sites	0.149	Medium Residential	[Q]R3-1-O	0	0	0	81.739	2.826	Residential - Five or More Units or Apartments (Any Combination) · 4 Stories or Less, 6	129B165 152		West Los Angeles	Yes	ABMI	DB50
Los Angeles	3165 S BARRINGTON AVE	90066	4250007007	0.000	0.000	0.000	2.826	Shortfall of Sites	0.146	Medium Residential	R3-1	0	0	0	83.620	2.826	Residential - Five or More Units or Apartments (Any Combination) · 4 Stories or Less, 6	117B153 159		Palms - Mar Vista - Del Rey	Yes	ABMI	DB50
Los Angeles	11865 ROCHESTER AVE	90025	4263023028	0.000	0.000	0.000	2.826	Shortfall of Sites	0.138	Medium Residential	[Q]R3-1	0	0	0	88.445	2.826	Residential - Five or More Units or Apartments (Any Combination) · 4 Stories or Less, 6	126B145 164		West Los Angeles	Yes	ABMI	DB50
Los Angeles	3171 S BARRINGTON AVE	90066	4250007008	0.000	0.000	0.000	2.826	Shortfall of Sites	0.146	Medium Residential	R3-1	0	0	0	83.619	2.826	Residential - Five or More Units or Apartments (Any Combination) · 4 Stories or Less, 6	117B153 172		Palms - Mar Vista - Del Rey	Yes	ABMI	DB50
Los Angeles	1140 REXFORD DR	90035	4330035016	0.000	0.000	0.000	2.826	Shortfall of Sites	0.139	Medium Residential	R3-1-O	0	0	0	87.572	2.826	Residential - Five or More Units or Apartments (Any Combination) · 4 Stories or Less, 6	132A167 173		West Los Angeles	Yes	ABMI	DB50
Los Angeles	1139 GLENVILLE DR	90035	4330035008	0.000	0.000	0.000	2.826	Shortfall of Sites	0.139	Medium Residential	R3-1-O	0	0	0	87.527	2.826	Residential - Five or More Units or Apartments (Any Combination) · 4 Stories or Less, 6	132A167 174		West Los Angeles	Yes	ABMI	DB50
Los Angeles	3621 MCLAUGHLIN AVE	90066	4234014019	0.000	0.000	0.000	2.826	Shortfall of Sites	0.149	Medium Residential	R3-1	0	0	0	82.090	2.826	Residential - Five or More Units or Apartments (Any Combination) · 4 Stories or Less, 6	114B157 175		Palms - Mar Vista - Del Rey	Yes	ABMI	DB50
Los Angeles	13531 RYE ST	91423	2360004029	0.000	0.000	0.000	2.826	Shortfall of Sites	0.149	Medium Residential	R3-1-RIO	0	0	0	82.074	2.826	Residential - Five or More Units or Apartments (Any Combination) · 4 Stories or Less, 6	165B157 176		Sherman Oaks - Studio City - Toluca Lake - Cahuenga Pass	Yes	ABMI	DB50
Los Angeles	1479 REXFORD DR	90035	4306008010	0.000	0.000	0.000	2.826	Shortfall of Sites	0.149	Medium Residential	[Q]R3-1-O	0	0	0	81.738	2.826	Residential - Five or More Units or Apartments (Any Combination) · 4 Stories or Less, 6	129B165 182		West Los Angeles	Yes	ABMI	DB50
Los Angeles	10301 TENNESSEE AVE	90064	4315017005	0.000	0.000	0.000	2.826	Shortfall of Sites	0.144	Medium Residential	R3-1-O	0	0	0	85.085	2.826	Residential - Five or More Units or Apartments (Any Combination) · 4 Stories or Less, 6	129B161 182		West Los Angeles	Yes	ABMI	DB50
Los Angeles	13527 RYE ST	91423	2360004030	0.000	0.000	0.000	2.826	Shortfall of Sites	0.145	Medium Residential	R3-1-RIO	0	0	0	84.029	2.826	Residential - Five or More Units or Apartments (Any Combination) · 4 Stories or Less, 6	165B157 184		Sherman Oaks - Studio City - Toluca Lake - Cahuenga Pass	Yes	ABMI	DB50
Los Angeles	3175 S BARRINGTON AVE	90066	4250007009	0.000	0.000	0.000	2.826	Shortfall of Sites	0.146	Medium Residential	R3-1	0	0	0	83.619	2.826	Residential - Five or More Units or Apartments (Any Combination) · 4 Stories or Less, 6	117B153 194		Palms - Mar Vista - Del Rey	Yes	ABMI	DB50
Los Angeles	1619 COLBY AVE	90025	4261013009	0.000	0.000	0.000	2.826	Shortfall of Sites	0.138	Medium Residential	[Q]R3-1	0	0	0	88.597	2.826	Residential - Five or More Units or Apartments (Any Combination) · 4 Stories or Less, 6	126B149 203		West Los Angeles	Yes	ABMI	DB50
Los Angeles	1483 REXFORD DR	90035	4306008011	0.000	0.000	0.000	2.826	Shortfall of Sites	0.149	Medium Residential	[Q]R3-1-O	0	0	0	81.737	2.826	Residential - Five or More Units or Apartments (Any Combination) · 4 Stories or Less, 6	129B165 204		West Los Angeles	Yes	ABMI	DB50
Los Angeles	3181 S BARRINGTON AVE	90066	4250007010	0.000	0.000	0.000	2.826	Shortfall of Sites	0.146	Medium Residential	R3-1	0	0	0	83.619	2.826	Residential - Five or More Units or Apartments (Any Combination) · 4 Stories or Less, 6	117B153 212		Palms - Mar Vista - Del Rey	Yes	ABMI	DB50
Los Angeles	3187 S BARRINGTON AVE	90066	4250007011	0.000	0.000	0.000	2.826	Shortfall of Sites	0.146	Medium Residential	R3-1	0	0	0	83.618	2.826	Residential - Five or More Units or Apartments (Any Combination) · 4 Stories or Less, 6	117B153 230		Palms - Mar Vista - Del Rey	Yes	ABMI	DB50
Los Angeles	9515 CASHIO ST	90035	4306009015	0.000	0.000	0.000	2.826	Shortfall of Sites	0.149	Medium Residential	[Q]R3-1-O	0	0	0	82.204	2.826	Residential - Five or More Units or Apartments (Any Combination) · 4 Stories or Less, 6	129B165 234		West Los Angeles	Yes	ABMI	DB50
Los Angeles	13554 RYE ST	91423	2360004019	0.000	0.000	0.000	2.826	Shortfall of Sites	0.139	Medium Residential	R3-1-RIO	0	0	0	87.926	2.826	Residential - Five or More Units or Apartments (Any Combination) · 4 Stories or Less, 6	165B157 240		Sherman Oaks - Studio City - Toluca Lake - Cahuenga Pass	Yes	ABMI	DB50
Los Angeles	3193 S BARRINGTON AVE	90066	4250007012	0.000	0.000	0.000	2.826	Shortfall of Sites	0.146	Medium Residential	R3-1	0	0	0	83.617	2.826	Residential - Five or More Units or Apartments (Any Combination) · 4 Stories or Less, 6	117B153 249		Palms - Mar Vista - Del Rey	Yes	ABMI	DB50
Los Angeles	13550 RYE ST	91423	2360004018	0.000	0.000	0.000	2.826	Shortfall of Sites	0.142	Medium Residential	R3-1-RIO	0	0	0	85.757	2.826	Residential - Five or More Units or Apartments (Any Combination) · 4 Stories or Less, 6	165B157 251		Sherman Oaks - Studio City - Toluca Lake - Cahuenga Pass	Yes	ABMI	DB50
Los Angeles	1639 COLBY AVE	90025	4261013013	0.000	0.000	0.000	2.826	Shortfall of Sites	0.141	Medium Residential	[Q]R3-1	0	0	0	86.599	2.826	Residential - Five or More Units or Apartments (Any Combination) · 4 Stories or Less, 6	126B149 251		West Los Angeles	Yes	ABMI	DB50
Los Angeles	13544 RYE ST	91423	2360004017	0.000	0.000	0.000	2.826	Shortfall of Sites	0.140	Medium Residential	R3-1-RIO	0	0	0	87.233	2.826	Residential - Five or More Units or Apartments (Any Combination) · 4 Stories or Less, 6	165B157 253		Sherman Oaks - Studio City - Toluca Lake - Cahuenga Pass	Yes	ABMI	DB50
Los Angeles	3201 S BARRINGTON AVE	90066	4250006021	0.000	0.000	0.000	2.826	Shortfall of Sites	0.146	Medium Residential	R3-1	0	0	0	83.617	2.826	Residential - Five or More Units or Apartments (Any Combination) · 4 Stories or Less, 6	117B153 266		Palms - Mar Vista - Del Rey	Yes	ABMI	DB50

Jurisdiction Name	Site Address/Intersection	5 Digit ZIP Code	Assessor Parcel Number	Very Low-Income	Low-Income	Moderate-Income	Above Moderate-Income	Type of Shortfall	Parcel Size (Acres)	Current General Plan Designation	Current Zoning	Proposed General Plan (GP) Designation	Proposed Zoning	Minimum Density Allowed	Maximum Density Allowed	Total Capacity	Vacant/ Nonvacant	Description of Existing Uses	PIN	Base Density Per Acre	Community Plan Area	Rent Stabalization Ordinance	Income Category	Applicable Rezoning Program (Program informing values in Column Q listed first)
Los Angeles	3207 S BARRINGTON AVE	90066	4250006022	0.000	0.000	0.000	2.826	Shortfall of Sites	0.146	Medium Residential	R3-1	0	0	0	83.616	2.826	Residential - Five or More Units or Apartments (Any Combination) · 4 Stories or Less, 6	117B153 282		Palms - Mar Vista - Del Rey	Yes	ABMI	DB50
Los Angeles	13453 MOORPARK ST	91423	2360014017	0.000	0.000	0.000	2.826	Shortfall of Sites	0.140	Medium Residential	R3-1-RIO	0	0	0	87.030	2.826	Residential - Five or More Units or Apartments (Any Combination) · 4 Stories or Less, 6	165B157 297		Sherman Oaks - Studio City - Toluca Lake - Cahuenga Pass	Yes	ABMI	DB50
Los Angeles	13519 MOORPARK ST	91423	2360014012	0.000	0.000	0.000	2.826	Shortfall of Sites	0.138	Medium Residential	R3-1-RIO	0	0	0	88.643	2.826	Residential - Five or More Units or Apartments (Any Combination) · 4 Stories or Less, 6	165B157 303		Sherman Oaks - Studio City - Toluca Lake - Cahuenga Pass	Yes	ABMI	DB50
Los Angeles	13515 MOORPARK ST	91423	2360014013	0.000	0.000	0.000	2.826	Shortfall of Sites	0.138	Medium Residential	R3-1-RIO	0	0	0	88.644	2.826	Residential - Five or More Units or Apartments (Any Combination) · 4 Stories or Less, 6	165B157 304		Sherman Oaks - Studio City - Toluca Lake - Cahuenga Pass	Yes	ABMI	DB50
Los Angeles	13509 MOORPARK ST	91423	2360014014	0.000	0.000	0.000	2.826	Shortfall of Sites	0.138	Medium Residential	R3-1-RIO	0	0	0	88.644	2.826	Residential - Five or More Units or Apartments (Any Combination) · 4 Stories or Less, 6	165B157 305		Sherman Oaks - Studio City - Toluca Lake - Cahuenga Pass	Yes	ABMI	DB50
Los Angeles	13503 MOORPARK ST	91423	2360014015	0.000	0.000	0.000	2.826	Shortfall of Sites	0.138	Medium Residential	R3-1-RIO	0	0	0	88.645	2.826	Residential - Five or More Units or Apartments (Any Combination) · 4 Stories or Less, 6	165B157 306		Sherman Oaks - Studio City - Toluca Lake - Cahuenga Pass	Yes	ABMI	DB50
Los Angeles	13459 MOORPARK ST	91423	2360014016	0.000	0.000	0.000	2.826	Shortfall of Sites	0.138	Medium Residential	R3-1-RIO	0	0	0	88.646	2.826	Residential - Five or More Units or Apartments (Any Combination) · 4 Stories or Less, 6	165B157 307		Sherman Oaks - Studio City - Toluca Lake - Cahuenga Pass	Yes	ABMI	DB50
Los Angeles	4844 WHITSETT AVE	91607	2356028003	0.000	0.000	0.000	2.826	Shortfall of Sites	0.145	Medium Residential	R3-1	0	0	0	84.415	2.826	Residential - Five or More Units or Apartments (Any Combination) · 4 Stories or Less, 6	168B165 312		North Hollywood - Valley Village	Yes	ABMI	DB50
Los Angeles	10304 ALMAYO AVE	90064	4315014027	0.000	0.000	0.000	2.826	Shortfall of Sites	0.149	Medium Residential	R3-1-O	0	0	0	81.879	2.826	Residential - Five or More Units or Apartments (Any Combination) · 4 Stories or Less, 6	129B161 312		West Los Angeles	Yes	ABMI	DB50
Los Angeles	13522 MOORPARK ST	91423	2360008001	0.000	0.000	0.000	2.826	Shortfall of Sites	0.142	Medium Residential	R3-1-RIO	0	0	0	86.285	2.826	Residential - Five or More Units or Apartments (Any Combination) · 4 Stories or Less, 6	165B157 348		Sherman Oaks - Studio City - Toluca Lake - Cahuenga Pass	Yes	ABMI	DB50
Los Angeles	10353 ALMAYO AVE	90064	4315015014	0.000	0.000	0.000	2.826	Shortfall of Sites	0.149	Medium Residential	R3-1-O	0	0	0	81.815	2.826	Residential - Five or More Units or Apartments (Any Combination) · 4 Stories or Less, 6	129B161 348		West Los Angeles	Yes	ABMI	DB50
Los Angeles	13504 MOORPARK ST	91423	2360008005	0.000	0.000	0.000	2.826	Shortfall of Sites	0.142	Medium Residential	R3-1-RIO	0	0	0	86.225	2.826	Residential - Five or More Units or Apartments (Any Combination) · 4 Stories or Less, 6	165B157 349		Sherman Oaks - Studio City - Toluca Lake - Cahuenga Pass	Yes	ABMI	DB50
Los Angeles	13424 MOORPARK ST	91423	2360010001	0.000	0.000	0.000	2.826	Shortfall of Sites	0.142	Medium Residential	R3-1-RIO	0	0	0	86.274	2.826	Residential - Five or More Units or Apartments (Any Combination) · 4 Stories or Less, 6	165B157 352		Sherman Oaks - Studio City - Toluca Lake - Cahuenga Pass	Yes	ABMI	DB50
Los Angeles	13418 MOORPARK ST	91423	2360010002	0.000	0.000	0.000	2.826	Shortfall of Sites	0.141	Medium Residential	R3-1-RIO	0	0	0	86.837	2.826	Residential - Five or More Units or Apartments (Any Combination) · 4 Stories or Less, 6	165B157 353		Sherman Oaks - Studio City - Toluca Lake - Cahuenga Pass	Yes	ABMI	DB50
Los Angeles	1672 FEDERAL AVE	90025	4261013026	0.000	0.000	0.000	2.826	Shortfall of Sites	0.144	Medium Residential	[Q]R3-1	0	0	0	84.826	2.826	Residential - Five or More Units or Apartments (Any Combination) · 4 Stories or Less, 6	126B149 376		West Los Angeles	Yes	ABMI	DB50
Los Angeles	7021 RAMSGATE PL	90045	4103021014	0.000	0.000	0.000	2.826	Shortfall of Sites	0.147	Medium Residential	R3-1	0	0	0	83.285	2.826	Residential - Five or More Units or Apartments (Any Combination) · 4 Stories or Less, 6	102B173 379		Westchester - Playa del Rey	Yes	ABMI	DB50
Los Angeles	12827 BURBANK BLVD	91607	2341023010	0.000	0.000	0.000	2.826	Shortfall of Sites	0.138	Medium Residential	R3-1	0	0	0	88.665	2.826	Residential - Five or More Units or Apartments (Any Combination) · 4 Stories or Less, 6	174B161 398		North Hollywood - Valley Village	Yes	ABMI	DB50
Los Angeles	12823 BURBANK BLVD	91607	2341023011	0.000	0.000	0.000	2.826	Shortfall of Sites	0.138	Medium Residential	R3-1	0	0	0	88.669	2.826	Residential - Five or More Units or Apartments (Any Combination) · 4 Stories or Less, 6	174B161 399		North Hollywood - Valley Village	Yes	ABMI	DB50
Los Angeles	12817 BURBANK BLVD	91607	2341023012	0.000	0.000	0.000	2.826	Shortfall of Sites	0.138	Medium Residential	R3-1	0	0	0	88.675	2.826	Residential - Five or More Units or Apartments (Any Combination) · 4 Stories or Less, 6	174B161 400		North Hollywood - Valley Village	Yes	ABMI	DB50
Los Angeles	12813 BURBANK BLVD	91607	2341023013	0.000	0.000	0.000	2.826	Shortfall of Sites	0.138	Medium Residential	R3-1	0	0	0	88.681	2.826	Residential - Five or More Units or Apartments (Any Combination) · 4 Stories or Less, 6	174B161 401		North Hollywood - Valley Village	Yes	ABMI	DB50
Los Angeles	12807 BURBANK BLVD	91607	2341023014	0.000	0.000	0.000	2.826	Shortfall of Sites	0.138	Medium Residential	R3-1	0	0	0	88.687	2.826	Residential - Five or More Units or Apartments (Any Combination) · 4 Stories or Less, 6	174B161 402		North Hollywood - Valley Village	Yes	ABMI	DB50
Los Angeles	11511 OHIO AVE	90025	4263016051	0.000	0.000	0.000	2.826	Shortfall of Sites	0.138	Medium Residential	[Q]R3-1	0	0	0	88.644	2.826	Residential - Five or More Units or Apartments (Any Combination) · 4 Stories or Less, 6	129B149 415		West Los Angeles	Yes	ABMI	DB50
Los Angeles	10819 CAMARILLO ST	91602	2421013027	0.000	0.000	0.000	2.826	Shortfall of Sites	0.138	Medium Residential	R3-1	0	0	0	88.763	2.826	Residential - Five or More Units or Apartments (Any Combination) · 4 Stories or Less, 6	168B173 433		North Hollywood - Valley Village	Yes	ABMI	DB50
Los Angeles	14320 MAGNOLIA BLVD	91423	2248009022	0.000	0.000	0.000	2.826	Shortfall of Sites	0.147	Medium Residential	R3-1-RIO	0	0	0	83.100	2.826	Residential - Five or More Units or Apartments (Any Combination) · 4 Stories or Less, 6	171B153 463		Van Nuys - North Sherman Oaks	Yes	ABMI	DB50
Los Angeles	12427 RIVERSIDE DR	91607	2356031012	0.000	0.000	0.000	2.826	Shortfall of Sites	0.143	Medium Residential	R3-1	0	0	0	85.117	2.826	Residential - Five or More Units or Apartments (Any Combination) · 4 Stories or Less, 6	168B165 465		North Hollywood - Valley Village	Yes	ABMI	DB50
Los Angeles	12401 RIVERSIDE DR	91607	2356031030	0.000	0.000	0.000	2.826	Shortfall of Sites	0.142	Medium Residential	R3-1	0	0	0	86.259	2.826	Residential - Five or More Units or Apartments (Any Combination) · 4 Stories or Less, 6	168B165 468		North Hollywood - Valley Village	Yes	ABMI	DB50
Los Angeles	4800 RHODES AVE	91607	2356030045	0.000	0.000	0.000	2.826	Shortfall of Sites	0.141	Medium Residential	R3-1	0	0	0	86.425	2.826	Residential - Five or More Units or Apartments (Any Combination) · 4 Stories or Less, 6	168B165 469		North Hollywood - Valley Village	Yes	ABMI	DB50
Los Angeles	4336 WHITSETT AVE	91604	2367001005	0.000	0.000	0.000	2.826	Shortfall of Sites	0.143	Medium Residential	R3-1-RIO	0	0	0	85.101	2.826	Residential - Five or More Units or Apartments (Any Combination) · 4 Stories or Less, 6	165B165 481		Sherman Oaks - Studio City - Toluca Lake - Cahuenga Pass	Yes	ABMI	DB50
Los Angeles	1101 CARDIFF AVE	90035	4332002024	0.000	0.000	0.000	2.826	Shortfall of Sites	0.137	Medium Residential	R3-1-O	0	0	0	88.835	2.826	Residential - Five or More Units or Apartments (Any Combination) · 4 Stories or Less, 6	132B169 487		West Los Angeles	Yes	ABMI	DB50
Los Angeles	4315 TROOST AVE	91604	2365023005	0.000	0.000	0.000	2.826	Shortfall of Sites	0.138	Medium Residential	R3-1-RIO	0	0	0	88.541	2.826	Residential - Five or More Units or Apartments (Any Combination) · 4 Stories or Less, 6	165B169 548		Sherman Oaks - Studio City - Toluca Lake - Cahuenga Pass	Yes	ABMI	DB50
Los Angeles	10740 CAMARILLO ST	91602	2421016002	0.000	0.000	0.000	2.826	Shortfall of Sites	0.138	Medium Residential	R3-1	0	0	0	88.646	2.826	Residential - Five or More Units or Apartments (Any Combination) · 4 Stories or Less, 6	168B177 558		North Hollywood - Valley Village	Yes	ABMI	DB50
Los Angeles	1119 S OAKHURST DR	90035	4332002004	0.000	0.000	0.000	2.826	Shortfall of Sites	0.139	Medium Residential	R3-1-O	0	0	0	87.622	2.826	Residential - Five or More Units or Apartments (Any Combination) · 4 Stories or Less, 6	132B169 562		West Los Angeles	Yes	ABMI	DB50
Los Angeles	1119 CARDIFF AVE	90035	4332002027	0.000	0.000	0.000	2.826	Shortfall of Sites	0.139	Medium Residential	R3-1-O	0	0	0	87.616	2.826	Residential - Five or More Units or Apartments (Any Combination) · 4 Stories or Less, 6	132B169 564		West Los Angeles	Yes	ABMI	DB50
Los Angeles	11609 OHIO AVE	90025	4263019005	0.000	0.000	0.000	2.826	Shortfall of Sites	0.137	Medium Residential	[Q]R3-1	0	0	0	88.882	2.826	Residential - Five or More Units or Apartments (Any Combination) · 4 Stories or Less, 6	129B149 588		West Los Angeles	Yes	ABMI	DB50
Los Angeles	1124 GLENVILLE DR	90035	4332002042	0.000	0.000	0.000	2.826	Shortfall of Sites	0.139	Medium Residential	R3-1-O	0	0	0	87.646	2.826	Residential - Five or More Units or Apartments (Any Combination) · 4 Stories or Less, 6	132B169 593		West Los Angeles	Yes	ABMI	DB50
Los Angeles	10615 WILKINS AVE	90024	4326023033	0.000	0.000	0.000	2.826	Shortfall of Sites	0.149	Medium Residential	[Q]R3-1-O	0	0	0	81.825	2.826	Residential - Five or More Units or Apartments (Any Combination) · 4 Stories or Less, 6	132B157 665		Westwood	Yes	ABMI	DB50
Los Angeles	1143 CARDIFF AVE	90035	4332002032	0.000	0.000	0.000	2.826	Shortfall of Sites	0.141	Medium Residential	R3-1-O	0	0	0	86.376	2.826	Residential - Five or More Units or Apartments (Any Combination) · 4 Stories or Less, 6	132B169 712		West Los Angeles	Yes	ABMI	DB50
Los Angeles	10620 WILKINS AVE	90024	4326024005	0.000	0.000	0.000	2.826	Shortfall of Sites	0.149	Medium Residential	[Q]R3-1-O	0	0	0	81.680	2.826	Residential - Five or More Units or Apartments (Any Combination) · 4 Stories or Less, 6	132B157 743		Westwood	Yes	ABMI	DB50
Los Angeles	1627 GRANVILLE AVE	90025	4262014012	0.000	0.000	0.000	2.826	Shortfall of Sites	0.138	Medium Residential	[Q]R3-1	0	0	0	88.562	2.826	Residential - Five or More Units or Apartments (Any Combination) · 4 Stories or Less, 6	126B149 761		West Los Angeles	Yes	ABMI	DB50
Los Angeles	5117 BUFFALO AVE	91423	2359024043	0.000	0.000	0.000	2.826	Shortfall of Sites	0.138	Medium Residential	R3-1-RIO	0	0	0	88.200	2.826	Residential - Five or More Units or Apartments (Any Combination) · 4 Stories or Less, 6	171B157 764		Van Nuys - North Sherman Oaks	Yes	ABMI	DB50
Los Angeles	5107 BUFFALO AVE	91423	2359024041	0.000	0.000	0.000	2.826	Shortfall of Sites	0.138	Medium Residential	R3-1-RIO	0	0	0	88.200	2.826	Residential - Five or More Units or Apartments (Any Combination) · 4 Stories or Less, 6	171B157 801		Van Nuys - North Sherman Oaks	Yes	ABMI	DB50
Los Angeles	5065 BUFFALO AVE	91423	2359024039	0.000	0.000	0.000	2.826	Shortfall of Sites	0.138	Medium Residential	R3-1-RIO	0	0	0	88.200	2.826	Residential - Five or More Units or Apartments (Any Combination) · 4 Stories or Less, 6	171B157 821		Van Nuys - North Sherman Oaks	Yes	ABMI	DB50
Los Angeles	10555 NATIONAL BLVD	90034	4314027005	0.000	0.000	0.000	2.826	Shortfall of Sites	0.137	High Medium Residential	[Q]R4-1	0	0	0	89.120	2.826	Residential - Five or More Units or Apartments (Any Combination) · 4 Stories or Less, 6	123B161 821		West Los Angeles	Yes	ABMI	DB50
Los Angeles	5055 BUFFALO AVE	91423	2359024037	0.000	0.000	0.000	2.826	Shortfall of Sites	0.138	Medium Residential	R3-1-RIO	0	0	0	88.174	2.826	Residential - Five or More Units or Apartments (Any Combination) · 4 Stories or Less, 6	171B157 853		Van Nuys - North Sherman Oaks	Yes	ABMI	DB50
Los Angeles	1622 ARMACOST AVE	90025	4259001023	0.000	0.000	0.000	2.826	Shortfall of Sites	0.142	Medium Residential	[Q]R3-1	0	0	0	85.987	2.826	Residential - Five or More Units or Apartments (Any Combination) · 4 Stories or Less, 6	126B149 881		West Los Angeles	Yes	ABMI	DB50
Los Angeles	5039 BUFFALO AVE	91423	2359024034	0.000	0.000	0.000	2.826	Shortfall of Sites	0.140	Medium Residential	R3-1-RIO	0	0	0	87.427	2.826	Residential - Five or More Units or Apartments (Any Combination) · 4 Stories or Less, 6	171B157 897		Van Nuys - North Sherman Oaks	Yes	ABMI	DB50

Jurisdiction Name	Site Address/Intersection	5 Digit ZIP Code	Assessor Parcel Number	Very Low-Income	Low-Income	Moderate-Income	Above Moderate-Income	Type of Shortfall	Parcel Size (Acres)	Current General Plan Designation	Current Zoning	Proposed General Plan (GP) Designation	Proposed Zoning	Minimum Density Allowed	Maximum Density Allowed	Total Capacity	Vacant/ Nonvacant	Description of Existing Uses	PIN	Base Density Per Acre	Community Plan Area	Rent Stabalization Ordinance	Income Category	Applicable Rezoning Program (Program informing values in Column Q listed first)
Los Angeles	12407 OHIO AVE	90025	4267031012	0.000	0.000	0.000	2.826	Shortfall of Sites	0.140	Medium Residential	[Q]R3-1	0	0	0	87.248	2.826		Residential - Five or More Units or Apartments (Any Combination) · 4 Stories or Less, 6	126B145 1078		West Los Angeles	Yes	ABMI	DB50
Los Angeles	5043 BUFFALO AVE	91423	2359024035	0.000	0.000	0.000	2.826	Shortfall of Sites	0.138	Medium Residential	R3-1-RIO	0	0	0	88.780	2.826		Residential - Five or More Units or Apartments (Any Combination) · 4 Stories or Less, 6	171B157 1210		Van Nuys - North Sherman Oaks	Yes	ABMI	DB50
Los Angeles	5049 BUFFALO AVE	91423	2359024036	0.000	0.000	0.000	2.826	Shortfall of Sites	0.138	Medium Residential	R3-1-RIO	0	0	0	88.223	2.826		Residential - Five or More Units or Apartments (Any Combination) · 4 Stories or Less, 6	171B157 1212		Van Nuys - North Sherman Oaks	Yes	ABMI	DB50
Los Angeles	5059 BUFFALO AVE	91423	2359024038	0.000	0.000	0.000	2.826	Shortfall of Sites	0.138	Medium Residential	R3-1-RIO	0	0	0	88.198	2.826		Residential - Five or More Units or Apartments (Any Combination) · 4 Stories or Less, 6	171B157 1213		Van Nuys - North Sherman Oaks	Yes	ABMI	DB50
Los Angeles	5101 BUFFALO AVE	91423	2359024040	0.000	0.000	0.000	2.826	Shortfall of Sites	0.138	Medium Residential	R3-1-RIO	0	0	0	88.198	2.826		Residential - Five or More Units or Apartments (Any Combination) · 4 Stories or Less, 6	171B157 1214		Van Nuys - North Sherman Oaks	Yes	ABMI	DB50
Los Angeles	5111 BUFFALO AVE	91423	2359024042	0.000	0.000	0.000	2.826	Shortfall of Sites	0.138	Medium Residential	R3-1-RIO	0	0	0	88.198	2.826		Residential - Five or More Units or Apartments (Any Combination) · 4 Stories or Less, 6	171B157 1222		Van Nuys - North Sherman Oaks	Yes	ABMI	DB50
Los Angeles	22719 DEL VALLE ST	91364	2040031031	0.000	0.000	0.000	2.826	Shortfall of Sites	0.149	Medium Residential	R3-1	Medium Residential	[MB4-G1-5] [IX1-FA] [CPIO]	0	73.795	2.826		Residential - Five or More Units or Apartments (Any Combination) · 4 Stories or Less, 6	171B097 424	43	Canoga Park - Winnetka - Woodland Hills - West Hills	Yes	ABMI	DB50 , CPK CPU, AHO
Los Angeles	6055 ELLENVIEW AVE	91367	2032016008	1.413	1.413	0.000	0.000	Shortfall of Sites	0.316	Very Low Residential	RE11-1	Very Low Residential	0	20	66.287	2.825		Residential - Single Family Residence, 1	177B085 269	1 per lot	Canoga Park - Winnetka - Woodland Hills - West Hills	No	LI	AHO , CPK CPU, ADU
Los Angeles	2711 MILITARY AVE	90064	4256020059	0.000	0.000	0.000	2.825	Shortfall of Sites	0.030	Low Residential	R1-1	0	0	0	99.000	2.825		Residential - Single Family Residence, 0	123B157 863		West Los Angeles	No	ABMI	TOC EXP
Los Angeles	4717 LOMITA ST	90019	5071017031	0.000	0.000	0.000	2.823	Shortfall of Sites	0.037	Low Medium II Residential	RD1.5-1-O	0	0	0	113.635	2.823		Residential - Single Family Residence, 1	129B185 1220		West Adams - Baldwin Hills - Leimert	No	ABMI	OPP RC
Los Angeles	5810 KENTLAND AVE	91367	2040042015	1.412	1.412	0.000	0.000	Shortfall of Sites	0.316	Low Residential	RE11-1	Very Low Residential	0	20	66.287	2.823		Residential - Single Family Residence - Pool, 1	174B101 57	1 per lot	Canoga Park - Winnetka - Woodland Hills - West Hills	No	LI	AHO , CPK CPU, ADU
Los Angeles	12011 ROCHESTER AVE	90025	4263024026	1.411	1.411	0.000	0.000	Shortfall of Sites	0.196	Medium Residential	[Q]R3-1	0	0	20	85.100	2.822		Residential - Double, Duplex, or Two Units - 4 Stories or Less, 10	126B145 339		West Los Angeles	No	LI	DB50
Los Angeles	7014 RAMSGATE PL	90045	4103011013	1.411	1.411	0.000	0.000	Shortfall of Sites	0.191	Medium Residential	R3-1	0	0	20	87.242	2.822		Residential - Five or More Units or Apartments (Any Combination) · 4 Stories or Less, 10	102B173 345		Westchester - Playa del Rey	No	LI	DB50
Los Angeles	7038 RAMSGATE PL	90045	4103011017	1.411	1.411	0.000	0.000	Shortfall of Sites	0.192	Medium Residential	R3-1	0	0	20	86.717	2.822		Residential - Five or More Units or Apartments (Any Combination) · 4 Stories or Less, 10	102B173 411		Westchester - Playa del Rey	No	LI	DB50
Los Angeles	2744 S BENTLEY AVE	90064	4251001029	0.000	0.000	0.000	2.822	Shortfall of Sites	0.030	Low Residential	R1-1	0	0	0	99.000	2.822		Residential - Single Family Residence - Pool, 0	123B157 1022		West Los Angeles	No	ABMI	TOC EXP
Los Angeles	4419 SUNSET DR	90027	5542007001	0.000	0.000	0.000	2.821	Shortfall of Sites	0.136	Low Medium II Residential	RD1.5-1XL	0	0	0	99.000	2.821		Residential - Five or More Units or Apartments (Any Combination) · 4 Stories or Less, 7	147A201 94		Hollywood	Yes	ABMI	TOC EXP , R2RD
Los Angeles	3847 SELIG PL	90031	5211020904	1.410	1.410	0.000	0.000	Shortfall of Sites	2.485	Public Facilities	PF-1	0	0	20	153.741	2.820	Vacant	Industrial - Industrial - Vacant Land, 1	136-5A227 44		Northeast Los Angeles	No	LI	PF
Los Angeles	5973 ELLENVIEW AVE	91367	2032017013	1.410	1.410	0.000	0.000	Shortfall of Sites	0.316	Very Low Residential	RE11-1	Very Low Residential	0	20	66.287	2.819		Residential - Single Family Residence - Pool, 1	177B085 421	1 per lot	Canoga Park - Winnetka - Woodland Hills - West Hills	No	LI	AHO , CPK CPU, ADU
Los Angeles	4629 SANTA MONICA BLVD	90029	5542029037	1.410	1.410	0.000	0.000	Shortfall of Sites	0.298	Highway Oriented Commercial	C2-1D, P-1	0	0	20	94.696	2.819		Commercial - Store - One Story, 0	144B197 670		Hollywood	No	LI	P
Los Angeles	11490 CUMPSTON ST	91601	2350010053	0.000	0.000	0.000	2.819	Shortfall of Sites	0.048	Low Medium II Residential	RD1.5-1VL	0	0	0	99.000	2.819		Residential - Single Family Residence - Small Lot, 1	174B169 1303		North Hollywood - Valley Village	No	ABMI	TOC EXP
Los Angeles	4640 HAYVENHURST AVE	91436	2284002041	1.409	1.409	0.000	0.000	Shortfall of Sites	0.360	Low I Residential	RE9-1	Low Residential	0	20	66.287	2.819		Residential - Single Family Residence - Pool, 1	168B137 602	1 per lot	Encino - Tarzana	No	LI	AHO , ENC CPU, ADU
Los Angeles	7850 MELROSE AVE	90046	5527021900	1.409	1.409	0.000	0.000	Shortfall of Sites	1.528	Public Facilities	[Q]PF-1XL	0	0	20	153.741	2.819		Miscellaneous - Government Owned Property, 0	141B177 602		Hollywood	No	LI	PF
Los Angeles	0	0	5201020905	1.409	1.409	0.000	0.000	Shortfall of Sites	1.833	Public Facilities	PF-1XL-CUGU	0	0	20	153.741	2.819		, 0	132A223 212		Boyle Heights	No	LI	PF
Los Angeles	1201 S TROTWOOD AVE	90732	7560011015	0.000	0.000	0.000	2.818	Shortfall of Sites	0.026	Low II Residential	R1-1XL	0	0	0	113.635	2.818		Residential - Single Family Residence, 0	015B189 412		San Pedro	No	ABMI	OPP RC
Los Angeles	23005 OXNARD ST	91367	2039008031	1.409	1.409	0.000	0.000	Shortfall of Sites	0.316	Very Low Residential	RA-1	Very Low Residential	0	20	66.287	2.817		Residential - Single Family Residence, 1	177B097 494	1 per lot	Canoga Park - Winnetka - Woodland Hills - West Hills	No	LI	AHO , CPK CPU, ADU
Los Angeles	18856 ROSCOE BLVD	91324	2103001026	1.409	1.409	0.000	0.000	Shortfall of Sites	0.266	Low Residential	RA-1	Low Residential	0	20	66.287	2.817		Commercial - Professional Building - Medical Dental Building - One Story, 0	192B121 833	1 per lot	Reseda - West Van Nuys	No	LI	AHO , RES CPU
Los Angeles	22112 CALIFA ST	91367	2146016003	0.141	0.141	0.000	2.535	Shortfall of Sites	0.316	Low Residential	RE11-1	Very Low Residential	[DM3-CHC1-5] [CX2-FA] [CPIO]	20	66.287	2.817		Residential - Single Family Residence, 1	177B101 296	1 per lot	Canoga Park - Winnetka - Woodland Hills - West Hills	No	VLI, LI, ABMI	AHO , CPK CPU, ADU
Los Angeles	1334 N SYCAMORE AVE	90028	5548023118	0.000	0.000	0.000	2.816	Shortfall of Sites	0.048	Low Medium II Residential	RD1.5-1XL	0	0	0	99.000	2.816		Residential - Single Family Residence - Small Lot, 1	147B181 1230		Hollywood	No	ABMI	TOC EXP
Los Angeles	24561 CALVERT ST	91367	2032010006	1.408	1.408	0.000	0.000	Shortfall of Sites	0.316	Very Low Residential	RE11-1-H	Very Low Residential	0	20	66.287	2.816		Residential - Single Family Residence - Pool, 1	177B085 128	1 per lot	Canoga Park - Winnetka - Woodland Hills - West Hills	No	LI	AHO , CPK CPU, ADU
Los Angeles	8000 BOBBYBOYAR AVE	91304	2020016007	1.408	1.408	0.000	0.000	Shortfall of Sites	0.315	Very Low Residential	RE11-1	Very Low Residential	0	20	66.287	2.815		Residential - Single Family Residence, 1	189B093 280	1 per lot	Canoga Park - Winnetka - Woodland Hills - West Hills	No	LI	AHO , CPK CPU, ADU
Los Angeles	1345 S WESTGATE AVE	90025	4263023091	1.408	1.408	0.000	0.000	Shortfall of Sites	0.316	Medium Residential	[Q]R3-1	0	0	20	84.360	2.815		Residential - Five or More Units or Apartments (Any Combination) · 4 Stories or Less, 18	126B145 1235		West Los Angeles	No	LI	DB50
Los Angeles	16837 ADDISON ST	91436	2259004006	1.407	1.407	0.000	0.000	Shortfall of Sites	0.315	Low II Residential	R1-1	Low Residential	0	20	66.287	2.815		Residential - Single Family Residence - Pool, 1	171B133 619	1 per lot	Encino - Tarzana	No	LI	AHO , ENC CPU, ADU
Los Angeles	6224 CAPISTRANO AVE	91367	2039028015	1.407	1.407	0.000	0.000	Shortfall of Sites	0.315	Low Residential	RE11-1	Very Low Residential	0	20	66.287	2.814		Residential - Single Family Residence - Pool and Misc., 1	177B101 57	1 per lot	Canoga Park - Winnetka - Woodland Hills - West Hills	No	LI	AHO , CPK CPU, ADU
Los Angeles	1342 N SYCAMORE AVE	90028	5548023109	0.000	0.000	0.000	2.814	Shortfall of Sites	0.048	Low Medium II Residential	RD1.5-1XL	0	0	0	99.000	2.814		Residential - Single Family Residence - Small Lot, 1	147B181 1221		Hollywood	No	ABMI	TOC EXP
Los Angeles	6128 MAURY AVE	91367	2032016027	0.141	0.141	0.000	2.531	Shortfall of Sites	0.315	Very Low Residential	RE11-1	Very Low Residential	[HM1-CHC1-5] [CX2-FA] [CPIO]	20	66.287	2.812		Residential - Single Family Residence - Pool, 1	177B085 209	1 per lot	Canoga Park - Winnetka - Woodland Hills - West Hills	No	VLI, LI, ABMI	AHO , CPK CPU, ADU
Los Angeles	5940 COUNTY OAK RD	91367	2032027066	1.406	1.406	0.000	0.000	Shortfall of Sites	0.315	Very Low Residential	RE11-1	Very Low Residential	0	20	66.287	2.812		Residential - Single Family Residence - Pool, 1	177B085 477	1 per lot	Canoga Park - Winnetka - Woodland Hills - West Hills	No	LI	AHO , CPK CPU, ADU
Los Angeles	24712 CALVERT ST	91367	2032020001	1.406	1.406	0.000	0.000	Shortfall of Sites	0.315	Very Low Residential	RE11-1	Very Low Residential	0	20	66.287	2.812		Residential - Single Family Residence, 1	177B085 155	1 per lot	Canoga Park - Winnetka - Woodland Hills - West Hills	No	LI	AHO , CPK CPU, ADU
Los Angeles	5865 ELBA PL	91367	2045019016	0.141	0.141	0.000	2.530	Shortfall of Sites	0.315	Very Low Residential	RE11-1	Very Low Residential	[MB4-G1-5] [IX1-FA] [CPIO]	20	66.287	2.812		Residential - Single Family Residence, 1	177B089 811	1 per lot	Canoga Park - Winnetka - Woodland Hills - West Hills	No	VLI, LI, ABMI	AHO , CPK CPU, ADU
Los Angeles	5641 FALLBROOK AVE	91367	2041014008	0.140	0.140	0.000	2.529	Shortfall of Sites	0.359	Low Residential	R1-1	Very Low Residential	[HB3-G1-5] [CX2-FA] [CPIO]	20	66.287	2.810		Residential - Single Family Residence - Pool, 1	174B097 442	1 per lot	Canoga Park - Winnetka - Woodland Hills - West Hills	No	VLI, LI, ABMI	AHO , CPK CPU
Los Angeles	0	0	5201019906	1.404	1.404	0.000	0.000	Shortfall of Sites	1.827	Public Facilities	PF-1XL-CUGU	0	0	20	153.741	2.809		, 0	132A223 92		Boyle Heights	No	LI	PF
Los Angeles	8208 GEYSER AVE	91335	2103004007	1.404	1.404	0.000	0.000	Shortfall of Sites	0.359	Low Residential	RA-1	Low Residential	0	20	66.287	2.809		Residential - Single Family Residence, 1	192B121 892	1 per lot	Reseda - West Van Nuys	No	LI	AHO , RES CPU
Los Angeles	822 S ROBERTSON BLVD	90035	4333015035	0.000	0.000	0.000	2.808	Shortfall of Sites	0.067	Limited Commercial	[Q]C2-1-O	0	0	0	61.492	2.808		Commercial - Office Building - One Story, 0	132B169 12		Wilshire	No	ABMI	ARO
Los Angeles	822 S ROBERTSON BLVD	90035	4333015035	0.000	0.000	0.000	2.808	Shortfall of Sites	0.067	Limited Commercial	[Q]C2-1-O	0	0	0	61.491	2.808		Commercial - Office Building - One Story, 0	132B169 21		Wilshire	No	ABMI	ARO
Los Angeles	822 S ROBERTSON BLVD	90035	4333015035	0.000	0.000	0.000	2.808	Shortfall of Sites	0.067	Limited Commercial	[Q]C2-1-O	0	0	0	61.492	2.808		Commercial - Office Building - One Story, 0	132B169 24		Wilshire	No	ABMI	ARO
Los Angeles	822 S ROBERTSON BLVD	90035	4333015035	0.000	0.000	0.000	2.808	Shortfall of Sites	0.067	Limited Commercial	[Q]C2-1-O	0	0	0	61.494	2.808		Commercial - Office Building - One Story, 0	132B169 32		Wilshire	No	ABMI	ARO
Los Angeles	822 S ROBERTSON BLVD	90035	4333015035	0.000	0.000	0.000	2.808	Shortfall of Sites	0.067	Limited Commercial	[Q]C2-1-O	0	0	0	61.494	2.808		Commercial - Office Building - One Story, 0	132B169 35		Wilshire	No	ABMI	ARO
Los Angeles	822 S ROBERTSON BLVD	90035	4333015035	0.000	0.000	0.000	2.808	Shortfall of Sites	0.077	Limited Commercial	[Q]C2-1-O	0	0	0	53.646	2.808		Commercial - Office Building - One Story, 0	132B169 44		Wilshire	No	ABMI	ARO
Los Angeles	822 S ROBERTSON BLVD	90035	4333015035	0.000	0.000	0.000	2.808	Shortfall of Sites	0.067	Limited Commercial	[Q]C2-1-O	0	0	0	61.526	2.808		Commercial - Office Building - One Story, 0	135B169 224		Wilshire	No	ABMI	ARO
Los Angeles	822 S ROBERTSON BLVD	90035	4333015035	0.000	0.000	0.000	2.808	Shortfall of Sites	0.067	Limited Commercial	[Q]C2-1-O	0	0	0	61.497	2.808		Commercial - Office Building - One Story, 0	135B169 231		Wilshire	No	ABMI	ARO
Los Angeles	24221 STERLING RANCH ROAD	91304	2017038013	1.404	1.404	0.000	0.000	Shortfall of Sites	0.265	Very Low II Residential	RE11-1-H	Very Low Residential	0	20	66.287	2.808		Residential - Single Family Residence - Pool, 0	192B089 181	1 per lot	Canoga Park - Winnetka - Woodland Hills - West Hills	No	LI	AHO , CPK CPU, ADU
Los Angeles	10015 SAMOA AVE	91042	2568007006	0.140	0.140	0.000	2.527	Shortfall of Sites	0.201	Medium Residential	R3-2	0	0	20	82.951	2.808		Residential - Five or More Units or Apartments (Any Combination) · 4 Stories or Less, 9	202-5A199 116		Sunland - Tujunga - Lake View Terrace - Shadow Hills - East La Tuna Canyon	No	VLI, LI, ABMI	DB50
Los Angeles	18348 ARMINTA ST	91335	2102016012	0.000	0.000	0.000	2.807	Shortfall of Sites	0.483	Low Residential	RA-1	Low Residential	0	0	66.287	2.807		Residential - Double, Duplex, or Two Units - 4 Stories or Less, 2	189B125 531	1 per lot	Reseda - West Van Nuys	Yes	ABMI	AHO , RES CPU
Los Angeles	11504 VICTORY BLVD	91606	2335025001	0.000	0.000	0.000	2.807	Shortfall of Sites	0.163	Medium Residential	[Q]R3-1	Low Residential	0	0	24.557	2.807		Residential - Double, Duplex, or Two Units - 4 Stories or Less, 2	180B169 1168	2 per lot	North Hollywood - Valley Village	Yes	ABMI	DB50 , NH CPU
Los Angeles	5444 BELLINGHAM AVE	91607	2347014021	0.000	0.000	0.000	2.806	Shortfall of Sites	0.032	Medium Residential	[Q]R3-1	Low Medium Residential	0	0	99.000	2.806		Residential - Five or More Units or Apartments (Any Combination) · 4 Stories or Less - Pool, 0	174B165 988	43	North Hollywood - Valley Village	Yes	ABMI	TOC EXP , NH CPU, AHO
Los Angeles	14708 VENTURA BLVD	91403	2276002030	1.403	1.403	0.000	0.000	Shortfall of Sites	0.247	Community Commercial	[Q]P-1	0	0	20	94.696	2.805		Commercial - Restaurant, Cocktail Lounge - Restaurant, Cocktail Lounge, Tavern - One Story, 0	166-5A149 84		Sherman Oaks - Studio City - Toluca Lake - Cahuenga Pass	No	LI	P
Los Angeles	23267 GONZALES DR	91367	2044017003	1.402	1.402	0.000	0.000	Shortfall of Sites	0.359	Low Residential	R1-1	Very Low Residential	0	20	66.287	2.804		Residential - Single Family Residence - Pool, 1	171B093 397	1 per lot	Canoga Park - Winnetka - Woodland Hills - West Hills	No	LI	AHO , CPK CPU

Jurisdiction Name	Site Address/Intersection	5 Digit ZIP Code	Assessor Parcel Number	Very Low-Income	Low-Income	Moderate-Income	Above Moderate-Income	Type of Shortfall	Parcel Size (Acres)	Current General Plan Designation	Current Zoning	Proposed General Plan (GP) Designation	Proposed Zoning	Minimum Density Allowed	Maximum Density Allowed	Total Capacity	Vacant/ Nonvacant	Description of Existing Uses	PIN	Base Density Per Acre	Community Plan Area	Rent Stabalization Ordinance	Income Category	Applicable Rezoning Program (Program informing values in Column Q listed first)
Los Angeles	23237 W DOLOROSA ST	91367	2044001039	1.402	1.402	0.000	0.000	Shortfall of Sites	0.425	Very Low Residential	RA-1	Very Low Residential	0	20	66.287	2.804		Residential - Single Family Residence - Pool, 1	174B093 587	1 per lot	Canoga Park - Winnetka - Woodland Hills - West Hills	No	LI	AHO , CPK CPU
Los Angeles	18557 ARMINTA ST	91335	2103021024	0.000	0.000	0.000	2.803	Shortfall of Sites	0.482	Low Residential	(T)RS-1	Low Residential	0	0	66.287	2.803		Residential - Double, Duplex, or Two Units - 4 Stories or Less, 2	189B125 429	1 per lot	Reseda - West Van Nuys	Yes	ABMI	AHO , RES CPU
Los Angeles	13545 VANOWEN ST	91405	2328013040	0.000	0.000	0.000	2.803	Shortfall of Sites	0.223	Medium Residential	R3-1	0	0	0	84.632	2.803		Residential - Five or More Units or Apartments (Any Combination) · 4 Stories or Less - Pool, 10	183B157 971		Van Nuys - North Sherman Oaks	Yes	ABMI	DB50
Los Angeles	5838 WHITSETT AVE	91607	2340015051	1.401	1.401	0.000	0.000	Shortfall of Sites	0.326	Medium Residential	R3-1	0	0	20	81.787	2.803		Residential - Five or More Units or Apartments (Any Combination) · 4 Stories or Less - Pool, 17	174B165 89		North Hollywood - Valley Village	No	LI	DB50
Los Angeles	15645 VALERIO ST	91406	2206028010	1.401	1.401	0.000	0.000	Shortfall of Sites	0.317	Medium Residential	(Q)R3-1	0	0	20	84.049	2.803		Residential - Five or More Units or Apartments (Any Combination) · 4 Stories or Less, 17	186B141 504		Van Nuys - North Sherman Oaks	No	LI	DB50
Los Angeles	1338 N SYCAMORE AVE	90028	5548023113	0.000	0.000	0.000	2.802	Shortfall of Sites	0.048	Low Medium II Residential	RD1.5-1XL	0	0	0	99.000	2.802		Residential - Single Family Residence - Small Lot, 1	147B181 1225		Hollywood	No	ABMI	TOC EXP
Los Angeles	6065 MAURY AVE	91367	2032019022	1.401	1.401	0.000	0.000	Shortfall of Sites	0.314	Very Low Residential	RE11-1	Very Low Residential	0	20	66.287	2.802		Residential - Single Family Residence - Pool, 1	177B085 265	1 per lot	Canoga Park - Winnetka - Woodland Hills - West Hills	No	LI	AHO , CPK CPU, ADU
Los Angeles	5325 AMESTOY AVE	91316	2258006025	1.401	1.401	0.000	0.000	Shortfall of Sites	0.358	Very Low I Residential	RA-1	Very Low Residential	0	20	66.287	2.802		Residential - Single Family Residence - Pool, 1	171B133 105	1 per lot	Encino - Tarzana	No	LI	AHO , ENC CPU, ADU
Los Angeles	23131 CUMORAH CREST DR	91364	2074033013	1.401	1.401	0.000	0.000	Shortfall of Sites	0.314	Low Residential	RS-1	Very Low Residential	0	20	66.287	2.802		Residential - Single Family Residence, 1	168B097 621	1 per lot	Canoga Park - Winnetka - Woodland Hills - West Hills	No	LI	AHO , CPK CPU, ADU
Los Angeles	1338 N SYCAMORE AVE	90028	5548023114	0.000	0.000	0.000	2.801	Shortfall of Sites	0.048	Low Medium II Residential	RD1.5-1XL	0	0	0	99.000	2.801		Residential - Single Family Residence - Small Lot, 1	147B181 1226		Hollywood	No	ABMI	TOC EXP
Los Angeles	3277 OVERLAND AVE	90034	4254012014	0.000	0.000	0.000	2.801	Shortfall of Sites	0.026	Low Residential	R1-1	0	0	0	113.635	2.801		Institutional - School (Private) - One Story, 0	120B161 306		Palms - Mar Vista - Del Rey	No	ABMI	OPP RC
Los Angeles	24000 BESSEMER ST	91367	2045007001	1.400	1.400	0.000	0.000	Shortfall of Sites	0.314	Very Low Residential	RE11-1	Very Low Residential	0	20	66.287	2.801		Residential - Single Family Residence - Pool, 1	177B089 432	1 per lot	Canoga Park - Winnetka - Woodland Hills - West Hills	No	LI	AHO , CPK CPU, ADU
Los Angeles	8525 GLENOAKS BLVD	91352	2404025174	1.400	1.400	0.000	0.000	Shortfall of Sites	0.607	Medium Residential	R1-1-CUGU	0	0	20	102.494	2.801		Institutional - Church - One Story, 0	192B177 170		Sun Valley - La Tuna Canyon	No	LI	FBO
Los Angeles	829 BARTLETT ST	90012	5407005011	0.000	0.000	0.000	2.800	Shortfall of Sites	0.126	High Medium Residential	R4-1	Medium Neighborhood Residential	[LM2-MU2-5] [RX1-FA] [CPIO]	0	118.886	2.800		Residential - Four Units (Any Combination) - 4 Stories or Less, 4	135A213 245	No Max	Central City North	Yes	ABMI	DT CPU
Los Angeles	0	0	2344009018	0.000	0.000	0.000	2.800	Shortfall of Sites	0.029	Low Residential	R1-1	0	0	0	99.000	2.800	Vacant	Residential - Single Family Residence - Vacant Land, 0	174B157 783		Van Nuys - North Sherman Oaks	No	ABMI	TOC EXP
Los Angeles	6110 ROD AVE	91367	2032019007	1.400	1.400	0.000	0.000	Shortfall of Sites	0.314	Very Low Residential	RE11-1	Very Low Residential	0	20	66.287	2.799		Residential - Single Family Residence, 1	177B085 228	1 per lot	Canoga Park - Winnetka - Woodland Hills - West Hills	No	LI	AHO , CPK CPU, ADU
Los Angeles	6145 ELLENVIEW AVE	91367	2032016013	1.400	1.400	0.000	0.000	Shortfall of Sites	0.314	Very Low Residential	RE11-1	Very Low Residential	0	20	66.287	2.799		Residential - Single Family Residence, 1	177B085 199	1 per lot	Canoga Park - Winnetka - Woodland Hills - West Hills	No	LI	AHO , CPK CPU, ADU
Los Angeles	4713 ALMIDOR AVE	91364	2074041018	0.000	0.000	0.000	2.798	Shortfall of Sites	0.220	Low Residential	RS-1	Very Low Residential	0	0	66.287	2.798		Residential - Single Family Residence - Pool, 0	168B093 215	1 per lot	Canoga Park - Winnetka - Woodland Hills - West Hills	No	ABMI	AHO , CPK CPU, ADU
Los Angeles	1501 W WASHINGTON BLVD	90007	5056021027	0.000	0.000	0.000	2.798	Shortfall of Sites	0.138	Community Commercial	C2-1-CPIO	0	0	0	38.866	2.798		Commercial - Office Building - One Story, 0	126B197 611		South Los Angeles	No	ABMI	ARO
Los Angeles	1501 W WASHINGTON BLVD	90007	5056021027	0.000	0.000	0.000	2.798	Shortfall of Sites	0.083	Community Commercial	C2-1-CPIO	0	0	0	64.998	2.798		Commercial - Office Building - One Story, 0	126B197 627		South Los Angeles	No	ABMI	ARO
Los Angeles	1501 W WASHINGTON BLVD	90007	5056021027	0.000	0.000	0.000	2.798	Shortfall of Sites	0.139	Community Commercial	C2-1-CPIO	0	0	0	38.817	2.798		Commercial - Office Building - One Story, 0	126B197 628		South Los Angeles	No	ABMI	ARO
Los Angeles	1501 W WASHINGTON BLVD	90007	5056021027	0.000	0.000	2.798	0.000	Shortfall of Sites	0.414	Community Commercial	C2-1-CPIO	0	0	0	13.012	2.798		Commercial - Office Building - One Story, 0	126B197 638		South Los Angeles	No	MI	ARO
Los Angeles	8750 INDEPENDENCE AVE	91304	2779004056	1.399	1.399	0.000	0.000	Shortfall of Sites	0.447	Medium Residential	R3-1	0	0	20	81.912	2.798		Residential - Five or More Units or Apartments (Any Combination) · 4 Stories or Less - Other Improvements Only, 25	195B109 179		Chatsworth - Porter Ranch	No	LI	DB50
Los Angeles	16841 KINGSBURY ST	91344	2684001033	0.000	0.000	0.000	2.796	Shortfall of Sites	0.754	Medium Residential	R3-1	0	0	0	82.406	2.796		Residential - Five or More Units or Apartments (Any Combination) · 4 Stories or Less - Pool, 46	207B133 599		Granada Hills - Knollwood	Yes	ABMI	DB50
Los Angeles	5928 ELBA PL	91367	2045018022	1.398	1.398	0.000	0.000	Shortfall of Sites	0.314	Very Low Residential	RE11-1	Very Low Residential	0	20	66.287	2.796		Residential - Single Family Residence, 1	177B089 673	1 per lot	Canoga Park - Winnetka - Woodland Hills - West Hills	No	LI	AHO , CPK CPU, ADU
Los Angeles	6146 COUNTY OAK RD	91367	2032029009	1.398	1.398	0.000	0.000	Shortfall of Sites	0.314	Very Low Residential	RE11-1	Very Low Residential	0	20	66.287	2.796		Residential - Single Family Residence - Pool, 1	177B085 101	1 per lot	Canoga Park - Winnetka - Woodland Hills - West Hills	No	LI	AHO , CPK CPU, ADU
Los Angeles	15211 VANOWEN ST	91405	2220020020	0.000	0.000	2.796	0.000	Shortfall of Sites	0.466	General Commercial	(Q)C2-1	0	0	0	11.537	2.796		Commercial - Professional Building - Medical Dental Building - Three Stories, 0	183B145 702		Van Nuys - North Sherman Oaks	No	MI	ARO
Los Angeles	22180 MIRANDA ST	91367	2146018050	0.140	0.140	0.000	2.516	Shortfall of Sites	0.358	Low Residential	RE11-1	Very Low Residential	[MN1-SH2-5] [CX1-FA] [CPIO-O-CDO]	20	66.287	2.795		Residential - Single Family Residence - Pool, 1	174B101 105	1 per lot	Canoga Park - Winnetka - Woodland Hills - West Hills	No	VLI, LI, ABMI	AHO , CPK CPU, ADU
Los Angeles	0	0	2138014906	1.397	1.397	0.000	0.000	Shortfall of Sites	1.818	Public Facilities	PF-1XL-RIO	0	0	20	153.741	2.794		Industrial - Parking Lot (Industrial Use Property) - One Story, 0	183B105 984		Canoga Park - Winnetka - Woodland Hills - West Hills	No	LI	PF
Los Angeles	11337 VENTURA BLVD	91604	2366036020	0.000	0.000	0.000	2.794	Shortfall of Sites	0.001	General Commercial	C2-1VL-RIO	0	0	0	4439.135	2.794		Commercial - Office Building - One Story, 0	162B173 391		Sherman Oaks - Studio City - Toluca Lake - Cahuenga Pass	No	ABMI	ARO , TOPP C
Los Angeles	11337 VENTURA BLVD	91604	2366036020	0.000	0.000	0.000	2.794	Shortfall of Sites	0.000	General Commercial	C2-1VL-RIO	0	0	0	28913.363	2.794		Commercial - Office Building - One Story, 0	162B173 406		Sherman Oaks - Studio City - Toluca Lake - Cahuenga Pass	No	ABMI	ARO , TOPP C
Los Angeles	11337 VENTURA BLVD	91604	2366036020	0.000	0.000	0.000	2.794	Shortfall of Sites	0.002	General Commercial	C2-1VL-RIO	0	0	0	1888.130	2.794		Commercial - Office Building - One Story, 0	162B173 408		Sherman Oaks - Studio City - Toluca Lake - Cahuenga Pass	No	ABMI	ARO , TOPP C
Los Angeles	15111 VENTURA BLVD	91403	2264007018	0.000	0.000	2.794	0.000	Shortfall of Sites	0.301	Community Commercial	C2-1L	0	0	0	13.637	2.794		Commercial - Office Building - One Story, 0	168B145 963		Sherman Oaks - Studio City - Toluca Lake - Cahuenga Pass	No	MI	ARO
Los Angeles	5923 VISTA DE LA LUZ	91367	2032027042	0.140	0.140	0.000	2.514	Shortfall of Sites	0.314	Very Low Residential	RE11-1	Very Low Residential	[MB4-G1-5] [IX4-FA] [CPIO]	20	66.287	2.793		Residential - Single Family Residence, 1	177B085 498	1 per lot	Canoga Park - Winnetka - Woodland Hills - West Hills	No	VLI, LI, ABMI	AHO , CPK CPU, ADU
Los Angeles	5920 COUNTY OAK RD	91367	2032027069	1.396	1.396	0.000	0.000	Shortfall of Sites	0.314	Very Low Residential	RE11-1	Very Low Residential	0	20	66.287	2.793		Residential - Single Family Residence - Pool, 1	177B085 535	1 per lot	Canoga Park - Winnetka - Woodland Hills - West Hills	No	LI	AHO , CPK CPU, ADU
Los Angeles	0	0	2770018902	0.000	0.000	0.000	0.000	Shortfall of Sites	1.815	Public Facilities	[Q]PF-1XL	0	0	0	153.741	0.000		Miscellaneous - Government Owned Property - Government Services - Utilities Office (Power, Water, etc.), 0	195B121 522		Northridge	No		PF
Los Angeles	18702 STRATHERN ST	91335	2103012014	0.000	0.000	0.000	2.791	Shortfall of Sites	0.669	Very Low I Residential	RA-1	Very Low Residential	0	0	66.287	2.791		Residential - Four Units (Any Combination) - 4 Stories or Less, 4	189B121 257	1 per lot	Reseda - West Van Nuys	Yes	ABMI	AHO , RES CPU
Los Angeles	23247 OXNARD ST	91367	2035002028	0.000	0.000	0.000	2.790	Shortfall of Sites	0.219	Very Low Residential	RA-1	Very Low Residential	0	0	66.287	2.790		Residential - Single Family Residence, 0	177B093 784	1 per lot	Canoga Park - Winnetka - Woodland Hills - West Hills	No	ABMI	AHO , CPK CPU, ADU
Los Angeles	411 W 5TH STREET	90013	5149028015	0.140	0.140	0.000	2.511	Shortfall of Sites	0.236	Regional Center Commercial	C2-4D	Transit Core	[HB5-SH1-5] [CX3-FA] [CPIO]	20	495.224	2.790		Residential - Five or More Units or Apartments (Any Combination) · 5 Stories or More - Pool, 75	129A211 288	No Max	Central City	No	VLI, LI, ABMI	DT CPU
Los Angeles	900 N BEAUDRY AVE	90012	5406026013	1.395	1.395	0.000	0.000	Shortfall of Sites	0.161	Medium Residential	R3-1	Medium Neighborhood Residential	[LN1-MU1-5] [RG1-FA] [CPIO]	20	118.235	2.790		Residential - Five or More Units or Apartments (Any Combination) · 4 Stories or Less, 9	136-5A213 146	No Max	Central City North	No	LI	DT CPU
Los Angeles	5951 W 86TH PL	90045	4123014036	0.000	0.000	0.000	2.790	Shortfall of Sites	0.028	Low Medium I Residential	R2-1	0	0	0	113.635	2.790		Residential - Double, Duplex, or Two Units - 4 Stories or Less - Pool, 0	096B169 569	29	Westchester - Playa del Rey	Yes	ABMI	OPP RC , WPDR CPU, AHO
Los Angeles	8455 LINDLEY AVE	91325	2786012060	0.000	0.000	0.000	2.790	Shortfall of Sites	0.593	Medium Residential	R3-1	0	0	0	82.310	2.790		Residential - Five or More Units or Apartments (Any Combination) · 4 Stories or Less - Pool, 34	192B125 339		Northridge	Yes	ABMI	DB50
Los Angeles	5020 WOODLEY AVE	91436	2261024043	1.394	1.394	0.000	0.000	Shortfall of Sites	0.357	Low II Residential	RE9-1	Low Residential	0	20	66.287	2.788		Residential - Single Family Residence - Pool, 1	168B141 89	1 per lot	Encino - Tarzana	No	LI	AHO , ENC CPU, ADU
Los Angeles	6129 ELLENVIEW AVE	91367	2032016011	1.394	1.394	0.000	0.000	Shortfall of Sites	0.313	Very Low Residential	RE11-1	Very Low Residential	0	20	66.287	2.787		Residential - Single Family Residence, 1	177B085 223	1 per lot	Canoga Park - Winnetka - Woodland Hills - West Hills	No	LI	AHO , CPK CPU, ADU
Los Angeles	4917 ENCINO TER	91316	2290007027	1.393	1.393	0.000	0.000	Shortfall of Sites	0.313	Low I Residential	RE11-1	Very Low Residential	0	20	66.287	2.786		Residential - Single Family Residence - Pool, 1	168B129 111	1 per lot	Encino - Tarzana	No	LI	AHO , ENC CPU, ADU
Los Angeles	18355 ROSCOE BLVD	91325	2786022044	1.393	1.393	0.000	0.000	Shortfall of Sites	0.294	General Commercial	P-1VL	0	0	20	94.696	2.786		Institutional - Church - One Story, 0	192B125 558		Northridge	No	LI	P, FBO
Los Angeles	10740 CLARKSON RD	90064	4255010033	0.000	0.000	0.000	2.786	Shortfall of Sites	0.029	Low Residential	R1-1	0	0	0	99.000	2.786		Residential - Single Family Residence, 0	123B157 770		West Los Angeles	No	ABMI	TOC EXP
Los Angeles	10209 DE SOTO AVE	91311	2747001027	1.393	1.393	0.000	0.000	Shortfall of Sites	0.604	Low Medium II Residential	RA-1	0	0	20	102.494	2.786		Institutional - Church - One Story, 0	204B109 246		Chatsworth - Porter Ranch	No	LI	FBO
Los Angeles	23500 LADRILLO ST	91367	2044013005	1.392	1.392	0.000	0.000	Shortfall of Sites	0.357	Very Low Residential	RE11-1	Very Low Residential	0	20	66.287	2.784		Residential - Single Family Residence - Pool, 1	171B093 270	1 per lot	Canoga Park - Winnetka - Woodland Hills - West Hills	No	LI	AHO , CPK CPU
Los Angeles	22832 COLLINS ST	91367	2041014027	1.392	1.392	0.000	0.000	Shortfall of Sites	0.357	Low Residential	RE9-1	Very Low Residential	0	20	66.287	2.784		Residential - Single Family Residence, 1	174B097 401	1 per lot	Canoga Park - Winnetka - Woodland Hills - West Hills	No	LI	AHO , CPK CPU
Los Angeles	24331 BESSEMER ST	91367	2045001009	0.139	0.139	0.000	2.505	Shortfall of Sites	0.313	Very Low Residential	RE11-1	Very Low Residential	[MB3-CDF1-5] [IX4-FA] [CPIO]	20	66.287	2.784		Residential - Single Family Residence, 1	177B089 336	1 per lot	Canoga Park - Winnetka - Woodland Hills - West Hills	No	VLI, LI, ABMI	AHO , CPK CPU, ADU
Los Angeles	23943 CROSSON DR	91367	2045017015	1.392	1.392	0.000	0.000	Shortfall of Sites	0.313	Very Low Residential	RE11-1	Very Low Residential	0	20	66.287	2.783		Residential - Single Family Residence - Pool, 1	177B089 670	1 per lot	Canoga Park - Winnetka - Woodland Hills - West Hills	No	LI	AHO , CPK CPU, ADU

Jurisdiction Name	Site Address/Intersection	5 Digit ZIP Code	Assessor Parcel Number	Very Low-Income	Low-Income	Moderate-Income	Above Moderate-Income	Type of Shortfall	Parcel Size (Acres)	Current General Plan Designation	Current Zoning	Proposed General Plan (GP) Designation	Proposed Zoning	Minimum Density Allowed	Maximum Density Allowed	Total Capacity	Vacant/ Nonvacant	Description of Existing Uses	PIN	Base Density Per Acre	Community Plan Area	Rent Stabalization Ordinance	Income Category	Applicable Rezoning Program (Program informing values in Column Q listed first)
Los Angeles	4007 W 17TH ST	90019	5072011019	0.000	0.000	0.000	2.782	Shortfall of Sites	0.042	Low Medium II Residential	RD2-1-O-CPIO	0	0	0	99.000	2.782		Residential - Single Family Residence, 1	126B189 438		West Adams - Baldwin Hills - Leimert	No	ABMI	TOC EXP
Los Angeles	1738 CANYON DR	90028	5586030022	0.000	0.000	0.000	2.782	Shortfall of Sites	0.032	Low Medium II Residential	RD1.5-1XL	0	0	0	99.000	2.782		Residential - Five or More Units or Apartments (Any Combination) · 4 Stories or Less - Pool, 0	148-5A191 66		Hollywood	Yes	ABMI	TOC EXP
Los Angeles	22549 FRIAR ST	91367	2039023011	1.391	1.391	0.000	0.000	Shortfall of Sites	0.313	Very Low Residential	RA-1	Very Low Residential	0	20	66.287	2.782		Residential - Single Family Residence - Pool, 1	180B097 650	1 per lot	Canoga Park - Winnetka - Woodland Hills - West Hills	No	LI	AHO , CPK CPU, ADU
Los Angeles	5860 FARRALONE AVE	91367	2146015032	1.391	1.391	0.000	0.000	Shortfall of Sites	0.313	Low Residential	RE11-1	Very Low Residential	0	20	66.287	2.782		Residential - Single Family Residence - Pool, 1	177B101 230	1 per lot	Canoga Park - Winnetka - Woodland Hills - West Hills	No	LI	AHO , CPK CPU, ADU
Los Angeles	5847 PENFIELD AVE	91367	2153004040	0.139	0.139	0.000	2.503	Shortfall of Sites	0.262	Very Low Residential	RA-1	Very Low Residential	[HB1-G1-5] [CX2-FA] [CPIO]	20	66.287	2.781		Residential - Single Family Residence - Pool, 0	174B113 43	1 per lot	Canoga Park - Winnetka - Woodland Hills - West Hills	No	VLI, LI, ABMI	AHO , CPK CPU
Los Angeles	23341 OSTRONIC DR	91367	2044021018	1.390	1.390	0.000	0.000	Shortfall of Sites	0.262	Very Low Residential	RA-1	Very Low Residential	0	20	66.287	2.781		Residential - Single Family Residence - Pool, 0	171B093 824	1 per lot	Canoga Park - Winnetka - Woodland Hills - West Hills	No	LI	AHO , CPK CPU
Los Angeles	437 S HILL ST	90013	5149028028	0.139	0.139	0.000	2.502	Shortfall of Sites	0.246	Regional Center Commercial	C2-4D	Transit Core	[HB5-SH1-5] [CX3-FA] [CPIO]	20	492.677	2.780		Commercial - Store Combination - Store and Residential Combination - 6 to 13 Stories, 69	129A211 16	No Max	Central City	No	VLI, LI, ABMI	DT CPU
Los Angeles	4410 MCKINLEY AVE	90011	5108002901	1.390	1.390	0.000	0.000	Shortfall of Sites	1.808	Public Facilities	PF-1	0	0	20	153.741	2.779		Miscellaneous - Government Owned Property, 0	112-5A207 55		Southeast Los Angeles	No	LI	PF
Los Angeles	6936 LOUISE AVE	91406	2230001003	1.389	1.389	0.000	0.000	Shortfall of Sites	0.451	Very Low I Residential	RA-1	Very Low Residential	0	20	66.287	2.778		, 2	183B133 651	1 per lot	Reseda - West Van Nuys	No	LI	AHO , RES CPU
Los Angeles	0	0	2157001158	1.389	1.389	0.000	0.000	Shortfall of Sites	0.293	Limited Manufacturing	P-1	0	0	20	94.696	2.777		Industrial - Light Manufacturing - One Story, 0	177B125 756		Encino - Tarzana	No	LI	P
Los Angeles	15625 WOODVALE RD	91436	2283004009	1.388	1.388	0.000	0.000	Shortfall of Sites	0.312	Low II Residential	R1-1	Low Residential	0	20	66.287	2.777		Residential - Single Family Residence, 1	165B141 188	1 per lot	Encino - Tarzana	No	LI	AHO , ENC CPU, ADU
Los Angeles	6823 ALDEA AVE	91406	2230001015	1.388	1.388	0.000	0.000	Shortfall of Sites	0.450	Very Low I Residential	RA-1	Very Low Residential	0	20	66.287	2.777		, 2	183B133 891	1 per lot	Reseda - West Van Nuys	No	LI	AHO , RES CPU
Los Angeles	8209 GEYSER AVE	91335	2103001022	1.388	1.388	0.000	0.000	Shortfall of Sites	0.356	Low Residential	RA-1	Low Residential	0	20	66.287	2.776		Residential - Single Family Residence - Pool, 1	192B121 894	1 per lot	Reseda - West Van Nuys	No	LI	AHO , RES CPU
Los Angeles	7429 W SUNSET BLVD	90046	5550013030	0.000	0.000	0.000	2.776	Shortfall of Sites	0.017	Neighborhood Office Commercial	C4-1D	Neighborhood Commercial	[Q]C4-1XLD-CPIO	0	237.043	2.776		Commercial - Store Combination - Store and Office Combination - One Story, 0	147B181 618	108	Hollywood	No	ABMI	ARO , HWD CPU, AHO
Los Angeles	9453 WILBUR AVE	91324	2762013003	1.388	1.388	0.000	0.000	Shortfall of Sites	0.819	Low I Residential	A2-1	0	0	20	102.494	2.776		Institutional - Church - One Story, 1	198B121 57		Northridge	No	LI	FBO
Los Angeles	5063 GAVIOTA AVE	91436	2261025030	1.388	1.388	0.000	0.000	Shortfall of Sites	0.262	Low II Residential	RE9-1	Low Residential	0	20	66.287	2.775		Residential - Single Family Residence - Pool, 0	171B141 465	1 per lot	Encino - Tarzana	No	LI	AHO , ENC CPU, ADU
Los Angeles	23952 NOMAR ST	91367	2045020011	0.139	0.139	0.000	2.497	Shortfall of Sites	0.312	Very Low Residential	RE11-1	Very Low Residential	[MB3-CDF1-5] [IX4-FA] [CPIO]	20	66.287	2.775		Residential - Single Family Residence - Pool, 1	174B089 40	1 per lot	Canoga Park - Winnetka - Woodland Hills - West Hills	No	VLI, LI, ABMI	AHO , CPK CPU, ADU
Los Angeles	4926 WOODLEY AVE	91436	2261022055	1.387	1.387	0.000	0.000	Shortfall of Sites	0.312	Low II Residential	RE9-1	Low Residential	0	20	66.287	2.774		Residential - Single Family Residence - Pool, 1	168B141 196	1 per lot	Encino - Tarzana	No	LI	AHO , ENC CPU, ADU
Los Angeles	0	0	2044015014	1.386	1.386	0.000	0.000	Shortfall of Sites	0.261	Very Low Residential	RE11-1	Very Low Residential	0	20	66.287	2.772	Vacant	Residential - Single Family Residence - Vacant Land, 0	171B093 129	1 per lot	Canoga Park - Winnetka - Woodland Hills - West Hills	No	LI	AHO , CPK CPU
Los Angeles	1706 S MAPLE AVE	90015	5127021024	0.000	0.000	0.000	2.772	Shortfall of Sites	0.227	Community Commercial	C2-2D-O-CPIO	0	0	0	23.517	2.772		Industrial - Warehousing, Distribution, Storage - Warehousing, Distribution, 25,000 to 50,000 SF - One Story, 0	123A209 210		Southeast Los Angeles	No	ABMI	ARO
Los Angeles	1706 S MAPLE AVE	90015	5127021024	0.000	0.000	0.000	2.772	Shortfall of Sites	0.193	Community Commercial	C2-2D-O-CPIO	0	0	0	27.590	2.772		Industrial - Warehousing, Distribution, Storage - Warehousing, Distribution, 25,000 to 50,000 SF - One Story, 0	123A209 223		Southeast Los Angeles	No	ABMI	ARO
Los Angeles	1706 S MAPLE AVE	90015	5127021024	0.000	0.000	0.000	2.772	Shortfall of Sites	0.192	Community Commercial	C2-2D-O-CPIO	0	0	0	27.830	2.772		Industrial - Warehousing, Distribution, Storage - Warehousing, Distribution, 25,000 to 50,000 SF - One Story, 0	123A209 239		Southeast Los Angeles	No	ABMI	ARO
Los Angeles	1706 S MAPLE AVE	90015	5127021024	0.000	0.000	0.000	2.772	Shortfall of Sites	0.143	Community Commercial	C2-2D-O-CPIO	0	0	0	37.408	2.772		Industrial - Warehousing, Distribution, Storage - Warehousing, Distribution, 25,000 to 50,000 SF - One Story, 0	123A209 240		Southeast Los Angeles	No	ABMI	ARO
Los Angeles	1706 S MAPLE AVE	90015	5127021024	0.000	0.000	0.000	2.772	Shortfall of Sites	0.024	Community Commercial	C2-2D-O-CPIO	0	0	0	224.631	2.772		Industrial - Warehousing, Distribution, Storage - Warehousing, Distribution, 25,000 to 50,000 SF - One Story, 0	123A209 257		Southeast Los Angeles	No	ABMI	ARO
Los Angeles	1706 S MAPLE AVE	90015	5127021024	0.000	0.000	0.000	2.772	Shortfall of Sites	0.119	Community Commercial	C2-2D-O-CPIO	0	0	0	44.958	2.772		Industrial - Warehousing, Distribution, Storage - Warehousing, Distribution, 25,000 to 50,000 SF - One Story, 0	123A209 259		Southeast Los Angeles	No	ABMI	ARO
Los Angeles	1706 S MAPLE AVE	90015	5127021024	0.000	0.000	0.000	2.772	Shortfall of Sites	0.184	Community Commercial	C2-2D-O-CPIO	0	0	0	28.919	2.772		Industrial - Warehousing, Distribution, Storage - Warehousing, Distribution, 25,000 to 50,000 SF - One Story, 0	123A209 261		Southeast Los Angeles	No	ABMI	ARO
Los Angeles	1706 S MAPLE AVE	90015	5127021024	0.000	0.000	0.000	2.772	Shortfall of Sites	0.047	Community Commercial	C2-2D-O-CPIO	0	0	0	112.487	2.772		Industrial - Warehousing, Distribution, Storage - Warehousing, Distribution, 25,000 to 50,000 SF - One Story, 0	123A209 267		Southeast Los Angeles	No	ABMI	ARO
Los Angeles	1706 S MAPLE AVE	90015	5127021024	0.000	0.000	0.000	2.772	Shortfall of Sites	0.098	Community Commercial	C2-2D-O-CPIO	0	0	0	54.345	2.772		Industrial - Warehousing, Distribution, Storage - Warehousing, Distribution, 25,000 to 50,000 SF - One Story, 0	123A209 273		Southeast Los Angeles	No	ABMI	ARO
Los Angeles	1706 S MAPLE AVE	90015	5127021024	0.000	0.000	0.000	2.772	Shortfall of Sites	0.068	Community Commercial	C2-2D-O-CPIO	0	0	0	78.862	2.772		Industrial - Warehousing, Distribution, Storage - Warehousing, Distribution, 25,000 to 50,000 SF - One Story, 0	123A209 281		Southeast Los Angeles	No	ABMI	ARO
Los Angeles	1706 S MAPLE AVE	90015	5127021024	0.000	0.000	0.000	2.772	Shortfall of Sites	0.078	Community Commercial	C2-2D-O-CPIO	0	0	0	68.627	2.772		Industrial - Warehousing, Distribution, Storage - Warehousing, Distribution, 25,000 to 50,000 SF - One Story, 0	123A209 287		Southeast Los Angeles	No	ABMI	ARO
Los Angeles	9433 RESEDA BLVD	91324	2763035003	1.386	1.386	0.000	0.000	Shortfall of Sites	0.293	Community Commercial	P-1VL, C2-1VL	0	0	20	94.696	2.772		Commercial - Restaurant, Cocktail Lounge - Restaurant, Cocktail Lounge, Tavern - One Story, 0	198B125 125		Northridge	No	LI	P
Los Angeles	11753 HARTSOOK ST	91607	2355005029	0.000	0.000	0.000	2.771	Shortfall of Sites	0.042	Low Residential	R1-1	Medium Neighborhood Residential	0	0	99.000	2.771		Residential - Single Family Residence, 1	171B169 485	72	North Hollywood - Valley Village	No	ABMI	TOC EXP , NH CPU, AHO
Los Angeles	10638 ORO VISTA AVE	91040	2555023078	1.385	1.385	0.000	0.000	Shortfall of Sites	0.601	Low Residential	R1-1-RFA	0	0	20	102.494	2.771		Institutional - Church - One Story, 0	207B189 933		Sunland - Tujunga - Lake View Terrace - Shadow Hills - East La Tuna Canyon	No	LI	FBO
Los Angeles	15737 SUTTON ST	91436	2283007015	1.385	1.385	0.000	0.000	Shortfall of Sites	0.312	Low II Residential	R1-1	Low Residential	0	20	66.287	2.770		Residential - Single Family Residence - Pool, 1	165B141 88	1 per lot	Encino - Tarzana	No	LI	AHO , ENC CPU, ADU
Los Angeles	7403 LA TIJERA BLVD	90045	4104017043	0.000	0.000	0.000	2.769	Shortfall of Sites	0.028	Low Residential	R1-1	0	0	0	113.635	2.769		Residential - Five or More Units or Apartments (Any Combination) · 4 Stories or Less, 0	099B169 185		Westchester - Playa del Rey	Yes	ABMI	OPP RC
Los Angeles	17401 RANCHO ST	91316	2290002013	0.000	0.000	0.000	2.767	Shortfall of Sites	0.217	Very Low I Residential	RA-1	Very Low Residential	0	0	66.287	2.767		Residential - Single Family Residence - Pool, 0	168B129 483	1 per lot	Encino - Tarzana	No	ABMI	AHO , ENC CPU, ADU
Los Angeles	6101 PAT AVE	91367	2032015007	1.384	1.384	0.000	0.000	Shortfall of Sites	0.312	Very Low Residential	RE11-1	Very Low Residential	0	20	66.287	2.767		Residential - Single Family Residence - Pool, 1	177B085 268	1 per lot	Canoga Park - Winnetka - Woodland Hills - West Hills	No	LI	AHO , CPK CPU, ADU
Los Angeles	6956 ALDEA AVE	91406	2230002001	1.383	1.383	0.000	0.000	Shortfall of Sites	0.449	Very Low I Residential	RA-1	Very Low Residential	0	20	66.287	2.766		, 2	183B133 584	1 per lot	Reseda - West Van Nuys	No	LI	AHO , RES CPU
Los Angeles	23975 CROSSON DR	91367	2045018030	1.383	1.383	0.000	0.000	Shortfall of Sites	0.312	Very Low Residential	RE11-1	Very Low Residential	0	20	66.287	2.766		Residential - Single Family Residence, 1	177B089 675	1 per lot	Canoga Park - Winnetka - Woodland Hills - West Hills	No	LI	AHO , CPK CPU, ADU
Los Angeles	8031 BOBBYBOYAR AVE	91304	2020020009	0.138	0.138	0.000	2.489	Shortfall of Sites	0.312	Very Low Residential	RE11-1	Very Low Residential	[HB3-G1-5] [CX2-FA] [CPIO-O]	20	66.287	2.766		Residential - Single Family Residence - Pool, 1	189B093 186	1 per lot	Canoga Park - Winnetka - Woodland Hills - West Hills	No	VLI, LI, ABMI	AHO , CPK CPU, ADU
Los Angeles	5001 GAVIOTA AVE	91436	2261024033	1.383	1.383	0.000	0.000	Shortfall of Sites	0.312	Low II Residential	RE9-1	Low Residential	0	20	66.287	2.765		Residential - Single Family Residence - Pool, 1	168B141 152	1 per lot	Encino - Tarzana	No	LI	AHO , ENC CPU, ADU
Los Angeles	23948 NOMAR ST	91367	2045020012	1.383	1.383	0.000	0.000	Shortfall of Sites	0.312	Very Low Residential	RE11-1	Very Low Residential	[LM1-CDF1-5] [IX4-FA] [CPIO]	20	66.287	2.765		Residential - Single Family Residence - Pool, 1	174B089 46	1 per lot	Canoga Park - Winnetka - Woodland Hills - West Hills	No	LI	AHO , CPK CPU, ADU
Los Angeles	0	0	2770018902	0.000	0.000	0.000	0.000	Shortfall of Sites	1.798	Public Facilities	[Q]PF-1XL	0	0	0	153.741	0.000		Miscellaneous - Government Owned Property - Government Services - Utilities Office (Power, Water, etc.), 0	195B121 313		Northridge	No		PF
Los Angeles	23204 AETNA ST	91367	2035024063	1.382	1.382	0.000	0.000	Shortfall of Sites	0.311	Very Low Residential	RE11-1	Very Low Residential	0	20	66.287	2.764		Residential - Single Family Residence - Pool, 1	177B093 535	1 per lot	Canoga Park - Winnetka - Woodland Hills - West Hills	No	LI	AHO , CPK CPU, ADU
Los Angeles	0	0	2157001158	1.382	1.382	0.000	0.000	Shortfall of Sites	0.292	Limited Manufacturing	P-1	0	0	20	94.696	2.764		Industrial - Light Manufacturing - One Story, 0	177B125 757		Encino - Tarzana	No	LI	P
Los Angeles	6803 WISH AVE	91406	2230002013	1.382	1.382	0.000	0.000	Shortfall of Sites	0.449	Very Low I Residential	RA-1	Very Low Residential	0	20	66.287	2.763		, 2	183B133 969	1 per lot	Reseda - West Van Nuys	No	LI	AHO , RES CPU
Los Angeles	5977 ROD AVE	91367	2032021003	1.381	1.381	0.000	0.000	Shortfall of Sites	0.311	Very Low Residential	RE11-1	Very Low Residential	0	20	66.287	2.761		Residential - Single Family Residence - Pool, 1	177B085 397	1 per lot	Canoga Park - Winnetka - Woodland Hills - West Hills	No	LI	AHO , CPK CPU, ADU
Los Angeles	15017 S FIGUEROA ST	90248	6120029006	1.381	1.381	0.000	0.000	Shortfall of Sites	0.599	Limited Manufacturing	MR1-1VL-O	0	0	20	102.494	2.761		Institutional - Church - One Story, 0	072B201 79		Harbor Gateway	No	LI	FBO
Los Angeles	6956 LOUISE AVE	91406	2230001001	1.380	1.380	0.000	0.000	Shortfall of Sites	0.449	Very Low I Residential	RA-1	Very Low Residential	0	20	66.287	2.760		, 2	183B133 582	1 per lot	Reseda - West Van Nuys	No	LI	AHO , RES CPU
Los Angeles	6050 ELLENVIEW AVE	91367	2032015025	1.380	1.380	0.000	0.000	Shortfall of Sites	0.311	Very Low Residential	RE11-1	Very Low Residential	0	20	66.287	2.759		Residential - Single Family Residence - Pool, 1	177B085 282	1 per lot	Canoga Park - Winnetka - Woodland Hills - West Hills	No	LI	AHO , CPK CPU, ADU
Los Angeles	5863 LOCKHURST DR	91367	2045019007	1.380	1.380	0.000	0.000	Shortfall of Sites	0.311	Very Low Residential	RE11-1	Very Low Residential	0	20	66.287	2.759		Residential - Single Family Residence - Pool, 1	177B089 813	1 per lot	Canoga Park - Winnetka - Woodland Hills - West Hills	No	LI	AHO , CPK CPU, ADU
Los Angeles	7612 MARCH AVE	91304	2027029001	0.138	0.138	0.000	2.483	Shortfall of Sites	0.311	Very Low Residential	RE11-1	Very Low Residential	[MB4-G1-5] [CX2-FA] [CPIO]	20	66.287	2.759		Residential - Single Family Residence, 1	186B093 92	1 per lot	Canoga Park - Winnetka - Woodland Hills - West Hills	No	VLI, LI, ABMI	AHO , CPK CPU, ADU
Los Angeles	3751 S HARVARD BLVD	90018	5041034900	1.379	1.379	0.000	0.000	Shortfall of Sites	1.794	Public Facilities	PF-1-O	0	0	20	153.741	2.758		Miscellaneous - Government Owned Property, 0	117B193 268		South Los Angeles	No	LI	PF
Los Angeles	24934 VISTA VERENDA	91367	2032027016	1.379	1.379	0.000	0.000	Shortfall of Sites	0.311	Very Low Residential	RE11-1	Very Low Residential	[LM1-CDF1-5] [IX4-FA] [CPIO]	20	66.287	2.758		Residential - Single Family Residence, 1	177B085 386	1 per lot	Canoga Park - Winnetka - Woodland Hills - West Hills	No	LI	AHO , CPK CPU, ADU
Los Angeles	6145 ROD AVE	91367	2032020004	1.378	1.378	0.000	0.000	Shortfall of Sites	0.311	Very Low Residential	RE11-1	Very Low Residential	0	20	66.287	2.755		Residential - Single Family Residence, 1	177B085 184	1 per lot	Canoga Park - Winnetka - Woodland Hills - West Hills	No	LI	AHO , CPK CPU, ADU

Jurisdiction Name	Site Address/Intersection	5 Digit ZIP Code	Assessor Parcel Number	Very Low-Income	Low-Income	Moderate-Income	Above Moderate-Income	Type of Shortfall	Parcel Size (Acres)	Current General Plan Designation	Current Zoning	Proposed General Plan (GP) Designation	Proposed Zoning	Minimum Density Allowed	Maximum Density Allowed	Total Capacity	Vacant/ Nonvacant	Description of Existing Uses	PIN	Base Density Per Acre	Community Plan Area	Rent Stabalization Ordinance	Income Category	Applicable Rezoning Program (Program informing values in Column Q listed first)
Los Angeles	11661 TENNESSEE AVE	90064	4260027043	0.000	0.000	0.000	2.755	Shortfall of Sites	0.176	Neighborhood Commercial	C1-1VL	0	0	0	54.450	2.755		Residential - Four Units (Any Combination) - 4 Stories or Less, 4	123B149 527		West Los Angeles	Yes	ABMI	OPP C
Los Angeles	22308 DOLOROSA ST	91367	2146012008	1.377	1.377	0.000	0.000	Shortfall of Sites	0.311	Low Residential	R1-1	Very Low Residential	0	20	66.287	2.755		Residential - Single Family Residence, 1	174B101 388	1 per lot	Canoga Park - Winnetka - Woodland Hills - West Hills	No	LI	AHO , CPK CPU, ADU
Los Angeles	5200 CALENDA DR	91367	2044020013	0.138	0.138	0.000	2.479	Shortfall of Sites	0.354	Very Low Residential	RA-1	Very Low Residential	[HB3-G1-5] [CX3-FA] [CPIO-O]	20	66.287	2.754		Residential - Single Family Residence - Pool, 1	171B093 498	1 per lot	Canoga Park - Winnetka - Woodland Hills - West Hills	No	VLI, LI, ABMI	AHO , CPK CPU
Los Angeles	24028 OXNARD ST	91367	2045018004	1.377	1.377	0.000	0.000	Shortfall of Sites	0.311	Very Low Residential	RE11-1	Very Low Residential	0	20	66.287	2.754		Residential - Single Family Residence - Pool, 1	177B089 628	1 per lot	Canoga Park - Winnetka - Woodland Hills - West Hills	No	LI	AHO , CPK CPU, ADU
Los Angeles	5975 NORA LYNN DR	91367	2032028001	1.377	1.377	0.000	0.000	Shortfall of Sites	0.311	Very Low Residential	RE11-1	Very Low Residential	0	20	66.287	2.753		Residential - Single Family Residence, 1	177B085 334	1 per lot	Canoga Park - Winnetka - Woodland Hills - West Hills	No	LI	AHO , CPK CPU, ADU
Los Angeles	520 S VIRGIL AVE	90020	5077005022	0.000	0.000	0.000	2.753	Shortfall of Sites	0.178	Community Commercial	CR-1	0	0	0	29.825	2.753		Commercial - Office Building - One Story, 0	135A201 94		Wilshire	No	ABMI	ARO
Los Angeles	520 S VIRGIL AVE	90020	5077005022	0.000	0.000	0.000	2.753	Shortfall of Sites	0.234	Community Commercial	CR-1	0	0	0	22.618	2.753		Commercial - Office Building - One Story, 0	135A201 102		Wilshire	No	ABMI	ARO
Los Angeles	23448 BESSEMER ST	91367	2035004062	1.376	1.376	0.000	0.000	Shortfall of Sites	0.311	Very Low Residential	RE11-1	Very Low Residential	0	20	66.287	2.752		Residential - Single Family Residence - Pool, 1	177B093 556	1 per lot	Canoga Park - Winnetka - Woodland Hills - West Hills	No	LI	AHO , CPK CPU, ADU
Los Angeles	1258 N WILMINGTON BLVD	90744	7415012018	0.000	0.000	0.000	2.752	Shortfall of Sites	0.079	General Commercial	[Q]C1.5-1VL-O-CUGU	0	0	0	70.515	2.752		Residential - Single Family Residence, 1	033B201 226		Wilmington - Harbor City	No	ABMI	DB50
Los Angeles	1254 N WILMINGTON BLVD	90744	7415012049	0.000	0.000	0.000	2.752	Shortfall of Sites	0.079	General Commercial	[Q]C1.5-1VL-O-CUGU	0	0	0	70.650	2.752		Residential - Single Family Residence, 1	033B201 249		Wilmington - Harbor City	No	ABMI	DB50
Los Angeles	1252 N WILMINGTON BLVD	90744	7415012048	0.000	0.000	0.000	2.752	Shortfall of Sites	0.078	General Commercial	[Q]C1.5-1VL-O-CUGU	0	0	0	70.788	2.752		Residential - Single Family Residence, 1	033B201 251		Wilmington - Harbor City	No	ABMI	DB50
Los Angeles	1230 N WILMINGTON BLVD	90744	7415012057	0.000	0.000	0.000	2.752	Shortfall of Sites	0.077	General Commercial	[Q]C1.5-1VL-O-CUGU	0	0	0	72.043	2.752		Residential - Single Family Residence, 1	033B201 315		Wilmington - Harbor City	No	ABMI	DB50
Los Angeles	1228 N WILMINGTON BLVD	90744	7415012056	0.000	0.000	0.000	2.752	Shortfall of Sites	0.077	General Commercial	[Q]C1.5-1VL-O-CUGU	0	0	0	72.185	2.752		Residential - Single Family Residence, 1	033B201 327		Wilmington - Harbor City	No	ABMI	DB50
Los Angeles	1226 N WILMINGTON BLVD	90744	7415012055	0.000	0.000	0.000	2.752	Shortfall of Sites	0.077	General Commercial	[Q]C1.5-1VL-O-CUGU	0	0	0	72.312	2.752		Residential - Single Family Residence, 1	033B201 353		Wilmington - Harbor City	No	ABMI	DB50
Los Angeles	1222 N WILMINGTON BLVD	90744	7415012054	0.000	0.000	0.000	2.752	Shortfall of Sites	0.077	General Commercial	[Q]C1.5-1VL-O-CUGU	0	0	0	72.470	2.752		Residential - Single Family Residence, 1	033B201 356		Wilmington - Harbor City	No	ABMI	DB50
Los Angeles	1220 N WILMINGTON BLVD	90744	7415012053	0.000	0.000	0.000	2.752	Shortfall of Sites	0.076	General Commercial	[Q]C1.5-1VL-O-CUGU	0	0	0	72.614	2.752		Residential - Single Family Residence, 1	033B201 359		Wilmington - Harbor City	No	ABMI	DB50
Los Angeles	1218 N WILMINGTON BLVD	90744	7415012052	0.000	0.000	0.000	2.752	Shortfall of Sites	0.076	General Commercial	[Q]C1.5-1VL-O-CUGU	0	0	0	72.758	2.752		Residential - Single Family Residence, 1	033B201 363		Wilmington - Harbor City	No	ABMI	DB50
Los Angeles	1216 N WILMINGTON BLVD	90744	7415012051	0.000	0.000	0.000	2.752	Shortfall of Sites	0.076	General Commercial	[Q]C1.5-1VL-O-CUGU	0	0	0	72.904	2.752		Residential - Single Family Residence, 1	033B201 365		Wilmington - Harbor City	No	ABMI	DB50
Los Angeles	1214 N WILMINGTON BLVD	90744	7415012050	0.000	0.000	0.000	2.752	Shortfall of Sites	0.076	General Commercial	[Q]C1.5-1VL-O-CUGU	0	0	0	73.049	2.752		Residential - Single Family Residence, 1	033B201 368		Wilmington - Harbor City	No	ABMI	DB50
Los Angeles	17137 RANCHO ST	91316	2289008018	1.376	1.376	0.000	0.000	Shortfall of Sites	0.354	Very Low I Residential	RA-1	Very Low Residential	0	20	66.287	2.751		Residential - Single Family Residence - Pool and Misc., 1	168B133 176	1 per lot	Encino - Tarzana	No	LI	AHO , ENC CPU, ADU
Los Angeles	5025 GAVIOTA AVE	91436	2261024023	0.000	0.000	0.000	2.751	Shortfall of Sites	0.216	Low II Residential	RE9-1	Low Residential	0	0	66.287	2.751		Residential - Single Family Residence - Pool, 0	168B141 69	1 per lot	Encino - Tarzana	No	ABMI	AHO , ENC CPU, ADU
Los Angeles	5912 VISTA DE LA LUZ	91367	2032027057	1.375	1.375	0.000	0.000	Shortfall of Sites	0.310	Very Low Residential	RE11-1	Very Low Residential	0	20	66.287	2.751		Residential - Single Family Residence - Pool, 1	177B085 546	1 per lot	Canoga Park - Winnetka - Woodland Hills - West Hills	No	LI	AHO , CPK CPU, ADU
Los Angeles	9000 W 24TH ST	90034	4302012003	0.000	0.000	0.000	2.750	Shortfall of Sites	0.057	Neighborhood Commercial	C4-1VL-O-CPIO	0	0	0	54.450	2.750		Residential - Five or More Units or Apartments (Any Combination) · 4 Stories or Less, 0	126B169 1053		West Adams - Baldwin Hills - Leimert	Yes	ABMI	OPP C
Los Angeles	2469 S ROBERTSON BLVD	90034	4302012001	0.000	0.000	0.000	2.750	Shortfall of Sites	0.057	Neighborhood Commercial	C4-1VL-O-CPIO	0	0	0	54.450	2.750		Residential - Five or More Units or Apartments (Any Combination) · 4 Stories or Less - Pool, 0	126B169 1097		West Adams - Baldwin Hills - Leimert	Yes	ABMI	OPP C
Los Angeles	2469 S ROBERTSON BLVD	90034	4302012001	0.000	0.000	0.000	2.750	Shortfall of Sites	0.057	Neighborhood Commercial	C4-1VL-O-CPIO	0	0	0	54.450	2.750		Residential - Five or More Units or Apartments (Any Combination) · 4 Stories or Less - Pool, 0	126B169 1137		West Adams - Baldwin Hills - Leimert	Yes	ABMI	OPP C
Los Angeles	2718 E CESAR E CHAVEZ AVE	90033	5180017005	0.000	0.000	0.000	2.750	Shortfall of Sites	0.127	Highway Oriented and Limited Commercial	C2-1-CUGU	Neighborhood Center	[LLM3 - CC1 - 3][XN2 - 8][CPIO]	0	78.509	2.750		Commercial - Store Combination - Store and Residential Combination - One Story, 3	127-5A225 91	54	Boyle Heights	Yes	ABMI	BH CPU , ARO
Los Angeles	2724 E CESAR E CHAVEZ AVE	90033	5180017006	0.000	0.000	0.000	2.750	Shortfall of Sites	0.127	Highway Oriented and Limited Commercial	C2-1-CUGU	Neighborhood Center	[LLM3 - CC1 - 3][XN2 - 8][CPIO]	0	78.471	2.750		Commercial - Store Combination - Store and Residential Combination - One Story, 3	127-5A225 95	54	Boyle Heights	Yes	ABMI	BH CPU , ARO
Los Angeles	3542 E 6TH ST	90023	5188003038	0.000	0.000	0.000	2.750	Shortfall of Sites	0.207	Low Medium I Residential	R2-1-CUGU	Low Neighborhood Residential	[VLN2 - MU4 - 3][RN2 - 15][CPIO]	0	48.384	2.750		Residential - Three Units (Any Combination) - 4 Stories or Less, 3	121-5A227 11	29	Boyle Heights	Yes	ABMI	BH CPU , R2RD
Los Angeles	3548 E 6TH ST	90023	5188003039	0.000	0.000	0.000	2.750	Shortfall of Sites	0.207	Low Medium I Residential	R2-1-CUGU	Low Neighborhood Residential	[VLN2 - MU4 - 3][RN2 - 15][CPIO]	0	48.383	2.750		Residential - Three Units (Any Combination) - 4 Stories or Less, 3	121-5A227 13	29	Boyle Heights	Yes	ABMI	BH CPU , R2RD
Los Angeles	3453 GLEASON AVE	90063	5179017024	0.000	0.000	0.000	2.750	Shortfall of Sites	0.164	Low Medium I Residential	R2-1-CUGU	Medium Neighborhood Residential	[VLN2 - MU4 - 4][RN2 - 8][CPIO]	0	60.988	2.750		Residential - Three Units (Any Combination) - 4 Stories or Less, 3	124-5A229 73	54	Boyle Heights	Yes	ABMI	BH CPU , R2RD
Los Angeles	3442 GLEASON AVE	90063	5179016004	0.000	0.000	0.000	2.750	Shortfall of Sites	0.164	Low Medium I Residential	R2-1-CUGU	Medium Neighborhood Residential	[VLN2 - MU4 - 4][RN2 - 8][CPIO]	0	60.921	2.750		Residential - Three Units (Any Combination) - 4 Stories or Less, 3	124-5A229 90	54	Boyle Heights	Yes	ABMI	BH CPU , R2RD
Los Angeles	338 N SARATOGA ST	90033	5180018014	0.000	0.000	0.000	2.750	Shortfall of Sites	0.219	Low Medium I Residential	R2-1-CUGU	Low Neighborhood Residential	[VLN2 - MU4 - 3][RN2 - 15][CPIO]	0	45.558	2.750		Residential - Three Units (Any Combination) - 4 Stories or Less, 3	127-5A225 147	29	Boyle Heights	Yes	ABMI	BH CPU , R2RD
Los Angeles	3408 GLEASON AVE	90063	5179016013	0.000	0.000	0.000	2.750	Shortfall of Sites	0.171	Low Medium I Residential	R2-1-CUGU	Medium Neighborhood Residential	[VLN2 - MU4 - 4][RN2 - 8][CPIO]	0	58.579	2.750		Residential - Three Units (Any Combination) - 4 Stories or Less, 3	124-5A227 148	54	Boyle Heights	Yes	ABMI	BH CPU , R2RD
Los Angeles	326 N SARATOGA ST	90033	5180018011	0.000	0.000	0.000	2.750	Shortfall of Sites	0.219	Low Medium I Residential	R2-1-CUGU	Low Neighborhood Residential	[VLN2 - MU4 - 3][RN2 - 15][CPIO]	0	45.558	2.750		Residential - Three Units (Any Combination) - 4 Stories or Less, 3	127-5A225 171	29	Boyle Heights	Yes	ABMI	BH CPU , R2RD
Los Angeles	327 N SAVANNAH ST	90033	5180018024	0.000	0.000	0.000	2.750	Shortfall of Sites	0.219	Low Medium I Residential	R2-1-CUGU	Low Neighborhood Residential	[VLN2 - MU4 - 3][RN2 - 15][CPIO]	0	45.562	2.750		Residential - Three Units (Any Combination) - 4 Stories or Less, 3	127-5A225 192	29	Boyle Heights	Yes	ABMI	BH CPU , R2RD
Los Angeles	3411 E 2ND ST	90063	5179016017	0.000	0.000	0.000	2.750	Shortfall of Sites	0.172	Low Medium I Residential	R2-1-CUGU	Medium Neighborhood Residential	[VLN2 - MU4 - 4][RN2 - 8][CPIO]	0	58.126	2.750		Residential - Three Units (Any Combination) - 4 Stories or Less, 3	124-5A227 199	54	Boyle Heights	Yes	ABMI	BH CPU , R2RD
Los Angeles	3427 E 2ND ST	90063	5179016020	0.000	0.000	0.000	2.750	Shortfall of Sites	0.165	Low Medium I Residential	R2-1-CUGU	Medium Neighborhood Residential	[VLN2 - MU4 - 4][RN2 - 8][CPIO]	0	60.630	2.750		Residential - Three Units (Any Combination) - 4 Stories or Less, 3	124-5A227 215	54	Boyle Heights	Yes	ABMI	BH CPU , R2RD
Los Angeles	3433 E 2ND ST	90063	5179016021	0.000	0.000	0.000	2.750	Shortfall of Sites	0.164	Low Medium I Residential	R2-1-CUGU	Medium Neighborhood Residential	[VLN2 - MU4 - 4][RN2 - 8][CPIO]	0	60.811	2.750		Residential - Three Units (Any Combination) - 4 Stories or Less, 3	124-5A227 222	54	Boyle Heights	Yes	ABMI	BH CPU , R2RD
Los Angeles	3439 E 2ND ST	90063	5179016022	0.000	0.000	0.000	2.750	Shortfall of Sites	0.165	Low Medium I Residential	R2-1-CUGU	Medium Neighborhood Residential	[VLN2 - MU4 - 4][RN2 - 8][CPIO]	0	60.665	2.750		Residential - Three Units (Any Combination) - 4 Stories or Less, 3	124-5A227 229	54	Boyle Heights	Yes	ABMI	BH CPU , R2RD
Los Angeles	121 N SAVANNAH ST	90033	5180015026	0.000	0.000	0.000	2.750	Shortfall of Sites	0.218	Low Medium I Residential	R2-1-CUGU	Low Neighborhood Residential	[VLN2 - MU4 - 3][RN2 - 15][CPIO]	0	45.803	2.750		Residential - Three Units (Any Combination) - 4 Stories or Less, 3	127-5A225 378	29	Boyle Heights	Yes	ABMI	BH CPU , R2RD
Los Angeles	1145 S CONCORD ST	90023	5190012035	0.000	0.000	0.000	2.750	Shortfall of Sites	0.292	Low Medium I Residential	R2-1-CUGU	Low Neighborhood Residential	[VLN1 - MU4 - 3][RN2 - 20][CPIO]	0	34.256	2.750		Residential - Three Units (Any Combination) - 4 Stories or Less, 3	120A225 85	21	Boyle Heights	Yes	ABMI	BH CPU
Los Angeles	1160 S GRANDE VISTA AVE	90023	5190012016	0.000	0.000	0.000	2.750	Shortfall of Sites	0.300	Low Medium I Residential	R2-1-CUGU	Low Neighborhood Residential	[VLN1 - MU4 - 3][RN2 - 20][CPIO]	0	33.367	2.750		Residential - Three Units (Any Combination) - 4 Stories or Less, 3	120A225 90	21	Boyle Heights	Yes	ABMI	BH CPU
Los Angeles	960 YALE ST	90012	5414006002	0.000	0.000	0.000	2.750	Shortfall of Sites	0.084	Regional Commercial	C2-2D	Village	[LM2-G1-5] [CX2-FA] [CPIO]	0	118.640	2.750		Residential - Three Units (Any Combination) - 4 Stories or Less, 3	136-5A215 206	No Max	Central City North	Yes	ABMI	DT CPU
Los Angeles	12028 S FIGUEROA ST	90061	6117004025	0.000	0.000	0.000	2.750	Shortfall of Sites	0.232	Medium Residential	R3-1	Villages	0	0	107.539	2.750		Residential - Five or More Units or Apartments (Any Combination) · 4 Stories or Less, 15	084B201 1281	108	Harbor Gateway	Yes	ABMI	HG CPU
Los Angeles	6657 TROOST AVE	91606	2320027027	0.000	0.000	0.000	2.750	Shortfall of Sites	0.143	Low Medium II Residential	RD1.5-1	Neighborhood Center	0	0	70.134	2.750		Residential - Three Units (Any Combination) - 4 Stories or Less, 3	180B169 313	108	North Hollywood - Valley Village	Yes	ABMI	NH CPU
Los Angeles	14603 DELANO ST	91411	2241014024	0.000	0.000	0.000	2.750	Shortfall of Sites	0.172	Medium Residential	R3-1	0	0	0	174.192	2.750		Residential - Five or More Units or Apartments (Any Combination) · 4 Stories or Less, 19	178-5A151 327	No Max	Van Nuys - North Sherman Oaks	Yes	ABMI	Orange LineTNP
Los Angeles	6650 BALBOA BLVD	91406	2231022033	0.000	0.000	0.000	2.750	Shortfall of Sites	0.140	Low Medium II Residential	RD1.5-1-RIO	Medium Residential	0	0	71.176	2.750		Residential - Three Units (Any Combination) - 4 Stories or Less, 3	180B133 139	43	Reseda - West Van Nuys	Yes	ABMI	RES CPU
Los Angeles	6544 BALBOA BLVD	91406	2231022045	0.000	0.000	0.000	2.750	Shortfall of Sites	0.141	Low Medium II Residential	RD1.5-1-RIO	Medium Residential	0	0	71.170	2.750		Residential - Three Units (Any Combination) - 4 Stories or Less, 3	180B133 269	43	Reseda - West Van Nuys	Yes	ABMI	RES CPU

Jurisdiction Name	Site Address/Intersection	5 Digit ZIP Code	Assessor Parcel Number	Very Low-Income	Low-Income	Moderate-Income	Above Moderate-Income	Type of Shortfall	Parcel Size (Acres)	Current General Plan Designation	Current Zoning	Proposed General Plan (GP) Designation	Proposed Zoning	Minimum Density Allowed	Maximum Density Allowed	Total Capacity	Vacant/ Nonvacant	Description of Existing Uses	PIN	Base Density Per Acre	Community Plan Area	Rent Stabalization Ordinance	Income Category	Applicable Rezoning Program (Program informing values in Column Q listed first)
Los Angeles	10547 VALLEY SPRING LN	91602	2424014006	0.000	0.000	0.000	2.750	Shortfall of Sites	0.073	Low Medium Residential	RD1.5-1XL-RIO	Community Center	0	0	137.525	2.750		Residential - Three Units (Any Combination) - 4 Stories or Less, 3	165B177 1111	108	Sherman Oaks - Studio City - Toluca Lake - Cahuenga Pass	Yes	ABMI	SHR CPU , R2RD, AHO
Los Angeles	1750 SAWTELLE BLVD	90025	4261019019	0.000	0.000	0.000	2.750	Shortfall of Sites	0.171	Neighborhood Commercial	C2-1VL	Mixed Use Corridor	0	0	146.197	2.750		Residential - Five or More Units or Apartments (Any Combination) - 5 Stories or More, 15	126B149 206	54	West Los Angeles	Yes	ABMI	West WLA CPU , AHO
Los Angeles	24038 OXNARD ST	91367	2045018005	0.137	0.137	0.000	2.475	Shortfall of Sites	0.310	Very Low Residential	RE11-1	Very Low Residential	[HB2-G1-5] [CX2-FA] [CPIO]	20	66.287	2.750		Residential - Single Family Residence - Pool, 1	177B089 629	1 per lot	Canoga Park - Winnetka - Woodland Hills - West Hills	No	VLI, LI, ABMI	AHO , CPK CPU, ADU
Los Angeles	11849 OXNARD ST	91606	2334016059	1.375	1.375	0.000	0.000	Shortfall of Sites	0.596	Low Residential	R1-1	0	0	20	102.494	2.750		Institutional - Church - One Story, 0	177B169 647		North Hollywood - Valley Village	No	LI	FBO
Los Angeles	8001 LEDGE AVE	91352	2407015900	1.375	1.375	0.000	0.000	Shortfall of Sites	1.788	Public Facilities	[Q]PF-1XL	0	0	20	153.741	2.749		Miscellaneous - Government Owned Property, 0	189B177 192		Sun Valley - La Tuna Canyon	No	LI	PF
Los Angeles	5417 SUNNYSLOPE AVE	91401	2344007021	0.000	0.000	0.000	2.749	Shortfall of Sites	0.029	Low Residential	R1-1	0	0	0	99.000	2.749		Residential - Single Family Residence, 0	174B157 1097		Van Nuys - North Sherman Oaks	No	ABMI	TOC EXP
Los Angeles	23446 JUSTICE ST	91304	2020017043	0.137	0.137	0.000	2.474	Shortfall of Sites	0.310	Very Low Residential	RE11-1	Very Low Residential	[HB3-G1-5] [CX2-FA] [CPIO-O]	20	66.287	2.749		Residential - Single Family Residence, 1	189B093 209	1 per lot	Canoga Park - Winnetka - Woodland Hills - West Hills	No	VLI, LI, ABMI	AHO , CPK CPU, ADU
Los Angeles	611 S WESTLAKE AVE	90057	5141001034	0.000	0.000	0.000	2.749	Shortfall of Sites	0.172	Community Commercial	C1-2	0	0	0	30.760	2.749		Commercial - Hotel and Motel - Hotel - 50 Rooms and Over - One Story, 0	133-5A203 183		Westlake	No	ABMI	ARO
Los Angeles	611 S WESTLAKE AVE	90057	5141001034	0.000	0.000	0.000	2.749	Shortfall of Sites	0.172	Community Commercial	C1-2	0	0	0	30.770	2.749		Commercial - Hotel and Motel - Hotel - 50 Rooms and Over - One Story, 0	133-5A203 185		Westlake	No	ABMI	ARO
Los Angeles	8001 LEDGE AVE	91352	2407015900	1.374	1.374	0.000	0.000	Shortfall of Sites	1.788	Public Facilities	[Q]PF-1XL	0	0	20	153.741	2.748		Miscellaneous - Government Owned Property, 0	189B177 243		Sun Valley - La Tuna Canyon	No	LI	PF
Los Angeles	24046 OXNARD ST	91367	2045018006	0.137	0.137	0.000	2.471	Shortfall of Sites	0.310	Very Low Residential	RE11-1	Very Low Residential	[MB4-G1-5] [IX1-FA] [CPIO]	20	66.287	2.746		Residential - Single Family Residence - Pool, 1	177B089 630	1 per lot	Canoga Park - Winnetka - Woodland Hills - West Hills	No	VLI, LI, ABMI	AHO , CPK CPU, ADU
Los Angeles	6049 LOCKHURST DR	91367	2045008012	0.137	0.137	0.000	2.471	Shortfall of Sites	0.310	Low Residential	RS-1	Very Low Residential	[MB4-SH1-5] [IX4-FA] [CPIO]	20	66.287	2.746		Residential - Single Family Residence - Pool, 1	177B089 485	1 per lot	Canoga Park - Winnetka - Woodland Hills - West Hills	No	VLI, LI, ABMI	AHO , CPK CPU, ADU
Los Angeles	15605 WOODVALE RD	91436	2283004007	1.373	1.373	0.000	0.000	Shortfall of Sites	0.310	Low II Residential	R1-1	Low Residential	0	20	66.287	2.746		Residential - Single Family Residence - Pool, 1	165B141 190	1 per lot	Encino - Tarzana	No	LI	AHO , ENC CPU, ADU
Los Angeles	4912 ITHACA AVE	90032	5216026009	0.000	0.000	0.000	2.746	Shortfall of Sites	0.295	Low Medium II Residential	[Q]RD2-1D	0	0	0	33.892	2.746		Residential - Three Units (Any Combination) - 4 Stories or Less, 3	136-5A233 10		Northeast Los Angeles	Yes	ABMI	DB50
Los Angeles	16703 ESTRELLA AVE	90247	6121005021	0.000	0.000	0.000	2.746	Shortfall of Sites	0.361	Low Medium II Residential	R2-1	0	0	0	27.637	2.746		Residential - Three Units (Any Combination) - 4 Stories or Less, 3	066B201 46		Harbor Gateway	Yes	ABMI	DB50
Los Angeles	3405 FLETCHER DR	90065	5458024039	0.000	0.000	0.000	2.746	Shortfall of Sites	0.205	Low Medium II Residential	RD1.5-1-CDO	0	0	0	48.623	2.746		Residential - Three Units (Any Combination) - 4 Stories or Less, 3	154-5A215 62		Northeast Los Angeles	Yes	ABMI	DB50
Los Angeles	6747 GLORIA AVE	91406	2233019007	0.000	0.000	0.000	2.746	Shortfall of Sites	0.344	Low Medium I Residential	(F)R2-1-RIO	0	0	0	29.006	2.746		Residential - Three Units (Any Combination) - 4 Stories or Less - Pool, 3	180B141 74		Van Nuys - North Sherman Oaks	Yes	ABMI	DB50
Los Angeles	2212 S RIDGELEY DR	90016	5063019011	0.000	0.000	0.000	2.746	Shortfall of Sites	0.219	Low Medium II Residential	RD1.5-1	0	0	0	45.541	2.746		Residential - Three Units (Any Combination) - 4 Stories or Less, 3	123B177 91		West Adams - Baldwin Hills - Leimert	Yes	ABMI	DB50
Los Angeles	4351 4TH AVE	90008	5023030015	0.000	0.000	0.000	2.746	Shortfall of Sites	0.114	Neighborhood Commercial	C2-1VL-CPIO	0	0	0	88.005	2.746		Residential - Three Units (Any Combination) - 4 Stories or Less, 3	111B189 131		West Adams - Baldwin Hills - Leimert	Yes	ABMI	DB50
Los Angeles	3945 W SLAUSON AVE	90043	5007030025	0.000	0.000	0.000	2.746	Shortfall of Sites	0.120	Neighborhood Commercial	C2-1VL-CPIO	0	0	0	83.457	2.746		Commercial - Store Combination - Store and Residential Combination - One Story, 3	108B181 157		West Adams - Baldwin Hills - Leimert	Yes	ABMI	DB50 , ARO
Los Angeles	1267 N WILMINGTON BLVD	90744	7415015032	0.000	0.000	0.000	2.746	Shortfall of Sites	0.144	General Commercial	[Q]C1.5-1VL-O-CUGU	0	0	0	69.615	2.746		Residential - Three Units (Any Combination) - 4 Stories or Less, 3	033B201 198		Wilmington - Harbor City	Yes	ABMI	DB50
Los Angeles	1644 W 219TH ST	90501	7346010004	0.000	0.000	0.000	2.746	Shortfall of Sites	0.207	Low Medium II Residential	RD1.5-1	0	0	0	48.346	2.746		Residential - Three Units (Any Combination) - 4 Stories or Less, 3	048B193 215		Harbor Gateway	Yes	ABMI	DB50
Los Angeles	3319 DREW ST	90065	5459009014	0.000	0.000	0.000	2.746	Shortfall of Sites	0.285	Low Medium II Residential	RD2-1-CDO	0	0	0	35.003	2.746		Residential - Three Units (Any Combination) - 4 Stories or Less, 3	156B213 310		Northeast Los Angeles	Yes	ABMI	DB50
Los Angeles	2304 S RIDGELEY DR	90016	5063020003	0.000	0.000	0.000	2.746	Shortfall of Sites	0.222	Low Medium II Residential	RD1.5-1	0	0	0	44.995	2.746		Residential - Three Units (Any Combination) - 4 Stories or Less, 3	123B177 320		West Adams - Baldwin Hills - Leimert	Yes	ABMI	DB50
Los Angeles	1229 N WILMINGTON BLVD	90744	7415014035	0.000	0.000	0.000	2.746	Shortfall of Sites	0.144	General Commercial	[Q]C1.5-1VL-O-CUGU	0	0	0	69.602	2.746		Commercial - Store Combination - Store and Residential Combination - One Story, 3	033B201 321		Wilmington - Harbor City	Yes	ABMI	DB50 , ARO
Los Angeles	2312 S RIDGELEY DR	90016	5063020004	0.000	0.000	0.000	2.746	Shortfall of Sites	0.219	Low Medium II Residential	RD1.5-1	0	0	0	45.556	2.746		Residential - Three Units (Any Combination) - 4 Stories or Less, 3	123B177 353		West Adams - Baldwin Hills - Leimert	Yes	ABMI	DB50
Los Angeles	1225 N WILMINGTON BLVD	90744	7415014036	0.000	0.000	0.000	2.746	Shortfall of Sites	0.158	General Commercial	[Q]C1.5-1VL-O-CUGU	0	0	0	63.274	2.746		Residential - Three Units (Any Combination) - 4 Stories or Less, 3	033B201 354		Wilmington - Harbor City	Yes	ABMI	DB50
Los Angeles	1705 S MARVIN AVE	90019	5064015022	0.000	0.000	0.000	2.746	Shortfall of Sites	0.114	Neighborhood Commercial	C2-1VL-CPIO	0	0	0	87.709	2.746		Residential - Three Units (Any Combination) - 4 Stories or Less, 3	126B177 455		West Adams - Baldwin Hills - Leimert	Yes	ABMI	DB50
Los Angeles	13650 LEADWELL ST	91405	2328003002	0.000	0.000	0.000	2.746	Shortfall of Sites	0.219	Low Medium II Residential	[Q]RD1.5-1	0	0	0	45.515	2.746		Residential - Three Units (Any Combination) - 4 Stories or Less, 3	186B157 465		Van Nuys - North Sherman Oaks	Yes	ABMI	DB50
Los Angeles	13642 LEADWELL ST	91405	2328003003	0.000	0.000	0.000	2.746	Shortfall of Sites	0.219	Low Medium II Residential	[Q]RD1.5-1	0	0	0	45.515	2.746		Residential - Three Units (Any Combination) - 4 Stories or Less, 3	186B157 466		Van Nuys - North Sherman Oaks	Yes	ABMI	DB50
Los Angeles	13632 LEADWELL ST	91405	2328003004	0.000	0.000	0.000	2.746	Shortfall of Sites	0.219	Low Medium II Residential	[Q]RD1.5-1	0	0	0	45.515	2.746		Residential - Three Units (Any Combination) - 4 Stories or Less, 3	186B157 467		Van Nuys - North Sherman Oaks	Yes	ABMI	DB50
Los Angeles	13626 LEADWELL ST	91405	2328003005	0.000	0.000	0.000	2.746	Shortfall of Sites	0.219	Low Medium II Residential	[Q]RD1.5-1	0	0	0	45.515	2.746		Residential - Three Units (Any Combination) - 4 Stories or Less, 3	186B157 468		Van Nuys - North Sherman Oaks	Yes	ABMI	DB50
Los Angeles	7323 VENTURA CANYON AVE	91405	2328003008	0.000	0.000	0.000	2.746	Shortfall of Sites	0.218	Low Medium II Residential	[Q]RD1.5-1	0	0	0	45.764	2.746		Residential - Double, Duplex, or Two Units - 4 Stories or Less, 3	186B157 471		Van Nuys - North Sherman Oaks	Yes	ABMI	DB50
Los Angeles	13558 LEADWELL ST	91405	2328004004	0.000	0.000	0.000	2.746	Shortfall of Sites	0.218	Low Medium II Residential	[Q]RD1.5-1	0	0	0	45.746	2.746		Residential - Three Units (Any Combination) - 4 Stories or Less, 3	186B157 472		Van Nuys - North Sherman Oaks	Yes	ABMI	DB50
Los Angeles	13559 WYANDOTTE ST	91405	2328004009	0.000	0.000	0.000	2.746	Shortfall of Sites	0.218	Low Medium II Residential	[Q]RD1.5-1	0	0	0	45.738	2.746		Residential - Three Units (Any Combination) - 4 Stories or Less, 3	186B157 504		Van Nuys - North Sherman Oaks	Yes	ABMI	DB50
Los Angeles	7915 S HOOVER ST	90044	6032002029	0.000	0.000	0.000	2.746	Shortfall of Sites	0.109	Medium Residential	R3-1	0	0	0	91.793	2.746		Residential - Three Units (Any Combination) - 4 Stories or Less, 3	099B197 512		South Los Angeles	Yes	ABMI	DB50
Los Angeles	1654 254TH ST	90710	7410022012	0.000	0.000	0.000	2.746	Shortfall of Sites	0.376	Low Medium I Residential	R2-1XL	0	0	0	26.545	2.746		Residential - Three Units (Any Combination) - 4 Stories or Less, 3	036B193 514		Wilmington - Harbor City	Yes	ABMI	DB50
Los Angeles	1144 N HUDSON AVE	90038	5533010031	0.000	0.000	0.000	2.746	Shortfall of Sites	0.112	Medium Residential	R3-1XL	0	0	0	88.900	2.746		Residential - Three Units (Any Combination) - 4 Stories or Less, 3	144B185 542		Hollywood	Yes	ABMI	DB50
Los Angeles	13560 WYANDOTTE ST	91405	2328006007	0.000	0.000	0.000	2.746	Shortfall of Sites	0.209	Low Medium II Residential	[Q]RD1.5-1	0	0	0	47.823	2.746		Residential - Double, Duplex, or Two Units - 4 Stories or Less, 3	186B157 569		Van Nuys - North Sherman Oaks	Yes	ABMI	DB50
Los Angeles	6902 WOODLEY AVE	91406	2224026022	0.000	0.000	0.000	2.746	Shortfall of Sites	0.177	Medium Residential	[Q]R3-1	0	0	0	56.413	2.746		Residential - Three Units (Any Combination) - 4 Stories or Less, 3	183B141 586		Van Nuys - North Sherman Oaks	Yes	ABMI	DB50
Los Angeles	1450 N WILMINGTON BLVD	90744	7414035004	0.000	0.000	0.000	2.746	Shortfall of Sites	0.143	General Commercial	[Q]C2-1VL-O-CUGU	0	0	0	69.968	2.746		Residential - Three Units (Any Combination) - 4 Stories or Less, 3	036B201 622		Wilmington - Harbor City	Yes	ABMI	DB50
Los Angeles	5945 WILLOWCREST AVE	91601	2415014023	0.000	0.000	0.000	2.746	Shortfall of Sites	0.119	Medium Residential	R3-1	0	0	0	84.092	2.746		Residential - Three Units (Any Combination) - 4 Stories or Less, 3	177B177 626		North Hollywood - Valley Village	Yes	ABMI	DB50
Los Angeles	6060 COLFAX AVE	91606	2334014067	0.000	0.000	0.000	2.746	Shortfall of Sites	0.167	Medium Residential	[Q]R3-1	0	0	0	59.830	2.746		Residential - Three Units (Any Combination) - 4 Stories or Less, 3	177B169 630		North Hollywood - Valley Village	Yes	ABMI	DB50
Los Angeles	5941 WILLOWCREST AVE	91601	2415014022	0.000	0.000	0.000	2.746	Shortfall of Sites	0.119	Medium Residential	R3-1	0	0	0	84.092	2.746		Residential - Three Units (Any Combination) - 4 Stories or Less, 3	177B177 642		North Hollywood - Valley Village	Yes	ABMI	DB50
Los Angeles	5931 WILLOWCREST AVE	91601	2415014020	0.000	0.000	0.000	2.746	Shortfall of Sites	0.119	Medium Residential	R3-1	0	0	0	84.092	2.746		Residential - Three Units (Any Combination) - 4 Stories or Less, 3	177B177 657		North Hollywood - Valley Village	Yes	ABMI	DB50
Los Angeles	6820 S VAN NESS AVE	90047	6016031008	0.000	0.000	0.000	2.746	Shortfall of Sites	0.115	Medium Residential	R3-1	0	0	0	87.013	2.746		Residential - Three Units (Any Combination) - 4 Stories or Less, 3	102B189 689		South Los Angeles	Yes	ABMI	DB50
Los Angeles	10521 CALIFA ST	91601	2415030015	0.000	0.000	0.000	2.746	Shortfall of Sites	0.207	Low Medium II Residential	RD1.5-1	0	0	0	48.330	2.746		Residential - Three Units (Any Combination) - 4 Stories or Less, 3	177B177 697		North Hollywood - Valley Village	Yes	ABMI	DB50
Los Angeles	628 LAGOON AVE	90744	7416027029	0.000	0.000	0.000	2.746	Shortfall of Sites	0.212	Low Medium II Residential	[Q]RD1.5-1XL-O-CUGU	0	0	0	47.051	2.746		Residential - Three Units (Any Combination) - 4 Stories or Less, 3	030B205 725		Wilmington - Harbor City	Yes	ABMI	DB50

Jurisdiction Name	Site Address/Intersection	5 Digit ZIP Code	Assessor Parcel Number	Very Low-Income	Low-Income	Moderate-Income	Above Moderate-Income	Type of Shortfall	Parcel Size (Acres)	Current General Plan Designation	Current Zoning	Proposed General Plan (GP) Designation	Proposed Zoning	Minimum Density Allowed	Maximum Density Allowed	Total Capacity	Vacant/ Nonvacant	Description of Existing Uses	PIN	Base Density Per Acre	Community Plan Area	Rent Stabalization Ordinance	Income Category	Applicable Rezoning Program (Program informing values in Column Q listed first)
Los Angeles	11685 OXNARD ST	91606	2334014048	0.000	0.000	0.000	2.746	Shortfall of Sites	0.166	Medium Residential	[Q]R3-1	0	0	0	60.024	2.746		Residential - Three Units (Any Combination) - 4 Stories or Less, 3	177B169 767		North Hollywood - Valley Village	Yes	ABMI	DB50
Los Angeles	1524 W 224TH ST	90501	7347007013	0.000	0.000	0.000	2.746	Shortfall of Sites	0.220	Low Medium II Residential	RD1.5-1	0	0	0	45.325	2.746		Residential - Three Units (Any Combination) - 4 Stories or Less, 3	048B193 821		Harbor Gateway	Yes	ABMI	DB50
Los Angeles	1542 W 224TH ST	90501	7347007008	0.000	0.000	0.000	2.746	Shortfall of Sites	0.220	Low Medium II Residential	RD1.5-1	0	0	0	45.325	2.746		Residential - Three Units (Any Combination) - 4 Stories or Less, 3	048B193 826		Harbor Gateway	Yes	ABMI	DB50
Los Angeles	6439 FULTON AVE	91401	2329024028	0.000	0.000	0.000	2.746	Shortfall of Sites	0.210	Low Medium II Residential	[Q]RD1.5-1	0	0	0	47.514	2.746		Residential - Three Units (Any Combination) - 4 Stories or Less, 3	180B157 829		Van Nuys - North Sherman Oaks	Yes	ABMI	DB50
Los Angeles	6433 FULTON AVE	91401	2329024027	0.000	0.000	0.000	2.746	Shortfall of Sites	0.210	Low Medium II Residential	[Q]RD1.5-1	0	0	0	47.522	2.746		Residential - Three Units (Any Combination) - 4 Stories or Less, 3	180B157 841		Van Nuys - North Sherman Oaks	Yes	ABMI	DB50
Los Angeles	6427 FULTON AVE	91401	2329024026	0.000	0.000	0.000	2.746	Shortfall of Sites	0.210	Low Medium II Residential	[Q]RD1.5-1	0	0	0	47.528	2.746		Residential - Three Units (Any Combination) - 4 Stories or Less, 3	180B157 850		Van Nuys - North Sherman Oaks	Yes	ABMI	DB50
Los Angeles	11129 VICTORY BLVD	91606	2336002001	0.000	0.000	0.000	2.746	Shortfall of Sites	0.165	Medium Residential	[Q]R3-1	0	0	0	60.457	2.746		Residential - Three Units (Any Combination) - 4 Stories or Less, 3	180B173 850		North Hollywood - Valley Village	Yes	ABMI	DB50
Los Angeles	6423 FULTON AVE	91401	2329024025	0.000	0.000	0.000	2.746	Shortfall of Sites	0.210	Low Medium II Residential	[Q]RD1.5-1	0	0	0	47.535	2.746		Residential - Three Units (Any Combination) - 4 Stories or Less, 3	180B157 882		Van Nuys - North Sherman Oaks	Yes	ABMI	DB50
Los Angeles	9992 LAUREL CANYON BLVD	91331	2622004024	0.000	0.000	0.000	2.746	Shortfall of Sites	0.302	Low Medium II Residential	(T)RD2-1-CUGU	0	0	0	33.074	2.746		Residential - Three Units (Any Combination) - 4 Stories or Less, 3	204B157 1176		Arleta - Pacoima	Yes	ABMI	DB50
Los Angeles	2033 S RIDGELEY DR	90016	5063025006	0.000	0.000	0.000	2.746	Shortfall of Sites	0.206	Low Medium II Residential	RD1.5-1	0	0	0	48.405	2.746		Residential - Three Units (Any Combination) - 4 Stories or Less, 3	126B177 1321		West Adams - Baldwin Hills - Leimert	Yes	ABMI	DB50
Los Angeles	2045 S RIDGELEY DR	90016	5063025004	0.000	0.000	0.000	2.746	Shortfall of Sites	0.217	Low Medium II Residential	RD1.5-1	0	0	0	46.132	2.746		Residential - Three Units (Any Combination) - 4 Stories or Less, 3	126B177 1391		West Adams - Baldwin Hills - Leimert	Yes	ABMI	DB50
Los Angeles	5122 ENCINO AVE	91316	2257014038	1.372	1.372	0.000	0.000	Shortfall of Sites	0.353	Very Low I Residential	RA-1	Very Low Residential	0	20	66.287	2.745		Residential - Single Family Residence - Pool, 1	171B129 235	1 per lot	Encino - Tarzana	No	LI	AHO , ENC CPU, ADU
Los Angeles	8030 BOBBYBOYAR AVE	91304	2020020008	0.137	0.137	0.000	2.470	Shortfall of Sites	0.310	Very Low Residential	RE11-1	Very Low Residential	[DM1-MK1-5] [IX3-FA] [CPIO]	20	66.287	2.744		Residential - Single Family Residence - Pool, 1	189B093 182	1 per lot	Canoga Park - Winnetka - Woodland Hills - West Hills	No	VLI, LI, ABMI	AHO , CPK CPU, ADU
Los Angeles	1438 S BARRINGTON AVE	90025	4263020015	0.000	0.000	0.000	2.742	Shortfall of Sites	0.161	Medium Residential	[Q]R3-1	0	0	0	82.887	2.742		Residential - Five or More Units or Apartments (Any Combination) - 4 Stories or Less, 7	126B149 43		West Los Angeles	Yes	ABMI	DB50
Los Angeles	1440 S BARRINGTON AVE	90025	4263020013	0.000	0.000	0.000	2.742	Shortfall of Sites	0.161	Medium Residential	[Q]R3-1	0	0	0	82.887	2.742		Residential - Five or More Units or Apartments (Any Combination) - 4 Stories or Less, 7	126B149 58		West Los Angeles	Yes	ABMI	DB50
Los Angeles	4563 AMBROSE AVE	90027	5590004002	0.000	0.000	0.000	2.742	Shortfall of Sites	0.152	Medium Residential	R3-1XL	0	0	0	87.914	2.742		Residential - Five or More Units or Apartments (Any Combination) - 4 Stories or Less, 7	150B197 173		Hollywood	Yes	ABMI	DB50
Los Angeles	11900 ROCHESTER AVE	90025	4263031002	0.000	0.000	0.000	2.742	Shortfall of Sites	0.161	Medium Residential	[Q]R3-1	0	0	0	82.861	2.742		Residential - Five or More Units or Apartments (Any Combination) - 4 Stories or Less, 7	126B145 222		West Los Angeles	Yes	ABMI	DB50
Los Angeles	1333 BROCKTON AVE	90025	4263023009	0.000	0.000	0.000	2.742	Shortfall of Sites	0.160	Medium Residential	[Q]R3-1	0	0	0	83.000	2.742		Residential - Five or More Units or Apartments (Any Combination) - 4 Stories or Less, 7	126B145 250		West Los Angeles	Yes	ABMI	DB50
Los Angeles	12961 MOORPARK ST	91604	2362012004	0.000	0.000	0.000	2.742	Shortfall of Sites	0.158	Medium Residential	R3-1-RIO	0	0	0	84.099	2.742		Residential - Five or More Units or Apartments (Any Combination) - 4 Stories or Less, 7	165B161 280		Sherman Oaks - Studio City - Toluca Lake - Cahuenga Pass	Yes	ABMI	DB50
Los Angeles	1457 S WESTGATE AVE	90025	4263032024	0.000	0.000	0.000	2.742	Shortfall of Sites	0.161	Medium Residential	[Q]R3-1	0	0	0	82.948	2.742		Residential - Five or More Units or Apartments (Any Combination) - 4 Stories or Less, 7	126B145 315		West Los Angeles	Yes	ABMI	DB50
Los Angeles	22515 DEL VALLE ST	91364	2040033028	0.000	0.000	0.000	2.742	Shortfall of Sites	0.155	Medium Residential	R3-1	0	0	0	85.768	2.742		Residential - Five or More Units or Apartments (Any Combination) - 4 Stories or Less, 7	171B101 323		Canoga Park - Winnetka - Woodland Hills - West Hills	Yes	ABMI	DB50
Los Angeles	11471 RIVERSIDE DR	91602	2354012044	0.000	0.000	0.000	2.742	Shortfall of Sites	0.163	Medium Residential	R3-1	0	0	0	81.811	2.742		Commercial - Hotel and Motel - Hotel - Under 50 Rooms - One Story, 7	168B169 385		North Hollywood - Valley Village	Yes	ABMI	DB50
Los Angeles	1451 ARMACOST AVE	90025	4263031022	0.000	0.000	0.000	2.742	Shortfall of Sites	0.161	Medium Residential	[Q]R3-1	0	0	0	82.924	2.742		Residential - Five or More Units or Apartments (Any Combination) - 4 Stories or Less, 7	126B145 393		West Los Angeles	Yes	ABMI	DB50
Los Angeles	12000 ROCHESTER AVE	90025	4263029001	0.000	0.000	0.000	2.742	Shortfall of Sites	0.161	Medium Residential	[Q]R3-1	0	0	0	82.857	2.742		Residential - Five or More Units or Apartments (Any Combination) - 4 Stories or Less, 7	126B145 396		West Los Angeles	Yes	ABMI	DB50
Los Angeles	1416 BARRY AVE	90025	4263019025	0.000	0.000	0.000	2.742	Shortfall of Sites	0.161	Medium Residential	[Q]R3-1	0	0	0	82.884	2.742		Residential - Five or More Units or Apartments (Any Combination) - 4 Stories or Less, 7	129B149 446		West Los Angeles	Yes	ABMI	DB50
Los Angeles	1450 BARRY AVE	90025	4263019010	0.000	0.000	0.000	2.742	Shortfall of Sites	0.161	Medium Residential	[Q]R3-1	0	0	0	82.887	2.742		Residential - Five or More Units or Apartments (Any Combination) - 4 Stories or Less, 7	129B149 583		West Los Angeles	Yes	ABMI	DB50
Los Angeles	1122 S CLARK DR	90035	4332014006	0.000	0.000	0.000	2.742	Shortfall of Sites	0.150	Medium Residential	R3-1-O	0	0	0	89.025	2.742		Residential - Five or More Units or Apartments (Any Combination) - 4 Stories or Less, 7	132B169 589		Wilshire	Yes	ABMI	DB50
Los Angeles	1416 AMHERST AVE	90025	4263028008	0.000	0.000	0.000	2.742	Shortfall of Sites	0.161	Medium Residential	[Q]R3-1	0	0	0	82.906	2.742		Residential - Five or More Units or Apartments (Any Combination) - 4 Stories or Less, 7	126B145 590		West Los Angeles	Yes	ABMI	DB50
Los Angeles	1430 S BARRINGTON AVE	90025	4263020017	0.000	0.000	0.000	2.742	Shortfall of Sites	0.159	Medium Residential	[Q]R3-1	0	0	0	83.974	2.742		Residential - Five or More Units or Apartments (Any Combination) - 4 Stories or Less, 7	129B149 597		West Los Angeles	Yes	ABMI	DB50
Los Angeles	11808 KIOWA AVE	90049	4265013022	0.000	0.000	0.000	2.742	Shortfall of Sites	0.161	Medium Residential	[Q]R3-1	0	0	0	82.870	2.742		Residential - Five or More Units or Apartments (Any Combination) - 4 Stories or Less, 7	129B145 602		Brentwood - Pacific Palisades	Yes	ABMI	DB50
Los Angeles	1130 S CLARK DR	90035	4332014008	0.000	0.000	0.000	2.742	Shortfall of Sites	0.150	Medium Residential	R3-1-O	0	0	0	88.922	2.742		Residential - Five or More Units or Apartments (Any Combination) - 4 Stories or Less, 7	132B169 642		Wilshire	Yes	ABMI	DB50
Los Angeles	4658 COLFAX AVE	91602	2354018008	0.000	0.000	0.000	2.742	Shortfall of Sites	0.305	Low Medium II Residential	RD1.5-1	0	0	0	43.737	2.742		Residential - Five or More Units or Apartments (Any Combination) - 4 Stories or Less, 7	168B169 708		North Hollywood - Valley Village	Yes	ABMI	DB50
Los Angeles	12222 OHIO AVE	90025	4263039021	0.000	0.000	0.000	2.742	Shortfall of Sites	0.150	Medium Residential	[Q]R3-1	0	0	0	88.881	2.742		Residential - Five or More Units or Apartments (Any Combination) - 4 Stories or Less, 7	126B145 902		West Los Angeles	Yes	ABMI	DB50
Los Angeles	10562 EASTBORNE AVE	90024	4326033003	0.000	0.000	0.000	2.742	Shortfall of Sites	0.159	Medium Residential	[Q]R3-1-O	0	0	0	83.878	2.742		Residential - Five or More Units or Apartments (Any Combination) - 4 Stories or Less, 7	132B157 1008		Westwood	Yes	ABMI	DB50
Los Angeles	11821 TEXAS AVE	90025	4263007028	0.000	0.000	0.000	2.742	Shortfall of Sites	0.161	Medium Residential	[Q]R3-1	0	0	0	82.887	2.742		Residential - Five or More Units or Apartments (Any Combination) - 4 Stories or Less, 7	129B145 1034		West Los Angeles	Yes	ABMI	DB50
Los Angeles	23271 CALVERT ST	91367	2035023023	1.371	1.371	0.000	0.000	Shortfall of Sites	0.310	Very Low Residential	RA-1	Very Low Residential	[LM2-MU2-5] [RX1-FA] [CPIO]	20	66.287	2.741		Residential - Single Family Residence - Pool, 1	177B093 493	1 per lot	Canoga Park - Winnetka - Woodland Hills - West Hills	No	LI	AHO , CPK CPU, ADU
Los Angeles	7711 WOODHALL AVE	91304	2027001051	1.370	1.370	0.000	0.000	Shortfall of Sites	0.310	Very Low Residential	RE11-1	Very Low Residential	[MM1-CDR1-5] [IX4-FA] [CPIO]	20	66.287	2.741		Residential - Single Family Residence - Pool, 1	189B093 699	1 per lot	Canoga Park - Winnetka - Woodland Hills - West Hills	No	LI	AHO , CPK CPU, ADU
Los Angeles	15059 SATICOY ST	91405	2209035021	1.370	1.370	0.000	0.000	Shortfall of Sites	0.594	Low Medium II Residential	RA-1	0	0	20	102.494	2.740		Institutional - Church - One Story, 0	186B145 71		Van Nuys - North Sherman Oaks	No	LI	FBO
Los Angeles	12715 BRADLEY AVE	91342	2506032027	0.000	0.000	0.000	2.740	Shortfall of Sites	0.335	Low Medium I Residential	RD3-1XL-CPIO	0	0	0	23.174	2.740		, 2	219B149 30		Sylmar	No	ABMI	DB50
Los Angeles	2122 LINCOLN PARK AVE	90031	5211010003	0.000	0.000	0.000	2.740	Shortfall of Sites	0.161	Low Medium II Residential	RD1.5-1	0	0	0	48.219	2.740		Residential - Double, Duplex, or Two Units - 4 Stories or Less, 2	136-5A225 47		Northeast Los Angeles	No	ABMI	DB50
Los Angeles	903 N MARINE AVE	90744	7416032011	0.000	0.000	0.000	2.740	Shortfall of Sites	0.154	Low Medium II Residential	[Q]RD1.5-1XL-O-CUGU	0	0	0	50.511	2.740		Residential - Double, Duplex, or Two Units - 4 Stories or Less, 2	030B205 125		Wilmington - Harbor City	No	ABMI	DB50
Los Angeles	831 LAGOON AVE	90744	7416025023	0.000	0.000	0.000	2.740	Shortfall of Sites	0.172	Low Medium II Residential	[Q]RD1.5-1XL-O-CUGU	0	0	0	45.057	2.740		Residential - Single Family Residence, 2	030B205 237		Wilmington - Harbor City	No	ABMI	DB50
Los Angeles	801 LACONIA BLVD	90044	6117018026	0.000	0.000	0.000	2.740	Shortfall of Sites	0.178	Low Medium II Residential	RD1.5-1XL-O	0	0	0	43.608	2.740		Residential - Double, Duplex, or Two Units - 4 Stories or Less, 2	081B197 269		Harbor Gateway	No	ABMI	DB50
Los Angeles	819 ISLAND AVE	90744	7416029005	0.000	0.000	0.000	2.740	Shortfall of Sites	0.172	Low Medium II Residential	[Q]RD1.5-1XL-O-CUGU	0	0	0	45.121	2.740		Residential - Double, Duplex, or Two Units - 4 Stories or Less, 2	030B205 283		Wilmington - Harbor City	No	ABMI	DB50
Los Angeles	13250 PHILLIPPI AVE	91342	2504013026	0.000	0.000	2.740	0.000	Shortfall of Sites	0.712	Low III Residential	RD6-1XL-K	0	0	0	10.912	2.740		Residential - Single Family Residence - Pool, 2	225B153 337		Sylmar	No	MI	DB50
Los Angeles	6107 HAZELHURST PL	91606	2334014035	0.000	0.000	0.000	2.740	Shortfall of Sites	0.135	Medium Residential	[Q]R3-1	0	0	0	57.517	2.740		Residential - Double, Duplex, or Two Units - 4 Stories or Less, 2	177B169 582		North Hollywood - Valley Village	No	ABMI	DB50
Los Angeles	25427 BELLE PORTE AVE	90710	7410006048	0.000	0.000	0.000	2.740	Shortfall of Sites	0.115	Medium Residential	[Q]R3-1VL	0	0	0	67.516	2.740		Residential - Double, Duplex, or Two Units - 4 Stories or Less, 2	036B193 603		Wilmington - Harbor City	No	ABMI	DB50
Los Angeles	1438 N WILMINGTON BLVD	90744	7414035020	0.000	0.000	0.000	2.740	Shortfall of Sites	0.119	General Commercial	[Q]C2-1VL-O-CUGU	0	0	0	65.252	2.740		Residential - Double, Duplex, or Two Units - 4 Stories or Less, 2	036B201 669		Wilmington - Harbor City	No	ABMI	DB50
Los Angeles	25630 PRESIDENT AVE	90710	7410008022	0.000	0.000	0.000	2.740	Shortfall of Sites	0.103	Medium Residential	[Q]R3-1VL	0	0	0	75.205	2.740		Residential - Double, Duplex, or Two Units - 4 Stories or Less, 2	036B193 821		Wilmington - Harbor City	No	ABMI	DB50
Los Angeles	641 W 10TH ST	90731	7454013007	0.000	0.000	0.000	2.740	Shortfall of Sites	0.155	Low Medium II Residential	RD1.5-1XL-CPIO	0	0	0	50.133	2.740		Residential - Double, Duplex, or Two Units - 4 Stories or Less, 2	015B197 1063		San Pedro	No	ABMI	DB50

Jurisdiction Name	Site Address/Intersection	5 Digit ZIP Code	Assessor Parcel Number	Very Low-Income	Low-Income	Moderate-Income	Above Moderate-Income	Type of Shortfall	Parcel Size (Acres)	Current General Plan Designation	Current Zoning	Proposed General Plan (GP) Designation	Proposed Zoning	Minimum Density Allowed	Maximum Density Allowed	Total Capacity	Vacant/ Nonvacant	Description of Existing Uses	PIN	Base Density Per Acre	Community Plan Area	Rent Stabalization Ordinance	Income Category	Applicable Rezoning Program (Program informing values in Column Q listed first)
Los Angeles	211 W PACIFIC COAST HWY	90744	7421023036	0.000	0.000	0.000	2.740	Shortfall of Sites	0.123	General Commercial	[Q]C2-1VL-O-CUGU	0	0	0	63.255	2.740		Commercial - Auto, Recreation Equipment, Construction Equipment Sales and Service - Auto Body Repair Shop - One Story, 2	036B205 1066		Wilmington - Harbor City	No	ABMI	DB50
Los Angeles	13345 GLAMIS ST	91331	2622004023	0.000	0.000	0.000	2.740	Shortfall of Sites	0.207	Low Medium II Residential	(T)RD2-1-CUGU	0	0	0	37.586	2.740		, 2	204B157 1204		Arleta - Pacoima	No	ABMI	DB50
Los Angeles	19400 VALERIO ST	91335	2116017035	0.000	0.000	2.740	0.000	Shortfall of Sites	0.552	Low Medium I Residential	RD5-1	0	0	0	14.070	2.740		Institutional - Church - One Story, 2	186B117 633		Reseda - West Van Nuys	No	MI	DB50, FBO
Los Angeles	4655 DENNY AVE	91602	2421024003	0.000	0.000	0.000	2.740	Shortfall of Sites	0.154	Low Medium II Residential	RD1.5-1	0	0	0	50.382	2.740		, 2	168B177 753		North Hollywood - Valley Village	No	ABMI	DB50
Los Angeles	10419 VENICE BLVD	90034	4314003039	0.000	0.000	0.000	2.739	Shortfall of Sites	0.029	Community Commercial	MU(EC)	0	0	0	0.000	2.739		Commercial - Store Combination - Store and Office Combination - Two Stories, 0	117B165 85		Palms - Mar Vista - Del Rey	No	ABMI	ARO
Los Angeles	10419 VENICE BLVD	90034	4314003039	0.000	0.000	0.000	2.739	Shortfall of Sites	0.061	Community Commercial	MU(EC)	0	0	0	46.798	2.739		Commercial - Store Combination - Store and Office Combination - Two Stories, 0	117B165 32		Palms - Mar Vista - Del Rey	No	ABMI	ARO
Los Angeles	10419 VENICE BLVD	90034	4314003039	0.000	0.000	0.000	2.739	Shortfall of Sites	0.073	Community Commercial	MU(EC)	0	0	0	39.247	2.739		Commercial - Store Combination - Store and Office Combination - Two Stories, 0	117B165 38		Palms - Mar Vista - Del Rey	No	ABMI	ARO
Los Angeles	10419 VENICE BLVD	90034	4314003039	0.000	0.000	0.000	2.739	Shortfall of Sites	0.073	Community Commercial	MU(EC)	0	0	0	39.247	2.739		Commercial - Store Combination - Store and Office Combination - Two Stories, 0	117B165 45		Palms - Mar Vista - Del Rey	No	ABMI	ARO
Los Angeles	10419 VENICE BLVD	90034	4314003039	0.000	0.000	0.000	2.739	Shortfall of Sites	0.073	Community Commercial	MU(EC)	0	0	0	39.247	2.739		Commercial - Store Combination - Store and Office Combination - Two Stories, 0	117B165 49		Palms - Mar Vista - Del Rey	No	ABMI	ARO
Los Angeles	10419 VENICE BLVD	90034	4314003039	0.000	0.000	0.000	2.739	Shortfall of Sites	0.073	Community Commercial	MU(EC)	0	0	0	39.246	2.739		Commercial - Store Combination - Store and Office Combination - Two Stories, 0	117B165 56		Palms - Mar Vista - Del Rey	No	ABMI	ARO
Los Angeles	10419 VENICE BLVD	90034	4314003039	0.000	0.000	2.739	0.000	Shortfall of Sites	0.168	Community Commercial	MU(EC)	0	0	0	16.935	2.739		Commercial - Store Combination - Store and Office Combination - Two Stories, 0	117B165 64		Palms - Mar Vista - Del Rey	No	MI	ARO
Los Angeles	5900 ELBA PL	91367	2045018025	1.369	1.369	0.000	0.000	Shortfall of Sites	0.309	Very Low Residential	RE11-1	Very Low Residential	0	20	66.287	2.739		Residential - Single Family Residence - Pool, 1	177B089 785	1 per lot	Canoga Park - Winnetka - Woodland Hills - West Hills	No	LI	AHO , CPK CPU, ADU
Los Angeles	5005 GAVIOTA AVE	91436	2261024039	1.369	1.369	0.000	0.000	Shortfall of Sites	0.258	Low II Residential	RE9-1	Low Residential	0	20	66.287	2.738		Residential - Single Family Residence - Pool, 0	168B141 126	1 per lot	Encino - Tarzana	No	LI	AHO , ENC CPU, ADU
Los Angeles	5931 NEDDY AVE	91367	2045004009	1.369	1.369	0.000	0.000	Shortfall of Sites	0.309	Very Low Residential	RE11-1	Very Low Residential	0	20	66.287	2.738		Residential - Single Family Residence - Pool, 1	177B089 657	1 per lot	Canoga Park - Winnetka - Woodland Hills - West Hills	No	LI	AHO , CPK CPU, ADU
Los Angeles	4154 W PICO BLVD	90019	5072005012	0.000	0.000	0.000	2.737	Shortfall of Sites	0.120	Community Commercial	C4-2D-O-CPIO	0	0	0	54.450	2.737		Commercial - Store Combination - Store and Residential Combination - One Story, 2	129B189 964		West Adams - Baldwin Hills - Leimert	No	ABMI	OPP C , ARO
Los Angeles	10331 REGENT ST	90034	4314007901	1.368	1.368	0.000	0.000	Shortfall of Sites	0.494	Medium Residential	R3-1	0	0	20	102.494	2.737		Institutional - Church - Church Parking Lot - One Story, 0	120B165 1088		Palms - Mar Vista - Del Rey	No	LI	FBO
Los Angeles	22853 MARIANO ST	91367	2042008072	1.368	1.368	0.000	0.000	Shortfall of Sites	0.352	Low Residential	R1-1	Very Low Residential	0	20	66.287	2.737		Residential - Single Family Residence, 1	171B097 79	1 per lot	Canoga Park - Winnetka - Woodland Hills - West Hills	No	LI	AHO , CPK CPU
Los Angeles	12148 HART ST	91605	2321009041	1.368	1.368	0.000	0.000	Shortfall of Sites	0.470	Medium Residential	R3-1VL	Neighborhood Center	0	20	72.343	2.736		Residential - Five or More Units or Apartments (Any Combination) · 4 Stories or Less, 25	183B165 274	108	North Hollywood - Valley Village	No	LI	DB50 , NH CPU
Los Angeles	4944 WHITE OAK AVE	91316	2290010022	1.368	1.368	0.000	0.000	Shortfall of Sites	0.309	Low II Residential	(T)RS-1	Low Residential	0	20	66.287	2.735		Residential - Single Family Residence - Pool, 1	168B129 758	1 per lot	Encino - Tarzana	No	LI	AHO , ENC CPU, ADU
Los Angeles	1607 W 219TH ST	90501	7346004031	1.368	1.368	0.000	0.000	Shortfall of Sites	0.207	Medium Residential	R3-1	0	0	20	85.932	2.735		Residential - Five or More Units or Apartments (Any Combination) · 4 Stories or Less, 10	048B193 150		Harbor Gateway	No	LI	DB50
Los Angeles	17247 ROSCOE BLVD	91325	2690017004	1.368	1.368	0.000	0.000	Shortfall of Sites	0.524	Low Medium II Residential	(Q)RD2-1	0	0	20	33.888	2.735		Residential - Five or More Units or Apartments (Any Combination) · 4 Stories or Less, 10	192B133 233		Northridge	No	LI	DB50
Los Angeles	10234 TUJUNGA CANYON BLVD	91042	2565013062	1.368	1.368	0.000	0.000	Shortfall of Sites	0.206	Medium Residential	R3-1	0	0	20	86.131	2.735		Residential - Five or More Units or Apartments (Any Combination) · 4 Stories or Less, 10	204B197 1035		Sunland - Tujunga - Lake View Terrace - Shadow Hills - East La Tuna Canyon	No	LI	DB50
Los Angeles	23255 ARMINTA ST	91304	2020024004	1.367	1.367	0.000	0.000	Shortfall of Sites	0.309	Very Low Residential	RE11-1	Very Low Residential	0	20	66.287	2.734		Residential - Single Family Residence - Pool, 1	189B093 419	1 per lot	Canoga Park - Winnetka - Woodland Hills - West Hills	No	LI	AHO , CPK CPU, ADU
Los Angeles	5972 VISTA DE LA LUZ	91367	2032003073	1.367	1.367	0.000	0.000	Shortfall of Sites	0.309	Very Low Residential	RE11-1	Very Low Residential	0	20	66.287	2.734		Residential - Single Family Residence - Pool and Misc., 1	177B085 263	1 per lot	Canoga Park - Winnetka - Woodland Hills - West Hills	No	LI	AHO , CPK CPU, ADU
Los Angeles	10951 W PICO BLVD	90064	4322009017	0.000	0.000	0.000	5.611	Shortfall of Sites	0.107	Neighborhood Commercial	NMU(EC)-POD	0	0	0	108.900	5.611		Commercial - Office Building - Four Stories, 0	126B157 1073		West Los Angeles	No	ABMI	OPP C, ARO
Los Angeles	10951 W PICO BLVD	90064	4322009017	0.000	0.000	0.000	5.611	Shortfall of Sites	0.107	Neighborhood Commercial	NMU(EC)-POD	0	0	0	108.900	5.611		Commercial - Office Building - Four Stories, 0	126B157 1085		West Los Angeles	No	ABMI	OPP C, ARO
Los Angeles	12800 OXNARD ST	91606	2341006013	0.000	0.000	0.000	2.734	Shortfall of Sites	0.164	Low Medium II Residential	RD1.5-1	0	0	0	47.468	2.734		Residential - Three Units (Any Combination) - 4 Stories or Less, 3	177B161 937		North Hollywood - Valley Village	No	ABMI	DB50 , OPP RC2
Los Angeles	6300 KENWATER AVE	91367	2033018014	1.367	1.367	0.000	0.000	Shortfall of Sites	0.309	Low Residential	RS-1	Very Low Residential	[MM1-CDR1-5] [IX4-FA] [CPIO]	20	66.287	2.733		Residential - Single Family Residence, 1	180B093 971	1 per lot	Canoga Park - Winnetka - Woodland Hills - West Hills	No	LI	AHO , CPK CPU, ADU
Los Angeles	15950 CHATSWORTH ST	91344	2668002017	1.366	1.366	0.000	0.000	Shortfall of Sites	0.494	Low I Residential	A2-1	0	0	20	102.494	2.732		Institutional - Church - One Story, 0	207B141 410		Granada Hills - Knollwood	No	LI	FBO, ADU
Los Angeles	15716 SUTTON ST	91436	2283004004	1.366	1.366	0.000	0.000	Shortfall of Sites	0.309	Low II Residential	R1-1	Low Residential	0	20	66.287	2.732		Residential - Single Family Residence - Pool, 1	165B141 150	1 per lot	Encino - Tarzana	No	LI	AHO , ENC CPU, ADU
Los Angeles	17450 WEDDINGTON ST	91316	2257001009	1.366	1.366	0.000	0.000	Shortfall of Sites	0.309	Very Low I Residential	RA-1	Very Low Residential	0	20	66.287	2.731		Residential - Single Family Residence - Pool, 1	171B129 127	1 per lot	Encino - Tarzana	No	LI	AHO , ENC CPU, ADU
Los Angeles	6200 ROYER AVE	91367	2039013013	1.365	1.365	0.000	0.000	Shortfall of Sites	0.309	Very Low Residential	RA-1	Very Low Residential	0	20	66.287	2.731		Residential - Single Family Residence - Pool, 1	177B097 266	1 per lot	Canoga Park - Winnetka - Woodland Hills - West Hills	No	LI	AHO , CPK CPU, ADU
Los Angeles	0	0	4108029006	0.000	0.000	0.000	2.731	Shortfall of Sites	0.025	Low Residential	R1V2	0	0	0	113.635	2.731	Vacant	Residential - Single Family Residence - Vacant Land, 0	099B165 1206		Westchester - Playa del Rey	No	ABMI	OPP RC
Los Angeles	14255 TYLER ST	91342	2504007040	1.365	1.365	0.000	0.000	Shortfall of Sites	0.634	Low Medium II Residential	QRD1.5-1	0	0	20	43.757	2.730		Residential - Five or More Units or Apartments (Any Combination) · 4 Stories or Less - Pool, 18	228B153 472		Sylmar	No	LI	DB50
Los Angeles	11133 CUMPSTON ST	91601	2350005065	1.365	1.365	0.000	0.000	Shortfall of Sites	0.136	High Medium Residential	R4-1L	High Medium	0	20	175.969	2.730		Residential - Five or More Units or Apartments (Any Combination) · 4 Stories or Less, 15	174B173 1238	No Max	North Hollywood - Valley Village	No	LI	Orange LineTNP , AHO
Los Angeles	1837 SAWTELLE BLVD	90025	4261021008	1.365	1.365	0.000	0.000	Shortfall of Sites	0.198	Neighborhood Commercial	C2-1VL	Mixed Use Corridor	0	20	146.716	2.730		Residential - Five or More Units or Apartments (Any Combination) · 4 Stories or Less, 19	126B149 405	54	West Los Angeles	No	LI	West WLA CPU , AHO
Los Angeles	14134 DELANO ST	91401	2240022028	1.365	1.365	0.000	0.000	Shortfall of Sites	0.172	Medium Residential	[Q]R3-1	Medium	0	20	110.354	2.730		Residential - Five or More Units or Apartments (Any Combination) · 4 Stories or Less, 11	177B153 506	108	Van Nuys - North Sherman Oaks	No	LI	Orange LineTNP
Los Angeles	1311 PENNSYLVANIA AVE	90033	5174017024	0.000	0.000	0.000	2.730	Shortfall of Sites	0.078	Low Medium II Residential	[Q]C2-1-RIO-CUGU	Neighborhood Center	[LUM1 - G2 - 3][XN2 - 8][CPIO]	0	115.376	2.730		Residential - Three Units (Any Combination) - 4 Stories or Less, 3	130-5A219 265	54	Boyle Heights	No	ABMI	BH CPU
Los Angeles	635 S WESTLAKE AVE	90057	5141001014	0.000	0.000	0.000	2.730	Shortfall of Sites	0.057	Regional Center Commercial	C4-2	0	0	0	91.475	2.730		Commercial - Professional Building - Medical Dental Building - Two Stories, 0	132A203 13		Westlake	No	ABMI	MURC , ARO
Los Angeles	635 S WESTLAKE AVE	90057	5141001014	0.000	0.000	0.000	2.730	Shortfall of Sites	0.057	Regional Center Commercial	C4-2	0	0	0	91.477	2.730		Commercial - Professional Building - Medical Dental Building - Two Stories, 0	132A203 16		Westlake	No	ABMI	MURC , ARO
Los Angeles	3630 WILSHIRE BLVD	90010	5093019001	0.000	0.000	0.000	2.730	Shortfall of Sites	0.058	Regional Center Commercial	C4-2	0	0	0	91.246	2.730		Commercial - Store - One Story, 0	132B193 61		Wilshire	No	ABMI	MURC
Los Angeles	3630 WILSHIRE BLVD	90010	5093019001	0.000	0.000	0.000	2.730	Shortfall of Sites	0.057	Regional Center Commercial	C4-2	0	0	0	91.476	2.730		Commercial - Store - One Story, 0	132B193 91		Wilshire	No	ABMI	MURC
Los Angeles	3630 WILSHIRE BLVD	90010	5093019001	0.000	0.000	0.000	2.730	Shortfall of Sites	0.057	Regional Center Commercial	C4-2	0	0	0	91.475	2.730		Commercial - Store - One Story, 0	132B193 98		Wilshire	No	ABMI	MURC
Los Angeles	3470 W 6TH ST	90020	5502029026	0.000	0.000	0.000	2.730	Shortfall of Sites	0.057	Regional Center Commercial	C2-2	0	0	0	91.477	2.730		Commercial - Shopping Center (Neighborhood, Community) - One Story, 0	135B197 1032		Wilshire	No	ABMI	MURC
Los Angeles	603 S MARIPOSA AVE	90005	5502031012	0.000	0.000	0.000	2.730	Shortfall of Sites	0.061	Regional Center Commercial	C2-2	0	0	0	85.882	2.730		Commercial - Restaurant, Cocktail Lounge - Restaurant, Cocktail Lounge, Tavern - One Story, 0	135B197 1087		Wilshire	No	ABMI	MURC
Los Angeles	12042 VANOWEN ST	91605	2322010027	0.000	0.000	0.000	2.730	Shortfall of Sites	0.136	Highway Oriented Commercial	C2-1VL	Neighborhood Center	0	0	66.002	2.730		Commercial - Store - One Story, 3	180B165 41	108	North Hollywood - Valley Village	No	ABMI	NH CPU
Los Angeles	5746 LANKERSHIM BLVD	91601	2338024004	0.000	0.000	0.000	2.730	Shortfall of Sites	0.057	Community Commercial	C2-1	Community Commercial	0	0	156.821	2.730		Commercial - Store - One Story, 3	174B169 358	No Max	North Hollywood - Valley Village	No	ABMI	Orange LineTNP , AHO
Los Angeles	5742 LANKERSHIM BLVD	91601	2338024032	0.000	0.000	0.000	2.730	Shortfall of Sites	0.057	Community Commercial	C2-1	Community Commercial	0	0	156.821	2.730		Commercial - Store - One Story, 3	174B169 399	No Max	North Hollywood - Valley Village	No	ABMI	Orange LineTNP , AHO
Los Angeles	5743 TUJUNGA AVE	91601	2338024035	0.000	0.000	0.000	2.730	Shortfall of Sites	0.057	Community Commercial	C2-1	Community Commercial	0	0	156.802	2.730		Commercial - Store Combination - Store and Residential Combination - One Story, 3	174B173 410	No Max	North Hollywood - Valley Village	No	ABMI	Orange LineTNP , ARO, AHO
Los Angeles	5641 LANKERSHIM BLVD	91601	2338027012	0.000	0.000	0.000	2.730	Shortfall of Sites	0.057	Community Commercial	C2-1	Community Commercial	0	0	156.820	2.730		Commercial - Store - One Story, 3	174B169 669	No Max	North Hollywood - Valley Village	No	ABMI	Orange LineTNP , AHO
Los Angeles	5637 LANKERSHIM BLVD	91601	2338027011	0.000	0.000	0.000	2.730	Shortfall of Sites	0.057	Community Commercial	C2-1	Community Commercial	0	0	156.820	2.730		Commercial - Store - One Story, 3	174B169 689	No Max	North Hollywood - Valley Village	No	ABMI	Orange LineTNP , AHO
Los Angeles	5631 LANKERSHIM BLVD	91601	2338027008	0.000	0.000	0.000	2.730	Shortfall of Sites	0.057	Community Commercial	C2-1	Community Commercial	0	0	156.818	2.730		Commercial - Store - One Story, 3	174B169 724	No Max	North Hollywood - Valley Village	No	ABMI	Orange LineTNP , AHO

Jurisdiction Name	Site Address/Intersection	5 Digit ZIP Code	Assessor Parcel Number	Very Low-Income	Low-Income	Moderate-Income	Above Moderate-Income	Type of Shortfall	Parcel Size (Acres)	Current General Plan Designation	Current Zoning	Proposed General Plan (GP) Designation	Proposed Zoning	Minimum Density Allowed	Maximum Density Allowed	Total Capacity	Vacant/ Nonvacant	Description of Existing Uses	PIN	Base Density Per Acre	Community Plan Area	Rent Stabalization Ordinance	Income Category	Applicable Rezoning Program (Program informing values in Column Q listed first)
Los Angeles	14233 TIARA ST	91401	2245018019	0.000	0.000	0.000	2.730	Shortfall of Sites	0.153	Low Medium II Residential	[Q]RD2-1	Medium	0	0	58.955	2.730		Residential - Three Units (Any Combination) - 4 Stories or Less, 3	177B153 939	54	Van Nuys - North Sherman Oaks	No	ABMI	Orange LineTNP , R2RD, AHO
Los Angeles	7226 FORBES AVE	91406	2226019019	1.365	1.365	0.000	0.000	Shortfall of Sites	0.352	Low Residential	R1-1	Low Residential	0	20	66.287	2.730		Residential - Single Family Residence - Pool, 1	183B133 31	1 per lot	Reseda - West Van Nuys	No	LI	AHO , RES CPU
Los Angeles	0	0	2343007038	0.000	0.000	0.000	2.728	Shortfall of Sites	0.029	Low Residential	R1-1	0	0	0	99.000	2.728	Vacant	Residential - Single Family Residence - Vacant Land, 0	174B157 551		Van Nuys - North Sherman Oaks	No	ABMI	TOC EXP
Los Angeles	1015 HILGARD AVE	90024	4360002013	1.364	1.364	0.000	0.000	Shortfall of Sites	0.240	Parking Buffer	[Q]PB-1-O	0	0	20	94.696	2.728		Commercial - Parking Lot (Commercial Use Property) - Parking Structures - Commercial Parking - One Story, 0	132B153 97		Westwood	No	LI	P
Los Angeles	11292 BROOKHAVEN AVE	90064	4258018010	0.000	0.000	0.000	2.727	Shortfall of Sites	0.029	Low Residential	R1V2	Low Medium	0	0	99.000	2.727		Residential - Single Family Residence, 0	123B153 989	29	Palms - Mar Vista - Del Rey	No	ABMI	TOC EXP , PMVDR CPU, AHO
Los Angeles	11645 WEDDINGTON ST	91601	2348004061	0.000	0.000	0.000	2.727	Shortfall of Sites	0.041	Low Residential	R1-1	0	0	0	99.000	2.727		Residential - Single Family Residence, 1	171B169 230		North Hollywood - Valley Village	No	ABMI	TOC EXP
Los Angeles	17455 RANCHO ST	91316	2290006012	1.363	1.363	0.000	0.000	Shortfall of Sites	0.351	Very Low I Residential	RA-1	Very Low Residential	0	20	66.287	2.727		Residential - Single Family Residence - Pool, 1	168B129 501	1 per lot	Encino - Tarzana	No	LI	AHO , ENC CPU, ADU
Los Angeles	11570 MOORPARK ST	91602	2365020021	1.363	1.363	0.000	0.000	Shortfall of Sites	0.209	Medium Residential	R3-1-RIO	0	0	20	84.842	2.727		Residential - Five or More Units or Apartments (Any Combination) - 4 Stories or Less, 11	165B169 310		Sherman Oaks - Studio City - Toluca Lake - Cahuenga Pass	No	LI	DB50
Los Angeles	1226 WARNER AVE	90024	4326004180	1.363	1.363	0.000	0.000	Shortfall of Sites	0.205	Medium Residential	[Q]R3-1	0	0	20	86.544	2.727		Residential - Five or More Units or Apartments (Any Combination) - 4 Stories or Less, 11	135B157 646		Westwood	No	LI	DB50
Los Angeles	11125 ACAMA ST	91602	2366017014	1.363	1.363	0.000	0.000	Shortfall of Sites	0.210	Medium Residential	R3-1-RIO	0	0	20	84.431	2.727		Residential - Five or More Units or Apartments (Any Combination) - 4 Stories or Less, 11	165B173 756		Sherman Oaks - Studio City - Toluca Lake - Cahuenga Pass	No	LI	DB50
Los Angeles	18620 BURBANK BLVD	91356	2160005021	0.000	0.000	0.000	2.727	Shortfall of Sites	0.208	Medium Residential	(Q)R3-1	Medium Neighborhood Residential	0	0	72.045	2.727		Residential - Five or More Units or Apartments (Any Combination) - 4 Stories or Less, 11	174B121 483	43	Encino - Tarzana	No	ABMI	DB50 , ENC CPU, AHO
Los Angeles	22431 GILMORE ST	91307	2038034031	1.363	1.363	0.000	0.000	Shortfall of Sites	0.309	Low Residential	RA-1	Very Low Residential	0	20	66.287	2.727		Residential - Single Family Residence - Pool, 1	180B101 642	1 per lot	Canoga Park - Winnetka - Woodland Hills - West Hills	No	LI	AHO , CPK CPU, ADU
Los Angeles	1518 W 5TH ST	90732	7559035038	0.000	0.000	0.000	2.726	Shortfall of Sites	0.025	Low II Residential	R1-1XL	0	0	0	113.635	2.726		Residential - Single Family Residence, 0	018B193 1628		San Pedro	No	ABMI	OPP RC
Los Angeles	22114 CALIFA ST	91367	2146016002	1.363	1.363	0.000	0.000	Shortfall of Sites	0.308	Low Residential	RE11-1	Very Low Residential	0	20	66.287	2.725		Residential - Single Family Residence - Pool, 1	177B101 303	1 per lot	Canoga Park - Winnetka - Woodland Hills - West Hills	No	LI	AHO , CPK CPU, ADU
Los Angeles	8240 WHITSETT AVE	91605	2308019021	1.362	1.362	0.000	0.000	Shortfall of Sites	0.460	Medium Residential	R3-1	0	0	20	82.006	2.725		Residential - Five or More Units or Apartments (Any Combination) - 4 Stories or Less, 26	192B165 539		Sun Valley - La Tuna Canyon	No	LI	DB50
Los Angeles	6105 ELLENVIEW AVE	91367	2032016009	1.362	1.362	0.000	0.000	Shortfall of Sites	0.308	Very Low Residential	RE11-1	Very Low Residential	0	20	66.287	2.724		Residential - Single Family Residence - Pool, 1	177B085 250	1 per lot	Canoga Park - Winnetka - Woodland Hills - West Hills	No	LI	AHO , CPK CPU, ADU
Los Angeles	4841 DESERET DR	91364	2074030014	1.362	1.362	0.000	0.000	Shortfall of Sites	0.308	Low Residential	RS-1	Very Low Residential	0	20	66.287	2.723		Residential - Single Family Residence - Pool, 1	168B093 129	1 per lot	Canoga Park - Winnetka - Woodland Hills - West Hills	No	LI	AHO , CPK CPU, ADU
Los Angeles	7347 DE CELIS PL	91406	2226007040	1.362	1.362	0.000	0.000	Shortfall of Sites	0.351	Low Residential	R1-1	Low Residential	0	20	66.287	2.723		Residential - Single Family Residence, 1	186B137 259	1 per lot	Reseda - West Van Nuys	No	LI	AHO , RES CPU
Los Angeles	8520 WINNETKA AVE	91306	2782011024	1.360	1.360	0.000	0.000	Shortfall of Sites	0.807	Low Medium I Residential	RA-1	0	0	20	102.494	2.720		Institutional - Church - One Story, 1	192B113 113		Chatsworth - Porter Ranch	No	LI	FBO
Los Angeles	448 COTTAGE HOME ST	90012	5414017019	0.000	0.000	0.000	2.720	Shortfall of Sites	0.094	Medium Residential	R3-1	Medium Neighborhood Residential	[LN1-MU2-5] [RX1-FA] [CPIO]	0	117.304	2.720		Residential - Double, Duplex, or Two Units - 4 Stories or Less, 2	136-5A215 53	No Max	Central City North	Yes	ABMI	DT CPU
Los Angeles	2035 HILLHURST AVE	90027	5590007036	0.000	0.000	0.000	2.720	Shortfall of Sites	0.045	Neighborhood Office Commercial	C4-1D	Neighborhood Commercial	[Q]C4-1	0	88.373	2.720		Commercial - Supermarket - Supermarket - 12,000 SF or More - One Story, 0	150B197 357	108	Hollywood	No	ABMI	HWD CPU , AHO
Los Angeles	2144 HILLHURST AVE	90027	5590001035	0.000	0.000	0.000	2.720	Shortfall of Sites	0.044	Neighborhood Office Commercial	C4-1D	Neighborhood Commercial	[Q]C4-1	0	89.932	2.720		Commercial - Parking Lot (Commercial Use Property) - Lots - Patron or Employee - One Story, 0	150B201 102	108	Hollywood	No	ABMI	HWD CPU
Los Angeles	12144 MAGNOLIA BLVD	91607	2356001020	0.000	0.000	0.000	2.720	Shortfall of Sites	0.045	Neighborhood Office Commercial	[Q]C2-1VL	Community Center (Mixed-Use)	0	0	89.355	2.720		Commercial - Store - One Story, 0	171B165 570	145	North Hollywood - Valley Village	No	ABMI	NH CPU , AHO
Los Angeles	4712 LANKERSHIM BLVD	91602	2421023023	0.000	0.000	0.000	2.720	Shortfall of Sites	0.044	Community Commercial	C2-1VL	Community Center (Mixed-Use)	0	0	91.430	2.720		Commercial - Store - One Story, 0	168B173 666	145	North Hollywood - Valley Village	No	ABMI	NH CPU , AHO
Los Angeles	5345 LAUREL CANYON BLVD	91607	2347017017	0.000	0.000	0.000	2.720	Shortfall of Sites	0.040	Neighborhood Office Commercial	[Q]C2-1VL	Community Center (Mixed-Use)	0	0	100.486	2.720		Commercial - Supermarket - Small Food Store - Less than 6,000 SF - One Story, 0	171B165 162	145	North Hollywood - Valley Village	No	ABMI	NH CPU , ARO, AHO, TOC EXP
Los Angeles	3835 CLARINGTON AVE	90232	4208002018	0.000	0.000	0.000	2.720	Shortfall of Sites	0.029	General Commercial	C2-1	Neighborhood Center	0	0	139.503	2.720		Institutional - School (Private) - One Story, 0	120B165 1368	54	Palms - Mar Vista - Del Rey	No	ABMI	PMVDR CPU , AHO
Los Angeles	3385 OVERLAND AVE	90034	4254024039	0.000	0.000	0.000	2.720	Shortfall of Sites	0.027	General Commercial	C2-1	Neighborhood Center	0	0	150.399	2.720		Commercial - Office Building - Office and Residential - One Story, 0	120B161 531	54	Palms - Mar Vista - Del Rey	No	ABMI	PMVDR CPU , ARO, AHO
Los Angeles	3434 OVERLAND AVE	90034	4314019019	0.000	0.000	0.000	2.720	Shortfall of Sites	0.028	General Commercial	C2-1	Mixed Residential	0	0	143.882	2.720		Industrial - Warehousing, Distribution, Storage - Warehousing, Distribution, Under 10,000 SF - One Story, 0	120B161 616	54	Palms - Mar Vista - Del Rey	No	ABMI	PMVDR CPU , ARO, AHO
Los Angeles	11127 VENICE BLVD	90034	4252007036	0.000	0.000	0.000	2.720	Shortfall of Sites	0.029	General Commercial	C2-1	Neighborhood Center	0	0	139.391	2.720		Commercial - Store - One Story, 0	117B161 1089	54	Palms - Mar Vista - Del Rey	No	ABMI	PMVDR CPU , TOPP C, AHO
Los Angeles	11127 VENICE BLVD	90034	4252007036	0.000	0.000	0.000	2.720	Shortfall of Sites	0.031	General Commercial	C2-1	Neighborhood Center	0	0	130.462	2.720		Commercial - Store - One Story, 0	117B161 1097	54	Palms - Mar Vista - Del Rey	No	ABMI	PMVDR CPU , TOPP C, AHO
Los Angeles	0	0	2423007059	0.000	0.000	0.000	2.720	Shortfall of Sites	0.029	General Commercial	C2-1VL-RIO	Community Center	0	0	140.011	2.720		Commercial - Parking Lot (Commercial Use Property) - Lots - Patron or Employee - One Story, 0	165B173 1264	108	Sherman Oaks - Studio City - Toluca Lake - Cahuenga Pass	No	ABMI	SHR CPU , AHO
Los Angeles	11327 SANTA MONICA BLVD	90025	4261007001	0.000	0.000	0.000	2.720	Shortfall of Sites	0.028	Neighborhood Commercial	C2-1VL	Mixed Use Corridor	0	0	142.355	2.720		Commercial - Store - One Story, 0	129B149 470	54	West Los Angeles	No	ABMI	West WLA CPU , AHO
Los Angeles	11327 SANTA MONICA BLVD	90025	4261007001	0.000	0.000	0.000	2.720	Shortfall of Sites	0.032	Neighborhood Commercial	C2-1VL	Mixed Use Corridor	0	0	123.914	2.720		Commercial - Store - One Story, 0	129B149 477	54	West Los Angeles	No	ABMI	West WLA CPU , AHO
Los Angeles	2018 WESTWOOD BLVD	90025	4321014029	0.000	0.000	0.000	2.720	Shortfall of Sites	0.031	Neighborhood Commercial	C4-1VL-POD	Mixed Use Corridor	0	0	129.010	2.720		Commercial - Store - One Story, 0	129B153 977	54	West Los Angeles	No	ABMI	West WLA CPU , AHO
Los Angeles	1539 SAWTELLE BLVD	90025	4261005044	0.000	0.000	0.000	2.720	Shortfall of Sites	0.043	Neighborhood Commercial	[Q]C2-1	Mixed Use Corridor	0	0	93.526	2.720		Commercial - Office Building - Office and Residential - Three Stories, 0	129B149 318	43	West Los Angeles	No	ABMI	West WLA CPU , ARO, OPP C, AHO
Los Angeles	11285 SANTA MONICA BLVD	90025	4261007031	0.000	0.000	0.000	2.720	Shortfall of Sites	0.029	Neighborhood Commercial	C2-1VL	Mixed Use Corridor	0	0	139.392	2.720		Commercial - Shopping Center (Neighborhood, Community) - One Story, 0	129B149 380	54	West Los Angeles	No	ABMI	West WLA CPU , AHO, TOC EXP
Los Angeles	11970 SANTA MONICA BLVD	90025	4263035030	0.000	0.000	0.000	2.720	Shortfall of Sites	0.029	General Commercial	C2-1VL	Mixed Use Corridor	0	0	136.726	2.720		Commercial - Restaurant, Cocktail Lounge - Restaurant, Cocktail Lounge, Tavern - One Story, 0	126B145 635	54	West Los Angeles	No	ABMI	West WLA CPU , TOPP C, AHO
Los Angeles	23005 DOLOROSA ST	91367	2042003035	0.136	0.136	0.000	2.448	Shortfall of Sites	0.351	Low Residential	RS-1	Very Low Residential	[MN1-SH1-5] [CX1-FA] [CPIO]	20	66.287	2.720		Residential - Single Family Residence, 1	174B097 759	1 per lot	Canoga Park - Winnetka - Woodland Hills - West Hills	No	VLI, LI, ABMI	AHO , CPK CPU
Los Angeles	5348 OVERING DR	91367	2047018018	1.359	1.359	0.000	0.000	Shortfall of Sites	0.351	Very Low Residential	RE11-1	Very Low Residential	0	20	66.287	2.719		Residential - Single Family Residence - Pool, 1	171B089 94	1 per lot	Canoga Park - Winnetka - Woodland Hills - West Hills	No	LI	AHO , CPK CPU
Los Angeles	22330 TIARA ST	91367	2146021012	1.359	1.359	0.000	0.000	Shortfall of Sites	0.308	Low Residential	RE11-1	Very Low Residential	0	20	66.287	2.718		Residential - Single Family Residence - Pool, 1	177B101 292	1 per lot	Canoga Park - Winnetka - Woodland Hills - West Hills	No	LI	AHO , CPK CPU, ADU
Los Angeles	5330 BAYER PL	91367	2044012013	1.359	1.359	0.000	0.000	Shortfall of Sites	0.351	Very Low Residential	RE11-1	Very Low Residential	0	20	66.287	2.718		Residential - Single Family Residence - Pool, 1	171B093 175	1 per lot	Canoga Park - Winnetka - Woodland Hills - West Hills	No	LI	AHO , CPK CPU
Los Angeles	18300 OXNARD ST	91356	2157002130	1.359	1.359	0.000	0.000	Shortfall of Sites	0.287	Limited Manufacturing	P-1	0	0	20	94.696	2.718		Industrial - Light Manufacturing - One Story, 0	177B125 747		Encino - Tarzana	No	LI	P
Los Angeles	20035 MARTHA STREET	91367	2153001023	1.359	1.359	0.000	0.000	Shortfall of Sites	0.320	Very Low Residential	RA-1	Very Low Residential	0	20	66.287	2.718		, 0	174B113 602	1 per lot	Canoga Park - Winnetka - Woodland Hills - West Hills	No	LI	AHO , CPK CPU
Los Angeles	24576 CALVERT ST	91367	2032016016	1.359	1.359	0.000	0.000	Shortfall of Sites	0.308	Very Low Residential	RE11-1	Very Low Residential	0	20	66.287	2.717		Residential - Single Family Residence - Pool, 1	177B085 161	1 per lot	Canoga Park - Winnetka - Woodland Hills - West Hills	No	LI	AHO , CPK CPU, ADU
Los Angeles	6640 RESEDA BLVD	91335	2125013008	1.359	1.359	0.000	0.000	Shortfall of Sites	0.806	General Commercial	[Q]C2-1VL-CDO-RIO	0	0	20	102.494	2.717		Institutional - Church - One Story, 1	180B125 306		Reseda - West Van Nuys	No	LI	FBO
Los Angeles	5811 CAPISTRANO AVE	91367	2040042002	1.359	1.359	0.000	0.000	Shortfall of Sites	0.308	Low Residential	RE11-1	Very Low Residential	0	20	66.287	2.717		Residential - Single Family Residence - Pool, 1	174B101 55	1 per lot	Canoga Park - Winnetka - Woodland Hills - West Hills	No	LI	AHO , CPK CPU, ADU
Los Angeles	0	0	5224035800	1.358	1.358	0.000	0.000	Shortfall of Sites	1.767	Public Facilities	PF-1	0	0	20	153.741	2.716		Miscellaneous - Government Owned Property, 0	135A229 97		Northeast Los Angeles	No	LI	PF
Los Angeles	23456 LOS ENCINOS WAY	91367	2044019028	1.358	1.358	0.000	0.000	Shortfall of Sites	0.350	Very Low Residential	RE11-1	Very Low Residential	0	20	66.287	2.716		Residential - Single Family Residence - Pool, 1	171B093 461	1 per lot	Canoga Park - Winnetka - Woodland Hills - West Hills	No	LI	AHO , CPK CPU
Los Angeles	17341 LEMAC ST	91325	2202005032	1.358	1.358	0.000	0.000	Shortfall of Sites	0.308	Low Residential	R1-1	Low Residential	0	20	66.287	2.716		Residential - Single Family Residence - Pool, 1	189B133 849	1 per lot	Reseda - West Van Nuys	No	LI	AHO , RES CPU, ADU
Los Angeles	681 S WESTERN AVE	90005	5093005061	0.000	0.000	0.000	2.715	Shortfall of Sites	0.200	General Commercial	C2-1	0	0	0	26.148	2.715		Commercial - Hotel and Motel - Motel/Hotel and Apartment Combinations - 50 Units and Over - One Story, 0	132B193 208		Wilshire	No	ABMI	ARO
Los Angeles	681 S WESTERN AVE	90005	5093005061	0.000	0.000	0.000	2.715	Shortfall of Sites	0.206	General Commercial	C2-1	0	0	0	25.325	2.715		Commercial - Hotel and Motel - Motel/Hotel and Apartment Combinations - 50 Units and Over - One Story, 0	132B193 209		Wilshire	No	ABMI	ARO
Los Angeles	5919 ELBA PL	91367	2045018018	0.136	0.136	0.000	2.442	Shortfall of Sites	0.307	Very Low Residential	RE11-1	Very Low Residential	[MN1-SH2-5] [CX1-FA] [CPIO-CDO]	20	66.287	2.713		Residential - Single Family Residence - Pool, 1	177B089 707	1 per lot	Canoga Park - Winnetka - Woodland Hills - West Hills	No	VLI, LI, ABMI	AHO , CPK CPU, ADU
Los Angeles	7132 MCLAREN AVE	91307	2026003009	1.356	1.356	0.000	0.000	Shortfall of Sites	0.307	Low Residential	RS-1	Very Low Residential	0	20	66.287	2.712		Residential - Single Family Residence, 1	183B097 153	1 per lot	Canoga Park - Winnetka - Woodland Hills - West Hills	No	LI	AHO , CPK CPU, ADU

Jurisdiction Name	Site Address/Intersection	5 Digit ZIP Code	Assessor Parcel Number	Very Low-Income	Low-Income	Moderate-Income	Above Moderate-Income	Type of Shortfall	Parcel Size (Acres)	Current General Plan Designation	Current Zoning	Proposed General Plan (GP) Designation	Proposed Zoning	Minimum Density Allowed	Maximum Density Allowed	Total Capacity	Vacant/ Nonvacant	Description of Existing Uses	PIN	Base Density Per Acre	Community Plan Area	Rent Stabalization Ordinance	Income Category	Applicable Rezoning Program (Program informing values in Column Q listed first)
Los Angeles	3500 W 8TH ST	90005	5093010016	0.000	0.000	2.712	0.000	Shortfall of Sites	0.273	Neighborhood Office Commercial	C2-1	0	0	0	19.086	2.712		Commercial - Store Combination - Store and Office Combination - One Story, 0	132B193 627		Wilshire	No	MI	ARO
Los Angeles	3500 W 8TH ST	90005	5093010016	0.000	0.000	0.000	2.712	Shortfall of Sites	0.220	Neighborhood Office Commercial	C2-1	0	0	0	23.747	2.712		Commercial - Store Combination - Store and Office Combination - One Story, 0	132B193 629		Wilshire	No	ABMI	ARO
Los Angeles	3500 W 8TH ST	90005	5093010016	0.000	0.000	0.000	2.712	Shortfall of Sites	0.017	Neighborhood Office Commercial	[T][Q]C2-1, C2-1	0	0	0	306.002	2.712		Commercial - Store Combination - Store and Office Combination - One Story, 0	132B193 651		Wilshire	No	ABMI	ARO
Los Angeles	3500 W 8TH ST	90005	5093010016	0.000	0.000	0.000	2.712	Shortfall of Sites	0.181	Neighborhood Office Commercial	[T][Q]C2-1	0	0	0	28.868	2.712		Commercial - Store Combination - Store and Office Combination - One Story, 0	132B193 652		Wilshire	No	ABMI	ARO
Los Angeles	3500 W 8TH ST	90005	5093010016	0.000	0.000	0.000	2.712	Shortfall of Sites	0.189	Neighborhood Office Commercial	[T][Q]C2-1	0	0	0	27.545	2.712		Commercial - Store Combination - Store and Office Combination - One Story, 0	132B193 658		Wilshire	No	ABMI	ARO
Los Angeles	3500 W 8TH ST	90005	5093010016	0.000	0.000	0.000	2.712	Shortfall of Sites	0.024	Neighborhood Office Commercial	[T][Q]C2-1	0	0	0	218.573	2.712		Commercial - Store Combination - Store and Office Combination - One Story, 0	132B193 675		Wilshire	No	ABMI	ARO
Los Angeles	3500 W 8TH ST	90005	5093010016	0.000	0.000	0.000	2.712	Shortfall of Sites	0.147	Neighborhood Office Commercial	[T][Q]C2-1	0	0	0	35.581	2.712		Commercial - Store Combination - Store and Office Combination - One Story, 0	132B193 681		Wilshire	No	ABMI	ARO
Los Angeles	2666 W OLYMPIC BLVD	90006	5076009005	0.000	0.000	2.712	0.000	Shortfall of Sites	0.457	Neighborhood Office Commercial	C2-1	0	0	0	11.412	2.712		Commercial - Hotel and Motel - Hotel - 50 Rooms and Over - One Story, 0	129B197 273		Wilshire	No	MI	ARO
Los Angeles	6185 JARED CT	91367	2032011018	0.136	0.136	0.000	2.440	Shortfall of Sites	0.307	Low Residential	RS-1	Very Low Residential	[DM4-CHC1-5] [CX4-FA] [SN-CPIO-CDO]	20	66.287	2.711		Residential - Single Family Residence - Pool, 1	177B085 94	1 per lot	Canoga Park - Winnetka - Woodland Hills - West Hills	No	VLI, LI, ABMI	AHO , CPK CPU, ADU
Los Angeles	0	0	4301027900	0.000	0.000	0.000	2.710	Shortfall of Sites	0.052	Neighborhood Commercial	C2-1VL-CPIO	0	0	0	54.450	2.710		Miscellaneous - Government Owned Property, 0	126B173 1044		West Adams - Baldwin Hills - Leimert	No	ABMI	OPP C
Los Angeles	5646 OAKDALE AVE	91367	2153018020	1.355	1.355	0.000	0.000	Shortfall of Sites	0.350	Very Low Residential	RA-1	Very Low Residential	0	20	66.287	2.710		Residential - Single Family Residence, 1	174B113 279	1 per lot	Canoga Park - Winnetka - Woodland Hills - West Hills	No	LI	AHO , CPK CPU
Los Angeles	23220 CALABASH ST	91364	2074030011	1.355	1.355	0.000	0.000	Shortfall of Sites	0.307	Low Residential	RS-1	Very Low Residential	0	20	66.287	2.710		Residential - Single Family Residence - Pool, 1	168B093 119	1 per lot	Canoga Park - Winnetka - Woodland Hills - West Hills	No	LI	AHO , CPK CPU, ADU
Los Angeles	3321 W VERNON AVE	90008	5023009024	1.355	1.355	0.000	0.000	Shortfall of Sites	0.588	Neighborhood Commercial	C1.5-1-SP	0	0	20	102.494	2.710		Institutional - Church - One Story, 0	111B185 47		West Adams - Baldwin Hills - Leimert	No	LI	FBO
Los Angeles	4349 VICTORIA PARK PL	90019	5082014024	0.000	0.000	0.000	2.709	Shortfall of Sites	0.041	Low Medium I Residential	R2-1-O	0	0	0	99.000	2.709		Residential - Single Family Residence, 1	129B185 1232		West Adams - Baldwin Hills - Leimert	No	ABMI	TOC EXP
Los Angeles	14238 NORDHOFF ST	91402	2639026008	1.354	1.354	0.000	0.000	Shortfall of Sites	0.804	Low Residential	RA-1	0	0	20	102.494	2.709		Institutional - Church - One Story, 1	195B153 10		Mission Hills - Panorama City - North Hills	No	LI	FBO
Los Angeles	20226 ARMINTA ST	91306	2107023043	0.135	0.135	0.000	2.438	Shortfall of Sites	0.350	Low Residential	R1-1	Low Residential	[HB3-G1-5] [CX2-FA] [CPIO-O]	20	66.287	2.709		Residential - Single Family Residence - Guesthouse, 1	189B113 883	1 per lot	Canoga Park - Winnetka - Woodland Hills - West Hills	No	VLI, LI, ABMI	AHO , CPK CPU
Los Angeles	22665 CALIFA ST	91367	2040003031	0.135	0.135	0.000	2.437	Shortfall of Sites	0.307	Very Low Residential	RA-1	Very Low Residential	[HB2-G1-5] [CX2-FA] [CPIO-O]	20	66.287	2.708		Residential - Single Family Residence, 1	177B097 605	1 per lot	Canoga Park - Winnetka - Woodland Hills - West Hills	No	VLI, LI, ABMI	AHO , CPK CPU, ADU
Los Angeles	1754 N VAN NESS AVE	90028	5586032011	0.000	0.000	0.000	2.708	Shortfall of Sites	0.031	Low Medium II Residential	RD1.5-1XL	0	0	0	99.000	2.708		Residential - Four Units (Any Combination) - 4 Stories or Less, 0	150A191 376		Hollywood	Yes	ABMI	TOC EXP
Los Angeles	23801 BERDON ST	91367	2047010007	1.354	1.354	0.000	0.000	Shortfall of Sites	0.350	Very Low Residential	RE11-1	Very Low Residential	0	20	66.287	2.707		Residential - Single Family Residence - Pool, 1	174B089 533	1 per lot	Canoga Park - Winnetka - Woodland Hills - West Hills	No	LI	AHO , CPK CPU
Los Angeles	5110 GLORIA AVE	91436	2261014043	1.353	1.353	0.000	0.000	Shortfall of Sites	0.307	Low II Residential	RE9-1	Low Residential	0	20	66.287	2.706		Residential - Single Family Residence - Pool, 1	171B141 369	1 per lot	Encino - Tarzana	No	LI	AHO , ENC CPU, ADU
Los Angeles	23066 GILMORE ST	91307	2038010018	1.353	1.353	0.000	0.000	Shortfall of Sites	0.307	Low Residential	RS-1	Very Low Residential	0	20	66.287	2.706		Residential - Single Family Residence - Pool, 1	180B097 552	1 per lot	Canoga Park - Winnetka - Woodland Hills - West Hills	No	LI	AHO , CPK CPU, ADU
Los Angeles	23035 DOLOROSA ST	91367	2042003041	1.353	1.353	0.000	0.000	Shortfall of Sites	0.413	Low Residential	RS-1	Very Low Residential	0	20	66.287	2.706		Residential - Single Family Residence - Pool, 1	174B097 697	1 per lot	Canoga Park - Winnetka - Woodland Hills - West Hills	No	LI	AHO , CPK CPU
Los Angeles	22900 DOLOROSA ST	91367	2042008013	1.352	1.352	0.000	0.000	Shortfall of Sites	0.413	Low Residential	R1-1	Very Low Residential	0	20	66.287	2.705		Residential - Single Family Residence - Pool, 1	174B097 825	1 per lot	Canoga Park - Winnetka - Woodland Hills - West Hills	No	LI	AHO , CPK CPU
Los Angeles	6617 LOUISE AVE	91406	2229009053	1.352	1.352	0.000	0.000	Shortfall of Sites	0.349	Low Residential	R1-1-RIO	Low Residential	0	20	66.287	2.705		Residential - Single Family Residence, 1	180B133 194	1 per lot	Reseda - West Van Nuys	No	LI	AHO , RES CPU
Los Angeles	23032 VICTORY BLVD	91367	2039012041	0.000	0.000	0.000	2.705	Shortfall of Sites	0.025	Very Low Residential	RA-1	Very Low Residential	0	0	113.635	2.705		Institutional - School (Private) - One Story, 0	180B097 666	1 per lot	Canoga Park - Winnetka - Woodland Hills - West Hills	No	ABMI	OPP RC , CPK CPU, AHO
Los Angeles	15461 CAMARILLO ST	91403	2261037012	1.352	1.352	0.000	0.000	Shortfall of Sites	0.307	Low II Residential	R1-1	Low Residential	0	20	66.287	2.704		Residential - Single Family Residence, 1	168B145 380	1 per lot	Encino - Tarzana	No	LI	AHO , ENC CPU, ADU
Los Angeles	11440 CHANDLER BLVD	91601	2350011907	1.352	1.352	0.000	0.000	Shortfall of Sites	1.466	Public Facilities	PF-1VL	0	0	20	153.741	2.704		, 0	171B169 102		North Hollywood - Valley Village	No	LI	PF
Los Angeles	506 N LARCHMONT BLVD	90004	5523017018	0.000	0.000	0.000	2.704	Shortfall of Sites	0.129	Neighborhood Office Commercial	[Q]C2-1VL	0	0	0	54.450	2.704		Commercial - Store Combination - Store and Residential Combination - One Story, 2	141B189 1111		Wilshire	Yes	ABMI	OPP C , ARO
Los Angeles	10900 STAGG ST	91352	2409011034	1.351	1.351	0.000	0.000	Shortfall of Sites	0.803	Low Residential	R1-1	0	0	20	102.494	2.703		Institutional - Church - One Story, 1	189B173 706		Sun Valley - La Tuna Canyon	No	LI	FBO
Los Angeles	12031 WICKS ST	91352	2631005051	1.351	1.351	0.000	0.000	Shortfall of Sites	0.586	Low Residential	RA-1-CUGU	0	0	20	102.494	2.703		Institutional - Church - One Story, 0	195B165 119		Sun Valley - La Tuna Canyon	No	LI	FBO
Los Angeles	1759 N WILTON PL	90028	5586034009	0.000	0.000	0.000	2.702	Shortfall of Sites	0.031	Low Medium II Residential	RD1.5-1XL	0	0	0	99.000	2.702		Residential - Five or More Units or Apartments (Any Combination) - 4 Stories or Less, 0	150A191 373		Hollywood	Yes	ABMI	TOC EXP
Los Angeles	1827 N VAN NESS AVE	90028	5586029029	0.000	0.000	0.000	2.702	Shortfall of Sites	0.031	Low Medium II Residential	RD1.5-1XL	0	0	0	99.000	2.702		Residential - Five or More Units or Apartments (Any Combination) - 4 Stories or Less, 0	150A191 300		Hollywood	Yes	ABMI	TOC EXP
Los Angeles	17554 WEDDINGTON ST	91316	2257004056	1.351	1.351	0.000	0.000	Shortfall of Sites	0.307	Very Low I Residential	RA-1	Very Low Residential	0	20	66.287	2.702		Residential - Single Family Residence - Pool, 1	171B129 125	1 per lot	Encino - Tarzana	No	LI	AHO , ENC CPU, ADU
Los Angeles	5140 LIBBIT AVE	91436	2260017003	0.000	0.000	0.000	2.701	Shortfall of Sites	0.212	Low II Residential	RE9-1	Low Residential	0	0	66.287	2.701		Residential - Single Family Residence - Pool, 0	171B137 256	1 per lot	Encino - Tarzana	No	ABMI	AHO , ENC CPU, ADU
Los Angeles	1738 CANYON DR	90028	5586030022	0.000	0.000	0.000	2.700	Shortfall of Sites	0.031	Low Medium II Residential	RD1.5-1XL	0	0	0	99.000	2.700		Residential - Five or More Units or Apartments (Any Combination) - 4 Stories or Less - Pool, 0	148-5A191 29		Hollywood	Yes	ABMI	TOC EXP
Los Angeles	1734 TAFT AVE	90028	5586034021	0.000	0.000	0.000	2.700	Shortfall of Sites	0.031	Low Medium II Residential	RD1.5-1XL	0	0	0	99.000	2.700		Residential - Five or More Units or Apartments (Any Combination) - 4 Stories or Less, 0	148-5A191 77		Hollywood	Yes	ABMI	TOC EXP
Los Angeles	5335 WHITSETT AVE	91607	2346013081	0.000	0.000	0.000	2.700	Shortfall of Sites	0.177	Medium Residential	R3-1	Neighborhood Center	0	0	67.862	2.700		Residential - Five or More Units or Apartments (Any Combination) - 4 Stories or Less, 6	171B165 196	108	North Hollywood - Valley Village	Yes	ABMI	NH CPU , AHO
Los Angeles	15017 DICKENS ST	91403	2276005022	0.000	0.000	0.000	2.700	Shortfall of Sites	0.218	Low Medium Residential	RD1.5-1	Medium Residential	0	0	55.024	2.700		Residential - Five or More Units or Apartments (Any Combination) - 4 Stories or Less, 6	166-5A147 41	43	Sherman Oaks - Studio City - Toluca Lake - Cahuenga Pass	Yes	ABMI	SHR CPU , AHO
Los Angeles	14211 DICKENS ST	91423	2266003014	0.000	0.000	0.000	2.700	Shortfall of Sites	0.493	Low Medium Residential	RD1.5-1	Medium Residential	0	0	54.751	2.700		Residential - Five or More Units or Apartments (Any Combination) - 4 Stories or Less - Pool, 18	165B153 473	43	Sherman Oaks - Studio City - Toluca Lake - Cahuenga Pass	Yes	ABMI	SHR CPU , AHO
Los Angeles	7045 W MANCHESTER AVE	90045	4113004008	0.000	0.000	0.000	2.700	Shortfall of Sites	0.115	Medium Residential	[Q]R3-1	0	0	0	104.433	2.700		Residential - Five or More Units or Apartments (Any Combination) - 4 Stories or Less, 6	096B161 642	43	Westchester - Playa del Rey	Yes	ABMI	WPDR CPU , DB50, AHO
Los Angeles	7089 W MANCHESTER AVE	90045	4113004001	0.000	0.000	0.000	2.700	Shortfall of Sites	0.114	Medium Residential	[Q]R3-1	0	0	0	105.441	2.700		Residential - Five or More Units or Apartments (Any Combination) - 4 Stories or Less, 6	096B161 654	43	Westchester - Playa del Rey	Yes	ABMI	WPDR CPU , DB50, AHO
Los Angeles	5321 ALHAMA DR	91364	2167003025	0.000	0.000	0.000	2.700	Shortfall of Sites	0.175	Low Medium I Residential	R2-1	Low Medium Residential	0	0	39.972	2.700		Residential - Double, Duplex, or Two Units - 4 Stories or Less, 2	171B105 369	10	Canoga Park - Winnetka - Woodland Hills - West Hills	Yes	ABMI	CPK CPU , R2RD, AHO
Los Angeles	21026 VALERIO ST	91303	2112020030	0.000	0.000	0.000	2.700	Shortfall of Sites	0.183	Low Residential	R1-1	Medium Residential	0	0	27.283	2.700		, 1	186B105 645	43	Canoga Park - Winnetka - Woodland Hills - West Hills	Yes	ABMI	CPK CPU ,
Los Angeles	1300 MIRAMAR ST	90026	5152005904	0.000	0.000	0.000	2.700	Shortfall of Sites	0.040	Regional Center Commercial	CW	0	0	0	85.231	2.700	Vacant	Miscellaneous - Government Owned Property - Vacant Land, 0	132A209 24		Westlake	No	ABMI	MURC
Los Angeles	0	0	5142002018	0.000	0.000	0.000	2.700	Shortfall of Sites	0.017	Regional Center Commercial	C2-4	0	0	0	195.797	2.700	Vacant	Residential - Single Family Residence - Vacant Land, 0	132A203 87		Westlake	No	ABMI	MURC
Los Angeles	0	0	5143017004	0.000	0.000	0.000	2.700	Shortfall of Sites	0.079	Community Commercial	CW	0	0	0	42.767	2.700	Vacant	Commercial - Commercial - Vacant Land, 0	132A207 257		Westlake	No	ABMI	MURC
Los Angeles	3087 WILSHIRE BLVD	90010	5077009905	0.000	0.000	0.000	2.700	Shortfall of Sites	0.038	Regional Center Commercial	C4-2	0	0	0	88.242	2.700		Commercial - Store Combination - Store and Office Combination - One Story, 0	135B197 1206		Wilshire	No	ABMI	MURC
Los Angeles	0	0	5077009913	0.000	0.000	0.000	2.700	Shortfall of Sites	0.036	Regional Center Commercial	C2-2	0	0	0	93.287	2.700		Commercial - Office Building - Three Stories, 0	135B197 1266		Wilshire	No	ABMI	MURC
Los Angeles	682 IROLO ST	90005	5094002004	0.000	0.000	0.000	2.700	Shortfall of Sites	0.025	Regional Center Commercial	R5-2	0	0	0	150.968	2.700		Residential - Five or More Units or Apartments (Any Combination) - 5 Stories or More, 0	132B193 224		Wilshire	Yes	ABMI	MURC
Los Angeles	750 GARLAND AVE	90017	5143006014	0.000	0.000	0.000	2.700	Shortfall of Sites	0.054	Regional Center Commercial	CW	0	0	0	69.363	2.700		Residential - Five or More Units or Apartments (Any Combination) - 4 Stories or Less, 0	130-5A207 273		Westlake	Yes	ABMI	MURC
Los Angeles	4256 COSTELLO AVE	91423	2266016008	0.000	0.000	0.000	2.700	Shortfall of Sites	0.147	Low Medium Residential	[Q]RD3-1	Low Medium	0	0	47.694	2.700		Residential - Double, Duplex, or Two Units - 4 Stories or Less, 2	165B153 580	29	Sherman Oaks - Studio City - Toluca Lake - Cahuenga Pass	Yes	ABMI	SHR CPU , R2RD, AHO
Los Angeles	4180 SUNNYSLOPE AVE	91423	2373007009	0.000	0.000	0.000	2.700	Shortfall of Sites	0.153	Low Medium Residential	[Q]RD3-1	Low Medium	0	0	45.831	2.700		Residential - Double, Duplex, or Two Units - 4 Stories or Less, 2	165B157 860	29	Sherman Oaks - Studio City - Toluca Lake - Cahuenga Pass	Yes	ABMI	SHR CPU , R2RD, AHO

Jurisdiction Name	Site Address/Intersection	5 Digit ZIP Code	Assessor Parcel Number	Very Low-Income	Low-Income	Moderate-Income	Above Moderate-Income	Type of Shortfall	Parcel Size (Acres)	Current General Plan Designation	Current Zoning	Proposed General Plan (GP) Designation	Proposed Zoning	Minimum Density Allowed	Maximum Density Allowed	Total Capacity	Vacant/ Nonvacant	Description of Existing Uses	PIN	Base Density Per Acre	Community Plan Area	Rent Stabalization Ordinance	Income Category	Applicable Rezoning Program (Program informing values in Column Q listed first)
Los Angeles	14607 CALVERT ST	91411	2241019023	1.350	1.350	0.000	0.000	Shortfall of Sites	0.172	Medium Residential	R3-1	0	0	20	174.191	2.700		Residential - Five or More Units or Apartments (Any Combination) · 4 Stories or Less, 18	178-5A151 413	No Max	Van Nuys - North Sherman Oaks	No	LI	Orange LineTNP
Los Angeles	15372 DICKENS ST	91403	2283023006	0.000	0.000	0.000	2.700	Shortfall of Sites	0.052	Regional Center Commercial	C1-1	0	0	0	54.450	2.700		Commercial - Professional Building - One Story, 0	168B145 1032		Encino - Tarzana	No	ABMI	OPP C , ENC CPU, ARO, MURC, AHO
Los Angeles	0	0	5594006037	1.350	1.350	0.000	0.000	Shortfall of Sites	0.585	Limited Industrial	[T][Q]M1-1VL-RIO	0	0	20	102.494	2.700		Institutional - Church - One Story, 0	159B205 478		Northeast Los Angeles	No	LI	FBO
Los Angeles	1200 N SPRING ST	90012	5409006030	0.000	0.000	0.000	2.699	Shortfall of Sites	0.023	Hybrid Industrial	UI(CA)	Hybrid Industrial	UV(CA)	0	147.441	2.699		Industrial - Light Manufacturing - One Story, 0	135A217 65	No Max	Central City North	No	ABMI	ARO , CASP
Los Angeles	1200 N SPRING ST	90012	5409006030	0.000	0.000	0.000	2.699	Shortfall of Sites	0.023	Hybrid Industrial	UI(CA)	Hybrid Industrial	UV(CA)	0	146.838	2.699		Industrial - Light Manufacturing - One Story, 0	135A217 76	No Max	Central City North	No	ABMI	ARO , CASP
Los Angeles	22154 VANOWEN ST	91303	2139007039	1.349	1.349	0.000	0.000	Shortfall of Sites	0.349	Low Residential	RS-1-RIO	Very Low Residential	0	20	66.287	2.698		Residential - Single Family Residence, 1	180B101 38	1 per lot	Canoga Park - Winnetka - Woodland Hills - West Hills	No	LI	AHO , CPK CPU
Los Angeles	411 N VERMONT AVE	90004	5520018901	1.349	1.349	0.000	0.000	Shortfall of Sites	0.285	Neighborhood Office Commercial	PB-1	0	0	20	94.696	2.698		Commercial - Bank, Savings and Loan - One Story, 0	138B197 21		Wilshire	No	LI	P
Los Angeles	8201 BEVERLY BLVD	90048	5514008046	0.000	0.000	0.000	2.698	Shortfall of Sites	0.138	Neighborhood Office Commercial	C2-1VL	0	0	0	28.807	2.698		Commercial - Office Building - 6 to 13 Stories, 0	138B173 380		Wilshire	No	ABMI	ARO
Los Angeles	8201 BEVERLY BLVD	90048	5514008046	0.000	0.000	0.000	2.698	Shortfall of Sites	0.138	Neighborhood Office Commercial	C2-1VL	0	0	0	28.806	2.698		Commercial - Office Building - 6 to 13 Stories, 0	138B173 382		Wilshire	No	ABMI	ARO
Los Angeles	24227 STERLING RANCH ROAD	91304	2017038012	1.349	1.349	0.000	0.000	Shortfall of Sites	0.254	Very Low II Residential	RE11-1-H	Very Low Residential	0	20	66.287	2.698		Residential - Single Family Residence, 0	192B089 180	1 per lot	Canoga Park - Winnetka - Woodland Hills - West Hills	No	LI	AHO , CPK CPU, ADU
Los Angeles	0	0	2017038023	0.000	0.000	0.000	2.697	Shortfall of Sites	0.212	Low I Residential	RE9-1-H	Very Low Residential	0	0	66.287	2.697	Vacant	Residential - Single Family Residence - Vacant Land, 0	192B089 222	1 per lot	Canoga Park - Winnetka - Woodland Hills - West Hills	No	ABMI	AHO , CPK CPU
Los Angeles	5441 OAK PARK AVE	91316	2258029001	1.348	1.348	0.000	0.000	Shortfall of Sites	0.306	Very Low I Residential	RA-1	Very Low Residential	0	20	66.287	2.696		Residential - Single Family Residence - Pool, 1	174B133 765	1 per lot	Encino - Tarzana	No	LI	AHO , ENC CPU, ADU
Los Angeles	12021 OTSEGO ST	91607	2355008071	0.000	0.000	0.000	2.695	Shortfall of Sites	0.031	Low Residential	R1-1	0	0	0	99.000	2.695		Residential - Double, Duplex, or Two Units - 4 Stories or Less, 0	171B165 782		North Hollywood - Valley Village	Yes	ABMI	TOC EXP
Los Angeles	0	0	2715026900	0.000	0.000	0.000	2.695	Shortfall of Sites	0.025	Very Low II Residential	RE11-1	0	0	0	113.635	2.695		Miscellaneous - Government Owned Property, 0	210B125 201		Northridge	No	ABMI	OPP RC
Los Angeles	11730 MISSOURI AVE	90025	4262026002	0.000	0.000	0.000	2.695	Shortfall of Sites	0.121	Low Medium I Residential	R2-1	0	0	0	99.000	2.695		Residential - Five or More Units or Apartments (Any Combination) · 4 Stories or Less, 6	126B149 1126		West Los Angeles	Yes	ABMI	TOC EXP , R2RD
Los Angeles	13545 CHANDLER BLVD	91401	2344006002	0.000	0.000	0.000	2.694	Shortfall of Sites	0.028	Low Residential	R1-1	0	0	0	99.000	2.694		Residential - Single Family Residence - Pool, 0	171B157 80		Van Nuys - North Sherman Oaks	No	ABMI	TOC EXP
Los Angeles	5714 OAKDALE AVE	91367	2153018016	1.347	1.347	0.000	0.000	Shortfall of Sites	0.412	Very Low Residential	RA-1	Very Low Residential	0	20	66.287	2.694		Residential - Single Family Residence - Pool, 1	174B113 190	1 per lot	Canoga Park - Winnetka - Woodland Hills - West Hills	No	LI	AHO , CPK CPU
Los Angeles	17400 OTSEGO ST	91316	2257018007	1.347	1.347	0.000	0.000	Shortfall of Sites	0.306	Very Low I Residential	RA-1	Very Low Residential	0	20	66.287	2.694		Residential - Single Family Residence - Pool, 1	171B133 517	1 per lot	Encino - Tarzana	No	LI	AHO , ENC CPU, ADU
Los Angeles	0	0	6119012900	0.000	0.000	0.000	0.000	Shortfall of Sites	1.752	Public Facilities	[Q]PF-1	0	0	0	153.741	0.000		Miscellaneous - Government Owned Property, 0	075B201 155		Harbor Gateway	No		PF
Los Angeles	5122 OTSEGO CT	91436	2259002015	1.347	1.347	0.000	0.000	Shortfall of Sites	0.306	Low II Residential	R1-1	Low Residential	0	20	66.287	2.694		Residential - Single Family Residence - Pool, 1	171B133 411	1 per lot	Encino - Tarzana	No	LI	AHO , ENC CPU, ADU
Los Angeles	10514 HADDON AVE	91331	2619026005	1.347	1.347	0.000	0.000	Shortfall of Sites	0.390	Community Commercial	[Q]P-1-O-CDO-CUGU	0	0	20	94.696	2.693		Residential - Single Family Residence, 1	207B157 922		Arleta - Pacoima	No	LI	P
Los Angeles	8855 HASKELL AVE	91343	2672016028	1.346	1.346	0.000	0.000	Shortfall of Sites	1.017	Low Residential	RS-1	0	0	20	102.494	2.692		Institutional - Church - One Story, 2	195B141 387		Mission Hills - Panorama City - North Hills	No	LI	FBO
Los Angeles	6136 MAURY AVE	91367	2032016028	1.345	1.345	0.000	0.000	Shortfall of Sites	0.306	Very Low Residential	RE11-1	Very Low Residential	0	20	66.287	2.691		Residential - Single Family Residence - Pool, 1	177B085 197	1 per lot	Canoga Park - Winnetka - Woodland Hills - West Hills	No	LI	AHO , CPK CPU, ADU
Los Angeles	1738 CANYON DR	90028	5586030022	0.000	0.000	0.000	2.691	Shortfall of Sites	0.031	Low Medium II Residential	RD1.5-1XL	0	0	0	99.000	2.691		Residential - Five or More Units or Apartments (Any Combination) · 4 Stories or Less - Pool, 0	148-5A191 46		Hollywood	Yes	ABMI	TOC EXP
Los Angeles	6124 ELLENVIEW AVE	91367	2032015021	1.345	1.345	0.000	0.000	Shortfall of Sites	0.306	Very Low Residential	RE11-1	Very Low Residential	0	20	66.287	2.690		Residential - Single Family Residence - Pool, 1	177B085 211	1 per lot	Canoga Park - Winnetka - Woodland Hills - West Hills	No	LI	AHO , CPK CPU, ADU
Los Angeles	6074 CALVIN AVE	91356	2153035025	1.345	1.345	0.000	0.000	Shortfall of Sites	0.348	Very Low I Residential	RA-1	Very Low Residential	0	20	66.287	2.690		Residential - Single Family Residence, 1	177B117 523	1 per lot	Encino - Tarzana	No	LI	AHO , ENC CPU
Los Angeles	23801 CROSSON DR	91367	2045023001	1.345	1.345	0.000	0.000	Shortfall of Sites	0.306	Very Low Residential	RE11-1	Very Low Residential	0	20	66.287	2.690		Residential - Single Family Residence - Pool, 1	174B089 163	1 per lot	Canoga Park - Winnetka - Woodland Hills - West Hills	No	LI	AHO , CPK CPU, ADU
Los Angeles	23039 OSTRONIC DR	91367	2042014028	1.345	1.345	0.000	0.000	Shortfall of Sites	0.348	Low Residential	R1-1	Very Low Residential	0	20	66.287	2.689		Residential - Single Family Residence - Pool, 1	171B097 373	1 per lot	Canoga Park - Winnetka - Woodland Hills - West Hills	No	LI	AHO , CPK CPU
Los Angeles	24746 CALVERT ST	91367	2032029027	1.345	1.345	0.000	0.000	Shortfall of Sites	0.306	Very Low Residential	RE11-1	Very Low Residential	0	20	66.287	2.689		Residential - Single Family Residence - Pool, 1	177B085 165	1 per lot	Canoga Park - Winnetka - Woodland Hills - West Hills	No	LI	AHO , CPK CPU, ADU
Los Angeles	23216 BURBANK BLVD	91367	2044001030	1.344	1.344	0.000	0.000	Shortfall of Sites	0.348	Very Low Residential	RA-1	Very Low Residential	0	20	66.287	2.689		Residential - Single Family Residence, 1	174B093 386	1 per lot	Canoga Park - Winnetka - Woodland Hills - West Hills	No	LI	AHO , CPK CPU
Los Angeles	0	0	5171025901	0.000	0.000	0.000	0.000	Shortfall of Sites	1.748	Public Facilities	PF-1XL-RIO-CUGU	0	0	0	153.741	0.000		Industrial - Light Manufacturing - One Story, 0	123A219 10		Boyle Heights	No		PF
Los Angeles	5960 PAT AVE	91367	2032013071	1.344	1.344	0.000	0.000	Shortfall of Sites	0.305	Very Low Residential	RE11-1	Very Low Residential	[LN1-MU1-5] [RG1-FA] [CPIO]	20	66.287	2.688		Residential - Single Family Residence, 1	177B085 434	1 per lot	Canoga Park - Winnetka - Woodland Hills - West Hills	No	LI	AHO , CPK CPU, ADU
Los Angeles	0	0	2611042032	1.344	1.344	0.000	0.000	Shortfall of Sites	1.748	Public Facilities	PF-1VL	0	0	20	153.741	2.687	Vacant	Residential - Single Family Residence - Vacant Land, 0	219B145 647		Sylmar	No	LI	PF
Los Angeles	15469 CAMARILLO ST	91403	2261037011	1.343	1.343	0.000	0.000	Shortfall of Sites	0.305	Low II Residential	R1-1	Low Residential	0	20	66.287	2.687		Residential - Single Family Residence - Pool, 1	168B145 379	1 per lot	Encino - Tarzana	No	LI	AHO , ENC CPU, ADU
Los Angeles	16609 S DENVER AVE	90248	6121004008	0.000	0.000	0.000	2.684	Shortfall of Sites	0.129	Medium Residential	R3-1	0	0	0	86.123	2.684		Residential - Four Units (Any Combination) - 4 Stories or Less, 4	066B201 16		Harbor Gateway	Yes	ABMI	DB50
Los Angeles	16615 S DENVER AVE	90248	6121004009	0.000	0.000	0.000	2.684	Shortfall of Sites	0.125	Medium Residential	R3-1	0	0	0	89.128	2.684		Residential - Four Units (Any Combination) - 4 Stories or Less, 4	066B201 20		Harbor Gateway	Yes	ABMI	DB50
Los Angeles	16620 S DENVER AVE	90248	6121004017	0.000	0.000	0.000	2.684	Shortfall of Sites	0.133	Medium Residential	R3-1	0	0	0	83.158	2.684		Residential - Four Units (Any Combination) - 4 Stories or Less, 4	066B201 23		Harbor Gateway	Yes	ABMI	DB50
Los Angeles	12546 VANOWEN ST	91605	2325001001	0.000	0.000	0.000	2.684	Shortfall of Sites	0.126	Medium Residential	R3-1	0	0	0	88.414	2.684		Residential - Four Units (Any Combination) - 4 Stories or Less, 4	180B161 44		North Hollywood - Valley Village	Yes	ABMI	DB50
Los Angeles	1301 ANAHEIM ST	90710	7411005033	0.000	0.000	0.000	2.684	Shortfall of Sites	0.167	Medium Residential	[Q]R3-1VL	0	0	0	66.626	2.684		Residential - Four Units (Any Combination) - 4 Stories or Less, 4	033B197 54		Wilmington - Harbor City	Yes	ABMI	DB50
Los Angeles	11136 CANTLAY ST	91352	2315028005	0.000	0.000	0.000	2.684	Shortfall of Sites	0.126	Medium Residential	R3-1	0	0	0	87.913	2.684		Residential - Four Units (Any Combination) - 4 Stories or Less, 4	183B173 59		Sun Valley - La Tuna Canyon	Yes	ABMI	DB50
Los Angeles	1436 LOMITA BLVD	90710	7410002072	0.000	0.000	0.000	2.684	Shortfall of Sites	0.160	Medium Residential	[Q]R3-1VL	0	0	0	69.519	2.684		Residential - Four Units (Any Combination) - 4 Stories or Less, 4	036B193 65		Wilmington - Harbor City	Yes	ABMI	DB50
Los Angeles	10459 RIVERSIDE DR	91602	2424001009	0.000	0.000	0.000	2.684	Shortfall of Sites	0.127	Medium Residential	R3-1	0	0	0	87.122	2.684		Residential - Four Units (Any Combination) - 4 Stories or Less, 4	165B177 69		Sherman Oaks - Studio City - Toluca Lake - Cahuenga Pass	Yes	ABMI	DB50
Los Angeles	10465 RIVERSIDE DR	91602	2424001008	0.000	0.000	0.000	2.684	Shortfall of Sites	0.127	Medium Residential	R3-1	0	0	0	87.121	2.684		Residential - Four Units (Any Combination) - 4 Stories or Less, 4	165B177 70		Sherman Oaks - Studio City - Toluca Lake - Cahuenga Pass	Yes	ABMI	DB50
Los Angeles	1350 W 225TH ST	90501	7347006014	0.000	0.000	0.000	2.684	Shortfall of Sites	0.230	Low Medium II Residential	RD1.5-1	0	0	0	48.347	2.684		Residential - Four Units (Any Combination) - 4 Stories or Less, 4	045B193 85		Harbor Gateway	Yes	ABMI	DB50
Los Angeles	10458 RIVERSIDE DR	91602	2424003007	0.000	0.000	0.000	2.684	Shortfall of Sites	0.126	Medium Residential	R3-1-RIO	0	0	0	87.912	2.684		Residential - Four Units (Any Combination) - 4 Stories or Less, 4	165B177 149		Sherman Oaks - Studio City - Toluca Lake - Cahuenga Pass	Yes	ABMI	DB50
Los Angeles	10518 RIVERSIDE DR	91602	2424002025	0.000	0.000	0.000	2.684	Shortfall of Sites	0.126	Medium Residential	R3-1-RIO	0	0	0	87.913	2.684		Residential - Four Units (Any Combination) - 4 Stories or Less, 4	165B177 152		Sherman Oaks - Studio City - Toluca Lake - Cahuenga Pass	Yes	ABMI	DB50
Los Angeles	834 N WILMINGTON BLVD	90744	7416013038	0.000	0.000	0.000	2.684	Shortfall of Sites	0.174	General Commercial	[Q]C1.5-1VL-O-CUGU	0	0	0	63.763	2.684		Residential - Four Units (Any Combination) - 4 Stories or Less, 4	030B205 276		Wilmington - Harbor City	Yes	ABMI	DB50
Los Angeles	2137 LINCOLN PARK AVE	90031	5211007033	0.000	0.000	0.000	2.684	Shortfall of Sites	0.239	Low Medium II Residential	[Q]RD1.5-1D	0	0	0	46.435	2.684		Residential - Four Units (Any Combination) - 4 Stories or Less, 4	138A225 284		Northeast Los Angeles	Yes	ABMI	DB50
Los Angeles	826 N WILMINGTON BLVD	90744	7416013018	0.000	0.000	0.000	2.684	Shortfall of Sites	0.174	General Commercial	[Q]C1.5-1VL-O-CUGU	0	0	0	63.759	2.684		Residential - Four Units (Any Combination) - 4 Stories or Less, 4	030B205 333		Wilmington - Harbor City	Yes	ABMI	DB50
Los Angeles	16523 S DENVER AVE	90248	6121004004	0.000	0.000	0.000	2.684	Shortfall of Sites	0.129	Medium Residential	R3-1	0	0	0	86.327	2.684		Residential - Four Units (Any Combination) - 4 Stories or Less, 4	069B201 366		Harbor Gateway	Yes	ABMI	DB50
Los Angeles	16531 S DENVER AVE	90248	6121004005	0.000	0.000	0.000	2.684	Shortfall of Sites	0.129	Medium Residential	R3-1	0	0	0	86.327	2.684		Residential - Four Units (Any Combination) - 4 Stories or Less, 4	069B201 369		Harbor Gateway	Yes	ABMI	DB50
Los Angeles	16539 S DENVER AVE	90248	6121004006	0.000	0.000	0.000	2.684	Shortfall of Sites	0.129	Medium Residential	R3-1	0	0	0	86.327	2.684		Residential - Four Units (Any Combination) - 4 Stories or Less, 4	069B201 373		Harbor Gateway	Yes	ABMI	DB50
Los Angeles	16601 S DENVER AVE	90248	6121004007	0.000	0.000	0.000	2.684	Shortfall of Sites	0.129	Medium Residential	R3-1	0	0	0	86.327	2.684		Residential - Four Units (Any Combination) - 4 Stories or Less, 4	069B201 376		Harbor Gateway	Yes	ABMI	DB50
Los Angeles	3439 ANDRITA ST	90065	5458027010	0.000	0.000	0.000	2.684	Shortfall of Sites	0.331	Low Medium II Residential	RD2-1-CDO	0	0	0	33.578	2.684		Residential - Four Units (Any Combination) - 4 Stories or Less, 4	156B213 399		Northeast Los Angeles	Yes	ABMI	DB50
Los Angeles	7008 WOODLEY AVE	91406	2224007004	0.000	0.000	0.000	2.684	Shortfall of Sites	0.189	Low Residential	[Q]R3-1, R1-1	0	0	0	58.610	2.684		Residential - Four Units (Any Combination) - 4 Stories or Less, 4	183B141 418		Van Nuys - North Sherman Oaks	Yes	ABMI	DB50
Los Angeles	7342 VENTURA CANYON AVE	91405	2328002061	0.000	0.000	0.000	2.684	Shortfall of Sites	0.132	Low Medium II Residential	R3-1	0	0	0	84.256	2.684		Residential - Four Units (Any Combination) - 4 Stories or Less, 4	186B157 429		Van Nuys - North Sherman Oaks	Yes	ABMI	DB50
Los Angeles	4079 CREED AVE	90008	5023002002	0.000	0.000	0.000	2.684	Shortfall of Sites	0.129	Medium Residential	R3-1	0	0	0	85.737	2.684		Residential - Four Units (Any Combination) - 4 Stories or Less, 4	114B189 432		West Adams - Baldwin Hills - Leimert	Yes	ABMI	DB50
Los Angeles	7340 VENTURA CANYON AVE	91405	2328002060	0.000	0.000	0.000	2.684	Shortfall of Sites	0.130	Low Medium II Residential	R3-1	0	0	0	85.097	2.684		Residential - Four Units (Any Combination) - 4 Stories or Less, 4	186B157 439		Van Nuys - North Sherman Oaks	Yes	ABMI	DB50
Los Angeles	8409 GLENOAKS BLVD	91352	2404019009	0.000	0.000	0.000	2.684	Shortfall of Sites	0.125	Medium Residential	R3-1-CUGU	0	0	0	89.050	2.684		Residential - Four Units (Any Combination) - 4 Stories or Less, 4	192B177 472		Sun Valley - La Tuna Canyon	Yes	ABMI	DB50
Los Angeles	4091 CREED AVE	90008	5023002003	0.000	0.000	0.000	2.684	Shortfall of Sites	0.136	Medium Residential	R3-1	0	0	0	81.780	2.684		Residential - Four Units (Any Combination) - 4 Stories or Less, 4	114B189 479		West Adams - Baldwin Hills - Leimert	Yes	ABMI	DB50

Jurisdiction Name	Site Address/Intersection	5 Digit ZIP Code	Assessor Parcel Number	Very Low-Income	Low-Income	Moderate-Income	Above Moderate-Income	Type of Shortfall	Parcel Size (Acres)	Current General Plan Designation	Current Zoning	Proposed General Plan (GP) Designation	Proposed Zoning	Minimum Density Allowed	Maximum Density Allowed	Total Capacity	Vacant/ Nonvacant	Description of Existing Uses	PIN	Base Density Per Acre	Community Plan Area	Rent Stabalization Ordinance	Income Category	Applicable Rezoning Program (Program informing values in Column Q listed first)
Los Angeles	7641 WYNGATE ST	91042	2558003025	0.000	0.000	0.000	2.684	Shortfall of Sites	0.126	Medium Residential	R3-1	0	0	0	88.190	2.684		Residential - Four Units (Any Combination) - 4 Stories or Less, 4	204B197 494		Sunland - Tujunga - Lake View Terrace - Shadow Hills - East La Tuna Canyon	Yes	ABMI	DB50
Los Angeles	11918 RUNNYMEDE ST	91605	2317014022	0.000	0.000	0.000	2.684	Shortfall of Sites	0.311	Low Medium II Residential	RD2-1	0	0	0	35.719	2.684		Residential - Four Units (Any Combination) - 4 Stories or Less, 4	186B169 619		Sun Valley - La Tuna Canyon	Yes	ABMI	DB50
Los Angeles	712 N WILMINGTON BLVD	90744	7416016011	0.000	0.000	0.000	2.684	Shortfall of Sites	0.165	Medium Residential	[Q]R3-1VL-O-CUGU	0	0	0	67.293	2.684		Residential - Four Units (Any Combination) - 4 Stories or Less, 4	030B205 647		Wilmington - Harbor City	Yes	ABMI	DB50
Los Angeles	4146 6TH AVE	90008	5023019014	0.000	0.000	0.000	2.684	Shortfall of Sites	0.131	Medium Residential	R3-1	0	0	0	84.417	2.684		Residential - Four Units (Any Combination) - 4 Stories or Less, 4	114B189 787		West Adams - Baldwin Hills - Leimert	Yes	ABMI	DB50
Los Angeles	1503 257TH ST	90710	7410008032	0.000	0.000	0.000	2.684	Shortfall of Sites	0.155	Medium Residential	[Q]R3-1VL	0	0	0	71.726	2.684		Residential - Four Units (Any Combination) - 4 Stories or Less, 4	036B193 829		Wilmington - Harbor City	Yes	ABMI	DB50
Los Angeles	1337 S DUNSMUIR AVE	90019	5085036014	0.000	0.000	0.000	2.684	Shortfall of Sites	0.130	Medium Residential	R3-1-O	0	0	0	85.460	2.684		Residential - Four Units (Any Combination) - 4 Stories or Less, 4	129B177 830		Wilshire	Yes	ABMI	DB50
Los Angeles	13508 VICTORY BLVD	91401	2330009020	0.000	0.000	0.000	2.684	Shortfall of Sites	0.194	Medium Residential	[Q]R3-1	0	0	0	57.307	2.684		Residential - Four Units (Any Combination) - 4 Stories or Less, 4	180B157 967		Van Nuys - North Sherman Oaks	Yes	ABMI	DB50
Los Angeles	214 E OPP ST	90744	7423010024	0.000	0.000	0.000	2.684	Shortfall of Sites	0.126	Low Medium I Residential	[Q]R3-1XL-O-CUGU	0	0	0	88.145	2.684		Residential - Four Units (Any Combination) - 4 Stories or Less, 4	033B209 1037		Wilmington - Harbor City	Yes	ABMI	DB50
Los Angeles	8224 RHEA AVE	91335	2103004029	1.342	1.342	0.000	0.000	Shortfall of Sites	0.253	Low Residential	RA-1	Low Residential	0	20	66.287	2.683	Vacant	Residential - Single Family Residence - Vacant Land, 0	192B121 854	1 per lot	Reseda - West Van Nuys	No	LI	AHO , RES CPU
Los Angeles	5144 WOODLEY AVE	91436	2261025038	1.342	1.342	0.000	0.000	Shortfall of Sites	0.305	Low II Residential	RE9-1	Low Residential	0	20	66.287	2.683		Residential - Single Family Residence - Pool, 1	171B141 241	1 per lot	Encino - Tarzana	No	LI	AHO , ENC CPU, ADU
Los Angeles	6052 PAT AVE	91367	2032013069	0.134	0.134	0.000	2.414	Shortfall of Sites	0.305	Very Low Residential	RE11-1	Very Low Residential	[HB3-SH1-5] [CX3-FA] [CPIO-O]	20	66.287	2.683		Residential - Single Family Residence, 1	177B085 289	1 per lot	Canoga Park - Winnetka - Woodland Hills - West Hills	No	VLI, LI, ABMI	AHO , CPK CPU, ADU
Los Angeles	5970 WOODLAND VIEW DR	91367	2032028017	1.341	1.341	0.000	0.000	Shortfall of Sites	0.305	Very Low Residential	RE11-1	Very Low Residential	0	20	66.287	2.683		Residential - Single Family Residence - Pool, 1	177B085 393	1 per lot	Canoga Park - Winnetka - Woodland Hills - West Hills	No	LI	AHO , CPK CPU, ADU
Los Angeles	5971 ROD AVE	91367	2032021004	1.341	1.341	0.000	0.000	Shortfall of Sites	0.305	Very Low Residential	RE11-1	Very Low Residential	[LM1-CDF1-5] [IX4-FA] [CPIO]	20	66.287	2.682		Residential - Single Family Residence - Pool, 1	177B085 409	1 per lot	Canoga Park - Winnetka - Woodland Hills - West Hills	No	LI	AHO , CPK CPU, ADU
Los Angeles	23141 CUMORAH CREST DR	91364	2074033014	1.341	1.341	0.000	0.000	Shortfall of Sites	0.305	Low Residential	RS-1	Very Low Residential	0	20	66.287	2.682		Residential - Single Family Residence, 1	168B097 597	1 per lot	Canoga Park - Winnetka - Woodland Hills - West Hills	No	LI	AHO , CPK CPU, ADU
Los Angeles	7700 WOODHALL AVE	91304	2027001008	1.341	1.341	0.000	0.000	Shortfall of Sites	0.305	Very Low Residential	RE11-1	Very Low Residential	0	20	66.287	2.682		Residential - Single Family Residence, 1	189B093 700	1 per lot	Canoga Park - Winnetka - Woodland Hills - West Hills	No	LI	AHO , CPK CPU, ADU
Los Angeles	5411 DONNA AVE	91356	2163022009	0.000	0.000	0.000	2.681	Shortfall of Sites	0.211	Very Low I Residential	RA-1	Very Low Residential	0	0	66.287	2.681		Residential - Single Family Residence - Pool, 0	174B121 691	1 per lot	Encino - Tarzana	No	ABMI	AHO , ENC CPU
Los Angeles	15517 VALLEY VISTA BLVD	91436	2283003002	1.340	1.340	0.000	0.000	Shortfall of Sites	0.305	Low II Residential	R1-1	Low Residential	0	20	66.287	2.680		Residential - Single Family Residence - Pool, 1	165B141 201	1 per lot	Encino - Tarzana	No	LI	AHO , ENC CPU, ADU
Los Angeles	7221 CASE AVE	91352	2315028015	0.000	0.000	0.000	2.680	Shortfall of Sites	0.255	Medium Residential	R3-1	0	0	0	82.552	2.680		Residential - Five or More Units or Apartments (Any Combination) · 4 Stories or Less - Pool, 12	183B173 63		Sun Valley - La Tuna Canyon	Yes	ABMI	DB50
Los Angeles	3415 DREW ST	90065	5459010011	0.000	0.000	0.000	2.680	Shortfall of Sites	0.630	Low Medium II Residential	RD2-1-CDO	0	0	0	33.487	2.680		Residential - Five or More Units or Apartments (Any Combination) · 4 Stories or Less, 12	156B213 262		Northeast Los Angeles	Yes	ABMI	DB50
Los Angeles	7026 FULTON AVE	91605	2327006080	0.000	0.000	0.000	2.680	Shortfall of Sites	0.247	Medium Residential	R3-1	0	0	0	85.213	2.680		Residential - Five or More Units or Apartments (Any Combination) · 4 Stories or Less - Pool, 12	183B157 388		North Hollywood - Valley Village	Yes	ABMI	DB50
Los Angeles	7325 VINELAND AVE	91352	2315025044	0.000	0.000	0.000	2.680	Shortfall of Sites	0.246	Medium Residential	R3-1	0	0	0	85.736	2.680		Residential - Five or More Units or Apartments (Any Combination) · 4 Stories or Less, 12	186B173 917		Sun Valley - La Tuna Canyon	Yes	ABMI	DB50
Los Angeles	10250 TUJUNGA CANYON BLVD	91042	2565013025	0.000	0.000	0.000	2.680	Shortfall of Sites	0.250	Medium Residential	R3-1	0	0	0	84.373	2.680		Residential - Five or More Units or Apartments (Any Combination) · 4 Stories or Less, 12	204B197 996		Sunland - Tujunga - Lake View Terrace - Shadow Hills - East La Tuna Canyon	Yes	ABMI	DB50
Los Angeles	6111 LOCKHURST DR	91367	2045008007	1.340	1.340	0.000	0.000	Shortfall of Sites	0.305	Low Residential	RS-1	Very Low Residential	0	20	66.287	2.679		Residential - Single Family Residence, 1	177B089 419	1 per lot	Canoga Park - Winnetka - Woodland Hills - West Hills	No	LI	AHO , CPK CPU, ADU
Los Angeles	5169 HOLLYWOOD BLVD	90027	5544011041	0.000	0.000	0.000	2.679	Shortfall of Sites	0.195	Highway Oriented Commercial	C2-1D	0	0	0	0.000	2.679		Commercial - Store Combination - Store and Residential Combination - One Story, 0	148-5A195 81		Hollywood	No	ABMI	ARO
Los Angeles	23900 HATTERAS ST	91367	2045027013	1.340	1.340	0.000	0.000	Shortfall of Sites	0.305	Low Residential	RS-1	Very Low Residential	0	20	66.287	2.679		Residential - Single Family Residence - Pool, 1	174B089 224	1 per lot	Canoga Park - Winnetka - Woodland Hills - West Hills	No	LI	AHO , CPK CPU, ADU
Los Angeles	13262 BRADLEY AVE	91342	2501010043	1.339	1.339	0.000	0.000	Shortfall of Sites	1.014	Very Low I Residential	RA-1-K	0	0	20	102.494	2.679		Institutional - Church - One Story, 2	225B145 229		Sylmar	No	LI	FBO
Los Angeles	12925 BRANFORD ST	91331	2626015006	1.339	1.339	0.000	0.000	Shortfall of Sites	0.797	Low Medium II Residential	RA-1	0	0	20	102.494	2.678		Institutional - Church - One Story, 1	198B161 160		Arleta - Pacoima	No	LI	FBO
Los Angeles	510 S VERMONT AVE	90020	5077003905	0.000	0.000	2.677	0.000	Shortfall of Sites	0.780	Community Commercial	C2-1	0	0	0	4.290	2.677		Commercial - Office Building - One Story, 0	135B197 781		Wilshire	No	MI	ARO
Los Angeles	18449 KITTRIDGE ST	91335	2125015001	1.338	1.338	0.000	0.000	Shortfall of Sites	0.580	Medium Residential	RA-1-RIO	0	0	20	102.494	2.677		Institutional - Church - One Story, 0	180B125 374		Reseda - West Van Nuys	No	LI	FBO
Los Angeles	4837 GAVIOTA AVE	91436	2261022026	0.000	0.000	0.000	2.676	Shortfall of Sites	0.210	Low II Residential	RE9-1	Low Residential	0	0	66.287	2.676		Residential - Single Family Residence - Pool, 0	168B141 377	1 per lot	Encino - Tarzana	No	ABMI	AHO , ENC CPU, ADU
Los Angeles	6037 HAZELHURST PL	91606	2334014057	0.000	0.000	0.000	2.675	Shortfall of Sites	0.375	Medium Residential	R3-1	0	0	0	82.830	2.675		Residential - Five or More Units or Apartments (Any Combination) · 4 Stories or Less - Pool, 20	177B169 691		North Hollywood - Valley Village	Yes	ABMI	DB50
Los Angeles	22932 OXNARD ST	91367	2041020013	0.000	0.000	0.000	2.675	Shortfall of Sites	0.210	Very Low Residential	RA-1	Very Low Residential	0	0	66.287	2.675		Residential - Single Family Residence, 0	177B097 519	1 per lot	Canoga Park - Winnetka - Woodland Hills - West Hills	No	ABMI	AHO , CPK CPU, ADU
Los Angeles	4845 GAVIOTA AVE	91436	2261022027	0.000	0.000	0.000	2.672	Shortfall of Sites	0.210	Low II Residential	RE9-1	Low Residential	0	0	66.287	2.672		Residential - Single Family Residence, 0	168B141 345	1 per lot	Encino - Tarzana	No	ABMI	AHO , ENC CPU, ADU
Los Angeles	4530 GLORIA AVE	91436	2283008019	1.336	1.336	0.000	0.000	Shortfall of Sites	0.304	Low II Residential	R1-1	Low Residential	0	20	66.287	2.671		Residential - Single Family Residence - Pool, 1	168B141 789	1 per lot	Encino - Tarzana	No	LI	AHO , ENC CPU, ADU
Los Angeles	6257 MELBA AVE	91367	2035021026	1.334	1.334	0.000	0.000	Shortfall of Sites	0.304	Very Low Residential	RA-1	Very Low Residential	0	20	66.287	2.668		Residential - Single Family Residence, 1	177B093 161	1 per lot	Canoga Park - Winnetka - Woodland Hills - West Hills	No	LI	AHO , CPK CPU, ADU
Los Angeles	12608 VANOWEN ST	91605	2325002042	0.000	0.000	0.000	2.668	Shortfall of Sites	0.193	Low Medium II Residential	RD1.5-1	0	0	0	46.027	2.668		Residential - Three Units (Any Combination) - 4 Stories or Less, 3	180B161 42		North Hollywood - Valley Village	No	ABMI	DB50
Los Angeles	22602 DENKER AVE	90501	7347012001	0.000	0.000	0.000	2.668	Shortfall of Sites	0.179	Low Medium II Residential	RD1.5-1	0	0	0	49.527	2.668		Residential - Three Units (Any Combination) - 4 Stories or Less, 3	045B193 137		Harbor Gateway	No	ABMI	DB50
Los Angeles	4203 HATFIELD PL	90032	5215003014	0.000	0.000	0.000	2.668	Shortfall of Sites	0.311	Low Medium II Residential	R2-1	0	0	0	28.561	2.668		Residential - Three Units (Any Combination) - 4 Stories or Less, 3	136-5A229 164		Northeast Los Angeles	No	ABMI	DB50
Los Angeles	7635 WYNGATE ST	91042	2558003024	0.000	0.000	0.000	2.668	Shortfall of Sites	0.103	Medium Residential	R3-1	0	0	0	86.444	2.668		Residential - Three Units (Any Combination) - 4 Stories or Less, 3	204B197 495		Sunland - Tujunga - Lake View Terrace - Shadow Hills - East La Tuna Canyon	No	ABMI	DB50
Los Angeles	11425 TIARA ST	91601	2338011007	0.000	0.000	0.000	2.668	Shortfall of Sites	0.162	Medium Residential	[Q]R3-1	0	0	0	54.976	2.668		Residential - Three Units (Any Combination) - 4 Stories or Less, 3	177B169 885		North Hollywood - Valley Village	No	ABMI	DB50
Los Angeles	15218 PARTHENIA ST	91343	2654041108	1.333	1.333	0.000	0.000	Shortfall of Sites	0.387	General Commercial	P-1VL, [Q]C2-1VL	0	0	20	94.696	2.666		Commercial - Auto, Recreation Equipment, Construction Equipment Sales and Service - Auto Body Repair Shop - One Story, 1	195B145 534		Mission Hills - Panorama City - North Hills	No	LI	P
Los Angeles	6126 PAT AVE	91367	2032012004	1.333	1.333	0.000	0.000	Shortfall of Sites	0.304	Very Low Residential	RE11-1	Very Low Residential	0	20	66.287	2.666		Residential - Single Family Residence, 1	177B085 218	1 per lot	Canoga Park - Winnetka - Woodland Hills - West Hills	No	LI	AHO , CPK CPU, ADU
Los Angeles	15451 CAMARILLO ST	91403	2261037015	0.000	0.000	0.000	2.664	Shortfall of Sites	0.209	Low II Residential	R1-1	Low Residential	0	0	66.287	2.664		Residential - Single Family Residence, 0	168B145 431	1 per lot	Encino - Tarzana	No	ABMI	AHO , ENC CPU, ADU
Los Angeles	4958 EDGERTON AVE	91436	2260008024	1.332	1.332	0.000	0.000	Shortfall of Sites	0.304	Low II Residential	R1-1	Low Residential	0	20	66.287	2.664		Residential - Single Family Residence - Pool, 1	168B137 80	1 per lot	Encino - Tarzana	No	LI	AHO , ENC CPU, ADU
Los Angeles	5965 PAT AVE	91367	2032014015	1.332	1.332	0.000	0.000	Shortfall of Sites	0.304	Very Low Residential	RE11-1	Very Low Residential	[LM1-CDF1-5] [IX4-FA] [CPIO]	20	66.287	2.664		Residential - Single Family Residence - Pool, 1	177B085 429	1 per lot	Canoga Park - Winnetka - Woodland Hills - West Hills	No	LI	AHO , CPK CPU, ADU
Los Angeles	7814 WOODHALL AVE	91304	2020006031	1.332	1.332	0.000	0.000	Shortfall of Sites	0.304	Very Low Residential	RE11-1	Very Low Residential	[LM1-CDF1-5] [IX4-FA] [CPIO]	20	66.287	2.663		Residential - Single Family Residence - Pool, 1	189B093 556	1 per lot	Canoga Park - Winnetka - Woodland Hills - West Hills	No	LI	AHO , CPK CPU, ADU
Los Angeles	5930 EL ESCORPION RD	91367	2045018009	1.331	1.331	0.000	0.000	Shortfall of Sites	0.304	Very Low Residential	RE11-1	Very Low Residential	0	20	66.287	2.663		Residential - Single Family Residence, 1	177B089 683	1 per lot	Canoga Park - Winnetka - Woodland Hills - West Hills	No	LI	AHO , CPK CPU, ADU
Los Angeles	6129 ROD AVE	91367	2032020006	1.331	1.331	0.000	0.000	Shortfall of Sites	0.304	Very Low Residential	RE11-1	Very Low Residential	0	20	66.287	2.663		Residential - Single Family Residence - Pool, 1	177B085 215	1 per lot	Canoga Park - Winnetka - Woodland Hills - West Hills	No	LI	AHO , CPK CPU, ADU
Los Angeles	5150 WILSHIRE BLVD	90036	5507025021	0.000	0.000	0.000	2.663	Shortfall of Sites	0.154	Community Commercial	C4-2D	0	0	0	25.385	2.663		Commercial - Office Building - Five Stories, 0	132B181 34		Wilshire	No	ABMI	ARO
Los Angeles	5150 WILSHIRE BLVD	90036	5507025021	0.000	0.000	0.000	2.663	Shortfall of Sites	0.154	Community Commercial	C4-2D	0	0	0	25.385	2.663		Commercial - Office Building - Five Stories, 0	132B181 35		Wilshire	No	ABMI	ARO
Los Angeles	22537 SYLVAN ST	91367	2039025023	1.331	1.331	0.000	0.000	Shortfall of Sites	0.303	Low Residential	RE11-1	Very Low Residential	[LN1-MU1-5] [RG1-FA] [CPIO]	20	66.287	2.663		Residential - Single Family Residence - Pool, 1	177B097 113	1 per lot	Canoga Park - Winnetka - Woodland Hills - West Hills	No	LI	AHO , CPK CPU, ADU
Los Angeles	5801 ROLLING RD	91367	2146018016	1.331	1.331	0.000	0.000	Shortfall of Sites	0.303	Low Residential	RE11-1	Very Low Residential	0	20	66.287	2.662		Residential - Single Family Residence - Pool, 1	174B101 59	1 per lot	Canoga Park - Winnetka - Woodland Hills - West Hills	No	LI	AHO , CPK CPU, ADU
Los Angeles	5533 EL CANON AVE	91367	2047011003	1.331	1.331	0.000	0.000	Shortfall of Sites	0.345	Very Low Residential	RE11-1	Very Low Residential	[LM1-CDF1-5] [IX4-FA] [CPIO]	20	66.287	2.662		Residential - Single Family Residence - Pool, 1	174B089 610	1 per lot	Canoga Park - Winnetka - Woodland Hills - West Hills	No	LI	AHO , CPK CPU

Jurisdiction Name	Site Address/Intersection	5 Digit ZIP Code	Assessor Parcel Number	Very Low-Income	Low-Income	Moderate-Income	Above Moderate-Income	Type of Shortfall	Parcel Size (Acres)	Current General Plan Designation	Current Zoning	Proposed General Plan (GP) Designation	Proposed Zoning	Minimum Density Allowed	Maximum Density Allowed	Total Capacity	Vacant/ Nonvacant	Description of Existing Uses	PIN	Base Density Per Acre	Community Plan Area	Rent Stabalization Ordinance	Income Category	Applicable Rezoning Program (Program informing values in Column Q listed first)
Los Angeles	23516 CANZONET ST	91367	2044019012	1.331	1.331	0.000	0.000	Shortfall of Sites	0.345	Very Low Residential	RE11-1	Very Low Residential	0	20	66.287	2.662		Residential - Single Family Residence - Pool, 1	171B093 370	1 per lot	Canoga Park - Winnetka - Woodland Hills - West Hills	No	LI	AHO , CPK CPU
Los Angeles	1635 S SAN PEDRO ST	90015	5127001901	1.331	1.331	0.000	0.000	Shortfall of Sites	1.731	Public Facilities	PF-1-O	0	0	20	153.741	2.662		Miscellaneous - Government Owned Property, 0	121-5A209 10		Southeast Los Angeles	No	LI	PF
Los Angeles	5966 ELLENVIEW AVE	91367	2032014020	1.331	1.331	0.000	0.000	Shortfall of Sites	0.303	Very Low Residential	RE11-1	Very Low Residential	0	20	66.287	2.661		Residential - Single Family Residence - Pool, 1	177B085 437	1 per lot	Canoga Park - Winnetka - Woodland Hills - West Hills	No	LI	AHO , CPK CPU, ADU
Los Angeles	5166 LIBBIT AVE	91436	2260017006	1.330	1.330	0.000	0.000	Shortfall of Sites	0.303	Low II Residential	RE9-1	Low Residential	0	20	66.287	2.661		Residential - Single Family Residence - Pool, 1	171B137 162	1 per lot	Encino - Tarzana	No	LI	AHO , ENC CPU, ADU
Los Angeles	2481 S WESTGATE AVE	90064	4257002024	0.000	0.000	0.000	2.661	Shortfall of Sites	0.028	Low Residential	R1V2	0	0	0	99.000	2.661		Residential - Single Family Residence, 0	120B149 109		Palms - Mar Vista - Del Rey	No	ABMI	TOC EXP
Los Angeles	24413 CLEAR CREEK PL	91304	2017038018	0.000	0.000	0.000	2.660	Shortfall of Sites	0.209	Low I Residential	RE9-1-H	Very Low Residential	0	0	66.287	2.660	Vacant	Residential - Single Family Residence - Vacant Land, 0	192B089 217	1 per lot	Canoga Park - Winnetka - Woodland Hills - West Hills	No	ABMI	AHO , CPK CPU
Los Angeles	24413 CLEAR CREEK PL	91304	2017038018	0.000	0.000	0.000	2.660	Shortfall of Sites	0.209	Low I Residential	RE9-1-H	Very Low Residential	0	0	66.287	2.660	Vacant	Residential - Single Family Residence - Vacant Land, 0	192B089 217	1 per lot	Canoga Park - Winnetka - Woodland Hills - West Hills	No	ABMI	AHO , CPK CPU
Los Angeles	6032 ROMAINE ST	90038	5534025007	0.000	0.000	0.000	2.660	Shortfall of Sites	0.149	Medium Residential	R3-1XL	High Medium Residential	[Q]R4-1VL-CPIO	0	113.923	2.660		Residential - Five or More Units or Apartments (Any Combination) · 4 Stories or Less, 6	144B189 866	54	Hollywood	Yes	ABMI	HWD CPU
Los Angeles	6691 BIRCHTON AVE	91307	2036026038	1.330	1.330	0.000	0.000	Shortfall of Sites	0.303	Low Residential	RS-1	Very Low Residential	0	20	66.287	2.660		Residential - Single Family Residence - Pool, 1	180B093 136	1 per lot	Canoga Park - Winnetka - Woodland Hills - West Hills	No	LI	AHO , CPK CPU, ADU
Los Angeles	6016 FENWOOD AVE	91367	2035024043	1.330	1.330	0.000	0.000	Shortfall of Sites	0.303	Very Low Residential	RE11-1	Very Low Residential	0	20	66.287	2.659		Residential - Single Family Residence - Pool, 1	177B093 628	1 per lot	Canoga Park - Winnetka - Woodland Hills - West Hills	No	LI	AHO , CPK CPU, ADU
Los Angeles	24340 CALVERT ST	91367	2045001008	1.329	1.329	0.000	0.000	Shortfall of Sites	0.303	Very Low Residential	RE11-1	Very Low Residential	0	20	66.287	2.658		Residential - Single Family Residence - Pool, 1	177B089 309	1 per lot	Canoga Park - Winnetka - Woodland Hills - West Hills	No	LI	AHO , CPK CPU, ADU
Los Angeles	23301 LADRILLO ST	91367	2044015032	1.329	1.329	0.000	0.000	Shortfall of Sites	0.345	Very Low Residential	RE11-1	Very Low Residential	0	20	66.287	2.658		Residential - Single Family Residence - Pool, 1	171B093 138	1 per lot	Canoga Park - Winnetka - Woodland Hills - West Hills	No	LI	AHO , CPK CPU
Los Angeles	23520 MARIANO ST	91367	2044011023	1.329	1.329	0.000	0.000	Shortfall of Sites	0.345	Very Low Residential	RE11-1	Very Low Residential	0	20	66.287	2.658		Residential - Single Family Residence - Pool, 1	171B093 81	1 per lot	Canoga Park - Winnetka - Woodland Hills - West Hills	No	LI	AHO , CPK CPU
Los Angeles	1512 S CENTINELA AVE	90025	4267029003	0.000	0.000	0.000	2.658	Shortfall of Sites	0.175	Medium Residential	[Q]R3-1	0	0	0	82.489	2.658		Residential - Five or More Units or Apartments (Any Combination) · 4 Stories or Less, 8	123B145 19		West Los Angeles	Yes	ABMI	DB50
Los Angeles	2956 TILDEN AVE	90064	4251005047	0.000	0.000	0.000	2.658	Shortfall of Sites	0.169	Medium Residential	R3-1	0	0	0	85.408	2.658		Residential - Five or More Units or Apartments (Any Combination) · 4 Stories or Less, 8	120B157 111		West Los Angeles	Yes	ABMI	DB50
Los Angeles	459 LANDFAIR AVE	90024	4363010008	0.000	0.000	0.000	2.658	Shortfall of Sites	0.165	High Medium Residential	[Q]R4-1VL	0	0	0	87.580	2.658		Residential - Five or More Units or Apartments (Any Combination) · 4 Stories or Less, 8	135B149 121		Westwood	Yes	ABMI	DB50
Los Angeles	11686 DARLINGTON AVE	90049	4265005016	0.000	0.000	0.000	2.658	Shortfall of Sites	0.172	Medium Residential	[Q]R3-1	0	0	0	83.797	2.658		Residential - Five or More Units or Apartments (Any Combination) · 4 Stories or Less, 8	129B145 124		Brentwood - Pacific Palisades	Yes	ABMI	DB50
Los Angeles	1465 REEVES ST	90035	4306010012	0.000	0.000	0.000	2.658	Shortfall of Sites	0.170	Medium Residential	[Q]R3-1-O	0	0	0	84.655	2.658		Residential - Five or More Units or Apartments (Any Combination) · 4 Stories or Less, 8	129B165 125		West Los Angeles	Yes	ABMI	DB50
Los Angeles	11738 DOROTHY ST	90049	4265006046	0.000	0.000	0.000	2.658	Shortfall of Sites	0.172	Medium Residential	[Q]R3-1	0	0	0	83.797	2.658		Residential - Five or More Units or Apartments (Any Combination) · 4 Stories or Less, 8	129B145 163		Brentwood - Pacific Palisades	Yes	ABMI	DB50
Los Angeles	5023 TILDEN AVE	91423	2248008011	0.000	0.000	0.000	2.658	Shortfall of Sites	0.166	Medium Residential	R3-1-RIO	0	0	0	86.735	2.658		Residential - Five or More Units or Apartments (Any Combination) · 4 Stories or Less, 8	171A151 164		Van Nuys - North Sherman Oaks	Yes	ABMI	DB50
Los Angeles	963 S BARRINGTON AVE	90049	4265008032	0.000	0.000	0.000	2.658	Shortfall of Sites	0.172	Medium Residential	[Q]R3-1	0	0	0	83.786	2.658		Residential - Five or More Units or Apartments (Any Combination) · 4 Stories or Less, 8	129B145 169		Brentwood - Pacific Palisades	Yes	ABMI	DB50
Los Angeles	11742 DOROTHY ST	90049	4265006045	0.000	0.000	0.000	2.658	Shortfall of Sites	0.172	Medium Residential	[Q]R3-1	0	0	0	83.796	2.658		Residential - Five or More Units or Apartments (Any Combination) · 4 Stories or Less, 8	129B145 173		Brentwood - Pacific Palisades	Yes	ABMI	DB50
Los Angeles	11725 DARLINGTON AVE	90049	4265006034	0.000	0.000	0.000	2.658	Shortfall of Sites	0.172	Medium Residential	[Q]R3-1	0	0	0	83.808	2.658		Residential - Five or More Units or Apartments (Any Combination) · 4 Stories or Less, 8	129B145 178		Brentwood - Pacific Palisades	Yes	ABMI	DB50
Los Angeles	11748 DOROTHY ST	90049	4265006044	0.000	0.000	0.000	2.658	Shortfall of Sites	0.172	Medium Residential	[Q]R3-1	0	0	0	83.797	2.658		Residential - Five or More Units or Apartments (Any Combination) · 4 Stories or Less, 8	129B145 187		Brentwood - Pacific Palisades	Yes	ABMI	DB50
Los Angeles	3625 MCLAUGHLIN AVE	90066	4234014020	0.000	0.000	0.000	2.658	Shortfall of Sites	0.170	Medium Residential	R3-1	0	0	0	84.880	2.658		Residential - Five or More Units or Apartments (Any Combination) · 4 Stories or Less, 8	114B157 192		Palms - Mar Vista - Del Rey	Yes	ABMI	DB50
Los Angeles	11712 DARLINGTON AVE	90049	4265008030	0.000	0.000	0.000	2.658	Shortfall of Sites	0.172	Medium Residential	[Q]R3-1	0	0	0	83.797	2.658		Residential - Five or More Units or Apartments (Any Combination) · 4 Stories or Less, 8	129B145 195		Brentwood - Pacific Palisades	Yes	ABMI	DB50
Los Angeles	4418 SIMPSON AVE	91607	2364010033	0.000	0.000	0.000	2.658	Shortfall of Sites	0.165	Low Medium Residential	[Q]R3-1-RIO	0	0	0	87.555	2.658		Residential - Five or More Units or Apartments (Any Combination) · 4 Stories or Less, 8	165B169 226		Sherman Oaks - Studio City - Toluca Lake - Cahuenga Pass	Yes	ABMI	DB50
Los Angeles	11836 GORHAM AVE	90049	4265017019	0.000	0.000	0.000	2.658	Shortfall of Sites	0.172	Medium Residential	[Q]R3-1	0	0	0	83.808	2.658		Residential - Five or More Units or Apartments (Any Combination) · 4 Stories or Less, 8	129B145 231		Brentwood - Pacific Palisades	Yes	ABMI	DB50
Los Angeles	3311 KEYSTONE AVE	90034	4314020002	0.000	0.000	0.000	2.658	Shortfall of Sites	0.170	Medium Residential	R3-1	0	0	0	84.797	2.658		Residential - Five or More Units or Apartments (Any Combination) · 4 Stories or Less, 8	120B161 240		Palms - Mar Vista - Del Rey	Yes	ABMI	DB50
Los Angeles	11719 MAYFIELD AVE	90049	4265008005	0.000	0.000	0.000	2.658	Shortfall of Sites	0.172	Medium Residential	[Q]R3-1	0	0	0	83.809	2.658		Residential - Five or More Units or Apartments (Any Combination) · 4 Stories or Less, 8	129B145 254		Brentwood - Pacific Palisades	Yes	ABMI	DB50
Los Angeles	3317 KEYSTONE AVE	90034	4314020003	0.000	0.000	0.000	2.658	Shortfall of Sites	0.170	Medium Residential	R3-1	0	0	0	84.797	2.658		Residential - Five or More Units or Apartments (Any Combination) · 4 Stories or Less, 8	120B161 259		Palms - Mar Vista - Del Rey	Yes	ABMI	DB50
Los Angeles	1241 S BEVERLY GLEN BLVD	90024	4327002022	0.000	0.000	0.000	2.658	Shortfall of Sites	0.173	Medium Residential	[Q]R3-1-O	0	0	0	83.549	2.658		Residential - Five or More Units or Apartments (Any Combination) · 4 Stories or Less, 8	135B157 271		Westwood	Yes	ABMI	DB50
Los Angeles	11852 GORHAM AVE	90049	4265017016	0.000	0.000	0.000	2.658	Shortfall of Sites	0.172	Medium Residential	[Q]R3-1	0	0	0	83.807	2.658		Residential - Five or More Units or Apartments (Any Combination) · 4 Stories or Less, 8	129B145 273		Brentwood - Pacific Palisades	Yes	ABMI	DB50
Los Angeles	11843 DOROTHY ST	90049	4265017009	0.000	0.000	0.000	2.658	Shortfall of Sites	0.172	Medium Residential	[Q]R3-1	0	0	0	83.664	2.658		Residential - Five or More Units or Apartments (Any Combination) · 4 Stories or Less, 8	129B145 293		Brentwood - Pacific Palisades	Yes	ABMI	DB50
Los Angeles	11747 MAYFIELD AVE	90049	4265008012	0.000	0.000	0.000	2.658	Shortfall of Sites	0.172	Medium Residential	[Q]R3-1	0	0	0	83.808	2.658		Residential - Five or More Units or Apartments (Any Combination) · 4 Stories or Less, 8	129B145 338		Brentwood - Pacific Palisades	Yes	ABMI	DB50
Los Angeles	11711 KIOWA AVE	90049	4265008040	0.000	0.000	0.000	2.658	Shortfall of Sites	0.172	Medium Residential	[Q]R3-1	0	0	0	83.809	2.658		Residential - Five or More Units or Apartments (Any Combination) · 4 Stories or Less, 8	129B145 347		Brentwood - Pacific Palisades	Yes	ABMI	DB50
Los Angeles	2125 S BEVERLY GLEN BLVD	90025	4317012063	0.000	0.000	0.000	2.658	Shortfall of Sites	0.164	Medium Residential	R3-1-O	0	0	0	88.034	2.658		Residential - Five or More Units or Apartments (Any Combination) · 4 Stories or Less, 8	129B157 368		West Los Angeles	Yes	ABMI	DB50
Los Angeles	11707 GOSHEN AVE	90049	4265010003	0.000	0.000	0.000	2.658	Shortfall of Sites	0.172	Medium Residential	[Q]R3-1	0	0	0	83.808	2.658		Residential - Five or More Units or Apartments (Any Combination) · 4 Stories or Less, 8	129B145 459		Brentwood - Pacific Palisades	Yes	ABMI	DB50
Los Angeles	11048 CAMARILLO ST	91602	2353026007	0.000	0.000	0.000	2.658	Shortfall of Sites	0.172	Medium Residential	R3-1	0	0	0	83.812	2.658		Residential - Five or More Units or Apartments (Any Combination) · 4 Stories or Less, 8	168B173 489		North Hollywood - Valley Village	Yes	ABMI	DB50
Los Angeles	11100 CAMARILLO ST	91602	2353026008	0.000	0.000	0.000	2.658	Shortfall of Sites	0.172	Medium Residential	R3-1	0	0	0	83.812	2.658		Residential - Five or More Units or Apartments (Any Combination) · 4 Stories or Less, 8	168B173 490		North Hollywood - Valley Village	Yes	ABMI	DB50
Los Angeles	4765 BELLFLOWER AVE	91602	2353027001	0.000	0.000	0.000	2.658	Shortfall of Sites	0.172	Medium Residential	R3-1	0	0	0	83.811	2.658		Residential - Five or More Units or Apartments (Any Combination) · 4 Stories or Less, 8	168B173 492		North Hollywood - Valley Village	Yes	ABMI	DB50
Los Angeles	11140 CAMARILLO ST	91602	2353027002	0.000	0.000	0.000	2.658	Shortfall of Sites	0.174	Medium Residential	R3-1	0	0	0	82.891	2.658		Residential - Five or More Units or Apartments (Any Combination) · 4 Stories or Less, 8	168B173 493		North Hollywood - Valley Village	Yes	ABMI	DB50
Los Angeles	11168 CAMARILLO ST	91602	2353027005	0.000	0.000	0.000	2.658	Shortfall of Sites	0.172	Medium Residential	R3-1	0	0	0	83.811	2.658		Residential - Five or More Units or Apartments (Any Combination) · 4 Stories or Less, 8	168B173 495		North Hollywood - Valley Village	Yes	ABMI	DB50
Los Angeles	11757 KIOWA AVE	90049	4265008077	0.000	0.000	0.000	2.658	Shortfall of Sites	0.171	Medium Residential	[Q]R3-1	0	0	0	84.351	2.658		Residential - Five or More Units or Apartments (Any Combination) · 4 Stories or Less, 8	129B145 498		Brentwood - Pacific Palisades	Yes	ABMI	DB50
Los Angeles	10749 CAMARILLO ST	91602	2421008018	0.000	0.000	0.000	2.658	Shortfall of Sites	0.170	Medium Residential	R3-1	0	0	0	84.806	2.658		Residential - Five or More Units or Apartments (Any Combination) · 4 Stories or Less, 8	168B177 504		North Hollywood - Valley Village	Yes	ABMI	DB50
Los Angeles	1702 BARRY AVE	90025	4262019023	0.000	0.000	0.000	2.658	Shortfall of Sites	0.170	Medium Residential	[Q]R3-1	0	0	0	84.711	2.658		Residential - Five or More Units or Apartments (Any Combination) · 4 Stories or Less, 8	126B149 532		West Los Angeles	Yes	ABMI	DB50
Los Angeles	1710 BARRY AVE	90025	4262019022	0.000	0.000	0.000	2.658	Shortfall of Sites	0.169	Medium Residential	[Q]R3-1	0	0	0	85.518	2.658		Residential - Five or More Units or Apartments (Any Combination) · 4 Stories or Less, 8	126B149 551		West Los Angeles	Yes	ABMI	DB50
Los Angeles	1326 WELLESLEY AVE	90025	4263026011	0.000	0.000	0.000	2.658	Shortfall of Sites	0.169	Medium Residential	[Q]R3-1	0	0	0	85.388	2.658		Residential - Five or More Units or Apartments (Any Combination) · 4 Stories or Less, 8	126B145 589		West Los Angeles	Yes	ABMI	DB50

Jurisdiction Name	Site Address/Intersection	5 Digit ZIP Code	Assessor Parcel Number	Very Low-Income	Low-Income	Moderate-Income	Above Moderate-Income	Type of Shortfall	Parcel Size (Acres)	Current General Plan Designation	Current Zoning	Proposed General Plan (GP) Designation	Proposed Zoning	Minimum Density Allowed	Maximum Density Allowed	Total Capacity	Vacant/ Nonvacant	Description of Existing Uses	PIN	Base Density Per Acre	Community Plan Area	Rent Stabalization Ordinance	Income Category	Applicable Rezoning Program (Program informing values in Column Q listed first)
Los Angeles	1332 WELLESLEY AVE	90025	4263026014	0.000	0.000	0.000	2.658	Shortfall of Sites	0.169	Medium Residential	[Q]R3-1	0	0	0	85.349	2.658		Residential - Five or More Units or Apartments (Any Combination) · 4 Stories or Less, 8	126B145 603		West Los Angeles	Yes	ABMI	DB50
Los Angeles	7344 W MANCHESTER AVE	90045	4119025022	0.000	0.000	0.000	2.658	Shortfall of Sites	0.176	Medium Residential	R3-1	0	0	0	81.920	2.658		Residential - Five or More Units or Apartments (Any Combination) · 4 Stories or Less, 8	096B157 637		Westchester - Playa del Rey	Yes	ABMI	DB50
Los Angeles	11842 KIOWA AVE	90049	4265013016	0.000	0.000	0.000	2.658	Shortfall of Sites	0.172	Medium Residential	[Q]R3-1	0	0	0	83.797	2.658		Residential - Five or More Units or Apartments (Any Combination) · 4 Stories or Less, 8	129B145 684		Brentwood - Pacific Palisades	Yes	ABMI	DB50
Los Angeles	1320 S CARMELINA AVE	90025	4267033009	0.000	0.000	0.000	2.658	Shortfall of Sites	0.169	Medium Residential	[Q]R3-1	0	0	0	85.147	2.658		Residential - Five or More Units or Apartments (Any Combination) · 4 Stories or Less, 8	126B145 686		West Los Angeles	Yes	ABMI	DB50
Los Angeles	10811 KLING ST	91602	2421022012	0.000	0.000	0.000	2.658	Shortfall of Sites	0.163	Medium Residential	R3-1	0	0	0	88.324	2.658		Residential - Five or More Units or Apartments (Any Combination) · 4 Stories or Less, 8	168B177 696		North Hollywood - Valley Village	Yes	ABMI	DB50
Los Angeles	1326 S CARMELINA AVE	90025	4267033010	0.000	0.000	0.000	2.658	Shortfall of Sites	0.169	Medium Residential	[Q]R3-1	0	0	0	85.150	2.658		Residential - Five or More Units or Apartments (Any Combination) · 4 Stories or Less, 8	126B145 701		West Los Angeles	Yes	ABMI	DB50
Los Angeles	10969 ROSE AVE	90034	4251020009	0.000	0.000	0.000	2.658	Shortfall of Sites	0.165	Medium Residential	R3-1	0	0	0	87.317	2.658		Residential - Five or More Units or Apartments (Any Combination) · 4 Stories or Less, 8	120B157 720		Palms - Mar Vista - Del Rey	Yes	ABMI	DB50
Los Angeles	10975 ROSE AVE	90034	4251020008	0.000	0.000	0.000	2.658	Shortfall of Sites	0.165	Medium Residential	R3-1	0	0	0	87.316	2.658		Residential - Five or More Units or Apartments (Any Combination) · 4 Stories or Less, 8	120B157 732		Palms - Mar Vista - Del Rey	Yes	ABMI	DB50
Los Angeles	11908 KIOWA AVE	90049	4265012063	0.000	0.000	0.000	2.658	Shortfall of Sites	0.165	Medium Residential	[Q]R3-1	0	0	0	87.261	2.658		Residential - Five or More Units or Apartments (Any Combination) · 4 Stories or Less, 8	129B145 759		Brentwood - Pacific Palisades	Yes	ABMI	DB50
Los Angeles	11842 GOSHEN AVE	90049	4265013044	0.000	0.000	0.000	2.658	Shortfall of Sites	0.172	Medium Residential	[Q]R3-1	0	0	0	83.829	2.658		Residential - Five or More Units or Apartments (Any Combination) · 4 Stories or Less, 8	129B145 773		Brentwood - Pacific Palisades	Yes	ABMI	DB50
Los Angeles	3709 S BENTLEY AVE	90034	4252006018	0.000	0.000	0.000	2.658	Shortfall of Sites	0.174	Medium Residential	R3-1	0	0	0	83.158	2.658		Residential - Five or More Units or Apartments (Any Combination) · 4 Stories or Less, 8	117B161 939		Palms - Mar Vista - Del Rey	Yes	ABMI	DB50
Los Angeles	11946 GOSHEN AVE	90049	4265014047	0.000	0.000	0.000	2.658	Shortfall of Sites	0.172	Medium Residential	[Q]R3-1	0	0	0	83.829	2.658		Residential - Five or More Units or Apartments (Any Combination) · 4 Stories or Less, 8	129B145 942		Brentwood - Pacific Palisades	Yes	ABMI	DB50
Los Angeles	3715 S BENTLEY AVE	90034	4252006019	0.000	0.000	0.000	2.658	Shortfall of Sites	0.174	Medium Residential	R3-1	0	0	0	83.158	2.658		Residential - Five or More Units or Apartments (Any Combination) · 4 Stories or Less, 8	117B161 953		Palms - Mar Vista - Del Rey	Yes	ABMI	DB50
Los Angeles	11969 IOWA AVE	90025	4259003014	0.000	0.000	0.000	2.658	Shortfall of Sites	0.171	Medium Residential	[Q]R3-1	0	0	0	84.425	2.658		Residential - Five or More Units or Apartments (Any Combination) · 4 Stories or Less, 8	126B145 976		West Los Angeles	Yes	ABMI	DB50
Los Angeles	3742 S BENTLEY AVE	90034	4252008025	0.000	0.000	0.000	2.658	Shortfall of Sites	0.174	Medium Residential	R3-1	0	0	0	83.159	2.658		Residential - Five or More Units or Apartments (Any Combination) · 4 Stories or Less, 8	117B161 989		Palms - Mar Vista - Del Rey	Yes	ABMI	DB50
Los Angeles	3750 S BENTLEY AVE	90034	4252008026	0.000	0.000	0.000	2.658	Shortfall of Sites	0.174	Medium Residential	R3-1	0	0	0	83.159	2.658		Residential - Five or More Units or Apartments (Any Combination) · 4 Stories or Less, 8	117B161 998		Palms - Mar Vista - Del Rey	Yes	ABMI	DB50
Los Angeles	3745 S BENTLEY AVE	90034	4252007023	0.000	0.000	0.000	2.658	Shortfall of Sites	0.174	Medium Residential	R3-1	0	0	0	83.157	2.658		Residential - Five or More Units or Apartments (Any Combination) · 4 Stories or Less, 8	117B161 1009		Palms - Mar Vista - Del Rey	Yes	ABMI	DB50
Los Angeles	12026 GOSHEN AVE	90049	4265016033	0.000	0.000	0.000	2.658	Shortfall of Sites	0.172	Medium Residential	[Q]R3-1	0	0	0	83.828	2.658		Residential - Five or More Units or Apartments (Any Combination) · 4 Stories or Less, 8	129B145 1040		Brentwood - Pacific Palisades	Yes	ABMI	DB50
Los Angeles	12030 GOSHEN AVE	90049	4265016032	0.000	0.000	0.000	2.658	Shortfall of Sites	0.172	Medium Residential	[Q]R3-1	0	0	0	83.828	2.658		Residential - Five or More Units or Apartments (Any Combination) · 4 Stories or Less, 8	129B145 1054		Brentwood - Pacific Palisades	Yes	ABMI	DB50
Los Angeles	12036 GOSHEN AVE	90049	4265016031	0.000	0.000	0.000	2.658	Shortfall of Sites	0.173	Medium Residential	[Q]R3-1	0	0	0	83.175	2.658		Residential - Five or More Units or Apartments (Any Combination) · 4 Stories or Less, 8	129B145 1064		Brentwood - Pacific Palisades	Yes	ABMI	DB50
Los Angeles	600 ROBINSON ST	90026	5401014010	0.000	0.000	0.000	2.658	Shortfall of Sites	0.164	Neighborhood Commercial	C1-1VL	0	0	0	88.198	2.658		Residential - Five or More Units or Apartments (Any Combination) · 4 Stories or Less, 8	141A203 368		Silver Lake - Echo Park - Elysian Valley	Yes	ABMI	DB50 , OPP C
Los Angeles	8505 S SEPULVEDA BLVD	90045	2654020037	0.000	0.000	2.658	0.000	Shortfall of Sites	0.779	General Commercial	[Q]C2-1VL	0	0	0	4.267	2.658		Commercial - Hotel and Motel - Motel - 50 Rooms and Over - One Story, 0	192B145 201		Mission Hills - Panorama City - North Hills	No	MI	ARO
Los Angeles	23232 LIAHONA PL	91364	2074039021	1.329	1.329	0.000	0.000	Shortfall of Sites	0.303	Low Residential	RS-1	Very Low Residential	0	20	66.287	2.658		Residential - Single Family Residence, 1	168B093 261	1 per lot	Woodland Hills - West Hills	No	LI	AHO , CPK CPU, ADU
Los Angeles	0	0	2404019013	1.329	1.329	0.000	0.000	Shortfall of Sites	0.281	Neighborhood Office Commercial	P-1VL-CUGU	0	0	20	94.696	2.657		Commercial - Parking Lot (Commercial Use Property) - Lots - Patron or Employee - One Story, 0	192B177 351		Sun Valley - La Tuna Canyon	No	LI	P
Los Angeles	7932 ROYER AVE	91304	2014023017	1.328	1.328	0.000	0.000	Shortfall of Sites	0.303	Low Residential	RS-1	Very Low Residential	0	20	66.287	2.656		Residential - Single Family Residence - Pool, 1	189B097 527	1 per lot	Canoga Park - Winnetka - Woodland Hills - West Hills	No	LI	AHO , CPK CPU, ADU
Los Angeles	18605 LANARK ST	91335	2103008047	1.328	1.328	0.000	0.000	Shortfall of Sites	0.345	Low Residential	RS-1	Low Residential	0	20	66.287	2.655		Residential - Single Family Residence - Pool, 1	189B121 79	1 per lot	Reseda - West Van Nuys	No	LI	AHO , RES CPU
Los Angeles	17625 PALORA ST	91316	2290028006	1.327	1.327	0.000	0.000	Shortfall of Sites	0.303	Very Low II Residential	RE11-1	Very Low Residential	0	20	66.287	2.655		Residential - Single Family Residence - Pool, 1	168B129 186	1 per lot	Encino - Tarzana	No	LI	AHO , ENC CPU, ADU
Los Angeles	17156 MARGATE ST	91316	2258006033	1.327	1.327	0.000	0.000	Shortfall of Sites	0.303	Very Low I Residential	RA-1	Very Low Residential	0	20	66.287	2.653		Residential - Single Family Residence - Pool, 1	171B133 113	1 per lot	Encino - Tarzana	No	LI	AHO , ENC CPU, ADU
Los Angeles	0	0	2017038019	0.000	0.000	0.000	2.652	Shortfall of Sites	0.208	Low I Residential	RE9-1-H	Very Low Residential	0	0	66.287	2.652	Vacant	Residential - Single Family Residence - Vacant Land, 0	192B089 218	1 per lot	Canoga Park - Winnetka - Woodland Hills - West Hills	No	ABMI	AHO , CPK CPU
Los Angeles	0	0	2017038019	0.000	0.000	0.000	2.652	Shortfall of Sites	0.208	Low I Residential	RE9-1-H	Very Low Residential	0	0	66.287	2.652	Vacant	Residential - Single Family Residence - Vacant Land, 0	192B089 218	1 per lot	Canoga Park - Winnetka - Woodland Hills - West Hills	No	ABMI	AHO , CPK CPU
Los Angeles	4910 GAVIOTA AVE	91436	2261020001	1.326	1.326	0.000	0.000	Shortfall of Sites	0.344	Low II Residential	RE9-1	Low Residential	0	20	66.287	2.652		Residential - Single Family Residence - Pool and Misc., 1	168B141 297	1 per lot	Encino - Tarzana	No	LI	AHO , ENC CPU, ADU
Los Angeles	22825 DOLOROSA ST	91367	2042002008	1.326	1.326	0.000	0.000	Shortfall of Sites	0.344	Low Residential	R1-1	Very Low Residential	0	20	66.287	2.652		Residential - Single Family Residence - Pool, 1	174B097 715	1 per lot	Canoga Park - Winnetka - Woodland Hills - West Hills	No	LI	AHO , CPK CPU
Los Angeles	22815 DOLOROSA ST	91367	2042002006	1.326	1.326	0.000	0.000	Shortfall of Sites	0.344	Low Residential	R1-1	Very Low Residential	0	20	66.287	2.652		Residential - Single Family Residence - Pool, 1	174B097 717	1 per lot	Canoga Park - Winnetka - Woodland Hills - West Hills	No	LI	AHO , CPK CPU
Los Angeles	22821 DOLOROSA ST	91367	2042002007	1.326	1.326	0.000	0.000	Shortfall of Sites	0.344	Low Residential	R1-1	Very Low Residential	0	20	66.287	2.652		Residential - Single Family Residence, 1	174B097 716	1 per lot	Canoga Park - Winnetka - Woodland Hills - West Hills	No	LI	AHO , CPK CPU
Los Angeles	6611 LOUISE AVE	91406	2229009049	1.326	1.326	0.000	0.000	Shortfall of Sites	0.344	Low Residential	R1-1-RIO	Low Residential	0	20	66.287	2.652		Residential - Single Family Residence, 1	180B133 211	1 per lot	Reseda - West Van Nuys	No	LI	AHO , RES CPU
Los Angeles	6718 ANDASOL AVE	91406	2229008013	1.326	1.326	0.000	0.000	Shortfall of Sites	0.344	Low Residential	RA-1-RIO	Low Residential	0	20	66.287	2.652		Residential - Single Family Residence, 1	180B133 96	1 per lot	Reseda - West Van Nuys	No	LI	AHO , RES CPU
Los Angeles	6710 ANDASOL AVE	91406	2229008014	1.326	1.326	0.000	0.000	Shortfall of Sites	0.344	Low Residential	RA-1-RIO	Low Residential	0	20	66.287	2.652		Residential - Single Family Residence, 1	180B133 104	1 per lot	Reseda - West Van Nuys	No	LI	AHO , RES CPU
Los Angeles	1446 ARMACOST AVE	90025	4263032049	1.326	1.326	0.000	0.000	Shortfall of Sites	0.473	Medium Residential	[Q]R3-1	0	0	20	82.067	2.652		Residential - Single Family Residence - Condominium, 27	126B145 1225		West Los Angeles	No	LI	DB50
Los Angeles	13536 VENTURA BLVD	91423	2373011001	0.000	0.000	0.000	2.652	Shortfall of Sites	0.073	General Commercial	C2-1VL	0	0	0	69.707	2.652		Commercial - Professional Building - Medical Dental Building - One Story, 0	165B157 753		Sherman Oaks - Studio City - Toluca Lake - Cahuenga Pass	No	ABMI	TOPP C
Los Angeles	13536 VENTURA BLVD	91423	2373011001	0.000	0.000	0.000	2.652	Shortfall of Sites	0.073	General Commercial	C2-1VL	0	0	0	69.707	2.652		Commercial - Professional Building - Medical Dental Building - One Story, 0	165B157 756		Sherman Oaks - Studio City - Toluca Lake - Cahuenga Pass	No	ABMI	TOPP C
Los Angeles	16350 W VENTURA BLVD	91436	2284001055	0.000	0.000	0.000	2.652	Shortfall of Sites	0.044	Regional Center Commercial	C4-1L	0	0	0	115.662	2.652		Commercial - Store Combination - Store and Residential Combination - Four Stories, 0	168B137 821		Encino - Tarzana	No	ABMI	TOPP C , ENC CPU, MURC, AHO
Los Angeles	5899 VENICE BLVD	90019	5066016034	1.326	1.326	0.000	0.000	Shortfall of Sites	0.575	Neighborhood Commercial	C2-1VL-CPIO	0	0	20	102.494	2.652		Institutional - Church - One Story, 0	126B173 706		West Adams - Baldwin Hills - Leimert	No	LI	FBO
Los Angeles	8608 S SEPULVEDA BLVD	90045	4123003001	0.000	0.000	2.652	0.000	Shortfall of Sites	0.394	Community Commercial	[Q]C2-2D-CDO	0	0	0	7.004	2.652		Commercial - Professional Building - One Story, 0	096B165 633		Westchester - Playa del Rey	No	MI	ARO
Los Angeles	4901 ABBEYVILLE AVE	91364	2074029006	1.326	1.326	0.000	0.000	Shortfall of Sites	0.303	Low Residential	RS-1	Very Low Residential	[LM2-MU2-5] [RX1-FA] [CPIO]	20	66.287	2.652		Residential - Single Family Residence - Pool, 1	168B093 109	1 per lot	Canoga Park - Winnetka - Woodland Hills - West Hills	No	LI	AHO , CPK CPU, ADU
Los Angeles	5136 GLORIA AVE	91436	2261014030	0.000	0.000	0.000	2.651	Shortfall of Sites	0.208	Low II Residential	RE9-1	Low Residential	0	0	66.287	2.651		Residential - Single Family Residence - Pool, 0	171B141 333	1 per lot	Encino - Tarzana	No	ABMI	AHO , ENC CPU, ADU
Los Angeles	15035 VALERIO ST	91405	2221007903	1.325	1.325	0.000	0.000	Shortfall of Sites	1.724	Public Facilities	[Q]PF-1XL	0	0	20	153.741	2.651		Miscellaneous - Government Owned Property, 0	186B145 385		Van Nuys - North Sherman Oaks	No	LI	PF
Los Angeles	15035 VALERIO ST	91405	2221007902	1.325	1.325	0.000	0.000	Shortfall of Sites	1.724	Public Facilities	[Q]PF-1XL	0	0	20	153.741	2.651		Miscellaneous - Government Owned Property, 0	186B145 430		Van Nuys - North Sherman Oaks	No	LI	PF
Los Angeles	24132 CALIFA ST	91367	2045003005	0.132	0.132	0.000	2.385	Shortfall of Sites	0.302	Very Low Residential	RE11-1	Very Low Residential	[DM1-MK1-5] [IX3-FA]	20	66.287	2.650		Residential - Single Family Residence - Pool, 1	177B089 792	1 per lot	Canoga Park - Winnetka - Woodland Hills - West Hills	No	VLI, LI, ABMI	AHO , CPK CPU, ADU
Los Angeles	24620 CALVERT ST	91367	2032019014	1.324	1.324	0.000	0.000	Shortfall of Sites	0.302	Very Low Residential	RE11-1	Very Low Residential	0	20	66.287	2.648		Residential - Single Family Residence - Pool, 1	177B085 147	1 per lot	Canoga Park - Winnetka - Woodland Hills - West Hills	No	LI	AHO , CPK CPU, ADU
Los Angeles	18644 ROSCOE BLVD	91324	2103005002	1.324	1.324	0.000	0.000	Shortfall of Sites	0.344	Low Residential	RA-1	Low Residential	0	20	66.287	2.648		Residential - Single Family Residence, 1	192B121 813	1 per lot	Reseda - West Van Nuys	No	LI	AHO , RES CPU
Los Angeles	5156 LIBBIT AVE	91436	2260017005	1.324	1.324	0.000	0.000	Shortfall of Sites	0.302	Low II Residential	RE9-1	Low Residential	0	20	66.287	2.647		Residential - Single Family Residence - Pool, 1	171B137 183	1 per lot	Encino - Tarzana	No	LI	AHO , ENC CPU, ADU
Los Angeles	0	0	2624001900	0.000	0.000	0.000	0.000	Shortfall of Sites	1.722	Public Facilities	PF-1VL-CUGU	0	0	0	153.741	0.000		Miscellaneous - Government Owned Property, 0	204B161 652		Arleta - Pacoima	No		PF
Los Angeles	5939 VISTA DE LA LUZ	91367	2032027049	1.323	1.323	0.000	0.000	Shortfall of Sites	0.302	Very Low Residential	RE11-1	Very Low Residential	0	20	66.287	2.647		Residential - Single Family Residence - Pool, 1	177B085 405	1 per lot	Canoga Park - Winnetka - Woodland Hills - West Hills	No	LI	AHO , CPK CPU, ADU

Jurisdiction Name	Site Address/Intersection	5 Digit ZIP Code	Assessor Parcel Number	Very Low-Income	Low-Income	Moderate-Income	Above Moderate-Income	Type of Shortfall	Parcel Size (Acres)	Current General Plan Designation	Current Zoning	Proposed General Plan (GP) Designation	Proposed Zoning	Minimum Density Allowed	Maximum Density Allowed	Total Capacity	Vacant/ Nonvacant	Description of Existing Uses	PIN	Base Density Per Acre	Community Plan Area	Rent Stabalization Ordinance	Income Category	Applicable Rezoning Program (Program informing values in Column Q listed first)
Los Angeles	10430 COMMERCE AVE	91042	2565008035	0.000	0.000	0.000	2.646	Shortfall of Sites	0.250	Low Medium II Residential	RD1.5-1	0	0	0	44.403	2.646		Residential - Three Units (Any Combination) - 4 Stories or Less, 3	204B197 305		Sunland - Tujunga - Lake View Terrace - Shadow Hills - East La Tuna Canyon	No	ABMI	DB50
Los Angeles	10059 LAUREL CANYON BLVD	91331	2646016024	0.000	0.000	0.000	2.646	Shortfall of Sites	0.162	Highway Oriented Commercial	[Q]C2-1VL	0	0	0	68.692	2.646		Commercial - Store - One Story, 3	204B157 1086		Arleta - Pacoima	No	ABMI	DB50
Los Angeles	24201 AETNA ST	91367	2045001029	0.132	0.132	0.000	2.381	Shortfall of Sites	0.302	Very Low Residential	RE11-1	Very Low Residential	[HB3-SH1-5] [CX2-FA] [CPIO-O]	20	66.287	2.646		Residential - Single Family Residence - Pool, 1	177B089 435	1 per lot	Canoga Park - Winnetka - Woodland Hills - West Hills	No	VLI, LI, ABMI	AHO , CPK CPU, ADU
Los Angeles	2583 MIDVALE AVE	90064	4256003037	0.000	0.000	0.000	2.644	Shortfall of Sites	0.028	Low Residential	R1-1-O	0	0	0	99.000	2.644		Residential - Single Family Residence, 0	123B157 127		West Los Angeles	No	ABMI	TOC EXP
Los Angeles	18140 SHERMAN WAY	91335	2125036080	1.322	1.322	0.000	0.000	Shortfall of Sites	0.279	Community Commercial	[Q]P-1L-CDO	0	0	20	94.696	2.643		Commercial - Parking Lot (Commercial Use Property) - Lots - Patron or Employee - One Story, 0	183B125 313		Reseda - West Van Nuys	No	LI	P
Los Angeles	7630 ATRON AVE	91304	2027001015	1.321	1.321	0.000	0.000	Shortfall of Sites	0.302	Very Low Residential	RE11-1	Very Low Residential	0	20	66.287	2.643		Residential - Single Family Residence, 1	186B093 67	1 per lot	Canoga Park - Winnetka - Woodland Hills - West Hills	No	LI	AHO , CPK CPU, ADU
Los Angeles	0	0	4106019025	0.000	0.000	0.000	2.643	Shortfall of Sites	0.024	Low Residential	R1-1	0	0	0	113.635	2.643	Vacant	Residential - Single Family Residence - Vacant Land, 0	099B165 534		Westchester - Playa del Rey	No	ABMI	OPP RC
Los Angeles	0	0	4106019028	0.000	0.000	0.000	2.642	Shortfall of Sites	0.024	Low Residential	R1-1	0	0	0	113.635	2.642	Vacant	Residential - Single Family Residence - Vacant Land, 0	099B165 486		Westchester - Playa del Rey	No	ABMI	OPP RC
Los Angeles	0	0	2017040009	0.000	0.000	0.000	2.642	Shortfall of Sites	0.208	Low I Residential	RE9-1-H	Very Low Residential	0	0	66.287	2.642	Vacant	Residential - Single Family Residence - Vacant Land, 0	192B089 212	1 per lot	Canoga Park - Winnetka - Woodland Hills - West Hills	No	ABMI	AHO , CPK CPU
Los Angeles	8046 WILBUR AVE	91335	2103011003	1.321	1.321	0.000	0.000	Shortfall of Sites	0.406	Very Low I Residential	RA-1	Very Low Residential	0	20	66.287	2.641		Residential - Single Family Residence, 1	189B121 147	1 per lot	Reseda - West Van Nuys	No	LI	AHO , RES CPU
Los Angeles	8444 RESEDA BLVD	91324	2786021014	1.321	1.321	0.000	0.000	Shortfall of Sites	0.279	General Commercial	P-1VL, C2-1VL	0	0	20	94.696	2.641		Commercial - Hotel and Motel - Hotel - Under 50 Rooms - One Story, 0	192B125 375		Northridge	No	LI	P , ARO
Los Angeles	8444 RESEDA BLVD	91324	2786021014	1.320	1.320	0.000	0.000	Shortfall of Sites	0.279	General Commercial	P-1VL, C2-1VL	0	0	20	94.696	2.641		Commercial - Hotel and Motel - Hotel - Under 50 Rooms - One Story, 0	192B125 360		Northridge	No	LI	P , ARO
Los Angeles	7201 LENNOX AVE	91405	2217001028	0.000	0.000	0.000	2.640	Shortfall of Sites	0.907	Medium Residential	R3-1	Community Center	0	0	144.392	2.640		Residential - Five or More Units or Apartments (Any Combination) · 4 Stories or Less - Pool, 100	183B149 27	108	Van Nuys - North Sherman Oaks	Yes	ABMI	VNY CPU
Los Angeles	1818 E 1ST ST	90033	5174018027	0.000	0.000	0.000	2.640	Shortfall of Sites	0.104	Neighborhood Office Commercial	C2-1-RIO-CUGU	Neighborhood Center	[LUM2 - SH3 - 3][XN2 - 8][CPIO]	0	105.647	2.640		Commercial - Store Combination - Store and Residential Combination - One Story, 4	129A221 225	54	Boyle Heights	Yes	ABMI	BH CPU , ARO
Los Angeles	2226 MICHIGAN AVE	90033	5183005026	0.000	0.000	0.000	2.640	Shortfall of Sites	0.077	Low Medium II Residential	RD1.5-1-CUGU	Medium Neighborhood Residential	[LLN2 - MU3 - 4][RN3 - 6][CPIO]	0	142.106	2.640		Residential - Four Units (Any Combination) - 4 Stories or Less, 4	127-5A223 16	72	Boyle Heights	Yes	ABMI	BH CPU , R2RD
Los Angeles	2101 E 3RD ST	90033	5183011009	0.000	0.000	0.000	2.640	Shortfall of Sites	0.078	Low Medium II Residential	RD2-1-CUGU	Medium Neighborhood Residential	[LLN2 - MU3 - 4][RN3 - 6][CPIO]	0	140.827	2.640		Residential - Four Units (Any Combination) - 4 Stories or Less, 4	127-5A221 155	72	Boyle Heights	Yes	ABMI	BH CPU , R2RD
Los Angeles	912 S DACOTAH ST	90023	5189002025	0.000	0.000	0.000	2.640	Shortfall of Sites	0.049	Highway Oriented and Limited Commercial	C1-1-CUGU	Community Center	[LUM2 - G2 - 3][XC1 - 4][CPIO]	0	222.869	2.640		Residential - Four Units (Any Combination) - 4 Stories or Less, 4	123A225 400	108	Boyle Heights	Yes	ABMI	BH CPU
Los Angeles	20336 COHASSET ST	91306	2114008015	0.000	0.000	0.000	2.640	Shortfall of Sites	0.506	Medium Residential	R3-1	Medium Residential	0	0	71.196	2.640		Residential - Five or More Units or Apartments (Any Combination) · 4 Stories or Less, 24	186B113 325	43	Canoga Park - Winnetka - Woodland Hills - West Hills	Yes	ABMI	CPK CPU ,
Los Angeles	971 CHUNG KING RD	90012	5414005046	0.000	0.000	0.000	2.640	Shortfall of Sites	0.023	Regional Commercial	C2-2	Village	[MN1-AL2-5] [CX1-FA] [CPIO]	0	261.353	2.640		Commercial - Store Combination - Store and Residential Combination - One Story, 0	136-5A215 214	No Max	Central City North	Yes	ABMI	DT CPU , ARO
Los Angeles	940 MARVIEW AVE	90012	5406019024	0.000	0.000	0.000	2.640	Shortfall of Sites	0.092	Low Medium II Residential	RD1.5-1	Medium Neighborhood Residential	[LN1-MU1-5] [RG1-FA] [CPIO]	0	119.039	2.640		Residential - Four Units (Any Combination) - 4 Stories or Less, 4	136-5A211 200	No Max	Central City North	Yes	ABMI	DT CPU , R2RD
Los Angeles	631 N HILL PL	90012	5407017020	0.000	0.000	0.000	2.640	Shortfall of Sites	0.088	High Medium Residential	R4-1	Medium Neighborhood Residential	[LM2-MU2-5] [RX1-FA] [CPIO]	0	124.673	2.640		Residential - Four Units (Any Combination) - 4 Stories or Less, 4	133-5A213 143	No Max	Central City North	Yes	ABMI	DT CPU
Los Angeles	848 N BUNKER HILL AVE	90012	5407010012	0.000	0.000	0.000	2.640	Shortfall of Sites	0.092	High Medium Residential	R4-1	Medium Neighborhood Residential	[LM2-MU2-5] [RX1-FA] [CPIO]	0	119.344	2.640		Residential - Four Units (Any Combination) - 4 Stories or Less, 4	135A213 182	No Max	Central City North	Yes	ABMI	DT CPU
Los Angeles	10916 BLIX ST	91602	2421023008	0.000	0.000	0.000	2.640	Shortfall of Sites	0.030	Medium Residential	R3-1	Community Center (Mixed-Use)	0	0	99.740	2.640		Residential - Four Units (Any Combination) - 4 Stories or Less, 0	168B173 665	145	North Hollywood - Valley Village	Yes	ABMI	NH CPU , AHO
Los Angeles	10850 KLING ST	91602	2421025017	0.000	0.000	0.000	2.640	Shortfall of Sites	0.030	Community Commercial	C2-1VL	Community Center (Mixed-Use)	0	0	98.870	2.640		Residential - Five or More Units or Apartments (Any Combination) · 4 Stories or Less - Pool, 0	168B173 799	145	North Hollywood - Valley Village	Yes	ABMI	NH CPU , AHO
Los Angeles	5629 LAUREL CANYON BLVD	91607	2340026063	0.000	0.000	0.000	2.640	Shortfall of Sites	0.369	Medium Residential	R3-1	Neighborhood Center	0	0	70.516	2.640		Residential - Five or More Units or Apartments (Any Combination) · 4 Stories or Less - Pool, 16	174B165 654	108	North Hollywood - Valley Village	Yes	ABMI	NH CPU , AHO
Los Angeles	12215 BURBANK BLVD	91607	2340024015	0.000	0.000	0.000	2.640	Shortfall of Sites	0.255	Medium Residential	R3-1	Medium Neighborhood Residential	0	0	43.166	2.640		Residential - Four Units (Any Combination) - 4 Stories or Less, 4	174B165 715	72	North Hollywood - Valley Village	Yes	ABMI	NH CPU , AHO
Los Angeles	6930 SIMPSON AVE	91605	2321017017	0.000	0.000	0.000	2.640	Shortfall of Sites	0.155	Low Medium II Residential	RD1.5-1	Community Center (Mixed-Use)	0	0	103.256	2.640		Residential - Five or More Units or Apartments (Any Combination) · 4 Stories or Less, 8	183B169 363	145	North Hollywood - Valley Village	Yes	ABMI	NH CPU
Los Angeles	10640 MAGNOLIA BLVD	91601	2419013002	0.000	0.000	0.000	2.640	Shortfall of Sites	0.034	Community Commercial	C4-1-CA	Community Commercial	0	0	86.985	2.640		Commercial - Store Combination - Store and Residential Combination - One Story, 0	171B177 680	108	North Hollywood - Valley Village	Yes	ABMI	Orange LineTNP , ARO, AHO
Los Angeles	11415 MIRANDA ST	91601	2338024024	0.000	0.000	0.000	2.640	Shortfall of Sites	0.069	Community Commercial	C2-1	Community Commercial	0	0	159.868	2.640		Residential - Four Units (Any Combination) - 4 Stories or Less, 4	174B169 395	No Max	North Hollywood - Valley Village	Yes	ABMI	Orange LineTNP , AHO
Los Angeles	14805 ERWIN ST	91411	2241009024	0.000	0.000	0.000	2.640	Shortfall of Sites	0.144	Medium Residential	[Q]R3-1	Medium	0	0	111.428	2.640		Residential - Five or More Units or Apartments (Any Combination) · 4 Stories or Less, 8	178-5A149 145	108	Van Nuys - North Sherman Oaks	Yes	ABMI	Orange LineTNP
Los Angeles	14717 ERWIN ST	91411	2241010022	0.000	0.000	0.000	2.640	Shortfall of Sites	0.144	Medium Residential	[Q]R3-1	Medium	0	0	111.428	2.640		Residential - Five or More Units or Apartments (Any Combination) · 4 Stories or Less, 8	178-5A149 154	108	Van Nuys - North Sherman Oaks	Yes	ABMI	Orange LineTNP
Los Angeles	14240 CALVERT ST	91401	2240024004	0.000	0.000	0.000	2.640	Shortfall of Sites	0.143	Medium Residential	[Q]R3-1	Medium	0	0	111.517	2.640		Residential - Five or More Units or Apartments (Any Combination) · 4 Stories or Less, 8	177B153 668	108	Van Nuys - North Sherman Oaks	Yes	ABMI	Orange LineTNP
Los Angeles	3532 SAWTELLE BLVD	90066	4249032033	0.000	0.000	0.000	2.640	Shortfall of Sites	0.030	Medium Residential	R3-1	High Residential	0	0	98.993	2.640		Residential - Five or More Units or Apartments (Any Combination) · 4 Stories or Less, 0	117B157 494	54	Palms - Mar Vista - Del Rey	Yes	ABMI	PMVDR CPU , AHO
Los Angeles	10711 WOODBINE ST	90034	4254024028	0.000	0.000	0.000	2.640	Shortfall of Sites	0.022	Medium Residential	R3-1	Neighborhood Center	0	0	134.527	2.640		Residential - Four Units (Any Combination) - 4 Stories or Less, 0	120B161 542	54	Palms - Mar Vista - Del Rey	Yes	ABMI	PMVDR CPU , AHO
Los Angeles	10711 WOODBINE ST	90034	4254024028	0.000	0.000	0.000	2.640	Shortfall of Sites	0.026	General Commercial	C2-1	Neighborhood Center	0	0	117.568	2.640		Residential - Four Units (Any Combination) - 4 Stories or Less, 0	120B161 546	54	Palms - Mar Vista - Del Rey	Yes	ABMI	PMVDR CPU , AHO
Los Angeles	3830 VINTON AVE	90232	4208004027	0.000	0.000	0.000	2.640	Shortfall of Sites	0.023	General Commercial	C2-1	Neighborhood Center	0	0	130.775	2.640		Residential - Five or More Units or Apartments (Any Combination) · 4 Stories or Less, 0	120B165 1422	54	Palms - Mar Vista - Del Rey	Yes	ABMI	PMVDR CPU , AHO
Los Angeles	6501 SHIRLEY AVE	91335	2131027015	0.000	0.000	0.000	2.640	Shortfall of Sites	0.224	Medium Residential	R3-1-RIO	Medium Residential	0	0	71.386	2.640		Residential - Five or More Units or Apartments (Any Combination) · 4 Stories or Less, 8	180B117 710	43	Reseda - West Van Nuys	Yes	ABMI	RES CPU , AHO
Los Angeles	6453 SHIRLEY AVE	91335	2131027016	0.000	0.000	0.000	2.640	Shortfall of Sites	0.224	Medium Residential	R3-1-RIO	Medium Residential	0	0	71.387	2.640		Residential - Five or More Units or Apartments (Any Combination) · 4 Stories or Less, 8	180B117 722	43	Reseda - West Van Nuys	Yes	ABMI	RES CPU , AHO
Los Angeles	6445 SHIRLEY AVE	91335	2131027017	0.000	0.000	0.000	2.640	Shortfall of Sites	0.224	Medium Residential	R3-1-RIO	Medium Residential	0	0	71.388	2.640		Residential - Five or More Units or Apartments (Any Combination) · 4 Stories or Less, 8	180B117 733	43	Reseda - West Van Nuys	Yes	ABMI	RES CPU , AHO
Los Angeles	6439 SHIRLEY AVE	91335	2131027018	0.000	0.000	0.000	2.640	Shortfall of Sites	0.224	Medium Residential	R3-1-RIO	Medium Residential	0	0	71.389	2.640		Residential - Five or More Units or Apartments (Any Combination) · 4 Stories or Less, 8	180B117 755	43	Reseda - West Van Nuys	Yes	ABMI	RES CPU , AHO
Los Angeles	6438 SHIRLEY AVE	91335	2131026017	0.000	0.000	0.000	2.640	Shortfall of Sites	0.233	Medium Residential	R3-1-RIO	Medium Residential	0	0	68.733	2.640		Residential - Five or More Units or Apartments (Any Combination) · 4 Stories or Less, 8	180B117 768	43	Reseda - West Van Nuys	Yes	ABMI	RES CPU , AHO
Los Angeles	6434 SHIRLEY AVE	91335	2131026016	0.000	0.000	0.000	2.640	Shortfall of Sites	0.231	Medium Residential	R3-1-RIO	Medium Residential	0	0	69.400	2.640		Residential - Five or More Units or Apartments (Any Combination) · 4 Stories or Less, 8	180B117 789	43	Reseda - West Van Nuys	Yes	ABMI	RES CPU , AHO
Los Angeles	6753 VALJEAN AVE	91406	2233031019	0.000	0.000	0.000	2.640	Shortfall of Sites	0.161	Medium Residential	R3-1-RIO	Medium Neighborhood Residential	0	0	68.433	2.640		Residential - Four Units (Any Combination) - 4 Stories or Less, 4	180B137 31	43	Reseda - West Van Nuys	Yes	ABMI	RES CPU
Los Angeles	8159 SEPULVEDA BLVD	91402	2654036025	0.000	0.000	0.000	2.640	Shortfall of Sites	0.367	High Medium Residential	R4-1	Medium Neighborhood Residential	0	0	70.887	2.640		Residential - Five or More Units or Apartments (Any Combination) · 4 Stories or Less, 16	192B145 583	43	Reseda - West Van Nuys	Yes	ABMI	RES CPU
Los Angeles	8155 SEPULVEDA BLVD	91402	2654036026	0.000	0.000	0.000	2.640	Shortfall of Sites	0.369	High Medium Residential	R4-1	Medium Neighborhood Residential	0	0	70.525	2.640		Residential - Five or More Units or Apartments (Any Combination) · 4 Stories or Less - Pool, 16	192B145 588	43	Reseda - West Van Nuys	Yes	ABMI	RES CPU
Los Angeles	16407 VICTORY BLVD	91406	2231005031	0.000	0.000	0.000	2.640	Shortfall of Sites	0.158	Medium Residential	[Q]R3-1-RIO	Medium Neighborhood Residential	0	0	69.542	2.640		Residential - Four Units (Any Combination) - 4 Stories or Less, 4	180B137 702	43	Reseda - West Van Nuys	Yes	ABMI	RES CPU
Los Angeles	11433 ROCHESTER AVE	90025	4263015026	0.000	0.000	0.000	2.640	Shortfall of Sites	0.034	Medium Residential	[Q]R3-1	High- Medium Residential	0	0	87.117	2.640		Residential - Five or More Units or Apartments (Any Combination) · 4 Stories or Less, 0	129B149 135	29	West Los Angeles	Yes	ABMI	West WLA CPU , AHO
Los Angeles	11511 ROCHESTER AVE	90025	4263015024	0.000	0.000	0.000	2.640	Shortfall of Sites	0.033	Medium Residential	[Q]R3-1	High- Medium Residential	0	0	91.382	2.640		Residential - Five or More Units or Apartments (Any Combination) · 4 Stories or Less, 0	129B149 832	29	West Los Angeles	Yes	ABMI	West WLA CPU , AHO
Los Angeles	1525 SAWTELLE BLVD	90025	4261005026	0.000	0.000	0.000	2.640	Shortfall of Sites	0.032	Neighborhood Commercial	[Q]C2-1	Mixed Use Corridor	0	0	93.344	2.640		Residential - Five or More Units or Apartments (Any Combination) · 4 Stories or Less, 0	129B149 263	43	West Los Angeles	Yes	ABMI	West WLA CPU , OPP C, AHO

Jurisdiction Name	Site Address/Intersection	5 Digit ZIP Code	Assessor Parcel Number	Very Low-Income	Low-Income	Moderate-Income	Above Moderate-Income	Type of Shortfall	Parcel Size (Acres)	Current General Plan Designation	Current Zoning	Proposed General Plan (GP) Designation	Proposed Zoning	Minimum Density Allowed	Maximum Density Allowed	Total Capacity	Vacant/ Nonvacant	Description of Existing Uses	PIN	Base Density Per Acre	Community Plan Area	Rent Stabalization Ordinance	Income Category	Applicable Rezoning Program (Program informing values in Column Q listed first)
Los Angeles	7403 LA TIJERA BLVD	90045	4104017043	0.000	0.000	0.000	2.640	Shortfall of Sites	0.028	General Commercial	C2-1VL	0	0	0	106.725	2.640		Residential - Five or More Units or Apartments (Any Combination) - 4 Stories or Less, 0	099B169 1729	43	Westchester - Playa del Rey	Yes	ABMI	WPDR CPU , AHO
Los Angeles	4825 GENESTA AVE	91316	2289003017	0.000	0.000	0.000	2.640	Shortfall of Sites	0.093	Low II Residential	R1-1	Low Medium Residential	0	0	43.050	2.640		Residential - Single Family Residence, 1	168B133 199	10	Encino - Tarzana	No	ABMI	ENC CPU , AHO
Los Angeles	4819 GENESTA AVE	91316	2289003016	0.000	0.000	0.000	2.640	Shortfall of Sites	0.093	Low II Residential	R1-1	Low Medium Residential	0	0	43.055	2.640		Residential - Single Family Residence, 1	168B133 215	10	Encino - Tarzana	No	ABMI	ENC CPU , AHO
Los Angeles	4815 GENESTA AVE	91316	2289003018	0.000	0.000	0.000	2.640	Shortfall of Sites	0.093	Low II Residential	R1-1	Low Medium Residential	0	0	43.060	2.640		Residential - Single Family Residence, 1	168B133 232	10	Encino - Tarzana	No	ABMI	ENC CPU , AHO
Los Angeles	17040 MAGNOLIA BLVD	91316	2258023017	0.000	0.000	0.000	2.640	Shortfall of Sites	0.114	Low II Residential	RE9-1	Low Medium Residential	0	0	35.200	2.640		Residential - Single Family Residence - Pool, 1	171B133 348	10	Encino - Tarzana	No	ABMI	ENC CPU , AHO
Los Angeles	17036 MAGNOLIA BLVD	91316	2258023016	0.000	0.000	0.000	2.640	Shortfall of Sites	0.114	Low II Residential	RE9-1	Low Medium Residential	0	0	35.200	2.640		Residential - Single Family Residence, 1	171B133 349	10	Encino - Tarzana	No	ABMI	ENC CPU , AHO
Los Angeles	17018 MAGNOLIA BLVD	91316	2258023004	0.000	0.000	0.000	2.640	Shortfall of Sites	0.114	Low II Residential	RE9-1	Low Medium Residential	0	0	35.200	2.640		Residential - Single Family Residence - Pool, 1	171B133 352	10	Encino - Tarzana	No	ABMI	ENC CPU , AHO
Los Angeles	16910 MAGNOLIA BLVD	91316	2258021002	0.000	0.000	0.000	2.640	Shortfall of Sites	0.106	Low II Residential	RE9-1	Low Medium Residential	0	0	37.715	2.640		Residential - Single Family Residence - Pool, 1	171B133 359	10	Encino - Tarzana	No	ABMI	ENC CPU , AHO
Los Angeles	12261 MAGNOLIA BLVD	91607	2347024010	0.000	0.000	0.000	2.640	Shortfall of Sites	0.113	Medium Residential	[Q]R3-1	Medium Neighborhood Residential	0	0	35.343	2.640		Residential - Single Family Residence, 1	171B165 500	72	North Hollywood - Valley Village	No	ABMI	NH CPU , AHO
Los Angeles	12328 MAGNOLIA BLVD	91607	2356017010	0.000	0.000	0.000	2.640	Shortfall of Sites	0.114	Medium Residential	[Q]R3-1	Medium Neighborhood Residential	0	0	35.168	2.640		Residential - Single Family Residence - Pool, 1	171B165 540	72	North Hollywood - Valley Village	No	ABMI	NH CPU , AHO
Los Angeles	3755 GLOBE AVE	90066	4234002011	0.000	0.000	0.000	2.640	Shortfall of Sites	0.156	Low Residential	R1V2	Low Residential	0	0	25.653	2.640		Residential - Single Family Residence, 1	114B157 32	21	Palms - Mar Vista - Del Rey	No	ABMI	PMVDR CPU , ADU, AHO
Los Angeles	3761 GLOBE AVE	90066	4234002012	0.000	0.000	0.000	2.640	Shortfall of Sites	0.156	Low Residential	R1V2	Low Residential	0	0	25.654	2.640		Residential - Single Family Residence, 1	114B157 54	21	Palms - Mar Vista - Del Rey	No	ABMI	PMVDR CPU , ADU, AHO
Los Angeles	3765 GLOBE AVE	90066	4234002013	0.000	0.000	0.000	2.640	Shortfall of Sites	0.155	Low Residential	R1V2	Low Residential	0	0	25.845	2.640		Residential - Single Family Residence, 1	114B157 76	21	Palms - Mar Vista - Del Rey	No	ABMI	PMVDR CPU , ADU, AHO
Los Angeles	11251 TABOR ST	90066	4249032001	0.000	0.000	0.000	2.640	Shortfall of Sites	0.127	Medium Residential	R1V2	Low Residential	0	0	31.491	2.640		Residential - Single Family Residence, 1	117B157 452	21	Palms - Mar Vista - Del Rey	No	ABMI	PMVDR CPU , AHO
Los Angeles	11257 TABOR ST	90066	4249032002	0.000	0.000	0.000	2.640	Shortfall of Sites	0.158	Medium Residential	R1V2	Low Residential	0	0	25.295	2.640		Residential - Single Family Residence, 1	117B157 462	21	Palms - Mar Vista - Del Rey	No	ABMI	PMVDR CPU , ADU, AHO
Los Angeles	11263 TABOR ST	90066	4249032006	0.000	0.000	0.000	2.640	Shortfall of Sites	0.164	Medium Residential	R1V2	Low Residential	0	0	24.359	2.640		Residential - Single Family Residence, 1	117B157 477	21	Palms - Mar Vista - Del Rey	No	ABMI	PMVDR CPU , ADU, AHO
Los Angeles	11269 TABOR ST	90066	4249032008	0.000	0.000	0.000	2.640	Shortfall of Sites	0.129	Medium Residential	R1V2	Low Residential	0	0	30.970	2.640		Residential - Single Family Residence, 1	117B157 488	21	Palms - Mar Vista - Del Rey	No	ABMI	PMVDR CPU , AHO
Los Angeles	11250 TABOR ST	90066	4249032003	0.000	0.000	0.000	2.640	Shortfall of Sites	0.114	Medium Residential	R1V2	Low Residential	0	0	35.008	2.640		Residential - Single Family Residence, 1	117B157 493	21	Palms - Mar Vista - Del Rey	No	ABMI	PMVDR CPU , AHO
Los Angeles	3606 TULLER AVE	90034	4252002002	0.000	0.000	0.000	2.640	Shortfall of Sites	0.147	Low Residential	R1-1	Low Medium	0	0	27.244	2.640		Residential - Single Family Residence, 1	117B157 514	21	Palms - Mar Vista - Del Rey	No	ABMI	PMVDR CPU , AHO
Los Angeles	11256 TABOR ST	90066	4249032004	0.000	0.000	0.000	2.640	Shortfall of Sites	0.135	Medium Residential	R1V2	Low Residential	0	0	29.673	2.640		Residential - Single Family Residence, 1	117B157 516	21	Palms - Mar Vista - Del Rey	No	ABMI	PMVDR CPU , AHO
Los Angeles	11262 TABOR ST	90066	4249032005	0.000	0.000	0.000	2.640	Shortfall of Sites	0.167	Medium Residential	R1V2	Low Residential	0	0	23.947	2.640		Residential - Single Family Residence, 1	117B157 524	21	Palms - Mar Vista - Del Rey	No	ABMI	PMVDR CPU , ADU, AHO
Los Angeles	3612 TULLER AVE	90034	4252002003	0.000	0.000	0.000	2.640	Shortfall of Sites	0.147	Low Residential	R1-1	Low Medium	0	0	27.244	2.640		Residential - Single Family Residence, 1	117B157 532	21	Palms - Mar Vista - Del Rey	No	ABMI	PMVDR CPU , AHO
Los Angeles	11267 CHARNOCK RD	90066	4249032025	0.000	0.000	0.000	2.640	Shortfall of Sites	0.124	Medium Residential	R1V2	Low Residential	0	0	32.377	2.640		Residential - Single Family Residence, 1	117B157 536	21	Palms - Mar Vista - Del Rey	No	ABMI	PMVDR CPU , AHO
Los Angeles	11268 TABOR ST	90066	4249032009	0.000	0.000	0.000	2.640	Shortfall of Sites	0.128	Medium Residential	R1V2	Low Residential	0	0	31.315	2.640		Residential - Single Family Residence, 1	117B157 538	21	Palms - Mar Vista - Del Rey	No	ABMI	PMVDR CPU , AHO
Los Angeles	3620 TULLER AVE	90034	4252002004	0.000	0.000	0.000	2.640	Shortfall of Sites	0.142	Low Residential	R1-1	Low Medium	0	0	28.086	2.640		Residential - Single Family Residence, 1	117B157 551	21	Palms - Mar Vista - Del Rey	No	ABMI	PMVDR CPU , AHO
Los Angeles	11271 CHARNOCK RD	90066	4249032024	0.000	0.000	0.000	2.640	Shortfall of Sites	0.140	Medium Residential	R1V2	Low Residential	0	0	28.566	2.640		Residential - Single Family Residence, 1	117B157 554	21	Palms - Mar Vista - Del Rey	No	ABMI	PMVDR CPU , AHO
Los Angeles	11273 CHARNOCK RD	90066	4249032023	0.000	0.000	0.000	2.640	Shortfall of Sites	0.140	Medium Residential	R1V2	Low Residential	0	0	28.559	2.640		Residential - Single Family Residence, 1	117B157 569	21	Palms - Mar Vista - Del Rey	No	ABMI	PMVDR CPU , AHO
Los Angeles	3624 TULLER AVE	90034	4252002005	0.000	0.000	0.000	2.640	Shortfall of Sites	0.147	Low Residential	R1-1	Low Medium	0	0	27.244	2.640		Residential - Single Family Residence, 1	117B157 576	21	Palms - Mar Vista - Del Rey	No	ABMI	PMVDR CPU , AHO
Los Angeles	11279 CHARNOCK RD	90066	4249032022	0.000	0.000	0.000	2.640	Shortfall of Sites	0.123	Medium Residential	R1V2	Low Residential	0	0	32.569	2.640		Residential - Single Family Residence, 1	117B157 587	21	Palms - Mar Vista - Del Rey	No	ABMI	PMVDR CPU , AHO
Los Angeles	3626 TULLER AVE	90034	4252002006	0.000	0.000	0.000	2.640	Shortfall of Sites	0.147	Low Residential	R1-1	Low Medium	0	0	27.244	2.640		Residential - Single Family Residence, 1	117B157 597	21	Palms - Mar Vista - Del Rey	No	ABMI	PMVDR CPU , AHO
Los Angeles	3634 TULLER AVE	90034	4252002007	0.000	0.000	0.000	2.640	Shortfall of Sites	0.147	Low Residential	R1-1	Low Medium	0	0	27.244	2.640		Residential - Single Family Residence, 1	117B157 621	21	Palms - Mar Vista - Del Rey	No	ABMI	PMVDR CPU , AHO
Los Angeles	3605 GLOBE AVE	90066	4234001024	0.000	0.000	0.000	2.640	Shortfall of Sites	0.147	Low Residential	R1V2	Low Residential	0	0	27.239	2.640		Residential - Single Family Residence, 1	117B157 627	21	Palms - Mar Vista - Del Rey	No	ABMI	PMVDR CPU , AHO
Los Angeles	3640 TULLER AVE	90034	4252002008	0.000	0.000	0.000	2.640	Shortfall of Sites	0.147	Low Residential	R1-1	Low Medium	0	0	27.244	2.640		Residential - Single Family Residence, 1	117B157 638	21	Palms - Mar Vista - Del Rey	No	ABMI	PMVDR CPU , AHO
Los Angeles	3611 GLOBE AVE	90066	4234001023	0.000	0.000	0.000	2.640	Shortfall of Sites	0.147	Low Residential	R1V2	Low Residential	0	0	27.240	2.640		Residential - Single Family Residence, 1	117B157 644	21	Palms - Mar Vista - Del Rey	No	ABMI	PMVDR CPU , AHO
Los Angeles	3644 TULLER AVE	90034	4252002009	0.000	0.000	0.000	2.640	Shortfall of Sites	0.147	Low Residential	R1-1	Low Medium	0	0	27.244	2.640		Residential - Single Family Residence, 1	117B157 659	21	Palms - Mar Vista - Del Rey	No	ABMI	PMVDR CPU , AHO
Los Angeles	3615 GLOBE AVE	90066	4234001022	0.000	0.000	0.000	2.640	Shortfall of Sites	0.147	Low Residential	R1V2	Low Residential	0	0	27.239	2.640		Residential - Single Family Residence, 1	117B157 666	21	Palms - Mar Vista - Del Rey	No	ABMI	PMVDR CPU , AHO
Los Angeles	3650 TULLER AVE	90034	4252002010	0.000	0.000	0.000	2.640	Shortfall of Sites	0.147	Low Residential	R1-1	Low Medium	0	0	27.243	2.640		Residential - Single Family Residence, 1	117B157 681	21	Palms - Mar Vista - Del Rey	No	ABMI	PMVDR CPU , AHO
Los Angeles	3621 GLOBE AVE	90066	4234001021	0.000	0.000	0.000	2.640	Shortfall of Sites	0.147	Low Residential	R1V2	Low Residential	0	0	27.239	2.640		Residential - Single Family Residence, 1	117B157 687	21	Palms - Mar Vista - Del Rey	No	ABMI	PMVDR CPU , AHO
Los Angeles	3654 TULLER AVE	90034	4252002011	0.000	0.000	2.640	0.000	Shortfall of Sites	0.225	Low Residential	R1-1	Low Medium	0	0	17.774	2.640		Residential - Single Family Residence, 1	117B157 703	21	Palms - Mar Vista - Del Rey	No	MI	PMVDR CPU , ADU, AHO
Los Angeles	3623 GLOBE AVE	90066	4234001020	0.000	0.000	0.000	2.640	Shortfall of Sites	0.147	Low Residential	R1V2	Low Residential	0	0	27.239	2.640		Residential - Single Family Residence, 1	117B157 709	21	Palms - Mar Vista - Del Rey	No	ABMI	PMVDR CPU , AHO
Los Angeles	3631 GLOBE AVE	90066	4234001019	0.000	0.000	0.000	2.640	Shortfall of Sites	0.147	Low Residential	R1V2	Low Residential	0	0	27.239	2.640		Residential - Single Family Residence, 1	117B157 731	21	Palms - Mar Vista - Del Rey	No	ABMI	PMVDR CPU , AHO
Los Angeles	3633 GLOBE AVE	90066	4234001018	0.000	0.000	0.000	2.640	Shortfall of Sites	0.147	Low Residential	R1V2	Low Residential	0	0	27.239	2.640		Residential - Single Family Residence, 1	117B157 749	21	Palms - Mar Vista - Del Rey	No	ABMI	PMVDR CPU , AHO
Los Angeles	11160 REGENT ST	90034	4252001034	0.000	0.000	0.000	2.640	Shortfall of Sites	0.182	Low Residential	R1-1	Low Medium	0	0	21.953	2.640		Residential - Single Family Residence, 1	117B157 756	21	Palms - Mar Vista - Del Rey	No	ABMI	PMVDR CPU , ADU, AHO
Los Angeles	3637 GLOBE AVE	90066	4234001017	0.000	0.000	0.000	2.640	Shortfall of Sites	0.147	Low Residential	R1V2	Low Residential	0	0	27.239	2.640		Residential - Single Family Residence, 1	117B157 776	21	Palms - Mar Vista - Del Rey	No	ABMI	PMVDR CPU , AHO
Los Angeles	3710 TULLER AVE	90034	4252001033	0.000	0.000	0.000	2.640	Shortfall of Sites	0.147	Low Residential	R1-1	Low Medium	0	0	27.245	2.640		Residential - Single Family Residence, 1	117B157 784	21	Palms - Mar Vista - Del Rey	No	ABMI	PMVDR CPU , AHO
Los Angeles	3645 GLOBE AVE	90066	4234001016	0.000	0.000	0.000	2.640	Shortfall of Sites	0.147	Low Residential	R1V2	Low Residential	0	0	27.239	2.640		Residential - Single Family Residence, 1	117B157 800	21	Palms - Mar Vista - Del Rey	No	ABMI	PMVDR CPU , AHO
Los Angeles	3647 GLOBE AVE	90066	4234001015	0.000	0.000	0.000	2.640	Shortfall of Sites	0.147	Low Residential	R1V2	Low Residential	0	0	27.239	2.640		Residential - Single Family Residence, 1	117B157 822	21	Palms - Mar Vista - Del Rey	No	ABMI	PMVDR CPU , AHO
Los Angeles	3718 TULLER AVE	90034	4252001031	0.000	0.000	0.000	2.640	Shortfall of Sites	0.147	Low Residential	R1-1	Low Medium	0	0	27.219	2.640		Residential - Single Family Residence, 1	117B157 830	21	Palms - Mar Vista - Del Rey	No	ABMI	PMVDR CPU , AHO
Los Angeles	11265 REGENT ST	90066	4234001014	0.000	0.000	0.000	2.640	Shortfall of Sites	0.133	Low Residential	R1V2	Low Residential	0	0	29.995	2.640		Residential - Single Family Residence, 1	117B157 846	21	Palms - Mar Vista - Del Rey	No	ABMI	PMVDR CPU , AHO
Los Angeles	11275 REGENT ST	90066	4234001013	0.000	0.000	0.000	2.640	Shortfall of Sites	0.119	Low Residential	R1V2	Low Residential	0	0	33.539	2.640		Residential - Single Family Residence, 1	117B157 864	21	Palms - Mar Vista - Del Rey	No	ABMI	PMVDR CPU , AHO
Los Angeles	11260 REGENT ST	90066	4234002001	0.000	0.000	0.000	2.640	Shortfall of Sites	0.193	Low Residential	R1V2	Low Residential	0	0	20.684	2.640		Residential - Single Family Residence - Pool, 1	117B157 894	21	Palms - Mar Vista - Del Rey	No	ABMI	PMVDR CPU , ADU, AHO
Los Angeles	3709 GLOBE AVE	90066	4234002002	0.000	0.000	0.000	2.640	Shortfall of Sites	0.156	Low Residential	R1V2	Low Residential	0	0	25.648	2.640		Residential - Single Family Residence, 1	117B157 920	21	Palms - Mar Vista - Del Rey	No	ABMI	PMVDR CPU , ADU, AHO
Los Angeles	3715 GLOBE AVE	90066	4234002003	0.000	0.000	0.000	2.640	Shortfall of Sites	0.156	Low Residential	R1V2	Low Residential	0	0	25.649	2.640		Residential - Single Family Residence, 1	117B157 938	21	Palms - Mar Vista - Del Rey	No	ABMI	PMVDR CPU , ADU, AHO
Los Angeles	3723 GLOBE AVE	90066	4234002005	0.000	0.000	0.000	2.640	Shortfall of Sites	0.156	Low Residential	R1V2	Low Residential	0	0	25.650	2.640		Residential - Single Family Residence, 1	117B157 973	21	Palms - Mar Vista - Del Rey	No	ABMI	PMVDR CPU , ADU, AHO
Los Angeles	3731 GLOBE AVE	90066	4234002006	0.000	0.000	0.000	2.640	Shortfall of Sites	0.156	Low Residential	R1V2	Low Residential	0	0	25.650	2.640		Residential - Single Family Residence, 1	117B157 991	21	Palms - Mar Vista - Del Rey	No	ABMI	PMVDR CPU , ADU, AHO
Los Angeles	3735 GLOBE AVE	90066	4234002007	0.000	0.000	0.000	2.640	Shortfall of Sites	0.156	Low Residential	R1V2	Low Residential	0	0	25.651	2.640		Residential - Single Family Residence, 1	117B157 1011	21	Palms - Mar Vista - Del Rey	No	ABMI	PMVDR CPU , ADU, AHO
Los Angeles	3741 GLOBE AVE	90066	4234002008	0.000	0.000	0.000	2.640	Shortfall of Sites	0.156	Low Residential	R1V2	Low Residential	0	0	25.652	2.640		Residential - Single Family Residence, 1	117B157 1029	21	Palms - Mar Vista - Del Rey	No	ABMI	PMVDR CPU , ADU, AHO
Los Angeles	3745 GLOBE AVE	90066	4234002009	0.000	0.000	0.000	2.640	Shortfall of Sites	0.156	Low Residential	R1V2	Low Residential	0	0	25.652	2.640		Residential - Single Family Residence, 1	117B157 1046	21	Palms - Mar Vista - Del Rey	No	ABMI	PMVDR CPU , ADU, AHO
Los Angeles	3720 TULLER AVE	90034	4252001030	0.000	0.000	0.000	2.640	Shortfall of Sites	0.147	Low Residential	R1-1	Low Medium	0	0	27.239	2.640		Residential - Single Family Residence - Pool, 1	117B161 1067	21	Palms - Mar Vista - Del Rey	No	ABMI	PMVDR CPU , AHO
Los Angeles	3747 GLOBE AVE	90066	4234002010	0.000	0.000	0.000	2.640	Shortfall of Sites	0.156	Low Residential	R1V2	Low Residential	0	0	25.606	2.640		Residential - Single Family Residence, 1	117B157 1071	21	Palms - Mar Vista - Del Rey	No	ABMI	PMVDR CPU , ADU, AHO
Los Angeles	3730 TULLER AVE	90034	4252001029	0.000	0.000	0.000	2.640	Shortfall of Sites	0.147	Low Residential	R1-1	Low Medium	0	0	27.239	2.640		Residential - Single Family Residence, 1	117B161 1079	21	Palms - Mar Vista - Del Rey	No	ABMI	PMVDR CPU , AHO
Los Angeles	3732 TULLER AVE	90034	4252001028	0.000	0.000	0.000	2.640	Shortfall of Sites	0.147	Low Residential	R1-1	Low Medium	0	0	27.239	2.640		Residential - Single Family Residence, 1	117B161 1086	21	Palms - Mar Vista - Del Rey	No	ABMI	PMVDR CPU , AHO
Los Angeles	3736 TULLER AVE	90034	4252001027	0.000	0.000	0.000	2.640	Shortfall of Sites	0.147	Low Residential	R1-1	Low Medium	0	0	27.239	2.640		Residential - Single Family Residence, 1	117B161 1094	21	Palms - Mar Vista - Del Rey	No	ABMI	PMVDR CPU , AHO
Los Angeles	3742 TULLER AVE	90034	4252001026	0.000	0.000	0.000	2.640	Shortfall of Sites	0.147	Low Residential	R1-1	Low Medium	0	0	27.239	2.640		Residential - Single Family Residence, 1	117B161 1102	21	Palms - Mar Vista - Del Rey	No	ABMI	PMVDR CPU , AHO
Los Angeles	3750 TULLER AVE	90034	4252001025	0.000	0.000	0.000	2.640	Shortfall of Sites	0.147	Low Residential	R1-1	Low Medium	0	0	27.239	2.640		Residential - Single Family Residence, 1	117B161 1106	21	Palms - Mar Vista - Del Rey	No	ABMI	PMVDR CPU , AHO
Los Angeles	3758 TULLER AVE	90034	4252001023	0.000	0.000	0.000	2.640	Shortfall of Sites	0.147	Low Residential	R1-1	Low Medium	0	0	27.239	2.640		Residential - Single Family Residence, 1	117B161 1115	21	Palms - Mar Vista - Del Rey	No	ABMI	PMVDR CPU , AHO
Los Angeles	2446 S WESTGATE AVE	90064	4259039042	0.000	0.000	0.000	2.640	Shortfall of Sites	0.014	Low Residential	R1-1	Low Medium	0	0	279.030	2.640		Residential - Single Family Residence, 1	123B149 1077	21	Palms - Mar Vista - Del Rey	No	ABMI	PMVDR CPU , AHO, TOC EXP
Los Angeles	3777 LAS FLORES CT	90034	4252030022	0.000	0.000	0.000	2.640	Shortfall of Sites	0.087	Limited Manufacturing	M1-1	Hybrid Industrial	0	0	46.130	2.640		Residential - Single Family Residence, 1	117B161 370	29	Palms - Mar Vista - Del Rey	No	ABMI	PMVDR CPU
Los Angeles	4725 CEDROS AVE	91403	2265002020	0.000	0.000	2.640	0.000	Shortfall of Sites	0.219	Low Residential	R1-1	Low Residential	0	0	18.233	2.640		Residential - Single Family Residence - Pool, 1	168A149 13	1 per lot	Sherman Oaks - Studio City - Toluca Lake - Cahuenga Pass	No	MI	SHR CPU , ADU, AHO
Los Angeles	4722 TOBIAS AVE	91403	2265007028	0.000	0.000	0.000	2.640	Shortfall of Sites	0.149	Low Residential	R1-1-RIO	Low Residential	0	0	26.807	2.640		Residential - Single Family Residence, 1	168A151 15	1 per lot	Sherman Oaks - Studio City - Toluca Lake - Cahuenga Pass	No	ABMI	SHR CPU , AHO
Los Angeles	4723 VESPER AVE	91403	2265007027	0.000	0.000	0.000	2.640	Shortfall of Sites	0.155	Low Residential	R1-1-RIO	Low Residential	0	0	25.788	2.640		Residential - Single Family Residence - Pool, 1	168A151 16	1 per lot	Sherman Oaks - Studio City - Toluca Lake - Cahuenga Pass	No	ABMI	SHR CPU , ADU, AHO
Los Angeles	4720 VESPER AVE	91403	2265008024	0.000	0.000	0.000	2.640	Shortfall of Sites	0.149	Low Residential	R1-1-RIO	Low Residential	0	0	26.807	2.640		Residential - Single Family Residence, 1	168A151 17	1 per lot	Sherman Oaks - Studio City - Toluca Lake - Cahuenga Pass	No	ABMI	SHR CPU , AHO
Los Angeles	4722 CEDROS AVE	91403	2265003028	0.000	0.000	0.000	2.640	Shortfall of Sites	0.149	Low Residential	R1-1-RIO	Low Residential	0	0	26.806	2.640		Residential - Single Family Residence, 1	168A149 19	1 per lot	Sherman Oaks - Studio City - Toluca Lake - Cahuenga Pass	No	ABMI	SHR CPU , AHO
Los Angeles	4717 CEDROS AVE	91403	2265002019	0.000	0.000	2.640	0.000	Shortfall of Sites	0.203	Low Residential	R1-1	Low Residential	0	0	19.751	2.640		Residential - Single Family Residence - Pool, 1	168A149 21	1 per lot	Sherman Oaks - Studio City - Toluca Lake - Cahuenga Pass	No	MI	SHR CPU , ADU, AHO
Los Angeles	4718 TOBIAS AVE	91403	2265007026	0.000	0.000	0.000	2.640	Shortfall of Sites	0.149	Low Residential	R1-1-RIO	Low Residential	0	0	26.807	2.640		Residential - Single Family Residence, 1	168A151 21	1 per lot	Sherman Oaks - Studio City - Toluca Lake - Cahuenga Pass	No	ABMI	SHR CPU , AHO

Jurisdiction Name	Site Address/Intersection	5 Digit ZIP Code	Assessor Parcel Number	Very Low-Income	Low-Income	Moderate-Income	Above Moderate-Income	Type of Shortfall	Parcel Size (Acres)	Current General Plan Designation	Current Zoning	Proposed General Plan (GP) Designation	Proposed Zoning	Minimum Density Allowed	Maximum Density Allowed	Total Capacity	Vacant/ Nonvacant	Description of Existing Uses	PIN	Base Density Per Acre	Community Plan Area	Rent Stabalization Ordinance	Income Category	Applicable Rezoning Program (Program informing values in Column Q listed first)
Los Angeles	4718 VESPER AVE	91403	2265008023	0.000	0.000	0.000	2.640	Shortfall of Sites	0.149	Low Residential	R1-1-RIO	Low Residential	0	0	26.807	2.640		Residential - Single Family Residence, 1	168A151 23	1 per lot	Sherman Oaks - Studio City - Toluca Lake - Cahuenga Pass	No	ABMI	SHR CPU , AHO
Los Angeles	4714 TOBIAS AVE	91403	2265007024	0.000	0.000	0.000	2.640	Shortfall of Sites	0.149	Low Residential	R1-1-RIO	Low Residential	0	0	26.807	2.640		Residential - Single Family Residence, 1	168A151 28	1 per lot	Sherman Oaks - Studio City - Toluca Lake - Cahuenga Pass	No	ABMI	SHR CPU , AHO
Los Angeles	4713 VESPER AVE	91403	2265007023	0.000	0.000	0.000	2.640	Shortfall of Sites	0.155	Low Residential	R1-1-RIO	Low Residential	0	0	25.789	2.640		Residential - Single Family Residence, 1	168A151 29	1 per lot	Sherman Oaks - Studio City - Toluca Lake - Cahuenga Pass	No	ABMI	SHR CPU , ADU, AHO
Los Angeles	4712 VESPER AVE	91403	2265008021	0.000	0.000	0.000	2.640	Shortfall of Sites	0.149	Low Residential	R1-1-RIO	Low Residential	0	0	26.807	2.640		Residential - Single Family Residence - Therapy Pool (Spa), 1	168A151 30	1 per lot	Sherman Oaks - Studio City - Toluca Lake - Cahuenga Pass	No	ABMI	SHR CPU , AHO
Los Angeles	4713 TOBIAS AVE	91403	2265003023	0.000	0.000	0.000	2.640	Shortfall of Sites	0.155	Low Residential	R1-1-RIO	Low Residential	0	0	25.814	2.640		Residential - Single Family Residence - Pool, 1	168A149 37	1 per lot	Sherman Oaks - Studio City - Toluca Lake - Cahuenga Pass	No	ABMI	SHR CPU , ADU, AHO
Los Angeles	4708 TOBIAS AVE	91403	2265007022	0.000	0.000	0.000	2.640	Shortfall of Sites	0.149	Low Residential	R1-1-RIO	Low Residential	0	0	26.807	2.640		Residential - Single Family Residence, 1	168A151 38	1 per lot	Sherman Oaks - Studio City - Toluca Lake - Cahuenga Pass	No	ABMI	SHR CPU , AHO
Los Angeles	4709 VESPER AVE	91403	2265007021	0.000	0.000	0.000	2.640	Shortfall of Sites	0.155	Low Residential	R1-1-RIO	Low Residential	0	0	25.790	2.640		Residential - Single Family Residence, 1	168A151 39	1 per lot	Sherman Oaks - Studio City - Toluca Lake - Cahuenga Pass	No	ABMI	SHR CPU , ADU, AHO
Los Angeles	4708 VESPER AVE	91403	2265008019	0.000	0.000	0.000	2.640	Shortfall of Sites	0.149	Low Residential	R1-1-RIO	Low Residential	0	0	26.807	2.640		Residential - Single Family Residence, 1	168A151 40	1 per lot	Sherman Oaks - Studio City - Toluca Lake - Cahuenga Pass	No	ABMI	SHR CPU , AHO
Los Angeles	4708 CEDROS AVE	91403	2265003022	0.000	0.000	0.000	2.640	Shortfall of Sites	0.149	Low Residential	R1-1-RIO	Low Residential	0	0	26.807	2.640		Residential - Single Family Residence - Pool, 1	168A149 42	1 per lot	Sherman Oaks - Studio City - Toluca Lake - Cahuenga Pass	No	ABMI	SHR CPU , AHO
Los Angeles	4701 CEDROS AVE	91403	2265002180	0.000	0.000	2.640	0.000	Shortfall of Sites	0.293	Low Residential	R1-1	Low Residential	0	0	13.662	2.640		Residential - Single Family Residence - Pool, 1	168A149 45	1 per lot	Sherman Oaks - Studio City - Toluca Lake - Cahuenga Pass	No	MI	SHR CPU , ADU, AHO
Los Angeles	4702 CEDROS AVE	91403	2265003020	0.000	0.000	0.000	2.640	Shortfall of Sites	0.149	Low Residential	R1-1-RIO	Low Residential	0	0	26.807	2.640		Residential - Single Family Residence - Pool, 1	168A149 49	1 per lot	Sherman Oaks - Studio City - Toluca Lake - Cahuenga Pass	No	ABMI	SHR CPU , AHO
Los Angeles	4703 VESPER AVE	91403	2265007019	0.000	0.000	0.000	2.640	Shortfall of Sites	0.155	Low Residential	R1-1-RIO	Low Residential	0	0	25.790	2.640		Residential - Single Family Residence - Pool, 1	168A151 49	1 per lot	Sherman Oaks - Studio City - Toluca Lake - Cahuenga Pass	No	ABMI	SHR CPU , ADU, AHO
Los Angeles	4644 CEDROS AVE	91403	2265003018	0.000	0.000	0.000	2.640	Shortfall of Sites	0.149	Low Residential	R1-1-RIO	Low Residential	0	0	26.807	2.640		Residential - Single Family Residence - Pool, 1	168A149 54	1 per lot	Sherman Oaks - Studio City - Toluca Lake - Cahuenga Pass	No	ABMI	SHR CPU , AHO
Los Angeles	4645 TOBIAS AVE	91403	2265003017	0.000	0.000	0.000	2.640	Shortfall of Sites	0.155	Low Residential	R1-1-RIO	Low Residential	0	0	25.810	2.640		Residential - Single Family Residence - Pool, 1	168A149 55	1 per lot	Sherman Oaks - Studio City - Toluca Lake - Cahuenga Pass	No	ABMI	SHR CPU , ADU, AHO
Los Angeles	4644 TOBIAS AVE	91403	2265007018	0.000	0.000	0.000	2.640	Shortfall of Sites	0.149	Low Residential	R1-1-RIO	Low Residential	0	0	26.807	2.640		Residential - Single Family Residence, 1	168A151 56	1 per lot	Sherman Oaks - Studio City - Toluca Lake - Cahuenga Pass	No	ABMI	SHR CPU , AHO
Los Angeles	4645 VESPER AVE	91403	2265007017	0.000	0.000	0.000	2.640	Shortfall of Sites	0.155	Low Residential	R1-1-RIO	Low Residential	0	0	25.791	2.640		Residential - Single Family Residence, 1	168A151 57	1 per lot	Sherman Oaks - Studio City - Toluca Lake - Cahuenga Pass	No	ABMI	SHR CPU , ADU, AHO
Los Angeles	4641 CEDROS AVE	91403	2265002170	0.000	0.000	0.000	2.640	Shortfall of Sites	0.146	Low Residential	R1-1	Low Residential	0	0	27.324	2.640		Residential - Single Family Residence, 1	168A149 57	1 per lot	Sherman Oaks - Studio City - Toluca Lake - Cahuenga Pass	No	ABMI	SHR CPU , AHO
Los Angeles	4644 VESPER AVE	91403	2265008015	0.000	0.000	0.000	2.640	Shortfall of Sites	0.149	Low Residential	R1-1-RIO	Low Residential	0	0	26.807	2.640		Residential - Single Family Residence, 1	168A151 58	1 per lot	Sherman Oaks - Studio City - Toluca Lake - Cahuenga Pass	No	ABMI	SHR CPU , AHO
Los Angeles	4640 CEDROS AVE	91403	2265003016	0.000	0.000	0.000	2.640	Shortfall of Sites	0.149	Low Residential	R1-1-RIO	Low Residential	0	0	26.807	2.640		Residential - Single Family Residence - Pool, 1	168A149 60	1 per lot	Sherman Oaks - Studio City - Toluca Lake - Cahuenga Pass	No	ABMI	SHR CPU , AHO
Los Angeles	4641 TOBIAS AVE	91403	2265003015	0.000	0.000	0.000	2.640	Shortfall of Sites	0.155	Low Residential	R1-1-RIO	Low Residential	0	0	25.809	2.640		Residential - Single Family Residence - Pool, 1	168A149 61	1 per lot	Sherman Oaks - Studio City - Toluca Lake - Cahuenga Pass	No	ABMI	SHR CPU , ADU, AHO
Los Angeles	4633 CEDROS AVE	91403	2265002171	0.000	0.000	0.000	2.640	Shortfall of Sites	0.146	Low Residential	R1-1	Low Residential	0	0	27.324	2.640		Residential - Single Family Residence, 1	168A149 62	1 per lot	Sherman Oaks - Studio City - Toluca Lake - Cahuenga Pass	No	ABMI	SHR CPU , AHO
Los Angeles	4634 CEDROS AVE	91403	2265003014	0.000	0.000	0.000	2.640	Shortfall of Sites	0.149	Low Residential	R1-1-RIO	Low Residential	0	0	26.807	2.640		Residential - Single Family Residence, 1	168A149 66	1 per lot	Sherman Oaks - Studio City - Toluca Lake - Cahuenga Pass	No	ABMI	SHR CPU , AHO
Los Angeles	4641 VESPER AVE	91403	2265007015	0.000	0.000	0.000	2.640	Shortfall of Sites	0.155	Low Residential	R1-1-RIO	Low Residential	0	0	25.791	2.640		Residential - Single Family Residence, 1	168A151 67	1 per lot	Sherman Oaks - Studio City - Toluca Lake - Cahuenga Pass	No	ABMI	SHR CPU , ADU, AHO
Los Angeles	4635 TOBIAS AVE	91403	2265003013	0.000	0.000	0.000	2.640	Shortfall of Sites	0.155	Low Residential	R1-1-RIO	Low Residential	0	0	25.807	2.640		Residential - Single Family Residence, 1	168A149 67	1 per lot	Sherman Oaks - Studio City - Toluca Lake - Cahuenga Pass	No	ABMI	SHR CPU , ADU, AHO
Los Angeles	4631 CEDROS AVE	91403	2265002178	0.000	0.000	0.000	2.640	Shortfall of Sites	0.143	Low Residential	R1-1	Low Residential	0	0	27.881	2.640		Residential - Single Family Residence, 1	168A149 69	1 per lot	Sherman Oaks - Studio City - Toluca Lake - Cahuenga Pass	No	ABMI	SHR CPU , AHO
Los Angeles	4630 CEDROS AVE	91403	2265003012	0.000	0.000	0.000	2.640	Shortfall of Sites	0.149	Low Residential	R1-1-RIO	Low Residential	0	0	26.807	2.640		Residential - Single Family Residence - Pool, 1	168A149 74	1 per lot	Sherman Oaks - Studio City - Toluca Lake - Cahuenga Pass	No	ABMI	SHR CPU , AHO
Los Angeles	4631 TOBIAS AVE	91403	2265003011	0.000	0.000	0.000	2.640	Shortfall of Sites	0.155	Low Residential	R1-1-RIO	Low Residential	0	0	25.806	2.640		Residential - Single Family Residence, 1	168A149 75	1 per lot	Sherman Oaks - Studio City - Toluca Lake - Cahuenga Pass	No	ABMI	SHR CPU , ADU, AHO
Los Angeles	4623 CEDROS AVE	91403	2265002177	0.000	0.000	0.000	2.640	Shortfall of Sites	0.149	Low Residential	R1-1	Low Residential	0	0	26.789	2.640		Residential - Single Family Residence, 1	168A149 77	1 per lot	Sherman Oaks - Studio City - Toluca Lake - Cahuenga Pass	No	ABMI	SHR CPU , ADU, AHO
Los Angeles	4634 VESPER AVE	91403	2265008013	0.000	0.000	0.000	2.640	Shortfall of Sites	0.149	Low Residential	R1-1-RIO	Low Residential	0	0	26.807	2.640		Residential - Single Family Residence, 1	168A151 79	1 per lot	Sherman Oaks - Studio City - Toluca Lake - Cahuenga Pass	No	ABMI	SHR CPU , AHO
Los Angeles	4624 CEDROS AVE	91403	2265003010	0.000	0.000	0.000	2.640	Shortfall of Sites	0.149	Low Residential	R1-1-RIO	Low Residential	0	0	26.807	2.640		Residential - Single Family Residence, 1	168A149 81	1 per lot	Sherman Oaks - Studio City - Toluca Lake - Cahuenga Pass	No	ABMI	SHR CPU , AHO
Los Angeles	4619 CEDROS AVE	91403	2265002182	0.000	0.000	0.000	2.640	Shortfall of Sites	0.146	Low Residential	R1-1	Low Residential	0	0	27.324	2.640		Residential - Single Family Residence, 1	168A149 84	1 per lot	Sherman Oaks - Studio City - Toluca Lake - Cahuenga Pass	No	ABMI	SHR CPU , AHO
Los Angeles	4630 VESPER AVE	91403	2265008011	0.000	0.000	0.000	2.640	Shortfall of Sites	0.149	Low Residential	R1-1-RIO	Low Residential	0	0	26.807	2.640		Residential - Single Family Residence - Pool, 1	168A151 89	1 per lot	Sherman Oaks - Studio City - Toluca Lake - Cahuenga Pass	No	ABMI	SHR CPU , AHO
Los Angeles	4620 CEDROS AVE	91403	2265003008	0.000	0.000	0.000	2.640	Shortfall of Sites	0.149	Low Residential	R1-1-RIO	Low Residential	0	0	26.807	2.640		Residential - Single Family Residence - Pool, 1	168A149 89	1 per lot	Sherman Oaks - Studio City - Toluca Lake - Cahuenga Pass	No	ABMI	SHR CPU , AHO
Los Angeles	15117 GREENLEAF ST	91403	2276009010	0.000	0.000	2.640	0.000	Shortfall of Sites	0.247	Low Residential	RE11-1	Low Residential	0	0	16.209	2.640		Residential - Single Family Residence, 1	166-5A147 92	1 per lot	Sherman Oaks - Studio City - Toluca Lake - Cahuenga Pass	No	MI	SHR CPU , ADU, AHO
Los Angeles	4615 CEDROS AVE	91403	2265002183	0.000	0.000	0.000	2.640	Shortfall of Sites	0.146	Low Residential	R1-1	Low Residential	0	0	27.324	2.640		Residential - Single Family Residence - Pool, 1	168A149 93	1 per lot	Sherman Oaks - Studio City - Toluca Lake - Cahuenga Pass	No	ABMI	SHR CPU , AHO
Los Angeles	15111 GREENLEAF ST	91403	2276009011	0.000	0.000	2.640	0.000	Shortfall of Sites	0.247	Low Residential	RE11-1	Low Residential	0	0	16.209	2.640		Residential - Single Family Residence - Pool, 1	166-5A147 94	1 per lot	Sherman Oaks - Studio City - Toluca Lake - Cahuenga Pass	No	MI	SHR CPU , ADU, AHO
Los Angeles	4421 NOBLE AVE	91403	2276009012	0.000	0.000	0.000	2.640	Shortfall of Sites	0.126	Low Residential	RE11-1	Low Residential	0	0	31.680	2.640		Residential - Single Family Residence, 1	166-5A147 96	1 per lot	Sherman Oaks - Studio City - Toluca Lake - Cahuenga Pass	No	ABMI	SHR CPU , AHO
Los Angeles	4614 CEDROS AVE	91403	2265003006	0.000	0.000	0.000	2.640	Shortfall of Sites	0.149	Low Residential	R1-1-RIO	Low Residential	0	0	26.807	2.640		Residential - Single Family Residence, 1	168A149 97	1 per lot	Sherman Oaks - Studio City - Toluca Lake - Cahuenga Pass	No	ABMI	SHR CPU , AHO
Los Angeles	4615 TOBIAS AVE	91403	2265003005	0.000	0.000	0.000	2.640	Shortfall of Sites	0.155	Low Residential	R1-1-RIO	Low Residential	0	0	25.802	2.640		Residential - Single Family Residence - Pool, 1	168A149 98	1 per lot	Sherman Oaks - Studio City - Toluca Lake - Cahuenga Pass	No	ABMI	SHR CPU , ADU, AHO
Los Angeles	4624 TOBIAS AVE	91403	2265007010	0.000	0.000	0.000	2.640	Shortfall of Sites	0.149	Low Residential	R1-1-RIO	Low Residential	0	0	26.807	2.640		Residential - Single Family Residence, 1	168A151 99	1 per lot	Sherman Oaks - Studio City - Toluca Lake - Cahuenga Pass	No	ABMI	SHR CPU , AHO
Los Angeles	4625 VESPER AVE	91403	2265007009	0.000	0.000	0.000	2.640	Shortfall of Sites	0.155	Low Residential	R1-1-RIO	Low Residential	0	0	25.793	2.640		Residential - Single Family Residence, 1	168A151 100	1 per lot	Sherman Oaks - Studio City - Toluca Lake - Cahuenga Pass	No	ABMI	SHR CPU , ADU, AHO
Los Angeles	4415 NOBLE AVE	91403	2276009013	0.000	0.000	0.000	2.640	Shortfall of Sites	0.115	Low Residential	RE11-1	Low Residential	0	0	34.849	2.640		Residential - Single Family Residence, 1	166-5A147 102	1 per lot	Sherman Oaks - Studio City - Toluca Lake - Cahuenga Pass	No	ABMI	SHR CPU , AHO
Los Angeles	4611 CEDROS AVE	91403	2265002175	0.000	0.000	0.000	2.640	Shortfall of Sites	0.146	Low Residential	R1-1	Low Residential	0	0	27.324	2.640		Residential - Single Family Residence, 1	168A149 103	1 per lot	Sherman Oaks - Studio City - Toluca Lake - Cahuenga Pass	No	ABMI	SHR CPU , AHO
Los Angeles	4610 CEDROS AVE	91403	2265003004	0.000	0.000	0.000	2.640	Shortfall of Sites	0.149	Low Residential	R1-1-RIO	Low Residential	0	0	26.807	2.640		Residential - Single Family Residence, 1	168A149 105	1 per lot	Sherman Oaks - Studio City - Toluca Lake - Cahuenga Pass	No	ABMI	SHR CPU , AHO
Los Angeles	4611 TOBIAS AVE	91403	2265003003	0.000	0.000	0.000	2.640	Shortfall of Sites	0.155	Low Residential	R1-1-RIO	Low Residential	0	0	25.801	2.640		Residential - Single Family Residence - Pool, 1	168A149 106	1 per lot	Sherman Oaks - Studio City - Toluca Lake - Cahuenga Pass	No	ABMI	SHR CPU , ADU, AHO
Los Angeles	15109 GREENLEAF ST	91403	2276009014	0.000	0.000	0.000	2.640	Shortfall of Sites	0.126	Low Residential	RE11-1	Low Residential	0	0	31.681	2.640		Residential - Single Family Residence, 1	166-5A147 108	1 per lot	Sherman Oaks - Studio City - Toluca Lake - Cahuenga Pass	No	ABMI	SHR CPU , AHO

Jurisdiction Name	Site Address/Intersection	5 Digit ZIP Code	Assessor Parcel Number	Very Low-Income	Low-Income	Moderate-Income	Above Moderate-Income	Type of Shortfall	Parcel Size (Acres)	Current General Plan Designation	Current Zoning	Proposed General Plan (GP) Designation	Proposed Zoning	Minimum Density Allowed	Maximum Density Allowed	Total Capacity	Vacant/ Nonvacant	Description of Existing Uses	PIN	Base Density Per Acre	Community Plan Area	Rent Stabalization Ordinance	Income Category	Applicable Rezoning Program (Program informing values in Column Q listed first)
Los Angeles	4609 CEDROS AVE	91403	2265002174	0.000	0.000	0.000	2.640	Shortfall of Sites	0.146	Low Residential	R1-1	Low Residential	0	0	27.324	2.640		Residential - Single Family Residence - Pool, 1	168A149 112	1 per lot	Sherman Oaks - Studio City - Toluca Lake - Cahuenga Pass	No	ABMI	SHR CPU , AHO
Los Angeles	4619 VESPER AVE	91403	2265007007	0.000	0.000	0.000	2.640	Shortfall of Sites	0.155	Low Residential	R1-1-RIO	Low Residential	0	0	25.793	2.640		Residential - Single Family Residence, 1	168A151 113	1 per lot	Sherman Oaks - Studio City - Toluca Lake - Cahuenga Pass	No	ABMI	SHR CPU , ADU, AHO
Los Angeles	15101 GREENLEAF ST	91403	2276009015	0.000	0.000	0.000	2.640	Shortfall of Sites	0.126	Low Residential	RE11-1	Low Residential	0	0	31.680	2.640		Residential - Single Family Residence, 1	166-5A147 113	1 per lot	Sherman Oaks - Studio City - Toluca Lake - Cahuenga Pass	No	ABMI	SHR CPU , AHO
Los Angeles	4620 VESPER AVE	91403	2265008007	0.000	0.000	0.000	2.640	Shortfall of Sites	0.149	Low Residential	R1-1-RIO	Low Residential	0	0	26.807	2.640		Residential - Single Family Residence, 1	168A151 114	1 per lot	Sherman Oaks - Studio City - Toluca Lake - Cahuenga Pass	No	ABMI	SHR CPU , AHO
Los Angeles	4604 CEDROS AVE	91403	2265003002	0.000	0.000	0.000	2.640	Shortfall of Sites	0.149	Low Residential	R1-1-RIO	Low Residential	0	0	26.807	2.640		Residential - Single Family Residence - Therapy Pool (Spa), 1	168A149 114	1 per lot	Sherman Oaks - Studio City - Toluca Lake - Cahuenga Pass	No	ABMI	SHR CPU , AHO
Los Angeles	4605 TOBIAS AVE	91403	2265003001	0.000	0.000	0.000	2.640	Shortfall of Sites	0.155	Low Residential	R1-1-RIO	Low Residential	0	0	25.799	2.640		Residential - Single Family Residence, 1	168A149 115	1 per lot	Sherman Oaks - Studio City - Toluca Lake - Cahuenga Pass	No	ABMI	SHR CPU , ADU, AHO
Los Angeles	4618 SYLMAR AVE	91423	2265016002	0.000	0.000	0.000	2.640	Shortfall of Sites	0.156	Low Residential	R1-1-RIO	Low Residential	0	0	25.699	2.640		Residential - Single Family Residence - Pool, 1	168A151 123	1 per lot	Sherman Oaks - Studio City - Toluca Lake - Cahuenga Pass	No	ABMI	SHR CPU , ADU, AHO
Los Angeles	4551 CEDROS AVE	91403	2265002173	0.000	0.000	0.000	2.640	Shortfall of Sites	0.183	Low Residential	R1-1	Low Residential	0	0	21.875	2.640		Residential - Single Family Residence, 1	168A149 126	1 per lot	Sherman Oaks - Studio City - Toluca Lake - Cahuenga Pass	No	ABMI	SHR CPU , ADU, AHO
Los Angeles	4615 VESPER AVE	91403	2265007005	0.000	0.000	0.000	2.640	Shortfall of Sites	0.155	Low Residential	R1-1-RIO	Low Residential	0	0	25.794	2.640		Residential - Single Family Residence - Pool, 1	168A151 129	1 per lot	Sherman Oaks - Studio City - Toluca Lake - Cahuenga Pass	No	ABMI	SHR CPU , ADU, AHO
Los Angeles	4614 VESPER AVE	91403	2265008006	0.000	0.000	0.000	2.640	Shortfall of Sites	0.149	Low Residential	R1-1-RIO	Low Residential	0	0	26.807	2.640		Residential - Single Family Residence - Pool, 1	168A151 130	1 per lot	Sherman Oaks - Studio City - Toluca Lake - Cahuenga Pass	No	ABMI	SHR CPU , AHO
Los Angeles	4556 CEDROS AVE	91403	2265004030	0.000	0.000	0.000	2.640	Shortfall of Sites	0.147	Low Residential	R1-1-RIO	Low Residential	0	0	27.175	2.640		Residential - Single Family Residence - Pool, 1	168A149 130	1 per lot	Sherman Oaks - Studio City - Toluca Lake - Cahuenga Pass	No	ABMI	SHR CPU , AHO
Los Angeles	15144 GREENLEAF ST	91403	2276021009	0.000	0.000	2.640	0.000	Shortfall of Sites	0.247	Low Residential	RE11-1	Low Residential	0	0	16.182	2.640		Residential - Single Family Residence - Pool, 1	166-5A147 133	1 per lot	Sherman Oaks - Studio City - Toluca Lake - Cahuenga Pass	No	MI	SHR CPU , ADU, AHO
Los Angeles	4550 CEDROS AVE	91403	2265004028	0.000	0.000	0.000	2.640	Shortfall of Sites	0.149	Low Residential	R1-1-RIO	Low Residential	0	0	26.807	2.640		Residential - Single Family Residence - Pool, 1	168A149 134	1 per lot	Sherman Oaks - Studio City - Toluca Lake - Cahuenga Pass	No	ABMI	SHR CPU , AHO
Los Angeles	15140 GREENLEAF ST	91403	2276021008	0.000	0.000	2.640	0.000	Shortfall of Sites	0.247	Low Residential	RE11-1	Low Residential	0	0	16.196	2.640		Residential - Single Family Residence - Pool, 1	166-5A147 134	1 per lot	Sherman Oaks - Studio City - Toluca Lake - Cahuenga Pass	No	MI	SHR CPU , ADU, AHO
Los Angeles	4549 TOBIAS AVE	91403	2265004029	0.000	0.000	0.000	2.640	Shortfall of Sites	0.155	Low Residential	R1-1-RIO	Low Residential	0	0	25.775	2.640		Residential - Single Family Residence - Pool, 1	168A149 135	1 per lot	Sherman Oaks - Studio City - Toluca Lake - Cahuenga Pass	No	ABMI	SHR CPU , ADU, AHO
Los Angeles	14351 HORTENSE ST	91423	2265016004	0.000	0.000	0.000	2.640	Shortfall of Sites	0.155	Low Residential	R1-1-RIO	Low Residential	0	0	25.814	2.640		Residential - Single Family Residence, 1	168A151 137	1 per lot	Sherman Oaks - Studio City - Toluca Lake - Cahuenga Pass	No	ABMI	SHR CPU , ADU, AHO
Los Angeles	4543 CEDROS AVE	91403	2265002172	0.000	0.000	0.000	2.640	Shortfall of Sites	0.183	Low Residential	R1-1	Low Residential	0	0	21.910	2.640		Residential - Single Family Residence - Pool, 1	168A149 137	1 per lot	Sherman Oaks - Studio City - Toluca Lake - Cahuenga Pass	No	ABMI	SHR CPU , ADU, AHO
Los Angeles	15136 GREENLEAF ST	91403	2276021007	0.000	0.000	2.640	0.000	Shortfall of Sites	0.247	Low Residential	RE11-1	Low Residential	0	0	16.178	2.640		Residential - Single Family Residence, 1	166-5A147 137	1 per lot	Sherman Oaks - Studio City - Toluca Lake - Cahuenga Pass	No	MI	SHR CPU , ADU, AHO
Los Angeles	14349 HORTENSE ST	91423	2265016005	0.000	0.000	0.000	2.640	Shortfall of Sites	0.155	Low Residential	R1-1-RIO	Low Residential	0	0	25.814	2.640		Residential - Single Family Residence, 1	168A151 138	1 per lot	Sherman Oaks - Studio City - Toluca Lake - Cahuenga Pass	No	ABMI	SHR CPU , ADU, AHO
Los Angeles	15112 GREENLEAF ST	91403	2276021004	0.000	0.000	2.640	0.000	Shortfall of Sites	0.247	Low Residential	RE11-1	Low Residential	0	0	16.168	2.640		Residential - Single Family Residence, 1	166-5A147 142	1 per lot	Sherman Oaks - Studio City - Toluca Lake - Cahuenga Pass	No	MI	SHR CPU , ADU, AHO
Los Angeles	4610 TOBIAS AVE	91403	2265007004	0.000	0.000	0.000	2.640	Shortfall of Sites	0.149	Low Residential	R1-1-RIO	Low Residential	0	0	26.807	2.640		Residential - Single Family Residence - Pool, 1	168A151 143	1 per lot	Sherman Oaks - Studio City - Toluca Lake - Cahuenga Pass	No	ABMI	SHR CPU , AHO
Los Angeles	4611 VESPER AVE	91403	2265007003	0.000	0.000	0.000	2.640	Shortfall of Sites	0.155	Low Residential	R1-1-RIO	Low Residential	0	0	25.794	2.640		Residential - Single Family Residence, 1	168A151 144	1 per lot	Sherman Oaks - Studio City - Toluca Lake - Cahuenga Pass	No	ABMI	SHR CPU , ADU, AHO
Los Angeles	4543 TOBIAS AVE	91403	2265004027	0.000	0.000	0.000	2.640	Shortfall of Sites	0.155	Low Residential	R1-1-RIO	Low Residential	0	0	25.775	2.640		Residential - Single Family Residence, 1	168A149 144	1 per lot	Sherman Oaks - Studio City - Toluca Lake - Cahuenga Pass	No	ABMI	SHR CPU , ADU, AHO
Los Angeles	4610 VESPER AVE	91403	2265008004	0.000	0.000	0.000	2.640	Shortfall of Sites	0.149	Low Residential	R1-1-RIO	Low Residential	0	0	26.807	2.640		Residential - Single Family Residence - Therapy Pool (Spa), 1	168A151 145	1 per lot	Sherman Oaks - Studio City - Toluca Lake - Cahuenga Pass	No	ABMI	SHR CPU , AHO
Los Angeles	4541 CEDROS AVE	91403	2265001238	0.000	0.000	0.000	2.640	Shortfall of Sites	0.146	Low Residential	R1-1	Low Residential	0	0	27.392	2.640		Residential - Single Family Residence - Pool, 1	168A149 146	1 per lot	Sherman Oaks - Studio City - Toluca Lake - Cahuenga Pass	No	ABMI	SHR CPU , AHO
Los Angeles	4604 TOBIAS AVE	91403	2265007002	0.000	0.000	0.000	2.640	Shortfall of Sites	0.149	Low Residential	R1-1-RIO	Low Residential	0	0	26.807	2.640		Residential - Single Family Residence, 1	168A151 150	1 per lot	Sherman Oaks - Studio City - Toluca Lake - Cahuenga Pass	No	ABMI	SHR CPU , AHO
Los Angeles	4540 CEDROS AVE	91403	2265004024	0.000	0.000	0.000	2.640	Shortfall of Sites	0.149	Low Residential	R1-1-RIO	Low Residential	0	0	26.807	2.640		Residential - Single Family Residence, 1	168A149 150	1 per lot	Sherman Oaks - Studio City - Toluca Lake - Cahuenga Pass	No	ABMI	SHR CPU , AHO
Los Angeles	15233 SUTTON ST	91403	2276022017	0.000	0.000	2.640	0.000	Shortfall of Sites	0.234	Low Residential	RE11-1	Low Residential	0	0	17.101	2.640		Residential - Single Family Residence - Pool, 1	166-5A147 150	1 per lot	Sherman Oaks - Studio City - Toluca Lake - Cahuenga Pass	No	MI	SHR CPU , ADU, AHO
Los Angeles	4605 VESPER AVE	91403	2265007001	0.000	0.000	0.000	2.640	Shortfall of Sites	0.155	Low Residential	R1-1-RIO	Low Residential	0	0	25.794	2.640		Residential - Single Family Residence, 1	168A151 151	1 per lot	Sherman Oaks - Studio City - Toluca Lake - Cahuenga Pass	No	ABMI	SHR CPU , ADU, AHO
Los Angeles	4539 TOBIAS AVE	91403	2265004025	0.000	0.000	0.000	2.640	Shortfall of Sites	0.155	Low Residential	R1-1-RIO	Low Residential	0	0	25.775	2.640		Residential - Single Family Residence - Pool, 1	168A149 151	1 per lot	Sherman Oaks - Studio City - Toluca Lake - Cahuenga Pass	No	ABMI	SHR CPU , ADU, AHO
Los Angeles	4604 VESPER AVE	91403	2265008002	0.000	0.000	0.000	2.640	Shortfall of Sites	0.149	Low Residential	R1-1-RIO	Low Residential	0	0	26.807	2.640		Residential - Single Family Residence, 1	168A151 152	1 per lot	Sherman Oaks - Studio City - Toluca Lake - Cahuenga Pass	No	ABMI	SHR CPU , AHO
Los Angeles	14647 GREENLEAF ST	91403	2276013003	0.000	0.000	2.640	0.000	Shortfall of Sites	0.255	Low Residential	RE11-1	Low Residential	0	0	15.712	2.640		Residential - Single Family Residence - Pool, 1	166-5A149 153	1 per lot	Sherman Oaks - Studio City - Toluca Lake - Cahuenga Pass	No	MI	SHR CPU , ADU, AHO
Los Angeles	4537 CEDROS AVE	91403	2265001239	0.000	0.000	0.000	2.640	Shortfall of Sites	0.146	Low Residential	R1-1	Low Residential	0	0	27.331	2.640		Residential - Single Family Residence, 1	168A149 154	1 per lot	Sherman Oaks - Studio City - Toluca Lake - Cahuenga Pass	No	ABMI	SHR CPU , AHO
Los Angeles	14643 GREENLEAF ST	91403	2276013004	0.000	0.000	2.640	0.000	Shortfall of Sites	0.262	Low Residential	RE11-1	Low Residential	0	0	15.272	2.640		Residential - Single Family Residence - Pool, 1	166-5A149 155	1 per lot	Sherman Oaks - Studio City - Toluca Lake - Cahuenga Pass	No	MI	SHR CPU , ADU, AHO
Los Angeles	4556 TOBIAS AVE	91403	2265006032	0.000	0.000	0.000	2.640	Shortfall of Sites	0.149	Low Residential	R1-1-RIO	Low Residential	0	0	26.807	2.640		Residential - Single Family Residence, 1	168A151 158	1 per lot	Sherman Oaks - Studio City - Toluca Lake - Cahuenga Pass	No	ABMI	SHR CPU , AHO
Los Angeles	15205 SUTTON ST	91403	2276021022	0.000	0.000	2.640	0.000	Shortfall of Sites	0.246	Low Residential	RE11-1	Low Residential	0	0	16.231	2.640		Residential - Single Family Residence, 1	166-5A147 158	1 per lot	Sherman Oaks - Studio City - Toluca Lake - Cahuenga Pass	No	MI	SHR CPU , ADU, AHO
Los Angeles	4553 VESPER AVE	91403	2265006033	0.000	0.000	0.000	2.640	Shortfall of Sites	0.155	Low Residential	R1-1-RIO	Low Residential	0	0	25.795	2.640		Residential - Single Family Residence - Pool, 1	168A151 159	1 per lot	Sherman Oaks - Studio City - Toluca Lake - Cahuenga Pass	No	ABMI	SHR CPU , ADU, AHO
Los Angeles	4556 VESPER AVE	91403	2265009033	0.000	0.000	0.000	2.640	Shortfall of Sites	0.149	Low Residential	R1-1-RIO	Low Residential	0	0	26.796	2.640		Residential - Single Family Residence, 1	168A151 160	1 per lot	Sherman Oaks - Studio City - Toluca Lake - Cahuenga Pass	No	ABMI	SHR CPU , ADU, AHO
Los Angeles	15201 SUTTON ST	91403	2276021023	0.000	0.000	2.640	0.000	Shortfall of Sites	0.247	Low Residential	RE11-1	Low Residential	0	0	16.215	2.640		Residential - Single Family Residence - Pool and Misc., 1	166-5A147 160	1 per lot	Sherman Oaks - Studio City - Toluca Lake - Cahuenga Pass	No	MI	SHR CPU , ADU, AHO
Los Angeles	4534 CEDROS AVE	91403	2265004022	0.000	0.000	0.000	2.640	Shortfall of Sites	0.149	Low Residential	R1-1-RIO	Low Residential	0	0	26.807	2.640		Residential - Single Family Residence - Pool, 1	168A149 161	1 per lot	Sherman Oaks - Studio City - Toluca Lake - Cahuenga Pass	No	ABMI	SHR CPU , AHO
Los Angeles	14631 GREENLEAF ST	91403	2276013036	0.000	0.000	2.640	0.000	Shortfall of Sites	0.280	Low Residential	RE11-1	Low Residential	0	0	14.281	2.640		Residential - Single Family Residence - Pool, 1	166-5A149 161	1 per lot	Sherman Oaks - Studio City - Toluca Lake - Cahuenga Pass	No	MI	SHR CPU , ADU, AHO
Los Angeles	4533 TOBIAS AVE	91403	2265004023	0.000	0.000	0.000	2.640	Shortfall of Sites	0.155	Low Residential	R1-1-RIO	Low Residential	0	0	25.775	2.640		Residential - Single Family Residence, 1	168A149 162	1 per lot	Sherman Oaks - Studio City - Toluca Lake - Cahuenga Pass	No	ABMI	SHR CPU , ADU, AHO
Los Angeles	4529 CEDROS AVE	91403	2265001114	0.000	0.000	0.000	2.640	Shortfall of Sites	0.146	Low Residential	R1-1	Low Residential	0	0	27.358	2.640		Residential - Single Family Residence, 1	168A149 164	1 per lot	Sherman Oaks - Studio City - Toluca Lake - Cahuenga Pass	No	ABMI	SHR CPU , AHO
Los Angeles	14358 HORTENSE ST	91423	2265016009	0.000	0.000	0.000	2.640	Shortfall of Sites	0.179	Low Residential	R1-1-RIO	Low Residential	0	0	22.368	2.640		Residential - Single Family Residence, 1	168A151 165	1 per lot	Sherman Oaks - Studio City - Toluca Lake - Cahuenga Pass	No	ABMI	SHR CPU , ADU, AHO
Los Angeles	14350 HORTENSE ST	91423	2265016010	0.000	0.000	0.000	2.640	Shortfall of Sites	0.148	Low Residential	R1-1-RIO	Low Residential	0	0	27.035	2.640		Residential - Single Family Residence, 1	168A151 166	1 per lot	Sherman Oaks - Studio City - Toluca Lake - Cahuenga Pass	No	ABMI	SHR CPU , AHO
Los Angeles	14340 HORTENSE ST	91423	2265016012	0.000	0.000	0.000	2.640	Shortfall of Sites	0.148	Low Residential	R1-1-RIO	Low Residential	0	0	27.035	2.640		Residential - Single Family Residence - Pool, 1	168A151 168	1 per lot	Sherman Oaks - Studio City - Toluca Lake - Cahuenga Pass	No	ABMI	SHR CPU , AHO

Jurisdiction Name	Site Address/Intersection	5 Digit ZIP Code	Assessor Parcel Number	Very Low-Income	Low-Income	Moderate-Income	Above Moderate-Income	Type of Shortfall	Parcel Size (Acres)	Current General Plan Designation	Current Zoning	Proposed General Plan (GP) Designation	Proposed Zoning	Minimum Density Allowed	Maximum Density Allowed	Total Capacity	Vacant/ Nonvacant	Description of Existing Uses	PIN	Base Density Per Acre	Community Plan Area	Rent Stabalization Ordinance	Income Category	Applicable Rezoning Program (Program informing values in Column Q listed first)
Los Angeles	4547 LENNOX AVE	91423	2265016013	0.000	0.000	0.000	2.640	Shortfall of Sites	0.177	Low Residential	R1-1-RIO	Low Residential	0	0	22.592	2.640		Residential - Single Family Residence, 1	168A151 169	1 per lot	Sherman Oaks - Studio City - Toluca Lake - Cahuenga Pass	No	ABMI	SHR CPU , ADU, AHO
Los Angeles	4529 TOBIAS AVE	91403	2265004021	0.000	0.000	0.000	2.640	Shortfall of Sites	0.155	Low Residential	R1-1-RIO	Low Residential	0	0	25.775	2.640		Residential - Single Family Residence, 1	168A149 169	1 per lot	Sherman Oaks - Studio City - Toluca Lake - Cahuenga Pass	No	ABMI	SHR CPU , ADU, AHO
Los Angeles	15127 SUTTON ST	91403	2276021024	0.000	0.000	2.640	0.000	Shortfall of Sites	0.247	Low Residential	RE11-1	Low Residential	0	0	16.215	2.640		Residential - Single Family Residence - Pool, 1	166-5A147 169	1 per lot	Sherman Oaks - Studio City - Toluca Lake - Cahuenga Pass	No	MI	SHR CPU , ADU, AHO
Los Angeles	15123 SUTTON ST	91403	2276021025	0.000	0.000	2.640	0.000	Shortfall of Sites	0.246	Low Residential	RE11-1	Low Residential	0	0	16.231	2.640		Residential - Single Family Residence - Pool, 1	166-5A147 170	1 per lot	Sherman Oaks - Studio City - Toluca Lake - Cahuenga Pass	No	MI	SHR CPU , ADU, AHO
Los Angeles	4523 CEDROS AVE	91403	2265001115	0.000	0.000	0.000	2.640	Shortfall of Sites	0.146	Low Residential	R1-1	Low Residential	0	0	27.350	2.640		Residential - Single Family Residence, 1	168A149 172	1 per lot	Sherman Oaks - Studio City - Toluca Lake - Cahuenga Pass	No	ABMI	SHR CPU , AHO
Los Angeles	15117 SUTTON ST	91403	2276021029	0.000	0.000	0.000	2.640	Shortfall of Sites	0.178	Low Residential	RE11-1	Low Residential	0	0	22.488	2.640		Residential - Single Family Residence - Pool, 1	166-5A147 172	1 per lot	Sherman Oaks - Studio City - Toluca Lake - Cahuenga Pass	No	ABMI	SHR CPU , ADU, AHO
Los Angeles	15250 SUTTON ST	91403	2276023012	0.000	0.000	0.000	2.640	Shortfall of Sites	0.127	Low Residential	RE11-1	Low Residential	0	0	31.528	2.640		Residential - Single Family Residence, 1	166-5A145 172	1 per lot	Sherman Oaks - Studio City - Toluca Lake - Cahuenga Pass	No	ABMI	SHR CPU , AHO
Los Angeles	4550 TOBIAS AVE	91403	2265006030	0.000	0.000	0.000	2.640	Shortfall of Sites	0.149	Low Residential	R1-1-RIO	Low Residential	0	0	26.807	2.640		Residential - Single Family Residence, 1	168A151 173	1 per lot	Sherman Oaks - Studio City - Toluca Lake - Cahuenga Pass	No	ABMI	SHR CPU , AHO
Los Angeles	15240 SUTTON ST	91403	2276023011	0.000	0.000	0.000	2.640	Shortfall of Sites	0.128	Low Residential	RE11-1	Low Residential	0	0	31.327	2.640		Residential - Single Family Residence, 1	166-5A145 173	1 per lot	Sherman Oaks - Studio City - Toluca Lake - Cahuenga Pass	No	ABMI	SHR CPU , AHO
Los Angeles	4549 VESPER AVE	91403	2265006031	0.000	0.000	0.000	2.640	Shortfall of Sites	0.155	Low Residential	R1-1-RIO	Low Residential	0	0	25.797	2.640		Residential - Single Family Residence, 1	168A151 174	1 per lot	Sherman Oaks - Studio City - Toluca Lake - Cahuenga Pass	No	ABMI	SHR CPU , ADU, AHO
Los Angeles	15113 SUTTON ST	91403	2276021030	0.000	0.000	0.000	2.640	Shortfall of Sites	0.178	Low Residential	RE11-1	Low Residential	0	0	22.488	2.640		Residential - Single Family Residence, 1	166-5A147 174	1 per lot	Sherman Oaks - Studio City - Toluca Lake - Cahuenga Pass	No	ABMI	SHR CPU , ADU, AHO
Los Angeles	15232 SUTTON ST	91403	2276023010	0.000	0.000	2.640	0.000	Shortfall of Sites	0.211	Low Residential	RE11-1	Low Residential	0	0	18.981	2.640		Residential - Single Family Residence, 1	166-5A145 174	1 per lot	Sherman Oaks - Studio City - Toluca Lake - Cahuenga Pass	No	MI	SHR CPU , ADU, AHO
Los Angeles	4347 NOBLE AVE	91403	2276021018	0.000	0.000	0.000	2.640	Shortfall of Sites	0.126	Low Residential	RE11-1	Low Residential	0	0	31.665	2.640		Residential - Single Family Residence, 1	166-5A147 176	1 per lot	Sherman Oaks - Studio City - Toluca Lake - Cahuenga Pass	No	ABMI	SHR CPU , AHO
Los Angeles	4524 CEDROS AVE	91403	2265004018	0.000	0.000	0.000	2.640	Shortfall of Sites	0.149	Low Residential	R1-1-RIO	Low Residential	0	0	26.807	2.640		Residential - Single Family Residence, 1	168A149 179	1 per lot	Sherman Oaks - Studio City - Toluca Lake - Cahuenga Pass	No	ABMI	SHR CPU , AHO
Los Angeles	4523 TOBIAS AVE	91403	2265004019	0.000	0.000	0.000	2.640	Shortfall of Sites	0.155	Low Residential	R1-1-RIO	Low Residential	0	0	25.775	2.640		Residential - Single Family Residence, 1	168A149 180	1 per lot	Sherman Oaks - Studio City - Toluca Lake - Cahuenga Pass	No	ABMI	SHR CPU , ADU, AHO
Los Angeles	4343 NOBLE AVE	91403	2276021019	0.000	0.000	0.000	2.640	Shortfall of Sites	0.138	Low Residential	RE11-1	Low Residential	0	0	29.026	2.640		Residential - Single Family Residence, 1	166-5A147 180	1 per lot	Sherman Oaks - Studio City - Toluca Lake - Cahuenga Pass	No	ABMI	SHR CPU , AHO
Los Angeles	14629 GREENLEAF ST	91403	2276013037	0.000	0.000	0.000	2.640	Shortfall of Sites	0.162	Low Residential	RE11-1	Low Residential	0	0	24.647	2.640		Residential - Single Family Residence - Pool, 1	166-5A149 180	1 per lot	Sherman Oaks - Studio City - Toluca Lake - Cahuenga Pass	No	ABMI	SHR CPU , ADU, AHO
Los Angeles	4544 TOBIAS AVE	91403	2265006028	0.000	0.000	0.000	2.640	Shortfall of Sites	0.149	Low Residential	R1-1-RIO	Low Residential	0	0	26.807	2.640		Residential - Single Family Residence - Pool, 1	168A151 182	1 per lot	Sherman Oaks - Studio City - Toluca Lake - Cahuenga Pass	No	ABMI	SHR CPU , AHO
Los Angeles	4519 CEDROS AVE	91403	2265001010	0.000	0.000	0.000	2.640	Shortfall of Sites	0.179	Low Residential	R1-1	Low Residential	0	0	22.347	2.640		Residential - Single Family Residence, 1	168A149 182	1 per lot	Sherman Oaks - Studio City - Toluca Lake - Cahuenga Pass	No	ABMI	SHR CPU , ADU, AHO
Los Angeles	4518 CEDROS AVE	91403	2265004016	0.000	0.000	0.000	2.640	Shortfall of Sites	0.149	Low Residential	R1-1-RIO	Low Residential	0	0	26.806	2.640		Residential - Single Family Residence, 1	168A149 186	1 per lot	Sherman Oaks - Studio City - Toluca Lake - Cahuenga Pass	No	ABMI	SHR CPU , AHO
Los Angeles	15115 SUTTON ST	91403	2276021031	0.000	0.000	0.000	2.640	Shortfall of Sites	0.137	Low Residential	RE11-1	Low Residential	0	0	29.118	2.640		Residential - Single Family Residence, 1	166-5A147 186	1 per lot	Sherman Oaks - Studio City - Toluca Lake - Cahuenga Pass	No	ABMI	SHR CPU , AHO
Los Angeles	4320 SAUGUS AVE	91403	2276023013	0.000	0.000	0.000	2.640	Shortfall of Sites	0.115	Low Residential	RE11-1	Low Residential	0	0	34.910	2.640		Residential - Single Family Residence - Pool, 1	166-5A145 188	1 per lot	Sherman Oaks - Studio City - Toluca Lake - Cahuenga Pass	No	ABMI	SHR CPU , AHO
Los Angeles	15107 SUTTON ST	91403	2276021020	0.000	0.000	0.000	2.640	Shortfall of Sites	0.114	Low Residential	RE11-1	Low Residential	0	0	34.954	2.640		Residential - Single Family Residence, 1	166-5A147 189	1 per lot	Sherman Oaks - Studio City - Toluca Lake - Cahuenga Pass	No	ABMI	SHR CPU , AHO
Los Angeles	4540 TOBIAS AVE	91403	2265006026	0.000	0.000	0.000	2.640	Shortfall of Sites	0.149	Low Residential	R1-1-RIO	Low Residential	0	0	26.807	2.640		Residential - Single Family Residence - Pool, 1	168A151 191	1 per lot	Sherman Oaks - Studio City - Toluca Lake - Cahuenga Pass	No	ABMI	SHR CPU , AHO
Los Angeles	15103 SUTTON ST	91403	2276021021	0.000	0.000	0.000	2.640	Shortfall of Sites	0.115	Low Residential	RE11-1	Low Residential	0	0	34.919	2.640		Residential - Single Family Residence, 1	166-5A147 191	1 per lot	Sherman Oaks - Studio City - Toluca Lake - Cahuenga Pass	No	ABMI	SHR CPU , AHO
Los Angeles	4514 CEDROS AVE	91403	2265004014	0.000	0.000	0.000	2.640	Shortfall of Sites	0.149	Low Residential	R1-1-RIO	Low Residential	0	0	26.806	2.640		Residential - Single Family Residence, 1	168A149 194	1 per lot	Sherman Oaks - Studio City - Toluca Lake - Cahuenga Pass	No	ABMI	SHR CPU , AHO
Los Angeles	4541 LENNOX AVE	91423	2265016051	0.000	0.000	0.000	2.640	Shortfall of Sites	0.155	Low Residential	R1-1-RIO	Low Residential	0	0	25.800	2.640		Residential - Single Family Residence - Pool, 1	168A151 198	1 per lot	Sherman Oaks - Studio City - Toluca Lake - Cahuenga Pass	No	ABMI	SHR CPU , ADU, AHO
Los Angeles	4534 TOBIAS AVE	91403	2265006024	0.000	0.000	0.000	2.640	Shortfall of Sites	0.149	Low Residential	R1-1-RIO	Low Residential	0	0	26.807	2.640		Residential - Single Family Residence, 1	168A151 200	1 per lot	Sherman Oaks - Studio City - Toluca Lake - Cahuenga Pass	No	ABMI	SHR CPU , AHO
Los Angeles	4312 SAUGUS AVE	91403	2276023014	0.000	0.000	0.000	2.640	Shortfall of Sites	0.192	Low Residential	RE11-1	Low Residential	0	0	20.842	2.640		Residential - Single Family Residence, 1	166-5A145 201	1 per lot	Sherman Oaks - Studio City - Toluca Lake - Cahuenga Pass	No	ABMI	SHR CPU , ADU, AHO
Los Angeles	4500 CEDROS AVE	91403	2265004008	0.000	0.000	0.000	2.640	Shortfall of Sites	0.134	Low Residential	R1-1-RIO	Low Residential	0	0	29.785	2.640		Residential - Single Family Residence, 1	168A149 214	1 per lot	Sherman Oaks - Studio City - Toluca Lake - Cahuenga Pass	No	ABMI	SHR CPU , AHO
Los Angeles	15100 SUTTON ST	91403	2276023002	0.000	0.000	2.640	0.000	Shortfall of Sites	0.287	Low Residential	RE11-1	Low Residential	0	0	13.917	2.640		Residential - Single Family Residence - Pool, 1	166-5A147 214	1 per lot	Sherman Oaks - Studio City - Toluca Lake - Cahuenga Pass	No	MI	SHR CPU , ADU, AHO
Los Angeles	4444 CEDROS AVE	91403	2265004006	0.000	0.000	0.000	2.640	Shortfall of Sites	0.134	Low Residential	R1-1-RIO	Low Residential	0	0	29.785	2.640		Residential - Single Family Residence, 1	168A149 219	1 per lot	Sherman Oaks - Studio City - Toluca Lake - Cahuenga Pass	No	ABMI	SHR CPU , AHO
Los Angeles	4738 TOBIAS AVE	91403	2265007033	0.000	0.000	0.000	2.640	Shortfall of Sites	0.179	Low Residential	R1-1-RIO	Low Residential	0	0	22.339	2.640		Residential - Single Family Residence - Pool, 1	169-5A151 233	1 per lot	Sherman Oaks - Studio City - Toluca Lake - Cahuenga Pass	No	ABMI	SHR CPU , ADU, AHO
Los Angeles	4734 TOBIAS AVE	91403	2265007032	0.000	0.000	0.000	2.640	Shortfall of Sites	0.149	Low Residential	R1-1-RIO	Low Residential	0	0	26.807	2.640		Residential - Single Family Residence, 1	169-5A151 237	1 per lot	Sherman Oaks - Studio City - Toluca Lake - Cahuenga Pass	No	ABMI	SHR CPU , AHO
Los Angeles	4755 CEDROS AVE	91403	2265002025	0.000	0.000	0.000	2.640	Shortfall of Sites	0.008	Low Residential	R1-1	Low Residential	0	0	516.197	2.640		Residential - Single Family Residence, 1	169-5A149 238	1 per lot	Sherman Oaks - Studio City - Toluca Lake - Cahuenga Pass	No	ABMI	SHR CPU , AHO
Los Angeles	4735 VESPER AVE	91403	2265007031	0.000	0.000	0.000	2.640	Shortfall of Sites	0.155	Low Residential	R1-1-RIO	Low Residential	0	0	25.787	2.640		Residential - Single Family Residence, 1	169-5A151 238	1 per lot	Sherman Oaks - Studio City - Toluca Lake - Cahuenga Pass	No	ABMI	SHR CPU , ADU, AHO
Los Angeles	4728 TOBIAS AVE	91403	2265007030	0.000	0.000	0.000	2.640	Shortfall of Sites	0.149	Low Residential	R1-1-RIO	Low Residential	0	0	26.807	2.640		Residential - Single Family Residence, 1	169-5A151 244	1 per lot	Sherman Oaks - Studio City - Toluca Lake - Cahuenga Pass	No	ABMI	SHR CPU , AHO
Los Angeles	4729 VESPER AVE	91403	2265007029	0.000	0.000	0.000	2.640	Shortfall of Sites	0.155	Low Residential	R1-1-RIO	Low Residential	0	0	25.787	2.640		Residential - Single Family Residence, 1	169-5A151 245	1 per lot	Sherman Oaks - Studio City - Toluca Lake - Cahuenga Pass	No	ABMI	SHR CPU , ADU, AHO
Los Angeles	4751 CEDROS AVE	91403	2265002024	0.000	0.000	0.000	2.640	Shortfall of Sites	0.169	Low Residential	R1-1	Low Residential	0	0	23.705	2.640		Residential - Single Family Residence, 1	169-5A149 248	1 per lot	Sherman Oaks - Studio City - Toluca Lake - Cahuenga Pass	No	ABMI	SHR CPU , ADU, AHO
Los Angeles	4738 CEDROS AVE	91403	2265003035	0.000	0.000	0.000	2.640	Shortfall of Sites	0.067	Low Residential	R1-1-RIO	Low Residential	0	0	60.135	2.640		Residential - Single Family Residence - Pool, 1	169-5A149 251	1 per lot	Sherman Oaks - Studio City - Toluca Lake - Cahuenga Pass	No	ABMI	SHR CPU , AHO
Los Angeles	4737 TOBIAS AVE	91403	2265003033	0.000	0.000	0.000	2.640	Shortfall of Sites	0.155	Low Residential	R1-1-RIO	Low Residential	0	0	25.821	2.640		Residential - Single Family Residence, 1	169-5A149 258	1 per lot	Sherman Oaks - Studio City - Toluca Lake - Cahuenga Pass	No	ABMI	SHR CPU , ADU, AHO
Los Angeles	4731 CEDROS AVE	91403	2265002021	0.000	0.000	2.640	0.000	Shortfall of Sites	0.203	Low Residential	R1-1	Low Residential	0	0	19.750	2.640		Residential - Single Family Residence - Pool, 1	169-5A149 264	1 per lot	Sherman Oaks - Studio City - Toluca Lake - Cahuenga Pass	No	MI	SHR CPU , ADU, AHO
Los Angeles	4734 CEDROS AVE	91403	2265003032	0.000	0.000	0.000	2.640	Shortfall of Sites	0.149	Low Residential	R1-1-RIO	Low Residential	0	0	26.807	2.640		Residential - Single Family Residence, 1	169-5A149 267	1 per lot	Sherman Oaks - Studio City - Toluca Lake - Cahuenga Pass	No	ABMI	SHR CPU , AHO
Los Angeles	4729 TOBIAS AVE	91403	2265003029	0.000	0.000	0.000	2.640	Shortfall of Sites	0.155	Low Residential	R1-1-RIO	Low Residential	0	0	25.818	2.640		Residential - Single Family Residence, 1	169-5A149 276	1 per lot	Sherman Oaks - Studio City - Toluca Lake - Cahuenga Pass	No	ABMI	SHR CPU , ADU, AHO
Los Angeles	4760 COLUMBUS AVE	91403	2264008018	0.000	0.000	0.000	2.640	Shortfall of Sites	0.184	Low Residential	R1-1	Low Residential	0	0	21.789	2.640		Residential - Single Family Residence, 1	168B145 471	1 per lot	Sherman Oaks - Studio City - Toluca Lake - Cahuenga Pass	No	ABMI	SHR CPU , ADU, AHO
Los Angeles	4761 BURNET AVE	91403	2264008019	0.000	0.000	0.000	2.640	Shortfall of Sites	0.184	Low Residential	R1-1	Low Residential	0	0	21.758	2.640		Residential - Single Family Residence - Pool, 1	168B145 472	1 per lot	Sherman Oaks - Studio City - Toluca Lake - Cahuenga Pass	No	ABMI	SHR CPU , ADU, AHO

Jurisdiction Name	Site Address/Intersection	5 Digit ZIP Code	Assessor Parcel Number	Very Low-Income	Low-Income	Moderate-Income	Above Moderate-Income	Type of Shortfall	Parcel Size (Acres)	Current General Plan Designation	Current Zoning	Proposed General Plan (GP) Designation	Proposed Zoning	Minimum Density Allowed	Maximum Density Allowed	Total Capacity	Vacant/ Nonvacant	Description of Existing Uses	PIN	Base Density Per Acre	Community Plan Area	Rent Stabalization Ordinance	Income Category	Applicable Rezoning Program (Program informing values in Column Q listed first)
Los Angeles	4760 BURNET AVE	91403	2264009018	0.000	0.000	0.000	2.640	Shortfall of Sites	0.184	Low Residential	R1-1	Low Residential		0	0	21.786	2.640	Residential - Single Family Residence - Pool, 1	168B145 473	1 per lot	Sherman Oaks - Studio City - Toluca Lake - Cahuenga Pass	No	ABMI	SHR CPU , ADU, AHO
Los Angeles	4757 NOBLE AVE	91403	2264009020	0.000	0.000	0.000	2.640	Shortfall of Sites	0.152	Low Residential	R1-1	Low Residential		0	0	26.280	2.640	Residential - Single Family Residence, 1	168B145 482	1 per lot	Sherman Oaks - Studio City - Toluca Lake - Cahuenga Pass	No	ABMI	SHR CPU , ADU, AHO
Los Angeles	4756 COLUMBUS AVE	91403	2264008017	0.000	0.000	0.000	2.640	Shortfall of Sites	0.183	Low Residential	R1-1	Low Residential		0	0	21.869	2.640	Residential - Single Family Residence, 1	168B145 493	1 per lot	Sherman Oaks - Studio City - Toluca Lake - Cahuenga Pass	No	ABMI	SHR CPU , ADU, AHO
Los Angeles	4755 BURNET AVE	91403	2264008020	0.000	0.000	0.000	2.640	Shortfall of Sites	0.183	Low Residential	R1-1	Low Residential		0	0	21.897	2.640	Residential - Single Family Residence - Pool, 1	168B145 494	1 per lot	Sherman Oaks - Studio City - Toluca Lake - Cahuenga Pass	No	ABMI	SHR CPU , ADU, AHO
Los Angeles	4748 BURNET AVE	91403	2264009017	0.000	0.000	0.000	2.640	Shortfall of Sites	0.091	Low Residential	R1-1	Low Residential		0	0	44.023	2.640	Residential - Single Family Residence - Pool, 1	168B145 498	1 per lot	Sherman Oaks - Studio City - Toluca Lake - Cahuenga Pass	No	ABMI	SHR CPU , AHO
Los Angeles	4745 BURNET AVE	91403	2264008021	0.000	0.000	0.000	2.640	Shortfall of Sites	0.090	Low Residential	R1-1	Low Residential		0	0	44.441	2.640	Residential - Single Family Residence - Pool, 1	168B145 522	1 per lot	Sherman Oaks - Studio City - Toluca Lake - Cahuenga Pass	No	ABMI	SHR CPU , AHO
Los Angeles	4747 NOBLE AVE	91403	2264009022	0.000	0.000	0.000	2.640	Shortfall of Sites	0.148	Low Residential	R1-1	Low Residential		0	0	26.963	2.640	Residential - Single Family Residence, 1	168B145 523	1 per lot	Sherman Oaks - Studio City - Toluca Lake - Cahuenga Pass	No	ABMI	SHR CPU , AHO
Los Angeles	4743 NOBLE AVE	91403	2264009023	0.000	0.000	0.000	2.640	Shortfall of Sites	0.146	Low Residential	R1-1	Low Residential		0	0	27.318	2.640	Residential - Single Family Residence - Pool, 1	168B145 540	1 per lot	Sherman Oaks - Studio City - Toluca Lake - Cahuenga Pass	No	ABMI	SHR CPU , AHO
Los Angeles	4736 BURNET AVE	91403	2264009015	0.000	0.000	0.000	2.640	Shortfall of Sites	0.175	Low Residential	R1-1	Low Residential		0	0	22.887	2.640	Residential - Single Family Residence, 1	168B145 557	1 per lot	Sherman Oaks - Studio City - Toluca Lake - Cahuenga Pass	No	ABMI	SHR CPU , ADU, AHO
Los Angeles	4737 NOBLE AVE	91403	2264009024	0.000	0.000	0.000	2.640	Shortfall of Sites	0.144	Low Residential	R1-1	Low Residential		0	0	27.686	2.640	Residential - Single Family Residence - Pool, 1	168B145 559	1 per lot	Sherman Oaks - Studio City - Toluca Lake - Cahuenga Pass	No	ABMI	SHR CPU , AHO
Los Angeles	4730 BURNET AVE	91403	2264009014	0.000	0.000	0.000	2.640	Shortfall of Sites	0.172	Low Residential	R1-1	Low Residential		0	0	23.215	2.640	Residential - Single Family Residence, 1	168B145 580	1 per lot	Sherman Oaks - Studio City - Toluca Lake - Cahuenga Pass	No	ABMI	SHR CPU , ADU, AHO
Los Angeles	14325 HORTENSE ST	91423	2265016007	0.000	0.000	0.000	2.640	Shortfall of Sites	0.142	Low Residential	R1-1-RIO	Low Residential		0	0	28.258	2.640	Residential - Single Family Residence, 1	168B153 589	1 per lot	Sherman Oaks - Studio City - Toluca Lake - Cahuenga Pass	No	ABMI	SHR CPU , AHO
Los Angeles	4727 NOBLE AVE	91403	2264009026	0.000	0.000	0.000	2.640	Shortfall of Sites	0.141	Low Residential	R1-1	Low Residential		0	0	28.442	2.640	Residential - Single Family Residence, 1	168B145 593	1 per lot	Sherman Oaks - Studio City - Toluca Lake - Cahuenga Pass	No	ABMI	SHR CPU , AHO
Los Angeles	14301 HORTENSE ST	91423	2265016050	0.000	0.000	0.000	2.640	Shortfall of Sites	0.150	Low Residential	R1-1-RIO	Low Residential		0	0	26.598	2.640	Residential - Single Family Residence, 1	168B153 597	1 per lot	Sherman Oaks - Studio City - Toluca Lake - Cahuenga Pass	No	ABMI	SHR CPU , ADU, AHO
Los Angeles	4723 NOBLE AVE	91403	2264009027	0.000	0.000	0.000	2.640	Shortfall of Sites	0.139	Low Residential	R1-1	Low Residential		0	0	28.838	2.640	Residential - Single Family Residence, 1	168B145 609	1 per lot	Sherman Oaks - Studio City - Toluca Lake - Cahuenga Pass	No	ABMI	SHR CPU , AHO
Los Angeles	4718 BURNET AVE	91403	2264009012	0.000	0.000	0.000	2.640	Shortfall of Sites	0.171	Low Residential	R1-1	Low Residential		0	0	23.354	2.640	Residential - Single Family Residence, 1	168B145 625	1 per lot	Sherman Oaks - Studio City - Toluca Lake - Cahuenga Pass	No	ABMI	SHR CPU , ADU, AHO
Los Angeles	4717 NOBLE AVE	91403	2264009028	0.000	0.000	0.000	2.640	Shortfall of Sites	0.138	Low Residential	R1-1	Low Residential		0	0	29.041	2.640	Residential - Single Family Residence, 1	168B145 632	1 per lot	Sherman Oaks - Studio City - Toluca Lake - Cahuenga Pass	No	ABMI	SHR CPU , AHO
Los Angeles	4554 LENNOX AVE	91423	2265016043	0.000	0.000	0.000	2.640	Shortfall of Sites	0.177	Low Residential	R1-1-RIO	Low Residential		0	0	22.567	2.640	Residential - Single Family Residence - Pool, 1	168B153 633	1 per lot	Sherman Oaks - Studio City - Toluca Lake - Cahuenga Pass	No	ABMI	SHR CPU , ADU, AHO
Los Angeles	14320 HORTENSE ST	91423	2265016044	0.000	0.000	0.000	2.640	Shortfall of Sites	0.148	Low Residential	R1-1-RIO	Low Residential		0	0	27.036	2.640	Residential - Single Family Residence - Pool, 1	168B153 634	1 per lot	Sherman Oaks - Studio City - Toluca Lake - Cahuenga Pass	No	ABMI	SHR CPU , AHO
Los Angeles	14306 HORTENSE ST	91423	2265016046	0.000	0.000	0.000	2.640	Shortfall of Sites	0.148	Low Residential	R1-1-RIO	Low Residential		0	0	27.035	2.640	Residential - Single Family Residence, 1	168B153 636	1 per lot	Sherman Oaks - Studio City - Toluca Lake - Cahuenga Pass	No	ABMI	SHR CPU , AHO
Los Angeles	14300 HORTENSE ST	91423	2265016047	0.000	0.000	0.000	2.640	Shortfall of Sites	0.177	Low Residential	R1-1-RIO	Low Residential		0	0	22.591	2.640	Residential - Single Family Residence, 1	168B153 637	1 per lot	Sherman Oaks - Studio City - Toluca Lake - Cahuenga Pass	No	ABMI	SHR CPU , ADU, AHO
Los Angeles	4713 NOBLE AVE	91403	2264009029	0.000	0.000	0.000	2.640	Shortfall of Sites	0.138	Low Residential	R1-1	Low Residential		0	0	29.040	2.640	Residential - Single Family Residence, 1	168B145 648	1 per lot	Sherman Oaks - Studio City - Toluca Lake - Cahuenga Pass	No	ABMI	SHR CPU , AHO
Los Angeles	4707 NOBLE AVE	91403	2264009030	0.000	0.000	0.000	2.640	Shortfall of Sites	0.138	Low Residential	R1-1	Low Residential		0	0	29.041	2.640	Residential - Single Family Residence, 1	168B145 665	1 per lot	Sherman Oaks - Studio City - Toluca Lake - Cahuenga Pass	No	ABMI	SHR CPU , AHO
Los Angeles	4701 NOBLE AVE	91403	2264009031	0.000	0.000	0.000	2.640	Shortfall of Sites	0.138	Low Residential	R1-1	Low Residential		0	0	29.040	2.640	Residential - Single Family Residence, 1	168B145 680	1 per lot	Sherman Oaks - Studio City - Toluca Lake - Cahuenga Pass	No	ABMI	SHR CPU , AHO
Los Angeles	4544 LENNOX AVE	91423	2265016042	0.000	0.000	0.000	2.640	Shortfall of Sites	0.155	Low Residential	R1-1-RIO	Low Residential		0	0	25.802	2.640	Residential - Single Family Residence - Pool, 1	168B153 680	1 per lot	Sherman Oaks - Studio City - Toluca Lake - Cahuenga Pass	No	ABMI	SHR CPU , ADU, AHO
Los Angeles	4545 TYRONE AVE	91423	2265016041	0.000	0.000	0.000	2.640	Shortfall of Sites	0.155	Low Residential	R1-1-RIO	Low Residential		0	0	25.814	2.640	Residential - Single Family Residence, 1	168B153 681	1 per lot	Sherman Oaks - Studio City - Toluca Lake - Cahuenga Pass	No	ABMI	SHR CPU , ADU, AHO
Los Angeles	4540 LENNOX AVE	91423	2265016040	0.000	0.000	0.000	2.640	Shortfall of Sites	0.092	Low Residential	R1-1-RIO	Low Residential		0	0	43.561	2.640	Residential - Single Family Residence, 1	168B153 699	1 per lot	Sherman Oaks - Studio City - Toluca Lake - Cahuenga Pass	No	ABMI	SHR CPU , AHO
Los Angeles	4534 LENNOX AVE	91423	2265016038	0.000	0.000	0.000	2.640	Shortfall of Sites	0.092	Low Residential	R1-1-RIO	Low Residential		0	0	43.561	2.640	Residential - Single Family Residence, 1	168B153 719	1 per lot	Sherman Oaks - Studio City - Toluca Lake - Cahuenga Pass	No	ABMI	SHR CPU , AHO
Los Angeles	4526 LENNOX AVE	91423	2265016035	0.000	0.000	0.000	2.640	Shortfall of Sites	0.155	Low Residential	R1-1-RIO	Low Residential		0	0	25.806	2.640	Residential - Single Family Residence, 1	168B153 751	1 per lot	Sherman Oaks - Studio City - Toluca Lake - Cahuenga Pass	No	ABMI	SHR CPU , ADU, AHO
Los Angeles	4511 TYRONE AVE	91423	2265016029	0.000	0.000	0.000	2.640	Shortfall of Sites	0.155	Low Residential	R1-1-RIO	Low Residential		0	0	25.812	2.640	Residential - Single Family Residence, 1	168B153 819	1 per lot	Sherman Oaks - Studio City - Toluca Lake - Cahuenga Pass	No	ABMI	SHR CPU , ADU, AHO
Los Angeles	4505 TYRONE AVE	91423	2265016028	0.000	0.000	0.000	2.640	Shortfall of Sites	0.154	Low Residential	R1-1-RIO	Low Residential		0	0	25.893	2.640	Residential - Single Family Residence, 1	168B153 848	1 per lot	Sherman Oaks - Studio City - Toluca Lake - Cahuenga Pass	No	ABMI	SHR CPU , ADU, AHO
Los Angeles	4441 LENNOX AVE	91423	2265015048	0.000	0.000	0.000	2.640	Shortfall of Sites	0.002	Low Residential	R1-1-RIO	Low Residential		0	0	1962.105	2.640	Residential - Single Family Residence - Pool, 1	166-5A151 19	1 per lot	Sherman Oaks - Studio City - Toluca Lake - Cahuenga Pass	No	ABMI	SHR CPU , AHO, TOC EXP
Los Angeles	10626 CHIQUITA ST	91602	2423030032	0.000	0.000	0.000	2.640	Shortfall of Sites	0.023	Low Residential	R1-1-RIO	Low Residential		0	0	174.294	2.640	Residential - Single Family Residence, 1	162B177 49	1 per lot	Sherman Oaks - Studio City - Toluca Lake - Cahuenga Pass	No	ABMI	SHR CPU , AHO, TOC EXP
Los Angeles	4425 TYRONE AVE	91423	2265015021	0.000	0.000	0.000	2.640	Shortfall of Sites	0.009	Low Residential	R1-1-RIO	Low Residential		0	0	441.309	2.640	Residential - Single Family Residence, 1	165B153 126	1 per lot	Sherman Oaks - Studio City - Toluca Lake - Cahuenga Pass	No	ABMI	SHR CPU , AHO, TOC EXP
Los Angeles	4030 RIVERTON AVE	91604	2423032020	0.000	0.000	0.000	2.640	Shortfall of Sites	0.014	Low Residential	R1-1-RIO	Low Residential		0	0	286.444	2.640	Residential - Single Family Residence - Pool, 1	162B177 156	1 per lot	Sherman Oaks - Studio City - Toluca Lake - Cahuenga Pass	No	ABMI	SHR CPU , AHO, TOC EXP
Los Angeles	4046 DENNY AVE	91604	2423033029	0.000	0.000	0.000	2.640	Shortfall of Sites	0.008	Low Residential	R1-1-RIO	Low Residential		0	0	479.663	2.640	Residential - Single Family Residence - Pool, 1	162B177 163	1 per lot	Sherman Oaks - Studio City - Toluca Lake - Cahuenga Pass	No	ABMI	SHR CPU , AHO, TOC EXP
Los Angeles	4029 WILLOWCREST AVE	91604	2423034007	0.000	0.000	0.000	2.640	Shortfall of Sites	0.022	Low Residential	R1-1-RIO	Low Residential		0	0	181.443	2.640	Residential - Single Family Residence, 1	162B177 220	1 per lot	Sherman Oaks - Studio City - Toluca Lake - Cahuenga Pass	No	ABMI	SHR CPU , AHO, TOC EXP
Los Angeles	1444 GLENVILLE DR	90035	4306006003	0.000	0.000	0.000	2.640	Shortfall of Sites	0.155	Low Residential	R1V2-O	Medium Residential		0	0	25.801	2.640	Residential - Single Family Residence, 1	129B165 20	21	West Los Angeles	No	ABMI	West WLA CPU , ADU, AHO
Los Angeles	1445 GLENVILLE DR	90035	4306007023	0.000	0.000	0.000	2.640	Shortfall of Sites	0.155	Low Residential	R1V2-O	Medium Residential		0	0	25.809	2.640	Residential - Single Family Residence, 1	129B165 21	21	West Los Angeles	No	ABMI	West WLA CPU , ADU, AHO
Los Angeles	2103 GLENDON AVE	90025	4321012044	0.000	0.000	0.000	2.640	Shortfall of Sites	0.155	Low Residential	R1-1	Low Medium Residential		0	0	25.768	2.640	Residential - Single Family Residence, 1	126B157 32	1 per lot	West Los Angeles	No	ABMI	West WLA CPU , ADU, AHO
Los Angeles	1445 S OAKHURST DR	90035	4306005021	0.000	0.000	0.000	2.640	Shortfall of Sites	0.165	Low Residential	R1V2-O	Medium Residential		0	0	24.225	2.640	Residential - Single Family Residence, 1	129B169 33	21	West Los Angeles	No	ABMI	West WLA CPU , ADU, AHO
Los Angeles	2034 MIDVALE AVE	90025	4323003008	0.000	0.000	0.000	2.640	Shortfall of Sites	0.155	Low Residential	R1-1	Low Medium Residential		0	0	25.787	2.640	Residential - Single Family Residence - Pool, 1	126B153 37	1 per lot	West Los Angeles	No	ABMI	West WLA CPU , ADU, AHO
Los Angeles	1446 S OAKHURST DR	90035	4305002030	0.000	0.000	0.000	2.640	Shortfall of Sites	0.151	Low Residential	R1V2-O	Medium Residential		0	0	26.513	2.640	Residential - Single Family Residence, 1	129B169 40	21	West Los Angeles	No	ABMI	West WLA CPU , ADU, AHO
Los Angeles	1450 GLENVILLE DR	90035	4306006004	0.000	0.000	0.000	2.640	Shortfall of Sites	0.155	Low Residential	R1V2-O	Medium Residential		0	0	25.802	2.640	Residential - Single Family Residence, 1	129B165 41	21	West Los Angeles	No	ABMI	West WLA CPU , ADU, AHO
Los Angeles	2107 GLENDON AVE	90025	4321012043	0.000	0.000	0.000	2.640	Shortfall of Sites	0.155	Low Residential	R1-1	Low Medium Residential		0	0	25.780	2.640	Residential - Single Family Residence, 1	126B157 50	1 per lot	West Los Angeles	No	ABMI	West WLA CPU , ADU, AHO
Los Angeles	2038 MIDVALE AVE	90025	4323003009	0.000	0.000	0.000	2.640	Shortfall of Sites	0.155	Low Residential	R1-1	Low Medium Residential		0	0	25.804	2.640	Residential - Single Family Residence, 1	126B153 55	1 per lot	West Los Angeles	No	ABMI	West WLA CPU , ADU, AHO

Jurisdiction Name	Site Address/Intersection	5 Digit ZIP Code	Assessor Parcel Number	Very Low-Income	Low-Income	Moderate-Income	Above Moderate-Income	Type of Shortfall	Parcel Size (Acres)	Current General Plan Designation	Current Zoning	Proposed General Plan (GP) Designation	Proposed Zoning	Minimum Density Allowed	Maximum Density Allowed	Total Capacity	Vacant/ Nonvacant	Description of Existing Uses	PIN	Base Density Per Acre	Community Plan Area	Rent Stabalization Ordinance	Income Category	Applicable Rezoning Program (Program informing values in Column Q listed first)
Los Angeles	1451 S OAKHURST DR	90035	4306005020	0.000	0.000	0.000	2.640	Shortfall of Sites	0.165	Low Residential	R1V2-O	Medium Residential	0	0	24.225	2.640		Residential - Single Family Residence, 1	129B169 60	21	West Los Angeles	No	ABMI	West WLA CPU , ADU, AHO
Los Angeles	1450 S OAKHURST DR	90035	4305002031	0.000	0.000	0.000	2.640	Shortfall of Sites	0.149	Low Residential	R1V2-O	Medium Residential	0	0	26.842	2.640		Residential - Single Family Residence, 1	129B169 63	21	West Los Angeles	No	ABMI	West WLA CPU , AHO
Los Angeles	1453 S DURANGO AVE	90035	4305006018	0.000	0.000	0.000	2.640	Shortfall of Sites	0.147	Low Residential	R1V2-O	Medium Residential	0	0	27.223	2.640		Residential - Single Family Residence, 1	129B169 67	21	West Los Angeles	No	ABMI	West WLA CPU , AHO
Los Angeles	1454 GLENVILLE DR	90035	4306006005	0.000	0.000	0.000	2.640	Shortfall of Sites	0.155	Low Residential	R1V2-O	Medium Residential	0	0	25.801	2.640		Residential - Single Family Residence, 1	129B165 68	21	West Los Angeles	No	ABMI	West WLA CPU , ADU, AHO
Los Angeles	1455 GLENVILLE DR	90035	4306007021	0.000	0.000	0.000	2.640	Shortfall of Sites	0.155	Low Residential	R1V2-O	Medium Residential	0	0	25.812	2.640		Residential - Single Family Residence, 1	129B165 69	21	West Los Angeles	No	ABMI	West WLA CPU , ADU, AHO
Los Angeles	2111 GLENDON AVE	90025	4321012042	0.000	0.000	0.000	2.640	Shortfall of Sites	0.155	Low Residential	R1-1	Low Medium Residential	0	0	25.770	2.640		, 1	126B157 73	1 per lot	West Los Angeles	No	ABMI	West WLA CPU , ADU, AHO
Los Angeles	2042 MIDVALE AVE	90025	4323003010	0.000	0.000	0.000	2.640	Shortfall of Sites	0.155	Low Residential	R1-1	Low Medium Residential	0	0	25.789	2.640		Residential - Single Family Residence, 1	126B153 73	1 per lot	West Los Angeles	No	ABMI	West WLA CPU , ADU, AHO
Los Angeles	1460 GLENVILLE DR	90035	4306006006	0.000	0.000	0.000	2.640	Shortfall of Sites	0.155	Low Residential	R1V2-O	Medium Residential	0	0	25.802	2.640		Residential - Single Family Residence, 1	129B165 87	21	West Los Angeles	No	ABMI	West WLA CPU , ADU, AHO
Los Angeles	1461 GLENVILLE DR	90035	4306007020	0.000	0.000	0.000	2.640	Shortfall of Sites	0.155	Low Residential	R1V2-O	Medium Residential	0	0	25.814	2.640		Residential - Single Family Residence, 1	129B165 88	21	West Los Angeles	No	ABMI	West WLA CPU , ADU, AHO
Los Angeles	1456 S OAKHURST DR	90035	4305002032	0.000	0.000	0.000	2.640	Shortfall of Sites	0.148	Low Residential	R1V2-O	Medium Residential	0	0	27.069	2.640		Residential - Single Family Residence, 1	129B169 91	21	West Los Angeles	No	ABMI	West WLA CPU , AHO
Los Angeles	1104 S ELM DR	90035	4330032027	0.000	0.000	0.000	2.640	Shortfall of Sites	0.138	Low Residential	R1V2-O	Medium Residential	0	0	28.986	2.640		Residential - Single Family Residence, 1	132A167 92	21	West Los Angeles	No	ABMI	West WLA CPU , AHO
Los Angeles	2048 MIDVALE AVE	90025	4323003011	0.000	0.000	0.000	2.640	Shortfall of Sites	0.155	Low Residential	R1-1	Low Medium Residential	0	0	25.813	2.640		Residential - Single Family Residence - Therapy Pool (Spa), 1	126B153 92	1 per lot	West Los Angeles	No	ABMI	West WLA CPU , ADU, AHO
Los Angeles	2117 GLENDON AVE	90025	4321012041	0.000	0.000	0.000	2.640	Shortfall of Sites	0.155	Low Residential	R1-1	Low Medium Residential	0	0	25.779	2.640		Residential - Single Family Residence, 1	126B157 93	1 per lot	West Los Angeles	No	ABMI	West WLA CPU , ADU, AHO
Los Angeles	1457 S DURANGO AVE	90035	4305006019	0.000	0.000	0.000	2.640	Shortfall of Sites	0.132	Low Residential	R1V2-O	Medium Residential	0	0	30.248	2.640		Residential - Single Family Residence, 1	129B169 95	21	West Los Angeles	No	ABMI	West WLA CPU , AHO
Los Angeles	1108 S ELM DR	90035	4330032026	0.000	0.000	0.000	2.640	Shortfall of Sites	0.111	Low Residential	R1V2-O	Medium Residential	0	0	35.908	2.640		Residential - Single Family Residence, 1	132A167 104	21	West Los Angeles	No	ABMI	West WLA CPU , AHO
Los Angeles	1114 S ELM DR	90035	4330032025	0.000	0.000	0.000	2.640	Shortfall of Sites	0.028	Low Residential	R1V2-O	Medium Residential	0	0	143.629	2.640		Residential - Single Family Residence, 1	132A167 110	21	West Los Angeles	No	ABMI	West WLA CPU , AHO
Los Angeles	2054 MIDVALE AVE	90025	4323003012	0.000	0.000	0.000	2.640	Shortfall of Sites	0.155	Low Residential	R1-1	Low Medium Residential	0	0	25.813	2.640		Residential - Single Family Residence, 1	126B153 111	1 per lot	West Los Angeles	No	ABMI	West WLA CPU , ADU, AHO
Los Angeles	2121 GLENDON AVE	90025	4321012040	0.000	0.000	0.000	2.640	Shortfall of Sites	0.155	Low Residential	R1-1	Low Medium Residential	0	0	25.779	2.640		Residential - Single Family Residence, 1	126B157 112	1 per lot	West Los Angeles	No	ABMI	West WLA CPU , ADU, AHO
Los Angeles	1461 S OAKHURST DR	90035	4306005018	0.000	0.000	0.000	2.640	Shortfall of Sites	0.165	Low Residential	R1V2-O	Medium Residential	0	0	24.216	2.640		Residential - Single Family Residence, 1	129B169 114	21	West Los Angeles	No	ABMI	West WLA CPU , ADU, AHO
Los Angeles	1464 GLENVILLE DR	90035	4306006007	0.000	0.000	0.000	2.640	Shortfall of Sites	0.155	Low Residential	R1V2-O	Medium Residential	0	0	25.802	2.640		Residential - Single Family Residence, 1	129B165 115	21	West Los Angeles	No	ABMI	West WLA CPU , ADU, AHO
Los Angeles	1465 GLENVILLE DR	90035	4306007019	0.000	0.000	0.000	2.640	Shortfall of Sites	0.155	Low Residential	R1V2-O	Medium Residential	0	0	25.816	2.640		Residential - Single Family Residence, 1	129B165 117	21	West Los Angeles	No	ABMI	West WLA CPU , ADU, AHO
Los Angeles	1116 S ELM DR	90035	4330032024	0.000	0.000	0.000	2.640	Shortfall of Sites	0.056	Low Residential	R1V2-O	Medium Residential	0	0	71.816	2.640		Residential - Single Family Residence, 1	132A167 119	21	West Los Angeles	No	ABMI	West WLA CPU , AHO
Los Angeles	1460 S OAKHURST DR	90035	4305002033	0.000	0.000	0.000	2.640	Shortfall of Sites	0.147	Low Residential	R1V2-O	Medium Residential	0	0	27.278	2.640		Residential - Single Family Residence, 1	129B169 119	21	West Los Angeles	No	ABMI	West WLA CPU , AHO
Los Angeles	10318 ORTON AVE	90064	4315017042	0.000	0.000	0.000	2.640	Shortfall of Sites	0.110	Low Residential	R1-1-O	Low Medium Residential	0	0	36.412	2.640		Residential - Single Family Residence, 1	129B161 125	21	West Los Angeles	No	ABMI	West WLA CPU , AHO
Los Angeles	1118 S ELM DR	90035	4330032023	0.000	0.000	0.000	2.640	Shortfall of Sites	0.084	Low Residential	R1V2-O	Medium Residential	0	0	47.877	2.640		Residential - Single Family Residence, 1	132A167 128	21	West Los Angeles	No	ABMI	West WLA CPU , AHO
Los Angeles	10319 ORTON AVE	90064	4315018010	0.000	0.000	0.000	2.640	Shortfall of Sites	0.143	Low Residential	R1-1-O	Low Medium Residential	0	0	27.881	2.640		Residential - Single Family Residence, 1	129B161 128	21	West Los Angeles	No	ABMI	West WLA CPU , AHO
Los Angeles	2127 GLENDON AVE	90025	4321012039	0.000	0.000	0.000	2.640	Shortfall of Sites	0.124	Low Residential	R1-1	Low Medium Residential	0	0	32.223	2.640		Residential - Single Family Residence, 1	126B157 134	1 per lot	West Los Angeles	No	ABMI	West WLA CPU , AHO
Los Angeles	1468 GLENVILLE DR	90035	4306006008	0.000	0.000	0.000	2.640	Shortfall of Sites	0.155	Low Residential	R1V2-O	Medium Residential	0	0	25.802	2.640		Residential - Single Family Residence, 1	129B165 136	21	West Los Angeles	No	ABMI	West WLA CPU , ADU, AHO
Los Angeles	1473 GLENVILLE DR	90035	4306007018	0.000	0.000	0.000	2.640	Shortfall of Sites	0.155	Low Residential	R1V2-O	Medium Residential	0	0	25.818	2.640		Residential - Single Family Residence, 1	129B165 137	21	West Los Angeles	No	ABMI	West WLA CPU , ADU, AHO
Los Angeles	10325 ORTON AVE	90064	4315018011	0.000	0.000	0.000	2.640	Shortfall of Sites	0.143	Low Residential	R1-1-O	Low Medium Residential	0	0	27.881	2.640		Residential - Single Family Residence, 1	129B161 139	21	West Los Angeles	No	ABMI	West WLA CPU , AHO
Los Angeles	1467 S DOHENY DR	90035	4305002019	0.000	0.000	0.000	2.640	Shortfall of Sites	0.130	Low Residential	R1V2-O	Medium Residential	0	0	30.726	2.640		Residential - Single Family Residence, 1	129B169 140	21	West Los Angeles	No	ABMI	West WLA CPU , AHO
Los Angeles	1467 S OAKHURST DR	90035	4306005001	0.000	0.000	0.000	2.640	Shortfall of Sites	0.149	Low Residential	R1V2-O	Medium Residential	0	0	26.787	2.640		Residential - Single Family Residence, 1	129B169 142	21	West Los Angeles	No	ABMI	West WLA CPU , ADU, AHO
Los Angeles	10326 ORTON AVE	90064	4315017043	0.000	0.000	0.000	2.640	Shortfall of Sites	0.116	Low Residential	R1-1-O	Low Medium Residential	0	0	34.586	2.640		Residential - Single Family Residence, 1	129B161 143	21	West Los Angeles	No	ABMI	West WLA CPU , AHO
Los Angeles	1128 S ELM DR	90035	4330032021	0.000	0.000	0.000	2.640	Shortfall of Sites	0.111	Low Residential	R1V2-O	Medium Residential	0	0	35.908	2.640		Residential - Single Family Residence, 1	132A167 146	21	West Los Angeles	No	ABMI	West WLA CPU , AHO
Los Angeles	10329 ORTON AVE	90064	4315018012	0.000	0.000	0.000	2.640	Shortfall of Sites	0.143	Low Residential	R1-1-O	Low Medium Residential	0	0	27.881	2.640		Residential - Single Family Residence, 1	129B161 147	21	West Los Angeles	No	ABMI	West WLA CPU , AHO
Los Angeles	2102 MIDVALE AVE	90025	4322001001	0.000	0.000	0.000	2.640	Shortfall of Sites	0.155	Low Residential	R1-1	Low Medium Residential	0	0	25.813	2.640		Residential - Single Family Residence - Pool, 1	126B153 148	1 per lot	West Los Angeles	No	ABMI	West WLA CPU , ADU, AHO
Los Angeles	10309 KESWICK AVE	90064	4315017044	0.000	0.000	0.000	2.640	Shortfall of Sites	0.128	Low Residential	R1-1-O	Low Medium Residential	0	0	31.142	2.640		Residential - Single Family Residence - Pool, 1	129B161 151	21	West Los Angeles	No	ABMI	West WLA CPU , AHO
Los Angeles	2129 GLENDON AVE	90025	4321012038	0.000	0.000	0.000	2.640	Shortfall of Sites	0.124	Low Residential	R1-1	Low Medium Residential	0	0	32.223	2.640		Residential - Single Family Residence, 1	126B157 151	1 per lot	West Los Angeles	No	ABMI	West WLA CPU , AHO
Los Angeles	10335 ORTON AVE	90064	4315018013	0.000	0.000	0.000	2.640	Shortfall of Sites	0.143	Low Residential	R1-1-O	Low Medium Residential	0	0	27.881	2.640		Residential - Single Family Residence, 1	129B161 154	21	West Los Angeles	No	ABMI	West WLA CPU , AHO
Los Angeles	1474 GLENVILLE DR	90035	4306006009	0.000	0.000	0.000	2.640	Shortfall of Sites	0.155	Low Residential	R1V2-O	Medium Residential	0	0	25.802	2.640		Residential - Single Family Residence - Pool, 1	129B165 157	21	West Los Angeles	No	ABMI	West WLA CPU , ADU, AHO
Los Angeles	1471 S DURANGO AVE	90035	4305006022	0.000	0.000	0.000	2.640	Shortfall of Sites	0.147	Low Residential	R1V2-O	Medium Residential	0	0	27.223	2.640		Residential - Single Family Residence, 1	129B169 158	21	West Los Angeles	No	ABMI	West WLA CPU , AHO
Los Angeles	1477 GLENVILLE DR	90035	4306007017	0.000	0.000	0.000	2.640	Shortfall of Sites	0.155	Low Residential	R1V2-O	Medium Residential	0	0	25.819	2.640		Residential - Single Family Residence, 1	129B165 158	21	West Los Angeles	No	ABMI	West WLA CPU , ADU, AHO
Los Angeles	1130 S ELM DR	90035	4330032020	0.000	0.000	0.000	2.640	Shortfall of Sites	0.028	Low Residential	R1V2-O	Medium Residential	0	0	143.628	2.640		Residential - Single Family Residence, 1	132A167 159	21	West Los Angeles	No	ABMI	West WLA CPU , AHO
Los Angeles	2208 KERWOOD AVE	90064	4315018027	0.000	0.000	0.000	2.640	Shortfall of Sites	0.131	Low Residential	R1-1-O	Low Medium Residential	0	0	30.472	2.640		Residential - Single Family Residence, 1	129B161 159	21	West Los Angeles	No	ABMI	West WLA CPU , AHO
Los Angeles	10341 ORTON AVE	90064	4315018014	0.000	0.000	0.000	2.640	Shortfall of Sites	0.118	Low Residential	R1-1-O	Low Medium Residential	0	0	33.773	2.640		Residential - Single Family Residence, 1	129B161 162	21	West Los Angeles	No	ABMI	West WLA CPU , AHO
Los Angeles	1470 S DOHENY DR	90035	4305002016	0.000	0.000	0.000	2.640	Shortfall of Sites	0.132	Low Residential	R1V2-O	Medium Residential	0	0	30.362	2.640		Residential - Single Family Residence, 1	129B169 163	21	West Los Angeles	No	ABMI	West WLA CPU , AHO
Los Angeles	2106 MIDVALE AVE	90025	4322001002	0.000	0.000	0.000	2.640	Shortfall of Sites	0.155	Low Residential	R1-1	Low Medium Residential	0	0	25.813	2.640		Residential - Single Family Residence - Therapy Pool (Spa), 1	126B153 164	1 per lot	West Los Angeles	No	ABMI	West WLA CPU , ADU, AHO
Los Angeles	10321 KESWICK AVE	90064	4315018015	0.000	0.000	0.000	2.640	Shortfall of Sites	0.128	Low Residential	R1-1-O	Low Medium Residential	0	0	31.259	2.640		Residential - Single Family Residence, 1	129B161 165	21	West Los Angeles	No	ABMI	West WLA CPU , AHO
Los Angeles	1469 S OAKHURST DR	90035	4306005002	0.000	0.000	0.000	2.640	Shortfall of Sites	0.106	Low Residential	R1V2-O	Medium Residential	0	0	37.879	2.640		Residential - Single Family Residence, 1	129B169 166	21	West Los Angeles	No	ABMI	West WLA CPU , AHO
Los Angeles	10325 KESWICK AVE	90064	4315018016	0.000	0.000	0.000	2.640	Shortfall of Sites	0.144	Low Residential	R1-1-O	Low Medium Residential	0	0	27.874	2.640		Residential - Single Family Residence - Pool, 1	129B161 167	21	West Los Angeles	No	ABMI	West WLA CPU , AHO
Los Angeles	1134 S ELM DR	90035	4330032019	0.000	0.000	0.000	2.640	Shortfall of Sites	0.056	Low Residential	R1V2-O	Medium Residential	0	0	71.815	2.640		Residential - Single Family Residence, 1	132A167 168	21	West Los Angeles	No	ABMI	West WLA CPU , AHO
Los Angeles	2216 KERWOOD AVE	90064	4315018026	0.000	0.000	0.000	2.640	Shortfall of Sites	0.145	Low Residential	R1-1-O	Low Medium Residential	0	0	27.568	2.640		Residential - Single Family Residence, 1	129B161 169	21	West Los Angeles	No	ABMI	West WLA CPU , AHO
Los Angeles	2135 GLENDON AVE	90025	4321012037	0.000	0.000	0.000	2.640	Shortfall of Sites	0.155	Low Residential	R1-1	Low Medium Residential	0	0	25.778	2.640		Residential - Single Family Residence, 1	126B157 170	1 per lot	West Los Angeles	No	ABMI	West WLA CPU , ADU, AHO
Los Angeles	10329 KESWICK AVE	90064	4315018017	0.000	0.000	0.000	2.640	Shortfall of Sites	0.129	Low Residential	R1-1-O	Low Medium Residential	0	0	30.976	2.640		Residential - Single Family Residence, 1	129B161 171	21	West Los Angeles	No	ABMI	West WLA CPU , AHO
Los Angeles	10333 KESWICK AVE	90064	4315018018	0.000	0.000	0.000	2.640	Shortfall of Sites	0.129	Low Residential	R1-1-O	Low Medium Residential	0	0	30.976	2.640		Residential - Single Family Residence, 1	129B161 174	21	West Los Angeles	No	ABMI	West WLA CPU , AHO

Jurisdiction Name	Site Address/Intersection	5 Digit ZIP Code	Assessor Parcel Number	Very Low-Income	Low-Income	Moderate-Income	Above Moderate-Income	Type of Shortfall	Parcel Size (Acres)	Current General Plan Designation	Current Zoning	Proposed General Plan (GP) Designation	Proposed Zoning	Minimum Density Allowed	Maximum Density Allowed	Total Capacity	Vacant/ Nonvacant	Description of Existing Uses	PIN	Base Density Per Acre	Community Plan Area	Rent Stabalization Ordinance	Income Category	Applicable Rezoning Program (Program informing values in Column Q listed first)
Los Angeles	2220 KERWOOD AVE	90064	4315018025	0.000	0.000	0.000	2.640	Shortfall of Sites	0.160	Low Residential	R1-1-O	Low Medium Residential	0	0	25.038	2.640		Residential - Single Family Residence, 1	129B161 176	21	West Los Angeles	No	ABMI	West WLA CPU , ADU, AHO
Los Angeles	1138 S ELM DR	90035	4330032018	0.000	0.000	0.000	2.640	Shortfall of Sites	0.084	Low Residential	R1V2-O	Medium Residential	0	0	47.877	2.640		Residential - Single Family Residence, 1	132A167 178	21	West Los Angeles	No	ABMI	West WLA CPU , AHO
Los Angeles	2112 MIDVALE AVE	90025	4322001003	0.000	0.000	0.000	2.640	Shortfall of Sites	0.155	Low Residential	R1-1	Low Medium Residential	0	0	25.813	2.640		Residential - Single Family Residence, 1	126B153 179	1 per lot	West Los Angeles	No	ABMI	West WLA CPU , ADU, AHO
Los Angeles	2004 LINNINGTON AVE	90025	4317012040	0.000	0.000	0.000	2.640	Shortfall of Sites	0.198	Low Residential	R1-1-O	Low Medium Residential	0	0	20.192	2.640		Residential - Single Family Residence, 1	129B157 180	21	West Los Angeles	No	ABMI	West WLA CPU , ADU, AHO
Los Angeles	10337 KESWICK AVE	90064	4315018019	0.000	0.000	0.000	2.640	Shortfall of Sites	0.129	Low Residential	R1-1-O	Low Medium Residential	0	0	30.976	2.640		Residential - Single Family Residence, 1	129B161 180	21	West Los Angeles	No	ABMI	West WLA CPU , AHO
Los Angeles	1475 S DOHENY DR	90035	4305002020	0.000	0.000	0.000	2.640	Shortfall of Sites	0.126	Low Residential	R1V2-O	Medium Residential	0	0	31.703	2.640		Residential - Single Family Residence, 1	129B169 183	21	West Los Angeles	No	ABMI	West WLA CPU , AHO
Los Angeles	2226 KERWOOD AVE	90064	4315018024	0.000	0.000	0.000	2.640	Shortfall of Sites	0.152	Low Residential	R1-1-O	Low Medium Residential	0	0	26.304	2.640		Residential - Single Family Residence, 1	129B161 183	21	West Los Angeles	No	ABMI	West WLA CPU , ADU, AHO
Los Angeles	1474 S OAKHURST DR	90035	4305002024	0.000	0.000	0.000	2.640	Shortfall of Sites	0.132	Low Residential	R1V2-O	Medium Residential	0	0	30.237	2.640		Residential - Single Family Residence - Pool, 1	129B169 184	21	West Los Angeles	No	ABMI	West WLA CPU , AHO
Los Angeles	2010 LINNINGTON AVE	90025	4317012041	0.000	0.000	0.000	2.640	Shortfall of Sites	0.157	Low Residential	R1-1-O	Low Medium Residential	0	0	25.478	2.640		Residential - Single Family Residence, 1	129B157 185	21	West Los Angeles	No	ABMI	West WLA CPU , ADU, AHO
Los Angeles	10341 KESWICK AVE	90064	4315018020	0.000	0.000	0.000	2.640	Shortfall of Sites	0.129	Low Residential	R1-1-O	Low Medium Residential	0	0	30.975	2.640		Residential - Single Family Residence, 1	129B161 186	21	West Los Angeles	No	ABMI	West WLA CPU , AHO
Los Angeles	1480 GLENVILLE DR	90035	4306006010	0.000	0.000	0.000	2.640	Shortfall of Sites	0.155	Low Residential	R1V2-O	Medium Residential	0	0	25.801	2.640		Residential - Single Family Residence - Pool, 1	129B165 187	21	West Los Angeles	No	ABMI	West WLA CPU , ADU, AHO
Los Angeles	1481 GLENVILLE DR	90035	4306007016	0.000	0.000	0.000	2.640	Shortfall of Sites	0.155	Low Residential	R1V2-O	Medium Residential	0	0	25.821	2.640		Residential - Single Family Residence, 1	129B165 188	21	West Los Angeles	No	ABMI	West WLA CPU , ADU, AHO
Los Angeles	1475 S DURANGO AVE	90035	4305006023	0.000	0.000	0.000	2.640	Shortfall of Sites	0.132	Low Residential	R1V2-O	Medium Residential	0	0	30.247	2.640		Residential - Single Family Residence, 1	129B169 189	21	West Los Angeles	No	ABMI	West WLA CPU , AHO
Los Angeles	1144 S ELM DR	90035	4330032017	0.000	0.000	0.000	2.640	Shortfall of Sites	0.110	Low Residential	R1V2-O	Medium Residential	0	0	36.282	2.640		Residential - Single Family Residence, 1	132A167 190	21	West Los Angeles	No	ABMI	West WLA CPU , AHO
Los Angeles	10345 KESWICK AVE	90064	4315018021	0.000	0.000	0.000	2.640	Shortfall of Sites	0.129	Low Residential	R1-1-O	Low Medium Residential	0	0	30.976	2.640		Residential - Single Family Residence, 1	129B161 190	21	West Los Angeles	No	ABMI	West WLA CPU , AHO
Los Angeles	1475 S OAKHURST DR	90035	4306005003	0.000	0.000	0.000	2.640	Shortfall of Sites	0.124	Low Residential	R1V2-O	Medium Residential	0	0	32.205	2.640		Residential - Single Family Residence, 1	129B169 191	21	West Los Angeles	No	ABMI	West WLA CPU , AHO
Los Angeles	2139 GLENDON AVE	90025	4321012036	0.000	0.000	0.000	2.640	Shortfall of Sites	0.155	Low Residential	R1-1	Low Medium Residential	0	0	25.778	2.640		Residential - Single Family Residence, 1	126B157 191	1 per lot	West Los Angeles	No	ABMI	West WLA CPU , ADU, AHO
Los Angeles	10349 KESWICK AVE	90064	4315018022	0.000	0.000	0.000	2.640	Shortfall of Sites	0.129	Low Residential	R1-1-O	Low Medium Residential	0	0	30.976	2.640		Residential - Single Family Residence, 1	129B161 193	21	West Los Angeles	No	ABMI	West WLA CPU , AHO
Los Angeles	2116 MIDVALE AVE	90025	4322001004	0.000	0.000	0.000	2.640	Shortfall of Sites	0.155	Low Residential	R1-1	Low Medium Residential	0	0	25.813	2.640		Residential - Single Family Residence, 1	126B153 194	1 per lot	West Los Angeles	No	ABMI	West WLA CPU , ADU, AHO
Los Angeles	2016 LINNINGTON AVE	90025	4317012042	0.000	0.000	0.000	2.640	Shortfall of Sites	0.143	Low Residential	R1-1-O	Low Medium Residential	0	0	27.878	2.640		Residential - Single Family Residence, 1	129B157 195	21	West Los Angeles	No	ABMI	West WLA CPU , AHO
Los Angeles	10353 KESWICK AVE	90064	4315018023	0.000	0.000	0.000	2.640	Shortfall of Sites	0.143	Low Residential	R1-1-O	Low Medium Residential	0	0	27.878	2.640		Residential - Single Family Residence, 1	129B161 200	21	West Los Angeles	No	ABMI	West WLA CPU , AHO
Los Angeles	2020 LINNINGTON AVE	90025	4317012043	0.000	0.000	0.000	2.640	Shortfall of Sites	0.143	Low Residential	R1-1-O	Low Medium Residential	0	0	27.962	2.640		Residential - Single Family Residence, 1	129B157 207	21	West Los Angeles	No	ABMI	West WLA CPU , AHO
Los Angeles	2122 MIDVALE AVE	90025	4322001005	0.000	0.000	0.000	2.640	Shortfall of Sites	0.155	Low Residential	R1-1	Low Medium Residential	0	0	25.813	2.640		Residential - Single Family Residence, 1	126B153 208	1 per lot	West Los Angeles	No	ABMI	West WLA CPU , ADU, AHO
Los Angeles	1486 GLENVILLE DR	90035	4306006011	0.000	0.000	0.000	2.640	Shortfall of Sites	0.155	Low Residential	R1V2-O	Medium Residential	0	0	25.802	2.640		Residential - Single Family Residence, 1	129B165 209	21	West Los Angeles	No	ABMI	West WLA CPU , ADU, AHO
Los Angeles	1480 S DOHENY DR	90035	4305002017	0.000	0.000	0.000	2.640	Shortfall of Sites	0.134	Low Residential	R1V2-O	Medium Residential	0	0	29.784	2.640		Residential - Single Family Residence, 1	129B169 210	21	West Los Angeles	No	ABMI	West WLA CPU , AHO
Los Angeles	1481 S DURANGO AVE	90035	4305006024	0.000	0.000	0.000	2.640	Shortfall of Sites	0.147	Low Residential	R1V2-O	Medium Residential	0	0	27.223	2.640		Residential - Single Family Residence, 1	129B169 214	21	West Los Angeles	No	ABMI	West WLA CPU , AHO
Los Angeles	2145 GLENDON AVE	90025	4321012035	0.000	0.000	0.000	2.640	Shortfall of Sites	0.155	Low Residential	R1-1	Low Medium Residential	0	0	25.778	2.640		Residential - Single Family Residence, 1	126B157 214	1 per lot	West Los Angeles	No	ABMI	West WLA CPU , ADU, AHO
Los Angeles	2026 LINNINGTON AVE	90025	4317012044	0.000	0.000	0.000	2.640	Shortfall of Sites	0.144	Low Residential	R1-1-O	Low Medium Residential	0	0	27.858	2.640		Residential - Single Family Residence, 1	129B157 216	21	West Los Angeles	No	ABMI	West WLA CPU , AHO
Los Angeles	1479 S OAKHURST DR	90035	4306005004	0.000	0.000	0.000	2.640	Shortfall of Sites	0.130	Low Residential	R1V2-O	Medium Residential	0	0	30.672	2.640		Residential - Single Family Residence - Pool, 1	129B169 218	21	West Los Angeles	No	ABMI	West WLA CPU , AHO
Los Angeles	2126 MIDVALE AVE	90025	4322001006	0.000	0.000	0.000	2.640	Shortfall of Sites	0.124	Low Residential	R1-1	Low Medium Residential	0	0	32.275	2.640		Residential - Single Family Residence, 1	126B153 224	1 per lot	West Los Angeles	No	ABMI	West WLA CPU , AHO
Los Angeles	1481 S DOHENY DR	90035	4305002021	0.000	0.000	0.000	2.640	Shortfall of Sites	0.126	Low Residential	R1V2-O	Medium Residential	0	0	31.703	2.640		Residential - Single Family Residence, 1	129B169 227	21	West Los Angeles	No	ABMI	West WLA CPU , AHO
Los Angeles	1480 S OAKHURST DR	90035	4305002025	0.000	0.000	0.000	2.640	Shortfall of Sites	0.129	Low Residential	R1V2-O	Medium Residential	0	0	30.935	2.640		Residential - Single Family Residence, 1	129B169 228	21	West Los Angeles	No	ABMI	West WLA CPU , AHO
Los Angeles	2030 LINNINGTON AVE	90025	4317012045	0.000	0.000	0.000	2.640	Shortfall of Sites	0.144	Low Residential	R1-1-O	Low Medium Residential	0	0	27.687	2.640		Residential - Single Family Residence, 1	129B157 229	21	West Los Angeles	No	ABMI	West WLA CPU , AHO
Los Angeles	1490 GLENVILLE DR	90035	4306006012	0.000	0.000	0.000	2.640	Shortfall of Sites	0.166	Low Residential	R1V2-O	Medium Residential	0	0	24.028	2.640		Residential - Single Family Residence - Therapy Pool (Spa), 1	129B165 235	21	West Los Angeles	No	ABMI	West WLA CPU , ADU, AHO
Los Angeles	1491 GLENVILLE DR	90035	4306007014	0.000	0.000	0.000	2.640	Shortfall of Sites	0.166	Low Residential	R1V2-O	Medium Residential	0	0	24.049	2.640		Residential - Single Family Residence, 1	129B165 236	21	West Los Angeles	No	ABMI	West WLA CPU , ADU, AHO
Los Angeles	2036 LINNINGTON AVE	90025	4317012046	0.000	0.000	2.640	0.000	Shortfall of Sites	0.205	Low Residential	R1-1-O	Low Medium Residential	0	0	19.490	2.640		Residential - Single Family Residence, 1	129B157 241	21	West Los Angeles	No	MI	West WLA CPU , ADU, AHO
Los Angeles	1485 S DURANGO AVE	90035	4305006025	0.000	0.000	0.000	2.640	Shortfall of Sites	0.132	Low Residential	R1V2-O	Medium Residential	0	0	30.247	2.640		Residential - Single Family Residence, 1	129B169 244	21	West Los Angeles	No	ABMI	West WLA CPU , AHO
Los Angeles	1485 S OAKHURST DR	90035	4306005005	0.000	0.000	0.000	2.640	Shortfall of Sites	0.143	Low Residential	R1V2-O	Medium Residential	0	0	28.008	2.640		Residential - Single Family Residence - Pool, 1	129B169 246	21	West Los Angeles	No	ABMI	West WLA CPU , AHO
Los Angeles	2134 MIDVALE AVE	90025	4322001008	0.000	0.000	0.000	2.640	Shortfall of Sites	0.155	Low Residential	R1-1	Low Medium Residential	0	0	25.813	2.640		Residential - Single Family Residence, 1	126B153 256	1 per lot	West Los Angeles	No	ABMI	West WLA CPU , ADU, AHO
Los Angeles	1488 S DOHENY DR	90035	4305002018	0.000	0.000	0.000	2.640	Shortfall of Sites	0.133	Low Residential	R1V2-O	Medium Residential	0	0	30.048	2.640		Residential - Single Family Residence - Pool, 1	129B169 260	21	West Los Angeles	No	ABMI	West WLA CPU , AHO
Los Angeles	1489 S DOHENY DR	90035	4305002022	0.000	0.000	0.000	2.640	Shortfall of Sites	0.124	Low Residential	R1V2-O	Medium Residential	0	0	32.210	2.640		Residential - Single Family Residence, 1	129B169 263	21	West Los Angeles	No	ABMI	West WLA CPU , AHO
Los Angeles	2040 LINNINGTON AVE	90025	4317012047	0.000	0.000	0.000	2.640	Shortfall of Sites	0.192	Low Residential	R1-1-O	Low Medium Residential	0	0	20.848	2.640		Residential - Single Family Residence, 1	129B157 267	21	West Los Angeles	No	ABMI	West WLA CPU , ADU, AHO
Los Angeles	1491 S OAKHURST DR	90035	4306005006	0.000	0.000	0.000	2.640	Shortfall of Sites	0.167	Low Residential	R1V2-O	Medium Residential	0	0	23.933	2.640		Residential - Single Family Residence - Pool, 1	129B169 275	21	West Los Angeles	No	ABMI	West WLA CPU , ADU, AHO
Los Angeles	2138 MIDVALE AVE	90025	4322001009	0.000	0.000	0.000	2.640	Shortfall of Sites	0.155	Low Residential	R1-1	Low Medium Residential	0	0	25.813	2.640		Residential - Single Family Residence - Pool, 1	126B153 278	1 per lot	West Los Angeles	No	ABMI	West WLA CPU , ADU, AHO
Los Angeles	2044 LINNINGTON AVE	90025	4317012048	0.000	0.000	0.000	2.640	Shortfall of Sites	0.189	Low Residential	R1-1-O	Low Medium Residential	0	0	21.161	2.640		Residential - Single Family Residence - Pool and Misc., 1	129B157 291	21	West Los Angeles	No	ABMI	West WLA CPU , ADU, AHO
Los Angeles	2144 MIDVALE AVE	90025	4322001010	0.000	0.000	0.000	2.640	Shortfall of Sites	0.155	Low Residential	R1-1	Low Medium Residential	0	0	25.813	2.640		Residential - Single Family Residence, 1	126B153 296	1 per lot	West Los Angeles	No	ABMI	West WLA CPU , ADU, AHO
Los Angeles	2207 GLENDON AVE	90064	4320001021	0.000	0.000	0.000	2.640	Shortfall of Sites	0.155	Low Residential	R1-1	Low Medium Residential	0	0	25.779	2.640		Residential - Single Family Residence, 1	126B157 315	1 per lot	West Los Angeles	No	ABMI	West WLA CPU , ADU, AHO
Los Angeles	1440 GLENVILLE DR	90035	4306006002	0.000	0.000	0.000	2.640	Shortfall of Sites	0.155	Low Residential	R1V2-O	Medium Residential	0	0	25.817	2.640		Residential - Single Family Residence, 1	132A167 325	21	West Los Angeles	No	ABMI	West WLA CPU , ADU, AHO
Los Angeles	2048 LINNINGTON AVE	90025	4317012049	0.000	0.000	0.000	2.640	Shortfall of Sites	0.171	Low Residential	R1-1-O	Low Medium Residential	0	0	23.343	2.640		Residential - Single Family Residence - Pool, 1	129B157 325	21	West Los Angeles	No	ABMI	West WLA CPU , ADU, AHO
Los Angeles	1441 GLENVILLE DR	90035	4306007024	0.000	0.000	0.000	2.640	Shortfall of Sites	0.155	Low Residential	R1V2-O	Medium Residential	0	0	25.857	2.640		Residential - Single Family Residence - Pool and Misc., 1	132A167 326	21	West Los Angeles	No	ABMI	West WLA CPU , ADU, AHO
Los Angeles	2213 GLENDON AVE	90064	4320001020	0.000	0.000	0.000	2.640	Shortfall of Sites	0.155	Low Residential	R1-1	Low Medium Residential	0	0	25.780	2.640		Residential - Single Family Residence, 1	126B157 337	1 per lot	West Los Angeles	No	ABMI	West WLA CPU , ADU, AHO
Los Angeles	2052 LINNINGTON AVE	90025	4317012050	0.000	0.000	0.000	2.640	Shortfall of Sites	0.161	Low Residential	R1-1-O	Low Medium Residential	0	0	24.856	2.640		Residential - Single Family Residence - Therapy Pool (Spa), 1	129B157 346	21	West Los Angeles	No	ABMI	West WLA CPU , ADU, AHO
Los Angeles	2058 LINNINGTON AVE	90025	4317012051	0.000	0.000	0.000	2.640	Shortfall of Sites	0.161	Low Residential	R1-1-O	Low Medium Residential	0	0	24.853	2.640		Residential - Single Family Residence, 1	129B157 365	21	West Los Angeles	No	ABMI	West WLA CPU , ADU, AHO
Los Angeles	2062 LINNINGTON AVE	90025	4317012052	0.000	0.000	0.000	2.640	Shortfall of Sites	0.119	Low Residential	R1-1-O	Low Medium Residential	0	0	33.560	2.640		Residential - Single Family Residence, 1	129B157 390	21	West Los Angeles	No	ABMI	West WLA CPU , AHO

Jurisdiction Name	Site Address/Intersection	5 Digit ZIP Code	Assessor Parcel Number	Very Low-Income	Low-Income	Moderate-Income	Above Moderate-Income	Type of Shortfall	Parcel Size (Acres)	Current General Plan Designation	Current Zoning	Proposed General Plan (GP) Designation	Proposed Zoning	Minimum Density Allowed	Maximum Density Allowed	Total Capacity	Vacant/ Nonvacant	Description of Existing Uses	PIN	Base Density Per Acre	Community Plan Area	Rent Stabalization Ordinance	Income Category	Applicable Rezoning Program (Program informing values in Column Q listed first)
Los Angeles	2066 LINNINGTON AVE	90025	4317012053	0.000	0.000	0.000	2.640	Shortfall of Sites	0.141	Low Residential	R1-1-O	Low Medium Residential		0	0	28.441	2.640	Residential - Single Family Residence, 1	129B157 404	21	West Los Angeles	No	ABMI	West WLA CPU , AHO
Los Angeles	2102 LINNINGTON AVE	90025	4317012054	0.000	0.000	0.000	2.640	Shortfall of Sites	0.143	Low Residential	R1-1-O	Low Medium Residential		0	0	27.973	2.640	Residential - Single Family Residence, 1	129B157 416	21	West Los Angeles	No	ABMI	West WLA CPU , AHO
Los Angeles	2106 LINNINGTON AVE	90025	4317012055	0.000	0.000	0.000	2.640	Shortfall of Sites	0.124	Low Residential	R1-1-O	Low Medium Residential		0	0	32.370	2.640	Residential - Single Family Residence, 1	129B157 432	21	West Los Angeles	No	ABMI	West WLA CPU , AHO
Los Angeles	2112 LINNINGTON AVE	90025	4317012056	0.000	0.000	0.000	2.640	Shortfall of Sites	0.122	Low Residential	R1-1-O	Low Medium Residential		0	0	32.811	2.640	Residential - Single Family Residence, 1	129B157 449	21	West Los Angeles	No	ABMI	West WLA CPU , AHO
Los Angeles	2206 MIDVALE AVE	90064	4322002002	0.000	0.000	0.000	2.640	Shortfall of Sites	0.155	Low Residential	R1-1	Low Medium Residential		0	0	25.813	2.640	Residential - Single Family Residence, 1	126B157 456	1 per lot	West Los Angeles	No	ABMI	West WLA CPU , ADU, AHO
Los Angeles	2118 LINNINGTON AVE	90025	4317012057	0.000	0.000	0.000	2.640	Shortfall of Sites	0.110	Low Residential	R1-1-O	Low Medium Residential		0	0	36.475	2.640	Residential - Single Family Residence, 1	129B157 474	21	West Los Angeles	No	ABMI	West WLA CPU , AHO
Los Angeles	2212 MIDVALE AVE	90064	4322002003	0.000	0.000	0.000	2.640	Shortfall of Sites	0.155	Low Residential	R1-1	Low Medium Residential		0	0	25.813	2.640	Residential - Single Family Residence - Other Improvements Only, 1	126B157 474	1 per lot	West Los Angeles	No	ABMI	West WLA CPU , ADU, AHO
Los Angeles	1103 S WETHERLY DR	90035	4332005001	0.000	0.000	0.000	2.640	Shortfall of Sites	0.152	Low Residential	R1V2-O	Medium Residential		0	0	26.279	2.640	Residential - Single Family Residence, 1	132B169 491	21	West Los Angeles	No	ABMI	West WLA CPU , ADU, AHO
Los Angeles	2216 MIDVALE AVE	90064	4322002004	0.000	0.000	0.000	2.640	Shortfall of Sites	0.155	Low Residential	R1-1	Low Medium Residential		0	0	25.813	2.640	Residential - Single Family Residence, 1	126B157 494	1 per lot	West Los Angeles	No	ABMI	West WLA CPU , ADU, AHO
Los Angeles	1111 S CREST DR	90035	4332008033	0.000	0.000	0.000	2.640	Shortfall of Sites	0.145	Low Residential	R1V2-O	Medium Residential		0	0	27.516	2.640	Residential - Single Family Residence, 1	132B169 517	21	West Los Angeles	No	ABMI	West WLA CPU , AHO
Los Angeles	1109 S WETHERLY DR	90035	4332005002	0.000	0.000	0.000	2.640	Shortfall of Sites	0.144	Low Residential	R1V2-O	Medium Residential		0	0	27.864	2.640	Residential - Single Family Residence, 1	132B169 519	21	West Los Angeles	No	ABMI	West WLA CPU , AHO
Los Angeles	2152 LINNINGTON AVENUE	90025	4317012034	0.000	0.000	0.000	2.640	Shortfall of Sites	0.155	Low Residential	R1-1-O	Low Medium Residential		0	0	25.758	2.640	Residential - Single Family Residence, 1	129B157 522	21	West Los Angeles	No	ABMI	West WLA CPU , ADU, AHO
Los Angeles	2156 LINNINGTON AVE	90025	4317012035	0.000	0.000	0.000	2.640	Shortfall of Sites	0.139	Low Residential	R1-1-O	Low Medium Residential		0	0	28.681	2.640	Residential - Single Family Residence, 1	129B157 543	21	West Los Angeles	No	ABMI	West WLA CPU , AHO
Los Angeles	1115 S CREST DR	90035	4332008032	0.000	0.000	0.000	2.640	Shortfall of Sites	0.145	Low Residential	R1V2-O	Medium Residential		0	0	27.515	2.640	Residential - Single Family Residence - Pool, 1	132B169 544	21	West Los Angeles	No	ABMI	West WLA CPU , AHO
Los Angeles	1114 S WETHERLY DR	90035	4332008037	0.000	0.000	0.000	2.640	Shortfall of Sites	0.145	Low Residential	R1V2-O	Medium Residential		0	0	27.517	2.640	Residential - Single Family Residence, 1	132B169 545	21	West Los Angeles	No	ABMI	West WLA CPU , AHO
Los Angeles	1115 S WETHERLY DR	90035	4332005003	0.000	0.000	0.000	2.640	Shortfall of Sites	0.143	Low Residential	R1V2-O	Medium Residential		0	0	27.953	2.640	Residential - Single Family Residence, 1	132B169 547	21	West Los Angeles	No	ABMI	West WLA CPU , AHO
Los Angeles	2160 LINNINGTON AVE	90025	4317012036	0.000	0.000	0.000	2.640	Shortfall of Sites	0.139	Low Residential	R1-1-O	Low Medium Residential		0	0	28.681	2.640	Residential - Single Family Residence, 1	129B157 557	21	West Los Angeles	No	ABMI	West WLA CPU , AHO
Los Angeles	1121 S CREST DR	90035	4332008031	0.000	0.000	0.000	2.640	Shortfall of Sites	0.145	Low Residential	R1V2-O	Medium Residential		0	0	27.514	2.640	Residential - Single Family Residence, 1	132B169 572	21	West Los Angeles	No	ABMI	West WLA CPU , AHO
Los Angeles	2166 LINNINGTON AVE	90025	4317012037	0.000	0.000	0.000	2.640	Shortfall of Sites	0.139	Low Residential	R1-1-O	Low Medium Residential		0	0	28.681	2.640	Residential - Single Family Residence, 1	129B157 572	21	West Los Angeles	No	ABMI	West WLA CPU , AHO
Los Angeles	1118 S WETHERLY DR	90035	4332008038	0.000	0.000	0.000	2.640	Shortfall of Sites	0.145	Low Residential	R1V2-O	Medium Residential		0	0	27.517	2.640	Residential - Single Family Residence, 1	132B169 573	21	West Los Angeles	No	ABMI	West WLA CPU , AHO
Los Angeles	1119 S WETHERLY DR	90035	4332005004	0.000	0.000	0.000	2.640	Shortfall of Sites	0.143	Low Residential	R1V2-O	Medium Residential		0	0	27.955	2.640	Residential - Single Family Residence - Pool, 1	132B169 575	21	West Los Angeles	No	ABMI	West WLA CPU , AHO
Los Angeles	1125 S CREST DR	90035	4332008030	0.000	0.000	0.000	2.640	Shortfall of Sites	0.145	Low Residential	R1V2-O	Medium Residential		0	0	27.513	2.640	Residential - Single Family Residence, 1	132B169 599	21	West Los Angeles	No	ABMI	West WLA CPU , AHO
Los Angeles	1124 S WETHERLY DR	90035	4332008039	0.000	0.000	0.000	2.640	Shortfall of Sites	0.145	Low Residential	R1V2-O	Medium Residential		0	0	27.517	2.640	Residential - Single Family Residence, 1	132B169 600	21	West Los Angeles	No	ABMI	West WLA CPU , AHO
Los Angeles	1125 S WETHERLY DR	90035	4332005005	0.000	0.000	0.000	2.640	Shortfall of Sites	0.143	Low Residential	R1V2-O	Medium Residential		0	0	27.957	2.640	Residential - Single Family Residence, 1	132B169 602	21	West Los Angeles	No	ABMI	West WLA CPU , AHO
Los Angeles	1129 S CREST DR	90035	4332008029	0.000	0.000	0.000	2.640	Shortfall of Sites	0.145	Low Residential	R1V2-O	Medium Residential		0	0	27.513	2.640	Residential - Single Family Residence, 1	132B169 628	21	West Los Angeles	No	ABMI	West WLA CPU , AHO
Los Angeles	1130 S WETHERLY DR	90035	4332008040	0.000	0.000	0.000	2.640	Shortfall of Sites	0.145	Low Residential	R1V2-O	Medium Residential		0	0	27.517	2.640	Residential - Single Family Residence, 1	132B169 629	21	West Los Angeles	No	ABMI	West WLA CPU , AHO
Los Angeles	1131 S WETHERLY DR	90035	4332005006	0.000	0.000	0.000	2.640	Shortfall of Sites	0.143	Low Residential	R1V2-O	Medium Residential		0	0	27.958	2.640	Residential - Single Family Residence, 1	132B169 631	21	West Los Angeles	No	ABMI	West WLA CPU , AHO
Los Angeles	1135 S CREST DR	90035	4332008028	0.000	0.000	0.000	2.640	Shortfall of Sites	0.145	Low Residential	R1V2-O	Medium Residential		0	0	27.512	2.640	Residential - Single Family Residence - Pool, 1	132B169 654	21	West Los Angeles	No	ABMI	West WLA CPU , AHO
Los Angeles	1134 S WETHERLY DR	90035	4332008041	0.000	0.000	0.000	2.640	Shortfall of Sites	0.145	Low Residential	R1V2-O	Medium Residential		0	0	27.517	2.640	Residential - Single Family Residence - Pool, 1	132B169 656	21	West Los Angeles	No	ABMI	West WLA CPU , AHO
Los Angeles	1135 S WETHERLY DR	90035	4332005007	0.000	0.000	0.000	2.640	Shortfall of Sites	0.143	Low Residential	R1V2-O	Medium Residential		0	0	27.960	2.640	Residential - Single Family Residence - Pool, 1	132B169 658	21	West Los Angeles	No	ABMI	West WLA CPU , AHO
Los Angeles	1139 S CREST DR	90035	4332008027	0.000	0.000	0.000	2.640	Shortfall of Sites	0.145	Low Residential	R1V2-O	Medium Residential		0	0	27.511	2.640	Residential - Single Family Residence - Pool, 1	132B169 683	21	West Los Angeles	No	ABMI	West WLA CPU , AHO
Los Angeles	1138 S WETHERLY DR	90035	4332008042	0.000	0.000	0.000	2.640	Shortfall of Sites	0.145	Low Residential	R1V2-O	Medium Residential		0	0	27.517	2.640	Residential - Single Family Residence, 1	132B169 684	21	West Los Angeles	No	ABMI	West WLA CPU , AHO
Los Angeles	1139 S WETHERLY DR	90035	4332005008	0.000	0.000	0.000	2.640	Shortfall of Sites	0.143	Low Residential	R1V2-O	Medium Residential		0	0	27.962	2.640	Residential - Single Family Residence, 1	132B169 688	21	West Los Angeles	No	ABMI	West WLA CPU , AHO
Los Angeles	1145 S CREST DR	90035	4332008026	0.000	0.000	0.000	2.640	Shortfall of Sites	0.153	Low Residential	R1V2-O	Medium Residential		0	0	26.224	2.640	Residential - Single Family Residence, 1	132B169 715	21	West Los Angeles	No	ABMI	West WLA CPU , ADU, AHO
Los Angeles	1144 S WETHERLY DR	90035	4332008043	0.000	0.000	0.000	2.640	Shortfall of Sites	0.152	Low Residential	R1V2-O	Medium Residential		0	0	26.232	2.640	Residential - Single Family Residence, 1	132B169 717	21	West Los Angeles	No	ABMI	West WLA CPU , ADU, AHO
Los Angeles	1145 S WETHERLY DR	90035	4332005009	0.000	0.000	0.000	2.640	Shortfall of Sites	0.143	Low Residential	R1V2-O	Medium Residential		0	0	28.017	2.640	Residential - Single Family Residence, 1	132B169 720	21	West Los Angeles	No	ABMI	West WLA CPU , AHO
Los Angeles	2007 GLENDON AVE	90025	4321014046	0.000	0.000	0.000	2.640	Shortfall of Sites	0.155	Low Residential	R1-1	Low Medium Residential		0	0	25.801	2.640	Residential - Single Family Residence, 1	129B153 932	1 per lot	West Los Angeles	No	ABMI	West WLA CPU , ADU, AHO
Los Angeles	2011 GLENDON AVE	90025	4321014045	0.000	0.000	0.000	2.640	Shortfall of Sites	0.155	Low Residential	R1-1	Low Medium Residential		0	0	25.802	2.640	Residential - Single Family Residence, 1	129B153 949	1 per lot	West Los Angeles	No	ABMI	West WLA CPU , ADU, AHO
Los Angeles	2017 GLENDON AVE	90025	4321014044	0.000	0.000	0.000	2.640	Shortfall of Sites	0.155	Low Residential	R1-1	Low Medium Residential		0	0	25.801	2.640	Residential - Single Family Residence, 1	129B153 964	1 per lot	West Los Angeles	No	ABMI	West WLA CPU , ADU, AHO
Los Angeles	2021 GLENDON AVE	90025	4321014043	0.000	0.000	0.000	2.640	Shortfall of Sites	0.155	Low Residential	R1-1	Low Medium Residential		0	0	25.801	2.640	Residential - Single Family Residence, 1	129B153 981	1 per lot	West Los Angeles	No	ABMI	West WLA CPU , ADU, AHO
Los Angeles	2031 GLENDON AVE	90025	4321014041	0.000	0.000	0.000	2.640	Shortfall of Sites	0.124	Low Residential	R1-1	Low Medium Residential		0	0	32.252	2.640	Residential - Single Family Residence, 1	129B153 1006	1 per lot	West Los Angeles	No	ABMI	West WLA CPU , AHO
Los Angeles	2035 GLENDON AVE	90025	4321014040	0.000	0.000	0.000	2.640	Shortfall of Sites	0.155	Low Residential	R1-1	Low Medium Residential		0	0	25.801	2.640	Residential - Single Family Residence, 1	129B153 1020	1 per lot	West Los Angeles	No	ABMI	West WLA CPU , ADU, AHO
Los Angeles	2041 GLENDON AVE	90025	4321014039	0.000	0.000	0.000	2.640	Shortfall of Sites	0.155	Low Residential	R1-1	Low Medium Residential		0	0	25.801	2.640	Residential - Single Family Residence - Pool, 1	129B153 1034	1 per lot	West Los Angeles	No	ABMI	West WLA CPU , ADU, AHO
Los Angeles	2006 MIDVALE AVE	90025	4323003002	0.000	0.000	0.000	2.640	Shortfall of Sites	0.155	Low Residential	R1-1	Low Medium Residential		0	0	25.804	2.640	Residential - Single Family Residence, 1	129B153 1038	1 per lot	West Los Angeles	No	ABMI	West WLA CPU , ADU, AHO
Los Angeles	1435 S DURANGO AVE	90035	4305006014	0.000	0.000	0.000	2.640	Shortfall of Sites	0.149	Low Residential	R1V2-O	Medium Residential		0	0	26.850	2.640	Residential - Single Family Residence, 1	132B169 1048	21	West Los Angeles	No	ABMI	West WLA CPU , AHO
Los Angeles	2045 GLENDON AVE	90025	4321014038	0.000	0.000	0.000	2.640	Shortfall of Sites	0.155	Low Residential	R1-1	Low Medium Residential		0	0	25.801	2.640	Residential - Single Family Residence, 1	129B153 1050	1 per lot	West Los Angeles	No	ABMI	West WLA CPU , ADU, AHO
Los Angeles	9116 ALCOTT ST	90035	4305002028	0.000	0.000	2.640	0.000	Shortfall of Sites	0.221	Low Residential	R1V2-O	Medium Residential		0	0	18.121	2.640	Residential - Single Family Residence, 1	132B169 1053	21	West Los Angeles	No	MI	West WLA CPU , ADU, AHO
Los Angeles	1435 S OAKHURST DR	90035	4306005023	0.000	0.000	0.000	2.640	Shortfall of Sites	0.171	Low Residential	R1V2-O	Medium Residential		0	0	23.454	2.640	Residential - Single Family Residence, 1	132B169 1054	21	West Los Angeles	No	ABMI	West WLA CPU , ADU, AHO
Los Angeles	2012 MIDVALE AVE	90025	4323003003	0.000	0.000	0.000	2.640	Shortfall of Sites	0.155	Low Residential	R1-1	Low Medium Residential		0	0	25.804	2.640	Residential - Single Family Residence, 1	129B153 1055	1 per lot	West Los Angeles	No	ABMI	West WLA CPU , ADU, AHO
Los Angeles	1439 S DURANGO AVE	90035	4305006015	0.000	0.000	0.000	2.640	Shortfall of Sites	0.132	Low Residential	R1V2-O	Medium Residential		0	0	30.205	2.640	Residential - Single Family Residence, 1	132B169 1070	21	West Los Angeles	No	ABMI	West WLA CPU , AHO
Los Angeles	2051 GLENDON AVE	90025	4321014037	0.000	0.000	0.000	2.640	Shortfall of Sites	0.155	Low Residential	R1-1	Low Medium Residential		0	0	25.801	2.640	Residential - Single Family Residence, 1	129B153 1070	1 per lot	West Los Angeles	No	ABMI	West WLA CPU , ADU, AHO
Los Angeles	1441 S OAKHURST DR	90035	4306005022	0.000	0.000	0.000	2.640	Shortfall of Sites	0.165	Low Residential	R1V2-O	Medium Residential		0	0	24.178	2.640	Residential - Single Family Residence, 1	132B169 1076	21	West Los Angeles	No	ABMI	West WLA CPU , ADU, AHO
Los Angeles	2016 MIDVALE AVE	90025	4323003004	0.000	0.000	0.000	2.640	Shortfall of Sites	0.155	Low Residential	R1-1	Low Medium Residential		0	0	25.804	2.640	Residential - Single Family Residence, 1	129B153 1077	1 per lot	West Los Angeles	No	ABMI	West WLA CPU , ADU, AHO
Los Angeles	1440 S OAKHURST DR	90035	4305002029	0.000	0.000	0.000	2.640	Shortfall of Sites	0.153	Low Residential	R1V2-O	Medium Residential		0	0	26.164	2.640	Residential - Single Family Residence, 1	132B169 1084	21	West Los Angeles	No	ABMI	West WLA CPU , ADU, AHO
Los Angeles	2055 GLENDON AVE	90025	4321014036	0.000	0.000	0.000	2.640	Shortfall of Sites	0.155	Low Residential	R1-1	Low Medium Residential		0	0	25.801	2.640	Residential - Single Family Residence, 1	129B153 1087	1 per lot	West Los Angeles	No	ABMI	West WLA CPU , ADU, AHO
Los Angeles	1445 S DURANGO AVE	90035	4305006016	0.000	0.000	0.000	2.640	Shortfall of Sites	0.118	Low Residential	R1V2-O	Medium Residential		0	0	33.981	2.640	Residential - Single Family Residence, 1	132B169 1089	21	West Los Angeles	No	ABMI	West WLA CPU , AHO
Los Angeles	2022 MIDVALE AVE	90025	4323003005	0.000	0.000	0.000	2.640	Shortfall of Sites	0.146	Low Residential	R1-1	Low Medium Residential		0	0	27.451	2.640	Residential - Single Family Residence, 1	129B153 1098	1 per lot	West Los Angeles	No	ABMI	West WLA CPU , AHO
Los Angeles	2030 MIDVALE AVE	90025	4323003006	0.000	0.000	0.000	2.640	Shortfall of Sites	0.124	Low Residential	R1-1	Low Medium Residential		0	0	32.255	2.640	Residential - Single Family Residence, 1	129B153 1115	1 per lot	West Los Angeles	No	ABMI	West WLA CPU , AHO

Jurisdiction Name	Site Address/Intersection	5 Digit ZIP Code	Assessor Parcel Number	Very Low-Income	Low-Income	Moderate-Income	Above Moderate-Income	Type of Shortfall	Parcel Size (Acres)	Current General Plan Designation	Current Zoning	Proposed General Plan (GP) Designation	Proposed Zoning	Minimum Density Allowed	Maximum Density Allowed	Total Capacity	Vacant/ Nonvacant	Description of Existing Uses	PIN	Base Density Per Acre	Community Plan Area	Rent Stabalization Ordinance	Income Category	Applicable Rezoning Program (Program informing values in Column Q listed first)
Los Angeles	2032 MIDVALE AVE	90025	4323003007	0.000	0.000	0.000	2.640	Shortfall of Sites	0.124	Low Residential	R1-1	Low Medium Residential	0	0	32.255	2.640		Residential - Single Family Residence, 1	129B153 1131	1 per lot	West Los Angeles	No	ABMI	West WLA CPU , AHO
Los Angeles	2701 OVERLAND AVE	90064	4255018010	0.000	0.000	0.000	2.640	Shortfall of Sites	0.028	Low Residential	R1-1	Low Medium Residential	0	0	145.309	2.640		Residential - Single Family Residence, 1	123B157 92	21	West Los Angeles	No	ABMI	West WLA CPU , OPP RC, AHO, TOC EXP
Los Angeles	10700 AYRES AVE	90064	4255027024	0.000	0.000	0.000	2.640	Shortfall of Sites	0.027	Low Residential	R1-1-O	Low Medium Residential	0	0	146.458	2.640		Residential - Single Family Residence, 1	126B157 957	21	West Los Angeles	No	ABMI	West WLA CPU , OPP RC, AHO, TOC EXP
Los Angeles	10701 CUSHDON AVE	90064	4255027025	0.000	0.000	0.000	2.640	Shortfall of Sites	0.027	Low Residential	R1-1-O	Low Medium Residential	0	0	146.479	2.640		Residential - Single Family Residence, 1	126B157 991	21	West Los Angeles	No	ABMI	West WLA CPU , OPP RC, AHO, TOC EXP
Los Angeles	10700 CUSHDON AVE	90064	4255024024	0.000	0.000	0.000	2.640	Shortfall of Sites	0.028	Low Residential	R1-1-O	Low Medium Residential	0	0	144.739	2.640		Residential - Single Family Residence, 1	126B157 1051	21	West Los Angeles	No	ABMI	West WLA CPU , OPP RC, AHO, TOC EXP
Los Angeles	10701 ESTHER AVE	90064	4255024025	0.000	0.000	0.000	2.640	Shortfall of Sites	0.028	Low Residential	R1-1-O	Low Medium Residential	0	0	144.586	2.640		Residential - Single Family Residence, 1	126B157 1098	21	West Los Angeles	No	ABMI	West WLA CPU , OPP RC, AHO, TOC EXP
Los Angeles	10700 ESTHER AVE	90064	4255023024	0.000	0.000	0.000	2.640	Shortfall of Sites	0.032	Low Residential	R1-1-O	Low Medium Residential	0	0	126.904	2.640		Residential - Single Family Residence, 1	126B157 1163	21	West Los Angeles	No	ABMI	West WLA CPU , OPP RC, AHO, TOC EXP
Los Angeles	10701 ASHBY AVE	90064	4255023025	0.000	0.000	0.000	2.640	Shortfall of Sites	0.034	Low Residential	R1-1-O	Low Medium Residential	0	0	116.398	2.640		Residential - Single Family Residence, 1	126B157 1217	21	West Los Angeles	No	ABMI	West WLA CPU , OPP RC, AHO, TOC EXP
Los Angeles	10700 ASHBY AVE	90064	4255020031	0.000	0.000	0.000	2.640	Shortfall of Sites	0.024	Low Residential	R1-1	Low Medium Residential	0	0	164.441	2.640		Residential - Single Family Residence, 1	126B157 1296	21	West Los Angeles	No	ABMI	West WLA CPU , OPP RC, AHO, TOC EXP
Los Angeles	2651 OVERLAND AVE	90064	4255020032	0.000	0.000	0.000	2.640	Shortfall of Sites	0.033	Low Residential	R1-1	Low Medium Residential	0	0	122.610	2.640		Residential - Single Family Residence, 1	126B157 1335	21	West Los Angeles	No	ABMI	West WLA CPU , OPP RC, AHO, TOC EXP
Los Angeles	11711 SANTA MONICA BLVD	90025	4262003010	0.000	0.000	0.000	2.640	Shortfall of Sites	0.033	General Commercial	C2-1VL	Mixed Use Corridor	0	0	122.314	2.640		Commercial - Store Combination - Store and Office Combination - One Story, 1	126B149 290	54	West Los Angeles	No	ABMI	West WLA CPU , ARO, TOPP C, AHO
Los Angeles	8356 KITTYHAWK AVE	90045	4107017005	0.000	0.000	0.000	2.640	Shortfall of Sites	0.162	Low Medium II Residential	R2-1	0	0	0	24.752	2.640		Residential - Single Family Residence, 1	096B169 90	21	Westchester - Playa del Rey	No	ABMI	WPDR CPU , ADU, R2RD, AHO
Los Angeles	8500 WILEY POST AVE	90045	4107019003	0.000	0.000	0.000	2.640	Shortfall of Sites	0.138	Low Medium II Residential	R2-1	0	0	0	29.024	2.640		Residential - Single Family Residence, 1	096B169 393	21	Westchester - Playa del Rey	No	ABMI	WPDR CPU , R2RD, AHO
Los Angeles	8506 BARNSLEY AVE	90045	4125007019	0.000	0.000	0.000	2.640	Shortfall of Sites	0.165	Low Medium II Residential	R2-1	0	0	0	24.231	2.640		Residential - Single Family Residence, 1	096B169 401	21	Westchester - Playa del Rey	No	ABMI	WPDR CPU , ADU, R2RD, AHO
Los Angeles	5841 W 85TH PL	90045	4125007018	0.000	0.000	0.000	2.640	Shortfall of Sites	0.161	Low Medium II Residential	R2-1	0	0	0	24.885	2.640		Residential - Single Family Residence, 1	096B169 411	21	Westchester - Playa del Rey	No	ABMI	WPDR CPU , ADU, R2RD, AHO
Los Angeles	8441 RESEDA BLVD	91324	2785018059	1.320	1.320	0.000	0.000	Shortfall of Sites	0.279	General Commercial	P-1VL, C2-1VL	0	0	20	94.696	2.640		Commercial - Auto, Recreation Equipment, Construction Equipment Sales and Service - Auto Body Repair Shop - One Story, 0	192B125 381		Northridge	No	LI	P
Los Angeles	5440 ROZIE AVE	91367	2047014018	1.320	1.320	0.000	0.000	Shortfall of Sites	0.343	Very Low Residential	RE11-1	Very Low Residential	[MM1-CDF1-5] [IX4-FA] [CPIO]	20	66.287	2.640		Residential - Single Family Residence - Pool, 1	174B089 613	1 per lot	Canoga Park - Winnetka - Woodland Hills - West Hills	No	LI	AHO , CPK CPU
Los Angeles	23228 ARMINTA ST	91304	2020022023	1.320	1.320	0.000	0.000	Shortfall of Sites	0.302	Very Low Residential	RE11-1	Very Low Residential	0	20	66.287	2.639		Residential - Single Family Residence - Pool, 1	189B093 541	1 per lot	Canoga Park - Winnetka - Woodland Hills - West Hills	No	LI	AHO , CPK CPU, ADU
Los Angeles	24911 MANDY CT	91367	2032027047	1.320	1.320	0.000	0.000	Shortfall of Sites	0.302	Very Low Residential	RE11-1	Very Low Residential	0	20	66.287	2.639		Residential - Single Family Residence, 1	177B085 420	1 per lot	Canoga Park - Winnetka - Woodland Hills - West Hills	No	LI	AHO , CPK CPU, ADU
Los Angeles	6623 LOUISE AVE	91406	2229009012	1.320	1.320	0.000	0.000	Shortfall of Sites	0.249	Low Residential	RA-1-RIO	Low Residential	0	20	66.287	2.639		Residential - Single Family Residence, 0	180B133 582	1 per lot	Reseda - West Van Nuys	No	LI	AHO , RES CPU
Los Angeles	1100 GLENDON AVE	90024	4363021018	1.320	1.320	0.000	0.000	Shortfall of Sites	0.232	Community Commercial	PB-2-O	0	0	20	94.696	2.639		Commercial - Office Building - 14 to 20 Stories, 0	132B153 156		Westwood	No	LI	P
Los Angeles	1214 SMITHWOOD DR	90035	4330026016	0.000	0.000	0.000	2.638	Shortfall of Sites	0.152	Medium Residential	[Q]R3-1-O	0	0	0	58.608	2.638		Residential - Four Units (Any Combination) - 4 Stories or Less, 4	132A167 89		West Los Angeles	No	ABMI	DB50
Los Angeles	10809 PALMS BLVD	90034	4254023008	0.000	0.000	0.000	2.638	Shortfall of Sites	0.106	Medium Residential	R3-1	0	0	0	84.134	2.638		Residential - Four Units (Any Combination) - 4 Stories or Less, 4	120B161 932		Palms - Mar Vista - Del Rey	No	ABMI	DB50
Los Angeles	5952 WOODLAND VIEW DR	91367	2032028021	1.319	1.319	0.000	0.000	Shortfall of Sites	0.302	Very Low Residential	RE11-1	Very Low Residential	0	20	66.287	2.638		Residential - Single Family Residence - Pool, 1	177B085 467	1 per lot	Canoga Park - Winnetka - Woodland Hills - West Hills	No	LI	AHO , CPK CPU, ADU
Los Angeles	6213 CAPISTRANO AVE	91367	2039028004	1.319	1.319	0.000	0.000	Shortfall of Sites	0.302	Low Residential	RE11-1	Very Low Residential	0	20	66.287	2.638		Residential - Single Family Residence - Pool, 1	177B101 61	1 per lot	Canoga Park - Winnetka - Woodland Hills - West Hills	No	LI	AHO , CPK CPU, ADU
Los Angeles	2841 OVERLAND AVE	90064	4255011017	0.000	0.000	0.000	2.636	Shortfall of Sites	0.024	Low Residential	R1-1	0	0	0	113.635	2.636		Institutional - School (Private) - One Story, 0	123B161 1310		West Los Angeles	No	ABMI	OPP RC , TOC EXP
Los Angeles	22923 MARIANO ST	91367	2042008057	1.318	1.318	0.000	0.000	Shortfall of Sites	0.343	Low Residential	R1-1	Very Low Residential	0	20	66.287	2.636		Residential - Single Family Residence, 1	171B097 80	1 per lot	Canoga Park - Winnetka - Woodland Hills - West Hills	No	LI	AHO , CPK CPU
Los Angeles	0	0	2689013020	1.318	1.318	0.000	0.000	Shortfall of Sites	0.278	Light Manufacturing	P-1	0	0	20	94.696	2.636		Industrial - Parking Lot (Industrial Use Property) - One Story, 0	192B137 230		Mission Hills - Panorama City - North Hills	No	LI	P
Los Angeles	5500 RESEDA BLVD	91356	2160010028	1.317	1.317	0.000	0.000	Shortfall of Sites	0.232	Community Commercial	P-1L	0	0	20	94.696	2.635		Commercial - Shopping Center (Neighborhood, Community) - One Story, 0	174B125 517		Encino - Tarzana	No	LI	P , ENC CPU
Los Angeles	23853 CROSSON DR	91367	2045023012	1.317	1.317	0.000	0.000	Shortfall of Sites	0.301	Very Low Residential	RE11-1	Very Low Residential	0	20	66.287	2.634		Residential - Single Family Residence - Pool, 1	174B089 30	1 per lot	Canoga Park - Winnetka - Woodland Hills - West Hills	No	LI	AHO , CPK CPU, ADU
Los Angeles	16149 OTSEGO ST	91436	2260019002	0.000	0.000	0.000	2.633	Shortfall of Sites	0.207	Low II Residential	RE9-1	Low Residential	0	0	66.287	2.633		Residential - Single Family Residence, 0	171B137 199	1 per lot	Encino - Tarzana	No	ABMI	AHO , ENC CPU, ADU
Los Angeles	4400 DENSMORE AVE	91436	2283005002	1.317	1.317	0.000	0.000	Shortfall of Sites	0.301	Low II Residential	R1-1	Low Residential	0	20	66.287	2.633		Residential - Single Family Residence, 1	165B141 162	1 per lot	Encino - Tarzana	No	LI	AHO , ENC CPU, ADU
Los Angeles	5602 LE SAGE AVE	91367	2041023045	1.316	1.316	0.000	0.000	Shortfall of Sites	0.301	Low Residential	RS-1	Very Low Residential	0	20	66.287	2.632		Residential - Single Family Residence - Pool, 1	174B093 349	1 per lot	Canoga Park - Winnetka - Woodland Hills - West Hills	No	LI	AHO , CPK CPU, ADU
Los Angeles	4942 WHITSETT AVE	91607	2356025041	1.316	1.316	0.000	0.000	Shortfall of Sites	0.219	Medium Residential	R3-1	0	0	20	86.226	2.632		Residential - Five or More Units or Apartments (Any Combination) - 4 Stories or Less, 12	168B165 67		North Hollywood - Valley Village	No	LI	DB50
Los Angeles	22616 CALIFA ST	91367	2040004046	1.315	1.315	0.000	0.000	Shortfall of Sites	0.342	Low Residential	R1-1	Very Low Residential	0	20	66.287	2.631		Residential - Single Family Residence - Pool, 1	174B097 49	1 per lot	Canoga Park - Winnetka - Woodland Hills - West Hills	No	LI	AHO , CPK CPU, ADU
Los Angeles	4444 DEMPSEY AVE	91436	2283006042	1.315	1.315	0.000	0.000	Shortfall of Sites	0.301	Low II Residential	R1-1	Low Residential	0	20	66.287	2.630		Residential - Single Family Residence - Pool, 1	165B141 74	1 per lot	Encino - Tarzana	No	LI	AHO , ENC CPU, ADU
Los Angeles	23011 CALIFA ST	91367	2041019018	0.000	0.000	0.000	2.630	Shortfall of Sites	0.207	Very Low Residential	RA-1	Very Low Residential	0	0	66.287	2.630		Residential - Single Family Residence - Pool, 0	177B097 583	1 per lot	Canoga Park - Winnetka - Woodland Hills - West Hills	No	ABMI	AHO , CPK CPU, ADU
Los Angeles	23112 HATTERAS ST	91367	2041016041	0.000	0.000	0.000	2.629	Shortfall of Sites	0.207	Very Low Residential	RA-1	Very Low Residential	0	0	66.287	2.629		Residential - Single Family Residence - Pool, 0	174B097 237	1 per lot	Canoga Park - Winnetka - Woodland Hills - West Hills	No	ABMI	AHO , CPK CPU, ADU
Los Angeles	6025 ELBA PL	91367	2045006007	1.315	1.315	0.000	0.000	Shortfall of Sites	0.301	Very Low Residential	RE11-1	Very Low Residential	0	20	66.287	2.629		Residential - Single Family Residence - Pool, 1	177B089 538	1 per lot	Canoga Park - Winnetka - Woodland Hills - West Hills	No	LI	AHO , CPK CPU, ADU
Los Angeles	5425 ROYER AVE	91367	2042007048	1.315	1.315	0.000	0.000	Shortfall of Sites	0.248	Low Residential	R1-1	Very Low Residential	0	20	66.287	2.629		Residential - Single Family Residence - Pool, 0	171B097 16	1 per lot	Canoga Park - Winnetka - Woodland Hills - West Hills	No	LI	AHO , CPK CPU
Los Angeles	0	0	4256010902	1.314	1.314	0.000	0.000	Shortfall of Sites	1.425	Public Facilities	PF-1XL	0	0	20	153.741	2.628		Industrial - Mineral Processing - One Story, 0	123B153 234		West Los Angeles	No	LI	PF
Los Angeles	22171 TIARA ST	91367	2146014011	1.314	1.314	0.000	0.000	Shortfall of Sites	0.301	Low Residential	RE11-1	Very Low Residential	0	20	66.287	2.628		Residential - Single Family Residence - Pool, 1	177B101 201	1 per lot	Canoga Park - Winnetka - Woodland Hills - West Hills	No	LI	AHO , CPK CPU, ADU
Los Angeles	22935 MARIANO ST	91367	2042008052	1.314	1.314	0.000	0.000	Shortfall of Sites	0.342	Low Residential	R1-1	Very Low Residential	0	20	66.287	2.628		Residential - Single Family Residence - Pool, 1	171B097 78	1 per lot	Canoga Park - Winnetka - Woodland Hills - West Hills	No	LI	AHO , CPK CPU
Los Angeles	0	0	2041008030	0.000	0.000	0.000	2.627	Shortfall of Sites	0.206	Very Low Residential	RA-1	Very Low Residential	0	0	66.287	2.627	Vacant	Residential - Single Family Residence - Vacant Land, 0	174B093 583	1 per lot	Canoga Park - Winnetka - Woodland Hills - West Hills	No	ABMI	AHO , CPK CPU
Los Angeles	5342 MELGRE AVE	91367	2044011021	1.314	1.314	0.000	0.000	Shortfall of Sites	0.342	Very Low Residential	RE11-1	Very Low Residential	0	20	66.287	2.627		Residential - Single Family Residence - Pool, 1	171B093 121	1 per lot	Canoga Park - Winnetka - Woodland Hills - West Hills	No	LI	AHO , CPK CPU
Los Angeles	23911 HATTERAS ST	91367	2045021009	1.314	1.314	0.000	0.000	Shortfall of Sites	0.301	Very Low Residential	RE11-1	Very Low Residential	[LM1-CDF1-5] [IX4-FA] [CPIO]	20	66.287	2.627		Residential - Single Family Residence - Pool, 1	174B089 206	1 per lot	Canoga Park - Winnetka - Woodland Hills - West Hills	No	LI	AHO , CPK CPU, ADU
Los Angeles	17351 CLARK ST	91316	2257009010	1.313	1.313	0.000	0.000	Shortfall of Sites	0.301	Very Low I Residential	RA-1	Very Low Residential	0	20	66.287	2.627		Residential - Single Family Residence - Pool, 1	171B133 32	1 per lot	Encino - Tarzana	No	LI	AHO , ENC CPU, ADU
Los Angeles	6850 TOPANGA CANYON BLVD	91303	2138001900	1.313	1.313	0.000	0.000	Shortfall of Sites	1.708	Public Facilities	[Q]PF-1XL-RIO	0	0	20	153.741	2.625		Miscellaneous - Government Owned Property, 0	183B105 675		Canoga Park - Winnetka - Woodland Hills - West Hills	No	LI	PF , MURC
Los Angeles	5027 RUBIO AVE	91436	2259014036	0.000	0.000	0.000	2.625	Shortfall of Sites	0.206	Low II Residential	R1-1	Low Residential	0	0	66.287	2.625		Residential - Single Family Residence, 0	171B137 352	1 per lot	Encino - Tarzana	No	ABMI	AHO , ENC CPU
Los Angeles	1551 6TH AVE	90019	5072017010	0.000	0.000	0.000	2.625	Shortfall of Sites	0.172	Neighborhood Commercial	C2-1VL-O-CPIO	0	0	0	54.450	2.625		Residential - Four Units (Any Combination) - 4 Stories or Less, 4	126B189 249		West Adams - Baldwin Hills - Leimert	Yes	ABMI	OPP C
Los Angeles	1555 6TH AVE	90019	5072017011	0.000	0.000	0.000	2.625	Shortfall of Sites	0.172	Neighborhood Commercial	C2-1VL-O-CPIO	0	0	0	54.450	2.625		Residential - Four Units (Any Combination) - 4 Stories or Less, 4	126B189 271		West Adams - Baldwin Hills - Leimert	Yes	ABMI	OPP C
Los Angeles	5966 WOODLAND VIEW DR	91367	2032028018	1.312	1.312	0.000	0.000	Shortfall of Sites	0.301	Very Low Residential	RE11-1	Very Low Residential	0	20	66.287	2.625		Residential - Single Family Residence - Pool, 1	177B085 410	1 per lot	Canoga Park - Winnetka - Woodland Hills - West Hills	No	LI	AHO , CPK CPU, ADU

Jurisdiction Name	Site Address/Intersection	5 Digit ZIP Code	Assessor Parcel Number	Very Low-Income	Low-Income	Moderate-Income	Above Moderate-Income	Type of Shortfall	Parcel Size (Acres)	Current General Plan Designation	Current Zoning	Proposed General Plan (GP) Designation	Proposed Zoning	Minimum Density Allowed	Maximum Density Allowed	Total Capacity	Vacant/ Nonvacant	Description of Existing Uses	PIN	Base Density Per Acre	Community Plan Area	Rent Stabalization Ordinance	Income Category	Applicable Rezoning Program (Program informing values in Column Q listed first)
Los Angeles	5646 MELVIN AVE	91356	2153026032	1.311	1.311	0.000	0.000	Shortfall of Sites	0.403	Very Low I Residential	RA-1	Very Low Residential	0	20	66.287	2.623		Residential - Single Family Residence - Pool and Misc., 1	174B117 706	1 per lot	Encino - Tarzana	No	LI	AHO , ENC CPU
Los Angeles	5650 MELVIN AVE	91356	2153026031	1.311	1.311	0.000	0.000	Shortfall of Sites	0.403	Very Low I Residential	RA-1	Very Low Residential	0	20	66.287	2.623		Residential - Single Family Residence - Pool and Misc., 1	174B117 705	1 per lot	Encino - Tarzana	No	LI	AHO , ENC CPU
Los Angeles	16050 CANTLAY ST	91406	2206035030	0.000	0.000	0.000	2.622	Shortfall of Sites	0.138	Medium Residential	R3-1	0	0	0	88.478	2.622		Residential - Five or More Units or Apartments (Any Combination) · 4 Stories or Less, 5	183B141 46		Van Nuys - North Sherman Oaks	Yes	ABMI	DB50
Los Angeles	10017 SILVERTON AVE	91042	2568005006	0.000	0.000	0.000	2.622	Shortfall of Sites	0.511	Low Medium I Residential	RD3-1	0	0	0	23.879	2.622		Residential - Five or More Units or Apartments (Any Combination) · 4 Stories or Less, 5	202-5A201 135		Sunland - Tujunga - Lake View Terrace - Shadow Hills - East La Tuna Canyon	Yes	ABMI	DB50
Los Angeles	12420 ARCHWOOD ST	91606	2333002023	0.000	0.000	0.000	2.622	Shortfall of Sites	0.150	Medium Residential	R3-1	0	0	0	81.646	2.622		Residential - Five or More Units or Apartments (Any Combination) · 4 Stories or Less, 5	180B165 202		North Hollywood - Valley Village	Yes	ABMI	DB50
Los Angeles	1777 HAUSER BLVD	90019	5064009034	0.000	0.000	0.000	2.622	Shortfall of Sites	0.277	Low Medium II Residential	RD1.5-1	0	0	0	44.087	2.622		Residential - Five or More Units or Apartments (Any Combination) · 4 Stories or Less, 5	126B177 719		West Adams - Baldwin Hills - Leimert	Yes	ABMI	DB50
Los Angeles	7309 WOODLEY AVE	91406	2205026002	0.000	0.000	0.000	2.622	Shortfall of Sites	0.149	Medium Residential	R3-1	0	0	0	82.081	2.622		Residential - Five or More Units or Apartments (Any Combination) · 4 Stories or Less, 5	186B141 745		Van Nuys - North Sherman Oaks	Yes	ABMI	DB50
Los Angeles	7303 WOODLEY AVE	91406	2205026001	0.000	0.000	0.000	2.622	Shortfall of Sites	0.147	Medium Residential	R3-1	0	0	0	83.183	2.622		Residential - Five or More Units or Apartments (Any Combination) · 4 Stories or Less, 5	186B141 757		Van Nuys - North Sherman Oaks	Yes	ABMI	DB50
Los Angeles	7407 VINELAND AVE	91352	2315019005	0.000	0.000	0.000	2.622	Shortfall of Sites	0.144	Medium Residential	R3-1	0	0	0	84.860	2.622		Residential - Five or More Units or Apartments (Any Combination) · 4 Stories or Less, 5	186B173 774		Sun Valley - La Tuna Canyon	Yes	ABMI	DB50
Los Angeles	7401 VINELAND AVE	91352	2315019006	0.000	0.000	0.000	2.622	Shortfall of Sites	0.144	Medium Residential	R3-1	0	0	0	84.870	2.622		Residential - Five or More Units or Apartments (Any Combination) · 4 Stories or Less, 5	186B173 783		Sun Valley - La Tuna Canyon	Yes	ABMI	DB50
Los Angeles	7357 BAKMAN AVE	91352	2315021023	0.000	0.000	0.000	2.622	Shortfall of Sites	0.142	Medium Residential	R3-1	0	0	0	85.763	2.622		Residential - Five or More Units or Apartments (Any Combination) · 4 Stories or Less, 5	186B173 787		Sun Valley - La Tuna Canyon	Yes	ABMI	DB50
Los Angeles	6845 FULTON AVE	91605	2328022033	0.000	0.000	0.000	2.622	Shortfall of Sites	0.138	Medium Residential	R3-1	0	0	0	88.707	2.622		Residential - Five or More Units or Apartments (Any Combination) · 4 Stories or Less, 5	183B157 849		North Hollywood - Valley Village	Yes	ABMI	DB50
Los Angeles	12625 OXNARD ST	91606	2332021013	0.000	0.000	0.000	2.622	Shortfall of Sites	0.272	Low Medium II Residential	RD1.5-1	0	0	0	44.894	2.622		Residential - Five or More Units or Apartments (Any Combination) · 4 Stories or Less, 5	177B161 874		North Hollywood - Valley Village	Yes	ABMI	DB50
Los Angeles	2412 W 48TH ST	90043	5015038001	0.000	0.000	0.000	2.622	Shortfall of Sites	0.149	Neighborhood Commercial	C2-1VL-CPIO	0	0	0	81.721	2.622		Residential - Five or More Units or Apartments (Any Combination) · 4 Stories or Less, 5	111B189 930		West Adams - Baldwin Hills - Leimert	Yes	ABMI	DB50
Los Angeles	1007 WILCOX AVE	90038	5533013027	0.000	0.000	0.000	2.622	Shortfall of Sites	0.142	Medium Residential	R3-1	0	0	0	86.226	2.622		Residential - Five or More Units or Apartments (Any Combination) · 4 Stories or Less, 5	144B185 934		Hollywood	Yes	ABMI	DB50
Los Angeles	6424 HAZELTINE AVE	91401	2238025022	0.000	0.000	0.000	2.622	Shortfall of Sites	0.137	Medium Residential	[Q]R3-1	0	0	0	89.287	2.622		Residential - Five or More Units or Apartments (Any Combination) · 4 Stories or Less, 5	180B153 976		Van Nuys - North Sherman Oaks	Yes	ABMI	DB50
Los Angeles	13350 VICTORY BLVD	91401	2330002015	0.000	0.000	0.000	2.622	Shortfall of Sites	0.141	Medium Residential	[Q]R3-1	0	0	0	86.904	2.622		Residential - Five or More Units or Apartments (Any Combination) · 4 Stories or Less, 5	180B157 976		Van Nuys - North Sherman Oaks	Yes	ABMI	DB50
Los Angeles	13330 VICTORY BLVD	91401	2330002032	0.000	0.000	0.000	2.622	Shortfall of Sites	0.139	Medium Residential	[Q]R3-1	0	0	0	88.146	2.622		Residential - Five or More Units or Apartments (Any Combination) · 4 Stories or Less, 5	180B157 980		Van Nuys - North Sherman Oaks	Yes	ABMI	DB50
Los Angeles	5918 TUJUNGA AVE	91601	2337012002	0.000	0.000	0.000	2.622	Shortfall of Sites	0.208	Medium Residential	[Q]R3-1	0	0	0	58.753	2.622		Residential - Five or More Units or Apartments (Any Combination) · 4 Stories or Less, 5	177B173 1368		North Hollywood - Valley Village	Yes	ABMI	DB50
Los Angeles	4802 HASKELL AVE	91436	2261030030	1.311	1.311	0.000	0.000	Shortfall of Sites	0.300	Low II Residential	R1-1	Low Residential	0	20	66.287	2.622		Residential - Single Family Residence - Pool, 1	168B141 431	1 per lot	Encino - Tarzana	No	LI	AHO , ENC CPU, ADU
Los Angeles	15645 WOODVALE RD	91436	2283005007	1.311	1.311	0.000	0.000	Shortfall of Sites	0.342	Low II Residential	R1-1	Low Residential	0	20	66.287	2.622		Residential - Single Family Residence - Guesthouse, 1	165B141 186	1 per lot	Encino - Tarzana	No	LI	AHO , ENC CPU, ADU
Los Angeles	0	0	2017038038	0.000	0.000	0.000	2.621	Shortfall of Sites	0.206	Low I Residential	RE9-1-H	Very Low Residential	[HB3-G1-5] [CX3-FA] [CPIO]	0	66.287	2.621	Vacant	Residential - Single Family Residence - Vacant Land, 0	192B085 13	1 per lot	Canoga Park - Winnetka - Woodland Hills - West Hills	No	ABMI	AHO , CPK CPU
Los Angeles	0	0	2017038038	0.000	0.000	0.000	2.621	Shortfall of Sites	0.206	Low I Residential	RE9-1-H	Very Low Residential	[HB3-G1-5] [CX3-FA] [CPIO]	0	66.287	2.621	Vacant	Residential - Single Family Residence - Vacant Land, 0	192B085 13	1 per lot	Canoga Park - Winnetka - Woodland Hills - West Hills	No	ABMI	AHO , CPK CPU
Los Angeles	1850 W 96TH ST	90047	6057010900	1.311	1.311	0.000	0.000	Shortfall of Sites	1.705	Public Facilities	PF-1	0	0	20	153.741	2.621		Miscellaneous - Government Owned Property, 0	093A193 194		South Los Angeles	No	LI	PF
Los Angeles	23921 HATTERAS ST	91367	2045021010	1.311	1.311	0.000	0.000	Shortfall of Sites	0.300	Very Low Residential	RE11-1	Very Low Residential	0	20	66.287	2.621		Residential - Single Family Residence - Pool, 1	174B089 217	1 per lot	Canoga Park - Winnetka - Woodland Hills - West Hills	No	LI	AHO , CPK CPU, ADU
Los Angeles	5714 ALLOTT AVE	91401	2343013024	0.000	0.000	0.000	2.621	Shortfall of Sites	0.028	Low Residential	R1-1	0	0	0	99.000	2.621		Residential - Single Family Residence - Pool, 0	174B157 335		Van Nuys - North Sherman Oaks	No	ABMI	TOC EXP
Los Angeles	5953 ELLENVIEW AVE	91367	2032017011	1.310	1.310	0.000	0.000	Shortfall of Sites	0.300	Very Low Residential	RE11-1	Very Low Residential	0	20	66.287	2.620		Residential - Single Family Residence, 1	177B085 455	1 per lot	Canoga Park - Winnetka - Woodland Hills - West Hills	No	LI	AHO , CPK CPU, ADU
Los Angeles	23530 MARIANO ST	91367	2044011022	1.309	1.309	0.000	0.000	Shortfall of Sites	0.341	Very Low Residential	RE11-1	Very Low Residential	0	20	66.287	2.619		Residential - Single Family Residence - Pool, 1	171B093 79	1 per lot	Canoga Park - Winnetka - Woodland Hills - West Hills	No	LI	AHO , CPK CPU
Los Angeles	6100 CAPISTRANO AVE	91367	2039029028	0.131	0.131	0.000	2.356	Shortfall of Sites	0.300	Low Residential	RE11-1	Very Low Residential	[HB3-G1-5] [CX3-FA] [CPIO]	20	66.287	2.618		Residential - Single Family Residence - Pool, 1	177B101 108	1 per lot	Canoga Park - Winnetka - Woodland Hills - West Hills	No	VLI, LI, ABMI	AHO , CPK CPU, ADU
Los Angeles	0	0	4255020902	1.309	1.309	0.000	0.000	Shortfall of Sites	1.419	Public Facilities	PF-1XL	0	0	20	153.741	2.618		Miscellaneous - Government Owned Property - Transportation - Rapid Transit, Bus, etc., 0	123B157 1657		West Los Angeles	No	LI	PF
Los Angeles	731 W EL SEGUNDO BLVD	90247	6117019018	0.000	0.000	0.000	2.618	Shortfall of Sites	0.259	Medium Residential	R3-1-O	0	0	0	85.842	2.618		Residential - Five or More Units or Apartments (Any Combination) · 4 Stories or Less, 13	081B197 306		Harbor Gateway	Yes	ABMI	DB50
Los Angeles	13263 VENTURA BLVD	91604	2375017207	0.000	0.000	0.000	2.618	Shortfall of Sites	0.066	General Commercial	C2-1VL-RIO	0	0	0	77.452	2.618		Commercial - Office Building - One Story, 1	165B157 825		Sherman Oaks - Studio City - Toluca Lake - Cahuenga Pass	No	ABMI	TOPP C , ARO
Los Angeles	0	0	2119023020	1.309	1.309	0.000	0.000	Shortfall of Sites	0.276	Community Commercial	[Q]P-1D-CDO	0	0	20	94.696	2.618		Commercial - Parking Lot (Commercial Use Property) - Lots - Patron or Employee - One Story, 0	183B125 65		Reseda - West Van Nuys	No	LI	P
Los Angeles	17351 MARGATE ST	91316	2257009006	1.309	1.309	0.000	0.000	Shortfall of Sites	0.300	Very Low I Residential	RA-1	Very Low Residential	0	20	66.287	2.618		Residential - Single Family Residence - Pool, 1	171B133 97	1 per lot	Encino - Tarzana	No	LI	AHO , ENC CPU, ADU
Los Angeles	23501 COLLINS ST	91367	2041009023	0.000	0.000	0.000	2.618	Shortfall of Sites	0.413	Very Low Residential	RA-1	Very Low Residential	[HB2-G1-5] [CX2-FA] [CPIO]	0	66.287	2.618		Residential - Single Family Residence - Guesthouse, 2	174B093 188	1 per lot	Canoga Park - Winnetka - Woodland Hills - West Hills	Yes	ABMI	AHO , CPK CPU
Los Angeles	5953 NORA LYNN DR	91367	2032027009	1.309	1.309	0.000	0.000	Shortfall of Sites	0.300	Very Low Residential	RE11-1	Very Low Residential	0	20	66.287	2.617		Residential - Single Family Residence - Pool, 1	177B085 426	1 per lot	Canoga Park - Winnetka - Woodland Hills - West Hills	No	LI	AHO , CPK CPU, ADU
Los Angeles	17350 CLARK ST	91316	2257009007	1.308	1.308	0.000	0.000	Shortfall of Sites	0.300	Very Low I Residential	RA-1	Very Low Residential	0	20	66.287	2.617		Residential - Single Family Residence, 1	171B133 77	1 per lot	Encino - Tarzana	No	LI	AHO , ENC CPU, ADU
Los Angeles	0	0	2770018902	0.000	0.000	0.000	0.000	Shortfall of Sites	1.701	Public Facilities	[Q]PF-1XL	0	0	0	153.741	0.000		Miscellaneous - Government Owned Property - Government Services - Utilities Office (Power, Water, etc.), 0	195B121 335		Northridge	No		PF
Los Angeles	1351 N MANSFIELD AVE	90028	5548023040	0.000	0.000	0.000	2.615	Shortfall of Sites	0.030	Low Medium II Residential	RD1.5-1XL	0	0	0	99.000	2.615		Residential - Five or More Units or Apartments (Any Combination) · 4 Stories or Less, 0	147B181 1014		Hollywood	Yes	ABMI	TOC EXP
Los Angeles	5801 CAPISTRANO AVE	91367	2040042001	0.131	0.131	0.000	2.353	Shortfall of Sites	0.300	Low Residential	RE11-1	Very Low Residential	[HB5-SH1-5] [CX3-FA] [CPIO]	20	66.287	2.615		Residential - Single Family Residence - Pool, 1	174B101 70	1 per lot	Canoga Park - Winnetka - Woodland Hills - West Hills	No	VLI, LI, ABMI	AHO , CPK CPU, ADU
Los Angeles	5758 MAMMOTH AVE	91401	2246024012	0.000	0.000	0.000	2.615	Shortfall of Sites	0.028	Low Residential	R1-1	0	0	0	99.000	2.615		Residential - Single Family Residence, 0	174B157 205		Van Nuys - North Sherman Oaks	No	ABMI	TOC EXP
Los Angeles	23165 HEISS ST	91364	2074031020	1.307	1.307	0.000	0.000	Shortfall of Sites	0.300	Low Residential	RS-1	Very Low Residential	0	20	66.287	2.614		Residential - Single Family Residence - Pool, 1	168B093 210	1 per lot	Canoga Park - Winnetka - Woodland Hills - West Hills	No	LI	AHO , CPK CPU, ADU
Los Angeles	7356 HASKELL AVE	91406	2206029008	0.000	0.000	0.000	2.614	Shortfall of Sites	0.391	Medium Residential	R3-1	0	0	0	82.416	2.614		Residential - Five or More Units or Apartments (Any Combination) · 4 Stories or Less - Pool, 21	186B141 587		Van Nuys - North Sherman Oaks	Yes	ABMI	DB50
Los Angeles	0	0	2644007900	0.000	0.000	0.000	0.000	Shortfall of Sites	1.700	Public Facilities	PF-1VL	0	0	0	153.741	0.000		Miscellaneous - Government Owned Property, 0	201B153 628		Arleta - Pacoima	No		PF
Los Angeles	7403 LA TIJERA BLVD	90045	4104017043	0.000	0.000	0.000	2.613	Shortfall of Sites	0.026	Low Residential	R1-1	0	0	0	113.635	2.613		Residential - Five or More Units or Apartments (Any Combination) · 4 Stories or Less, 0	099B169 234		Westchester - Playa del Rey	Yes	ABMI	OPP RC
Los Angeles	17350 MARGATE ST	91316	2257009001	1.306	1.306	0.000	0.000	Shortfall of Sites	0.300	Very Low I Residential	RA-1	Very Low Residential	0	20	66.287	2.612		Residential - Single Family Residence - Pool, 1	171B133 149	1 per lot	Encino - Tarzana	No	LI	AHO , ENC CPU, ADU
Los Angeles	3860 CRENSHAW BLVD	90008	5033003003	0.000	0.000	2.612	0.000	Shortfall of Sites	0.455	Community Commercial	C2-1-SP	0	0	0	7.177	2.612		Commercial - Store Combination - Store and Office Combination - One Story, 0	117B185 821		West Adams - Baldwin Hills - Leimert	No	MI	ARO
Los Angeles	5440 AMESTOY AVE	91316	2258029010	1.306	1.306	0.000	0.000	Shortfall of Sites	0.299	Very Low I Residential	RA-1	Very Low Residential	0	20	66.287	2.612		Residential - Single Family Residence - Pool, 1	174B133 764	1 per lot	Encino - Tarzana	No	LI	AHO , ENC CPU, ADU
Los Angeles	23415 CALVERT ST	91367	2035013018	1.306	1.306	0.000	0.000	Shortfall of Sites	0.299	Low Residential	RS-1	Very Low Residential	0	20	66.287	2.611		Residential - Single Family Residence - Pool, 1	177B093 491	1 per lot	Canoga Park - Winnetka - Woodland Hills - West Hills	No	LI	AHO , CPK CPU, ADU
Los Angeles	17257 VENTURA BLVD	91316	2258012026	1.305	1.305	0.000	0.000	Shortfall of Sites	0.230	Neighborhood Office Commercial	(Q)P-1VL	0	0	20	94.696	2.611		Commercial - Store - One Story, 0	171B133 651		Encino - Tarzana	No	LI	P , ENC CPU
Los Angeles	5904 VISTA DE LA LUZ	91367	2032027059	1.305	1.305	0.000	0.000	Shortfall of Sites	0.299	Very Low Residential	RE11-1	Very Low Residential	0	20	66.287	2.610		Residential - Single Family Residence - Pool, 1	177B085 579	1 per lot	Canoga Park - Winnetka - Woodland Hills - West Hills	No	LI	AHO , CPK CPU, ADU
Los Angeles	7316 FORBES AVE	91406	2226020013	1.305	1.305	0.000	0.000	Shortfall of Sites	0.340	Low Residential	R1-1	Low Residential	0	20	66.287	2.609		Residential - Single Family Residence, 1	186B137 404	1 per lot	Reseda - West Van Nuys	No	LI	AHO , RES CPU

Jurisdiction Name	Site Address/Intersection	5 Digit ZIP Code	Assessor Parcel Number	Very Low-Income	Low-Income	Moderate-Income	Above Moderate-Income	Type of Shortfall	Parcel Size (Acres)	Current General Plan Designation	Current Zoning	Proposed General Plan (GP) Designation	Proposed Zoning	Minimum Density Allowed	Maximum Density Allowed	Total Capacity	Vacant/ Nonvacant	Description of Existing Uses	PIN	Base Density Per Acre	Community Plan Area	Rent Stabalization Ordinance	Income Category	Applicable Rezoning Program (Program informing values in Column Q listed first)
Los Angeles	24326 CARIS ST	91367	2045002020	1.305	1.305	0.000	0.000	Shortfall of Sites	0.299	Very Low Residential	RE11-1	Very Low Residential	0	20	66.287	2.609		Residential - Single Family Residence - Pool, 1	177B089 546	1 per lot	Canoga Park - Winnetka - Woodland Hills - West Hills	No	LI	AHO , CPK CPU, ADU
Los Angeles	22530 STYLES ST	91367	2039028005	0.130	0.130	0.000	2.347	Shortfall of Sites	0.299	Low Residential	RE11-1	Very Low Residential	[DM1-G1-5] [CX2-FA] [CPIO]	20	66.287	2.608		Residential - Single Family Residence - Pool, 1	177B101 62	1 per lot	Canoga Park - Winnetka - Woodland Hills - West Hills	No	VLI, LI, ABMI	AHO , CPK CPU, ADU
Los Angeles	22901 OSTRONIC DR	91367	2042009019	1.304	1.304	0.000	0.000	Shortfall of Sites	0.340	Low Residential	R1-1	Very Low Residential	0	20	66.287	2.608		Residential - Single Family Residence, 1	171B097 192	1 per lot	Canoga Park - Winnetka - Woodland Hills - West Hills	No	LI	AHO , CPK CPU
Los Angeles	23239 OXNARD ST	91367	2035002027	1.304	1.304	0.000	0.000	Shortfall of Sites	0.299	Very Low Residential	RA-1	Very Low Residential	0	20	66.287	2.608		Residential - Single Family Residence - Pool, 1	177B093 747	1 per lot	Canoga Park - Winnetka - Woodland Hills - West Hills	No	LI	AHO , CPK CPU, ADU
Los Angeles	0	0	2258015015	1.304	1.304	0.000	0.000	Shortfall of Sites	0.229	Neighborhood Office Commercial	P-1VL	0	0	20	94.696	2.608		Commercial - Parking Lot (Commercial Use Property) - Lots - Patron or Employee - One Story, 0	168B133 21		Encino - Tarzana	No	LI	P , ENC CPU
Los Angeles	22520 CALVERT ST	91367	2039029031	0.130	0.130	0.000	2.347	Shortfall of Sites	0.299	Low Residential	RE11-1	Very Low Residential	[HM1-CHC1-5] [CX2-FA] [CPIO]	20	66.287	2.607		Residential - Single Family Residence - Pool, 1	177B097 427	1 per lot	Canoga Park - Winnetka - Woodland Hills - West Hills	No	VLI, LI, ABMI	AHO , CPK CPU, ADU
Los Angeles	23409 COVELLO ST	91304	2027002007	1.304	1.304	0.000	0.000	Shortfall of Sites	0.299	Very Low Residential	RE11-1	Very Low Residential	0	20	66.287	2.607		Residential - Single Family Residence - Pool, 1	186B093 122	1 per lot	Canoga Park - Winnetka - Woodland Hills - West Hills	No	LI	AHO , CPK CPU, ADU
Los Angeles	6001 ELLENVIEW AVE	91367	2032016001	1.304	1.304	0.000	0.000	Shortfall of Sites	0.299	Very Low Residential	RE11-1	Very Low Residential	0	20	66.287	2.607		Residential - Single Family Residence - Pool, 1	177B085 384	1 per lot	Canoga Park - Winnetka - Woodland Hills - West Hills	No	LI	AHO , CPK CPU, ADU
Los Angeles	0	0	2222005004	1.303	1.303	0.000	0.000	Shortfall of Sites	0.565	Low Residential	RA-1	0	0	20	102.494	2.607	Vacant	Institutional - Church - Vacant Land, 0	186B141 55		Van Nuys - North Sherman Oaks	No	LI	FBO
Los Angeles	0	0	5070013904	1.303	1.303	0.000	0.000	Shortfall of Sites	1.413	Public Facilities	[Q]PF-1XL-O	0	0	20	153.741	2.606		Miscellaneous - Government Owned Property, 0	129B181 977		Wilshire	No	LI	PF
Los Angeles	5961 MAURY AVE	91367	2032018029	1.303	1.303	0.000	0.000	Shortfall of Sites	0.299	Very Low Residential	RE11-1	Very Low Residential	0	20	66.287	2.606		Residential - Single Family Residence - Pool, 1	177B085 452	1 per lot	Canoga Park - Winnetka - Woodland Hills - West Hills	No	LI	AHO , CPK CPU, ADU
Los Angeles	22530 CALVERT ST	91367	2039029032	1.303	1.303	0.000	0.000	Shortfall of Sites	0.299	Low Residential	RE11-1	Very Low Residential	0	20	66.287	2.606		Residential - Single Family Residence, 1	177B097 428	1 per lot	Canoga Park - Winnetka - Woodland Hills - West Hills	No	LI	AHO , CPK CPU, ADU
Los Angeles	23651 STAGG ST	91304	2020014031	0.130	0.130	0.000	2.345	Shortfall of Sites	0.299	Very Low Residential	RE11-1	Very Low Residential	[HB3-G1-5] [CX2-FA] [SN-CPIO-O]	20	66.287	2.605		Residential - Single Family Residence - Pool, 1	189B093 677	1 per lot	Canoga Park - Winnetka - Woodland Hills - West Hills	No	VLI, LI, ABMI	AHO , CPK CPU, ADU
Los Angeles	3060 S CRENSHAW BLVD	90016	5051029035	0.000	0.000	2.605	0.000	Shortfall of Sites	0.499	Community Commercial	C2-2D-SP	0	0	0	6.527	2.605		Commercial - Store Combination - Store and Office Combination - One Story, 0	120B185 1546		West Adams - Baldwin Hills - Leimert	No	MI	ARO
Los Angeles	6854 FORBES AVE	91406	2225014001	1.302	1.302	0.000	0.000	Shortfall of Sites	0.340	Low Residential	R1-1	Low Residential	0	20	66.287	2.604		Residential - Single Family Residence - Pool, 1	183B133 804	1 per lot	Reseda - West Van Nuys	No	LI	AHO , RES CPU
Los Angeles	315 AURORA ST	90012	5409001009	0.000	0.000	2.604	0.000	Shortfall of Sites	0.620	Hybrid Industrial	UV(CA)	0	0	0	5.247	2.604		Industrial - Warehousing, Distribution, Storage - Warehousing, Distribution, 25,000 to 50,000 SF - One Story, 0	138A219 163		Central City North	No	MI	ARO
Los Angeles	24200 CARIS ST	91367	2045002015	1.302	1.302	0.000	0.000	Shortfall of Sites	0.299	Very Low Residential	RE11-1	Very Low Residential	0	20	66.287	2.604		Residential - Single Family Residence - Pool, 1	177B089 563	1 per lot	Canoga Park - Winnetka - Woodland Hills - West Hills	No	LI	AHO , CPK CPU, ADU
Los Angeles	0	0	2611044015	1.302	1.302	0.000	0.000	Shortfall of Sites	1.693	Public Facilities	PF-1VL	0	0	20	153.741	2.604	Vacant	Residential - Single Family Residence - Vacant Land, 0	216B145 225		Sylmar	No	LI	PF
Los Angeles	0	0	2367017008	1.302	1.302	0.000	0.000	Shortfall of Sites	0.229	Community Commercial	C2-1L-RIO, P-1L-RIO	0	0	20	94.696	2.604		Commercial - Parking Lot (Commercial Use Property) - Lots - Patron or Employee - One Story, 0	162B165 1099		Sherman Oaks - Studio City - Toluca Lake - Cahuenga Pass	No	LI	P
Los Angeles	24321 OXNARD ST	91367	2045002021	1.301	1.301	0.000	0.000	Shortfall of Sites	0.299	Very Low Residential	RE11-1	Very Low Residential	0	20	66.287	2.603		Residential - Single Family Residence, 1	177B089 579	1 per lot	Canoga Park - Winnetka - Woodland Hills - West Hills	No	LI	AHO , CPK CPU, ADU
Los Angeles	4645 RUBIO AVE	91436	2284007027	1.300	1.300	0.000	0.000	Shortfall of Sites	0.299	Low I Residential	RE9-1	Low Residential	0	20	66.287	2.601		Residential - Single Family Residence - Pool, 1	168B137 490	1 per lot	Encino - Tarzana	No	LI	AHO , ENC CPU, ADU
Los Angeles	1565 E 23RD ST	90011	5118006022	0.000	0.000	0.000	2.601	Shortfall of Sites	0.125	Hybrid Industrial	CM-1-CPIO	0	0	0	39.863	2.601		Industrial - Light Manufacturing - One Story, 0	118-5A213 242		Southeast Los Angeles	No	ABMI	ARO
Los Angeles	1565 E 23RD ST	90011	5118006022	0.000	0.000	0.000	2.601	Shortfall of Sites	0.125	Hybrid Industrial	CM-1-CPIO	0	0	0	39.863	2.601		Industrial - Light Manufacturing - One Story, 0	118-5A213 246		Southeast Los Angeles	No	ABMI	ARO
Los Angeles	1565 E 23RD ST	90011	5118006022	0.000	0.000	0.000	2.601	Shortfall of Sites	0.125	Hybrid Industrial	CM-1-CPIO	0	0	0	39.862	2.601		Industrial - Light Manufacturing - One Story, 0	118-5A213 252		Southeast Los Angeles	No	ABMI	ARO
Los Angeles	1565 E 23RD ST	90011	5118006022	0.000	0.000	0.000	2.601	Shortfall of Sites	0.125	Hybrid Industrial	CM-1-CPIO	0	0	0	39.862	2.601		Industrial - Light Manufacturing - One Story, 0	118-5A213 258		Southeast Los Angeles	No	ABMI	ARO
Los Angeles	1565 E 23RD ST	90011	5118006022	0.000	0.000	0.000	2.601	Shortfall of Sites	0.125	Hybrid Industrial	CM-1-CPIO	0	0	0	39.861	2.601		Industrial - Light Manufacturing - One Story, 0	118-5A213 265		Southeast Los Angeles	No	ABMI	ARO
Los Angeles	1565 E 23RD ST	90011	5118006022	0.000	0.000	0.000	2.601	Shortfall of Sites	0.130	Hybrid Industrial	CM-1-CPIO	0	0	0	38.453	2.601		Industrial - Light Manufacturing - One Story, 0	118-5A213 270		Southeast Los Angeles	No	ABMI	ARO
Los Angeles	1565 E 23RD ST	90011	5118006022	0.000	0.000	0.000	2.601	Shortfall of Sites	0.130	Hybrid Industrial	CM-1-CPIO	0	0	0	38.453	2.601		Industrial - Light Manufacturing - One Story, 0	118-5A213 276		Southeast Los Angeles	No	ABMI	ARO
Los Angeles	1565 E 23RD ST	90011	5118006022	0.000	0.000	0.000	2.601	Shortfall of Sites	0.130	Hybrid Industrial	CM-1-CPIO	0	0	0	38.452	2.601		Industrial - Light Manufacturing - One Story, 0	118-5A213 282		Southeast Los Angeles	No	ABMI	ARO
Los Angeles	0	0	2153002020	1.300	1.300	0.000	0.000	Shortfall of Sites	0.401	Very Low Residential	RA-1	Very Low Residential	0	20	66.287	2.600		Residential - Single Family Residence - Pool, 1	174B113 235	1 per lot	Canoga Park - Winnetka - Woodland Hills - West Hills	No	LI	AHO , CPK CPU
Los Angeles	2020 MICHIGAN AVE	90033	5183007024	0.000	0.000	0.000	2.600	Shortfall of Sites	0.170	Low Medium II Residential	RD1.5-1-CUGU	Low Neighborhood Residential	[VLN2 - MU4 - 3][RN2 - 8][CPIO]	0	58.777	2.600		Residential - Four Units (Any Combination) - 4 Stories or Less, 4	129A223 310	54	Boyle Heights	No	ABMI	BH CPU
Los Angeles	20935 VANOWEN ST	91303	2138029031	0.000	0.000	0.000	2.600	Shortfall of Sites	0.057	Regional Center Commercial	(WC)RIVER-SN-RIO	Regional Center	[DM1-MK1-5] [IX3-FA]	0	87.123	2.600		Commercial - Store Combination - Store and Office Combination - Two Stories, 0	183B109 879		Canoga Park - Winnetka - Woodland Hills - West Hills	No	ABMI	CPK CPU , ARO
Los Angeles	961 CHUNG KING RD	90012	5414005032	0.000	0.000	0.000	2.600	Shortfall of Sites	0.018	Regional Commercial	C2-2	Village	[MN1-AL2-5] [CX1-FA] [CPIO]	0	272.252	2.600		Commercial - Store Combination - Store and Residential Combination - Two Stories, 0	135A215 12	No Max	Central City North	No	ABMI	DT CPU , ARO
Los Angeles	959 CHUNG KING RD	90012	5414005031	0.000	0.000	0.000	2.600	Shortfall of Sites	0.018	Regional Commercial	C2-2	Village	[MN1-AL2-5] [CX1-FA] [CPIO]	0	272.245	2.600		Commercial - Store Combination - Store and Residential Combination - Two Stories, 0	135A215 20	No Max	Central City North	No	ABMI	DT CPU , ARO
Los Angeles	503 CHUNG KING CT	90012	5414005068	0.000	0.000	0.000	2.600	Shortfall of Sites	0.019	Regional Commercial	C2-2	Village	[MN1-AL2-5] [CX1-FA] [CPIO]	0	268.890	2.600		Commercial - Store - Two Stories, 0	135A215 30	No Max	Central City North	No	ABMI	DT CPU , ARO
Los Angeles	503 CHUNG KING CT	90012	5414005068	0.000	0.000	0.000	2.600	Shortfall of Sites	0.019	Regional Commercial	C2-2	Village	[MN1-AL2-5] [CX1-FA] [CPIO]	0	268.890	2.600		Commercial - Store - Two Stories, 0	135A215 32	No Max	Central City North	No	ABMI	DT CPU , ARO
Los Angeles	961 N HILL ST	90012	5414005069	0.000	0.000	0.000	2.600	Shortfall of Sites	0.019	Regional Commercial	C2-2	Village	[MN1-SH2-5] [CX1-FA] [CPIO]	0	267.979	2.600		Commercial - Store Combination - Store and Residential Combination - One Story, 0	135A215 34	No Max	Central City North	No	ABMI	DT CPU , ARO
Los Angeles	425 S BROADWAY	90013	5149025001	0.000	0.000	0.000	2.600	Shortfall of Sites	0.010	Regional Center Commercial	[Q]C2-4D-CDO-SN	Transit Core	[HB5-SH1-5] [CX3-FA] [SN-CPIO-CDO]	0	519.091	2.600		Commercial - Store - Two Stories, 0	129A211 37	No Max	Central City	No	ABMI	DT CPU , ARO
Los Angeles	961 N HILL ST	90012	5414005069	0.000	0.000	0.000	2.600	Shortfall of Sites	0.019	Regional Commercial	C2-2	Village	[MN1-SH2-5] [CX1-FA] [CPIO]	0	268.888	2.600		Commercial - Store Combination - Store and Residential Combination - One Story, 0	135A215 44	No Max	Central City North	No	ABMI	DT CPU , ARO
Los Angeles	949 CHUNG KING RD	90012	5414005026	0.000	0.000	0.000	2.600	Shortfall of Sites	0.018	Regional Commercial	C2-2	Village	[MN1-AL2-5] [CX1-FA] [CPIO]	0	272.247	2.600		Commercial - Store Combination - Store and Residential Combination - Two Stories, 0	135A215 56	No Max	Central City North	No	ABMI	DT CPU , ARO
Los Angeles	961 N HILL ST	90012	5414005069	0.000	0.000	0.000	2.600	Shortfall of Sites	0.021	Regional Commercial	C2-2	Village	[MN1-SH2-5] [CX1-FA] [CPIO]	0	242.015	2.600		Commercial - Store Combination - Store and Residential Combination - One Story, 0	135A215 57	No Max	Central City North	No	ABMI	DT CPU , ARO
Los Angeles	949 CHUNG KING RD	90012	5414005026	0.000	0.000	0.000	2.600	Shortfall of Sites	0.018	Regional Commercial	C2-2	Village	[MN1-AL2-5] [CX1-FA] [CPIO]	0	272.250	2.600		Commercial - Store Combination - Store and Residential Combination - Two Stories, 0	135A215 66	No Max	Central City North	No	ABMI	DT CPU , ARO
Los Angeles	1051 S SAN PEDRO ST	90015	5145018007	0.000	0.000	0.000	2.600	Shortfall of Sites	0.014	Regional Commercial	[T][Q]C2-2D-SN	Community Center	[DM1-SH1-5] [CX3-FA] [CPIO]	0	361.700	2.600		Commercial - Wholesale and Manufacturing Outlet - One Story, 0	124-5A211 141	No Max	Central City	No	ABMI	DT CPU , ARO
Los Angeles	962 CHUNG KING RD	90012	5414005055	0.000	0.000	0.000	2.600	Shortfall of Sites	0.021	Regional Commercial	C2-2	Village	[MN1-AL2-5] [CX1-FA] [CPIO]	0	240.063	2.600		Commercial - Store Combination - Store and Residential Combination - One Story, 0	136-5A215 256	No Max	Central City North	No	ABMI	DT CPU , ARO
Los Angeles	963 N HILL ST	90012	5414005056	0.000	0.000	0.000	2.600	Shortfall of Sites	0.018	Regional Commercial	C2-2	Village	[MN1-SH2-5] [CX1-FA] [CPIO]	0	276.204	2.600		Commercial - Store Combination - Store and Residential Combination - One Story, 0	136-5A215 264	No Max	Central City North	No	ABMI	DT CPU , ARO
Los Angeles	1051 S SAN PEDRO ST	90015	5145018007	0.000	0.000	0.000	2.600	Shortfall of Sites	0.014	Regional Commercial	[T][Q]C2-2D-SN	Community Center	[DM1-SH1-5] [CX3-FA] [CPIO]	0	357.928	2.600		Commercial - Wholesale and Manufacturing Outlet - One Story, 0	124-5A211 345	No Max	Central City	No	ABMI	DT CPU , ARO
Los Angeles	416 WALL ST	90013	5148006010	0.000	0.000	0.000	2.600	Shortfall of Sites	0.019	Community Commercial	C2-2D	Village	[MN1-SH1-5] [CX1-FA] [CPIO]	0	256.514	2.600		Industrial - Light Manufacturing - Two Stories, 0	129A213 408	No Max	Central City	No	ABMI	DT CPU , ARO
Los Angeles	416 WALL ST	90013	5148006010	0.000	0.000	0.000	2.600	Shortfall of Sites	0.018	Community Commercial	C2-2D	Village	[MN1-SH1-5] [CX1-FA] [CPIO]	0	283.014	2.600		Industrial - Light Manufacturing - Two Stories, 0	129A213 411	No Max	Central City	No	ABMI	DT CPU , ARO
Los Angeles	514 BERNARD ST	90012	5414006026	0.000	0.000	0.000	2.600	Shortfall of Sites	0.036	Regional Commercial	C2-2D	Village	[LM2-G1-5] [CX2-FA] [CPIO]	0	139.510	2.600		Institutional - Church - One Story, 0	136-5A215 155	No Max	Central City North	No	ABMI	DT CPU, FBO
Los Angeles	755 NEW HIGH ST	90012	5408024009	0.000	0.000	0.000	2.600	Shortfall of Sites	0.015	Regional Commercial	C2-2	Community Center	[DM2-MK1-5] [CX1-FA] [CPIO]	0	324.494	2.600		Commercial - Auto, Recreation Equipment, Construction Equipment Sales and Service - Auto Body Repair Shop - One Story, 0	133-5A215 53	No Max	Central City North	No	ABMI	DT CPU
Los Angeles	643 N HILL PL	90012	5407017017	0.000	0.000	0.000	2.600	Shortfall of Sites	0.088	High Medium Residential	R4-1	Medium Neighborhood Residential	[LM2-MU2-5] [RX1-FA] [CPIO]	0	114.127	2.600		Residential - Four Units (Any Combination) - 4 Stories or Less, 4	133-5A213 104	No Max	Central City North	No	ABMI	DT CPU
Los Angeles	513 W 7TH ST	90014	5144004025	0.000	0.000	0.000	2.600	Shortfall of Sites	0.010	Regional Center Commercial	C2-4D	Transit Core	[HB5-SH1-5] [CX4-FA] [CPIO]	0	513.914	2.600		Commercial - Restaurant, Cocktail Lounge - Restaurant, Cocktail Lounge, Tavern - One Story, 0	129A209 145	No Max	Central City	No	ABMI	DT CPU

Jurisdiction Name	Site Address/Intersection	5 Digit ZIP Code	Assessor Parcel Number	Very Low-Income	Low-Income	Moderate-Income	Above Moderate-Income	Type of Shortfall	Parcel Size (Acres)	Current General Plan Designation	Current Zoning	Proposed General Plan (GP) Designation	Proposed Zoning	Minimum Density Allowed	Maximum Density Allowed	Total Capacity	Vacant/ Nonvacant	Description of Existing Uses	PIN	Base Density Per Acre	Community Plan Area	Rent Stabalization Ordinance	Income Category	Applicable Rezoning Program (Program informing values in Column Q listed first)
Los Angeles	5849 CAMERFORD AVE	90038	5534034028	0.000	0.000	0.000	2.600	Shortfall of Sites	0.030	Highway Oriented Commercial	C2-1D	Community Commercial	[Q]C2-2D-CPIO	0	167.526	2.600		Commercial - Shopping Center (Neighborhood, Community) - One Story, 0	141B189 180	108	Hollywood	No	ABMI	HWD CPU , AHO
Los Angeles	5849 CAMERFORD AVE	90038	5534034028	0.000	0.000	0.000	2.600	Shortfall of Sites	0.030	Highway Oriented Commercial	C2-1D	Community Commercial	[Q]C2-2D-CPIO	0	167.531	2.600		Commercial - Shopping Center (Neighborhood, Community) - One Story, 0	141B189 182	108	Hollywood	No	ABMI	HWD CPU , AHO
Los Angeles	1835 N CAHUENGA BLVD	90028	5546001015	0.000	0.000	0.000	2.600	Shortfall of Sites	0.041	Regional Center Commercial	C4-2D-SN	High Medium Residential	[Q]R4-2-CPIO	0	121.907	2.600		Commercial - Restaurant, Cocktail Lounge - Restaurant, Cocktail Lounge, Tavern - One Story, 0	150A187 227	72	Hollywood	No	ABMI	HWD CPU , AHO
Los Angeles	720 VINE ST	90038	5534036032	0.000	0.000	0.000	2.600	Shortfall of Sites	0.030	Highway Oriented Commercial	C2-1D	Community Commercial	[Q]C2-2D-CPIO	0	167.541	2.600		Commercial - Shopping Center (Neighborhood, Community) - One Story, 0	141B189 227	108	Hollywood	No	ABMI	HWD CPU , AHO
Los Angeles	1800 N CAHUENGA BLVD	90028	5546002016	0.000	0.000	0.000	2.600	Shortfall of Sites	0.021	Regional Center Commercial	C4-2D-SN	Regional Center Commercial	C2-2D-SN-CPIO	0	236.760	2.600		Commercial - Store - One Story, 0	150A187 293	108	Hollywood	No	ABMI	HWD CPU , AHO
Los Angeles	1803 N CAHUENGA BLVD	90028	5546001400	0.000	0.000	0.000	2.600	Shortfall of Sites	0.023	Regional Center Commercial	C4-2D-SN	Regional Center Commercial	C2-2D-SN-CPIO	0	219.255	2.600		Commercial - Shopping Center (Neighborhood, Community) - One Story, 0	150A187 304	108	Hollywood	No	ABMI	HWD CPU , AHO
Los Angeles	4665 MELROSE AVE	90029	5535036025	0.000	0.000	0.000	2.600	Shortfall of Sites	0.098	Highway Oriented Commercial	C2-1D	General Commercial	[Q]C2-1	0	51.192	2.600		Commercial - Auto, Recreation Equipment, Construction Equipment Sales and Service - Auto Body Repair Shop - One Story, 0	141B193 563	54	Hollywood	No	ABMI	HWD CPU , AHO
Los Angeles	1415 N CAHUENGA BLVD	90028	5546014053	0.000	0.000	0.000	2.600	Shortfall of Sites	0.018	Regional Center Commercial	C4-2D	Regional Center Commercial	[Q]C2-2D-CPIO	0	271.502	2.600		Commercial - Office Building - One Story, 0	147A187 240	108	Hollywood	No	ABMI	HWD CPU , ARO, MURC
Los Angeles	1600 N CAHUENGA BLVD	90028	5546008009	0.000	0.000	0.000	2.600	Shortfall of Sites	0.018	Regional Center Commercial	C4-2D-SN	Regional Center Commercial	[Q]C2-2D-SN-CPIO	0	272.249	2.600		Commercial - Store Combination - Store and Office Combination - Two Stories, 0	148-5A187 289	108	Hollywood	No	ABMI	HWD CPU , ARO, MURC, AHO
Los Angeles	1617 N CAHUENGA BLVD	90028	5546007035	0.000	0.000	0.000	2.600	Shortfall of Sites	0.017	Regional Center Commercial	C4-2D-SN	Regional Center Commercial	[Q]C2-2D-SN-CPIO	0	290.399	2.600		Commercial - Hotel and Motel - Hotel - Under 50 Rooms - One Story, 0	148-5A187 371	108	Hollywood	No	ABMI	HWD CPU , ARO, MURC, AHO
Los Angeles	4141 SANTA MONICA BLVD	90029	5429001048	0.000	0.000	0.000	2.600	Shortfall of Sites	0.047	Highway Oriented Commercial	C2-1D	General Commercial	C2-1	0	107.129	2.600		Commercial - Hotel and Motel - Motel - 50 Rooms and Over - One Story, 0	145-5A201 398	108	Hollywood	No	ABMI	HWD CPU , ARO, AHO
Los Angeles	1213 N HIGHLAND AVE	90038	5532006040	0.000	0.000	0.000	2.600	Shortfall of Sites	0.052	Highway Oriented Commercial	C2-1D-SN	General Commercial	C2-1-SN	0	96.799	2.600		Commercial - Office Building - One Story, 0	144B185 433	108	Hollywood	No	ABMI	HWD CPU , ARO, AHO
Los Angeles	7025 SANTA MONICA BLVD	90038	5532016031	0.000	0.000	0.000	2.600	Shortfall of Sites	0.027	General Commercial	C2-1D	Community Commercial	[Q]C2-2D-CPIO	0	181.991	2.600		Commercial - Office Building - One Story, 0	144B181 442	108	Hollywood	No	ABMI	HWD CPU , ARO, AHO
Los Angeles	1213 N HIGHLAND AVE	90038	5532006040	0.000	0.000	0.000	2.600	Shortfall of Sites	0.052	Highway Oriented Commercial	C2-1D-SN	General Commercial	C2-1-SN	0	95.365	2.600		Commercial - Office Building - One Story, 0	144B185 453	108	Hollywood	No	ABMI	HWD CPU , ARO, AHO
Los Angeles	4550 MARATHON ST	90029	5538007034	0.000	0.000	0.000	2.600	Shortfall of Sites	0.047	Highway Oriented Commercial	C2-1D	General Commercial	C2-1	0	105.569	2.600		Commercial - Store, 0	141B197 475	108	Hollywood	No	ABMI	HWD CPU , ARO, AHO
Los Angeles	0	0	5533017017	0.000	0.000	0.000	2.600	Shortfall of Sites	0.026	Highway Oriented Commercial	C2-1D-SN	Community Commercial	[Q]C2-2D-SN-CPIO	0	193.531	2.600		, 0	144B185 1364	108	Hollywood	No	ABMI	HWD CPU , ARO
Los Angeles	0	0	5533017018	0.000	0.000	0.000	2.600	Shortfall of Sites	0.026	Highway Oriented Commercial	C2-1D-SN	Community Commercial	[Q]C2-2D-SN-CPIO	0	193.684	2.600		, 0	144B185 1365	108	Hollywood	No	ABMI	HWD CPU , ARO
Los Angeles	0	0	5546005026	0.000	0.000	0.000	2.600	Shortfall of Sites	0.022	Regional Center Commercial	C4-2D-SN	Regional Center Commercial	VARIOUS, WITH C2 and CPIO	0	223.441	2.600		Commercial - Parking Lot (Commercial Use Property) - Lots - Patron or Employee - One Story, 0	148-5A187 26	108	Hollywood	No	ABMI	HWD CPU , MURC, AHO
Los Angeles	0	0	5546005027	0.000	0.000	0.000	2.600	Shortfall of Sites	0.022	Regional Center Commercial	C4-2D-SN	Regional Center Commercial	C2-2D-SN-CPIO	0	223.240	2.600		Commercial - Parking Lot (Commercial Use Property) - Lots - Patron or Employee - One Story, 0	148-5A187 30	108	Hollywood	No	ABMI	HWD CPU , MURC, AHO
Los Angeles	1754 N CAHUENGA BLVD	90028	5546005002	0.000	0.000	0.000	2.600	Shortfall of Sites	0.019	Regional Center Commercial	C4-2D-SN	Regional Center Commercial	C2-2D-SN-CPIO	0	258.532	2.600		Commercial - Parking Lot (Commercial Use Property) - Lots - Patron or Employee - One Story, 0	148-5A187 31	108	Hollywood	No	ABMI	HWD CPU , MURC
Los Angeles	1534 N CAHUENGA BLVD	90028	5546012006	0.000	0.000	0.000	2.600	Shortfall of Sites	0.019	Regional Center Commercial	C4-2D-SN	Regional Center Commercial	[Q]C2-2D-SN-CPIO	0	266.973	2.600		Commercial - Store - One Story, 0	147A187 40	108	Hollywood	No	ABMI	HWD CPU , MURC, AHO
Los Angeles	1750 N CAHUENGA BLVD	90028	5546005028	0.000	0.000	0.000	2.600	Shortfall of Sites	0.020	Regional Center Commercial	C4-2D-SN	Regional Center Commercial	C2-2D-SN-CPIO	0	253.993	2.600		Commercial - Parking Lot (Commercial Use Property) - Lots - Patron or Employee - One Story, 0	148-5A187 54	108	Hollywood	No	ABMI	HWD CPU , MURC, AHO
Los Angeles	6614 W SUNSET BLVD	90028	5547024030	0.000	0.000	0.000	2.600	Shortfall of Sites	0.019	Regional Center Commercial	C4-2D-SN	Regional Center Commercial	VARIOUS, WITH C2 and CPIO	0	270.160	2.600		Commercial - Store - One Story, 0	147A185 72	108	Hollywood	No	ABMI	HWD CPU , MURC, AHO
Los Angeles	1520 SCHRADER	90028	5547017039	0.000	0.000	0.000	2.600	Shortfall of Sites	0.023	Regional Center Commercial	C4-2D	Regional Center Commercial	C2-2D-CPIO	0	217.859	2.600		Commercial - Parking Lot (Commercial Use Property) - Lots - Commercial Parking - One Story, 0	147A187 91	108	Hollywood	No	ABMI	HWD CPU , MURC, AHO
Los Angeles	6433 W SUNSET BLVD	90028	5546013013	0.000	0.000	0.000	2.600	Shortfall of Sites	0.017	Regional Center Commercial	C4-2D-SN	Regional Center Commercial	[Q]C2-2D-SN-CPIO	0	296.936	2.600		Commercial - Store Combination - Store and Office Combination - One Story, 0	147A187 117	108	Hollywood	No	ABMI	HWD CPU , ARO, MURC, AHO
Los Angeles	6768 HOLLYWOOD BLVD	90028	5547012002	0.000	0.000	0.000	2.600	Shortfall of Sites	0.022	Regional Center Commercial	C4-2D-SN	Regional Center Commercial	VARIOUS, WITH C2 and CPIO	0	229.245	2.600		Commercial - Restaurant, Cocktail Lounge - Restaurant, Cocktail Lounge, Tavern - One Story, 0	148-5A185 155	108	Hollywood	No	ABMI	HWD CPU , MURC
Los Angeles	1439 N CAHUENGA BLVD	90028	5546014048	0.000	0.000	0.000	2.600	Shortfall of Sites	0.019	Regional Center Commercial	C4-2D	Regional Center Commercial	[Q]C2-2D-CPIO	0	262.148	2.600		Commercial - Parking Lot (Commercial Use Property) - Parking Structures - Patron or Employee - Four Stories, 0	147A187 173	108	Hollywood	No	ABMI	HWD CPU , MURC
Los Angeles	1439 N CAHUENGA BLVD	90028	5546014048	0.000	0.000	0.000	2.600	Shortfall of Sites	0.019	Regional Center Commercial	C4-2D	Regional Center Commercial	[Q]C2-2D-CPIO	0	261.906	2.600		Commercial - Parking Lot (Commercial Use Property) - Parking Structures - Patron or Employee - Four Stories, 0	147A187 174	108	Hollywood	No	ABMI	HWD CPU , MURC
Los Angeles	6440 FRANKLIN AVE	90028	5546002020	0.000	0.000	0.000	2.600	Shortfall of Sites	0.020	Regional Center Commercial	C4-2D-SN	Regional Center Commercial	C2-2D-SN-CPIO	0	256.002	2.600		Commercial - Service Station - Full Service - No Additional Services, 0	150A187 243	108	Hollywood	No	ABMI	HWD CPU , MURC, AHO
Los Angeles	1601 N CAHUENGA BLVD	90028	5546007037	0.000	0.000	0.000	2.600	Shortfall of Sites	0.017	Regional Center Commercial	C4-2D-SN	Regional Center Commercial	[Q]C2-2D-SN-CPIO	0	290.403	2.600		Commercial - Restaurant, Cocktail Lounge - Restaurant, Cocktail Lounge, Tavern - One Story, 0	148-5A187 370	108	Hollywood	No	ABMI	HWD CPU , MURC, AHO
Los Angeles	1611 N CAHUENGA BLVD	90028	5546007036	0.000	0.000	0.000	2.600	Shortfall of Sites	0.017	Regional Center Commercial	C4-2D-SN	Regional Center Commercial	[Q]C2-2D-SN-CPIO	0	290.411	2.600		Commercial - Hotel and Motel - Hotel - Under 50 Rooms - One Story, 0	148-5A187 372	108	Hollywood	No	ABMI	HWD CPU , ARO, MURC, AHO
Los Angeles	0	0	5547014016	0.000	0.000	0.000	2.600	Shortfall of Sites	0.019	Regional Center Commercial	C4-2D-SN	Regional Center Commercial	C2-2D-SN-CPIO	0	268.972	2.600		Commercial - Parking Lot (Commercial Use Property) - Lots - Patron or Employee - One Story, 0	148-5A185 404	108	Hollywood	No	ABMI	HWD CPU , MURC
Los Angeles	1425 N CAHUENGA BLVD	90028	5546014054	0.000	0.000	0.000	2.600	Shortfall of Sites	0.018	Regional Center Commercial	C4-2D	Regional Center Commercial	[Q]C2-2D-CPIO	0	271.521	2.600		Commercial - Auto, Recreation Equipment, Construction Equipment Sales and Service - Auto Body Repair Shop - One Story, 0	147A187 594	108	Hollywood	No	ABMI	HWD CPU , MURC
Los Angeles	1520 SCHRADER	90028	5547017039	0.000	0.000	0.000	2.600	Shortfall of Sites	0.022	Regional Center Commercial	C4-2D	Regional Center Commercial	C2-2D-CPIO	0	223.522	2.600		Commercial - Parking Lot (Commercial Use Property) - Lots - Commercial Parking - One Story, 0	147A187 603	108	Hollywood	No	ABMI	HWD CPU , MURC, AHO
Los Angeles	4330 W SUNSET BLVD	90029	5429006003	0.000	0.000	0.000	2.600	Shortfall of Sites	0.052	Highway Oriented Commercial	C2-1D	General Commercial	C2-1	0	97.003	2.600		Commercial - Store - One Story, 0	145-5A201 13	108	Hollywood	No	ABMI	HWD CPU
Los Angeles	1123 VINE ST	90038	5533007025	0.000	0.000	0.000	2.600	Shortfall of Sites	0.029	Highway Oriented Commercial	C2-1D	Community Commercial	[Q]C2-2D-CPIO	0	174.197	2.600		Commercial - Shopping Center (Neighborhood, Community) - One Story, 0	144B185 612	108	Hollywood	No	ABMI	HWD CPU
Los Angeles	11713 GILMORE ST	91606	2322017043	0.000	0.000	0.000	2.600	Shortfall of Sites	0.076	Highway Oriented Commercial	C2-1VL	Neighborhood Center	0	0	66.002	2.600		Commercial - Parking Lot (Commercial Use Property) - Lots - Patron or Employee - One Story, 0	180B169 1000	108	North Hollywood - Valley Village	No	ABMI	NH CPU , AHO
Los Angeles	11713 GILMORE ST	91606	2322017043	0.000	0.000	0.000	2.600	Shortfall of Sites	0.076	Highway Oriented Commercial	C2-1VL	Neighborhood Center	0	0	66.002	2.600		Commercial - Parking Lot (Commercial Use Property) - Lots - Patron or Employee - One Story, 0	180B169 1026	108	North Hollywood - Valley Village	No	ABMI	NH CPU , AHO
Los Angeles	11755 VICTORY BLVD	91606	2322016076	0.000	0.000	0.000	2.600	Shortfall of Sites	0.076	Community Commercial	C2-1VL	Neighborhood Center	0	0	65.407	2.600		Commercial - Professional Building - Medical Dental Building - Two Stories, 0	180B169 1134	108	North Hollywood - Valley Village	No	ABMI	NH CPU , ARO, AHO
Los Angeles	6154 LANKERSHIM BLVD	91606	2338005009	0.000	0.000	0.000	2.600	Shortfall of Sites	0.050	Neighborhood Office Commercial	[Q]C2-1VL	Community Center (Mixed-Use)	0	0	99.262	2.600		Commercial - Parking Lot (Commercial Use Property) - Lots - Patron or Employee - One Story, 0	177B169 401	145	North Hollywood - Valley Village	No	ABMI	NH CPU
Los Angeles	5950 CEDROS AVE	91411	2244006027	0.000	0.000	0.000	2.600	Shortfall of Sites	0.160	General Commercial	C1.5-1VL	Low Medium	0	0	31.321	2.600		Commercial - Store Combination - Store and Residential Combination - One Story, 0	177A149 123	29	Van Nuys - North Sherman Oaks	No	ABMI	Orange LineTNP , ARO, AHO
Los Angeles	5950 CEDROS AVE	91411	2244006027	0.000	0.000	0.000	2.600	Shortfall of Sites	0.158	General Commercial	C1.5-1VL	Low Medium	0	0	31.590	2.600		Commercial - Store Combination - Store and Residential Combination - One Story, 0	177A149 125	29	Van Nuys - North Sherman Oaks	No	ABMI	Orange LineTNP , ARO, AHO
Los Angeles	7550 TAMPA AVE	91335	2104018043	0.000	0.000	0.000	2.600	Shortfall of Sites	0.041	Neighborhood Office Commercial	C2-1VL	Community Center	0	0	121.005	2.600		Commercial - Store - One Story, 0	186B117 258	54	Reseda - West Van Nuys	No	ABMI	RES CPU , AHO
Los Angeles	18535 STRATHERN ST	91335	2103009001	1.300	1.300	0.000	0.000	Shortfall of Sites	0.276	High Medium Residential	R4-1	Medium Residential	0	20	72.567	2.600		Residential - Five or More Units or Apartments (Any Combination) - 4 Stories or Less - Pool, 12	189B125 324	43	Reseda - West Van Nuys	No	LI	RES CPU , AHO
Los Angeles	16751 VICTORY BLVD	91406	2231001034	0.000	0.000	0.000	2.600	Shortfall of Sites	0.147	Low Medium II Residential	RD2-1-RIO	Medium Residential	0	0	67.841	2.600		Residential - Four Units (Any Combination) - 4 Stories or Less, 4	180B133 519	43	Reseda - West Van Nuys	No	ABMI	RES CPU , R2RD
Los Angeles	6724 BALBOA BLVD	91406	2231022026	0.000	0.000	0.000	2.600	Shortfall of Sites	0.140	Low Medium II Residential	RD1.5-1-RIO	Medium Residential	0	0	71.181	2.600		Residential - Four Units (Any Combination) - 4 Stories or Less, 4	180B133 71	43	Reseda - West Van Nuys	No	ABMI	RES CPU
Los Angeles	6610 BALBOA BLVD	91406	2231022041	0.000	0.000	0.000	2.600	Shortfall of Sites	0.141	Low Medium II Residential	RD1.5-1-RIO	Medium Residential	0	0	71.173	2.600		Residential - Four Units (Any Combination) - 4 Stories or Less, 4	180B133 224	43	Reseda - West Van Nuys	No	ABMI	RES CPU
Los Angeles	6440 BALBOA BLVD	91406	2231023004	0.000	0.000	0.000	2.600	Shortfall of Sites	0.141	Low Medium II Residential	RD1.5-1-RIO	Medium Residential	0	0	71.162	2.600		Residential - Four Units (Any Combination) - 4 Stories or Less, 4	180B133 448	43	Reseda - West Van Nuys	No	ABMI	RES CPU
Los Angeles	7305 VAN NUYS BLVD	91405	2218017020	0.000	0.000	0.000	2.600	Shortfall of Sites	0.035	General Commercial	C2-1VL	Community Center	0	0	141.439	2.600		Commercial - Store - One Story, 0	186B149 754	108	Van Nuys - North Sherman Oaks	No	ABMI	VNY CPU
Los Angeles	11551 SANTA MONICA BLVD	90025	4261001018	0.000	0.000	0.000	2.600	Shortfall of Sites	0.033	Neighborhood Commercial	C2-1VL	Mixed Use Corridor	0	0	150.841	2.600		Commercial - Store Combination - Store and Residential Combination - Five Stories, 0	126B149 80	54	West Los Angeles	No	ABMI	West WLA CPU , TOPP C, AHO
Los Angeles	5845 PENFIELD AVE	91367	2153004032	0.130	0.130	0.000	2.339	Shortfall of Sites	0.339	Very Low Residential	RA-1	Very Low Residential	[HB5-G1-5] [CX3-FA] [CPIO-O]	20	66.287	2.599		Residential - Single Family Residence - Pool, 1	174B113 33	1 per lot	Canoga Park - Winnetka - Woodland Hills - West Hills	No	VLI, LI, ABMI	AHO , CPK CPU

Jurisdiction Name	Site Address/Intersection	5 Digit ZIP Code	Assessor Parcel Number	Very Low-Income	Low-Income	Moderate-Income	Above Moderate-Income	Type of Shortfall	Parcel Size (Acres)	Current General Plan Designation	Current Zoning	Proposed General Plan (GP) Designation	Proposed Zoning	Minimum Density Allowed	Maximum Density Allowed	Total Capacity	Vacant/ Nonvacant	Description of Existing Uses	PIN	Base Density Per Acre	Community Plan Area	Rent Stabalization Ordinance	Income Category	Applicable Rezoning Program (Program informing values in Column Q listed first)
Los Angeles	4840 ABBEYVILLE AVE	91364	2074030010	1.299	1.299	0.000	0.000	Shortfall of Sites	0.298	Low Residential	RS-1	Very Low Residential	[MM1-CDF1-5] [IX4-FA] [CPIO]	20	66.287	2.598		Residential - Single Family Residence - Pool, 1	168B093 130	1 per lot	Canoga Park - Winnetka - Woodland Hills - West Hills	No	LI	AHO , CPK CPU, ADU
Los Angeles	13500 BRANFORD ST	91331	2627004037	1.298	1.298	0.000	0.000	Shortfall of Sites	0.563	Low Residential	RA-1	0	0	20	102.494	2.597		Institutional - Church - Wireless Communication Tower - One Story, 0	195B157 611		Mission Hills - Panorama City - North Hills	No	LI	FBO
Los Angeles	2415 W 6TH ST	90057	5154038019	0.000	0.000	0.000	2.596	Shortfall of Sites	0.191	Community Commercial	C2-2	0	0	0	26.124	2.596		Commercial - Office Building - Two Stories, 0	133-5A203 44		Westlake	No	ABMI	ARO
Los Angeles	2415 W 6TH ST	90057	5154038019	0.000	0.000	0.000	2.596	Shortfall of Sites	0.194	Community Commercial	C2-2	0	0	0	25.782	2.596		Commercial - Office Building - Two Stories, 0	133-5A203 47		Westlake	No	ABMI	ARO
Los Angeles	2415 W 6TH ST	90057	5154038019	0.000	0.000	0.000	2.596	Shortfall of Sites	0.194	Community Commercial	C2-2	0	0	0	25.755	2.596		Commercial - Office Building - Two Stories, 0	133-5A203 55		Westlake	No	ABMI	ARO
Los Angeles	2415 W 6TH ST	90057	5154038019	0.000	0.000	0.000	2.596	Shortfall of Sites	0.194	Community Commercial	C2-2	0	0	0	25.728	2.596		Commercial - Office Building - Two Stories, 0	133-5A203 58		Westlake	No	ABMI	ARO
Los Angeles	1656 257TH ST	90710	7410025012	0.000	0.000	0.000	2.595	Shortfall of Sites	0.138	Medium Residential	[Q]R3-1VL	0	0	0	72.519	2.595		Residential - Four Units (Any Combination) - 4 Stories or Less, 4	036B193 862		Wilmington - Harbor City	No	ABMI	DB50
Los Angeles	1640 257TH ST	90710	7410025008	0.000	0.000	0.000	2.595	Shortfall of Sites	0.138	Medium Residential	[Q]R3-1VL	0	0	0	72.519	2.595		Residential - Four Units (Any Combination) - 4 Stories or Less, 4	036B193 866		Wilmington - Harbor City	No	ABMI	DB50
Los Angeles	12540 MOORPARK AVE	91604	2375002007	0.000	0.000	0.000	2.595	Shortfall of Sites	0.110	Medium Residential	R3-1-RIO	0	0	0	90.652	2.595		Residential - Four Units (Any Combination) - 4 Stories or Less, 4	165B161 339		Sherman Oaks - Studio City - Toluca Lake - Cahuenga Pass	No	ABMI	DB50
Los Angeles	10706 CAMARILLO ST	91602	2421017014	0.000	0.000	0.000	2.595	Shortfall of Sites	0.121	Medium Residential	R3-1	0	0	0	82.678	2.595		Residential - Four Units (Any Combination) - 4 Stories or Less, 4	168B177 552		North Hollywood - Valley Village	No	ABMI	DB50
Los Angeles	6430 BOBBYBOYAR AVE	91307	2036009024	1.297	1.297	0.000	0.000	Shortfall of Sites	0.298	Low Residential	RS-1	Very Low Residential	0	20	66.287	2.595		Residential - Single Family Residence - Pool, 1	180B093 769	1 per lot	Canoga Park - Winnetka - Woodland Hills - West Hills	No	LI	AHO , CPK CPU, ADU
Los Angeles	3866 W 6TH ST	90020	5503029021	0.000	0.000	0.000	2.594	Shortfall of Sites	0.017	Regional Center Commercial	C4-2	0	0	0	287.582	2.594		Commercial - Office Building - Two Stories, 0	135B193 921		Wilshire	No	ABMI	ARO , MURC
Los Angeles	5152 GLORIA AVE	91436	2261015005	1.297	1.297	0.000	0.000	Shortfall of Sites	0.298	Low II Residential	RE9-1	Low Residential	0	20	66.287	2.594		Residential - Single Family Residence - Pool, 1	171B141 219	1 per lot	Encino - Tarzana	No	LI	AHO , ENC CPU, ADU
Los Angeles	6100 ROD AVE	91367	2032019006	1.296	1.296	0.000	0.000	Shortfall of Sites	0.298	Very Low Residential	RE11-1	Very Low Residential	0	20	66.287	2.593		Residential - Single Family Residence - Pool, 1	177B085 242	1 per lot	Canoga Park - Winnetka - Woodland Hills - West Hills	No	LI	AHO , CPK CPU, ADU
Los Angeles	6101 FENWOOD AVE	91367	2035014009	1.296	1.296	0.000	0.000	Shortfall of Sites	0.298	Very Low Residential	RA-1	Very Low Residential	0	20	66.287	2.592		Residential - Single Family Residence - Pool, 1	177B093 497	1 per lot	Canoga Park - Winnetka - Woodland Hills - West Hills	No	LI	AHO , CPK CPU, ADU
Los Angeles	23940 CALVERT ST	91367	2045008017	1.296	1.296	0.000	0.000	Shortfall of Sites	0.298	Low Residential	RS-1	Very Low Residential	0	20	66.287	2.592		Residential - Single Family Residence - Pool, 1	177B089 374	1 per lot	Canoga Park - Winnetka - Woodland Hills - West Hills	No	LI	AHO , CPK CPU, ADU
Los Angeles	23348 CALVERT ST	91367	2035001019	1.296	1.296	0.000	0.000	Shortfall of Sites	0.298	Very Low Residential	RE11-1	Very Low Residential	0	20	66.287	2.592		Residential - Single Family Residence, 1	177B093 537	1 per lot	Canoga Park - Winnetka - Woodland Hills - West Hills	No	LI	AHO , CPK CPU, ADU
Los Angeles	1700 N SPRING ST	90012	5409002019	0.000	0.000	0.000	2.592	Shortfall of Sites	0.174	Hybrid Industrial	UV(CA)	0	0	0	28.669	2.592		Industrial - Light Manufacturing - One Story, 0	136-5A219 64		Central City North	No	ABMI	ARO
Los Angeles	1700 N SPRING ST	90012	5409002019	0.000	0.000	0.000	2.592	Shortfall of Sites	0.177	Hybrid Industrial	UV(CA)	0	0	0	28.132	2.592		Industrial - Light Manufacturing - One Story, 0	136-5A219 68		Central City North	No	ABMI	ARO
Los Angeles	1700 N SPRING ST	90012	5409002019	0.000	0.000	0.000	2.592	Shortfall of Sites	0.180	Hybrid Industrial	UV(CA)	0	0	0	27.615	2.592		Industrial - Light Manufacturing - One Story, 0	136-5A219 73		Central City North	No	ABMI	ARO
Los Angeles	1700 N SPRING ST	90012	5409002019	0.000	0.000	0.000	2.592	Shortfall of Sites	0.173	Hybrid Industrial	UV(CA)	0	0	0	28.791	2.592		Industrial - Light Manufacturing - One Story, 0	136-5A219 90		Central City North	No	ABMI	ARO
Los Angeles	1700 N SPRING ST	90012	5409002019	0.000	0.000	0.000	2.592	Shortfall of Sites	0.177	Hybrid Industrial	UV(CA)	0	0	0	28.123	2.592		Industrial - Light Manufacturing - One Story, 0	136-5A219 95		Central City North	No	ABMI	ARO
Los Angeles	1700 N SPRING ST	90012	5409002019	0.000	0.000	0.000	2.592	Shortfall of Sites	0.181	Hybrid Industrial	UV(CA)	0	0	0	27.484	2.592		Industrial - Light Manufacturing - One Story, 0	136-5A219 99		Central City North	No	ABMI	ARO
Los Angeles	13580 OSBORNE ST	91331	2625024001	1.296	1.296	0.000	0.000	Shortfall of Sites	0.562	Public/Quasi-Public Open Space	RA-1	0	0	20	102.494	2.592		Institutional - Church - One Story, 0	198B157 431		Arleta - Pacoima	No	LI	FBO
Los Angeles	6047 ELLENVIEW AVE	91367	2032016007	1.295	1.295	0.000	0.000	Shortfall of Sites	0.298	Very Low Residential	RE11-1	Very Low Residential	0	20	66.287	2.590		Residential - Single Family Residence - Pool, 1	177B085 287	1 per lot	Canoga Park - Winnetka - Woodland Hills - West Hills	No	LI	AHO , CPK CPU, ADU
Los Angeles	10133 TUJUNGA CANYON BLVD	91042	2568013033	0.129	0.129	0.000	2.331	Shortfall of Sites	0.231	Medium Residential	R3-2	0	0	20	86.322	2.590		Residential - Five or More Units or Apartments (Any Combination) · 4 Stories or Less, 12	202-5A199 202		Sunland - Tujunga - Lake View Terrace - Shadow Hills - East La Tuna Canyon	No	VLI, LI, ABMI	DB50
Los Angeles	10079 TUJUNGA CANYON BLVD	91042	2568015056	1.295	1.295	0.000	0.000	Shortfall of Sites	0.232	Medium Residential	R3-1	0	0	20	86.258	2.590		Residential - Five or More Units or Apartments (Any Combination) · 4 Stories or Less, 12	202-5A201 254		Sunland - Tujunga - Lake View Terrace - Shadow Hills - East La Tuna Canyon	No	LI	DB50
Los Angeles	12357 OXNARD ST	91606	2333014044	1.295	1.295	0.000	0.000	Shortfall of Sites	0.244	Medium Residential	R3-1	0	0	20	81.950	2.590		Residential - Five or More Units or Apartments (Any Combination) · 4 Stories or Less, 12	177B165 699		North Hollywood - Valley Village	No	LI	DB50
Los Angeles	10219 COMMERCE AVE	91042	2565012072	1.295	1.295	0.000	0.000	Shortfall of Sites	0.238	Medium Residential	R3-1	0	0	20	83.838	2.590		Residential - Five or More Units or Apartments (Any Combination) · 4 Stories or Less, 12	204B197 924		Sunland - Tujunga - Lake View Terrace - Shadow Hills - East La Tuna Canyon	No	LI	DB50
Los Angeles	10206 SAMOA AVE	91042	2565015066	1.295	1.295	0.000	0.000	Shortfall of Sites	0.243	Medium Residential	R3-1	0	0	20	82.115	2.590		Residential - Five or More Units or Apartments (Any Combination) · 4 Stories or Less, 12	204B197 941		Sunland - Tujunga - Lake View Terrace - Shadow Hills - East La Tuna Canyon	No	LI	DB50
Los Angeles	10129 COMMERCE AVE	91042	2565013057	1.295	1.295	0.000	0.000	Shortfall of Sites	0.238	Medium Residential	R3-1	0	0	20	83.839	2.590		Residential - Five or More Units or Apartments (Any Combination) · 4 Stories or Less, 12	204B197 1016		Sunland - Tujunga - Lake View Terrace - Shadow Hills - East La Tuna Canyon	No	LI	DB50
Los Angeles	10119 COMMERCE AVE	91042	2565013061	1.295	1.295	0.000	0.000	Shortfall of Sites	0.238	Medium Residential	R3-1	0	0	20	83.839	2.590		Residential - Five or More Units or Apartments (Any Combination) · 4 Stories or Less, 12	204B197 1027		Sunland - Tujunga - Lake View Terrace - Shadow Hills - East La Tuna Canyon	No	LI	DB50
Los Angeles	4402 IRVINE AVE	91602	2365003008	1.295	1.295	0.000	0.000	Shortfall of Sites	0.239	Medium Residential	R3-1-RIO	0	0	20	83.471	2.590		Residential - Five or More Units or Apartments (Any Combination) · 4 Stories or Less, 12	165B169 281		Sherman Oaks - Studio City - Toluca Lake - Cahuenga Pass	No	LI	DB50
Los Angeles	4854 LAUREL CANYON BLVD	91607	2355010053	1.295	1.295	0.000	0.000	Shortfall of Sites	0.118	Neighborhood Office Commercial	[Q]C2-1VL	Neighborhood Center	0	20	169.723	2.590		Residential - Five or More Units or Apartments (Any Combination) · 4 Stories or Less, 12	168B165 254	108	North Hollywood - Valley Village	No	LI	DB50 , NH CPU, AHO
Los Angeles	7225 LINDLEY AVE	91335	2119030024	1.295	1.295	0.000	0.000	Shortfall of Sites	0.273	Community Commercial	[Q]P-1L-CDO	0	0	20	94.696	2.589		Commercial - Parking Lot (Commercial Use Property) - Lots - Patron or Employee - One Story, 0	183B125 1073		Reseda - West Van Nuys	No	LI	P
Los Angeles	5425 WOODLAKE AVE	91367	2044002004	1.294	1.294	0.000	0.000	Shortfall of Sites	0.338	Low Residential	RA-1	Very Low Residential	0	20	66.287	2.587		Residential - Single Family Residence - Pool, 1	171B093 18	1 per lot	Canoga Park - Winnetka - Woodland Hills - West Hills	No	LI	AHO , CPK CPU
Los Angeles	18812 SHERMAN WAY	91335	2126002022	1.294	1.294	0.000	0.000	Shortfall of Sites	0.273	General Commercial	[Q]P-1VL-CDO-RIO, [Q]C2-1VL-CDO-RIO	0	0	20	94.696	2.587		Commercial - Store - One Story, 0	183B121 140		Reseda - West Van Nuys	No	LI	P
Los Angeles	4914 WOODLEY AVE	91436	2261022057	1.293	1.293	0.000	0.000	Shortfall of Sites	0.298	Low II Residential	RE9-1	Low Residential	0	20	66.287	2.587		Residential - Single Family Residence - Pool, 1	168B141 259	1 per lot	Encino - Tarzana	No	LI	AHO , ENC CPU, ADU
Los Angeles	22829 HARTLAND ST	91307	2026008038	1.293	1.293	0.000	0.000	Shortfall of Sites	0.298	Low Residential	RS-1	Very Low Residential	0	20	66.287	2.587		Residential - Single Family Residence, 1	183B097 742	1 per lot	Canoga Park - Winnetka - Woodland Hills - West Hills	No	LI	AHO , CPK CPU, ADU
Los Angeles	23248 CANZONET ST	91367	2044017041	0.129	0.129	0.000	2.328	Shortfall of Sites	0.244	Low Residential	R1-1	Very Low Residential	[DM2-SH2-5] [CX2-FA] [CPIO]	20	66.287	2.586		Residential - Single Family Residence - Pool, 0	171B093 288	1 per lot	Canoga Park - Winnetka - Woodland Hills - West Hills	No	VLI, LI, ABMI	AHO , CPK CPU
Los Angeles	7847 GLADE AVE	91304	2012011046	1.293	1.293	0.000	0.000	Shortfall of Sites	0.244	Low Residential	RS-1	Very Low Residential	0	20	66.287	2.585		Residential - Single Family Residence - Pool, 0	189B101 553	1 per lot	Canoga Park - Winnetka - Woodland Hills - West Hills	No	LI	AHO , CPK CPU
Los Angeles	720 S MARIPOSA AVE	90005	5094006008	0.000	0.000	0.000	2.585	Shortfall of Sites	0.186	Regional Center Commercial	R5-2	0	0	0	139.408	2.585		Residential - Five or More Units or Apartments (Any Combination) · 4 Stories or Less, 16	132B197 301		Wilshire	Yes	ABMI	MURC
Los Angeles	18307 NAPA ST	91325	2786003033	1.292	1.292	0.000	0.000	Shortfall of Sites	0.273	Limited Manufacturing	P-1VL, [Q]CM-1VL, CM-1	0	0	20	94.696	2.583		Industrial - Warehousing, Distribution, Storage - Warehousing, Distribution, Under 10,000 SF - One Story, 0	192B125 921		Northridge	No	LI	P , ARO
Los Angeles	5616 FARRALONE AVE	91367	2146008255	0.000	0.000	0.000	2.581	Shortfall of Sites	0.203	Low Residential	RS-1	Very Low Residential	0	0	66.287	2.581		Residential - Single Family Residence, 0	174B101 227	1 per lot	Canoga Park - Winnetka - Woodland Hills - West Hills	No	ABMI	AHO , CPK CPU, ADU
Los Angeles	5862 ROLLING RD	91367	2146017009	1.291	1.291	0.000	0.000	Shortfall of Sites	0.297	Low Residential	RE11-1	Very Low Residential	0	20	66.287	2.581		Residential - Single Family Residence - Pool, 1	177B101 305	1 per lot	Canoga Park - Winnetka - Woodland Hills - West Hills	No	LI	AHO , CPK CPU, ADU
Los Angeles	4546 HASKELL AVE	91436	2283001021	0.000	0.000	0.000	2.581	Shortfall of Sites	0.203	Medium Residential	C4-1L, R3-1	0	0	0	66.287	2.581		Institutional - School (Private) - One Story, 0	168B141 754		Encino - Tarzana	No	ABMI	AHO , ENC CPU, MURC
Los Angeles	24142 CALIFA ST	91367	2045003006	0.129	0.129	0.000	2.322	Shortfall of Sites	0.297	Very Low Residential	RE11-1	Very Low Residential	[MB4-G1-5] [IX1-FA] [CPIO]	20	66.287	2.580		Residential - Single Family Residence - Pool, 1	177B089 760	1 per lot	Canoga Park - Winnetka - Woodland Hills - West Hills	No	VLI, LI, ABMI	AHO , CPK CPU, ADU
Los Angeles	6151 ELLENVIEW AVE	91367	2032016014	1.290	1.290	0.000	0.000	Shortfall of Sites	0.297	Very Low Residential	RE11-1	Very Low Residential	0	20	66.287	2.580		Residential - Single Family Residence, 1	177B085 180	1 per lot	Canoga Park - Winnetka - Woodland Hills - West Hills	No	LI	AHO , CPK CPU, ADU
Los Angeles	17600 WEDDINGTON ST	91316	2257005034	1.290	1.290	0.000	0.000	Shortfall of Sites	0.297	Very Low I Residential	RA-1	Very Low Residential	0	20	66.287	2.579		Residential - Single Family Residence - Pool, 1	171B129 124	1 per lot	Encino - Tarzana	No	LI	AHO , ENC CPU, ADU
Los Angeles	0	0	2258015016	1.289	1.289	0.000	0.000	Shortfall of Sites	0.227	Neighborhood Office Commercial	P-1VL	0	0	20	94.696	2.579		Commercial - Parking Lot (Commercial Use Property) - Lots - Patron or Employee - One Story, 0	168B133 20		Encino - Tarzana	No	LI	P , ENC CPU
Los Angeles	5860 ELBA PL	91367	2045019008	0.129	0.129	0.000	2.321	Shortfall of Sites	0.297	Very Low Residential	RE11-1	Very Low Residential	[DM2-G1-5] [CX2-FA] [CPIO]	20	66.287	2.579		Residential - Single Family Residence - Pool, 1	177B089 812	1 per lot	Canoga Park - Winnetka - Woodland Hills - West Hills	No	VLI, LI, ABMI	AHO , CPK CPU, ADU
Los Angeles	16545 CHATSWORTH ST	91344	2680017017	1.289	1.289	0.000	0.000	Shortfall of Sites	0.776	Low I Residential	A2-1	0	0	20	102.494	2.579		Institutional - Church - One Story, 1	207B137 346		Granada Hills - Knollwood	No	LI	FBO
Los Angeles	23318 CALVERT ST	91367	2035001009	1.289	1.289	0.000	0.000	Shortfall of Sites	0.297	Very Low Residential	RA-1	Very Low Residential	0	20	66.287	2.578		Residential - Single Family Residence - Pool, 1	177B093 557	1 per lot	Canoga Park - Winnetka - Woodland Hills - West Hills	No	LI	AHO , CPK CPU, ADU

Jurisdiction Name	Site Address/Intersection	5 Digit ZIP Code	Assessor Parcel Number	Very Low-Income	Low-Income	Moderate-Income	Above Moderate-Income	Type of Shortfall	Parcel Size (Acres)	Current General Plan Designation	Current Zoning	Proposed General Plan (GP) Designation	Proposed Zoning	Minimum Density Allowed	Maximum Density Allowed	Total Capacity	Vacant/ Nonvacant	Description of Existing Uses	PIN	Base Density Per Acre	Community Plan Area	Rent Stabalization Ordinance	Income Category	Applicable Rezoning Program (Program informing values in Column Q listed first)
Los Angeles	5141 VELOZ AVE	91356	2161025009	1.289	1.289	0.000	0.000	Shortfall of Sites	0.297	Very Low I Residential	RA-1	Very Low Residential	0	20	66.287	2.578		Residential - Single Family Residence - Pool, 1	171B121 366	1 per lot	Encino - Tarzana	No	LI	AHO , ENC CPU, ADU
Los Angeles	5461 AMESTOY AVE	91316	2258002001	1.289	1.289	0.000	0.000	Shortfall of Sites	0.297	Very Low II Residential	RE11-1	Very Low Residential	0	20	66.287	2.578		Residential - Single Family Residence, 1	174B133 729	1 per lot	Encino - Tarzana	No	LI	AHO , ENC CPU, ADU
Los Angeles	5230 OAK PARK AVE	91316	2258028022	1.289	1.289	0.000	0.000	Shortfall of Sites	0.297	Very Low I Residential	RA-1	Very Low Residential	0	20	66.287	2.577		Residential - Single Family Residence - Pool, 1	171B133 238	1 per lot	Encino - Tarzana	No	LI	AHO , ENC CPU, ADU
Los Angeles	18332 ARMINTA ST	91335	2102016032	1.287	1.287	0.000	0.000	Shortfall of Sites	0.431	Low Residential	RA-1	Low Residential	0	20	66.287	2.575		, 2	189B125 533	1 per lot	Reseda - West Van Nuys	No	LI	AHO , RES CPU
Los Angeles	4214 BEVERLY BLVD	90004	5518004029	0.000	0.000	0.000	2.575	Shortfall of Sites	0.014	Neighborhood Office Commercial	C2-1, R4-1	0	0	0	228.624	2.575		Commercial - Store Combination - Store and Office Combination - One Story, 0	138B193 497		Wilshire	No	ABMI	ARO
Los Angeles	4214 BEVERLY BLVD	90004	5518004029	0.000	0.000	0.000	2.575	Shortfall of Sites	0.022	Neighborhood Office Commercial	C2-1, R4-1	0	0	0	147.610	2.575		Commercial - Store Combination - Store and Office Combination - One Story, 0	138B193 514		Wilshire	No	ABMI	ARO
Los Angeles	4214 BEVERLY BLVD	90004	5518004029	0.000	0.000	0.000	2.575	Shortfall of Sites	0.116	Neighborhood Office Commercial	C2-1, R4-1	0	0	0	27.791	2.575		Commercial - Store Combination - Store and Office Combination - One Story, 0	138B193 542		Wilshire	No	ABMI	ARO
Los Angeles	6133 PAT AVE	91367	2032015011	1.287	1.287	0.000	0.000	Shortfall of Sites	0.297	Very Low Residential	RE11-1	Very Low Residential	0	20	66.287	2.574		Residential - Single Family Residence, 1	177B085 220	1 per lot	Canoga Park - Winnetka - Woodland Hills - West Hills	No	LI	AHO , CPK CPU, ADU
Los Angeles	1166 AMHERST AVE	90049	4264026025	0.000	0.000	0.000	2.574	Shortfall of Sites	0.187	Medium Residential	[Q]R3-1	0	0	0	83.097	2.574		Residential - Five or More Units or Apartments (Any Combination) · 4 Stories or Less, 9	126B145 157		Brentwood - Pacific Palisades	Yes	ABMI	DB50
Los Angeles	11727 OHIO AVE	90025	4263021010	0.000	0.000	0.000	2.574	Shortfall of Sites	0.178	Medium Residential	[Q]R3-1	0	0	0	87.530	2.574		Residential - Five or More Units or Apartments (Any Combination) · 4 Stories or Less, 9	126B149 220		West Los Angeles	Yes	ABMI	DB50
Los Angeles	11126 NATIONAL BLVD	90064	4251011003	0.000	0.000	0.000	2.574	Shortfall of Sites	0.190	Medium Residential	R3-1	0	0	0	81.914	2.574		Residential - Five or More Units or Apartments (Any Combination) · 4 Stories or Less, 9	120B157 239		Palms - Mar Vista - Del Rey	Yes	ABMI	DB50
Los Angeles	11465 MOORPARK ST	91602	2365010013	0.000	0.000	0.000	2.574	Shortfall of Sites	0.188	Medium Residential	R3-1-RIO	0	0	0	82.713	2.574		Residential - Five or More Units or Apartments (Any Combination) · 4 Stories or Less, 9	165B169 242		Sherman Oaks - Studio City - Toluca Lake - Cahuenga Pass	Yes	ABMI	DB50
Los Angeles	10400 ASHTON AVE	90024	4327002024	0.000	0.000	0.000	2.574	Shortfall of Sites	0.178	Medium Residential	[Q]R3-1-O	0	0	0	87.097	2.574		Residential - Five or More Units or Apartments (Any Combination) · 4 Stories or Less, 9	135B157 249		Westwood	Yes	ABMI	DB50
Los Angeles	11801 DARLINGTON AVE	90049	4265017030	0.000	0.000	0.000	2.574	Shortfall of Sites	0.181	Medium Residential	[Q]R3-1	0	0	0	85.956	2.574		Residential - Five or More Units or Apartments (Any Combination) · 4 Stories or Less, 9	129B145 288		Brentwood - Pacific Palisades	Yes	ABMI	DB50
Los Angeles	11837 DARLINGTON AVE	90049	4265017036	0.000	0.000	0.000	2.574	Shortfall of Sites	0.181	Medium Residential	[Q]R3-1	0	0	0	85.957	2.574		Residential - Five or More Units or Apartments (Any Combination) · 4 Stories or Less, 9	129B145 382		Brentwood - Pacific Palisades	Yes	ABMI	DB50
Los Angeles	1960 S ROBERTSON BLVD	90034	4302019009	0.000	0.000	0.000	2.574	Shortfall of Sites	0.187	Neighborhood Commercial	R3-1-CPIO	0	0	0	83.233	2.574		Residential - Five or More Units or Apartments (Any Combination) · 4 Stories or Less, 9	126B169 475		West Adams - Baldwin Hills - Leimert	Yes	ABMI	DB50
Los Angeles	11844 DARLINGTON AVE	90049	4265015018	0.000	0.000	0.000	2.574	Shortfall of Sites	0.181	Medium Residential	[Q]R3-1	0	0	0	85.957	2.574		Residential - Five or More Units or Apartments (Any Combination) · 4 Stories or Less, 9	129B145 490		Brentwood - Pacific Palisades	Yes	ABMI	DB50
Los Angeles	11926 DOROTHY ST	90049	4265021037	0.000	0.000	0.000	2.574	Shortfall of Sites	0.181	Medium Residential	[Q]R3-1	0	0	0	85.985	2.574		Residential - Five or More Units or Apartments (Any Combination) · 4 Stories or Less, 9	129B145 511		Brentwood - Pacific Palisades	Yes	ABMI	DB50
Los Angeles	11952 DOROTHY ST	90049	4265021032	0.000	0.000	0.000	2.574	Shortfall of Sites	0.181	Medium Residential	[Q]R3-1	0	0	0	85.995	2.574		Residential - Five or More Units or Apartments (Any Combination) · 4 Stories or Less, 9	129B145 584		Brentwood - Pacific Palisades	Yes	ABMI	DB50
Los Angeles	11939 DARLINGTON AVE	90049	4265021026	0.000	0.000	0.000	2.574	Shortfall of Sites	0.181	Medium Residential	[Q]R3-1	0	0	0	85.956	2.574		Residential - Five or More Units or Apartments (Any Combination) · 4 Stories or Less, 9	129B145 586		Brentwood - Pacific Palisades	Yes	ABMI	DB50
Los Angeles	11956 DOROTHY ST	90049	4265021031	0.000	0.000	0.000	2.574	Shortfall of Sites	0.181	Medium Residential	[Q]R3-1	0	0	0	85.996	2.574		Residential - Five or More Units or Apartments (Any Combination) · 4 Stories or Less, 9	129B145 595		Brentwood - Pacific Palisades	Yes	ABMI	DB50
Los Angeles	11945 DARLINGTON AVE	90049	4265021027	0.000	0.000	0.000	2.574	Shortfall of Sites	0.181	Medium Residential	[Q]R3-1	0	0	0	85.957	2.574		Residential - Five or More Units or Apartments (Any Combination) · 4 Stories or Less, 9	129B145 598		Brentwood - Pacific Palisades	Yes	ABMI	DB50
Los Angeles	1752 FEDERAL AVE	90025	4261014021	0.000	0.000	0.000	2.574	Shortfall of Sites	0.180	Medium Residential	[Q]R3-1	0	0	0	86.341	2.574		Residential - Five or More Units or Apartments (Any Combination) · 4 Stories or Less, 9	126B149 604		West Los Angeles	Yes	ABMI	DB50
Los Angeles	1754 FEDERAL AVE	90025	4261014024	0.000	0.000	0.000	2.574	Shortfall of Sites	0.180	Medium Residential	[Q]R3-1	0	0	0	86.262	2.574		Residential - Five or More Units or Apartments (Any Combination) · 4 Stories or Less, 9	126B149 626		West Los Angeles	Yes	ABMI	DB50
Los Angeles	10931 ROSE AVE	90034	4251023009	0.000	0.000	0.000	2.574	Shortfall of Sites	0.188	Medium Residential	R3-1	0	0	0	82.695	2.574		Residential - Five or More Units or Apartments (Any Combination) · 4 Stories or Less, 9	120B157 658		Palms - Mar Vista - Del Rey	Yes	ABMI	DB50
Los Angeles	10961 ROSE AVE	90034	4251020010	0.000	0.000	0.000	2.574	Shortfall of Sites	0.188	Medium Residential	R3-1	0	0	0	82.871	2.574		Residential - Five or More Units or Apartments (Any Combination) · 4 Stories or Less, 9	120B157 707		Palms - Mar Vista - Del Rey	Yes	ABMI	DB50
Los Angeles	11927 KIOWA AVE	90049	4265011047	0.000	0.000	0.000	2.574	Shortfall of Sites	0.181	Medium Residential	[Q]R3-1	0	0	0	85.957	2.574		Residential - Five or More Units or Apartments (Any Combination) · 4 Stories or Less, 9	129B145 741		Brentwood - Pacific Palisades	Yes	ABMI	DB50
Los Angeles	10981 ROSE AVE	90034	4251020007	0.000	0.000	0.000	2.574	Shortfall of Sites	0.188	Medium Residential	R3-1	0	0	0	82.856	2.574		Residential - Five or More Units or Apartments (Any Combination) · 4 Stories or Less, 9	120B157 743		Palms - Mar Vista - Del Rey	Yes	ABMI	DB50
Los Angeles	11929 KIOWA AVE	90049	4265011048	0.000	0.000	0.000	2.574	Shortfall of Sites	0.181	Medium Residential	[Q]R3-1	0	0	0	85.957	2.574		Residential - Five or More Units or Apartments (Any Combination) · 4 Stories or Less, 9	129B145 752		Brentwood - Pacific Palisades	Yes	ABMI	DB50
Los Angeles	11937 KIOWA AVE	90049	4265011049	0.000	0.000	0.000	2.574	Shortfall of Sites	0.181	Medium Residential	[Q]R3-1	0	0	0	85.957	2.574		Residential - Five or More Units or Apartments (Any Combination) · 4 Stories or Less, 9	129B145 761		Brentwood - Pacific Palisades	Yes	ABMI	DB50
Los Angeles	11958 MAYFIELD AVE	90049	4265011055	0.000	0.000	0.000	2.574	Shortfall of Sites	0.181	Medium Residential	[Q]R3-1	0	0	0	85.928	2.574		Residential - Five or More Units or Apartments (Any Combination) · 4 Stories or Less, 9	129B145 779		Brentwood - Pacific Palisades	Yes	ABMI	DB50
Los Angeles	11947 KIOWA AVE	90049	4265011052	0.000	0.000	0.000	2.574	Shortfall of Sites	0.181	Medium Residential	[Q]R3-1	0	0	0	85.958	2.574		Residential - Five or More Units or Apartments (Any Combination) · 4 Stories or Less, 9	129B145 793		Brentwood - Pacific Palisades	Yes	ABMI	DB50
Los Angeles	11946 KIOWA AVE	90049	4265012057	0.000	0.000	0.000	2.574	Shortfall of Sites	0.181	Medium Residential	[Q]R3-1	0	0	0	85.946	2.574		Residential - Five or More Units or Apartments (Any Combination) · 4 Stories or Less, 9	129B145 839		Brentwood - Pacific Palisades	Yes	ABMI	DB50
Los Angeles	11952 KIOWA AVE	90049	4265012056	0.000	0.000	0.000	2.574	Shortfall of Sites	0.181	Medium Residential	[Q]R3-1	0	0	0	85.945	2.574		Residential - Five or More Units or Apartments (Any Combination) · 4 Stories or Less, 9	129B145 850		Brentwood - Pacific Palisades	Yes	ABMI	DB50
Los Angeles	11956 KIOWA AVE	90049	4265012055	0.000	0.000	0.000	2.574	Shortfall of Sites	0.181	Medium Residential	[Q]R3-1	0	0	0	85.946	2.574		Residential - Five or More Units or Apartments (Any Combination) · 4 Stories or Less, 9	129B145 864		Brentwood - Pacific Palisades	Yes	ABMI	DB50
Los Angeles	3486 MILITARY AVE	90034	4251025031	0.000	0.000	0.000	2.574	Shortfall of Sites	0.183	Medium Residential	R3-1	0	0	0	84.902	2.574		Residential - Five or More Units or Apartments (Any Combination) · 4 Stories or Less, 9	120B157 996		Palms - Mar Vista - Del Rey	Yes	ABMI	DB50
Los Angeles	1427 S CREST DR	90035	4305007007	0.000	0.000	0.000	2.574	Shortfall of Sites	0.190	Medium Residential	R3-1-O	0	0	0	81.951	2.574		Residential - Five or More Units or Apartments (Any Combination) · 4 Stories or Less, 9	132B169 1000		West Los Angeles	Yes	ABMI	DB50
Los Angeles	18606 BURBANK BLVD	91356	2160005014	0.000	0.000	0.000	2.574	Shortfall of Sites	0.189	Medium Residential	R3-1	Medium Neighborhood Residential	0	0	68.843	2.574		Residential - Five or More Units or Apartments (Any Combination) · 4 Stories or Less, 9	174B121 486	43	Encino - Tarzana	Yes	ABMI	DB50 , ENC CPU, AHO
Los Angeles	2588 MIDVALE AVE	90064	4256002037	0.000	0.000	0.000	2.574	Shortfall of Sites	0.027	Low Residential	R1-1-O	0	0	0	99.000	2.574		Residential - Single Family Residence, 0	123B157 110		West Los Angeles	No	ABMI	TOC EXP
Los Angeles	23601 CANZONET ST	91367	2047006003	1.286	1.286	0.000	0.000	Shortfall of Sites	0.337	Very Low Residential	RE11-1	Very Low Residential	0	20	66.287	2.573		Residential - Single Family Residence, 1	171B093 383	1 per lot	Canoga Park - Winnetka - Woodland Hills - West Hills	No	LI	AHO , CPK CPU
Los Angeles	22316 DOLOROSA ST	91367	2146012009	1.286	1.286	0.000	0.000	Shortfall of Sites	0.296	Low Residential	R1-1	Very Low Residential	0	20	66.287	2.572		Residential - Single Family Residence - Pool, 1	174B101 390	1 per lot	Canoga Park - Winnetka - Woodland Hills - West Hills	No	LI	AHO , CPK CPU, ADU
Los Angeles	3321 W VERNON AVE	90008	5023009024	1.286	1.286	0.000	0.000	Shortfall of Sites	0.558	Neighborhood Commercial	C1.5-1-SP	0	0	20	102.494	2.572		Institutional - Church - One Story, 0	111B185 43		West Adams - Baldwin Hills - Leimert	No	LI	FBO
Los Angeles	12008 EMERY LANE	91607	2348008112	0.000	0.000	0.000	2.571	Shortfall of Sites	0.045	Low Medium II Residential	RD1.5-1	0	0	0	99.000	2.571		Residential - Single Family Residence - Small Lot, 1	171B165 1256		North Hollywood - Valley Village	No	ABMI	TOC EXP
Los Angeles	5940 S BUDLONG AVE	90044	6003013906	1.285	1.285	0.000	0.000	Shortfall of Sites	1.671	Public Facilities	PF-1	0	0	20	153.741	2.570		Miscellaneous - Government Owned Property, 0	105B197 208		South Los Angeles	No	LI	PF
Los Angeles	8215 VAN NUYS BLVD	91402	2210010023	0.000	0.000	2.569	0.000	Shortfall of Sites	0.576	Regional Commercial	[Q]C2-2D-CDO	0	0	0	5.575	2.569		Commercial - Professional Building - Three Stories, 0	192B149 484		Mission Hills - Panorama City - North Hills	No	MI	ARO
Los Angeles	5957 NORA LYNN DR	91367	2032027010	1.285	1.285	0.000	0.000	Shortfall of Sites	0.296	Very Low Residential	RE11-1	Very Low Residential	0	20	66.287	2.569		Residential - Single Family Residence - Pool, 1	177B085 407	1 per lot	Canoga Park - Winnetka - Woodland Hills - West Hills	No	LI	AHO , CPK CPU, ADU
Los Angeles	0	0	5436004039	0.000	0.000	0.000	2.569	Shortfall of Sites	0.049	Limited Manufacturing	(Q)CM-1-RIO	0	0	0	54.450	2.569	Vacant	Residential - Single Family Residence - Wireless Communication Tower - Vacant Land, 0	156B209 657		Northeast Los Angeles	No	ABMI	OPP C
Los Angeles	11126 ACAMA ST	91602	2366018017	0.000	0.000	0.000	2.568	Shortfall of Sites	0.311	Medium Residential	R3-1-RIO	0	0	0	82.030	2.568		Residential - Five or More Units or Apartments (Any Combination) · 4 Stories or Less - Pool, 17	165B173 821		Sherman Oaks - Studio City - Toluca Lake - Cahuenga Pass	Yes	ABMI	DB50
Los Angeles	24031 MARIANO ST	91367	2047013005	1.284	1.284	0.000	0.000	Shortfall of Sites	0.336	Very Low Residential	RE11-1	Very Low Residential	0	20	66.287	2.568		Residential - Single Family Residence - Pool, 1	171B089 199	1 per lot	Canoga Park - Winnetka - Woodland Hills - West Hills	No	LI	AHO , CPK CPU

Jurisdiction Name	Site Address/Intersection	5 Digit ZIP Code	Assessor Parcel Number	Very Low-Income	Low-Income	Moderate-Income	Above Moderate-Income	Type of Shortfall	Parcel Size (Acres)	Current General Plan Designation	Current Zoning	Proposed General Plan (GP) Designation	Proposed Zoning	Minimum Density Allowed	Maximum Density Allowed	Total Capacity	Vacant/ Nonvacant	Description of Existing Uses	PIN	Base Density Per Acre	Community Plan Area	Rent Stabalization Ordinance	Income Category	Applicable Rezoning Program (Program informing values in Column Q listed first)
Los Angeles	0	0	2367016004	1.284	1.284	0.000	0.000	Shortfall of Sites	0.226	Community Commercial	P-1L-RIO	0	0	20	94.696	2.567		Commercial - Parking Lot (Commercial Use Property) - Lots - Patron or Employee - One Story, 0	162B165 35		Sherman Oaks - Studio City - Toluca Lake - Cahuenga Pass	No	LI	P
Los Angeles	18615 LANARK ST	91335	2103008048	1.283	1.283	0.000	0.000	Shortfall of Sites	0.336	Low Residential	RS-1	Low Residential	0	20	66.287	2.567		Residential - Single Family Residence - Pool, 1	189B121 82	1 per lot	Reseda - West Van Nuys	No	LI	AHO , RES CPU
Los Angeles	0	0	2075002018	0.000	0.000	0.000	2.567	Shortfall of Sites	0.202	Low Residential	R1-1	Low Residential	[MM1-CDF1-5] [IX4-FA] [CPIO]	0	66.287	2.567	Vacant	Residential - Single Family Residence - Vacant Land, 0	171B101 190	1 per lot	Canoga Park - Winnetka - Woodland Hills - West Hills	No	ABMI	AHO , CPK CPU
Los Angeles	3782 W MARTIN LUTHER KING JR BLVD	90008	5032005008	0.000	0.000	0.000	2.565	Shortfall of Sites	0.099	Regional Center Commercial	C2-2D-SP	0	0	0	71.985	2.565		Commercial - Professional Building - Four Stories, 0	114B181 87		West Adams - Baldwin Hills - Leimert	No	ABMI	MURC
Los Angeles	5932 HINTON AVE	91367	2041003006	1.282	1.282	0.000	0.000	Shortfall of Sites	0.296	Very Low Residential	RA-1	Very Low Residential	0	20	66.287	2.565		Residential - Single Family Residence - Pool, 1	177B093 798	1 per lot	Canoga Park - Winnetka - Woodland Hills - West Hills	No	LI	AHO , CPK CPU, ADU
Los Angeles	4927 HASKELL AVE	91436	2261006062	1.282	1.282	0.000	0.000	Shortfall of Sites	0.296	Low II Residential	R1-1	Low Residential	0	20	66.287	2.565		Residential - Single Family Residence - Pool, 1	168B141 94	1 per lot	Encino - Tarzana	No	LI	AHO , ENC CPU, ADU
Los Angeles	6040 PAT AVE	91367	2032013009	1.282	1.282	0.000	0.000	Shortfall of Sites	0.296	Very Low Residential	RE11-1	Very Low Residential	0	20	66.287	2.564		Residential - Single Family Residence - Pool, 1	177B085 308	1 per lot	Canoga Park - Winnetka - Woodland Hills - West Hills	No	LI	AHO , CPK CPU, ADU
Los Angeles	23131 CANZONET ST	91367	2042010014	1.281	1.281	0.000	0.000	Shortfall of Sites	0.396	Low Residential	R1-1	Very Low Residential	0	20	66.287	2.563		Residential - Single Family Residence, 1	171B093 192	1 per lot	Canoga Park - Winnetka - Woodland Hills - West Hills	No	LI	AHO , CPK CPU
Los Angeles	22245 MIRANDA ST	91367	2146024008	0.128	0.128	0.000	2.305	Shortfall of Sites	0.296	Low Residential	RE11-1	Very Low Residential	[HB3-G1-5] [CX3-FA] [CPIO-O]	20	66.287	2.562		Residential - Single Family Residence - Pool, 1	174B101 110	1 per lot	Canoga Park - Winnetka - Woodland Hills - West Hills	No	VLI, LI, ABMI	AHO , CPK CPU, ADU
Los Angeles	406 LANDFAIR AVE	90024	4363005002	0.000	0.000	0.000	2.561	Shortfall of Sites	0.155	High Medium Residential	[Q]R4-1VL	0	0	0	85.725	2.561		Residential - Five or More Units or Apartments (Any Combination) · 4 Stories or Less, 6	135B149 13		Westwood	Yes	ABMI	DB50
Los Angeles	10204 TUJUNGA CANYON BLVD	91042	2568008034	0.000	0.000	0.000	2.561	Shortfall of Sites	0.152	Medium Residential	R3-1	0	0	0	87.726	2.561		Residential - Five or More Units or Apartments (Any Combination) · 4 Stories or Less, 6	202-5A199 20		Sunland - Tujunga - Lake View Terrace - Shadow Hills - East La Tuna Canyon	Yes	ABMI	DB50
Los Angeles	7227 TROOST AVE	91605	2316030042	0.000	0.000	0.000	2.561	Shortfall of Sites	0.152	Medium Residential	R3-1	0	0	0	87.584	2.561		Residential - Five or More Units or Apartments (Any Combination) · 4 Stories or Less, 6	183B169 36		Sun Valley - La Tuna Canyon	Yes	ABMI	DB50
Los Angeles	7226 TROOST AVE	91605	2316030037	0.000	0.000	0.000	2.561	Shortfall of Sites	0.152	Medium Residential	R3-1	0	0	0	87.393	2.561		Residential - Five or More Units or Apartments (Any Combination) · 4 Stories or Less, 6	183B169 37		Sun Valley - La Tuna Canyon	Yes	ABMI	DB50
Los Angeles	7223 TROOST AVE	91605	2316030041	0.000	0.000	0.000	2.561	Shortfall of Sites	0.152	Medium Residential	R3-1	0	0	0	87.584	2.561		Residential - Five or More Units or Apartments (Any Combination) · 4 Stories or Less, 6	183B169 53		Sun Valley - La Tuna Canyon	Yes	ABMI	DB50
Los Angeles	10423 RIVERSIDE DR	91602	2424001011	0.000	0.000	0.000	2.561	Shortfall of Sites	0.151	Medium Residential	R3-1	0	0	0	88.260	2.561		Residential - Five or More Units or Apartments (Any Combination) · 4 Stories or Less, 6	165B177 67		Sherman Oaks - Studio City - Toluca Lake - Cahuenga Pass	Yes	ABMI	DB50
Los Angeles	3501 ELLSWORTH ST	90026	5401006014	0.000	0.000	0.000	2.561	Shortfall of Sites	0.158	Medium Residential	R3-1VL	0	0	0	84.393	2.561		Residential - Five or More Units or Apartments (Any Combination) · 4 Stories or Less, 6	141A201 68		Silver Lake - Echo Park - Elysian Valley	Yes	ABMI	DB50
Los Angeles	7217 LEMP AVE	91605	2316030028	0.000	0.000	0.000	2.561	Shortfall of Sites	0.152	Medium Residential	R3-1	0	0	0	87.493	2.561		Residential - Five or More Units or Apartments (Any Combination) · 4 Stories or Less, 6	183B169 72		Sun Valley - La Tuna Canyon	Yes	ABMI	DB50
Los Angeles	732 W REDONDO BEACH BLVD	90247	6120008020	0.000	0.000	0.000	2.561	Shortfall of Sites	0.158	Medium Residential	R3-1	0	0	0	84.165	2.561		Residential - Five or More Units or Apartments (Any Combination) · 4 Stories or Less, 6	072B197 122		Harbor Gateway	Yes	ABMI	DB50
Los Angeles	738 W REDONDO BEACH BLVD	90247	6120008021	0.000	0.000	0.000	2.561	Shortfall of Sites	0.158	Medium Residential	R3-1	0	0	0	84.160	2.561		Residential - Five or More Units or Apartments (Any Combination) · 4 Stories or Less, 6	072B197 123		Harbor Gateway	Yes	ABMI	DB50
Los Angeles	6258 WHITSETT AVE	91606	2333008004	0.000	0.000	0.000	2.561	Shortfall of Sites	0.151	Medium Residential	R3-1	0	0	0	88.227	2.561		Residential - Five or More Units or Apartments (Any Combination) · 4 Stories or Less, 6	177B165 126		North Hollywood - Valley Village	Yes	ABMI	DB50
Los Angeles	13505 SATICOY ST	91402	2301013004	0.000	0.000	0.000	2.561	Shortfall of Sites	0.283	Low Medium II Residential	RD1.5-1	0	0	0	47.132	2.561		Residential - Five or More Units or Apartments (Any Combination) · 4 Stories or Less, 6	186B157 132		Mission Hills - Panorama City - North Hills	Yes	ABMI	DB50
Los Angeles	6254 WHITSETT AVE	91606	2333008031	0.000	0.000	0.000	2.561	Shortfall of Sites	0.155	Medium Residential	R3-1	0	0	0	85.683	2.561		Residential - Five or More Units or Apartments (Any Combination) · 4 Stories or Less, 6	177B165 156		North Hollywood - Valley Village	Yes	ABMI	DB50
Los Angeles	13754 SHERMAN WAY	91405	2216028030	0.000	0.000	0.000	2.561	Shortfall of Sites	0.158	Medium Residential	[Q]R3-1	0	0	0	84.398	2.561		Residential - Five or More Units or Apartments (Any Combination) · 4 Stories or Less, 6	183B153 171		Van Nuys - North Sherman Oaks	Yes	ABMI	DB50
Los Angeles	816 N HUDSON AVE	90038	5533026011	0.000	0.000	0.000	2.561	Shortfall of Sites	0.156	Medium Residential	R3-1	0	0	0	85.134	2.561		Residential - Five or More Units or Apartments (Any Combination) · 4 Stories or Less, 6	141B185 186		Hollywood	Yes	ABMI	DB50
Los Angeles	7107 COLDWATER CANYON AVE	91605	2327018066	0.000	0.000	0.000	2.561	Shortfall of Sites	0.159	Medium Residential	R3-1	0	0	0	83.957	2.561		Residential - Five or More Units or Apartments (Any Combination) · 4 Stories or Less - Pool, 6	183B161 227		North Hollywood - Valley Village	Yes	ABMI	DB50
Los Angeles	6228 WHITSETT AVE	91606	2333009004	0.000	0.000	0.000	2.561	Shortfall of Sites	0.163	Medium Residential	R3-1	0	0	0	81.862	2.561		Residential - Five or More Units or Apartments (Any Combination) · 4 Stories or Less, 6	177B165 229		North Hollywood - Valley Village	Yes	ABMI	DB50
Los Angeles	6661 WILKINSON AVE	91606	2333002039	0.000	0.000	0.000	2.561	Shortfall of Sites	0.153	Medium Residential	R3-1	0	0	0	87.043	2.561		Residential - Five or More Units or Apartments (Any Combination) · 4 Stories or Less, 6	180B165 230		North Hollywood - Valley Village	Yes	ABMI	DB50
Los Angeles	7101 COLDWATER CANYON AVE	91605	2327018067	0.000	0.000	0.000	2.561	Shortfall of Sites	0.159	Medium Residential	R3-1	0	0	0	83.957	2.561		Residential - Five or More Units or Apartments (Any Combination) · 4 Stories or Less - Pool, 6	183B161 247		North Hollywood - Valley Village	Yes	ABMI	DB50
Los Angeles	5750 WHITSETT AVE	91607	2340015025	0.000	0.000	0.000	2.561	Shortfall of Sites	0.163	Medium Residential	R3-1	0	0	0	81.770	2.561		Residential - Five or More Units or Apartments (Any Combination) · 4 Stories or Less, 6	174B165 280		North Hollywood - Valley Village	Yes	ABMI	DB50
Los Angeles	5320 DENNY AVE	91601	2416026007	0.000	0.000	0.000	2.561	Shortfall of Sites	0.155	Medium Residential	R3-1VL	0	0	0	85.961	2.561		Residential - Five or More Units or Apartments (Any Combination) · 4 Stories or Less, 6	171B177 280		North Hollywood - Valley Village	Yes	ABMI	DB50
Los Angeles	5744 WHITSETT AVE	91607	2340015012	0.000	0.000	0.000	2.561	Shortfall of Sites	0.163	Medium Residential	R3-1	0	0	0	81.754	2.561		Residential - Five or More Units or Apartments (Any Combination) · 4 Stories or Less, 6	174B165 288		North Hollywood - Valley Village	Yes	ABMI	DB50
Los Angeles	6650 WOODMAN AVE	91401	2329001013	0.000	0.000	0.000	2.561	Shortfall of Sites	0.202	Medium Residential	R1-1, [Q]R3-1	0	0	0	65.936	2.561		Residential - Five or More Units or Apartments (Any Combination) · 4 Stories or Less, 6	180B157 311		Van Nuys - North Sherman Oaks	Yes	ABMI	DB50
Los Angeles	6644 WOODMAN AVE	91401	2329001014	0.000	0.000	0.000	2.561	Shortfall of Sites	0.202	Medium Residential	R1-1, [Q]R3-1	0	0	0	65.936	2.561		Residential - Five or More Units or Apartments (Any Combination) · 4 Stories or Less, 6	180B157 327		Van Nuys - North Sherman Oaks	Yes	ABMI	DB50
Los Angeles	6640 WOODMAN AVE	91401	2329001015	0.000	0.000	0.000	2.561	Shortfall of Sites	0.202	Medium Residential	R1-1, [Q]R3-1	0	0	0	65.936	2.561		Residential - Five or More Units or Apartments (Any Combination) · 4 Stories or Less, 6	180B157 344		Van Nuys - North Sherman Oaks	Yes	ABMI	DB50
Los Angeles	5263 DENNY AVE	91601	2416024023	0.000	0.000	0.000	2.561	Shortfall of Sites	0.155	Medium Residential	R3-1VL	0	0	0	85.961	2.561		Residential - Five or More Units or Apartments (Any Combination) · 4 Stories or Less, 6	171B177 357		North Hollywood - Valley Village	Yes	ABMI	DB50
Los Angeles	6634 WOODMAN AVE	91401	2329001016	0.000	0.000	0.000	2.561	Shortfall of Sites	0.200	Medium Residential	R1-1, [Q]R3-1	0	0	0	66.496	2.561		Residential - Five or More Units or Apartments (Any Combination) · 4 Stories or Less, 6	180B157 361		Van Nuys - North Sherman Oaks	Yes	ABMI	DB50
Los Angeles	7941 BRIMFIELD AVE	91402	2209015043	0.000	0.000	0.000	2.561	Shortfall of Sites	0.163	Medium Residential	R3-1	0	0	0	81.774	2.561		Residential - Five or More Units or Apartments (Any Combination) · 4 Stories or Less, 6	189B149 373		Mission Hills - Panorama City - North Hills	Yes	ABMI	DB50
Los Angeles	7011 WOODLEY AVE	91406	2224010008	0.000	0.000	0.000	2.561	Shortfall of Sites	0.161	Medium Residential	R3-1, (Q)R3-1	0	0	0	82.890	2.561		Residential - Five or More Units or Apartments (Any Combination) · 4 Stories or Less, 6	183B141 385		Van Nuys - North Sherman Oaks	Yes	ABMI	DB50
Los Angeles	5257 DENNY AVE	91601	2416024022	0.000	0.000	0.000	2.561	Shortfall of Sites	0.155	Medium Residential	R3-1VL	0	0	0	85.960	2.561		Residential - Five or More Units or Apartments (Any Combination) · 4 Stories or Less, 6	171B177 387		North Hollywood - Valley Village	Yes	ABMI	DB50
Los Angeles	12450 MIRANDA ST	91607	2340016053	0.000	0.000	0.000	2.561	Shortfall of Sites	0.156	Medium Residential	R1-1, R3-1	0	0	0	85.297	2.561		Residential - Five or More Units or Apartments (Any Combination) · 4 Stories or Less, 6	174B165 399		North Hollywood - Valley Village	Yes	ABMI	DB50
Los Angeles	5662 WHITSETT AVE	91607	2340016038	0.000	0.000	0.000	2.561	Shortfall of Sites	0.152	Medium Residential	R3-1	0	0	0	87.918	2.561		Residential - Five or More Units or Apartments (Any Combination) · 4 Stories or Less, 6	174B165 495		North Hollywood - Valley Village	Yes	ABMI	DB50
Los Angeles	6144 COLDWATER CANYON AVE	91606	2332033002	0.000	0.000	0.000	2.561	Shortfall of Sites	0.160	Medium Residential	R3-1	0	0	0	83.264	2.561		Residential - Five or More Units or Apartments (Any Combination) · 4 Stories or Less, 6	177B161 502		North Hollywood - Valley Village	Yes	ABMI	DB50
Los Angeles	6138 COLDWATER CANYON AVE	91606	2332033003	0.000	0.000	0.000	2.561	Shortfall of Sites	0.161	Medium Residential	R3-1	0	0	0	82.762	2.561		Residential - Five or More Units or Apartments (Any Combination) · 4 Stories or Less, 6	177B161 516		North Hollywood - Valley Village	Yes	ABMI	DB50
Los Angeles	5656 WHITSETT AVE	91607	2340016017	0.000	0.000	0.000	2.561	Shortfall of Sites	0.152	Medium Residential	R3-1	0	0	0	87.916	2.561		Residential - Five or More Units or Apartments (Any Combination) · 4 Stories or Less, 6	174B165 518		North Hollywood - Valley Village	Yes	ABMI	DB50
Los Angeles	1005 W DENNI ST	90744	7415022037	0.000	0.000	0.000	2.561	Shortfall of Sites	0.197	General Commercial	[Q]C1.5-1VL-O-CUGU	0	0	0	67.487	2.561		Residential - Five or More Units or Apartments (Any Combination) · 4 Stories or Less, 6	033B201 622		Wilmington - Harbor City	Yes	ABMI	DB50
Los Angeles	12325 OXNARD ST	91606	2333015011	0.000	0.000	0.000	2.561	Shortfall of Sites	0.155	Medium Residential	R3-1	0	0	0	85.962	2.561		Residential - Five or More Units or Apartments (Any Combination) · 4 Stories or Less, 6	177B165 681		North Hollywood - Valley Village	Yes	ABMI	DB50
Los Angeles	11445 OXNARD ST	91606	2338001034	0.000	0.000	0.000	2.561	Shortfall of Sites	0.232	Medium Residential	[Q]R3-1	0	0	0	57.358	2.561		Residential - Five or More Units or Apartments (Any Combination) · 4 Stories or Less, 6	177B169 746		North Hollywood - Valley Village	Yes	ABMI	DB50

Jurisdiction Name	Site Address/Intersection	5 Digit ZIP Code	Assessor Parcel Number	Very Low-Income	Low-Income	Moderate-Income	Above Moderate-Income	Type of Shortfall	Parcel Size (Acres)	Current General Plan Designation	Current Zoning	Proposed General Plan (GP) Designation	Proposed Zoning	Minimum Density Allowed	Maximum Density Allowed	Total Capacity	Vacant/ Nonvacant	Description of Existing Uses	PIN	Base Density Per Acre	Community Plan Area	Rent Stabalization Ordinance	Income Category	Applicable Rezoning Program (Program informing values in Column Q listed first)
Los Angeles	1343 S BURNSIDE AVE	90019	5085033012	0.000	0.000	0.000	2.561	Shortfall of Sites	0.151	Medium Residential	R3-1-O	0	0	0	88.287	2.561		Residential - Five or More Units or Apartments (Any Combination) - 4 Stories or Less, 6	129B177 780		Wilshire	Yes	ABMI	DB50
Los Angeles	13527 VICTORY BLVD	91401	2329005017	0.000	0.000	0.000	2.561	Shortfall of Sites	0.161	Medium Residential	R3-1	0	0	0	82.918	2.561		Residential - Five or More Units or Apartments (Any Combination) - 4 Stories or Less, 6	180B157 921		Van Nuys - North Sherman Oaks	Yes	ABMI	DB50
Los Angeles	13357 VICTORY BLVD	91401	2329023009	0.000	0.000	0.000	2.561	Shortfall of Sites	0.152	Medium Residential	[Q]R3-1	0	0	0	87.741	2.561		Residential - Five or More Units or Apartments (Any Combination) - 4 Stories or Less, 6	180B157 927		Van Nuys - North Sherman Oaks	Yes	ABMI	DB50
Los Angeles	13353 VICTORY BLVD	91401	2329023022	0.000	0.000	0.000	2.561	Shortfall of Sites	0.161	Medium Residential	[Q]R3-1	0	0	0	82.815	2.561		Residential - Five or More Units or Apartments (Any Combination) - 4 Stories or Less, 6	180B157 928		Van Nuys - North Sherman Oaks	Yes	ABMI	DB50
Los Angeles	12771 VANOWEN ST	91605	2324013007	0.000	0.000	0.000	2.561	Shortfall of Sites	0.242	Medium Residential	[Q]R3-1	0	0	0	54.947	2.561		Residential - Five or More Units or Apartments (Any Combination) - 4 Stories or Less, 6	183B161 933		North Hollywood - Valley Village	Yes	ABMI	DB50
Los Angeles	5906 WHITSETT AVE	91607	2340001054	0.000	0.000	0.000	2.561	Shortfall of Sites	0.161	Medium Residential	R3-1	0	0	0	82.938	2.561		Residential - Five or More Units or Apartments (Any Combination) - 4 Stories or Less, 6	177B165 963		North Hollywood - Valley Village	Yes	ABMI	DB50
Los Angeles	946 N HUDSON AVE	90038	5533022025	0.000	0.000	0.000	2.561	Shortfall of Sites	0.156	Medium Residential	R3-1	0	0	0	85.146	2.561		Residential - Five or More Units or Apartments (Any Combination) - 4 Stories or Less, 6	144B185 996		Hollywood	Yes	ABMI	DB50
Los Angeles	7255 BAKMAN AVE	91352	2315022001	0.000	0.000	0.000	2.561	Shortfall of Sites	0.152	Medium Residential	R3-1	0	0	0	87.814	2.561		Residential - Five or More Units or Apartments (Any Combination) - 4 Stories or Less, 6	186B173 1020		Sun Valley - La Tuna Canyon	Yes	ABMI	DB50
Los Angeles	927 WILCOX AVE	90038	5533022007	0.000	0.000	0.000	2.561	Shortfall of Sites	0.156	Medium Residential	R3-1	0	0	0	85.157	2.561		Residential - Five or More Units or Apartments (Any Combination) - 4 Stories or Less, 6	144B185 1053		Hollywood	Yes	ABMI	DB50
Los Angeles	2001 2ND AVE	90018	5060030022	0.000	0.000	0.000	2.561	Shortfall of Sites	0.163	Medium Residential	R3-1-O-CPIO	0	0	0	81.663	2.561		Residential - Five or More Units or Apartments (Any Combination) - 4 Stories or Less, 6	126B189 1075		West Adams - Baldwin Hills - Leimert	Yes	ABMI	DB50
Los Angeles	20609 HARTLAND ST	91306	2137030004	0.000	0.000	0.000	2.561	Shortfall of Sites	0.161	Medium Residential	R3-1-RIO	Medium Residential	0	0	68.194	2.561		Residential - Five or More Units or Apartments (Any Combination) - 4 Stories or Less, 6	183B109 835	43	Canoga Park - Winnetka - Woodland Hills - West Hills	Yes	ABMI	DB50 , CPK CPU, AHO
Los Angeles	5770 MELROSE AVE	90038	5523011028	0.000	0.000	0.000	2.560	Shortfall of Sites	0.069	Limited Commercial	C1-1VL	0	0	0	54.450	2.560		Commercial - Store Combination - Store and Office Combination - One Story, 0	141B189 401		Wilshire	No	ABMI	OPP C , ARO
Los Angeles	6750 DE SOTO AVE	91303	2148006023	0.000	0.000	2.560	0.000	Shortfall of Sites	0.317	Regional Center Commercial	(WC)RIVER-SN-RIO	Regional Center	0	0	12.636	2.560		Commercial - Store - One Story, 0	180B109 40		Canoga Park - Winnetka - Woodland Hills - West Hills	No	MI	CPK CPU ,
Los Angeles	14643 GAULT ST	91405	2219007035	0.000	0.000	0.000	2.560	Shortfall of Sites	0.034	Community Commercial	(T)(Q)RAS3-1L	Community Center	0	0	116.569	2.560		Residential - Five or More Units or Apartments (Any Combination) - 5 Stories or More - Pool, 0	183B149 140	108	Van Nuys - North Sherman Oaks	No	ABMI	VNY CPU
Los Angeles	6244 BERQUIST AVE	91367	2035021025	1.280	1.280	0.000	0.000	Shortfall of Sites	0.295	Very Low Residential	RA-1	Very Low Residential	0	20	66.287	2.560		Residential - Single Family Residence - Pool, 1	177B093 160	1 per lot	Canoga Park - Winnetka - Woodland Hills - West Hills	No	LI	AHO , CPK CPU, ADU
Los Angeles	2841 OVERLAND AVE	90064	4255011017	0.000	0.000	0.000	2.560	Shortfall of Sites	0.023	Low Residential	R1-1	0	0	0	113.635	2.560		Institutional - School (Private) - One Story, 0	123B157 688		West Los Angeles	No	ABMI	OPP RC , TOC EXP
Los Angeles	23916 CALIFA ST	91367	2045023015	1.280	1.280	0.000	0.000	Shortfall of Sites	0.295	Very Low Residential	RE11-1	Very Low Residential	0	20	66.287	2.559		Residential - Single Family Residence - Pool, 1	177B089 820	1 per lot	Canoga Park - Winnetka - Woodland Hills - West Hills	No	LI	AHO , CPK CPU, ADU
Los Angeles	8035 YOLANDA AVE	91335	2103010023	1.279	1.279	0.000	0.000	Shortfall of Sites	0.335	Very Low I Residential	RA-1	Very Low Residential	0	20	66.287	2.558		Residential - Single Family Residence, 1	189B121 162	1 per lot	Reseda - West Van Nuys	No	LI	AHO , RES CPU
Los Angeles	6001 CORBIN AVE	91356	2153021008	1.279	1.279	0.000	0.000	Shortfall of Sites	0.335	Very Low Residential	RA-1	Very Low Residential	0	20	66.287	2.558		Residential - Single Family Residence, 1	177B117 656	1 per lot	Canoga Park - Winnetka - Woodland Hills - West Hills	No	LI	AHO , CPK CPU
Los Angeles	15719 HESBY ST	91436	2261002007	1.279	1.279	0.000	0.000	Shortfall of Sites	0.295	Low II Residential	R1-1	Low Residential	0	20	66.287	2.558		Residential - Single Family Residence - Pool, 1	171B141 272	1 per lot	Encino - Tarzana	No	LI	AHO , ENC CPU, ADU
Los Angeles	0	0	2604036005	1.279	1.279	0.000	0.000	Shortfall of Sites	0.555	Public Facilities	(T)RS-1	0	0	20	102.494	2.558	Vacant	Institutional - Church - Vacant Land, 0	222B141 211		Sylmar	No	LI	FBO
Los Angeles	8031 MELBA AVE	91304	2020020016	0.128	0.128	0.000	2.302	Shortfall of Sites	0.295	Very Low Residential	RE11-1	Very Low Residential	[MN1-MK1-5] [CX1-FA] [CPIO]	20	66.287	2.558		Residential - Single Family Residence - Pool, 1	189B093 167	1 per lot	Canoga Park - Winnetka - Woodland Hills - West Hills	No	VLI, LI, ABMI	AHO , CPK CPU, ADU
Los Angeles	8019 YOLANDA AVE	91335	2103010014	1.279	1.279	0.000	0.000	Shortfall of Sites	0.335	Very Low I Residential	RA-1	Very Low Residential	0	20	66.287	2.557		Residential - Single Family Residence, 1	189B121 197	1 per lot	Reseda - West Van Nuys	No	LI	AHO , RES CPU
Los Angeles	6059 CORBIN AVE	91356	2153021001	1.278	1.278	0.000	0.000	Shortfall of Sites	0.335	Very Low Residential	RA-1	Very Low Residential	0	20	66.287	2.557		Residential - Single Family Residence - Pool, 1	177B117 539	1 per lot	Canoga Park - Winnetka - Woodland Hills - West Hills	No	LI	AHO , CPK CPU
Los Angeles	23317 ARMINTA ST	91304	2020024011	1.278	1.278	0.000	0.000	Shortfall of Sites	0.295	Very Low Residential	RE11-1	Very Low Residential	0	20	66.287	2.557		Residential - Single Family Residence - Pool, 1	189B093 416	1 per lot	Canoga Park - Winnetka - Woodland Hills - West Hills	No	LI	AHO , CPK CPU, ADU
Los Angeles	23908 CALIFA ST	91367	2045023016	1.278	1.278	0.000	0.000	Shortfall of Sites	0.295	Very Low Residential	RE11-1	Very Low Residential	0	20	66.287	2.557		Residential - Single Family Residence - Pool, 1	177B089 821	1 per lot	Canoga Park - Winnetka - Woodland Hills - West Hills	No	LI	AHO , CPK CPU, ADU
Los Angeles	13835 SHERMAN WAY	91405	2216039016	0.000	0.000	0.000	2.556	Shortfall of Sites	0.283	Medium Residential	R3-1	0	0	0	82.306	2.556		Residential - Five or More Units or Apartments (Any Combination) - 4 Stories or Less - Pool, 14	183B153 117		Van Nuys - North Sherman Oaks	Yes	ABMI	DB50
Los Angeles	0	0	4106019022	0.000	0.000	0.000	2.556	Shortfall of Sites	0.023	Low Residential	R1-1	0	0	0	113.635	2.556	Vacant	Residential - Single Family Residence - Vacant Land, 0	099B165 584		Westchester - Playa del Rey	No	ABMI	OPP RC
Los Angeles	5964 VISTA DE LA LUZ	91367	2032003075	1.278	1.278	0.000	0.000	Shortfall of Sites	0.295	Very Low Residential	RE11-1	Very Low Residential	0	20	66.287	2.556		Residential - Single Family Residence - Pool, 1	177B085 304	1 per lot	Canoga Park - Winnetka - Woodland Hills - West Hills	No	LI	AHO , CPK CPU, ADU
Los Angeles	22641 HATTERAS ST	91367	2040004056	1.277	1.277	0.000	0.000	Shortfall of Sites	0.295	Low Residential	R1-1	Very Low Residential	0	20	66.287	2.555		Residential - Single Family Residence - Pool, 1	174B097 139	1 per lot	Canoga Park - Winnetka - Woodland Hills - West Hills	No	LI	AHO , CPK CPU, ADU
Los Angeles	8025 YOLANDA AVE	91335	2103010013	1.277	1.277	0.000	0.000	Shortfall of Sites	0.335	Very Low I Residential	RA-1	Very Low Residential	0	20	66.287	2.555		Residential - Single Family Residence - Pool, 1	189B121 185	1 per lot	Reseda - West Van Nuys	No	LI	AHO , RES CPU
Los Angeles	2803 S ROBERTSON BLVD	90034	4301004020	0.000	0.000	0.000	2.555	Shortfall of Sites	0.049	Neighborhood Commercial	C4-1VL-CPIO	0	0	0	54.450	2.555		Commercial - Store - One Story, 0	123B169 162		West Adams - Baldwin Hills - Leimert	No	ABMI	OPP C
Los Angeles	11733 W MISSOURI AVE	90025	4262022091	0.000	0.000	0.000	2.555	Shortfall of Sites	0.045	Low Medium II Residential	RD1.5-1	0	0	0	99.000	2.555		Residential - Single Family Residence - Small Lot, 1	126B149 1326		West Los Angeles	No	ABMI	TOC EXP
Los Angeles	23600 KIVIK ST	91367	2047006010	1.277	1.277	0.000	0.000	Shortfall of Sites	0.335	Very Low Residential	RE11-1	Very Low Residential	0	20	66.287	2.554		Residential - Single Family Residence - Pool, 1	171B093 280	1 per lot	Canoga Park - Winnetka - Woodland Hills - West Hills	No	LI	AHO , CPK CPU
Los Angeles	2120 W 8TH ST	90057	5141021020	0.000	0.000	2.553	0.000	Shortfall of Sites	0.229	Highway Oriented Commercial	C2-1, R4-1	0	0	0	13.956	2.553		Commercial - Office Building - One Story, 0	132A203 234		Westlake	No	MI	ARO
Los Angeles	23209 AETNA ST	91367	2035024034	0.128	0.128	0.000	2.298	Shortfall of Sites	0.295	Very Low Residential	RE11-1	Very Low Residential	[MB3-CDF1-5] [IX4-FA] [CPIO]	20	66.287	2.553		Residential - Single Family Residence, 1	177B093 590	1 per lot	Canoga Park - Winnetka - Woodland Hills - West Hills	No	VLI, LI, ABMI	AHO , CPK CPU, ADU
Los Angeles	7423 FORBES AVE	91406	2226027015	1.277	1.277	0.000	0.000	Shortfall of Sites	0.335	Low Residential	R1-1	Low Residential	0	20	66.287	2.553		Residential - Single Family Residence, 1	186B133 649	1 per lot	Reseda - West Van Nuys	No	LI	AHO , RES CPU
Los Angeles	15435 RAYEN ST	91343	2654003038	1.276	1.276	0.000	0.000	Shortfall of Sites	0.554	Medium Residential	RA-1	0	0	20	102.494	2.553		Institutional - Church - One Story, 0	195B145 639		Mission Hills - Panorama City - North Hills	No	LI	FBO
Los Angeles	7400 TUJUNGA AVE	91605	2315020024	1.276	1.276	0.000	0.000	Shortfall of Sites	0.553	Low Residential	R1-1	0	0	20	102.494	2.552		Institutional - Church - One Story, 0	186B173 725		Sun Valley - La Tuna Canyon	No	LI	FBO
Los Angeles	1762 WESTWOOD BLVD	90024	4325022040	0.000	0.000	0.000	2.552	Shortfall of Sites	0.126	Neighborhood Office Commercial	C4-1VL-O-POD	0	0	0	29.724	2.552		Commercial - Office Building - One Story, 0	129B153 376		Westwood	No	ABMI	ARO
Los Angeles	1762 WESTWOOD BLVD	90024	4325022040	0.000	0.000	0.000	2.552	Shortfall of Sites	0.126	Neighborhood Office Commercial	C4-1VL-O-POD	0	0	0	29.725	2.552		Commercial - Office Building - One Story, 0	129B153 395		Westwood	No	ABMI	ARO
Los Angeles	18830 LINNET ST	91356	2161004041	1.276	1.276	0.000	0.000	Shortfall of Sites	0.295	Very Low I Residential	RA-1	Very Low Residential	0	20	66.287	2.551		Residential - Single Family Residence, 1	171B121 105	1 per lot	Encino - Tarzana	No	LI	AHO , ENC CPU, ADU
Los Angeles	4625 LIBBIT AVE	91436	2284001015	0.000	0.000	0.000	2.551	Shortfall of Sites	0.200	Low I Residential	RE9-1	Low Residential	0	0	66.287	2.551		Residential - Single Family Residence, 0	168B137 628	1 per lot	Encino - Tarzana	No	ABMI	AHO , ENC CPU, ADU
Los Angeles	14522 BLEDSOE ST	91342	2504005908	1.275	1.275	0.000	0.000	Shortfall of Sites	1.659	Public Facilities	PF-1VL-K	0	0	20	153.741	2.551		Residential - Single Family Residence, 0	228B149 633		Sylmar	No	LI	PF
Los Angeles	7625 POMELO DR	91304	2027001001	1.275	1.275	0.000	0.000	Shortfall of Sites	0.295	Very Low Residential	RE11-1	Very Low Residential	0	20	66.287	2.550		Residential - Single Family Residence - Pool, 1	186B093 79	1 per lot	Canoga Park - Winnetka - Woodland Hills - West Hills	No	LI	AHO , CPK CPU, ADU
Los Angeles	2713 S ROBERTSON BLVD	90034	4301005022	0.000	0.000	0.000	2.550	Shortfall of Sites	0.049	Neighborhood Commercial	C4-1VL-CPIO	0	0	0	54.450	2.550		Commercial - Store - One Story, 0	126B169 1522		West Adams - Baldwin Hills - Leimert	No	ABMI	OPP C
Los Angeles	2869 S ROBERTSON BLVD	90034	4301003025	0.000	0.000	0.000	2.550	Shortfall of Sites	0.049	Neighborhood Commercial	C4-1VL-CPIO	0	0	0	54.450	2.550		Commercial - Store Combination - Store and Residential Combination - One Story, 0	123B169 421		West Adams - Baldwin Hills - Leimert	No	ABMI	OPP C , ARO
Los Angeles	2821 S ROBERTSON BLVD	90034	4301004022	0.000	0.000	0.000	2.550	Shortfall of Sites	0.049	Neighborhood Commercial	C4-1VL-CPIO	0	0	0	54.450	2.550		Commercial - Store - One Story, 0	123B169 229		West Adams - Baldwin Hills - Leimert	No	ABMI	OPP C
Los Angeles	2863 S ROBERTSON BLVD	90034	4301003024	0.000	0.000	0.000	2.550	Shortfall of Sites	0.049	Neighborhood Commercial	C4-1VL-CPIO	0	0	0	54.450	2.550		Commercial - Store - One Story, 0	123B169 392		West Adams - Baldwin Hills - Leimert	No	ABMI	OPP C
Los Angeles	2847 S ROBERTSON BLVD	90034	4301003021	0.000	0.000	0.000	2.550	Shortfall of Sites	0.049	Neighborhood Commercial	C4-1VL-CPIO	0	0	0	54.450	2.550		Commercial - Store Combination - Store and Residential Combination - One Story, 0	123B169 343		West Adams - Baldwin Hills - Leimert	No	ABMI	OPP C , ARO
Los Angeles	2835 S ROBERTSON BLVD	90034	4301004024	0.000	0.000	0.000	2.550	Shortfall of Sites	0.049	Neighborhood Commercial	C4-1VL-CPIO	0	0	0	54.450	2.550		Commercial - Store - One Story, 0	123B169 257		West Adams - Baldwin Hills - Leimert	No	ABMI	OPP C
Los Angeles	2845 S ROBERTSON BLVD	90034	4301003020	0.000	0.000	0.000	2.550	Shortfall of Sites	0.049	Neighborhood Commercial	C4-1VL-CPIO	0	0	0	54.450	2.550		Commercial - Store - One Story, 0	123B169 331		West Adams - Baldwin Hills - Leimert	No	ABMI	OPP C
Los Angeles	2813 S ROBERTSON BLVD	90034	4301004021	0.000	0.000	0.000	2.550	Shortfall of Sites	0.049	Neighborhood Commercial	C4-1VL-CPIO	0	0	0	54.450	2.550		Commercial - Store - One Story, 0	123B169 208		West Adams - Baldwin Hills - Leimert	No	ABMI	OPP C
Los Angeles	2855 S ROBERTSON BLVD	90034	4301003022	0.000	0.000	0.000	2.550	Shortfall of Sites	0.049	Neighborhood Commercial	C4-1VL-CPIO	0	0	0	54.450	2.550		Commercial - Store - One Story, 0	123B169 356		West Adams - Baldwin Hills - Leimert	No	ABMI	OPP C

Jurisdiction Name	Site Address/Intersection	5 Digit ZIP Code	Assessor Parcel Number	Very Low-Income	Low-Income	Moderate-Income	Above Moderate-Income	Type of Shortfall	Parcel Size (Acres)	Current General Plan Designation	Current Zoning	Proposed General Plan (GP) Designation	Proposed Zoning	Minimum Density Allowed	Maximum Density Allowed	Total Capacity	Vacant/ Nonvacant	Description of Existing Uses	PIN	Base Density Per Acre	Community Plan Area	Rent Stabalization Ordinance	Income Category	Applicable Rezoning Program (Program informing values in Column Q listed first)
Los Angeles	2835 S ROBERTSON BLVD	90034	4301004024	0.000	0.000	0.000	2.550	Shortfall of Sites	0.049	Neighborhood Commercial	C4-1VL-CPIO	0	0	0	54.450	2.550		Commercial - Store - One Story, 0	123B169 273		West Adams - Baldwin Hills - Leimert	No	ABMI	OPP C
Los Angeles	9003 HARGIS ST	90034	4301004045	0.000	0.000	0.000	2.550	Shortfall of Sites	0.049	Neighborhood Commercial	C4-1VL-CPIO	0	0	0	54.450	2.550		Commercial - Store - One Story, 0	123B169 288		West Adams - Baldwin Hills - Leimert	No	ABMI	OPP C
Los Angeles	2855 S ROBERTSON BLVD	90034	4301003022	0.000	0.000	0.000	2.550	Shortfall of Sites	0.049	Neighborhood Commercial	C4-1VL-CPIO	0	0	0	54.450	2.550		Commercial - Store - One Story, 0	123B169 369		West Adams - Baldwin Hills - Leimert	No	ABMI	OPP C
Los Angeles	2861 S ROBERTSON BLVD	90034	4301003023	0.000	0.000	0.000	2.550	Shortfall of Sites	0.049	Neighborhood Commercial	C4-1VL-CPIO	0	0	0	54.450	2.550		Commercial - Store - One Story, 0	123B169 382		West Adams - Baldwin Hills - Leimert	No	ABMI	OPP C
Los Angeles	2869 S ROBERTSON BLVD	90034	4301003025	0.000	0.000	0.000	2.550	Shortfall of Sites	0.049	Neighborhood Commercial	C4-1VL-CPIO	0	0	0	54.450	2.550		Commercial - Store Combination - Store and Residential Combination - One Story, 0	123B169 410		West Adams - Baldwin Hills - Leimert	No	ABMI	OPP C , ARO
Los Angeles	2729 S ROBERTSON BLVD	90034	4301005025	0.000	0.000	0.000	2.550	Shortfall of Sites	0.049	Neighborhood Commercial	C4-1VL-CPIO	0	0	0	54.450	2.550		Commercial - Store - One Story, 0	123B169 76		West Adams - Baldwin Hills - Leimert	No	ABMI	OPP C
Los Angeles	2803 S ROBERTSON BLVD	90034	4301004020	0.000	0.000	0.000	2.550	Shortfall of Sites	0.049	Neighborhood Commercial	C4-1VL-CPIO	0	0	0	54.450	2.550		Commercial - Store - One Story, 0	123B169 177		West Adams - Baldwin Hills - Leimert	No	ABMI	OPP C
Los Angeles	2813 S ROBERTSON BLVD	90034	4301004021	0.000	0.000	0.000	2.550	Shortfall of Sites	0.049	Neighborhood Commercial	C4-1VL-CPIO	0	0	0	54.450	2.550		Commercial - Store - One Story, 0	123B169 191		West Adams - Baldwin Hills - Leimert	No	ABMI	OPP C
Los Angeles	2879 S ROBERTSON BLVD	90034	4301003026	0.000	0.000	0.000	2.550	Shortfall of Sites	0.049	Neighborhood Commercial	C4-1VL-CPIO	0	0	0	54.450	2.550		Commercial - Office Building - One Story, 0	123B169 433		West Adams - Baldwin Hills - Leimert	No	ABMI	OPP C , ARO
Los Angeles	2863 S ROBERTSON BLVD	90034	4301003024	0.000	0.000	0.000	2.550	Shortfall of Sites	0.049	Neighborhood Commercial	C4-1VL-CPIO	0	0	0	54.450	2.550		Commercial - Store - One Story, 0	123B169 400		West Adams - Baldwin Hills - Leimert	No	ABMI	OPP C
Los Angeles	2729 S ROBERTSON BLVD	90034	4301005025	0.000	0.000	0.000	2.550	Shortfall of Sites	0.049	Neighborhood Commercial	C4-1VL-CPIO	0	0	0	54.450	2.550		Commercial - Store - One Story, 0	123B169 89		West Adams - Baldwin Hills - Leimert	No	ABMI	OPP C
Los Angeles	2831 S ROBERTSON BLVD	90034	4301004023	0.000	0.000	0.000	2.550	Shortfall of Sites	0.049	Neighborhood Commercial	C4-1VL-CPIO	0	0	0	54.450	2.550		Commercial - Store - One Story, 0	123B169 241		West Adams - Baldwin Hills - Leimert	No	ABMI	OPP C
Los Angeles	2821 S ROBERTSON BLVD	90034	4301004022	0.000	0.000	0.000	2.550	Shortfall of Sites	0.049	Neighborhood Commercial	C4-1VL-CPIO	0	0	0	54.450	2.550		Commercial - Store - One Story, 0	123B169 219		West Adams - Baldwin Hills - Leimert	No	ABMI	OPP C
Los Angeles	2727 S ROBERTSON BLVD	90034	4301005024	0.000	0.000	0.000	2.550	Shortfall of Sites	0.049	Neighborhood Commercial	C4-1VL-CPIO	0	0	0	54.450	2.550		Commercial - Store - One Story, 0	123B169 61		West Adams - Baldwin Hills - Leimert	No	ABMI	OPP C
Los Angeles	12009 EMERY LANE	91607	2348008111	0.000	0.000	0.000	2.550	Shortfall of Sites	0.045	Low Medium II Residential	RD1.5-1	0	0	0	99.000	2.550		Residential - Single Family Residence - Small Lot, 1	171B165 1255		North Hollywood - Valley Village	No	ABMI	TOC EXP
Los Angeles	19855 VENTURA BLVD	91364	2164012017	0.000	0.000	0.000	2.550	Shortfall of Sites	0.069	Neighborhood Office Commercial	C1-1VLD	0	0	0	54.450	2.550		Commercial - Store - One Story, 0	174B113 362		Canoga Park - Winnetka - Woodland Hills - West Hills	No	ABMI	OPP C
Los Angeles	6740 FRANKLIN PL	90028	5547002092	0.128	0.128	0.000	2.295	Shortfall of Sites	0.184	High Density Residential	[Q]R4-2	High Medium Residential	[Q]R4-2-CPIO	20	108.907	2.550		Residential - Five or More Units or Apartments (Any Combination) · 4 Stories or Less, 13	150A185 596	72	Hollywood	No	VLI, LI, ABMI	HWD CPU , AHO
Los Angeles	5321 LAUREL CANYON BLVD	91607	2347017025	0.000	0.000	0.000	2.550	Shortfall of Sites	0.055	Neighborhood Office Commercial	[Q]C2-1VL	Community Center (Mixed-Use)	0	0	91.707	2.550		Commercial - Restaurant, Cocktail Lounge - Restaurant, Cocktail Lounge, Tavern - One Story, 1	171B165 231	145	North Hollywood - Valley Village	No	ABMI	NH CPU , AHO
Los Angeles	5547 VANTAGE AVE	91607	2347012001	0.000	0.000	0.000	2.550	Shortfall of Sites	0.188	Medium Residential	[Q]R3-1	Medium Neighborhood Residential	0	0	42.499	2.550		Residential - Three Units (Any Combination) - 4 Stories or Less, 3	174B165 781	72	North Hollywood - Valley Village	Yes	ABMI	NH CPU , AHO
Los Angeles	14945 DICKENS ST	91403	2276004013	0.000	0.000	0.000	2.550	Shortfall of Sites	0.221	Low Medium Residential	RD1.5-1	Medium Residential	0	0	58.950	2.550		Residential - Five or More Units or Apartments (Any Combination) · 4 Stories or Less, 7	166-5A147 55	43	Sherman Oaks - Studio City - Toluca Lake - Cahuenga Pass	Yes	ABMI	SHR CPU , AHO
Los Angeles	23204 BURBANK BLVD	91367	2044001016	1.275	1.275	0.000	0.000	Shortfall of Sites	0.583	Very Low Residential	RA-1	Very Low Residential	0	20	66.287	2.550		, 3	174B093 388	1 per lot	Canoga Park - Winnetka - Woodland Hills - West Hills	No	LI	AHO , CPK CPU
Los Angeles	1318 N MANSFIELD AVE	90028	5548024048	0.000	0.000	0.000	2.549	Shortfall of Sites	0.027	Low Medium II Residential	RD1.5-1XL	0	0	0	99.000	2.549		Residential - Five or More Units or Apartments (Any Combination) · 4 Stories or Less, 0	144B181 41		Hollywood	No	ABMI	TOC EXP
Los Angeles	12107 OCEAN PARK BLVD	90064	4257022058	0.000	0.000	0.000	2.549	Shortfall of Sites	0.039	Low Medium Residential	RD1.5-1	0	0	0	113.635	2.549		Residential - Single Family Residence, 1	120B149 660		Palms - Mar Vista - Del Rey	No	ABMI	OPP RC
Los Angeles	16630 NANBERRY RD	91436	2284008040	1.274	1.274	0.000	0.000	Shortfall of Sites	0.295	Low I Residential	RE9-1	Low Residential	0	20	66.287	2.549		Residential - Single Family Residence - Pool, 1	168B137 700	1 per lot	Encino - Tarzana	No	LI	AHO , ENC CPU, ADU
Los Angeles	12008 MILAN DRIVE	91607	2348008104	0.000	0.000	0.000	2.549	Shortfall of Sites	0.045	Low Medium II Residential	RD1.5-1	0	0	0	99.000	2.549		Residential - Single Family Residence - Small Lot, 1	171B165 1248		North Hollywood - Valley Village	No	ABMI	TOC EXP
Los Angeles	12027 AYRES AVE	90064	4259039048	0.000	0.000	0.000	2.548	Shortfall of Sites	0.114	Low Residential	R1-1	Low Medium	0	0	99.000	2.548		Residential - Five or More Units or Apartments (Any Combination) · 4 Stories or Less, 6	120B149 26	21	Palms - Mar Vista - Del Rey	No	ABMI	TOC EXP , PMVDR CPU, AHO
Los Angeles	21214 VENTURA BLVD	91364	2167002009	1.274	1.274	0.000	0.000	Shortfall of Sites	0.113	General Commercial	C4-1VLD	0	0	20	167.223	2.548		Commercial - Store - One Story, 10	171B105 156		Canoga Park - Winnetka - Woodland Hills - West Hills	No	LI	DB50
Los Angeles	22005 DEVONSHIRE ST	91311	2723019901	1.274	1.274	0.000	0.000	Shortfall of Sites	1.381	Public Facilities	[Q]PF-1XL	0	0	20	153.741	2.548		Miscellaneous - Government Owned Property, 0	204B101 80		Chatsworth - Porter Ranch	No	LI	PF
Los Angeles	15855 SATICOY ST	91406	2206010036	0.000	0.000	0.000	2.548	Shortfall of Sites	0.528	Medium Residential	R3-1	0	0	0	82.013	2.548		Residential - Five or More Units or Apartments (Any Combination) · 4 Stories or Less - Pool, 30	186B141 47		Van Nuys - North Sherman Oaks	Yes	ABMI	DB50
Los Angeles	12009 MILAN DRIVE	91607	2348008103	0.000	0.000	0.000	2.547	Shortfall of Sites	0.045	Low Medium II Residential	RD1.5-1	0	0	0	99.000	2.547		Residential - Single Family Residence - Small Lot, 1	171B165 1247		North Hollywood - Valley Village	No	ABMI	TOC EXP
Los Angeles	8001 LEDGE AVE	91352	2407015900	1.274	1.274	0.000	0.000	Shortfall of Sites	1.657	Public Facilities	[Q]PF-1XL	0	0	20	153.741	2.547		Miscellaneous - Government Owned Property, 0	189B177 189		Sun Valley - La Tuna Canyon	No	LI	PF
Los Angeles	5940 S BUDLONG AVE	90044	6003013906	1.273	1.273	0.000	0.000	Shortfall of Sites	1.657	Public Facilities	PF-1	0	0	20	153.741	2.547		Miscellaneous - Government Owned Property, 0	105B197 270		South Los Angeles	No	LI	PF
Los Angeles	24801 EILAT ST	91367	2032027015	1.273	1.273	0.000	0.000	Shortfall of Sites	0.294	Very Low Residential	RE11-1	Very Low Residential	[MM1-CDF1-5] [IX4-FA] [CPIO]	20	66.287	2.547		Residential - Single Family Residence - Pool, 1	177B085 593	1 per lot	Canoga Park - Winnetka - Woodland Hills - West Hills	No	LI	AHO , CPK CPU, ADU
Los Angeles	12003 MILAN DRIVE	91607	2348008100	0.000	0.000	0.000	2.547	Shortfall of Sites	0.045	Low Medium II Residential	RD1.5-1	0	0	0	99.000	2.547		Residential - Single Family Residence - Small Lot, 1	171B165 1244		North Hollywood - Valley Village	No	ABMI	TOC EXP
Los Angeles	5440 OAK PARK AVE	91316	2258028009	1.273	1.273	0.000	0.000	Shortfall of Sites	0.294	Very Low I Residential	RA-1	Very Low Residential	0	20	66.287	2.546		Residential - Single Family Residence - Pool, 1	174B133 766	1 per lot	Encino - Tarzana	No	LI	AHO , ENC CPU, ADU
Los Angeles	1002 N HUDSON AVE	90038	5533013016	0.000	0.000	0.000	2.545	Shortfall of Sites	0.156	Medium Residential	R3-1	0	0	0	85.170	2.545		Residential - Five or More Units or Apartments (Any Combination) · 4 Stories or Less, 5	144B185 953		Hollywood	No	ABMI	DB50
Los Angeles	17601 WEDDINGTON ST	91316	2257005033	1.272	1.272	0.000	0.000	Shortfall of Sites	0.294	Very Low I Residential	RA-1	Very Low Residential	0	20	66.287	2.545		Residential - Single Family Residence - Pool, 1	171B129 99	1 per lot	Encino - Tarzana	No	LI	AHO , ENC CPU, ADU
Los Angeles	22257 MIRANDA ST	91367	2146024021	1.272	1.272	0.000	0.000	Shortfall of Sites	0.294	Low Residential	RE11-1	Very Low Residential	0	20	66.287	2.545		Residential - Single Family Residence - Pool, 1	174B101 108	1 per lot	Canoga Park - Winnetka - Woodland Hills - West Hills	No	LI	AHO , CPK CPU, ADU
Los Angeles	5701 LARRYAN DR	91367	2045021008	1.272	1.272	0.000	0.000	Shortfall of Sites	0.294	Very Low Residential	RE11-1	Very Low Residential	0	20	66.287	2.544		Residential - Single Family Residence - Pool, 1	174B089 186	1 per lot	Canoga Park - Winnetka - Woodland Hills - West Hills	No	LI	AHO , CPK CPU, ADU
Los Angeles	24762 CALVERT ST	91367	2032029025	1.272	1.272	0.000	0.000	Shortfall of Sites	0.294	Very Low Residential	RE11-1	Very Low Residential	0	20	66.287	2.544		Residential - Single Family Residence, 1	177B085 149	1 per lot	Canoga Park - Winnetka - Woodland Hills - West Hills	No	LI	AHO , CPK CPU, ADU
Los Angeles	14551 MARGATE ST	91411	2249004008	0.000	0.000	0.000	2.543	Shortfall of Sites	0.209	Low Medium II Residential	[Q]RD1.5-1	0	0	0	47.909	2.543		Residential - Five or More Units or Apartments (Any Combination) · 4 Stories or Less, 5	172-5A151 44		Van Nuys - North Sherman Oaks	No	ABMI	DB50
Los Angeles	11527 OHIO AVE	90025	4263016068	0.000	0.000	0.000	2.543	Shortfall of Sites	0.117	Medium Residential	[Q]R3-1	0	0	0	85.229	2.543		Residential - Five or More Units or Apartments (Any Combination) · 4 Stories or Less, 5	129B149 456		West Los Angeles	No	ABMI	DB50
Los Angeles	10726 LAWLER ST	90034	4254026026	0.000	0.000	0.000	2.543	Shortfall of Sites	0.113	Medium Residential	R3-1	0	0	0	88.472	2.543		Residential - Five or More Units or Apartments (Any Combination) · 4 Stories or Less, 5	120B161 727		Palms - Mar Vista - Del Rey	No	ABMI	DB50
Los Angeles	10732 LAWLER ST	90034	4254026027	0.000	0.000	0.000	2.543	Shortfall of Sites	0.113	Medium Residential	R3-1	0	0	0	88.469	2.543		Residential - Five or More Units or Apartments (Any Combination) · 4 Stories or Less, 5	120B161 738		Palms - Mar Vista - Del Rey	No	ABMI	DB50
Los Angeles	3029 DIVISION ST	90065	5456014011	0.000	0.000	0.000	2.543	Shortfall of Sites	0.272	Low Medium II Residential	RD2-1	0	0	0	36.663	2.543		Residential - Five or More Units or Apartments (Any Combination) · 4 Stories or Less, 5	150B213 890		Northeast Los Angeles	No	ABMI	DB50
Los Angeles	1830 S ROBERTSON BLVD	90035	4303006005	0.000	0.000	0.000	2.543	Shortfall of Sites	0.115	Neighborhood Commercial	C2-1VL-CPIO	0	0	0	87.033	2.543		Commercial - Store Combination - Store and Residential Combination - One Story, 5	129B169 1453		West Adams - Baldwin Hills - Leimert	No	ABMI	DB50 , ARO, OPP C
Los Angeles	601 S RAMPART BLVD	90057	5141010001	0.000	0.000	0.000	2.543	Shortfall of Sites	0.137	Community Commercial	C2-2	0	0	0	42.065	2.543		Commercial - Store Combination - Store and Residential Combination - One Story, 0	135A201 204		Westlake	Yes	ABMI	ARO
Los Angeles	601 S RAMPART BLVD	90057	5141010001	0.000	0.000	0.000	2.543	Shortfall of Sites	0.139	Community Commercial	C2-2	0	0	0	41.620	2.543		Commercial - Store Combination - Store and Residential Combination - One Story, 0	135A201 213		Westlake	Yes	ABMI	ARO
Los Angeles	6018 FENWOOD AVE	91367	2035024044	0.127	0.127	0.000	2.288	Shortfall of Sites	0.294	Very Low Residential	RE11-1	Very Low Residential	[MB3-CDF1-5] [IX4-FA] [CPIO]	20	66.287	2.542		Residential - Single Family Residence - Pool, 1	177B093 608	1 per lot	Canoga Park - Winnetka - Woodland Hills - West Hills	No	VLI, LI, ABMI	AHO , CPK CPU, ADU

Jurisdiction Name	Site Address/Intersection	5 Digit ZIP Code	Assessor Parcel Number	Very Low-Income	Low-Income	Moderate-Income	Above Moderate-Income	Type of Shortfall	Parcel Size (Acres)	Current General Plan Designation	Current Zoning	Proposed General Plan (GP) Designation	Proposed Zoning	Minimum Density Allowed	Maximum Density Allowed	Total Capacity	Vacant/ Nonvacant	Description of Existing Uses	PIN	Base Density Per Acre	Community Plan Area	Rent Stabalization Ordinance	Income Category	Applicable Rezoning Program (Program informing values in Column Q listed first)
Los Angeles	23300 CALVERT ST	91367	2035001010	1.271	1.271	0.000	0.000	Shortfall of Sites	0.294	Very Low Residential	RA-1	Very Low Residential	0	20	66.287	2.541		Residential - Single Family Residence - Pool, 1	177B093 551	1 per lot	Canoga Park - Winnetka - Woodland Hills - West Hills	No	LI	AHO , CPK CPU, ADU
Los Angeles	5923 ELLENVIEW AVE	91367	2032017007	0.127	0.127	0.000	2.287	Shortfall of Sites	0.294	Very Low Residential	RE11-1	Very Low Residential	[DM2-SH1-5] [CX2-FA] [CPIO-O]	20	66.287	2.541		Residential - Single Family Residence, 1	177B085 533	1 per lot	Canoga Park - Winnetka - Woodland Hills - West Hills	No	VLI, LI, ABMI	AHO , CPK CPU, ADU
Los Angeles	0	0	4106019041	0.000	0.000	0.000	2.539	Shortfall of Sites	0.023	Low Residential	R1-1	0	0	0	113.635	2.539	Vacant	Residential - Single Family Residence - Vacant Land, 0	099B165 267		Westchester - Playa del Rey	No	ABMI	OPP RC
Los Angeles	20951 BURBANK BLVD	91367	2149017016	0.000	0.000	2.539	0.000	Shortfall of Sites	1.758	Regional Center Commercial	(WC)COMMERCE-SN	Regional Center	0	0	1.505	2.539		Commercial - Office Building - One Story, 0	174B109 306		Canoga Park - Winnetka - Woodland Hills - West Hills	No	MI	ARO , CPK CPU
Los Angeles	4727 LIBBIT AVE	91436	2284001044	1.270	1.270	0.000	0.000	Shortfall of Sites	0.294	Low I Residential	RE9-1	Low Residential	0	20	66.287	2.539		Residential - Single Family Residence, 1	168B137 493	1 per lot	Encino - Tarzana	No	LI	AHO , ENC CPU, ADU
Los Angeles	721 E WASHINGTON BLVD	90021	5131005007	0.000	0.000	0.000	2.539	Shortfall of Sites	0.149	Hybrid Industrial	CM-2D-O-CPIO	0	0	0	32.721	2.539		Industrial - Warehousing, Distribution, Storage - Warehousing, Distribution, 25,000 to 50,000 SF - One Story, 0	121-5A209 107		Southeast Los Angeles	No	ABMI	ARO
Los Angeles	721 E WASHINGTON BLVD	90021	5131005007	0.000	0.000	0.000	2.539	Shortfall of Sites	0.149	Hybrid Industrial	CM-2D-O-CPIO	0	0	0	32.721	2.539		Industrial - Warehousing, Distribution, Storage - Warehousing, Distribution, 25,000 to 50,000 SF - One Story, 0	121-5A209 115		Southeast Los Angeles	No	ABMI	ARO
Los Angeles	5001 TEXHOMA AVE	91316	2290009005	1.269	1.269	0.000	0.000	Shortfall of Sites	0.294	Low I Residential	RE9-1	Low Residential	0	20	66.287	2.539		Residential - Single Family Residence - Pool, 1	168B129 39	1 per lot	Encino - Tarzana	No	LI	AHO , ENC CPU, ADU
Los Angeles	5979 NORA LYNN DR	91367	2032028002	1.269	1.269	0.000	0.000	Shortfall of Sites	0.294	Very Low Residential	RE11-1	Very Low Residential	0	20	66.287	2.538		Residential - Single Family Residence, 1	177B085 328	1 per lot	Canoga Park - Winnetka - Woodland Hills - West Hills	No	LI	AHO , CPK CPU, ADU
Los Angeles	23929 CALIFA ST	91367	2045017001	1.269	1.269	0.000	0.000	Shortfall of Sites	0.294	Very Low Residential	RE11-1	Very Low Residential	0	20	66.287	2.538		Residential - Single Family Residence - Pool, 1	177B089 759	1 per lot	Canoga Park - Winnetka - Woodland Hills - West Hills	No	LI	AHO , CPK CPU, ADU
Los Angeles	4859 ALMIDOR AVE	91364	2074041015	1.269	1.269	0.000	0.000	Shortfall of Sites	0.294	Low Residential	RS-1	Very Low Residential	0	20	66.287	2.538		Residential - Single Family Residence - Pool, 1	168B093 107	1 per lot	Canoga Park - Winnetka - Woodland Hills - West Hills	No	LI	AHO , CPK CPU, ADU
Los Angeles	19455 MARTHA ST	91356	2153032029	1.269	1.269	0.000	0.000	Shortfall of Sites	0.334	Very Low I Residential	RA-1	Very Low Residential	0	20	66.287	2.537		Residential - Single Family Residence, 1	174B117 184	1 per lot	Encino - Tarzana	No	LI	AHO , ENC CPU
Los Angeles	18607 KESWICK ST	91335	2103025068	1.268	1.268	0.000	0.000	Shortfall of Sites	0.333	Low Residential	RS-1	Low Residential	0	20	66.287	2.537		Residential - Single Family Residence - Pool, 1	189B121 643	1 per lot	Reseda - West Van Nuys	No	LI	AHO , RES CPU
Los Angeles	18541 LANARK ST	91335	2103008044	1.268	1.268	0.000	0.000	Shortfall of Sites	0.333	Low Residential	RS-1	Low Residential	0	20	66.287	2.536		Residential - Single Family Residence, 1	189B125 99	1 per lot	Reseda - West Van Nuys	No	LI	AHO , RES CPU
Los Angeles	1340 N JUNE ST	90028	5547029001	0.000	0.000	0.000	2.536	Shortfall of Sites	0.266	Low Medium II Residential	RD1.5-1XL	Low Medium II Residential, Medium Residential	VARIOUS, WITH CPIO	0	66.287	2.536		Residential - Five or More Units or Apartments (Any Combination) · 4 Stories or Less, 0	147A185 240		Hollywood	Yes	ABMI	AHO , HWD CPU
Los Angeles	11156 ACAMA ST	91602	2366018014	1.268	1.268	0.000	0.000	Shortfall of Sites	0.242	Medium Residential	R3-1-RIO	0	0	20	82.575	2.536		Residential - Five or More Units or Apartments (Any Combination) · 4 Stories or Less, 13	165B173 818		Sherman Oaks - Studio City - Toluca Lake - Cahuenga Pass	No	LI	DB50
Los Angeles	22925 ERWIN ST	91367	2039013016	1.268	1.268	0.000	0.000	Shortfall of Sites	0.294	Very Low Residential	RA-1	Very Low Residential	0	20	66.287	2.536		Residential - Single Family Residence - Pool, 1	177B097 258	1 per lot	Canoga Park - Winnetka - Woodland Hills - West Hills	No	LI	AHO , CPK CPU, ADU
Los Angeles	635 S WESTLAKE AVE	90057	5141001014	0.000	0.000	0.000	2.535	Shortfall of Sites	0.057	Regional Center Commercial	C4-2	0	0	0	85.730	2.535		Commercial - Professional Building - Medical Dental Building - Two Stories, 0	132A203 11		Westlake	No	ABMI	MURC , ARO
Los Angeles	0	0	5152018011	0.000	0.000	0.000	2.535	Shortfall of Sites	0.056	Regional Center Commercial	CW	0	0	0	87.628	2.535		Commercial - Parking Lot (Commercial Use Property) - Lots - Patron or Employee - One Story, 0	132A209 161		Westlake	No	ABMI	MURC
Los Angeles	608 S NEW HAMPSHIRE AVE	90005	5502025013	0.000	0.000	0.000	2.535	Shortfall of Sites	0.055	Regional Center Commercial	C2-2	0	0	0	88.702	2.535		Commercial - Store Combination - Store and Office Combination - One Story, 0	135B197 1066		Wilshire	No	ABMI	MURC , ARO
Los Angeles	625 S NEW HAMPSHIRE AVE	90005	5502026004	0.000	0.000	0.000	2.535	Shortfall of Sites	0.055	Regional Center Commercial	C2-2	0	0	0	88.784	2.535		Commercial - Office Building - One Story, 0	135B197 1139		Wilshire	No	ABMI	MURC , ARO
Los Angeles	22555 TIARA ST	91367	2040043007	1.267	1.267	0.000	0.000	Shortfall of Sites	0.293	Low Residential	RE11-1	Very Low Residential	0	20	66.287	2.535		Residential - Single Family Residence, 1	177B097 555	1 per lot	Canoga Park - Winnetka - Woodland Hills - West Hills	No	LI	AHO , CPK CPU, ADU
Los Angeles	5900 NITA AVE	91367	2146022010	1.267	1.267	0.000	0.000	Shortfall of Sites	0.293	Low Residential	RE11-1	Very Low Residential	0	20	66.287	2.535		Residential - Single Family Residence - Pool, 1	177B101 226	1 per lot	Canoga Park - Winnetka - Woodland Hills - West Hills	No	LI	AHO , CPK CPU, ADU
Los Angeles	8615 BALBOA BLVD	91325	2690021038	0.000	0.000	0.000	2.534	Shortfall of Sites	0.888	Medium Residential	R3-1	0	0	0	82.461	2.534		Residential - Five or More Units or Apartments (Any Combination) · 4 Stories or Less - Pool, 54	195B133 499		Northridge	Yes	ABMI	DB50
Los Angeles	5072 ENCINO AVE	91316	2257016051	1.267	1.267	0.000	0.000	Shortfall of Sites	0.293	Very Low I Residential	RA-1	Very Low Residential	0	20	66.287	2.534		Residential - Single Family Residence - Pool, 1	171B129 292	1 per lot	Encino - Tarzana	No	LI	AHO , ENC CPU, ADU
Los Angeles	4625 NOELINE AVE	91436	2284002022	1.266	1.266	0.000	0.000	Shortfall of Sites	0.293	Low I Residential	RE9-1	Low Residential	0	20	66.287	2.533		Residential - Single Family Residence - Pool, 1	168B137 593	1 per lot	Encino - Tarzana	No	LI	AHO , ENC CPU, ADU
Los Angeles	23450 AETNA ST	91367	2035003058	0.127	0.127	0.000	2.279	Shortfall of Sites	0.293	Very Low Residential	RE11-1	Very Low Residential	[HM1-CHC1-5] [CX2-FA] [CPIO]	20	66.287	2.532		Residential - Single Family Residence, 1	177B093 698	1 per lot	Canoga Park - Winnetka - Woodland Hills - West Hills	No	VLI, LI, ABMI	AHO , CPK CPU, ADU
Los Angeles	4710 VAN NUYS BLVD	91403	2265013001	0.000	0.000	0.000	2.532	Shortfall of Sites	0.023	Low Medium Residential	C2-1VL-RIO, RD1.5-1-RIO	0	0	0	113.635	2.532		Commercial - Store Combination - Store and Office Combination - One Story, 0	168A151 44		Sherman Oaks - Studio City - Toluca Lake - Cahuenga Pass	No	ABMI	OPP RC , ARO
Los Angeles	5853 LOCKHURST DR	91367	2045019006	1.266	1.266	0.000	0.000	Shortfall of Sites	0.293	Very Low Residential	RE11-1	Very Low Residential	0	20	66.287	2.531		Residential - Single Family Residence - Pool, 1	177B089 836	1 per lot	Canoga Park - Winnetka - Woodland Hills - West Hills	No	LI	AHO , CPK CPU, ADU
Los Angeles	431 S FAIRFAX AVE	90036	5510001030	0.000	0.000	0.000	2.531	Shortfall of Sites	0.104	Neighborhood Office Commercial	C2-1VL-O	0	0	0	35.952	2.531		Commercial - Hotel and Motel - Hotel - Under 50 Rooms - One Story, 0	135B177 121		Wilshire	No	ABMI	ARO
Los Angeles	431 S FAIRFAX AVE	90036	5510001030	0.000	0.000	0.000	2.531	Shortfall of Sites	0.101	Neighborhood Office Commercial	C2-1VL-O	0	0	0	36.841	2.531		Commercial - Hotel and Motel - Hotel - Under 50 Rooms - One Story, 0	135B177 128		Wilshire	No	ABMI	ARO
Los Angeles	1033 S PLYMOUTH BLVD	90019	5082019027	0.000	0.000	0.000	2.531	Shortfall of Sites	0.059	Low Medium I Residential	R2-1	0	0	0	113.635	2.531		Residential - Double, Duplex, or Two Units - 4 Stories or Less, 2	132B185 840		Wilshire	Yes	ABMI	OPP RC , R2RD, TOC EXP
Los Angeles	6446 GROSS AVE	91307	2036023030	1.265	1.265	0.000	0.000	Shortfall of Sites	0.293	Low Residential	RS-1	Very Low Residential	0	20	66.287	2.531		Residential - Single Family Residence - Pool, 1	180B093 718	1 per lot	Canoga Park - Winnetka - Woodland Hills - West Hills	No	LI	AHO , CPK CPU, ADU
Los Angeles	16671 MOORPARK ST	91436	2259009017	1.265	1.265	0.000	0.000	Shortfall of Sites	0.293	Low II Residential	R1-1	Low Residential	0	20	66.287	2.531		Residential - Single Family Residence, 1	168B137 74	1 per lot	Encino - Tarzana	No	LI	AHO , ENC CPU, ADU
Los Angeles	3214 LACY ST	90031	5205011003	0.000	0.000	2.530	0.000	Shortfall of Sites	0.500	Hybrid Industrial	UI(CA)	0	0	0	6.322	2.530		Industrial - Light Manufacturing - One Story, 0	142-5A221 267		Northeast Los Angeles	No	MI	ARO
Los Angeles	5770 MELROSE AVE	90038	5523011028	0.000	0.000	0.000	2.530	Shortfall of Sites	0.068	Limited Commercial	C1-1VL	0	0	0	54.450	2.530		Commercial - Store Combination - Store and Office Combination - One Story, 0	141B189 390		Wilshire	No	ABMI	OPP C , ARO
Los Angeles	2429 E 3RD ST	90033	5180004015	0.000	0.000	0.000	2.530	Shortfall of Sites	0.089	Low Medium I Residential	R2-1-CUGU	Medium Neighborhood Residential	[LLN2 - MU3 - 4][RN3 - 6][CPIO]	0	134.852	2.530		Residential - Five or More Units or Apartments (Any Combination) · 4 Stories or Less, 5	126A223 23	72	Boyle Heights	Yes	ABMI	BH CPU , R2RD
Los Angeles	1306 WARREN ST	90033	5174017018	0.000	0.000	0.000	2.530	Shortfall of Sites	0.128	Low Medium II Residential	[Q]C2-1-RIO-CUGU	Neighborhood Center	[LUM1 - G2 - 3][XN2 - 8][CPIO]	0	93.385	2.530		Residential - Five or More Units or Apartments (Any Combination) · 4 Stories or Less, 5	130-5A221 148	54	Boyle Heights	Yes	ABMI	BH CPU
Los Angeles	1901 PENNSYLVANIA AVE	90033	5174006056	0.000	0.000	0.000	2.530	Shortfall of Sites	0.206	Low Medium II Residential	RD1.5-1-RIO-CUGU	Medium Residential	[VLN2 - CR1 - 3][RG1 - 8][CPIO]	0	58.162	2.530		Residential - Five or More Units or Apartments (Any Combination) · 4 Stories or Less, 5	129A221 149	54	Boyle Heights	Yes	ABMI	BH CPU
Los Angeles	3225 E 4TH ST	90063	5179011007	0.000	0.000	0.000	2.530	Shortfall of Sites	0.114	Low Medium I Residential	[Q]C2-1-CUGU	Neighborhood Center	[LUM1 - G2 - 3][XN2 - 8][CPIO]	0	105.276	2.530		Residential - Five or More Units or Apartments (Any Combination) · 4 Stories or Less, 5	124-5A227 189	54	Boyle Heights	Yes	ABMI	BH CPU
Los Angeles	3258 E 4TH ST	90063	5186006030	0.000	0.000	0.000	2.530	Shortfall of Sites	0.121	Low Medium I Residential	[Q]C2-1-CUGU	Neighborhood Center	[LUM1 - G2 - 3][XN2 - 8][CPIO]	0	99.352	2.530		Residential - Five or More Units or Apartments (Any Combination) · 4 Stories or Less, 5	124-5A227 316	54	Boyle Heights	Yes	ABMI	BH CPU
Los Angeles	7332 ALABAMA AVE	91303	2111016006	0.000	0.000	0.000	2.530	Shortfall of Sites	0.172	Medium Residential	R1-1	Medium Residential	0	0	69.699	2.530		Residential - Five or More Units or Apartments (Any Combination) · 4 Stories or Less, 5	186B105 735	43	Canoga Park - Winnetka - Woodland Hills - West Hills	Yes	ABMI	CPK CPU ,
Los Angeles	970 MARVIEW AVE	90012	5406019031	0.000	0.000	0.000	2.530	Shortfall of Sites	0.100	Low Medium II Residential	RD1.5-1	Medium Neighborhood Residential	[LN1-MU1-5] [RG1-FA] [CPIO]	0	119.660	2.530		Residential - Five or More Units or Apartments (Any Combination) · 4 Stories or Less, 5	136-5A211 124	No Max	Central City North	Yes	ABMI	DT CPU , R2RD
Los Angeles	610 NEW DEPOT ST	90012	5407009003	0.000	0.000	0.000	2.530	Shortfall of Sites	0.098	High Medium Residential	R4-1	Medium Neighborhood Residential	[LM2-MU2-5] [RX1-FA] [CPIO]	0	122.146	2.530		Residential - Five or More Units or Apartments (Any Combination) · 4 Stories or Less, 5	135A213 101	No Max	Central City North	Yes	ABMI	DT CPU
Los Angeles	720 BARTLETT ST	90012	5407013002	0.000	0.000	0.000	2.530	Shortfall of Sites	0.142	High Medium Residential	R4-1	Medium Neighborhood Residential	[LM2-MU2-5] [RX1-FA] [CPIO]	0	119.972	2.530		Residential - Five or More Units or Apartments (Any Combination) · 4 Stories or Less, 9	135A213 363	No Max	Central City North	Yes	ABMI	DT CPU
Los Angeles	5853 GREGORY AVE	90038	5534029024	0.000	0.000	0.000	2.530	Shortfall of Sites	0.149	Medium Residential	R3-1XL	High Medium Residential	[Q]R4-1VL-CPIO	0	113.927	2.530		Residential - Five or More Units or Apartments (Any Combination) · 4 Stories or Less, 9	141B189 25	54	Hollywood	Yes	ABMI	HWD CPU , AHO
Los Angeles	5816 GREGORY AVE	90038	5534031003	0.000	0.000	0.000	2.530	Shortfall of Sites	0.149	Medium Residential	R3-1XL	High Medium Residential	[Q]R4-1VL-CPIO	0	113.994	2.530		Residential - Five or More Units or Apartments (Any Combination) · 4 Stories or Less, 9	141B189 60	54	Hollywood	Yes	ABMI	HWD CPU , AHO
Los Angeles	5706 WARING AVE	90038	5534033003	0.000	0.000	0.000	2.530	Shortfall of Sites	0.103	Medium Residential	R3-1XL	High Medium Residential	[Q]R4-1VL-CPIO	0	116.040	2.530		Residential - Five or More Units or Apartments (Any Combination) · 4 Stories or Less, 5	141B189 118	54	Hollywood	Yes	ABMI	HWD CPU , AHO
Los Angeles	5723 CAMERFORD AVE	90038	5534033018	0.000	0.000	0.000	2.530	Shortfall of Sites	0.149	Medium Residential	R3-1XL	High Medium Residential	[Q]R4-1VL-CPIO	0	113.855	2.530		Residential - Five or More Units or Apartments (Any Combination) · 4 Stories or Less, 9	141B189 161	54	Hollywood	Yes	ABMI	HWD CPU , AHO
Los Angeles	5820 CAMERFORD AVE	90038	5534036007	0.000	0.000	0.000	2.530	Shortfall of Sites	0.149	Medium Residential	R3-1XL	High Medium Residential	[Q]R4-1VL-CPIO	0	113.928	2.530		Residential - Five or More Units or Apartments (Any Combination) · 4 Stories or Less, 9	141B189 220	54	Hollywood	Yes	ABMI	HWD CPU , AHO
Los Angeles	5856 WILLOUGHBY AVE	90038	5534029013	0.000	0.000	0.000	2.530	Shortfall of Sites	0.149	Medium Residential	R3-1XL	High Medium Residential	[Q]R4-1VL-CPIO	0	114.045	2.530		Residential - Five or More Units or Apartments (Any Combination) · 4 Stories or Less, 9	144B189 1044	54	Hollywood	Yes	ABMI	HWD CPU , AHO

Jurisdiction Name	Site Address/Intersection	5 Digit ZIP Code	Assessor Parcel Number	Very Low-Income	Low-Income	Moderate-Income	Above Moderate-Income	Type of Shortfall	Parcel Size (Acres)	Current General Plan Designation	Current Zoning	Proposed General Plan (GP) Designation	Proposed Zoning	Minimum Density Allowed	Maximum Density Allowed	Total Capacity	Vacant/ Nonvacant	Description of Existing Uses	PIN	Base Density Per Acre	Community Plan Area	Rent Stabalization Ordinance	Income Category	Applicable Rezoning Program (Program informing values in Column Q listed first)
Los Angeles	5922 WILLOUGHBY AVE	90038	5534030006	0.000	0.000	0.000	2.530	Shortfall of Sites	0.149	Medium Residential	R3-1XL	High Medium Residential	[Q]R4-1VL-CPIO	0	114.016	2.530		Residential - Five or More Units or Apartments (Any Combination) · 4 Stories or Less, 9	144B189 1049	54	Hollywood	Yes	ABMI	HWD CPU , AHO
Los Angeles	6107 ELEANOR AVE	90038	5534022013	0.000	0.000	0.000	2.530	Shortfall of Sites	0.149	Medium Residential	R3-1XL	High Medium Residential	[Q]R4-1VL-CPIO	0	113.926	2.530		Residential - Five or More Units or Apartments (Any Combination) · 4 Stories or Less, 9	144B189 732	54	Hollywood	Yes	ABMI	HWD CPU
Los Angeles	6054 ELEANOR AVE	90038	5534023011	0.000	0.000	0.000	2.530	Shortfall of Sites	0.149	Medium Residential	R3-1XL	High Medium Residential	[Q]R4-1VL-CPIO	0	113.926	2.530		Residential - Five or More Units or Apartments (Any Combination) · 4 Stories or Less, 9	144B189 775	54	Hollywood	Yes	ABMI	HWD CPU
Los Angeles	5853 WILLOUGHBY AVE	90038	5534027024	0.000	0.000	0.000	2.530	Shortfall of Sites	0.149	Medium Residential	R3-1XL	High Medium Residential	[Q]R4-1VL-CPIO	0	113.959	2.530		Residential - Five or More Units or Apartments (Any Combination) · 4 Stories or Less, 9	144B189 993	54	Hollywood	Yes	ABMI	HWD CPU
Los Angeles	5642 KLUMP AVE	91601	2337032015	0.000	0.000	0.000	2.530	Shortfall of Sites	0.110	Low Medium II Residential	RD1.5-1VL	Medium	0	0	109.145	2.530		Residential - Five or More Units or Apartments (Any Combination) · 4 Stories or Less, 5	174B173 753	54	North Hollywood - Valley Village	Yes	ABMI	Orange LineTNP , R2RD
Los Angeles	1100 GLENDON AVE	90024	4363021018	1.265	1.265	0.000	0.000	Shortfall of Sites	0.223	Community Commercial	PB-2-O	0	0	20	94.696	2.530		Commercial - Office Building - 14 to 20 Stories, 0	132B153 174		Westwood	No	LI	P
Los Angeles	1533 AMHERST AVE	90025	4263039005	1.265	1.265	0.000	0.000	Shortfall of Sites	0.178	High Medium Residential	[Q]R4-1	0	0	20	168.149	2.530		Residential - Five or More Units or Apartments (Any Combination) · 4 Stories or Less, 21	126B145 945		West Los Angeles	No	LI	DB50
Los Angeles	12002 MILAN DRIVE	91607	2348008107	0.000	0.000	0.000	2.529	Shortfall of Sites	0.045	Low Medium II Residential	RD1.5-1	0	0	0	99.000	2.529		Residential - Single Family Residence - Small Lot, 1	171B165 1251		North Hollywood - Valley Village	No	ABMI	TOC EXP
Los Angeles	23730 KILLION ST	91367	2047009018	1.265	1.265	0.000	0.000	Shortfall of Sites	0.333	Very Low Residential	RE11-1	Very Low Residential	0	20	66.287	2.529		Residential - Single Family Residence - Pool, 1	174B089 602	1 per lot	Canoga Park - Winnetka - Woodland Hills - West Hills	No	LI	AHO , CPK CPU
Los Angeles	12003 EMERY LANE	91607	2348008108	0.000	0.000	0.000	2.529	Shortfall of Sites	0.045	Low Medium II Residential	RD1.5-1	0	0	0	99.000	2.529		Residential - Single Family Residence - Small Lot, 1	171B165 1252		North Hollywood - Valley Village	No	ABMI	TOC EXP
Los Angeles	1723 JAMES M WOOD BLVD	90015	5142015009	0.000	0.000	0.000	2.528	Shortfall of Sites	0.155	Highway Oriented Commercial	C2-1	0	0	0	37.079	2.528		Commercial - Store Combination - Store and Residential Combination - One Story, 0	130-5A203 164		Westlake	Yes	ABMI	ARO
Los Angeles	6935 BIRCHTON AVE	91307	2028012033	1.264	1.264	0.000	0.000	Shortfall of Sites	0.293	Low Residential	RS-1	Very Low Residential	0	20	66.287	2.528		Residential - Single Family Residence - Pool, 1	183B093 491	1 per lot	Canoga Park - Winnetka - Woodland Hills - West Hills	No	LI	AHO , CPK CPU, ADU
Los Angeles	22255 AVENUE SAN LUIS	91364	2075003018	0.000	0.000	0.000	2.528	Shortfall of Sites	0.199	Low Residential	R1-1	Low Residential	0	0	66.287	2.528		Residential - Single Family Residence - Pool, 0	171B101 386	1 per lot	Canoga Park - Winnetka - Woodland Hills - West Hills	No	ABMI	AHO , CPK CPU, ADU
Los Angeles	5725 LARRYAN DR	91367	2045021004	0.126	0.126	0.000	2.274	Shortfall of Sites	0.293	Very Low Residential	RE11-1	Very Low Residential	[MB3-CDF1-5] [IX4-FA] [CPIO]	20	66.287	2.527		Residential - Single Family Residence - Pool, 1	174B089 159	1 per lot	Canoga Park - Winnetka - Woodland Hills - West Hills	No	VLI, LI, ABMI	AHO , CPK CPU, ADU
Los Angeles	22554 VENTURA BLVD	91364	2040033039	1.263	1.263	0.000	0.000	Shortfall of Sites	0.222	General Commercial	P-1VLD	0	0	20	94.696	2.526		Commercial - Professional Building - One Story, 0	171B097 293		Canoga Park - Winnetka - Woodland Hills - West Hills	No	LI	P
Los Angeles	15754 MAGNOLIA BLVD	91436	2261002032	0.000	0.000	0.000	2.526	Shortfall of Sites	0.198	Low II Residential	R1-1	Low Residential	0	0	66.287	2.526	Vacant	Residential - Single Family Residence - Vacant Land, 0	171B141 83	1 per lot	Encino - Tarzana	No	ABMI	AHO , ENC CPU
Los Angeles	6844 S SEPULVEDA BLVD	91405	2220020018	1.262	1.262	0.000	0.000	Shortfall of Sites	0.267	General Commercial	P-1VL, C1.5-1VL	0	0	20	94.696	2.524		Commercial - Professional Building - One Story, 0	183B145 651		Van Nuys - North Sherman Oaks	No	LI	P , ARO
Los Angeles	4401 S BROADWAY	90037	5110003025	0.000	0.000	2.523	0.000	Shortfall of Sites	0.602	Community Commercial	C2-2D-CPIO	0	0	0	5.244	2.523		Commercial - Wholesale and Manufacturing Outlet - One Story, 0	112-5A203 70		Southeast Los Angeles	No	MI	ARO
Los Angeles	5130 DENSMORE AVE	91436	2261002001	1.261	1.261	0.000	0.000	Shortfall of Sites	0.292	Low II Residential	R1-1	Low Residential	0	20	66.287	2.523		Residential - Single Family Residence - Pool, 1	171B141 265	1 per lot	Encino - Tarzana	No	LI	AHO , ENC CPU, ADU
Los Angeles	842 N WILMINGTON BLVD	90744	7416013044	0.000	0.000	0.000	2.522	Shortfall of Sites	0.168	General Commercial	[Q]C1.5-1VL-O-CUGU	0	0	0	66.026	2.522		Residential - Five or More Units or Apartments (Any Combination) · 4 Stories or Less, 5	030B205 250		Wilmington - Harbor City	No	ABMI	DB50
Los Angeles	622 N WILMINGTON BLVD	90744	7416017023	0.000	0.000	0.000	2.522	Shortfall of Sites	0.154	Medium Residential	[Q]R3-1VL-O-CUGU	0	0	0	71.929	2.522		Residential - Five or More Units or Apartments (Any Combination) · 4 Stories or Less, 5	030B205 842		Wilmington - Harbor City	No	ABMI	DB50
Los Angeles	618 N WILMINGTON BLVD	90744	7416017007	0.000	0.000	0.000	2.522	Shortfall of Sites	0.165	Medium Residential	[Q]R3-1VL-O-CUGU	0	0	0	67.294	2.522		Residential - Five or More Units or Apartments (Any Combination) · 4 Stories or Less, 5	030B205 857		Wilmington - Harbor City	No	ABMI	DB50
Los Angeles	15314 DEVONSHIRE ST	91345	2660016008	0.000	0.000	0.000	2.522	Shortfall of Sites	0.174	Community Commercial	P-1VL, [Q]CR-1VL	0	0	0	63.815	2.522		Commercial - Professional Building - One Story, 5	204B145 332		Mission Hills - Panorama City - North Hills	No	ABMI	DB50 , ARO, P
Los Angeles	12175 VENTURA BLVD	91604	2367016002	1.261	1.261	0.000	0.000	Shortfall of Sites	0.222	Community Commercial	C2-1L-RIO, P-1L-RIO	0	0	20	94.696	2.522		Commercial - Restaurant, Cocktail Lounge - Restaurant, Cocktail Lounge, Tavern - One Story, 0	162B165 58		Sherman Oaks - Studio City - Toluca Lake - Cahuenga Pass	No	LI	P
Los Angeles	817 S TREMAINE AVE	90005	5090001002	0.000	0.000	0.000	2.522	Shortfall of Sites	0.027	Low II Residential	R1V3-RG	0	0	0	99.000	2.522		Residential - Single Family Residence - Pool, 0	132B185 176		Wilshire	No	ABMI	TOC EXP
Los Angeles	1105 S CONCORD ST	90023	5190003018	0.000	0.000	0.000	2.520	Shortfall of Sites	0.343	Low Medium I Residential	R2-1-CUGU	Low Neighborhood Residential	[VLN1 - MU4 - 3][RN2 - 20][CPIO]	0	35.009	2.520		Residential - Four Units (Any Combination) - 4 Stories or Less, 4	120A225 7	21	Boyle Heights	No	ABMI	BH CPU
Los Angeles	6136 ELEANOR AVE	90038	5534024009	1.260	1.260	0.000	0.000	Shortfall of Sites	0.149	Medium Residential	R3-1XL	High Medium Residential	[Q]R4-1VL-CPIO	20	114.198	2.520		Residential - Five or More Units or Apartments (Any Combination) · 4 Stories or Less, 8	144B189 784	54	Hollywood	No	LI	HWD CPU
Los Angeles	1026 S BROADWAY	90015	5139014017	0.000	0.000	0.000	2.520	Shortfall of Sites	0.014	Regional Center Commercial	C2-4D-O-SN	Traditional Core	[HM2-CHC1-5] [CX4-FA] [SN-CPIO-O]	0	499.048	2.520		Commercial - Store Combination - Store and Residential Combination - 6 to 13 Stories, 0	126A209 88	No Max	Central City	No	ABMI	DT CPU , AHO
Los Angeles	220 E 2ND ST	90012	5161024039	0.000	0.000	0.000	2.520	Shortfall of Sites	0.028	Regional Center Commercial	[Q]C2-4D-O-CDO	Village	[MN1-SH2-5] [CX1-FA] [CPIO-O-CDO]	0	248.986	2.520		Commercial - Store Combination - Store and Residential Combination - One Story, 0	130-5A213 203	No Max	Central City	No	ABMI	DT CPU
Los Angeles	900 N BROADWAY	90012	5414013901	0.000	0.000	0.000	2.520	Shortfall of Sites	0.022	Regional Commercial	C2-2	Community Center	[DM5-SH2-5] [CX1-FA] [CPIO]	0	324.156	2.520		Commercial - Store Combination - Store and Residential Combination - Five Stories, 0	135A215 244	No Max	Central City North	No	ABMI	DT CPU
Los Angeles	5941 GREGORY AVE	90038	5534030021	0.000	0.000	0.000	2.520	Shortfall of Sites	0.119	Medium Residential	R3-1XL	High Medium Residential	[Q]R4-1VL-CPIO	0	117.276	2.520		Residential - Four Units (Any Combination) - 4 Stories or Less, 4	141B189 35	54	Hollywood	Yes	ABMI	HWD CPU , AHO
Los Angeles	5652 VINELAND AVE	91601	2415005037	0.000	0.000	0.000	2.520	Shortfall of Sites	0.043	Community Commercial	C4-1	Community Commercial	0	0	162.179	2.520		Commercial - Store Combination - Store and Office Combination - One Story, 0	174B173 664	No Max	North Hollywood - Valley Village	No	ABMI	Orange LineTNP , AHO
Los Angeles	15232 SHERMAN WAY	91405	2220022015	0.000	0.000	0.000	2.520	Shortfall of Sites	0.064	Neighborhood Office Commercial	C1.5-1VL	Village	0	0	108.682	2.520		Commercial - Store - One Story, 0	183B145 1123	72	Van Nuys - North Sherman Oaks	No	ABMI	VNY CPU
Los Angeles	6958 PETIT AVE	91406	2225013026	1.260	1.260	0.000	0.000	Shortfall of Sites	0.332	Low Residential	R1-1	Low Residential	0	20	66.287	2.520		Residential - Single Family Residence - Pool, 1	183B137 270	1 per lot	Reseda - West Van Nuys	No	LI	AHO , RES CPU
Los Angeles	23422 JUSTICE ST	91304	2020017046	0.126	0.126	0.000	2.268	Shortfall of Sites	0.292	Very Low Residential	RE11-1	Very Low Residential	[HB5-SH1-5] [CX4-FA] [CPIO-O]	20	66.287	2.519		Residential - Single Family Residence, 1	189B093 210	1 per lot	Canoga Park - Winnetka - Woodland Hills - West Hills	No	VLI, LI, ABMI	AHO , CPK CPU, ADU
Los Angeles	4938 GLORIA AVE	91436	2261013050	1.259	1.259	0.000	0.000	Shortfall of Sites	0.292	Low II Residential	RE9-1	Low Residential	0	20	66.287	2.519		Residential - Single Family Residence, 1	168B141 203	1 per lot	Encino - Tarzana	No	LI	AHO , ENC CPU, ADU
Los Angeles	4637 NOELINE AVE	91436	2284002027	1.259	1.259	0.000	0.000	Shortfall of Sites	0.292	Low I Residential	RE9-1	Low Residential	0	20	66.287	2.519		Residential - Single Family Residence - Pool, 1	168B137 557	1 per lot	Encino - Tarzana	No	LI	AHO , ENC CPU, ADU
Los Angeles	7665 MARLBOROUGH CT	91304	2027029035	0.126	0.126	0.000	2.267	Shortfall of Sites	0.292	Very Low Residential	RE11-1	Very Low Residential	[MN1-SH2-5] [CX1-FA] [CPIO-O-CDO]	20	66.287	2.519		Residential - Single Family Residence - Pool, 1	186B093 48	1 per lot	Canoga Park - Winnetka - Woodland Hills - West Hills	No	VLI, LI, ABMI	AHO , CPK CPU, ADU
Los Angeles	5909 NORA LYNN DR	91367	2032027002	1.259	1.259	0.000	0.000	Shortfall of Sites	0.292	Very Low Residential	RE11-1	Very Low Residential	0	20	66.287	2.518		Residential - Single Family Residence - Pool, 1	177B085 569	1 per lot	Canoga Park - Winnetka - Woodland Hills - West Hills	No	LI	AHO , CPK CPU, ADU
Los Angeles	17500 MAGNOLIA BLVD	91316	2257004019	1.258	1.258	0.000	0.000	Shortfall of Sites	0.292	Very Low I Residential	RA-1	Very Low Residential	0	20	66.287	2.517		Residential - Single Family Residence - Pool, 1	171B129 200	1 per lot	Encino - Tarzana	No	LI	AHO , ENC CPU, ADU
Los Angeles	8041 JASON AVE	91304	2020020024	1.258	1.258	0.000	0.000	Shortfall of Sites	0.292	Very Low Residential	RE11-1	Very Low Residential	0	20	66.287	2.517		Residential - Single Family Residence - Pool, 1	189B093 144	1 per lot	Canoga Park - Winnetka - Woodland Hills - West Hills	No	LI	AHO , CPK CPU, ADU
Los Angeles	23600 LUND ST	91367	2047006018	1.258	1.258	0.000	0.000	Shortfall of Sites	0.332	Very Low Residential	RE11-1	Very Low Residential	0	20	66.287	2.517		Residential - Single Family Residence - Pool, 1	171B093 232	1 per lot	Canoga Park - Winnetka - Woodland Hills - West Hills	No	LI	AHO , CPK CPU
Los Angeles	6041 ELLENVIEW AVE	91367	2032016006	1.258	1.258	0.000	0.000	Shortfall of Sites	0.292	Very Low Residential	RE11-1	Very Low Residential	0	20	66.287	2.516		Residential - Single Family Residence - Pool, 1	177B085 305	1 per lot	Canoga Park - Winnetka - Woodland Hills - West Hills	No	LI	AHO , CPK CPU, ADU
Los Angeles	8049 CLEMENS AVE	91304	2020001029	1.258	1.258	0.000	0.000	Shortfall of Sites	0.292	Very Low Residential	RE11-1	Very Low Residential	0	20	66.287	2.516		Residential - Single Family Residence - Pool, 1	189B093 101	1 per lot	Canoga Park - Winnetka - Woodland Hills - West Hills	No	LI	AHO , CPK CPU, ADU
Los Angeles	5816 NEVADA AVE	91367	2146018039	0.126	0.126	0.000	2.264	Shortfall of Sites	0.292	Low Residential	RE11-1	Very Low Residential	[MB3-CDF1-5] [IX4-FA] [CPIO]	20	66.287	2.515		Residential - Single Family Residence, 1	174B101 76	1 per lot	Canoga Park - Winnetka - Woodland Hills - West Hills	No	VLI, LI, ABMI	AHO , CPK CPU, ADU
Los Angeles	2910 BEVERLY BLVD	90057	5155004023	0.000	0.000	0.000	2.515	Shortfall of Sites	0.094	Highway Oriented Commercial	C2-1	0	0	0	51.171	2.515		Commercial - Office Building - One Story, 0	138A201 352		Westlake	No	ABMI	ARO
Los Angeles	2910 BEVERLY BLVD	90057	5155004023	0.000	0.000	0.000	2.515	Shortfall of Sites	0.165	Highway Oriented Commercial	C2-1	0	0	0	29.219	2.515		Commercial - Office Building - One Story, 0	138A201 357		Westlake	No	ABMI	ARO
Los Angeles	2910 BEVERLY BLVD	90057	5155004023	0.000	0.000	0.000	2.515	Shortfall of Sites	0.161	Highway Oriented Commercial	C2-1	0	0	0	29.965	2.515		Commercial - Office Building - One Story, 0	138A201 363		Westlake	No	ABMI	ARO
Los Angeles	2910 BEVERLY BLVD	90057	5155004023	0.000	0.000	2.515	0.000	Shortfall of Sites	0.343	Highway Oriented Commercial	[Q]C1.5-1, C2-1	0	0	0	14.104	2.515		Commercial - Office Building - One Story, 0	138A201 380		Westlake	No	MI	ARO
Los Angeles	5150 DENSMORE AVE	91436	2261002021	1.257	1.257	0.000	0.000	Shortfall of Sites	0.292	Low II Residential	R1-1	Low Residential	0	20	66.287	2.514		Residential - Single Family Residence - Pool, 1	171B141 191	1 per lot	Encino - Tarzana	No	LI	AHO , ENC CPU, ADU
Los Angeles	8927 SAWYER ST	90035	4303006023	0.000	0.000	0.000	2.513	Shortfall of Sites	0.048	Neighborhood Commercial	C2-1VL-CPIO	0	0	0	54.450	2.513		Residential - Single Family Residence - Pool, 0	126B169 79		West Adams - Baldwin Hills - Leimert	No	ABMI	OPP C
Los Angeles	12113 OCEAN PARK BLVD	90064	4257022059	0.000	0.000	0.000	2.513	Shortfall of Sites	0.039	Low Medium Residential	RD1.5-1	0	0	0	113.635	2.513		Residential - Single Family Residence, 1	120B149 661		Palms - Mar Vista - Del Rey	No	ABMI	OPP RC
Los Angeles	5810 S NORMANDIE AVE	90037	5002015001	0.000	0.000	0.000	2.513	Shortfall of Sites	0.124	Hybrid Industrial	CM-1-CPIO	0	0	0	38.976	2.513		Industrial - Light Manufacturing - One Story, 0	108B197 1356		South Los Angeles	No	ABMI	ARO
Los Angeles	5810 S NORMANDIE AVE	90037	5002015001	0.000	0.000	0.000	2.513	Shortfall of Sites	0.124	Hybrid Industrial	CM-1-CPIO	0	0	0	38.976	2.513		Industrial - Light Manufacturing - One Story, 0	108B197 1357		South Los Angeles	No	ABMI	ARO

Jurisdiction Name	Site Address/Intersection	5 Digit ZIP Code	Assessor Parcel Number	Very Low-Income	Low-Income	Moderate-Income	Above Moderate-Income	Type of Shortfall	Parcel Size (Acres)	Current General Plan Designation	Current Zoning	Proposed General Plan (GP) Designation	Proposed Zoning	Minimum Density Allowed	Maximum Density Allowed	Total Capacity	Vacant/ Nonvacant	Description of Existing Uses	PIN	Base Density Per Acre	Community Plan Area	Rent Stabalization Ordinance	Income Category	Applicable Rezoning Program (Program informing values in Column Q listed first)
Los Angeles	5810 S NORMANDIE AVE	90037	5002015001	0.000	0.000	0.000	2.513	Shortfall of Sites	0.124	Hybrid Industrial	CM-1-CPIO	0	0	0	38.976	2.513		Industrial - Light Manufacturing - One Story, 0	1088197 1358		South Los Angeles	No	ABMI	ARO
Los Angeles	5810 S NORMANDIE AVE	90037	5002015001	0.000	0.000	0.000	2.513	Shortfall of Sites	0.124	Hybrid Industrial	CM-1-CPIO	0	0	0	38.976	2.513		Industrial - Light Manufacturing - One Story, 0	1088197 1359		South Los Angeles	No	ABMI	ARO
Los Angeles	5810 S NORMANDIE AVE	90037	5002015001	0.000	0.000	0.000	2.513	Shortfall of Sites	0.124	Hybrid Industrial	CM-1-CPIO	0	0	0	38.976	2.513		Industrial - Light Manufacturing - One Story, 0	1088197 1360		South Los Angeles	No	ABMI	ARO
Los Angeles	5810 S NORMANDIE AVE	90037	5002015001	0.000	0.000	0.000	2.513	Shortfall of Sites	0.124	Hybrid Industrial	CM-1-CPIO	0	0	0	38.976	2.513		Industrial - Light Manufacturing - One Story, 0	1088197 1361		South Los Angeles	No	ABMI	ARO
Los Angeles	23439 CALVERT ST	91367	2035013020	1.256	1.256	0.000	0.000	Shortfall of Sites	0.292	Low Residential	RS-1	Very Low Residential	0	0	20	66.287	2.512	Residential - Single Family Residence - Pool, 1	177B093 483	1 per lot	Canoga Park - Winnetka - Woodland Hills - West Hills	No	LI	AHO , CPK CPU, ADU
Los Angeles	663 E 22ND ST	90011	5127005014	0.000	0.000	0.000	2.512	Shortfall of Sites	0.168	Community Commercial	C2-2D-O-CPIO	0	0	0	28.673	2.512		Industrial - Light Manufacturing - One Story, 0	121-5A209 302		Southeast Los Angeles	No	ABMI	ARO
Los Angeles	663 E 22ND ST	90011	5127005014	0.000	0.000	0.000	2.512	Shortfall of Sites	0.137	Community Commercial	C2-2D-O-CPIO	0	0	0	35.209	2.512		Industrial - Light Manufacturing - One Story, 0	121-5A209 309		Southeast Los Angeles	No	ABMI	ARO
Los Angeles	663 E 22ND ST	90011	5127005014	0.000	0.000	0.000	2.512	Shortfall of Sites	0.137	Community Commercial	C2-2D-O-CPIO	0	0	0	35.209	2.512		Industrial - Light Manufacturing - One Story, 0	121-5A209 315		Southeast Los Angeles	No	ABMI	ARO
Los Angeles	663 E 22ND ST	90011	5127005014	0.000	0.000	0.000	2.512	Shortfall of Sites	0.137	Community Commercial	C2-2D-O-CPIO	0	0	0	35.209	2.512		Industrial - Light Manufacturing - One Story, 0	121-5A209 321		Southeast Los Angeles	No	ABMI	ARO
Los Angeles	663 E 22ND ST	90011	5127005014	0.000	0.000	0.000	2.512	Shortfall of Sites	0.147	Community Commercial	C2-2D-O-CPIO	0	0	0	32.767	2.512		Industrial - Light Manufacturing - One Story, 0	121-5A209 327		Southeast Los Angeles	No	ABMI	ARO
Los Angeles	663 E 22ND ST	90011	5127005014	0.000	0.000	0.000	2.512	Shortfall of Sites	0.149	Community Commercial	C2-2D-O-CPIO	0	0	0	32.374	2.512		Industrial - Light Manufacturing - One Story, 0	121-5A209 333		Southeast Los Angeles	No	ABMI	ARO
Los Angeles	663 E 22ND ST	90011	5127005014	0.000	0.000	0.000	2.512	Shortfall of Sites	0.149	Community Commercial	C2-2D-O-CPIO	0	0	0	32.374	2.512		Industrial - Light Manufacturing - One Story, 0	121-5A209 343		Southeast Los Angeles	No	ABMI	ARO
Los Angeles	23743 CARARD ST	91367	2045025025	1.256	1.256	0.000	0.000	Shortfall of Sites	0.292	Low Residential	RS-1	Very Low Residential	0	0	20	66.287	2.511	Residential - Single Family Residence - Pool, 1	174B089 400	1 per lot	Canoga Park - Winnetka - Woodland Hills - West Hills	No	LI	AHO , CPK CPU, ADU
Los Angeles	1762 VISTA DEL MAR ST	90028	5546031013	0.000	0.000	0.000	2.511	Shortfall of Sites	0.093	Medium Residential	[Q]R3-1XL	Low Medium II Residential, Medium Residential	VARIOUS, WITH CPIO	0	99.000	2.511		Residential - Four Units (Any Combination) - 4 Stories or Less, 4	150A189 332		Hollywood	Yes	ABMI	TOC EXP , HWD CPU, AHO
Los Angeles	0	0	5024019907	1.255	1.255	0.000	0.000	Shortfall of Sites	0.544	Neighborhood Commercial	C1.5-1-SP	0	0	20	102.494	2.510		Institutional - Church - One Story, 0	114B185 1013		West Adams - Baldwin Hills - Leimert	No	LI	FBO
Los Angeles	22929 MARIANO ST	91367	2042008066	0.000	0.000	0.000	2.510	Shortfall of Sites	0.237	Low Residential	R1-1	Very Low Residential	0	0	0	66.287	2.510	Residential - Single Family Residence - Pool, 0	171B097 22	1 per lot	Canoga Park - Winnetka - Woodland Hills - West Hills	No	ABMI	AHO , CPK CPU
Los Angeles	1265 E 112TH ST	90059	6070006900	1.255	1.255	0.000	0.000	Shortfall of Sites	1.633	Public Facilities	PF-1	0	0	20	153.741	2.510		Miscellaneous - Government Owned Property, 0	087A211 19		Southeast Los Angeles	No	LI	PF
Los Angeles	8040 BOBBYBOYAR AVE	91304	2020020007	1.255	1.255	0.000	0.000	Shortfall of Sites	0.291	Very Low Residential	RE11-1	Very Low Residential	0	0	20	66.287	2.509	Residential - Single Family Residence, 1	189B093 155	1 per lot	Canoga Park - Winnetka - Woodland Hills - West Hills	No	LI	AHO , CPK CPU, ADU
Los Angeles	3585 S VERMONT AVE	90007	5040028028	0.000	0.000	2.509	0.000	Shortfall of Sites	1.750	Community Commercial	C2-2D-CPIO	0	0	0	1.793	2.509		Commercial - Office Building - One Story, 0	120B197 796		South Los Angeles	No	MI	ARO
Los Angeles	2756 S BENTLEY AVE	90064	4251001019	0.000	0.000	0.000	2.509	Shortfall of Sites	0.026	Low Residential	R1-1	0	0	0	99.000	2.509		Residential - Single Family Residence, 0	123B157 1658		West Los Angeles	No	ABMI	TOC EXP
Los Angeles	8318 ALVERSTONE AVE	90045	4108029008	0.000	0.000	0.000	2.509	Shortfall of Sites	0.023	Low Residential	R1V2	0	0	0	113.635	2.509		Residential - Single Family Residence, 0	096B165 53		Westchester - Playa del Rey	No	ABMI	OPP RC
Los Angeles	18614 INGOMAR ST	91335	2103025066	1.254	1.254	0.000	0.000	Shortfall of Sites	0.331	Low Residential	RS-1	Low Residential	0	20	66.287	2.508		Residential - Single Family Residence - Pool, 1	189B121 576	1 per lot	Reseda - West Van Nuys	No	LI	AHO , RES CPU
Los Angeles	8010 BOBBYBOYAR AVE	91304	2020016008	1.254	1.254	0.000	0.000	Shortfall of Sites	0.291	Very Low Residential	RE11-1	Very Low Residential	0	20	66.287	2.508		Residential - Single Family Residence, 1	189B093 275	1 per lot	Canoga Park - Winnetka - Woodland Hills - West Hills	No	LI	AHO , CPK CPU, ADU
Los Angeles	8018 BOBBYBOYAR AVE	91304	2020016009	1.254	1.254	0.000	0.000	Shortfall of Sites	0.291	Very Low Residential	RE11-1	Very Low Residential	0	20	66.287	2.508		Residential - Single Family Residence - Pool, 1	189B093 269	1 per lot	Canoga Park - Winnetka - Woodland Hills - West Hills	No	LI	AHO , CPK CPU, ADU
Los Angeles	8075 W 3RD ST	90048	5511022032	0.000	0.000	0.000	2.508	Shortfall of Sites	0.061	Neighborhood Office Commercial	C2-1VL-O	0	0	0	60.794	2.508		Commercial - Office Building - One Story, 0	138B177 725		Wilshire	No	ABMI	ARO
Los Angeles	8075 W 3RD ST	90048	5511022032	0.000	0.000	0.000	2.508	Shortfall of Sites	0.060	Neighborhood Office Commercial	C2-1VL-O	0	0	0	61.167	2.508		Commercial - Office Building - One Story, 0	138B177 727		Wilshire	No	ABMI	ARO
Los Angeles	8075 W 3RD ST	90048	5511022032	0.000	0.000	0.000	2.508	Shortfall of Sites	0.060	Neighborhood Office Commercial	C2-1VL-O	0	0	0	61.164	2.508		Commercial - Office Building - One Story, 0	138B177 728		Wilshire	No	ABMI	ARO
Los Angeles	8075 W 3RD ST	90048	5511022032	0.000	0.000	0.000	2.508	Shortfall of Sites	0.060	Neighborhood Office Commercial	C2-1VL-O	0	0	0	61.166	2.508		Commercial - Office Building - One Story, 0	138B177 729		Wilshire	No	ABMI	ARO
Los Angeles	8075 W 3RD ST	90048	5511022032	0.000	0.000	0.000	2.508	Shortfall of Sites	0.053	Neighborhood Office Commercial	C2-1VL-O	0	0	0	69.491	2.508		Commercial - Office Building - One Story, 0	138B177 731		Wilshire	No	ABMI	ARO
Los Angeles	22121 CALIFA ST	91367	2146015027	0.000	0.000	0.000	2.507	Shortfall of Sites	0.197	Low Residential	RS-1	Very Low Residential	[HB5-SH1-5] [CX4-FA] [CPIO-O]	0	66.287	2.507		Residential - Single Family Residence, 0	177B101 288	1 per lot	Canoga Park - Winnetka - Woodland Hills - West Hills	No	ABMI	AHO , CPK CPU, ADU
Los Angeles	18555 LANARK ST	91335	2103008045	1.253	1.253	0.000	0.000	Shortfall of Sites	0.331	Low Residential	RS-1	Low Residential	0	20	66.287	2.506		Residential - Single Family Residence, 1	189B125 98	1 per lot	Reseda - West Van Nuys	No	LI	AHO , RES CPU
Los Angeles	8314 ALVERSTONE AVE	90045	4108029007	0.000	0.000	0.000	2.506	Shortfall of Sites	0.023	Low Residential	R1V2	0	0	0	113.635	2.506		Residential - Single Family Residence, 0	099B165 1244		Westchester - Playa del Rey	No	ABMI	OPP RC
Los Angeles	0	0	4108029013	0.000	0.000	0.000	2.505	Shortfall of Sites	0.023	Low Residential	R1V2	0	0	0	113.635	2.505	Vacant	Residential - Single Family Residence - Vacant Land, 0	096B165 116		Westchester - Playa del Rey	No	ABMI	OPP RC
Los Angeles	0	0	4108029002	0.000	0.000	0.000	2.505	Shortfall of Sites	0.023	Low Residential	R1V2	0	0	0	113.635	2.505	Vacant	Residential - Single Family Residence - Vacant Land, 0	096B165 188		Westchester - Playa del Rey	No	ABMI	OPP RC
Los Angeles	8426 ALVERSTONE AVE	90045	4108029003	0.000	0.000	0.000	2.505	Shortfall of Sites	0.023	Low Residential	R1V2	0	0	0	113.635	2.505		Residential - Single Family Residence, 0	096B165 198		Westchester - Playa del Rey	No	ABMI	OPP RC
Los Angeles	8324 ALVERSTONE AVE	90045	4108029017	0.000	0.000	0.000	2.505	Shortfall of Sites	0.023	Low Residential	R1V2	0	0	0	113.635	2.505		Residential - Single Family Residence, 0	096B165 55		Westchester - Playa del Rey	No	ABMI	OPP RC
Los Angeles	8410 ALVERSTONE AVE	90045	4108029014	0.000	0.000	0.000	2.505	Shortfall of Sites	0.023	Low Residential	R1V2	0	0	0	113.635	2.505		Residential - Single Family Residence, 0	096B165 126		Westchester - Playa del Rey	No	ABMI	OPP RC
Los Angeles	5003 DENSMORE AVE	91436	2261013064	1.252	1.252	0.000	0.000	Shortfall of Sites	0.291	Low II Residential	RE9-1	Low Residential	0	20	66.287	2.504		Residential - Single Family Residence - Pool, 1	168B141 73	1 per lot	Encino - Tarzana	No	LI	AHO , ENC CPU, ADU
Los Angeles	8400 ALVERSTONE AVE	90045	4108029011	0.000	0.000	0.000	2.504	Shortfall of Sites	0.023	Low Residential	R1V2	0	0	0	113.635	2.504		Residential - Single Family Residence, 0	096B165 86		Westchester - Playa del Rey	No	ABMI	OPP RC
Los Angeles	0	0	4108029016	0.000	0.000	0.000	2.504	Shortfall of Sites	0.023	Low Residential	R1V2	0	0	0	113.635	2.504	Vacant	Residential - Single Family Residence - Vacant Land, 0	096B165 172		Westchester - Playa del Rey	No	ABMI	OPP RC
Los Angeles	0	0	4106019034	0.000	0.000	0.000	2.504	Shortfall of Sites	0.023	Low Residential	R1-1	0	0	0	113.635	2.504	Vacant	Residential - Single Family Residence - Vacant Land, 0	099B165 379		Westchester - Playa del Rey	No	ABMI	OPP RC
Los Angeles	0	0	4106019035	0.000	0.000	0.000	2.504	Shortfall of Sites	0.023	Low Residential	R1-1	0	0	0	113.635	2.504	Vacant	Residential - Single Family Residence - Vacant Land, 0	099B165 365		Westchester - Playa del Rey	No	ABMI	OPP RC
Los Angeles	19551 PRAIRIE ST	91324	2761036056	0.000	0.000	2.504	0.000	Shortfall of Sites	0.999	Community Commercial	[T][Q]C2-1	0	0	0	2.612	2.504		Industrial - Light Manufacturing - One Story, 0	198B117 127		Chatsworth - Porter Ranch	No	MI	ARO
Los Angeles	21201 OXNARD ST	91367	2149005043	0.000	0.000	2.504	0.000	Shortfall of Sites	0.999	Regional Center Commercial	(WC)COLLEGE-SN	Regional Center	0	0	3.133	2.504		Industrial - Warehousing, Distribution, Storage - Warehousing, Distribution, Under 10,000 SF - One Story, 0	177B105 66		Canoga Park - Winnetka - Woodland Hills - West Hills	No	MI	ARO , CPK CPU
Los Angeles	21201 OXNARD ST	91367	2149005043	0.000	0.000	2.504	0.000	Shortfall of Sites	0.522	Regional Center Commercial	(WC)COLLEGE-SN	Regional Center	0	0	5.994	2.504		Industrial - Warehousing, Distribution, Storage - Warehousing, Distribution, Under 10,000 SF - One Story, 0	177B105 67		Canoga Park - Winnetka - Woodland Hills - West Hills	No	MI	ARO , CPK CPU
Los Angeles	5400 W JEFFERSON BLVD	90016	5047014004	0.000	0.000	2.504	0.000	Shortfall of Sites	0.937	Hybrid Industrial	CM-1VL-CPIO	0	0	0	3.342	2.504		Industrial - Warehousing, Distribution, Storage - Warehousing, Distribution, Under 10,000 SF - One Story, 0	120B177 733		West Adams - Baldwin Hills - Leimert	No	MI	ARO
Los Angeles	0	0	4106019036	0.000	0.000	0.000	2.504	Shortfall of Sites	0.023	Low Residential	R1-1	0	0	0	113.635	2.504	Vacant	Residential - Single Family Residence - Vacant Land, 0	099B165 342		Westchester - Playa del Rey	No	ABMI	OPP RC
Los Angeles	0	0	4106019037	0.000	0.000	0.000	2.504	Shortfall of Sites	0.023	Low Residential	R1-1	0	0	0	113.635	2.504	Vacant	Residential - Single Family Residence - Vacant Land, 0	099B165 326		Westchester - Playa del Rey	No	ABMI	OPP RC
Los Angeles	20950 WARNER CENTER LN	91367	2149017011	0.000	0.000	2.504	0.000	Shortfall of Sites	2.234	Regional Center Commercial	(WC)COMMERCE-SN	Regional Center	0	0	1.168	2.504		Commercial - Office Building, 0	174B109 232		Canoga Park - Winnetka - Woodland Hills - West Hills	No	MI	ARO , CPK CPU
Los Angeles	0	0	4106019038	0.000	0.000	0.000	2.504	Shortfall of Sites	0.023	Low Residential	R1-1	0	0	0	113.635	2.504	Vacant	Residential - Single Family Residence - Vacant Land, 0	099B165 312		Westchester - Playa del Rey	No	ABMI	OPP RC
Los Angeles	0	0	4106019039	0.000	0.000	0.000	2.504	Shortfall of Sites	0.023	Low Residential	R1-1	0	0	0	113.635	2.504	Vacant	Residential - Single Family Residence - Vacant Land, 0	099B165 295		Westchester - Playa del Rey	No	ABMI	OPP RC
Los Angeles	0	0	4106019040	0.000	0.000	0.000	2.504	Shortfall of Sites	0.023	Low Residential	R1-1	0	0	0	113.635	2.504	Vacant	Residential - Single Family Residence - Vacant Land, 0	099B165 286		Westchester - Playa del Rey	No	ABMI	OPP RC
Los Angeles	6138 ROD AVE	91367	2032019010	0.125	0.125	0.000	2.254	Shortfall of Sites	0.291	Very Low Residential	RE11-1	Very Low Residential	[HB2-G1-5] [CX2-FA] [CPIO-O]	20	66.287	2.504		Residential - Single Family Residence - Pool, 1	177B085 185	1 per lot	Canoga Park - Winnetka - Woodland Hills - West Hills	No	VLI, LI, ABMI	AHO , CPK CPU, ADU
Los Angeles	7306 LOUISE AVE	91406	2227016004	0.000	0.000	0.000	2.504	Shortfall of Sites	0.451	Low Residential	R1-1	Low Residential	0	0	66.287	2.504		Residential - Double, Duplex, or Two Units - 4 Stories or Less, 2	186B133 1010	1 per lot	Reseda - West Van Nuys	Yes	ABMI	AHO , RES CPU
Los Angeles	22659 HATTERAS ST	91367	2040004042	1.252	1.252	0.000	0.000	Shortfall of Sites	0.291	Low Residential	R1-1	Very Low Residential	0	20	66.287	2.503		Residential - Single Family Residence - Pool, 1	174B097 84	1 per lot	Canoga Park - Winnetka - Woodland Hills - West Hills	No	LI	AHO , CPK CPU, ADU
Los Angeles	5956 WOODLAND VIEW DR	91367	2032028020	1.252	1.252	0.000	0.000	Shortfall of Sites	0.291	Very Low Residential	RE11-1	Very Low Residential	0	20	66.287	2.503		Residential - Single Family Residence - Pool, 1	177B085 450	1 per lot	Canoga Park - Winnetka - Woodland Hills - West Hills	No	LI	AHO , CPK CPU, ADU
Los Angeles	23731 ALBERS ST	91367	2047009013	1.251	1.251	0.000	0.000	Shortfall of Sites	0.330	Very Low Residential	RE11-1	Very Low Residential	0	20	66.287	2.502		Residential - Single Family Residence, 1	174B089 622	1 per lot	Canoga Park - Winnetka - Woodland Hills - West Hills	No	LI	AHO , CPK CPU
Los Angeles	0	0	6119006900	0.000	0.000	0.000	0.000	Shortfall of Sites	1.627	Public Facilities	[Q]PF-1	0	0	0	153.741	0.000		Miscellaneous - Government Owned Property, 0	075B201 74		Harbor Gateway	No		PF
Los Angeles	0	0	2290010021	0.000	0.000	0.000	2.501	Shortfall of Sites	0.196	Low II Residential	(T)RS-1	Low Residential	0	0	66.287	2.501	Vacant	Residential - Single Family Residence - Vacant Land, 0	168B129 757	1 per lot	Encino - Tarzana	No	ABMI	AHO , ENC CPU
Los Angeles	18355 SHERMAN WAY	91335	2119022006	1.250	1.250	0.000	0.000	Shortfall of Sites	0.264	Community Commercial	[Q]P-1D-CDO	0	0	20	94.696	2.500		Commercial - Parking Lot (Commercial Use Property) - Lots - Patron or Employee - One Story, 0	183B125 35		Reseda - West Van Nuys	No	LI	P
Los Angeles	7907 NAYLOR AVE	90045	4107001038	0.000	0.000	0.000	2.500	Shortfall of Sites	0.023	Low Residential	R1-1	0	0	0	113.635	2.500		Residential - Single Family Residence, 0	099B165 620		Westchester - Playa del Rey	No	ABMI	OPP RC
Los Angeles	6010 ELLENVIEW AVE	91367	2032015030	0.125	0.125	0.000	2.250	Shortfall of Sites	0.291	Very Low Residential	RE11-1	Very Low Residential	[DM2-G1-5] [CX1-FA] [CPIO]	20	66.287	2.500		Residential - Single Family Residence - Therapy Pool (Spa), 1	177B085 364	1 per lot	Canoga Park - Winnetka - Woodland Hills - West Hills	No	VLI, LI, ABMI	AHO , CPK CPU, ADU
Los Angeles	6801 MELROSE AVE	90038	5524014027	0.000	0.000	0.000	2.500	Shortfall of Sites	0.062	Neighborhood Office Commercial	C4-1XL	Neighborhood Commercial	[Q]C2-1XL-CPIO	0	160.028	2.500		Commercial - Store - One Story, 3	141B181 564	108	Hollywood	No	ABMI	HWD CPU , AHO
Los Angeles	7176 W SUNSET BLVD	90046	5548018012	0.000	0.000	0.000	2.500	Shortfall of Sites	0.057	Neighborhood Office Commercial	C4-1D	Neighborhood Commercial	[Q]C4-1VLD-CPIO	0	174.240	2.500		Commercial - Non-Auto Service and Repair Shop, Paint Shop, or Laundry - One Story, 3	147B181 676	108	Hollywood	No	ABMI	HWD CPU , AHO
Los Angeles	4532 WOODLEY AVE	91436	2283012025	1.250	1.250	0.000	0.000	Shortfall of Sites	0.291	Low II Residential	R1-1	Low Residential	0	20	66.287	2.500		Residential - Single Family Residence, 1	168B141 730	1 per lot	Encino - Tarzana	No	LI	AHO , ENC CPU, ADU
Los Angeles	6004 LITTLE OAK LANE	91367	2032003030	1.250	1.250	0.000	0.000	Shortfall of Sites	0.330	Very Low Residential	RE11-1	Very Low Residential	[LN1-MU2-5] [RG1-FA] [CPIO]	20	66.287	2.500		Residential - Single Family Residence, 1	177B085 299	1 per lot	Canoga Park - Winnetka - Woodland Hills - West Hills	No	LI	AHO , CPK CPU, ADU
Los Angeles	23944 NOMAR ST	91367	2045020013	1.250	1.250	0.000	0.000	Shortfall of Sites	0.291	Very Low Residential	RE11-1	Very Low Residential	0	20	66.287	2.500		Residential - Single Family Residence - Pool, 1	174B089 45	1 per lot	Canoga Park - Winnetka - Woodland Hills - West Hills	No	LI	AHO , CPK CPU, ADU
Los Angeles	13244 VANOWEN ST	91605	2326014034	0.000	0.000	0.000	2.499	Shortfall of Sites	0.172	Medium Residential	R3-1	0	0	0	84.086	2.499		Residential - Five or More Units or Apartments (Any Combination) · 4 Stories or Less, 7	180B157 59		North Hollywood - Valley Village	Yes	ABMI	DB50

Jurisdiction Name	Site Address/Intersection	5 Digit ZIP Code	Assessor Parcel Number	Very Low-Income	Low-Income	Moderate-Income	Above Moderate-Income	Type of Shortfall	Parcel Size (Acres)	Current General Plan Designation	Current Zoning	Proposed General Plan (GP) Designation	Proposed Zoning	Minimum Density Allowed	Maximum Density Allowed	Total Capacity	Vacant/ Nonvacant	Description of Existing Uses	PIN	Base Density Per Acre	Community Plan Area	Rent Stabalization Ordinance	Income Category	Applicable Rezoning Program (Program informing values in Column Q listed first)
Los Angeles	647 MALTMAN AVE	90026	5401004023	0.000	0.000	0.000	2.499	Shortfall of Sites	0.172	Medium Residential	R3-1VL	0	0	0	83.823	2.499		Residential - Five or More Units or Apartments (Any Combination) · 4 Stories or Less, 7	141A201 110		Silver Lake - Echo Park - Elysian Valley	Yes	ABMI	DB50
Los Angeles	13222 S VERMONT AVE	90247	6117030002	0.000	0.000	0.000	2.499	Shortfall of Sites	0.172	Medium Residential	R3-1-O	0	0	0	83.768	2.499		Residential - Five or More Units or Apartments (Any Combination) · 4 Stories or Less, 7	078B197 145		Harbor Gateway	Yes	ABMI	DB50
Los Angeles	13701 GAULT ST	91405	2216027011	0.000	0.000	0.000	2.499	Shortfall of Sites	0.164	Medium Residential	R3-1	0	0	0	87.727	2.499		Residential - Five or More Units or Apartments (Any Combination) · 4 Stories or Less - Pool, 7	183B157 236		Van Nuys - North Sherman Oaks	Yes	ABMI	DB50
Los Angeles	1342 W 227TH ST	90501	7347013004	0.000	0.000	0.000	2.499	Shortfall of Sites	0.165	Medium Residential	R3-1	0	0	0	87.302	2.499		Residential - Five or More Units or Apartments (Any Combination) · 4 Stories or Less, 7	045B193 310		Harbor Gateway	Yes	ABMI	DB50
Los Angeles	17933 ROSCOE BLVD	91325	2787007005	0.000	0.000	0.000	2.499	Shortfall of Sites	0.168	Medium Residential	R3-1	0	0	0	85.896	2.499		Residential - Five or More Units or Apartments (Any Combination) · 4 Stories or Less, 7	192B129 317		Northridge	Yes	ABMI	DB50
Los Angeles	17939 ROSCOE BLVD	91325	2787007004	0.000	0.000	0.000	2.499	Shortfall of Sites	0.168	Medium Residential	R3-1	0	0	0	85.895	2.499		Residential - Five or More Units or Apartments (Any Combination) · 4 Stories or Less, 7	192B129 318		Northridge	Yes	ABMI	DB50
Los Angeles	6934 LAUREL CANYON BLVD	91605	2321011039	0.000	0.000	0.000	2.499	Shortfall of Sites	0.172	Medium Residential	R3-1	0	0	0	83.749	2.499		Residential - Five or More Units or Apartments (Any Combination) · 4 Stories or Less, 7	183B165 346		North Hollywood - Valley Village	Yes	ABMI	DB50
Los Angeles	7348 VENTURA CANYON AVE	91405	2328002066	0.000	0.000	0.000	2.499	Shortfall of Sites	0.167	Low Medium II Residential	R3-1	0	0	0	86.221	2.499		Residential - Five or More Units or Apartments (Any Combination) · 4 Stories or Less, 7	186B157 377		Van Nuys - North Sherman Oaks	Yes	ABMI	DB50
Los Angeles	6140 WHITSETT AVE	91606	2333010016	0.000	0.000	0.000	2.499	Shortfall of Sites	0.164	Medium Residential	R3-1	0	0	0	88.185	2.499		Residential - Five or More Units or Apartments (Any Combination) · 4 Stories or Less, 7	177B165 382		North Hollywood - Valley Village	Yes	ABMI	DB50
Los Angeles	3209 W WASHINGTON BLVD	90018	5072030007	0.000	0.000	0.000	2.499	Shortfall of Sites	0.171	Neighborhood Commercial	C2-1VL-O-CPIO	0	0	0	84.209	2.499		Commercial - Store Combination - Store and Residential Combination - One Story, 7	126B189 861		West Adams - Baldwin Hills - Leimert	Yes	ABMI	DB50 , ARO
Los Angeles	25701 PRESIDENT AVE	90710	7410025001	0.000	0.000	0.000	2.499	Shortfall of Sites	0.207	Medium Residential	[Q]R3-1VL	0	0	0	69.833	2.499		Residential - Five or More Units or Apartments (Any Combination) · 4 Stories or Less, 7	036B193 875		Wilmington - Harbor City	Yes	ABMI	DB50
Los Angeles	13415 VICTORY BLVD	91401	2329016015	0.000	0.000	0.000	2.499	Shortfall of Sites	0.177	Medium Residential	[Q]R3-1	0	0	0	81.635	2.499		Residential - Five or More Units or Apartments (Any Combination) · 4 Stories or Less, 7	180B157 946		Van Nuys - North Sherman Oaks	Yes	ABMI	DB50
Los Angeles	12401 WILSHIRE BLVD	90025	4264019036	0.000	0.000	0.000	2.498	Shortfall of Sites	0.062	General Commercial	[Q]C4-1VL-CDO	0	0	0	59.272	2.498		Commercial - Office Building - One Story, 0	126B145 464		Brentwood - Pacific Palisades	No	ABMI	ARO , TOPP C
Los Angeles	12401 WILSHIRE BLVD	90025	4264019036	0.000	0.000	0.000	2.498	Shortfall of Sites	0.069	General Commercial	[Q]C4-1VL-CDO	0	0	0	53.344	2.498		Commercial - Office Building - One Story, 0	126B145 477		Brentwood - Pacific Palisades	No	ABMI	ARO , TOPP C
Los Angeles	12401 WILSHIRE BLVD	90025	4264019036	0.000	0.000	0.000	2.498	Shortfall of Sites	0.071	General Commercial	[Q]C4-1VL-CDO	0	0	0	51.924	2.498		Commercial - Office Building - One Story, 0	126B145 481		Brentwood - Pacific Palisades	No	ABMI	ARO , TOPP C
Los Angeles	12401 WILSHIRE BLVD	90025	4264019036	0.000	0.000	0.000	2.498	Shortfall of Sites	0.081	General Commercial	[Q]C4-1VL-CDO	0	0	0	45.475	2.498		Commercial - Office Building - One Story, 0	126B145 493		Brentwood - Pacific Palisades	No	ABMI	ARO , TOPP C
Los Angeles	23046 MARIANO ST	91367	2042010033	1.249	1.249	0.000	0.000	Shortfall of Sites	0.330	Low Residential	R1-1	Very Low Residential	0	20	66.287	2.498		Residential - Single Family Residence - Pool, 1	171B097 133	1 per lot	Canoga Park - Winnetka - Woodland Hills - West Hills	No	LI	AHO , CPK CPU
Los Angeles	2239 LAS COLINAS AVE	90041	5685016018	0.000	0.000	0.000	2.496	Shortfall of Sites	0.148	Low Medium II Residential	RD1.5-1	0	0	0	45.031	2.496		Residential - Double, Duplex, or Two Units - 4 Stories or Less, 2	159A221 7		Northeast Los Angeles	Yes	ABMI	DB50
Los Angeles	2235 LAS COLINAS AVE	90041	5685016017	0.000	0.000	0.000	2.496	Shortfall of Sites	0.142	Low Medium II Residential	RD1.5-1	0	0	0	46.769	2.496		Residential - Double, Duplex, or Two Units - 4 Stories or Less, 2	159A221 8		Northeast Los Angeles	Yes	ABMI	DB50
Los Angeles	848 N CHEROKEE AVE	90038	5524007022	0.000	0.000	0.000	2.496	Shortfall of Sites	0.144	Low Medium II Residential	RD1.5-1XL	0	0	0	46.163	2.496		Residential - Double, Duplex, or Two Units - 4 Stories or Less, 2	141B185 23		Hollywood	Yes	ABMI	DB50
Los Angeles	847 N CHEROKEE AVE	90038	5524006003	0.000	0.000	0.000	2.496	Shortfall of Sites	0.147	Low Medium II Residential	RD1.5-1XL	0	0	0	45.443	2.496		Residential - Double, Duplex, or Two Units - 4 Stories or Less, 2	141B185 24		Hollywood	Yes	ABMI	DB50
Los Angeles	842 N LAS PALMAS AVE	90038	5524006020	0.000	0.000	0.000	2.496	Shortfall of Sites	0.146	Low Medium II Residential	RD1.5-1XL	0	0	0	45.684	2.496		Residential - Double, Duplex, or Two Units - 4 Stories or Less, 2	141B185 51		Hollywood	Yes	ABMI	DB50
Los Angeles	838 N JUNE ST	90038	5533024015	0.000	0.000	0.000	2.496	Shortfall of Sites	0.146	Low Medium II Residential	RD1.5-1XL	0	0	0	45.687	2.496		Residential - Double, Duplex, or Two Units - 4 Stories or Less, 2	141B185 71		Hollywood	Yes	ABMI	DB50
Los Angeles	837 N CHEROKEE AVE	90038	5524006005	0.000	0.000	0.000	2.496	Shortfall of Sites	0.146	Low Medium II Residential	RD1.5-1XL	0	0	0	45.662	2.496		Residential - Double, Duplex, or Two Units - 4 Stories or Less, 2	141B185 74		Hollywood	Yes	ABMI	DB50
Los Angeles	1323 S LELAND ST	90731	7458021024	0.000	0.000	0.000	2.496	Shortfall of Sites	0.144	Low Medium II Residential	RD1.5-1XL	0	0	0	46.303	2.496		Residential - Double, Duplex, or Two Units - 4 Stories or Less, 2	012B193 89		San Pedro	Yes	ABMI	DB50
Los Angeles	832 N LAS PALMAS AVE	90038	5524006030	0.000	0.000	0.000	2.496	Shortfall of Sites	0.146	Low Medium II Residential	RD1.5-1XL	0	0	0	45.683	2.496		Residential - Double, Duplex, or Two Units - 4 Stories or Less - Pool, 2	141B185 101		Hollywood	Yes	ABMI	DB50
Los Angeles	4452 LINCOLN AVE	90041	5474024011	0.000	0.000	0.000	2.496	Shortfall of Sites	0.141	Low Medium II Residential	RD1.5-1	0	0	0	47.306	2.496		Residential - Double, Duplex, or Two Units - 4 Stories or Less, 2	156A221 112		Northeast Los Angeles	Yes	ABMI	DB50
Los Angeles	6139 S LA CIENEGA BLVD	90056	4101017023	0.000	0.000	0.000	2.496	Shortfall of Sites	0.238	Low Medium I Residential	R2-1	0	0	0	27.948	2.496		Residential - Double, Duplex, or Two Units - 4 Stories or Less, 2	105B173 119		Westchester - Playa del Rey	Yes	ABMI	DB50 , R2RD
Los Angeles	5304 SYLMAR AVE	91401	2248015015	0.000	0.000	0.000	2.496	Shortfall of Sites	0.149	Low Medium II Residential	[Q]RD1.5-1	0	0	0	44.793	2.496		Residential - Double, Duplex, or Two Units - 4 Stories or Less, 2	172-5A151 129		Van Nuys - North Sherman Oaks	Yes	ABMI	DB50
Los Angeles	5077 SHEARIN AVE	90041	5686005014	0.000	0.000	0.000	2.496	Shortfall of Sites	0.151	Low Medium II Residential	RD1.5-1	0	0	0	44.010	2.496		Residential - Double, Duplex, or Two Units - 4 Stories or Less, 2	162A223 152		Northeast Los Angeles	Yes	ABMI	DB50
Los Angeles	817 N JUNE ST	90038	5524007009	0.000	0.000	0.000	2.496	Shortfall of Sites	0.146	Low Medium II Residential	RD1.5-1XL	0	0	0	45.650	2.496		Residential - Double, Duplex, or Two Units - 4 Stories or Less, 2	141B185 169		Hollywood	Yes	ABMI	DB50
Los Angeles	817 N CHEROKEE AVE	90038	5524006028	0.000	0.000	0.000	2.496	Shortfall of Sites	0.146	Low Medium II Residential	RD1.5-1XL	0	0	0	45.671	2.496		Residential - Double, Duplex, or Two Units - 4 Stories or Less, 2	141B185 171		Hollywood	Yes	ABMI	DB50
Los Angeles	5070 HIGHLAND VIEW AVE	90041	5686008014	0.000	0.000	0.000	2.496	Shortfall of Sites	0.145	Low Medium II Residential	RD1.5-1	0	0	0	46.056	2.496		Residential - Double, Duplex, or Two Units - 4 Stories or Less, 2	162A223 177		Northeast Los Angeles	Yes	ABMI	DB50
Los Angeles	3646 EAGLE ROCK BLVD	90065	5457028020	0.000	0.000	0.000	2.496	Shortfall of Sites	0.140	Low Medium II Residential	RD1.5-1-CDO	0	0	0	47.660	2.496		Residential - Double, Duplex, or Two Units - 4 Stories or Less, 2	154-5A217 179		Northeast Los Angeles	Yes	ABMI	DB50
Los Angeles	844 MALTMAN AVE	90026	5427020024	0.000	0.000	0.000	2.496	Shortfall of Sites	0.195	Low Medium II Residential	RD2-1VL	0	0	0	34.087	2.496		Residential - Double, Duplex, or Two Units - 4 Stories or Less, 2	142-5A201 191		Silver Lake - Echo Park - Elysian Valley	Yes	ABMI	DB50
Los Angeles	5058 HIGHLAND VIEW AVENUE	90041	5686008016	0.000	0.000	0.000	2.496	Shortfall of Sites	0.145	Low Medium II Residential	RD1.5-1	0	0	0	46.058	2.496		Residential - Double, Duplex, or Two Units - 4 Stories or Less, 2	162A223 193		Northeast Los Angeles	Yes	ABMI	DB50
Los Angeles	2238 ADDISON WAY	90041	5685012017	0.000	0.000	0.000	2.496	Shortfall of Sites	0.152	Low Medium II Residential	RD1.5-1	0	0	0	43.935	2.496		Residential - Double, Duplex, or Two Units - 4 Stories or Less, 2	160-5A221 193		Northeast Los Angeles	Yes	ABMI	DB50
Los Angeles	812 N JUNE ST	90038	5533024009	0.000	0.000	0.000	2.496	Shortfall of Sites	0.144	Low Medium II Residential	RD1.5-1XL	0	0	0	46.328	2.496		Residential - Double, Duplex, or Two Units - 4 Stories or Less, 2	141B185 193		Hollywood	Yes	ABMI	DB50
Los Angeles	5063 HIGHLAND VIEW AVE	90041	5686007012	0.000	0.000	0.000	2.496	Shortfall of Sites	0.145	Low Medium II Residential	RD1.5-1	0	0	0	46.050	2.496		Residential - Double, Duplex, or Two Units - 4 Stories or Less, 2	162A223 194		Northeast Los Angeles	Yes	ABMI	DB50
Los Angeles	810 N LAS PALMAS AVE	90038	5524006015	0.000	0.000	0.000	2.496	Shortfall of Sites	0.146	Low Medium II Residential	RD1.5-1XL	0	0	0	45.681	2.496		Residential - Double, Duplex, or Two Units - 4 Stories or Less, 2	141B185 197		Hollywood	Yes	ABMI	DB50
Los Angeles	5062 SHEARIN AVE	90041	5686006015	0.000	0.000	0.000	2.496	Shortfall of Sites	0.153	Low Medium II Residential	RD1.5-1	0	0	0	43.627	2.496		Residential - Double, Duplex, or Two Units - 4 Stories or Less, 2	162A223 198		Northeast Los Angeles	Yes	ABMI	DB50
Los Angeles	2247 LAVERNA AVE	90041	5685012004	0.000	0.000	0.000	2.496	Shortfall of Sites	0.152	Low Medium II Residential	RD1.5-1	0	0	0	43.936	2.496		Residential - Double, Duplex, or Two Units - 4 Stories or Less, 2	160-5A221 213		Northeast Los Angeles	Yes	ABMI	DB50
Los Angeles	2612 S BARRINGTON AVE	90064	4258007005	0.000	0.000	0.000	2.496	Shortfall of Sites	0.076	Medium Residential	R3-1	0	0	0	87.876	2.496		Residential - Double, Duplex, or Two Units - 4 Stories or Less, 2	120B153 248		Palms - Mar Vista - Del Rey	Yes	ABMI	DB50
Los Angeles	4612 ELLENWOOD DR	90041	5473040016	0.000	0.000	0.000	2.496	Shortfall of Sites	0.187	Low Medium II Residential	RD2-1	0	0	0	35.635	2.496		Residential - Double, Duplex, or Two Units - 4 Stories or Less, 2	159A221 251		Northeast Los Angeles	Yes	ABMI	DB50
Los Angeles	2886 W AVENUE 35	90065	5457025009	0.000	0.000	0.000	2.496	Shortfall of Sites	0.142	Low Medium II Residential	RD1.5-1-CDO	0	0	0	46.903	2.496		Residential - Double, Duplex, or Two Units - 4 Stories or Less, 2	154-5A215 251		Northeast Los Angeles	Yes	ABMI	DB50
Los Angeles	1423 S LELAND ST	90731	7458022023	0.000	0.000	0.000	2.496	Shortfall of Sites	0.144	Low Medium II Residential	RD1.5-1XL	0	0	0	46.402	2.496		Residential - Double, Duplex, or Two Units - 4 Stories or Less, 2	012B193 252		San Pedro	Yes	ABMI	DB50
Los Angeles	2616 S BARRINGTON AVE	90064	4258007004	0.000	0.000	0.000	2.496	Shortfall of Sites	0.076	Medium Residential	R3-1	0	0	0	87.878	2.496		Residential - Double, Duplex, or Two Units - 4 Stories or Less, 2	120B153 258		Palms - Mar Vista - Del Rey	Yes	ABMI	DB50
Los Angeles	17838 LOS ALIMOS ST	91344	2712030004	0.000	0.000	0.000	2.496	Shortfall of Sites	0.241	Low Medium I Residential	R2-1	0	0	0	27.642	2.496		Residential - Double, Duplex, or Two Units - 4 Stories or Less, 2	207B129 263		Granada Hills - Knollwood	Yes	ABMI	DB50 , R2RD
Los Angeles	2864 W AVENUE 35	90065	5457025005	0.000	0.000	0.000	2.496	Shortfall of Sites	0.142	Low Medium II Residential	RD1.5-1-CDO	0	0	0	46.932	2.496		Residential - Double, Duplex, or Two Units - 4 Stories or Less, 2	154-5A215 278		Northeast Los Angeles	Yes	ABMI	DB50
Los Angeles	12951 MOORPARK ST	91604	2362012022	0.000	0.000	0.000	2.496	Shortfall of Sites	0.075	Medium Residential	R3-1-RIO	0	0	0	89.263	2.496		Residential - Double, Duplex, or Two Units - 4 Stories or Less, 2	165B161 284		Sherman Oaks - Studio City - Toluca Lake - Cahuenga Pass	Yes	ABMI	DB50
Los Angeles	17614 LOS ALIMOS ST	91344	2712028010	0.000	0.000	0.000	2.496	Shortfall of Sites	0.241	Low Medium I Residential	R2-1	0	0	0	27.643	2.496		Residential - Double, Duplex, or Two Units - 4 Stories or Less, 2	207B129 289		Granada Hills - Knollwood	Yes	ABMI	DB50 , R2RD
Los Angeles	2860 W AVENUE 35	90065	5457025004	0.000	0.000	0.000	2.496	Shortfall of Sites	0.142	Low Medium II Residential	RD1.5-1-CDO	0	0	0	46.939	2.496		Residential - Double, Duplex, or Two Units - 4 Stories or Less, 2	154-5A215 289		Northeast Los Angeles	Yes	ABMI	DB50
Los Angeles	2628 S BARRINGTON AVE	90064	4258007002	0.000	0.000	0.000	2.496	Shortfall of Sites	0.076	Medium Residential	R3-1	0	0	0	87.888	2.496		Residential - Double, Duplex, or Two Units - 4 Stories or Less, 2	120B153 289		Palms - Mar Vista - Del Rey	Yes	ABMI	DB50
Los Angeles	17512 LOS ALIMOS ST	91344	2712027009	0.000	0.000	0.000	2.496	Shortfall of Sites	0.241	Low Medium I Residential	R2-1	0	0	0	27.643	2.496		Residential - Double, Duplex, or Two Units - 4 Stories or Less, 2	207B129 300		Granada Hills - Knollwood	Yes	ABMI	DB50 , R2RD
Los Angeles	2557 W AVENUE 31	90065	5457014001	0.000	0.000	0.000	2.496	Shortfall of Sites	0.281	Low Medium I Residential	RD3-1-CDO	0	0	0	23.702	2.496		Residential - Double, Duplex, or Two Units - 4 Stories or Less, 2	150B213 315		Northeast Los Angeles	Yes	ABMI	DB50
Los Angeles	17825 KINGSBURY ST	91344	2733005016	0.000	0.000	0.000	2.496	Shortfall of Sites	0.241	Low Medium I Residential	R2-1	0	0	0	27.632	2.496		Residential - Double, Duplex, or Two Units - 4 Stories or Less, 2	207B129 525		Granada Hills - Knollwood	Yes	ABMI	DB50 , R2RD
Los Angeles	17815 KINGSBURY ST	91344	2733005014	0.000	0.000	0.000	2.496	Shortfall of Sites	0.241	Low Medium I Residential	R2-1	0	0	0	27.632	2.496		Residential - Double, Duplex, or Two Units - 4 Stories or Less, 2	207B129 527		Granada Hills - Knollwood	Yes	ABMI	DB50 , R2RD
Los Angeles	17735 KINGSBURY ST	91344	2733006021	0.000	0.000	0.000	2.496	Shortfall of Sites	0.241	Low Medium I Residential	R2-1	0	0	0	27.632	2.496		Residential - Double, Duplex, or Two Units - 4 Stories or Less, 2	207B129 531		Granada Hills - Knollwood	Yes	ABMI	DB50 , R2RD
Los Angeles	17525 KINGSBURY ST	91344	2733018006	0.000	0.000	0.000	2.496	Shortfall of Sites	0.241	Low Medium I Residential	R2-1	0	0	0	27.631	2.496		Residential - Double, Duplex, or Two Units - 4 Stories or Less, 2	207B129 555		Granada Hills - Knollwood	Yes	ABMI	DB50 , R2RD
Los Angeles	8802 GUTHRIE AVE	90034	4302022022	0.000	0.000	0.000	2.496	Shortfall of Sites	0.145	Low Medium II Residential	RD1.5-1	0	0	0	46.024	2.496		Residential - Double, Duplex, or Two Units - 4 Stories or Less, 2	126B169 654		West Adams - Baldwin Hills - Leimert	Yes	ABMI	DB50
Los Angeles	6600 W 86TH PL	90045	4122015009	0.000	0.000	0.000	2.496	Shortfall of Sites	0.150	Low Medium II Residential	[Q]RD1.5-1	0	0	0	44.535	2.496		Residential - Double, Duplex, or Two Units - 4 Stories or Less, 2	096B165 668		Westchester - Playa del Rey	Yes	ABMI	DB50
Los Angeles	6612 W 86TH PL	90045	4122015007	0.000	0.000	0.000	2.496	Shortfall of Sites	0.140	Low Medium II Residential	[Q]RD1.5-1	0	0	0	47.517	2.496		Residential - Double, Duplex, or Two Units - 4 Stories or Less, 2	096B165 670		Westchester - Playa del Rey	Yes	ABMI	DB50
Los Angeles	6618 W 86TH PL	90045	4122015006	0.000	0.000	0.000	2.496	Shortfall of Sites	0.140	Low Medium II Residential	[Q]RD1.5-1	0	0	0	47.517	2.496		Residential - Double, Duplex, or Two Units - 4 Stories or Less, 2	096B165 671		Westchester - Playa del Rey	Yes	ABMI	DB50
Los Angeles	7837 FLIGHT AVE	90045	4105014023	0.000	0.000	0.000	2.496	Shortfall of Sites	0.143	Low Medium II Residential	RD1.5-1	0	0	0	46.557	2.496		Residential - Double, Duplex, or Two Units - 4 Stories or Less, 2	099B169 676		Westchester - Playa del Rey	Yes	ABMI	DB50
Los Angeles	7878 AIRPORT BLVD	90045	4105014009	0.000	0.000	0.000	2.496	Shortfall of Sites	0.138	Low Medium II Residential	RD1.5-1	0	0	0	48.221	2.496		Residential - Double, Duplex, or Two Units - 4 Stories or Less, 2	099B169 679		Westchester - Playa del Rey	Yes	ABMI	DB50
Los Angeles	6722 W 86TH PL	90045	4122016010	0.000	0.000	0.000	2.496	Shortfall of Sites	0.140	Low Medium II Residential	[Q]RD1.5-1	0	0	0	47.517	2.496		Residential - Double, Duplex, or Two Units - 4 Stories or Less, 2	096B161 708		Westchester - Playa del Rey	Yes	ABMI	DB50
Los Angeles	6732 W 86TH PL	90045	4122016007	0.000	0.000	0.000	2.496	Shortfall of Sites	0.140	Low Medium II Residential	[Q]RD1.5-1	0	0	0	47.517	2.496		Residential - Double, Duplex, or Two Units - 4 Stories or Less, 2	096B161 710		Westchester - Playa del Rey	Yes	ABMI	DB50
Los Angeles	6740 W 86TH PL	90045	4122016006	0.000	0.000	0.000	2.496	Shortfall of Sites	0.140	Low Medium II Residential	[Q]RD1.5-1	0	0	0	47.517	2.496		Residential - Double, Duplex, or Two Units - 4 Stories or Less, 2	096B161 711		Westchester - Playa del Rey	Yes	ABMI	DB50
Los Angeles	6744 W 86TH PL	90045	4122016005	0.000	0.000	0.000	2.496	Shortfall of Sites	0.140	Low Medium II Residential	[Q]RD1.5-1	0	0	0	47.517	2.496		Residential - Double, Duplex, or Two Units - 4 Stories or Less, 2	096B161 712		Westchester - Playa del Rey	Yes	ABMI	DB50

Jurisdiction Name	Site Address/Intersection	5 Digit ZIP Code	Assessor Parcel Number	Very Low-Income	Low-Income	Moderate-Income	Above Moderate-Income	Type of Shortfall	Parcel Size (Acres)	Current General Plan Designation	Current Zoning	Proposed General Plan (GP) Designation	Proposed Zoning	Minimum Density Allowed	Maximum Density Allowed	Total Capacity	Vacant/ Nonvacant	Description of Existing Uses	PIN	Base Density Per Acre	Community Plan Area	Rent Stabalization Ordinance	Income Category	Applicable Rezoning Program (Program informing values in Column Q listed first)
Los Angeles	6752 W 86TH PL	90045	4122016004	0.000	0.000	0.000	2.496	Shortfall of Sites	0.140	Low Medium II Residential	[Q]RD1.5-1	0	0	0	47.518	2.496		Residential - Double, Duplex, or Two Units - 4 Stories or Less, 2	096B161 713		Westchester - Playa del Rey	Yes	ABMI	DB50
Los Angeles	2611 ARMACOST AVE	90064	4257005023	0.000	0.000	0.000	2.496	Shortfall of Sites	0.142	Low Medium Residential	RD1.5-1	0	0	0	46.885	2.496		Residential - Double, Duplex, or Two Units - 4 Stories or Less, 2	120B153 741		Palms - Mar Vista - Del Rey	Yes	ABMI	DB50
Los Angeles	11336 VALLEY SPRING LN	91602	2366013001	0.000	0.000	0.000	2.496	Shortfall of Sites	0.147	Low Medium Residential	[Q]R3-1-RIO	0	0	0	45.234	2.496		Residential - Double, Duplex, or Two Units - 4 Stories or Less, 2	165B173 773		Sherman Oaks - Studio City - Toluca Lake - Cahuenga Pass	Yes	ABMI	DB50
Los Angeles	4250 TUJUNGA AVE	91604	2366013002	0.000	0.000	0.000	2.496	Shortfall of Sites	0.149	Low Medium Residential	[Q]R3-1-RIO	0	0	0	44.633	2.496		Residential - Double, Duplex, or Two Units - 4 Stories or Less, 2	165B173 791		Sherman Oaks - Studio City - Toluca Lake - Cahuenga Pass	Yes	ABMI	DB50
Los Angeles	1915 BUTLER AVE	90025	4261027005	0.000	0.000	0.000	2.496	Shortfall of Sites	0.243	Low Medium I Residential	R2-1	0	0	0	27.414	2.496		Residential - Double, Duplex, or Two Units - 4 Stories or Less, 2	126B149 824		West Los Angeles	Yes	ABMI	DB50 , R2RD
Los Angeles	7884 FLIGHT PL	90045	4106030003	0.000	0.000	0.000	2.496	Shortfall of Sites	0.184	Low Medium II Residential	RD2-1	0	0	0	36.185	2.496		Residential - Double, Duplex, or Two Units - 4 Stories or Less, 2	099B169 876		Westchester - Playa del Rey	Yes	ABMI	DB50
Los Angeles	1645 S WESTGATE AVE	90025	4259001015	0.000	0.000	0.000	2.496	Shortfall of Sites	0.080	Medium Residential	[Q]R3-1	0	0	0	82.887	2.496		Residential - Double, Duplex, or Two Units - 4 Stories or Less, 2	126B149 907		West Los Angeles	Yes	ABMI	DB50
Los Angeles	2121 W AVENUE 30	90065	5456014004	0.000	0.000	0.000	2.496	Shortfall of Sites	0.189	Low Medium II Residential	RD2-1	0	0	0	35.165	2.496		Residential - Double, Duplex, or Two Units - 4 Stories or Less, 2	150B213 922		Northeast Los Angeles	Yes	ABMI	DB50
Los Angeles	11859 IOWA AVE	90025	4259001016	0.000	0.000	0.000	2.496	Shortfall of Sites	0.080	Medium Residential	[Q]R3-1	0	0	0	82.887	2.496		Residential - Double, Duplex, or Two Units - 4 Stories or Less, 2	126B149 926		West Los Angeles	Yes	ABMI	DB50
Los Angeles	2115 W AVENUE 30	90065	5456014005	0.000	0.000	0.000	2.496	Shortfall of Sites	0.189	Low Medium II Residential	RD2-1	0	0	0	35.165	2.496		Residential - Double, Duplex, or Two Units - 4 Stories or Less, 2	150B213 942		Northeast Los Angeles	Yes	ABMI	DB50
Los Angeles	10860 OTSEGO ST	91601	2419006015	0.000	0.000	0.000	2.496	Shortfall of Sites	0.141	Low Medium II Residential	RD1.5-1	0	0	0	47.299	2.496		Residential - Double, Duplex, or Two Units - 4 Stories or Less, 2	171B173 969		North Hollywood - Valley Village	Yes	ABMI	DB50
Los Angeles	858 N JUNE ST	90038	5533024019	0.000	0.000	0.000	2.496	Shortfall of Sites	0.146	Low Medium II Residential	RD1.5-1XL	0	0	0	45.687	2.496		Residential - Double, Duplex, or Two Units - 4 Stories or Less, 2	144B185 1219		Hollywood	Yes	ABMI	DB50
Los Angeles	858 N CHEROKEE AVE	90038	5524007024	0.000	0.000	0.000	2.496	Shortfall of Sites	0.146	Low Medium II Residential	RD1.5-1XL	0	0	0	45.686	2.496		Residential - Double, Duplex, or Two Units - 4 Stories or Less, 2	144B185 1221		Hollywood	Yes	ABMI	DB50
Los Angeles	4511 TUJUNGA AVE	91602	2365013018	0.000	0.000	0.000	2.496	Shortfall of Sites	0.150	Low Medium Residential	RD1.5-1-RIO	0	0	0	44.343	2.496		Residential - Double, Duplex, or Two Units - 4 Stories or Less, 2	165B173 49		Sherman Oaks - Studio City - Toluca Lake - Cahuenga Pass	Yes	ABMI	DB50 , OPP RC2
Los Angeles	4507 TUJUNGA AVE	91602	2365013019	0.000	0.000	0.000	2.496	Shortfall of Sites	0.150	Low Medium Residential	RD1.5-1-RIO	0	0	0	44.345	2.496		Residential - Double, Duplex, or Two Units - 4 Stories or Less, 2	165B173 64		Sherman Oaks - Studio City - Toluca Lake - Cahuenga Pass	Yes	ABMI	DB50 , OPP RC2
Los Angeles	4909 CAHUENGA BLVD	91601	2421001022	0.000	0.000	0.000	2.496	Shortfall of Sites	0.144	Low Medium II Residential	RD1.5-1	0	0	0	46.356	2.496		Residential - Double, Duplex, or Two Units - 4 Stories or Less, 2	168B177 255		North Hollywood - Valley Village	Yes	ABMI	DB50 , OPP RC2
Los Angeles	10607 HUSTON ST	91601	2421001023	0.000	0.000	0.000	2.496	Shortfall of Sites	0.142	Low Medium II Residential	RD1.5-1	0	0	0	47.026	2.496		Residential - Double, Duplex, or Two Units - 4 Stories or Less - Pool, 2	168B177 278		North Hollywood - Valley Village	Yes	ABMI	DB50 , OPP RC2
Los Angeles	6415 MELROSE AVE	90038	5524010013	0.000	0.000	0.000	2.496	Shortfall of Sites	0.254	Low Medium I Residential	R2-1XL	0	0	0	26.212	2.496		Residential - Three Units (Any Combination) - 4 Stories or Less, 2	141B185 563		Hollywood	Yes	ABMI	DB50 , R2RD, OPP RC2
Los Angeles	4301 TUJUNGA AVE	91604	2365030008	0.000	0.000	0.000	2.496	Shortfall of Sites	0.150	Low Medium II Residential	[T][Q]RD1.5-1VL-RIO	0	0	0	44.387	2.496		Residential - Double, Duplex, or Two Units - 4 Stories or Less, 2	165B173 622		Sherman Oaks - Studio City - Toluca Lake - Cahuenga Pass	Yes	ABMI	DB50 , OPP RC2
Los Angeles	4538 TUJUNGA AVE	91602	2366001012	0.000	0.000	0.000	2.496	Shortfall of Sites	0.143	Low Medium Residential	RD1.5-1-RIO	0	0	0	46.496	2.496		Residential - Double, Duplex, or Two Units - 4 Stories or Less, 2	168B173 990		Sherman Oaks - Studio City - Toluca Lake - Cahuenga Pass	Yes	ABMI	DB50 , OPP RC2
Los Angeles	17825 CHATSWORTH ST	91344	2712030018	0.000	0.000	0.000	2.496	Shortfall of Sites	0.079	Neighborhood Commercial	C1-1XL	0	0	0	84.732	2.496		Commercial - Store Combination - Store and Residential Combination - One Story, 2	207B129 364		Granada Hills - Knollwood	Yes	ABMI	DB50 , ARO, OPP C
Los Angeles	22943 OSTRONIC DR	91367	2042009008	1.248	1.248	0.000	0.000	Shortfall of Sites	0.330	Low Residential	R1-1	Very Low Residential	0	20	66.287	2.496		Residential - Single Family Residence - Pool, 1	171B097 204	1 per lot	Canoga Park - Winnetka - Woodland Hills - West Hills	No	LI	AHO , CPK CPU
Los Angeles	22951 OSTRONIC DR	91367	2042009007	1.248	1.248	0.000	0.000	Shortfall of Sites	0.330	Low Residential	R1-1	Very Low Residential	0	20	66.287	2.496		Residential - Single Family Residence - Pool, 1	171B097 211	1 per lot	Canoga Park - Winnetka - Woodland Hills - West Hills	No	LI	AHO , CPK CPU
Los Angeles	17552 MARGATE ST	91316	2257003042	1.248	1.248	0.000	0.000	Shortfall of Sites	0.290	Very Low I Residential	RA-1	Very Low Residential	0	20	66.287	2.495		Residential - Single Family Residence - Pool, 1	171B129 78	1 per lot	Encino - Tarzana	No	LI	AHO , ENC CPU, ADU
Los Angeles	5920 MAURY AVE	91367	2032017003	1.248	1.248	0.000	0.000	Shortfall of Sites	0.290	Very Low Residential	RE11-1	Very Low Residential	0	20	66.287	2.495		Residential - Single Family Residence - Pool, 1	177B085 543	1 per lot	Canoga Park - Winnetka - Woodland Hills - West Hills	No	LI	AHO , CPK CPU, ADU
Los Angeles	12611 S FIGUEROA ST	90061	6132001003	0.000	0.000	0.000	2.495	Shortfall of Sites	0.289	Medium Residential	R3-1-O	0	0	0	84.590	2.495		Residential - Five or More Units or Apartments (Any Combination) · 4 Stories or Less, 15	081B201 182		Harbor Gateway	Yes	ABMI	DB50
Los Angeles	5248 SATSUMA AVE	91601	2416009062	0.000	0.000	0.000	2.495	Shortfall of Sites	0.164	Medium Residential	R3-1VL	0	0	0	87.789	2.495		Residential - Five or More Units or Apartments (Any Combination) · 4 Stories or Less, 6	171B173 1431		North Hollywood - Valley Village	No	ABMI	DB50
Los Angeles	14801 VENTURA BLVD	91403	2264017053	0.000	0.000	2.494	0.000	Shortfall of Sites	0.301	Community Commercial	C2-1L	0	0	0	12.194	2.494		Commercial - Office Building - One Story, 0	166-5A149 18		Sherman Oaks - Studio City - Toluca Lake - Cahuenga Pass	No	MI	ARO
Los Angeles	15731 HESBY ST	91436	2261002005	1.247	1.247	0.000	0.000	Shortfall of Sites	0.290	Low II Residential	R1-1	Low Residential	0	20	66.287	2.494		Residential - Single Family Residence - Pool, 1	171B141 270	1 per lot	Encino - Tarzana	No	LI	AHO , ENC CPU, ADU
Los Angeles	15749 HESBY ST	91436	2261002002	1.247	1.247	0.000	0.000	Shortfall of Sites	0.290	Low II Residential	R1-1	Low Residential	0	20	66.287	2.494		Residential - Single Family Residence - Pool, 1	171B141 266	1 per lot	Encino - Tarzana	No	LI	AHO , ENC CPU, ADU
Los Angeles	15725 HESBY ST	91436	2261002006	1.247	1.247	0.000	0.000	Shortfall of Sites	0.290	Low II Residential	R1-1	Low Residential	0	20	66.287	2.494		Residential - Single Family Residence - Pool, 1	171B141 271	1 per lot	Encino - Tarzana	No	LI	AHO , ENC CPU, ADU
Los Angeles	7512 VINELAND AVE	91352	2410001030	0.000	0.000	0.000	2.490	Shortfall of Sites	0.421	Medium Residential	R3-1	0	0	0	81.793	2.490		Residential - Five or More Units or Apartments (Any Combination) · 4 Stories or Less - Pool, 23	186B173 448		Sun Valley - La Tuna Canyon	Yes	ABMI	DB50
Los Angeles	7442 VINELAND AVE	91352	2410002018	0.000	0.000	0.000	2.490	Shortfall of Sites	0.421	Medium Residential	R3-1	0	0	0	81.704	2.490		Residential - Five or More Units or Apartments (Any Combination) · 4 Stories or Less - Pool, 23	186B173 627		Sun Valley - La Tuna Canyon	Yes	ABMI	DB50
Los Angeles	21040 VICTORY BLVD	91367	2149003035	0.000	0.000	0.000	2.490	Shortfall of Sites	0.068	Regional Center Commercial	(WC)COLLEGE-SN	Regional Center	0	0	69.949	2.490		Industrial - Light Manufacturing - One Story, 0	180B105 58		Canoga Park - Winnetka - Woodland Hills - West Hills	No	ABMI	ARO , CPK CPU
Los Angeles	5332 KESTER AVE	91411	2249024012	0.000	0.000	0.000	2.490	Shortfall of Sites	0.298	Medium Residential	[Q]R3-1	0	0	0	55.910	2.490		Residential - Five or More Units or Apartments (Any Combination) · 4 Stories or Less, 10	172-5A149 99		Van Nuys - North Sherman Oaks	Yes	ABMI	DB50
Los Angeles	4417 TOLAND WAY	90041	5474024010	0.000	0.000	0.000	2.490	Shortfall of Sites	0.373	Low Medium II Residential	RD1.5-1	0	0	0	44.584	2.490		Residential - Five or More Units or Apartments (Any Combination) · 4 Stories or Less, 10	156A221 132		Northeast Los Angeles	Yes	ABMI	DB50
Los Angeles	5236 KESTER AVE	91411	2249022020	0.000	0.000	0.000	2.490	Shortfall of Sites	0.289	Medium Residential	[Q]R3-1	0	0	0	57.523	2.490		Residential - Five or More Units or Apartments (Any Combination) · 4 Stories or Less, 10	172-5A149 226		Van Nuys - North Sherman Oaks	Yes	ABMI	DB50
Los Angeles	1316 S CENTINELA AVE	90025	4267034009	0.000	0.000	0.000	2.490	Shortfall of Sites	0.199	Medium Residential	[Q]R3-1	0	0	0	83.773	2.490		Residential - Five or More Units or Apartments (Any Combination) · 4 Stories or Less, 10	126B145 783		West Los Angeles	Yes	ABMI	DB50
Los Angeles	1322 S CENTINELA AVE	90025	4267034012	0.000	0.000	0.000	2.490	Shortfall of Sites	0.198	Medium Residential	[Q]R3-1	0	0	0	83.947	2.490		Residential - Five or More Units or Apartments (Any Combination) · 4 Stories or Less, 10	126B145 796		West Los Angeles	Yes	ABMI	DB50
Los Angeles	10874 ROSE AVE	90034	4254022016	0.000	0.000	0.000	2.490	Shortfall of Sites	0.193	Medium Residential	R3-1	0	0	0	86.268	2.490		Residential - Five or More Units or Apartments (Any Combination) · 4 Stories or Less, 10	120B161 799		Palms - Mar Vista - Del Rey	Yes	ABMI	DB50
Los Angeles	1336 S CENTINELA AVE	90025	4267034017	0.000	0.000	0.000	2.490	Shortfall of Sites	0.198	Medium Residential	[Q]R3-1	0	0	0	83.966	2.490		Residential - Five or More Units or Apartments (Any Combination) · 4 Stories or Less, 10	126B145 845		West Los Angeles	Yes	ABMI	DB50
Los Angeles	2175 BALSAM AVE	90025	4317009012	0.000	0.000	0.000	2.490	Shortfall of Sites	0.023	Low Residential	R1-1-O	0	0	0	113.635	2.490		Residential - Single Family Residence, 0	129B157 847		West Los Angeles	No	ABMI	OPP RC
Los Angeles	6119 ROD AVE	91367	2032020007	1.244	1.244	0.000	0.000	Shortfall of Sites	0.290	Very Low Residential	RE11-1	Very Low Residential	0	20	66.287	2.488		Residential - Single Family Residence, 1	177B085 229	1 per lot	Canoga Park - Winnetka - Woodland Hills - West Hills	No	LI	AHO , CPK CPU, ADU
Los Angeles	23512 MARIANO ST	91367	2044011024	1.244	1.244	0.000	0.000	Shortfall of Sites	0.329	Very Low Residential	RE11-1	Very Low Residential	0	20	66.287	2.487		Residential - Single Family Residence - Pool, 1	171B093 85	1 per lot	Canoga Park - Winnetka - Woodland Hills - West Hills	No	LI	AHO , CPK CPU
Los Angeles	24121 CALIFA ST	91367	2045003015	0.124	0.124	0.000	2.238	Shortfall of Sites	0.290	Very Low Residential	RE11-1	Very Low Residential	[DM2-G1-5] [CX2-FA] [CPIO-O]	20	66.287	2.487		Residential - Single Family Residence, 1	177B089 750	1 per lot	Canoga Park - Winnetka - Woodland Hills - West Hills	No	VLI, LI, ABMI	AHO , CPK CPU, ADU
Los Angeles	23460 AETNA ST	91367	2035003043	1.243	1.243	0.000	0.000	Shortfall of Sites	0.290	Very Low Residential	RE11-1	Very Low Residential	0	20	66.287	2.486		Residential - Single Family Residence - Pool, 1	177B093 685	1 per lot	Canoga Park - Winnetka - Woodland Hills - West Hills	No	LI	AHO , CPK CPU, ADU
Los Angeles	23440 AETNA ST	91367	2035003059	0.124	0.124	0.000	2.237	Shortfall of Sites	0.290	Very Low Residential	RE11-1	Very Low Residential	[DM1-SH1-5] [IX3-FA] [CPIO]	20	66.287	2.486		Residential - Single Family Residence, 1	177B093 702	1 per lot	Canoga Park - Winnetka - Woodland Hills - West Hills	No	VLI, LI, ABMI	AHO , CPK CPU, ADU
Los Angeles	15730 HARTSOOK ST	91436	2261002017	1.243	1.243	0.000	0.000	Shortfall of Sites	0.290	Low II Residential	R1-1	Low Residential	0	20	66.287	2.486		Residential - Single Family Residence, 1	171B141 195	1 per lot	Encino - Tarzana	No	LI	AHO , ENC CPU, ADU
Los Angeles	15748 HARTSOOK ST	91436	2261002020	1.243	1.243	0.000	0.000	Shortfall of Sites	0.290	Low II Residential	R1-1	Low Residential	0	20	66.287	2.486		Residential - Single Family Residence - Pool, 1	171B141 192	1 per lot	Encino - Tarzana	No	LI	AHO , ENC CPU, ADU
Los Angeles	15736 HARTSOOK ST	91436	2261002018	1.243	1.243	0.000	0.000	Shortfall of Sites	0.290	Low II Residential	R1-1	Low Residential	0	20	66.287	2.486		Residential - Single Family Residence, 1	171B141 194	1 per lot	Encino - Tarzana	No	LI	AHO , ENC CPU, ADU
Los Angeles	15724 HARTSOOK ST	91436	2261002016	1.243	1.243	0.000	0.000	Shortfall of Sites	0.290	Low II Residential	R1-1	Low Residential	0	20	66.287	2.486		Residential - Single Family Residence - Pool, 1	171B141 196	1 per lot	Encino - Tarzana	No	LI	AHO , ENC CPU, ADU
Los Angeles	4531 FIRMAMENT AVE	91436	2283002011	1.243	1.243	0.000	0.000	Shortfall of Sites	0.290	Low II Residential	R1-1	Low Residential	0	20	66.287	2.485		Residential - Single Family Residence, 1	168B141 827	1 per lot	Encino - Tarzana	No	LI	AHO , ENC CPU, ADU
Los Angeles	2352 S ROBERTSON BLVD	90034	4302016001	0.000	0.000	0.000	2.485	Shortfall of Sites	0.048	Neighborhood Commercial	C4-1VL-CPIO	0	0	0	54.450	2.485		Commercial - Store - One Story, 0	126B169 918		West Adams - Baldwin Hills - Leimert	No	ABMI	OPP C
Los Angeles	0	0	7440009921	1.242	1.242	0.000	0.000	Shortfall of Sites	1.616	Public Facilities	PF-1D	0	0	20	153.741	2.485		Industrial - Light Manufacturing - One Story, 0	027B205 618		Wilmington - Harbor City	No	LI	PF
Los Angeles	16711 MOORPARK ST	91436	2259009014	1.242	1.242	0.000	0.000	Shortfall of Sites	0.290	Low II Residential	R1-1	Low Residential	0	20	66.287	2.485		Residential - Single Family Residence - Pool, 1	168B137 59	1 per lot	Encino - Tarzana	No	LI	AHO , ENC CPU, ADU
Los Angeles	23730 ALBERS ST	91367	2047009012	1.242	1.242	0.000	0.000	Shortfall of Sites	0.329	Very Low Residential	RE11-1	Very Low Residential	0	20	66.287	2.485		Residential - Single Family Residence - Pool, 1	174B093 538	1 per lot	Canoga Park - Winnetka - Woodland Hills - West Hills	No	LI	AHO , CPK CPU
Los Angeles	5924 EL CANON AVE	91367	2045004010	1.242	1.242	0.000	0.000	Shortfall of Sites	0.289	Very Low Residential	RE11-1	Very Low Residential	0	20	66.287	2.484		Residential - Single Family Residence - Pool, 1	177B089 693	1 per lot	Canoga Park - Winnetka - Woodland Hills - West Hills	No	LI	AHO , CPK CPU, ADU

Jurisdiction Name	Site Address/Intersection	5 Digit ZIP Code	Assessor Parcel Number	Very Low-Income	Low-Income	Moderate-Income	Above Moderate-Income	Type of Shortfall	Parcel Size (Acres)	Current General Plan Designation	Current Zoning	Proposed General Plan (GP) Designation	Proposed Zoning	Minimum Density Allowed	Maximum Density Allowed	Total Capacity	Vacant/ Nonvacant	Description of Existing Uses	PIN	Base Density Per Acre	Community Plan Area	Rent Stabalization Ordinance	Income Category	Applicable Rezoning Program (Program informing values in Column Q listed first)
Los Angeles	17348 BURBANK BLVD	91316	2254036013	0.000	0.000	0.000	2.484	Shortfall of Sites	0.325	Medium Residential	R3-1-RIO	Medium Neighborhood Residential	0	0	70.698	2.484		Residential - Five or More Units or Apartments (Any Combination) · 4 Stories or Less - Pool, 18	174B133 627	43	Encino - Tarzana	Yes	ABMI	DB50 , ENC CPU, AHO
Los Angeles	2312 S ROBERTSON BLVD	90034	4302017003	0.000	0.000	0.000	2.484	Shortfall of Sites	0.048	Neighborhood Commercial	C4-1VL-CPIO	0	0	0	54.450	2.484		Commercial - Store - One Story, 0	126B169 833		West Adams - Baldwin Hills - Leimert	No	ABMI	OPP C
Los Angeles	2352 S ROBERTSON BLVD	90034	4302016001	0.000	0.000	0.000	2.484	Shortfall of Sites	0.048	Neighborhood Commercial	C4-1VL-CPIO	0	0	0	54.450	2.484		Commercial - Store - One Story, 0	126B169 932		West Adams - Baldwin Hills - Leimert	No	ABMI	OPP C
Los Angeles	2312 S ROBERTSON BLVD	90034	4302017003	0.000	0.000	0.000	2.484	Shortfall of Sites	0.048	Neighborhood Commercial	C4-1VL-CPIO	0	0	0	54.450	2.484		Commercial - Store - One Story, 0	126B169 846		West Adams - Baldwin Hills - Leimert	No	ABMI	OPP C
Los Angeles	2364 S ROBERTSON BLVD	90034	4302016003	0.000	0.000	0.000	2.484	Shortfall of Sites	0.048	Neighborhood Commercial	C4-1VL-CPIO	0	0	0	54.450	2.484		Institutional - Church - One Story, 0	126B169 991		West Adams - Baldwin Hills - Leimert	No	ABMI	OPP C, FBO
Los Angeles	2370 S ROBERTSON BLVD	90034	4302016036	0.000	0.000	0.000	2.484	Shortfall of Sites	0.048	Neighborhood Commercial	C4-1VL-CPIO	0	0	0	54.450	2.484		Commercial - Store - One Story, 0	126B169 1008		West Adams - Baldwin Hills - Leimert	No	ABMI	OPP C
Los Angeles	6057 SAUSALITO AVE	91367	2039006016	0.000	0.000	0.000	2.484	Shortfall of Sites	0.195	Low Residential	A1-1	Very Low Residential	[HB1-G1-5] [CX2-FA] [CPIO]	0	66.287	2.484		Residential - Single Family Residence - Other Improvements Only, 0	177B101 101	1 per lot	Canoga Park - Winnetka - Woodland Hills - West Hills	No	ABMI	AHO , CPK CPU
Los Angeles	2370 S ROBERTSON BLVD	90034	4302016036	0.000	0.000	0.000	2.484	Shortfall of Sites	0.048	Neighborhood Commercial	C4-1VL-CPIO	0	0	0	54.450	2.484		Commercial - Store - One Story, 0	126B169 1025		West Adams - Baldwin Hills - Leimert	No	ABMI	OPP C
Los Angeles	0	0	4302014003	0.000	0.000	0.000	2.484	Shortfall of Sites	0.048	Neighborhood Commercial	C4-1VL-CPIO	0	0	0	54.450	2.484	Vacant	Commercial - Commercial - Vacant Land, 0	126B169 1274		West Adams - Baldwin Hills - Leimert	No	ABMI	OPP C
Los Angeles	2512 S ROBERTSON BLVD	90034	4302014004	0.000	0.000	0.000	2.484	Shortfall of Sites	0.048	Neighborhood Commercial	C4-1VL-CPIO	0	0	0	54.450	2.484		Commercial - Store - One Story, 0	126B169 1288		West Adams - Baldwin Hills - Leimert	No	ABMI	OPP C
Los Angeles	2516 S ROBERTSON BLVD	90034	4302014005	0.000	0.000	0.000	2.484	Shortfall of Sites	0.048	Neighborhood Commercial	C4-1VL-CPIO	0	0	0	54.450	2.484		Commercial - Store - One Story, 0	126B169 1298		West Adams - Baldwin Hills - Leimert	No	ABMI	OPP C
Los Angeles	2520 S ROBERTSON BLVD	90034	4302014006	0.000	0.000	0.000	2.484	Shortfall of Sites	0.048	Neighborhood Commercial	C4-1VL-CPIO	0	0	0	54.450	2.484		Commercial - Restaurant, Cocktail Lounge - Restaurant, Cocktail Lounge, Tavern - One Story, 0	126B169 1313		West Adams - Baldwin Hills - Leimert	No	ABMI	OPP C
Los Angeles	2520 S ROBERTSON BLVD	90034	4302014006	0.000	0.000	0.000	2.484	Shortfall of Sites	0.048	Neighborhood Commercial	C4-1VL-CPIO	0	0	0	54.450	2.484		Commercial - Restaurant, Cocktail Lounge - Restaurant, Cocktail Lounge, Tavern - One Story, 0	126B169 1326		West Adams - Baldwin Hills - Leimert	No	ABMI	OPP C
Los Angeles	23105 DOLOROSA ST	91367	2042003059	0.000	0.000	0.000	2.483	Shortfall of Sites	0.234	Low Residential	RS-1	Very Low Residential	0	0	66.287	2.483		Residential - Single Family Residence, 0	174B097 758	1 per lot	Canoga Park - Winnetka - Woodland Hills - West Hills	No	ABMI	AHO , CPK CPU
Los Angeles	1607 LA FAYETTE RD	90019	5071009060	0.000	0.000	0.000	2.483	Shortfall of Sites	0.113	Low Medium II Residential	[Q]RD1.5-1-O	0	0	0	113.635	2.483		Residential - Five or More Units or Apartments (Any Combination) · 4 Stories or Less, 7	129B185 1274		West Adams - Baldwin Hills - Leimert	Yes	ABMI	OPP RC , R2RD
Los Angeles	8917 KITTYHAWK AVE	90045	4123006019	0.000	0.000	0.000	2.483	Shortfall of Sites	0.195	Low Residential	R1-1	0	0	0	66.287	2.483		Residential - Single Family Residence, 0	096B165 1023	1 per lot	Westchester - Playa del Rey	No	ABMI	AHO , WPDR CPU, ADU
Los Angeles	6064 ROD AVE	91367	2032019005	1.241	1.241	0.000	0.000	Shortfall of Sites	0.289	Very Low Residential	RE11-1	Very Low Residential	0	20	66.287	2.483		Residential - Single Family Residence, 1	177B085 256	1 per lot	Canoga Park - Winnetka - Woodland Hills - West Hills	No	LI	AHO , CPK CPU, ADU
Los Angeles	22724 HATTERAS ST	91367	2040005050	0.124	0.124	0.000	2.234	Shortfall of Sites	0.289	Low Residential	R1-1	Very Low Residential	[HB1-G1-5] [CX2-FA] [CPIO]	20	66.287	2.482		Residential - Single Family Residence, 1	174B097 162	1 per lot	Canoga Park - Winnetka - Woodland Hills - West Hills	No	VLI, LI, ABMI	AHO , CPK CPU, ADU
Los Angeles	5801 LOCKHURST DR	91367	2045019001	1.241	1.241	0.000	0.000	Shortfall of Sites	0.289	Very Low Residential	RE11-1	Very Low Residential	0	20	66.287	2.481		Residential - Single Family Residence - Pool, 1	174B089 87	1 per lot	Canoga Park - Winnetka - Woodland Hills - West Hills	No	LI	AHO , CPK CPU, ADU
Los Angeles	24023 BESSEMER ST	91367	2045007005	1.241	1.241	0.000	0.000	Shortfall of Sites	0.289	Very Low Residential	RE11-1	Very Low Residential	0	20	66.287	2.481		Residential - Single Family Residence, 1	177B089 388	1 per lot	Canoga Park - Winnetka - Woodland Hills - West Hills	No	LI	AHO , CPK CPU, ADU
Los Angeles	22412 SYLVAN ST	91367	2039024010	1.240	1.240	0.000	0.000	Shortfall of Sites	0.289	Low Residential	RE11-1	Very Low Residential	0	20	66.287	2.481		Residential - Single Family Residence - Pool, 1	177B101 42	1 per lot	Canoga Park - Winnetka - Woodland Hills - West Hills	No	LI	AHO , CPK CPU, ADU
Los Angeles	13514 COLLINS ST	91401	2343012022	0.000	0.000	0.000	2.481	Shortfall of Sites	0.026	Low Residential	R1-1	0	0	0	99.000	2.481		Residential - Single Family Residence - Pool, 0	174B157 429		Van Nuys - North Sherman Oaks	No	ABMI	TOC EXP
Los Angeles	5901 FARRALONE AVE	91367	2146022023	1.240	1.240	0.000	0.000	Shortfall of Sites	0.289	Low Residential	RE11-1	Very Low Residential	0	20	66.287	2.481		Residential - Single Family Residence - Pool, 1	177B101 222	1 per lot	Canoga Park - Winnetka - Woodland Hills - West Hills	No	LI	AHO , CPK CPU, ADU
Los Angeles	17601 MCCORMICK ST	91316	2257005019	1.240	1.240	0.000	0.000	Shortfall of Sites	0.289	Very Low I Residential	RA-1	Very Low Residential	0	20	66.287	2.480		Residential - Single Family Residence - Pool, 1	171B129 139	1 per lot	Encino - Tarzana	No	LI	AHO , ENC CPU, ADU
Los Angeles	17650 TARZANA ST	91316	2290009009	1.240	1.240	0.000	0.000	Shortfall of Sites	0.328	Low I Residential	RE9-1	Low Residential	0	20	66.287	2.479		Residential - Single Family Residence - Pool, 1	168B129 128	1 per lot	Encino - Tarzana	No	LI	AHO , ENC CPU, ADU
Los Angeles	23119 OSTRONIC DR	91367	2042014036	1.240	1.240	0.000	0.000	Shortfall of Sites	0.328	Low Residential	R1-1	Very Low Residential	0	20	66.287	2.479		Residential - Single Family Residence, 1	171B097 510	1 per lot	Canoga Park - Winnetka - Woodland Hills - West Hills	No	LI	AHO , CPK CPU
Los Angeles	4534 HASKELL AVE	91436	2283002033	1.239	1.239	0.000	0.000	Shortfall of Sites	0.289	Low II Residential	R1-1	Low Residential	0	20	66.287	2.479		Residential - Single Family Residence - Pool, 1	168B141 832	1 per lot	Encino - Tarzana	No	LI	AHO , ENC CPU, ADU
Los Angeles	23601 LADRILLO ST	91367	2047006009	1.239	1.239	0.000	0.000	Shortfall of Sites	0.328	Very Low Residential	RE11-1	Very Low Residential	0	20	66.287	2.478		Residential - Single Family Residence - Pool, 1	171B093 314	1 per lot	Canoga Park - Winnetka - Woodland Hills - West Hills	No	LI	AHO , CPK CPU
Los Angeles	7904 BOBBYBOYAR AVE	91304	2020022005	1.239	1.239	0.000	0.000	Shortfall of Sites	0.289	Very Low Residential	RE11-1	Very Low Residential	0	20	66.287	2.478		Residential - Single Family Residence - Pool, 1	189B093 463	1 per lot	Canoga Park - Winnetka - Woodland Hills - West Hills	No	LI	AHO , CPK CPU, ADU
Los Angeles	1016 E 6TH ST	90021	5147036908	1.238	1.238	0.000	0.000	Shortfall of Sites	1.611	Light Manufacturing	PF-2D	0	0	20	153.741	2.477		Miscellaneous - Government Owned Property, 0	126A215 333		Central City	No	LI	PF
Los Angeles	2831 MIDVALE AVE	90064	4256029042	0.000	0.000	0.000	2.476	Shortfall of Sites	0.026	Low Residential	R1-1	0	0	0	99.000	2.476		Residential - Single Family Residence, 0	123B157 872		West Los Angeles	No	ABMI	TOC EXP
Los Angeles	2502 S ROBERTSON BLVD	90034	4302014001	0.000	0.000	0.000	2.476	Shortfall of Sites	0.047	Neighborhood Commercial	C4-1VL-CPIO	0	0	0	54.450	2.476		Commercial - Auto, Recreation Equipment, Construction Equipment Sales and Service - Auto Body Repair Shop - One Story, 0	126B169 1233		West Adams - Baldwin Hills - Leimert	No	ABMI	OPP C
Los Angeles	5101 WOODLEY AVE	91436	2260020013	1.238	1.238	0.000	0.000	Shortfall of Sites	0.289	Low II Residential	RA-1	Low Residential	0	20	66.287	2.476		Residential - Single Family Residence - Pool, 1	171B141 395	1 per lot	Encino - Tarzana	No	LI	AHO , ENC CPU, ADU
Los Angeles	5111 WOODLEY AVE	91436	2260020012	1.238	1.238	0.000	0.000	Shortfall of Sites	0.289	Low II Residential	RA-1	Low Residential	0	20	66.287	2.476		Residential - Single Family Residence - Pool, 1	171B141 354	1 per lot	Encino - Tarzana	No	LI	AHO , ENC CPU, ADU
Los Angeles	23441 JONATHAN ST	91304	2020021023	1.238	1.238	0.000	0.000	Shortfall of Sites	0.289	Very Low Residential	RE11-1	Very Low Residential	0	20	66.287	2.476		Residential - Single Family Residence, 1	189B093 57	1 per lot	Canoga Park - Winnetka - Woodland Hills - West Hills	No	LI	AHO , CPK CPU, ADU
Los Angeles	5945 ELLENVIEW AVE	91367	2032017010	0.124	0.124	0.000	2.227	Shortfall of Sites	0.289	Very Low Residential	RE11-1	Very Low Residential	[MN1-G1-5] [CX1-FA] [CPIO]	20	66.287	2.475		Residential - Single Family Residence, 1	177B085 473	1 per lot	Canoga Park - Winnetka - Woodland Hills - West Hills	No	VLI, LI, ABMI	AHO , CPK CPU, ADU
Los Angeles	17350 CUMPSTON ST	91316	2257011008	1.237	1.237	0.000	0.000	Shortfall of Sites	0.289	Very Low I Residential	RA-1	Very Low Residential	0	20	66.287	2.475		Residential - Single Family Residence - Pool, 1	174B133 819	1 per lot	Encino - Tarzana	No	LI	AHO , ENC CPU, ADU
Los Angeles	5946 COUNTY OAK RD	91367	2032027065	1.237	1.237	0.000	0.000	Shortfall of Sites	0.289	Very Low Residential	RE11-1	Very Low Residential	0	20	66.287	2.475		Residential - Single Family Residence - Pool, 1	177B085 458	1 per lot	Canoga Park - Winnetka - Woodland Hills - West Hills	No	LI	AHO , CPK CPU, ADU
Los Angeles	6539 LOUISE AVE	91406	2229009020	1.237	1.237	0.000	0.000	Shortfall of Sites	0.328	Low Residential	(T)R1-1-RIO	Low Residential	0	20	66.287	2.474		Residential - Single Family Residence, 1	180B133 282	1 per lot	Reseda - West Van Nuys	No	LI	AHO , RES CPU
Los Angeles	4523 FIRMAMENT AVE	91436	2283002010	1.237	1.237	0.000	0.000	Shortfall of Sites	0.289	Low II Residential	R1-1	Low Residential	0	20	66.287	2.474		Residential - Single Family Residence, 1	168B141 847	1 per lot	Encino - Tarzana	No	LI	AHO , ENC CPU, ADU
Los Angeles	5111 ALDEA AVE	91316	2258009002	1.237	1.237	0.000	0.000	Shortfall of Sites	0.289	Very Low I Residential	RA-1	Very Low Residential	0	20	66.287	2.474		Residential - Single Family Residence - Pool, 1	171B133 482	1 per lot	Encino - Tarzana	No	LI	AHO , ENC CPU, ADU
Los Angeles	4610 NOELINE AVE	91436	2284001030	1.237	1.237	0.000	0.000	Shortfall of Sites	0.289	Low I Residential	RE9-1	Low Residential	0	20	66.287	2.473		Residential - Single Family Residence - Pool, 1	168B137 605	1 per lot	Encino - Tarzana	No	LI	AHO , ENC CPU, ADU
Los Angeles	22548 FRIAR ST	91367	2039025008	1.237	1.237	0.000	0.000	Shortfall of Sites	0.289	Very Low Residential	RA-1	Very Low Residential	0	20	66.287	2.473		Residential - Single Family Residence - Pool, 1	177B097 21	1 per lot	Canoga Park - Winnetka - Woodland Hills - West Hills	No	LI	AHO , CPK CPU, ADU
Los Angeles	4475 LIBBIT AVE	91436	2284009008	1.236	1.236	0.000	0.000	Shortfall of Sites	0.288	Low I Residential	RE9-1	Low Residential	0	20	66.287	2.472		Residential - Single Family Residence - Pool, 1	168B137 716	1 per lot	Encino - Tarzana	No	LI	AHO , ENC CPU, ADU
Los Angeles	5911 VISTA DE LA LUZ	91367	2032027040	1.235	1.235	0.000	0.000	Shortfall of Sites	0.288	Very Low Residential	RE11-1	Very Low Residential	0	20	66.287	2.471		Residential - Single Family Residence - Pool, 1	177B085 526	1 per lot	Canoga Park - Winnetka - Woodland Hills - West Hills	No	LI	AHO , CPK CPU, ADU
Los Angeles	1201 S OLIVE ST	90015	5139023010	0.000	0.000	0.000	2.470	Shortfall of Sites	0.010	Regional Center Commercial	C2-4D-O	Transit Core	[HB3-G1-5] [CX2-FA] [CPIO-O]	0	581.580	2.470		Commercial - Office Building - One Story, 1	126A207 149	No Max	Central City	No	ABMI	DT CPU , ARO, AHO
Los Angeles	6309 LANKERSHIM BLVD	91606	2335031021	0.000	0.000	0.000	2.470	Shortfall of Sites	0.057	Neighborhood Office Commercial	[Q]C2-1VL	Community Center (Mixed-Use)	0	0	104.507	2.470		Commercial - Restaurant, Cocktail Lounge - Restaurant, Cocktail Lounge, Tavern - One Story, 1	177B169 98	145	North Hollywood - Valley Village	No	ABMI	NH CPU
Los Angeles	15131 BURBANK BLVD	91411	2243008040	1.235	1.235	0.000	0.000	Shortfall of Sites	0.148	Medium Residential	[Q]R3-1-RIO	0	0	20	175.963	2.470		Residential - Five or More Units or Apartments (Any Combination) · 4 Stories or Less, 17	174B145 466	No Max	Van Nuys - North Sherman Oaks	No	LI	Orange LineTNP , DB50, AHO
Los Angeles	15119 BURBANK BLVD	91411	2243008018	1.235	1.235	0.000	0.000	Shortfall of Sites	0.148	Medium Residential	[Q]R3-1-RIO	0	0	20	175.988	2.470		Residential - Five or More Units or Apartments (Any Combination) · 4 Stories or Less, 17	174B145 469	No Max	Van Nuys - North Sherman Oaks	No	LI	Orange LineTNP , DB50, AHO
Los Angeles	7129 CORBIN AVE	91306	2135017029	1.235	1.235	0.000	0.000	Shortfall of Sites	0.327	Low Residential	R1-1-RIO	Low Residential	0	20	66.287	2.470		Residential - Single Family Residence, 1	183B117 144	1 per lot	Canoga Park - Winnetka - Woodland Hills - West Hills	No	LI	AHO , CPK CPU
Los Angeles	6015 ROD AVE	91367	2032021001	1.235	1.235	0.000	0.000	Shortfall of Sites	0.288	Very Low Residential	RE11-1	Very Low Residential	0	20	66.287	2.470		Residential - Single Family Residence - Pool, 1	177B085 374	1 per lot	Canoga Park - Winnetka - Woodland Hills - West Hills	No	LI	AHO , CPK CPU, ADU
Los Angeles	23213 OXNARD ST	91367	2035002024	1.234	1.234	0.000	0.000	Shortfall of Sites	0.327	Very Low Residential	RA-1	Very Low Residential	0	20	66.287	2.469		Residential - Single Family Residence, 1	177B093 734	1 per lot	Canoga Park - Winnetka - Woodland Hills - West Hills	No	LI	AHO , CPK CPU, ADU
Los Angeles	5855 ROLLING RD	91367	2146016014	1.234	1.234	0.000	0.000	Shortfall of Sites	0.288	Low Residential	RE11-1	Very Low Residential	0	20	66.287	2.469		Residential - Single Family Residence, 1	177B101 302	1 per lot	Canoga Park - Winnetka - Woodland Hills - West Hills	No	LI	AHO , CPK CPU, ADU

Jurisdiction Name	Site Address/Intersection	5 Digit ZIP Code	Assessor Parcel Number	Very Low-Income	Low-Income	Moderate-Income	Above Moderate-Income	Type of Shortfall	Parcel Size (Acres)	Current General Plan Designation	Current Zoning	Proposed General Plan (GP) Designation	Proposed Zoning	Minimum Density Allowed	Maximum Density Allowed	Total Capacity	Vacant/ Nonvacant	Description of Existing Uses	PIN	Base Density Per Acre	Community Plan Area	Rent Stabalization Ordinance	Income Category	Applicable Rezoning Program (Program informing values in Column Q listed first)
Los Angeles	22657 HATTERAS ST	91367	2040004071	1.234	1.234	0.000	0.000	Shortfall of Sites	0.288	Low Residential	R1-1	Very Low Residential	0	20	66.287	2.468		Residential - Single Family Residence, 1	174B097 85	1 per lot	Canoga Park - Winnetka - Woodland Hills - West Hills	No	LI	AHO , CPK CPU, ADU
Los Angeles	5747 THOMICIA PL	91367	2045025006	1.234	1.234	0.000	0.000	Shortfall of Sites	0.288	Low Residential	RS-1	Very Low Residential	0	20	66.287	2.468		Residential - Single Family Residence - Pool, 1	174B089 213	1 per lot	Canoga Park - Winnetka - Woodland Hills - West Hills	No	LI	AHO , CPK CPU, ADU
Los Angeles	15481 CAMARILLO ST	91403	2261037010	0.000	0.000	0.000	2.468	Shortfall of Sites	0.306	Low II Residential	R1-1	Low Residential	0	0	66.287	2.468		Residential - Single Family Residence - Guesthouse, 1	168B145 378	1 per lot	Encino - Tarzana	Yes	ABMI	AHO , ENC CPU, ADU
Los Angeles	5231 GENESTA AVE	91316	2258028023	1.234	1.234	0.000	0.000	Shortfall of Sites	0.288	Very Low I Residential	RA-1	Very Low Residential	0	20	66.287	2.468		Residential - Single Family Residence - Pool, 1	171B133 239	1 per lot	Encino - Tarzana	No	LI	AHO , ENC CPU, ADU
Los Angeles	1527 CRENSHAW BLVD	90019	5082023042	0.000	0.000	0.000	2.468	Shortfall of Sites	0.067	Community Commercial	C2-2D-O-CPIO	0	0	0	54.450	2.468		Commercial - Shopping Center (Neighborhood, Community) - One Story, 0	126B185 109		West Adams - Baldwin Hills - Leimert	No	ABMI	OPP C
Los Angeles	4003 W 17TH STREET	90019	5072011017	0.000	0.000	0.000	2.468	Shortfall of Sites	0.026	Low Medium II Residential	RD2-1-O-CPIO	0	0	0	99.000	2.468		Residential - Single Family Residence - Other Improvements Only, 0	126B189 455		West Adams - Baldwin Hills - Leimert	No	ABMI	TOC EXP
Los Angeles	5146 LIBBIT AVE	91436	2260017004	1.233	1.233	0.000	0.000	Shortfall of Sites	0.288	Low II Residential	RE9-1	Low Residential	0	20	66.287	2.467		Residential - Single Family Residence - Pool, 1	171B137 211	1 per lot	Encino - Tarzana	No	LI	AHO , ENC CPU, ADU
Los Angeles	13130 HERRICK AVE	91342	2505003008	1.233	1.233	0.000	0.000	Shortfall of Sites	0.752	Very Low I Residential	RA-1	0	0	20	102.494	2.467		Institutional - Church - One Story, 1	222B149 26		Sylmar	No	LI	FBO
Los Angeles	0	0	2345019021	0.000	0.000	0.000	2.466	Shortfall of Sites	0.026	Very Low Residential	RE11-1	0	0	0	99.000	2.466	Vacant	Residential - Single Family Residence - Vacant Land, 0	171B161 1193		Van Nuys - North Sherman Oaks	No	ABMI	TOC EXP
Los Angeles	15731 GREENLEAF ST	91436	2283025005	0.000	0.000	0.000	2.466	Shortfall of Sites	0.194	Low II Residential	R1-1	Low Residential	0	0	66.287	2.466		Residential - Single Family Residence, 0	168B141 823	1 per lot	Encino - Tarzana	No	ABMI	AHO , ENC CPU, ADU
Los Angeles	23630 KIRUNA PL	91367	2047006024	1.232	1.232	0.000	0.000	Shortfall of Sites	0.327	Very Low Residential	RE11-1	Very Low Residential	0	20	66.287	2.465		Residential - Single Family Residence - Pool, 1	171B093 164	1 per lot	Canoga Park - Winnetka - Woodland Hills - West Hills	No	LI	AHO , CPK CPU
Los Angeles	4362 EAGLE ROCK BLVD	90041	5474024016	1.232	1.232	0.000	0.000	Shortfall of Sites	0.445	General Commercial	[Q]C2-1VL-CDO	0	0	20	102.494	2.465		Institutional - Church - One Story, 0	156A219 49		Northeast Los Angeles	No	LI	FBO
Los Angeles	3660 WILSHIRE BLVD	90010	5093019020	1.232	1.232	0.000	0.000	Shortfall of Sites	0.260	Regional Center Commercial	PB-2	0	0	20	94.696	2.463		Commercial - Office Building - 6 to 13 Stories, 0	132B193 157		Wilshire	No	LI	P , MURC
Los Angeles	5530 DONNA AVE	91356	2163021032	0.000	0.000	0.000	2.463	Shortfall of Sites	0.232	Very Low I Residential	RA-1	Very Low Residential	0	0	66.287	2.463		Residential - Single Family Residence, 0	174B121 817	1 per lot	Encino - Tarzana	No	ABMI	AHO , ENC CPU, ADU
Los Angeles	6001 MAURY AVE	91367	2032018027	1.231	1.231	0.000	0.000	Shortfall of Sites	0.288	Very Low Residential	RE11-1	Very Low Residential	0	20	66.287	2.463		Residential - Single Family Residence, 1	177B085 412	1 per lot	Canoga Park - Winnetka - Woodland Hills - West Hills	No	LI	AHO , CPK CPU, ADU
Los Angeles	24512 PAT PL	91367	2032014004	1.231	1.231	0.000	0.000	Shortfall of Sites	0.288	Very Low Residential	RE11-1	Very Low Residential	0	20	66.287	2.462		Residential - Single Family Residence - Pool, 1	177B085 541	1 per lot	Canoga Park - Winnetka - Woodland Hills - West Hills	No	LI	AHO , CPK CPU, ADU
Los Angeles	5847 ELBA PL	91367	2045019014	1.231	1.231	0.000	0.000	Shortfall of Sites	0.288	Very Low Residential	RE11-1	Very Low Residential	0	20	66.287	2.461		Residential - Single Family Residence - Pool, 1	177B089 844	1 per lot	Canoga Park - Winnetka - Woodland Hills - West Hills	No	LI	AHO , CPK CPU, ADU
Los Angeles	16747 OTSEGO ST	91436	2259002022	1.231	1.231	0.000	0.000	Shortfall of Sites	0.288	Low II Residential	R1-1	Low Residential	0	20	66.287	2.461		Residential - Single Family Residence - Pool, 1	171B137 505	1 per lot	Encino - Tarzana	No	LI	AHO , ENC CPU, ADU
Los Angeles	11501 W PICO BLVD	90064	4260026001	0.000	0.000	0.000	2.460	Shortfall of Sites	0.066	Limited Industrial	CM-1VL	0	0	0	54.450	2.460		Commercial - Store - One Story, 0	123B153 462		West Los Angeles	No	ABMI	OPP C
Los Angeles	23701 CLARENDON ST	91367	2047009007	1.230	1.230	0.000	0.000	Shortfall of Sites	0.326	Very Low Residential	RE11-1	Very Low Residential	0	20	66.287	2.460		Residential - Single Family Residence - Pool, 1	174B093 553	1 per lot	Canoga Park - Winnetka - Woodland Hills - West Hills	No	LI	AHO , CPK CPU
Los Angeles	23536 CLARENDON ST	91367	2044009005	1.230	1.230	0.000	0.000	Shortfall of Sites	0.326	Very Low Residential	RE11-1	Very Low Residential	0	20	66.287	2.460		Residential - Single Family Residence - Pool, 1	174B093 550	1 per lot	Canoga Park - Winnetka - Woodland Hills - West Hills	No	LI	AHO , CPK CPU
Los Angeles	24300 OXNARD ST	91367	2045003024	1.230	1.230	0.000	0.000	Shortfall of Sites	0.288	Very Low Residential	RE11-1	Very Low Residential	0	20	66.287	2.460		Residential - Single Family Residence - Pool, 1	177B089 635	1 per lot	Canoga Park - Winnetka - Woodland Hills - West Hills	No	LI	AHO , CPK CPU, ADU
Los Angeles	3101 S FIGUEROA ST	90007	5123010026	0.000	0.000	2.460	0.000	Shortfall of Sites	0.428	Community Commercial	(T)(Q)C2-2D-O	0	0	0	7.192	2.460		Commercial - Hotel and Motel - Motel - Under 50 Rooms - One Story, 0	120A203 39		South Los Angeles	No	MI	ARO
Los Angeles	4317 ALLOTT AVE	91423	2360007029	1.230	1.230	0.000	0.000	Shortfall of Sites	0.216	General Commercial	P-1VL-RIO	0	0	20	94.696	2.460		Commercial - Parking Lot (Commercial Use Property) - Lots - Patron or Employee - One Story, 0	165B157 646		Sherman Oaks - Studio City - Toluca Lake - Cahuenga Pass	No	LI	P
Los Angeles	20463 HARTLAND ST	91306	2136014013	0.123	0.123	0.000	2.213	Shortfall of Sites	0.326	Low Residential	RS-1-RIO	Low Residential	[MB4-G1-5] [CX2-FA] [CPIO]	20	66.287	2.459		Residential - Single Family Residence, 1	183B109 798	1 per lot	Canoga Park - Winnetka - Woodland Hills - West Hills	No	VLI, LI, ABMI	AHO , CPK CPU
Los Angeles	6039 ELBA PL	91367	2045006006	1.229	1.229	0.000	0.000	Shortfall of Sites	0.287	Very Low Residential	RE11-1	Very Low Residential	0	20	66.287	2.459		Residential - Single Family Residence - Pool, 1	177B089 506	1 per lot	Canoga Park - Winnetka - Woodland Hills - West Hills	No	LI	AHO , CPK CPU, ADU
Los Angeles	7800 JELLICO AVE	91325	2201032017	1.229	1.229	0.000	0.000	Shortfall of Sites	0.287	Low Residential	R1-1	Low Residential	0	20	66.287	2.458		Residential - Single Family Residence - Pool, 1	189B129 1015	1 per lot	Reseda - West Van Nuys	No	LI	AHO , RES CPU, ADU
Los Angeles	5968 PAT AVE	91367	2032013070	1.229	1.229	0.000	0.000	Shortfall of Sites	0.287	Very Low Residential	RE11-1	Very Low Residential	0	20	66.287	2.458		Residential - Single Family Residence - Pool, 1	177B085 415	1 per lot	Canoga Park - Winnetka - Woodland Hills - West Hills	No	LI	AHO , CPK CPU, ADU
Los Angeles	6201 JARED CT	91367	2032011017	1.229	1.229	0.000	0.000	Shortfall of Sites	0.287	Low Residential	RS-1	Very Low Residential	0	20	66.287	2.458		Residential - Single Family Residence - Pool, 1	177B085 89	1 per lot	Canoga Park - Winnetka - Woodland Hills - West Hills	No	LI	AHO , CPK CPU, ADU
Los Angeles	24225 CALVERT ST	91367	2033022004	1.228	1.228	0.000	0.000	Shortfall of Sites	0.287	Low Residential	RS-1	Very Low Residential	0	20	66.287	2.457		Residential - Single Family Residence, 1	177B089 254	1 per lot	Canoga Park - Winnetka - Woodland Hills - West Hills	No	LI	AHO , CPK CPU, ADU
Los Angeles	0	0	2537025903	1.228	1.228	0.000	0.000	Shortfall of Sites	1.598	Public Facilities	PF-1XL-CUGU	0	0	20	153.741	2.456		Miscellaneous - Government Owned Property, 0	198B165 417		Sun Valley - La Tuna Canyon	No	LI	PF
Los Angeles	4016 S CENTRAL AVE	90011	5114033033	0.123	0.123	0.000	2.210	Shortfall of Sites	0.532	Community Commercial	C2-2D-CPIO	0	0	20	102.494	2.455		Institutional - Church - One Story, 0	115-5A209 248		Southeast Los Angeles	No	VLI, LI, ABMI	FBO
Los Angeles	1801 RODNEY DR	90027	5590020012	0.000	0.000	0.000	2.455	Shortfall of Sites	0.155	Low Medium I Residential	R2-1XL	0	0	0	99.000	2.455		Residential - Five or More Units or Apartments (Any Combination) · 4 Stories or Less, 9	150B197 1099		Hollywood	Yes	ABMI	TOC EXP , R2RD
Los Angeles	0	0	2537025907	1.227	1.227	0.000	0.000	Shortfall of Sites	1.597	Public Facilities	PF-1XL-CUGU	0	0	20	153.741	2.455		Miscellaneous - Government Owned Property, 0	201B165 103		Sun Valley - La Tuna Canyon	No	LI	PF
Los Angeles	6914 DE LONGPRE AVE	90028	5548023027	0.000	0.000	0.000	2.455	Shortfall of Sites	0.026	Low Medium II Residential	RD1.5-1XL	0	0	0	99.000	2.455		Residential - Single Family Residence, 0	147B181 978		Hollywood	No	ABMI	TOC EXP
Los Angeles	4637 RUSSELL AVE	90027	5590015006	0.000	0.000	0.000	2.454	Shortfall of Sites	0.155	Low Medium I Residential	R2-1XL	0	0	0	99.000	2.454		Residential - Five or More Units or Apartments (Any Combination) · 4 Stories or Less, 9	150B197 959		Hollywood	Yes	ABMI	TOC EXP , R2RD
Los Angeles	24157 CALIFA ST	91367	2045003010	0.123	0.123	0.000	2.209	Shortfall of Sites	0.287	Very Low Residential	RE11-1	Very Low Residential	[HB3-G1-5] [CX2-FA] [CPIO-O]	20	66.287	2.454		Residential - Single Family Residence - Pool, 1	177B089 698	1 per lot	Canoga Park - Winnetka - Woodland Hills - West Hills	No	VLI, LI, ABMI	AHO , CPK CPU, ADU
Los Angeles	5100 DENSMORE AVE	91436	2261003031	1.227	1.227	0.000	0.000	Shortfall of Sites	0.287	Low II Residential	R1-1	Low Residential	0	20	66.287	2.454		Residential - Single Family Residence - Pool, 1	171B141 1368	1 per lot	Encino - Tarzana	No	LI	AHO , ENC CPU, ADU
Los Angeles	23427 CALVERT ST	91367	2035013019	1.227	1.227	0.000	0.000	Shortfall of Sites	0.287	Low Residential	RS-1	Very Low Residential	0	20	66.287	2.453		Residential - Single Family Residence, 1	177B093 488	1 per lot	Canoga Park - Winnetka - Woodland Hills - West Hills	No	LI	AHO , CPK CPU, ADU
Los Angeles	19906 ARMINTA ST	91306	2106004015	0.123	0.123	0.000	2.208	Shortfall of Sites	0.326	Low Residential	(T)R1-1	Low Residential	[DM2-G1-5] [CX2-FA] [CPIO-O]	20	66.287	2.453		Residential - Single Family Residence, 1	189B113 905	1 per lot	Canoga Park - Winnetka - Woodland Hills - West Hills	No	VLI, LI, ABMI	AHO , CPK CPU
Los Angeles	6508 SAUSALITO AVE	91307	2038034022	0.123	0.123	0.000	2.207	Shortfall of Sites	0.287	Low Residential	RS-1	Very Low Residential	[MB4-G1-5] [IX1-FA] [CPIO]	20	66.287	2.453		Residential - Single Family Residence, 1	180B101 600	1 per lot	Canoga Park - Winnetka - Woodland Hills - West Hills	No	VLI, LI, ABMI	AHO , CPK CPU, ADU
Los Angeles	4513 FIRMAMENT AVE	91436	2283002008	1.226	1.226	0.000	0.000	Shortfall of Sites	0.287	Low II Residential	R1-1	Low Residential	0	20	66.287	2.452		Residential - Single Family Residence - Pool, 1	168B141 881	1 per lot	Encino - Tarzana	No	LI	AHO , ENC CPU, ADU
Los Angeles	6850 COLDWATER CANYON AVE	91605	2324013904	1.226	1.226	0.000	0.000	Shortfall of Sites	1.595	Public Facilities	PF-1VL	0	0	20	153.741	2.452		Miscellaneous - Government Owned Property - Public School - General, 0	183B161 849		North Hollywood - Valley Village	No	LI	PF
Los Angeles	22537 FRIAR ST	91367	2039023012	1.226	1.226	0.000	0.000	Shortfall of Sites	0.381	Very Low Residential	RA-1	Very Low Residential	0	20	66.287	2.451		, 2	180B097 651	1 per lot	Canoga Park - Winnetka - Woodland Hills - West Hills	No	LI	AHO , CPK CPU
Los Angeles	22557 GILMORE ST	91307	2038039008	1.226	1.226	0.000	0.000	Shortfall of Sites	0.287	Low Residential	RA-1	Very Low Residential	0	20	66.287	2.451		Residential - Single Family Residence, 1	180B097 475	1 per lot	Canoga Park - Winnetka - Woodland Hills - West Hills	No	LI	AHO , CPK CPU, ADU
Los Angeles	5952 VISTA DE LA LUZ	91367	2032003078	1.225	1.225	0.000	0.000	Shortfall of Sites	0.287	Very Low Residential	RE11-1	Very Low Residential	0	20	66.287	2.451		Residential - Single Family Residence, 1	177B085 363	1 per lot	Canoga Park - Winnetka - Woodland Hills - West Hills	No	LI	AHO , CPK CPU, ADU
Los Angeles	4961 DENSMORE AVE	91436	2261013033	1.225	1.225	0.000	0.000	Shortfall of Sites	0.287	Low II Residential	RE9-1	Low Residential	0	20	66.287	2.451		Residential - Single Family Residence - Pool, 1	168B141 129	1 per lot	Encino - Tarzana	No	LI	AHO , ENC CPU, ADU
Los Angeles	22850 COLLINS ST	91367	2041014040	1.225	1.225	0.000	0.000	Shortfall of Sites	0.383	Low Residential	RE9-1	Very Low Residential	0	20	66.287	2.450		Residential - Single Family Residence - Pool, 1	174B097 935	1 per lot	Canoga Park - Winnetka - Woodland Hills - West Hills	No	LI	AHO , CPK CPU
Los Angeles	23245 SYLVAN ST	91367	2035020027	0.000	0.000	0.000	2.450	Shortfall of Sites	0.193	Very Low Residential	RA-1	Very Low Residential	0	0	66.287	2.450		Residential - Single Family Residence, 0	177B093 108	1 per lot	Canoga Park - Winnetka - Woodland Hills - West Hills	No	ABMI	AHO , CPK CPU, ADU
Los Angeles	22657 SYLVAN ST	91367	2039022022	0.000	0.000	0.000	2.450	Shortfall of Sites	0.193	Very Low Residential	RA-1	Very Low Residential	[DM1-G1-5] [CX2-FA] [CPIO]	0	66.287	2.450		Residential - Single Family Residence - Pool, 0	177B097 100	1 per lot	Canoga Park - Winnetka - Woodland Hills - West Hills	No	ABMI	AHO , CPK CPU, ADU
Los Angeles	23105 SYLVAN ST	91367	2039011050	0.000	0.000	0.000	2.450	Shortfall of Sites	0.192	Very Low Residential	RA-1	Very Low Residential	0	0	66.287	2.450		Residential - Single Family Residence, 0	177B097 86	1 per lot	Canoga Park - Winnetka - Woodland Hills - West Hills	No	ABMI	AHO , CPK CPU, ADU
Los Angeles	10389 ALMAYO AVE	90064	4315012005	0.000	0.000	0.000	2.449	Shortfall of Sites	0.149	Medium Residential	R3-1-O	0	0	0	81.815	2.449		Residential - Five or More Units or Apartments (Any Combination) · 4 Stories or Less, 6	129B161 389		West Los Angeles	No	ABMI	DB50
Los Angeles	4259 DIXIE CANYON AVE	91423	2360010014	0.000	0.000	0.000	2.449	Shortfall of Sites	0.142	Medium Residential	R3-1-RIO	0	0	0	86.062	2.449		Residential - Five or More Units or Apartments (Any Combination) · 4 Stories or Less, 6	165B157 560		Sherman Oaks - Studio City - Toluca Lake - Cahuenga Pass	No	ABMI	DB50
Los Angeles	4302 WHITSETT AVE	91604	2367001012	0.000	0.000	0.000	2.449	Shortfall of Sites	0.143	Medium Residential	R3-1-RIO	0	0	0	85.100	2.449		Residential - Five or More Units or Apartments (Any Combination) · 4 Stories or Less, 6	165B165 654		Sherman Oaks - Studio City - Toluca Lake - Cahuenga Pass	No	ABMI	DB50
Los Angeles	3957 S HILL ST	90037	5122046024	0.000	0.000	0.000	2.449	Shortfall of Sites	0.034	Hybrid Industrial	CM-1-CPIO	0	0	0	136.760	2.449		Industrial - Light Manufacturing - One Story, 0	115-5A203 45		Southeast Los Angeles	No	ABMI	ARO
Los Angeles	3957 S HILL ST	90037	5122046024	0.000	0.000	0.000	2.449	Shortfall of Sites	0.172	Hybrid Industrial	CM-1-CPIO	0	0	0	27.355	2.449		Industrial - Light Manufacturing - One Story, 0	115-5A203 47		Southeast Los Angeles	No	ABMI	ARO
Los Angeles	3957 S HILL ST	90037	5122046024	0.000	0.000	0.000	2.449	Shortfall of Sites	0.011	Hybrid Industrial	CM-1-CPIO	0	0	0	410.466	2.449		Industrial - Light Manufacturing - One Story, 0	115-5A203 52		Southeast Los Angeles	No	ABMI	ARO

Jurisdiction Name	Site Address/Intersection	5 Digit ZIP Code	Assessor Parcel Number	Very Low-Income	Low-Income	Moderate-Income	Above Moderate-Income	Type of Shortfall	Parcel Size (Acres)	Current General Plan Designation	Current Zoning	Proposed General Plan (GP) Designation	Proposed Zoning	Minimum Density Allowed	Maximum Density Allowed	Total Capacity	Vacant/ Nonvacant	Description of Existing Uses	PIN	Base Density Per Acre	Community Plan Area	Rent Stabalization Ordinance	Income Category	Applicable Rezoning Program (Program informing values in Column Q listed first)
Los Angeles	3957 S HILL ST	90037	5122046024	0.000	0.000	0.000	2.449	Shortfall of Sites	0.172	Hybrid Industrial	CM-1-CPIO	0	0	0	27.355	2.449		Industrial - Light Manufacturing - One Story, 0	115-5A203 53		Southeast Los Angeles	No	ABMI	ARO
Los Angeles	3957 S HILL ST	90037	5122046024	0.000	0.000	0.000	2.449	Shortfall of Sites	0.157	Hybrid Industrial	CM-1-CPIO	0	0	0	30.024	2.449		Industrial - Light Manufacturing - One Story, 0	115-5A203 71		Southeast Los Angeles	No	ABMI	ARO
Los Angeles	3957 S HILL ST	90037	5122046024	0.000	0.000	0.000	2.449	Shortfall of Sites	0.126	Hybrid Industrial	CM-1-CPIO	0	0	0	37.303	2.449		Industrial - Light Manufacturing - One Story, 0	115-5A203 79		Southeast Los Angeles	No	ABMI	ARO
Los Angeles	3957 S HILL ST	90037	5122046024	0.000	0.000	0.000	2.449	Shortfall of Sites	0.096	Hybrid Industrial	CM-1-CPIO	0	0	0	49.239	2.449		Industrial - Light Manufacturing - One Story, 0	115-5A203 88		Southeast Los Angeles	No	ABMI	ARO
Los Angeles	3957 S HILL ST	90037	5122046024	0.000	0.000	0.000	2.449	Shortfall of Sites	0.066	Hybrid Industrial	CM-1-CPIO	0	0	0	71.722	2.449		Industrial - Light Manufacturing - One Story, 0	115-5A203 109		Southeast Los Angeles	No	ABMI	ARO
Los Angeles	3957 S HILL ST	90037	5122046024	0.000	0.000	0.000	2.449	Shortfall of Sites	0.003	Hybrid Industrial	CM-1-CPIO	0	0	0	1842.928	2.449		Industrial - Light Manufacturing - One Story, 0	115-5A203 117		Southeast Los Angeles	No	ABMI	ARO
Los Angeles	23262 VICTORY BLVD	91367	2035019037	0.000	0.000	0.000	2.449	Shortfall of Sites	0.022	Very Low Residential	RA-1	Very Low Residential	[DM1-MK1-5] [IX3-FA]	0	113.635	2.449		Residential - Single Family Residence - Pool, 0	180B093 891	1 per lot	Canoga Park - Winnetka - Woodland Hills - West Hills	No	ABMI	OPP RC , CPK CPU, AHO
Los Angeles	23900 CALIFA ST	91367	2045023017	1.224	1.224	0.000	0.000	Shortfall of Sites	0.287	Very Low Residential	RE11-1	Very Low Residential	0	20	66.287	2.448		Residential - Single Family Residence, 1	177B089 822	1 per lot	Canoga Park - Winnetka - Woodland Hills - West Hills	No	LI	AHO , CPK CPU, ADU
Los Angeles	17400 WEDDINGTON ST	91316	2257001004	1.224	1.224	0.000	0.000	Shortfall of Sites	0.287	Very Low I Residential	RA-1	Very Low Residential	0	20	66.287	2.448		Residential - Single Family Residence - Pool, 1	171B129 131	1 per lot	Encino - Tarzana	No	LI	AHO , ENC CPU, ADU
Los Angeles	22820 COLLINS ST	91367	2041014022	1.224	1.224	0.000	0.000	Shortfall of Sites	0.325	Low Residential	RE9-1	Very Low Residential	0	20	66.287	2.448		Residential - Single Family Residence, 1	174B097 404	1 per lot	Canoga Park - Winnetka - Woodland Hills - West Hills	No	LI	AHO , CPK CPU
Los Angeles	23531 AETNA ST	91367	2035004061	1.224	1.224	0.000	0.000	Shortfall of Sites	0.287	Very Low Residential	RE11-1	Very Low Residential	0	20	66.287	2.447		Residential - Single Family Residence, 1	177B093 554	1 per lot	Canoga Park - Winnetka - Woodland Hills - West Hills	No	LI	AHO , CPK CPU, ADU
Los Angeles	17604 TARZANA ST	91316	2290008007	1.223	1.223	0.000	0.000	Shortfall of Sites	0.287	Low I Residential	RE9-1	Low Residential	0	20	66.287	2.447		Residential - Single Family Residence - Pool, 1	168B129 26	1 per lot	Encino - Tarzana	No	LI	AHO , ENC CPU, ADU
Los Angeles	4501 FIRMAMENT AVE	91436	2283002007	1.223	1.223	0.000	0.000	Shortfall of Sites	0.286	Low II Residential	R1-1	Low Residential	0	20	66.287	2.446		Residential - Single Family Residence - Pool, 1	165B141 40	1 per lot	Encino - Tarzana	No	LI	AHO , ENC CPU, ADU
Los Angeles	4643 NOELINE AVE	91436	2284002030	1.223	1.223	0.000	0.000	Shortfall of Sites	0.286	Low I Residential	RE9-1	Low Residential	0	20	66.287	2.445		Residential - Single Family Residence - Pool, 1	168B137 531	1 per lot	Encino - Tarzana	No	LI	AHO , ENC CPU, ADU
Los Angeles	22501 CALVERT ST	91367	2039029008	1.223	1.223	0.000	0.000	Shortfall of Sites	0.286	Low Residential	RE11-1	Very Low Residential	0	20	66.287	2.445		Residential - Single Family Residence - Pool, 1	177B097 378	1 per lot	Canoga Park - Winnetka - Woodland Hills - West Hills	No	LI	AHO , CPK CPU, ADU
Los Angeles	4252 WHITSETT AVE	91604	2367008093	1.222	1.222	0.000	0.000	Shortfall of Sites	0.268	Medium Residential	R3-1-RIO	0	0	20	82.838	2.444		Residential - Five or More Units or Apartments (Any Combination) · 4 Stories or Less, 14	165B165 1308		Sherman Oaks - Studio City - Toluca Lake - Cahuenga Pass	No	LI	DB50
Los Angeles	911 W 11TH ST	90731	7458013025	0.000	0.000	0.000	2.442	Shortfall of Sites	0.072	Neighborhood Commercial	[Q]C2-1XL	0	0	0	77.351	2.442		Commercial - Store Combination - Store and Residential Combination - One Story, 0	015B197 1297		San Pedro	Yes	ABMI	DB50 , ARO
Los Angeles	22937 OSTRONIC DR	91367	2042009035	1.221	1.221	0.000	0.000	Shortfall of Sites	0.325	Low Residential	R1-1	Very Low Residential	[LM2-MU2-5] [RX1-FA] [CPIO]	20	66.287	2.442		Residential - Single Family Residence - Pool, 1	171B097 1770	1 per lot	Canoga Park - Winnetka - Woodland Hills - West Hills	No	LI	AHO , CPK CPU
Los Angeles	23309 OXNARD ST	91367	2035002032	0.000	0.000	0.000	2.442	Shortfall of Sites	0.192	Very Low Residential	RA-1	Very Low Residential	0	0	66.287	2.442		Residential - Single Family Residence, 0	177B093 807	1 per lot	Canoga Park - Winnetka - Woodland Hills - West Hills	No	ABMI	AHO , CPK CPU, ADU
Los Angeles	5130 WOODLEY AVE	91436	2261025035	1.221	1.221	0.000	0.000	Shortfall of Sites	0.286	Low II Residential	RE9-1	Low Residential	0	20	66.287	2.442		Residential - Single Family Residence - Pool, 1	171B141 293	1 per lot	Encino - Tarzana	No	LI	AHO , ENC CPU, ADU
Los Angeles	23260 SPIRES ST	91304	2020005045	1.221	1.221	0.000	0.000	Shortfall of Sites	0.286	Very Low Residential	RE11-1	Very Low Residential	[LN1-MU1-5] [RG1-FA] [CPIO]	20	66.287	2.441		Residential - Single Family Residence, 1	189B093 705	1 per lot	Canoga Park - Winnetka - Woodland Hills - West Hills	No	LI	AHO , CPK CPU, ADU
Los Angeles	12721 MOORPARK ST	91604	2362014137	1.221	1.221	0.000	0.000	Shortfall of Sites	0.253	Medium Residential	R3-1-RIO	0	0	20	83.445	2.441		Residential - Five or More Units or Apartments (Any Combination) · 4 Stories or Less, 14	165B161 235		Sherman Oaks - Studio City - Toluca Lake - Cahuenga Pass	No	LI	DB50
Los Angeles	1226 MCCLELLAN DR	90025	4267036002	1.221	1.221	0.000	0.000	Shortfall of Sites	0.254	Medium Residential	[Q]R3-1	0	0	20	83.138	2.441		Residential - Five or More Units or Apartments (Any Combination) · 4 Stories or Less, 14	126B145 552		West Los Angeles	No	LI	DB50
Los Angeles	1616 BROCKTON AVE	90025	4259002064	1.221	1.221	0.000	0.000	Shortfall of Sites	0.258	Medium Residential	[Q]R3-1	0	0	20	81.816	2.441		Residential - Five or More Units or Apartments (Any Combination) · 4 Stories or Less, 14	126B145 1240		West Los Angeles	No	LI	DB50
Los Angeles	4810 ALMIDOR AVE	91364	2074040015	1.220	1.220	0.000	0.000	Shortfall of Sites	0.286	Low Residential	RS-1	Very Low Residential	0	20	66.287	2.440		Residential - Single Family Residence - Pool, 1	168B093 158	1 per lot	Canoga Park - Winnetka - Woodland Hills - West Hills	No	LI	AHO , CPK CPU, ADU
Los Angeles	22232 DOLOROSA ST	91367	2146012034	0.000	0.000	0.000	2.440	Shortfall of Sites	0.192	Low Residential	RA-1	Very Low Residential	0	0	66.287	2.440		Residential - Single Family Residence - Pool, 0	174B101 378	1 per lot	Canoga Park - Winnetka - Woodland Hills - West Hills	No	ABMI	AHO , CPK CPU, ADU
Los Angeles	4323 ALLOTT AVE	91423	2360007028	1.220	1.220	0.000	0.000	Shortfall of Sites	0.215	Low Residential	P-1VL-RIO	0	0	20	94.696	2.440		Commercial - Parking Lot (Commercial Use Property) - Lots - Patron or Employee - One Story, 0	165B157 635		Sherman Oaks - Studio City - Toluca Lake - Cahuenga Pass	No	LI	P
Los Angeles	22348 DOLOROSA ST	91367	2146012013	1.220	1.220	0.000	0.000	Shortfall of Sites	0.286	Low Residential	R1-1	Very Low Residential	0	20	66.287	2.439		Residential - Single Family Residence - Pool, 1	174B101 418	1 per lot	Canoga Park - Winnetka - Woodland Hills - West Hills	No	LI	AHO , CPK CPU, ADU
Los Angeles	7900 LA TIJERA BLVD	90045	4107016015	0.000	0.000	0.000	2.439	Shortfall of Sites	0.022	Low Medium II Residential	R2-1	0	0	0	113.635	2.439		Commercial - Store Combination - Store and Office Combination - One Story, 0	099B169 1150	21	Westchester - Playa del Rey	No	ABMI	OPP RC , WPDR CPU, AHO
Los Angeles	909 LAKME AVE	90744	7423010014	0.000	0.000	0.000	2.438	Shortfall of Sites	0.178	Low Medium I Residential	[Q]R3-1XL-O-CUGU	0	0	0	87.303	2.438		Residential - Five or More Units or Apartments (Any Combination) · 4 Stories or Less, 8	030B209 43		Wilmington - Harbor City	Yes	ABMI	DB50
Los Angeles	17828 SATICOY ST	91335	2120029022	0.000	0.000	0.000	2.438	Shortfall of Sites	0.180	Medium Residential	R3-1	0	0	0	86.132	2.438		Residential - Five or More Units or Apartments (Any Combination) · 4 Stories or Less, 8	186B129 275		Reseda - West Van Nuys	Yes	ABMI	DB50
Los Angeles	6645 WHITSETT AVE	91606	2325015015	0.000	0.000	0.000	2.438	Shortfall of Sites	0.355	Low Medium II Residential	RD1.5-1	0	0	0	43.734	2.438		Residential - Five or More Units or Apartments (Any Combination) · 4 Stories or Less, 8	180B165 278		North Hollywood - Valley Village	Yes	ABMI	DB50
Los Angeles	5263 RIVERTON AVE	91601	2416010010	0.000	0.000	0.000	2.438	Shortfall of Sites	0.186	Medium Residential	R3-1VL	0	0	0	83.573	2.438		Residential - Five or More Units or Apartments (Any Combination) · 4 Stories or Less, 8	171B177 370		North Hollywood - Valley Village	Yes	ABMI	DB50
Los Angeles	5246 RIVERTON AVE	91601	2416024003	0.000	0.000	0.000	2.438	Shortfall of Sites	0.186	Medium Residential	R3-1VL	0	0	0	83.478	2.438		Residential - Five or More Units or Apartments (Any Combination) · 4 Stories or Less, 8	171B177 428		North Hollywood - Valley Village	Yes	ABMI	DB50
Los Angeles	13565 VICTORY BLVD	91401	2329005021	0.000	0.000	0.000	2.438	Shortfall of Sites	0.189	Medium Residential	R3-1	0	0	0	82.100	2.438		Residential - Five or More Units or Apartments (Any Combination) · 4 Stories or Less, 8	180B157 916		Van Nuys - North Sherman Oaks	Yes	ABMI	DB50
Los Angeles	6030 MAURY AVE	91367	2032016019	1.218	1.218	0.000	0.000	Shortfall of Sites	0.286	Very Low Residential	RE11-1	Very Low Residential	0	20	66.287	2.437		Residential - Single Family Residence - Pool, 1	177B085 351	1 per lot	Canoga Park - Winnetka - Woodland Hills - West Hills	No	LI	AHO , CPK CPU, ADU
Los Angeles	3590 GRAND VIEW BLVD	90066	4248023039	1.218	1.218	0.000	0.000	Shortfall of Sites	0.440	Low Residential	R1V2	0	0	20	102.494	2.436		Institutional - Church - One Story, 0	114B153 516		Palms - Mar Vista - Del Rey	No	LI	FBO
Los Angeles	5966 ROD AVE	91367	2032018016	1.218	1.218	0.000	0.000	Shortfall of Sites	0.286	Very Low Residential	RE11-1	Very Low Residential	0	20	66.287	2.436		Residential - Single Family Residence - Pool, 1	177B085 449	1 per lot	Canoga Park - Winnetka - Woodland Hills - West Hills	No	LI	AHO , CPK CPU, ADU
Los Angeles	6157 ELLENVIEW AVE	91367	2032016015	1.218	1.218	0.000	0.000	Shortfall of Sites	0.286	Very Low Residential	RE11-1	Very Low Residential	0	20	66.287	2.436		Residential - Single Family Residence, 1	177B085 164	1 per lot	Canoga Park - Winnetka - Woodland Hills - West Hills	No	LI	AHO , CPK CPU, ADU
Los Angeles	15475 GREENLEAF ST	91403	2283017029	1.218	1.218	0.000	0.000	Shortfall of Sites	0.286	Low II Residential	R1-1	Low Residential	0	20	66.287	2.436		Residential - Single Family Residence - Pool, 1	168B145 1014	1 per lot	Encino - Tarzana	No	LI	AHO , ENC CPU, ADU
Los Angeles	6019 ELLENVIEW AVE	91367	2032016003	1.218	1.218	0.000	0.000	Shortfall of Sites	0.286	Very Low Residential	RE11-1	Very Low Residential	0	20	66.287	2.435		Residential - Single Family Residence, 1	177B085 356	1 per lot	Canoga Park - Winnetka - Woodland Hills - West Hills	No	LI	AHO , CPK CPU, ADU
Los Angeles	0	0	2017040014	0.000	0.000	0.000	2.435	Shortfall of Sites	0.191	Low I Residential	RE9-1-H	Very Low Residential	0	0	66.287	2.435	Vacant	Residential - Single Family Residence - Vacant Land, 0	192B089 234	1 per lot	Canoga Park - Winnetka - Woodland Hills - West Hills	No	ABMI	AHO , CPK CPU
Los Angeles	24930 LAKME AVE	90744	7404026005	1.217	1.217	0.000	0.000	Shortfall of Sites	0.745	Low Residential	R1-1XL-O-CUGU	0	0	20	102.494	2.435		Institutional - Church - One Story, 1	039B205 597		Wilmington - Harbor City	No	LI	FBO
Los Angeles	5984 VISTA DE LA LUZ	91367	2032003071	1.217	1.217	0.000	0.000	Shortfall of Sites	0.286	Very Low Residential	RE11-1	Very Low Residential	0	20	66.287	2.434		Residential - Single Family Residence - Pool, 1	177B085 245	1 per lot	Canoga Park - Winnetka - Woodland Hills - West Hills	No	LI	AHO , CPK CPU, ADU
Los Angeles	2730 S ROBERTSON BLVD	90034	4301008012	0.000	0.000	0.000	2.434	Shortfall of Sites	0.047	Neighborhood Commercial	C4-1VL-CPIO	0	0	0	54.450	2.434		Commercial - Store - One Story, 0	123B169 196		West Adams - Baldwin Hills - Leimert	No	ABMI	OPP C
Los Angeles	0	0	5082014034	0.000	0.000	0.000	2.434	Shortfall of Sites	0.026	Low Medium I Residential	R2-1-O	0	0	0	99.000	2.434		Residential - Single Family Residence, 0	129B185 1244		West Adams - Baldwin Hills - Leimert	No	ABMI	TOC EXP
Los Angeles	17821 SHERMAN WAY	91335	2121012018	0.000	0.000	0.000	2.433	Shortfall of Sites	0.308	Medium Residential	R3-1	0	0	0	82.869	2.433		Residential - Five or More Units or Apartments (Any Combination) · 4 Stories or Less - Pool, 16	183B129 104		Reseda - West Van Nuys	Yes	ABMI	DB50
Los Angeles	17801 SHERMAN WAY	91335	2121012019	0.000	0.000	0.000	2.433	Shortfall of Sites	0.308	Medium Residential	R3-1	0	0	0	82.907	2.433		Residential - Five or More Units or Apartments (Any Combination) · 4 Stories or Less - Pool, 16	183B129 105		Reseda - West Van Nuys	Yes	ABMI	DB50
Los Angeles	7337 HASKELL AVE	91406	2206030001	0.000	0.000	0.000	2.433	Shortfall of Sites	0.308	Medium Residential	R3-1	0	0	0	82.856	2.433		Residential - Five or More Units or Apartments (Any Combination) · 4 Stories or Less, 16	186B141 648		Van Nuys - North Sherman Oaks	Yes	ABMI	DB50
Los Angeles	15865 VANOWEN ST	91406	2224034059	0.000	0.000	0.000	2.433	Shortfall of Sites	0.310	Medium Residential	R3-1	0	0	0	82.405	2.433		Residential - Five or More Units or Apartments (Any Combination) · 4 Stories or Less, 16	183B141 798		Van Nuys - North Sherman Oaks	Yes	ABMI	DB50
Los Angeles	13507 VICTORY BLVD	91401	2329005014	0.000	0.000	0.000	2.433	Shortfall of Sites	0.307	Medium Residential	R3-1	0	0	0	83.286	2.433		Residential - Five or More Units or Apartments (Any Combination) · 4 Stories or Less, 16	180B157 924		Van Nuys - North Sherman Oaks	Yes	ABMI	DB50
Los Angeles	13802 VICTORY BLVD	91401	2239005074	0.000	0.000	0.000	2.433	Shortfall of Sites	0.300	Medium Residential	R3-1	0	0	0	85.141	2.433		Residential - Five or More Units or Apartments (Any Combination) · 4 Stories or Less - Pool, 16	180B153 1127		Van Nuys - North Sherman Oaks	Yes	ABMI	DB50
Los Angeles	24900 VISTA VERENDA	91367	2032003058	0.122	0.122	0.000	2.190	Shortfall of Sites	0.285	Very Low Residential	RE11-1	Very Low Residential	[MN1-G1-5] [CX1-FA] [CPIO]	20	66.287	2.433		Residential - Single Family Residence - Pool, 1	177B085 292	1 per lot	Canoga Park - Winnetka - Woodland Hills - West Hills	No	VLI, LI, ABMI	AHO , CPK CPU, ADU

Jurisdiction Name	Site Address/Intersection	5 Digit ZIP Code	Assessor Parcel Number	Very Low-Income	Low-Income	Moderate-Income	Above Moderate-Income	Type of Shortfall	Parcel Size (Acres)	Current General Plan Designation	Current Zoning	Proposed General Plan (GP) Designation	Proposed Zoning	Minimum Density Allowed	Maximum Density Allowed	Total Capacity	Vacant/ Nonvacant	Description of Existing Uses	PIN	Base Density Per Acre	Community Plan Area	Rent Stabalization Ordinance	Income Category	Applicable Rezoning Program (Program informing values in Column Q listed first)
Los Angeles	6052 ROD AVE	91367	2032019003	0.122	0.122	0.000	2.190	Shortfall of Sites	0.285	Very Low Residential	RE11-1	Very Low Residential	[MB3-CDF1-5] [IX4-FA] [CPIO]	20	66.287	2.433		Residential - Single Family Residence - Pool, 1	177B085 294	1 per lot	Canoga Park - Winnetka - Woodland Hills - West Hills	No	VLI, LI, ABMI	AHO , CPK CPU, ADU
Los Angeles	5708 BIANCA AVE	91316	2254018018	1.216	1.216	0.000	0.000	Shortfall of Sites	0.285	Low II Residential	R1-1-RIO	Low Residential	0	20	66.287	2.433		Residential - Single Family Residence, 1	174B129 437	1 per lot	Encino - Tarzana	No	LI	AHO , ENC CPU, ADU
Los Angeles	4453 FIRMAMENT AVE	91436	2283002006	1.216	1.216	0.000	0.000	Shortfall of Sites	0.285	Low II Residential	R1-1	Low Residential	0	20	66.287	2.433		Residential - Single Family Residence, 1	165B141 59	1 per lot	Encino - Tarzana	No	LI	AHO , ENC CPU, ADU
Los Angeles	5901 ELBA PL	91367	2045018015	1.216	1.216	0.000	0.000	Shortfall of Sites	0.285	Very Low Residential	RE11-1	Very Low Residential	0	20	66.287	2.433		Residential - Single Family Residence - Pool, 1	177B089 793	1 per lot	Canoga Park - Winnetka - Woodland Hills - West Hills	No	LI	AHO , CPK CPU, ADU
Los Angeles	2856 S ROBERTSON BLVD	90034	4301010023	0.000	0.000	0.000	2.432	Shortfall of Sites	0.047	Neighborhood Commercial	C4-1VL-CPIO	0	0	0	54.450	2.432		Commercial - Store - One Story, 0	123B169 431		West Adams - Baldwin Hills - Leimert	No	ABMI	OPP C
Los Angeles	2862 S ROBERTSON BLVD	90034	4301010025	0.000	0.000	0.000	2.432	Shortfall of Sites	0.047	Neighborhood Commercial	C4-1VL-CPIO	0	0	0	54.450	2.432		Commercial - Store - One Story, 0	123B169 457		West Adams - Baldwin Hills - Leimert	No	ABMI	OPP C
Los Angeles	2858 S ROBERTSON BLVD	90034	4301010024	0.000	0.000	0.000	2.432	Shortfall of Sites	0.047	Neighborhood Commercial	C4-1VL-CPIO	0	0	0	54.450	2.432		Commercial - Store - One Story, 0	123B169 444		West Adams - Baldwin Hills - Leimert	No	ABMI	OPP C
Los Angeles	936 N BEAUDRY AVE	90012	5406026031	1.215	1.215	0.000	0.000	Shortfall of Sites	0.158	Medium Residential	R3-1	Medium Neighborhood Residential	[LN1-MU1-5] [RG1-FA] [CPIO]	20	113.634	2.430		Residential - Four Units (Any Combination) - 4 Stories or Less - Vacant Land, 9	136-5A213 91	No Max	Central City North	No	LI	DT CPU
Los Angeles	3640 WILSHIRE BLVD	90010	5093019018	0.000	0.000	0.000	2.430	Shortfall of Sites	0.078	Regional Center Commercial	(T)(Q)C4-2	0	0	0	86.958	2.430		Commercial - Parking Lot (Commercial Use Property) - Lots - Patron or Employee - One Story, 0	132B193 175		Wilshire	No	ABMI	MURC
Los Angeles	0	0	4301008001	0.000	0.000	0.000	2.430	Shortfall of Sites	0.046	Neighborhood Commercial	C4-1VL-CPIO	0	0	0	54.450	2.430	Vacant	Commercial - Commercial - Vacant Land, 0	123B169 41		West Adams - Baldwin Hills - Leimert	No	ABMI	OPP C
Los Angeles	23360 KESWICK ST	91304	2027004025	1.215	1.215	0.000	0.000	Shortfall of Sites	0.285	Very Low Residential	RE11-1	Very Low Residential	0	20	66.287	2.430		Residential - Single Family Residence - Pool, 1	186B093 101	1 per lot	Canoga Park - Winnetka - Woodland Hills - West Hills	No	LI	AHO , CPK CPU, ADU
Los Angeles	0	0	4301008004	0.000	0.000	0.000	2.430	Shortfall of Sites	0.046	Neighborhood Commercial	C4-1VL-CPIO	0	0	0	54.450	2.430	Vacant	Commercial - Commercial - Vacant Land, 0	123B169 82		West Adams - Baldwin Hills - Leimert	No	ABMI	OPP C
Los Angeles	2800 S ROBERTSON BLVD	90034	4301009001	0.000	0.000	0.000	2.430	Shortfall of Sites	0.046	Neighborhood Commercial	C4-1VL-CPIO	0	0	0	54.450	2.430		Commercial - Store Combination - Store and Office Combination - One Story, 0	123B169 232		West Adams - Baldwin Hills - Leimert	No	ABMI	OPP C , ARO
Los Angeles	2610 S ROBERTSON BLVD	90034	4301007002	0.000	0.000	0.000	2.430	Shortfall of Sites	0.046	Neighborhood Commercial	C4-1VL-CPIO	0	0	0	54.450	2.430		Recreational - Athletic and Amusement Facility - Auditorium, Stadium, Amphitheater - One Story, 0	126B169 1397		West Adams - Baldwin Hills - Leimert	No	ABMI	OPP C
Los Angeles	2728 S ROBERTSON BLVD	90034	4301008011	0.000	0.000	0.000	2.430	Shortfall of Sites	0.046	Neighborhood Commercial	C4-1VL-CPIO	0	0	0	54.450	2.430		Commercial - Professional Building - Medical Dental Building - One Story, 0	123B169 180		West Adams - Baldwin Hills - Leimert	No	ABMI	OPP C , ARO
Los Angeles	2722 S ROBERTSON BLVD	90034	4301008009	0.000	0.000	0.000	2.430	Shortfall of Sites	0.046	Neighborhood Commercial	C4-1VL-CPIO	0	0	0	54.450	2.430		Institutional - School (Private) - One Story, 0	123B169 150		West Adams - Baldwin Hills - Leimert	No	ABMI	OPP C
Los Angeles	0	0	4301008005	0.000	0.000	0.000	2.430	Shortfall of Sites	0.046	Neighborhood Commercial	C4-1VL-CPIO	0	0	0	54.450	2.430	Vacant	Commercial - Commercial - Vacant Land, 0	123B169 92		West Adams - Baldwin Hills - Leimert	No	ABMI	OPP C
Los Angeles	2800 S ROBERTSON BLVD	90034	4301009001	0.000	0.000	0.000	2.430	Shortfall of Sites	0.046	Neighborhood Commercial	C4-1VL-CPIO	0	0	0	54.450	2.430		Commercial - Store Combination - Store and Office Combination - One Story, 0	123B169 246		West Adams - Baldwin Hills - Leimert	No	ABMI	OPP C , ARO
Los Angeles	2610 S ROBERTSON BLVD	90034	4301007002	0.000	0.000	0.000	2.430	Shortfall of Sites	0.046	Neighborhood Commercial	C4-1VL-CPIO	0	0	0	54.450	2.430		Recreational - Athletic and Amusement Facility - Auditorium, Stadium, Amphitheater - One Story, 0	126B169 1455		West Adams - Baldwin Hills - Leimert	No	ABMI	OPP C
Los Angeles	2824 S ROBERTSON BLVD	90034	4301009036	0.000	0.000	0.000	2.430	Shortfall of Sites	0.046	Neighborhood Commercial	C4-1VL-CPIO	0	0	0	54.450	2.430		Commercial - Store - One Story, 0	123B169 355		West Adams - Baldwin Hills - Leimert	No	ABMI	OPP C
Los Angeles	2610 S ROBERTSON BLVD	90034	4301007002	0.000	0.000	0.000	2.430	Shortfall of Sites	0.046	Neighborhood Commercial	C4-1VL-CPIO	0	0	0	54.450	2.430		Recreational - Athletic and Amusement Facility - Auditorium, Stadium, Amphitheater - One Story, 0	126B169 1411		West Adams - Baldwin Hills - Leimert	No	ABMI	OPP C
Los Angeles	2610 S ROBERTSON BLVD	90034	4301007002	0.000	0.000	0.000	2.430	Shortfall of Sites	0.046	Neighborhood Commercial	C4-1VL-CPIO	0	0	0	54.450	2.430		Recreational - Athletic and Amusement Facility - Auditorium, Stadium, Amphitheater - One Story, 0	126B169 1426		West Adams - Baldwin Hills - Leimert	No	ABMI	OPP C
Los Angeles	2816 S ROBERTSON BLVD	90034	4301009004	0.000	0.000	0.000	2.430	Shortfall of Sites	0.046	Neighborhood Commercial	C4-1VL-CPIO	0	0	0	54.450	2.430		Commercial - Store - One Story, 0	123B169 332		West Adams - Baldwin Hills - Leimert	No	ABMI	OPP C
Los Angeles	22904 MARIANO ST	91367	2042009017	1.215	1.215	0.000	0.000	Shortfall of Sites	0.323	Low Residential	R1-1	Very Low Residential	0	20	66.287	2.430		Residential - Single Family Residence - Pool, 1	171B097 147	1 per lot	Canoga Park - Winnetka - Woodland Hills - West Hills	No	LI	AHO , CPK CPU
Los Angeles	2610 S ROBERTSON BLVD	90034	4301007002	0.000	0.000	0.000	2.430	Shortfall of Sites	0.046	Neighborhood Commercial	C4-1VL-CPIO	0	0	0	54.450	2.430		Recreational - Athletic and Amusement Facility - Auditorium, Stadium, Amphitheater - One Story, 0	126B169 1440		West Adams - Baldwin Hills - Leimert	No	ABMI	OPP C
Los Angeles	2816 S ROBERTSON BLVD	90034	4301009004	0.000	0.000	0.000	2.430	Shortfall of Sites	0.046	Neighborhood Commercial	C4-1VL-CPIO	0	0	0	54.450	2.430		Commercial - Store - One Story, 0	123B169 319		West Adams - Baldwin Hills - Leimert	No	ABMI	OPP C
Los Angeles	2814 S ROBERTSON BLVD	90034	4301009003	0.000	0.000	0.000	2.430	Shortfall of Sites	0.046	Neighborhood Commercial	C4-1VL-CPIO	0	0	0	54.450	2.430		Commercial - Store - One Story, 0	123B169 302		West Adams - Baldwin Hills - Leimert	No	ABMI	OPP C
Los Angeles	2824 S ROBERTSON BLVD	90034	4301009036	0.000	0.000	0.000	2.430	Shortfall of Sites	0.046	Neighborhood Commercial	C4-1VL-CPIO	0	0	0	54.450	2.430		Commercial - Store - One Story, 0	123B169 368		West Adams - Baldwin Hills - Leimert	No	ABMI	OPP C
Los Angeles	5933 KENTLAND AVE	91367	2040043009	1.215	1.215	0.000	0.000	Shortfall of Sites	0.285	Low Residential	RE11-1	Very Low Residential	0	20	66.287	2.430		Residential - Single Family Residence, 1	177B097 564	1 per lot	Canoga Park - Winnetka - Woodland Hills - West Hills	No	LI	AHO , CPK CPU, ADU
Los Angeles	6036 ELLENVIEW AVE	91367	2032015027	1.215	1.215	0.000	0.000	Shortfall of Sites	0.285	Very Low Residential	RE11-1	Very Low Residential	0	20	66.287	2.429		Residential - Single Family Residence - Pool, 1	177B085 314	1 per lot	Canoga Park - Winnetka - Woodland Hills - West Hills	No	LI	AHO , CPK CPU, ADU
Los Angeles	6206 KENTLAND AVE	91367	2039026012	1.215	1.215	0.000	0.000	Shortfall of Sites	0.285	Low Residential	RE11-1	Very Low Residential	0	20	66.287	2.429		Residential - Single Family Residence - Pool, 1	177B097 267	1 per lot	Canoga Park - Winnetka - Woodland Hills - West Hills	No	LI	AHO , CPK CPU, ADU
Los Angeles	15715 WOODVALE RD	91436	2283005010	1.215	1.215	0.000	0.000	Shortfall of Sites	0.323	Low II Residential	R1-1	Low Residential	0	20	66.287	2.429		Residential - Single Family Residence - Pool, 1	165B141 183	1 per lot	Encino - Tarzana	No	LI	AHO , ENC CPU, ADU
Los Angeles	6954 WOODMAN AVE	91405	2328010054	0.000	0.000	0.000	2.429	Shortfall of Sites	0.424	Medium Residential	R3-1	0	0	0	83.782	2.429		Residential - Five or More Units or Apartments (Any Combination) - 4 Stories or Less - Pool, 24	183B157 553		Van Nuys - North Sherman Oaks	Yes	ABMI	DB50
Los Angeles	4835 DENSMORE AVENUE	91436	2261013072	1.214	1.214	0.000	0.000	Shortfall of Sites	0.323	Low II Residential	RE9-1	Low Residential	0	20	66.287	2.429		Residential - Single Family Residence - Pool, 1	168B141 982	1 per lot	Encino - Tarzana	No	LI	AHO , ENC CPU, ADU
Los Angeles	6018 VARIEL AVE	91367	2149005020	0.000	0.000	2.429	0.000	Shortfall of Sites	1.250	Regional Center Commercial	(WC)COLLEGE-SN	Regional Center	0	0	2.428	2.429		Industrial - Light Manufacturing - One Story, 0	177B105 71		Canoga Park - Winnetka - Woodland Hills - West Hills	No	MI	ARO , CPK CPU
Los Angeles	987 S NEW HAMPSHIRE AVE	90006	5078008033	0.000	0.000	0.000	2.428	Shortfall of Sites	0.135	Community Commercial	C2-1	0	0	0	34.481	2.428		Commercial - Store Combination - Store and Office Combination - One Story, 0	129B197 137		Wilshire	No	ABMI	ARO
Los Angeles	987 S NEW HAMPSHIRE AVE	90006	5078008033	0.000	0.000	0.000	2.428	Shortfall of Sites	0.135	Community Commercial	C2-1	0	0	0	34.487	2.428		Commercial - Store Combination - Store and Office Combination - One Story, 0	129B197 155		Wilshire	No	ABMI	ARO
Los Angeles	987 S NEW HAMPSHIRE AVE	90006	5078008033	0.000	0.000	0.000	2.428	Shortfall of Sites	0.136	Community Commercial	C2-1	0	0	0	34.442	2.428		Commercial - Store Combination - Store and Office Combination - One Story, 0	129B197 156		Wilshire	No	ABMI	ARO
Los Angeles	987 S NEW HAMPSHIRE AVE	90006	5078008033	0.000	0.000	0.000	2.428	Shortfall of Sites	0.012	Community Commercial	C2-1	0	0	0	396.639	2.428		Commercial - Store Combination - Store and Office Combination - One Story, 0	129B197 182		Wilshire	No	ABMI	ARO
Los Angeles	987 S NEW HAMPSHIRE AVE	90006	5078008033	0.000	0.000	0.000	2.428	Shortfall of Sites	0.133	Community Commercial	C2-1	0	0	0	35.108	2.428		Commercial - Store Combination - Store and Office Combination - One Story, 0	129B197 183		Wilshire	No	ABMI	ARO
Los Angeles	987 S NEW HAMPSHIRE AVE	90006	5078008033	0.000	0.000	0.000	2.428	Shortfall of Sites	0.121	Community Commercial	C2-1	0	0	0	38.580	2.428		Commercial - Store Combination - Store and Office Combination - One Story, 0	129B197 189		Wilshire	No	ABMI	ARO
Los Angeles	23310 INGOMAR ST	91304	2020005020	0.121	0.121	0.000	2.185	Shortfall of Sites	0.285	Very Low Residential	RE11-1	Very Low Residential	[DM1-G1-5] [CX2-FA] [CPIO]	20	66.287	2.428		Residential - Single Family Residence - Pool, 1	189B093 606	1 per lot	Canoga Park - Winnetka - Woodland Hills - West Hills	No	VLI, LI, ABMI	AHO , CPK CPU, ADU
Los Angeles	7801 SHOSHONE AVE	91325	2201032018	1.214	1.214	0.000	0.000	Shortfall of Sites	0.285	Low Residential	R1-1	Low Residential	0	20	66.287	2.427		Residential - Single Family Residence - Pool, 1	189B129 1016	1 per lot	Reseda - West Van Nuys	No	LI	AHO , RES CPU, ADU
Los Angeles	5743 THOMICIA PL	91367	2045025005	1.213	1.213	0.000	0.000	Shortfall of Sites	0.285	Low Residential	RS-1	Very Low Residential	0	20	66.287	2.427		Residential - Single Family Residence - Pool, 1	174B089 228	1 per lot	Canoga Park - Winnetka - Woodland Hills - West Hills	No	LI	AHO , CPK CPU, ADU
Los Angeles	4905 RUPERT AVE	91316	2182005030	1.213	1.213	0.000	0.000	Shortfall of Sites	0.285	Low II Residential	RS-1	Low Residential	0	20	66.287	2.426		Residential - Single Family Residence - Pool, 1	168B129 292	1 per lot	Encino - Tarzana	No	LI	AHO , ENC CPU, ADU
Los Angeles	5949 NORA LYNN DR	91367	2032027008	1.213	1.213	0.000	0.000	Shortfall of Sites	0.285	Very Low Residential	RE11-1	Very Low Residential	0	20	66.287	2.425		Residential - Single Family Residence - Pool, 1	177B085 446	1 per lot	Canoga Park - Winnetka - Woodland Hills - West Hills	No	LI	AHO , CPK CPU, ADU
Los Angeles	5943 SALAMEA AVE	91367	2045003022	1.212	1.212	0.000	0.000	Shortfall of Sites	0.285	Very Low Residential	RE11-1	Very Low Residential	[MM1-CDF1-5] [IX4-FA] [CPIO]	20	66.287	2.425		Residential - Single Family Residence - Pool, 1	177B089 681	1 per lot	Canoga Park - Winnetka - Woodland Hills - West Hills	No	LI	AHO , CPK CPU, ADU
Los Angeles	23333 ERWIN ST	91367	2035015039	1.211	1.211	0.000	0.000	Shortfall of Sites	0.285	Low Residential	RS-1	Very Low Residential	0	20	66.287	2.422		Residential - Single Family Residence, 1	177B093 274	1 per lot	Canoga Park - Winnetka - Woodland Hills - West Hills	No	LI	AHO , CPK CPU, ADU
Los Angeles	4445 FIRMAMENT AVE	91436	2283002005	1.211	1.211	0.000	0.000	Shortfall of Sites	0.285	Low II Residential	R1-1	Low Residential	0	20	66.287	2.422		Residential - Single Family Residence, 1	165B141 78	1 per lot	Encino - Tarzana	No	LI	AHO , ENC CPU, ADU
Los Angeles	19302 COLLIER ST	91356	2163007001	1.211	1.211	0.000	0.000	Shortfall of Sites	0.285	Very Low I Residential	RA-1	Very Low Residential	0	20	66.287	2.422		Residential - Single Family Residence, 1	171B117 205	1 per lot	Encino - Tarzana	No	LI	AHO , ENC CPU, ADU

Jurisdiction Name	Site Address/Intersection	5 Digit ZIP Code	Assessor Parcel Number	Very Low-Income	Low-Income	Moderate-Income	Above Moderate-Income	Type of Shortfall	Parcel Size (Acres)	Current General Plan Designation	Current Zoning	Proposed General Plan (GP) Designation	Proposed Zoning	Minimum Density Allowed	Maximum Density Allowed	Total Capacity	Vacant/ Nonvacant	Description of Existing Uses	PIN	Base Density Per Acre	Community Plan Area	Rent Stabalization Ordinance	Income Category	Applicable Rezoning Program (Program informing values in Column Q listed first)
Los Angeles	22554 TIARA ST	91367	2040044007	0.121	0.121	0.000	2.179	Shortfall of Sites	0.285	Low Residential	RE11-1	Very Low Residential	[MB3-CDF1-5] [IX4-FA] [CPIO]	20	66.287	2.421		Residential - Single Family Residence - Pool, 1	177B097 616	1 per lot	Canoga Park - Winnetka - Woodland Hills - West Hills	No	VLI, LI, ABMI	AHO , CPK CPU, ADU
Los Angeles	514 SHATTO PL	90020	5077004025	0.000	0.000	2.421	0.000	Shortfall of Sites	0.348	Community Commercial	CR-1	0	0	0	8.685	2.421		Commercial - Office Building - One Story, 0	135B197 850		Wilshire	No	MI	ARO
Los Angeles	2036 S WESTGATE AVE	90025	4262033015	0.000	0.000	2.421	0.000	Shortfall of Sites	0.833	Hybrid Industrial	NI(EC)	0	0	0	3.026	2.421		Industrial - Light Manufacturing - One Story, 0	123B149 342		West Los Angeles	No	MI	ARO
Los Angeles	8056 LANGDON AVE	91406	2654037023	0.000	0.000	0.000	2.420	Shortfall of Sites	0.731	Medium Residential	R3-1	Medium Neighborhood Residential	0	0	72.497	2.420		Residential - Five or More Units or Apartments (Any Combination) · 4 Stories or Less - Pool, 38	189B145 105	43	Reseda - West Van Nuys	Yes	ABMI	RES CPU
Los Angeles	920 N AVALON PL	90744	7423005012	0.000	0.000	0.000	2.420	Shortfall of Sites	0.373	Community Commercial	[Q]C2-1VL-O-CUGU	Villages	0	0	75.007	2.420		Residential - Five or More Units or Apartments (Any Combination) · 4 Stories or Less, 18	033B205 1237	43	Wilmington - Harbor City	Yes	ABMI	WHC CPU
Los Angeles	111 S MOTT ST	90033	5180011033	0.000	0.000	0.000	2.420	Shortfall of Sites	0.062	Low Medium II Residential	[Q]C2-1-CUGU	Community Center	[LUM3 - SH3 - 4][XC1 - 4][CPIO]	0	210.763	2.420		Residential - Five or More Units or Apartments (Any Combination) · 4 Stories or Less, 6	127-5A225 394	108	Boyle Heights	Yes	ABMI	BH CPU
Los Angeles	837 WHITE KNOLL DR	90012	5406019017	0.000	0.000	0.000	2.420	Shortfall of Sites	0.114	Low Medium II Residential	RD1.5-1	Medium Neighborhood Residential	[LN1-MU1-5] [RG1-FA] [CPIO]	0	114.248	2.420		Residential - Five or More Units or Apartments (Any Combination) · 4 Stories or Less, 6	136-5A211 301	No Max	Central City North	Yes	ABMI	DT CPU , R2RD
Los Angeles	920 CENTENNIAL ST	90012	5406025008	0.000	0.000	0.000	2.420	Shortfall of Sites	0.155	High Medium Residential	R4-1	Medium Neighborhood Residential	[LM2-MU2-5] [RG1-FA] [CPIO]	0	116.160	2.420		Residential - Five or More Units or Apartments (Any Combination) · 4 Stories or Less, 10	136-5A213 141	No Max	Central City North	Yes	ABMI	DT CPU
Los Angeles	6449 TROOST AVE	91606	2335010013	0.000	0.000	0.000	2.420	Shortfall of Sites	0.172	Low Medium II Residential	RD1.5-1	Community Center (Mixed-Use)	0	0	104.561	2.420		Residential - Five or More Units or Apartments (Any Combination) · 4 Stories or Less, 10	180B169 960	145	North Hollywood - Valley Village	Yes	ABMI	NH CPU
Los Angeles	3773 OVERLAND AVE	90034	4252030046	0.000	0.000	0.000	2.420	Shortfall of Sites	0.085	General Commercial	C2-1	Hybrid Industrial	0	0	47.220	2.420		Commercial - Store Combination - Store and Residential Combination - One Story, 1	117B161 276	29	Palms - Mar Vista - Del Rey	Yes	ABMI	PMVDR CPU , ARO, AHO
Los Angeles	19410 GILMORE ST	91335	2131026012	0.000	0.000	0.000	2.420	Shortfall of Sites	0.181	Medium Residential	R3-1-RIO	Medium Residential	0	0	71.905	2.420		Residential - Five or More Units or Apartments (Any Combination) · 4 Stories or Less, 6	180B117 802	43	Reseda - West Van Nuys	Yes	ABMI	RES CPU , AHO
Los Angeles	17359 LEMAC ST	91325	2202005029	1.210	1.210	0.000	0.000	Shortfall of Sites	0.284	Low Residential	R1-1	Low Residential	0	20	66.287	2.420		Residential - Single Family Residence, 1	189B129 1155	1 per lot	Reseda - West Van Nuys	No	LI	AHO , RES CPU, ADU
Los Angeles	5943 VISTA DE LA LUZ	91367	2032003063	1.210	1.210	0.000	0.000	Shortfall of Sites	0.284	Very Low Residential	RE11-1	Very Low Residential	0	20	66.287	2.420		Residential - Single Family Residence - Therapy Pool (Spa), 1	177B085 387	1 per lot	Canoga Park - Winnetka - Woodland Hills - West Hills	No	LI	AHO , CPK CPU, ADU
Los Angeles	6263 CALLICOTT AVE	91367	2035017020	1.210	1.210	0.000	0.000	Shortfall of Sites	0.284	Low Residential	RS-1	Very Low Residential	0	20	66.287	2.420		Residential - Single Family Residence, 1	177B093 267	1 per lot	Canoga Park - Winnetka - Woodland Hills - West Hills	No	LI	AHO , CPK CPU, ADU
Los Angeles	6160 WOODLAND VIEW DR	91367	2032029020	1.210	1.210	0.000	0.000	Shortfall of Sites	0.284	Very Low Residential	RE11-1	Very Low Residential	0	20	66.287	2.420		Residential - Single Family Residence - Pool, 1	177B085 178	1 per lot	Canoga Park - Winnetka - Woodland Hills - West Hills	No	LI	AHO , CPK CPU, ADU
Los Angeles	23600 LADRILLO ST	91367	2047006004	1.210	1.210	0.000	0.000	Shortfall of Sites	0.322	Very Low Residential	RE11-1	Very Low Residential	0	20	66.287	2.420		Residential - Single Family Residence - Pool, 1	171B093 351	1 per lot	Canoga Park - Winnetka - Woodland Hills - West Hills	No	LI	AHO , CPK CPU
Los Angeles	4914 ENCINO TER	91316	2290007019	1.209	1.209	0.000	0.000	Shortfall of Sites	0.284	Very Low II Residential	RE11-1	Very Low Residential	0	20	66.287	2.419		Residential - Single Family Residence, 1	168B129 125	1 per lot	Encino - Tarzana	No	LI	AHO , ENC CPU, ADU
Los Angeles	16225 DICKENS ST	91436	2284003029	0.000	0.000	0.000	2.419	Shortfall of Sites	0.190	Low II Residential	R1-1	Low Residential	0	0	66.287	2.419		Residential - Single Family Residence, 0	168B137 507	1 per lot	Encino - Tarzana	No	ABMI	AHO , ENC CPU, ADU
Los Angeles	7560 MARCH AVE	91304	2027002027	1.209	1.209	0.000	0.000	Shortfall of Sites	0.284	Very Low Residential	RE11-1	Very Low Residential	0	20	66.287	2.418		Residential - Single Family Residence, 1	186B093 132	1 per lot	Canoga Park - Winnetka - Woodland Hills - West Hills	No	LI	AHO , CPK CPU, ADU
Los Angeles	5720 LARRYAN DR	91367	2045022006	1.209	1.209	0.000	0.000	Shortfall of Sites	0.284	Very Low Residential	RE11-1	Very Low Residential	0	20	66.287	2.418		Residential - Single Family Residence - Pool, 1	174B089 130	1 per lot	Canoga Park - Winnetka - Woodland Hills - West Hills	No	LI	AHO , CPK CPU, ADU
Los Angeles	17328 STAGG ST	91325	2202005023	1.209	1.209	0.000	0.000	Shortfall of Sites	0.284	Low Residential	R1-1	Low Residential	0	20	66.287	2.418		Residential - Single Family Residence, 1	189B133 771	1 per lot	Reseda - West Van Nuys	No	LI	AHO , RES CPU, ADU
Los Angeles	8210 JASON AVE	91304	2020021010	1.208	1.208	0.000	0.000	Shortfall of Sites	0.284	Very Low Residential	RE11-1	Very Low Residential	0	20	66.287	2.417		Residential - Single Family Residence, 1	192B093 484	1 per lot	Canoga Park - Winnetka - Woodland Hills - West Hills	No	LI	AHO , CPK CPU, ADU
Los Angeles	17348 STAGG ST	91325	2202005026	1.208	1.208	0.000	0.000	Shortfall of Sites	0.284	Low Residential	R1-1	Low Residential	0	20	66.287	2.417		Residential - Single Family Residence, 1	189B133 766	1 per lot	Reseda - West Van Nuys	No	LI	AHO , RES CPU, ADU
Los Angeles	1600 N SPRING ST	90012	5409002031	0.000	0.000	2.416	0.000	Shortfall of Sites	2.201	Hybrid Industrial	UV(CA)	0	0	0	1.372	2.416		Industrial - Light Manufacturing - One Story, 0	136-5A217 49		Central City North	No	MI	ARO
Los Angeles	16677 LA MAIDA ST	91436	2259007012	0.000	0.000	0.000	2.416	Shortfall of Sites	0.190	Low II Residential	R1-1	Low Residential	0	0	66.287	2.416		Residential - Single Family Residence, 0	171B137 410	1 per lot	Encino - Tarzana	No	ABMI	AHO , ENC CPU
Los Angeles	17355 LEMAC ST	91325	2202005030	1.208	1.208	0.000	0.000	Shortfall of Sites	0.284	Low Residential	R1-1	Low Residential	0	20	66.287	2.416		Residential - Single Family Residence, 1	189B133 847	1 per lot	Reseda - West Van Nuys	No	LI	AHO , RES CPU, ADU
Los Angeles	5426 OSTROM AVE	91316	2258003001	1.208	1.208	0.000	0.000	Shortfall of Sites	0.322	Very Low I Residential	RA-1	Very Low Residential	0	20	66.287	2.416		Residential - Single Family Residence - Pool, 1	174B133 796	1 per lot	Encino - Tarzana	No	LI	AHO , ENC CPU, ADU
Los Angeles	6117 MANTON AVE	91367	2035005012	1.208	1.208	0.000	0.000	Shortfall of Sites	0.284	Low Residential	RE11-1	Very Low Residential	0	20	66.287	2.415		Residential - Single Family Residence - Pool, 1	177B093 498	1 per lot	Canoga Park - Winnetka - Woodland Hills - West Hills	No	LI	AHO , CPK CPU, ADU
Los Angeles	4923 ENCINO TER	91316	2290007026	1.207	1.207	0.000	0.000	Shortfall of Sites	0.284	Low I Residential	RE11-1	Very Low Residential	0	20	66.287	2.415		Residential - Single Family Residence - Pool, 1	168B129 113	1 per lot	Encino - Tarzana	No	LI	AHO , ENC CPU, ADU
Los Angeles	16525 CHATSWORTH ST	91344	2680017016	1.207	1.207	0.000	0.000	Shortfall of Sites	0.523	Low I Residential	A2-1	0	0	20	102.494	2.414		Institutional - Church - One Story, 0	207B137 386		Granada Hills - Knollwood	No	LI	FBO
Los Angeles	23400 AETNA ST	91367	2035003032	1.207	1.207	0.000	0.000	Shortfall of Sites	0.284	Very Low Residential	RE11-1	Very Low Residential	0	20	66.287	2.413		Residential - Single Family Residence - Pool, 1	177B093 724	1 per lot	Canoga Park - Winnetka - Woodland Hills - West Hills	No	LI	AHO , CPK CPU, ADU
Los Angeles	5724 W 3RD ST	90036	5508001033	0.000	0.000	0.000	2.413	Shortfall of Sites	0.092	Neighborhood Office Commercial	C2-1	0	0	0	38.660	2.413		Commercial - Office Building - One Story, 0	135B181 195		Wilshire	No	ABMI	ARO
Los Angeles	5724 W 3RD ST	90036	5508001033	0.000	0.000	0.000	2.413	Shortfall of Sites	0.092	Neighborhood Office Commercial	C2-1	0	0	0	38.657	2.413		Commercial - Office Building - One Story, 0	135B181 196		Wilshire	No	ABMI	ARO
Los Angeles	5724 W 3RD ST	90036	5508001033	0.000	0.000	0.000	2.413	Shortfall of Sites	0.101	Neighborhood Office Commercial	C2-1	0	0	0	35.195	2.413		Commercial - Office Building - One Story, 0	135B181 197		Wilshire	No	ABMI	ARO
Los Angeles	15452 GREENLEAF ST	91403	2283018010	0.000	0.000	0.000	2.412	Shortfall of Sites	0.190	Low II Residential	R1-1	Low Residential	0	0	66.287	2.412		Residential - Single Family Residence - Pool, 0	166-5A145 27	1 per lot	Encino - Tarzana	No	ABMI	AHO , ENC CPU
Los Angeles	10828 MORRISON ST	91601	2421009006	0.000	0.000	0.000	2.412	Shortfall of Sites	0.161	Low Medium II Residential	RD1.5-1	0	0	0	48.353	2.412		Residential - Three Units (Any Combination) - 4 Stories or Less, 3	168B173 30		North Hollywood - Valley Village	Yes	ABMI	DB50
Los Angeles	1503 FEDERAL AVE	90025	4262001010	0.000	0.000	0.000	2.412	Shortfall of Sites	0.092	Medium Residential	[Q]R3-1	0	0	0	84.471	2.412		Residential - Three Units (Any Combination) - 4 Stories or Less, 3	126B149 60		West Los Angeles	Yes	ABMI	DB50
Los Angeles	10802 MORRISON ST	91601	2421009001	0.000	0.000	0.000	2.412	Shortfall of Sites	0.161	Low Medium II Residential	RD1.5-1	0	0	0	48.122	2.412		Residential - Three Units (Any Combination) - 4 Stories or Less, 3	168B177 87		North Hollywood - Valley Village	Yes	ABMI	DB50
Los Angeles	2343 RIDGEVIEW AVE	90041	5685027003	0.000	0.000	0.000	2.412	Shortfall of Sites	0.178	Low Medium II Residential	RD1.5-1	0	0	0	43.600	2.412		Residential - Three Units (Any Combination) - 4 Stories or Less, 3	159A221 88		Northeast Los Angeles	Yes	ABMI	DB50
Los Angeles	14554 WEDDINGTON ST	91411	2249006008	0.000	0.000	0.000	2.412	Shortfall of Sites	0.154	Low Medium II Residential	[Q]RD1.5-1	0	0	0	50.305	2.412		Residential - Three Units (Any Combination) - 4 Stories or Less, 3	172-5A151 141		Van Nuys - North Sherman Oaks	Yes	ABMI	DB50
Los Angeles	3819 W AVENUE 41	90065	5473004053	0.000	0.000	0.000	2.412	Shortfall of Sites	0.207	Low Medium II Residential	RD2-1-CDO	0	0	0	37.613	2.412		Residential - Three Units (Any Combination) - 4 Stories or Less, 3	156A217 145		Northeast Los Angeles	Yes	ABMI	DB50
Los Angeles	5052 HIGHLAND VIEW AVE	90041	5686008018	0.000	0.000	0.000	2.412	Shortfall of Sites	0.161	Low Medium II Residential	RD1.5-1	0	0	0	48.364	2.412		Residential - Three Units (Any Combination) - 4 Stories or Less, 3	162A223 216		Northeast Los Angeles	Yes	ABMI	DB50
Los Angeles	4463 ALUMNI AVE	90041	5474008015	0.000	0.000	0.000	2.412	Shortfall of Sites	0.171	Low Medium II Residential	RD1.5-1	0	0	0	45.421	2.412		Residential - Three Units (Any Combination) - 4 Stories or Less, 3	157-5A221 216		Northeast Los Angeles	Yes	ABMI	DB50
Los Angeles	5053 HIGHLAND VIEW AVE	90041	5686007010	0.000	0.000	0.000	2.412	Shortfall of Sites	0.161	Low Medium II Residential	RD1.5-1	0	0	0	48.352	2.412		Residential - Three Units (Any Combination) - 4 Stories or Less, 3	162A223 218		Northeast Los Angeles	Yes	ABMI	DB50
Los Angeles	4457 ALUMNI AVE	90041	5474008016	0.000	0.000	0.000	2.412	Shortfall of Sites	0.172	Low Medium II Residential	RD1.5-1	0	0	0	45.129	2.412		Residential - Double, Duplex, or Two Units - 4 Stories or Less, 3	157-5A221 219		Northeast Los Angeles	Yes	ABMI	DB50
Los Angeles	3274 OVERLAND AVE	90034	4314025045	0.000	0.000	0.000	2.412	Shortfall of Sites	0.085	Medium Residential	R3-1	0	0	0	90.896	2.412		Commercial - Store Combination - Store and Residential Combination - One Story, 3	120B161 220		Palms - Mar Vista - Del Rey	Yes	ABMI	DB50
Los Angeles	4441 ALUMNI AVE	90041	5474008019	0.000	0.000	0.000	2.412	Shortfall of Sites	0.155	Low Medium II Residential	RD1.5-1	0	0	0	50.273	2.412		Residential - Three Units (Any Combination) - 4 Stories or Less, 3	157-5A221 232		Northeast Los Angeles	Yes	ABMI	DB50
Los Angeles	3610 EAGLE ROCK BLVD	90065	5457028013	0.000	0.000	0.000	2.412	Shortfall of Sites	0.163	Low Medium II Residential	RD1.5-1-CDO	0	0	0	47.606	2.412		Residential - Three Units (Any Combination) - 4 Stories or Less, 3	154-5A215 244		Northeast Los Angeles	Yes	ABMI	DB50
Los Angeles	802 N CHEROKEE AVE	90038	5524007013	0.000	0.000	0.000	2.412	Shortfall of Sites	0.162	Low Medium II Residential	RD1.5-1XL	0	0	0	47.882	2.412		Residential - Three Units (Any Combination) - 4 Stories or Less, 3	141B185 245		Hollywood	Yes	ABMI	DB50
Los Angeles	4448 ALUMNI AVE	90041	5474009008	0.000	0.000	0.000	2.412	Shortfall of Sites	0.170	Low Medium II Residential	RD1.5-1	0	0	0	45.699	2.412		Residential - Three Units (Any Combination) - 4 Stories or Less, 3	157-5A221 267		Northeast Los Angeles	Yes	ABMI	DB50
Los Angeles	2461 W AVENUE 32	90065	5456002010	0.000	0.000	0.000	2.412	Shortfall of Sites	0.255	Low Medium I Residential	R2-1	0	0	0	30.442	2.412		Residential - Three Units (Any Combination) - 4 Stories or Less, 3	150B213 283		Northeast Los Angeles	Yes	ABMI	DB50 , R2RD
Los Angeles	17528 LOS ALIMOS ST	91344	2712027006	0.000	0.000	0.000	2.412	Shortfall of Sites	0.289	Low Medium I Residential	R2-1	0	0	0	26.875	2.412		Residential - Three Units (Any Combination) - 4 Stories or Less, 3	207B129 297		Granada Hills - Knollwood	Yes	ABMI	DB50
Los Angeles	1263 W 7TH ST	90731	7459021009	0.000	0.000	0.000	2.412	Shortfall of Sites	0.154	Low Medium II Residential	RD1.5-1XL	0	0	0	50.410	2.412		Residential - Three Units (Any Combination) - 4 Stories or Less, 3	015B193 373		San Pedro	Yes	ABMI	DB50
Los Angeles	1366 W 8TH ST	90732	7459020008	0.000	0.000	0.000	2.412	Shortfall of Sites	0.154	Low Medium II Residential	RD1.5-1XL	0	0	0	50.494	2.412		Residential - Three Units (Any Combination) - 4 Stories or Less, 3	015B193 453		San Pedro	Yes	ABMI	DB50
Los Angeles	11707 BLIX ST	91607	2355019053	0.000	0.000	0.000	2.412	Shortfall of Sites	0.160	Low Medium II Residential	RD1.5-1	0	0	0	48.583	2.412		Residential - Three Units (Any Combination) - 4 Stories or Less, 3	168B169 532		North Hollywood - Valley Village	Yes	ABMI	DB50

Jurisdiction Name	Site Address/Intersection	5 Digit ZIP Code	Assessor Parcel Number	Very Low-Income	Low-Income	Moderate-Income	Above Moderate-Income	Type of Shortfall	Parcel Size (Acres)	Current General Plan Designation	Current Zoning	Proposed General Plan (GP) Designation	Proposed Zoning	Minimum Density Allowed	Maximum Density Allowed	Total Capacity	Vacant/ Nonvacant	Description of Existing Uses	PIN	Base Density Per Acre	Community Plan Area	Rent Stabalization Ordinance	Income Category	Applicable Rezoning Program (Program informing values in Column Q listed first)
Los Angeles	1351 W 8TH ST	90732	7459019011	0.000	0.000	0.000	2.412	Shortfall of Sites	0.155	Low Medium II Residential	RD1.5-1XL	0	0	0	50.123	2.412		Residential - Three Units (Any Combination) - 4 Stories or Less, 3	015B193 545		San Pedro	Yes	ABMI	DB50
Los Angeles	1229 W 8TH ST	90731	7459022019	0.000	0.000	0.000	2.412	Shortfall of Sites	0.155	Low Medium II Residential	RD1.5-1XL	0	0	0	50.123	2.412		Residential - Three Units (Any Combination) - 4 Stories or Less, 3	015B193 557		San Pedro	Yes	ABMI	DB50
Los Angeles	2344 W AVENUE 31	90065	5456012019	0.000	0.000	0.000	2.412	Shortfall of Sites	0.212	Low Medium II Residential	RD2-1	0	0	0	36.587	2.412		Residential - Three Units (Any Combination) - 4 Stories or Less, 3	150B213 600		Northeast Los Angeles	Yes	ABMI	DB50
Los Angeles	830 S PATTON AVE	90731	7459022003	0.000	0.000	0.000	2.412	Shortfall of Sites	0.155	Low Medium II Residential	RD1.5-1XL	0	0	0	50.136	2.412		Residential - Three Units (Any Combination) - 4 Stories or Less, 3	015B193 645		San Pedro	Yes	ABMI	DB50
Los Angeles	7841 FLIGHT AVE	90045	4105014001	0.000	0.000	0.000	2.412	Shortfall of Sites	0.173	Low Medium II Residential	RD1.5-1	0	0	0	44.799	2.412		Residential - Three Units (Any Combination) - 4 Stories or Less, 3	099B169 683		Westchester - Playa del Rey	Yes	ABMI	DB50
Los Angeles	7845 FLIGHT AVE	90045	4105014002	0.000	0.000	0.000	2.412	Shortfall of Sites	0.154	Low Medium II Residential	RD1.5-1	0	0	0	50.318	2.412		Residential - Three Units (Any Combination) - 4 Stories or Less, 3	099B169 703		Westchester - Playa del Rey	Yes	ABMI	DB50
Los Angeles	10821 HARTSOOK ST	91601	2419008027	0.000	0.000	0.000	2.412	Shortfall of Sites	0.155	Low Medium II Residential	RD1.5-1	0	0	0	50.014	2.412		Residential - Three Units (Any Combination) - 4 Stories or Less, 3	171B173 752		North Hollywood - Valley Village	Yes	ABMI	DB50
Los Angeles	10827 HARTSOOK ST	91601	2419008026	0.000	0.000	0.000	2.412	Shortfall of Sites	0.155	Low Medium II Residential	RD1.5-1	0	0	0	50.016	2.412		Residential - Three Units (Any Combination) - 4 Stories or Less, 3	171B173 753		North Hollywood - Valley Village	Yes	ABMI	DB50
Los Angeles	10833 HARTSOOK ST	91601	2419008025	0.000	0.000	0.000	2.412	Shortfall of Sites	0.155	Low Medium II Residential	RD1.5-1	0	0	0	50.018	2.412		Residential - Three Units (Any Combination) - 4 Stories or Less, 3	171B173 754		North Hollywood - Valley Village	Yes	ABMI	DB50
Los Angeles	14151 BURBANK BLVD	91401	2245027038	0.000	0.000	0.000	2.412	Shortfall of Sites	0.126	Medium Residential	[Q]R3-1	0	0	0	61.540	2.412		Residential - Three Units (Any Combination) - 4 Stories or Less, 3	174B153 771		Van Nuys - North Sherman Oaks	Yes	ABMI	DB50
Los Angeles	1628 PREUSS RD	90035	4303003008	0.000	0.000	0.000	2.412	Shortfall of Sites	0.086	Medium Residential	R3-1-O	0	0	0	90.734	2.412		Residential - Three Units (Any Combination) - 4 Stories or Less, 3	129B169 773		Wilshire	Yes	ABMI	DB50
Los Angeles	1630 PREUSS RD	90035	4303003009	0.000	0.000	0.000	2.412	Shortfall of Sites	0.086	Medium Residential	R3-1-O	0	0	0	90.735	2.412		Residential - Three Units (Any Combination) - 4 Stories or Less, 3	129B169 785		Wilshire	Yes	ABMI	DB50
Los Angeles	1632 PREUSS RD	90035	4303003010	0.000	0.000	0.000	2.412	Shortfall of Sites	0.086	Medium Residential	R3-1-O	0	0	0	90.735	2.412		Residential - Three Units (Any Combination) - 4 Stories or Less, 3	129B169 799		Wilshire	Yes	ABMI	DB50
Los Angeles	1642 PREUSS RD	90035	4303003012	0.000	0.000	0.000	2.412	Shortfall of Sites	0.086	Medium Residential	R3-1-O	0	0	0	90.735	2.412		Residential - Three Units (Any Combination) - 4 Stories or Less, 3	129B169 826		Wilshire	Yes	ABMI	DB50
Los Angeles	5122 CLEON AVE	91601	2419007012	0.000	0.000	0.000	2.412	Shortfall of Sites	0.170	Low Medium II Residential	RD1.5-1	0	0	0	45.585	2.412		Residential - Three Units (Any Combination) - 4 Stories or Less, 3	171B173 828		North Hollywood - Valley Village	Yes	ABMI	DB50
Los Angeles	10801 HARTSOOK ST	91601	2419008031	0.000	0.000	0.000	2.412	Shortfall of Sites	0.156	Low Medium II Residential	RD1.5-1	0	0	0	49.749	2.412		Residential - Three Units (Any Combination) - 4 Stories or Less, 3	171B177 835		North Hollywood - Valley Village	Yes	ABMI	DB50
Los Angeles	1644 PREUSS RD	90035	4303003013	0.000	0.000	0.000	2.412	Shortfall of Sites	0.086	Medium Residential	R3-1-O	0	0	0	90.735	2.412		Residential - Three Units (Any Combination) - 4 Stories or Less, 3	129B169 838		Wilshire	Yes	ABMI	DB50
Los Angeles	1648 PREUSS RD	90035	4303003015	0.000	0.000	0.000	2.412	Shortfall of Sites	0.086	Medium Residential	R3-1-O	0	0	0	90.734	2.412		Residential - Three Units (Any Combination) - 4 Stories or Less, 3	129B169 865		Wilshire	Yes	ABMI	DB50
Los Angeles	4603 DENNY AVE	91602	2421030018	0.000	0.000	0.000	2.412	Shortfall of Sites	0.165	Low Medium II Residential	RD1.5-1	0	0	0	47.048	2.412		Residential - Three Units (Any Combination) - 4 Stories or Less, 3	168B177 893		North Hollywood - Valley Village	Yes	ABMI	DB50
Los Angeles	11721 NEBRASKA AVE	90025	4262017026	0.000	0.000	0.000	2.412	Shortfall of Sites	0.169	Low Medium II Residential	[Q]RD1.5-1	0	0	0	45.857	2.412		Residential - Three Units (Any Combination) - 4 Stories or Less, 3	126B149 904		West Los Angeles	Yes	ABMI	DB50
Los Angeles	5931 W 79TH ST	90045	4106030001	0.000	0.000	0.000	2.412	Shortfall of Sites	0.207	Low Medium II Residential	RD2-1	0	0	0	37.530	2.412		Residential - Three Units (Any Combination) - 4 Stories or Less, 3	099B169 924		Westchester - Playa del Rey	Yes	ABMI	DB50
Los Angeles	5003 CLEON AVE	91601	2419004012	0.000	0.000	0.000	2.412	Shortfall of Sites	0.139	Medium Residential	[Q]R3-1	0	0	0	55.715	2.412		Residential - Three Units (Any Combination) - 4 Stories or Less, 3	171B173 1128		North Hollywood - Valley Village	Yes	ABMI	DB50
Los Angeles	14336 ALBERS ST	91401	2245009026	0.000	0.000	0.000	2.412	Shortfall of Sites	0.158	Low Medium II Residential	[Q]RD1.5-1	0	0	0	49.126	2.412		Residential - Three Units (Any Combination) - 4 Stories or Less, 3	174B149 1228		Van Nuys - North Sherman Oaks	Yes	ABMI	DB50
Los Angeles	14330 ALBERS ST	91401	2245009024	0.000	0.000	0.000	2.412	Shortfall of Sites	0.158	Low Medium II Residential	[Q]RD1.5-1	0	0	0	49.121	2.412		Residential - Three Units (Any Combination) - 4 Stories or Less, 3	174B149 1229		Van Nuys - North Sherman Oaks	Yes	ABMI	DB50
Los Angeles	10803 MORRISON ST	91601	2419005024	0.000	0.000	0.000	2.412	Shortfall of Sites	0.161	Low Medium II Residential	RD1.5-1	0	0	0	48.230	2.412		Residential - Three Units (Any Combination) - 4 Stories or Less, 3	171B177 1263		North Hollywood - Valley Village	Yes	ABMI	DB50
Los Angeles	4464 TUJUNGA AVE	91602	2366001026	0.000	0.000	0.000	2.412	Shortfall of Sites	0.156	Low Residential	RD1.5-1-RIO	0	0	0	49.800	2.412		Residential - Three Units (Any Combination) - 4 Stories or Less, 3	165B173 96		Sherman Oaks - Studio City - Toluca Lake - Cahuenga Pass	Yes	ABMI	DB50 , OPP RC2
Los Angeles	1270 W 9TH ST	90731	7459022007	0.000	0.000	0.000	2.412	Shortfall of Sites	0.155	Low Medium II Residential	RD1.5-1XL	0	0	0	50.136	2.412		Residential - Three Units (Any Combination) - 4 Stories or Less, 3	015B193 627		San Pedro	Yes	ABMI	DB50 , OPP RC2
Los Angeles	1236 W 9TH ST	90731	7459022015	0.000	0.000	0.000	2.412	Shortfall of Sites	0.155	Low Medium II Residential	RD1.5-1XL	0	0	0	50.136	2.412		Residential - Three Units (Any Combination) - 4 Stories or Less, 3	015B193 635		San Pedro	Yes	ABMI	DB50 , OPP RC2
Los Angeles	5626 HAZELTINE AVE	91401	2246032017	0.000	0.000	0.000	2.412	Shortfall of Sites	0.158	Low Medium II Residential	[Q]RD1.5-1	0	0	0	49.313	2.412		Residential - Three Units (Any Combination) - 4 Stories or Less, 3	174B153 686		Van Nuys - North Sherman Oaks	Yes	ABMI	DB50 , OPP RC2
Los Angeles	5050 COLFAX AVE	91601	2354001001	0.000	0.000	0.000	2.412	Shortfall of Sites	0.157	Low Medium II Residential	RD1.5-1	0	0	0	49.480	2.412		Residential - Three Units (Any Combination) - 4 Stories or Less, 3	171B169 687		North Hollywood - Valley Village	Yes	ABMI	DB50 , OPP RC2
Los Angeles	1271 W 9TH ST	90731	7459023008	0.000	0.000	0.000	2.412	Shortfall of Sites	0.155	Low Medium II Residential	RD1.5-1XL	0	0	0	50.135	2.412		Residential - Three Units (Any Combination) - 4 Stories or Less, 3	015B193 690		San Pedro	Yes	ABMI	DB50 , OPP RC2
Los Angeles	5622 HAZELTINE AVE	91401	2246032016	0.000	0.000	0.000	2.412	Shortfall of Sites	0.164	Low Medium II Residential	[Q]RD1.5-1	0	0	0	47.370	2.412		Residential - Three Units (Any Combination) - 4 Stories or Less, 3	174B153 715		Van Nuys - North Sherman Oaks	Yes	ABMI	DB50 , OPP RC2
Los Angeles	1734 S BARRINGTON AVE	90025	4262018026	0.000	0.000	0.000	2.412	Shortfall of Sites	0.170	Low Medium II Residential	[Q]RD1.5-1	0	0	0	45.823	2.412		Residential - Three Units (Any Combination) - 4 Stories or Less, 3	126B149 754		West Los Angeles	Yes	ABMI	DB50 , OPP RC2
Los Angeles	4643 COLFAX AVE	91602	2355016052	0.000	0.000	0.000	2.412	Shortfall of Sites	0.167	Low Medium II Residential	RD1.5-1	0	0	0	46.401	2.412		Residential - Three Units (Any Combination) - 4 Stories or Less, 3	168B169 793		North Hollywood - Valley Village	Yes	ABMI	DB50 , OPP RC2
Los Angeles	12728 OXNARD ST	91606	2341005001	0.000	0.000	0.000	2.412	Shortfall of Sites	0.166	Low Medium II Residential	RD1.5-1	0	0	0	46.771	2.412		Residential - Three Units (Any Combination) - 4 Stories or Less, 3	177B161 912		North Hollywood - Valley Village	Yes	ABMI	DB50 , OPP RC2
Los Angeles	12724 OXNARD ST	91606	2341005002	0.000	0.000	0.000	2.412	Shortfall of Sites	0.166	Low Medium II Residential	RD1.5-1	0	0	0	46.771	2.412		Residential - Three Units (Any Combination) - 4 Stories or Less, 3	177B161 913		North Hollywood - Valley Village	Yes	ABMI	DB50 , OPP RC2
Los Angeles	12718 OXNARD ST	91606	2341005003	0.000	0.000	0.000	2.412	Shortfall of Sites	0.166	Low Medium II Residential	RD1.5-1	0	0	0	46.771	2.412		Residential - Three Units (Any Combination) - 4 Stories or Less, 3	177B161 914		North Hollywood - Valley Village	Yes	ABMI	DB50 , OPP RC2
Los Angeles	12710 OXNARD ST	91606	2341005004	0.000	0.000	0.000	2.412	Shortfall of Sites	0.166	Low Medium II Residential	RD1.5-1	0	0	0	46.771	2.412		Residential - Three Units (Any Combination) - 4 Stories or Less, 3	177B161 915		North Hollywood - Valley Village	Yes	ABMI	DB50 , OPP RC2
Los Angeles	12706 OXNARD ST	91606	2341005005	0.000	0.000	0.000	2.412	Shortfall of Sites	0.164	Low Medium II Residential	RD1.5-1	0	0	0	47.307	2.412		Residential - Three Units (Any Combination) - 4 Stories or Less, 3	177B161 916		North Hollywood - Valley Village	Yes	ABMI	DB50 , OPP RC2
Los Angeles	12656 OXNARD ST	91606	2341004010	0.000	0.000	0.000	2.412	Shortfall of Sites	0.174	Low Medium II Residential	RD1.5-1	0	0	0	44.623	2.412		Residential - Three Units (Any Combination) - 4 Stories or Less, 3	177B161 917		North Hollywood - Valley Village	Yes	ABMI	DB50 , OPP RC2
Los Angeles	12640 OXNARD ST	91606	2341004013	0.000	0.000	0.000	2.412	Shortfall of Sites	0.166	Low Medium II Residential	RD1.5-1	0	0	0	46.905	2.412		Residential - Three Units (Any Combination) - 4 Stories or Less, 3	177B161 919		North Hollywood - Valley Village	Yes	ABMI	DB50 , OPP RC2
Los Angeles	12634 OXNARD ST	91606	2341004014	0.000	0.000	0.000	2.412	Shortfall of Sites	0.166	Low Medium II Residential	RD1.5-1	0	0	0	46.908	2.412		Residential - Three Units (Any Combination) - 4 Stories or Less, 3	177B161 920		North Hollywood - Valley Village	Yes	ABMI	DB50 , OPP RC2
Los Angeles	12818 OXNARD ST	91606	2341006016	0.000	0.000	0.000	2.412	Shortfall of Sites	0.165	Low Medium II Residential	RD1.5-1	0	0	0	47.138	2.412		Residential - Three Units (Any Combination) - 4 Stories or Less, 3	177B161 934		North Hollywood - Valley Village	Yes	ABMI	DB50 , OPP RC2
Los Angeles	12812 OXNARD ST	91606	2341006015	0.000	0.000	0.000	2.412	Shortfall of Sites	0.165	Low Medium II Residential	RD1.5-1	0	0	0	47.137	2.412		Residential - Three Units (Any Combination) - 4 Stories or Less, 3	177B161 935		North Hollywood - Valley Village	Yes	ABMI	DB50 , OPP RC2
Los Angeles	12806 OXNARD ST	91606	2341006014	0.000	0.000	0.000	2.412	Shortfall of Sites	0.165	Low Medium II Residential	RD1.5-1	0	0	0	47.138	2.412		Residential - Three Units (Any Combination) - 4 Stories or Less, 3	177B161 936		North Hollywood - Valley Village	Yes	ABMI	DB50 , OPP RC2
Los Angeles	4181 TUJUNGA AVE	91604	2368021033	0.000	0.000	0.000	2.412	Shortfall of Sites	0.162	Low Medium Residential	[Q]RD1.5-1-RIO	0	0	0	47.949	2.412		Residential - Three Units (Any Combination) - 4 Stories or Less, 3	165B173 948		Sherman Oaks - Studio City - Toluca Lake - Cahuenga Pass	Yes	ABMI	DB50 , OPP RC2

Jurisdiction Name	Site Address/Intersection	5 Digit ZIP Code	Assessor Parcel Number	Very Low-Income	Low-Income	Moderate-Income	Above Moderate-Income	Type of Shortfall	Parcel Size (Acres)	Current General Plan Designation	Current Zoning	Proposed General Plan (GP) Designation	Proposed Zoning	Minimum Density Allowed	Maximum Density Allowed	Total Capacity	Vacant/ Nonvacant	Description of Existing Uses	PIN	Base Density Per Acre	Community Plan Area	Rent Stabalization Ordinance	Income Category	Applicable Rezoning Program (Program informing values in Column Q listed first)
Los Angeles	8506 KITTYHAWK AVE	90045	4107021001	0.000	0.000	2.412	0.000	Shortfall of Sites	0.271	Low Medium II Residential	R2-1	0	0	0	14.734	2.412		Residential - Three Units (Any Combination) - 4 Stories or Less, 3	096B169 413	21	Westchester - Playa del Rey	Yes	MI	DB50 , WPDR CPU, R2RD, AHO
Los Angeles	22911 ERWIN ST	91367	2039013017	1.206	1.206	0.000	0.000	Shortfall of Sites	0.284	Very Low Residential	RA-1	Very Low Residential	0	0	20	66.287	2.412	Residential - Single Family Residence - Pool, 1	177B097 259	1 per lot	Canoga Park - Winnetka - Woodland Hills - West Hills	No	LI	AHO , CPK CPU, ADU
Los Angeles	4928 GAVIOTA AVE	91436	2261020045	1.206	1.206	0.000	0.000	Shortfall of Sites	0.284	Low II Residential	RE9-1	Low Residential	0	0	20	66.287	2.411	Residential - Single Family Residence - Pool, 1	168B141 209	1 per lot	Encino - Tarzana	No	LI	AHO , ENC CPU, ADU
Los Angeles	23277 OXNARD ST	91367	2035002031	0.121	0.121	0.000	2.170	Shortfall of Sites	0.284	Very Low Residential	RA-1	Very Low Residential	[MN1-SH2-5] [CX1-FA] [CPIO]	20	66.287	2.411		Residential - Single Family Residence - Pool, 1	177B093 762	1 per lot	Canoga Park - Winnetka - Woodland Hills - West Hills	No	VLI, LI, ABMI	AHO , CPK CPU, ADU
Los Angeles	6062 SAUSALITO AVE	91367	2039027041	1.205	1.205	0.000	0.000	Shortfall of Sites	0.284	Low Residential	RE11-1	Very Low Residential	0	20	66.287	2.411		Residential - Single Family Residence, 1	177B101 107	1 per lot	Canoga Park - Winnetka - Woodland Hills - West Hills	No	LI	AHO , CPK CPU, ADU
Los Angeles	24906 VISTA VERENDA	91367	2032003059	1.205	1.205	0.000	0.000	Shortfall of Sites	0.284	Very Low Residential	RE11-1	Very Low Residential	0	20	66.287	2.411		Residential - Single Family Residence - Pool, 1	177B085 311	1 per lot	Canoga Park - Winnetka - Woodland Hills - West Hills	No	LI	AHO , CPK CPU, ADU
Los Angeles	17200 WEDDINGTON ST	91316	2258005015	1.205	1.205	0.000	0.000	Shortfall of Sites	0.284	Very Low I Residential	RA-1	Very Low Residential	0	20	66.287	2.410		Residential - Single Family Residence - Pool, 1	171B133 216	1 per lot	Encino - Tarzana	No	LI	AHO , ENC CPU, ADU
Los Angeles	16777 ADDISON ST	91436	2259004022	0.000	0.000	0.000	2.410	Shortfall of Sites	0.189	Low II Residential	R1-1	Low Residential	0	0	66.287	2.410		Residential - Single Family Residence - Pool, 0	171B133 567	1 per lot	Encino - Tarzana	No	ABMI	AHO , ENC CPU
Los Angeles	6009 MAURY AVE	91367	2032018026	1.205	1.205	0.000	0.000	Shortfall of Sites	0.284	Very Low Residential	RE11-1	Very Low Residential	0	20	66.287	2.410		Residential - Single Family Residence - Pool, 1	177B085 391	1 per lot	Canoga Park - Winnetka - Woodland Hills - West Hills	No	LI	AHO , CPK CPU, ADU
Los Angeles	6036 LITTLE OAK LN	91367	2032003034	1.205	1.205	0.000	0.000	Shortfall of Sites	0.284	Very Low Residential	RE11-1	Very Low Residential	0	20	66.287	2.409		Residential - Single Family Residence - Pool, 1	177B085 230	1 per lot	Canoga Park - Winnetka - Woodland Hills - West Hills	No	LI	AHO , CPK CPU, ADU
Los Angeles	7822 AMESTOY AVE	91406	2204019009	1.205	1.205	0.000	0.000	Shortfall of Sites	0.284	Low Residential	R1-1	Low Residential	0	20	66.287	2.409		Residential - Single Family Residence, 1	189B133 697	1 per lot	Reseda - West Van Nuys	No	LI	AHO , RES CPU, ADU
Los Angeles	22324 DOLOROSA ST	91367	2146012010	1.204	1.204	0.000	0.000	Shortfall of Sites	0.284	Low Residential	R1-1	Very Low Residential	0	20	66.287	2.409		Residential - Single Family Residence, 1	174B101 391	1 per lot	Canoga Park - Winnetka - Woodland Hills - West Hills	No	LI	AHO , CPK CPU, ADU
Los Angeles	17204 OTSEGO ST	91316	2258011008	1.204	1.204	0.000	0.000	Shortfall of Sites	0.284	Very Low I Residential	RA-1	Very Low Residential	0	20	66.287	2.409		Residential - Single Family Residence - Pool, 1	171B133 491	1 per lot	Encino - Tarzana	No	LI	AHO , ENC CPU, ADU
Los Angeles	5909 ELBA PL	91367	2045018016	1.204	1.204	0.000	0.000	Shortfall of Sites	0.284	Very Low Residential	RE11-1	Very Low Residential	0	20	66.287	2.408		Residential - Single Family Residence - Pool, 1	177B089 756	1 per lot	Canoga Park - Winnetka - Woodland Hills - West Hills	No	LI	AHO , CPK CPU, ADU
Los Angeles	7605 POMELO DR	91304	2027029003	1.204	1.204	0.000	0.000	Shortfall of Sites	0.283	Very Low Residential	RE11-1	Very Low Residential	0	20	66.287	2.408		Residential - Single Family Residence - Pool, 1	186B093 93	1 per lot	Canoga Park - Winnetka - Woodland Hills - West Hills	No	LI	AHO , CPK CPU, ADU
Los Angeles	23419 JONATHAN ST	91304	2020021047	1.204	1.204	0.000	0.000	Shortfall of Sites	0.283	Very Low Residential	RE11-1	Very Low Residential	0	20	66.287	2.408		Residential - Single Family Residence - Pool, 1	189B093 19	1 per lot	Canoga Park - Winnetka - Woodland Hills - West Hills	No	LI	AHO , CPK CPU, ADU
Los Angeles	6501 SAUSALITO AVE	91307	2038039026	1.204	1.204	0.000	0.000	Shortfall of Sites	0.283	Low Residential	RS-1	Very Low Residential	0	20	66.287	2.408		Residential - Single Family Residence, 1	180B101 608	1 per lot	Canoga Park - Winnetka - Woodland Hills - West Hills	No	LI	AHO , CPK CPU, ADU
Los Angeles	0	0	2118029900	1.204	1.204	0.000	0.000	Shortfall of Sites	0.254	Community Commercial	[Q]P-2D-CDO	0	0	20	94.696	2.407		Miscellaneous - Government Owned Property, 0	183B125 77		Reseda - West Van Nuys	No	LI	P
Los Angeles	23662 INGOMAR ST	91304	2020014033	1.203	1.203	0.000	0.000	Shortfall of Sites	0.283	Very Low Residential	RE11-1	Very Low Residential	0	20	66.287	2.407		Residential - Single Family Residence - Pool, 1	189B093 643	1 per lot	Canoga Park - Winnetka - Woodland Hills - West Hills	No	LI	AHO , CPK CPU, ADU
Los Angeles	5731 ROLLING RD	91367	2146018025	1.203	1.203	0.000	0.000	Shortfall of Sites	0.283	Low Residential	RE11-1	Very Low Residential	0	20	66.287	2.407		Residential - Single Family Residence, 1	174B101 145	1 per lot	Canoga Park - Winnetka - Woodland Hills - West Hills	No	LI	AHO , CPK CPU, ADU
Los Angeles	6121 EL ESCORPION RD	91367	2045005011	1.203	1.203	0.000	0.000	Shortfall of Sites	0.283	Very Low Residential	RE11-1	Very Low Residential	0	20	66.287	2.406		Residential - Single Family Residence, 1	177B089 343	1 per lot	Canoga Park - Winnetka - Woodland Hills - West Hills	No	LI	AHO , CPK CPU, ADU
Los Angeles	4861 ABBEYVILLE AVE	91364	2074029007	1.203	1.203	0.000	0.000	Shortfall of Sites	0.283	Low Residential	RS-1	Very Low Residential	0	20	66.287	2.406		Residential - Single Family Residence - Pool, 1	168B093 116	1 per lot	Canoga Park - Winnetka - Woodland Hills - West Hills	No	LI	AHO , CPK CPU, ADU
Los Angeles	11907 GORHAM AVE	90049	4265019008	0.000	0.000	0.000	2.406	Shortfall of Sites	0.215	Medium Residential	[Q]R3-1	0	0	0	82.519	2.406		Residential - Five or More Units or Apartments (Any Combination) · 4 Stories or Less, 11	129B145 255		Brentwood - Pacific Palisades	Yes	ABMI	DB50
Los Angeles	13018 VALLEYHEART DR	91604	2375020026	0.000	0.000	0.000	2.406	Shortfall of Sites	0.213	Medium Residential	R3-1-RIO	0	0	0	83.497	2.406		Residential - Five or More Units or Apartments (Any Combination) · 4 Stories or Less, 11	165B161 908		Sherman Oaks - Studio City - Toluca Lake - Cahuenga Pass	Yes	ABMI	DB50
Los Angeles	2311 COTNER AVE	90064	4322023031	0.000	0.000	2.406	0.000	Shortfall of Sites	0.142	Hybrid Industrial	NI(EC)	0	0	0	17.696	2.406		Commercial - Store Combination - Store and Office Combination - One Story, 0	126B153 1135		West Los Angeles	No	MI	ARO
Los Angeles	2311 COTNER AVE	90064	4322023031	0.000	0.000	2.406	0.000	Shortfall of Sites	0.154	Hybrid Industrial	NI(EC)	0	0	0	16.246	2.406		Commercial - Store Combination - Store and Office Combination - One Story, 0	126B153 1145		West Los Angeles	No	MI	ARO
Los Angeles	24148 CALIFA ST	91367	2045003007	1.203	1.203	0.000	0.000	Shortfall of Sites	0.283	Very Low Residential	RE11-1	Very Low Residential	[LM2-SH2-5] [CX1-FA] [CPIO]	20	66.287	2.405		Residential - Single Family Residence, 1	177B089 753	1 per lot	Canoga Park - Winnetka - Woodland Hills - West Hills	No	LI	AHO , CPK CPU, ADU
Los Angeles	23225 MARIANO ST	91367	2044002054	0.000	0.000	0.000	2.405	Shortfall of Sites	0.227	Low Residential	RS-1	Very Low Residential	0	0	66.287	2.405		Residential - Single Family Residence - Pool, 0	171B093 40	1 per lot	Canoga Park - Winnetka - Woodland Hills - West Hills	No	ABMI	AHO , CPK CPU
Los Angeles	4701 HEAVEN AVE	91364	2074040001	1.202	1.202	0.000	0.000	Shortfall of Sites	0.283	Low Residential	RS-1	Very Low Residential	0	20	66.287	2.404		Residential - Single Family Residence - Pool, 1	168B093 207	1 per lot	Canoga Park - Winnetka - Woodland Hills - West Hills	No	LI	AHO , CPK CPU, ADU
Los Angeles	6033 PAT AVE	91367	2032015004	1.202	1.202	0.000	0.000	Shortfall of Sites	0.283	Very Low Residential	RE11-1	Very Low Residential	0	20	66.287	2.404		Residential - Single Family Residence - Pool, 1	177B085 321	1 per lot	Canoga Park - Winnetka - Woodland Hills - West Hills	No	LI	AHO , CPK CPU, ADU
Los Angeles	24633 EILAT ST	91367	2032018005	1.201	1.201	0.000	0.000	Shortfall of Sites	0.283	Very Low Residential	RE11-1	Very Low Residential	0	20	66.287	2.403		Residential - Single Family Residence - Pool, 1	177B085 501	1 per lot	Canoga Park - Winnetka - Woodland Hills - West Hills	No	LI	AHO , CPK CPU, ADU
Los Angeles	19457 SANTA RITA ST	91356	2163004004	1.201	1.201	0.000	0.000	Shortfall of Sites	0.283	Very Low I Residential	RA-1	Very Low Residential	0	20	66.287	2.402		Residential - Single Family Residence - Pool, 1	171B117 89	1 per lot	Encino - Tarzana	No	LI	AHO , ENC CPU, ADU
Los Angeles	818 W 58TH ST	90037	5001015032	0.000	0.000	0.000	2.402	Shortfall of Sites	0.052	Hybrid Industrial	CM-1-CPIO	0	0	0	88.497	2.402		Commercial - Professional Building - Medical Dental Building - One Story, 0	108B197 1387		South Los Angeles	No	ABMI	ARO
Los Angeles	818 W 58TH ST	90037	5001015032	0.000	0.000	0.000	2.402	Shortfall of Sites	0.104	Hybrid Industrial	CM-1-CPIO	0	0	0	44.434	2.402		Commercial - Professional Building - Medical Dental Building - One Story, 0	108B197 1388		South Los Angeles	No	ABMI	ARO
Los Angeles	818 W 58TH ST	90037	5001015032	0.000	0.000	0.000	2.402	Shortfall of Sites	0.104	Hybrid Industrial	CM-1-CPIO	0	0	0	44.582	2.402		Commercial - Professional Building - Medical Dental Building - One Story, 0	108B197 1389		South Los Angeles	No	ABMI	ARO
Los Angeles	818 W 58TH ST	90037	5001015032	0.000	0.000	0.000	2.402	Shortfall of Sites	0.103	Hybrid Industrial	CM-1-CPIO	0	0	0	44.730	2.402		Commercial - Professional Building - Medical Dental Building - One Story, 0	108B197 1390		South Los Angeles	No	ABMI	ARO
Los Angeles	818 W 58TH ST	90037	5001015032	0.000	0.000	0.000	2.402	Shortfall of Sites	0.103	Hybrid Industrial	CM-1-CPIO	0	0	0	44.881	2.402		Commercial - Professional Building - Medical Dental Building - One Story, 0	108B197 1391		South Los Angeles	No	ABMI	ARO
Los Angeles	818 W 58TH ST	90037	5001015032	0.000	0.000	0.000	2.402	Shortfall of Sites	0.103	Hybrid Industrial	CM-1-CPIO	0	0	0	45.032	2.402		Commercial - Professional Building - Medical Dental Building - One Story, 0	108B197 1392		South Los Angeles	No	ABMI	ARO
Los Angeles	818 W 58TH ST	90037	5001015032	0.000	0.000	0.000	2.402	Shortfall of Sites	0.102	Hybrid Industrial	CM-1-CPIO	0	0	0	45.184	2.402		Commercial - Professional Building - Medical Dental Building - One Story, 0	108B197 1393		South Los Angeles	No	ABMI	ARO
Los Angeles	6209 BERQUIST AVE	91367	2035015040	1.200	1.200	0.000	0.000	Shortfall of Sites	0.283	Low Residential	RS-1	Very Low Residential	0	20	66.287	2.401		Residential - Single Family Residence - Pool, 1	177B093 257	1 per lot	Canoga Park - Winnetka - Woodland Hills - West Hills	No	LI	AHO , CPK CPU, ADU
Los Angeles	23533 CANZONET ST	91367	2044013009	0.120	0.120	0.000	2.160	Shortfall of Sites	0.321	Very Low Residential	RE11-1	Very Low Residential	[DM1-MK1-5] [IX3-FA] [CPIO]	20	66.287	2.400		Residential - Single Family Residence - Pool, 1	171B093 337	1 per lot	Canoga Park - Winnetka - Woodland Hills - West Hills	No	VLI, LI, ABMI	AHO , CPK CPU
Los Angeles	17347 LEMAC ST	91325	2202005031	1.200	1.200	0.000	0.000	Shortfall of Sites	0.283	Low Residential	R1-1	Low Residential	0	20	66.287	2.400		Residential - Single Family Residence, 1	189B133 848	1 per lot	Reseda - West Van Nuys	No	LI	AHO , RES CPU, ADU
Los Angeles	24007 BESSEMER ST	91367	2045007003	1.200	1.200	0.000	0.000	Shortfall of Sites	0.283	Very Low Residential	RE11-1	Very Low Residential	0	20	66.287	2.400		Residential - Single Family Residence - Pool, 1	177B089 398	1 per lot	Canoga Park - Winnetka - Woodland Hills - West Hills	No	LI	AHO , CPK CPU, ADU
Los Angeles	5726 VENTURA CANYON AVE	91401	2343010006	0.000	0.000	0.000	2.400	Shortfall of Sites	0.025	Low Residential	R1-1	0	0	0	99.000	2.400		Residential - Single Family Residence, 0	174B157 312		Van Nuys - North Sherman Oaks	No	ABMI	TOC EXP
Los Angeles	11717 KIOWA AVE	90049	4265008070	0.000	0.000	0.000	2.400	Shortfall of Sites	0.339	Medium Residential	[Q]R3-1	0	0	0	81.950	2.400		Residential - Five or More Units or Apartments (Any Combination) · 4 Stories or Less, 19	129B145 360		Brentwood - Pacific Palisades	Yes	ABMI	DB50
Los Angeles	11933 MAGNOLIA BLVD	91607	2348009189	0.000	0.000	0.000	2.400	Shortfall of Sites	0.677	Medium Residential	R3-1, R4-1	Medium Neighborhood Residential	0	0	42.823	2.400		Residential - Five or More Units or Apartments (Any Combination) · 4 Stories or Less - Pool, 20	171B165 441	72	North Hollywood - Valley Village	Yes	ABMI	NH CPU
Los Angeles	10736 MAGNOLIA BLVD	91601	2419009020	0.000	0.000	0.000	2.400	Shortfall of Sites	0.152	Community Commercial	C4-1-CA	Community Commercial	0	0	223.426	2.400		Residential - Five or More Units or Apartments (Any Combination) · 4 Stories or Less - Pool, 24	171B177 692	108	North Hollywood - Valley Village	Yes	ABMI	Orange LineTNP , DB50, AHO
Los Angeles	5220 RADFORD AVE	91607	2348009039	0.000	0.000	0.000	2.400	Shortfall of Sites	0.328	Low Medium II Residential	R3-1	Medium Neighborhood Residential	0	0	42.647	2.400		Residential - Five or More Units or Apartments (Any Combination) · 4 Stories or Less, 8	171B169 325	72	North Hollywood - Valley Village	Yes	ABMI	NH CPU , AHO
Los Angeles	11201 HUSTON ST	91601	2353016030	0.000	0.000	0.000	2.400	Shortfall of Sites	0.167	Medium Residential	R3-1	Medium	0	0	113.822	2.400		Residential - Five or More Units or Apartments (Any Combination) · 4 Stories or Less, 12	168B173 81	54	North Hollywood - Valley Village	Yes	ABMI	Orange LineTNP , DB50, AHO
Los Angeles	15046 DICKENS ST	91403	2276010011	0.000	0.000	0.000	2.400	Shortfall of Sites	0.247	Low Medium Residential	RD1.5-1	Medium Residential	0	0	56.730	2.400		Residential - Five or More Units or Apartments (Any Combination) · 4 Stories or Less, 8	166-5A147 66	43	Sherman Oaks - Studio City - Toluca Lake - Cahuenga Pass	Yes	ABMI	SHR CPU , AHO

Jurisdiction Name	Site Address/Intersection	5 Digit ZIP Code	Assessor Parcel Number	Very Low-Income	Low-Income	Moderate-Income	Above Moderate-Income	Type of Shortfall	Parcel Size (Acres)	Current General Plan Designation	Current Zoning	Proposed General Plan (GP) Designation	Proposed Zoning	Minimum Density Allowed	Maximum Density Allowed	Total Capacity	Vacant/ Nonvacant	Description of Existing Uses	PIN	Base Density Per Acre	Community Plan Area	Rent Stabalization Ordinance	Income Category	Applicable Rezoning Program (Program informing values in Column Q listed first)
Los Angeles	15042 DICKENS ST	91403	2276010010	0.000	0.000	0.000	2.400	Shortfall of Sites	0.247	Low Medium Residential	RD1.5-1	Medium Residential	0	0	56.730	2.400		Residential - Five or More Units or Apartments (Any Combination) · 4 Stories or Less, 8	166-5A147 68	43	Sherman Oaks - Studio City - Toluca Lake - Cahuenga Pass	Yes	ABMI	SHR CPU , AHO
Los Angeles	14701 DICKENS ST	91403	2276002005	0.000	0.000	0.000	2.400	Shortfall of Sites	0.243	Low Medium Residential	RD1.5-1	Medium Residential	0	0	57.543	2.400		Residential - Five or More Units or Apartments (Any Combination) · 4 Stories or Less, 8	166-5A149 88	43	Sherman Oaks - Studio City - Toluca Lake - Cahuenga Pass	Yes	ABMI	SHR CPU , AHO
Los Angeles	14836 DICKENS ST	91403	2276012012	0.000	0.000	0.000	2.400	Shortfall of Sites	0.344	Low Medium Residential	RD1.5-1	Medium Residential	0	0	55.177	2.400		Residential - Five or More Units or Apartments (Any Combination) · 4 Stories or Less - Pool, 12	166-5A149 99	43	Sherman Oaks - Studio City - Toluca Lake - Cahuenga Pass	Yes	ABMI	SHR CPU , AHO
Los Angeles	14830 DICKENS ST	91403	2276012010	0.000	0.000	0.000	2.400	Shortfall of Sites	0.244	Low Medium Residential	RD1.5-1	Medium Residential	0	0	57.388	2.400		Residential - Five or More Units or Apartments (Any Combination) · 4 Stories or Less, 8	166-5A149 100	43	Sherman Oaks - Studio City - Toluca Lake - Cahuenga Pass	Yes	ABMI	SHR CPU , AHO
Los Angeles	14926 DICKENS ST	91403	2276011078	0.000	0.000	0.000	2.400	Shortfall of Sites	0.242	Low Medium Residential	RD1.5-1	Medium Residential	0	0	57.751	2.400		Residential - Five or More Units or Apartments (Any Combination) · 4 Stories or Less, 8	166-5A149 245	43	Sherman Oaks - Studio City - Toluca Lake - Cahuenga Pass	Yes	ABMI	SHR CPU , AHO
Los Angeles	14259 DICKENS ST	91423	2266002023	0.000	0.000	0.000	2.400	Shortfall of Sites	0.246	Low Medium Residential	RD1.5-1	Medium Residential	0	0	56.897	2.400		Residential - Five or More Units or Apartments (Any Combination) · 4 Stories or Less, 8	165B153 444	43	Sherman Oaks - Studio City - Toluca Lake - Cahuenga Pass	Yes	ABMI	SHR CPU , AHO
Los Angeles	3779 E OLYMPIC BLVD	90023	5191002006	0.000	0.000	0.000	2.400	Shortfall of Sites	0.055	Highway Oriented and Limited Commercial	C2-1-CUGU	Neighborhood Center	[LUM1 - G2 - 3][XN2 - 8][CPIO]	0	54.315	2.400		Commercial - Store Combination - Store and Residential Combination - One Story, 0	118-5A229 77	54	Boyle Heights	No	ABMI	BH CPU , ARO
Los Angeles	453 S INDIANA ST	90063	5188001001	0.000	0.000	0.000	2.400	Shortfall of Sites	0.072	Highway Oriented and Limited Commercial	C2-1-CUGU	Neighborhood Center	[LUM1 - G2 - 3][XN2 - 8][CPIO]	0	41.605	2.400		Commercial - Office Building - One Story, 0	123A229 91	54	Boyle Heights	No	ABMI	BH CPU , ARO
Los Angeles	1157 S LORENA ST	90023	5190014025	0.000	0.000	0.000	2.400	Shortfall of Sites	0.069	Highway Oriented and Limited Commercial	C2-1-CUGU	Neighborhood Center	[LUM1 - G2 - 3][XN2 - 8][CPIO]	0	43.626	2.400		Commercial - Office Building - One Story, 0	120A225 219	54	Boyle Heights	No	ABMI	BH CPU , ARO
Los Angeles	0	0	5183005048	0.000	0.000	0.000	2.400	Shortfall of Sites	0.069	Highway Oriented and Limited Commercial	C2-1-CUGU, P-1-CUGU	Community Center	[LUM3 - SH3 - 4][XC1 - 4][CPIO]	0	43.487	2.400	Vacant	Commercial - Commercial - Vacant Land, 0	127-5A223 62	108	Boyle Heights	No	ABMI	BH CPU , P
Los Angeles	0	0	5186010812	0.000	0.000	0.000	2.400	Shortfall of Sites	0.129	Low Medium I Residential	R2-1-CUGU	Low Neighborhood Residential	[VLN2 - MU4 - 3][RN2 - 15][CPIO]	0	23.230	2.400		Commercial - Office Building - One Story, 0	123A227 33	29	Boyle Heights	No	ABMI	BH CPU , R2RD
Los Angeles	0	0	5186010812	0.000	0.000	0.000	2.400	Shortfall of Sites	0.129	Low Medium I Residential	R2-1-CUGU	Low Neighborhood Residential	[VLN2 - MU4 - 3][RN2 - 15][CPIO]	0	23.230	2.400		Commercial - Office Building - One Story, 0	123A227 39	29	Boyle Heights	No	ABMI	BH CPU , R2RD
Los Angeles	0	0	5186010811	0.000	0.000	0.000	2.400	Shortfall of Sites	0.129	Low Medium I Residential	R2-1-CUGU	Low Neighborhood Residential	[VLN2 - MU4 - 3][RN2 - 15][CPIO]	0	23.230	2.400		, 0	123A227 46	29	Boyle Heights	No	ABMI	BH CPU , R2RD
Los Angeles	0	0	5186010812	0.000	0.000	0.000	2.400	Shortfall of Sites	0.129	Low Medium I Residential	R2-1-CUGU	Low Neighborhood Residential	[VLN2 - MU4 - 3][RN2 - 15][CPIO]	0	23.231	2.400		Commercial - Office Building - One Story, 0	123A227 53	29	Boyle Heights	No	ABMI	BH CPU , R2RD
Los Angeles	0	0	5175020026	0.000	0.000	0.000	2.400	Shortfall of Sites	0.113	Low Medium I Residential	R2-1-CUGU	Low Neighborhood Residential	[VLN2 - MU4 - 3][RN2 - 15][CPIO]	0	26.520	2.400	Vacant	Residential - Single Family Residence - Vacant Land, 0	130-5A225 57	29	Boyle Heights	No	ABMI	BH CPU , R2RD
Los Angeles	401 S INDIANA ST	90063	5186011001	0.000	0.000	0.000	2.400	Shortfall of Sites	0.072	Low Medium I Residential	R2-1-CUGU	Neighborhood Center	[LUM1 - G2 - 3][XN2 - 8][CPIO]	0	41.718	2.400		Commercial - Restaurant, Cocktail Lounge - Restaurant, Cocktail Lounge, Tavern - One Story, 0	123A229 59	54	Boyle Heights	No	ABMI	BH CPU , R2RD
Los Angeles	0	0	5186010812	0.000	0.000	0.000	2.400	Shortfall of Sites	0.129	Low Medium I Residential	R2-1-CUGU	Low Neighborhood Residential	[VLN2 - MU4 - 3][RN2 - 15][CPIO]	0	23.231	2.400		Commercial - Office Building - One Story, 0	123A227 60	29	Boyle Heights	No	ABMI	BH CPU , R2RD
Los Angeles	0	0	5178017003	0.000	0.000	2.400	0.000	Shortfall of Sites	0.169	Low Medium I Residential	R2-1-CUGU	Low Neighborhood Residential	[VLN1 - MU4 - 3][RN2 - 20][CPIO]	0	17.780	2.400		Commercial - Parking Lot (Commercial Use Property) - Lots - Patron or Employee - One Story, 0	127-5A227 94	21	Boyle Heights	No	MI	BH CPU , R2RD
Los Angeles	1923 MICHIGAN AVE	90033	5174006024	0.000	0.000	0.000	2.400	Shortfall of Sites	0.068	Low Medium II Residential	RD1.5-1-RIO-CUGU	Medium Residential	[VLN2 - CR1 - 3][RG1 - 8][CPIO]	0	43.929	2.400	Vacant	Commercial - Commercial - Vacant Land, 0	129A221 98	54	Boyle Heights	No	ABMI	BH CPU , R2RD
Los Angeles	1923 MICHIGAN AVE	90033	5174006024	0.000	0.000	0.000	2.400	Shortfall of Sites	0.068	Low Medium II Residential	RD1.5-1-RIO-CUGU	Medium Residential	[VLN2 - CR1 - 3][RG1 - 8][CPIO]	0	43.929	2.400	Vacant	Commercial - Commercial - Vacant Land, 0	129A221 100	54	Boyle Heights	No	ABMI	BH CPU , R2RD
Los Angeles	0	0	5189006060	0.000	0.000	0.000	2.400	Shortfall of Sites	0.113	Low Medium I Residential	R2-1-CUGU	Low Neighborhood Residential	[VLN2 - MU4 - 3][RN2 - 15][CPIO]	0	26.488	2.400		Commercial - Parking Lot (Commercial Use Property) - Lots - Patron or Employee - One Story, 0	123A221 112	29	Boyle Heights	No	ABMI	BH CPU , R2RD
Los Angeles	3169 BLANCHARD ST	90063	5178005016	0.000	0.000	0.000	2.400	Shortfall of Sites	0.143	Low Medium I Residential	R2-1-CUGU	Low Neighborhood Residential	[VLN1 - MU4 - 3][RN2 - 20][CPIO]	0	20.958	2.400		Residential - Single Family Residence, 0	129A229 128	21	Boyle Heights	No	ABMI	BH CPU , R2RD
Los Angeles	1417 MITCHELL PL	90033	5174003028	0.000	0.000	0.000	2.400	Shortfall of Sites	0.142	Low Medium I Residential	R2-1-RIO-CUGU	Low Medium Residential	[VLN1 - CR1 - 3][RG1 - 20][CPIO]	0	21.183	2.400		Residential - Single Family Residence, 0	132A221 134	21	Boyle Heights	No	ABMI	BH CPU , R2RD
Los Angeles	0	0	5190019032	0.000	0.000	2.400	0.000	Shortfall of Sites	0.167	Low Medium I Residential	R2-1-CUGU	Low Neighborhood Residential	[VLN1 - MU4 - 3][RN2 - 20][CPIO]	0	18.015	2.400	Vacant	Residential - Single Family Residence - Vacant Land, 0	118-5A225 137	21	Boyle Heights	No	MI	BH CPU , R2RD
Los Angeles	667 ECHANDIA ST	90033	5174003033	0.000	0.000	2.400	0.000	Shortfall of Sites	0.156	Low Medium I Residential	R2-1-RIO-CUGU	Low Medium Residential	[VLN1 - CR1 - 3][RG1 - 20][CPIO]	0	19.266	2.400	Vacant	Residential - Single Family Residence - Vacant Land, 0	132A221 138	21	Boyle Heights	No	MI	BH CPU , R2RD
Los Angeles	0	0	5177009027	0.000	0.000	2.400	0.000	Shortfall of Sites	0.182	Low Medium I Residential	R2-1-CUGU	Low Neighborhood Residential	[VLN1 - MU4 - 3][RN2 - 20][CPIO]	0	16.465	2.400		Residential - Five or More Units or Apartments (Any Combination) · 4 Stories or Less, 0	130-5A227 140	21	Boyle Heights	No	MI	BH CPU , R2RD
Los Angeles	974 S GRANDE VISTA AVE	90023	5188023039	0.000	0.000	2.400	0.000	Shortfall of Sites	0.151	Low Medium I Residential	R2-1-CUGU	Low Neighborhood Residential	[VLN1 - MU4 - 3][RN2 - 20][CPIO]	0	19.806	2.400		Residential - Single Family Residence, 0	121-5A225 152	21	Boyle Heights	No	MI	BH CPU , R2RD
Los Angeles	801 N EVERGREEN AVE	90033	5178009029	0.000	0.000	0.000	2.400	Shortfall of Sites	0.134	Low Medium I Residential	R2-1-CUGU	Low Neighborhood Residential	[VLN2 - MU4 - 3][RN2 - 15][CPIO]	0	22.353	2.400		Commercial - Parking Lot (Commercial Use Property) - Lots - Patron or Employee - One Story, 0	129A227 160	29	Boyle Heights	No	ABMI	BH CPU , R2RD
Los Angeles	801 N EVERGREEN AVE	90033	5178009029	0.000	0.000	0.000	2.400	Shortfall of Sites	0.134	Low Medium I Residential	R2-1-CUGU	Low Neighborhood Residential	[VLN2 - MU4 - 3][RN2 - 15][CPIO]	0	22.444	2.400		Commercial - Parking Lot (Commercial Use Property) - Lots - Patron or Employee - One Story, 0	129A227 167	29	Boyle Heights	No	ABMI	BH CPU , R2RD
Los Angeles	3420 GLEASON AVE	90063	5179016010	0.000	0.000	0.000	2.400	Shortfall of Sites	0.072	Low Medium I Residential	R2-1-CUGU	Medium Neighborhood Residential	[VLN2 - MU4 - 4][RN2 - 8][CPIO]	0	41.541	2.400		Residential - Single Family Residence, 0	124-5A227 169	54	Boyle Heights	No	ABMI	BH CPU , R2RD
Los Angeles	1277 VELASCO ST	90023	5190020017	0.000	0.000	2.400	0.000	Shortfall of Sites	0.157	Low Medium I Residential	R2-1-CUGU	Low Neighborhood Residential	[VLN1 - MU4 - 3][RN2 - 20][CPIO]	0	19.115	2.400	Vacant	Residential - Single Family Residence - Vacant Land, 0	118-5A225 172	21	Boyle Heights	No	MI	BH CPU , R2RD
Los Angeles	0	0	5191008008	0.000	0.000	0.000	2.400	Shortfall of Sites	0.143	Low Medium I Residential	R2-1-CUGU	Low Neighborhood Residential	[VLN1 - MU4 - 3][RN2 - 20][CPIO]	0	20.911	2.400		Commercial - Parking Lot (Commercial Use Property) - Lots - Patron or Employee - One Story, 0	118-5A227 180	21	Boyle Heights	No	ABMI	BH CPU , R2RD
Los Angeles	921 CAMULOS ST	90023	5189007042	0.000	0.000	0.000	2.400	Shortfall of Sites	0.128	Low Medium I Residential	R2-1-CUGU	Low Neighborhood Residential	[VLN2 - MU4 - 3][RN2 - 15][CPIO]	0	23.361	2.400		Residential - Single Family Residence, 0	123A223 181	29	Boyle Heights	No	ABMI	BH CPU , R2RD
Los Angeles	3430 GLEASON AVE	90063	5179016007	0.000	0.000	0.000	2.400	Shortfall of Sites	0.060	Low Medium I Residential	R2-1-CUGU	Medium Neighborhood Residential	[VLN2 - MU4 - 4][RN2 - 8][CPIO]	0	49.621	2.400		Residential - Single Family Residence, 0	124-5A227 186	54	Boyle Heights	No	ABMI	BH CPU , R2RD
Los Angeles	448 EUCLID AVE	90063	5186001044	0.000	0.000	2.400	0.000	Shortfall of Sites	0.161	Low Medium I Residential	R2-1-CUGU	Low Neighborhood Residential	[VLN1 - MU4 - 3][RN2 - 20][CPIO]	0	18.669	2.400	Vacant	Residential - Single Family Residence - Vacant Land, 0	124-5A225 190	21	Boyle Heights	No	MI	BH CPU , R2RD
Los Angeles	209 SAN BENITO ST	90033	5174006043	0.000	0.000	0.000	2.400	Shortfall of Sites	0.059	Low Medium II Residential	RD1.5-1-RIO-CUGU	Medium Residential	[VLN2 - CR1 - 3][RG1 - 8][CPIO]	0	50.651	2.400		Residential - Three Units (Any Combination) - 4 Stories or Less, 0	129A221 191	54	Boyle Heights	No	ABMI	BH CPU , R2RD
Los Angeles	319 N CUMMINGS ST	90033	5183001048	0.000	0.000	0.000	2.400	Shortfall of Sites	0.069	Low Medium II Residential	RD1.5-1-CUGU	Low Neighborhood Residential	[VLN2 - MU4 - 3][RN2 - 8][CPIO]	0	43.559	2.400		Residential - Five or More Units or Apartments (Any Combination) · 4 Stories or Less, 0	129A223 199	54	Boyle Heights	No	ABMI	BH CPU , R2RD
Los Angeles	3050 EAGLE ST	90063	5186001032	0.000	0.000	0.000	2.400	Shortfall of Sites	0.143	Low Medium I Residential	R2-1-CUGU	Low Neighborhood Residential	[VLN1 - MU4 - 3][RN2 - 20][CPIO]	0	20.928	2.400		Residential - Single Family Residence, 0	124-5A225 221	21	Boyle Heights	No	ABMI	BH CPU , R2RD
Los Angeles	3501 E 5TH ST	90063	5186011030	0.000	0.000	0.000	2.400	Shortfall of Sites	0.137	Low Medium I Residential	R2-1-CUGU	Low Neighborhood Residential	[VLN2 - MU4 - 3][RN2 - 15][CPIO]	0	21.899	2.400		Residential - Single Family Residence, 0	123A227 229	29	Boyle Heights	No	ABMI	BH CPU , R2RD
Los Angeles	2746 MALABAR ST	90033	5177025022	0.000	0.000	0.000	2.400	Shortfall of Sites	0.134	Low Medium I Residential	R2-1-CUGU	Low Neighborhood Residential	[VLN2 - MU4 - 3][RN2 - 15][CPIO]	0	22.343	2.400		Residential - Single Family Residence, 0	129A227 233	29	Boyle Heights	No	ABMI	BH CPU , R2RD
Los Angeles	2834 WINTER ST	90033	5178009012	0.000	0.000	0.000	2.400	Shortfall of Sites	0.119	Low Medium I Residential	R2-1-CUGU	Low Neighborhood Residential	[VLN2 - MU4 - 3][RN2 - 15][CPIO]	0	25.138	2.400		Residential - Single Family Residence, 0	129A227 237	29	Boyle Heights	No	ABMI	BH CPU , R2RD
Los Angeles	206 S CHICAGO ST	90033	5183010036	0.000	0.000	0.000	2.400	Shortfall of Sites	0.055	Low Medium II Residential	RD2-1-CUGU	Medium Neighborhood Residential	[LLN2 - MU3 - 4][RN3 - 8][CPIO]	0	54.311	2.400		Residential - Single Family Residence, 0	127-5A223 248	54	Boyle Heights	No	ABMI	BH CPU , R2RD
Los Angeles	1016 S MOTT ST	90023	5189013021	0.000	0.000	0.000	2.400	Shortfall of Sites	0.118	Low Medium II Residential	R2-1-CUGU	Low Neighborhood Residential	[VLN2 - MU4 - 3][RN2 - 15][CPIO]	0	25.509	2.400		Residential - Double, Duplex, or Two Units - 4 Stories or Less, 0	123A223 270	29	Boyle Heights	No	ABMI	BH CPU , R2RD
Los Angeles	950 CAMULOS ST	90023	5189004029	0.000	0.000	0.000	2.400	Shortfall of Sites	0.134	Low Medium I Residential	R2-1-CUGU	Low Neighborhood Residential	[VLN2 - MU4 - 3][RN2 - 15][CPIO]	0	22.359	2.400		Residential - Single Family Residence, 0	123A223 277	29	Boyle Heights	No	ABMI	BH CPU , R2RD
Los Angeles	933 HOLLINS ST	90023	5189001011	0.000	0.000	0.000	2.400	Shortfall of Sites	0.109	Low Medium I Residential	R2-1-CUGU	Low Neighborhood Residential	[VLN2 - MU4 - 3][RN2 - 15][CPIO]	0	27.449	2.400		Residential - Single Family Residence, 0	124-5A221 284	29	Boyle Heights	No	ABMI	BH CPU , R2RD
Los Angeles	2000 PENNSYLVANIA AVE	90033	5183007013	0.000	0.000	0.000	2.400	Shortfall of Sites	0.064	Low Medium II Residential	RD1.5-1-CUGU	Low Neighborhood Residential	[VLN2 - MU4 - 3][RN2 - 8][CPIO]	0	46.671	2.400		Residential - Single Family Residence, 0	129A221 286	54	Boyle Heights	No	ABMI	BH CPU , R2RD

Jurisdiction Name	Site Address/Intersection	5 Digit ZIP Code	Assessor Parcel Number	Very Low-Income	Low-Income	Moderate-Income	Above Moderate-Income	Type of Shortfall	Parcel Size (Acres)	Current General Plan Designation	Current Zoning	Proposed General Plan (GP) Designation	Proposed Zoning	Minimum Density Allowed	Maximum Density Allowed	Total Capacity	Vacant/ Nonvacant	Description of Existing Uses	PIN	Base Density Per Acre	Community Plan Area	Rent Stabalization Ordinance	Income Category	Applicable Rezoning Program (Program informing values in Column Q listed first)
Los Angeles	2901 E 6TH ST	90023	5185019011	0.000	0.000	2.400	0.000	Shortfall of Sites	0.177	Low Medium I Residential	R2-1-CUGU	Low Neighborhood Residential	[VLN1 - MU4 - 3][RN2 - 20][CPIO]	0	16.983	2.400		, 0	124-5A225 295	21	Boyle Heights	No	MI	BH CPU , R2RD
Los Angeles	923 EUCLID AVE	90023	5189004045	0.000	0.000	0.000	2.400	Shortfall of Sites	0.129	Low Medium I Residential	R2-1-CUGU	Low Neighborhood Residential	[VLN2 - MU4 - 3][RN2 - 15][CPIO]	0	23.232	2.400		, 0	123A223 305	29	Boyle Heights	No	ABMI	BH CPU , R2RD
Los Angeles	925 EUCLID AVE	90023	5189004047	0.000	0.000	0.000	2.400	Shortfall of Sites	0.113	Low Medium I Residential	R2-1-CUGU	Low Neighborhood Residential	[VLN2 - MU4 - 3][RN2 - 15][CPIO]	0	26.528	2.400		Residential - Single Family Residence, 0	123A223 318	29	Boyle Heights	No	ABMI	BH CPU , R2RD
Los Angeles	2660 MARENGO ST	90033	5177005043	0.000	0.000	0.000	2.400	Shortfall of Sites	0.141	Low Medium I Residential	R2-1-CUGU	Low Neighborhood Residential	[VLN1 - MU4 - 3][RN2 - 20][CPIO]	0	21.253	2.400		Residential - Five or More Units or Apartments (Any Combination) · 4 Stories or Less, 0	132A227 327	21	Boyle Heights	No	ABMI	BH CPU , R2RD
Los Angeles	225 N ST LOUIS ST	90033	5183007019	0.000	0.000	0.000	2.400	Shortfall of Sites	0.066	Low Medium II Residential	RD1.5-1-CUGU	Low Neighborhood Residential	[VLN2 - MU4 - 3][RN2 - 8][CPIO]	0	45.338	2.400		Residential - Single Family Residence, 0	129A223 330	54	Boyle Heights	No	ABMI	BH CPU , R2RD
Los Angeles	3080 OREGON ST	90023	5186021012	0.000	0.000	0.000	2.400	Shortfall of Sites	0.126	Low Medium I Residential	R2-1-CUGU	Low Neighborhood Residential	[VLN2 - MU4 - 3][RN2 - 15][CPIO]	0	23.839	2.400		Commercial - Parking Lot (Commercial Use Property) - Lots - Patron or Employee - One Story, 0	123A225 358	29	Boyle Heights	No	ABMI	BH CPU , R2RD
Los Angeles	321 VELASCO ST	90063	5179013035	0.000	0.000	0.000	2.400	Shortfall of Sites	0.058	Low Medium I Residential	R2-1-CUGU	Medium Neighborhood Residential	[VLN2 - MU4 - 4][RN2 - 8][CPIO]	0	51.518	2.400		Residential - Single Family Residence, 0	124-5A227 414	54	Boyle Heights	No	ABMI	BH CPU , R2RD
Los Angeles	615 EUCLID AVE	90023	5185020005	0.000	0.000	2.400	0.000	Shortfall of Sites	0.155	Low Medium I Residential	R2-1-CUGU	Low Neighborhood Residential	[VLN1 - MU4 - 3][RN2 - 20][CPIO]	0	19.351	2.400		, 0	124-5A225 414	21	Boyle Heights	No	MI	BH CPU , R2RD
Los Angeles	621 EUCLID AVE	90023	5185020006	0.000	0.000	0.000	2.400	Shortfall of Sites	0.138	Low Medium I Residential	R2-1-CUGU	Low Neighborhood Residential	[VLN1 - MU4 - 3][RN2 - 20][CPIO]	0	21.770	2.400		Residential - Single Family Residence, 0	124-5A225 427	21	Boyle Heights	No	ABMI	BH CPU , R2RD
Los Angeles	0	0	5186022036	0.000	0.000	0.000	2.400	Shortfall of Sites	0.137	Low Medium I Residential	R2-1-CUGU	Low Neighborhood Residential	[VLN2 - MU4 - 3][RN2 - 15][CPIO]	0	21.873	2.400	Vacant	Commercial - Commercial - Vacant Land, 0	123A225 435	29	Boyle Heights	No	ABMI	BH CPU , R2RD
Los Angeles	201 S DACOTAH ST	90063	5179004068	0.000	0.000	2.400	0.000	Shortfall of Sites	0.167	Low Medium I Residential	R2-1-CUGU	Low Neighborhood Residential	[VLN1 - MU4 - 3][RN2 - 20][CPIO]	0	17.972	2.400		Institutional - School (Private) - One Story, 0	126A225 330	21	Boyle Heights	No	MI	BH CPU , R2RD
Los Angeles	201 S DACOTAH ST	90063	5179004068	0.000	0.000	2.400	0.000	Shortfall of Sites	0.167	Low Medium I Residential	R2-1-CUGU	Low Neighborhood Residential	[VLN1 - MU4 - 3][RN2 - 20][CPIO]	0	17.972	2.400		Institutional - School (Private) - One Story, 0	126A225 343	21	Boyle Heights	No	MI	BH CPU , R2RD
Los Angeles	2912 GUIRADO ST	90023	5185036007	0.000	0.000	2.400	0.000	Shortfall of Sites	0.152	Low Medium I Residential	R2-1-CUGU	Low Neighborhood Residential	[VLN1 - MU4 - 3][RN2 - 20][CPIO]	0	19.800	2.400		Institutional - Church - One Story, 0	123A225 97	21	Boyle Heights	No	MI	BH CPU, FBO, R2RD
Los Angeles	2912 GUIRADO ST	90023	5185036007	0.000	0.000	2.400	0.000	Shortfall of Sites	0.152	Low Medium I Residential	R2-1-CUGU	Low Neighborhood Residential	[VLN1 - MU4 - 3][RN2 - 20][CPIO]	0	19.800	2.400		Institutional - Church - One Story, 0	123A225 106	21	Boyle Heights	No	MI	BH CPU, FBO, R2RD
Los Angeles	2828 BLANCHARD ST	90033	5178009039	0.000	0.000	0.000	2.400	Shortfall of Sites	0.134	Low Medium I Residential	R2-1-CUGU	Low Neighborhood Residential	[VLN2 - MU4 - 3][RN2 - 15][CPIO]	0	22.353	2.400		Institutional - Church - One Story, 0	129A227 154	29	Boyle Heights	No	ABMI	BH CPU, FBO, R2RD
Los Angeles	1025 S INDIANA ST	90023	5188010033	0.000	0.000	0.000	2.400	Shortfall of Sites	0.115	Low Medium I Residential	R2-1-CUGU	Low Neighborhood Residential	[VLN2 - MU4 - 3][RN2 - 15][CPIO]	0	26.174	2.400		Institutional - Church - One Story, 0	120A229 159	29	Boyle Heights	No	ABMI	BH CPU, FBO, R2RD
Los Angeles	1025 S INDIANA ST	90023	5188010033	0.000	0.000	0.000	2.400	Shortfall of Sites	0.105	Low Medium I Residential	R2-1-CUGU	Low Neighborhood Residential	[VLN2 - MU4 - 3][RN2 - 15][CPIO]	0	28.533	2.400		Institutional - Church - One Story, 0	120A229 162	29	Boyle Heights	No	ABMI	BH CPU, FBO, R2RD
Los Angeles	2923 E 2ND ST	90033	5180021017	0.000	0.000	0.000	2.400	Shortfall of Sites	0.110	Low Medium I Residential	R2-1-CUGU	Low Neighborhood Residential	[VLN2 - MU4 - 3][RN2 - 15][CPIO]	0	27.343	2.400		Institutional - Church - One Story, 0	126A225 177	29	Boyle Heights	No	ABMI	BH CPU, FBO, R2RD
Los Angeles	805 N EVERGREEN AVE	90033	5178009028	0.000	0.000	0.000	2.400	Shortfall of Sites	0.134	Low Medium I Residential	R2-1-CUGU	Low Neighborhood Residential	[VLN2 - MU4 - 3][RN2 - 15][CPIO]	0	22.327	2.400		Institutional - Church - One Story, 0	129A227 182	29	Boyle Heights	No	ABMI	BH CPU, FBO, R2RD
Los Angeles	805 N EVERGREEN AVE	90033	5178009028	0.000	0.000	0.000	2.400	Shortfall of Sites	0.134	Low Medium I Residential	R2-1-CUGU	Low Neighborhood Residential	[VLN2 - MU4 - 3][RN2 - 15][CPIO]	0	22.326	2.400		Institutional - Church - One Story, 0	129A227 187	29	Boyle Heights	No	ABMI	BH CPU, FBO, R2RD
Los Angeles	805 N EVERGREEN AVE	90033	5178009028	0.000	0.000	0.000	2.400	Shortfall of Sites	0.134	Low Medium I Residential	R2-1-CUGU	Low Neighborhood Residential	[VLN2 - MU4 - 3][RN2 - 15][CPIO]	0	22.415	2.400		Institutional - Church - One Story, 0	129A227 195	29	Boyle Heights	No	ABMI	BH CPU, FBO, R2RD
Los Angeles	3236 INEZ ST	90023	5186017046	0.000	0.000	0.000	2.400	Shortfall of Sites	0.143	Low Medium I Residential	R2-1-CUGU	Low Neighborhood Residential	[VLN1 - MU4 - 3][RN2 - 20][CPIO]	0	20.981	2.400		Institutional - Church - One Story, 0	123A225 266	21	Boyle Heights	No	ABMI	BH CPU, FBO, R2RD
Los Angeles	3014 WINTER ST	90063	5178008022	0.000	0.000	0.000	2.400	Shortfall of Sites	0.149	Low Medium I Residential	R2-1-CUGU	Low Neighborhood Residential	[VLN1 - MU4 - 3][RN2 - 20][CPIO]	0	20.105	2.400		Institutional - Church - One Story, 0	129A227 270	21	Boyle Heights	No	ABMI	BH CPU, FBO, R2RD
Los Angeles	3236 INEZ ST	90023	5186017046	0.000	0.000	0.000	2.400	Shortfall of Sites	0.143	Low Medium I Residential	R2-1-CUGU	Low Neighborhood Residential	[VLN1 - MU4 - 3][RN2 - 20][CPIO]	0	20.991	2.400		Institutional - Church - One Story, 0	123A225 278	21	Boyle Heights	No	ABMI	BH CPU, FBO, R2RD
Los Angeles	2719 POMEROY AVE	90033	5177004049	0.000	0.000	2.400	0.000	Shortfall of Sites	0.184	Low Medium I Residential	R2-1-CUGU	Low Neighborhood Residential	[VLN1 - MU4 - 3][RN2 - 20][CPIO]	0	16.339	2.400		Institutional - Church - One Story, 0	130-5A227 25	21	Boyle Heights	No	MI	BH CPU, FBO, R2RD
Los Angeles	2719 POMEROY AVE	90033	5177004049	0.000	0.000	2.400	0.000	Shortfall of Sites	0.184	Low Medium I Residential	R2-1-CUGU	Low Neighborhood Residential	[VLN1 - MU4 - 3][RN2 - 20][CPIO]	0	16.342	2.400		Institutional - Church - One Story, 0	130-5A227 26	21	Boyle Heights	No	MI	BH CPU, FBO, R2RD
Los Angeles	2912 GUIRADO ST	90023	5185036007	0.000	0.000	2.400	0.000	Shortfall of Sites	0.152	Low Medium I Residential	R2-1-CUGU	Low Neighborhood Residential	[VLN1 - MU4 - 3][RN2 - 20][CPIO]	0	19.727	2.400		Institutional - Church - One Story, 0	123A225 112	21	Boyle Heights	No	MI	BH CPU, FBO, R2RD
Los Angeles	430 EUCLID AVE	90063	5186001062	0.000	0.000	2.400	0.000	Shortfall of Sites	0.161	Low Medium I Residential	R2-1-CUGU	Low Neighborhood Residential	[VLN1 - MU4 - 3][RN2 - 20][CPIO]	0	18.669	2.400		Institutional - Church - One Story, 0	124-5A225 158	21	Boyle Heights	No	MI	BH CPU, FBO, R2RD
Los Angeles	430 EUCLID AVE	90063	5186001062	0.000	0.000	2.400	0.000	Shortfall of Sites	0.161	Low Medium I Residential	R2-1-CUGU	Low Neighborhood Residential	[VLN1 - MU4 - 3][RN2 - 20][CPIO]	0	18.669	2.400		Institutional - Church - One Story, 0	124-5A225 175	21	Boyle Heights	No	MI	BH CPU, FBO, R2RD
Los Angeles	3247 E CESAR E CHAVEZ AVE	90063	5178025021	0.000	0.000	0.000	2.400	Shortfall of Sites	0.063	Highway Oriented and Limited Commercial	C2-1-CUGU	Neighborhood Center	[LUM1 - G2 - 3][XN2 - 8][CPIO]	0	47.910	2.400		Commercial - Auto, Recreation Equipment, Construction Equipment Sales and Service - Auto Body Repair Shop - One Story, 0	126A229 17	54	Boyle Heights	No	ABMI	BH CPU
Los Angeles	808 N STATE ST	90033	5175023037	0.000	0.000	0.000	2.400	Shortfall of Sites	0.070	Highway Oriented and Limited Commercial	C2-1-CUGU	Neighborhood Center	[LUM1 - G2 - 3][XN2 - 8][CPIO]	0	42.916	2.400		Commercial - Store - One Story, 0	130-5A223 19	54	Boyle Heights	No	ABMI	BH CPU
Los Angeles	2427 E 3RD ST	90033	5180004012	0.000	0.000	0.000	2.400	Shortfall of Sites	0.055	Low Medium I Residential	R2-1-CUGU	Medium Neighborhood Residential	[LLN2 - MU3 - 4][RN3 - 6][CPIO]	0	55.022	2.400		Residential - Single Family Residence, 0	126A223 21	72	Boyle Heights	No	ABMI	BH CPU
Los Angeles	808 N STATE ST	90033	5175023037	0.000	0.000	0.000	2.400	Shortfall of Sites	0.070	Highway Oriented and Limited Commercial	C2-1-CUGU	Neighborhood Center	[LUM1 - G2 - 3][XN2 - 8][CPIO]	0	42.916	2.400		Commercial - Store - One Story, 0	130-5A223 27	54	Boyle Heights	No	ABMI	BH CPU
Los Angeles	545 S INDIANA ST	90063	5188002001	0.000	0.000	0.000	2.400	Shortfall of Sites	0.063	Highway Oriented and Limited Commercial	C1-1-CUGU	Neighborhood Center	[LUM1 - G2 - 3][XN2 - 8][CPIO]	0	47.468	2.400		Commercial - Professional Building - One Story, 0	121-5A229 27	54	Boyle Heights	No	ABMI	BH CPU
Los Angeles	125 N INDIANA ST	90063	5179018023	0.000	0.000	0.000	2.400	Shortfall of Sites	0.029	Community Commercial	C2-1-CUGU	Community Center	[LUM3 - SH3 - 4][XC1 - 4][CPIO]	0	104.549	2.400		Commercial - Parking Lot (Commercial Use Property) - Lots - Patron or Employee - One Story, 0	124-5A229 36	108	Boyle Heights	No	ABMI	BH CPU
Los Angeles	3285 E CESAR E CHAVEZ AVE	90063	5178026903	0.000	0.000	0.000	2.400	Shortfall of Sites	0.060	Highway Oriented and Limited Commercial	C2-1-CUGU	Neighborhood Center	[LUM1 - G2 - 3][XN2 - 8][CPIO]	0	49.808	2.400		Commercial - Store - One Story, 0	126A229 47	54	Boyle Heights	No	ABMI	BH CPU
Los Angeles	3291 E CESAR E CHAVEZ AVE	90063	5178026905	0.000	0.000	0.000	2.400	Shortfall of Sites	0.068	Highway Oriented and Limited Commercial	C2-1-CUGU	Neighborhood Center	[LUM1 - G2 - 3][XN2 - 8][CPIO]	0	44.294	2.400		Commercial - Auto, Recreation Equipment, Construction Equipment Sales and Service - Auto Body Repair Shop - One Story, 0	126A229 51	54	Boyle Heights	No	ABMI	BH CPU
Los Angeles	1035 CLEMENT ST	90033	5201017020	0.000	0.000	0.000	2.400	Shortfall of Sites	0.031	Highway Oriented and Limited Commercial	C2-1-CUGU	Community Center	[LUM2 - G2 - 3][XC1 - 4][CPIO]	0	97.960	2.400		Residential - Single Family Residence, 0	133-5A223 69	108	Boyle Heights	No	ABMI	BH CPU
Los Angeles	2602 E 2ND ST	90033	5180012002	0.000	0.000	0.000	2.400	Shortfall of Sites	0.046	Low Medium I Residential	R2-1-CUGU	Medium Neighborhood Residential	[LLN2 - MU3 - 4][RN3 - 6][CPIO]	0	64.625	2.400		Residential - Single Family Residence, 0	126A223 70	72	Boyle Heights	No	ABMI	BH CPU
Los Angeles	2315 BARLOW ST	90033	5175002023	0.000	0.000	0.000	2.400	Shortfall of Sites	0.033	Highway Oriented and Limited Commercial	R3-2-CUGU	Community Center	[LUM2 - G2 - 3][XG2 - 4][CPIO]	0	92.026	2.400		Residential - Five or More Units or Apartments (Any Combination) · 4 Stories or Less, 0	130-5A225 71	108	Boyle Heights	No	ABMI	BH CPU
Los Angeles	1033 CLEMENT ST	90033	5201017021	0.000	0.000	0.000	2.400	Shortfall of Sites	0.034	Highway Oriented and Limited Commercial	C2-1-CUGU	Community Center	[LUM2 - G2 - 3][XC1 - 4][CPIO]	0	88.777	2.400		Residential - Single Family Residence, 0	133-5A223 74	108	Boyle Heights	No	ABMI	BH CPU
Los Angeles	3822 E OLYMPIC BLVD	90023	5191029037	0.000	0.000	0.000	2.400	Shortfall of Sites	0.063	Highway Oriented and Limited Commercial	C2-1-CUGU	Neighborhood Center	[LUM1 - G2 - 3][XN2 - 8][CPIO]	0	47.965	2.400		Commercial - Restaurant, Cocktail Lounge - Fast Food - Walk Up - One Story, 0	118-5A229 80	54	Boyle Heights	No	ABMI	BH CPU
Los Angeles	3822 E OLYMPIC BLVD	90023	5191029037	0.000	0.000	0.000	2.400	Shortfall of Sites	0.059	Highway Oriented and Limited Commercial	C2-1-CUGU	Neighborhood Center	[LUM1 - G2 - 3][XN2 - 8][CPIO]	0	50.495	2.400		Commercial - Restaurant, Cocktail Lounge - Fast Food - Walk Up - One Story, 0	118-5A229 89	54	Boyle Heights	No	ABMI	BH CPU
Los Angeles	140 N BOYLE AVE	90033	5174014026	0.000	0.000	0.000	2.400	Shortfall of Sites	0.034	Low Medium II Residential	RD1.5-1-RIO-CUGU	Community Center	[LUM3 - SH3 - 3][XC1 - 4][CPIO]	0	89.123	2.400		Residential - Single Family Residence, 0	129A221 104	108	Boyle Heights	No	ABMI	BH CPU
Los Angeles	0	0	5179003028	0.000	0.000	0.000	2.400	Shortfall of Sites	0.058	Low Medium II Residential	[Q]C2-1-CUGU	Neighborhood Center	[LUM1 - G2 - 3][XN2 - 8][CPIO]	0	52.133	2.400	Vacant	Commercial - Commercial - Vacant Land, 0	126A225 107	54	Boyle Heights	No	ABMI	BH CPU

Jurisdiction Name	Site Address/Intersection	5 Digit ZIP Code	Assessor Parcel Number	Very Low-Income	Low-Income	Moderate-Income	Above Moderate-Income	Type of Shortfall	Parcel Size (Acres)	Current General Plan Designation	Current Zoning	Proposed General Plan (GP) Designation	Proposed Zoning	Minimum Density Allowed	Maximum Density Allowed	Total Capacity	Vacant/ Nonvacant	Description of Existing Uses	PIN	Base Density Per Acre	Community Plan Area	Rent Stabalization Ordinance	Income Category	Applicable Rezoning Program (Program informing values in Column Q listed first)
Los Angeles	1102 S LORENA ST	90023	5190001900	0.000	0.000	0.000	2.400	Shortfall of Sites	0.056	Highway Oriented and Limited Commercial	C1-1-CUGU	Neighborhood Center	[LUM1 - G2 - 3][XN2 - 8][CPIO]	0	53.633	2.400	Vacant	Commercial - Commercial - Vacant Land, 0	120A225 108	54	Boyle Heights	No	ABMI	BH CPU
Los Angeles	0	0	5179003028	0.000	0.000	0.000	2.400	Shortfall of Sites	0.058	Low Medium II Residential	[Q]C2-1-CUGU	Neighborhood Center	[LUM1 - G2 - 3][XN2 - 8][CPIO]	0	52.132	2.400	Vacant	Commercial - Commercial - Vacant Land, 0	126A225 113	54	Boyle Heights	No	ABMI	BH CPU
Los Angeles	1102 S LORENA ST	90023	5190001900	0.000	0.000	0.000	2.400	Shortfall of Sites	0.056	Highway Oriented and Limited Commercial	C1-1-CUGU	Neighborhood Center	[LUM1 - G2 - 3][XN2 - 8][CPIO]	0	53.807	2.400	Vacant	Commercial - Commercial - Vacant Land, 0	120A225 119	54	Boyle Heights	No	ABMI	BH CPU
Los Angeles	0	0	5179003028	0.000	0.000	0.000	2.400	Shortfall of Sites	0.058	Low Medium II Residential	[Q]C2-1-CUGU	Neighborhood Center	[LUM1 - G2 - 3][XN2 - 8][CPIO]	0	52.131	2.400	Vacant	Commercial - Commercial - Vacant Land, 0	126A225 122	54	Boyle Heights	No	ABMI	BH CPU
Los Angeles	1314 S LORENA ST	90023	5190020005	0.000	0.000	0.000	2.400	Shortfall of Sites	0.035	Limited Manufacturing	M1-1-CUGU	Neighborhood Center	[LUM1 - G2 - 3][XC1 - 4][CPIO]	0	84.993	2.400		Industrial - Warehousing, Distribution, Storage - Warehousing, Distribution, Under 10,000 SF - One Story, 0	118-5A225 134	108	Boyle Heights	No	ABMI	BH CPU
Los Angeles	0	0	5174014029	0.000	0.000	0.000	2.400	Shortfall of Sites	0.036	Low Medium II Residential	RD1.5-1-RIO-CUGU	Community Center	[LUM3 - SH3 - 3][XC1 - 4][CPIO]	0	82.811	2.400	Vacant	Residential - Single Family Residence - Vacant Land, 0	129A221 135	108	Boyle Heights	No	ABMI	BH CPU
Los Angeles	1326 S LORENA ST	90023	5190020007	0.000	0.000	0.000	2.400	Shortfall of Sites	0.035	Limited Manufacturing	M1-1-CUGU	Neighborhood Center	[LUM1 - G2 - 3][XC1 - 4][CPIO]	0	84.993	2.400		Industrial - Warehousing, Distribution, Storage - Warehousing, Distribution, Under 10,000 SF - One Story, 0	118-5A225 142	108	Boyle Heights	No	ABMI	BH CPU
Los Angeles	1132 S LORENA ST	90023	5190015037	0.000	0.000	0.000	2.400	Shortfall of Sites	0.072	Highway Oriented and Limited Commercial	C1-1-CUGU	Neighborhood Center	[LUM1 - G2 - 3][XN2 - 8][CPIO]	0	41.434	2.400		Commercial - Store - One Story, 0	120A225 189	54	Boyle Heights	No	ABMI	BH CPU
Los Angeles	312 S ST LOUIS ST	90033	5183012008	0.000	0.000	0.000	2.400	Shortfall of Sites	0.041	Low Medium II Residential	RD2-1-CUGU	Medium Neighborhood Residential	[LLN2 - MU3 - 4][RN3 - 6][CPIO]	0	72.552	2.400		Residential - Single Family Residence, 0	127-5A221 205	72	Boyle Heights	No	ABMI	BH CPU
Los Angeles	3373 E OLYMPIC BLVD	90023	5190020025	0.000	0.000	0.000	2.400	Shortfall of Sites	0.034	Limited Manufacturing	M1-1-CUGU	Neighborhood Center	[LUM2 - G2 - 3][XC1 - 4][CPIO]	0	88.811	2.400		Industrial - Warehousing, Distribution, Storage - Warehousing, Distribution, 10,000 to 24,999 SF - One Story, 0	118-5A225 210	108	Boyle Heights	No	ABMI	BH CPU
Los Angeles	110 S BOYLE AVE	90033	5174018900	0.000	0.000	0.000	2.400	Shortfall of Sites	0.070	Neighborhood Office Commercial	C2-1-RIO-CUGU	Neighborhood Center	[LUM2 - SH3 - 3][XN2 - 8][CPIO]	0	42.761	2.400	Vacant	Residential - Single Family Residence - Vacant Land, 0	129A221 221	54	Boyle Heights	No	ABMI	BH CPU
Los Angeles	0	0	5174007049	0.000	0.000	0.000	2.400	Shortfall of Sites	0.036	Highway Oriented and Limited Commercial	C2-1-RIO-CUGU	Neighborhood Center	[LUM2 - G2 - 3][XG2 - 4][CPIO]	0	83.973	2.400	Vacant	Residential - Single Family Residence - Vacant Land, 0	130-5A221 278	108	Boyle Heights	No	ABMI	BH CPU
Los Angeles	141 S SOTO ST	90033	5183009035	0.000	0.000	0.000	2.400	Shortfall of Sites	0.028	Low Medium II Residential	RD1.5-1-CUGU	Community Center	[LUM3 - SH3 - 4][XC1 - 4][CPIO]	0	108.630	2.400		Residential - Single Family Residence, 0	127-5A223 291	108	Boyle Heights	No	ABMI	BH CPU
Los Angeles	607 S SOTO ST	90023	5183024041	0.000	0.000	0.000	2.400	Shortfall of Sites	0.036	Low Medium II Residential	RD1.5-1-CUGU	Community Center	[LUM2 - G2 - 3][XC1 - 4][CPIO]	0	82.372	2.400		Commercial - Store Combination - Store and Residential Combination - One Story, 0	126A223 297	108	Boyle Heights	No	ABMI	BH CPU
Los Angeles	808 N STATE ST	90033	5175023037	0.000	0.000	0.000	2.400	Shortfall of Sites	0.070	Highway Oriented and Limited Commercial	C2-1-CUGU	Neighborhood Center	[LUM1 - G2 - 3][XN2 - 8][CPIO]	0	42.916	2.400		Commercial - Store - One Story, 0	132A223 317	54	Boyle Heights	No	ABMI	BH CPU
Los Angeles	1514 W 4TH ST	90017	5171001903	0.000	0.000	0.000	2.400	Shortfall of Sites	0.058	Highway Oriented and Limited Commercial	C1-1-RIO-CUGU	Neighborhood Center	[LUM1 - G2 - 3][XC1 - 8][CPIO]	0	51.842	2.400	Vacant	Industrial - Industrial - Vacant Land, 0	127-5A219 336	54	Boyle Heights	No	ABMI	BH CPU
Los Angeles	409 S GLESS ST	90033	5171001905	0.000	0.000	0.000	2.400	Shortfall of Sites	0.058	Highway Oriented and Limited Commercial	C1-1-RIO-CUGU	Neighborhood Center	[LUM1 - G2 - 3][XC1 - 8][CPIO]	0	51.869	2.400	Vacant	Industrial - Industrial - Vacant Land, 0	127-5A219 347	54	Boyle Heights	No	ABMI	BH CPU
Los Angeles	1500 W 4TH ST	90017	5171001904	0.000	0.000	0.000	2.400	Shortfall of Sites	0.057	Highway Oriented and Limited Commercial	C1-1-RIO-CUGU	Neighborhood Center	[LUM1 - G2 - 3][XC1 - 8][CPIO]	0	52.688	2.400		Commercial - Store - One Story, 0	127-5A219 348	54	Boyle Heights	No	ABMI	BH CPU
Los Angeles	310 S BREED ST	90033	5183013021	0.000	0.000	0.000	2.400	Shortfall of Sites	0.048	Low Medium II Residential	RD1.5-1-CUGU	Medium Neighborhood Residential	[LLN2 - MU3 - 4][RN3 - 6][CPIO]	0	62.161	2.400		Residential - Single Family Residence, 0	127-5A223 386	72	Boyle Heights	No	ABMI	BH CPU
Los Angeles	0	0	5178023017	0.000	0.000	0.000	2.400	Shortfall of Sites	0.060	Highway Oriented and Limited Commercial	C2-1-CUGU	Neighborhood Center	[LUM1 - G2 - 3][XN2 - 8][CPIO]	0	49.782	2.400	Vacant	Commercial - Commercial - Vacant Land, 0	127-5A227 406	54	Boyle Heights	No	ABMI	BH CPU
Los Angeles	2202 MICHIGAN AVE	90033	5183005051	0.000	0.000	0.000	2.400	Shortfall of Sites	0.041	Low Medium II Residential	RD1.5-1-CUGU	Medium Neighborhood Residential	[LLN2 - MU3 - 4][RN3 - 6][CPIO]	0	72.597	2.400		Residential - Five or More Units or Apartments (Any Combination) · 4 Stories or Less, 0	129A223 431	72	Boyle Heights	No	ABMI	BH CPU
Los Angeles	0	0	5186022004	0.000	0.000	0.000	2.400	Shortfall of Sites	0.034	Highway Oriented and Limited Commercial	C1-1-CUGU	Community Center	[LUM2 - G2 - 3][XC1 - 4][CPIO]	0	87.123	2.400	Vacant	Commercial - Commercial - Vacant Land, 0	123A225 441	108	Boyle Heights	No	ABMI	BH CPU
Los Angeles	1044 N SOTO ST	90033	5177006036	0.000	0.000	0.000	2.400	Shortfall of Sites	0.036	Highway Oriented and Limited Commercial	C2-1-CUGU	Community Center	[LUM2 - G2 - 3][XG2 - 4][CPIO]	0	83.118	2.400		Commercial - Hotel and Motel - Hotel - 50 Rooms and Over - One Story, 0	132A225 482	108	Boyle Heights	No	ABMI	BH CPU
Los Angeles	22769 DEL VALLE STREET	91364	2040031062	0.000	0.000	0.000	2.400	Shortfall of Sites	0.044	Medium Residential	R3-1	Medium Residential	0	0	68.322	2.400		Residential - Five or More Units or Apartments (Any Combination) · 4 Stories or Less, 0	171B097 534	43	Canoga Park - Winnetka - Woodland Hills - West Hills	No	ABMI	CPK CPU , AHO
Los Angeles	20111 SATICOY ST	91306	2114004045	0.000	0.000	0.000	2.400	Shortfall of Sites	0.029	Neighborhood Office Commercial	(Q)P-1VL	Neighborhood Center	0	0	103.716	2.400		Commercial - Shopping Center (Neighborhood, Community) - One Story, 0	186B113 170	54	Canoga Park - Winnetka - Woodland Hills - West Hills	No	ABMI	CPK CPU , P
Los Angeles	8220 OAKHAVEN COURT	91306	2108037064	0.000	0.000	0.000	2.400	Shortfall of Sites	0.091	Low Medium Residential	(Q)RD3-1	Low Medium Residential	[LN1-MU1-5] [RG1-FA] [CPIO]	0	32.965	2.400		Residential - Single Family Residence - Planned Unit Development (PUD), 0	192B109 1033	10	Canoga Park - Winnetka - Woodland Hills - West Hills	No	ABMI	CPK CPU , R2RD
Los Angeles	7911 WINNETKA AVE	91306	2107011060	0.000	0.000	2.400	0.000	Shortfall of Sites	0.401	Low Residential	(T)R1-1	Low Residential	[HM1-CHC1-5] [CX2-FA] [CPIO]	0	7.481	2.400		Institutional - Church - One Story, 0	189B113 611	1 per lot	Canoga Park - Winnetka - Woodland Hills - West Hills	No	MI	CPK CPU, FBO
Los Angeles	7127 DE SOTO AVE	91303	2112031034	0.000	0.000	0.000	2.400	Shortfall of Sites	0.115	Community Commercial	(T)(Q)CR-1XL-RIO	Community Center	0	0	26.137	2.400		Commercial - Parking Lot (Commercial Use Property) - Lots - Patron or Employee - One Story, 0	183B109 153	54	Canoga Park - Winnetka - Woodland Hills - West Hills	No	ABMI	CPK CPU ,
Los Angeles	21828 SHERMAN WAY	91303	2111024002	0.000	0.000	2.400	0.000	Shortfall of Sites	0.241	Community Commercial	[Q]C2-1VL-CDO-RIO	Community Center	0	0	12.436	2.400		Commercial - Store - One Story, 0	183B105 155	54	Canoga Park - Winnetka - Woodland Hills - West Hills	No	MI	CPK CPU ,
Los Angeles	7549 MILWOOD AVE	91303	2112006005	0.000	0.000	0.000	2.400	Shortfall of Sites	0.091	Low Residential	R1-1	Low Medium Residential	0	0	32.877	2.400		Residential - Single Family Residence, 0	186B105 197	10	Canoga Park - Winnetka - Woodland Hills - West Hills	No	ABMI	CPK CPU ,
Los Angeles	7007 VASSAR AVE	91303	2138002037	0.000	0.000	0.000	2.400	Shortfall of Sites	0.045	Medium Residential	R3-1-RIO	Medium Neighborhood Residential	0	0	67.396	2.400		Residential - Five or More Units or Apartments (Any Combination) · 4 Stories or Less, 0	183B101 354	43	Canoga Park - Winnetka - Woodland Hills - West Hills	No	ABMI	CPK CPU ,
Los Angeles	21720 COHASSET ST	91303	2111009007	0.000	0.000	0.000	2.400	Shortfall of Sites	0.069	Low Residential	R1-1	Low Medium Residential	0	0	43.504	2.400		, 0	186B105 402	10	Canoga Park - Winnetka - Woodland Hills - West Hills	No	ABMI	CPK CPU ,
Los Angeles	21822 GAULT ST	91303	2138003002	0.000	0.000	0.000	2.400	Shortfall of Sites	0.052	Medium Residential	R1-1-RIO	Medium Neighborhood Residential	[DM1-G1-5] [CX2-FA] [CPIO]	0	58.222	2.400		Residential - Single Family Residence - Pool, 0	183B105 465	43	Canoga Park - Winnetka - Woodland Hills - West Hills	No	ABMI	CPK CPU ,
Los Angeles	7039 VARIEL AVE	91303	2138020030	0.000	0.000	0.000	2.400	Shortfall of Sites	0.046	Low Residential	R1-1-RIO	Medium Residential	0	0	65.343	2.400		Residential - Single Family Residence, 0	183B105 536	43	Canoga Park - Winnetka - Woodland Hills - West Hills	No	ABMI	CPK CPU ,
Los Angeles	7417 MILWOOD AVE	91303	2112009027	0.000	0.000	0.000	2.400	Shortfall of Sites	0.086	Low Residential	R1-1	Low Medium Residential	0	0	34.855	2.400		Residential - Single Family Residence, 0	186B105 548	10	Canoga Park - Winnetka - Woodland Hills - West Hills	No	ABMI	CPK CPU ,
Los Angeles	7413 MILWOOD AVE	91303	2112009023	0.000	0.000	0.000	2.400	Shortfall of Sites	0.087	Low Residential	R1-1	Low Medium Residential	0	0	34.441	2.400		Residential - Single Family Residence, 0	186B105 572	10	Canoga Park - Winnetka - Woodland Hills - West Hills	No	ABMI	CPK CPU ,
Los Angeles	7407 MILWOOD AVE	91303	2112009024	0.000	0.000	0.000	2.400	Shortfall of Sites	0.086	Low Residential	R1-1	Low Medium Residential	0	0	34.855	2.400		Residential - Single Family Residence, 0	186B105 604	10	Canoga Park - Winnetka - Woodland Hills - West Hills	No	ABMI	CPK CPU ,
Los Angeles	6945 VARIEL AVE	91303	2138021021	0.000	0.000	0.000	2.400	Shortfall of Sites	0.043	Low Residential	R1-1-RIO	Medium Residential	0	0	69.785	2.400		Residential - Single Family Residence, 0	183B105 729	43	Canoga Park - Winnetka - Woodland Hills - West Hills	No	ABMI	CPK CPU ,
Los Angeles	21701 COHASSET ST	91303	2111003030	0.000	0.000	0.000	2.400	Shortfall of Sites	0.136	Low Residential	R1-1	Low Medium Residential	0	0	36.849	2.400		Residential - Single Family Residence, 1	186B105 1090	10	Canoga Park - Winnetka - Woodland Hills - West Hills	No	ABMI	CPK CPU ,
Los Angeles	21719 COHASSET ST	91303	2111003033	0.000	0.000	0.000	2.400	Shortfall of Sites	0.115	Low Residential	R1-1	Low Medium Residential	0	0	43.560	2.400		Residential - Single Family Residence - Modular, 1	186B105 1093	10	Canoga Park - Winnetka - Woodland Hills - West Hills	No	ABMI	CPK CPU ,
Los Angeles	1039 N WHITE KNOLL DR	90012	5406018048	0.000	0.000	0.000	2.400	Shortfall of Sites	0.037	Low Medium II Residential	RD1.5-1	Medium Neighborhood Residential	[LN1-MU1-5] [RG1-FA] [CPIO]	0	135.434	2.400		Residential - Single Family Residence - Small Lot, 1	138B213 501	No Max	Central City North	No	ABMI	DT CPU
Los Angeles	1124 W PANORAMA WAY	90012	5406018056	0.000	0.000	0.000	2.400	Shortfall of Sites	0.040	Low Medium II Residential	RD1.5-1	Medium Neighborhood Residential	[LN1-MU1-5] [RG1-FA] [CPIO]	0	124.671	2.400		Residential - Single Family Residence - Small Lot, 1	138B213 508	No Max	Central City North	No	ABMI	DT CPU
Los Angeles	1122 W PANORAMA WAY	90012	5406018057	0.000	0.000	0.000	2.400	Shortfall of Sites	0.040	Low Medium II Residential	RD1.5-1	Medium Neighborhood Residential	[LN1-MU1-5] [RG1-FA] [CPIO]	0	124.314	2.400		Residential - Single Family Residence - Small Lot, 1	138B213 509	No Max	Central City North	No	ABMI	DT CPU
Los Angeles	17030 OTSEGO ST	91316	2258014011	0.000	0.000	0.000	2.400	Shortfall of Sites	0.087	Low II Residential	R1-1	Low Medium Residential	0	0	34.503	2.400		Residential - Single Family Residence - Pool, 0	171B133 580	10	Encino - Tarzana	No	ABMI	ENC CPU , AHO
Los Angeles	5655 AURA AVE	91356	2153033033	0.000	0.000	0.000	2.400	Shortfall of Sites	0.125	Low II Residential	(T)(Q)RZ5-1	Low Neighborhood Residential	0	0	39.997	2.400		Residential - Single Family Residence, 1	174B117 674	10	Encino - Tarzana	No	ABMI	ENC CPU , AHO
Los Angeles	5809 YOLANDA AVE	91356	2156021148	0.000	0.000	0.000	2.400	Shortfall of Sites	0.072	Low Medium I Residential	(T)(Q)RD3-1	Medium Neighborhood Residential	0	0	69.137	2.400		Residential - Single Family Residence, 1	174B121 794	43	Encino - Tarzana	No	ABMI	ENC CPU , R2RD, AHO

Jurisdiction Name	Site Address/Intersection	5 Digit ZIP Code	Assessor Parcel Number	Very Low-Income	Low-Income	Moderate-Income	Above Moderate-Income	Type of Shortfall	Parcel Size (Acres)	Current General Plan Designation	Current Zoning	Proposed General Plan (GP) Designation	Proposed Zoning	Minimum Density Allowed	Maximum Density Allowed	Total Capacity	Vacant/ Nonvacant	Description of Existing Uses	PIN	Base Density Per Acre	Community Plan Area	Rent Stabalization Ordinance	Income Category	Applicable Rezoning Program (Program informing values in Column Q listed first)
Los Angeles	5815 YOLANDA AVE	91356	2156021149	0.000	0.000	0.000	2.400	Shortfall of Sites	0.070	Low Medium I Residential	(T)(Q)RD3-1	Medium Neighborhood Residential	0	0	71.201	2.400		Residential - Single Family Residence, 1	174B121 795	43	Encino - Tarzana	No	ABMI	ENC CPU , R2RD, AHO
Los Angeles	5821 YOLANDA AVE	91356	2156021150	0.000	0.000	0.000	2.400	Shortfall of Sites	0.070	Low Medium I Residential	(T)(Q)RD3-1	Medium Neighborhood Residential	0	0	71.201	2.400		Residential - Single Family Residence, 1	174B121 796	43	Encino - Tarzana	No	ABMI	ENC CPU , R2RD, AHO
Los Angeles	5827 YOLANDA AVE	91356	2156021151	0.000	0.000	0.000	2.400	Shortfall of Sites	0.074	Low Medium I Residential	(T)(Q)RD3-1	Medium Neighborhood Residential	0	0	67.190	2.400		Residential - Single Family Residence, 1	174B121 797	43	Encino - Tarzana	No	ABMI	ENC CPU , R2RD, AHO
Los Angeles	5833 YOLANDA AVE	91356	2156021152	0.000	0.000	0.000	2.400	Shortfall of Sites	0.077	Low Medium I Residential	(T)(Q)RD3-1	Medium Neighborhood Residential	0	0	65.349	2.400		Residential - Single Family Residence, 1	174B121 798	43	Encino - Tarzana	No	ABMI	ENC CPU , R2RD, AHO
Los Angeles	19310 CALIFA ST	91356	2153034064	0.000	0.000	0.000	2.400	Shortfall of Sites	0.127	Low II Residential	R1-1	Low Neighborhood Residential	0	0	39.477	2.400		Residential - Single Family Residence, 1	177B117 819	10	Encino - Tarzana	No	ABMI	ENC CPU , AHO
Los Angeles	19246 LIAM LN	91356	2156002034	0.000	0.000	0.000	2.400	Shortfall of Sites	0.136	Low II Residential	(T)(Q)R1-1	Low Neighborhood Residential	0	0	36.745	2.400		Residential - Single Family Residence, 1	177B117 831	10	Encino - Tarzana	No	ABMI	ENC CPU , AHO
Los Angeles	1644 W CARSON ST	90501	7346003043	0.000	0.000	0.000	2.400	Shortfall of Sites	0.032	Neighborhood Office Commercial	P-1	Villages	0	0	94.610	2.400		Commercial - Shopping Center (Neighborhood, Community) - One Story, 0	048B193 42	108	Harbor Gateway	No	ABMI	HG CPU , P
Los Angeles	20341 HARVARD BLVD	90501	7351005040	0.000	0.000	0.000	2.400	Shortfall of Sites	0.072	Low Medium II Residential	RD1.5-1	Hybrid Industrial	0	0	41.571	2.400		Residential - Five or More Units or Apartments (Any Combination) - 4 Stories or Less, 0	054B193 707	54	Harbor Gateway	No	ABMI	HG CPU , R2RD
Los Angeles	20270 S WESTERN AVE	90501	7351004015	0.000	0.000	0.000	2.400	Shortfall of Sites	0.059	Heavy Manufacturing	[Q]CM-1	Hybrid Industrial	0	0	50.823	2.400	Vacant	Residential - Single Family Residence - Vacant Land, 0	054B193 36	54	Harbor Gateway	No	ABMI	HG CPU
Los Angeles	20270 S WESTERN AVE	90501	7351004015	0.000	0.000	0.000	2.400	Shortfall of Sites	0.059	Heavy Manufacturing	[Q]CM-1	Hybrid Industrial	0	0	50.826	2.400	Vacant	Residential - Single Family Residence - Vacant Land, 0	054B193 40	54	Harbor Gateway	No	ABMI	HG CPU
Los Angeles	20270 S WESTERN AVE	90501	7351004015	0.000	0.000	0.000	2.400	Shortfall of Sites	0.058	Heavy Manufacturing	[Q]CM-1	Hybrid Industrial	0	0	52.065	2.400	Vacant	Residential - Single Family Residence - Vacant Land, 0	054B193 44	54	Harbor Gateway	No	ABMI	HG CPU
Los Angeles	611 W REDONDO BEACH BLVD	90247	6120001018	0.000	0.000	0.000	2.400	Shortfall of Sites	0.072	Light Manufacturing	M2-1VL-O	Hybrid Industrial	0	0	41.572	2.400		Commercial - Office Building - Three Stories, 0	072B197 104	54	Harbor Gateway	No	ABMI	HG CPU
Los Angeles	0	0	6120027012	0.000	0.000	0.000	2.400	Shortfall of Sites	0.064	Limited Manufacturing	M1-1VL	Hybrid Industrial	0	0	46.779	2.400	Vacant	Residential - Single Family Residence - Vacant Land, 0	072B201 148	54	Harbor Gateway	No	ABMI	HG CPU
Los Angeles	16312 S VERMONT AVE	90247	6120018017	0.000	0.000	0.000	2.400	Shortfall of Sites	0.034	Neighborhood Office Commercial	C2-1	Villages	0	0	87.112	2.400		Commercial - Store - One Story, 0	069B197 359	108	Harbor Gateway	No	ABMI	HG CPU
Los Angeles	16312 S VERMONT AVE	90247	6120018017	0.000	0.000	0.000	2.400	Shortfall of Sites	0.034	Neighborhood Office Commercial	C2-1	Villages	0	0	87.112	2.400		Commercial - Store - One Story, 0	069B197 360	108	Harbor Gateway	No	ABMI	HG CPU
Los Angeles	1064 MYRA AVE	90029	5429001020	0.000	0.000	0.000	2.400	Shortfall of Sites	0.035	Highway Oriented Commercial	C2-1D	General Commercial	C2-1	0	85.260	2.400		Industrial - Industrial - Miscellaneous Industrial - One Story, 0	145-5A201 470	108	Hollywood	No	ABMI	HWD CPU , AHO
Los Angeles	0	0	5536010028	0.000	0.000	0.000	2.400	Shortfall of Sites	0.061	Neighborhood Office Commercial	C4-1VL	Neighborhood Commercial	[Q]C4-2D-CPIO	0	48.860	2.400		Commercial - Parking Lot (Commercial Use Property) - Lots - Patron or Employee - One Story, 0	144B193 644	54	Hollywood	No	ABMI	HWD CPU , AHO
Los Angeles	5473 SANTA MONICA BLVD	90029	5536010001	0.000	0.000	0.000	2.400	Shortfall of Sites	0.057	Neighborhood Office Commercial	C4-1VL	Neighborhood Commercial	[Q]C4-2D-CPIO	0	52.272	2.400		Residential - Five or More Units or Apartments (Any Combination) - 4 Stories or Less, 0	144B193 720	54	Hollywood	No	ABMI	HWD CPU , AHO
Los Angeles	5466 SANTA MONICA BLVD	90029	5536023011	0.000	0.000	0.000	2.400	Shortfall of Sites	0.057	Highway Oriented Commercial	C2-1D	Community Commercial	[Q]C2-2D-CPIO	0	52.303	2.400		Recreational - Theater - Movie - Indoor - One Story, 0	144B193 753	54	Hollywood	No	ABMI	HWD CPU , AHO
Los Angeles	5466 SANTA MONICA BLVD	90029	5536023011	0.000	0.000	0.000	2.400	Shortfall of Sites	0.057	Highway Oriented Commercial	C2-1D	Community Commercial	[Q]C2-2D-CPIO	0	52.305	2.400		Recreational - Theater - Movie - Indoor - One Story, 0	144B193 756	54	Hollywood	No	ABMI	HWD CPU , AHO
Los Angeles	5064 SANTA MONICA BLVD	90029	5538001026	0.000	0.000	0.000	2.400	Shortfall of Sites	0.056	Highway Oriented Commercial	C2-1D	Community Commercial	[Q]C2-2D-CPIO	0	53.916	2.400		Commercial - Store - One Story, 0	144B197 783	54	Hollywood	No	ABMI	HWD CPU , AHO
Los Angeles	1040 N WESTERN AVE	90029	5536023020	0.000	0.000	0.000	2.400	Shortfall of Sites	0.073	Neighborhood Office Commercial	C4-1D	Neighborhood Commercial	[Q]C4-2D-CPIO	0	41.291	2.400		Commercial - Store - One Story, 0	144B193 911	54	Hollywood	No	ABMI	HWD CPU , AHO
Los Angeles	4451 CLARISSA AVE	90027	5590010015	0.000	0.000	0.000	2.400	Shortfall of Sites	0.088	Neighborhood Office Commercial	C4-1D	Neighborhood Commercial	[Q]C4-1	0	102.095	2.400		Residential - Four Units (Any Combination) - 4 Stories or Less, 4	150B201 743	108	Hollywood	Yes	ABMI	HWD CPU , AHO
Los Angeles	4314 W SUNSET BLVD	90029	5429006008	0.000	0.000	0.000	2.400	Shortfall of Sites	0.029	Highway Oriented Commercial	C2-1D	General Commercial	C2-1	0	105.205	2.400		Commercial - Store Combination - Store and Residential Combination - One Story, 0	145-5A201 48	108	Hollywood	No	ABMI	HWD CPU , ARO
Los Angeles	0	0	5429006007	0.000	0.000	0.000	2.400	Shortfall of Sites	0.029	Highway Oriented Commercial	C2-1D	General Commercial	C2-1	0	105.165	2.400		Commercial - Parking Lot (Commercial Use Property) - Lots - Patron or Employee - One Story, 0	145-5A201 39	108	Hollywood	No	ABMI	HWD CPU
Los Angeles	875 N WESTERN AVE	90029	5535010023	0.000	0.000	0.000	2.400	Shortfall of Sites	0.069	Neighborhood Office Commercial	C4-1D	Neighborhood Commercial	[Q]C4-2D-CPIO	0	43.543	2.400		Commercial - Store - One Story, 0	141B193 135	54	Hollywood	No	ABMI	HWD CPU
Los Angeles	875 N WESTERN AVE	90029	5535010023	0.000	0.000	0.000	2.400	Shortfall of Sites	0.069	Neighborhood Office Commercial	C4-1D	Neighborhood Commercial	[Q]C4-2D-CPIO	0	43.546	2.400		Commercial - Store - One Story, 0	141B193 136	54	Hollywood	No	ABMI	HWD CPU
Los Angeles	875 N WESTERN AVE	90029	5535010023	0.000	0.000	0.000	2.400	Shortfall of Sites	0.069	Neighborhood Office Commercial	C4-1D	Neighborhood Commercial	[Q]C4-2D-CPIO	0	43.550	2.400		Commercial - Store - One Story, 0	141B193 137	54	Hollywood	No	ABMI	HWD CPU
Los Angeles	861 N WESTERN AVE	90029	5535011027	0.000	0.000	0.000	2.400	Shortfall of Sites	0.069	Neighborhood Office Commercial	C4-1D	Neighborhood Commercial	[Q]C4-2D-CPIO	0	43.552	2.400		Commercial - Store - One Story, 0	141B193 192	54	Hollywood	No	ABMI	HWD CPU
Los Angeles	861 N WESTERN AVE	90029	5535011027	0.000	0.000	0.000	2.400	Shortfall of Sites	0.069	Neighborhood Office Commercial	C4-1D	Neighborhood Commercial	[Q]C4-2D-CPIO	0	43.548	2.400		Commercial - Store - One Story, 0	141B193 193	54	Hollywood	No	ABMI	HWD CPU
Los Angeles	861 N WESTERN AVE	90029	5535011027	0.000	0.000	0.000	2.400	Shortfall of Sites	0.069	Neighborhood Office Commercial	C4-1D	Neighborhood Commercial	[Q]C4-2D-CPIO	0	43.543	2.400		Commercial - Store - One Story, 0	141B193 194	54	Hollywood	No	ABMI	HWD CPU
Los Angeles	5720 SANTA MONICA BLVD	90038	5536017001	0.000	0.000	0.000	2.400	Shortfall of Sites	0.055	Highway Oriented Commercial	C2-1D	Community Commercial	[Q]C2-2D-CPIO	0	54.450	2.400		Commercial - Store - One Story, 0	144B189 665	54	Hollywood	No	ABMI	HWD CPU
Los Angeles	5720 SANTA MONICA BLVD	90038	5536017001	0.000	0.000	0.000	2.400	Shortfall of Sites	0.068	Highway Oriented Commercial	C2-1D	Community Commercial	[Q]C2-2D-CPIO	0	44.143	2.400		Commercial - Store - One Story, 0	144B189 666	54	Hollywood	No	ABMI	HWD CPU
Los Angeles	1060 N KINGSLEY DR	90029	5537019033	0.000	0.000	0.000	2.400	Shortfall of Sites	0.059	Highway Oriented Commercial	C2-1D	Community Commercial	[Q]C2-2D-CPIO	0	51.027	2.400		Commercial - Parking Lot (Commercial Use Property) - Lots - Patron or Employee - One Story, 0	144B193 819	54	Hollywood	No	ABMI	HWD CPU
Los Angeles	4020 BUCKINGHAM RD	90008	5032004908	0.000	0.000	0.000	2.400	Shortfall of Sites	0.054	Regional Center Commercial	C2-2D-SP	0	0	0	69.957	2.400		Residential - Five or More Units or Apartments (Any Combination) - 4 Stories or Less, 0	117B181 1085		West Adams - Baldwin Hills - Leimert	No	ABMI	MURC
Los Angeles	6229 AGNES AVE	91606	2334010030	0.000	0.000	0.000	2.400	Shortfall of Sites	0.028	Low Residential	R1-1	Community Center (Mixed-Use)	0	0	108.564	2.400		, 0	177B165 260	145	North Hollywood - Valley Village	No	ABMI	NH CPU , AHO
Los Angeles	0	0	2322020064	0.000	0.000	0.000	2.400	Shortfall of Sites	0.051	Medium Residential	C2-1VL, R3-1	Neighborhood Center	0	0	58.296	2.400	Vacant	Commercial - Commercial - Vacant Land, 0	180B169 778	108	North Hollywood - Valley Village	No	ABMI	NH CPU , AHO
Los Angeles	5936 LEMP AVE	91601	2338009007	0.000	0.000	0.000	2.400	Shortfall of Sites	0.030	Low Medium II Residential	RD2-1	Community Center (Mixed-Use)	0	0	98.771	2.400		Residential - Single Family Residence, 0	177B169 941	145	North Hollywood - Valley Village	No	ABMI	NH CPU , AHO
Los Angeles	5932 LEMP AVE	91601	2338009008	0.000	0.000	0.000	2.400	Shortfall of Sites	0.030	Low Medium II Residential	RD2-1	Community Center (Mixed-Use)	0	0	98.801	2.400		Residential - Single Family Residence, 0	177B169 957	145	North Hollywood - Valley Village	No	ABMI	NH CPU , AHO
Los Angeles	5926 LEMP AVE	91601	2338009009	0.000	0.000	0.000	2.400	Shortfall of Sites	0.030	Low Medium II Residential	RD2-1	Community Center (Mixed-Use)	0	0	98.826	2.400		Residential - Single Family Residence, 0	177B169 984	145	North Hollywood - Valley Village	No	ABMI	NH CPU , AHO
Los Angeles	5922 LEMP AVE	91601	2338009010	0.000	0.000	0.000	2.400	Shortfall of Sites	0.030	Low Medium II Residential	RD2-1	Community Center (Mixed-Use)	0	0	98.856	2.400		Residential - Single Family Residence, 0	177B169 1000	145	North Hollywood - Valley Village	No	ABMI	NH CPU , AHO
Los Angeles	5533 RADFORD AVE	91607	2348002002	0.000	0.000	0.000	2.400	Shortfall of Sites	0.227	Medium Residential	R3-1	Medium Neighborhood Residential	0	0	39.574	2.400		Residential - Four Units (Any Combination) - 4 Stories or Less, 4	174B169 967	72	North Hollywood - Valley Village	Yes	ABMI	NH CPU , AHO
Los Angeles	5527 RADFORD AVE	91607	2348002003	0.000	0.000	0.000	2.400	Shortfall of Sites	0.227	Medium Residential	R3-1	Medium Neighborhood Residential	0	0	39.574	2.400		Residential - Four Units (Any Combination) - 4 Stories or Less, 4	174B169 977	72	North Hollywood - Valley Village	Yes	ABMI	NH CPU , AHO
Los Angeles	5523 RADFORD AVE	91607	2348002004	0.000	0.000	0.000	2.400	Shortfall of Sites	0.227	Medium Residential	R3-1	Medium Neighborhood Residential	0	0	39.574	2.400		Residential - Four Units (Any Combination) - 4 Stories or Less, 4	174B169 988	72	North Hollywood - Valley Village	Yes	ABMI	NH CPU , AHO
Los Angeles	5519 RADFORD AVE	91607	2348002005	0.000	0.000	0.000	2.400	Shortfall of Sites	0.227	Medium Residential	R3-1	Medium Neighborhood Residential	0	0	39.574	2.400		Residential - Four Units (Any Combination) - 4 Stories or Less, 4	174B169 1031	72	North Hollywood - Valley Village	Yes	ABMI	NH CPU , AHO
Los Angeles	6301 LAUREL CANYON BLVD	91606	2334001067	0.000	0.000	0.000	2.400	Shortfall of Sites	0.033	Community Commercial	C2-1L, P-1L	Regional Center	0	0	90.125	2.400		Commercial - Shopping Center (Neighborhood, Community) - One Story, 0	177B165 118	145	North Hollywood - Valley Village	No	ABMI	NH CPU , P
Los Angeles	6739 MORELLA AVE	91606	2322014025	0.000	0.000	0.000	2.400	Shortfall of Sites	0.121	Low Residential	R1-1	Low Medium Residential	0	0	24.807	2.400		Residential - Single Family Residence, 0	180B169 99	43	North Hollywood - Valley Village	No	ABMI	NH CPU
Los Angeles	0	0	2320016903	0.000	0.000	0.000	0.000	Shortfall of Sites	0.045	Public Facilities	PF-1VL	Neighborhood Center	0	0	66.611	0.000		Miscellaneous - Government Owned Property - Rights of Way - Power Transmission Lines, 0	180B169 51	108	North Hollywood - Valley Village	No		NH CPU
Los Angeles	5948 VAN NUYS BLVD	91401	2245002002	0.000	0.000	0.000	2.400	Shortfall of Sites	0.034	Commercial Manufacturing	CM-1	Community Commercial	0	0	87.065	2.400		Commercial - Parking Lot (Commercial Use Property) - Lots - Patron or Employee - One Story, 0	177A151 101	No Max	Van Nuys - North Sherman Oaks	No	ABMI	Orange LineTNP , AHO
Los Angeles	5958 VAN NUYS BLVD	91401	2245002005	0.000	0.000	0.000	2.400	Shortfall of Sites	0.029	Commercial Manufacturing	CM-1	Community Commercial	0	0	104.539	2.400		Commercial - Professional Building - One Story, 0	177A151 140	No Max	Van Nuys - North Sherman Oaks	No	ABMI	Orange LineTNP , ARO, AHO

Jurisdiction Name	Site Address/Intersection	5 Digit ZIP Code	Assessor Parcel Number	Very Low-Income	Low-Income	Moderate-Income	Above Moderate-Income	Type of Shortfall	Parcel Size (Acres)	Current General Plan Designation	Current Zoning	Proposed General Plan (GP) Designation	Proposed Zoning	Minimum Density Allowed	Maximum Density Allowed	Total Capacity	Vacant/ Nonvacant	Description of Existing Uses	PIN	Base Density Per Acre	Community Plan Area	Rent Stabalization Ordinance	Income Category	Applicable Rezoning Program (Program informing values in Column Q listed first)
Los Angeles	10601 MAGNOLIA BLVD	91601	2416028036	0.000	0.000	0.000	2.400	Shortfall of Sites	0.034	Community Commercial	C4-1-CA	Community Commercial	0	0	87.851	2.400		Commercial - Service Station - Full Service - No Additional Services, 0	171B177 578	108	North Hollywood - Valley Village	No	ABMI	Orange LineTNP , AHO
Los Angeles	5616 LANKERSHIM BLVD	91601	2338026024	0.000	0.000	0.000	2.400	Shortfall of Sites	0.035	Community Commercial	C2-1	Community Commercial	0	0	86.343	2.400		Commercial - Store - One Story, 0	174B173 756	No Max	North Hollywood - Valley Village	No	ABMI	Orange LineTNP , AHO
Los Angeles	11306 BURBANK BLVD	91601	2350008036	0.000	0.000	0.000	2.400	Shortfall of Sites	0.028	Community Commercial	C2-1	Community Commercial	0	0	106.516	2.400		Commercial - Store Combination - Store and Residential Combination - One Story, 0	174B173 985	No Max	North Hollywood - Valley Village	No	ABMI	Orange LineTNP , AHO
Los Angeles	11306 BURBANK BLVD	91601	2350008036	0.000	0.000	0.000	2.400	Shortfall of Sites	0.032	Community Commercial	C2-1	Community Commercial	0	0	93.346	2.400		Commercial - Store Combination - Store and Residential Combination - One Story, 0	174B173 1020	No Max	North Hollywood - Valley Village	No	ABMI	Orange LineTNP , AHO
Los Angeles	5519 ELMER AVE	91601	2350008047	0.000	0.000	0.000	2.400	Shortfall of Sites	0.033	High Medium Residential	R4-1L	High Medium	0	0	90.077	2.400		Institutional - Homes for Aged and Others - One Story, 0	174B173 1218	No Max	North Hollywood - Valley Village	No	ABMI	Orange LineTNP , AHO
Los Angeles	14433 EMELITA ST	91401	2245004025	0.000	0.000	0.000	2.400	Shortfall of Sites	0.061	Low Medium II Residential	[Q]RD1.5-1	Medium	0	0	49.315	2.400		Institutional - Hospital - One Story, 0	174B149 74	54	Van Nuys - North Sherman Oaks	No	ABMI	Orange LineTNP , R2RD, AHO
Los Angeles	14536 FRIAR ST	91411	2241005012	0.000	0.000	0.000	2.400	Shortfall of Sites	0.040	Community Commercial	[Q]C2-1L-CDO	Neighborhood Commercial	0	0	74.648	2.400		Commercial - Office Building - Office and Residential - One Story, 0	178-5A151 27	No Max	Van Nuys - North Sherman Oaks	No	ABMI	Orange LineTNP , ARO
Los Angeles	6413 VAN NUYS BLVD	91401	2236023004	0.000	0.000	0.000	2.400	Shortfall of Sites	0.031	Regional Center Commercial	[Q]C2-1L-CDO	Community Commercial	0	0	95.734	2.400		Commercial - Store - One Story, 0	180B149 817	No Max	Van Nuys - North Sherman Oaks	No	ABMI	Orange LineTNP , MURC
Los Angeles	0	0	2241004900	0.000	0.000	0.000	2.400	Shortfall of Sites	0.053	Regional Center Commercial	[Q]C2-1L-CDO	Neighborhood Commercial	0	0	56.916	2.400		Miscellaneous - Government Owned Property, 0	180B149 988	No Max	Van Nuys - North Sherman Oaks	No	ABMI	Orange LineTNP , MURC
Los Angeles	0	0	2240001900	0.000	0.000	0.000	2.400	Shortfall of Sites	0.049	Regional Center Commercial	[Q]C2-1L-CDO	Neighborhood Commercial	0	0	61.497	2.400		Miscellaneous - Government Owned Property, 0	180B149 1030	No Max	Van Nuys - North Sherman Oaks	No	ABMI	Orange LineTNP , MURC
Los Angeles	0	0	2240001900	0.000	0.000	0.000	2.400	Shortfall of Sites	0.043	Regional Center Commercial	[Q]C2-1L-CDO	Neighborhood Commercial	0	0	69.884	2.400		Miscellaneous - Government Owned Property, 0	180B149 1032	No Max	Van Nuys - North Sherman Oaks	No	ABMI	Orange LineTNP , MURC
Los Angeles	11473 CHANDLER BLVD	91601	2350010025	0.000	0.000	0.000	2.400	Shortfall of Sites	0.052	Community Commercial	C2-1, P-1	Community Commercial	0	0	173.328	2.400		Residential - Four Units (Any Combination) - 4 Stories or Less, 4	171B169 51	108	North Hollywood - Valley Village	Yes	ABMI	Orange LineTNP , P
Los Angeles	6100 SEPULVEDA BLVD	90230	2242025025	0.000	0.000	0.000	2.400	Shortfall of Sites	0.034	Light Manufacturing	M2-1-RIO	Community Commercial	0	0	88.100	2.400		Commercial - Department Store - Warehouse Store (Costco, etc.) - One Story, 0	177B145 601	No Max	Van Nuys - North Sherman Oaks	No	ABMI	Orange LineTNP
Los Angeles	6110 SEPULVEDA BLVD	90230	2242025022	0.000	0.000	0.000	2.400	Shortfall of Sites	0.034	Light Manufacturing	M2-1-RIO	Community Commercial	0	0	87.100	2.400		Commercial - Service Station - Full Service - No Additional Services, 0	177B145 605	No Max	Van Nuys - North Sherman Oaks	No	ABMI	Orange LineTNP
Los Angeles	3775 OVERLAND AVE	90034	4252030045	0.000	0.000	0.000	2.400	Shortfall of Sites	0.062	General Commercial	C2-1	Hybrid Industrial	0	0	48.542	2.400		Commercial - Parking Lot (Commercial Use Property) - Lots - Patron or Employee - One Story, 0	117B161 292	29	Palms - Mar Vista - Del Rey	No	ABMI	PMVDR CPU , AHO
Los Angeles	0	0	2225014009	0.000	0.000	0.000	2.400	Shortfall of Sites	0.081	Low Residential	R1-1, RD2-1	Low Medium Residential	0	0	37.266	2.400	Vacant	Residential - Five or More Units or Apartments (Any Combination) - 4 Stories or Less - Vacant Land, 0	183B137 460	10	Reseda - West Van Nuys	No	ABMI	RES CPU , R2RD, AHO
Los Angeles	17333 PARQUE VANOWEN WAY	91406	2229008029	0.000	0.000	0.000	2.400	Shortfall of Sites	0.121	Low Medium I Residential	(Q)RD3-1-RIO	Low Medium Residential	0	0	41.264	2.400		Residential - Single Family Residence, 1	180B133 586	10	Reseda - West Van Nuys	No	ABMI	RES CPU , R2RD, AHO
Los Angeles	17332 W PARQUE VANOWEN WAY	91406	2229008037	0.000	0.000	0.000	2.400	Shortfall of Sites	0.118	Low Medium I Residential	(Q)RD3-1-RIO	Low Medium Residential	0	0	42.368	2.400		Residential - Single Family Residence, 1	180B133 594	10	Reseda - West Van Nuys	No	ABMI	RES CPU , R2RD, AHO
Los Angeles	17333 W VIA ALTO WAY	91406	2229008045	0.000	0.000	0.000	2.400	Shortfall of Sites	0.133	Low Medium I Residential	(Q)RD3-1-RIO	Low Medium Residential	0	0	37.550	2.400		Residential - Single Family Residence, 1	180B133 602	10	Reseda - West Van Nuys	No	ABMI	RES CPU , R2RD, AHO
Los Angeles	17221 SHERMAN WAY	91406	2227018023	0.000	0.000	0.000	2.400	Shortfall of Sites	0.131	Low Residential	R1-1	Low Medium Residential	0	0	38.164	2.400		Residential - Single Family Residence, 1	183B133 1005	10	Reseda - West Van Nuys	No	ABMI	RES CPU , AHO
Los Angeles	17217 SHERMAN WAY	91406	2227018024	0.000	0.000	0.000	2.400	Shortfall of Sites	0.134	Low Residential	R1-1	Low Medium Residential	0	0	37.426	2.400		Residential - Single Family Residence, 1	183B133 1006	10	Reseda - West Van Nuys	No	ABMI	RES CPU , AHO
Los Angeles	17211 SHERMAN WAY	91406	2227018025	0.000	0.000	0.000	2.400	Shortfall of Sites	0.134	Low Residential	R1-1	Low Medium Residential	0	0	37.426	2.400		Residential - Single Family Residence, 1	183B133 1007	10	Reseda - West Van Nuys	No	ABMI	RES CPU , AHO
Los Angeles	17207 SHERMAN WAY	91406	2227018026	0.000	0.000	0.000	2.400	Shortfall of Sites	0.134	Low Residential	R1-1	Low Medium Residential	0	0	37.426	2.400		Residential - Single Family Residence, 1	183B133 1008	10	Reseda - West Van Nuys	No	ABMI	RES CPU , AHO
Los Angeles	17201 SHERMAN WAY	91406	2227018027	0.000	0.000	0.000	2.400	Shortfall of Sites	0.134	Low Residential	R1-1	Low Medium Residential	0	0	37.426	2.400		Residential - Single Family Residence, 1	183B133 1009	10	Reseda - West Van Nuys	No	ABMI	RES CPU , AHO
Los Angeles	17167 SHERMAN WAY	91406	2227018028	0.000	0.000	0.000	2.400	Shortfall of Sites	0.134	Low Residential	R1-1	Low Medium Residential	0	0	37.426	2.400		Residential - Single Family Residence, 1	183B133 1010	10	Reseda - West Van Nuys	No	ABMI	RES CPU , AHO
Los Angeles	17161 SHERMAN WAY	91406	2227018029	0.000	0.000	0.000	2.400	Shortfall of Sites	0.134	Low Residential	R1-1	Low Medium Residential	0	0	37.426	2.400		Residential - Single Family Residence, 1	183B133 1011	10	Reseda - West Van Nuys	No	ABMI	RES CPU , AHO
Los Angeles	17055 SHERMAN WAY	91406	2227005028	0.000	0.000	0.000	2.400	Shortfall of Sites	0.138	Low Residential	R1-1	Low Medium Residential	0	0	36.306	2.400		Residential - Single Family Residence, 1	183B133 1022	10	Reseda - West Van Nuys	No	ABMI	RES CPU , AHO
Los Angeles	17049 SHERMAN WAY	91406	2227005029	0.000	0.000	0.000	2.400	Shortfall of Sites	0.132	Low Residential	R1-1	Low Medium Residential	0	0	37.819	2.400		Residential - Single Family Residence, 1	183B133 1023	10	Reseda - West Van Nuys	No	ABMI	RES CPU , AHO
Los Angeles	17043 SHERMAN WAY	91406	2227005030	0.000	0.000	0.000	2.400	Shortfall of Sites	0.132	Low Residential	R1-1	Low Medium Residential	0	0	37.819	2.400		Residential - Single Family Residence, 1	183B133 1024	10	Reseda - West Van Nuys	No	ABMI	RES CPU , AHO
Los Angeles	17037 SHERMAN WAY	91406	2227005031	0.000	0.000	0.000	2.400	Shortfall of Sites	0.138	Low Residential	R1-1	Low Medium Residential	0	0	36.306	2.400		Residential - Single Family Residence, 1	183B133 1025	10	Reseda - West Van Nuys	No	ABMI	RES CPU , AHO
Los Angeles	16707 GAULT ST	91406	2225011008	0.000	0.000	2.400	0.000	Shortfall of Sites	0.402	Low Residential	R1-1	Low Residential	0	0	7.469	2.400		Institutional - Church - One Story, 0	183B137 527	1 per lot	Reseda - West Van Nuys	No	MI	RES CPU, FBO
Los Angeles	0	0	2104005005	0.000	0.000	2.400	0.000	Shortfall of Sites	0.379	Low Residential	RA-1	Low Residential	0	0	7.926	2.400	Vacant	Residential - Single Family Residence - Vacant Land, 0	189B121 713	1 per lot	Reseda - West Van Nuys	No	MI	RES CPU
Los Angeles	0	0	2423017162	0.000	0.000	0.000	2.400	Shortfall of Sites	0.024	Medium Residential	[Q]R3-1-RIO	Community Center	0	0	123.689	2.400	Vacant	Residential - Single Family Residence - Vacant Land, 0	165B177 1148	108	Sherman Oaks - Studio City - Toluca Lake - Cahuenga Pass	No	ABMI	SHR CPU , AHO
Los Angeles	0	0	2423017165	0.000	0.000	0.000	2.400	Shortfall of Sites	0.025	Medium Residential	[Q]R3-1-RIO	Community Center	0	0	118.797	2.400	Vacant	Residential - Single Family Residence - Vacant Land, 0	165B177 1151	108	Sherman Oaks - Studio City - Toluca Lake - Cahuenga Pass	No	ABMI	SHR CPU , AHO
Los Angeles	0	0	2423017166	0.000	0.000	0.000	2.400	Shortfall of Sites	0.025	Medium Residential	[Q]R3-1-RIO	Community Center	0	0	118.803	2.400	Vacant	Residential - Single Family Residence - Vacant Land, 0	165B177 1152	108	Sherman Oaks - Studio City - Toluca Lake - Cahuenga Pass	No	ABMI	SHR CPU , AHO
Los Angeles	10716 TOLUCA CT	91602	2423040008	0.000	0.000	0.000	2.400	Shortfall of Sites	0.035	Medium Residential	[Q]R3-1-RIO	Community Center	0	0	140.974	2.400		Residential - Single Family Residence - Small Lot, 1	165B177 1135	108	Sherman Oaks - Studio City - Toluca Lake - Cahuenga Pass	No	ABMI	SHR CPU , AHO
Los Angeles	10732 BLOOMFIELD ST	91602	2423040009	0.000	0.000	0.000	2.400	Shortfall of Sites	0.035	Medium Residential	[Q]R3-1-RIO	Community Center	0	0	141.982	2.400		Residential - Single Family Residence - Small Lot, 1	165B177 1136	108	Sherman Oaks - Studio City - Toluca Lake - Cahuenga Pass	No	ABMI	SHR CPU , AHO
Los Angeles	10742 BLOOMFIELD ST	91602	2423040013	0.000	0.000	0.000	2.400	Shortfall of Sites	0.038	Medium Residential	[Q]R3-1-RIO	Community Center	0	0	132.666	2.400		Residential - Single Family Residence - Small Lot, 1	165B177 1140	108	Sherman Oaks - Studio City - Toluca Lake - Cahuenga Pass	No	ABMI	SHR CPU , AHO
Los Angeles	14447 DICKENS ST	91423	2266001006	0.000	0.000	0.000	2.400	Shortfall of Sites	0.155	Low Medium Residential	RD1.5-1	Medium Residential	0	0	58.137	2.400		Residential - Four Units (Any Combination) - 4 Stories or Less, 4	166-5A151 196	43	Sherman Oaks - Studio City - Toluca Lake - Cahuenga Pass	Yes	ABMI	SHR CPU , AHO
Los Angeles	14433 DICKENS ST	91423	2266001009	0.000	0.000	0.000	2.400	Shortfall of Sites	0.155	Low Medium Residential	RD1.5-1	Medium Residential	0	0	58.151	2.400		Residential - Four Units (Any Combination) - 4 Stories or Less, 4	166-5A151 203	43	Sherman Oaks - Studio City - Toluca Lake - Cahuenga Pass	Yes	ABMI	SHR CPU , AHO
Los Angeles	14464 DICKENS ST	91423	2266006081	0.000	0.000	0.000	2.400	Shortfall of Sites	0.154	Low Medium Residential	RD1.5-1	Medium Residential	0	0	58.475	2.400		Residential - Four Units (Any Combination) - 4 Stories or Less, 4	166-5A151 223	43	Sherman Oaks - Studio City - Toluca Lake - Cahuenga Pass	Yes	ABMI	SHR CPU , AHO
Los Angeles	14535 BENEFIT ST	91403	2276014025	0.000	0.000	0.000	2.400	Shortfall of Sites	0.156	Low Medium Residential	RD1.5-1	Medium Residential	0	0	57.614	2.400		Residential - Four Units (Any Combination) - 4 Stories or Less, 4	166-5A151 228	43	Sherman Oaks - Studio City - Toluca Lake - Cahuenga Pass	Yes	ABMI	SHR CPU , AHO
Los Angeles	14451 BENEFIT ST	91423	2266006004	0.000	0.000	0.000	2.400	Shortfall of Sites	0.156	Low Medium Residential	RD1.5-1	Medium Residential	0	0	57.614	2.400		Residential - Four Units (Any Combination) - 4 Stories or Less, 4	166-5A151 252	43	Sherman Oaks - Studio City - Toluca Lake - Cahuenga Pass	Yes	ABMI	SHR CPU , AHO
Los Angeles	14546 BENEFIT ST	91403	2276015010	0.000	0.000	0.000	2.400	Shortfall of Sites	0.156	Low Medium Residential	RD1.5-1	Medium Residential	0	0	57.619	2.400		Residential - Four Units (Any Combination) - 4 Stories or Less, 4	166-5A151 255	43	Sherman Oaks - Studio City - Toluca Lake - Cahuenga Pass	Yes	ABMI	SHR CPU , AHO
Los Angeles	4303 BEVERLY GLEN BLVD	91423	2266006014	0.000	0.000	0.000	2.400	Shortfall of Sites	0.156	Low Medium Residential	RD1.5-1	Medium Residential	0	0	57.647	2.400		Residential - Four Units (Any Combination) - 4 Stories or Less, 4	166-5A151 268	43	Sherman Oaks - Studio City - Toluca Lake - Cahuenga Pass	Yes	ABMI	SHR CPU , AHO
Los Angeles	4265 VAN NUYS BLVD	91403	2276015001	0.000	0.000	0.000	2.400	Shortfall of Sites	0.156	Low Medium Residential	RD1.5-1	Medium Residential	0	0	57.620	2.400		Residential - Four Units (Any Combination) - 4 Stories or Less, 4	166-5A151 301	43	Sherman Oaks - Studio City - Toluca Lake - Cahuenga Pass	Yes	ABMI	SHR CPU , OPP RC2, AHO
Los Angeles	5874 TOWNE AVE	90003	6006031010	0.000	0.000	0.000	2.400	Shortfall of Sites	0.133	Low Medium II Residential	RD1.5-1-CPIO	Hybrid Industrial	CM-2D-CPIO	0	22.506	2.400		Industrial - Open Storage - One Story, 0	105B205 40	29	Southeast Los Angeles	No	ABMI	SLTNP , R2RD
Los Angeles	5871 WALL ST	90003	6006002054	0.000	0.000	0.000	2.400	Shortfall of Sites	0.118	Low Medium II Residential	RD1.5-1-CPIO	Hybrid Industrial	CM-2D-CPIO	0	25.410	2.400		Industrial - Light Manufacturing - One Story, 0	105B205 46	29	Southeast Los Angeles	No	ABMI	SLTNP , R2RD
Los Angeles	5870 S LOS ANGELES ST	90003	6006004011	0.000	0.000	0.000	2.400	Shortfall of Sites	0.124	Low Medium II Residential	RD1.5-1-CPIO	Hybrid Industrial	CM-2D-CPIO	0	24.198	2.400	Vacant	Industrial - Industrial - Vacant Land, 0	105B205 53	29	Southeast Los Angeles	No	ABMI	SLTNP , R2RD

Jurisdiction Name	Site Address/Intersection	5 Digit ZIP Code	Assessor Parcel Number	Very Low-Income	Low-Income	Moderate-Income	Above Moderate-Income	Type of Shortfall	Parcel Size (Acres)	Current General Plan Designation	Current Zoning	Proposed General Plan (GP) Designation	Proposed Zoning	Minimum Density Allowed	Maximum Density Allowed	Total Capacity	Vacant/ Nonvacant	Description of Existing Uses	PIN	Base Density Per Acre	Community Plan Area	Rent Stabalization Ordinance	Income Category	Applicable Rezoning Program (Program informing values in Column Q listed first)
Los Angeles	5875 TOWNE AVE	90003	6006030016	0.000	0.000	0.000	2.400	Shortfall of Sites	0.119	Low Medium II Residential	RD1.5-1-CPIO	Hybrid Industrial	CM-2D-CPIO	0	25.129	2.400	Vacant	Industrial - Industrial - Vacant Land, 0	105B205 61	29	Southeast Los Angeles	No	ABMI	SLTNP , R2RD
Los Angeles	5871 WALL ST	90003	6006002054	0.000	0.000	0.000	2.400	Shortfall of Sites	0.118	Low Medium II Residential	RD1.5-1-CPIO	Hybrid Industrial	CM-2D-CPIO	0	25.408	2.400		Industrial - Light Manufacturing - One Story, 0	105B205 65	29	Southeast Los Angeles	No	ABMI	SLTNP , R2RD
Los Angeles	5901 METTLER AVE	90003	6006031029	0.000	0.000	0.000	2.400	Shortfall of Sites	0.129	Low Medium II Residential	RD1.5-1-CPIO	Hybrid Industrial	CM-2D-CPIO	0	23.334	2.400		Industrial - Parking Lot (Industrial Use Property) - One Story, 0	105B205 105	29	Southeast Los Angeles	No	ABMI	SLTNP , R2RD
Los Angeles	5900 S LOS ANGELES ST	90003	6006004014	0.000	0.000	0.000	2.400	Shortfall of Sites	0.124	Low Medium II Residential	RD1.5-1-CPIO	Hybrid Industrial	CM-2D-CPIO	0	24.198	2.400		Industrial - Parking Lot (Industrial Use Property) - One Story, 0	105B205 110	29	Southeast Los Angeles	No	ABMI	SLTNP , R2RD
Los Angeles	5903 TOWNE AVE	90003	6006030019	0.000	0.000	0.000	2.400	Shortfall of Sites	0.119	Low Medium II Residential	RD1.5-1-CPIO	Hybrid Industrial	CM-2D-CPIO	0	25.129	2.400		Industrial - Light Manufacturing - One Story, 0	105B205 128	29	Southeast Los Angeles	No	ABMI	SLTNP , R2RD
Los Angeles	5888 CROCKER ST	90003	6006030901	0.000	0.000	0.000	2.400	Shortfall of Sites	0.119	Low Medium II Residential	RD1.5-1-CPIO	Hybrid Industrial	CM-2D-CPIO	0	25.129	2.400	Vacant	Industrial - Industrial - Vacant Land, 0	105B205 129	29	Southeast Los Angeles	No	ABMI	SLTNP , R2RD
Los Angeles	5915 TOWNE AVE	90003	6006030021	0.000	0.000	0.000	2.400	Shortfall of Sites	0.119	Low Medium II Residential	RD1.5-1-CPIO	Hybrid Industrial	CM-2D-CPIO	0	25.129	2.400		Industrial - Light Manufacturing - One Story, 0	105B205 173	29	Southeast Los Angeles	No	ABMI	SLTNP , R2RD
Los Angeles	5860 S LOS ANGELES ST	90003	6006004009	0.000	0.000	0.000	2.400	Shortfall of Sites	0.124	Low Medium II Residential	RD1.5-1-CPIO	Hybrid Industrial	CM-2D-CPIO	0	24.199	2.400	Vacant	Industrial - Industrial - Vacant Land, 0	108B205 1264	29	Southeast Los Angeles	No	ABMI	SLTNP , R2RD
Los Angeles	1825 E SLAUSON AVE	90058	5105024017	0.000	0.000	0.000	2.400	Shortfall of Sites	0.063	Limited Industrial	M1-1-CPIO	Hybrid Industrial	CM-2D-CPIO	0	47.516	2.400		Commercial, 0	108B213 709	54	Southeast Los Angeles	No	ABMI	SLTNP
Los Angeles	13258 VICTORY BLVD	91401	2331001051	0.000	0.000	0.000	2.400	Shortfall of Sites	0.051	Neighborhood Office Commercial	[Q]C1.5-1VL	Neighborhood Center	0	0	58.654	2.400		Commercial - Store - One Story, 0	180B157 982	72	Van Nuys - North Sherman Oaks	No	ABMI	VNY CPU , AHO
Los Angeles	6734 TOBIAS AVE	91405	2236008009	0.000	0.000	0.000	2.400	Shortfall of Sites	0.030	Low Residential	R1-1	Village	0	0	100.840	2.400		Residential - Single Family Residence, 0	180B149 126	72	Van Nuys - North Sherman Oaks	No	ABMI	VNY CPU
Los Angeles	6700 LENNOX AVE	91405	2237004022	0.000	0.000	0.000	2.400	Shortfall of Sites	0.034	Low Residential	R1-1	Village	0	0	87.123	2.400		Residential - Single Family Residence - Pool, 0	180B153 261	72	Van Nuys - North Sherman Oaks	No	ABMI	VNY CPU
Los Angeles	14537 EVAN WAY	91411	2236011030	0.000	0.000	0.000	2.400	Shortfall of Sites	0.047	General Commercial	(T)[Q]CR-1VL-CDO	Village	0	0	107.414	2.400		Residential - Single Family Residence, 1	180B149 1072	72	Van Nuys - North Sherman Oaks	No	ABMI	VNY CPU
Los Angeles	14544 EVAN WAY	91411	2236011038	0.000	0.000	0.000	2.400	Shortfall of Sites	0.047	General Commercial	(T)[Q]CR-1VL-CDO	Village	0	0	105.977	2.400		Residential - Single Family Residence, 1	180B149 1080	72	Van Nuys - North Sherman Oaks	No	ABMI	VNY CPU
Los Angeles	14540 EVAN WAY	91411	2236011039	0.000	0.000	0.000	2.400	Shortfall of Sites	0.047	General Commercial	(T)[Q]CR-1VL-CDO	Village	0	0	106.978	2.400		Residential - Single Family Residence, 1	180B149 1081	72	Van Nuys - North Sherman Oaks	No	ABMI	VNY CPU
Los Angeles	14352 GILMORE ST	91401	2237022026	0.000	0.000	0.000	2.400	Shortfall of Sites	0.052	Low Medium II Residential	[Q]RD1.5-1	Village	0	0	96.607	2.400		Residential - Single Family Residence - Planned Unit Development (PUD), 1	180B149 1083	72	Van Nuys - North Sherman Oaks	No	ABMI	VNY CPU
Los Angeles	14356 GILMORE ST	91401	2237022027	0.000	0.000	0.000	2.400	Shortfall of Sites	0.049	Low Medium II Residential	[Q]RD1.5-1	Village	0	0	102.757	2.400		Residential - Single Family Residence - Planned Unit Development (PUD), 1	180B149 1084	72	Van Nuys - North Sherman Oaks	No	ABMI	VNY CPU
Los Angeles	14360 GILMORE ST	91401	2237022028	0.000	0.000	0.000	2.400	Shortfall of Sites	0.050	Low Medium II Residential	[Q]RD1.5-1	Village	0	0	99.345	2.400		Residential - Single Family Residence - Planned Unit Development (PUD), 1	180B149 1085	72	Van Nuys - North Sherman Oaks	No	ABMI	VNY CPU
Los Angeles	1733 PACIFIC COAST HWY	90710	7410010016	0.000	0.000	0.000	2.400	Shortfall of Sites	0.060	General Commercial	[Q]C2-1VL	Community Center	0	0	50.374	2.400		Residential - Single Family Residence - Other Improvements Only, 0	033B193 957	54	Wilmington - Harbor City	No	ABMI	WHC CPU , AHO
Los Angeles	117 HARRY BRIDGES BLVD	90744	7418031014	0.000	0.000	0.000	2.400	Shortfall of Sites	0.070	Limited Industrial	[Q]CM-1VL-O	Villages	0	0	42.982	2.400		Industrial - Light Manufacturing - One Story, 0	027B205 324	43	Wilmington - Harbor City	No	ABMI	WHC CPU , ARO
Los Angeles	506 N MARINE AVE	90744	7418005002	0.000	0.000	0.000	2.400	Shortfall of Sites	0.088	Community Commercial	[Q]C2-1VL-CUGU	Villages	0	0	34.156	2.400		Industrial - Warehousing, Distribution, Storage - Warehousing, Distribution, Under 10,000 SF - One Story, 0	030B205 1027	43	Wilmington - Harbor City	No	ABMI	WHC CPU , ARO
Los Angeles	0	0	7418023024	0.000	0.000	0.000	2.400	Shortfall of Sites	0.079	Limited Industrial	[Q]MR1-1VL-O-CUGU	Villages	0	0	37.968	2.400	Vacant	Commercial - Commercial - Vacant Land, 0	027B205 115	43	Wilmington - Harbor City	No	ABMI	WHC CPU
Los Angeles	25841 BELLE PORTE AVE	90710	7411007059	0.000	0.000	0.000	2.400	Shortfall of Sites	0.063	Limited Manufacturing	[Q]MR1-1VL	Community Center	0	0	47.568	2.400		Industrial - Light Manufacturing - One Story, 0	033B193 132	54	Wilmington - Harbor City	No	ABMI	WHC CPU
Los Angeles	25024 VERMONT AVE	90710	7413020046	0.000	0.000	0.000	2.400	Shortfall of Sites	0.069	Limited Manufacturing	[Q]MR1-1VL-O	Community Center	0	0	43.555	2.400		Industrial - Warehousing, Distribution, Storage - Warehousing, Distribution, Under 10,000 SF - One Story, 0	036B197 134	54	Wilmington - Harbor City	No	ABMI	WHC CPU
Los Angeles	0	0	7418031907	0.000	0.000	0.000	2.400	Shortfall of Sites	0.072	Limited Industrial	[Q]CM-1VL-O	Villages	0	0	41.564	2.400		Miscellaneous - Government Owned Property, 0	027B205 335	43	Wilmington - Harbor City	No	ABMI	WHC CPU
Los Angeles	0	0	7411004010	0.000	0.000	0.000	2.400	Shortfall of Sites	0.057	General Commercial	[Q]C2-1VL	Community Center	0	0	52.269	2.400	Vacant	Commercial - Commercial - Vacant Land, 0	033B193 997	54	Wilmington - Harbor City	No	ABMI	WHC CPU
Los Angeles	909 PACIFIC COAST HWY	90710	7413031026	0.000	0.000	0.000	2.400	Shortfall of Sites	0.067	General Commercial	[Q]C2-1VL-O	Community Center	0	0	44.839	2.400		Commercial - Service Station - Full Service - No Additional Services, 0	036B197 1038	54	Wilmington - Harbor City	No	ABMI	WHC CPU
Los Angeles	909 PACIFIC COAST HWY	90710	7413031026	0.000	0.000	0.000	2.400	Shortfall of Sites	0.066	General Commercial	[Q]C2-1VL-O	Community Center	0	0	45.302	2.400		Commercial - Service Station - Full Service - No Additional Services, 0	036B197 1039	54	Wilmington - Harbor City	No	ABMI	WHC CPU
Los Angeles	0	0	7413031008	0.000	0.000	0.000	2.400	Shortfall of Sites	0.066	General Commercial	[Q]C2-1VL-O	Community Center	0	0	45.147	2.400		Commercial - Parking Lot (Commercial Use Property) - Lots - Patron or Employee - One Story, 0	036B197 1040	54	Wilmington - Harbor City	No	ABMI	WHC CPU
Los Angeles	0	0	7413031009	0.000	0.000	0.000	2.400	Shortfall of Sites	0.068	General Commercial	[Q]C2-1VL-O	Community Center	0	0	44.385	2.400		Commercial - Parking Lot (Commercial Use Property) - Lots - Patron or Employee - One Story, 0	036B197 1041	54	Wilmington - Harbor City	No	ABMI	WHC CPU
Los Angeles	0	0	7413031012	0.000	0.000	0.000	2.400	Shortfall of Sites	0.068	General Commercial	[Q]C2-1VL-O	Community Center	0	0	44.394	2.400		Commercial - Parking Lot (Commercial Use Property) - Lots - Patron or Employee - One Story, 0	036B197 1043	54	Wilmington - Harbor City	No	ABMI	WHC CPU
Los Angeles	0	0	7413031013	0.000	0.000	0.000	2.400	Shortfall of Sites	0.066	General Commercial	[Q]C2-1VL-O	Community Center	0	0	45.182	2.400		Commercial - Parking Lot (Commercial Use Property) - Lots - Patron or Employee - One Story, 0	036B197 1044	54	Wilmington - Harbor City	No	ABMI	WHC CPU
Los Angeles	25616 MCCOY AVE	90710	7413032036	0.000	0.000	0.000	2.400	Shortfall of Sites	0.066	General Commercial	[Q]C2-1VL-O	Community Center	0	0	45.177	2.400		Commercial - Auto, Recreation Equipment, Construction Equipment Sales and Service - Used Car Sales - One Story, 0	036B197 1045	54	Wilmington - Harbor City	No	ABMI	WHC CPU
Los Angeles	25616 MCCOY AVE	90710	7413032036	0.000	0.000	0.000	2.400	Shortfall of Sites	0.068	General Commercial	[Q]C2-1VL-O	Community Center	0	0	44.414	2.400		Commercial - Auto, Recreation Equipment, Construction Equipment Sales and Service - Used Car Sales - One Story, 0	036B197 1046	54	Wilmington - Harbor City	No	ABMI	WHC CPU
Los Angeles	0	0	7418006021	0.000	0.000	0.000	2.400	Shortfall of Sites	0.072	Community Commercial	[Q]C2-1VL-O-CUGU	Villages	0	0	41.931	2.400	Vacant	Commercial - Commercial - Vacant Land, 0	030B205 1055	43	Wilmington - Harbor City	No	ABMI	WHC CPU
Los Angeles	0	0	7418013007	0.000	0.000	0.000	2.400	Shortfall of Sites	0.070	Limited Industrial	[Q]CM-1VL-O-CUGU	Villages	0	0	43.028	2.400	Vacant	Commercial - Commercial - Vacant Land, 0	030B205 1112	43	Wilmington - Harbor City	No	ABMI	WHC CPU
Los Angeles	0	0	7418023001	0.000	0.000	0.000	2.400	Shortfall of Sites	0.088	Limited Manufacturing	[Q]MR1-1VL-O-CUGU	Villages	0	0	34.041	2.400		Commercial - Parking Lot (Commercial Use Property) - Lots - Patron or Employee - One Story, 0	030B205 1345	43	Wilmington - Harbor City	No	ABMI	WHC CPU
Los Angeles	0	0	5142002018	0.000	0.000	0.000	2.400	Shortfall of Sites	0.034	Regional Center Commercial	C4-2	0	0	0	87.121	2.400	Vacant	Residential - Single Family Residence - Vacant Land, 0	132A203 57		Westlake	No	ABMI	MURC
Los Angeles	0	0	5142002018	0.000	0.000	0.000	2.400	Shortfall of Sites	0.034	Regional Center Commercial	C4-2	0	0	0	86.968	2.400	Vacant	Residential - Single Family Residence - Vacant Land, 0	132A203 68		Westlake	No	ABMI	MURC
Los Angeles	2700 WILSHIRE BLVD	90057	5141011020	0.000	0.000	0.000	2.400	Shortfall of Sites	0.035	Regional Center Commercial	C4-2	0	0	0	86.129	2.400		Recreational - Athletic and Amusement Facility - Gymnasium, Health Spa - One Story, 0	133-5A201 96		Westlake	No	ABMI	MURC
Los Angeles	0	0	5160030013	0.000	0.000	0.000	2.400	Shortfall of Sites	0.043	Regional Center Commercial	CW	0	0	0	69.016	2.400	Vacant	Commercial - Commercial - Vacant Land, 0	133-5A211 196		Westlake	No	ABMI	MURC
Los Angeles	0	0	5143028021	0.000	0.000	0.000	2.400	Shortfall of Sites	0.034	Regional Center Commercial	CW	0	0	0	87.840	2.400		Commercial - Parking Lot (Commercial Use Property) - Lots - Patron or Employee - One Story, 0	130-5A207 214		Westlake	No	ABMI	MURC
Los Angeles	0	0	5152020042	0.000	0.000	0.000	2.400	Shortfall of Sites	0.031	Regional Center Commercial	CW	0	0	0	96.897	2.400	Vacant	Residential - Single Family Residence - Vacant Land, 0	132A209 234		Westlake	No	ABMI	MURC
Los Angeles	3531 W 7TH ST	90005	5093019010	0.000	0.000	0.000	2.400	Shortfall of Sites	0.031	Regional Center Commercial	(T)(Q)C2-2	0	0	0	96.626	2.400	Vacant	Residential - Single Family Residence - Vacant Land, 0	132B193 298		Wilshire	No	ABMI	MURC
Los Angeles	233 N BREED ST	90033	5183003900	0.000	0.000	0.000	2.400	Shortfall of Sites	0.077	Medium Residential	[Q]R4-1-CUGU, R4-1-CUGU	0	0	0	38.879	2.400		Miscellaneous - Government Owned Property - Miscellaneous - Government Property and Possessory Interest Not Classified in Any of the Above, 0	129A223 339		Boyle Heights	No	ABMI	MURC
Los Angeles	1300 MIRAMAR ST	90026	5152005904	0.000	0.000	0.000	2.400	Shortfall of Sites	0.033	Regional Center Commercial	CW	0	0	0	92.154	2.400	Vacant	Miscellaneous - Government Owned Property - Vacant Land, 0	133-5A209 410		Westlake	No	ABMI	MURC
Los Angeles	3418 W 6TH ST	90020	5502028010	0.000	0.000	0.000	2.400	Shortfall of Sites	0.033	Regional Center Commercial	C2-2	0	0	0	90.925	2.400		Commercial - Professional Building - One Story, 0	135B197 1013		Wilshire	No	ABMI	MURC
Los Angeles	16158 MAGNOLIA BLVD	91436	2260018006	1.200	1.200	0.000	0.000	Shortfall of Sites	0.283	Low II Residential	RE9-1	Low Residential	0	20	66.287	2.400		Residential - Single Family Residence, 1	171B137 110	1 per lot	Encino - Tarzana	No	LI	AHO , ENC CPU, ADU
Los Angeles	0	0	2160006039	1.200	1.200	0.000	0.000	Shortfall of Sites	0.317	Community Commercial	(Q)PB-1L	0	0	20	94.696	2.400		Commercial - Parking Lot (Commercial Use Property) - Parking Structures - Patron or Employee - One Story, 1	174B121 533		Encino - Tarzana	No	LI	P , ENC CPU, ADU
Los Angeles	24330 CALVERT ST	91367	2045001007	1.200	1.200	0.000	0.000	Shortfall of Sites	0.283	Very Low Residential	RE11-1	Very Low Residential	0	20	66.287	2.399		Residential - Single Family Residence - Pool, 1	177B089 314	1 per lot	Canoga Park - Winnetka - Woodland Hills - West Hills	No	LI	AHO , CPK CPU, ADU
Los Angeles	5827 KENTLAND AVE	91367	2040045003	1.200	1.200	0.000	0.000	Shortfall of Sites	0.283	Low Residential	RE11-1	Very Low Residential	0	20	66.287	2.399		Residential - Single Family Residence - Pool, 1	174B097 66	1 per lot	Canoga Park - Winnetka - Woodland Hills - West Hills	No	LI	AHO , CPK CPU, ADU
Los Angeles	23650 INGOMAR ST	91304	2020014032	1.199	1.199	0.000	0.000	Shortfall of Sites	0.283	Very Low Residential	RE11-1	Very Low Residential	0	20	66.287	2.399		Residential - Single Family Residence - Pool, 1	189B093 645	1 per lot	Canoga Park - Winnetka - Woodland Hills - West Hills	No	LI	AHO , CPK CPU, ADU
Los Angeles	5819 CAPISTRANO AVE	91367	2040042003	1.199	1.199	0.000	0.000	Shortfall of Sites	0.283	Low Residential	RE11-1	Very Low Residential	CM-2D-CPIO	20	66.287	2.398		Residential - Single Family Residence - Pool, 1	174B101 38	1 per lot	Canoga Park - Winnetka - Woodland Hills - West Hills	No	LI	AHO , CPK CPU, ADU
Los Angeles	5839 KENTLAND AVE	91367	2040045004	1.199	1.199	0.000	0.000	Shortfall of Sites	0.283	Low Residential	RE11-1	Very Low Residential	0	20	66.287	2.398		Residential - Single Family Residence - Pool, 1	174B097 55	1 per lot	Canoga Park - Winnetka - Woodland Hills - West Hills	No	LI	AHO , CPK CPU, ADU
Los Angeles	1711 N VAN NESS AVE	90028	5586030020	1.199	1.199	0.000	0.000	Shortfall of Sites	0.433	High Density Residential	[Q]R5-2	0	0	20	102.494	2.397		Institutional - Church - One Story, 0	148-5A191 132		Hollywood	No	LI	FBO
Los Angeles	6125 CARLOS AVE	90028	5546031030	1.198	1.198	0.000	0.000	Shortfall of Sites	0.650	Medium Residential	[Q]R3-1XL	Low Medium II Residential, Medium Residential	VARIOUS, WITH CPIO	20	102.494	2.396		Institutional - Church - One Story, 1	148-5A189 9		Hollywood	No	LI	FBO, ADU, HWD CPU
Los Angeles	7952 BOBBYBOYAR AVE	91304	2020022015	1.198	1.198	0.000	0.000	Shortfall of Sites	0.283	Very Low Residential	RE11-1	Very Low Residential	0	20	66.287	2.396		Residential - Single Family Residence, 1	189B093 307	1 per lot	Canoga Park - Winnetka - Woodland Hills - West Hills	No	LI	AHO , CPK CPU, ADU

Jurisdiction Name	Site Address/Intersection	5 Digit ZIP Code	Assessor Parcel Number	Very Low-Income	Low-Income	Moderate-Income	Above Moderate-Income	Type of Shortfall	Parcel Size (Acres)	Current General Plan Designation	Current Zoning	Proposed General Plan (GP) Designation	Proposed Zoning	Minimum Density Allowed	Maximum Density Allowed	Total Capacity	Vacant/ Nonvacant	Description of Existing Uses	PIN	Base Density Per Acre	Community Plan Area	Rent Stabalization Ordinance	Income Category	Applicable Rezoning Program (Program informing values in Column Q listed first)
Los Angeles	19801 MARTHA ST	91367	2153018021	1.198	1.198	0.000	0.000	Shortfall of Sites	0.320	Very Low Residential	RA-1	Very Low Residential	0	20	66.287	2.395		Residential - Single Family Residence - Guesthouse, 1	174B117 231	1 per lot	Canoga Park - Winnetka - Woodland Hills - West Hills	No	LI	AHO , CPK CPU
Los Angeles	17647 TARZANA ST	91316	2290009008	1.197	1.197	0.000	0.000	Shortfall of Sites	0.282	Low I Residential	RE9-1	Low Residential	0	20	66.287	2.395		Residential - Single Family Residence - Pool, 1	168B129 89	1 per lot	Encino - Tarzana	No	LI	AHO , ENC CPU, ADU
Los Angeles	23345 JONATHAN ST	91304	2020021029	1.197	1.197	0.000	0.000	Shortfall of Sites	0.282	Very Low Residential	RE11-1	Very Low Residential	0	20	66.287	2.394		Residential - Single Family Residence, 1	189B093 58	1 per lot	Canoga Park - Winnetka - Woodland Hills - West Hills	No	LI	AHO , CPK CPU, ADU
Los Angeles	5335 BAYER PL	91367	2044012012	1.197	1.197	0.000	0.000	Shortfall of Sites	0.320	Very Low Residential	RE11-1	Very Low Residential	0	20	66.287	2.394		Residential - Single Family Residence - Pool, 1	171B093 165	1 per lot	Canoga Park - Winnetka - Woodland Hills - West Hills	No	LI	AHO , CPK CPU
Los Angeles	0	0	4302015038	0.000	0.000	0.000	2.394	Shortfall of Sites	0.046	Neighborhood Commercial	C4-1VL-CPIO	0	0	0	54.450	2.394	Vacant	Commercial - Vacant Land, 0	126B169 1173		West Adams - Baldwin Hills - Leimert	No	ABMI	OPP C
Los Angeles	22511 STYLES ST	91367	2039028009	1.197	1.197	0.000	0.000	Shortfall of Sites	0.282	Low Residential	RE11-1	Very Low Residential	0	20	66.287	2.393		Residential - Single Family Residence - Pool, 1	177B101 50	1 per lot	Canoga Park - Winnetka - Woodland Hills - West Hills	No	LI	AHO , CPK CPU, ADU
Los Angeles	6025 ELLENVIEW AVE	91367	2032016004	1.197	1.197	0.000	0.000	Shortfall of Sites	0.282	Very Low Residential	RE11-1	Very Low Residential	0	20	66.287	2.393		Residential - Single Family Residence, 1	177B085 336	1 per lot	Canoga Park - Winnetka - Woodland Hills - West Hills	No	LI	AHO , CPK CPU, ADU
Los Angeles	6038 MAURY AVE	91367	2032016020	1.197	1.197	0.000	0.000	Shortfall of Sites	0.282	Very Low Residential	RE11-1	Very Low Residential	0	20	66.287	2.393		Residential - Single Family Residence - Pool, 1	177B085 331	1 per lot	Canoga Park - Winnetka - Woodland Hills - West Hills	No	LI	AHO , CPK CPU, ADU
Los Angeles	20970 WARNER CENTER LN	91367	2149017010	0.000	0.000	2.392	0.000	Shortfall of Sites	1.862	Regional Center Commercial	(WC)COMMERCE-SN	Regional Center	0	0	1.338	2.392		Commercial - Office Building, 0	174B109 231		Canoga Park - Winnetka - Woodland Hills - West Hills	No	MI	ARO , CPK CPU
Los Angeles	5056 GLORIA AVE	91436	2261014014	1.196	1.196	0.000	0.000	Shortfall of Sites	0.282	Low II Residential	RE9-1	Low Residential	0	20	66.287	2.392		Residential - Single Family Residence - Therapy Pool (Spa), 1	171B141 494	1 per lot	Encino - Tarzana	No	LI	AHO , ENC CPU, ADU
Los Angeles	4850 ANDASOL AVE	91316	2290002030	1.195	1.195	0.000	0.000	Shortfall of Sites	0.320	Very Low I Residential	RA-1	Very Low Residential	0	20	66.287	2.390		Residential - Single Family Residence - Pool, 1	168B129 277	1 per lot	Encino - Tarzana	No	LI	AHO , ENC CPU, ADU
Los Angeles	23923 CROSSON DR	91367	2045017011	1.195	1.195	0.000	0.000	Shortfall of Sites	0.282	Very Low Residential	RE11-1	Very Low Residential	0	20	66.287	2.389		Residential - Single Family Residence - Therapy Pool (Spa), 1	177B089 747	1 per lot	Canoga Park - Winnetka - Woodland Hills - West Hills	No	LI	AHO , CPK CPU, ADU
Los Angeles	23230 DOLOROSA ST	91367	2044002030	1.194	1.194	0.000	0.000	Shortfall of Sites	0.319	Very Low Residential	RA-1	Very Low Residential	0	20	66.287	2.388		Residential - Single Family Residence, 1	174B093 500	1 per lot	Canoga Park - Winnetka - Woodland Hills - West Hills	No	LI	AHO , CPK CPU
Los Angeles	5128 GLORIA AVE	91436	2261014026	1.194	1.194	0.000	0.000	Shortfall of Sites	0.282	Low II Residential	RE9-1	Low Residential	0	20	66.287	2.388		Residential - Single Family Residence, 1	171B141 301	1 per lot	Encino - Tarzana	No	LI	AHO , ENC CPU, ADU
Los Angeles	0	0	5164004905	1.194	1.194	0.000	0.000	Shortfall of Sites	1.553	Public Facilities	PF-1XL-RIO	0	0	20	153.741	2.388		Miscellaneous - Government Owned Property, 0	126A217 241		Central City North	No	LI	PF
Los Angeles	15520 SHERMAN WAY	91406	2222035041	1.194	1.194	0.000	0.000	Shortfall of Sites	0.735	Low Medium II Residential	R1-1, [Q]RD1.5-1	0	0	20	102.494	2.388		Institutional - Church - One Story, 1	183B145 99		Van Nuys - North Sherman Oaks	No	LI	FBO, R2RD
Los Angeles	0	0	2126007900	1.194	1.194	0.000	0.000	Shortfall of Sites	0.252	Community Commercial	[Q]P-2D-CDO-RIO	0	0	20	94.696	2.388		Miscellaneous - Government Owned Property, 0	183B125 255		Reseda - West Van Nuys	No	LI	P
Los Angeles	5220 CALENDA DR	91367	2044020032	1.194	1.194	0.000	0.000	Shortfall of Sites	0.319	Low Residential	RS-1	Very Low Residential	0	20	66.287	2.387		Residential - Single Family Residence - Pool, 1	171B093 425	1 per lot	Canoga Park - Winnetka - Woodland Hills - West Hills	No	LI	AHO , CPK CPU
Los Angeles	17400 TARZANA ST	91316	2290004007	1.193	1.193	0.000	0.000	Shortfall of Sites	0.282	Very Low I Residential	RA-1	Very Low Residential	0	20	66.287	2.386		Residential - Single Family Residence - Pool, 1	168B129 132	1 per lot	Encino - Tarzana	No	LI	AHO , ENC CPU, ADU
Los Angeles	22416 FRIAR ST	91367	2039024003	1.193	1.193	0.000	0.000	Shortfall of Sites	0.282	Very Low Residential	RA-1	Very Low Residential	0	20	66.287	2.386		Residential - Single Family Residence - Pool, 1	177B101 14	1 per lot	Canoga Park - Winnetka - Woodland Hills - West Hills	No	LI	AHO , CPK CPU, ADU
Los Angeles	6249 CORBIN AVE	91356	2153022001	1.193	1.193	0.000	0.000	Shortfall of Sites	0.319	Very Low Residential	RA-1	Very Low Residential	0	20	66.287	2.386		Residential - Single Family Residence, 1	177B117 238	1 per lot	Canoga Park - Winnetka - Woodland Hills - West Hills	No	LI	AHO , CPK CPU
Los Angeles	18762 CANASTA ST	91356	2161005011	1.192	1.192	0.000	0.000	Shortfall of Sites	0.282	Low II Residential	RA-1	Very Low Residential	0	20	66.287	2.385		Residential - Single Family Residence - Pool, 1	171B121 386	1 per lot	Encino - Tarzana	No	LI	AHO , ENC CPU, ADU
Los Angeles	1318 N MANSFIELD AVE	90028	5548024048	0.000	0.000	0.000	2.385	Shortfall of Sites	0.025	Low Medium II Residential	RD1.5-1XL	0	0	0	99.000	2.385		Residential - Five or More Units or Apartments (Any Combination) · 4 Stories or Less, 0	144B181 40		Hollywood	No	ABMI	TOC EXP
Los Angeles	23460 COLLINS ST	91367	2041010022	1.192	1.192	0.000	0.000	Shortfall of Sites	0.413	Very Low Residential	RA-1	Very Low Residential	0	20	66.287	2.385		, 2	174B093 260	1 per lot	Canoga Park - Winnetka - Woodland Hills - West Hills	No	LI	AHO , CPK CPU
Los Angeles	24201 OXNARD ST	91367	2045002026	1.192	1.192	0.000	0.000	Shortfall of Sites	0.282	Very Low Residential	RE11-1	Very Low Residential	0	20	66.287	2.384		Residential - Single Family Residence - Pool, 1	177B089 597	1 per lot	Canoga Park - Winnetka - Woodland Hills - West Hills	No	LI	AHO , CPK CPU, ADU
Los Angeles	15474 MORRISON ST	91403	2261035018	1.192	1.192	0.000	0.000	Shortfall of Sites	0.282	Low II Residential	R1-1	Low Residential	0	20	66.287	2.384		Residential - Single Family Residence, 1	168B145 105	1 per lot	Encino - Tarzana	No	LI	AHO , ENC CPU, ADU
Los Angeles	23773 MARIANO ST	91367	2047007013	1.192	1.192	0.000	0.000	Shortfall of Sites	0.319	Very Low Residential	RE11-1	Very Low Residential	0	20	66.287	2.383		Residential - Single Family Residence - Pool, 1	171B089 153	1 per lot	Canoga Park - Winnetka - Woodland Hills - West Hills	No	LI	AHO , CPK CPU
Los Angeles	2960 ALLESANDRO ST	90039	5442024051	0.000	0.000	0.000	2.383	Shortfall of Sites	0.068	Open Space	[Q]CM-1XL-RIO	0	0	0	67.066	2.383		Commercial - Store Combination - Store and Residential Combination - One Story, 0	150B213 673		Northeast Los Angeles	No	ABMI	ARO
Los Angeles	23151 DOLOROSA ST	91367	2042003057	1.191	1.191	0.000	0.000	Shortfall of Sites	0.413	Low Residential	RS-1	Very Low Residential	0	20	66.287	2.383		, 2	174B093 426	1 per lot	Canoga Park - Winnetka - Woodland Hills - West Hills	No	LI	AHO , CPK CPU
Los Angeles	23034 DOLOROSA ST	91367	2042007033	0.119	0.119	0.000	2.144	Shortfall of Sites	0.413	Low Residential	RS-1	Very Low Residential	[DM2-G1-5] [CX2-FA] [CPIO-O]	20	66.287	2.382		, 2	174B097 807	1 per lot	Canoga Park - Winnetka - Woodland Hills - West Hills	No	VLI, LI, ABMI	AHO , CPK CPU
Los Angeles	5942 SALAMEA AVE	91367	2045003020	1.191	1.191	0.000	0.000	Shortfall of Sites	0.281	Very Low Residential	RE11-1	Very Low Residential	0	20	66.287	2.382		Residential - Single Family Residence, 1	177B089 666	1 per lot	Canoga Park - Winnetka - Woodland Hills - West Hills	No	LI	AHO , CPK CPU, ADU
Los Angeles	6268 PLATT AVE	91367	2035007002	0.000	0.000	0.000	2.382	Shortfall of Sites	0.487	Low Residential	RS-1	Very Low Residential	0	0	66.287	2.382		Residential - Three Units (Any Combination) - 4 Stories or Less, 3	177B093 21	1 per lot	Canoga Park - Winnetka - Woodland Hills - West Hills	Yes	ABMI	AHO , CPK CPU
Los Angeles	1700 W SUNSET BLVD	90026	5404017020	0.000	0.000	0.000	2.381	Shortfall of Sites	0.145	Community Commercial	[Q]C2-1VL-CDO	0	0	0	37.241	2.381		Commercial - Store Combination - Store and Residential Combination - Mills Act Property, 0	139-5A209 146		Silver Lake - Echo Park - Elysian Valley	Yes	ABMI	ARO
Los Angeles	1700 W SUNSET BLVD	90026	5404017020	0.000	0.000	0.000	2.381	Shortfall of Sites	0.145	Community Commercial	[Q]C2-1VL-CDO	0	0	0	37.239	2.381		Commercial - Store Combination - Store and Residential Combination - Mills Act Property, 0	139-5A209 152		Silver Lake - Echo Park - Elysian Valley	Yes	ABMI	ARO
Los Angeles	6020 ROD AVE	91367	2032018022	1.191	1.191	0.000	0.000	Shortfall of Sites	0.281	Very Low Residential	RE11-1	Very Low Residential	0	20	66.287	2.381		Residential - Single Family Residence - Pool, 1	177B085 367	1 per lot	Canoga Park - Winnetka - Woodland Hills - West Hills	No	LI	AHO , CPK CPU, ADU
Los Angeles	0	0	5594006037	1.191	1.191	0.000	0.000	Shortfall of Sites	0.516	Limited Industrial	[T][Q]M1-1VL-RIO	0	0	20	102.494	2.381		Institutional - Church - One Story, 0	159B205 494		Northeast Los Angeles	No	LI	FBO
Los Angeles	2265 E 103RD ST	90002	6046021918	1.190	1.190	0.000	0.000	Shortfall of Sites	1.549	Public Facilities	PF(UV)	0	0	20	153.741	2.381		Miscellaneous - Government Owned Property, 0	091-5A217 17		Southeast Los Angeles	No	LI	PF
Los Angeles	2520 W 6TH ST	90057	5141006015	0.000	0.000	0.000	2.380	Shortfall of Sites	0.138	Community Commercial	C2-2	0	0	0	33.156	2.380		Commercial - Office Building - Four Stories, 0	133-5A203 40		Westlake	No	ABMI	ARO
Los Angeles	2520 W 6TH ST	90057	5141006015	0.000	0.000	0.000	2.380	Shortfall of Sites	0.139	Community Commercial	C2-2	0	0	0	32.979	2.380		Commercial - Office Building - Four Stories, 0	133-5A203 50		Westlake	No	ABMI	ARO
Los Angeles	5901 LOCKHURST DR	91367	2045018026	1.190	1.190	0.000	0.000	Shortfall of Sites	0.281	Very Low Residential	RE11-1	Very Low Residential	0	20	66.287	2.380		Residential - Single Family Residence - Pool, 1	177B089 790	1 per lot	Canoga Park - Winnetka - Woodland Hills - West Hills	No	LI	AHO , CPK CPU, ADU
Los Angeles	4520 SHERMAN OAKS AVE	91403	2283023008	0.000	0.000	0.000	2.380	Shortfall of Sites	0.064	Regional Center Commercial	C1-1	0	0	0	54.450	2.380		Commercial - Professional Building - One Story, 0	168B145 1049		Encino - Tarzana	No	ABMI	OPP C , ENC CPU, ARO, MURC, AHO
Los Angeles	533 GLENDALE BLVD	90026	5159023023	0.000	0.000	0.000	2.380	Shortfall of Sites	0.070	Community Commercial	C2-1VL	0	0	0	65.485	2.380		Commercial - Office Building - One Story, 0	136-5A207 105		Silver Lake - Echo Park - Elysian Valley	No	ABMI	ARO
Los Angeles	533 GLENDALE BLVD	90026	5159023023	0.000	0.000	0.000	2.380	Shortfall of Sites	0.120	Community Commercial	C2-1VL	0	0	0	38.155	2.380		Commercial - Office Building - One Story, 0	136-5A207 106		Silver Lake - Echo Park - Elysian Valley	No	ABMI	ARO
Los Angeles	533 GLENDALE BLVD	90026	5159023023	0.000	0.000	0.000	2.380	Shortfall of Sites	0.107	Community Commercial	C2-1VL	0	0	0	42.818	2.380		Commercial - Office Building - One Story, 0	136-5A207 112		Silver Lake - Echo Park - Elysian Valley	No	ABMI	ARO
Los Angeles	533 GLENDALE BLVD	90026	5159023023	0.000	0.000	0.000	2.380	Shortfall of Sites	0.014	Community Commercial	C2-1VL	0	0	0	334.080	2.380		Commercial - Office Building - One Story, 0	136-5A207 122		Silver Lake - Echo Park - Elysian Valley	No	ABMI	ARO
Los Angeles	533 GLENDALE BLVD	90026	5159023023	0.000	0.000	0.000	2.380	Shortfall of Sites	0.121	Community Commercial	C2-1VL	0	0	0	37.952	2.380		Commercial - Office Building - One Story, 0	136-5A207 124		Silver Lake - Echo Park - Elysian Valley	No	ABMI	ARO
Los Angeles	533 GLENDALE BLVD	90026	5159023023	0.000	0.000	0.000	2.380	Shortfall of Sites	0.046	Community Commercial	C2-1VL	0	0	0	99.872	2.380		Commercial - Office Building - One Story, 0	136-5A207 140		Silver Lake - Echo Park - Elysian Valley	No	ABMI	ARO
Los Angeles	5400 CREBS AVE	91356	2161006022	0.000	0.000	0.000	2.380	Shortfall of Sites	0.138	Low II Residential	R1-1	Low Neighborhood Residential	0	0	43.557	2.380		, 2	171B121 28	10	Encino - Tarzana	No	ABMI	ENC CPU , AHO
Los Angeles	18025 SANTA RITA ST	91316	2181001026	0.000	0.000	0.000	2.380	Shortfall of Sites	0.149	Low II Residential	R1-1	Low Neighborhood Residential	0	0	40.135	2.380		, 2	171B125 551	10	Encino - Tarzana	No	ABMI	ENC CPU , AHO
Los Angeles	17329 BURBANK BLVD	91316	2254035006	0.000	0.000	0.000	2.380	Shortfall of Sites	0.150	Low II Residential	R1-1-RIO	Low Neighborhood Residential	0	0	40.115	2.380		, 2	174B133 598	10	Encino - Tarzana	No	ABMI	ENC CPU , OPP RC2, AHO
Los Angeles	17323 BURBANK BLVD	91316	2254035005	0.000	0.000	0.000	2.380	Shortfall of Sites	0.138	Low II Residential	R1-1-RIO	Low Neighborhood Residential	0	0	43.553	2.380		, 2	174B133 600	10	Encino - Tarzana	No	ABMI	ENC CPU , OPP RC2, AHO
Los Angeles	17309 BURBANK BLVD	91316	2254035002	0.000	0.000	0.000	2.380	Shortfall of Sites	0.138	Low II Residential	R1-1-RIO	Low Neighborhood Residential	0	0	43.554	2.380		, 2	174B133 604	10	Encino - Tarzana	No	ABMI	ENC CPU , OPP RC2, AHO
Los Angeles	17631 BURBANK BLVD	91316	2254014006	0.000	0.000	0.000	2.380	Shortfall of Sites	0.138	Low II Residential	R1-1-RIO	Low Neighborhood Residential	0	0	43.548	2.380		, 2	174B129 774	10	Encino - Tarzana	No	ABMI	ENC CPU , OPP RC2, AHO

Jurisdiction Name	Site Address/Intersection	5 Digit ZIP Code	Assessor Parcel Number	Very Low-Income	Low-Income	Moderate-Income	Above Moderate-Income	Type of Shortfall	Parcel Size (Acres)	Current General Plan Designation	Current Zoning	Proposed General Plan (GP) Designation	Proposed Zoning	Minimum Density Allowed	Maximum Density Allowed	Total Capacity	Vacant/ Nonvacant	Description of Existing Uses	PIN	Base Density Per Acre	Community Plan Area	Rent Stabalization Ordinance	Income Category	Applicable Rezoning Program (Program informing values in Column Q listed first)
Los Angeles	17629 BURBANK BLVD	91316	2254014007	0.000	0.000	0.000	2.380	Shortfall of Sites	0.143	Low II Residential	R1-1-RIO	Low Neighborhood Residential	0	0	41.873	2.380	, 2	174B129 775	10	Encino - Tarzana	No	ABMI	ENC CPU , OPP RC2, AHO
Los Angeles	17607 BURBANK BLVD	91316	2254014011	0.000	0.000	0.000	2.380	Shortfall of Sites	0.143	Low II Residential	R1-1-RIO	Low Neighborhood Residential	0	0	41.872	2.380	, 2	174B129 779	10	Encino - Tarzana	No	ABMI	ENC CPU , OPP RC2, AHO
Los Angeles	17541 BURBANK BLVD	91316	2254015005	0.000	0.000	0.000	2.380	Shortfall of Sites	0.143	Low II Residential	R1-1-RIO	Low Neighborhood Residential	0	0	41.873	2.380	, 2	174B129 785	10	Encino - Tarzana	No	ABMI	ENC CPU , OPP RC2, AHO
Los Angeles	17525 BURBANK BLVD	91316	2254015008	0.000	0.000	0.000	2.380	Shortfall of Sites	0.138	Low II Residential	R1-1-RIO	Low Neighborhood Residential	0	0	43.547	2.380	, 2	174B129 788	10	Encino - Tarzana	No	ABMI	ENC CPU , OPP RC2, AHO
Los Angeles	17519 BURBANK BLVD	91316	2254015009	0.000	0.000	0.000	2.380	Shortfall of Sites	0.143	Low II Residential	R1-1-RIO	Low Neighborhood Residential	0	0	41.873	2.380	, 2	174B129 789	10	Encino - Tarzana	No	ABMI	ENC CPU , OPP RC2, AHO
Los Angeles	9511 CORBIN AVE	91324	2761030005	0.000	0.000	2.380	0.000	Shortfall of Sites	0.252	Very Low II Residential	RE11-1	0	0	0	23.764	2.380	, 2	198B117 23		Chatsworth - Porter Ranch	No	MI	OPP RC2
Los Angeles	17261 SUNBURST ST	91325	2690001001	0.000	0.000	2.380	0.000	Shortfall of Sites	0.460	Very Low I Residential	RA-1	0	0	0	13.049	2.380	, 2	195B133 23		Northridge	No	MI	OPP RC2
Los Angeles	1200 MYRA AVE	90029	5429011008	0.000	0.000	2.380	0.000	Shortfall of Sites	0.058	Low Medium II Residential	RD2-1VL	0	0	0	103.065	2.380	Residential - Double, Duplex, or Two Units - 4 Stories or Less, 2	145-5A201 25		Silver Lake - Echo Park - Elysian Valley	No	MI	OPP RC2 , R2RD
Los Angeles	719 S BEVERLY GLEN BLVD	90024	4360026033	0.000	0.000	2.380	0.000	Shortfall of Sites	0.388	Low Residential	R1-1	0	0	0	15.482	2.380	Residential - Single Family Residence - Pool, 2	135B157 26		Westwood	No	MI	OPP RC2
Los Angeles	17445 LASSEN ST	91325	2734021013	0.000	0.000	2.380	0.000	Shortfall of Sites	0.341	Very Low II Residential	RE11-1	0	0	0	17.588	2.380	, 2	201B129 58		Northridge	No	MI	OPP RC2
Los Angeles	1201 N AVENUE 54	90042	5478004011	0.000	0.000	2.380	0.000	Shortfall of Sites	0.093	Low Medium II Residential	RD2-1	0	0	0	64.789	2.380	, 2	154-5A227 60		Northeast Los Angeles	No	MI	OPP RC2 , R2RD
Los Angeles	8131 LOUISE AVE	91325	2201019001	0.000	0.000	2.380	0.000	Shortfall of Sites	0.166	Low Residential	R1-1	Low Residential	0	0	36.206	2.380	, 2	189B133 77	1 per lot	Reseda - West Van Nuys	No	MI	OPP RC2 , RES CPU, AHO
Los Angeles	4927 HAYVENHURST AVE	91436	2259017027	0.000	0.000	2.380	0.000	Shortfall of Sites	0.126	Low II Residential	R1-1	Low Residential	0	0	47.594	2.380	, 2	168B137 87	1 per lot	Encino - Tarzana	No	MI	OPP RC2 , ENC CPU, AHO
Los Angeles	17257 LASSEN ST	91325	2694013017	0.000	0.000	2.380	0.000	Shortfall of Sites	0.233	Very Low II Residential	RE11-1	0	0	0	25.742	2.380	, 2	201B133 105		Northridge	No	MI	OPP RC2
Los Angeles	17219 LASSEN ST	91325	2694016001	0.000	0.000	2.380	0.000	Shortfall of Sites	0.236	Very Low II Residential	RE11-1	0	0	0	25.388	2.380	, 2	201B133 110		Northridge	No	MI	OPP RC2
Los Angeles	5353 HAZELTINE AVE	91401	2248018009	0.000	0.000	2.380	0.000	Shortfall of Sites	0.273	Low Residential	R1-1	0	0	0	21.952	2.380	, 2	171B153 117		Van Nuys - North Sherman Oaks	No	MI	OPP RC2
Los Angeles	1113 N AVENUE 54	90042	5478009020	0.000	0.000	2.380	0.000	Shortfall of Sites	0.134	Low Residential	R1-1	0	0	0	44.682	2.380	, 2	154-5A227 128		Northeast Los Angeles	No	MI	OPP RC2
Los Angeles	21233 NASHVILLE ST	91311	2706032044	0.000	0.000	2.380	0.000	Shortfall of Sites	0.426	Very Low I Residential	RA-1	0	0	0	14.084	2.380	Residential - Single Family Residence, 2	210B105 141		Chatsworth - Porter Ranch	No	MI	OPP RC2
Los Angeles	21225 NASHVILLE ST	91311	2706032043	0.000	0.000	2.380	0.000	Shortfall of Sites	0.424	Very Low I Residential	RA-1	0	0	0	14.166	2.380	Residential - Single Family Residence, 2	210B105 143		Chatsworth - Porter Ranch	No	MI	OPP RC2
Los Angeles	17441 DEVONSHIRE ST	91325	2733023040	0.000	0.000	2.380	0.000	Shortfall of Sites	0.273	Very Low II Residential	RE11-1	0	0	0	22.016	2.380	, 2	204B129 143		Granada Hills - Knollwood	No	MI	OPP RC2
Los Angeles	19919 LASSEN ST	91311	2726003003	0.000	0.000	2.380	0.000	Shortfall of Sites	0.253	Very Low II Residential	RE11-1	0	0	0	23.756	2.380	, 2	201B113 146		Chatsworth - Porter Ranch	No	MI	OPP RC2
Los Angeles	19434 BLACKHAWK ST	91326	2708003009	0.000	0.000	2.380	0.000	Shortfall of Sites	0.403	Very Low I Residential	RA-1	0	0	0	14.902	2.380	, 2	204B117 168		Chatsworth - Porter Ranch	No	MI	OPP RC2
Los Angeles	1022 N AVENUE 54	90042	5478009056	0.000	0.000	2.380	0.000	Shortfall of Sites	0.110	Low Residential	R1-1	0	0	0	54.329	2.380	, 2	154-5A227 174		Northeast Los Angeles	No	MI	OPP RC2
Los Angeles	8106 LOUISE AVE	91325	2204009006	0.000	0.000	2.380	0.000	Shortfall of Sites	0.138	Low Residential	R1-1	Low Residential	0	0	43.540	2.380	, 2	189B133 175	1 per lot	Reseda - West Van Nuys	No	MI	OPP RC2 , RES CPU, AHO
Los Angeles	19541 TUBA ST	91324	2726009023	0.000	0.000	2.380	0.000	Shortfall of Sites	0.270	Very Low II Residential	RE11-1	0	0	0	22.197	2.380	, 2	204B117 199		Chatsworth - Porter Ranch	No	MI	OPP RC2
Los Angeles	22401 PHILIPRIMM ST	91367	2040036001	0.000	0.000	2.380	0.000	Shortfall of Sites	0.299	Low Residential	RE11-1	Very Low Residential	0	0	20.051	2.380	, 2	174B101 204	1 per lot	Canoga Park - Winnetka - Woodland Hills - West Hills	No	MI	OPP RC2 , CPK CPU, AHO
Los Angeles	2008 YOSEMITE DR	90041	5685007004	0.000	0.000	2.380	0.000	Shortfall of Sites	0.112	Low Residential	R1-1	0	0	0	53.513	2.380	Residential - Double, Duplex, or Two Units - 4 Stories or Less, 2	160-5A223 217		Northeast Los Angeles	No	MI	OPP RC2
Los Angeles	5744 LASAINE AVE	91316	2254035027	0.000	0.000	2.380	0.000	Shortfall of Sites	0.139	Low II Residential	R1-1-RIO	Low Residential	0	0	43.204	2.380	, 2	174B133 218	1 per lot	Encino - Tarzana	No	MI	OPP RC2 , ENC CPU, AHO
Los Angeles	5328 WOODMAN AVE	91401	2344029005	0.000	0.000	2.380	0.000	Shortfall of Sites	0.164	Low Residential	R1-1	0	0	0	36.517	2.380	Residential - Single Family Residence - Pool, 2	171B157 223		Van Nuys - North Sherman Oaks	No	MI	OPP RC2
Los Angeles	806 N CRESCENT HEIGHTS BLVD	90046	5529022047	0.000	0.000	2.380	0.000	Shortfall of Sites	0.150	Low II Residential	R1-1	0	0	0	39.902	2.380	, 2	141B177 228		Hollywood	No	MI	OPP RC2
Los Angeles	21315 KINGSBURY ST	91311	2706029029	0.000	0.000	2.380	0.000	Shortfall of Sites	0.209	Low I Residential	RE9-1	0	0	0	28.763	2.380	, 2	207B105 254		Chatsworth - Porter Ranch	No	MI	OPP RC2
Los Angeles	18403 CHATSWORTH ST	91326	2715008018	0.000	0.000	2.380	0.000	Shortfall of Sites	0.234	Very Low II Residential	RE11-1	0	0	0	25.668	2.380	, 2	207B125 271		Northridge	No	MI	OPP RC2
Los Angeles	18349 CHATSWORTH ST	91326	2715008019	0.000	0.000	2.380	0.000	Shortfall of Sites	0.234	Very Low II Residential	RE11-1	0	0	0	25.670	2.380	, 2	207B125 273		Northridge	No	MI	OPP RC2
Los Angeles	18341 CHATSWORTH ST	91326	2715008020	0.000	0.000	2.380	0.000	Shortfall of Sites	0.234	Very Low II Residential	RE11-1	0	0	0	25.671	2.380	, 2	207B125 275		Northridge	No	MI	OPP RC2
Los Angeles	15101 DEVONSHIRE ST	91345	2649026011	0.000	0.000	2.380	0.000	Shortfall of Sites	0.175	Low Residential	R1-1-O	0	0	0	34.360	2.380	, 2	204B145 279		Mission Hills - Panorama City - North Hills	No	MI	OPP RC2
Los Angeles	10209 LOUISE AVE	91325	2734033018	0.000	0.000	2.380	0.000	Shortfall of Sites	0.253	Very Low II Residential	RE11-1	0	0	0	23.726	2.380	Residential - Double, Duplex, or Two Units - 4 Stories or Less, 2	204B133 279		Northridge	No	MI	OPP RC2
Los Angeles	10633 CANOGA AVE	91311	2722006014	0.000	0.000	2.380	0.000	Shortfall of Sites	0.468	Low I Residential	RA-1	0	0	0	12.818	2.380	, 2	207B105 288		Chatsworth - Porter Ranch	No	MI	OPP RC2
Los Angeles	10205 LOUISE AVE	91325	2734033019	0.000	0.000	2.380	0.000	Shortfall of Sites	0.253	Very Low II Residential	RE11-1	0	0	0	23.734	2.380	, 2	204B133 293		Northridge	No	MI	OPP RC2
Los Angeles	15709 DEVONSHIRE ST	91344	2661014008	0.000	0.000	2.380	0.000	Shortfall of Sites	0.179	Low III Residential	RD6-1	0	0	0	33.510	2.380	, 2	204B141 323		Granada Hills - Knollwood	No	MI	OPP RC2 , R2RD
Los Angeles	1357 YOSEMITE DR	90041	5690018003	0.000	0.000	2.380	0.000	Shortfall of Sites	0.163	Low Medium I Residential	R2-1	0	0	0	36.820	2.380	, 2	160-5A227 333		Northeast Los Angeles	No	MI	OPP RC2 , R2RD
Los Angeles	1369 YOSEMITE DR	90041	5690018001	0.000	0.000	2.380	0.000	Shortfall of Sites	0.144	Low Medium I Residential	R2-1	0	0	0	41.652	2.380	Residential - Double, Duplex, or Two Units - 4 Stories or Less, 2	160-5A227 340		Northeast Los Angeles	No	MI	OPP RC2 , R2RD
Los Angeles	317 N WILTON PL	90004	5522029029	0.000	0.000	2.380	0.000	Shortfall of Sites	0.156	Low II Residential	R1R3-RG	0	0	0	38.436	2.380	, 2	138B189 343		Wilshire	No	MI	OPP RC2
Los Angeles	17260 GRESHAM ST	91325	2768016016	0.000	0.000	2.380	0.000	Shortfall of Sites	0.480	Very Low I Residential	RA-1	0	0	0	12.506	2.380	Residential - Double, Duplex, or Two Units - 4 Stories or Less - Pool, 2	195B133 344		Northridge	No	MI	OPP RC2
Los Angeles	1409 YOSEMITE DR	90041	5690017003	0.000	0.000	2.380	0.000	Shortfall of Sites	0.161	Low Medium I Residential	R2-1	0	0	0	37.241	2.380	Residential - Double, Duplex, or Two Units - 4 Stories or Less, 2	160-5A227 349		Northeast Los Angeles	No	MI	OPP RC2 , R2RD
Los Angeles	20700 CHATSWORTH ST	91311	2706011024	0.000	0.000	2.380	0.000	Shortfall of Sites	0.233	Very Low II Residential	RE11-1	0	0	0	25.765	2.380	, 2	207B109 356		Chatsworth - Porter Ranch	No	MI	OPP RC2
Los Angeles	18053 BURBANK BLVD	91316	2159007018	0.000	0.000	2.380	0.000	Shortfall of Sites	0.143	Low II Residential	R1-1-RIO	0	0	0	41.893	2.380	, 2	174B125 377		Encino - Tarzana	No	MI	OPP RC2
Los Angeles	1460 YOSEMITE DR	90041	5480022034	0.000	0.000	2.380	0.000	Shortfall of Sites	0.031	Low Medium I Residential	R2-1	0	0	0	194.944	2.380	Residential - Double, Duplex, or Two Units - 4 Stories or Less, 2	160-5A227 380		Northeast Los Angeles	No	MI	OPP RC2
Los Angeles	4172 YORK BLVD	90065	5473014010	0.000	0.000	2.380	0.000	Shortfall of Sites	0.119	Low Residential	R1-1-CDO	0	0	0	50.262	2.380	, 2	157-5A219 401		Northeast Los Angeles	No	MI	OPP RC2
Los Angeles	18240 SAN FERNANDO MISSION BLVD	91326	2715014021	0.000	0.000	2.380	0.000	Shortfall of Sites	0.237	Very Low II Residential	RE11-1	0	0	0	25.339	2.380	, 2	210B125 404		Northridge	No	MI	OPP RC2
Los Angeles	18400 SAN FERNANDO MISSION BLVD	91326	2715001020	0.000	0.000	2.380	0.000	Shortfall of Sites	0.234	Very Low II Residential	RE11-1	0	0	0	25.607	2.380	, 2	210B125 409		Northridge	No	MI	OPP RC2
Los Angeles	18434 SAN FERNANDO MISSION BLVD	91326	2715001016	0.000	0.000	2.380	0.000	Shortfall of Sites	0.234	Very Low II Residential	RE11-1	0	0	0	25.590	2.380	, 2	210B125 420		Northridge	No	MI	OPP RC2
Los Angeles	10115 LOUISE AVE	91325	2734033006	0.000	0.000	2.380	0.000	Shortfall of Sites	0.254	Very Low II Residential	RE11-1	0	0	0	23.584	2.380	, 2	204B133 421		Northridge	No	MI	OPP RC2
Los Angeles	1609 YOSEMITE DR	90041	5689008037	0.000	0.000	2.380	0.000	Shortfall of Sites	0.139	Low Residential	R1-1	0	0	0	43.245	2.380	Residential - Double, Duplex, or Two Units - 4 Stories or Less, 2	160-5A225 424		Northeast Los Angeles	No	MI	OPP RC2
Los Angeles	17707 BULLOCK ST	91316	2159026002	0.000	0.000	2.380	0.000	Shortfall of Sites	0.131	Low II Residential	R1-1-RIO	Low Residential	0	0	45.772	2.380	, 2	177B129 431	1 per lot	Encino - Tarzana	No	MI	OPP RC2 , ENC CPU, AHO
Los Angeles	22356 DOLOROSA ST	91367	2146012022	0.000	0.000	2.380	0.000	Shortfall of Sites	0.318	Low Residential	R1-1	Very Low Residential	[HB5-SH1-5] [CX4-FA] [CPIO]	0	18.879	2.380	, 2	174B101 434	1 per lot	Canoga Park - Winnetka - Woodland Hills - West Hills	No	MI	OPP RC2 , CPK CPU, AHO
Los Angeles	725 N CRESCENT HEIGHTS BLVD	90046	5528007017	0.000	0.000	2.380	0.000	Shortfall of Sites	0.139	Low II Residential	R1-1	0	0	0	43.200	2.380	Residential - Single Family Residence, 2	141B177 458		Hollywood	No	MI	OPP RC2
Los Angeles	17607 BULLOCK ST	91316	2254001009	0.000	0.000	2.380	0.000	Shortfall of Sites	0.126	Low II Residential	R1-1-RIO	Low Residential	0	0	47.523	2.380	, 2	177B129 460	1 per lot	Encino - Tarzana	No	MI	OPP RC2 , ENC CPU, AHO
Los Angeles	7943 LOUISE AVE	91325	2201020015	0.000	0.000	2.380	0.000	Shortfall of Sites	0.138	Low Residential	R1-1	Low Residential	0	0	43.562	2.380	, 2	189B133 468	1 per lot	Reseda - West Van Nuys	No	MI	OPP RC2 , RES CPU, AHO
Los Angeles	5642 LASAINE AVE	91316	2254035014	0.000	0.000	2.380	0.000	Shortfall of Sites	0.131	Low II Residential	R1-1-RIO	Low Residential	0	0	45.697	2.380	Residential - Single Family Residence - Guesthouse, 2	174B133 470	1 per lot	Encino - Tarzana	No	MI	OPP RC2 , ENC CPU, AHO
Los Angeles	5419 SHOUP AVE	91367	2040023024	0.000	0.000	2.380	0.000	Shortfall of Sites	0.191	Low Residential	R1-1	Very Low Residential	0	0	31.407	2.380	, 2	174B101 496	1 per lot	Canoga Park - Winnetka - Woodland Hills - West Hills	No	MI	OPP RC2 , CPK CPU, AHO
Los Angeles	17050 SAN FERNANDO MISSION BLVD	91344	2696016004	0.000	0.000	2.380	0.000	Shortfall of Sites	0.174	Low II Residential	R1-1	0	0	0	34.524	2.380	, 2	210B133 502		Granada Hills - Knollwood	No	MI	OPP RC2
Los Angeles	5205 WOODMAN AVE	91401	2247015001	0.000	0.000	2.380	0.000	Shortfall of Sites	0.646	Very Low Residential	RA-1	0	0	0	9.284	2.380	, 2	171B157 503		Van Nuys - North Sherman Oaks	No	MI	OPP RC2
Los Angeles	7835 WOODLAKE AVE	91304	2020022029	0.000	0.000	2.380	0.000	Shortfall of Sites	0.254	Very Low Residential	RE11-1	Very Low Residential	0	0	23.654	2.380	, 2	189B093 510	1 per lot	Canoga Park - Winnetka - Woodland Hills - West Hills	No	MI	OPP RC2 , CPK CPU, AHO
Los Angeles	10619 WOODLEY AVE	91344	2679008025	0.000	0.000	2.380	0.000	Shortfall of Sites	0.138	Low I Residential	R1-1	0	0	0	43.563	2.380	, 2	207B141 529		Granada Hills - Knollwood	No	MI	OPP RC2
Los Angeles	5200 GOODLAND AVE	91607	2346025006	0.000	0.000	2.380	0.000	Shortfall of Sites	0.158	Low Residential	R1-1	0	0	0	38.071	2.380	, 2	171B161 546		North Hollywood - Valley Village	No	MI	OPP RC2
Los Angeles	19647 VINTAGE ST	91324	2726011017	0.000	0.000	2.380	0.000	Shortfall of Sites	0.257	Very Low II Residential	RE11-1	0	0	0	23.359	2.380	, 2	204B117 553		Chatsworth - Porter Ranch	No	MI	OPP RC2
Los Angeles	10507 MASON AVE	91311	2707012056	0.000	0.000	2.380	0.000	Shortfall of Sites	2.253	Very Low II Residential	(T)RE11-1	0	0	0	2.663	2.380	Residential - Double, Duplex, or Two Units - 4 Stories or Less, 2	207B109 589		Chatsworth - Porter Ranch	No	MI	OPP RC2
Los Angeles	5202 WOODMAN AVE	91401	2344016010	0.000	0.000	2.380	0.000	Shortfall of Sites	0.162	Low Residential	R1-1	0	0	0	37.019	2.380	, 2	171B157 616		Van Nuys - North Sherman Oaks	No	MI	OPP RC2
Los Angeles	9021 LOUISE AVE	91325	2768022022	0.000	0.000	2.380	0.000	Shortfall of Sites	0.359	Very Low I Residential	RA-1	0	0	0	16.715	2.380	, 2	198B133 621		Northridge	No	MI	OPP RC2

Jurisdiction Name	Site Address/Intersection	5 Digit ZIP Code	Assessor Parcel Number	Very Low-Income	Low-Income	Moderate-Income	Above Moderate-Income	Type of Shortfall	Parcel Size (Acres)	Current General Plan Designation	Current Zoning	Proposed General Plan (GP) Designation	Proposed Zoning	Minimum Density Allowed	Maximum Density Allowed	Total Capacity	Vacant/ Nonvacant	Description of Existing Uses	PIN	Base Density Per Acre	Community Plan Area	Rent Stabalization Ordinance	Income Category	Applicable Rezoning Program (Program informing values in Column Q listed first)
Los Angeles	23635 SPIRES ST	91304	2027028014	0.000	0.000	2.380	0.000	Shortfall of Sites	0.255	Very Low Residential	RE11-1	Very Low Residential	0	0	23.553	2.380		Residential - Single Family Residence - Pool, 2	189B093 623	1 per lot	Canoga Park - Winnetka - Woodland Hills - West Hills	No	MI	OPP RC2 , CPK CPU, AHO
Los Angeles	18055 ACRE ST	91325	2768009011	0.000	0.000	2.380	0.000	Shortfall of Sites	0.271	Very Low I Residential	RA-1	0	0	0	22.114	2.380		, 2	195B125 656		Northridge	No	MI	OPP RC2
Los Angeles	18029 BULLOCK ST	91316	2159010023	0.000	0.000	2.380	0.000	Shortfall of Sites	0.131	Low II Residential	R1-1-RIO	Low Residential	0	0	45.751	2.380		, 2	177B125 679	1 per lot	Encino - Tarzana	No	MI	OPP RC2 , ENC CPU, AHO
Los Angeles	13654 VALLEYHEART DR N	91423	2360002034	0.000	0.000	2.380	0.000	Shortfall of Sites	0.161	Low Residential	R1-1-RIO	0	0	0	37.302	2.380		, 2	168B157 707		Sherman Oaks - Studio City - Toluca Lake - Cahuenga Pass	No	MI	OPP RC2
Los Angeles	10614 LOUISE AVE	91344	2695005025	0.000	0.000	2.380	0.000	Shortfall of Sites	0.166	Low II Residential	R1-1XL-RFA	0	0	0	36.177	2.380		, 2	207B133 714		Granada Hills - Knollwood	No	MI	OPP RC2
Los Angeles	5525 WOODMAN AVE	91401	2247001004	0.000	0.000	2.380	0.000	Shortfall of Sites	0.212	Low Residential	RE9-1	0	0	0	28.257	2.380		, 2	174B157 734		Van Nuys - North Sherman Oaks	No	MI	OPP RC2
Los Angeles	5956 WOODLAKE AVE	91367	2041022024	0.000	0.000	2.380	0.000	Shortfall of Sites	0.397	Very Low Residential	RA-1	Very Low Residential	0	0	15.095	2.380		, 2	177B093 735	1 per lot	Canoga Park - Winnetka - Woodland Hills - West Hills	No	MI	OPP RC2 , CPK CPU, AHO
Los Angeles	11442 LOUISE AVE	91344	2697001006	0.000	0.000	2.380	0.000	Shortfall of Sites	0.218	Low I Residential	RA-1	0	0	0	27.573	2.380		, 2	213B133 739		Granada Hills - Knollwood	No	MI	OPP RC2
Los Angeles	2755 S BARRINGTON AVE	90064	4257012011	0.000	0.000	2.380	0.000	Shortfall of Sites	0.118	Low Residential	R1V2	0	0	0	50.912	2.380		, 2	120B153 773		Palms - Mar Vista - Del Rey	No	MI	OPP RC2
Los Angeles	7751 LOUISE AVE	91325	2202005002	0.000	0.000	2.380	0.000	Shortfall of Sites	0.234	Low Residential	R1-1	Low Residential	0	0	25.631	2.380		Residential - Single Family Residence - Guesthouse, 2	189B133 810	1 per lot	Reseda - West Van Nuys	No	MI	OPP RC2 , RES CPU, AHO
Los Angeles	10723 NATIONAL PL	90034	4254001056	0.000	0.000	2.380	0.000	Shortfall of Sites	0.193	Low Residential	R1-1	0	0	0	31.122	2.380		, 2	123B161 811		Palms - Mar Vista - Del Rey	No	MI	OPP RC2
Los Angeles	4518 FRANKLIN AVE	90027	5590016011	0.000	0.000	2.380	0.000	Shortfall of Sites	0.155	Low Medium I Residential	R2-1XL	0	0	0	38.670	2.380		Residential - Double, Duplex, or Two Units - 4 Stories or Less, 2	150B197 855		Hollywood	No	MI	OPP RC2 , R2RD
Los Angeles	4530 FRANKLIN AVE	90027	5590016009	0.000	0.000	2.380	0.000	Shortfall of Sites	0.155	Low Medium I Residential	R2-1XL	0	0	0	38.684	2.380		Residential - Double, Duplex, or Two Units - 4 Stories or Less, 2	150B197 857		Hollywood	No	MI	OPP RC2 , R2RD
Los Angeles	5457 WOODMAN AVE	91401	2247014011	0.000	0.000	2.380	0.000	Shortfall of Sites	0.340	Low Residential	RE9-1	0	0	0	17.666	2.380		, 2	174B157 864		Van Nuys - North Sherman Oaks	No	MI	OPP RC2
Los Angeles	10720 NATIONAL PL	90034	4254010013	0.000	0.000	2.380	0.000	Shortfall of Sites	0.131	Low Residential	R1-1	0	0	0	45.723	2.380		, 2	123B161 866		Palms - Mar Vista - Del Rey	No	MI	OPP RC2
Los Angeles	7734 LOUISE AVE	91406	2203001019	0.000	0.000	2.380	0.000	Shortfall of Sites	0.179	Low Residential	R1-1	Low Residential	0	0	33.456	2.380		, 2	189B133 868	1 per lot	Reseda - West Van Nuys	No	MI	OPP RC2 , RES CPU, AHO
Los Angeles	10746 NATIONAL PL	90034	4254010017	0.000	0.000	2.380	0.000	Shortfall of Sites	0.152	Low Residential	R1-1	0	0	0	39.540	2.380		, 2	123B161 916		Palms - Mar Vista - Del Rey	No	MI	OPP RC2
Los Angeles	3300 COLONIAL AVE	90066	4247031022	0.000	0.000	2.380	0.000	Shortfall of Sites	0.012	Low Residential	R1V2	0	0	0	483.777	2.380		Residential - Single Family Residence, 2	117B153 929		Palms - Mar Vista - Del Rey	No	MI	OPP RC2
Los Angeles	1258 W 13TH ST	90731	7459026011	0.000	0.000	2.380	0.000	Shortfall of Sites	0.060	Low II Residential	R1-1XL	0	0	0	100.679	2.380		, 2	015B193 1185		San Pedro	No	MI	OPP RC2
Los Angeles	6101 ROD AVE	91367	2032020009	1.190	1.190	0.000	0.000	Shortfall of Sites	0.281	Very Low Residential	RE11-1	Very Low Residential	0	20	66.287	2.380		Residential - Single Family Residence, 1	177B085 257	1 per lot	Canoga Park - Winnetka - Woodland Hills - West Hills	No	LI	AHO , CPK CPU, ADU
Los Angeles	22930 SCHOOLCRAFT ST	91307	2026012008	1.189	1.189	0.000	0.000	Shortfall of Sites	0.281	Low Residential	RS-1	Very Low Residential	0	20	66.287	2.379		Residential - Single Family Residence, 1	183B097 513	1 per lot	Canoga Park - Winnetka - Woodland Hills - West Hills	No	LI	AHO , CPK CPU, ADU
Los Angeles	6022 MAURY AVE	91367	2032016018	0.119	0.119	0.000	2.141	Shortfall of Sites	0.281	Very Low Residential	RE11-1	Very Low Residential	[DM3-CHC1-5] [CX2-FA] [CPIO]	20	66.287	2.379		Residential - Single Family Residence - Pool, 1	177B085 368	1 per lot	Canoga Park - Winnetka - Woodland Hills - West Hills	No	VLI, LI, ABMI	AHO , CPK CPU, ADU
Los Angeles	22520 SATICOY ST	91307	2022018028	1.189	1.189	0.000	0.000	Shortfall of Sites	0.319	Low Residential	RS-1	Very Low Residential	0	20	66.287	2.379		Residential - Single Family Residence, 1	186B101 185	1 per lot	Canoga Park - Winnetka - Woodland Hills - West Hills	No	LI	AHO , CPK CPU
Los Angeles	17400 MARGATE ST	91316	2257010024	1.189	1.189	0.000	0.000	Shortfall of Sites	0.281	Very Low I Residential	RA-1	Very Low Residential	0	20	66.287	2.378		Residential - Single Family Residence - Pool, 1	171B129 85	1 per lot	Encino - Tarzana	No	LI	AHO , ENC CPU, ADU
Los Angeles	22540 CALVERT ST	91367	2039029033	1.189	1.189	0.000	0.000	Shortfall of Sites	0.281	Very Low Residential	RA-1	Very Low Residential	0	20	66.287	2.378		Residential - Single Family Residence - Pool, 1	177B097 429	1 per lot	Canoga Park - Winnetka - Woodland Hills - West Hills	No	LI	AHO , CPK CPU, ADU
Los Angeles	22451 CALIFA ST	91367	2040041006	0.119	0.119	0.000	2.140	Shortfall of Sites	0.281	Low Residential	RE11-1	Very Low Residential	[HB5-SH1-5] [CX4-FA] [CPIO-O]	20	66.287	2.378		Residential - Single Family Residence - Pool, 1	174B101 18	1 per lot	Canoga Park - Winnetka - Woodland Hills - West Hills	No	VLI, LI, ABMI	AHO , CPK CPU, ADU
Los Angeles	5961 NORA LYNN DR	91367	2032027011	1.189	1.189	0.000	0.000	Shortfall of Sites	0.281	Very Low Residential	RE11-1	Very Low Residential	0	20	66.287	2.377		Residential - Single Family Residence - Pool, 1	177B085 390	1 per lot	Canoga Park - Winnetka - Woodland Hills - West Hills	No	LI	AHO , CPK CPU, ADU
Los Angeles	11547 SHERMAN WAY	91605	2316030049	0.000	0.000	0.000	2.376	Shortfall of Sites	0.079	Commercial Manufacturing	C2-1	0	0	0	168.238	2.376		Commercial - Auto, Recreation Equipment, Construction Equipment Sales and Service - Auto Body Repair Shop - One Story, 7	183B169 129		Sun Valley - La Tuna Canyon	No	ABMI	DB50
Los Angeles	826 WILCOX AVE	90038	5533027020	0.000	0.000	0.000	2.376	Shortfall of Sites	0.156	Medium Residential	R3-1	0	0	0	85.172	2.376		Residential - Five or More Units or Apartments (Any Combination) · 4 Stories or Less, 7	141B185 135		Hollywood	No	ABMI	DB50
Los Angeles	5245 DENNY AVE	91601	2416024019	0.000	0.000	0.000	2.376	Shortfall of Sites	0.155	Medium Residential	R3-1VL	0	0	0	85.961	2.376		Residential - Five or More Units or Apartments (Any Combination) · 4 Stories or Less, 7	171B177 453		North Hollywood - Valley Village	No	ABMI	DB50
Los Angeles	17354 STAGG ST	91325	2202005027	1.188	1.188	0.000	0.000	Shortfall of Sites	0.281	Low Residential	R1-1	Low Residential	0	20	66.287	2.376		Residential - Single Family Residence - Pool, 1	189B133 765	1 per lot	Reseda - West Van Nuys	No	LI	AHO , RES CPU, ADU
Los Angeles	5780 FARRALONE AVE	91367	2146018045	1.188	1.188	0.000	0.000	Shortfall of Sites	0.281	Low Residential	RE11-1	Very Low Residential	0	20	66.287	2.376		Residential - Single Family Residence, 1	174B101 79	1 per lot	Canoga Park - Winnetka - Woodland Hills - West Hills	No	LI	AHO , CPK CPU, ADU
Los Angeles	13306 S VERMONT AVE	90247	6117031006	0.000	0.000	0.000	2.376	Shortfall of Sites	0.198	Medium Residential	R3-1-O	0	0	0	84.029	2.376		Residential - Five or More Units or Apartments (Any Combination) · 4 Stories or Less, 9	078B197 172		Harbor Gateway	Yes	ABMI	DB50
Los Angeles	14851 BLYTHE ST	91402	2209040006	0.000	0.000	0.000	2.376	Shortfall of Sites	0.193	Medium Residential	R3-1	0	0	0	86.486	2.376		Residential - Five or More Units or Apartments (Any Combination) · 4 Stories or Less, 9	189B149 367		Mission Hills - Panorama City - North Hills	Yes	ABMI	DB50
Los Angeles	6016 WHITSETT AVE	91606	2333010032	0.000	0.000	0.000	2.376	Shortfall of Sites	0.196	Medium Residential	R3-1	0	0	0	84.770	2.376		Residential - Five or More Units or Apartments (Any Combination) · 4 Stories or Less, 9	177B165 656		North Hollywood - Valley Village	Yes	ABMI	DB50
Los Angeles	15919 VANOWEN ST	91406	2224028042	0.000	0.000	0.000	2.376	Shortfall of Sites	0.196	Medium Residential	R3-1	0	0	0	84.976	2.376		Residential - Five or More Units or Apartments (Any Combination) · 4 Stories or Less, 9	183B141 781		Van Nuys - North Sherman Oaks	Yes	ABMI	DB50
Los Angeles	10265 TUJUNGA CANYON BLVD	91042	2558022063	0.000	0.000	0.000	2.376	Shortfall of Sites	0.500	Low Medium II Residential	RD2-1	0	0	0	33.309	2.376		Residential - Five or More Units or Apartments (Any Combination) · 4 Stories or Less, 9	204B197 966		Sunland - Tujunga - Lake View Terrace - Shadow Hills - East La Tuna Canyon	Yes	ABMI	DB50
Los Angeles	10118 MOUNTAIR AVE	91042	2558022006	0.000	0.000	0.000	2.376	Shortfall of Sites	0.500	Low Medium II Residential	RD2-1	0	0	0	33.309	2.376		Residential - Five or More Units or Apartments (Any Combination) · 4 Stories or Less, 9	204B197 1028		Sunland - Tujunga - Lake View Terrace - Shadow Hills - East La Tuna Canyon	Yes	ABMI	DB50
Los Angeles	1214 PARK WESTERN PL	90732	7445018900	1.188	1.188	0.000	0.000	Shortfall of Sites	1.288	Public Facilities	[Q]PF-1XL	0	0	20	153.741	2.375		Miscellaneous - Government Owned Property, 0	021B193 176		San Pedro	No	LI	PF
Los Angeles	7600 ATRON AVE	91304	2027004027	1.188	1.188	0.000	0.000	Shortfall of Sites	0.281	Very Low Residential	RE11-1	Very Low Residential	0	20	66.287	2.375		Residential - Single Family Residence, 1	186B093 126	1 per lot	Canoga Park - Winnetka - Woodland Hills - West Hills	No	LI	AHO , CPK CPU, ADU
Los Angeles	18301 SHERMAN WAY	91335	2119023001	0.000	0.000	2.375	0.000	Shortfall of Sites	0.326	Community Commercial	[Q]C2-1D-CDO	0	0	0	9.099	2.375		Commercial - Store Combination - Store and Office Combination - Two Stories, 0	183B125 116		Reseda - West Van Nuys	No	MI	ARO
Los Angeles	22912 MARIANO ST	91367	2042009016	1.188	1.188	0.000	0.000	Shortfall of Sites	0.318	Low Residential	R1-1	Very Low Residential	0	20	66.287	2.375		Residential - Single Family Residence - Pool, 1	171B097 146	1 per lot	Canoga Park - Winnetka - Woodland Hills - West Hills	No	LI	AHO , CPK CPU
Los Angeles	22229 MIRANDA ST	91367	2146024010	1.187	1.187	0.000	0.000	Shortfall of Sites	0.281	Low Residential	RE11-1	Very Low Residential	0	20	66.287	2.375		Residential - Single Family Residence, 1	174B101 112	1 per lot	Canoga Park - Winnetka - Woodland Hills - West Hills	No	LI	AHO , CPK CPU, ADU
Los Angeles	700 E JEFFERSON BLVD	90011	5121001008	0.000	0.000	0.000	2.375	Shortfall of Sites	0.099	Hybrid Industrial	CM-1-CPIO	0	0	0	46.182	2.375		Industrial - Warehousing, Distribution, Storage - Warehousing, Distribution, 25,000 to 50,000 SF - One Story, 0	117A207 214		Southeast Los Angeles	No	ABMI	ARO
Los Angeles	700 E JEFFERSON BLVD	90011	5121001008	0.000	0.000	0.000	2.375	Shortfall of Sites	0.102	Hybrid Industrial	CM-1-CPIO	0	0	0	44.651	2.375		Industrial - Warehousing, Distribution, Storage - Warehousing, Distribution, 25,000 to 50,000 SF - One Story, 0	117A207 225		Southeast Los Angeles	No	ABMI	ARO
Los Angeles	700 E JEFFERSON BLVD	90011	5121001008	0.000	0.000	0.000	2.375	Shortfall of Sites	0.106	Hybrid Industrial	CM-1-CPIO	0	0	0	42.939	2.375		Industrial - Warehousing, Distribution, Storage - Warehousing, Distribution, 25,000 to 50,000 SF - One Story, 0	117A207 229		Southeast Los Angeles	No	ABMI	ARO
Los Angeles	17401 PALORA ST	91316	2290004009	1.187	1.187	0.000	0.000	Shortfall of Sites	0.281	Very Low I Residential	RA-1	Very Low Residential	0	20	66.287	2.375		Residential - Single Family Residence - Pool, 1	168B129 217	1 per lot	Encino - Tarzana	No	LI	AHO , ENC CPU, ADU
Los Angeles	22828 VOSE ST	91307	2026007016	1.187	1.187	0.000	0.000	Shortfall of Sites	0.281	Low Residential	RS-1	Very Low Residential	0	20	66.287	2.374		Residential - Single Family Residence, 1	183B097 401	1 per lot	Canoga Park - Winnetka - Woodland Hills - West Hills	No	LI	AHO , CPK CPU, ADU
Los Angeles	6042 ELLENVIEW AVE	91367	2032015026	1.187	1.187	0.000	0.000	Shortfall of Sites	0.281	Very Low Residential	RE11-1	Very Low Residential	0	20	66.287	2.373		Residential - Single Family Residence - Pool, 1	177B085 301	1 per lot	Canoga Park - Winnetka - Woodland Hills - West Hills	No	LI	AHO , CPK CPU, ADU
Los Angeles	7823 GENESTA AVE	91406	2204019013	1.187	1.187	0.000	0.000	Shortfall of Sites	0.281	Low Residential	R1-1	Low Residential	0	20	66.287	2.373		Residential - Single Family Residence, 1	189B133 698	1 per lot	Reseda - West Van Nuys	No	LI	AHO , RES CPU, ADU
Los Angeles	17401 WEDDINGTON ST	91316	2257010026	1.186	1.186	0.000	0.000	Shortfall of Sites	0.281	Very Low I Residential	RA-1	Very Low Residential	0	20	66.287	2.373		Residential - Single Family Residence - Pool, 1	171B129 109	1 per lot	Encino - Tarzana	No	LI	AHO , ENC CPU, ADU
Los Angeles	22536 STYLES ST	91367	2039028006	1.186	1.186	0.000	0.000	Shortfall of Sites	0.281	Low Residential	RE11-1	Very Low Residential	0	20	66.287	2.372		Residential - Single Family Residence - Pool, 1	177B101 56	1 per lot	Canoga Park - Winnetka - Woodland Hills - West Hills	No	LI	AHO , CPK CPU, ADU
Los Angeles	5920 MANTON AVE	91367	2041002007	1.186	1.186	0.000	0.000	Shortfall of Sites	0.281	Very Low Residential	RA-1	Very Low Residential	0	20	66.287	2.372		Residential - Single Family Residence - Pool, 1	177B093 818	1 per lot	Canoga Park - Winnetka - Woodland Hills - West Hills	No	LI	AHO , CPK CPU, ADU
Los Angeles	13412 VANOWEN ST	91405	2329019004	0.000	0.000	0.000	2.372	Shortfall of Sites	0.325	Medium Residential	[Q]R3-1, R3-1	0	0	0	81.849	2.372		Residential - Five or More Units or Apartments (Any Combination) · 4 Stories or Less, 17	180B157 16		Van Nuys - North Sherman Oaks	Yes	ABMI	DB50

Jurisdiction Name	Site Address/Intersection	5 Digit ZIP Code	Assessor Parcel Number	Very Low-Income	Low-Income	Moderate-Income	Above Moderate-Income	Type of Shortfall	Parcel Size (Acres)	Current General Plan Designation	Current Zoning	Proposed General Plan (GP) Designation	Proposed Zoning	Minimum Density Allowed	Maximum Density Allowed	Total Capacity	Vacant/ Nonvacant	Description of Existing Uses	PIN	Base Density Per Acre	Community Plan Area	Rent Stabalization Ordinance	Income Category	Applicable Rezoning Program (Program informing values in Column Q listed first)
Los Angeles	6064 WHITSETT AVE	91606	2333010051	0.000	0.000	0.000	2.372	Shortfall of Sites	0.321	Medium Residential	R3-1	0	0	0	82.938	2.372		Residential - Five or More Units or Apartments (Any Combination) · 4 Stories or Less - Pool, 17	177B165 508		North Hollywood - Valley Village	Yes	ABMI	DB50
Los Angeles	6532 ENCINO AVE	91406	2229011020	0.000	0.000	0.000	2.371	Shortfall of Sites	0.224	Low Residential	RS-1-RIO	Low Residential	0	0	66.287	2.371		Residential - Single Family Residence - Pool, 0	180B129 581	1 per lot	Reseda - West Van Nuys	No	ABMI	AHO , RES CPU
Los Angeles	6260 PLATT AVE	91367	2035007003	1.186	1.186	0.000	0.000	Shortfall of Sites	0.281	Low Residential	RS-1	Very Low Residential	0	20	66.287	2.371		Residential - Single Family Residence, 1	177B093 92	1 per lot	Canoga Park - Winnetka - Woodland Hills - West Hills	No	LI	AHO , CPK CPU, ADU
Los Angeles	6841 WHITSETT AVE	91605	2324030023	1.186	1.186	0.000	0.000	Shortfall of Sites	0.279	Medium Residential	R3-1	0	0	20	83.529	2.371		Residential - Five or More Units or Apartments (Any Combination) · 4 Stories or Less, 15	183B165 512		North Hollywood - Valley Village	No	LI	DB50
Los Angeles	15855 VANOWEN ST	91406	2224034053	1.186	1.186	0.000	0.000	Shortfall of Sites	0.283	Medium Residential	R3-1	0	0	20	82.387	2.371		Residential - Five or More Units or Apartments (Any Combination) · 4 Stories or Less - Pool, 15	183B141 785		Van Nuys - North Sherman Oaks	No	LI	DB50
Los Angeles	4112 WHITSETT AVE	91604	2367009074	1.186	1.186	0.000	0.000	Shortfall of Sites	0.275	Medium Residential	R3-1-RIO	0	0	20	84.617	2.371		Residential - Five or More Units or Apartments (Any Combination) · 4 Stories or Less, 15	165B165 1312		Sherman Oaks - Studio City - Toluca Lake - Cahuenga Pass	No	LI	DB50
Los Angeles	5901 KENTLAND AVE	91367	2040044003	0.119	0.119	0.000	2.134	Shortfall of Sites	0.281	Low Residential	RE11-1	Very Low Residential	[HB1-G1-5] [CX2-FA] [CPIO]	20	66.287	2.371		Residential - Single Family Residence - Pool, 1	177B097 640	1 per lot	Canoga Park - Winnetka - Woodland Hills - West Hills	No	VLI, LI, ABMI	AHO , CPK CPU, ADU
Los Angeles	23559 CALIFA ST	91367	2041002008	1.185	1.185	0.000	0.000	Shortfall of Sites	0.281	Very Low Residential	RA-1	Very Low Residential	0	20	66.287	2.371		Residential - Single Family Residence, 1	177B093 848	1 per lot	Canoga Park - Winnetka - Woodland Hills - West Hills	No	LI	AHO , CPK CPU, ADU
Los Angeles	1615 LUCILE AVE	90026	5429014016	0.000	0.000	0.000	2.371	Shortfall of Sites	0.164	Neighborhood Commercial	[Q]C1-1VL	0	0	0	54.450	2.371		Commercial - Office Building - Office and Residential - One Story, 4	145-5A203 417		Silver Lake - Echo Park - Elysian Valley	Yes	ABMI	OPP C , ARO
Los Angeles	4403 FIRMAMENT AVE	91436	2283002025	1.185	1.185	0.000	0.000	Shortfall of Sites	0.281	Low II Residential	R1-1	Low Residential	0	20	66.287	2.370		Residential - Single Family Residence - Pool, 1	165B141 157	1 per lot	Encino - Tarzana	No	LI	AHO , ENC CPU, ADU
Los Angeles	16743 WYANDOTTE ST	91406	2226020014	0.000	0.000	0.000	2.370	Shortfall of Sites	0.223	Low Residential	R1-1	Low Residential	0	0	66.287	2.370		Residential - Single Family Residence - Pool, 0	186B137 320	1 per lot	Reseda - West Van Nuys	No	ABMI	AHO , RES CPU
Los Angeles	4939 DENSMORE AVE	91436	2261013030	1.185	1.185	0.000	0.000	Shortfall of Sites	0.280	Low II Residential	RE9-1	Low Residential	0	20	66.287	2.370		Residential - Single Family Residence - Pool, 1	168B141 206	1 per lot	Encino - Tarzana	No	LI	AHO , ENC CPU, ADU
Los Angeles	7341 WHITAKER AVE	91406	2226020028	1.185	1.185	0.000	0.000	Shortfall of Sites	0.318	Low Residential	R1-1	Low Residential	0	20	66.287	2.370		Residential - Single Family Residence - Pool, 1	186B137 422	1 per lot	Reseda - West Van Nuys	No	LI	AHO , RES CPU
Los Angeles	6020 EL ESCORPION RD	91367	2045006010	1.185	1.185	0.000	0.000	Shortfall of Sites	0.280	Very Low Residential	RE11-1	Very Low Residential	0	20	66.287	2.370		Residential - Single Family Residence - Pool, 1	177B089 544	1 per lot	Canoga Park - Winnetka - Woodland Hills - West Hills	No	LI	AHO , CPK CPU, ADU
Los Angeles	6038 EL ESCORPION RD	91367	2045006011	0.118	0.118	0.000	2.133	Shortfall of Sites	0.280	Very Low Residential	RE11-1	Very Low Residential	[HB5-SH1-5] [CX4-FA] [CPIO]	20	66.287	2.370		Residential - Single Family Residence - Pool, 1	177B089 527	1 per lot	Canoga Park - Winnetka - Woodland Hills - West Hills	No	VLI, LI, ABMI	AHO , CPK CPU, ADU
Los Angeles	22912 DOLOROSA ST	91367	2042008077	1.185	1.185	0.000	0.000	Shortfall of Sites	0.318	Low Residential	R1-1	Very Low Residential	[MM1-CDF1-5] [IX4-FA] [CPIO]	20	66.287	2.369		Residential - Single Family Residence, 1	174B097 822	1 per lot	Canoga Park - Winnetka - Woodland Hills - West Hills	No	LI	AHO , CPK CPU
Los Angeles	17400 STAGG ST	91325	2202005028	1.185	1.185	0.000	0.000	Shortfall of Sites	0.280	Low Residential	R1-1	Low Residential	0	20	66.287	2.369		Residential - Single Family Residence - Pool, 1	189B129 1092	1 per lot	Reseda - West Van Nuys	No	LI	AHO , RES CPU, ADU
Los Angeles	5800 ROLLING RD	91367	2146019020	0.118	0.118	0.000	2.132	Shortfall of Sites	0.280	Low Residential	RE11-1	Very Low Residential	[HB5-SH1-5] [CX3-FA] [SN-CPIO-CDO]	20	66.287	2.369		Residential - Single Family Residence, 1	174B101 74	1 per lot	Canoga Park - Winnetka - Woodland Hills - West Hills	No	VLI, LI, ABMI	AHO , CPK CPU, ADU
Los Angeles	23507 CLARENDON ST	91367	2044007021	0.118	0.118	0.000	2.132	Shortfall of Sites	0.318	Very Low Residential	RE11-1	Very Low Residential	[HB5-SH1-5] [CX3-FA] [CPIO]	20	66.287	2.368		Residential - Single Family Residence - Pool, 1	174B093 523	1 per lot	Canoga Park - Winnetka - Woodland Hills - West Hills	No	VLI, LI, ABMI	AHO , CPK CPU
Los Angeles	24352 STONE BEND LANE	91304	2017038028	0.000	0.000	0.000	2.368	Shortfall of Sites	0.223	Low I Residential	RE9-1-H	Very Low Residential	0	0	66.287	2.368		Residential - Single Family Residence, 0	192B089 227	1 per lot	Canoga Park - Winnetka - Woodland Hills - West Hills	No	ABMI	AHO , CPK CPU, ADU
Los Angeles	6111 ROD AVE	91367	2032020008	1.184	1.184	0.000	0.000	Shortfall of Sites	0.280	Very Low Residential	RE11-1	Very Low Residential	0	20	66.287	2.368		Residential - Single Family Residence, 1	177B085 244	1 per lot	Canoga Park - Winnetka - Woodland Hills - West Hills	No	LI	AHO , CPK CPU, ADU
Los Angeles	11766 GATEWAY BLVD	90064	4257008021	0.000	0.000	0.000	2.367	Shortfall of Sites	0.024	Low Medium Residential	RD1.5-1	0	0	0	113.635	2.367		Residential - Five or More Units or Apartments (Any Combination) · 4 Stories or Less, 0	120B153 421		Palms - Mar Vista - Del Rey	Yes	ABMI	OPP RC
Los Angeles	23506 DOLOROSA ST	91367	2044007016	1.184	1.184	0.000	0.000	Shortfall of Sites	0.318	Very Low Residential	RE11-1	Very Low Residential	0	20	66.287	2.367		Residential - Single Family Residence - Pool, 1	174B093 486	1 per lot	Canoga Park - Winnetka - Woodland Hills - West Hills	No	LI	AHO , CPK CPU
Los Angeles	24103 ALBERS ST	91367	2047013021	1.183	1.183	0.000	0.000	Shortfall of Sites	0.317	Very Low Residential	RE11-1	Very Low Residential	[LN1-MU2-5] [RG1-FA] [CPIO-O]	20	66.287	2.367		Residential - Single Family Residence - Pool, 1	171B089 113	1 per lot	Canoga Park - Winnetka - Woodland Hills - West Hills	No	LI	AHO , CPK CPU
Los Angeles	24346 STONE BEND LANE	91304	2017038027	0.000	0.000	0.000	2.366	Shortfall of Sites	0.223	Low I Residential	RE9-1-H	Very Low Residential	0	0	66.287	2.366		Residential - Single Family Residence, 0	192B089 226	1 per lot	Canoga Park - Winnetka - Woodland Hills - West Hills	No	ABMI	AHO , CPK CPU, ADU
Los Angeles	12001 ALLEGHENY ST	91352	2631002037	1.183	1.183	0.000	0.000	Shortfall of Sites	0.402	Medium Residential	R3-1-CUGU	0	0	20	82.829	2.366		Residential - Five or More Units or Apartments (Any Combination) · 4 Stories or Less, 23	198B165 277		Sun Valley - La Tuna Canyon	No	LI	DB50
Los Angeles	1824 N VAN NESS AVE	90028	5586031017	0.000	0.000	0.000	2.366	Shortfall of Sites	0.078	Low Medium II Residential	RD1.5-1XL	0	0	0	99.000	2.366		Residential - Three Units (Any Combination) - 4 Stories or Less, 3	150A191 285		Hollywood	Yes	ABMI	TOC EXP , R2RD
Los Angeles	17149 MCCORMICK ST	91316	2258006041	1.182	1.182	0.000	0.000	Shortfall of Sites	0.280	Very Low I Residential	RA-1	Very Low Residential	0	20	66.287	2.364		Residential - Single Family Residence - Pool, 1	171B133 249	1 per lot	Encino - Tarzana	No	LI	AHO , ENC CPU, ADU
Los Angeles	22544 TIARA ST	91367	2040044006	0.118	0.118	0.000	2.127	Shortfall of Sites	0.280	Low Residential	RE11-1	Very Low Residential	[DM2-G1-5] [CX2-FA] [CPIO-O]	20	66.287	2.363		Residential - Single Family Residence - Pool, 1	177B097 617	1 per lot	Canoga Park - Winnetka - Woodland Hills - West Hills	No	VLI, LI, ABMI	AHO , CPK CPU, ADU
Los Angeles	23910 HATTERAS ST	91367	2045027012	1.181	1.181	0.000	0.000	Shortfall of Sites	0.280	Low Residential	RS-1	Very Low Residential	0	20	66.287	2.362		Residential - Single Family Residence - Pool, 1	174B089 229	1 per lot	Canoga Park - Winnetka - Woodland Hills - West Hills	No	LI	AHO , CPK CPU, ADU
Los Angeles	6171 FENWOOD AVE	91367	2035014002	1.181	1.181	0.000	0.000	Shortfall of Sites	0.280	Very Low Residential	RA-1	Very Low Residential	0	20	66.287	2.362		Residential - Single Family Residence, 1	177B093 352	1 per lot	Canoga Park - Winnetka - Woodland Hills - West Hills	No	LI	AHO , CPK CPU, ADU
Los Angeles	0	0	2770018902	0.000	0.000	0.000	0.000	Shortfall of Sites	1.536	Public Facilities	[Q]PF-1XL	0	0	0	153.741	0.000		Miscellaneous - Government Owned Property - Government Services - Utilities Office (Power, Water, etc.), 0	195B121 524		Northridge	No		PF
Los Angeles	17101 MCCORMICK ST	91316	2258006037	1.180	1.180	0.000	0.000	Shortfall of Sites	0.280	Very Low I Residential	RA-1	Very Low Residential	0	20	66.287	2.361		Residential - Single Family Residence - Pool, 1	171B133 253	1 per lot	Encino - Tarzana	No	LI	AHO , ENC CPU, ADU
Los Angeles	4926 GLORIA AVE	91436	2261013067	1.180	1.180	0.000	0.000	Shortfall of Sites	0.280	Low II Residential	RE9-1	Low Residential	0	20	66.287	2.361		Residential - Single Family Residence - Pool, 1	168B141 951	1 per lot	Encino - Tarzana	No	LI	AHO , ENC CPU, ADU
Los Angeles	5724 LARRYAN DR	91367	2045022007	1.180	1.180	0.000	0.000	Shortfall of Sites	0.280	Very Low Residential	RE11-1	Very Low Residential	0	20	66.287	2.361		Residential - Single Family Residence, 1	174B089 141	1 per lot	Canoga Park - Winnetka - Woodland Hills - West Hills	No	LI	AHO , CPK CPU, ADU
Los Angeles	6055 MAURY AVE	91367	2032019023	1.180	1.180	0.000	0.000	Shortfall of Sites	0.280	Very Low Residential	RE11-1	Very Low Residential	[LM1-CDF1-5] [IX4-FA] [CPIO]	20	66.287	2.360		Residential - Single Family Residence, 1	177B085 290	1 per lot	Canoga Park - Winnetka - Woodland Hills - West Hills	No	LI	AHO , CPK CPU, ADU
Los Angeles	1923 TAMARIND AVE	90068	5586014024	0.000	0.000	0.000	2.360	Shortfall of Sites	0.027	Low Medium II Residential	RD1.5-1XL	0	0	0	99.000	2.360		Residential - Five or More Units or Apartments (Any Combination) · 4 Stories or Less, 0	150A191 140		Hollywood	Yes	ABMI	TOC EXP
Los Angeles	4504 HASKELL AVE	91436	2283002028	1.180	1.180	0.000	0.000	Shortfall of Sites	0.280	Low II Residential	R1-1	Low Residential	0	20	66.287	2.359		Residential - Single Family Residence - Pool, 1	165B141 37	1 per lot	Encino - Tarzana	No	LI	AHO , ENC CPU, ADU
Los Angeles	7609 POMELO DR	91304	2027029004	0.118	0.118	0.000	2.123	Shortfall of Sites	0.280	Very Low Residential	RE11-1	Very Low Residential	[DM1-G1-5] [CX2-FA] [CPIO]	20	66.287	2.359		Residential - Single Family Residence, 1	186B093 94	1 per lot	Canoga Park - Winnetka - Woodland Hills - West Hills	No	VLI, LI, ABMI	AHO , CPK CPU, ADU
Los Angeles	16807 OTSEGO ST	91436	2259001016	1.179	1.179	0.000	0.000	Shortfall of Sites	0.280	Low II Residential	R1-1	Low Residential	0	20	66.287	2.359		Residential - Single Family Residence - Pool, 1	171B133 475	1 per lot	Encino - Tarzana	No	LI	AHO , ENC CPU, ADU
Los Angeles	5432 BEELER AVE	91367	2047014029	1.179	1.179	0.000	0.000	Shortfall of Sites	0.317	Very Low Residential	RE11-1	Very Low Residential	0	20	66.287	2.358		Residential - Single Family Residence - Pool, 1	174B089 650	1 per lot	Canoga Park - Winnetka - Woodland Hills - West Hills	No	LI	AHO , CPK CPU
Los Angeles	23731 STAGG ST	91304	2020014020	1.179	1.179	0.000	0.000	Shortfall of Sites	0.280	Very Low Residential	RE11-1	Very Low Residential	0	20	66.287	2.358		Residential - Single Family Residence - Pool, 1	189B089 416	1 per lot	Canoga Park - Winnetka - Woodland Hills - West Hills	No	LI	AHO , CPK CPU, ADU
Los Angeles	5738 OAKDALE AVE	91367	2153018019	1.178	1.178	0.000	0.000	Shortfall of Sites	0.411	Very Low Residential	RA-1	Very Low Residential	0	20	66.287	2.356		, 2	174B113 152	1 per lot	Canoga Park - Winnetka - Woodland Hills - West Hills	No	LI	AHO , CPK CPU
Los Angeles	22406 SYLVAN ST	91367	2039024009	1.178	1.178	0.000	0.000	Shortfall of Sites	0.279	Low Residential	RE11-1	Very Low Residential	0	20	66.287	2.356		Residential - Single Family Residence - Pool, 1	177B101 43	1 per lot	Canoga Park - Winnetka - Woodland Hills - West Hills	No	LI	AHO , CPK CPU, ADU
Los Angeles	2868 S ROBERTSON BLVD	90034	4301010038	0.000	0.000	0.000	2.356	Shortfall of Sites	0.045	Neighborhood Commercial	C4-1VL-CPIO	0	0	0	54.450	2.356		Commercial - Auto, Recreation Equipment, Construction Equipment Sales and Service - Auto Service Centers (No Gasoline) - One Story, 0	123B169 473		West Adams - Baldwin Hills - Leimert	No	ABMI	OPP C
Los Angeles	4945 GAVIOTA AVE	91436	2261024031	1.178	1.178	0.000	0.000	Shortfall of Sites	0.279	Low II Residential	RE9-1	Low Residential	0	20	66.287	2.356		Residential - Single Family Residence, 1	168B141 188	1 per lot	Encino - Tarzana	No	LI	AHO , ENC CPU, ADU
Los Angeles	23346 BURTON ST	91304	2020021034	1.178	1.178	0.000	0.000	Shortfall of Sites	0.279	Very Low Residential	RE11-1	Very Low Residential	0	20	66.287	2.355		Residential - Single Family Residence - Pool, 1	189B093 38	1 per lot	Canoga Park - Winnetka - Woodland Hills - West Hills	No	LI	AHO , CPK CPU, ADU
Los Angeles	644 E 56TH ST	90011	5103013902	1.178	1.178	0.000	0.000	Shortfall of Sites	1.532	Public Facilities	PF-1	0	0	20	153.741	2.355	Vacant	Industrial - Industrial - Vacant Land, 0	108B205 778		Southeast Los Angeles	No	LI	PF
Los Angeles	23110 CANZONET ST	91367	2042014021	0.118	0.118	0.000	2.120	Shortfall of Sites	0.316	Low Residential	R1-1	Very Low Residential	[HB3-G1-5] [CX3-FA] [CPIO]	20	66.287	2.355		Residential - Single Family Residence - Pool, 1	171B097 378	1 per lot	Canoga Park - Winnetka - Woodland Hills - West Hills	No	VLI, LI, ABMI	AHO , CPK CPU
Los Angeles	22430 FRIAR ST	91367	2039025001	1.177	1.177	0.000	0.000	Shortfall of Sites	0.279	Very Low Residential	RA-1	Very Low Residential	0	20	66.287	2.355		Residential - Single Family Residence - Pool, 1	177B101 13	1 per lot	Canoga Park - Winnetka - Woodland Hills - West Hills	No	LI	AHO , CPK CPU, ADU
Los Angeles	1818 N VAN NESS AVE	90028	5586031015	0.000	0.000	0.000	2.354	Shortfall of Sites	0.090	Low Medium II Residential	RD1.5-1XL	0	0	0	99.000	2.354		Residential - Four Units (Any Combination) - 4 Stories or Less, 4	150A191 314		Hollywood	Yes	ABMI	TOC EXP , R2RD
Los Angeles	6149 ROD AVE	91367	2032020003	1.177	1.177	0.000	0.000	Shortfall of Sites	0.279	Very Low Residential	RE11-1	Very Low Residential	0	20	66.287	2.354		Residential - Single Family Residence, 1	177B085 171	1 per lot	Canoga Park - Winnetka - Woodland Hills - West Hills	No	LI	AHO , CPK CPU, ADU
Los Angeles	15926 DICKENS ST	91436	2283013027	1.177	1.177	0.000	0.000	Shortfall of Sites	0.316	Low II Residential	R1-1	Low Residential	0	20	66.287	2.354		Residential - Single Family Residence - Pool, 1	168B141 728	1 per lot	Encino - Tarzana	No	LI	AHO , ENC CPU, ADU

Jurisdiction Name	Site Address/Intersection	5 Digit ZIP Code	Assessor Parcel Number	Very Low-Income	Low-Income	Moderate-Income	Above Moderate-Income	Type of Shortfall	Parcel Size (Acres)	Current General Plan Designation	Current Zoning	Proposed General Plan (GP) Designation	Proposed Zoning	Minimum Density Allowed	Maximum Density Allowed	Total Capacity	Vacant/ Nonvacant	Description of Existing Uses	PIN	Base Density Per Acre	Community Plan Area	Rent Stabalization Ordinance	Income Category	Applicable Rezoning Program (Program informing values in Column Q listed first)
Los Angeles	5709 JUMILLA AVE	91367	2153018005	1.177	1.177	0.000	0.000	Shortfall of Sites	0.410	Very Low Residential	RA-1	Very Low Residential	0	20	66.287	2.353	, 2	174B117 169	1 per lot	Canoga Park - Winnetka - Woodland Hills - West Hills	No	LI	AHO , CPK CPU
Los Angeles	2868 S ROBERTSON BLVD	90034	4301010038	0.000	0.000	0.000	2.353	Shortfall of Sites	0.045	Neighborhood Commercial	C4-1VL-CPIO	0	0	0	54.450	2.353	Commercial - Auto, Recreation Equipment, Construction Equipment Sales and Service - Auto Service Centers (No Gasoline) - One Story, 0	123B169 482		West Adams - Baldwin Hills - Leimert	No	ABMI	OPP C
Los Angeles	10306 KESWICK AVE	90064	4315017001	0.000	0.000	0.000	2.353	Shortfall of Sites	0.144	Medium Residential	R3-1-O	0	0	0	85.086	2.353	Residential - Three Units (Any Combination) - 4 Stories or Less, 7	129B161 153		West Los Angeles	No	ABMI	DB50
Los Angeles	13406 MOORPARK ST	91423	2360010063	0.000	0.000	0.000	2.353	Shortfall of Sites	0.138	Medium Residential	R3-1-RIO	0	0	0	88.556	2.353	Residential - Five or More Units or Apartments (Any Combination) · 4 Stories or Less, 7	165B157 372		Sherman Oaks - Studio City - Toluca Lake - Cahuenga Pass	No	ABMI	DB50
Los Angeles	4356 COLFAX AVE	91604	2365022048	0.000	0.000	0.000	2.353	Shortfall of Sites	0.143	Medium Residential	R3-1-RIO	0	0	0	85.095	2.353	Residential - Five or More Units or Apartments (Any Combination) · 4 Stories or Less, 7	165B169 424		Sherman Oaks - Studio City - Toluca Lake - Cahuenga Pass	No	ABMI	DB50
Los Angeles	4329 DIXIE CANYON AVE	91423	2360010007	0.000	0.000	0.000	2.353	Shortfall of Sites	0.142	Medium Residential	R3-1-RIO	0	0	0	86.047	2.353	Residential - Five or More Units or Apartments (Any Combination) · 4 Stories or Less, 7	165B157 440		Sherman Oaks - Studio City - Toluca Lake - Cahuenga Pass	No	ABMI	DB50
Los Angeles	4342 WHITSETT AVE	91604	2367001073	0.000	0.000	0.000	2.353	Shortfall of Sites	0.138	Medium Residential	R3-1-RIO	0	0	0	88.647	2.353	Residential - Five or More Units or Apartments (Any Combination) · 4 Stories or Less, 7	165B165 460		Sherman Oaks - Studio City - Toluca Lake - Cahuenga Pass	No	ABMI	DB50
Los Angeles	12335 RIVERSIDE DR	91607	2356030020	0.000	0.000	0.000	2.353	Shortfall of Sites	0.143	Medium Residential	R3-1	0	0	0	85.149	2.353	Residential - Five or More Units or Apartments (Any Combination) · 4 Stories or Less, 7	168B165 474		North Hollywood - Valley Village	No	ABMI	DB50
Los Angeles	4315 DIXIE CANYON AVE	91423	2360010010	0.000	0.000	0.000	2.353	Shortfall of Sites	0.142	Medium Residential	R3-1-RIO	0	0	0	86.053	2.353	Residential - Five or More Units or Apartments (Any Combination) · 4 Stories or Less, 7	165B157 481		Sherman Oaks - Studio City - Toluca Lake - Cahuenga Pass	No	ABMI	DB50
Los Angeles	11940 RIVERSIDE DR	91607	2355014034	0.000	0.000	0.000	2.353	Shortfall of Sites	0.144	Medium Residential	R3-1	0	0	0	84.581	2.353	Residential - Five or More Units or Apartments (Any Combination) · 4 Stories or Less, 7	168B165 549		North Hollywood - Valley Village	No	ABMI	DB50
Los Angeles	4248 WHITSETT AVE	91604	2367008065	0.000	0.000	0.000	2.353	Shortfall of Sites	0.140	Medium Residential	R3-1-RIO	0	0	0	87.193	2.353	Residential - Five or More Units or Apartments (Any Combination) · 4 Stories or Less, 7	165B165 731		Sherman Oaks - Studio City - Toluca Lake - Cahuenga Pass	No	ABMI	DB50
Los Angeles	4238 WHITSETT AVE	91604	2367008066	0.000	0.000	0.000	2.353	Shortfall of Sites	0.140	Medium Residential	R3-1-RIO	0	0	0	87.193	2.353	Residential - Five or More Units or Apartments (Any Combination) · 4 Stories or Less, 7	165B165 782		Sherman Oaks - Studio City - Toluca Lake - Cahuenga Pass	No	ABMI	DB50
Los Angeles	4108 WHITSETT AVE	91604	2367009043	0.000	0.000	0.000	2.353	Shortfall of Sites	0.140	Medium Residential	R3-1-RIO	0	0	0	87.193	2.353	Residential - Five or More Units or Apartments (Any Combination) · 4 Stories or Less, 7	165B165 1193		Sherman Oaks - Studio City - Toluca Lake - Cahuenga Pass	No	ABMI	DB50
Los Angeles	22061 COSTANSO ST	91364	2169002015	0.000	0.000	0.000	2.353	Shortfall of Sites	0.139	Medium Residential	R3-1	Medium Residential	0	0	72.018	2.353	Residential - Five or More Units or Apartments (Any Combination) · 4 Stories or Less, 7	171B101 215	43	Canoga Park - Winnetka - Woodland Hills - West Hills	No	ABMI	DB50 , CPK CPU, AHO
Los Angeles	22332 DOLOROSA ST	91367	2146012011	1.176	1.176	0.000	0.000	Shortfall of Sites	0.279	Low Residential	R1-1	Very Low Residential	0	20	66.287	2.353	Residential - Single Family Residence, 1	174B101 412	1 per lot	Canoga Park - Winnetka - Woodland Hills - West Hills	No	LI	AHO , CPK CPU, ADU
Los Angeles	23430 AETNA ST	91367	2035003060	1.176	1.176	0.000	0.000	Shortfall of Sites	0.279	Very Low Residential	RE11-1	Very Low Residential	0	20	66.287	2.353	Residential - Single Family Residence - Pool, 1	177B093 705	1 per lot	Canoga Park - Winnetka - Woodland Hills - West Hills	No	LI	AHO , CPK CPU, ADU
Los Angeles	4949 HOLLYWOOD BLVD	90027	5589033053	0.000	0.000	0.000	2.352	Shortfall of Sites	0.164	Highway Oriented Commercial	C2-1D	0	0	0	0.000	2.352	Commercial - Store Combination - Store and Office Combination - One Story, 0	147B197 196		Hollywood	No	ABMI	ARO , ADU
Los Angeles	0	0	4255021902	1.176	1.176	0.000	0.000	Shortfall of Sites	1.275	Public Facilities	PF-1XL	0	0	20	153.741	2.351	Miscellaneous - Government Owned Property - Transportation - Rapid Transit, Bus, etc., 0	123B157 1419		West Los Angeles	No	LI	PF
Los Angeles	0	0	2040004903	0.000	0.000	0.000	2.351	Shortfall of Sites	0.022	Low Residential	R1-1	Very Low Residential	0	0	113.635	2.351	Miscellaneous - Government Owned Property, 0	174B097 126	1 per lot	Canoga Park - Winnetka - Woodland Hills - West Hills	No	ABMI	OPP RC , CPK CPU, AHO
Los Angeles	23700 CLARENDON ST	91367	2047009006	1.175	1.175	0.000	0.000	Shortfall of Sites	0.316	Very Low Residential	RE11-1	Very Low Residential	0	20	66.287	2.350	Residential - Single Family Residence, 1	171B093 29	1 per lot	Canoga Park - Winnetka - Woodland Hills - West Hills	No	LI	AHO , CPK CPU
Los Angeles	22555 CALIFA ST	91367	2040044001	1.175	1.175	0.000	0.000	Shortfall of Sites	0.279	Low Residential	RE11-1	Very Low Residential	0	20	66.287	2.350	Residential - Single Family Residence - Pool, 1	177B097 635	1 per lot	Canoga Park - Winnetka - Woodland Hills - West Hills	No	LI	AHO , CPK CPU, ADU
Los Angeles	4851 ALMIDOR AVE	91364	2074041014	1.175	1.175	0.000	0.000	Shortfall of Sites	0.279	Low Residential	RS-1	Very Low Residential	0	20	66.287	2.350	Residential - Single Family Residence, 1	168B093 113	1 per lot	Canoga Park - Winnetka - Woodland Hills - West Hills	No	LI	AHO , CPK CPU, ADU
Los Angeles	24101 CALIFA ST	91367	2045003016	0.117	0.117	0.000	2.114	Shortfall of Sites	0.279	Very Low Residential	RE11-1	Very Low Residential	[HM1-CHC1-5] [CX2-FA] [CPIO]	20	66.287	2.349	Residential - Single Family Residence - Pool, 1	177B089 767	1 per lot	Canoga Park - Winnetka - Woodland Hills - West Hills	No	VLI, LI, ABMI	AHO , CPK CPU, ADU
Los Angeles	6000 ELLENVIEW AVE	91367	2032015031	0.117	0.117	0.000	2.114	Shortfall of Sites	0.279	Very Low Residential	RE11-1	Very Low Residential	[DM2-G1-5] [CX2-FA] [CPIO-O]	20	66.287	2.349	Residential - Single Family Residence - Therapy Pool (Spa), 1	177B085 381	1 per lot	Canoga Park - Winnetka - Woodland Hills - West Hills	No	VLI, LI, ABMI	AHO , CPK CPU, ADU
Los Angeles	23500 AETNA ST	91367	2035003044	1.174	1.174	0.000	0.000	Shortfall of Sites	0.279	Very Low Residential	RE11-1	Very Low Residential	0	20	66.287	2.348	Residential - Single Family Residence, 1	177B093 666	1 per lot	Canoga Park - Winnetka - Woodland Hills - West Hills	No	LI	AHO , CPK CPU, ADU
Los Angeles	6066 SAUSALITO AVE	91367	2039027036	1.174	1.174	0.000	0.000	Shortfall of Sites	0.279	Low Residential	RE11-1	Very Low Residential	0	20	66.287	2.347	Residential - Single Family Residence - Pool, 1	177B101 104	1 per lot	Canoga Park - Winnetka - Woodland Hills - West Hills	No	LI	AHO , CPK CPU, ADU
Los Angeles	13248 ROSCOE BLVD	91352	2304006036	1.174	1.174	0.000	0.000	Shortfall of Sites	0.509	Low Residential	RA-1	0	0	20	102.494	2.347	Institutional - Church - One Story, 0	192B157 740		Sun Valley - La Tuna Canyon	No	LI	FBO
Los Angeles	20618 GREEN ASH LANE	91306	2108037018	0.000	0.000	0.000	2.347	Shortfall of Sites	0.084	Medium Residential	(Q)R3-1	Low Medium Residential	0	0	35.884	2.347	Residential - Single Family Residence - Planned Unit Development (PUD), 1	192B109 987	10	Canoga Park - Winnetka - Woodland Hills - West Hills	No	ABMI	DB50 , CPK CPU
Los Angeles	20611 DESERT ASH LANE	91306	2108037031	0.000	0.000	0.000	2.347	Shortfall of Sites	0.086	Medium Residential	(Q)R3-1	Low Medium Residential	[MB4-SH1-5] [IX1-FA] [CPIO]	0	34.989	2.347	Residential - Single Family Residence - Planned Unit Development (PUD), 1	192B109 1000	10	Canoga Park - Winnetka - Woodland Hills - West Hills	No	ABMI	DB50 , CPK CPU
Los Angeles	20612 DESERT ASH LANE	91306	2108037043	0.000	0.000	0.000	2.347	Shortfall of Sites	0.086	Medium Residential	(Q)R3-1	Low Medium Residential	[DM1-G1-5] [CX2-FA] [CPIO]	0	34.854	2.347	Residential - Single Family Residence - Planned Unit Development (PUD), 1	192B109 1012	10	Canoga Park - Winnetka - Woodland Hills - West Hills	No	ABMI	DB50 , CPK CPU
Los Angeles	20612 GREEN ASH LANE	91306	2108037019	0.000	0.000	0.000	2.347	Shortfall of Sites	0.086	Medium Residential	(Q)R3-1	Low Medium Residential	0	0	23.326	2.347	Residential - Single Family Residence - Planned Unit Development (PUD), 1	192B109 988	10	Canoga Park - Winnetka - Woodland Hills - West Hills	No	ABMI	DB50 , CPK CPU
Los Angeles	6206 CAPISTRANO AVE	91367	2039028018	1.174	1.174	0.000	0.000	Shortfall of Sites	0.279	Low Residential	RE11-1	Very Low Residential	0	20	66.287	2.347	Residential - Single Family Residence - Pool, 1	177B101 71	1 per lot	Canoga Park - Winnetka - Woodland Hills - West Hills	No	LI	AHO , CPK CPU, ADU
Los Angeles	23501 CANZONET ST	91367	2044013006	1.174	1.174	0.000	0.000	Shortfall of Sites	0.316	Very Low Residential	RE11-1	Very Low Residential	0	20	66.287	2.347	Residential - Single Family Residence - Pool, 1	171B093 310	1 per lot	Canoga Park - Winnetka - Woodland Hills - West Hills	No	LI	AHO , CPK CPU
Los Angeles	6061 ROD AVE	91367	2032020010	1.173	1.173	0.000	0.000	Shortfall of Sites	0.279	Very Low Residential	RE11-1	Very Low Residential	0	20	66.287	2.347	Residential - Single Family Residence, 1	177B085 271	1 per lot	Canoga Park - Winnetka - Woodland Hills - West Hills	No	LI	AHO , CPK CPU, ADU
Los Angeles	4751 HASKELL AVE	91436	2261009005	1.173	1.173	0.000	0.000	Shortfall of Sites	0.279	Low II Residential	R1-1	Low Residential	0	20	66.287	2.346	Residential - Single Family Residence - Pool, 1	168B141 554	1 per lot	Encino - Tarzana	No	LI	AHO , ENC CPU, ADU
Los Angeles	4933 HEAVEN AVE	91364	2074028011	1.173	1.173	0.000	0.000	Shortfall of Sites	0.279	Low Residential	RS-1	Very Low Residential	0	20	66.287	2.346	Residential - Single Family Residence - Pool, 1	168B093 88	1 per lot	Canoga Park - Winnetka - Woodland Hills - West Hills	No	LI	AHO , CPK CPU, ADU
Los Angeles	22566 VANOWEN ST	91307	2038027029	0.000	0.000	0.000	2.346	Shortfall of Sites	0.184	Low Residential	RS-1	Very Low Residential	0	0	66.287	2.346	Residential - Single Family Residence, 0	180B097 46	1 per lot	Canoga Park - Winnetka - Woodland Hills - West Hills	No	ABMI	AHO , CPK CPU, ADU
Los Angeles	10823 HORTENSE ST	91602	2421024011	1.173	1.173	0.000	0.000	Shortfall of Sites	0.267	Medium Residential	R3-1	0	0	20	83.098	2.346	Residential - Five or More Units or Apartments (Any Combination) · 4 Stories or Less, 15	168B173 805		North Hollywood - Valley Village	No	LI	DB50
Los Angeles	6546 SHOUP AVE	91307	2139012034	1.173	1.173	0.000	0.000	Shortfall of Sites	0.315	Low Residential	RA-1-RIO	Very Low Residential	0	20	66.287	2.346	Residential - Single Family Residence, 1	180B101 475	1 per lot	Canoga Park - Winnetka - Woodland Hills - West Hills	No	LI	AHO , CPK CPU
Los Angeles	23631 KIRUNA PL	91367	2047006025	1.173	1.173	0.000	0.000	Shortfall of Sites	0.315	Very Low Residential	RE11-1	Very Low Residential	0	20	66.287	2.345	Residential - Single Family Residence - Pool, 1	171B093 126	1 per lot	Canoga Park - Winnetka - Woodland Hills - West Hills	No	LI	AHO , CPK CPU
Los Angeles	2575 GRANVILLE AVE	90064	4257004036	0.000	0.000	0.000	2.345	Shortfall of Sites	0.067	Low Medium Residential	RD1.5-1	0	0	0	113.635	2.345	Residential - Three Units (Any Combination) - 4 Stories or Less, 3	120B153 403		Palms - Mar Vista - Del Rey	Yes	ABMI	OPP RC , R2RD
Los Angeles	4734 ALMIDOR AVE	91364	2074040018	1.172	1.172	0.000	0.000	Shortfall of Sites	0.279	Low Residential	RS-1	Very Low Residential	0	20	66.287	2.345	Residential - Single Family Residence - Pool, 1	168B093 176	1 per lot	Canoga Park - Winnetka - Woodland Hills - West Hills	No	LI	AHO , CPK CPU, ADU
Los Angeles	5941 VENICE BLVD	90034	5066016035	0.000	0.000	0.000	2.345	Shortfall of Sites	0.158	Neighborhood Commercial	C2-1VL-CPIO	0	0	0	28.556	2.345	, 0	126B173 857		West Adams - Baldwin Hills - Leimert	No	ABMI	ARO
Los Angeles	5941 VENICE BLVD	90034	5066016035	0.000	0.000	0.000	2.345	Shortfall of Sites	0.158	Neighborhood Commercial	C2-1VL-CPIO	0	0	0	28.556	2.345	, 0	126B173 863		West Adams - Baldwin Hills - Leimert	No	ABMI	ARO
Los Angeles	5941 VENICE BLVD	90034	5066016035	0.000	0.000	2.345	0.000	Shortfall of Sites	0.320	Neighborhood Commercial	C2-1VL-CPIO	0	0	0	14.111	2.345	, 0	126B173 866		West Adams - Baldwin Hills - Leimert	No	MI	ARO
Los Angeles	18655 LANARK ST	91335	2103008052	1.172	1.172	0.000	0.000	Shortfall of Sites	0.315	Low Residential	RS-1	Low Residential	0	20	66.287	2.344	Residential - Single Family Residence, 1	189B121 83	1 per lot	Reseda - West Van Nuys	No	LI	AHO , RES CPU
Los Angeles	0	0	4104018020	0.000	0.000	0.000	2.344	Shortfall of Sites	0.021	Low Residential	R1-1	0	0	0	113.635	2.344	Vacant	Residential - Single Family Residence - Vacant Land, 0	099B169 282		Westchester - Playa del Rey	No	ABMI	OPP RC

Jurisdiction Name	Site Address/Intersection	5 Digit ZIP Code	Assessor Parcel Number	Very Low-Income	Low-Income	Moderate-Income	Above Moderate-Income	Type of Shortfall	Parcel Size (Acres)	Current General Plan Designation	Current Zoning	Proposed General Plan (GP) Designation	Proposed Zoning	Minimum Density Allowed	Maximum Density Allowed	Total Capacity	Vacant/ Nonvacant	Description of Existing Uses	PIN	Base Density Per Acre	Community Plan Area	Rent Stabalization Ordinance	Income Category	Applicable Rezoning Program (Program informing values in Column Q listed first)
Los Angeles	6046 MAURY AVE	91367	2032016021	1.172	1.172	0.000	0.000	Shortfall of Sites	0.278	Very Low Residential	RE11-1	Very Low Residential	0	20	66.287	2.344		Residential - Single Family Residence - Pool, 1	177B085 316	1 per lot	Canoga Park - Winnetka - Woodland Hills - West Hills	No	LI	AHO , CPK CPU, ADU
Los Angeles	5957 VISTA DE LA LUZ	91367	2032003066	1.172	1.172	0.000	0.000	Shortfall of Sites	0.278	Very Low Residential	RE11-1	Very Low Residential	0	20	66.287	2.344		Residential - Single Family Residence - Pool, 1	177B085 333	1 per lot	Canoga Park - Winnetka - Woodland Hills - West Hills	No	LI	AHO , CPK CPU, ADU
Los Angeles	4530 RUBIO AVE	91436	2284009029	1.172	1.172	0.000	0.000	Shortfall of Sites	0.278	Low I Residential	RE9-1	Low Residential	0	20	66.287	2.344		Residential - Single Family Residence - Pool, 1	168B137 668	1 per lot	Encino - Tarzana	No	LI	AHO , ENC CPU, ADU
Los Angeles	23114 CANZONET ST	91367	2042014034	1.172	1.172	0.000	0.000	Shortfall of Sites	0.315	Low Residential	R1-1	Very Low Residential	0	20	66.287	2.344		Residential - Single Family Residence - Pool, 1	171B097 380	1 per lot	Canoga Park - Winnetka - Woodland Hills - West Hills	No	LI	AHO , CPK CPU
Los Angeles	6028 LITTLE OAK LN	91367	2032003033	1.172	1.172	0.000	0.000	Shortfall of Sites	0.278	Very Low Residential	RE11-1	Very Low Residential	0	20	66.287	2.343		Residential - Single Family Residence - Pool, 1	177B085 248	1 per lot	Canoga Park - Winnetka - Woodland Hills - West Hills	No	LI	AHO , CPK CPU, ADU
Los Angeles	6001 MANTON AVE	91367	2035005019	0.117	0.117	0.000	2.109	Shortfall of Sites	0.278	Low Residential	RE11-1	Very Low Residential	[MB4-G1-5] [IX1-FA] [CPIO]	20	66.287	2.343		Residential - Single Family Residence - Pool, 1	177B093 696	1 per lot	Canoga Park - Winnetka - Woodland Hills - West Hills	No	VLI, LI, ABMI	AHO , CPK CPU, ADU
Los Angeles	5961 ROD AVE	91367	2032021005	0.117	0.117	0.000	2.108	Shortfall of Sites	0.278	Very Low Residential	RE11-1	Very Low Residential	[HM2-CHC1-5] [CX4-FA] [SN-CPIO-O]	20	66.287	2.343		Residential - Single Family Residence - Pool, 1	177B085 427	1 per lot	Canoga Park - Winnetka - Woodland Hills - West Hills	No	VLI, LI, ABMI	AHO , CPK CPU, ADU
Los Angeles	5922 ELLENVIEW AVE	91367	2032014025	1.171	1.171	0.000	0.000	Shortfall of Sites	0.278	Very Low Residential	RE11-1	Very Low Residential	0	20	66.287	2.342		Residential - Single Family Residence, 1	177B085 532	1 per lot	Canoga Park - Winnetka - Woodland Hills - West Hills	No	LI	AHO , CPK CPU, ADU
Los Angeles	23516 DOLOROSA ST	91367	2044007017	0.117	0.117	0.000	2.108	Shortfall of Sites	0.315	Very Low Residential	RE11-1	Very Low Residential	[DM2-SH2-5] [CX2-FA] [CPIO]	20	66.287	2.342		Residential - Single Family Residence - Pool, 1	174B093 485	1 per lot	Canoga Park - Winnetka - Woodland Hills - West Hills	No	VLI, LI, ABMI	AHO , CPK CPU
Los Angeles	23517 CLARENDON ST	91367	2044007020	1.171	1.171	0.000	0.000	Shortfall of Sites	0.315	Very Low Residential	RE11-1	Very Low Residential	0	20	66.287	2.342		Residential - Single Family Residence, 1	174B093 522	1 per lot	Canoga Park - Winnetka - Woodland Hills - West Hills	No	LI	AHO , CPK CPU
Los Angeles	2626 S ROBERTSON BLVD	90034	4301007004	0.000	0.000	0.000	2.342	Shortfall of Sites	0.045	Neighborhood Commercial	C4-1VL-CPIO	0	0	0	54.450	2.342		Commercial - Parking Lot (Commercial Use Property) - Lots - Patron or Employee - One Story, 0	126B169 1485		West Adams - Baldwin Hills - Leimert	No	ABMI	OPP C
Los Angeles	2626 S ROBERTSON BLVD	90034	4301007004	0.000	0.000	0.000	2.342	Shortfall of Sites	0.045	Neighborhood Commercial	C4-1VL-CPIO	0	0	0	54.450	2.342		Commercial - Parking Lot (Commercial Use Property) - Lots - Patron or Employee - One Story, 0	126B169 1499		West Adams - Baldwin Hills - Leimert	No	ABMI	OPP C
Los Angeles	5943 EL ESCORPION RD	91367	2045005003	1.171	1.171	0.000	0.000	Shortfall of Sites	0.278	Very Low Residential	RE11-1	Very Low Residential	0	20	66.287	2.342		Residential - Single Family Residence - Pool, 1	177B089 614	1 per lot	Canoga Park - Winnetka - Woodland Hills - West Hills	No	LI	AHO , CPK CPU, ADU
Los Angeles	620 E COMMERCIAL ST	90012	5173003010	0.000	0.000	0.000	2.341	Shortfall of Sites	0.158	Commercial Manufacturing	CM-1-RIO	0	0	0	28.421	2.341		Industrial - Warehousing, Distribution, Storage - Warehousing, Distribution, 25,000 to 50,000 SF - One Story, 0	130-5A217 183		Central City North	No	ABMI	ARO
Los Angeles	620 E COMMERCIAL ST	90012	5173003010	0.000	0.000	0.000	2.341	Shortfall of Sites	0.158	Commercial Manufacturing	CM-1-RIO	0	0	0	28.403	2.341		Industrial - Warehousing, Distribution, Storage - Warehousing, Distribution, 25,000 to 50,000 SF - One Story, 0	130-5A217 186		Central City North	No	ABMI	ARO
Los Angeles	620 E COMMERCIAL ST	90012	5173003010	0.000	0.000	0.000	2.341	Shortfall of Sites	0.159	Commercial Manufacturing	CM-1-RIO	0	0	0	28.386	2.341		Industrial - Warehousing, Distribution, Storage - Warehousing, Distribution, 25,000 to 50,000 SF - One Story, 0	130-5A217 188		Central City North	No	ABMI	ARO
Los Angeles	620 E COMMERCIAL ST	90012	5173003010	0.000	0.000	0.000	2.341	Shortfall of Sites	0.159	Commercial Manufacturing	CM-1-RIO	0	0	0	28.368	2.341		Industrial - Warehousing, Distribution, Storage - Warehousing, Distribution, 25,000 to 50,000 SF - One Story, 0	130-5A217 190		Central City North	No	ABMI	ARO
Los Angeles	620 E COMMERCIAL ST	90012	5173003010	0.000	0.000	0.000	2.341	Shortfall of Sites	0.159	Commercial Manufacturing	CM-1-RIO	0	0	0	28.347	2.341		Industrial - Warehousing, Distribution, Storage - Warehousing, Distribution, 25,000 to 50,000 SF - One Story, 0	130-5A217 196		Central City North	No	ABMI	ARO
Los Angeles	620 E COMMERCIAL ST	90012	5173003010	0.000	0.000	0.000	2.341	Shortfall of Sites	0.159	Commercial Manufacturing	CM-1-RIO	0	0	0	28.325	2.341		Industrial - Warehousing, Distribution, Storage - Warehousing, Distribution, 25,000 to 50,000 SF - One Story, 0	130-5A217 221		Central City North	No	ABMI	ARO
Los Angeles	620 E COMMERCIAL ST	90012	5173003010	0.000	0.000	0.000	2.341	Shortfall of Sites	0.010	Commercial Manufacturing	CM-1-RIO	0	0	0	461.274	2.341		Industrial - Warehousing, Distribution, Storage - Warehousing, Distribution, 25,000 to 50,000 SF - One Story, 0	130-5A217 222		Central City North	No	ABMI	ARO
Los Angeles	620 E COMMERCIAL ST	90012	5173003010	0.000	0.000	0.000	2.341	Shortfall of Sites	0.149	Commercial Manufacturing	CM-1-RIO	0	0	0	30.173	2.341		Industrial - Warehousing, Distribution, Storage - Warehousing, Distribution, 25,000 to 50,000 SF - One Story, 0	130-5A217 225		Central City North	No	ABMI	ARO
Los Angeles	1818 E 4TH ST	90033	5174023045	0.000	0.000	0.000	2.340	Shortfall of Sites	0.125	Highway Oriented and Limited Commercial	C2-1-RIO-CUGU	Neighborhood Center	[LUM1 - G2 - 3][XN2 - 8][CPIO]	0	95.801	2.340		Commercial - Auto, Recreation Equipment, Construction Equipment Sales and Service - Auto Body Repair Shop - One Story, 6	127-5A221 184	54	Boyle Heights	No	ABMI	BH CPU
Los Angeles	7116 REMMET AVE	91303	2111027037	0.000	0.000	0.000	2.340	Shortfall of Sites	0.086	Community Commercial	[Q]C2-1VL-CDO-RIO	Community Center	0	0	139.395	2.340		Commercial - Store - One Story, 6	183B105 346	54	Canoga Park - Winnetka - Woodland Hills - West Hills	No	ABMI	CPK CPU ,
Los Angeles	6934 MILWOOD AVE	91303	2138021002	1.170	1.170	0.000	0.000	Shortfall of Sites	0.315	Medium Residential	R3-1-RIO	Medium Residential	[LM2-MU2-5] [RX1-FA] [CPIO]	20	69.871	2.340		Residential - Five or More Units or Apartments (Any Combination) · 4 Stories or Less, 14	183B105 744	43	Canoga Park - Winnetka - Woodland Hills - West Hills	No	LI	CPK CPU ,
Los Angeles	828 N BUNKER HILL AVE	90012	5407011008	0.000	0.000	0.000	2.340	Shortfall of Sites	0.098	High Medium Residential	R4-1	Medium Neighborhood Residential	[LM2-MU2-5] [RX1-FA] [CPIO]	0	122.098	2.340		Residential - Five or More Units or Apartments (Any Combination) · 4 Stories or Less, 6	135A213 193	No Max	Central City North	No	ABMI	DT CPU
Los Angeles	5912 WILLOUGHBY AVE	90038	5534030004	1.170	1.170	0.000	0.000	Shortfall of Sites	0.149	Medium Residential	R3-1XL	High Medium Residential	[Q]R4-1VL-CPIO	20	114.025	2.340		Residential - Five or More Units or Apartments (Any Combination) · 4 Stories or Less, 10	144B189 1047	54	Hollywood	No	LI	HWD CPU , AHO
Los Angeles	5543 CASE AVE	91601	2350003058	1.170	1.170	0.000	0.000	Shortfall of Sites	0.166	High Medium Residential	R4-1L	High Medium	0	20	174.239	2.340		Residential - Five or More Units or Apartments (Any Combination) · 4 Stories or Less, 18	174B173 1084	No Max	North Hollywood - Valley Village	No	LI	Orange LineTNP , AHO
Los Angeles	15147 BURBANK BLVD	91411	2243008059	1.170	1.170	0.000	0.000	Shortfall of Sites	0.158	Medium Residential	[Q]R3-1-RIO	0	0	20	171.085	2.340		Residential - Five or More Units or Apartments (Any Combination) · 4 Stories or Less, 18	174B145 464	No Max	Van Nuys - North Sherman Oaks	No	LI	Orange LineTNP , DB50, AHO
Los Angeles	11120 HUSTON ST	91601	2353020031	1.170	1.170	0.000	0.000	Shortfall of Sites	0.429	Medium Residential	R3-1	Medium	0	20	109.655	2.340		Residential - Five or More Units or Apartments (Any Combination) · 4 Stories or Less, 34	168B173 208	54	North Hollywood - Valley Village	No	LI	Orange LineTNP , DB50, AHO
Los Angeles	1111 LA PUERTA ST	90023	5191002001	0.000	0.000	0.000	2.340	Shortfall of Sites	0.221	Low Medium I Residential	R2-1-CUGU	Low Neighborhood Residential	[VLN1 - MU4 - 3][RN2 - 20][CPIO]	0	31.693	2.340		Residential - Double, Duplex, or Two Units - 4 Stories or Less, 2	118-5A229 27	21	Boyle Heights	No	ABMI	BH CPU , R2RD
Los Angeles	2833 OREGON ST	90023	5185035014	0.000	0.000	0.000	2.340	Shortfall of Sites	0.155	Low Medium I Residential	R2-1-CUGU	Low Neighborhood Residential	[VLN2 - MU4 - 3][RN2 - 15][CPIO]	0	45.255	2.340		Residential - Double, Duplex, or Two Units - 4 Stories or Less, 2	123A223 76	29	Boyle Heights	No	ABMI	BH CPU , R2RD
Los Angeles	2018 E 2ND ST	90033	5183011025	0.000	0.000	0.000	2.340	Shortfall of Sites	0.170	Low Medium II Residential	RD2-1-CUGU	Low Neighborhood Residential	[VLN2 - MU4 - 3][RN2 - 15][CPIO]	0	41.066	2.340		Residential - Double, Duplex, or Two Units - 4 Stories or Less, 2	127-5A221 86	29	Boyle Heights	No	ABMI	BH CPU , R2RD
Los Angeles	2822 E 2ND ST	90033	5180013032	0.000	0.000	0.000	2.340	Shortfall of Sites	0.143	Low Medium I Residential	R2-1-CUGU	Low Neighborhood Residential	[VLN2 - MU4 - 3][RN2 - 15][CPIO]	0	48.946	2.340		, 2	126A225 131	29	Boyle Heights	No	ABMI	BH CPU , R2RD
Los Angeles	6619 RANDI AVE	91303	2139019002	0.000	0.000	0.000	2.340	Shortfall of Sites	0.172	Low Residential	RS-1-RIO	Low Medium Residential	0	0	40.688	2.340		, 2	180B101 320	10	Canoga Park - Winnetka - Woodland Hills - West Hills	No	ABMI	CPK CPU , AHO
Los Angeles	22053 VICTORY BLVD	91303	2139003012	0.000	0.000	0.000	2.340	Shortfall of Sites	0.173	Low Medium II Residential	RS-1-RIO	Low Medium Residential	0	0	40.388	2.340		, 2	180B101 777	10	Canoga Park - Winnetka - Woodland Hills - West Hills	No	ABMI	CPK CPU , AHO
Los Angeles	7008 OWENSMOUTH AVE	91303	2138008035	0.000	0.000	0.000	2.340	Shortfall of Sites	0.169	General Commercial	P-1VL-RIO, [Q]C1-1VL-RIO	Community Center	0	0	41.487	2.340		Commercial - Office Building - One Story, 2	183B105 637	54	Canoga Park - Winnetka - Woodland Hills - West Hills	No	ABMI	CPK CPU , ARO, P
Los Angeles	7521 MILWOOD AVE	91303	2112006014	0.000	0.000	0.000	2.340	Shortfall of Sites	0.172	Low Residential	R1-1	Low Medium Residential	0	0	40.657	2.340		, 2	186B105 284	10	Canoga Park - Winnetka - Woodland Hills - West Hills	No	ABMI	CPK CPU ,
Los Angeles	7500 OWENSMOUTH AVE	91303	2111004021	0.000	0.000	0.000	2.340	Shortfall of Sites	0.184	Low Residential	R1-1	Low Medium Residential	0	0	38.116	2.340		, 2	186B105 357	10	Canoga Park - Winnetka - Woodland Hills - West Hills	No	ABMI	CPK CPU ,
Los Angeles	7039 DE SOTO AVE	91303	2138026015	0.000	0.000	0.000	2.340	Shortfall of Sites	0.171	Low Residential	R1-1-RIO	Low Medium Residential	0	0	40.962	2.340		Residential - Single Family Residence, 2	183B109 364	10	Canoga Park - Winnetka - Woodland Hills - West Hills	No	ABMI	CPK CPU ,
Los Angeles	7457 MILWOOD AVE	91303	2112009002	0.000	0.000	0.000	2.340	Shortfall of Sites	0.171	Low Residential	R1-1	Low Medium Residential	0	0	40.921	2.340		, 2	186B105 386	10	Canoga Park - Winnetka - Woodland Hills - West Hills	No	ABMI	CPK CPU ,
Los Angeles	7451 MILWOOD AVE	91303	2112009003	0.000	0.000	0.000	2.340	Shortfall of Sites	0.172	Low Residential	R1-1	Low Medium Residential	0	0	40.657	2.340		, 2	186B105 408	10	Canoga Park - Winnetka - Woodland Hills - West Hills	No	ABMI	CPK CPU ,
Los Angeles	7418 REMMET AVE	91303	2111007013	0.000	0.000	0.000	2.340	Shortfall of Sites	0.184	Low Residential	R1-1	Low Medium Residential	0	0	38.121	2.340		, 2	186B105 541	10	Canoga Park - Winnetka - Woodland Hills - West Hills	No	ABMI	CPK CPU ,
Los Angeles	21040 ROSCOE BLVD	91304	2109003015	0.000	0.000	0.000	2.340	Shortfall of Sites	0.165	Low Residential	RS-1	Low Medium Residential	CM-2D-CPIO	0	42.352	2.340		, 2	192B105 605	10	Canoga Park - Winnetka - Woodland Hills - West Hills	No	ABMI	CPK CPU ,
Los Angeles	1657 DEL AMO BLVD	90501	7351004003	0.000	0.000	0.000	2.340	Shortfall of Sites	0.138	Heavy Manufacturing	[Q]CM-1	Hybrid Industrial	0	0	50.804	2.340		Residential - Double, Duplex, or Two Units - 4 Stories or Less, 2	054B193 34	54	Harbor Gateway	No	ABMI	HG CPU
Los Angeles	1324 WILSHIRE BLVD	90017	5143014026	0.000	0.000	0.000	2.340	Shortfall of Sites	0.070	Regional Center Commercial	CW	0	0	0	64.058	2.340		Commercial - Store Combination - Store and Office Combination - Two Stories, 0	132A205 354		Westlake	No	ABMI	MURC , ARO
Los Angeles	1925 WILSHIRE BLVD	90057	5142001030	0.000	0.000	0.000	2.340	Shortfall of Sites	0.052	Community Commercial	C1-2	0	0	0	87.121	2.340		Institutional - Church - One Story, 0	133-5A205 356		Westlake	No	ABMI	MURC, FBO
Los Angeles	1324 WILSHIRE BLVD	90017	5143014026	0.000	0.000	0.000	2.340	Shortfall of Sites	0.070	Regional Center Commercial	CW	0	0	0	64.059	2.340		Commercial - Store Combination - Store and Office Combination - Two Stories, 0	132A205 359		Westlake	No	ABMI	MURC , ARO

Jurisdiction Name	Site Address/Intersection	5 Digit ZIP Code	Assessor Parcel Number	Very Low-Income	Low-Income	Moderate-Income	Above Moderate-Income	Type of Shortfall	Parcel Size (Acres)	Current General Plan Designation	Current Zoning	Proposed General Plan (GP) Designation	Proposed Zoning	Minimum Density Allowed	Maximum Density Allowed	Total Capacity	Vacant/ Nonvacant	Description of Existing Uses	PIN	Base Density Per Acre	Community Plan Area	Rent Stabalization Ordinance	Income Category	Applicable Rezoning Program (Program informing values in Column Q listed first)
Los Angeles	1800 W 6TH ST	90057	5142008026	0.000	0.000	0.000	2.340	Shortfall of Sites	0.050	Community Commercial	QC2-2	0	0	0	90.100	2.340		Commercial - Shopping Center (Neighborhood, Community) - One Story, 0	133-5A205 364		Westlake	No	ABMI	MURC
Los Angeles	1324 WILSHIRE BLVD	90017	5143014026	0.000	0.000	0.000	2.340	Shortfall of Sites	0.070	Regional Center Commercial	CW	0	0	0	64.059	2.340		Commercial - Store Combination - Store and Office Combination - Two Stories, 0	132A205 364		Westlake	No	ABMI	MURC , ARO
Los Angeles	14161 DELANO ST	91401	2240019027	1.170	1.170	0.000	0.000	Shortfall of Sites	0.168	Medium Residential	[Q]R3-1	Medium	0	20	113.368	2.340		Residential - Five or More Units or Apartments (Any Combination) - 4 Stories or Less, 10	177B153 418	108	Van Nuys - North Sherman Oaks	No	LI	Orange LineTNP
Los Angeles	17356 SHERMAN WAY	91406	2228019003	0.000	0.000	0.000	2.340	Shortfall of Sites	0.172	Low Residential	R1-1	Low Medium Residential	0	0	40.633	2.340		, 2	183B129 176	10	Reseda - West Van Nuys	No	ABMI	RES CPU , AHO
Los Angeles	17824 ROSCOE BLVD	91325	2101009007	0.000	0.000	0.000	2.340	Shortfall of Sites	0.169	Low Residential	R1-1	Low Medium Residential	0	0	41.319	2.340		, 2	192B129 336	10	Reseda - West Van Nuys	No	ABMI	RES CPU , AHO
Los Angeles	6213 TAMPA AVE	91335	2131014005	0.000	0.000	0.000	2.340	Shortfall of Sites	0.172	Low Residential	R1-1-RIO	Low Medium Residential	0	0	40.650	2.340		, 2	177B117 336	10	Reseda - West Van Nuys	No	ABMI	RES CPU , AHO
Los Angeles	6139 TAMPA AVE	91335	2131024011	0.000	0.000	0.000	2.340	Shortfall of Sites	0.182	Low Residential	R1-1-RIO	Low Medium Residential	0	0	38.547	2.340		, 2	177B117 454	10	Reseda - West Van Nuys	No	ABMI	RES CPU , AHO
Los Angeles	6428 CORBIN AVE	91335	2132009004	0.000	0.000	0.000	2.340	Shortfall of Sites	0.175	Low Residential	R1-1-RIO	Low Medium Residential	0	0	39.991	2.340		, 2	180B117 794	10	Reseda - West Van Nuys	No	ABMI	RES CPU , AHO
Los Angeles	19654 VICTORY BLVD	91335	2132016012	0.000	0.000	0.000	2.340	Shortfall of Sites	0.167	Low Residential	R1-1-RIO	Low Medium Residential	0	0	41.853	2.340		, 2	180B117 889	10	Reseda - West Van Nuys	No	ABMI	RES CPU , AHO
Los Angeles	19448 VICTORY BLVD	91335	2131011004	0.000	0.000	0.000	2.340	Shortfall of Sites	0.161	Low Residential	R1-1-RIO	Low Medium Residential	0	0	43.527	2.340		, 2	180B117 911	10	Reseda - West Van Nuys	No	ABMI	RES CPU , AHO
Los Angeles	14537 WYANDOTTE ST	91405	2218018034	0.000	0.000	0.000	2.340	Shortfall of Sites	0.169	Low Residential	R1-1	Low Medium Residential	0	0	41.337	2.340		, 2	186B149 750	29	Van Nuys - North Sherman Oaks	No	ABMI	VNY CPU
Los Angeles	24529 CALVERT ST	91367	2032010009	1.170	1.170	0.000	0.000	Shortfall of Sites	0.278	Very Low Residential	RE11-1-H	Very Low Residential	0	20	66.287	2.339		Residential - Single Family Residence, 1	177B085 135	1 per lot	Canoga Park - Winnetka - Woodland Hills - West Hills	No	LI	AHO , CPK CPU, ADU
Los Angeles	6514 CAPISTRANO AVE	91307	2038039038	1.170	1.170	0.000	0.000	Shortfall of Sites	0.278	Low Residential	RS-1	Very Low Residential	0	20	66.287	2.339		Residential - Single Family Residence - Pool, 1	180B101 578	1 per lot	Canoga Park - Winnetka - Woodland Hills - West Hills	No	LI	AHO , CPK CPU, ADU
Los Angeles	8135 CREBS AVE	91335	2103002017	0.000	0.000	0.000	2.339	Shortfall of Sites	0.221	Low Residential	RA-1	Low Residential	0	0	66.287	2.339		Residential - Single Family Residence, 0	189B121 46	1 per lot	Reseda - West Van Nuys	No	ABMI	AHO , RES CPU
Los Angeles	4452 HASKELL AVE	91436	2283002035	1.170	1.170	0.000	0.000	Shortfall of Sites	0.278	Low II Residential	R1-1	Low Residential	0	20	66.287	2.339		Residential - Single Family Residence, 1	165B141 63	1 per lot	Encino - Tarzana	No	LI	AHO , ENC CPU, ADU
Los Angeles	24053 BESSEMER ST	91367	2045007008	1.169	1.169	0.000	0.000	Shortfall of Sites	0.278	Very Low Residential	RE11-1	Very Low Residential	0	20	66.287	2.339		Residential - Single Family Residence - Pool, 1	177B089 380	1 per lot	Canoga Park - Winnetka - Woodland Hills - West Hills	No	LI	AHO , CPK CPU, ADU
Los Angeles	7041 CORBIN AVE	91306	2135017020	1.169	1.169	0.000	0.000	Shortfall of Sites	0.315	Low Residential	R1-1-RIO	Low Residential	0	20	66.287	2.338		Residential - Single Family Residence - Pool, 1	183B117 394	1 per lot	Canoga Park - Winnetka - Woodland Hills - West Hills	No	LI	AHO , CPK CPU
Los Angeles	6155 PAT AVE	91367	2032010013	1.169	1.169	0.000	0.000	Shortfall of Sites	0.278	Very Low Residential	RE11-1-H	Very Low Residential	0	20	66.287	2.338		Residential - Single Family Residence - Pool, 1	177B085 158	1 per lot	Canoga Park - Winnetka - Woodland Hills - West Hills	No	LI	AHO , CPK CPU, ADU
Los Angeles	2709 S ROBERTSON BLVD	90034	4301005021	0.000	0.000	0.000	2.338	Shortfall of Sites	0.049	Neighborhood Commercial	C4-1VL-CPIO	0	0	0	54.450	2.338		Commercial - Store Combination - Store and Residential Combination - One Story, 0	126B169 1515		West Adams - Baldwin Hills - Leimert	Yes	ABMI	OPP C , ARO
Los Angeles	2701 S ROBERTSON BLVD	90034	4301005020	0.000	0.000	0.000	2.338	Shortfall of Sites	0.049	Neighborhood Commercial	C4-1VL-CPIO	0	0	0	54.450	2.338		Commercial - Store Combination - Store and Residential Combination - One Story, 0	126B169 1504		West Adams - Baldwin Hills - Leimert	Yes	ABMI	OPP C , ARO
Los Angeles	2885 S ROBERTSON BLVD	90034	4301003027	0.000	0.000	0.000	2.338	Shortfall of Sites	0.049	Neighborhood Commercial	C4-1VL-CPIO	0	0	0	54.450	2.338		Residential - Five or More Units or Apartments (Any Combination) - 4 Stories or Less, 0	123B169 463		West Adams - Baldwin Hills - Leimert	Yes	ABMI	OPP C
Los Angeles	5956 VISTA DE LA LUZ	91367	2032003077	1.169	1.169	0.000	0.000	Shortfall of Sites	0.278	Very Low Residential	RE11-1	Very Low Residential	0	20	66.287	2.337		Residential - Single Family Residence, 1	177B085 346	1 per lot	Canoga Park - Winnetka - Woodland Hills - West Hills	No	LI	AHO , CPK CPU, ADU
Los Angeles	14445 TERRA BELLA ST	91402	2639009014	1.168	1.168	0.000	0.000	Shortfall of Sites	0.723	Low Medium II Residential	RA-1	0	0	20	102.494	2.337		Institutional - Church - One Story, 1	198B149 410		Mission Hills - Panorama City - North Hills	No	LI	FBO
Los Angeles	7507 VANALDEN AVE	91335	2104017035	1.168	1.168	0.000	0.000	Shortfall of Sites	0.315	Low Residential	R1-1	Low Residential	0	20	66.287	2.337		Residential - Single Family Residence, 1	186B121 390	1 per lot	Reseda - West Van Nuys	No	LI	AHO , RES CPU
Los Angeles	5923 ELBA PL	91367	2045018019	1.168	1.168	0.000	0.000	Shortfall of Sites	0.278	Very Low Residential	RE11-1	Very Low Residential	0	20	66.287	2.335		Residential - Single Family Residence - Pool, 1	177B089 714	1 per lot	Canoga Park - Winnetka - Woodland Hills - West Hills	No	LI	AHO , CPK CPU, ADU
Los Angeles	15906 DANIEL LN	91436	2261020053	1.168	1.168	0.000	0.000	Shortfall of Sites	0.278	Low II Residential	RE9-1	Low Residential	0	20	66.287	2.335		Residential - Single Family Residence - Pool, 1	168B141 104	1 per lot	Encino - Tarzana	No	LI	AHO , ENC CPU, ADU
Los Angeles	5115 COLLETT AVE	91436	2261025072	1.168	1.168	0.000	0.000	Shortfall of Sites	0.278	Low II Residential	RE9-1	Low Residential	0	20	66.287	2.335		Residential - Single Family Residence - Pool, 1	171B141 569	1 per lot	Encino - Tarzana	No	LI	AHO , ENC CPU, ADU
Los Angeles	24210 AETNA ST	91367	2045002002	1.168	1.168	0.000	0.000	Shortfall of Sites	0.278	Very Low Residential	RE11-1	Very Low Residential	0	20	66.287	2.335		Residential - Single Family Residence - Pool, 1	177B089 474	1 per lot	Canoga Park - Winnetka - Woodland Hills - West Hills	No	LI	AHO , CPK CPU, ADU
Los Angeles	5050 LIBBIT AVE	91436	2260014026	1.167	1.167	0.000	0.000	Shortfall of Sites	0.278	Low II Residential	RE9-1	Low Residential	0	20	66.287	2.335		Residential - Single Family Residence - Pool, 1	171B137 440	1 per lot	Encino - Tarzana	No	LI	AHO , ENC CPU, ADU
Los Angeles	23413 COVELLO ST	91304	2027002006	0.117	0.117	0.000	2.101	Shortfall of Sites	0.278	Very Low Residential	RE11-1	Very Low Residential	[MB4-SH1-5] [CX2-FA] [CPIO]	20	66.287	2.334		Residential - Single Family Residence, 1	186B093 127	1 per lot	Canoga Park - Winnetka - Woodland Hills - West Hills	No	VLI, LI, ABMI	AHO , CPK CPU, ADU
Los Angeles	24374 CLIPSTONE ST	91367	2032013059	1.167	1.167	0.000	0.000	Shortfall of Sites	0.278	Very Low Residential	RE11-1-H	Very Low Residential	0	20	66.287	2.334		Residential - Single Family Residence, 1	177B089 659	1 per lot	Canoga Park - Winnetka - Woodland Hills - West Hills	No	LI	AHO , CPK CPU, ADU
Los Angeles	1927 W 6TH ST	90057	5154026023	0.000	0.000	0.000	2.334	Shortfall of Sites	0.133	Community Commercial	C2-1	0	0	0	39.736	2.334		Commercial - Store Combination - Store and Residential Combination - One Story, 0	133-5A205 280		Westlake	Yes	ABMI	ARO
Los Angeles	1927 W 6TH ST	90057	5154026023	0.000	0.000	0.000	2.334	Shortfall of Sites	0.196	Community Commercial	C2-1	0	0	0	27.064	2.334		Commercial - Store Combination - Store and Residential Combination - One Story, 0	133-5A205 284		Westlake	Yes	ABMI	ARO
Los Angeles	770 W 94TH ST	90044	6039017074	1.167	1.167	0.000	0.000	Shortfall of Sites	0.723	Low Medium II Residential	RD2-1	0	0	20	102.494	2.333		Institutional - Church - One Story, 1	094-5A199 257		South Los Angeles	No	LI	FBO
Los Angeles	7810 AMESTOY AVE	91406	2204019011	1.166	1.166	0.000	0.000	Shortfall of Sites	0.278	Low Residential	R1-1	Low Residential	0	20	66.287	2.332		Residential - Single Family Residence - Pool, 1	189B133 729	1 per lot	Reseda - West Van Nuys	No	LI	AHO , RES CPU, ADU
Los Angeles	18838 LANARK ST	91335	2103011002	1.165	1.165	0.000	0.000	Shortfall of Sites	0.314	Very Low I Residential	RA-1	Very Low Residential	0	20	66.287	2.331		Residential - Single Family Residence, 1	189B121 120	1 per lot	Reseda - West Van Nuys	No	LI	AHO , RES CPU
Los Angeles	23559 MARIANO ST	91367	2044009012	1.165	1.165	0.000	0.000	Shortfall of Sites	0.314	Very Low Residential	RE11-1	Very Low Residential	0	20	66.287	2.331		Residential - Single Family Residence - Pool, 1	174B093 554	1 per lot	Canoga Park - Winnetka - Woodland Hills - West Hills	No	LI	AHO , CPK CPU
Los Angeles	22163 MARYLEE ST	91367	2146020001	1.165	1.165	0.000	0.000	Shortfall of Sites	0.277	Low Residential	RE11-1	Very Low Residential	0	20	66.287	2.330		Residential - Single Family Residence - Pool, 1	174B101 52	1 per lot	Canoga Park - Winnetka - Woodland Hills - West Hills	No	LI	AHO , CPK CPU, ADU
Los Angeles	10710 RESEDA BLVD	91326	2715008042	0.000	0.000	0.000	2.330	Shortfall of Sites	0.021	Very Low II Residential	RE11-1	0	0	0	113.635	2.330		, 0	207B125 258		Northridge	No	ABMI	OPP RC
Los Angeles	22200 PHILIPRIMM ST	91367	2146023015	1.165	1.165	0.000	0.000	Shortfall of Sites	0.277	Low Residential	RE11-1	Very Low Residential	0	20	66.287	2.330		Residential - Single Family Residence, 1	174B101 220	1 per lot	Canoga Park - Winnetka - Woodland Hills - West Hills	No	LI	AHO , CPK CPU, ADU
Los Angeles	6447 GROSS AVE	91307	2036024011	1.165	1.165	0.000	0.000	Shortfall of Sites	0.277	Low Residential	RS-1	Very Low Residential	0	20	66.287	2.330		Residential - Single Family Residence - Pool, 1	180B093 717	1 per lot	Canoga Park - Winnetka - Woodland Hills - West Hills	No	LI	AHO , CPK CPU, ADU
Los Angeles	15450 HUSTON ST	91403	2261036025	1.164	1.164	0.000	0.000	Shortfall of Sites	0.277	Low II Residential	R1-1	Low Residential	0	20	66.287	2.329		Residential - Single Family Residence, 1	168B145 211	1 per lot	Encino - Tarzana	No	LI	AHO , ENC CPU, ADU
Los Angeles	1825 S HILL ST	90015	5126027004	0.000	0.000	2.329	0.000	Shortfall of Sites	0.471	Regional Commercial	C2-2D-O-CPIO	0	0	0	9.508	2.329		Industrial - Light Manufacturing - Two Stories, 0	123A207 22		Southeast Los Angeles	No	MI	ARO
Los Angeles	22161 TIARA ST	91367	2146014012	1.164	1.164	0.000	0.000	Shortfall of Sites	0.277	Low Residential	RE11-1	Very Low Residential	0	20	66.287	2.328		Residential - Single Family Residence - Pool, 1	177B101 202	1 per lot	Canoga Park - Winnetka - Woodland Hills - West Hills	No	LI	AHO , CPK CPU, ADU
Los Angeles	4961 KESTER AVE	91403	2263013011	0.000	0.000	0.000	2.328	Shortfall of Sites	0.144	Medium Residential	[Q]R3-1-RIO	0	0	0	61.748	2.328		Residential - Four Units (Any Combination) - 4 Stories or Less, 4	169-5A149 11		Van Nuys - North Sherman Oaks	Yes	ABMI	DB50
Los Angeles	4960 KESTER AVE	91403	2263029003	0.000	0.000	0.000	2.328	Shortfall of Sites	0.149	Medium Residential	[Q]R3-1-RIO	0	0	0	59.499	2.328		Residential - Four Units (Any Combination) - 4 Stories or Less, 4	169-5A149 12		Van Nuys - North Sherman Oaks	Yes	ABMI	DB50
Los Angeles	15008 MAGNOLIA BLVD	91403	2263004016	0.000	0.000	0.000	2.328	Shortfall of Sites	0.158	Medium Residential	[Q]R3-1-RIO	0	0	0	56.030	2.328		Residential - Four Units (Any Combination) - 4 Stories or Less, 4	171A147 27		Van Nuys - North Sherman Oaks	Yes	ABMI	DB50
Los Angeles	4956 KESTER AVE	91403	2263029004	0.000	0.000	0.000	2.328	Shortfall of Sites	0.150	Medium Residential	[Q]R3-1-RIO	0	0	0	59.205	2.328		Residential - Four Units (Any Combination) - 4 Stories or Less, 4	169-5A149 44		Van Nuys - North Sherman Oaks	Yes	ABMI	DB50
Los Angeles	2250 LAS COLINAS AVE	90041	5685027002	0.000	0.000	0.000	2.328	Shortfall of Sites	0.182	Low Medium II Residential	RD1.5-1	0	0	0	48.773	2.328		Residential - Four Units (Any Combination) - 4 Stories or Less, 4	159A221 45		Northeast Los Angeles	Yes	ABMI	DB50
Los Angeles	1208 SMITHWOOD DR	90035	4330026040	0.000	0.000	0.000	2.328	Shortfall of Sites	0.144	Medium Residential	[Q]R3-1-O	0	0	0	61.485	2.328		Residential - Four Units (Any Combination) - 4 Stories or Less, 4	132A167 83		West Los Angeles	Yes	ABMI	DB50
Los Angeles	1220 SMITHWOOD DR	90035	4330026017	0.000	0.000	0.000	2.328	Shortfall of Sites	0.152	Medium Residential	[Q]R3-1-O	0	0	0	58.607	2.328		Residential - Four Units (Any Combination) - 4 Stories or Less, 4	132A167 100		West Los Angeles	Yes	ABMI	DB50
Los Angeles	1226 SMITHWOOD DR	90035	4330026018	0.000	0.000	0.000	2.328	Shortfall of Sites	0.152	Medium Residential	[Q]R3-1-O	0	0	0	58.607	2.328		Residential - Four Units (Any Combination) - 4 Stories or Less, 4	132A167 111		West Los Angeles	Yes	ABMI	DB50
Los Angeles	4904 KESTER AVE	91403	2263029046	0.000	0.000	0.000	2.328	Shortfall of Sites	0.147	Medium Residential	[Q]R3-1-RIO	0	0	0	60.451	2.328		Residential - Four Units (Any Combination) - 4 Stories or Less, 4	169-5A149 119		Van Nuys - North Sherman Oaks	Yes	ABMI	DB50
Los Angeles	5255 TILDEN AVE	91401	2248013020	0.000	0.000	0.000	2.328	Shortfall of Sites	0.194	General Commercial	RD1.5-1	0	0	0	45.749	2.328		Residential - Four Units (Any Combination) - 4 Stories or Less, 4	172-5A151 150		Van Nuys - North Sherman Oaks	Yes	ABMI	DB50
Los Angeles	275 S CHURCH LN	90049	4365027015	0.000	0.000	0.000	2.328	Shortfall of Sites	0.104	Medium Residential	[Q]R3-1	0	0	0	85.009	2.328		Residential - Four Units (Any Combination) - 4 Stories or Less, 4	135B145 205		Brentwood - Pacific Palisades	Yes	ABMI	DB50

Jurisdiction Name	Site Address/Intersection	5 Digit ZIP Code	Assessor Parcel Number	Very Low-Income	Low-Income	Moderate-Income	Above Moderate-Income	Type of Shortfall	Parcel Size (Acres)	Current General Plan Designation	Current Zoning	Proposed General Plan (GP) Designation	Proposed Zoning	Minimum Density Allowed	Maximum Density Allowed	Total Capacity	Vacant/ Nonvacant	Description of Existing Uses	PIN	Base Density Per Acre	Community Plan Area	Rent Stabalization Ordinance	Income Category	Applicable Rezoning Program (Program informing values in Column Q listed first)
Los Angeles	2555 S BARRINGTON AVE	90064	4257013033	0.000	0.000	0.000	2.328	Shortfall of Sites	0.103	Medium Residential	R3-1	0	0	0	86.432	2.328		Residential - Four Units (Any Combination) - 4 Stories or Less, 4	120B153 222		Palms - Mar Vista - Del Rey	Yes	ABMI	DB50
Los Angeles	11680 RICHLAND AVE	90064	4258007007	0.000	0.000	0.000	2.328	Shortfall of Sites	0.101	Medium Residential	R3-1	0	0	0	87.868	2.328		Residential - Four Units (Any Combination) - 4 Stories or Less, 4	120B153 230		Palms - Mar Vista - Del Rey	Yes	ABMI	DB50
Los Angeles	4458 ALUMNI AVE	90041	5474009009	0.000	0.000	0.000	2.328	Shortfall of Sites	0.179	Low Medium II Residential	RD1.5-1	0	0	0	49.656	2.328		Residential - Four Units (Any Combination) - 4 Stories or Less, 4	157-5A221 260		Northeast Los Angeles	Yes	ABMI	DB50
Los Angeles	5007 KESTER AVE	91403	2263012037	0.000	0.000	0.000	2.328	Shortfall of Sites	0.145	Medium Residential	[Q]R3-1-RIO	0	0	0	61.400	2.328		Residential - Four Units (Any Combination) - 4 Stories or Less, 4	171A149 304		Van Nuys - North Sherman Oaks	Yes	ABMI	DB50
Los Angeles	2375 FOX HILLS DR	90064	4315014030	0.000	0.000	0.000	2.328	Shortfall of Sites	0.108	Medium Residential	R3-1-O	0	0	0	82.128	2.328		Residential - Four Units (Any Combination) - 4 Stories or Less, 4	129B161 316		West Los Angeles	Yes	ABMI	DB50
Los Angeles	1917 PREUSS RD	90034	4302019022	0.000	0.000	0.000	2.328	Shortfall of Sites	0.199	Low Medium II Residential	RD1.5-1	0	0	0	44.542	2.328		Residential - Four Units (Any Combination) - 4 Stories or Less, 4	126B169 316		West Adams - Baldwin Hills - Leimert	Yes	ABMI	DB50
Los Angeles	1518 S BEVERLY DR	90035	4306015041	0.000	0.000	0.000	2.328	Shortfall of Sites	0.149	Medium Residential	[Q]R3-1VL-O	0	0	0	59.509	2.328		Residential - Four Units (Any Combination) - 4 Stories or Less, 4	129B165 321		West Los Angeles	Yes	ABMI	DB50
Los Angeles	1523 S BEVERLY DR	90035	4306014005	0.000	0.000	0.000	2.328	Shortfall of Sites	0.149	Medium Residential	[Q]R3-1VL-O	0	0	0	59.461	2.328		Residential - Four Units (Any Combination) - 4 Stories or Less, 4	129B165 330		West Los Angeles	Yes	ABMI	DB50
Los Angeles	1526 S BEVERLY DR	90035	4306015022	0.000	0.000	0.000	2.328	Shortfall of Sites	0.149	Medium Residential	[Q]R3-1VL-O	0	0	0	59.509	2.328		Residential - Four Units (Any Combination) - 4 Stories or Less, 4	129B165 340		West Los Angeles	Yes	ABMI	DB50
Los Angeles	12213 MOORPARK ST	91604	2364003048	0.000	0.000	0.000	2.328	Shortfall of Sites	0.145	Medium Residential	[Q]R3-1-RIO	0	0	0	61.392	2.328		Residential - Four Units (Any Combination) - 4 Stories or Less, 4	165B165 347		Sherman Oaks - Studio City - Toluca Lake - Cahuenga Pass	Yes	ABMI	DB50
Los Angeles	2230 NORWALK AVE	90041	5685016007	0.000	0.000	0.000	2.328	Shortfall of Sites	0.179	Low Medium II Residential	RD1.5-1	0	0	0	49.720	2.328		Residential - Four Units (Any Combination) - 4 Stories or Less, 4	160-5A221 351		Northeast Los Angeles	Yes	ABMI	DB50
Los Angeles	1530 S BEVERLY DR	90035	4306015021	0.000	0.000	0.000	2.328	Shortfall of Sites	0.149	Medium Residential	[Q]R3-1VL-O	0	0	0	59.509	2.328		Residential - Four Units (Any Combination) - 4 Stories or Less, 4	129B165 352		West Los Angeles	Yes	ABMI	DB50
Los Angeles	1546 S BEVERLY DR	90035	4306015018	0.000	0.000	0.000	2.328	Shortfall of Sites	0.149	Medium Residential	[Q]R3-1VL-O	0	0	0	59.509	2.328		Residential - Four Units (Any Combination) - 4 Stories or Less, 4	129B165 393		West Los Angeles	Yes	ABMI	DB50
Los Angeles	4815 VAN NOORD AVE	91423	2358019024	0.000	0.000	0.000	2.328	Shortfall of Sites	0.155	Medium Residential	[Q]R3-1	0	0	0	57.191	2.328		Residential - Four Units (Any Combination) - 4 Stories or Less, 4	168B161 398		Van Nuys - North Sherman Oaks	Yes	ABMI	DB50
Los Angeles	11573 RIVERSIDE DR	91602	2354011036	0.000	0.000	0.000	2.328	Shortfall of Sites	0.149	Medium Residential	[Q]R3-1	0	0	0	59.511	2.328		Residential - Four Units (Any Combination) - 4 Stories or Less, 4	168B169 399		North Hollywood - Valley Village	Yes	ABMI	DB50
Los Angeles	11579 RIVERSIDE DR	91602	2354011035	0.000	0.000	0.000	2.328	Shortfall of Sites	0.149	Medium Residential	[Q]R3-1	0	0	0	59.511	2.328		Residential - Four Units (Any Combination) - 4 Stories or Less, 4	168B169 400		North Hollywood - Valley Village	Yes	ABMI	DB50
Los Angeles	11591 RIVERSIDE DR	91602	2354011033	0.000	0.000	0.000	2.328	Shortfall of Sites	0.149	Medium Residential	[Q]R3-1	0	0	0	59.511	2.328		Residential - Four Units (Any Combination) - 4 Stories or Less, 4	168B169 402		North Hollywood - Valley Village	Yes	ABMI	DB50
Los Angeles	11637 RIVERSIDE DR	91602	2354010039	0.000	0.000	0.000	2.328	Shortfall of Sites	0.149	Medium Residential	[Q]R3-1	0	0	0	59.511	2.328		Residential - Four Units (Any Combination) - 4 Stories or Less, 4	168B169 405		North Hollywood - Valley Village	Yes	ABMI	DB50
Los Angeles	13124 RIVERSIDE DR	91423	2358032050	0.000	0.000	0.000	2.328	Shortfall of Sites	0.150	Medium Residential	[Q]R3-1-RIO	0	0	0	59.346	2.328		Residential - Four Units (Any Combination) - 4 Stories or Less - Pool, 4	168B161 426		Van Nuys - North Sherman Oaks	Yes	ABMI	DB50
Los Angeles	11538 RIVERSIDE DR	91602	2354016043	0.000	0.000	0.000	2.328	Shortfall of Sites	0.152	Medium Residential	[Q]R3-1	0	0	0	58.474	2.328		Residential - Four Units (Any Combination) - 4 Stories or Less, 4	168B169 472		North Hollywood - Valley Village	Yes	ABMI	DB50
Los Angeles	11568 RIVERSIDE DR	91602	2354016026	0.000	0.000	0.000	2.328	Shortfall of Sites	0.160	Medium Residential	[Q]R3-1	0	0	0	55.430	2.328		Residential - Four Units (Any Combination) - 4 Stories or Less, 4	168B169 479		North Hollywood - Valley Village	Yes	ABMI	DB50
Los Angeles	1966 PREUSS RD	90034	4302020018	0.000	0.000	0.000	2.328	Shortfall of Sites	0.199	Low Medium II Residential	RD1.5-1	0	0	0	44.556	2.328		Residential - Four Units (Any Combination) - 4 Stories or Less, 4	126B169 536		West Adams - Baldwin Hills - Leimert	Yes	ABMI	DB50
Los Angeles	1381 W 8TH ST	90731	7459019005	0.000	0.000	0.000	2.328	Shortfall of Sites	0.186	Low Medium II Residential	RD1.5-1XL	0	0	0	47.716	2.328		Residential - Four Units (Any Combination) - 4 Stories or Less, 4	015B193 542		San Pedro	Yes	ABMI	DB50
Los Angeles	7267 W MANCHESTER AVE	90045	4114034008	0.000	0.000	0.000	2.328	Shortfall of Sites	0.121	Medium Residential	[Q]R3-1	0	0	0	73.674	2.328		Residential - Four Units (Any Combination) - 4 Stories or Less, 4	096B157 568		Westchester - Playa del Rey	Yes	ABMI	DB50
Los Angeles	1707 BARRY AVE	90025	4262018003	0.000	0.000	0.000	2.328	Shortfall of Sites	0.179	Low Medium II Residential	[Q]RD1.5-1	0	0	0	49.714	2.328		Residential - Four Units (Any Combination) - 4 Stories or Less, 4	126B149 601		West Los Angeles	Yes	ABMI	DB50
Los Angeles	7902 AIRPORT BLVD	90045	4105016019	0.000	0.000	0.000	2.328	Shortfall of Sites	0.182	Low Medium II Residential	RD1.5-1	0	0	0	48.845	2.328		Residential - Four Units (Any Combination) - 4 Stories or Less, 4	099B169 767		Westchester - Playa del Rey	Yes	ABMI	DB50
Los Angeles	10753 PALMS BLVD	90034	4254026015	0.000	0.000	0.000	2.328	Shortfall of Sites	0.101	Medium Residential	R3-1	0	0	0	88.244	2.328		Residential - Four Units (Any Combination) - 4 Stories or Less, 4	120B161 844		Palms - Mar Vista - Del Rey	Yes	ABMI	DB50
Los Angeles	5549 COSTELLO AVE	91401	2247007006	0.000	0.000	0.000	2.328	Shortfall of Sites	0.192	Low Medium II Residential	RD1.5-1	0	0	0	46.210	2.328		Residential - Four Units (Any Combination) - 4 Stories or Less, 4	174B153 852		Van Nuys - North Sherman Oaks	Yes	ABMI	DB50
Los Angeles	5453 KESTER AVE	91411	2250016033	0.000	0.000	0.000	2.328	Shortfall of Sites	0.098	Medium Residential	[Q]R3-1	0	0	0	90.167	2.328		Residential - Four Units (Any Combination) - 4 Stories or Less, 4	174B149 1126		Van Nuys - North Sherman Oaks	Yes	ABMI	DB50
Los Angeles	1706 S BARRINGTON AVE	90025	4262018004	0.000	0.000	0.000	2.328	Shortfall of Sites	0.179	Low Medium II Residential	[Q]RD1.5-1	0	0	0	49.707	2.328		Residential - Four Units (Any Combination) - 4 Stories or Less, 4	126B149 639		West Los Angeles	Yes	ABMI	DB50 , OPP RC2
Los Angeles	4700 COLFAX AVE	91602	2354017004	0.000	0.000	0.000	2.328	Shortfall of Sites	0.199	Low Medium II Residential	RD1.5-1	0	0	0	44.617	2.328		Residential - Four Units (Any Combination) - 4 Stories or Less, 4	168B169 696		North Hollywood - Valley Village	Yes	ABMI	DB50 , OPP RC2
Los Angeles	11510 NATIONAL BLVD	90064	4250013014	0.000	0.000	0.000	2.328	Shortfall of Sites	0.191	Low Medium Residential	RD1.5-1	0	0	0	46.513	2.328		Residential - Four Units (Any Combination) - 4 Stories or Less, 4	120B153 806		Palms - Mar Vista - Del Rey	Yes	ABMI	DB50 , OPP RC2
Los Angeles	11518 NATIONAL BLVD	90064	4250013015	0.000	0.000	0.000	2.328	Shortfall of Sites	0.191	Low Medium Residential	RD1.5-1	0	0	0	46.513	2.328		Residential - Four Units (Any Combination) - 4 Stories or Less, 4	120B153 818		Palms - Mar Vista - Del Rey	Yes	ABMI	DB50 , OPP RC2
Los Angeles	11524 NATIONAL BLVD	90064	4250013016	0.000	0.000	0.000	2.328	Shortfall of Sites	0.191	Low Medium Residential	RD1.5-1	0	0	0	46.514	2.328		Residential - Four Units (Any Combination) - 4 Stories or Less, 4	120B153 833		Palms - Mar Vista - Del Rey	Yes	ABMI	DB50 , OPP RC2
Los Angeles	11530 NATIONAL BLVD	90064	4250013017	0.000	0.000	0.000	2.328	Shortfall of Sites	0.191	Low Medium Residential	RD1.5-1	0	0	0	46.513	2.328		Residential - Four Units (Any Combination) - 4 Stories or Less, 4	120B153 851		Palms - Mar Vista - Del Rey	Yes	ABMI	DB50 , OPP RC2
Los Angeles	11538 NATIONAL BLVD	90064	4250013018	0.000	0.000	0.000	2.328	Shortfall of Sites	0.191	Low Medium Residential	RD1.5-1	0	0	0	46.513	2.328		Residential - Four Units (Any Combination) - 4 Stories or Less, 4	120B153 867		Palms - Mar Vista - Del Rey	Yes	ABMI	DB50 , OPP RC2
Los Angeles	12550 OXNARD ST	91606	2341001013	0.000	0.000	0.000	2.328	Shortfall of Sites	0.192	Low Medium II Residential	RD1.5-1	0	0	0	46.169	2.328		Residential - Four Units (Any Combination) - 4 Stories or Less, 4	177B161 921		North Hollywood - Valley Village	Yes	ABMI	DB50 , OPP RC2
Los Angeles	23601 KIVIK ST	91367	2047006013	1.164	1.164	0.000	0.000	Shortfall of Sites	0.314	Very Low Residential	RE11-1	Very Low Residential	0	20	66.287	2.328		Residential - Single Family Residence, 1	171B093 263	1 per lot	Canoga Park - Winnetka - Woodland Hills - West Hills	No	LI	AHO , CPK CPU
Los Angeles	4628 NOELINE AVE	91436	2284001049	1.164	1.164	0.000	0.000	Shortfall of Sites	0.277	Low I Residential	RE9-1	Low Residential	0	20	66.287	2.328		Residential - Single Family Residence - Pool, 1	168B137 575	1 per lot	Encino - Tarzana	No	LI	AHO , ENC CPU, ADU
Los Angeles	0	0	2345003023	0.000	0.000	0.000	2.327	Shortfall of Sites	0.024	Low Residential	R1-1	0	0	0	99.000	2.327	Vacant	Residential - Single Family Residence - Vacant Land, 0	174B157 961		Van Nuys - North Sherman Oaks	No	ABMI	TOC EXP
Los Angeles	5005 DENSMORE AVE	91436	2261013063	1.163	1.163	0.000	0.000	Shortfall of Sites	0.277	Low II Residential	RE9-1	Low Residential	0	20	66.287	2.327		Residential - Single Family Residence - Pool, 1	168B141 74	1 per lot	Encino - Tarzana	No	LI	AHO , ENC CPU, ADU
Los Angeles	4830 ABBEYVILLE AVE	91364	2074030009	1.163	1.163	0.000	0.000	Shortfall of Sites	0.277	Low Residential	RS-1	Very Low Residential	0	20	66.287	2.325		Residential - Single Family Residence - Pool, 1	168B093 138	1 per lot	Canoga Park - Winnetka - Woodland Hills - West Hills	No	LI	AHO , CPK CPU, ADU
Los Angeles	22285 AVENUE SAN LUIS	91364	2075003014	1.163	1.163	0.000	0.000	Shortfall of Sites	0.277	Low Residential	R1-1	Low Residential	0	20	66.287	2.325		Residential - Single Family Residence, 1	171B101 315	1 per lot	Canoga Park - Winnetka - Woodland Hills - West Hills	No	LI	AHO , CPK CPU, ADU
Los Angeles	6151 ROD AVE	91367	2032020002	1.163	1.163	0.000	0.000	Shortfall of Sites	0.277	Very Low Residential	RE11-1	Very Low Residential	0	20	66.287	2.325		Residential - Single Family Residence - Pool, 1	177B085 152	1 per lot	Canoga Park - Winnetka - Woodland Hills - West Hills	No	LI	AHO , CPK CPU, ADU
Los Angeles	7728 ATRON AVE	91304	2027030012	1.162	1.162	0.000	0.000	Shortfall of Sites	0.277	Very Low Residential	RE11-1	Very Low Residential	0	20	66.287	2.324		Residential - Single Family Residence - Pool, 1	189B093 668	1 per lot	Canoga Park - Winnetka - Woodland Hills - West Hills	No	LI	AHO , CPK CPU, ADU
Los Angeles	3755 SAWTELLE BLVD	90066	4234003063	0.000	0.000	0.000	2.324	Shortfall of Sites	0.044	General Commercial	C1-1	0	0	0	54.450	2.324		Commercial - Professional Building - One Story, 0	114B157 145		Palms - Mar Vista - Del Rey	No	ABMI	OPP C , ARO
Los Angeles	18720 LINNET ST	91356	2161004905	1.162	1.162	0.000	0.000	Shortfall of Sites	1.259	Public Facilities	[Q]PF-1XL	0	0	20	153.741	2.323		Miscellaneous - Government Owned Property, 0	171B121 273		Encino - Tarzana	No	LI	PF
Los Angeles	5901 WOODLAND VIEW DR	91367	2032026014	1.162	1.162	0.000	0.000	Shortfall of Sites	0.277	Very Low Residential	RE11-1	Very Low Residential	0	20	66.287	2.323		Residential - Single Family Residence - Pool, 1	177B085 581	1 per lot	Canoga Park - Winnetka - Woodland Hills - West Hills	No	LI	AHO , CPK CPU, ADU
Los Angeles	5705 FALLBROOK AVE	91367	2041015027	0.000	0.000	0.000	2.323	Shortfall of Sites	0.219	Low Residential	RA-1	Very Low Residential	[HB3-G1-5] [CX3-FA] [CPIO-O]	0	66.287	2.323		Residential - Single Family Residence, 0	174B097 337	1 per lot	Canoga Park - Winnetka - Woodland Hills - West Hills	No	ABMI	AHO , CPK CPU
Los Angeles	5801 MANTON AVE	91367	2041026016	1.161	1.161	0.000	0.000	Shortfall of Sites	0.277	Low Residential	RE11-1	Very Low Residential	0	20	66.287	2.322		Residential - Single Family Residence - Pool, 1	174B093 111	1 per lot	Canoga Park - Winnetka - Woodland Hills - West Hills	No	LI	AHO , CPK CPU, ADU
Los Angeles	432 S BARRINGTON AVE	90049	4401030020	0.000	0.000	0.000	2.322	Shortfall of Sites	0.222	Medium Residential	R3-1	0	0	0	84.844	2.322		Residential - Five or More Units or Apartments (Any Combination) · 4 Stories or Less - Pool, 12	132B145 117		Brentwood - Pacific Palisades	Yes	ABMI	DB50
Los Angeles	1420 REXFORD DR	90035	4306003016	0.000	0.000	0.000	2.322	Shortfall of Sites	0.218	Medium Residential	[Q]R3-1-O	0	0	0	86.365	2.322		Residential - Five or More Units or Apartments (Any Combination) · 4 Stories or Less, 12	132A167 282		West Los Angeles	Yes	ABMI	DB50
Los Angeles	11661 MONTANA AVE	90049	4401024009	0.000	0.000	0.000	2.322	Shortfall of Sites	0.230	Medium Residential	R3-1	0	0	0	82.196	2.322		Residential - Five or More Units or Apartments (Any Combination) · 4 Stories or Less, 12	132B145 313		Brentwood - Pacific Palisades	Yes	ABMI	DB50
Los Angeles	4807 VAN NOORD AVE	91423	2358019025	0.000	0.000	0.000	2.322	Shortfall of Sites	0.339	Medium Residential	[Q]R3-1	0	0	0	55.590	2.322		Residential - Five or More Units or Apartments (Any Combination) · 4 Stories or Less - Pool, 12	168B161 419		Van Nuys - North Sherman Oaks	Yes	ABMI	DB50
Los Angeles	12205 GORHAM AVE	90049	4264011015	0.000	0.000	0.000	2.322	Shortfall of Sites	0.222	Medium Residential	[Q]R3-1	0	0	0	84.830	2.322		Residential - Five or More Units or Apartments (Any Combination) · 4 Stories or Less, 12	129B141 434		Brentwood - Pacific Palisades	Yes	ABMI	DB50
Los Angeles	11854 DARLINGTON AVE	90049	4265015017	0.000	0.000	0.000	2.322	Shortfall of Sites	0.230	Medium Residential	[Q]R3-1	0	0	0	82.140	2.322		Residential - Five or More Units or Apartments (Any Combination) · 4 Stories or Less - Pool, 12	129B145 505		Brentwood - Pacific Palisades	Yes	ABMI	DB50
Los Angeles	10917 BLIX ST	91602	2421015019	0.000	0.000	0.000	2.322	Shortfall of Sites	0.223	Medium Residential	R3-1	0	0	0	84.567	2.322		Residential - Five or More Units or Apartments (Any Combination) · 4 Stories or Less, 12	168B173 549		North Hollywood - Valley Village	Yes	ABMI	DB50

Jurisdiction Name	Site Address/Intersection	5 Digit ZIP Code	Assessor Parcel Number	Very Low-Income	Low-Income	Moderate-Income	Above Moderate-Income	Type of Shortfall	Parcel Size (Acres)	Current General Plan Designation	Current Zoning	Proposed General Plan (GP) Designation	Proposed Zoning	Minimum Density Allowed	Maximum Density Allowed	Total Capacity	Vacant/ Nonvacant	Description of Existing Uses	PIN	Base Density Per Acre	Community Plan Area	Rent Stabalization Ordinance	Income Category	Applicable Rezoning Program (Program informing values in Column Q listed first)
Los Angeles	23944 CROSSON DR	91367	2045017008	1.161	1.161	0.000	0.000	Shortfall of Sites	0.277	Very Low Residential	RE11-1	Very Low Residential	0	20	66.287	2.321		Residential - Single Family Residence - Pool, 1	177B089 724	1 per lot	Canoga Park - Winnetka - Woodland Hills - West Hills	No	LI	AHO , CPK CPU, ADU
Los Angeles	8204 CLEMENS AVE	91304	2020021046	0.116	0.116	0.000	2.089	Shortfall of Sites	0.277	Very Low Residential	RE11-1	Very Low Residential	[MN1-SH2-5] [CX1-FA] [CPIO]	20	66.287	2.321		Residential - Single Family Residence, 1	189B093 16	1 per lot	Canoga Park - Winnetka - Woodland Hills - West Hills	No	VLI, LI, ABMI	AHO , CPK CPU, ADU
Los Angeles	8331 ISIS AVE	90045	4127024902	1.160	1.160	0.000	0.000	Shortfall of Sites	1.258	Public Facilities	PF-1	0	0	20	153.741	2.321		Industrial - Light Manufacturing - Other Improvements Only, 0	096B173 61		Westchester - Playa del Rey	No	LI	PF
Los Angeles	0	0	2770018902	0.000	0.000	0.000	0.000	Shortfall of Sites	1.509	Public Facilities	[Q]PF-1XL	0	0	0	153.741	0.000		Miscellaneous - Government Owned Property - Government Services - Utilities Office (Power, Water, etc.), 0	195B121 527		Northridge	No		PF
Los Angeles	5950 PAT AVE	91367	2032013020	1.160	1.160	0.000	0.000	Shortfall of Sites	0.277	Very Low Residential	RE11-1	Very Low Residential	0	20	66.287	2.320		Residential - Single Family Residence - Pool, 1	177B085 457	1 per lot	Canoga Park - Winnetka - Woodland Hills - West Hills	No	LI	AHO , CPK CPU, ADU
Los Angeles	5627 MANTON AVE	91367	2041023001	1.160	1.160	0.000	0.000	Shortfall of Sites	0.277	Low Residential	RE11-1	Very Low Residential	0	20	66.287	2.320		Residential - Single Family Residence - Pool, 1	174B093 328	1 per lot	Canoga Park - Winnetka - Woodland Hills - West Hills	No	LI	AHO , CPK CPU, ADU
Los Angeles	7440 SAN FERNANDO RD	91352	2405009001	0.000	0.000	2.320	0.000	Shortfall of Sites	0.675	Limited Manufacturing	[Q]CM-1	0	0	0	4.297	2.320		Industrial - Light Manufacturing - One Story, 0	186B181 245		Sun Valley - La Tuna Canyon	No	MI	ARO
Los Angeles	23537 BERDON ST	91367	2044005017	1.160	1.160	0.000	0.000	Shortfall of Sites	0.313	Very Low Residential	RE11-1	Very Low Residential	0	20	66.287	2.320		Residential - Single Family Residence, 1	174B093 399	1 per lot	Canoga Park - Winnetka - Woodland Hills - West Hills	No	LI	AHO , CPK CPU
Los Angeles	17660 CORINTHIAN DR	91316	2290011049	1.160	1.160	0.000	0.000	Shortfall of Sites	0.277	Very Low II Residential	RE11-1	Very Low Residential	0	20	66.287	2.320		Residential - Single Family Residence - Pool, 1	168B129 315	1 per lot	Encino - Tarzana	No	LI	AHO , ENC CPU, ADU
Los Angeles	8212 CLEMENS AVE	91304	2020021045	1.160	1.160	0.000	0.000	Shortfall of Sites	0.277	Very Low Residential	RE11-1	Very Low Residential	0	20	66.287	2.319		Residential - Single Family Residence - Pool, 1	192B093 494	1 per lot	Canoga Park - Winnetka - Woodland Hills - West Hills	No	LI	AHO , CPK CPU, ADU
Los Angeles	22859 OSTRONIC DR	91367	2042009032	1.160	1.160	0.000	0.000	Shortfall of Sites	0.313	Low Residential	R1-1	Very Low Residential	[MM1-CDR1-5] [IX4-FA] [CPIO]	20	66.287	2.319		Residential - Single Family Residence - Pool, 1	171B097 191	1 per lot	Canoga Park - Winnetka - Woodland Hills - West Hills	No	LI	AHO , CPK CPU
Los Angeles	7706 AMESTOY AVE	91406	2203007024	0.000	0.000	0.000	2.319	Shortfall of Sites	0.182	Low Residential	R1-1	Low Residential	0	0	66.287	2.319		Residential - Single Family Residence - Pool, 0	189B133 935	1 per lot	Reseda - West Van Nuys	No	ABMI	AHO , RES CPU, ADU
Los Angeles	5645 MANTON AVE	91367	2041025009	0.116	0.116	0.000	2.087	Shortfall of Sites	0.276	Low Residential	RE11-1	Very Low Residential	[HB1-G1-5] [CX2-FA] [CPIO]	20	66.287	2.319		Residential - Single Family Residence - Pool, 1	174B093 294	1 per lot	Canoga Park - Winnetka - Woodland Hills - West Hills	No	VLI, LI, ABMI	AHO , CPK CPU, ADU
Los Angeles	12690 BRADLEY AVE	91342	2506031037	0.000	0.000	0.000	2.319	Shortfall of Sites	0.349	Low Medium I Residential	RD3-1XL-CPIO	0	0	0	22.279	2.319		Residential - Double, Duplex, or Two Units - 4 Stories or Less, 2	219B149 10		Sylmar	Yes	ABMI	DB50
Los Angeles	3254 DREW ST	90065	5458016010	0.000	0.000	0.000	2.319	Shortfall of Sites	0.220	Low Medium II Residential	RD2-1-CDO	0	0	0	35.249	2.319		Residential - Double, Duplex, or Two Units - 4 Stories or Less, 2	154-5A213 28		Northeast Los Angeles	Yes	ABMI	DB50
Los Angeles	3328 ANDRITA ST	90065	5458024014	0.000	0.000	0.000	2.319	Shortfall of Sites	0.220	Low Medium II Residential	RD2-1-CDO	0	0	0	35.254	2.319		Residential - Double, Duplex, or Two Units - 4 Stories or Less, 2	154-5A213 33		Northeast Los Angeles	Yes	ABMI	DB50
Los Angeles	1503 ARLINGTON AVE	90019	5072034001	0.000	0.000	0.000	2.319	Shortfall of Sites	0.172	Low Medium II Residential	RD1.5-1-O-CPIO	0	0	0	45.111	2.319		Residential - Double, Duplex, or Two Units - 4 Stories or Less, 2	126B189 42		West Adams - Baldwin Hills - Leimert	Yes	ABMI	DB50
Los Angeles	926 N FRIES AVE	90744	7416032032	0.000	0.000	0.000	2.319	Shortfall of Sites	0.166	Low Medium II Residential	[Q]RD1.5-1XL-O-CUGU	0	0	0	46.701	2.319		Residential - Double, Duplex, or Two Units - 4 Stories or Less, 2	030B205 42		Wilmington - Harbor City	Yes	ABMI	DB50
Los Angeles	3234 DREW ST	90065	5458016017	0.000	0.000	0.000	2.319	Shortfall of Sites	0.222	Low Medium II Residential	RD2-1-CDO	0	0	0	35.002	2.319		Residential - Double, Duplex, or Two Units - 4 Stories or Less, 2	154-5A213 46		Northeast Los Angeles	Yes	ABMI	DB50
Los Angeles	1621 MURCHISON ST	90033	5202018014	0.000	0.000	0.000	2.319	Shortfall of Sites	0.172	Low Medium II Residential	RD1.5-1	0	0	0	45.155	2.319		Residential - Double, Duplex, or Two Units - 4 Stories or Less, 2	133-5A227 47		Northeast Los Angeles	Yes	ABMI	DB50
Los Angeles	1582 RICARDO ST	90033	5202016002	0.000	0.000	0.000	2.319	Shortfall of Sites	0.172	Low Medium II Residential	RD1.5-1	0	0	0	45.156	2.319		Residential - Double, Duplex, or Two Units - 4 Stories or Less, 2	133-5A227 48		Northeast Los Angeles	Yes	ABMI	DB50
Los Angeles	12666 BRADLEY AVE	91342	2506031009	0.000	0.000	0.000	2.319	Shortfall of Sites	0.344	Low Medium I Residential	RD3-1XL-CPIO	0	0	0	22.568	2.319		Residential - Double, Duplex, or Two Units - 4 Stories or Less, 2	219B149 50		Sylmar	Yes	ABMI	DB50
Los Angeles	1546 N SOTO ST	90033	5202015007	0.000	0.000	0.000	2.319	Shortfall of Sites	0.172	Low Medium II Residential	RD1.5-1	0	0	0	45.146	2.319		Residential - Double, Duplex, or Two Units - 4 Stories or Less, 2	133-5A227 50		Northeast Los Angeles	Yes	ABMI	DB50
Los Angeles	2609 ALCAZAR ST	90033	5202018011	0.000	0.000	0.000	2.319	Shortfall of Sites	0.172	Low Medium II Residential	RD1.5-1	0	0	0	45.163	2.319		Residential - Double, Duplex, or Two Units - 4 Stories or Less, 2	133-5A227 52		Northeast Los Angeles	Yes	ABMI	DB50
Los Angeles	13934 VANOWEN ST	91405	2238006016	0.000	0.000	0.000	2.319	Shortfall of Sites	0.157	Low Medium II Residential	[Q]RD1.5-1	0	0	0	49.397	2.319		Residential - Double, Duplex, or Two Units - 4 Stories or Less, 2	180B153 53		Van Nuys - North Sherman Oaks	Yes	ABMI	DB50
Los Angeles	13922 VANOWEN ST	91405	2238006014	0.000	0.000	0.000	2.319	Shortfall of Sites	0.158	Low Medium II Residential	[Q]RD1.5-1	0	0	0	49.188	2.319		Residential - Double, Duplex, or Two Units - 4 Stories or Less, 2	180B153 55		Van Nuys - North Sherman Oaks	Yes	ABMI	DB50
Los Angeles	2114 LINCOLN PARK AVE	90031	5211010006	0.000	0.000	0.000	2.319	Shortfall of Sites	0.161	Low Medium II Residential	RD1.5-1	0	0	0	48.219	2.319		Residential - Double, Duplex, or Two Units - 4 Stories or Less, 2	136-5A225 60		Northeast Los Angeles	Yes	ABMI	DB50
Los Angeles	1240 S LORENA ST	90023	5190018004	0.000	0.000	0.000	2.319	Shortfall of Sites	0.082	Commercial Manufacturing	[Q]C2-1-CUGU	0	0	0	94.346	2.319		Commercial - Store Combination - Store and Residential Combination - One Story, 2	118-5A225 66		Boyle Heights	Yes	ABMI	DB50 , ARO
Los Angeles	12708 VANOWEN ST	91605	2325004023	0.000	0.000	0.000	2.319	Shortfall of Sites	0.161	Low Medium II Residential	RD1.5-1	0	0	0	48.201	2.319		Residential - Double, Duplex, or Two Units - 4 Stories or Less, 2	180B161 71		North Hollywood - Valley Village	Yes	ABMI	DB50
Los Angeles	12648 RALSTON AVE	91342	2506032032	0.000	0.000	0.000	2.319	Shortfall of Sites	0.330	Low Medium I Residential	RD3-1XL-CPIO	0	0	0	23.573	2.319		Residential - Double, Duplex, or Two Units - 4 Stories or Less, 2	219B149 75		Sylmar	Yes	ABMI	DB50
Los Angeles	1544 RICARDO ST	90033	5202016005	0.000	0.000	0.000	2.319	Shortfall of Sites	0.172	Low Medium II Residential	RD1.5-1	0	0	0	45.149	2.319		Residential - Double, Duplex, or Two Units - 4 Stories or Less, 2	133-5A227 76		Northeast Los Angeles	Yes	ABMI	DB50
Los Angeles	1531 RICARDO ST	90033	5202015017	0.000	0.000	0.000	2.319	Shortfall of Sites	0.172	Low Medium II Residential	RD1.5-1	0	0	0	45.138	2.319		Residential - Double, Duplex, or Two Units - 4 Stories or Less, 2	133-5A227 84		Northeast Los Angeles	Yes	ABMI	DB50
Los Angeles	1542 RICARDO ST	90033	5202016006	0.000	0.000	0.000	2.319	Shortfall of Sites	0.172	Low Medium II Residential	RD1.5-1	0	0	0	45.147	2.319		Residential - Double, Duplex, or Two Units - 4 Stories or Less, 2	133-5A227 86		Northeast Los Angeles	Yes	ABMI	DB50
Los Angeles	1555 TREMONT ST	90033	5202016021	0.000	0.000	0.000	2.319	Shortfall of Sites	0.172	Low Medium II Residential	RD1.5-1	0	0	0	45.149	2.319		Residential - Double, Duplex, or Two Units - 4 Stories or Less, 2	133-5A227 88		Northeast Los Angeles	Yes	ABMI	DB50
Los Angeles	14631 ASTORIA ST	91342	2506031025	0.000	0.000	0.000	2.319	Shortfall of Sites	0.349	Low Medium I Residential	RD3-1XL-CPIO	0	0	0	22.286	2.319		Residential - Double, Duplex, or Two Units - 4 Stories or Less, 2	219B149 89		Sylmar	Yes	ABMI	DB50
Los Angeles	3258 ANDRITA ST	90065	5458017024	0.000	0.000	0.000	2.319	Shortfall of Sites	0.220	Low Medium II Residential	RD2-1-CDO	0	0	0	35.247	2.319		Residential - Double, Duplex, or Two Units - 4 Stories or Less, 2	154-5A213 90		Northeast Los Angeles	Yes	ABMI	DB50
Los Angeles	1525 RICARDO ST	90033	5202015016	0.000	0.000	0.000	2.319	Shortfall of Sites	0.172	Low Medium II Residential	RD1.5-1	0	0	0	45.135	2.319		Residential - Double, Duplex, or Two Units - 4 Stories or Less, 2	133-5A227 90		Northeast Los Angeles	Yes	ABMI	DB50
Los Angeles	2106 LINCOLN PARK AVE	90031	5211010006	0.000	0.000	0.000	2.319	Shortfall of Sites	0.161	Low Medium II Residential	RD1.5-1	0	0	0	48.219	2.319		Residential - Double, Duplex, or Two Units - 4 Stories or Less, 2	136-5A225 91		Northeast Los Angeles	Yes	ABMI	DB50
Los Angeles	25015 FRAMPTON AVE	90710	7410026059	0.000	0.000	0.000	2.319	Shortfall of Sites	0.172	Low Medium II Residential	[Q]RD1.5-1XL	0	0	0	45.123	2.319		Residential - Double, Duplex, or Two Units - 4 Stories or Less, 2	036B197 92		Wilmington - Harbor City	Yes	ABMI	DB50
Los Angeles	1642 RICARDO ST	90033	5202019006	0.000	0.000	0.000	2.319	Shortfall of Sites	0.172	Low Medium II Residential	RD1.5-1	0	0	0	45.128	2.319		Residential - Double, Duplex, or Two Units - 4 Stories or Less, 2	135A227 98		Northeast Los Angeles	Yes	ABMI	DB50
Los Angeles	1539 TREMONT ST	90033	5202016019	0.000	0.000	0.000	2.319	Shortfall of Sites	0.172	Low Medium II Residential	RD1.5-1	0	0	0	45.145	2.319		Residential - Double, Duplex, or Two Units - 4 Stories or Less, 2	133-5A227 100		Northeast Los Angeles	Yes	ABMI	DB50
Los Angeles	905 N MARINE AVE	90744	7416032010	0.000	0.000	0.000	2.319	Shortfall of Sites	0.154	Low Medium II Residential	[Q]RD1.5-1XL-O-CUGU	0	0	0	50.511	2.319		Residential - Double, Duplex, or Two Units - 4 Stories or Less, 2	030B205 101		Wilmington - Harbor City	Yes	ABMI	DB50
Los Angeles	1653 W 226TH ST	90501	7347009028	0.000	0.000	0.000	2.319	Shortfall of Sites	0.165	Low Medium II Residential	RD1.5-1	0	0	0	46.994	2.319		Residential - Double, Duplex, or Two Units - 4 Stories or Less, 2	045B193 102		Harbor Gateway	Yes	ABMI	DB50
Los Angeles	1524 RICARDO ST	90033	5202016009	0.000	0.000	0.000	2.319	Shortfall of Sites	0.172	Low Medium II Residential	RD1.5-1	0	0	0	45.140	2.319		Residential - Double, Duplex, or Two Units - 4 Stories or Less, 2	133-5A227 103		Northeast Los Angeles	Yes	ABMI	DB50
Los Angeles	907 ISLAND AVE	90744	7416029012	0.000	0.000	0.000	2.319	Shortfall of Sites	0.172	Low Medium II Residential	[Q]RD1.5-1XL-O-CUGU	0	0	0	45.138	2.319		Residential - Double, Duplex, or Two Units - 4 Stories or Less, 2	030B205 104		Wilmington - Harbor City	Yes	ABMI	DB50
Los Angeles	1611 W 204TH ST	90501	7351005012	0.000	0.000	0.000	2.319	Shortfall of Sites	0.154	Low Medium II Residential	RD1.5-1	0	0	0	50.473	2.319		Residential - Double, Duplex, or Two Units - 4 Stories or Less, 2	054B193 105		Harbor Gateway	Yes	ABMI	DB50
Los Angeles	3211 ANDRITA ST	90065	5458016024	0.000	0.000	0.000	2.319	Shortfall of Sites	0.220	Low Medium II Residential	RD2-1-CDO	0	0	0	35.257	2.319		Residential - Double, Duplex, or Two Units - 4 Stories or Less - Pool, 2	154-5A213 108		Northeast Los Angeles	Yes	ABMI	DB50
Los Angeles	1516 RICARDO ST	90033	5202016010	0.000	0.000	0.000	2.319	Shortfall of Sites	0.172	Low Medium II Residential	RD1.5-1	0	0	0	45.138	2.319		Residential - Double, Duplex, or Two Units - 4 Stories or Less, 2	133-5A227 108		Northeast Los Angeles	Yes	ABMI	DB50
Los Angeles	1647 W 204TH ST	90501	7351005005	0.000	0.000	0.000	2.319	Shortfall of Sites	0.158	Low Medium II Residential	RD1.5-1	0	0	0	49.190	2.319		Residential - Double, Duplex, or Two Units - 4 Stories or Less, 2	054B193 112		Harbor Gateway	Yes	ABMI	DB50
Los Angeles	1651 W 204TH ST	90501	7351005004	0.000	0.000	0.000	2.319	Shortfall of Sites	0.159	Low Medium II Residential	RD1.5-1	0	0	0	49.012	2.319		Residential - Double, Duplex, or Two Units - 4 Stories or Less, 2	054B193 113		Harbor Gateway	Yes	ABMI	DB50
Los Angeles	1517 TREMONT ST	90033	5202016016	0.000	0.000	0.000	2.319	Shortfall of Sites	0.172	Low Medium II Residential	RD1.5-1	0	0	0	45.138	2.319		Residential - Double, Duplex, or Two Units - 4 Stories or Less, 2	133-5A227 115		Northeast Los Angeles	Yes	ABMI	DB50
Los Angeles	3232 ANDRITA ST	90065	5458017015	0.000	0.000	0.000	2.319	Shortfall of Sites	0.220	Low Medium II Residential	RD2-1-CDO	0	0	0	35.246	2.319		Residential - Double, Duplex, or Two Units - 4 Stories or Less, 2	154-5A213 119		Northeast Los Angeles	Yes	ABMI	DB50
Los Angeles	902 N MARINE AVE	90744	7423004018	0.000	0.000	0.000	2.319	Shortfall of Sites	0.176	Low Medium II Residential	[Q]RD1.5-1XL-O-CUGU	0	0	0	44.238	2.319		Residential - Double, Duplex, or Two Units - 4 Stories or Less, 2	030B205 119		Wilmington - Harbor City	Yes	ABMI	DB50
Los Angeles	1351 251ST ST	90710	7410026055	0.000	0.000	0.000	2.319	Shortfall of Sites	0.172	Low Medium II Residential	[Q]RD1.5-1XL	0	0	0	45.123	2.319		Residential - Double, Duplex, or Two Units - 4 Stories or Less, 2	036B193 122		Wilmington - Harbor City	Yes	ABMI	DB50
Los Angeles	3142 DREW ST	90065	5458013003	0.000	0.000	0.000	2.319	Shortfall of Sites	0.206	Low Medium II Residential	RD2-1-CDO	0	0	0	37.789	2.319		Residential - Double, Duplex, or Two Units - 4 Stories or Less, 2	154-5A213 124		Northeast Los Angeles	Yes	ABMI	DB50
Los Angeles	903 ISLAND AVE	90744	7416029011	0.000	0.000	0.000	2.319	Shortfall of Sites	0.172	Low Medium II Residential	[Q]RD1.5-1XL-O-CUGU	0	0	0	45.150	2.319		Residential - Single Family Residence, 2	030B205 127		Wilmington - Harbor City	Yes	ABMI	DB50
Los Angeles	1556 W 204TH ST	90501	7351015003	0.000	0.000	0.000	2.319	Shortfall of Sites	0.161	Low Medium II Residential	RD1.5-1	0	0	0	48.307	2.319		Residential - Double, Duplex, or Two Units - 4 Stories or Less, 2	054B193 130		Harbor Gateway	Yes	ABMI	DB50
Los Angeles	907 BAY VIEW AVE	90744	7416022039	0.000	0.000	0.000	2.319	Shortfall of Sites	0.161	Low Medium II Residential	[Q]RD1.5-1XL-O-CUGU	0	0	0	48.367	2.319		Residential - Double, Duplex, or Two Units - 4 Stories or Less, 2	030B205 130		Wilmington - Harbor City	Yes	ABMI	DB50
Los Angeles	1560 W 204TH ST	90501	7351015002	0.000	0.000	0.000	2.319	Shortfall of Sites	0.161	Low Medium II Residential	RD1.5-1	0	0	0	48.308	2.319		Residential - Double, Duplex, or Two Units - 4 Stories or Less, 2	054B193 132		Harbor Gateway	Yes	ABMI	DB50
Los Angeles	1566 W 204TH ST	90501	7351015001	0.000	0.000	0.000	2.319	Shortfall of Sites	0.161	Low Medium II Residential	RD1.5-1	0	0	0	48.310	2.319		Residential - Double, Duplex, or Two Units - 4 Stories or Less, 2	054B193 133		Harbor Gateway	Yes	ABMI	DB50
Los Angeles	1600 W 204TH ST	90501	7351006012	0.000	0.000	0.000	2.319	Shortfall of Sites	0.161	Low Medium II Residential	RD1.5-1	0	0	0	48.347	2.319		Residential - Double, Duplex, or Two Units - 4 Stories or Less, 2	054B193 134		Harbor Gateway	Yes	ABMI	DB50
Los Angeles	1608 W 204TH ST	90501	7351006011	0.000	0.000	0.000	2.319	Shortfall of Sites	0.161	Low Medium II Residential	RD1.5-1	0	0	0	48.347	2.319		Residential - Double, Duplex, or Two Units - 4 Stories or Less, 2	054B193 135		Harbor Gateway	Yes	ABMI	DB50
Los Angeles	1616 W 204TH ST	90501	7351006009	0.000	0.000	0.000	2.319	Shortfall of Sites	0.161	Low Medium II Residential	RD1.5-1	0	0	0	48.347	2.319		Residential - Double, Duplex, or Two Units - 4 Stories or Less, 2	054B193 137		Harbor Gateway	Yes	ABMI	DB50
Los Angeles	1620 W 204TH ST	90501	7351006008	0.000	0.000	0.000	2.319	Shortfall of Sites	0.161	Low Medium II Residential	RD1.5-1	0	0	0	48.347	2.319		Residential - Double, Duplex, or Two Units - 4 Stories or Less, 2	054B193 138		Harbor Gateway	Yes	ABMI	DB50
Los Angeles	1626 W 204TH ST	90501	7351006007	0.000	0.000	0.000	2.319	Shortfall of Sites	0.161	Low Medium II Residential	RD1.5-1	0	0	0	48.347	2.319		Residential - Double, Duplex, or Two Units - 4 Stories or Less, 2	054B193 139		Harbor Gateway	Yes	ABMI	DB50
Los Angeles	911 GULF AVE	90744	7416014033	0.000	0.000	0.000	2.319	Shortfall of Sites	0.174	Low Medium II Residential	[Q]RD1.5-1XL-O-CUGU	0	0	0	44.661	2.319		Residential - Double, Duplex, or Two Units - 4 Stories or Less, 2	030B205 140		Wilmington - Harbor City	Yes	ABMI	DB50
Los Angeles	1636 W 204TH ST	90501	7351006005	0.000	0.000	0.000	2.319	Shortfall of Sites	0.161	Low Medium II Residential	RD1.5-1	0	0	0	48.347	2.319		Residential - Double, Duplex, or Two Units - 4 Stories or Less, 2	054B193 141		Harbor Gateway	Yes	ABMI	DB50
Los Angeles	1640 W 204TH ST	90501	7351006004	0.000	0.000	0.000	2.319	Shortfall of Sites	0.161	Low Medium II Residential	RD1.5-1	0	0	0	48.347	2.319		Residential - Double, Duplex, or Two Units - 4 Stories or Less, 2	054B193 142		Harbor Gateway	Yes	ABMI	DB50
Los Angeles	335 W I ST	90744	7416031033	0.000	0.000	0.000	2.319	Shortfall of Sites	0.172	Low Medium II Residential	[Q]RD1.5-1XL-O-CUGU	0	0	0	45.126	2.319		Residential - Double, Duplex, or Two Units - 4 Stories or Less, 2	030B205 146		Wilmington - Harbor City	Yes	ABMI	DB50
Los Angeles	1642 251ST ST	90710	7410019007	0.000	0.000	0.000	2.319	Shortfall of Sites	0.276	Low Medium I Residential	R2-1XL	0	0	0	28.190	2.319		Residential - Double, Duplex, or Two Units - 4 Stories or Less, 2	036B193 150		Wilmington - Harbor City	Yes	ABMI	DB50 , R2RD

Jurisdiction Name	Site Address/Intersection	5 Digit ZIP Code	Assessor Parcel Number	Very Low-Income	Low-Income	Moderate-Income	Above Moderate-Income	Type of Shortfall	Parcel Size (Acres)	Current General Plan Designation	Current Zoning	Proposed General Plan (GP) Designation	Proposed Zoning	Minimum Density Allowed	Maximum Density Allowed	Total Capacity	Vacant/ Nonvacant	Description of Existing Uses	PIN	Base Density Per Acre	Community Plan Area	Rent Stabalization Ordinance	Income Category	Applicable Rezoning Program (Program informing values in Column Q listed first)
Los Angeles	847 ISLAND AVE	90744	7416029010	0.000	0.000	0.000	2.319	Shortfall of Sites	0.172	Low Medium II Residential	[Q]RD1.5-1XL-O-CUGU	0	0	0	45.146	2.319	Residential - Double, Duplex, or Two Units - 4 Stories or Less, 2	030B205 156		Wilmington - Harbor City	Yes	ABMI	DB50
Los Angeles	1560 W 226TH ST	90501	7347011014	0.000	0.000	0.000	2.319	Shortfall of Sites	0.165	Low Medium II Residential	RD1.5-1	0	0	0	47.017	2.319	Residential - Double, Duplex, or Two Units - 4 Stories or Less, 2	045B193 158		Harbor Gateway	Yes	ABMI	DB50
Los Angeles	1556 W 226TH ST	90501	7347011015	0.000	0.000	0.000	2.319	Shortfall of Sites	0.165	Low Medium II Residential	RD1.5-1	0	0	0	47.017	2.319	, 2	045B193 159		Harbor Gateway	Yes	ABMI	DB50
Los Angeles	1516 W 226TH ST	90501	7347011024	0.000	0.000	0.000	2.319	Shortfall of Sites	0.165	Low Medium II Residential	RD1.5-1	0	0	0	47.017	2.319	Residential - Double, Duplex, or Two Units - 4 Stories or Less, 2	045B193 170		Harbor Gateway	Yes	ABMI	DB50
Los Angeles	905 MCDONALD AVE	90744	7416022048	0.000	0.000	0.000	2.319	Shortfall of Sites	0.160	Low Medium II Residential	[Q]RD1.5-1XL-O-CUGU	0	0	0	48.591	2.319	Residential - Double, Duplex, or Two Units - 4 Stories or Less, 2	030B205 173		Wilmington - Harbor City	Yes	ABMI	DB50
Los Angeles	1356 251ST ST	90710	7410026066	0.000	0.000	0.000	2.319	Shortfall of Sites	0.115	Medium Residential	[Q]R3-1VL	0	0	0	67.684	2.319	Residential - Double, Duplex, or Two Units - 4 Stories or Less, 2	036B193 177		Wilmington - Harbor City	Yes	ABMI	DB50
Los Angeles	1534 2ND AVE	90019	5072034017	0.000	0.000	0.000	2.319	Shortfall of Sites	0.172	Low Medium II Residential	RD1.5-1-O-CPIO	0	0	0	45.128	2.319	Residential - Double, Duplex, or Two Units - 4 Stories or Less, 2	126B189 179		West Adams - Baldwin Hills - Leimert	Yes	ABMI	DB50
Los Angeles	841 ISLAND AVE	90744	7416029009	0.000	0.000	0.000	2.319	Shortfall of Sites	0.172	Low Medium II Residential	[Q]RD1.5-1XL-O-CUGU	0	0	0	45.141	2.319	Residential - Double, Duplex, or Two Units - 4 Stories or Less, 2	030B205 183		Wilmington - Harbor City	Yes	ABMI	DB50
Los Angeles	811 HAWAIIAN AVE	90744	7416007022	0.000	0.000	0.000	2.319	Shortfall of Sites	0.119	General Commercial	[Q]C2-1VL-CUGU	0	0	0	65.080	2.319	Commercial - Store Combination - Store and Residential Combination - One Story, 2	030B201 184		Wilmington - Harbor City	Yes	ABMI	DB50 , ARO
Los Angeles	608 W I ST	90744	7416025039	0.000	0.000	0.000	2.319	Shortfall of Sites	0.171	Low Medium II Residential	[Q]RD1.5-1XL-O-CUGU	0	0	0	45.336	2.319	Residential - Double, Duplex, or Two Units - 4 Stories or Less, 2	030B205 198		Wilmington - Harbor City	Yes	ABMI	DB50
Los Angeles	5338 AUCKLAND AVE	91601	2417006008	0.000	0.000	0.000	2.319	Shortfall of Sites	0.161	Low Medium II Residential	RD1.5-1	0	0	0	48.391	2.319	Residential - Double, Duplex, or Two Units - 4 Stories or Less, 2	171B177 210		North Hollywood - Valley Village	Yes	ABMI	DB50
Los Angeles	1618 W 205TH ST	90501	7351007008	0.000	0.000	0.000	2.319	Shortfall of Sites	0.161	Low Medium II Residential	RD1.5-1	0	0	0	48.347	2.319	Residential - Double, Duplex, or Two Units - 4 Stories or Less, 2	054B193 210		Harbor Gateway	Yes	ABMI	DB50
Los Angeles	12616 SAN FERNANDO RD	91342	2506034011	0.000	0.000	0.000	2.319	Shortfall of Sites	0.335	Low Medium I Residential	RD3-1XL-CPIO	0	0	0	23.172	2.319	Residential - Double, Duplex, or Two Units - 4 Stories or Less, 2	219B149 211		Sylmar	Yes	ABMI	DB50
Los Angeles	5738 WILLOWCREST AVE	91601	2415024024	0.000	0.000	0.000	2.319	Shortfall of Sites	0.155	Low Medium II Residential	RD1.5-1VL	0	0	0	50.072	2.319	Residential - Double, Duplex, or Two Units - 4 Stories or Less, 2	174B177 211		North Hollywood - Valley Village	Yes	ABMI	DB50
Los Angeles	5337 AUCKLAND AVE	91601	2417003018	0.000	0.000	0.000	2.319	Shortfall of Sites	0.161	Low Medium II Residential	RD1.5-1	0	0	0	48.353	2.319	Residential - Double, Duplex, or Two Units - 4 Stories or Less, 2	171B177 211		North Hollywood - Valley Village	Yes	ABMI	DB50
Los Angeles	602 MALTMAN AVE	90026	5401005030	0.000	0.000	0.000	2.319	Shortfall of Sites	0.092	Medium Residential	R3-1VL	0	0	0	84.615	2.319	Residential - Double, Duplex, or Two Units - 4 Stories or Less, 2	141A201 216		Silver Lake - Echo Park - Elysian Valley	Yes	ABMI	DB50
Los Angeles	810 W I ST	90744	7416021039	0.000	0.000	0.000	2.319	Shortfall of Sites	0.160	Low Medium II Residential	[Q]RD1.5-1XL-O-CUGU	0	0	0	48.585	2.319	Residential - Double, Duplex, or Two Units - 4 Stories or Less, 2	030B205 219		Wilmington - Harbor City	Yes	ABMI	DB50
Los Angeles	839 N NEPTUNE AVE	90744	7416025041	0.000	0.000	0.000	2.319	Shortfall of Sites	0.172	Low Medium II Residential	[Q]RD1.5-1XL-O-CUGU	0	0	0	45.047	2.319	Residential - Double, Duplex, or Two Units - 4 Stories or Less, 2	030B205 220		Wilmington - Harbor City	Yes	ABMI	DB50
Los Angeles	1529 W 227TH ST	90501	7347011035	0.000	0.000	0.000	2.319	Shortfall of Sites	0.165	Low Medium II Residential	RD1.5-1	0	0	0	47.015	2.319	Residential - Double, Duplex, or Two Units - 4 Stories or Less - Pool, 2	045B193 222		Harbor Gateway	Yes	ABMI	DB50
Los Angeles	5730 WILLOWCREST AVE	91601	2415024025	0.000	0.000	0.000	2.319	Shortfall of Sites	0.155	Low Medium II Residential	RD1.5-1VL	0	0	0	50.073	2.319	Residential - Double, Duplex, or Two Units - 4 Stories or Less, 2	174B177 225		North Hollywood - Valley Village	Yes	ABMI	DB50
Los Angeles	25121 FRAMPTON AVE	90710	7410026072	0.000	0.000	0.000	2.319	Shortfall of Sites	0.172	Low Medium II Residential	[Q]RD1.5-1XL	0	0	0	45.123	2.319	Residential - Double, Duplex, or Two Units - 4 Stories or Less, 2	036B197 229		Wilmington - Harbor City	Yes	ABMI	DB50
Los Angeles	843 GULF AVE	90744	7416013022	0.000	0.000	0.000	2.319	Shortfall of Sites	0.174	Low Medium II Residential	[Q]RD1.5-1XL-O-CUGU	0	0	0	44.615	2.319	Residential - Double, Duplex, or Two Units - 4 Stories or Less, 2	030B205 241		Wilmington - Harbor City	Yes	ABMI	DB50
Los Angeles	334 W I ST	90744	7416031011	0.000	0.000	0.000	2.319	Shortfall of Sites	0.173	Low Medium II Residential	[Q]RD1.5-1XL-O-CUGU	0	0	0	45.040	2.319	Residential - Double, Duplex, or Two Units - 4 Stories or Less, 2	030B205 249		Wilmington - Harbor City	Yes	ABMI	DB50
Los Angeles	7522 CARTWRIGHT AVE	91352	2410010022	0.000	0.000	0.000	2.319	Shortfall of Sites	0.153	High Medium Residential	RD1.5-1	0	0	0	50.693	2.319	Residential - Double, Duplex, or Two Units - 4 Stories or Less, 2	186B177 250		Sun Valley - La Tuna Canyon	Yes	ABMI	DB50
Los Angeles	11000 ARCHWOOD ST	91606	2319019001	0.000	0.000	0.000	2.319	Shortfall of Sites	0.164	Low Medium II Residential	RD1.5-1	0	0	0	47.518	2.319	Residential - Double, Duplex, or Two Units - 4 Stories or Less, 2	180B173 250		North Hollywood - Valley Village	Yes	ABMI	DB50
Los Angeles	837 MCDONALD AVE	90744	7416021007	0.000	0.000	0.000	2.319	Shortfall of Sites	0.161	Low Medium II Residential	[Q]RD1.5-1XL-O-CUGU	0	0	0	48.258	2.319	Residential - Double, Duplex, or Two Units - 4 Stories or Less, 2	030B205 253		Wilmington - Harbor City	Yes	ABMI	DB50
Los Angeles	7512 CARTWRIGHT AVE	91352	2410010020	0.000	0.000	0.000	2.319	Shortfall of Sites	0.168	High Medium Residential	RD1.5-1	0	0	0	46.382	2.319	Residential - Double, Duplex, or Two Units - 4 Stories or Less, 2	186B177 268		Sun Valley - La Tuna Canyon	Yes	ABMI	DB50
Los Angeles	4170 CHEVY CHASE DR	90039	5594001006	0.000	0.000	0.000	2.319	Shortfall of Sites	0.207	Low Medium II Residential	RD2-1-RIO	0	0	0	37.591	2.319	Residential - Double, Duplex, or Two Units - 4 Stories or Less, 2	159B205 268		Northeast Los Angeles	Yes	ABMI	DB50
Los Angeles	6649 VINELAND AVE	91606	2319019002	0.000	0.000	0.000	2.319	Shortfall of Sites	0.165	Low Medium II Residential	RD1.5-1	0	0	0	46.950	2.319	Residential - Double, Duplex, or Two Units - 4 Stories or Less, 2	180B173 270		North Hollywood - Valley Village	Yes	ABMI	DB50
Los Angeles	3336 CHAPMAN ST	90065	5459009019	0.000	0.000	0.000	2.319	Shortfall of Sites	0.221	Low Medium II Residential	RD2-1-CDO	0	0	0	35.216	2.319	Residential - Double, Duplex, or Two Units - 4 Stories or Less, 2	156B213 274		Northeast Los Angeles	Yes	ABMI	DB50
Los Angeles	7508 CARTWRIGHT AVE	91352	2410010019	0.000	0.000	0.000	2.319	Shortfall of Sites	0.175	High Medium Residential	RD1.5-1	0	0	0	44.490	2.319	Residential - Double, Duplex, or Two Units - 4 Stories or Less, 2	186B177 277		Sun Valley - La Tuna Canyon	Yes	ABMI	DB50
Los Angeles	835 LACONIA BLVD	90044	6117018032	0.000	0.000	0.000	2.319	Shortfall of Sites	0.178	Low Medium II Residential	RD1.5-1XL-O	0	0	0	43.609	2.319	Residential - Double, Duplex, or Two Units - 4 Stories or Less, 2	081B197 283		Harbor Gateway	Yes	ABMI	DB50
Los Angeles	830 RONAN AVE	90744	7416021008	0.000	0.000	0.000	2.319	Shortfall of Sites	0.161	Low Medium II Residential	[Q]RD1.5-1XL-O-CUGU	0	0	0	48.260	2.319	Residential - Double, Duplex, or Two Units - 4 Stories or Less, 2	030B205 285		Wilmington - Harbor City	Yes	ABMI	DB50
Los Angeles	16212 S ORCHARD AVE	90247	6120021012	0.000	0.000	0.000	2.319	Shortfall of Sites	0.289	Low Medium II Residential	R2-1	0	0	0	26.887	2.319	Residential - Double, Duplex, or Two Units - 4 Stories or Less, 2	069B197 288		Harbor Gateway	Yes	ABMI	DB50
Los Angeles	5713 WILLOWCREST AVE	91601	2415021015	0.000	0.000	0.000	2.319	Shortfall of Sites	0.171	Low Medium II Residential	RD1.5-1VL	0	0	0	45.497	2.319	Residential - Double, Duplex, or Two Units - 4 Stories or Less, 2	174B177 289		North Hollywood - Valley Village	Yes	ABMI	DB50
Los Angeles	5706 WILLOWCREST AVE	91601	2415024030	0.000	0.000	0.000	2.319	Shortfall of Sites	0.155	Low Medium II Residential	RD1.5-1VL	0	0	0	50.074	2.319	Residential - Double, Duplex, or Two Units - 4 Stories or Less, 2	174B177 302		North Hollywood - Valley Village	Yes	ABMI	DB50
Los Angeles	6645 VINELAND AVE	91606	2319019003	0.000	0.000	0.000	2.319	Shortfall of Sites	0.165	Low Medium II Residential	RD1.5-1	0	0	0	46.950	2.319	Residential - Double, Duplex, or Two Units - 4 Stories or Less, 2	180B173 305		North Hollywood - Valley Village	Yes	ABMI	DB50
Los Angeles	6646 HAZELTINE AVE	91405	2238002011	0.000	0.000	0.000	2.319	Shortfall of Sites	0.157	Low Medium II Residential	[Q]RD1.5-1	0	0	0	49.420	2.319	Residential - Double, Duplex, or Two Units - 4 Stories or Less, 2	180B153 308		Van Nuys - North Sherman Oaks	Yes	ABMI	DB50
Los Angeles	5312 AUCKLAND AVE	91601	2417006003	0.000	0.000	0.000	2.319	Shortfall of Sites	0.160	Low Medium II Residential	RD1.5-1	0	0	0	48.473	2.319	Residential - Double, Duplex, or Two Units - 4 Stories or Less, 2	171B177 315		North Hollywood - Valley Village	Yes	ABMI	DB50
Los Angeles	1610 260TH ST	90710	7411008005	0.000	0.000	0.000	2.319	Shortfall of Sites	0.170	Medium Residential	[Q]RD1.5-1XL	0	0	0	45.763	2.319	Residential - Double, Duplex, or Two Units - 4 Stories or Less, 2	033B193 320		Wilmington - Harbor City	Yes	ABMI	DB50
Los Angeles	10625 COLLINS ST	91601	2415024031	0.000	0.000	0.000	2.319	Shortfall of Sites	0.160	Low Medium II Residential	RD1.5-1VL	0	0	0	48.565	2.319	Residential - Double, Duplex, or Two Units - 4 Stories or Less, 2	174B177 322		North Hollywood - Valley Village	Yes	ABMI	DB50
Los Angeles	6639 VINELAND AVE	91606	2319019004	0.000	0.000	0.000	2.319	Shortfall of Sites	0.158	Low Medium II Residential	RD1.5-1	0	0	0	49.253	2.319	Residential - Double, Duplex, or Two Units - 4 Stories or Less, 2	180B173 325		North Hollywood - Valley Village	Yes	ABMI	DB50
Los Angeles	1631 253RD ST	90710	7410020028	0.000	0.000	0.000	2.319	Shortfall of Sites	0.276	Low Medium I Residential	[Q]R2-1XL	0	0	0	28.202	2.319	Residential - Double, Duplex, or Two Units - 4 Stories or Less, 2	036B193 325		Wilmington - Harbor City	Yes	ABMI	DB50 , R2RD
Los Angeles	6638 HAZELTINE AVE	91405	2238002012	0.000	0.000	0.000	2.319	Shortfall of Sites	0.158	Low Medium II Residential	[Q]RD1.5-1	0	0	0	49.054	2.319	Residential - Double, Duplex, or Two Units - 4 Stories or Less, 2	180B153 326		Van Nuys - North Sherman Oaks	Yes	ABMI	DB50
Los Angeles	7011 GREELEY ST	91042	2568015020	0.000	0.000	0.000	2.319	Shortfall of Sites	0.162	Low Medium II Residential	RD1.5-1	0	0	0	47.976	2.319	Residential - Double, Duplex, or Two Units - 4 Stories or Less, 2	202-5A201 327		Sunland - Tujunga - Lake View Terrace - Shadow Hills - East La Tuna Canyon	Yes	ABMI	DB50
Los Angeles	822 MCDONALD AVE	90744	7416021027	0.000	0.000	0.000	2.319	Shortfall of Sites	0.161	Low Medium II Residential	[Q]RD1.5-1XL-O-CUGU	0	0	0	48.360	2.319	Residential - Double, Duplex, or Two Units - 4 Stories or Less, 2	030B205 327		Wilmington - Harbor City	Yes	ABMI	DB50
Los Angeles	823 MCDONALD AVE	90744	7416021013	0.000	0.000	0.000	2.319	Shortfall of Sites	0.161	Low Medium II Residential	[Q]RD1.5-1XL-O-CUGU	0	0	0	48.268	2.319	Residential - Double, Duplex, or Two Units - 4 Stories or Less, 2	030B205 335		Wilmington - Harbor City	Yes	ABMI	DB50
Los Angeles	3355 ANDRITA ST	90065	5458026020	0.000	0.000	0.000	2.319	Shortfall of Sites	0.211	Low Medium II Residential	RD2-1-CDO	0	0	0	36.830	2.319	Residential - Double, Duplex, or Two Units - 4 Stories or Less, 2	156B213 339		Northeast Los Angeles	Yes	ABMI	DB50
Los Angeles	5654 AUCKLAND AVE	91601	2415026013	0.000	0.000	0.000	2.319	Shortfall of Sites	0.170	Low Medium II Residential	RD1.5-1	0	0	0	45.691	2.319	Residential - Double, Duplex, or Two Units - 4 Stories or Less, 2	174B177 344		North Hollywood - Valley Village	Yes	ABMI	DB50
Los Angeles	3741 3RD AVE	90018	5042007034	0.000	0.000	0.000	2.319	Shortfall of Sites	0.157	Low Medium II Residential	RD1.5-1	0	0	0	49.624	2.319	Residential - Double, Duplex, or Two Units - 4 Stories or Less, 2	117B189 344		West Adams - Baldwin Hills - Leimert	Yes	ABMI	DB50
Los Angeles	5301 AUCKLAND AVE	91601	2417003025	0.000	0.000	0.000	2.319	Shortfall of Sites	0.161	Low Medium II Residential	RD1.5-1	0	0	0	48.353	2.319	Residential - Double, Duplex, or Two Units - 4 Stories or Less, 2	171B177 345		North Hollywood - Valley Village	Yes	ABMI	DB50
Los Angeles	5658 WILLOWCREST AVE	91601	2415023023	0.000	0.000	0.000	2.319	Shortfall of Sites	0.171	Low Medium II Residential	RD1.5-1VL	0	0	0	45.510	2.319	Residential - Double, Duplex, or Two Units - 4 Stories or Less, 2	174B177 353		North Hollywood - Valley Village	Yes	ABMI	DB50
Los Angeles	5260 AUCKLAND AVE	91601	2417005017	0.000	0.000	0.000	2.319	Shortfall of Sites	0.160	Low Medium II Residential	RD1.5-1	0	0	0	48.523	2.319	Residential - Double, Duplex, or Two Units - 4 Stories or Less, 2	171B177 360		North Hollywood - Valley Village	Yes	ABMI	DB50
Los Angeles	5262 WILLOWCREST AVE	91601	2416028024	0.000	0.000	0.000	2.319	Shortfall of Sites	0.086	Medium Residential	R3-1VL	0	0	0	90.017	2.319	Residential - Double, Duplex, or Two Units - 4 Stories or Less, 2	171B177 363		North Hollywood - Valley Village	Yes	ABMI	DB50

Jurisdiction Name	Site Address/Intersection	5 Digit ZIP Code	Assessor Parcel Number	Very Low-Income	Low-Income	Moderate-Income	Above Moderate-Income	Type of Shortfall	Parcel Size (Acres)	Current General Plan Designation	Current Zoning	Proposed General Plan (GP) Designation	Proposed Zoning	Minimum Density Allowed	Maximum Density Allowed	Total Capacity	Vacant/ Nonvacant	Description of Existing Uses	PIN	Base Density Per Acre	Community Plan Area	Rent Stabalization Ordinance	Income Category	Applicable Rezoning Program (Program informing values in Column Q listed first)
Los Angeles	821 GULF AVE	90744	7416013026	0.000	0.000	0.000	2.319	Shortfall of Sites	0.174	Low Medium II Residential	[Q]RD1.5-1XL-O-CUGU	0	0	0	44.652	2.319		Residential - Double, Duplex, or Two Units - 4 Stories or Less, 2	030B205 364		Wilmington - Harbor City	Yes	ABMI	DB50
Los Angeles	16530 S HOOVER ST	90247	6121005010	0.000	0.000	0.000	2.319	Shortfall of Sites	0.259	Low Medium II Residential	R2-1	0	0	0	29.974	2.319		Residential - Double, Duplex, or Two Units - 4 Stories or Less, 2	069B201 371		Harbor Gateway	Yes	ABMI	DB50 , R2RD
Los Angeles	817 GULF AVE	90744	7416013027	0.000	0.000	0.000	2.319	Shortfall of Sites	0.174	Low Medium II Residential	[Q]RD1.5-1XL-O-CUGU	0	0	0	44.652	2.319		Residential - Double, Duplex, or Two Units - 4 Stories or Less, 2	030B205 384		Wilmington - Harbor City	Yes	ABMI	DB50
Los Angeles	5646 WILLOWCREST AVE	91601	2415023025	0.000	0.000	0.000	2.319	Shortfall of Sites	0.155	Low Medium II Residential	RD1.5-1VL	0	0	0	50.070	2.319		Residential - Double, Duplex, or Two Units - 4 Stories or Less, 2	174B177 392		North Hollywood - Valley Village	Yes	ABMI	DB50
Los Angeles	5256 AUCKLAND AVE	91601	2417005016	0.000	0.000	0.000	2.319	Shortfall of Sites	0.160	Low Medium II Residential	RD1.5-1	0	0	0	48.539	2.319		Residential - Double, Duplex, or Two Units - 4 Stories or Less - Pool, 2	171B177 392		North Hollywood - Valley Village	Yes	ABMI	DB50
Los Angeles	5250 AUCKLAND AVE	91601	2417005015	0.000	0.000	0.000	2.319	Shortfall of Sites	0.160	Low Medium II Residential	RD1.5-1	0	0	0	48.555	2.319		Residential - Double, Duplex, or Two Units - 4 Stories or Less, 2	171B177 410		North Hollywood - Valley Village	Yes	ABMI	DB50
Los Angeles	5253 AUCKLAND AVE	91601	2417004018	0.000	0.000	0.000	2.319	Shortfall of Sites	0.161	Low Medium II Residential	RD1.5-1	0	0	0	48.353	2.319		Residential - Double, Duplex, or Two Units - 4 Stories or Less, 2	171B177 411		North Hollywood - Valley Village	Yes	ABMI	DB50
Los Angeles	10932 COLUMBUS AVE	91345	2615007010	0.000	0.000	0.000	2.319	Shortfall of Sites	0.217	Low Medium II Residential	RD2-1	0	0	0	35.818	2.319		Residential - Four Units (Any Combination) - 4 Stories or Less, 2	210B145 422		Mission Hills - Panorama City - North Hills	Yes	ABMI	DB50
Los Angeles	710 S LELAND ST	90731	7458002004	0.000	0.000	0.000	2.319	Shortfall of Sites	0.155	Low Medium II Residential	RD1.5-1XL	0	0	0	50.108	2.319		Residential - Double, Duplex, or Two Units - 4 Stories or Less, 2	015B193 428		San Pedro	Yes	ABMI	DB50
Los Angeles	5247 AUCKLAND AVE	91601	2417004019	0.000	0.000	0.000	2.319	Shortfall of Sites	0.161	Low Medium II Residential	RD1.5-1	0	0	0	48.353	2.319		Residential - Double, Duplex, or Two Units - 4 Stories or Less, 2	171B177 433		North Hollywood - Valley Village	Yes	ABMI	DB50
Los Angeles	11929 RUNNYMEDE ST	91605	2317013022	0.000	0.000	0.000	2.319	Shortfall of Sites	0.173	Low Medium II Residential	RD1.5-1	0	0	0	44.802	2.319		Residential - Double, Duplex, or Two Units - 4 Stories or Less, 2	186B165 440		Sun Valley - La Tuna Canyon	Yes	ABMI	DB50
Los Angeles	11921 RUNNYMEDE ST	91605	2317013023	0.000	0.000	0.000	2.319	Shortfall of Sites	0.173	Low Medium II Residential	RD1.5-1	0	0	0	44.801	2.319		Residential - Double, Duplex, or Two Units - 4 Stories or Less, 2	186B165 441		Sun Valley - La Tuna Canyon	Yes	ABMI	DB50
Los Angeles	1139 SANFORD AVE	90744	7425005012	0.000	0.000	0.000	2.319	Shortfall of Sites	0.232	Low Medium I Residential	[T][Q]RD2-1XL-O-CUGU	0	0	0	33.536	2.319		Residential - Double, Duplex, or Two Units - 4 Stories or Less, 2	033B209 443		Wilmington - Harbor City	Yes	ABMI	DB50
Los Angeles	919 8TH ST	91340	2513031010	0.000	0.000	2.319	0.000	Shortfall of Sites	0.646	Low III Residential	RD6-1	0	0	0	12.035	2.319		Residential - Double, Duplex, or Two Units - 4 Stories or Less, 2	219B157 448		Sylmar	Yes	MI	DB50
Los Angeles	1643 254TH ST	90710	7410021027	0.000	0.000	0.000	2.319	Shortfall of Sites	0.257	Low Medium I Residential	R2-1XL	0	0	0	30.216	2.319		Residential - Double, Duplex, or Two Units - 4 Stories or Less, 2	036B193 452		Wilmington - Harbor City	Yes	ABMI	DB50 , R2RD
Los Angeles	5241 AUCKLAND AVE	91601	2417004020	0.000	0.000	0.000	2.319	Shortfall of Sites	0.161	Low Medium II Residential	RD1.5-1	0	0	0	48.353	2.319		Residential - Double, Duplex, or Two Units - 4 Stories or Less, 2	171B177 458		North Hollywood - Valley Village	Yes	ABMI	DB50
Los Angeles	5232 AUCKLAND AVE	91601	2417005011	0.000	0.000	0.000	2.319	Shortfall of Sites	0.160	Low Medium II Residential	RD1.5-1	0	0	0	48.621	2.319		Residential - Double, Duplex, or Two Units - 4 Stories or Less, 2	171B177 495		North Hollywood - Valley Village	Yes	ABMI	DB50
Los Angeles	1666 254TH ST	90710	7410022014	0.000	0.000	0.000	2.319	Shortfall of Sites	0.282	Low Medium I Residential	R2-1XL	0	0	0	27.510	2.319		Residential - Double, Duplex, or Two Units - 4 Stories or Less, 2	036B193 512		Wilmington - Harbor City	Yes	ABMI	DB50 , R2RD
Los Angeles	1667 255TH ST	90710	7410022023	0.000	0.000	0.000	2.319	Shortfall of Sites	0.282	Low Medium I Residential	R2-1XL	0	0	0	27.581	2.319		Residential - Double, Duplex, or Two Units - 4 Stories or Less, 2	036B193 580		Wilmington - Harbor City	Yes	ABMI	DB50 , R2RD
Los Angeles	1661 255TH ST	90710	7410022024	0.000	0.000	0.000	2.319	Shortfall of Sites	0.282	Low Medium I Residential	R2-1XL	0	0	0	27.581	2.319		Residential - Double, Duplex, or Two Units - 4 Stories or Less, 2	036B193 581		Wilmington - Harbor City	Yes	ABMI	DB50 , R2RD
Los Angeles	6106 COLFAX AVE	91606	2334014034	0.000	0.000	0.000	2.319	Shortfall of Sites	0.125	Medium Residential	[Q]R3-1	0	0	0	62.161	2.319		Residential - Double, Duplex, or Two Units - 4 Stories or Less, 2	177B169 583		North Hollywood - Valley Village	Yes	ABMI	DB50
Los Angeles	1715 255TH ST	90717	7410013023	0.000	0.000	0.000	2.319	Shortfall of Sites	0.256	Low Medium I Residential	R2-1XL	0	0	0	30.332	2.319		Residential - Double, Duplex, or Two Units - 4 Stories or Less, 2	036B193 593		Wilmington - Harbor City	Yes	ABMI	DB50 , R2RD
Los Angeles	6102 COLFAX AVE	91606	2334014037	0.000	0.000	0.000	2.319	Shortfall of Sites	0.125	Medium Residential	[Q]R3-1	0	0	0	62.162	2.319		Residential - Double, Duplex, or Two Units - 4 Stories or Less, 2	177B169 596		North Hollywood - Valley Village	Yes	ABMI	DB50
Los Angeles	721 GULF AVE	90744	7416016008	0.000	0.000	0.000	2.319	Shortfall of Sites	0.165	Low Medium II Residential	[Q]RD1.5-1XL-O-CUGU	0	0	0	47.105	2.319		Residential - Double, Duplex, or Two Units - 4 Stories or Less, 2	030B205 599		Wilmington - Harbor City	Yes	ABMI	DB50
Los Angeles	2624 W 17TH ST	90019	5072031022	0.000	0.000	0.000	2.319	Shortfall of Sites	0.158	Low Medium II Residential	RD1.5-1-O-CPIO	0	0	0	49.231	2.319		Residential - Double, Duplex, or Two Units - 4 Stories or Less, 2	126B189 605		West Adams - Baldwin Hills - Leimert	Yes	ABMI	DB50
Los Angeles	712 W 79TH ST	90044	6032027022	0.000	0.000	0.000	2.319	Shortfall of Sites	0.176	Low Medium II Residential	RD1.5-1	0	0	0	44.031	2.319		Residential - Double, Duplex, or Two Units - 4 Stories or Less, 2	099B201 625		South Los Angeles	Yes	ABMI	DB50
Los Angeles	732 S ALMA ST	90731	7458001002	0.000	0.000	0.000	2.319	Shortfall of Sites	0.155	Low Medium II Residential	RD1.5-1XL	0	0	0	50.007	2.319		Residential - Double, Duplex, or Two Units - 4 Stories or Less, 2	015B197 632		San Pedro	Yes	ABMI	DB50
Los Angeles	6018 VANTAGE AVE	91606	2333013050	0.000	0.000	0.000	2.319	Shortfall of Sites	0.157	Low Medium II Residential	RD1.5-1	0	0	0	49.587	2.319		Residential - Double, Duplex, or Two Units - 4 Stories or Less, 2	177B165 668		North Hollywood - Valley Village	Yes	ABMI	DB50
Los Angeles	7406 RADFORD AVE	91605	2317017016	0.000	0.000	0.000	2.319	Shortfall of Sites	0.222	Low Medium II Residential	RD2-1	0	0	0	35.038	2.319		, 2	186B169 669		Sun Valley - La Tuna Canyon	Yes	ABMI	DB50
Los Angeles	907 W G ST	90744	7416016016	0.000	0.000	0.000	2.319	Shortfall of Sites	0.165	Low Medium II Residential	[Q]RD1.5-1XL-O-CUGU	0	0	0	47.106	2.319		Residential - Double, Duplex, or Two Units - 4 Stories or Less, 2	030B205 674		Wilmington - Harbor City	Yes	ABMI	DB50
Los Angeles	2519 W 18TH ST	90019	5072031005	0.000	0.000	0.000	2.319	Shortfall of Sites	0.158	Low Medium II Residential	RD1.5-1-O-CPIO	0	0	0	49.196	2.319		Residential - Double, Duplex, or Two Units - 4 Stories or Less, 2	126B189 677		West Adams - Baldwin Hills - Leimert	Yes	ABMI	DB50
Los Angeles	1434 N WILMINGTON BLVD	90744	7414035019	0.000	0.000	0.000	2.319	Shortfall of Sites	0.120	General Commercial	[Q]C2-1VL-O-CUGU	0	0	0	64.706	2.319		Residential - Double, Duplex, or Two Units - 4 Stories or Less, 2	036B201 678		Wilmington - Harbor City	Yes	ABMI	DB50
Los Angeles	2527 W 18TH ST	90019	5072031007	0.000	0.000	0.000	2.319	Shortfall of Sites	0.158	Low Medium II Residential	RD1.5-1-O-CPIO	0	0	0	49.202	2.319		Residential - Double, Duplex, or Two Units - 4 Stories or Less, 2	126B189 679		West Adams - Baldwin Hills - Leimert	Yes	ABMI	DB50
Los Angeles	3201 W 18TH ST	90019	5072031009	0.000	0.000	0.000	2.319	Shortfall of Sites	0.158	Low Medium II Residential	RD1.5-1-O-CPIO	0	0	0	49.208	2.319		Residential - Double, Duplex, or Two Units - 4 Stories or Less, 2	126B189 682		West Adams - Baldwin Hills - Leimert	Yes	ABMI	DB50
Los Angeles	1320 S BURNSIDE AVE	90019	5085035001	0.000	0.000	0.000	2.319	Shortfall of Sites	0.094	Medium Residential	R3-1-O	0	0	0	82.989	2.319		Residential - Double, Duplex, or Two Units - 4 Stories or Less, 2	129B177 724		Wilshire	Yes	ABMI	DB50
Los Angeles	25523 BELLE PORTE AVE	90710	7410007052	0.000	0.000	0.000	2.319	Shortfall of Sites	0.104	Medium Residential	[Q]R3-1VL	0	0	0	74.983	2.319		Residential - Double, Duplex, or Two Units - 4 Stories or Less, 2	036B193 734		Wilmington - Harbor City	Yes	ABMI	DB50
Los Angeles	25527 BELLE PORTE AVE	90710	7410007051	0.000	0.000	0.000	2.319	Shortfall of Sites	0.115	Medium Residential	[Q]R3-1VL	0	0	0	67.503	2.319		Residential - Double, Duplex, or Two Units - 4 Stories or Less, 2	036B193 740		Wilmington - Harbor City	Yes	ABMI	DB50
Los Angeles	631 N NEPTUNE AVE	90744	7416019027	0.000	0.000	0.000	2.319	Shortfall of Sites	0.165	Low Medium II Residential	[Q]RD1.5-1XL-O-CUGU	0	0	0	47.134	2.319		Residential - Double, Duplex, or Two Units - 4 Stories or Less, 2	030B205 751		Wilmington - Harbor City	Yes	ABMI	DB50
Los Angeles	6926 HAZELTINE AVE	91405	2216013029	0.000	0.000	0.000	2.319	Shortfall of Sites	0.178	Low Medium II Residential	[Q]RD1.5-1	0	0	0	43.651	2.319		Residential - Double, Duplex, or Two Units - 4 Stories or Less, 2	183B153 786		Van Nuys - North Sherman Oaks	Yes	ABMI	DB50
Los Angeles	621 N NEPTUNE AVE	90744	7416019029	0.000	0.000	0.000	2.319	Shortfall of Sites	0.165	Low Medium II Residential	[Q]RD1.5-1XL-O-CUGU	0	0	0	47.134	2.319		Residential - Double, Duplex, or Two Units - 4 Stories or Less, 2	030B205 791		Wilmington - Harbor City	Yes	ABMI	DB50
Los Angeles	6057 CRANER AVE	91606	2414004038	0.000	0.000	0.000	2.319	Shortfall of Sites	0.178	Low Medium II Residential	RD1.5-1	0	0	0	43.701	2.319		Residential - Double, Duplex, or Two Units - 4 Stories or Less, 2	177B173 803		North Hollywood - Valley Village	Yes	ABMI	DB50
Los Angeles	421 W F ST	90744	7416027028	0.000	0.000	0.000	2.319	Shortfall of Sites	0.160	Low Medium II Residential	[Q]RD1.5-1XL-O-CUGU	0	0	0	48.577	2.319		Residential - Double, Duplex, or Two Units - 4 Stories or Less, 2	030B205 832		Wilmington - Harbor City	Yes	ABMI	DB50
Los Angeles	531 W F ST	90744	7416027014	0.000	0.000	0.000	2.319	Shortfall of Sites	0.169	Low Medium II Residential	[Q]RD1.5-1XL-O-CUGU	0	0	0	45.919	2.319		Residential - Double, Duplex, or Two Units - 4 Stories or Less, 2	030B205 840		Wilmington - Harbor City	Yes	ABMI	DB50
Los Angeles	7218 APPERSON ST	91042	2565012036	0.000	0.000	0.000	2.319	Shortfall of Sites	0.083	Medium Residential	R3-1	0	0	0	93.263	2.319		Residential - Double, Duplex, or Two Units - 4 Stories or Less, 2	204B197 842		Sunland - Tujunga - Lake View Terrace - Shadow Hills - East La Tuna Canyon	Yes	ABMI	DB50
Los Angeles	11223 VICTORY BLVD	91606	2336007002	0.000	0.000	0.000	2.319	Shortfall of Sites	0.139	Open Space	[Q]R3-1	0	0	0	55.985	2.319		Residential - Double, Duplex, or Two Units - 4 Stories or Less, 2	180B173 842		North Hollywood - Valley Village	Yes	ABMI	DB50
Los Angeles	6053 CLEON AVE	91606	2414004033	0.000	0.000	0.000	2.319	Shortfall of Sites	0.159	Low Medium II Residential	RD1.5-1	0	0	0	48.907	2.319		Residential - Double, Duplex, or Two Units - 4 Stories or Less, 2	177B173 844		North Hollywood - Valley Village	Yes	ABMI	DB50
Los Angeles	6044 CRANER AVE	91606	2414004021	0.000	0.000	0.000	2.319	Shortfall of Sites	0.159	Low Medium II Residential	RD1.5-1	0	0	0	48.852	2.319		Residential - Double, Duplex, or Two Units - 4 Stories or Less - Pool, 2	177B173 874		North Hollywood - Valley Village	Yes	ABMI	DB50
Los Angeles	1818 HAUSER BLVD	90019	5064007031	0.000	0.000	0.000	2.319	Shortfall of Sites	0.158	Low Medium II Residential	RD1.5-1	0	0	0	49.169	2.319		Residential - Double, Duplex, or Two Units - 4 Stories or Less, 2	126B177 874		West Adams - Baldwin Hills - Leimert	Yes	ABMI	DB50
Los Angeles	1819 HAUSER BLVD	90019	5064010015	0.000	0.000	0.000	2.319	Shortfall of Sites	0.155	Low Medium II Residential	RD1.5-1	0	0	0	50.140	2.319		Residential - Double, Duplex, or Two Units - 4 Stories or Less, 2	126B177 894		West Adams - Baldwin Hills - Leimert	Yes	ABMI	DB50
Los Angeles	1831 HAUSER BLVD	90019	5064010017	0.000	0.000	0.000	2.319	Shortfall of Sites	0.155	Low Medium II Residential	RD1.5-1	0	0	0	50.140	2.319		Residential - Double, Duplex, or Two Units - 4 Stories or Less, 2	126B177 937		West Adams - Baldwin Hills - Leimert	Yes	ABMI	DB50
Los Angeles	940 SANFORD AVE	90744	7425036001	0.000	0.000	0.000	2.319	Shortfall of Sites	0.275	Low Medium I Residential	[Q]R2-1XL-O-CUGU, R2-1XL-O-CUGU	0	0	0	28.290	2.319		Residential - Double, Duplex, or Two Units - 4 Stories or Less, 2	033B209 942		Wilmington - Harbor City	Yes	ABMI	DB50 , R2RD
Los Angeles	1900 HAUSER BLVD	90016	5064007027	0.000	0.000	0.000	2.319	Shortfall of Sites	0.158	Low Medium II Residential	RD1.5-1	0	0	0	49.024	2.319		Residential - Double, Duplex, or Two Units - 4 Stories or Less, 2	126B177 969		West Adams - Baldwin Hills - Leimert	Yes	ABMI	DB50
Los Angeles	1907 HAUSER BLVD	90016	5064010019	0.000	0.000	0.000	2.319	Shortfall of Sites	0.155	Low Medium II Residential	RD1.5-1	0	0	0	50.141	2.319		Residential - Double, Duplex, or Two Units - 4 Stories or Less, 2	126B177 988		West Adams - Baldwin Hills - Leimert	Yes	ABMI	DB50
Los Angeles	1345 257TH ST	90710	7410028047	0.000	0.000	0.000	2.319	Shortfall of Sites	0.156	Low Medium II Residential	[Q]RD1.5-1XL	0	0	0	49.934	2.319		Residential - Double, Duplex, or Two Units - 4 Stories or Less, 2	036B197 1007		Wilmington - Harbor City	Yes	ABMI	DB50
Los Angeles	1383 W 36TH PL	90007	5040008014	0.000	0.000	0.000	2.319	Shortfall of Sites	0.158	Low Medium II Residential	RD1.5-1	0	0	0	49.151	2.319		Residential - Double, Duplex, or Two Units - 4 Stories or Less, 2	120B197 1026		South Los Angeles	Yes	ABMI	DB50

Jurisdiction Name	Site Address/Intersection	5 Digit ZIP Code	Assessor Parcel Number	Very Low-Income	Low-Income	Moderate-Income	Above Moderate-Income	Type of Shortfall	Parcel Size (Acres)	Current General Plan Designation	Current Zoning	Proposed General Plan (GP) Designation	Proposed Zoning	Minimum Density Allowed	Maximum Density Allowed	Total Capacity	Vacant/ Nonvacant	Description of Existing Uses	PIN	Base Density Per Acre	Community Plan Area	Rent Stabalization Ordinance	Income Category	Applicable Rezoning Program (Program informing values in Column Q listed first)
Los Angeles	1917 HAUSER BLVD	90016	5064010021	0.000	0.000	0.000	2.319	Shortfall of Sites	0.155	Low Medium II Residential	RD1.5-1	0	0	0	50.142	2.319		Residential - Double, Duplex, or Two Units - 4 Stories or Less, 2	126B177 1027		West Adams - Baldwin Hills - Leimert	Yes	ABMI	DB50
Los Angeles	12745 BRADLEY AVE	91342	2506032021	0.000	0.000	0.000	2.319	Shortfall of Sites	0.336	Low Medium I Residential	RD3-1XL-CPIO	0	0	0	23.156	2.319		Residential - Double, Duplex, or Two Units - 4 Stories or Less, 2	222B149 1045		Sylmar	Yes	ABMI	DB50
Los Angeles	1925 HAUSER BLVD	90016	5064010023	0.000	0.000	0.000	2.319	Shortfall of Sites	0.155	Low Medium II Residential	RD1.5-1	0	0	0	50.142	2.319		Residential - Double, Duplex, or Two Units - 4 Stories or Less, 2	126B177 1069		West Adams - Baldwin Hills - Leimert	Yes	ABMI	DB50
Los Angeles	577 W 10TH ST	90731	7454012003	0.000	0.000	0.000	2.319	Shortfall of Sites	0.155	Low Medium II Residential	RD1.5-1XL-CPIO	0	0	0	50.127	2.319		Residential - Double, Duplex, or Two Units - 4 Stories or Less, 2	015B197 1078		San Pedro	Yes	ABMI	DB50
Los Angeles	563 W 10TH ST	90731	7454012005	0.000	0.000	0.000	2.319	Shortfall of Sites	0.155	Low Medium II Residential	RD1.5-1XL-CPIO	0	0	0	50.126	2.319		Residential - Double, Duplex, or Two Units - 4 Stories or Less, 2	015B197 1082		San Pedro	Yes	ABMI	DB50
Los Angeles	555 W 10TH ST	90731	7454012006	0.000	0.000	0.000	2.319	Shortfall of Sites	0.155	Low Medium II Residential	RD1.5-1XL-CPIO	0	0	0	50.125	2.319		Residential - Double, Duplex, or Two Units - 4 Stories or Less, 2	015B197 1085		San Pedro	Yes	ABMI	DB50
Los Angeles	12723 NORRIS AVE	91342	2506031017	0.000	0.000	0.000	2.319	Shortfall of Sites	0.345	Low Medium I Residential	RD3-1XL-CPIO	0	0	0	22.530	2.319		Residential - Double, Duplex, or Two Units - 4 Stories or Less, 2	222B149 1091		Sylmar	Yes	ABMI	DB50
Los Angeles	7100 VALMONT ST	91042	2568006004	0.000	0.000	0.000	2.319	Shortfall of Sites	0.086	Medium Residential	R3-1	0	0	0	90.631	2.319		Residential - Double, Duplex, or Two Units - 4 Stories or Less, 2	204B201 1113		Sunland - Tujunga - Lake View Terrace - Shadow Hills - East La Tuna Canyon	Yes	ABMI	DB50
Los Angeles	554 W 11TH ST	90731	7454012017	0.000	0.000	0.000	2.319	Shortfall of Sites	0.155	Low Medium II Residential	RD1.5-1XL-CPIO	0	0	0	50.136	2.319		Residential - Double, Duplex, or Two Units - 4 Stories or Less, 2	015B197 1160		San Pedro	Yes	ABMI	DB50
Los Angeles	937 N MARINE AVE	90744	7416032004	0.000	0.000	0.000	2.319	Shortfall of Sites	0.154	Low Medium II Residential	[Q]RD1.5-1XL-O-CUGU	0	0	0	50.598	2.319		Residential - Double, Duplex, or Two Units - 4 Stories or Less, 2	033B205 1242		Wilmington - Harbor City	Yes	ABMI	DB50
Los Angeles	5941 TUJUNGA AVE	91601	2338011023	0.000	0.000	0.000	2.319	Shortfall of Sites	0.134	Medium Residential	[Q]R3-1	0	0	0	57.858	2.319		Residential - Double, Duplex, or Two Units - 4 Stories or Less, 2	177B173 1294		North Hollywood - Valley Village	Yes	ABMI	DB50
Los Angeles	1408 W 36TH ST	90018	5041018017	0.000	0.000	0.000	2.319	Shortfall of Sites	0.156	Low Medium II Residential	RD1.5-1-O	0	0	0	49.773	2.319		Residential - Double, Duplex, or Two Units - 4 Stories or Less, 2	120B193 1298		South Los Angeles	Yes	ABMI	DB50
Los Angeles	1121 S GRAND AVE	90731	7454018014	0.000	0.000	0.000	2.319	Shortfall of Sites	0.172	Low Medium II Residential	RD1.5-1XL-CPIO	0	0	0	45.122	2.319		Residential - Double, Duplex, or Two Units - 4 Stories or Less, 2	015B197 1324		San Pedro	Yes	ABMI	DB50
Los Angeles	686 W 12TH ST	90731	7454018025	0.000	0.000	0.000	2.319	Shortfall of Sites	0.155	Low Medium II Residential	RD1.5-1XL-CPIO	0	0	0	50.136	2.319		Residential - Double, Duplex, or Two Units - 4 Stories or Less, 2	015B197 1338		San Pedro	Yes	ABMI	DB50
Los Angeles	584 W 12TH ST	90731	7454019025	0.000	0.000	0.000	2.319	Shortfall of Sites	0.155	Low Medium II Residential	RD1.5-1XL-CPIO	0	0	0	50.136	2.319		Residential - Double, Duplex, or Two Units - 4 Stories or Less, 2	015B197 1347		San Pedro	Yes	ABMI	DB50
Los Angeles	1409 W 36TH PL	90018	5041018002	0.000	0.000	0.000	2.319	Shortfall of Sites	0.159	Low Medium II Residential	RD1.5-1-O	0	0	0	49.008	2.319		Residential - Double, Duplex, or Two Units - 4 Stories or Less, 2	120B193 1400		South Los Angeles	Yes	ABMI	DB50
Los Angeles	11518 EMELITA ST	91601	2338015005	0.000	0.000	0.000	2.319	Shortfall of Sites	0.139	Medium Residential	[Q]R3-1	Low Medium Residential	0	0	28.744	2.319		Residential - Double, Duplex, or Two Units - 4 Stories or Less, 2	174B169 192	43	North Hollywood - Valley Village	Yes	ABMI	DB50 , NH CPU, AHO
Los Angeles	1925 S BUDLONG AVE	90007	5075033900	1.159	1.159	0.000	0.000	Shortfall of Sites	1.508	Public Facilities	PF-1	0	0	20	153.741	2.319		Miscellaneous - Government Owned Property, 0	126B197 728		South Los Angeles	No	LI	PF
Los Angeles	7802 AMESTOY AVE	91406	2204019012	1.159	1.159	0.000	0.000	Shortfall of Sites	0.276	Low Residential	R1-1	Low Residential	0	20	66.287	2.318		Residential - Single Family Residence - Guesthouse, 1	189B133 751	1 per lot	Reseda - West Van Nuys	No	LI	AHO , RES CPU, ADU
Los Angeles	5653 MANTON AVE	91367	2041025008	1.159	1.159	0.000	0.000	Shortfall of Sites	0.276	Low Residential	RE11-1	Very Low Residential	0	20	66.287	2.318		Residential - Single Family Residence - Pool, 1	174B093 249	1 per lot	Canoga Park - Winnetka - Woodland Hills - West Hills	No	LI	AHO , CPK CPU, ADU
Los Angeles	22933 SCHOOLCRAFT ST	91307	2026012007	1.159	1.159	0.000	0.000	Shortfall of Sites	0.276	Low Residential	RS-1	Very Low Residential	0	20	66.287	2.318		Residential - Single Family Residence - Pool, 1	183B097 510	1 per lot	Canoga Park - Winnetka - Woodland Hills - West Hills	No	LI	AHO , CPK CPU, ADU
Los Angeles	24126 CALIFA ST	91367	2045003004	1.159	1.159	0.000	0.000	Shortfall of Sites	0.276	Very Low Residential	RE11-1	Very Low Residential	[LM2-MU2-5] [RG1-FA] [CPIO]	20	66.287	2.317		Residential - Single Family Residence, 1	177B089 797	1 per lot	Canoga Park - Winnetka - Woodland Hills - West Hills	No	LI	AHO , CPK CPU, ADU
Los Angeles	5701 MANTON AVE	91367	2041025007	1.158	1.158	0.000	0.000	Shortfall of Sites	0.276	Low Residential	RE11-1	Very Low Residential	0	20	66.287	2.317		Residential - Single Family Residence - Pool, 1	174B093 241	1 per lot	Canoga Park - Winnetka - Woodland Hills - West Hills	No	LI	AHO , CPK CPU, ADU
Los Angeles	7119 DEERING AVE	91303	2111029904	1.158	1.158	0.000	0.000	Shortfall of Sites	1.507	Public Facilities	PF-1XL-RIO	0	0	20	153.741	2.317		Miscellaneous - Government Owned Property, 0	183B105 990		Canoga Park - Winnetka - Woodland Hills - West Hills	No	LI	PF
Los Angeles	5162 GLORIA AVE	91436	2261015038	1.158	1.158	0.000	0.000	Shortfall of Sites	0.276	Low II Residential	RE9-1	Low Residential	0	20	66.287	2.317		Residential - Single Family Residence, 1	171B141 168	1 per lot	Encino - Tarzana	No	LI	AHO , ENC CPU, ADU
Los Angeles	4963 BALBOA BLVD	91316	2258019017	0.000	0.000	0.000	2.317	Shortfall of Sites	0.021	Medium Residential	R1-1	Medium Residential	0	0	113.635	2.317		Residential - Single Family Residence, 0	171B133 729	43	Encino - Tarzana	No	ABMI	OPP RC , ENC CPU, AHO
Los Angeles	24345 CLIPSTONE ST	91367	2032013051	1.158	1.158	0.000	0.000	Shortfall of Sites	0.276	Very Low Residential	RE11-1-H	Very Low Residential	0	20	66.287	2.316		Residential - Single Family Residence, 1	177B089 679	1 per lot	Canoga Park - Winnetka - Woodland Hills - West Hills	No	LI	AHO , CPK CPU, ADU
Los Angeles	10926 HORTENSE ST	91602	2421028004	0.000	0.000	0.000	2.316	Shortfall of Sites	0.176	Community Commercial	C2-1	Community Center (Mixed-Use)	0	0	163.801	2.316		Residential - Five or More Units or Apartments (Any Combination) · 4 Stories or Less - Pool, 20	168B173 873	145	North Hollywood - Valley Village	Yes	ABMI	DB50 , NH CPU, AHO
Los Angeles	5711 MANTON AVE	91367	2041025006	1.158	1.158	0.000	0.000	Shortfall of Sites	0.276	Low Residential	RE11-1	Very Low Residential	0	20	66.287	2.316		Residential - Single Family Residence - Pool, 1	174B093 235	1 per lot	Canoga Park - Winnetka - Woodland Hills - West Hills	No	LI	AHO , CPK CPU, ADU
Los Angeles	4608 RUBIO AVE	91436	2284009025	1.158	1.158	0.000	0.000	Shortfall of Sites	0.276	Low I Residential	RE9-1	Low Residential	0	20	66.287	2.315		Residential - Single Family Residence - Pool, 1	168B137 609	1 per lot	Encino - Tarzana	No	LI	AHO , ENC CPU, ADU
Los Angeles	5721 MANTON AVE	91367	2041025005	1.158	1.158	0.000	0.000	Shortfall of Sites	0.276	Low Residential	RE11-1	Very Low Residential	0	20	66.287	2.315		Residential - Single Family Residence, 1	174B093 220	1 per lot	Canoga Park - Winnetka - Woodland Hills - West Hills	No	LI	AHO , CPK CPU, ADU
Los Angeles	6150 JARED CT	91367	2032011027	0.116	0.116	0.000	2.083	Shortfall of Sites	0.276	Low Residential	RS-1	Very Low Residential	[DM1-G1-5] [CX2-FA] [CPIO]	20	66.287	2.315		Residential - Single Family Residence - Pool, 1	177B085 156	1 per lot	Canoga Park - Winnetka - Woodland Hills - West Hills	No	VLI, LI, ABMI	AHO , CPK CPU, ADU
Los Angeles	13408 VANOWEN ST	91405	2329019005	0.000	0.000	0.000	2.314	Shortfall of Sites	0.206	Medium Residential	R3-1	0	0	0	86.321	2.314		Residential - Five or More Units or Apartments (Any Combination) · 4 Stories or Less, 10	180B157 48		Van Nuys - North Sherman Oaks	Yes	ABMI	DB50
Los Angeles	1602 LOMITA BLVD	90710	7410018033	0.000	0.000	0.000	2.314	Shortfall of Sites	0.256	Medium Residential	[Q]R3-1VL	0	0	0	69.253	2.314		Residential - Five or More Units or Apartments (Any Combination) · 4 Stories or Less, 10	036B193 55		Wilmington - Harbor City	Yes	ABMI	DB50
Los Angeles	1609 W 219TH ST	90501	7346004030	0.000	0.000	0.000	2.314	Shortfall of Sites	0.207	Medium Residential	R3-1	0	0	0	85.932	2.314		Residential - Five or More Units or Apartments (Any Combination) · 4 Stories or Less, 10	048B193 151		Harbor Gateway	Yes	ABMI	DB50
Los Angeles	16021 GAULT ST	91406	2224004021	0.000	0.000	0.000	2.314	Shortfall of Sites	0.387	Low Medium II Residential	RD1.5-1	0	0	0	45.849	2.314		Residential - Five or More Units or Apartments (Any Combination) · 4 Stories or Less, 10	183B141 187		Van Nuys - North Sherman Oaks	Yes	ABMI	DB50
Los Angeles	12515 SATICOY ST	91605	2307018007	0.000	0.000	0.000	2.314	Shortfall of Sites	0.207	Medium Residential	R3-1	0	0	0	85.600	2.314		Residential - Five or More Units or Apartments (Any Combination) · 4 Stories or Less, 10	186B165 213		Sun Valley - La Tuna Canyon	Yes	ABMI	DB50
Los Angeles	7020 FULTON AVE	91605	2327006093	0.000	0.000	0.000	2.314	Shortfall of Sites	0.210	Medium Residential	R3-1	0	0	0	84.459	2.314		Residential - Five or More Units or Apartments (Any Combination) · 4 Stories or Less, 10	183B157 424		North Hollywood - Valley Village	Yes	ABMI	DB50
Los Angeles	6836 WOODMAN AVE	91405	2328012041	0.000	0.000	0.000	2.314	Shortfall of Sites	0.270	Medium Residential	[Q]R3-1	0	0	0	65.716	2.314		Residential - Five or More Units or Apartments (Any Combination) · 4 Stories or Less, 10	183B157 858		Van Nuys - North Sherman Oaks	Yes	ABMI	DB50
Los Angeles	12921 OXNARD ST	91401	2331020006	0.000	0.000	0.000	2.314	Shortfall of Sites	0.214	Medium Residential	R3-1	0	0	0	83.075	2.314		Residential - Five or More Units or Apartments (Any Combination) · 4 Stories or Less, 10	177B161 858		Van Nuys - North Sherman Oaks	Yes	ABMI	DB50
Los Angeles	6828 FULTON AVE	91605	2327007007	0.000	0.000	0.000	2.314	Shortfall of Sites	0.214	Medium Residential	R3-1	0	0	0	83.066	2.314		Residential - Five or More Units or Apartments (Any Combination) · 4 Stories or Less - Pool, 10	183B157 872		North Hollywood - Valley Village	Yes	ABMI	DB50
Los Angeles	12631 VANOWEN ST	91605	2324026004	0.000	0.000	0.000	2.314	Shortfall of Sites	0.313	Medium Residential	[Q]R3-1	0	0	0	56.676	2.314		Residential - Five or More Units or Apartments (Any Combination) · 4 Stories or Less - Pool, 10	183B161 904		North Hollywood - Valley Village	Yes	ABMI	DB50
Los Angeles	5729 MANTON AVE	91367	2041025004	1.157	1.157	0.000	0.000	Shortfall of Sites	0.276	Low Residential	RE11-1	Very Low Residential	0	20	66.287	2.314		Residential - Single Family Residence - Pool, 1	174B093 176	1 per lot	Canoga Park - Winnetka - Woodland Hills - West Hills	No	LI	AHO , CPK CPU, ADU
Los Angeles	24218 OXNARD ST	91367	2045003019	1.157	1.157	0.000	0.000	Shortfall of Sites	0.276	Very Low Residential	RE11-1	Very Low Residential	0	20	66.287	2.313		Residential - Single Family Residence, 1	177B089 639	1 per lot	Canoga Park - Winnetka - Woodland Hills - West Hills	No	LI	AHO , CPK CPU, ADU
Los Angeles	5737 MANTON AVE	91367	2041025003	1.157	1.157	0.000	0.000	Shortfall of Sites	0.276	Low Residential	RE11-1	Very Low Residential	0	20	66.287	2.313		Residential - Single Family Residence - Pool, 1	174B093 168	1 per lot	Canoga Park - Winnetka - Woodland Hills - West Hills	No	LI	AHO , CPK CPU, ADU
Los Angeles	6170 WILBUR AVE	91335	2127014045	1.156	1.156	0.000	0.000	Shortfall of Sites	0.501	Very Low I Residential	RA-1-K-RIO	0	0	20	102.494	2.313		Institutional - Church - One Story, 0	177B121 339		Reseda - West Van Nuys	No	LI	FBO
Los Angeles	5916 VISTA DE LA LUZ	91367	2032027056	1.156	1.156	0.000	0.000	Shortfall of Sites	0.276	Very Low Residential	RE11-1	Very Low Residential	0	20	66.287	2.313		Residential - Single Family Residence - Pool, 1	177B085 530	1 per lot	Canoga Park - Winnetka - Woodland Hills - West Hills	No	LI	AHO , CPK CPU, ADU
Los Angeles	24210 OXNARD ST	91367	2045003018	1.156	1.156	0.000	0.000	Shortfall of Sites	0.276	Very Low Residential	RE11-1	Very Low Residential	0	20	66.287	2.312		Residential - Single Family Residence, 1	177B089 642	1 per lot	Canoga Park - Winnetka - Woodland Hills - West Hills	No	LI	AHO , CPK CPU, ADU
Los Angeles	7022 DE LONGPRE AVE	90028	5548023003	0.000	0.000	0.000	2.312	Shortfall of Sites	0.064	Low Medium II Residential	RD1.5-1XL	0	0	0	99.000	2.312		Residential - Double, Duplex, or Two Units - 4 Stories or Less, 2	147B181 955		Hollywood	Yes	ABMI	TOC EXP , R2RD
Los Angeles	5747 MANTON AVE	91367	2041025002	1.156	1.156	0.000	0.000	Shortfall of Sites	0.276	Low Residential	RE11-1	Very Low Residential	0	20	66.287	2.312		Residential - Single Family Residence - Pool, 1	174B093 157	1 per lot	Canoga Park - Winnetka - Woodland Hills - West Hills	No	LI	AHO , CPK CPU, ADU
Los Angeles	15244 MAGNOLIA BLVD	91403	2263002002	0.000	0.000	0.000	2.312	Shortfall of Sites	0.024	Neighborhood Office Commercial	C1.5-1VL-RIO	0	0	0	140.954	2.312		Commercial - Office Building - One Story, 0	171A145 39		Van Nuys - North Sherman Oaks	No	ABMI	TOPP C , ARO
Los Angeles	15244 MAGNOLIA BLVD	91403	2263002002	0.000	0.000	0.000	2.312	Shortfall of Sites	0.020	Neighborhood Office Commercial	C1.5-1VL-RIO	0	0	0	169.264	2.312		Commercial - Office Building - One Story, 0	171A145 44		Van Nuys - North Sherman Oaks	No	ABMI	TOPP C , ARO
Los Angeles	15244 MAGNOLIA BLVD	91403	2263002002	0.000	0.000	0.000	2.312	Shortfall of Sites	0.020	Neighborhood Office Commercial	C1.5-1VL-RIO	0	0	0	169.261	2.312		Commercial - Office Building - One Story, 0	171A145 46		Van Nuys - North Sherman Oaks	No	ABMI	TOPP C , ARO
Los Angeles	15244 MAGNOLIA BLVD	91403	2263002002	0.000	0.000	0.000	2.312	Shortfall of Sites	0.020	Neighborhood Office Commercial	C1.5-1VL-RIO	0	0	0	169.266	2.312		Commercial - Office Building - One Story, 0	171A145 48		Van Nuys - North Sherman Oaks	No	ABMI	TOPP C , ARO
Los Angeles	15244 MAGNOLIA BLVD	91403	2263002002	0.000	0.000	0.000	2.312	Shortfall of Sites	0.020	Neighborhood Office Commercial	C1.5-1VL-RIO	0	0	0	169.261	2.312		Commercial - Office Building - One Story, 0	171A145 50		Van Nuys - North Sherman Oaks	No	ABMI	TOPP C , ARO

Jurisdiction Name	Site Address/Intersection	5 Digit ZIP Code	Assessor Parcel Number	Very Low-Income	Low-Income	Moderate-Income	Above Moderate-Income	Type of Shortfall	Parcel Size (Acres)	Current General Plan Designation	Current Zoning	Proposed General Plan (GP) Designation	Proposed Zoning	Minimum Density Allowed	Maximum Density Allowed	Total Capacity	Vacant/ Nonvacant	Description of Existing Uses	PIN	Base Density Per Acre	Community Plan Area	Rent Stabalization Ordinance	Income Category	Applicable Rezoning Program (Program informing values in Column Q listed first)
Los Angeles	17027 VENTURA BLVD	91316	2258013021	0.000	0.000	0.000	2.312	Shortfall of Sites	0.019	Neighborhood Office Commercial	C4-1VL	0	0	0	178.967	2.312		Commercial - Office Building - One Story, 0	168B133 57		Encino - Tarzana	No	ABMI	TOPP C , ENC CPU, ARO, AHO
Los Angeles	16917 VENTURA BLVD	91316	2258018003	0.000	0.000	0.000	2.312	Shortfall of Sites	0.029	Neighborhood Office Commercial	C4-1VL	0	0	0	118.482	2.312		Commercial - Professional Building - One Story, 0	168B133 100		Encino - Tarzana	No	ABMI	TOPP C , ENC CPU, ARO, AHO
Los Angeles	10317 ZELZAH AVE	91326	2731010027	0.000	0.000	0.000	2.312	Shortfall of Sites	0.031	Community Commercial	C2-1VL	0	0	0	109.616	2.312		Commercial - Store - One Story, 0	204B129 156		Granada Hills - Knollwood	No	ABMI	TOPP C
Los Angeles	11570 SANTA MONICA BLVD	90025	4261013037	0.000	0.000	0.000	2.312	Shortfall of Sites	0.023	Neighborhood Commercial	C2-1VL	Mixed Use Corridor	0	0	145.076	2.312		Commercial - Service Station - Full Service - No Additional Services, 0	126B149 174	54	West Los Angeles	No	ABMI	TOPP C , West WLA CPU, AHO
Los Angeles	17934 VENTURA BLVD	91316	2182001003	0.000	0.000	0.000	2.312	Shortfall of Sites	0.028	Community Commercial	C4-1VL	0	0	0	123.295	2.312		Commercial - Restaurant, Cocktail Lounge - Restaurant, Cocktail Lounge, Tavern - One Story, 0	171B129 275		Encino - Tarzana	No	ABMI	TOPP C
Los Angeles	0	0	2366035036	0.000	0.000	0.000	2.312	Shortfall of Sites	0.033	General Commercial	C2-1VL-RIO	0	0	0	103.235	2.312		Commercial - Shopping Center (Neighborhood, Community) - One Story, 0	162B173 293		Sherman Oaks - Studio City - Toluca Lake - Cahuenga Pass	No	ABMI	TOPP C
Los Angeles	0	0	2366035036	0.000	0.000	0.000	2.312	Shortfall of Sites	0.042	General Commercial	C2-1VL-RIO	0	0	0	80.361	2.312		Commercial - Shopping Center (Neighborhood, Community) - One Story, 0	162B173 314		Sherman Oaks - Studio City - Toluca Lake - Cahuenga Pass	No	ABMI	TOPP C
Los Angeles	13353 VENTURA BLVD	91423	2360011021	0.000	0.000	0.000	2.312	Shortfall of Sites	0.041	General Commercial	C2-1VL	0	0	0	83.912	2.312		Commercial - Store - One Story, 0	165B157 769		Sherman Oaks - Studio City - Toluca Lake - Cahuenga Pass	No	ABMI	TOPP C
Los Angeles	11201 VENTURA BLVD	91604	2366025017	0.000	0.000	0.000	2.312	Shortfall of Sites	0.051	General Commercial	C2-1VL-RIO	0	0	0	67.136	2.312		Institutional - Homes for Aged and Others - One Story, 0	162B173 1247		Sherman Oaks - Studio City - Toluca Lake - Cahuenga Pass	No	ABMI	TOPP C
Los Angeles	15739 MILBANK ST	91436	2261009018	1.156	1.156	0.000	0.000	Shortfall of Sites	0.276	Low II Residential	R1-1	Low Residential	0	20	66.287	2.312		Residential - Single Family Residence - Pool, 1	168B141 451	1 per lot	Encino - Tarzana	No	LI	AHO , ENC CPU, ADU
Los Angeles	6033 ELLENVIEW AVE	91367	2032016005	1.156	1.156	0.000	0.000	Shortfall of Sites	0.276	Very Low Residential	RE11-1	Very Low Residential	0	20	66.287	2.312		Residential - Single Family Residence - Pool, 1	177B085 320	1 per lot	Canoga Park - Winnetka - Woodland Hills - West Hills	No	LI	AHO , CPK CPU, ADU
Los Angeles	23247 GONZALES DR	91367	2044017011	1.156	1.156	0.000	0.000	Shortfall of Sites	0.312	Low Residential	R1-1	Very Low Residential	0	20	66.287	2.311		Residential - Single Family Residence - Pool and Misc., 1	171B093 363	1 per lot	Canoga Park - Winnetka - Woodland Hills - West Hills	No	LI	AHO , CPK CPU
Los Angeles	5053 VALJEAN AVE	91436	2260014022	0.000	0.000	0.000	2.311	Shortfall of Sites	0.182	Low II Residential	RE9-1	Low Residential	0	0	66.287	2.311		Residential - Single Family Residence - Pool, 0	171B137 446	1 per lot	Encino - Tarzana	No	ABMI	AHO , ENC CPU, ADU
Los Angeles	23861 BERDON ST	91367	2047010013	0.116	0.116	0.000	2.080	Shortfall of Sites	0.312	Very Low Residential	RE11-1	Very Low Residential	[MB4-G1-5] [IX1-FA] [CPIO]	20	66.287	2.311		Residential - Single Family Residence, 1	174B089 600	1 per lot	Canoga Park - Winnetka - Woodland Hills - West Hills	No	VLI, LI, ABMI	AHO , CPK CPU
Los Angeles	0	0	2747011037	1.155	1.155	0.000	0.000	Shortfall of Sites	0.501	Low Medium II Residential	RA-1	0	0	20	102.494	2.310		Institutional - Church - One Story, 0	204B105 402		Chatsworth - Porter Ranch	No	LI	FBO
Los Angeles	22938 COLLINS ST	91367	2041014029	1.155	1.155	0.000	0.000	Shortfall of Sites	0.312	Low Residential	RE9-1	Very Low Residential	0	20	66.287	2.310		Residential - Single Family Residence - Pool, 1	174B097 391	1 per lot	Canoga Park - Winnetka - Woodland Hills - West Hills	No	LI	AHO , CPK CPU
Los Angeles	0	0	2103023024	0.000	0.000	0.000	2.310	Shortfall of Sites	0.218	Low Residential	RS-1	Low Residential	0	0	66.287	2.310	Vacant	Residential - Single Family Residence - Vacant Land, 0	189B125 697	1 per lot	Reseda - West Van Nuys	No	ABMI	AHO , RES CPU
Los Angeles	7326 VARIEL AVE	91303	2112020007	0.000	0.000	0.000	2.310	Shortfall of Sites	0.344	Medium Residential	R3-1	Medium Residential	[MB4-G1-5] [CX2-FA] [CPIO]	0	69.713	2.310		Residential - Five or More Units or Apartments (Any Combination) · 4 Stories or Less, 15	186B105 762	43	Canoga Park - Winnetka - Woodland Hills - West Hills	Yes	ABMI	CPK CPU ,
Los Angeles	12717 VANOWEN ST	91605	2324014014	0.000	0.000	0.000	2.310	Shortfall of Sites	0.502	Medium Residential	[Q]R3-1	0	0	0	55.273	2.310		Residential - Five or More Units or Apartments (Any Combination) · 4 Stories or Less, 18	183B161 892		North Hollywood - Valley Village	Yes	ABMI	DB50
Los Angeles	20801 SHERMAN WAY	91306	2113013045	0.000	0.000	0.000	2.310	Shortfall of Sites	0.340	Medium Residential	R3-1	Medium Residential	[DM3-CHC1-5] [CX2-FA] [CPIO]	0	73.539	2.310		Residential - Five or More Units or Apartments (Any Combination) · 4 Stories or Less - Pool, 18	183B109 37	43	Canoga Park - Winnetka - Woodland Hills - West Hills	Yes	ABMI	DB50 , CPK CPU
Los Angeles	2810 WABASH AVE	90033	5178003041	0.000	0.000	0.000	2.310	Shortfall of Sites	0.136	Neighborhood Office Commercial	C2-1-CUGU	Neighborhood Center	[LUM1 - G2 - 3][XN2 - 8][CPIO]	0	103.056	2.310		Commercial - Store Combination - Store and Residential Combination - One Story, 7	130-5A227 385	54	Boyle Heights	Yes	ABMI	BH CPU , ARO
Los Angeles	107 S DACOTAH ST	90063	5179003011	0.000	0.000	0.000	2.310	Shortfall of Sites	0.129	Low Medium II Residential	[Q]C2-1-CUGU	Neighborhood Center	[LUM1 - G2 - 3][XN2 - 8][CPIO]	0	108.419	2.310		Commercial - Store Combination - Store and Residential Combination - One Story, 7	126A227 15	54	Boyle Heights	Yes	ABMI	BH CPU , ARO, DB50
Los Angeles	400 N EVERGREEN AVE	90033	5178020017	0.000	0.000	0.000	2.310	Shortfall of Sites	0.129	Highway Oriented and Limited Commercial	C2-1-CUGU	Neighborhood Center	[LUM1 - G2 - 3][XN2 - 8][CPIO]	0	108.583	2.310		Residential - Double, Duplex, or Two Units - 4 Stories or Less - Other Improvements Only, 7	127-5A227 212	54	Boyle Heights	Yes	ABMI	BH CPU
Los Angeles	7319 VARIEL AVE	91303	2112021010	0.000	0.000	0.000	2.310	Shortfall of Sites	0.198	Medium Residential	R3-1	Medium Residential	0	0	70.586	2.310		Residential - Five or More Units or Apartments (Any Combination) · 4 Stories or Less, 7	186B105 802	43	Canoga Park - Winnetka - Woodland Hills - West Hills	Yes	ABMI	CPK CPU ,
Los Angeles	7311 VARIEL AVE	91303	2112021009	0.000	0.000	0.000	2.310	Shortfall of Sites	0.198	Medium Residential	R3-1	Medium Residential	[LM2-MU2-5] [RX1-FA] [CPIO]	0	70.586	2.310		Residential - Five or More Units or Apartments (Any Combination) · 4 Stories or Less, 7	186B105 824	43	Canoga Park - Winnetka - Woodland Hills - West Hills	Yes	ABMI	CPK CPU ,
Los Angeles	922 N BEAUDRY AVE	90012	5406026009	0.000	0.000	0.000	2.310	Shortfall of Sites	0.161	Medium Residential	R3-1	Medium Neighborhood Residential	[LN1-MU1-5] [RG1-FA] [CPIO]	0	118.234	2.310		Residential - Five or More Units or Apartments (Any Combination) · 4 Stories or Less, 11	136-5A213 110	No Max	Central City North	Yes	ABMI	DT CPU
Los Angeles	870 N BUNKER HILL AVE	90012	5407009012	0.000	0.000	0.000	2.310	Shortfall of Sites	0.122	High Medium Residential	R4-1	Medium Neighborhood Residential	[LM2-MU2-5] [RX1-FA] [CPIO]	0	114.681	2.310		Residential - Five or More Units or Apartments (Any Combination) · 4 Stories or Less, 7	135A213 131	No Max	Central City North	Yes	ABMI	DT CPU
Los Angeles	865 CENTENNIAL ST	90012	5406027024	0.000	0.000	0.000	2.310	Shortfall of Sites	0.160	Medium Residential	R3-1	Medium Neighborhood Residential	[LN1-MU1-5] [RG1-FA] [CPIO]	0	118.581	2.310		Residential - Five or More Units or Apartments (Any Combination) · 4 Stories or Less, 11	136-5A213 162	No Max	Central City North	Yes	ABMI	DT CPU
Los Angeles	12627 BARBARA ANN ST	91605	2324020031	0.000	0.000	0.000	2.310	Shortfall of Sites	0.131	Low Medium II Residential	RD2-1	Community Center (Mixed-Use) *	0	0	107.066	2.310		Residential - Five or More Units or Apartments (Any Combination) · 4 Stories or Less, 7	183B161 91	145	North Hollywood - Valley Village	Yes	ABMI	NH CPU , R2RD
Los Angeles	930 N EVERGREEN AVE	90033	5178002024	0.000	0.000	0.000	2.310	Shortfall of Sites	0.076	Neighborhood Office Commercial	C1-1-CUGU	Neighborhood Center	[LUM1 - G2 - 3][XN2 - 8][CPIO]	0	118.067	2.310		Commercial - Store Combination - Store and Residential Combination - One Story, 3	129A227 72	54	Boyle Heights	Yes	ABMI	BH CPU , ARO
Los Angeles	514 S MOTT ST	90033	5185017007	0.000	0.000	0.000	2.310	Shortfall of Sites	0.195	Low Medium I Residential	R2-1-CUGU	Low Neighborhood Residential	[VLN2 - MU4 - 3][RN2 - 15][CPIO]	0	46.062	2.310		Residential - Three Units (Any Combination) - 4 Stories or Less, 3	124-5A223 67	29	Boyle Heights	Yes	ABMI	BH CPU , R2RD
Los Angeles	522 S MOTT ST	90033	5185017008	0.000	0.000	0.000	2.310	Shortfall of Sites	0.184	Low Medium I Residential	R2-1-CUGU	Low Neighborhood Residential	[VLN2 - MU4 - 3][RN2 - 15][CPIO]	0	48.910	2.310		Residential - Three Units (Any Combination) - 4 Stories or Less, 3	124-5A223 72	29	Boyle Heights	Yes	ABMI	BH CPU , R2RD
Los Angeles	3742 SISKIYOU ST	90023	5188009017	0.000	0.000	0.000	2.310	Shortfall of Sites	0.184	Low Medium I Residential	R2-1-CUGU	Low Neighborhood Residential	[VLN2 - MU4 - 3][RN2 - 15][CPIO]	0	48.975	2.310		Residential - Three Units (Any Combination) - 4 Stories or Less, 3	120A229 95	29	Boyle Heights	Yes	ABMI	BH CPU , R2RD
Los Angeles	1433 MITCHELL PL	90033	5174003031	0.000	0.000	0.000	2.310	Shortfall of Sites	0.242	Low Medium I Residential	R2-1-RIO-CUGU	Low Medium Residential	[VLN1 - CR1 - 3][RG1 - 20][CPIO]	0	37.195	2.310		Residential - Three Units (Any Combination) - 4 Stories or Less, 3	132A221 126	21	Boyle Heights	Yes	ABMI	BH CPU , R2RD
Los Angeles	634 GILLETTE ST	90033	5174003023	0.000	0.000	0.000	2.310	Shortfall of Sites	0.230	Low Medium I Residential	R2-1-RIO-CUGU	Low Medium Residential	[VLN1 - CR1 - 3][RG1 - 20][CPIO]	0	39.110	2.310		Residential - Three Units (Any Combination) - 4 Stories or Less, 3	132A221 165	21	Boyle Heights	Yes	ABMI	BH CPU , R2RD
Los Angeles	626 GILLETTE ST	90033	5174003024	0.000	0.000	0.000	2.310	Shortfall of Sites	0.230	Low Medium I Residential	R2-1-RIO-CUGU	Low Medium Residential	[VLN1 - CR1 - 3][RG1 - 20][CPIO]	0	39.200	2.310		Residential - Three Units (Any Combination) - 4 Stories or Less, 3	132A221 177	21	Boyle Heights	Yes	ABMI	BH CPU , R2RD
Los Angeles	700 N BREED ST	90033	5175004020	0.000	0.000	0.000	2.310	Shortfall of Sites	0.189	Low Medium I Residential	R2-1-CUGU	Low Neighborhood Residential	[VLN2 - MU4 - 3][RN2 - 15][CPIO]	0	47.520	2.310		Residential - Three Units (Any Combination) - 4 Stories or Less, 3	130-5A225 182	29	Boyle Heights	Yes	ABMI	BH CPU , R2RD
Los Angeles	2651 E 7TH ST	90023	5189012017	0.000	0.000	0.000	2.310	Shortfall of Sites	0.177	Low Medium II Residential	R2-1-CUGU	Low Neighborhood Residential	[VLN2 - MU4 - 3][RN2 - 15][CPIO]	0	50.989	2.310		Residential - Three Units (Any Combination) - 4 Stories or Less, 3	123A223 189	29	Boyle Heights	Yes	ABMI	BH CPU , R2RD
Los Angeles	2223 E 2ND ST	90033	5183009004	0.000	0.000	0.000	2.310	Shortfall of Sites	0.068	Low Medium II Residential	RD1.5-1-CUGU	Medium Neighborhood Residential	[LLN2 - MU3 - 4][RN3 - 6][CPIO]	0	132.616	2.310		Residential - Three Units (Any Combination) - 4 Stories or Less, 3	127-5A223 195	72	Boyle Heights	Yes	ABMI	BH CPU , R2RD
Los Angeles	3441 SISKIYOU ST	90023	5188017018	0.000	0.000	0.000	2.310	Shortfall of Sites	0.197	Low Medium I Residential	R2-1-CUGU	Low Neighborhood Residential	[VLN2 - MU4 - 3][RN2 - 15][CPIO]	0	45.783	2.310		Residential - Three Units (Any Combination) - 4 Stories or Less, 3	121-5A227 201	29	Boyle Heights	Yes	ABMI	BH CPU , R2RD
Los Angeles	3449 SISKIYOU ST	90023	5188017019	0.000	0.000	0.000	2.310	Shortfall of Sites	0.196	Low Medium I Residential	R2-1-CUGU	Low Neighborhood Residential	[VLN2 - MU4 - 3][RN2 - 15][CPIO]	0	45.807	2.310		Residential - Three Units (Any Combination) - 4 Stories or Less, 3	121-5A227 204	29	Boyle Heights	Yes	ABMI	BH CPU , R2RD
Los Angeles	2850 LANFRANCO ST	90033	5185018013	0.000	0.000	0.000	2.310	Shortfall of Sites	0.205	Low Medium I Residential	R2-1-CUGU	Low Neighborhood Residential	[VLN2 - MU4 - 3][RN2 - 15][CPIO]	0	43.920	2.310		Residential - Three Units (Any Combination) - 4 Stories or Less, 3	124-5A225 227	29	Boyle Heights	Yes	ABMI	BH CPU , R2RD
Los Angeles	604 N BREED ST	90033	5175004015	0.000	0.000	0.000	2.310	Shortfall of Sites	0.189	Low Medium I Residential	R2-1-CUGU	Low Neighborhood Residential	[VLN2 - MU4 - 3][RN2 - 15][CPIO]	0	47.520	2.310		Residential - Three Units (Any Combination) - 4 Stories or Less, 3	130-5A225 233	29	Boyle Heights	Yes	ABMI	BH CPU , R2RD
Los Angeles	2813 MICHIGAN AVE	90033	5180018004	0.000	0.000	0.000	2.310	Shortfall of Sites	0.197	Low Medium I Residential	R2-1-CUGU	Low Neighborhood Residential	[VLN2 - MU4 - 3][RN2 - 15][CPIO]	0	45.686	2.310		Residential - Three Units (Any Combination) - 4 Stories or Less, 3	127-5A225 233	29	Boyle Heights	Yes	ABMI	BH CPU , R2RD
Los Angeles	3426 E 7TH ST	90023	5188020012	0.000	0.000	0.000	2.310	Shortfall of Sites	0.194	Low Medium II Residential	R2-1-CUGU	Low Neighborhood Residential	[VLN2 - MU4 - 3][RN2 - 15][CPIO]	0	46.396	2.310		Residential - Three Units (Any Combination) - 4 Stories or Less, 3	121-5A225 297	29	Boyle Heights	Yes	ABMI	BH CPU , R2RD
Los Angeles	3434 E 7TH ST	90023	5188020011	0.000	0.000	0.000	2.310	Shortfall of Sites	0.194	Low Medium II Residential	R2-1-CUGU	Low Neighborhood Residential	[VLN2 - MU4 - 3][RN2 - 15][CPIO]	0	46.394	2.310		Residential - Three Units (Any Combination) - 4 Stories or Less, 3	121-5A225 303	29	Boyle Heights	Yes	ABMI	BH CPU , R2RD
Los Angeles	3121 E CESAR E CHAVEZ AVE	90063	5178022046	0.000	0.000	0.000	2.310	Shortfall of Sites	0.075	Low Medium II Residential	RD1.5-1-CUGU	Neighborhood Center	[LUM1 - G2 - 3][XN2 - 8][CPIO]	0	119.304	2.310		Residential - Three Units (Any Combination) - 4 Stories or Less, 3	127-5A227 341	54	Boyle Heights	Yes	ABMI	BH CPU , R2RD
Los Angeles	2601 GLEASON AVE	90033	5180011009	0.000	0.000	0.000	2.310	Shortfall of Sites	0.058	Low Medium II Residential	RD1.5-1-CUGU	Medium Neighborhood Residential	[LLN2 - MU3 - 4][RN3 - 6][CPIO]	0	155.611	2.310		Residential - Three Units (Any Combination) - 4 Stories or Less, 3	127-5A225 368	72	Boyle Heights	Yes	ABMI	BH CPU , R2RD
Los Angeles	3524 E 6TH ST	90023	5188003024	0.000	0.000	0.000	2.310	Shortfall of Sites	0.179	Low Medium I Residential	R2-1-CUGU	Low Neighborhood Residential	[VLN2 - MU4 - 3][RN2 - 15][CPIO]	0	50.321	2.310		Residential - Three Units (Any Combination) - 4 Stories or Less, 3	123A227 374	29	Boyle Heights	Yes	ABMI	BH CPU , R2RD

Jurisdiction Name	Site Address/Intersection	5 Digit ZIP Code	Assessor Parcel Number	Very Low-Income	Low-Income	Moderate-Income	Above Moderate-Income	Type of Shortfall	Parcel Size (Acres)	Current General Plan Designation	Current Zoning	Proposed General Plan (GP) Designation	Proposed Zoning	Minimum Density Allowed	Maximum Density Allowed	Total Capacity	Vacant/ Nonvacant	Description of Existing Uses	PIN	Base Density Per Acre	Community Plan Area	Rent Stabalization Ordinance	Income Category	Applicable Rezoning Program (Program informing values in Column Q listed first)
Los Angeles	132 S FICKETT ST	90033	5180011010	0.000	0.000	0.000	2.310	Shortfall of Sites	0.055	Low Medium I Residential	R2-1-CUGU	Medium Neighborhood Residential	[LLN2 - MU3 - 4][RN3 - 6][CPIO]	0	162.304	2.310		Residential - Three Units (Any Combination) - 4 Stories or Less, 3	127-5A223 390	72	Boyle Heights	Yes	ABMI	BH CPU , R2RD
Los Angeles	203 CHEESBROUGHS LN	90063	5179019005	0.000	0.000	0.000	2.310	Shortfall of Sites	0.156	Low Medium II Residential	RD1.5-1-CUGU	Community Center	[VLN2 - MU4 - 4][RN2 - 8][CPIO]	0	57.527	2.310		Residential - Three Units (Any Combination) - 4 Stories or Less, 3	126A229 123	54	Boyle Heights	Yes	ABMI	BH CPU
Los Angeles	1960 NEW JERSEY ST	90033	5183001057	0.000	0.000	0.000	2.310	Shortfall of Sites	0.143	Low Medium II Residential	RD1.5-1-CUGU	Low Neighborhood Residential	[VLN2 - MU4 - 3][RN2 - 8][CPIO]	0	62.877	2.310		Residential - Three Units (Any Combination) - 4 Stories or Less, 3	129A223 160	54	Boyle Heights	Yes	ABMI	BH CPU
Los Angeles	709 N KINGSLEY DR	90029	5535035013	0.000	0.000	0.000	2.310	Shortfall of Sites	0.168	Highway Oriented Commercial	C2-1D	General Commercial	[Q]C2-1	0	53.621	2.310		Residential - Three Units (Any Combination) - 4 Stories or Less, 3	141B193 565	54	Hollywood	Yes	ABMI	HWD CPU , AHO
Los Angeles	14343 TIARA ST	91401	2245017022	0.000	0.000	0.000	2.310	Shortfall of Sites	0.159	Low Medium II Residential	[Q]RD2-1	Medium	0	0	56.759	2.310		Residential - Three Units (Any Combination) - 4 Stories or Less, 3	177A151 158	54	Van Nuys - North Sherman Oaks	Yes	ABMI	Orange LineTNP , R2RD, AHO
Los Angeles	14342 TIARA ST	91401	2245016004	0.000	0.000	0.000	2.310	Shortfall of Sites	0.155	Low Medium II Residential	[Q]RD2-1	Medium	0	0	57.957	2.310		Residential - Three Units (Any Combination) - 4 Stories or Less, 3	177A151 200	54	Van Nuys - North Sherman Oaks	Yes	ABMI	Orange LineTNP , R2RD, AHO
Los Angeles	14437 CALIFA ST	91401	2245003025	0.000	0.000	0.000	2.310	Shortfall of Sites	0.155	Low Medium II Residential	[Q]RD1.5-1	Medium	0	0	58.120	2.310		Residential - Three Units (Any Combination) - 4 Stories or Less, 3	177A151 218	54	Van Nuys - North Sherman Oaks	Yes	ABMI	Orange LineTNP , AHO
Los Angeles	14429 CALIFA ST	91401	2245003023	0.000	0.000	0.000	2.310	Shortfall of Sites	0.155	Low Medium II Residential	[Q]RD1.5-1	Medium	0	0	58.120	2.310		Residential - Three Units (Any Combination) - 4 Stories or Less, 3	177A151 220	54	Van Nuys - North Sherman Oaks	Yes	ABMI	Orange LineTNP , AHO
Los Angeles	14323 TIARA ST	91401	2245017018	0.000	0.000	0.000	2.310	Shortfall of Sites	0.159	Low Medium II Residential	[Q]RD2-1	Medium	0	0	56.779	2.310		Residential - Three Units (Any Combination) - 4 Stories or Less, 3	177B153 929	54	Van Nuys - North Sherman Oaks	Yes	ABMI	Orange LineTNP , R2RD, AHO
Los Angeles	5941 CALHOUN AVE	91401	2245018013	0.000	0.000	0.000	2.310	Shortfall of Sites	0.152	Low Medium II Residential	[Q]RD2-1	Medium	0	0	59.387	2.310		Residential - Three Units (Any Combination) - 4 Stories or Less, 3	177B153 945	54	Van Nuys - North Sherman Oaks	Yes	ABMI	Orange LineTNP , R2RD, AHO
Los Angeles	14324 TIARA ST	91401	2245016007	0.000	0.000	0.000	2.310	Shortfall of Sites	0.155	Low Medium II Residential	[Q]RD2-1	Medium	0	0	58.083	2.310		Residential - Three Units (Any Combination) - 4 Stories or Less, 3	177B153 999	54	Van Nuys - North Sherman Oaks	Yes	ABMI	Orange LineTNP , R2RD, AHO
Los Angeles	14248 TIARA ST	91401	2245019003	0.000	0.000	0.000	2.310	Shortfall of Sites	0.155	Low Medium II Residential	[Q]RD2-1	Medium	0	0	58.071	2.310		Residential - Three Units (Any Combination) - 4 Stories or Less, 3	177B153 1007	54	Van Nuys - North Sherman Oaks	Yes	ABMI	Orange LineTNP , R2RD, AHO
Los Angeles	14212 TIARA ST	91401	2245019010	0.000	0.000	0.000	2.310	Shortfall of Sites	0.155	Low Medium II Residential	[Q]RD2-1	Medium	0	0	58.049	2.310		Residential - Three Units (Any Combination) - 4 Stories or Less, 3	177B153 1014	54	Van Nuys - North Sherman Oaks	Yes	ABMI	Orange LineTNP , R2RD, AHO
Los Angeles	4238 CAHUENGA BLVD	91602	2424014005	0.000	0.000	0.000	2.310	Shortfall of Sites	0.063	Low Medium Residential	RD1.5-1XL-RIO	Community Center	0	0	142.557	2.310		Residential - Three Units (Any Combination) - 4 Stories or Less, 3	165B177 829	108	Sherman Oaks - Studio City - Toluca Lake - Cahuenga Pass	Yes	ABMI	SHR CPU , R2RD, AHO
Los Angeles	5920 S SAN PEDRO ST	90003	6006029025	0.000	0.000	0.000	2.310	Shortfall of Sites	0.149	Low Medium II Residential	RD1.5-1-CPIO	Hybrid Industrial	CM-2D-CPIO	0	60.310	2.310		Residential - Three Units (Any Combination) - 4 Stories or Less, 3	105B205 189	29	Southeast Los Angeles	Yes	ABMI	SLTNP
Los Angeles	5463 PENFIELD AVE	91364	2166003003	1.154	1.154	0.000	0.000	Shortfall of Sites	0.276	Very Low Residential	RA-1	Very Low Residential	0	20	66.287	2.309		Residential - Single Family Residence - Pool, 1	174B113 529	1 per lot	Canoga Park - Winnetka - Woodland Hills - West Hills	No	LI	AHO , CPK CPU, ADU
Los Angeles	505 S VIRGIL AVE	90020	5077004028	0.000	0.000	0.000	2.309	Shortfall of Sites	0.117	Community Commercial	CR-1	0	0	0	37.921	2.309		Commercial - Professional Building - One Story, 0	135B197 802		Wilshire	No	ABMI	ARO
Los Angeles	505 S VIRGIL AVE	90020	5077004028	0.000	0.000	0.000	2.309	Shortfall of Sites	0.098	Community Commercial	CR-1	0	0	0	45.505	2.309		Commercial - Professional Building - One Story, 0	135B197 819		Wilshire	No	ABMI	ARO
Los Angeles	505 S VIRGIL AVE	90020	5077004028	0.000	0.000	0.000	2.309	Shortfall of Sites	0.078	Community Commercial	CR-1	0	0	0	56.883	2.309		Commercial - Professional Building - One Story, 0	135B197 824		Wilshire	No	ABMI	ARO
Los Angeles	505 S VIRGIL AVE	90020	5077004028	0.000	0.000	0.000	2.309	Shortfall of Sites	0.020	Community Commercial	CR-1	0	0	0	227.520	2.309		Commercial - Professional Building - One Story, 0	135B197 836		Wilshire	No	ABMI	ARO
Los Angeles	505 S VIRGIL AVE	90020	5077004028	0.000	0.000	0.000	2.309	Shortfall of Sites	0.098	Community Commercial	CR-1	0	0	0	45.505	2.309		Commercial - Professional Building - One Story, 0	135B197 840		Wilshire	No	ABMI	ARO
Los Angeles	505 S VIRGIL AVE	90020	5077004028	0.000	0.000	0.000	2.309	Shortfall of Sites	0.098	Community Commercial	CR-1	0	0	0	45.505	2.309		Commercial - Professional Building - One Story, 0	135B197 845		Wilshire	No	ABMI	ARO
Los Angeles	505 S VIRGIL AVE	90020	5077004028	0.000	0.000	0.000	2.309	Shortfall of Sites	0.020	Community Commercial	CR-1	0	0	0	227.534	2.309		Commercial - Professional Building - One Story, 0	135B197 862		Wilshire	No	ABMI	ARO
Los Angeles	7221 DE CELIS PL	91406	2226006013	1.154	1.154	0.000	0.000	Shortfall of Sites	0.312	Low Residential	R1-1	Low Residential	0	20	66.287	2.309		Residential - Single Family Residence, 1	183B137 36	1 per lot	Reseda - West Van Nuys	No	LI	AHO , RES CPU
Los Angeles	5937 NEDDY AVE	91367	2045004008	1.154	1.154	0.000	0.000	Shortfall of Sites	0.276	Very Low Residential	RE11-1	Very Low Residential	0	20	66.287	2.308		Residential - Single Family Residence, 1	177B089 637	1 per lot	Canoga Park - Winnetka - Woodland Hills - West Hills	No	LI	AHO , CPK CPU, ADU
Los Angeles	23955 CALIFA ST	91367	2045017004	1.154	1.154	0.000	0.000	Shortfall of Sites	0.276	Very Low Residential	RE11-1	Very Low Residential	0	20	66.287	2.308		Residential - Single Family Residence - Pool, 1	177B089 762	1 per lot	Canoga Park - Winnetka - Woodland Hills - West Hills	No	LI	AHO , CPK CPU, ADU
Los Angeles	23227 ARMINTA ST	91304	2020022032	1.154	1.154	0.000	0.000	Shortfall of Sites	0.276	Very Low Residential	RE11-1	Very Low Residential	0	20	66.287	2.308		Residential - Single Family Residence - Pool, 1	189B093 473	1 per lot	Canoga Park - Winnetka - Woodland Hills - West Hills	No	LI	AHO , CPK CPU, ADU
Los Angeles	304 S KINGSLEY DR	90020	5503008016	0.000	0.000	2.307	0.000	Shortfall of Sites	0.255	Regional Center Commercial	C2-1	0	0	0	17.376	2.307		Commercial - Office Building - One Story, 0	135B193 214		Wilshire	No	MI	ARO
Los Angeles	304 S KINGSLEY DR	90020	5503008016	0.000	0.000	0.000	2.307	Shortfall of Sites	0.197	Regional Center Commercial	CR-1	0	0	0	22.500	2.307		Commercial - Office Building - One Story, 0	135B193 250		Wilshire	No	ABMI	ARO
Los Angeles	17342 STAGG ST	91325	2202005025	1.153	1.153	0.000	0.000	Shortfall of Sites	0.276	Low Residential	R1-1	Low Residential	0	20	66.287	2.307		Residential - Single Family Residence, 1	189B133 767	1 per lot	Reseda - West Van Nuys	No	LI	AHO , RES CPU, ADU
Los Angeles	6030 PAT AVE	91367	2032013010	1.153	1.153	0.000	0.000	Shortfall of Sites	0.276	Very Low Residential	RE11-1	Very Low Residential	0	20	66.287	2.306		Residential - Single Family Residence - Pool, 1	177B085 327	1 per lot	Canoga Park - Winnetka - Woodland Hills - West Hills	No	LI	AHO , CPK CPU, ADU
Los Angeles	2615 CORINTH AVE	90064	4258003041	0.000	0.000	0.000	2.306	Shortfall of Sites	0.024	Low Residential	R1V2	0	0	0	99.000	2.306		Residential - Single Family Residence, 0	123B153 932		Palms - Mar Vista - Del Rey	No	ABMI	TOC EXP
Los Angeles	23963 CALIFA ST	91367	2045017005	1.153	1.153	0.000	0.000	Shortfall of Sites	0.275	Very Low Residential	RE11-1	Very Low Residential	0	20	66.287	2.306		Residential - Single Family Residence, 1	177B089 761	1 per lot	Canoga Park - Winnetka - Woodland Hills - West Hills	No	LI	AHO , CPK CPU, ADU
Los Angeles	24043 BESSEMER ST	91367	2045007007	1.153	1.153	0.000	0.000	Shortfall of Sites	0.275	Very Low Residential	RE11-1	Very Low Residential	0	20	66.287	2.306		Residential - Single Family Residence, 1	177B089 381	1 per lot	Canoga Park - Winnetka - Woodland Hills - West Hills	No	LI	AHO , CPK CPU, ADU
Los Angeles	23112 HATTERAS ST	91367	2041016041	1.153	1.153	0.000	0.000	Shortfall of Sites	0.275	Very Low Residential	RA-1	Very Low Residential	0	20	66.287	2.306		Residential - Single Family Residence - Pool, 1	174B097 187	1 per lot	Canoga Park - Winnetka - Woodland Hills - West Hills	No	LI	AHO , CPK CPU, ADU
Los Angeles	24033 BESSEMER ST	91367	2045007006	1.153	1.153	0.000	0.000	Shortfall of Sites	0.275	Very Low Residential	RE11-1	Very Low Residential	0	20	66.287	2.306		Residential - Single Family Residence - Pool, 1	177B089 385	1 per lot	Canoga Park - Winnetka - Woodland Hills - West Hills	No	LI	AHO , CPK CPU, ADU
Los Angeles	23947 CALIFA ST	91367	2045017003	1.153	1.153	0.000	0.000	Shortfall of Sites	0.275	Very Low Residential	RE11-1	Very Low Residential	0	20	66.287	2.306		Residential - Single Family Residence, 1	177B089 763	1 per lot	Canoga Park - Winnetka - Woodland Hills - West Hills	No	LI	AHO , CPK CPU, ADU
Los Angeles	24042 BESSEMER ST	91367	2045006015	0.115	0.115	0.000	2.075	Shortfall of Sites	0.275	Very Low Residential	RE11-1	Very Low Residential	[MB3-CDF1-5] [IX4-FA] [CPIO]	20	66.287	2.306		Residential - Single Family Residence - Pool, 1	177B089 438	1 per lot	Canoga Park - Winnetka - Woodland Hills - West Hills	No	VLI, LI, ABMI	AHO , CPK CPU, ADU
Los Angeles	6161 WOODLAND VIEW DR	91367	2032003021	1.153	1.153	0.000	0.000	Shortfall of Sites	0.275	Very Low Residential	RE11-1	Very Low Residential	0	20	66.287	2.306		Residential - Single Family Residence, 1	177B085 222	1 per lot	Canoga Park - Winnetka - Woodland Hills - West Hills	No	LI	AHO , CPK CPU, ADU
Los Angeles	24008 BESSEMER ST	91367	2045006018	1.153	1.153	0.000	0.000	Shortfall of Sites	0.275	Very Low Residential	RE11-1	Very Low Residential	0	20	66.287	2.305		Residential - Single Family Residence, 1	177B089 453	1 per lot	Canoga Park - Winnetka - Woodland Hills - West Hills	No	LI	AHO , CPK CPU, ADU
Los Angeles	3745 S GRAND AVE	90007	5122025002	0.000	0.000	2.305	0.000	Shortfall of Sites	0.602	Hybrid Industrial	CM-1-CPIO	0	0	0	4.786	2.305		Commercial - Hotel and Motel - Hotel - 50 Rooms and Over - Four Stories, 0	117A203 86		Southeast Los Angeles	No	MI	ARO
Los Angeles	5635 MANTON AVE	91367	2041025010	1.153	1.153	0.000	0.000	Shortfall of Sites	0.275	Low Residential	RE11-1	Very Low Residential	0	20	66.287	2.305		Residential - Single Family Residence, 1	174B093 302	1 per lot	Canoga Park - Winnetka - Woodland Hills - West Hills	No	LI	AHO , CPK CPU, ADU
Los Angeles	2402 ALTMAN ST	90031	5445017904	0.000	0.000	0.000	0.000	Shortfall of Sites	1.499	Public Facilities	[Q]PF-1XL-RIO	0	0	0	153.741	0.000		Miscellaneous - Government Owned Property, 0	144B213 333		Silver Lake - Echo Park - Elysian Valley	No		PF
Los Angeles	18247 SHERMAN WAY	91335	2119028011	1.152	1.152	0.000	0.000	Shortfall of Sites	0.243	Community Commercial	[Q]P-1L-CDO	0	0	20	94.696	2.304		Commercial - Parking Lot (Commercial Use Property) - Lots - Patron or Employee - One Story, 0	183B125 66		Reseda - West Van Nuys	No	LI	P
Los Angeles	301 S KENMORE AVE	90020	5502004008	0.000	0.000	0.000	2.304	Shortfall of Sites	0.178	Neighborhood Office Commercial	C2-1	0	0	0	29.398	2.304		Commercial - Store Combination - Store and Residential Combination - One Story, 0	135B197 202		Wilshire	Yes	ABMI	ARO
Los Angeles	301 S KENMORE AVE	90020	5502004008	0.000	0.000	0.000	2.304	Shortfall of Sites	0.021	Neighborhood Office Commercial	C2-1	0	0	0	245.229	2.304		Commercial - Store Combination - Store and Residential Combination - One Story, 0	135B197 234		Wilshire	Yes	ABMI	ARO
Los Angeles	14475 FOOTHILL BLVD	91342	2502024006	0.000	0.000	0.000	2.304	Shortfall of Sites	0.326	Low Medium II Residential	RD1.5-1	0	0	0	44.229	2.304		Residential - Five or More Units or Apartments (Any Combination) - 4 Stories or Less, 8	228B149 75		Sylmar	No	ABMI	DB50
Los Angeles	6550 WHITSETT AVE	91606	2333004042	0.000	0.000	0.000	2.304	Shortfall of Sites	0.175	Medium Residential	R3-1	0	0	0	82.585	2.304		Residential - Five or More Units or Apartments (Any Combination) - 4 Stories or Less, 8	180B165 436		North Hollywood - Valley Village	No	ABMI	DB50
Los Angeles	25507 S WESTERN AVE	90717	7410012001	0.000	0.000	0.000	2.304	Shortfall of Sites	0.205	Medium Residential	[Q]R3-1VL	0	0	0	70.471	2.304		Residential - Five or More Units or Apartments (Any Combination) - 4 Stories or Less, 8	036B193 670		Wilmington - Harbor City	No	ABMI	DB50
Los Angeles	22249 MIRANDA ST	91367	2146024007	0.115	0.115	0.000	2.073	Shortfall of Sites	0.275	Low Residential	RE11-1	Very Low Residential	[HB3-G1-5] [CX2-FA] [CPIO]	20	66.287	2.304		Residential - Single Family Residence, 1	174B101 122	1 per lot	Canoga Park - Winnetka - Woodland Hills - West Hills	No	VLI, LI, ABMI	AHO , CPK CPU, ADU
Los Angeles	5991 VISTA DE LA LUZ	91367	2032003018	1.152	1.152	0.000	0.000	Shortfall of Sites	0.275	Very Low Residential	RE11-1	Very Low Residential	0	20	66.287	2.303		Residential - Single Family Residence - Pool, 1	177B085 259	1 per lot	Canoga Park - Winnetka - Woodland Hills - West Hills	No	LI	AHO , CPK CPU, ADU
Los Angeles	3839 SELIG PL	90031	5211020900	1.152	1.152	0.000	0.000	Shortfall of Sites	1.498	Public Facilities	PF-1	0	0	20	153.741	2.303		Commercial - Professional Building - One Story, 0	136-5A227 45		Northeast Los Angeles	No	LI	PF
Los Angeles	0	0	4264009900	1.152	1.152	0.000	0.000	Shortfall of Sites	1.248	Public Facilities	[Q]PF-1XL	0	0	20	153.741	2.303		Miscellaneous - Government Owned Property, 0	129B141 300		Brentwood - Pacific Palisades	No	LI	PF

Jurisdiction Name	Site Address/Intersection	5 Digit ZIP Code	Assessor Parcel Number	Very Low-Income	Low-Income	Moderate-Income	Above Moderate-Income	Type of Shortfall	Parcel Size (Acres)	Current General Plan Designation	Current Zoning	Proposed General Plan (GP) Designation	Proposed Zoning	Minimum Density Allowed	Maximum Density Allowed	Total Capacity	Vacant/ Nonvacant	Description of Existing Uses	PIN	Base Density Per Acre	Community Plan Area	Rent Stabalization Ordinance	Income Category	Applicable Rezoning Program (Program informing values in Column Q listed first)
Los Angeles	24116 CALVERT ST	91367	2045005013	0.115	0.115	0.000	2.073	Shortfall of Sites	0.275	Very Low Residential	RE11-1	Very Low Residential	[DM1-G1-5] [IX3-FA] [CPIO]	20	66.287	2.303		Residential - Single Family Residence - Pool, 1	177B089 337	1 per lot	Canoga Park - Winnetka - Woodland Hills - West Hills	No	VLI, LI, ABMI	AHO , CPK CPU, ADU
Los Angeles	6125 CARLOS AVE	90028	5546031030	1.151	1.151	0.000	0.000	Shortfall of Sites	0.416	Medium Residential	[Q]R3-1XL	Low Medium II Residential, Medium Residential	VARIOUS, WITH CPIO	20	102.494	2.303		Institutional - Church - One Story, 0	148-5A189 10		Hollywood	No	LI	FBO, ADU, HWD CPU
Los Angeles	220 S HOBART BLVD	90004	5517014900	1.151	1.151	0.000	0.000	Shortfall of Sites	1.497	Public Facilities	[Q]PF-1XL	0	0	20	153.741	2.302		Miscellaneous - Government Owned Property, 0	138B193 1337		Wilshire	No	LI	PF
Los Angeles	16041 DICKENS ST	91436	2283011020	1.151	1.151	0.000	0.000	Shortfall of Sites	0.275	Low II Residential	R1-1	Low Residential	0	20	66.287	2.302		Residential - Single Family Residence - Pool, 1	168B141 647	1 per lot	Encino - Tarzana	No	LI	AHO , ENC CPU, ADU
Los Angeles	23117 MARIANO ST	91367	2042007013	1.151	1.151	0.000	0.000	Shortfall of Sites	0.366	Low Residential	R1-1	Very Low Residential	0	20	66.287	2.301		Residential - Single Family Residence - Pool and Misc., 1	171B097 35	1 per lot	Canoga Park - Winnetka - Woodland Hills - West Hills	No	LI	AHO , CPK CPU
Los Angeles	6156 CAPISTRANO AVE	91367	2039028020	1.151	1.151	0.000	0.000	Shortfall of Sites	0.275	Low Residential	RE11-1	Very Low Residential	0	20	66.287	2.301		Residential - Single Family Residence, 1	177B101 75	1 per lot	Canoga Park - Winnetka - Woodland Hills - West Hills	No	LI	AHO , CPK CPU, ADU
Los Angeles	6025 ROD AVE	91367	2032020015	1.151	1.151	0.000	0.000	Shortfall of Sites	0.275	Very Low Residential	RE11-1	Very Low Residential	0	20	66.287	2.301		Residential - Single Family Residence, 1	177B085 358	1 per lot	Canoga Park - Winnetka - Woodland Hills - West Hills	No	LI	AHO , CPK CPU, ADU
Los Angeles	0	0	4301027900	0.000	0.000	0.000	2.301	Shortfall of Sites	0.044	Neighborhood Commercial	C2-1VL-CPIO	0	0	0	54.450	2.301		Miscellaneous - Government Owned Property, 0	126B173 1034		West Adams - Baldwin Hills - Leimert	No	ABMI	OPP C
Los Angeles	4956 GAVIOTA AVE	91436	2261020047	1.151	1.151	0.000	0.000	Shortfall of Sites	0.275	Low II Residential	RE9-1	Low Residential	0	20	66.287	2.301		Residential - Single Family Residence - Pool, 1	168B141 134	1 per lot	Encino - Tarzana	No	LI	AHO , ENC CPU, ADU
Los Angeles	8010 HATILLO AVE	91306	2106016022	0.000	0.000	0.000	2.301	Shortfall of Sites	0.217	Low Residential	RA-1	Low Residential	[LM2-MU2-5] [RX1-FA] [CPIO]	0	66.287	2.301		Residential - Single Family Residence, 0	189B113 435	1 per lot	Canoga Park - Winnetka - Woodland Hills - West Hills	No	ABMI	AHO , CPK CPU
Los Angeles	8455 BEVERLY BLVD	90048	5514011023	0.000	0.000	0.000	2.301	Shortfall of Sites	0.101	Neighborhood Office Commercial	C2-1VL-O	0	0	0	33.498	2.301		Commercial - Office Building - One Story, 0	138B173 424		Wilshire	No	ABMI	ARO
Los Angeles	8455 BEVERLY BLVD	90048	5514011023	0.000	0.000	0.000	2.301	Shortfall of Sites	0.096	Neighborhood Office Commercial	C2-1VL-O	0	0	0	35.262	2.301		Commercial - Office Building - One Story, 0	138B173 425		Wilshire	No	ABMI	ARO
Los Angeles	8018 QUARTZ AVE	91306	2106015028	0.000	0.000	0.000	2.301	Shortfall of Sites	0.217	Low Residential	RA-1	Low Residential	[LM2-G1-5] [CX2-FA] [CPIO]	0	66.287	2.301		Residential - Single Family Residence, 0	189B117 289	1 per lot	Canoga Park - Winnetka - Woodland Hills - West Hills	No	ABMI	AHO , CPK CPU
Los Angeles	8126 OAKDALE AVE	91306	2106017014	0.000	0.000	0.000	2.301	Shortfall of Sites	0.217	Low Residential	RA-1	Low Residential	0	0	66.287	2.301		Residential - Single Family Residence - Pool, 0	189B113 194	1 per lot	Canoga Park - Winnetka - Woodland Hills - West Hills	No	ABMI	AHO , CPK CPU
Los Angeles	8126 QUARTZ AVE	91306	2106015015	0.000	0.000	0.000	2.301	Shortfall of Sites	0.217	Low Residential	RA-1	Low Residential	[DM2-G1-5] [CX2-FA] [CPIO-CDO]	0	66.287	2.301		Residential - Single Family Residence - Pool, 0	189B117 124	1 per lot	Canoga Park - Winnetka - Woodland Hills - West Hills	No	ABMI	AHO , CPK CPU
Los Angeles	8104 QUARTZ AVE	91306	2106015018	0.000	0.000	0.000	2.301	Shortfall of Sites	0.217	Low Residential	RA-1	Low Residential	0	0	66.287	2.301		Residential - Single Family Residence - Pool, 0	189B117 192	1 per lot	Canoga Park - Winnetka - Woodland Hills - West Hills	No	ABMI	AHO , CPK CPU
Los Angeles	8032 QUARTZ AVE	91306	2106015027	0.000	0.000	0.000	2.301	Shortfall of Sites	0.217	Low Residential	RA-1	Low Residential	0	0	66.287	2.301		Residential - Single Family Residence - Guesthouse, 0	189B117 244	1 per lot	Canoga Park - Winnetka - Woodland Hills - West Hills	No	ABMI	AHO , CPK CPU
Los Angeles	6055 OAKDALE AVE	91367	2153013001	0.115	0.115	0.000	2.071	Shortfall of Sites	0.405	Very Low Residential	RA-1	Very Low Residential	[HB3-G1-5] [CX2-FA] [CPIO]	20	66.287	2.301		, 2	177B113 74	1 per lot	Canoga Park - Winnetka - Woodland Hills - West Hills	No	VLI, LI, ABMI	AHO , CPK CPU
Los Angeles	23333 GONZALES DR	91367	2044023031	0.000	0.000	0.000	2.300	Shortfall of Sites	0.217	Low Residential	RS-1	Very Low Residential	0	0	66.287	2.300		Residential - Single Family Residence - Pool, 0	171B093 537	1 per lot	Canoga Park - Winnetka - Woodland Hills - West Hills	No	ABMI	AHO , CPK CPU
Los Angeles	6171 PAT AVE	91367	2032010011	0.115	0.115	0.000	2.070	Shortfall of Sites	0.275	Very Low Residential	RE11-1-H	Very Low Residential	[HB5-G1-5] [CX3-FA] [CPIO]	20	66.287	2.300		Residential - Single Family Residence - Pool, 1	177B085 134	1 per lot	Canoga Park - Winnetka - Woodland Hills - West Hills	No	VLI, LI, ABMI	AHO , CPK CPU, ADU
Los Angeles	5646 PONCE AVE	91367	2040009051	1.150	1.150	0.000	0.000	Shortfall of Sites	0.275	Low Residential	R1-1	Very Low Residential	0	20	66.287	2.300		Residential - Single Family Residence, 1	174B097 436	1 per lot	Canoga Park - Winnetka - Woodland Hills - West Hills	No	LI	AHO , CPK CPU, ADU
Los Angeles	5420 HOLLYWOOD BLVD	90027	5544021022	0.000	0.000	2.300	0.000	Shortfall of Sites	0.446	Highway Oriented Commercial	C2-1	0	0	0	6.451	2.300		Commercial - Hotel and Motel - Motel - Under 50 Rooms - One Story, 0	148-5A193 141		Hollywood	No	MI	ARO
Los Angeles	23523 CANZONET ST	91367	2044013008	1.150	1.150	0.000	0.000	Shortfall of Sites	0.311	Very Low Residential	RE11-1	Very Low Residential	0	20	66.287	2.300		Residential - Single Family Residence - Pool, 1	171B093 319	1 per lot	Canoga Park - Winnetka - Woodland Hills - West Hills	No	LI	AHO , CPK CPU
Los Angeles	6109 KENTLAND AVE	91367	2039029010	1.150	1.150	0.000	0.000	Shortfall of Sites	0.275	Low Residential	RE11-1	Very Low Residential	0	20	66.287	2.299		Residential - Single Family Residence - Pool, 1	177B097 368	1 per lot	Canoga Park - Winnetka - Woodland Hills - West Hills	No	LI	AHO , CPK CPU, ADU
Los Angeles	4842 ALMIDOR AVE	91364	2074040012	1.150	1.150	0.000	0.000	Shortfall of Sites	0.275	Low Residential	RS-1	Very Low Residential	0	20	66.287	2.299		Residential - Single Family Residence - Pool, 1	168B093 127	1 per lot	Canoga Park - Winnetka - Woodland Hills - West Hills	No	LI	AHO , CPK CPU, ADU
Los Angeles	23723 STAGG ST	91304	2020014021	1.150	1.150	0.000	0.000	Shortfall of Sites	0.275	Very Low Residential	RE11-1	Very Low Residential	0	20	66.287	2.299		Residential - Single Family Residence - Pool, 1	189B089 411	1 per lot	Canoga Park - Winnetka - Woodland Hills - West Hills	No	LI	AHO , CPK CPU, ADU
Los Angeles	7702 TAMPA AVE	91335	2104011004	1.150	1.150	0.000	0.000	Shortfall of Sites	0.498	Very Low I Residential	RA-1	Very Low Residential	0	20	102.494	2.299		Institutional - Church - One Story, 0	189B117 1019	1 per lot	Reseda - West Van Nuys	No	LI	FBO, RES CPU
Los Angeles	22938 MARIANO ST	91367	2042009033	1.149	1.149	0.000	0.000	Shortfall of Sites	0.271	Low Residential	R1-1	Very Low Residential	0	20	66.287	2.298		Residential - Single Family Residence - Pool, 0	171B097 169	1 per lot	Canoga Park - Winnetka - Woodland Hills - West Hills	No	LI	AHO , CPK CPU
Los Angeles	6959 WOODMAN AVE	91405	2216025057	1.149	1.149	0.000	0.000	Shortfall of Sites	0.290	Medium Residential	[Q]R3-1	0	0	20	84.072	2.298		Residential - Five or More Units or Apartments (Any Combination) · 4 Stories or Less - Pool, 16	183B157 532		Van Nuys - North Sherman Oaks	No	LI	DB50
Los Angeles	5425 SEPULVEDA BLVD	91411	2250001022	0.000	0.000	0.000	2.298	Shortfall of Sites	0.712	Medium Residential	R3-1-RIO	0	0	0	82.675	2.298		Residential - Five or More Units or Apartments (Any Combination) · 4 Stories or Less - Pool, 44	172-5A145 7		Van Nuys - North Sherman Oaks	Yes	ABMI	DB50
Los Angeles	23023 CALABASH ST	91364	2074024010	1.149	1.149	0.000	0.000	Shortfall of Sites	0.275	Low Residential	RS-1	Very Low Residential	0	20	66.287	2.298		Residential - Single Family Residence - Pool, 1	168B097 97	1 per lot	Canoga Park - Winnetka - Woodland Hills - West Hills	No	LI	AHO , CPK CPU, ADU
Los Angeles	5974 ELLENVIEW AVE	91367	2032014019	1.149	1.149	0.000	0.000	Shortfall of Sites	0.275	Very Low Residential	RE11-1	Very Low Residential	0	20	66.287	2.298		Residential - Single Family Residence, 1	177B085 418	1 per lot	Canoga Park - Winnetka - Woodland Hills - West Hills	No	LI	AHO , CPK CPU, ADU
Los Angeles	5857 MANTON AVE	91367	2041026010	1.149	1.149	0.000	0.000	Shortfall of Sites	0.275	Low Residential	RE11-1	Very Low Residential	0	20	66.287	2.298		Residential - Single Family Residence - Pool, 1	177B093 865	1 per lot	Canoga Park - Winnetka - Woodland Hills - West Hills	No	LI	AHO , CPK CPU, ADU
Los Angeles	5811 MANTON AVE	91367	2041026015	1.149	1.149	0.000	0.000	Shortfall of Sites	0.275	Low Residential	RE11-1	Very Low Residential	0	20	66.287	2.298		Residential - Single Family Residence - Pool, 1	174B093 99	1 per lot	Canoga Park - Winnetka - Woodland Hills - West Hills	No	LI	AHO , CPK CPU, ADU
Los Angeles	5819 MANTON AVE	91367	2041026014	1.149	1.149	0.000	0.000	Shortfall of Sites	0.275	Low Residential	RE11-1	Very Low Residential	0	20	66.287	2.298		Residential - Single Family Residence - Pool, 1	174B093 82	1 per lot	Canoga Park - Winnetka - Woodland Hills - West Hills	No	LI	AHO , CPK CPU, ADU
Los Angeles	5953 VISTA DE LA LUZ	91367	2032003065	1.149	1.149	0.000	0.000	Shortfall of Sites	0.275	Very Low Residential	RE11-1	Very Low Residential	0	20	66.287	2.298		Residential - Single Family Residence - Pool, 1	177B085 353	1 per lot	Canoga Park - Winnetka - Woodland Hills - West Hills	No	LI	AHO , CPK CPU, ADU
Los Angeles	5829 MANTON AVE	91367	2041026013	1.149	1.149	0.000	0.000	Shortfall of Sites	0.275	Low Residential	RE11-1	Very Low Residential	0	20	66.287	2.298		Residential - Single Family Residence - Pool, 1	174B093 63	1 per lot	Canoga Park - Winnetka - Woodland Hills - West Hills	No	LI	AHO , CPK CPU, ADU
Los Angeles	22422 MIRANDA ST	91367	2040038010	1.149	1.149	0.000	0.000	Shortfall of Sites	0.275	Low Residential	RE11-1	Very Low Residential	0	20	66.287	2.298		Residential - Single Family Residence - Pool, 1	174B101 130	1 per lot	Canoga Park - Winnetka - Woodland Hills - West Hills	No	LI	AHO , CPK CPU, ADU
Los Angeles	23000 STRATHERN ST	91304	2014027027	0.000	0.000	0.000	2.298	Shortfall of Sites	0.181	Low Residential	RS-1	Very Low Residential	0	0	66.287	2.298		Residential - Single Family Residence, 0	189B097 524	1 per lot	Canoga Park - Winnetka - Woodland Hills - West Hills	No	ABMI	AHO , CPK CPU, ADU
Los Angeles	5837 MANTON AVE	91367	2041026012	1.149	1.149	0.000	0.000	Shortfall of Sites	0.275	Low Residential	RE11-1	Very Low Residential	0	20	66.287	2.298		Residential - Single Family Residence - Pool, 1	174B093 48	1 per lot	Canoga Park - Winnetka - Woodland Hills - West Hills	No	LI	AHO , CPK CPU, ADU
Los Angeles	5847 MANTON AVE	91367	2041026011	0.115	0.115	0.000	2.068	Shortfall of Sites	0.275	Low Residential	RE11-1	Very Low Residential	[DM1-G1-5] [IX3-FA] [CPIO]	20	66.287	2.297		Residential - Single Family Residence, 1	174B093 40	1 per lot	Canoga Park - Winnetka - Woodland Hills - West Hills	No	VLI, LI, ABMI	AHO , CPK CPU, ADU
Los Angeles	5901 MANTON AVE	91367	2041027016	1.149	1.149	0.000	0.000	Shortfall of Sites	0.275	Low Residential	RE11-1	Very Low Residential	0	20	66.287	2.297		Residential - Single Family Residence - Pool, 1	177B093 862	1 per lot	Canoga Park - Winnetka - Woodland Hills - West Hills	No	LI	AHO , CPK CPU, ADU
Los Angeles	5919 MANTON AVE	91367	2041027014	1.149	1.149	0.000	0.000	Shortfall of Sites	0.275	Low Residential	RE11-1	Very Low Residential	0	20	66.287	2.297		Residential - Single Family Residence - Pool, 1	177B093 829	1 per lot	Canoga Park - Winnetka - Woodland Hills - West Hills	No	LI	AHO , CPK CPU, ADU
Los Angeles	5909 MANTON AVE	91367	2041027015	1.149	1.149	0.000	0.000	Shortfall of Sites	0.275	Low Residential	RE11-1	Very Low Residential	0	20	66.287	2.297		Residential - Single Family Residence - Pool, 1	177B093 847	1 per lot	Canoga Park - Winnetka - Woodland Hills - West Hills	No	LI	AHO , CPK CPU, ADU
Los Angeles	5935 MANTON AVE	91367	2041027012	0.115	0.115	0.000	2.068	Shortfall of Sites	0.275	Low Residential	RE11-1	Very Low Residential	[MB4-SH1-5] [IX3-FA] [CPIO]	20	66.287	2.297		Residential - Single Family Residence - Pool, 1	177B093 788	1 per lot	Canoga Park - Winnetka - Woodland Hills - West Hills	No	VLI, LI, ABMI	AHO , CPK CPU, ADU
Los Angeles	5927 MANTON AVE	91367	2041027013	1.149	1.149	0.000	0.000	Shortfall of Sites	0.275	Low Residential	RE11-1	Very Low Residential	0	20	66.287	2.297		Residential - Single Family Residence, 1	177B093 805	1 per lot	Canoga Park - Winnetka - Woodland Hills - West Hills	No	LI	AHO , CPK CPU, ADU
Los Angeles	5945 MANTON AVE	91367	2041027011	1.149	1.149	0.000	0.000	Shortfall of Sites	0.275	Low Residential	RE11-1	Very Low Residential	0	20	66.287	2.297		Residential - Single Family Residence - Pool, 1	177B093 760	1 per lot	Canoga Park - Winnetka - Woodland Hills - West Hills	No	LI	AHO , CPK CPU, ADU
Los Angeles	22521 STYLES ST	91367	2039028008	1.149	1.149	0.000	0.000	Shortfall of Sites	0.275	Low Residential	RE11-1	Very Low Residential	0	20	66.287	2.297		Residential - Single Family Residence - Pool, 1	177B101 51	1 per lot	Canoga Park - Winnetka - Woodland Hills - West Hills	No	LI	AHO , CPK CPU, ADU
Los Angeles	6256 FALLBROOK AVE	91367	2039019020	0.000	0.000	0.000	2.297	Shortfall of Sites	0.180	Very Low Residential	RA-1	Very Low Residential	0	0	66.287	2.297		Residential - Double, Duplex, or Two Units - 4 Stories or Less, 0	177B097 175	1 per lot	Canoga Park - Winnetka - Woodland Hills - West Hills	No	ABMI	AHO , CPK CPU

Jurisdiction Name	Site Address/Intersection	5 Digit ZIP Code	Assessor Parcel Number	Very Low-Income	Low-Income	Moderate-Income	Above Moderate-Income	Type of Shortfall	Parcel Size (Acres)	Current General Plan Designation	Current Zoning	Proposed General Plan (GP) Designation	Proposed Zoning	Minimum Density Allowed	Maximum Density Allowed	Total Capacity	Vacant/ Nonvacant	Description of Existing Uses	PIN	Base Density Per Acre	Community Plan Area	Rent Stabalization Ordinance	Income Category	Applicable Rezoning Program (Program informing values in Column Q listed first)
Los Angeles	6040 ELBA PL	91367	2045006003	1.148	1.148	0.000	0.000	Shortfall of Sites	0.275	Very Low Residential	RE11-1	Very Low Residential	0	20	66.287	2.296		Residential - Single Family Residence - Pool, 1	177B089 503	1 per lot	Canoga Park - Winnetka - Woodland Hills - West Hills	No	LI	AHO , CPK CPU, ADU
Los Angeles	23500 JUSTICE ST	91304	2020017036	1.148	1.148	0.000	0.000	Shortfall of Sites	0.275	Very Low Residential	RE11-1	Very Low Residential	0	20	66.287	2.296		Residential - Single Family Residence, 1	189B093 160	1 per lot	Canoga Park - Winnetka - Woodland Hills - West Hills	No	LI	AHO , CPK CPU, ADU
Los Angeles	22944 MARIANO ST	91367	2042009010	1.148	1.148	0.000	0.000	Shortfall of Sites	0.311	Low Residential	R1-1	Very Low Residential	0	20	66.287	2.296		Residential - Single Family Residence, 1	171B097 143	1 per lot	Canoga Park - Winnetka - Woodland Hills - West Hills	No	LI	AHO , CPK CPU
Los Angeles	5937 ELLENVIEW AVE	91367	2032017009	0.115	0.115	0.000	2.066	Shortfall of Sites	0.275	Very Low Residential	RE11-1	Very Low Residential	[HB5-SH1-5] [CX4-FA] [CPIO]	20	66.287	2.295		Residential - Single Family Residence, 1	177B085 490	1 per lot	Canoga Park - Winnetka - Woodland Hills - West Hills	No	VLI, LI, ABMI	AHO , CPK CPU, ADU
Los Angeles	3782 W MARTIN LUTHER KING JR BLVD	90008	5032005008	0.000	0.000	0.000	2.295	Shortfall of Sites	0.088	Regional Center Commercial	C2-2D-SP	0	0	0	72.508	2.295		Commercial - Professional Building - Four Stories, 0	114B181 81		West Adams - Baldwin Hills - Leimert	No	ABMI	MURC
Los Angeles	6170 WILBUR AVE	91335	2127014045	1.147	1.147	0.000	0.000	Shortfall of Sites	0.497	Very Low I Residential	RA-1-K-RIO	0	0	20	102.494	2.294		Institutional - Church - One Story, 0	177B121 338		Reseda - West Van Nuys	No	LI	FBO
Los Angeles	23300 MARIANO ST	91367	2044015031	1.147	1.147	0.000	0.000	Shortfall of Sites	0.311	Very Low Residential	RE11-1	Very Low Residential	0	20	66.287	2.294		Residential - Single Family Residence, 1	171B093 99	1 per lot	Canoga Park - Winnetka - Woodland Hills - West Hills	No	LI	AHO , CPK CPU
Los Angeles	24154 CALIFA ST	91367	2045003008	1.147	1.147	0.000	0.000	Shortfall of Sites	0.275	Very Low Residential	RE11-1	Very Low Residential	0	20	66.287	2.294		Residential - Single Family Residence - Pool, 1	177B089 741	1 per lot	Canoga Park - Winnetka - Woodland Hills - West Hills	No	LI	AHO , CPK CPU, ADU
Los Angeles	24200 BESSEMER ST	91367	2045001016	1.147	1.147	0.000	0.000	Shortfall of Sites	0.274	Very Low Residential	RE11-1	Very Low Residential	0	20	66.287	2.293		Residential - Single Family Residence - Pool, 1	177B089 402	1 per lot	Canoga Park - Winnetka - Woodland Hills - West Hills	No	LI	AHO , CPK CPU, ADU
Los Angeles	7644 ATRON AVE	91304	2027001016	1.147	1.147	0.000	0.000	Shortfall of Sites	0.274	Very Low Residential	RE11-1	Very Low Residential	0	20	66.287	2.293		Residential - Single Family Residence, 1	186B093 38	1 per lot	Canoga Park - Winnetka - Woodland Hills - West Hills	No	LI	AHO , CPK CPU, ADU
Los Angeles	0	0	2417012900	1.147	1.147	0.000	0.000	Shortfall of Sites	1.492	Public Facilities	PF-1VL	0	0	20	153.741	2.293		Industrial - Lumber Yard - One Story, 0	171B177 106		North Hollywood - Valley Village	No	LI	PF
Los Angeles	24770 CALVERT ST	91367	2032029024	1.147	1.147	0.000	0.000	Shortfall of Sites	0.274	Very Low Residential	RE11-1	Very Low Residential	0	20	66.287	2.293		Residential - Single Family Residence - Pool, 1	177B085 143	1 per lot	Canoga Park - Winnetka - Woodland Hills - West Hills	No	LI	AHO , CPK CPU, ADU
Los Angeles	19976 CALVERT STREET	91367	2153007026	0.000	0.000	0.000	2.292	Shortfall of Sites	0.216	Very Low Residential	RA-1	Very Low Residential	0	0	66.287	2.292		, 0	177B113 385	1 per lot	Canoga Park - Winnetka - Woodland Hills - West Hills	No	ABMI	AHO , CPK CPU
Los Angeles	23075 OSTRONIC DR	91367	2042014020	0.115	0.115	0.000	2.063	Shortfall of Sites	0.310	Low Residential	R1-1	Very Low Residential	[MB4-G1-5] [CX2-FA] [CPIO]	20	66.287	2.292		Residential - Single Family Residence, 1	171B097 464	1 per lot	Canoga Park - Winnetka - Woodland Hills - West Hills	No	VLI, LI, ABMI	AHO , CPK CPU
Los Angeles	8124 CLEMENS AVE	91304	2020021021	1.146	1.146	0.000	0.000	Shortfall of Sites	0.274	Very Low Residential	RE11-1	Very Low Residential	0	20	66.287	2.292		Residential - Single Family Residence - Pool, 1	189B093 26	1 per lot	Canoga Park - Winnetka - Woodland Hills - West Hills	No	LI	AHO , CPK CPU, ADU
Los Angeles	5858 LOCKHURST DR	91367	2045020023	0.115	0.115	0.000	2.063	Shortfall of Sites	0.274	Very Low Residential	RE11-1	Very Low Residential	[HB5-G1-5] [CX3-FA] [CPIO]	20	66.287	2.292		Residential - Single Family Residence, 1	177B089 814	1 per lot	Canoga Park - Winnetka - Woodland Hills - West Hills	No	VLI, LI, ABMI	AHO , CPK CPU, ADU
Los Angeles	23408 AETNA ST	91367	2035003033	1.146	1.146	0.000	0.000	Shortfall of Sites	0.274	Very Low Residential	RE11-1	Very Low Residential	0	20	66.287	2.292		Residential - Single Family Residence - Pool, 1	177B093 722	1 per lot	Canoga Park - Winnetka - Woodland Hills - West Hills	No	LI	AHO , CPK CPU, ADU
Los Angeles	16822 VALERIO ST	91406	2226030004	1.146	1.146	0.000	0.000	Shortfall of Sites	0.310	Low Residential	R1-1	Low Residential	0	20	66.287	2.292		Residential - Single Family Residence - Pool, 1	186B133 788	1 per lot	Reseda - West Van Nuys	No	LI	AHO , RES CPU
Los Angeles	5834 ELBA PL	91367	2045019011	0.115	0.115	0.000	2.063	Shortfall of Sites	0.274	Very Low Residential	RE11-1	Very Low Residential	[MB4-SH1-5] [IX4-FA] [CPIO]	20	66.287	2.292		Residential - Single Family Residence - Pool, 1	174B089 44	1 per lot	Canoga Park - Winnetka - Woodland Hills - West Hills	No	VLI, LI, ABMI	AHO , CPK CPU, ADU
Los Angeles	5952 MAURY AVE	91367	2032017015	1.145	1.145	0.000	0.000	Shortfall of Sites	0.274	Very Low Residential	RE11-1	Very Low Residential	0	20	66.287	2.291		Residential - Single Family Residence - Pool, 1	177B085 483	1 per lot	Canoga Park - Winnetka - Woodland Hills - West Hills	No	LI	AHO , CPK CPU, ADU
Los Angeles	24045 CALIFA ST	91367	2045018014	1.145	1.145	0.000	0.000	Shortfall of Sites	0.274	Very Low Residential	RE11-1	Very Low Residential	0	20	66.287	2.291		Residential - Single Family Residence - Pool, 1	177B089 784	1 per lot	Canoga Park - Winnetka - Woodland Hills - West Hills	No	LI	AHO , CPK CPU, ADU
Los Angeles	5982 ELLENVIEW AVE	91367	2032014018	1.145	1.145	0.000	0.000	Shortfall of Sites	0.274	Very Low Residential	RE11-1	Very Low Residential	0	20	66.287	2.291		Residential - Single Family Residence, 1	177B085 398	1 per lot	Canoga Park - Winnetka - Woodland Hills - West Hills	No	LI	AHO , CPK CPU, ADU
Los Angeles	13515 W CHANDLER BLVD	91401	2344007029	0.000	0.000	0.000	2.291	Shortfall of Sites	0.024	Low Residential	R1-1	0	0	0	99.000	2.291		, 0	174B157 1090		Van Nuys - North Sherman Oaks	No	ABMI	TOC EXP
Los Angeles	4932 TEXHOMA AVE	91316	2290008004	1.145	1.145	0.000	0.000	Shortfall of Sites	0.274	Low I Residential	RE9-1	Low Residential	0	20	66.287	2.290		Residential - Single Family Residence, 1	168B129 75	1 per lot	Encino - Tarzana	No	LI	AHO , ENC CPU, ADU
Los Angeles	6035 ROD AVE	91367	2032020014	1.145	1.145	0.000	0.000	Shortfall of Sites	0.274	Very Low Residential	RE11-1	Very Low Residential	0	20	66.287	2.289		Residential - Single Family Residence - Pool, 1	177B085 340	1 per lot	Canoga Park - Winnetka - Woodland Hills - West Hills	No	LI	AHO , CPK CPU, ADU
Los Angeles	23301 MARIANO ST	91367	2044002028	1.145	1.145	0.000	0.000	Shortfall of Sites	0.310	Very Low Residential	RE11-1	Very Low Residential	[LM1-CDF1-5] [IX4-FA] [CPIO]	20	66.287	2.289		Residential - Single Family Residence, 1	171B093 51	1 per lot	Canoga Park - Winnetka - Woodland Hills - West Hills	No	LI	AHO , CPK CPU
Los Angeles	1830 S HILL ST	90015	5126028009	0.000	0.000	2.289	0.000	Shortfall of Sites	0.607	Community Commercial	C2-2D-O-CPIO	0	0	0	4.712	2.289		Industrial - Light Manufacturing - One Story, 0	123A207 49		Southeast Los Angeles	No	MI	ARO
Los Angeles	3049 W 8TH ST	90005	5094010009	0.000	0.000	0.000	2.288	Shortfall of Sites	0.172	Neighborhood Office Commercial	C2-1	0	0	0	30.207	2.288		, 0	132B197 443		Wilshire	Yes	ABMI	ARO
Los Angeles	3049 W 8TH ST	90005	5094010009	0.000	0.000	0.000	2.288	Shortfall of Sites	0.138	Neighborhood Office Commercial	C2-1	0	0	0	37.665	2.288		, 0	132B197 456		Wilshire	Yes	ABMI	ARO
Los Angeles	12962 VAUGHN ST	91340	2527005023	1.144	1.144	0.000	0.000	Shortfall of Sites	0.930	Low Residential	R1-1-CUGU	0	0	20	102.494	2.288		Institutional - Church - One Story, 2	216B161 356		Arleta - Pacoima	No	LI	FBO
Los Angeles	11134 SATICOY ST	91352	2315014039	1.144	1.144	0.000	0.000	Shortfall of Sites	0.496	Low Residential	R1-1	0	0	20	102.494	2.288		Institutional - Church - One Story, 0	186B173 315		Sun Valley - La Tuna Canyon	No	LI	FBO
Los Angeles	6060 W MANCHESTER AVE	90045	4123004004	0.000	0.000	2.288	0.000	Shortfall of Sites	0.428	General Commercial	[Q]C2-1VL-CDO	0	0	0	5.561	2.288		Commercial - Office Building - One Story, 0	096B169 585		Westchester - Playa del Rey	No	MI	ARO
Los Angeles	500 S VIRGIL AVE	90020	5077005030	0.000	0.000	2.287	0.000	Shortfall of Sites	0.311	Community Commercial	CR-1	0	0	0	14.149	2.287		Commercial - Professional Building - One Story, 0	135A201 62		Wilshire	No	MI	ARO
Los Angeles	500 S VIRGIL AVE	90020	5077005030	0.000	0.000	2.287	0.000	Shortfall of Sites	0.234	Community Commercial	CR-1	0	0	0	18.793	2.287		Commercial - Professional Building - One Story, 0	135A201 74		Wilshire	No	MI	ARO
Los Angeles	500 S VIRGIL AVE	90020	5077005030	0.000	0.000	0.000	2.287	Shortfall of Sites	0.057	Community Commercial	CR-1	0	0	0	77.766	2.287		Commercial - Professional Building - One Story, 0	135A201 88		Wilshire	No	ABMI	ARO
Los Angeles	7456 CLAIRE AVE	91335	2104020017	1.144	1.144	0.000	0.000	Shortfall of Sites	0.310	Low Residential	R1-1	Low Residential	0	20	66.287	2.287		Residential - Single Family Residence, 1	186B121 435	1 per lot	Reseda - West Van Nuys	No	LI	AHO , RES CPU
Los Angeles	23407 COVELLO ST	91304	2027002008	1.143	1.143	0.000	0.000	Shortfall of Sites	0.274	Very Low Residential	RE11-1	Very Low Residential	0	20	66.287	2.287		Residential - Single Family Residence - Pool, 1	186B093 123	1 per lot	Canoga Park - Winnetka - Woodland Hills - West Hills	No	LI	AHO , CPK CPU, ADU
Los Angeles	7807 YOLANDA AVE	91335	2103019026	1.143	1.143	0.000	0.000	Shortfall of Sites	0.310	Low Residential	RA-1	Low Residential	0	20	66.287	2.286		Residential - Single Family Residence, 1	189B121 526	1 per lot	Reseda - West Van Nuys	No	LI	AHO , RES CPU
Los Angeles	24360 W STONE BEND LN	91304	2017038029	0.000	0.000	0.000	2.286	Shortfall of Sites	0.216	Low I Residential	RE9-1-H	Very Low Residential	0	0	66.287	2.286		Residential - Single Family Residence, 0	192B089 228	1 per lot	Canoga Park - Winnetka - Woodland Hills - West Hills	No	ABMI	AHO , CPK CPU, ADU
Los Angeles	7657 MARLBOROUGH CT	91304	2027029036	1.143	1.143	0.000	0.000	Shortfall of Sites	0.274	Very Low Residential	RE11-1	Very Low Residential	0	20	66.287	2.286		Residential - Single Family Residence, 1	186B093 66	1 per lot	Canoga Park - Winnetka - Woodland Hills - West Hills	No	LI	AHO , CPK CPU, ADU
Los Angeles	3223 CASTLE HEIGHTS AVE	90034	4311003002	0.000	0.000	0.000	2.286	Shortfall of Sites	0.024	Low Residential	R1V2	0	0	0	99.000	2.286		Residential - Single Family Residence, 0	123B165 1556		West Los Angeles	No	ABMI	TOC EXP
Los Angeles	17541 NORDHOFF ST	91325	2766009022	0.000	0.000	0.000	2.286	Shortfall of Sites	0.021	Very Low I Residential	RA-1	0	0	0	113.635	2.286		, 0	198B129 410		Northridge	No	ABMI	OPP RC
Los Angeles	15651 SATICOY ST	91406	2206012025	0.000	0.000	2.285	0.000	Shortfall of Sites	0.973	Commercial Manufacturing	(Q)CM-1	0	0	0	2.935	2.285		Industrial - Light Manufacturing - One Story, 0	186B141 39		Van Nuys - North Sherman Oaks	No	MI	ARO
Los Angeles	23300 LADRILLO ST	91367	2044015033	1.143	1.143	0.000	0.000	Shortfall of Sites	0.310	Very Low Residential	RE11-1	Very Low Residential	0	20	66.287	2.285		Residential - Single Family Residence - Pool, 1	171B093 184	1 per lot	Canoga Park - Winnetka - Woodland Hills - West Hills	No	LI	AHO , CPK CPU
Los Angeles	22901 MARIANO ST	91367	2042008064	1.142	1.142	0.000	0.000	Shortfall of Sites	0.310	Low Residential	R1-1	Very Low Residential	0	20	66.287	2.285		Residential - Single Family Residence, 1	171B097 26	1 per lot	Canoga Park - Winnetka - Woodland Hills - West Hills	No	LI	AHO , CPK CPU
Los Angeles	4538 N GAVIOTA CT	91436	2283012038	1.142	1.142	0.000	0.000	Shortfall of Sites	0.310	Low II Residential	R1-1	Low Residential	0	20	66.287	2.285		Residential - Single Family Residence - Pool, 1	168B141 994	1 per lot	Encino - Tarzana	No	LI	AHO , ENC CPU, ADU
Los Angeles	0	0	2385026025	1.142	1.142	0.000	0.000	Shortfall of Sites	0.201	Parking Buffer	P-1VL-RIO	0	0	20	94.696	2.284		Commercial - Parking Lot (Commercial Use Property) - Lots - Patron or Employee - One Story, 0	165B161 1065		Sherman Oaks - Studio City - Toluca Lake - Cahuenga Pass	No	LI	P
Los Angeles	23404 COVELLO ST	91304	2027003017	0.114	0.114	0.000	2.055	Shortfall of Sites	0.274	Very Low Residential	RE11-1	Very Low Residential	[DM2-G1-5] [CX2-FA] [CPIO]	20	66.287	2.284		Residential - Single Family Residence - Pool, 1	186B093 151	1 per lot	Canoga Park - Winnetka - Woodland Hills - West Hills	No	VLI, LI, ABMI	AHO , CPK CPU, ADU
Los Angeles	23843 CROSSON DR	91367	2045023010	0.114	0.114	0.000	2.055	Shortfall of Sites	0.274	Very Low Residential	RE11-1	Very Low Residential	[MN1-SH2-5] [CX1-FA] [CPIO-O-CDO]	20	66.287	2.283		Residential - Single Family Residence - Pool, 1	174B089 62	1 per lot	Canoga Park - Winnetka - Woodland Hills - West Hills	No	VLI, LI, ABMI	AHO , CPK CPU, ADU
Los Angeles	1085 S HOOVER ST	90006	5076007032	1.141	1.141	0.000	0.000	Shortfall of Sites	0.241	General Commercial	C2-1, P-1	0	0	20	94.696	2.283		Commercial - Supermarket - Supermarket - 12,000 SF or More - One Story, 0	130-5A201 240		Wilshire	No	LI	P
Los Angeles	7660 MAESTRO AVE	91304	2027001034	1.141	1.141	0.000	0.000	Shortfall of Sites	0.274	Very Low Residential	RE11-1	Very Low Residential	0	20	66.287	2.281		Residential - Single Family Residence - Pool, 1	186B093 45	1 per lot	Canoga Park - Winnetka - Woodland Hills - West Hills	No	LI	AHO , CPK CPU, ADU
Los Angeles	23731 KILLION ST	91367	2047010001	1.140	1.140	0.000	0.000	Shortfall of Sites	0.309	Very Low Residential	RE11-1	Very Low Residential	0	20	66.287	2.281		Residential - Single Family Residence, 1	174B089 583	1 per lot	Canoga Park - Winnetka - Woodland Hills - West Hills	No	LI	AHO , CPK CPU
Los Angeles	4415 FIRMAMENT AVE	91436	2283002024	1.140	1.140	0.000	0.000	Shortfall of Sites	0.273	Low II Residential	R1-1	Low Residential	0	20	66.287	2.280		Residential - Single Family Residence - Pool, 1	165B141 148	1 per lot	Encino - Tarzana	No	LI	AHO , ENC CPU, ADU
Los Angeles	2868 S ROBERTSON BLVD	90034	4301010038	0.000	0.000	0.000	2.280	Shortfall of Sites	0.044	Neighborhood Commercial	C4-1VL-CPIO	0	0	0	54.450	2.280		Commercial - Auto, Recreation Equipment, Construction Equipment Sales and Service - Auto Service Centers (No Gasoline) - One Story, 0	123B169 492		West Adams - Baldwin Hills - Leimert	No	ABMI	OPP C

Jurisdiction Name	Site Address/Intersection	5 Digit ZIP Code	Assessor Parcel Number	Very Low-Income	Low-Income	Moderate-Income	Above Moderate-Income	Type of Shortfall	Parcel Size (Acres)	Current General Plan Designation	Current Zoning	Proposed General Plan (GP) Designation	Proposed Zoning	Minimum Density Allowed	Maximum Density Allowed	Total Capacity	Vacant/ Nonvacant	Description of Existing Uses	PIN	Base Density Per Acre	Community Plan Area	Rent Stabalization Ordinance	Income Category	Applicable Rezoning Program (Program informing values in Column Q listed first)
Los Angeles	18618 SHERMAN WAY	91335	2126005032	1.140	1.140	0.000	0.000	Shortfall of Sites	0.241	Community Commercial	[Q]P-2D-CDO-RIO, [Q]C2-2D-CDO-RIO	0	0	20	94.696	2.280		Commercial - Office Building - One Story, 0	183B121 156		Reseda - West Van Nuys	No	LI	P , ARO
Los Angeles	8009 SADRING AVE	91304	2020017049	1.140	1.140	0.000	0.000	Shortfall of Sites	0.273	Very Low Residential	RE11-1	Very Low Residential	0	20	66.287	2.279		Residential - Single Family Residence, 1	189B093 244	1 per lot	Canoga Park - Winnetka - Woodland Hills - West Hills	No	LI	AHO , CPK CPU, ADU
Los Angeles	6712 VICKY AVE	91307	2038020048	1.139	1.139	0.000	0.000	Shortfall of Sites	0.273	Low Residential	RS-1	Very Low Residential	0	20	66.287	2.279		Residential - Single Family Residence, 1	180B097 118	1 per lot	Canoga Park - Winnetka - Woodland Hills - West Hills	No	LI	AHO , CPK CPU, ADU
Los Angeles	5113 AMESTOY AVE	91316	2258011014	1.139	1.139	0.000	0.000	Shortfall of Sites	0.273	Very Low I Residential	RA-1	Very Low Residential	0	20	66.287	2.278		Residential - Single Family Residence - Pool, 1	171B133 497	1 per lot	Encino - Tarzana	No	LI	AHO , ENC CPU, ADU
Los Angeles	6610 SHOUP AVE	91307	2139011041	1.139	1.139	0.000	0.000	Shortfall of Sites	0.494	Low Residential	RA-1-RIO	Very Low Residential	0	20	102.494	2.277		Institutional - Church - One Story, 0	180B101 331	1 per lot	Canoga Park - Winnetka - Woodland Hills - West Hills	No	LI	FBO, CPK CPU
Los Angeles	17530 ENCINO LN	91316	2290007031	1.138	1.138	0.000	0.000	Shortfall of Sites	0.309	Low I Residential	RE11-1	Very Low Residential	0	20	66.287	2.277		Residential - Single Family Residence - Pool, 1	168B129 765	1 per lot	Encino - Tarzana	No	LI	AHO , ENC CPU, ADU
Los Angeles	24514 CALVERT ST	91367	2032015034	1.138	1.138	0.000	0.000	Shortfall of Sites	0.273	Very Low Residential	RE11-1	Very Low Residential	0	20	66.287	2.276		Residential - Single Family Residence - Pool, 1	177B085 188	1 per lot	Canoga Park - Winnetka - Woodland Hills - West Hills	No	LI	AHO , CPK CPU, ADU
Los Angeles	5035 HASKELL AVE	91436	2261003028	0.000	0.000	0.000	2.276	Shortfall of Sites	0.179	Low II Residential	R1-1	Low Residential	0	0	66.287	2.276		Residential - Single Family Residence - Pool, 0	171B141 399	1 per lot	Encino - Tarzana	No	ABMI	AHO , ENC CPU, ADU
Los Angeles	7918 AMESTOY AVE	91406	2204020006	1.138	1.138	0.000	0.000	Shortfall of Sites	0.367	Very Low I Residential	RA-1	Very Low Residential	0	20	66.287	2.276		, 2	189B133 546	1 per lot	Reseda - West Van Nuys	No	LI	AHO , RES CPU
Los Angeles	5935 NORA LYNN DR	91367	2032027005	1.138	1.138	0.000	0.000	Shortfall of Sites	0.273	Very Low Residential	RE11-1	Very Low Residential	[LM1-CDF1-5] [IX4-FA] [CPIO]	20	66.287	2.276		Residential - Single Family Residence - Therapy Pool (Spa), 1	177B085 504	1 per lot	Canoga Park - Winnetka - Woodland Hills - West Hills	No	LI	AHO , CPK CPU, ADU
Los Angeles	5842 FARRALONE AVE	91367	2146015030	0.114	0.114	0.000	2.046	Shortfall of Sites	0.273	Low Residential	RE11-1	Very Low Residential	[MB4-G1-5] [IX1-FA] [CPIO]	20	66.287	2.274		Residential - Single Family Residence - Pool, 1	177B101 293	1 per lot	Canoga Park - Winnetka - Woodland Hills - West Hills	No	VLI, LI, ABMI	AHO , CPK CPU, ADU
Los Angeles	22171 MARYLEE ST	91367	2146020002	1.137	1.137	0.000	0.000	Shortfall of Sites	0.273	Low Residential	RE11-1	Very Low Residential	0	20	66.287	2.274		Residential - Single Family Residence - Pool, 1	174B101 51	1 per lot	Canoga Park - Winnetka - Woodland Hills - West Hills	No	LI	AHO , CPK CPU, ADU
Los Angeles	7662 APPERSON ST	91042	2558034007	1.137	1.137	0.000	0.000	Shortfall of Sites	0.628	Medium Residential	R1-1-RFA	0	0	20	102.494	2.274		Institutional - Church - One Story, 1	204A197 11		Sunland - Tujunga - Lake View Terrace - Shadow Hills - East La Tuna Canyon	No	LI	FBO, ADU
Los Angeles	22420 HATTERAS ST	91367	2040039010	1.137	1.137	0.000	0.000	Shortfall of Sites	0.273	Low Residential	RE11-1	Very Low Residential	0	20	66.287	2.273		Residential - Single Family Residence - Pool, 1	174B101 82	1 per lot	Canoga Park - Winnetka - Woodland Hills - West Hills	No	LI	AHO , CPK CPU, ADU
Los Angeles	3411 W OLYMPIC BLVD	90019	5081032021	0.000	0.000	0.000	2.273	Shortfall of Sites	0.143	General Commercial	C2-1	0	0	0	30.466	2.273		Commercial - Hotel and Motel - Hotel - 50 Rooms and Over - One Story, 0	129B193 243		Wilshire	No	ABMI	ARO
Los Angeles	3411 W OLYMPIC BLVD	90019	5081032021	0.000	0.000	0.000	2.273	Shortfall of Sites	0.084	General Commercial	C2-1	0	0	0	52.339	2.273		Commercial - Hotel and Motel - Hotel - 50 Rooms and Over - One Story, 0	129B193 286		Wilshire	No	ABMI	ARO
Los Angeles	20358 STRATHERN ST	91306	2107024036	1.136	1.136	0.000	0.000	Shortfall of Sites	0.309	Low Residential	R1-1	Low Residential	0	20	66.287	2.273		Residential - Single Family Residence, 1	189B113 495	1 per lot	Canoga Park - Winnetka - Woodland Hills - West Hills	No	LI	AHO , CPK CPU
Los Angeles	19718 SHERMAN WAY	91306	2135016018	0.000	0.000	0.000	2.272	Shortfall of Sites	0.214	Low Residential	R1-1-RIO	Low Residential	0	0	66.287	2.272		Commercial - Parking Lot (Commercial Use Property) - Lots - Patron or Employee - One Story, 0	183B117 137	1 per lot	Canoga Park - Winnetka - Woodland Hills - West Hills	No	ABMI	AHO , CPK CPU
Los Angeles	15708 VARDEN ST	91436	2283006052	1.136	1.136	0.000	0.000	Shortfall of Sites	0.273	Low II Residential	R1-1	Low Residential	0	20	66.287	2.272		Residential - Single Family Residence, 1	165B141 46	1 per lot	Encino - Tarzana	No	LI	AHO , ENC CPU, ADU
Los Angeles	4934 N COLLETT AVE	91316	2261022040	1.136	1.136	0.000	0.000	Shortfall of Sites	0.273	Low II Residential	RE9-1	Low Residential	0	20	66.287	2.272		Residential - Single Family Residence, 1	168B141 200	1 per lot	Encino - Tarzana	No	LI	AHO , ENC CPU, ADU
Los Angeles	22944 SCHOOLCRAFT ST	91307	2026012011	1.136	1.136	0.000	0.000	Shortfall of Sites	0.273	Low Residential	RS-1	Very Low Residential	0	20	66.287	2.272		Residential - Single Family Residence, 1	183B097 520	1 per lot	Canoga Park - Winnetka - Woodland Hills - West Hills	No	LI	AHO , CPK CPU, ADU
Los Angeles	23344 BERDON ST	91367	2044003002	1.136	1.136	0.000	0.000	Shortfall of Sites	0.308	Very Low Residential	RE11-1	Very Low Residential	0	20	66.287	2.272		Residential - Single Family Residence - Pool, 1	174B093 445	1 per lot	Canoga Park - Winnetka - Woodland Hills - West Hills	No	LI	AHO , CPK CPU
Los Angeles	17412 PALORA ST	91316	2290006024	1.136	1.136	0.000	0.000	Shortfall of Sites	0.273	Very Low I Residential	RA-1	Very Low Residential	0	20	66.287	2.272		Residential - Single Family Residence - Pool, 1	168B129 270	1 per lot	Encino - Tarzana	No	LI	AHO , ENC CPU, ADU
Los Angeles	6256 FALLBROOK AVE	91367	2039019020	0.000	0.000	0.000	2.272	Shortfall of Sites	0.178	Very Low Residential	RA-1	Very Low Residential	0	0	66.287	2.272		Residential - Double, Duplex, or Two Units - 4 Stories or Less, 0	177B097 150	1 per lot	Canoga Park - Winnetka - Woodland Hills - West Hills	No	ABMI	AHO , CPK CPU
Los Angeles	10625 PLAINVIEW AVE	91042	2557023900	1.136	1.136	0.000	0.000	Shortfall of Sites	1.477	Public Facilities	[Q]PF-1XL	0	0	20	153.741	2.271		Miscellaneous - Government Owned Property, 0	207B197 1151		Sunland - Tujunga - Lake View Terrace - Shadow Hills - East La Tuna Canyon	No	LI	PF
Los Angeles	0	0	5224035800	1.136	1.136	0.000	0.000	Shortfall of Sites	1.477	Public Facilities	PF-1	0	0	20	153.741	2.271		Miscellaneous - Government Owned Property, 0	135A229 144		Northeast Los Angeles	No	LI	PF
Los Angeles	7808 VINELAND AVE	91352	2409010025	1.136	1.136	0.000	0.000	Shortfall of Sites	0.492	Low Residential	R1-1	0	0	20	102.494	2.271		Institutional - Church - One Story, 0	189B173 993		Sun Valley - La Tuna Canyon	No	LI	FBO
Los Angeles	23451 LOS ENCINOS WAY	91367	2044019025	1.135	1.135	0.000	0.000	Shortfall of Sites	0.308	Very Low Residential	RE11-1	Very Low Residential	0	20	66.287	2.271		Residential - Single Family Residence, 1	171B093 392	1 per lot	Canoga Park - Winnetka - Woodland Hills - West Hills	No	LI	AHO , CPK CPU
Los Angeles	23526 DOLOROSA ST	91367	2044007018	1.135	1.135	0.000	0.000	Shortfall of Sites	0.308	Very Low Residential	RE11-1	Very Low Residential	0	20	66.287	2.270		Residential - Single Family Residence - Pool, 1	174B093 484	1 per lot	Canoga Park - Winnetka - Woodland Hills - West Hills	No	LI	AHO , CPK CPU
Los Angeles	20416 STRATHERN ST	91306	2107024033	1.135	1.135	0.000	0.000	Shortfall of Sites	0.308	Low Residential	R1-1	Low Residential	0	20	66.287	2.270		Residential - Single Family Residence - Pool, 1	189B109 429	1 per lot	Canoga Park - Winnetka - Woodland Hills - West Hills	No	LI	AHO , CPK CPU
Los Angeles	5943 KENTLAND AVE	91367	2040043010	1.135	1.135	0.000	0.000	Shortfall of Sites	0.273	Low Residential	RE11-1	Very Low Residential	0	20	66.287	2.270		Residential - Single Family Residence - Pool, 1	177B097 549	1 per lot	Canoga Park - Winnetka - Woodland Hills - West Hills	No	LI	AHO , CPK CPU, ADU
Los Angeles	5634 FARRALONE AVE	91367	2146008197	1.135	1.135	0.000	0.000	Shortfall of Sites	0.367	Low Residential	RS-1	Very Low Residential	0	20	66.287	2.270		, 2	174B101 205	1 per lot	Canoga Park - Winnetka - Woodland Hills - West Hills	No	LI	AHO , CPK CPU
Los Angeles	22830 COLLINS ST	91367	2041014024	1.135	1.135	0.000	0.000	Shortfall of Sites	0.308	Low Residential	RE9-1	Very Low Residential	0	20	66.287	2.269		Residential - Single Family Residence, 1	174B097 402	1 per lot	Canoga Park - Winnetka - Woodland Hills - West Hills	No	LI	AHO , CPK CPU
Los Angeles	23839 CROSSON DR	91367	2045023009	1.134	1.134	0.000	0.000	Shortfall of Sites	0.273	Very Low Residential	RE11-1	Very Low Residential	0	20	66.287	2.269		Residential - Single Family Residence - Pool, 1	174B089 81	1 per lot	Canoga Park - Winnetka - Woodland Hills - West Hills	No	LI	AHO , CPK CPU, ADU
Los Angeles	15740 GREENLEAF ST	91436	2283007073	1.134	1.134	0.000	0.000	Shortfall of Sites	0.273	Low II Residential	R1-1	Low Residential	0	20	66.287	2.269		Residential - Single Family Residence - Pool, 1	168B141 857	1 per lot	Encino - Tarzana	No	LI	AHO , ENC CPU, ADU
Los Angeles	24363 W CLEAR CREEK PL	91304	2017038021	0.000	0.000	0.000	2.268	Shortfall of Sites	0.214	Low I Residential	RE9-1-H	Very Low Residential	0	0	66.287	2.268		Residential - Single Family Residence, 0	192B089 220	1 per lot	Canoga Park - Winnetka - Woodland Hills - West Hills	No	ABMI	AHO , CPK CPU, ADU
Los Angeles	0	0	2235002021	1.134	1.134	0.000	0.000	Shortfall of Sites	0.239	General Commercial	P-1VL-RIO	0	0	20	94.696	2.267	Vacant	Commercial - Commercial - Vacant Land, 0	180B145 901		Van Nuys - North Sherman Oaks	No	LI	P
Los Angeles	6202 BERQUIST AVE	91367	2035021021	0.113	0.113	0.000	2.040	Shortfall of Sites	0.272	Very Low Residential	RA-1	Very Low Residential	[MB3-CDF1-5] [IX4-FA] [CPIO]	20	66.287	2.267		Residential - Single Family Residence, 1	177B093 291	1 per lot	Canoga Park - Winnetka - Woodland Hills - West Hills	No	VLI, LI, ABMI	AHO , CPK CPU, ADU
Los Angeles	4715 LIBBIT AVE	91436	2284001020	1.133	1.133	0.000	0.000	Shortfall of Sites	0.272	Low I Residential	RE9-1	Low Residential	0	20	66.287	2.267		Residential - Single Family Residence - Pool, 1	168B137 528	1 per lot	Encino - Tarzana	No	LI	AHO , ENC CPU, ADU
Los Angeles	5803 JUMILLA AVE	91367	2153015015	0.000	0.000	0.000	2.266	Shortfall of Sites	0.426	Very Low Residential	RA-1	Very Low Residential	0	0	66.287	2.266		Residential - Double, Duplex, or Two Units - 4 Stories or Less - Pool, 2	174B117 97	1 per lot	Canoga Park - Winnetka - Woodland Hills - West Hills	Yes	ABMI	AHO , CPK CPU
Los Angeles	23311 WINDOM ST	91304	2027004011	1.133	1.133	0.000	0.000	Shortfall of Sites	0.272	Very Low Residential	RE11-1	Very Low Residential	0	20	66.287	2.266		Residential - Single Family Residence, 1	186B093 207	1 per lot	Canoga Park - Winnetka - Woodland Hills - West Hills	No	LI	AHO , CPK CPU, ADU
Los Angeles	6222 KENTLAND AVE	91367	2039026009	1.133	1.133	0.000	0.000	Shortfall of Sites	0.272	Low Residential	RE11-1	Very Low Residential	0	20	66.287	2.266		Residential - Single Family Residence - Pool, 1	177B097 208	1 per lot	Canoga Park - Winnetka - Woodland Hills - West Hills	No	LI	AHO , CPK CPU, ADU
Los Angeles	4853 HEAVEN AVE	91364	2074040011	0.113	0.113	0.000	2.039	Shortfall of Sites	0.272	Low Residential	RS-1	Very Low Residential	[MB3-CDF1-5] [IX4-FA] [CPIO]	20	66.287	2.265		Residential - Single Family Residence - Pool, 1	168B093 118	1 per lot	Canoga Park - Winnetka - Woodland Hills - West Hills	No	VLI, LI, ABMI	AHO , CPK CPU, ADU
Los Angeles	4606 KINGSWELL AVE	90027	5590026011	0.000	0.000	0.000	2.264	Shortfall of Sites	0.164	Low Medium I Residential	R2-1XL	0	0	0	99.000	2.264		Residential - Five or More Units or Apartments (Any Combination) - 4 Stories or Less, 10	147B197 137		Hollywood	Yes	ABMI	TOC EXP , R2RD
Los Angeles	5343 WOODLAKE AVE	91367	2044016043	0.113	0.113	0.000	2.037	Shortfall of Sites	0.308	Low Residential	R1-1	Very Low Residential	[MB4-SH1-5] [IX4-FA]	20	66.287	2.264		Residential - Single Family Residence - Pool, 1	171B093 159	1 per lot	Canoga Park - Winnetka - Woodland Hills - West Hills	No	VLI, LI, ABMI	AHO , CPK CPU
Los Angeles	4903 LONG BEACH AVE	90058	5106021016	0.000	0.000	0.000	2.263	Shortfall of Sites	0.175	Hybrid Industrial	CM-1	0	0	0	24.872	2.263		Industrial - Light Manufacturing - One Story, 0	111A213 165		Southeast Los Angeles	No	ABMI	ARO
Los Angeles	4903 LONG BEACH AVE	90058	5106021016	0.000	0.000	0.000	2.263	Shortfall of Sites	0.126	Hybrid Industrial	[Q]CM-1VL	0	0	0	34.468	2.263		Industrial - Light Manufacturing - One Story, 0	111A213 190		Southeast Los Angeles	No	ABMI	ARO
Los Angeles	4903 LONG BEACH AVE	90058	5106021016	0.000	0.000	0.000	2.263	Shortfall of Sites	0.126	Hybrid Industrial	[Q]CM-1VL	0	0	0	34.467	2.263		Industrial - Light Manufacturing - One Story, 0	111A213 191		Southeast Los Angeles	No	ABMI	ARO
Los Angeles	4903 LONG BEACH AVE	90058	5106021016	0.000	0.000	0.000	2.263	Shortfall of Sites	0.175	Hybrid Industrial	CM-1	0	0	0	24.878	2.263		Industrial - Light Manufacturing - One Story, 0	111A213 192		Southeast Los Angeles	No	ABMI	ARO
Los Angeles	4903 LONG BEACH AVE	90058	5106021016	0.000	0.000	0.000	2.263	Shortfall of Sites	0.146	Hybrid Industrial	CM-1	0	0	0	29.854	2.263		Industrial - Light Manufacturing - One Story, 0	111A213 194		Southeast Los Angeles	No	ABMI	ARO
Los Angeles	6053 LOCKHURST DR	91367	2045008011	1.131	1.131	0.000	0.000	Shortfall of Sites	0.272	Low Residential	RS-1	Very Low Residential	0	20	66.287	2.263		Residential - Single Family Residence, 1	177B089 479	1 per lot	Canoga Park - Winnetka - Woodland Hills - West Hills	No	LI	AHO , CPK CPU, ADU
Los Angeles	23207 AETNA ST	91367	2035024033	1.131	1.131	0.000	0.000	Shortfall of Sites	0.272	Very Low Residential	RE11-1	Very Low Residential	0	20	66.287	2.263		Residential - Single Family Residence - Pool, 1	177B093 564	1 per lot	Canoga Park - Winnetka - Woodland Hills - West Hills	No	LI	AHO , CPK CPU, ADU
Los Angeles	6228 KENTLAND AVE	91367	2039026008	0.113	0.113	0.000	2.036	Shortfall of Sites	0.272	Low Residential	RE11-1	Very Low Residential	[HB3-G1-5] [CX2-FA] [CPIO-O]	20	66.287	2.262		Residential - Single Family Residence - Pool, 1	177B097 202	1 per lot	Canoga Park - Winnetka - Woodland Hills - West Hills	No	VLI, LI, ABMI	AHO , CPK CPU, ADU

Jurisdiction Name	Site Address/Intersection	5 Digit ZIP Code	Assessor Parcel Number	Very Low-Income	Low-Income	Moderate-Income	Above Moderate-Income	Type of Shortfall	Parcel Size (Acres)	Current General Plan Designation	Current Zoning	Proposed General Plan (GP) Designation	Proposed Zoning	Minimum Density Allowed	Maximum Density Allowed	Total Capacity	Vacant/ Nonvacant	Description of Existing Uses	PIN	Base Density Per Acre	Community Plan Area	Rent Stabalization Ordinance	Income Category	Applicable Rezoning Program (Program informing values in Column Q listed first)
Los Angeles	8041 MELBA AVE	91304	2020020017	1.131	1.131	0.000	0.000	Shortfall of Sites	0.272	Very Low Residential	RE11-1	Very Low Residential	[MM1-CDF1-5] [IX4-FA] [CPIO]	20	66.287	2.262		Residential - Single Family Residence, 1	189B093 159	1 per lot	Canoga Park - Winnetka - Woodland Hills - West Hills	No	LI	AHO , CPK CPU, ADU
Los Angeles	6035 WOODLAND VIEW DR	91367	2032028006	1.131	1.131	0.000	0.000	Shortfall of Sites	0.272	Very Low Residential	RE11-1	Very Low Residential	0	20	66.287	2.262		Residential - Single Family Residence - Pool, 1	177B085 303	1 per lot	Canoga Park - Winnetka - Woodland Hills - West Hills	No	LI	AHO , CPK CPU, ADU
Los Angeles	23701 SYLVAN ST	91367	2033019016	1.131	1.131	0.000	0.000	Shortfall of Sites	0.272	Low Residential	RS-1	Very Low Residential	0	20	66.287	2.262		Residential - Single Family Residence, 1	177B093 57	1 per lot	Canoga Park - Winnetka - Woodland Hills - West Hills	No	LI	AHO , CPK CPU, ADU
Los Angeles	6952 SAUSALITO AVE	91307	2024025016	0.113	0.113	0.000	2.035	Shortfall of Sites	0.272	Low Residential	RS-1	Very Low Residential	[HB3-SH1-5] [CX2-FA] [CPIO-O]	20	66.287	2.261		Residential - Single Family Residence - Pool, 1	183B101 435	1 per lot	Canoga Park - Winnetka - Woodland Hills - West Hills	No	VLI, LI, ABMI	AHO , CPK CPU, ADU
Los Angeles	8923 RESEDA BLVD	91324	2770005014	1.131	1.131	0.000	0.000	Shortfall of Sites	0.239	Community Commercial	P-1VL, C2-1VL	0	0	20	94.696	2.261		Commercial - Store - One Story, 0	195B125 338		Northridge	No	LI	P
Los Angeles	4600 RUBIO AVE	91436	2284009026	1.131	1.131	0.000	0.000	Shortfall of Sites	0.272	Low I Residential	RE9-1	Low Residential	0	20	66.287	2.261		Residential - Single Family Residence - Pool, 1	168B137 621	1 per lot	Encino - Tarzana	No	LI	AHO , ENC CPU, ADU
Los Angeles	23456 JUSTICE ST	91304	2020017041	0.113	0.113	0.000	2.034	Shortfall of Sites	0.272	Very Low Residential	RE11-1	Very Low Residential	[HB2-G1-5] [CX2-FA] [CPIO-O]	20	66.287	2.261		Residential - Single Family Residence, 1	189B093 191	1 per lot	Canoga Park - Winnetka - Woodland Hills - West Hills	No	VLI, LI, ABMI	AHO , CPK CPU, ADU
Los Angeles	22703 SCHOOLCRAFT ST	91307	2024027028	1.130	1.130	0.000	0.000	Shortfall of Sites	0.272	Low Residential	RS-1	Very Low Residential	0	20	66.287	2.260		Residential - Single Family Residence, 1	183B097 586	1 per lot	Canoga Park - Winnetka - Woodland Hills - West Hills	No	LI	AHO , CPK CPU, ADU
Los Angeles	23430 JUSTICE ST	91304	2020017045	1.130	1.130	0.000	0.000	Shortfall of Sites	0.272	Very Low Residential	RE11-1	Very Low Residential	0	20	66.287	2.260		Residential - Single Family Residence, 1	189B093 214	1 per lot	Canoga Park - Winnetka - Woodland Hills - West Hills	No	LI	AHO , CPK CPU, ADU
Los Angeles	5911 WILBUR AVE	91356	2156018002	1.130	1.130	0.000	0.000	Shortfall of Sites	0.402	Low II Residential	R1-1	Low Residential	0	20	66.287	2.260		, 2	177B121 780	1 per lot	Encino - Tarzana	No	LI	AHO , ENC CPU
Los Angeles	5865 ROLLING RD	91367	2146016013	1.130	1.130	0.000	0.000	Shortfall of Sites	0.272	Low Residential	RE11-1	Very Low Residential	0	20	66.287	2.260		Residential - Single Family Residence - Pool, 1	177B101 291	1 per lot	Canoga Park - Winnetka - Woodland Hills - West Hills	No	LI	AHO , CPK CPU, ADU
Los Angeles	6234 KENTLAND AVE	91367	2039026007	1.129	1.129	0.000	0.000	Shortfall of Sites	0.272	Low Residential	RE11-1	Very Low Residential	0	20	66.287	2.259		Residential - Single Family Residence - Pool, 1	177B097 181	1 per lot	Canoga Park - Winnetka - Woodland Hills - West Hills	No	LI	AHO , CPK CPU, ADU
Los Angeles	0	0	4302015038	0.000	0.000	0.000	2.259	Shortfall of Sites	0.043	Neighborhood Commercial	C4-1VL-CPIO	0	0	0	54.450	2.259	Vacant	Commercial - Vacant Land, 0	126B169 1194		West Adams - Baldwin Hills - Leimert	No	ABMI	OPP C
Los Angeles	23268 SPIRES ST	91304	2020005046	1.129	1.129	0.000	0.000	Shortfall of Sites	0.272	Very Low Residential	RE11-1	Very Low Residential	0	20	66.287	2.258		Residential - Single Family Residence, 1	189B093 698	1 per lot	Canoga Park - Winnetka - Woodland Hills - West Hills	No	LI	AHO , CPK CPU, ADU
Los Angeles	5957 ROD AVE	91367	2032021006	0.113	0.113	0.000	2.032	Shortfall of Sites	0.272	Very Low Residential	RE11-1	Very Low Residential	[HM1-CHC1-5] [CX2-FA] [CPIO]	20	66.287	2.258		Residential - Single Family Residence - Pool, 1	177B085 441	1 per lot	Canoga Park - Winnetka - Woodland Hills - West Hills	No	VLI, LI, ABMI	AHO , CPK CPU, ADU
Los Angeles	396 S LOS ANGELES ST	90013	5148002028	0.000	0.000	0.000	2.258	Shortfall of Sites	0.006	Community Commercial	C2-2D-O	Village	[MN1-AL2-5] [CX1-FA] [CPIO-O]	0	788.360	2.258		Commercial - Store Combination - Store and Office Combination - One Story, 0	129A213 210	No Max	Central City	No	ABMI	ARO , DT CPU
Los Angeles	396 S LOS ANGELES ST	90013	5148002028	0.000	0.000	0.000	2.258	Shortfall of Sites	0.001	Community Commercial	C2-2D-O	Village	[MN1-AL2-5] [CX1-FA] [CPIO-O]	0	4683.201	2.258		Commercial - Store Combination - Store and Office Combination - One Story, 0	129A213 240	No Max	Central City	No	ABMI	ARO , DT CPU
Los Angeles	396 S LOS ANGELES ST	90013	5148002028	0.000	0.000	0.000	2.258	Shortfall of Sites	0.002	Community Commercial	C2-2D-O	Village	[MN1-AL2-5] [CX1-FA] [CPIO-O]	0	2480.923	2.258		Commercial - Store Combination - Store and Office Combination - One Story, 0	129A213 253	No Max	Central City	No	ABMI	ARO , DT CPU
Los Angeles	23352 BURTON ST	91304	2020021035	1.129	1.129	0.000	0.000	Shortfall of Sites	0.272	Very Low Residential	RE11-1	Very Low Residential	0	20	66.287	2.258		Residential - Single Family Residence, 1	189B093 32	1 per lot	Canoga Park - Winnetka - Woodland Hills - West Hills	No	LI	AHO , CPK CPU, ADU
Los Angeles	2022 S ROBERTSON BLVD	90034	4302018044	0.000	0.000	0.000	2.258	Shortfall of Sites	0.043	Neighborhood Commercial	C2-1VL-CPIO	0	0	0	54.450	2.258		Commercial - Office Building - One Story, 0	126B169 680		West Adams - Baldwin Hills - Leimert	No	ABMI	OPP C
Los Angeles	6006 LUBAO AVE	91367	2153013007	1.129	1.129	0.000	0.000	Shortfall of Sites	0.307	Very Low Residential	RA-1	Very Low Residential	0	20	66.287	2.258		Residential - Single Family Residence - Pool, 1	177B113 111	1 per lot	Canoga Park - Winnetka - Woodland Hills - West Hills	No	LI	AHO , CPK CPU
Los Angeles	1243 ARMACOST AVE	90025	4263005017	0.000	0.000	0.000	2.258	Shortfall of Sites	0.163	Medium Residential	[Q]R3-1	0	0	0	81.689	2.258		Residential - Five or More Units or Apartments (Any Combination) · 4 Stories or Less, 8	126B145 32		West Los Angeles	No	ABMI	DB50
Los Angeles	1253 BROCKTON AVE	90025	4263005047	0.000	0.000	0.000	2.258	Shortfall of Sites	0.158	Medium Residential	[Q]R3-1	0	0	0	84.559	2.258		Residential - Five or More Units or Apartments (Any Combination) · 4 Stories or Less, 8	126B145 142		West Los Angeles	No	ABMI	DB50
Los Angeles	1506 S BARRINGTON AVE	90025	4262002002	0.000	0.000	0.000	2.258	Shortfall of Sites	0.160	Medium Residential	[Q]R3-1	0	0	0	83.407	2.258		Residential - Five or More Units or Apartments (Any Combination) · 4 Stories or Less, 8	126B149 201		West Los Angeles	No	ABMI	DB50
Los Angeles	11508 MOORPARK ST	91602	2365018033	0.000	0.000	0.000	2.258	Shortfall of Sites	0.157	Medium Residential	R3-1-RIO	0	0	0	84.705	2.258		Residential - Five or More Units or Apartments (Any Combination) · 4 Stories or Less, 8	165B169 295		Sherman Oaks - Studio City - Toluca Lake - Cahuenga Pass	No	ABMI	DB50
Los Angeles	11482 MOORPARK ST	91602	2365017024	0.000	0.000	0.000	2.258	Shortfall of Sites	0.157	Medium Residential	R3-1-RIO	0	0	0	84.705	2.258		Residential - Five or More Units or Apartments (Any Combination) · 4 Stories or Less, 8	165B169 306		Sherman Oaks - Studio City - Toluca Lake - Cahuenga Pass	No	ABMI	DB50
Los Angeles	9550 ALCOTT ST	90035	4306010001	0.000	0.000	0.000	2.258	Shortfall of Sites	0.158	Medium Residential	[Q]R3-1-O	0	0	0	84.221	2.258		Residential - Five or More Units or Apartments (Any Combination) · 4 Stories or Less, 8	132A167 312		West Los Angeles	No	ABMI	DB50
Los Angeles	12948 MOORPARK ST	91604	2375009040	0.000	0.000	0.000	2.258	Shortfall of Sites	0.161	Medium Residential	R3-1-RIO	0	0	0	82.877	2.258		Residential - Five or More Units or Apartments (Any Combination) · 4 Stories or Less, 8	165B161 355		Sherman Oaks - Studio City - Toluca Lake - Cahuenga Pass	No	ABMI	DB50
Los Angeles	1228 WELLESLEY AVE	90025	4263001017	0.000	0.000	0.000	2.258	Shortfall of Sites	0.161	Medium Residential	[Q]R3-1	0	0	0	82.870	2.258		Residential - Five or More Units or Apartments (Any Combination) · 4 Stories or Less, 8	126B145 420		West Los Angeles	No	ABMI	DB50
Los Angeles	4350 LAURELGROVE AVE	91604	2367003048	0.000	0.000	0.000	2.258	Shortfall of Sites	0.156	Medium Residential	R3-1-RIO	0	0	0	85.625	2.258		Residential - Five or More Units or Apartments (Any Combination) · 4 Stories or Less, 8	165B165 428		Sherman Oaks - Studio City - Toluca Lake - Cahuenga Pass	No	ABMI	DB50
Los Angeles	9800 VIDOR DR	90035	4330005092	0.000	0.000	0.000	2.258	Shortfall of Sites	0.151	Medium Residential	[Q]R3-1-O	0	0	0	88.421	2.258		Residential - Five or More Units or Apartments (Any Combination) · 4 Stories or Less, 8	132A165 590		West Los Angeles	No	ABMI	DB50
Los Angeles	1742 BARRY AVE	90025	4262019014	0.000	0.000	0.000	2.258	Shortfall of Sites	0.157	Medium Residential	[Q]R3-1	0	0	0	84.579	2.258		Residential - Five or More Units or Apartments (Any Combination) · 4 Stories or Less - Condominium, 8	126B149 685		West Los Angeles	No	ABMI	DB50
Los Angeles	1558 BROCKTON AVE	90025	4263034022	0.000	0.000	0.000	2.258	Shortfall of Sites	0.160	Medium Residential	[Q]R3-1	0	0	0	83.018	2.258		Residential - Five or More Units or Apartments (Any Combination) · 4 Stories or Less, 8	126B145 745		West Los Angeles	No	ABMI	DB50
Los Angeles	4531 WOODMAN AVE	91423	2271007019	0.000	0.000	0.000	2.258	Shortfall of Sites	0.158	Medium Residential	R3-1-RIO	0	0	0	84.170	2.258		Residential - Five or More Units or Apartments (Any Combination) · 4 Stories or Less, 8	168B157 791		Sherman Oaks - Studio City - Toluca Lake - Cahuenga Pass	No	ABMI	DB50
Los Angeles	10701 BALBOA BLVD	91344	2696030013	0.000	0.000	0.000	2.258	Shortfall of Sites	0.155	Neighborhood Commercial	C1-1VL	0	0	0	85.785	2.258		Commercial - Store Combination - Store and Office Combination - One Story, 8	207B133 455		Granada Hills - Knollwood	No	ABMI	DB50 , ARO, OPP C
Los Angeles	23673 STAGG ST	91304	2020014028	1.129	1.129	0.000	0.000	Shortfall of Sites	0.272	Very Low Residential	RE11-1	Very Low Residential	0	20	66.287	2.257		Residential - Single Family Residence, 1	189B093 673	1 per lot	Canoga Park - Winnetka - Woodland Hills - West Hills	No	LI	AHO , CPK CPU, ADU
Los Angeles	11416 CALIFA ST	91601	2338013019	0.000	0.000	0.000	2.257	Shortfall of Sites	0.161	Medium Residential	[Q]R3-1	0	0	0	55.260	2.257		Residential - Three Units (Any Combination) - 4 Stories or Less, 3	174B169 22		North Hollywood - Valley Village	Yes	ABMI	DB50
Los Angeles	11430 CALIFA ST	91601	2338013016	0.000	0.000	0.000	2.257	Shortfall of Sites	0.161	Medium Residential	[Q]R3-1	0	0	0	55.261	2.257		Residential - Three Units (Any Combination) - 4 Stories or Less, 3	174B169 25		North Hollywood - Valley Village	Yes	ABMI	DB50
Los Angeles	3310 ANDRITA ST	90065	5458024010	0.000	0.000	0.000	2.257	Shortfall of Sites	0.264	Low Medium II Residential	RD2-1-CDO	0	0	0	33.574	2.257		Residential - Three Units (Any Combination) - 4 Stories or Less, 3	154-5A213 47		Northeast Los Angeles	Yes	ABMI	DB50
Los Angeles	11433 EMELITA ST	91601	2338013029	0.000	0.000	0.000	2.257	Shortfall of Sites	0.161	Medium Residential	[Q]R3-1	0	0	0	55.257	2.257		Residential - Three Units (Any Combination) - 4 Stories or Less, 3	174B169 91		North Hollywood - Valley Village	Yes	ABMI	DB50
Los Angeles	1536 MURCHISON ST	90033	5202012048	0.000	0.000	0.000	2.257	Shortfall of Sites	0.179	Low Medium II Residential	RD1.5-1	0	0	0	49.709	2.257		Residential - Double, Duplex, or Two Units - 4 Stories or Less, 3	133-5A227 132		Northeast Los Angeles	Yes	ABMI	DB50
Los Angeles	1516 MURCHISON ST	90033	5202012051	0.000	0.000	0.000	2.257	Shortfall of Sites	0.179	Low Medium II Residential	RD1.5-1	0	0	0	49.718	2.257		Residential - Three Units (Any Combination) - 4 Stories or Less, 3	133-5A227 147		Northeast Los Angeles	Yes	ABMI	DB50
Los Angeles	25835 PRESIDENT AVE	90710	7411004036	0.000	0.000	0.000	2.257	Shortfall of Sites	0.184	Low Medium II Residential	[Q]RD1.5-1XL	0	0	0	48.346	2.257		Residential - Three Units (Any Combination) - 4 Stories or Less, 3	033B193 147		Wilmington - Harbor City	Yes	ABMI	DB50
Los Angeles	5837 TUJUNGA AVE	91601	2338013025	0.000	0.000	0.000	2.257	Shortfall of Sites	0.155	Medium Residential	[Q]R3-1	0	0	0	57.267	2.257		Residential - Three Units (Any Combination) - 4 Stories or Less, 3	174B173 159		North Hollywood - Valley Village	Yes	ABMI	DB50
Los Angeles	12020 SATICOY ST	91605	2317012006	0.000	0.000	0.000	2.257	Shortfall of Sites	0.331	Low Medium I Residential	R2-1	0	0	0	26.867	2.257		Residential - Three Units (Any Combination) - 4 Stories or Less, 3	186B165 274		Sun Valley - La Tuna Canyon	Yes	ABMI	DB50
Los Angeles	3404 DREW ST	90065	5458026017	0.000	0.000	0.000	2.257	Shortfall of Sites	0.242	Low Medium II Residential	RD2-1-CDO	0	0	0	36.630	2.257		Residential - Three Units (Any Combination) - 4 Stories or Less, 3	156B213 309		Northeast Los Angeles	Yes	ABMI	DB50
Los Angeles	1520 260TH ST	90710	7411006010	0.000	0.000	0.000	2.257	Shortfall of Sites	0.182	Low Medium II Residential	[Q]RD1.5-1XL	0	0	0	48.903	2.257		Residential - Three Units (Any Combination) - 4 Stories or Less, 3	033B193 327		Wilmington - Harbor City	Yes	ABMI	DB50
Los Angeles	25210 FRAMPTON AVE	90710	7413001017	0.000	0.000	0.000	2.257	Shortfall of Sites	0.184	Low Medium II Residential	[Q]RD1.5-1XL	0	0	0	48.346	2.257		Residential - Three Units (Any Combination) - 4 Stories or Less, 3	036B197 351		Wilmington - Harbor City	Yes	ABMI	DB50

Jurisdiction Name	Site Address/Intersection	5 Digit ZIP Code	Assessor Parcel Number	Very Low-Income	Low-Income	Moderate-Income	Above Moderate-Income	Type of Shortfall	Parcel Size (Acres)	Current General Plan Designation	Current Zoning	Proposed General Plan (GP) Designation	Proposed Zoning	Minimum Density Allowed	Maximum Density Allowed	Total Capacity	Vacant/ Nonvacant	Description of Existing Uses	PIN	Base Density Per Acre	Community Plan Area	Rent Stabalization Ordinance	Income Category	Applicable Rezoning Program (Program informing values in Column Q listed first)
Los Angeles	4086 LEIMERT BLVD	90008	5023005020	0.000	0.000	0.000	2.257	Shortfall of Sites	0.097	Medium Residential	R3-1	0	0	0	91.976	2.257		Residential - Three Units (Any Combination) - 4 Stories or Less, 3	114B189 532		West Adams - Baldwin Hills - Leimert	Yes	ABMI	DB50
Los Angeles	6805 VANTAGE AVE	91605	2321026010	0.000	0.000	0.000	2.257	Shortfall of Sites	0.185	Low Medium II Residential	RD1.5-1	0	0	0	47.966	2.257		Residential - Three Units (Any Combination) - 4 Stories or Less, 3	183B165 640		North Hollywood - Valley Village	Yes	ABMI	DB50
Los Angeles	25526 BELLE PORTE AVE	90710	7410028053	0.000	0.000	0.000	2.257	Shortfall of Sites	0.134	Medium Residential	[Q]R3-1VL	0	0	0	66.114	2.257		Residential - Three Units (Any Combination) - 4 Stories or Less, 3	036B193 735		Wilmington - Harbor City	Yes	ABMI	DB50
Los Angeles	1552 W 224TH ST	90501	7347007006	0.000	0.000	0.000	2.257	Shortfall of Sites	0.184	Low Medium II Residential	RD1.5-1	0	0	0	48.347	2.257		Residential - Three Units (Any Combination) - 4 Stories or Less, 3	048B193 828		Harbor Gateway	Yes	ABMI	DB50
Los Angeles	11135 VICTORY BLVD	91606	2336002002	0.000	0.000	0.000	2.257	Shortfall of Sites	0.161	Medium Residential	[Q]R3-1	0	0	0	55.318	2.257		Residential - Three Units (Any Combination) - 4 Stories or Less, 3	180B173 851		North Hollywood - Valley Village	Yes	ABMI	DB50
Los Angeles	1405 LAGOON AVE	90744	7421026027	0.000	0.000	0.000	2.257	Shortfall of Sites	0.127	General Commercial	[Q]C2-1VL-O-CUGU	0	0	0	69.702	2.257		Residential - Three Units (Any Combination) - 4 Stories or Less, 3	036B205 1080		Wilmington - Harbor City	Yes	ABMI	DB50
Los Angeles	7106 VALMONT ST	91042	2568006003	0.000	0.000	0.000	2.257	Shortfall of Sites	0.104	Medium Residential	R3-1	0	0	0	85.757	2.257		Residential - Three Units (Any Combination) - 4 Stories or Less, 3	204B201 1112		Sunland - Tujunga - Lake View Terrace - Shadow Hills - East La Tuna Canyon	Yes	ABMI	DB50
Los Angeles	13920 VICTORY BLVD	91401	2239004011	0.000	0.000	0.000	2.257	Shortfall of Sites	0.184	Low Medium II Residential	[Q]RD1.5-1	0	0	0	48.268	2.257		Residential - Three Units (Any Combination) - 4 Stories or Less, 3	180B153 1121		Van Nuys - North Sherman Oaks	Yes	ABMI	DB50
Los Angeles	6350 BECK AVE	91606	2335025005	0.000	0.000	0.000	2.257	Shortfall of Sites	0.147	Medium Residential	[Q]R3-1	0	0	0	60.347	2.257		Residential - Three Units (Any Combination) - 4 Stories or Less, 3	180B169 1175		North Hollywood - Valley Village	Yes	ABMI	DB50
Los Angeles	900 N HUDSON AVE	90038	5533022016	0.000	0.000	0.000	2.257	Shortfall of Sites	0.101	Medium Residential	R3-1	0	0	0	87.659	2.257		Residential - Three Units (Any Combination) - 4 Stories or Less, 3	144B185 1199		Hollywood	Yes	ABMI	DB50
Los Angeles	23679 STAGG ST	91304	2020014027	1.129	1.129	0.000	0.000	Shortfall of Sites	0.272	Very Low Residential	RE11-1	Very Low Residential	0	20	66.287	2.257		Residential - Single Family Residence - Pool, 1	189B093 672	1 per lot	Canoga Park - Winnetka - Woodland Hills - West Hills	No	LI	AHO , CPK CPU, ADU
Los Angeles	6000 PAT AVE	91367	2032013014	1.129	1.129	0.000	0.000	Shortfall of Sites	0.272	Very Low Residential	RE11-1	Very Low Residential	0	20	66.287	2.257		Residential - Single Family Residence - Pool, 1	177B085 394	1 per lot	Canoga Park - Winnetka - Woodland Hills - West Hills	No	LI	AHO , CPK CPU, ADU
Los Angeles	23701 STAGG ST	91304	2020014024	1.128	1.128	0.000	0.000	Shortfall of Sites	0.272	Very Low Residential	RE11-1	Very Low Residential	0	20	66.287	2.257		Residential - Single Family Residence - Pool, 1	189B089 414	1 per lot	Canoga Park - Winnetka - Woodland Hills - West Hills	No	LI	AHO , CPK CPU, ADU
Los Angeles	23685 STAGG ST	91304	2020014026	1.128	1.128	0.000	0.000	Shortfall of Sites	0.272	Very Low Residential	RE11-1	Very Low Residential	0	20	66.287	2.257		Residential - Single Family Residence - Pool, 1	189B093 671	1 per lot	Canoga Park - Winnetka - Woodland Hills - West Hills	No	LI	AHO , CPK CPU, ADU
Los Angeles	4525 LIBBIT AVE	91436	2284002033	0.000	0.000	0.000	2.257	Shortfall of Sites	0.213	Low I Residential	RE9-1	Low Residential	0	0	66.287	2.257		Residential - Single Family Residence - Pool and Misc., 0	168B137 656	1 per lot	Encino - Tarzana	No	ABMI	AHO , ENC CPU, ADU
Los Angeles	23691 STAGG ST	91304	2020014025	1.128	1.128	0.000	0.000	Shortfall of Sites	0.272	Very Low Residential	RE11-1	Very Low Residential	0	20	66.287	2.257		Residential - Single Family Residence - Pool, 1	189B089 415	1 per lot	Canoga Park - Winnetka - Woodland Hills - West Hills	No	LI	AHO , CPK CPU, ADU
Los Angeles	23707 STAGG ST	91304	2020014023	1.128	1.128	0.000	0.000	Shortfall of Sites	0.272	Very Low Residential	RE11-1	Very Low Residential	0	20	66.287	2.257		Residential - Single Family Residence - Pool, 1	189B089 413	1 per lot	Canoga Park - Winnetka - Woodland Hills - West Hills	No	LI	AHO , CPK CPU, ADU
Los Angeles	5181 DENSMORE AVE	91436	2261015043	1.128	1.128	0.000	0.000	Shortfall of Sites	0.272	Low II Residential	RE9-1	Low Residential	0	20	66.287	2.256		Residential - Single Family Residence, 1	171B141 116	1 per lot	Encino - Tarzana	No	LI	AHO , ENC CPU, ADU
Los Angeles	23715 STAGG ST	91304	2020014022	1.128	1.128	0.000	0.000	Shortfall of Sites	0.272	Very Low Residential	RE11-1	Very Low Residential	0	20	66.287	2.256		Residential - Single Family Residence, 1	189B089 412	1 per lot	Canoga Park - Winnetka - Woodland Hills - West Hills	No	LI	AHO , CPK CPU, ADU
Los Angeles	23669 STAGG ST	91304	2020014029	1.128	1.128	0.000	0.000	Shortfall of Sites	0.272	Very Low Residential	RE11-1	Very Low Residential	0	20	66.287	2.256		Residential - Single Family Residence - Pool, 1	189B093 674	1 per lot	Canoga Park - Winnetka - Woodland Hills - West Hills	No	LI	AHO , CPK CPU, ADU
Los Angeles	22704 SCHOOLCRAFT ST	91307	2024027031	1.128	1.128	0.000	0.000	Shortfall of Sites	0.272	Low Residential	RS-1	Very Low Residential	0	20	66.287	2.256		Residential - Single Family Residence, 1	183B097 661	1 per lot	Canoga Park - Winnetka - Woodland Hills - West Hills	No	LI	AHO , CPK CPU, ADU
Los Angeles	4353 VICTORIA PARK DR	90019	5082015021	0.000	0.000	0.000	2.254	Shortfall of Sites	0.063	Low Medium I Residential	R2-1-O	0	0	0	99.000	2.254		Residential - Double, Duplex, or Two Units - 4 Stories or Less, 2	129B185 1105		West Adams - Baldwin Hills - Leimert	Yes	ABMI	TOC EXP , R2RD
Los Angeles	22634 VICTORY BLVD	91367	2039021026	0.000	0.000	0.000	2.254	Shortfall of Sites	0.021	Very Low Residential	RA-1	Very Low Residential	0	0	113.635	2.254		Residential - Single Family Residence - Pool, 0	180B097 678	1 per lot	Canoga Park - Winnetka - Woodland Hills - West Hills	No	ABMI	OPP RC , CPK CPU, AHO
Los Angeles	6178 PAT AVE	91367	2032011007	1.127	1.127	0.000	0.000	Shortfall of Sites	0.271	Very Low Residential	RE11-1-H	Very Low Residential	0	20	66.287	2.254		Residential - Single Family Residence - Pool, 1	177B085 122	1 per lot	Canoga Park - Winnetka - Woodland Hills - West Hills	No	LI	AHO , CPK CPU, ADU
Los Angeles	8041 BOBBYBOYAR AVE	91304	2020020010	1.127	1.127	0.000	0.000	Shortfall of Sites	0.271	Very Low Residential	RE11-1	Very Low Residential	0	20	66.287	2.254		Residential - Single Family Residence - Pool, 1	189B093 162	1 per lot	Canoga Park - Winnetka - Woodland Hills - West Hills	No	LI	AHO , CPK CPU, ADU
Los Angeles	18247 SHERMAN WAY	91335	2119028009	1.127	1.127	0.000	0.000	Shortfall of Sites	0.238	Community Commercial	[Q]P-1L-CDO	0	0	20	94.696	2.253		Commercial - Parking Lot (Commercial Use Property) - Lots - Patron or Employee - One Story, 0	183B125 68		Reseda - West Van Nuys	No	LI	P
Los Angeles	3361 FLETCHER DR	90065	5458024012	0.000	0.000	0.000	2.253	Shortfall of Sites	0.418	Low Medium II Residential	RD1.5-1-CDO	0	0	0	45.164	2.253		Residential - Five or More Units or Apartments (Any Combination) · 4 Stories or Less - Pool, 11	154-5A213 72		Northeast Los Angeles	Yes	ABMI	DB50
Los Angeles	23949 CROSSON DR	91367	2045017016	1.126	1.126	0.000	0.000	Shortfall of Sites	0.271	Very Low Residential	RE11-1	Very Low Residential	0	20	66.287	2.253		Residential - Single Family Residence - Pool, 1	177B089 669	1 per lot	Canoga Park - Winnetka - Woodland Hills - West Hills	No	LI	AHO , CPK CPU, ADU
Los Angeles	18247 SHERMAN WAY	91335	2119028010	1.126	1.126	0.000	0.000	Shortfall of Sites	0.238	Community Commercial	[Q]P-1L-CDO	0	0	20	94.696	2.252		Commercial - Parking Lot (Commercial Use Property) - Lots - Patron or Employee - One Story, 0	183B125 67		Reseda - West Van Nuys	No	LI	P
Los Angeles	23747 STAGG ST	91304	2020014018	1.126	1.126	0.000	0.000	Shortfall of Sites	0.271	Very Low Residential	RE11-1	Very Low Residential	0	20	66.287	2.252		Residential - Single Family Residence - Pool, 1	189B089 420	1 per lot	Canoga Park - Winnetka - Woodland Hills - West Hills	No	LI	AHO , CPK CPU, ADU
Los Angeles	23940 NOMAR ST	91367	2045020014	1.126	1.126	0.000	0.000	Shortfall of Sites	0.271	Very Low Residential	RE11-1	Very Low Residential	0	20	66.287	2.252		Residential - Single Family Residence - Pool, 1	174B089 42	1 per lot	Canoga Park - Winnetka - Woodland Hills - West Hills	No	LI	AHO , CPK CPU, ADU
Los Angeles	23539 AETNA ST	91367	2035004017	1.125	1.125	0.000	0.000	Shortfall of Sites	0.271	Very Low Residential	RE11-1	Very Low Residential	0	20	66.287	2.251		Residential - Single Family Residence, 1	177B093 542	1 per lot	Canoga Park - Winnetka - Woodland Hills - West Hills	No	LI	AHO , CPK CPU, ADU
Los Angeles	23206 AETNA ST	91367	2035024029	1.125	1.125	0.000	0.000	Shortfall of Sites	0.271	Very Low Residential	RE11-1	Very Low Residential	0	20	66.287	2.250		Residential - Single Family Residence - Pool, 1	177B093 576	1 per lot	Canoga Park - Winnetka - Woodland Hills - West Hills	No	LI	AHO , CPK CPU, ADU
Los Angeles	22451 HATTERAS ST	91367	2040040006	1.125	1.125	0.000	0.000	Shortfall of Sites	0.271	Low Residential	RE11-1	Very Low Residential	0	20	66.287	2.250		Residential - Single Family Residence, 1	174B101 64	1 per lot	Canoga Park - Winnetka - Woodland Hills - West Hills	No	LI	AHO , CPK CPU, ADU
Los Angeles	4737 ORION AVE	91403	2261038049	0.000	0.000	0.000	2.250	Shortfall of Sites	0.485	Medium Residential	R3-1	Medium Residential	0	0	72.233	2.250		Residential - Five or More Units or Apartments (Any Combination) · 4 Stories or Less - Pool, 25	168B145 531	43	Encino - Tarzana	Yes	ABMI	ENC CPU , AHO
Los Angeles	6138 ORANGE ST	90048	5510027028	0.000	0.000	0.000	2.250	Shortfall of Sites	0.143	Medium Residential	[Q]R3-1-O	0	0	0	26.136	2.250		Residential - Three Units (Any Combination) - 4 Stories or Less, 3	135B177 469		Wilshire	Yes	ABMI	MURC
Los Angeles	5341 WILKINSON AVE	91607	2347031019	0.000	0.000	0.000	2.250	Shortfall of Sites	0.149	Low Medium II Residential	RD1.5-1	Neighborhood Center	0	0	67.017	2.250		Residential - Five or More Units or Apartments (Any Combination) · 4 Stories or Less, 5	171B165 175	108	North Hollywood - Valley Village	Yes	ABMI	NH CPU , AHO
Los Angeles	12531 CHANDLER BLVD	91607	2346011022	0.000	0.000	0.000	2.250	Shortfall of Sites	0.151	Medium Residential	[Q]R3-1	Neighborhood Center	0	0	66.106	2.250		Residential - Five or More Units or Apartments (Any Combination) · 4 Stories or Less - Pool, 5	171B161 53	108	North Hollywood - Valley Village	Yes	ABMI	NH CPU , DB50, AHO
Los Angeles	4235 BENEDICT CANYON DR	91423	2266020022	0.000	0.000	0.000	2.250	Shortfall of Sites	0.228	Low Medium Residential	[Q]RD2-1	Low Medium	0	0	43.906	2.250		Residential - Five or More Units or Apartments (Any Combination) · 4 Stories or Less, 5	165B157 723	29	Sherman Oaks - Studio City - Toluca Lake - Cahuenga Pass	Yes	ABMI	SHR CPU , AHO
Los Angeles	16235 MORRISON ST	91436	2260014001	1.125	1.125	0.000	0.000	Shortfall of Sites	0.271	Low II Residential	RE9-1	Low Residential	0	20	66.287	2.250		Residential - Single Family Residence - Pool, 1	168B137 36	1 per lot	Encino - Tarzana	No	LI	AHO , ENC CPU, ADU
Los Angeles	24236 STONE BEND LANE	91304	2017038026	0.000	0.000	0.000	2.250	Shortfall of Sites	0.212	Low I Residential	RE9-1-H	Very Low Residential	0	0	66.287	2.250		Residential - Single Family Residence, 0	192B089 225	1 per lot	Canoga Park - Winnetka - Woodland Hills - West Hills	No	ABMI	AHO , CPK CPU, ADU
Los Angeles	603 S NEW HAMPSHIRE AVE	90005	5502026024	0.000	0.000	0.000	2.250	Shortfall of Sites	0.032	Regional Center Commercial	C2-2	0	0	0	134.701	2.250		Commercial - Hotel and Motel - Motel - 50 Rooms and Over - Three Stories, 0	135B197 1040		Wilshire	No	ABMI	ARO , MURC
Los Angeles	23527 CLARENDON ST	91367	2044007019	1.124	1.124	0.000	0.000	Shortfall of Sites	0.306	Very Low Residential	RE11-1	Very Low Residential	0	20	66.287	2.249		Residential - Single Family Residence - Pool, 1	174B093 521	1 per lot	Canoga Park - Winnetka - Woodland Hills - West Hills	No	LI	AHO , CPK CPU
Los Angeles	6610 SHOUP AVE	91307	2139011041	1.124	1.124	0.000	0.000	Shortfall of Sites	0.488	Low Residential	RA-1-RIO	Very Low Residential	0	20	102.494	2.249		Institutional - Church - One Story, 0	180B101 360	1 per lot	Canoga Park - Winnetka - Woodland Hills - West Hills	No	LI	FBO, CPK CPU
Los Angeles	23400 STRATHERN ST	91304	2020017066	1.124	1.124	0.000	0.000	Shortfall of Sites	0.271	Very Low Residential	RE11-1	Very Low Residential	0	20	66.287	2.249		Residential - Single Family Residence, 1	189B093 306	1 per lot	Canoga Park - Winnetka - Woodland Hills - West Hills	No	LI	AHO , CPK CPU, ADU
Los Angeles	22546 VOSE ST	91307	2024022012	1.124	1.124	0.000	0.000	Shortfall of Sites	0.271	Low Residential	RS-1	Very Low Residential	0	20	66.287	2.248		Residential - Single Family Residence - Pool, 1	183B097 334	1 per lot	Canoga Park - Winnetka - Woodland Hills - West Hills	No	LI	AHO , CPK CPU, ADU
Los Angeles	6060 NEDDY AVE	91367	2045005019	1.124	1.124	0.000	0.000	Shortfall of Sites	0.271	Very Low Residential	RE11-1	Very Low Residential	0	20	66.287	2.247		Residential - Single Family Residence - Pool, 1	177B089 401	1 per lot	Canoga Park - Winnetka - Woodland Hills - West Hills	No	LI	AHO , CPK CPU, ADU
Los Angeles	17548 PALORA ST	91316	2290011031	1.123	1.123	0.000	0.000	Shortfall of Sites	0.271	Very Low II Residential	RE11-1	Very Low Residential	0	20	66.287	2.247		Residential - Single Family Residence - Pool, 1	168B129 207	1 per lot	Encino - Tarzana	No	LI	AHO , ENC CPU, ADU

Jurisdiction Name	Site Address/Intersection	5 Digit ZIP Code	Assessor Parcel Number	Very Low-Income	Low-Income	Moderate-Income	Above Moderate-Income	Type of Shortfall	Parcel Size (Acres)	Current General Plan Designation	Current Zoning	Proposed General Plan (GP) Designation	Proposed Zoning	Minimum Density Allowed	Maximum Density Allowed	Total Capacity	Vacant/ Nonvacant	Description of Existing Uses	PIN	Base Density Per Acre	Community Plan Area	Rent Stabalization Ordinance	Income Category	Applicable Rezoning Program (Program informing values in Column Q listed first)
Los Angeles	8112 CLEMENS AVE	91304	2020021022	1.123	1.123	0.000	0.000	Shortfall of Sites	0.271	Very Low Residential	RE11-1	Very Low Residential	0	20	66.287	2.246		Residential - Single Family Residence - Pool, 1	189B093 40	1 per lot	Canoga Park - Winnetka - Woodland Hills - West Hills	No	LI	AHO , CPK CPU, ADU
Los Angeles	12872 FILMORE ST	91331	2533029088	0.000	0.000	0.000	2.246	Shortfall of Sites	0.413	Low Medium I Residential	(Q)RD3-1-CUGU	0	0	0	24.192	2.246		Residential - Three Units (Any Combination) - 4 Stories or Less, 3	213B161 1028		Arleta - Pacoima	No	ABMI	DB50
Los Angeles	1346 N MARINE AVE	90744	7420007008	0.000	0.000	0.000	2.246	Shortfall of Sites	0.140	Medium Residential	[Q]R3-1VL-O-CUGU	0	0	0	71.322	2.246		Residential - Three Units (Any Combination) - 4 Stories or Less, 3	036B205 1266		Wilmington - Harbor City	No	ABMI	DB50
Los Angeles	5932 ELLENVIEW AVE	91367	2032014024	1.123	1.123	0.000	0.000	Shortfall of Sites	0.271	Very Low Residential	RE11-1	Very Low Residential	0	20	66.287	2.246		Residential - Single Family Residence, 1	177B085 509	1 per lot	Canoga Park - Winnetka - Woodland Hills - West Hills	No	LI	AHO , CPK CPU, ADU
Los Angeles	23200 LIAHONA PL	91364	2074039015	1.123	1.123	0.000	0.000	Shortfall of Sites	0.271	Low Residential	RS-1	Very Low Residential	0	20	66.287	2.245		Residential - Single Family Residence, 1	168B093 274	1 per lot	Canoga Park - Winnetka - Woodland Hills - West Hills	No	LI	AHO , CPK CPU, ADU
Los Angeles	7944 BOBBYBOYAR AVE	91304	2020022016	1.122	1.122	0.000	0.000	Shortfall of Sites	0.271	Very Low Residential	RE11-1	Very Low Residential	0	20	66.287	2.245		Residential - Single Family Residence, 1	189B093 323	1 per lot	Canoga Park - Winnetka - Woodland Hills - West Hills	No	LI	AHO , CPK CPU, ADU
Los Angeles	6200 CAPISTRANO AVE	91367	2039028019	0.112	0.112	0.000	2.020	Shortfall of Sites	0.271	Low Residential	RE11-1	Very Low Residential	[MB4-G1-5] [IX1-FA] [CPIO]	20	66.287	2.244		Residential - Single Family Residence, 1	177B101 73	1 per lot	Canoga Park - Winnetka - Woodland Hills - West Hills	No	VLI, LI, ABMI	AHO , CPK CPU, ADU
Los Angeles	12812 BRADLEY AVE	91342	2506012024	1.122	1.122	0.000	0.000	Shortfall of Sites	0.237	Limited Industrial	P-1	0	0	20	94.696	2.244		Industrial - Light Manufacturing - One Story, 0	222B149 856		Sylmar	No	LI	P
Los Angeles	22108 CALIFA ST	91367	2146016005	1.122	1.122	0.000	0.000	Shortfall of Sites	0.306	Low Residential	RE11-1	Very Low Residential	0	20	66.287	2.244		Residential - Single Family Residence - Pool, 1	177B101 273	1 per lot	Canoga Park - Winnetka - Woodland Hills - West Hills	No	LI	AHO , CPK CPU, ADU
Los Angeles	14728 MAGNOLIA BLVD	91403	2263037007	0.000	0.000	0.000	2.244	Shortfall of Sites	0.144	Medium Residential	[Q]R3-1-RIO	0	0	0	69.600	2.244		Residential - Five or More Units or Apartments (Any Combination) · 4 Stories or Less, 5	171A149 25		Van Nuys - North Sherman Oaks	Yes	ABMI	DB50
Los Angeles	11755 DOROTHY ST	90049	4265006016	0.000	0.000	0.000	2.244	Shortfall of Sites	0.115	Medium Residential	[Q]R3-1	0	0	0	87.030	2.244		Residential - Five or More Units or Apartments (Any Combination) · 4 Stories or Less, 5	129B145 161		Brentwood - Pacific Palisades	Yes	ABMI	DB50
Los Angeles	11669 MAYFIELD AVE	90049	4265005010	0.000	0.000	0.000	2.244	Shortfall of Sites	0.115	Medium Residential	[Q]R3-1	0	0	0	87.031	2.244		Residential - Five or More Units or Apartments (Any Combination) · 4 Stories or Less, 5	129B145 185		Brentwood - Pacific Palisades	Yes	ABMI	DB50
Los Angeles	1005 S BARRINGTON AVE	90049	4265008059	0.000	0.000	0.000	2.244	Shortfall of Sites	0.115	Medium Residential	[Q]R3-1	0	0	0	87.057	2.244		Residential - Five or More Units or Apartments (Any Combination) · 4 Stories or Less, 5	129B145 272		Brentwood - Pacific Palisades	Yes	ABMI	DB50
Los Angeles	2600 ARTHUR ST	90065	5456001031	0.000	0.000	0.000	2.244	Shortfall of Sites	0.434	Low Medium I Residential	RD3-1	0	0	0	23.033	2.244		Residential - Five or More Units or Apartments (Any Combination) · 4 Stories or Less, 5	153A215 310		Northeast Los Angeles	Yes	ABMI	DB50
Los Angeles	11800 MAYFIELD AVE	90049	4265015051	0.000	0.000	0.000	2.244	Shortfall of Sites	0.115	Medium Residential	[Q]R3-1	0	0	0	87.032	2.244		Residential - Five or More Units or Apartments (Any Combination) · 4 Stories or Less, 5	129B145 473		Brentwood - Pacific Palisades	Yes	ABMI	DB50
Los Angeles	3631 S SEPULVEDA BLVD	90034	4252002017	0.000	0.000	0.000	2.244	Shortfall of Sites	0.119	Medium Residential	R3-1	0	0	0	84.043	2.244		Residential - Five or More Units or Apartments (Any Combination) · 4 Stories or Less, 5	117B157 566		Palms - Mar Vista - Del Rey	Yes	ABMI	DB50
Los Angeles	3637 S SEPULVEDA BLVD	90034	4252002016	0.000	0.000	0.000	2.244	Shortfall of Sites	0.119	Medium Residential	R3-1	0	0	0	84.073	2.244		Residential - Five or More Units or Apartments (Any Combination) · 4 Stories or Less, 5	117B157 588		Palms - Mar Vista - Del Rey	Yes	ABMI	DB50
Los Angeles	1125 S DOHENY DR	90035	4332005027	0.000	0.000	0.000	2.244	Shortfall of Sites	0.109	Medium Residential	R3-1VL-O	0	0	0	91.356	2.244		Residential - Five or More Units or Apartments (Any Combination) · 4 Stories or Less, 5	132B169 595		West Los Angeles	Yes	ABMI	DB50
Los Angeles	3641 S SEPULVEDA BLVD	90034	4252002015	0.000	0.000	0.000	2.244	Shortfall of Sites	0.119	Medium Residential	R3-1	0	0	0	84.103	2.244		Residential - Five or More Units or Apartments (Any Combination) · 4 Stories or Less, 5	117B157 613		Palms - Mar Vista - Del Rey	Yes	ABMI	DB50
Los Angeles	1128 S OAKHURST DR	90035	4332005038	0.000	0.000	0.000	2.244	Shortfall of Sites	0.109	Medium Residential	R3-1VL-O	0	0	0	91.650	2.244		Residential - Five or More Units or Apartments (Any Combination) · 4 Stories or Less, 5	132B169 623		West Los Angeles	Yes	ABMI	DB50
Los Angeles	1015 S WESTGATE AVE	90049	4265011063	0.000	0.000	0.000	2.244	Shortfall of Sites	0.115	Medium Residential	[Q]R3-1	0	0	0	86.579	2.244		Residential - Five or More Units or Apartments (Any Combination) · 4 Stories or Less, 5	129B145 663		Brentwood - Pacific Palisades	Yes	ABMI	DB50
Los Angeles	11915 KIOWA AVE	90049	4265011043	0.000	0.000	0.000	2.244	Shortfall of Sites	0.115	Medium Residential	[Q]R3-1	0	0	0	87.031	2.244		Residential - Five or More Units or Apartments (Any Combination) · 4 Stories or Less, 5	129B145 722		Brentwood - Pacific Palisades	Yes	ABMI	DB50
Los Angeles	5148 DENNY AVE	91601	2419012010	0.000	0.000	0.000	2.244	Shortfall of Sites	0.221	Low Medium II Residential	RD1.5-1VL	0	0	0	45.248	2.244		Residential - Five or More Units or Apartments (Any Combination) · 4 Stories or Less, 5	171B177 789		North Hollywood - Valley Village	Yes	ABMI	DB50
Los Angeles	10736 HORTENSE ST	91602	2421030016	0.000	0.000	0.000	2.244	Shortfall of Sites	0.215	Low Medium II Residential	RD1.5-1	0	0	0	46.408	2.244		Residential - Five or More Units or Apartments (Any Combination) · 4 Stories or Less, 5	168B177 847		North Hollywood - Valley Village	Yes	ABMI	DB50
Los Angeles	12501 VALLEY SPRING LN	91604	2375015043	0.000	0.000	0.000	2.244	Shortfall of Sites	0.113	Medium Residential	R3-1-RIO	0	0	0	88.548	2.244		Residential - Five or More Units or Apartments (Any Combination) · 4 Stories or Less, 5	165B165 945		Sherman Oaks - Studio City - Toluca Lake - Cahuenga Pass	Yes	ABMI	DB50
Los Angeles	11963 WALNUT LN	90025	4259012017	0.000	0.000	0.000	2.244	Shortfall of Sites	0.113	Medium Residential	[Q]R3-1	0	0	0	88.080	2.244		Residential - Five or More Units or Apartments (Any Combination) · 4 Stories or Less, 5	126B149 1150		West Los Angeles	Yes	ABMI	DB50
Los Angeles	2224 W AVENUE 30	90065	5456013014	0.000	0.000	0.000	2.244	Shortfall of Sites	0.215	Low Medium II Residential	RD1.5-1-CDO	0	0	0	46.551	2.244		Residential - Five or More Units or Apartments (Any Combination) · 4 Stories or Less, 5	150B213 876		Northeast Los Angeles	Yes	ABMI	DB50 , OPP RC2
Los Angeles	12628 OXNARD ST	91606	2341004023	0.000	0.000	0.000	2.244	Shortfall of Sites	0.226	Low Medium II Residential	RD1.5-1	0	0	0	44.121	2.244		Residential - Five or More Units or Apartments (Any Combination) · 4 Stories or Less, 5	177B161 943		North Hollywood - Valley Village	Yes	ABMI	DB50 , OPP RC2
Los Angeles	1164 W 13TH ST	90731	7458016007	0.000	0.000	0.000	2.244	Shortfall of Sites	0.288	Low Medium II Residential	RD2-1XL	0	0	0	34.690	2.244		Residential - Five or More Units or Apartments (Any Combination) · 4 Stories or Less, 5	015B193 1126		San Pedro	Yes	ABMI	DB50 , OPP RC2
Los Angeles	6136 WOODLAND VIEW DR	91367	2032029017	1.122	1.122	0.000	0.000	Shortfall of Sites	0.271	Very Low Residential	RE11-1	Very Low Residential	0	20	66.287	2.244		Residential - Single Family Residence - Pool, 1	177B085 194	1 per lot	Canoga Park - Winnetka - Woodland Hills - West Hills	No	LI	AHO , CPK CPU, ADU
Los Angeles	6044 ROD AVE	91367	2032019002	1.122	1.122	0.000	0.000	Shortfall of Sites	0.271	Very Low Residential	RE11-1	Very Low Residential	0	20	66.287	2.243		Residential - Single Family Residence - Pool, 1	177B085 312	1 per lot	Canoga Park - Winnetka - Woodland Hills - West Hills	No	LI	AHO , CPK CPU, ADU
Los Angeles	19853 REDWING ST	91364	2164011001	1.122	1.122	0.000	0.000	Shortfall of Sites	0.271	Very Low Residential	RA-1	Very Low Residential	0	20	66.287	2.243		Residential - Single Family Residence - Pool, 1	174B113 492	1 per lot	Canoga Park - Winnetka - Woodland Hills - West Hills	No	LI	AHO , CPK CPU, ADU
Los Angeles	5953 MANTON AVE	91367	2041027010	1.122	1.122	0.000	0.000	Shortfall of Sites	0.271	Low Residential	RE11-1	Very Low Residential	0	20	66.287	2.243		Residential - Single Family Residence - Pool, 1	177B093 739	1 per lot	Canoga Park - Winnetka - Woodland Hills - West Hills	No	LI	AHO , CPK CPU, ADU
Los Angeles	5061 WOODLEY AVE	91436	2260021016	1.121	1.121	0.000	0.000	Shortfall of Sites	0.270	Low II Residential	RA-1	Low Residential	0	20	66.287	2.242		Residential - Single Family Residence - Pool, 1	171B141 461	1 per lot	Encino - Tarzana	No	LI	AHO , ENC CPU, ADU
Los Angeles	5936 MANTON AVE	91367	2041001002	0.112	0.112	0.000	2.017	Shortfall of Sites	0.270	Very Low Residential	RA-1	Very Low Residential	[HB3-G1-5] [CX2-FA] [CPIO]	20	66.287	2.242		Residential - Single Family Residence - Pool, 1	177B093 777	1 per lot	Canoga Park - Winnetka - Woodland Hills - West Hills	No	VLI, LI, ABMI	AHO , CPK CPU, ADU
Los Angeles	23500 BALTAR ST	91304	2020017035	1.121	1.121	0.000	0.000	Shortfall of Sites	0.270	Very Low Residential	RE11-1	Very Low Residential	0	20	66.287	2.241		Residential - Single Family Residence - Therapy Pool (Spa), 1	189B093 199	1 per lot	Canoga Park - Winnetka - Woodland Hills - West Hills	No	LI	AHO , CPK CPU, ADU
Los Angeles	23220 JUSTICE ST	91304	2020016010	1.121	1.121	0.000	0.000	Shortfall of Sites	0.270	Very Low Residential	RE11-1	Very Low Residential	0	20	66.287	2.241		Residential - Single Family Residence - Pool, 1	189B093 233	1 per lot	Canoga Park - Winnetka - Woodland Hills - West Hills	No	LI	AHO , CPK CPU, ADU
Los Angeles	5455 PENFIELD AVE	91364	2166003004	1.121	1.121	0.000	0.000	Shortfall of Sites	0.270	Very Low Residential	RA-1	Very Low Residential	0	20	66.287	2.241		Residential - Single Family Residence, 1	174B113 534	1 per lot	Canoga Park - Winnetka - Woodland Hills - West Hills	No	LI	AHO , CPK CPU, ADU
Los Angeles	17616 CORINTHIAN DR	91316	2290011056	1.121	1.121	0.000	0.000	Shortfall of Sites	0.270	Very Low II Residential	RE11-1	Very Low Residential	0	20	66.287	2.241		Residential - Single Family Residence - Pool, 1	168B129 355	1 per lot	Encino - Tarzana	No	LI	AHO , ENC CPU, ADU
Los Angeles	23356 BURTON ST	91304	2020021036	1.120	1.120	0.000	0.000	Shortfall of Sites	0.270	Very Low Residential	RE11-1	Very Low Residential	0	20	66.287	2.241		Residential - Single Family Residence - Pool, 1	189B093 23	1 per lot	Canoga Park - Winnetka - Woodland Hills - West Hills	No	LI	AHO , CPK CPU, ADU
Los Angeles	5936 MAURY AVE	91367	2032017002	1.120	1.120	0.000	0.000	Shortfall of Sites	0.270	Very Low Residential	RE11-1	Very Low Residential	0	20	66.287	2.241		Residential - Single Family Residence - Pool, 1	177B085 521	1 per lot	Canoga Park - Winnetka - Woodland Hills - West Hills	No	LI	AHO , CPK CPU, ADU
Los Angeles	23739 STAGG ST	91304	2020014019	1.120	1.120	0.000	0.000	Shortfall of Sites	0.270	Very Low Residential	RE11-1	Very Low Residential	0	20	66.287	2.240		Residential - Single Family Residence, 1	189B089 418	1 per lot	Canoga Park - Winnetka - Woodland Hills - West Hills	No	LI	AHO , CPK CPU, ADU
Los Angeles	3751 E OLYMPIC BLVD	90023	5191003001	0.000	0.000	0.000	2.240	Shortfall of Sites	0.115	Highway Oriented and Limited Commercial	C2-1-CUGU	Neighborhood Center	[LUM1 - G2 - 3][XC1 - 4][CPIO]	0	208.837	2.240		Commercial - Store Combination - Store and Residential Combination - One Story, 8	118-5A229 64	108	Boyle Heights	Yes	ABMI	BH CPU , ARO, DB50
Los Angeles	5950 MANTON AVE	91367	2041001001	1.120	1.120	0.000	0.000	Shortfall of Sites	0.270	Very Low Residential	RA-1	Very Low Residential	0	20	66.287	2.240		Residential - Single Family Residence - Pool, 1	177B093 740	1 per lot	Canoga Park - Winnetka - Woodland Hills - West Hills	No	LI	AHO , CPK CPU, ADU
Los Angeles	7961 GENESTA AVE	91406	2204020016	1.120	1.120	0.000	0.000	Shortfall of Sites	0.365	Very Low I Residential	RA-1	Very Low Residential	0	20	66.287	2.240		, 2	189B133 428	1 per lot	Reseda - West Van Nuys	No	LI	AHO , RES CPU
Los Angeles	22441 CALIFA ST	91367	2040041005	1.120	1.120	0.000	0.000	Shortfall of Sites	0.270	Low Residential	RE11-1	Very Low Residential	0	20	66.287	2.239		Residential - Single Family Residence - Pool, 1	174B101 19	1 per lot	Canoga Park - Winnetka - Woodland Hills - West Hills	No	LI	AHO , CPK CPU, ADU
Los Angeles	20703 CHASE ST	91306	2780008034	1.120	1.120	0.000	0.000	Shortfall of Sites	0.485	Low II Residential	RA-1	0	0	20	102.494	2.239		Institutional - Church - One Story, 0	192B109 162		Chatsworth - Porter Ranch	No	LI	FBO
Los Angeles	24210 CARIS ST	91367	2045002016	1.119	1.119	0.000	0.000	Shortfall of Sites	0.270	Very Low Residential	RE11-1	Very Low Residential	0	20	66.287	2.239		Residential - Single Family Residence - Pool, 1	177B089 556	1 per lot	Canoga Park - Winnetka - Woodland Hills - West Hills	No	LI	AHO , CPK CPU, ADU
Los Angeles	24300 CARIS ST	91367	2045002018	1.119	1.119	0.000	0.000	Shortfall of Sites	0.270	Very Low Residential	RE11-1	Very Low Residential	0	20	66.287	2.239		Residential - Single Family Residence - Pool, 1	177B089 547	1 per lot	Canoga Park - Winnetka - Woodland Hills - West Hills	No	LI	AHO , CPK CPU, ADU

Jurisdiction Name	Site Address/Intersection	5 Digit ZIP Code	Assessor Parcel Number	Very Low-Income	Low-Income	Moderate-Income	Above Moderate-Income	Type of Shortfall	Parcel Size (Acres)	Current General Plan Designation	Current Zoning	Proposed General Plan (GP) Designation	Proposed Zoning	Minimum Density Allowed	Maximum Density Allowed	Total Capacity	Vacant/ Nonvacant	Description of Existing Uses	PIN	Base Density Per Acre	Community Plan Area	Rent Stabalization Ordinance	Income Category	Applicable Rezoning Program (Program informing values in Column Q listed first)
Los Angeles	24222 CARIS ST	91367	2045002017	1.119	1.119	0.000	0.000	Shortfall of Sites	0.270	Very Low Residential	RE11-1	Very Low Residential	0	20	66.287	2.239		Residential - Single Family Residence - Pool, 1	177B089 550	1 per lot	Canoga Park - Winnetka - Woodland Hills - West Hills	No	LI	AHO , CPK CPU, ADU
Los Angeles	8911 KITTYHAWK AVE	90045	4123006020	0.000	0.000	0.000	2.239	Shortfall of Sites	0.176	Low Residential	R1-1	0	0	0	66.287	2.239		Residential - Single Family Residence, 0	096B165 1013	1 per lot	Westchester - Playa del Rey	No	ABMI	AHO , WPDR CPU, ADU
Los Angeles	23780 CLARENDON ST	91367	2047007001	1.119	1.119	0.000	0.000	Shortfall of Sites	0.305	Very Low Residential	RE11-1	Very Low Residential	0	20	66.287	2.239		Residential - Single Family Residence - Pool, 1	171B089 131	1 per lot	Canoga Park - Winnetka - Woodland Hills - West Hills	No	LI	AHO , CPK CPU
Los Angeles	4225 VINELAND AVE	91602	2366019021	0.000	0.000	0.000	2.238	Shortfall of Sites	0.240	Medium Residential	R3-1-RIO	0	0	0	83.227	2.238		Residential - Five or More Units or Apartments (Any Combination) · 4 Stories or Less, 13	165B173 845		Sherman Oaks - Studio City - Toluca Lake - Cahuenga Pass	Yes	ABMI	DB50
Los Angeles	5364 ENCINO AVE	91316	2257010009	1.119	1.119	0.000	0.000	Shortfall of Sites	0.270	Very Low I Residential	RA-1	Very Low Residential	0	20	66.287	2.237		Residential - Single Family Residence - Pool, 1	171B129 23	1 per lot	Encino - Tarzana	No	LI	AHO , ENC CPU, ADU
Los Angeles	24201 CARIS ST	91367	2045002014	1.118	1.118	0.000	0.000	Shortfall of Sites	0.270	Very Low Residential	RE11-1	Very Low Residential	0	20	66.287	2.236		Residential - Single Family Residence - Pool, 1	177B089 518	1 per lot	Canoga Park - Winnetka - Woodland Hills - West Hills	No	LI	AHO , CPK CPU, ADU
Los Angeles	23825 CROSSON DR	91367	2045023006	1.118	1.118	0.000	0.000	Shortfall of Sites	0.270	Very Low Residential	RE11-1	Very Low Residential	0	20	66.287	2.236		Residential - Single Family Residence, 1	174B089 97	1 per lot	Canoga Park - Winnetka - Woodland Hills - West Hills	No	LI	AHO , CPK CPU, ADU
Los Angeles	315 N AVALON BLVD	90744	7418023017	0.000	0.000	0.000	2.236	Shortfall of Sites	0.074	Limited Industrial	[Q]CM-1VL-O-CUGU	Villages	0	0	40.712	2.236		Commercial - Store - One Story, 1	027B205 90	43	Wilmington - Harbor City	No	ABMI	DB50 , WHC CPU
Los Angeles	0	0	7418031013	0.000	0.000	0.000	2.236	Shortfall of Sites	0.074	Limited Industrial	[Q]CM-1VL-O	Villages	0	0	40.403	2.236		Commercial - Parking Lot (Commercial Use Property) - Lots - Patron or Employee - One Story, 1	027B205 646	43	Wilmington - Harbor City	No	ABMI	DB50 , WHC CPU
Los Angeles	434 N AVALON BLVD	90744	7418013012	0.000	0.000	0.000	2.236	Shortfall of Sites	0.083	Limited Industrial	[Q]CM-1VL-O-CUGU	Villages	0	0	36.298	2.236		Commercial - Restaurant, Cocktail Lounge - Restaurant, Cocktail Lounge, Tavern - One Story, 1	030B205 1155	43	Wilmington - Harbor City	No	ABMI	DB50 , WHC CPU
Los Angeles	426 N AVALON BLVD	90744	7418013015	0.000	0.000	0.000	2.236	Shortfall of Sites	0.081	Limited Industrial	[Q]CM-1VL-O-CUGU	Villages	0	0	37.087	2.236		Commercial - Auto, Recreation Equipment, Construction Equipment Sales and Service - Auto Body Repair Shop - One Story, 1	030B205 1181	43	Wilmington - Harbor City	No	ABMI	DB50 , WHC CPU
Los Angeles	424 N AVALON BLVD	90744	7418013016	0.000	0.000	0.000	2.236	Shortfall of Sites	0.081	Limited Industrial	[Q]CM-1VL-O-CUGU	Villages	0	0	37.087	2.236		Commercial - Store - One Story, 1	030B205 1191	43	Wilmington - Harbor City	No	ABMI	DB50 , WHC CPU
Los Angeles	16136 MOORPARK ST	91436	2260023022	1.118	1.118	0.000	0.000	Shortfall of Sites	0.270	Low II Residential	RE9-1	Low Residential	0	20	66.287	2.236		Residential - Single Family Residence - Pool, 1	168B141 420	1 per lot	Encino - Tarzana	No	LI	AHO , ENC CPU, ADU
Los Angeles	6101 MELROSE AVE	90038	5533037024	0.000	0.000	0.000	2.235	Shortfall of Sites	0.060	Commercial Manufacturing	CM-1VL	0	0	0	54.450	2.235		Commercial - Store - One Story, 0	141B185 533		Hollywood	No	ABMI	OPP C
Los Angeles	5823 SADRING AVE	91367	2041004025	0.000	0.000	0.000	2.235	Shortfall of Sites	0.176	Very Low Residential	RA-1	Very Low Residential	0	0	66.287	2.235		Residential - Single Family Residence - Therapy Pool (Spa), 0	174B093 84	1 per lot	Canoga Park - Winnetka - Woodland Hills - West Hills	No	ABMI	AHO , CPK CPU, ADU
Los Angeles	5837 SADRING AVE	91367	2041004003	0.000	0.000	0.000	2.235	Shortfall of Sites	0.176	Very Low Residential	RA-1	Very Low Residential	0	0	66.287	2.235		Residential - Single Family Residence - Pool, 0	174B093 50	1 per lot	Canoga Park - Winnetka - Woodland Hills - West Hills	No	ABMI	AHO , CPK CPU, ADU
Los Angeles	1313 W 8TH ST	90017	5143011016	0.000	0.000	0.000	2.235	Shortfall of Sites	0.136	Community Commercial	CW	0	0	0	31.526	2.235		Commercial - Office Building - One Story, 0	130-5A205 269		Westlake	No	ABMI	ARO
Los Angeles	1313 W 8TH ST	90017	5143011016	0.000	0.000	0.000	2.235	Shortfall of Sites	0.129	Community Commercial	CW	0	0	0	33.434	2.235		Commercial - Office Building - One Story, 0	130-5A205 275		Westlake	No	ABMI	ARO
Los Angeles	1313 W 8TH ST	90017	5143011016	0.000	0.000	0.000	2.235	Shortfall of Sites	0.127	Community Commercial	CW	0	0	0	33.975	2.235		Commercial - Office Building - One Story, 0	130-5A205 281		Westlake	No	ABMI	ARO
Los Angeles	7836 MELBA AVE	91304	2020023006	1.117	1.117	0.000	0.000	Shortfall of Sites	0.270	Very Low Residential	RE11-1	Very Low Residential	0	20	66.287	2.235		Residential - Single Family Residence - Pool, 1	189B093 517	1 per lot	Canoga Park - Winnetka - Woodland Hills - West Hills	No	LI	AHO , CPK CPU, ADU
Los Angeles	3353 S BEVERLY DR	90034	4311006020	0.000	0.000	0.000	2.235	Shortfall of Sites	0.024	Low Residential	R1V2	0	0	0	99.000	2.235		Residential - Single Family Residence, 0	123B165 1226		West Los Angeles	No	ABMI	TOC EXP
Los Angeles	7404 LOUISE AVE	91406	2227015017	0.000	0.000	0.000	2.235	Shortfall of Sites	0.234	Low Residential	R1-1	Low Residential	0	0	66.287	2.235		Residential - Five or More Units or Apartments (Any Combination) · 4 Stories or Less, 0	186B133 757	1 per lot	Reseda - West Van Nuys	Yes	ABMI	AHO , RES CPU
Los Angeles	6168 WOODLAND VIEW DR	91367	2032029021	1.116	1.116	0.000	0.000	Shortfall of Sites	0.270	Very Low Residential	RE11-1	Very Low Residential	0	20	66.287	2.232		Residential - Single Family Residence - Pool, 1	177B085 192	1 per lot	Canoga Park - Winnetka - Woodland Hills - West Hills	No	LI	AHO , CPK CPU, ADU
Los Angeles	537 S WESTERN AVE	90020	5503018019	0.000	0.000	2.232	0.000	Shortfall of Sites	0.193	Neighborhood Office Commercial	C2-1	0	0	0	17.016	2.232		Commercial - Store Combination - Store and Office Combination - One Story, 0	135B193 798		Wilshire	No	MI	ARO
Los Angeles	537 S WESTERN AVE	90020	5503018019	0.000	0.000	2.232	0.000	Shortfall of Sites	0.193	Neighborhood Office Commercial	C2-1	0	0	0	17.017	2.232		Commercial - Store Combination - Store and Office Combination - One Story, 0	135B193 818		Wilshire	No	MI	ARO
Los Angeles	537 S WESTERN AVE	90020	5503018019	0.000	0.000	2.232	0.000	Shortfall of Sites	0.193	Neighborhood Office Commercial	C2-1	0	0	0	17.018	2.232		Commercial - Store Combination - Store and Office Combination - One Story, 0	135B193 847		Wilshire	No	MI	ARO
Los Angeles	537 S WESTERN AVE	90020	5503018019	0.000	0.000	0.000	2.232	Shortfall of Sites	0.158	Neighborhood Office Commercial	C2-1	0	0	0	20.755	2.232		Commercial - Store Combination - Store and Office Combination - One Story, 0	135B193 871		Wilshire	No	ABMI	ARO
Los Angeles	6569 CLEOMOORE AVE	91307	2034019058	1.116	1.116	0.000	0.000	Shortfall of Sites	0.270	Low Residential	RS-1	Very Low Residential	0	20	66.287	2.232		Residential - Single Family Residence - Pool, 1	180B089 453	1 per lot	Canoga Park - Winnetka - Woodland Hills - West Hills	No	LI	AHO , CPK CPU, ADU
Los Angeles	4909 WOODLEY AVE	91436	2260023053	1.116	1.116	0.000	0.000	Shortfall of Sites	0.270	Low II Residential	RE9-1	Low Residential	0	20	66.287	2.232		Residential - Single Family Residence - Pool, 1	168B141 301	1 per lot	Encino - Tarzana	No	LI	AHO , ENC CPU, ADU
Los Angeles	6966 ROYER AVE	91307	2026012013	1.115	1.115	0.000	0.000	Shortfall of Sites	0.270	Low Residential	RS-1	Very Low Residential	0	20	66.287	2.231		Residential - Single Family Residence, 1	183B097 568	1 per lot	Canoga Park - Winnetka - Woodland Hills - West Hills	No	LI	AHO , CPK CPU, ADU
Los Angeles	6108 CAPISTRANO AVE	91367	2039029027	0.112	0.112	0.000	2.008	Shortfall of Sites	0.270	Low Residential	RE11-1	Very Low Residential	[MB3-CDF1-5] [IX4-FA] [CPIO]	20	66.287	2.231		Residential - Single Family Residence, 1	177B101 100	1 per lot	Canoga Park - Winnetka - Woodland Hills - West Hills	No	VLI, LI, ABMI	AHO , CPK CPU, ADU
Los Angeles	23508 CANZONET ST	91367	2044019011	0.112	0.112	0.000	2.008	Shortfall of Sites	0.305	Very Low Residential	RE11-1	Very Low Residential	[MB4-G1-5] [CX2-FA] [CPIO]	20	66.287	2.231		Residential - Single Family Residence - Pool, 1	171B093 362	1 per lot	Canoga Park - Winnetka - Woodland Hills - West Hills	No	VLI, LI, ABMI	AHO , CPK CPU
Los Angeles	5229 RIVERTON AVE	91601	2416010032	0.000	0.000	0.000	2.231	Shortfall of Sites	0.183	Medium Residential	R3-1VL	0	0	0	84.826	2.231		Residential - Five or More Units or Apartments (Any Combination) · 4 Stories or Less, 9	171B177 506		North Hollywood - Valley Village	No	ABMI	DB50
Los Angeles	4442 COLDWATER CANYON AVE	91604	2362014041	0.000	0.000	0.000	2.231	Shortfall of Sites	0.189	Medium Residential	R3-1-RIO	0	0	0	82.194	2.231		Residential - Five or More Units or Apartments (Any Combination) · 4 Stories or Less, 9	165B161 146		Sherman Oaks - Studio City - Toluca Lake - Cahuenga Pass	No	ABMI	DB50
Los Angeles	0	0	4260026002	0.000	0.000	0.000	2.230	Shortfall of Sites	0.060	Limited Industrial	CM-1VL	0	0	0	54.450	2.230		Commercial - Parking Lot (Commercial Use Property) - Lots - Patron or Employee - One Story, 0	123B153 472		West Los Angeles	No	ABMI	OPP C
Los Angeles	5845 LOCKHURST DR	91367	2045019005	1.115	1.115	0.000	0.000	Shortfall of Sites	0.269	Very Low Residential	RE11-1	Very Low Residential	[LM2-MU2-5] [RG1-FA] [CPIO]	20	66.287	2.230		Residential - Single Family Residence - Pool, 1	174B089 19	1 per lot	Canoga Park - Winnetka - Woodland Hills - West Hills	No	LI	AHO , CPK CPU, ADU
Los Angeles	6019 MAURY AVE	91367	2032018025	0.111	0.111	0.000	2.006	Shortfall of Sites	0.269	Very Low Residential	RE11-1	Very Low Residential	[HM1-CHC1-5] [CX2-FA] [CPIO]	20	66.287	2.229		Residential - Single Family Residence - Pool, 1	177B085 375	1 per lot	Canoga Park - Winnetka - Woodland Hills - West Hills	No	VLI, LI, ABMI	AHO , CPK CPU, ADU
Los Angeles	8960 HARGIS ST	90034	4301010022	0.000	0.000	0.000	2.229	Shortfall of Sites	0.047	Neighborhood Commercial	C4-1VL-CPIO	0	0	0	54.450	2.229		Residential - Five or More Units or Apartments (Any Combination) · 4 Stories or Less, 0	123B169 420		West Adams - Baldwin Hills - Leimert	Yes	ABMI	OPP C
Los Angeles	22834 HARTLAND ST	91307	2026008040	1.114	1.114	0.000	0.000	Shortfall of Sites	0.269	Low Residential	RS-1	Very Low Residential	0	20	66.287	2.228		Residential - Single Family Residence, 1	183B097 774	1 per lot	Canoga Park - Winnetka - Woodland Hills - West Hills	No	LI	AHO , CPK CPU, ADU
Los Angeles	23306 BURBANK BLVD	91367	2044001035	1.114	1.114	0.000	0.000	Shortfall of Sites	0.304	Very Low Residential	RE11-1	Very Low Residential	0	20	66.287	2.228		Residential - Single Family Residence, 1	174B093 380	1 per lot	Canoga Park - Winnetka - Woodland Hills - West Hills	No	LI	AHO , CPK CPU
Los Angeles	4545 DEMPSEY AVE	91436	2283025034	0.000	0.000	0.000	2.228	Shortfall of Sites	0.175	Low II Residential	R1-1	Low Residential	0	0	66.287	2.228		Residential - Single Family Residence - Pool, 0	168B141 769	1 per lot	Encino - Tarzana	No	ABMI	AHO , ENC CPU, ADU
Los Angeles	22545 CALIFA ST	91367	2040044002	1.114	1.114	0.000	0.000	Shortfall of Sites	0.269	Low Residential	RE11-1	Very Low Residential	0	20	66.287	2.228		Residential - Single Family Residence, 1	177B097 636	1 per lot	Canoga Park - Winnetka - Woodland Hills - West Hills	No	LI	AHO , CPK CPU, ADU
Los Angeles	24651 ROD PL	91367	2032018020	1.114	1.114	0.000	0.000	Shortfall of Sites	0.269	Very Low Residential	RE11-1	Very Low Residential	0	20	66.287	2.228		Residential - Single Family Residence - Pool, 1	177B085 404	1 per lot	Canoga Park - Winnetka - Woodland Hills - West Hills	No	LI	AHO , CPK CPU, ADU
Los Angeles	2706 S ROBERTSON BLVD	90034	4301008003	0.000	0.000	0.000	2.227	Shortfall of Sites	0.046	Neighborhood Commercial	C4-1VL-CPIO	0	0	0	54.450	2.227		Commercial - Store Combination - Store and Residential Combination - One Story, 0	123B169 68		West Adams - Baldwin Hills - Leimert	Yes	ABMI	OPP C , ARO
Los Angeles	15469 VARDEN ST	91403	2283018015	1.114	1.114	0.000	0.000	Shortfall of Sites	0.269	Low II Residential	R1-1	Low Residential	0	20	66.287	2.227		Residential - Single Family Residence - Pool, 1	166-5A145 46	1 per lot	Encino - Tarzana	No	LI	AHO , ENC CPU, ADU
Los Angeles	2622 S ROBERTSON BLVD	90034	4301007003	0.000	0.000	0.000	2.227	Shortfall of Sites	0.046	Neighborhood Commercial	C4-1VL-CPIO	0	0	0	54.450	2.227		Commercial - Store Combination - Store and Residential Combination - One Story, 0	126B169 1468		West Adams - Baldwin Hills - Leimert	Yes	ABMI	OPP C
Los Angeles	18654 ROSCOE BLVD	91324	2103005019	1.113	1.113	0.000	0.000	Shortfall of Sites	0.304	Low Residential	RA-1	Low Residential	0	20	66.287	2.227		Residential - Single Family Residence, 1	192B121 814	1 per lot	Reseda - West Van Nuys	No	LI	AHO , RES CPU
Los Angeles	23416 MAESTRO PL	91304	2027001033	1.113	1.113	0.000	0.000	Shortfall of Sites	0.269	Very Low Residential	RE11-1	Very Low Residential	0	20	66.287	2.227		Residential - Single Family Residence, 1	186B093 47	1 per lot	Canoga Park - Winnetka - Woodland Hills - West Hills	No	LI	AHO , CPK CPU, ADU
Los Angeles	6940 PLATT AVE	91307	2028011010	0.111	0.111	0.000	2.003	Shortfall of Sites	0.269	Low Residential	RS-1	Very Low Residential	[HB5-SH1-5] [CX4-FA] [CPIO]	20	66.287	2.226		Residential - Single Family Residence - Pool, 1	183B093 490	1 per lot	Canoga Park - Winnetka - Woodland Hills - West Hills	No	VLI, LI, ABMI	AHO , CPK CPU, ADU
Los Angeles	16231 DICKENS ST	91436	2284003032	0.000	0.000	0.000	2.225	Shortfall of Sites	0.175	Low II Residential	R1-1	Low Residential	0	0	66.287	2.225		Residential - Single Family Residence - Pool, 0	168B137 505	1 per lot	Encino - Tarzana	No	ABMI	AHO , ENC CPU, ADU
Los Angeles	11915 LA GRANGE AVE	90025	4259020016	0.000	0.000	0.000	2.225	Shortfall of Sites	0.746	Hybrid Industrial	HR(EC)	0	0	0	0.000	2.225		Commercial - Office Building - One Story, 0	123B149 338		West Los Angeles	No	ABMI	ARO
Los Angeles	8051 SADRING AVE	91304	2020001014	1.112	1.112	0.000	0.000	Shortfall of Sites	0.269	Very Low Residential	RE11-1	Very Low Residential	0	20	66.287	2.225		Residential - Single Family Residence - Therapy Pool (Spa), 1	189B093 99	1 per lot	Canoga Park - Winnetka - Woodland Hills - West Hills	No	LI	AHO , CPK CPU, ADU
Los Angeles	151 W 30TH ST	90007	5122003900	1.112	1.112	0.000	0.000	Shortfall of Sites	1.447	Public Facilities	PF-1	0	0	20	153.741	2.224		Miscellaneous - Government Owned Property, 0	120A205 129		Southeast Los Angeles	No	LI	PF
Los Angeles	694 S ALVARADO ST	90057	5141002015	0.000	0.000	0.000	2.224	Shortfall of Sites	0.068	Community Commercial	C2-4	0	0	0	63.311	2.224		Commercial - Store Combination - Store and Office Combination - One Story, 0	132A203 77		Westlake	No	ABMI	ARO

Jurisdiction Name	Site Address/Intersection	5 Digit ZIP Code	Assessor Parcel Number	Very Low-Income	Low-Income	Moderate-Income	Above Moderate-Income	Type of Shortfall	Parcel Size (Acres)	Current General Plan Designation	Current Zoning	Proposed General Plan (GP) Designation	Proposed Zoning	Minimum Density Allowed	Maximum Density Allowed	Total Capacity	Vacant/ Nonvacant	Description of Existing Uses	PIN	Base Density Per Acre	Community Plan Area	Rent Stabalization Ordinance	Income Category	Applicable Rezoning Program (Program informing values in Column Q listed first)
Los Angeles	694 S ALVARADO ST	90057	5141002015	0.000	0.000	0.000	2.224	Shortfall of Sites	0.046	Community Commercial	C2-4	0	0	0	93.166	2.224		Commercial - Store Combination - Store and Office Combination - One Story, 0	132A203 85		Westlake	No	ABMI	ARO
Los Angeles	694 S ALVARADO ST	90057	5141002015	0.000	0.000	0.000	2.224	Shortfall of Sites	0.104	Community Commercial	C2-4	0	0	0	41.194	2.224		Commercial - Store Combination - Store and Office Combination - One Story, 0	132A203 86		Westlake	No	ABMI	ARO
Los Angeles	694 S ALVARADO ST	90057	5141002015	0.000	0.000	0.000	2.224	Shortfall of Sites	0.098	Community Commercial	C2-4	0	0	0	43.588	2.224		Commercial - Store Combination - Store and Office Combination - One Story, 0	132A203 96		Westlake	No	ABMI	ARO
Los Angeles	694 S ALVARADO ST	90057	5141002015	0.000	0.000	0.000	2.224	Shortfall of Sites	0.046	Community Commercial	C2-4	0	0	0	93.166	2.224		Commercial - Store Combination - Store and Office Combination - One Story, 0	132A203 97		Westlake	No	ABMI	ARO
Los Angeles	694 S ALVARADO ST	90057	5141002015	0.000	0.000	0.000	2.224	Shortfall of Sites	0.098	Community Commercial	C2-4	0	0	0	43.589	2.224		Commercial - Store Combination - Store and Office Combination - One Story, 0	132A203 102		Westlake	No	ABMI	ARO
Los Angeles	694 S ALVARADO ST	90057	5141002015	0.000	0.000	0.000	2.224	Shortfall of Sites	0.077	Community Commercial	C2-4	0	0	0	55.409	2.224		Commercial - Store Combination - Store and Office Combination - One Story, 0	132A203 108		Westlake	No	ABMI	ARO
Los Angeles	17631 PALORA ST	91316	2290028005	1.112	1.112	0.000	0.000	Shortfall of Sites	0.304	Very Low II Residential	RE11-1	Very Low Residential	0	20	66.287	2.224		Residential - Single Family Residence - Pool, 1	168B129 171	1 per lot	Encino - Tarzana	No	LI	AHO , ENC CPU, ADU
Los Angeles	23921 CROSSON DR	91367	2045017010	0.111	0.111	0.000	2.002	Shortfall of Sites	0.269	Very Low Residential	RE11-1	Very Low Residential	[HB5-SH1-5] [CX4-FA] [CPIO]	20	66.287	2.224		Residential - Single Family Residence - Pool, 1	177B089 788	1 per lot	Canoga Park - Winnetka - Woodland Hills - West Hills	No	VLI, LI, ABMI	AHO , CPK CPU, ADU
Los Angeles	4822 VALJEAN AVE	91436	2260012011	0.000	0.000	0.000	2.224	Shortfall of Sites	0.210	Low II Residential	RE9-1	Low Residential	0	0	66.287	2.224		Residential - Single Family Residence - Pool, 0	168B137 341	1 per lot	Encino - Tarzana	No	ABMI	AHO , ENC CPU
Los Angeles	15450 LA MAIDA ST	91403	2261037014	1.112	1.112	0.000	0.000	Shortfall of Sites	0.269	Low II Residential	R1-1	Low Residential	0	20	66.287	2.224		Residential - Single Family Residence - Pool, 1	168B145 318	1 per lot	Encino - Tarzana	No	LI	AHO , ENC CPU, ADU
Los Angeles	250 SILVER LAKE BLVD	90004	5501004007	1.111	1.111	0.000	0.000	Shortfall of Sites	0.196	General Commercial	P-1	0	0	20	94.696	2.223		Commercial - Hotel and Motel - Motel - 50 Rooms and Over - One Story, 0	139-5A201 223		Wilshire	No	LI	P
Los Angeles	8031 JASON AVE	91304	2020020023	1.111	1.111	0.000	0.000	Shortfall of Sites	0.269	Very Low Residential	RE11-1	Very Low Residential	0	20	66.287	2.222		Residential - Single Family Residence, 1	189B093 151	1 per lot	Canoga Park - Winnetka - Woodland Hills - West Hills	No	LI	AHO , CPK CPU, ADU
Los Angeles	111 E 001 ST	90012	5161014902	0.000	0.000	0.000	0.000	Shortfall of Sites	1.445	Public Facilities	PF-2D	0	0	0	153.741	0.000		Miscellaneous - Government Owned Property, 0	130-5A213 17		Central City	No		PF
Los Angeles	5531 DUBOIS AVE	91367	2044005016	1.111	1.111	0.000	0.000	Shortfall of Sites	0.304	Very Low Residential	RE11-1	Very Low Residential	0	20	66.287	2.221		Residential - Single Family Residence - Pool, 1	174B093 414	1 per lot	Canoga Park - Winnetka - Woodland Hills - West Hills	No	LI	AHO , CPK CPU
Los Angeles	6160 DALECREST AVE	91367	2035011033	1.110	1.110	0.000	0.000	Shortfall of Sites	0.269	Low Residential	RS-1	Very Low Residential	0	20	66.287	2.221		Residential - Single Family Residence, 1	177B093 326	1 per lot	Canoga Park - Winnetka - Woodland Hills - West Hills	No	LI	AHO , CPK CPU, ADU
Los Angeles	6001 PAT AVE	91367	2032014017	1.110	1.110	0.000	0.000	Shortfall of Sites	0.269	Very Low Residential	RE11-1	Very Low Residential	0	20	66.287	2.221		Residential - Single Family Residence - Pool, 1	177B085 389	1 per lot	Canoga Park - Winnetka - Woodland Hills - West Hills	No	LI	AHO , CPK CPU, ADU
Los Angeles	4800 ALMIDOR AVE	91364	2074040016	0.111	0.111	0.000	1.998	Shortfall of Sites	0.269	Low Residential	RS-1	Very Low Residential	[MN1-MK1-5] [CX1-FA] [CPIO]	20	66.287	2.220		Residential - Single Family Residence - Pool, 1	168B093 165	1 per lot	Canoga Park - Winnetka - Woodland Hills - West Hills	No	VLI, LI, ABMI	AHO , CPK CPU, ADU
Los Angeles	23069 CANZONET ST	91367	2042010061	1.110	1.110	0.000	0.000	Shortfall of Sites	0.304	Low Residential	R1-1	Very Low Residential	0	20	66.287	2.220		Residential - Single Family Residence, 1	171B097 232	1 per lot	Canoga Park - Winnetka - Woodland Hills - West Hills	No	LI	AHO , CPK CPU
Los Angeles	23360 AETNA ST	91367	2035003031	1.110	1.110	0.000	0.000	Shortfall of Sites	0.269	Very Low Residential	RE11-1	Very Low Residential	0	20	66.287	2.219		Residential - Single Family Residence, 1	177B093 725	1 per lot	Canoga Park - Winnetka - Woodland Hills - West Hills	No	LI	AHO , CPK CPU, ADU
Los Angeles	23424 AETNA ST	91367	2035003061	1.110	1.110	0.000	0.000	Shortfall of Sites	0.269	Very Low Residential	RE11-1	Very Low Residential	0	20	66.287	2.219		Residential - Single Family Residence, 1	177B093 710	1 per lot	Canoga Park - Winnetka - Woodland Hills - West Hills	No	LI	AHO , CPK CPU, ADU
Los Angeles	23260 BIGLER ST	91364	2074028009	1.109	1.109	0.000	0.000	Shortfall of Sites	0.269	Low Residential	RS-1	Very Low Residential	0	20	66.287	2.218		Residential - Single Family Residence, 1	168B093 79	1 per lot	Canoga Park - Winnetka - Woodland Hills - West Hills	No	LI	AHO , CPK CPU, ADU
Los Angeles	22910 BURBANK BLVD	91367	2042001028	1.109	1.109	0.000	0.000	Shortfall of Sites	0.303	Low Residential	R1-1	Very Low Residential	0	20	66.287	2.218		Residential - Single Family Residence, 1	174B097 618	1 per lot	Canoga Park - Winnetka - Woodland Hills - West Hills	No	LI	AHO , CPK CPU
Los Angeles	5811 KENTLAND AVE	91367	2040046004	0.111	0.111	0.000	1.996	Shortfall of Sites	0.269	Low Residential	RE11-1	Very Low Residential	[HB5-G1-5] [CX3-FA] [CPIO]	20	66.287	2.218		Residential - Single Family Residence - Pool, 1	174B097 95	1 per lot	Canoga Park - Winnetka - Woodland Hills - West Hills	No	VLI, LI, ABMI	AHO , CPK CPU, ADU
Los Angeles	12149 VENTURA BLVD	91604	2367016006	1.109	1.109	0.000	0.000	Shortfall of Sites	0.195	Community Commercial	C2-1L-RIO, P-1L-RIO	0	0	20	94.696	2.218		Commercial - Parking Lot (Commercial Use Property) - Lots - Patron or Employee - One Story, 0	162B165 29		Sherman Oaks - Studio City - Toluca Lake - Cahuenga Pass	No	LI	P
Los Angeles	5985 VISTA DE LA LUZ	91367	2032003070	1.109	1.109	0.000	0.000	Shortfall of Sites	0.269	Very Low Residential	RE11-1	Very Low Residential	0	20	66.287	2.217		Residential - Single Family Residence, 1	177B085 267	1 per lot	Canoga Park - Winnetka - Woodland Hills - West Hills	No	LI	AHO , CPK CPU, ADU
Los Angeles	22932 BLYTHE ST	91304	2014023011	1.108	1.108	0.000	0.000	Shortfall of Sites	0.268	Low Residential	RS-1	Very Low Residential	0	20	66.287	2.217		Residential - Single Family Residence, 1	189B097 612	1 per lot	Canoga Park - Winnetka - Woodland Hills - West Hills	No	LI	AHO , CPK CPU, ADU
Los Angeles	5944 KENTLAND AVE	91367	2040043005	1.108	1.108	0.000	0.000	Shortfall of Sites	0.268	Low Residential	RE11-1	Very Low Residential	0	20	66.287	2.217		Residential - Single Family Residence - Pool, 1	177B101 183	1 per lot	Canoga Park - Winnetka - Woodland Hills - West Hills	No	LI	AHO , CPK CPU, ADU
Los Angeles	22410 COLLINS ST	91367	2040037011	1.108	1.108	0.000	0.000	Shortfall of Sites	0.268	Low Residential	RE11-1	Very Low Residential	0	20	66.287	2.216		Residential - Single Family Residence, 1	174B101 174	1 per lot	Canoga Park - Winnetka - Woodland Hills - West Hills	No	LI	AHO , CPK CPU, ADU
Los Angeles	23847 CROSSON DR	91367	2045023011	1.108	1.108	0.000	0.000	Shortfall of Sites	0.268	Very Low Residential	RE11-1	Very Low Residential	0	20	66.287	2.216		Residential - Single Family Residence, 1	174B089 48	1 per lot	Canoga Park - Winnetka - Woodland Hills - West Hills	No	LI	AHO , CPK CPU, ADU
Los Angeles	16405 OTSEGO ST	91436	2260002010	1.108	1.108	0.000	0.000	Shortfall of Sites	0.268	Low II Residential	R1-1	Low Residential	0	20	66.287	2.216		Residential - Single Family Residence - Pool, 1	171B137 252	1 per lot	Encino - Tarzana	No	LI	AHO , ENC CPU, ADU
Los Angeles	7101 CORBIN AVE	91306	2135017036	1.108	1.108	0.000	0.000	Shortfall of Sites	0.303	Low Residential	R1-1-RIO	Low Residential	0	20	66.287	2.215		Residential - Single Family Residence - Pool, 1	183B117 254	1 per lot	Canoga Park - Winnetka - Woodland Hills - West Hills	No	LI	AHO , CPK CPU
Los Angeles	23101 OSTRONIC DR	91367	2042014019	1.107	1.107	0.000	0.000	Shortfall of Sites	0.397	Low Residential	R1-1	Very Low Residential	0	20	66.287	2.215		, 2	171B097 465	1 per lot	Canoga Park - Winnetka - Woodland Hills - West Hills	No	LI	AHO , CPK CPU
Los Angeles	4958 GLORIA AVE	91436	2261013040	1.107	1.107	0.000	0.000	Shortfall of Sites	0.268	Low II Residential	RE9-1	Low Residential	0	20	66.287	2.214		Residential - Single Family Residence, 1	168B141 128	1 per lot	Encino - Tarzana	No	LI	AHO , ENC CPU, ADU
Los Angeles	11133 O'MELVENY AVE	91340	2616011901	1.107	1.107	0.000	0.000	Shortfall of Sites	1.440	Public Facilities	PF-1VL-O-CUGU	0	0	20	153.741	2.214		Miscellaneous - Government Owned Property - Public School - High School, 0	210B153 619		Arleta - Pacoima	No	LI	PF
Los Angeles	23510 AETNA ST	91367	2035003046	1.107	1.107	0.000	0.000	Shortfall of Sites	0.268	Very Low Residential	RE11-1	Very Low Residential	0	20	66.287	2.214		Residential - Single Family Residence, 1	177B093 649	1 per lot	Canoga Park - Winnetka - Woodland Hills - West Hills	No	LI	AHO , CPK CPU, ADU
Los Angeles	5911 FARRALONE AVE	91367	2146022024	1.107	1.107	0.000	0.000	Shortfall of Sites	0.268	Low Residential	RE11-1	Very Low Residential	0	20	66.287	2.213		Residential - Single Family Residence, 1	177B101 195	1 per lot	Canoga Park - Winnetka - Woodland Hills - West Hills	No	LI	AHO , CPK CPU, ADU
Los Angeles	5960 NORA LYNN DR	91367	2032028035	1.106	1.106	0.000	0.000	Shortfall of Sites	0.268	Very Low Residential	RE11-1	Very Low Residential	0	20	66.287	2.213		Residential - Single Family Residence - Pool, 1	177B085 413	1 per lot	Canoga Park - Winnetka - Woodland Hills - West Hills	No	LI	AHO , CPK CPU, ADU
Los Angeles	1441 E ADAMS BLVD	90011	5118010017	0.000	0.000	0.000	2.212	Shortfall of Sites	0.155	Hybrid Industrial	CM-1-CPIO	0	0	0	27.429	2.212		Industrial - Light Manufacturing - One Story, 0	117A211 106		Southeast Los Angeles	No	ABMI	ARO
Los Angeles	1441 E ADAMS BLVD	90011	5118010017	0.000	0.000	0.000	2.212	Shortfall of Sites	0.155	Hybrid Industrial	CM-1-CPIO	0	0	0	27.428	2.212		Industrial - Light Manufacturing - One Story, 0	117A211 112		Southeast Los Angeles	No	ABMI	ARO
Los Angeles	1441 E ADAMS BLVD	90011	5118010017	0.000	0.000	0.000	2.212	Shortfall of Sites	0.155	Hybrid Industrial	CM-1-CPIO	0	0	0	27.427	2.212		Industrial - Light Manufacturing - One Story, 0	117A211 120		Southeast Los Angeles	No	ABMI	ARO
Los Angeles	1441 E ADAMS BLVD	90011	5118010017	0.000	0.000	0.000	2.212	Shortfall of Sites	0.155	Hybrid Industrial	CM-1-CPIO	0	0	0	27.427	2.212		Industrial - Light Manufacturing - One Story, 0	117A211 125		Southeast Los Angeles	No	ABMI	ARO
Los Angeles	1441 E ADAMS BLVD	90011	5118010017	0.000	0.000	0.000	2.212	Shortfall of Sites	0.150	Hybrid Industrial	CM-1-CPIO	0	0	0	28.381	2.212		Industrial - Light Manufacturing - One Story, 0	117A213 149		Southeast Los Angeles	No	ABMI	ARO
Los Angeles	3119 W 6TH ST	90020	5077004033	1.105	1.105	0.000	0.000	Shortfall of Sites	0.479	Community Commercial	C2-1	0	0	20	102.494	2.210		Institutional - Church - One Story, 0	135B197 954		Wilshire	No	LI	FBO
Los Angeles	5755 MANTON AVE	91367	2041025001	1.105	1.105	0.000	0.000	Shortfall of Sites	0.268	Low Residential	RE11-1	Very Low Residential	0	20	66.287	2.210		Residential - Single Family Residence, 1	174B093 122	1 per lot	Canoga Park - Winnetka - Woodland Hills - West Hills	No	LI	AHO , CPK CPU, ADU
Los Angeles	11319 MORRISON ST	91601	2353014062	1.105	1.105	0.000	0.000	Shortfall of Sites	0.172	High Medium Residential	R4-1VL	0	0	20	221.449	2.210		Residential - Five or More Units or Apartments (Any Combination) · 4 Stories or Less, 27	171B173 1202	217	North Hollywood - Valley Village	No	LI	Orange LineTNP , AHO
Los Angeles	6637 SYLMAR AVE	91405	2237002033	0.000	0.000	0.000	2.210	Shortfall of Sites	0.127	Medium Residential	[Q]R3-1	Village	0	0	102.427	2.210		Residential - Five or More Units or Apartments (Any Combination) · 4 Stories or Less, 7	180B149 311	72	Van Nuys - North Sherman Oaks	No	ABMI	VNY CPU
Los Angeles	23661 STAGG ST	91304	2020014030	1.105	1.105	0.000	0.000	Shortfall of Sites	0.268	Very Low Residential	RE11-1	Very Low Residential	0	20	66.287	2.210		Residential - Single Family Residence - Pool, 1	189B093 675	1 per lot	Canoga Park - Winnetka - Woodland Hills - West Hills	No	LI	AHO , CPK CPU, ADU
Los Angeles	23969 CROSSON DR	91367	2045018031	1.105	1.105	0.000	0.000	Shortfall of Sites	0.268	Very Low Residential	RE11-1	Very Low Residential	0	20	66.287	2.209		Residential - Single Family Residence, 1	177B089 676	1 per lot	Canoga Park - Winnetka - Woodland Hills - West Hills	No	LI	AHO , CPK CPU, ADU
Los Angeles	23055 OSTRONIC DR	91367	2042014027	0.000	0.000	0.000	2.209	Shortfall of Sites	0.208	Low Residential	R1-1	Very Low Residential	[LM1-CDF1-5] [IX4-FA] [CPIO]	0	66.287	2.209		Residential - Single Family Residence - Pool, 0	171B097 432	1 per lot	Canoga Park - Winnetka - Woodland Hills - West Hills	No	ABMI	AHO , CPK CPU
Los Angeles	6530 CAPISTRANO AVE	91307	2038039035	1.104	1.104	0.000	0.000	Shortfall of Sites	0.268	Low Residential	RS-1	Very Low Residential	0	20	66.287	2.209		Residential - Single Family Residence - Pool, 1	180B101 524	1 per lot	Canoga Park - Winnetka - Woodland Hills - West Hills	No	LI	AHO , CPK CPU, ADU
Los Angeles	22431 CALIFA ST	91367	2040041004	1.104	1.104	0.000	0.000	Shortfall of Sites	0.268	Low Residential	RE11-1	Very Low Residential	0	20	66.287	2.208		Residential - Single Family Residence - Pool, 1	174B101 20	1 per lot	Canoga Park - Winnetka - Woodland Hills - West Hills	No	LI	AHO , CPK CPU, ADU
Los Angeles	2841 OVERLAND AVE	90064	4255011017	0.000	0.000	0.000	2.208	Shortfall of Sites	0.020	Low Residential	R1-1	0	0	0	113.635	2.208		Institutional - School (Private) - One Story, 0	123B161 605		West Los Angeles	No	ABMI	OPP RC , TOC EXP
Los Angeles	22358 WELBY WAY	91303	2139009034	0.110	0.110	0.000	1.987	Shortfall of Sites	0.302	Low Residential	RS-1-RIO	Very Low Residential	[MB4-G1-5] [IX4-FA] [CPIO]	20	66.287	2.208		Residential - Single Family Residence, 1	180B101 164	1 per lot	Canoga Park - Winnetka - Woodland Hills - West Hills	No	VLI, LI, ABMI	AHO , CPK CPU

Jurisdiction Name	Site Address/Intersection	5 Digit ZIP Code	Assessor Parcel Number	Very Low-Income	Low-Income	Moderate-Income	Above Moderate-Income	Type of Shortfall	Parcel Size (Acres)	Current General Plan Designation	Current Zoning	Proposed General Plan (GP) Designation	Proposed Zoning	Minimum Density Allowed	Maximum Density Allowed	Total Capacity	Vacant/ Nonvacant	Description of Existing Uses	PIN	Base Density Per Acre	Community Plan Area	Rent Stabalization Ordinance	Income Category	Applicable Rezoning Program (Program informing values in Column Q listed first)
Los Angeles	4546 N GAVIOTA CT	91436	2283012039	1.104	1.104	0.000	0.000	Shortfall of Sites	0.302	Low II Residential	R1-1	Low Residential	0	20	66.287	2.207		Residential - Single Family Residence - Pool, 1	168B141 995	1 per lot	Encino - Tarzana	No	LI	AHO , ENC CPU, ADU
Los Angeles	6055 JUMILLA AVE	91367	2153014001	1.104	1.104	0.000	0.000	Shortfall of Sites	0.302	Very Low Residential	RA-1	Very Low Residential	[LM1-CDF1-5] [IX4-FA] [CPIO]	20	66.287	2.207		Residential - Single Family Residence - Pool, 1	177B117 537	1 per lot	Canoga Park - Winnetka - Woodland Hills - West Hills	No	LI	AHO , CPK CPU
Los Angeles	7927 LINDLEY AVE	91335	2102014016	1.103	1.103	0.000	0.000	Shortfall of Sites	0.397	Low Residential	RA-1	Low Residential	0	20	66.287	2.207		Residential - Double, Duplex, or Two Units - 4 Stories or Less, 2	189B125 458	1 per lot	Reseda - West Van Nuys	No	LI	AHO , RES CPU
Los Angeles	5965 NORA LYNN DR	91367	2032027012	1.103	1.103	0.000	0.000	Shortfall of Sites	0.268	Very Low Residential	RE11-1	Very Low Residential	0	20	66.287	2.207		Residential - Single Family Residence - Pool, 1	177B085 372	1 per lot	Canoga Park - Winnetka - Woodland Hills - West Hills	No	LI	AHO , CPK CPU, ADU
Los Angeles	24106 CALVERT ST	91367	2045005012	0.110	0.110	0.000	1.985	Shortfall of Sites	0.268	Very Low Residential	RE11-1	Very Low Residential	[MB4-G1-5] [IX1-FA] [CPIO]	20	66.287	2.206		Residential - Single Family Residence, 1	177B089 340	1 per lot	Canoga Park - Winnetka - Woodland Hills - West Hills	No	VLI, LI, ABMI	AHO , CPK CPU, ADU
Los Angeles	11800 WILSHIRE BLVD	90025	4263007248	0.000	0.000	2.205	0.000	Shortfall of Sites	0.210	Community Commercial	[Q]C2-1L-CDO	0	0	0	15.469	2.205		Commercial - Professional Building - Two Stories, 0	129B145 804		West Los Angeles	No	MI	ARO , TOPP C
Los Angeles	11800 WILSHIRE BLVD	90025	4263007248	0.000	0.000	2.205	0.000	Shortfall of Sites	0.192	Community Commercial	[Q]C2-1L-CDO	0	0	0	16.858	2.205		Commercial - Professional Building - Two Stories, 0	129B145 815		West Los Angeles	No	MI	ARO , TOPP C
Los Angeles	11800 WILSHIRE BLVD	90025	4263007248	0.000	0.000	0.000	2.205	Shortfall of Sites	0.020	Community Commercial	[Q]C2-1L-CDO	0	0	0	165.338	2.205		Commercial - Professional Building - Two Stories, 0	129B145 1201		West Los Angeles	No	ABMI	ARO , TOPP C
Los Angeles	5123 OTSEGO CT	91436	2259001018	0.000	0.000	0.000	2.205	Shortfall of Sites	0.283	Low II Residential	R1-1	Low Residential	0	0	66.287	2.205		Residential - Single Family Residence, 1	171B133 448	1 per lot	Encino - Tarzana	Yes	ABMI	AHO , ENC CPU, ADU
Los Angeles	24200 AETNA ST	91367	2045002001	1.103	1.103	0.000	0.000	Shortfall of Sites	0.268	Very Low Residential	RE11-1	Very Low Residential	[LM2-MU2-5] [RX1-FA] [CPIO]	20	66.287	2.205		Residential - Single Family Residence - Pool, 1	177B089 481	1 per lot	Canoga Park - Winnetka - Woodland Hills - West Hills	No	LI	AHO , CPK CPU, ADU
Los Angeles	23506 AETNA ST	91367	2035003045	1.102	1.102	0.000	0.000	Shortfall of Sites	0.268	Very Low Residential	RE11-1	Very Low Residential	0	20	66.287	2.205		Residential - Single Family Residence, 1	177B093 653	1 per lot	Canoga Park - Winnetka - Woodland Hills - West Hills	No	LI	AHO , CPK CPU, ADU
Los Angeles	24401 W CLEAR CREEK PL	91304	2017038020	0.000	0.000	0.000	2.205	Shortfall of Sites	0.208	Low I Residential	RE9-1-H	Very Low Residential	0	0	66.287	2.205		Residential - Single Family Residence, 0	192B089 219	1 per lot	Canoga Park - Winnetka - Woodland Hills - West Hills	No	ABMI	AHO , CPK CPU, ADU
Los Angeles	23146 CUMORAH CREST DR	91364	2074033018	1.102	1.102	0.000	0.000	Shortfall of Sites	0.267	Low Residential	RS-1	Very Low Residential	0	20	66.287	2.204		Residential - Single Family Residence - Pool, 1	168B093 243	1 per lot	Canoga Park - Winnetka - Woodland Hills - West Hills	No	LI	AHO , CPK CPU, ADU
Los Angeles	18900 SATICOY ST	91335	2104014004	0.000	0.000	0.000	2.204	Shortfall of Sites	0.208	Low Residential	R1-1	Low Residential	0	0	66.287	2.204		Residential - Single Family Residence, 0	186B121 175	1 per lot	Reseda - West Van Nuys	No	ABMI	AHO , RES CPU
Los Angeles	4909 ENCINO TER	91316	2290007022	1.102	1.102	0.000	0.000	Shortfall of Sites	0.267	Low I Residential	RE11-1	Very Low Residential	0	20	66.287	2.203		Residential - Single Family Residence - Pool, 1	168B129 152	1 per lot	Encino - Tarzana	No	LI	AHO , ENC CPU, ADU
Los Angeles	5106 GLORIA AVE	91436	2261014037	0.000	0.000	0.000	2.203	Shortfall of Sites	0.173	Low II Residential	RE9-1	Low Residential	0	0	66.287	2.203		Residential - Single Family Residence, 0	171B141 401	1 per lot	Encino - Tarzana	No	ABMI	AHO , ENC CPU, ADU
Los Angeles	15461 SUTTON ST	91403	2283019010	1.101	1.101	0.000	0.000	Shortfall of Sites	0.267	Low II Residential	R1-1	Low Residential	0	20	66.287	2.202		Residential - Single Family Residence, 1	166-5A145 89	1 per lot	Encino - Tarzana	No	LI	AHO , ENC CPU, ADU
Los Angeles	6000 LITTLE OAK LN	91367	2032003029	1.101	1.101	0.000	0.000	Shortfall of Sites	0.267	Very Low Residential	RE11-1	Very Low Residential	0	20	66.287	2.202		Residential - Single Family Residence - Pool, 1	177B085 307	1 per lot	Canoga Park - Winnetka - Woodland Hills - West Hills	No	LI	AHO , CPK CPU, ADU
Los Angeles	7749 OWENSMOUTH AVE	91304	2110015003	1.101	1.101	0.000	0.000	Shortfall of Sites	0.477	Low Residential	RS-1	Very Low Residential	0	20	102.494	2.202		Institutional - Church - One Story, 0	189B105 506	1 per lot	Canoga Park - Winnetka - Woodland Hills - West Hills	No	LI	FBO, CPK CPU
Los Angeles	4841 HEAVEN AVE	91364	2074040010	1.101	1.101	0.000	0.000	Shortfall of Sites	0.267	Low Residential	RS-1	Very Low Residential	0	20	66.287	2.202		Residential - Single Family Residence - Pool, 1	168B093 126	1 per lot	Canoga Park - Winnetka - Woodland Hills - West Hills	No	LI	AHO , CPK CPU, ADU
Los Angeles	23262 GONZALES DR	91367	2044024006	0.110	0.110	0.000	1.981	Shortfall of Sites	0.448	Low Residential	R1-1	Very Low Residential	[MB4-SH1-5] [IX1-FA] [CPIO]	20	66.287	2.201		, 2	171B093 489	1 per lot	Canoga Park - Winnetka - Woodland Hills - West Hills	No	VLI, LI, ABMI	AHO , CPK CPU
Los Angeles	3443 E 2ND ST	90063	5179016023	0.000	0.000	0.000	2.200	Shortfall of Sites	0.164	Low Medium I Residential	R2-1-CUGU	Medium Neighborhood Residential	[VLN2 - MU4 - 4][RN2 - 8][CPIO]	0	60.887	2.200		Residential - Four Units (Any Combination) - 4 Stories or Less, 4	124-5A227 239	54	Boyle Heights	Yes	ABMI	BH CPU , R2RD
Los Angeles	1159 S CONCORD ST	90023	5190012032	0.000	0.000	0.000	2.200	Shortfall of Sites	0.289	Low Medium I Residential	R2-1-CUGU	Low Neighborhood Residential	[VLN1 - MU4 - 3][RN2 - 20][CPIO]	0	34.604	2.200		Residential - Four Units (Any Combination) - 4 Stories or Less, 4	120A225 118	21	Boyle Heights	Yes	ABMI	BH CPU
Los Angeles	1169 S CONCORD ST	90023	5190012030	0.000	0.000	0.000	2.200	Shortfall of Sites	0.290	Low Medium I Residential	R2-1-CUGU	Low Neighborhood Residential	[VLN1 - MU4 - 3][RN2 - 20][CPIO]	0	34.451	2.200		Residential - Four Units (Any Combination) - 4 Stories or Less, 4	120A225 147	21	Boyle Heights	Yes	ABMI	BH CPU
Los Angeles	319 N INDIANA ST	90063	5179020019	0.000	0.000	0.000	2.200	Shortfall of Sites	0.175	Low Medium II Residential	RD1.5-1-CUGU	Community Center	[VLN2 - MU4 - 4][RN2 - 8][CPIO]	0	57.237	2.200		Residential - Four Units (Any Combination) - 4 Stories or Less, 4	126A229 91	54	Boyle Heights	Yes	ABMI	BH CPU
Los Angeles	1922 PENNSYLVANIA AVE	90033	5174016043	0.000	0.000	0.000	2.200	Shortfall of Sites	0.161	Low Medium II Residential	RD1.5-1-RIO-CUGU	Medium Residential	[VLN2 - CR1 - 3][RG1 - 8][CPIO]	0	62.228	2.200		Residential - Four Units (Any Combination) - 4 Stories or Less, 4	129A221 227	54	Boyle Heights	Yes	ABMI	BH CPU
Los Angeles	1932 PENNSYLVANIA AVE	90033	5174016039	0.000	0.000	0.000	2.200	Shortfall of Sites	0.161	Low Medium II Residential	RD1.5-1-RIO-CUGU	Medium Residential	[VLN2 - CR1 - 3][RG1 - 8][CPIO]	0	62.228	2.200		Residential - Four Units (Any Combination) - 4 Stories or Less, 4	129A221 235	54	Boyle Heights	Yes	ABMI	BH CPU
Los Angeles	2014 MICHIGAN AVE	90033	5183007026	0.000	0.000	0.000	2.200	Shortfall of Sites	0.170	Low Medium II Residential	RD1.5-1-CUGU	Low Neighborhood Residential	[VLN2 - MU4 - 3][RN2 - 8][CPIO]	0	58.773	2.200		Residential - Four Units (Any Combination) - 4 Stories or Less, 4	129A223 304	54	Boyle Heights	Yes	ABMI	BH CPU
Los Angeles	2012 PENNSYLVANIA AVE	90033	5183007010	0.000	0.000	0.000	2.200	Shortfall of Sites	0.161	Low Medium II Residential	RD1.5-1-CUGU	Low Neighborhood Residential	[VLN2 - MU4 - 3][RN2 - 8][CPIO]	0	62.172	2.200		Residential - Four Units (Any Combination) - 4 Stories or Less, 4	129A223 408	54	Boyle Heights	Yes	ABMI	BH CPU
Los Angeles	22056 CANTLAY ST	91303	2023008001	0.000	0.000	0.000	2.200	Shortfall of Sites	0.150	General Commercial	R1-1	Community Center	0	0	26.668	2.200		Residential - Single Family Residence, 1	183B101 30	54	Canoga Park - Winnetka - Woodland Hills - West Hills	No	ABMI	CPK CPU , AHO
Los Angeles	22052 CANTLAY ST	91303	2023008002	0.000	0.000	0.000	2.200	Shortfall of Sites	0.149	General Commercial	R1-1	Community Center	0	0	26.807	2.200		Residential - Single Family Residence, 1	183B101 31	54	Canoga Park - Winnetka - Woodland Hills - West Hills	No	ABMI	CPK CPU , AHO
Los Angeles	22126 GAULT ST	91303	2024011024	0.000	0.000	0.000	2.200	Shortfall of Sites	0.115	Low Medium II Residential	R1-1-RIO	Low Medium Residential	0	0	34.849	2.200		Residential - Single Family Residence - Pool, 1	183B101 222	10	Canoga Park - Winnetka - Woodland Hills - West Hills	No	ABMI	CPK CPU , AHO
Los Angeles	22116 GAULT ST	91303	2024011026	0.000	0.000	0.000	2.200	Shortfall of Sites	0.115	Low Medium II Residential	R1-1-RIO	Low Medium Residential	0	0	34.849	2.200		Residential - Single Family Residence, 1	183B101 224	10	Canoga Park - Winnetka - Woodland Hills - West Hills	No	ABMI	CPK CPU , AHO
Los Angeles	22110 GAULT ST	91303	2024011027	0.000	0.000	0.000	2.200	Shortfall of Sites	0.115	Low Medium II Residential	R1-1-RIO	Low Medium Residential	0	0	34.849	2.200		Residential - Single Family Residence, 1	183B101 225	10	Canoga Park - Winnetka - Woodland Hills - West Hills	No	ABMI	CPK CPU , AHO
Los Angeles	22106 GAULT ST	91303	2024011028	0.000	0.000	0.000	2.200	Shortfall of Sites	0.115	Low Medium II Residential	R1-1-RIO	Low Medium Residential	0	0	34.849	2.200		Residential - Single Family Residence - Pool, 1	183B101 226	10	Canoga Park - Winnetka - Woodland Hills - West Hills	No	ABMI	CPK CPU , AHO
Los Angeles	7029 GLADE AVE	91303	2024011019	0.000	0.000	0.000	2.200	Shortfall of Sites	0.109	Low Medium II Residential	R1-1-RIO	Low Medium Residential	0	0	36.742	2.200		Residential - Single Family Residence, 1	183B101 273	10	Canoga Park - Winnetka - Woodland Hills - West Hills	No	ABMI	CPK CPU , AHO
Los Angeles	6464 HANNA AVE	91303	2139002009	0.000	0.000	0.000	2.200	Shortfall of Sites	0.158	Low Residential	R1-1-RIO	Low Medium Residential	0	0	25.256	2.200		Residential - Single Family Residence, 1	180B101 630	10	Canoga Park - Winnetka - Woodland Hills - West Hills	No	ABMI	CPK CPU , AHO
Los Angeles	6715 N GLASNER LANE	91307	2038020077	0.000	0.000	0.000	2.200	Shortfall of Sites	0.110	Low Residential	(T)(Q)RD5-1	Low Medium Residential	0	0	36.414	2.200		Residential - Single Family Residence - Planned Unit Development (PUD), 1	180B097 735	10	Canoga Park - Winnetka - Woodland Hills - West Hills	No	ABMI	CPK CPU , R2RD, AHO
Los Angeles	22714 W DUNCAN LANE	91307	2038020078	0.000	0.000	0.000	2.200	Shortfall of Sites	0.101	Low Residential	(T)(Q)RD5-1	Low Medium Residential	0	0	39.654	2.200		Residential - Single Family Residence - Planned Unit Development (PUD), 1	180B097 736	10	Canoga Park - Winnetka - Woodland Hills - West Hills	No	ABMI	CPK CPU , R2RD, AHO
Los Angeles	22708 W DUNCAN LANE	91307	2038020079	0.000	0.000	0.000	2.200	Shortfall of Sites	0.099	Low Residential	(T)(Q)RD5-1	Low Medium Residential	0	0	40.537	2.200		Residential - Single Family Residence - Planned Unit Development (PUD), 1	180B097 737	10	Canoga Park - Winnetka - Woodland Hills - West Hills	No	ABMI	CPK CPU , R2RD, AHO
Los Angeles	6718 N GLASNER LANE	91307	2038020082	0.000	0.000	0.000	2.200	Shortfall of Sites	0.100	Low Residential	(T)(Q)RD5-1	Low Medium Residential	0	0	39.851	2.200		Residential - Single Family Residence - Planned Unit Development (PUD), 1	180B097 740	10	Canoga Park - Winnetka - Woodland Hills - West Hills	No	ABMI	CPK CPU , R2RD, AHO
Los Angeles	6724 N GLASNER LANE	91307	2038020083	0.000	0.000	0.000	2.200	Shortfall of Sites	0.100	Low Residential	(T)(Q)RD5-1	Low Medium Residential	0	0	39.851	2.200	Vacant	Residential - Single Family Residence - Vacant Land, 1	180B097 741	10	Canoga Park - Winnetka - Woodland Hills - West Hills	No	ABMI	CPK CPU , R2RD, AHO
Los Angeles	6730 N GLASNER LANE	91307	2038020084	0.000	0.000	0.000	2.200	Shortfall of Sites	0.100	Low Residential	(T)(Q)RD5-1	Low Medium Residential	0	0	39.850	2.200	Vacant	Residential - Single Family Residence - Vacant Land, 1	180B097 742	10	Canoga Park - Winnetka - Woodland Hills - West Hills	No	ABMI	CPK CPU , R2RD, AHO
Los Angeles	7009 CANOGA AVE	91303	2138013014	0.000	0.000	0.000	2.200	Shortfall of Sites	0.165	General Commercial	[Q]C2-1VL-RIO	Community Center	0	0	24.171	2.200		Commercial - Professional Building - One Story, 1	183B105 642	54	Canoga Park - Winnetka - Woodland Hills - West Hills	No	ABMI	CPK CPU , ARO
Los Angeles	7018 OWENSMOUTH AVE	91303	2138008009	0.000	0.000	0.000	2.200	Shortfall of Sites	0.172	General Commercial	P-1VL-RIO, [Q]C1-1VL-RIO	Community Center	0	0	23.233	2.200		Commercial - Office Building - One Story, 1	183B105 601	54	Canoga Park - Winnetka - Woodland Hills - West Hills	No	ABMI	CPK CPU , ARO, P
Los Angeles	7050 ETON AVE	91303	2138019028	0.000	0.000	0.000	2.200	Shortfall of Sites	0.065	Low Medium I Residential	R2-1-RIO	Medium Neighborhood Residential	0	0	61.954	2.200		Residential - Single Family Residence, 1	183B105 469	43	Canoga Park - Winnetka - Woodland Hills - West Hills	No	ABMI	CPK CPU , R2RD
Los Angeles	21204 SATICOY ST	91304	2112006004	0.000	0.000	0.000	2.200	Shortfall of Sites	0.105	Low Residential	R1-1	Low Medium Residential	0	0	37.966	2.200		Residential - Single Family Residence, 1	186B105 172	10	Canoga Park - Winnetka - Woodland Hills - West Hills	No	ABMI	CPK CPU ,
Los Angeles	21031 COHASSET ST	91303	2112001095	0.000	0.000	0.000	2.200	Shortfall of Sites	0.143	Low Residential	R1-1	Low Medium Residential	0	0	27.879	2.200		Residential - Single Family Residence, 1	186B105 336	10	Canoga Park - Winnetka - Woodland Hills - West Hills	No	ABMI	CPK CPU ,
Los Angeles	7455 OWENSMOUTH AVENUE	91303	2111009021	0.000	0.000	0.000	2.200	Shortfall of Sites	0.106	Low Residential	R1-1	Low Medium Residential	0	0	37.763	2.200		Residential - Single Family Residence, 1	186B105 374	10	Canoga Park - Winnetka - Woodland Hills - West Hills	No	ABMI	CPK CPU ,
Los Angeles	7506 LOMA VERDE AVE	91303	2112001002	0.000	0.000	0.000	2.200	Shortfall of Sites	0.145	Low Residential	R1-1	Low Medium Residential	0	0	27.564	2.200		Residential - Single Family Residence, 1	186B109 439	10	Canoga Park - Winnetka - Woodland Hills - West Hills	No	ABMI	CPK CPU ,
Los Angeles	21052 GAULT ST	91303	2138025002	0.000	0.000	0.000	2.200	Shortfall of Sites	0.115	Low Residential	R1-1-RIO	Low Medium Residential	0	0	34.849	2.200		Residential - Single Family Residence, 1	183B105 444	10	Canoga Park - Winnetka - Woodland Hills - West Hills	No	ABMI	CPK CPU ,

Jurisdiction Name	Site Address/Intersection	5 Digit ZIP Code	Assessor Parcel Number	Very Low-Income	Low-Income	Moderate-Income	Above Moderate-Income	Type of Shortfall	Parcel Size (Acres)	Current General Plan Designation	Current Zoning	Proposed General Plan (GP) Designation	Proposed Zoning	Minimum Density Allowed	Maximum Density Allowed	Total Capacity	Vacant/ Nonvacant	Description of Existing Uses	PIN	Base Density Per Acre	Community Plan Area	Rent Stabalization Ordinance	Income Category	Applicable Rezoning Program (Program informing values in Column Q listed first)
Los Angeles	7053 MILWOOD AVE	91303	2138019022	0.000	0.000	0.000	2.200	Shortfall of Sites	0.057	Low Medium I Residential	R1-1-RIO	Medium Neighborhood Residential	0	0	69.638	2.200		Residential - Single Family Residence, 1	183B105 463	43	Canoga Park - Winnetka - Woodland Hills - West Hills	No	ABMI	CPK CPU ,
Los Angeles	21001 HART ST	91303	2138025033	0.000	0.000	0.000	2.200	Shortfall of Sites	0.113	Low Residential	R1-1-RIO	Low Medium Residential	0	0	35.296	2.200		Residential - Single Family Residence, 1	183B109 490	10	Canoga Park - Winnetka - Woodland Hills - West Hills	No	ABMI	CPK CPU ,
Los Angeles	7428 MILWOOD AVE	91303	2112010015	0.000	0.000	0.000	2.200	Shortfall of Sites	0.104	Low Residential	R1-1	Low Medium Residential	0	0	38.296	2.200		Residential - Single Family Residence, 1	186B105 504	10	Canoga Park - Winnetka - Woodland Hills - West Hills	No	ABMI	CPK CPU ,
Los Angeles	6960 INDEPENDENCE AVE	91303	2138028023	0.000	0.000	0.000	2.200	Shortfall of Sites	0.115	Low Residential	R1-1-RIO	Low Medium Residential	0	0	34.849	2.200		Residential - Single Family Residence, 1	183B109 516	10	Canoga Park - Winnetka - Woodland Hills - West Hills	No	ABMI	CPK CPU ,
Los Angeles	7422 MILWOOD AVE	91303	2112010016	0.000	0.000	0.000	2.200	Shortfall of Sites	0.104	Low Residential	R1-1	Low Medium Residential	0	0	38.296	2.200		Residential - Single Family Residence, 1	186B105 528	10	Canoga Park - Winnetka - Woodland Hills - West Hills	No	ABMI	CPK CPU ,
Los Angeles	7423 VARIEL AVE	91303	2112010022	0.000	0.000	0.000	2.200	Shortfall of Sites	0.104	Low Residential	R1-1	Low Medium Residential	0	0	38.296	2.200		Residential - Single Family Residence, 1	186B105 530	10	Canoga Park - Winnetka - Woodland Hills - West Hills	No	ABMI	CPK CPU ,
Los Angeles	7416 MILWOOD AVE	91303	2112010017	0.000	0.000	0.000	2.200	Shortfall of Sites	0.104	Low Residential	R1-1	Low Medium Residential	0	0	38.296	2.200		Residential - Single Family Residence, 1	186B105 549	10	Canoga Park - Winnetka - Woodland Hills - West Hills	No	ABMI	CPK CPU ,
Los Angeles	7415 VARIEL AVE	91303	2112010023	0.000	0.000	0.000	2.200	Shortfall of Sites	0.104	Low Residential	R1-1	Low Medium Residential	0	0	38.296	2.200		Residential - Single Family Residence, 1	186B105 551	10	Canoga Park - Winnetka - Woodland Hills - West Hills	No	ABMI	CPK CPU ,
Los Angeles	7412 MILWOOD AVE	91303	2112010018	0.000	0.000	0.000	2.200	Shortfall of Sites	0.104	Low Residential	R1-1	Low Medium Residential	0	0	38.296	2.200		Residential - Single Family Residence, 1	186B105 573	10	Canoga Park - Winnetka - Woodland Hills - West Hills	No	ABMI	CPK CPU ,
Los Angeles	7411 VARIEL AVE	91303	2112010024	0.000	0.000	0.000	2.200	Shortfall of Sites	0.104	Low Residential	R1-1	Low Medium Residential	0	0	38.296	2.200		Residential - Single Family Residence, 1	186B105 575	10	Canoga Park - Winnetka - Woodland Hills - West Hills	No	ABMI	CPK CPU ,
Los Angeles	21619 VALERIO ST	91303	2111008019	0.000	0.000	0.000	2.200	Shortfall of Sites	0.103	Low Residential	R1-1	Low Medium Residential	0	0	38.693	2.200		Residential - Single Family Residence, 1	186B105 591	10	Canoga Park - Winnetka - Woodland Hills - West Hills	No	ABMI	CPK CPU ,
Los Angeles	21028 ROSCOE BLVD	91304	2109003017	0.000	0.000	0.000	2.200	Shortfall of Sites	0.165	Low Residential	RS-1	Low Medium Residential	0	0	24.201	2.200		Residential - Single Family Residence - Pool, 1	192B105 603	10	Canoga Park - Winnetka - Woodland Hills - West Hills	No	ABMI	CPK CPU ,
Los Angeles	21034 ROSCOE BLVD	91304	2109003016	0.000	0.000	0.000	2.200	Shortfall of Sites	0.165	Low Residential	RS-1	Low Medium Residential	0	0	24.201	2.200		Residential - Single Family Residence, 1	192B105 604	10	Canoga Park - Winnetka - Woodland Hills - West Hills	No	ABMI	CPK CPU ,
Los Angeles	21067 VALERIO ST	91303	2112012020	0.000	0.000	0.000	2.200	Shortfall of Sites	0.144	Low Residential	R1-1	Low Medium Residential	0	0	27.805	2.200		Residential - Single Family Residence - Guesthouse, 1	186B105 605	10	Canoga Park - Winnetka - Woodland Hills - West Hills	No	ABMI	CPK CPU ,
Los Angeles	7426 INDEPENDENCE AVE	91303	2112013018	0.000	0.000	0.000	2.200	Shortfall of Sites	0.143	Low Residential	R1-1	Low Medium Residential	0	0	27.879	2.200		Residential - Single Family Residence, 1	186B109 609	10	Canoga Park - Winnetka - Woodland Hills - West Hills	No	ABMI	CPK CPU ,
Los Angeles	7427 LOMA VERDE AVE	91303	2112013007	0.000	0.000	0.000	2.200	Shortfall of Sites	0.144	Low Residential	R1-1	Low Medium Residential	0	0	27.868	2.200		Residential - Single Family Residence, 1	186B109 611	10	Canoga Park - Winnetka - Woodland Hills - West Hills	No	ABMI	CPK CPU ,
Los Angeles	7426 LOMA VERDE AVE	91303	2112014006	0.000	0.000	0.000	2.200	Shortfall of Sites	0.145	Low Residential	R1-1	Low Medium Residential	0	0	27.543	2.200		Residential - Single Family Residence, 1	186B109 612	10	Canoga Park - Winnetka - Woodland Hills - West Hills	No	ABMI	CPK CPU ,
Los Angeles	7401 VARIEL AVE	91303	2112010026	0.000	0.000	0.000	2.200	Shortfall of Sites	0.106	Low Residential	R1-1	Low Medium Residential	0	0	37.726	2.200		Residential - Single Family Residence, 1	186B105 613	10	Canoga Park - Winnetka - Woodland Hills - West Hills	No	ABMI	CPK CPU ,
Los Angeles	7422 INDEPENDENCE AVE	91303	2112013017	0.000	0.000	0.000	2.200	Shortfall of Sites	0.143	Low Residential	R1-1	Low Medium Residential	0	0	27.879	2.200		Residential - Single Family Residence, 1	186B109 628	10	Canoga Park - Winnetka - Woodland Hills - West Hills	No	ABMI	CPK CPU ,
Los Angeles	21058 VALERIO ST	91303	2112020001	0.000	0.000	0.000	2.200	Shortfall of Sites	0.154	Low Residential	R1-1	Medium Residential	0	0	26.000	2.200		Residential - Single Family Residence, 1	186B105 639	43	Canoga Park - Winnetka - Woodland Hills - West Hills	No	ABMI	CPK CPU ,
Los Angeles	7008 REMMET AVE	91303	2138009011	0.000	0.000	0.000	2.200	Shortfall of Sites	0.172	Medium Residential	R3-1-RIO	Medium Neighborhood Residential	0	0	23.233	2.200		Residential - Single Family Residence, 1	183B105 639	43	Canoga Park - Winnetka - Woodland Hills - West Hills	No	ABMI	CPK CPU ,
Los Angeles	21036 VALERIO ST	91303	2112020019	0.000	0.000	0.000	2.200	Shortfall of Sites	0.172	Low Residential	R1-1	Medium Residential	0	0	23.233	2.200		Residential - Single Family Residence, 1	186B105 643	43	Canoga Park - Winnetka - Woodland Hills - West Hills	No	ABMI	CPK CPU ,
Los Angeles	21057 HART ST	91303	2138025030	0.000	0.000	0.000	2.200	Shortfall of Sites	0.115	Low Residential	R1-1-RIO	Low Medium Residential	0	0	34.849	2.200		Residential - Single Family Residence, 1	183B105 646	10	Canoga Park - Winnetka - Woodland Hills - West Hills	No	ABMI	CPK CPU ,
Los Angeles	7342 REMMET AVE	91303	2111015004	0.000	0.000	0.000	2.200	Shortfall of Sites	0.172	Low Residential	R1-1	Medium Residential	0	0	23.227	2.200		Residential - Single Family Residence, 1	186B105 694	43	Canoga Park - Winnetka - Woodland Hills - West Hills	No	ABMI	CPK CPU ,
Los Angeles	7406 LOMA VERDE AVE	91303	2112014002	0.000	0.000	0.000	2.200	Shortfall of Sites	0.144	Low Residential	R1-1	Low Medium Residential	0	0	27.774	2.200		Residential - Single Family Residence, 1	186B109 699	10	Canoga Park - Winnetka - Woodland Hills - West Hills	No	ABMI	CPK CPU ,
Los Angeles	7341 MILWOOD AVE	91303	2112024023	0.000	0.000	0.000	2.200	Shortfall of Sites	0.172	Medium Residential	R1-1	Medium Residential	0	0	23.233	2.200		Residential - Single Family Residence, 1	186B105 701	43	Canoga Park - Winnetka - Woodland Hills - West Hills	No	ABMI	CPK CPU ,
Los Angeles	21007 BASSETT ST	91303	2138024008	0.000	0.000	0.000	2.200	Shortfall of Sites	0.115	Low Residential	R1-1-RIO	Low Medium Residential	0	0	34.849	2.200		Residential - Single Family Residence, 1	183B109 732	10	Canoga Park - Winnetka - Woodland Hills - West Hills	No	ABMI	CPK CPU ,
Los Angeles	6905 INDEPENDENCE AVE	91303	2138024015	0.000	0.000	0.000	2.200	Shortfall of Sites	0.115	Low Residential	R1-1-RIO	Low Medium Residential	0	0	34.849	2.200		Residential - Single Family Residence, 1	183B109 733	10	Canoga Park - Winnetka - Woodland Hills - West Hills	No	ABMI	CPK CPU ,
Los Angeles	20941 BASSETT ST	91303	2138028013	0.000	0.000	0.000	2.200	Shortfall of Sites	0.115	Low Residential	R1-1-RIO	Low Medium Residential	0	0	34.849	2.200		Residential - Single Family Residence, 1	183B109 735	10	Canoga Park - Winnetka - Woodland Hills - West Hills	No	ABMI	CPK CPU ,
Los Angeles	20935 BASSETT ST	91303	2138028014	0.000	0.000	0.000	2.200	Shortfall of Sites	0.115	Low Residential	R1-1-RIO	Low Medium Residential	0	0	34.849	2.200		Residential - Single Family Residence, 1	183B109 736	10	Canoga Park - Winnetka - Woodland Hills - West Hills	No	ABMI	CPK CPU ,
Los Angeles	20929 BASSETT ST	91303	2138028015	0.000	0.000	0.000	2.200	Shortfall of Sites	0.115	Low Residential	R1-1-RIO	Low Medium Residential	0	0	34.849	2.200		Residential - Single Family Residence, 1	183B109 737	10	Canoga Park - Winnetka - Woodland Hills - West Hills	No	ABMI	CPK CPU ,
Los Angeles	20921 BASSETT ST	91303	2138028057	0.000	0.000	0.000	2.200	Shortfall of Sites	0.115	Low Residential	R1-1-RIO	Low Medium Residential	0	0	34.849	2.200		Residential - Single Family Residence - Pool, 1	183B109 738	10	Canoga Park - Winnetka - Woodland Hills - West Hills	No	ABMI	CPK CPU ,
Los Angeles	20917 BASSETT ST	91303	2138028058	0.000	0.000	0.000	2.200	Shortfall of Sites	0.115	Low Residential	R1-1-RIO	Low Medium Residential	0	0	34.849	2.200		Residential - Single Family Residence - Pool, 1	183B109 739	10	Canoga Park - Winnetka - Woodland Hills - West Hills	No	ABMI	CPK CPU ,
Los Angeles	20913 BASSETT ST	91303	2138028059	0.000	0.000	0.000	2.200	Shortfall of Sites	0.115	Low Residential	R1-1-RIO	Low Medium Residential	0	0	34.849	2.200		Residential - Single Family Residence, 1	183B109 740	10	Canoga Park - Winnetka - Woodland Hills - West Hills	No	ABMI	CPK CPU ,
Los Angeles	20909 BASSETT ST	91303	2138028060	0.000	0.000	0.000	2.200	Shortfall of Sites	0.115	Low Residential	R1-1-RIO	Low Medium Residential	0	0	34.849	2.200		Residential - Single Family Residence, 1	183B109 741	10	Canoga Park - Winnetka - Woodland Hills - West Hills	No	ABMI	CPK CPU ,
Los Angeles	7329 OWENSMOUTH AVE	91303	2111013013	0.000	0.000	0.000	2.200	Shortfall of Sites	0.172	Low Residential	R1-1	Medium Residential	0	0	23.233	2.200		Residential - Single Family Residence, 1	186B105 749	43	Canoga Park - Winnetka - Woodland Hills - West Hills	No	ABMI	CPK CPU ,
Los Angeles	7324 OWENSMOUTH AVE	91303	2111014008	0.000	0.000	0.000	2.200	Shortfall of Sites	0.172	Low Residential	R1-1	Medium Residential	0	0	23.233	2.200		Residential - Single Family Residence, 1	186B105 769	43	Canoga Park - Winnetka - Woodland Hills - West Hills	No	ABMI	CPK CPU ,
Los Angeles	7812 GAZETTE AVE	91306	2108028042	0.000	0.000	2.200	0.000	Shortfall of Sites	0.526	Low Residential	RS-1	Low Residential	0	0	7.603	2.200		Residential - Single Family Residence - Pool, 1	189B109 783	1 per lot	Canoga Park - Winnetka - Woodland Hills - West Hills	No	MI	CPK CPU ,
Los Angeles	7337 LOMA VERDE AVE	91303	2112016017	0.000	0.000	0.000	2.200	Shortfall of Sites	0.146	Medium Residential	R1-1	Medium Residential	0	0	27.307	2.200		Residential - Single Family Residence, 1	186B109 819	43	Canoga Park - Winnetka - Woodland Hills - West Hills	No	ABMI	CPK CPU ,
Los Angeles	7309 REMMET AVE	91303	2111014014	0.000	0.000	0.000	2.200	Shortfall of Sites	0.172	Low Residential	R1-1	Medium Residential	0	0	23.233	2.200		Residential - Single Family Residence, 1	186B105 831	43	Canoga Park - Winnetka - Woodland Hills - West Hills	No	ABMI	CPK CPU ,
Los Angeles	7333 LOMA VERDE AVE	91303	2112016018	0.000	0.000	0.000	2.200	Shortfall of Sites	0.146	Medium Residential	R1-1	Medium Residential	0	0	27.307	2.200		Residential - Single Family Residence, 1	186B109 833	43	Canoga Park - Winnetka - Woodland Hills - West Hills	No	ABMI	CPK CPU ,
Los Angeles	7302 OWENSMOUTH AVE	91303	2111014012	0.000	0.000	0.000	2.200	Shortfall of Sites	0.172	Low Residential	R1-1	Medium Residential	0	0	23.233	2.200		Residential - Single Family Residence, 1	186B105 855	43	Canoga Park - Winnetka - Woodland Hills - West Hills	No	ABMI	CPK CPU ,
Los Angeles	6922 MILWOOD AVE	91303	2138021006	0.000	0.000	0.000	2.200	Shortfall of Sites	0.210	Medium Residential	R3-1-RIO	Medium Residential	[LM2-MU2-5] [RX1-FA] [CPIO]	0	71.457	2.200		Residential - Five or More Units or Apartments (Any Combination) · 4 Stories or Less, 8	183B105 779	43	Canoga Park - Winnetka - Woodland Hills - West Hills	Yes	ABMI	CPK CPU ,
Los Angeles	7246 MILWOOD AVE	91303	2112022003	0.000	0.000	0.000	2.200	Shortfall of Sites	0.210	Medium Residential	R3-1	Medium Neighborhood Residential	0	0	71.491	2.200		Residential - Five or More Units or Apartments (Any Combination) · 4 Stories or Less, 8	186B105 930	43	Canoga Park - Winnetka - Woodland Hills - West Hills	Yes	ABMI	CPK CPU ,
Los Angeles	507 CHUNG KING RD	90012	5414005033	0.000	0.000	0.000	2.200	Shortfall of Sites	0.019	Regional Commercial	C2-2	Village	[MN1-AL2-5] [CX1-FA] [CPIO]	0	268.891	2.200		Commercial - Store Combination - Store and Residential Combination - Two Stories, 0	135A215 22	No Max	Central City North	Yes	ABMI	DT CPU , ARO
Los Angeles	507 CHUNG KING RD	90012	5414005033	0.000	0.000	0.000	2.200	Shortfall of Sites	0.019	Regional Commercial	C2-2	Village	[MN1-AL2-5] [CX1-FA] [CPIO]	0	268.888	2.200		Commercial - Store Combination - Store and Residential Combination - Two Stories, 0	135A215 28	No Max	Central City North	Yes	ABMI	DT CPU , ARO

Jurisdiction Name	Site Address/Intersection	5 Digit ZIP Code	Assessor Parcel Number	Very Low-Income	Low-Income	Moderate-Income	Above Moderate-Income	Type of Shortfall	Parcel Size (Acres)	Current General Plan Designation	Current Zoning	Proposed General Plan (GP) Designation	Proposed Zoning	Minimum Density Allowed	Maximum Density Allowed	Total Capacity	Vacant/ Nonvacant	Description of Existing Uses	PIN	Base Density Per Acre	Community Plan Area	Rent Stabalization Ordinance	Income Category	Applicable Rezoning Program (Program informing values in Column Q listed first)
Los Angeles	915 WHITE KNOLL DR	90012	5406019015	0.000	0.000	0.000	2.200	Shortfall of Sites	0.086	Low Medium II Residential	RD1.5-1	Medium Neighborhood Residential	[LN1-MU1-5] [RG1-FA] [CPIO]	0	116.656	2.200		Residential - Four Units (Any Combination) - 4 Stories or Less, 4	136-5A211 297	No Max	Central City North	Yes	ABMI	DT CPU , R2RD
Los Angeles	968 YALE ST	90012	5414006001	0.000	0.000	0.000	2.200	Shortfall of Sites	0.082	Regional Commercial	C2-2D	Village	[LM2-G1-5] [CX2-FA] [CPIO]	0	121.420	2.200		Residential - Four Units (Any Combination) - 4 Stories or Less, 4	136-5A215 193	No Max	Central City North	Yes	ABMI	DT CPU
Los Angeles	5100 AMESTOY AVE	91316	2258023028	0.000	0.000	0.000	2.200	Shortfall of Sites	0.098	Low II Residential	RE9-1	Low Medium Residential	0	0	40.615	2.200		Residential - Single Family Residence - Pool, 1	171B133 514	10	Encino - Tarzana	No	ABMI	ENC CPU , AHO
Los Angeles	17030 OTSEGO ST	91316	2258014011	0.000	0.000	0.000	2.200	Shortfall of Sites	0.106	Low II Residential	R1-1	Low Medium Residential	0	0	37.718	2.200		Residential - Single Family Residence - Pool, 1	171B133 560	10	Encino - Tarzana	No	ABMI	ENC CPU , AHO
Los Angeles	1824 GRACE AVE	90028	5547006003	0.000	0.000	0.000	2.200	Shortfall of Sites	0.177	High Density Residential	[Q]R4-2	High Medium Residential	[Q]R4-2-CPIO	0	113.144	2.200		Residential - Five or More Units or Apartments (Any Combination) - 4 Stories or Less, 12	150A187 256	72	Hollywood	Yes	ABMI	HWD CPU , AHO
Los Angeles	1811 WILCOX AVE	90028	5547006013	0.000	0.000	0.000	2.200	Shortfall of Sites	0.183	High Density Residential	[Q]R4-2	High Medium Residential	[Q]R4-2-CPIO	0	109.243	2.200		Residential - Five or More Units or Apartments (Any Combination) - 4 Stories or Less, 12	150A187 319	72	Hollywood	Yes	ABMI	HWD CPU , AHO
Los Angeles	4607 MELROSE AVE	90029	5520001001	0.000	0.000	0.000	2.200	Shortfall of Sites	0.186	Highway Oriented Commercial	C2-1D	General Commercial	[Q]C2-1	0	53.858	2.200		Residential - Four Units (Any Combination) - 4 Stories or Less, 4	141B193 553	54	Hollywood	Yes	ABMI	HWD CPU , AHO
Los Angeles	707 N RIDGEWOOD PL	90038	5535002024	0.000	0.000	0.000	2.200	Shortfall of Sites	0.109	Neighborhood Office Commercial	C4-1D	Neighborhood Commercial	[Q]C4-1	0	46.057	2.200		Commercial - Store Combination - Store and Residential Combination - One Story, 0	141B189 293	54	Hollywood	Yes	ABMI	HWD CPU , ARO
Los Angeles	707 N RIDGEWOOD PL	90038	5535002024	0.000	0.000	0.000	2.200	Shortfall of Sites	0.109	Neighborhood Office Commercial	C4-1D	Neighborhood Commercial	[Q]C4-1	0	46.060	2.200		Commercial - Store Combination - Store and Residential Combination - One Story, 0	141B189 330	54	Hollywood	Yes	ABMI	HWD CPU , ARO
Los Angeles	6250 LELAND WAY	90028	5546023017	0.000	0.000	0.000	2.200	Shortfall of Sites	0.156	Regional Center Commercial	R4-2D	Regional Center Commercial	VARIOUS, WITH C2 and CPIO	0	223.795	2.200		Residential - Five or More Units or Apartments (Any Combination) - 4 Stories or Less, 24	147A189 102	108	Hollywood	Yes	ABMI	HWD CPU , MURC
Los Angeles	666 SHATTO PL	90005	5077011011	0.000	0.000	0.000	2.200	Shortfall of Sites	0.203	Regional Center Commercial	R5-2	0	0	0	147.583	2.200		Residential - Five or More Units or Apartments (Any Combination) - 4 Stories or Less, 20	132B197 90		Wilshire	Yes	ABMI	MURC
Los Angeles	6330 MORELLA AVE	91606	2334006069	0.000	0.000	0.000	2.200	Shortfall of Sites	0.155	Low Residential	R1-1	Low Residential	0	0	25.780	2.200		Residential - Single Family Residence, 1	177B169 22	2 per lot	North Hollywood - Valley Village	No	ABMI	NH CPU , AHO
Los Angeles	6331 SIMPSON AVE	91606	2334006058	0.000	0.000	0.000	2.200	Shortfall of Sites	0.155	Low Residential	R1-1	Low Residential	0	0	25.799	2.200		, 1	177B169 23	2 per lot	North Hollywood - Valley Village	No	ABMI	NH CPU , AHO
Los Angeles	6324 MORELLA AVE	91606	2334006068	0.000	0.000	0.000	2.200	Shortfall of Sites	0.155	Low Residential	R1-1	Low Residential	0	0	25.780	2.200		Residential - Single Family Residence, 1	177B169 48	2 per lot	North Hollywood - Valley Village	No	ABMI	NH CPU , AHO
Los Angeles	6325 SIMPSON AVE	91606	2334006059	0.000	0.000	0.000	2.200	Shortfall of Sites	0.155	Low Residential	R1-1	Low Residential	0	0	25.799	2.200		Residential - Single Family Residence, 1	177B169 49	2 per lot	North Hollywood - Valley Village	No	ABMI	NH CPU , AHO
Los Angeles	6321 SIMPSON AVE	91606	2334006060	0.000	0.000	0.000	2.200	Shortfall of Sites	0.155	Low Residential	R1-1	Low Residential	0	0	25.799	2.200		Residential - Single Family Residence, 1	177B169 65	2 per lot	North Hollywood - Valley Village	No	ABMI	NH CPU , AHO
Los Angeles	6314 MORELLA AVE	91606	2334006066	0.000	0.000	0.000	2.200	Shortfall of Sites	0.155	Low Residential	R1-1	Low Residential	0	0	25.780	2.200		Residential - Single Family Residence, 1	177B169 95	2 per lot	North Hollywood - Valley Village	No	ABMI	NH CPU , AHO
Los Angeles	6309 COLFAX AVE	91606	2334006043	0.000	0.000	0.000	2.200	Shortfall of Sites	0.063	Highway Oriented Commercial	C2-1VL	Neighborhood Center	0	0	63.168	2.200		Commercial - Auto, Recreation Equipment, Construction Equipment Sales and Service - Auto Body Repair Shop - One Story, 1	177B169 105	108	North Hollywood - Valley Village	No	ABMI	NH CPU , AHO
Los Angeles	6306 MORELLA AVE	91606	2334006065	0.000	0.000	0.000	2.200	Shortfall of Sites	0.155	Low Residential	R1-1	Low Residential	0	0	25.780	2.200		Residential - Single Family Residence - Pool, 1	177B169 112	2 per lot	North Hollywood - Valley Village	No	ABMI	NH CPU , AHO
Los Angeles	6309 SIMPSON AVE	91606	2334006062	0.000	0.000	0.000	2.200	Shortfall of Sites	0.155	Low Residential	R1-1	Low Residential	0	0	25.800	2.200		Residential - Single Family Residence, 1	177B169 113	2 per lot	North Hollywood - Valley Village	No	ABMI	NH CPU , AHO
Los Angeles	6304 MORELLA AVE	91606	2334006064	0.000	0.000	0.000	2.200	Shortfall of Sites	0.155	Low Residential	R1-1	Low Residential	0	0	25.862	2.200		Residential - Single Family Residence, 1	177B169 131	2 per lot	North Hollywood - Valley Village	No	ABMI	NH CPU , AHO
Los Angeles	6305 SIMPSON AVE	91606	2334006063	0.000	0.000	0.000	2.200	Shortfall of Sites	0.155	Low Residential	R1-1	Low Residential	0	0	25.883	2.200		Residential - Single Family Residence, 1	177B169 132	2 per lot	North Hollywood - Valley Village	No	ABMI	NH CPU , AHO
Los Angeles	6260 SIMPSON AVE	91606	2334007048	0.000	0.000	0.000	2.200	Shortfall of Sites	0.154	Low Residential	R1-1	Low Residential	0	0	25.907	2.200		Residential - Single Family Residence, 1	177B169 148	2 per lot	North Hollywood - Valley Village	No	ABMI	NH CPU , AHO
Los Angeles	6254 SIMPSON AVE	91606	2334007047	0.000	0.000	0.000	2.200	Shortfall of Sites	0.149	Low Residential	R1-1	Low Residential	0	0	26.850	2.200		Residential - Single Family Residence, 1	177B169 171	2 per lot	North Hollywood - Valley Village	No	ABMI	NH CPU , AHO
Los Angeles	6257 COLFAX AVE	91606	2334007026	0.000	0.000	0.000	2.200	Shortfall of Sites	0.127	Low Residential	R1-1	Low Residential	0	0	31.604	2.200		Residential - Single Family Residence, 1	177B169 172	2 per lot	North Hollywood - Valley Village	No	ABMI	NH CPU , AHO
Los Angeles	6248 SIMPSON AVE	91606	2334007046	0.000	0.000	0.000	2.200	Shortfall of Sites	0.149	Low Residential	R1-1	Low Residential	0	0	26.846	2.200		Residential - Single Family Residence, 1	177B169 191	2 per lot	North Hollywood - Valley Village	No	ABMI	NH CPU , AHO
Los Angeles	6253 COLFAX AVE	91606	2334007027	0.000	0.000	0.000	2.200	Shortfall of Sites	0.127	Low Residential	R1-1	Low Residential	0	0	31.608	2.200		Residential - Single Family Residence, 1	177B169 192	2 per lot	North Hollywood - Valley Village	No	ABMI	NH CPU , AHO
Los Angeles	6244 SIMPSON AVE	91606	2334007045	0.000	0.000	0.000	2.200	Shortfall of Sites	0.149	Low Residential	R1-1	Low Residential	0	0	26.842	2.200		Residential - Single Family Residence, 1	177B169 207	2 per lot	North Hollywood - Valley Village	No	ABMI	NH CPU , AHO
Los Angeles	6247 COLFAX AVE	91606	2334007028	0.000	0.000	0.000	2.200	Shortfall of Sites	0.127	Low Residential	R1-1	Low Residential	0	0	31.613	2.200		Residential - Single Family Residence, 1	177B169 208	2 per lot	North Hollywood - Valley Village	No	ABMI	NH CPU , AHO
Los Angeles	6240 SIMPSON AVE	91606	2334007044	0.000	0.000	0.000	2.200	Shortfall of Sites	0.149	Low Residential	R1-1	Low Residential	0	0	26.838	2.200		Residential - Single Family Residence, 1	177B169 225	2 per lot	North Hollywood - Valley Village	No	ABMI	NH CPU , AHO
Los Angeles	6243 COLFAX AVE	91606	2334007029	0.000	0.000	0.000	2.200	Shortfall of Sites	0.127	Low Residential	R1-1	Low Residential	0	0	31.617	2.200		Residential - Single Family Residence, 1	177B169 226	2 per lot	North Hollywood - Valley Village	No	ABMI	NH CPU , AHO
Los Angeles	6234 SIMPSON AVE	91606	2334007043	0.000	0.000	0.000	2.200	Shortfall of Sites	0.149	Low Residential	R1-1	Low Residential	0	0	26.833	2.200		Residential - Single Family Residence, 1	177B169 245	2 per lot	North Hollywood - Valley Village	No	ABMI	NH CPU , AHO
Los Angeles	6237 COLFAX AVE	91606	2334007030	0.000	0.000	0.000	2.200	Shortfall of Sites	0.126	Low Residential	R1-1	Low Residential	0	0	31.622	2.200		Residential - Single Family Residence, 1	177B169 246	2 per lot	North Hollywood - Valley Village	No	ABMI	NH CPU , AHO
Los Angeles	6230 SIMPSON AVE	91606	2334007042	0.000	0.000	0.000	2.200	Shortfall of Sites	0.149	Low Residential	R1-1	Low Residential	0	0	26.829	2.200		Residential - Single Family Residence, 1	177B169 263	2 per lot	North Hollywood - Valley Village	No	ABMI	NH CPU , AHO
Los Angeles	6226 SIMPSON AVE	91606	2334007041	0.000	0.000	0.000	2.200	Shortfall of Sites	0.149	Low Residential	R1-1	Low Residential	0	0	26.825	2.200		Residential - Single Family Residence, 1	177B169 280	2 per lot	North Hollywood - Valley Village	No	ABMI	NH CPU , AHO
Los Angeles	6214 RADFORD AVE	91606	2334008081	0.000	0.000	0.000	2.200	Shortfall of Sites	0.155	Low Residential	R1-1	Low Residential	0	0	25.814	2.200		Residential - Single Family Residence, 1	177B169 308	2 per lot	North Hollywood - Valley Village	No	ABMI	NH CPU , AHO
Los Angeles	6217 CARPENTER AVE	91606	2334008069	0.000	0.000	0.000	2.200	Shortfall of Sites	0.156	Low Residential	R1-1	Low Residential	0	0	25.698	2.200		Residential - Single Family Residence, 1	177B169 316	2 per lot	North Hollywood - Valley Village	No	ABMI	NH CPU , AHO
Los Angeles	6216 CARPENTER AVE	91606	2334008050	0.000	0.000	0.000	2.200	Shortfall of Sites	0.155	Low Residential	R1-1	Low Residential	0	0	25.814	2.200		Residential - Single Family Residence, 1	177B169 317	2 per lot	North Hollywood - Valley Village	No	ABMI	NH CPU , AHO
Los Angeles	6213 MORELLA AVE	91606	2334008045	0.000	0.000	0.000	2.200	Shortfall of Sites	0.155	Low Residential	R1-1	Low Residential	0	0	25.807	2.200		Residential - Single Family Residence - Therapy Pool (Spa), 1	177B169 318	2 per lot	North Hollywood - Valley Village	No	ABMI	NH CPU , AHO
Los Angeles	6216 MORELLA AVE	91606	2334007063	0.000	0.000	0.000	2.200	Shortfall of Sites	0.155	Low Residential	R1-1	Low Residential	0	0	25.780	2.200		Residential - Single Family Residence, 1	177B169 319	2 per lot	North Hollywood - Valley Village	No	ABMI	NH CPU , AHO
Los Angeles	6217 SIMPSON AVE	91606	2334007058	0.000	0.000	0.000	2.200	Shortfall of Sites	0.155	Low Residential	R1-1	Low Residential	0	0	25.804	2.200		Residential - Single Family Residence - Pool, 1	177B169 320	2 per lot	North Hollywood - Valley Village	No	ABMI	NH CPU , AHO
Los Angeles	6216 SIMPSON AVE	91606	2334007039	0.000	0.000	0.000	2.200	Shortfall of Sites	0.149	Low Residential	R1-1	Low Residential	0	0	26.817	2.200		Residential - Single Family Residence, 1	177B169 321	2 per lot	North Hollywood - Valley Village	No	ABMI	NH CPU , AHO
Los Angeles	6217 COLFAX AVE	91606	2334007034	0.000	0.000	0.000	2.200	Shortfall of Sites	0.126	Low Residential	R1-1	Low Residential	0	0	31.639	2.200		Residential - Single Family Residence, 1	177B169 322	2 per lot	North Hollywood - Valley Village	No	ABMI	NH CPU , AHO
Los Angeles	6208 RADFORD AVE	91606	2334008082	0.000	0.000	0.000	2.200	Shortfall of Sites	0.155	Low Residential	R1-1	Low Residential	0	0	25.814	2.200		Residential - Single Family Residence, 1	177B169 335	2 per lot	North Hollywood - Valley Village	No	ABMI	NH CPU , AHO
Los Angeles	6210 CARPENTER AVE	91606	2334008049	0.000	0.000	0.000	2.200	Shortfall of Sites	0.155	Low Residential	R1-1	Low Residential	0	0	25.814	2.200		Residential - Single Family Residence, 1	177B169 344	2 per lot	North Hollywood - Valley Village	No	ABMI	NH CPU , AHO
Los Angeles	6209 MORELLA AVE	91606	2334008046	0.000	0.000	0.000	2.200	Shortfall of Sites	0.155	Low Residential	R1-1	Low Residential	0	0	25.807	2.200		Residential - Single Family Residence, 1	177B169 345	2 per lot	North Hollywood - Valley Village	No	ABMI	NH CPU , AHO
Los Angeles	6210 MORELLA AVE	91606	2334007062	0.000	0.000	0.000	2.200	Shortfall of Sites	0.155	Low Residential	R1-1	Low Residential	0	0	25.780	2.200		Residential - Single Family Residence, 1	177B169 346	2 per lot	North Hollywood - Valley Village	No	ABMI	NH CPU , AHO

Jurisdiction Name	Site Address/Intersection	5 Digit ZIP Code	Assessor Parcel Number	Very Low-Income	Low-Income	Moderate-Income	Above Moderate-Income	Type of Shortfall	Parcel Size (Acres)	Current General Plan Designation	Current Zoning	Proposed General Plan (GP) Designation	Proposed Zoning	Minimum Density Allowed	Maximum Density Allowed	Total Capacity	Vacant/ Nonvacant	Description of Existing Uses	PIN	Base Density Per Acre	Community Plan Area	Rent Stabalization Ordinance	Income Category	Applicable Rezoning Program (Program informing values in Column Q listed first)
Los Angeles	6211 SIMPSON AVE	91606	2334007059	0.000	0.000	0.000	2.200	Shortfall of Sites	0.155	Low Residential	R1-1	Low Residential	0	0	25.804	2.200		Residential - Single Family Residence, 1	177B169 347	2 per lot	North Hollywood - Valley Village	No	ABMI	NH CPU , AHO
Los Angeles	6210 SIMPSON AVE	91606	2334007038	0.000	0.000	0.000	2.200	Shortfall of Sites	0.149	Low Residential	R1-1	Low Residential	0	0	26.813	2.200		Residential - Single Family Residence, 1	177B169 348	2 per lot	North Hollywood - Valley Village	No	ABMI	NH CPU , AHO
Los Angeles	6211 COLFAX AVE	91606	2334007035	0.000	0.000	0.000	2.200	Shortfall of Sites	0.126	Low Residential	R1-1	Low Residential	0	0	31.643	2.200		Residential - Single Family Residence, 1	177B169 349	2 per lot	North Hollywood - Valley Village	No	ABMI	NH CPU , AHO
Los Angeles	6202 RADFORD AVE	91606	2334008083	0.000	0.000	0.000	2.200	Shortfall of Sites	0.162	Low Residential	R1-1	Low Residential	0	0	24.716	2.200		Residential - Single Family Residence - Pool, 1	177B169 352	2 per lot	North Hollywood - Valley Village	No	ABMI	NH CPU , AHO
Los Angeles	6203 CARPENTER AVE	91606	2334008071	0.000	0.000	0.000	2.200	Shortfall of Sites	0.155	Low Residential	R1-1	Low Residential	0	0	25.771	2.200		Residential - Single Family Residence, 1	177B169 360	2 per lot	North Hollywood - Valley Village	No	ABMI	NH CPU , AHO
Los Angeles	6202 CARPENTER AVE	91606	2334008048	0.000	0.000	0.000	2.200	Shortfall of Sites	0.154	Low Residential	R1-1	Low Residential	0	0	25.897	2.200		Residential - Single Family Residence - Pool, 1	177B169 361	2 per lot	North Hollywood - Valley Village	No	ABMI	NH CPU , AHO
Los Angeles	6203 MORELLA AVE	91606	2334008047	0.000	0.000	0.000	2.200	Shortfall of Sites	0.155	Low Residential	R1-1	Low Residential	0	0	25.889	2.200		Residential - Single Family Residence - Pool, 1	177B169 362	2 per lot	North Hollywood - Valley Village	No	ABMI	NH CPU , AHO
Los Angeles	6204 MORELLA AVE	91606	2334007061	0.000	0.000	0.000	2.200	Shortfall of Sites	0.155	Low Residential	R1-1	Low Residential	0	0	25.862	2.200		Residential - Single Family Residence, 1	177B169 363	2 per lot	North Hollywood - Valley Village	No	ABMI	NH CPU , AHO
Los Angeles	6205 SIMPSON AVE	91606	2334007060	0.000	0.000	0.000	2.200	Shortfall of Sites	0.155	Low Residential	R1-1	Low Residential	0	0	25.887	2.200		Residential - Single Family Residence - Pool, 1	177B169 364	2 per lot	North Hollywood - Valley Village	No	ABMI	NH CPU , AHO
Los Angeles	6200 SIMPSON AVE	91606	2334007037	0.000	0.000	0.000	2.200	Shortfall of Sites	0.149	Low Residential	R1-1	Low Residential	0	0	26.898	2.200		Residential - Single Family Residence, 1	177B169 365	2 per lot	North Hollywood - Valley Village	No	ABMI	NH CPU , AHO
Los Angeles	6201 COLFAX AVE	91606	2334007036	0.000	0.000	0.000	2.200	Shortfall of Sites	0.124	Low Residential	R1-1	Low Residential	0	0	32.150	2.200		Residential - Single Family Residence, 1	177B169 366	2 per lot	North Hollywood - Valley Village	No	ABMI	NH CPU , AHO
Los Angeles	6156 CARPENTER AVE	91606	2334012036	0.000	0.000	0.000	2.200	Shortfall of Sites	0.154	Low Residential	R1-1	Low Residential	0	0	26.019	2.200		Residential - Single Family Residence, 1	177B169 406	2 per lot	North Hollywood - Valley Village	No	ABMI	NH CPU , AHO
Los Angeles	6156 MORELLA AVE	91606	2334013068	0.000	0.000	0.000	2.200	Shortfall of Sites	0.154	Low Residential	R1-1	Low Residential	0	0	26.012	2.200		Residential - Single Family Residence, 1	177B169 408	2 per lot	North Hollywood - Valley Village	No	ABMI	NH CPU , AHO
Los Angeles	6157 SIMPSON AVE	91606	2334013056	0.000	0.000	0.000	2.200	Shortfall of Sites	0.154	Low Residential	R1-1	Low Residential	0	0	25.966	2.200		Residential - Single Family Residence, 1	177B169 409	2 per lot	North Hollywood - Valley Village	No	ABMI	NH CPU , AHO
Los Angeles	6156 SIMPSON AVE	91606	2334013033	0.000	0.000	0.000	2.200	Shortfall of Sites	0.148	Low Residential	R1-1	Low Residential	0	0	27.020	2.200		Residential - Single Family Residence, 1	177B169 410	2 per lot	North Hollywood - Valley Village	No	ABMI	NH CPU , AHO
Los Angeles	6157 COLFAX AVE	91606	2334013032	0.000	0.000	0.000	2.200	Shortfall of Sites	0.147	Low Residential	R1-1	Low Residential	0	0	27.157	2.200		Residential - Single Family Residence, 1	177B169 411	2 per lot	North Hollywood - Valley Village	No	ABMI	NH CPU , AHO
Los Angeles	6153 CARPENTER AVE	91606	2334012058	0.000	0.000	0.000	2.200	Shortfall of Sites	0.155	Low Residential	R1-1	Low Residential	0	0	25.814	2.200		Residential - Single Family Residence - Pool, 1	177B169 415	2 per lot	North Hollywood - Valley Village	No	ABMI	NH CPU , AHO
Los Angeles	6150 CARPENTER AVE	91606	2334012037	0.000	0.000	0.000	2.200	Shortfall of Sites	0.155	Low Residential	R1-1	Low Residential	0	0	25.814	2.200		Residential - Single Family Residence - Pool, 1	177B169 416	2 per lot	North Hollywood - Valley Village	No	ABMI	NH CPU , AHO
Los Angeles	6153 MORELLA AVE	91606	2334012025	0.000	0.000	0.000	2.200	Shortfall of Sites	0.155	Low Residential	R1-1	Low Residential	0	0	25.807	2.200		Residential - Single Family Residence, 1	177B169 417	2 per lot	North Hollywood - Valley Village	No	ABMI	NH CPU , AHO
Los Angeles	6152 MORELLA AVE	91606	2334013067	0.000	0.000	0.000	2.200	Shortfall of Sites	0.155	Low Residential	R1-1	Low Residential	0	0	25.814	2.200		Residential - Single Family Residence, 1	177B169 418	2 per lot	North Hollywood - Valley Village	No	ABMI	NH CPU , AHO
Los Angeles	6151 SIMPSON AVE	91606	2334013055	0.000	0.000	0.000	2.200	Shortfall of Sites	0.155	Low Residential	R1-1	Low Residential	0	0	25.771	2.200		Residential - Single Family Residence, 1	177B169 419	2 per lot	North Hollywood - Valley Village	No	ABMI	NH CPU , AHO
Los Angeles	6150 SIMPSON AVE	91606	2334013034	0.000	0.000	0.000	2.200	Shortfall of Sites	0.149	Low Residential	R1-1	Low Residential	0	0	26.807	2.200		Residential - Single Family Residence, 1	177B169 420	2 per lot	North Hollywood - Valley Village	No	ABMI	NH CPU , AHO
Los Angeles	6146 SIMPSON AVE	91606	2334013035	0.000	0.000	0.000	2.200	Shortfall of Sites	0.149	Low Residential	R1-1	Low Residential	0	0	26.807	2.200		Residential - Single Family Residence, 1	177B169 429	2 per lot	North Hollywood - Valley Village	No	ABMI	NH CPU , AHO
Los Angeles	6147 COLFAX AVE	91606	2334013030	0.000	0.000	0.000	2.200	Shortfall of Sites	0.149	Low Residential	R1-1	Low Residential	0	0	26.781	2.200		Residential - Single Family Residence, 1	177B169 430	2 per lot	North Hollywood - Valley Village	No	ABMI	NH CPU , AHO
Los Angeles	6140 SIMPSON AVE	91606	2334013036	0.000	0.000	0.000	2.200	Shortfall of Sites	0.149	Low Residential	R1-1	Low Residential	0	0	26.807	2.200		Residential - Single Family Residence - Pool, 1	177B169 462	2 per lot	North Hollywood - Valley Village	No	ABMI	NH CPU , AHO
Los Angeles	6141 COLFAX AVE	91606	2334013029	0.000	0.000	0.000	2.200	Shortfall of Sites	0.149	Low Residential	R1-1	Low Residential	0	0	26.780	2.200		Residential - Single Family Residence, 1	177B169 463	2 per lot	North Hollywood - Valley Village	No	ABMI	NH CPU , AHO
Los Angeles	6136 SIMPSON AVE	91606	2334013037	0.000	0.000	0.000	2.200	Shortfall of Sites	0.149	Low Residential	R1-1	Low Residential	0	0	26.807	2.200		Residential - Single Family Residence, 1	177B169 470	2 per lot	North Hollywood - Valley Village	No	ABMI	NH CPU , AHO
Los Angeles	6137 COLFAX AVE	91606	2334013028	0.000	0.000	0.000	2.200	Shortfall of Sites	0.149	Low Residential	R1-1	Low Residential	0	0	26.779	2.200		Residential - Single Family Residence, 1	177B169 471	2 per lot	North Hollywood - Valley Village	No	ABMI	NH CPU , AHO
Los Angeles	6130 SIMPSON AVE	91606	2334013038	0.000	0.000	0.000	2.200	Shortfall of Sites	0.149	Low Residential	R1-1	Low Residential	0	0	26.807	2.200		Residential - Single Family Residence, 1	177B169 481	2 per lot	North Hollywood - Valley Village	No	ABMI	NH CPU , AHO
Los Angeles	6131 COLFAX AVE	91606	2334013027	0.000	0.000	0.000	2.200	Shortfall of Sites	0.149	Low Residential	R1-1	Low Residential	0	0	26.778	2.200		Residential - Single Family Residence, 1	177B169 482	2 per lot	North Hollywood - Valley Village	No	ABMI	NH CPU , AHO
Los Angeles	6126 SIMPSON AVE	91606	2334013039	0.000	0.000	0.000	2.200	Shortfall of Sites	0.149	Low Residential	R1-1	Low Residential	0	0	26.807	2.200		Residential - Single Family Residence, 1	177B169 492	2 per lot	North Hollywood - Valley Village	No	ABMI	NH CPU , AHO
Los Angeles	6127 COLFAX AVE	91606	2334013026	0.000	0.000	0.000	2.200	Shortfall of Sites	0.149	Low Residential	R1-1	Low Residential	0	0	26.777	2.200		Residential - Single Family Residence - Pool, 1	177B169 493	2 per lot	North Hollywood - Valley Village	No	ABMI	NH CPU , AHO
Los Angeles	6116 SIMPSON AVE	91606	2334013041	0.000	0.000	0.000	2.200	Shortfall of Sites	0.149	Low Residential	R1-1	Low Residential	0	0	26.807	2.200		Residential - Single Family Residence - Pool, 1	177B169 536	2 per lot	North Hollywood - Valley Village	No	ABMI	NH CPU , AHO
Los Angeles	6117 COLFAX AVE	91606	2334013024	0.000	0.000	0.000	2.200	Shortfall of Sites	0.149	Low Residential	R1-1	Low Residential	0	0	26.775	2.200		Residential - Single Family Residence, 1	177B169 537	2 per lot	North Hollywood - Valley Village	No	ABMI	NH CPU , AHO
Los Angeles	6110 SIMPSON AVE	91606	2334013042	0.000	0.000	0.000	2.200	Shortfall of Sites	0.149	Low Residential	R1-1	Low Residential	0	0	26.807	2.200		Residential - Single Family Residence, 1	177B169 552	2 per lot	North Hollywood - Valley Village	No	ABMI	NH CPU , AHO
Los Angeles	6113 COLFAX AVE	91606	2334013023	0.000	0.000	0.000	2.200	Shortfall of Sites	0.149	Low Residential	R1-1	Low Residential	0	0	26.774	2.200		Residential - Single Family Residence, 1	177B169 553	2 per lot	North Hollywood - Valley Village	No	ABMI	NH CPU , AHO
Los Angeles	6106 SIMPSON AVE	91606	2334013043	0.000	0.000	0.000	2.200	Shortfall of Sites	0.149	Low Residential	R1-1	Low Residential	0	0	26.807	2.200		Residential - Single Family Residence - Pool, 1	177B169 580	2 per lot	North Hollywood - Valley Village	No	ABMI	NH CPU , AHO
Los Angeles	6107 COLFAX AVE	91606	2334013022	0.000	0.000	0.000	2.200	Shortfall of Sites	0.149	Low Residential	R1-1	Low Residential	0	0	26.773	2.200		Residential - Single Family Residence, 1	177B169 581	2 per lot	North Hollywood - Valley Village	No	ABMI	NH CPU , AHO
Los Angeles	6100 SIMPSON AVE	91606	2334013044	0.000	0.000	0.000	2.200	Shortfall of Sites	0.148	Low Residential	R1-1	Low Residential	0	0	27.008	2.200		Residential - Single Family Residence, 1	177B169 592	2 per lot	North Hollywood - Valley Village	No	ABMI	NH CPU , AHO
Los Angeles	6101 COLFAX AVE	91606	2334013021	0.000	0.000	0.000	2.200	Shortfall of Sites	0.147	Low Residential	R1-1	Low Residential	0	0	27.130	2.200		Residential - Single Family Residence, 1	177B169 593	2 per lot	North Hollywood - Valley Village	No	ABMI	NH CPU , AHO
Los Angeles	6057 COLFAX AVE	91606	2334015068	0.000	0.000	0.000	2.200	Shortfall of Sites	0.162	Low Residential	R1-1	Low Residential	0	0	24.643	2.200		Residential - Single Family Residence - Pool, 1	177B169 628	2 per lot	North Hollywood - Valley Village	No	ABMI	NH CPU , AHO
Los Angeles	6050 SIMPSON AVE	91606	2334015070	0.000	0.000	0.000	2.200	Shortfall of Sites	0.158	Low Residential	R1-1	Low Residential	0	0	25.290	2.200		Residential - Single Family Residence, 1	177B169 640	2 per lot	North Hollywood - Valley Village	No	ABMI	NH CPU , AHO
Los Angeles	6051 COLFAX AVE	91606	2334015067	0.000	0.000	0.000	2.200	Shortfall of Sites	0.158	Low Residential	R1-1	Low Residential	0	0	25.253	2.200		Residential - Single Family Residence, 1	177B169 641	2 per lot	North Hollywood - Valley Village	No	ABMI	NH CPU , AHO
Los Angeles	6046 SIMPSON AVE	91606	2334015071	0.000	0.000	0.000	2.200	Shortfall of Sites	0.158	Low Residential	R1-1	Low Residential	0	0	25.290	2.200		Residential - Single Family Residence - Pool, 1	177B169 654	2 per lot	North Hollywood - Valley Village	No	ABMI	NH CPU , AHO
Los Angeles	6047 COLFAX AVE	91606	2334015066	0.000	0.000	0.000	2.200	Shortfall of Sites	0.158	Low Residential	R1-1	Low Residential	0	0	25.252	2.200		Residential - Single Family Residence, 1	177B169 655	2 per lot	North Hollywood - Valley Village	No	ABMI	NH CPU , AHO
Los Angeles	6040 SIMPSON AVE	91606	2334015072	0.000	0.000	0.000	2.200	Shortfall of Sites	0.158	Low Residential	R1-1	Low Residential	0	0	25.289	2.200		Residential - Single Family Residence, 1	177B169 675	2 per lot	North Hollywood - Valley Village	No	ABMI	NH CPU , AHO

Jurisdiction Name	Site Address/Intersection	5 Digit ZIP Code	Assessor Parcel Number	Very Low-Income	Low-Income	Moderate-Income	Above Moderate-Income	Type of Shortfall	Parcel Size (Acres)	Current General Plan Designation	Current Zoning	Proposed General Plan (GP) Designation	Proposed Zoning	Minimum Density Allowed	Maximum Density Allowed	Total Capacity	Vacant/ Nonvacant	Description of Existing Uses	PIN	Base Density Per Acre	Community Plan Area	Rent Stabalization Ordinance	Income Category	Applicable Rezoning Program (Program informing values in Column Q listed first)
Los Angeles	6041 COLFAX AVE	91606	2334015065	0.000	0.000	0.000	2.200	Shortfall of Sites	0.158	Low Residential	R1-1	Low Residential	0	0	25.251	2.200		Residential - Single Family Residence, 1	177B169 676	2 per lot	North Hollywood - Valley Village	No	ABMI	NH CPU , AHO
Los Angeles	6034 SIMPSON AVE	91606	2334015073	0.000	0.000	0.000	2.200	Shortfall of Sites	0.158	Low Residential	R1-1	Low Residential	0	0	25.290	2.200		Residential - Single Family Residence, 1	177B169 689	2 per lot	North Hollywood - Valley Village	No	ABMI	NH CPU , AHO
Los Angeles	6035 COLFAX AVE	91606	2334015064	0.000	0.000	0.000	2.200	Shortfall of Sites	0.158	Low Residential	R1-1	Low Residential	0	0	25.250	2.200		Residential - Single Family Residence, 1	177B169 690	2 per lot	North Hollywood - Valley Village	No	ABMI	NH CPU , AHO
Los Angeles	6030 SIMPSON AVE	91606	2334015074	0.000	0.000	0.000	2.200	Shortfall of Sites	0.158	Low Residential	R1-1	Low Residential	0	0	25.290	2.200		Residential - Single Family Residence, 1	177B169 702	2 per lot	North Hollywood - Valley Village	No	ABMI	NH CPU , AHO
Los Angeles	6031 COLFAX AVE	91606	2334015063	0.000	0.000	0.000	2.200	Shortfall of Sites	0.158	Low Residential	R1-1	Low Residential	0	0	25.249	2.200		Residential - Single Family Residence, 1	177B169 703	2 per lot	North Hollywood - Valley Village	No	ABMI	NH CPU , AHO
Los Angeles	6024 SIMPSON AVE	91606	2334015075	0.000	0.000	0.000	2.200	Shortfall of Sites	0.158	Low Residential	R1-1	Low Residential	0	0	25.289	2.200		Residential - Single Family Residence - Pool, 1	177B169 721	2 per lot	North Hollywood - Valley Village	No	ABMI	NH CPU , AHO
Los Angeles	6025 COLFAX AVE	91606	2334015062	0.000	0.000	0.000	2.200	Shortfall of Sites	0.158	Low Residential	R1-1	Low Residential	0	0	25.248	2.200		Residential - Single Family Residence, 1	177B169 722	2 per lot	North Hollywood - Valley Village	No	ABMI	NH CPU , AHO
Los Angeles	6018 SIMPSON AVE	91606	2334015076	0.000	0.000	0.000	2.200	Shortfall of Sites	0.158	Low Residential	R1-1	Low Residential	0	0	25.290	2.200		Residential - Single Family Residence, 1	177B169 741	2 per lot	North Hollywood - Valley Village	No	ABMI	NH CPU , AHO
Los Angeles	6019 COLFAX AVE	91606	2334015061	0.000	0.000	0.000	2.200	Shortfall of Sites	0.158	Low Residential	R1-1	Low Residential	0	0	25.247	2.200		Residential - Single Family Residence, 1	177B169 742	2 per lot	North Hollywood - Valley Village	No	ABMI	NH CPU , AHO
Los Angeles	5621 RADFORD AVE	91607	2340034036	0.000	0.000	0.000	2.200	Shortfall of Sites	0.093	Low Residential	R1-1	Medium Neighborhood Residential	0	0	43.185	2.200		Residential - Single Family Residence, 1	174B169 756	72	North Hollywood - Valley Village	No	ABMI	NH CPU , AHO
Los Angeles	6013 COLFAX AVE	91606	2334015060	0.000	0.000	0.000	2.200	Shortfall of Sites	0.158	Low Residential	R1-1	Low Residential	0	0	25.246	2.200		Residential - Single Family Residence - Pool, 1	177B169 757	2 per lot	North Hollywood - Valley Village	No	ABMI	NH CPU , AHO
Los Angeles	6008 SIMPSON AVE	91606	2334015078	0.000	0.000	0.000	2.200	Shortfall of Sites	0.158	Low Residential	R1-1	Low Residential	0	0	25.289	2.200		Residential - Single Family Residence - Pool, 1	177B169 782	2 per lot	North Hollywood - Valley Village	No	ABMI	NH CPU , AHO
Los Angeles	6000 SIMPSON AVE	91606	2334015079	0.000	0.000	0.000	2.200	Shortfall of Sites	0.177	Low Residential	R1-1	Low Residential	0	0	22.543	2.200		Residential - Single Family Residence, 1	177B169 803	2 per lot	North Hollywood - Valley Village	No	ABMI	NH CPU , AHO
Los Angeles	6340 MORELLA AVE	91606	2334006071	0.000	0.000	0.000	2.200	Shortfall of Sites	0.155	Low Residential	R1-1	Low Residential	0	0	25.764	2.200		Residential - Single Family Residence - Pool, 1	180B169 1254	2 per lot	North Hollywood - Valley Village	No	ABMI	NH CPU , AHO
Los Angeles	6341 SIMPSON AVE	91606	2334006056	0.000	0.000	0.000	2.200	Shortfall of Sites	0.155	Low Residential	R1-1	Low Residential	0	0	25.814	2.200		Residential - Single Family Residence, 1	180B169 1257	2 per lot	North Hollywood - Valley Village	No	ABMI	NH CPU , AHO
Los Angeles	6338 MORELLA AVE	91606	2334006070	0.000	0.000	0.000	2.200	Shortfall of Sites	0.157	Low Residential	R1-1	Low Residential	0	0	25.536	2.200		Residential - Single Family Residence, 1	180B169 1271	2 per lot	North Hollywood - Valley Village	No	ABMI	NH CPU , AHO
Los Angeles	6321 CAMELLIA AVE	91606	2335025012	0.000	0.000	2.200	0.000	Shortfall of Sites	0.206	Low Residential	R1-1	Low Residential	0	0	19.375	2.200		Residential - Single Family Residence, 1	177B169 38	2 per lot	North Hollywood - Valley Village	No	MI	NH CPU
Los Angeles	6311 CAMELLIA AVE	91606	2335025014	0.000	0.000	2.200	0.000	Shortfall of Sites	0.207	Low Residential	R1-1	Low Residential	0	0	19.361	2.200		Residential - Single Family Residence, 1	177B169 72	2 per lot	North Hollywood - Valley Village	No	MI	NH CPU
Los Angeles	11741 WELBY WAY	91606	2322015014	0.000	0.000	0.000	2.200	Shortfall of Sites	0.146	Low Residential	R1-1	Low Medium Residential	0	0	27.486	2.200		Residential - Single Family Residence - Pool, 1	180B169 104	43	North Hollywood - Valley Village	No	ABMI	NH CPU
Los Angeles	6255 CAMELLIA AVE	91606	2335024001	0.000	0.000	0.000	2.200	Shortfall of Sites	0.150	Low Residential	R1-1	Low Residential	0	0	26.685	2.200		Residential - Single Family Residence, 1	177B169 152	2 per lot	North Hollywood - Valley Village	No	ABMI	NH CPU
Los Angeles	6251 CAMELLIA AVE	91606	2335024002	0.000	0.000	0.000	2.200	Shortfall of Sites	0.149	Low Residential	R1-1	Low Residential	0	0	26.807	2.200		Residential - Single Family Residence, 1	177B169 164	2 per lot	North Hollywood - Valley Village	No	ABMI	NH CPU
Los Angeles	6727 MORELLA AVE	91606	2322014004	0.000	0.000	0.000	2.200	Shortfall of Sites	0.151	Low Residential	R1-1	Low Medium Residential	0	0	26.458	2.200		Residential - Single Family Residence, 1	180B169 172	43	North Hollywood - Valley Village	No	ABMI	NH CPU
Los Angeles	6247 CAMELLIA AVE	91606	2335024004	0.000	0.000	0.000	2.200	Shortfall of Sites	0.150	Low Residential	R1-1	Low Residential	0	0	26.672	2.200		Residential - Single Family Residence, 1	177B169 184	2 per lot	North Hollywood - Valley Village	No	ABMI	NH CPU
Los Angeles	11748 WELBY WAY	91606	2322015002	0.000	0.000	0.000	2.200	Shortfall of Sites	0.140	Low Residential	R1-1	Low Medium Residential	0	0	28.639	2.200		Residential - Single Family Residence, 1	180B169 190	43	North Hollywood - Valley Village	No	ABMI	NH CPU
Los Angeles	11738 WELBY WAY	91606	2322015004	0.000	0.000	0.000	2.200	Shortfall of Sites	0.161	Low Residential	R1-1	Low Medium Residential	0	0	24.915	2.200		Residential - Single Family Residence, 1	180B169 193	43	North Hollywood - Valley Village	No	ABMI	NH CPU
Los Angeles	6241 CAMELLIA AVE	91606	2335024005	0.000	0.000	0.000	2.200	Shortfall of Sites	0.149	Low Residential	R1-1	Low Residential	0	0	26.807	2.200		Residential - Single Family Residence - Pool, 1	177B169 200	2 per lot	North Hollywood - Valley Village	No	ABMI	NH CPU
Los Angeles	6237 CAMELLIA AVE	91606	2335024007	0.000	0.000	0.000	2.200	Shortfall of Sites	0.134	Low Residential	R1-1	Low Residential	0	0	29.847	2.200		Residential - Single Family Residence, 1	177B169 218	2 per lot	North Hollywood - Valley Village	No	ABMI	NH CPU
Los Angeles	6233 CAMELLIA AVE	91606	2335024008	0.000	0.000	0.000	2.200	Shortfall of Sites	0.134	Low Residential	R1-1	Low Residential	0	0	29.847	2.200		Residential - Single Family Residence, 1	177B169 238	2 per lot	North Hollywood - Valley Village	No	ABMI	NH CPU
Los Angeles	6225 CAMELLIA AVE	91606	2335024027	0.000	0.000	0.000	2.200	Shortfall of Sites	0.152	Low Residential	R1-1	Low Residential	0	0	26.391	2.200		Residential - Single Family Residence, 1	177B169 256	2 per lot	North Hollywood - Valley Village	No	ABMI	NH CPU
Los Angeles	11743 ARCHWOOD ST	91606	2322015006	0.000	0.000	0.000	2.200	Shortfall of Sites	0.145	Low Residential	R1-1	Low Medium Residential	0	0	27.494	2.200		Residential - Single Family Residence, 1	180B169 260	43	North Hollywood - Valley Village	No	ABMI	NH CPU
Los Angeles	11737 ARCHWOOD ST	91606	2322015005	0.000	0.000	0.000	2.200	Shortfall of Sites	0.155	Low Residential	R1-1	Low Medium Residential	0	0	25.779	2.200		Residential - Single Family Residence, 1	180B169 261	43	North Hollywood - Valley Village	No	ABMI	NH CPU
Los Angeles	11745 ARCHWOOD ST	91606	2322015007	0.000	0.000	0.000	2.200	Shortfall of Sites	0.155	Low Residential	R1-1	Low Medium Residential	0	0	25.786	2.200		Residential - Single Family Residence, 1	180B169 263	43	North Hollywood - Valley Village	No	ABMI	NH CPU
Los Angeles	6217 CAMELLIA AVE	91606	2335024023	0.000	0.000	0.000	2.200	Shortfall of Sites	0.152	Low Residential	R1-1	Low Residential	0	0	26.393	2.200		Residential - Single Family Residence - Pool, 1	177B169 291	2 per lot	North Hollywood - Valley Village	No	ABMI	NH CPU
Los Angeles	6213 CAMELLIA AVE	91606	2335024024	0.000	0.000	0.000	2.200	Shortfall of Sites	0.152	Low Residential	R1-1	Low Residential	0	0	26.398	2.200		Residential - Single Family Residence, 1	177B169 314	2 per lot	North Hollywood - Valley Village	No	ABMI	NH CPU
Los Angeles	6207 CAMELLIA AVE	91606	2335024025	0.000	0.000	0.000	2.200	Shortfall of Sites	0.151	Low Residential	R1-1	Low Residential	0	0	26.403	2.200		Residential - Single Family Residence, 1	177B169 341	2 per lot	North Hollywood - Valley Village	No	ABMI	NH CPU
Los Angeles	6201 CAMELLIA AVE	91606	2335024026	0.000	0.000	0.000	2.200	Shortfall of Sites	0.151	Low Residential	R1-1	Low Residential	0	0	26.447	2.200		Residential - Single Family Residence, 1	177B169 358	2 per lot	North Hollywood - Valley Village	No	ABMI	NH CPU
Los Angeles	11470 ERWIN ST	91606	2335033012	0.000	0.000	0.000	2.200	Shortfall of Sites	0.180	Low Residential	R1-1	Low Residential	0	0	22.181	2.200		Residential - Single Family Residence - Pool, 1	177B169 389	2 per lot	North Hollywood - Valley Village	No	ABMI	NH CPU
Los Angeles	11474 ERWIN ST	91606	2335033011	0.000	0.000	0.000	2.200	Shortfall of Sites	0.152	Low Residential	R1-1	Low Residential	0	0	26.313	2.200		Residential - Single Family Residence, 1	177B169 390	2 per lot	North Hollywood - Valley Village	No	ABMI	NH CPU
Los Angeles	11478 ERWIN ST	91606	2335033010	0.000	0.000	0.000	2.200	Shortfall of Sites	0.152	Low Residential	R1-1	Low Residential	0	0	26.312	2.200		Residential - Single Family Residence - Pool, 1	177B169 391	2 per lot	North Hollywood - Valley Village	No	ABMI	NH CPU
Los Angeles	11484 ERWIN ST	91606	2335033009	0.000	0.000	0.000	2.200	Shortfall of Sites	0.152	Low Residential	R1-1	Low Residential	0	0	26.311	2.200		Residential - Single Family Residence, 1	177B169 392	2 per lot	North Hollywood - Valley Village	No	ABMI	NH CPU
Los Angeles	11488 ERWIN ST	91606	2335033008	0.000	0.000	0.000	2.200	Shortfall of Sites	0.152	Low Residential	R1-1	Low Residential	0	0	26.310	2.200		Residential - Single Family Residence, 1	177B169 393	2 per lot	North Hollywood - Valley Village	No	ABMI	NH CPU
Los Angeles	11500 ERWIN ST	91606	2335033007	0.000	0.000	0.000	2.200	Shortfall of Sites	0.152	Low Residential	R1-1	Low Residential	0	0	26.309	2.200		Residential - Single Family Residence, 1	177B169 394	2 per lot	North Hollywood - Valley Village	No	ABMI	NH CPU
Los Angeles	11508 ERWIN ST	91606	2335033005	0.000	0.000	0.000	2.200	Shortfall of Sites	0.152	Low Residential	R1-1	Low Residential	0	0	26.307	2.200		Residential - Single Family Residence, 1	177B169 396	2 per lot	North Hollywood - Valley Village	No	ABMI	NH CPU
Los Angeles	11514 ERWIN ST	91606	2335033004	0.000	0.000	0.000	2.200	Shortfall of Sites	0.152	Low Residential	R1-1	Low Residential	0	0	26.305	2.200		Residential - Single Family Residence, 1	177B169 397	2 per lot	North Hollywood - Valley Village	No	ABMI	NH CPU
Los Angeles	11518 ERWIN ST	91606	2335033003	0.000	0.000	0.000	2.200	Shortfall of Sites	0.152	Low Residential	R1-1	Low Residential	0	0	26.305	2.200		Residential - Single Family Residence, 1	177B169 398	2 per lot	North Hollywood - Valley Village	No	ABMI	NH CPU
Los Angeles	11524 ERWIN ST	91606	2335033002	0.000	0.000	0.000	2.200	Shortfall of Sites	0.152	Low Residential	R1-1	Low Residential	0	0	26.303	2.200		Residential - Single Family Residence, 1	177B169 399	2 per lot	North Hollywood - Valley Village	No	ABMI	NH CPU

Jurisdiction Name	Site Address/Intersection	5 Digit ZIP Code	Assessor Parcel Number	Very Low-Income	Low-Income	Moderate-Income	Above Moderate-Income	Type of Shortfall	Parcel Size (Acres)	Current General Plan Designation	Current Zoning	Proposed General Plan (GP) Designation	Proposed Zoning	Minimum Density Allowed	Maximum Density Allowed	Total Capacity	Vacant/ Nonvacant	Description of Existing Uses	PIN	Base Density Per Acre	Community Plan Area	Rent Stabalization Ordinance	Income Category	Applicable Rezoning Program (Program informing values in Column Q listed first)
Los Angeles	11528 ERWIN ST	91606	2335033001	0.000	0.000	0.000	2.200	Shortfall of Sites	0.152	Low Residential	R1-1	Low Residential	0	0	26.302	2.200		Residential - Single Family Residence, 1	177B169 400	2 per lot	North Hollywood - Valley Village	No	ABMI	NH CPU
Los Angeles	11471 DELANO ST	91606	2335033013	0.000	0.000	0.000	2.200	Shortfall of Sites	0.181	Low Residential	R1-1	Low Residential	0	0	22.098	2.200		Residential - Single Family Residence, 1	177B169 433	2 per lot	North Hollywood - Valley Village	No	ABMI	NH CPU
Los Angeles	11475 DELANO ST	91606	2335033014	0.000	0.000	0.000	2.200	Shortfall of Sites	0.153	Low Residential	R1-1	Low Residential	0	0	26.224	2.200		Residential - Single Family Residence, 1	177B169 434	2 per lot	North Hollywood - Valley Village	No	ABMI	NH CPU
Los Angeles	11479 DELANO ST	91606	2335033015	0.000	0.000	0.000	2.200	Shortfall of Sites	0.153	Low Residential	R1-1	Low Residential	0	0	26.224	2.200		Residential - Single Family Residence, 1	177B169 435	2 per lot	North Hollywood - Valley Village	No	ABMI	NH CPU
Los Angeles	11485 DELANO ST	91606	2335033016	0.000	0.000	0.000	2.200	Shortfall of Sites	0.153	Low Residential	R1-1	Low Residential	0	0	26.224	2.200		Residential - Single Family Residence, 1	177B169 436	2 per lot	North Hollywood - Valley Village	No	ABMI	NH CPU
Los Angeles	11489 DELANO ST	91606	2335033017	0.000	0.000	0.000	2.200	Shortfall of Sites	0.153	Low Residential	R1-1	Low Residential	0	0	26.224	2.200		Residential - Single Family Residence, 1	177B169 437	2 per lot	North Hollywood - Valley Village	No	ABMI	NH CPU
Los Angeles	11501 DELANO ST	91606	2335033018	0.000	0.000	0.000	2.200	Shortfall of Sites	0.153	Low Residential	R1-1	Low Residential	0	0	26.224	2.200		Residential - Single Family Residence, 1	177B169 438	2 per lot	North Hollywood - Valley Village	No	ABMI	NH CPU
Los Angeles	11505 DELANO ST	91606	2335033019	0.000	0.000	0.000	2.200	Shortfall of Sites	0.153	Low Residential	R1-1	Low Residential	0	0	26.224	2.200		Residential - Single Family Residence, 1	177B169 439	2 per lot	North Hollywood - Valley Village	No	ABMI	NH CPU
Los Angeles	11509 DELANO ST	91606	2335033020	0.000	0.000	0.000	2.200	Shortfall of Sites	0.153	Low Residential	R1-1	Low Residential	0	0	26.224	2.200		Residential - Single Family Residence, 1	177B169 440	2 per lot	North Hollywood - Valley Village	No	ABMI	NH CPU
Los Angeles	11515 DELANO ST	91606	2335033021	0.000	0.000	0.000	2.200	Shortfall of Sites	0.153	Low Residential	R1-1	Low Residential	0	0	26.224	2.200		Residential - Single Family Residence, 1	177B169 441	2 per lot	North Hollywood - Valley Village	No	ABMI	NH CPU
Los Angeles	11519 DELANO ST	91606	2335033022	0.000	0.000	0.000	2.200	Shortfall of Sites	0.153	Low Residential	R1-1	Low Residential	0	0	26.224	2.200		Residential - Single Family Residence - Pool, 1	177B169 442	2 per lot	North Hollywood - Valley Village	No	ABMI	NH CPU
Los Angeles	11525 DELANO ST	91606	2335033023	0.000	0.000	0.000	2.200	Shortfall of Sites	0.153	Low Residential	R1-1	Low Residential	0	0	26.224	2.200		Residential - Single Family Residence, 1	177B169 443	2 per lot	North Hollywood - Valley Village	No	ABMI	NH CPU
Los Angeles	11470 DELANO ST	91606	2335034012	0.000	0.000	0.000	2.200	Shortfall of Sites	0.186	Low Residential	R1-1	Low Residential	0	0	21.516	2.200		Residential - Single Family Residence - Guesthouse, 1	177B169 505	2 per lot	North Hollywood - Valley Village	No	ABMI	NH CPU
Los Angeles	11474 DELANO ST	91606	2335034011	0.000	0.000	0.000	2.200	Shortfall of Sites	0.156	Low Residential	R1-1	Low Residential	0	0	25.619	2.200		Residential - Single Family Residence, 1	177B169 506	2 per lot	North Hollywood - Valley Village	No	ABMI	NH CPU
Los Angeles	11478 DELANO ST	91606	2335034010	0.000	0.000	0.000	2.200	Shortfall of Sites	0.156	Low Residential	R1-1	Low Residential	0	0	25.619	2.200		Residential - Single Family Residence, 1	177B169 507	2 per lot	North Hollywood - Valley Village	No	ABMI	NH CPU
Los Angeles	11484 DELANO ST	91606	2335034009	0.000	0.000	0.000	2.200	Shortfall of Sites	0.156	Low Residential	R1-1	Low Residential	0	0	25.619	2.200		Residential - Single Family Residence, 1	177B169 508	2 per lot	North Hollywood - Valley Village	No	ABMI	NH CPU
Los Angeles	11488 DELANO ST	91606	2335034008	0.000	0.000	0.000	2.200	Shortfall of Sites	0.156	Low Residential	R1-1	Low Residential	0	0	25.619	2.200		Residential - Single Family Residence - Pool, 1	177B169 509	2 per lot	North Hollywood - Valley Village	No	ABMI	NH CPU
Los Angeles	11500 DELANO ST	91606	2335034007	0.000	0.000	0.000	2.200	Shortfall of Sites	0.156	Low Residential	R1-1	Low Residential	0	0	25.619	2.200		Residential - Single Family Residence, 1	177B169 510	2 per lot	North Hollywood - Valley Village	No	ABMI	NH CPU
Los Angeles	11504 DELANO ST	91606	2335034006	0.000	0.000	0.000	2.200	Shortfall of Sites	0.156	Low Residential	R1-1	Low Residential	0	0	25.619	2.200		Residential - Single Family Residence, 1	177B169 511	2 per lot	North Hollywood - Valley Village	No	ABMI	NH CPU
Los Angeles	11508 DELANO ST	91606	2335034005	0.000	0.000	0.000	2.200	Shortfall of Sites	0.156	Low Residential	R1-1	Low Residential	0	0	25.618	2.200		Residential - Single Family Residence, 1	177B169 512	2 per lot	North Hollywood - Valley Village	No	ABMI	NH CPU
Los Angeles	11514 DELANO ST	91606	2335034004	0.000	0.000	0.000	2.200	Shortfall of Sites	0.156	Low Residential	R1-1	Low Residential	0	0	25.619	2.200		Residential - Single Family Residence, 1	177B169 513	2 per lot	North Hollywood - Valley Village	No	ABMI	NH CPU
Los Angeles	11518 DELANO ST	91606	2335034003	0.000	0.000	0.000	2.200	Shortfall of Sites	0.156	Low Residential	R1-1	Low Residential	0	0	25.619	2.200		Residential - Single Family Residence, 1	177B169 514	2 per lot	North Hollywood - Valley Village	No	ABMI	NH CPU
Los Angeles	11528 DELANO ST	91606	2335034001	0.000	0.000	0.000	2.200	Shortfall of Sites	0.155	Low Residential	R1-1	Low Residential	0	0	25.731	2.200		Residential - Single Family Residence, 1	177B169 516	2 per lot	North Hollywood - Valley Village	No	ABMI	NH CPU
Los Angeles	11471 CALVERT ST	91606	2335034013	0.000	0.000	0.000	2.200	Shortfall of Sites	0.186	Low Residential	R1-1	Low Residential	0	0	21.526	2.200		Residential - Single Family Residence, 1	177B169 557	2 per lot	North Hollywood - Valley Village	No	ABMI	NH CPU
Los Angeles	11475 CALVERT ST	91606	2335034014	0.000	0.000	0.000	2.200	Shortfall of Sites	0.156	Low Residential	R1-1	Low Residential	0	0	25.631	2.200		Residential - Single Family Residence, 1	177B169 558	2 per lot	North Hollywood - Valley Village	No	ABMI	NH CPU
Los Angeles	11479 CALVERT ST	91606	2335034015	0.000	0.000	0.000	2.200	Shortfall of Sites	0.156	Low Residential	R1-1	Low Residential	0	0	25.632	2.200		Residential - Single Family Residence, 1	177B169 559	2 per lot	North Hollywood - Valley Village	No	ABMI	NH CPU
Los Angeles	11485 CALVERT ST	91606	2335034016	0.000	0.000	0.000	2.200	Shortfall of Sites	0.156	Low Residential	R1-1	Low Residential	0	0	25.633	2.200		Residential - Single Family Residence, 1	177B169 560	2 per lot	North Hollywood - Valley Village	No	ABMI	NH CPU
Los Angeles	11489 CALVERT ST	91606	2335034017	0.000	0.000	0.000	2.200	Shortfall of Sites	0.156	Low Residential	R1-1	Low Residential	0	0	25.633	2.200		Residential - Single Family Residence - Pool, 1	177B169 561	2 per lot	North Hollywood - Valley Village	No	ABMI	NH CPU
Los Angeles	11505 CALVERT ST	91606	2335034019	0.000	0.000	0.000	2.200	Shortfall of Sites	0.156	Low Residential	R1-1	Low Residential	0	0	25.635	2.200		Residential - Single Family Residence, 1	177B169 563	2 per lot	North Hollywood - Valley Village	No	ABMI	NH CPU
Los Angeles	11509 CALVERT ST	91606	2335034020	0.000	0.000	0.000	2.200	Shortfall of Sites	0.156	Low Residential	R1-1	Low Residential	0	0	25.635	2.200		Residential - Single Family Residence, 1	177B169 564	2 per lot	North Hollywood - Valley Village	No	ABMI	NH CPU
Los Angeles	11515 CALVERT ST	91606	2335034021	0.000	0.000	0.000	2.200	Shortfall of Sites	0.156	Low Residential	R1-1	Low Residential	0	0	25.636	2.200		Residential - Single Family Residence, 1	177B169 565	2 per lot	North Hollywood - Valley Village	No	ABMI	NH CPU
Los Angeles	11519 CALVERT ST	91606	2335034022	0.000	0.000	0.000	2.200	Shortfall of Sites	0.156	Low Residential	R1-1	Low Residential	0	0	25.637	2.200		Residential - Single Family Residence, 1	177B169 566	2 per lot	North Hollywood - Valley Village	No	ABMI	NH CPU
Los Angeles	11470 CALVERT ST	91606	2338003009	0.000	0.000	0.000	2.200	Shortfall of Sites	0.157	Low Residential	R1-1	Low Residential	0	0	25.422	2.200		Residential - Single Family Residence, 1	177B169 611	2 per lot	North Hollywood - Valley Village	No	ABMI	NH CPU
Los Angeles	11474 CALVERT ST	91606	2338003008	0.000	0.000	0.000	2.200	Shortfall of Sites	0.152	Low Residential	R1-1	Low Residential	0	0	26.282	2.200		Residential - Single Family Residence, 1	177B169 612	2 per lot	North Hollywood - Valley Village	No	ABMI	NH CPU
Los Angeles	11478 CALVERT ST	91606	2338003007	0.000	0.000	0.000	2.200	Shortfall of Sites	0.152	Low Residential	R1-1	Low Residential	0	0	26.251	2.200		Residential - Single Family Residence, 1	177B169 613	2 per lot	North Hollywood - Valley Village	No	ABMI	NH CPU
Los Angeles	11484 CALVERT ST	91606	2338003006	0.000	0.000	0.000	2.200	Shortfall of Sites	0.153	Low Residential	R1-1	Low Residential	0	0	26.220	2.200		Residential - Single Family Residence, 1	177B169 614	2 per lot	North Hollywood - Valley Village	No	ABMI	NH CPU
Los Angeles	11488 CALVERT ST	91606	2338003005	0.000	0.000	0.000	2.200	Shortfall of Sites	0.153	Low Residential	R1-1	Low Residential	0	0	26.189	2.200		Residential - Single Family Residence, 1	177B169 615	2 per lot	North Hollywood - Valley Village	No	ABMI	NH CPU
Los Angeles	11504 CALVERT ST	91606	2338003003	0.000	0.000	0.000	2.200	Shortfall of Sites	0.153	Low Residential	R1-1	Low Residential	0	0	26.128	2.200		Residential - Single Family Residence, 1	177B169 617	2 per lot	North Hollywood - Valley Village	No	ABMI	NH CPU
Los Angeles	11508 CALVERT ST	91606	2338003002	0.000	0.000	0.000	2.200	Shortfall of Sites	0.153	Low Residential	R1-1	Low Residential	0	0	26.097	2.200		Residential - Single Family Residence, 1	177B169 618	2 per lot	North Hollywood - Valley Village	No	ABMI	NH CPU
Los Angeles	11475 BESSEMER ST	91606	2338003011	0.000	0.000	0.000	2.200	Shortfall of Sites	0.153	Low Residential	R1-1	Low Residential	0	0	26.081	2.200		Residential - Single Family Residence, 1	177B169 661	2 per lot	North Hollywood - Valley Village	No	ABMI	NH CPU
Los Angeles	11479 BESSEMER ST	91606	2338003012	0.000	0.000	0.000	2.200	Shortfall of Sites	0.153	Low Residential	R1-1	Low Residential	0	0	26.081	2.200		Residential - Single Family Residence, 1	177B169 662	2 per lot	North Hollywood - Valley Village	No	ABMI	NH CPU
Los Angeles	11483 BESSEMER ST	91606	2338003013	0.000	0.000	0.000	2.200	Shortfall of Sites	0.153	Low Residential	R1-1	Low Residential	0	0	26.081	2.200		Residential - Single Family Residence, 1	177B169 663	2 per lot	North Hollywood - Valley Village	No	ABMI	NH CPU
Los Angeles	11487 BESSEMER ST	91606	2338003014	0.000	0.000	0.000	2.200	Shortfall of Sites	0.153	Low Residential	R1-1	Low Residential	0	0	26.081	2.200		Residential - Single Family Residence, 1	177B169 664	2 per lot	North Hollywood - Valley Village	No	ABMI	NH CPU
Los Angeles	11491 BESSEMER ST	91606	2338003015	0.000	0.000	0.000	2.200	Shortfall of Sites	0.153	Low Residential	R1-1	Low Residential	0	0	26.081	2.200		Residential - Single Family Residence, 1	177B169 665	2 per lot	North Hollywood - Valley Village	No	ABMI	NH CPU
Los Angeles	11495 BESSEMER ST	91606	2338003016	0.000	0.000	0.000	2.200	Shortfall of Sites	0.153	Low Residential	R1-1	Low Residential	0	0	26.081	2.200		Residential - Single Family Residence, 1	177B169 666	2 per lot	North Hollywood - Valley Village	No	ABMI	NH CPU
Los Angeles	11499 BESSEMER ST	91606	2338003017	0.000	0.000	0.000	2.200	Shortfall of Sites	0.175	Low Residential	R1-1	Low Residential	0	0	22.911	2.200		Residential - Single Family Residence, 1	177B169 667	2 per lot	North Hollywood - Valley Village	No	ABMI	NH CPU

Jurisdiction Name	Site Address/Intersection	5 Digit ZIP Code	Assessor Parcel Number	Very Low-Income	Low-Income	Moderate-Income	Above Moderate-Income	Type of Shortfall	Parcel Size (Acres)	Current General Plan Designation	Current Zoning	Proposed General Plan (GP) Designation	Proposed Zoning	Minimum Density Allowed	Maximum Density Allowed	Total Capacity	Vacant/ Nonvacant	Description of Existing Uses	PIN	Base Density Per Acre	Community Plan Area	Rent Stabalization Ordinance	Income Category	Applicable Rezoning Program (Program informing values in Column Q listed first)
Los Angeles	6045 BECK AVE	91606	2338004009	0.000	0.000	0.000	2.200	Shortfall of Sites	0.138	Low Residential	R1-1	Low Medium Residential	0	0	29.018	2.200		Residential - Single Family Residence, 1	177B169 669	43	North Hollywood - Valley Village	No	ABMI	NH CPU
Los Angeles	6041 BECK AVE	91606	2338004008	0.000	0.000	0.000	2.200	Shortfall of Sites	0.138	Low Residential	R1-1	Low Medium Residential	0	0	29.018	2.200		Residential - Single Family Residence, 1	177B169 683	43	North Hollywood - Valley Village	No	ABMI	NH CPU
Los Angeles	6035 BECK AVE	91606	2338004007	0.000	0.000	0.000	2.200	Shortfall of Sites	0.138	Low Residential	R1-1	Low Medium Residential	0	0	29.018	2.200		Residential - Single Family Residence, 1	177B169 695	43	North Hollywood - Valley Village	No	ABMI	NH CPU
Los Angeles	11474 BESSEMER ST	91606	2338002005	0.000	0.000	0.000	2.200	Shortfall of Sites	0.155	Low Residential	R1-1	Low Residential	0	0	25.888	2.200		Residential - Single Family Residence, 1	177B169 724	2 per lot	North Hollywood - Valley Village	No	ABMI	NH CPU
Los Angeles	11478 BESSEMER ST	91606	2338002004	0.000	0.000	0.000	2.200	Shortfall of Sites	0.154	Low Residential	R1-1	Low Residential	0	0	25.918	2.200		Residential - Single Family Residence, 1	177B169 725	2 per lot	North Hollywood - Valley Village	No	ABMI	NH CPU
Los Angeles	11482 BESSEMER ST	91606	2338002003	0.000	0.000	0.000	2.200	Shortfall of Sites	0.154	Low Residential	R1-1	Low Residential	0	0	25.949	2.200		Residential - Single Family Residence, 1	177B169 726	2 per lot	North Hollywood - Valley Village	No	ABMI	NH CPU
Los Angeles	11486 BESSEMER ST	91606	2338002002	0.000	0.000	0.000	2.200	Shortfall of Sites	0.154	Low Residential	R1-1	Low Residential	0	0	25.980	2.200		Residential - Single Family Residence - Pool, 1	177B169 727	2 per lot	North Hollywood - Valley Village	No	ABMI	NH CPU
Los Angeles	6025 BECK AVE	91606	2338004005	0.000	0.000	0.000	2.200	Shortfall of Sites	0.138	Low Residential	R1-1	Low Medium Residential	0	0	29.019	2.200		Residential - Single Family Residence, 1	177B169 730	43	North Hollywood - Valley Village	No	ABMI	NH CPU
Los Angeles	6021 BECK AVE	91606	2338004004	0.000	0.000	0.000	2.200	Shortfall of Sites	0.138	Low Residential	R1-1	Low Medium Residential	0	0	29.019	2.200		Residential - Single Family Residence - Pool, 1	177B169 735	43	North Hollywood - Valley Village	No	ABMI	NH CPU
Los Angeles	6015 BECK AVE	91606	2338004003	0.000	0.000	0.000	2.200	Shortfall of Sites	0.138	Low Residential	R1-1	Low Medium Residential	0	0	29.019	2.200		Residential - Single Family Residence, 1	177B169 750	43	North Hollywood - Valley Village	No	ABMI	NH CPU
Los Angeles	6343 CAMELLIA AVE	91606	2335025006	0.000	0.000	0.000	2.200	Shortfall of Sites	0.184	Low Residential	R1-1	Low Residential	0	0	21.713	2.200		Residential - Single Family Residence, 1	180B169 1237	2 per lot	North Hollywood - Valley Village	No	ABMI	NH CPU
Los Angeles	6337 CAMELLIA AVE	91606	2335025008	0.000	0.000	0.000	2.200	Shortfall of Sites	0.076	Low Residential	R1-1	Low Residential	0	0	52.820	2.200		Residential - Single Family Residence, 1	180B169 1261	2 per lot	North Hollywood - Valley Village	No	ABMI	NH CPU
Los Angeles	6331 CAMELLIA AVE	91606	2335025009	0.000	0.000	0.000	2.200	Shortfall of Sites	0.146	Low Residential	R1-1	Low Residential	0	0	27.464	2.200		Residential - Single Family Residence - Pool, 1	180B169 1279	2 per lot	North Hollywood - Valley Village	No	ABMI	NH CPU
Los Angeles	11721 KITTRIDGE ST	91606	2322018024	0.000	0.000	0.000	2.200	Shortfall of Sites	0.344	Medium Residential	R3-1	Neighborhood Center	0	0	72.596	2.200		Residential - Five or More Units or Apartments (Any Combination) - 4 Stories or Less, 16	180B169 597	108	North Hollywood - Valley Village	Yes	ABMI	NH CPU
Los Angeles	7850 RESEDA BLVD	91335	2102016045	0.000	0.000	0.000	2.200	Shortfall of Sites	0.764	Medium Residential	R3-1	Medium Residential	0	0	71.974	2.200		Residential - Five or More Units or Apartments (Any Combination) - 4 Stories or Less - Pool, 40	189B125 524	43	Reseda - West Van Nuys	Yes	ABMI	RES CPU , AHO
Los Angeles	16833 VANOWEN ST	91406	2225023016	0.000	0.000	0.000	2.200	Shortfall of Sites	0.239	Low Medium II Residential	RD2-1	Low Medium Residential	0	0	41.806	2.200		Residential - Four Units (Any Combination) - 4 Stories or Less, 4	183B133 934	10	Reseda - West Van Nuys	Yes	ABMI	RES CPU , DB50, AHO
Los Angeles	7100 WHITAKER AVE	91406	2225011001	0.000	0.000	2.200	0.000	Shortfall of Sites	0.473	Low Residential	R1-1	Low Residential	0	0	8.453	2.200		Institutional - Church - One Story, 1	183B137 525	1 per lot	Reseda - West Van Nuys	No	MI	RES CPU, FBO
Los Angeles	19202 KESWICK ST	91335	2104012049	0.000	0.000	2.200	0.000	Shortfall of Sites	0.523	Low Residential	RA-1	Low Residential	0	0	7.653	2.200		Residential - Single Family Residence - Pool, 1	186B121 28	1 per lot	Reseda - West Van Nuys	No	MI	RES CPU
Los Angeles	19208 KESWICK ST	91335	2104012023	0.000	0.000	2.200	0.000	Shortfall of Sites	0.523	Low Residential	RA-1	Low Residential	0	0	7.655	2.200		Residential - Single Family Residence, 1	186B117 50	1 per lot	Reseda - West Van Nuys	No	MI	RES CPU
Los Angeles	19323 LANARK ST	91335	2105020007	0.000	0.000	2.200	0.000	Shortfall of Sites	0.504	Low Residential	RA-1	Low Residential	0	0	7.943	2.200		Residential - Single Family Residence, 1	189B117 112	1 per lot	Reseda - West Van Nuys	No	MI	RES CPU
Los Angeles	6730 BALBOA BLVD	91406	2231022025	0.000	0.000	0.000	2.200	Shortfall of Sites	0.145	Low Medium II Residential	RD1.5-1-RIO	Medium Residential	0	0	69.131	2.200		Residential - Four Units (Any Combination) - 4 Stories or Less, 4	180B133 56	43	Reseda - West Van Nuys	Yes	ABMI	RES CPU
Los Angeles	6634 BALBOA BLVD	91406	2231022036	0.000	0.000	0.000	2.200	Shortfall of Sites	0.140	Low Medium II Residential	RD1.5-1-RIO	Medium Residential	0	0	71.175	2.200		Residential - Four Units (Any Combination) - 4 Stories or Less, 4	180B133 167	43	Reseda - West Van Nuys	Yes	ABMI	RES CPU
Los Angeles	6630 BALBOA BLVD	91406	2231022037	0.000	0.000	0.000	2.200	Shortfall of Sites	0.140	Low Medium II Residential	RD1.5-1-RIO	Medium Residential	0	0	71.175	2.200		Residential - Four Units (Any Combination) - 4 Stories or Less, 4	180B133 176	43	Reseda - West Van Nuys	Yes	ABMI	RES CPU
Los Angeles	6614 BALBOA BLVD	91406	2231022076	0.000	0.000	0.000	2.200	Shortfall of Sites	0.138	Low Medium II Residential	RD1.5-1-RIO	Medium Residential	0	0	72.379	2.200		Residential - Four Units (Any Combination) - 4 Stories or Less, 4	180B133 206	43	Reseda - West Van Nuys	Yes	ABMI	RES CPU
Los Angeles	6604 BALBOA BLVD	91406	2231022042	0.000	0.000	0.000	2.200	Shortfall of Sites	0.141	Low Medium II Residential	RD1.5-1-RIO	Medium Residential	0	0	71.171	2.200		Residential - Four Units (Any Combination) - 4 Stories or Less, 4	180B133 233	43	Reseda - West Van Nuys	Yes	ABMI	RES CPU
Los Angeles	6550 BALBOA BLVD	91406	2231022044	0.000	0.000	0.000	2.200	Shortfall of Sites	0.141	Low Medium II Residential	RD1.5-1-RIO	Medium Residential	0	0	71.171	2.200		Residential - Four Units (Any Combination) - 4 Stories or Less, 4	180B133 252	43	Reseda - West Van Nuys	Yes	ABMI	RES CPU
Los Angeles	6512 BALBOA BLVD	91406	2231023055	0.000	0.000	0.000	2.200	Shortfall of Sites	0.143	Low Medium II Residential	RD1.5-1-RIO	Medium Residential	0	0	69.879	2.200		Residential - Four Units (Any Combination) - 4 Stories or Less, 4	180B133 337	43	Reseda - West Van Nuys	Yes	ABMI	RES CPU
Los Angeles	6500 BALBOA BLVD	91406	2231023011	0.000	0.000	0.000	2.200	Shortfall of Sites	0.141	Low Medium II Residential	RD1.5-1-RIO	Medium Residential	0	0	71.165	2.200		Residential - Four Units (Any Combination) - 4 Stories or Less, 4	180B133 352	43	Reseda - West Van Nuys	Yes	ABMI	RES CPU
Los Angeles	16803 VICTORY BLVD	91406	2231023054	0.000	0.000	0.000	2.200	Shortfall of Sites	0.146	Low Medium II Residential	RD1.5-1-RIO	Medium Residential	0	0	68.724	2.200		Residential - Four Units (Any Combination) - 4 Stories or Less, 4	180B133 562	43	Reseda - West Van Nuys	Yes	ABMI	RES CPU
Los Angeles	16433 VICTORY BLVD	91406	2231005026	0.000	0.000	0.000	2.200	Shortfall of Sites	0.146	Medium Residential	[Q]R3-1-RIO	Medium Neighborhood Residential	0	0	68.439	2.200		Residential - Four Units (Any Combination) - 4 Stories or Less, 4	180B137 739	43	Reseda - West Van Nuys	Yes	ABMI	RES CPU
Los Angeles	4719 VESPER AVE	91403	2265007025	0.000	0.000	0.000	2.200	Shortfall of Sites	0.155	Low Residential	R1-1-RIO	Low Residential	0	0	25.789	2.200		Residential - Single Family Residence - Pool, 1	168A151 22	1 per lot	Sherman Oaks - Studio City - Toluca Lake - Cahuenga Pass	No	ABMI	SHR CPU , ADU, AHO
Los Angeles	4718 CEDROS AVE	91403	2265003026	0.000	0.000	0.000	2.200	Shortfall of Sites	0.149	Low Residential	R1-1-RIO	Low Residential	0	0	26.807	2.200		Residential - Single Family Residence - Pool, 1	168A149 27	1 per lot	Sherman Oaks - Studio City - Toluca Lake - Cahuenga Pass	No	ABMI	SHR CPU , AHO
Los Angeles	4719 TOBIAS AVE	91403	2265003025	0.000	0.000	0.000	2.200	Shortfall of Sites	0.155	Low Residential	R1-1-RIO	Low Residential	0	0	25.816	2.200		Residential - Single Family Residence - Pool, 1	168A149 28	1 per lot	Sherman Oaks - Studio City - Toluca Lake - Cahuenga Pass	No	ABMI	SHR CPU , ADU, AHO
Los Angeles	4712 CEDROS AVE	91403	2265003024	0.000	0.000	0.000	2.200	Shortfall of Sites	0.149	Low Residential	R1-1-RIO	Low Residential	0	0	26.807	2.200		Residential - Single Family Residence, 1	168A149 36	1 per lot	Sherman Oaks - Studio City - Toluca Lake - Cahuenga Pass	No	ABMI	SHR CPU , AHO
Los Angeles	4703 TOBIAS AVE	91403	2265003019	0.000	0.000	0.000	2.200	Shortfall of Sites	0.155	Low Residential	R1-1-RIO	Low Residential	0	0	25.811	2.200		Residential - Single Family Residence - Pool, 1	168A149 50	1 per lot	Sherman Oaks - Studio City - Toluca Lake - Cahuenga Pass	No	ABMI	SHR CPU , ADU, AHO
Los Angeles	4638 VESPER AVE	91403	2265008014	0.000	0.000	0.000	2.200	Shortfall of Sites	0.149	Low Residential	R1-1-RIO	Low Residential	0	0	26.807	2.200		Residential - Single Family Residence - Pool, 1	168A151 68	1 per lot	Sherman Oaks - Studio City - Toluca Lake - Cahuenga Pass	No	ABMI	SHR CPU , AHO
Los Angeles	4634 TOBIAS AVE	91403	2265007014	0.000	0.000	0.000	2.200	Shortfall of Sites	0.149	Low Residential	R1-1-RIO	Low Residential	0	0	26.807	2.200		Residential - Single Family Residence, 1	168A151 77	1 per lot	Sherman Oaks - Studio City - Toluca Lake - Cahuenga Pass	No	ABMI	SHR CPU , AHO
Los Angeles	4625 TOBIAS AVE	91403	2265003009	0.000	0.000	0.000	2.200	Shortfall of Sites	0.155	Low Residential	R1-1-RIO	Low Residential	0	0	25.805	2.200		Residential - Single Family Residence - Pool, 1	168A149 82	1 per lot	Sherman Oaks - Studio City - Toluca Lake - Cahuenga Pass	No	ABMI	SHR CPU , ADU, AHO
Los Angeles	4630 TOBIAS AVE	91403	2265007012	0.000	0.000	0.000	2.200	Shortfall of Sites	0.149	Low Residential	R1-1-RIO	Low Residential	0	0	26.807	2.200		Residential - Single Family Residence - Pool, 1	168A151 87	1 per lot	Sherman Oaks - Studio City - Toluca Lake - Cahuenga Pass	No	ABMI	SHR CPU , AHO
Los Angeles	4631 VESPER AVE	91403	2265007011	0.000	0.000	0.000	2.200	Shortfall of Sites	0.155	Low Residential	R1-1-RIO	Low Residential	0	0	25.792	2.200		Residential - Single Family Residence - Pool and Misc., 1	168A151 88	1 per lot	Sherman Oaks - Studio City - Toluca Lake - Cahuenga Pass	No	ABMI	SHR CPU , ADU, AHO
Los Angeles	4621 TOBIAS AVE	91403	2265003007	0.000	0.000	0.000	2.200	Shortfall of Sites	0.155	Low Residential	R1-1-RIO	Low Residential	0	0	25.803	2.200		Residential - Single Family Residence - Pool, 1	168A149 90	1 per lot	Sherman Oaks - Studio City - Toluca Lake - Cahuenga Pass	No	ABMI	SHR CPU , ADU, AHO
Los Angeles	4620 TOBIAS AVE	91403	2265007008	0.000	0.000	0.000	2.200	Shortfall of Sites	0.149	Low Residential	R1-1-RIO	Low Residential	0	0	26.807	2.200		Residential - Single Family Residence - Pool, 1	168A151 112	1 per lot	Sherman Oaks - Studio City - Toluca Lake - Cahuenga Pass	No	ABMI	SHR CPU , AHO
Los Angeles	4555 CEDROS AVE	91403	2265002002	0.000	0.000	2.200	0.000	Shortfall of Sites	0.234	Low Residential	R1-1	Low Residential	0	0	17.066	2.200		Residential - Single Family Residence - Pool, 1	168A149 120	1 per lot	Sherman Oaks - Studio City - Toluca Lake - Cahuenga Pass	No	MI	SHR CPU , ADU, AHO
Los Angeles	4614 TOBIAS AVE	91403	2265007006	0.000	0.000	0.000	2.200	Shortfall of Sites	0.149	Low Residential	R1-1-RIO	Low Residential	0	0	26.807	2.200		Residential - Single Family Residence, 1	168A151 128	1 per lot	Sherman Oaks - Studio City - Toluca Lake - Cahuenga Pass	No	ABMI	SHR CPU , AHO
Los Angeles	15148 GREENLEAF ST	91403	2276021010	0.000	0.000	2.200	0.000	Shortfall of Sites	0.247	Low Residential	RE11-1	Low Residential	0	0	16.201	2.200		Residential - Single Family Residence - Pool, 1	166-5A147 131	1 per lot	Sherman Oaks - Studio City - Toluca Lake - Cahuenga Pass	No	MI	SHR CPU , ADU, AHO
Los Angeles	14341 HORTENSE ST	91423	2265016061	0.000	0.000	0.000	2.200	Shortfall of Sites	0.155	Low Residential	R1-1-RIO	Low Residential	0	0	25.814	2.200		Residential - Single Family Residence, 1	168A151 139	1 per lot	Sherman Oaks - Studio City - Toluca Lake - Cahuenga Pass	No	ABMI	SHR CPU , ADU, AHO
Los Angeles	4607 LENNOX AVE	91423	2265016062	0.000	0.000	0.000	2.200	Shortfall of Sites	0.185	Low Residential	R1-1-RIO	Low Residential	0	0	21.569	2.200		Residential - Single Family Residence, 1	168A151 140	1 per lot	Sherman Oaks - Studio City - Toluca Lake - Cahuenga Pass	No	ABMI	SHR CPU , ADU, AHO
Los Angeles	15116 GREENLEAF ST	91403	2276021005	0.000	0.000	2.200	0.000	Shortfall of Sites	0.247	Low Residential	RE11-1	Low Residential	0	0	16.186	2.200		Residential - Single Family Residence - Pool, 1	166-5A147 140	1 per lot	Sherman Oaks - Studio City - Toluca Lake - Cahuenga Pass	No	MI	SHR CPU , ADU, AHO
Los Angeles	4544 CEDROS AVE	91403	2265004026	0.000	0.000	0.000	2.200	Shortfall of Sites	0.149	Low Residential	R1-1-RIO	Low Residential	0	0	26.806	2.200		Residential - Single Family Residence - Pool, 1	168A149 143	1 per lot	Sherman Oaks - Studio City - Toluca Lake - Cahuenga Pass	No	ABMI	SHR CPU , AHO
Los Angeles	15108 GREENLEAF ST	91403	2276021002	0.000	0.000	0.000	2.200	Shortfall of Sites	0.161	Low Residential	RE11-1	Low Residential	0	0	24.827	2.200		Residential - Single Family Residence, 1	166-5A147 143	1 per lot	Sherman Oaks - Studio City - Toluca Lake - Cahuenga Pass	No	ABMI	SHR CPU , ADU, AHO
Los Angeles	15102 GREENLEAF ST	91403	2276021001	0.000	0.000	0.000	2.200	Shortfall of Sites	0.161	Low Residential	RE11-1	Low Residential	0	0	24.797	2.200		Residential - Single Family Residence - Pool, 1	166-5A147 144	1 per lot	Sherman Oaks - Studio City - Toluca Lake - Cahuenga Pass	No	ABMI	SHR CPU , ADU, AHO
Los Angeles	4357 NOBLE AVE	91403	2276021003	0.000	0.000	0.000	2.200	Shortfall of Sites	0.172	Low Residential	RE11-1	Low Residential	0	0	23.221	2.200		Residential - Single Family Residence - Pool, 1	166-5A147 163	1 per lot	Sherman Oaks - Studio City - Toluca Lake - Cahuenga Pass	No	ABMI	SHR CPU , ADU, AHO
Los Angeles	4528 CEDROS AVE	91403	2265004020	0.000	0.000	0.000	2.200	Shortfall of Sites	0.149	Low Residential	R1-1-RIO	Low Residential	0	0	26.807	2.200		Residential - Single Family Residence - Pool, 1	168A149 168	1 per lot	Sherman Oaks - Studio City - Toluca Lake - Cahuenga Pass	No	ABMI	SHR CPU , AHO

Jurisdiction Name	Site Address/Intersection	5 Digit ZIP Code	Assessor Parcel Number	Very Low-Income	Low-Income	Moderate-Income	Above Moderate-Income	Type of Shortfall	Parcel Size (Acres)	Current General Plan Designation	Current Zoning	Proposed General Plan (GP) Designation	Proposed Zoning	Minimum Density Allowed	Maximum Density Allowed	Total Capacity	Vacant/ Nonvacant	Description of Existing Uses	PIN	Base Density Per Acre	Community Plan Area	Rent Stabalization Ordinance	Income Category	Applicable Rezoning Program (Program informing values in Column Q listed first)
Los Angeles	4519 TOBIAS AVE	91403	2265004017	0.000	0.000	0.000	2.200	Shortfall of Sites	0.155	Low Residential	R1-1-RIO	Low Residential	0	0	25.775	2.200		Residential - Single Family Residence - Pool, 1	168A149 187	1 per lot	Sherman Oaks - Studio City - Toluca Lake - Cahuenga Pass	No	ABMI	SHR CPU , ADU, AHO
Los Angeles	4543 LENNOX AVE	91423	2265016015	0.000	0.000	0.000	2.200	Shortfall of Sites	0.155	Low Residential	R1-1-RIO	Low Residential	0	0	25.802	2.200		Residential - Single Family Residence - Pool and Misc., 1	168A151 190	1 per lot	Sherman Oaks - Studio City - Toluca Lake - Cahuenga Pass	No	ABMI	SHR CPU , ADU, AHO
Los Angeles	4513 TOBIAS AVE	91403	2265004015	0.000	0.000	0.000	2.200	Shortfall of Sites	0.155	Low Residential	R1-1-RIO	Low Residential	0	0	25.775	2.200		Residential - Single Family Residence - Pool, 1	168A149 195	1 per lot	Sherman Oaks - Studio City - Toluca Lake - Cahuenga Pass	No	ABMI	SHR CPU , ADU, AHO
Los Angeles	4504 CEDROS AVE	91403	2265004009	0.000	0.000	0.000	2.200	Shortfall of Sites	0.134	Low Residential	R1-1-RIO	Low Residential	0	0	29.785	2.200		Residential - Single Family Residence, 1	168A149 208	1 per lot	Sherman Oaks - Studio City - Toluca Lake - Cahuenga Pass	No	ABMI	SHR CPU , AHO
Los Angeles	4728 VESPER AVE	91403	2265008026	0.000	0.000	0.000	2.200	Shortfall of Sites	0.050	Low Residential	R1-1-RIO	Low Residential	0	0	79.403	2.200		Residential - Single Family Residence, 1	169-5A151 242	1 per lot	Sherman Oaks - Studio City - Toluca Lake - Cahuenga Pass	No	ABMI	SHR CPU , AHO
Los Angeles	4711 CEDROS AVE	91403	2265002187	0.000	0.000	0.000	2.200	Shortfall of Sites	0.146	Low Residential	R1-1	Low Residential	0	0	27.326	2.200		Residential - Single Family Residence - Pool, 1	168A149 245	1 per lot	Sherman Oaks - Studio City - Toluca Lake - Cahuenga Pass	No	ABMI	SHR CPU , AHO
Los Angeles	0	0	2265002188	0.000	0.000	0.000	2.200	Shortfall of Sites	0.146	Low Residential	R1-1	Low Residential	0	0	27.335	2.200		Residential - Single Family Residence, 1	168A149 246	1 per lot	Sherman Oaks - Studio City - Toluca Lake - Cahuenga Pass	No	ABMI	SHR CPU , AHO
Los Angeles	4733 TOBIAS AVE	91403	2265003031	0.000	0.000	0.000	2.200	Shortfall of Sites	0.155	Low Residential	R1-1-RIO	Low Residential	0	0	25.820	2.200		Residential - Single Family Residence - Pool, 1	169-5A149 268	1 per lot	Sherman Oaks - Studio City - Toluca Lake - Cahuenga Pass	No	ABMI	SHR CPU , ADU, AHO
Los Angeles	4728 CEDROS AVE	91403	2265003030	0.000	0.000	0.000	2.200	Shortfall of Sites	0.149	Low Residential	R1-1-RIO	Low Residential	0	0	26.807	2.200		Residential - Single Family Residence - Pool, 1	169-5A149 275	1 per lot	Sherman Oaks - Studio City - Toluca Lake - Cahuenga Pass	No	ABMI	SHR CPU , AHO
Los Angeles	4763 NOBLE AVE	91403	2264009019	0.000	0.000	0.000	2.200	Shortfall of Sites	0.153	Low Residential	R1-1	Low Residential	0	0	26.139	2.200		Residential - Single Family Residence - Pool, 1	168B145 474	1 per lot	Sherman Oaks - Studio City - Toluca Lake - Cahuenga Pass	No	ABMI	SHR CPU , ADU, AHO
Los Angeles	4753 NOBLE AVE	91403	2264009021	0.000	0.000	0.000	2.200	Shortfall of Sites	0.150	Low Residential	R1-1	Low Residential	0	0	26.617	2.200		Residential - Single Family Residence - Pool, 1	168B145 501	1 per lot	Sherman Oaks - Studio City - Toluca Lake - Cahuenga Pass	No	ABMI	SHR CPU , ADU, AHO
Los Angeles	14321 HORTENSE ST	91423	2265016065	0.000	0.000	0.000	2.200	Shortfall of Sites	0.009	Low Residential	R1-1-RIO	Low Residential	0	0	425.420	2.200		Residential - Single Family Residence, 1	168B153 588	1 per lot	Sherman Oaks - Studio City - Toluca Lake - Cahuenga Pass	No	ABMI	SHR CPU , AHO
Los Angeles	14315 HORTENSE ST	91423	2265016066	0.000	0.000	0.000	2.200	Shortfall of Sites	0.091	Low Residential	R1-1-RIO	Low Residential	0	0	44.013	2.200		Residential - Single Family Residence, 1	168B153 595	1 per lot	Sherman Oaks - Studio City - Toluca Lake - Cahuenga Pass	No	ABMI	SHR CPU , AHO
Los Angeles	14312 HORTENSE ST	91423	2265016045	0.000	0.000	0.000	2.200	Shortfall of Sites	0.148	Low Residential	R1-1-RIO	Low Residential	0	0	27.036	2.200		Residential - Single Family Residence - Pool, 1	168B153 635	1 per lot	Sherman Oaks - Studio City - Toluca Lake - Cahuenga Pass	No	ABMI	SHR CPU , AHO
Los Angeles	4527 TYRONE AVE	91423	2265016056	0.000	0.000	0.000	2.200	Shortfall of Sites	0.155	Low Residential	R1-1-RIO	Low Residential	0	0	25.814	2.200		Residential - Single Family Residence, 1	168B153 734	1 per lot	Sherman Oaks - Studio City - Toluca Lake - Cahuenga Pass	No	ABMI	SHR CPU , ADU, AHO
Los Angeles	4523 TYRONE AVE	91423	2265016055	0.000	0.000	0.000	2.200	Shortfall of Sites	0.155	Low Residential	R1-1-RIO	Low Residential	0	0	25.814	2.200		Residential - Single Family Residence, 1	168B153 752	1 per lot	Sherman Oaks - Studio City - Toluca Lake - Cahuenga Pass	No	ABMI	SHR CPU , ADU, AHO
Los Angeles	4520 LENNOX AVE	91423	2265016034	0.000	0.000	0.000	2.200	Shortfall of Sites	0.125	Low Residential	R1-1-RIO	Low Residential	0	0	31.971	2.200		Residential - Single Family Residence - Pool, 1	168B153 771	1 per lot	Sherman Oaks - Studio City - Toluca Lake - Cahuenga Pass	No	ABMI	SHR CPU , AHO
Los Angeles	4519 TYRONE AVE	91423	2265016064	0.000	0.000	0.000	2.200	Shortfall of Sites	0.030	Low Residential	R1-1-RIO	Low Residential	0	0	133.856	2.200		Residential - Single Family Residence - Pool, 1	168B153 772	1 per lot	Sherman Oaks - Studio City - Toluca Lake - Cahuenga Pass	No	ABMI	SHR CPU , AHO
Los Angeles	4513 TYRONE AVE	91423	2265016063	0.000	0.000	0.000	2.200	Shortfall of Sites	0.030	Low Residential	R1-1-RIO	Low Residential	0	0	133.887	2.200		Residential - Single Family Residence - Pool, 1	168B153 793	1 per lot	Sherman Oaks - Studio City - Toluca Lake - Cahuenga Pass	No	ABMI	SHR CPU , AHO
Los Angeles	5915 S SAN PEDRO ST	90003	6006004041	0.000	0.000	0.000	2.200	Shortfall of Sites	0.138	Low Medium II Residential	RD1.5-1-CPIO	Hybrid Industrial	CM-2D-CPIO	0	28.963	2.200		Residential - Single Family Residence, 1	105B205 168	29	Southeast Los Angeles	No	ABMI	SLTNP
Los Angeles	6049 S WESTERN AVE	90047	6001015026	0.000	0.000	0.000	2.200	Shortfall of Sites	0.085	Limited Industrial	M1-1-CPIO	Hybrid Industrial	CM-1-CPIO	0	47.117	2.200		Commercial - Restaurant, Cocktail Lounge - Wireless Communication Tower - One Story, 1	105B193 571	54	South Los Angeles	No	ABMI	SLTNP
Los Angeles	13242 VICTORY BLVD	91401	2331001003	0.000	0.000	0.000	2.200	Shortfall of Sites	0.066	Neighborhood Office Commercial	[Q]C1.5-1VL	Neighborhood Center	0	0	61.061	2.200		Institutional - Homes for Aged and Others - One Story, 1	180B157 988	72	Van Nuys - North Sherman Oaks	No	ABMI	VNY CPU , AHO
Los Angeles	6349 LONGRIDGE AVE	91401	2331001004	0.000	0.000	0.000	2.200	Shortfall of Sites	0.065	Neighborhood Office Commercial	[Q]C1.5-1VL	Neighborhood Center	0	0	61.072	2.200		Commercial - Store Combination - Store and Residential Combination - One Story, 1	180B157 990	72	Van Nuys - North Sherman Oaks	No	ABMI	VNY CPU , ARO, AHO
Los Angeles	6900 TOBIAS AVE	91405	2219024010	0.000	0.000	0.000	2.200	Shortfall of Sites	0.103	Low Residential	R1-1	Low Medium Residential	0	0	38.724	2.200		Residential - Single Family Residence, 1	183B149 571	29	Van Nuys - North Sherman Oaks	No	ABMI	VNY CPU
Los Angeles	1466 S OAKHURST DR	90035	4305002023	0.000	0.000	0.000	2.200	Shortfall of Sites	0.158	Low Residential	R1V2-O	Medium Residential	0	0	25.354	2.200		Residential - Single Family Residence, 1	129B169 141	21	West Los Angeles	No	ABMI	West WLA CPU , ADU, AHO
Los Angeles	1467 S DURANGO AVE	90035	4305006021	0.000	0.000	0.000	2.200	Shortfall of Sites	0.118	Low Residential	R1V2-O	Medium Residential	0	0	34.029	2.200		Residential - Single Family Residence, 1	129B169 144	21	West Los Angeles	No	ABMI	West WLA CPU , AHO
Los Angeles	1485 GLENVILLE DR	90035	4306007015	0.000	0.000	0.000	2.200	Shortfall of Sites	0.155	Low Residential	R1V2-O	Medium Residential	0	0	25.823	2.200		Residential - Single Family Residence, 1	129B165 210	21	West Los Angeles	No	ABMI	West WLA CPU , ADU, AHO
Los Angeles	1489 S DURANGO AVE	90035	4305006026	0.000	0.000	0.000	2.200	Shortfall of Sites	0.152	Low Residential	R1V2-O	Medium Residential	0	0	26.304	2.200		Residential - Single Family Residence, 1	129B169 272	21	West Los Angeles	No	ABMI	West WLA CPU , ADU, AHO
Los Angeles	9224 ALCOTT ST	90035	4306006001	0.000	0.000	0.000	2.200	Shortfall of Sites	0.166	Low Residential	R1V2-O	Medium Residential	0	0	24.060	2.200		Residential - Single Family Residence, 1	132A167 314	21	West Los Angeles	No	ABMI	West WLA CPU , ADU, AHO
Los Angeles	1435 GLENVILLE DR	90035	4306007025	0.000	0.000	0.000	2.200	Shortfall of Sites	0.166	Low Residential	R1V2-O	Medium Residential	0	0	24.073	2.200		Residential - Single Family Residence - Pool, 1	132A167 315	21	West Los Angeles	No	ABMI	West WLA CPU , ADU, AHO
Los Angeles	1105 S CREST DR	90035	4332008034	0.000	0.000	0.000	2.200	Shortfall of Sites	0.156	Low Residential	R1V2-O	Medium Residential	0	0	25.691	2.200		Residential - Single Family Residence - Pool, 1	132B169 484	21	West Los Angeles	No	ABMI	West WLA CPU , ADU, AHO
Los Angeles	1108 S WETHERLY DR	90035	4332008036	0.000	0.000	0.000	2.200	Shortfall of Sites	0.145	Low Residential	R1V2-O	Medium Residential	0	0	27.517	2.200		Residential - Single Family Residence, 1	132B169 518	21	West Los Angeles	No	ABMI	West WLA CPU , AHO
Los Angeles	123 E I ST	90744	7423005014	0.000	0.000	0.000	2.200	Shortfall of Sites	0.138	Community Commercial	[Q]C2-1VL-O-CUGU	Villages	0	0	72.318	2.200		Residential - Four Units (Any Combination) - 4 Stories or Less, 4	030B205 38	43	Wilmington - Harbor City	Yes	ABMI	WHC CPU
Los Angeles	5951 WOODLAND VIEW DR	91367	2032028022	1.100	1.100	0.000	0.000	Shortfall of Sites	0.267	Very Low Residential	RE11-1	Very Low Residential	0	20	66.287	2.200		Residential - Single Family Residence - Pool, 1	177B085 460	1 per lot	Canoga Park - Winnetka - Woodland Hills - West Hills	No	LI	AHO , CPK CPU, ADU
Los Angeles	7616 POMELO DR	91304	2027002024	0.110	0.110	0.000	1.980	Shortfall of Sites	0.267	Very Low Residential	RE11-1	Very Low Residential	[DM1-G1-5] [IX3-FA] [CPIO]	20	66.287	2.200		Residential - Single Family Residence - Pool, 1	186B093 116	1 per lot	Canoga Park - Winnetka - Woodland Hills - West Hills	No	VLI, LI, ABMI	AHO , CPK CPU, ADU
Los Angeles	5339 BAYER PL	91367	2044011026	1.100	1.100	0.000	0.000	Shortfall of Sites	0.302	Very Low Residential	RE11-1	Very Low Residential	0	20	66.287	2.200		Residential - Single Family Residence - Pool, 1	171B093 128	1 per lot	Canoga Park - Winnetka - Woodland Hills - West Hills	No	LI	AHO , CPK CPU
Los Angeles	5338 MANTON AVE	91367	2044011012	1.100	1.100	0.000	0.000	Shortfall of Sites	0.302	Very Low Residential	RE11-1	Very Low Residential	0	20	66.287	2.199		Residential - Single Family Residence - Pool, 1	171B093 64	1 per lot	Canoga Park - Winnetka - Woodland Hills - West Hills	No	LI	AHO , CPK CPU
Los Angeles	15470 GREENLEAF ST	91403	2283018013	1.100	1.100	0.000	0.000	Shortfall of Sites	0.267	Low II Residential	R1-1	Low Residential	0	20	66.287	2.199		Residential - Single Family Residence, 1	166-5A145 21	1 per lot	Encino - Tarzana	No	LI	AHO , ENC CPU, ADU
Los Angeles	7942 MOORCROFT AVE	91304	2012029009	1.099	1.099	0.000	0.000	Shortfall of Sites	0.302	Low Residential	RS-1	Very Low Residential	0	20	66.287	2.199		Residential - Single Family Residence - Pool, 1	189B101 323	1 per lot	Canoga Park - Winnetka - Woodland Hills - West Hills	No	LI	AHO , CPK CPU
Los Angeles	3030 W OLYMPIC BLVD	90006	5080033029	0.000	0.000	0.000	2.198	Shortfall of Sites	0.016	Community Commercial	C2-1	0	0	0	264.513	2.198		Commercial - Store Combination - Store and Office Combination - One Story, 0	129B193 306		Wilshire	No	ABMI	ARO
Los Angeles	3030 W OLYMPIC BLVD	90006	5080033029	0.000	0.000	0.000	2.198	Shortfall of Sites	0.016	Community Commercial	C2-1	0	0	0	264.013	2.198		Commercial - Store Combination - Store and Office Combination - One Story, 0	129B193 307		Wilshire	No	ABMI	ARO
Los Angeles	3030 W OLYMPIC BLVD	90006	5080033029	0.000	0.000	0.000	2.198	Shortfall of Sites	0.133	Community Commercial	C2-1	0	0	0	31.842	2.198		Commercial - Store Combination - Store and Office Combination - One Story, 0	129B193 316		Wilshire	No	ABMI	ARO
Los Angeles	3030 W OLYMPIC BLVD	90006	5080033029	0.000	0.000	0.000	2.198	Shortfall of Sites	0.135	Community Commercial	C2-1	0	0	0	31.427	2.198		Commercial - Store Combination - Store and Office Combination - One Story, 0	129B193 319		Wilshire	No	ABMI	ARO
Los Angeles	3030 W OLYMPIC BLVD	90006	5080033029	0.000	0.000	0.000	2.198	Shortfall of Sites	0.133	Community Commercial	C2-1	0	0	0	31.703	2.198		Commercial - Store Combination - Store and Office Combination - One Story, 0	129B193 346		Wilshire	No	ABMI	ARO
Los Angeles	3030 W OLYMPIC BLVD	90006	5080033029	0.000	0.000	0.000	2.198	Shortfall of Sites	0.135	Community Commercial	C2-1	0	0	0	31.209	2.198		Commercial - Store Combination - Store and Office Combination - One Story, 0	129B193 347		Wilshire	No	ABMI	ARO
Los Angeles	20022 ARMINTA ST	91306	2106004062	0.110	0.110	0.000	1.978	Shortfall of Sites	0.302	Low Residential	(T)R1-1, R1-1	Low Residential	[HB1-G1-5] [CX2-FA] [CPIO]	20	66.287	2.198		Residential - Single Family Residence, 1	189B113 916	1 per lot	Canoga Park - Winnetka - Woodland Hills - West Hills	No	VLI, LI, ABMI	AHO , CPK CPU
Los Angeles	23352 BURBANK BLVD	91367	2044001002	1.099	1.099	0.000	0.000	Shortfall of Sites	0.396	Very Low Residential	RA-1	Very Low Residential	0	20	66.287	2.198		, 2	174B093 374	1 per lot	Canoga Park - Winnetka - Woodland Hills - West Hills	No	LI	AHO , CPK CPU
Los Angeles	19747 ARMINTA ST	91306	2106023029	1.099	1.099	0.000	0.000	Shortfall of Sites	0.301	Low Residential	R1-1	Low Residential	0	20	66.287	2.198		Residential - Single Family Residence, 1	189B117 631	1 per lot	Canoga Park - Winnetka - Woodland Hills - West Hills	No	LI	AHO , CPK CPU
Los Angeles	23124 MARIANO ST	91367	2042010027	0.110	0.110	0.000	1.978	Shortfall of Sites	0.396	Low Residential	R1-1	Very Low Residential	[DM2-G1-5] [CX2-FA] [CPIO-CDO]	20	66.287	2.197		Residential - Double, Duplex, or Two Units - 4 Stories or Less - Pool, 2	171B097 125	1 per lot	Canoga Park - Winnetka - Woodland Hills - West Hills	No	VLI, LI, ABMI	AHO , CPK CPU

Jurisdiction Name	Site Address/Intersection	5 Digit ZIP Code	Assessor Parcel Number	Very Low-Income	Low-Income	Moderate-Income	Above Moderate-Income	Type of Shortfall	Parcel Size (Acres)	Current General Plan Designation	Current Zoning	Proposed General Plan (GP) Designation	Proposed Zoning	Minimum Density Allowed	Maximum Density Allowed	Total Capacity	Vacant/ Nonvacant	Description of Existing Uses	PIN	Base Density Per Acre	Community Plan Area	Rent Stabalization Ordinance	Income Category	Applicable Rezoning Program (Program informing values in Column Q listed first)
Los Angeles	244 N UNION AVE	90026	5159010020	1.098	1.098	0.000	0.000	Shortfall of Sites	0.476	Low Medium Residential	RD1.5-1	0	0	20	102.494	2.197		Institutional - Church - One Story, 0	136-5A207 342		Westlake	No	LI	FBO
Los Angeles	6218 CAPISTRANO AVE	91367	2039028016	0.110	0.110	0.000	1.977	Shortfall of Sites	0.267	Low Residential	RE11-1	Very Low Residential	[MN1-SH2-5] [CX1-FA] [CPIO-O-CDO]	20	66.287	2.196		Residential - Single Family Residence, 1	177B101 63	1 per lot	Canoga Park - Winnetka - Woodland Hills - West Hills	No	VLI, LI, ABMI	AHO , CPK CPU, ADU
Los Angeles	9350 RESEDA BLVD	91324	2764011029	1.098	1.098	0.000	0.000	Shortfall of Sites	0.232	Community Commercial	P-1VL	0	0	20	94.696	2.196		Commercial - Supermarket - Supermarket - 6,000 SF through 11,999 SF - One Story, 0	198B125 178		Northridge	No	LI	P
Los Angeles	5313 RIVERTON AVE	91601	2416011003	0.000	0.000	0.000	2.196	Shortfall of Sites	0.124	Medium Residential	R3-1VL	0	0	0	89.542	2.196		Residential - Four Units (Any Combination) - 4 Stories or Less, 4	171B177 318		North Hollywood - Valley Village	No	ABMI	DB50
Los Angeles	820 N WILMINGTON BLVD	90744	7416013046	0.000	0.000	0.000	2.196	Shortfall of Sites	0.171	General Commercial	[Q]C1.5-1VL-O-CUGU	0	0	0	65.043	2.196		Residential - Four Units (Any Combination) - 4 Stories or Less, 4	030B205 371		Wilmington - Harbor City	No	ABMI	DB50
Los Angeles	814 N WILMINGTON BLVD	90744	7416013047	0.000	0.000	0.000	2.196	Shortfall of Sites	0.171	General Commercial	[Q]C1.5-1VL-O-CUGU	0	0	0	65.041	2.196		Residential - Four Units (Any Combination) - 4 Stories or Less, 4	030B205 388		Wilmington - Harbor City	No	ABMI	DB50
Los Angeles	5228 WILLOWCREST AVE	91601	2416028031	0.000	0.000	0.000	2.196	Shortfall of Sites	0.126	Medium Residential	R3-1VL	0	0	0	87.903	2.196		Residential - Four Units (Any Combination) - 4 Stories or Less, 4	171B177 509		North Hollywood - Valley Village	No	ABMI	DB50
Los Angeles	7926 ROYER AVE	91304	2014023016	1.098	1.098	0.000	0.000	Shortfall of Sites	0.267	Low Residential	RS-1	Very Low Residential	0	20	66.287	2.196		Residential - Single Family Residence - Pool, 1	189B097 547	1 per lot	Canoga Park - Winnetka - Woodland Hills - West Hills	No	LI	AHO , CPK CPU, ADU
Los Angeles	16612 S DENVER AVE	90248	6121004018	0.000	0.000	0.000	2.196	Shortfall of Sites	0.121	Medium Residential	R3-1	0	0	0	82.390	2.196		Residential - Four Units (Any Combination) - 4 Stories or Less, 4	066B201 18		Harbor Gateway	Yes	ABMI	DB50
Los Angeles	2200 S RIDGELEY DR	90016	5063019009	0.000	0.000	0.000	2.196	Shortfall of Sites	0.221	Low Medium II Residential	RD1.5-1	0	0	0	45.204	2.196		Residential - Four Units (Any Combination) - 4 Stories or Less, 4	123B177 24		West Adams - Baldwin Hills - Leimert	Yes	ABMI	DB50
Los Angeles	16619 S DENVER AVE	90248	6121004010	0.000	0.000	0.000	2.196	Shortfall of Sites	0.116	Medium Residential	R3-1	0	0	0	86.231	2.196		Residential - Four Units (Any Combination) - 4 Stories or Less, 4	066B201 24		Harbor Gateway	Yes	ABMI	DB50
Los Angeles	11548 FRIAR ST	91606	2335028015	0.000	0.000	0.000	2.196	Shortfall of Sites	0.170	Medium Residential	[Q]R3-1	0	0	0	58.612	2.196		Residential - Four Units (Any Combination) - 4 Stories or Less, 4	177B169 26		North Hollywood - Valley Village	Yes	ABMI	DB50
Los Angeles	11554 FRIAR ST	91606	2335028016	0.000	0.000	0.000	2.196	Shortfall of Sites	0.172	Medium Residential	[Q]R3-1	0	0	0	58.234	2.196		Residential - Four Units (Any Combination) - 4 Stories or Less, 4	177B169 27		North Hollywood - Valley Village	Yes	ABMI	DB50
Los Angeles	11560 FRIAR ST	91606	2335028017	0.000	0.000	0.000	2.196	Shortfall of Sites	0.172	Medium Residential	[Q]R3-1	0	0	0	58.233	2.196		Residential - Four Units (Any Combination) - 4 Stories or Less, 4	177B169 28		North Hollywood - Valley Village	Yes	ABMI	DB50
Los Angeles	11566 FRIAR ST	91606	2335028018	0.000	0.000	0.000	2.196	Shortfall of Sites	0.172	Medium Residential	[Q]R3-1	0	0	0	58.234	2.196		Residential - Four Units (Any Combination) - 4 Stories or Less, 4	177B169 29		North Hollywood - Valley Village	Yes	ABMI	DB50
Los Angeles	11572 FRIAR ST	91606	2335028019	0.000	0.000	0.000	2.196	Shortfall of Sites	0.172	Medium Residential	[Q]R3-1	0	0	0	58.234	2.196		Residential - Four Units (Any Combination) - 4 Stories or Less, 4	177B169 30		North Hollywood - Valley Village	Yes	ABMI	DB50
Los Angeles	11600 FRIAR ST	91606	2335028020	0.000	0.000	0.000	2.196	Shortfall of Sites	0.172	Medium Residential	[Q]R3-1	0	0	0	58.234	2.196		Residential - Four Units (Any Combination) - 4 Stories or Less, 4	177B169 31		North Hollywood - Valley Village	Yes	ABMI	DB50
Los Angeles	11606 FRIAR ST	91606	2335028021	0.000	0.000	0.000	2.196	Shortfall of Sites	0.172	Medium Residential	[Q]R3-1	0	0	0	58.234	2.196		Residential - Four Units (Any Combination) - 4 Stories or Less, 4	177B169 32		North Hollywood - Valley Village	Yes	ABMI	DB50
Los Angeles	16701 S DENVER AVE	90248	6121004011	0.000	0.000	0.000	2.196	Shortfall of Sites	0.116	Medium Residential	R3-1	0	0	0	85.899	2.196		Residential - Four Units (Any Combination) - 4 Stories or Less, 4	066B201 32		Harbor Gateway	Yes	ABMI	DB50
Los Angeles	11612 FRIAR ST	91606	2335028022	0.000	0.000	0.000	2.196	Shortfall of Sites	0.172	Medium Residential	[Q]R3-1	0	0	0	58.234	2.196		Residential - Four Units (Any Combination) - 4 Stories or Less, 4	177B169 33		North Hollywood - Valley Village	Yes	ABMI	DB50
Los Angeles	11618 FRIAR ST	91606	2335028023	0.000	0.000	0.000	2.196	Shortfall of Sites	0.172	Medium Residential	[Q]R3-1	0	0	0	58.234	2.196		Residential - Four Units (Any Combination) - 4 Stories or Less, 4	177B169 34		North Hollywood - Valley Village	Yes	ABMI	DB50
Los Angeles	11624 FRIAR ST	91606	2335028024	0.000	0.000	0.000	2.196	Shortfall of Sites	0.172	Medium Residential	[Q]R3-1	0	0	0	58.234	2.196		Residential - Four Units (Any Combination) - 4 Stories or Less, 4	177B169 35		North Hollywood - Valley Village	Yes	ABMI	DB50
Los Angeles	11630 FRIAR ST	91606	2335028025	0.000	0.000	0.000	2.196	Shortfall of Sites	0.164	Medium Residential	[Q]R3-1	0	0	0	60.879	2.196		Residential - Four Units (Any Combination) - 4 Stories or Less, 4	177B169 36		North Hollywood - Valley Village	Yes	ABMI	DB50
Los Angeles	16709 S DENVER AVE	90248	6121004012	0.000	0.000	0.000	2.196	Shortfall of Sites	0.121	Medium Residential	R3-1	0	0	0	82.750	2.196		Residential - Four Units (Any Combination) - 4 Stories or Less, 4	066B201 37		Harbor Gateway	Yes	ABMI	DB50
Los Angeles	13986 VANOWEN ST	91405	2238006020	0.000	0.000	0.000	2.196	Shortfall of Sites	0.220	Low Medium II Residential	[Q]RD1.5-1	0	0	0	45.374	2.196		Residential - Four Units (Any Combination) - 4 Stories or Less, 4	180B153 48		Van Nuys - North Sherman Oaks	Yes	ABMI	DB50
Los Angeles	1529 PLAZA DEL AMO	90501	7347007030	0.000	0.000	0.000	2.196	Shortfall of Sites	0.226	Low Medium II Residential	RD1.5-1	0	0	0	44.140	2.196		Residential - Four Units (Any Combination) - 4 Stories or Less, 4	045B193 48		Harbor Gateway	Yes	ABMI	DB50
Los Angeles	12532 VANOWEN ST	91605	2325001027	0.000	0.000	0.000	2.196	Shortfall of Sites	0.121	Medium Residential	R3-1	0	0	0	82.366	2.196		Residential - Four Units (Any Combination) - 4 Stories or Less, 4	180B161 49		North Hollywood - Valley Village	Yes	ABMI	DB50
Los Angeles	8100 DE GARMO AVE	91352	2407022005	0.000	0.000	0.000	2.196	Shortfall of Sites	0.284	Low Medium II Residential	RD2-1	0	0	0	35.176	2.196		Residential - Four Units (Any Combination) - 4 Stories or Less, 4	189B177 67		Sun Valley - La Tuna Canyon	Yes	ABMI	DB50
Los Angeles	10471 RIVERSIDE DR	91602	2424001007	0.000	0.000	0.000	2.196	Shortfall of Sites	0.115	Medium Residential	R3-1	0	0	0	87.122	2.196		Residential - Four Units (Any Combination) - 4 Stories or Less, 4	165B177 72		Sherman Oaks - Studio City - Toluca Lake - Cahuenga Pass	Yes	ABMI	DB50
Los Angeles	5841 TUJUNGA AVE	91601	2338013023	0.000	0.000	0.000	2.196	Shortfall of Sites	0.173	Medium Residential	[Q]R3-1	0	0	0	57.627	2.196		Residential - Four Units (Any Combination) - 4 Stories or Less, 4	174B173 149		North Hollywood - Valley Village	Yes	ABMI	DB50
Los Angeles	1002 W M ST	90744	7415015031	0.000	0.000	0.000	2.196	Shortfall of Sites	0.158	General Commercial	[Q]C1.5-1VL-O-CUGU	0	0	0	63.286	2.196		Residential - Four Units (Any Combination) - 4 Stories or Less, 4	033B201 160		Wilmington - Harbor City	Yes	ABMI	DB50
Los Angeles	2205 LINCOLN PARK AVE	90031	5211007031	0.000	0.000	0.000	2.196	Shortfall of Sites	0.227	Low Medium II Residential	[Q]RD1.5-1D	0	0	0	43.953	2.196		Residential - Four Units (Any Combination) - 4 Stories or Less, 4	138A225 265		Northeast Los Angeles	Yes	ABMI	DB50
Los Angeles	12014 SATICOY ST	91605	2317012007	0.000	0.000	0.000	2.196	Shortfall of Sites	0.344	Low Medium I Residential	R2-1	0	0	0	29.060	2.196		Residential - Four Units (Any Combination) - 4 Stories or Less, 4	186B165 275		Sun Valley - La Tuna Canyon	Yes	ABMI	DB50
Los Angeles	2300 S RIDGELEY DR	90016	5063020002	0.000	0.000	0.000	2.196	Shortfall of Sites	0.221	Low Medium II Residential	RD1.5-1	0	0	0	45.173	2.196		Residential - Four Units (Any Combination) - 4 Stories or Less, 4	123B177 282		West Adams - Baldwin Hills - Leimert	Yes	ABMI	DB50
Los Angeles	3325 DREW ST	90065	5459009015	0.000	0.000	0.000	2.196	Shortfall of Sites	0.288	Low Medium II Residential	RD2-1-CDO	0	0	0	34.664	2.196		Residential - Four Units (Any Combination) - 4 Stories or Less, 4	156B213 304		Northeast Los Angeles	Yes	ABMI	DB50
Los Angeles	3317 DREW ST	90065	5459009013	0.000	0.000	0.000	2.196	Shortfall of Sites	0.283	Low Medium II Residential	RD2-1-CDO	0	0	0	35.352	2.196		Residential - Four Units (Any Combination) - 4 Stories or Less, 4	156B213 315		Northeast Los Angeles	Yes	ABMI	DB50
Los Angeles	3347 ESTRADA ST	90023	5190023007	0.000	0.000	0.000	2.196	Shortfall of Sites	0.116	Commercial Manufacturing	[Q]C2-1-CUGU	0	0	0	85.782	2.196		Residential - Four Units (Any Combination) - 4 Stories or Less, 4	120A225 361		Boyle Heights	Yes	ABMI	DB50
Los Angeles	1800 W 94TH ST	90047	6057011026	0.000	0.000	0.000	2.196	Shortfall of Sites	0.222	Low Medium II Residential	RD1.5-1	0	0	0	44.984	2.196		Residential - Four Units (Any Combination) - 4 Stories or Less, 4	094-5A193 369		South Los Angeles	Yes	ABMI	DB50
Los Angeles	703 W ANAHEIM ST	90744	7416021036	0.000	0.000	0.000	2.196	Shortfall of Sites	0.151	General Commercial	[Q]C2-1VL-O-CUGU	0	0	0	66.210	2.196		Commercial - Store Combination - Store and Residential Combination - One Story, 4	030B205 383		Wilmington - Harbor City	Yes	ABMI	DB50 , ARO
Los Angeles	13541 WYANDOTTE ST	91405	2328004007	0.000	0.000	0.000	2.196	Shortfall of Sites	0.220	Low Medium II Residential	[Q]RD1.5-1	0	0	0	45.503	2.196		Residential - Four Units (Any Combination) - 4 Stories or Less, 4	186B157 506		Van Nuys - North Sherman Oaks	Yes	ABMI	DB50
Los Angeles	13533 WYANDOTTE ST	91405	2328004003	0.000	0.000	0.000	2.196	Shortfall of Sites	0.214	Low Medium II Residential	[Q]RD1.5-1	0	0	0	46.583	2.196		Residential - Four Units (Any Combination) - 4 Stories or Less, 4	186B157 514		Van Nuys - North Sherman Oaks	Yes	ABMI	DB50
Los Angeles	6564 HAZELTINE AVE	91401	2238002005	0.000	0.000	0.000	2.196	Shortfall of Sites	0.207	Low Medium II Residential	[Q]RD1.5-1	0	0	0	48.266	2.196		Residential - Four Units (Any Combination) - 4 Stories or Less, 4	180B153 555		Van Nuys - North Sherman Oaks	Yes	ABMI	DB50
Los Angeles	1045 254TH ST	90710	7413013021	0.000	0.000	0.000	2.196	Shortfall of Sites	0.225	Low Medium II Residential	[Q]RD1.5-1XL	0	0	0	44.399	2.196		Residential - Four Units (Any Combination) - 4 Stories or Less, 4	036B197 593		Wilmington - Harbor City	Yes	ABMI	DB50
Los Angeles	4110 LEIMERT BLVD	90008	5023005017	0.000	0.000	0.000	2.196	Shortfall of Sites	0.121	Medium Residential	R3-1	0	0	0	82.433	2.196		Residential - Four Units (Any Combination) - 4 Stories or Less, 4	114B189 605		West Adams - Baldwin Hills - Leimert	Yes	ABMI	DB50
Los Angeles	4105 GARTHWAITE AVE	90008	5023005003	0.000	0.000	0.000	2.196	Shortfall of Sites	0.110	Medium Residential	R3-1	0	0	0	91.054	2.196		Residential - Four Units (Any Combination) - 4 Stories or Less, 4	114B189 608		West Adams - Baldwin Hills - Leimert	Yes	ABMI	DB50
Los Angeles	6123 TUJUNGA AVE	91606	2335036022	0.000	0.000	0.000	2.196	Shortfall of Sites	0.177	Medium Residential	[Q]R3-1	0	0	0	56.346	2.196		Residential - Four Units (Any Combination) - 4 Stories or Less, 4	177B173 621		North Hollywood - Valley Village	Yes	ABMI	DB50
Los Angeles	4120 LEIMERT BLVD	90008	5023005016	0.000	0.000	0.000	2.196	Shortfall of Sites	0.121	Medium Residential	R3-1	0	0	0	82.436	2.196		Residential - Four Units (Any Combination) - 4 Stories or Less, 4	114B189 624		West Adams - Baldwin Hills - Leimert	Yes	ABMI	DB50
Los Angeles	4128 LEIMERT BLVD	90008	5023005015	0.000	0.000	0.000	2.196	Shortfall of Sites	0.121	Medium Residential	R3-1	0	0	0	82.439	2.196		Residential - Four Units (Any Combination) - 4 Stories or Less, 4	114B189 638		West Adams - Baldwin Hills - Leimert	Yes	ABMI	DB50
Los Angeles	5923 WILLOWCREST AVE	91601	2415014018	0.000	0.000	0.000	2.196	Shortfall of Sites	0.119	Medium Residential	R3-1	0	0	0	84.092	2.196		Residential - Four Units (Any Combination) - 4 Stories or Less, 4	177B177 677		North Hollywood - Valley Village	Yes	ABMI	DB50
Los Angeles	4136 LEIMERT BLVD	90008	5023005014	0.000	0.000	0.000	2.196	Shortfall of Sites	0.121	Medium Residential	R3-1	0	0	0	82.442	2.196		Residential - Four Units (Any Combination) - 4 Stories or Less, 4	114B189 678		West Adams - Baldwin Hills - Leimert	Yes	ABMI	DB50
Los Angeles	4144 LEIMERT BLVD	90008	5023005013	0.000	0.000	0.000	2.196	Shortfall of Sites	0.121	Medium Residential	R3-1	0	0	0	82.445	2.196		Residential - Four Units (Any Combination) - 4 Stories or Less, 4	114B189 695		West Adams - Baldwin Hills - Leimert	Yes	ABMI	DB50
Los Angeles	6900 S VAN NESS AVE	90047	6016031006	0.000	0.000	0.000	2.196	Shortfall of Sites	0.115	Medium Residential	R3-1	0	0	0	87.012	2.196		Residential - Four Units (Any Combination) - 4 Stories or Less, 4	102B189 735		South Los Angeles	Yes	ABMI	DB50
Los Angeles	626 LAGOON AVE	90744	7416027030	0.000	0.000	0.000	2.196	Shortfall of Sites	0.212	Low Medium II Residential	[Q]RD1.5-1XL-O-CUGU	0	0	0	47.050	2.196		Residential - Four Units (Any Combination) - 4 Stories or Less, 4	030B205 747		Wilmington - Harbor City	Yes	ABMI	DB50
Los Angeles	624 ISLAND AVE	90744	7416034009	0.000	0.000	0.000	2.196	Shortfall of Sites	0.212	Low Medium II Residential	[Q]RD1.5-1XL-O-CUGU	0	0	0	47.044	2.196		Residential - Five or More Units or Apartments (Any Combination) · 4 Stories or Less, 4	030B205 757		Wilmington - Harbor City	Yes	ABMI	DB50

Jurisdiction Name	Site Address/Intersection	5 Digit ZIP Code	Assessor Parcel Number	Very Low-Income	Low-Income	Moderate-Income	Above Moderate-Income	Type of Shortfall	Parcel Size (Acres)	Current General Plan Designation	Current Zoning	Proposed General Plan (GP) Designation	Proposed Zoning	Minimum Density Allowed	Maximum Density Allowed	Total Capacity	Vacant/ Nonvacant	Description of Existing Uses	PIN	Base Density Per Acre	Community Plan Area	Rent Stabalization Ordinance	Income Category	Applicable Rezoning Program (Program informing values in Column Q listed first)
Los Angeles	11679 OXNARD ST	91606	2334014049	0.000	0.000	0.000	2.196	Shortfall of Sites	0.166	Medium Residential	[Q]R3-1	0	0	0	60.024	2.196		Residential - Four Units (Any Combination) - 4 Stories or Less, 4	177B169 766		North Hollywood - Valley Village	Yes	ABMI	DB50
Los Angeles	6004 COLFAX AVE	91606	2334014046	0.000	0.000	0.000	2.196	Shortfall of Sites	0.165	Medium Residential	[Q]R3-1	0	0	0	60.652	2.196		Residential - Four Units (Any Combination) - 4 Stories or Less, 4	177B169 769		North Hollywood - Valley Village	Yes	ABMI	DB50
Los Angeles	6453 FULTON AVE	91401	2329024030	0.000	0.000	0.000	2.196	Shortfall of Sites	0.210	Low Medium II Residential	[Q]RD1.5-1	0	0	0	47.494	2.196		Residential - Four Units (Any Combination) - 4 Stories or Less, 4	180B157 772		Van Nuys - North Sherman Oaks	Yes	ABMI	DB50
Los Angeles	616 ISLAND AVE	90744	7416034010	0.000	0.000	0.000	2.196	Shortfall of Sites	0.212	Low Medium II Residential	[Q]RD1.5-1XL-O-CUGU	0	0	0	47.043	2.196		Residential - Four Units (Any Combination) - 4 Stories or Less, 4	030B205 785		Wilmington - Harbor City	Yes	ABMI	DB50
Los Angeles	6449 FULTON AVE	91401	2329024033	0.000	0.000	0.000	2.196	Shortfall of Sites	0.210	Low Medium II Residential	[Q]RD1.5-1	0	0	0	47.501	2.196		Residential - Five or More Units or Apartments (Any Combination) · 4 Stories or Less, 4	180B157 787		Van Nuys - North Sherman Oaks	Yes	ABMI	DB50
Los Angeles	11655 BURBANK BLVD	91601	2339015022	0.000	0.000	0.000	2.196	Shortfall of Sites	0.178	Medium Residential	[Q]R3-1	0	0	0	55.980	2.196		Residential - Four Units (Any Combination) - 4 Stories or Less, 4	174B169 809		North Hollywood - Valley Village	Yes	ABMI	DB50
Los Angeles	1661 257TH ST	90710	7410024027	0.000	0.000	0.000	2.196	Shortfall of Sites	0.138	Medium Residential	[Q]R3-1VL	0	0	0	72.519	2.196		Residential - Four Units (Any Combination) - 4 Stories or Less, 4	036B193 809		Wilmington - Harbor City	Yes	ABMI	DB50
Los Angeles	6443 FULTON AVE	91401	2329024032	0.000	0.000	0.000	2.196	Shortfall of Sites	0.210	Low Medium II Residential	[Q]RD1.5-1	0	0	0	47.508	2.196		Residential - Five or More Units or Apartments (Any Combination) · 4 Stories or Less, 4	180B157 812		Van Nuys - North Sherman Oaks	Yes	ABMI	DB50
Los Angeles	1533 257TH ST	90710	7410008025	0.000	0.000	0.000	2.196	Shortfall of Sites	0.138	Medium Residential	[Q]R3-1VL	0	0	0	72.519	2.196		Residential - Four Units (Any Combination) - 4 Stories or Less, 4	036B193 822		Wilmington - Harbor City	Yes	ABMI	DB50
Los Angeles	1540 W 224TH ST	90501	7347007009	0.000	0.000	0.000	2.196	Shortfall of Sites	0.220	Low Medium II Residential	RD1.5-1	0	0	0	45.325	2.196		Residential - Four Units (Any Combination) - 4 Stories or Less, 4	048B193 825		Harbor Gateway	Yes	ABMI	DB50
Los Angeles	1548 W 224TH ST	90501	7347007007	0.000	0.000	0.000	2.196	Shortfall of Sites	0.220	Low Medium II Residential	RD1.5-1	0	0	0	45.325	2.196		Residential - Four Units (Any Combination) - 4 Stories or Less, 4	048B193 827		Harbor Gateway	Yes	ABMI	DB50
Los Angeles	6055 CRANER AVE	91606	2414004017	0.000	0.000	0.000	2.196	Shortfall of Sites	0.216	Low Medium II Residential	RD1.5-1	0	0	0	46.288	2.196		Residential - Four Units (Any Combination) - 4 Stories or Less, 4	177B173 858		North Hollywood - Valley Village	Yes	ABMI	DB50
Los Angeles	6204 3RD AVE	90043	4007015016	0.000	0.000	0.000	2.196	Shortfall of Sites	0.110	Medium Residential	R3-1	0	0	0	90.677	2.196		Residential - Four Units (Any Combination) - 4 Stories or Less, 4	105B189 977		West Adams - Baldwin Hills - Leimert	Yes	ABMI	DB50
Los Angeles	6215 3RD AVE	90043	4007015014	0.000	0.000	0.000	2.196	Shortfall of Sites	0.110	Medium Residential	R3-1	0	0	0	90.662	2.196		Residential - Four Units (Any Combination) - 4 Stories or Less, 4	105B189 1031		West Adams - Baldwin Hills - Leimert	Yes	ABMI	DB50
Los Angeles	204 E OPP ST	90744	7423010025	0.000	0.000	0.000	2.196	Shortfall of Sites	0.115	Low Medium I Residential	[Q]R3-1XL-O-CUGU	0	0	0	86.561	2.196		Residential - Four Units (Any Combination) - 4 Stories or Less, 4	033B209 1040		Wilmington - Harbor City	Yes	ABMI	DB50
Los Angeles	6223 3RD AVE	90043	4007015015	0.000	0.000	0.000	2.196	Shortfall of Sites	0.109	Medium Residential	R3-1	0	0	0	91.290	2.196		Residential - Four Units (Any Combination) - 4 Stories or Less, 4	105B189 1056		West Adams - Baldwin Hills - Leimert	Yes	ABMI	DB50
Los Angeles	6017 CRANER AVE	91606	2414004012	0.000	0.000	0.000	2.196	Shortfall of Sites	0.215	Low Medium II Residential	RD1.5-1	0	0	0	46.412	2.196		Residential - Four Units (Any Combination) - 4 Stories or Less, 4	177B173 1065		North Hollywood - Valley Village	Yes	ABMI	DB50
Los Angeles	11553 FRIAR ST	91606	2335026029	0.000	0.000	0.000	2.196	Shortfall of Sites	0.170	Medium Residential	[Q]R3-1	0	0	0	58.608	2.196		Residential - Four Units (Any Combination) - 4 Stories or Less, 4	180B169 1222		North Hollywood - Valley Village	Yes	ABMI	DB50
Los Angeles	11555 FRIAR ST	91606	2335026030	0.000	0.000	0.000	2.196	Shortfall of Sites	0.172	Medium Residential	[Q]R3-1	0	0	0	58.238	2.196		Residential - Four Units (Any Combination) - 4 Stories or Less, 4	180B169 1223		North Hollywood - Valley Village	Yes	ABMI	DB50
Los Angeles	11561 FRIAR ST	91606	2335026026	0.000	0.000	0.000	2.196	Shortfall of Sites	0.172	Medium Residential	[Q]R3-1	0	0	0	58.239	2.196		Residential - Four Units (Any Combination) - 4 Stories or Less, 4	180B169 1224		North Hollywood - Valley Village	Yes	ABMI	DB50
Los Angeles	11567 FRIAR ST	91606	2335026025	0.000	0.000	0.000	2.196	Shortfall of Sites	0.172	Medium Residential	[Q]R3-1	0	0	0	58.240	2.196		Residential - Four Units (Any Combination) - 4 Stories or Less, 4	180B169 1225		North Hollywood - Valley Village	Yes	ABMI	DB50
Los Angeles	11573 FRIAR ST	91606	2335026024	0.000	0.000	0.000	2.196	Shortfall of Sites	0.172	Medium Residential	[Q]R3-1	0	0	0	58.241	2.196		Residential - Four Units (Any Combination) - 4 Stories or Less, 4	180B169 1226		North Hollywood - Valley Village	Yes	ABMI	DB50
Los Angeles	11601 FRIAR ST	91606	2335026023	0.000	0.000	0.000	2.196	Shortfall of Sites	0.172	Medium Residential	[Q]R3-1	0	0	0	58.242	2.196		Residential - Four Units (Any Combination) - 4 Stories or Less, 4	180B169 1227		North Hollywood - Valley Village	Yes	ABMI	DB50
Los Angeles	11607 FRIAR ST	91606	2335026022	0.000	0.000	0.000	2.196	Shortfall of Sites	0.172	Medium Residential	[Q]R3-1	0	0	0	58.242	2.196		Residential - Four Units (Any Combination) - 4 Stories or Less, 4	180B169 1228		North Hollywood - Valley Village	Yes	ABMI	DB50
Los Angeles	11613 FRIAR ST	91606	2335026021	0.000	0.000	0.000	2.196	Shortfall of Sites	0.172	Medium Residential	[Q]R3-1	0	0	0	58.244	2.196		Residential - Four Units (Any Combination) - 4 Stories or Less, 4	180B169 1229		North Hollywood - Valley Village	Yes	ABMI	DB50
Los Angeles	8051 BOBBYBOYAR AVE	91304	2020020011	1.098	1.098	0.000	0.000	Shortfall of Sites	0.267	Very Low Residential	RE11-1	Very Low Residential	0	20	66.287	2.195		Residential - Single Family Residence - Pool, 1	189B093 137	1 per lot	Canoga Park - Winnetka - Woodland Hills - West Hills	No	LI	AHO , CPK CPU, ADU
Los Angeles	1214 PARK WESTERN PL	90732	7445018900	1.097	1.097	0.000	0.000	Shortfall of Sites	1.190	Public Facilities	[Q]PF-1XL	0	0	20	153.741	2.195		Miscellaneous - Government Owned Property, 0	021B193 120		San Pedro	No	LI	PF
Los Angeles	4867 TEXHOMA AVE	91316	2290011020	1.097	1.097	0.000	0.000	Shortfall of Sites	0.267	Very Low II Residential	RE11-1	Very Low Residential	0	20	66.287	2.194		Residential - Single Family Residence - Pool, 1	168B129 188	1 per lot	Encino - Tarzana	No	LI	AHO , ENC CPU, ADU
Los Angeles	23951 NOMAR ST	91367	2045020010	1.097	1.097	0.000	0.000	Shortfall of Sites	0.267	Very Low Residential	RE11-1	Very Low Residential	0	20	66.287	2.194		Residential - Single Family Residence - Pool, 1	177B089 847	1 per lot	Canoga Park - Winnetka - Woodland Hills - West Hills	No	LI	AHO , CPK CPU, ADU
Los Angeles	22244 PHILIPRIMM ST	91367	2146023019	1.097	1.097	0.000	0.000	Shortfall of Sites	0.267	Low Residential	RE11-1	Very Low Residential	0	20	66.287	2.194		Residential - Single Family Residence - Pool, 1	174B101 216	1 per lot	Canoga Park - Winnetka - Woodland Hills - West Hills	No	LI	AHO , CPK CPU, ADU
Los Angeles	23521 LADRILLO ST	91367	2044012016	1.097	1.097	0.000	0.000	Shortfall of Sites	0.301	Very Low Residential	RE11-1	Very Low Residential	0	20	66.287	2.194		Residential - Single Family Residence - Pool, 1	171B093 229	1 per lot	Canoga Park - Winnetka - Woodland Hills - West Hills	No	LI	AHO , CPK CPU
Los Angeles	23223 KESWICK ST	91304	2027037009	0.110	0.110	0.000	1.974	Shortfall of Sites	0.267	Very Low Residential	RE11-1	Very Low Residential	[DM1-SH1-5] [IX3-FA] [SN-CPIO-O]	20	66.287	2.194		Residential - Single Family Residence - Pool, 1	189B093 743	1 per lot	Canoga Park - Winnetka - Woodland Hills - West Hills	No	VLI, LI, ABMI	AHO , CPK CPU, ADU
Los Angeles	5946 MAURY AVE	91367	2032017001	1.097	1.097	0.000	0.000	Shortfall of Sites	0.267	Very Low Residential	RE11-1	Very Low Residential	0	20	66.287	2.193		Residential - Single Family Residence - Pool, 1	177B085 502	1 per lot	Canoga Park - Winnetka - Woodland Hills - West Hills	No	LI	AHO , CPK CPU, ADU
Los Angeles	23036 BURBANK BLVD	91367	2042003013	0.110	0.110	0.000	1.974	Shortfall of Sites	0.395	Low Residential	RS-1	Very Low Residential	[HB5-G1-5] [CX3-FA] [CPIO]	20	66.287	2.193		, 2	174B097 600	1 per lot	Canoga Park - Winnetka - Woodland Hills - West Hills	No	VLI, LI, ABMI	AHO , CPK CPU
Los Angeles	22420 CALIFA ST	91367	2040040010	0.110	0.110	0.000	1.974	Shortfall of Sites	0.267	Low Residential	RE11-1	Very Low Residential	[MB4-G1-5] [IX1-FA] [CPIO]	20	66.287	2.193		Residential - Single Family Residence - Pool, 1	174B101 47	1 per lot	Canoga Park - Winnetka - Woodland Hills - West Hills	No	VLI, LI, ABMI	AHO , CPK CPU, ADU
Los Angeles	7824 PLATT AVE	91304	2020006021	0.110	0.110	0.000	1.973	Shortfall of Sites	0.267	Very Low Residential	RE11-1	Very Low Residential	[DM2-G1-5] [CX2-FA] [CPIO]	20	66.287	2.193		Residential - Single Family Residence, 1	189B093 534	1 per lot	Canoga Park - Winnetka - Woodland Hills - West Hills	No	VLI, LI, ABMI	AHO , CPK CPU, ADU
Los Angeles	23701 MARIANO ST	91367	2047009001	0.110	0.110	0.000	1.973	Shortfall of Sites	0.301	Very Low Residential	RE11-1	Very Low Residential	[MB4-G1-5] [CX2-FA] [CPIO]	20	66.287	2.192		Residential - Single Family Residence - Pool, 1	171B093 71	1 per lot	Canoga Park - Winnetka - Woodland Hills - West Hills	No	VLI, LI, ABMI	AHO , CPK CPU
Los Angeles	23700 MARIANO ST	91367	2047006030	1.096	1.096	0.000	0.000	Shortfall of Sites	0.301	Very Low Residential	RE11-1	Very Low Residential	0	20	66.287	2.192		Residential - Single Family Residence - Pool, 1	171B093 97	1 per lot	Canoga Park - Winnetka - Woodland Hills - West Hills	No	LI	AHO , CPK CPU
Los Angeles	5401 BEELER AVE	91367	2047014024	1.096	1.096	0.000	0.000	Shortfall of Sites	0.301	Very Low Residential	RE11-1	Very Low Residential	0	20	66.287	2.191		Residential - Single Family Residence - Pool, 1	171B089 45	1 per lot	Canoga Park - Winnetka - Woodland Hills - West Hills	No	LI	AHO , CPK CPU
Los Angeles	5670 WILSHIRE BLVD	90036	5089007021	1.096	1.096	0.000	0.000	Shortfall of Sites	0.193	Regional Commercial	PB-2	0	0	20	94.696	2.191		Commercial - Office Building - Over 20 Stories, 0	132B181 104		Wilshire	No	LI	P
Los Angeles	5433 ROYER AVE	91367	2042007039	0.000	0.000	0.000	2.191	Shortfall of Sites	0.207	Low Residential	RS-1	Very Low Residential	[DM2-G1-5] [CX2-FA] [CPIO]	0	66.287	2.191		Residential - Single Family Residence - Pool and Misc., 0	174B097 915	1 per lot	Canoga Park - Winnetka - Woodland Hills - West Hills	No	ABMI	AHO , CPK CPU
Los Angeles	23825 CALIFA ST	91367	2045016022	0.000	0.000	0.000	2.191	Shortfall of Sites	0.172	Low Residential	RS-1	Very Low Residential	[HB2-G1-5] [CX2-FA] [CPIO-O]	0	66.287	2.191		Residential - Single Family Residence, 0	177B089 775	1 per lot	Canoga Park - Winnetka - Woodland Hills - West Hills	No	ABMI	AHO , CPK CPU, ADU
Los Angeles	22340 TIARA ST	91367	2146021013	0.110	0.110	0.000	1.972	Shortfall of Sites	0.266	Low Residential	RE11-1	Very Low Residential	[DM2-G1-5] [CX2-FA] [CPIO]	20	66.287	2.191		Residential - Single Family Residence - Pool, 1	177B101 295	1 per lot	Canoga Park - Winnetka - Woodland Hills - West Hills	No	VLI, LI, ABMI	AHO , CPK CPU, ADU
Los Angeles	23010 VICTORY BLVD	91367	2039012003	0.000	0.000	0.000	2.191	Shortfall of Sites	0.172	Very Low Residential	RA-1	Very Low Residential	0	0	66.287	2.191		Institutional - School (Private) - One Story, 0	180B097 671	1 per lot	Canoga Park - Winnetka - Woodland Hills - West Hills	No	ABMI	AHO , CPK CPU, ADU
Los Angeles	5443 ROYER AVE	91367	2042007038	0.000	0.000	0.000	2.191	Shortfall of Sites	0.207	Low Residential	RS-1	Very Low Residential	[LM2-G1-5] [CX1-FA] [CPIO]	0	66.287	2.191		Residential - Single Family Residence - Pool, 0	174B097 873	1 per lot	Canoga Park - Winnetka - Woodland Hills - West Hills	No	ABMI	AHO , CPK CPU
Los Angeles	22835 DOLOROSA ST	91367	2042002009	0.000	0.000	0.000	2.191	Shortfall of Sites	0.207	Low Residential	R1-1	Very Low Residential	0	0	66.287	2.191		Residential - Single Family Residence - Pool, 0	174B097 714	1 per lot	Canoga Park - Winnetka - Woodland Hills - West Hills	No	ABMI	AHO , CPK CPU
Los Angeles	23359 CALVERT ST	91367	2035013024	1.096	1.096	0.000	0.000	Shortfall of Sites	0.301	Very Low Residential	RA-1	Very Low Residential	0	20	66.287	2.191		Residential - Single Family Residence - Pool, 1	177B093 479	1 per lot	Canoga Park - Winnetka - Woodland Hills - West Hills	No	LI	AHO , CPK CPU, ADU
Los Angeles	23233 FRIAR ST	91367	2035019028	0.000	0.000	0.000	2.191	Shortfall of Sites	0.172	Very Low Residential	RA-1	Very Low Residential	[LM1-CDF1-5] [IX4-FA] [CPIO]	0	66.287	2.191		Residential - Single Family Residence, 0	180B093 950	1 per lot	Canoga Park - Winnetka - Woodland Hills - West Hills	No	ABMI	AHO , CPK CPU, ADU
Los Angeles	10007 SAMOA AVE	91042	2568007008	0.000	0.000	0.000	2.191	Shortfall of Sites	0.240	Medium Residential	R3-2	0	0	0	83.360	2.191		Residential - Five or More Units or Apartments (Any Combination) · 4 Stories or Less, 12	202-5A199 131		Sunland - Tujunga - Lake View Terrace - Shadow Hills - East La Tuna Canyon	Yes	ABMI	DB50
Los Angeles	12101 EMELITA ST	91607	2340009021	0.000	0.000	0.000	2.191	Shortfall of Sites	0.238	Medium Residential	R3-1	0	0	0	83.850	2.191		Residential - Five or More Units or Apartments (Any Combination) · 4 Stories or Less, 12	174B165 148		North Hollywood - Valley Village	Yes	ABMI	DB50

Jurisdiction Name	Site Address/Intersection	5 Digit ZIP Code	Assessor Parcel Number	Very Low-Income	Low-Income	Moderate-Income	Above Moderate-Income	Type of Shortfall	Parcel Size (Acres)	Current General Plan Designation	Current Zoning	Proposed General Plan (GP) Designation	Proposed Zoning	Minimum Density Allowed	Maximum Density Allowed	Total Capacity	Vacant/ Nonvacant	Description of Existing Uses	PIN	Base Density Per Acre	Community Plan Area	Rent Stabalization Ordinance	Income Category	Applicable Rezoning Program (Program informing values in Column Q listed first)
Los Angeles	14128 POLK ST	91342	2504019050	0.000	0.000	0.000	2.191	Shortfall of Sites	0.875	Low Medium I Residential	RD3-1	0	0	0	22.830	2.191		Residential - Five or More Units or Apartments (Any Combination) · 4 Stories or Less, 12	225B153 230		Sylmar	Yes	ABMI	DB50
Los Angeles	12737 VANOWEN ST	91605	2324014011	0.000	0.000	0.000	2.191	Shortfall of Sites	0.354	Low Residential	[Q]R3-1, R1-1	0	0	0	56.370	2.191		Residential - Five or More Units or Apartments (Any Combination) · 4 Stories or Less - Pool, 12	183B161 889		North Hollywood - Valley Village	Yes	ABMI	DB50
Los Angeles	5915 MURIETTA AVE	91401	2246001005	0.000	0.000	0.000	2.191	Shortfall of Sites	0.444	Low Medium II Residential	[Q]RD1.5-1	0	0	0	44.997	2.191		Residential - Five or More Units or Apartments (Any Combination) · 4 Stories or Less, 12	177B153 996		Van Nuys - North Sherman Oaks	Yes	ABMI	DB50
Los Angeles	8925 SEPULVEDA BLVD	91343	2654003044	0.000	0.000	2.190	0.000	Shortfall of Sites	0.428	Community Commercial	C2-1	0	0	0	6.392	2.190		Commercial - Store Combination - Store and Office Combination - One Story, 0	195B145 231		Mission Hills - Panorama City - North Hills	No	MI	ARO
Los Angeles	4831 DESERET DR	91364	2074030015	1.095	1.095	0.000	0.000	Shortfall of Sites	0.266	Low Residential	RS-1	Very Low Residential	0	20	66.287	2.189		Residential - Single Family Residence - Pool, 1	168B093 140	1 per lot	Canoga Park - Winnetka - Woodland Hills - West Hills	No	LI	AHO , CPK CPU, ADU
Los Angeles	7942 RUDNICK AVE	91304	2012028017	1.095	1.095	0.000	0.000	Shortfall of Sites	0.301	Low Residential	RS-1	Very Low Residential	0	20	66.287	2.189		Residential - Single Family Residence - Pool, 1	189B101 320	1 per lot	Canoga Park - Winnetka - Woodland Hills - West Hills	No	LI	AHO , CPK CPU
Los Angeles	5040 HASKELL AVE	91436	2261032023	1.094	1.094	0.000	0.000	Shortfall of Sites	0.266	Low II Residential	R1-1	Low Residential	0	20	66.287	2.189		Residential - Single Family Residence, 1	171B141 387	1 per lot	Encino - Tarzana	No	LI	AHO , ENC CPU, ADU
Los Angeles	11942 TERRA BELLA ST	91342	2530006044	1.094	1.094	0.000	0.000	Shortfall of Sites	1.397	Low Medium I Residential	(T)(Q)RD3-1	0	0	20	22.240	2.189		Residential - Five or More Units or Apartments (Any Combination) · 4 Stories or Less, 20	210B165 546		Sunland - Tujunga - Lake View Terrace - Shadow Hills - East La Tuna Canyon	No	LI	DB50
Los Angeles	5900 PAT AVE	91367	2032013025	1.094	1.094	0.000	0.000	Shortfall of Sites	0.266	Very Low Residential	RE11-1	Very Low Residential	0	20	66.287	2.188		Residential - Single Family Residence - Pool, 1	177B085 547	1 per lot	Canoga Park - Winnetka - Woodland Hills - West Hills	No	LI	AHO , CPK CPU, ADU
Los Angeles	24125 BESSEMER ST	91367	2045005016	1.094	1.094	0.000	0.000	Shortfall of Sites	0.266	Very Low Residential	RE11-1	Very Low Residential	0	20	66.287	2.188		Residential - Single Family Residence - Pool, 1	177B089 364	1 per lot	Canoga Park - Winnetka - Woodland Hills - West Hills	No	LI	AHO , CPK CPU, ADU
Los Angeles	24321 CARIS ST	91367	2045002009	1.094	1.094	0.000	0.000	Shortfall of Sites	0.266	Very Low Residential	RE11-1	Very Low Residential	0	20	66.287	2.188		Residential - Single Family Residence - Pool, 1	177B089 496	1 per lot	Canoga Park - Winnetka - Woodland Hills - West Hills	No	LI	AHO , CPK CPU, ADU
Los Angeles	5944 SALAMEA AVE	91367	2045003021	0.109	0.109	0.000	1.969	Shortfall of Sites	0.266	Very Low Residential	RE11-1	Very Low Residential	[MB4-SH1-5] [IX1-FA] [CPIO]	20	66.287	2.187		Residential - Single Family Residence, 1	177B089 678	1 per lot	Canoga Park - Winnetka - Woodland Hills - West Hills	No	VLI, LI, ABMI	AHO , CPK CPU, ADU
Los Angeles	3787 S VERMONT AVE	90007	5037018009	0.000	0.000	2.187	0.000	Shortfall of Sites	0.224	Community Commercial	C2-2D-CPIO	0	0	0	18.807	2.187		Commercial - Professional Building - Three Stories, 0	117B197 514		South Los Angeles	No	MI	ARO
Los Angeles	3787 S VERMONT AVE	90007	5037018009	0.000	0.000	0.000	2.187	Shortfall of Sites	0.166	Community Commercial	C2-2D-CPIO	0	0	0	25.272	2.187		Commercial - Professional Building - Three Stories, 0	117B197 521		South Los Angeles	No	ABMI	ARO
Los Angeles	3787 S VERMONT AVE	90007	5037018009	0.000	0.000	0.000	2.187	Shortfall of Sites	0.166	Community Commercial	C2-2D-CPIO	0	0	0	25.272	2.187		Commercial - Professional Building - Three Stories, 0	117B197 529		South Los Angeles	No	ABMI	ARO
Los Angeles	24100 CALIFA ST	91367	2045003001	1.093	1.093	0.000	0.000	Shortfall of Sites	0.266	Very Low Residential	RE11-1	Very Low Residential	0	20	66.287	2.187		Residential - Single Family Residence - Pool, 1	177B089 828	1 per lot	Canoga Park - Winnetka - Woodland Hills - West Hills	No	LI	AHO , CPK CPU, ADU
Los Angeles	6165 COLDWATER CANYON AVE	91606	2331020008	0.000	0.000	0.000	2.187	Shortfall of Sites	0.355	Medium Residential	R3-1	0	0	0	84.516	2.187		Residential - Five or More Units or Apartments (Any Combination) · 4 Stories or Less, 20	177B161 418		Van Nuys - North Sherman Oaks	Yes	ABMI	DB50
Los Angeles	1700 NAUD ST	90012	5409002021	0.000	0.000	2.186	0.000	Shortfall of Sites	0.194	Hybrid Industrial	UI(CA)	0	0	0	14.075	2.186		Industrial - Light Manufacturing - One Story, 0	136-5A219 126		Central City North	No	MI	ARO
Los Angeles	1700 NAUD ST	90012	5409002021	0.000	0.000	2.186	0.000	Shortfall of Sites	0.194	Hybrid Industrial	UI(CA)	0	0	0	14.068	2.186		Industrial - Light Manufacturing - One Story, 0	136-5A219 129		Central City North	No	MI	ARO
Los Angeles	6108 KENTLAND AVE	91367	2039029018	1.093	1.093	0.000	0.000	Shortfall of Sites	0.266	Low Residential	RE11-1	Very Low Residential	0	20	66.287	2.186		Residential - Single Family Residence - Pool, 1	177B097 325	1 per lot	Canoga Park - Winnetka - Woodland Hills - West Hills	No	LI	AHO , CPK CPU, ADU
Los Angeles	11164 AMIGO AVE	91326	2717010009	0.000	0.000	0.000	2.185	Shortfall of Sites	0.020	Very Low II Residential	RE11-1	0	0	0	113.635	2.185		Residential - Single Family Residence - Pool, 0	210B125 211		Northridge	No	ABMI	OPP RC
Los Angeles	1635 N CAHUENGA BLVD	90028	5546007028	0.000	0.000	0.000	2.185	Shortfall of Sites	0.007	Regional Center Commercial	C4-2D	Regional Center Commercial	C2-2D-CPIO	0	563.254	2.185		Commercial - Office Building - One Story, 0	148-5A187 223	108	Hollywood	No	ABMI	ARO , HWD CPU, MURC, AHO
Los Angeles	17220 SILVER LN	91316	2258001053	1.093	1.093	0.000	0.000	Shortfall of Sites	0.266	Very Low I Residential	RE11-1	Very Low Residential	0	20	66.287	2.185		Residential - Single Family Residence - Pool, 1	174B133 717	1 per lot	Encino - Tarzana	No	LI	AHO , ENC CPU, ADU
Los Angeles	6022 PAT AVE	91367	2032013011	1.093	1.093	0.000	0.000	Shortfall of Sites	0.266	Very Low Residential	RE11-1	Very Low Residential	0	20	66.287	2.185		Residential - Single Family Residence, 1	177B085 348	1 per lot	Canoga Park - Winnetka - Woodland Hills - West Hills	No	LI	AHO , CPK CPU, ADU
Los Angeles	4949 DENSMORE AVE	91436	2261013034	1.093	1.093	0.000	0.000	Shortfall of Sites	0.266	Low II Residential	RE9-1	Low Residential	0	20	66.287	2.185		Residential - Single Family Residence, 1	168B141 155	1 per lot	Encino - Tarzana	No	LI	AHO , ENC CPU, ADU
Los Angeles	5850 FARRALONE AVE	91367	2146015031	1.093	1.093	0.000	0.000	Shortfall of Sites	0.266	Low Residential	RE11-1	Very Low Residential	0	20	66.287	2.185		Residential - Single Family Residence - Pool, 1	177B101 265	1 per lot	Canoga Park - Winnetka - Woodland Hills - West Hills	No	LI	AHO , CPK CPU, ADU
Los Angeles	23003 FRIAR ST	91367	2039012050	0.000	0.000	0.000	2.185	Shortfall of Sites	0.172	Very Low Residential	RA-1	Very Low Residential	0	0	66.287	2.185		Residential - Single Family Residence - Pool, 0	180B097 674	1 per lot	Canoga Park - Winnetka - Woodland Hills - West Hills	No	ABMI	AHO , CPK CPU, ADU
Los Angeles	5979 VISTA DE LA LUZ	91367	2032003069	1.092	1.092	0.000	0.000	Shortfall of Sites	0.266	Very Low Residential	RE11-1	Very Low Residential	0	20	66.287	2.185		Residential - Single Family Residence - Pool, 1	177B085 281	1 per lot	Canoga Park - Winnetka - Woodland Hills - West Hills	No	LI	AHO , CPK CPU, ADU
Los Angeles	17540 PALORA ST	91316	2290011030	1.092	1.092	0.000	0.000	Shortfall of Sites	0.266	Very Low II Residential	RE11-1	Very Low Residential	0	20	66.287	2.185		Residential - Single Family Residence - Pool, 1	168B129 209	1 per lot	Encino - Tarzana	No	LI	AHO , ENC CPU, ADU
Los Angeles	18333 NAPA ST	91325	2786003031	1.092	1.092	0.000	0.000	Shortfall of Sites	0.442	Limited Manufacturing	P-1VL, [Q]CM-1VL	0	0	20	94.696	2.185		Industrial - Warehousing, Distribution, Storage - Warehousing, Distribution, Under 10,000 SF - One Story, 2	195B125 984		Northridge	No	LI	P , ARO
Los Angeles	22415 SYLVAN ST	91367	2039024004	1.091	1.091	0.000	0.000	Shortfall of Sites	0.266	Low Residential	RE11-1	Very Low Residential	0	20	66.287	2.183		Residential - Single Family Residence - Pool, 1	177B101 27	1 per lot	Canoga Park - Winnetka - Woodland Hills - West Hills	No	LI	AHO , CPK CPU, ADU
Los Angeles	5942 PAT AVE	91367	2032013021	0.109	0.109	0.000	1.965	Shortfall of Sites	0.266	Very Low Residential	RE11-1	Very Low Residential	[HB5-SH1-5] [CX3-FA] [CPIO]	20	66.287	2.183		Residential - Single Family Residence - Pool, 1	177B085 478	1 per lot	Canoga Park - Winnetka - Woodland Hills - West Hills	No	VLI, LI, ABMI	AHO , CPK CPU, ADU
Los Angeles	23311 INGOMAR ST	91304	2020023029	1.091	1.091	0.000	0.000	Shortfall of Sites	0.266	Very Low Residential	RE11-1	Very Low Residential	0	20	66.287	2.183		Residential - Single Family Residence - Pool, 1	189B093 572	1 per lot	Canoga Park - Winnetka - Woodland Hills - West Hills	No	LI	AHO , CPK CPU, ADU
Los Angeles	5943 NEDDY AVE	91367	2045004007	1.091	1.091	0.000	0.000	Shortfall of Sites	0.266	Very Low Residential	RE11-1	Very Low Residential	0	20	66.287	2.183		Residential - Single Family Residence, 1	177B089 611	1 per lot	Canoga Park - Winnetka - Woodland Hills - West Hills	No	LI	AHO , CPK CPU, ADU
Los Angeles	23519 MARIANO ST	91367	2044009016	0.109	0.109	0.000	1.964	Shortfall of Sites	0.300	Very Low Residential	RE11-1	Very Low Residential	[HB3-G1-5] [CX3-FA] [CPIO-O]	20	66.287	2.182		Residential - Single Family Residence - Pool, 1	171B093 41	1 per lot	Canoga Park - Winnetka - Woodland Hills - West Hills	No	VLI, LI, ABMI	AHO , CPK CPU
Los Angeles	5944 WOODMAN AVE	91401	2343001044	0.000	0.000	0.000	2.182	Shortfall of Sites	0.023	Neighborhood Office Commercial	R3-1	0	0	0	99.000	2.182		Institutional - School (Private) - One Story, 0	177B157 906		Van Nuys - North Sherman Oaks	No	ABMI	TOC EXP
Los Angeles	5033 LAUREL CANYON BLVD	91607	2356003018	0.000	0.000	0.000	2.182	Shortfall of Sites	0.138	Low Medium II Residential	RD1.5-1	0	0	0	99.000	2.182		Residential - Five or More Units or Apartments (Any Combination) · 4 Stories or Less, 8	171B165 945		North Hollywood - Valley Village	Yes	ABMI	TOC EXP , R2RD
Los Angeles	22054 CRESPI ST	91364	2169014014	0.000	0.000	0.000	2.181	Shortfall of Sites	0.171	Low Residential	R1-1	Low Residential	0	0	66.287	2.181		Residential - Single Family Residence, 0	171B101 655	1 per lot	Canoga Park - Winnetka - Woodland Hills - West Hills	No	ABMI	AHO , CPK CPU, ADU
Los Angeles	23508 KIVIK ST	91367	2044012018	1.090	1.090	0.000	0.000	Shortfall of Sites	0.300	Very Low Residential	RE11-1	Very Low Residential	0	20	66.287	2.181		Residential - Single Family Residence - Pool, 1	171B093 178	1 per lot	Canoga Park - Winnetka - Woodland Hills - West Hills	No	LI	AHO , CPK CPU
Los Angeles	7629 POMELO DR	91304	2027001002	1.090	1.090	0.000	0.000	Shortfall of Sites	0.266	Very Low Residential	RE11-1	Very Low Residential	0	20	66.287	2.180		Residential - Single Family Residence - Pool, 1	186B093 80	1 per lot	Canoga Park - Winnetka - Woodland Hills - West Hills	No	LI	AHO , CPK CPU, ADU
Los Angeles	24628 CALVERT ST	91367	2032019013	1.090	1.090	0.000	0.000	Shortfall of Sites	0.266	Very Low Residential	RE11-1	Very Low Residential	0	20	66.287	2.180		Residential - Single Family Residence - Pool, 1	177B085 146	1 per lot	Canoga Park - Winnetka - Woodland Hills - West Hills	No	LI	AHO , CPK CPU, ADU
Los Angeles	5301 GARDEN GROVE AVE	91356	2160014008	0.000	0.000	0.000	2.180	Shortfall of Sites	0.171	Low II Residential	R1-1	Low Residential	0	0	66.287	2.180		Residential - Single Family Residence - Pool, 0	171B125 251	1 per lot	Encino - Tarzana	No	ABMI	AHO , ENC CPU, ADU
Los Angeles	4708 ALMIDOR AVE	91364	2074040022	1.090	1.090	0.000	0.000	Shortfall of Sites	0.266	Low Residential	RS-1	Very Low Residential	0	20	66.287	2.180		Residential - Single Family Residence - Pool, 1	168B093 208	1 per lot	Canoga Park - Winnetka - Woodland Hills - West Hills	No	LI	AHO , CPK CPU, ADU
Los Angeles	6945 ROYER AVE	91307	2026014008	1.090	1.090	0.000	0.000	Shortfall of Sites	0.266	Low Residential	RS-1	Very Low Residential	0	20	66.287	2.179		Residential - Single Family Residence, 1	183B097 623	1 per lot	Canoga Park - Winnetka - Woodland Hills - West Hills	No	LI	AHO , CPK CPU, ADU
Los Angeles	23601 LUND ST	91367	2047006019	1.089	1.089	0.000	0.000	Shortfall of Sites	0.300	Very Low Residential	RE11-1	Very Low Residential	0	20	66.287	2.179		Residential - Single Family Residence, 1	171B093 186	1 per lot	Canoga Park - Winnetka - Woodland Hills - West Hills	No	LI	AHO , CPK CPU
Los Angeles	23815 CROSSON DR	91367	2045023004	1.089	1.089	0.000	0.000	Shortfall of Sites	0.265	Very Low Residential	RE11-1	Very Low Residential	0	20	66.287	2.179		Residential - Single Family Residence - Therapy Pool (Spa), 1	174B089 117	1 per lot	Canoga Park - Winnetka - Woodland Hills - West Hills	No	LI	AHO , CPK CPU, ADU
Los Angeles	464 LUCAS AVE	90017	5152002027	0.000	0.000	0.000	2.179	Shortfall of Sites	0.168	Community Commercial - Mixed High Residential	CW	0	0	0	25.006	2.179		Commercial - Office Building - One Story, 0	132A207 157		Westlake	No	ABMI	ARO
Los Angeles	464 LUCAS AVE	90017	5152002027	0.000	0.000	0.000	2.179	Shortfall of Sites	0.189	Community Commercial - Mixed High Residential	CW	0	0	0	22.153	2.179		Commercial - Office Building - One Story, 0	132A207 161		Westlake	No	ABMI	ARO
Los Angeles	464 LUCAS AVE	90017	5152002027	0.000	0.000	0.000	2.179	Shortfall of Sites	0.168	High Density Residential	CW	0	0	0	25.005	2.179		Commercial - Office Building - One Story, 0	132A207 185		Westlake	No	ABMI	ARO
Los Angeles	464 LUCAS AVE	90017	5152002027	0.000	0.000	0.000	2.179	Shortfall of Sites	0.007	High Density Residential	CW	0	0	0	608.604	2.179		Commercial - Office Building - One Story, 0	132A207 188		Westlake	No	ABMI	ARO
Los Angeles	464 LUCAS AVE	90017	5152002027	0.000	0.000	0.000	2.179	Shortfall of Sites	0.181	High Density Residential	CW	0	0	0	23.209	2.179		Commercial - Office Building - One Story, 0	132A207 189		Westlake	No	ABMI	ARO
Los Angeles	5611 MANTON AVE	91367	2041023048	1.089	1.089	0.000	0.000	Shortfall of Sites	0.265	Low Residential	RE11-1	Very Low Residential	0	20	66.287	2.178		Residential - Single Family Residence - Pool, 1	174B093 353	1 per lot	Canoga Park - Winnetka - Woodland Hills - West Hills	No	LI	AHO , CPK CPU, ADU

Jurisdiction Name	Site Address/Intersection	5 Digit ZIP Code	Assessor Parcel Number	Very Low-Income	Low-Income	Moderate-Income	Above Moderate-Income	Type of Shortfall	Parcel Size (Acres)	Current General Plan Designation	Current Zoning	Proposed General Plan (GP) Designation	Proposed Zoning	Minimum Density Allowed	Maximum Density Allowed	Total Capacity	Vacant/ Nonvacant	Description of Existing Uses	PIN	Base Density Per Acre	Community Plan Area	Rent Stabalization Ordinance	Income Category	Applicable Rezoning Program (Program informing values in Column Q listed first)
Los Angeles	4742 ALMIDOR AVE	91364	2074040017	1.089	1.089	0.000	0.000	Shortfall of Sites	0.265	Low Residential	RS-1	Very Low Residential	0	20	66.287	2.178		Residential - Single Family Residence - Pool, 1	168B093 171	1 per lot	Canoga Park - Winnetka - Woodland Hills - West Hills	No	LI	AHO , CPK CPU, ADU
Los Angeles	12215 VENTURA BLVD	91604	2367017006	1.089	1.089	0.000	0.000	Shortfall of Sites	0.192	Community Commercial	C2-1L-RIO, P-1L-RIO	0	0	20	94.696	2.178		Commercial - Store - One Story, 0	162B165 123		Sherman Oaks - Studio City - Toluca Lake - Cahuenga Pass	No	LI	P
Los Angeles	15447 VALLEY VISTA BLVD	91403	2283020011	0.000	0.000	0.000	2.178	Shortfall of Sites	0.171	Low II Residential	R1-1	Low Residential	0	0	66.287	2.178		Residential - Single Family Residence - Pool, 0	166-5A145 148	1 per lot	Encino - Tarzana	No	ABMI	AHO , ENC CPU, ADU
Los Angeles	1335 N CITRUS AVE	90028	5548024009	0.000	0.000	0.000	2.178	Shortfall of Sites	0.023	Low Medium II Residential	RD1.5-1XL	0	0	0	99.000	2.178		Residential - Single Family Residence, 0	147B181 1075		Hollywood	No	ABMI	TOC EXP
Los Angeles	16155 OTSEGO ST	91436	2260019001	0.000	0.000	0.000	2.178	Shortfall of Sites	0.171	Low II Residential	RE9-1	Low Residential	0	0	66.287	2.178		Residential - Single Family Residence - Pool, 0	171B137 215	1 per lot	Encino - Tarzana	No	ABMI	AHO , ENC CPU, ADU
Los Angeles	5909 LOCKHURST DR	91367	2045018027	1.089	1.089	0.000	0.000	Shortfall of Sites	0.265	Very Low Residential	RE11-1	Very Low Residential	0	20	66.287	2.178		Residential - Single Family Residence - Pool, 1	177B089 752	1 per lot	Canoga Park - Winnetka - Woodland Hills - West Hills	No	LI	AHO , CPK CPU, ADU
Los Angeles	11501 W PICO BLVD	90064	4260026001	0.000	0.000	0.000	2.178	Shortfall of Sites	0.059	Limited Industrial	CM-1VL	0	0	0	54.450	2.178		Commercial - Store - One Story, 0	123B153 465		West Los Angeles	No	ABMI	OPP C
Los Angeles	24469 CALVERT ST	91367	2032011071	1.089	1.089	0.000	0.000	Shortfall of Sites	0.265	Very Low Residential	RE11-1-H	Very Low Residential	0	20	66.287	2.178		Residential - Single Family Residence, 1	177B085 169	1 per lot	Canoga Park - Winnetka - Woodland Hills - West Hills	No	LI	AHO , CPK CPU, ADU
Los Angeles	22421 CALIFA ST	91367	2040041003	1.089	1.089	0.000	0.000	Shortfall of Sites	0.265	Low Residential	RE11-1	Very Low Residential	0	20	66.287	2.177		Residential - Single Family Residence - Pool, 1	174B101 21	1 per lot	Canoga Park - Winnetka - Woodland Hills - West Hills	No	LI	AHO , CPK CPU, ADU
Los Angeles	17628 PALORA ST	91316	2290028008	1.089	1.089	0.000	0.000	Shortfall of Sites	0.265	Very Low II Residential	RE11-1	Very Low Residential	0	20	66.287	2.177		Residential - Single Family Residence, 1	168B129 243	1 per lot	Encino - Tarzana	No	LI	AHO , ENC CPU, ADU
Los Angeles	23821 CROSSON DR	91367	2045023005	1.089	1.089	0.000	0.000	Shortfall of Sites	0.265	Very Low Residential	RE11-1	Very Low Residential	0	20	66.287	2.177		Residential - Single Family Residence, 1	174B089 105	1 per lot	Canoga Park - Winnetka - Woodland Hills - West Hills	No	LI	AHO , CPK CPU, ADU
Los Angeles	23801 CALIFA ST	91367	2045016025	0.000	0.000	0.000	2.177	Shortfall of Sites	0.171	Low Residential	RS-1	Very Low Residential	[MB2-CDR1-5] [IX4-FA] [CPIO]	0	66.287	2.177		Residential - Single Family Residence - Pool, 0	177B089 781	1 per lot	Canoga Park - Winnetka - Woodland Hills - West Hills	No	ABMI	AHO , CPK CPU, ADU
Los Angeles	5655 PENFIELD AVE	91367	2153001022	0.109	0.109	0.000	1.959	Shortfall of Sites	0.300	Very Low Residential	RA-1	Very Low Residential	[HB5-G1-5] [CX3-FA] [CPIO]	20	66.287	2.177		Residential - Single Family Residence, 1	174B113 297	1 per lot	Canoga Park - Winnetka - Woodland Hills - West Hills	No	VLI, LI, ABMI	AHO , CPK CPU
Los Angeles	8060 MELBA AVE	91304	2020020013	1.088	1.088	0.000	0.000	Shortfall of Sites	0.265	Very Low Residential	RE11-1	Very Low Residential	0	20	66.287	2.177		Residential - Single Family Residence - Pool, 1	189B093 104	1 per lot	Canoga Park - Winnetka - Woodland Hills - West Hills	No	LI	AHO , CPK CPU, ADU
Los Angeles	7808 WOODHALL AVE	91304	2020006030	1.088	1.088	0.000	0.000	Shortfall of Sites	0.265	Very Low Residential	RE11-1	Very Low Residential	0	20	66.287	2.177		Residential - Single Family Residence - Pool, 1	189B093 565	1 per lot	Canoga Park - Winnetka - Woodland Hills - West Hills	No	LI	AHO , CPK CPU, ADU
Los Angeles	5640 CALVIN AVE	91356	2153033013	1.088	1.088	0.000	0.000	Shortfall of Sites	0.299	Very Low I Residential	RA-1	Very Low Residential	0	20	66.287	2.176		Residential - Single Family Residence, 1	174B117 218	1 per lot	Encino - Tarzana	No	LI	AHO , ENC CPU
Los Angeles	22728 RUNNYMEDE ST	91307	2022002001	1.088	1.088	0.000	0.000	Shortfall of Sites	0.265	Low Residential	RS-1	Very Low Residential	0	20	66.287	2.176		Residential - Single Family Residence - Pool, 1	186B097 650	1 per lot	Canoga Park - Winnetka - Woodland Hills - West Hills	No	LI	AHO , CPK CPU, ADU
Los Angeles	24044 CALIFA ST	91367	2045019017	1.088	1.088	0.000	0.000	Shortfall of Sites	0.265	Very Low Residential	RE11-1	Very Low Residential	0	20	66.287	2.176		Residential - Single Family Residence - Pool, 1	177B089 810	1 per lot	Canoga Park - Winnetka - Woodland Hills - West Hills	No	LI	AHO , CPK CPU, ADU
Los Angeles	5914 NITA AVE	91367	2146022009	1.088	1.088	0.000	0.000	Shortfall of Sites	0.265	Low Residential	RE11-1	Very Low Residential	0	20	66.287	2.175		Residential - Single Family Residence, 1	177B101 203	1 per lot	Canoga Park - Winnetka - Woodland Hills - West Hills	No	LI	AHO , CPK CPU, ADU
Los Angeles	5912 RUDNICK AVE	91367	2146022015	1.088	1.088	0.000	0.000	Shortfall of Sites	0.265	Low Residential	RE11-1	Very Low Residential	0	20	66.287	2.175		Residential - Single Family Residence - Pool, 1	177B101 198	1 per lot	Canoga Park - Winnetka - Woodland Hills - West Hills	No	LI	AHO , CPK CPU, ADU
Los Angeles	7550 MARCH AVE	91304	2027002012	1.088	1.088	0.000	0.000	Shortfall of Sites	0.265	Very Low Residential	RE11-1	Very Low Residential	0	20	66.287	2.175		Residential - Single Family Residence - Pool, 1	186B093 156	1 per lot	Canoga Park - Winnetka - Woodland Hills - West Hills	No	LI	AHO , CPK CPU, ADU
Los Angeles	4707 LIBBIT AVE	91436	2284001021	1.087	1.087	0.000	0.000	Shortfall of Sites	0.265	Low I Residential	RE9-1	Low Residential	0	20	66.287	2.175		Residential - Single Family Residence - Pool and Misc., 1	168B137 541	1 per lot	Encino - Tarzana	No	LI	AHO , ENC CPU, ADU
Los Angeles	5915 MOORCROFT AVE	91367	2146022018	1.087	1.087	0.000	0.000	Shortfall of Sites	0.265	Low Residential	RE11-1	Very Low Residential	0	20	66.287	2.175		Residential - Single Family Residence, 1	177B101 199	1 per lot	Canoga Park - Winnetka - Woodland Hills - West Hills	No	LI	AHO , CPK CPU, ADU
Los Angeles	5911 RUDNICK AVE	91367	2146022012	1.087	1.087	0.000	0.000	Shortfall of Sites	0.265	Low Residential	RE11-1	Very Low Residential	0	20	66.287	2.175		Residential - Single Family Residence - Pool, 1	177B101 204	1 per lot	Canoga Park - Winnetka - Woodland Hills - West Hills	No	LI	AHO , CPK CPU, ADU
Los Angeles	5912 MOORCROFT AVE	91367	2146022021	1.087	1.087	0.000	0.000	Shortfall of Sites	0.265	Low Residential	RE11-1	Very Low Residential	0	20	66.287	2.175		Residential - Single Family Residence, 1	177B101 200	1 per lot	Canoga Park - Winnetka - Woodland Hills - West Hills	No	LI	AHO , CPK CPU, ADU
Los Angeles	24321 BESSEMER ST	91367	2045001010	1.087	1.087	0.000	0.000	Shortfall of Sites	0.265	Very Low Residential	RE11-1	Very Low Residential	0	20	66.287	2.174		Residential - Single Family Residence - Pool, 1	177B089 339	1 per lot	Canoga Park - Winnetka - Woodland Hills - West Hills	No	LI	AHO , CPK CPU, ADU
Los Angeles	24052 BESSEMER ST	91367	2045006014	0.109	0.109	0.000	1.957	Shortfall of Sites	0.265	Very Low Residential	RE11-1	Very Low Residential	[MB4-G1-5] [CX2-FA] [CPIO]	20	66.287	2.174		Residential - Single Family Residence - Pool, 1	177B089 433	1 per lot	Canoga Park - Winnetka - Woodland Hills - West Hills	No	VLI, LI, ABMI	AHO , CPK CPU, ADU
Los Angeles	7345 CANBY AVE	91335	2119019026	1.087	1.087	0.000	0.000	Shortfall of Sites	0.230	General Commercial	[Q]P-2D-CDO, [Q]C2-2D-CDO	0	0	20	94.696	2.174		Commercial - Auto, Recreation Equipment, Construction Equipment Sales and Service - Auto Body Repair Shop - One Story, 0	186B125 723		Reseda - West Van Nuys	No	LI	P
Los Angeles	23962 CROSSON DR	91367	2045017006	1.087	1.087	0.000	0.000	Shortfall of Sites	0.265	Very Low Residential	RE11-1	Very Low Residential	0	20	66.287	2.174		Residential - Single Family Residence, 1	177B089 722	1 per lot	Canoga Park - Winnetka - Woodland Hills - West Hills	No	LI	AHO , CPK CPU, ADU
Los Angeles	0	0	2126038038	1.087	1.087	0.000	0.000	Shortfall of Sites	0.230	General Commercial	[Q]P-1-CDO-RIO	0	0	20	94.696	2.174		Commercial - Parking Lot (Commercial Use Property) - Lots - Patron or Employee - One Story, 0	180B125 264		Reseda - West Van Nuys	No	LI	P
Los Angeles	0	0	2126038039	1.087	1.087	0.000	0.000	Shortfall of Sites	0.230	General Commercial	[Q]P-1-CDO-RIO	0	0	20	94.696	2.174		Commercial - Parking Lot (Commercial Use Property) - Lots - Patron or Employee - One Story, 0	180B125 219		Reseda - West Van Nuys	No	LI	P
Los Angeles	18645 SHERMAN WAY	91335	2118026013	1.087	1.087	0.000	0.000	Shortfall of Sites	0.230	General Commercial	[Q]P-1VL-CDO	0	0	20	94.696	2.174		Commercial - Parking Lot (Commercial Use Property) - Lots - Patron or Employee - One Story, 0	183B121 56		Reseda - West Van Nuys	No	LI	P
Los Angeles	5928 VISTA DE LA LUZ	91367	2032027053	1.087	1.087	0.000	0.000	Shortfall of Sites	0.265	Very Low Residential	RE11-1	Very Low Residential	0	20	66.287	2.174		Residential - Single Family Residence, 1	177B085 464	1 per lot	Canoga Park - Winnetka - Woodland Hills - West Hills	No	LI	AHO , CPK CPU, ADU
Los Angeles	8411 BALBOA BLVD	91325	2690022039	0.000	0.000	0.000	2.174	Shortfall of Sites	0.727	Medium Residential	R3-1	0	0	0	82.438	2.174		Residential - Five or More Units or Apartments (Any Combination) - 4 Stories or Less - Pool, 44	192B133 160		Northridge	Yes	ABMI	DB50
Los Angeles	7600 MARCH AVE	91304	2027029002	1.086	1.086	0.000	0.000	Shortfall of Sites	0.265	Very Low Residential	RE11-1	Very Low Residential	0	20	66.287	2.173		Residential - Single Family Residence - Pool, 1	186B093 102	1 per lot	Canoga Park - Winnetka - Woodland Hills - West Hills	No	LI	AHO , CPK CPU, ADU
Los Angeles	23417 COVELLO ST	91304	2027002005	1.086	1.086	0.000	0.000	Shortfall of Sites	0.265	Very Low Residential	RE11-1	Very Low Residential	0	20	66.287	2.172		Residential - Single Family Residence - Pool, 1	186B093 129	1 per lot	Canoga Park - Winnetka - Woodland Hills - West Hills	No	LI	AHO , CPK CPU, ADU
Los Angeles	7716 MARLBOROUGH CT	91304	2027029030	1.086	1.086	0.000	0.000	Shortfall of Sites	0.265	Very Low Residential	RE11-1	Very Low Residential	0	20	66.287	2.172		Residential - Single Family Residence - Pool, 1	189B093 721	1 per lot	Canoga Park - Winnetka - Woodland Hills - West Hills	No	LI	AHO , CPK CPU, ADU
Los Angeles	23316 BLYTHE ST	91304	2020024030	1.086	1.086	0.000	0.000	Shortfall of Sites	0.265	Very Low Residential	RE11-1	Very Low Residential	0	20	66.287	2.172		Residential - Single Family Residence - Pool, 1	189B093 376	1 per lot	Canoga Park - Winnetka - Woodland Hills - West Hills	No	LI	AHO , CPK CPU, ADU
Los Angeles	20931 BURBANK BLVD	91367	2149017013	0.000	0.000	2.172	0.000	Shortfall of Sites	1.619	Regional Center Commercial	(WC)COMMERCE-SN	Regional Center	0	0	1.397	2.172		Commercial - Office Building, 0	174B109 309		Canoga Park - Winnetka - Woodland Hills - West Hills	No	MI	ARO , CPK CPU
Los Angeles	5900 NORA LYNN DR	91367	2032026013	1.086	1.086	0.000	0.000	Shortfall of Sites	0.265	Very Low Residential	RE11-1	Very Low Residential	0	20	66.287	2.171		Residential - Single Family Residence - Pool, 1	177B085 584	1 per lot	Canoga Park - Winnetka - Woodland Hills - West Hills	No	LI	AHO , CPK CPU, ADU
Los Angeles	22407 SYLVAN ST	91367	2039024005	1.086	1.086	0.000	0.000	Shortfall of Sites	0.265	Low Residential	RE11-1	Very Low Residential	0	20	66.287	2.171		Residential - Single Family Residence - Pool, 1	177B101 28	1 per lot	Canoga Park - Winnetka - Woodland Hills - West Hills	No	LI	AHO , CPK CPU, ADU
Los Angeles	23407 OXNARD ST	91367	2035003029	1.086	1.086	0.000	0.000	Shortfall of Sites	0.265	Very Low Residential	RE11-1	Very Low Residential	[LM2-G1-5] [CX1-FA] [CPIO]	20	66.287	2.171		Residential - Single Family Residence - Therapy Pool (Spa), 1	177B093 782	1 per lot	Canoga Park - Winnetka - Woodland Hills - West Hills	No	LI	AHO , CPK CPU, ADU
Los Angeles	24912 VISTA VERENDA	91367	2032003060	1.085	1.085	0.000	0.000	Shortfall of Sites	0.265	Very Low Residential	RE11-1	Very Low Residential	0	20	66.287	2.171		Residential - Single Family Residence - Pool, 1	177B085 332	1 per lot	Canoga Park - Winnetka - Woodland Hills - West Hills	No	LI	AHO , CPK CPU, ADU
Los Angeles	6162 PAT AVE	91367	2032011005	1.085	1.085	0.000	0.000	Shortfall of Sites	0.265	Very Low Residential	RE11-1-H	Very Low Residential	0	20	66.287	2.169		Residential - Single Family Residence - Pool, 1	177B085 151	1 per lot	Canoga Park - Winnetka - Woodland Hills - West Hills	No	LI	AHO , CPK CPU, ADU
Los Angeles	1600 SANTEE ST	90015	5133020015	0.000	0.000	0.000	2.169	Shortfall of Sites	0.000	0	0	Markets	[DM1-G1-5] [IX3-FA] [CPIO]	0	94482.024	2.169		Industrial - Light Manufacturing - One Story, 0	123A209 126	No Max	Central City	No	ABMI	ARO , DT CPU
Los Angeles	3763 SAWTELLE BLVD	90066	4234003065	0.000	0.000	0.000	2.169	Shortfall of Sites	0.041	General Commercial	C1-1	0	0	0	54.450	2.169		Commercial - Office Building - One Story, 0	114B157 183		Palms - Mar Vista - Del Rey	No	ABMI	OPP C
Los Angeles	22435 MARLIN PL	91307	2024025014	1.085	1.085	0.000	0.000	Shortfall of Sites	0.265	Low Residential	RS-1	Very Low Residential	0	20	66.287	2.169		Residential - Single Family Residence, 1	183B101 391	1 per lot	Canoga Park - Winnetka - Woodland Hills - West Hills	No	LI	AHO , CPK CPU, ADU
Los Angeles	23035 GAINFORD ST	91364	2074025013	1.084	1.084	0.000	0.000	Shortfall of Sites	0.265	Low Residential	RS-1	Very Low Residential	0	20	66.287	2.169		Residential - Single Family Residence, 1	171B097 1059	1 per lot	Canoga Park - Winnetka - Woodland Hills - West Hills	No	LI	AHO , CPK CPU, ADU
Los Angeles	5926 ROD AVE	91367	2032018011	1.084	1.084	0.000	0.000	Shortfall of Sites	0.265	Very Low Residential	RE11-1	Very Low Residential	0	20	66.287	2.169		Residential - Single Family Residence - Pool, 1	177B085 527	1 per lot	Canoga Park - Winnetka - Woodland Hills - West Hills	No	LI	AHO , CPK CPU, ADU
Los Angeles	23247 ARMINTA ST	91304	2020024003	1.084	1.084	0.000	0.000	Shortfall of Sites	0.265	Very Low Residential	RE11-1	Very Low Residential	0	20	66.287	2.168		Residential - Single Family Residence, 1	189B093 420	1 per lot	Canoga Park - Winnetka - Woodland Hills - West Hills	No	LI	AHO , CPK CPU, ADU

Jurisdiction Name	Site Address/Intersection	5 Digit ZIP Code	Assessor Parcel Number	Very Low-Income	Low-Income	Moderate-Income	Above Moderate-Income	Type of Shortfall	Parcel Size (Acres)	Current General Plan Designation	Current Zoning	Proposed General Plan (GP) Designation	Proposed Zoning	Minimum Density Allowed	Maximum Density Allowed	Total Capacity	Vacant/ Nonvacant	Description of Existing Uses	PIN	Base Density Per Acre	Community Plan Area	Rent Stabalization Ordinance	Income Category	Applicable Rezoning Program (Program informing values in Column Q listed first)
Los Angeles	308 S WEYMOUTH AVE	90732	7452018903	1.084	1.084	0.000	0.000	Shortfall of Sites	1.175	Public Facilities	[Q]PF-1XL	0	0	20	153.741	2.168		Miscellaneous - Government Owned Property, 0	018B193 1262		San Pedro	No	LI	PF
Los Angeles	23104 MARIANO ST	91367	2042010066	1.084	1.084	0.000	0.000	Shortfall of Sites	0.393	Low Residential	R1-1	Very Low Residential	0	20	66.287	2.168		Residential - Single Family Residence - Pool, 2	171B097 1765	1 per lot	Canoga Park - Winnetka - Woodland Hills - West Hills	No	LI	AHO , CPK CPU
Los Angeles	4865 ALMIDOR AVE	91364	2074041016	1.084	1.084	0.000	0.000	Shortfall of Sites	0.265	Low Residential	RS-1	Very Low Residential	[MM1-CDF1-5] [IX4-FA] [CPIO]	20	66.287	2.167		Residential - Single Family Residence - Pool, 1	168B093 102	1 per lot	Canoga Park - Winnetka - Woodland Hills - West Hills	No	LI	AHO , CPK CPU, ADU
Los Angeles	22200 TIARA ST	91367	2146021002	1.084	1.084	0.000	0.000	Shortfall of Sites	0.265	Low Residential	RE11-1	Very Low Residential	0	20	66.287	2.167		Residential - Single Family Residence - Pool, 1	177B101 258	1 per lot	Canoga Park - Winnetka - Woodland Hills - West Hills	No	LI	AHO , CPK CPU, ADU
Los Angeles	23738 INGOMAR ST	91304	2020014044	1.084	1.084	0.000	0.000	Shortfall of Sites	0.265	Very Low Residential	RE11-1	Very Low Residential	0	20	66.287	2.167		Residential - Single Family Residence - Pool, 1	189B089 379	1 per lot	Canoga Park - Winnetka - Woodland Hills - West Hills	No	LI	AHO , CPK CPU, ADU
Los Angeles	23052 MARIANO ST	91367	2042010069	1.083	1.083	0.000	0.000	Shortfall of Sites	0.299	Low Residential	R1-1	Very Low Residential	0	20	66.287	2.167		Residential - Single Family Residence - Pool, 1	171B097 1806	1 per lot	Canoga Park - Winnetka - Woodland Hills - West Hills	No	LI	AHO , CPK CPU
Los Angeles	15468 MORRISON ST	91403	2261035019	1.083	1.083	0.000	0.000	Shortfall of Sites	0.265	Low II Residential	R1-1	Low Residential	0	20	66.287	2.167		Residential - Single Family Residence - Pool, 1	168B145 131	1 per lot	Encino - Tarzana	No	LI	AHO , ENC CPU, ADU
Los Angeles	24427 EILAT ST	91367	2032013065	1.083	1.083	0.000	0.000	Shortfall of Sites	0.265	Very Low Residential	RE11-1-H	Very Low Residential	0	20	66.287	2.167		Residential - Single Family Residence, 1	177B089 737	1 per lot	Canoga Park - Winnetka - Woodland Hills - West Hills	No	LI	AHO , CPK CPU, ADU
Los Angeles	16701 ADDISON ST	91436	2259003029	1.083	1.083	0.000	0.000	Shortfall of Sites	0.264	Low II Residential	R1-1	Low Residential	0	20	66.287	2.166		Residential - Single Family Residence, 1	171B137 136	1 per lot	Encino - Tarzana	No	LI	AHO , ENC CPU, ADU
Los Angeles	22201 MIRANDA ST	91367	2146024012	1.083	1.083	0.000	0.000	Shortfall of Sites	0.264	Low Residential	RE11-1	Very Low Residential	[MM1-CDF1-5] [IX4-FA] [CPIO]	20	66.287	2.165		Residential - Single Family Residence - Pool, 1	174B101 114	1 per lot	Canoga Park - Winnetka - Woodland Hills - West Hills	No	LI	AHO , CPK CPU, ADU
Los Angeles	6058 JUMILLA AVE	91367	2153021015	1.082	1.082	0.000	0.000	Shortfall of Sites	0.298	Very Low Residential	RA-1	Very Low Residential	0	20	66.287	2.165		Residential - Single Family Residence - Pool, 1	177B117 538	1 per lot	Canoga Park - Winnetka - Woodland Hills - West Hills	No	LI	AHO , CPK CPU
Los Angeles	7606 ATRON AVE	91304	2027004028	1.082	1.082	0.000	0.000	Shortfall of Sites	0.264	Very Low Residential	RE11-1	Very Low Residential	0	20	66.287	2.164		Residential - Single Family Residence, 1	186B093 120	1 per lot	Canoga Park - Winnetka - Woodland Hills - West Hills	No	LI	AHO , CPK CPU, ADU
Los Angeles	12045 KESWICK ST	91605	2317001010	0.000	0.000	0.000	2.164	Shortfall of Sites	0.573	Medium Residential	(T)(Q)R3-1-CUGU	0	0	0	83.366	2.164		Residential - Five or More Units or Apartments (Any Combination) · 4 Stories or Less, 32	189B165 1087		Sun Valley - La Tuna Canyon	Yes	ABMI	DB50
Los Angeles	23430 LADRILLO ST	91367	2044014006	1.082	1.082	0.000	0.000	Shortfall of Sites	0.298	Very Low Residential	RE11-1	Very Low Residential	0	20	66.287	2.164		Residential - Single Family Residence - Pool, 1	171B093 220	1 per lot	Canoga Park - Winnetka - Woodland Hills - West Hills	No	LI	AHO , CPK CPU
Los Angeles	6501 LARAMIE AVE	91306	2134023024	1.082	1.082	0.000	0.000	Shortfall of Sites	0.298	Low Residential	RS-1-RIO	Low Residential	0	20	66.287	2.163		Residential - Single Family Residence, 1	180B113 713	1 per lot	Canoga Park - Winnetka - Woodland Hills - West Hills	No	LI	AHO , CPK CPU
Los Angeles	6300 FULTON AVE	91401	2331001011	0.000	0.000	0.000	2.163	Shortfall of Sites	0.147	Low Medium II Residential	[Q]RD1.5-1	0	0	0	45.232	2.163		Residential - Double, Duplex, or Two Units - 4 Stories or Less, 2	177B157 120		Van Nuys - North Sherman Oaks	No	ABMI	DB50
Los Angeles	1211 W ANAHEIM ST	90744	7416007045	0.000	0.000	0.000	2.163	Shortfall of Sites	0.104	General Commercial	[Q]C2-1VL-CUGU	0	0	0	64.175	2.163		Commercial - Auto, Recreation Equipment, Construction Equipment Sales and Service - Auto Body Repair Shop - One Story, 2	030B201 186		Wilmington - Harbor City	No	ABMI	DB50
Los Angeles	10210 MCCLEMONT AVE	91042	2558025014	0.000	0.000	0.000	2.163	Shortfall of Sites	0.138	Low Medium II Residential	RD1.5-1	0	0	0	48.204	2.163		Residential - Single Family Residence - Guesthouse, 2	204A197 238		Sunland - Tujunga - Lake View Terrace - Shadow Hills - East La Tuna Canyon	No	ABMI	DB50
Los Angeles	912 E L ST	90744	7425005005	0.000	0.000	0.000	2.163	Shortfall of Sites	0.186	Low Medium I Residential	[T][Q]RD2-1XL-O-CUGU	0	0	0	35.859	2.163		Commercial - Store Combination - Store and Residential Combination - One Story, 2	033B209 370		Wilmington - Harbor City	No	ABMI	DB50
Los Angeles	621 N WILMINGTON BLVD	90744	7416011006	0.000	0.000	0.000	2.163	Shortfall of Sites	0.097	Neighborhood Office Commercial	[Q]C2-1VL-O-CUGU	0	0	0	68.490	2.163		Commercial - Store - One Story, 2	030B201 469		Wilmington - Harbor City	No	ABMI	DB50
Los Angeles	16750 SATICOY ST	91406	2226024005	0.000	0.000	0.000	2.163	Shortfall of Sites	0.151	Low Medium II Residential	RD1.5-1	Low Medium Residential	0	0	39.632	2.163		, 2	186B137 34	10	Reseda - West Van Nuys	No	ABMI	DB50 , RES CPU, AHO
Los Angeles	2606 S BARRINGTON AVE	90064	4258007006	0.000	0.000	0.000	2.163	Shortfall of Sites	0.076	Medium Residential	R3-1	0	0	0	87.872	2.163		Residential - Double, Duplex, or Two Units - 4 Stories or Less, 2	120B153 240		Palms - Mar Vista - Del Rey	No	ABMI	DB50
Los Angeles	10582 NATIONAL BLVD	90034	4314026017	0.000	0.000	0.000	2.163	Shortfall of Sites	0.074	Medium Residential	R3-1	0	0	0	89.605	2.163		Residential - Double, Duplex, or Two Units - 4 Stories or Less, 2	123B161 838		Palms - Mar Vista - Del Rey	No	ABMI	DB50
Los Angeles	22924 ARMINTA ST	91304	2014022032	1.082	1.082	0.000	0.000	Shortfall of Sites	0.264	Low Residential	RS-1	Very Low Residential	0	20	66.287	2.163		Residential - Single Family Residence, 1	189B097 738	1 per lot	Canoga Park - Winnetka - Woodland Hills - West Hills	No	LI	AHO , CPK CPU, ADU
Los Angeles	6200 KENTLAND AVE	91367	2039026013	1.082	1.082	0.000	0.000	Shortfall of Sites	0.264	Low Residential	RE11-1	Very Low Residential	0	20	66.287	2.163		Residential - Single Family Residence - Pool, 1	177B097 272	1 per lot	Canoga Park - Winnetka - Woodland Hills - West Hills	No	LI	AHO , CPK CPU, ADU
Los Angeles	11126 RIVERSIDE DR	91602	2423011028	0.000	0.000	0.000	2.162	Shortfall of Sites	0.176	Medium Residential	R3-1-RIO	0	0	0	82.187	2.162		Residential - Five or More Units or Apartments (Any Combination) · 4 Stories or Less, 9	165B173 92		Sherman Oaks - Studio City - Toluca Lake - Cahuenga Pass	No	ABMI	DB50
Los Angeles	7034 FLIGHT AVE	90045	4103008010	0.000	0.000	0.000	2.162	Shortfall of Sites	0.165	Medium Residential	R3-1	0	0	0	87.296	2.162		Residential - Five or More Units or Apartments (Any Combination) · 4 Stories or Less, 9	102B173 249		Westchester - Playa del Rey	No	ABMI	DB50
Los Angeles	7040 FLIGHT AVE	90045	4103008009	0.000	0.000	0.000	2.162	Shortfall of Sites	0.165	Medium Residential	R3-1	0	0	0	87.295	2.162		Residential - Five or More Units or Apartments (Any Combination) · 4 Stories or Less, 9	102B173 260		Westchester - Playa del Rey	No	ABMI	DB50
Los Angeles	12120 TEXAS AVE	90025	4263025022	0.000	0.000	0.000	2.162	Shortfall of Sites	0.165	Medium Residential	[Q]R3-1	0	0	0	87.329	2.162		Residential - Five or More Units or Apartments (Any Combination) · 4 Stories or Less, 9	126B145 419		West Los Angeles	No	ABMI	DB50
Los Angeles	11042 CAMARILLO ST	91602	2353026058	0.000	0.000	0.000	2.162	Shortfall of Sites	0.169	Medium Residential	R3-1	0	0	0	85.522	2.162		Residential - Five or More Units or Apartments (Any Combination) · 4 Stories or Less, 9	168B173 514		North Hollywood - Valley Village	No	ABMI	DB50
Los Angeles	13304 VALLEYHEART DR	91423	2360012010	0.000	0.000	0.000	2.162	Shortfall of Sites	0.164	Medium Residential	R3-1-RIO	0	0	0	88.045	2.162		Residential - Five or More Units or Apartments (Any Combination) · 4 Stories or Less, 9	165B157 514		Sherman Oaks - Studio City - Toluca Lake - Cahuenga Pass	No	ABMI	DB50
Los Angeles	4741 RADFORD AVE	91607	2355014039	0.000	0.000	0.000	2.162	Shortfall of Sites	0.166	Medium Residential	R3-1	0	0	0	87.044	2.162		Residential - Five or More Units or Apartments (Any Combination) · 4 Stories or Less, 9	168B169 555		North Hollywood - Valley Village	No	ABMI	DB50
Los Angeles	10753 BLIX ST	91602	2421016009	0.000	0.000	0.000	2.162	Shortfall of Sites	0.173	Medium Residential	R3-1	0	0	0	83.256	2.162		Residential - Five or More Units or Apartments (Any Combination) · 4 Stories or Less, 9	168B177 597		North Hollywood - Valley Village	No	ABMI	DB50
Los Angeles	1749 FEDERAL AVE	90025	4262019009	0.000	0.000	0.000	2.162	Shortfall of Sites	0.169	Medium Residential	[Q]R3-1	0	0	0	85.519	2.162		Residential - Five or More Units or Apartments (Any Combination) · 4 Stories or Less, 9	126B149 661		West Los Angeles	No	ABMI	DB50
Los Angeles	3724 S BENTLEY AVE	90034	4252008021	0.000	0.000	0.000	2.162	Shortfall of Sites	0.174	Medium Residential	R3-1	0	0	0	83.159	2.162		Residential - Five or More Units or Apartments (Any Combination) · 4 Stories or Less, 9	117B161 947		Palms - Mar Vista - Del Rey	No	ABMI	DB50
Los Angeles	23829 CROSSON DR	91367	2045023007	1.081	1.081	0.000	0.000	Shortfall of Sites	0.264	Very Low Residential	RE11-1	Very Low Residential	0	20	66.287	2.162		Residential - Single Family Residence, 1	174B089 88	1 per lot	Canoga Park - Winnetka - Woodland Hills - West Hills	No	LI	AHO , CPK CPU, ADU
Los Angeles	5953 EL ESCORPION RD	91367	2045005001	0.108	0.108	0.000	1.945	Shortfall of Sites	0.264	Very Low Residential	RE11-1	Very Low Residential	[HM2-CHC1-5] [CX3-FA] [SN-CPIO-CDO]	20	66.287	2.162		Residential - Single Family Residence - Pool, 1	177B089 590	1 per lot	Canoga Park - Winnetka - Woodland Hills - West Hills	No	VLI, LI, ABMI	AHO , CPK CPU, ADU
Los Angeles	5917 NORA LYNN DR	91367	2032027003	1.081	1.081	0.000	0.000	Shortfall of Sites	0.264	Very Low Residential	RE11-1	Very Low Residential	0	20	66.287	2.162		Residential - Single Family Residence - Pool, 1	177B085 545	1 per lot	Canoga Park - Winnetka - Woodland Hills - West Hills	No	LI	AHO , CPK CPU, ADU
Los Angeles	4526 RUBIO AVE	91436	2284009030	1.081	1.081	0.000	0.000	Shortfall of Sites	0.264	Low I Residential	RE9-1	Low Residential	0	20	66.287	2.161		Residential - Single Family Residence - Pool, 1	168B137 699	1 per lot	Encino - Tarzana	No	LI	AHO , ENC CPU, ADU
Los Angeles	5900 RUDNICK AVE	91367	2146022016	1.081	1.081	0.000	0.000	Shortfall of Sites	0.264	Low Residential	RE11-1	Very Low Residential	0	20	66.287	2.161		Residential - Single Family Residence, 1	177B101 223	1 per lot	Canoga Park - Winnetka - Woodland Hills - West Hills	No	LI	AHO , CPK CPU, ADU
Los Angeles	5901 MOORCROFT AVE	91367	2146022017	1.080	1.080	0.000	0.000	Shortfall of Sites	0.264	Low Residential	RE11-1	Very Low Residential	0	20	66.287	2.160		Residential - Single Family Residence - Pool, 1	177B101 224	1 per lot	Canoga Park - Winnetka - Woodland Hills - West Hills	No	LI	AHO , CPK CPU, ADU
Los Angeles	3269 E CESAR E CHAVEZ AVE	90063	5178025024	0.000	0.000	0.000	2.160	Shortfall of Sites	0.066	Highway Oriented and Limited Commercial	C2-1-CUGU	Neighborhood Center	[LUM1 - G2 - 3][XN2 - 8][CPIO]	0	45.289	2.160		Commercial - Store Combination - Store and Residential Combination - One Story, 0	126A229 33	54	Boyle Heights	Yes	ABMI	BH CPU , ARO
Los Angeles	808 S LORENA ST	90023	5188004023	0.000	0.000	0.000	2.160	Shortfall of Sites	0.063	Low Medium II Residential	[Q]C2-1-CUGU	Neighborhood Center	[LUM1 - G2 - 3][XG2 - 8][CPIO]	0	47.417	2.160		Commercial - Store Combination - Store and Residential Combination - One Story, 0	121-5A227 77	54	Boyle Heights	Yes	ABMI	BH CPU , ARO
Los Angeles	2315 E 1ST ST	90033	5183005004	0.000	0.000	0.000	2.160	Shortfall of Sites	0.031	Highway Oriented and Limited Commercial	C2-1-CUGU	Community Center	[LUM3 - SH3 - 4][XC1 - 4][CPIO]	0	97.331	2.160		Commercial - Store Combination - Store and Residential Combination - One Story, 0	127-5A223 126	108	Boyle Heights	Yes	ABMI	BH CPU , ARO
Los Angeles	3221 E CESAR E CHAVEZ AVE	90063	5178023019	0.000	0.000	0.000	2.160	Shortfall of Sites	0.067	Highway Oriented and Limited Commercial	C2-1-CUGU	Neighborhood Center	[LUM1 - G2 - 3][XN2 - 8][CPIO]	0	45.101	2.160		Commercial - Store Combination - Store and Residential Combination - One Story, 0	127-5A227 410	54	Boyle Heights	Yes	ABMI	BH CPU , ARO
Los Angeles	2681 POMEROY AVE	90033	5177005041	0.000	0.000	0.000	2.160	Shortfall of Sites	0.140	Low Medium I Residential	R2-1-CUGU	Low Neighborhood Residential	[VLN1 - MU4 - 3][RN2 - 20][CPIO]	0	21.457	2.160		Residential - Double, Duplex, or Two Units - 4 Stories or Less, 0	130-5A227 16	21	Boyle Heights	Yes	ABMI	BH CPU , R2RD
Los Angeles	2928 PENNSYLVANIA AVE	90033	5180020026	0.000	0.000	0.000	2.160	Shortfall of Sites	0.125	Low Medium I Residential	R2-1-CUGU	Low Neighborhood Residential	[VLN2 - MU4 - 3][RN2 - 15][CPIO]	0	23.952	2.160		Residential - Four Units (Any Combination) - 4 Stories or Less, 0	126A225 26	29	Boyle Heights	Yes	ABMI	BH CPU , R2RD
Los Angeles	3415 ATLANTIC ST	90023	5188020021	0.000	0.000	0.000	2.160	Shortfall of Sites	0.063	Low Medium II Residential	RD1.5-1-CUGU	Neighborhood Center	[LUM1 - G2 - 3][XN2 - 8][CPIO]	0	47.519	2.160		Residential - Double, Duplex, or Two Units - 4 Stories or Less, 0	120A225 29	54	Boyle Heights	Yes	ABMI	BH CPU , R2RD

Jurisdiction Name	Site Address/Intersection	5 Digit ZIP Code	Assessor Parcel Number	Very Low-Income	Low-Income	Moderate-Income	Above Moderate-Income	Type of Shortfall	Parcel Size (Acres)	Current General Plan Designation	Current Zoning	Proposed General Plan (GP) Designation	Proposed Zoning	Minimum Density Allowed	Maximum Density Allowed	Total Capacity	Vacant/ Nonvacant	Description of Existing Uses	PIN	Base Density Per Acre	Community Plan Area	Rent Stabalization Ordinance	Income Category	Applicable Rezoning Program (Program informing values in Column Q listed first)
Los Angeles	534 S BOYLE AVE	90033	5174023040	0.000	0.000	0.000	2.160	Shortfall of Sites	0.123	Low Medium I Residential	R2-1-RIO-CUGU	Low Medium Residential	[VLN2 - CR1 - 3][RG1 - 15][CPIO]	0	24.439	2.160		Institutional - Homes for Aged and Others - One Story, 0	126A221 53	29	Boyle Heights	Yes	ABMI	BH CPU , R2RD
Los Angeles	910 N ST LOUIS ST	90033	5175020022	0.000	0.000	0.000	2.160	Shortfall of Sites	0.115	Low Medium I Residential	R2-1-CUGU	Low Neighborhood Residential	[VLN2 - MU4 - 3][RN2 - 15][CPIO]	0	26.136	2.160		Residential - Double, Duplex, or Two Units - 4 Stories or Less, 0	130-5A223 62	29	Boyle Heights	Yes	ABMI	BH CPU , R2RD
Los Angeles	3212 LANFRANCO ST	90063	5186004029	0.000	0.000	2.160	0.000	Shortfall of Sites	0.158	Low Medium I Residential	R2-1-CUGU	Low Neighborhood Residential	[VLN1 - MU4 - 3][RN2 - 20][CPIO]	0	19.008	2.160		Residential - Four Units (Any Combination) - 4 Stories or Less, 0	123A225 64	21	Boyle Heights	Yes	MI	BH CPU , R2RD
Los Angeles	2800 FAIRMOUNT ST	90033	5178003046	0.000	0.000	0.000	2.160	Shortfall of Sites	0.134	Low Medium I Residential	R2-1-CUGU	Low Neighborhood Residential	[VLN2 - MU4 - 3][RN2 - 15][CPIO]	0	22.377	2.160		Residential - Five or More Units or Apartments (Any Combination) · 4 Stories or Less, 0	129A227 66	29	Boyle Heights	Yes	ABMI	BH CPU , R2RD
Los Angeles	2129 JUDSON ST	90033	5175020006	0.000	0.000	0.000	2.160	Shortfall of Sites	0.131	Low Medium I Residential	R2-1-CUGU	Low Neighborhood Residential	[VLN2 - MU4 - 3][RN2 - 15][CPIO]	0	22.817	2.160		Residential - Double, Duplex, or Two Units - 4 Stories or Less, 0	130-5A225 76	29	Boyle Heights	Yes	ABMI	BH CPU , R2RD
Los Angeles	2119 JUDSON ST	90033	5175020021	0.000	0.000	0.000	2.160	Shortfall of Sites	0.121	Low Medium I Residential	R2-1-CUGU	Low Neighborhood Residential	[VLN2 - MU4 - 3][RN2 - 15][CPIO]	0	24.782	2.160		Residential - Double, Duplex, or Two Units - 4 Stories or Less, 0	130-5A223 92	29	Boyle Heights	Yes	ABMI	BH CPU , R2RD
Los Angeles	2022 E 2ND ST	90033	5183011024	0.000	0.000	0.000	2.160	Shortfall of Sites	0.136	Low Medium II Residential	RD2-1-CUGU	Low Neighborhood Residential	[VLN2 - MU4 - 3][RN2 - 15][CPIO]	0	21.993	2.160		Residential - Five or More Units or Apartments (Any Combination) · 4 Stories or Less, 0	127-5A221 92	29	Boyle Heights	Yes	ABMI	BH CPU , R2RD
Los Angeles	2736 POMEROY AVE	90033	5177009034	0.000	0.000	2.160	0.000	Shortfall of Sites	0.181	Low Medium I Residential	R2-1-CUGU	Low Neighborhood Residential	[VLN1 - MU4 - 3][RN2 - 20][CPIO]	0	16.564	2.160		Residential - Five or More Units or Apartments (Any Combination) · 4 Stories or Less, 0	130-5A227 93	21	Boyle Heights	Yes	MI	BH CPU , R2RD
Los Angeles	651 EUCLID AVE	90023	5185020026	0.000	0.000	0.000	2.160	Shortfall of Sites	0.143	Low Medium I Residential	R2-1-CUGU	Low Neighborhood Residential	[VLN1 - MU4 - 3][RN2 - 20][CPIO]	0	20.957	2.160		Residential - Double, Duplex, or Two Units - 4 Stories or Less, 0	123A225 94	21	Boyle Heights	Yes	ABMI	BH CPU , R2RD
Los Angeles	2641 GANAHL ST	90033	5177008033	0.000	0.000	2.160	0.000	Shortfall of Sites	0.170	Low Medium I Residential	R2-1-CUGU	Low Neighborhood Residential	[VLN1 - MU4 - 3][RN2 - 20][CPIO]	0	17.634	2.160		Residential - Five or More Units or Apartments (Any Combination) · 4 Stories or Less, 0	130-5A227 110	21	Boyle Heights	Yes	MI	BH CPU , R2RD
Los Angeles	3146 FAIRMOUNT ST	90063	5178005012	0.000	0.000	0.000	2.160	Shortfall of Sites	0.143	Low Medium I Residential	R2-1-CUGU	Low Neighborhood Residential	[VLN1 - MU4 - 3][RN2 - 20][CPIO]	0	20.942	2.160		Residential - Five or More Units or Apartments (Any Combination) · 4 Stories or Less, 0	129A229 111	21	Boyle Heights	Yes	ABMI	BH CPU , R2RD
Los Angeles	914 ORME AVE	90023	5189011038	0.000	0.000	0.000	2.160	Shortfall of Sites	0.138	Low Medium I Residential	R2-1-CUGU	Low Neighborhood Residential	[VLN2 - MU4 - 3][RN2 - 15][CPIO]	0	21.805	2.160		Residential - Five or More Units or Apartments (Any Combination) · 4 Stories or Less, 0	123A223 117	29	Boyle Heights	Yes	ABMI	BH CPU , R2RD
Los Angeles	1401 MITCHELL PL	90033	5174003047	0.000	0.000	2.160	0.000	Shortfall of Sites	0.160	Low Medium I Residential	R2-1-RIO-CUGU	Low Medium Residential	[VLN1 - CR1 - 3][RG1 - 20][CPIO]	0	18.747	2.160		Residential - Five or More Units or Apartments (Any Combination) · 4 Stories or Less, 0	132A221 139	21	Boyle Heights	Yes	MI	BH CPU , R2RD
Los Angeles	729 JUDSON ST	90033	5174003052	0.000	0.000	2.160	0.000	Shortfall of Sites	0.150	Low Medium I Residential	R2-1-RIO-CUGU	Low Medium Residential	[VLN1 - CR1 - 3][RG1 - 20][CPIO]	0	19.981	2.160		Residential - Double, Duplex, or Two Units - 4 Stories or Less, 0	132A221 140	21	Boyle Heights	Yes	MI	BH CPU , R2RD
Los Angeles	329 N CUMMINGS ST	90033	5183001050	0.000	0.000	0.000	2.160	Shortfall of Sites	0.055	Low Medium II Residential	RD1.5-1-CUGU	Low Neighborhood Residential	[VLN2 - MU4 - 3][RN2 - 8][CPIO]	0	54.193	2.160		Residential - Double, Duplex, or Two Units - 4 Stories or Less, 0	129A223 181	54	Boyle Heights	Yes	ABMI	BH CPU , R2RD
Los Angeles	1931 PENNSYLVANIA AVE	90033	5174006042	0.000	0.000	0.000	2.160	Shortfall of Sites	0.058	Low Medium II Residential	RD1.5-1-RIO-CUGU	Medium Residential	[VLN2 - CR1 - 3][RG1 - 8][CPIO]	0	51.856	2.160		Residential - Double, Duplex, or Two Units - 4 Stories or Less, 0	129A221 198	54	Boyle Heights	Yes	ABMI	BH CPU , R2RD
Los Angeles	1960 NEW JERSEY ST	90033	5183001057	0.000	0.000	0.000	2.160	Shortfall of Sites	0.063	Low Medium II Residential	RD1.5-1-CUGU	Low Neighborhood Residential	[VLN2 - MU4 - 3][RN2 - 8][CPIO]	0	47.399	2.160		Residential - Three Units (Any Combination) - 4 Stories or Less, 0	129A223 206	54	Boyle Heights	Yes	ABMI	BH CPU , R2RD
Los Angeles	1906 PENNSYLVANIA AVE	90033	5174016051	0.000	0.000	0.000	2.160	Shortfall of Sites	0.059	Low Medium II Residential	RD1.5-1-RIO-CUGU	Medium Residential	[VLN2 - CR1 - 3][RG1 - 8][CPIO]	0	50.895	2.160		Residential - Double, Duplex, or Two Units - 4 Stories or Less, 0	129A221 207	54	Boyle Heights	Yes	ABMI	BH CPU , R2RD
Los Angeles	702 FOREST AVE	90033	5178009021	0.000	0.000	0.000	2.160	Shortfall of Sites	0.134	Low Medium I Residential	R2-1-CUGU	Low Neighborhood Residential	[VLN2 - MU4 - 3][RN2 - 15][CPIO]	0	22.392	2.160		Residential - Double, Duplex, or Two Units - 4 Stories or Less, 0	129A227 221	29	Boyle Heights	Yes	ABMI	BH CPU , R2RD
Los Angeles	318 N CUMMINGS ST	90033	5183001042	0.000	0.000	0.000	2.160	Shortfall of Sites	0.055	Low Medium II Residential	RD1.5-1-CUGU	Low Neighborhood Residential	[VLN2 - MU4 - 3][RN2 - 8][CPIO]	0	54.450	2.160		Residential - Double, Duplex, or Two Units - 4 Stories or Less, 0	129A223 229	54	Boyle Heights	Yes	ABMI	BH CPU , R2RD
Los Angeles	715 N EVERGREEN AVE	90033	5178009011	0.000	0.000	0.000	2.160	Shortfall of Sites	0.133	Low Medium I Residential	R2-1-CUGU	Low Neighborhood Residential	[VLN2 - MU4 - 3][RN2 - 15][CPIO]	0	22.481	2.160		Residential - Five or More Units or Apartments (Any Combination) · 4 Stories or Less, 0	129A227 245	29	Boyle Heights	Yes	ABMI	BH CPU , R2RD
Los Angeles	2218 E 2ND ST	90033	5183010025	0.000	0.000	0.000	2.160	Shortfall of Sites	0.068	Low Medium II Residential	RD2-1-CUGU	Medium Neighborhood Residential	[LLN2 - MU3 - 4][RN3 - 8][CPIO]	0	44.030	2.160		Residential - Double, Duplex, or Two Units - 4 Stories or Less, 0	127-5A223 253	54	Boyle Heights	Yes	ABMI	BH CPU , R2RD
Los Angeles	210 S CHICAGO ST	90033	5183010032	0.000	0.000	0.000	2.160	Shortfall of Sites	0.062	Low Medium II Residential	RD2-1-CUGU	Medium Neighborhood Residential	[LLN2 - MU3 - 4][RN3 - 8][CPIO]	0	48.270	2.160		Residential - Three Units (Any Combination) - 4 Stories or Less, 0	127-5A223 261	54	Boyle Heights	Yes	ABMI	BH CPU , R2RD
Los Angeles	1004 S LORENA ST	90023	5188020017	0.000	0.000	0.000	2.160	Shortfall of Sites	0.058	Low Medium II Residential	RD1.5-1-CUGU	Neighborhood Center	[LUM1 - G2 - 3][XN2 - 8][CPIO]	0	51.884	2.160		Residential - Five or More Units or Apartments (Any Combination) · 4 Stories or Less, 0	121-5A225 285	54	Boyle Heights	Yes	ABMI	BH CPU , R2RD
Los Angeles	3406 E 7TH ST	90023	5188020016	0.000	0.000	0.000	2.160	Shortfall of Sites	0.058	Low Medium II Residential	RD1.5-1-CUGU	Neighborhood Center	[LUM1 - G2 - 3][XN2 - 8][CPIO]	0	51.448	2.160		Residential - Three Units (Any Combination) - 4 Stories or Less, 0	121-5A225 288	54	Boyle Heights	Yes	ABMI	BH CPU , R2RD
Los Angeles	1004 S LORENA ST	90023	5188020017	0.000	0.000	0.000	2.160	Shortfall of Sites	0.057	Low Medium II Residential	RD1.5-1-CUGU	Neighborhood Center	[LUM1 - G2 - 3][XN2 - 8][CPIO]	0	52.224	2.160		Residential - Five or More Units or Apartments (Any Combination) · 4 Stories or Less, 0	121-5A225 291	54	Boyle Heights	Yes	ABMI	BH CPU , R2RD
Los Angeles	632 BRITTANIA ST	90033	5175031014	0.000	0.000	0.000	2.160	Shortfall of Sites	0.134	Low Medium I Residential	R2-1-CUGU	Low Neighborhood Residential	[VLN2 - MU4 - 3][RN2 - 15][CPIO]	0	22.452	2.160		Residential - Four Units (Any Combination) - 4 Stories or Less, 0	130-5A223 292	29	Boyle Heights	Yes	ABMI	BH CPU , R2RD
Los Angeles	3406 E 7TH ST	90023	5188020016	0.000	0.000	0.000	2.160	Shortfall of Sites	0.058	Low Medium II Residential	RD1.5-1-CUGU	Neighborhood Center	[LUM1 - G2 - 3][XN2 - 8][CPIO]	0	51.448	2.160		Residential - Three Units (Any Combination) - 4 Stories or Less, 0	121-5A225 296	54	Boyle Heights	Yes	ABMI	BH CPU , R2RD
Los Angeles	632 BRITTANIA ST	90033	5175031014	0.000	0.000	0.000	2.160	Shortfall of Sites	0.134	Low Medium I Residential	R2-1-CUGU	Low Neighborhood Residential	[VLN2 - MU4 - 3][RN2 - 15][CPIO]	0	22.441	2.160		Residential - Four Units (Any Combination) - 4 Stories or Less, 0	130-5A223 304	29	Boyle Heights	Yes	ABMI	BH CPU , R2RD
Los Angeles	219 N ST LOUIS ST	90033	5183007021	0.000	0.000	0.000	2.160	Shortfall of Sites	0.062	Low Medium II Residential	RD1.5-1-CUGU	Low Neighborhood Residential	[VLN2 - MU4 - 3][RN2 - 8][CPIO]	0	48.343	2.160		Residential - Five or More Units or Apartments (Any Combination) · 4 Stories or Less, 0	129A223 352	54	Boyle Heights	Yes	ABMI	BH CPU , R2RD
Los Angeles	207 N SAVANNAH ST	90033	5180015028	0.000	0.000	0.000	2.160	Shortfall of Sites	0.110	Low Medium I Residential	R2-1-CUGU	Low Neighborhood Residential	[VLN2 - MU4 - 3][RN2 - 15][CPIO]	0	27.378	2.160		Residential - Five or More Units or Apartments (Any Combination) · 4 Stories or Less, 0	127-5A225 354	29	Boyle Heights	Yes	ABMI	BH CPU , R2RD
Los Angeles	219 N ST LOUIS ST	90033	5183007021	0.000	0.000	0.000	2.160	Shortfall of Sites	0.062	Low Medium II Residential	RD1.5-1-CUGU	Low Neighborhood Residential	[VLN2 - MU4 - 3][RN2 - 8][CPIO]	0	48.343	2.160		Residential - Five or More Units or Apartments (Any Combination) · 4 Stories or Less, 0	129A223 361	54	Boyle Heights	Yes	ABMI	BH CPU , R2RD
Los Angeles	227 S DACOTAH ST	90063	5179004060	0.000	0.000	2.160	0.000	Shortfall of Sites	0.166	Low Medium I Residential	R2-1-CUGU	Low Neighborhood Residential	[VLN1 - MU4 - 3][RN2 - 20][CPIO]	0	18.099	2.160		Residential - Double, Duplex, or Two Units - 4 Stories or Less, 0	126A225 378	21	Boyle Heights	Yes	MI	BH CPU , R2RD
Los Angeles	2929 PENNSYLVANIA AVE	90033	5180020035	0.000	0.000	0.000	2.160	Shortfall of Sites	0.124	Low Medium I Residential	R2-1-CUGU	Low Neighborhood Residential	[VLN2 - MU4 - 3][RN2 - 15][CPIO]	0	24.154	2.160		Residential - Four Units (Any Combination) - 4 Stories or Less, 0	127-5A225 402	29	Boyle Heights	Yes	ABMI	BH CPU , R2RD
Los Angeles	2316 MICHIGAN AVE	90033	5183005023	0.000	0.000	0.000	2.160	Shortfall of Sites	0.029	Medium Residential	[Q]R4-1-CUGU	Community Center	[LUM3 - SH3 - 4][XC1 - 4][CPIO]	0	104.454	2.160		Residential - Five or More Units or Apartments (Any Combination) · 4 Stories or Less, 0	127-5A223 48	108	Boyle Heights	Yes	ABMI	BH CPU
Los Angeles	2316 MICHIGAN AVE	90033	5183005023	0.000	0.000	0.000	2.160	Shortfall of Sites	0.029	Medium Residential	[Q]R4-1-CUGU	Community Center	[LUM3 - SH3 - 4][XC1 - 4][CPIO]	0	104.569	2.160		Residential - Five or More Units or Apartments (Any Combination) · 4 Stories or Less, 0	127-5A223 64	108	Boyle Heights	Yes	ABMI	BH CPU
Los Angeles	2600 MICHIGAN AVE	90033	5180010036	0.000	0.000	0.000	2.160	Shortfall of Sites	0.042	Low Medium II Residential	RD1.5-1-CUGU	Medium Neighborhood Residential	[LLN2 - MU3 - 4][RN3 - 6][CPIO]	0	71.750	2.160		Residential - Five or More Units or Apartments (Any Combination) · 4 Stories or Less, 0	127-5A225 157	72	Boyle Heights	Yes	ABMI	BH CPU
Los Angeles	2225 E 2ND ST	90033	5183009003	0.000	0.000	0.000	2.160	Shortfall of Sites	0.051	Low Medium II Residential	RD1.5-1-CUGU	Medium Neighborhood Residential	[LLN2 - MU3 - 4][RN3 - 6][CPIO]	0	58.966	2.160		Residential - Double, Duplex, or Two Units - 4 Stories or Less, 0	127-5A223 203	72	Boyle Heights	Yes	ABMI	BH CPU
Los Angeles	122 N FICKETT ST	90033	5180010016	0.000	0.000	0.000	2.160	Shortfall of Sites	0.041	Low Medium II Residential	RD1.5-1-CUGU	Medium Neighborhood Residential	[LLN2 - MU3 - 4][RN3 - 6][CPIO]	0	72.598	2.160		Residential - Four Units (Any Combination) - 4 Stories or Less, 0	127-5A225 245	72	Boyle Heights	Yes	ABMI	BH CPU
Los Angeles	118 N FICKETT ST	90033	5180010017	0.000	0.000	0.000	2.160	Shortfall of Sites	0.042	Low Medium II Residential	RD1.5-1-CUGU	Medium Neighborhood Residential	[LLN2 - MU3 - 4][RN3 - 6][CPIO]	0	72.139	2.160		Residential - Double, Duplex, or Two Units - 4 Stories or Less, 0	127-5A225 259	72	Boyle Heights	Yes	ABMI	BH CPU
Los Angeles	3030 E EAST SIDE BLVD	90063	5178020014	0.000	0.000	0.000	2.160	Shortfall of Sites	0.063	Highway Oriented and Limited Commercial	C2-1-CUGU	Neighborhood Center	[LUM1 - G2 - 3][XN2 - 8][CPIO]	0	47.782	2.160		Residential - Three Units (Any Combination) - 4 Stories or Less, 0	127-5A227 267	54	Boyle Heights	Yes	ABMI	BH CPU
Los Angeles	155 S UTAH ST	90033	5172009023	0.000	0.000	0.000	2.160	Shortfall of Sites	0.032	Limited Manufacturing	[Q]MR2-1-RIO-CUGU	Community Center	[LUM3 - SH3 - 4][XC1 - 4][CPIO]	0	95.047	2.160		Residential - Double, Duplex, or Two Units - 4 Stories or Less, 0	129A219 269	108	Boyle Heights	Yes	ABMI	BH CPU
Los Angeles	114 N FICKETT ST	90033	5180010018	0.000	0.000	0.000	2.160	Shortfall of Sites	0.042	Low Medium II Residential	RD1.5-1-CUGU	Medium Neighborhood Residential	[LLN2 - MU3 - 4][RN3 - 6][CPIO]	0	70.828	2.160		Residential - Double, Duplex, or Two Units - 4 Stories or Less, 0	127-5A225 271	72	Boyle Heights	Yes	ABMI	BH CPU
Los Angeles	3242 E 4TH ST	90063	5186006023	0.000	0.000	0.000	2.160	Shortfall of Sites	0.058	Low Medium I Residential	[Q]C2-1-CUGU	Neighborhood Center	[LUM1 - G2 - 3][XN2 - 8][CPIO]	0	52.140	2.160		Residential - Four Units (Any Combination) - 4 Stories or Less, 0	124-5A227 302	54	Boyle Heights	Yes	ABMI	BH CPU
Los Angeles	2106 MICHIGAN AVE	90033	5183006013	0.000	0.000	0.000	2.160	Shortfall of Sites	0.049	Low Medium II Residential	RD1.5-1-CUGU	Medium Neighborhood Residential	[LLN2 - MU3 - 4][RN3 - 6][CPIO]	0	60.702	2.160		Residential - Four Units (Any Combination) - 4 Stories or Less, 0	129A223 356	72	Boyle Heights	Yes	ABMI	BH CPU
Los Angeles	222 N ST LOUIS ST	90033	5183006014	0.000	0.000	0.000	2.160	Shortfall of Sites	0.050	Low Medium II Residential	RD1.5-1-CUGU	Medium Neighborhood Residential	[LLN2 - MU3 - 4][RN3 - 6][CPIO]	0	60.600	2.160		Residential - Double, Duplex, or Two Units - 4 Stories or Less, 0	129A223 368	72	Boyle Heights	Yes	ABMI	BH CPU

Jurisdiction Name	Site Address/Intersection	5 Digit ZIP Code	Assessor Parcel Number	Very Low-Income	Low-Income	Moderate-Income	Above Moderate-Income	Type of Shortfall	Parcel Size (Acres)	Current General Plan Designation	Current Zoning	Proposed General Plan (GP) Designation	Proposed Zoning	Minimum Density Allowed	Maximum Density Allowed	Total Capacity	Vacant/ Nonvacant	Description of Existing Uses	PIN	Base Density Per Acre	Community Plan Area	Rent Stabalization Ordinance	Income Category	Applicable Rezoning Program (Program informing values in Column Q listed first)
Los Angeles	216 N ST LOUIS ST	90033	5183006015	0.000	0.000	0.000	2.160	Shortfall of Sites	0.049	Low Medium II Residential	RD1.5-1-CUGU	Medium Neighborhood Residential	[LLN2 - MU3 - 4][RN3 - 6][CPIO]	0	60.658	2.160		Residential - Three Units (Any Combination) - 4 Stories or Less, 0	129A223 380	72	Boyle Heights	Yes	ABMI	BH CPU
Los Angeles	216 N ST LOUIS ST	90033	5183006015	0.000	0.000	0.000	2.160	Shortfall of Sites	0.049	Low Medium II Residential	RD1.5-1-CUGU	Medium Neighborhood Residential	[LLN2 - MU3 - 4][RN3 - 6][CPIO]	0	60.658	2.160		Residential - Three Units (Any Combination) - 4 Stories or Less, 0	129A223 394	72	Boyle Heights	Yes	ABMI	BH CPU
Los Angeles	1010 DUNDAS ST	90063	5229028037	0.000	0.000	0.000	2.160	Shortfall of Sites	0.062	Neighborhood Office Commercial	C2-1-CUGU	Neighborhood Center	[LUM1 - G2 - 3][XN2 - 8][CPIO]	0	48.044	2.160		Residential - Five or More Units or Apartments (Any Combination) · 4 Stories or Less, 0	130-5A227 410	54	Boyle Heights	Yes	ABMI	BH CPU
Los Angeles	1010 DUNDAS ST	90063	5229028037	0.000	0.000	0.000	2.160	Shortfall of Sites	0.062	Neighborhood Office Commercial	C2-1-CUGU	Neighborhood Center	[LUM1 - G2 - 3][XN2 - 8][CPIO]	0	48.042	2.160		Residential - Five or More Units or Apartments (Any Combination) · 4 Stories or Less, 0	130-5A227 416	54	Boyle Heights	Yes	ABMI	BH CPU
Los Angeles	7244 VASSAR AVE	91303	2111021003	0.000	0.000	0.000	2.160	Shortfall of Sites	0.108	Community Commercial	R3-1-CDO	Community Center	0	0	27.872	2.160		Residential - Five or More Units or Apartments (Any Combination) · 4 Stories or Less, 0	186B105 950	54	Canoga Park - Winnetka - Woodland Hills - West Hills	Yes	ABMI	CPK CPU ,
Los Angeles	7235 DE SOTO AVE	91303	2112017021	0.000	0.000	0.000	2.160	Shortfall of Sites	0.050	Medium Residential	R1-1	Medium Neighborhood Residential	[MB3-CDF1-5] [IX4-FA] [CPIO]	0	60.503	2.160		Residential - Double, Duplex, or Two Units - 4 Stories or Less, 0	186B109 1046	43	Canoga Park - Winnetka - Woodland Hills - West Hills	Yes	ABMI	CPK CPU ,
Los Angeles	4533 ELLENWOOD DR	90041	5473035005	0.000	0.000	0.000	2.160	Shortfall of Sites	0.329	Low Medium II Residential	RD2-1	0	0	0	33.775	2.160		Residential - Five or More Units or Apartments (Any Combination) · 4 Stories or Less, 6	157-5A221 10		Northeast Los Angeles	Yes	ABMI	DB50
Los Angeles	11861 TEXAS AVE	90025	4263007097	0.000	0.000	0.000	2.160	Shortfall of Sites	0.130	Medium Residential	[Q]R3-1	0	0	0	85.611	2.160		Residential - Five or More Units or Apartments (Any Combination) · 4 Stories or Less, 6	126B145 29		West Los Angeles	Yes	ABMI	DB50
Los Angeles	14616 MAGNOLIA BLVD	91403	2263036035	0.000	0.000	0.000	2.160	Shortfall of Sites	0.163	Medium Residential	[Q]R3-1-RIO	0	0	0	68.006	2.160		Residential - Five or More Units or Apartments (Any Combination) · 4 Stories or Less, 6	171A151 33		Van Nuys - North Sherman Oaks	Yes	ABMI	DB50
Los Angeles	217 S CHURCH LN	90049	4365029020	0.000	0.000	0.000	2.160	Shortfall of Sites	0.132	Medium Residential	[Q]R3-1	0	0	0	83.918	2.160		Residential - Five or More Units or Apartments (Any Combination) · 4 Stories or Less, 6	135B145 54		Brentwood - Pacific Palisades	Yes	ABMI	DB50
Los Angeles	2650 S BARRINGTON AVE	90064	4258007025	0.000	0.000	0.000	2.160	Shortfall of Sites	0.126	Medium Residential	R3-1	0	0	0	87.907	2.160		Residential - Five or More Units or Apartments (Any Combination) · 4 Stories or Less, 6	120B153 351		Palms - Mar Vista - Del Rey	Yes	ABMI	DB50
Los Angeles	2656 S BARRINGTON AVE	90064	4258007026	0.000	0.000	0.000	2.160	Shortfall of Sites	0.126	Medium Residential	R3-1	0	0	0	87.914	2.160		Residential - Five or More Units or Apartments (Any Combination) · 4 Stories or Less, 6	120B153 371		Palms - Mar Vista - Del Rey	Yes	ABMI	DB50
Los Angeles	2361 KERWOOD AVE	90064	4315013009	0.000	0.000	0.000	2.160	Shortfall of Sites	0.133	Medium Residential	R3-1-O	0	0	0	83.440	2.160		Residential - Five or More Units or Apartments (Any Combination) · 4 Stories or Less, 6	129B161 382		West Los Angeles	Yes	ABMI	DB50
Los Angeles	10393 ALMAYO AVE	90064	4315012004	0.000	0.000	0.000	2.160	Shortfall of Sites	0.127	Medium Residential	R3-1-O	0	0	0	87.650	2.160		Residential - Five or More Units or Apartments (Any Combination) · 4 Stories or Less, 6	129B161 393		West Los Angeles	Yes	ABMI	DB50
Los Angeles	1453 COLBY AVE	90025	4263016035	0.000	0.000	0.000	2.160	Shortfall of Sites	0.131	Medium Residential	[Q]R3-1	0	0	0	84.938	2.160		Residential - Five or More Units or Apartments (Any Combination) · 4 Stories or Less, 6	129B149 467		West Los Angeles	Yes	ABMI	DB50
Los Angeles	7325 W MANCHESTER AVE	90045	4114030002	0.000	0.000	0.000	2.160	Shortfall of Sites	0.123	Medium Residential	R3-1	0	0	0	89.951	2.160		Residential - Five or More Units or Apartments (Any Combination) · 4 Stories or Less, 6	096B157 551		Westchester - Playa del Rey	Yes	ABMI	DB50
Los Angeles	10720 CAMARILLO ST	91602	2421017005	0.000	0.000	0.000	2.160	Shortfall of Sites	0.124	Medium Residential	R3-1	0	0	0	89.565	2.160		Residential - Five or More Units or Apartments (Any Combination) · 4 Stories or Less, 6	168B177 556		North Hollywood - Valley Village	Yes	ABMI	DB50
Los Angeles	1819 COLBY AVE	90025	4261025005	0.000	0.000	0.000	2.160	Shortfall of Sites	0.130	Medium Residential	[Q]R3-1	0	0	0	85.577	2.160		Residential - Five or More Units or Apartments (Any Combination) · 4 Stories or Less, 6	126B149 690		West Los Angeles	Yes	ABMI	DB50
Los Angeles	7849 FLIGHT AVE	90045	4105014004	0.000	0.000	0.000	2.160	Shortfall of Sites	0.248	Low Medium II Residential	RD1.5-1	0	0	0	44.736	2.160		Residential - Five or More Units or Apartments (Any Combination) · 4 Stories or Less, 6	099B169 700		Westchester - Playa del Rey	Yes	ABMI	DB50
Los Angeles	1823 COLBY AVE	90025	4261025006	0.000	0.000	0.000	2.160	Shortfall of Sites	0.130	Medium Residential	[Q]R3-1	0	0	0	85.571	2.160		Residential - Five or More Units or Apartments (Any Combination) · 4 Stories or Less, 6	126B149 701		West Los Angeles	Yes	ABMI	DB50
Los Angeles	1818 FEDERAL AVE	90025	4261025026	0.000	0.000	0.000	2.160	Shortfall of Sites	0.130	Medium Residential	[Q]R3-1	0	0	0	85.649	2.160		Residential - Five or More Units or Apartments (Any Combination) · 4 Stories or Less, 6	126B149 733		West Los Angeles	Yes	ABMI	DB50
Los Angeles	1831 COLBY AVE	90025	4261025008	0.000	0.000	0.000	2.160	Shortfall of Sites	0.130	Medium Residential	[Q]R3-1	0	0	0	85.561	2.160		Residential - Five or More Units or Apartments (Any Combination) · 4 Stories or Less, 6	126B149 736		West Los Angeles	Yes	ABMI	DB50
Los Angeles	1824 FEDERAL AVE	90025	4261025025	0.000	0.000	0.000	2.160	Shortfall of Sites	0.130	Medium Residential	[Q]R3-1	0	0	0	85.650	2.160		Residential - Five or More Units or Apartments (Any Combination) · 4 Stories or Less, 6	126B149 744		West Los Angeles	Yes	ABMI	DB50
Los Angeles	1826 FEDERAL AVE	90025	4261025024	0.000	0.000	0.000	2.160	Shortfall of Sites	0.130	Medium Residential	[Q]R3-1	0	0	0	85.650	2.160		Residential - Five or More Units or Apartments (Any Combination) · 4 Stories or Less, 6	126B149 759		West Los Angeles	Yes	ABMI	DB50
Los Angeles	1641 GRANVILLE AVE	90025	4262014015	0.000	0.000	0.000	2.160	Shortfall of Sites	0.129	Medium Residential	[Q]R3-1	0	0	0	86.341	2.160		Residential - Five or More Units or Apartments (Any Combination) · 4 Stories or Less, 6	126B149 809		West Los Angeles	Yes	ABMI	DB50
Los Angeles	1642 S WESTGATE AVE	90025	4262014018	0.000	0.000	0.000	2.160	Shortfall of Sites	0.129	Medium Residential	[Q]R3-1	0	0	0	86.341	2.160		Residential - Five or More Units or Apartments (Any Combination) · 4 Stories or Less, 6	126B149 845		West Los Angeles	Yes	ABMI	DB50
Los Angeles	1925 COLBY AVE	90025	4261026007	0.000	0.000	0.000	2.160	Shortfall of Sites	0.420	Low Medium I Residential	R2-1	0	0	0	26.415	2.160		Residential - Five or More Units or Apartments (Any Combination) · 4 Stories or Less, 6	126B149 937		West Los Angeles	Yes	ABMI	DB50
Los Angeles	1656 DEL AMO BLVD	90501	7351005041	0.000	0.000	0.000	2.160	Shortfall of Sites	0.059	Low Medium II Residential	RD1.5-1	Hybrid Industrial	0	0	51.021	2.160		Residential - Double, Duplex, or Two Units - 4 Stories or Less, 0	054B193 75	54	Harbor Gateway	Yes	ABMI	HG CPU , R2RD
Los Angeles	1656 DEL AMO BLVD	90501	7351005041	0.000	0.000	0.000	2.160	Shortfall of Sites	0.060	Low Medium II Residential	RD1.5-1	Hybrid Industrial	0	0	49.701	2.160		Residential - Double, Duplex, or Two Units - 4 Stories or Less, 0	054B193 78	54	Harbor Gateway	Yes	ABMI	HG CPU , R2RD
Los Angeles	1656 DEL AMO BLVD	90501	7351005041	0.000	0.000	0.000	2.160	Shortfall of Sites	0.060	Low Medium II Residential	RD1.5-1	Hybrid Industrial	0	0	49.604	2.160		Residential - Double, Duplex, or Two Units - 4 Stories or Less, 0	054B193 81	54	Harbor Gateway	Yes	ABMI	HG CPU , R2RD
Los Angeles	806 N EL CENTRO AVE	90038	5534031018	0.000	0.000	0.000	2.160	Shortfall of Sites	0.055	Medium Residential	R3-1XL	High Medium Residential	[Q]R4-1VL-CPIO	0	54.430	2.160		Residential - Four Units (Any Combination) - 4 Stories or Less, 0	141B189 84	54	Hollywood	Yes	ABMI	HWD CPU , AHO
Los Angeles	5510 LEXINGTON AVE	90038	5536008005	0.000	0.000	0.000	2.160	Shortfall of Sites	0.069	Neighborhood Office Commercial	C4-1VL	Neighborhood Commercial	[Q]C4-2D-CPIO	0	43.560	2.160		Residential - Five or More Units or Apartments (Any Combination) · 4 Stories or Less, 0	144B193 465	54	Hollywood	Yes	ABMI	HWD CPU , AHO
Los Angeles	5510 LEXINGTON AVE	90038	5536008005	0.000	0.000	0.000	2.160	Shortfall of Sites	0.069	Neighborhood Office Commercial	C4-1VL	Neighborhood Commercial	[Q]C4-2D-CPIO	0	43.560	2.160		Residential - Five or More Units or Apartments (Any Combination) · 4 Stories or Less, 0	144B193 495	54	Hollywood	Yes	ABMI	HWD CPU , AHO
Los Angeles	5421 FLEMISH LN	90029	5536010018	0.000	0.000	0.000	2.160	Shortfall of Sites	0.063	Neighborhood Office Commercial	C4-1VL	Neighborhood Commercial	[Q]C4-2D-CPIO	0	47.547	2.160		Commercial - Store Combination - Store and Residential Combination - One Story, 0	144B193 638	54	Hollywood	Yes	ABMI	HWD CPU , ARO, AHO
Los Angeles	5425 FLEMISH LN	90029	5536010019	0.000	0.000	0.000	2.160	Shortfall of Sites	0.063	Neighborhood Office Commercial	C4-1VL	Neighborhood Commercial	[Q]C4-2D-CPIO	0	47.539	2.160		Residential - Five or More Units or Apartments (Any Combination) · 4 Stories or Less, 0	144B193 640	54	Hollywood	Yes	ABMI	HWD CPU , AHO
Los Angeles	5441 FLEMISH LN	90029	5536010024	0.000	0.000	0.000	2.160	Shortfall of Sites	0.063	Neighborhood Office Commercial	C4-1VL	Neighborhood Commercial	[Q]C4-2D-CPIO	0	47.531	2.160		Residential - Five or More Units or Apartments (Any Combination) · 4 Stories or Less, 0	144B193 643	54	Hollywood	Yes	ABMI	HWD CPU , AHO
Los Angeles	1112 N KINGSLEY DR	90029	5537015016	0.000	0.000	0.000	2.160	Shortfall of Sites	0.060	Highway Oriented Commercial	C2-1D	Community Commercial	[Q]C2-2D-CPIO	0	50.262	2.160		Residential - Five or More Units or Apartments (Any Combination) · 4 Stories or Less, 0	144B193 653	54	Hollywood	Yes	ABMI	HWD CPU , AHO
Los Angeles	1112 N KINGSLEY DR	90029	5537015016	0.000	0.000	0.000	2.160	Shortfall of Sites	0.061	Highway Oriented Commercial	C2-1D	Community Commercial	[Q]C2-2D-CPIO	0	49.357	2.160		Residential - Five or More Units or Apartments (Any Combination) · 4 Stories or Less, 0	144B193 654	54	Hollywood	Yes	ABMI	HWD CPU , AHO
Los Angeles	1049 N MARIPOSA AVE	90029	5538001024	0.000	0.000	0.000	2.160	Shortfall of Sites	0.057	Highway Oriented Commercial	C2-1D	Community Commercial	[Q]C2-2D-CPIO	0	52.229	2.160		Residential - Five or More Units or Apartments (Any Combination) · 4 Stories or Less, 0	144B197 830	54	Hollywood	Yes	ABMI	HWD CPU , AHO
Los Angeles	1008 N EL CENTRO AVE	90038	5534023028	0.000	0.000	0.000	2.160	Shortfall of Sites	0.063	Medium Residential	R3-1XL	High Medium Residential	[Q]R4-1VL-CPIO	0	47.520	2.160		Residential - Five or More Units or Apartments (Any Combination) · 4 Stories or Less - Pool, 0	144B189 834	54	Hollywood	Yes	ABMI	HWD CPU
Los Angeles	1008 N EL CENTRO AVE	90038	5534023028	0.000	0.000	0.000	2.160	Shortfall of Sites	0.063	Medium Residential	R3-1XL	High Medium Residential	[Q]R4-1VL-CPIO	0	47.521	2.160		Residential - Five or More Units or Apartments (Any Combination) · 4 Stories or Less - Pool, 0	144B189 835	54	Hollywood	Yes	ABMI	HWD CPU
Los Angeles	1008 N EL CENTRO AVE	90038	5534023028	0.000	0.000	0.000	2.160	Shortfall of Sites	0.063	Medium Residential	R3-1XL	High Medium Residential	[Q]R4-1VL-CPIO	0	47.520	2.160		Residential - Five or More Units or Apartments (Any Combination) · 4 Stories or Less - Pool, 0	144B189 836	54	Hollywood	Yes	ABMI	HWD CPU
Los Angeles	6051 ROMAINE ST	90038	5534023017	0.000	0.000	0.000	2.160	Shortfall of Sites	0.057	Medium Residential	R3-1XL	High Medium Residential	[Q]R4-1VL-CPIO	0	52.273	2.160		Residential - Five or More Units or Apartments (Any Combination) · 4 Stories or Less, 0	144B189 847	54	Hollywood	Yes	ABMI	HWD CPU
Los Angeles	6051 ROMAINE ST	90038	5534023017	0.000	0.000	0.000	2.160	Shortfall of Sites	0.057	Medium Residential	R3-1XL	High Medium Residential	[Q]R4-1VL-CPIO	0	52.273	2.160		Residential - Five or More Units or Apartments (Any Combination) · 4 Stories or Less, 0	144B189 848	54	Hollywood	Yes	ABMI	HWD CPU
Los Angeles	4156 CAHUENGA BLVD	91602	2424040006	0.000	0.000	0.000	2.160	Shortfall of Sites	0.021	Low Medium Residential	RD1.5-1XL-RIO	Community Center	0	0	141.622	2.160		Residential - Four Units (Any Combination) - 4 Stories or Less, 0	165B177 966	108	Sherman Oaks - Studio City - Toluca Lake - Cahuenga Pass	Yes	ABMI	SHR CPU , AHO
Los Angeles	7125 LENNOX AVE	91405	2217006015	0.000	0.000	0.000	2.160	Shortfall of Sites	0.021	Medium Residential	R3-1	Community Center	0	0	144.008	2.160		Residential - Five or More Units or Apartments (Any Combination) · 4 Stories or Less - Pool, 0	183B149 802	108	Van Nuys - North Sherman Oaks	Yes	ABMI	VNY CPU
Los Angeles	127 E 3RD ST	90013	5161026037	0.000	0.000	0.000	2.160	Shortfall of Sites	0.011	Regional Center Commercial	[Q]C2-4D-CDO	Transit Core	[HB5-G1-5] [CX3-FA] [CPIO-CDO]	0	543.757	2.160		Commercial - Store - One Story, 0	129A213 79	No Max	Central City	No	ABMI	DT CPU
Los Angeles	427 W 5TH ST	90013	5149028026	0.000	0.000	0.000	2.160	Shortfall of Sites	0.011	Regional Center Commercial	C2-4D	Transit Core	[HB5-SH1-5] [CX3-FA] [CPIO]	0	547.366	2.160		Commercial - Store Combination - Store and Residential Combination - Over 20 Stories, 0	129A211 291	No Max	Central City	No	ABMI	DT CPU

Jurisdiction Name	Site Address/Intersection	5 Digit ZIP Code	Assessor Parcel Number	Very Low-Income	Low-Income	Moderate-Income	Above Moderate-Income	Type of Shortfall	Parcel Size (Acres)	Current General Plan Designation	Current Zoning	Proposed General Plan (GP) Designation	Proposed Zoning	Minimum Density Allowed	Maximum Density Allowed	Total Capacity	Vacant/ Nonvacant	Description of Existing Uses	PIN	Base Density Per Acre	Community Plan Area	Rent Stabalization Ordinance	Income Category	Applicable Rezoning Program (Program informing values in Column Q listed first)
Los Angeles	1521 S LOS ANGELES ST	90015	5133013010	0.000	0.000	0.000	2.160	Shortfall of Sites	0.028	Light Manufacturing	M2-2D	Transit Core	[HB1-G1-5] [CX2-FA] [CPIO]	0	396.999	2.160		Commercial - Store - One Story, 4	124-5A207 398	No Max	Central City	No	ABMI	DT CPU
Los Angeles	521 W CESAR E CHAVEZ AVE	90012	5408017024	0.000	0.000	0.000	2.160	Shortfall of Sites	0.016	Regional Commercial	C2-2D	Community Center	[DM2-SH2-5] [CX2-FA] [CPIO]	0	377.560	2.160		Institutional - School (Private) - One Story, 0	133-5A213 282	No Max	Central City North	No	ABMI	DT CPU
Los Angeles	6003 BARTON AVE	90038	5534026014	0.000	0.000	0.000	2.160	Shortfall of Sites	0.096	Medium Residential	R3-1XL	High Medium Residential	[Q]R4-1VL-CPIO	0	114.087	2.160		Residential - Four Units (Any Combination) - 4 Stories or Less, 4	144B189 928	54	Hollywood	No	ABMI	HWD CPU
Los Angeles	1444 N SYCAMORE AVE	90028	5548016003	0.000	0.000	2.160	0.000	Shortfall of Sites	0.138	Low Medium II Residential	RD1.5-1XL	0	0	0	16.268	2.160		Commercial - Parking Lot (Commercial Use Property) - Lots - Patron or Employee - One Story, 0	147B181 725		Hollywood	No	MI	MURC
Los Angeles	11724 GILMORE ST	91606	2322016038	0.000	0.000	0.000	2.160	Shortfall of Sites	0.160	Low Medium II Residential	RD1.5-1	Neighborhood Center	0	0	68.814	2.160		Residential - Four Units (Any Combination) - 4 Stories or Less, 4	180B169 1075	108	North Hollywood - Valley Village	No	ABMI	NH CPU , AHO
Los Angeles	6639 TROOST AVE	91606	2320027023	0.000	0.000	0.000	2.160	Shortfall of Sites	0.155	Low Medium II Residential	RD1.5-1	Neighborhood Center	0	0	70.969	2.160		Residential - Four Units (Any Combination) - 4 Stories or Less, 4	180B169 411	108	North Hollywood - Valley Village	No	ABMI	NH CPU
Los Angeles	6633 TROOST AVE	91606	2320027021	0.000	0.000	0.000	2.160	Shortfall of Sites	0.155	Low Medium II Residential	RD1.5-1	Neighborhood Center	0	0	70.965	2.160		Residential - Four Units (Any Combination) - 4 Stories or Less, 4	180B169 452	108	North Hollywood - Valley Village	No	ABMI	NH CPU
Los Angeles	23730 INGOMAR ST	91304	2020014043	1.080	1.080	0.000	0.000	Shortfall of Sites	0.264	Very Low Residential	RE11-1	Very Low Residential	0	20	66.287	2.160		Residential - Single Family Residence - Pool, 1	189B089 380	1 per lot	Canoga Park - Winnetka - Woodland Hills - West Hills	No	LI	AHO , CPK CPU, ADU
Los Angeles	4851 TEXHOMA AVE	91316	2290011022	1.080	1.080	0.000	0.000	Shortfall of Sites	0.264	Very Low II Residential	RE11-1	Very Low Residential	0	20	66.287	2.160		Residential - Single Family Residence - Pool, 1	168B129 244	1 per lot	Encino - Tarzana	No	LI	AHO , ENC CPU, ADU
Los Angeles	5126 HASKELL AVE	91436	2261032040	1.080	1.080	0.000	0.000	Shortfall of Sites	0.358	Low II Residential	R1-1	Low Residential	0	20	66.287	2.160		, 2	171B141 201	1 per lot	Encino - Tarzana	No	LI	AHO , ENC CPU
Los Angeles	23948 CALIFA ST	91367	2045020002	0.108	0.108	0.000	1.943	Shortfall of Sites	0.264	Very Low Residential	RE11-1	Very Low Residential	[HB3-G1-5] [CX2-FA] [CPIO]	20	66.287	2.159		Residential - Single Family Residence - Pool, 1	177B089 816	1 per lot	Canoga Park - Winnetka - Woodland Hills - West Hills	No	VLI, LI, ABMI	AHO , CPK CPU, ADU
Los Angeles	8117 ROYER AVE	91304	2014038018	0.108	0.108	0.000	1.943	Shortfall of Sites	0.264	Low Residential	RS-1	Very Low Residential	[MB3-CDF1-5] [IX4-FA] [CPIO]	20	66.287	2.159		Residential - Single Family Residence - Pool, 1	189B097 163	1 per lot	Canoga Park - Winnetka - Woodland Hills - West Hills	No	VLI, LI, ABMI	AHO , CPK CPU, ADU
Los Angeles	7632 MARCH AVE	91304	2027029051	1.079	1.079	0.000	0.000	Shortfall of Sites	0.298	Very Low Residential	RE11-1	Very Low Residential	0	20	66.287	2.158		Residential - Single Family Residence - Pool, 1	186B093 707	1 per lot	Canoga Park - Winnetka - Woodland Hills - West Hills	No	LI	AHO , CPK CPU, ADU
Los Angeles	17404 STAGG ST	91325	2202004010	1.079	1.079	0.000	0.000	Shortfall of Sites	0.264	Low Residential	R1-1	Low Residential	0	20	66.287	2.158		Residential - Single Family Residence, 1	189B129 1091	1 per lot	Reseda - West Van Nuys	No	LI	AHO , RES CPU, ADU
Los Angeles	16110 S MENLO AVE	90247	6120019049	1.079	1.079	0.000	0.000	Shortfall of Sites	0.366	Low Medium II Residential	(Q)RD1.5-1	0	0	20	45.504	2.158		Residential - Five or More Units or Apartments (Any Combination) · 4 Stories or Less, 10	069B197 231		Harbor Gateway	No	LI	DB50
Los Angeles	5159 COLLETT AVE	91436	2261025055	1.079	1.079	0.000	0.000	Shortfall of Sites	0.264	Low II Residential	RE9-1	Low Residential	0	20	66.287	2.158		Residential - Single Family Residence - Pool, 1	171B141 165	1 per lot	Encino - Tarzana	No	LI	AHO , ENC CPU, ADU
Los Angeles	5158 WOODLEY AVE	91436	2261025052	1.079	1.079	0.000	0.000	Shortfall of Sites	0.264	Low II Residential	RE9-1	Low Residential	0	20	66.287	2.158		Residential - Single Family Residence, 1	171B141 164	1 per lot	Encino - Tarzana	No	LI	AHO , ENC CPU, ADU
Los Angeles	24500 PAT PL	91367	2032014002	1.079	1.079	0.000	0.000	Shortfall of Sites	0.264	Very Low Residential	RE11-1	Very Low Residential	[LM2-MU2-5] [RG1-FA] [CPIO]	20	66.287	2.158		Residential - Single Family Residence - Pool, 1	177B085 536	1 per lot	Canoga Park - Winnetka - Woodland Hills - West Hills	No	LI	AHO , CPK CPU, ADU
Los Angeles	24510 PAT PL	91367	2032014003	1.079	1.079	0.000	0.000	Shortfall of Sites	0.264	Very Low Residential	RE11-1	Very Low Residential	0	20	66.287	2.157		Residential - Single Family Residence - Pool, 1	177B085 549	1 per lot	Canoga Park - Winnetka - Woodland Hills - West Hills	No	LI	AHO , CPK CPU, ADU
Los Angeles	23404 WINDOM ST	91304	2027003004	1.079	1.079	0.000	0.000	Shortfall of Sites	0.264	Very Low Residential	RE11-1	Very Low Residential	0	20	66.287	2.157		Residential - Single Family Residence - Pool, 1	186B093 215	1 per lot	Canoga Park - Winnetka - Woodland Hills - West Hills	No	LI	AHO , CPK CPU, ADU
Los Angeles	7861 GLADE AVE	91304	2012011039	0.000	0.000	0.000	2.157	Shortfall of Sites	0.203	Low Residential	RS-1	Very Low Residential	[MN1-SH2-5] [CX1-FA] [CPIO-O-CDO]	0	66.287	2.157		Residential - Single Family Residence, 0	189B101 506	1 per lot	Canoga Park - Winnetka - Woodland Hills - West Hills	No	ABMI	AHO , CPK CPU
Los Angeles	4822 ALMIDOR AVE	91364	2074040014	1.078	1.078	0.000	0.000	Shortfall of Sites	0.264	Low Residential	RS-1	Very Low Residential	0	20	66.287	2.157		Residential - Single Family Residence, 1	168B093 150	1 per lot	Canoga Park - Winnetka - Woodland Hills - West Hills	No	LI	AHO , CPK CPU, ADU
Los Angeles	24461 CLIPSTONE ST	91367	2032013034	1.078	1.078	0.000	0.000	Shortfall of Sites	0.264	Very Low Residential	RE11-1-H	Very Low Residential	0	20	66.287	2.156		Residential - Single Family Residence - Pool, 1	177B085 534	1 per lot	Canoga Park - Winnetka - Woodland Hills - West Hills	No	LI	AHO , CPK CPU, ADU
Los Angeles	0	0	2136025001	0.000	0.000	0.000	2.155	Shortfall of Sites	0.203	Low Residential	RS-1-RIO	Low Residential	0	0	66.287	2.155	Vacant	Residential - Single Family Residence - Vacant Land, 0	180B113 609	1 per lot	Canoga Park - Winnetka - Woodland Hills - West Hills	No	ABMI	AHO , CPK CPU
Los Angeles	19914 VICTORY BLVD	91367	2134034015	1.077	1.077	0.000	0.000	Shortfall of Sites	0.297	Low Residential	R1-1-RIO	Low Residential	0	20	66.287	2.155		Residential - Single Family Residence - Pool, 1	180B113 814	1 per lot	Canoga Park - Winnetka - Woodland Hills - West Hills	No	LI	AHO , CPK CPU
Los Angeles	9327 SAN FERNANDO RD	91352	2631001034	0.000	0.000	2.155	0.000	Shortfall of Sites	1.505	General Commercial	[T][Q]C2-1-CUGU, [T][Q]R3-1-CUGU	0	0	0	1.790	2.155		Industrial - Warehousing, Distribution, Storage - Public Storage - Mini Warehouse - One Story, 0	198B165 146		Sun Valley - La Tuna Canyon	No	MI	ARO
Los Angeles	23501 OXNARD ST	91367	2035003057	1.077	1.077	0.000	0.000	Shortfall of Sites	0.264	Very Low Residential	RE11-1	Very Low Residential	0	20	66.287	2.155		Residential - Single Family Residence, 1	177B093 709	1 per lot	Canoga Park - Winnetka - Woodland Hills - West Hills	No	LI	AHO , CPK CPU, ADU
Los Angeles	23401 JONATHAN ST	91304	2020021028	1.077	1.077	0.000	0.000	Shortfall of Sites	0.264	Very Low Residential	RE11-1	Very Low Residential	0	20	66.287	2.155		Residential - Single Family Residence - Pool, 1	189B093 54	1 per lot	Canoga Park - Winnetka - Woodland Hills - West Hills	No	LI	AHO , CPK CPU, ADU
Los Angeles	8032 WYNNE AVE	91335	2102010015	1.077	1.077	0.000	0.000	Shortfall of Sites	0.297	Low Residential	R1-1	Low Residential	0	20	66.287	2.154		Residential - Single Family Residence, 1	189B125 297	1 per lot	Reseda - West Van Nuys	No	LI	AHO , RES CPU
Los Angeles	1526 YOSEMITE DR	90041	5689028014	0.000	0.000	0.000	2.154	Shortfall of Sites	0.481	Low Medium II Residential	RD1.5-1	0	0	0	43.819	2.154		Residential - Five or More Units or Apartments (Any Combination) · 4 Stories or Less - Pool, 14	160-5A227 371		Northeast Los Angeles	Yes	ABMI	DB50
Los Angeles	6947 LOUISE AVE	91406	2229037025	1.077	1.077	0.000	0.000	Shortfall of Sites	0.392	Low Residential	RA-1	Low Residential	0	20	66.287	2.154		, 2	183B133 603	1 per lot	Reseda - West Van Nuys	No	LI	AHO , RES CPU
Los Angeles	5900 MOORCROFT AVE	91367	2146022022	1.077	1.077	0.000	0.000	Shortfall of Sites	0.264	Low Residential	RE11-1	Very Low Residential	0	20	66.287	2.154		Residential - Single Family Residence - Pool, 1	177B101 225	1 per lot	Canoga Park - Winnetka - Woodland Hills - West Hills	No	LI	AHO , CPK CPU, ADU
Los Angeles	5150 WOODLEY AVE	91436	2261025053	1.077	1.077	0.000	0.000	Shortfall of Sites	0.263	Low II Residential	RE9-1	Low Residential	0	20	66.287	2.154		Residential - Single Family Residence, 1	171B141 206	1 per lot	Encino - Tarzana	No	LI	AHO , ENC CPU, ADU
Los Angeles	5151 COLLETT AVE	91436	2261025054	1.077	1.077	0.000	0.000	Shortfall of Sites	0.263	Low II Residential	RE9-1	Low Residential	0	20	66.287	2.154		Residential - Single Family Residence - Pool, 1	171B141 207	1 per lot	Encino - Tarzana	No	LI	AHO , ENC CPU, ADU
Los Angeles	6112 COUNTY OAK RD	91367	2032029022	1.077	1.077	0.000	0.000	Shortfall of Sites	0.263	Very Low Residential	RE11-1	Very Low Residential	0	20	66.287	2.153		Residential - Single Family Residence - Pool, 1	177B085 176	1 per lot	Canoga Park - Winnetka - Woodland Hills - West Hills	No	LI	AHO , CPK CPU, ADU
Los Angeles	22930 COLLINS ST	91367	2041014036	1.077	1.077	0.000	0.000	Shortfall of Sites	0.297	Low Residential	RE9-1	Very Low Residential	0	20	66.287	2.153		Residential - Single Family Residence - Pool, 1	174B097 393	1 per lot	Canoga Park - Winnetka - Woodland Hills - West Hills	No	LI	AHO , CPK CPU
Los Angeles	6146 ROD AVE	91367	2032019011	1.077	1.077	0.000	0.000	Shortfall of Sites	0.263	Very Low Residential	RE11-1	Very Low Residential	0	20	66.287	2.153		Residential - Single Family Residence - Pool, 1	177B085 175	1 per lot	Canoga Park - Winnetka - Woodland Hills - West Hills	No	LI	AHO , CPK CPU, ADU
Los Angeles	15759 VANOWEN ST	91406	2224034075	1.076	1.076	0.000	0.000	Shortfall of Sites	0.317	Medium Residential	R3-1	0	0	20	84.035	2.153		Residential - Five or More Units or Apartments (Any Combination) · 4 Stories or Less, 18	183B141 790		Van Nuys - North Sherman Oaks	No	LI	DB50
Los Angeles	7442 MOORCROFT AVE	91303	2023022001	1.076	1.076	0.000	0.000	Shortfall of Sites	0.297	Low Residential	RS-1	Very Low Residential	0	20	66.287	2.153		Residential - Single Family Residence - Pool, 1	186B101 462	1 per lot	Canoga Park - Winnetka - Woodland Hills - West Hills	No	LI	AHO , CPK CPU
Los Angeles	7710 MAESTRO AVE	91304	2027001026	0.108	0.108	0.000	1.937	Shortfall of Sites	0.263	Very Low Residential	RE11-1	Very Low Residential	[MB3-CDF1-5] [IX4-FA] [CPIO]	20	66.287	2.153		Residential - Single Family Residence, 1	189B093 753	1 per lot	Canoga Park - Winnetka - Woodland Hills - West Hills	No	VLI, LI, ABMI	AHO , CPK CPU, ADU
Los Angeles	0	0	5204003800	1.076	1.076	0.000	0.000	Shortfall of Sites	0.227	Neighborhood Commercial	P-1-CDO	0	0	20	94.696	2.152		Miscellaneous - Utility, 0	139-5A221 255		Northeast Los Angeles	No	LI	P
Los Angeles	13838 MERCER ST	91331	2618020037	1.076	1.076	0.000	0.000	Shortfall of Sites	0.227	Community Commercial	[Q]P-1VL-O-CDO	0	0	20	94.696	2.152		Institutional - Church - Wireless Communication Tower - One Story, 0	204B153 123		Arleta - Pacoima	No	LI	P, FBO
Los Angeles	6958 AMESTOY AVE	91406	2230004001	1.076	1.076	0.000	0.000	Shortfall of Sites	0.297	Low Residential	R1-1	Low Residential	0	20	66.287	2.152		Residential - Single Family Residence, 1	183B133 562	1 per lot	Reseda - West Van Nuys	No	LI	AHO , RES CPU
Los Angeles	114 N HOOVER ST	90004	5156004014	0.000	0.000	0.000	2.152	Shortfall of Sites	0.074	Low Medium Residential	RD2-1	0	0	0	99.000	2.152		Residential - Three Units (Any Combination) - 4 Stories or Less, 3	138A201 113		Westlake	Yes	ABMI	TOC EXP , R2RD
Los Angeles	240 S WESTERN AVE	90004	5517007017	0.000	0.000	0.000	2.152	Shortfall of Sites	0.096	General Commercial	C2-1	0	0	0	50.964	2.152		Commercial - Store Combination - Store and Residential Combination - One Story, 0	135B193 79		Wilshire	Yes	ABMI	ARO
Los Angeles	240 S WESTERN AVE	90004	5517007017	0.000	0.000	0.000	2.152	Shortfall of Sites	0.150	General Commercial	C2-1	0	0	0	32.623	2.152		Commercial - Store Combination - Store and Residential Combination - One Story, 0	135B193 91		Wilshire	Yes	ABMI	ARO
Los Angeles	240 S WESTERN AVE	90004	5517007017	0.000	0.000	0.000	2.152	Shortfall of Sites	0.054	General Commercial	C2-1	0	0	0	90.649	2.152		Commercial - Store Combination - Store and Residential Combination - One Story, 0	135B193 112		Wilshire	Yes	ABMI	ARO
Los Angeles	6011 ELLENVIEW AVE	91367	2032016002	1.076	1.076	0.000	0.000	Shortfall of Sites	0.263	Very Low Residential	RE11-1	Very Low Residential	0	20	66.287	2.151		Residential - Single Family Residence - Pool, 1	177B085 371	1 per lot	Canoga Park - Winnetka - Woodland Hills - West Hills	No	LI	AHO , CPK CPU, ADU
Los Angeles	6836 CANBY AVE	91335	2125011016	0.000	0.000	2.151	0.000	Shortfall of Sites	1.238	Community Commercial	[Q]C2-1L-CDO-RIO	0	0	0	2.172	2.151		Industrial - Warehousing, Distribution, Storage - Public Storage (Bekins, Lyons) - One Story, 0	183B125 885		Reseda - West Van Nuys	No	MI	ARO
Los Angeles	4726 ALMIDOR AVE	91364	2074040019	1.076	1.076	0.000	0.000	Shortfall of Sites	0.263	Low Residential	RS-1	Very Low Residential	0	20	66.287	2.151		Residential - Single Family Residence - Pool, 1	168B093 184	1 per lot	Canoga Park - Winnetka - Woodland Hills - West Hills	No	LI	AHO , CPK CPU, ADU
Los Angeles	2040 CENTURY PARK E	90067	4319001009	1.076	1.076	0.000	0.000	Shortfall of Sites	0.101	Regional Center Commercial	C2-2-O	0	0	20	163.350	2.151		Commercial - Parking Lot (Commercial Use Property) - Lots - Patron or Employee - One Story, 0	132B161 34		West Los Angeles	No	LI	MURC
Los Angeles	22430 SYLVAN ST	91367	2039026001	1.076	1.076	0.000	0.000	Shortfall of Sites	0.263	Low Residential	RE11-1	Very Low Residential	0	20	66.287	2.151		Residential - Single Family Residence - Pool, 1	177B101 41	1 per lot	Canoga Park - Winnetka - Woodland Hills - West Hills	No	LI	AHO , CPK CPU, ADU

Jurisdiction Name	Site Address/Intersection	5 Digit ZIP Code	Assessor Parcel Number	Very Low-Income	Low-Income	Moderate-Income	Above Moderate-Income	Type of Shortfall	Parcel Size (Acres)	Current General Plan Designation	Current Zoning	Proposed General Plan (GP) Designation	Proposed Zoning	Minimum Density Allowed	Maximum Density Allowed	Total Capacity	Vacant/ Nonvacant	Description of Existing Uses	PIN	Base Density Per Acre	Community Plan Area	Rent Stabalization Ordinance	Income Category	Applicable Rezoning Program (Program informing values in Column Q listed first)
Los Angeles	15373 VALLEY VISTA BLVD	91403	2283021001	1.075	1.075	0.000	0.000	Shortfall of Sites	0.263	Low II Residential	R1-1	Low Residential	0	20	66.287	2.151		Residential - Single Family Residence - Pool, 1	166-5A145 163	1 per lot	Encino - Tarzana	No	LI	AHO , ENC CPU, ADU
Los Angeles	23403 WINDOM ST	91304	2027003007	1.075	1.075	0.000	0.000	Shortfall of Sites	0.263	Very Low Residential	RE11-1	Very Low Residential	0	20	66.287	2.151		Residential - Single Family Residence - Pool, 1	186B093 171	1 per lot	Canoga Park - Winnetka - Woodland Hills - West Hills	No	LI	AHO , CPK CPU, ADU
Los Angeles	15404 SUTTON ST	91403	2283020001	1.075	1.075	0.000	0.000	Shortfall of Sites	0.263	Low II Residential	R1-1	Low Residential	0	20	66.287	2.151		Residential - Single Family Residence - Pool, 1	166-5A145 135	1 per lot	Encino - Tarzana	No	LI	AHO , ENC CPU, ADU
Los Angeles	16631 NANBERRY RD	91436	2284008041	1.075	1.075	0.000	0.000	Shortfall of Sites	0.263	Low I Residential	RE9-1	Low Residential	0	20	66.287	2.150		Residential - Single Family Residence - Pool, 1	168B137 669	1 per lot	Encino - Tarzana	No	LI	AHO , ENC CPU, ADU
Los Angeles	23250 SPIRES ST	91304	2020005044	1.075	1.075	0.000	0.000	Shortfall of Sites	0.263	Very Low Residential	RE11-1	Very Low Residential	0	20	66.287	2.150		Residential - Single Family Residence - Pool, 1	189B093 701	1 per lot	Canoga Park - Winnetka - Woodland Hills - West Hills	No	LI	AHO , CPK CPU, ADU
Los Angeles	2868 S ROBERTSON BLVD	90034	4301010038	0.000	0.000	0.000	2.149	Shortfall of Sites	0.041	Neighborhood Commercial	C4-1VL-CPIO	0	0	0	54.450	2.149		Commercial - Auto, Recreation Equipment, Construction Equipment Sales and Service - Auto Service Centers (No Gasoline) - One Story, 0	123B169 503		West Adams - Baldwin Hills - Leimert	No	ABMI	OPP C
Los Angeles	1760 N WESTERN AVE	90027	5544007023	1.074	1.074	0.000	0.000	Shortfall of Sites	0.388	Neighborhood Office Commercial	C4-1D, R3-1	0	0	20	102.494	2.148		Institutional - Church - One Story, 0	150A193 7		Hollywood	No	LI	FBO
Los Angeles	18545 BURBANK BLVD	91356	2160003021	0.000	0.000	0.000	2.148	Shortfall of Sites	0.368	Medium Residential	R3-1	0	0	0	84.376	2.148		Residential - Five or More Units or Apartments (Any Combination) - 4 Stories or Less - Pool, 22	174B125 366		Encino - Tarzana	Yes	ABMI	DB50
Los Angeles	2742 GREENFIELD AVE	90064	4256020060	0.000	0.000	0.000	2.148	Shortfall of Sites	0.023	Low Residential	R1-1	0	0	0	99.000	2.148		Residential - Single Family Residence, 0	123B157 868		West Los Angeles	No	ABMI	TOC EXP
Los Angeles	22702 CALIFA ST	91367	2040004049	0.000	0.000	0.000	2.147	Shortfall of Sites	0.278	Low Residential	R1-1	Very Low Residential	0	0	66.287	2.147		Residential - Single Family Residence - Guesthouse, 1	174B097 42	1 per lot	Canoga Park - Winnetka - Woodland Hills - West Hills	Yes	ABMI	AHO , CPK CPU, ADU
Los Angeles	5924 VISTA DE LA LUZ	91367	2032027054	1.073	1.073	0.000	0.000	Shortfall of Sites	0.263	Very Low Residential	RE11-1	Very Low Residential	0	20	66.287	2.147		Residential - Single Family Residence - Pool, 1	177B085 488	1 per lot	Canoga Park - Winnetka - Woodland Hills - West Hills	No	LI	AHO , CPK CPU, ADU
Los Angeles	4859 TEXHOMA AVE	91316	2290011021	1.073	1.073	0.000	0.000	Shortfall of Sites	0.263	Very Low II Residential	RE11-1	Very Low Residential	0	20	66.287	2.147		Residential - Single Family Residence - Pool, 1	168B129 218	1 per lot	Encino - Tarzana	No	LI	AHO , ENC CPU, ADU
Los Angeles	19745 REDWING ST	91364	2164011006	1.073	1.073	0.000	0.000	Shortfall of Sites	0.357	Very Low Residential	RA-1	Very Low Residential	0	20	66.287	2.147		, 2	174B117 462	1 per lot	Canoga Park - Winnetka - Woodland Hills - West Hills	No	LI	AHO , CPK CPU
Los Angeles	23509 BALTAR ST	91304	2020017038	1.073	1.073	0.000	0.000	Shortfall of Sites	0.263	Very Low Residential	RE11-1	Very Low Residential	0	20	66.287	2.147		Residential - Single Family Residence - Pool, 1	189B093 174	1 per lot	Canoga Park - Winnetka - Woodland Hills - West Hills	No	LI	AHO , CPK CPU, ADU
Los Angeles	6100 VARIEL AVE	91367	2149005023	0.000	0.000	2.146	0.000	Shortfall of Sites	1.210	Regional Center Commercial	(WC)COLLEGE-SN	Regional Center	0	0	2.217	2.146		Industrial - Light Manufacturing - One Story, 0	177B105 53		Canoga Park - Winnetka - Woodland Hills - West Hills	No	MI	ARO , CPK CPU
Los Angeles	22411 CALIFA ST	91367	2040041002	1.073	1.073	0.000	0.000	Shortfall of Sites	0.263	Low Residential	RE11-1	Very Low Residential	0	20	66.287	2.146		Residential - Single Family Residence - Pool, 1	174B101 22	1 per lot	Canoga Park - Winnetka - Woodland Hills - West Hills	No	LI	AHO , CPK CPU, ADU
Los Angeles	22501 STYLES ST	91367	2039028010	1.073	1.073	0.000	0.000	Shortfall of Sites	0.263	Low Residential	RE11-1	Very Low Residential	0	20	66.287	2.146		Residential - Single Family Residence, 1	177B101 53	1 per lot	Canoga Park - Winnetka - Woodland Hills - West Hills	No	LI	AHO , CPK CPU, ADU
Los Angeles	5400 ROZIE AVE	91367	2047014013	1.073	1.073	0.000	0.000	Shortfall of Sites	0.297	Very Low Residential	RE11-1	Very Low Residential	0	20	66.287	2.146		Residential - Single Family Residence - Pool, 1	171B089 44	1 per lot	Canoga Park - Winnetka - Woodland Hills - West Hills	No	LI	AHO , CPK CPU
Los Angeles	6623 SALE AVE	91307	2038025001	1.073	1.073	0.000	0.000	Shortfall of Sites	0.263	Low Residential	RS-1	Very Low Residential	0	20	66.287	2.146		Residential - Single Family Residence - Pool, 1	180B097 225	1 per lot	Canoga Park - Winnetka - Woodland Hills - West Hills	No	LI	AHO , CPK CPU, ADU
Los Angeles	5770 ROLLING RD	91367	2146019037	1.073	1.073	0.000	0.000	Shortfall of Sites	0.297	Low Residential	RE11-1	Very Low Residential	0	20	66.287	2.146		Residential - Single Family Residence - Pool, 1	174B101 89	1 per lot	Canoga Park - Winnetka - Woodland Hills - West Hills	No	LI	AHO , CPK CPU, ADU
Los Angeles	18639 ARMINTA ST	91335	2103021066	1.073	1.073	0.000	0.000	Shortfall of Sites	0.297	Low Residential	RS-1	Low Residential	0	20	66.287	2.146		Residential - Single Family Residence - Pool, 1	189B121 344	1 per lot	Reseda - West Van Nuys	No	LI	AHO , RES CPU
Los Angeles	23419 WINDOM ST	91304	2027003011	1.073	1.073	0.000	0.000	Shortfall of Sites	0.263	Very Low Residential	RE11-1	Very Low Residential	0	20	66.287	2.146		Residential - Single Family Residence, 1	186B093 200	1 per lot	Canoga Park - Winnetka - Woodland Hills - West Hills	No	LI	AHO , CPK CPU, ADU
Los Angeles	5006 SAN FELICIANO DR	91364	2169008022	1.073	1.073	0.000	0.000	Shortfall of Sites	0.263	Low Residential	R1-1	Low Residential	0	20	66.287	2.145		Residential - Single Family Residence - Pool, 1	168B101 141	1 per lot	Canoga Park - Winnetka - Woodland Hills - West Hills	No	LI	AHO , CPK CPU, ADU
Los Angeles	250 SILVER LAKE BLVD	90004	5501004007	0.000	0.000	0.000	2.145	Shortfall of Sites	0.161	General Commercial	C2-1	0	0	0	0.000	2.145		Commercial - Hotel and Motel - Motel - 50 Rooms and Over - One Story, 0	139-5A201 207		Wilshire	No	ABMI	ARO
Los Angeles	250 SILVER LAKE BLVD	90004	5501004007	0.000	0.000	0.000	2.145	Shortfall of Sites	0.158	General Commercial	C2-1	0	0	0	0.000	2.145		Commercial - Hotel and Motel - Motel - 50 Rooms and Over - One Story, 0	139-5A201 210		Wilshire	No	ABMI	ARO
Los Angeles	250 SILVER LAKE BLVD	90004	5501004007	0.000	0.000	0.000	2.145	Shortfall of Sites	0.152	General Commercial	C2-1	0	0	0	0.000	2.145		Commercial - Hotel and Motel - Motel - 50 Rooms and Over - One Story, 0	139-5A201 211		Wilshire	No	ABMI	ARO
Los Angeles	250 SILVER LAKE BLVD	90004	5501004007	0.000	0.000	0.000	2.145	Shortfall of Sites	0.131	General Commercial	C2-1	0	0	0	0.000	2.145		Commercial - Hotel and Motel - Motel - 50 Rooms and Over - One Story, 0	139-5A201 209		Wilshire	No	ABMI	ARO
Los Angeles	250 SILVER LAKE BLVD	90004	5501004007	0.000	0.000	0.000	2.145	Shortfall of Sites	0.129	General Commercial	C2-1	0	0	0	0.000	2.145		Commercial - Hotel and Motel - Motel - 50 Rooms and Over - One Story, 0	139-5A201 206		Wilshire	No	ABMI	ARO
Los Angeles	250 SILVER LAKE BLVD	90004	5501004007	0.000	0.000	0.000	2.145	Shortfall of Sites	0.120	General Commercial	C2-1	0	0	0	0.000	2.145		Commercial - Hotel and Motel - Motel - 50 Rooms and Over - One Story, 0	139-5A201 208		Wilshire	No	ABMI	ARO
Los Angeles	250 SILVER LAKE BLVD	90004	5501004007	0.000	0.000	0.000	2.145	Shortfall of Sites	0.115	General Commercial	C2-1	0	0	0	0.000	2.145		Commercial - Hotel and Motel - Motel - 50 Rooms and Over - One Story, 0	139-5A201 205		Wilshire	No	ABMI	ARO
Los Angeles	250 SILVER LAKE BLVD	90004	5501004007	0.000	0.000	0.000	2.145	Shortfall of Sites	0.059	General Commercial	C2-1	0	0	0	0.000	2.145		Commercial - Hotel and Motel - Motel - 50 Rooms and Over - One Story, 0	139-5A201 354		Wilshire	No	ABMI	ARO
Los Angeles	686 S ARDMORE AVE	90005	5094001001	0.107	0.107	0.000	1.931	Shortfall of Sites	0.155	Regional Center Commercial	R5-2	0	0	20	147.621	2.145		Residential - Five or More Units or Apartments (Any Combination) - 4 Stories or Less, 15	132B193 227		Wilshire	No	VLI, LI, ABMI	MURC
Los Angeles	3630 WILSHIRE BLVD	90010	5093019001	0.000	0.000	0.000	2.145	Shortfall of Sites	0.046	Regional Center Commercial	C4-2, PB-2	0	0	0	89.841	2.145		Commercial - Store - One Story, 0	132B193 111		Wilshire	No	ABMI	MURC , P
Los Angeles	333 S BOYLSTON ST	90017	5152014027	0.000	0.000	0.000	2.145	Shortfall of Sites	0.047	Regional Center Commercial	CW	0	0	0	87.312	2.145		Commercial - Restaurant, Cocktail Lounge - Restaurant, Cocktail Lounge, Tavern - One Story, 0	132A209 111		Westlake	No	ABMI	MURC
Los Angeles	1820 WILSHIRE BLVD	90057	5142007025	0.000	0.000	0.000	2.145	Shortfall of Sites	0.045	Regional Center Commercial	C4-2	0	0	0	90.790	2.145		Commercial - Store Combination - Store and Residential Combination - One Story, 0	132A205 125		Westlake	No	ABMI	MURC , ARO
Los Angeles	1820 WILSHIRE BLVD	90057	5142007025	0.000	0.000	0.000	2.145	Shortfall of Sites	0.044	Regional Center Commercial	C4-2	0	0	0	92.740	2.145		Commercial - Store Combination - Store and Residential Combination - One Story, 0	132A205 129		Westlake	No	ABMI	MURC , ARO
Los Angeles	0	0	5093019019	0.000	0.000	0.000	2.145	Shortfall of Sites	0.047	Regional Center Commercial	(Q)C2-2	0	0	0	88.572	2.145		Commercial - Parking Lot (Commercial Use Property) - Lots - Commercial Parking - One Story, 0	132B193 211		Wilshire	No	ABMI	MURC
Los Angeles	3470 W 6TH ST	90020	5502029026	0.000	0.000	0.000	2.145	Shortfall of Sites	0.048	Regional Center Commercial	C2-2	0	0	0	85.936	2.145		Commercial - Shopping Center (Neighborhood, Community) - One Story, 0	135B197 1024		Wilshire	No	ABMI	MURC
Los Angeles	639 S NEW HAMPSHIRE AVE	90005	5502026023	0.000	0.000	0.000	2.145	Shortfall of Sites	0.048	Regional Center Commercial	C2-2	0	0	0	86.821	2.145		Commercial - Office Building - One Story, 0	135B197 1170		Wilshire	No	ABMI	MURC , ARO
Los Angeles	17322 STAGG ST	91325	2202005022	1.072	1.072	0.000	0.000	Shortfall of Sites	0.263	Low Residential	R1-1	Low Residential	0	20	66.287	2.145		Residential - Single Family Residence, 1	189B133 774	1 per lot	Reseda - West Van Nuys	No	LI	AHO , RES CPU, ADU
Los Angeles	23033 MARIANO ST	91367	2042007007	0.000	0.000	0.000	2.144	Shortfall of Sites	0.413	Low Residential	R1-1	Very Low Residential	[LM2-MU2-5] [RX1-FA] [CPIO]	0	66.287	2.144		Residential - Double, Duplex, or Two Units - 4 Stories or Less - Pool, 2	171B097 11	1 per lot	Canoga Park - Winnetka - Woodland Hills - West Hills	Yes	ABMI	AHO , CPK CPU
Los Angeles	23125 DOLOROSA ST	91367	2042003052	0.107	0.107	0.000	1.930	Shortfall of Sites	0.296	Low Residential	RS-1	Very Low Residential	[HB3-G1-5] [CX2-FA] [CPIO-O]	20	66.287	2.144		Residential - Single Family Residence - Pool, 1	174B097 755	1 per lot	Canoga Park - Winnetka - Woodland Hills - West Hills	No	VLI, LI, ABMI	AHO , CPK CPU
Los Angeles	23142 DOLOROSA ST	91367	2042007023	0.000	0.000	0.000	2.144	Shortfall of Sites	0.413	Low Residential	RS-1	Very Low Residential	0	0	66.287	2.144		Residential - Double, Duplex, or Two Units - 4 Stories or Less - Pool, 2	174B093 509	1 per lot	Canoga Park - Winnetka - Woodland Hills - West Hills	Yes	ABMI	AHO , CPK CPU
Los Angeles	4954 WHITE OAK AVE	91316	2290010024	1.072	1.072	0.000	0.000	Shortfall of Sites	0.296	Low II Residential	(T)RS-1	Low Residential	0	20	66.287	2.144		Residential - Single Family Residence - Pool, 1	168B129 767	1 per lot	Encino - Tarzana	No	LI	AHO , ENC CPU, ADU
Los Angeles	5800 KENTLAND AVE	91367	2040042016	1.072	1.072	0.000	0.000	Shortfall of Sites	0.263	Low Residential	RE11-1	Very Low Residential	0	20	66.287	2.144		Residential - Single Family Residence - Pool, 1	174B101 72	1 per lot	Canoga Park - Winnetka - Woodland Hills - West Hills	No	LI	AHO , CPK CPU, ADU
Los Angeles	23309 BLYTHE ST	91304	2020024032	1.072	1.072	0.000	0.000	Shortfall of Sites	0.263	Very Low Residential	RE11-1	Very Low Residential	0	20	66.287	2.144		Residential - Single Family Residence, 1	189B093 354	1 per lot	Canoga Park - Winnetka - Woodland Hills - West Hills	No	LI	AHO , CPK CPU, ADU
Los Angeles	8350 HILLROSE ST	91040	2555023902	1.072	1.072	0.000	0.000	Shortfall of Sites	1.395	Public Facilities	[Q]PF-1XL	0	0	20	153.741	2.144		Miscellaneous - Government Owned Property, 0	207B189 728		Sunland - Tujunga - Lake View Terrace - Shadow Hills - East La Tuna Canyon	No	LI	PF
Los Angeles	4903 WOODLEY AVE	91436	2260023054	1.072	1.072	0.000	0.000	Shortfall of Sites	0.263	Low II Residential	RE9-1	Low Residential	0	20	66.287	2.143		Residential - Single Family Residence - Pool, 1	168B141 306	1 per lot	Encino - Tarzana	No	LI	AHO , ENC CPU, ADU
Los Angeles	8051 MELBA AVE	91304	2020020018	1.072	1.072	0.000	0.000	Shortfall of Sites	0.263	Very Low Residential	RE11-1	Very Low Residential	0	20	66.287	2.143		Residential - Single Family Residence - Pool, 1	189B093 132	1 per lot	Canoga Park - Winnetka - Woodland Hills - West Hills	No	LI	AHO , CPK CPU, ADU
Los Angeles	6712 WOODMAN AVE	91401	2329001066	0.000	0.000	0.000	2.143	Shortfall of Sites	1.976	Medium Residential	[Q]R3-1	0	0	0	65.740	2.143		Residential - Five or More Units or Apartments (Any Combination) - 4 Stories or Less, 100	180B157 72		Van Nuys - North Sherman Oaks	Yes	ABMI	DB50

Jurisdiction Name	Site Address/Intersection	5 Digit ZIP Code	Assessor Parcel Number	Very Low-Income	Low-Income	Moderate-Income	Above Moderate-Income	Type of Shortfall	Parcel Size (Acres)	Current General Plan Designation	Current Zoning	Proposed General Plan (GP) Designation	Proposed Zoning	Minimum Density Allowed	Maximum Density Allowed	Total Capacity	Vacant/ Nonvacant	Description of Existing Uses	PIN	Base Density Per Acre	Community Plan Area	Rent Stabalization Ordinance	Income Category	Applicable Rezoning Program (Program informing values in Column Q listed first)
Los Angeles	8059 SADRING AVE	91304	2020001015	0.107	0.107	0.000	1.928	Shortfall of Sites	0.263	Very Low Residential	RE11-1	Very Low Residential	[MB3-CDF1-5] [IX4-FA] [CPIO]	20	66.287	2.143		Residential - Single Family Residence, 1	189B093 88	1 per lot	Canoga Park - Winnetka - Woodland Hills - West Hills	No	VLI, LI, ABMI	AHO , CPK CPU, ADU
Los Angeles	6041 ROD AVE	91367	2032020013	1.071	1.071	0.000	0.000	Shortfall of Sites	0.263	Very Low Residential	RE11-1	Very Low Residential	0	20	66.287	2.142		Residential - Single Family Residence, 1	177B085 325	1 per lot	Canoga Park - Winnetka - Woodland Hills - West Hills	No	LI	AHO , CPK CPU, ADU
Los Angeles	17641 CORINTHIAN DR	91316	2290011041	1.071	1.071	0.000	0.000	Shortfall of Sites	0.263	Very Low II Residential	RE11-1	Very Low Residential	0	20	66.287	2.142		Residential - Single Family Residence - Pool, 1	168B129 275	1 per lot	Encino - Tarzana	No	LI	AHO , ENC CPU, ADU
Los Angeles	17631 CORINTHIAN DR	91316	2290011042	1.071	1.071	0.000	0.000	Shortfall of Sites	0.263	Very Low II Residential	RE11-1	Very Low Residential	0	20	66.287	2.142		Residential - Single Family Residence - Pool, 1	168B129 278	1 per lot	Encino - Tarzana	No	LI	AHO , ENC CPU, ADU
Los Angeles	17651 CORINTHIAN DR	91316	2290011040	1.071	1.071	0.000	0.000	Shortfall of Sites	0.263	Very Low II Residential	RE11-1	Very Low Residential	0	20	66.287	2.142		Residential - Single Family Residence - Pool, 1	168B129 268	1 per lot	Encino - Tarzana	No	LI	AHO , ENC CPU, ADU
Los Angeles	17334 STAGG ST	91325	2202005024	1.071	1.071	0.000	0.000	Shortfall of Sites	0.263	Low Residential	R1-1	Low Residential	0	20	66.287	2.142		Residential - Single Family Residence - Pool, 1	189B133 769	1 per lot	Reseda - West Van Nuys	No	LI	AHO , RES CPU, ADU
Los Angeles	0	0	2017040015	0.000	0.000	0.000	2.142	Shortfall of Sites	0.168	Low I Residential	RE9-1-H	Very Low Residential	0	0	66.287	2.142	Vacant	Residential - Single Family Residence - Vacant Land, 0	192B089 235	1 per lot	Canoga Park - Winnetka - Woodland Hills - West Hills	No	ABMI	AHO , CPK CPU
Los Angeles	12555 VANOWEN ST	91605	2324029011	1.071	1.071	0.000	0.000	Shortfall of Sites	0.263	Medium Residential	R3-1	0	0	20	84.383	2.142		Residential - Five or More Units or Apartments (Any Combination) · 4 Stories or Less, 13	183B161 924		North Hollywood - Valley Village	No	LI	DB50
Los Angeles	24330 CLIPSTONE ST	91367	2032013054	0.107	0.107	0.000	1.928	Shortfall of Sites	0.263	Very Low Residential	RE11-1-H	Very Low Residential	[MN1-SH1-5] [CX1-FA] [CPIO]	20	66.287	2.142		Residential - Single Family Residence, 1	177B089 744	1 per lot	Canoga Park - Winnetka - Woodland Hills - West Hills	No	VLI, LI, ABMI	AHO , CPK CPU, ADU
Los Angeles	23339 GONZALES DR	91367	2044023032	0.000	0.000	0.000	2.142	Shortfall of Sites	0.202	Low Residential	RS-1	Very Low Residential	0	0	66.287	2.142		Residential - Single Family Residence - Pool, 0	171B093 558	1 per lot	Canoga Park - Winnetka - Woodland Hills - West Hills	No	ABMI	AHO , CPK CPU
Los Angeles	5931 PAT AVE	91367	2032014040	1.071	1.071	0.000	0.000	Shortfall of Sites	0.263	Very Low Residential	RE11-1	Very Low Residential	0	20	66.287	2.142		Residential - Single Family Residence - Pool, 1	177B085 507	1 per lot	Canoga Park - Winnetka - Woodland Hills - West Hills	No	LI	AHO , CPK CPU, ADU
Los Angeles	0	0	5147036909	1.071	1.071	0.000	0.000	Shortfall of Sites	1.393	Light Manufacturing	PF-2D	0	0	20	153.741	2.141		Miscellaneous - Government Owned Property, 0	124-5A215 9		Central City	No	LI	PF
Los Angeles	0	0	2103012020	0.000	0.000	0.000	2.141	Shortfall of Sites	0.202	Very Low I Residential	RE11-1	Very Low Residential	0	0	66.287	2.141	Vacant	Residential - Single Family Residence - Vacant Land, 0	189B121 711	1 per lot	Reseda - West Van Nuys	No	ABMI	AHO , RES CPU
Los Angeles	6157 JARED CT	91367	2032011022	1.070	1.070	0.000	0.000	Shortfall of Sites	0.263	Low Residential	RS-1	Very Low Residential	0	20	66.287	2.141		Residential - Single Family Residence - Pool, 1	177B085 154	1 per lot	Canoga Park - Winnetka - Woodland Hills - West Hills	No	LI	AHO , CPK CPU, ADU
Los Angeles	22410 CALIFA ST	91367	2040040011	1.070	1.070	0.000	0.000	Shortfall of Sites	0.262	Low Residential	RE11-1	Very Low Residential	0	20	66.287	2.141		Residential - Single Family Residence - Pool, 1	174B101 48	1 per lot	Canoga Park - Winnetka - Woodland Hills - West Hills	No	LI	AHO , CPK CPU, ADU
Los Angeles	7913 BOBBYBOYAR AVE	91304	2020024001	1.070	1.070	0.000	0.000	Shortfall of Sites	0.262	Very Low Residential	RE11-1	Very Low Residential	0	20	66.287	2.141		Residential - Single Family Residence - Pool, 1	189B093 421	1 per lot	Canoga Park - Winnetka - Woodland Hills - West Hills	No	LI	AHO , CPK CPU, ADU
Los Angeles	5305 ANDASOL AVE	91316	2257010046	1.070	1.070	0.000	0.000	Shortfall of Sites	0.262	Very Low I Residential	RA-1	Very Low Residential	0	20	66.287	2.140		Residential - Single Family Residence - Pool, 1	171B129 68	1 per lot	Encino - Tarzana	No	LI	AHO , ENC CPU, ADU
Los Angeles	23526 OXNARD ST	91367	2041001004	0.107	0.107	0.000	1.926	Shortfall of Sites	0.262	Very Low Residential	RA-1	Very Low Residential	[HM2-CHC1-5] [CX4-FA] [SN-CPIO-O]	20	66.287	2.140		Residential - Single Family Residence - Pool, 1	177B093 745	1 per lot	Canoga Park - Winnetka - Woodland Hills - West Hills	No	VLI, LI, ABMI	AHO , CPK CPU, ADU
Los Angeles	23315 OSTRONIC PL	91367	2044024017	1.070	1.070	0.000	0.000	Shortfall of Sites	0.296	Low Residential	RS-1	Very Low Residential	0	20	66.287	2.140		Residential - Single Family Residence - Pool, 1	171B093 586	1 per lot	Canoga Park - Winnetka - Woodland Hills - West Hills	No	LI	AHO , CPK CPU
Los Angeles	23249 INGOMAR ST	91304	2020023013	1.070	1.070	0.000	0.000	Shortfall of Sites	0.262	Very Low Residential	RE11-1	Very Low Residential	0	20	66.287	2.139		Residential - Single Family Residence - Pool, 1	189B093 568	1 per lot	Canoga Park - Winnetka - Woodland Hills - West Hills	No	LI	AHO , CPK CPU, ADU
Los Angeles	22410 MARTHA ST	91367	2040036011	1.070	1.070	0.000	0.000	Shortfall of Sites	0.262	Low Residential	RE11-1	Very Low Residential	0	20	66.287	2.139		Residential - Single Family Residence - Pool, 1	174B101 196	1 per lot	Canoga Park - Winnetka - Woodland Hills - West Hills	No	LI	AHO , CPK CPU, ADU
Los Angeles	6603 ANDASOL AVE	91406	2229011026	1.070	1.070	0.000	0.000	Shortfall of Sites	0.390	Low Residential	RA-1-RIO	Low Residential	0	20	66.287	2.139		, 2	180B129 428	1 per lot	Reseda - West Van Nuys	No	LI	AHO , RES CPU
Los Angeles	7650 MARCH AVE	91304	2027029038	1.069	1.069	0.000	0.000	Shortfall of Sites	0.262	Very Low Residential	RE11-1	Very Low Residential	0	20	66.287	2.139		Residential - Single Family Residence - Pool, 1	186B093 42	1 per lot	Canoga Park - Winnetka - Woodland Hills - West Hills	No	LI	AHO , CPK CPU, ADU
Los Angeles	22411 MIRANDA ST	91367	2040039002	1.069	1.069	0.000	0.000	Shortfall of Sites	0.262	Low Residential	RE11-1	Very Low Residential	0	20	66.287	2.139		Residential - Single Family Residence - Pool, 1	174B101 95	1 per lot	Canoga Park - Winnetka - Woodland Hills - West Hills	No	LI	AHO , CPK CPU, ADU
Los Angeles	7700 MAESTRO AVE	91304	2027001027	1.069	1.069	0.000	0.000	Shortfall of Sites	0.262	Very Low Residential	RE11-1	Very Low Residential	[LM1-CDF1-5] [IX4-FA] [CPIO]	20	66.287	2.138		Residential - Single Family Residence - Pool, 1	189B093 770	1 per lot	Canoga Park - Winnetka - Woodland Hills - West Hills	No	LI	AHO , CPK CPU, ADU
Los Angeles	5903 VISTA DE LA LUZ	91367	2032027038	1.069	1.069	0.000	0.000	Shortfall of Sites	0.262	Very Low Residential	RE11-1	Very Low Residential	0	20	66.287	2.138		Residential - Single Family Residence, 1	177B085 551	1 per lot	Canoga Park - Winnetka - Woodland Hills - West Hills	No	LI	AHO , CPK CPU, ADU
Los Angeles	0	0	2416015900	0.000	0.000	0.000	0.000	Shortfall of Sites	1.390	Public Facilities	PF-1VL	0	0	0	153.741	0.000		Miscellaneous - Government Owned Property, 0	174B177 946		North Hollywood - Valley Village	No		PF
Los Angeles	22323 MIRANDA ST	91367	2146024019	1.069	1.069	0.000	0.000	Shortfall of Sites	0.262	Low Residential	RE11-1	Very Low Residential	0	20	66.287	2.138		Residential - Single Family Residence, 1	174B101 107	1 per lot	Canoga Park - Winnetka - Woodland Hills - West Hills	No	LI	AHO , CPK CPU, ADU
Los Angeles	0	0	2307008900	0.000	0.000	0.000	0.000	Shortfall of Sites	1.390	Public Facilities	PF-1XL	0	0	0	153.741	0.000		Miscellaneous - Government Owned Property, 0	186B165 29		Sun Valley - La Tuna Canyon	No		PF
Los Angeles	24312 CARIS ST	91367	2045002019	1.069	1.069	0.000	0.000	Shortfall of Sites	0.262	Very Low Residential	RE11-1	Very Low Residential	0	20	66.287	2.137		Residential - Single Family Residence, 1	177B089 545	1 per lot	Canoga Park - Winnetka - Woodland Hills - West Hills	No	LI	AHO , CPK CPU, ADU
Los Angeles	2265 E 103RD ST	90002	6046021918	1.068	1.068	0.000	0.000	Shortfall of Sites	1.390	Public Facilities	PF(UV)	0	0	20	153.741	2.137		Miscellaneous - Government Owned Property, 0	091-5A217 9		Southeast Los Angeles	No	LI	PF
Los Angeles	6261 LENA AVE	91367	2039007019	1.068	1.068	0.000	0.000	Shortfall of Sites	0.262	Low Residential	RS-1	Very Low Residential	0	20	66.287	2.137		Residential - Single Family Residence, 1	177B097 129	1 per lot	Canoga Park - Winnetka - Woodland Hills - West Hills	No	LI	AHO , CPK CPU, ADU
Los Angeles	5924 NORA LYNN DR	91367	2032026011	1.068	1.068	0.000	0.000	Shortfall of Sites	0.262	Very Low Residential	RE11-1	Very Low Residential	0	20	66.287	2.137		Residential - Single Family Residence - Pool, 1	177B085 539	1 per lot	Canoga Park - Winnetka - Woodland Hills - West Hills	No	LI	AHO , CPK CPU, ADU
Los Angeles	23507 OXNARD ST	91367	2035003056	0.107	0.107	0.000	1.923	Shortfall of Sites	0.262	Very Low Residential	RE11-1	Very Low Residential	[HM1-CHC1-5] [CX2-FA] [CPIO]	20	66.287	2.137		Residential - Single Family Residence - Therapy Pool (Spa), 1	177B093 703	1 per lot	Canoga Park - Winnetka - Woodland Hills - West Hills	No	VLI, LI, ABMI	AHO , CPK CPU, ADU
Los Angeles	7506 BECKFORD AVE	91335	2104017032	1.068	1.068	0.000	0.000	Shortfall of Sites	0.296	Low Residential	R1-1	Low Residential	0	20	66.287	2.137		Residential - Single Family Residence, 1	186B121 387	1 per lot	Reseda - West Van Nuys	No	LI	AHO , RES CPU
Los Angeles	7718 MAESTRO AVE	91304	2027028018	1.068	1.068	0.000	0.000	Shortfall of Sites	0.262	Very Low Residential	RE11-1	Very Low Residential	0	20	66.287	2.136		Residential - Single Family Residence - Pool, 1	189B093 724	1 per lot	Canoga Park - Winnetka - Woodland Hills - West Hills	No	LI	AHO , CPK CPU, ADU
Los Angeles	22858 COLLINS STREET	91367	2041014046	0.107	0.107	0.000	1.923	Shortfall of Sites	0.346	Low Residential	RE9-1	Very Low Residential	[HB3-G1-5] [CX2-FA] [CPIO-O]	20	66.287	2.136		Residential - Single Family Residence - Pool, 1	174B097 941	1 per lot	Canoga Park - Winnetka - Woodland Hills - West Hills	No	VLI, LI, ABMI	AHO , CPK CPU
Los Angeles	5942 ROD AVE	91367	2032018013	1.068	1.068	0.000	0.000	Shortfall of Sites	0.262	Very Low Residential	RE11-1	Very Low Residential	0	20	66.287	2.136		Residential - Single Family Residence - Pool, 1	177B085 494	1 per lot	Canoga Park - Winnetka - Woodland Hills - West Hills	No	LI	AHO , CPK CPU, ADU
Los Angeles	22239 MIRANDA ST	91367	2146024009	1.068	1.068	0.000	0.000	Shortfall of Sites	0.262	Low Residential	RE11-1	Very Low Residential	0	20	66.287	2.136		Residential - Single Family Residence, 1	174B101 111	1 per lot	Canoga Park - Winnetka - Woodland Hills - West Hills	No	LI	AHO , CPK CPU, ADU
Los Angeles	5947 SALAMEA AVE	91367	2045003023	1.068	1.068	0.000	0.000	Shortfall of Sites	0.262	Very Low Residential	RE11-1	Very Low Residential	0	20	66.287	2.136		Residential - Single Family Residence - Pool, 1	177B089 662	1 per lot	Canoga Park - Winnetka - Woodland Hills - West Hills	No	LI	AHO , CPK CPU, ADU
Los Angeles	1515 E 104TH ST	90002	6065018920	1.068	1.068	0.000	0.000	Shortfall of Sites	1.389	Public Facilities	PF-1	0	0	20	153.741	2.136		Miscellaneous - Government Owned Property, 0	090A213 571		Southeast Los Angeles	No	LI	PF
Los Angeles	5949 ROD AVE	91367	2032021007	1.068	1.068	0.000	0.000	Shortfall of Sites	0.262	Very Low Residential	RE11-1	Very Low Residential	0	20	66.287	2.136		Residential - Single Family Residence - Pool, 1	177B085 459	1 per lot	Canoga Park - Winnetka - Woodland Hills - West Hills	No	LI	AHO , CPK CPU, ADU
Los Angeles	0	0	5084007024	0.000	0.000	0.000	2.136	Shortfall of Sites	0.022	Low II Residential	R1V3-RG	0	0	0	99.000	2.136	Vacant	Residential - Single Family Residence - Vacant Land, 0	132B185 995		Wilshire	No	ABMI	TOC EXP
Los Angeles	23261 BIGLER ST	91364	2074028005	1.068	1.068	0.000	0.000	Shortfall of Sites	0.262	Low Residential	RS-1	Very Low Residential	0	20	66.287	2.135		Residential - Single Family Residence, 1	168B093 52	1 per lot	Canoga Park - Winnetka - Woodland Hills - West Hills	No	LI	AHO , CPK CPU, ADU
Los Angeles	6016 PAT AVE	91367	2032013012	1.068	1.068	0.000	0.000	Shortfall of Sites	0.262	Very Low Residential	RE11-1	Very Low Residential	0	20	66.287	2.135		Residential - Single Family Residence, 1	177B085 366	1 per lot	Canoga Park - Winnetka - Woodland Hills - West Hills	No	LI	AHO , CPK CPU, ADU
Los Angeles	0	0	2146018040	0.000	0.000	0.000	2.135	Shortfall of Sites	0.168	Low Residential	RE11-1	Very Low Residential	[HB5-SH1-5] [CX4-FA] [CPIO-O]	0	66.287	2.135	Vacant	Residential - Single Family Residence - Vacant Land, 0	174B101 73	1 per lot	Canoga Park - Winnetka - Woodland Hills - West Hills	No	ABMI	AHO , CPK CPU
Los Angeles	23401 OXNARD ST	91367	2035003030	1.068	1.068	0.000	0.000	Shortfall of Sites	0.262	Very Low Residential	RE11-1	Very Low Residential	0	20	66.287	2.135		Residential - Single Family Residence, 1	177B093 783	1 per lot	Canoga Park - Winnetka - Woodland Hills - West Hills	No	LI	AHO , CPK CPU, ADU
Los Angeles	0	0	6132006900	0.000	0.000	0.000	0.000	Shortfall of Sites	1.389	Public Facilities	[Q]PF-1	0	0	0	153.741	0.000		Miscellaneous - Government Owned Property, 0	075B201 29		Harbor Gateway	No		PF
Los Angeles	5729 LARRYAN DR	91367	2045021003	1.067	1.067	0.000	0.000	Shortfall of Sites	0.262	Very Low Residential	RE11-1	Very Low Residential	0	20	66.287	2.135		Residential - Single Family Residence, 1	174B089 144	1 per lot	Canoga Park - Winnetka - Woodland Hills - West Hills	No	LI	AHO , CPK CPU, ADU
Los Angeles	5848 ROLLING RD	91367	2146017018	1.067	1.067	0.000	0.000	Shortfall of Sites	0.262	Low Residential	RE11-1	Very Low Residential	0	20	66.287	2.134		Residential - Single Family Residence, 1	174B101 31	1 per lot	Canoga Park - Winnetka - Woodland Hills - West Hills	No	LI	AHO , CPK CPU, ADU
Los Angeles	23932 CROSSON DR	91367	2045017009	1.067	1.067	0.000	0.000	Shortfall of Sites	0.262	Very Low Residential	RE11-1	Very Low Residential	0	20	66.287	2.134		Residential - Single Family Residence - Pool, 1	177B089 730	1 per lot	Canoga Park - Winnetka - Woodland Hills - West Hills	No	LI	AHO , CPK CPU, ADU
Los Angeles	13502 VANOWEN ST	91405	2329011016	0.000	0.000	0.000	2.134	Shortfall of Sites	0.250	Low Medium II Residential	[Q]RD1.5-1	0	0	0	44.324	2.134		Residential - Five or More Units or Apartments (Any Combination) · 4 Stories or Less, 5	180B157 35		Van Nuys - North Sherman Oaks	Yes	ABMI	DB50
Los Angeles	1412 LOMITA BLVD	90710	7410002067	0.000	0.000	0.000	2.134	Shortfall of Sites	0.161	Medium Residential	[Q]R3-1VL	0	0	0	69.023	2.134		Residential - Five or More Units or Apartments (Any Combination) · 4 Stories or Less, 5	036B193 70		Wilmington - Harbor City	Yes	ABMI	DB50

Jurisdiction Name	Site Address/Intersection	5 Digit ZIP Code	Assessor Parcel Number	Very Low-Income	Low-Income	Moderate-Income	Above Moderate-Income	Type of Shortfall	Parcel Size (Acres)	Current General Plan Designation	Current Zoning	Proposed General Plan (GP) Designation	Proposed Zoning	Minimum Density Allowed	Maximum Density Allowed	Total Capacity	Vacant/ Nonvacant	Description of Existing Uses	PIN	Base Density Per Acre	Community Plan Area	Rent Stabalization Ordinance	Income Category	Applicable Rezoning Program (Program informing values in Column Q listed first)
Los Angeles	10477 RIVERSIDE DR	91602	2424001006	0.000	0.000	0.000	2.134	Shortfall of Sites	0.126	Medium Residential	R3-1	0	0	0	88.415	2.134	Residential - Five or More Units or Apartments (Any Combination) · 4 Stories or Less, 5	165B177 74		Sherman Oaks - Studio City - Toluca Lake - Cahuenga Pass	Yes	ABMI	DB50
Los Angeles	1669 259TH ST	90710	7411004027	0.000	0.000	0.000	2.134	Shortfall of Sites	0.230	Low Medium II Residential	[Q]RD1.5-1XL	0	0	0	48.346	2.134	Residential - Five or More Units or Apartments (Any Combination) · 4 Stories or Less, 5	033B193 108		Wilmington - Harbor City	Yes	ABMI	DB50
Los Angeles	1641 259TH ST	90710	7411004030	0.000	0.000	0.000	2.134	Shortfall of Sites	0.230	Low Medium II Residential	[Q]RD1.5-1XL	0	0	0	48.345	2.134	Residential - Five or More Units or Apartments (Any Combination) · 4 Stories or Less, 5	033B193 113		Wilmington - Harbor City	Yes	ABMI	DB50
Los Angeles	1637 259TH ST	90710	7411004031	0.000	0.000	0.000	2.134	Shortfall of Sites	0.230	Low Medium II Residential	[Q]RD1.5-1XL	0	0	0	48.346	2.134	Residential - Five or More Units or Apartments (Any Combination) · 4 Stories or Less, 5	033B193 114		Wilmington - Harbor City	Yes	ABMI	DB50
Los Angeles	1627 259TH ST	90710	7411004033	0.000	0.000	0.000	2.134	Shortfall of Sites	0.230	Low Medium II Residential	[Q]RD1.5-1XL	0	0	0	48.346	2.134	Residential - Five or More Units or Apartments (Any Combination) · 4 Stories or Less, 5	033B193 116		Wilmington - Harbor City	Yes	ABMI	DB50
Los Angeles	821 N WILMINGTON BLVD	90744	7416013011	0.000	0.000	0.000	2.134	Shortfall of Sites	0.166	General Commercial	[Q]C1.5-1VL-O-CUGU	0	0	0	66.827	2.134	Residential - Five or More Units or Apartments (Any Combination) · 4 Stories or Less, 5	030B201 122		Wilmington - Harbor City	Yes	ABMI	DB50
Los Angeles	10002 TUJUNGA CANYON BLVD	91042	2568002010	0.000	0.000	0.000	2.134	Shortfall of Sites	0.501	Low Medium I Residential	RD3-1	0	0	0	22.172	2.134	Residential - Five or More Units or Apartments (Any Combination) · 4 Stories or Less - Pool, 5	202-5A201 124		Sunland - Tujunga - Lake View Terrace - Shadow Hills - East La Tuna Canyon	Yes	ABMI	DB50
Los Angeles	6642 FOUNTAIN AVE	90028	5532002016	0.000	0.000	0.000	2.134	Shortfall of Sites	0.126	Medium Residential	R3-1XL	0	0	0	88.014	2.134	Residential - Five or More Units or Apartments (Any Combination) · 4 Stories or Less, 5	144B185 125		Hollywood	Yes	ABMI	DB50
Los Angeles	10428 RIVERSIDE DR	91602	2424003010	0.000	0.000	0.000	2.134	Shortfall of Sites	0.127	Medium Residential	R3-1-RIO	0	0	0	87.655	2.134	Residential - Five or More Units or Apartments (Any Combination) · 4 Stories or Less, 5	165B177 146		Sherman Oaks - Studio City - Toluca Lake - Cahuenga Pass	Yes	ABMI	DB50
Los Angeles	7101 FULTON AVE	91605	2328024014	0.000	0.000	0.000	2.134	Shortfall of Sites	0.134	Medium Residential	R3-1	0	0	0	82.594	2.134	Residential - Five or More Units or Apartments (Any Combination) · 4 Stories or Less, 5	183B157 241		North Hollywood - Valley Village	Yes	ABMI	DB50
Los Angeles	7063 FULTON AVE	91605	2328023017	0.000	0.000	0.000	2.134	Shortfall of Sites	0.134	Medium Residential	R3-1	0	0	0	82.600	2.134	Residential - Five or More Units or Apartments (Any Combination) · 4 Stories or Less, 5	183B157 247		North Hollywood - Valley Village	Yes	ABMI	DB50
Los Angeles	25122 FRAMPTON AVE	90710	7413001013	0.000	0.000	0.000	2.134	Shortfall of Sites	0.230	Low Medium II Residential	[Q]RD1.5-1XL	0	0	0	48.346	2.134	Residential - Five or More Units or Apartments (Any Combination) · 4 Stories or Less, 5	036B197 269		Wilmington - Harbor City	Yes	ABMI	DB50
Los Angeles	14379 FOOTHILL BLVD	91342	2504007212	0.000	0.000	0.000	2.134	Shortfall of Sites	0.231	Low Medium II Residential	RD1.5-1	0	0	0	47.974	2.134	Residential - Four Units (Any Combination) - 4 Stories or Less, 5	228B149 295		Sylmar	Yes	ABMI	DB50
Los Angeles	807 RONAN AVE	90744	7416015023	0.000	0.000	0.000	2.134	Shortfall of Sites	0.168	General Commercial	[Q]C2-1VL-O-CUGU	0	0	0	66.013	2.134	Commercial - Store Combination - Store and Residential Combination - One Story, 5	030B205 409		Wilmington - Harbor City	Yes	ABMI	DB50 , ARO
Los Angeles	1041 253RD ST	90710	7413014018	0.000	0.000	0.000	2.134	Shortfall of Sites	0.243	Low Medium II Residential	[Q]RD1.5-1XL	0	0	0	45.700	2.134	Residential - Five or More Units or Apartments (Any Combination) · 4 Stories or Less - Other Improvements Only, 5	036B197 424		Wilmington - Harbor City	Yes	ABMI	DB50
Los Angeles	1127 N WILMINGTON BLVD	90744	7415022032	0.000	0.000	0.000	2.134	Shortfall of Sites	0.172	General Commercial	[Q]C1.5-1VL-O-CUGU	0	0	0	64.402	2.134	Residential - Five or More Units or Apartments (Any Combination) · 4 Stories or Less, 5	033B201 550		Wilmington - Harbor City	Yes	ABMI	DB50
Los Angeles	11912 RUNNYMEDE ST	91605	2317014023	0.000	0.000	0.000	2.134	Shortfall of Sites	0.311	Low Medium II Residential	RD2-1	0	0	0	35.716	2.134	Residential - Five or More Units or Apartments (Any Combination) · 4 Stories or Less, 5	186B169 618		Sun Valley - La Tuna Canyon	Yes	ABMI	DB50
Los Angeles	16057 W HARTLAND	91406	2224027060	0.000	0.000	0.000	2.134	Shortfall of Sites	0.204	Medium Residential	[Q]R3-1	0	0	0	54.426	2.134	Residential - Five or More Units or Apartments (Any Combination) · 4 Stories or Less, 5	183B141 688		Van Nuys - North Sherman Oaks	Yes	ABMI	DB50
Los Angeles	10200 PINEWOOD AVE	91042	2565017038	0.000	0.000	0.000	2.134	Shortfall of Sites	0.250	Low Medium II Residential	RD1.5-1	0	0	0	44.390	2.134	Residential - Five or More Units or Apartments (Any Combination) · 4 Stories or Less, 5	204B201 763		Sunland - Tujunga - Lake View Terrace - Shadow Hills - East La Tuna Canyon	Yes	ABMI	DB50
Los Angeles	11227 VICTORY BLVD	91606	2336007001	0.000	0.000	0.000	2.134	Shortfall of Sites	0.196	Open Space	[Q]R3-1	0	0	0	56.691	2.134	Residential - Five or More Units or Apartments (Any Combination) · 4 Stories or Less, 5	180B173 830		North Hollywood - Valley Village	Yes	ABMI	DB50
Los Angeles	11415 TIARA ST	91601	2338011009	0.000	0.000	0.000	2.134	Shortfall of Sites	0.194	Medium Residential	[Q]R3-1	0	0	0	57.268	2.134	Residential - Five or More Units or Apartments (Any Combination) · 4 Stories or Less, 5	177B169 883		North Hollywood - Valley Village	Yes	ABMI	DB50
Los Angeles	13127 VANOWEN ST	91605	2327007165	0.000	0.000	0.000	2.134	Shortfall of Sites	0.203	Medium Residential	[Q]R3-1	0	0	0	54.692	2.134	Residential - Five or More Units or Apartments (Any Combination) · 4 Stories or Less, 5	183B161 906		North Hollywood - Valley Village	Yes	ABMI	DB50
Los Angeles	13358 VICTORY BLVD	91401	2330002016	0.000	0.000	0.000	2.134	Shortfall of Sites	0.129	Medium Residential	[Q]R3-1	0	0	0	85.815	2.134	Residential - Five or More Units or Apartments (Any Combination) · 4 Stories or Less, 5	180B157 975		Van Nuys - North Sherman Oaks	Yes	ABMI	DB50
Los Angeles	2510 W FLORENCE AVE	90043	4009002012	0.000	0.000	0.000	2.134	Shortfall of Sites	0.132	Neighborhood Commercial	C2-1VL-CPIO	0	0	0	84.347	2.134	Residential - Five or More Units or Apartments (Any Combination) · 4 Stories or Less, 5	102B189 1400		West Adams - Baldwin Hills - Leimert	Yes	ABMI	DB50
Los Angeles	6703 LAUREL CANYON BLVD	91606	2322003053	0.000	0.000	0.000	2.134	Shortfall of Sites	0.131	Medium Residential	R3-1	Neighborhood Center	0	0	68.834	2.134	Residential - Five or More Units or Apartments (Any Combination) · 4 Stories or Less, 5	180B165 221	108	North Hollywood - Valley Village	Yes	ABMI	DB50 , NH CPU
Los Angeles	22430 HATTERAS ST	91367	2040039009	1.067	1.067	0.000	0.000	Shortfall of Sites	0.262	Low Residential	RE11-1	Very Low Residential	0	20	66.287	2.134	Residential - Single Family Residence, 1	174B101 85	1 per lot	Canoga Park - Winnetka - Woodland Hills - West Hills	No	LI	AHO , CPK CPU, ADU
Los Angeles	23408 COVELLO ST	91304	2027003016	0.107	0.107	0.000	1.920	Shortfall of Sites	0.262	Very Low Residential	RE11-1	Very Low Residential	[HM1-CHC1-5] [CX2-FA] [CPIO]	20	66.287	2.133	Residential - Single Family Residence - Pool, 1	186B093 150	1 per lot	Canoga Park - Winnetka - Woodland Hills - West Hills	No	VLI, LI, ABMI	AHO , CPK CPU, ADU
Los Angeles	15460 MORRISON ST	91403	2261035006	1.067	1.067	0.000	0.000	Shortfall of Sites	0.262	Low II Residential	R1-1	Low Residential	0	20	66.287	2.133	Residential - Single Family Residence, 1	168B145 132	1 per lot	Encino - Tarzana	No	LI	AHO , ENC CPU, ADU
Los Angeles	20434 HARTLAND ST	91306	2136015003	1.066	1.066	0.000	0.000	Shortfall of Sites	0.295	Low Residential	RS-1-RIO	Low Residential	0	20	66.287	2.133	Residential - Single Family Residence - Pool, 1	183B109 838	1 per lot	Canoga Park - Winnetka - Woodland Hills - West Hills	No	LI	AHO , CPK CPU
Los Angeles	23234 ARMINTA ST	91304	2020022022	1.066	1.066	0.000	0.000	Shortfall of Sites	0.262	Very Low Residential	RE11-1	Very Low Residential	0	20	66.287	2.133	Residential - Single Family Residence - Pool, 1	189B093 543	1 per lot	Canoga Park - Winnetka - Woodland Hills - West Hills	No	LI	AHO , CPK CPU, ADU
Los Angeles	5040 NOELINE AVE	91436	2260002013	1.066	1.066	0.000	0.000	Shortfall of Sites	0.262	Low II Residential	R1-1	Low Residential	0	20	66.287	2.132	Residential - Single Family Residence - Pool, 1	171B137 306	1 per lot	Encino - Tarzana	No	LI	AHO , ENC CPU, ADU
Los Angeles	5745 LARRYAN DR	91367	2045020021	1.066	1.066	0.000	0.000	Shortfall of Sites	0.262	Very Low Residential	RE11-1	Very Low Residential	0	20	66.287	2.132	Residential - Single Family Residence, 1	174B089 78	1 per lot	Canoga Park - Winnetka - Woodland Hills - West Hills	No	LI	AHO , CPK CPU, ADU
Los Angeles	24651 EILAT ST	91367	2032018007	1.066	1.066	0.000	0.000	Shortfall of Sites	0.262	Very Low Residential	RE11-1	Very Low Residential	0	20	66.287	2.131	Residential - Single Family Residence, 1	177B085 544	1 per lot	Canoga Park - Winnetka - Woodland Hills - West Hills	No	LI	AHO , CPK CPU, ADU
Los Angeles	8031 CLEMENS AVE	91304	2020001023	1.065	1.065	0.000	0.000	Shortfall of Sites	0.262	Very Low Residential	RE11-1	Very Low Residential	0	20	66.287	2.131	Residential - Single Family Residence, 1	189B093 157	1 per lot	Canoga Park - Winnetka - Woodland Hills - West Hills	No	LI	AHO , CPK CPU, ADU
Los Angeles	5952 ELLENVIEW AVE	91367	2032014022	1.065	1.065	0.000	0.000	Shortfall of Sites	0.262	Very Low Residential	RE11-1	Very Low Residential	0	20	66.287	2.131	Residential - Single Family Residence - Pool, 1	177B085 474	1 per lot	Canoga Park - Winnetka - Woodland Hills - West Hills	No	LI	AHO , CPK CPU, ADU
Los Angeles	7618 POMELO DR	91304	2027002023	0.107	0.107	0.000	1.918	Shortfall of Sites	0.262	Very Low Residential	RE11-1	Very Low Residential	[HB3-G1-5] [CX3-FA] [CPIO-O]	20	66.287	2.131	Residential - Single Family Residence, 1	186B093 112	1 per lot	Canoga Park - Winnetka - Woodland Hills - West Hills	No	VLI, LI, ABMI	AHO , CPK CPU, ADU
Los Angeles	23904 BERDON ST	91367	2047011027	1.065	1.065	0.000	0.000	Shortfall of Sites	0.295	Very Low Residential	RE11-1	Very Low Residential	0	20	66.287	2.130	Residential - Single Family Residence - Pool, 1	174B089 675	1 per lot	Canoga Park - Winnetka - Woodland Hills - West Hills	No	LI	AHO , CPK CPU
Los Angeles	23205 CALABASH ST	91364	2074022015	1.065	1.065	0.000	0.000	Shortfall of Sites	0.262	Low Residential	RS-1	Very Low Residential	0	20	66.287	2.130	Residential - Single Family Residence - Pool, 1	168B093 104	1 per lot	Canoga Park - Winnetka - Woodland Hills - West Hills	No	LI	AHO , CPK CPU, ADU
Los Angeles	6240 LE SAGE AVE	91367	2035010015	1.064	1.064	0.000	0.000	Shortfall of Sites	0.262	Low Residential	RS-1	Very Low Residential	0	20	66.287	2.129	Residential - Single Family Residence - Pool, 1	177B093 146	1 per lot	Canoga Park - Winnetka - Woodland Hills - West Hills	No	LI	AHO , CPK CPU, ADU
Los Angeles	23526 OXNARD ST	91367	2041001004	0.000	0.000	0.000	2.128	Shortfall of Sites	0.167	Very Low Residential	RA-1	Very Low Residential	[MB4-SH1-5] [IX1-FA] [CPIO]	0	66.287	2.128	Residential - Single Family Residence - Pool, 0	177B093 746	1 per lot	Canoga Park - Winnetka - Woodland Hills - West Hills	No	ABMI	AHO , CPK CPU, ADU
Los Angeles	5871 ROLLING RD	91367	2146016021	1.064	1.064	0.000	0.000	Shortfall of Sites	0.261	Low Residential	RE11-1	Very Low Residential	0	20	66.287	2.128	Residential - Single Family Residence, 1	177B101 282	1 per lot	Canoga Park - Winnetka - Woodland Hills - West Hills	No	LI	AHO , CPK CPU, ADU
Los Angeles	22212 PHILIPRIMM ST	91367	2146023016	1.064	1.064	0.000	0.000	Shortfall of Sites	0.261	Low Residential	RE11-1	Very Low Residential	0	20	66.287	2.128	Residential - Single Family Residence - Pool, 1	174B101 219	1 per lot	Canoga Park - Winnetka - Woodland Hills - West Hills	No	LI	AHO , CPK CPU, ADU
Los Angeles	7672 MARCH AVE	91304	2027029041	1.064	1.064	0.000	0.000	Shortfall of Sites	0.261	Very Low Residential	RE11-1	Very Low Residential	0	20	66.287	2.128	Residential - Single Family Residence, 1	189B093 751	1 per lot	Canoga Park - Winnetka - Woodland Hills - West Hills	No	LI	AHO , CPK CPU, ADU
Los Angeles	6022 COUNTY OAK RD	91367	2032003016	1.064	1.064	0.000	0.000	Shortfall of Sites	0.261	Very Low Residential	RE11-1	Very Low Residential	0	20	66.287	2.128	Residential - Single Family Residence - Pool, 1	177B085 284	1 per lot	Canoga Park - Winnetka - Woodland Hills - West Hills	No	LI	AHO , CPK CPU, ADU
Los Angeles	303 LOMA DR	90017	5153007022	0.000	0.000	2.127	0.000	Shortfall of Sites	1.155	Highway Oriented Commercial	C2-1	0	0	0	2.302	2.127	Commercial - Professional Building - One Story, 0	133-5A207 207		Westlake	No	MI	ARO
Los Angeles	11134 SATICOY ST	91352	2315014039	1.064	1.064	0.000	0.000	Shortfall of Sites	0.461	Low Residential	R1-1	0	0	20	102.494	2.127	Institutional - Church - One Story, 0	186B173 317		Sun Valley - La Tuna Canyon	No	LI	FBO
Los Angeles	23331 JONATHAN ST	91304	2020021030	0.106	0.106	0.000	1.914	Shortfall of Sites	0.261	Very Low Residential	RE11-1	Very Low Residential	[MN1-AL2-5] [CX1-FA] [CPIO]	20	66.287	2.127	Residential - Single Family Residence - Pool, 1	189B093 73	1 per lot	Canoga Park - Winnetka - Woodland Hills - West Hills	No	VLI, LI, ABMI	AHO , CPK CPU, ADU
Los Angeles	5974 ROD AVE	91367	2032018017	1.063	1.063	0.000	0.000	Shortfall of Sites	0.261	Very Low Residential	RE11-1	Very Low Residential	0	20	66.287	2.127	Residential - Single Family Residence - Pool, 1	177B085 436	1 per lot	Canoga Park - Winnetka - Woodland Hills - West Hills	No	LI	AHO , CPK CPU, ADU

Jurisdiction Name	Site Address/Intersection	5 Digit ZIP Code	Assessor Parcel Number	Very Low-Income	Low-Income	Moderate-Income	Above Moderate-Income	Type of Shortfall	Parcel Size (Acres)	Current General Plan Designation	Current Zoning	Proposed General Plan (GP) Designation	Proposed Zoning	Minimum Density Allowed	Maximum Density Allowed	Total Capacity	Vacant/ Nonvacant	Description of Existing Uses	PIN	Base Density Per Acre	Community Plan Area	Rent Stabalization Ordinance	Income Category	Applicable Rezoning Program (Program informing values in Column Q listed first)
Los Angeles	23952 CALIFA ST	91367	2045020001	1.063	1.063	0.000	0.000	Shortfall of Sites	0.261	Very Low Residential	RE11-1	Very Low Residential	0	20	66.287	2.126		Residential - Single Family Residence - Pool, 1	177B089 815	1 per lot	Canoga Park - Winnetka - Woodland Hills - West Hills	No	LI	AHO , CPK CPU, ADU
Los Angeles	22900 SYLVAN ST	91367	2039013052	1.063	1.063	0.000	0.000	Shortfall of Sites	0.261	Low Residential	RS-1	Very Low Residential	0	20	66.287	2.126		Residential - Single Family Residence - Pool, 1	177B097 137	1 per lot	Canoga Park - Winnetka - Woodland Hills - West Hills	No	LI	AHO , CPK CPU, ADU
Los Angeles	4700 ABBEYVILLE AVE	91364	2074030001	1.063	1.063	0.000	0.000	Shortfall of Sites	0.261	Low Residential	RS-1	Very Low Residential	0	20	66.287	2.126		Residential - Single Family Residence - Pool, 1	168B093 1001	1 per lot	Canoga Park - Winnetka - Woodland Hills - West Hills	No	LI	AHO , CPK CPU, ADU
Los Angeles	15130 VENTURA BLVD	91403	2276006020	0.000	0.000	2.126	0.000	Shortfall of Sites	0.241	Community Commercial	C2-1L	0	0	0	12.971	2.126		Commercial - Office Building - Three Stories, 0	168B145 1039		Sherman Oaks - Studio City - Toluca Lake - Cahuenga Pass	No	MI	ARO
Los Angeles	15130 VENTURA BLVD	91403	2276006020	0.000	0.000	2.126	0.000	Shortfall of Sites	0.241	Community Commercial	C2-1L	0	0	0	12.971	2.126		Commercial - Office Building - Three Stories, 0	168B145 1046		Sherman Oaks - Studio City - Toluca Lake - Cahuenga Pass	No	MI	ARO
Los Angeles	5936 KENTLAND AVE	91367	2040043006	1.063	1.063	0.000	0.000	Shortfall of Sites	0.261	Low Residential	RE11-1	Very Low Residential	0	20	66.287	2.126		Residential - Single Family Residence - Pool, 1	177B101 213	1 per lot	Canoga Park - Winnetka - Woodland Hills - West Hills	No	LI	AHO , CPK CPU, ADU
Los Angeles	6010 COUNTY OAK RD	91367	2032003080	1.063	1.063	0.000	0.000	Shortfall of Sites	0.261	Very Low Residential	RE11-1	Very Low Residential	0	20	66.287	2.126		Residential - Single Family Residence - Pool, 1	177B085 298	1 per lot	Canoga Park - Winnetka - Woodland Hills - West Hills	No	LI	AHO , CPK CPU, ADU
Los Angeles	21143 DEVONSHIRE ST	91311	2706020016	0.000	0.000	0.000	2.125	Shortfall of Sites	0.032	Community Commercial	[Q]C2-2D	0	0	0	99.000	2.125		Institutional - School (Private) - One Story, 0	204B105 260		Chatsworth - Porter Ranch	No	ABMI	TOC EXP
Los Angeles	23516 AETNA ST	91367	2035003047	1.063	1.063	0.000	0.000	Shortfall of Sites	0.261	Very Low Residential	RE11-1	Very Low Residential	0	20	66.287	2.125		Residential - Single Family Residence - Pool, 1	177B093 641	1 per lot	Canoga Park - Winnetka - Woodland Hills - West Hills	No	LI	AHO , CPK CPU, ADU
Los Angeles	5276 ORRVILLE AVE	91367	2047021020	0.106	0.106	0.000	1.913	Shortfall of Sites	0.295	Very Low Residential	RE11-1	Very Low Residential	[DM1-G1-5] [IX3-FA] [CPIO]	20	66.287	2.125		Residential - Single Family Residence - Pool, 1	171B089 188	1 per lot	Canoga Park - Winnetka - Woodland Hills - West Hills	No	VLI, LI, ABMI	AHO , CPK CPU
Los Angeles	6207 CAPISTRANO AVE	91367	2039028003	1.062	1.062	0.000	0.000	Shortfall of Sites	0.261	Low Residential	RE11-1	Very Low Residential	0	20	66.287	2.125		Residential - Single Family Residence, 1	177B101 67	1 per lot	Canoga Park - Winnetka - Woodland Hills - West Hills	No	LI	AHO , CPK CPU, ADU
Los Angeles	7441 VANALDEN AVE	91335	2104020012	1.062	1.062	0.000	0.000	Shortfall of Sites	0.295	Low Residential	R1-1	Low Residential	0	20	66.287	2.124		Residential - Single Family Residence, 1	186B121 524	1 per lot	Reseda - West Van Nuys	No	LI	AHO , RES CPU
Los Angeles	5915 VISTA DE LA LUZ	91367	2032027041	1.062	1.062	0.000	0.000	Shortfall of Sites	0.261	Very Low Residential	RE11-1	Very Low Residential	0	20	66.287	2.124		Residential - Single Family Residence, 1	177B085 514	1 per lot	Canoga Park - Winnetka - Woodland Hills - West Hills	No	LI	AHO , CPK CPU, ADU
Los Angeles	6000 NEDDY AVE	91367	2045005002	1.062	1.062	0.000	0.000	Shortfall of Sites	0.261	Very Low Residential	RE11-1	Very Low Residential	0	20	66.287	2.124		Residential - Single Family Residence - Pool, 1	177B089 587	1 per lot	Canoga Park - Winnetka - Woodland Hills - West Hills	No	LI	AHO , CPK CPU, ADU
Los Angeles	6020 ELLENVIEW AVE	91367	2032015029	1.062	1.062	0.000	0.000	Shortfall of Sites	0.261	Very Low Residential	RE11-1	Very Low Residential	0	20	66.287	2.124		Residential - Single Family Residence, 1	177B085 349	1 per lot	Canoga Park - Winnetka - Woodland Hills - West Hills	No	LI	AHO , CPK CPU, ADU
Los Angeles	23001 SCHOOLCRAFT ST	91307	2026012014	1.062	1.062	0.000	0.000	Shortfall of Sites	0.261	Low Residential	RS-1	Very Low Residential	0	20	66.287	2.124		Residential - Single Family Residence, 1	183B097 505	1 per lot	Canoga Park - Winnetka - Woodland Hills - West Hills	No	LI	AHO , CPK CPU, ADU
Los Angeles	261 S KINGSLEY DR	90004	5517019030	0.000	0.000	0.000	2.123	Shortfall of Sites	0.172	Neighborhood Office Commercial	C2-1	0	0	0	23.694	2.123		Commercial - Professional Building - One Story, 0	135B193 181		Wilshire	No	ABMI	ARO
Los Angeles	261 S KINGSLEY DR	90004	5517019030	0.000	0.000	0.000	2.123	Shortfall of Sites	0.172	Neighborhood Office Commercial	C2-1	0	0	0	23.731	2.123		Commercial - Professional Building - One Story, 0	135B193 201		Wilshire	No	ABMI	ARO
Los Angeles	22315 MIRANDA ST	91367	2146024002	1.062	1.062	0.000	0.000	Shortfall of Sites	0.261	Low Residential	RE11-1	Very Low Residential	0	20	66.287	2.123		Residential - Single Family Residence - Pool, 1	174B101 120	1 per lot	Canoga Park - Winnetka - Woodland Hills - West Hills	No	LI	AHO , CPK CPU, ADU
Los Angeles	23011 CALABASH ST	91364	2074024009	1.062	1.062	0.000	0.000	Shortfall of Sites	0.261	Low Residential	RS-1	Very Low Residential	0	20	66.287	2.123		Residential - Single Family Residence, 1	168B097 94	1 per lot	Canoga Park - Winnetka - Woodland Hills - West Hills	No	LI	AHO , CPK CPU, ADU
Los Angeles	6055 ROD AVE	91367	2032020011	1.061	1.061	0.000	0.000	Shortfall of Sites	0.261	Very Low Residential	RE11-1	Very Low Residential	0	20	66.287	2.123		Residential - Single Family Residence - Pool, 1	177B085 286	1 per lot	Canoga Park - Winnetka - Woodland Hills - West Hills	No	LI	AHO , CPK CPU, ADU
Los Angeles	5963 EL CANON AVE	91367	2045003017	0.106	0.106	0.000	1.910	Shortfall of Sites	0.261	Very Low Residential	RE11-1	Very Low Residential	[DM1-SH1-5] [IX3-FA] [CPIO]	20	66.287	2.122		Residential - Single Family Residence, 1	177B089 644	1 per lot	Canoga Park - Winnetka - Woodland Hills - West Hills	No	VLI, LI, ABMI	AHO , CPK CPU, ADU
Los Angeles	0	0	2769001029	1.061	1.061	0.000	0.000	Shortfall of Sites	0.224	Community Commercial	(Q)P-1VL, (Q)C1-1VL	0	0	20	94.696	2.122	Vacant	Commercial - Commercial - Vacant Land, 0	195B125 8		Northridge	No	LI	P
Los Angeles	5958 ROD AVE	91367	2032018015	1.061	1.061	0.000	0.000	Shortfall of Sites	0.261	Very Low Residential	RE11-1	Very Low Residential	0	20	66.287	2.122		Residential - Single Family Residence - Pool, 1	177B085 461	1 per lot	Canoga Park - Winnetka - Woodland Hills - West Hills	No	LI	AHO , CPK CPU, ADU
Los Angeles	6713 VICKY AVE	91307	2038020045	1.061	1.061	0.000	0.000	Shortfall of Sites	0.261	Low Residential	RS-1	Very Low Residential	0	20	66.287	2.121		Residential - Single Family Residence, 1	180B097 117	1 per lot	Canoga Park - Winnetka - Woodland Hills - West Hills	No	LI	AHO , CPK CPU, ADU
Los Angeles	23941 NOMAR ST	91367	2045020008	1.060	1.060	0.000	0.000	Shortfall of Sites	0.261	Very Low Residential	RE11-1	Very Low Residential	0	20	66.287	2.121		Residential - Single Family Residence - Pool, 1	177B089 845	1 per lot	Canoga Park - Winnetka - Woodland Hills - West Hills	No	LI	AHO , CPK CPU, ADU
Los Angeles	5901 VISTA DE LA LUZ	91367	2032027070	1.060	1.060	0.000	0.000	Shortfall of Sites	0.261	Very Low Residential	RE11-1	Very Low Residential	0	20	66.287	2.120		Residential - Single Family Residence - Pool, 1	177B085 559	1 per lot	Canoga Park - Winnetka - Woodland Hills - West Hills	No	LI	AHO , CPK CPU, ADU
Los Angeles	13370 HUBBARD ST	91342	2512011900	0.000	0.000	0.000	0.000	Shortfall of Sites	1.379	Public Facilities	PF-1VL	0	0	0	153.741	0.000		Miscellaneous - Government Owned Property - Government Services - Utilities Office (Power, Water, etc.), 0	225B157 595		Sylmar	No		PF
Los Angeles	5728 LARRYAN DR	91367	2045022008	1.060	1.060	0.000	0.000	Shortfall of Sites	0.261	Very Low Residential	RE11-1	Very Low Residential	[LM2-MU2-5] [RX1-FA] [CPIO]	20	66.287	2.120		Residential - Single Family Residence, 1	174B089 132	1 per lot	Canoga Park - Winnetka - Woodland Hills - West Hills	No	LI	AHO , CPK CPU, ADU
Los Angeles	4915 GAVIOTA AVE	91436	2261022053	1.060	1.060	0.000	0.000	Shortfall of Sites	0.261	Low II Residential	RE9-1	Low Residential	0	20	66.287	2.120		Residential - Single Family Residence, 1	168B141 262	1 per lot	Encino - Tarzana	No	LI	AHO , ENC CPU, ADU
Los Angeles	24228 STERLING RANCH ROAD	91304	2017039011	1.060	1.060	0.000	0.000	Shortfall of Sites	0.294	Very Low Residential	RE11-1-H	Very Low Residential	0	20	66.287	2.120		Residential - Single Family Residence, 1	192B089 200	1 per lot	Canoga Park - Winnetka - Woodland Hills - West Hills	No	LI	AHO , CPK CPU, ADU
Los Angeles	5901 NITA AVE	91367	2146022004	1.060	1.060	0.000	0.000	Shortfall of Sites	0.261	Low Residential	RE11-1	Very Low Residential	0	20	66.287	2.120		Residential - Single Family Residence - Pool, 1	177B101 229	1 per lot	Canoga Park - Winnetka - Woodland Hills - West Hills	No	LI	AHO , CPK CPU, ADU
Los Angeles	6901 BIRCHTON AVE	91307	2028012020	1.060	1.060	0.000	0.000	Shortfall of Sites	0.261	Low Residential	RS-1	Very Low Residential	0	20	66.287	2.119		Residential - Single Family Residence - Pool, 1	183B093 716	1 per lot	Canoga Park - Winnetka - Woodland Hills - West Hills	No	LI	AHO , CPK CPU, ADU
Los Angeles	14910 SHERMAN WAY	91405	2220005017	1.059	1.059	0.000	0.000	Shortfall of Sites	0.224	Neighborhood Office Commercial	P-1VL	0	0	20	94.696	2.119		Commercial - Professional Building - One Story, 0	183B149 79		Van Nuys - North Sherman Oaks	No	LI	P
Los Angeles	5748 LARRYAN DR	91367	2045022009	1.059	1.059	0.000	0.000	Shortfall of Sites	0.261	Very Low Residential	RE11-1	Very Low Residential	0	20	66.287	2.119		Residential - Single Family Residence, 1	174B089 109	1 per lot	Canoga Park - Winnetka - Woodland Hills - West Hills	No	LI	AHO , CPK CPU, ADU
Los Angeles	22234 PHILIPRIMM ST	91367	2146023018	1.059	1.059	0.000	0.000	Shortfall of Sites	0.261	Low Residential	RE11-1	Very Low Residential	0	20	66.287	2.119		Residential - Single Family Residence - Pool, 1	174B101 217	1 per lot	Canoga Park - Winnetka - Woodland Hills - West Hills	No	LI	AHO , CPK CPU, ADU
Los Angeles	8133 BARNSLEY AVE	90045	4105017004	0.000	0.000	0.000	2.118	Shortfall of Sites	0.019	Low Residential	R1-1	0	0	0	113.635	2.118		Commercial - Parking Lot (Commercial Use Property) - Lots - Patron or Employee - One Story, 0	099B169 1163	29	Westchester - Playa del Rey	No	ABMI	OPP RC , WPDR CPU, AHO
Los Angeles	0	0	2241026903	1.059	1.059	0.000	0.000	Shortfall of Sites	1.378	Public Facilities	PF-1XL	0	0	20	153.741	2.118		Commercial - Parking Lot (Commercial Use Property) - Lots - Patron or Employee - One Story, 0	177A149 59		Van Nuys - North Sherman Oaks	No	LI	PF
Los Angeles	24110 CALIFA ST	91367	2045003002	0.106	0.106	0.000	1.906	Shortfall of Sites	0.261	Very Low Residential	RE11-1	Very Low Residential	[MB4-SH1-5] [IX1-FA] [CPIO]	20	66.287	2.118		Residential - Single Family Residence, 1	177B089 808	1 per lot	Canoga Park - Winnetka - Woodland Hills - West Hills	No	VLI, LI, ABMI	AHO , CPK CPU, ADU
Los Angeles	5717 JUMILLA AVE	91367	2153018004	0.000	0.000	0.000	2.118	Shortfall of Sites	0.410	Very Low Residential	RA-1	Very Low Residential	[MM1-CDF1-5] [IX4-FA] [CPIO]	0	66.287	2.118		, 2	174B117 155	1 per lot	Canoga Park - Winnetka - Woodland Hills - West Hills	Yes	ABMI	AHO , CPK CPU
Los Angeles	23644 JUSTICE ST	91304	2020018071	0.106	0.106	0.000	1.906	Shortfall of Sites	0.261	Very Low Residential	RE11-1	Very Low Residential	[HB3-G1-5] [CX2-FA] [CPIO]	20	66.287	2.118		Residential - Single Family Residence - Pool, 1	189B093 125	1 per lot	Canoga Park - Winnetka - Woodland Hills - West Hills	No	VLI, LI, ABMI	AHO , CPK CPU, ADU
Los Angeles	6009 LITTLE OAK LN	91367	2032003027	1.059	1.059	0.000	0.000	Shortfall of Sites	0.261	Very Low Residential	RE11-1	Very Low Residential	0	20	66.287	2.118		Residential - Single Family Residence - Therapy Pool (Spa), 1	177B085 291	1 per lot	Canoga Park - Winnetka - Woodland Hills - West Hills	No	LI	AHO , CPK CPU, ADU
Los Angeles	19339 LONDELIUS ST	91324	2783025049	1.059	1.059	0.000	0.000	Shortfall of Sites	0.459	Limited Manufacturing	MR2-1	0	0	20	102.494	2.118		Institutional - Church - One Story, 0	195B117 109		Chatsworth - Porter Ranch	No	LI	FBO
Los Angeles	5726 DONNA AVE	91356	2156015034	0.000	0.000	0.000	2.117	Shortfall of Sites	0.200	Low II Residential	R1-1	Low Residential	0	0	66.287	2.117		Residential - Single Family Residence - Pool, 0	174B121 174	1 per lot	Encino - Tarzana	No	ABMI	AHO , ENC CPU
Los Angeles	23331 AETNA ST	91367	2035001031	1.059	1.059	0.000	0.000	Shortfall of Sites	0.261	Very Low Residential	RE11-1	Very Low Residential	0	20	66.287	2.117		Residential - Single Family Residence - Pool, 1	177B093 682	1 per lot	Canoga Park - Winnetka - Woodland Hills - West Hills	No	LI	AHO , CPK CPU, ADU
Los Angeles	5167 WOODLEY AVE	91436	2260018019	1.059	1.059	0.000	0.000	Shortfall of Sites	0.261	Low II Residential	RE9-1	Low Residential	0	20	66.287	2.117		Residential - Single Family Residence, 1	171B141 148	1 per lot	Encino - Tarzana	No	LI	AHO , ENC CPU, ADU
Los Angeles	6047 ROD AVE	91367	2032020012	1.058	1.058	0.000	0.000	Shortfall of Sites	0.261	Very Low Residential	RE11-1	Very Low Residential	0	20	66.287	2.116		Residential - Single Family Residence, 1	177B085 309	1 per lot	Canoga Park - Winnetka - Woodland Hills - West Hills	No	LI	AHO , CPK CPU, ADU
Los Angeles	5900 MAURY AVE	91367	2032017004	1.058	1.058	0.000	0.000	Shortfall of Sites	0.261	Very Low Residential	RE11-1	Very Low Residential	0	20	66.287	2.116		Residential - Single Family Residence - Pool, 1	177B085 557	1 per lot	Canoga Park - Winnetka - Woodland Hills - West Hills	No	LI	AHO , CPK CPU, ADU
Los Angeles	7514 BECKFORD AVE	91335	2104017029	1.058	1.058	0.000	0.000	Shortfall of Sites	0.294	Low Residential	R1-1	Low Residential	0	20	66.287	2.116		Residential - Single Family Residence - Pool, 1	186B121 343	1 per lot	Reseda - West Van Nuys	No	LI	AHO , RES CPU
Los Angeles	5948 WOODLAND VIEW DR	91367	2032026020	1.058	1.058	0.000	0.000	Shortfall of Sites	0.261	Very Low Residential	RE11-1	Very Low Residential	0	20	66.287	2.116		Residential - Single Family Residence - Pool, 1	177B085 487	1 per lot	Canoga Park - Winnetka - Woodland Hills - West Hills	No	LI	AHO , CPK CPU, ADU
Los Angeles	24453 CLIPSTONE ST	91367	2032013035	1.058	1.058	0.000	0.000	Shortfall of Sites	0.261	Very Low Residential	RE11-1-H	Very Low Residential	[LM1-CDF1-5] [IX4-FA] [CPIO]	20	66.287	2.116		Residential - Single Family Residence, 1	177B085 517	1 per lot	Canoga Park - Winnetka - Woodland Hills - West Hills	No	LI	AHO , CPK CPU, ADU

Jurisdiction Name	Site Address/Intersection	5 Digit ZIP Code	Assessor Parcel Number	Very Low-Income	Low-Income	Moderate-Income	Above Moderate-Income	Type of Shortfall	Parcel Size (Acres)	Current General Plan Designation	Current Zoning	Proposed General Plan (GP) Designation	Proposed Zoning	Minimum Density Allowed	Maximum Density Allowed	Total Capacity	Vacant/ Nonvacant	Description of Existing Uses	PIN	Base Density Per Acre	Community Plan Area	Rent Stabalization Ordinance	Income Category	Applicable Rezoning Program (Program informing values in Column Q listed first)
Los Angeles	6101 KENTLAND AVE	91367	2039029009	0.106	0.106	0.000	1.904	Shortfall of Sites	0.261	Low Residential	RE11-1	Very Low Residential	[DM2-SH2-5] [CX2-FA] [CPIO]	20	66.287	2.116		Residential - Single Family Residence, 1	177B097 370	1 per lot	Canoga Park - Winnetka - Woodland Hills - West Hills	No	VLI, LI, ABMI	AHO , CPK CPU, ADU
Los Angeles	7660 ATRON AVE	91304	2027001018	1.058	1.058	0.000	0.000	Shortfall of Sites	0.260	Very Low Residential	RE11-1	Very Low Residential	[LM1-CDF1-5] [IX4-FA] [CPIO]	20	66.287	2.115		Residential - Single Family Residence, 1	189B093 755	1 per lot	Canoga Park - Winnetka - Woodland Hills - West Hills	No	LI	AHO , CPK CPU, ADU
Los Angeles	6211 JARED CT	91367	2032011030	1.058	1.058	0.000	0.000	Shortfall of Sites	0.260	Low Residential	RS-1	Very Low Residential	0	20	66.287	2.115		Residential - Single Family Residence, 1	177B085 88	1 per lot	Canoga Park - Winnetka - Woodland Hills - West Hills	No	LI	AHO , CPK CPU, ADU
Los Angeles	5046 HASKELL AVE	91436	2261032022	1.057	1.057	0.000	0.000	Shortfall of Sites	0.260	Low II Residential	R1-1	Low Residential	0	20	66.287	2.115		Residential - Single Family Residence - Pool, 1	171B141 348	1 per lot	Encino - Tarzana	No	LI	AHO , ENC CPU, ADU
Los Angeles	5919 NITA AVE	91367	2146022006	1.057	1.057	0.000	0.000	Shortfall of Sites	0.260	Low Residential	RE11-1	Very Low Residential	0	20	66.287	2.115		Residential - Single Family Residence, 1	177B101 194	1 per lot	Canoga Park - Winnetka - Woodland Hills - West Hills	No	LI	AHO , CPK CPU, ADU
Los Angeles	5716 LARRYAN DR	91367	2045022005	1.057	1.057	0.000	0.000	Shortfall of Sites	0.260	Very Low Residential	RE11-1	Very Low Residential	0	20	66.287	2.115		Residential - Single Family Residence - Pool, 1	174B089 127	1 per lot	Canoga Park - Winnetka - Woodland Hills - West Hills	No	LI	AHO , CPK CPU, ADU
Los Angeles	11600 W OLYMPIC BLVD	90064	4260014034	0.000	0.000	2.115	0.000	Shortfall of Sites	0.116	Hybrid Industrial	NI(EC)	0	0	0	19.025	2.115		Industrial - Warehousing, Distribution, Storage - Warehousing, Distribution, Under 10,000 SF - One Story, 0	123B149 332		West Los Angeles	No	MI	ARO
Los Angeles	11600 W OLYMPIC BLVD	90064	4260014034	0.000	0.000	0.000	2.115	Shortfall of Sites	0.005	Hybrid Industrial	NI(EC)	0	0	0	456.875	2.115		Industrial - Warehousing, Distribution, Storage - Warehousing, Distribution, Under 10,000 SF - One Story, 0	123B149 335		West Los Angeles	No	ABMI	ARO
Los Angeles	11600 W OLYMPIC BLVD	90064	4260014034	0.000	0.000	0.000	2.115	Shortfall of Sites	0.096	Hybrid Industrial	NI(EC)	0	0	0	22.845	2.115		Industrial - Warehousing, Distribution, Storage - Warehousing, Distribution, Under 10,000 SF - One Story, 0	123B149 336		West Los Angeles	No	ABMI	ARO
Los Angeles	11600 W OLYMPIC BLVD	90064	4260014034	0.000	0.000	2.115	0.000	Shortfall of Sites	0.121	Hybrid Industrial	NI(EC)	0	0	0	18.276	2.115		Industrial - Warehousing, Distribution, Storage - Warehousing, Distribution, Under 10,000 SF - One Story, 0	123B149 339		West Los Angeles	No	MI	ARO
Los Angeles	11600 W OLYMPIC BLVD	90064	4260014034	0.000	0.000	2.115	0.000	Shortfall of Sites	0.138	Hybrid Industrial	NI(EC)	0	0	0	15.938	2.115		Industrial - Warehousing, Distribution, Storage - Warehousing, Distribution, Under 10,000 SF - One Story, 0	123B149 347		West Los Angeles	No	MI	ARO
Los Angeles	4550 RUBIO AVE	91436	2284009027	1.057	1.057	0.000	0.000	Shortfall of Sites	0.260	Low I Residential	RE9-1	Low Residential	0	20	66.287	2.115		Residential - Single Family Residence - Pool, 1	168B137 634	1 per lot	Encino - Tarzana	No	LI	AHO , ENC CPU, ADU
Los Angeles	5914 NORA LYNN DR	91367	2032026012	1.057	1.057	0.000	0.000	Shortfall of Sites	0.260	Very Low Residential	RE11-1	Very Low Residential	0	20	66.287	2.114		Residential - Single Family Residence - Pool, 1	177B085 562	1 per lot	Canoga Park - Winnetka - Woodland Hills - West Hills	No	LI	AHO , CPK CPU, ADU
Los Angeles	24366 CLIPSTONE ST	91367	2032013058	1.057	1.057	0.000	0.000	Shortfall of Sites	0.260	Very Low Residential	RE11-1-H	Very Low Residential	0	20	66.287	2.114		Residential - Single Family Residence - Pool, 1	177B089 692	1 per lot	Canoga Park - Winnetka - Woodland Hills - West Hills	No	LI	AHO , CPK CPU, ADU
Los Angeles	23247 CANZONET ST	91367	2044016035	0.000	0.000	0.000	2.114	Shortfall of Sites	0.199	Low Residential	R1-1	Very Low Residential	0	0	66.287	2.114		Residential - Single Family Residence, 0	171B093 239	1 per lot	Canoga Park - Winnetka - Woodland Hills - West Hills	No	ABMI	AHO , CPK CPU
Los Angeles	22945 W MARIANO STREET	91367	2042008099	1.057	1.057	0.000	0.000	Shortfall of Sites	0.343	Low Residential	R1-1	Very Low Residential	0	20	66.287	2.113		Residential - Single Family Residence - Pool, 1	171B097 18	1 per lot	Canoga Park - Winnetka - Woodland Hills - West Hills	No	LI	AHO , CPK CPU
Los Angeles	5927 ROD AVE	91367	2032021010	1.057	1.057	0.000	0.000	Shortfall of Sites	0.260	Very Low Residential	RE11-1	Very Low Residential	0	20	66.287	2.113		Residential - Single Family Residence - Pool, 1	177B085 516	1 per lot	Canoga Park - Winnetka - Woodland Hills - West Hills	No	LI	AHO , CPK CPU, ADU
Los Angeles	22312 PHILIPRIMM ST	91367	2146023021	1.057	1.057	0.000	0.000	Shortfall of Sites	0.260	Low Residential	RE11-1	Very Low Residential	0	20	66.287	2.113		Residential - Single Family Residence - Pool, 1	174B101 214	1 per lot	Canoga Park - Winnetka - Woodland Hills - West Hills	No	LI	AHO , CPK CPU, ADU
Los Angeles	22320 PHILIPRIMM ST	91367	2146023022	1.057	1.057	0.000	0.000	Shortfall of Sites	0.260	Low Residential	RE11-1	Very Low Residential	0	20	66.287	2.113		Residential - Single Family Residence - Pool, 1	174B101 213	1 per lot	Canoga Park - Winnetka - Woodland Hills - West Hills	No	LI	AHO , CPK CPU, ADU
Los Angeles	22330 PHILIPRIMM ST	91367	2146023023	1.057	1.057	0.000	0.000	Shortfall of Sites	0.260	Low Residential	RE11-1	Very Low Residential	0	20	66.287	2.113		Residential - Single Family Residence, 1	174B101 212	1 per lot	Canoga Park - Winnetka - Woodland Hills - West Hills	No	LI	AHO , CPK CPU, ADU
Los Angeles	22338 PHILIPRIMM ST	91367	2146023024	1.057	1.057	0.000	0.000	Shortfall of Sites	0.260	Low Residential	RE11-1	Very Low Residential	0	20	66.287	2.113		Residential - Single Family Residence, 1	174B101 211	1 per lot	Canoga Park - Winnetka - Woodland Hills - West Hills	No	LI	AHO , CPK CPU, ADU
Los Angeles	22346 PHILIPRIMM ST	91367	2146023025	1.057	1.057	0.000	0.000	Shortfall of Sites	0.260	Low Residential	RE11-1	Very Low Residential	0	20	66.287	2.113		Residential - Single Family Residence, 1	174B101 210	1 per lot	Canoga Park - Winnetka - Woodland Hills - West Hills	No	LI	AHO , CPK CPU, ADU
Los Angeles	8061 MELBA AVE	91304	2020020019	1.057	1.057	0.000	0.000	Shortfall of Sites	0.260	Very Low Residential	RE11-1	Very Low Residential	0	20	66.287	2.113		Residential - Single Family Residence - Pool, 1	189B093 103	1 per lot	Canoga Park - Winnetka - Woodland Hills - West Hills	No	LI	AHO , CPK CPU, ADU
Los Angeles	7642 MARCH AVE	91304	2027029037	1.056	1.056	0.000	0.000	Shortfall of Sites	0.260	Very Low Residential	RE11-1	Very Low Residential	0	20	66.287	2.113		Residential - Single Family Residence, 1	186B093 64	1 per lot	Canoga Park - Winnetka - Woodland Hills - West Hills	No	LI	AHO , CPK CPU, ADU
Los Angeles	22600 KITTRIDGE ST	91307	2038025029	1.056	1.056	0.000	0.000	Shortfall of Sites	0.260	Low Residential	RS-1	Very Low Residential	0	20	66.287	2.113		Residential - Single Family Residence, 1	180B097 210	1 per lot	Canoga Park - Winnetka - Woodland Hills - West Hills	No	LI	AHO , CPK CPU, ADU
Los Angeles	5942 ELLENVIEW AVE	91367	2032014023	1.056	1.056	0.000	0.000	Shortfall of Sites	0.260	Very Low Residential	RE11-1	Very Low Residential	0	20	66.287	2.113		Residential - Single Family Residence, 1	177B085 491	1 per lot	Canoga Park - Winnetka - Woodland Hills - West Hills	No	LI	AHO , CPK CPU, ADU
Los Angeles	4631 DESERET DR	91364	2074033003	1.056	1.056	0.000	0.000	Shortfall of Sites	0.260	Low Residential	RS-1	Very Low Residential	0	20	66.287	2.112		Residential - Single Family Residence - Pool, 1	168B097 513	1 per lot	Canoga Park - Winnetka - Woodland Hills - West Hills	No	LI	AHO , CPK CPU, ADU
Los Angeles	6025 LITTLE OAK LN	91367	2032003085	1.056	1.056	0.000	0.000	Shortfall of Sites	0.260	Very Low Residential	RE11-1	Very Low Residential	0	20	66.287	2.112		Residential - Single Family Residence - Pool, 1	177B085 260	1 per lot	Canoga Park - Winnetka - Woodland Hills - West Hills	No	LI	AHO , CPK CPU, ADU
Los Angeles	6965 ROYER AVE	91307	2026014011	1.056	1.056	0.000	0.000	Shortfall of Sites	0.260	Low Residential	RS-1	Very Low Residential	0	20	66.287	2.111		Residential - Single Family Residence - Pool, 1	183B097 559	1 per lot	Canoga Park - Winnetka - Woodland Hills - West Hills	No	LI	AHO , CPK CPU, ADU
Los Angeles	24661 EILAT ST	91367	2032018008	1.056	1.056	0.000	0.000	Shortfall of Sites	0.260	Very Low Residential	RE11-1	Very Low Residential	0	20	66.287	2.111		Residential - Single Family Residence - Pool, 1	177B085 563	1 per lot	Canoga Park - Winnetka - Woodland Hills - West Hills	No	LI	AHO , CPK CPU, ADU
Los Angeles	1383 W SUNSET BLVD	90026	5406012038	0.000	0.000	2.111	0.000	Shortfall of Sites	0.242	Medium Residential	R4-2, C2-1VL	0	0	0	10.916	2.111		Commercial - Store Combination - Store and Residential Combination - One Story, 0	138A211 38		Silver Lake - Echo Park - Elysian Valley	No	MI	ARO
Los Angeles	23320 INGOMAR ST	91304	2020005021	0.106	0.106	0.000	1.900	Shortfall of Sites	0.260	Very Low Residential	RE11-1	Very Low Residential	[MN1-SH1-5] [CX1-FA] [CPIO]	20	66.287	2.111		Residential - Single Family Residence - Pool, 1	189B093 605	1 per lot	Canoga Park - Winnetka - Woodland Hills - West Hills	No	VLI, LI, ABMI	AHO , CPK CPU, ADU
Los Angeles	23330 INGOMAR ST	91304	2020005022	0.106	0.106	0.000	1.900	Shortfall of Sites	0.260	Very Low Residential	RE11-1	Very Low Residential	[HM1-CHC1-5] [CX2-FA] [CPIO]	20	66.287	2.111		Residential - Single Family Residence - Pool, 1	189B093 604	1 per lot	Canoga Park - Winnetka - Woodland Hills - West Hills	No	VLI, LI, ABMI	AHO , CPK CPU, ADU
Los Angeles	24311 OXNARD ST	91367	2045002022	1.055	1.055	0.000	0.000	Shortfall of Sites	0.260	Very Low Residential	RE11-1	Very Low Residential	0	20	66.287	2.110		Residential - Single Family Residence - Pool, 1	177B089 582	1 per lot	Canoga Park - Winnetka - Woodland Hills - West Hills	No	LI	AHO , CPK CPU, ADU
Los Angeles	23265 OXNARD ST	91367	2035002029	0.000	0.000	0.000	2.109	Shortfall of Sites	0.166	Very Low Residential	RA-1	Very Low Residential	[LM1-CDF1-5] [IX4-FA] [CPIO]	0	66.287	2.109		Residential - Single Family Residence, 0	177B093 799	1 per lot	Canoga Park - Winnetka - Woodland Hills - West Hills	No	ABMI	AHO , CPK CPU, ADU
Los Angeles	2272 S HARVARD BLVD	90018	5058018029	1.055	1.055	0.000	0.000	Shortfall of Sites	0.457	Low Medium II Residential	[Q]RD2-1-CPIO	0	0	20	102.494	2.109		Institutional - Church - One Story, 0	123B193 422		South Los Angeles	No	LI	FBO
Los Angeles	23412 CALVERT ST	91367	2035004047	1.055	1.055	0.000	0.000	Shortfall of Sites	0.260	Very Low Residential	RE11-1	Very Low Residential	0	20	66.287	2.109		Residential - Single Family Residence, 1	177B093 530	1 per lot	Canoga Park - Winnetka - Woodland Hills - West Hills	No	LI	AHO , CPK CPU, ADU
Los Angeles	23301 COHASSET ST	91304	2027004018	0.105	0.105	0.000	1.898	Shortfall of Sites	0.260	Very Low Residential	RE11-1	Very Low Residential	[MB4-G1-5] [IX1-FA] [CPIO]	20	66.287	2.109		Residential - Single Family Residence, 1	186B093 289	1 per lot	Canoga Park - Winnetka - Woodland Hills - West Hills	No	VLI, LI, ABMI	AHO , CPK CPU, ADU
Los Angeles	15010 VENTURA BLVD	91403	2276005028	0.000	0.000	2.109	0.000	Shortfall of Sites	0.241	Community Commercial	C2-1L	0	0	0	12.846	2.109		Commercial - Office Building - Three Stories, 0	166-5A147 17		Sherman Oaks - Studio City - Toluca Lake - Cahuenga Pass	No	MI	ARO
Los Angeles	15010 VENTURA BLVD	91403	2276005028	0.000	0.000	2.109	0.000	Shortfall of Sites	0.241	Community Commercial	C2-1L	0	0	0	12.847	2.109		Commercial - Office Building - Three Stories, 0	166-5A147 19		Sherman Oaks - Studio City - Toluca Lake - Cahuenga Pass	No	MI	ARO
Los Angeles	23246 GILMORE ST	91307	2036009023	1.054	1.054	0.000	0.000	Shortfall of Sites	0.260	Low Residential	RS-1	Very Low Residential	0	20	66.287	2.109		Residential - Single Family Residence, 1	180B093 785	1 per lot	Canoga Park - Winnetka - Woodland Hills - West Hills	No	LI	AHO , CPK CPU, ADU
Los Angeles	5931 WOODLAND VIEW DR	91367	2032026017	1.054	1.054	0.000	0.000	Shortfall of Sites	0.260	Very Low Residential	RE11-1	Very Low Residential	0	20	66.287	2.108		Residential - Single Family Residence - Pool, 1	177B085 522	1 per lot	Canoga Park - Winnetka - Woodland Hills - West Hills	No	LI	AHO , CPK CPU, ADU
Los Angeles	24525 EILAT ST	91367	2032014034	1.054	1.054	0.000	0.000	Shortfall of Sites	0.260	Very Low Residential	RE11-1	Very Low Residential	0	20	66.287	2.108		Residential - Single Family Residence - Therapy Pool (Spa), 1	177B085 574	1 per lot	Canoga Park - Winnetka - Woodland Hills - West Hills	No	LI	AHO , CPK CPU, ADU
Los Angeles	22520 SYLVAN ST	91367	2039026006	1.054	1.054	0.000	0.000	Shortfall of Sites	0.260	Low Residential	RE11-1	Very Low Residential	0	20	66.287	2.108		Residential - Single Family Residence - Pool, 1	177B097 135	1 per lot	Canoga Park - Winnetka - Woodland Hills - West Hills	No	LI	AHO , CPK CPU, ADU
Los Angeles	23422 BESSEMER ST	91367	2035004031	0.105	0.105	0.000	1.897	Shortfall of Sites	0.260	Very Low Residential	RE11-1	Very Low Residential	[DM1-SH1-5] [IX3-FA] [CPIO]	20	66.287	2.108		Residential - Single Family Residence, 1	177B093 609	1 per lot	Canoga Park - Winnetka - Woodland Hills - West Hills	No	VLI, LI, ABMI	AHO , CPK CPU, ADU
Los Angeles	22300 PHILIPRIMM ST	91367	2146023020	1.054	1.054	0.000	0.000	Shortfall of Sites	0.260	Low Residential	RE11-1	Very Low Residential	0	20	66.287	2.108		Residential - Single Family Residence, 1	174B101 215	1 per lot	Canoga Park - Winnetka - Woodland Hills - West Hills	No	LI	AHO , CPK CPU, ADU
Los Angeles	22907 COLLINS ST	91367	2041015059	1.054	1.054	0.000	0.000	Shortfall of Sites	0.293	Low Residential	RE9-1	Very Low Residential	0	20	66.287	2.108		Residential - Single Family Residence - Pool, 1	174B097 304	1 per lot	Canoga Park - Winnetka - Woodland Hills - West Hills	No	LI	AHO , CPK CPU
Los Angeles	10630 SEPULVEDA BLVD	91345	2649011043	0.000	0.000	0.000	2.108	Shortfall of Sites	0.008	Neighborhood Commercial	P-1VL, [Q]CR-1VL	0	0	0	265.606	2.108		Commercial - Professional Building - One Story, 0	207B145 412		Mission Hills - Panorama City - North Hills	No	ABMI	ARO , P, OPP C, TOPP C

Jurisdiction Name	Site Address/Intersection	5 Digit ZIP Code	Assessor Parcel Number	Very Low-Income	Low-Income	Moderate-Income	Above Moderate-Income	Type of Shortfall	Parcel Size (Acres)	Current General Plan Designation	Current Zoning	Proposed General Plan (GP) Designation	Proposed Zoning	Minimum Density Allowed	Maximum Density Allowed	Total Capacity	Vacant/ Nonvacant	Description of Existing Uses	PIN	Base Density Per Acre	Community Plan Area	Rent Stabalization Ordinance	Income Category	Applicable Rezoning Program (Program informing values in Column Q listed first)
Los Angeles	5968 VISTA DE LA LUZ	91367	2032003074	1.054	1.054	0.000	0.000	Shortfall of Sites	0.260	Very Low Residential	RE11-1	Very Low Residential	0	20	66.287	2.107		Residential - Single Family Residence - Pool, 1	177B085 285	1 per lot	Canoga Park - Winnetka - Woodland Hills - West Hills	No	LI	AHO , CPK CPU, ADU
Los Angeles	6157 CAPISTRANO AVE	91367	2039028001	0.105	0.105	0.000	1.896	Shortfall of Sites	0.260	Low Residential	RE11-1	Very Low Residential	[HB3-G1-5] [CX2-FA] [CPIO-O]	20	66.287	2.107		Residential - Single Family Residence - Pool, 1	177B101 72	1 per lot	Canoga Park - Winnetka - Woodland Hills - West Hills	No	VLI, LI, ABMI	AHO , CPK CPU, ADU
Los Angeles	16826 OTSEGO ST	91436	2259004014	1.054	1.054	0.000	0.000	Shortfall of Sites	0.260	Low II Residential	R1-1	Low Residential	0	20	66.287	2.107		Residential - Single Family Residence, 1	171B133 552	1 per lot	Encino - Tarzana	No	LI	AHO , ENC CPU, ADU
Los Angeles	16751 MOORPARK ST	91436	2259008013	1.053	1.053	0.000	0.000	Shortfall of Sites	0.260	Low II Residential	R1-1	Low Residential	0	20	66.287	2.107		Residential - Single Family Residence, 1	168B137 17	1 per lot	Encino - Tarzana	No	LI	AHO , ENC CPU, ADU
Los Angeles	24360 CLIPSTONE ST	91367	2032013057	0.105	0.105	0.000	1.896	Shortfall of Sites	0.260	Very Low Residential	RE11-1-H	Very Low Residential	[MB4-G1-5] [IX1-FA] [CPIO]	20	66.287	2.107		Residential - Single Family Residence, 1	177B089 705	1 per lot	Canoga Park - Winnetka - Woodland Hills - West Hills	No	VLI, LI, ABMI	AHO , CPK CPU, ADU
Los Angeles	23113 DOLOROSA ST	91367	2042003048	1.053	1.053	0.000	0.000	Shortfall of Sites	0.293	Low Residential	RS-1	Very Low Residential	[MM1-CDF1-5] [IX4-FA] [CPIO]	20	66.287	2.107		Residential - Single Family Residence - Pool, 1	174B097 764	1 per lot	Canoga Park - Winnetka - Woodland Hills - West Hills	No	LI	AHO , CPK CPU
Los Angeles	22650 CALIFA ST	91367	2040004084	0.105	0.105	0.000	1.896	Shortfall of Sites	0.293	Low Residential	R1-1	Very Low Residential	[MB4-G1-5] [IX1-FA] [CPIO]	20	66.287	2.107		Residential - Single Family Residence - Pool, 1	174B097 930	1 per lot	Canoga Park - Winnetka - Woodland Hills - West Hills	No	VLI, LI, ABMI	AHO , CPK CPU, ADU
Los Angeles	6500 SALE AVE	91307	2038039009	1.053	1.053	0.000	0.000	Shortfall of Sites	0.260	Low Residential	RS-1	Very Low Residential	0	20	66.287	2.107		Residential - Single Family Residence - Pool, 1	180B097 463	1 per lot	Canoga Park - Winnetka - Woodland Hills - West Hills	No	LI	AHO , CPK CPU, ADU
Los Angeles	5901 RUDNICK AVE	91367	2146022011	1.053	1.053	0.000	0.000	Shortfall of Sites	0.260	Low Residential	RE11-1	Very Low Residential	0	20	66.287	2.106		Residential - Single Family Residence - Pool, 1	177B101 227	1 per lot	Canoga Park - Winnetka - Woodland Hills - West Hills	No	LI	AHO , CPK CPU, ADU
Los Angeles	5910 ROD AVE	91367	2032018010	1.053	1.053	0.000	0.000	Shortfall of Sites	0.260	Very Low Residential	RE11-1	Very Low Residential	0	20	66.287	2.106		Residential - Single Family Residence - Pool, 1	177B085 552	1 per lot	Canoga Park - Winnetka - Woodland Hills - West Hills	No	LI	AHO , CPK CPU, ADU
Los Angeles	6045 WOODLAND VIEW DR	91367	2032028008	1.053	1.053	0.000	0.000	Shortfall of Sites	0.260	Very Low Residential	RE11-1	Very Low Residential	0	20	66.287	2.106		Residential - Single Family Residence, 1	177B085 274	1 per lot	Canoga Park - Winnetka - Woodland Hills - West Hills	No	LI	AHO , CPK CPU, ADU
Los Angeles	6011 PAT AVE	91367	2032015001	1.053	1.053	0.000	0.000	Shortfall of Sites	0.260	Very Low Residential	RE11-1	Very Low Residential	0	20	66.287	2.105		Residential - Single Family Residence - Pool, 1	177B085 373	1 per lot	Canoga Park - Winnetka - Woodland Hills - West Hills	No	LI	AHO , CPK CPU, ADU
Los Angeles	5967 WOODLAND VIEW DR	91367	2032028026	1.053	1.053	0.000	0.000	Shortfall of Sites	0.260	Very Low Residential	RE11-1	Very Low Residential	0	20	66.287	2.105		Residential - Single Family Residence - Pool, 1	177B085 379	1 per lot	Canoga Park - Winnetka - Woodland Hills - West Hills	No	LI	AHO , CPK CPU, ADU
Los Angeles	5911 ROD AVE	91367	2032021012	1.052	1.052	0.000	0.000	Shortfall of Sites	0.260	Very Low Residential	RE11-1	Very Low Residential	0	20	66.287	2.105		, 1	177B085 564	1 per lot	Canoga Park - Winnetka - Woodland Hills - West Hills	No	LI	AHO , CPK CPU, ADU
Los Angeles	4900 ABBEYVILLE AVE	91364	2074022017	1.052	1.052	0.000	0.000	Shortfall of Sites	0.260	Low Residential	RS-1	Very Low Residential	0	20	66.287	2.105		Residential - Single Family Residence, 1	168B093 94	1 per lot	Canoga Park - Winnetka - Woodland Hills - West Hills	No	LI	AHO , CPK CPU, ADU
Los Angeles	7404 LOUISE AVE	91406	2227015017	0.000	0.000	0.000	2.104	Shortfall of Sites	0.220	Low Residential	R1-1	Low Residential	0	0	66.287	2.104		Residential - Five or More Units or Apartments (Any Combination) - 4 Stories or Less, 0	186B133 733	1 per lot	Reseda - West Van Nuys	Yes	ABMI	AHO , RES CPU
Los Angeles	22440 HATTERAS ST	91367	2040039008	0.105	0.105	0.000	1.894	Shortfall of Sites	0.260	Low Residential	RE11-1	Very Low Residential	[MB3-CDF1-5] [IX4-FA] [CPIO]	20	66.287	2.104		Residential - Single Family Residence - Pool, 1	174B101 87	1 per lot	Canoga Park - Winnetka - Woodland Hills - West Hills	No	VLI, LI, ABMI	AHO , CPK CPU, ADU
Los Angeles	22441 MIRANDA ST	91367	2040039005	1.052	1.052	0.000	0.000	Shortfall of Sites	0.260	Low Residential	RE11-1	Very Low Residential	0	20	66.287	2.104		Residential - Single Family Residence - Pool, 1	174B101 102	1 per lot	Canoga Park - Winnetka - Woodland Hills - West Hills	No	LI	AHO , CPK CPU, ADU
Los Angeles	15097 ROXFORD ST	91342	2502027019	1.052	1.052	0.000	0.000	Shortfall of Sites	0.673	Low I Residential	RS-1	0	0	20	102.494	2.104		Institutional - Church - Church Parking Lot - One Story, 1	228B145 283		Sylmar	No	LI	FBO
Los Angeles	6514 KEOKUK AVE	91306	2134021014	1.052	1.052	0.000	0.000	Shortfall of Sites	0.293	Low Residential	RS-1-RIO	Low Residential	0	20	66.287	2.104		Residential - Single Family Residence - Pool, 1	180B113 641	1 per lot	Canoga Park - Winnetka - Woodland Hills - West Hills	No	LI	AHO , CPK CPU
Los Angeles	23731 MARIANO ST	91367	2047007008	0.105	0.105	0.000	1.893	Shortfall of Sites	0.293	Very Low Residential	RE11-1	Very Low Residential	[DM2-G1-5] [CX2-FA] [CPIO]	20	66.287	2.103		Residential - Single Family Residence - Pool, 1	171B089 93	1 per lot	Canoga Park - Winnetka - Woodland Hills - West Hills	No	VLI, LI, ABMI	AHO , CPK CPU
Los Angeles	22352 GILMORE ST	91303	2139024044	1.051	1.051	0.000	0.000	Shortfall of Sites	0.293	Low Residential	RS-1-RIO	Very Low Residential	0	20	66.287	2.103		Residential - Single Family Residence, 1	180B101 737	1 per lot	Canoga Park - Winnetka - Woodland Hills - West Hills	No	LI	AHO , CPK CPU
Los Angeles	23250 INGOMAR ST	91304	2020005016	1.051	1.051	0.000	0.000	Shortfall of Sites	0.259	Very Low Residential	RE11-1	Very Low Residential	0	20	66.287	2.103		Residential - Single Family Residence - Pool, 1	189B093 610	1 per lot	Canoga Park - Winnetka - Woodland Hills - West Hills	No	LI	AHO , CPK CPU, ADU
Los Angeles	7229 DE CELIS PL	91406	2226006012	1.051	1.051	0.000	0.000	Shortfall of Sites	0.293	Low Residential	R1-1	Low Residential	0	20	66.287	2.103		Residential - Single Family Residence, 1	183B137 499	1 per lot	Reseda - West Van Nuys	No	LI	AHO , RES CPU
Los Angeles	5949 VISTA DE LA LUZ	91367	2032003064	1.051	1.051	0.000	0.000	Shortfall of Sites	0.259	Very Low Residential	RE11-1	Very Low Residential	0	20	66.287	2.102		Residential - Single Family Residence - Pool, 1	177B085 370	1 per lot	Canoga Park - Winnetka - Woodland Hills - West Hills	No	LI	AHO , CPK CPU, ADU
Los Angeles	0	0	2770018902	0.000	0.000	0.000	0.000	Shortfall of Sites	1.367	Public Facilities	[Q]PF-1XL	0	0	0	153.741	0.000		Miscellaneous - Government Owned Property - Government Services - Utilities Office (Power, Water, etc.), 0	195B121 525		Northridge	No		PF
Los Angeles	23655 MARTHA ST	91367	2041023042	1.051	1.051	0.000	0.000	Shortfall of Sites	0.259	Low Residential	RS-1	Very Low Residential	[LM2-G1-5] [CX2-FA] [CPIO]	20	66.287	2.101		Residential - Single Family Residence, 1	174B093 291	1 per lot	Canoga Park - Winnetka - Woodland Hills - West Hills	No	LI	AHO , CPK CPU, ADU
Los Angeles	5958 COUNTY OAK RD	91367	2032027063	1.051	1.051	0.000	0.000	Shortfall of Sites	0.259	Very Low Residential	RE11-1	Very Low Residential	0	20	66.287	2.101		Residential - Single Family Residence - Pool, 1	177B085 422	1 per lot	Canoga Park - Winnetka - Woodland Hills - West Hills	No	LI	AHO , CPK CPU, ADU
Los Angeles	23264 BLYTHE ST	91304	2020024037	1.050	1.050	0.000	0.000	Shortfall of Sites	0.259	Very Low Residential	RE11-1	Very Low Residential	0	20	66.287	2.101		Residential - Single Family Residence - Pool, 1	189B093 380	1 per lot	Canoga Park - Winnetka - Woodland Hills - West Hills	No	LI	AHO , CPK CPU, ADU
Los Angeles	5400 AURA AVE	91356	2163014024	0.000	0.000	0.000	2.101	Shortfall of Sites	0.165	Low II Residential	R1-1	Low Residential	0	0	66.287	2.101		Residential - Single Family Residence, 0	174B117 638	1 per lot	Encino - Tarzana	No	ABMI	AHO , ENC CPU, ADU
Los Angeles	23851 ALBERS ST	91367	2047008012	1.050	1.050	0.000	0.000	Shortfall of Sites	0.292	Very Low Residential	RE11-1	Very Low Residential	0	20	66.287	2.101		Residential - Single Family Residence - Pool, 1	171B089 53	1 per lot	Canoga Park - Winnetka - Woodland Hills - West Hills	No	LI	AHO , CPK CPU
Los Angeles	23158 GONZALES DR	91367	2042014006	1.050	1.050	0.000	0.000	Shortfall of Sites	0.292	Low Residential	R1-1	Very Low Residential	0	20	66.287	2.100		Residential - Single Family Residence, 1	171B093 352	1 per lot	Canoga Park - Winnetka - Woodland Hills - West Hills	No	LI	AHO , CPK CPU
Los Angeles	1769 N ORANGE DR	90028	5548003015	0.000	0.000	0.000	2.100	Shortfall of Sites	0.434	High Medium Residential	[Q]R4-1VL	High Medium Residential	[Q]R4-1VL-CPIO	0	110.630	2.100		Residential - Five or More Units or Apartments (Any Combination) - 4 Stories or Less, 30	150B181 704	72	Hollywood	Yes	ABMI	HWD CPU
Los Angeles	22054 COSTANSO ST	91364	2169017017	0.000	0.000	0.000	2.100	Shortfall of Sites	0.141	Low Medium I Residential	R2-1	Low Medium Residential	0	0	42.686	2.100		Residential - Double, Duplex, or Two Units - 4 Stories or Less, 2	171B101 298	10	Canoga Park - Winnetka - Woodland Hills - West Hills	Yes	ABMI	CPK CPU , R2RD, AHO
Los Angeles	22050 COSTANSO ST	91364	2169017018	0.000	0.000	0.000	2.100	Shortfall of Sites	0.140	Low Medium I Residential	R2-1	Low Medium Residential	0	0	42.982	2.100		Residential - Double, Duplex, or Two Units - 4 Stories or Less, 2	171B101 300	10	Canoga Park - Winnetka - Woodland Hills - West Hills	Yes	ABMI	CPK CPU , R2RD, AHO
Los Angeles	22044 COSTANSO ST	91364	2169017019	0.000	0.000	0.000	2.100	Shortfall of Sites	0.139	Low Medium I Residential	R2-1	Low Medium Residential	0	0	43.281	2.100		Residential - Double, Duplex, or Two Units - 4 Stories or Less, 2	171B101 301	10	Canoga Park - Winnetka - Woodland Hills - West Hills	Yes	ABMI	CPK CPU , R2RD, AHO
Los Angeles	5317 ALHAMA DR	91364	2167003026	0.000	0.000	0.000	2.100	Shortfall of Sites	0.149	Low Medium I Residential	R2-1	Low Medium Residential	0	0	40.159	2.100		Residential - Double, Duplex, or Two Units - 4 Stories or Less, 2	171B105 383	10	Canoga Park - Winnetka - Woodland Hills - West Hills	Yes	ABMI	CPK CPU , R2RD, AHO
Los Angeles	5249 COMERCIO AVE	91364	2167004016	0.000	0.000	0.000	2.100	Shortfall of Sites	0.143	Low Medium I Residential	R2-1	Low Medium Residential	0	0	41.818	2.100		Residential - Double, Duplex, or Two Units - 4 Stories or Less, 2	171B105 450	10	Canoga Park - Winnetka - Woodland Hills - West Hills	Yes	ABMI	CPK CPU , R2RD, AHO
Los Angeles	21224 AVENUE SAN LUIS	91364	2167004008	0.000	0.000	0.000	2.100	Shortfall of Sites	0.143	Low Medium I Residential	R2-1	Low Medium Residential	0	0	41.813	2.100		Residential - Double, Duplex, or Two Units - 4 Stories or Less, 2	171B105 466	10	Canoga Park - Winnetka - Woodland Hills - West Hills	Yes	ABMI	CPK CPU , R2RD, AHO
Los Angeles	5248 COMERCIO AVE	91364	2167004013	0.000	0.000	0.000	2.100	Shortfall of Sites	0.143	Low Medium I Residential	R2-1	Low Medium Residential	[DM2-G1-5] [CX1-FA] [CPIO]	0	41.818	2.100		Residential - Double, Duplex, or Two Units - 4 Stories or Less, 2	171B105 473	10	Canoga Park - Winnetka - Woodland Hills - West Hills	Yes	ABMI	CPK CPU , R2RD, AHO
Los Angeles	5242 COMERCIO AVE	91364	2167004012	0.000	0.000	0.000	2.100	Shortfall of Sites	0.143	Low Medium I Residential	R2-1	Low Medium Residential	0	0	41.818	2.100		Residential - Double, Duplex, or Two Units - 4 Stories or Less, 2	171B105 496	10	Canoga Park - Winnetka - Woodland Hills - West Hills	Yes	ABMI	CPK CPU , R2RD, AHO
Los Angeles	5238 COMERCIO AVE	91364	2167004011	0.000	0.000	0.000	2.100	Shortfall of Sites	0.143	Low Medium I Residential	R2-1	Low Medium Residential	0	0	41.818	2.100		Residential - Double, Duplex, or Two Units - 4 Stories or Less, 2	171B105 522	10	Canoga Park - Winnetka - Woodland Hills - West Hills	Yes	ABMI	CPK CPU , R2RD, AHO
Los Angeles	21217 DE LA GUERRA ST	91364	2167004006	0.000	0.000	0.000	2.100	Shortfall of Sites	0.143	Low Medium I Residential	R2-1	Low Medium Residential	0	0	41.819	2.100		Residential - Three Units (Any Combination) - 4 Stories or Less, 2	171B105 532	10	Canoga Park - Winnetka - Woodland Hills - West Hills	Yes	ABMI	CPK CPU , R2RD, AHO
Los Angeles	21227 DE LA GUERRA ST	91364	2167004010	0.000	0.000	0.000	2.100	Shortfall of Sites	0.142	Low Medium I Residential	R2-1	Low Medium Residential	0	0	42.400	2.100		Residential - Double, Duplex, or Two Units - 4 Stories or Less, 2	171B105 545	10	Canoga Park - Winnetka - Woodland Hills - West Hills	Yes	ABMI	CPK CPU , R2RD, AHO
Los Angeles	5237 ALHAMA DR	91364	2167004004	0.000	0.000	0.000	2.100	Shortfall of Sites	0.138	Low Medium I Residential	R2-1	Low Medium Residential	0	0	43.332	2.100		Residential - Double, Duplex, or Two Units - 4 Stories or Less, 2	171B105 551	10	Canoga Park - Winnetka - Woodland Hills - West Hills	Yes	ABMI	CPK CPU , R2RD, AHO
Los Angeles	17557 BURBANK BLVD	91316	2254015002	0.000	0.000	0.000	2.100	Shortfall of Sites	0.138	Low II Residential	R1-1-RIO	Low Neighborhood Residential	0	0	43.548	2.100		, 2	174B129 782	10	Encino - Tarzana	Yes	ABMI	ENC CPU , OPP RC2, AHO
Los Angeles	4446 AMBROSE AVE	90027	5590008002	0.000	0.000	0.000	2.100	Shortfall of Sites	0.057	Neighborhood Office Commercial	C4-1D	Neighborhood Commercial	[Q]C4-1	0	104.538	2.100		Residential - Double, Duplex, or Two Units - 4 Stories or Less, 2	150B201 301	108	Hollywood	Yes	ABMI	HWD CPU , AHO
Los Angeles	5405 GENTRY AVE	91607	2348011024	0.000	0.000	0.000	2.100	Shortfall of Sites	0.216	Low Medium II Residential	RD1.5-1	Low Medium Residential	0	0	27.805	2.100		Residential - Double, Duplex, or Two Units - 4 Stories or Less, 2	171B165 92	43	North Hollywood - Valley Village	Yes	ABMI	NH CPU , AHO
Los Angeles	5227 CORTEEN PL	91607	2347028017	0.000	0.000	0.000	2.100	Shortfall of Sites	0.374	Medium Residential	R3-1	Medium Neighborhood Residential	0	0	42.741	2.100		Residential - Five or More Units or Apartments (Any Combination) - 4 Stories or Less, 10	171B165 436	72	North Hollywood - Valley Village	Yes	ABMI	NH CPU , AHO

Jurisdiction Name	Site Address/Intersection	5 Digit ZIP Code	Assessor Parcel Number	Very Low-Income	Low-Income	Moderate-Income	Above Moderate-Income	Type of Shortfall	Parcel Size (Acres)	Current General Plan Designation	Current Zoning	Proposed General Plan (GP) Designation	Proposed Zoning	Minimum Density Allowed	Maximum Density Allowed	Total Capacity	Vacant/ Nonvacant	Description of Existing Uses	PIN	Base Density Per Acre	Community Plan Area	Rent Stabalization Ordinance	Income Category	Applicable Rezoning Program (Program informing values in Column Q listed first)
Los Angeles	5223 CORTEEN PL	91607	2347028006	0.000	0.000	0.000	2.100	Shortfall of Sites	0.377	Medium Residential	R3-1	Medium Neighborhood Residential		0	0	42.418	2.100	Residential - Five or More Units or Apartments (Any Combination) - 4 Stories or Less - Pool, 10	171B165 457	72	North Hollywood - Valley Village	Yes	ABMI	NH CPU , AHO
Los Angeles	5221 VANTAGE AVE	91607	2347020006	0.000	0.000	0.000	2.100	Shortfall of Sites	0.155	Medium Residential	[Q]R3-1	Medium Neighborhood Residential		0	0	38.725	2.100	Residential - Double, Duplex, or Two Units - 4 Stories or Less, 2	171B165 467	72	North Hollywood - Valley Village	Yes	ABMI	NH CPU , AHO
Los Angeles	11922 MAGNOLIA BLVD	91607	2355007021	0.000	0.000	0.000	2.100	Shortfall of Sites	0.149	Medium Residential	[Q]R3-1	Medium Neighborhood Residential		0	0	40.230	2.100	Residential - Double, Duplex, or Two Units - 4 Stories or Less, 2	171B165 546	72	North Hollywood - Valley Village	Yes	ABMI	NH CPU , AHO
Los Angeles	4740 VANTAGE AVE	91607	2356037029	0.000	0.000	0.000	2.100	Shortfall of Sites	0.161	Low Medium II Residential	RD1.5-1-RIO	Neighborhood Center		0	0	68.453	2.100	Residential - Five or More Units or Apartments (Any Combination) - 4 Stories or Less, 6	168B165 592	108	North Hollywood - Valley Village	Yes	ABMI	NH CPU , DB50, AHO
Los Angeles	4732 VANTAGE AVE	91607	2356037026	0.000	0.000	0.000	2.100	Shortfall of Sites	0.161	Low Medium II Residential	RD1.5-1-RIO	Neighborhood Center		0	0	68.453	2.100	Residential - Five or More Units or Apartments (Any Combination) - 4 Stories or Less, 6	168B165 600	108	North Hollywood - Valley Village	Yes	ABMI	NH CPU , DB50, AHO
Los Angeles	11806 MAGNOLIA BLVD	91607	2355006032	0.000	0.000	0.000	2.100	Shortfall of Sites	0.149	Low Medium II Residential	[Q]RD1.5-1	Medium Neighborhood Residential		0	0	40.225	2.100	Residential - Double, Duplex, or Two Units - 4 Stories or Less, 2	171B169 437	72	North Hollywood - Valley Village	Yes	ABMI	NH CPU , OPP RC2, AHO
Los Angeles	11812 MAGNOLIA BLVD	91607	2355006031	0.000	0.000	0.000	2.100	Shortfall of Sites	0.149	Low Medium II Residential	[Q]RD1.5-1	Medium Neighborhood Residential		0	0	40.225	2.100	Residential - Double, Duplex, or Two Units - 4 Stories or Less, 2	171B169 438	72	North Hollywood - Valley Village	Yes	ABMI	NH CPU , OPP RC2, AHO
Los Angeles	11816 MAGNOLIA BLVD	91607	2355006030	0.000	0.000	0.000	2.100	Shortfall of Sites	0.149	Low Medium II Residential	[Q]RD1.5-1	Medium Neighborhood Residential		0	0	40.225	2.100	Residential - Double, Duplex, or Two Units - 4 Stories or Less, 2	171B169 439	72	North Hollywood - Valley Village	Yes	ABMI	NH CPU , OPP RC2, AHO
Los Angeles	11832 MAGNOLIA BLVD	91607	2355006027	0.000	0.000	0.000	2.100	Shortfall of Sites	0.149	Low Medium II Residential	[Q]RD1.5-1	Medium Neighborhood Residential		0	0	40.224	2.100	Residential - Double, Duplex, or Two Units - 4 Stories or Less, 2	171B169 444	72	North Hollywood - Valley Village	Yes	ABMI	NH CPU , OPP RC2, AHO
Los Angeles	11850 MAGNOLIA BLVD	91607	2355006023	0.000	0.000	0.000	2.100	Shortfall of Sites	0.149	Low Medium II Residential	[Q]RD1.5-1	Medium Neighborhood Residential		0	0	40.223	2.100	Residential - Double, Duplex, or Two Units - 4 Stories or Less, 2	171B169 449	72	North Hollywood - Valley Village	Yes	ABMI	NH CPU , OPP RC2, AHO
Los Angeles	5424 KESTER AVE	91411	2249025017	0.000	0.000	2.100	0.000	Shortfall of Sites	0.138	Low Medium II Residential	[Q]RD2-1	0		0	0	43.561	2.100	Residential - Double, Duplex, or Two Units - 4 Stories or Less, 2	172-5A149 14		Van Nuys - North Sherman Oaks	Yes	MI	OPP RC2 , R2RD
Los Angeles	2371 YOSEMITE DR	90041	5686022016	0.000	0.000	2.100	0.000	Shortfall of Sites	0.205	Low Medium I Residential	R2-1	0		0	0	29.280	2.100	Residential - Double, Duplex, or Two Units - 4 Stories or Less, 2	160-5A221 14		Northeast Los Angeles	Yes	MI	OPP RC2 , R2RD
Los Angeles	14415 MAGNOLIA BLVD	91423	2248012013	0.000	0.000	2.100	0.000	Shortfall of Sites	0.063	Low Medium II Residential	[Q]RD1.5-1	0		0	0	95.043	2.100	Residential - Double, Duplex, or Two Units - 4 Stories or Less, 2	171A151 16		Van Nuys - North Sherman Oaks	Yes	MI	OPP RC2 , R2RD
Los Angeles	2359 YOSEMITE DR	90041	5686022014	0.000	0.000	2.100	0.000	Shortfall of Sites	0.205	Low Medium I Residential	R2-1	0		0	0	29.273	2.100	Residential - Double, Duplex, or Two Units - 4 Stories or Less, 2	160-5A221 16		Northeast Los Angeles	Yes	MI	OPP RC2 , R2RD
Los Angeles	2355 YOSEMITE DR	90041	5686022013	0.000	0.000	2.100	0.000	Shortfall of Sites	0.205	Low Medium I Residential	R2-1	0		0	0	29.269	2.100	Residential - Double, Duplex, or Two Units - 4 Stories or Less, 2	160-5A221 17		Northeast Los Angeles	Yes	MI	OPP RC2 , R2RD
Los Angeles	14409 MAGNOLIA BLVD	91423	2248012014	0.000	0.000	2.100	0.000	Shortfall of Sites	0.063	Low Medium II Residential	[Q]RD1.5-1	0		0	0	95.042	2.100	Residential - Double, Duplex, or Two Units - 4 Stories or Less, 2	171A151 18		Van Nuys - North Sherman Oaks	Yes	MI	OPP RC2 , R2RD
Los Angeles	1204 MYRA AVE	90029	5429011007	0.000	0.000	2.100	0.000	Shortfall of Sites	0.058	Low Medium II Residential	RD2-1VL	0		0	0	102.977	2.100	Residential - Double, Duplex, or Two Units - 4 Stories or Less, 2	145-5A201 18		Silver Lake - Echo Park - Elysian Valley	Yes	MI	OPP RC2 , R2RD
Los Angeles	2349 YOSEMITE DR	90041	5686022012	0.000	0.000	2.100	0.000	Shortfall of Sites	0.205	Low Medium I Residential	R2-1	0		0	0	29.267	2.100	Residential - Double, Duplex, or Two Units - 4 Stories or Less, 2	160-5A221 19		Northeast Los Angeles	Yes	MI	OPP RC2 , R2RD
Los Angeles	4232 YORK BLVD	90065	5473024006	0.000	0.000	2.100	0.000	Shortfall of Sites	0.147	Low Residential	R1-1-CDO	0		0	0	40.762	2.100	Residential - Three Units (Any Combination) - 4 Stories or Less, 2	156A219 19		Northeast Los Angeles	Yes	MI	OPP RC2
Los Angeles	2343 YOSEMITE DR	90041	5686022011	0.000	0.000	2.100	0.000	Shortfall of Sites	0.205	Low Medium I Residential	R2-1	0		0	0	29.264	2.100	Residential - Double, Duplex, or Two Units - 4 Stories or Less, 2	160-5A221 20		Northeast Los Angeles	Yes	MI	OPP RC2 , R2RD
Los Angeles	5418 KESTER AVE	91411	2249025016	0.000	0.000	2.100	0.000	Shortfall of Sites	0.138	Low Medium II Residential	[Q]RD2-1	0		0	0	43.561	2.100	Residential - Double, Duplex, or Two Units - 4 Stories or Less, 2	172-5A149 21		Van Nuys - North Sherman Oaks	Yes	MI	OPP RC2 , R2RD
Los Angeles	1385 W 13TH ST	90732	7459014006	0.000	0.000	2.100	0.000	Shortfall of Sites	0.121	Low II Residential	R1-1XL	0		0	0	49.441	2.100	Residential - Double, Duplex, or Two Units - 4 Stories or Less, 2	012B193 23		San Pedro	Yes	MI	OPP RC2
Los Angeles	2333 YOSEMITE DR	90041	5686022009	0.000	0.000	2.100	0.000	Shortfall of Sites	0.205	Low Medium I Residential	R2-1	0		0	0	29.258	2.100	Residential - Double, Duplex, or Two Units - 4 Stories or Less, 2	160-5A221 24		Northeast Los Angeles	Yes	MI	OPP RC2 , R2RD
Los Angeles	2329 YOSEMITE DR	90041	5686022008	0.000	0.000	2.100	0.000	Shortfall of Sites	0.205	Low Medium I Residential	R2-1	0		0	0	29.256	2.100	Residential - Double, Duplex, or Two Units - 4 Stories or Less, 2	160-5A221 25		Northeast Los Angeles	Yes	MI	OPP RC2 , R2RD
Los Angeles	4220 YORK BLVD	90065	5473024008	0.000	0.000	2.100	0.000	Shortfall of Sites	0.147	Low Residential	R1-1-CDO	0		0	0	40.762	2.100	Residential - Double, Duplex, or Two Units - 4 Stories or Less, 2	156A219 27		Northeast Los Angeles	Yes	MI	OPP RC2
Los Angeles	5414 KESTER AVE	91411	2249025015	0.000	0.000	2.100	0.000	Shortfall of Sites	0.138	Low Medium II Residential	[Q]RD2-1	0		0	0	43.561	2.100	Residential - Double, Duplex, or Two Units - 4 Stories or Less, 2	172-5A149 28		Van Nuys - North Sherman Oaks	Yes	MI	OPP RC2 , R2RD
Los Angeles	401 S CRESCENT HEIGHTS BLVD	90048	5511041027	0.000	0.000	2.100	0.000	Shortfall of Sites	0.160	Low Medium I Residential	R2-1-O	0		0	0	37.514	2.100	Residential - Double, Duplex, or Two Units - 4 Stories or Less, 2	135B177 28		Wilshire	Yes	MI	OPP RC2 , R2RD
Los Angeles	8014 W 4TH ST	90048	5511040002	0.000	0.000	2.100	0.000	Shortfall of Sites	0.083	Low Medium I Residential	R2-1-O	0		0	0	72.509	2.100	Residential - Double, Duplex, or Two Units - 4 Stories or Less, 2	135B177 29		Wilshire	Yes	MI	OPP RC2 , R2RD
Los Angeles	8010 W 4TH ST	90048	5511040003	0.000	0.000	2.100	0.000	Shortfall of Sites	0.106	Low Medium I Residential	R2-1-O	0		0	0	56.846	2.100	Residential - Double, Duplex, or Two Units - 4 Stories or Less, 2	135B177 30		Wilshire	Yes	MI	OPP RC2 , R2RD
Los Angeles	4196 YORK BLVD	90065	5473014004	0.000	0.000	2.100	0.000	Shortfall of Sites	0.110	Low Residential	R1-1-CDO	0		0	0	54.508	2.100	Residential - Double, Duplex, or Two Units - 4 Stories or Less, 2	156A219 31		Northeast Los Angeles	Yes	MI	OPP RC2
Los Angeles	8004 W 4TH ST	90048	5511040006	0.000	0.000	2.100	0.000	Shortfall of Sites	0.122	Low Medium I Residential	R2-1-O	0		0	0	49.197	2.100	Residential - Double, Duplex, or Two Units - 4 Stories or Less, 2	135B177 33		Wilshire	Yes	MI	OPP RC2 , R2RD
Los Angeles	4210 YORK BLVD	90065	5473024010	0.000	0.000	2.100	0.000	Shortfall of Sites	0.141	Low Residential	R1-1-CDO	0		0	0	42.506	2.100	Residential - Double, Duplex, or Two Units - 4 Stories or Less, 2	156A219 34		Northeast Los Angeles	Yes	MI	OPP RC2
Los Angeles	1701 S BUNDY DR	90025	4259011001	0.000	0.000	2.100	0.000	Shortfall of Sites	0.168	Low Residential	R1-1	0		0	0	35.655	2.100	, 2	123B145 36		West Los Angeles	Yes	MI	OPP RC2
Los Angeles	4206 YORK BLVD	90065	5473024011	0.000	0.000	2.100	0.000	Shortfall of Sites	0.169	Low Residential	R1-1-CDO	0		0	0	35.576	2.100	Residential - Double, Duplex, or Two Units - 4 Stories or Less, 2	156A219 39		Northeast Los Angeles	Yes	MI	OPP RC2
Los Angeles	1243 W 13TH ST	90731	7459027015	0.000	0.000	2.100	0.000	Shortfall of Sites	0.140	Low II Residential	R1-1XL	0		0	0	43.004	2.100	Residential - Double, Duplex, or Two Units - 4 Stories or Less, 2	012B193 39		San Pedro	Yes	MI	OPP RC2
Los Angeles	9832 TUJUNGA CANYON BLVD	91042	2570019016	0.000	0.000	2.100	0.000	Shortfall of Sites	0.181	Low Residential	R1-1-RFA	0		0	0	33.115	2.100	, 2	201A203 41		Sunland - Tujunga - Lake View Terrace - Shadow Hills - East La Tuna Canyon	Yes	MI	OPP RC2
Los Angeles	5408 KESTER AVE	91411	2249025014	0.000	0.000	2.100	0.000	Shortfall of Sites	0.138	Low Medium II Residential	[Q]RD2-1	0		0	0	43.561	2.100	Residential - Double, Duplex, or Two Units - 4 Stories or Less, 2	172-5A149 42		Van Nuys - North Sherman Oaks	Yes	MI	OPP RC2 , R2RD
Los Angeles	1165 W 13TH ST	90731	7458021011	0.000	0.000	2.100	0.000	Shortfall of Sites	0.139	Low II Residential	R1-1XL	0		0	0	43.017	2.100	Residential - Double, Duplex, or Two Units - 4 Stories or Less, 2	012B193 46		San Pedro	Yes	MI	OPP RC2
Los Angeles	5402 KESTER AVE	91411	2249025013	0.000	0.000	2.100	0.000	Shortfall of Sites	0.136	Low Medium II Residential	[Q]RD2-1	0		0	0	44.193	2.100	Residential - Double, Duplex, or Two Units - 4 Stories or Less, 2	172-5A149 51		Van Nuys - North Sherman Oaks	Yes	MI	OPP RC2 , R2RD
Los Angeles	1192 MYRA AVE	90029	5429009011	0.000	0.000	2.100	0.000	Shortfall of Sites	0.013	Low Medium II Residential	RD1.5-1VL	0		0	0	478.772	2.100	Residential - Double, Duplex, or Two Units - 4 Stories or Less, 2	145-5A201 58		Silver Lake - Echo Park - Elysian Valley	Yes	MI	OPP RC2
Los Angeles	2346 YOSEMITE DR	90041	5685004009	0.000	0.000	2.100	0.000	Shortfall of Sites	0.191	Low Residential	R1-1	0		0	0	31.383	2.100	Residential - Double, Duplex, or Two Units - 4 Stories or Less, 2	160-5A221 61		Northeast Los Angeles	Yes	MI	OPP RC2
Los Angeles	2332 YOSEMITE DR	90041	5685004007	0.000	0.000	2.100	0.000	Shortfall of Sites	0.191	Low Residential	R1-1	0		0	0	31.382	2.100	Residential - Double, Duplex, or Two Units - 4 Stories or Less, 2	160-5A221 65		Northeast Los Angeles	Yes	MI	OPP RC2
Los Angeles	2320 YOSEMITE DR	90041	5685004005	0.000	0.000	2.100	0.000	Shortfall of Sites	0.191	Low Residential	R1-1	0		0	0	31.382	2.100	Residential - Double, Duplex, or Two Units - 4 Stories or Less, 2	160-5A221 68		Northeast Los Angeles	Yes	MI	OPP RC2
Los Angeles	2318 YOSEMITE DR	90041	5685004004	0.000	0.000	2.100	0.000	Shortfall of Sites	0.175	Low Residential	R1-1	0		0	0	34.235	2.100	Residential - Double, Duplex, or Two Units - 4 Stories or Less, 2	160-5A221 71		Northeast Los Angeles	Yes	MI	OPP RC2
Los Angeles	7280 N FIGUEROA ST	90041	5481013018	0.000	0.000	2.100	0.000	Shortfall of Sites	0.117	Low Residential	R1-1	0		0	0	51.120	2.100	Residential - Double, Duplex, or Two Units - 4 Stories or Less, 2	160-5A229 89		Northeast Los Angeles	Yes	MI	OPP RC2
Los Angeles	1188 MYRA AVE	90029	5429009010	0.000	0.000	2.100	0.000	Shortfall of Sites	0.008	Low Medium II Residential	RD1.5-1VL	0		0	0	785.719	2.100	Residential - Double, Duplex, or Two Units - 4 Stories or Less, 2	145-5A201 93		Silver Lake - Echo Park - Elysian Valley	Yes	MI	OPP RC2
Los Angeles	4931 FULTON AVE	91423	2359011005	0.000	0.000	2.100	0.000	Shortfall of Sites	0.141	Low Residential	R1-1-RIO	0		0	0	42.576	2.100	Residential - Double, Duplex, or Two Units - 4 Stories or Less, 2	168B157 95		Van Nuys - North Sherman Oaks	Yes	MI	OPP RC2
Los Angeles	2123 YOSEMITE DR	90041	5686019018	0.000	0.000	2.100	0.000	Shortfall of Sites	0.115	Low Medium II Residential	RD1.5-1	0		0	0	52.247	2.100	Residential - Double, Duplex, or Two Units - 4 Stories or Less, 2	160-5A223 106		Northeast Los Angeles	Yes	MI	OPP RC2 , R2RD
Los Angeles	3823 W AVENUE 42	90065	5473006014	0.000	0.000	2.100	0.000	Shortfall of Sites	0.155	Low Medium II Residential	RD2-1-CDO	0		0	0	38.705	2.100	Residential - Double, Duplex, or Two Units - 4 Stories or Less, 2	156A219 106		Northeast Los Angeles	Yes	MI	OPP RC2 , R2RD
Los Angeles	858 N AVENUE 50	90042	5477027022	0.000	0.000	2.100	0.000	Shortfall of Sites	0.110	Low Residential	R1-1	0		0	0	54.477	2.100	Residential - Double, Duplex, or Two Units - 4 Stories or Less, 2	153A225 108		Northeast Los Angeles	Yes	MI	OPP RC2
Los Angeles	4608 YORK BLVD	90041	5474018019	0.000	0.000	2.100	0.000	Shortfall of Sites	0.138	Neighborhood Commercial	RD3-1, [Q]C4-1XL	0		0	0	43.561	2.100	Residential - Double, Duplex, or Two Units - 4 Stories or Less, 2	156A221 109		Northeast Los Angeles	Yes	MI	OPP RC2
Los Angeles	2117 YOSEMITE DR	90041	5686019019	0.000	0.000	2.100	0.000	Shortfall of Sites	0.115	Low Medium II Residential	RD1.5-1	0		0	0	52.247	2.100	Residential - Double, Duplex, or Two Units - 4 Stories or Less, 2	160-5A223 110		Northeast Los Angeles	Yes	MI	OPP RC2 , R2RD
Los Angeles	3817 W AVENUE 42	90065	5473006013	0.000	0.000	2.100	0.000	Shortfall of Sites	0.172	Low Medium II Residential	RD2-1-CDO	0		0	0	34.820	2.100	Residential - Double, Duplex, or Two Units - 4 Stories or Less, 2	156A219 112		Northeast Los Angeles	Yes	MI	OPP RC2 , R2RD
Los Angeles	17559 DEVONSHIRE ST	91325	2733014033	0.000	0.000	2.100	0.000	Shortfall of Sites	1.420	Very Low II Residential	RE11-1	0		0	0	4.224	2.100	Residential - Double, Duplex, or Two Units - 4 Stories or Less - Pool, 2	204B129 121		Granada Hills - Knollwood	Yes	MI	OPP RC2
Los Angeles	2101 YOSEMITE DR	90041	5686019023	0.000	0.000	2.100	0.000	Shortfall of Sites	0.115	Low Medium II Residential	RD1.5-1	0		0	0	52.247	2.100	Residential - Double, Duplex, or Two Units - 4 Stories or Less, 2	160-5A223 127		Northeast Los Angeles	Yes	MI	OPP RC2 , R2RD
Los Angeles	19845 LASSEN ST	91311	2726004027	0.000	0.000	2.100	0.000	Shortfall of Sites	0.252	Very Low II Residential	RE11-1	0		0	0	23.763	2.100	, 2	201B113 129		Chatsworth - Porter Ranch	Yes	MI	OPP RC2
Los Angeles	2063 YOSEMITE DR	90041	5686018011	0.000	0.000	2.100	0.000	Shortfall of Sites	0.115	Low Medium II Residential	RD1.5-1	0		0	0	52.247	2.100	Residential - Double, Duplex, or Two Units - 4 Stories or Less, 2	160-5A223 129		Northeast Los Angeles	Yes	MI	OPP RC2 , R2RD
Los Angeles	2057 YOSEMITE DR	90041	5686018012	0.000	0.000	2.100	0.000	Shortfall of Sites	0.115	Low Medium II Residential	RD1.5-1	0		0	0	52.247	2.100	Residential - Double, Duplex, or Two Units - 4 Stories or Less, 2	160-5A223 132		Northeast Los Angeles	Yes	MI	OPP RC2 , R2RD
Los Angeles	2053 YOSEMITE DR	90041	5686018013	0.000	0.000	2.100	0.000	Shortfall of Sites	0.115	Low Medium II Residential	RD1.5-1	0		0	0	52.247	2.100	Residential - Double, Duplex, or Two Units - 4 Stories or Less, 2	160-5A223 134		Northeast Los Angeles	Yes	MI	OPP RC2 , R2RD
Los Angeles	854 N AVENUE 50	90042	5477027021	0.000	0.000	2.100	0.000	Shortfall of Sites	0.112	Low Residential	R1-1	0		0	0	53.710	2.100	Residential - Double, Duplex, or Two Units - 4 Stories or Less, 2	153A225 135		Northeast Los Angeles	Yes	MI	OPP RC2
Los Angeles	2045 YOSEMITE DR	90041	5686018014	0.000	0.000	2.100	0.000	Shortfall of Sites	0.115	Low Medium II Residential	RD1.5-1	0		0	0	52.247	2.100	Residential - Double, Duplex, or Two Units - 4 Stories or Less, 2	160-5A223 137		Northeast Los Angeles	Yes	MI	OPP RC2 , R2RD
Los Angeles	5406 BUCHANAN ST	90042	5478009054	0.000	0.000	2.100	0.000	Shortfall of Sites	0.122	Low Residential	R1-1	0		0	0	49.176	2.100	Residential - Double, Duplex, or Two Units - 4 Stories or Less, 2	154-5A227 153		Northeast Los Angeles	Yes	MI	OPP RC2
Los Angeles	846 N AVENUE 50	90042	5477027019	0.000	0.000	2.100	0.000	Shortfall of Sites	0.115	Low Residential	R1-1	0		0	0	52.241	2.100	Residential - Double, Duplex, or Two Units - 4 Stories or Less, 2	153A225 164		Northeast Los Angeles	Yes	MI	OPP RC2
Los Angeles	21031 CHATSWORTH ST	91311	2706004006	0.000	0.000	2.100	0.000	Shortfall of Sites	2.075	Very Low I Residential	RA-1	0		0	0	2.892	2.100	Residential - Double, Duplex, or Two Units - 4 Stories or Less, 2	207B105 166		Chatsworth - Porter Ranch	Yes	MI	OPP RC2
Los Angeles	10301 LARAMIE AVE	91311	2707023012	0.000	0.000	2.100	0.000	Shortfall of Sites	0.291	Very Low I Residential	RA-1	0		0	0	20.640	2.100	, 2	204B113 176		Chatsworth - Porter Ranch	Yes	MI	OPP RC2
Los Angeles	842 N AVENUE 50	90042	5477027018	0.000	0.000	2.100	0.000	Shortfall of Sites	0.116	Low Residential	R1-1	0		0	0	51.536	2.100	Residential - Double, Duplex, or Two Units - 4 Stories or Less, 2	153A225 180		Northeast Los Angeles	Yes	MI	OPP RC2

Jurisdiction Name	Site Address/Intersection	5 Digit ZIP Code	Assessor Parcel Number	Very Low-Income	Low-Income	Moderate-Income	Above Moderate-Income	Type of Shortfall	Parcel Size (Acres)	Current General Plan Designation	Current Zoning	Proposed General Plan (GP) Designation	Proposed Zoning	Minimum Density Allowed	Maximum Density Allowed	Total Capacity	Vacant/ Nonvacant	Description of Existing Uses	PIN	Base Density Per Acre	Community Plan Area	Rent Stabalization Ordinance	Income Category	Applicable Rezoning Program (Program informing values in Column Q listed first)
Los Angeles	5920 LASAINE AVE	91316	2254034014	0.000	0.000	2.100	0.000	Shortfall of Sites	0.131	Low II Residential	R1-1-RIO	Low Residential	0	0	45.662	2.100	, 2	177B133 185	1 per lot	Encino - Tarzana	Yes	MI	OPP RC2 , ENC CPU, AHO
Los Angeles	11689 MARGATE ST	91601	2348004031	0.000	0.000	2.100	0.000	Shortfall of Sites	0.163	Low Medium II Residential	RD1.5-1	0	0	0	36.738	2.100	Residential - Double, Duplex, or Two Units - 4 Stories or Less, 2	171B169 185		North Hollywood - Valley Village	Yes	MI	OPP RC2
Los Angeles	20210 DEVONSHIRE ST	91311	2741009004	0.000	0.000	2.100	0.000	Shortfall of Sites	0.267	Very Low II Residential	RE11-1	0	0	0	22.501	2.100	, 2	204B113 193		Chatsworth - Porter Ranch	Yes	MI	OPP RC2
Los Angeles	1515 EL PASO DR	90065	5472002018	0.000	0.000	2.100	0.000	Shortfall of Sites	0.040	Low Residential	R1-1	0	0	0	149.481	2.100	Residential - Double, Duplex, or Two Units - 4 Stories or Less, 2	156A219 194		Northeast Los Angeles	Yes	MI	OPP RC2
Los Angeles	3001 MARATHON ST	90026	5426018001	0.000	0.000	2.100	0.000	Shortfall of Sites	0.115	Low Medium I Residential	R2-1VL	0	0	0	52.302	2.100	Residential - Double, Duplex, or Two Units - 4 Stories or Less, 2	141A203 202		Silver Lake - Echo Park - Elysian Valley	Yes	MI	OPP RC2 , R2RD
Los Angeles	21340 BERMUDA ST	91311	2706030004	0.000	0.000	2.100	0.000	Shortfall of Sites	0.430	Very Low I Residential	RA-1	0	0	0	13.939	2.100	, 2	207B105 204		Chatsworth - Porter Ranch	Yes	MI	OPP RC2
Los Angeles	11688 MARGATE ST	91601	2348004042	0.000	0.000	2.100	0.000	Shortfall of Sites	0.164	Low Medium II Residential	RD1.5-1	0	0	0	36.678	2.100	Residential - Double, Duplex, or Two Units - 4 Stories or Less, 2	171B169 205		North Hollywood - Valley Village	Yes	MI	OPP RC2
Los Angeles	828 N AVENUE 50	90042	5477027015	0.000	0.000	2.100	0.000	Shortfall of Sites	0.121	Low Residential	R1-1	0	0	0	49.529	2.100	Residential - Double, Duplex, or Two Units - 4 Stories or Less, 2	153A225 209		Northeast Los Angeles	Yes	MI	OPP RC2
Los Angeles	1851 YOSEMITE DR	90041	5686013017	0.000	0.000	2.100	0.000	Shortfall of Sites	0.160	Low Residential	R1-1	0	0	0	37.482	2.100	Residential - Double, Duplex, or Two Units - 4 Stories or Less, 2	160-5A223 212		Northeast Los Angeles	Yes	MI	OPP RC2
Los Angeles	1019 N AVENUE 54	90042	5478009050	0.000	0.000	2.100	0.000	Shortfall of Sites	0.134	Low Residential	R1-1	0	0	0	44.682	2.100	Residential - Double, Duplex, or Two Units - 4 Stories or Less, 2	154-5A227 212		Northeast Los Angeles	Yes	MI	OPP RC2
Los Angeles	4833 GENEVIEVE AVE	90041	5690029029	0.000	0.000	2.100	0.000	Shortfall of Sites	0.122	Low Residential	R1-1	0	0	0	49.310	2.100	Residential - Double, Duplex, or Two Units - 4 Stories or Less, 2	160-5A229 221		Northeast Los Angeles	Yes	MI	OPP RC2
Los Angeles	4261 FOUNTAIN AVE	90029	5430031018	0.000	0.000	2.100	0.000	Shortfall of Sites	0.042	Low Medium II Residential	RD1.5-1XL	0	0	0	142.451	2.100	Residential - Double, Duplex, or Two Units - 4 Stories or Less, 2	147A201 222		Hollywood	Yes	MI	OPP RC2
Los Angeles	1839 YOSEMITE DR	90041	5686013015	0.000	0.000	2.100	0.000	Shortfall of Sites	0.160	Low Residential	R1-1	0	0	0	37.566	2.100	Residential - Double, Duplex, or Two Units - 4 Stories or Less, 2	160-5A223 223		Northeast Los Angeles	Yes	MI	OPP RC2
Los Angeles	4257 FOUNTAIN AVE	90029	5430031017	0.000	0.000	2.100	0.000	Shortfall of Sites	0.041	Low Medium II Residential	RD1.5-1XL	0	0	0	145.207	2.100	Residential - Double, Duplex, or Two Units - 4 Stories or Less, 2	147A201 223		Hollywood	Yes	MI	OPP RC2
Los Angeles	21856 CHATSWORTH ST	91311	2722010010	0.000	0.000	2.100	0.000	Shortfall of Sites	0.455	Very Low I Residential	RA-1	0	0	0	13.201	2.100	Residential - Double, Duplex, or Two Units - 4 Stories or Less, 2	207B105 225		Chatsworth - Porter Ranch	Yes	MI	OPP RC2
Los Angeles	4825 RUTH AVE	90041	5690019032	0.000	0.000	2.100	0.000	Shortfall of Sites	0.134	Low Residential	R1-1	0	0	0	44.718	2.100	Residential - Double, Duplex, or Two Units - 4 Stories or Less, 2	160-5A229 232		Northeast Los Angeles	Yes	MI	OPP RC2
Los Angeles	5409 BALTIMORE ST	90042	5478009060	0.000	0.000	2.100	0.000	Shortfall of Sites	0.137	Low Medium I Residential	R2-1	0	0	0	43.926	2.100	Residential - Double, Duplex, or Two Units - 4 Stories or Less, 2	154-5A227 235		Northeast Los Angeles	Yes	MI	OPP RC2 , R2RD
Los Angeles	808 N AVENUE 50	90042	5477027010	0.000	0.000	2.100	0.000	Shortfall of Sites	0.109	Low Medium II Residential	RD2-1	0	0	0	55.109	2.100	Residential - Double, Duplex, or Two Units - 4 Stories or Less, 2	153A223 238		Northeast Los Angeles	Yes	MI	OPP RC2 , R2RD
Los Angeles	12500 HATTERAS ST	91607	2341014001	0.000	0.000	2.100	0.000	Shortfall of Sites	0.171	Low Residential	R1-1	0	0	0	35.067	2.100	Residential - Double, Duplex, or Two Units - 4 Stories or Less, 2	174B165 262		North Hollywood - Valley Village	Yes	MI	OPP RC2
Los Angeles	4816 GLACIER DR	90041	5480018001	0.000	0.000	2.100	0.000	Shortfall of Sites	0.101	Low Residential	R1-1	0	0	0	59.136	2.100	Residential - Double, Duplex, or Two Units - 4 Stories or Less, 2	160-5A229 263		Northeast Los Angeles	Yes	MI	OPP RC2
Los Angeles	737 PARKMAN AVE	90026	5401020017	0.000	0.000	2.100	0.000	Shortfall of Sites	0.171	Low Medium II Residential	RD1.5-1VL	0	0	0	35.144	2.100	Residential - Double, Duplex, or Two Units - 4 Stories or Less, 2	141A203 277		Silver Lake - Echo Park - Elysian Valley	Yes	MI	OPP RC2
Los Angeles	4821 GLACIER DR	90041	5480019002	0.000	0.000	2.100	0.000	Shortfall of Sites	0.136	Low Residential	R1-1	0	0	0	44.079	2.100	Residential - Double, Duplex, or Two Units - 4 Stories or Less, 2	160-5A229 278		Northeast Los Angeles	Yes	MI	OPP RC2
Los Angeles	1248 YOSEMITE DR	90041	5480020025	0.000	0.000	2.100	0.000	Shortfall of Sites	0.161	Low Residential	R1-1	0	0	0	37.338	2.100	Residential - Double, Duplex, or Two Units - 4 Stories or Less, 2	160-5A229 289		Northeast Los Angeles	Yes	MI	OPP RC2
Los Angeles	4857 CAHUENGA BLVD	91601	2421005014	0.000	0.000	2.100	0.000	Shortfall of Sites	0.163	Low Medium I Residential	R2-1	0	0	0	36.736	2.100	Residential - Double, Duplex, or Two Units - 4 Stories or Less - Pool, 2	168B177 304		North Hollywood - Valley Village	Yes	MI	OPP RC2 , R2RD
Los Angeles	5759 HAZELTINE AVE	91401	2245028028	0.000	0.000	2.100	0.000	Shortfall of Sites	0.121	Low Medium II Residential	[Q]RD1.5-1	0	0	0	49.752	2.100	Residential - Double, Duplex, or Two Units - 4 Stories or Less, 2	174B153 305		Van Nuys - North Sherman Oaks	Yes	MI	OPP RC2 , R2RD
Los Angeles	2377 YOSEMITE DR	90041	5686022017	0.000	0.000	2.100	0.000	Shortfall of Sites	0.146	Low Medium I Residential	R2-1	0	0	0	41.108	2.100	Residential - Double, Duplex, or Two Units - 4 Stories or Less, 2	162A221 306		Northeast Los Angeles	Yes	MI	OPP RC2 , R2RD
Los Angeles	4354 YORK BLVD	90041	5473028004	0.000	0.000	2.100	0.000	Shortfall of Sites	0.137	Low Residential	R1-1-CDO	0	0	0	43.659	2.100	Residential - Three Units (Any Combination) - 4 Stories or Less, 2	157-5A219 306		Northeast Los Angeles	Yes	MI	OPP RC2
Los Angeles	1300 YOSEMITE DR	90041	5480021014	0.000	0.000	2.100	0.000	Shortfall of Sites	0.160	Low Medium I Residential	R2-1	0	0	0	37.468	2.100	Commercial - Store Combination - Store and Residential Combination - One Story, 2	160-5A229 310		Northeast Los Angeles	Yes	MI	OPP RC2 , R2RD
Los Angeles	17637 SAN FERNANDO MISSION BLVD	91344	2711015038	0.000	0.000	2.100	0.000	Shortfall of Sites	0.498	Very Low I Residential	RA-1	0	0	0	12.038	2.100	Residential - Double, Duplex, or Two Units - 4 Stories or Less - Pool, 2	210B129 311		Granada Hills - Knollwood	Yes	MI	OPP RC2
Los Angeles	4156 YORK BLVD	90065	5473014029	0.000	0.000	2.100	0.000	Shortfall of Sites	0.043	Low Residential	R1-1-CDO	0	0	0	139.156	2.100	Residential - Double, Duplex, or Two Units - 4 Stories or Less, 2	157-5A217 311		Northeast Los Angeles	Yes	MI	OPP RC2
Los Angeles	921 N AVENUE 54	90042	5478017076	0.000	0.000	2.100	0.000	Shortfall of Sites	0.134	Low Residential	R1-1	0	0	0	44.682	2.100	Residential - Double, Duplex, or Two Units - 4 Stories or Less, 2	154-5A227 317		Northeast Los Angeles	Yes	MI	OPP RC2
Los Angeles	1312 YOSEMITE DR	90041	5480021012	0.000	0.000	2.100	0.000	Shortfall of Sites	0.160	Low Medium I Residential	R2-1	0	0	0	37.467	2.100	Residential - Double, Duplex, or Two Units - 4 Stories or Less, 2	160-5A229 322		Northeast Los Angeles	Yes	MI	OPP RC2 , R2RD
Los Angeles	4851 CAHUENGA BLVD	91601	2421005013	0.000	0.000	2.100	0.000	Shortfall of Sites	0.165	Low Medium I Residential	R2-1	0	0	0	36.300	2.100	Residential - Double, Duplex, or Two Units - 4 Stories or Less, 2	168B177 323		North Hollywood - Valley Village	Yes	MI	OPP RC2 , R2RD
Los Angeles	11153 LOUISE AVE	91344	2711009014	0.000	0.000	2.100	0.000	Shortfall of Sites	0.341	Very Low I Residential	RA-1	0	0	0	17.599	2.100	, 2	210B133 325		Granada Hills - Knollwood	Yes	MI	OPP RC2
Los Angeles	1353 YOSEMITE DR	90041	5690018004	0.000	0.000	2.100	0.000	Shortfall of Sites	0.163	Low Medium I Residential	R2-1	0	0	0	36.818	2.100	Residential - Double, Duplex, or Two Units - 4 Stories or Less, 2	160-5A227 327		Northeast Los Angeles	Yes	MI	OPP RC2 , R2RD
Los Angeles	4340 YORK BLVD	90041	5473028007	0.000	0.000	2.100	0.000	Shortfall of Sites	0.166	Low Residential	R1-1-CDO	0	0	0	36.222	2.100	Residential - Double, Duplex, or Two Units - 4 Stories or Less, 2	157-5A219 328		Northeast Los Angeles	Yes	MI	OPP RC2
Los Angeles	11070 ZELZAH AVE	91344	2712001023	0.000	0.000	2.100	0.000	Shortfall of Sites	0.285	Low I Residential	RE9-1XL-RFA	0	0	0	21.067	2.100	Residential - Double, Duplex, or Two Units - 4 Stories or Less, 2	210B129 335		Granada Hills - Knollwood	Yes	MI	OPP RC2
Los Angeles	642 N DILLON ST	90026	5401018005	0.000	0.000	2.100	0.000	Shortfall of Sites	0.186	Low Medium I Residential	R3-1VL, R2-1VL	0	0	0	32.325	2.100	Residential - Double, Duplex, or Two Units - 4 Stories or Less, 2	141A203 335		Silver Lake - Echo Park - Elysian Valley	Yes	MI	OPP RC2 , R2RD
Los Angeles	1320 YOSEMITE DR	90041	5480021010	0.000	0.000	2.100	0.000	Shortfall of Sites	0.160	Low Medium I Residential	R2-1	0	0	0	37.468	2.100	Residential - Double, Duplex, or Two Units - 4 Stories or Less, 2	160-5A229 336		Northeast Los Angeles	Yes	MI	OPP RC2 , R2RD
Los Angeles	15216 CHATSWORTH ST	91345	2649010028	0.000	0.000	2.100	0.000	Shortfall of Sites	0.375	Low Medium I Residential	R1-1	0	0	0	15.985	2.100	Residential - Double, Duplex, or Two Units - 4 Stories or Less, 2	207B145 337		Mission Hills - Panorama City - North Hills	Yes	MI	OPP RC2
Los Angeles	15198 CHATSWORTH ST	91345	2649010032	0.000	0.000	2.100	0.000	Shortfall of Sites	0.258	Low Medium I Residential	R1-1	0	0	0	23.272	2.100	Residential - Double, Duplex, or Two Units - 4 Stories or Less, 2	207B145 339		Mission Hills - Panorama City - North Hills	Yes	MI	OPP RC2
Los Angeles	17818 SAN FERNANDO MISSION BLVD	91344	2712001004	0.000	0.000	2.100	0.000	Shortfall of Sites	0.370	Low I Residential	RE9-1XL-RFA	0	0	0	16.231	2.100	Residential - Double, Duplex, or Two Units - 4 Stories or Less - Pool, 2	210B129 340		Granada Hills - Knollwood	Yes	MI	OPP RC2
Los Angeles	1435 YOSEMITE DR	90041	5690017010	0.000	0.000	2.100	0.000	Shortfall of Sites	0.206	Low Medium I Residential	R2-1	0	0	0	29.156	2.100	Residential - Double, Duplex, or Two Units - 4 Stories or Less, 2	160-5A227 342		Northeast Los Angeles	Yes	MI	OPP RC2 , R2RD
Los Angeles	1326 YOSEMITE DR	90041	5480021009	0.000	0.000	2.100	0.000	Shortfall of Sites	0.160	Low Medium I Residential	R2-1	0	0	0	37.467	2.100	Residential - Double, Duplex, or Two Units - 4 Stories or Less, 2	160-5A229 342		Northeast Los Angeles	Yes	MI	OPP RC2 , R2RD
Los Angeles	4845 CAHUENGA BLVD	91601	2421005012	0.000	0.000	2.100	0.000	Shortfall of Sites	0.165	Low Medium I Residential	R2-1	0	0	0	36.300	2.100	Residential - Double, Duplex, or Two Units - 4 Stories or Less, 2	168B177 345		North Hollywood - Valley Village	Yes	MI	OPP RC2 , R2RD
Los Angeles	1445 YOSEMITE DR	90041	5690017008	0.000	0.000	2.100	0.000	Shortfall of Sites	0.152	Low Medium I Residential	R2-1	0	0	0	39.491	2.100	Residential - Double, Duplex, or Two Units - 4 Stories or Less, 2	160-5A227 345		Northeast Los Angeles	Yes	MI	OPP RC2 , R2RD
Los Angeles	1429 YOSEMITE DR	90041	5690017011	0.000	0.000	2.100	0.000	Shortfall of Sites	0.191	Low Medium I Residential	R2-1	0	0	0	31.336	2.100	Residential - Double, Duplex, or Two Units - 4 Stories or Less, 2	160-5A227 346		Northeast Los Angeles	Yes	MI	OPP RC2 , R2RD
Los Angeles	4801 AVOCA ST	90041	5690017004	0.000	0.000	2.100	0.000	Shortfall of Sites	0.161	Low Medium I Residential	R2-1	0	0	0	37.240	2.100	Residential - Double, Duplex, or Two Units - 4 Stories or Less, 2	160-5A227 348		Northeast Los Angeles	Yes	MI	OPP RC2 , R2RD
Los Angeles	1419 YOSEMITE DR	90041	5690017001	0.000	0.000	2.100	0.000	Shortfall of Sites	0.140	Low Medium I Residential	R2-1	0	0	0	42.832	2.100	Residential - Double, Duplex, or Two Units - 4 Stories or Less, 2	160-5A227 352		Northeast Los Angeles	Yes	MI	OPP RC2 , R2RD
Los Angeles	4318 YORK BLVD	90041	5473028012	0.000	0.000	2.100	0.000	Shortfall of Sites	0.118	Low Residential	R1-1-CDO	0	0	0	50.964	2.100	Residential - Double, Duplex, or Two Units - 4 Stories or Less, 2	157-5A219 356		Northeast Los Angeles	Yes	MI	OPP RC2
Los Angeles	656 SILVER LAKE BLVD	90026	5401022003	0.000	0.000	2.100	0.000	Shortfall of Sites	0.114	Low Medium II Residential	RD2-1VL	0	0	0	52.556	2.100	Residential - Double, Duplex, or Two Units - 4 Stories or Less, 2	141A203 356		Silver Lake - Echo Park - Elysian Valley	Yes	MI	OPP RC2 , R2RD
Los Angeles	1823 YOSEMITE DR	90041	5689001024	0.000	0.000	2.100	0.000	Shortfall of Sites	0.160	Low Residential	R1-1	0	0	0	37.422	2.100	Residential - Double, Duplex, or Two Units - 4 Stories or Less, 2	160-5A225 367		Northeast Los Angeles	Yes	MI	OPP RC2
Los Angeles	1356 YOSEMITE DR	90041	5480021003	0.000	0.000	2.100	0.000	Shortfall of Sites	0.160	Low Medium I Residential	R2-1	0	0	0	37.440	2.100	Residential - Double, Duplex, or Two Units - 4 Stories or Less, 2	160-5A227 370		Northeast Los Angeles	Yes	MI	OPP RC2 , R2RD
Los Angeles	4837 CAHUENGA BLVD	91601	2421005011	0.000	0.000	2.100	0.000	Shortfall of Sites	0.165	Low Medium I Residential	R2-1	0	0	0	36.300	2.100	Residential - Double, Duplex, or Two Units - 4 Stories or Less - Pool, 2	168B177 371		North Hollywood - Valley Village	Yes	MI	OPP RC2 , R2RD
Los Angeles	638 SILVER LAKE BLVD	90026	5401022006	0.000	0.000	2.100	0.000	Shortfall of Sites	0.161	Low Medium II Residential	RD2-1VL	0	0	0	37.376	2.100	Residential - Double, Duplex, or Two Units - 4 Stories or Less, 2	141A203 374		Silver Lake - Echo Park - Elysian Valley	Yes	MI	OPP RC2 , R2RD
Los Angeles	1510 YOSEMITE DR	90041	5689028019	0.000	0.000	2.100	0.000	Shortfall of Sites	0.134	Low Medium I Residential	R2-1	0	0	0	44.685	2.100	Residential - Double, Duplex, or Two Units - 4 Stories or Less, 2	160-5A227 375		Northeast Los Angeles	Yes	MI	OPP RC2 , R2RD
Los Angeles	1362 YOSEMITE DR	90041	5480021002	0.000	0.000	2.100	0.000	Shortfall of Sites	0.160	Low Medium I Residential	R2-1	0	0	0	37.441	2.100	Residential - Double, Duplex, or Two Units - 4 Stories or Less, 2	160-5A227 376		Northeast Los Angeles	Yes	MI	OPP RC2 , R2RD
Los Angeles	1368 YOSEMITE DR	90041	5480021001	0.000	0.000	2.100	0.000	Shortfall of Sites	0.160	Low Medium I Residential	R2-1	0	0	0	37.440	2.100	Residential - Double, Duplex, or Two Units - 4 Stories or Less, 2	160-5A227 382		Northeast Los Angeles	Yes	MI	OPP RC2 , R2RD
Los Angeles	1450 YOSEMITE DR	90041	5480022003	0.000	0.000	2.100	0.000	Shortfall of Sites	0.149	Low Medium I Residential	R2-1	0	0	0	40.211	2.100	Residential - Double, Duplex, or Two Units - 4 Stories or Less, 2	160-5A227 385		Northeast Los Angeles	Yes	MI	OPP RC2 , R2RD
Los Angeles	1440 YOSEMITE DR	90041	5480022005	0.000	0.000	2.100	0.000	Shortfall of Sites	0.149	Low Medium I Residential	R2-1	0	0	0	40.276	2.100	Residential - Double, Duplex, or Two Units - 4 Stories or Less, 2	160-5A227 388		Northeast Los Angeles	Yes	MI	OPP RC2 , R2RD
Los Angeles	1436 YOSEMITE DR	90041	5480022006	0.000	0.000	2.100	0.000	Shortfall of Sites	0.149	Low Medium I Residential	R2-1	0	0	0	40.308	2.100	Residential - Double, Duplex, or Two Units - 4 Stories or Less, 2	160-5A227 390		Northeast Los Angeles	Yes	MI	OPP RC2 , R2RD
Los Angeles	1412 YOSEMITE DR	90041	5480022015	0.000	0.000	2.100	0.000	Shortfall of Sites	0.157	Low Medium I Residential	R2-1	0	0	0	38.212	2.100	Residential - Double, Duplex, or Two Units - 4 Stories or Less, 2	160-5A227 391		Northeast Los Angeles	Yes	MI	OPP RC2 , R2RD
Los Angeles	4833 CAHUENGA BLVD	91601	2421005022	0.000	0.000	2.100	0.000	Shortfall of Sites	0.165	Low Medium I Residential	R2-1	0	0	0	36.300	2.100	Residential - Double, Duplex, or Two Units - 4 Stories or Less, 2	168B177 393		North Hollywood - Valley Village	Yes	MI	OPP RC2 , R2RD
Los Angeles	1420 YOSEMITE DR	90041	5480022009	0.000	0.000	2.100	0.000	Shortfall of Sites	0.157	Low Medium I Residential	R2-1	0	0	0	38.137	2.100	Residential - Double, Duplex, or Two Units - 4 Stories or Less, 2	160-5A227 396		Northeast Los Angeles	Yes	MI	OPP RC2 , R2RD
Los Angeles	732 N CRESCENT HEIGHTS BLVD	90046	5528007035	0.000	0.000	2.100	0.000	Shortfall of Sites	0.150	Low II Residential	R1-1	0	0	0	39.909	2.100	Residential - Double, Duplex, or Two Units - 4 Stories or Less, 2	141B177 402		Hollywood	Yes	MI	OPP RC2
Los Angeles	1801 YOSEMITE DR	90041	5689001033	0.000	0.000	2.100	0.000	Shortfall of Sites	0.082	Low Residential	R1-1	0	0	0	73.533	2.100	Residential - Double, Duplex, or Two Units - 4 Stories or Less, 2	160-5A225 406		Northeast Los Angeles	Yes	MI	OPP RC2
Los Angeles	3119 EAGLE ROCK BLVD	90065	5457014009	0.000	0.000	2.100	0.000	Shortfall of Sites	0.172	Medium Residential	RD3-1-CDO	0	0	0	34.966	2.100	Residential - Double, Duplex, or Two Units - 4 Stories or Less, 2	150B213 409		Northeast Los Angeles	Yes	MI	OPP RC2 , R2RD
Los Angeles	1767 YOSEMITE DR	90041	5689007026	0.000	0.000	2.100	0.000	Shortfall of Sites	0.103	Low Residential	R1-1	0	0	0	57.999	2.100	Residential - Double, Duplex, or Two Units - 4 Stories or Less, 2	160-5A225 412		Northeast Los Angeles	Yes	MI	OPP RC2
Los Angeles	4246 YORK BLVD	90065	5473024003	0.000	0.000	2.100	0.000	Shortfall of Sites	0.118	Low Residential	R1-1-CDO	0	0	0	50.953	2.100	Residential - Double, Duplex, or Two Units - 4 Stories or Less, 2	157-5A219 413		Northeast Los Angeles	Yes	MI	OPP RC2
Los Angeles	1759 YOSEMITE DR	90041	5689007025	0.000	0.000	2.100	0.000	Shortfall of Sites	0.103	Low Residential	R1-1	0	0	0	58.511	2.100	Residential - Double, Duplex, or Two Units - 4 Stories or Less, 2	160-5A225 416		Northeast Los Angeles	Yes	MI	OPP RC2
Los Angeles	1729 YOSEMITE DR	90041	5689007005	0.000	0.000	2.100	0.000	Shortfall of Sites	0.104	Low Residential	R1-1	0	0	0	57.878	2.100	Residential - Double, Duplex, or Two Units - 4 Stories or Less, 2	160-5A225 422		Northeast Los Angeles	Yes	MI	OPP RC2

Jurisdiction Name	Site Address/Intersection	5 Digit ZIP Code	Assessor Parcel Number	Very Low-Income	Low-Income	Moderate-Income	Above Moderate-Income	Type of Shortfall	Parcel Size (Acres)	Current General Plan Designation	Current Zoning	Proposed General Plan (GP) Designation	Proposed Zoning	Minimum Density Allowed	Maximum Density Allowed	Total Capacity	Vacant/ Nonvacant	Description of Existing Uses	PIN	Base Density Per Acre	Community Plan Area	Rent Stabalization Ordinance	Income Category	Applicable Rezoning Program (Program informing values in Column Q listed first)
Los Angeles	4827 CAHUENGA BLVD	91601	2421005008	0.000	0.000	2.100	0.000	Shortfall of Sites	0.165	Low Medium I Residential	R2-1	0	0	0	36.301	2.100		Residential - Double, Duplex, or Two Units - 4 Stories or Less - Pool, 2	168B177 423		North Hollywood - Valley Village	Yes	MI	OPP RC2 , R2RD
Los Angeles	5204 LENNOX AVE	91401	2248010013	0.000	0.000	2.100	0.000	Shortfall of Sites	0.088	Low Medium II Residential	[Q]RD1.5-1	0	0	0	68.299	2.100		Residential - Double, Duplex, or Two Units - 4 Stories or Less, 2	171B153 437		Van Nuys - North Sherman Oaks	Yes	MI	OPP RC2 , R2RD
Los Angeles	14310 RIVERSIDE DR	91423	2248002020	0.000	0.000	2.100	0.000	Shortfall of Sites	0.134	Low Medium II Residential	RD1.5-1-RIO	0	0	0	44.668	2.100		Residential - Double, Duplex, or Two Units - 4 Stories or Less, 2	168B153 439		Van Nuys - North Sherman Oaks	Yes	MI	OPP RC2 , R2RD
Los Angeles	1591 YOSEMITE DR	90041	5689026028	0.000	0.000	2.100	0.000	Shortfall of Sites	0.080	Low Residential	R1-1	0	0	0	74.701	2.100		Residential - Double, Duplex, or Two Units - 4 Stories or Less, 2	160-5A225 439		Northeast Los Angeles	Yes	MI	OPP RC2
Los Angeles	14303 MAGNOLIA BLVD	91423	2248010018	0.000	0.000	2.100	0.000	Shortfall of Sites	0.086	Low Medium II Residential	[Q]RD1.5-1	0	0	0	69.426	2.100		Residential - Double, Duplex, or Two Units - 4 Stories or Less, 2	171B153 446		Van Nuys - North Sherman Oaks	Yes	MI	OPP RC2 , R2RD
Los Angeles	4819 CAHUENGA BLVD	91601	2421005006	0.000	0.000	2.100	0.000	Shortfall of Sites	0.164	Low Medium I Residential	R2-1	0	0	0	36.528	2.100		Residential - Double, Duplex, or Two Units - 4 Stories or Less, 2	168B177 454		North Hollywood - Valley Village	Yes	MI	OPP RC2 , R2RD
Los Angeles	17324 SAN FERNANDO MISSION BLVD	91344	2696001007	0.000	0.000	2.100	0.000	Shortfall of Sites	0.480	Low I Residential	RE9-1XL-RFA	0	0	0	12.510	2.100		Residential - Double, Duplex, or Two Units - 4 Stories or Less, 2	210B133 471		Granada Hills - Knollwood	Yes	MI	OPP RC2
Los Angeles	17314 SAN FERNANDO MISSION BLVD	91344	2696001006	0.000	0.000	2.100	0.000	Shortfall of Sites	0.376	Low I Residential	RE9-1XL-RFA	0	0	0	15.968	2.100		, 2	210B133 472		Granada Hills - Knollwood	Yes	MI	OPP RC2
Los Angeles	10603 CAMARILLO ST	91602	2421005005	0.000	0.000	2.100	0.000	Shortfall of Sites	0.176	Low Medium I Residential	R2-1	0	0	0	34.030	2.100		Residential - Double, Duplex, or Two Units - 4 Stories or Less, 2	168B177 484		North Hollywood - Valley Village	Yes	MI	OPP RC2 , R2RD
Los Angeles	10607 CAMARILLO ST	91602	2421005004	0.000	0.000	2.100	0.000	Shortfall of Sites	0.045	Low Medium I Residential	R2-1	0	0	0	134.618	2.100		Residential - Double, Duplex, or Two Units - 4 Stories or Less, 2	168B177 485		North Hollywood - Valley Village	Yes	MI	OPP RC2
Los Angeles	10611 CAMARILLO ST	91602	2421005003	0.000	0.000	2.100	0.000	Shortfall of Sites	0.089	Low Medium I Residential	R2-1	0	0	0	67.293	2.100		Residential - Double, Duplex, or Two Units - 4 Stories or Less, 2	168B177 487		North Hollywood - Valley Village	Yes	MI	OPP RC2 , R2RD
Los Angeles	10615 CAMARILLO ST	91602	2421005002	0.000	0.000	2.100	0.000	Shortfall of Sites	0.134	Low Medium I Residential	R2-1	0	0	0	44.852	2.100		Residential - Double, Duplex, or Two Units - 4 Stories or Less, 2	168B177 489		North Hollywood - Valley Village	Yes	MI	OPP RC2 , R2RD
Los Angeles	10619 CAMARILLO ST	91602	2421005001	0.000	0.000	2.100	0.000	Shortfall of Sites	0.177	Low Medium I Residential	R2-1	0	0	0	33.994	2.100		Residential - Double, Duplex, or Two Units - 4 Stories or Less, 2	168B177 491		North Hollywood - Valley Village	Yes	MI	OPP RC2 , R2RD
Los Angeles	4326 COLDWATER CANYON AVE	91604	2375008002	0.000	0.000	2.100	0.000	Shortfall of Sites	0.116	Low Medium Residential	RD1.5-1-RIO	0	0	0	51.528	2.100		Residential - Double, Duplex, or Two Units - 4 Stories or Less, 2	165B161 529		Sherman Oaks - Studio City - Toluca Lake - Cahuenga Pass	Yes	MI	OPP RC2 , R2RD
Los Angeles	17310 MARTHA ST	91316	2254035010	0.000	0.000	2.100	0.000	Shortfall of Sites	0.252	Low II Residential	R1-1-RIO	Low Residential	0	0	23.805	2.100		, 2	174B133 530	1 per lot	Encino - Tarzana	Yes	MI	OPP RC2 , ENC CPU, AHO
Los Angeles	10650 CAMARILLO ST	91602	2421018001	0.000	0.000	2.100	0.000	Shortfall of Sites	0.113	Low Medium II Residential	RD1.5-1	0	0	0	53.095	2.100		Residential - Double, Duplex, or Two Units - 4 Stories or Less, 2	168B177 548		North Hollywood - Valley Village	Yes	MI	OPP RC2 , R2RD
Los Angeles	705 N LAS PALMAS AVE	90038	5524010011	0.000	0.000	2.100	0.000	Shortfall of Sites	0.150	Low Medium I Residential	R2-1XL	0	0	0	39.878	2.100		Residential - Double, Duplex, or Two Units - 4 Stories or Less, 2	141B185 561		Hollywood	Yes	MI	OPP RC2 , R2RD
Los Angeles	13351 MAGNOLIA BLVD	91423	2344021048	0.000	0.000	2.100	0.000	Shortfall of Sites	0.033	Low Residential	R1-1	0	0	0	181.357	2.100		Residential - Double, Duplex, or Two Units - 4 Stories or Less, 2	171B157 576		Van Nuys - North Sherman Oaks	Yes	MI	OPP RC2 , TOC EXP
Los Angeles	4728 KRAFT AVE	91602	2354008041	0.000	0.000	2.100	0.000	Shortfall of Sites	0.150	Low Residential	R1-1	0	0	0	40.036	2.100		Residential - Double, Duplex, or Two Units - 4 Stories or Less, 2	168B169 580		North Hollywood - Valley Village	Yes	MI	OPP RC2
Los Angeles	4307 COLDWATER CANYON AVE	91604	2375011025	0.000	0.000	2.100	0.000	Shortfall of Sites	0.121	Low Medium Residential	RD1.5-1-RIO	0	0	0	49.501	2.100		Residential - Three Units (Any Combination) - 4 Stories or Less, 2	165B161 622		Sherman Oaks - Studio City - Toluca Lake - Cahuenga Pass	Yes	MI	OPP RC2 , R2RD
Los Angeles	12901 WOODBRIDGE ST	91604	2375011026	0.000	0.000	2.100	0.000	Shortfall of Sites	0.126	Low Medium Residential	RD1.5-1-RIO	0	0	0	47.580	2.100		Residential - Double, Duplex, or Two Units - 4 Stories or Less, 2	165B161 638		Sherman Oaks - Studio City - Toluca Lake - Cahuenga Pass	Yes	MI	OPP RC2 , R2RD
Los Angeles	1168 W 9TH ST	90731	7458004003	0.000	0.000	2.100	0.000	Shortfall of Sites	0.134	Low Medium II Residential	RD1.5-1XL	0	0	0	44.671	2.100		Residential - Double, Duplex, or Two Units - 4 Stories or Less, 2	015B193 641		San Pedro	Yes	MI	OPP RC2 , R2RD
Los Angeles	1120 W 9TH ST	90731	7458003001	0.000	0.000	2.100	0.000	Shortfall of Sites	0.124	Low Medium II Residential	RD1.5-1XL	0	0	0	48.394	2.100		Residential - Double, Duplex, or Two Units - 4 Stories or Less, 2	015B193 654		San Pedro	Yes	MI	OPP RC2 , R2RD
Los Angeles	1110 W 9TH ST	90731	7458003002	0.000	0.000	2.100	0.000	Shortfall of Sites	0.134	Low Medium II Residential	RD1.5-1XL	0	0	0	44.723	2.100		Residential - Double, Duplex, or Two Units - 4 Stories or Less, 2	015B193 655		San Pedro	Yes	MI	OPP RC2 , R2RD
Los Angeles	18009 BULLOCK ST	91316	2159010027	0.000	0.000	2.100	0.000	Shortfall of Sites	0.126	Low II Residential	R1-1-RIO	Low Residential	0	0	47.570	2.100		, 2	177B125 675	1 per lot	Encino - Tarzana	Yes	MI	OPP RC2 , ENC CPU, AHO
Los Angeles	1361 W 9TH ST	90732	7459018007	0.000	0.000	2.100	0.000	Shortfall of Sites	0.110	Low Medium II Residential	RD1.5-1XL	0	0	0	54.785	2.100		Residential - Double, Duplex, or Two Units - 4 Stories or Less, 2	015B193 682		San Pedro	Yes	MI	OPP RC2 , R2RD
Los Angeles	1357 W 9TH ST	90732	7459018009	0.000	0.000	2.100	0.000	Shortfall of Sites	0.073	Low Medium II Residential	RD1.5-1XL	0	0	0	82.179	2.100		Residential - Double, Duplex, or Two Units - 4 Stories or Less, 2	015B193 683		San Pedro	Yes	MI	OPP RC2 , R2RD
Los Angeles	5135 FULTON AVE	91423	2359001006	0.000	0.000	2.100	0.000	Shortfall of Sites	0.149	Low Residential	R1-1-RIO	0	0	0	40.374	2.100		, 2	171B157 706		Van Nuys - North Sherman Oaks	Yes	MI	OPP RC2
Los Angeles	11435 LOUISE AVE	91344	2711001029	0.000	0.000	2.100	0.000	Shortfall of Sites	0.227	Very Low I Residential	RA-1	0	0	0	26.471	2.100		, 2	213B133 773		Granada Hills - Knollwood	Yes	MI	OPP RC2
Los Angeles	2802 S BARRINGTON AVE	90064	4258009001	0.000	0.000	2.100	0.000	Shortfall of Sites	0.123	Low Residential	R1V2	0	0	0	48.852	2.100		Residential - Double, Duplex, or Two Units - 4 Stories or Less, 2	120B153 783		Palms - Mar Vista - Del Rey	Yes	MI	OPP RC2
Los Angeles	930 S WEYMOUTH AVE	90732	7459003009	0.000	0.000	2.100	0.000	Shortfall of Sites	0.150	Low II Residential	R1-1XL	0	0	0	39.996	2.100		Residential - Double, Duplex, or Two Units - 4 Stories or Less, 2	015B193 793		San Pedro	Yes	MI	OPP RC2
Los Angeles	10924 LOUISE AVE	91344	2696010015	0.000	0.000	2.100	0.000	Shortfall of Sites	0.161	Low II Residential	R1-1XL-RFA	0	0	0	37.195	2.100		, 2	210B133 799		Granada Hills - Knollwood	Yes	MI	OPP RC2
Los Angeles	2806 S BARRINGTON AVE	90064	4258009002	0.000	0.000	2.100	0.000	Shortfall of Sites	0.063	Low Residential	R1V2	0	0	0	94.963	2.100		Residential - Double, Duplex, or Two Units - 4 Stories or Less, 2	120B153 803		Palms - Mar Vista - Del Rey	Yes	MI	OPP RC2
Los Angeles	5001 FRANKLIN AVE	90027	5589014045	0.000	0.000	2.100	0.000	Shortfall of Sites	0.161	Low Medium I Residential	R2-1XL	0	0	0	37.216	2.100		Residential - Three Units (Any Combination) - 4 Stories or Less, 2	150B197 804		Hollywood	Yes	MI	OPP RC2 , R2RD
Los Angeles	5007 FRANKLIN AVE	90027	5589014044	0.000	0.000	2.100	0.000	Shortfall of Sites	0.171	Low Medium I Residential	R2-1XL	0	0	0	35.180	2.100		Residential - Double, Duplex, or Two Units - 4 Stories or Less, 2	150B197 805		Hollywood	Yes	MI	OPP RC2 , R2RD
Los Angeles	5015 FRANKLIN AVE	90027	5589014043	0.000	0.000	2.100	0.000	Shortfall of Sites	0.171	Low Medium I Residential	R2-1XL	0	0	0	35.186	2.100		Residential - Double, Duplex, or Two Units - 4 Stories or Less, 2	150B197 806		Hollywood	Yes	MI	OPP RC2 , R2RD
Los Angeles	5019 FRANKLIN AVE	90027	5589014042	0.000	0.000	2.100	0.000	Shortfall of Sites	0.170	Low Medium I Residential	R2-1XL	0	0	0	35.192	2.100		Residential - Double, Duplex, or Two Units - 4 Stories or Less, 2	150B197 807		Hollywood	Yes	MI	OPP RC2 , R2RD
Los Angeles	5025 FRANKLIN AVE	90027	5589014041	0.000	0.000	2.100	0.000	Shortfall of Sites	0.155	Low Medium I Residential	R2-1XL	0	0	0	38.717	2.100		Residential - Double, Duplex, or Two Units - 4 Stories or Less, 2	150B197 808		Hollywood	Yes	MI	OPP RC2 , R2RD
Los Angeles	5039 FRANKLIN AVE	90027	5589012015	0.000	0.000	2.100	0.000	Shortfall of Sites	0.170	Low Medium I Residential	R2-1XL	0	0	0	35.200	2.100		Residential - Double, Duplex, or Two Units - 4 Stories or Less, 2	150B197 810		Hollywood	Yes	MI	OPP RC2 , R2RD
Los Angeles	5043 FRANKLIN AVE	90027	5589012014	0.000	0.000	2.100	0.000	Shortfall of Sites	0.170	Low Medium I Residential	R2-1XL	0	0	0	35.201	2.100		Residential - Double, Duplex, or Two Units - 4 Stories or Less, 2	150B197 811		Hollywood	Yes	MI	OPP RC2 , R2RD
Los Angeles	1900 N NORMANDIE AVE	90027	5589012012	0.000	0.000	2.100	0.000	Shortfall of Sites	0.173	Low Medium I Residential	R2-1XL	0	0	0	34.702	2.100		Residential - Double, Duplex, or Two Units - 4 Stories or Less, 2	150B197 813		Hollywood	Yes	MI	OPP RC2 , R2RD
Los Angeles	373 S CRESCENT HEIGHTS BLVD	90048	5511036002	0.000	0.000	2.100	0.000	Shortfall of Sites	0.065	Low Medium I Residential	R2-1-O	0	0	0	92.985	2.100		Residential - Double, Duplex, or Two Units - 4 Stories or Less, 2	138B177 842		Wilshire	Yes	MI	OPP RC2 , R2RD
Los Angeles	5057 FULTON AVE	91423	2359010001	0.000	0.000	2.100	0.000	Shortfall of Sites	0.139	Low Residential	R1-1-RIO	0	0	0	43.213	2.100		Residential - Double, Duplex, or Two Units - 4 Stories or Less, 2	171B157 848		Van Nuys - North Sherman Oaks	Yes	MI	OPP RC2
Los Angeles	8101 W 4TH ST	90048	5511036001	0.000	0.000	2.100	0.000	Shortfall of Sites	0.115	Low Medium I Residential	R2-1-O	0	0	0	52.269	2.100		Residential - Double, Duplex, or Two Units - 4 Stories or Less, 2	138B177 854		Wilshire	Yes	MI	OPP RC2 , R2RD
Los Angeles	5012 FRANKLIN AVE	90027	5589034013	0.000	0.000	2.100	0.000	Shortfall of Sites	0.180	Low Medium II Residential	RD1.5-1XL	0	0	0	33.356	2.100		Residential - Double, Duplex, or Two Units - 4 Stories or Less, 2	150B197 897		Hollywood	Yes	MI	OPP RC2
Los Angeles	5117 CAHUENGA BLVD	91601	2419016003	0.000	0.000	2.100	0.000	Shortfall of Sites	0.057	Low Medium II Residential	RD1.5-1	0	0	0	104.527	2.100		Residential - Double, Duplex, or Two Units - 4 Stories or Less, 2	171B177 900		North Hollywood - Valley Village	Yes	MI	OPP RC2 , R2RD
Los Angeles	2214 W AVENUE 30	90065	5456013013	0.000	0.000	2.100	0.000	Shortfall of Sites	0.105	Low Medium II Residential	RD1.5-1-CDO	0	0	0	57.135	2.100		Residential - Double, Duplex, or Two Units - 4 Stories or Less, 2	150B213 906		Northeast Los Angeles	Yes	MI	OPP RC2 , R2RD
Los Angeles	2210 W AVENUE 30	90065	5456013012	0.000	0.000	2.100	0.000	Shortfall of Sites	0.103	Low Medium II Residential	RD1.5-1-CDO	0	0	0	58.023	2.100		Residential - Double, Duplex, or Two Units - 4 Stories or Less, 2	150B213 918		Northeast Los Angeles	Yes	MI	OPP RC2 , R2RD
Los Angeles	4559 CAHUENGA BLVD	91602	2421034014	0.000	0.000	2.100	0.000	Shortfall of Sites	0.149	Low Medium II Residential	RD2-1	0	0	0	40.218	2.100		Residential - Double, Duplex, or Two Units - 4 Stories or Less, 2	168B177 922		North Hollywood - Valley Village	Yes	MI	OPP RC2 , R2RD
Los Angeles	12752 OXNARD ST	91606	2341005020	0.000	0.000	2.100	0.000	Shortfall of Sites	0.303	Low Residential	R1-1, RD1.5-1	0	0	0	19.796	2.100		Residential - Double, Duplex, or Two Units - 4 Stories or Less, 2	177B161 940		North Hollywood - Valley Village	Yes	MI	OPP RC2 , R2RD
Los Angeles	5528 KESTER AVE	91411	2249028001	0.000	0.000	2.100	0.000	Shortfall of Sites	0.136	Low Medium II Residential	[Q]RD2-1	0	0	0	44.193	2.100		Residential - Double, Duplex, or Two Units - 4 Stories or Less, 2	174B149 974		Van Nuys - North Sherman Oaks	Yes	MI	OPP RC2 , R2RD
Los Angeles	4542 TUJUNGA AVE	91602	2366001019	0.000	0.000	2.100	0.000	Shortfall of Sites	0.027	Low Medium Residential	RD1.5-1-RIO	0	0	0	226.395	2.100		Residential - Double, Duplex, or Two Units - 4 Stories or Less, 2	168B173 982		Sherman Oaks - Studio City - Toluca Lake - Cahuenga Pass	Yes	MI	OPP RC2
Los Angeles	5522 KESTER AVE	91411	2249028002	0.000	0.000	2.100	0.000	Shortfall of Sites	0.138	Low Medium II Residential	[Q]RD2-1	0	0	0	43.561	2.100		Residential - Double, Duplex, or Two Units - 4 Stories or Less, 2	174B149 1020		Van Nuys - North Sherman Oaks	Yes	MI	OPP RC2 , R2RD
Los Angeles	5518 KESTER AVE	91411	2249028003	0.000	0.000	2.100	0.000	Shortfall of Sites	0.138	Low Medium II Residential	[Q]RD2-1	0	0	0	43.561	2.100		Residential - Double, Duplex, or Two Units - 4 Stories or Less, 2	174B149 1026		Van Nuys - North Sherman Oaks	Yes	MI	OPP RC2 , R2RD
Los Angeles	1900 ROSALIA RD	90027	5590011020	0.000	0.000	2.100	0.000	Shortfall of Sites	0.179	Low Medium I Residential	R2-1XL	0	0	0	33.508	2.100		Residential - Double, Duplex, or Two Units - 4 Stories or Less, 2	150B201 1026		Hollywood	Yes	MI	OPP RC2 , R2RD
Los Angeles	1136 S WEYMOUTH AVE	90732	7459005008	0.000	0.000	2.100	0.000	Shortfall of Sites	0.085	Low II Residential	R1-1XL	0	0	0	70.334	2.100		Residential - Double, Duplex, or Two Units - 4 Stories or Less, 2	015B193 1033		San Pedro	Yes	MI	OPP RC2
Los Angeles	5512 KESTER AVE	91411	2249028004	0.000	0.000	2.100	0.000	Shortfall of Sites	0.138	Low Medium II Residential	[Q]RD2-1	0	0	0	43.561	2.100		Residential - Double, Duplex, or Two Units - 4 Stories or Less, 2	174B149 1035		Van Nuys - North Sherman Oaks	Yes	MI	OPP RC2 , R2RD
Los Angeles	5003 FULTON AVE	91423	2359010011	0.000	0.000	2.100	0.000	Shortfall of Sites	0.138	Low Residential	R1-1-RIO	0	0	0	43.383	2.100		Residential - Double, Duplex, or Two Units - 4 Stories or Less, 2	171B157 1061		Van Nuys - North Sherman Oaks	Yes	MI	OPP RC2
Los Angeles	5508 KESTER AVE	91411	2249028005	0.000	0.000	2.100	0.000	Shortfall of Sites	0.138	Low Medium II Residential	[Q]RD2-1	0	0	0	43.561	2.100		Residential - Double, Duplex, or Two Units - 4 Stories or Less, 2	174B149 1080		Van Nuys - North Sherman Oaks	Yes	MI	OPP RC2 , R2RD

Jurisdiction Name	Site Address/Intersection	5 Digit ZIP Code	Assessor Parcel Number	Very Low-Income	Low-Income	Moderate-Income	Above Moderate-Income	Type of Shortfall	Parcel Size (Acres)	Current General Plan Designation	Current Zoning	Proposed General Plan (GP) Designation	Proposed Zoning	Minimum Density Allowed	Maximum Density Allowed	Total Capacity	Vacant/ Nonvacant	Description of Existing Uses	PIN	Base Density Per Acre	Community Plan Area	Rent Stabalization Ordinance	Income Category	Applicable Rezoning Program (Program informing values in Column Q listed first)
Los Angeles	5506 COLFAX AVE	91601	2348001046	0.000	0.000	2.100	0.000	Shortfall of Sites	0.016	Low Medium II Residential	RD1.5-1	0	0	0	370.288	2.100		Residential - Double, Duplex, or Two Units - 4 Stories or Less, 2	174B169 1080		North Hollywood - Valley Village	Yes	MI	OPP RC2 , TOC EXP
Los Angeles	5502 KESTER AVE	91411	2249028006	0.000	0.000	2.100	0.000	Shortfall of Sites	0.136	Low Medium II Residential	[Q]RD2-1	0	0	0	44.194	2.100		Residential - Double, Duplex, or Two Units - 4 Stories or Less, 2	174B149 1088		Van Nuys - North Sherman Oaks	Yes	MI	OPP RC2 , R2RD
Los Angeles	14870 ALBERS ST	91411	2249025025	0.000	0.000	2.100	0.000	Shortfall of Sites	0.136	Low Medium II Residential	[Q]RD2-1	0	0	0	44.194	2.100		Residential - Double, Duplex, or Two Units - 4 Stories or Less, 2	174B149 1098		Van Nuys - North Sherman Oaks	Yes	MI	OPP RC2 , R2RD
Los Angeles	4426 FRANKLIN AVE	90027	5590017009	0.000	0.000	2.100	0.000	Shortfall of Sites	0.155	Low Medium I Residential	R2-1XL	0	0	0	38.748	2.100		Residential - Double, Duplex, or Two Units - 4 Stories or Less, 2	150B201 1101		Hollywood	Yes	MI	OPP RC2 , R2RD
Los Angeles	5456 KESTER AVE	91411	2249025026	0.000	0.000	2.100	0.000	Shortfall of Sites	0.138	Low Medium II Residential	[Q]RD2-1	0	0	0	43.561	2.100		Residential - Double, Duplex, or Two Units - 4 Stories or Less, 2	174B149 1119		Van Nuys - North Sherman Oaks	Yes	MI	OPP RC2 , R2RD
Los Angeles	5458 COLFAX AVE	91601	2348001048	0.000	0.000	2.100	0.000	Shortfall of Sites	0.150	Low Medium II Residential	RD1.5-1	0	0	0	40.056	2.100		Residential - Double, Duplex, or Two Units - 4 Stories or Less, 2	174B169 1124		North Hollywood - Valley Village	Yes	MI	OPP RC2
Los Angeles	5448 KESTER AVE	91411	2249025022	0.000	0.000	2.100	0.000	Shortfall of Sites	0.138	Low Medium II Residential	[Q]RD2-1	0	0	0	43.561	2.100		Residential - Double, Duplex, or Two Units - 4 Stories or Less, 2	174B149 1127		Van Nuys - North Sherman Oaks	Yes	MI	OPP RC2 , R2RD
Los Angeles	5444 KESTER AVE	91411	2249025021	0.000	0.000	2.100	0.000	Shortfall of Sites	0.138	Low Medium II Residential	[Q]RD2-1	0	0	0	43.561	2.100		Residential - Double, Duplex, or Two Units - 4 Stories or Less, 2	174B149 1145		Van Nuys - North Sherman Oaks	Yes	MI	OPP RC2 , R2RD
Los Angeles	5438 KESTER AVE	91411	2249025020	0.000	0.000	2.100	0.000	Shortfall of Sites	0.138	Low Medium II Residential	[Q]RD2-1	0	0	0	43.561	2.100		Residential - Double, Duplex, or Two Units - 4 Stories or Less, 2	174B149 1156		Van Nuys - North Sherman Oaks	Yes	MI	OPP RC2 , R2RD
Los Angeles	5446 COLFAX AVE	91601	2348001050	0.000	0.000	2.100	0.000	Shortfall of Sites	0.154	Low Medium II Residential	RD1.5-1	0	0	0	38.943	2.100		Residential - Double, Duplex, or Two Units - 4 Stories or Less, 2	174B169 1160		North Hollywood - Valley Village	Yes	MI	OPP RC2
Los Angeles	5434 KESTER AVE	91411	2249025019	0.000	0.000	2.100	0.000	Shortfall of Sites	0.138	Low Medium II Residential	[Q]RD2-1	0	0	0	43.561	2.100		Residential - Double, Duplex, or Two Units - 4 Stories or Less - Pool, 2	174B149 1167		Van Nuys - North Sherman Oaks	Yes	MI	OPP RC2 , R2RD
Los Angeles	1360 W 13TH ST	90732	7459015009	0.000	0.000	2.100	0.000	Shortfall of Sites	0.155	Low II Residential	R1-1XL	0	0	0	38.715	2.100		Residential - Double, Duplex, or Two Units - 4 Stories or Less, 2	015B193 1167		San Pedro	Yes	MI	OPP RC2
Los Angeles	1352 W 13TH ST	90732	7459015011	0.000	0.000	2.100	0.000	Shortfall of Sites	0.155	Low II Residential	R1-1XL	0	0	0	38.715	2.100		Residential - Double, Duplex, or Two Units - 4 Stories or Less, 2	015B193 1168		San Pedro	Yes	MI	OPP RC2
Los Angeles	5428 KESTER AVE	91411	2249025018	0.000	0.000	2.100	0.000	Shortfall of Sites	0.138	Low Medium II Residential	[Q]RD2-1	0	0	0	43.475	2.100		Residential - Double, Duplex, or Two Units - 4 Stories or Less, 2	174B149 1178		Van Nuys - North Sherman Oaks	Yes	MI	OPP RC2 , R2RD
Los Angeles	1239 S PATTON AVE	90731	7459015019	0.000	0.000	2.100	0.000	Shortfall of Sites	0.186	Low II Residential	R1-1XL	0	0	0	32.285	2.100		Residential - Double, Duplex, or Two Units - 4 Stories or Less, 2	015B193 1201		San Pedro	Yes	MI	OPP RC2
Los Angeles	5438 COLFAX AVE	91601	2348001052	0.000	0.000	2.100	0.000	Shortfall of Sites	0.158	Low Medium II Residential	RD1.5-1	0	0	0	38.092	2.100		Residential - Double, Duplex, or Two Units - 4 Stories or Less - Pool, 2	174B169 1211		North Hollywood - Valley Village	Yes	MI	OPP RC2
Los Angeles	5432 COLFAX AVE	91601	2348001053	0.000	0.000	2.100	0.000	Shortfall of Sites	0.158	Low Medium II Residential	RD1.5-1	0	0	0	38.092	2.100		Residential - Double, Duplex, or Two Units - 4 Stories or Less, 2	174B169 1226		North Hollywood - Valley Village	Yes	MI	OPP RC2
Los Angeles	1417 W 13TH ST	90732	7459006021	0.000	0.000	2.100	0.000	Shortfall of Sites	0.158	Low II Residential	R1-1XL	0	0	0	37.979	2.100		Residential - Double, Duplex, or Two Units - 4 Stories or Less, 2	015B193 1229		San Pedro	Yes	MI	OPP RC2
Los Angeles	12039 NATIONAL BLVD	90064	4257015052	0.000	0.000	2.100	0.000	Shortfall of Sites	0.146	Low Residential	R1V2	Low Residential	0	0	41.018	2.100		Residential - Double, Duplex, or Two Units - 4 Stories or Less, 2	120B153 1242	1 per lot	Palms - Mar Vista - Del Rey	Yes	MI	OPP RC2 , PMVDR CPU, AHO
Los Angeles	10741 WESTMINSTER AVE	90034	4252036027	0.000	0.000	0.000	2.100	Shortfall of Sites	0.124	Low Residential	R1-1	Medium Residential	0	0	48.342	2.100		Residential - Double, Duplex, or Two Units - 4 Stories or Less, 2	120B161 928	29	Palms - Mar Vista - Del Rey	Yes	ABMI	PMVDR CPU , AHO
Los Angeles	10738 WESTMINSTER AVE	90034	4252035028	0.000	0.000	0.000	2.100	Shortfall of Sites	0.119	Low Residential	R1-1	Medium Residential	0	0	50.261	2.100		, 2	120B161 1412	29	Palms - Mar Vista - Del Rey	Yes	ABMI	PMVDR CPU , AHO
Los Angeles	14308 DICKENS ST	91423	2266005009	0.000	0.000	0.000	2.100	Shortfall of Sites	0.291	Low Medium Residential	RD1.5-1	Medium Residential	0	0	54.974	2.100		Residential - Five or More Units or Apartments (Any Combination) · 4 Stories or Less, 10	165B153 505	43	Sherman Oaks - Studio City - Toluca Lake - Cahuenga Pass	Yes	ABMI	SHR CPU , AHO
Los Angeles	14304 DICKENS ST	91423	2266005008	0.000	0.000	0.000	2.100	Shortfall of Sites	0.276	Low Medium Residential	RD1.5-1	Medium Residential	0	0	57.919	2.100		Residential - Five or More Units or Apartments (Any Combination) · 4 Stories or Less, 10	165B153 512	43	Sherman Oaks - Studio City - Toluca Lake - Cahuenga Pass	Yes	ABMI	SHR CPU , AHO
Los Angeles	1307 FEDERAL AVE	90025	4263014023	0.000	0.000	0.000	2.100	Shortfall of Sites	0.149	Medium Residential	[Q]R3-1	High- Medium Residential	0	0	107.223	2.100		Residential - Five or More Units or Apartments (Any Combination) · 4 Stories or Less, 10	129B149 204	29	West Los Angeles	Yes	ABMI	West WLA CPU , AHO
Los Angeles	7005 W MANCHESTER AVE	90045	4113004016	0.000	0.000	0.000	2.100	Shortfall of Sites	0.057	Medium Residential	[Q]R3-1	0	0	0	104.485	2.100		Residential - Double, Duplex, or Two Units - 4 Stories or Less, 2	096B161 630	43	Westchester - Playa del Rey	Yes	ABMI	WPDR CPU , AHO
Los Angeles	7013 W MANCHESTER AVE	90045	4113004014	0.000	0.000	0.000	2.100	Shortfall of Sites	0.057	Medium Residential	[Q]R3-1	0	0	0	104.475	2.100		Residential - Double, Duplex, or Two Units - 4 Stories or Less, 2	096B161 633	43	Westchester - Playa del Rey	Yes	ABMI	WPDR CPU , AHO
Los Angeles	7077 W MANCHESTER AVE	90045	4113004003	0.000	0.000	0.000	2.100	Shortfall of Sites	0.057	Medium Residential	[Q]R3-1	0	0	0	104.400	2.100		Residential - Double, Duplex, or Two Units - 4 Stories or Less, 2	096B161 651	43	Westchester - Playa del Rey	Yes	ABMI	WPDR CPU , AHO
Los Angeles	1314 MIRAMAR ST	90026	5152005902	0.000	0.000	0.000	2.100	Shortfall of Sites	0.028	Regional Center Commercial	CW	0	0	0	95.032	2.100	Vacant	Miscellaneous - Government Owned Property - Vacant Land, 0	132A209 17		Westlake	No	ABMI	MURC
Los Angeles	1306 MIRAMAR ST	90026	5152005903	0.000	0.000	0.000	2.100	Shortfall of Sites	0.030	Regional Center Commercial	CW	0	0	0	87.683	2.100	Vacant	Miscellaneous - Government Owned Property - Vacant Land, 0	132A209 20		Westlake	No	ABMI	MURC
Los Angeles	0	0	5093026034	0.000	0.000	0.000	2.100	Shortfall of Sites	0.029	Regional Center Commercial	C4-2	0	0	0	91.366	2.100		Commercial - Commercial - Other Improvements Only, 0	132B193 105		Wilshire	No	ABMI	MURC
Los Angeles	0	0	5093026034	0.000	0.000	0.000	2.100	Shortfall of Sites	0.029	Regional Center Commercial	C4-2	0	0	0	91.475	2.100		Commercial - Commercial - Other Improvements Only, 0	132B193 141		Wilshire	No	ABMI	MURC
Los Angeles	0	0	5547023901	0.000	0.000	2.100	0.000	Shortfall of Sites	0.158	Low Medium II Residential	RD1.5-1XL	0	0	0	16.581	2.100		Miscellaneous - Government Owned Property, 0	147A185 145		Hollywood	No	MI	MURC
Los Angeles	1434 N MCCADDEN PL	90028	5547022025	0.000	0.000	2.100	0.000	Shortfall of Sites	0.158	Low Medium II Residential	RD1.5-1XL	0	0	0	16.594	2.100		Commercial - Parking Lot (Commercial Use Property) - Lots - Patron or Employee - One Story, 0	147A185 148		Hollywood	No	MI	MURC
Los Angeles	0	0	5547023901	0.000	0.000	2.100	0.000	Shortfall of Sites	0.158	Low Medium II Residential	RD1.5-1XL	0	0	0	16.582	2.100		Miscellaneous - Government Owned Property, 0	147A185 151		Hollywood	No	MI	MURC
Los Angeles	0	0	5160030013	0.000	0.000	0.000	2.100	Shortfall of Sites	0.036	Regional Center Commercial	CW	0	0	0	72.777	2.100	Vacant	Commercial - Commercial - Vacant Land, 0	133-5A211 192		Westlake	No	ABMI	MURC
Los Angeles	1055 W 6TH ST	90017	5152017026	0.000	0.000	0.000	2.100	Shortfall of Sites	0.028	Regional Center Commercial	CW	0	0	0	95.286	2.100		Commercial - Parking Lot (Commercial Use Property) - Lots - Patron or Employee - One Story, 0	132A207 309		Westlake	No	ABMI	MURC
Los Angeles	1201 HUNTLEY DR	90026	5152020038	0.000	0.000	0.000	2.100	Shortfall of Sites	0.019	Regional Center Commercial	CW	0	0	0	140.372	2.100	Vacant	Commercial - Commercial - Vacant Land, 0	133-5A209 361		Westlake	No	ABMI	MURC
Los Angeles	8060 SADRING AVE	91304	2020020026	1.050	1.050	0.000	0.000	Shortfall of Sites	0.259	Very Low Residential	RE11-1	Very Low Residential	0	20	66.287	2.100		Residential - Single Family Residence - Pool, 1	189B093 96	1 per lot	Canoga Park - Winnetka - Woodland Hills - West Hills	No	LI	AHO , CPK CPU, ADU
Los Angeles	6025 PAT AVE	91367	2032015003	1.050	1.050	0.000	0.000	Shortfall of Sites	0.259	Very Low Residential	RE11-1	Very Low Residential	0	20	66.287	2.100		Residential - Single Family Residence - Pool, 1	177B085 342	1 per lot	Canoga Park - Winnetka - Woodland Hills - West Hills	No	LI	AHO , CPK CPU, ADU
Los Angeles	22431 MIRANDA ST	91367	2040039004	1.050	1.050	0.000	0.000	Shortfall of Sites	0.259	Low Residential	RE11-1	Very Low Residential	0	20	66.287	2.100		Residential - Single Family Residence, 1	174B101 103	1 per lot	Canoga Park - Winnetka - Woodland Hills - West Hills	No	LI	AHO , CPK CPU, ADU
Los Angeles	23436 JUSTICE ST	91304	2020017044	1.050	1.050	0.000	0.000	Shortfall of Sites	0.259	Very Low Residential	RE11-1	Very Low Residential	0	20	66.287	2.100		Residential - Single Family Residence, 1	189B093 216	1 per lot	Canoga Park - Winnetka - Woodland Hills - West Hills	No	LI	AHO , CPK CPU, ADU
Los Angeles	23300 INGOMAR ST	91304	2020005019	1.050	1.050	0.000	0.000	Shortfall of Sites	0.259	Very Low Residential	RE11-1	Very Low Residential	0	20	66.287	2.099		Residential - Single Family Residence - Pool, 1	189B093 607	1 per lot	Canoga Park - Winnetka - Woodland Hills - West Hills	No	LI	AHO , CPK CPU, ADU
Los Angeles	7654 ATRON AVE	91304	2027001017	1.050	1.050	0.000	0.000	Shortfall of Sites	0.259	Very Low Residential	RE11-1	Very Low Residential	0	20	66.287	2.099		Residential - Single Family Residence - Pool, 1	189B093 773	1 per lot	Canoga Park - Winnetka - Woodland Hills - West Hills	No	LI	AHO , CPK CPU, ADU
Los Angeles	0	0	2415015900	1.049	1.049	0.000	0.000	Shortfall of Sites	1.365	Public Facilities	PF-1VL	0	0	20	153.741	2.099		Miscellaneous - Government Owned Property, 0	174B177 62		North Hollywood - Valley Village	No	LI	PF
Los Angeles	7901 FARRALONE AVE	91304	2012029016	0.105	0.105	0.000	1.888	Shortfall of Sites	0.292	Low Residential	RS-1	Very Low Residential	[MN1-AL2-5] [CX1-FA] [CPIO-O]	20	66.287	2.098		Residential - Single Family Residence, 1	189B101 469	1 per lot	Canoga Park - Winnetka - Woodland Hills - West Hills	No	VLI, LI, ABMI	AHO , CPK CPU
Los Angeles	6149 CAPISTRANO AVE	91367	2039029021	1.049	1.049	0.000	0.000	Shortfall of Sites	0.259	Low Residential	RE11-1	Very Low Residential	[MM1-CDF1-5] [IX4-FA] [CPIO]	20	66.287	2.098		Residential - Single Family Residence, 1	177B101 76	1 per lot	Canoga Park - Winnetka - Woodland Hills - West Hills	No	LI	AHO , CPK CPU, ADU
Los Angeles	23860 ALBERS ST	91367	2047008013	1.049	1.049	0.000	0.000	Shortfall of Sites	0.292	Very Low Residential	RE11-1	Very Low Residential	0	20	66.287	2.098		Residential - Single Family Residence - Pool, 1	171B089 70	1 per lot	Canoga Park - Winnetka - Woodland Hills - West Hills	No	LI	AHO , CPK CPU
Los Angeles	5730 RUDNICK AVE	91367	2146024018	1.049	1.049	0.000	0.000	Shortfall of Sites	0.259	Low Residential	RE11-1	Very Low Residential	0	20	66.287	2.098		Residential - Single Family Residence, 1	174B101 148	1 per lot	Canoga Park - Winnetka - Woodland Hills - West Hills	No	LI	AHO , CPK CPU, ADU
Los Angeles	7800 BOBBYBOYAR AVE	91304	2020022020	1.049	1.049	0.000	0.000	Shortfall of Sites	0.259	Very Low Residential	RE11-1	Very Low Residential	0	20	66.287	2.097		Residential - Single Family Residence - Pool, 1	189B093 597	1 per lot	Canoga Park - Winnetka - Woodland Hills - West Hills	No	LI	AHO , CPK CPU, ADU
Los Angeles	23147 CANZONET ST	91367	2042010057	1.049	1.049	0.000	0.000	Shortfall of Sites	0.292	Low Residential	R1-1	Very Low Residential	0	20	66.287	2.097		Residential - Single Family Residence - Pool, 1	171B093 222	1 per lot	Canoga Park - Winnetka - Woodland Hills - West Hills	No	LI	AHO , CPK CPU
Los Angeles	23316 ARMINTA ST	91304	2020023022	1.049	1.049	0.000	0.000	Shortfall of Sites	0.259	Very Low Residential	RE11-1	Very Low Residential	[LM2-MU2-5] [RX1-FA] [CPIO]	20	66.287	2.097		Residential - Single Family Residence - Pool, 1	189B093 501	1 per lot	Canoga Park - Winnetka - Woodland Hills - West Hills	No	LI	AHO , CPK CPU, ADU
Los Angeles	18146 ARMINTA ST	91335	2102017128	1.048	1.048	0.000	0.000	Shortfall of Sites	0.292	Low Residential	R1-1	Low Residential	0	20	66.287	2.097		Residential - Single Family Residence, 1	189B125 552	1 per lot	Reseda - West Van Nuys	No	LI	AHO , RES CPU
Los Angeles	18142 ARMINTA ST	91335	2102017129	1.048	1.048	0.000	0.000	Shortfall of Sites	0.292	Low Residential	R1-1	Low Residential	0	20	66.287	2.097		Residential - Single Family Residence, 1	189B125 553	1 per lot	Reseda - West Van Nuys	No	LI	AHO , RES CPU
Los Angeles	23346 GONZALES DR	91367	2044023034	0.000	0.000	0.000	2.097	Shortfall of Sites	0.198	Low Residential	RS-1	Very Low Residential	0	0	66.287	2.097		Residential - Single Family Residence - Pool, 0	171B093 590	1 per lot	Canoga Park - Winnetka - Woodland Hills - West Hills	No	ABMI	AHO , CPK CPU

Jurisdiction Name	Site Address/Intersection	5 Digit ZIP Code	Assessor Parcel Number	Very Low-Income	Low-Income	Moderate-Income	Above Moderate-Income	Type of Shortfall	Parcel Size (Acres)	Current General Plan Designation	Current Zoning	Proposed General Plan (GP) Designation	Proposed Zoning	Minimum Density Allowed	Maximum Density Allowed	Total Capacity	Vacant/ Nonvacant	Description of Existing Uses	PIN	Base Density Per Acre	Community Plan Area	Rent Stabalization Ordinance	Income Category	Applicable Rezoning Program (Program informing values in Column Q listed first)
Los Angeles	24713 EILAT ST	91367	2032021014	1.048	1.048	0.000	0.000	Shortfall of Sites	0.259	Very Low Residential	RE11-1	Very Low Residential	0	20	66.287	2.096		Residential - Single Family Residence, 1	177B085 588	1 per lot	Canoga Park - Winnetka - Woodland Hills - West Hills	No	LI	AHO , CPK CPU, ADU
Los Angeles	0	0	2534026031	1.048	1.048	0.000	0.000	Shortfall of Sites	0.455	Low Residential	R1-1-CUGU	0	0	20	102.494	2.096		Institutional - Church - One Story, 0	210B161 433		Arleta - Pacoima	No	LI	FBO
Los Angeles	0	0	2534026031	1.048	1.048	0.000	0.000	Shortfall of Sites	0.455	Low Residential	R1-1-CUGU	0	0	20	102.494	2.096		Institutional - Church - One Story, 0	210B161 417		Arleta - Pacoima	No	LI	FBO
Los Angeles	23210 CALABASH ST	91364	2074030012	0.105	0.105	0.000	1.887	Shortfall of Sites	0.259	Low Residential	RS-1	Very Low Residential	[HB3-G1-5] [CX3-FA] [CPIO]	20	66.287	2.096		Residential - Single Family Residence - Pool, 1	168B093 123	1 per lot	Canoga Park - Winnetka - Woodland Hills - West Hills	No	VLI, LI, ABMI	AHO , CPK CPU, ADU
Los Angeles	6953 BERQUIST AVE	91307	2028015046	0.105	0.105	0.000	1.887	Shortfall of Sites	0.259	Low Residential	RS-1	Very Low Residential	[MN1-SH1-5] [CX1-FA] [CPIO]	20	66.287	2.096		Residential - Single Family Residence - Pool, 1	183B093 434	1 per lot	Canoga Park - Winnetka - Woodland Hills - West Hills	No	VLI, LI, ABMI	AHO , CPK CPU, ADU
Los Angeles	23266 INGOMAR ST	91304	2020005017	1.048	1.048	0.000	0.000	Shortfall of Sites	0.259	Very Low Residential	RE11-1	Very Low Residential	0	20	66.287	2.096		Residential - Single Family Residence - Pool, 1	189B093 609	1 per lot	Canoga Park - Winnetka - Woodland Hills - West Hills	No	LI	AHO , CPK CPU, ADU
Los Angeles	7664 MARCH AVE	91304	2027029040	1.048	1.048	0.000	0.000	Shortfall of Sites	0.259	Very Low Residential	RE11-1	Very Low Residential	[LM1-CDF1-5] [IX4-FA] [CPIO]	20	66.287	2.096		Residential - Single Family Residence - Pool, 1	189B093 765	1 per lot	Canoga Park - Winnetka - Woodland Hills - West Hills	No	LI	AHO , CPK CPU, ADU
Los Angeles	23535 AETNA ST	91367	2035004018	1.048	1.048	0.000	0.000	Shortfall of Sites	0.259	Very Low Residential	RE11-1	Very Low Residential	0	20	66.287	2.096		Residential - Single Family Residence - Pool, 1	177B093 548	1 per lot	Canoga Park - Winnetka - Woodland Hills - West Hills	No	LI	AHO , CPK CPU, ADU
Los Angeles	24353 CLIPSTONE ST	91367	2032013050	0.105	0.105	0.000	1.886	Shortfall of Sites	0.259	Very Low Residential	RE11-1-H	Very Low Residential	[HB5-G1-5] [CX3-FA] [CPIO]	20	66.287	2.096		Residential - Single Family Residence, 1	177B089 682	1 per lot	Canoga Park - Winnetka - Woodland Hills - West Hills	No	VLI, LI, ABMI	AHO , CPK CPU, ADU
Los Angeles	6049 MAURY AVE	91367	2032019024	1.048	1.048	0.000	0.000	Shortfall of Sites	0.259	Very Low Residential	RE11-1	Very Low Residential	0	20	66.287	2.096		Residential - Single Family Residence, 1	177B085 306	1 per lot	Canoga Park - Winnetka - Woodland Hills - West Hills	No	LI	AHO , CPK CPU, ADU
Los Angeles	1836 ARAPAHOE ST	90006	5056011011	0.000	0.000	0.000	2.096	Shortfall of Sites	0.173	Community Commercial	C2-1VL-CPIO	0	0	0	23.348	2.096		Industrial - Warehousing, Distribution, Storage - Public Storage (Bekins, Lyons) - One Story, 0	126A201 69		South Los Angeles	No	ABMI	ARO
Los Angeles	1836 ARAPAHOE ST	90006	5056011011	0.000	0.000	0.000	2.096	Shortfall of Sites	0.173	Community Commercial	C2-1VL-CPIO	0	0	0	23.348	2.096		Industrial - Warehousing, Distribution, Storage - Public Storage (Bekins, Lyons) - One Story, 0	126A201 82		South Los Angeles	No	ABMI	ARO
Los Angeles	8213 BARNSLEY AVE	90045	4105017008	0.000	0.000	0.000	2.096	Shortfall of Sites	0.019	Low Residential	R1-1	0	0	0	113.635	2.096		Residential - Single Family Residence - Pool, 0	099B169 1273	29	Westchester - Playa del Rey	No	ABMI	OPP RC , WPDR CPU, AHO
Los Angeles	16773 MORRISON ST	91436	2259005026	1.048	1.048	0.000	0.000	Shortfall of Sites	0.259	Low II Residential	R1-1	Low Residential	0	20	66.287	2.096		Residential - Single Family Residence - Pool, 1	171B133 687	1 per lot	Encino - Tarzana	No	LI	AHO , ENC CPU, ADU
Los Angeles	3049 QUEENSBURY DR	90064	4316004022	0.000	0.000	0.000	2.096	Shortfall of Sites	0.026	Low Residential	R1V2	0	0	0	99.000	2.096		Residential - Single Family Residence - Pool, 0	123B161 263		West Los Angeles	No	ABMI	TOC EXP
Los Angeles	5760 W 78TH ST	90045	4105015030	0.000	0.000	0.000	2.095	Shortfall of Sites	0.019	Low Medium I Residential	R2-1	0	0	0	113.635	2.095		Residential - Single Family Residence - Pool and Misc., 0	099B169 504		Westchester - Playa del Rey	No	ABMI	OPP RC
Los Angeles	15507 MORRISON ST	91403	2261033014	0.000	0.000	0.000	2.095	Shortfall of Sites	0.165	Low II Residential	R1-1	Low Residential	0	0	66.287	2.095		Residential - Single Family Residence, 0	168B141 66	1 per lot	Encino - Tarzana	No	ABMI	AHO , ENC CPU, ADU
Los Angeles	23459 OXNARD ST	91367	2035003022	1.047	1.047	0.000	0.000	Shortfall of Sites	0.259	Very Low Residential	RE11-1	Very Low Residential	0	20	66.287	2.095		Residential - Single Family Residence, 1	177B093 716	1 per lot	Canoga Park - Winnetka - Woodland Hills - West Hills	No	LI	AHO , CPK CPU, ADU
Los Angeles	5423 SUNNYSLOPE AVE	91401	2344007028	0.000	0.000	0.000	2.095	Shortfall of Sites	0.022	Low Residential	R1-1	0	0	0	99.000	2.095		Residential - Single Family Residence, 0	174B157 1135		Van Nuys - North Sherman Oaks	No	ABMI	TOC EXP
Los Angeles	8041 SADRING AVE	91304	2020001013	1.047	1.047	0.000	0.000	Shortfall of Sites	0.259	Very Low Residential	RE11-1	Very Low Residential	0	20	66.287	2.094		Residential - Single Family Residence - Pool, 1	189B093 117	1 per lot	Canoga Park - Winnetka - Woodland Hills - West Hills	No	LI	AHO , CPK CPU, ADU
Los Angeles	6004 COUNTY OAK RD	91367	2032003082	1.047	1.047	0.000	0.000	Shortfall of Sites	0.259	Very Low Residential	RE11-1	Very Low Residential	0	20	66.287	2.094		Residential - Single Family Residence - Pool, 1	177B085 343	1 per lot	Canoga Park - Winnetka - Woodland Hills - West Hills	No	LI	AHO , CPK CPU, ADU
Los Angeles	6335 BOTHWELL RD	91335	2132018007	1.047	1.047	0.000	0.000	Shortfall of Sites	0.292	Low Residential	R1-1-RIO	Low Residential	0	20	66.287	2.094		Residential - Single Family Residence - Pool, 1	177B117 192	1 per lot	Reseda - West Van Nuys	No	LI	AHO , RES CPU
Los Angeles	5949 WOODLAND VIEW DR	91367	2032026019	1.047	1.047	0.000	0.000	Shortfall of Sites	0.259	Very Low Residential	RE11-1	Very Low Residential	0	20	66.287	2.094		Residential - Single Family Residence - Pool, 1	177B085 484	1 per lot	Canoga Park - Winnetka - Woodland Hills - West Hills	No	LI	AHO , CPK CPU, ADU
Los Angeles	7708 MARLBOROUGH CT	91304	2027029028	1.047	1.047	0.000	0.000	Shortfall of Sites	0.259	Very Low Residential	RE11-1	Very Low Residential	0	20	66.287	2.094		Residential - Single Family Residence - Pool, 1	189B093 756	1 per lot	Canoga Park - Winnetka - Woodland Hills - West Hills	No	LI	AHO , CPK CPU, ADU
Los Angeles	7658 MARCH AVE	91304	2027029039	1.047	1.047	0.000	0.000	Shortfall of Sites	0.259	Very Low Residential	RE11-1	Very Low Residential	0	20	66.287	2.094		Residential - Single Family Residence - Pool, 1	186B093 26	1 per lot	Canoga Park - Winnetka - Woodland Hills - West Hills	No	LI	AHO , CPK CPU, ADU
Los Angeles	5835 LOCKHURST DR	91367	2045019004	1.047	1.047	0.000	0.000	Shortfall of Sites	0.259	Very Low Residential	RE11-1	Very Low Residential	0	20	66.287	2.094		Residential - Single Family Residence - Pool, 1	174B089 37	1 per lot	Canoga Park - Winnetka - Woodland Hills - West Hills	No	LI	AHO , CPK CPU, ADU
Los Angeles	5820 ROLLING RD	91367	2146017014	1.047	1.047	0.000	0.000	Shortfall of Sites	0.259	Low Residential	RE11-1	Very Low Residential	0	20	66.287	2.094		Residential - Single Family Residence - Pool, 1	174B101 54	1 per lot	Canoga Park - Winnetka - Woodland Hills - West Hills	No	LI	AHO , CPK CPU, ADU
Los Angeles	5907 VISTA DE LA LUZ	91367	2032027039	0.105	0.105	0.000	1.884	Shortfall of Sites	0.259	Very Low Residential	RE11-1	Very Low Residential	[HB5-SH1-5] [CX4-FA] [CPIO]	20	66.287	2.094		Residential - Single Family Residence, 1	177B085 537	1 per lot	Canoga Park - Winnetka - Woodland Hills - West Hills	No	VLI, LI, ABMI	AHO , CPK CPU, ADU
Los Angeles	22356 PHILIPRIMM ST	91367	2146023026	1.047	1.047	0.000	0.000	Shortfall of Sites	0.259	Low Residential	RE11-1	Very Low Residential	0	20	66.287	2.094		Residential - Single Family Residence, 1	174B101 209	1 per lot	Canoga Park - Winnetka - Woodland Hills - West Hills	No	LI	AHO , CPK CPU, ADU
Los Angeles	0	0	2644030079	1.047	1.047	0.000	0.000	Shortfall of Sites	0.221	General Commercial	(Q)P-1VL	0	0	20	94.696	2.093	Vacant	Residential - Single Family Residence - Vacant Land, 0	198B149 90		Mission Hills - Panorama City - North Hills	No	LI	P
Los Angeles	5216 NESTLE AVE	91356	2181008022	0.000	0.000	0.000	2.093	Shortfall of Sites	0.164	Low II Residential	R1-1	Low Residential	0	0	66.287	2.093		, 0	171B125 365	1 per lot	Encino - Tarzana	No	ABMI	AHO , ENC CPU, ADU
Los Angeles	17634 PALORA ST	91316	2290028009	1.047	1.047	0.000	0.000	Shortfall of Sites	0.259	Very Low II Residential	RE11-1	Very Low Residential	0	20	66.287	2.093		Residential - Single Family Residence - Pool, 1	168B129 233	1 per lot	Encino - Tarzana	No	LI	AHO , ENC CPU, ADU
Los Angeles	24515 EILAT ST	91367	2032014035	1.047	1.047	0.000	0.000	Shortfall of Sites	0.259	Very Low Residential	RE11-1	Very Low Residential	0	20	66.287	2.093		Residential - Single Family Residence, 1	177B085 570	1 per lot	Canoga Park - Winnetka - Woodland Hills - West Hills	No	LI	AHO , CPK CPU, ADU
Los Angeles	23276 INGOMAR ST	91304	2020005018	1.047	1.047	0.000	0.000	Shortfall of Sites	0.259	Very Low Residential	RE11-1	Very Low Residential	0	20	66.287	2.093		Residential - Single Family Residence, 1	189B093 608	1 per lot	Canoga Park - Winnetka - Woodland Hills - West Hills	No	LI	AHO , CPK CPU, ADU
Los Angeles	22451 MIRANDA ST	91367	2040039006	1.047	1.047	0.000	0.000	Shortfall of Sites	0.259	Low Residential	RE11-1	Very Low Residential	0	20	66.287	2.093		Residential - Single Family Residence - Pool, 1	174B101 101	1 per lot	Canoga Park - Winnetka - Woodland Hills - West Hills	No	LI	AHO , CPK CPU, ADU
Los Angeles	22450 HATTERAS ST	91367	2040039007	1.047	1.047	0.000	0.000	Shortfall of Sites	0.259	Low Residential	RE11-1	Very Low Residential	0	20	66.287	2.093		Residential - Single Family Residence - Pool, 1	174B101 86	1 per lot	Canoga Park - Winnetka - Woodland Hills - West Hills	No	LI	AHO , CPK CPU, ADU
Los Angeles	7680 MARCH AVE	91304	2027029042	1.046	1.046	0.000	0.000	Shortfall of Sites	0.259	Very Low Residential	RE11-1	Very Low Residential	0	20	66.287	2.093		Residential - Single Family Residence - Pool, 1	189B093 718	1 per lot	Canoga Park - Winnetka - Woodland Hills - West Hills	No	LI	AHO , CPK CPU, ADU
Los Angeles	7803 GENESTA AVE	91406	2204019016	0.000	0.000	0.000	2.093	Shortfall of Sites	0.274	Low Residential	R1-1	Low Residential	0	0	66.287	2.093		Residential - Single Family Residence - Guesthouse, 1	189B133 752	1 per lot	Reseda - West Van Nuys	Yes	ABMI	AHO , RES CPU, ADU
Los Angeles	15916 DANIEL LN	91436	2261020054	1.046	1.046	0.000	0.000	Shortfall of Sites	0.259	Low II Residential	RE9-1	Low Residential	0	20	66.287	2.092		Residential - Single Family Residence - Pool, 1	168B141 103	1 per lot	Encino - Tarzana	No	LI	AHO , ENC CPU, ADU
Los Angeles	22441 HATTERAS ST	91367	2040040005	1.046	1.046	0.000	0.000	Shortfall of Sites	0.259	Low Residential	RE11-1	Very Low Residential	0	20	66.287	2.092		Residential - Single Family Residence - Pool, 1	174B101 66	1 per lot	Canoga Park - Winnetka - Woodland Hills - West Hills	No	LI	AHO , CPK CPU, ADU
Los Angeles	23451 JONATHAN ST	91304	2020002005	0.105	0.105	0.000	1.883	Shortfall of Sites	0.259	Very Low Residential	RE11-1	Very Low Residential	[DM1-MK1-5] [IX3-FA] [CPIO]	20	66.287	2.092		Residential - Single Family Residence - Pool, 1	189B093 61	1 per lot	Canoga Park - Winnetka - Woodland Hills - West Hills	No	VLI, LI, ABMI	AHO , CPK CPU, ADU
Los Angeles	23217 KESWICK ST	91304	2027037010	1.046	1.046	0.000	0.000	Shortfall of Sites	0.259	Very Low Residential	RE11-1	Very Low Residential	0	20	66.287	2.092		Residential - Single Family Residence - Pool, 1	189B093 744	1 per lot	Canoga Park - Winnetka - Woodland Hills - West Hills	No	LI	AHO , CPK CPU, ADU
Los Angeles	23414 JUSTICE ST	91304	2020017047	1.046	1.046	0.000	0.000	Shortfall of Sites	0.259	Very Low Residential	RE11-1	Very Low Residential	0	20	66.287	2.092		Residential - Single Family Residence, 1	189B093 207	1 per lot	Canoga Park - Winnetka - Woodland Hills - West Hills	No	LI	AHO , CPK CPU, ADU
Los Angeles	7736 JASON AVE	91304	2020005047	0.105	0.105	0.000	1.883	Shortfall of Sites	0.259	Very Low Residential	RE11-1	Very Low Residential	[MN1-SH1-5] [CX1-FA] [CPIO]	20	66.287	2.092		Residential - Single Family Residence, 1	189B093 695	1 per lot	Canoga Park - Winnetka - Woodland Hills - West Hills	No	VLI, LI, ABMI	AHO , CPK CPU, ADU
Los Angeles	1710 W 7TH ST	90017	5142014049	0.000	0.000	0.000	2.092	Shortfall of Sites	0.141	Community Commercial	C2-2	0	0	0	28.491	2.092		Commercial - Hotel and Motel - Motel - 50 Rooms and Over - Three Stories, 0	132A205 324		Westlake	No	ABMI	ARO
Los Angeles	1710 W 7TH ST	90017	5142014049	0.000	0.000	0.000	2.092	Shortfall of Sites	0.178	Community Commercial	C2-2	0	0	0	22.610	2.092		Commercial - Hotel and Motel - Motel - 50 Rooms and Over - Three Stories, 0	132A205 330		Westlake	No	ABMI	ARO
Los Angeles	23160 BURBANK BLVD	91367	2042003026	1.046	1.046	0.000	0.000	Shortfall of Sites	0.292	Very Low Residential	RE11-1	Very Low Residential	0	20	66.287	2.092		Residential - Single Family Residence, 1	174B093 389	1 per lot	Canoga Park - Winnetka - Woodland Hills - West Hills	No	LI	AHO , CPK CPU
Los Angeles	4829 GAVIOTA AVE	91436	2261022025	0.000	0.000	0.000	2.091	Shortfall of Sites	0.164	Low II Residential	RE9-1	Low Residential	0	0	66.287	2.091		Residential - Single Family Residence, 0	168B141 413	1 per lot	Encino - Tarzana	No	ABMI	AHO , ENC CPU, ADU
Los Angeles	9411 RESEDA BLVD	91324	2763035017	1.046	1.046	0.000	0.000	Shortfall of Sites	0.276	Community Commercial	P-1VL, C2-1VL	0	0	20	94.696	2.091		Commercial - Restaurant, Cocktail Lounge - Restaurant, Cocktail Lounge, Tavern - One Story, 0	198B125 157		Northridge	No	LI	P
Los Angeles	16124 MAGNOLIA BLVD	91436	2260018010	1.046	1.046	0.000	0.000	Shortfall of Sites	0.259	Low II Residential	RE9-1	Low Residential	0	20	66.287	2.091		Residential - Single Family Residence, 1	171B141 51	1 per lot	Encino - Tarzana	No	LI	AHO , ENC CPU, ADU
Los Angeles	6012 MANTON AVE	91367	2035003051	1.046	1.046	0.000	0.000	Shortfall of Sites	0.259	Very Low Residential	RE11-1	Very Low Residential	0	20	66.287	2.091		Residential - Single Family Residence - Pool, 1	177B093 655	1 per lot	Canoga Park - Winnetka - Woodland Hills - West Hills	No	LI	AHO , CPK CPU, ADU
Los Angeles	23518 SPIRES ST	91304	2027028015	1.045	1.045	0.000	0.000	Shortfall of Sites	0.259	Very Low Residential	RE11-1	Very Low Residential	0	20	66.287	2.091		Residential - Single Family Residence - Pool, 1	189B093 681	1 per lot	Canoga Park - Winnetka - Woodland Hills - West Hills	No	LI	AHO , CPK CPU, ADU
Los Angeles	5850 ELBA PL	91367	2045019009	1.045	1.045	0.000	0.000	Shortfall of Sites	0.259	Very Low Residential	RE11-1	Very Low Residential	0	20	66.287	2.091		Residential - Single Family Residence - Pool, 1	177B089 840	1 per lot	Canoga Park - Winnetka - Woodland Hills - West Hills	No	LI	AHO , CPK CPU, ADU

Jurisdiction Name	Site Address/Intersection	5 Digit ZIP Code	Assessor Parcel Number	Very Low-Income	Low-Income	Moderate-Income	Above Moderate-Income	Type of Shortfall	Parcel Size (Acres)	Current General Plan Designation	Current Zoning	Proposed General Plan (GP) Designation	Proposed Zoning	Minimum Density Allowed	Maximum Density Allowed	Total Capacity	Vacant/ Nonvacant	Description of Existing Uses	PIN	Base Density Per Acre	Community Plan Area	Rent Stabalization Ordinance	Income Category	Applicable Rezoning Program (Program informing values in Column Q listed first)
Los Angeles	24439 CLIPSTONE ST	91367	2032013037	1.045	1.045	0.000	0.000	Shortfall of Sites	0.259	Very Low Residential	RE11-1-H	Very Low Residential	0	20	66.287	2.091		Residential - Single Family Residence - Pool, 1	177B085 482	1 per lot	Canoga Park - Winnetka - Woodland Hills - West Hills	No	LI	AHO , CPK CPU, ADU
Los Angeles	7645 WOODHALL AVE	91304	2027001012	0.105	0.105	0.000	1.881	Shortfall of Sites	0.259	Very Low Residential	RE11-1	Very Low Residential	[MB4-G1-5] [CX3-FA]	20	66.287	2.090		Residential - Single Family Residence, 1	189B093 768	1 per lot	Canoga Park - Winnetka - Woodland Hills - West Hills	No	VLI, LI, ABMI	AHO , CPK CPU, ADU
Los Angeles	1605 W 205TH ST	90501	7351006014	0.000	0.000	0.000	2.090	Shortfall of Sites	0.161	Low Medium II Residential	RD1.5-1	0	0	0	48.283	2.090		Residential - Three Units (Any Combination) - 4 Stories or Less, 3	054B193 170		Harbor Gateway	No	ABMI	DB50
Los Angeles	1230 W ANAHEIM ST	90744	7416008001	0.000	0.000	0.000	2.090	Shortfall of Sites	0.110	General Commercial	[Q]C2-1VL-O-CUGU	0	0	0	70.504	2.090		Commercial - Store Combination - Store and Residential Combination - One Story, 3	030B201 241		Wilmington - Harbor City	No	ABMI	DB50 , ARO
Los Angeles	3250 CHAPMAN ST	90065	5458015027	0.000	0.000	0.000	2.090	Shortfall of Sites	0.221	Low Medium II Residential	RD2-1-CDO	0	0	0	35.215	2.090		Residential - Single Family Residence, 3	156B213 340		Northeast Los Angeles	No	ABMI	DB50
Los Angeles	1011 W PACIFIC COAST HWY	90744	7414024025	0.000	0.000	0.000	2.090	Shortfall of Sites	0.118	General Commercial	[Q]C2-1VL-O-CUGU	0	0	0	65.976	2.090		Commercial - Hotel and Motel - Hotel - Under 50 Rooms - One Story, 3	036B201 738		Wilmington - Harbor City	No	ABMI	DB50 , ARO
Los Angeles	6407 GENTRY AVE	91606	2322013040	0.000	0.000	0.000	2.090	Shortfall of Sites	0.164	Low Medium II Residential	RD1.5-1	Medium Neighborhood Residential	0	0	42.760	2.090		Residential - Three Units (Any Combination) - 4 Stories or Less, 3	180B165 713	72	North Hollywood - Valley Village	No	ABMI	DB50 , NH CPU, AHO
Los Angeles	24436 CLIPSTONE ST	91367	2032013061	1.045	1.045	0.000	0.000	Shortfall of Sites	0.259	Very Low Residential	RE11-1-H	Very Low Residential	0	20	66.287	2.090		Residential - Single Family Residence - Pool, 1	177B089 685	1 per lot	Canoga Park - Winnetka - Woodland Hills - West Hills	No	LI	AHO , CPK CPU, ADU
Los Angeles	22927 KESWICK ST	91304	2014019027	1.045	1.045	0.000	0.000	Shortfall of Sites	0.259	Low Residential	RS-1	Very Low Residential	0	20	66.287	2.090		Residential - Single Family Residence - Pool, 1	189B097 1130	1 per lot	Canoga Park - Winnetka - Woodland Hills - West Hills	No	LI	AHO , CPK CPU, ADU
Los Angeles	3412 E 3RD ST	90063	5179013025	0.000	0.000	0.000	2.090	Shortfall of Sites	0.179	Low Medium I Residential	R2-1-CUGU	Medium Neighborhood Residential	[VLN2 - MU4 - 4][RN2 - 8][CPIO]	0	61.624	2.090		Residential - Five or More Units or Apartments (Any Combination) - 4 Stories or Less, 5	124-5A227 312	54	Boyle Heights	Yes	ABMI	BH CPU , R2RD
Los Angeles	201 ECHANDIA ST	90033	5174020032	0.000	0.000	0.000	2.090	Shortfall of Sites	0.109	Low Medium II Residential	RD1.5-1-RIO-CUGU	Neighborhood Center	[LUM1 - G2 - 3][XN2 - 8][CPIO]	0	101.293	2.090		Residential - Five or More Units or Apartments (Any Combination) - 4 Stories or Less, 5	130-5A221 343	54	Boyle Heights	Yes	ABMI	BH CPU , R2RD
Los Angeles	315 N INDIANA ST	90063	5179020024	0.000	0.000	0.000	2.090	Shortfall of Sites	0.181	Low Medium II Residential	RD1.5-1-CUGU	Community Center	[VLN2 - MU4 - 4][RN2 - 8][CPIO]	0	60.855	2.090		Residential - Five or More Units or Apartments (Any Combination) - 4 Stories or Less, 5	126A229 93	54	Boyle Heights	Yes	ABMI	BH CPU
Los Angeles	616 W COLLEGE ST	90012	5407020001	0.000	0.000	0.000	2.090	Shortfall of Sites	0.096	High Medium Residential	R4-1	Medium Neighborhood Residential	[LM2-MU2-5] [RX1-FA] [CPIO]	0	114.059	2.090		Commercial - Store Combination - Store and Residential Combination - One Story, 5	135A215 172	No Max	Central City North	Yes	ABMI	DT CPU
Los Angeles	755 YALE ST	90012	5407023012	0.000	0.000	0.000	2.090	Shortfall of Sites	0.092	High Medium Residential	R4-1	Medium Neighborhood Residential	[LM2-MU2-5] [RX1-FA] [CPIO]	0	119.785	2.090		Residential - Five or More Units or Apartments (Any Combination) - 4 Stories or Less, 5	135A213 313	No Max	Central City North	Yes	ABMI	DT CPU
Los Angeles	901 N EL CENTRO AVE	90038	5534028013	0.000	0.000	0.000	2.090	Shortfall of Sites	0.095	Medium Residential	R3-1XL	High Medium Residential	[Q]R4-1VL-CPIO	0	115.462	2.090		Residential - Five or More Units or Apartments (Any Combination) - 4 Stories or Less, 5	144B189 1015	54	Hollywood	Yes	ABMI	HWD CPU
Los Angeles	6743 TROOST AVE	91606	2320012020	0.000	0.000	0.000	2.090	Shortfall of Sites	0.155	Low Medium II Residential	RD1.5-1	Neighborhood Center	0	0	70.994	2.090		Residential - Five or More Units or Apartments (Any Combination) - 4 Stories or Less, 5	180B169 81	108	North Hollywood - Valley Village	Yes	ABMI	NH CPU
Los Angeles	6743 BECK AVE	91606	2320015021	0.000	0.000	0.000	2.090	Shortfall of Sites	0.155	Low Medium II Residential	RD1.5-1	Neighborhood Center	0	0	70.989	2.090		Residential - Five or More Units or Apartments (Any Combination) - 4 Stories or Less, 5	180B169 97	108	North Hollywood - Valley Village	Yes	ABMI	NH CPU
Los Angeles	6742 LEMP AVE	91606	2320015004	0.000	0.000	0.000	2.090	Shortfall of Sites	0.155	Low Medium II Residential	RD1.5-1	Neighborhood Center	0	0	70.953	2.090		Residential - Five or More Units or Apartments (Any Combination) - 4 Stories or Less, 5	180B169 98	108	North Hollywood - Valley Village	Yes	ABMI	NH CPU
Los Angeles	6721 TROOST AVE	91606	2320012015	0.000	0.000	0.000	2.090	Shortfall of Sites	0.155	Low Medium II Residential	RD1.5-1	Neighborhood Center	0	0	70.985	2.090		Residential - Five or More Units or Apartments (Any Combination) - 4 Stories or Less, 5	180B169 203	108	North Hollywood - Valley Village	Yes	ABMI	NH CPU
Los Angeles	6623 TROOST AVE	91606	2320027019	0.000	0.000	0.000	2.090	Shortfall of Sites	0.155	Low Medium II Residential	RD1.5-1	Neighborhood Center	0	0	70.962	2.090		Residential - Five or More Units or Apartments (Any Combination) - 4 Stories or Less, 5	180B169 511	108	North Hollywood - Valley Village	Yes	ABMI	NH CPU
Los Angeles	6433 SHIRLEY AVE	91335	2131027019	0.000	0.000	0.000	2.090	Shortfall of Sites	0.224	Medium Residential	R3-1-RIO	Medium Residential	0	0	71.520	2.090		Residential - Five or More Units or Apartments (Any Combination) - 4 Stories or Less, 9	180B117 783	43	Reseda - West Van Nuys	Yes	ABMI	RES CPU , AHO
Los Angeles	16118 MAGNOLIA BLVD	91436	2260018011	1.045	1.045	0.000	0.000	Shortfall of Sites	0.258	Low II Residential	RE9-1	Low Residential	0	20	66.287	2.090		Residential - Single Family Residence, 1	171B141 52	1 per lot	Encino - Tarzana	No	LI	AHO , ENC CPU, ADU
Los Angeles	23416 AETNA ST	91367	2035003034	1.045	1.045	0.000	0.000	Shortfall of Sites	0.258	Very Low Residential	RE11-1	Very Low Residential	0	20	66.287	2.090		Residential - Single Family Residence - Pool, 1	177B093 715	1 per lot	Canoga Park - Winnetka - Woodland Hills - West Hills	No	LI	AHO , CPK CPU, ADU
Los Angeles	5473 PENFIELD AVE	91364	2166003002	1.045	1.045	0.000	0.000	Shortfall of Sites	0.258	Very Low Residential	RA-1	Very Low Residential	0	20	66.287	2.089		Residential - Single Family Residence - Pool, 1	174B113 518	1 per lot	Canoga Park - Winnetka - Woodland Hills - West Hills	No	LI	AHO , CPK CPU, ADU
Los Angeles	23164 HEISS ST	91364	2074033026	1.045	1.045	0.000	0.000	Shortfall of Sites	0.258	Low Residential	RS-1	Very Low Residential	0	20	66.287	2.089		Residential - Single Family Residence - Pool, 1	168B093 226	1 per lot	Canoga Park - Winnetka - Woodland Hills - West Hills	No	LI	AHO , CPK CPU, ADU
Los Angeles	5193 WOODLEY AVE	91436	2260018012	1.045	1.045	0.000	0.000	Shortfall of Sites	0.258	Low II Residential	RE9-1	Low Residential	0	20	66.287	2.089		Residential - Single Family Residence - Pool, 1	171B141 54	1 per lot	Encino - Tarzana	No	LI	AHO , ENC CPU, ADU
Los Angeles	7520 MARCH AVE	91304	2027003003	1.044	1.044	0.000	0.000	Shortfall of Sites	0.258	Very Low Residential	RE11-1	Very Low Residential	0	20	66.287	2.089		Residential - Single Family Residence, 1	186B093 224	1 per lot	Canoga Park - Winnetka - Woodland Hills - West Hills	No	LI	AHO , CPK CPU, ADU
Los Angeles	22420 COLLINS ST	91367	2040037010	1.044	1.044	0.000	0.000	Shortfall of Sites	0.258	Low Residential	RE11-1	Very Low Residential	0	20	66.287	2.089		Residential - Single Family Residence, 1	174B101 173	1 per lot	Canoga Park - Winnetka - Woodland Hills - West Hills	No	LI	AHO , CPK CPU, ADU
Los Angeles	5919 LOCKHURST DR	91367	2045018028	1.044	1.044	0.000	0.000	Shortfall of Sites	0.258	Very Low Residential	RE11-1	Very Low Residential	0	20	66.287	2.089		Residential - Single Family Residence, 1	177B089 720	1 per lot	Canoga Park - Winnetka - Woodland Hills - West Hills	No	LI	AHO , CPK CPU, ADU
Los Angeles	7830 MELBA AVE	91304	2020023005	1.044	1.044	0.000	0.000	Shortfall of Sites	0.258	Very Low Residential	RE11-1	Very Low Residential	0	20	66.287	2.088		Residential - Single Family Residence - Pool, 1	189B093 546	1 per lot	Canoga Park - Winnetka - Woodland Hills - West Hills	No	LI	AHO , CPK CPU, ADU
Los Angeles	6180 DALECREST AVE	91367	2035011027	1.044	1.044	0.000	0.000	Shortfall of Sites	0.258	Low Residential	RS-1	Very Low Residential	0	20	66.287	2.088		Residential - Single Family Residence, 1	177B093 277	1 per lot	Canoga Park - Winnetka - Woodland Hills - West Hills	No	LI	AHO , CPK CPU, ADU
Los Angeles	1740 N NEW HAMPSHIRE AVE	90027	5589028900	1.044	1.044	0.000	0.000	Shortfall of Sites	1.132	Public Facilities	PF-1XL	0	0	20	153.741	2.088		Miscellaneous - Government Owned Property, 0	147B197 116		Hollywood	No	LI	PF
Los Angeles	6035 MAURY AVE	91367	2032019026	0.104	0.104	0.000	1.879	Shortfall of Sites	0.258	Very Low Residential	RE11-1	Very Low Residential	[DM1-SH1-5] [IX3-FA] [CPIO]	20	66.287	2.088		Residential - Single Family Residence, 1	177B085 338	1 per lot	Canoga Park - Winnetka - Woodland Hills - West Hills	No	VLI, LI, ABMI	AHO , CPK CPU, ADU
Los Angeles	6010 PAT AVE	91367	2032013013	1.044	1.044	0.000	0.000	Shortfall of Sites	0.258	Very Low Residential	RE11-1	Very Low Residential	0	20	66.287	2.088		Residential - Single Family Residence - Pool, 1	177B085 380	1 per lot	Canoga Park - Winnetka - Woodland Hills - West Hills	No	LI	AHO , CPK CPU, ADU
Los Angeles	7631 MAESTRO AVE	91304	2027029044	1.044	1.044	0.000	0.000	Shortfall of Sites	0.258	Very Low Residential	RE11-1	Very Low Residential	0	20	66.287	2.088		Residential - Single Family Residence, 1	186B093 97	1 per lot	Canoga Park - Winnetka - Woodland Hills - West Hills	No	LI	AHO , CPK CPU, ADU
Los Angeles	6260 MCLAREN AVE	91367	2039007008	1.044	1.044	0.000	0.000	Shortfall of Sites	0.258	Low Residential	RS-1	Very Low Residential	0	20	66.287	2.088		Residential - Single Family Residence - Pool, 1	177B097 125	1 per lot	Canoga Park - Winnetka - Woodland Hills - West Hills	No	LI	AHO , CPK CPU, ADU
Los Angeles	6233 CAPISTRANO AVE	91367	2039028011	1.044	1.044	0.000	0.000	Shortfall of Sites	0.258	Low Residential	RE11-1	Very Low Residential	0	20	66.287	2.088		Residential - Single Family Residence - Pool, 1	177B101 45	1 per lot	Canoga Park - Winnetka - Woodland Hills - West Hills	No	LI	AHO , CPK CPU, ADU
Los Angeles	17322 KESWICK ST	91325	2202009016	1.044	1.044	0.000	0.000	Shortfall of Sites	0.258	Low Residential	R1-1	Low Residential	0	20	66.287	2.088		Residential - Single Family Residence, 1	186B133 117	1 per lot	Reseda - West Van Nuys	No	LI	AHO , RES CPU, ADU
Los Angeles	17316 KESWICK ST	91325	2202009017	1.044	1.044	0.000	0.000	Shortfall of Sites	0.258	Low Residential	R1-1	Low Residential	0	20	66.287	2.088		Residential - Single Family Residence - Pool, 1	186B133 118	1 per lot	Reseda - West Van Nuys	No	LI	AHO , RES CPU, ADU
Los Angeles	17342 KESWICK ST	91325	2202009013	1.044	1.044	0.000	0.000	Shortfall of Sites	0.258	Low Residential	R1-1	Low Residential	0	20	66.287	2.088		Residential - Single Family Residence - Pool, 1	186B133 114	1 per lot	Reseda - West Van Nuys	No	LI	AHO , RES CPU, ADU
Los Angeles	17328 KESWICK ST	91325	2202009015	1.044	1.044	0.000	0.000	Shortfall of Sites	0.258	Low Residential	R1-1	Low Residential	0	20	66.287	2.088		Residential - Single Family Residence, 1	186B133 116	1 per lot	Reseda - West Van Nuys	No	LI	AHO , RES CPU, ADU
Los Angeles	17348 KESWICK ST	91325	2202009012	1.044	1.044	0.000	0.000	Shortfall of Sites	0.258	Low Residential	R1-1	Low Residential	0	20	66.287	2.088		Residential - Single Family Residence - Pool, 1	186B133 113	1 per lot	Reseda - West Van Nuys	No	LI	AHO , RES CPU, ADU
Los Angeles	17310 KESWICK ST	91325	2202009018	1.044	1.044	0.000	0.000	Shortfall of Sites	0.258	Low Residential	R1-1	Low Residential	0	20	66.287	2.088		Residential - Single Family Residence - Pool, 1	186B133 119	1 per lot	Reseda - West Van Nuys	No	LI	AHO , RES CPU, ADU
Los Angeles	8048 SADRING AVE	91304	2020020027	0.104	0.104	0.000	1.879	Shortfall of Sites	0.258	Very Low Residential	RE11-1	Very Low Residential	[MB3-CDF1-5] [IX4-FA] [CPIO]	20	66.287	2.087		Residential - Single Family Residence - Pool, 1	189B093 113	1 per lot	Canoga Park - Winnetka - Woodland Hills - West Hills	No	VLI, LI, ABMI	AHO , CPK CPU, ADU
Los Angeles	20951 COSTANSO ST	91364	2167024043	1.044	1.044	0.000	0.000	Shortfall of Sites	0.258	Low Residential	R1-1	Low Residential	0	20	66.287	2.087		Residential - Single Family Residence - Pool, 1	171B109 111	1 per lot	Canoga Park - Winnetka - Woodland Hills - West Hills	No	LI	AHO , CPK CPU, ADU
Los Angeles	5761 LARRYAN DR	91367	2045020017	1.044	1.044	0.000	0.000	Shortfall of Sites	0.258	Very Low Residential	RE11-1	Very Low Residential	0	20	66.287	2.087		Residential - Single Family Residence - Pool, 1	174B089 67	1 per lot	Canoga Park - Winnetka - Woodland Hills - West Hills	No	LI	AHO , CPK CPU, ADU
Los Angeles	22500 SYLVAN ST	91367	2039026004	0.104	0.104	0.000	1.878	Shortfall of Sites	0.258	Low Residential	RE11-1	Very Low Residential	[DM1-SH1-5] [IX3-FA] [SN-CPIO-O]	20	66.287	2.087		Residential - Single Family Residence - Pool, 1	177B101 38	1 per lot	Canoga Park - Winnetka - Woodland Hills - West Hills	No	VLI, LI, ABMI	AHO , CPK CPU, ADU
Los Angeles	23210 JUSTICE ST	91304	2020016003	1.044	1.044	0.000	0.000	Shortfall of Sites	0.258	Very Low Residential	RE11-1	Very Low Residential	0	20	66.287	2.087		, 1	189B093 231	1 per lot	Canoga Park - Winnetka - Woodland Hills - West Hills	No	LI	AHO , CPK CPU, ADU
Los Angeles	5185 WOODLEY AVE	91436	2260018013	1.043	1.043	0.000	0.000	Shortfall of Sites	0.258	Low II Residential	RE9-1	Low Residential	0	20	66.287	2.087		Residential - Single Family Residence, 1	171B141 99	1 per lot	Encino - Tarzana	No	LI	AHO , ENC CPU, ADU
Los Angeles	23861 KILLION ST	91367	2047011015	0.104	0.104	0.000	1.878	Shortfall of Sites	0.291	Very Low Residential	RE11-1	Very Low Residential	[HB3-G1-5] [CX2-FA] [CPIO-O]	20	66.287	2.087		Residential - Single Family Residence, 1	174B089 678	1 per lot	Canoga Park - Winnetka - Woodland Hills - West Hills	No	VLI, LI, ABMI	AHO , CPK CPU
Los Angeles	1846 N WILTON PL	90028	5544002041	0.000	0.000	0.000	2.086	Shortfall of Sites	0.022	Low Medium II Residential	RD1.5-1XL	0	0	0	99.000	2.086		Residential - Rooming/Boarding House, 0	150A193 211		Hollywood	No	ABMI	TOC EXP
Los Angeles	24900 MANDY CT	91367	2032027043	1.043	1.043	0.000	0.000	Shortfall of Sites	0.258	Very Low Residential	RE11-1	Very Low Residential	0	20	66.287	2.086		Residential - Single Family Residence - Pool, 1	177B085 475	1 per lot	Canoga Park - Winnetka - Woodland Hills - West Hills	No	LI	AHO , CPK CPU, ADU

Jurisdiction Name	Site Address/Intersection	5 Digit ZIP Code	Assessor Parcel Number	Very Low-Income	Low-Income	Moderate-Income	Above Moderate-Income	Type of Shortfall	Parcel Size (Acres)	Current General Plan Designation	Current Zoning	Proposed General Plan (GP) Designation	Proposed Zoning	Minimum Density Allowed	Maximum Density Allowed	Total Capacity	Vacant/ Nonvacant	Description of Existing Uses	PIN	Base Density Per Acre	Community Plan Area	Rent Stabalization Ordinance	Income Category	Applicable Rezoning Program (Program informing values in Column Q listed first)
Los Angeles	17539 GREENLEAF ST	91316	2290011026	1.043	1.043	0.000	0.000	Shortfall of Sites	0.258	Very Low II Residential	RE11-1	Very Low Residential	0	20	66.287	2.086		Residential - Single Family Residence - Pool, 1	168B129 259	1 per lot	Encino - Tarzana	No	LI	AHO , ENC CPU, ADU
Los Angeles	17547 GREENLEAF ST	91316	2290011025	1.043	1.043	0.000	0.000	Shortfall of Sites	0.258	Very Low II Residential	RE11-1	Very Low Residential	0	20	66.287	2.086		Residential - Single Family Residence - Pool, 1	168B129 254	1 per lot	Encino - Tarzana	No	LI	AHO , ENC CPU, ADU
Los Angeles	22456 SYLVAN ST	91367	2039026003	0.104	0.104	0.000	1.877	Shortfall of Sites	0.258	Low Residential	RE11-1	Very Low Residential	[DM2-SH2-5] [CX1-FA] [CPIO-CDO]	20	66.287	2.086		Residential - Single Family Residence - Pool, 1	177B101 39	1 per lot	Canoga Park - Winnetka - Woodland Hills - West Hills	No	VLI, LI, ABMI	AHO , CPK CPU, ADU
Los Angeles	2024 W 6TH ST	90057	5141001032	0.000	0.000	0.000	2.086	Shortfall of Sites	0.175	Community Commercial	C2-2	0	0	0	22.939	2.086		Commercial - Store Combination - Store and Residential Combination - One Story, 0	133-5A203 168		Westlake	No	ABMI	ARO
Los Angeles	2024 W 6TH ST	90057	5141001032	0.000	0.000	0.000	2.086	Shortfall of Sites	0.152	Community Commercial	C2-2	0	0	0	26.468	2.086		Commercial - Store Combination - Store and Residential Combination - One Story, 0	133-5A203 170		Westlake	No	ABMI	ARO
Los Angeles	2024 W 6TH ST	90057	5141001032	0.000	0.000	0.000	2.086	Shortfall of Sites	0.103	Community Commercial	C2-2	0	0	0	39.017	2.086		Commercial - Store Combination - Store and Residential Combination - One Story, 0	133-5A203 171		Westlake	No	ABMI	ARO
Los Angeles	2024 W 6TH ST	90057	5141001032	0.000	0.000	0.000	2.086	Shortfall of Sites	0.172	Community Commercial	C2-2	0	0	0	23.339	2.086		Commercial - Store Combination - Store and Residential Combination - One Story, 0	133-5A203 174		Westlake	No	ABMI	ARO
Los Angeles	2024 W 6TH ST	90057	5141001032	0.000	0.000	0.000	2.086	Shortfall of Sites	0.026	Community Commercial	C2-2	0	0	0	153.657	2.086		Commercial - Store Combination - Store and Residential Combination - One Story, 0	133-5A203 179		Westlake	No	ABMI	ARO
Los Angeles	24723 EILAT ST	91367	2032021015	1.043	1.043	0.000	0.000	Shortfall of Sites	0.258	Very Low Residential	RE11-1	Very Low Residential	0	20	66.287	2.086		Residential - Single Family Residence - Pool, 1	177B085 587	1 per lot	Canoga Park - Winnetka - Woodland Hills - West Hills	No	LI	AHO , CPK CPU, ADU
Los Angeles	6001 NEDDY AVE	91367	2045004019	0.104	0.104	0.000	1.877	Shortfall of Sites	0.258	Very Low Residential	RE11-1	Very Low Residential	[HM1-CHC1-5] [CX2-FA] [CPIO]	20	66.287	2.085		Residential - Single Family Residence - Pool and Misc., 1	177B089 589	1 per lot	Canoga Park - Winnetka - Woodland Hills - West Hills	No	VLI, LI, ABMI	AHO , CPK CPU, ADU
Los Angeles	4952 RUBIO AVE	91436	2259017031	1.043	1.043	0.000	0.000	Shortfall of Sites	0.258	Low II Residential	R1-1	Low Residential	0	20	66.287	2.085		Residential - Single Family Residence, 1	171B137 506	1 per lot	Encino - Tarzana	No	LI	AHO , ENC CPU, ADU
Los Angeles	6940 FULLBRIGHT AVE	91306	2136009900	1.043	1.043	0.000	0.000	Shortfall of Sites	1.356	Public Facilities	[Q]PF-1XL-RIO	0	0	20	153.741	2.085		Miscellaneous - Government Owned Property, 0	183B113 632		Canoga Park - Winnetka - Woodland Hills - West Hills	No	LI	PF
Los Angeles	13488 TERRA BELLA ST	91331	2622002021	1.043	1.043	0.000	0.000	Shortfall of Sites	0.519	Low Medium II Residential	(Q)RD2-1	0	0	20	34.232	2.085		Residential - Five or More Units or Apartments (Any Combination) · 4 Stories or Less, 11	201B157 13		Arleta - Pacoima	No	LI	DB50
Los Angeles	6345 DENNY AVE	91606	2414009019	1.043	1.043	0.000	0.000	Shortfall of Sites	0.217	Medium Residential	R3-1	0	0	20	81.831	2.085		Residential - Five or More Units or Apartments (Any Combination) · 4 Stories or Less, 11	180B177 288		North Hollywood - Valley Village	No	LI	DB50
Los Angeles	8841 WILBUR AVE	91324	2784002021	0.000	0.000	2.085	0.000	Shortfall of Sites	1.194	Limited Manufacturing	[Q]CM-1VL	0	0	0	2.183	2.085		Industrial - Light Manufacturing - One Story, 0	195B121 272		Northridge	No	MI	ARO
Los Angeles	22446 SYLVAN ST	91367	2039026002	1.042	1.042	0.000	0.000	Shortfall of Sites	0.258	Low Residential	RE11-1	Very Low Residential	0	20	66.287	2.085		Residential - Single Family Residence - Pool, 1	177B101 40	1 per lot	Canoga Park - Winnetka - Woodland Hills - West Hills	No	LI	AHO , CPK CPU, ADU
Los Angeles	7541 CHAMINADE AVE	91304	2027004008	1.042	1.042	0.000	0.000	Shortfall of Sites	0.258	Very Low Residential	RE11-1	Very Low Residential	0	20	66.287	2.085		Residential - Single Family Residence - Pool and Misc., 1	186B093 184	1 per lot	Canoga Park - Winnetka - Woodland Hills - West Hills	No	LI	AHO , CPK CPU, ADU
Los Angeles	23522 AETNA ST	91367	2035003048	1.042	1.042	0.000	0.000	Shortfall of Sites	0.258	Very Low Residential	RE11-1	Very Low Residential	0	20	66.287	2.084		Residential - Single Family Residence, 1	177B093 631	1 per lot	Canoga Park - Winnetka - Woodland Hills - West Hills	No	LI	AHO , CPK CPU, ADU
Los Angeles	23640 KIRUNA PL	91367	2047006023	1.042	1.042	0.000	0.000	Shortfall of Sites	0.291	Very Low Residential	RE11-1	Very Low Residential	0	20	66.287	2.084		Residential - Single Family Residence - Pool, 1	171B093 180	1 per lot	Canoga Park - Winnetka - Woodland Hills - West Hills	No	LI	AHO , CPK CPU
Los Angeles	4821 DESERET DR	91364	2074030016	1.042	1.042	0.000	0.000	Shortfall of Sites	0.258	Low Residential	RS-1	Very Low Residential	0	20	66.287	2.084		Residential - Single Family Residence - Pool, 1	168B093 147	1 per lot	Canoga Park - Winnetka - Woodland Hills - West Hills	No	LI	AHO , CPK CPU, ADU
Los Angeles	6033 LITTLE OAK LN	91367	2032003086	1.042	1.042	0.000	0.000	Shortfall of Sites	0.258	Very Low Residential	RE11-1	Very Low Residential	0	20	66.287	2.084		Residential - Single Family Residence - Pool, 1	177B085 246	1 per lot	Canoga Park - Winnetka - Woodland Hills - West Hills	No	LI	AHO , CPK CPU, ADU
Los Angeles	7659 MAESTRO AVE	91304	2027029024	1.042	1.042	0.000	0.000	Shortfall of Sites	0.258	Very Low Residential	RE11-1	Very Low Residential	0	20	66.287	2.084		Residential - Single Family Residence, 1	186B093 54	1 per lot	Canoga Park - Winnetka - Woodland Hills - West Hills	No	LI	AHO , CPK CPU, ADU
Los Angeles	7947 FARRALONE AVE	91304	2012029022	1.042	1.042	0.000	0.000	Shortfall of Sites	0.291	Low Residential	RS-1	Very Low Residential	0	20	66.287	2.084		Residential - Single Family Residence - Pool, 1	189B101 324	1 per lot	Canoga Park - Winnetka - Woodland Hills - West Hills	No	LI	AHO , CPK CPU
Los Angeles	23230 SPIRES ST	91304	2020005042	1.042	1.042	0.000	0.000	Shortfall of Sites	0.258	Very Low Residential	RE11-1	Very Low Residential	0	20	66.287	2.084		Residential - Single Family Residence - Pool, 1	189B093 708	1 per lot	Canoga Park - Winnetka - Woodland Hills - West Hills	No	LI	AHO , CPK CPU, ADU
Los Angeles	6023 WOODLAND VIEW DR	91367	2032028005	1.042	1.042	0.000	0.000	Shortfall of Sites	0.258	Very Low Residential	RE11-1	Very Low Residential	0	20	66.287	2.083		Residential - Single Family Residence - Pool, 1	177B085 324	1 per lot	Canoga Park - Winnetka - Woodland Hills - West Hills	No	LI	AHO , CPK CPU, ADU
Los Angeles	5027 GAVIOTA AVE	91436	2261024024	1.042	1.042	0.000	0.000	Shortfall of Sites	0.258	Low II Residential	RE9-1	Low Residential	0	20	66.287	2.083		Residential - Single Family Residence, 1	168B141 70	1 per lot	Encino - Tarzana	No	LI	AHO , ENC CPU, ADU
Los Angeles	5479 PENFIELD AVE	91364	2166003001	1.042	1.042	0.000	0.000	Shortfall of Sites	0.258	Very Low Residential	RA-1	Very Low Residential	0	20	66.287	2.083		Residential - Single Family Residence, 1	174B113 512	1 per lot	Canoga Park - Winnetka - Woodland Hills - West Hills	No	LI	AHO , CPK CPU, ADU
Los Angeles	12600 RIVERSIDE DR	91607	2357032005	0.000	0.000	0.000	2.083	Shortfall of Sites	0.020	General Commercial	C1-1VL-RIO, P-1VL-RIO	0	0	0	152.538	2.083		Commercial - Hotel and Motel - Motel - 50 Rooms and Over - One Story, 0	168B161 473		Van Nuys - North Sherman Oaks	No	ABMI	ARO , P, OPP C
Los Angeles	23519 AETNA ST	91367	2035004021	1.041	1.041	0.000	0.000	Shortfall of Sites	0.258	Very Low Residential	RE11-1	Very Low Residential	0	20	66.287	2.083		Residential - Single Family Residence - Pool, 1	177B093 582	1 per lot	Canoga Park - Winnetka - Woodland Hills - West Hills	No	LI	AHO , CPK CPU, ADU
Los Angeles	6144 ELLENVIEW AVE	91367	2032015019	0.104	0.104	0.000	1.874	Shortfall of Sites	0.258	Very Low Residential	RE11-1	Very Low Residential	[MB3-CDF1-5] [IX4-FA] [CPIO]	20	66.287	2.083		Residential - Single Family Residence - Pool, 1	177B085 189	1 per lot	Canoga Park - Winnetka - Woodland Hills - West Hills	No	VLI, LI, ABMI	AHO , CPK CPU, ADU
Los Angeles	23229 KESWICK ST	91304	2027037008	1.041	1.041	0.000	0.000	Shortfall of Sites	0.258	Very Low Residential	RE11-1	Very Low Residential	0	20	66.287	2.083		Residential - Single Family Residence, 1	189B093 742	1 per lot	Canoga Park - Winnetka - Woodland Hills - West Hills	No	LI	AHO , CPK CPU, ADU
Los Angeles	6014 MANTON AVE	91367	2035003052	1.041	1.041	0.000	0.000	Shortfall of Sites	0.258	Very Low Residential	RE11-1	Very Low Residential	0	20	66.287	2.082		Residential - Single Family Residence, 1	177B093 662	1 per lot	Canoga Park - Winnetka - Woodland Hills - West Hills	No	LI	AHO , CPK CPU, ADU
Los Angeles	23347 BESSEMER ST	91367	2035001040	1.041	1.041	0.000	0.000	Shortfall of Sites	0.258	Very Low Residential	RE11-1	Very Low Residential	0	20	66.287	2.082		Residential - Single Family Residence - Therapy Pool (Spa), 1	177B093 604	1 per lot	Canoga Park - Winnetka - Woodland Hills - West Hills	No	LI	AHO , CPK CPU, ADU
Los Angeles	6034 CAPISTRANO AVE	91367	2039027027	0.000	0.000	0.000	2.082	Shortfall of Sites	0.367	Low Residential	RE11-1	Very Low Residential	0	0	66.287	2.082		, 2	177B101 129	1 per lot	Canoga Park - Winnetka - Woodland Hills - West Hills	Yes	ABMI	AHO , CPK CPU
Los Angeles	6050 SADRING AVE	91367	2035001021	1.041	1.041	0.000	0.000	Shortfall of Sites	0.258	Very Low Residential	RE11-1	Very Low Residential	0	20	66.287	2.082		Residential - Single Family Residence, 1	177B093 566	1 per lot	Canoga Park - Winnetka - Woodland Hills - West Hills	No	LI	AHO , CPK CPU, ADU
Los Angeles	7822 PASO ROBLES AVE	91406	2204023002	1.041	1.041	0.000	0.000	Shortfall of Sites	0.258	Low Residential	R1-1	Low Residential	0	20	66.287	2.082		Residential - Single Family Residence - Pool, 1	189B133 701	1 per lot	Reseda - West Van Nuys	No	LI	AHO , RES CPU, ADU
Los Angeles	6027 MAURY AVE	91367	2032018024	1.041	1.041	0.000	0.000	Shortfall of Sites	0.258	Very Low Residential	RE11-1	Very Low Residential	[LM1-CDF1-5] [IX4-FA] [CPIO]	20	66.287	2.081		Residential - Single Family Residence - Pool, 1	177B085 357	1 per lot	Canoga Park - Winnetka - Woodland Hills - West Hills	No	LI	AHO , CPK CPU, ADU
Los Angeles	5963 VISTA DE LA LUZ	91367	2032003067	1.041	1.041	0.000	0.000	Shortfall of Sites	0.258	Very Low Residential	RE11-1	Very Low Residential	0	20	66.287	2.081		Residential - Single Family Residence - Pool, 1	177B085 313	1 per lot	Canoga Park - Winnetka - Woodland Hills - West Hills	No	LI	AHO , CPK CPU, ADU
Los Angeles	24425 CLIPSTONE ST	91367	2032013040	1.041	1.041	0.000	0.000	Shortfall of Sites	0.258	Very Low Residential	RE11-1-H	Very Low Residential	[LM2-MU2-5] [RX1-FA] [CPIO]	20	66.287	2.081		Residential - Single Family Residence, 1	177B085 428	1 per lot	Canoga Park - Winnetka - Woodland Hills - West Hills	No	LI	AHO , CPK CPU, ADU
Los Angeles	2272 S HARVARD BLVD	90018	5058018029	1.041	1.041	0.000	0.000	Shortfall of Sites	0.451	Low Medium II Residential	[Q]RD2-1-CPIO	0	0	20	102.494	2.081		Institutional - Church - One Story, 0	123B193 344		South Los Angeles	No	LI	FBO
Los Angeles	17401 TARZANA ST	91316	2290004004	1.040	1.040	0.000	0.000	Shortfall of Sites	0.258	Community Commercial	RA-1	Very Low Residential	0	20	66.287	2.081		Residential - Single Family Residence - Pool, 1	168B129 66	1 per lot	Encino - Tarzana	No	LI	AHO , ENC CPU, ADU
Los Angeles	2272 S HARVARD BLVD	90018	5058018029	1.040	1.040	0.000	0.000	Shortfall of Sites	0.451	Low Medium II Residential	[Q]RD2-1-CPIO	0	0	20	102.494	2.080		Institutional - Church - One Story, 0	123B193 291		South Los Angeles	No	LI	FBO
Los Angeles	23955 CROSSON DR	91367	2045017017	1.040	1.040	0.000	0.000	Shortfall of Sites	0.258	Very Low Residential	RE11-1	Very Low Residential	0	20	66.287	2.080		Residential - Single Family Residence - Pool, 1	177B089 668	1 per lot	Canoga Park - Winnetka - Woodland Hills - West Hills	No	LI	AHO , CPK CPU, ADU
Los Angeles	5925 NORA LYNN DR	91367	2032027004	1.040	1.040	0.000	0.000	Shortfall of Sites	0.258	Very Low Residential	RE11-1	Very Low Residential	0	20	66.287	2.080		Residential - Single Family Residence - Pool, 1	177B085 523	1 per lot	Canoga Park - Winnetka - Woodland Hills - West Hills	No	LI	AHO , CPK CPU, ADU
Los Angeles	24561 EILAT ST	91367	2032017005	1.040	1.040	0.000	0.000	Shortfall of Sites	0.258	Very Low Residential	RE11-1	Very Low Residential	0	20	66.287	2.080		Residential - Single Family Residence - Pool, 1	177B085 580	1 per lot	Canoga Park - Winnetka - Woodland Hills - West Hills	No	LI	AHO , CPK CPU, ADU
Los Angeles	6765 FAIR AVE	91606	2319011017	0.059	0.059	0.000	1.059	Shortfall of Sites	0.127	Highway Oriented Commercial	C2-1VL			20	166.241	1.177		Residential - Five or More Units or Apartments (Any Combination) · 4 Stories or Less, 16	180B173 38		North Hollywood - Valley Village	No	VLI, LI, ABMI	DB50
Los Angeles	5711 CAMELLIA AVE	91601	2338021002	1.040	1.040	0.000	0.000	Shortfall of Sites	0.258	Medium Residential	[Q]R3-1	Medium	0	20	112.291	2.080		Residential - Five or More Units or Apartments (Any Combination) · 4 Stories or Less, 20	174B169 537	54	North Hollywood - Valley Village	No	LI	Orange LineTNP , AHO
Los Angeles	6420 FULTON AVE	91401	2326025024	1.040	1.040	0.000	0.000	Shortfall of Sites	0.395	Neighborhood Office Commercial	R3P-1VL, [Q]C1.5-1VL	Neighborhood Center	0	20	73.412	2.080		Residential - Five or More Units or Apartments (Any Combination) · 4 Stories or Less, 20	180B157 866	72	Van Nuys - North Sherman Oaks	No	LI	VNY CPU , AHO
Los Angeles	4114 W SUNSET BLVD	90029	5429002005	0.000	0.000	0.000	2.080	Shortfall of Sites	0.039	Highway Oriented Commercial	C2-1D	General Commercial	C2-1	0	101.706	2.080		Commercial - Store - One Story, 0	145-5A201 273	108	Hollywood	No	ABMI	HWD CPU , AHO
Los Angeles	4242 W SUNSET BLVD	90029	5429005031	0.000	0.000	0.000	2.080	Shortfall of Sites	0.042	Neighborhood Office Commercial	[Q]C2-1D	Neighborhood Commercial	[Q]C1-1XL	0	94.271	2.080		Commercial - Store Combination - Store and Office Combination - One Story, 0	145-5A201 113	108	Hollywood	No	ABMI	HWD CPU , ARO, AHO
Los Angeles	4141 SANTA MONICA BLVD	90029	5429001048	0.000	0.000	0.000	2.080	Shortfall of Sites	0.042	Highway Oriented Commercial	C2-1D	General Commercial	C2-1	0	94.291	2.080		Commercial - Hotel and Motel - Motel - 50 Rooms and Over - One Story, 0	145-5A201 403	108	Hollywood	No	ABMI	HWD CPU , ARO, AHO
Los Angeles	4550 MARATHON ST	90029	5538007034	0.000	0.000	0.000	2.080	Shortfall of Sites	0.040	Highway Oriented Commercial	C4-1D	General Commercial	C4-1	0	99.819	2.080		Commercial - Store, 0	141B197 405	108	Hollywood	No	ABMI	HWD CPU , ARO, AHO

Jurisdiction Name	Site Address/Intersection	5 Digit ZIP Code	Assessor Parcel Number	Very Low-Income	Low-Income	Moderate-Income	Above Moderate-Income	Type of Shortfall	Parcel Size (Acres)	Current General Plan Designation	Current Zoning	Proposed General Plan (GP) Designation	Proposed Zoning	Minimum Density Allowed	Maximum Density Allowed	Total Capacity	Vacant/ Nonvacant	Description of Existing Uses	PIN	Base Density Per Acre	Community Plan Area	Rent Stabalization Ordinance	Income Category	Applicable Rezoning Program (Program informing values in Column Q listed first)
Los Angeles	4141 SANTA MONICA BLVD	90029	5429001048	0.000	0.000	0.000	2.080	Shortfall of Sites	0.040	Highway Oriented Commercial	C2-1D	General Commercial	C2-1	0	99.423	2.080		Commercial - Hotel and Motel - Motel - 50 Rooms and Over - One Story, 0	145-5A201 410	108	Hollywood	No	ABMI	HWD CPU , ARO, AHO
Los Angeles	4141 SANTA MONICA BLVD	90029	5429001048	0.000	0.000	0.000	2.080	Shortfall of Sites	0.038	Highway Oriented Commercial	C2-1D	General Commercial	C2-1	0	105.368	2.080		Commercial - Hotel and Motel - Motel - 50 Rooms and Over - One Story, 0	145-5A201 431	108	Hollywood	No	ABMI	HWD CPU , ARO, AHO
Los Angeles	4430 FOUNTAIN AVE	90029	5542022038	0.000	0.000	0.000	2.080	Shortfall of Sites	0.044	Neighborhood Office Commercial	C4-1D	General Commercial	C4-1	0	91.078	2.080		Commercial - Restaurant, Cocktail Lounge - Restaurant, Cocktail Lounge, Tavern - One Story, 0	147A201 252	108	Hollywood	No	ABMI	HWD CPU
Los Angeles	11719 GILMORE ST	91606	2322017044	0.000	0.000	0.000	2.080	Shortfall of Sites	0.062	Highway Oriented Commercial	C2-1VL	Neighborhood Center	0	0	64.009	2.080		Commercial - Parking Lot (Commercial Use Property) - Lots - Patron or Employee - One Story, 0	180B169 999	108	North Hollywood - Valley Village	No	ABMI	NH CPU , AHO
Los Angeles	11717 VICTORY BLVD	91606	2322016043	0.000	0.000	0.000	2.080	Shortfall of Sites	0.060	Community Commercial	C2-1VL	Neighborhood Center	0	0	66.881	2.080		Commercial - Store Combination - Store and Office Combination - One Story, 0	180B169 1151	108	North Hollywood - Valley Village	No	ABMI	NH CPU , ARO, AHO
Los Angeles	11622 VANOWEN ST	91605	2320014025	0.000	0.000	0.000	2.080	Shortfall of Sites	0.064	Highway Oriented Commercial	C2-1VL	Neighborhood Center	0	0	62.500	2.080		Commercial - Auto, Recreation Equipment, Construction Equipment Sales and Service - Auto Body Repair Shop - One Story, 0	180B169 79	108	North Hollywood - Valley Village	No	ABMI	NH CPU
Los Angeles	11622 VANOWEN ST	91605	2320014025	0.000	0.000	0.000	2.080	Shortfall of Sites	0.057	Highway Oriented Commercial	C2-1VL	Neighborhood Center	0	0	69.698	2.080		Commercial - Auto, Recreation Equipment, Construction Equipment Sales and Service - Auto Body Repair Shop - One Story, 0	180B169 80	108	North Hollywood - Valley Village	No	ABMI	NH CPU
Los Angeles	6007 LANKERSHIM BL	90068	2338007045	0.000	0.000	0.000	2.080	Shortfall of Sites	0.044	Neighborhood Office Commercial	[Q]C2-1VL	Community Center (Mixed-Use)	0	0	91.528	2.080		Commercial - Shopping Center (Neighborhood, Community) - One Story, 0	177B169 806	145	North Hollywood - Valley Village	No	ABMI	NH CPU
Los Angeles	16924 SATICOY ST	91406	2203014002	0.000	0.000	0.000	2.080	Shortfall of Sites	0.044	Neighborhood Office Commercial	C2-1VL	Neighborhood Center	0	0	90.148	2.080		Commercial - Office Building - One Story, 0	186B133 264	54	Reseda - West Van Nuys	No	ABMI	RES CPU , ARO, AHO
Los Angeles	6020 HAZELTINE AVE	91401	2239015031	0.000	0.000	0.000	2.080	Shortfall of Sites	0.065	Neighborhood Office Commercial	[Q]C1.5-1VL	Neighborhood Center	0	0	61.957	2.080		Commercial - Auto, Recreation Equipment, Construction Equipment Sales and Service - Auto Body Repair Shop - One Story, 0	177B153 835	72	Van Nuys - North Sherman Oaks	No	ABMI	VNY CPU , AHO
Los Angeles	14523 VANOWEN ST	91405	2219025021	0.000	0.000	0.000	2.080	Shortfall of Sites	0.029	Community Commercial	C2-1L	Community Center	0	0	139.398	2.080		Commercial - Store Combination - Store and Office Combination - One Story, 0	183B149 745	108	Van Nuys - North Sherman Oaks	No	ABMI	VNY CPU , ARO
Los Angeles	7227 VAN NUYS BLVD	91405	2218024013	0.000	0.000	0.000	2.080	Shortfall of Sites	0.031	General Commercial	(Q)C2-1VL	Community Center	0	0	129.125	2.080		Commercial - Supermarket - Supermarket - 12,000 SF or More - One Story, 0	183B149 57	108	Van Nuys - North Sherman Oaks	No	ABMI	VNY CPU
Los Angeles	11325 SANTA MONICA BLVD	90025	4261007033	0.000	0.000	0.000	2.080	Shortfall of Sites	0.031	Neighborhood Commercial	C2-1VL	Mixed Use Corridor	0	0	128.147	2.080		Commercial - Auto, Recreation Equipment, Construction Equipment Sales and Service - Used Car Sales - One Story, 0	129B149 454	54	West Los Angeles	No	ABMI	West WLA CPU , AHO
Los Angeles	22219 MIRANDA ST	91367	2146024011	1.040	1.040	0.000	0.000	Shortfall of Sites	0.258	Low Residential	RE11-1	Very Low Residential	0	20	66.287	2.080		Residential - Single Family Residence - Pool and Misc., 1	174B101 113	1 per lot	Canoga Park - Winnetka - Woodland Hills - West Hills	No	LI	AHO , CPK CPU, ADU
Los Angeles	5601 WILSHIRE BLVD	90036	5508013034	1.040	1.040	0.000	0.000	Shortfall of Sites	0.183	Regional Commercial	[Q]P-2	0	0	20	94.696	2.079		Commercial - Supermarket - Supermarket - 12,000 SF or More - One Story, 0	135B181 863		Wilshire	No	LI	P , ADU
Los Angeles	4539 RUBIO AVE	91436	2284008024	1.040	1.040	0.000	0.000	Shortfall of Sites	0.258	Low I Residential	RE9-1	Low Residential	0	20	66.287	2.079		Residential - Single Family Residence - Pool, 1	168B137 658	1 per lot	Encino - Tarzana	No	LI	AHO , ENC CPU, ADU
Los Angeles	5951 MAURY AVE	91367	2032018001	1.040	1.040	0.000	0.000	Shortfall of Sites	0.258	Very Low Residential	RE11-1	Very Low Residential	0	20	66.287	2.079		Residential - Single Family Residence - Pool, 1	177B085 470	1 per lot	Canoga Park - Winnetka - Woodland Hills - West Hills	No	LI	AHO , CPK CPU, ADU
Los Angeles	15408 SUTTON ST	91403	2283020002	1.039	1.039	0.000	0.000	Shortfall of Sites	0.258	Low II Residential	R1-1	Low Residential	0	20	66.287	2.079		Residential - Single Family Residence - Pool, 1	166-5A145 133	1 per lot	Encino - Tarzana	No	LI	AHO , ENC CPU, ADU
Los Angeles	5910 PAT AVE	91367	2032013024	1.039	1.039	0.000	0.000	Shortfall of Sites	0.258	Very Low Residential	RE11-1	Very Low Residential	0	20	66.287	2.079		Residential - Single Family Residence - Pool, 1	177B085 528	1 per lot	Canoga Park - Winnetka - Woodland Hills - West Hills	No	LI	AHO , CPK CPU, ADU
Los Angeles	15418 SUTTON ST	91403	2283020003	1.039	1.039	0.000	0.000	Shortfall of Sites	0.258	Low II Residential	R1-1	Low Residential	0	20	66.287	2.079		Residential - Single Family Residence - Pool, 1	166-5A145 131	1 per lot	Encino - Tarzana	No	LI	AHO , ENC CPU, ADU
Los Angeles	927 HILGARD AVE	90024	4360001182	0.000	0.000	2.079	0.000	Shortfall of Sites	0.210	Very High Residential	[Q]R5-1-O	0	0	0	10.308	2.079		Commercial - Hotel and Motel - Hotel - Under 50 Rooms - Three Stories, 0	135B153 526		Westwood	No	MI	ARO
Los Angeles	23031 CALABASH ST	91364	2074024011	1.039	1.039	0.000	0.000	Shortfall of Sites	0.258	Low Residential	RS-1	Very Low Residential	[MM1-CDF1-5] [IX4-FA] [CPIO]	20	66.287	2.078		Residential - Single Family Residence - Pool, 1	168B097 102	1 per lot	Canoga Park - Winnetka - Woodland Hills - West Hills	No	LI	AHO , CPK CPU, ADU
Los Angeles	6612 W SUNSET BLVD	90028	5547024033	0.000	0.000	0.000	2.078	Shortfall of Sites	0.015	Regional Center Commercial	C4-2D-SN	Regional Center Commercial	VARIOUS, WITH C2 and CPIO	0	262.396	2.078		Commercial - Store Combination - Store and Office Combination - One Story, 0	147A185 66	108	Hollywood	No	ABMI	ARO , HWD CPU, MURC, AHO
Los Angeles	6612 W SUNSET BLVD	90028	5547024033	0.000	0.000	0.000	2.078	Shortfall of Sites	0.014	Regional Center Commercial	C4-2D-SN	Regional Center Commercial	VARIOUS, WITH C2 and CPIO	0	284.466	2.078		Commercial - Store Combination - Store and Office Combination - One Story, 0	147A185 68	108	Hollywood	No	ABMI	ARO , HWD CPU, MURC, AHO
Los Angeles	15737 HESBY ST	91436	2261002004	1.039	1.039	0.000	0.000	Shortfall of Sites	0.290	Low II Residential	R1-1	Low Residential	0	20	66.287	2.078		Residential - Single Family Residence - Pool, 1	171B141 269	1 per lot	Encino - Tarzana	No	LI	AHO , ENC CPU, ADU
Los Angeles	15422 SUTTON ST	91403	2283020004	1.039	1.039	0.000	0.000	Shortfall of Sites	0.258	Low II Residential	R1-1	Low Residential	0	20	66.287	2.078		Residential - Single Family Residence - Pool, 1	166-5A145 129	1 per lot	Encino - Tarzana	No	LI	AHO , ENC CPU, ADU
Los Angeles	8044 JASON AVE	91304	2020020021	1.039	1.039	0.000	0.000	Shortfall of Sites	0.258	Very Low Residential	RE11-1	Very Low Residential	0	20	66.287	2.078		Residential - Single Family Residence, 1	189B093 131	1 per lot	Canoga Park - Winnetka - Woodland Hills - West Hills	No	LI	AHO , CPK CPU, ADU
Los Angeles	6136 KENTLAND AVE	91367	2039029017	1.039	1.039	0.000	0.000	Shortfall of Sites	0.258	Low Residential	RE11-1	Very Low Residential	0	20	66.287	2.078		Residential - Single Family Residence - Pool, 1	177B097 318	1 per lot	Canoga Park - Winnetka - Woodland Hills - West Hills	No	LI	AHO , CPK CPU, ADU
Los Angeles	5141 SOPHIA AVE	91436	2260017010	1.039	1.039	0.000	0.000	Shortfall of Sites	0.258	Low II Residential	RE9-1	Low Residential	0	20	66.287	2.078		Residential - Single Family Residence - Pool, 1	171B137 223	1 per lot	Encino - Tarzana	No	LI	AHO , ENC CPU, ADU
Los Angeles	15430 SUTTON ST	91403	2283020005	1.039	1.039	0.000	0.000	Shortfall of Sites	0.258	Low II Residential	R1-1	Low Residential	0	20	66.287	2.078		Residential - Single Family Residence - Pool, 1	166-5A145 126	1 per lot	Encino - Tarzana	No	LI	AHO , ENC CPU, ADU
Los Angeles	15434 SUTTON ST	91403	2283020006	1.039	1.039	0.000	0.000	Shortfall of Sites	0.258	Low II Residential	R1-1	Low Residential	0	20	66.287	2.078		Residential - Single Family Residence - Pool, 1	166-5A145 125	1 per lot	Encino - Tarzana	No	LI	AHO , ENC CPU, ADU
Los Angeles	23963 CROSSON DR	91367	2045017018	1.039	1.039	0.000	0.000	Shortfall of Sites	0.258	Very Low Residential	RE11-1	Very Low Residential	0	20	66.287	2.078		Residential - Single Family Residence - Pool, 1	177B089 667	1 per lot	Canoga Park - Winnetka - Woodland Hills - West Hills	No	LI	AHO , CPK CPU, ADU
Los Angeles	5941 ROD AVE	91367	2032021008	1.039	1.039	0.000	0.000	Shortfall of Sites	0.258	Very Low Residential	RE11-1	Very Low Residential	0	20	66.287	2.077		Residential - Single Family Residence - Pool, 1	177B085 479	1 per lot	Canoga Park - Winnetka - Woodland Hills - West Hills	No	LI	AHO , CPK CPU, ADU
Los Angeles	6133 KENTLAND AVE	91367	2039029013	1.039	1.039	0.000	0.000	Shortfall of Sites	0.258	Low Residential	RE11-1	Very Low Residential	0	20	66.287	2.077		Residential - Single Family Residence - Pool, 1	177B097 322	1 per lot	Canoga Park - Winnetka - Woodland Hills - West Hills	No	LI	AHO , CPK CPU, ADU
Los Angeles	15438 SUTTON ST	91403	2283020007	1.039	1.039	0.000	0.000	Shortfall of Sites	0.258	Low II Residential	R1-1	Low Residential	0	20	66.287	2.077		Residential - Single Family Residence, 1	166-5A145 124	1 per lot	Encino - Tarzana	No	LI	AHO , ENC CPU, ADU
Los Angeles	6400 HOLLYWOOD BLVD	90028	5546007010	0.000	0.000	0.000	2.077	Shortfall of Sites	0.012	Regional Center Commercial	C4-2D-SN	Regional Center Commercial	VARIOUS, WITH C2 and CPIO	0	329.779	2.077		Commercial - Store Combination - Store and Office Combination - Four Stories, 0	148-5A187 191	108	Hollywood	No	ABMI	ARO , HWD CPU, MURC
Los Angeles	5708 LARRYAN DR	91367	2045022003	1.038	1.038	0.000	0.000	Shortfall of Sites	0.257	Very Low Residential	RE11-1	Very Low Residential	0	20	66.287	2.077		Residential - Single Family Residence, 1	174B089 143	1 per lot	Canoga Park - Winnetka - Woodland Hills - West Hills	No	LI	AHO , CPK CPU, ADU
Los Angeles	23330 STRATHERN ST	91304	2020024026	1.038	1.038	0.000	0.000	Shortfall of Sites	0.257	Very Low Residential	RE11-1	Very Low Residential	0	20	66.287	2.077		Residential - Single Family Residence, 1	189B093 309	1 per lot	Canoga Park - Winnetka - Woodland Hills - West Hills	No	LI	AHO , CPK CPU, ADU
Los Angeles	23240 STRATHERN ST	91304	2020024019	1.038	1.038	0.000	0.000	Shortfall of Sites	0.257	Very Low Residential	RE11-1	Very Low Residential	0	20	66.287	2.077		Residential - Single Family Residence - Pool, 1	189B093 316	1 per lot	Canoga Park - Winnetka - Woodland Hills - West Hills	No	LI	AHO , CPK CPU, ADU
Los Angeles	5131 GAVIOTA AVE	91436	2261025031	1.038	1.038	0.000	0.000	Shortfall of Sites	0.257	Low II Residential	RE9-1	Low Residential	0	20	66.287	2.077		Residential - Single Family Residence - Pool, 1	171B141 296	1 per lot	Encino - Tarzana	No	LI	AHO , ENC CPU, ADU
Los Angeles	24418 CLIPSTONE ST	91367	2032013060	1.038	1.038	0.000	0.000	Shortfall of Sites	0.257	Very Low Residential	RE11-1-H	Very Low Residential	0	20	66.287	2.076		Residential - Single Family Residence - Pool, 1	177B089 656	1 per lot	Canoga Park - Winnetka - Woodland Hills - West Hills	No	LI	AHO , CPK CPU, ADU
Los Angeles	7622 POMELO DR	91304	2027002022	0.104	0.104	0.000	1.869	Shortfall of Sites	0.257	Very Low Residential	RE11-1	Very Low Residential	[HB3-G1-5] [CX3-FA] [CPIO-O]	20	66.287	2.076		Residential - Single Family Residence, 1	186B093 108	1 per lot	Canoga Park - Winnetka - Woodland Hills - West Hills	No	VLI, LI, ABMI	AHO , CPK CPU, ADU
Los Angeles	13248 ROSCOE BLVD	91352	2304006036	1.038	1.038	0.000	0.000	Shortfall of Sites	0.450	Low Residential	RA-1	0	0	20	102.494	2.076		Institutional - Church - One Story, 0	192B157 741		Sun Valley - La Tuna Canyon	No	LI	FBO
Los Angeles	15433 VALLEY VISTA BLVD	91403	2283020013	1.038	1.038	0.000	0.000	Shortfall of Sites	0.257	Low II Residential	R1-1	Low Residential	0	20	66.287	2.076		Residential - Single Family Residence - Pool, 1	166-5A145 152	1 per lot	Encino - Tarzana	No	LI	AHO , ENC CPU, ADU
Los Angeles	15427 VALLEY VISTA BLVD	91403	2283020014	1.038	1.038	0.000	0.000	Shortfall of Sites	0.257	Low II Residential	R1-1	Low Residential	0	20	66.287	2.076		Residential - Single Family Residence - Pool, 1	166-5A145 153	1 per lot	Encino - Tarzana	No	LI	AHO , ENC CPU, ADU
Los Angeles	7932 MAESTRO AVE	91304	2020017065	1.038	1.038	0.000	0.000	Shortfall of Sites	0.257	Very Low Residential	RE11-1	Very Low Residential	0	20	66.287	2.076		Residential - Single Family Residence - Pool, 1	189B093 319	1 per lot	Canoga Park - Winnetka - Woodland Hills - West Hills	No	LI	AHO , CPK CPU, ADU
Los Angeles	23833 CROSSON DR	91367	2045023008	1.038	1.038	0.000	0.000	Shortfall of Sites	0.257	Very Low Residential	RE11-1	Very Low Residential	0	20	66.287	2.076		Residential - Single Family Residence - Pool, 1	174B089 83	1 per lot	Canoga Park - Winnetka - Woodland Hills - West Hills	No	LI	AHO , CPK CPU, ADU
Los Angeles	1449 REXFORD DR	90035	4306008004	0.000	0.000	0.000	2.076	Shortfall of Sites	0.149	Medium Residential	[Q]R3-1-O	0	0	0	81.740	2.076		Residential - Five or More Units or Apartments (Any Combination) · 4 Stories or Less, 7	129B165 36		West Los Angeles	Yes	ABMI	DB50
Los Angeles	14512 MARGATE ST	91411	2249005027	0.000	0.000	0.000	2.076	Shortfall of Sites	0.269	Low Medium II Residential	[Q]RD1.5-1	0	0	0	45.428	2.076		Residential - Five or More Units or Apartments (Any Combination) · 4 Stories or Less, 7	172-5A151 88		Van Nuys - North Sherman Oaks	Yes	ABMI	DB50
Los Angeles	1119 REXFORD DR	90035	4330032004	0.000	0.000	0.000	2.076	Shortfall of Sites	0.139	Medium Residential	R3-1-O	0	0	0	87.629	2.076		Residential - Five or More Units or Apartments (Any Combination) · 4 Stories or Less, 7	132A167 125		West Los Angeles	Yes	ABMI	DB50
Los Angeles	1461 S CANFIELD AVE	90035	4305002041	0.000	0.000	0.000	2.076	Shortfall of Sites	0.148	Medium Residential	R3-1-O	0	0	0	82.635	2.076		Residential - Five or More Units or Apartments (Any Combination) · 4 Stories or Less, 7	129B169 126		West Los Angeles	Yes	ABMI	DB50

Jurisdiction Name	Site Address/Intersection	5 Digit ZIP Code	Assessor Parcel Number	Very Low-Income	Low-Income	Moderate-Income	Above Moderate-Income	Type of Shortfall	Parcel Size (Acres)	Current General Plan Designation	Current Zoning	Proposed General Plan (GP) Designation	Proposed Zoning	Minimum Density Allowed	Maximum Density Allowed	Total Capacity	Vacant/ Nonvacant	Description of Existing Uses	PIN	Base Density Per Acre	Community Plan Area	Rent Stabalization Ordinance	Income Category	Applicable Rezoning Program (Program informing values in Column Q listed first)
Los Angeles	1125 REXFORD DR	90035	4330032005	0.000	0.000	0.000	2.076	Shortfall of Sites	0.139	Medium Residential	R3-1-O	0	0	0	87.629	2.076	Residential - Five or More Units or Apartments (Any Combination) · 4 Stories or Less, 7	132A167 136		West Los Angeles	Yes	ABMI	DB50
Los Angeles	2266 FOX HILLS DR	90064	4315017040	0.000	0.000	0.000	2.076	Shortfall of Sites	0.149	Medium Residential	R3-1-O	0	0	0	82.040	2.076	Residential - Five or More Units or Apartments (Any Combination) · 4 Stories or Less, 7	129B161 155		West Los Angeles	Yes	ABMI	DB50
Los Angeles	1135 GLENVILLE DR	90035	4330035007	0.000	0.000	0.000	2.076	Shortfall of Sites	0.139	Medium Residential	R3-1-O	0	0	0	87.528	2.076	Residential - Five or More Units or Apartments (Any Combination) · 4 Stories or Less, 7	132A167 163		West Los Angeles	Yes	ABMI	DB50
Los Angeles	4429 COLDWATER CANYON AVE	91604	2362013005	0.000	0.000	0.000	2.076	Shortfall of Sites	0.149	Medium Residential	R3-1-RIO	0	0	0	81.826	2.076	Residential - Five or More Units or Apartments (Any Combination) · 4 Stories or Less, 7	165B161 199		Sherman Oaks - Studio City - Toluca Lake - Cahuenga Pass	Yes	ABMI	DB50
Los Angeles	4087 TUJUNGA AVE	91604	2368020037	0.000	0.000	0.000	2.076	Shortfall of Sites	0.139	Medium Residential	[Q]R3-1-RIO	0	0	0	88.087	2.076	Residential - Five or More Units or Apartments (Any Combination) · 4 Stories or Less, 7	162B173 258		Sherman Oaks - Studio City - Toluca Lake - Cahuenga Pass	Yes	ABMI	DB50
Los Angeles	1678 FEDERAL AVE	90025	4261013025	0.000	0.000	0.000	2.076	Shortfall of Sites	0.144	Medium Residential	[Q]R3-1	0	0	0	84.826	2.076	Residential - Five or More Units or Apartments (Any Combination) · 4 Stories or Less, 7	126B149 391		West Los Angeles	Yes	ABMI	DB50
Los Angeles	10809 CAMARILLO ST	91602	2421013029	0.000	0.000	0.000	2.076	Shortfall of Sites	0.138	Medium Residential	R3-1	0	0	0	88.773	2.076	Residential - Five or More Units or Apartments (Any Combination) · 4 Stories or Less, 7	168B173 431		North Hollywood - Valley Village	Yes	ABMI	DB50
Los Angeles	10815 CAMARILLO ST	91602	2421013028	0.000	0.000	0.000	2.076	Shortfall of Sites	0.138	Medium Residential	R3-1	0	0	0	88.767	2.076	Residential - Five or More Units or Apartments (Any Combination) · 4 Stories or Less, 7	168B173 432		North Hollywood - Valley Village	Yes	ABMI	DB50
Los Angeles	12331 RIVERSIDE DR	91607	2356030019	0.000	0.000	0.000	2.076	Shortfall of Sites	0.143	Medium Residential	R3-1	0	0	0	85.144	2.076	Residential - Five or More Units or Apartments (Any Combination) · 4 Stories or Less, 7	168B165 475		North Hollywood - Valley Village	Yes	ABMI	DB50
Los Angeles	12325 RIVERSIDE DR	91607	2356030018	0.000	0.000	0.000	2.076	Shortfall of Sites	0.143	Medium Residential	R3-1	0	0	0	85.140	2.076	Residential - Five or More Units or Apartments (Any Combination) · 4 Stories or Less, 7	168B165 476		North Hollywood - Valley Village	Yes	ABMI	DB50
Los Angeles	11831 MAYFIELD AVE	90049	4265015009	0.000	0.000	0.000	2.076	Shortfall of Sites	0.148	Medium Residential	[Q]R3-1	0	0	0	82.293	2.076	Residential - Five or More Units or Apartments (Any Combination) · 4 Stories or Less, 7	129B145 497		Brentwood - Pacific Palisades	Yes	ABMI	DB50
Los Angeles	1109 S OAKHURST DR	90035	4332002002	0.000	0.000	0.000	2.076	Shortfall of Sites	0.139	Medium Residential	R3-1-O	0	0	0	87.622	2.076	Residential - Five or More Units or Apartments (Any Combination) · 4 Stories or Less, 7	132B169 507		West Los Angeles	Yes	ABMI	DB50
Los Angeles	1118 CARDIFF AVE	90035	4332002019	0.000	0.000	0.000	2.076	Shortfall of Sites	0.139	Medium Residential	R3-1-O	0	0	0	87.564	2.076	Residential - Five or More Units or Apartments (Any Combination) · 4 Stories or Less, 7	132B169 563		West Los Angeles	Yes	ABMI	DB50
Los Angeles	10815 ROSE AVE	90034	4254017031	0.000	0.000	0.000	2.076	Shortfall of Sites	0.149	Medium Residential	R3-1	0	0	0	81.806	2.076	Residential - Five or More Units or Apartments (Any Combination) · 4 Stories or Less, 7	120B161 572		Palms - Mar Vista - Del Rey	Yes	ABMI	DB50
Los Angeles	1122 CARDIFF AVE	90035	4332002018	0.000	0.000	0.000	2.076	Shortfall of Sites	0.139	Medium Residential	R3-1-O	0	0	0	87.564	2.076	Residential - Five or More Units or Apartments (Any Combination) · 4 Stories or Less, 7	132B169 591		West Los Angeles	Yes	ABMI	DB50
Los Angeles	1125 CARDIFF AVE	90035	4332002028	0.000	0.000	0.000	2.076	Shortfall of Sites	0.139	Medium Residential	R3-1-O	0	0	0	87.614	2.076	Residential - Five or More Units or Apartments (Any Combination) · 4 Stories or Less, 7	132B169 592		West Los Angeles	Yes	ABMI	DB50
Los Angeles	826 S WALKER AVE	90731	7458004001	0.000	0.000	0.000	2.076	Shortfall of Sites	0.272	Low Medium II Residential	RD1.5-1XL	0	0	0	44.954	2.076	Residential - Five or More Units or Apartments (Any Combination) · 4 Stories or Less, 7	015B193 611		San Pedro	Yes	ABMI	DB50
Los Angeles	1128 GLENVILLE DR	90035	4332002041	0.000	0.000	0.000	2.076	Shortfall of Sites	0.139	Medium Residential	R3-1-O	0	0	0	87.649	2.076	Residential - Five or More Units or Apartments (Any Combination) · 4 Stories or Less, 7	132B169 622		West Los Angeles	Yes	ABMI	DB50
Los Angeles	1135 S OAKHURST DR	90035	4332002007	0.000	0.000	0.000	2.076	Shortfall of Sites	0.139	Medium Residential	R3-1-O	0	0	0	87.622	2.076	Residential - Five or More Units or Apartments (Any Combination) · 4 Stories or Less, 7	132B169 646		West Los Angeles	Yes	ABMI	DB50
Los Angeles	1132 GLENVILLE DR	90035	4332002040	0.000	0.000	0.000	2.076	Shortfall of Sites	0.139	Medium Residential	R3-1-O	0	0	0	87.651	2.076	Residential - Five or More Units or Apartments (Any Combination) · 4 Stories or Less, 7	132B169 651		West Los Angeles	Yes	ABMI	DB50
Los Angeles	1138 CARDIFF AVE	90035	4332002015	0.000	0.000	0.000	2.076	Shortfall of Sites	0.139	Medium Residential	R3-1-O	0	0	0	87.559	2.076	Residential - Five or More Units or Apartments (Any Combination) · 4 Stories or Less, 7	132B169 678		West Los Angeles	Yes	ABMI	DB50
Los Angeles	12311 ROCHESTER AVE	90025	4267033021	0.000	0.000	0.000	2.076	Shortfall of Sites	0.144	Medium Residential	[Q]R3-1	0	0	0	84.982	2.076	Residential - Five or More Units or Apartments (Any Combination) · 4 Stories or Less, 7	126B145 715		West Los Angeles	Yes	ABMI	DB50
Los Angeles	2258 S BEVERLY GLEN BLVD	90064	4315010002	0.000	0.000	0.000	2.076	Shortfall of Sites	0.148	Medium Residential	R3-1-O	0	0	0	82.534	2.076	Residential - Five or More Units or Apartments (Any Combination) · 4 Stories or Less, 7	129B157 748		West Los Angeles	Yes	ABMI	DB50
Los Angeles	1546 S SALTAIR AVE	90025	4263035024	0.000	0.000	0.000	2.076	Shortfall of Sites	0.138	Medium Residential	[Q]R3-1	0	0	0	88.557	2.076	Residential - Five or More Units or Apartments (Any Combination) · 4 Stories or Less, 7	126B145 775		West Los Angeles	Yes	ABMI	DB50
Los Angeles	13837 BURBANK BLVD	91401	2246028022	0.000	0.000	0.000	2.076	Shortfall of Sites	0.150	Medium Residential	[Q]R3-1	0	0	0	81.645	2.076	Residential - Five or More Units or Apartments (Any Combination) · 4 Stories or Less, 7	174B153 784		Van Nuys - North Sherman Oaks	Yes	ABMI	DB50
Los Angeles	1623 S BUNDY DR	90025	4259004040	0.000	0.000	0.000	2.076	Shortfall of Sites	0.137	Medium Residential	[Q]R3-1	0	0	0	88.998	2.076	Residential - Five or More Units or Apartments (Any Combination) · 4 Stories or Less, 7	126B145 1011		West Los Angeles	Yes	ABMI	DB50
Los Angeles	22641 DEL VALLE ST	91364	2040032022	0.000	0.000	0.000	2.076	Shortfall of Sites	0.149	Medium Residential	R3-1	Medium Residential	0	0	67.131	2.076	Residential - Five or More Units or Apartments (Any Combination) · 4 Stories or Less, 7	171B097 359	43	Canoga Park - Winnetka - Woodland Hills - West Hills	Yes	ABMI	DB50 , CPK CPU, AHO
Los Angeles	23231 BIGLER ST	91364	2074028008	1.038	1.038	0.000	0.000	Shortfall of Sites	0.257	Low Residential	RS-1	Very Low Residential	0	20	66.287	2.076	Residential - Single Family Residence - Pool, 1	168B093 51	1 per lot	Canoga Park - Winnetka - Woodland Hills - West Hills	No	LI	AHO , CPK CPU, ADU
Los Angeles	4968 NOELINE AVE	91436	2260007003	1.038	1.038	0.000	0.000	Shortfall of Sites	0.257	Low II Residential	R1-1	Low Residential	0	20	66.287	2.076	Residential - Single Family Residence - Pool, 1	168B137 72	1 per lot	Encino - Tarzana	No	LI	AHO , ENC CPU, ADU
Los Angeles	0	0	2784003901	0.000	0.000	0.000	0.000	Shortfall of Sites	1.350	Public Facilities	[Q]PF-1XL	0	0	0	153.741	0.000	Miscellaneous - Government Owned Property, 0	195B121 299		Northridge	No		PF
Los Angeles	22847 ELKWOOD ST	91304	2014010007	0.104	0.104	0.000	1.868	Shortfall of Sites	0.290	Low Residential	RS-1	Very Low Residential	[HB5-SH1-5] [CX4-FA] [CPIO-O]	20	66.287	2.076	Residential - Single Family Residence - Pool, 1	189B097 816	1 per lot	Canoga Park - Winnetka - Woodland Hills - West Hills	No	VLI, LI, ABMI	AHO , CPK CPU
Los Angeles	22523 CALVERT ST	91367	2039029006	1.038	1.038	0.000	0.000	Shortfall of Sites	0.257	Low Residential	RE11-1	Very Low Residential	0	20	66.287	2.075	Residential - Single Family Residence - Pool, 1	177B097 377	1 per lot	Canoga Park - Winnetka - Woodland Hills - West Hills	No	LI	AHO , CPK CPU, ADU
Los Angeles	17534 PALORA ST	91316	2290011029	1.037	1.037	0.000	0.000	Shortfall of Sites	0.257	Very Low II Residential	RE11-1	Very Low Residential	0	20	66.287	2.075	Residential - Single Family Residence - Pool, 1	168B129 215	1 per lot	Encino - Tarzana	No	LI	AHO , ENC CPU, ADU
Los Angeles	5356 OVERING DR	91367	2047018020	0.104	0.104	0.000	1.867	Shortfall of Sites	0.290	Very Low Residential	RE11-1	Very Low Residential	[HB5-G1-5] [CX3-FA] [CPIO-O]	20	66.287	2.075	Residential - Single Family Residence - Pool, 1	171B089 99	1 per lot	Canoga Park - Winnetka - Woodland Hills - West Hills	No	VLI, LI, ABMI	AHO , CPK CPU
Los Angeles	4619 LIBBIT AVE	91436	2284001040	1.037	1.037	0.000	0.000	Shortfall of Sites	0.257	Low I Residential	RE9-1	Low Residential	0	20	66.287	2.075	Residential - Single Family Residence - Pool, 1	168B137 633	1 per lot	Encino - Tarzana	No	LI	AHO , ENC CPU, ADU
Los Angeles	23459 STRATHERN ST	91304	2020017056	1.037	1.037	0.000	0.000	Shortfall of Sites	0.257	Very Low Residential	RE11-1	Very Low Residential	0	20	66.287	2.074	Residential - Single Family Residence, 1	189B093 245	1 per lot	Canoga Park - Winnetka - Woodland Hills - West Hills	No	LI	AHO , CPK CPU, ADU
Los Angeles	23443 STRATHERN ST	91304	2020017054	1.037	1.037	0.000	0.000	Shortfall of Sites	0.257	Very Low Residential	RE11-1	Very Low Residential	0	20	66.287	2.074	Residential - Single Family Residence - Pool, 1	189B093 247	1 per lot	Canoga Park - Winnetka - Woodland Hills - West Hills	No	LI	AHO , CPK CPU, ADU
Los Angeles	23435 STRATHERN ST	91304	2020017053	1.037	1.037	0.000	0.000	Shortfall of Sites	0.257	Very Low Residential	RE11-1	Very Low Residential	0	20	66.287	2.074	Residential - Single Family Residence, 1	189B093 248	1 per lot	Canoga Park - Winnetka - Woodland Hills - West Hills	No	LI	AHO , CPK CPU, ADU
Los Angeles	23510 JUSTICE ST	91304	2020017037	1.037	1.037	0.000	0.000	Shortfall of Sites	0.257	Very Low Residential	RE11-1	Very Low Residential	0	20	66.287	2.074	Residential - Single Family Residence, 1	189B093 146	1 per lot	Canoga Park - Winnetka - Woodland Hills - West Hills	No	LI	AHO , CPK CPU, ADU
Los Angeles	5352 OVERING DR	91367	2047018019	1.037	1.037	0.000	0.000	Shortfall of Sites	0.290	Very Low Residential	RE11-1	Very Low Residential	0	20	66.287	2.074	Residential - Single Family Residence - Pool, 1	171B089 95	1 per lot	Canoga Park - Winnetka - Woodland Hills - West Hills	No	LI	AHO , CPK CPU
Los Angeles	6001 LOCKHURST DR	91367	2045008016	1.037	1.037	0.000	0.000	Shortfall of Sites	0.257	Low Residential	RS-1	Very Low Residential	0	20	66.287	2.074	Residential - Single Family Residence - Pool, 1	177B089 580	1 per lot	Canoga Park - Winnetka - Woodland Hills - West Hills	No	LI	AHO , CPK CPU, ADU
Los Angeles	24433 CLIPSTONE ST	91367	2032013038	1.037	1.037	0.000	0.000	Shortfall of Sites	0.257	Very Low Residential	RE11-1-H	Very Low Residential	0	20	66.287	2.073	Residential - Single Family Residence - Pool, 1	177B085 463	1 per lot	Canoga Park - Winnetka - Woodland Hills - West Hills	No	LI	AHO , CPK CPU, ADU
Los Angeles	6028 ELLENVIEW AVE	91367	2032015028	1.037	1.037	0.000	0.000	Shortfall of Sites	0.257	Very Low Residential	RE11-1	Very Low Residential	0	20	66.287	2.073	Residential - Single Family Residence - Pool, 1	177B085 329	1 per lot	Canoga Park - Winnetka - Woodland Hills - West Hills	No	LI	AHO , CPK CPU, ADU
Los Angeles	5125 GAVIOTA AVE	91436	2261025032	1.036	1.036	0.000	0.000	Shortfall of Sites	0.257	Low II Residential	RE9-1	Low Residential	0	20	66.287	2.073	Residential - Single Family Residence - Pool, 1	171B141 317	1 per lot	Encino - Tarzana	No	LI	AHO , ENC CPU, ADU
Los Angeles	6955 ROYER AVE	91307	2026014010	0.104	0.104	0.000	1.866	Shortfall of Sites	0.257	Low Residential	RS-1	Very Low Residential	[HB5-G1-5] [CX3-FA] [CPIO]	20	66.287	2.073	Residential - Single Family Residence, 1	183B097 597	1 per lot	Canoga Park - Winnetka - Woodland Hills - West Hills	No	VLI, LI, ABMI	AHO , CPK CPU, ADU
Los Angeles	23240 SPIRES ST	91304	2020005043	1.036	1.036	0.000	0.000	Shortfall of Sites	0.257	Very Low Residential	RE11-1	Very Low Residential	0	20	66.287	2.073	Residential - Single Family Residence, 1	189B093 706	1 per lot	Canoga Park - Winnetka - Woodland Hills - West Hills	No	LI	AHO , CPK CPU, ADU
Los Angeles	7824 WOODHALL AVE	91304	2020006033	1.036	1.036	0.000	0.000	Shortfall of Sites	0.257	Very Low Residential	RE11-1	Very Low Residential	0	20	66.287	2.073	Residential - Single Family Residence - Pool, 1	189B093 539	1 per lot	Canoga Park - Winnetka - Woodland Hills - West Hills	No	LI	AHO , CPK CPU, ADU
Los Angeles	7832 WOODHALL AVE	91304	2020006034	0.104	0.104	0.000	1.865	Shortfall of Sites	0.257	Very Low Residential	RE11-1	Very Low Residential	[DM1-G1-5] [CX2-FA] [CPIO]	20	66.287	2.073	Residential - Single Family Residence, 1	189B093 512	1 per lot	Canoga Park - Winnetka - Woodland Hills - West Hills	No	VLI, LI, ABMI	AHO , CPK CPU, ADU
Los Angeles	7838 WOODHALL AVE	91304	2020006035	1.036	1.036	0.000	0.000	Shortfall of Sites	0.257	Very Low Residential	RE11-1	Very Low Residential	[LM1-CDF1-5] [IX4-FA] [CPIO]	20	66.287	2.072	Residential - Single Family Residence - Pool, 1	189B093 497	1 per lot	Canoga Park - Winnetka - Woodland Hills - West Hills	No	LI	AHO , CPK CPU, ADU

Jurisdiction Name	Site Address/Intersection	5 Digit ZIP Code	Assessor Parcel Number	Very Low-Income	Low-Income	Moderate-Income	Above Moderate-Income	Type of Shortfall	Parcel Size (Acres)	Current General Plan Designation	Current Zoning	Proposed General Plan (GP) Designation	Proposed Zoning	Minimum Density Allowed	Maximum Density Allowed	Total Capacity	Vacant/ Nonvacant	Description of Existing Uses	PIN	Base Density Per Acre	Community Plan Area	Rent Stabalization Ordinance	Income Category	Applicable Rezoning Program (Program informing values in Column Q listed first)
Los Angeles	6322 COLDWATER CANYON AVE	91606	2332001012	0.000	0.000	0.000	2.072	Shortfall of Sites	0.138	Medium Residential	R3-1	0	0	0	88.495	2.072	Residential - Five or More Units or Apartments (Any Combination) · 4 Stories or Less, 6	177B161 37		North Hollywood - Valley Village	Yes	ABMI	DB50
Los Angeles	16020 CANTLAY ST	91406	2206035018	0.000	0.000	0.000	2.072	Shortfall of Sites	0.138	Medium Residential	R3-1	0	0	0	88.477	2.072	Residential - Five or More Units or Apartments (Any Combination) · 4 Stories or Less, 6	183B141 51		Van Nuys - North Sherman Oaks	Yes	ABMI	DB50
Los Angeles	6318 COLDWATER CANYON AVE	91606	2332001013	0.000	0.000	0.000	2.072	Shortfall of Sites	0.138	Medium Residential	R3-1	0	0	0	88.648	2.072	Residential - Five or More Units or Apartments (Any Combination) · 4 Stories or Less, 6	177B161 55		North Hollywood - Valley Village	Yes	ABMI	DB50
Los Angeles	7219 BAKMAN AVE	91352	2315022008	0.000	0.000	0.000	2.072	Shortfall of Sites	0.147	Medium Residential	R3-1	0	0	0	83.099	2.072	Residential - Five or More Units or Apartments (Any Combination) · 4 Stories or Less, 6	183B173 67		Sun Valley - La Tuna Canyon	Yes	ABMI	DB50
Los Angeles	6312 COLDWATER CANYON AVE	91606	2332001014	0.000	0.000	0.000	2.072	Shortfall of Sites	0.138	Medium Residential	R3-1	0	0	0	88.647	2.072	Residential - Five or More Units or Apartments (Any Combination) · 4 Stories or Less, 6	177B161 74		North Hollywood - Valley Village	Yes	ABMI	DB50
Los Angeles	11535 SYLVAN ST	91606	2335028036	0.000	0.000	0.000	2.072	Shortfall of Sites	0.212	Medium Residential	[Q]R3-1	0	0	0	57.581	2.072	Residential - Five or More Units or Apartments (Any Combination) · 4 Stories or Less, 6	177B169 80		North Hollywood - Valley Village	Yes	ABMI	DB50
Los Angeles	11543 SYLVAN ST	91606	2335028035	0.000	0.000	0.000	2.072	Shortfall of Sites	0.213	Medium Residential	[Q]R3-1	0	0	0	57.281	2.072	Residential - Five or More Units or Apartments (Any Combination) · 4 Stories or Less, 6	177B169 81		North Hollywood - Valley Village	Yes	ABMI	DB50
Los Angeles	11549 SYLVAN ST	91606	2335028034	0.000	0.000	0.000	2.072	Shortfall of Sites	0.213	Medium Residential	[Q]R3-1	0	0	0	57.281	2.072	Residential - Five or More Units or Apartments (Any Combination) · 4 Stories or Less, 6	177B169 82		North Hollywood - Valley Village	Yes	ABMI	DB50
Los Angeles	11555 SYLVAN ST	91606	2335028033	0.000	0.000	0.000	2.072	Shortfall of Sites	0.213	Medium Residential	[Q]R3-1	0	0	0	57.281	2.072	Residential - Five or More Units or Apartments (Any Combination) · 4 Stories or Less, 6	177B169 83		North Hollywood - Valley Village	Yes	ABMI	DB50
Los Angeles	11601 SYLVAN ST	91606	2335028031	0.000	0.000	0.000	2.072	Shortfall of Sites	0.213	Medium Residential	[Q]R3-1	0	0	0	57.281	2.072	Residential - Five or More Units or Apartments (Any Combination) · 4 Stories or Less, 6	177B169 85		North Hollywood - Valley Village	Yes	ABMI	DB50
Los Angeles	11609 SYLVAN ST	91606	2335028030	0.000	0.000	0.000	2.072	Shortfall of Sites	0.213	Medium Residential	[Q]R3-1	0	0	0	57.281	2.072	Residential - Five or More Units or Apartments (Any Combination) · 4 Stories or Less, 6	177B169 86		North Hollywood - Valley Village	Yes	ABMI	DB50
Los Angeles	7133 WHITSETT AVE	91605	2324034002	0.000	0.000	0.000	2.072	Shortfall of Sites	0.142	Medium Residential	R3-1	0	0	0	85.959	2.072	Residential - Five or More Units or Apartments (Any Combination) · 4 Stories or Less, 6	183B165 87		North Hollywood - Valley Village	Yes	ABMI	DB50
Los Angeles	11615 SYLVAN ST	91606	2335028029	0.000	0.000	0.000	2.072	Shortfall of Sites	0.213	Medium Residential	[Q]R3-1	0	0	0	57.281	2.072	Residential - Five or More Units or Apartments (Any Combination) · 4 Stories or Less, 6	177B169 87		North Hollywood - Valley Village	Yes	ABMI	DB50
Los Angeles	5470 SAN VICENTE BLVD	90019	5085016001	0.000	0.000	0.000	2.072	Shortfall of Sites	0.141	Medium Residential	R3-1-O	0	0	0	86.379	2.072	Residential - Five or More Units or Apartments (Any Combination) · 4 Stories or Less, 6	129B177 90		Wilshire	Yes	ABMI	DB50
Los Angeles	7127 WHITSETT AVE	91605	2324034003	0.000	0.000	0.000	2.072	Shortfall of Sites	0.142	Medium Residential	R3-1	0	0	0	85.975	2.072	Residential - Five or More Units or Apartments (Any Combination) · 4 Stories or Less, 6	183B165 93		North Hollywood - Valley Village	Yes	ABMI	DB50
Los Angeles	6308 COLDWATER CANYON AVE	91606	2332001015	0.000	0.000	0.000	2.072	Shortfall of Sites	0.138	Medium Residential	R3-1	0	0	0	88.648	2.072	Residential - Five or More Units or Apartments (Any Combination) · 4 Stories or Less, 6	177B161 94		North Hollywood - Valley Village	Yes	ABMI	DB50
Los Angeles	7123 WHITSETT AVE	91605	2324033001	0.000	0.000	0.000	2.072	Shortfall of Sites	0.142	Medium Residential	R3-1	0	0	0	85.960	2.072	Residential - Five or More Units or Apartments (Any Combination) · 4 Stories or Less, 6	183B165 102		North Hollywood - Valley Village	Yes	ABMI	DB50
Los Angeles	7117 WHITSETT AVE	91605	2324033002	0.000	0.000	0.000	2.072	Shortfall of Sites	0.142	Medium Residential	R3-1	0	0	0	85.977	2.072	Residential - Five or More Units or Apartments (Any Combination) · 4 Stories or Less, 6	183B165 104		North Hollywood - Valley Village	Yes	ABMI	DB50
Los Angeles	7111 WHITSETT AVE	91605	2324033003	0.000	0.000	0.000	2.072	Shortfall of Sites	0.142	Medium Residential	R3-1	0	0	0	85.961	2.072	Residential - Five or More Units or Apartments (Any Combination) · 4 Stories or Less, 6	183B165 106		North Hollywood - Valley Village	Yes	ABMI	DB50
Los Angeles	7107 WHITSETT AVE	91605	2324033004	0.000	0.000	0.000	2.072	Shortfall of Sites	0.142	Medium Residential	R3-1	0	0	0	85.979	2.072	Residential - Five or More Units or Apartments (Any Combination) · 4 Stories or Less, 6	183B165 109		North Hollywood - Valley Village	Yes	ABMI	DB50
Los Angeles	7101 WHITSETT AVE	91605	2324033005	0.000	0.000	0.000	2.072	Shortfall of Sites	0.141	Medium Residential	R3-1	0	0	0	86.888	2.072	Residential - Five or More Units or Apartments (Any Combination) · 4 Stories or Less, 6	183B165 115		North Hollywood - Valley Village	Yes	ABMI	DB50
Los Angeles	13740 SHERMAN WAY	91405	2216028029	0.000	0.000	0.000	2.072	Shortfall of Sites	0.143	Medium Residential	[Q]R3-1	0	0	0	85.417	2.072	Residential - Five or More Units or Apartments (Any Combination) · 4 Stories or Less, 6	183B153 173		Van Nuys - North Sherman Oaks	Yes	ABMI	DB50
Los Angeles	13734 SHERMAN WAY	91405	2216028028	0.000	0.000	0.000	2.072	Shortfall of Sites	0.143	Medium Residential	[Q]R3-1	0	0	0	85.102	2.072	Residential - Five or More Units or Apartments (Any Combination) · 4 Stories or Less, 6	183B153 174		Van Nuys - North Sherman Oaks	Yes	ABMI	DB50
Los Angeles	7117 FULTON AVE	91605	2328024017	0.000	0.000	0.000	2.072	Shortfall of Sites	0.138	Medium Residential	R3-1	0	0	0	88.652	2.072	Residential - Five or More Units or Apartments (Any Combination) · 4 Stories or Less, 6	183B157 190		North Hollywood - Valley Village	Yes	ABMI	DB50
Los Angeles	7111 FULTON AVE	91605	2328024015	0.000	0.000	0.000	2.072	Shortfall of Sites	0.138	Medium Residential	R3-1	0	0	0	88.652	2.072	Residential - Five or More Units or Apartments (Any Combination) · 4 Stories or Less, 6	183B157 207		North Hollywood - Valley Village	Yes	ABMI	DB50
Los Angeles	7107 FULTON AVE	91605	2328024016	0.000	0.000	0.000	2.072	Shortfall of Sites	0.138	Medium Residential	R3-1	0	0	0	88.653	2.072	Residential - Five or More Units or Apartments (Any Combination) · 4 Stories or Less, 6	183B157 228		North Hollywood - Valley Village	Yes	ABMI	DB50
Los Angeles	7225 BAKMAN AVE	91352	2315022007	0.000	0.000	0.000	2.072	Shortfall of Sites	0.147	Medium Residential	R3-1	0	0	0	83.100	2.072	Residential - Five or More Units or Apartments (Any Combination) · 4 Stories or Less, 6	183B173 258		Sun Valley - La Tuna Canyon	Yes	ABMI	DB50
Los Angeles	7059 FULTON AVE	91605	2328023018	0.000	0.000	0.000	2.072	Shortfall of Sites	0.143	Medium Residential	R3-1	0	0	0	85.242	2.072	Residential - Five or More Units or Apartments (Any Combination) · 4 Stories or Less, 6	183B157 284		North Hollywood - Valley Village	Yes	ABMI	DB50
Los Angeles	7053 FULTON AVE	91605	2328023019	0.000	0.000	0.000	2.072	Shortfall of Sites	0.143	Medium Residential	R3-1	0	0	0	85.242	2.072	Residential - Five or More Units or Apartments (Any Combination) · 4 Stories or Less, 6	183B157 302		North Hollywood - Valley Village	Yes	ABMI	DB50
Los Angeles	6215 BECK AVE	91606	2335030013	0.000	0.000	0.000	2.072	Shortfall of Sites	0.149	Neighborhood Office Commercial	R3-1	0	0	0	82.046	2.072	Residential - Five or More Units or Apartments (Any Combination) · 4 Stories or Less, 6	177B169 304		North Hollywood - Valley Village	Yes	ABMI	DB50
Los Angeles	7047 FULTON AVE	91605	2328023020	0.000	0.000	0.000	2.072	Shortfall of Sites	0.138	Medium Residential	R3-1	0	0	0	88.651	2.072	Residential - Five or More Units or Apartments (Any Combination) · 4 Stories or Less, 6	183B157 313		North Hollywood - Valley Village	Yes	ABMI	DB50
Los Angeles	26103 BELLE PORTE AVE	90710	7411006024	0.000	0.000	0.000	2.072	Shortfall of Sites	0.171	Medium Residential	[Q]R3-1VL	0	0	0	71.479	2.072	Residential - Five or More Units or Apartments (Any Combination) · 4 Stories or Less, 6	033B193 411		Wilmington - Harbor City	Yes	ABMI	DB50
Los Angeles	7003 FULTON AVE	91605	2328023028	0.000	0.000	0.000	2.072	Shortfall of Sites	0.139	Medium Residential	R3-1	0	0	0	88.150	2.072	Residential - Five or More Units or Apartments (Any Combination) · 4 Stories or Less, 6	183B157 486		North Hollywood - Valley Village	Yes	ABMI	DB50
Los Angeles	5228 CAHUENGA BLVD	91601	2417004008	0.000	0.000	0.000	2.072	Shortfall of Sites	0.144	Medium Residential	R3-1	0	0	0	85.068	2.072	Residential - Five or More Units or Apartments (Any Combination) · 4 Stories or Less, 6	171B177 519		North Hollywood - Valley Village	Yes	ABMI	DB50
Los Angeles	5222 CAHUENGA BLVD	91601	2417004007	0.000	0.000	0.000	2.072	Shortfall of Sites	0.144	Medium Residential	R3-1	0	0	0	85.069	2.072	Residential - Five or More Units or Apartments (Any Combination) · 4 Stories or Less, 6	171B177 544		North Hollywood - Valley Village	Yes	ABMI	DB50
Los Angeles	6955 FULTON AVE	91605	2328022019	0.000	0.000	0.000	2.072	Shortfall of Sites	0.138	Medium Residential	R3-1	0	0	0	88.651	2.072	Residential - Five or More Units or Apartments (Any Combination) · 4 Stories or Less, 6	183B157 545		North Hollywood - Valley Village	Yes	ABMI	DB50
Los Angeles	6949 FULTON AVE	91605	2328022020	0.000	0.000	0.000	2.072	Shortfall of Sites	0.138	Medium Residential	R3-1	0	0	0	88.652	2.072	Residential - Five or More Units or Apartments (Any Combination) · 4 Stories or Less, 6	183B157 556		North Hollywood - Valley Village	Yes	ABMI	DB50
Los Angeles	6945 FULTON AVE	91605	2328022021	0.000	0.000	0.000	2.072	Shortfall of Sites	0.138	Medium Residential	R3-1	0	0	0	88.652	2.072	Residential - Five or More Units or Apartments (Any Combination) · 4 Stories or Less, 6	183B157 582		North Hollywood - Valley Village	Yes	ABMI	DB50
Los Angeles	7349 WOODLEY AVE	91406	2205025003	0.000	0.000	0.000	2.072	Shortfall of Sites	0.149	Medium Residential	R3-1	0	0	0	82.081	2.072	Residential - Five or More Units or Apartments (Any Combination) · 4 Stories or Less, 6	186B141 598		Van Nuys - North Sherman Oaks	Yes	ABMI	DB50
Los Angeles	6939 FULTON AVE	91605	2328022022	0.000	0.000	0.000	2.072	Shortfall of Sites	0.138	Medium Residential	R3-1	0	0	0	88.651	2.072	Residential - Five or More Units or Apartments (Any Combination) · 4 Stories or Less, 6	183B157 606		North Hollywood - Valley Village	Yes	ABMI	DB50
Los Angeles	6935 FULTON AVE	91605	2328022023	0.000	0.000	0.000	2.072	Shortfall of Sites	0.138	Medium Residential	R3-1	0	0	0	88.652	2.072	Residential - Five or More Units or Apartments (Any Combination) · 4 Stories or Less, 6	183B157 618		North Hollywood - Valley Village	Yes	ABMI	DB50
Los Angeles	6929 FULTON AVE	91605	2328022024	0.000	0.000	0.000	2.072	Shortfall of Sites	0.138	Medium Residential	R3-1	0	0	0	88.652	2.072	Residential - Five or More Units or Apartments (Any Combination) · 4 Stories or Less, 6	183B157 631		North Hollywood - Valley Village	Yes	ABMI	DB50
Los Angeles	7343 WOODLEY AVE	91406	2205025002	0.000	0.000	0.000	2.072	Shortfall of Sites	0.138	Medium Residential	R3-1	0	0	0	88.647	2.072	Residential - Five or More Units or Apartments (Any Combination) · 4 Stories or Less, 6	186B141 644		Van Nuys - North Sherman Oaks	Yes	ABMI	DB50
Los Angeles	6925 FULTON AVE	91605	2328022025	0.000	0.000	0.000	2.072	Shortfall of Sites	0.138	Medium Residential	R3-1	0	0	0	88.651	2.072	Residential - Five or More Units or Apartments (Any Combination) · 4 Stories or Less, 6	183B157 669		North Hollywood - Valley Village	Yes	ABMI	DB50
Los Angeles	5357 DOCKWEILER PL	90019	5085035004	0.000	0.000	0.000	2.072	Shortfall of Sites	0.145	Medium Residential	R3-1-O	0	0	0	84.284	2.072	Residential - Five or More Units or Apartments (Any Combination) · 4 Stories or Less, 6	129B177 725		Wilshire	Yes	ABMI	DB50
Los Angeles	7906 S SAN PEDRO ST	90003	6030019002	0.000	0.000	0.000	2.072	Shortfall of Sites	0.140	Medium Residential	R3-1	0	0	0	87.351	2.072	Residential - Five or More Units or Apartments (Any Combination) · 4 Stories or Less, 6	099B205 749		Southeast Los Angeles	Yes	ABMI	DB50

Jurisdiction Name	Site Address/Intersection	5 Digit ZIP Code	Assessor Parcel Number	Very Low-Income	Low-Income	Moderate-Income	Above Moderate-Income	Type of Shortfall	Parcel Size (Acres)	Current General Plan Designation	Current Zoning	Proposed General Plan (GP) Designation	Proposed Zoning	Minimum Density Allowed	Maximum Density Allowed	Total Capacity	Vacant/ Nonvacant	Description of Existing Uses	PIN	Base Density Per Acre	Community Plan Area	Rent Stabalization Ordinance	Income Category	Applicable Rezoning Program (Program informing values in Column Q listed first)
Los Angeles	6444 MAMMOTH AVE	91401	2238013036	0.000	0.000	0.000	2.072	Shortfall of Sites	0.223	Medium Residential	[Q]R3-1	0	0	0	54.867	2.072		Residential - Five or More Units or Apartments (Any Combination) · 4 Stories or Less, 6	180B157 816		Van Nuys - North Sherman Oaks	Yes	ABMI	DB50
Los Angeles	1431 257TH ST	90710	7410008045	0.000	0.000	0.000	2.072	Shortfall of Sites	0.172	Medium Residential	[Q]R3-1VL	0	0	0	70.908	2.072		Residential - Five or More Units or Apartments (Any Combination) · 4 Stories or Less, 6	036B193 831		Wilmington - Harbor City	Yes	ABMI	DB50
Los Angeles	25731 SENATOR AVE	90710	7410009044	0.000	0.000	0.000	2.072	Shortfall of Sites	0.172	Medium Residential	[Q]R3-1VL	0	0	0	70.908	2.072		Residential - Five or More Units or Apartments (Any Combination) · 4 Stories or Less, 6	036B193 882		Wilmington - Harbor City	Yes	ABMI	DB50
Los Angeles	7307 VINELAND AVE	91352	2315025043	0.000	0.000	0.000	2.072	Shortfall of Sites	0.143	Medium Residential	R3-1	0	0	0	85.221	2.072		Residential - Five or More Units or Apartments (Any Combination) · 4 Stories or Less, 6	186B173 983		Sun Valley - La Tuna Canyon	Yes	ABMI	DB50
Los Angeles	7301 VINELAND AVE	91352	2315025042	0.000	0.000	0.000	2.072	Shortfall of Sites	0.143	Medium Residential	R3-1	0	0	0	85.219	2.072		Residential - Five or More Units or Apartments (Any Combination) · 4 Stories or Less, 6	186B173 997		Sun Valley - La Tuna Canyon	Yes	ABMI	DB50
Los Angeles	7254 ENSIGN AVE	91352	2315025031	0.000	0.000	0.000	2.072	Shortfall of Sites	0.141	Medium Residential	R3-1	0	0	0	86.791	2.072		Residential - Five or More Units or Apartments (Any Combination) · 4 Stories or Less, 6	186B173 1011		Sun Valley - La Tuna Canyon	Yes	ABMI	DB50
Los Angeles	7257 VINELAND AVE	91352	2315025041	0.000	0.000	0.000	2.072	Shortfall of Sites	0.143	Medium Residential	R3-1	0	0	0	85.216	2.072		Residential - Five or More Units or Apartments (Any Combination) · 4 Stories or Less, 6	186B173 1012		Sun Valley - La Tuna Canyon	Yes	ABMI	DB50
Los Angeles	7250 ENSIGN AVE	91352	2315025032	0.000	0.000	0.000	2.072	Shortfall of Sites	0.141	Medium Residential	R3-1	0	0	0	86.784	2.072		Residential - Five or More Units or Apartments (Any Combination) · 4 Stories or Less, 6	186B173 1037		Sun Valley - La Tuna Canyon	Yes	ABMI	DB50
Los Angeles	7253 VINELAND AVE	91352	2315025040	0.000	0.000	0.000	2.072	Shortfall of Sites	0.143	Medium Residential	R3-1	0	0	0	85.214	2.072		Residential - Five or More Units or Apartments (Any Combination) · 4 Stories or Less, 6	186B173 1038		Sun Valley - La Tuna Canyon	Yes	ABMI	DB50
Los Angeles	7249 BAKMAN AVE	91352	2315022002	0.000	0.000	0.000	2.072	Shortfall of Sites	0.147	Medium Residential	R3-1	0	0	0	83.140	2.072		Residential - Five or More Units or Apartments (Any Combination) · 4 Stories or Less, 6	186B173 1046		Sun Valley - La Tuna Canyon	Yes	ABMI	DB50
Los Angeles	7244 ENSIGN AVE	91352	2315025033	0.000	0.000	0.000	2.072	Shortfall of Sites	0.141	Medium Residential	R3-1	0	0	0	86.779	2.072		Residential - Five or More Units or Apartments (Any Combination) · 4 Stories or Less, 6	186B173 1051		Sun Valley - La Tuna Canyon	Yes	ABMI	DB50
Los Angeles	7249 VINELAND AVE	91352	2315025039	0.000	0.000	0.000	2.072	Shortfall of Sites	0.143	Medium Residential	R3-1	0	0	0	85.212	2.072		Residential - Five or More Units or Apartments (Any Combination) · 4 Stories or Less, 6	186B173 1052		Sun Valley - La Tuna Canyon	Yes	ABMI	DB50
Los Angeles	7245 BAKMAN AVE	91352	2315022003	0.000	0.000	0.000	2.072	Shortfall of Sites	0.147	Medium Residential	R3-1	0	0	0	83.138	2.072		Residential - Five or More Units or Apartments (Any Combination) · 4 Stories or Less, 6	186B173 1062		Sun Valley - La Tuna Canyon	Yes	ABMI	DB50
Los Angeles	7240 ENSIGN AVE	91352	2315025034	0.000	0.000	0.000	2.072	Shortfall of Sites	0.141	Medium Residential	R3-1	0	0	0	86.774	2.072		Residential - Five or More Units or Apartments (Any Combination) · 4 Stories or Less, 6	186B173 1066		Sun Valley - La Tuna Canyon	Yes	ABMI	DB50
Los Angeles	7243 VINELAND AVE	91352	2315025038	0.000	0.000	0.000	2.072	Shortfall of Sites	0.143	Medium Residential	R3-1	0	0	0	85.209	2.072		Residential - Five or More Units or Apartments (Any Combination) · 4 Stories or Less, 6	186B173 1086		Sun Valley - La Tuna Canyon	Yes	ABMI	DB50
Los Angeles	7239 BAKMAN AVE	91352	2315022004	0.000	0.000	0.000	2.072	Shortfall of Sites	0.147	Medium Residential	R3-1	0	0	0	83.135	2.072		Residential - Five or More Units or Apartments (Any Combination) · 4 Stories or Less, 6	186B173 1089		Sun Valley - La Tuna Canyon	Yes	ABMI	DB50
Los Angeles	7237 VINELAND AVE	91352	2315025037	0.000	0.000	0.000	2.072	Shortfall of Sites	0.143	Medium Residential	R3-1	0	0	0	85.207	2.072		Residential - Five or More Units or Apartments (Any Combination) · 4 Stories or Less, 6	186B173 1094		Sun Valley - La Tuna Canyon	Yes	ABMI	DB50
Los Angeles	7235 BAKMAN AVE	91352	2315022005	0.000	0.000	0.000	2.072	Shortfall of Sites	0.147	Medium Residential	R3-1	0	0	0	83.135	2.072		Residential - Five or More Units or Apartments (Any Combination) · 4 Stories or Less, 6	186B173 1097		Sun Valley - La Tuna Canyon	Yes	ABMI	DB50
Los Angeles	13757 VANOWEN ST	91405	2216024022	0.000	0.000	0.000	2.072	Shortfall of Sites	0.147	Medium Residential	[Q]R3-1	0	0	0	82.874	2.072		Residential - Five or More Units or Apartments (Any Combination) · 4 Stories or Less, 6	183B153 1099		Van Nuys - North Sherman Oaks	Yes	ABMI	DB50
Los Angeles	2904 9TH AVE	90018	5051021001	0.000	0.000	0.000	2.072	Shortfall of Sites	0.143	Medium Residential	R3-1-O	0	0	0	85.097	2.072		Residential - Five or More Units or Apartments (Any Combination) · 4 Stories or Less, 6	123B185 1281		West Adams - Baldwin Hills - Leimert	Yes	ABMI	DB50
Los Angeles	22308 VANOWEN ST	91303	2139009019	1.036	1.036	0.000	0.000	Shortfall of Sites	0.290	Low Residential	RA-1-RIO	Very Low Residential	0	20	66.287	2.072		Residential - Single Family Residence, 1	180B101 25	1 per lot	Canoga Park - Winnetka - Woodland Hills - West Hills	No	LI	AHO , CPK CPU
Los Angeles	23339 KESWICK ST	91304	2027001014	1.036	1.036	0.000	0.000	Shortfall of Sites	0.257	Very Low Residential	RE11-1	Very Low Residential	[LM1-CDF1-5] [IX4-FA] [CPIO]	20	66.287	2.072		Residential - Single Family Residence - Pool, 1	186B093 40	1 per lot	Canoga Park - Winnetka - Woodland Hills - West Hills	No	LI	AHO , CPK CPU, ADU
Los Angeles	6212 CAPISTRANO AVE	91367	2039028017	1.036	1.036	0.000	0.000	Shortfall of Sites	0.257	Low Residential	RE11-1	Very Low Residential	0	20	66.287	2.072		Residential - Single Family Residence - Pool, 1	177B101 68	1 per lot	Canoga Park - Winnetka - Woodland Hills - West Hills	No	LI	AHO , CPK CPU, ADU
Los Angeles	24735 EILAT ST	91367	2032026025	1.036	1.036	0.000	0.000	Shortfall of Sites	0.257	Very Low Residential	RE11-1	Very Low Residential	0	20	66.287	2.072		Residential - Single Family Residence - Pool, 1	177B085 586	1 per lot	Canoga Park - Winnetka - Woodland Hills - West Hills	No	LI	AHO , CPK CPU, ADU
Los Angeles	6148 CAPISTRANO AVE	91367	2039029022	1.036	1.036	0.000	0.000	Shortfall of Sites	0.257	Low Residential	RE11-1	Very Low Residential	0	20	66.287	2.071		Residential - Single Family Residence, 1	177B101 84	1 per lot	Canoga Park - Winnetka - Woodland Hills - West Hills	No	LI	AHO , CPK CPU, ADU
Los Angeles	15742 HARTSOOK ST	91436	2261002019	1.036	1.036	0.000	0.000	Shortfall of Sites	0.290	Low II Residential	R1-1	Low Residential	0	20	66.287	2.071		Residential - Single Family Residence - Pool and Misc., 1	171B141 193	1 per lot	Encino - Tarzana	No	LI	AHO , ENC CPU, ADU
Los Angeles	6154 ELLENVIEW AVE	91367	2032015018	1.036	1.036	0.000	0.000	Shortfall of Sites	0.257	Very Low Residential	RE11-1	Very Low Residential	0	20	66.287	2.071		Residential - Single Family Residence - Pool, 1	177B085 167	1 per lot	Canoga Park - Winnetka - Woodland Hills - West Hills	No	LI	AHO , CPK CPU, ADU
Los Angeles	17661 CORINTHIAN DR	91316	2290011039	1.036	1.036	0.000	0.000	Shortfall of Sites	0.257	Very Low II Residential	RE11-1	Very Low Residential	0	20	66.287	2.071		Residential - Single Family Residence - Pool, 1	168B129 260	1 per lot	Encino - Tarzana	No	LI	AHO , ENC CPU, ADU
Los Angeles	0	0	5216023800	1.035	1.035	0.000	0.000	Shortfall of Sites	1.347	Public Facilities	PF-1	0	0	20	153.741	2.071		Industrial - Light Manufacturing - Lift, 0	138A235 6		Northeast Los Angeles	No	LI	PF
Los Angeles	0	0	5216023801	1.035	1.035	0.000	0.000	Shortfall of Sites	1.347	Public Facilities	PF-1	0	0	20	153.741	2.071		Industrial - Light Manufacturing - Lift, 0	138A235 6		Northeast Los Angeles	No	LI	PF
Los Angeles	23410 BESSEMER ST	91367	2035004030	1.035	1.035	0.000	0.000	Shortfall of Sites	0.257	Very Low Residential	RE11-1	Very Low Residential	0	20	66.287	2.071		Residential - Single Family Residence - Pool, 1	177B093 614	1 per lot	Canoga Park - Winnetka - Woodland Hills - West Hills	No	LI	AHO , CPK CPU, ADU
Los Angeles	22510 SYLVAN ST	91367	2039026005	1.035	1.035	0.000	0.000	Shortfall of Sites	0.257	Low Residential	RE11-1	Very Low Residential	0	20	66.287	2.070		Residential - Single Family Residence - Pool, 1	177B101 37	1 per lot	Canoga Park - Winnetka - Woodland Hills - West Hills	No	LI	AHO , CPK CPU, ADU
Los Angeles	23838 BURBANK BLVD	91367	2047010018	1.035	1.035	0.000	0.000	Shortfall of Sites	0.289	Very Low Residential	RE11-1	Very Low Residential	0	20	66.287	2.070		Residential - Single Family Residence - Pool, 1	174B089 555	1 per lot	Canoga Park - Winnetka - Woodland Hills - West Hills	No	LI	AHO , CPK CPU
Los Angeles	11605 MAGNOLIA BLVD	91601	2348006024	1.035	1.035	0.000	0.000	Shortfall of Sites	0.374	Low Medium II Residential	[Q]R4-1	0	0	20	102.494	2.070		Institutional - Church - One Story, 0	171B169 359		North Hollywood - Valley Village	No	LI	FBO
Los Angeles	6019 CORBIN AVE	91356	2153021006	1.035	1.035	0.000	0.000	Shortfall of Sites	0.384	Very Low Residential	RA-1	Very Low Residential	0	20	66.287	2.069		, 2	177B117 616	1 per lot	Canoga Park - Winnetka - Woodland Hills - West Hills	No	LI	AHO , CPK CPU
Los Angeles	6001 WOODLAND VIEW DR	91367	2032028003	1.035	1.035	0.000	0.000	Shortfall of Sites	0.257	Very Low Residential	RE11-1	Very Low Residential	0	20	66.287	2.069		Residential - Single Family Residence, 1	177B085 355	1 per lot	Canoga Park - Winnetka - Woodland Hills - West Hills	No	LI	AHO , CPK CPU, ADU
Los Angeles	7647 QUAKERTOWN AVE	91306	2106005016	0.103	0.103	0.000	1.862	Shortfall of Sites	0.289	Low Residential	RS-1	Low Residential	[MB4-G1-5] [IX1-FA] [CPIO]	20	66.287	2.069		Residential - Single Family Residence, 1	186B113 76	1 per lot	Canoga Park - Winnetka - Woodland Hills - West Hills	No	VLI, LI, ABMI	AHO , CPK CPU
Los Angeles	5933 ROD AVE	91367	2032021009	1.035	1.035	0.000	0.000	Shortfall of Sites	0.257	Very Low Residential	RE11-1	Very Low Residential	0	20	66.287	2.069		Residential - Single Family Residence - Pool, 1	177B085 497	1 per lot	Canoga Park - Winnetka - Woodland Hills - West Hills	No	LI	AHO , CPK CPU, ADU
Los Angeles	24501 EILAT ST	91367	2032014001	1.034	1.034	0.000	0.000	Shortfall of Sites	0.257	Very Low Residential	RE11-1	Very Low Residential	0	20	66.287	2.069		Residential - Single Family Residence - Pool, 1	177B085 558	1 per lot	Canoga Park - Winnetka - Woodland Hills - West Hills	No	LI	AHO , CPK CPU, ADU
Los Angeles	5922 WOODLAND VIEW DR	91367	2032026023	1.034	1.034	0.000	0.000	Shortfall of Sites	0.257	Very Low Residential	RE11-1	Very Low Residential	0	20	66.287	2.069		Residential - Single Family Residence - Pool, 1	177B085 550	1 per lot	Canoga Park - Winnetka - Woodland Hills - West Hills	No	LI	AHO , CPK CPU, ADU
Los Angeles	22448 BESSEMER ST	91367	2039027008	1.034	1.034	0.000	0.000	Shortfall of Sites	0.257	Low Residential	RE11-1	Very Low Residential	0	20	66.287	2.068		Residential - Single Family Residence - Pool, 1	177B101 131	1 per lot	Canoga Park - Winnetka - Woodland Hills - West Hills	No	LI	AHO , CPK CPU, ADU
Los Angeles	5932 VISTA DE LA LUZ	91367	2032027052	1.034	1.034	0.000	0.000	Shortfall of Sites	0.257	Very Low Residential	RE11-1	Very Low Residential	0	20	66.287	2.068		Residential - Single Family Residence, 1	177B085 445	1 per lot	Canoga Park - Winnetka - Woodland Hills - West Hills	No	LI	AHO , CPK CPU, ADU
Los Angeles	11823 DARLINGTON AVE	90049	4265017034	0.000	0.000	0.000	2.068	Shortfall of Sites	0.271	Medium Residential	[Q]R3-1	0	0	0	81.864	2.068		Residential - Five or More Units or Apartments (Any Combination) · 4 Stories or Less, 14	129B145 343		Brentwood - Pacific Palisades	Yes	ABMI	DB50
Los Angeles	15837 SATICOY ST	91406	2206010035	0.000	0.000	0.000	2.068	Shortfall of Sites	0.264	Medium Residential	R3-1	0	0	0	84.097	2.068		Residential - Five or More Units or Apartments (Any Combination) · 4 Stories or Less, 14	186B141 50		Van Nuys - North Sherman Oaks	Yes	ABMI	DB50
Los Angeles	15835 SATICOY ST	91406	2206010014	0.000	0.000	0.000	2.068	Shortfall of Sites	0.264	Medium Residential	R3-1	0	0	0	84.095	2.068		Residential - Five or More Units or Apartments (Any Combination) · 4 Stories or Less - Pool, 14	186B141 51		Van Nuys - North Sherman Oaks	Yes	ABMI	DB50
Los Angeles	740 LACONIA BLVD	90044	6117019009	0.000	0.000	0.000	2.068	Shortfall of Sites	0.260	Medium Residential	R3-1-O	0	0	0	85.303	2.068		Residential - Five or More Units or Apartments (Any Combination) · 4 Stories or Less, 14	081B197 284		Harbor Gateway	Yes	ABMI	DB50
Los Angeles	1705 253RD ST	90717	7410015059	0.000	0.000	0.000	2.068	Shortfall of Sites	0.332	Medium Residential	[Q]R3-1VL	0	0	0	66.919	2.068		Residential - Five or More Units or Apartments (Any Combination) · 4 Stories or Less, 14	036B193 311		Wilmington - Harbor City	Yes	ABMI	DB50
Los Angeles	15448 SUTTON ST	91403	2283020008	1.034	1.034	0.000	0.000	Shortfall of Sites	0.257	Low II Residential	R1-1	Low Residential	0	20	66.287	2.068		Residential - Single Family Residence - Pool, 1	166-5A145 121	1 per lot	Encino - Tarzana	No	LI	AHO , ENC CPU, ADU
Los Angeles	0	0	2040030015	0.000	0.000	0.000	2.068	Shortfall of Sites	0.162	Low Residential	R1-1	Very Low Residential	0	0	66.287	2.068	Vacant	Residential - Single Family Residence - Vacant Land, 0	171B097 261	1 per lot	Canoga Park - Winnetka - Woodland Hills - West Hills	No	ABMI	AHO , CPK CPU

Jurisdiction Name	Site Address/Intersection	5 Digit ZIP Code	Assessor Parcel Number	Very Low-Income	Low-Income	Moderate-Income	Above Moderate-Income	Type of Shortfall	Parcel Size (Acres)	Current General Plan Designation	Current Zoning	Proposed General Plan (GP) Designation	Proposed Zoning	Minimum Density Allowed	Maximum Density Allowed	Total Capacity	Vacant/ Nonvacant	Description of Existing Uses	PIN	Base Density Per Acre	Community Plan Area	Rent Stabalization Ordinance	Income Category	Applicable Rezoning Program (Program informing values in Column Q listed first)
Los Angeles	15454 SUTTON ST	91403	2283020009	1.034	1.034	0.000	0.000	Shortfall of Sites	0.257	Low II Residential	R1-1	Low Residential	0	20	66.287	2.068		Residential - Single Family Residence, 1	165B141 197	1 per lot	Encino - Tarzana	No	LI	AHO , ENC CPU, ADU
Los Angeles	8327 SEPULVEDA BLVD	91343	2654027011	0.000	0.000	2.067	0.000	Shortfall of Sites	0.602	Commercial Manufacturing	[T][Q]CM-1VL	0	0	0	4.294	2.067		Industrial - Light Manufacturing - One Story, 0	192B145 352		Mission Hills - Panorama City - North Hills	No	MI	ARO
Los Angeles	7119 DEERING AVE	91303	2111029904	1.034	1.034	0.000	0.000	Shortfall of Sites	1.345	Public Facilities	PF-1XL-RIO	0	0	20	153.741	2.067		Miscellaneous - Government Owned Property, 0	183B105 966		Canoga Park - Winnetka - Woodland Hills - West Hills	No	LI	PF
Los Angeles	8057 MAESTRO AVE	91304	2020018025	1.034	1.034	0.000	0.000	Shortfall of Sites	0.257	Very Low Residential	RE11-1	Very Low Residential	0	20	66.287	2.067		Residential - Single Family Residence, 1	189B093 142	1 per lot	Canoga Park - Winnetka - Woodland Hills - West Hills	No	LI	AHO , CPK CPU, ADU
Los Angeles	2110 COLBY AVE	90025	4260005006	0.000	0.000	0.000	2.067	Shortfall of Sites	0.187	Medium Residential	R3-1	0	0	0	83.087	2.067		Residential - Five or More Units or Apartments (Any Combination) · 4 Stories or Less, 10	123B153 46		West Los Angeles	No	ABMI	DB50
Los Angeles	5452 ALVERN CIR	90045	4103007018	0.000	0.000	0.000	2.067	Shortfall of Sites	0.177	Medium Residential	R3-1	0	0	0	87.803	2.067		Residential - Five or More Units or Apartments (Any Combination) · 4 Stories or Less, 10	102B173 164		Westchester - Playa del Rey	No	ABMI	DB50
Los Angeles	7025 FLIGHT AVE	90045	4103007012	0.000	0.000	0.000	2.067	Shortfall of Sites	0.179	Medium Residential	R3-1	0	0	0	86.775	2.067		Residential - Five or More Units or Apartments (Any Combination) · 4 Stories or Less, 10	102B173 196		Westchester - Playa del Rey	No	ABMI	DB50
Los Angeles	1916 S ROBERTSON BLVD	90034	4302019002	0.000	0.000	0.000	2.067	Shortfall of Sites	0.187	Neighborhood Commercial	R3-1-CPIO	0	0	0	83.284	2.067		Residential - Five or More Units or Apartments (Any Combination) · 4 Stories or Less, 10	126B169 274		West Adams - Baldwin Hills - Leimert	No	ABMI	DB50
Los Angeles	11434 MOORPARK ST	91602	2365016030	0.000	0.000	0.000	2.067	Shortfall of Sites	0.187	Medium Residential	R3-1-RIO	0	0	0	83.219	2.067		Residential - Five or More Units or Apartments (Any Combination) · 4 Stories or Less, 10	165B169 304		Sherman Oaks - Studio City - Toluca Lake - Cahuenga Pass	No	ABMI	DB50
Los Angeles	13052 MOORPARK ST	91604	2375006049	0.000	0.000	0.000	2.067	Shortfall of Sites	0.182	Medium Residential	R3-1-RIO	0	0	0	85.302	2.067		Residential - Five or More Units or Apartments (Any Combination) · 4 Stories or Less, 10	165B161 348		Sherman Oaks - Studio City - Toluca Lake - Cahuenga Pass	No	ABMI	DB50
Los Angeles	13046 MOORPARK ST	91604	2375006050	0.000	0.000	0.000	2.067	Shortfall of Sites	0.182	Medium Residential	R3-1-RIO	0	0	0	85.303	2.067		Residential - Five or More Units or Apartments (Any Combination) · 4 Stories or Less, 10	165B161 349		Sherman Oaks - Studio City - Toluca Lake - Cahuenga Pass	No	ABMI	DB50
Los Angeles	13040 MOORPARK ST	91604	2375006051	0.000	0.000	0.000	2.067	Shortfall of Sites	0.182	Medium Residential	R3-1-RIO	0	0	0	85.306	2.067		Residential - Five or More Units or Apartments (Any Combination) · 4 Stories or Less, 10	165B161 350		Sherman Oaks - Studio City - Toluca Lake - Cahuenga Pass	No	ABMI	DB50
Los Angeles	11806 MAYFIELD AVE	90049	4265015049	0.000	0.000	0.000	2.067	Shortfall of Sites	0.181	Medium Residential	[Q]R3-1	0	0	0	85.957	2.067		Residential - Five or More Units or Apartments (Any Combination) · 4 Stories or Less, 10	129B145 487		Brentwood - Pacific Palisades	No	ABMI	DB50
Los Angeles	9031 ALCOTT ST	90035	4305007012	0.000	0.000	0.000	2.067	Shortfall of Sites	0.181	Medium Residential	R3-1-O	0	0	0	85.669	2.067		Residential - Five or More Units or Apartments (Any Combination) · 4 Stories or Less, 10	132B169 956		West Los Angeles	No	ABMI	DB50
Los Angeles	3367 VERDUGO RD	90065	5457022002	0.000	0.000	0.000	2.067	Shortfall of Sites	0.255	Limited Manufacturing	[Q]CM-1-CDO	0	0	0	61.023	2.067		Commercial - Office Building - One Story, 10	153A215 222		Northeast Los Angeles	No	ABMI	DB50 , ARO, OPP C
Los Angeles	22430 COLLINS ST	91367	2040037009	1.034	1.034	0.000	0.000	Shortfall of Sites	0.257	Low Residential	RE11-1	Very Low Residential	0	20	66.287	2.067		Residential - Single Family Residence, 1	174B101 172	1 per lot	Canoga Park - Winnetka - Woodland Hills - West Hills	No	LI	AHO , CPK CPU, ADU
Los Angeles	6132 ELLENVIEW AVE	91367	2032015020	1.034	1.034	0.000	0.000	Shortfall of Sites	0.257	Very Low Residential	RE11-1	Very Low Residential	0	20	66.287	2.067		Residential - Single Family Residence, 1	177B085 203	1 per lot	Canoga Park - Winnetka - Woodland Hills - West Hills	No	LI	AHO , CPK CPU, ADU
Los Angeles	5195 DENSMORE AVE	91436	2261015011	1.033	1.033	0.000	0.000	Shortfall of Sites	0.257	Low II Residential	RE9-1	Low Residential	0	20	66.287	2.067		Residential - Single Family Residence - Pool, 1	171B141 82	1 per lot	Encino - Tarzana	No	LI	AHO , ENC CPU, ADU
Los Angeles	24354 CLIPSTONE ST	91367	2032013056	1.033	1.033	0.000	0.000	Shortfall of Sites	0.257	Very Low Residential	RE11-1-H	Very Low Residential	[LN1-MU1-5] [RG1-FA] [CPIO]	20	66.287	2.067		Residential - Single Family Residence - Pool, 1	177B089 710	1 per lot	Canoga Park - Winnetka - Woodland Hills - West Hills	No	LI	AHO , CPK CPU, ADU
Los Angeles	4820 ABBEYVILLE AVE	91364	2074030008	1.033	1.033	0.000	0.000	Shortfall of Sites	0.257	Low Residential	RS-1	Very Low Residential	0	20	66.287	2.066		Residential - Single Family Residence - Pool, 1	168B093 145	1 per lot	Canoga Park - Winnetka - Woodland Hills - West Hills	No	LI	AHO , CPK CPU, ADU
Los Angeles	23215 CALABASH ST	91364	2074022016	1.033	1.033	0.000	0.000	Shortfall of Sites	0.257	Low Residential	RS-1	Very Low Residential	0	20	66.287	2.066		Residential - Single Family Residence - Pool, 1	168B093 101	1 per lot	Canoga Park - Winnetka - Woodland Hills - West Hills	No	LI	AHO , CPK CPU, ADU
Los Angeles	4910 ABBEYVILLE AVE	91364	2074022018	1.033	1.033	0.000	0.000	Shortfall of Sites	0.257	Low Residential	RS-1	Very Low Residential	[LM1-CDF1-5] [IX4-FA] [CPIO]	20	66.287	2.066		Residential - Single Family Residence - Pool, 1	168B093 82	1 per lot	Canoga Park - Winnetka - Woodland Hills - West Hills	No	LI	AHO , CPK CPU, ADU
Los Angeles	1115 S TROTWOOD AVE	90732	7560011005	0.000	0.000	0.000	2.066	Shortfall of Sites	0.019	Low II Residential	R1-1XL	0	0	0	113.635	2.066		Residential - Single Family Residence, 0	015B189 408		San Pedro	No	ABMI	OPP RC
Los Angeles	0	0	2225018041	0.000	0.000	0.000	2.066	Shortfall of Sites	0.195	Low Residential	R1-1	Low Residential	0	0	66.287	2.066	Vacant	Residential - Single Family Residence - Vacant Land, 0	183B133 1014	1 per lot	Reseda - West Van Nuys	No	ABMI	AHO , RES CPU
Los Angeles	6007 EL ESCORPION RD	91367	2045005004	1.033	1.033	0.000	0.000	Shortfall of Sites	0.257	Very Low Residential	RE11-1	Very Low Residential	0	20	66.287	2.066		Residential - Single Family Residence - Pool, 1	177B089 560	1 per lot	Canoga Park - Winnetka - Woodland Hills - West Hills	No	LI	AHO , CPK CPU, ADU
Los Angeles	8017 SADRING AVE	91304	2020017067	1.033	1.033	0.000	0.000	Shortfall of Sites	0.257	Very Low Residential	RE11-1	Very Low Residential	0	20	66.287	2.066		Residential - Single Family Residence, 1	189B093 237	1 per lot	Canoga Park - Winnetka - Woodland Hills - West Hills	No	LI	AHO , CPK CPU, ADU
Los Angeles	6006 COUNTY OAK RD	91367	2032003081	1.033	1.033	0.000	0.000	Shortfall of Sites	0.257	Very Low Residential	RE11-1	Very Low Residential	0	20	66.287	2.066		Residential - Single Family Residence - Pool, 1	177B085 319	1 per lot	Canoga Park - Winnetka - Woodland Hills - West Hills	No	LI	AHO , CPK CPU, ADU
Los Angeles	23954 CROSSON DR	91367	2045017007	1.033	1.033	0.000	0.000	Shortfall of Sites	0.257	Very Low Residential	RE11-1	Very Low Residential	0	20	66.287	2.065		Residential - Single Family Residence - Pool, 1	177B089 723	1 per lot	Canoga Park - Winnetka - Woodland Hills - West Hills	No	LI	AHO , CPK CPU, ADU
Los Angeles	23240 INGOMAR ST	91304	2020005015	0.103	0.103	0.000	1.859	Shortfall of Sites	0.257	Very Low Residential	RE11-1	Very Low Residential	[DM1-SH1-5] [IX3-FA] [CPIO]	20	66.287	2.065		Residential - Single Family Residence, 1	189B093 611	1 per lot	Canoga Park - Winnetka - Woodland Hills - West Hills	No	VLI, LI, ABMI	AHO , CPK CPU, ADU
Los Angeles	535 N MAIN ST	90012	5408007007	1.032	1.032	0.000	0.000	Shortfall of Sites	0.448	Public Facilities	PF-1VL	0	0	20	102.494	2.064		Institutional - Church - One Story, 0	132A215 183		Central City	No	LI	FBO, PF
Los Angeles	17601 TARZANA ST	91316	2290008017	1.032	1.032	0.000	0.000	Shortfall of Sites	0.256	Low I Residential	RS-1	Low Residential	0	20	66.287	2.064		Residential - Single Family Residence - Pool, 1	171B129 446	1 per lot	Encino - Tarzana	No	LI	AHO , ENC CPU, ADU
Los Angeles	6506 CAPISTRANO AVE	91307	2038039024	1.032	1.032	0.000	0.000	Shortfall of Sites	0.256	Low Residential	RS-1	Very Low Residential	0	20	66.287	2.064		Residential - Single Family Residence, 1	180B101 604	1 per lot	Canoga Park - Winnetka - Woodland Hills - West Hills	No	LI	AHO , CPK CPU, ADU
Los Angeles	0	0	2644004900	0.000	0.000	0.000	0.000	Shortfall of Sites	1.343	Public Facilities	PF-1VL	0	0	0	153.741	0.000		Miscellaneous - Government Owned Property, 0	201B153 424		Arleta - Pacoima	No		PF
Los Angeles	22421 MIRANDA ST	91367	2040039003	0.103	0.103	0.000	1.858	Shortfall of Sites	0.256	Low Residential	RE11-1	Very Low Residential	[DM2-SH2-5] [CX2-FA] [CPIO]	20	66.287	2.064		Residential - Single Family Residence - Pool, 1	174B101 98	1 per lot	Canoga Park - Winnetka - Woodland Hills - West Hills	No	VLI, LI, ABMI	AHO , CPK CPU, ADU
Los Angeles	24918 VISTA VERENDA	91367	2032003061	1.032	1.032	0.000	0.000	Shortfall of Sites	0.256	Very Low Residential	RE11-1	Very Low Residential	0	20	66.287	2.064		Residential - Single Family Residence - Pool, 1	177B085 352	1 per lot	Canoga Park - Winnetka - Woodland Hills - West Hills	No	LI	AHO , CPK CPU, ADU
Los Angeles	6030 ROD AVE	91367	2032018023	1.032	1.032	0.000	0.000	Shortfall of Sites	0.256	Very Low Residential	RE11-1	Very Low Residential	0	20	66.287	2.064		Residential - Single Family Residence - Pool, 1	177B085 350	1 per lot	Canoga Park - Winnetka - Woodland Hills - West Hills	No	LI	AHO , CPK CPU, ADU
Los Angeles	23269 BLYTHE ST	91304	2020024035	1.032	1.032	0.000	0.000	Shortfall of Sites	0.256	Very Low Residential	RE11-1	Very Low Residential	0	20	66.287	2.064		Residential - Single Family Residence, 1	189B093 357	1 per lot	Canoga Park - Winnetka - Woodland Hills - West Hills	No	LI	AHO , CPK CPU, ADU
Los Angeles	22450 CALIFA ST	91367	2040040007	1.032	1.032	0.000	0.000	Shortfall of Sites	0.256	Low Residential	RE11-1	Very Low Residential	0	20	66.287	2.063		Residential - Single Family Residence - Pool, 1	174B101 44	1 per lot	Canoga Park - Winnetka - Woodland Hills - West Hills	No	LI	AHO , CPK CPU, ADU
Los Angeles	2222 OCEAN VIEW AVE	90057	5154033021	0.000	0.000	0.000	2.063	Shortfall of Sites	0.081	Highway Oriented Commercial	C2-2	0	0	0	49.001	2.063		Commercial - Professional Building, 0	135A203 341		Westlake	No	ABMI	ARO
Los Angeles	2222 OCEAN VIEW AVE	90057	5154033021	0.000	0.000	0.000	2.063	Shortfall of Sites	0.065	Highway Oriented Commercial	C2-2	0	0	0	61.465	2.063		Commercial - Professional Building, 0	135A203 342		Westlake	No	ABMI	ARO
Los Angeles	2222 OCEAN VIEW AVE	90057	5154033021	0.000	0.000	0.000	2.063	Shortfall of Sites	0.171	Highway Oriented Commercial	C2-2	0	0	0	23.164	2.063		Commercial - Professional Building, 0	135A203 344		Westlake	No	ABMI	ARO
Los Angeles	2222 OCEAN VIEW AVE	90057	5154033021	0.000	0.000	0.000	2.063	Shortfall of Sites	0.191	Highway Oriented Commercial	C2-2, PB-2	0	0	0	20.814	2.063		Commercial - Professional Building, 0	135A203 345		Westlake	No	ABMI	ARO , P
Los Angeles	2222 OCEAN VIEW AVE	90057	5154033021	0.000	0.000	0.000	2.063	Shortfall of Sites	0.170	Highway Oriented Commercial	C2-2, PB-2	0	0	0	23.402	2.063		Commercial - Professional Building, 0	135A203 347		Westlake	No	ABMI	ARO , P
Los Angeles	2222 OCEAN VIEW AVE	90057	5154033021	0.000	0.000	0.000	2.063	Shortfall of Sites	0.121	Highway Oriented Commercial	C2-2, PB-2	0	0	0	32.711	2.063		Commercial - Professional Building, 0	135A203 348		Westlake	No	ABMI	ARO , P
Los Angeles	2222 OCEAN VIEW AVE	90057	5154033021	0.000	0.000	0.000	2.063	Shortfall of Sites	0.068	Highway Oriented Commercial	C2-2	0	0	0	57.977	2.063		Commercial - Professional Building, 0	135A203 354		Westlake	No	ABMI	ARO
Los Angeles	2222 OCEAN VIEW AVE	90057	5154033021	0.000	0.000	0.000	2.063	Shortfall of Sites	0.056	Highway Oriented Commercial	C2-2, PB-2	0	0	0	70.379	2.063		Commercial - Professional Building, 0	135A203 359		Westlake	No	ABMI	ARO , P
Los Angeles	2222 OCEAN VIEW AVE	90057	5154033021	0.000	0.000	0.000	2.063	Shortfall of Sites	0.075	Highway Oriented Commercial	C2-2, PB-2	0	0	0	53.195	2.063		Commercial - Professional Building, 0	135A203 366		Westlake	No	ABMI	ARO , P
Los Angeles	2222 OCEAN VIEW AVE	90057	5154033021	0.000	0.000	0.000	2.063	Shortfall of Sites	0.059	Highway Oriented Commercial	C2-2, PB-2	0	0	0	67.517	2.063		Commercial - Professional Building, 0	135A203 377		Westlake	No	ABMI	ARO , P
Los Angeles	2222 OCEAN VIEW AVE	90057	5154033021	0.000	0.000	0.000	2.063	Shortfall of Sites	0.159	Highway Oriented Commercial	C2-2, PB-2	0	0	0	24.957	2.063		Commercial - Professional Building, 0	135A203 382		Westlake	No	ABMI	ARO , P
Los Angeles	7580 MARCH AVE	91304	2027002003	1.031	1.031	0.000	0.000	Shortfall of Sites	0.256	Very Low Residential	RE11-1	Very Low Residential	0	20	66.287	2.063		Residential - Single Family Residence, 1	186B093 121	1 per lot	Canoga Park - Winnetka - Woodland Hills - West Hills	No	LI	AHO , CPK CPU, ADU
Los Angeles	7939 BOBBYBOYAR AVE	91304	2020024018	1.031	1.031	0.000	0.000	Shortfall of Sites	0.256	Very Low Residential	RE11-1	Very Low Residential	0	20	66.287	2.062		Residential - Single Family Residence - Pool, 1	189B093 358	1 per lot	Canoga Park - Winnetka - Woodland Hills - West Hills	No	LI	AHO , CPK CPU, ADU
Los Angeles	23226 INGOMAR ST	91304	2020005013	1.031	1.031	0.000	0.000	Shortfall of Sites	0.256	Very Low Residential	RE11-1	Very Low Residential	0	20	66.287	2.062		Residential - Single Family Residence - Pool, 1	189B093 613	1 per lot	Canoga Park - Winnetka - Woodland Hills - West Hills	No	LI	AHO , CPK CPU, ADU
Los Angeles	23218 INGOMAR ST	91304	2020005012	1.031	1.031	0.000	0.000	Shortfall of Sites	0.256	Very Low Residential	RE11-1	Very Low Residential	0	20	66.287	2.062		Residential - Single Family Residence - Pool, 1	189B093 614	1 per lot	Canoga Park - Winnetka - Woodland Hills - West Hills	No	LI	AHO , CPK CPU, ADU
Los Angeles	23210 INGOMAR ST	91304	2020005011	0.103	0.103	0.000	1.856	Shortfall of Sites	0.256	Very Low Residential	RE11-1	Very Low Residential	[MB3-CDF1-5] [IX4-FA] [CPIO]	20	66.287	2.062		Residential - Single Family Residence - Pool, 1	189B093 615	1 per lot	Canoga Park - Winnetka - Woodland Hills - West Hills	No	VLI, LI, ABMI	AHO , CPK CPU, ADU
Los Angeles	7829 MELBA AVE	91304	2020023004	1.031	1.031	0.000	0.000	Shortfall of Sites	0.256	Very Low Residential	RE11-1	Very Low Residential	0	20	66.287	2.062		Residential - Single Family Residence - Pool, 1	189B093 545	1 per lot	Canoga Park - Winnetka - Woodland Hills - West Hills	No	LI	AHO , CPK CPU, ADU
Los Angeles	23508 SPIRES ST	91304	2027028016	0.103	0.103	0.000	1.855	Shortfall of Sites	0.256	Very Low Residential	RE11-1	Very Low Residential	[MB4-G1-5] [IX1-FA] [CPIO]	20	66.287	2.062		Residential - Single Family Residence, 1	189B093 682	1 per lot	Canoga Park - Winnetka - Woodland Hills - West Hills	No	VLI, LI, ABMI	AHO , CPK CPU, ADU

Jurisdiction Name	Site Address/Intersection	5 Digit ZIP Code	Assessor Parcel Number	Very Low-Income	Low-Income	Moderate-Income	Above Moderate-Income	Type of Shortfall	Parcel Size (Acres)	Current General Plan Designation	Current Zoning	Proposed General Plan (GP) Designation	Proposed Zoning	Minimum Density Allowed	Maximum Density Allowed	Total Capacity	Vacant/ Nonvacant	Description of Existing Uses	PIN	Base Density Per Acre	Community Plan Area	Rent Stabalization Ordinance	Income Category	Applicable Rezoning Program (Program informing values in Column Q listed first)
Los Angeles	7940 MAESTRO AVE	91304	2020017024	1.031	1.031	0.000	0.000	Shortfall of Sites	0.256	Very Low Residential	RE11-1	Very Low Residential	0	20	66.287	2.062		Residential - Single Family Residence, 1	189B093 284	1 per lot	Canoga Park - Winnetka - Woodland Hills - West Hills	No	LI	AHO , CPK CPU, ADU
Los Angeles	5923 WOODLAND VIEW DR	91367	2032026016	1.031	1.031	0.000	0.000	Shortfall of Sites	0.256	Very Low Residential	RE11-1	Very Low Residential	0	20	66.287	2.061		Residential - Single Family Residence - Pool, 1	177B085 542	1 per lot	Canoga Park - Winnetka - Woodland Hills - West Hills	No	LI	AHO , CPK CPU, ADU
Los Angeles	17624 CORINTHIAN DR	91316	2290011045	1.031	1.031	0.000	0.000	Shortfall of Sites	0.256	Very Low II Residential	RE11-1	Very Low Residential	0	20	66.287	2.061		Residential - Single Family Residence - Pool, 1	168B129 347	1 per lot	Encino - Tarzana	No	LI	AHO , ENC CPU, ADU
Los Angeles	17634 CORINTHIAN DR	91316	2290011046	1.031	1.031	0.000	0.000	Shortfall of Sites	0.256	Very Low II Residential	RE11-1	Very Low Residential	0	20	66.287	2.061		Residential - Single Family Residence - Pool, 1	168B129 335	1 per lot	Encino - Tarzana	No	LI	AHO , ENC CPU, ADU
Los Angeles	17642 CORINTHIAN DR	91316	2290011047	1.031	1.031	0.000	0.000	Shortfall of Sites	0.256	Very Low II Residential	RE11-1	Very Low Residential	0	20	66.287	2.061		Residential - Single Family Residence - Pool, 1	168B129 332	1 per lot	Encino - Tarzana	No	LI	AHO , ENC CPU, ADU
Los Angeles	24445 CLIPSTONE ST	91367	2032013036	1.030	1.030	0.000	0.000	Shortfall of Sites	0.256	Very Low Residential	RE11-1-H	Very Low Residential	0	20	66.287	2.061		Residential - Single Family Residence, 1	177B085 500	1 per lot	Canoga Park - Winnetka - Woodland Hills - West Hills	No	LI	AHO , CPK CPU, ADU
Los Angeles	17650 CORINTHIAN DR	91316	2290011048	1.030	1.030	0.000	0.000	Shortfall of Sites	0.256	Very Low II Residential	RE11-1	Very Low Residential	0	20	66.287	2.061		Residential - Single Family Residence - Pool, 1	168B129 325	1 per lot	Encino - Tarzana	No	LI	AHO , ENC CPU, ADU
Los Angeles	6903 BIRCHTON AVE	91307	2028012021	0.103	0.103	0.000	1.854	Shortfall of Sites	0.256	Low Residential	RS-1	Very Low Residential	[MB4-SH1-5] [IX1-FA] [CPIO]	20	66.287	2.060		Residential - Single Family Residence - Pool, 1	183B093 684	1 per lot	Canoga Park - Winnetka - Woodland Hills - West Hills	No	VLI, LI, ABMI	AHO , CPK CPU, ADU
Los Angeles	5971 VISTA DE LA LUZ	91367	2032003068	0.103	0.103	0.000	1.854	Shortfall of Sites	0.256	Very Low Residential	RE11-1	Very Low Residential	[MB4-G1-5] [IX1-FA] [CPIO]	20	66.287	2.060		Residential - Single Family Residence - Pool, 1	177B085 295	1 per lot	Canoga Park - Winnetka - Woodland Hills - West Hills	No	VLI, LI, ABMI	AHO , CPK CPU, ADU
Los Angeles	7563 CHAMINADE AVE	91304	2027004006	0.103	0.103	0.000	1.854	Shortfall of Sites	0.256	Very Low Residential	RE11-1	Very Low Residential	[MB3-CDF1-5] [IX4-FA] [CPIO]	20	66.287	2.060		Residential - Single Family Residence - Pool, 1	186B093 182	1 per lot	Canoga Park - Winnetka - Woodland Hills - West Hills	No	VLI, LI, ABMI	AHO , CPK CPU, ADU
Los Angeles	24231 CALVERT ST	91367	2033022003	1.030	1.030	0.000	0.000	Shortfall of Sites	0.256	Low Residential	RS-1	Very Low Residential	0	20	66.287	2.060		Residential - Single Family Residence, 1	177B089 257	1 per lot	Canoga Park - Winnetka - Woodland Hills - West Hills	No	LI	AHO , CPK CPU, ADU
Los Angeles	2055 W 24TH ST	90018	5058009912	1.030	1.030	0.000	0.000	Shortfall of Sites	1.340	Public Facilities	PF-1-O	0	0	20	153.741	2.060		Miscellaneous - Government Owned Property, 0	123B193 112		South Los Angeles	No	LI	PF
Los Angeles	2055 W 24TH ST	90018	5058009912	1.030	1.030	0.000	0.000	Shortfall of Sites	1.340	Public Facilities	PF-1-O	0	0	20	153.741	2.060		Miscellaneous - Government Owned Property, 0	123B193 111		South Los Angeles	No	LI	PF
Los Angeles	24600 CALVERT ST	91367	2032019015	1.030	1.030	0.000	0.000	Shortfall of Sites	0.256	Very Low Residential	RE11-1	Very Low Residential	0	20	66.287	2.060		Residential - Single Family Residence - Pool, 1	177B085 150	1 per lot	Canoga Park - Winnetka - Woodland Hills - West Hills	No	LI	AHO , CPK CPU, ADU
Los Angeles	22411 MARTHA ST	91367	2040037002	0.103	0.103	0.000	1.854	Shortfall of Sites	0.256	Low Residential	RE11-1	Very Low Residential	[HB3-G1-5] [CX2-FA] [CPIO-O]	20	66.287	2.060		Residential - Single Family Residence, 1	174B101 182	1 per lot	Canoga Park - Winnetka - Woodland Hills - West Hills	No	VLI, LI, ABMI	AHO , CPK CPU, ADU
Los Angeles	4928 WOODLEY AVE	91436	2261024007	0.000	0.000	0.000	2.060	Shortfall of Sites	0.459	Low II Residential	RE9-1	Low Residential	0	0	66.287	2.060		Residential - Three Units (Any Combination) - 4 Stories or Less - Pool and Misc., 3	168B141 182	1 per lot	Encino - Tarzana	Yes	ABMI	AHO , ENC CPU
Los Angeles	17641 TARZANA ST	91316	2290009007	1.030	1.030	0.000	0.000	Shortfall of Sites	0.256	Low I Residential	RE9-1	Low Residential	0	20	66.287	2.060		Residential - Single Family Residence - Pool, 1	168B129 68	1 per lot	Encino - Tarzana	No	LI	AHO , ENC CPU, ADU
Los Angeles	22240 MIRANDA ST	91367	2146024017	1.030	1.030	0.000	0.000	Shortfall of Sites	0.256	Low Residential	RE11-1	Very Low Residential	0	20	66.287	2.059		Residential - Single Family Residence, 1	174B101 143	1 per lot	Canoga Park - Winnetka - Woodland Hills - West Hills	No	LI	AHO , CPK CPU, ADU
Los Angeles	6250 LE SAGE AVE	91367	2035010014	1.030	1.030	0.000	0.000	Shortfall of Sites	0.256	Low Residential	RS-1	Very Low Residential	0	20	66.287	2.059		Residential - Single Family Residence, 1	177B093 126	1 per lot	Canoga Park - Winnetka - Woodland Hills - West Hills	No	LI	AHO , CPK CPU, ADU
Los Angeles	5920 PAT AVE	91367	2032013023	1.030	1.030	0.000	0.000	Shortfall of Sites	0.256	Very Low Residential	RE11-1	Very Low Residential	0	20	66.287	2.059		Residential - Single Family Residence - Pool, 1	177B085 513	1 per lot	Canoga Park - Winnetka - Woodland Hills - West Hills	No	LI	AHO , CPK CPU, ADU
Los Angeles	5914 ELLENVIEW AVE	91367	2032014041	1.029	1.029	0.000	0.000	Shortfall of Sites	0.256	Very Low Residential	RE11-1	Very Low Residential	0	20	66.287	2.059		Residential - Single Family Residence - Pool, 1	177B085 555	1 per lot	Canoga Park - Winnetka - Woodland Hills - West Hills	No	LI	AHO , CPK CPU, ADU
Los Angeles	6109 MANTON AVE	91367	2035005013	1.029	1.029	0.000	0.000	Shortfall of Sites	0.256	Low Residential	RE11-1	Very Low Residential	0	20	66.287	2.059		Residential - Single Family Residence, 1	177B093 524	1 per lot	Canoga Park - Winnetka - Woodland Hills - West Hills	No	LI	AHO , CPK CPU, ADU
Los Angeles	4721 AQUEDUCT AVE	91436	2261029032	1.029	1.029	0.000	0.000	Shortfall of Sites	0.256	Low II Residential	R1-1	Low Residential	0	20	66.287	2.059		Residential - Single Family Residence, 1	168B141 531	1 per lot	Encino - Tarzana	No	LI	AHO , ENC CPU, ADU
Los Angeles	24204 CALVERT ST	91367	2045005015	1.029	1.029	0.000	0.000	Shortfall of Sites	0.256	Very Low Residential	RE11-1	Very Low Residential	0	20	66.287	2.058		Residential - Single Family Residence - Pool, 1	177B089 332	1 per lot	Canoga Park - Winnetka - Woodland Hills - West Hills	No	LI	AHO , CPK CPU, ADU
Los Angeles	0	0	6071021906	1.029	1.029	0.000	0.000	Shortfall of Sites	1.339	Public Facilities	PF-1	0	0	20	153.741	2.058		Commercial - Office Building - Two Stories, 0	088-5A209 114		Southeast Los Angeles	No	LI	PF
Los Angeles	23275 BLYTHE ST	91304	2020024034	1.029	1.029	0.000	0.000	Shortfall of Sites	0.256	Very Low Residential	RE11-1	Very Low Residential	0	20	66.287	2.058		Residential - Single Family Residence - Pool, 1	189B093 356	1 per lot	Canoga Park - Winnetka - Woodland Hills - West Hills	No	LI	AHO , CPK CPU, ADU
Los Angeles	24419 EILAT ST	91367	2032013066	1.029	1.029	0.000	0.000	Shortfall of Sites	0.256	Very Low Residential	RE11-1-H	Very Low Residential	0	20	66.287	2.058		Residential - Single Family Residence, 1	177B089 751	1 per lot	Canoga Park - Winnetka - Woodland Hills - West Hills	No	LI	AHO , CPK CPU, ADU
Los Angeles	6101 MANTON AVE	91367	2035005014	1.029	1.029	0.000	0.000	Shortfall of Sites	0.256	Low Residential	RE11-1	Very Low Residential	0	20	66.287	2.058		Residential - Single Family Residence - Pool, 1	177B093 552	1 per lot	Canoga Park - Winnetka - Woodland Hills - West Hills	No	LI	AHO , CPK CPU, ADU
Los Angeles	8230 MELBA AVE	91304	2020019025	1.029	1.029	0.000	0.000	Shortfall of Sites	0.256	Very Low Residential	RE11-1	Very Low Residential	0	20	66.287	2.058		Residential - Single Family Residence - Pool, 1	192B093 485	1 per lot	Canoga Park - Winnetka - Woodland Hills - West Hills	No	LI	AHO , CPK CPU, ADU
Los Angeles	23306 CANZONET ST	91367	2044018017	0.103	0.103	0.000	1.852	Shortfall of Sites	0.288	Very Low Residential	RE11-1	Very Low Residential	[MB4-G1-5] [IX4-FA] [CPIO]	20	66.287	2.058		Residential - Single Family Residence - Pool, 1	171B093 297	1 per lot	Canoga Park - Winnetka - Woodland Hills - West Hills	No	VLI, LI, ABMI	AHO , CPK CPU
Los Angeles	23403 COVELLO ST	91304	2027002009	0.103	0.103	0.000	1.852	Shortfall of Sites	0.256	Very Low Residential	RE11-1	Very Low Residential	[MN1-SH2-5] [CX1-FA] [CPIO]	20	66.287	2.058		Residential - Single Family Residence - Pool, 1	186B093 124	1 per lot	Canoga Park - Winnetka - Woodland Hills - West Hills	No	VLI, LI, ABMI	AHO , CPK CPU, ADU
Los Angeles	6216 KENTLAND AVE	91367	2039026010	1.029	1.029	0.000	0.000	Shortfall of Sites	0.256	Low Residential	RE11-1	Very Low Residential	0	20	66.287	2.058		Residential - Single Family Residence - Pool, 1	177B097 249	1 per lot	Canoga Park - Winnetka - Woodland Hills - West Hills	No	LI	AHO , CPK CPU, ADU
Los Angeles	6024 CAPISTRANO AVE	91367	2039027023	1.029	1.029	0.000	0.000	Shortfall of Sites	0.256	Low Residential	RE11-1	Very Low Residential	0	20	66.287	2.057		Residential - Single Family Residence - Pool, 1	177B101 133	1 per lot	Canoga Park - Winnetka - Woodland Hills - West Hills	No	LI	AHO , CPK CPU, ADU
Los Angeles	4843 TEXHOMA AVE	91316	2290011023	1.029	1.029	0.000	0.000	Shortfall of Sites	0.256	Very Low II Residential	RE11-1	Very Low Residential	0	20	66.287	2.057		Residential - Single Family Residence, 1	168B129 269	1 per lot	Encino - Tarzana	No	LI	AHO , ENC CPU, ADU
Los Angeles	6041 MANTON AVE	91367	2035005015	1.028	1.028	0.000	0.000	Shortfall of Sites	0.256	Low Residential	RE11-1	Very Low Residential	0	20	66.287	2.057		Residential - Single Family Residence - Pool, 1	177B093 579	1 per lot	Canoga Park - Winnetka - Woodland Hills - West Hills	No	LI	AHO , CPK CPU, ADU
Los Angeles	17555 GREENLEAF ST	91316	2290011024	1.028	1.028	0.000	0.000	Shortfall of Sites	0.256	Very Low II Residential	RE11-1	Very Low Residential	0	20	66.287	2.057		Residential - Single Family Residence, 1	168B129 247	1 per lot	Encino - Tarzana	No	LI	AHO , ENC CPU, ADU
Los Angeles	8231 BOBBYBOYAR AVE	91304	2020019022	1.028	1.028	0.000	0.000	Shortfall of Sites	0.256	Very Low Residential	RE11-1	Very Low Residential	0	20	66.287	2.057		Residential - Single Family Residence, 1	192B093 486	1 per lot	Canoga Park - Winnetka - Woodland Hills - West Hills	No	LI	AHO , CPK CPU, ADU
Los Angeles	6031 MANTON AVE	91367	2035005016	0.103	0.103	0.000	1.850	Shortfall of Sites	0.256	Low Residential	RE11-1	Very Low Residential	[DM1-G1-5] [IX3-FA] [CPIO]	20	66.287	2.056		Residential - Single Family Residence - Pool, 1	177B093 605	1 per lot	Canoga Park - Winnetka - Woodland Hills - West Hills	No	VLI, LI, ABMI	AHO , CPK CPU, ADU
Los Angeles	22431 HATTERAS ST	91367	2040040004	1.028	1.028	0.000	0.000	Shortfall of Sites	0.256	Low Residential	RE11-1	Very Low Residential	0	20	66.287	2.056		Residential - Single Family Residence - Pool, 1	174B101 65	1 per lot	Canoga Park - Winnetka - Woodland Hills - West Hills	No	LI	AHO , CPK CPU, ADU
Los Angeles	24905 VISTA VERENDA	91367	2032003056	1.028	1.028	0.000	0.000	Shortfall of Sites	0.256	Very Low Residential	RE11-1	Very Low Residential	0	20	66.287	2.056		Residential - Single Family Residence - Pool, 1	177B085 315	1 per lot	Canoga Park - Winnetka - Woodland Hills - West Hills	No	LI	AHO , CPK CPU, ADU
Los Angeles	1935 ARMACOST AVE	90025	4259020015	0.000	0.000	0.000	2.056	Shortfall of Sites	1.129	Hybrid Industrial	HR(EC)	0	0	0	0.000	2.056		Commercial - Office Building - One Story, 0	123B149 313		West Los Angeles	No	ABMI	ARO
Los Angeles	5921 KENTLAND AVE	91367	2040044005	1.028	1.028	0.000	0.000	Shortfall of Sites	0.256	Low Residential	RE11-1	Very Low Residential	0	20	66.287	2.056		Residential - Single Family Residence, 1	177B097 619	1 per lot	Canoga Park - Winnetka - Woodland Hills - West Hills	No	LI	AHO , CPK CPU, ADU
Los Angeles	6023 MANTON AVE	91367	2035005017	1.028	1.028	0.000	0.000	Shortfall of Sites	0.256	Low Residential	RE11-1	Very Low Residential	0	20	66.287	2.055		Residential - Single Family Residence - Pool, 1	177B093 637	1 per lot	Canoga Park - Winnetka - Woodland Hills - West Hills	No	LI	AHO , CPK CPU, ADU
Los Angeles	8209 CLEMENS AVE	91304	2020002010	0.103	0.103	0.000	1.850	Shortfall of Sites	0.256	Very Low Residential	RE11-1	Very Low Residential	[DM4-CHC1-5] [CX4-FA] [SN-CPIO-CDO]	20	66.287	2.055		Residential - Single Family Residence, 1	192B093 480	1 per lot	Canoga Park - Winnetka - Woodland Hills - West Hills	No	VLI, LI, ABMI	AHO , CPK CPU, ADU
Los Angeles	5932 PAT AVE	91367	2032013022	1.027	1.027	0.000	0.000	Shortfall of Sites	0.256	Very Low Residential	RE11-1	Very Low Residential	0	20	66.287	2.055		Residential - Single Family Residence, 1	177B085 496	1 per lot	Canoga Park - Winnetka - Woodland Hills - West Hills	No	LI	AHO , CPK CPU, ADU
Los Angeles	6125 KENTLAND AVE	91367	2039029012	1.027	1.027	0.000	0.000	Shortfall of Sites	0.256	Low Residential	RE11-1	Very Low Residential	0	20	66.287	2.055		Residential - Single Family Residence, 1	177B097 326	1 per lot	Canoga Park - Winnetka - Woodland Hills - West Hills	No	LI	AHO , CPK CPU, ADU
Los Angeles	22737 COVELLO ST	91307	2022008014	1.027	1.027	0.000	0.000	Shortfall of Sites	0.288	Low Residential	RS-1	Very Low Residential	0	20	66.287	2.055		Residential - Single Family Residence, 1	186B097 314	1 per lot	Canoga Park - Winnetka - Woodland Hills - West Hills	No	LI	AHO , CPK CPU
Los Angeles	23543 AETNA ST	91367	2035004016	1.027	1.027	0.000	0.000	Shortfall of Sites	0.256	Very Low Residential	RE11-1	Very Low Residential	0	20	66.287	2.054		Residential - Single Family Residence, 1	177B093 570	1 per lot	Canoga Park - Winnetka - Woodland Hills - West Hills	No	LI	AHO , CPK CPU, ADU
Los Angeles	24640 CALVERT ST	91367	2032019012	1.027	1.027	0.000	0.000	Shortfall of Sites	0.256	Very Low Residential	RE11-1	Very Low Residential	0	20	66.287	2.054		Residential - Single Family Residence - Pool, 1	177B085 148	1 per lot	Canoga Park - Winnetka - Woodland Hills - West Hills	No	LI	AHO , CPK CPU, ADU
Los Angeles	5911 NITA AVE	91367	2146022005	1.027	1.027	0.000	0.000	Shortfall of Sites	0.256	Low Residential	RE11-1	Very Low Residential	0	20	66.287	2.054		Residential - Single Family Residence - Pool, 1	177B101 221	1 per lot	Canoga Park - Winnetka - Woodland Hills - West Hills	No	LI	AHO , CPK CPU, ADU
Los Angeles	6017 PAT AVE	91367	2032015002	1.027	1.027	0.000	0.000	Shortfall of Sites	0.256	Very Low Residential	RE11-1	Very Low Residential	0	20	66.287	2.054		Residential - Single Family Residence - Pool, 1	177B085 359	1 per lot	Canoga Park - Winnetka - Woodland Hills - West Hills	No	LI	AHO , CPK CPU, ADU
Los Angeles	6013 MANTON AVE	91367	2035005018	1.027	1.027	0.000	0.000	Shortfall of Sites	0.256	Low Residential	RE11-1	Very Low Residential	0	20	66.287	2.054		Residential - Single Family Residence - Pool, 1	177B093 660	1 per lot	Canoga Park - Winnetka - Woodland Hills - West Hills	No	LI	AHO , CPK CPU, ADU

Jurisdiction Name	Site Address/Intersection	5 Digit ZIP Code	Assessor Parcel Number	Very Low-Income	Low-Income	Moderate-Income	Above Moderate-Income	Type of Shortfall	Parcel Size (Acres)	Current General Plan Designation	Current Zoning	Proposed General Plan (GP) Designation	Proposed Zoning	Minimum Density Allowed	Maximum Density Allowed	Total Capacity	Vacant/ Nonvacant	Description of Existing Uses	PIN	Base Density Per Acre	Community Plan Area	Rent Stabalization Ordinance	Income Category	Applicable Rezoning Program (Program informing values in Column Q listed first)
Los Angeles	5954 COUNTY OAK RD	91367	2032027064	1.027	1.027	0.000	0.000	Shortfall of Sites	0.256	Very Low Residential	RE11-1	Very Low Residential	[LN1-MU1-5] [RX1-FA] [CPIO]	20	66.287	2.054		Residential - Single Family Residence - Therapy Pool (Spa), 1	177B085 438	1 per lot	Canoga Park - Winnetka - Woodland Hills - West Hills	No	LI	AHO , CPK CPU, ADU
Los Angeles	23420 COVELLO ST	91304	2027003013	1.027	1.027	0.000	0.000	Shortfall of Sites	0.256	Very Low Residential	RE11-1	Very Low Residential	0	20	66.287	2.054		Residential - Single Family Residence, 1	186B093 163	1 per lot	Canoga Park - Winnetka - Woodland Hills - West Hills	No	LI	AHO , CPK CPU, ADU
Los Angeles	23430 STRATHERN ST	91304	2020017061	1.027	1.027	0.000	0.000	Shortfall of Sites	0.256	Very Low Residential	RE11-1	Very Low Residential	0	20	66.287	2.053		Residential - Single Family Residence, 1	189B093 291	1 per lot	Canoga Park - Winnetka - Woodland Hills - West Hills	No	LI	AHO , CPK CPU, ADU
Los Angeles	17531 GREENLEAF ST	91316	2290011064	1.027	1.027	0.000	0.000	Shortfall of Sites	0.256	Very Low II Residential	RE11-1	Very Low Residential	0	20	66.287	2.053		Residential - Single Family Residence - Pool, 1	168B129 261	1 per lot	Encino - Tarzana	No	LI	AHO , ENC CPU, ADU
Los Angeles	5921 ROD AVE	91367	2032021011	1.027	1.027	0.000	0.000	Shortfall of Sites	0.256	Very Low Residential	RE11-1	Very Low Residential	0	20	66.287	2.053		Residential - Single Family Residence - Pool, 1	177B085 540	1 per lot	Canoga Park - Winnetka - Woodland Hills - West Hills	No	LI	AHO , CPK CPU, ADU
Los Angeles	6141 CAPISTRANO AVE	91367	2039029020	1.027	1.027	0.000	0.000	Shortfall of Sites	0.256	Low Residential	RE11-1	Very Low Residential	0	20	66.287	2.053		Residential - Single Family Residence - Pool, 1	177B101 85	1 per lot	Canoga Park - Winnetka - Woodland Hills - West Hills	No	LI	AHO , CPK CPU, ADU
Los Angeles	4517 FIRMAMENT AVE	91436	2283002009	1.026	1.026	0.000	0.000	Shortfall of Sites	0.288	Low II Residential	R1-1	Low Residential	0	20	66.287	2.052		Residential - Single Family Residence - Pool and Misc., 1	168B141 863	1 per lot	Encino - Tarzana	No	LI	AHO , ENC CPU, ADU
Los Angeles	7540 MARCH AVE	91304	2027003012	1.026	1.026	0.000	0.000	Shortfall of Sites	0.255	Very Low Residential	RE11-1	Very Low Residential	0	20	66.287	2.052		Residential - Single Family Residence, 1	186B093 185	1 per lot	Canoga Park - Winnetka - Woodland Hills - West Hills	No	LI	AHO , CPK CPU, ADU
Los Angeles	7914 JASON AVE	91304	2020024007	1.026	1.026	0.000	0.000	Shortfall of Sites	0.255	Very Low Residential	RE11-1	Very Low Residential	0	20	66.287	2.052		Residential - Single Family Residence - Pool, 1	189B093 418	1 per lot	Canoga Park - Winnetka - Woodland Hills - West Hills	No	LI	AHO , CPK CPU, ADU
Los Angeles	6038 ROD AVE	91367	2032019001	0.103	0.103	0.000	1.846	Shortfall of Sites	0.255	Very Low Residential	RE11-1	Very Low Residential	[MB3-CDF1-5] [IX4-FA] [CPIO]	20	66.287	2.051		Residential - Single Family Residence, 1	177B085 330	1 per lot	Canoga Park - Winnetka - Woodland Hills - West Hills	No	VLI, LI, ABMI	AHO , CPK CPU, ADU
Los Angeles	7913 JASON AVE	91304	2020024008	1.026	1.026	0.000	0.000	Shortfall of Sites	0.255	Very Low Residential	RE11-1	Very Low Residential	0	20	66.287	2.051		Residential - Single Family Residence, 1	189B093 417	1 per lot	Canoga Park - Winnetka - Woodland Hills - West Hills	No	LI	AHO , CPK CPU, ADU
Los Angeles	5939 WOODLAND VIEW DR	91367	2032026018	1.026	1.026	0.000	0.000	Shortfall of Sites	0.255	Very Low Residential	RE11-1	Very Low Residential	0	20	66.287	2.051		Residential - Single Family Residence, 1	177B085 503	1 per lot	Canoga Park - Winnetka - Woodland Hills - West Hills	No	LI	AHO , CPK CPU, ADU
Los Angeles	7630 POMELO DR	91304	2027002020	1.026	1.026	0.000	0.000	Shortfall of Sites	0.255	Very Low Residential	RE11-1	Very Low Residential	0	20	66.287	2.051		Residential - Single Family Residence, 1	186B093 104	1 per lot	Canoga Park - Winnetka - Woodland Hills - West Hills	No	LI	AHO , CPK CPU, ADU
Los Angeles	7606 POMELO DR	91304	2027002026	1.026	1.026	0.000	0.000	Shortfall of Sites	0.255	Very Low Residential	RE11-1	Very Low Residential	0	20	66.287	2.051		Residential - Single Family Residence - Pool, 1	186B093 117	1 per lot	Canoga Park - Winnetka - Woodland Hills - West Hills	No	LI	AHO , CPK CPU, ADU
Los Angeles	5940 EL CANON AVE	91367	2045004012	1.026	1.026	0.000	0.000	Shortfall of Sites	0.255	Very Low Residential	RE11-1	Very Low Residential	0	20	66.287	2.051		Residential - Single Family Residence - Pool, 1	177B089 638	1 per lot	Canoga Park - Winnetka - Woodland Hills - West Hills	No	LI	AHO , CPK CPU, ADU
Los Angeles	23942 CALIFA ST	91367	2045020003	0.103	0.103	0.000	1.846	Shortfall of Sites	0.255	Very Low Residential	RE11-1	Very Low Residential	[DM1-AL1-5] [CX3-FA] [CPIO]	20	66.287	2.051		Residential - Single Family Residence - Pool, 1	177B089 817	1 per lot	Canoga Park - Winnetka - Woodland Hills - West Hills	No	VLI, LI, ABMI	AHO , CPK CPU, ADU
Los Angeles	23524 ELKWOOD ST	91304	2020006024	1.025	1.025	0.000	0.000	Shortfall of Sites	0.255	Very Low Residential	RE11-1	Very Low Residential	0	20	66.287	2.051		Residential - Single Family Residence - Pool, 1	189B093 559	1 per lot	Canoga Park - Winnetka - Woodland Hills - West Hills	No	LI	AHO , CPK CPU, ADU
Los Angeles	6016 CAPISTRANO AVE	91367	2039027022	1.025	1.025	0.000	0.000	Shortfall of Sites	0.255	Low Residential	RE11-1	Very Low Residential	0	20	66.287	2.051		Residential - Single Family Residence - Pool, 1	177B101 140	1 per lot	Canoga Park - Winnetka - Woodland Hills - West Hills	No	LI	AHO , CPK CPU, ADU
Los Angeles	11625 DARLINGTON AVE	90049	4401020008	1.025	1.025	0.000	0.000	Shortfall of Sites	0.180	Community Commercial	PB-1-O	0	0	20	94.696	2.051		Commercial - Parking Lot (Commercial Use Property) - Parking Structures - Patron or Employee - One Story, 0	132B145 433		Brentwood - Pacific Palisades	No	LI	P
Los Angeles	7650 MAESTRO AVE	91304	2027001035	1.025	1.025	0.000	0.000	Shortfall of Sites	0.255	Very Low Residential	RE11-1	Very Low Residential	0	20	66.287	2.051		Residential - Single Family Residence - Pool, 1	186B093 68	1 per lot	Canoga Park - Winnetka - Woodland Hills - West Hills	No	LI	AHO , CPK CPU, ADU
Los Angeles	5950 ROD AVE	91367	2032018014	1.025	1.025	0.000	0.000	Shortfall of Sites	0.255	Very Low Residential	RE11-1	Very Low Residential	0	20	66.287	2.051		Residential - Single Family Residence, 1	177B085 480	1 per lot	Canoga Park - Winnetka - Woodland Hills - West Hills	No	LI	AHO , CPK CPU, ADU
Los Angeles	5068 SAN FELICIANO DR	91364	2169010014	1.025	1.025	0.000	0.000	Shortfall of Sites	0.255	Low Residential	R1-1	Low Residential	0	20	66.287	2.050		Residential - Single Family Residence - Pool, 1	171B101 1108	1 per lot	Canoga Park - Winnetka - Woodland Hills - West Hills	No	LI	AHO , CPK CPU, ADU
Los Angeles	17637 PALORA ST	91316	2290028004	1.025	1.025	0.000	0.000	Shortfall of Sites	0.255	Very Low II Residential	RE11-1	Very Low Residential	0	20	66.287	2.050		Residential - Single Family Residence - Pool, 1	168B129 168	1 per lot	Encino - Tarzana	No	LI	AHO , ENC CPU, ADU
Los Angeles	1847 N CHEROKEE AVE	90028	5547003010	0.000	0.000	0.000	2.050	Shortfall of Sites	0.258	High Density Residential	[Q]R4-2	High Medium Residential	[Q]R4-2-CPIO	0	112.289	2.050		Residential - Five or More Units or Apartments (Any Combination) - 4 Stories or Less, 15	150A185 285	72	Hollywood	Yes	ABMI	HWD CPU
Los Angeles	17355 GILMORE ST	91406	2229026010	1.025	1.025	0.000	0.000	Shortfall of Sites	0.288	Low Residential	R1-1-RIO	Low Residential	0	20	66.287	2.050		Residential - Single Family Residence - Pool, 1	180B133 429	1 per lot	Reseda - West Van Nuys	No	LI	AHO , RES CPU
Los Angeles	5200 ENCINO AVE	91316	2257001012	0.000	0.000	0.000	2.050	Shortfall of Sites	0.193	Very Low I Residential	RA-1	Very Low Residential	0	0	66.287	2.050		Residential - Single Family Residence - Pool, 0	171B129 164	1 per lot	Encino - Tarzana	No	ABMI	AHO , ENC CPU, ADU
Los Angeles	5222 S WESTERN AVE	90062	5003012004	1.025	1.025	0.000	0.000	Shortfall of Sites	0.444	Neighborhood Commercial	C2-1VL-CPIO	0	0	20	102.494	2.050		Institutional - Church - One Story, 0	108B193 1508		South Los Angeles	No	LI	FBO
Los Angeles	0	0	5171025901	0.000	0.000	0.000	0.000	Shortfall of Sites	1.333	Public Facilities	PF-1XL-RIO-CUGU	0	0	0	153.741	0.000		Industrial - Light Manufacturing - One Story, 0	124-5A219 250		Boyle Heights	No		PF
Los Angeles	6241 KENTLAND AVE	91367	2039025022	1.025	1.025	0.000	0.000	Shortfall of Sites	0.255	Low Residential	RE11-1	Very Low Residential	0	20	66.287	2.049		Residential - Single Family Residence - Pool, 1	177B097 134	1 per lot	Canoga Park - Winnetka - Woodland Hills - West Hills	No	LI	AHO , CPK CPU, ADU
Los Angeles	15744 GREENLEAF ST	91436	2283007071	1.025	1.025	0.000	0.000	Shortfall of Sites	0.255	Low II Residential	R1-1	Low Residential	0	20	66.287	2.049		Residential - Single Family Residence - Pool, 1	168B141 852	1 per lot	Encino - Tarzana	No	LI	AHO , ENC CPU, ADU
Los Angeles	5945 NORA LYNN DR	91367	2032027007	1.024	1.024	0.000	0.000	Shortfall of Sites	0.255	Very Low Residential	RE11-1	Very Low Residential	[LM1-CDF1-5] [IX4-FA] [CPIO]	20	66.287	2.048		Residential - Single Family Residence - Pool, 1	177B085 465	1 per lot	Canoga Park - Winnetka - Woodland Hills - West Hills	No	LI	AHO , CPK CPU, ADU
Los Angeles	23329 OSTRONIC PL	91367	2044024020	1.024	1.024	0.000	0.000	Shortfall of Sites	0.287	Low Residential	RS-1	Very Low Residential	0	20	66.287	2.048		Residential - Single Family Residence - Pool, 1	171B093 647	1 per lot	Canoga Park - Winnetka - Woodland Hills - West Hills	No	LI	AHO , CPK CPU
Los Angeles	7650 WOODHALL AVE	91304	2027001007	1.024	1.024	0.000	0.000	Shortfall of Sites	0.255	Very Low Residential	RE11-1	Very Low Residential	0	20	66.287	2.048		Residential - Single Family Residence, 1	189B093 727	1 per lot	Canoga Park - Winnetka - Woodland Hills - West Hills	No	LI	AHO , CPK CPU, ADU
Los Angeles	23362 BESSEMER ST	91367	2035001037	1.024	1.024	0.000	0.000	Shortfall of Sites	0.255	Very Low Residential	RE11-1	Very Low Residential	0	20	66.287	2.047		Residential - Single Family Residence, 1	177B093 621	1 per lot	Canoga Park - Winnetka - Woodland Hills - West Hills	No	LI	AHO , CPK CPU, ADU
Los Angeles	23807 CROSSON DR	91367	2045023002	1.024	1.024	0.000	0.000	Shortfall of Sites	0.255	Very Low Residential	RE11-1	Very Low Residential	0	20	66.287	2.047		Residential - Single Family Residence, 1	174B089 145	1 per lot	Canoga Park - Winnetka - Woodland Hills - West Hills	No	LI	AHO , CPK CPU, ADU
Los Angeles	101 N VERMONT AVE	90004	5518032914	0.000	0.000	2.047	0.000	Shortfall of Sites	0.465	Neighborhood Office Commercial	C2-1	0	0	0	5.509	2.047		Commercial - Office Building - One Story, 0	138B197 856		Wilshire	No	MI	ARO
Los Angeles	6909 PLATT AVE	91307	2034031032	1.023	1.023	0.000	0.000	Shortfall of Sites	0.255	Low Residential	RS-1	Very Low Residential	0	20	66.287	2.047		Residential - Single Family Residence - Pool, 1	183B093 596	1 per lot	Canoga Park - Winnetka - Woodland Hills - West Hills	No	LI	AHO , CPK CPU, ADU
Los Angeles	23445 BESSEMER ST	91367	2035004060	1.023	1.023	0.000	0.000	Shortfall of Sites	0.255	Very Low Residential	RE11-1	Very Low Residential	0	20	66.287	2.046		Residential - Single Family Residence - Pool, 1	177B093 560	1 per lot	Canoga Park - Winnetka - Woodland Hills - West Hills	No	LI	AHO , CPK CPU, ADU
Los Angeles	6161 PAT AVE	91367	2032010012	1.023	1.023	0.000	0.000	Shortfall of Sites	0.255	Very Low Residential	RE11-1-H	Very Low Residential	0	20	66.287	2.046		Residential - Single Family Residence - Pool, 1	177B085 142	1 per lot	Canoga Park - Winnetka - Woodland Hills - West Hills	No	LI	AHO , CPK CPU, ADU
Los Angeles	23365 BURTON ST	91304	2020021041	1.023	1.023	0.000	0.000	Shortfall of Sites	0.255	Very Low Residential	RE11-1	Very Low Residential	0	20	66.287	2.046		Residential - Single Family Residence - Therapy Pool (Spa), 1	192B093 487	1 per lot	Canoga Park - Winnetka - Woodland Hills - West Hills	No	LI	AHO , CPK CPU, ADU
Los Angeles	20025 ENADIA WAY	91306	2135007021	0.102	0.102	0.000	1.842	Shortfall of Sites	0.287	Low Residential	R1-1-RIO	Low Residential	[MN1-G1-5] [CX1-FA] [CPIO]	20	66.287	2.046		Residential - Single Family Residence, 1	183B113 100	1 per lot	Canoga Park - Winnetka - Woodland Hills - West Hills	No	VLI, LI, ABMI	AHO , CPK CPU
Los Angeles	24417 CLIPSTONE ST	91367	2032013043	0.102	0.102	0.000	1.841	Shortfall of Sites	0.255	Very Low Residential	RE11-1-H	Very Low Residential	[MN1-SH1-5] [CX1-FA] [CPIO]	20	66.287	2.046		Residential - Single Family Residence - Pool, 1	177B085 414	1 per lot	Canoga Park - Winnetka - Woodland Hills - West Hills	No	VLI, LI, ABMI	AHO , CPK CPU, ADU
Los Angeles	23401 STRATHERN ST	91304	2020017050	1.023	1.023	0.000	0.000	Shortfall of Sites	0.255	Very Low Residential	RE11-1	Very Low Residential	0	20	66.287	2.046		Residential - Single Family Residence, 1	189B093 271	1 per lot	Canoga Park - Winnetka - Woodland Hills - West Hills	No	LI	AHO , CPK CPU, ADU
Los Angeles	23318 STRATHERN ST	91304	2020024025	1.023	1.023	0.000	0.000	Shortfall of Sites	0.255	Very Low Residential	RE11-1	Very Low Residential	0	20	66.287	2.046		Residential - Single Family Residence - Pool, 1	189B093 310	1 per lot	Canoga Park - Winnetka - Woodland Hills - West Hills	No	LI	AHO , CPK CPU, ADU
Los Angeles	23252 STRATHERN ST	91304	2020024020	1.023	1.023	0.000	0.000	Shortfall of Sites	0.255	Very Low Residential	RE11-1	Very Low Residential	0	20	66.287	2.046		Residential - Single Family Residence, 1	189B093 315	1 per lot	Canoga Park - Winnetka - Woodland Hills - West Hills	No	LI	AHO , CPK CPU, ADU
Los Angeles	23280 STRATHERN ST	91304	2020024023	1.023	1.023	0.000	0.000	Shortfall of Sites	0.255	Very Low Residential	RE11-1	Very Low Residential	0	20	66.287	2.046		Residential - Single Family Residence, 1	189B093 312	1 per lot	Canoga Park - Winnetka - Woodland Hills - West Hills	No	LI	AHO , CPK CPU, ADU
Los Angeles	23272 STRATHERN ST	91304	2020024022	1.023	1.023	0.000	0.000	Shortfall of Sites	0.255	Very Low Residential	RE11-1	Very Low Residential	0	20	66.287	2.046		Residential - Single Family Residence, 1	189B093 313	1 per lot	Canoga Park - Winnetka - Woodland Hills - West Hills	No	LI	AHO , CPK CPU, ADU
Los Angeles	23308 STRATHERN ST	91304	2020024024	1.023	1.023	0.000	0.000	Shortfall of Sites	0.255	Very Low Residential	RE11-1	Very Low Residential	0	20	66.287	2.046		Residential - Single Family Residence - Pool, 1	189B093 311	1 per lot	Canoga Park - Winnetka - Woodland Hills - West Hills	No	LI	AHO , CPK CPU, ADU
Los Angeles	23262 STRATHERN ST	91304	2020024021	1.023	1.023	0.000	0.000	Shortfall of Sites	0.255	Very Low Residential	RE11-1	Very Low Residential	0	20	66.287	2.046		Residential - Single Family Residence - Pool, 1	189B093 314	1 per lot	Canoga Park - Winnetka - Woodland Hills - West Hills	No	LI	AHO , CPK CPU, ADU
Los Angeles	5936 COUNTY OAK RD	91367	2032027067	1.023	1.023	0.000	0.000	Shortfall of Sites	0.255	Very Low Residential	RE11-1	Very Low Residential	0	20	66.287	2.046		Residential - Single Family Residence, 1	177B085 492	1 per lot	Canoga Park - Winnetka - Woodland Hills - West Hills	No	LI	AHO , CPK CPU, ADU
Los Angeles	23235 ARMINTA ST	91304	2020022033	1.023	1.023	0.000	0.000	Shortfall of Sites	0.255	Very Low Residential	RE11-1	Very Low Residential	0	20	66.287	2.046		Residential - Single Family Residence, 1	189B093 472	1 per lot	Canoga Park - Winnetka - Woodland Hills - West Hills	No	LI	AHO , CPK CPU, ADU

Jurisdiction Name	Site Address/Intersection	5 Digit ZIP Code	Assessor Parcel Number	Very Low-Income	Low-Income	Moderate-Income	Above Moderate-Income	Type of Shortfall	Parcel Size (Acres)	Current General Plan Designation	Current Zoning	Proposed General Plan (GP) Designation	Proposed Zoning	Minimum Density Allowed	Maximum Density Allowed	Total Capacity	Vacant/ Nonvacant	Description of Existing Uses	PIN	Base Density Per Acre	Community Plan Area	Rent Stabalization Ordinance	Income Category	Applicable Rezoning Program (Program informing values in Column Q listed first)
Los Angeles	23509 STRATHERN ST	91304	2020017029	1.023	1.023	0.000	0.000	Shortfall of Sites	0.255	Very Low Residential	RE11-1	Very Low Residential	0	20	66.287	2.046		Residential - Single Family Residence, 1	189B093 242	1 per lot	Canoga Park - Winnetka - Woodland Hills - West Hills	No	LI	AHO , CPK CPU, ADU
Los Angeles	6136 COUNTY OAK RD	91367	2032029008	1.023	1.023	0.000	0.000	Shortfall of Sites	0.255	Very Low Residential	RE11-1	Very Low Residential	0	20	66.287	2.046		Residential - Single Family Residence - Pool, 1	177B085 124	1 per lot	Canoga Park - Winnetka - Woodland Hills - West Hills	No	LI	AHO , CPK CPU, ADU
Los Angeles	22440 COLLINS ST	91367	2040037008	1.023	1.023	0.000	0.000	Shortfall of Sites	0.255	Low Residential	RE11-1	Very Low Residential	0	20	66.287	2.046		Residential - Single Family Residence - Pool, 1	174B101 171	1 per lot	Canoga Park - Winnetka - Woodland Hills - West Hills	No	LI	AHO , CPK CPU, ADU
Los Angeles	5914 WOODLAND VIEW DR	91367	2032026024	1.023	1.023	0.000	0.000	Shortfall of Sites	0.255	Very Low Residential	RE11-1	Very Low Residential	0	20	66.287	2.046		Residential - Single Family Residence - Pool, 1	177B085 568	1 per lot	Canoga Park - Winnetka - Woodland Hills - West Hills	No	LI	AHO , CPK CPU, ADU
Los Angeles	7668 MARLBOROUGH CT	91304	2027029026	0.102	0.102	0.000	1.841	Shortfall of Sites	0.255	Very Low Residential	RE11-1	Very Low Residential	[MN1-SH1-5] [CX1-FA] [CPIO]	20	66.287	2.045		Residential - Single Family Residence - Pool, 1	186B093 39	1 per lot	Canoga Park - Winnetka - Woodland Hills - West Hills	No	VLI, LI, ABMI	AHO , CPK CPU, ADU
Los Angeles	8847 VENICE BLVD	90034	4312008046	0.000	0.000	0.000	2.045	Shortfall of Sites	0.046	Neighborhood Commercial	C2-2D-CPIO	0	0	0	101.053	2.045		Commercial - Office Building - Office and Residential - One Story, 0	123B169 1196		West Adams - Baldwin Hills - Leimert	Yes	ABMI	ARO
Los Angeles	8847 VENICE BLVD	90034	4312008046	0.000	0.000	0.000	2.045	Shortfall of Sites	0.057	Neighborhood Commercial	C2-2D-CPIO	0	0	0	80.997	2.045		Commercial - Office Building - Office and Residential - One Story, 0	123B169 1204		West Adams - Baldwin Hills - Leimert	Yes	ABMI	ARO
Los Angeles	8847 VENICE BLVD	90034	4312008046	0.000	0.000	0.000	2.045	Shortfall of Sites	0.057	Neighborhood Commercial	C2-2D-CPIO	0	0	0	80.998	2.045		Commercial - Office Building - Office and Residential - One Story, 0	123B169 1216		West Adams - Baldwin Hills - Leimert	Yes	ABMI	ARO
Los Angeles	8847 VENICE BLVD	90034	4312008046	0.000	0.000	0.000	2.045	Shortfall of Sites	0.057	Neighborhood Commercial	C2-2D-CPIO	0	0	0	80.997	2.045		Commercial - Office Building - Office and Residential - One Story, 0	123B169 1222		West Adams - Baldwin Hills - Leimert	Yes	ABMI	ARO
Los Angeles	8847 VENICE BLVD	90034	4312008046	0.000	0.000	0.000	2.045	Shortfall of Sites	0.057	Neighborhood Commercial	C2-2D-CPIO	0	0	0	81.013	2.045		Commercial - Office Building - Office and Residential - One Story, 0	123B169 1231		West Adams - Baldwin Hills - Leimert	Yes	ABMI	ARO
Los Angeles	8847 VENICE BLVD	90034	4312008046	0.000	0.000	0.000	2.045	Shortfall of Sites	0.057	Neighborhood Commercial	C2-2D-CPIO	0	0	0	80.983	2.045		Commercial - Office Building - Office and Residential - One Story, 0	123B169 1238		West Adams - Baldwin Hills - Leimert	Yes	ABMI	ARO
Los Angeles	8847 VENICE BLVD	90034	4312008046	0.000	0.000	0.000	2.045	Shortfall of Sites	0.057	Neighborhood Commercial	C2-2D-CPIO	0	0	0	80.998	2.045		Commercial - Office Building - Office and Residential - One Story, 0	123B169 1245		West Adams - Baldwin Hills - Leimert	Yes	ABMI	ARO
Los Angeles	8847 VENICE BLVD	90034	4312008046	0.000	0.000	0.000	2.045	Shortfall of Sites	0.057	Neighborhood Commercial	C2-2D-CPIO	0	0	0	80.998	2.045		Commercial - Office Building - Office and Residential - One Story, 0	123B169 1252		West Adams - Baldwin Hills - Leimert	Yes	ABMI	ARO
Los Angeles	8847 VENICE BLVD	90034	4312008046	0.000	0.000	0.000	2.045	Shortfall of Sites	0.057	Neighborhood Commercial	C2-2D-CPIO	0	0	0	80.997	2.045		Commercial - Office Building - Office and Residential - One Story, 0	123B169 1263		West Adams - Baldwin Hills - Leimert	Yes	ABMI	ARO
Los Angeles	8847 VENICE BLVD	90034	4312008046	0.000	0.000	0.000	2.045	Shortfall of Sites	0.022	Neighborhood Commercial	C2-2D-CPIO	0	0	0	213.138	2.045		Commercial - Office Building - Office and Residential - One Story, 0	123B169 1286		West Adams - Baldwin Hills - Leimert	Yes	ABMI	ARO
Los Angeles	24643 EILAT ST	91367	2032018006	1.023	1.023	0.000	0.000	Shortfall of Sites	0.255	Very Low Residential	RE11-1	Very Low Residential	0	20	66.287	2.045		Residential - Single Family Residence, 1	177B085 524	1 per lot	Canoga Park - Winnetka - Woodland Hills - West Hills	No	LI	AHO , CPK CPU, ADU
Los Angeles	23416 COVELLO ST	91304	2027003014	1.023	1.023	0.000	0.000	Shortfall of Sites	0.255	Very Low Residential	RE11-1	Very Low Residential	0	20	66.287	2.045		Residential - Single Family Residence - Pool, 1	186B093 158	1 per lot	Canoga Park - Winnetka - Woodland Hills - West Hills	No	LI	AHO , CPK CPU, ADU
Los Angeles	22521 SYLVAN ST	91367	2039025025	1.023	1.023	0.000	0.000	Shortfall of Sites	0.255	Low Residential	RE11-1	Very Low Residential	0	20	66.287	2.045		Residential - Single Family Residence, 1	177B097 77	1 per lot	Canoga Park - Winnetka - Woodland Hills - West Hills	No	LI	AHO , CPK CPU, ADU
Los Angeles	5122 COLLETT AVE	91436	2261025045	1.023	1.023	0.000	0.000	Shortfall of Sites	0.255	Low II Residential	RE9-1	Low Residential	0	20	66.287	2.045		Residential - Single Family Residence - Pool, 1	171B141 295	1 per lot	Encino - Tarzana	No	LI	AHO , ENC CPU, ADU
Los Angeles	7907 MAESTRO AVE	91304	2020004005	1.023	1.023	0.000	0.000	Shortfall of Sites	0.255	Very Low Residential	RE11-1	Very Low Residential	0	20	66.287	2.045		Residential - Single Family Residence, 1	189B093 384	1 per lot	Canoga Park - Winnetka - Woodland Hills - West Hills	No	LI	AHO , CPK CPU, ADU
Los Angeles	7700 MARLBOROUGH CT	91304	2027029027	0.102	0.102	0.000	1.840	Shortfall of Sites	0.255	Very Low Residential	RE11-1	Very Low Residential	[DM1-MK1-5] [IX3-FA] [CPIO]	20	66.287	2.045		Residential - Single Family Residence - Pool, 1	189B093 776	1 per lot	Canoga Park - Winnetka - Woodland Hills - West Hills	No	VLI, LI, ABMI	AHO , CPK CPU, ADU
Los Angeles	6050 NEDDY AVE	91367	2045005020	1.022	1.022	0.000	0.000	Shortfall of Sites	0.255	Very Low Residential	RE11-1	Very Low Residential	0	20	66.287	2.045		Residential - Single Family Residence - Pool, 1	177B089 446	1 per lot	Canoga Park - Winnetka - Woodland Hills - West Hills	No	LI	AHO , CPK CPU, ADU
Los Angeles	5829 CAPISTRANO AVE	91367	2040042004	1.022	1.022	0.000	0.000	Shortfall of Sites	0.255	Low Residential	RE11-1	Very Low Residential	0	20	66.287	2.045		Residential - Single Family Residence - Pool, 1	174B101 26	1 per lot	Canoga Park - Winnetka - Woodland Hills - West Hills	No	LI	AHO , CPK CPU, ADU
Los Angeles	6067 SAUSALITO AVE	91367	2039027037	1.022	1.022	0.000	0.000	Shortfall of Sites	0.255	Low Residential	RE11-1	Very Low Residential	0	20	66.287	2.044		Residential - Single Family Residence, 1	177B101 103	1 per lot	Canoga Park - Winnetka - Woodland Hills - West Hills	No	LI	AHO , CPK CPU, ADU
Los Angeles	23510 BALTAR ST	91304	2020017033	1.022	1.022	0.000	0.000	Shortfall of Sites	0.255	Very Low Residential	RE11-1	Very Low Residential	0	20	66.287	2.044		Residential - Single Family Residence - Pool, 1	189B093 215	1 per lot	Canoga Park - Winnetka - Woodland Hills - West Hills	No	LI	AHO , CPK CPU, ADU
Los Angeles	23305 COHASSET ST	91304	2027004019	1.022	1.022	0.000	0.000	Shortfall of Sites	0.255	Very Low Residential	RE11-1	Very Low Residential	0	20	66.287	2.044		Residential - Single Family Residence, 1	186B093 284	1 per lot	Canoga Park - Winnetka - Woodland Hills - West Hills	No	LI	AHO , CPK CPU, ADU
Los Angeles	23416 STRATHERN ST	91304	2020017062	1.022	1.022	0.000	0.000	Shortfall of Sites	0.255	Very Low Residential	RE11-1	Very Low Residential	0	20	66.287	2.044		Residential - Single Family Residence - Pool, 1	189B093 292	1 per lot	Canoga Park - Winnetka - Woodland Hills - West Hills	No	LI	AHO , CPK CPU, ADU
Los Angeles	1101 S VERMONT AVE	90006	5078027037	0.000	0.000	0.000	2.044	Shortfall of Sites	0.077	Neighborhood Office Commercial	C2-1	0	0	0	50.873	2.044		Commercial - Store Combination - Store and Office Combination - One Story, 0	129B197 587		Wilshire	No	ABMI	ARO
Los Angeles	0	0	5409020906	1.022	1.022	0.000	0.000	Shortfall of Sites	1.330	Public Facilities	PF-1XL-RIO	0	0	20	153.741	2.044		Miscellaneous - Government Owned Property, 0	133-5A217 157		Central City North	No	LI	PF
Los Angeles	24429 CLIPSTONE ST	91367	2032013039	0.102	0.102	0.000	1.840	Shortfall of Sites	0.255	Very Low Residential	RE11-1-H	Very Low Residential	[HB5-G1-5] [CX3-FA] [CPIO]	20	66.287	2.044		Residential - Single Family Residence, 1	177B085 442	1 per lot	Canoga Park - Winnetka - Woodland Hills - West Hills	No	VLI, LI, ABMI	AHO , CPK CPU, ADU
Los Angeles	23412 COVELLO ST	91304	2027003015	1.022	1.022	0.000	0.000	Shortfall of Sites	0.255	Very Low Residential	RE11-1	Very Low Residential	0	20	66.287	2.044		Residential - Single Family Residence - Pool, 1	186B093 153	1 per lot	Canoga Park - Winnetka - Woodland Hills - West Hills	No	LI	AHO , CPK CPU, ADU
Los Angeles	22544 CALIFA ST	91367	2040045005	1.022	1.022	0.000	0.000	Shortfall of Sites	0.255	Low Residential	RE11-1	Very Low Residential	0	20	66.287	2.044		Residential - Single Family Residence - Pool, 1	174B097 54	1 per lot	Canoga Park - Winnetka - Woodland Hills - West Hills	No	LI	AHO , CPK CPU, ADU
Los Angeles	22554 CALIFA ST	91367	2040045006	1.022	1.022	0.000	0.000	Shortfall of Sites	0.255	Low Residential	RE11-1	Very Low Residential	0	20	66.287	2.044		Residential - Single Family Residence, 1	174B097 53	1 per lot	Canoga Park - Winnetka - Woodland Hills - West Hills	No	LI	AHO , CPK CPU, ADU
Los Angeles	8045 YOLANDA AVE	91335	2103010010	1.022	1.022	0.000	0.000	Shortfall of Sites	0.335	Very Low I Residential	RA-1	Very Low Residential	0	20	66.287	2.044		Residential - Manufactured Home - Single Residence - Assessed by RP (Permanent Foundation), 1	189B121 155	1 per lot	Reseda - West Van Nuys	No	LI	AHO , RES CPU
Los Angeles	5911 KENTLAND AVE	91367	2040044004	1.022	1.022	0.000	0.000	Shortfall of Sites	0.255	Low Residential	RE11-1	Very Low Residential	0	20	66.287	2.044		Residential - Single Family Residence - Pool, 1	177B097 629	1 per lot	Canoga Park - Winnetka - Woodland Hills - West Hills	No	LI	AHO , CPK CPU, ADU
Los Angeles	7730 JASON AVE	91304	2020005048	1.022	1.022	0.000	0.000	Shortfall of Sites	0.255	Very Low Residential	RE11-1	Very Low Residential	0	20	66.287	2.044		Residential - Single Family Residence, 1	189B093 714	1 per lot	Canoga Park - Winnetka - Woodland Hills - West Hills	No	LI	AHO , CPK CPU, ADU
Los Angeles	218 WILHARDT ST	90012	5409002013	0.000	0.000	2.043	0.000	Shortfall of Sites	0.442	Hybrid Industrial	UV(CA)	0	0	0	5.783	2.043		Industrial - Light Manufacturing - One Story, 0	136-5A219 94		Central City North	No	MI	ARO
Los Angeles	23938 CALIFA ST	91367	2045020004	1.022	1.022	0.000	0.000	Shortfall of Sites	0.255	Very Low Residential	RE11-1	Very Low Residential	0	20	66.287	2.043		Residential - Single Family Residence - Pool, 1	177B089 818	1 per lot	Canoga Park - Winnetka - Woodland Hills - West Hills	No	LI	AHO , CPK CPU, ADU
Los Angeles	22555 MARYLEE ST	91367	2040045001	1.022	1.022	0.000	0.000	Shortfall of Sites	0.255	Low Residential	RE11-1	Very Low Residential	0	20	66.287	2.043		Residential - Single Family Residence - Pool, 1	174B097 64	1 per lot	Canoga Park - Winnetka - Woodland Hills - West Hills	No	LI	AHO , CPK CPU, ADU
Los Angeles	22545 MARYLEE ST	91367	2040045002	1.022	1.022	0.000	0.000	Shortfall of Sites	0.255	Low Residential	RE11-1	Very Low Residential	0	20	66.287	2.043		Residential - Single Family Residence - Pool, 1	174B097 65	1 per lot	Canoga Park - Winnetka - Woodland Hills - West Hills	No	LI	AHO , CPK CPU, ADU
Los Angeles	4725 RUBIO AVE	91436	2284007039	1.021	1.021	0.000	0.000	Shortfall of Sites	0.255	Low I Residential	RE9-1	Low Residential	0	20	66.287	2.043		Residential - Single Family Residence - Pool, 1	168B137 419	1 per lot	Encino - Tarzana	No	LI	AHO , ENC CPU, ADU
Los Angeles	23255 SYLVAN ST	91367	2035020040	0.000	0.000	0.000	2.043	Shortfall of Sites	0.193	Very Low Residential	RA-1	Very Low Residential	0	0	66.287	2.043		Residential - Single Family Residence - Pool, 0	177B093 107	1 per lot	Canoga Park - Winnetka - Woodland Hills - West Hills	No	ABMI	AHO , CPK CPU, ADU
Los Angeles	701 E JEFFERSON BLVD	90007	5120023027	0.000	0.000	0.000	2.043	Shortfall of Sites	0.158	Neighborhood Commercial	C2-1-CPIO	0	0	0	24.935	2.043		Industrial - Light Manufacturing - One Story, 0	117A207 84		Southeast Los Angeles	No	ABMI	ARO
Los Angeles	701 E JEFFERSON BLVD	90007	5120023027	0.000	0.000	0.000	2.043	Shortfall of Sites	0.157	Neighborhood Commercial	C2-1-CPIO	0	0	0	24.993	2.043		Industrial - Light Manufacturing - One Story, 0	117A207 90		Southeast Los Angeles	No	ABMI	ARO
Los Angeles	701 E JEFFERSON BLVD	90007	5120023027	0.000	0.000	0.000	2.043	Shortfall of Sites	0.122	Neighborhood Commercial	C2-1-CPIO	0	0	0	32.181	2.043		Industrial - Light Manufacturing - One Story, 0	117A207 117		Southeast Los Angeles	No	ABMI	ARO
Los Angeles	701 E JEFFERSON BLVD	90007	5120023027	0.000	0.000	0.000	2.043	Shortfall of Sites	0.146	Neighborhood Commercial	C2-1-CPIO	0	0	0	26.963	2.043		Industrial - Light Manufacturing - One Story, 0	117A207 121		Southeast Los Angeles	No	ABMI	ARO
Los Angeles	701 E JEFFERSON BLVD	90007	5120023027	0.000	0.000	0.000	2.043	Shortfall of Sites	0.116	Neighborhood Commercial	C2-1-CPIO	0	0	0	33.747	2.043		Industrial - Light Manufacturing - One Story, 0	117A207 128		Southeast Los Angeles	No	ABMI	ARO
Los Angeles	701 E JEFFERSON BLVD	90007	5120023027	0.000	0.000	0.000	2.043	Shortfall of Sites	0.116	Neighborhood Commercial	C2-1-CPIO	0	0	0	33.816	2.043		Industrial - Light Manufacturing - One Story, 0	117A207 134		Southeast Los Angeles	No	ABMI	ARO
Los Angeles	701 E JEFFERSON BLVD	90007	5120023027	0.000	0.000	0.000	2.043	Shortfall of Sites	0.116	Neighborhood Commercial	C2-1-CPIO	0	0	0	33.877	2.043		Industrial - Light Manufacturing - One Story, 0	117A207 140		Southeast Los Angeles	No	ABMI	ARO
Los Angeles	701 E JEFFERSON BLVD	90007	5120023027	0.000	0.000	0.000	2.043	Shortfall of Sites	0.116	Neighborhood Commercial	C2-1-CPIO	0	0	0	33.854	2.043		Industrial - Light Manufacturing - One Story, 0	117A207 146		Southeast Los Angeles	No	ABMI	ARO
Los Angeles	701 E JEFFERSON BLVD	90007	5120023027	0.000	0.000	0.000	2.043	Shortfall of Sites	0.116	Neighborhood Commercial	C2-1-CPIO	0	0	0	33.778	2.043		Industrial - Light Manufacturing - One Story, 0	117A207 150		Southeast Los Angeles	No	ABMI	ARO
Los Angeles	0	0	5220032803	1.021	1.021	0.000	0.000	Shortfall of Sites	1.329	Public Facilities	PF-1	0	0	20	153.741	2.043		Commercial - Parking Lot (Commercial Use Property) - Lots - Patron or Employee - One Story, 0	139-5A239 79		Northeast Los Angeles	No	LI	PF
Los Angeles	8030 SADRING AVE	91304	2020020028	1.021	1.021	0.000	0.000	Shortfall of Sites	0.255	Very Low Residential	RE11-1	Very Low Residential	0	20	66.287	2.042		Residential - Single Family Residence - Pool, 1	189B093 152	1 per lot	Canoga Park - Winnetka - Woodland Hills - West Hills	No	LI	AHO , CPK CPU, ADU

Jurisdiction Name	Site Address/Intersection	5 Digit ZIP Code	Assessor Parcel Number	Very Low-Income	Low-Income	Moderate-Income	Above Moderate-Income	Type of Shortfall	Parcel Size (Acres)	Current General Plan Designation	Current Zoning	Proposed General Plan (GP) Designation	Proposed Zoning	Minimum Density Allowed	Maximum Density Allowed	Total Capacity	Vacant/ Nonvacant	Description of Existing Uses	PIN	Base Density Per Acre	Community Plan Area	Rent Stabalization Ordinance	Income Category	Applicable Rezoning Program (Program informing values in Column Q listed first)
Los Angeles	2057 FAIR PARK AVE	90041	5686017900	1.021	1.021	0.000	0.000	Shortfall of Sites	1.107	Public Facilities	PF-1	0	0	20	153.741	2.042		Miscellaneous - Government Owned Property, 0	162A223 298		Northeast Los Angeles	No	LI	PF
Los Angeles	23826 BURBANK BLVD	91367	2047010017	1.021	1.021	0.000	0.000	Shortfall of Sites	0.287	Very Low Residential	RE11-1	Very Low Residential	0	20	66.287	2.042		Residential - Single Family Residence, 1	174B089 548	1 per lot	Canoga Park - Winnetka - Woodland Hills - West Hills	No	LI	AHO , CPK CPU
Los Angeles	0	0	2423030906	0.000	0.000	0.000	2.042	Shortfall of Sites	0.021	Open Space	R1-1-RIO, OS-1XL-RIO	0	0	0	99.000	2.042		Miscellaneous - Government Owned Property, 0	162B177 91		Sherman Oaks - Studio City - Toluca Lake - Cahuenga Pass	No	ABMI	TOC EXP
Los Angeles	5932 NORA LYNN DR	91367	2032026010	1.021	1.021	0.000	0.000	Shortfall of Sites	0.255	Very Low Residential	RE11-1	Very Low Residential	[LM2-MU2-5] [RX1-FA] [CPIO]	20	66.287	2.041		Residential - Single Family Residence - Pool, 1	177B085 520	1 per lot	Canoga Park - Winnetka - Woodland Hills - West Hills	No	LI	AHO , CPK CPU, ADU
Los Angeles	5737 LARRYAN DR	91367	2045021001	1.021	1.021	0.000	0.000	Shortfall of Sites	0.255	Very Low Residential	RE11-1	Very Low Residential	0	20	66.287	2.041		Residential - Single Family Residence - Pool, 1	174B089 95	1 per lot	Canoga Park - Winnetka - Woodland Hills - West Hills	No	LI	AHO , CPK CPU, ADU
Los Angeles	6415 LEDERER AVE	91307	2036023004	1.021	1.021	0.000	0.000	Shortfall of Sites	0.255	Low Residential	RS-1	Very Low Residential	0	20	66.287	2.041		Residential - Single Family Residence - Pool, 1	180B093 805	1 per lot	Canoga Park - Winnetka - Woodland Hills - West Hills	No	LI	AHO , CPK CPU, ADU
Los Angeles	22344 VANOWEN ST	91303	2139009014	1.020	1.020	0.000	0.000	Shortfall of Sites	0.287	Low Residential	RA-1-RIO	Very Low Residential	0	20	66.287	2.041		Residential - Single Family Residence, 1	180B101 19	1 per lot	Canoga Park - Winnetka - Woodland Hills - West Hills	No	LI	AHO , CPK CPU
Los Angeles	22338 VANOWEN ST	91303	2139009015	1.020	1.020	0.000	0.000	Shortfall of Sites	0.287	Low Residential	RA-1-RIO	Very Low Residential	0	20	66.287	2.041		Residential - Single Family Residence - Pool, 1	180B101 20	1 per lot	Canoga Park - Winnetka - Woodland Hills - West Hills	No	LI	AHO , CPK CPU
Los Angeles	23508 STRATHERN ST	91304	2020017026	1.020	1.020	0.000	0.000	Shortfall of Sites	0.255	Very Low Residential	RE11-1	Very Low Residential	0	20	66.287	2.041		Residential - Single Family Residence - Pool, 1	189B093 285	1 per lot	Canoga Park - Winnetka - Woodland Hills - West Hills	No	LI	AHO , CPK CPU, ADU
Los Angeles	23254 FRIAR ST	91367	2035020041	0.000	0.000	0.000	2.040	Shortfall of Sites	0.160	Very Low Residential	RA-1	Very Low Residential	[MB4-SH1-5] [IX1-FA] [CPIO]	0	66.287	2.040		Residential - Single Family Residence - Pool, 0	177B093 44	1 per lot	Canoga Park - Winnetka - Woodland Hills - West Hills	No	ABMI	AHO , CPK CPU, ADU
Los Angeles	22421 HATTERAS ST	91367	2040040003	1.020	1.020	0.000	0.000	Shortfall of Sites	0.255	Low Residential	RE11-1	Very Low Residential	0	20	66.287	2.040		Residential - Single Family Residence - Pool, 1	174B101 63	1 per lot	Canoga Park - Winnetka - Woodland Hills - West Hills	No	LI	AHO , CPK CPU, ADU
Los Angeles	23500 STRATHERN ST	91304	2020017027	1.020	1.020	0.000	0.000	Shortfall of Sites	0.255	Very Low Residential	RE11-1	Very Low Residential	0	20	66.287	2.040		Residential - Single Family Residence, 1	189B093 286	1 per lot	Canoga Park - Winnetka - Woodland Hills - West Hills	No	LI	AHO , CPK CPU, ADU
Los Angeles	7938 BOBBYBOYAR AVE	91304	2020022017	1.020	1.020	0.000	0.000	Shortfall of Sites	0.255	Very Low Residential	RE11-1	Very Low Residential	[LM1-CDF1-5] [IX4-FA] [CPIO]	20	66.287	2.040		Residential - Single Family Residence, 1	189B093 359	1 per lot	Canoga Park - Winnetka - Woodland Hills - West Hills	No	LI	AHO , CPK CPU, ADU
Los Angeles	311 E 4TH ST	90013	5148005017	0.102	0.102	0.000	1.836	Shortfall of Sites	0.070	Community Commercial	C2-2D-O	Village	[MN1-AL2-5] [CX1-FA] [CPIO-O]	20	229.068	2.040		Commercial - Store Combination - Store and Office Combination - Two Stories, 6	129A213 289	No Max	Central City	No	VLI, LI, ABMI	DT CPU , ARO
Los Angeles	330 WALL ST	90013	5148005001	0.102	0.102	0.000	1.836	Shortfall of Sites	0.069	Community Commercial	C2-2D-O	Village	[MN1-AL2-5] [CX1-FA] [CPIO-O]	20	232.848	2.040		Commercial - Store - One Story, 6	129A213 238	No Max	Central City	No	VLI, LI, ABMI	DT CPU
Los Angeles	15433 VENTURA BLVD	91403	2261040017	0.000	0.000	0.000	2.040	Shortfall of Sites	0.118	Regional Center Commercial	[Q]PB-2D	Medium Residential	0	0	67.733	2.040		Commercial - Parking Lot (Commercial Use Property) - Lots - Patron or Employee - One Story, 4	168B145 734	43	Encino - Tarzana	No	ABMI	ENC CPU , P, MURC
Los Angeles	15433 VENTURA BLVD	91403	2261040016	0.000	0.000	0.000	2.040	Shortfall of Sites	0.118	Regional Center Commercial	[Q]PB-2D	Medium Residential	0	0	67.733	2.040		Commercial - Parking Lot (Commercial Use Property) - Lots - Patron or Employee - One Story, 4	168B145 716	43	Encino - Tarzana	No	ABMI	ENC CPU , P, MURC
Los Angeles	4730 LANKERSHIM BLVD	91602	2421023009	0.000	0.000	0.000	2.040	Shortfall of Sites	0.036	Community Commercial	C2-1VL	Community Center (Mixed-Use)	0	0	84.307	2.040		Commercial - Auto, Recreation Equipment, Construction Equipment Sales and Service - Auto Body Repair Shop - One Story, 0	168B173 657	145	North Hollywood - Valley Village	No	ABMI	NH CPU , AHO
Los Angeles	12520 MAGNOLIA BLVD	91607	2357006021	0.000	0.000	0.000	2.040	Shortfall of Sites	0.042	Neighborhood Office Commercial	[Q]C2-1VL	Neighborhood Center *	0	0	71.741	2.040		Commercial - Office Building - One Story, 0	171B161 1198	108	North Hollywood - Valley Village	No	ABMI	NH CPU , ARO, AHO
Los Angeles	0	0	2348014057	0.000	0.000	0.000	2.040	Shortfall of Sites	0.028	Neighborhood Office Commercial	[Q]C2-1VL	Community Center (Mixed-Use)	0	0	108.902	2.040		Commercial - Parking Lot (Commercial Use Property) - Lots - Patron or Employee - One Story, 0	171B165 80	145	North Hollywood - Valley Village	No	ABMI	NH CPU , AHO, TOC EXP
Los Angeles	10600 MAGNOLIA BLVD	91601	2419016031	0.000	0.000	0.000	2.040	Shortfall of Sites	0.035	Community Commercial	C4-1-CA	Community Commercial	0	0	85.749	2.040		Commercial - Store - One Story, 0	171B177 722	108	North Hollywood - Valley Village	No	ABMI	Orange LineTNP , AHO
Los Angeles	2918 SAWTELLE BLVD	90064	4258017004	0.000	0.000	0.000	2.040	Shortfall of Sites	0.020	Community Commercial	C2-1VL, (T)(Q)C2-1VL	Neighborhood Center	0	0	151.114	2.040		Commercial - Store - One Story, 0	120B157 302	54	Palms - Mar Vista - Del Rey	No	ABMI	PMVDR CPU , AHO
Los Angeles	11705 NATIONAL BLVD	90064	4257011025	0.000	0.000	0.000	2.040	Shortfall of Sites	0.061	Neighborhood Commercial	C2-1VL	Villages	0	0	49.264	2.040		Commercial - Restaurant, Cocktail Lounge - Restaurant, Cocktail Lounge, Tavern - One Story, 0	120B153 1049	43	Palms - Mar Vista - Del Rey	No	ABMI	PMVDR CPU , AHO
Los Angeles	11705 NATIONAL BLVD	90064	4257011025	0.000	0.000	0.000	2.040	Shortfall of Sites	0.057	Neighborhood Commercial	C2-1VL	Villages	0	0	52.930	2.040		Commercial - Restaurant, Cocktail Lounge - Restaurant, Cocktail Lounge, Tavern - One Story, 0	120B153 1058	43	Palms - Mar Vista - Del Rey	No	ABMI	PMVDR CPU , AHO
Los Angeles	0	0	4314003042	0.000	0.000	0.000	2.040	Shortfall of Sites	0.025	General Commercial	C2-1	Mixed Residential	0	0	122.082	2.040		Commercial - Parking Lot (Commercial Use Property) - Lots - Patron or Employee - One Story, 0	117B165 88	54	Palms - Mar Vista - Del Rey	No	ABMI	PMVDR CPU , AHO, TOC EXP
Los Angeles	12320 W PICO BLVD	90064	4259040012	0.000	0.000	0.000	2.040	Shortfall of Sites	0.022	General Commercial	C2-1VL	Mixed Residential	0	0	133.676	2.040		Commercial - Store - One Story, 0	120B149 129	54	Palms - Mar Vista - Del Rey	No	ABMI	PMVDR CPU , AHO, TOC EXP
Los Angeles	17315 SATICOY ST	91325	2202009008	0.000	0.000	0.000	2.040	Shortfall of Sites	0.028	Neighborhood Office Commercial	C2-1VL	Neighborhood Center	0	0	106.246	2.040		Commercial - Store - One Story, 0	186B133 189	54	Reseda - West Van Nuys	No	ABMI	RES CPU , AHO
Los Angeles	4437 LANKERSHIM BLVD	91602	2423009037	0.000	0.000	0.000	2.040	Shortfall of Sites	0.026	General Commercial	C2-1VL-RIO	Community Center	0	0	114.807	2.040		Commercial - Auto, Recreation Equipment, Construction Equipment Sales and Service - Auto Body Repair Shop - One Story, 0	165B173 208	108	Sherman Oaks - Studio City - Toluca Lake - Cahuenga Pass	No	ABMI	SHR CPU , AHO
Los Angeles	0	0	2423007059	0.000	0.000	0.000	2.040	Shortfall of Sites	0.024	General Commercial	C2-1VL-RIO	Community Center	0	0	123.212	2.040		Commercial - Parking Lot (Commercial Use Property) - Lots - Patron or Employee - One Story, 0	165B173 1263	108	Sherman Oaks - Studio City - Toluca Lake - Cahuenga Pass	No	ABMI	SHR CPU , AHO
Los Angeles	11418 MOORPARK ST	91602	2365015013	0.000	0.000	0.000	2.040	Shortfall of Sites	0.045	Neighborhood Office Commercial	[Q]C2-1XL-RIO	Tujunga Commercial District	0	0	66.997	2.040		Commercial - Store - One Story, 0	165B169 285	72	Sherman Oaks - Studio City - Toluca Lake - Cahuenga Pass	No	ABMI	SHR CPU , OPP C, AHO
Los Angeles	12930 MAGNOLIA BLVD	91423	2358030033	0.000	0.000	0.000	2.040	Shortfall of Sites	0.030	Low Residential	C2-1VL	Village	0	0	99.809	2.040		Commercial - Parking Lot (Commercial Use Property) - Lots - Patron or Employee - One Story, 0	171B161 589	72	Van Nuys - North Sherman Oaks	No	ABMI	VNY CPU , AHO
Los Angeles	11250 SANTA MONICA BLVD	90025	4261008022	0.000	0.000	0.000	2.040	Shortfall of Sites	0.020	Neighborhood Commercial	C2-1VL	Mixed Use Corridor	0	0	147.907	2.040		Commercial - Hotel and Motel - Hotel - Under 50 Rooms - One Story, 0	129B149 460	54	West Los Angeles	No	ABMI	West WLA CPU , ARO, AHO, TOC EXP
Los Angeles	10650 W PICO BLVD	90064	4255001007	0.000	0.000	0.000	2.040	Shortfall of Sites	0.024	Neighborhood Commercial	C2-1VL-O-POD	Mixed Use Corridor	0	0	125.051	2.040		Commercial - Store - One Story, 0	126B157 642	54	West Los Angeles	No	ABMI	West WLA CPU , AHO, TOC EXP
Los Angeles	10668 W PICO BLVD	90064	4255001025	0.000	0.000	0.000	2.040	Shortfall of Sites	0.025	Neighborhood Commercial	C2-1VL-O-POD	Mixed Use Corridor	0	0	117.969	2.040		Commercial - Store - One Story, 0	126B157 695	54	West Los Angeles	No	ABMI	West WLA CPU , AHO, TOC EXP
Los Angeles	15322 VENTURA BLVD	91403	2276039015	0.000	0.000	0.000	2.040	Shortfall of Sites	0.034	Regional Center Commercial	C2-2	0	0	0	87.567	2.040		Commercial - Store - One Story, 0	168B145 954		Sherman Oaks - Studio City - Toluca Lake - Cahuenga Pass	No	ABMI	MURC
Los Angeles	711 S LA BREA AVE	90036	5089001900	0.000	0.000	0.000	2.040	Shortfall of Sites	0.032	Regional Center Commercial	[Q]C4-2-CDO	0	0	0	92.555	2.040		Commercial - Bank, Savings and Loan - One Story, 0	132B181 1291		Wilshire	No	ABMI	MURC
Los Angeles	24671 EILAT ST	91367	2032018009	1.020	1.020	0.000	0.000	Shortfall of Sites	0.255	Very Low Residential	RE11-1	Very Low Residential	0	20	66.287	2.040		Residential - Single Family Residence - Pool, 1	177B085 572	1 per lot	Canoga Park - Winnetka - Woodland Hills - West Hills	No	LI	AHO , CPK CPU, ADU
Los Angeles	23306 WINDOM ST	91304	2027004016	1.020	1.020	0.000	0.000	Shortfall of Sites	0.255	Very Low Residential	RE11-1	Very Low Residential	0	20	66.287	2.039		Residential - Single Family Residence - Pool, 1	186B093 253	1 per lot	Canoga Park - Winnetka - Woodland Hills - West Hills	No	LI	AHO , CPK CPU, ADU
Los Angeles	1400 JAMES M WOOD BLVD	90015	5137006025	0.000	0.000	0.000	2.039	Shortfall of Sites	0.140	Highway Oriented Commercial	C2-1	0	0	0	28.103	2.039		Commercial - Office Building - Two Stories, 0	129A205 35		Westlake	No	ABMI	ARO
Los Angeles	1400 JAMES M WOOD BLVD	90015	5137006025	0.000	0.000	0.000	2.039	Shortfall of Sites	0.140	Highway Oriented Commercial	C2-1	0	0	0	28.098	2.039		Commercial - Office Building - Two Stories, 0	129A205 39		Westlake	No	ABMI	ARO
Los Angeles	1400 JAMES M WOOD BLVD	90015	5137006025	0.000	0.000	0.000	2.039	Shortfall of Sites	0.032	Highway Oriented Commercial	C2-1	0	0	0	124.209	2.039		Commercial - Office Building - Two Stories, 0	129A205 45		Westlake	No	ABMI	ARO
Los Angeles	1400 JAMES M WOOD BLVD	90015	5137006025	0.000	0.000	0.000	2.039	Shortfall of Sites	0.108	Highway Oriented Commercial	C2-1	0	0	0	36.306	2.039		Commercial - Office Building - Two Stories, 0	129A205 47		Westlake	No	ABMI	ARO
Los Angeles	1400 JAMES M WOOD BLVD	90015	5137006025	0.000	0.000	0.000	2.039	Shortfall of Sites	0.109	Highway Oriented Commercial	C2-1	0	0	0	35.911	2.039		Commercial - Office Building - Two Stories, 0	129A205 54		Westlake	No	ABMI	ARO
Los Angeles	1400 JAMES M WOOD BLVD	90015	5137006025	0.000	0.000	0.000	2.039	Shortfall of Sites	0.033	Highway Oriented Commercial	C2-1	0	0	0	119.891	2.039		Commercial - Office Building - Two Stories, 0	129A205 409		Westlake	No	ABMI	ARO
Los Angeles	6045 SAUSALITO AVE	91367	2039027006	0.102	0.102	0.000	1.835	Shortfall of Sites	0.255	Low Residential	RE11-1	Very Low Residential	[DM1-G1-5] [CX2-FA] [CPIO]	20	66.287	2.039		Residential - Single Family Residence - Pool, 1	177B101 119	1 per lot	Canoga Park - Winnetka - Woodland Hills - West Hills	No	VLI, LI, ABMI	AHO , CPK CPU, ADU
Los Angeles	23232 JUSTICE ST	91304	2020016011	1.020	1.020	0.000	0.000	Shortfall of Sites	0.255	Very Low Residential	RE11-1	Very Low Residential	0	20	66.287	2.039		Residential - Single Family Residence, 1	189B093 235	1 per lot	Canoga Park - Winnetka - Woodland Hills - West Hills	No	LI	AHO , CPK CPU, ADU
Los Angeles	5963 WOODLAND VIEW DR	91367	2032028025	1.020	1.020	0.000	0.000	Shortfall of Sites	0.254	Very Low Residential	RE11-1	Very Low Residential	0	20	66.287	2.039		Residential - Single Family Residence, 1	177B085 400	1 per lot	Canoga Park - Winnetka - Woodland Hills - West Hills	No	LI	AHO , CPK CPU, ADU

Jurisdiction Name	Site Address/Intersection	5 Digit ZIP Code	Assessor Parcel Number	Very Low-Income	Low-Income	Moderate-Income	Above Moderate-Income	Type of Shortfall	Parcel Size (Acres)	Current General Plan Designation	Current Zoning	Proposed General Plan (GP) Designation	Proposed Zoning	Minimum Density Allowed	Maximum Density Allowed	Total Capacity	Vacant/ Nonvacant	Description of Existing Uses	PIN	Base Density Per Acre	Community Plan Area	Rent Stabalization Ordinance	Income Category	Applicable Rezoning Program (Program informing values in Column Q listed first)
Los Angeles	6140 CAPISTRANO AVE	91367	2039029023	1.019	1.019	0.000	0.000	Shortfall of Sites	0.254	Low Residential	RE11-1	Very Low Residential	0	20	66.287	2.039		Residential - Single Family Residence, 1	177B101 86	1 per lot	Canoga Park - Winnetka - Woodland Hills - West Hills	No	LI	AHO , CPK CPU, ADU
Los Angeles	8035 CLEMENS AVE	91304	2020001024	1.019	1.019	0.000	0.000	Shortfall of Sites	0.254	Very Low Residential	RE11-1	Very Low Residential	0	20	66.287	2.039		Residential - Single Family Residence - Pool, 1	189B093 158	1 per lot	Canoga Park - Winnetka - Woodland Hills - West Hills	No	LI	AHO , CPK CPU, ADU
Los Angeles	6201 CAPISTRANO AVE	91367	2039028002	1.019	1.019	0.000	0.000	Shortfall of Sites	0.254	Low Residential	RE11-1	Very Low Residential	0	20	66.287	2.038		Residential - Single Family Residence - Pool, 1	177B101 69	1 per lot	Canoga Park - Winnetka - Woodland Hills - West Hills	No	LI	AHO , CPK CPU, ADU
Los Angeles	11001 GLENOAKS BLVD	91331	2536018014	0.000	0.000	2.038	0.000	Shortfall of Sites	1.113	Commercial Manufacturing	[Q]CM-1VL-CUGU	0	0	0	2.290	2.038		Industrial - Light Manufacturing - One Story, 0	210B161 662		Arleta - Pacoima	No	MI	ARO
Los Angeles	5753 LARRYAN DR	91367	2045020019	0.102	0.102	0.000	1.834	Shortfall of Sites	0.254	Very Low Residential	RE11-1	Very Low Residential	[DM1-SH1-5] [IX3-FA] [CPIO]	20	66.287	2.038		Residential - Single Family Residence, 1	174B089 76	1 per lot	Canoga Park - Winnetka - Woodland Hills - West Hills	No	VLI, LI, ABMI	AHO , CPK CPU, ADU
Los Angeles	23350 AETNA ST	91367	2035002011	1.019	1.019	0.000	0.000	Shortfall of Sites	0.254	Very Low Residential	RE11-1	Very Low Residential	0	20	66.287	2.038		Residential - Single Family Residence, 1	177B093 726	1 per lot	Canoga Park - Winnetka - Woodland Hills - West Hills	No	LI	AHO , CPK CPU, ADU
Los Angeles	5523 SYLVIA AVE	91356	2163016020	0.000	0.000	0.000	2.038	Shortfall of Sites	0.160	Low II Residential	R1-1	Low Residential	0	0	66.287	2.038	Vacant	Residential - Single Family Residence - Vacant Land, 0	174B117 433	1 per lot	Encino - Tarzana	No	ABMI	AHO , ENC CPU
Los Angeles	23521 OXNARD ST	91367	2035003015	0.102	0.102	0.000	1.834	Shortfall of Sites	0.254	Very Low Residential	RE11-1	Very Low Residential	[MB4-G1-5] [IX4-FA] [CPIO]	20	66.287	2.038		Residential - Single Family Residence, 1	177B093 686	1 per lot	Canoga Park - Winnetka - Woodland Hills - West Hills	No	VLI, LI, ABMI	AHO , CPK CPU, ADU
Los Angeles	6100 KENTLAND AVE	91367	2039029019	1.019	1.019	0.000	0.000	Shortfall of Sites	0.254	Low Residential	RE11-1	Very Low Residential	[LM2-MU2-5] [RX1-FA] [CPIO]	20	66.287	2.038		Residential - Single Family Residence - Pool, 1	177B101 88	1 per lot	Canoga Park - Winnetka - Woodland Hills - West Hills	No	LI	AHO , CPK CPU, ADU
Los Angeles	24460 CLIPSTONE ST	91367	2032013064	0.102	0.102	0.000	1.833	Shortfall of Sites	0.254	Very Low Residential	RE11-1-H	Very Low Residential	[HB5-SH1-5] [CX4-FA] [CPIO]	20	66.287	2.037		Residential - Single Family Residence - Pool, 1	177B089 755	1 per lot	Canoga Park - Winnetka - Woodland Hills - West Hills	No	VLI, LI, ABMI	AHO , CPK CPU, ADU
Los Angeles	5750 ROLLING RD	91367	2146019008	0.000	0.000	0.000	2.037	Shortfall of Sites	0.160	Low Residential	RE11-1	Very Low Residential	0	0	66.287	2.037		Residential - Single Family Residence, 0	174B101 138	1 per lot	Canoga Park - Winnetka - Woodland Hills - West Hills	No	ABMI	AHO , CPK CPU, ADU
Los Angeles	23513 AETNA ST	91367	2035004022	1.018	1.018	0.000	0.000	Shortfall of Sites	0.254	Very Low Residential	RE11-1	Very Low Residential	0	20	66.287	2.036		Residential - Single Family Residence - Pool, 1	177B093 588	1 per lot	Canoga Park - Winnetka - Woodland Hills - West Hills	No	LI	AHO , CPK CPU, ADU
Los Angeles	23265 BLYTHE ST	91304	2020024036	1.018	1.018	0.000	0.000	Shortfall of Sites	0.254	Very Low Residential	RE11-1	Very Low Residential	0	20	66.287	2.036		Residential - Single Family Residence, 1	189B093 361	1 per lot	Canoga Park - Winnetka - Woodland Hills - West Hills	No	LI	AHO , CPK CPU, ADU
Los Angeles	1230 W 3RD ST	90017	5152014909	0.000	0.000	0.000	2.036	Shortfall of Sites	0.028	Regional Center Commercial	CW	0	0	0	142.109	2.036		Commercial - Professional Building - Medical Dental Building - One Story, 0	132A209 112		Westlake	No	ABMI	ARO , MURC
Los Angeles	4725 LIBBIT AVE	91436	2284001045	1.018	1.018	0.000	0.000	Shortfall of Sites	0.254	Low I Residential	RE9-1	Low Residential	0	20	66.287	2.036		Residential - Single Family Residence - Pool, 1	168B137 494	1 per lot	Encino - Tarzana	No	LI	AHO , ENC CPU, ADU
Los Angeles	22411 HATTERAS ST	91367	2040040002	1.018	1.018	0.000	0.000	Shortfall of Sites	0.254	Low Residential	RE11-1	Very Low Residential	0	20	66.287	2.035		Residential - Single Family Residence - Pool, 1	174B101 60	1 per lot	Canoga Park - Winnetka - Woodland Hills - West Hills	No	LI	AHO , CPK CPU, ADU
Los Angeles	23350 KESWICK ST	91304	2027004031	1.018	1.018	0.000	0.000	Shortfall of Sites	0.254	Very Low Residential	RE11-1	Very Low Residential	[LM1-CDF1-5] [IX4-FA] [CPIO]	20	66.287	2.035		Residential - Single Family Residence, 1	186B093 78	1 per lot	Canoga Park - Winnetka - Woodland Hills - West Hills	No	LI	AHO , CPK CPU, ADU
Los Angeles	24311 CARIS ST	91367	2045002010	1.018	1.018	0.000	0.000	Shortfall of Sites	0.254	Very Low Residential	RE11-1	Very Low Residential	0	20	66.287	2.035		Residential - Single Family Residence - Pool, 1	177B089 501	1 per lot	Canoga Park - Winnetka - Woodland Hills - West Hills	No	LI	AHO , CPK CPU, ADU
Los Angeles	23539 OXNARD ST	91367	2035003012	0.102	0.102	0.000	1.832	Shortfall of Sites	0.254	Very Low Residential	RE11-1	Very Low Residential	[DM2-G1-5] [CX2-FA] [CPIO]	20	66.287	2.035		Residential - Single Family Residence, 1	177B093 688	1 per lot	Canoga Park - Winnetka - Woodland Hills - West Hills	No	VLI, LI, ABMI	AHO , CPK CPU, ADU
Los Angeles	7839 SADRING AVE	91304	2020006036	0.102	0.102	0.000	1.832	Shortfall of Sites	0.254	Very Low Residential	RE11-1	Very Low Residential	[MN1-AL2-5] [CX1-FA] [CPIO]	20	66.287	2.035		Residential - Single Family Residence - Pool, 1	189B093 498	1 per lot	Canoga Park - Winnetka - Woodland Hills - West Hills	No	VLI, LI, ABMI	AHO , CPK CPU, ADU
Los Angeles	17605 TARZANA ST	91316	2290008018	1.018	1.018	0.000	0.000	Shortfall of Sites	0.254	Low I Residential	RS-1	Low Residential	0	20	66.287	2.035		Residential - Single Family Residence - Pool, 1	171B129 439	1 per lot	Encino - Tarzana	No	LI	AHO , ENC CPU, ADU
Los Angeles	6063 SAUSALITO AVE	91367	2039027038	1.018	1.018	0.000	0.000	Shortfall of Sites	0.254	Low Residential	RE11-1	Very Low Residential	0	20	66.287	2.035		Residential - Single Family Residence - Pool, 1	177B101 102	1 per lot	Canoga Park - Winnetka - Woodland Hills - West Hills	No	LI	AHO , CPK CPU, ADU
Los Angeles	23850 BURBANK BLVD	91367	2047010019	1.018	1.018	0.000	0.000	Shortfall of Sites	0.286	Very Low Residential	RE11-1	Very Low Residential	0	20	66.287	2.035		Residential - Single Family Residence, 1	174B089 563	1 per lot	Canoga Park - Winnetka - Woodland Hills - West Hills	No	LI	AHO , CPK CPU
Los Angeles	7809 SADRING AVE	91304	2020006040	1.018	1.018	0.000	0.000	Shortfall of Sites	0.254	Very Low Residential	RE11-1	Very Low Residential	0	20	66.287	2.035		Residential - Single Family Residence - Pool, 1	189B093 589	1 per lot	Canoga Park - Winnetka - Woodland Hills - West Hills	No	LI	AHO , CPK CPU, ADU
Los Angeles	7817 SADRING AVE	91304	2020006039	1.018	1.018	0.000	0.000	Shortfall of Sites	0.254	Very Low Residential	RE11-1	Very Low Residential	0	20	66.287	2.035		Residential - Single Family Residence - Pool, 1	189B093 554	1 per lot	Canoga Park - Winnetka - Woodland Hills - West Hills	No	LI	AHO , CPK CPU, ADU
Los Angeles	7825 SADRING AVE	91304	2020006038	1.018	1.018	0.000	0.000	Shortfall of Sites	0.254	Very Low Residential	RE11-1	Very Low Residential	0	20	66.287	2.035		Residential - Single Family Residence - Pool, 1	189B093 542	1 per lot	Canoga Park - Winnetka - Woodland Hills - West Hills	No	LI	AHO , CPK CPU, ADU
Los Angeles	5918 ELBA PL	91367	2045018023	1.017	1.017	0.000	0.000	Shortfall of Sites	0.254	Very Low Residential	RE11-1	Very Low Residential	0	20	66.287	2.035		Residential - Single Family Residence - Pool, 1	177B089 718	1 per lot	Canoga Park - Winnetka - Woodland Hills - West Hills	No	LI	AHO , CPK CPU, ADU
Los Angeles	5756 LARRYAN DR	91367	2045022011	1.017	1.017	0.000	0.000	Shortfall of Sites	0.254	Very Low Residential	RE11-1	Very Low Residential	0	20	66.287	2.035		Residential - Single Family Residence - Pool, 1	174B089 106	1 per lot	Canoga Park - Winnetka - Woodland Hills - West Hills	No	LI	AHO , CPK CPU, ADU
Los Angeles	22421 COLLINS ST	91367	2040038003	1.017	1.017	0.000	0.000	Shortfall of Sites	0.254	Low Residential	RE11-1	Very Low Residential	0	20	66.287	2.035		Residential - Single Family Residence - Pool, 1	174B101 152	1 per lot	Canoga Park - Winnetka - Woodland Hills - West Hills	No	LI	AHO , CPK CPU, ADU
Los Angeles	22440 MIRANDA ST	91367	2040038008	1.017	1.017	0.000	0.000	Shortfall of Sites	0.254	Low Residential	RE11-1	Very Low Residential	0	20	66.287	2.035		Residential - Single Family Residence - Pool, 1	174B101 132	1 per lot	Canoga Park - Winnetka - Woodland Hills - West Hills	No	LI	AHO , CPK CPU, ADU
Los Angeles	22420 MARTHA ST	91367	2040036010	1.017	1.017	0.000	0.000	Shortfall of Sites	0.254	Low Residential	RE11-1	Very Low Residential	0	20	66.287	2.035		Residential - Single Family Residence - Pool, 1	174B101 195	1 per lot	Canoga Park - Winnetka - Woodland Hills - West Hills	No	LI	AHO , CPK CPU, ADU
Los Angeles	22441 PHILIPRIMM ST	91367	2040036005	1.017	1.017	0.000	0.000	Shortfall of Sites	0.254	Low Residential	RE11-1	Very Low Residential	0	20	66.287	2.035		Residential - Single Family Residence - Pool, 1	174B101 200	1 per lot	Canoga Park - Winnetka - Woodland Hills - West Hills	No	LI	AHO , CPK CPU, ADU
Los Angeles	22430 MARTHA ST	91367	2040036009	1.017	1.017	0.000	0.000	Shortfall of Sites	0.254	Low Residential	RE11-1	Very Low Residential	0	20	66.287	2.035		Residential - Single Family Residence - Pool, 1	174B101 194	1 per lot	Canoga Park - Winnetka - Woodland Hills - West Hills	No	LI	AHO , CPK CPU, ADU
Los Angeles	22431 PHILIPRIMM ST	91367	2040036004	1.017	1.017	0.000	0.000	Shortfall of Sites	0.254	Low Residential	RE11-1	Very Low Residential	0	20	66.287	2.035		Residential - Single Family Residence - Pool, 1	174B101 201	1 per lot	Canoga Park - Winnetka - Woodland Hills - West Hills	No	LI	AHO , CPK CPU, ADU
Los Angeles	22440 MARTHA ST	91367	2040036008	1.017	1.017	0.000	0.000	Shortfall of Sites	0.254	Low Residential	RE11-1	Very Low Residential	0	20	66.287	2.035		Residential - Single Family Residence - Pool, 1	174B101 193	1 per lot	Canoga Park - Winnetka - Woodland Hills - West Hills	No	LI	AHO , CPK CPU, ADU
Los Angeles	22421 PHILIPRIMM ST	91367	2040036003	1.017	1.017	0.000	0.000	Shortfall of Sites	0.254	Low Residential	RE11-1	Very Low Residential	0	20	66.287	2.035		Residential - Single Family Residence - Pool, 1	174B101 202	1 per lot	Canoga Park - Winnetka - Woodland Hills - West Hills	No	LI	AHO , CPK CPU, ADU
Los Angeles	22430 MIRANDA ST	91367	2040038009	1.017	1.017	0.000	0.000	Shortfall of Sites	0.254	Low Residential	RE11-1	Very Low Residential	0	20	66.287	2.035		Residential - Single Family Residence - Pool, 1	174B101 133	1 per lot	Canoga Park - Winnetka - Woodland Hills - West Hills	No	LI	AHO , CPK CPU, ADU
Los Angeles	22431 COLLINS ST	91367	2040038004	1.017	1.017	0.000	0.000	Shortfall of Sites	0.254	Low Residential	RE11-1	Very Low Residential	0	20	66.287	2.035		Residential - Single Family Residence - Pool, 1	174B101 151	1 per lot	Canoga Park - Winnetka - Woodland Hills - West Hills	No	LI	AHO , CPK CPU, ADU
Los Angeles	22441 COLLINS ST	91367	2040038005	1.017	1.017	0.000	0.000	Shortfall of Sites	0.254	Low Residential	RE11-1	Very Low Residential	0	20	66.287	2.035		Residential - Single Family Residence - Pool, 1	174B101 150	1 per lot	Canoga Park - Winnetka - Woodland Hills - West Hills	No	LI	AHO , CPK CPU, ADU
Los Angeles	5932 EL CANON AVE	91367	2045004011	1.017	1.017	0.000	0.000	Shortfall of Sites	0.254	Very Low Residential	RE11-1	Very Low Residential	0	20	66.287	2.035		Residential - Single Family Residence - Pool, 1	177B089 661	1 per lot	Canoga Park - Winnetka - Woodland Hills - West Hills	No	LI	AHO , CPK CPU, ADU
Los Angeles	5752 LARRYAN DR	91367	2045022010	0.102	0.102	0.000	1.831	Shortfall of Sites	0.254	Very Low Residential	RE11-1	Very Low Residential	[HB3-SH1-5] [CX3-FA] [CPIO-O]	20	66.287	2.034		Residential - Single Family Residence, 1	174B089 108	1 per lot	Canoga Park - Winnetka - Woodland Hills - West Hills	No	VLI, LI, ABMI	AHO , CPK CPU, ADU
Los Angeles	5827 LOCKHURST DR	91367	2045019003	1.017	1.017	0.000	0.000	Shortfall of Sites	0.254	Very Low Residential	RE11-1	Very Low Residential	0	20	66.287	2.034		Residential - Single Family Residence - Pool, 1	174B089 58	1 per lot	Canoga Park - Winnetka - Woodland Hills - West Hills	No	LI	AHO , CPK CPU, ADU
Los Angeles	5817 LOCKHURST DR	91367	2045019002	0.102	0.102	0.000	1.831	Shortfall of Sites	0.254	Very Low Residential	RE11-1	Very Low Residential	[MB3-CDF1-5] [IX4-FA] [CPIO]	20	66.287	2.034		Residential - Single Family Residence - Pool, 1	174B089 72	1 per lot	Canoga Park - Winnetka - Woodland Hills - West Hills	No	VLI, LI, ABMI	AHO , CPK CPU, ADU
Los Angeles	5910 ELBA PL	91367	2045018024	0.102	0.102	0.000	1.831	Shortfall of Sites	0.254	Very Low Residential	RE11-1	Very Low Residential	[HB5-SH1-5] [CX3-FA] [CPIO]	20	66.287	2.034		Residential - Single Family Residence - Pool, 1	177B089 749	1 per lot	Canoga Park - Winnetka - Woodland Hills - West Hills	No	VLI, LI, ABMI	AHO , CPK CPU, ADU
Los Angeles	22440 CALIFA ST	91367	2040040008	0.102	0.102	0.000	1.831	Shortfall of Sites	0.254	Low Residential	RE11-1	Very Low Residential	[MB4-G1-5] [IX1-FA] [CPIO]	20	66.287	2.034		Residential - Single Family Residence - Pool, 1	174B101 45	1 per lot	Canoga Park - Winnetka - Woodland Hills - West Hills	No	VLI, LI, ABMI	AHO , CPK CPU, ADU
Los Angeles	5945 CAPISTRANO AVE	91367	2040043002	1.017	1.017	0.000	0.000	Shortfall of Sites	0.254	Low Residential	RE11-1	Very Low Residential	0	20	66.287	2.034		Residential - Single Family Residence, 1	177B101 193	1 per lot	Canoga Park - Winnetka - Woodland Hills - West Hills	No	LI	AHO , CPK CPU, ADU
Los Angeles	22430 CALIFA ST	91367	2040040009	0.102	0.102	0.000	1.831	Shortfall of Sites	0.254	Low Residential	RE11-1	Very Low Residential	[MB4-SH1-5] [IX1-FA] [CPIO]	20	66.287	2.034		Residential - Single Family Residence - Pool, 1	174B101 46	1 per lot	Canoga Park - Winnetka - Woodland Hills - West Hills	No	VLI, LI, ABMI	AHO , CPK CPU, ADU
Los Angeles	7557 CHAMINADE AVE	91304	2027004007	1.017	1.017	0.000	0.000	Shortfall of Sites	0.254	Very Low Residential	RE11-1	Very Low Residential	[LN1-MU1-5] [RG1-FA] [CPIO]	20	66.287	2.034		Residential - Single Family Residence, 1	186B093 183	1 per lot	Canoga Park - Winnetka - Woodland Hills - West Hills	No	LI	AHO , CPK CPU, ADU

Jurisdiction Name	Site Address/Intersection	5 Digit ZIP Code	Assessor Parcel Number	Very Low-Income	Low-Income	Moderate-Income	Above Moderate-Income	Type of Shortfall	Parcel Size (Acres)	Current General Plan Designation	Current Zoning	Proposed General Plan (GP) Designation	Proposed Zoning	Minimum Density Allowed	Maximum Density Allowed	Total Capacity	Vacant/ Nonvacant	Description of Existing Uses	PIN	Base Density Per Acre	Community Plan Area	Rent Stabalization Ordinance	Income Category	Applicable Rezoning Program (Program informing values in Column Q listed first)
Los Angeles	24118 CALIFA ST	91367	2045003003	0.102	0.102	0.000	1.831	Shortfall of Sites	0.254	Very Low Residential	RE11-1	Very Low Residential	[DM5-SH2-5] [CX1-FA] [CPIO]	20	66.287	2.034		Residential - Single Family Residence - Pool, 1	177B089 802	1 per lot	Canoga Park - Winnetka - Woodland Hills - West Hills	No	VLI, LI, ABMI	AHO , CPK CPU, ADU
Los Angeles	7631 POMELO DR	91304	2027001003	1.017	1.017	0.000	0.000	Shortfall of Sites	0.254	Very Low Residential	RE11-1	Very Low Residential	0	20	66.287	2.034		Residential - Single Family Residence - Pool, 1	186B093 81	1 per lot	Canoga Park - Winnetka - Woodland Hills - West Hills	No	LI	AHO , CPK CPU, ADU
Los Angeles	12800 CHANDLER BLVD	91607	2346021049	1.017	1.017	0.000	0.000	Shortfall of Sites	0.368	Low Residential	R1-1	0	0	20	102.494	2.034		Institutional - Church - One Story, 0	171B161 132		North Hollywood - Valley Village	No	LI	FBO
Los Angeles	23501 STRATHERN ST	91304	2020017028	1.017	1.017	0.000	0.000	Shortfall of Sites	0.254	Very Low Residential	RE11-1	Very Low Residential	0	20	66.287	2.034		Residential - Single Family Residence, 1	189B093 243	1 per lot	Canoga Park - Winnetka - Woodland Hills - West Hills	No	LI	AHO , CPK CPU, ADU
Los Angeles	8231 MELBA AVE	91304	2020021007	1.017	1.017	0.000	0.000	Shortfall of Sites	0.254	Very Low Residential	RE11-1	Very Low Residential	0	20	66.287	2.033		Residential - Single Family Residence, 1	192B093 483	1 per lot	Canoga Park - Winnetka - Woodland Hills - West Hills	No	LI	AHO , CPK CPU, ADU
Los Angeles	8200 JASON AVE	91304	2020021011	0.102	0.102	0.000	1.830	Shortfall of Sites	0.254	Very Low Residential	RE11-1	Very Low Residential	[DM2-G1-5] [CX2-FA] [CPIO-CDO]	20	66.287	2.033		Residential - Single Family Residence - Pool, 1	192B093 495	1 per lot	Canoga Park - Winnetka - Woodland Hills - West Hills	No	VLI, LI, ABMI	AHO , CPK CPU, ADU
Los Angeles	6037 LITTLE OAK LN	91367	2032003023	1.016	1.016	0.000	0.000	Shortfall of Sites	0.254	Very Low Residential	RE11-1	Very Low Residential	0	20	66.287	2.033		Residential - Single Family Residence - Pool, 1	177B085 227	1 per lot	Canoga Park - Winnetka - Woodland Hills - West Hills	No	LI	AHO , CPK CPU, ADU
Los Angeles	7312 LOUISE AVE	91406	2227016056	1.016	1.016	0.000	0.000	Shortfall of Sites	0.286	Low Residential	R1-1	Low Residential	0	20	66.287	2.033		Residential - Single Family Residence - Pool, 1	186B133 974	1 per lot	Reseda - West Van Nuys	No	LI	AHO , RES CPU
Los Angeles	23525 AETNA ST	91367	2035004020	1.016	1.016	0.000	0.000	Shortfall of Sites	0.254	Very Low Residential	RE11-1	Very Low Residential	0	20	66.287	2.033		Residential - Single Family Residence, 1	177B093 575	1 per lot	Canoga Park - Winnetka - Woodland Hills - West Hills	No	LI	AHO , CPK CPU, ADU
Los Angeles	7801 SADRING AVE	91304	2020006041	1.016	1.016	0.000	0.000	Shortfall of Sites	0.254	Very Low Residential	RE11-1	Very Low Residential	0	20	66.287	2.033		Residential - Single Family Residence - Pool, 1	189B093 599	1 per lot	Canoga Park - Winnetka - Woodland Hills - West Hills	No	LI	AHO , CPK CPU, ADU
Los Angeles	7456 TAMPA AVE	91335	2104019023	1.016	1.016	0.000	0.000	Shortfall of Sites	0.286	Low Residential	R1-1	Low Residential	0	20	66.287	2.033		Residential - Single Family Residence, 1	186B117 431	1 per lot	Reseda - West Van Nuys	No	LI	AHO , RES CPU
Los Angeles	5153 DENSMORE AVE	91436	2261015042	1.016	1.016	0.000	0.000	Shortfall of Sites	0.254	Low II Residential	RE9-1	Low Residential	0	20	66.287	2.033		Residential - Single Family Residence, 1	171B141 204	1 per lot	Encino - Tarzana	No	LI	AHO , ENC CPU, ADU
Los Angeles	22411 PHILIPRIMM ST	91367	2040036002	0.102	0.102	0.000	1.829	Shortfall of Sites	0.254	Low Residential	RE11-1	Very Low Residential	[DM2-SH1-5] [CX2-FA] [CPIO-O]	20	66.287	2.033		Residential - Single Family Residence - Pool, 1	174B101 203	1 per lot	Canoga Park - Winnetka - Woodland Hills - West Hills	No	VLI, LI, ABMI	AHO , CPK CPU, ADU
Los Angeles	6019 LITTLE OAK LN	91367	2032003026	1.016	1.016	0.000	0.000	Shortfall of Sites	0.254	Very Low Residential	RE11-1	Very Low Residential	0	20	66.287	2.032		Residential - Single Family Residence - Pool, 1	177B085 275	1 per lot	Canoga Park - Winnetka - Woodland Hills - West Hills	No	LI	AHO , CPK CPU, ADU
Los Angeles	23930 CALIFA ST	91367	2045020005	1.016	1.016	0.000	0.000	Shortfall of Sites	0.254	Very Low Residential	RE11-1	Very Low Residential	0	20	66.287	2.032		Residential - Single Family Residence, 1	177B089 819	1 per lot	Canoga Park - Winnetka - Woodland Hills - West Hills	No	LI	AHO , CPK CPU, ADU
Los Angeles	7813 BOBBYBOYAR AVE	91304	2020023011	1.016	1.016	0.000	0.000	Shortfall of Sites	0.254	Very Low Residential	RE11-1	Very Low Residential	0	20	66.287	2.032		Residential - Single Family Residence - Pool, 1	189B093 555	1 per lot	Canoga Park - Winnetka - Woodland Hills - West Hills	No	LI	AHO , CPK CPU, ADU
Los Angeles	0	0	4260026002	0.000	0.000	0.000	2.032	Shortfall of Sites	0.055	Limited Industrial	CM-1VL	0	0	0	54.450	2.032		Commercial - Parking Lot (Commercial Use Property) - Lots - Patron or Employee - One Story, 0	123B153 469		West Los Angeles	No	ABMI	OPP C
Los Angeles	17419 LEMAC ST	91325	2202004013	1.016	1.016	0.000	0.000	Shortfall of Sites	0.254	Low Residential	R1-1	Low Residential	0	20	66.287	2.032		Residential - Single Family Residence - Pool, 1	189B129 1140	1 per lot	Reseda - West Van Nuys	No	LI	AHO , RES CPU, ADU
Los Angeles	23698 INGOMAR ST	91304	2020014038	1.016	1.016	0.000	0.000	Shortfall of Sites	0.254	Very Low Residential	RE11-1	Very Low Residential	0	20	66.287	2.032		Residential - Single Family Residence - Pool, 1	189B089 385	1 per lot	Canoga Park - Winnetka - Woodland Hills - West Hills	No	LI	AHO , CPK CPU, ADU
Los Angeles	22451 MARTHA ST	91367	2040037006	1.016	1.016	0.000	0.000	Shortfall of Sites	0.254	Low Residential	RE11-1	Very Low Residential	0	20	66.287	2.032		Residential - Single Family Residence - Pool, 1	174B101 178	1 per lot	Canoga Park - Winnetka - Woodland Hills - West Hills	No	LI	AHO , CPK CPU, ADU
Los Angeles	23340 AETNA ST	91367	2035002012	1.016	1.016	0.000	0.000	Shortfall of Sites	0.254	Very Low Residential	RE11-1	Very Low Residential	0	20	66.287	2.032		Residential - Single Family Residence - Pool, 1	177B093 727	1 per lot	Canoga Park - Winnetka - Woodland Hills - West Hills	No	LI	AHO , CPK CPU, ADU
Los Angeles	1555 N VERMONT AVE	90027	5543012024	1.016	1.016	0.000	0.000	Shortfall of Sites	0.743	Highway Oriented Commercial	C2-1D, P-1	0	0	20	94.696	2.032		Commercial - Shopping Center (Regional) - One Story, 5	147B197 482		Hollywood	No	LI	P
Los Angeles	23287 KESWICK ST	91304	2027037001	1.016	1.016	0.000	0.000	Shortfall of Sites	0.254	Very Low Residential	RE11-1	Very Low Residential	0	20	66.287	2.031		Residential - Single Family Residence - Pool, 1	189B093 735	1 per lot	Canoga Park - Winnetka - Woodland Hills - West Hills	No	LI	AHO , CPK CPU, ADU
Los Angeles	0	0	2408005901	1.016	1.016	0.000	0.000	Shortfall of Sites	0.215	Limited Manufacturing	[Q]C2-1-CUGU, P-1-CUGU	0	0	20	94.696	2.031	Vacant	Industrial - Industrial - Vacant Land, 0	195B173 125		Sun Valley - La Tuna Canyon	No	LI	P
Los Angeles	23690 INGOMAR ST	91304	2020014037	1.016	1.016	0.000	0.000	Shortfall of Sites	0.254	Very Low Residential	RE11-1	Very Low Residential	0	20	66.287	2.031		Residential - Single Family Residence - Pool, 1	189B093 639	1 per lot	Canoga Park - Winnetka - Woodland Hills - West Hills	No	LI	AHO , CPK CPU, ADU
Los Angeles	23706 INGOMAR ST	91304	2020014040	1.016	1.016	0.000	0.000	Shortfall of Sites	0.254	Very Low Residential	RE11-1	Very Low Residential	0	20	66.287	2.031		Residential - Single Family Residence - Pool, 1	189B089 383	1 per lot	Canoga Park - Winnetka - Woodland Hills - West Hills	No	LI	AHO , CPK CPU, ADU
Los Angeles	23714 INGOMAR ST	91304	2020014041	1.016	1.016	0.000	0.000	Shortfall of Sites	0.254	Very Low Residential	RE11-1	Very Low Residential	0	20	66.287	2.031		Residential - Single Family Residence - Pool, 1	189B089 382	1 per lot	Canoga Park - Winnetka - Woodland Hills - West Hills	No	LI	AHO , CPK CPU, ADU
Los Angeles	4910 HEAVEN AVE	91364	2074029011	1.016	1.016	0.000	0.000	Shortfall of Sites	0.254	Low Residential	RS-1	Very Low Residential	0	20	66.287	2.031		Residential - Single Family Residence - Pool, 1	168B093 92	1 per lot	Canoga Park - Winnetka - Woodland Hills - West Hills	No	LI	AHO , CPK CPU, ADU
Los Angeles	23700 INGOMAR ST	91304	2020014039	1.016	1.016	0.000	0.000	Shortfall of Sites	0.254	Very Low Residential	RE11-1	Very Low Residential	0	20	66.287	2.031		Residential - Single Family Residence - Pool, 1	189B089 384	1 per lot	Canoga Park - Winnetka - Woodland Hills - West Hills	No	LI	AHO , CPK CPU, ADU
Los Angeles	23686 INGOMAR ST	91304	2020014036	1.016	1.016	0.000	0.000	Shortfall of Sites	0.254	Very Low Residential	RE11-1	Very Low Residential	0	20	66.287	2.031		Residential - Single Family Residence - Pool, 1	189B093 640	1 per lot	Canoga Park - Winnetka - Woodland Hills - West Hills	No	LI	AHO , CPK CPU, ADU
Los Angeles	23678 INGOMAR ST	91304	2020014035	1.016	1.016	0.000	0.000	Shortfall of Sites	0.254	Very Low Residential	RE11-1	Very Low Residential	0	20	66.287	2.031		Residential - Single Family Residence - Pool, 1	189B093 641	1 per lot	Canoga Park - Winnetka - Woodland Hills - West Hills	No	LI	AHO , CPK CPU, ADU
Los Angeles	23636 SPIRES ST	91304	2027029010	0.102	0.102	0.000	1.828	Shortfall of Sites	0.254	Very Low Residential	RE11-1	Very Low Residential	[MB3-CDF1-5] [IX4-FA] [CPIO]	20	66.287	2.031		Residential - Single Family Residence, 1	189B093 683	1 per lot	Canoga Park - Winnetka - Woodland Hills - West Hills	No	VLI, LI, ABMI	AHO , CPK CPU, ADU
Los Angeles	23722 INGOMAR ST	91304	2020014042	1.016	1.016	0.000	0.000	Shortfall of Sites	0.254	Very Low Residential	RE11-1	Very Low Residential	0	20	66.287	2.031		Residential - Single Family Residence - Pool, 1	189B089 381	1 per lot	Canoga Park - Winnetka - Woodland Hills - West Hills	No	LI	AHO , CPK CPU, ADU
Los Angeles	17348 WEDDINGTON ST	91316	2257012007	1.016	1.016	0.000	0.000	Shortfall of Sites	0.286	Very Low I Residential	RA-1	Very Low Residential	0	20	66.287	2.031		Residential - Single Family Residence - Pool and Misc., 1	171B133 218	1 per lot	Encino - Tarzana	No	LI	AHO , ENC CPU, ADU
Los Angeles	6235 KENTLAND AVE	91367	2039025021	1.016	1.016	0.000	0.000	Shortfall of Sites	0.254	Low Residential	RE11-1	Very Low Residential	0	20	66.287	2.031		Residential - Single Family Residence - Pool, 1	177B097 177	1 per lot	Canoga Park - Winnetka - Woodland Hills - West Hills	No	LI	AHO , CPK CPU, ADU
Los Angeles	22345 TIARA ST	91367	2146022002	1.016	1.016	0.000	0.000	Shortfall of Sites	0.254	Low Residential	RE11-1	Very Low Residential	0	20	66.287	2.031		Residential - Single Family Residence - Pool, 1	177B101 256	1 per lot	Canoga Park - Winnetka - Woodland Hills - West Hills	No	LI	AHO , CPK CPU, ADU
Los Angeles	23670 INGOMAR ST	91304	2020014034	0.102	0.102	0.000	1.828	Shortfall of Sites	0.254	Very Low Residential	RE11-1	Very Low Residential	[DM1-MK1-5] [IX3-FA] [CPIO]	20	66.287	2.031		Residential - Single Family Residence, 1	189B093 642	1 per lot	Canoga Park - Winnetka - Woodland Hills - West Hills	No	VLI, LI, ABMI	AHO , CPK CPU, ADU
Los Angeles	23832 CROSSON DR	91367	2045022014	1.015	1.015	0.000	0.000	Shortfall of Sites	0.254	Very Low Residential	RE11-1	Very Low Residential	0	20	66.287	2.031		Residential - Single Family Residence - Pool, 1	174B089 122	1 per lot	Canoga Park - Winnetka - Woodland Hills - West Hills	No	LI	AHO , CPK CPU, ADU
Los Angeles	23413 OXNARD ST	91367	2035003028	1.015	1.015	0.000	0.000	Shortfall of Sites	0.254	Very Low Residential	RE11-1	Very Low Residential	0	20	66.287	2.031		Residential - Single Family Residence - Therapy Pool (Spa), 1	177B093 781	1 per lot	Canoga Park - Winnetka - Woodland Hills - West Hills	No	LI	AHO , CPK CPU, ADU
Los Angeles	6116 CAPISTRANO AVE	91367	2039029026	1.015	1.015	0.000	0.000	Shortfall of Sites	0.254	Low Residential	RE11-1	Very Low Residential	0	20	66.287	2.030		Residential - Single Family Residence - Pool, 1	177B101 96	1 per lot	Canoga Park - Winnetka - Woodland Hills - West Hills	No	LI	AHO , CPK CPU, ADU
Los Angeles	23937 NOMAR ST	91367	2045020007	1.015	1.015	0.000	0.000	Shortfall of Sites	0.254	Very Low Residential	RE11-1	Very Low Residential	0	20	66.287	2.030		Residential - Single Family Residence - Pool, 1	177B089 843	1 per lot	Canoga Park - Winnetka - Woodland Hills - West Hills	No	LI	AHO , CPK CPU, ADU
Los Angeles	22903 SYLVAN ST	91367	2039007012	1.015	1.015	0.000	0.000	Shortfall of Sites	0.254	Low Residential	RS-1	Very Low Residential	0	20	66.287	2.030		Residential - Single Family Residence - Pool, 1	177B097 122	1 per lot	Canoga Park - Winnetka - Woodland Hills - West Hills	No	LI	AHO , CPK CPU, ADU
Los Angeles	5942 NORA LYNN DR	91367	2032028032	0.101	0.101	0.000	1.827	Shortfall of Sites	0.254	Very Low Residential	RE11-1	Very Low Residential	[DM2-G1-5] [CX2-FA] [CPIO]	20	66.287	2.029		Residential - Single Family Residence - Pool, 1	177B085 469	1 per lot	Canoga Park - Winnetka - Woodland Hills - West Hills	No	VLI, LI, ABMI	AHO , CPK CPU, ADU
Los Angeles	23211 AETNA ST	91367	2035024035	0.101	0.101	0.000	1.826	Shortfall of Sites	0.254	Very Low Residential	RE11-1	Very Low Residential	[HB1-G1-5] [CX2-FA] [CPIO]	20	66.287	2.029		Residential - Single Family Residence - Pool, 1	177B093 601	1 per lot	Canoga Park - Winnetka - Woodland Hills - West Hills	No	VLI, LI, ABMI	AHO , CPK CPU, ADU
Los Angeles	22625 SHERMAN WAY	91307	2022005010	1.015	1.015	0.000	0.000	Shortfall of Sites	0.286	Low Residential	RS-1	Very Low Residential	0	20	66.287	2.029		Residential - Single Family Residence, 1	183B097 56	1 per lot	Canoga Park - Winnetka - Woodland Hills - West Hills	No	LI	AHO , CPK CPU
Los Angeles	6124 CAPISTRANO AVE	91367	2039029025	1.015	1.015	0.000	0.000	Shortfall of Sites	0.254	Low Residential	RE11-1	Very Low Residential	[LM2-G1-5] [CX2-FA] [CPIO]	20	66.287	2.029		Residential - Single Family Residence - Pool, 1	177B101 92	1 per lot	Canoga Park - Winnetka - Woodland Hills - West Hills	No	LI	AHO , CPK CPU, ADU
Los Angeles	23421 BESSEMER ST	91367	2035004052	1.015	1.015	0.000	0.000	Shortfall of Sites	0.254	Very Low Residential	RE11-1	Very Low Residential	0	20	66.287	2.029		Residential - Single Family Residence - Pool, 1	177B093 571	1 per lot	Canoga Park - Winnetka - Woodland Hills - West Hills	No	LI	AHO , CPK CPU, ADU
Los Angeles	23453 OXNARD ST	91367	2035003023	1.015	1.015	0.000	0.000	Shortfall of Sites	0.254	Very Low Residential	RE11-1	Very Low Residential	0	20	66.287	2.029		Residential - Single Family Residence, 1	177B093 744	1 per lot	Canoga Park - Winnetka - Woodland Hills - West Hills	No	LI	AHO , CPK CPU, ADU
Los Angeles	3357 CARDIFF AVE	90034	4311015030	0.000	0.000	0.000	2.029	Shortfall of Sites	0.021	Low Residential	R1V2	0	0	0	99.000	2.029		Residential - Single Family Residence, 0	123B165 1238		West Los Angeles	No	ABMI	TOC EXP
Los Angeles	5201 HOLLYWOOD BLVD	90027	5544010026	0.000	0.000	2.029	0.000	Shortfall of Sites	0.505	Highway Oriented Commercial	C2-1D	0	0	0	4.181	2.029		Commercial - Store Combination - Store and Office Combination - One Story, 0	148-5A195 56		Hollywood	No	MI	ARO

Jurisdiction Name	Site Address/Intersection	5 Digit ZIP Code	Assessor Parcel Number	Very Low-Income	Low-Income	Moderate-Income	Above Moderate-Income	Type of Shortfall	Parcel Size (Acres)	Current General Plan Designation	Current Zoning	Proposed General Plan (GP) Designation	Proposed Zoning	Minimum Density Allowed	Maximum Density Allowed	Total Capacity	Vacant/ Nonvacant	Description of Existing Uses	PIN	Base Density Per Acre	Community Plan Area	Rent Stabalization Ordinance	Income Category	Applicable Rezoning Program (Program informing values in Column Q listed first)
Los Angeles	22630 VICTORY BLVD	91367	2039021029	0.000	0.000	0.000	2.028	Shortfall of Sites	0.019	Very Low Residential	RA-1	Very Low Residential	0	0	113.635	2.028		Residential - Single Family Residence, 0	180B097 679	1 per lot	Canoga Park - Winnetka - Woodland Hills - West Hills	No	ABMI	OPP RC , CPK CPU, AHO
Los Angeles	22413 BESSEMER ST	91367	2039027002	1.014	1.014	0.000	0.000	Shortfall of Sites	0.254	Low Residential	RE11-1	Very Low Residential	0	20	66.287	2.028		Residential - Single Family Residence - Pool, 1	177B101 123	1 per lot	Canoga Park - Winnetka - Woodland Hills - West Hills	No	LI	AHO , CPK CPU, ADU
Los Angeles	23310 WINDOM ST	91304	2027004015	1.014	1.014	0.000	0.000	Shortfall of Sites	0.254	Very Low Residential	RE11-1	Very Low Residential	0	20	66.287	2.028		Residential - Single Family Residence, 1	186B093 252	1 per lot	Canoga Park - Winnetka - Woodland Hills - West Hills	No	LI	AHO , CPK CPU, ADU
Los Angeles	22429 BESSEMER ST	91367	2039027004	0.101	0.101	0.000	1.826	Shortfall of Sites	0.254	Low Residential	RE11-1	Very Low Residential	[DM2-G1-5] [CX2-FA] [CPIO-CDO]	20	66.287	2.028		Residential - Single Family Residence - Pool, 1	177B101 121	1 per lot	Canoga Park - Winnetka - Woodland Hills - West Hills	No	VLI, LI, ABMI	AHO , CPK CPU, ADU
Los Angeles	22421 BESSEMER ST	91367	2039027003	0.101	0.101	0.000	1.826	Shortfall of Sites	0.254	Low Residential	RE11-1	Very Low Residential	[HB5-G1-5] [CX3-FA] [CPIO]	20	66.287	2.028		Residential - Single Family Residence - Pool, 1	177B101 122	1 per lot	Canoga Park - Winnetka - Woodland Hills - West Hills	No	VLI, LI, ABMI	AHO , CPK CPU, ADU
Los Angeles	22517 CALVERT ST	91367	2039029007	1.014	1.014	0.000	0.000	Shortfall of Sites	0.254	Low Residential	RE11-1	Very Low Residential	0	20	66.287	2.028		Residential - Single Family Residence - Pool, 1	177B097 379	1 per lot	Canoga Park - Winnetka - Woodland Hills - West Hills	No	LI	AHO , CPK CPU, ADU
Los Angeles	7649 WOODHALL AVE	91304	2027001011	1.014	1.014	0.000	0.000	Shortfall of Sites	0.254	Very Low Residential	RE11-1	Very Low Residential	[LN1-MU1-5] [RX1-FA] [CPIO]	20	66.287	2.028		Residential - Single Family Residence - Pool, 1	189B093 754	1 per lot	Canoga Park - Winnetka - Woodland Hills - West Hills	No	LI	AHO , CPK CPU, ADU
Los Angeles	7701 WOODHALL AVE	91304	2027001010	1.014	1.014	0.000	0.000	Shortfall of Sites	0.254	Very Low Residential	RE11-1	Very Low Residential	0	20	66.287	2.028		Residential - Single Family Residence, 1	189B093 716	1 per lot	Canoga Park - Winnetka - Woodland Hills - West Hills	No	LI	AHO , CPK CPU, ADU
Los Angeles	5840 ELBA PL	91367	2045019010	1.014	1.014	0.000	0.000	Shortfall of Sites	0.254	Very Low Residential	RE11-1	Very Low Residential	0	20	66.287	2.028		Residential - Single Family Residence, 1	174B089 23	1 per lot	Canoga Park - Winnetka - Woodland Hills - West Hills	No	LI	AHO , CPK CPU, ADU
Los Angeles	5936 NORA LYNN DR	91367	2032028033	1.014	1.014	0.000	0.000	Shortfall of Sites	0.254	Very Low Residential	RE11-1	Very Low Residential	0	20	66.287	2.028		Residential - Single Family Residence - Pool, 1	177B085 495	1 per lot	Canoga Park - Winnetka - Woodland Hills - West Hills	No	LI	AHO , CPK CPU, ADU
Los Angeles	24545 EILAT ST	91367	2032014038	1.014	1.014	0.000	0.000	Shortfall of Sites	0.254	Very Low Residential	RE11-1	Very Low Residential	0	20	66.287	2.028		Residential - Single Family Residence - Pool, 1	177B085 576	1 per lot	Canoga Park - Winnetka - Woodland Hills - West Hills	No	LI	AHO , CPK CPU, ADU
Los Angeles	24535 EILAT ST	91367	2032014039	1.014	1.014	0.000	0.000	Shortfall of Sites	0.254	Very Low Residential	RE11-1	Very Low Residential	0	20	66.287	2.028		Residential - Single Family Residence - Pool, 1	177B085 577	1 per lot	Canoga Park - Winnetka - Woodland Hills - West Hills	No	LI	AHO , CPK CPU, ADU
Los Angeles	6132 CAPISTRANO AVE	91367	2039029024	1.014	1.014	0.000	0.000	Shortfall of Sites	0.254	Low Residential	RE11-1	Very Low Residential	0	20	66.287	2.028		Residential - Single Family Residence - Pool, 1	177B101 89	1 per lot	Canoga Park - Winnetka - Woodland Hills - West Hills	No	LI	AHO , CPK CPU, ADU
Los Angeles	0	0	2103015903	1.014	1.014	0.000	0.000	Shortfall of Sites	1.319	Public Facilities	PF-1XL	0	0	20	153.741	2.028		Miscellaneous - Government Owned Property, 0	186B121 7		Reseda - West Van Nuys	No	LI	PF
Los Angeles	7951 MAESTRO AVE	91304	2020018032	1.014	1.014	0.000	0.000	Shortfall of Sites	0.254	Very Low Residential	RE11-1	Very Low Residential	0	20	66.287	2.028		Residential - Single Family Residence, 1	189B093 277	1 per lot	Canoga Park - Winnetka - Woodland Hills - West Hills	No	LI	AHO , CPK CPU, ADU
Los Angeles	5928 COUNTY OAK RD	91367	2032027068	1.014	1.014	0.000	0.000	Shortfall of Sites	0.254	Very Low Residential	RE11-1	Very Low Residential	0	20	66.287	2.028		Residential - Single Family Residence, 1	177B085 518	1 per lot	Canoga Park - Winnetka - Woodland Hills - West Hills	No	LI	AHO , CPK CPU, ADU
Los Angeles	7810 SADRING AVE	91304	2020023027	1.014	1.014	0.000	0.000	Shortfall of Sites	0.254	Very Low Residential	RE11-1	Very Low Residential	0	20	66.287	2.028		Residential - Single Family Residence, 1	189B093 571	1 per lot	Canoga Park - Winnetka - Woodland Hills - West Hills	No	LI	AHO , CPK CPU, ADU
Los Angeles	5968 NORA LYNN DR	91367	2032028027	1.014	1.014	0.000	0.000	Shortfall of Sites	0.254	Very Low Residential	RE11-1	Very Low Residential	0	20	66.287	2.028		Residential - Single Family Residence - Pool, 1	177B085 378	1 per lot	Canoga Park - Winnetka - Woodland Hills - West Hills	No	LI	AHO , CPK CPU, ADU
Los Angeles	1636 W 8TH ST	90017	5142017021	0.000	0.000	0.000	2.028	Shortfall of Sites	0.167	Highway Oriented Commercial	C2-1	0	0	0	23.282	2.028		Commercial - Office Building - One Story, 0	130-5A205 112		Westlake	No	ABMI	ARO
Los Angeles	1636 W 8TH ST	90017	5142017021	0.000	0.000	0.000	2.028	Shortfall of Sites	0.172	Highway Oriented Commercial	C2-1	0	0	0	22.624	2.028		Commercial - Office Building - One Story, 0	130-5A205 118		Westlake	No	ABMI	ARO
Los Angeles	8030 CLEMENS AVE	91304	2020001022	1.014	1.014	0.000	0.000	Shortfall of Sites	0.254	Very Low Residential	RE11-1	Very Low Residential	[LN1-MU2-5] [RG1-FA] [CPIO-O]	20	66.287	2.028		Residential - Single Family Residence - Pool, 1	189B093 112	1 per lot	Canoga Park - Winnetka - Woodland Hills - West Hills	No	LI	AHO , CPK CPU, ADU
Los Angeles	24701 EILAT ST	91367	2032021013	1.014	1.014	0.000	0.000	Shortfall of Sites	0.254	Very Low Residential	RE11-1	Very Low Residential	0	20	66.287	2.028		Residential - Single Family Residence - Pool, 1	177B085 582	1 per lot	Canoga Park - Winnetka - Woodland Hills - West Hills	No	LI	AHO , CPK CPU, ADU
Los Angeles	23301 BESSEMER ST	91367	2035001044	1.014	1.014	0.000	0.000	Shortfall of Sites	0.254	Very Low Residential	RE11-1	Very Low Residential	0	20	66.287	2.027		Residential - Single Family Residence - Pool, 1	177B093 648	1 per lot	Canoga Park - Winnetka - Woodland Hills - West Hills	No	LI	AHO , CPK CPU, ADU
Los Angeles	22348 TIARA ST	91367	2146021014	0.101	0.101	0.000	1.824	Shortfall of Sites	0.254	Low Residential	RE11-1	Very Low Residential	[MB4-SH1-5] [IX1-FA] [CPIO]	20	66.287	2.027		Residential - Single Family Residence, 1	177B101 297	1 per lot	Canoga Park - Winnetka - Woodland Hills - West Hills	No	VLI, LI, ABMI	AHO , CPK CPU, ADU
Los Angeles	23330 AETNA ST	91367	2035002013	1.014	1.014	0.000	0.000	Shortfall of Sites	0.254	Very Low Residential	RE11-1	Very Low Residential	0	20	66.287	2.027		Residential - Single Family Residence, 1	177B093 729	1 per lot	Canoga Park - Winnetka - Woodland Hills - West Hills	No	LI	AHO , CPK CPU, ADU
Los Angeles	23317 BLYTHE ST	91304	2020024031	1.013	1.013	0.000	0.000	Shortfall of Sites	0.254	Very Low Residential	RE11-1	Very Low Residential	0	20	66.287	2.027		Residential - Single Family Residence - Pool, 1	189B093 353	1 per lot	Canoga Park - Winnetka - Woodland Hills - West Hills	No	LI	AHO , CPK CPU, ADU
Los Angeles	5733 LARRYAN DR	91367	2045021002	1.013	1.013	0.000	0.000	Shortfall of Sites	0.254	Very Low Residential	RE11-1	Very Low Residential	[LM2-MU1-5] [CX1-FA] [CPIO]	20	66.287	2.027		Residential - Single Family Residence - Pool, 1	174B089 123	1 per lot	Canoga Park - Winnetka - Woodland Hills - West Hills	No	LI	AHO , CPK CPU, ADU
Los Angeles	23515 OXNARD ST	91367	2035003055	1.013	1.013	0.000	0.000	Shortfall of Sites	0.254	Very Low Residential	RE11-1	Very Low Residential	0	20	66.287	2.027		Residential - Single Family Residence, 1	177B093 693	1 per lot	Canoga Park - Winnetka - Woodland Hills - West Hills	No	LI	AHO , CPK CPU, ADU
Los Angeles	5757 LARRYAN DR	91367	2045020018	0.101	0.101	0.000	1.824	Shortfall of Sites	0.254	Very Low Residential	RE11-1	Very Low Residential	[MB4-SH1-5] [IX1-FA] [CPIO]	20	66.287	2.027		Residential - Single Family Residence, 1	174B089 74	1 per lot	Canoga Park - Winnetka - Woodland Hills - West Hills	No	VLI, LI, ABMI	AHO , CPK CPU, ADU
Los Angeles	22307 MIRANDA ST	91367	2146024020	1.013	1.013	0.000	0.000	Shortfall of Sites	0.254	Low Residential	RE11-1	Very Low Residential	0	20	66.287	2.027		Residential - Single Family Residence, 1	174B101 125	1 per lot	Canoga Park - Winnetka - Woodland Hills - West Hills	No	LI	AHO , CPK CPU, ADU
Los Angeles	20318 STRATHERN ST	91306	2107025058	1.013	1.013	0.000	0.000	Shortfall of Sites	0.285	Low Residential	(T)R1-1	Low Residential	0	20	66.287	2.027		Residential - Single Family Residence, 1	189B113 510	1 per lot	Canoga Park - Winnetka - Woodland Hills - West Hills	No	LI	AHO , CPK CPU
Los Angeles	7613 POMELO DR	91304	2027029005	1.013	1.013	0.000	0.000	Shortfall of Sites	0.254	Very Low Residential	RE11-1	Very Low Residential	0	20	66.287	2.026		Residential - Single Family Residence, 1	186B093 95	1 per lot	Canoga Park - Winnetka - Woodland Hills - West Hills	No	LI	AHO , CPK CPU, ADU
Los Angeles	6043 MAURY AVE	91367	2032019025	1.013	1.013	0.000	0.000	Shortfall of Sites	0.254	Very Low Residential	RE11-1	Very Low Residential	0	20	66.287	2.026		Residential - Single Family Residence, 1	177B085 323	1 per lot	Canoga Park - Winnetka - Woodland Hills - West Hills	No	LI	AHO , CPK CPU, ADU
Los Angeles	4436 DEMPSEY AVE	91436	2283006051	1.013	1.013	0.000	0.000	Shortfall of Sites	0.254	Low II Residential	R1-1	Low Residential	0	20	66.287	2.026		Residential - Single Family Residence - Pool, 1	165B141 94	1 per lot	Encino - Tarzana	No	LI	AHO , ENC CPU, ADU
Los Angeles	23511 LADRILLO ST	91367	2044012015	1.013	1.013	0.000	0.000	Shortfall of Sites	0.285	Very Low Residential	RE11-1	Very Low Residential	0	20	66.287	2.026		Residential - Single Family Residence - Pool, 1	171B093 226	1 per lot	Canoga Park - Winnetka - Woodland Hills - West Hills	No	LI	AHO , CPK CPU
Los Angeles	8038 CLEMENS AVE	91304	2020001020	1.013	1.013	0.000	0.000	Shortfall of Sites	0.253	Very Low Residential	RE11-1	Very Low Residential	0	20	66.287	2.026		Residential - Single Family Residence, 1	189B093 109	1 per lot	Canoga Park - Winnetka - Woodland Hills - West Hills	No	LI	AHO , CPK CPU, ADU
Los Angeles	7635 POMELO DR	91304	2027001004	1.013	1.013	0.000	0.000	Shortfall of Sites	0.253	Very Low Residential	RE11-1	Very Low Residential	0	20	66.287	2.026		Residential - Single Family Residence, 1	186B093 82	1 per lot	Canoga Park - Winnetka - Woodland Hills - West Hills	No	LI	AHO , CPK CPU, ADU
Los Angeles	6020 FENWOOD AVE	91367	2035024045	1.013	1.013	0.000	0.000	Shortfall of Sites	0.253	Very Low Residential	RE11-1	Very Low Residential	0	20	66.287	2.026		Residential - Single Family Residence - Pool, 1	177B093 640	1 per lot	Canoga Park - Winnetka - Woodland Hills - West Hills	No	LI	AHO , CPK CPU, ADU
Los Angeles	10158 CANOGA AVE	91311	2747009074	0.000	0.000	2.026	0.000	Shortfall of Sites	0.418	Commercial Manufacturing	(Q)CM-1	0	0	0	6.062	2.026		Industrial - Light Manufacturing - One Story, 0	204B105 482		Chatsworth - Porter Ranch	No	MI	ARO
Los Angeles	10158 CANOGA AVE	91311	2747009074	0.000	0.000	2.026	0.000	Shortfall of Sites	0.560	Commercial Manufacturing	(Q)CM-1	0	0	0	4.520	2.026		Industrial - Light Manufacturing - One Story, 0	204B105 515		Chatsworth - Porter Ranch	No	MI	ARO
Los Angeles	23822 CROSSON DR	91367	2045022016	1.013	1.013	0.000	0.000	Shortfall of Sites	0.253	Very Low Residential	RE11-1	Very Low Residential	0	20	66.287	2.026		Residential - Single Family Residence, 1	174B089 142	1 per lot	Canoga Park - Winnetka - Woodland Hills - West Hills	No	LI	AHO , CPK CPU, ADU
Los Angeles	23423 JONATHAN ST	91304	2020021025	0.101	0.101	0.000	1.823	Shortfall of Sites	0.253	Very Low Residential	RE11-1	Very Low Residential	[MB3-CDF1-5] [IX4-FA] [CPIO]	20	66.287	2.025		Residential - Single Family Residence - Pool, 1	189B093 49	1 per lot	Canoga Park - Winnetka - Woodland Hills - West Hills	No	VLI, LI, ABMI	AHO , CPK CPU, ADU
Los Angeles	7820 SADRING AVE	91304	2020023026	1.013	1.013	0.000	0.000	Shortfall of Sites	0.253	Very Low Residential	RE11-1	Very Low Residential	0	20	66.287	2.025		Residential - Single Family Residence - Pool, 1	189B093 551	1 per lot	Canoga Park - Winnetka - Woodland Hills - West Hills	No	LI	AHO , CPK CPU, ADU
Los Angeles	6039 SAUSALITO AVE	91367	2039027007	0.101	0.101	0.000	1.823	Shortfall of Sites	0.253	Low Residential	RE11-1	Very Low Residential	[MB4-G1-5] [IX1-FA] [CPIO]	20	66.287	2.025		Residential - Single Family Residence, 1	177B101 130	1 per lot	Canoga Park - Winnetka - Woodland Hills - West Hills	No	VLI, LI, ABMI	AHO , CPK CPU, ADU
Los Angeles	6009 NEDDY AVE	91367	2045004006	1.013	1.013	0.000	0.000	Shortfall of Sites	0.253	Very Low Residential	RE11-1	Very Low Residential	0	20	66.287	2.025		Residential - Single Family Residence, 1	177B089 557	1 per lot	Canoga Park - Winnetka - Woodland Hills - West Hills	No	LI	AHO , CPK CPU, ADU
Los Angeles	23836 CROSSON DR	91367	2045022013	1.013	1.013	0.000	0.000	Shortfall of Sites	0.253	Very Low Residential	RE11-1	Very Low Residential	0	20	66.287	2.025		Residential - Single Family Residence - Pool, 1	174B089 110	1 per lot	Canoga Park - Winnetka - Woodland Hills - West Hills	No	LI	AHO , CPK CPU, ADU
Los Angeles	24910 MANDY CT	91367	2032027044	1.013	1.013	0.000	0.000	Shortfall of Sites	0.253	Very Low Residential	RE11-1	Very Low Residential	0	20	66.287	2.025		Residential - Single Family Residence - Pool, 1	177B085 472	1 per lot	Canoga Park - Winnetka - Woodland Hills - West Hills	No	LI	AHO , CPK CPU, ADU
Los Angeles	0	0	2118001901	1.013	1.013	0.000	0.000	Shortfall of Sites	1.317	Public Facilities	PF-1XL	0	0	20	153.741	2.025		Miscellaneous - Government Owned Property, 0	186B121 183		Reseda - West Van Nuys	No	LI	PF
Los Angeles	3640 WILSHIRE BLVD	90010	5093019018	0.000	0.000	0.000	2.025	Shortfall of Sites	0.062	Regional Center Commercial	(T)(Q)C4-2	0	0	0	90.581	2.025		Commercial - Parking Lot (Commercial Use Property) - Lots - Patron or Employee - One Story, 0	132B193 173		Wilshire	No	ABMI	MURC
Los Angeles	5925 VALERIE AVE	91367	2032013067	1.012	1.012	0.000	0.000	Shortfall of Sites	0.253	Very Low Residential	RE11-1-H	Very Low Residential	[LM2-G1-5] [CX2-FA] [CPIO]	20	66.287	2.025		Residential - Single Family Residence - Pool, 1	177B089 766	1 per lot	Canoga Park - Winnetka - Woodland Hills - West Hills	No	LI	AHO , CPK CPU, ADU

Jurisdiction Name	Site Address/Intersection	5 Digit ZIP Code	Assessor Parcel Number	Very Low-Income	Low-Income	Moderate-Income	Above Moderate-Income	Type of Shortfall	Parcel Size (Acres)	Current General Plan Designation	Current Zoning	Proposed General Plan (GP) Designation	Proposed Zoning	Minimum Density Allowed	Maximum Density Allowed	Total Capacity	Vacant/ Nonvacant	Description of Existing Uses	PIN	Base Density Per Acre	Community Plan Area	Rent Stabalization Ordinance	Income Category	Applicable Rezoning Program (Program informing values in Column Q listed first)
Los Angeles	23317 COHASSET ST	91304	2027004022	1.012	1.012	0.000	0.000	Shortfall of Sites	0.253	Very Low Residential	RE11-1	Very Low Residential	0	20	66.287	2.025		Residential - Single Family Residence, 1	186B093 267	1 per lot	Canoga Park - Winnetka - Woodland Hills - West Hills	No	LI	AHO , CPK CPU, ADU
Los Angeles	23501 DOLOROSA ST	91367	2044006022	1.012	1.012	0.000	0.000	Shortfall of Sites	0.285	Very Low Residential	RE11-1	Very Low Residential	0	20	66.287	2.025		Residential - Single Family Residence, 1	174B093 463	1 per lot	Canoga Park - Winnetka - Woodland Hills - West Hills	No	LI	AHO , CPK CPU
Los Angeles	7612 POMELO DR	91304	2027002025	1.012	1.012	0.000	0.000	Shortfall of Sites	0.253	Very Low Residential	RE11-1	Very Low Residential	[MB2-CDR1-5] [IX4-FA] [CPIO]	20	66.287	2.025		Residential - Single Family Residence, 1	186B093 118	1 per lot	Canoga Park - Winnetka - Woodland Hills - West Hills	No	LI	AHO , CPK CPU, ADU
Los Angeles	23313 COHASSET ST	91304	2027004021	1.012	1.012	0.000	0.000	Shortfall of Sites	0.253	Very Low Residential	RE11-1	Very Low Residential	0	20	66.287	2.025		Residential - Single Family Residence - Pool, 1	186B093 275	1 per lot	Canoga Park - Winnetka - Woodland Hills - West Hills	No	LI	AHO , CPK CPU, ADU
Los Angeles	8049 MAESTRO AVE	91304	2020018026	0.101	0.101	0.000	1.822	Shortfall of Sites	0.253	Very Low Residential	RE11-1	Very Low Residential	[MB3-CDF1-5] [IX4-FA] [CPIO]	20	66.287	2.025		Residential - Single Family Residence - Pool, 1	189B093 164	1 per lot	Canoga Park - Winnetka - Woodland Hills - West Hills	No	VLI, LI, ABMI	AHO , CPK CPU, ADU
Los Angeles	6962 ROYER AVE	91307	2026011001	1.012	1.012	0.000	0.000	Shortfall of Sites	0.253	Low Residential	RS-1	Very Low Residential	0	20	66.287	2.024		Residential - Single Family Residence - Pool, 1	183B097 576	1 per lot	Canoga Park - Winnetka - Woodland Hills - West Hills	No	LI	AHO , CPK CPU, ADU
Los Angeles	8039 MAESTRO AVE	91304	2020018027	1.012	1.012	0.000	0.000	Shortfall of Sites	0.253	Very Low Residential	RE11-1	Very Low Residential	0	20	66.287	2.024		Residential - Single Family Residence, 1	189B093 195	1 per lot	Canoga Park - Winnetka - Woodland Hills - West Hills	No	LI	AHO , CPK CPU, ADU
Los Angeles	23341 BESSEMER ST	91367	2035001041	1.012	1.012	0.000	0.000	Shortfall of Sites	0.253	Very Low Residential	RE11-1	Very Low Residential	0	20	66.287	2.024		Residential - Single Family Residence - Pool, 1	177B093 616	1 per lot	Canoga Park - Winnetka - Woodland Hills - West Hills	No	LI	AHO , CPK CPU, ADU
Los Angeles	8031 MAESTRO AVE	91304	2020018028	1.012	1.012	0.000	0.000	Shortfall of Sites	0.253	Very Low Residential	RE11-1	Very Low Residential	0	20	66.287	2.024		Residential - Single Family Residence - Pool, 1	189B093 202	1 per lot	Canoga Park - Winnetka - Woodland Hills - West Hills	No	LI	AHO , CPK CPU, ADU
Los Angeles	7941 MAESTRO AVE	91304	2020018033	1.012	1.012	0.000	0.000	Shortfall of Sites	0.253	Very Low Residential	RE11-1	Very Low Residential	0	20	66.287	2.024		Residential - Single Family Residence - Pool, 1	189B093 283	1 per lot	Canoga Park - Winnetka - Woodland Hills - West Hills	No	LI	AHO , CPK CPU, ADU
Los Angeles	8023 MAESTRO AVE	91304	2020018029	1.012	1.012	0.000	0.000	Shortfall of Sites	0.253	Very Low Residential	RE11-1	Very Low Residential	0	20	66.287	2.024		Residential - Single Family Residence - Pool, 1	189B093 224	1 per lot	Canoga Park - Winnetka - Woodland Hills - West Hills	No	LI	AHO , CPK CPU, ADU
Los Angeles	17644 TARZANA ST	91316	2290009010	1.012	1.012	0.000	0.000	Shortfall of Sites	0.253	Low I Residential	RE9-1	Low Residential	0	20	66.287	2.024		Residential - Single Family Residence - Pool, 1	168B129 131	1 per lot	Encino - Tarzana	No	LI	AHO , ENC CPU, ADU
Los Angeles	8015 MAESTRO AVE	91304	2020018030	1.012	1.012	0.000	0.000	Shortfall of Sites	0.253	Very Low Residential	RE11-1	Very Low Residential	0	20	66.287	2.024		Residential - Single Family Residence - Pool, 1	189B093 239	1 per lot	Canoga Park - Winnetka - Woodland Hills - West Hills	No	LI	AHO , CPK CPU, ADU
Los Angeles	5938 WOODLAND VIEW DR	91367	2032026021	1.012	1.012	0.000	0.000	Shortfall of Sites	0.253	Very Low Residential	RE11-1	Very Low Residential	0	20	66.287	2.024		Residential - Single Family Residence, 1	177B085 508	1 per lot	Canoga Park - Winnetka - Woodland Hills - West Hills	No	LI	AHO , CPK CPU, ADU
Los Angeles	22441 MARTHA ST	91367	2040037005	1.012	1.012	0.000	0.000	Shortfall of Sites	0.253	Low Residential	RE11-1	Very Low Residential	0	20	66.287	2.024		Residential - Single Family Residence - Pool, 1	174B101 179	1 per lot	Canoga Park - Winnetka - Woodland Hills - West Hills	No	LI	AHO , CPK CPU, ADU
Los Angeles	8007 MAESTRO AVE	91304	2020018031	1.012	1.012	0.000	0.000	Shortfall of Sites	0.253	Very Low Residential	RE11-1	Very Low Residential	0	20	66.287	2.024		Residential - Single Family Residence, 1	189B093 267	1 per lot	Canoga Park - Winnetka - Woodland Hills - West Hills	No	LI	AHO , CPK CPU, ADU
Los Angeles	5834 KENTLAND AVE	91367	2040042013	1.012	1.012	0.000	0.000	Shortfall of Sites	0.253	Low Residential	RE11-1	Very Low Residential	0	20	66.287	2.024		Residential - Single Family Residence, 1	174B101 27	1 per lot	Canoga Park - Winnetka - Woodland Hills - West Hills	No	LI	AHO , CPK CPU, ADU
Los Angeles	23500 BERDON ST	91367	2044006015	1.012	1.012	0.000	0.000	Shortfall of Sites	0.285	Very Low Residential	RE11-1	Very Low Residential	0	20	66.287	2.024		Residential - Single Family Residence - Pool, 1	174B093 436	1 per lot	Canoga Park - Winnetka - Woodland Hills - West Hills	No	LI	AHO , CPK CPU
Los Angeles	24782 CALVERT ST	91367	2032029023	1.012	1.012	0.000	0.000	Shortfall of Sites	0.253	Very Low Residential	RE11-1	Very Low Residential	0	20	66.287	2.023		Residential - Single Family Residence - Pool, 1	177B085 145	1 per lot	Canoga Park - Winnetka - Woodland Hills - West Hills	No	LI	AHO , CPK CPU, ADU
Los Angeles	23331 KESWICK ST	91304	2027001013	1.012	1.012	0.000	0.000	Shortfall of Sites	0.253	Very Low Residential	RE11-1	Very Low Residential	0	20	66.287	2.023		Residential - Single Family Residence, 1	186B093 29	1 per lot	Canoga Park - Winnetka - Woodland Hills - West Hills	No	LI	AHO , CPK CPU, ADU
Los Angeles	5948 EL CANON AVE	91367	2045004021	1.012	1.012	0.000	0.000	Shortfall of Sites	0.253	Very Low Residential	RE11-1	Very Low Residential	0	20	66.287	2.023		Residential - Single Family Residence - Pool, 1	177B089 608	1 per lot	Canoga Park - Winnetka - Woodland Hills - West Hills	No	LI	AHO , CPK CPU, ADU
Los Angeles	8211 BOBBYBOYAR AVE	91304	2020019020	1.012	1.012	0.000	0.000	Shortfall of Sites	0.253	Very Low Residential	RE11-1	Very Low Residential	0	20	66.287	2.023		Residential - Single Family Residence - Pool, 1	189B093 25	1 per lot	Canoga Park - Winnetka - Woodland Hills - West Hills	No	LI	AHO , CPK CPU, ADU
Los Angeles	8210 MELBA AVE	91304	2020019027	1.011	1.011	0.000	0.000	Shortfall of Sites	0.253	Very Low Residential	RE11-1	Very Low Residential	0	20	66.287	2.023		Residential - Single Family Residence - Pool, 1	189B093 24	1 per lot	Canoga Park - Winnetka - Woodland Hills - West Hills	No	LI	AHO , CPK CPU, ADU
Los Angeles	8119 CLEMENS AVE	91304	2020002007	1.011	1.011	0.000	0.000	Shortfall of Sites	0.253	Very Low Residential	RE11-1	Very Low Residential	0	20	66.287	2.023		Residential - Single Family Residence, 1	189B093 27	1 per lot	Canoga Park - Winnetka - Woodland Hills - West Hills	No	LI	AHO , CPK CPU, ADU
Los Angeles	5915 ELLENVIEW AVE	91367	2032017006	1.011	1.011	0.000	0.000	Shortfall of Sites	0.253	Very Low Residential	RE11-1	Very Low Residential	0	20	66.287	2.023		Residential - Single Family Residence - Pool, 1	177B085 554	1 per lot	Canoga Park - Winnetka - Woodland Hills - West Hills	No	LI	AHO , CPK CPU, ADU
Los Angeles	5915 WOODLAND VIEW DR	91367	2032026015	1.011	1.011	0.000	0.000	Shortfall of Sites	0.253	Very Low Residential	RE11-1	Very Low Residential	0	20	66.287	2.023		Residential - Single Family Residence - Pool, 1	177B085 565	1 per lot	Canoga Park - Winnetka - Woodland Hills - West Hills	No	LI	AHO , CPK CPU, ADU
Los Angeles	23320 AETNA ST	91367	2035002014	1.011	1.011	0.000	0.000	Shortfall of Sites	0.253	Very Low Residential	RE11-1	Very Low Residential	0	20	66.287	2.023		Residential - Single Family Residence - Pool, 1	177B093 730	1 per lot	Canoga Park - Winnetka - Woodland Hills - West Hills	No	LI	AHO , CPK CPU, ADU
Los Angeles	7616 ATRON AVE	91304	2027004030	1.011	1.011	0.000	0.000	Shortfall of Sites	0.253	Very Low Residential	RE11-1	Very Low Residential	0	20	66.287	2.023		Residential - Single Family Residence - Pool, 1	186B093 100	1 per lot	Canoga Park - Winnetka - Woodland Hills - West Hills	No	LI	AHO , CPK CPU, ADU
Los Angeles	18625 SHERMAN WAY	91335	2118027028	0.000	0.000	2.023	0.000	Shortfall of Sites	0.376	General Commercial	[Q]C2-2D-CDO	0	0	0	6.730	2.023		Commercial - Store Combination - Store and Office Combination - One Story, 0	183B121 104		Reseda - West Van Nuys	No	MI	ARO
Los Angeles	3130 W OLYMPIC BLVD	90006	5080025030	0.000	0.000	0.000	2.023	Shortfall of Sites	0.016	Community Commercial	C2-1	0	0	0	243.025	2.023		Commercial - Store Combination - Store and Office Combination - One Story, 0	129B193 313		Wilshire	No	ABMI	ARO
Los Angeles	3130 W OLYMPIC BLVD	90006	5080025030	0.000	0.000	0.000	2.023	Shortfall of Sites	0.133	Community Commercial	C2-1	0	0	0	29.287	2.023		Commercial - Store Combination - Store and Office Combination - One Story, 0	129B193 325		Wilshire	No	ABMI	ARO
Los Angeles	23939 CALIFA ST	91367	2045017002	1.011	1.011	0.000	0.000	Shortfall of Sites	0.253	Very Low Residential	RE11-1	Very Low Residential	0	20	66.287	2.022		Residential - Single Family Residence - Pool, 1	177B089 764	1 per lot	Canoga Park - Winnetka - Woodland Hills - West Hills	No	LI	AHO , CPK CPU, ADU
Los Angeles	7701 MAESTRO AVE	91304	2027029022	0.101	0.101	0.000	1.820	Shortfall of Sites	0.253	Very Low Residential	RE11-1	Very Low Residential	[MB4-G1-5] [CX3-FA]	20	66.287	2.022		Residential - Single Family Residence, 1	189B093 769	1 per lot	Canoga Park - Winnetka - Woodland Hills - West Hills	No	VLI, LI, ABMI	AHO , CPK CPU, ADU
Los Angeles	23412 JONATHAN ST	91304	2020001016	1.011	1.011	0.000	0.000	Shortfall of Sites	0.253	Very Low Residential	RE11-1	Very Low Residential	0	20	66.287	2.022		Residential - Single Family Residence - Pool, 1	189B093 87	1 per lot	Canoga Park - Winnetka - Woodland Hills - West Hills	No	LI	AHO , CPK CPU, ADU
Los Angeles	7711 MAESTRO AVE	91304	2027029021	1.011	1.011	0.000	0.000	Shortfall of Sites	0.253	Very Low Residential	RE11-1	Very Low Residential	0	20	66.287	2.022		Residential - Single Family Residence, 1	189B093 757	1 per lot	Canoga Park - Winnetka - Woodland Hills - West Hills	No	LI	AHO , CPK CPU, ADU
Los Angeles	7719 MAESTRO AVE	91304	2027029020	1.011	1.011	0.000	0.000	Shortfall of Sites	0.253	Very Low Residential	RE11-1	Very Low Residential	0	20	66.287	2.022		Residential - Single Family Residence - Pool, 1	189B093 723	1 per lot	Canoga Park - Winnetka - Woodland Hills - West Hills	No	LI	AHO , CPK CPU, ADU
Los Angeles	7669 MAESTRO AVE	91304	2027029023	0.101	0.101	0.000	1.820	Shortfall of Sites	0.253	Very Low Residential	RE11-1	Very Low Residential	[DM2-G1-5] [CX2-FA] [CPIO]	20	66.287	2.022		Residential - Single Family Residence, 1	186B093 32	1 per lot	Canoga Park - Winnetka - Woodland Hills - West Hills	No	VLI, LI, ABMI	AHO , CPK CPU, ADU
Los Angeles	18352 ARMINTA ST	91335	2102016097	1.011	1.011	0.000	0.000	Shortfall of Sites	0.333	Low Residential	(Q)R1-1	Low Residential	0	20	66.287	2.022		Residential - Single Family Residence, 1	189B125 988	1 per lot	Reseda - West Van Nuys	No	LI	AHO , RES CPU
Los Angeles	8031 SADRING AVE	91304	2020001012	1.011	1.011	0.000	0.000	Shortfall of Sites	0.253	Very Low Residential	RE11-1	Very Low Residential	0	20	66.287	2.022		Residential - Single Family Residence, 1	189B093 156	1 per lot	Canoga Park - Winnetka - Woodland Hills - West Hills	No	LI	AHO , CPK CPU, ADU
Los Angeles	6022 MANTON AVE	91367	2035003053	1.011	1.011	0.000	0.000	Shortfall of Sites	0.253	Very Low Residential	RE11-1	Very Low Residential	0	20	66.287	2.022		Residential - Single Family Residence, 1	177B093 645	1 per lot	Canoga Park - Winnetka - Woodland Hills - West Hills	No	LI	AHO , CPK CPU, ADU
Los Angeles	22554 MARYLEE ST	91367	2040046006	1.011	1.011	0.000	0.000	Shortfall of Sites	0.253	Low Residential	RE11-1	Very Low Residential	0	20	66.287	2.022		Residential - Single Family Residence - Pool, 1	174B097 93	1 per lot	Canoga Park - Winnetka - Woodland Hills - West Hills	No	LI	AHO , CPK CPU, ADU
Los Angeles	22557 HATTERAS ST	91367	2040046001	1.011	1.011	0.000	0.000	Shortfall of Sites	0.253	Low Residential	RE11-1	Very Low Residential	0	20	66.287	2.022		Residential - Single Family Residence - Pool, 1	174B097 144	1 per lot	Canoga Park - Winnetka - Woodland Hills - West Hills	No	LI	AHO , CPK CPU, ADU
Los Angeles	22544 MARYLEE ST	91367	2040046005	1.011	1.011	0.000	0.000	Shortfall of Sites	0.253	Low Residential	RE11-1	Very Low Residential	0	20	66.287	2.022		Residential - Single Family Residence, 1	174B097 94	1 per lot	Canoga Park - Winnetka - Woodland Hills - West Hills	No	LI	AHO , CPK CPU, ADU
Los Angeles	22545 HATTERAS ST	91367	2040046002	1.011	1.011	0.000	0.000	Shortfall of Sites	0.253	Low Residential	RE11-1	Very Low Residential	0	20	66.287	2.022		Residential - Single Family Residence, 1	174B097 145	1 per lot	Canoga Park - Winnetka - Woodland Hills - West Hills	No	LI	AHO , CPK CPU, ADU
Los Angeles	23277 KESWICK ST	91304	2027037002	1.011	1.011	0.000	0.000	Shortfall of Sites	0.253	Very Low Residential	RE11-1	Very Low Residential	0	20	66.287	2.022		Residential - Single Family Residence, 1	189B093 736	1 per lot	Canoga Park - Winnetka - Woodland Hills - West Hills	No	LI	AHO , CPK CPU, ADU
Los Angeles	8201 CLEMENS AVE	91304	2020002009	1.011	1.011	0.000	0.000	Shortfall of Sites	0.253	Very Low Residential	RE11-1	Very Low Residential	0	20	66.287	2.021		Residential - Single Family Residence, 1	192B093 491	1 per lot	Canoga Park - Winnetka - Woodland Hills - West Hills	No	LI	AHO , CPK CPU, ADU
Los Angeles	5910 KENTLAND AVE	91367	2040042010	1.011	1.011	0.000	0.000	Shortfall of Sites	0.253	Low Residential	RE11-1	Very Low Residential	0	20	66.287	2.021		Residential - Single Family Residence, 1	177B101 277	1 per lot	Canoga Park - Winnetka - Woodland Hills - West Hills	No	LI	AHO , CPK CPU, ADU

Jurisdiction Name	Site Address/Intersection	5 Digit ZIP Code	Assessor Parcel Number	Very Low-Income	Low-Income	Moderate-Income	Above Moderate-Income	Type of Shortfall	Parcel Size (Acres)	Current General Plan Designation	Current Zoning	Proposed General Plan (GP) Designation	Proposed Zoning	Minimum Density Allowed	Maximum Density Allowed	Total Capacity	Vacant/ Nonvacant	Description of Existing Uses	PIN	Base Density Per Acre	Community Plan Area	Rent Stabalization Ordinance	Income Category	Applicable Rezoning Program (Program informing values in Column Q listed first)
Los Angeles	22451 PHILIPRIMM ST	91367	2040036006	1.011	1.011	0.000	0.000	Shortfall of Sites	0.253	Low Residential	RE11-1	Very Low Residential	0	20	66.287	2.021		Residential - Single Family Residence - Pool, 1	174B101 199	1 per lot	Canoga Park - Winnetka - Woodland Hills - West Hills	No	LI	AHO , CPK CPU, ADU
Los Angeles	8141 BOBBYBOYAR AVE	91304	2020019019	1.011	1.011	0.000	0.000	Shortfall of Sites	0.253	Very Low Residential	RE11-1	Very Low Residential	0	20	66.287	2.021		Residential - Single Family Residence - Pool, 1	189B093 44	1 per lot	Canoga Park - Winnetka - Woodland Hills - West Hills	No	LI	AHO , CPK CPU, ADU
Los Angeles	8121 BOBBYBOYAR AVE	91304	2020019018	1.011	1.011	0.000	0.000	Shortfall of Sites	0.253	Very Low Residential	RE11-1	Very Low Residential	0	20	66.287	2.021		Residential - Single Family Residence - Pool, 1	189B093 60	1 per lot	Canoga Park - Winnetka - Woodland Hills - West Hills	No	LI	AHO , CPK CPU, ADU
Los Angeles	8221 BOBBYBOYAR AVE	91304	2020019021	1.011	1.011	0.000	0.000	Shortfall of Sites	0.253	Very Low Residential	RE11-1	Very Low Residential	0	20	66.287	2.021		Residential - Single Family Residence - Pool, 1	192B093 502	1 per lot	Canoga Park - Winnetka - Woodland Hills - West Hills	No	LI	AHO , CPK CPU, ADU
Los Angeles	5900 KENTLAND AVE	91367	2040042011	0.101	0.101	0.000	1.819	Shortfall of Sites	0.253	Low Residential	RE11-1	Very Low Residential	[DM1-MK1-5] [IX3-FA] [CPIO]	20	66.287	2.021		Residential - Single Family Residence, 1	177B101 299	1 per lot	Canoga Park - Winnetka - Woodland Hills - West Hills	No	VLI, LI, ABMI	AHO , CPK CPU, ADU
Los Angeles	22431 SYLVAN ST	91367	2039025031	1.011	1.011	0.000	0.000	Shortfall of Sites	0.253	Low Residential	RE11-1	Very Low Residential	0	20	66.287	2.021		Residential - Single Family Residence - Pool, 1	177B101 26	1 per lot	Canoga Park - Winnetka - Woodland Hills - West Hills	No	LI	AHO , CPK CPU, ADU
Los Angeles	22450 MARTHA ST	91367	2040036007	1.011	1.011	0.000	0.000	Shortfall of Sites	0.253	Low Residential	RE11-1	Very Low Residential	0	20	66.287	2.021		Residential - Single Family Residence - Pool, 1	174B101 192	1 per lot	Canoga Park - Winnetka - Woodland Hills - West Hills	No	LI	AHO , CPK CPU, ADU
Los Angeles	5844 KENTLAND AVE	91367	2040042012	1.011	1.011	0.000	0.000	Shortfall of Sites	0.253	Low Residential	RE11-1	Very Low Residential	0	20	66.287	2.021		Residential - Single Family Residence - Pool, 1	177B101 309	1 per lot	Canoga Park - Winnetka - Woodland Hills - West Hills	No	LI	AHO , CPK CPU, ADU
Los Angeles	5837 CAPISTRANO AVE	91367	2040042005	1.011	1.011	0.000	0.000	Shortfall of Sites	0.253	Low Residential	RE11-1	Very Low Residential	0	20	66.287	2.021		Residential - Single Family Residence - Pool, 1	177B101 310	1 per lot	Canoga Park - Winnetka - Woodland Hills - West Hills	No	LI	AHO , CPK CPU, ADU
Los Angeles	5911 CAPISTRANO AVE	91367	2040042007	1.011	1.011	0.000	0.000	Shortfall of Sites	0.253	Low Residential	RE11-1	Very Low Residential	0	20	66.287	2.021		Residential - Single Family Residence - Pool, 1	177B101 278	1 per lot	Canoga Park - Winnetka - Woodland Hills - West Hills	No	LI	AHO , CPK CPU, ADU
Los Angeles	5824 KENTLAND AVE	91367	2040042014	1.011	1.011	0.000	0.000	Shortfall of Sites	0.253	Low Residential	RE11-1	Very Low Residential	0	20	66.287	2.021		Residential - Single Family Residence - Pool, 1	174B101 41	1 per lot	Canoga Park - Winnetka - Woodland Hills - West Hills	No	LI	AHO , CPK CPU, ADU
Los Angeles	5901 CAPISTRANO AVE	91367	2040042006	1.011	1.011	0.000	0.000	Shortfall of Sites	0.253	Low Residential	RE11-1	Very Low Residential	0	20	66.287	2.021		Residential - Single Family Residence - Pool, 1	177B101 300	1 per lot	Canoga Park - Winnetka - Woodland Hills - West Hills	No	LI	AHO , CPK CPU, ADU
Los Angeles	6838 AMESTOY AVE	91406	2230004009	1.011	1.011	0.000	0.000	Shortfall of Sites	0.285	Low Residential	R1-1	Low Residential	0	20	66.287	2.021		Residential - Single Family Residence, 1	183B133 864	1 per lot	Reseda - West Van Nuys	No	LI	AHO , RES CPU
Los Angeles	8220 MELBA AVE	91304	2020019026	1.011	1.011	0.000	0.000	Shortfall of Sites	0.253	Very Low Residential	RE11-1	Very Low Residential	0	20	66.287	2.021		Residential - Single Family Residence - Pool, 1	192B093 501	1 per lot	Canoga Park - Winnetka - Woodland Hills - West Hills	No	LI	AHO , CPK CPU, ADU
Los Angeles	6229 KENTLAND AVE	91367	2039025020	1.011	1.011	0.000	0.000	Shortfall of Sites	0.253	Low Residential	RE11-1	Very Low Residential	0	20	66.287	2.021		Residential - Single Family Residence, 1	177B097 198	1 per lot	Canoga Park - Winnetka - Woodland Hills - West Hills	No	LI	AHO , CPK CPU, ADU
Los Angeles	7617 POMELO DR	91304	2027029006	1.011	1.011	0.000	0.000	Shortfall of Sites	0.253	Very Low Residential	RE11-1	Very Low Residential	0	20	66.287	2.021		Residential - Single Family Residence - Pool, 1	186B093 96	1 per lot	Canoga Park - Winnetka - Woodland Hills - West Hills	No	LI	AHO , CPK CPU, ADU
Los Angeles	5416 ROZIE AVE	91367	2047014015	0.101	0.101	0.000	1.819	Shortfall of Sites	0.285	Very Low Residential	RE11-1	Very Low Residential	[MB4-SH1-5] [CX2-FA] [CPIO]	20	66.287	2.021		Residential - Single Family Residence - Pool, 1	174B089 683	1 per lot	Canoga Park - Winnetka - Woodland Hills - West Hills	No	VLI, LI, ABMI	AHO , CPK CPU
Los Angeles	5424 ROZIE AVE	91367	2047014016	1.010	1.010	0.000	0.000	Shortfall of Sites	0.285	Very Low Residential	RE11-1	Very Low Residential	0	20	66.287	2.021		Residential - Single Family Residence - Pool, 1	174B089 667	1 per lot	Canoga Park - Winnetka - Woodland Hills - West Hills	No	LI	AHO , CPK CPU
Los Angeles	8140 MELBA AVE	91304	2020019028	1.010	1.010	0.000	0.000	Shortfall of Sites	0.253	Very Low Residential	RE11-1	Very Low Residential	0	20	66.287	2.021		Residential - Single Family Residence - Pool, 1	189B093 43	1 per lot	Canoga Park - Winnetka - Woodland Hills - West Hills	No	LI	AHO , CPK CPU, ADU
Los Angeles	23314 WINDOM ST	91304	2027004014	1.010	1.010	0.000	0.000	Shortfall of Sites	0.253	Very Low Residential	RE11-1	Very Low Residential	0	20	66.287	2.021		Residential - Single Family Residence - Pool, 1	186B093 244	1 per lot	Canoga Park - Winnetka - Woodland Hills - West Hills	No	LI	AHO , CPK CPU, ADU
Los Angeles	23421 COVELLO ST	91304	2027002011	1.010	1.010	0.000	0.000	Shortfall of Sites	0.253	Very Low Residential	RE11-1	Very Low Residential	0	20	66.287	2.021		Residential - Single Family Residence - Pool, 1	186B093 133	1 per lot	Canoga Park - Winnetka - Woodland Hills - West Hills	No	LI	AHO , CPK CPU, ADU
Los Angeles	8120 MELBA AVE	91304	2020019029	1.010	1.010	0.000	0.000	Shortfall of Sites	0.253	Very Low Residential	RE11-1	Very Low Residential	0	20	66.287	2.021		Residential - Single Family Residence - Pool, 1	189B093 59	1 per lot	Canoga Park - Winnetka - Woodland Hills - West Hills	No	LI	AHO , CPK CPU, ADU
Los Angeles	6101 WOODLAND VIEW DR	91367	2032003036	1.010	1.010	0.000	0.000	Shortfall of Sites	0.253	Very Low Residential	RE11-1	Very Low Residential	0	20	66.287	2.021		Residential - Single Family Residence - Pool, 1	177B085 261	1 per lot	Canoga Park - Winnetka - Woodland Hills - West Hills	No	LI	AHO , CPK CPU, ADU
Los Angeles	23401 AETNA ST	91367	2035001027	1.010	1.010	0.000	0.000	Shortfall of Sites	0.253	Very Low Residential	RE11-1	Very Low Residential	0	20	66.287	2.021		Residential - Single Family Residence, 1	177B093 675	1 per lot	Canoga Park - Winnetka - Woodland Hills - West Hills	No	LI	AHO , CPK CPU, ADU
Los Angeles	5408 ROZIE AVE	91367	2047014014	1.010	1.010	0.000	0.000	Shortfall of Sites	0.285	Very Low Residential	RE11-1	Very Low Residential	0	20	66.287	2.021		Residential - Single Family Residence - Pool, 1	171B089 24	1 per lot	Canoga Park - Winnetka - Woodland Hills - West Hills	No	LI	AHO , CPK CPU
Los Angeles	22450 MIRANDA ST	91367	2040038007	1.010	1.010	0.000	0.000	Shortfall of Sites	0.253	Low Residential	RE11-1	Very Low Residential	0	20	66.287	2.021		Residential - Single Family Residence - Pool, 1	174B101 131	1 per lot	Canoga Park - Winnetka - Woodland Hills - West Hills	No	LI	AHO , CPK CPU, ADU
Los Angeles	8201 JASON AVE	91304	2020021043	0.101	0.101	0.000	1.819	Shortfall of Sites	0.253	Very Low Residential	RE11-1	Very Low Residential	[MB3-CDF1-5] [IX4-FA] [CPIO]	20	66.287	2.021		Residential - Single Family Residence - Pool, 1	192B093 492	1 per lot	Canoga Park - Winnetka - Woodland Hills - West Hills	No	VLI, LI, ABMI	AHO , CPK CPU, ADU
Los Angeles	23251 KESWICK ST	91304	2027037005	1.010	1.010	0.000	0.000	Shortfall of Sites	0.253	Very Low Residential	RE11-1	Very Low Residential	0	20	66.287	2.021		Residential - Single Family Residence - Pool, 1	189B093 739	1 per lot	Canoga Park - Winnetka - Woodland Hills - West Hills	No	LI	AHO , CPK CPU, ADU
Los Angeles	22451 COLLINS ST	91367	2040038006	1.010	1.010	0.000	0.000	Shortfall of Sites	0.253	Low Residential	RE11-1	Very Low Residential	0	20	66.287	2.021		Residential - Single Family Residence - Pool, 1	174B101 149	1 per lot	Canoga Park - Winnetka - Woodland Hills - West Hills	No	LI	AHO , CPK CPU, ADU
Los Angeles	7570 MARCH AVE	91304	2027002004	0.101	0.101	0.000	1.818	Shortfall of Sites	0.253	Very Low Residential	RE11-1	Very Low Residential	[DM2-G1-5] [CX1-FA] [CPIO-CDO]	20	66.287	2.020		Residential - Single Family Residence - Pool, 1	186B093 130	1 per lot	Canoga Park - Winnetka - Woodland Hills - West Hills	No	VLI, LI, ABMI	AHO , CPK CPU, ADU
Los Angeles	17661 PALORA ST	91316	2290028001	1.010	1.010	0.000	0.000	Shortfall of Sites	0.253	Very Low II Residential	RE11-1	Very Low Residential	0	20	66.287	2.020		Residential - Single Family Residence, 1	168B129 159	1 per lot	Encino - Tarzana	No	LI	AHO , ENC CPU, ADU
Los Angeles	17660 PALORA ST	91316	2290028012	1.010	1.010	0.000	0.000	Shortfall of Sites	0.253	Very Low II Residential	RE11-1	Very Low Residential	0	20	66.287	2.020		Residential - Single Family Residence, 1	168B129 219	1 per lot	Encino - Tarzana	No	LI	AHO , ENC CPU, ADU
Los Angeles	23223 ARMINTA ST	91304	2020022031	0.101	0.101	0.000	1.818	Shortfall of Sites	0.253	Very Low Residential	RE11-1	Very Low Residential	[DM2-SH2-5] [CX2-FA] [CPIO-CDO]	20	66.287	2.020		Residential - Single Family Residence - Pool, 1	189B093 508	1 per lot	Canoga Park - Winnetka - Woodland Hills - West Hills	No	VLI, LI, ABMI	AHO , CPK CPU, ADU
Los Angeles	23512 ARMINTA ST	91304	2020006019	1.010	1.010	0.000	0.000	Shortfall of Sites	0.253	Very Low Residential	RE11-1	Very Low Residential	0	20	66.287	2.020		Residential - Single Family Residence - Pool, 1	189B093 492	1 per lot	Canoga Park - Winnetka - Woodland Hills - West Hills	No	LI	AHO , CPK CPU, ADU
Los Angeles	22335 TIARA ST	91367	2146022003	1.010	1.010	0.000	0.000	Shortfall of Sites	0.253	Low Residential	RE11-1	Very Low Residential	0	20	66.287	2.020		Residential - Single Family Residence, 1	177B101 257	1 per lot	Canoga Park - Winnetka - Woodland Hills - West Hills	No	LI	AHO , CPK CPU, ADU
Los Angeles	5935 CAPISTRANO AVE	91367	2040043001	1.010	1.010	0.000	0.000	Shortfall of Sites	0.253	Low Residential	RE11-1	Very Low Residential	0	20	66.287	2.020		Residential - Single Family Residence - Pool, 1	177B101 214	1 per lot	Canoga Park - Winnetka - Woodland Hills - West Hills	No	LI	AHO , CPK CPU, ADU
Los Angeles	1721 W 8TH STREET	90017	5142014043	0.000	0.000	0.000	2.020	Shortfall of Sites	0.089	Highway Oriented Commercial	C2-1	0	0	0	43.576	2.020		Commercial - Store Combination - Store and Residential Combination - Five Stories, 0	130-5A203 53		Westlake	No	ABMI	ARO
Los Angeles	1721 W 8TH STREET	90017	5142014043	0.000	0.000	0.000	2.020	Shortfall of Sites	0.018	Highway Oriented Commercial	C2-1	0	0	0	220.172	2.020		Commercial - Store Combination - Store and Residential Combination - Five Stories, 0	130-5A203 347		Westlake	No	ABMI	ARO
Los Angeles	23455 JUSTICE ST	91304	2020001033	1.010	1.010	0.000	0.000	Shortfall of Sites	0.253	Open Space	RE11-1	Very Low Residential	0	20	66.287	2.020		Residential - Single Family Residence, 1	189B093 166	1 per lot	Canoga Park - Winnetka - Woodland Hills - West Hills	No	LI	AHO , CPK CPU, ADU
Los Angeles	17615 CORINTHIAN DR	91316	2290011059	1.010	1.010	0.000	0.000	Shortfall of Sites	0.253	Very Low II Residential	RE11-1	Very Low Residential	0	20	66.287	2.020		Residential - Single Family Residence, 1	168B129 295	1 per lot	Encino - Tarzana	No	LI	AHO , ENC CPU, ADU
Los Angeles	23411 WINDOM ST	91304	2027003009	0.101	0.101	0.000	1.818	Shortfall of Sites	0.253	Very Low Residential	RE11-1	Very Low Residential	[HM2-CHC1-5] [CX4-FA] [SN-CPIO-CDO]	20	66.287	2.020		Residential - Single Family Residence, 1	186B093 181	1 per lot	Canoga Park - Winnetka - Woodland Hills - West Hills	No	VLI, LI, ABMI	AHO , CPK CPU, ADU
Los Angeles	22511 SYLVAN ST	91367	2039025026	1.010	1.010	0.000	0.000	Shortfall of Sites	0.253	Low Residential	RE11-1	Very Low Residential	0	20	66.287	2.020		Residential - Single Family Residence, 1	177B101 21	1 per lot	Canoga Park - Winnetka - Woodland Hills - West Hills	No	LI	AHO , CPK CPU, ADU
Los Angeles	24301 CARIS ST	91367	2045002011	1.010	1.010	0.000	0.000	Shortfall of Sites	0.253	Very Low Residential	RE11-1	Very Low Residential	0	20	66.287	2.020		Residential - Single Family Residence - Pool, 1	177B089 507	1 per lot	Canoga Park - Winnetka - Woodland Hills - West Hills	No	LI	AHO , CPK CPU, ADU
Los Angeles	5959 WOODLAND VIEW DR	91367	2032028024	1.010	1.010	0.000	0.000	Shortfall of Sites	0.253	Very Low Residential	RE11-1	Very Low Residential	[MM1-CDF1-5] [IX4-FA] [CPIO]	20	66.287	2.020		Residential - Single Family Residence - Pool, 1	177B085 424	1 per lot	Canoga Park - Winnetka - Woodland Hills - West Hills	No	LI	AHO , CPK CPU, ADU
Los Angeles	22434 BESSEMER ST	91367	2039027010	0.101	0.101	0.000	1.818	Shortfall of Sites	0.253	Low Residential	RE11-1	Very Low Residential	[MB4-G1-5] [IX1-FA] [CPIO]	20	66.287	2.020		Residential - Single Family Residence - Pool, 1	177B101 138	1 per lot	Canoga Park - Winnetka - Woodland Hills - West Hills	No	VLI, LI, ABMI	AHO , CPK CPU, ADU
Los Angeles	7660 MARLBOROUGH CT	91304	2027029025	1.010	1.010	0.000	0.000	Shortfall of Sites	0.253	Very Low Residential	RE11-1	Very Low Residential	0	20	66.287	2.019		Residential - Single Family Residence - Pool, 1	186B093 56	1 per lot	Canoga Park - Winnetka - Woodland Hills - West Hills	No	LI	AHO , CPK CPU, ADU
Los Angeles	7510 MARCH AVE	91304	2027003002	1.010	1.010	0.000	0.000	Shortfall of Sites	0.253	Very Low Residential	RE11-1	Very Low Residential	0	20	66.287	2.019		Residential - Single Family Residence - Pool, 1	186B093 233	1 per lot	Canoga Park - Winnetka - Woodland Hills - West Hills	No	LI	AHO , CPK CPU, ADU
Los Angeles	6054 SADRING AVE	91367	2035001020	1.010	1.010	0.000	0.000	Shortfall of Sites	0.253	Very Low Residential	RE11-1	Very Low Residential	0	20	66.287	2.019		Residential - Single Family Residence, 1	177B093 540	1 per lot	Canoga Park - Winnetka - Woodland Hills - West Hills	No	LI	AHO , CPK CPU, ADU

Jurisdiction Name	Site Address/Intersection	5 Digit ZIP Code	Assessor Parcel Number	Very Low-Income	Low-Income	Moderate-Income	Above Moderate-Income	Type of Shortfall	Parcel Size (Acres)	Current General Plan Designation	Current Zoning	Proposed General Plan (GP) Designation	Proposed Zoning	Minimum Density Allowed	Maximum Density Allowed	Total Capacity	Vacant/ Nonvacant	Description of Existing Uses	PIN	Base Density Per Acre	Community Plan Area	Rent Stabalization Ordinance	Income Category	Applicable Rezoning Program (Program informing values in Column Q listed first)
Los Angeles	23310 AETNA ST	91367	2035002015	1.010	1.010	0.000	0.000	Shortfall of Sites	0.253	Very Low Residential	RE11-1	Very Low Residential	0	20	66.287	2.019		Residential - Single Family Residence - Pool, 1	177B093 731	1 per lot	Canoga Park - Winnetka - Woodland Hills - West Hills	No	LI	AHO , CPK CPU, ADU
Los Angeles	23241 INGOMAR ST	91304	2020023012	1.010	1.010	0.000	0.000	Shortfall of Sites	0.253	Very Low Residential	RE11-1	Very Low Residential	0	20	66.287	2.019		Residential - Single Family Residence - Pool, 1	189B093 595	1 per lot	Canoga Park - Winnetka - Woodland Hills - West Hills	No	LI	AHO , CPK CPU, ADU
Los Angeles	7640 WOODHALL AVE	91304	2027001006	1.010	1.010	0.000	0.000	Shortfall of Sites	0.253	Very Low Residential	RE11-1	Very Low Residential	0	20	66.287	2.019		Residential - Single Family Residence, 1	189B093 760	1 per lot	Canoga Park - Winnetka - Woodland Hills - West Hills	No	LI	AHO , CPK CPU, ADU
Los Angeles	23500 CALVERT ST	91367	2035004042	1.010	1.010	0.000	0.000	Shortfall of Sites	0.253	Very Low Residential	RE11-1	Very Low Residential	0	20	66.287	2.019		Residential - Single Family Residence, 1	177B093 519	1 per lot	Canoga Park - Winnetka - Woodland Hills - West Hills	No	LI	AHO , CPK CPU, ADU
Los Angeles	11925 WILSHIRE BLVD	90025	4265014095	0.000	0.000	2.019	0.000	Shortfall of Sites	0.169	Community Commercial	[Q]C4-1L-CDO	0	0	0	17.538	2.019		Commercial - Office Building - Three Stories, 0	129B145 923		Brentwood - Pacific Palisades	No	MI	ARO , TOPP C
Los Angeles	11925 WILSHIRE BLVD	90025	4265014095	0.000	0.000	2.019	0.000	Shortfall of Sites	0.169	Community Commercial	[Q]C4-1L-CDO	0	0	0	17.538	2.019		Commercial - Office Building - Three Stories, 0	129B145 934		Brentwood - Pacific Palisades	No	MI	ARO , TOPP C
Los Angeles	23407 WINDOM ST	91304	2027003008	1.010	1.010	0.000	0.000	Shortfall of Sites	0.253	Very Low Residential	RE11-1	Very Low Residential	0	20	66.287	2.019		Residential - Single Family Residence - Pool, 1	186B093 172	1 per lot	Canoga Park - Winnetka - Woodland Hills - West Hills	No	LI	AHO , CPK CPU, ADU
Los Angeles	23826 CROSSON DR	91367	2045022015	1.010	1.010	0.000	0.000	Shortfall of Sites	0.253	Very Low Residential	RE11-1	Very Low Residential	0	20	66.287	2.019		Residential - Single Family Residence, 1	174B089 131	1 per lot	Canoga Park - Winnetka - Woodland Hills - West Hills	No	LI	AHO , CPK CPU, ADU
Los Angeles	24221 CARIS ST	91367	2045002012	0.101	0.101	0.000	1.817	Shortfall of Sites	0.253	Very Low Residential	RE11-1	Very Low Residential	[HB1-G1-5] [CX3-FA] [CPIO]	20	66.287	2.019		Residential - Single Family Residence - Pool, 1	177B089 508	1 per lot	Canoga Park - Winnetka - Woodland Hills - West Hills	No	VLI, LI, ABMI	AHO , CPK CPU, ADU
Los Angeles	23528 ARMINTA ST	91304	2020006017	0.101	0.101	0.000	1.817	Shortfall of Sites	0.253	Very Low Residential	RE11-1	Very Low Residential	[MN1-MK1-5] [CX1-FA] [CPIO]	20	66.287	2.019		Residential - Single Family Residence, 1	189B093 490	1 per lot	Canoga Park - Winnetka - Woodland Hills - West Hills	No	VLI, LI, ABMI	AHO , CPK CPU, ADU
Los Angeles	0	0	2041015057	0.000	0.000	0.000	2.019	Shortfall of Sites	0.190	Low Residential	RE9-1	Very Low Residential	0	0	66.287	2.019	Vacant	Residential - Single Family Residence - Vacant Land, 0	174B097 330	1 per lot	Canoga Park - Winnetka - Woodland Hills - West Hills	No	ABMI	AHO , CPK CPU
Los Angeles	15838 SEVILLE LN	91436	2261012027	1.009	1.009	0.000	0.000	Shortfall of Sites	0.285	Low II Residential	RE9-1	Low Residential	0	20	66.287	2.019		Residential - Single Family Residence - Pool, 1	168B141 955	1 per lot	Encino - Tarzana	No	LI	AHO , ENC CPU, ADU
Los Angeles	23736 CARARD ST	91367	2045025023	1.009	1.009	0.000	0.000	Shortfall of Sites	0.253	Low Residential	RS-1	Very Low Residential	0	20	66.287	2.019		Residential - Single Family Residence - Pool, 1	174B089 402	1 per lot	Canoga Park - Winnetka - Woodland Hills - West Hills	No	LI	AHO , CPK CPU, ADU
Los Angeles	5939 NORA LYNN DR	91367	2032027006	0.101	0.101	0.000	1.817	Shortfall of Sites	0.253	Very Low Residential	RE11-1	Very Low Residential	[MB4-G1-5] [CX2-FA] [CPIO]	20	66.287	2.019		Residential - Single Family Residence, 1	177B085 485	1 per lot	Canoga Park - Winnetka - Woodland Hills - West Hills	No	VLI, LI, ABMI	AHO , CPK CPU, ADU
Los Angeles	23520 JUSTICE ST	91304	2020017040	1.009	1.009	0.000	0.000	Shortfall of Sites	0.253	Very Low Residential	RE11-1	Very Low Residential	0	20	66.287	2.019		Residential - Single Family Residence - Pool, 1	189B093 140	1 per lot	Canoga Park - Winnetka - Woodland Hills - West Hills	No	LI	AHO , CPK CPU, ADU
Los Angeles	6223 KENTLAND AVE	91367	2039025019	0.101	0.101	0.000	1.817	Shortfall of Sites	0.253	Low Residential	RE11-1	Very Low Residential	[HB5-SH1-5] [CX4-FA] [CPIO]	20	66.287	2.019		Residential - Single Family Residence - Pool, 1	177B097 206	1 per lot	Canoga Park - Winnetka - Woodland Hills - West Hills	No	VLI, LI, ABMI	AHO , CPK CPU, ADU
Los Angeles	23351 AETNA ST	91367	2035001029	1.009	1.009	0.000	0.000	Shortfall of Sites	0.253	Very Low Residential	RE11-1	Very Low Residential	0	20	66.287	2.019		Residential - Single Family Residence - Pool, 1	177B093 700	1 per lot	Canoga Park - Winnetka - Woodland Hills - West Hills	No	LI	AHO , CPK CPU, ADU
Los Angeles	17452 ROSCOE BLVD	91325	2201010012	1.009	1.009	0.000	0.000	Shortfall of Sites	0.253	Low Residential	R1-1	Low Residential	0	20	66.287	2.019		Residential - Single Family Residence, 1	192B129 350	1 per lot	Reseda - West Van Nuys	No	LI	AHO , RES CPU, ADU
Los Angeles	7634 POMELO DR	91304	2027002019	1.009	1.009	0.000	0.000	Shortfall of Sites	0.253	Very Low Residential	RE11-1	Very Low Residential	0	20	66.287	2.019		Residential - Single Family Residence - Pool, 1	186B093 105	1 per lot	Canoga Park - Winnetka - Woodland Hills - West Hills	No	LI	AHO , CPK CPU, ADU
Los Angeles	6158 MAURY AVE	91367	2032016030	1.009	1.009	0.000	0.000	Shortfall of Sites	0.253	Very Low Residential	RE11-1	Very Low Residential	0	20	66.287	2.018		Residential - Single Family Residence, 1	177B085 159	1 per lot	Canoga Park - Winnetka - Woodland Hills - West Hills	No	LI	AHO , CPK CPU, ADU
Los Angeles	24211 CARIS ST	91367	2045002013	1.009	1.009	0.000	0.000	Shortfall of Sites	0.253	Very Low Residential	RE11-1	Very Low Residential	0	20	66.287	2.018		Residential - Single Family Residence - Pool, 1	177B089 513	1 per lot	Canoga Park - Winnetka - Woodland Hills - West Hills	No	LI	AHO , CPK CPU, ADU
Los Angeles	23340 BESSEMER ST	91367	2035001035	1.009	1.009	0.000	0.000	Shortfall of Sites	0.253	Very Low Residential	RE11-1	Very Low Residential	0	20	66.287	2.018		Residential - Single Family Residence - Pool, 1	177B093 668	1 per lot	Canoga Park - Winnetka - Woodland Hills - West Hills	No	LI	AHO , CPK CPU, ADU
Los Angeles	7714 LASAINE AVE	91325	2202005019	1.009	1.009	0.000	0.000	Shortfall of Sites	0.253	Low Residential	R1-1	Low Residential	0	20	66.287	2.018		Residential - Single Family Residence - Pool, 1	189B133 912	1 per lot	Reseda - West Van Nuys	No	LI	AHO , RES CPU, ADU
Los Angeles	23469 JUSTICE ST	91304	2020001035	1.009	1.009	0.000	0.000	Shortfall of Sites	0.253	Open Space	RE11-1	Very Low Residential	0	20	66.287	2.018		Residential - Single Family Residence, 1	189B093 133	1 per lot	Canoga Park - Winnetka - Woodland Hills - West Hills	No	LI	AHO , CPK CPU, ADU
Los Angeles	6040 SADRING AVE	91367	2035001022	1.009	1.009	0.000	0.000	Shortfall of Sites	0.253	Very Low Residential	RE11-1	Very Low Residential	0	20	66.287	2.018		Residential - Single Family Residence, 1	177B093 577	1 per lot	Canoga Park - Winnetka - Woodland Hills - West Hills	No	LI	AHO , CPK CPU, ADU
Los Angeles	23427 STRATHERN ST	91304	2020017052	1.009	1.009	0.000	0.000	Shortfall of Sites	0.253	Very Low Residential	RE11-1	Very Low Residential	0	20	66.287	2.018		Residential - Single Family Residence, 1	189B093 249	1 per lot	Canoga Park - Winnetka - Woodland Hills - West Hills	No	LI	AHO , CPK CPU, ADU
Los Angeles	16705 ADDISON ST	91436	2259003028	1.009	1.009	0.000	0.000	Shortfall of Sites	0.253	Low II Residential	R1-1	Low Residential	0	20	66.287	2.018		Residential - Single Family Residence, 1	171B137 142	1 per lot	Encino - Tarzana	No	LI	AHO , ENC CPU, ADU
Los Angeles	23411 JONATHAN ST	91304	2020021027	1.009	1.009	0.000	0.000	Shortfall of Sites	0.253	Very Low Residential	RE11-1	Very Low Residential	0	20	66.287	2.018		Residential - Single Family Residence, 1	189B093 50	1 per lot	Canoga Park - Winnetka - Woodland Hills - West Hills	No	LI	AHO , CPK CPU, ADU
Los Angeles	23501 AETNA ST	91367	2035004024	0.101	0.101	0.000	1.816	Shortfall of Sites	0.253	Very Low Residential	RE11-1	Very Low Residential	[HB5-G1-5] [CX3-FA] [CPIO]	20	66.287	2.018		Residential - Single Family Residence - Pool, 1	177B093 611	1 per lot	Canoga Park - Winnetka - Woodland Hills - West Hills	No	VLI, LI, ABMI	AHO , CPK CPU, ADU
Los Angeles	5934 ROD AVE	91367	2032018012	1.009	1.009	0.000	0.000	Shortfall of Sites	0.253	Very Low Residential	RE11-1	Very Low Residential	0	20	66.287	2.018		Residential - Single Family Residence - Pool, 1	177B085 510	1 per lot	Canoga Park - Winnetka - Woodland Hills - West Hills	No	LI	AHO , CPK CPU, ADU
Los Angeles	7626 POMELO DR	91304	2027002021	1.009	1.009	0.000	0.000	Shortfall of Sites	0.253	Very Low Residential	RE11-1	Very Low Residential	0	20	66.287	2.018		Residential - Single Family Residence, 1	186B093 107	1 per lot	Canoga Park - Winnetka - Woodland Hills - West Hills	No	LI	AHO , CPK CPU, ADU
Los Angeles	23243 KESWICK ST	91304	2027037006	1.009	1.009	0.000	0.000	Shortfall of Sites	0.253	Very Low Residential	RE11-1	Very Low Residential	0	20	66.287	2.018		Residential - Single Family Residence - Pool, 1	189B093 740	1 per lot	Canoga Park - Winnetka - Woodland Hills - West Hills	No	LI	AHO , CPK CPU, ADU
Los Angeles	6403 RADFORD AVE	91606	2322013063	0.000	0.000	0.000	2.018	Shortfall of Sites	0.191	Low Medium II Residential	RD1.5-1	Medium Neighborhood Residential	0	0	41.873	2.018		Residential - Four Units (Any Combination) - 4 Stories or Less, 4	180B169 1142	72	North Hollywood - Valley Village	No	ABMI	DB50 , NH CPU, AHO
Los Angeles	2220 NORWALK AVE	90041	5685016005	0.000	0.000	0.000	2.018	Shortfall of Sites	0.179	Low Medium II Residential	RD1.5-1	0	0	0	49.718	2.018		Residential - Four Units (Any Combination) - 4 Stories or Less, 4	160-5A221 358		Northeast Los Angeles	No	ABMI	DB50
Los Angeles	10930 HARTSOOK ST	91601	2419002010	0.000	0.000	0.000	2.018	Shortfall of Sites	0.155	Medium Residential	[Q]R3-1	0	0	0	57.299	2.018		Residential - Four Units (Any Combination) - 4 Stories or Less, 4	171B173 837		North Hollywood - Valley Village	No	ABMI	DB50
Los Angeles	5126 RIVERTON AVE	91601	2419009009	0.000	0.000	0.000	2.018	Shortfall of Sites	0.185	Low Medium II Residential	RD1.5-1VL	0	0	0	47.951	2.018		Residential - Four Units (Any Combination) - 4 Stories or Less, 4	171B177 934		North Hollywood - Valley Village	No	ABMI	DB50
Los Angeles	23210 AETNA ST	91367	2035024028	1.009	1.009	0.000	0.000	Shortfall of Sites	0.253	Very Low Residential	RE11-1	Very Low Residential	0	20	66.287	2.017		Residential - Single Family Residence - Pool, 1	177B093 600	1 per lot	Canoga Park - Winnetka - Woodland Hills - West Hills	No	LI	AHO , CPK CPU, ADU
Los Angeles	1105 W ADAMS BLVD	90007	5055022036	0.000	0.000	2.017	0.000	Shortfall of Sites	0.954	Neighborhood Commercial	C2-1VL-O-CPIO	0	0	0	2.643	2.017		Commercial - Store Combination - Store and Office Combination - One Story, 0	123A201 42		South Los Angeles	No	MI	ARO
Los Angeles	5760 LARRYAN DR	91367	2045022012	1.009	1.009	0.000	0.000	Shortfall of Sites	0.253	Very Low Residential	RE11-1	Very Low Residential	[LM2-MU2-5] [RX1-FA] [CPIO]	20	66.287	2.017		Residential - Single Family Residence, 1	174B089 98	1 per lot	Canoga Park - Winnetka - Woodland Hills - West Hills	No	LI	AHO , CPK CPU, ADU
Los Angeles	8140 JASON AVE	91304	2020021012	0.101	0.101	0.000	1.816	Shortfall of Sites	0.253	Very Low Residential	RE11-1	Very Low Residential	[DM5-SH2-5] [CX1-FA] [CPIO]	20	66.287	2.017		Residential - Single Family Residence, 1	189B093 18	1 per lot	Canoga Park - Winnetka - Woodland Hills - West Hills	No	VLI, LI, ABMI	AHO , CPK CPU, ADU
Los Angeles	8220 CLEMENS AVE	91304	2020021018	1.009	1.009	0.000	0.000	Shortfall of Sites	0.253	Very Low Residential	RE11-1	Very Low Residential	0	20	66.287	2.017		Residential - Single Family Residence, 1	192B093 489	1 per lot	Canoga Park - Winnetka - Woodland Hills - West Hills	No	LI	AHO , CPK CPU, ADU
Los Angeles	23221 AETNA ST	91367	2035024036	1.009	1.009	0.000	0.000	Shortfall of Sites	0.253	Very Low Residential	RE11-1	Very Low Residential	0	20	66.287	2.017		Residential - Single Family Residence - Pool, 1	177B093 622	1 per lot	Canoga Park - Winnetka - Woodland Hills - West Hills	No	LI	AHO , CPK CPU, ADU
Los Angeles	6026 FENWOOD AVE	91367	2035024046	1.009	1.009	0.000	0.000	Shortfall of Sites	0.253	Very Low Residential	RE11-1	Very Low Residential	0	20	66.287	2.017		Residential - Single Family Residence, 1	177B093 610	1 per lot	Canoga Park - Winnetka - Woodland Hills - West Hills	No	LI	AHO , CPK CPU, ADU
Los Angeles	23431 BESSEMER ST	91367	2035004053	1.009	1.009	0.000	0.000	Shortfall of Sites	0.253	Very Low Residential	RE11-1	Very Low Residential	0	20	66.287	2.017		Residential - Single Family Residence - Pool, 1	177B093 567	1 per lot	Canoga Park - Winnetka - Woodland Hills - West Hills	No	LI	AHO , CPK CPU, ADU
Los Angeles	6319 BERQUIST AVE	91367	2035015047	1.009	1.009	0.000	0.000	Shortfall of Sites	0.253	Low Residential	RS-1	Very Low Residential	CM-1-CPIO	20	66.287	2.017		Residential - Single Family Residence - Pool, 1	177B093 34	1 per lot	Canoga Park - Winnetka - Woodland Hills - West Hills	No	LI	AHO , CPK CPU, ADU
Los Angeles	14941 DEVONSHIRE ST	91345	2648001013	1.009	1.009	0.000	0.000	Shortfall of Sites	0.437	Low Residential	A2-1-O	0	0	20	102.494	2.017		Institutional - Church - Wireless Communication Tower - One Story, 0	204B149 162		Mission Hills - Panorama City - North Hills	No	LI	FBO
Los Angeles	6020 SADRING AVE	91367	2035001024	1.008	1.008	0.000	0.000	Shortfall of Sites	0.253	Very Low Residential	RE11-1	Very Low Residential	0	20	66.287	2.017		Residential - Single Family Residence - Pool, 1	177B093 638	1 per lot	Canoga Park - Winnetka - Woodland Hills - West Hills	No	LI	AHO , CPK CPU, ADU
Los Angeles	7612 ATRON AVE	91304	2027004029	1.008	1.008	0.000	0.000	Shortfall of Sites	0.253	Very Low Residential	RE11-1	Very Low Residential	[LN1-MU1-5] [RG1-FA] [CPIO]	20	66.287	2.017		Residential - Single Family Residence, 1	186B093 109	1 per lot	Canoga Park - Winnetka - Woodland Hills - West Hills	No	LI	AHO , CPK CPU, ADU
Los Angeles	4816 GLORIA AVE	91436	2261012019	0.000	0.000	0.000	2.017	Shortfall of Sites	0.190	Low II Residential	RE9-1	Low Residential	0	0	66.287	2.017		Residential - Single Family Residence - Guesthouse, 0	168B141 464	1 per lot	Encino - Tarzana	No	ABMI	AHO , ENC CPU, ADU
Los Angeles	8034 CLEMENS AVE	91304	2020001021	1.008	1.008	0.000	0.000	Shortfall of Sites	0.253	Very Low Residential	RE11-1	Very Low Residential	[LN1-MU2-5] [RG1-FA] [CPIO-O]	20	66.287	2.017		Residential - Single Family Residence, 1	189B093 110	1 per lot	Canoga Park - Winnetka - Woodland Hills - West Hills	No	LI	AHO , CPK CPU, ADU

Jurisdiction Name	Site Address/Intersection	5 Digit ZIP Code	Assessor Parcel Number	Very Low-Income	Low-Income	Moderate-Income	Above Moderate-Income	Type of Shortfall	Parcel Size (Acres)	Current General Plan Designation	Current Zoning	Proposed General Plan (GP) Designation	Proposed Zoning	Minimum Density Allowed	Maximum Density Allowed	Total Capacity	Vacant/ Nonvacant	Description of Existing Uses	PIN	Base Density Per Acre	Community Plan Area	Rent Stabalization Ordinance	Income Category	Applicable Rezoning Program (Program informing values in Column Q listed first)
Los Angeles	23507 AETNA ST	91367	2035004023	0.101	0.101	0.000	1.815	Shortfall of Sites	0.253	Very Low Residential	RE11-1	Very Low Residential	[HM2-CHC1-5] [CX3-FA] [SN-CPIO-CDO]	20	66.287	2.017		Residential - Single Family Residence - Pool, 1	177B093 603	1 per lot	Canoga Park - Winnetka - Woodland Hills - West Hills	No	VLI, LI, ABMI	AHO , CPK CPU, ADU
Los Angeles	23452 CALVERT ST	91367	2035004043	0.101	0.101	0.000	1.815	Shortfall of Sites	0.253	Very Low Residential	RE11-1	Very Low Residential	[HB5-SH1-5] [CX4-FA] [CPIO]	20	66.287	2.017		Residential - Single Family Residence, 1	177B093 520	1 per lot	Canoga Park - Winnetka - Woodland Hills - West Hills	No	VLI, LI, ABMI	AHO , CPK CPU, ADU
Los Angeles	23433 JONATHAN ST	91304	2020021024	0.101	0.101	0.000	1.815	Shortfall of Sites	0.253	Very Low Residential	RE11-1	Very Low Residential	[HB3-G1-5] [CX2-FA] [CPIO-O]	20	66.287	2.017		Residential - Single Family Residence - Pool, 1	189B093 46	1 per lot	Canoga Park - Winnetka - Woodland Hills - West Hills	No	VLI, LI, ABMI	AHO , CPK CPU, ADU
Los Angeles	6041 WOODLAND VIEW DR	91367	2032028007	1.008	1.008	0.000	0.000	Shortfall of Sites	0.253	Very Low Residential	RE11-1	Very Low Residential	0	20	66.287	2.016		Residential - Single Family Residence - Pool, 1	177B085 288	1 per lot	Canoga Park - Winnetka - Woodland Hills - West Hills	No	LI	AHO , CPK CPU, ADU
Los Angeles	23270 AETNA ST	91367	2035002038	1.008	1.008	0.000	0.000	Shortfall of Sites	0.253	Very Low Residential	RE11-1	Very Low Residential	0	20	66.287	2.016		Residential - Single Family Residence - Pool, 1	177B093 713	1 per lot	Canoga Park - Winnetka - Woodland Hills - West Hills	No	LI	AHO , CPK CPU, ADU
Los Angeles	5930 WOODLAND VIEW DR	91367	2032026022	1.008	1.008	0.000	0.000	Shortfall of Sites	0.253	Very Low Residential	RE11-1	Very Low Residential	0	20	66.287	2.016		Residential - Single Family Residence, 1	177B085 529	1 per lot	Canoga Park - Winnetka - Woodland Hills - West Hills	No	LI	AHO , CPK CPU, ADU
Los Angeles	22439 SYLVAN ST	91367	2039025030	1.008	1.008	0.000	0.000	Shortfall of Sites	0.253	Low Residential	RE11-1	Very Low Residential	0	20	66.287	2.016		Residential - Single Family Residence - Pool, 1	177B101 25	1 per lot	Canoga Park - Winnetka - Woodland Hills - West Hills	No	LI	AHO , CPK CPU, ADU
Los Angeles	23368 BURTON ST	91304	2020021038	1.008	1.008	0.000	0.000	Shortfall of Sites	0.253	Very Low Residential	RE11-1	Very Low Residential	0	20	66.287	2.016		Residential - Single Family Residence - Therapy Pool (Spa), 1	192B093 488	1 per lot	Canoga Park - Winnetka - Woodland Hills - West Hills	No	LI	AHO , CPK CPU, ADU
Los Angeles	5955 WOODLAND VIEW DR	91367	2032028023	1.008	1.008	0.000	0.000	Shortfall of Sites	0.253	Very Low Residential	RE11-1	Very Low Residential	0	20	66.287	2.016		Residential - Single Family Residence - Pool, 1	177B085 444	1 per lot	Canoga Park - Winnetka - Woodland Hills - West Hills	No	LI	AHO , CPK CPU, ADU
Los Angeles	6217 KENTLAND AVE	91367	2039025018	1.008	1.008	0.000	0.000	Shortfall of Sites	0.253	Low Residential	RE11-1	Very Low Residential	0	20	66.287	2.016		Residential - Single Family Residence - Pool, 1	177B097 246	1 per lot	Canoga Park - Winnetka - Woodland Hills - West Hills	No	LI	AHO , CPK CPU, ADU
Los Angeles	23460 STRATHERN ST	91304	2020017057	0.101	0.101	0.000	1.815	Shortfall of Sites	0.253	Very Low Residential	RE11-1	Very Low Residential	[MB4-SH1-5] [IX1-FA] [CPIO]	20	66.287	2.016		Residential - Single Family Residence, 1	189B093 287	1 per lot	Canoga Park - Winnetka - Woodland Hills - West Hills	No	VLI, LI, ABMI	AHO , CPK CPU, ADU
Los Angeles	23252 AETNA ST	91367	2035002040	1.008	1.008	0.000	0.000	Shortfall of Sites	0.253	Very Low Residential	RE11-1	Very Low Residential	0	20	66.287	2.016		Residential - Single Family Residence - Therapy Pool (Spa), 1	177B093 704	1 per lot	Canoga Park - Winnetka - Woodland Hills - West Hills	No	LI	AHO , CPK CPU, ADU
Los Angeles	23361 AETNA ST	91367	2035001028	1.008	1.008	0.000	0.000	Shortfall of Sites	0.253	Very Low Residential	RE11-1	Very Low Residential	0	20	66.287	2.016		Residential - Single Family Residence - Pool, 1	177B093 676	1 per lot	Canoga Park - Winnetka - Woodland Hills - West Hills	No	LI	AHO , CPK CPU, ADU
Los Angeles	23261 AETNA ST	91367	2035024040	1.008	1.008	0.000	0.000	Shortfall of Sites	0.253	Very Low Residential	RE11-1	Very Low Residential	0	20	66.287	2.016		Residential - Single Family Residence - Pool, 1	177B093 673	1 per lot	Canoga Park - Winnetka - Woodland Hills - West Hills	No	LI	AHO , CPK CPU, ADU
Los Angeles	22449 SYLVAN ST	91367	2039025029	1.008	1.008	0.000	0.000	Shortfall of Sites	0.253	Low Residential	RE11-1	Very Low Residential	0	20	66.287	2.016		Residential - Single Family Residence - Pool, 1	177B101 24	1 per lot	Canoga Park - Winnetka - Woodland Hills - West Hills	No	LI	AHO , CPK CPU, ADU
Los Angeles	7940 SADRING AVE	91304	2020024027	1.008	1.008	0.000	0.000	Shortfall of Sites	0.253	Very Low Residential	RE11-1	Very Low Residential	0	20	66.287	2.016		Residential - Single Family Residence, 1	189B093 352	1 per lot	Canoga Park - Winnetka - Woodland Hills - West Hills	No	LI	AHO , CPK CPU, ADU
Los Angeles	23222 AETNA ST	91367	2035024026	1.008	1.008	0.000	0.000	Shortfall of Sites	0.253	Very Low Residential	RE11-1	Very Low Residential	0	20	66.287	2.016		Residential - Single Family Residence, 1	177B093 647	1 per lot	Canoga Park - Winnetka - Woodland Hills - West Hills	No	LI	AHO , CPK CPU, ADU
Los Angeles	23520 ARMINTA ST	91304	2020006018	1.008	1.008	0.000	0.000	Shortfall of Sites	0.253	Very Low Residential	RE11-1	Very Low Residential	0	20	66.287	2.016		Residential - Single Family Residence, 1	189B093 491	1 per lot	Canoga Park - Winnetka - Woodland Hills - West Hills	No	LI	AHO , CPK CPU, ADU
Los Angeles	7932 SADRING AVE	91304	2020024028	1.008	1.008	0.000	0.000	Shortfall of Sites	0.253	Very Low Residential	RE11-1	Very Low Residential	0	20	66.287	2.016		Residential - Single Family Residence, 1	189B093 368	1 per lot	Canoga Park - Winnetka - Woodland Hills - West Hills	No	LI	AHO , CPK CPU, ADU
Los Angeles	6010 FENWOOD AVE	91367	2035024042	1.008	1.008	0.000	0.000	Shortfall of Sites	0.253	Very Low Residential	RE11-1	Very Low Residential	0	20	66.287	2.016		Residential - Single Family Residence - Pool, 1	177B093 663	1 per lot	Canoga Park - Winnetka - Woodland Hills - West Hills	No	LI	AHO , CPK CPU, ADU
Los Angeles	23223 LIAHONA PL	91364	2074033034	1.008	1.008	0.000	0.000	Shortfall of Sites	0.253	Low Residential	RS-1	Very Low Residential	0	20	66.287	2.016		Residential - Single Family Residence - Pool, 1	168B093 252	1 per lot	Canoga Park - Winnetka - Woodland Hills - West Hills	No	LI	AHO , CPK CPU, ADU
Los Angeles	22459 SYLVAN ST	91367	2039025028	1.008	1.008	0.000	0.000	Shortfall of Sites	0.253	Low Residential	RE11-1	Very Low Residential	0	20	66.287	2.016		Residential - Single Family Residence, 1	177B101 23	1 per lot	Canoga Park - Winnetka - Woodland Hills - West Hills	No	LI	AHO , CPK CPU, ADU
Los Angeles	23359 BESSEMER ST	91367	2035001038	1.008	1.008	0.000	0.000	Shortfall of Sites	0.253	Very Low Residential	RE11-1	Very Low Residential	0	20	66.287	2.016		Residential - Single Family Residence, 1	177B093 584	1 per lot	Canoga Park - Winnetka - Woodland Hills - West Hills	No	LI	AHO , CPK CPU, ADU
Los Angeles	23259 KESWICK ST	91304	2027037004	1.008	1.008	0.000	0.000	Shortfall of Sites	0.253	Very Low Residential	RE11-1	Very Low Residential	0	20	66.287	2.016		Residential - Single Family Residence, 1	189B093 738	1 per lot	Canoga Park - Winnetka - Woodland Hills - West Hills	No	LI	AHO , CPK CPU, ADU
Los Angeles	6027 FENWOOD AVE	91367	2035001045	0.101	0.101	0.000	1.814	Shortfall of Sites	0.253	Very Low Residential	RE11-1	Very Low Residential	[MN1-SH1-5] [CX1-FA] [CPIO]	20	66.287	2.016		Residential - Single Family Residence, 1	177B093 617	1 per lot	Canoga Park - Winnetka - Woodland Hills - West Hills	No	VLI, LI, ABMI	AHO , CPK CPU, ADU
Los Angeles	23341 AETNA ST	91367	2035001030	1.008	1.008	0.000	0.000	Shortfall of Sites	0.253	Very Low Residential	RE11-1	Very Low Residential	0	20	66.287	2.016		Residential - Single Family Residence - Pool, 1	177B093 681	1 per lot	Canoga Park - Winnetka - Woodland Hills - West Hills	No	LI	AHO , CPK CPU, ADU
Los Angeles	7800 SADRING AVE	91304	2020023028	1.008	1.008	0.000	0.000	Shortfall of Sites	0.253	Very Low Residential	RE11-1	Very Low Residential	0	20	66.287	2.016		Residential - Single Family Residence, 1	189B093 598	1 per lot	Canoga Park - Winnetka - Woodland Hills - West Hills	No	LI	AHO , CPK CPU, ADU
Los Angeles	5851 NEVADA AVE	91367	2146020017	0.000	0.000	0.000	2.016	Shortfall of Sites	0.158	Low Residential	RS-1	Very Low Residential	0	0	66.287	2.016		Residential - Single Family Residence, 0	174B101 29	1 per lot	Canoga Park - Winnetka - Woodland Hills - West Hills	No	ABMI	AHO , CPK CPU, ADU
Los Angeles	7930 BOBBYBOYAR AVE	91304	2020022018	1.008	1.008	0.000	0.000	Shortfall of Sites	0.253	Very Low Residential	RE11-1	Very Low Residential	0	20	66.287	2.016		Residential - Single Family Residence, 1	189B093 365	1 per lot	Canoga Park - Winnetka - Woodland Hills - West Hills	No	LI	AHO , CPK CPU, ADU
Los Angeles	22501 SYLVAN ST	91367	2039025027	1.008	1.008	0.000	0.000	Shortfall of Sites	0.253	Low Residential	RE11-1	Very Low Residential	0	20	66.287	2.016		Residential - Single Family Residence - Pool, 1	177B101 22	1 per lot	Canoga Park - Winnetka - Woodland Hills - West Hills	No	LI	AHO , CPK CPU, ADU
Los Angeles	23534 AETNA ST	91367	2035003050	1.008	1.008	0.000	0.000	Shortfall of Sites	0.253	Very Low Residential	RE11-1	Very Low Residential	0	20	66.287	2.016		Residential - Single Family Residence, 1	177B093 602	1 per lot	Canoga Park - Winnetka - Woodland Hills - West Hills	No	LI	AHO , CPK CPU, ADU
Los Angeles	23451 AETNA ST	91367	2035004026	1.008	1.008	0.000	0.000	Shortfall of Sites	0.253	Very Low Residential	RE11-1	Very Low Residential	0	20	66.287	2.016		Residential - Single Family Residence, 1	177B093 646	1 per lot	Canoga Park - Winnetka - Woodland Hills - West Hills	No	LI	AHO , CPK CPU, ADU
Los Angeles	23251 AETNA ST	91367	2035024039	1.008	1.008	0.000	0.000	Shortfall of Sites	0.253	Very Low Residential	RE11-1	Very Low Residential	0	20	66.287	2.016		Residential - Single Family Residence - Pool, 1	177B093 654	1 per lot	Canoga Park - Winnetka - Woodland Hills - West Hills	No	LI	AHO , CPK CPU, ADU
Los Angeles	23216 AETNA ST	91367	2035024027	1.008	1.008	0.000	0.000	Shortfall of Sites	0.253	Very Low Residential	RE11-1	Very Low Residential	CM-2D-CPIO	20	66.287	2.016		Residential - Single Family Residence, 1	177B093 615	1 per lot	Canoga Park - Winnetka - Woodland Hills - West Hills	No	LI	AHO , CPK CPU, ADU
Los Angeles	23230 AETNA ST	91367	2035024025	1.008	1.008	0.000	0.000	Shortfall of Sites	0.253	Very Low Residential	RE11-1	Very Low Residential	0	20	66.287	2.016		Residential - Single Family Residence - Pool, 1	177B093 664	1 per lot	Canoga Park - Winnetka - Woodland Hills - West Hills	No	LI	AHO , CPK CPU, ADU
Los Angeles	24339 CLIPSTONE ST	91367	2032013052	1.008	1.008	0.000	0.000	Shortfall of Sites	0.253	Very Low Residential	RE11-1-H	Very Low Residential	[MM1-CDF1-5] [IX4-FA] [CPIO]	20	66.287	2.016		Residential - Single Family Residence, 1	177B089 704	1 per lot	Canoga Park - Winnetka - Woodland Hills - West Hills	No	LI	AHO , CPK CPU, ADU
Los Angeles	8221 MELBA AVE	91304	2020021006	1.008	1.008	0.000	0.000	Shortfall of Sites	0.253	Very Low Residential	RE11-1	Very Low Residential	0	20	66.287	2.016		Residential - Single Family Residence, 1	192B093 500	1 per lot	Canoga Park - Winnetka - Woodland Hills - West Hills	No	LI	AHO , CPK CPU, ADU
Los Angeles	23534 ARMINTA ST	91304	2020006016	1.008	1.008	0.000	0.000	Shortfall of Sites	0.253	Very Low Residential	RE11-1	Very Low Residential	0	20	66.287	2.016		Residential - Single Family Residence - Pool, 1	189B093 489	1 per lot	Canoga Park - Winnetka - Woodland Hills - West Hills	No	LI	AHO , CPK CPU, ADU
Los Angeles	23236 AETNA ST	91367	2035024024	0.101	0.101	0.000	1.814	Shortfall of Sites	0.253	Very Low Residential	RE11-1	Very Low Residential	[MB3-CDF1-5] [IX4-FA] [CPIO]	20	66.287	2.016		Residential - Single Family Residence, 1	177B093 689	1 per lot	Canoga Park - Winnetka - Woodland Hills - West Hills	No	VLI, LI, ABMI	AHO , CPK CPU, ADU
Los Angeles	4527 RUBIO AVE	91436	2284008021	1.008	1.008	0.000	0.000	Shortfall of Sites	0.253	Low I Residential	RE9-1	Low Residential	0	20	66.287	2.016		Residential - Single Family Residence - Pool, 1	168B137 702	1 per lot	Encino - Tarzana	No	LI	AHO , ENC CPU, ADU
Los Angeles	23353 BESSEMER ST	91367	2035001039	1.008	1.008	0.000	0.000	Shortfall of Sites	0.253	Very Low Residential	RE11-1	Very Low Residential	0	20	66.287	2.016		Residential - Single Family Residence - Pool, 1	177B093 599	1 per lot	Canoga Park - Winnetka - Woodland Hills - West Hills	No	LI	AHO , CPK CPU, ADU
Los Angeles	7922 SADRING AVE	91304	2020024029	1.008	1.008	0.000	0.000	Shortfall of Sites	0.253	Very Low Residential	RE11-1	Very Low Residential	0	20	66.287	2.015		Residential - Single Family Residence, 1	189B093 382	1 per lot	Canoga Park - Winnetka - Woodland Hills - West Hills	No	LI	AHO , CPK CPU, ADU
Los Angeles	23244 AETNA ST	91367	2035024023	0.101	0.101	0.000	1.814	Shortfall of Sites	0.253	Very Low Residential	RE11-1	Very Low Residential	[HB5-SH1-5] [CX3-FA] [CPIO]	20	66.287	2.015		Residential - Single Family Residence, 1	177B093 701	1 per lot	Canoga Park - Winnetka - Woodland Hills - West Hills	No	VLI, LI, ABMI	AHO , CPK CPU, ADU
Los Angeles	23231 AETNA ST	91367	2035024037	1.008	1.008	0.000	0.000	Shortfall of Sites	0.253	Very Low Residential	RE11-1	Very Low Residential	0	20	66.287	2.015		Residential - Single Family Residence - Pool, 1	177B093 639	1 per lot	Canoga Park - Winnetka - Woodland Hills - West Hills	No	LI	AHO , CPK CPU, ADU
Los Angeles	23445 OXNARD ST	91367	2035003024	1.008	1.008	0.000	0.000	Shortfall of Sites	0.253	Very Low Residential	RE11-1	Very Low Residential	0	20	66.287	2.015		Residential - Single Family Residence - Pool, 1	177B093 750	1 per lot	Canoga Park - Winnetka - Woodland Hills - West Hills	No	LI	AHO , CPK CPU, ADU
Los Angeles	5964 NORA LYNN DR	91367	2032028028	1.008	1.008	0.000	0.000	Shortfall of Sites	0.253	Very Low Residential	RE11-1	Very Low Residential	0	20	66.287	2.015		Residential - Single Family Residence - Pool, 1	177B085 392	1 per lot	Canoga Park - Winnetka - Woodland Hills - West Hills	No	LI	AHO , CPK CPU, ADU
Los Angeles	22437 BESSEMER ST	91367	2039027005	1.008	1.008	0.000	0.000	Shortfall of Sites	0.253	Low Residential	RE11-1	Very Low Residential	0	20	66.287	2.015		Residential - Single Family Residence - Pool, 1	177B101 120	1 per lot	Canoga Park - Winnetka - Woodland Hills - West Hills	No	LI	AHO , CPK CPU, ADU

Jurisdiction Name	Site Address/Intersection	5 Digit ZIP Code	Assessor Parcel Number	Very Low-Income	Low-Income	Moderate-Income	Above Moderate-Income	Type of Shortfall	Parcel Size (Acres)	Current General Plan Designation	Current Zoning	Proposed General Plan (GP) Designation	Proposed Zoning	Minimum Density Allowed	Maximum Density Allowed	Total Capacity	Vacant/ Nonvacant	Description of Existing Uses	PIN	Base Density Per Acre	Community Plan Area	Rent Stabalization Ordinance	Income Category	Applicable Rezoning Program (Program informing values in Column Q listed first)
Los Angeles	7550 CHAMINADE AVE	91304	2027004001	1.008	1.008	0.000	0.000	Shortfall of Sites	0.253	Very Low Residential	RE11-1	Very Low Residential	0	20	66.287	2.015		Residential - Single Family Residence - Pool, 1	186B093 137	1 per lot	Canoga Park - Winnetka - Woodland Hills - West Hills	No	LI	AHO , CPK CPU, ADU
Los Angeles	7830 SADRING AVE	91304	2020023025	1.008	1.008	0.000	0.000	Shortfall of Sites	0.253	Very Low Residential	RE11-1	Very Low Residential	0	20	66.287	2.015		Residential - Single Family Residence - Pool, 1	189B093 535	1 per lot	Canoga Park - Winnetka - Woodland Hills - West Hills	No	LI	AHO , CPK CPU, ADU
Los Angeles	7922 BOBBYBOYAR AVE	91304	2020022019	1.008	1.008	0.000	0.000	Shortfall of Sites	0.253	Very Low Residential	RE11-1	Very Low Residential	0	20	66.287	2.015		Residential - Single Family Residence - Pool, 1	189B093 379	1 per lot	Canoga Park - Winnetka - Woodland Hills - West Hills	No	LI	AHO , CPK CPU, ADU
Los Angeles	23622 SPIRES ST	91304	2027029012	0.101	0.101	0.000	1.814	Shortfall of Sites	0.253	Very Low Residential	RE11-1	Very Low Residential	[MB3-CDF1-5] [IX4-FA] [CPIO]	20	66.287	2.015		Residential - Single Family Residence - Pool, 1	189B093 685	1 per lot	Canoga Park - Winnetka - Woodland Hills - West Hills	No	VLI, LI, ABMI	AHO , CPK CPU, ADU
Los Angeles	23628 SPIRES ST	91304	2027029011	1.008	1.008	0.000	0.000	Shortfall of Sites	0.253	Very Low Residential	RE11-1	Very Low Residential	[MM1-CDF1-5] [IX4-FA] [CPIO]	20	66.287	2.015		Residential - Single Family Residence - Pool, 1	189B093 684	1 per lot	Canoga Park - Winnetka - Woodland Hills - West Hills	No	LI	AHO , CPK CPU, ADU
Los Angeles	23600 SPIRES ST	91304	2027029015	1.008	1.008	0.000	0.000	Shortfall of Sites	0.253	Very Low Residential	RE11-1	Very Low Residential	0	20	66.287	2.015		Residential - Single Family Residence, 1	189B093 688	1 per lot	Canoga Park - Winnetka - Woodland Hills - West Hills	No	LI	AHO , CPK CPU, ADU
Los Angeles	23544 SPIRES ST	91304	2027029017	0.101	0.101	0.000	1.814	Shortfall of Sites	0.253	Very Low Residential	RE11-1	Very Low Residential	[MB3-CDF1-5] [IX4-FA] [CPIO]	20	66.287	2.015		Residential - Single Family Residence - Pool, 1	189B093 690	1 per lot	Canoga Park - Winnetka - Woodland Hills - West Hills	No	VLI, LI, ABMI	AHO , CPK CPU, ADU
Los Angeles	23608 SPIRES ST	91304	2027029014	1.008	1.008	0.000	0.000	Shortfall of Sites	0.253	Very Low Residential	RE11-1	Very Low Residential	0	20	66.287	2.015		Residential - Single Family Residence, 1	189B093 687	1 per lot	Canoga Park - Winnetka - Woodland Hills - West Hills	No	LI	AHO , CPK CPU, ADU
Los Angeles	23552 SPIRES ST	91304	2027029016	0.101	0.101	0.000	1.814	Shortfall of Sites	0.253	Very Low Residential	RE11-1	Very Low Residential	[MB3-CDF1-5] [IX4-FA] [CPIO]	20	66.287	2.015		Residential - Single Family Residence, 1	189B093 689	1 per lot	Canoga Park - Winnetka - Woodland Hills - West Hills	No	VLI, LI, ABMI	AHO , CPK CPU, ADU
Los Angeles	23536 SPIRES ST	91304	2027029018	0.101	0.101	0.000	1.814	Shortfall of Sites	0.253	Very Low Residential	RE11-1	Very Low Residential	[DM1-MK1-5] [IX3-FA]	20	66.287	2.015		Residential - Single Family Residence - Pool, 1	189B093 691	1 per lot	Canoga Park - Winnetka - Woodland Hills - West Hills	No	VLI, LI, ABMI	AHO , CPK CPU, ADU
Los Angeles	23325 BESSEMER ST	91367	2035001042	0.101	0.101	0.000	1.814	Shortfall of Sites	0.253	Very Low Residential	RE11-1	Very Low Residential	[HB3-SH1-5] [CX2-FA] [CPIO-O]	20	66.287	2.015		Residential - Single Family Residence, 1	177B093 620	1 per lot	Canoga Park - Winnetka - Woodland Hills - West Hills	No	VLI, LI, ABMI	AHO , CPK CPU, ADU
Los Angeles	6171 VALLEY CIRCLE BLVD	91367	2032011073	1.008	1.008	0.000	0.000	Shortfall of Sites	0.253	Low Residential	RS-1	Very Low Residential	0	20	66.287	2.015		Residential - Single Family Residence, 1	177B089 850	1 per lot	Canoga Park - Winnetka - Woodland Hills - West Hills	No	LI	AHO , CPK CPU, ADU
Los Angeles	23614 SPIRES ST	91304	2027029013	1.008	1.008	0.000	0.000	Shortfall of Sites	0.253	Very Low Residential	RE11-1	Very Low Residential	0	20	66.287	2.015		Residential - Single Family Residence - Pool, 1	189B093 686	1 per lot	Canoga Park - Winnetka - Woodland Hills - West Hills	No	LI	AHO , CPK CPU, ADU
Los Angeles	23437 OXNARD ST	91367	2035003025	1.008	1.008	0.000	0.000	Shortfall of Sites	0.253	Very Low Residential	RE11-1	Very Low Residential	0	20	66.287	2.015		Residential - Single Family Residence, 1	177B093 753	1 per lot	Canoga Park - Winnetka - Woodland Hills - West Hills	No	LI	AHO , CPK CPU, ADU
Los Angeles	23330 BURTON ST	91304	2020021033	1.008	1.008	0.000	0.000	Shortfall of Sites	0.253	Very Low Residential	RE11-1	Very Low Residential	0	20	66.287	2.015		Residential - Single Family Residence - Pool, 1	189B093 35	1 per lot	Canoga Park - Winnetka - Woodland Hills - West Hills	No	LI	AHO , CPK CPU, ADU
Los Angeles	23461 AETNA ST	91367	2035004025	0.101	0.101	0.000	1.814	Shortfall of Sites	0.253	Very Low Residential	RE11-1	Very Low Residential	[DM1-MK1-5] [IX3-FA]	20	66.287	2.015		Residential - Single Family Residence, 1	177B093 624	1 per lot	Canoga Park - Winnetka - Woodland Hills - West Hills	No	VLI, LI, ABMI	AHO , CPK CPU, ADU
Los Angeles	23301 BLYTHE ST	91304	2020024033	1.008	1.008	0.000	0.000	Shortfall of Sites	0.253	Very Low Residential	RE11-1	Very Low Residential	0	20	66.287	2.015		Residential - Single Family Residence - Pool, 1	189B093 355	1 per lot	Canoga Park - Winnetka - Woodland Hills - West Hills	No	LI	AHO , CPK CPU, ADU
Los Angeles	23442 CALVERT ST	91367	2035004044	0.101	0.101	0.000	1.814	Shortfall of Sites	0.253	Very Low Residential	RE11-1	Very Low Residential	[DM2-MK1-5] [CX1-FA] [CPIO]	20	66.287	2.015		Residential - Single Family Residence, 1	177B093 522	1 per lot	Canoga Park - Winnetka - Woodland Hills - West Hills	No	VLI, LI, ABMI	AHO , CPK CPU, ADU
Los Angeles	23432 CALVERT ST	91367	2035004045	1.008	1.008	0.000	0.000	Shortfall of Sites	0.253	Very Low Residential	RE11-1	Very Low Residential	0	20	66.287	2.015		Residential - Single Family Residence, 1	177B093 525	1 per lot	Canoga Park - Winnetka - Woodland Hills - West Hills	No	LI	AHO , CPK CPU, ADU
Los Angeles	23422 CALVERT ST	91367	2035004046	1.008	1.008	0.000	0.000	Shortfall of Sites	0.253	Very Low Residential	RE11-1	Very Low Residential	0	20	66.287	2.015		Residential - Single Family Residence - Pool, 1	177B093 526	1 per lot	Canoga Park - Winnetka - Woodland Hills - West Hills	No	LI	AHO , CPK CPU, ADU
Los Angeles	8129 CLEMENS AVE	91304	2020002008	0.101	0.101	0.000	1.814	Shortfall of Sites	0.253	Very Low Residential	RE11-1	Very Low Residential	[DM1-MK1-5] [IX3-FA] [CPIO]	20	66.287	2.015		Residential - Single Family Residence - Pool, 1	189B093 14	1 per lot	Canoga Park - Winnetka - Woodland Hills - West Hills	No	VLI, LI, ABMI	AHO , CPK CPU, ADU
Los Angeles	8130 JASON AVE	91304	2020021013	0.101	0.101	0.000	1.813	Shortfall of Sites	0.253	Very Low Residential	RE11-1	Very Low Residential	[DM2-SH2-5] [CX2-FA] [CPIO]	20	66.287	2.015		Residential - Single Family Residence, 1	189B093 34	1 per lot	Canoga Park - Winnetka - Woodland Hills - West Hills	No	VLI, LI, ABMI	AHO , CPK CPU, ADU
Los Angeles	7842 MELBA AVE	91304	2020023007	1.007	1.007	0.000	0.000	Shortfall of Sites	0.253	Very Low Residential	RE11-1	Very Low Residential	0	20	66.287	2.015		Residential - Single Family Residence - Pool, 1	189B093 505	1 per lot	Canoga Park - Winnetka - Woodland Hills - West Hills	No	LI	AHO , CPK CPU, ADU
Los Angeles	8110 JASON AVE	91304	2020021015	1.007	1.007	0.000	0.000	Shortfall of Sites	0.253	Very Low Residential	RE11-1	Very Low Residential	0	20	66.287	2.015		Residential - Single Family Residence, 1	189B093 64	1 per lot	Canoga Park - Winnetka - Woodland Hills - West Hills	No	LI	AHO , CPK CPU, ADU
Los Angeles	8120 JASON AVE	91304	2020021014	1.007	1.007	0.000	0.000	Shortfall of Sites	0.253	Very Low Residential	RE11-1	Very Low Residential	0	20	66.287	2.015		Residential - Single Family Residence - Pool, 1	189B093 48	1 per lot	Canoga Park - Winnetka - Woodland Hills - West Hills	No	LI	AHO , CPK CPU, ADU
Los Angeles	7837 BOBBYBOYAR AVE	91304	2020023008	0.101	0.101	0.000	1.813	Shortfall of Sites	0.253	Very Low Residential	RE11-1	Very Low Residential	[MB4-G1-5] [CX2-FA] [CPIO]	20	66.287	2.015		Residential - Single Family Residence - Pool, 1	189B093 506	1 per lot	Canoga Park - Winnetka - Woodland Hills - West Hills	No	VLI, LI, ABMI	AHO , CPK CPU, ADU
Los Angeles	7821 BOBBYBOYAR AVE	91304	2020023010	1.007	1.007	0.000	0.000	Shortfall of Sites	0.253	Very Low Residential	RE11-1	Very Low Residential	0	20	66.287	2.015		Residential - Single Family Residence - Pool, 1	189B093 544	1 per lot	Canoga Park - Winnetka - Woodland Hills - West Hills	No	LI	AHO , CPK CPU, ADU
Los Angeles	7829 BOBBYBOYAR AVE	91304	2020023009	1.007	1.007	0.000	0.000	Shortfall of Sites	0.253	Very Low Residential	RE11-1	Very Low Residential	0	20	66.287	2.015		Residential - Single Family Residence - Pool, 1	189B093 515	1 per lot	Canoga Park - Winnetka - Woodland Hills - West Hills	No	LI	AHO , CPK CPU, ADU
Los Angeles	23269 KESWICK ST	91304	2027037003	1.007	1.007	0.000	0.000	Shortfall of Sites	0.253	Very Low Residential	RE11-1	Very Low Residential	0	20	66.287	2.015		Residential - Single Family Residence - Pool, 1	189B093 737	1 per lot	Canoga Park - Winnetka - Woodland Hills - West Hills	No	LI	AHO , CPK CPU, ADU
Los Angeles	23429 OXNARD ST	91367	2035003026	1.007	1.007	0.000	0.000	Shortfall of Sites	0.253	Very Low Residential	RE11-1	Very Low Residential	0	20	66.287	2.015		Residential - Single Family Residence, 1	177B093 758	1 per lot	Canoga Park - Winnetka - Woodland Hills - West Hills	No	LI	AHO , CPK CPU, ADU
Los Angeles	6010 SADRING AVE	91367	2035001025	1.007	1.007	0.000	0.000	Shortfall of Sites	0.253	Very Low Residential	RE11-1	Very Low Residential	0	20	66.287	2.015		Residential - Single Family Residence - Pool, 1	177B093 656	1 per lot	Canoga Park - Winnetka - Woodland Hills - West Hills	No	LI	AHO , CPK CPU, ADU
Los Angeles	17645 PALORA ST	91316	2290028003	1.007	1.007	0.000	0.000	Shortfall of Sites	0.253	Very Low II Residential	RE11-1	Very Low Residential	0	20	66.287	2.015		Residential - Single Family Residence, 1	168B129 163	1 per lot	Encino - Tarzana	No	LI	AHO , ENC CPU, ADU
Los Angeles	17653 PALORA ST	91316	2290028002	1.007	1.007	0.000	0.000	Shortfall of Sites	0.253	Very Low II Residential	RE11-1	Very Low Residential	0	20	66.287	2.015		Residential - Single Family Residence, 1	168B129 161	1 per lot	Encino - Tarzana	No	LI	AHO , ENC CPU, ADU
Los Angeles	23362 BURTON ST	91304	2020021037	0.101	0.101	0.000	1.813	Shortfall of Sites	0.253	Very Low Residential	RE11-1	Very Low Residential	[HB3-G1-5] [CX3-FA] [CPIO-O]	20	66.287	2.015		Residential - Single Family Residence - Pool, 1	192B093 505	1 per lot	Canoga Park - Winnetka - Woodland Hills - West Hills	No	VLI, LI, ABMI	AHO , CPK CPU, ADU
Los Angeles	24331 CLIPSTONE ST	91367	2032013053	1.007	1.007	0.000	0.000	Shortfall of Sites	0.253	Very Low Residential	RE11-1-H	Very Low Residential	0	20	66.287	2.015		Residential - Single Family Residence, 1	177B089 716	1 per lot	Canoga Park - Winnetka - Woodland Hills - West Hills	No	LI	AHO , CPK CPU, ADU
Los Angeles	7923 JASON AVE	91304	2020024039	1.007	1.007	0.000	0.000	Shortfall of Sites	0.253	Very Low Residential	RE11-1	Very Low Residential	0	20	66.287	2.015		Residential - Single Family Residence, 1	189B093 397	1 per lot	Canoga Park - Winnetka - Woodland Hills - West Hills	No	LI	AHO , CPK CPU, ADU
Los Angeles	23354 BESSEMER ST	91367	2035001036	1.007	1.007	0.000	0.000	Shortfall of Sites	0.253	Very Low Residential	RE11-1	Very Low Residential	0	20	66.287	2.015		Residential - Single Family Residence - Pool, 1	177B093 657	1 per lot	Canoga Park - Winnetka - Woodland Hills - West Hills	No	LI	AHO , CPK CPU, ADU
Los Angeles	6030 SADRING AVE	91367	2035001023	1.007	1.007	0.000	0.000	Shortfall of Sites	0.253	Very Low Residential	RE11-1	Very Low Residential	0	20	66.287	2.015		Residential - Single Family Residence, 1	177B093 606	1 per lot	Canoga Park - Winnetka - Woodland Hills - West Hills	No	LI	AHO , CPK CPU, ADU
Los Angeles	7843 MELBA AVE	91304	2020023002	1.007	1.007	0.000	0.000	Shortfall of Sites	0.253	Very Low Residential	RE11-1	Very Low Residential	0	20	66.287	2.015		Residential - Single Family Residence - Pool, 1	189B093 504	1 per lot	Canoga Park - Winnetka - Woodland Hills - West Hills	No	LI	AHO , CPK CPU, ADU
Los Angeles	23421 OXNARD ST	91367	2035003027	1.007	1.007	0.000	0.000	Shortfall of Sites	0.253	Very Low Residential	RE11-1	Very Low Residential	[MM1-CDF1-5] [IX4-FA] [CPIO]	20	66.287	2.015		Residential - Single Family Residence, 1	177B093 776	1 per lot	Canoga Park - Winnetka - Woodland Hills - West Hills	No	LI	AHO , CPK CPU, ADU
Los Angeles	6110 EL CANON AVE	91367	2045004018	1.007	1.007	0.000	0.000	Shortfall of Sites	0.253	Very Low Residential	RE11-1	Very Low Residential	0	20	66.287	2.015		Residential - Single Family Residence - Pool, 1	177B089 407	1 per lot	Canoga Park - Winnetka - Woodland Hills - West Hills	No	LI	AHO , CPK CPU, ADU
Los Angeles	5330 DUBOIS AVE	91367	2044011020	1.007	1.007	0.000	0.000	Shortfall of Sites	0.284	Very Low Residential	RE11-1	Very Low Residential	0	20	66.287	2.015		Residential - Single Family Residence - Pool, 1	171B093 163	1 per lot	Canoga Park - Winnetka - Woodland Hills - West Hills	No	LI	AHO , CPK CPU
Los Angeles	23811 CROSSON DR	91367	2045023003	1.007	1.007	0.000	0.000	Shortfall of Sites	0.253	Very Low Residential	RE11-1	Very Low Residential	0	20	66.287	2.015		Residential - Single Family Residence, 1	174B089 125	1 per lot	Canoga Park - Winnetka - Woodland Hills - West Hills	No	LI	AHO , CPK CPU, ADU
Los Angeles	7924 JASON AVE	91304	2020024038	1.007	1.007	0.000	0.000	Shortfall of Sites	0.253	Very Low Residential	RE11-1	Very Low Residential	0	20	66.287	2.015		Residential - Single Family Residence - Pool, 1	189B093 398	1 per lot	Canoga Park - Winnetka - Woodland Hills - West Hills	No	LI	AHO , CPK CPU, ADU
Los Angeles	23452 STRATHERN ST	91304	2020017058	0.101	0.101	0.000	1.813	Shortfall of Sites	0.253	Very Low Residential	RE11-1	Very Low Residential	[MB3-CDF1-5] [IX4-FA] [CPIO]	20	66.287	2.015		Residential - Single Family Residence - Pool, 1	189B093 288	1 per lot	Canoga Park - Winnetka - Woodland Hills - West Hills	No	VLI, LI, ABMI	AHO , CPK CPU, ADU
Los Angeles	6002 MANTON AVE	91367	2035003011	1.007	1.007	0.000	0.000	Shortfall of Sites	0.253	Very Low Residential	RE11-1	Very Low Residential	0	20	66.287	2.014		Residential - Single Family Residence - Pool, 1	177B093 694	1 per lot	Canoga Park - Winnetka - Woodland Hills - West Hills	No	LI	AHO , CPK CPU, ADU
Los Angeles	17605 CORINTHIAN DR	91316	2290011063	1.007	1.007	0.000	0.000	Shortfall of Sites	0.253	Very Low II Residential	RE11-1	Very Low Residential	0	20	66.287	2.014		Residential - Single Family Residence - Pool, 1	168B129 324	1 per lot	Encino - Tarzana	No	LI	AHO , ENC CPU, ADU
Los Angeles	15844 SEVILLE LN	91436	2261012026	1.007	1.007	0.000	0.000	Shortfall of Sites	0.284	Low II Residential	RE9-1	Low Residential	0	20	66.287	2.014		Residential - Single Family Residence - Pool, 1	168B141 954	1 per lot	Encino - Tarzana	No	LI	AHO , ENC CPU, ADU

Jurisdiction Name	Site Address/Intersection	5 Digit ZIP Code	Assessor Parcel Number	Very Low-Income	Low-Income	Moderate-Income	Above Moderate-Income	Type of Shortfall	Parcel Size (Acres)	Current General Plan Designation	Current Zoning	Proposed General Plan (GP) Designation	Proposed Zoning	Minimum Density Allowed	Maximum Density Allowed	Total Capacity	Vacant/ Nonvacant	Description of Existing Uses	PIN	Base Density Per Acre	Community Plan Area	Rent Stabalization Ordinance	Income Category	Applicable Rezoning Program (Program informing values in Column Q listed first)
Los Angeles	23444 STRATHERN ST	91304	2020017059	0.101	0.101	0.000	1.813	Shortfall of Sites	0.253	Very Low Residential	RE11-1	Very Low Residential	[DM1-SH1-5] [IX3-FA] [CPIO]	20	66.287	2.014		Residential - Single Family Residence - Pool, 1	189B093 289	1 per lot	Canoga Park - Winnetka - Woodland Hills - West Hills	No	VLI, LI, ABMI	AHO , CPK CPU, ADU
Los Angeles	7843 LINDLEY AVE	91335	2102017059	0.000	0.000	0.000	2.014	Shortfall of Sites	0.190	Low Residential	(T)R1-1	Low Residential	0	0	66.287	2.014	Vacant	Residential - Single Family Residence - Vacant Land, 0	189B125 594	1 per lot	Reseda - West Van Nuys	No	ABMI	AHO , RES CPU
Los Angeles	24211 AETNA ST	91367	2045001028	1.007	1.007	0.000	0.000	Shortfall of Sites	0.253	Very Low Residential	RE11-1	Very Low Residential	[LM2-G1-5] [CX2-FA] [CPIO]	20	66.287	2.014		Residential - Single Family Residence, 1	177B089 430	1 per lot	Canoga Park - Winnetka - Woodland Hills - West Hills	No	LI	AHO , CPK CPU, ADU
Los Angeles	8109 CLEMENS AVE	91304	2020002006	0.101	0.101	0.000	1.813	Shortfall of Sites	0.253	Very Low Residential	RE11-1	Very Low Residential	[MN1-SH1-5] [CX1-FA] [CPIO]	20	66.287	2.014		Residential - Single Family Residence - Pool, 1	189B093 45	1 per lot	Canoga Park - Winnetka - Woodland Hills - West Hills	No	VLI, LI, ABMI	AHO , CPK CPU, ADU
Los Angeles	24221 AETNA ST	91367	2045001027	1.007	1.007	0.000	0.000	Shortfall of Sites	0.253	Very Low Residential	RE11-1	Very Low Residential	0	20	66.287	2.014		Residential - Single Family Residence - Pool, 1	177B089 427	1 per lot	Canoga Park - Winnetka - Woodland Hills - West Hills	No	LI	AHO , CPK CPU, ADU
Los Angeles	23436 STRATHERN ST	91304	2020017060	0.101	0.101	0.000	1.813	Shortfall of Sites	0.253	Very Low Residential	RE11-1	Very Low Residential	[HB5-SH1-5] [CX3-FA] [CPIO]	20	66.287	2.014		Residential - Single Family Residence, 1	189B093 290	1 per lot	Canoga Park - Winnetka - Woodland Hills - West Hills	No	VLI, LI, ABMI	AHO , CPK CPU, ADU
Los Angeles	23527 OXNARD ST	91367	2035003014	1.007	1.007	0.000	0.000	Shortfall of Sites	0.253	Very Low Residential	RE11-1	Very Low Residential	0	20	66.287	2.014		Residential - Single Family Residence, 1	177B093 683	1 per lot	Canoga Park - Winnetka - Woodland Hills - West Hills	No	LI	AHO , CPK CPU, ADU
Los Angeles	8113 JASON AVE	91304	2020021031	1.007	1.007	0.000	0.000	Shortfall of Sites	0.253	Very Low Residential	RE11-1	Very Low Residential	0	20	66.287	2.014		Residential - Single Family Residence, 1	189B093 63	1 per lot	Canoga Park - Winnetka - Woodland Hills - West Hills	No	LI	AHO , CPK CPU, ADU
Los Angeles	8121 JASON AVE	91304	2020021032	0.101	0.101	0.000	1.813	Shortfall of Sites	0.253	Very Low Residential	RE11-1	Very Low Residential	[HM1-CHC1-5] [CX2-FA] [CPIO]	20	66.287	2.014		Residential - Single Family Residence, 1	189B093 47	1 per lot	Canoga Park - Winnetka - Woodland Hills - West Hills	No	VLI, LI, ABMI	AHO , CPK CPU, ADU
Los Angeles	24301 AETNA ST	91367	2045001026	1.007	1.007	0.000	0.000	Shortfall of Sites	0.253	Very Low Residential	RE11-1	Very Low Residential	[MM1-CDF1-5] [IX4-FA] [CPIO]	20	66.287	2.014		Residential - Single Family Residence - Pool, 1	177B089 425	1 per lot	Canoga Park - Winnetka - Woodland Hills - West Hills	No	LI	AHO , CPK CPU, ADU
Los Angeles	17140 KILLION ST	91316	2258002005	1.007	1.007	0.000	0.000	Shortfall of Sites	0.253	Very Low II Residential	RE11-1	Very Low Residential	0	20	66.287	2.014		Residential - Single Family Residence, 1	174B133 722	1 per lot	Encino - Tarzana	No	LI	AHO , ENC CPU, ADU
Los Angeles	17158 KILLION ST	91316	2258002007	1.007	1.007	0.000	0.000	Shortfall of Sites	0.253	Very Low II Residential	RE11-1	Very Low Residential	0	20	66.287	2.014		Residential - Single Family Residence - Pool, 1	174B133 718	1 per lot	Encino - Tarzana	No	LI	AHO , ENC CPU, ADU
Los Angeles	17148 KILLION ST	91316	2258002006	1.007	1.007	0.000	0.000	Shortfall of Sites	0.253	Very Low II Residential	RE11-1	Very Low Residential	0	20	66.287	2.014		Residential - Single Family Residence, 1	174B133 720	1 per lot	Encino - Tarzana	No	LI	AHO , ENC CPU, ADU
Los Angeles	17132 KILLION ST	91316	2258002004	1.007	1.007	0.000	0.000	Shortfall of Sites	0.253	Very Low II Residential	RE11-1	Very Low Residential	0	20	66.287	2.014		Residential - Single Family Residence, 1	174B133 725	1 per lot	Encino - Tarzana	No	LI	AHO , ENC CPU, ADU
Los Angeles	23311 AETNA ST	91367	2035001033	1.007	1.007	0.000	0.000	Shortfall of Sites	0.253	Very Low Residential	RE11-1	Very Low Residential	[MM1-CDF1-5] [IX4-FA] [CPIO]	20	66.287	2.014		Residential - Single Family Residence - Pool, 1	177B093 691	1 per lot	Canoga Park - Winnetka - Woodland Hills - West Hills	No	LI	AHO , CPK CPU, ADU
Los Angeles	24311 AETNA ST	91367	2045001025	1.007	1.007	0.000	0.000	Shortfall of Sites	0.253	Very Low Residential	RE11-1	Very Low Residential	0	20	66.287	2.014		Residential - Single Family Residence, 1	177B089 420	1 per lot	Canoga Park - Winnetka - Woodland Hills - West Hills	No	LI	AHO , CPK CPU, ADU
Los Angeles	24551 EILAT ST	91367	2032014037	1.007	1.007	0.000	0.000	Shortfall of Sites	0.253	Very Low Residential	RE11-1	Very Low Residential	0	20	66.287	2.014		Residential - Single Family Residence - Pool, 1	177B085 575	1 per lot	Canoga Park - Winnetka - Woodland Hills - West Hills	No	LI	AHO , CPK CPU, ADU
Los Angeles	23301 ARMINTA ST	91304	2020024009	1.007	1.007	0.000	0.000	Shortfall of Sites	0.253	Very Low Residential	RE11-1	Very Low Residential	0	20	66.287	2.014		Residential - Single Family Residence, 1	189B093 461	1 per lot	Canoga Park - Winnetka - Woodland Hills - West Hills	No	LI	AHO , CPK CPU, ADU
Los Angeles	24321 AETNA ST	91367	2045001024	1.007	1.007	0.000	0.000	Shortfall of Sites	0.253	Very Low Residential	RE11-1	Very Low Residential	0	20	66.287	2.014		Residential - Single Family Residence - Pool, 1	177B089 418	1 per lot	Canoga Park - Winnetka - Woodland Hills - West Hills	No	LI	AHO , CPK CPU, ADU
Los Angeles	23351 BURTON ST	91304	2020021042	1.007	1.007	0.000	0.000	Shortfall of Sites	0.253	Very Low Residential	RE11-1	Very Low Residential	0	20	66.287	2.014		Residential - Single Family Residence - Pool, 1	192B093 503	1 per lot	Canoga Park - Winnetka - Woodland Hills - West Hills	No	LI	AHO , CPK CPU, ADU
Los Angeles	23269 ARMINTA ST	91304	2020024006	1.007	1.007	0.000	0.000	Shortfall of Sites	0.253	Very Low Residential	RE11-1	Very Low Residential	0	20	66.287	2.014		Residential - Single Family Residence - Pool, 1	189B093 462	1 per lot	Canoga Park - Winnetka - Woodland Hills - West Hills	No	LI	AHO , CPK CPU, ADU
Los Angeles	8043 CLEMENS AVE	91304	2020001032	1.007	1.007	0.000	0.000	Shortfall of Sites	0.253	Very Low Residential	RE11-1	Very Low Residential	0	20	66.287	2.014		Residential - Single Family Residence, 1	189B093 123	1 per lot	Canoga Park - Winnetka - Woodland Hills - West Hills	No	LI	AHO , CPK CPU, ADU
Los Angeles	17210 KILLION ST	91316	2258001037	1.007	1.007	0.000	0.000	Shortfall of Sites	0.253	Very Low II Residential	RE11-1	Very Low Residential	0	20	66.287	2.014		Residential - Single Family Residence - Pool, 1	174B133 721	1 per lot	Encino - Tarzana	No	LI	AHO , ENC CPU, ADU
Los Angeles	5848 LOCKHURST DR	91367	2045020024	1.007	1.007	0.000	0.000	Shortfall of Sites	0.253	Very Low Residential	RE11-1	Very Low Residential	0	20	66.287	2.014		Residential - Single Family Residence, 1	177B089 841	1 per lot	Canoga Park - Winnetka - Woodland Hills - West Hills	No	LI	AHO , CPK CPU, ADU
Los Angeles	5950 NORA LYNN DR	91367	2032028031	1.007	1.007	0.000	0.000	Shortfall of Sites	0.253	Very Low Residential	RE11-1	Very Low Residential	0	20	66.287	2.014		Residential - Single Family Residence - Pool, 1	177B085 454	1 per lot	Canoga Park - Winnetka - Woodland Hills - West Hills	No	LI	AHO , CPK CPU, ADU
Los Angeles	8010 MAESTRO AVE	91304	2020017031	1.007	1.007	0.000	0.000	Shortfall of Sites	0.253	Very Low Residential	RE11-1	Very Low Residential	0	20	66.287	2.014		Residential - Single Family Residence - Pool, 1	189B093 241	1 per lot	Canoga Park - Winnetka - Woodland Hills - West Hills	No	LI	AHO , CPK CPU, ADU
Los Angeles	17200 KILLION ST	91316	2258001038	1.007	1.007	0.000	0.000	Shortfall of Sites	0.253	Very Low II Residential	RE11-1	Very Low Residential	0	20	66.287	2.014		Residential - Single Family Residence - Pool, 1	174B133 723	1 per lot	Encino - Tarzana	No	LI	AHO , ENC CPU, ADU
Los Angeles	23309 ARMINTA ST	91304	2020024010	0.101	0.101	0.000	1.812	Shortfall of Sites	0.253	Very Low Residential	RE11-1	Very Low Residential	[HB5-G1-5] [CX4-FA] [CPIO]	20	66.287	2.014		Residential - Single Family Residence - Pool, 1	189B093 429	1 per lot	Canoga Park - Winnetka - Woodland Hills - West Hills	No	VLI, LI, ABMI	AHO , CPK CPU, ADU
Los Angeles	23261 ARMINTA ST	91304	2020024005	1.007	1.007	0.000	0.000	Shortfall of Sites	0.253	Very Low Residential	RE11-1	Very Low Residential	0	20	66.287	2.014		Residential - Single Family Residence - Pool, 1	189B093 430	1 per lot	Canoga Park - Winnetka - Woodland Hills - West Hills	No	LI	AHO , CPK CPU, ADU
Los Angeles	23325 ARMINTA ST	91304	2020024012	1.007	1.007	0.000	0.000	Shortfall of Sites	0.253	Very Low Residential	RE11-1	Very Low Residential	0	20	66.287	2.014		Residential - Single Family Residence - Pool, 1	189B093 428	1 per lot	Canoga Park - Winnetka - Woodland Hills - West Hills	No	LI	AHO , CPK CPU, ADU
Los Angeles	17650 PALORA ST	91316	2290028011	1.007	1.007	0.000	0.000	Shortfall of Sites	0.253	Very Low II Residential	RE11-1	Very Low Residential	0	20	66.287	2.014		Residential - Single Family Residence - Pool, 1	168B129 225	1 per lot	Encino - Tarzana	No	LI	AHO , ENC CPU, ADU
Los Angeles	23330 ARMINTA ST	91304	2020023024	0.101	0.101	0.000	1.812	Shortfall of Sites	0.253	Very Low Residential	RE11-1	Very Low Residential	[DM2-MK1-5] [CX1-FA] [CPIO]	20	66.287	2.014		Residential - Single Family Residence, 1	189B093 499	1 per lot	Canoga Park - Winnetka - Woodland Hills - West Hills	No	VLI, LI, ABMI	AHO , CPK CPU, ADU
Los Angeles	5816 LOCKHURST DR	91367	2045020027	1.007	1.007	0.000	0.000	Shortfall of Sites	0.253	Very Low Residential	RE11-1	Very Low Residential	0	20	66.287	2.014		Residential - Single Family Residence - Pool, 1	174B089 69	1 per lot	Canoga Park - Winnetka - Woodland Hills - West Hills	No	LI	AHO , CPK CPU, ADU
Los Angeles	17640 PALORA ST	91316	2290028010	1.007	1.007	0.000	0.000	Shortfall of Sites	0.253	Very Low II Residential	RE11-1	Very Low Residential	0	20	66.287	2.014		Residential - Single Family Residence - Pool, 1	168B129 230	1 per lot	Encino - Tarzana	No	LI	AHO , ENC CPU, ADU
Los Angeles	24220 AETNA ST	91367	2045002003	1.007	1.007	0.000	0.000	Shortfall of Sites	0.253	Very Low Residential	RE11-1	Very Low Residential	0	20	66.287	2.014		Residential - Single Family Residence, 1	177B089 471	1 per lot	Canoga Park - Winnetka - Woodland Hills - West Hills	No	LI	AHO , CPK CPU, ADU
Los Angeles	5828 LOCKHURST DR	91367	2045020026	1.007	1.007	0.000	0.000	Shortfall of Sites	0.253	Very Low Residential	RE11-1	Very Low Residential	0	20	66.287	2.014		Residential - Single Family Residence, 1	174B089 51	1 per lot	Canoga Park - Winnetka - Woodland Hills - West Hills	No	LI	AHO , CPK CPU, ADU
Los Angeles	23530 CALVERT ST	91367	2035004037	1.007	1.007	0.000	0.000	Shortfall of Sites	0.253	Very Low Residential	RE11-1	Very Low Residential	0	20	66.287	2.014		Residential - Single Family Residence, 1	177B093 505	1 per lot	Canoga Park - Winnetka - Woodland Hills - West Hills	No	LI	AHO , CPK CPU, ADU
Los Angeles	23506 CALVERT ST	91367	2035004041	1.007	1.007	0.000	0.000	Shortfall of Sites	0.253	Very Low Residential	RE11-1	Very Low Residential	0	20	66.287	2.014		Residential - Single Family Residence - Pool, 1	177B093 518	1 per lot	Canoga Park - Winnetka - Woodland Hills - West Hills	No	LI	AHO , CPK CPU, ADU
Los Angeles	6045 EL ESCORPION RD	91367	2045005006	0.101	0.101	0.000	1.812	Shortfall of Sites	0.253	Very Low Residential	RE11-1	Very Low Residential	[HB3-SH1-5] [CX3-FA] [CPIO-O]	20	66.287	2.014		Residential - Single Family Residence - Pool, 1	177B089 505	1 per lot	Canoga Park - Winnetka - Woodland Hills - West Hills	No	VLI, LI, ABMI	AHO , CPK CPU, ADU
Los Angeles	24300 BESSEMER ST	91367	2045001019	1.007	1.007	0.000	0.000	Shortfall of Sites	0.253	Very Low Residential	RE11-1	Very Low Residential	0	20	66.287	2.014		Residential - Single Family Residence - Pool, 1	177B089 389	1 per lot	Canoga Park - Winnetka - Woodland Hills - West Hills	No	LI	AHO , CPK CPU, ADU
Los Angeles	24220 BESSEMER ST	91367	2045001018	1.007	1.007	0.000	0.000	Shortfall of Sites	0.253	Very Low Residential	RE11-1	Very Low Residential	0	20	66.287	2.014		Residential - Single Family Residence, 1	177B089 394	1 per lot	Canoga Park - Winnetka - Woodland Hills - West Hills	No	LI	AHO , CPK CPU, ADU
Los Angeles	24210 BESSEMER ST	91367	2045001017	1.007	1.007	0.000	0.000	Shortfall of Sites	0.253	Very Low Residential	RE11-1	Very Low Residential	0	20	66.287	2.014		Residential - Single Family Residence - Pool, 1	177B089 397	1 per lot	Canoga Park - Winnetka - Woodland Hills - West Hills	No	LI	AHO , CPK CPU, ADU
Los Angeles	6301 BERQUIST AVE	91367	2035015045	1.007	1.007	0.000	0.000	Shortfall of Sites	0.253	Low Residential	RS-1	Very Low Residential	0	20	66.287	2.014		Residential - Single Family Residence - Pool, 1	177B093 125	1 per lot	Canoga Park - Winnetka - Woodland Hills - West Hills	No	LI	AHO , CPK CPU, ADU
Los Angeles	24300 AETNA ST	91367	2045002004	0.101	0.101	0.000	1.812	Shortfall of Sites	0.253	Very Low Residential	RE11-1	Very Low Residential	[HB3-G1-5] [CX3-FA] [CPIO]	20	66.287	2.014		Residential - Single Family Residence - Pool, 1	177B089 468	1 per lot	Canoga Park - Winnetka - Woodland Hills - West Hills	No	VLI, LI, ABMI	AHO , CPK CPU, ADU
Los Angeles	6067 EL ESCORPION RD	91367	2045005008	1.007	1.007	0.000	0.000	Shortfall of Sites	0.253	Very Low Residential	RE11-1	Very Low Residential	0	20	66.287	2.014		Residential - Single Family Residence, 1	177B089 450	1 per lot	Canoga Park - Winnetka - Woodland Hills - West Hills	No	LI	AHO , CPK CPU, ADU
Los Angeles	6057 EL ESCORPION RD	91367	2045005007	1.007	1.007	0.000	0.000	Shortfall of Sites	0.253	Very Low Residential	RE11-1	Very Low Residential	0	20	66.287	2.014		Residential - Single Family Residence, 1	177B089 469	1 per lot	Canoga Park - Winnetka - Woodland Hills - West Hills	No	LI	AHO , CPK CPU, ADU
Los Angeles	6038 MANTON AVE	91367	2035004032	1.007	1.007	0.000	0.000	Shortfall of Sites	0.253	Very Low Residential	RE11-1	Very Low Residential	0	20	66.287	2.014		Residential - Single Family Residence, 1	177B093 591	1 per lot	Canoga Park - Winnetka - Woodland Hills - West Hills	No	LI	AHO , CPK CPU, ADU
Los Angeles	6044 MANTON AVE	91367	2035004033	1.007	1.007	0.000	0.000	Shortfall of Sites	0.253	Very Low Residential	RE11-1	Very Low Residential	0	20	66.287	2.014		Residential - Single Family Residence, 1	177B093 569	1 per lot	Canoga Park - Winnetka - Woodland Hills - West Hills	No	LI	AHO , CPK CPU, ADU
Los Angeles	24310 CALVERT ST	91367	2045001004	1.007	1.007	0.000	0.000	Shortfall of Sites	0.253	Very Low Residential	RE11-1	Very Low Residential	0	20	66.287	2.014		Residential - Single Family Residence, 1	177B089 320	1 per lot	Canoga Park - Winnetka - Woodland Hills - West Hills	No	LI	AHO , CPK CPU, ADU
Los Angeles	24228 CALVERT ST	91367	2045001002	1.007	1.007	0.000	0.000	Shortfall of Sites	0.253	Very Low Residential	RE11-1	Very Low Residential	0	20	66.287	2.014		Residential - Single Family Residence - Pool, 1	177B089 325	1 per lot	Canoga Park - Winnetka - Woodland Hills - West Hills	No	LI	AHO , CPK CPU, ADU
Los Angeles	24310 BESSEMER ST	91367	2045001020	1.007	1.007	0.000	0.000	Shortfall of Sites	0.253	Very Low Residential	RE11-1	Very Low Residential	0	20	66.287	2.014		Residential - Single Family Residence - Pool, 1	177B089 386	1 per lot	Canoga Park - Winnetka - Woodland Hills - West Hills	No	LI	AHO , CPK CPU, ADU

Jurisdiction Name	Site Address/Intersection	5 Digit ZIP Code	Assessor Parcel Number	Very Low-Income	Low-Income	Moderate-Income	Above Moderate-Income	Type of Shortfall	Parcel Size (Acres)	Current General Plan Designation	Current Zoning	Proposed General Plan (GP) Designation	Proposed Zoning	Minimum Density Allowed	Maximum Density Allowed	Total Capacity	Vacant/ Nonvacant	Description of Existing Uses	PIN	Base Density Per Acre	Community Plan Area	Rent Stabalization Ordinance	Income Category	Applicable Rezoning Program (Program informing values in Column Q listed first)
Los Angeles	6100 MANTON AVE	91367	2035004034	1.007	1.007	0.000	0.000	Shortfall of Sites	0.253	Very Low Residential	RE11-1	Very Low Residential	0	20	66.287	2.014		Residential - Single Family Residence - Therapy Pool (Spa), 1	177B093 534	1 per lot	Canoga Park - Winnetka - Woodland Hills - West Hills	No	LI	AHO , CPK CPU, ADU
Los Angeles	24300 CALVERT ST	91367	2045001003	1.007	1.007	0.000	0.000	Shortfall of Sites	0.253	Very Low Residential	RE11-1	Very Low Residential	0	20	66.287	2.014		Residential - Single Family Residence, 1	177B089 322	1 per lot	Canoga Park - Winnetka - Woodland Hills - West Hills	No	LI	AHO , CPK CPU, ADU
Los Angeles	23524 CALVERT ST	91367	2035004038	0.101	0.101	0.000	1.812	Shortfall of Sites	0.253	Very Low Residential	RE11-1	Very Low Residential	[DM5-SH2-5] [CX1-FA] [CPIO]	20	66.287	2.014		Residential - Single Family Residence, 1	177B093 507	1 per lot	Canoga Park - Winnetka - Woodland Hills - West Hills	No	VLI, LI, ABMI	AHO , CPK CPU, ADU
Los Angeles	6100 EL CANON AVE	91367	2045004017	1.007	1.007	0.000	0.000	Shortfall of Sites	0.253	Very Low Residential	RE11-1	Very Low Residential	[LM2-MU2-5] [RX1-FA] [CPIO]	20	66.287	2.014		Residential - Single Family Residence - Pool, 1	177B089 440	1 per lot	Canoga Park - Winnetka - Woodland Hills - West Hills	No	LI	AHO , CPK CPU, ADU
Los Angeles	6024 EL CANON AVE	91367	2045004014	1.007	1.007	0.000	0.000	Shortfall of Sites	0.253	Very Low Residential	RE11-1	Very Low Residential	0	20	66.287	2.014		Residential - Single Family Residence - Pool, 1	177B089 529	1 per lot	Canoga Park - Winnetka - Woodland Hills - West Hills	No	LI	AHO , CPK CPU, ADU
Los Angeles	24320 BESSEMER ST	91367	2045001021	1.007	1.007	0.000	0.000	Shortfall of Sites	0.253	Very Low Residential	RE11-1	Very Low Residential	0	20	66.287	2.014		Residential - Single Family Residence, 1	177B089 383	1 per lot	Canoga Park - Winnetka - Woodland Hills - West Hills	No	LI	AHO , CPK CPU, ADU
Los Angeles	6034 EL CANON AVE	91367	2045004015	1.007	1.007	0.000	0.000	Shortfall of Sites	0.253	Very Low Residential	RE11-1	Very Low Residential	0	20	66.287	2.014		Residential - Single Family Residence - Pool, 1	177B089 493	1 per lot	Canoga Park - Winnetka - Woodland Hills - West Hills	No	LI	AHO , CPK CPU, ADU
Los Angeles	17336 ROSCOE BLVD	91325	2201010004	1.007	1.007	0.000	0.000	Shortfall of Sites	0.253	Low Residential	R1-1	Low Residential	0	20	66.287	2.014		Residential - Single Family Residence, 1	192B133 292	1 per lot	Reseda - West Van Nuys	No	LI	AHO , RES CPU, ADU
Los Angeles	24126 CALVERT ST	91367	2045005014	0.101	0.101	0.000	1.812	Shortfall of Sites	0.253	Very Low Residential	RE11-1	Very Low Residential	[HB3-SH1-5] [CX3-FA] [CPIO]	20	66.287	2.014		Residential - Single Family Residence, 1	177B089 334	1 per lot	Canoga Park - Winnetka - Woodland Hills - West Hills	No	VLI, LI, ABMI	AHO , CPK CPU, ADU
Los Angeles	6243 BERQUIST AVE	91367	2035015043	1.007	1.007	0.000	0.000	Shortfall of Sites	0.253	Low Residential	RS-1	Very Low Residential	0	20	66.287	2.014		Residential - Single Family Residence - Pool, 1	177B093 173	1 per lot	Canoga Park - Winnetka - Woodland Hills - West Hills	No	LI	AHO , CPK CPU, ADU
Los Angeles	24310 AETNA ST	91367	2045002005	1.007	1.007	0.000	0.000	Shortfall of Sites	0.253	Very Low Residential	RE11-1	Very Low Residential	0	20	66.287	2.014		Residential - Single Family Residence, 1	177B089 463	1 per lot	Canoga Park - Winnetka - Woodland Hills - West Hills	No	LI	AHO , CPK CPU, ADU
Los Angeles	6044 EL CANON AVE	91367	2045004016	1.007	1.007	0.000	0.000	Shortfall of Sites	0.253	Very Low Residential	RE11-1	Very Low Residential	0	20	66.287	2.014		Residential - Single Family Residence - Pool, 1	177B089 461	1 per lot	Canoga Park - Winnetka - Woodland Hills - West Hills	No	LI	AHO , CPK CPU, ADU
Los Angeles	6025 EL ESCORPION RD	91367	2045005005	1.007	1.007	0.000	0.000	Shortfall of Sites	0.253	Very Low Residential	RE11-1	Very Low Residential	0	20	66.287	2.014		Residential - Single Family Residence, 1	177B089 533	1 per lot	Canoga Park - Winnetka - Woodland Hills - West Hills	No	LI	AHO , CPK CPU, ADU
Los Angeles	6101 EL ESCORPION RD	91367	2045005009	0.101	0.101	0.000	1.812	Shortfall of Sites	0.253	Very Low Residential	RE11-1	Very Low Residential	[HB3-G1-5] [CX3-FA] [CPIO]	20	66.287	2.014		Residential - Single Family Residence - Pool, 1	177B089 414	1 per lot	Canoga Park - Winnetka - Woodland Hills - West Hills	No	VLI, LI, ABMI	AHO , CPK CPU, ADU
Los Angeles	23518 CALVERT ST	91367	2035004039	1.007	1.007	0.000	0.000	Shortfall of Sites	0.253	Very Low Residential	RE11-1	Very Low Residential	0	20	66.287	2.014		Residential - Single Family Residence, 1	177B093 509	1 per lot	Canoga Park - Winnetka - Woodland Hills - West Hills	No	LI	AHO , CPK CPU, ADU
Los Angeles	6014 EL CANON AVE	91367	2045004013	1.007	1.007	0.000	0.000	Shortfall of Sites	0.253	Very Low Residential	RE11-1	Very Low Residential	0	20	66.287	2.014		Residential - Single Family Residence - Pool, 1	177B089 549	1 per lot	Canoga Park - Winnetka - Woodland Hills - West Hills	No	LI	AHO , CPK CPU, ADU
Los Angeles	6223 BERQUIST AVE	91367	2035015041	1.007	1.007	0.000	0.000	Shortfall of Sites	0.253	Low Residential	RS-1	Very Low Residential	0	20	66.287	2.014		Residential - Single Family Residence - Pool, 1	177B093 224	1 per lot	Canoga Park - Winnetka - Woodland Hills - West Hills	No	LI	AHO , CPK CPU, ADU
Los Angeles	6233 BERQUIST AVE	91367	2035015042	1.007	1.007	0.000	0.000	Shortfall of Sites	0.253	Low Residential	RS-1	Very Low Residential	0	20	66.287	2.014		Residential - Single Family Residence - Pool, 1	177B093 206	1 per lot	Canoga Park - Winnetka - Woodland Hills - West Hills	No	LI	AHO , CPK CPU, ADU
Los Angeles	23536 CALVERT ST	91367	2035004036	1.007	1.007	0.000	0.000	Shortfall of Sites	0.253	Very Low Residential	RE11-1	Very Low Residential	0	20	66.287	2.014		Residential - Single Family Residence, 1	177B093 504	1 per lot	Canoga Park - Winnetka - Woodland Hills - West Hills	No	LI	AHO , CPK CPU, ADU
Los Angeles	6257 BERQUIST AVE	91367	2035015044	1.007	1.007	0.000	0.000	Shortfall of Sites	0.253	Low Residential	RS-1	Very Low Residential	0	20	66.287	2.014		Residential - Single Family Residence - Pool, 1	177B093 141	1 per lot	Canoga Park - Winnetka - Woodland Hills - West Hills	No	LI	AHO , CPK CPU, ADU
Los Angeles	23260 AETNA ST	91367	2035002039	0.101	0.101	0.000	1.812	Shortfall of Sites	0.253	Very Low Residential	RE11-1	Very Low Residential	[MB4-G1-5] [IX1-FA] [CPIO]	20	66.287	2.014		Residential - Single Family Residence - Therapy Pool (Spa), 1	177B093 707	1 per lot	Canoga Park - Winnetka - Woodland Hills - West Hills	No	VLI, LI, ABMI	AHO , CPK CPU, ADU
Los Angeles	6030 MANTON AVE	91367	2035003054	1.007	1.007	0.000	0.000	Shortfall of Sites	0.253	Very Low Residential	RE11-1	Very Low Residential	CM-2D-CPIO	20	66.287	2.014		Residential - Single Family Residence, 1	177B093 613	1 per lot	Canoga Park - Winnetka - Woodland Hills - West Hills	No	LI	AHO , CPK CPU, ADU
Los Angeles	24320 CALVERT ST	91367	2045001005	1.007	1.007	0.000	0.000	Shortfall of Sites	0.253	Very Low Residential	RE11-1	Very Low Residential	0	20	66.287	2.014		Residential - Single Family Residence - Pool, 1	177B089 317	1 per lot	Canoga Park - Winnetka - Woodland Hills - West Hills	No	LI	AHO , CPK CPU, ADU
Los Angeles	23512 CALVERT ST	91367	2035004040	1.007	1.007	0.000	0.000	Shortfall of Sites	0.253	Very Low Residential	RE11-1	Very Low Residential	0	20	66.287	2.014		Residential - Single Family Residence, 1	177B093 513	1 per lot	Canoga Park - Winnetka - Woodland Hills - West Hills	No	LI	AHO , CPK CPU, ADU
Los Angeles	23441 AETNA ST	91367	2035004027	1.007	1.007	0.000	0.000	Shortfall of Sites	0.253	Very Low Residential	RE11-1	Very Low Residential	0	20	66.287	2.014		Residential - Single Family Residence - Pool, 1	177B093 652	1 per lot	Canoga Park - Winnetka - Woodland Hills - West Hills	No	LI	AHO , CPK CPU, ADU
Los Angeles	23257 INGOMAR ST	91304	2020023014	1.007	1.007	0.000	0.000	Shortfall of Sites	0.253	Very Low Residential	RE11-1	Very Low Residential	0	20	66.287	2.014		Residential - Single Family Residence, 1	189B093 593	1 per lot	Canoga Park - Winnetka - Woodland Hills - West Hills	No	LI	AHO , CPK CPU, ADU
Los Angeles	23434 JONATHAN ST	91304	2020001018	1.007	1.007	0.000	0.000	Shortfall of Sites	0.253	Very Low Residential	RE11-1	Very Low Residential	0	20	66.287	2.014		Residential - Single Family Residence - Pool, 1	189B093 85	1 per lot	Canoga Park - Winnetka - Woodland Hills - West Hills	No	LI	AHO , CPK CPU, ADU
Los Angeles	23812 CROSSON DR	91367	2045022017	1.007	1.007	0.000	0.000	Shortfall of Sites	0.253	Very Low Residential	RE11-1	Very Low Residential	0	20	66.287	2.014		Residential - Single Family Residence - Pool, 1	174B089 152	1 per lot	Canoga Park - Winnetka - Woodland Hills - West Hills	No	LI	AHO , CPK CPU, ADU
Los Angeles	23424 JONATHAN ST	91304	2020001017	1.007	1.007	0.000	0.000	Shortfall of Sites	0.253	Very Low Residential	RE11-1	Very Low Residential	0	20	66.287	2.014		Residential - Single Family Residence, 1	189B093 86	1 per lot	Canoga Park - Winnetka - Woodland Hills - West Hills	No	LI	AHO , CPK CPU, ADU
Los Angeles	6209 KENTLAND AVE	91367	2039025017	1.007	1.007	0.000	0.000	Shortfall of Sites	0.253	Low Residential	RE11-1	Very Low Residential	0	20	66.287	2.014		Residential - Single Family Residence, 1	177B097 264	1 per lot	Canoga Park - Winnetka - Woodland Hills - West Hills	No	LI	AHO , CPK CPU, ADU
Los Angeles	23265 INGOMAR ST	91304	2020023015	1.007	1.007	0.000	0.000	Shortfall of Sites	0.253	Very Low Residential	RE11-1	Very Low Residential	0	20	66.287	2.014		Residential - Single Family Residence - Pool, 1	189B093 592	1 per lot	Canoga Park - Winnetka - Woodland Hills - West Hills	No	LI	AHO , CPK CPU, ADU
Los Angeles	6059 NEDDY AVE	91367	2045004001	0.101	0.101	0.000	1.812	Shortfall of Sites	0.253	Very Low Residential	RE11-1	Very Low Residential	[MN1-SH1-5] [CX1-FA] [CPIO]	20	66.287	2.014		Residential - Single Family Residence - Pool, 1	177B089 410	1 per lot	Canoga Park - Winnetka - Woodland Hills - West Hills	No	VLI, LI, ABMI	AHO , CPK CPU, ADU
Los Angeles	6041 SADRING AVE	91367	2035004049	1.007	1.007	0.000	0.000	Shortfall of Sites	0.253	Very Low Residential	RE11-1	Very Low Residential	0	20	66.287	2.014		Residential - Single Family Residence, 1	177B093 559	1 per lot	Canoga Park - Winnetka - Woodland Hills - West Hills	No	LI	AHO , CPK CPU, ADU
Los Angeles	7562 CHAMINADE AVE	91304	2027004003	1.007	1.007	0.000	0.000	Shortfall of Sites	0.253	Very Low Residential	RE11-1	Very Low Residential	0	20	66.287	2.014		Residential - Single Family Residence - Pool, 1	186B093 135	1 per lot	Canoga Park - Winnetka - Woodland Hills - West Hills	No	LI	AHO , CPK CPU, ADU
Los Angeles	6049 NEDDY AVE	91367	2045004002	1.007	1.007	0.000	0.000	Shortfall of Sites	0.253	Very Low Residential	RE11-1	Very Low Residential	0	20	66.287	2.014		Residential - Single Family Residence - Pool, 1	177B089 448	1 per lot	Canoga Park - Winnetka - Woodland Hills - West Hills	No	LI	AHO , CPK CPU, ADU
Los Angeles	23245 GONZALES DR	91367	2044017012	1.007	1.007	0.000	0.000	Shortfall of Sites	0.284	Low Residential	R1-1	Very Low Residential	0	20	66.287	2.014		Residential - Single Family Residence, 1	171B093 395	1 per lot	Canoga Park - Winnetka - Woodland Hills - West Hills	No	LI	AHO , CPK CPU
Los Angeles	6111 EL ESCORPION RD	91367	2045005010	1.007	1.007	0.000	0.000	Shortfall of Sites	0.253	Very Low Residential	RE11-1	Very Low Residential	0	20	66.287	2.014		Residential - Single Family Residence - Pool, 1	177B089 382	1 per lot	Canoga Park - Winnetka - Woodland Hills - West Hills	No	LI	AHO , CPK CPU, ADU
Los Angeles	23321 AETNA ST	91367	2035001032	0.101	0.101	0.000	1.812	Shortfall of Sites	0.253	Very Low Residential	RE11-1	Very Low Residential	[MB4-G1-5] [IX1-FA] [CPIO]	20	66.287	2.014		Residential - Single Family Residence - Pool, 1	177B093 687	1 per lot	Canoga Park - Winnetka - Woodland Hills - West Hills	No	VLI, LI, ABMI	AHO , CPK CPU, ADU
Los Angeles	6039 NEDDY AVE	91367	2045004003	1.007	1.007	0.000	0.000	Shortfall of Sites	0.253	Very Low Residential	RE11-1	Very Low Residential	0	20	66.287	2.014		Residential - Single Family Residence - Pool, 1	177B089 467	1 per lot	Canoga Park - Winnetka - Woodland Hills - West Hills	No	LI	AHO , CPK CPU, ADU
Los Angeles	5704 LARRYAN DR	91367	2045022002	0.101	0.101	0.000	1.812	Shortfall of Sites	0.252	Very Low Residential	RE11-1	Very Low Residential	[MB4-SH1-5] [IX1-FA] [CPIO]	20	66.287	2.014		Residential - Single Family Residence - Pool, 1	174B089 151	1 per lot	Canoga Park - Winnetka - Woodland Hills - West Hills	No	VLI, LI, ABMI	AHO , CPK CPU, ADU
Los Angeles	6029 NEDDY AVE	91367	2045004004	0.101	0.101	0.000	1.812	Shortfall of Sites	0.252	Very Low Residential	RE11-1	Very Low Residential	[MN1-SH2-5] [CX1-FA] [CPIO]	20	66.287	2.014		Residential - Single Family Residence - Pool, 1	177B089 502	1 per lot	Canoga Park - Winnetka - Woodland Hills - West Hills	No	VLI, LI, ABMI	AHO , CPK CPU, ADU
Los Angeles	6019 NEDDY AVE	91367	2045004005	1.007	1.007	0.000	0.000	Shortfall of Sites	0.252	Very Low Residential	RE11-1	Very Low Residential	0	20	66.287	2.013		Residential - Single Family Residence, 1	177B089 532	1 per lot	Canoga Park - Winnetka - Woodland Hills - West Hills	No	LI	AHO , CPK CPU, ADU
Los Angeles	7933 MAESTRO AVE	91304	2020018036	1.007	1.007	0.000	0.000	Shortfall of Sites	0.252	Very Low Residential	RE11-1	Very Low Residential	0	20	66.287	2.013		Residential - Single Family Residence - Pool, 1	189B093 318	1 per lot	Canoga Park - Winnetka - Woodland Hills - West Hills	No	LI	AHO , CPK CPU, ADU
Los Angeles	23241 ARMINTA ST	91304	2020024002	1.007	1.007	0.000	0.000	Shortfall of Sites	0.252	Very Low Residential	RE11-1	Very Low Residential	0	20	66.287	2.013		Residential - Single Family Residence, 1	189B093 459	1 per lot	Canoga Park - Winnetka - Woodland Hills - West Hills	No	LI	AHO , CPK CPU, ADU
Los Angeles	24311 BESSEMER ST	91367	2045001011	1.007	1.007	0.000	0.000	Shortfall of Sites	0.252	Very Low Residential	RE11-1	Very Low Residential	0	20	66.287	2.013		Residential - Single Family Residence - Pool, 1	177B089 344	1 per lot	Canoga Park - Winnetka - Woodland Hills - West Hills	No	LI	AHO , CPK CPU, ADU
Los Angeles	7024 WHITE OAK AVE	91406	2228023034	1.007	1.007	0.000	0.000	Shortfall of Sites	0.284	Low Residential	R1-1	Low Residential	0	20	66.287	2.013		Residential - Single Family Residence, 1	183B129 457	1 per lot	Reseda - West Van Nuys	No	LI	AHO , RES CPU
Los Angeles	7556 CHAMINADE AVE	91304	2027004002	1.007	1.007	0.000	0.000	Shortfall of Sites	0.252	Very Low Residential	RE11-1	Very Low Residential	0	20	66.287	2.013		Residential - Single Family Residence, 1	186B093 136	1 per lot	Canoga Park - Winnetka - Woodland Hills - West Hills	No	LI	AHO , CPK CPU, ADU

Jurisdiction Name	Site Address/Intersection	5 Digit ZIP Code	Assessor Parcel Number	Very Low-Income	Low-Income	Moderate-Income	Above Moderate-Income	Type of Shortfall	Parcel Size (Acres)	Current General Plan Designation	Current Zoning	Proposed General Plan (GP) Designation	Proposed Zoning	Minimum Density Allowed	Maximum Density Allowed	Total Capacity	Vacant/ Nonvacant	Description of Existing Uses	PIN	Base Density Per Acre	Community Plan Area	Rent Stabalization Ordinance	Income Category	Applicable Rezoning Program (Program informing values in Column Q listed first)
Los Angeles	6010 NEDDY AVE	91367	2045005024	1.007	1.007	0.000	0.000	Shortfall of Sites	0.252	Very Low Residential	RE11-1	Very Low Residential	0	20	66.287	2.013		Residential - Single Family Residence - Pool, 1	177B089 554	1 per lot	Canoga Park - Winnetka - Woodland Hills - West Hills	No	LI	AHO , CPK CPU, ADU
Los Angeles	8141 MELBA AVE	91304	2020021003	1.007	1.007	0.000	0.000	Shortfall of Sites	0.252	Very Low Residential	RE11-1	Very Low Residential	0	20	66.287	2.013		Residential - Single Family Residence - Pool, 1	189B093 53	1 per lot	Canoga Park - Winnetka - Woodland Hills - West Hills	No	LI	AHO , CPK CPU, ADU
Los Angeles	8121 MELBA AVE	91304	2020021002	1.007	1.007	0.000	0.000	Shortfall of Sites	0.252	Very Low Residential	RE11-1	Very Low Residential	[LN1-MU1-5] [RX1-FA] [CPIO]	20	66.287	2.013		Residential - Single Family Residence, 1	189B093 68	1 per lot	Canoga Park - Winnetka - Woodland Hills - West Hills	No	LI	AHO , CPK CPU, ADU
Los Angeles	8201 MELBA AVE	91304	2020021004	1.007	1.007	0.000	0.000	Shortfall of Sites	0.252	Very Low Residential	RE11-1	Very Low Residential	0	20	66.287	2.013		Residential - Single Family Residence - Pool, 1	189B093 37	1 per lot	Canoga Park - Winnetka - Woodland Hills - West Hills	No	LI	AHO , CPK CPU, ADU
Los Angeles	8211 MELBA AVE	91304	2020021005	1.007	1.007	0.000	0.000	Shortfall of Sites	0.252	Very Low Residential	RE11-1	Very Low Residential	0	20	66.287	2.013		Residential - Single Family Residence, 1	189B093 22	1 per lot	Canoga Park - Winnetka - Woodland Hills - West Hills	No	LI	AHO , CPK CPU, ADU
Los Angeles	7018 WHITE OAK AVE	91406	2228023035	1.007	1.007	0.000	0.000	Shortfall of Sites	0.284	Low Residential	R1-1	Low Residential	0	20	66.287	2.013		Residential - Single Family Residence, 1	183B129 488	1 per lot	Reseda - West Van Nuys	No	LI	AHO , RES CPU
Los Angeles	24320 AETNA ST	91367	2045002006	1.007	1.007	0.000	0.000	Shortfall of Sites	0.252	Very Low Residential	RE11-1	Very Low Residential	0	20	66.287	2.013		Residential - Single Family Residence, 1	177B089 459	1 per lot	Canoga Park - Winnetka - Woodland Hills - West Hills	No	LI	AHO , CPK CPU, ADU
Los Angeles	24301 BESSEMER ST	91367	2045001012	1.007	1.007	0.000	0.000	Shortfall of Sites	0.252	Very Low Residential	RE11-1	Very Low Residential	0	20	66.287	2.013		Residential - Single Family Residence, 1	177B089 346	1 per lot	Canoga Park - Winnetka - Woodland Hills - West Hills	No	LI	AHO , CPK CPU, ADU
Los Angeles	6020 NEDDY AVE	91367	2045005023	1.007	1.007	0.000	0.000	Shortfall of Sites	0.252	Very Low Residential	RE11-1	Very Low Residential	0	20	66.287	2.013		Residential - Single Family Residence, 1	177B089 531	1 per lot	Canoga Park - Winnetka - Woodland Hills - West Hills	No	LI	AHO , CPK CPU, ADU
Los Angeles	17346 ROSCOE BLVD	91325	2201010005	1.007	1.007	0.000	0.000	Shortfall of Sites	0.252	Low Residential	R1-1	Low Residential	0	20	66.287	2.013		Residential - Single Family Residence, 1	192B133 293	1 per lot	Reseda - West Van Nuys	No	LI	AHO , RES CPU, ADU
Los Angeles	24221 BESSEMER ST	91367	2045001013	1.007	1.007	0.000	0.000	Shortfall of Sites	0.252	Very Low Residential	RE11-1	Very Low Residential	0	20	66.287	2.013		Residential - Single Family Residence - Pool, 1	177B089 351	1 per lot	Canoga Park - Winnetka - Woodland Hills - West Hills	No	LI	AHO , CPK CPU, ADU
Los Angeles	6030 NEDDY AVE	91367	2045005022	1.007	1.007	0.000	0.000	Shortfall of Sites	0.252	Very Low Residential	RE11-1	Very Low Residential	0	20	66.287	2.013		Residential - Single Family Residence - Pool, 1	177B089 498	1 per lot	Canoga Park - Winnetka - Woodland Hills - West Hills	No	LI	AHO , CPK CPU, ADU
Los Angeles	24211 BESSEMER ST	91367	2045001014	1.007	1.007	0.000	0.000	Shortfall of Sites	0.252	Very Low Residential	RE11-1	Very Low Residential	0	20	66.287	2.013		Residential - Single Family Residence, 1	177B089 354	1 per lot	Canoga Park - Winnetka - Woodland Hills - West Hills	No	LI	AHO , CPK CPU, ADU
Los Angeles	23504 BLYTHE ST	91304	2020004022	1.007	1.007	0.000	0.000	Shortfall of Sites	0.252	Very Low Residential	RE11-1	Very Low Residential	0	20	66.287	2.013		Residential - Single Family Residence - Pool, 1	189B093 383	1 per lot	Canoga Park - Winnetka - Woodland Hills - West Hills	No	LI	AHO , CPK CPU, ADU
Los Angeles	17356 ROSCOE BLVD	91325	2201010006	1.007	1.007	0.000	0.000	Shortfall of Sites	0.252	Low Residential	R1-1	Low Residential	0	20	66.287	2.013		Residential - Single Family Residence - Pool, 1	192B129 335	1 per lot	Reseda - West Van Nuys	No	LI	AHO , RES CPU, ADU
Los Angeles	17412 ROSCOE BLVD	91325	2201010008	1.007	1.007	0.000	0.000	Shortfall of Sites	0.252	Low Residential	R1-1	Low Residential	0	20	66.287	2.013		Residential - Single Family Residence, 1	192B129 341	1 per lot	Reseda - West Van Nuys	No	LI	AHO , RES CPU, ADU
Los Angeles	17422 ROSCOE BLVD	91325	2201010009	1.007	1.007	0.000	0.000	Shortfall of Sites	0.252	Low Residential	R1-1	Low Residential	0	20	66.287	2.013		Residential - Single Family Residence, 1	192B129 343	1 per lot	Reseda - West Van Nuys	No	LI	AHO , RES CPU, ADU
Los Angeles	6040 NEDDY AVE	91367	2045005021	1.007	1.007	0.000	0.000	Shortfall of Sites	0.252	Very Low Residential	RE11-1	Very Low Residential	0	20	66.287	2.013		Residential - Single Family Residence - Pool, 1	177B089 464	1 per lot	Canoga Park - Winnetka - Woodland Hills - West Hills	No	LI	AHO , CPK CPU, ADU
Los Angeles	6057 SAUSALITO AVE	91367	2039027039	1.007	1.007	0.000	0.000	Shortfall of Sites	0.252	Low Residential	RE11-1	Very Low Residential	0	20	66.287	2.013		Residential - Single Family Residence, 1	177B101 115	1 per lot	Canoga Park - Winnetka - Woodland Hills - West Hills	No	LI	AHO , CPK CPU, ADU
Los Angeles	17432 ROSCOE BLVD	91325	2201010010	1.007	1.007	0.000	0.000	Shortfall of Sites	0.252	Low Residential	R1-1	Low Residential	0	20	66.287	2.013		Residential - Single Family Residence, 1	192B129 345	1 per lot	Reseda - West Van Nuys	No	LI	AHO , RES CPU, ADU
Los Angeles	7931 BOBBYBOYAR AVE	91304	2020024017	1.007	1.007	0.000	0.000	Shortfall of Sites	0.252	Very Low Residential	RE11-1	Very Low Residential	0	20	66.287	2.013		Residential - Single Family Residence - Pool, 1	189B093 370	1 per lot	Canoga Park - Winnetka - Woodland Hills - West Hills	No	LI	AHO , CPK CPU, ADU
Los Angeles	17442 ROSCOE BLVD	91325	2201010011	1.007	1.007	0.000	0.000	Shortfall of Sites	0.252	Low Residential	R1-1	Low Residential	0	20	66.287	2.013		Residential - Single Family Residence - Guesthouse, 1	192B129 347	1 per lot	Reseda - West Van Nuys	No	LI	AHO , RES CPU, ADU
Los Angeles	23200 AETNA ST	91367	2035024032	1.006	1.006	0.000	0.000	Shortfall of Sites	0.252	Very Low Residential	RE11-1	Very Low Residential	0	20	66.287	2.013		Residential - Single Family Residence, 1	177B093 541	1 per lot	Canoga Park - Winnetka - Woodland Hills - West Hills	No	LI	AHO , CPK CPU, ADU
Los Angeles	22442 BESSEMER ST	91367	2039027009	0.101	0.101	0.000	1.811	Shortfall of Sites	0.252	Low Residential	RE11-1	Very Low Residential	[DM3-CHC1-5] [CX2-FA] [CPIO]	20	66.287	2.013		Residential - Single Family Residence - Pool, 1	177B101 134	1 per lot	Canoga Park - Winnetka - Woodland Hills - West Hills	No	VLI, LI, ABMI	AHO , CPK CPU, ADU
Los Angeles	23237 KESWICK ST	91304	2027037007	1.006	1.006	0.000	0.000	Shortfall of Sites	0.252	Very Low Residential	RE11-1	Very Low Residential	0	20	66.287	2.013		Residential - Single Family Residence - Pool, 1	189B093 741	1 per lot	Canoga Park - Winnetka - Woodland Hills - West Hills	No	LI	AHO , CPK CPU, ADU
Los Angeles	7923 BOBBYBOYAR AVE	91304	2020024016	1.006	1.006	0.000	0.000	Shortfall of Sites	0.252	Very Low Residential	RE11-1	Very Low Residential	0	20	66.287	2.012		Residential - Single Family Residence - Pool, 1	189B093 399	1 per lot	Canoga Park - Winnetka - Woodland Hills - West Hills	No	LI	AHO , CPK CPU, ADU
Los Angeles	10162 HILLHAVEN AVE	91042	2565013038	1.006	1.006	0.000	0.000	Shortfall of Sites	0.224	Medium Residential	R3-1	0	0	20	84.239	2.012		Residential - Five or More Units or Apartments (Any Combination) · 4 Stories or Less, 12	204B197 967		Sunland - Tujunga - Lake View Terrace - Shadow Hills - East La Tuna Canyon	No	LI	DB50
Los Angeles	8847 CATTARAUGUS AVE	90034	4301014038	0.000	0.000	0.000	2.012	Shortfall of Sites	0.021	Low Medium II Residential	RD2-1	0	0	0	99.000	2.012		Residential - Single Family Residence, 0	123B169 619		West Adams - Baldwin Hills - Leimert	No	ABMI	TOC EXP
Los Angeles	301 GLENDALE BLVD	90026	5159020024	0.000	0.000	2.012	0.000	Shortfall of Sites	0.669	Highway Oriented Commercial	C2-1VL	0	0	0	3.757	2.012		Commercial - Store Combination - Store and Office Combination - One Story, 0	136-5A207 349		Westlake	No	MI	ARO
Los Angeles	24211 OXNARD ST	91367	2045002025	1.006	1.006	0.000	0.000	Shortfall of Sites	0.252	Very Low Residential	RE11-1	Very Low Residential	0	20	66.287	2.012		Residential - Single Family Residence - Pool, 1	177B089 594	1 per lot	Canoga Park - Winnetka - Woodland Hills - West Hills	No	LI	AHO , CPK CPU, ADU
Los Angeles	7816 PASO ROBLES AVE	91406	2204023003	1.006	1.006	0.000	0.000	Shortfall of Sites	0.252	Low Residential	R1-1	Low Residential	0	20	66.287	2.012		Residential - Single Family Residence - Pool, 1	189B133 725	1 per lot	Reseda - West Van Nuys	No	LI	AHO , RES CPU, ADU
Los Angeles	23801 CALVERT ST	91367	2033027015	1.006	1.006	0.000	0.000	Shortfall of Sites	0.252	Low Residential	RS-1	Very Low Residential	0	20	66.287	2.012		Residential - Single Family Residence, 1	177B089 365	1 per lot	Canoga Park - Winnetka - Woodland Hills - West Hills	No	LI	AHO , CPK CPU, ADU
Los Angeles	7810 PASO ROBLES AVE	91406	2204023004	1.006	1.006	0.000	0.000	Shortfall of Sites	0.252	Low Residential	R1-1	Low Residential	0	20	66.287	2.012		Residential - Single Family Residence - Pool, 1	189B133 733	1 per lot	Reseda - West Van Nuys	No	LI	AHO , RES CPU, ADU
Los Angeles	23528 AETNA ST	91367	2035003049	1.006	1.006	0.000	0.000	Shortfall of Sites	0.252	Very Low Residential	RE11-1	Very Low Residential	0	20	66.287	2.012		Residential - Single Family Residence - Pool, 1	177B093 612	1 per lot	Canoga Park - Winnetka - Woodland Hills - West Hills	No	LI	AHO , CPK CPU, ADU
Los Angeles	2626 W 15TH ST	90006	5075014016	1.006	1.006	0.000	0.000	Shortfall of Sites	0.436	Medium Residential	R3-1	0	0	20	102.494	2.012		Institutional - Church - One Story, 0	126B197 1205		South Los Angeles	No	LI	FBO
Los Angeles	24221 OXNARD ST	91367	2045002024	1.006	1.006	0.000	0.000	Shortfall of Sites	0.252	Very Low Residential	RE11-1	Very Low Residential	0	20	66.287	2.012		Residential - Single Family Residence - Pool, 1	177B089 588	1 per lot	Canoga Park - Winnetka - Woodland Hills - West Hills	No	LI	AHO , CPK CPU, ADU
Los Angeles	6201 KENTLAND AVE	91367	2039025016	1.006	1.006	0.000	0.000	Shortfall of Sites	0.252	Low Residential	RE11-1	Very Low Residential	0	20	66.287	2.011		Residential - Single Family Residence - Pool, 1	177B097 270	1 per lot	Canoga Park - Winnetka - Woodland Hills - West Hills	No	LI	AHO , CPK CPU, ADU
Los Angeles	24526 CALVERT ST	91367	2032015017	1.006	1.006	0.000	0.000	Shortfall of Sites	0.252	Very Low Residential	RE11-1	Very Low Residential	0	20	66.287	2.011		Residential - Single Family Residence - Pool, 1	177B085 174	1 per lot	Canoga Park - Winnetka - Woodland Hills - West Hills	No	LI	AHO , CPK CPU, ADU
Los Angeles	23300 AETNA ST	91367	2035002016	1.006	1.006	0.000	0.000	Shortfall of Sites	0.252	Very Low Residential	RE11-1	Very Low Residential	0	20	66.287	2.011		Residential - Single Family Residence - Pool, 1	177B093 728	1 per lot	Canoga Park - Winnetka - Woodland Hills - West Hills	No	LI	AHO , CPK CPU, ADU
Los Angeles	23278 AETNA ST	91367	2035002017	1.006	1.006	0.000	0.000	Shortfall of Sites	0.252	Very Low Residential	RE11-1	Very Low Residential	0	20	66.287	2.011		Residential - Single Family Residence - Pool, 1	177B093 721	1 per lot	Canoga Park - Winnetka - Woodland Hills - West Hills	No	LI	AHO , CPK CPU, ADU
Los Angeles	8052 CLEMENS AVE	91304	2020001019	1.006	1.006	0.000	0.000	Shortfall of Sites	0.252	Very Low Residential	RE11-1	Very Low Residential	0	20	66.287	2.011		Residential - Single Family Residence, 1	189B093 84	1 per lot	Canoga Park - Winnetka - Woodland Hills - West Hills	No	LI	AHO , CPK CPU, ADU
Los Angeles	24301 OXNARD ST	91367	2045002023	1.006	1.006	0.000	0.000	Shortfall of Sites	0.252	Very Low Residential	RE11-1	Very Low Residential	0	20	66.287	2.011		Residential - Single Family Residence, 1	177B089 586	1 per lot	Canoga Park - Winnetka - Woodland Hills - West Hills	No	LI	AHO , CPK CPU, ADU
Los Angeles	849 WILCOX AVE	90038	5533026023	0.000	0.000	0.000	2.011	Shortfall of Sites	0.157	Medium Residential	R3-1	0	0	0	84.904	2.011		Residential - Five or More Units or Apartments (Any Combination) · 4 Stories or Less, 7	141B185 36		Hollywood	Yes	ABMI	DB50
Los Angeles	6655 WILKINSON AVE	91606	2333002040	0.000	0.000	0.000	2.011	Shortfall of Sites	0.154	Medium Residential	R3-1	0	0	0	86.375	2.011		Residential - Five or More Units or Apartments (Any Combination) · 4 Stories or Less, 7	180B165 250		North Hollywood - Valley Village	Yes	ABMI	DB50
Los Angeles	6649 WILKINSON AVE	91606	2333002041	0.000	0.000	0.000	2.011	Shortfall of Sites	0.157	Medium Residential	R3-1	0	0	0	84.809	2.011		Residential - Five or More Units or Apartments (Any Combination) · 4 Stories or Less, 7	180B165 267		North Hollywood - Valley Village	Yes	ABMI	DB50
Los Angeles	6642 WHITSETT AVE	91606	2333002044	0.000	0.000	0.000	2.011	Shortfall of Sites	0.162	Medium Residential	R3-1	0	0	0	82.470	2.011		Residential - Five or More Units or Apartments (Any Combination) · 4 Stories or Less, 7	180B165 284		North Hollywood - Valley Village	Yes	ABMI	DB50
Los Angeles	5253 DENNY AVE	91601	2416024021	0.000	0.000	0.000	2.011	Shortfall of Sites	0.155	Medium Residential	R3-1VL	0	0	0	85.961	2.011		Residential - Five or More Units or Apartments (Any Combination) · 4 Stories or Less, 7	171B177 407		North Hollywood - Valley Village	Yes	ABMI	DB50
Los Angeles	6859 COLDWATER CANYON AVE	91605	2327022033	0.000	0.000	0.000	2.011	Shortfall of Sites	0.155	Medium Residential	R3-1	0	0	0	85.848	2.011		Residential - Five or More Units or Apartments (Any Combination) · 4 Stories or Less, 7	183B161 754		North Hollywood - Valley Village	Yes	ABMI	DB50
Los Angeles	6855 COLDWATER CANYON AVE	91605	2327022010	0.000	0.000	0.000	2.011	Shortfall of Sites	0.155	Medium Residential	R3-1	0	0	0	85.875	2.011		Residential - Five or More Units or Apartments (Any Combination) · 4 Stories or Less, 7	183B161 776		North Hollywood - Valley Village	Yes	ABMI	DB50
Los Angeles	6851 COLDWATER CANYON AVE	91605	2327022029	0.000	0.000	0.000	2.011	Shortfall of Sites	0.155	Medium Residential	R3-1	0	0	0	85.923	2.011		Residential - Five or More Units or Apartments (Any Combination) · 4 Stories or Less, 7	183B161 787		North Hollywood - Valley Village	Yes	ABMI	DB50
Los Angeles	12731 VANOWEN ST	91605	2324014027	0.000	0.000	0.000	2.011	Shortfall of Sites	0.236	Medium Residential	[Q]R3-1	0	0	0	56.370	2.011		Residential - Three Units (Any Combination) - 4 Stories or Less, 7	183B161 890		North Hollywood - Valley Village	Yes	ABMI	DB50

Jurisdiction Name	Site Address/Intersection	5 Digit ZIP Code	Assessor Parcel Number	Very Low-Income	Low-Income	Moderate-Income	Above Moderate-Income	Type of Shortfall	Parcel Size (Acres)	Current General Plan Designation	Current Zoning	Proposed General Plan (GP) Designation	Proposed Zoning	Minimum Density Allowed	Maximum Density Allowed	Total Capacity	Vacant/ Nonvacant	Description of Existing Uses	PIN	Base Density Per Acre	Community Plan Area	Rent Stabalization Ordinance	Income Category	Applicable Rezoning Program (Program informing values in Column Q listed first)
Los Angeles	1019 WILCOX AVE	90038	5533013011	0.000	0.000	0.000	2.011	Shortfall of Sites	0.157	Medium Residential	R3-1	0	0	0	85.087	2.011	Residential - Five or More Units or Apartments (Any Combination) · 4 Stories or Less, 7	144B185 891		Hollywood	Yes	ABMI	DB50
Los Angeles	932 N HUDSON AVE	90038	5533022022	0.000	0.000	0.000	2.011	Shortfall of Sites	0.156	Medium Residential	R3-1	0	0	0	85.154	2.011	Residential - Five or More Units or Apartments (Any Combination) · 4 Stories or Less, 7	144B185 1039		Hollywood	Yes	ABMI	DB50
Los Angeles	926 N HUDSON AVE	90038	5533022021	0.000	0.000	0.000	2.011	Shortfall of Sites	0.156	Medium Residential	R3-1	0	0	0	85.156	2.011	Residential - Five or More Units or Apartments (Any Combination) · 4 Stories or Less, 7	144B185 1054		Hollywood	Yes	ABMI	DB50
Los Angeles	11022 SANTA MONICA BLVD	90025	4323013163	0.000	0.000	0.000	2.011	Shortfall of Sites	0.118	General Commercial	C2-1VL-O	0	0	0	25.153	2.011	Commercial - Office Building - One Story, 0	129B153 771		West Los Angeles	No	ABMI	ARO
Los Angeles	11022 SANTA MONICA BLVD	90025	4323013163	0.000	0.000	0.000	2.011	Shortfall of Sites	0.136	General Commercial	C2-1VL-O	0	0	0	21.769	2.011	Commercial - Office Building - One Story, 0	129B153 776		West Los Angeles	No	ABMI	ARO
Los Angeles	23313 BESSEMER ST	91367	2035001043	1.005	1.005	0.000	0.000	Shortfall of Sites	0.252	Very Low Residential	RE11-1	Very Low Residential	0	20	66.287	2.011	Residential - Single Family Residence, 1	177B093 623	1 per lot	Canoga Park - Winnetka - Woodland Hills - West Hills	No	LI	AHO , CPK CPU, ADU
Los Angeles	23241 AETNA ST	91367	2035024038	1.005	1.005	0.000	0.000	Shortfall of Sites	0.252	Very Low Residential	RE11-1	Very Low Residential	0	20	66.287	2.011	Residential - Single Family Residence - Pool, 1	177B093 650	1 per lot	Canoga Park - Winnetka - Woodland Hills - West Hills	No	LI	AHO , CPK CPU, ADU
Los Angeles	5838 LOCKHURST DR	91367	2045020025	1.005	1.005	0.000	0.000	Shortfall of Sites	0.252	Very Low Residential	RE11-1	Very Low Residential	0	20	66.287	2.010	Residential - Single Family Residence, 1	174B089 28	1 per lot	Canoga Park - Winnetka - Woodland Hills - West Hills	No	LI	AHO , CPK CPU, ADU
Los Angeles	22450 COLLINS ST	91367	2040037007	1.005	1.005	0.000	0.000	Shortfall of Sites	0.252	Low Residential	RE11-1	Very Low Residential	0	20	66.287	2.010	Residential - Single Family Residence - Pool, 1	174B101 170	1 per lot	Canoga Park - Winnetka - Woodland Hills - West Hills	No	LI	AHO , CPK CPU, ADU
Los Angeles	4439 FIRMAMENT AVE	91436	2283002004	1.005	1.005	0.000	0.000	Shortfall of Sites	0.284	Low II Residential	R1-1	Low Residential	0	20	66.287	2.010	Residential - Single Family Residence - Pool, 1	165B141 95	1 per lot	Encino - Tarzana	No	LI	AHO , ENC CPU, ADU
Los Angeles	23411 BESSEMER ST	91367	2035004051	1.005	1.005	0.000	0.000	Shortfall of Sites	0.252	Very Low Residential	RE11-1	Very Low Residential	0	20	66.287	2.010	Residential - Single Family Residence, 1	177B093 573	1 per lot	Canoga Park - Winnetka - Woodland Hills - West Hills	No	LI	AHO , CPK CPU, ADU
Los Angeles	5920 KENTLAND AVE	91367	2040042009	1.005	1.005	0.000	0.000	Shortfall of Sites	0.252	Low Residential	RE11-1	Very Low Residential	0	20	66.287	2.010	Residential - Single Family Residence - Pool, 1	177B101 253	1 per lot	Canoga Park - Winnetka - Woodland Hills - West Hills	No	LI	AHO , CPK CPU, ADU
Los Angeles	7651 SEPULVEDA BLVD	91405	2222013042	0.000	0.000	2.010	0.000	Shortfall of Sites	0.678	General Commercial	C2-1VL	0	0	0	3.706	2.010	Industrial - Light Manufacturing - One Story, 0	186B145 44		Van Nuys - North Sherman Oaks	No	MI	ARO
Los Angeles	16655 LA MAIDA ST	91436	2259007016	0.000	0.000	0.000	2.010	Shortfall of Sites	0.190	Low II Residential	R1-1	Low Residential	0	0	66.287	2.010	Residential - Single Family Residence - Pool, 0	171B137 360	1 per lot	Encino - Tarzana	No	ABMI	AHO , ENC CPU
Los Angeles	24304 STERLING RANCH ROAD	91304	2017039012	1.005	1.005	0.000	0.000	Shortfall of Sites	0.284	Very Low Residential	RE11-1-H	Very Low Residential	0	20	66.287	2.010	Residential - Single Family Residence - Pool, 1	192B089 201	1 per lot	Canoga Park - Winnetka - Woodland Hills - West Hills	No	LI	AHO , CPK CPU, ADU
Los Angeles	18740 VENTURA BLVD	91356	2161008020	0.000	0.000	0.000	2.010	Shortfall of Sites	0.029	Community Commercial	C2-1VL	0	0	0	102.679	2.010	Commercial - Professional Building - Medical Dental Building - Three Stories, 0	174B121 556		Encino - Tarzana	No	ABMI	ARO , ENC CPU, AHO
Los Angeles	23949 NOMAR ST	91367	2045020009	0.100	0.100	0.000	1.809	Shortfall of Sites	0.252	Very Low Residential	RE11-1	Very Low Residential	[MB4-SH1-5] [IX1-FA] [CPIO]	20	66.287	2.010	Residential - Single Family Residence, 1	177B089 846	1 per lot	Canoga Park - Winnetka - Woodland Hills - West Hills	No	VLI, LI, ABMI	AHO , CPK CPU, ADU
Los Angeles	5921 CAPISTRANO AVE	91367	2040042008	1.005	1.005	0.000	0.000	Shortfall of Sites	0.252	Low Residential	RE11-1	Very Low Residential	0	20	66.287	2.010	Residential - Single Family Residence - Pool, 1	177B101 254	1 per lot	Canoga Park - Winnetka - Woodland Hills - West Hills	No	LI	AHO , CPK CPU, ADU
Los Angeles	15436 GREENLEAF ST	91403	2283018027	0.000	0.000	0.000	2.010	Shortfall of Sites	0.189	Low II Residential	R1-1	Low Residential	0	0	66.287	2.010	Residential - Single Family Residence - Pool, 0	166-5A145 33	1 per lot	Encino - Tarzana	No	ABMI	AHO , ENC CPU, ADU
Los Angeles	23415 WINDOM ST	91304	2027003010	0.100	0.100	0.000	1.808	Shortfall of Sites	0.252	Very Low Residential	RE11-1	Very Low Residential	[HM2-CHC1-5] [CX4-FA] [SN-CPIO-CDO]	20	66.287	2.009	Residential - Single Family Residence, 1	186B093 188	1 per lot	Canoga Park - Winnetka - Woodland Hills - West Hills	No	VLI, LI, ABMI	AHO , CPK CPU, ADU
Los Angeles	4512 SHERMAN OAKS AVE	91403	2283023010	0.000	0.000	0.000	2.009	Shortfall of Sites	0.055	Low II Residential	R1-1	Medium Neighborhood Residential	0	0	99.000	2.009	, 2	168B145 1084	43	Encino - Tarzana	No	ABMI	TOC EXP , ENC CPU, AHO
Los Angeles	6149 KENTLAND AVE	91367	2039029015	1.004	1.004	0.000	0.000	Shortfall of Sites	0.252	Low Residential	RE11-1	Very Low Residential	0	20	66.287	2.009	Residential - Single Family Residence, 1	177B097 274	1 per lot	Canoga Park - Winnetka - Woodland Hills - West Hills	No	LI	AHO , CPK CPU, ADU
Los Angeles	5670 WILSHIRE BLVD	90036	5089007021	1.004	1.004	0.000	0.000	Shortfall of Sites	0.177	Regional Commercial	PB-2	0	0	20	94.696	2.009	Commercial - Office Building - Over 20 Stories, 0	132B181 59		Wilshire	No	LI	P
Los Angeles	5670 WILSHIRE BLVD	90036	5089007021	1.004	1.004	0.000	0.000	Shortfall of Sites	0.177	Regional Commercial	PB-2	0	0	20	94.696	2.009	Commercial - Office Building - Over 20 Stories, 0	132B181 81		Wilshire	No	LI	P
Los Angeles	16683 MORRISON ST	91436	2259006021	0.000	0.000	0.000	2.009	Shortfall of Sites	0.189	Low II Residential	R1-1	Low Residential	0	0	66.287	2.009	Residential - Single Family Residence - Pool, 0	171B137 272	1 per lot	Encino - Tarzana	No	ABMI	AHO , ENC CPU
Los Angeles	23320 LOS ENCINOS WAY	91367	2044018007	0.000	0.000	0.000	2.009	Shortfall of Sites	0.189	Very Low Residential	RE11-1	Very Low Residential	0	0	66.287	2.009	Residential - Single Family Residence - Pool, 0	171B093 346	1 per lot	Canoga Park - Winnetka - Woodland Hills - West Hills	No	ABMI	AHO , CPK CPU
Los Angeles	16641 LA MAIDA ST	91436	2259007019	1.004	1.004	0.000	0.000	Shortfall of Sites	0.252	Low II Residential	R1-1	Low Residential	0	20	66.287	2.008	Residential - Single Family Residence - Pool, 1	171B137 318	1 per lot	Encino - Tarzana	No	LI	AHO , ENC CPU, ADU
Los Angeles	23843 HATTERAS ST	91367	2045022019	1.004	1.004	0.000	0.000	Shortfall of Sites	0.252	Very Low Residential	RE11-1	Very Low Residential	0	20	66.287	2.008	Residential - Single Family Residence - Pool, 1	174B089 167	1 per lot	Canoga Park - Winnetka - Woodland Hills - West Hills	No	LI	AHO , CPK CPU, ADU
Los Angeles	4933 COLLETT AVE	91436	2261022056	1.004	1.004	0.000	0.000	Shortfall of Sites	0.252	Low II Residential	RE9-1	Low Residential	0	20	66.287	2.008	Residential - Single Family Residence, 1	168B141 185	1 per lot	Encino - Tarzana	No	LI	AHO , ENC CPU, ADU
Los Angeles	23500 ARMINTA ST	91304	2020006020	1.004	1.004	0.000	0.000	Shortfall of Sites	0.252	Very Low Residential	RE11-1	Very Low Residential	0	20	66.287	2.008	Residential - Single Family Residence - Pool, 1	189B093 494	1 per lot	Canoga Park - Winnetka - Woodland Hills - West Hills	No	LI	AHO , CPK CPU, ADU
Los Angeles	5416 MANTON AVE	91367	2044009011	0.100	0.100	0.000	1.807	Shortfall of Sites	0.284	Very Low Residential	RE11-1	Very Low Residential	[MN1-SH1-5] [CX1-FA] [CPIO]	20	66.287	2.008	Residential - Single Family Residence - Pool, 1	174B093 542	1 per lot	Canoga Park - Winnetka - Woodland Hills - West Hills	No	VLI, LI, ABMI	AHO , CPK CPU
Los Angeles	22736 VOSE ST	91307	2024020001	1.004	1.004	0.000	0.000	Shortfall of Sites	0.252	Low Residential	RS-1	Very Low Residential	0	20	66.287	2.007	Residential - Single Family Residence - Pool, 1	183B097 404	1 per lot	Canoga Park - Winnetka - Woodland Hills - West Hills	No	LI	AHO , CPK CPU, ADU
Los Angeles	13233 CHANDLER BLVD	91401	2345003035	0.000	0.000	0.000	2.007	Shortfall of Sites	0.021	Very Low Residential	RE11-1	0	0	0	99.000	2.007	Residential - Single Family Residence, 0	171B157 77		Van Nuys - North Sherman Oaks	No	ABMI	TOC EXP
Los Angeles	8055 CLEMENS AVE	91304	2020001027	1.004	1.004	0.000	0.000	Shortfall of Sites	0.252	Very Low Residential	RE11-1	Very Low Residential	0	20	66.287	2.007	Residential - Single Family Residence - Pool, 1	189B093 83	1 per lot	Canoga Park - Winnetka - Woodland Hills - West Hills	No	LI	AHO , CPK CPU, ADU
Los Angeles	23307 WINDOM ST	91304	2027004010	1.004	1.004	0.000	0.000	Shortfall of Sites	0.252	Very Low Residential	RE11-1	Very Low Residential	0	20	66.287	2.007	Residential - Single Family Residence - Pool, 1	186B093 209	1 per lot	Canoga Park - Winnetka - Woodland Hills - West Hills	No	LI	AHO , CPK CPU, ADU
Los Angeles	8101 BOBBYBOYAR AVE	91304	2020019017	1.004	1.004	0.000	0.000	Shortfall of Sites	0.252	Very Low Residential	RE11-1	Very Low Residential	0	20	66.287	2.007	Residential - Single Family Residence - Pool, 1	189B093 72	1 per lot	Canoga Park - Winnetka - Woodland Hills - West Hills	No	LI	AHO , CPK CPU, ADU
Los Angeles	7914 SADRING AVE	91304	2020024014	1.004	1.004	0.000	0.000	Shortfall of Sites	0.252	Very Low Residential	RE11-1	Very Low Residential	0	20	66.287	2.007	Residential - Single Family Residence, 1	189B093 415	1 per lot	Canoga Park - Winnetka - Woodland Hills - West Hills	No	LI	AHO , CPK CPU, ADU
Los Angeles	16665 ADDISON ST	91436	2259003031	1.003	1.003	0.000	0.000	Shortfall of Sites	0.252	Low II Residential	R1-1	Low Residential	0	20	66.287	2.007	Residential - Single Family Residence, 1	171B137 120	1 per lot	Encino - Tarzana	No	LI	AHO , ENC CPU, ADU
Los Angeles	8100 MELBA AVE	91304	2020019030	1.003	1.003	0.000	0.000	Shortfall of Sites	0.252	Very Low Residential	RE11-1	Very Low Residential	[LM1-CDF1-5] [IX4-FA] [CPIO]	20	66.287	2.007	Residential - Single Family Residence, 1	189B093 71	1 per lot	Canoga Park - Winnetka - Woodland Hills - West Hills	No	LI	AHO , CPK CPU, ADU
Los Angeles	8061 BOBBYBOYAR AVE	91304	2020020012	1.003	1.003	0.000	0.000	Shortfall of Sites	0.252	Very Low Residential	RE11-1	Very Low Residential	0	20	66.287	2.007	Residential - Single Family Residence - Pool, 1	189B093 105	1 per lot	Canoga Park - Winnetka - Woodland Hills - West Hills	No	LI	AHO , CPK CPU, ADU
Los Angeles	6141 KENTLAND AVE	91367	2039029014	1.003	1.003	0.000	0.000	Shortfall of Sites	0.252	Low Residential	RE11-1	Very Low Residential	0	20	66.287	2.007	Residential - Single Family Residence - Pool, 1	177B097 315	1 per lot	Canoga Park - Winnetka - Woodland Hills - West Hills	No	LI	AHO , CPK CPU, ADU
Los Angeles	6255 FULTON AVE	91401	2330004016	0.000	0.000	0.000	2.006	Shortfall of Sites	0.284	Medium Residential	R3-1	0	0	0	82.037	2.006	Residential - Five or More Units or Apartments (Any Combination) · 4 Stories or Less - Pool, 15	177B157 168		Van Nuys - North Sherman Oaks	Yes	ABMI	DB50
Los Angeles	23000 HARTLAND ST	91307	2026010001	1.003	1.003	0.000	0.000	Shortfall of Sites	0.252	Low Residential	RS-1	Very Low Residential	0	20	66.287	2.006	Residential - Single Family Residence, 1	183B097 775	1 per lot	Canoga Park - Winnetka - Woodland Hills - West Hills	No	LI	AHO , CPK CPU, ADU
Los Angeles	23211 INGOMAR ST	91304	2020022025	1.003	1.003	0.000	0.000	Shortfall of Sites	0.252	Very Low Residential	RE11-1	Very Low Residential	0	20	66.287	2.006	Residential - Single Family Residence, 1	189B093 587	1 per lot	Canoga Park - Winnetka - Woodland Hills - West Hills	No	LI	AHO , CPK CPU, ADU
Los Angeles	23219 INGOMAR ST	91304	2020022024	1.003	1.003	0.000	0.000	Shortfall of Sites	0.252	Very Low Residential	RE11-1	Very Low Residential	0	20	66.287	2.006	Residential - Single Family Residence - Pool, 1	189B093 586	1 per lot	Canoga Park - Winnetka - Woodland Hills - West Hills	No	LI	AHO , CPK CPU, ADU
Los Angeles	23920 CALVERT ST	91367	2045008020	1.003	1.003	0.000	0.000	Shortfall of Sites	0.252	Low Residential	RS-1	Very Low Residential	0	20	66.287	2.006	Residential - Single Family Residence, 1	177B089 378	1 per lot	Canoga Park - Winnetka - Woodland Hills - West Hills	No	LI	AHO , CPK CPU, ADU
Los Angeles	23421 AETNA ST	91367	2035001026	1.003	1.003	0.000	0.000	Shortfall of Sites	0.252	Very Low Residential	RE11-1	Very Low Residential	0	20	66.287	2.005	Residential - Single Family Residence - Pool, 1	177B093 690	1 per lot	Canoga Park - Winnetka - Woodland Hills - West Hills	No	LI	AHO , CPK CPU, ADU
Los Angeles	17360 KESWICK ST	91325	2202009010	1.003	1.003	0.000	0.000	Shortfall of Sites	0.252	Low Residential	R1-1	Low Residential	0	20	66.287	2.005	Residential - Single Family Residence, 1	186B129 140	1 per lot	Reseda - West Van Nuys	No	LI	AHO , RES CPU, ADU
Los Angeles	5942 VISTA DE LA LUZ	91367	2032027050	1.003	1.003	0.000	0.000	Shortfall of Sites	0.252	Very Low Residential	RE11-1	Very Low Residential	0	20	66.287	2.005	Residential - Single Family Residence - Pool, 1	177B085 401	1 per lot	Canoga Park - Winnetka - Woodland Hills - West Hills	No	LI	AHO , CPK CPU, ADU
Los Angeles	7224 MCLAREN AVE	91307	2021017020	1.002	1.002	0.000	0.000	Shortfall of Sites	0.252	Low Residential	RS-1	Very Low Residential	0	20	66.287	2.005	Residential - Single Family Residence - Pool, 1	183B097 19	1 per lot	Canoga Park - Winnetka - Woodland Hills - West Hills	No	LI	AHO , CPK CPU, ADU
Los Angeles	23931 NOMAR ST	91367	2045020006	1.002	1.002	0.000	0.000	Shortfall of Sites	0.252	Very Low Residential	RE11-1	Very Low Residential	0	20	66.287	2.005	Residential - Single Family Residence - Pool, 1	177B089 839	1 per lot	Canoga Park - Winnetka - Woodland Hills - West Hills	No	LI	AHO , CPK CPU, ADU
Los Angeles	17360 LEMAC ST	91325	2202006025	1.002	1.002	0.000	0.000	Shortfall of Sites	0.346	Low Residential	R1-1	Low Residential	0	20	66.287	2.004	, 2	189B129 1236	1 per lot	Reseda - West Van Nuys	No	LI	AHO , RES CPU

Jurisdiction Name	Site Address/Intersection	5 Digit ZIP Code	Assessor Parcel Number	Very Low-Income	Low-Income	Moderate-Income	Above Moderate-Income	Type of Shortfall	Parcel Size (Acres)	Current General Plan Designation	Current Zoning	Proposed General Plan (GP) Designation	Proposed Zoning	Minimum Density Allowed	Maximum Density Allowed	Total Capacity	Vacant/ Nonvacant	Description of Existing Uses	PIN	Base Density Per Acre	Community Plan Area	Rent Stabalization Ordinance	Income Category	Applicable Rezoning Program (Program informing values in Column Q listed first)
Los Angeles	15743 GREENLEAF ST	91436	2283025003	1.002	1.002	0.000	0.000	Shortfall of Sites	0.252	Low II Residential	R1-1	Low Residential	0	20	66.287	2.004		Residential - Single Family Residence - Pool, 1	168B141 803	1 per lot	Encino - Tarzana	No	LI	AHO , ENC CPU, ADU
Los Angeles	23309 COHASSET ST	91304	2027004020	1.002	1.002	0.000	0.000	Shortfall of Sites	0.252	Very Low Residential	RE11-1	Very Low Residential	0	20	66.287	2.004		Residential - Single Family Residence - Pool, 1	186B093 280	1 per lot	Canoga Park - Winnetka - Woodland Hills - West Hills	No	LI	AHO , CPK CPU, ADU
Los Angeles	6425 BOTHWELL RD	91335	2132014030	1.002	1.002	0.000	0.000	Shortfall of Sites	0.283	Low Residential	R1-1-RIO	Low Residential	0	20	66.287	2.004		Residential - Single Family Residence - Pool, 1	180B117 796	1 per lot	Reseda - West Van Nuys	No	LI	AHO , RES CPU
Los Angeles	3510 S CENTRAL AVE	90011	5114030037	0.000	0.000	2.004	0.000	Shortfall of Sites	0.285	Community Commercial	C2-1-CPIO	0	0	0	8.794	2.004		Industrial - Warehousing, Distribution, Storage - Warehousing, Distribution, Under 10,000 SF - One Story, 0	115-5A209 147		Southeast Los Angeles	No	MI	ARO
Los Angeles	5601 WILSHIRE BLVD	90036	5508013034	1.002	1.002	0.000	0.000	Shortfall of Sites	0.176	Regional Commercial	[Q]P-2	0	0	20	94.696	2.003		Commercial - Supermarket - Supermarket - 12,000 SF or More - One Story, 0	135B181 833		Wilshire	No	LI	P , ADU
Los Angeles	23135 DOLOROSA ST	91367	2042003053	0.100	0.100	0.000	1.803	Shortfall of Sites	0.330	Low Residential	RS-1	Very Low Residential	[MB3-CDF1-5] [IX4-FA] [CPIO]	20	66.287	2.003		Residential - Single Family Residence - Pool, 1	174B093 428	1 per lot	Canoga Park - Winnetka - Woodland Hills - West Hills	No	VLI, LI, ABMI	AHO , CPK CPU
Los Angeles	23519 BALTAR ST	91304	2020017039	1.001	1.001	0.000	0.000	Shortfall of Sites	0.252	Very Low Residential	RE11-1	Very Low Residential	0	20	66.287	2.003		Residential - Single Family Residence, 1	189B093 173	1 per lot	Canoga Park - Winnetka - Woodland Hills - West Hills	No	LI	AHO , CPK CPU, ADU
Los Angeles	23518 BALTAR ST	91304	2020017032	1.001	1.001	0.000	0.000	Shortfall of Sites	0.252	Very Low Residential	RE11-1	Very Low Residential	0	20	66.287	2.003		Residential - Single Family Residence - Pool, 1	189B093 213	1 per lot	Canoga Park - Winnetka - Woodland Hills - West Hills	No	LI	AHO , CPK CPU, ADU
Los Angeles	13610 COLLINS ST	91401	2343007033	0.000	0.000	0.000	2.003	Shortfall of Sites	0.021	Low Residential	R1-1	0	0	0	99.000	2.003		Residential - Single Family Residence - Pool, 0	174B157 422		Van Nuys - North Sherman Oaks	No	ABMI	TOC EXP
Los Angeles	0	0	2163014011	0.000	0.000	0.000	2.003	Shortfall of Sites	0.157	Low II Residential	R1-1	Low Residential	0	0	66.287	2.003	Vacant	Residential - Single Family Residence - Vacant Land, 0	174B117 500	1 per lot	Encino - Tarzana	No	ABMI	AHO , ENC CPU
Los Angeles	5422 AURA AVE	91356	2163014023	0.000	0.000	0.000	2.003	Shortfall of Sites	0.157	Low II Residential	R1-1	Low Residential	0	0	66.287	2.003		Residential - Single Family Residence - Pool, 0	174B117 598	1 per lot	Encino - Tarzana	No	ABMI	AHO , ENC CPU, ADU
Los Angeles	22431 MARTHA ST	91367	2040037004	1.001	1.001	0.000	0.000	Shortfall of Sites	0.252	Low Residential	RE11-1	Very Low Residential	0	20	66.287	2.002		Residential - Single Family Residence - Pool, 1	174B101 180	1 per lot	Canoga Park - Winnetka - Woodland Hills - West Hills	No	LI	AHO , CPK CPU, ADU
Los Angeles	4090 BEVERLY BLVD	90004	5518011022	1.001	1.001	0.000	0.000	Shortfall of Sites	0.434	Neighborhood Office Commercial	R3-1, C2-1	0	0	20	102.494	2.002		Institutional - Church - One Story, 0	138B197 366		Wilshire	No	LI	FBO
Los Angeles	22224 PHILIPRIMM ST	91367	2146023017	1.001	1.001	0.000	0.000	Shortfall of Sites	0.252	Low Residential	RE11-1	Very Low Residential	0	20	66.287	2.002		Residential - Single Family Residence, 1	174B101 218	1 per lot	Canoga Park - Winnetka - Woodland Hills - West Hills	No	LI	AHO , CPK CPU, ADU
Los Angeles	7232 FORBES AVE	91406	2226019021	1.001	1.001	0.000	0.000	Shortfall of Sites	0.283	Low Residential	R1-1	Low Residential	0	20	66.287	2.002		Residential - Single Family Residence - Pool, 1	186B133 1131	1 per lot	Reseda - West Van Nuys	No	LI	AHO , RES CPU
Los Angeles	23301 WINDOM ST	91304	2027004009	1.001	1.001	0.000	0.000	Shortfall of Sites	0.252	Very Low Residential	RE11-1	Very Low Residential	0	20	66.287	2.001		Residential - Single Family Residence - Pool, 1	186B093 208	1 per lot	Canoga Park - Winnetka - Woodland Hills - West Hills	No	LI	AHO , CPK CPU, ADU
Los Angeles	23634 JUSTICE ST	91304	2020018070	1.001	1.001	0.000	0.000	Shortfall of Sites	0.252	Very Low Residential	RE11-1	Very Low Residential	0	20	66.287	2.001		Residential - Single Family Residence - Therapy Pool (Spa), 1	189B093 130	1 per lot	Canoga Park - Winnetka - Woodland Hills - West Hills	No	LI	AHO , CPK CPU, ADU
Los Angeles	4431 FIRMAMENT AVE	91436	2283002003	1.001	1.001	0.000	0.000	Shortfall of Sites	0.283	Low II Residential	R1-1	Low Residential	0	20	66.287	2.001		Residential - Single Family Residence - Pool, 1	165B141 110	1 per lot	Encino - Tarzana	No	LI	AHO , ENC CPU, ADU
Los Angeles	24154 VANOWEN ST	91307	2034003037	0.000	0.000	0.000	2.001	Shortfall of Sites	0.157	Low Residential	RS-1	Very Low Residential	0	0	66.287	2.001		Residential - Single Family Residence, 0	183B089 716	1 per lot	Canoga Park - Winnetka - Woodland Hills - West Hills	No	ABMI	AHO , CPK CPU, ADU
Los Angeles	5808 LOCKHURST DR	91367	2045021011	1.001	1.001	0.000	0.000	Shortfall of Sites	0.252	Very Low Residential	RE11-1	Very Low Residential	0	20	66.287	2.001		Residential - Single Family Residence - Pool, 1	174B089 90	1 per lot	Canoga Park - Winnetka - Woodland Hills - West Hills	No	LI	AHO , CPK CPU, ADU
Los Angeles	6031 SADRING AVE	91367	2035004050	1.001	1.001	0.000	0.000	Shortfall of Sites	0.252	Very Low Residential	RE11-1	Very Low Residential	0	20	66.287	2.001		Residential - Single Family Residence, 1	177B093 585	1 per lot	Canoga Park - Winnetka - Woodland Hills - West Hills	No	LI	AHO , CPK CPU, ADU
Los Angeles	6021 SADRING AVE	91367	2035004029	1.001	1.001	0.000	0.000	Shortfall of Sites	0.252	Very Low Residential	RE11-1	Very Low Residential	0	20	66.287	2.001		Residential - Single Family Residence, 1	177B093 627	1 per lot	Canoga Park - Winnetka - Woodland Hills - West Hills	No	LI	AHO , CPK CPU, ADU
Los Angeles	23821 CALVERT ST	91367	2033026013	1.001	1.001	0.000	0.000	Shortfall of Sites	0.252	Low Residential	RS-1	Very Low Residential	0	20	66.287	2.001		Residential - Single Family Residence, 1	177B089 353	1 per lot	Canoga Park - Winnetka - Woodland Hills - West Hills	No	LI	AHO , CPK CPU, ADU
Los Angeles	8000 MAESTRO AVE	91304	2020017030	1.000	1.000	0.000	0.000	Shortfall of Sites	0.252	Very Low Residential	RE11-1	Very Low Residential	0	20	66.287	2.001		Residential - Single Family Residence - Pool, 1	189B093 270	1 per lot	Canoga Park - Winnetka - Woodland Hills - West Hills	No	LI	AHO , CPK CPU, ADU
Los Angeles	23309 JONATHAN ST	91304	2020021016	1.000	1.000	0.000	0.000	Shortfall of Sites	0.251	Very Low Residential	RE11-1	Very Low Residential	0	20	66.287	2.001		Residential - Single Family Residence, 1	189B093 77	1 per lot	Canoga Park - Winnetka - Woodland Hills - West Hills	No	LI	AHO , CPK CPU, ADU
Los Angeles	18631 SHERMAN WAY	91335	2118026014	1.000	1.000	0.000	0.000	Shortfall of Sites	0.211	General Commercial	[Q]P-1VL-CDO	0	0	20	94.696	2.001		Commercial - Parking Lot (Commercial Use Property) - Lots - Patron or Employee - One Story, 0	183B121 57		Reseda - West Van Nuys	No	LI	P
Los Angeles	17027 BURTON ST	91406	2204033011	1.000	1.000	0.000	0.000	Shortfall of Sites	0.251	Low Residential	R1-1	Low Residential	0	20	66.287	2.001		Residential - Single Family Residence, 1	192B133 298	1 per lot	Reseda - West Van Nuys	No	LI	AHO , RES CPU, ADU
Los Angeles	6004 EL CANON AVE	91367	2045004020	1.000	1.000	0.000	0.000	Shortfall of Sites	0.251	Very Low Residential	RE11-1	Very Low Residential	0	20	66.287	2.000		Residential - Single Family Residence, 1	177B089 585	1 per lot	Canoga Park - Winnetka - Woodland Hills - West Hills	No	LI	AHO , CPK CPU, ADU
Los Angeles	23853 HATTERAS ST	91367	2045022020	1.000	1.000	0.000	0.000	Shortfall of Sites	0.251	Very Low Residential	RE11-1	Very Low Residential	0	20	66.287	2.000		Residential - Single Family Residence - Pool, 1	174B089 160	1 per lot	Canoga Park - Winnetka - Woodland Hills - West Hills	No	LI	AHO , CPK CPU, ADU
Los Angeles	5400 DONNA AVE	91356	2163022045	1.000	1.000	0.000	0.000	Shortfall of Sites	0.251	Very Low I Residential	RA-1	Very Low Residential	0	20	66.287	2.000		Residential - Single Family Residence - Pool, 1	174B121 715	1 per lot	Encino - Tarzana	No	LI	AHO , ENC CPU, ADU
Los Angeles	6001 SADRING AVE	91367	2035004028	1.000	1.000	0.000	0.000	Shortfall of Sites	0.251	Very Low Residential	RE11-1	Very Low Residential	0	20	66.287	2.000		Residential - Single Family Residence - Pool, 1	177B093 658	1 per lot	Canoga Park - Winnetka - Woodland Hills - West Hills	No	LI	AHO , CPK CPU, ADU
Los Angeles	24216 CALVERT ST	91367	2045001001	1.000	1.000	0.000	0.000	Shortfall of Sites	0.251	Very Low Residential	RE11-1	Very Low Residential	0	20	66.287	2.000		Residential - Single Family Residence - Pool, 1	177B089 328	1 per lot	Canoga Park - Winnetka - Woodland Hills - West Hills	No	LI	AHO , CPK CPU, ADU
Los Angeles	0	0	4104018019	0.000	0.000	0.000	2.000	Shortfall of Sites	0.018	Low Residential	R1-1	0	0	0	113.635	2.000	Vacant	Residential - Single Family Residence - Vacant Land, 0	099B169 312		Westchester - Playa del Rey	No	ABMI	OPP RC
Los Angeles	17235 GAULT ST	91406	2227033025	1.000	1.000	0.000	0.000	Shortfall of Sites	0.283	Low Residential	R1-1	Low Residential	0	20	66.287	2.000		Residential - Single Family Residence, 1	183B133 303	1 per lot	Reseda - West Van Nuys	No	LI	AHO , RES CPU
Los Angeles	9941 CANOGA AVE	91311	2747010034	0.000	0.000	2.000	0.000	Shortfall of Sites	0.264	Limited Manufacturing	[T][Q]CM-1	0	0	0	14.591	2.000		Industrial - Light Manufacturing - One Story, 0	204B105 775		Chatsworth - Porter Ranch	No	MI	ARO
Los Angeles	8101 MELBA AVE	91304	2020021001	1.000	1.000	0.000	0.000	Shortfall of Sites	0.251	Very Low Residential	RE11-1	Very Low Residential	0	20	66.287	1.999		Residential - Single Family Residence, 1	189B093 80	1 per lot	Canoga Park - Winnetka - Woodland Hills - West Hills	No	LI	AHO , CPK CPU, ADU
Los Angeles	5000 LIBBIT AVE	91436	2260013002	1.000	1.000	0.000	0.000	Shortfall of Sites	0.251	Low II Residential	RE9-1	Low Residential	0	20	66.287	1.999		Residential - Single Family Residence, 1	168B137 127	1 per lot	Encino - Tarzana	No	LI	AHO , ENC CPU, ADU
Los Angeles	24201 BESSEMER ST	91367	2045001015	0.999	0.999	0.000	0.000	Shortfall of Sites	0.251	Very Low Residential	RE11-1	Very Low Residential	0	20	66.287	1.999		Residential - Single Family Residence - Pool, 1	177B089 358	1 per lot	Canoga Park - Winnetka - Woodland Hills - West Hills	No	LI	AHO , CPK CPU, ADU
Los Angeles	23934 CALVERT ST	91367	2045008018	0.999	0.999	0.000	0.000	Shortfall of Sites	0.251	Low Residential	RS-1	Very Low Residential	0	20	66.287	1.998		Residential - Single Family Residence - Pool, 1	177B089 375	1 per lot	Canoga Park - Winnetka - Woodland Hills - West Hills	No	LI	AHO , CPK CPU, ADU
Los Angeles	7802 PASO ROBLES AVE	91406	2204023005	0.999	0.999	0.000	0.000	Shortfall of Sites	0.251	Low Residential	R1-1	Low Residential	0	20	66.287	1.998		Residential - Single Family Residence - Pool, 1	189B133 755	1 per lot	Reseda - West Van Nuys	No	LI	AHO , RES CPU, ADU
Los Angeles	7810 BOBBYBOYAR AVE	91304	2020022021	0.100	0.100	0.000	1.798	Shortfall of Sites	0.251	Very Low Residential	RE11-1	Very Low Residential	[MB4-SH1-5] [IX1-FA] [CPIO]	20	66.287	1.998		Residential - Single Family Residence - Pool, 1	189B093 558	1 per lot	Canoga Park - Winnetka - Woodland Hills - West Hills	No	VLI, LI, ABMI	AHO , CPK CPU, ADU
Los Angeles	24446 CLIPSTONE ST	91367	2032013062	0.999	0.999	0.000	0.000	Shortfall of Sites	0.251	Very Low Residential	RE11-1-H	Very Low Residential	0	20	66.287	1.998		Residential - Single Family Residence, 1	177B089 708	1 per lot	Canoga Park - Winnetka - Woodland Hills - West Hills	No	LI	AHO , CPK CPU, ADU
Los Angeles	8001 SEDAN AVE	91304	2014025011	0.999	0.999	0.000	0.000	Shortfall of Sites	0.251	Low Residential	RS-1	Very Low Residential	0	20	66.287	1.997		Residential - Single Family Residence - Pool, 1	189B097 400	1 per lot	Canoga Park - Winnetka - Woodland Hills - West Hills	No	LI	AHO , CPK CPU, ADU
Los Angeles	5936 VISTA DE LA LUZ	91367	2032027051	0.998	0.998	0.000	0.000	Shortfall of Sites	0.251	Very Low Residential	RE11-1	Very Low Residential	0	20	66.287	1.996		Residential - Single Family Residence, 1	177B085 423	1 per lot	Canoga Park - Winnetka - Woodland Hills - West Hills	No	LI	AHO , CPK CPU, ADU
Los Angeles	14061 ROSCOE BLVD	91402	2638037017	0.998	0.998	0.000	0.000	Shortfall of Sites	0.433	Low Medium I Residential	RD3-1	0	0	20	102.494	1.996		Institutional - Church - One Story, 0	192B153 770		Mission Hills - Panorama City - North Hills	No	LI	FBO
Los Angeles	23542 CALVERT ST	91367	2035004035	0.100	0.100	0.000	1.796	Shortfall of Sites	0.251	Very Low Residential	RE11-1	Very Low Residential	[MB4-SH1-5] [IX4-FA] [CPIO]	20	66.287	1.996		Residential - Single Family Residence, 1	177B093 503	1 per lot	Canoga Park - Winnetka - Woodland Hills - West Hills	No	VLI, LI, ABMI	AHO , CPK CPU, ADU
Los Angeles	17326 ROSCOE BLVD	91325	2201010003	0.997	0.997	0.000	0.000	Shortfall of Sites	0.251	Low Residential	R1-1	Low Residential	0	20	66.287	1.995		Residential - Single Family Residence, 1	192B133 291	1 per lot	Reseda - West Van Nuys	No	LI	AHO , RES CPU, ADU
Los Angeles	5425 DENNY AVE	91601	2416016030	0.000	0.000	0.000	1.994	Shortfall of Sites	0.255	Commercial Manufacturing	CM-1VL	0	0	0	60.912	1.994		Residential - Five or More Units or Apartments (Any Combination) - 4 Stories or Less, 8	174B177 1017		North Hollywood - Valley Village	No	ABMI	DB50
Los Angeles	14055 VAN NUYS BLVD	91331	2647017013	0.997	0.997	0.000	0.000	Shortfall of Sites	0.432	Low Medium I Residential	RA-1-O	0	0	20	102.494	1.993		Institutional - Church - One Story, 0	204B153 694		Arleta - Pacoima	No	LI	FBO
Los Angeles	8301 RESEDA BLVD	91324	2785018068	0.000	0.000	1.993	0.000	Shortfall of Sites	0.225	General Commercial	C2-1	0	0	0	17.016	1.993		Commercial - Store Combination - Store and Office Combination - One Story, 0	192B125 621		Northridge	No	MI	ARO
Los Angeles	8301 RESEDA BLVD	91324	2785018068	0.000	0.000	1.993	0.000	Shortfall of Sites	0.388	General Commercial	C2-1	0	0	0	9.886	1.993		Commercial - Store Combination - Store and Office Combination - One Story, 0	192B125 654		Northridge	No	MI	ARO
Los Angeles	13248 ROSCOE BLVD	91352	2304006036	0.996	0.996	0.000	0.000	Shortfall of Sites	0.432	Low Residential	RA-1	0	0	20	102.494	1.993		Institutional - Church - One Story, 0	192B157 751		Sun Valley - La Tuna Canyon	No	LI	FBO
Los Angeles	4936 TEXHOMA AVE	91316	2290008005	0.996	0.996	0.000	0.000	Shortfall of Sites	0.251	Low I Residential	RE9-1	Low Residential	0	20	66.287	1.992		Residential - Single Family Residence - Pool, 1	168B129 59	1 per lot	Encino - Tarzana	No	LI	AHO , ENC CPU, ADU
Los Angeles	4528 N GAVIOTA CT	91436	2283012036	0.996	0.996	0.000	0.000	Shortfall of Sites	0.282	Low II Residential	R1-1	Low Residential	0	20	66.287	1.992		Residential - Single Family Residence - Pool, 1	168B141 992	1 per lot	Encino - Tarzana	No	LI	AHO , ENC CPU, ADU
Los Angeles	4532 N GAVIOTA CT	91436	2283012037	0.996	0.996	0.000	0.000	Shortfall of Sites	0.282	Low II Residential	R1-1	Low Residential	0	20	66.287	1.992		Residential - Single Family Residence - Pool, 1	168B141 993	1 per lot	Encino - Tarzana	No	LI	AHO , ENC CPU, ADU
Los Angeles	23533 OXNARD ST	91367	2035003013	0.996	0.996	0.000	0.000	Shortfall of Sites	0.251	Very Low Residential	RE11-1	Very Low Residential	0	20	66.287	1.992		Residential - Single Family Residence, 1	177B093 684	1 per lot	Canoga Park - Winnetka - Woodland Hills - West Hills	No	LI	AHO , CPK CPU, ADU

Jurisdiction Name	Site Address/Intersection	5 Digit ZIP Code	Assessor Parcel Number	Very Low-Income	Low-Income	Moderate-Income	Above Moderate-Income	Type of Shortfall	Parcel Size (Acres)	Current General Plan Designation	Current Zoning	Proposed General Plan (GP) Designation	Proposed Zoning	Minimum Density Allowed	Maximum Density Allowed	Total Capacity	Vacant/ Nonvacant	Description of Existing Uses	PIN	Base Density Per Acre	Community Plan Area	Rent Stabalization Ordinance	Income Category	Applicable Rezoning Program (Program informing values in Column Q listed first)
Los Angeles	4519 FULTON AVE	91423	2360020012	0.000	0.000	0.000	1.992	Shortfall of Sites	0.159	Medium Residential	R3-1-RIO	0	0	0	83.825	1.992	Residential - Five or More Units or Apartments (Any Combination) · 4 Stories or Less, 8	165B157 24		Sherman Oaks - Studio City - Toluca Lake - Cahuenga Pass	Yes	ABMI	DB50
Los Angeles	4515 FULTON AVE	91423	2360020013	0.000	0.000	0.000	1.992	Shortfall of Sites	0.159	Medium Residential	R3-1-RIO	0	0	0	83.768	1.992	Residential - Five or More Units or Apartments (Any Combination) · 4 Stories or Less, 8	165B157 43		Sherman Oaks - Studio City - Toluca Lake - Cahuenga Pass	Yes	ABMI	DB50
Los Angeles	4509 FULTON AVE	91423	2360020014	0.000	0.000	0.000	1.992	Shortfall of Sites	0.159	Medium Residential	R3-1-RIO	0	0	0	83.766	1.992	Residential - Five or More Units or Apartments (Any Combination) · 4 Stories or Less, 8	165B157 70		Sherman Oaks - Studio City - Toluca Lake - Cahuenga Pass	Yes	ABMI	DB50
Los Angeles	4503 FULTON AVE	91423	2360020015	0.000	0.000	0.000	1.992	Shortfall of Sites	0.159	Medium Residential	R3-1-RIO	0	0	0	83.765	1.992	Residential - Five or More Units or Apartments (Any Combination) · 4 Stories or Less, 8	165B157 92		Sherman Oaks - Studio City - Toluca Lake - Cahuenga Pass	Yes	ABMI	DB50
Los Angeles	1510 BARRY AVE	90025	4262001004	0.000	0.000	0.000	1.992	Shortfall of Sites	0.161	Medium Residential	[Q]R3-1	0	0	0	82.887	1.992	Residential - Five or More Units or Apartments (Any Combination) · 4 Stories or Less, 8	126B149 129		West Los Angeles	Yes	ABMI	DB50
Los Angeles	1246 S SALTAIR AVE	90025	4263005053	0.000	0.000	0.000	1.992	Shortfall of Sites	0.158	Medium Residential	[Q]R3-1	0	0	0	84.394	1.992	Residential - Five or More Units or Apartments (Any Combination) · 4 Stories or Less, 8	126B145 155		West Los Angeles	Yes	ABMI	DB50
Los Angeles	11680 OHIO AVE	90025	4262002001	0.000	0.000	0.000	1.992	Shortfall of Sites	0.161	Medium Residential	[Q]R3-1	0	0	0	82.887	1.992	Residential - Five or More Units or Apartments (Any Combination) · 4 Stories or Less, 8	126B149 185		West Los Angeles	Yes	ABMI	DB50
Los Angeles	1414 ARMACOST AVE	90025	4263032005	0.000	0.000	0.000	1.992	Shortfall of Sites	0.161	Medium Residential	[Q]R3-1	0	0	0	82.758	1.992	Residential - Five or More Units or Apartments (Any Combination) · 4 Stories or Less, 8	126B145 214		West Los Angeles	Yes	ABMI	DB50
Los Angeles	1416 ARMACOST AVE	90025	4263032007	0.000	0.000	0.000	1.992	Shortfall of Sites	0.161	Medium Residential	[Q]R3-1	0	0	0	82.752	1.992	Residential - Five or More Units or Apartments (Any Combination) · 4 Stories or Less, 8	126B145 224		West Los Angeles	Yes	ABMI	DB50
Los Angeles	1422 ARMACOST AVE	90025	4263032009	0.000	0.000	0.000	1.992	Shortfall of Sites	0.161	Medium Residential	[Q]R3-1	0	0	0	82.745	1.992	Residential - Five or More Units or Apartments (Any Combination) · 4 Stories or Less, 8	126B145 239		West Los Angeles	Yes	ABMI	DB50
Los Angeles	1426 ARMACOST AVE	90025	4263032011	0.000	0.000	0.000	1.992	Shortfall of Sites	0.161	Medium Residential	[Q]R3-1	0	0	0	82.740	1.992	Residential - Five or More Units or Apartments (Any Combination) · 4 Stories or Less, 8	126B145 254		West Los Angeles	Yes	ABMI	DB50
Los Angeles	1400 BROCKTON AVE	90025	4263031001	0.000	0.000	0.000	1.992	Shortfall of Sites	0.161	Medium Residential	[Q]R3-1	0	0	0	82.692	1.992	Residential - Five or More Units or Apartments (Any Combination) · 4 Stories or Less, 8	126B145 255		West Los Angeles	Yes	ABMI	DB50
Los Angeles	626 MICHELTORENA ST	90026	5401015006	0.000	0.000	0.000	1.992	Shortfall of Sites	0.152	Medium Residential	R3-1VL	0	0	0	87.730	1.992	Residential - Five or More Units or Apartments (Any Combination) · 4 Stories or Less, 8	141A201 256		Silver Lake - Echo Park - Elysian Valley	Yes	ABMI	DB50
Los Angeles	11953 ROCHESTER AVE	90025	4263023008	0.000	0.000	0.000	1.992	Shortfall of Sites	0.160	Medium Residential	[Q]R3-1	0	0	0	82.996	1.992	Residential - Five or More Units or Apartments (Any Combination) · 4 Stories or Less, 8	126B145 261		West Los Angeles	Yes	ABMI	DB50
Los Angeles	1643 COLBY AVE	90025	4261013014	0.000	0.000	0.000	1.992	Shortfall of Sites	0.154	Medium Residential	[Q]R3-1	0	0	0	86.592	1.992	Residential - Five or More Units or Apartments (Any Combination) · 4 Stories or Less, 8	126B149 265		West Los Angeles	Yes	ABMI	DB50
Los Angeles	1447 S WESTGATE AVE	90025	4263032020	0.000	0.000	0.000	1.992	Shortfall of Sites	0.161	Medium Residential	[Q]R3-1	0	0	0	82.951	1.992	Residential - Five or More Units or Apartments (Any Combination) · 4 Stories or Less, 8	126B145 281		West Los Angeles	Yes	ABMI	DB50
Los Angeles	2052 RODNEY DR	90027	5590007006	0.000	0.000	0.000	1.992	Shortfall of Sites	0.159	Medium Residential	R3-1XL	0	0	0	83.900	1.992	Residential - Five or More Units or Apartments (Any Combination) · 4 Stories or Less, 8	150B197 287		Hollywood	Yes	ABMI	DB50
Los Angeles	1412 BROCKTON AVE	90025	4263031005	0.000	0.000	0.000	1.992	Shortfall of Sites	0.161	Medium Residential	[Q]R3-1	0	0	0	82.702	1.992	Residential - Five or More Units or Apartments (Any Combination) · 4 Stories or Less, 8	126B145 287		West Los Angeles	Yes	ABMI	DB50
Los Angeles	6334 W 79TH ST	90045	4109007019	0.000	0.000	0.000	1.992	Shortfall of Sites	0.283	Low Medium II Residential	RD1.5-1XL	0	0	0	47.108	1.992	Residential - Five or More Units or Apartments (Any Combination) · 4 Stories or Less, 8	099B165 338		Westchester - Playa del Rey	Yes	ABMI	DB50
Los Angeles	1334 BARRY AVE	90025	4263014034	0.000	0.000	0.000	1.992	Shortfall of Sites	0.161	Medium Residential	[Q]R3-1	0	0	0	82.692	1.992	Residential - Five or More Units or Apartments (Any Combination) · 4 Stories or Less, 8	129B149 352		West Los Angeles	Yes	ABMI	DB50
Los Angeles	1406 S SALTAIR AVE	90025	4263029033	0.000	0.000	0.000	1.992	Shortfall of Sites	0.160	Medium Residential	[Q]R3-1	0	0	0	83.026	1.992	Residential - Five or More Units or Apartments (Any Combination) · 4 Stories or Less, 8	126B145 365		West Los Angeles	Yes	ABMI	DB50
Los Angeles	1606 BARRY AVE	90025	4262010018	0.000	0.000	0.000	1.992	Shortfall of Sites	0.161	Medium Residential	[Q]R3-1	0	0	0	82.888	1.992	Residential - Five or More Units or Apartments (Any Combination) · 4 Stories or Less, 8	126B149 369		West Los Angeles	Yes	ABMI	DB50
Los Angeles	1314 S BARRINGTON AVE	90025	4263014009	0.000	0.000	0.000	1.992	Shortfall of Sites	0.161	Medium Residential	[Q]R3-1	0	0	0	82.903	1.992	Residential - Five or More Units or Apartments (Any Combination) · 4 Stories or Less, 8	129B149 374		West Los Angeles	Yes	ABMI	DB50
Los Angeles	1447 ARMACOST AVE	90025	4263031020	0.000	0.000	0.000	1.992	Shortfall of Sites	0.161	Medium Residential	[Q]R3-1	0	0	0	82.916	1.992	Residential - Five or More Units or Apartments (Any Combination) · 4 Stories or Less, 8	126B145 377		West Los Angeles	Yes	ABMI	DB50
Los Angeles	2332 S BEVERLY GLEN BLVD	90064	4315012001	0.000	0.000	0.000	1.992	Shortfall of Sites	0.152	Medium Residential	R3-1-O	0	0	0	87.899	1.992	Residential - Five or More Units or Apartments (Any Combination) · 4 Stories or Less, 8	129B161 381		West Los Angeles	Yes	ABMI	DB50
Los Angeles	1610 BARRY AVE	90025	4262010017	0.000	0.000	0.000	1.992	Shortfall of Sites	0.161	Medium Residential	[Q]R3-1	0	0	0	82.887	1.992	Residential - Five or More Units or Apartments (Any Combination) · 4 Stories or Less, 8	126B149 384		West Los Angeles	Yes	ABMI	DB50
Los Angeles	1442 BROCKTON AVE	90025	4263031017	0.000	0.000	0.000	1.992	Shortfall of Sites	0.161	Medium Residential	[Q]R3-1	0	0	0	82.728	1.992	Residential - Five or More Units or Apartments (Any Combination) · 4 Stories or Less, 8	126B145 398		West Los Angeles	Yes	ABMI	DB50
Los Angeles	1433 BROCKTON AVE	90025	4263029041	0.000	0.000	0.000	1.992	Shortfall of Sites	0.161	Medium Residential	[Q]R3-1	0	0	0	82.958	1.992	Residential - Five or More Units or Apartments (Any Combination) · 4 Stories or Less, 8	126B145 412		West Los Angeles	Yes	ABMI	DB50
Los Angeles	1241 AMHERST AVE	90025	4263001009	0.000	0.000	0.000	1.992	Shortfall of Sites	0.161	Medium Residential	[Q]R3-1	0	0	0	82.854	1.992	Residential - Five or More Units or Apartments (Any Combination) · 4 Stories or Less, 8	126B145 416		West Los Angeles	Yes	ABMI	DB50
Los Angeles	1437 BROCKTON AVE	90025	4263029042	0.000	0.000	0.000	1.992	Shortfall of Sites	0.161	Medium Residential	[Q]R3-1	0	0	0	82.954	1.992	Residential - Five or More Units or Apartments (Any Combination) · 4 Stories or Less, 8	126B145 424		West Los Angeles	Yes	ABMI	DB50
Los Angeles	17127 CHATSWORTH ST	91344	2696029001	0.000	0.000	0.000	1.992	Shortfall of Sites	0.155	Medium Residential	R3-1	0	0	0	85.785	1.992	Residential - Five or More Units or Apartments (Any Combination) · 4 Stories or Less, 8	207B133 426		Granada Hills - Knollwood	Yes	ABMI	DB50
Los Angeles	17093 CHATSWORTH ST	91344	2696029008	0.000	0.000	0.000	1.992	Shortfall of Sites	0.157	Medium Residential	R3-1	0	0	0	84.710	1.992	Residential - Five or More Units or Apartments (Any Combination) · 4 Stories or Less, 8	207B133 434		Granada Hills - Knollwood	Yes	ABMI	DB50
Los Angeles	1242 WELLESLEY AVE	90025	4263001014	0.000	0.000	0.000	1.992	Shortfall of Sites	0.161	Medium Residential	[Q]R3-1	0	0	0	82.873	1.992	Residential - Five or More Units or Apartments (Any Combination) · 4 Stories or Less, 8	126B145 454		West Los Angeles	Yes	ABMI	DB50
Los Angeles	1405 BARRY AVE	90025	4263020028	0.000	0.000	0.000	1.992	Shortfall of Sites	0.161	Medium Residential	[Q]R3-1	0	0	0	82.896	1.992	Residential - Five or More Units or Apartments (Any Combination) · 4 Stories or Less, 8	129B149 466		West Los Angeles	Yes	ABMI	DB50
Los Angeles	1246 WELLESLEY AVE	90025	4263001013	0.000	0.000	0.000	1.992	Shortfall of Sites	0.161	Medium Residential	[Q]R3-1	0	0	0	82.874	1.992	Residential - Five or More Units or Apartments (Any Combination) · 4 Stories or Less, 8	126B145 466		West Los Angeles	Yes	ABMI	DB50
Los Angeles	1422 BARRY AVE	90025	4263019023	0.000	0.000	0.000	1.992	Shortfall of Sites	0.161	Medium Residential	[Q]R3-1	0	0	0	82.884	1.992	Residential - Five or More Units or Apartments (Any Combination) · 4 Stories or Less, 8	129B149 469		West Los Angeles	Yes	ABMI	DB50
Los Angeles	1332 AMHERST AVE	90025	4263025008	0.000	0.000	0.000	1.992	Shortfall of Sites	0.161	Medium Residential	[Q]R3-1	0	0	0	82.949	1.992	Residential - Five or More Units or Apartments (Any Combination) · 4 Stories or Less, 8	126B145 495		West Los Angeles	Yes	ABMI	DB50
Los Angeles	1512 COLBY AVE	90025	4261002011	0.000	0.000	0.000	1.992	Shortfall of Sites	0.161	Medium Residential	[Q]R3-1	0	0	0	82.887	1.992	Residential - Five or More Units or Apartments (Any Combination) · 4 Stories or Less, 8	129B149 545		West Los Angeles	Yes	ABMI	DB50
Los Angeles	1529 GRANVILLE AVE	90025	4262005005	0.000	0.000	0.000	1.992	Shortfall of Sites	0.161	Medium Residential	[Q]R3-1	0	0	0	82.887	1.992	Residential - Five or More Units or Apartments (Any Combination) · 4 Stories or Less, 8	126B149 557		West Los Angeles	Yes	ABMI	DB50
Los Angeles	1444 BARRY AVE	90025	4263019012	0.000	0.000	0.000	1.992	Shortfall of Sites	0.161	Medium Residential	[Q]R3-1	0	0	0	82.886	1.992	Residential - Five or More Units or Apartments (Any Combination) · 4 Stories or Less, 8	129B149 567		West Los Angeles	Yes	ABMI	DB50
Los Angeles	1725 FEDERAL AVE	90025	4262019005	0.000	0.000	0.000	1.992	Shortfall of Sites	0.161	Medium Residential	[Q]R3-1	0	0	0	82.887	1.992	Residential - Five or More Units or Apartments (Any Combination) · 4 Stories or Less, 8	126B149 574		West Los Angeles	Yes	ABMI	DB50
Los Angeles	1408 AMHERST AVE	90025	4263028006	0.000	0.000	0.000	1.992	Shortfall of Sites	0.161	Medium Residential	[Q]R3-1	0	0	0	82.912	1.992	Residential - Five or More Units or Apartments (Any Combination) · 4 Stories or Less, 8	126B145 576		West Los Angeles	Yes	ABMI	DB50
Los Angeles	1545 GRANVILLE AVE	90025	4262005009	0.000	0.000	0.000	1.992	Shortfall of Sites	0.161	Medium Residential	[Q]R3-1	0	0	0	82.887	1.992	Residential - Five or More Units or Apartments (Any Combination) · 4 Stories or Less, 8	126B149 603		West Los Angeles	Yes	ABMI	DB50
Los Angeles	1538 S WESTGATE AVE	90025	4262005015	0.000	0.000	0.000	1.992	Shortfall of Sites	0.161	Medium Residential	[Q]R3-1	0	0	0	82.887	1.992	Residential - Five or More Units or Apartments (Any Combination) · 4 Stories or Less, 8	126B149 607		West Los Angeles	Yes	ABMI	DB50
Los Angeles	1724 BARRY AVE	90025	4262019018	0.000	0.000	0.000	1.992	Shortfall of Sites	0.161	Medium Residential	[Q]R3-1	0	0	0	82.887	1.992	Residential - Five or More Units or Apartments (Any Combination) · 4 Stories or Less, 8	126B149 612		West Los Angeles	Yes	ABMI	DB50
Los Angeles	1734 BARRY AVE	90025	4262019016	0.000	0.000	0.000	1.992	Shortfall of Sites	0.157	Medium Residential	[Q]R3-1	0	0	0	84.579	1.992	Residential - Five or More Units or Apartments (Any Combination) · 4 Stories or Less, 8	126B149 648		West Los Angeles	Yes	ABMI	DB50

Jurisdiction Name	Site Address/Intersection	5 Digit ZIP Code	Assessor Parcel Number	Very Low-Income	Low-Income	Moderate-Income	Above Moderate-Income	Type of Shortfall	Parcel Size (Acres)	Current General Plan Designation	Current Zoning	Proposed General Plan (GP) Designation	Proposed Zoning	Minimum Density Allowed	Maximum Density Allowed	Total Capacity	Vacant/ Nonvacant	Description of Existing Uses	PIN	Base Density Per Acre	Community Plan Area	Rent Stabalization Ordinance	Income Category	Applicable Rezoning Program (Program informing values in Column Q listed first)
Los Angeles	1417 AMHERST AVE	90025	4263027006	0.000	0.000	0.000	1.992	Shortfall of Sites	0.161	Medium Residential	[Q]R3-1	0	0	0	82.833	1.992	Residential - Five or More Units or Apartments (Any Combination) - 4 Stories or Less, 8	126B145 664		West Los Angeles	Yes	ABMI	DB50
Los Angeles	1537 BROCKTON AVE	90025	4263035009	0.000	0.000	0.000	1.992	Shortfall of Sites	0.161	Medium Residential	[Q]R3-1	0	0	0	82.712	1.992	Residential - Five or More Units or Apartments (Any Combination) - 4 Stories or Less, 8	126B145 706		West Los Angeles	Yes	ABMI	DB50
Los Angeles	1539 BROCKTON AVE	90025	4263035010	0.000	0.000	0.000	1.992	Shortfall of Sites	0.161	Medium Residential	[Q]R3-1	0	0	0	82.700	1.992	Residential - Five or More Units or Apartments (Any Combination) - 4 Stories or Less, 8	126B145 724		West Los Angeles	Yes	ABMI	DB50
Los Angeles	1559 BROCKTON AVE	90025	4263035014	0.000	0.000	0.000	1.992	Shortfall of Sites	0.161	Medium Residential	[Q]R3-1	0	0	0	82.651	1.992	Residential - Five or More Units or Apartments (Any Combination) - 4 Stories or Less, 8	126B145 788		West Los Angeles	Yes	ABMI	DB50
Los Angeles	5147 CARTWRIGHT AVE	91601	2419012027	0.000	0.000	0.000	1.992	Shortfall of Sites	0.302	Low Medium II Residential	RD1.5-1VL	0	0	0	44.076	1.992	Residential - Five or More Units or Apartments (Any Combination) - 4 Stories or Less, 8	171B177 817		North Hollywood - Valley Village	Yes	ABMI	DB50
Los Angeles	8041 REDLANDS ST	90293	4118002034	0.000	0.000	0.000	1.992	Shortfall of Sites	0.160	Medium Residential	R3-1	0	0	0	83.149	1.992	Residential - Five or More Units or Apartments (Any Combination) - 4 Stories or Less, 8	096B153 830		Westchester - Playa del Rey	Yes	ABMI	DB50
Los Angeles	1215 GRANVILLE AVE	90025	4263007008	0.000	0.000	0.000	1.992	Shortfall of Sites	0.161	Medium Residential	[Q]R3-1	0	0	0	82.891	1.992	Residential - Five or More Units or Apartments (Any Combination) - 4 Stories or Less, 8	129B145 841		West Los Angeles	Yes	ABMI	DB50
Los Angeles	1637 S WESTGATE AVE	90025	4259001013	0.000	0.000	0.000	1.992	Shortfall of Sites	0.161	Medium Residential	[Q]R3-1	0	0	0	82.886	1.992	Residential - Five or More Units or Apartments (Any Combination) - 4 Stories or Less, 8	126B149 875		West Los Angeles	Yes	ABMI	DB50
Los Angeles	1256 GRANVILLE AVE	90025	4263008008	0.000	0.000	0.000	1.992	Shortfall of Sites	0.161	Medium Residential	[Q]R3-1	0	0	0	82.887	1.992	Residential - Five or More Units or Apartments (Any Combination) - 4 Stories or Less, 8	129B145 922		West Los Angeles	Yes	ABMI	DB50
Los Angeles	1249 S WESTGATE AVE	90025	4263007089	0.000	0.000	0.000	1.992	Shortfall of Sites	0.161	Medium Residential	[Q]R3-1	0	0	0	82.887	1.992	Residential - Five or More Units or Apartments (Any Combination) - 4 Stories or Less, 8	129B145 1022		West Los Angeles	Yes	ABMI	DB50
Los Angeles	10576 EASTBORNE AVE	90024	4326033005	0.000	0.000	0.000	1.992	Shortfall of Sites	0.159	Medium Residential	[Q]R3-1-O	0	0	0	83.878	1.992	Residential - Five or More Units or Apartments (Any Combination) - 4 Stories or Less, 8	132B157 1037		Westwood	Yes	ABMI	DB50
Los Angeles	10877 PALMS BLVD	90034	4254023005	0.000	0.000	0.000	1.992	Shortfall of Sites	0.161	Medium Residential	R3-1	0	0	0	82.559	1.992	Residential - Five or More Units or Apartments (Any Combination) - 4 Stories or Less, 8	120B161 1093		Palms - Mar Vista - Del Rey	Yes	ABMI	DB50
Los Angeles	10967 PALMS BLVD	90034	4251025002	0.000	0.000	0.000	1.992	Shortfall of Sites	0.161	Medium Residential	R3-1	0	0	0	82.539	1.992	Residential - Five or More Units or Apartments (Any Combination) - 4 Stories or Less, 8	120B161 1277		Palms - Mar Vista - Del Rey	Yes	ABMI	DB50
Los Angeles	11357 VENICE BLVD	90066	4234003058	0.000	0.000	0.000	1.992	Shortfall of Sites	0.153	Medium Residential	R3-1	Low Medium	0	0	87.216	1.992	Residential - Five or More Units or Apartments (Any Combination) - 4 Stories or Less, 8	114B157 376	1 per lot	Palms - Mar Vista - Del Rey	Yes	ABMI	DB50 , PMVDR CPU, AHO
Los Angeles	3178 W 8TH ST	90005	5094016011	0.000	0.000	0.000	1.991	Shortfall of Sites	0.124	Neighborhood Office Commercial	C2-1	0	0	0	36.500	1.991	Commercial - Store Combination - Store and Residential Combination - Mills Act Property, 0	132B197 483		Wilshire	Yes	ABMI	ARO
Los Angeles	3178 W 8TH ST	90005	5094016011	0.000	0.000	0.000	1.991	Shortfall of Sites	0.155	Neighborhood Office Commercial	C2-1	0	0	0	29.200	1.991	Commercial - Store Combination - Store and Residential Combination - Mills Act Property, 0	132B197 520		Wilshire	Yes	ABMI	ARO
Los Angeles	6000 FENWOOD AVE	91367	2035024041	0.995	0.995	0.000	0.000	Shortfall of Sites	0.251	Very Low Residential	RE11-1	Very Low Residential	0	20	66.287	1.991	Residential - Single Family Residence, 1	177B093 695	1 per lot	Canoga Park - Winnetka - Woodland Hills - West Hills	No	LI	AHO , CPK CPU, ADU
Los Angeles	4851 DESERET DR	91364	2074030013	0.995	0.995	0.000	0.000	Shortfall of Sites	0.251	Low Residential	RS-1	Very Low Residential	0	20	66.287	1.991	Residential - Single Family Residence - Pool, 1	168B093 120	1 per lot	Canoga Park - Winnetka - Woodland Hills - West Hills	No	LI	AHO , CPK CPU, ADU
Los Angeles	24901 MANDY CT	91367	2032027048	0.995	0.995	0.000	0.000	Shortfall of Sites	0.251	Very Low Residential	RE11-1	Very Low Residential	0	20	66.287	1.991	Residential - Single Family Residence, 1	177B085 431	1 per lot	Canoga Park - Winnetka - Woodland Hills - West Hills	No	LI	AHO , CPK CPU, ADU
Los Angeles	23130 MARIANO ST	91367	2042010026	0.000	0.000	0.000	1.990	Shortfall of Sites	0.397	Low Residential	R1-1	Very Low Residential	[MN1-SH2-5] [CX1-FA] [CPIO]	0	66.287	1.990	, 2	171B093 117	1 per lot	Canoga Park - Winnetka - Woodland Hills - West Hills	Yes	ABMI	AHO , CPK CPU
Los Angeles	7746 NEVADA AVE	91304	2012030005	0.995	0.995	0.000	0.000	Shortfall of Sites	0.282	Low Residential	RS-1	Very Low Residential	0	20	66.287	1.990	Residential - Single Family Residence - Pool, 1	189B101 712	1 per lot	Canoga Park - Winnetka - Woodland Hills - West Hills	No	LI	AHO , CPK CPU
Los Angeles	7745 NEVADA AVE	91304	2012030003	0.995	0.995	0.000	0.000	Shortfall of Sites	0.282	Low Residential	RS-1	Very Low Residential	0	20	66.287	1.990	Residential - Single Family Residence, 1	189B101 710	1 per lot	Canoga Park - Winnetka - Woodland Hills - West Hills	No	LI	AHO , CPK CPU
Los Angeles	4860 ALONZO AVE	91316	2182004014	0.995	0.995	0.000	0.000	Shortfall of Sites	0.251	Low I Residential	RE9-1	Low Residential	0	20	66.287	1.990	Residential - Single Family Residence - Pool, 1	168B129 294	1 per lot	Encino - Tarzana	No	LI	AHO , ENC CPU, ADU
Los Angeles	6051 SADRING AVE	91367	2035004048	0.995	0.995	0.000	0.000	Shortfall of Sites	0.251	Very Low Residential	RE11-1	Very Low Residential	0	20	66.287	1.990	Residential - Single Family Residence, 1	177B093 532	1 per lot	Canoga Park - Winnetka - Woodland Hills - West Hills	No	LI	AHO , CPK CPU, ADU
Los Angeles	5990 VISTA DE LA LUZ	91367	2032003019	0.995	0.995	0.000	0.000	Shortfall of Sites	0.251	Very Low Residential	RE11-1	Very Low Residential	0	20	66.287	1.990	Residential - Single Family Residence - Pool, 1	177B085 234	1 per lot	Canoga Park - Winnetka - Woodland Hills - West Hills	No	LI	AHO , CPK CPU, ADU
Los Angeles	5920 VISTA DE LA LUZ	91367	2032027055	0.995	0.995	0.000	0.000	Shortfall of Sites	0.251	Very Low Residential	RE11-1	Very Low Residential	0	20	66.287	1.989	Residential - Single Family Residence, 1	177B085 511	1 per lot	Canoga Park - Winnetka - Woodland Hills - West Hills	No	LI	AHO , CPK CPU, ADU
Los Angeles	18752 SHERMAN WAY	91335	2126003024	0.995	0.995	0.000	0.000	Shortfall of Sites	0.210	General Commercial	[Q]P-1VL-CDO-RIO, [Q]C2-1VL-CDO-RIO	0	0	20	94.696	1.989	Commercial - Restaurant, Cocktail Lounge - Restaurant, Cocktail Lounge, Tavern - One Story, 0	183B121 144		Reseda - West Van Nuys	No	LI	P
Los Angeles	3751 S HARVARD BLVD	90018	5041034901	0.995	0.995	0.000	0.000	Shortfall of Sites	1.294	Public Facilities	PF-1-O	0	0	20	153.741	1.989	Miscellaneous - Government Owned Property, 0	117B193 267		South Los Angeles	No	LI	PF
Los Angeles	6043 LOCKHURST DR	91367	2045008013	0.099	0.099	0.000	1.790	Shortfall of Sites	0.251	Low Residential	RS-1	Very Low Residential	[DM2-MK1-5] [CX1-FA] [CPIO]	20	66.287	1.989	Residential - Single Family Residence, 1	177B089 514	1 per lot	Canoga Park - Winnetka - Woodland Hills - West Hills	No	VLI, LI, ABMI	AHO , CPK CPU, ADU
Los Angeles	18746 SHERMAN WAY	91335	2126003021	0.994	0.994	0.000	0.000	Shortfall of Sites	0.210	General Commercial	[Q]P-1VL-CDO-RIO, [Q]C2-1VL-CDO-RIO	0	0	20	94.696	1.989	Commercial - Auto, Recreation Equipment, Construction Equipment Sales and Service - Auto Body Repair Shop - One Story, 0	183B121 145		Reseda - West Van Nuys	No	LI	P
Los Angeles	18746 SHERMAN WAY	91335	2126003021	0.994	0.994	0.000	0.000	Shortfall of Sites	0.210	General Commercial	[Q]P-1VL-CDO-RIO, [Q]C2-1VL-CDO-RIO	0	0	20	94.696	1.989	Commercial - Auto, Recreation Equipment, Construction Equipment Sales and Service - Auto Body Repair Shop - One Story, 0	183B121 146		Reseda - West Van Nuys	No	LI	P
Los Angeles	2704 TILDEN AVE	90064	4256020063	0.000	0.000	0.000	1.988	Shortfall of Sites	0.021	Low Residential	R1-1	0	0	0	99.000	1.988	Residential - Single Family Residence, 0	123B157 879		West Los Angeles	No	ABMI	TOC EXP
Los Angeles	24925 VISTA VERENDA	91367	2032003054	0.994	0.994	0.000	0.000	Shortfall of Sites	0.250	Very Low Residential	RE11-1	Very Low Residential	0	20	66.287	1.987	Residential - Single Family Residence - Pool, 1	177B085 354	1 per lot	Canoga Park - Winnetka - Woodland Hills - West Hills	No	LI	AHO , CPK CPU, ADU
Los Angeles	12326 RIVERSIDE DR	91607	2356034016	0.994	0.994	0.000	0.000	Shortfall of Sites	0.359	Medium Residential	R1-1-RIO, R3-1-RIO	0	0	20	102.494	1.987	Institutional - Church - One Story, 0	168B165 535		North Hollywood - Valley Village	No	LI	FBO
Los Angeles	6032 COUNTY OAK RD	91367	2032003017	0.993	0.993	0.000	0.000	Shortfall of Sites	0.250	Very Low Residential	RE11-1	Very Low Residential	0	20	66.287	1.987	Residential - Single Family Residence - Therapy Pool (Spa), 1	177B085 266	1 per lot	Canoga Park - Winnetka - Woodland Hills - West Hills	No	LI	AHO , CPK CPU, ADU
Los Angeles	1971 DE MILLE DR	90027	5589007016	0.000	0.000	0.000	1.987	Shortfall of Sites	0.021	Low I Residential	RE9-1	0	0	0	99.000	1.987	Residential - Single Family Residence, 0	150A195 141		Hollywood	No	ABMI	TOC EXP
Los Angeles	13501 OSBORNE ST	91331	2621022014	0.993	0.993	0.000	0.000	Shortfall of Sites	0.431	Low Residential	RA-1	0	0	20	102.494	1.986	Institutional - Church - One Story, 0	198B157 189		Arleta - Pacoima	No	LI	FBO
Los Angeles	14163 VAN NUYS BLVD	91331	2647022020	0.993	0.993	0.000	0.000	Shortfall of Sites	0.431	Low Medium II Residential	[T]RD2-1	0	0	20	102.494	1.986	Institutional - Church - One Story, 0	204B153 926		Arleta - Pacoima	No	LI	FBO
Los Angeles	23555 LADRILLO ST	91367	2044012024	0.993	0.993	0.000	0.000	Shortfall of Sites	0.282	Very Low Residential	RE11-1	Very Low Residential	0	20	66.287	1.986	Residential - Single Family Residence - Pool, 1	171B093 277	1 per lot	Canoga Park - Winnetka - Woodland Hills - West Hills	No	LI	AHO , CPK CPU
Los Angeles	4949 LAUREL CANYON BLVD	91607	2356005002	0.000	0.000	0.000	1.986	Shortfall of Sites	0.273	Medium Residential	[Q]R3-1	0	0	0	85.328	1.986	Residential - Five or More Units or Apartments (Any Combination) - 4 Stories or Less - Pool, 16	168B165 16		North Hollywood - Valley Village	Yes	ABMI	DB50
Los Angeles	4943 LAUREL CANYON BLVD	91607	2356005003	0.000	0.000	0.000	1.986	Shortfall of Sites	0.273	Medium Residential	[Q]R3-1	0	0	0	85.328	1.986	Residential - Five or More Units or Apartments (Any Combination) - 4 Stories or Less, 16	168B165 59		North Hollywood - Valley Village	Yes	ABMI	DB50
Los Angeles	3595 S SEPULVEDA BLVD	90034	4252003012	0.000	0.000	0.000	1.986	Shortfall of Sites	0.281	Medium Residential	R3-1	0	0	0	82.872	1.986	Residential - Five or More Units or Apartments (Any Combination) - 4 Stories or Less, 16	117B157 419		Palms - Mar Vista - Del Rey	Yes	ABMI	DB50
Los Angeles	12958 VALLEYHEART DR	91604	2375022044	0.000	0.000	0.000	1.986	Shortfall of Sites	0.272	Medium Residential	R3-1-RIO	0	0	0	85.613	1.986	Residential - Five or More Units or Apartments (Any Combination) - 4 Stories or Less - Pool, 16	165B161 898		Sherman Oaks - Studio City - Toluca Lake - Cahuenga Pass	Yes	ABMI	DB50
Los Angeles	13246 CHANDLER BLVD	91401	2345022014	0.000	0.000	0.000	1.985	Shortfall of Sites	0.021	Very Low Residential	RE11-1	0	0	0	99.000	1.985	Residential - Single Family Residence - Pool, 0	171B157 119		Van Nuys - North Sherman Oaks	No	ABMI	TOC EXP
Los Angeles	24220 STERLING RANCH ROAD	91304	2017039010	0.993	0.993	0.000	0.000	Shortfall of Sites	0.281	Very Low Residential	RE11-1-H	Very Low Residential	0	20	66.287	1.985	Residential - Single Family Residence, 1	192B089 199	1 per lot	Canoga Park - Winnetka - Woodland Hills - West Hills	No	LI	AHO , CPK CPU, ADU
Los Angeles	6001 FENWOOD AVE	91367	2035001034	0.992	0.992	0.000	0.000	Shortfall of Sites	0.250	Very Low Residential	RE11-1	Very Low Residential	0	20	66.287	1.985	Residential - Single Family Residence, 1	177B093 692	1 per lot	Canoga Park - Winnetka - Woodland Hills - West Hills	No	LI	AHO , CPK CPU, ADU
Los Angeles	22522 CLARENDON ST	91367	2040025004	0.000	0.000	0.000	1.985	Shortfall of Sites	0.264	Low Residential	R1-1	Very Low Residential	0	0	66.287	1.985	Residential - Single Family Residence, 1	171B101 24	1 per lot	Canoga Park - Winnetka - Woodland Hills - West Hills	Yes	ABMI	AHO , CPK CPU, ADU
Los Angeles	4717 ALMIDOR AVE	91364	2074041019	0.992	0.992	0.000	0.000	Shortfall of Sites	0.250	Low Residential	RS-1	Very Low Residential	0	20	66.287	1.985	Residential - Single Family Residence - Pool, 1	168B093 209	1 per lot	Canoga Park - Winnetka - Woodland Hills - West Hills	No	LI	AHO , CPK CPU, ADU

Jurisdiction Name	Site Address/Intersection	5 Digit ZIP Code	Assessor Parcel Number	Very Low-Income	Low-Income	Moderate-Income	Above Moderate-Income	Type of Shortfall	Parcel Size (Acres)	Current General Plan Designation	Current Zoning	Proposed General Plan (GP) Designation	Proposed Zoning	Minimum Density Allowed	Maximum Density Allowed	Total Capacity	Vacant/ Nonvacant	Description of Existing Uses	PIN	Base Density Per Acre	Community Plan Area	Rent Stabalization Ordinance	Income Category	Applicable Rezoning Program (Program informing values in Column Q listed first)
Los Angeles	23850 ALBERS ST	91367	2047008014	0.992	0.992	0.000	0.000	Shortfall of Sites	0.281	Very Low Residential	RE11-1	Very Low Residential	0	20	66.287	1.984		Residential - Single Family Residence - Pool, 1	171B089 86	1 per lot	Canoga Park - Winnetka - Woodland Hills - West Hills	No	LI	AHO , CPK CPU
Los Angeles	24208 STERLING RANCH ROAD	91304	2017039008	0.992	0.992	0.000	0.000	Shortfall of Sites	0.281	Very Low Residential	RE11-1-H	Very Low Residential	0	20	66.287	1.984		Residential - Single Family Residence - Pool, 1	192B089 197	1 per lot	Canoga Park - Winnetka - Woodland Hills - West Hills	No	LI	AHO , CPK CPU, ADU
Los Angeles	23838 HATTERAS ST	91367	2045026009	0.992	0.992	0.000	0.000	Shortfall of Sites	0.250	Low Residential	RS-1	Very Low Residential	0	20	66.287	1.983		Residential - Single Family Residence - Pool, 1	174B089 216	1 per lot	Canoga Park - Winnetka - Woodland Hills - West Hills	No	LI	AHO , CPK CPU, ADU
Los Angeles	5149 SOPHIA AVE	91436	2260017009	0.991	0.991	0.000	0.000	Shortfall of Sites	0.250	Low II Residential	RE9-1	Low Residential	0	20	66.287	1.982		Residential - Single Family Residence - Pool, 1	171B137 195	1 per lot	Encino - Tarzana	No	LI	AHO , ENC CPU, ADU
Los Angeles	5125 SOPHIA AVE	91436	2260017012	0.991	0.991	0.000	0.000	Shortfall of Sites	0.250	Low II Residential	RE9-1	Low Residential	0	20	66.287	1.982		Residential - Single Family Residence - Pool, 1	171B137 273	1 per lot	Encino - Tarzana	No	LI	AHO , ENC CPU, ADU
Los Angeles	13457 CHANDLER BLVD	91401	2344010031	0.000	0.000	0.000	1.981	Shortfall of Sites	0.021	Low Residential	R1-1	0	0	0	99.000	1.981		Residential - Single Family Residence - Pool, 0	174B157 1118		Van Nuys - North Sherman Oaks	No	ABMI	TOC EXP
Los Angeles	22421 MARTHA ST	91367	2040037003	0.099	0.099	0.000	1.783	Shortfall of Sites	0.250	Low Residential	RE11-1	Very Low Residential	[HM1-CHC1-5] [CX2-FA] [CPIO]	20	66.287	1.981		Residential - Single Family Residence, 1	174B101 181	1 per lot	Canoga Park - Winnetka - Woodland Hills - West Hills	No	VLI, LI, ABMI	AHO , CPK CPU, ADU
Los Angeles	0	0	2770018902	0.000	0.000	0.000	0.000	Shortfall of Sites	1.288	Public Facilities	[Q]PF-1XL	0	0	0	153.741	0.000		Miscellaneous - Government Owned Property - Government Services - Utilities Office (Power, Water, etc.), 0	195B121 526		Northridge	No		PF
Los Angeles	710 N EL CENTRO AVE	90038	5534035023	0.990	0.990	0.000	0.000	Shortfall of Sites	0.573	Medium Residential	R3-1XL	High Medium Residential	[Q]R4-1VL-CPIO	20	109.906	1.980		Commercial - Store Combination - Store and Residential Combination - One Story, 46	141B189 1234	54	Hollywood	No	LI	HWD CPU , AHO
Los Angeles	3133 WABASH AVE	90063	5229026021	0.000	0.000	0.000	1.980	Shortfall of Sites	0.115	Low Medium II Residential	[Q]C2-1-CUGU	Neighborhood Center	[LUM1 - G2 - 3][XN2 - 8][CPIO]	0	103.918	1.980		Residential - Five or More Units or Apartments (Any Combination) · 4 Stories or Less, 6	129A229 45	54	Boyle Heights	Yes	ABMI	BH CPU , DB50
Los Angeles	3137 WABASH AVE	90063	5229026022	0.000	0.000	0.000	1.980	Shortfall of Sites	0.116	Low Medium II Residential	[Q]C2-1-CUGU	Neighborhood Center	[LUM1 - G2 - 3][XN2 - 8][CPIO]	0	103.743	1.980		Residential - Five or More Units or Apartments (Any Combination) · 4 Stories or Less, 6	129A229 47	54	Boyle Heights	Yes	ABMI	BH CPU , DB50
Los Angeles	3420 E 4TH ST	90063	5186010042	0.000	0.000	0.000	1.980	Shortfall of Sites	0.120	Low Medium I Residential	R2-1-CUGU	Neighborhood Center	[LUM1 - G2 - 3][XN2 - 8][CPIO]	0	99.721	1.980		Residential - Five or More Units or Apartments (Any Combination) · 4 Stories or Less, 6	124-5A227 437	54	Boyle Heights	Yes	ABMI	BH CPU , R2RD
Los Angeles	1104 S GRANDE VISTA AVE	90023	5190003002	0.000	0.000	0.000	1.980	Shortfall of Sites	0.327	Low Medium I Residential	R2-1-CUGU	Low Neighborhood Residential	[VLN1 - MU4 - 3][RN2 - 20][CPIO]	0	36.648	1.980		Residential - Five or More Units or Apartments (Any Combination) · 4 Stories or Less, 6	121-5A225 286	21	Boyle Heights	Yes	ABMI	BH CPU
Los Angeles	1915 PENNSYLVANIA AVE	90033	5174006050	0.000	0.000	0.000	1.980	Shortfall of Sites	0.204	Low Medium II Residential	RD1.5-1-RIO-CUGU	Medium Residential	[VLN2 - CR1 - 3][RG1 - 8][CPIO]	0	58.864	1.980		Residential - Five or More Units or Apartments (Any Combination) · 4 Stories or Less, 6	129A221 166	54	Boyle Heights	Yes	ABMI	BH CPU
Los Angeles	1316 PRADO ST	90023	5191028038	0.000	0.000	0.000	1.980	Shortfall of Sites	0.110	Limited Manufacturing	MR1-1-CUGU	Neighborhood Center	[LUM1 - G2 - 3][XN2 - 8][CPIO]	0	108.898	1.980		Residential - Five or More Units or Apartments (Any Combination) · 4 Stories or Less, 6	118-5A229 205	54	Boyle Heights	Yes	ABMI	BH CPU
Los Angeles	1018 S LORENA ST	90023	5188020018	0.000	0.000	0.000	1.980	Shortfall of Sites	0.174	Low Medium II Residential	RD1.5-1-CUGU	Neighborhood Center	[LUM1 - G2 - 3][XN2 - 8][CPIO]	0	97.874	1.980		Residential - Five or More Units or Apartments (Any Combination) · 4 Stories or Less, 10	121-5A225 299	54	Boyle Heights	Yes	ABMI	BH CPU
Los Angeles	2007 PENNSYLVANIA AVE	90033	5183007027	0.000	0.000	0.000	1.980	Shortfall of Sites	0.204	Low Medium II Residential	RD1.5-1-CUGU	Low Neighborhood Residential	[VLN2 - MU4 - 3][RN2 - 8][CPIO]	0	58.805	1.980		Residential - Five or More Units or Apartments (Any Combination) · 4 Stories or Less, 6	129A223 337	54	Boyle Heights	Yes	ABMI	BH CPU
Los Angeles	20633 HARTLAND ST	91306	2137030001	0.000	0.000	0.000	1.980	Shortfall of Sites	0.173	Medium Residential	R3-1-RIO	Medium Residential	0	0	69.525	1.980		Residential - Five or More Units or Apartments (Any Combination) · 4 Stories or Less, 6	183B109 832	43	Canoga Park - Winnetka - Woodland Hills - West Hills	Yes	ABMI	CPK CPU , AHO
Los Angeles	20633 VANOWEN ST	91306	2137030018	0.000	0.000	0.000	1.980	Shortfall of Sites	0.174	Medium Residential	R3-1-RIO	Medium Residential	0	0	68.815	1.980		Residential - Five or More Units or Apartments (Any Combination) · 4 Stories or Less, 6	183B109 885	43	Canoga Park - Winnetka - Woodland Hills - West Hills	Yes	ABMI	CPK CPU , AHO
Los Angeles	20627 VANOWEN ST	91306	2137030034	0.000	0.000	0.000	1.980	Shortfall of Sites	0.171	Medium Residential	R3-1-RIO	Medium Residential	[MM1-CDR1-5] [IX4-FA] [CPIO]	0	70.260	1.980		Residential - Five or More Units or Apartments (Any Combination) · 4 Stories or Less, 6	183B109 886	43	Canoga Park - Winnetka - Woodland Hills - West Hills	Yes	ABMI	CPK CPU , AHO
Los Angeles	20601 VANOWEN ST	91306	2137030023	0.000	0.000	0.000	1.980	Shortfall of Sites	0.171	Medium Residential	R3-1-RIO	Medium Residential	0	0	70.260	1.980		Residential - Five or More Units or Apartments (Any Combination) · 4 Stories or Less, 6	183B109 890	43	Canoga Park - Winnetka - Woodland Hills - West Hills	Yes	ABMI	CPK CPU , AHO
Los Angeles	7112 ALABAMA AVE	91303	2111028021	0.000	0.000	0.000	1.980	Shortfall of Sites	0.086	Community Commercial	[Q]C2-1VL-CDO-RIO	Community Center	0	0	139.397	1.980		Residential - Five or More Units or Apartments (Any Combination) · 4 Stories or Less, 6	183B105 359	54	Canoga Park - Winnetka - Woodland Hills - West Hills	Yes	ABMI	CPK CPU ,
Los Angeles	20258 ROSCOE BLVD	91306	2107001062	0.000	0.000	0.000	1.980	Shortfall of Sites	0.658	Medium Residential	R3-1	Medium Residential	0	0	71.460	1.980		Residential - Five or More Units or Apartments (Any Combination) · 4 Stories or Less - Pool, 34	192B113 614	43	Canoga Park - Winnetka - Woodland Hills - West Hills	Yes	ABMI	CPK CPU ,
Los Angeles	6958 MILWOOD AVE	91303	2138021026	0.000	0.000	0.000	1.980	Shortfall of Sites	0.236	Medium Residential	R3-1-RIO	Medium Residential	0	0	71.991	1.980		Residential - Five or More Units or Apartments (Any Combination) · 4 Stories or Less, 10	183B105 695	43	Canoga Park - Winnetka - Woodland Hills - West Hills	Yes	ABMI	CPK CPU ,
Los Angeles	6950 MILWOOD AVE	91303	2138021027	0.000	0.000	0.000	1.980	Shortfall of Sites	0.236	Medium Residential	R3-1-RIO	Medium Residential	0	0	71.991	1.980		Residential - Five or More Units or Apartments (Any Combination) · 4 Stories or Less, 10	183B105 705	43	Canoga Park - Winnetka - Woodland Hills - West Hills	Yes	ABMI	CPK CPU ,
Los Angeles	6940 MILWOOD AVE	91303	2138021030	0.000	0.000	0.000	1.980	Shortfall of Sites	0.236	Medium Residential	R3-1-RIO	Medium Residential	0	0	71.989	1.980		Residential - Five or More Units or Apartments (Any Combination) · 4 Stories or Less, 10	183B105 730	43	Canoga Park - Winnetka - Woodland Hills - West Hills	Yes	ABMI	CPK CPU ,
Los Angeles	7252 ALABAMA AVE	91303	2111017002	0.000	0.000	0.000	1.980	Shortfall of Sites	0.086	Community Commercial	[Q]C2-1VL-CDO	Community Center	0	0	139.390	1.980		Residential - Five or More Units or Apartments (Any Combination) · 4 Stories or Less, 6	186B105 913	54	Canoga Park - Winnetka - Woodland Hills - West Hills	Yes	ABMI	CPK CPU ,
Los Angeles	7245 ALABAMA AVE	91303	2111018028	0.000	0.000	0.000	1.980	Shortfall of Sites	0.086	Community Commercial	[Q]C2-1VL-CDO	Community Center	0	0	139.410	1.980		Residential - Five or More Units or Apartments (Any Combination) · 4 Stories or Less, 6	186B105 943	54	Canoga Park - Winnetka - Woodland Hills - West Hills	Yes	ABMI	CPK CPU ,
Los Angeles	5823 GREGORY AVE	90038	5534029018	0.000	0.000	0.000	1.980	Shortfall of Sites	0.149	Medium Residential	R3-1XL	High Medium Residential	[Q]R4-1VL-CPIO	0	113.926	1.980		Residential - Five or More Units or Apartments (Any Combination) · 4 Stories or Less, 10	141B189 19	54	Hollywood	Yes	ABMI	HWD CPU , AHO
Los Angeles	5833 GREGORY AVE	90038	5534029020	0.000	0.000	0.000	1.980	Shortfall of Sites	0.149	Medium Residential	R3-1XL	High Medium Residential	[Q]R4-1VL-CPIO	0	113.927	1.980		Residential - Five or More Units or Apartments (Any Combination) · 4 Stories or Less, 10	141B189 21	54	Hollywood	Yes	ABMI	HWD CPU , AHO
Los Angeles	5843 GREGORY AVE	90038	5534029022	0.000	0.000	0.000	1.980	Shortfall of Sites	0.149	Medium Residential	R3-1XL	High Medium Residential	[Q]R4-1VL-CPIO	0	113.927	1.980		Residential - Five or More Units or Apartments (Any Combination) · 4 Stories or Less, 10	141B189 23	54	Hollywood	Yes	ABMI	HWD CPU , AHO
Los Angeles	5857 GREGORY AVE	90038	5534029025	0.000	0.000	0.000	1.980	Shortfall of Sites	0.149	Medium Residential	R3-1XL	High Medium Residential	[Q]R4-1VL-CPIO	0	114.027	1.980		Residential - Five or More Units or Apartments (Any Combination) · 4 Stories or Less, 10	141B189 26	54	Hollywood	Yes	ABMI	HWD CPU , AHO
Los Angeles	5913 GREGORY AVE	90038	5534030015	0.000	0.000	0.000	1.980	Shortfall of Sites	0.149	Medium Residential	R3-1XL	High Medium Residential	[Q]R4-1VL-CPIO	0	113.926	1.980		Residential - Five or More Units or Apartments (Any Combination) · 4 Stories or Less, 10	141B189 29	54	Hollywood	Yes	ABMI	HWD CPU , AHO
Los Angeles	5919 GREGORY AVE	90038	5534030016	0.000	0.000	0.000	1.980	Shortfall of Sites	0.149	Medium Residential	R3-1XL	High Medium Residential	[Q]R4-1VL-CPIO	0	113.927	1.980		Residential - Five or More Units or Apartments (Any Combination) · 4 Stories or Less, 10	141B189 30	54	Hollywood	Yes	ABMI	HWD CPU , AHO
Los Angeles	5923 GREGORY AVE	90038	5534030017	0.000	0.000	0.000	1.980	Shortfall of Sites	0.149	Medium Residential	R3-1XL	High Medium Residential	[Q]R4-1VL-CPIO	0	113.927	1.980		Residential - Five or More Units or Apartments (Any Combination) · 4 Stories or Less, 10	141B189 31	54	Hollywood	Yes	ABMI	HWD CPU , AHO
Los Angeles	5927 GREGORY AVE	90038	5534030018	0.000	0.000	0.000	1.980	Shortfall of Sites	0.149	Medium Residential	R3-1XL	High Medium Residential	[Q]R4-1VL-CPIO	0	113.926	1.980		Residential - Five or More Units or Apartments (Any Combination) · 4 Stories or Less, 10	141B189 32	54	Hollywood	Yes	ABMI	HWD CPU , AHO
Los Angeles	5933 GREGORY AVE	90038	5534030019	0.000	0.000	0.000	1.980	Shortfall of Sites	0.149	Medium Residential	R3-1XL	High Medium Residential	[Q]R4-1VL-CPIO	0	113.927	1.980		Residential - Five or More Units or Apartments (Any Combination) · 4 Stories or Less, 10	141B189 33	54	Hollywood	Yes	ABMI	HWD CPU , AHO
Los Angeles	5810 GREGORY AVE	90038	5534031002	0.000	0.000	0.000	1.980	Shortfall of Sites	0.149	Medium Residential	R3-1XL	High Medium Residential	[Q]R4-1VL-CPIO	0	113.998	1.980		Residential - Five or More Units or Apartments (Any Combination) · 4 Stories or Less, 10	141B189 59	54	Hollywood	Yes	ABMI	HWD CPU , AHO
Los Angeles	5707 CAMERFORD AVE	90038	5534033015	0.000	0.000	0.000	1.980	Shortfall of Sites	0.149	Medium Residential	R3-1XL	High Medium Residential	[Q]R4-1VL-CPIO	0	113.845	1.980		Residential - Five or More Units or Apartments (Any Combination) · 4 Stories or Less, 10	141B189 158	54	Hollywood	Yes	ABMI	HWD CPU , AHO
Los Angeles	5832 WILLOUGHBY AVE	90038	5534029008	0.000	0.000	0.000	1.980	Shortfall of Sites	0.149	Medium Residential	R3-1XL	High Medium Residential	[Q]R4-1VL-CPIO	0	114.069	1.980		Residential - Five or More Units or Apartments (Any Combination) · 4 Stories or Less, 10	144B189 1039	54	Hollywood	Yes	ABMI	HWD CPU , AHO
Los Angeles	5852 WILLOUGHBY AVE	90038	5534029012	0.000	0.000	0.000	1.980	Shortfall of Sites	0.149	Medium Residential	R3-1XL	High Medium Residential	[Q]R4-1VL-CPIO	0	114.049	1.980		Residential - Five or More Units or Apartments (Any Combination) · 4 Stories or Less, 10	144B189 1043	54	Hollywood	Yes	ABMI	HWD CPU , AHO
Los Angeles	1453 TAMARIND AVE	90028	5545014008	0.000	0.000	0.000	1.980	Shortfall of Sites	0.149	High Medium Residential	[Q]R4-2	High Medium Residential	[Q]R4-1VL-CPIO	0	113.901	1.980		Residential - Five or More Units or Apartments (Any Combination) · 4 Stories or Less, 10	147A191 106	72	Hollywood	Yes	ABMI	HWD CPU
Los Angeles	6112 ELEANOR AVE	90038	5534024004	0.000	0.000	0.000	1.980	Shortfall of Sites	0.149	Medium Residential	R3-1XL	High Medium Residential	[Q]R4-1VL-CPIO	0	113.985	1.980		Residential - Five or More Units or Apartments (Any Combination) · 4 Stories or Less, 10	144B189 779	54	Hollywood	Yes	ABMI	HWD CPU
Los Angeles	6123 ROMAINE ST	90038	5534024019	0.000	0.000	0.000	1.980	Shortfall of Sites	0.149	Medium Residential	R3-1XL	High Medium Residential	[Q]R4-1VL-CPIO	0	113.877	1.980		Residential - Five or More Units or Apartments (Any Combination) · 4 Stories or Less, 10	144B189 826	54	Hollywood	Yes	ABMI	HWD CPU
Los Angeles	6042 ROMAINE ST	90038	5534025009	0.000	0.000	0.000	1.980	Shortfall of Sites	0.149	Medium Residential	R3-1XL	High Medium Residential	[Q]R4-1VL-CPIO	0	113.910	1.980		Residential - Five or More Units or Apartments (Any Combination) · 4 Stories or Less, 10	144B189 868	54	Hollywood	Yes	ABMI	HWD CPU
Los Angeles	6046 ROMAINE ST	90038	5534025010	0.000	0.000	0.000	1.980	Shortfall of Sites	0.149	Medium Residential	R3-1XL	High Medium Residential	[Q]R4-1VL-CPIO	0	113.903	1.980		Residential - Five or More Units or Apartments (Any Combination) · 4 Stories or Less, 10	144B189 869	54	Hollywood	Yes	ABMI	HWD CPU
Los Angeles	6052 ROMAINE ST	90038	5534025011	0.000	0.000	0.000	1.980	Shortfall of Sites	0.149	Medium Residential	R3-1XL	High Medium Residential	[Q]R4-1VL-CPIO	0	113.896	1.980		Residential - Five or More Units or Apartments (Any Combination) · 4 Stories or Less, 10	144B189 870	54	Hollywood	Yes	ABMI	HWD CPU

Jurisdiction Name	Site Address/Intersection	5 Digit ZIP Code	Assessor Parcel Number	Very Low-Income	Low-Income	Moderate-Income	Above Moderate-Income	Type of Shortfall	Parcel Size (Acres)	Current General Plan Designation	Current Zoning	Proposed General Plan (GP) Designation	Proposed Zoning	Minimum Density Allowed	Maximum Density Allowed	Total Capacity	Vacant/ Nonvacant	Description of Existing Uses	PIN	Base Density Per Acre	Community Plan Area	Rent Stabalization Ordinance	Income Category	Applicable Rezoning Program (Program informing values in Column Q listed first)
Los Angeles	5947 BARTON AVE	90038	5534025022	0.000	0.000	0.000	1.980	Shortfall of Sites	0.149	Medium Residential	R3-1XL	High Medium Residential	[Q]R4-1VL-CPIO	0	113.903	1.980		Residential - Five or More Units or Apartments (Any Combination) · 4 Stories or Less, 10	144B189 908	54	Hollywood	Yes	ABMI	HWD CPU
Los Angeles	5942 BARTON AVE	90038	5534027010	0.000	0.000	0.000	1.980	Shortfall of Sites	0.149	Medium Residential	R3-1XL	High Medium Residential	[Q]R4-1VL-CPIO	0	113.962	1.980		Residential - Five or More Units or Apartments (Any Combination) · 4 Stories or Less, 10	144B189 953	54	Hollywood	Yes	ABMI	HWD CPU
Los Angeles	920 N EL CENTRO AVE	90038	5534027013	0.000	0.000	0.000	1.980	Shortfall of Sites	0.149	Medium Residential	R3-1XL	High Medium Residential	[Q]R4-1VL-CPIO	0	114.061	1.980		Residential - Five or More Units or Apartments (Any Combination) · 4 Stories or Less, 10	144B189 956	54	Hollywood	Yes	ABMI	HWD CPU
Los Angeles	12327 BURBANK BLVD	91607	2340020015	0.000	0.000	0.000	1.980	Shortfall of Sites	0.282	Medium Residential	R3-1	Medium Neighborhood Residential	0	0	42.497	1.980		Residential - Five or More Units or Apartments (Any Combination) · 4 Stories or Less, 6	174B165 697	72	North Hollywood - Valley Village	Yes	ABMI	NH CPU , AHO
Los Angeles	5640 KESTER AVE	91411	2244014026	0.000	0.000	0.000	1.980	Shortfall of Sites	0.214	Low Medium II Residential	[Q]RD1.5-1	Medium	0	0	56.186	1.980		Residential - Five or More Units or Apartments (Any Combination) · 4 Stories or Less, 6	174B149 710	54	Van Nuys - North Sherman Oaks	Yes	ABMI	Orange LineTNP , DB50, AHO
Los Angeles	5725 VINELAND AVE	91601	2337024014	0.000	0.000	0.000	1.980	Shortfall of Sites	0.202	Low Medium II Residential	RD1.5-1VL	Medium	0	0	109.008	1.980		Residential - Five or More Units or Apartments (Any Combination) · 4 Stories or Less, 14	174B173 529	54	North Hollywood - Valley Village	Yes	ABMI	Orange LineTNP , DB50
Los Angeles	6432 SHIRLEY AVE	91335	2131026024	0.000	0.000	0.000	1.980	Shortfall of Sites	0.306	Medium Residential	R3-1-RIO	Medium Residential	0	0	71.924	1.980		Residential - Five or More Units or Apartments (Any Combination) · 4 Stories or Less, 14	180B117 797	43	Reseda - West Van Nuys	Yes	ABMI	RES CPU , AHO
Los Angeles	19416 GILMORE ST	91335	2131026011	0.000	0.000	0.000	1.980	Shortfall of Sites	0.172	Medium Residential	R3-1-RIO	Medium Residential	0	0	69.898	1.980		Residential - Five or More Units or Apartments (Any Combination) · 4 Stories or Less, 6	180B117 801	43	Reseda - West Van Nuys	Yes	ABMI	RES CPU , AHO
Los Angeles	427 S SAVANNAH ST	90033	5185011017	0.000	0.000	0.000	1.980	Shortfall of Sites	0.161	Low Medium I Residential	R2-1-CUGU	Low Neighborhood Residential	[VLN2 - MU4 - 3][RN2 - 15][CPIO]	0	43.549	1.980		Residential - Double, Duplex, or Two Units - 4 Stories or Less, 2	124-5A225 22	29	Boyle Heights	Yes	ABMI	BH CPU , R2RD
Los Angeles	3038 E 6TH ST	90023	5186018083	0.000	0.000	0.000	1.980	Shortfall of Sites	0.191	Low Medium I Residential	R2-1-CUGU	Low Neighborhood Residential	[VLN1 - MU4 - 3][RN2 - 20][CPIO]	0	36.577	1.980		Residential - Double, Duplex, or Two Units - 4 Stories or Less, 2	123A225 29	21	Boyle Heights	Yes	ABMI	BH CPU , R2RD
Los Angeles	431 S SAVANNAH ST	90033	5185011016	0.000	0.000	0.000	1.980	Shortfall of Sites	0.161	Low Medium I Residential	R2-1-CUGU	Low Neighborhood Residential	[VLN2 - MU4 - 3][RN2 - 15][CPIO]	0	43.609	1.980		Residential - Double, Duplex, or Two Units - 4 Stories or Less, 2	124-5A225 30	29	Boyle Heights	Yes	ABMI	BH CPU , R2RD
Los Angeles	440 CAMULOS ST	90033	5185011013	0.000	0.000	0.000	1.980	Shortfall of Sites	0.162	Low Medium I Residential	R2-1-CUGU	Low Neighborhood Residential	[VLN2 - MU4 - 3][RN2 - 15][CPIO]	0	43.240	1.980		Residential - Double, Duplex, or Two Units - 4 Stories or Less, 2	124-5A225 34	29	Boyle Heights	Yes	ABMI	BH CPU , R2RD
Los Angeles	3042 E 6TH ST	90023	5186018084	0.000	0.000	0.000	1.980	Shortfall of Sites	0.191	Low Medium I Residential	R2-1-CUGU	Low Neighborhood Residential	[VLN1 - MU4 - 3][RN2 - 20][CPIO]	0	36.582	1.980		Residential - Double, Duplex, or Two Units - 4 Stories or Less, 2	123A225 35	21	Boyle Heights	Yes	ABMI	BH CPU , R2RD
Los Angeles	2755 POMEROY AVE	90033	5177004005	0.000	0.000	0.000	1.980	Shortfall of Sites	0.198	Low Medium I Residential	R2-1-CUGU	Low Neighborhood Residential	[VLN1 - MU4 - 3][RN2 - 20][CPIO]	0	35.335	1.980		Residential - Double, Duplex, or Two Units - 4 Stories or Less, 2	130-5A227 38	21	Boyle Heights	Yes	ABMI	BH CPU , R2RD
Los Angeles	439 S SAVANNAH ST	90033	5185011015	0.000	0.000	0.000	1.980	Shortfall of Sites	0.161	Low Medium I Residential	R2-1-CUGU	Low Neighborhood Residential	[VLN2 - MU4 - 3][RN2 - 15][CPIO]	0	43.580	1.980		Residential - Double, Duplex, or Two Units - 4 Stories or Less, 2	124-5A225 39	29	Boyle Heights	Yes	ABMI	BH CPU , R2RD
Los Angeles	2763 POMEROY AVE	90033	5177004006	0.000	0.000	0.000	1.980	Shortfall of Sites	0.207	Low Medium I Residential	R2-1-CUGU	Low Neighborhood Residential	[VLN1 - MU4 - 3][RN2 - 20][CPIO]	0	33.833	1.980		Residential - Double, Duplex, or Two Units - 4 Stories or Less, 2	130-5A227 40	21	Boyle Heights	Yes	ABMI	BH CPU , R2RD
Los Angeles	341 N CHICAGO ST	90033	5175015001	0.000	0.000	0.000	1.980	Shortfall of Sites	0.140	Low Medium I Residential	R2-1-CUGU	Low Neighborhood Residential	[VLN2 - MU4 - 3][RN2 - 15][CPIO]	0	49.987	1.980		Residential - Double, Duplex, or Two Units - 4 Stories or Less, 2	129A223 48	29	Boyle Heights	Yes	ABMI	BH CPU , R2RD
Los Angeles	3048 E 6TH ST	90023	5186018086	0.000	0.000	0.000	1.980	Shortfall of Sites	0.191	Low Medium I Residential	R2-1-CUGU	Low Neighborhood Residential	[VLN1 - MU4 - 3][RN2 - 20][CPIO]	0	36.593	1.980		Residential - Double, Duplex, or Two Units - 4 Stories or Less, 2	123A225 49	21	Boyle Heights	Yes	ABMI	BH CPU , R2RD
Los Angeles	2714 LANFRANCO ST	90033	5185017009	0.000	0.000	0.000	1.980	Shortfall of Sites	0.144	Low Medium I Residential	R2-1-CUGU	Low Neighborhood Residential	[VLN2 - MU4 - 3][RN2 - 15][CPIO]	0	48.774	1.980		Residential - Double, Duplex, or Two Units - 4 Stories or Less, 2	124-5A223 55	29	Boyle Heights	Yes	ABMI	BH CPU , R2RD
Los Angeles	2819 OREGON ST	90023	5185035011	0.000	0.000	0.000	1.980	Shortfall of Sites	0.152	Low Medium I Residential	R2-1-CUGU	Low Neighborhood Residential	[VLN2 - MU4 - 3][RN2 - 15][CPIO]	0	46.199	1.980		Residential - Double, Duplex, or Two Units - 4 Stories or Less, 2	123A223 59	29	Boyle Heights	Yes	ABMI	BH CPU , R2RD
Los Angeles	2718 LANFRANCO ST	90033	5185017010	0.000	0.000	0.000	1.980	Shortfall of Sites	0.143	Low Medium I Residential	R2-1-CUGU	Low Neighborhood Residential	[VLN2 - MU4 - 3][RN2 - 15][CPIO]	0	48.782	1.980		Residential - Double, Duplex, or Two Units - 4 Stories or Less, 2	124-5A223 60	29	Boyle Heights	Yes	ABMI	BH CPU , R2RD
Los Angeles	3052 E 6TH ST	90023	5186018087	0.000	0.000	0.000	1.980	Shortfall of Sites	0.191	Low Medium I Residential	R2-1-CUGU	Low Neighborhood Residential	[VLN1 - MU4 - 3][RN2 - 20][CPIO]	0	36.598	1.980		Residential - Double, Duplex, or Two Units - 4 Stories or Less, 2	123A225 60	21	Boyle Heights	Yes	ABMI	BH CPU , R2RD
Los Angeles	2446 E 7TH ST	90023	5189006038	0.000	0.000	0.000	1.980	Shortfall of Sites	0.159	Low Medium I Residential	R2-1-CUGU	Low Neighborhood Residential	[VLN2 - MU4 - 3][RN2 - 15][CPIO]	0	43.928	1.980		Residential - Double, Duplex, or Two Units - 4 Stories or Less, 2	123A221 61	29	Boyle Heights	Yes	ABMI	BH CPU , R2RD
Los Angeles	2700 E 2ND ST	90033	5180013059	0.000	0.000	0.000	1.980	Shortfall of Sites	0.157	Low Medium I Residential	R2-1-CUGU	Low Neighborhood Residential	[VLN2 - MU4 - 3][RN2 - 15][CPIO]	0	44.600	1.980		Residential - Double, Duplex, or Two Units - 4 Stories or Less, 2	126A225 63	29	Boyle Heights	Yes	ABMI	BH CPU , R2RD
Los Angeles	2821 OREGON ST	90023	5185035012	0.000	0.000	0.000	1.980	Shortfall of Sites	0.152	Low Medium I Residential	R2-1-CUGU	Low Neighborhood Residential	[VLN2 - MU4 - 3][RN2 - 15][CPIO]	0	46.199	1.980		Residential - Double, Duplex, or Two Units - 4 Stories or Less, 2	123A223 64	29	Boyle Heights	Yes	ABMI	BH CPU , R2RD
Los Angeles	118 S SAVANNAH ST	90033	5180021006	0.000	0.000	0.000	1.980	Shortfall of Sites	0.157	Low Medium I Residential	R2-1-CUGU	Low Neighborhood Residential	[VLN2 - MU4 - 3][RN2 - 15][CPIO]	0	44.640	1.980		Residential - Double, Duplex, or Two Units - 4 Stories or Less, 2	126A225 66	29	Boyle Heights	Yes	ABMI	BH CPU , R2RD
Los Angeles	3056 E 6TH ST	90023	5186018088	0.000	0.000	0.000	1.980	Shortfall of Sites	0.191	Low Medium I Residential	R2-1-CUGU	Low Neighborhood Residential	[VLN1 - MU4 - 3][RN2 - 20][CPIO]	0	36.604	1.980		Residential - Double, Duplex, or Two Units - 4 Stories or Less, 2	123A225 66	21	Boyle Heights	Yes	ABMI	BH CPU , R2RD
Los Angeles	2708 E 2ND ST	90033	5180013003	0.000	0.000	0.000	1.980	Shortfall of Sites	0.155	Low Medium I Residential	R2-1-CUGU	Low Neighborhood Residential	[VLN2 - MU4 - 3][RN2 - 15][CPIO]	0	45.262	1.980		Residential - Double, Duplex, or Two Units - 4 Stories or Less, 2	126A225 67	29	Boyle Heights	Yes	ABMI	BH CPU , R2RD
Los Angeles	2450 E 7TH ST	90023	5189006039	0.000	0.000	0.000	1.980	Shortfall of Sites	0.155	Low Medium I Residential	R2-1-CUGU	Low Neighborhood Residential	[VLN2 - MU4 - 3][RN2 - 15][CPIO]	0	45.210	1.980		Residential - Double, Duplex, or Two Units - 4 Stories or Less, 2	123A221 67	29	Boyle Heights	Yes	ABMI	BH CPU , R2RD
Los Angeles	2829 OREGON ST	90023	5185035013	0.000	0.000	0.000	1.980	Shortfall of Sites	0.152	Low Medium I Residential	R2-1-CUGU	Low Neighborhood Residential	[VLN2 - MU4 - 3][RN2 - 15][CPIO]	0	46.199	1.980		Residential - Double, Duplex, or Two Units - 4 Stories or Less, 2	123A223 70	29	Boyle Heights	Yes	ABMI	BH CPU , R2RD
Los Angeles	940 S GRANDE VISTA AVE	90023	5188023046	0.000	0.000	0.000	1.980	Shortfall of Sites	0.187	Low Medium I Residential	R2-1-CUGU	Low Neighborhood Residential	[VLN1 - MU4 - 3][RN2 - 20][CPIO]	0	37.344	1.980		Residential - Double, Duplex, or Two Units - 4 Stories or Less, 2	121-5A225 71	21	Boyle Heights	Yes	ABMI	BH CPU , R2RD
Los Angeles	2460 E 7TH ST	90023	5189006041	0.000	0.000	0.000	1.980	Shortfall of Sites	0.155	Low Medium I Residential	R2-1-CUGU	Low Neighborhood Residential	[VLN2 - MU4 - 3][RN2 - 15][CPIO]	0	45.210	1.980		Residential - Double, Duplex, or Two Units - 4 Stories or Less, 2	123A221 72	29	Boyle Heights	Yes	ABMI	BH CPU , R2RD
Los Angeles	2712 E 2ND ST	90033	5180013004	0.000	0.000	0.000	1.980	Shortfall of Sites	0.155	Low Medium I Residential	R2-1-CUGU	Low Neighborhood Residential	[VLN2 - MU4 - 3][RN2 - 15][CPIO]	0	45.229	1.980		Residential - Double, Duplex, or Two Units - 4 Stories or Less, 2	126A225 73	29	Boyle Heights	Yes	ABMI	BH CPU , R2RD
Los Angeles	335 N INDIANA ST	90063	5179020022	0.000	0.000	0.000	1.980	Shortfall of Sites	0.110	Low Medium II Residential	RD1.5-1-CUGU	Community Center	[VLN2 - MU4 - 4][RN2 - 8][CPIO]	0	63.529	1.980		Residential - Double, Duplex, or Two Units - 4 Stories or Less, 2	126A229 73	54	Boyle Heights	Yes	ABMI	BH CPU , R2RD
Los Angeles	2464 E 7TH ST	90023	5189006042	0.000	0.000	0.000	1.980	Shortfall of Sites	0.155	Low Medium I Residential	R2-1-CUGU	Low Neighborhood Residential	[VLN2 - MU4 - 3][RN2 - 15][CPIO]	0	45.210	1.980		Residential - Double, Duplex, or Two Units - 4 Stories or Less, 2	123A221 76	29	Boyle Heights	Yes	ABMI	BH CPU , R2RD
Los Angeles	3064 E 6TH ST	90023	5186018090	0.000	0.000	0.000	1.980	Shortfall of Sites	0.188	Low Medium I Residential	R2-1-CUGU	Low Neighborhood Residential	[VLN1 - MU4 - 3][RN2 - 20][CPIO]	0	37.144	1.980		Residential - Double, Duplex, or Two Units - 4 Stories or Less, 2	123A225 78	21	Boyle Heights	Yes	ABMI	BH CPU , R2RD
Los Angeles	924 S MOTT ST	90023	5189012004	0.000	0.000	0.000	1.980	Shortfall of Sites	0.139	Low Medium II Residential	R2-1-CUGU	Low Neighborhood Residential	[VLN2 - MU4 - 3][RN2 - 15][CPIO]	0	50.298	1.980		Residential - Double, Duplex, or Two Units - 4 Stories or Less, 2	123A223 79	29	Boyle Heights	Yes	ABMI	BH CPU , R2RD
Los Angeles	3457 GLEASON AVE	90063	5179017026	0.000	0.000	0.000	1.980	Shortfall of Sites	0.113	Low Medium I Residential	R2-1-CUGU	Medium Neighborhood Residential	[VLN2 - MU4 - 4][RN2 - 8][CPIO]	0	62.142	1.980		Residential - Double, Duplex, or Two Units - 4 Stories or Less, 2	124-5A229 83	54	Boyle Heights	Yes	ABMI	BH CPU , R2RD
Los Angeles	218 S MOTT ST	90033	5180013015	0.000	0.000	0.000	1.980	Shortfall of Sites	0.154	Low Medium I Residential	R2-1-CUGU	Low Neighborhood Residential	[VLN2 - MU4 - 3][RN2 - 15][CPIO]	0	45.595	1.980		Residential - Double, Duplex, or Two Units - 4 Stories or Less, 2	126A225 84	29	Boyle Heights	Yes	ABMI	BH CPU , R2RD
Los Angeles	3068 E 6TH ST	90023	5186018091	0.000	0.000	0.000	1.980	Shortfall of Sites	0.215	Low Medium I Residential	R2-1-CUGU	Low Neighborhood Residential	[VLN1 - MU4 - 3][RN2 - 20][CPIO]	0	32.551	1.980		Residential - Double, Duplex, or Two Units - 4 Stories or Less, 2	123A225 85	21	Boyle Heights	Yes	ABMI	BH CPU , R2RD
Los Angeles	2843 OREGON ST	90023	5185036020	0.000	0.000	0.000	1.980	Shortfall of Sites	0.152	Low Medium I Residential	R2-1-CUGU	Low Neighborhood Residential	[VLN2 - MU4 - 3][RN2 - 15][CPIO]	0	46.199	1.980		Residential - Double, Duplex, or Two Units - 4 Stories or Less, 2	123A223 86	29	Boyle Heights	Yes	ABMI	BH CPU , R2RD
Los Angeles	1911 MICHIGAN AVE	90033	5174006030	0.000	0.000	0.000	1.980	Shortfall of Sites	0.110	Low Medium II Residential	RD1.5-1-RIO-CUGU	Medium Residential	[VLN2 - CR1 - 3][RG1 - 8][CPIO]	0	63.524	1.980		Residential - Double, Duplex, or Two Units - 4 Stories or Less, 2	129A221 91	54	Boyle Heights	Yes	ABMI	BH CPU , R2RD
Los Angeles	2715 E 3RD ST	90033	5180013013	0.000	0.000	0.000	1.980	Shortfall of Sites	0.152	Low Medium I Residential	R2-1-CUGU	Low Neighborhood Residential	[VLN2 - MU4 - 3][RN2 - 15][CPIO]	0	46.025	1.980		Residential - Double, Duplex, or Two Units - 4 Stories or Less, 2	126A225 96	29	Boyle Heights	Yes	ABMI	BH CPU , R2RD
Los Angeles	2754 POMEROY AVE	90033	5177009014	0.000	0.000	0.000	1.980	Shortfall of Sites	0.200	Low Medium I Residential	R2-1-CUGU	Low Neighborhood Residential	[VLN1 - MU4 - 3][RN2 - 20][CPIO]	0	35.067	1.980		Residential - Double, Duplex, or Two Units - 4 Stories or Less, 2	130-5A227 97	21	Boyle Heights	Yes	ABMI	BH CPU , R2RD
Los Angeles	2802 E 2ND ST	90033	5180013028	0.000	0.000	0.000	1.980	Shortfall of Sites	0.143	Low Medium I Residential	R2-1-CUGU	Low Neighborhood Residential	[VLN2 - MU4 - 3][RN2 - 15][CPIO]	0	49.004	1.980		Residential - Double, Duplex, or Two Units - 4 Stories or Less, 2	126A225 99	29	Boyle Heights	Yes	ABMI	BH CPU , R2RD
Los Angeles	2818 OREGON ST	90023	5185037004	0.000	0.000	0.000	1.980	Shortfall of Sites	0.152	Low Medium I Residential	R2-1-CUGU	Low Neighborhood Residential	[VLN2 - MU4 - 3][RN2 - 15][CPIO]	0	46.199	1.980		Residential - Double, Duplex, or Two Units - 4 Stories or Less, 2	123A223 99	29	Boyle Heights	Yes	ABMI	BH CPU , R2RD

Jurisdiction Name	Site Address/Intersection	5 Digit ZIP Code	Assessor Parcel Number	Very Low-Income	Low-Income	Moderate-Income	Above Moderate-Income	Type of Shortfall	Parcel Size (Acres)	Current General Plan Designation	Current Zoning	Proposed General Plan (GP) Designation	Proposed Zoning	Minimum Density Allowed	Maximum Density Allowed	Total Capacity	Vacant/ Nonvacant	Description of Existing Uses	PIN	Base Density Per Acre	Community Plan Area	Rent Stabalization Ordinance	Income Category	Applicable Rezoning Program (Program informing values in Column Q listed first)
Los Angeles	1236 N EVERGREEN AVE	90033	5229003011	0.000	0.000	0.000	1.980	Shortfall of Sites	0.227	Low Medium I Residential	R2-1-CUGU	Low Neighborhood Residential	[VLN1 - MU4 - 3][RN2 - 20][CPIO]	0	30.793	1.980		Residential - Double, Duplex, or Two Units - 4 Stories or Less - Pool, 2	132A229 101	21	Boyle Heights	Yes	ABMI	BH CPU , R2RD
Los Angeles	925 ORME AVE	90023	5189012031	0.000	0.000	0.000	1.980	Shortfall of Sites	0.155	Low Medium II Residential	R2-1-CUGU	Low Neighborhood Residential	[VLN2 - MU4 - 3][RN2 - 15][CPIO]	0	45.266	1.980		Residential - Double, Duplex, or Two Units - 4 Stories or Less, 2	123A223 106	29	Boyle Heights	Yes	ABMI	BH CPU , R2RD
Los Angeles	2826 OREGON ST	90023	5185037006	0.000	0.000	0.000	1.980	Shortfall of Sites	0.152	Low Medium I Residential	R2-1-CUGU	Low Neighborhood Residential	[VLN2 - MU4 - 3][RN2 - 15][CPIO]	0	46.199	1.980		Residential - Double, Duplex, or Two Units - 4 Stories or Less, 2	123A223 109	29	Boyle Heights	Yes	ABMI	BH CPU , R2RD
Los Angeles	2725 E 3RD ST	90033	5180013011	0.000	0.000	0.000	1.980	Shortfall of Sites	0.152	Low Medium I Residential	R2-1-CUGU	Low Neighborhood Residential	[VLN2 - MU4 - 3][RN2 - 15][CPIO]	0	46.025	1.980		Residential - Double, Duplex, or Two Units - 4 Stories or Less, 2	126A225 111	29	Boyle Heights	Yes	ABMI	BH CPU , R2RD
Los Angeles	3751 LEE ST	90023	5188009040	0.000	0.000	0.000	1.980	Shortfall of Sites	0.172	Low Medium I Residential	R2-1-CUGU	Low Neighborhood Residential	[VLN2 - MU4 - 3][RN2 - 15][CPIO]	0	40.711	1.980		Residential - Double, Duplex, or Two Units - 4 Stories or Less, 2	120A229 113	29	Boyle Heights	Yes	ABMI	BH CPU , R2RD
Los Angeles	2812 E 2ND ST	90033	5180013030	0.000	0.000	0.000	1.980	Shortfall of Sites	0.143	Low Medium I Residential	R2-1-CUGU	Low Neighborhood Residential	[VLN2 - MU4 - 3][RN2 - 15][CPIO]	0	48.975	1.980		Residential - Double, Duplex, or Two Units - 4 Stories or Less, 2	126A225 115	29	Boyle Heights	Yes	ABMI	BH CPU , R2RD
Los Angeles	2924 GUIRADO ST	90023	5185036008	0.000	0.000	0.000	1.980	Shortfall of Sites	0.144	Low Medium I Residential	R2-1-CUGU	Low Neighborhood Residential	[VLN2 - MU4 - 3][RN2 - 15][CPIO]	0	48.574	1.980		Residential - Double, Duplex, or Two Units - 4 Stories or Less, 2	123A225 121	29	Boyle Heights	Yes	ABMI	BH CPU , R2RD
Los Angeles	924 ORME AVE	90023	5189011039	0.000	0.000	0.000	1.980	Shortfall of Sites	0.172	Low Medium I Residential	R2-1-CUGU	Low Neighborhood Residential	[VLN2 - MU4 - 3][RN2 - 15][CPIO]	0	40.701	1.980		Residential - Double, Duplex, or Two Units - 4 Stories or Less, 2	123A223 124	29	Boyle Heights	Yes	ABMI	BH CPU , R2RD
Los Angeles	724 N BREED ST	90033	5175004025	0.000	0.000	0.000	1.980	Shortfall of Sites	0.169	Low Medium I Residential	R2-1-CUGU	Low Neighborhood Residential	[VLN2 - MU4 - 3][RN2 - 15][CPIO]	0	41.528	1.980		Residential - Double, Duplex, or Two Units - 4 Stories or Less, 2	130-5A225 128	29	Boyle Heights	Yes	ABMI	BH CPU , R2RD
Los Angeles	2901 OREGON ST	90023	5185036017	0.000	0.000	0.000	1.980	Shortfall of Sites	0.152	Low Medium I Residential	R2-1-CUGU	Low Neighborhood Residential	[VLN2 - MU4 - 3][RN2 - 15][CPIO]	0	46.188	1.980		Residential - Double, Duplex, or Two Units - 4 Stories or Less, 2	123A225 128	29	Boyle Heights	Yes	ABMI	BH CPU , R2RD
Los Angeles	2905 OREGON ST	90023	5185036016	0.000	0.000	0.000	1.980	Shortfall of Sites	0.152	Low Medium I Residential	R2-1-CUGU	Low Neighborhood Residential	[VLN2 - MU4 - 3][RN2 - 15][CPIO]	0	46.201	1.980		Residential - Double, Duplex, or Two Units - 4 Stories or Less, 2	123A225 134	29	Boyle Heights	Yes	ABMI	BH CPU , R2RD
Los Angeles	2700 E 3RD ST	90033	5180013016	0.000	0.000	0.000	1.980	Shortfall of Sites	0.152	Low Medium I Residential	R2-1-CUGU	Low Neighborhood Residential	[VLN2 - MU4 - 3][RN2 - 15][CPIO]	0	46.033	1.980		Residential - Double, Duplex, or Two Units - 4 Stories or Less, 2	126A225 135	29	Boyle Heights	Yes	ABMI	BH CPU , R2RD
Los Angeles	718 N BREED ST	90033	5175004024	0.000	0.000	0.000	1.980	Shortfall of Sites	0.169	Low Medium I Residential	R2-1-CUGU	Low Neighborhood Residential	[VLN2 - MU4 - 3][RN2 - 15][CPIO]	0	41.528	1.980		Residential - Double, Duplex, or Two Units - 4 Stories or Less, 2	130-5A225 138	29	Boyle Heights	Yes	ABMI	BH CPU , R2RD
Los Angeles	939 ORME AVE	90023	5189012028	0.000	0.000	0.000	1.980	Shortfall of Sites	0.155	Low Medium II Residential	R2-1-CUGU	Low Neighborhood Residential	[VLN2 - MU4 - 3][RN2 - 15][CPIO]	0	45.260	1.980		Residential - Double, Duplex, or Two Units - 4 Stories or Less, 2	123A223 139	29	Boyle Heights	Yes	ABMI	BH CPU , R2RD
Los Angeles	2852 OREGON ST	90023	5185038004	0.000	0.000	0.000	1.980	Shortfall of Sites	0.152	Low Medium I Residential	R2-1-CUGU	Low Neighborhood Residential	[VLN2 - MU4 - 3][RN2 - 15][CPIO]	0	46.200	1.980		Residential - Double, Duplex, or Two Units - 4 Stories or Less, 2	123A223 140	29	Boyle Heights	Yes	ABMI	BH CPU , R2RD
Los Angeles	304 S CUMMINGS ST	90033	5183012026	0.000	0.000	0.000	1.980	Shortfall of Sites	0.145	Low Medium II Residential	RD2-1-CUGU	Low Neighborhood Residential	[VLN2 - MU4 - 3][RN2 - 15][CPIO]	0	48.383	1.980		Residential - Double, Duplex, or Two Units - 4 Stories or Less, 2	127-5A221 147	29	Boyle Heights	Yes	ABMI	BH CPU , R2RD
Los Angeles	934 ORME AVE	90023	5189011041	0.000	0.000	0.000	1.980	Shortfall of Sites	0.172	Low Medium I Residential	R2-1-CUGU	Low Neighborhood Residential	[VLN2 - MU4 - 3][RN2 - 15][CPIO]	0	40.698	1.980		Residential - Double, Duplex, or Two Units - 4 Stories or Less, 2	123A223 151	29	Boyle Heights	Yes	ABMI	BH CPU , R2RD
Los Angeles	945 ORME AVE	90023	5189012027	0.000	0.000	0.000	1.980	Shortfall of Sites	0.155	Low Medium II Residential	R2-1-CUGU	Low Neighborhood Residential	[VLN2 - MU4 - 3][RN2 - 15][CPIO]	0	45.258	1.980		Residential - Double, Duplex, or Two Units - 4 Stories or Less, 2	123A223 152	29	Boyle Heights	Yes	ABMI	BH CPU , R2RD
Los Angeles	2904 OREGON ST	90023	5185038006	0.000	0.000	0.000	1.980	Shortfall of Sites	0.151	Low Medium I Residential	R2-1-CUGU	Low Neighborhood Residential	[VLN2 - MU4 - 3][RN2 - 15][CPIO]	0	46.206	1.980		Residential - Double, Duplex, or Two Units - 4 Stories or Less, 2	123A223 153	29	Boyle Heights	Yes	ABMI	BH CPU , R2RD
Los Angeles	938 ORME AVE	90023	5189011042	0.000	0.000	0.000	1.980	Shortfall of Sites	0.172	Low Medium I Residential	R2-1-CUGU	Low Neighborhood Residential	[VLN2 - MU4 - 3][RN2 - 15][CPIO]	0	40.697	1.980		Residential - Double, Duplex, or Two Units - 4 Stories or Less, 2	123A223 162	29	Boyle Heights	Yes	ABMI	BH CPU , R2RD
Los Angeles	2718 E 3RD ST	90033	5180013019	0.000	0.000	0.000	1.980	Shortfall of Sites	0.152	Low Medium I Residential	R2-1-CUGU	Low Neighborhood Residential	[VLN2 - MU4 - 3][RN2 - 15][CPIO]	0	46.025	1.980		Residential - Double, Duplex, or Two Units - 4 Stories or Less, 2	126A225 165	29	Boyle Heights	Yes	ABMI	BH CPU , R2RD
Los Angeles	2530 GANAHL ST	90033	5177011011	0.000	0.000	0.000	1.980	Shortfall of Sites	0.201	Low Medium I Residential	R2-1-CUGU	Low Neighborhood Residential	[VLN1 - MU4 - 3][RN2 - 20][CPIO]	0	34.893	1.980		Residential - Double, Duplex, or Two Units - 4 Stories or Less, 2	130-5A227 171	21	Boyle Heights	Yes	ABMI	BH CPU , R2RD
Los Angeles	2722 E 3RD ST	90033	5180013020	0.000	0.000	0.000	1.980	Shortfall of Sites	0.152	Low Medium I Residential	R2-1-CUGU	Low Neighborhood Residential	[VLN2 - MU4 - 3][RN2 - 15][CPIO]	0	46.025	1.980		Residential - Double, Duplex, or Two Units - 4 Stories or Less, 2	126A225 173	29	Boyle Heights	Yes	ABMI	BH CPU , R2RD
Los Angeles	3027 E EAST SIDE BLVD	90063	5178020024	0.000	0.000	0.000	1.980	Shortfall of Sites	0.192	Low Medium I Residential	R2-1-CUGU	Low Neighborhood Residential	[VLN1 - MU4 - 3][RN2 - 20][CPIO]	0	36.416	1.980		Residential - Double, Duplex, or Two Units - 4 Stories or Less, 2	127-5A227 191	21	Boyle Heights	Yes	ABMI	BH CPU , R2RD
Los Angeles	2659 E 7TH ST	90023	5189012019	0.000	0.000	0.000	1.980	Shortfall of Sites	0.142	Low Medium II Residential	R2-1-CUGU	Low Neighborhood Residential	[VLN2 - MU4 - 3][RN2 - 15][CPIO]	0	49.454	1.980		Residential - Double, Duplex, or Two Units - 4 Stories or Less, 2	123A223 197	29	Boyle Heights	Yes	ABMI	BH CPU , R2RD
Los Angeles	2153 CITY VIEW AVE	90033	5175019015	0.000	0.000	0.000	1.980	Shortfall of Sites	0.143	Low Medium I Residential	R2-1-CUGU	Low Neighborhood Residential	[VLN2 - MU4 - 3][RN2 - 15][CPIO]	0	49.111	1.980		Residential - Double, Duplex, or Two Units - 4 Stories or Less, 2	130-5A225 199	29	Boyle Heights	Yes	ABMI	BH CPU , R2RD
Los Angeles	1902 PENNSYLVANIA AVE	90033	5174016052	0.000	0.000	0.000	1.980	Shortfall of Sites	0.118	Low Medium II Residential	RD1.5-1-RIO-CUGU	Medium Residential	[VLN2 - CR1 - 3][RG1 - 8][CPIO]	0	59.410	1.980		Residential - Double, Duplex, or Two Units - 4 Stories or Less, 2	129A221 203	54	Boyle Heights	Yes	ABMI	BH CPU , R2RD
Los Angeles	703 FOREST AVE	90033	5177024014	0.000	0.000	0.000	1.980	Shortfall of Sites	0.139	Low Medium I Residential	R2-1-CUGU	Low Neighborhood Residential	[VLN2 - MU4 - 3][RN2 - 15][CPIO]	0	50.493	1.980		Residential - Double, Duplex, or Two Units - 4 Stories or Less, 2	129A227 212	29	Boyle Heights	Yes	ABMI	BH CPU , R2RD
Los Angeles	417 S STATE ST	90033	5174023029	0.000	0.000	0.000	1.980	Shortfall of Sites	0.140	Low Medium I Residential	R2-1-RIO-CUGU	Low Medium Residential	[VLN2 - CR1 - 3][RG1 - 15][CPIO]	0	50.153	1.980		Residential - Double, Duplex, or Two Units - 4 Stories or Less, 2	127-5A221 212	29	Boyle Heights	Yes	ABMI	BH CPU , R2RD
Los Angeles	425 S STATE ST	90033	5174023031	0.000	0.000	0.000	1.980	Shortfall of Sites	0.140	Low Medium I Residential	R2-1-RIO-CUGU	Low Medium Residential	[VLN2 - CR1 - 3][RG1 - 15][CPIO]	0	50.141	1.980		Residential - Double, Duplex, or Two Units - 4 Stories or Less, 2	127-5A221 227	29	Boyle Heights	Yes	ABMI	BH CPU , R2RD
Los Angeles	706 S FICKETT ST	90023	5185031002	0.000	0.000	0.000	1.980	Shortfall of Sites	0.145	Low Medium I Residential	R2-1-CUGU	Low Neighborhood Residential	[VLN2 - MU4 - 3][RN2 - 15][CPIO]	0	48.390	1.980		Residential - Double, Duplex, or Two Units - 4 Stories or Less, 2	124-5A223 229	29	Boyle Heights	Yes	ABMI	BH CPU , R2RD
Los Angeles	435 S STATE ST	90033	5174023033	0.000	0.000	0.000	1.980	Shortfall of Sites	0.140	Low Medium I Residential	R2-1-RIO-CUGU	Low Medium Residential	[VLN2 - CR1 - 3][RG1 - 15][CPIO]	0	50.129	1.980		Residential - Double, Duplex, or Two Units - 4 Stories or Less, 2	127-5A221 233	29	Boyle Heights	Yes	ABMI	BH CPU , R2RD
Los Angeles	436 S BOYLE AVE	90033	5174023023	0.000	0.000	0.000	1.980	Shortfall of Sites	0.149	Low Medium I Residential	R2-1-RIO-CUGU	Low Medium Residential	[VLN2 - CR1 - 3][RG1 - 15][CPIO]	0	46.906	1.980		Residential - Double, Duplex, or Two Units - 4 Stories or Less, 2	127-5A221 239	29	Boyle Heights	Yes	ABMI	BH CPU , R2RD
Los Angeles	2656 E 7TH ST	90023	5189013005	0.000	0.000	0.000	1.980	Shortfall of Sites	0.154	Low Medium II Residential	R2-1-CUGU	Low Neighborhood Residential	[VLN2 - MU4 - 3][RN2 - 15][CPIO]	0	45.351	1.980		Residential - Double, Duplex, or Two Units - 4 Stories or Less, 2	123A223 242	29	Boyle Heights	Yes	ABMI	BH CPU , R2RD
Los Angeles	319 N ST LOUIS ST	90033	5183001005	0.000	0.000	0.000	1.980	Shortfall of Sites	0.119	Low Medium II Residential	RD1.5-1-CUGU	Low Neighborhood Residential	[VLN2 - MU4 - 3][RN2 - 8][CPIO]	0	58.608	1.980		Residential - Double, Duplex, or Two Units - 4 Stories or Less, 2	129A223 252	54	Boyle Heights	Yes	ABMI	BH CPU , R2RD
Los Angeles	2731 WABASH AVE	90033	5177012013	0.000	0.000	0.000	1.980	Shortfall of Sites	0.171	Low Medium I Residential	R2-1-CUGU	Low Neighborhood Residential	[VLN2 - MU4 - 3][RN2 - 15][CPIO]	0	41.014	1.980		Residential - Double, Duplex, or Two Units - 4 Stories or Less, 2	130-5A227 256	29	Boyle Heights	Yes	ABMI	BH CPU , R2RD
Los Angeles	2743 WABASH AVE	90033	5177012015	0.000	0.000	0.000	1.980	Shortfall of Sites	0.172	Low Medium I Residential	R2-1-CUGU	Low Neighborhood Residential	[VLN2 - MU4 - 3][RN2 - 15][CPIO]	0	40.659	1.980		Residential - Double, Duplex, or Two Units - 4 Stories or Less, 2	130-5A227 269	29	Boyle Heights	Yes	ABMI	BH CPU , R2RD
Los Angeles	917 EUCLID AVE	90023	5189004044	0.000	0.000	0.000	1.980	Shortfall of Sites	0.149	Low Medium I Residential	R2-1-CUGU	Low Neighborhood Residential	[VLN2 - MU4 - 3][RN2 - 15][CPIO]	0	47.106	1.980		Residential - Double, Duplex, or Two Units - 4 Stories or Less, 2	123A223 294	29	Boyle Heights	Yes	ABMI	BH CPU , R2RD
Los Angeles	203 N SARATOGA ST	90033	5180016019	0.000	0.000	0.000	1.980	Shortfall of Sites	0.160	Low Medium I Residential	R2-1-CUGU	Low Neighborhood Residential	[VLN2 - MU4 - 3][RN2 - 15][CPIO]	0	43.717	1.980		Residential - Double, Duplex, or Two Units - 4 Stories or Less, 2	127-5A225 302	29	Boyle Heights	Yes	ABMI	BH CPU , R2RD
Los Angeles	2700 MARENGO ST	90033	5177004048	0.000	0.000	0.000	1.980	Shortfall of Sites	0.226	Low Medium I Residential	R2-1-CUGU	Low Neighborhood Residential	[VLN1 - MU4 - 3][RN2 - 20][CPIO]	0	30.954	1.980		Residential - Double, Duplex, or Two Units - 4 Stories or Less, 2	132A227 311	21	Boyle Heights	Yes	ABMI	BH CPU , R2RD
Los Angeles	2766 MARENGO ST	90033	5177004019	0.000	0.000	0.000	1.980	Shortfall of Sites	0.184	Low Medium I Residential	R2-1-CUGU	Low Neighborhood Residential	[VLN1 - MU4 - 3][RN2 - 20][CPIO]	0	38.114	1.980		Residential - Double, Duplex, or Two Units - 4 Stories or Less, 2	132A227 332	21	Boyle Heights	Yes	ABMI	BH CPU , R2RD
Los Angeles	417 N CHICAGO ST	90033	5175017004	0.000	0.000	0.000	1.980	Shortfall of Sites	0.139	Low Medium I Residential	R2-1-CUGU	Low Neighborhood Residential	[VLN2 - MU4 - 3][RN2 - 15][CPIO]	0	50.471	1.980		Residential - Double, Duplex, or Two Units - 4 Stories or Less, 2	130-5A223 348	29	Boyle Heights	Yes	ABMI	BH CPU , R2RD
Los Angeles	546 EUCLID AVE	90063	5186003002	0.000	0.000	0.000	1.980	Shortfall of Sites	0.201	Low Medium I Residential	R2-1-CUGU	Low Neighborhood Residential	[VLN1 - MU4 - 3][RN2 - 20][CPIO]	0	34.787	1.980		Residential - Double, Duplex, or Two Units - 4 Stories or Less, 2	124-5A225 356	21	Boyle Heights	Yes	ABMI	BH CPU , R2RD
Los Angeles	420 CAMULOS ST	90033	5185011009	0.000	0.000	0.000	1.980	Shortfall of Sites	0.161	Low Medium I Residential	R2-1-CUGU	Low Neighborhood Residential	[VLN2 - MU4 - 3][RN2 - 15][CPIO]	0	43.461	1.980		Residential - Double, Duplex, or Two Units - 4 Stories or Less, 2	126A225 369	29	Boyle Heights	Yes	ABMI	BH CPU , R2RD
Los Angeles	426 CAMULOS ST	90033	5185011010	0.000	0.000	0.000	1.980	Shortfall of Sites	0.161	Low Medium I Residential	R2-1-CUGU	Low Neighborhood Residential	[VLN2 - MU4 - 3][RN2 - 15][CPIO]	0	43.355	1.980		Residential - Double, Duplex, or Two Units - 4 Stories or Less, 2	126A225 383	29	Boyle Heights	Yes	ABMI	BH CPU , R2RD
Los Angeles	403 N CHICAGO ST	90033	5175017001	0.000	0.000	0.000	1.980	Shortfall of Sites	0.139	Low Medium I Residential	R2-1-CUGU	Low Neighborhood Residential	[VLN2 - MU4 - 3][RN2 - 15][CPIO]	0	50.348	1.980		Residential - Double, Duplex, or Two Units - 4 Stories or Less, 2	130-5A223 385	29	Boyle Heights	Yes	ABMI	BH CPU , R2RD

Jurisdiction Name	Site Address/Intersection	5 Digit ZIP Code	Assessor Parcel Number	Very Low-Income	Low-Income	Moderate-Income	Above Moderate-Income	Type of Shortfall	Parcel Size (Acres)	Current General Plan Designation	Current Zoning	Proposed General Plan (GP) Designation	Proposed Zoning	Minimum Density Allowed	Maximum Density Allowed	Total Capacity	Vacant/ Nonvacant	Description of Existing Uses	PIN	Base Density Per Acre	Community Plan Area	Rent Stabalization Ordinance	Income Category	Applicable Rezoning Program (Program informing values in Column Q listed first)
Los Angeles	3458 E 3RD ST	90063	5179013034	0.000	0.000	0.000	1.980	Shortfall of Sites	0.115	Low Medium I Residential	R2-1-CUGU	Medium Neighborhood Residential	[VLN2 - MU4 - 4][RN2 - 8][CPIO]	0	61.073	1.980		Residential - Double, Duplex, or Two Units - 4 Stories or Less, 2	124-5A227 387	54	Boyle Heights	Yes	ABMI	BH CPU , R2RD
Los Angeles	3200 OREGON ST	90023	5186022027	0.000	0.000	0.000	1.980	Shortfall of Sites	0.138	Low Medium I Residential	R2-1-CUGU	Low Neighborhood Residential	[VLN2 - MU4 - 3][RN2 - 15][CPIO]	0	50.619	1.980		Residential - Double, Duplex, or Two Units - 4 Stories or Less, 2	123A225 408	29	Boyle Heights	Yes	ABMI	BH CPU , R2RD
Los Angeles	566 N ST LOUIS ST	90033	5175015012	0.000	0.000	0.000	1.980	Shortfall of Sites	0.139	Low Medium I Residential	R2-1-CUGU	Low Neighborhood Residential	[VLN2 - MU4 - 3][RN2 - 15][CPIO]	0	50.196	1.980		Residential - Double, Duplex, or Two Units - 4 Stories or Less, 2	130-5A223 417	29	Boyle Heights	Yes	ABMI	BH CPU , R2RD
Los Angeles	608 EUCLID AVE	90023	5186018075	0.000	0.000	0.000	1.980	Shortfall of Sites	0.186	Low Medium I Residential	R2-1-CUGU	Low Neighborhood Residential	[VLN1 - MU4 - 3][RN2 - 20][CPIO]	0	37.685	1.980		Residential - Double, Duplex, or Two Units - 4 Stories or Less, 2	124-5A225 422	21	Boyle Heights	Yes	ABMI	BH CPU , R2RD
Los Angeles	562 N ST LOUIS ST	90033	5175015013	0.000	0.000	0.000	1.980	Shortfall of Sites	0.140	Low Medium I Residential	R2-1-CUGU	Low Neighborhood Residential	[VLN2 - MU4 - 3][RN2 - 15][CPIO]	0	50.155	1.980		Residential - Double, Duplex, or Two Units - 4 Stories or Less, 2	130-5A223 427	29	Boyle Heights	Yes	ABMI	BH CPU , R2RD
Los Angeles	2450 MARENGO ST	90033	5177006006	0.000	0.000	0.000	1.980	Shortfall of Sites	0.200	Low Medium I Residential	R2-1-CUGU	Low Neighborhood Residential	[VLN1 - MU4 - 3][RN2 - 20][CPIO]	0	34.964	1.980		Residential - Double, Duplex, or Two Units - 4 Stories or Less, 2	132A225 525	21	Boyle Heights	Yes	ABMI	BH CPU , R2RD
Los Angeles	22149 VICTORY BLVD	91303	2139003032	0.000	0.000	0.000	1.980	Shortfall of Sites	0.177	Low Medium II Residential	RS-1-RIO	Low Medium Residential	0	0	39.534	1.980		, 2	180B101 780	10	Canoga Park - Winnetka - Woodland Hills - West Hills	Yes	ABMI	CPK CPU , AHO
Los Angeles	7556 ETON AVE	91303	2112006001	0.000	0.000	0.000	1.980	Shortfall of Sites	0.099	Low Medium I Residential	R2-1	Medium Residential	0	0	70.737	1.980		Residential - Double, Duplex, or Two Units - 4 Stories or Less, 2	186B105 170	43	Canoga Park - Winnetka - Woodland Hills - West Hills	Yes	ABMI	CPK CPU , R2RD
Los Angeles	7549 ETON AVE	91303	2112007021	0.000	0.000	0.000	1.980	Shortfall of Sites	0.106	Low Medium I Residential	P-1, RD5-1	Medium Residential	0	0	66.312	1.980		Residential - Double, Duplex, or Two Units - 4 Stories or Less, 2	186B105 168	43	Canoga Park - Winnetka - Woodland Hills - West Hills	Yes	ABMI	CPK CPU ,
Los Angeles	1024 FIGUEROA TER	90012	5406026002	0.000	0.000	0.000	1.980	Shortfall of Sites	0.058	Medium Residential	R3-1	Medium Neighborhood Residential	[LN1-MU1-5] [RG1-FA] [CPIO]	0	120.308	1.980		Residential - Double, Duplex, or Two Units - 4 Stories or Less, 2	136-5A213 58	No Max	Central City North	Yes	ABMI	DT CPU
Los Angeles	1524 DEL AMO BLVD	90501	7351017010	0.000	0.000	0.000	1.980	Shortfall of Sites	0.138	Low Medium II Residential	RD1.5-1	Hybrid Industrial	0	0	50.815	1.980		Residential - Double, Duplex, or Two Units - 4 Stories or Less, 2	054B193 51	54	Harbor Gateway	Yes	ABMI	HG CPU , R2RD
Los Angeles	1532 DEL AMO BLVD	90501	7351017009	0.000	0.000	0.000	1.980	Shortfall of Sites	0.138	Low Medium II Residential	RD1.5-1	Hybrid Industrial	0	0	50.815	1.980		Residential - Double, Duplex, or Two Units - 4 Stories or Less, 2	054B193 52	54	Harbor Gateway	Yes	ABMI	HG CPU , R2RD
Los Angeles	1538 DEL AMO BLVD	90501	7351017008	0.000	0.000	0.000	1.980	Shortfall of Sites	0.138	Low Medium II Residential	RD1.5-1	Hybrid Industrial	0	0	50.815	1.980		Commercial - Store Combination - Store and Residential Combination - One Story, 2	054B193 53	54	Harbor Gateway	Yes	ABMI	HG CPU , R2RD
Los Angeles	1540 DEL AMO BLVD	90501	7351017007	0.000	0.000	0.000	1.980	Shortfall of Sites	0.138	Low Medium II Residential	RD1.5-1	Hybrid Industrial	0	0	50.815	1.980		Residential - Double, Duplex, or Two Units - 4 Stories or Less, 2	054B193 54	54	Harbor Gateway	Yes	ABMI	HG CPU , R2RD
Los Angeles	1544 DEL AMO BLVD	90501	7351017006	0.000	0.000	0.000	1.980	Shortfall of Sites	0.138	Low Medium II Residential	RD1.5-1	Hybrid Industrial	0	0	50.815	1.980		Residential - Double, Duplex, or Two Units - 4 Stories or Less, 2	054B193 55	54	Harbor Gateway	Yes	ABMI	HG CPU , R2RD
Los Angeles	1550 DEL AMO BLVD	90501	7351017005	0.000	0.000	0.000	1.980	Shortfall of Sites	0.138	Low Medium II Residential	RD1.5-1	Hybrid Industrial	0	0	50.815	1.980		Residential - Double, Duplex, or Two Units - 4 Stories or Less, 2	054B193 56	54	Harbor Gateway	Yes	ABMI	HG CPU , R2RD
Los Angeles	1554 DEL AMO BLVD	90501	7351017004	0.000	0.000	0.000	1.980	Shortfall of Sites	0.138	Low Medium II Residential	RD1.5-1	Hybrid Industrial	0	0	50.815	1.980		Residential - Double, Duplex, or Two Units - 4 Stories or Less, 2	054B193 57	54	Harbor Gateway	Yes	ABMI	HG CPU , R2RD
Los Angeles	1600 DEL AMO BLVD	90501	7351005029	0.000	0.000	0.000	1.980	Shortfall of Sites	0.138	Low Medium II Residential	RD1.5-1	Hybrid Industrial	0	0	50.805	1.980		Residential - Double, Duplex, or Two Units - 4 Stories or Less, 2	054B193 62	54	Harbor Gateway	Yes	ABMI	HG CPU , R2RD
Los Angeles	1606 DEL AMO BLVD	90501	7351005028	0.000	0.000	0.000	1.980	Shortfall of Sites	0.138	Low Medium II Residential	RD1.5-1	Hybrid Industrial	0	0	50.815	1.980		Residential - Double, Duplex, or Two Units - 4 Stories or Less, 2	054B193 63	54	Harbor Gateway	Yes	ABMI	HG CPU , R2RD
Los Angeles	1610 DEL AMO BLVD	90501	7351005027	0.000	0.000	0.000	1.980	Shortfall of Sites	0.138	Low Medium II Residential	RD1.5-1	Hybrid Industrial	0	0	50.815	1.980		Residential - Double, Duplex, or Two Units - 4 Stories or Less, 2	054B193 64	54	Harbor Gateway	Yes	ABMI	HG CPU , R2RD
Los Angeles	1616 DEL AMO BLVD	90501	7351005026	0.000	0.000	0.000	1.980	Shortfall of Sites	0.138	Low Medium II Residential	RD1.5-1	Hybrid Industrial	0	0	50.815	1.980		Residential - Double, Duplex, or Two Units - 4 Stories or Less, 2	054B193 65	54	Harbor Gateway	Yes	ABMI	HG CPU , R2RD
Los Angeles	1620 DEL AMO BLVD	90501	7351005025	0.000	0.000	0.000	1.980	Shortfall of Sites	0.138	Low Medium II Residential	RD1.5-1	Hybrid Industrial	0	0	50.815	1.980		Residential - Double, Duplex, or Two Units - 4 Stories or Less, 2	054B193 66	54	Harbor Gateway	Yes	ABMI	HG CPU , R2RD
Los Angeles	1626 DEL AMO BLVD	90501	7351005024	0.000	0.000	0.000	1.980	Shortfall of Sites	0.138	Low Medium II Residential	RD1.5-1	Hybrid Industrial	0	0	50.815	1.980		Residential - Double, Duplex, or Two Units - 4 Stories or Less, 2	054B193 67	54	Harbor Gateway	Yes	ABMI	HG CPU , R2RD
Los Angeles	1632 DEL AMO BLVD	90501	7351005023	0.000	0.000	0.000	1.980	Shortfall of Sites	0.138	Low Medium II Residential	RD1.5-1	Hybrid Industrial	0	0	50.815	1.980		Residential - Double, Duplex, or Two Units - 4 Stories or Less, 2	054B193 68	54	Harbor Gateway	Yes	ABMI	HG CPU , R2RD
Los Angeles	1636 DEL AMO BLVD	90501	7351005022	0.000	0.000	0.000	1.980	Shortfall of Sites	0.138	Low Medium II Residential	RD1.5-1	Hybrid Industrial	0	0	50.815	1.980		Residential - Double, Duplex, or Two Units - 4 Stories or Less, 2	054B193 69	54	Harbor Gateway	Yes	ABMI	HG CPU , R2RD
Los Angeles	1541 DEL AMO BLVD	90501	7351018007	0.000	0.000	0.000	1.980	Shortfall of Sites	0.138	Heavy Manufacturing	[Q]CM-1	Hybrid Industrial	0	0	50.815	1.980		Residential - Double, Duplex, or Two Units - 4 Stories or Less, 2	054B193 15	54	Harbor Gateway	Yes	ABMI	HG CPU
Los Angeles	1545 DEL AMO BLVD	90501	7351018006	0.000	0.000	0.000	1.980	Shortfall of Sites	0.138	Heavy Manufacturing	[Q]CM-1	Hybrid Industrial	0	0	50.815	1.980		Residential - Double, Duplex, or Two Units - 4 Stories or Less, 2	054B193 16	54	Harbor Gateway	Yes	ABMI	HG CPU
Los Angeles	1551 DEL AMO BLVD	90501	7351018005	0.000	0.000	0.000	1.980	Shortfall of Sites	0.138	Heavy Manufacturing	[Q]CM-1	Hybrid Industrial	0	0	50.815	1.980		Residential - Double, Duplex, or Two Units - 4 Stories or Less, 2	054B193 17	54	Harbor Gateway	Yes	ABMI	HG CPU
Los Angeles	1555 DEL AMO BLVD	90501	7351018004	0.000	0.000	0.000	1.980	Shortfall of Sites	0.138	Heavy Manufacturing	[Q]CM-1	Hybrid Industrial	0	0	50.815	1.980		Residential - Double, Duplex, or Two Units - 4 Stories or Less, 2	054B193 18	54	Harbor Gateway	Yes	ABMI	HG CPU
Los Angeles	1601 DEL AMO BLVD	90501	7351004014	0.000	0.000	0.000	1.980	Shortfall of Sites	0.140	Heavy Manufacturing	[Q]CM-1	Hybrid Industrial	0	0	49.933	1.980		Residential - Double, Duplex, or Two Units - 4 Stories or Less, 2	054B193 23	54	Harbor Gateway	Yes	ABMI	HG CPU
Los Angeles	1607 DEL AMO BLVD	90501	7351004013	0.000	0.000	0.000	1.980	Shortfall of Sites	0.138	Heavy Manufacturing	[Q]CM-1	Hybrid Industrial	0	0	50.815	1.980		Residential - Double, Duplex, or Two Units - 4 Stories or Less, 2	054B193 24	54	Harbor Gateway	Yes	ABMI	HG CPU
Los Angeles	1611 DEL AMO BLVD	90501	7351004012	0.000	0.000	0.000	1.980	Shortfall of Sites	0.138	Heavy Manufacturing	[Q]CM-1	Hybrid Industrial	0	0	50.815	1.980		Residential - Double, Duplex, or Two Units - 4 Stories or Less, 2	054B193 25	54	Harbor Gateway	Yes	ABMI	HG CPU
Los Angeles	1617 DEL AMO BLVD	90501	7351004011	0.000	0.000	0.000	1.980	Shortfall of Sites	0.138	Heavy Manufacturing	[Q]CM-1	Hybrid Industrial	0	0	50.815	1.980		Residential - Double, Duplex, or Two Units - 4 Stories or Less, 2	054B193 26	54	Harbor Gateway	Yes	ABMI	HG CPU
Los Angeles	1627 DEL AMO BLVD	90501	7351004009	0.000	0.000	0.000	1.980	Shortfall of Sites	0.138	Heavy Manufacturing	[Q]CM-1	Hybrid Industrial	0	0	50.815	1.980		Residential - Double, Duplex, or Two Units - 4 Stories or Less, 2	054B193 28	54	Harbor Gateway	Yes	ABMI	HG CPU
Los Angeles	1633 DEL AMO BLVD	90501	7351004008	0.000	0.000	0.000	1.980	Shortfall of Sites	0.138	Heavy Manufacturing	[Q]CM-1	Hybrid Industrial	0	0	50.815	1.980		Residential - Double, Duplex, or Two Units - 4 Stories or Less, 2	054B193 29	54	Harbor Gateway	Yes	ABMI	HG CPU
Los Angeles	1637 DEL AMO BLVD	90501	7351004007	0.000	0.000	0.000	1.980	Shortfall of Sites	0.138	Heavy Manufacturing	[Q]CM-1	Hybrid Industrial	0	0	50.815	1.980		Residential - Double, Duplex, or Two Units - 4 Stories or Less, 2	054B193 30	54	Harbor Gateway	Yes	ABMI	HG CPU
Los Angeles	1641 DEL AMO BLVD	90501	7351004006	0.000	0.000	0.000	1.980	Shortfall of Sites	0.138	Heavy Manufacturing	[Q]CM-1	Hybrid Industrial	0	0	50.815	1.980		Residential - Double, Duplex, or Two Units - 4 Stories or Less, 2	054B193 31	54	Harbor Gateway	Yes	ABMI	HG CPU
Los Angeles	1647 DEL AMO BLVD	90501	7351004005	0.000	0.000	0.000	1.980	Shortfall of Sites	0.138	Heavy Manufacturing	[Q]CM-1	Hybrid Industrial	0	0	50.815	1.980		Residential - Double, Duplex, or Two Units - 4 Stories or Less, 2	054B193 32	54	Harbor Gateway	Yes	ABMI	HG CPU
Los Angeles	1651 DEL AMO BLVD	90501	7351004004	0.000	0.000	0.000	1.980	Shortfall of Sites	0.138	Heavy Manufacturing	[Q]CM-1	Hybrid Industrial	0	0	50.816	1.980		Residential - Double, Duplex, or Two Units - 4 Stories or Less, 2	054B193 33	54	Harbor Gateway	Yes	ABMI	HG CPU
Los Angeles	4917 MELROSE AVE	90029	5535029015	0.000	0.000	0.000	1.980	Shortfall of Sites	0.146	Limited Commercial	C1-1D	Limited Commercial	[Q]C1-1XL	0	47.802	1.980		Commercial - Store Combination - Store and Residential Combination - One Story, 2	141B193 549	54	Hollywood	Yes	ABMI	HWD CPU , ARO
Los Angeles	17238 VANOWEN ST	91406	2230013003	0.000	0.000	0.000	1.980	Shortfall of Sites	0.165	Low Medium I Residential	RD3-1-RIO	Low Neighborhood Residential	0	0	42.351	1.980		Residential - Double, Duplex, or Two Units - 4 Stories or Less, 2	180B133 19	10	Reseda - West Van Nuys	Yes	ABMI	RES CPU , R2RD, AHO
Los Angeles	17232 VANOWEN ST	91406	2230013004	0.000	0.000	0.000	1.980	Shortfall of Sites	0.165	Low Medium I Residential	RD3-1-RIO	Low Neighborhood Residential	0	0	42.351	1.980		Residential - Double, Duplex, or Two Units - 4 Stories or Less, 2	180B133 20	10	Reseda - West Van Nuys	Yes	ABMI	RES CPU , R2RD, AHO
Los Angeles	17226 VANOWEN ST	91406	2230013005	0.000	0.000	0.000	1.980	Shortfall of Sites	0.165	Low Medium I Residential	RD3-1-RIO	Low Neighborhood Residential	0	0	42.351	1.980		Residential - Double, Duplex, or Two Units - 4 Stories or Less, 2	180B133 21	10	Reseda - West Van Nuys	Yes	ABMI	RES CPU , R2RD, AHO
Los Angeles	17220 VANOWEN ST	91406	2230013006	0.000	0.000	0.000	1.980	Shortfall of Sites	0.165	Low Medium I Residential	RD3-1-RIO	Low Neighborhood Residential	0	0	42.352	1.980		Residential - Double, Duplex, or Two Units - 4 Stories or Less, 2	180B133 22	10	Reseda - West Van Nuys	Yes	ABMI	RES CPU , R2RD, AHO
Los Angeles	17214 VANOWEN ST	91406	2230013007	0.000	0.000	0.000	1.980	Shortfall of Sites	0.163	Low Medium I Residential	RD3-1-RIO	Low Neighborhood Residential	0	0	42.863	1.980		Residential - Double, Duplex, or Two Units - 4 Stories or Less, 2	180B133 23	10	Reseda - West Van Nuys	Yes	ABMI	RES CPU , R2RD, AHO
Los Angeles	6538 CORBIN AVE	91335	2132009014	0.000	0.000	0.000	1.980	Shortfall of Sites	0.172	Low Residential	R1-1-RIO	Low Medium Residential	0	0	40.657	1.980		, 2	180B117 614	10	Reseda - West Van Nuys	Yes	ABMI	RES CPU , AHO
Los Angeles	6211 CARPENTER AVE	91606	2334008070	0.000	0.000	0.000	1.980	Shortfall of Sites	0.156	Low Residential	R1-1	Low Residential	0	0	25.694	1.980		Residential - Single Family Residence - Pool and Misc., 1	177B169 343	2 per lot	North Hollywood - Valley Village	Yes	ABMI	NH CPU , AHO
Los Angeles	11524 DELANO ST	91606	2335034002	0.000	0.000	0.000	1.980	Shortfall of Sites	0.156	Low Residential	R1-1	Low Residential	0	0	25.619	1.980		Residential - Single Family Residence - Guesthouse, 1	177B169 515	2 per lot	North Hollywood - Valley Village	Yes	ABMI	NH CPU
Los Angeles	338 N LORENA ST	90063	5179020006	0.000	0.000	0.000	1.980	Shortfall of Sites	0.214	Low Medium II Residential	RD1.5-1-CUGU	Community Center	[VLN2 - MU4 - 4][RN2 - 8][CPIO]	0	60.756	1.980		Residential - Five or More Units or Apartments (Any Combination) - 4 Stories or Less, 6	126A229 69	54	Boyle Heights	No	ABMI	BH CPU
Los Angeles	308 N LORENA ST	90063	5179020027	0.000	0.000	0.000	1.980	Shortfall of Sites	0.212	Low Medium II Residential	RD1.5-1-CUGU	Community Center	[VLN2 - MU4 - 4][RN2 - 8][CPIO]	0	61.333	1.980		Residential - Single Family Residence - Vacant Land, 6	126A229 88	54	Boyle Heights	No	ABMI	BH CPU
Los Angeles	7459 FAUST AVE	91307	2022011014	0.990	0.990	0.000	0.000	Shortfall of Sites	0.281	Low Residential	RS-1	Very Low Residential	0	20	66.287	1.980		Residential - Single Family Residence, 1	186B097 482	1 per lot	Canoga Park - Winnetka - Woodland Hills - West Hills	No	LI	AHO , CPK CPU
Los Angeles	7921 DE GARMO AVE	91352	2407020014	0.990	0.990	0.000	0.000	Shortfall of Sites	0.429	Low Residential	R1-1	0	0	20	102.494	1.980		Institutional - Church - One Story, 0	189B177 391		Sun Valley - La Tuna Canyon	No	LI	FBO
Los Angeles	4908 LIBBIT AVE	91436	2260010023	0.990	0.990	0.000	0.000	Shortfall of Sites	0.250	Low II Residential	RE9-1	Low Residential	0	20	66.287	1.979		Residential - Single Family Residence - Pool, 1	168B137 290	1 per lot	Encino - Tarzana	No	LI	AHO , ENC CPU, ADU
Los Angeles	17547 CHATSWORTH ST	91344	2712027030	0.000	0.000	0.000	1.979	Shortfall of Sites	0.079	Neighborhood Commercial	C1-1XL	0	0	0	84.743	1.979		Commercial - Store - One Story, 3	207B129 399		Granada Hills - Knollwood	No	ABMI	DB50 , OPP C
Los Angeles	17822 CHATSWORTH ST	91344	2733005006	0.000	0.000	0.000	1.979	Shortfall of Sites	0.075	Neighborhood Commercial	C1-1XL	0	0	0	89.374	1.979		Commercial - Store - One Story, 3	207B129 442		Granada Hills - Knollwood	No	ABMI	DB50 , OPP C
Los Angeles	0	0	2673016033	0.989	0.989	0.000	0.000	Shortfall of Sites	0.209	General Commercial	P-1VL	0	0	20	94.696	1.978		Commercial - Parking Lot (Commercial Use Property) - Lots - Patron or Employee - One Story, 0	192B141 430		Mission Hills - Panorama City - North Hills	No	LI	P
Los Angeles	14100 MAGNOLIA BLVD	91423	2248022038	0.000	0.000	0.000	1.978	Shortfall of Sites	0.053	General Commercial	C1-1VL-RIO	0	0	0	54.450	1.978		Commercial - Restaurant, Cocktail Lounge - Fast Food - Walk Up - One Story, 0	171B153 947		Van Nuys - North Sherman Oaks	No	ABMI	OPP C
Los Angeles	20275 HAYNES ST	91306	2134018009	0.989	0.989	0.000	0.000	Shortfall of Sites	0.281	Low Residential	RS-1-RIO	Low Residential	0	20	66.287	1.978		Residential - Single Family Residence, 1	180B113 227	1 per lot	Canoga Park - Winnetka - Woodland Hills - West Hills	No	LI	AHO , CPK CPU
Los Angeles	23340 BURBANK BLVD	91367	2044001004	0.000	0.000	0.000	1.978	Shortfall of Sites	0.396	Very Low Residential	RA-1	Very Low Residential	0	0	66.287	1.978		Residential - Double, Duplex, or Two Units - 4 Stories or Less, 2	174B093 376	1 per lot	Canoga Park - Winnetka - Woodland Hills - West Hills	Yes	ABMI	AHO , CPK CPU
Los Angeles	23445 LOS ENCINOS WAY	91367	2044019024	0.989	0.989	0.000	0.000	Shortfall of Sites	0.281	Very Low Residential	RE11-1	Very Low Residential	0	20	66.287	1.978		Residential - Single Family Residence - Pool, 1	171B093 389	1 per lot	Canoga Park - Winnetka - Woodland Hills - West Hills	No	LI	AHO , CPK CPU
Los Angeles	23058 MARIANO ST	91367	2042010031	0.000	0.000	0.000	1.978	Shortfall of Sites	0.396	Low Residential	R1-1	Very Low Residential	CM-2D-CPIO	0	66.287	1.978		Residential - Double, Duplex, or Two Units - 4 Stories or Less, 2	171B097 131	1 per lot	Canoga Park - Winnetka - Woodland Hills - West Hills	Yes	ABMI	AHO , CPK CPU
Los Angeles	23026 MARIANO ST	91367	2042010036	0.000	0.000	0.000	1.978	Shortfall of Sites	0.396	Low Residential	R1-1	Very Low Residential	[DM2-MK1-5] [CX1-FA] [CPIO]	0	66.287	1.978		Residential - Double, Duplex, or Two Units - 4 Stories or Less, 2	171B097 136	1 per lot	Canoga Park - Winnetka - Woodland Hills - West Hills	Yes	ABMI	AHO , CPK CPU

Jurisdiction Name	Site Address/Intersection	5 Digit ZIP Code	Assessor Parcel Number	Very Low-Income	Low-Income	Moderate-Income	Above Moderate-Income	Type of Shortfall	Parcel Size (Acres)	Current General Plan Designation	Current Zoning	Proposed General Plan (GP) Designation	Proposed Zoning	Minimum Density Allowed	Maximum Density Allowed	Total Capacity	Vacant/ Nonvacant	Description of Existing Uses	PIN	Base Density Per Acre	Community Plan Area	Rent Stabalization Ordinance	Income Category	Applicable Rezoning Program (Program informing values in Column Q listed first)
Los Angeles	6920 BIRCHTON AVE	91307	2028012039	0.989	0.989	0.000	0.000	Shortfall of Sites	0.250	Low Residential	RS-1	Very Low Residential	0	20	66.287	1.978		Residential - Single Family Residence - Pool, 1	183B093 579	1 per lot	Canoga Park - Winnetka - Woodland Hills - West Hills	No	LI	AHO , CPK CPU, ADU
Los Angeles	23032 MARIANO ST	91367	2042010035	0.000	0.000	0.000	1.978	Shortfall of Sites	0.396	Low Residential	R1-1	Very Low Residential	[DM1-G1-5] [IX3-FA] [CPIO]	0	66.287	1.978		Residential - Double, Duplex, or Two Units - 4 Stories or Less - Pool, 2	171B097 135	1 per lot	Canoga Park - Winnetka - Woodland Hills - West Hills	Yes	ABMI	AHO , CPK CPU
Los Angeles	23231 GONZALES DR	91367	2044017013	0.989	0.989	0.000	0.000	Shortfall of Sites	0.281	Low Residential	R1-1	Very Low Residential	0	20	66.287	1.978		Residential - Single Family Residence - Pool, 1	171B093 344	1 per lot	Canoga Park - Winnetka - Woodland Hills - West Hills	No	LI	AHO , CPK CPU
Los Angeles	5065 GAVIOTA AVE	91436	2261025029	0.989	0.989	0.000	0.000	Shortfall of Sites	0.250	Low II Residential	RE9-1	Low Residential	0	20	66.287	1.977		Residential - Single Family Residence - Pool, 1	171B141 466	1 per lot	Encino - Tarzana	No	LI	AHO , ENC CPU, ADU
Los Angeles	5712 LARRYAN DR	91367	2045022004	0.099	0.099	0.000	1.780	Shortfall of Sites	0.250	Very Low Residential	RE11-1	Very Low Residential	[DM1-SH1-5] [IX3-FA] [CPIO]	20	66.287	1.977		Residential - Single Family Residence - Pool, 1	174B089 133	1 per lot	Canoga Park - Winnetka - Woodland Hills - West Hills	No	VLI, LI, ABMI	AHO , CPK CPU, ADU
Los Angeles	5540 MANTON AVE	91367	2044005008	0.989	0.989	0.000	0.000	Shortfall of Sites	0.281	Very Low Residential	RE11-1	Very Low Residential	0	20	66.287	1.977		Residential - Single Family Residence - Pool, 1	174B093 398	1 per lot	Canoga Park - Winnetka - Woodland Hills - West Hills	No	LI	AHO , CPK CPU
Los Angeles	6572 SHELTONDALE AVE	91307	2034019033	0.988	0.988	0.000	0.000	Shortfall of Sites	0.250	Low Residential	RS-1	Very Low Residential	0	20	66.287	1.976		Residential - Single Family Residence - Pool, 1	180B089 448	1 per lot	Canoga Park - Winnetka - Woodland Hills - West Hills	No	LI	AHO , CPK CPU, ADU
Los Angeles	5020 DENSMORE AVE	91436	2261004020	0.000	0.000	0.000	1.976	Shortfall of Sites	0.155	Low II Residential	R1-1	Low Residential	0	0	66.287	1.976		Residential - Single Family Residence - Pool, 0	171B141 511	1 per lot	Encino - Tarzana	No	ABMI	AHO , ENC CPU, ADU
Los Angeles	3030 W 8TH ST	90005	5094012029	0.000	0.000	0.000	1.976	Shortfall of Sites	0.114	Neighborhood Office Commercial	C2-1	0	0	0	33.331	1.976		Commercial - Office Building - One Story, 0	132B197 465		Wilshire	No	ABMI	ARO
Los Angeles	3030 W 8TH ST	90005	5094012029	0.000	0.000	0.000	1.976	Shortfall of Sites	0.166	Neighborhood Office Commercial	C2-1	0	0	0	22.832	1.976		Commercial - Office Building - One Story, 0	132B197 511		Wilshire	No	ABMI	ARO
Los Angeles	7417 CLAIRE AVE	91335	2104020039	0.000	0.000	0.000	1.975	Shortfall of Sites	0.186	Low Residential	R1-1	Low Residential	0	0	66.287	1.975		Residential - Single Family Residence - Pool, 0	186B121 614	1 per lot	Reseda - West Van Nuys	No	ABMI	AHO , RES CPU
Los Angeles	15710 VARDEN ST	91436	2283006046	0.987	0.987	0.000	0.000	Shortfall of Sites	0.249	Low II Residential	R1-1	Low Residential	0	20	66.287	1.975		Residential - Single Family Residence, 1	165B141 50	1 per lot	Encino - Tarzana	No	LI	AHO , ENC CPU, ADU
Los Angeles	6900 ROYER AVE	91307	2026011012	0.000	0.000	0.000	1.975	Shortfall of Sites	0.358	Low Residential	RS-1	Very Low Residential	0	0	66.287	1.975		, 2	183B097 771	1 per lot	Canoga Park - Winnetka - Woodland Hills - West Hills	Yes	ABMI	AHO , CPK CPU
Los Angeles	23415 STRATHERN ST	91304	2020017051	0.987	0.987	0.000	0.000	Shortfall of Sites	0.249	Very Low Residential	RE11-1	Very Low Residential	0	20	66.287	1.974		Residential - Single Family Residence - Pool, 1	189B093 250	1 per lot	Canoga Park - Winnetka - Woodland Hills - West Hills	No	LI	AHO , CPK CPU, ADU
Los Angeles	0	0	2040023006	0.000	0.000	0.000	1.974	Shortfall of Sites	0.155	Low Residential	R1-1	Very Low Residential	0	0	66.287	1.974	Vacant	Residential - Single Family Residence - Vacant Land, 0	174B101 432	1 per lot	Canoga Park - Winnetka - Woodland Hills - West Hills	No	ABMI	AHO , CPK CPU
Los Angeles	5419 W SUNSET BLVD	90027	5544022053	0.000	0.000	1.974	0.000	Shortfall of Sites	0.241	Highway Oriented Commercial	C2-1	0	0	0	15.747	1.974		Commercial - Office Building - One Story, 0	147A193 66		Hollywood	No	MI	ARO
Los Angeles	5419 W SUNSET BLVD	90027	5544022053	0.000	0.000	1.974	0.000	Shortfall of Sites	0.241	Highway Oriented Commercial	C2-1	0	0	0	15.747	1.974		Commercial - Office Building - One Story, 0	147A193 69		Hollywood	No	MI	ARO
Los Angeles	7037 DE CELIS PL	91406	2225006010	0.987	0.987	0.000	0.000	Shortfall of Sites	0.375	Low Residential	R1-1	Low Residential	0	20	66.287	1.973		, 2	183B137 178	1 per lot	Reseda - West Van Nuys	No	LI	AHO , RES CPU
Los Angeles	0	0	2042001032	0.000	0.000	0.000	1.973	Shortfall of Sites	0.186	Low Residential	R1-1	Very Low Residential	0	0	66.287	1.973	Vacant	Residential - Single Family Residence - Vacant Land, 0	174B097 676	1 per lot	Canoga Park - Winnetka - Woodland Hills - West Hills	No	ABMI	AHO , CPK CPU
Los Angeles	1801 S HILL ST	90015	5126027008	0.000	0.000	1.973	0.000	Shortfall of Sites	0.312	Regional Commercial	C2-2D-O-CPIO	0	0	0	12.174	1.973		Industrial - Warehousing, Distribution, Storage - Warehousing, Distribution, 10,000 to 24,999 SF - One Story, 0	123A207 15		Southeast Los Angeles	No	MI	ARO
Los Angeles	1801 S HILL ST	90015	5126027008	0.000	0.000	0.000	1.973	Shortfall of Sites	0.185	Regional Commercial	C2-2D-O-CPIO	0	0	0	20.490	1.973		Industrial - Warehousing, Distribution, Storage - Warehousing, Distribution, 10,000 to 24,999 SF - One Story, 0	124-5A207 380		Southeast Los Angeles	No	ABMI	ARO
Los Angeles	22414 HARTLAND ST	91307	2024015044	0.000	0.000	0.000	1.972	Shortfall of Sites	0.155	Low Residential	RS-1	Very Low Residential	0	0	66.287	1.972		Residential - Single Family Residence, 0	183B101 738	1 per lot	Canoga Park - Winnetka - Woodland Hills - West Hills	No	ABMI	AHO , CPK CPU, ADU
Los Angeles	22533 CLARENDON ST	91367	2040022026	0.000	0.000	0.000	1.972	Shortfall of Sites	0.155	Low Residential	R1-1	Very Low Residential	0	0	66.287	1.972		Residential - Single Family Residence, 0	174B097 906	1 per lot	Canoga Park - Winnetka - Woodland Hills - West Hills	No	ABMI	AHO , CPK CPU, ADU
Los Angeles	23265 FRIAR ST	91367	2035019032	0.000	0.000	0.000	1.972	Shortfall of Sites	0.155	Very Low Residential	RA-1	Very Low Residential	0	0	66.287	1.972		Residential - Single Family Residence - Pool, 0	180B093 942	1 per lot	Canoga Park - Winnetka - Woodland Hills - West Hills	No	ABMI	AHO , CPK CPU, ADU
Los Angeles	23301 FRIAR ST	91367	2035019033	0.000	0.000	0.000	1.972	Shortfall of Sites	0.155	Very Low Residential	RA-1	Very Low Residential	0	0	66.287	1.972		Residential - Single Family Residence - Pool, 0	180B093 940	1 per lot	Canoga Park - Winnetka - Woodland Hills - West Hills	No	ABMI	AHO , CPK CPU, ADU
Los Angeles	9025 ALCOTT ST	90035	4305007020	0.986	0.986	0.000	0.000	Shortfall of Sites	0.191	Medium Residential	R3-1-O	0	0	20	87.000	1.972		Residential - Five or More Units or Apartments (Any Combination) · 4 Stories or Less, 11	132B169 955		West Los Angeles	No	LI	DB50
Los Angeles	22715 CLARENDON ST	91367	2040020011	0.000	0.000	0.000	1.972	Shortfall of Sites	0.155	Low Residential	R1-1	Very Low Residential	[MB4-SH1-5] [IX1-FA] [CPIO]	0	66.287	1.972		Residential - Single Family Residence - Pool, 0	174B097 885	1 per lot	Canoga Park - Winnetka - Woodland Hills - West Hills	No	ABMI	AHO , CPK CPU, ADU
Los Angeles	23138 MARIANO ST	91367	2042010025	0.000	0.000	0.000	1.972	Shortfall of Sites	0.395	Low Residential	R1-1	Very Low Residential	0	0	66.287	1.972		Residential - Single Family Residence - Guesthouse, 2	171B093 116	1 per lot	Canoga Park - Winnetka - Woodland Hills - West Hills	Yes	ABMI	AHO , CPK CPU
Los Angeles	7215 CRENSHAW BLVD	90043	4012017021	0.986	0.986	0.000	0.000	Shortfall of Sites	0.428	Neighborhood Commercial	C2-1VL-CPIO	0	0	20	102.494	1.972		Institutional - Church - One Story, 0	102B185 853		West Adams - Baldwin Hills - Leimert	No	LI	FBO
Los Angeles	5060 DENSMORE AVE	91436	2261003018	0.000	0.000	0.000	1.971	Shortfall of Sites	0.155	Low II Residential	R1-1	Low Residential	0	0	66.287	1.971		Residential - Single Family Residence, 0	171B141 426	1 per lot	Encino - Tarzana	No	ABMI	AHO , ENC CPU, ADU
Los Angeles	15750 ADDISON ST	91436	2261004002	0.000	0.000	0.000	1.971	Shortfall of Sites	0.155	Low II Residential	R1-1	Low Residential	0	0	66.287	1.971		Residential - Single Family Residence - Pool, 0	171B141 474	1 per lot	Encino - Tarzana	No	ABMI	AHO , ENC CPU, ADU
Los Angeles	15740 ADDISON ST	91436	2261004004	0.000	0.000	0.000	1.971	Shortfall of Sites	0.155	Low II Residential	R1-1	Low Residential	0	0	66.287	1.971		Residential - Single Family Residence - Pool, 0	171B141 478	1 per lot	Encino - Tarzana	No	ABMI	AHO , ENC CPU, ADU
Los Angeles	19735 STRATHERN ST	91306	2106015013	0.000	0.000	0.000	1.971	Shortfall of Sites	0.186	Low Residential	RA-1	Low Residential	0	0	66.287	1.971		Residential - Single Family Residence, 0	189B117 342	1 per lot	Canoga Park - Winnetka - Woodland Hills - West Hills	No	ABMI	AHO , CPK CPU
Los Angeles	14528 ARMINTA ST	91402	2210023015	0.000	0.000	0.000	1.971	Shortfall of Sites	0.033	Light Manufacturing	[Q]M1-1-CDO	0	0	0	113.635	1.971		Industrial - Light Manufacturing - One Story, 0	189B149 520		Mission Hills - Panorama City - North Hills	No	ABMI	OPP RC
Los Angeles	6941 ROYER AVE	91307	2026014007	0.985	0.985	0.000	0.000	Shortfall of Sites	0.249	Low Residential	RS-1	Very Low Residential	0	20	66.287	1.970		Residential - Single Family Residence - Pool, 1	183B097 637	1 per lot	Canoga Park - Winnetka - Woodland Hills - West Hills	No	LI	AHO , CPK CPU, ADU
Los Angeles	8540 RESEDA BLVD	91324	2786006007	0.985	0.985	0.000	0.000	Shortfall of Sites	0.208	General Commercial	P-1VL	0	0	20	94.696	1.970		Commercial - Parking Lot (Commercial Use Property) - Lots - Patron or Employee - One Story, 0	192B125 168		Northridge	No	LI	P
Los Angeles	2200 MAPLE AVE	90011	5127014046	0.000	0.000	0.000	1.970	Shortfall of Sites	0.045	Hybrid Industrial	CM-2D-O-CPIO	0	0	0	83.920	1.970		Industrial - Warehousing, Distribution, Storage - Warehousing, Distribution, 25,000 to 50,000 SF - One Story, 0	121-5A207 136		Southeast Los Angeles	No	ABMI	ARO
Los Angeles	2200 MAPLE AVE	90011	5127014046	0.000	0.000	0.000	1.970	Shortfall of Sites	0.005	Hybrid Industrial	CM-2D-O-CPIO	0	0	0	833.392	1.970		Industrial - Warehousing, Distribution, Storage - Warehousing, Distribution, 25,000 to 50,000 SF - One Story, 0	121-5A207 142		Southeast Los Angeles	No	ABMI	ARO
Los Angeles	2200 MAPLE AVE	90011	5127014046	0.000	0.000	0.000	1.970	Shortfall of Sites	0.180	Hybrid Industrial	CM-2D-O-CPIO	0	0	0	21.047	1.970		Industrial - Warehousing, Distribution, Storage - Warehousing, Distribution, 25,000 to 50,000 SF - One Story, 0	121-5A207 143		Southeast Los Angeles	No	ABMI	ARO
Los Angeles	2200 MAPLE AVE	90011	5127014046	0.000	0.000	0.000	1.970	Shortfall of Sites	0.067	Hybrid Industrial	CM-2D-O-CPIO	0	0	0	56.701	1.970		Industrial - Warehousing, Distribution, Storage - Warehousing, Distribution, 25,000 to 50,000 SF - One Story, 0	121-5A207 144		Southeast Los Angeles	No	ABMI	ARO
Los Angeles	2200 MAPLE AVE	90011	5127014046	0.000	0.000	0.000	1.970	Shortfall of Sites	0.006	Hybrid Industrial	CM-2D-O-CPIO	0	0	0	585.065	1.970		Industrial - Warehousing, Distribution, Storage - Warehousing, Distribution, 25,000 to 50,000 SF - One Story, 0	121-5A207 152		Southeast Los Angeles	No	ABMI	ARO
Los Angeles	2200 MAPLE AVE	90011	5127014046	0.000	0.000	1.970	0.000	Shortfall of Sites	0.198	Hybrid Industrial	CM-2D-O-CPIO	0	0	0	19.098	1.970		Industrial - Warehousing, Distribution, Storage - Warehousing, Distribution, 25,000 to 50,000 SF - One Story, 0	121-5A207 157		Southeast Los Angeles	No	MI	ARO
Los Angeles	2200 MAPLE AVE	90011	5127014046	0.000	0.000	0.000	1.970	Shortfall of Sites	0.044	Hybrid Industrial	CM-2D-O-CPIO	0	0	0	86.234	1.970		Industrial - Warehousing, Distribution, Storage - Warehousing, Distribution, 25,000 to 50,000 SF - One Story, 0	121-5A207 158		Southeast Los Angeles	No	ABMI	ARO
Los Angeles	2200 MAPLE AVE	90011	5127014046	0.000	0.000	0.000	1.970	Shortfall of Sites	0.116	Hybrid Industrial	CM-2D-O-CPIO	0	0	0	32.781	1.970		Industrial - Warehousing, Distribution, Storage - Warehousing, Distribution, 25,000 to 50,000 SF - One Story, 0	121-5A207 161		Southeast Los Angeles	No	ABMI	ARO
Los Angeles	2200 MAPLE AVE	90011	5127014046	0.000	0.000	1.970	0.000	Shortfall of Sites	0.198	Hybrid Industrial	CM-2D-O-CPIO	0	0	0	19.104	1.970		Industrial - Warehousing, Distribution, Storage - Warehousing, Distribution, 25,000 to 50,000 SF - One Story, 0	121-5A207 167		Southeast Los Angeles	No	MI	ARO
Los Angeles	2200 MAPLE AVE	90011	5127014046	0.000	0.000	1.970	0.000	Shortfall of Sites	0.206	Hybrid Industrial	CM-2D-O-CPIO	0	0	0	18.428	1.970		Industrial - Warehousing, Distribution, Storage - Warehousing, Distribution, 25,000 to 50,000 SF - One Story, 0	121-5A207 180		Southeast Los Angeles	No	MI	ARO
Los Angeles	5920 VARIEL AVE	91367	2149002030	0.000	0.000	1.970	0.000	Shortfall of Sites	0.506	Regional Center Commercial	(WC)COMMERCE-SN	Regional Center	0	0	4.059	1.970		Commercial - Office Building - One Story, 0	177B105 92		Canoga Park - Winnetka - Woodland Hills - West Hills	No	MI	ARO , CPK CPU
Los Angeles	5260 LEGHORN AVE	91401	2345017002	0.000	0.000	0.000	1.969	Shortfall of Sites	0.025	Very Low Residential	RE11-1	0	0	0	99.000	1.969		Residential - Single Family Residence - Pool, 0	171B161 314		Van Nuys - North Sherman Oaks	No	ABMI	TOC EXP
Los Angeles	24901 VISTA VERENDA	91367	2032003057	0.985	0.985	0.000	0.000	Shortfall of Sites	0.249	Very Low Residential	RE11-1	Very Low Residential	0	20	66.287	1.969		Residential - Single Family Residence - Pool, 1	177B085 296	1 per lot	Canoga Park - Winnetka - Woodland Hills - West Hills	No	LI	AHO , CPK CPU, ADU
Los Angeles	5614 LE SAGE AVE	91367	2041023004	0.985	0.985	0.000	0.000	Shortfall of Sites	0.249	Low Residential	RS-1	Very Low Residential	0	20	66.287	1.969		Residential - Single Family Residence - Pool, 1	174B093 326	1 per lot	Canoga Park - Winnetka - Woodland Hills - West Hills	No	LI	AHO , CPK CPU, ADU
Los Angeles	23800 CROSSON DR	91367	2045022018	0.984	0.984	0.000	0.000	Shortfall of Sites	0.249	Very Low Residential	RE11-1	Very Low Residential	0	20	66.287	1.969		Residential - Single Family Residence - Pool, 1	174B089 169	1 per lot	Canoga Park - Winnetka - Woodland Hills - West Hills	No	LI	AHO , CPK CPU, ADU
Los Angeles	23333 ARMINTA ST	91304	2020024013	0.984	0.984	0.000	0.000	Shortfall of Sites	0.249	Very Low Residential	RE11-1	Very Low Residential	0	20	66.287	1.969		Residential - Single Family Residence - Pool, 1	189B093 460	1 per lot	Canoga Park - Winnetka - Woodland Hills - West Hills	No	LI	AHO , CPK CPU, ADU

Jurisdiction Name	Site Address/Intersection	5 Digit ZIP Code	Assessor Parcel Number	Very Low-Income	Low-Income	Moderate-Income	Above Moderate-Income	Type of Shortfall	Parcel Size (Acres)	Current General Plan Designation	Current Zoning	Proposed General Plan (GP) Designation	Proposed Zoning	Minimum Density Allowed	Maximum Density Allowed	Total Capacity	Vacant/ Nonvacant	Description of Existing Uses	PIN	Base Density Per Acre	Community Plan Area	Rent Stabalization Ordinance	Income Category	Applicable Rezoning Program (Program informing values in Column Q listed first)
Los Angeles	23462 LADRILLO ST	91367	2044013010	0.984	0.984	0.000	0.000	Shortfall of Sites	0.280	Very Low Residential	RE11-1	Very Low Residential	0	20	66.287	1.968		Residential - Single Family Residence - Pool, 1	171B093 265	1 per lot	Canoga Park - Winnetka - Woodland Hills - West Hills	No	LI	AHO , CPK CPU
Los Angeles	150 W JEFFERSON BLVD	90007	5122031008	0.984	0.984	0.000	0.000	Shortfall of Sites	0.427	Limited Industrial	MR1-2	0	0	20	102.494	1.968		Institutional - Church - One Story, 0	118-5A203 115		Southeast Los Angeles	No	LI	FBO
Los Angeles	4555 FULTON AVE	91423	2360020032	0.000	0.000	0.000	1.968	Shortfall of Sites	0.642	Medium Residential	R3-1-RIO	0	0	0	82.935	1.968		Residential - Five or More Units or Apartments (Any Combination) - 4 Stories or Less - Pool, 40	168B157 794		Sherman Oaks - Studio City - Toluca Lake - Cahuenga Pass	Yes	ABMI	DB50
Los Angeles	24342 CLIPSTONE ST	91367	2032013055	0.984	0.984	0.000	0.000	Shortfall of Sites	0.249	Very Low Residential	RE11-1-H	Very Low Residential	0	20	66.287	1.968		Residential - Single Family Residence, 1	177B089 725	1 per lot	Canoga Park - Winnetka - Woodland Hills - West Hills	No	LI	AHO , CPK CPU, ADU
Los Angeles	5007 TEXHOMA AVE	91316	2290009004	0.984	0.984	0.000	0.000	Shortfall of Sites	0.249	Low I Residential	RE9-1	Low Residential	0	20	66.287	1.967		Residential - Single Family Residence, 1	171B129 471	1 per lot	Encino - Tarzana	No	LI	AHO , ENC CPU, ADU
Los Angeles	5432 ROZIE AVE	91367	2047014017	0.098	0.098	0.000	1.770	Shortfall of Sites	0.280	Very Low Residential	RE11-1	Very Low Residential	[HB3-G1-5] [CX3-FA] [CPIO-O]	20	66.287	1.967		Residential - Single Family Residence - Pool, 1	174B089 647	1 per lot	Canoga Park - Winnetka - Woodland Hills - West Hills	No	VLI, LI, ABMI	AHO , CPK CPU
Los Angeles	7223 VANALDEN AVE	91335	2104032011	0.983	0.983	0.000	0.000	Shortfall of Sites	0.280	Low Residential	R1-1	Low Residential	0	20	66.287	1.967		Residential - Single Family Residence, 1	183B121 47	1 per lot	Reseda - West Van Nuys	No	LI	AHO , RES CPU
Los Angeles	23155 MARIANO ST	91367	2042007018	0.983	0.983	0.000	0.000	Shortfall of Sites	0.280	Low Residential	R1-1	Very Low Residential	0	20	66.287	1.966		Residential - Single Family Residence - Pool, 1	171B093 63	1 per lot	Canoga Park - Winnetka - Woodland Hills - West Hills	No	LI	AHO , CPK CPU
Los Angeles	0	0	2075001900	0.000	0.000	0.000	1.966	Shortfall of Sites	0.154	Low Residential	R1-1VLD	Low Residential	0	0	66.287	1.966		Miscellaneous - Government Owned Property, 0	171B101 196	1 per lot	Canoga Park - Winnetka - Woodland Hills - West Hills	No	ABMI	AHO , CPK CPU
Los Angeles	8048 HILLARY DR	91304	2020018038	0.983	0.983	0.000	0.000	Shortfall of Sites	0.249	Very Low Residential	RE11-1	Very Low Residential	0	20	66.287	1.966		Residential - Single Family Residence - Pool, 1	189B093 143	1 per lot	Canoga Park - Winnetka - Woodland Hills - West Hills	No	LI	AHO , CPK CPU, ADU
Los Angeles	308 S SERRANO AVE	90020	5503005022	0.000	0.000	1.965	0.000	Shortfall of Sites	0.183	Neighborhood Office Commercial	C2-1, P-1	0	0	0	13.440	1.965		Commercial - Professional Building - One Story, 0	135B193 244		Wilshire	No	MI	ARO , P
Los Angeles	5159 SOPHIA AVE	91436	2260017008	0.982	0.982	0.000	0.000	Shortfall of Sites	0.249	Low II Residential	RE9-1	Low Residential	0	20	66.287	1.965		Residential - Single Family Residence - Pool, 1	171B137 181	1 per lot	Encino - Tarzana	No	LI	AHO , ENC CPU, ADU
Los Angeles	19854 LANARK ST	91306	2106017012	0.000	0.000	0.000	1.964	Shortfall of Sites	0.185	Low Residential	RA-1	Low Residential	0	0	66.287	1.964		Residential - Single Family Residence, 0	189B113 109	1 per lot	Canoga Park - Winnetka - Woodland Hills - West Hills	No	ABMI	AHO , CPK CPU
Los Angeles	14724 VENTURA BLVD	91403	2276003036	0.982	0.982	0.000	0.000	Shortfall of Sites	0.173	Community Commercial	[Q]P-1	0	0	20	94.696	1.964		Commercial - Office Building - 6 to 13 Stories, 0	166-5A149 81		Sherman Oaks - Studio City - Toluca Lake - Cahuenga Pass	No	LI	P
Los Angeles	4717 FIRMAMENT AVE	91436	2261029015	0.000	0.000	0.000	1.964	Shortfall of Sites	0.185	Low II Residential	R1-1	Low Residential	0	0	66.287	1.964		Residential - Single Family Residence - Pool, 0	168B141 570	1 per lot	Encino - Tarzana	No	ABMI	AHO , ENC CPU
Los Angeles	23127 CALABASH ST	91364	2074022014	0.982	0.982	0.000	0.000	Shortfall of Sites	0.249	Low Residential	RS-1	Very Low Residential	0	20	66.287	1.963		Residential - Single Family Residence - Pool, 1	168B093 103	1 per lot	Canoga Park - Winnetka - Woodland Hills - West Hills	No	LI	AHO , CPK CPU, ADU
Los Angeles	6430 VARIEL AVE	91367	2149003034	0.000	0.000	1.963	0.000	Shortfall of Sites	1.041	Regional Center Commercial	(WC)COLLEGE-SN	Regional Center	0	0	2.358	1.963		Industrial - Light Manufacturing - One Story, 0	180B105 59		Canoga Park - Winnetka - Woodland Hills - West Hills	No	MI	ARO , CPK CPU
Los Angeles	23411 CANZONET ST	91367	2044014017	0.981	0.981	0.000	0.000	Shortfall of Sites	0.279	Very Low Residential	RE11-1	Very Low Residential	0	20	66.287	1.963		Residential - Single Family Residence - Pool, 1	171B093 256	1 per lot	Canoga Park - Winnetka - Woodland Hills - West Hills	No	LI	AHO , CPK CPU
Los Angeles	1435 GLENDALE BLVD	90026	5419019025	0.981	0.981	0.000	0.000	Shortfall of Sites	0.207	Community Commercial	C2-1L, P-1L	0	0	20	94.696	1.963		Commercial - Store - One Story, 0	141A207 120		Silver Lake - Echo Park - Elysian Valley	No	LI	P
Los Angeles	23140 GONZALES DR	91367	2042014012	0.000	0.000	0.000	1.962	Shortfall of Sites	0.453	Low Residential	R1-1	Very Low Residential	0	0	66.287	1.962		Residential - Single Family Residence - Pool and Misc., 2	171B093 321	1 per lot	Canoga Park - Winnetka - Woodland Hills - West Hills	Yes	ABMI	AHO , CPK CPU
Los Angeles	6563 CLEOMOORE AVE	91307	2034019057	0.981	0.981	0.000	0.000	Shortfall of Sites	0.248	Low Residential	RS-1	Very Low Residential	0	20	66.287	1.962		Residential - Single Family Residence, 1	180B089 469	1 per lot	Canoga Park - Winnetka - Woodland Hills - West Hills	No	LI	AHO , CPK CPU, ADU
Los Angeles	8203 JUMILLA AVE	91306	2106020021	0.098	0.098	0.000	1.766	Shortfall of Sites	0.279	Low Residential	RA-1	Low Residential	[HM1-CHC1-5] [CX2-FA] [CPIO]	20	66.287	1.962		Residential - Single Family Residence, 1	189B117 55	1 per lot	Canoga Park - Winnetka - Woodland Hills - West Hills	No	VLI, LI, ABMI	AHO , CPK CPU
Los Angeles	23540 KIVIK ST	91367	2044012021	0.981	0.981	0.000	0.000	Shortfall of Sites	0.279	Very Low Residential	RE11-1	Very Low Residential	0	20	66.287	1.961		Residential - Single Family Residence, 1	171B093 231	1 per lot	Canoga Park - Winnetka - Woodland Hills - West Hills	No	LI	AHO , CPK CPU
Los Angeles	2310 ALCAZAR ST	90033	5202002020	0.000	0.000	0.000	1.961	Shortfall of Sites	0.066	General Commercial	[Q]C2-1	0	0	0	56.952	1.961		Commercial - Professional Building - Medical Dental Building - Two Stories, 0	135A227 92		Northeast Los Angeles	No	ABMI	ARO
Los Angeles	2310 ALCAZAR ST	90033	5202002020	0.000	0.000	0.000	1.961	Shortfall of Sites	0.066	General Commercial	[Q]C2-1	0	0	0	57.056	1.961		Commercial - Professional Building - Medical Dental Building - Two Stories, 0	135A227 95		Northeast Los Angeles	No	ABMI	ARO
Los Angeles	2310 ALCAZAR ST	90033	5202002020	0.000	0.000	0.000	1.961	Shortfall of Sites	0.063	General Commercial	[Q]C2-1	0	0	0	59.975	1.961		Commercial - Professional Building - Medical Dental Building - Two Stories, 0	135A227 99		Northeast Los Angeles	No	ABMI	ARO
Los Angeles	2310 ALCAZAR ST	90033	5202002020	0.000	0.000	0.000	1.961	Shortfall of Sites	0.073	General Commercial	[Q]C2-1	0	0	0	51.793	1.961		Commercial - Professional Building - Medical Dental Building - Two Stories, 0	135A227 102		Northeast Los Angeles	No	ABMI	ARO
Los Angeles	2310 ALCAZAR ST	90033	5202002020	0.000	0.000	0.000	1.961	Shortfall of Sites	0.154	General Commercial	[Q]C2-1	0	0	0	24.566	1.961		Commercial - Professional Building - Medical Dental Building - Two Stories, 0	135A227 104		Northeast Los Angeles	No	ABMI	ARO
Los Angeles	2310 ALCAZAR ST	90033	5202002020	0.000	0.000	0.000	1.961	Shortfall of Sites	0.153	General Commercial	[Q]C2-1	0	0	0	24.664	1.961		Commercial - Professional Building - Medical Dental Building - Two Stories, 0	135A227 111		Northeast Los Angeles	No	ABMI	ARO
Los Angeles	2310 ALCAZAR ST	90033	5202002020	0.000	0.000	0.000	1.961	Shortfall of Sites	0.152	General Commercial	[Q]C2-1	0	0	0	24.763	1.961		Commercial - Professional Building - Medical Dental Building - Two Stories, 0	135A227 116		Northeast Los Angeles	No	ABMI	ARO
Los Angeles	23541 KIVIK ST	91367	2044011030	0.981	0.981	0.000	0.000	Shortfall of Sites	0.279	Very Low Residential	RE11-1	Very Low Residential	0	20	66.287	1.961		Residential - Single Family Residence, 1	171B093 179	1 per lot	Canoga Park - Winnetka - Woodland Hills - West Hills	No	LI	AHO , CPK CPU
Los Angeles	8054 JASON AVE	91304	2020020020	0.980	0.980	0.000	0.000	Shortfall of Sites	0.248	Very Low Residential	RE11-1	Very Low Residential	[MM1-CDF1-5] [IX4-FA] [CPIO]	20	66.287	1.960		Residential - Single Family Residence - Pool, 1	189B093 102	1 per lot	Canoga Park - Winnetka - Woodland Hills - West Hills	No	LI	AHO , CPK CPU, ADU
Los Angeles	8139 JUMILLA AVE	91306	2106015002	0.098	0.098	0.000	1.764	Shortfall of Sites	0.279	Low Residential	RA-1	Low Residential	[HB3-G1-5] [CX2-FA] [CPIO]	20	66.287	1.960		Residential - Single Family Residence, 1	189B117 71	1 per lot	Canoga Park - Winnetka - Woodland Hills - West Hills	No	VLI, LI, ABMI	AHO , CPK CPU
Los Angeles	8205 QUARTZ AVE	91306	2106019023	0.980	0.980	0.000	0.000	Shortfall of Sites	0.279	Low Residential	RA-1	Low Residential	0	20	66.287	1.960		Residential - Single Family Residence - Pool, 1	189B117 57	1 per lot	Canoga Park - Winnetka - Woodland Hills - West Hills	No	LI	AHO , CPK CPU
Los Angeles	6033 ELEANOR AVE	90038	5534021020	0.000	0.000	0.000	1.960	Shortfall of Sites	0.149	Medium Residential	R3-1XL	High Medium Residential	[Q]R4-1VL-CPIO	0	113.926	1.960		Residential - Five or More Units or Apartments (Any Combination) - 4 Stories or Less, 8	144B189 725	54	Hollywood	Yes	ABMI	HWD CPU
Los Angeles	22331 GILMORE ST	91303	2139024045	0.000	0.000	0.000	1.960	Shortfall of Sites	0.185	Low Residential	RS-1-RIO	Very Low Residential	[MB4-G1-5] [IX1-FA] [CPIO]	0	66.287	1.960		Residential - Single Family Residence, 0	180B101 699	1 per lot	Canoga Park - Winnetka - Woodland Hills - West Hills	No	ABMI	AHO , CPK CPU
Los Angeles	8204 HATILLO AVE	91306	2106019022	0.098	0.098	0.000	1.764	Shortfall of Sites	0.279	Low Residential	RA-1	Low Residential	[MB4-G1-5] [IX1-FA] [CPIO]	20	66.287	1.960		Residential - Single Family Residence, 1	189B113 75	1 per lot	Canoga Park - Winnetka - Woodland Hills - West Hills	No	VLI, LI, ABMI	AHO , CPK CPU
Los Angeles	22601 MIRANDA ST	91367	2040005046	0.980	0.980	0.000	0.000	Shortfall of Sites	0.248	Low Residential	R1-1	Very Low Residential	0	20	66.287	1.960		Residential - Single Family Residence - Pool, 1	174B097 226	1 per lot	Canoga Park - Winnetka - Woodland Hills - West Hills	No	LI	AHO , CPK CPU, ADU
Los Angeles	6152 WOODLAND VIEW DR	91367	2032029019	0.098	0.098	0.000	1.764	Shortfall of Sites	0.248	Very Low Residential	RE11-1	Very Low Residential	[MB4-G1-5] [IX1-FA] [CPIO]	20	66.287	1.960		Residential - Single Family Residence, 1	177B085 191	1 per lot	Canoga Park - Winnetka - Woodland Hills - West Hills	No	VLI, LI, ABMI	AHO , CPK CPU, ADU
Los Angeles	5170 LIBBIT AVE	91436	2260017057	0.980	0.980	0.000	0.000	Shortfall of Sites	0.248	Low II Residential	RE9-1	Low Residential	0	20	66.287	1.960		Residential - Single Family Residence, 1	171B137 143	1 per lot	Encino - Tarzana	No	LI	AHO , ENC CPU, ADU
Los Angeles	320 S SERRANO AVE	90020	5503005007	0.980	0.980	0.000	0.000	Shortfall of Sites	0.207	Neighborhood Office Commercial	P-1	0	0	20	94.696	1.959		Commercial - Parking Lot (Commercial Use Property) - Lots - Patron or Employee - One Story, 0	135B193 283		Wilshire	No	LI	P
Los Angeles	5728 ANDASOL AVE	91316	2254019025	0.980	0.980	0.000	0.000	Shortfall of Sites	0.248	Low II Residential	R1-1-RIO	Low Residential	0	20	66.287	1.959		Residential - Single Family Residence, 1	174B133 346	1 per lot	Encino - Tarzana	No	LI	AHO , ENC CPU, ADU
Los Angeles	7823 PASO ROBLES AVE	91406	2204021013	0.979	0.979	0.000	0.000	Shortfall of Sites	0.248	Low Residential	R1-1	Low Residential	0	20	66.287	1.959		Residential - Single Family Residence, 1	189B133 700	1 per lot	Reseda - West Van Nuys	No	LI	AHO , RES CPU, ADU
Los Angeles	23311 FRIAR ST	91367	2035019046	0.000	0.000	0.000	1.959	Shortfall of Sites	0.154	Very Low Residential	RA-1	Very Low Residential	0	0	66.287	1.959		Residential - Single Family Residence - Guesthouse, 0	180B093 938	1 per lot	Canoga Park - Winnetka - Woodland Hills - West Hills	No	ABMI	AHO , CPK CPU, ADU
Los Angeles	7822 GENESTA AVE	91406	2204021009	0.979	0.979	0.000	0.000	Shortfall of Sites	0.248	Low Residential	R1-1	Low Residential	0	20	66.287	1.959		Residential - Single Family Residence - Guesthouse, 1	189B133 699	1 per lot	Reseda - West Van Nuys	No	LI	AHO , RES CPU, ADU
Los Angeles	23461 JUSTICE ST	91304	2020001034	0.098	0.098	0.000	1.763	Shortfall of Sites	0.248	Open Space	RE11-1	Very Low Residential	[HB3-G1-5] [CX2-FA] [CPIO-O]	20	66.287	1.959		Residential - Single Family Residence - Pool, 1	189B093 150	1 per lot	Canoga Park - Winnetka - Woodland Hills - West Hills	No	VLI, LI, ABMI	AHO , CPK CPU, ADU
Los Angeles	0	0	2649019003	0.979	0.979	0.000	0.000	Shortfall of Sites	0.172	Community Commercial	P-1	0	0	20	94.696	1.959		Commercial - Parking Lot (Commercial Use Property) - Lots - Patron or Employee - One Story, 0	204B145 254		Mission Hills - Panorama City - North Hills	No	LI	P
Los Angeles	11510 BLUCHER AVE	91344	2605002012	0.979	0.979	0.000	0.000	Shortfall of Sites	0.441	Neighborhood Commercial	C1-1VL	0	0	20	83.098	1.958		Commercial - Hotel and Motel - Hotel - Under 50 Rooms - One Story, 27	213B145 79		Granada Hills - Knollwood	No	LI	DB50 , ARO, OPP C
Los Angeles	15742 GREENLEAF ST	91436	2283007072	0.979	0.979	0.000	0.000	Shortfall of Sites	0.248	Low II Residential	R1-1	Low Residential	0	20	66.287	1.958		Residential - Single Family Residence - Pool, 1	168B141 856	1 per lot	Encino - Tarzana	No	LI	AHO , ENC CPU, ADU
Los Angeles	8200 QUARTZ AVE	91306	2106020020	0.979	0.979	0.000	0.000	Shortfall of Sites	0.279	Low Residential	RA-1	Low Residential	0	20	66.287	1.958		Residential - Single Family Residence - Pool and Misc., 1	189B117 56	1 per lot	Canoga Park - Winnetka - Woodland Hills - West Hills	No	LI	AHO , CPK CPU
Los Angeles	4720 ALMIDOR AVE	91364	2074040020	0.979	0.979	0.000	0.000	Shortfall of Sites	0.248	Low Residential	RS-1	Very Low Residential	0	20	66.287	1.957		Residential - Single Family Residence - Pool, 1	168B093 194	1 per lot	Canoga Park - Winnetka - Woodland Hills - West Hills	No	LI	AHO , CPK CPU, ADU
Los Angeles	5431 PENFIELD AVE	91364	2166003007	0.979	0.979	0.000	0.000	Shortfall of Sites	0.248	Very Low Residential	RA-1	Very Low Residential	0	20	66.287	1.957		Residential - Single Family Residence, 1	171B113 22	1 per lot	Canoga Park - Winnetka - Woodland Hills - West Hills	No	LI	AHO , CPK CPU, ADU

Jurisdiction Name	Site Address/Intersection	5 Digit ZIP Code	Assessor Parcel Number	Very Low-Income	Low-Income	Moderate-Income	Above Moderate-Income	Type of Shortfall	Parcel Size (Acres)	Current General Plan Designation	Current Zoning	Proposed General Plan (GP) Designation	Proposed Zoning	Minimum Density Allowed	Maximum Density Allowed	Total Capacity	Vacant/ Nonvacant	Description of Existing Uses	PIN	Base Density Per Acre	Community Plan Area	Rent Stabalization Ordinance	Income Category	Applicable Rezoning Program (Program informing values in Column Q listed first)
Los Angeles	0	0	2649019004	0.979	0.979	0.000	0.000	Shortfall of Sites	0.172	Community Commercial	P-1	0	0	20	94.696	1.957		Commercial - Parking Lot (Commercial Use Property) - Lots - Patron or Employee - One Story, 0	204B145 222		Mission Hills - Panorama City - North Hills	No	LI	P
Los Angeles	0	0	2649019005	0.979	0.979	0.000	0.000	Shortfall of Sites	0.172	Community Commercial	P-1	0	0	20	94.696	1.957	Vacant	Commercial - Parking Lot (Commercial Use Property) - Lots - Patron or Employee - Vacant Land, 0	204B145 218		Mission Hills - Panorama City - North Hills	No	LI	P
Los Angeles	0	0	2649019006	0.979	0.979	0.000	0.000	Shortfall of Sites	0.172	Community Commercial	P-1	0	0	20	94.696	1.957	Vacant	Commercial - Parking Lot (Commercial Use Property) - Lots - Patron or Employee - Vacant Land, 0	204B145 208		Mission Hills - Panorama City - North Hills	No	LI	P
Los Angeles	8140 QUARTZ AVE	91306	2106015001	0.979	0.979	0.000	0.000	Shortfall of Sites	0.279	Low Residential	RA-1	Low Residential	0	20	66.287	1.957		Residential - Single Family Residence - Pool, 1	189B117 72	1 per lot	Canoga Park - Winnetka - Woodland Hills - West Hills	No	LI	AHO , CPK CPU
Los Angeles	5964 COUNTY OAK RD	91367	2032027062	0.978	0.978	0.000	0.000	Shortfall of Sites	0.248	Very Low Residential	RE11-1	Very Low Residential	0	20	66.287	1.957		Residential - Single Family Residence - Pool, 1	177B085 403	1 per lot	Canoga Park - Winnetka - Woodland Hills - West Hills	No	LI	AHO , CPK CPU, ADU
Los Angeles	14001 VENTURA BLVD	91423	2271014013	0.978	0.978	0.000	0.000	Shortfall of Sites	0.172	General Commercial	P-1VL	0	0	20	94.696	1.957		Commercial - Store Combination - Store and Office Combination - One Story, 0	165B153 411		Sherman Oaks - Studio City - Toluca Lake - Cahuenga Pass	No	LI	P
Los Angeles	1085 S HOOVER ST	90006	5076007032	0.978	0.978	0.000	0.000	Shortfall of Sites	0.207	General Commercial	C2-1, P-1	0	0	20	94.696	1.957		Commercial - Supermarket - Supermarket - 12,000 SF or More - One Story, 0	130-5A201 225		Wilshire	No	LI	P
Los Angeles	1024 ARAPAHOE ST	90006	5076007012	0.978	0.978	0.000	0.000	Shortfall of Sites	0.207	General Commercial	P-1	0	0	20	94.696	1.957		Commercial - Supermarket - Supermarket - 12,000 SF or More - One Story, 0	130-5A201 185		Wilshire	No	LI	P
Los Angeles	1085 S HOOVER ST	90006	5076007032	0.978	0.978	0.000	0.000	Shortfall of Sites	0.207	General Commercial	P-1	0	0	20	94.696	1.957		Commercial - Supermarket - Supermarket - 12,000 SF or More - One Story, 0	130-5A201 194		Wilshire	No	LI	P
Los Angeles	1085 S HOOVER ST	90006	5076007032	0.978	0.978	0.000	0.000	Shortfall of Sites	0.207	General Commercial	C2-1, P-1	0	0	20	94.696	1.957		Commercial - Supermarket - Supermarket - 12,000 SF or More - One Story, 0	130-5A201 210		Wilshire	No	LI	P
Los Angeles	9241 RESEDA BLVD	91324	2763009041	0.978	0.978	0.000	0.000	Shortfall of Sites	0.207	Community Commercial	P-1VL, C4-1VL	0	0	20	94.696	1.956		Commercial - Professional Building - One Story, 0	198B125 222		Northridge	No	LI	P , ARO
Los Angeles	9241 RESEDA BLVD	91324	2763009041	0.978	0.978	0.000	0.000	Shortfall of Sites	0.207	Community Commercial	P-1VL, C4-1VL	0	0	20	94.696	1.956		Commercial - Professional Building - One Story, 0	198B125 220		Northridge	No	LI	P , ARO
Los Angeles	5075 GAVIOTA AVE	91436	2261025023	0.978	0.978	0.000	0.000	Shortfall of Sites	0.248	Low II Residential	RE9-1	Low Residential	0	20	66.287	1.956		Residential - Single Family Residence, 1	171B141 452	1 per lot	Encino - Tarzana	No	LI	AHO , ENC CPU, ADU
Los Angeles	16730 OTSEGO ST	91436	2259003011	0.978	0.978	0.000	0.000	Shortfall of Sites	0.248	Low II Residential	R1-1	Low Residential	0	20	66.287	1.956		Residential - Single Family Residence, 1	171B137 115	1 per lot	Encino - Tarzana	No	LI	AHO , ENC CPU, ADU
Los Angeles	22642 HATTERAS ST	91367	2040005034	0.098	0.098	0.000	1.760	Shortfall of Sites	0.248	Low Residential	R1-1	Very Low Residential	[MB3-CDF1-5] [IX4-FA] [CPIO]	20	66.287	1.956		Residential - Single Family Residence - Pool, 1	174B097 169	1 per lot	Canoga Park - Winnetka - Woodland Hills - West Hills	No	VLI, LI, ABMI	AHO , CPK CPU, ADU
Los Angeles	22626 HATTERAS ST	91367	2040005037	0.978	0.978	0.000	0.000	Shortfall of Sites	0.248	Low Residential	R1-1	Very Low Residential	0	20	66.287	1.956		Residential - Single Family Residence, 1	174B097 173	1 per lot	Canoga Park - Winnetka - Woodland Hills - West Hills	No	LI	AHO , CPK CPU, ADU
Los Angeles	22620 HATTERAS ST	91367	2040005006	0.978	0.978	0.000	0.000	Shortfall of Sites	0.248	Low Residential	R1-1	Very Low Residential	0	20	66.287	1.956		Residential - Single Family Residence - Pool, 1	174B097 174	1 per lot	Canoga Park - Winnetka - Woodland Hills - West Hills	No	LI	AHO , CPK CPU, ADU
Los Angeles	22616 HATTERAS ST	91367	2040005005	0.978	0.978	0.000	0.000	Shortfall of Sites	0.248	Low Residential	R1-1	Very Low Residential	0	20	66.287	1.956		Residential - Single Family Residence, 1	174B097 175	1 per lot	Canoga Park - Winnetka - Woodland Hills - West Hills	No	LI	AHO , CPK CPU, ADU
Los Angeles	22734 HATTERAS ST	91367	2040005027	0.978	0.978	0.000	0.000	Shortfall of Sites	0.248	Low Residential	R1-1	Very Low Residential	0	20	66.287	1.956		Residential - Single Family Residence - Pool, 1	174B097 161	1 per lot	Canoga Park - Winnetka - Woodland Hills - West Hills	No	LI	AHO , CPK CPU, ADU
Los Angeles	22700 HATTERAS ST	91367	2040005031	0.978	0.978	0.000	0.000	Shortfall of Sites	0.248	Low Residential	R1-1	Very Low Residential	0	20	66.287	1.956		Residential - Single Family Residence - Pool and Misc., 1	174B097 166	1 per lot	Canoga Park - Winnetka - Woodland Hills - West Hills	No	LI	AHO , CPK CPU, ADU
Los Angeles	22638 HATTERAS ST	91367	2040005035	0.978	0.978	0.000	0.000	Shortfall of Sites	0.248	Low Residential	R1-1	Very Low Residential	0	20	66.287	1.956		Residential - Single Family Residence - Pool, 1	174B097 171	1 per lot	Canoga Park - Winnetka - Woodland Hills - West Hills	No	LI	AHO , CPK CPU, ADU
Los Angeles	22632 HATTERAS ST	91367	2040005036	0.978	0.978	0.000	0.000	Shortfall of Sites	0.248	Low Residential	R1-1	Very Low Residential	0	20	66.287	1.956		Residential - Single Family Residence - Pool, 1	174B097 172	1 per lot	Canoga Park - Winnetka - Woodland Hills - West Hills	No	LI	AHO , CPK CPU, ADU
Los Angeles	22712 HATTERAS ST	91367	2040005029	0.978	0.978	0.000	0.000	Shortfall of Sites	0.248	Low Residential	R1-1	Very Low Residential	0	20	66.287	1.956		Residential - Single Family Residence, 1	174B097 164	1 per lot	Canoga Park - Winnetka - Woodland Hills - West Hills	No	LI	AHO , CPK CPU, ADU
Los Angeles	22708 HATTERAS ST	91367	2040005030	0.978	0.978	0.000	0.000	Shortfall of Sites	0.248	Low Residential	R1-1	Very Low Residential	0	20	66.287	1.956		Residential - Single Family Residence, 1	174B097 165	1 per lot	Canoga Park - Winnetka - Woodland Hills - West Hills	No	LI	AHO , CPK CPU, ADU
Los Angeles	1721 TRINITY ST	90015	5127020040	0.000	0.000	0.000	1.956	Shortfall of Sites	0.124	Community Commercial	C2-2D-O-CPIO	0	0	0	30.217	1.956		Industrial - Light Manufacturing - One Story, 0	123A209 354		Southeast Los Angeles	No	ABMI	ARO
Los Angeles	1721 TRINITY ST	90015	5127020040	0.000	0.000	0.000	1.956	Shortfall of Sites	0.125	Community Commercial	C2-2D-O-CPIO	0	0	0	30.146	1.956		Industrial - Light Manufacturing - One Story, 0	123A209 362		Southeast Los Angeles	No	ABMI	ARO
Los Angeles	1721 TRINITY ST	90015	5127020040	0.000	0.000	0.000	1.956	Shortfall of Sites	0.125	Community Commercial	C2-2D-O-CPIO	0	0	0	30.076	1.956		Industrial - Light Manufacturing - One Story, 0	123A209 369		Southeast Los Angeles	No	ABMI	ARO
Los Angeles	1721 TRINITY ST	90015	5127020040	0.000	0.000	0.000	1.956	Shortfall of Sites	0.125	Community Commercial	C2-2D-O-CPIO	0	0	0	30.006	1.956		Industrial - Light Manufacturing - One Story, 0	123A209 377		Southeast Los Angeles	No	ABMI	ARO
Los Angeles	1721 TRINITY ST	90015	5127020040	0.000	0.000	0.000	1.956	Shortfall of Sites	0.126	Community Commercial	C2-2D-O-CPIO	0	0	0	29.936	1.956		Industrial - Light Manufacturing - One Story, 0	123A209 382		Southeast Los Angeles	No	ABMI	ARO
Los Angeles	1721 TRINITY ST	90015	5127020040	0.000	0.000	0.000	1.956	Shortfall of Sites	0.126	Community Commercial	C2-2D-O-CPIO	0	0	0	29.867	1.956		Industrial - Light Manufacturing - One Story, 0	123A209 387		Southeast Los Angeles	No	ABMI	ARO
Los Angeles	23202 AETNA ST	91367	2035024062	0.978	0.978	0.000	0.000	Shortfall of Sites	0.248	Very Low Residential	RE11-1	Very Low Residential	0	20	66.287	1.956		Residential - Single Family Residence - Pool, 1	177B093 536	1 per lot	Canoga Park - Winnetka - Woodland Hills - West Hills	No	LI	AHO , CPK CPU, ADU
Los Angeles	22739 MIRANDA ST	91367	2040005038	0.978	0.978	0.000	0.000	Shortfall of Sites	0.248	Low Residential	R1-1	Very Low Residential	0	20	66.287	1.956		Residential - Single Family Residence - Guesthouse, 1	174B097 210	1 per lot	Canoga Park - Winnetka - Woodland Hills - West Hills	No	LI	AHO , CPK CPU, ADU
Los Angeles	22733 MIRANDA ST	91367	2040005039	0.978	0.978	0.000	0.000	Shortfall of Sites	0.248	Low Residential	R1-1	Very Low Residential	0	20	66.287	1.956		Residential - Single Family Residence - Pool, 1	174B097 211	1 per lot	Canoga Park - Winnetka - Woodland Hills - West Hills	No	LI	AHO , CPK CPU, ADU
Los Angeles	22727 MIRANDA ST	91367	2040005017	0.098	0.098	0.000	1.760	Shortfall of Sites	0.248	Low Residential	R1-1	Very Low Residential	[HB3-G1-5] [CX3-FA] [CPIO-O]	20	66.287	1.955		Residential - Single Family Residence, 1	174B097 212	1 per lot	Canoga Park - Winnetka - Woodland Hills - West Hills	No	VLI, LI, ABMI	AHO , CPK CPU, ADU
Los Angeles	5421 PENFIELD AVE	91364	2166003008	0.978	0.978	0.000	0.000	Shortfall of Sites	0.248	Very Low Residential	RA-1	Very Low Residential	0	20	66.287	1.955		Residential - Single Family Residence, 1	171B113 37	1 per lot	Canoga Park - Winnetka - Woodland Hills - West Hills	No	LI	AHO , CPK CPU, ADU
Los Angeles	22721 MIRANDA ST	91367	2040005016	0.978	0.978	0.000	0.000	Shortfall of Sites	0.248	Low Residential	R1-1	Very Low Residential	0	20	66.287	1.955		Residential - Single Family Residence, 1	174B097 213	1 per lot	Canoga Park - Winnetka - Woodland Hills - West Hills	No	LI	AHO , CPK CPU, ADU
Los Angeles	15850 SEVILLE LN	91436	2261012025	0.978	0.978	0.000	0.000	Shortfall of Sites	0.279	Low II Residential	RE9-1	Low Residential	0	20	66.287	1.955		Residential - Single Family Residence - Pool, 1	168B141 953	1 per lot	Encino - Tarzana	No	LI	AHO , ENC CPU, ADU
Los Angeles	22701 MIRANDA ST	91367	2040005002	0.978	0.978	0.000	0.000	Shortfall of Sites	0.248	Low Residential	R1-1	Very Low Residential	0	20	66.287	1.955		Residential - Single Family Residence, 1	174B097 215	1 per lot	Canoga Park - Winnetka - Woodland Hills - West Hills	No	LI	AHO , CPK CPU, ADU
Los Angeles	23150 HEISS ST	91364	2074033001	0.978	0.978	0.000	0.000	Shortfall of Sites	0.248	Low Residential	RS-1	Very Low Residential	0	20	66.287	1.955		Residential - Single Family Residence - Pool, 1	168B093 225	1 per lot	Canoga Park - Winnetka - Woodland Hills - West Hills	No	LI	AHO , CPK CPU, ADU
Los Angeles	22665 MIRANDA ST	91367	2040005015	0.977	0.977	0.000	0.000	Shortfall of Sites	0.248	Low Residential	R1-1	Very Low Residential	0	20	66.287	1.955		Residential - Single Family Residence - Pool, 1	174B097 216	1 per lot	Canoga Park - Winnetka - Woodland Hills - West Hills	No	LI	AHO , CPK CPU, ADU
Los Angeles	22657 MIRANDA ST	91367	2040005014	0.977	0.977	0.000	0.000	Shortfall of Sites	0.248	Low Residential	R1-1	Very Low Residential	0	20	66.287	1.955		Residential - Single Family Residence, 1	174B097 217	1 per lot	Canoga Park - Winnetka - Woodland Hills - West Hills	No	LI	AHO , CPK CPU, ADU
Los Angeles	4920 ABBEYVILLE AVE	91364	2074022019	0.977	0.977	0.000	0.000	Shortfall of Sites	0.248	Low Residential	RS-1	Very Low Residential	0	20	66.287	1.955		Residential - Single Family Residence - Pool, 1	168B093 70	1 per lot	Canoga Park - Winnetka - Woodland Hills - West Hills	No	LI	AHO , CPK CPU, ADU
Los Angeles	22651 MIRANDA ST	91367	2040005013	0.977	0.977	0.000	0.000	Shortfall of Sites	0.248	Low Residential	R1-1	Very Low Residential	0	20	66.287	1.955		Residential - Single Family Residence - Pool, 1	174B097 218	1 per lot	Canoga Park - Winnetka - Woodland Hills - West Hills	No	LI	AHO , CPK CPU, ADU
Los Angeles	22645 MIRANDA ST	91367	2040005012	0.977	0.977	0.000	0.000	Shortfall of Sites	0.248	Low Residential	R1-1	Very Low Residential	0	20	66.287	1.955		Residential - Single Family Residence - Pool, 1	174B097 219	1 per lot	Canoga Park - Winnetka - Woodland Hills - West Hills	No	LI	AHO , CPK CPU, ADU
Los Angeles	22639 MIRANDA ST	91367	2040005011	0.977	0.977	0.000	0.000	Shortfall of Sites	0.248	Low Residential	R1-1	Very Low Residential	0	20	66.287	1.955		Residential - Single Family Residence - Pool, 1	174B097 220	1 per lot	Canoga Park - Winnetka - Woodland Hills - West Hills	No	LI	AHO , CPK CPU, ADU
Los Angeles	22633 MIRANDA ST	91367	2040005010	0.977	0.977	0.000	0.000	Shortfall of Sites	0.248	Low Residential	R1-1	Very Low Residential	0	20	66.287	1.954		Residential - Single Family Residence - Pool, 1	174B097 221	1 per lot	Canoga Park - Winnetka - Woodland Hills - West Hills	No	LI	AHO , CPK CPU, ADU
Los Angeles	5405 PENFIELD AVE	91364	2166003010	0.977	0.977	0.000	0.000	Shortfall of Sites	0.248	Very Low Residential	RA-1	Very Low Residential	0	20	66.287	1.954		Residential - Single Family Residence - Pool, 1	171B113 55	1 per lot	Canoga Park - Winnetka - Woodland Hills - West Hills	No	LI	AHO , CPK CPU, ADU
Los Angeles	22627 MIRANDA ST	91367	2040005009	0.977	0.977	0.000	0.000	Shortfall of Sites	0.248	Low Residential	R1-1	Very Low Residential	0	20	66.287	1.954		Residential - Single Family Residence - Pool, 1	174B097 222	1 per lot	Canoga Park - Winnetka - Woodland Hills - West Hills	No	LI	AHO , CPK CPU, ADU
Los Angeles	22621 MIRANDA ST	91367	2040005008	0.977	0.977	0.000	0.000	Shortfall of Sites	0.248	Low Residential	R1-1	Very Low Residential	0	20	66.287	1.954		Residential - Single Family Residence - Pool, 1	174B097 223	1 per lot	Canoga Park - Winnetka - Woodland Hills - West Hills	No	LI	AHO , CPK CPU, ADU
Los Angeles	22615 MIRANDA ST	91367	2040005007	0.977	0.977	0.000	0.000	Shortfall of Sites	0.248	Low Residential	R1-1	Very Low Residential	0	20	66.287	1.954		Residential - Single Family Residence - Pool, 1	174B097 224	1 per lot	Canoga Park - Winnetka - Woodland Hills - West Hills	No	LI	AHO , CPK CPU, ADU
Los Angeles	24133 ALBERS ST	91367	2047013016	0.977	0.977	0.000	0.000	Shortfall of Sites	0.279	Very Low Residential	RE11-1	Very Low Residential	0	20	66.287	1.954		Residential - Single Family Residence, 1	171B089 107	1 per lot	Canoga Park - Winnetka - Woodland Hills - West Hills	No	LI	AHO , CPK CPU
Los Angeles	22607 MIRANDA ST	91367	2040005045	0.977	0.977	0.000	0.000	Shortfall of Sites	0.248	Low Residential	R1-1	Very Low Residential	0	20	66.287	1.954		Residential - Single Family Residence, 1	174B097 225	1 per lot	Canoga Park - Winnetka - Woodland Hills - West Hills	No	LI	AHO , CPK CPU, ADU

Jurisdiction Name	Site Address/Intersection	5 Digit ZIP Code	Assessor Parcel Number	Very Low-Income	Low-Income	Moderate-Income	Above Moderate-Income	Type of Shortfall	Parcel Size (Acres)	Current General Plan Designation	Current Zoning	Proposed General Plan (GP) Designation	Proposed Zoning	Minimum Density Allowed	Maximum Density Allowed	Total Capacity	Vacant/ Nonvacant	Description of Existing Uses	PIN	Base Density Per Acre	Community Plan Area	Rent Stabalization Ordinance	Income Category	Applicable Rezoning Program (Program informing values in Column Q listed first)
Los Angeles	22301 MIRANDA ST	91367	2146024004	0.977	0.977	0.000	0.000	Shortfall of Sites	0.248	Low Residential	RE11-1	Very Low Residential	0	20	66.287	1.954		Residential - Single Family Residence - Pool, 1	174B101 129	1 per lot	Canoga Park - Winnetka - Woodland Hills - West Hills	No	LI	AHO , CPK CPU, ADU
Los Angeles	2219 FAIR PARK AVE	90041	5686021019	0.000	0.000	1.954	0.000	Shortfall of Sites	0.836	Neighborhood Commercial	[Q]C4-1XL	0	0	0	2.434	1.954		Industrial - Warehousing, Distribution, Storage - Warehousing, Distribution, Under 10,000 SF - One Story, 0	162A221 258		Northeast Los Angeles	No	MI	ARO
Los Angeles	950 S BROADWAY	90015	5139002022	0.000	0.000	0.000	1.953	Shortfall of Sites	0.002	Regional Center Commercial	[Q]C2-4D-CDO-SN	Traditional Core	[HM2-CHC1-5] [CX4-FA] [SN-CPIO-CDO]	0	1817.508	1.953		Commercial - Office Building - Loft-type Buildings - 6 to 13 Stories, 0	126A209 40	No Max	Central City	No	ABMI	ARO , DT CPU, AHO
Los Angeles	6915 DE LONGPRE AVE	90028	5548016044	0.000	0.000	0.000	1.953	Shortfall of Sites	0.022	Low Medium II Residential	RD1.5-1XL	0	0	0	99.000	1.953		Residential - Double, Duplex, or Two Units - 4 Stories or Less, 0	147B181 915		Hollywood	Yes	ABMI	TOC EXP
Los Angeles	17631 VANOWEN ST	91406	2229001016	0.000	0.000	0.000	1.952	Shortfall of Sites	0.184	Low Residential	R1-1	Low Residential	0	0	66.287	1.952		Commercial - Parking Lot (Commercial Use Property) - Lots - Patron or Employee - One Story, 0	183B129 972	1 per lot	Reseda - West Van Nuys	No	ABMI	AHO , RES CPU
Los Angeles	1830 S LA CIENEGA BLVD	90035	5066005025	0.000	0.000	0.000	1.952	Shortfall of Sites	0.152	Neighborhood Commercial	C2-1VL-CPIO	0	0	0	24.616	1.952		Commercial - Commercial - Miscellaneous Commercial - One Story, 0	126B173 265		West Adams - Baldwin Hills - Leimert	No	ABMI	ARO
Los Angeles	1830 S LA CIENEGA BLVD	90035	5066005025	0.000	0.000	0.000	1.952	Shortfall of Sites	0.169	Neighborhood Commercial	C2-1VL-CPIO	0	0	0	22.202	1.952		Commercial - Commercial - Miscellaneous Commercial - One Story, 0	126B173 280		West Adams - Baldwin Hills - Leimert	No	ABMI	ARO
Los Angeles	1830 S LA CIENEGA BLVD	90035	5066005025	0.000	0.000	1.952	0.000	Shortfall of Sites	0.256	Neighborhood Commercial	C2-1VL-CPIO	0	0	0	14.688	1.952		Commercial - Commercial - Miscellaneous Commercial - One Story, 0	126B173 295		West Adams - Baldwin Hills - Leimert	No	MI	ARO
Los Angeles	1830 S LA CIENEGA BLVD	90035	5066005025	0.000	0.000	1.952	0.000	Shortfall of Sites	0.346	Neighborhood Commercial	C2-1VL-CPIO	0	0	0	10.844	1.952		Commercial - Commercial - Miscellaneous Commercial - One Story, 0	126B173 313		West Adams - Baldwin Hills - Leimert	No	MI	ARO
Los Angeles	1830 S LA CIENEGA BLVD	90035	5066005025	0.000	0.000	1.952	0.000	Shortfall of Sites	0.368	Neighborhood Commercial	C2-1VL-CPIO	0	0	0	10.206	1.952		Commercial - Commercial - Miscellaneous Commercial - One Story, 0	126B173 329		West Adams - Baldwin Hills - Leimert	No	MI	ARO
Los Angeles	1023 HILGARD AVE	90024	4360002011	0.000	0.000	0.000	1.951	Shortfall of Sites	0.021	Medium Residential	[Q]R3-1-O	0	0	0	99.000	1.951		Institutional - College, University (Private) - One Story, 0	132B153 146		Westwood	No	ABMI	TOC EXP
Los Angeles	8755 WOODMAN AVE	91331	2637004036	0.975	0.975	0.000	0.000	Shortfall of Sites	0.423	Medium Residential	R3-1	0	0	20	102.494	1.951		Institutional - Church - One Story, 0	195B153 838		Mission Hills - Panorama City - North Hills	No	LI	FBO
Los Angeles	0	0	2722007052	0.975	0.975	0.000	0.000	Shortfall of Sites	0.172	Community Commercial	[Q]C2-2D, P-1	0	0	20	94.696	1.951		Commercial - Parking Lot (Commercial Use Property) - Lots - Patron or Employee - One Story, 0	204B105 860		Chatsworth - Porter Ranch	No	LI	P
Los Angeles	7624 MINSTREL AVE	91304	2014017006	0.975	0.975	0.000	0.000	Shortfall of Sites	0.248	Low Residential	RS-1	Very Low Residential	0	20	66.287	1.951		Residential - Single Family Residence, 1	186B097 146	1 per lot	Canoga Park - Winnetka - Woodland Hills - West Hills	No	LI	AHO , CPK CPU, ADU
Los Angeles	424 N LARCHMONT BLVD	90004	5523021005	0.000	0.000	0.000	1.950	Shortfall of Sites	0.129	Neighborhood Office Commercial	[Q]C2-1VL	0	0	0	54.450	1.950		Commercial - Office Building - One Story, 3	138B189 75		Wilshire	Yes	ABMI	OPP C , ARO
Los Angeles	17631 VANOWEN ST	91406	2229001018	0.000	0.000	0.000	1.950	Shortfall of Sites	0.184	Low Residential	R1-1	Low Residential	0	0	66.287	1.950		Commercial - Parking Lot (Commercial Use Property) - Lots - Patron or Employee - One Story, 0	183B129 971	1 per lot	Reseda - West Van Nuys	No	ABMI	AHO , RES CPU
Los Angeles	4702 ORION AVE	91403	2261040003	0.000	0.000	0.000	1.950	Shortfall of Sites	0.241	Medium Residential	R3-1	Medium Residential	0	0	70.525	1.950		Residential - Five or More Units or Apartments (Any Combination) · 4 Stories or Less - Pool, 11	168B145 689	43	Encino - Tarzana	Yes	ABMI	ENC CPU , MURC, AHO
Los Angeles	1762 ORCHID AVE	90028	5548004026	0.000	0.000	0.000	1.950	Shortfall of Sites	0.242	High Medium Residential	[Q]R4-1VL	High Medium Residential	[Q]R4-1VL-CPIO	0	111.356	1.950		Residential - Five or More Units or Apartments (Any Combination) · 4 Stories or Less - Pool, 19	150A185 370	72	Hollywood	Yes	ABMI	HWD CPU , AHO
Los Angeles	15009 DICKENS ST	91403	2276005031	0.000	0.000	0.000	1.950	Shortfall of Sites	0.216	Low Medium Residential	RD1.5-1	Medium Residential	0	0	55.609	1.950		Residential - Five or More Units or Apartments (Any Combination) · 4 Stories or Less, 7	166-5A147 44	43	Sherman Oaks - Studio City - Toluca Lake - Cahuenga Pass	Yes	ABMI	SHR CPU , AHO
Los Angeles	1519 SAWTELLE BLVD	90025	4261005005	0.000	0.000	0.000	1.950	Shortfall of Sites	0.161	Neighborhood Commercial	[Q]C2-1	Mixed Use Corridor	0	0	105.787	1.950		Residential - Five or More Units or Apartments (Any Combination) · 4 Stories or Less, 11	129B149 228	43	West Los Angeles	Yes	ABMI	West WLA CPU , OPP C, AHO
Los Angeles	5313 ALHAMA DR	91364	2167003027	0.000	0.000	0.000	1.950	Shortfall of Sites	0.175	Low Medium I Residential	R2-1	Low Medium Residential	0	0	40.006	1.950		Residential - Three Units (Any Combination) - 4 Stories or Less, 3	171B105 396	10	Canoga Park - Winnetka - Woodland Hills - West Hills	Yes	ABMI	CPK CPU , R2RD, AHO
Los Angeles	5216 HERMITAGE AVE	91607	2347023008	0.000	0.000	0.000	1.950	Shortfall of Sites	0.176	Medium Residential	[Q]R3-1	Medium Neighborhood Residential	0	0	39.739	1.950		Residential - Three Units (Any Combination) - 4 Stories or Less, 3	171B165 479	72	North Hollywood - Valley Village	Yes	ABMI	NH CPU , AHO
Los Angeles	5543 CORTEEN PL	91607	2347007002	0.000	0.000	0.000	1.950	Shortfall of Sites	0.177	Medium Residential	R3-1	Medium Neighborhood Residential	0	0	39.606	1.950		Residential - Three Units (Any Combination) - 4 Stories or Less, 3	174B165 789	72	North Hollywood - Valley Village	Yes	ABMI	NH CPU , AHO
Los Angeles	4244 MATILIJA AVE	91423	2266019005	0.000	0.000	0.000	1.950	Shortfall of Sites	0.140	Low Medium Residential	[Q]RD2-1	Low Medium	0	0	50.072	1.950		Residential - Three Units (Any Combination) - 4 Stories or Less, 3	165B153 654	29	Sherman Oaks - Studio City - Toluca Lake - Cahuenga Pass	Yes	ABMI	SHR CPU , R2RD, AHO
Los Angeles	4240 MAMMOTH AVE	91423	2266020010	0.000	0.000	0.000	1.950	Shortfall of Sites	0.144	Low Medium Residential	[Q]RD2-1	Low Medium	0	0	48.541	1.950		Residential - Three Units (Any Combination) - 4 Stories or Less, 3	165B153 678	29	Sherman Oaks - Studio City - Toluca Lake - Cahuenga Pass	Yes	ABMI	SHR CPU , R2RD, AHO
Los Angeles	652 MATEO ST	90021	5164013022	0.098	0.098	0.000	1.755	Shortfall of Sites	0.129	Heavy Manufacturing	M3-1-RIO	Hybrid Industrial	[MB3-CDF1-5] [IX4-FA] [CPIO]	20	232.652	1.950		Residential - Five or More Units or Apartments (Any Combination) · 4 Stories or Less, 21	124-5A217 112	No Max	Central City North	No	VLI, LI, ABMI	DT CPU
Los Angeles	639 N HILL PL	90012	5407017018	0.000	0.000	0.000	1.950	Shortfall of Sites	0.084	High Medium Residential	R4-1	Medium Neighborhood Residential	[LM2-MU2-5] [RX1-FA] [CPIO]	0	119.258	1.950		Residential - Five or More Units or Apartments (Any Combination) · 4 Stories or Less, 5	133-5A213 117	No Max	Central City North	No	ABMI	DT CPU
Los Angeles	6756 HOLLYWOOD BLVD	90028	5547012005	0.098	0.098	0.000	1.755	Shortfall of Sites	0.207	Regional Center Commercial	C4-2D-SN	Regional Center Commercial	VARIOUS, WITH C2 and CPIO	20	217.801	1.950		Commercial - Store - One Story, 23	148-5A185 151	108	Hollywood	No	VLI, LI, ABMI	HWD CPU , MURC
Los Angeles	1141 HUNTLEY DR	90026	5152020041	0.000	0.000	0.000	1.950	Shortfall of Sites	0.043	Regional Center Commercial	CW	0	0	0	87.820	1.950		Commercial - Parking Lot (Commercial Use Property) - Lots - Patron or Employee - One Story, 0	132A209 88		Westlake	No	ABMI	MURC
Los Angeles	1141 HUNTLEY DR	90026	5152020041	0.000	0.000	0.000	1.950	Shortfall of Sites	0.043	Regional Center Commercial	CW	0	0	0	87.820	1.950		Commercial - Parking Lot (Commercial Use Property) - Lots - Patron or Employee - One Story, 0	132A209 96		Westlake	No	ABMI	MURC
Los Angeles	1820 WILSHIRE BLVD	90057	5142007025	0.000	0.000	0.000	1.950	Shortfall of Sites	0.044	Regional Center Commercial	C4-2	0	0	0	86.159	1.950		Commercial - Store Combination - Store and Residential Combination - One Story, 0	132A205 135		Westlake	No	ABMI	MURC , ARO
Los Angeles	0	0	5152018011	0.000	0.000	0.000	1.950	Shortfall of Sites	0.042	Regional Center Commercial	CW	0	0	0	90.002	1.950		Commercial - Parking Lot (Commercial Use Property) - Lots - Patron or Employee - One Story, 0	132A209 157		Westlake	No	ABMI	MURC
Los Angeles	0	0	5152018011	0.000	0.000	0.000	1.950	Shortfall of Sites	0.040	Regional Center Commercial	CW	0	0	0	94.368	1.950		Commercial - Parking Lot (Commercial Use Property) - Lots - Patron or Employee - One Story, 0	132A209 168		Westlake	No	ABMI	MURC
Los Angeles	1123 W 7TH ST	90017	5143021017	0.000	0.000	0.000	1.950	Shortfall of Sites	0.041	Regional Center Commercial	CW	0	0	0	90.725	1.950		Commercial - Hotel and Motel - Motel - Under 50 Rooms - One Story, 0	130-5A207 181		Westlake	No	ABMI	MURC , ARO
Los Angeles	6038 FENWOOD AVE	91367	2035024047	0.975	0.975	0.000	0.000	Shortfall of Sites	0.247	Very Low Residential	RE11-1	Very Low Residential	0	20	66.287	1.950		Residential - Single Family Residence - Pool, 1	177B093 597	1 per lot	Canoga Park - Winnetka - Woodland Hills - West Hills	No	LI	AHO , CPK CPU, ADU
Los Angeles	6222 JACKIE AVE	91367	2035015020	0.975	0.975	0.000	0.000	Shortfall of Sites	0.247	Low Residential	RS-1	Very Low Residential	0	20	66.287	1.949		Residential - Single Family Residence, 1	177B093 355	1 per lot	Canoga Park - Winnetka - Woodland Hills - West Hills	No	LI	AHO , CPK CPU, ADU
Los Angeles	13126 S VERMONT AVE	90247	6117027002	0.000	0.000	0.000	1.949	Shortfall of Sites	0.172	Medium Residential	R3-1-O	0	0	0	83.811	1.949		Residential - Five or More Units or Apartments (Any Combination) · 4 Stories or Less, 8	078B197 87		Harbor Gateway	Yes	ABMI	DB50
Los Angeles	643 MALTMAN AVE	90026	5401004022	0.000	0.000	0.000	1.949	Shortfall of Sites	0.172	Medium Residential	R3-1VL	0	0	0	83.817	1.949		Residential - Five or More Units or Apartments (Any Combination) · 4 Stories or Less, 8	141A201 117		Silver Lake - Echo Park - Elysian Valley	Yes	ABMI	DB50
Los Angeles	13220 S VERMONT AVE	90247	6117030003	0.000	0.000	0.000	1.949	Shortfall of Sites	0.172	Medium Residential	R3-1-O	0	0	0	83.774	1.949		Residential - Five or More Units or Apartments (Any Combination) · 4 Stories or Less, 8	078B197 125		Harbor Gateway	Yes	ABMI	DB50
Los Angeles	646 MALTMAN AVE	90026	5401005003	0.000	0.000	0.000	1.949	Shortfall of Sites	0.172	Medium Residential	R3-1VL	0	0	0	83.777	1.949		Residential - Five or More Units or Apartments (Any Combination) · 4 Stories or Less, 8	141A201 133		Silver Lake - Echo Park - Elysian Valley	Yes	ABMI	DB50
Los Angeles	617 MALTMAN AVE	90026	5401004017	0.000	0.000	0.000	1.949	Shortfall of Sites	0.172	Medium Residential	R3-1VL	0	0	0	83.790	1.949		Residential - Five or More Units or Apartments (Any Combination) · 4 Stories or Less, 8	141A201 173		Silver Lake - Echo Park - Elysian Valley	Yes	ABMI	DB50
Los Angeles	3521 BELLEVUE AVE	90026	5401005012	0.000	0.000	0.000	1.949	Shortfall of Sites	0.172	Medium Residential	R3-1VL	0	0	0	83.810	1.949		Residential - Five or More Units or Apartments (Any Combination) · 4 Stories or Less, 8	141A201 206		Silver Lake - Echo Park - Elysian Valley	Yes	ABMI	DB50
Los Angeles	846 W ALONDRA BLVD	90247	6120017002	0.000	0.000	0.000	1.949	Shortfall of Sites	0.165	Medium Residential	R3-1	0	0	0	87.293	1.949		Residential - Five or More Units or Apartments (Any Combination) · 4 Stories or Less, 8	069B197 233		Harbor Gateway	Yes	ABMI	DB50
Los Angeles	1710 252ND ST	90717	7410015001	0.000	0.000	0.000	1.949	Shortfall of Sites	0.216	Medium Residential	[Q]R3-1VL	0	0	0	66.746	1.949		Residential - Five or More Units or Apartments (Any Combination) · 4 Stories or Less, 8	036B193 245		Wilmington - Harbor City	Yes	ABMI	DB50
Los Angeles	3425 BELLEVUE AVE	90026	5401008012	0.000	0.000	0.000	1.949	Shortfall of Sites	0.172	Medium Residential	R3-1VL	0	0	0	83.810	1.949		Residential - Five or More Units or Apartments (Any Combination) · 4 Stories or Less, 8	141A201 246		Silver Lake - Echo Park - Elysian Valley	Yes	ABMI	DB50
Los Angeles	7052 WOODLEY AVE	91406	2224008003	0.000	0.000	0.000	1.949	Shortfall of Sites	0.252	Medium Residential	[Q]R3-1	0	0	0	57.374	1.949		Residential - Five or More Units or Apartments (Any Combination) · 4 Stories or Less, 8	183B141 249		Van Nuys - North Sherman Oaks	Yes	ABMI	DB50
Los Angeles	13645 RUNNYMEDE ST	91405	2328032003	0.000	0.000	0.000	1.949	Shortfall of Sites	0.164	Medium Residential	R3-1	0	0	0	88.118	1.949		Residential - Five or More Units or Apartments (Any Combination) · 4 Stories or Less, 8	186B157 260		Van Nuys - North Sherman Oaks	Yes	ABMI	DB50

Jurisdiction Name	Site Address/Intersection	5 Digit ZIP Code	Assessor Parcel Number	Very Low-Income	Low-Income	Moderate-Income	Above Moderate-Income	Type of Shortfall	Parcel Size (Acres)	Current General Plan Designation	Current Zoning	Proposed General Plan (GP) Designation	Proposed Zoning	Minimum Density Allowed	Maximum Density Allowed	Total Capacity	Vacant/ Nonvacant	Description of Existing Uses	PIN	Base Density Per Acre	Community Plan Area	Rent Stabalization Ordinance	Income Category	Applicable Rezoning Program (Program informing values in Column Q listed first)
Los Angeles	13641 RUNNYMEDE ST	91405	2328032004	0.000	0.000	0.000	1.949	Shortfall of Sites	0.164	Medium Residential	R3-1	0	0	0	88.117	1.949	Residential - Five or More Units or Apartments (Any Combination) · 4 Stories or Less, 8	186B157 261		Van Nuys - North Sherman Oaks	Yes	ABMI	DB50
Los Angeles	13635 RUNNYMEDE ST	91405	2328032005	0.000	0.000	0.000	1.949	Shortfall of Sites	0.164	Medium Residential	R3-1	0	0	0	88.116	1.949	Residential - Five or More Units or Apartments (Any Combination) · 4 Stories or Less, 8	186B157 262		Van Nuys - North Sherman Oaks	Yes	ABMI	DB50
Los Angeles	6227 CRANER AVE	91606	2414001019	0.000	0.000	0.000	1.949	Shortfall of Sites	0.317	Low Medium II Residential	RD1.5-1	0	0	0	45.591	1.949	Residential - Five or More Units or Apartments (Any Combination) · 4 Stories or Less, 8	177B173 288		North Hollywood - Valley Village	Yes	ABMI	DB50
Los Angeles	6633 WHITSETT AVE	91606	2325015016	0.000	0.000	0.000	1.949	Shortfall of Sites	0.323	Low Medium II Residential	RD1.5-1	0	0	0	44.728	1.949	Residential - Five or More Units or Apartments (Any Combination) · 4 Stories or Less, 8	180B165 304		North Hollywood - Valley Village	Yes	ABMI	DB50
Los Angeles	5308 HARMONY AVE	91601	2416011013	0.000	0.000	0.000	1.949	Shortfall of Sites	0.172	Medium Residential	[Q]R3-1VL	0	0	0	83.783	1.949	Residential - Five or More Units or Apartments (Any Combination) · 4 Stories or Less, 8	171B177 319		North Hollywood - Valley Village	Yes	ABMI	DB50
Los Angeles	6625 WHITSETT AVE	91606	2325015017	0.000	0.000	0.000	1.949	Shortfall of Sites	0.323	Low Medium II Residential	RD1.5-1	0	0	0	44.651	1.949	Residential - Five or More Units or Apartments (Any Combination) · 4 Stories or Less, 8	180B165 330		North Hollywood - Valley Village	Yes	ABMI	DB50
Los Angeles	5255 HARMONY AVE	91601	2416009016	0.000	0.000	0.000	1.949	Shortfall of Sites	0.172	Medium Residential	[Q]R3-1VL	0	0	0	83.724	1.949	Residential - Five or More Units or Apartments (Any Combination) · 4 Stories or Less, 8	171B173 368		North Hollywood - Valley Village	Yes	ABMI	DB50
Los Angeles	6603 WHITSETT AVE	91606	2325015020	0.000	0.000	0.000	1.949	Shortfall of Sites	0.307	Low Medium II Residential	RD1.5-1	0	0	0	46.975	1.949	Residential - Five or More Units or Apartments (Any Combination) · 4 Stories or Less, 8	180B165 382		North Hollywood - Valley Village	Yes	ABMI	DB50
Los Angeles	12910 S VERMONT AVE	90247	6117023003	0.000	0.000	0.000	1.949	Shortfall of Sites	0.172	Medium Residential	R3-1-O	0	0	0	83.803	1.949	Residential - Five or More Units or Apartments (Any Combination) · 4 Stories or Less, 8	081B197 400		Harbor Gateway	Yes	ABMI	DB50
Los Angeles	12916 S VERMONT AVE	90247	6117023002	0.000	0.000	0.000	1.949	Shortfall of Sites	0.172	Medium Residential	R3-1-O	0	0	0	83.803	1.949	Residential - Five or More Units or Apartments (Any Combination) · 4 Stories or Less, 8	081B197 402		Harbor Gateway	Yes	ABMI	DB50
Los Angeles	13010 S VERMONT AVE	90247	6117026004	0.000	0.000	0.000	1.949	Shortfall of Sites	0.172	Medium Residential	R3-1-O	0	0	0	83.803	1.949	Residential - Five or More Units or Apartments (Any Combination) · 4 Stories or Less, 8	081B197 477		Harbor Gateway	Yes	ABMI	DB50
Los Angeles	13016 S VERMONT AVE	90247	6117026003	0.000	0.000	0.000	1.949	Shortfall of Sites	0.172	Medium Residential	R3-1-O	0	0	0	83.804	1.949	Residential - Five or More Units or Apartments (Any Combination) · 4 Stories or Less, 8	081B197 479		Harbor Gateway	Yes	ABMI	DB50
Los Angeles	5223 HARMONY AVE	91601	2416009022	0.000	0.000	0.000	1.949	Shortfall of Sites	0.172	Medium Residential	[Q]R3-1VL	0	0	0	83.773	1.949	Residential - Five or More Units or Apartments (Any Combination) · 4 Stories or Less, 8	171B173 493		North Hollywood - Valley Village	Yes	ABMI	DB50
Los Angeles	22543 CRISWELL ST	91307	2038032011	0.975	0.975	0.000	0.000	Shortfall of Sites	0.247	Low Residential	RS-1	Very Low Residential	0	20	66.287	1.949	Residential - Single Family Residence - Pool, 1	180B097 256	1 per lot	Canoga Park - Winnetka - Woodland Hills - West Hills	No	LI	AHO , CPK CPU, ADU
Los Angeles	8238 QUARTZ AVE	91306	2106020022	0.097	0.097	0.000	1.754	Shortfall of Sites	0.278	Low Residential	RA-1	Low Residential	[DM1-G1-5] [IX3-FA] [CPIO]	20	66.287	1.948	Residential - Single Family Residence - Pool, 1	192B117 888	1 per lot	Canoga Park - Winnetka - Woodland Hills - West Hills	No	VLI, LI, ABMI	AHO , CPK CPU
Los Angeles	7007 DE CELIS PL	91406	2225006029	0.000	0.000	0.000	1.948	Shortfall of Sites	0.184	Low Residential	R1-1	Low Residential	0	0	66.287	1.948	Residential - Single Family Residence, 0	183B137 255	1 per lot	Reseda - West Van Nuys	No	ABMI	AHO , RES CPU
Los Angeles	18719 STRATHERN ST	91335	2103010017	0.974	0.974	0.000	0.000	Shortfall of Sites	0.324	Very Low I Residential	RA-1	Very Low Residential	0	20	66.287	1.948	Residential - Single Family Residence - Pool, 1	189B121 206	1 per lot	Reseda - West Van Nuys	No	LI	AHO , RES CPU
Los Angeles	5600 LE SAGE AVE	91367	2041023047	0.973	0.973	0.000	0.000	Shortfall of Sites	0.247	Low Residential	RS-1	Very Low Residential	0	20	66.287	1.947	Residential - Single Family Residence, 1	174B093 352	1 per lot	Canoga Park - Winnetka - Woodland Hills - West Hills	No	LI	AHO , CPK CPU, ADU
Los Angeles	7939 FARRALONE AVE	91304	2012029021	0.097	0.097	0.000	1.752	Shortfall of Sites	0.278	Low Residential	RS-1	Very Low Residential	[MB4-G1-5] [IX1-FA] [CPIO]	20	66.287	1.947	Residential - Single Family Residence, 1	189B101 340	1 per lot	Canoga Park - Winnetka - Woodland Hills - West Hills	No	VLI, LI, ABMI	AHO , CPK CPU
Los Angeles	7933 FARRALONE AVE	91304	2012029020	0.097	0.097	0.000	1.752	Shortfall of Sites	0.278	Low Residential	RS-1	Very Low Residential	[MN1-SH1-5] [CX1-FA] [CPIO]	20	66.287	1.947	Residential - Single Family Residence, 1	189B101 363	1 per lot	Canoga Park - Winnetka - Woodland Hills - West Hills	No	VLI, LI, ABMI	AHO , CPK CPU
Los Angeles	7925 FARRALONE AVE	91304	2012029019	0.973	0.973	0.000	0.000	Shortfall of Sites	0.278	Low Residential	RS-1	Very Low Residential	0	20	66.287	1.947	Residential - Single Family Residence - Pool, 1	189B101 391	1 per lot	Canoga Park - Winnetka - Woodland Hills - West Hills	No	LI	AHO , CPK CPU
Los Angeles	7909 FARRALONE AVE	91304	2012029017	0.973	0.973	0.000	0.000	Shortfall of Sites	0.278	Low Residential	RS-1	Very Low Residential	0	20	66.287	1.947	Residential - Single Family Residence - Pool, 1	189B101 439	1 per lot	Canoga Park - Winnetka - Woodland Hills - West Hills	No	LI	AHO , CPK CPU
Los Angeles	8013 WHEATLAND AVE	91352	2407012012	0.973	0.973	0.000	0.000	Shortfall of Sites	0.257	Limited Manufacturing	P-1	0	0	20	94.696	1.946	Commercial - Auto, Recreation Equipment, Construction Equipment Sales and Service - Auto Body Repair Shop - One Story, 0	189B177 188		Sun Valley - La Tuna Canyon	No	LI	P
Los Angeles	24328 STERLING RANCH ROAD	91304	2017039015	0.973	0.973	0.000	0.000	Shortfall of Sites	0.278	Very Low Residential	RE11-1-H	Very Low Residential	0	20	66.287	1.946	Residential - Single Family Residence, 1	192B089 204	1 per lot	Canoga Park - Winnetka - Woodland Hills - West Hills	No	LI	AHO , CPK CPU, ADU
Los Angeles	23860 KILLION ST	91367	2047008001	0.973	0.973	0.000	0.000	Shortfall of Sites	0.278	Very Low Residential	RE11-1	Very Low Residential	0	20	66.287	1.946	Residential - Single Family Residence - Pool, 1	174B089 715	1 per lot	Canoga Park - Winnetka - Woodland Hills - West Hills	No	LI	AHO , CPK CPU
Los Angeles	6835 DE CELIS PL	91406	2225008028	0.973	0.973	0.000	0.000	Shortfall of Sites	0.278	Low Residential	R1-1	Low Residential	0	20	66.287	1.946	Residential - Single Family Residence - Pool, 1	183B137 421	1 per lot	Reseda - West Van Nuys	No	LI	AHO , RES CPU
Los Angeles	4854 ALONZO AVE	91316	2182004013	0.973	0.973	0.000	0.000	Shortfall of Sites	0.278	Low I Residential	RE9-1	Low Residential	0	20	66.287	1.946	Residential - Single Family Residence - Pool and Misc., 1	168B129 306	1 per lot	Encino - Tarzana	No	LI	AHO , ENC CPU, ADU
Los Angeles	5910 PENFIELD AVE	91367	2153004017	0.000	0.000	0.000	1.946	Shortfall of Sites	0.183	Very Low Residential	RA-1	Very Low Residential	0	0	66.287	1.946	Residential - Single Family Residence - Pool, 0	177B113 244	1 per lot	Canoga Park - Winnetka - Woodland Hills - West Hills	No	ABMI	AHO , CPK CPU
Los Angeles	23115 OSTRONIC DR	91367	2042014035	0.973	0.973	0.000	0.000	Shortfall of Sites	0.278	Low Residential	R1-1	Very Low Residential	0	20	66.287	1.946	Residential - Single Family Residence - Pool, 1	171B097 466	1 per lot	Canoga Park - Winnetka - Woodland Hills - West Hills	No	LI	AHO , CPK CPU
Los Angeles	2221 S MAIN ST	90007	5126033007	0.000	0.000	1.946	0.000	Shortfall of Sites	0.237	Community Commercial	C2-2D-O-CPIO	0	0	0	15.763	1.946	Industrial - Warehousing, Distribution, Storage - Warehousing, Distribution, 25,000 to 50,000 SF - One Story, 0	121-5A205 76		Southeast Los Angeles	No	MI	ARO
Los Angeles	2221 S MAIN ST	90007	5126033007	0.000	0.000	1.946	0.000	Shortfall of Sites	0.234	Community Commercial	C2-2D-O-CPIO	0	0	0	15.982	1.946	Industrial - Warehousing, Distribution, Storage - Warehousing, Distribution, 25,000 to 50,000 SF - One Story, 0	121-5A205 86		Southeast Los Angeles	No	MI	ARO
Los Angeles	8051 JASON AVE	91304	2020020025	0.973	0.973	0.000	0.000	Shortfall of Sites	0.247	Very Low Residential	RE11-1	Very Low Residential	0	20	66.287	1.946	Residential - Single Family Residence - Pool, 1	189B093 100	1 per lot	Canoga Park - Winnetka - Woodland Hills - West Hills	No	LI	AHO , CPK CPU, ADU
Los Angeles	14515 DICKENS ST	91403	2276001035	0.000	0.000	0.000	1.946	Shortfall of Sites	0.139	Community Commercial	C2-1L	0	0	0	20.527	1.946	Commercial - Store Combination - Store and Residential Combination - One Story, 0	166-5A151 181		Sherman Oaks - Studio City - Toluca Lake - Cahuenga Pass	No	ABMI	ARO
Los Angeles	14515 DICKENS ST	91403	2276001035	0.000	0.000	0.000	1.946	Shortfall of Sites	0.136	Community Commercial	C2-1L	0	0	0	21.082	1.946	Commercial - Store Combination - Store and Residential Combination - One Story, 0	166-5A151 190		Sherman Oaks - Studio City - Toluca Lake - Cahuenga Pass	No	ABMI	ARO
Los Angeles	18239 INGOMAR ST	91335	2102017125	0.000	0.000	0.000	1.945	Shortfall of Sites	0.183	Low Residential	R1-1	Low Residential	0	0	66.287	1.945	Residential - Single Family Residence - Pool, 0	189B125 708	1 per lot	Reseda - West Van Nuys	No	ABMI	AHO , RES CPU
Los Angeles	7455 HAZELTINE AVE	91405	2215016023	0.000	0.000	0.000	1.945	Shortfall of Sites	0.295	Medium Residential	[Q]R3-1	0	0	0	82.848	1.945	Residential - Five or More Units or Apartments (Any Combination) · 4 Stories or Less, 16	186B153 199		Van Nuys - North Sherman Oaks	Yes	ABMI	DB50
Los Angeles	739 LACONIA BLVD	90044	6117018900	0.000	0.000	0.000	1.945	Shortfall of Sites	0.209	Low Medium II Residential	RD1.5-1XL-O	0	0	0	47.819	1.945	Residential - Five or More Units or Apartments (Any Combination) · 4 Stories or Less, 5	081B197 248		Harbor Gateway	No	ABMI	DB50
Los Angeles	1525 257TH ST	90710	7410008026	0.000	0.000	0.000	1.945	Shortfall of Sites	0.138	Medium Residential	[Q]R3-1VL	0	0	0	72.519	1.945	Residential - Five or More Units or Apartments (Any Combination) · 4 Stories or Less, 5	036B193 823		Wilmington - Harbor City	No	ABMI	DB50
Los Angeles	1511 257TH ST	90710	7410008030	0.000	0.000	0.000	1.945	Shortfall of Sites	0.138	Medium Residential	[Q]R3-1VL	0	0	0	72.519	1.945	Residential - Five or More Units or Apartments (Any Combination) · 4 Stories or Less, 5	036B193 827		Wilmington - Harbor City	No	ABMI	DB50
Los Angeles	1508 257TH ST	90710	7410009045	0.000	0.000	0.000	1.945	Shortfall of Sites	0.137	Medium Residential	[Q]R3-1VL	0	0	0	72.662	1.945	Residential - Five or More Units or Apartments (Any Combination) · 4 Stories or Less, 5	036B193 881		Wilmington - Harbor City	No	ABMI	DB50
Los Angeles	10908 HARTSOOK ST	91601	2419002027	0.000	0.000	0.000	1.945	Shortfall of Sites	0.170	Medium Residential	[Q]R3-1	0	0	0	58.596	1.945	Residential - Five or More Units or Apartments (Any Combination) · 4 Stories or Less, 5	171B173 1430		North Hollywood - Valley Village	No	ABMI	DB50
Los Angeles	22110 CALIFA ST	91367	2146016004	0.972	0.972	0.000	0.000	Shortfall of Sites	0.247	Low Residential	RE11-1	Very Low Residential	0	20	66.287	1.945	Residential - Single Family Residence, 1	177B101 290	1 per lot	Canoga Park - Winnetka - Woodland Hills - West Hills	No	LI	AHO , CPK CPU, ADU
Los Angeles	5318 WILSHIRE BLVD	90036	5089001901	0.000	0.000	0.000	1.944	Shortfall of Sites	0.050	Regional Center Commercial	[Q]C4-2-CDO, [Q]C2-1-CDO	0	0	0	163.350	1.944	Commercial - Store Combination - Store and Office Combination - One Story, 0	132B181 55		Wilshire	No	ABMI	MURC
Los Angeles	14441 FOOTHILL BLVD	91342	2502024013	0.972	0.972	0.000	0.000	Shortfall of Sites	0.372	Low Medium II Residential	(Q)RD1.5-1	0	0	20	44.704	1.944	Residential - Five or More Units or Apartments (Any Combination) · 4 Stories or Less, 9	228B149 139		Sylmar	No	LI	DB50
Los Angeles	12132 HART ST	91605	2321009039	0.000	0.000	0.000	1.944	Shortfall of Sites	0.202	Medium Residential	R3-1VL	Neighborhood Center	0	0	69.175	1.944	Residential - Five or More Units or Apartments (Any Combination) · 4 Stories or Less, 9	183B165 276	108	North Hollywood - Valley Village	No	ABMI	DB50 , NH CPU
Los Angeles	22280 DEL VALLE ST	91364	2075003033	0.000	0.000	0.000	1.944	Shortfall of Sites	0.153	Low Residential	R1-1	Low Residential	0	0	66.287	1.944	Residential - Single Family Residence, 0	171B101 260	1 per lot	Canoga Park - Winnetka - Woodland Hills - West Hills	No	ABMI	AHO , CPK CPU, ADU
Los Angeles	0	0	2075001903	0.000	0.000	0.000	1.943	Shortfall of Sites	0.153	Low Residential	R1-1VLD	Low Residential	0	0	66.287	1.943	Miscellaneous - Government Owned Property, 0	171B101 197	1 per lot	Canoga Park - Winnetka - Woodland Hills - West Hills	No	ABMI	AHO , CPK CPU
Los Angeles	5330 MANTON AVE	91367	2044011011	0.972	0.972	0.000	0.000	Shortfall of Sites	0.278	Very Low Residential	RE11-1	Very Low Residential	0	20	66.287	1.943	Residential - Single Family Residence - Pool, 1	171B093 76	1 per lot	Canoga Park - Winnetka - Woodland Hills - West Hills	No	LI	AHO , CPK CPU

Jurisdiction Name	Site Address/Intersection	5 Digit ZIP Code	Assessor Parcel Number	Very Low-Income	Low-Income	Moderate-Income	Above Moderate-Income	Type of Shortfall	Parcel Size (Acres)	Current General Plan Designation	Current Zoning	Proposed General Plan (GP) Designation	Proposed Zoning	Minimum Density Allowed	Maximum Density Allowed	Total Capacity	Vacant/ Nonvacant	Description of Existing Uses	PIN	Base Density Per Acre	Community Plan Area	Rent Stabalization Ordinance	Income Category	Applicable Rezoning Program (Program informing values in Column Q listed first)
Los Angeles	0	0	2148006015	0.000	0.000	0.000	1.943	Shortfall of Sites	0.183	Low Residential	RS-1-RIO	Low Residential	0	0	66.287	1.943	Vacant	Residential - Single Family Residence - Vacant Land, 0	180B109 96	1 per lot	Canoga Park - Winnetka - Woodland Hills - West Hills	No	ABMI	AHO , CPK CPU
Los Angeles	23905 BERDON ST	91367	2047011030	0.971	0.971	0.000	0.000	Shortfall of Sites	0.277	Very Low Residential	RE11-1	Very Low Residential	[LM1-CDF1-5] [IX4-FA] [CPIO]	20	66.287	1.942		Residential - Single Family Residence - Pool, 1	174B089 614	1 per lot	Canoga Park - Winnetka - Woodland Hills - West Hills	No	LI	AHO , CPK CPU
Los Angeles	5948 VISTA DE LA LUZ	91367	2032003079	0.971	0.971	0.000	0.000	Shortfall of Sites	0.247	Very Low Residential	RE11-1	Very Low Residential	0	20	66.287	1.942		Residential - Single Family Residence, 1	177B085 383	1 per lot	Canoga Park - Winnetka - Woodland Hills - West Hills	No	LI	AHO , CPK CPU, ADU
Los Angeles	23051 CANZONET ST	91367	2042010009	0.000	0.000	0.000	1.942	Shortfall of Sites	0.392	Low Residential	R1-1	Very Low Residential	0	0	66.287	1.942		Residential - Double, Duplex, or Two Units - 4 Stories or Less, 2	171B097 233	1 per lot	Canoga Park - Winnetka - Woodland Hills - West Hills	Yes	ABMI	AHO , CPK CPU
Los Angeles	15463 GREENLEAF ST	91403	2283017021	0.000	0.000	0.000	1.942	Shortfall of Sites	0.183	Low II Residential	R1-1	Low Residential	0	0	66.287	1.942		Residential - Single Family Residence - Pool, 0	168B145 1026	1 per lot	Encino - Tarzana	No	ABMI	AHO , ENC CPU, ADU
Los Angeles	23441 BESSEMER ST	91367	2035004059	0.971	0.971	0.000	0.000	Shortfall of Sites	0.247	Very Low Residential	RE11-1	Very Low Residential	0	20	66.287	1.941		Residential - Single Family Residence - Pool, 1	177B093 565	1 per lot	Canoga Park - Winnetka - Woodland Hills - West Hills	No	LI	AHO , CPK CPU, ADU
Los Angeles	6001 OAKDALE AVE	91367	2153013006	0.970	0.970	0.000	0.000	Shortfall of Sites	0.277	Very Low Residential	RA-1	Very Low Residential	0	20	66.287	1.941		Residential - Single Family Residence - Pool, 1	177B113 117	1 per lot	Canoga Park - Winnetka - Woodland Hills - West Hills	No	LI	AHO , CPK CPU
Los Angeles	23730 CLARENDON ST	91367	2047007007	0.097	0.097	0.000	1.747	Shortfall of Sites	0.277	Very Low Residential	RE11-1	Very Low Residential	[DM5-SH2-5] [CX1-FA] [CPIO]	20	66.287	1.941		Residential - Single Family Residence - Pool, 1	171B089 69	1 per lot	Canoga Park - Winnetka - Woodland Hills - West Hills	No	VLI, LI, ABMI	AHO , CPK CPU
Los Angeles	11329 SHERMAN WAY	91352	2315022010	0.000	0.000	0.000	1.940	Shortfall of Sites	0.416	Medium Residential	R3-1	0	0	0	82.753	1.940		Residential - Five or More Units or Apartments (Any Combination) · 4 Stories or Less, 24	183B173 96		Sun Valley - La Tuna Canyon	Yes	ABMI	DB50
Los Angeles	6716 VINELAND AVE	91606	2414022030	0.970	0.970	0.000	0.000	Shortfall of Sites	0.322	Medium Residential	R3-1	0	0	20	82.688	1.940		Residential - Five or More Units or Apartments (Any Combination) · 4 Stories or Less, 17	180B173 1028		North Hollywood - Valley Village	No	LI	DB50
Los Angeles	360 N LA CIENEGA BLVD	90048	5514012028	0.000	0.000	0.000	1.940	Shortfall of Sites	0.123	Neighborhood Office Commercial	C2-1VL-O	0	0	0	23.183	1.940		Commercial - Office Building - One Story, 0	138B173 138		Wilshire	No	ABMI	ARO
Los Angeles	360 N LA CIENEGA BLVD	90048	5514012028	0.000	0.000	0.000	1.940	Shortfall of Sites	0.123	Neighborhood Office Commercial	C2-1VL-O	0	0	0	23.183	1.940		Commercial - Office Building - One Story, 0	138B173 164		Wilshire	No	ABMI	ARO
Los Angeles	360 N LA CIENEGA BLVD	90048	5514012028	0.000	0.000	0.000	1.940	Shortfall of Sites	0.123	Neighborhood Office Commercial	C2-1VL-O	0	0	0	23.183	1.940		Commercial - Office Building - One Story, 0	138B173 185		Wilshire	No	ABMI	ARO
Los Angeles	4644 NOELINE AVE	91436	2284001036	0.970	0.970	0.000	0.000	Shortfall of Sites	0.247	Low I Residential	RE9-1	Low Residential	0	20	66.287	1.940		Residential - Single Family Residence - Pool, 1	168B137 529	1 per lot	Encino - Tarzana	No	LI	AHO , ENC CPU, ADU
Los Angeles	10241 COMMERCE AVE	91042	2565012069	0.970	0.970	0.000	0.000	Shortfall of Sites	0.238	Medium Residential	R3-1	0	0	20	83.839	1.940		Residential - Five or More Units or Apartments (Any Combination) · 4 Stories or Less, 13	204B197 887		Sunland - Tujunga - Lake View Terrace - Shadow Hills - East La Tuna Canyon	No	LI	DB50
Los Angeles	23551 MARIANO ST	91367	2044009013	0.970	0.970	0.000	0.000	Shortfall of Sites	0.277	Very Low Residential	RE11-1	Very Low Residential	0	20	66.287	1.939		Residential - Single Family Residence - Pool, 1	174B093 570	1 per lot	Canoga Park - Winnetka - Woodland Hills - West Hills	No	LI	AHO , CPK CPU
Los Angeles	22351 MOBILE ST	91303	2139025032	0.970	0.970	0.000	0.000	Shortfall of Sites	0.277	Low Residential	RS-1-RIO	Very Low Residential	0	20	66.287	1.939		Residential - Single Family Residence, 1	180B101 586	1 per lot	Canoga Park - Winnetka - Woodland Hills - West Hills	No	LI	AHO , CPK CPU
Los Angeles	1433 JAMES M WOOD BLVD	90015	5142019005	0.097	0.097	0.000	1.745	Shortfall of Sites	0.420	Highway Oriented Commercial	C2-2D	0	0	20	102.494	1.939		Institutional - Church - One Story, 0	130-5A205 279		Westlake	No	VLI, LI, ABMI	FBO
Los Angeles	2154 W SUNSET BLVD	90026	5402030016	0.000	0.000	0.000	1.939	Shortfall of Sites	0.147	Community Commercial	[Q]C2-1VL	0	0	0	25.288	1.939		Commercial - Office Building - One Story, 0	139-5A207 102		Silver Lake - Echo Park - Elysian Valley	No	ABMI	ARO
Los Angeles	2154 W SUNSET BLVD	90026	5402030016	0.000	0.000	0.000	1.939	Shortfall of Sites	0.146	Community Commercial	[Q]C2-1VL	0	0	0	25.623	1.939		Commercial - Office Building - One Story, 0	139-5A207 104		Silver Lake - Echo Park - Elysian Valley	No	ABMI	ARO
Los Angeles	1631 W 3RD ST	90017	5153009020	0.000	0.000	1.939	0.000	Shortfall of Sites	0.807	Highway Oriented Commercial	C2-1	0	0	0	3.004	1.939		Commercial - Hotel and Motel - Motel - Under 50 Rooms - One Story, 0	133-5A207 366		Westlake	No	MI	ARO
Los Angeles	23562 KIVIK ST	91367	2044012019	0.968	0.968	0.000	0.000	Shortfall of Sites	0.277	Very Low Residential	RE11-1	Very Low Residential	0	20	66.287	1.937		Residential - Single Family Residence, 1	171B093 268	1 per lot	Canoga Park - Winnetka - Woodland Hills - West Hills	No	LI	AHO , CPK CPU
Los Angeles	5301 DUBOIS AVE	91367	2044011017	0.968	0.968	0.000	0.000	Shortfall of Sites	0.277	Very Low Residential	RE11-1	Very Low Residential	0	20	66.287	1.937		Residential - Single Family Residence, 1	171B093 162	1 per lot	Canoga Park - Winnetka - Woodland Hills - West Hills	No	LI	AHO , CPK CPU
Los Angeles	16215 MORRISON ST	91436	2260014003	0.968	0.968	0.000	0.000	Shortfall of Sites	0.246	Low II Residential	RE9-1	Low Residential	0	20	66.287	1.937		Residential - Single Family Residence, 1	168B137 54	1 per lot	Encino - Tarzana	No	LI	AHO , ENC CPU, ADU
Los Angeles	23005 BURBANK BLVD	91367	2041013056	0.968	0.968	0.000	0.000	Shortfall of Sites	0.277	Low Residential	R1-1	Very Low Residential	0	20	66.287	1.936		Residential - Single Family Residence - Pool, 1	174B097 932	1 per lot	Canoga Park - Winnetka - Woodland Hills - West Hills	No	LI	AHO , CPK CPU
Los Angeles	21115 SATICOY ST	91304	2109025018	0.000	0.000	0.000	1.936	Shortfall of Sites	0.541	Medium Residential	R3-1	Medium Residential	0	0	82.062	1.936		Residential - Five or More Units or Apartments (Any Combination) · 4 Stories or Less - Pool, 32	186B105 126	43	Canoga Park - Winnetka - Woodland Hills - West Hills	Yes	ABMI	DB50 , CPK CPU
Los Angeles	12120 STRATHERN ST	91605	2309026015	0.968	0.968	0.000	0.000	Shortfall of Sites	0.637	Low Residential	RS-1	0	0	20	102.494	1.936		Institutional - Church - One Story, 1	189B165 459		Sun Valley - La Tuna Canyon	No	LI	FBO
Los Angeles	4917 GERALD AVE	91436	2259018047	0.968	0.968	0.000	0.000	Shortfall of Sites	0.246	Low II Residential	R1-1	Low Residential	0	20	66.287	1.936		Residential - Single Family Residence - Pool, 1	168B137 130	1 per lot	Encino - Tarzana	No	LI	AHO , ENC CPU, ADU
Los Angeles	23273 INGOMAR ST	91304	2020023016	0.968	0.968	0.000	0.000	Shortfall of Sites	0.246	Very Low Residential	RE11-1	Very Low Residential	0	20	66.287	1.935		Residential - Single Family Residence - Pool, 1	189B093 569	1 per lot	Canoga Park - Winnetka - Woodland Hills - West Hills	No	LI	AHO , CPK CPU, ADU
Los Angeles	24104 ALBERS ST	91367	2047013007	0.968	0.968	0.000	0.000	Shortfall of Sites	0.277	Very Low Residential	RE11-1	Very Low Residential	0	20	66.287	1.935		Residential - Single Family Residence - Therapy Pool (Spa), 1	171B089 155	1 per lot	Canoga Park - Winnetka - Woodland Hills - West Hills	No	LI	AHO , CPK CPU
Los Angeles	24939 VISTA VERENDA	91367	2032003087	0.967	0.967	0.000	0.000	Shortfall of Sites	0.246	Very Low Residential	RE11-1	Very Low Residential	0	20	66.287	1.935		Residential - Single Family Residence, 1	177B085 361	1 per lot	Canoga Park - Winnetka - Woodland Hills - West Hills	No	LI	AHO , CPK CPU, ADU
Los Angeles	23772 CLARENDON ST	91367	2047007002	0.967	0.967	0.000	0.000	Shortfall of Sites	0.277	Very Low Residential	RE11-1	Very Low Residential	0	20	66.287	1.935		Residential - Single Family Residence - Pool, 1	171B089 140	1 per lot	Canoga Park - Winnetka - Woodland Hills - West Hills	No	LI	AHO , CPK CPU
Los Angeles	23035 CANZONET ST	91367	2042010007	0.000	0.000	0.000	1.935	Shortfall of Sites	0.391	Low Residential	R1-1	Very Low Residential	0	0	66.287	1.935		, 2	171B097 236	1 per lot	Canoga Park - Winnetka - Woodland Hills - West Hills	Yes	ABMI	AHO , CPK CPU
Los Angeles	23831 CALVERT ST	91367	2033026015	0.967	0.967	0.000	0.000	Shortfall of Sites	0.246	Low Residential	RS-1	Very Low Residential	0	20	66.287	1.935		Residential - Single Family Residence, 1	177B089 347	1 per lot	Canoga Park - Winnetka - Woodland Hills - West Hills	No	LI	AHO , CPK CPU, ADU
Los Angeles	5034 GAVIOTA AVE	91436	2261020014	0.967	0.967	0.000	0.000	Shortfall of Sites	0.246	Low II Residential	RE9-1	Low Residential	0	20	66.287	1.934		Residential - Single Family Residence - Pool, 1	168B141 36	1 per lot	Encino - Tarzana	No	LI	AHO , ENC CPU, ADU
Los Angeles	23541 MARIANO ST	91367	2044009014	0.967	0.967	0.000	0.000	Shortfall of Sites	0.277	Very Low Residential	RE11-1	Very Low Residential	0	20	66.287	1.934		Residential - Single Family Residence, 1	171B093 31	1 per lot	Canoga Park - Winnetka - Woodland Hills - West Hills	No	LI	AHO , CPK CPU
Los Angeles	23563 KIVIK ST	91367	2044011032	0.967	0.967	0.000	0.000	Shortfall of Sites	0.277	Very Low Residential	RE11-1	Very Low Residential	0	20	66.287	1.934		Residential - Single Family Residence, 1	171B093 230	1 per lot	Canoga Park - Winnetka - Woodland Hills - West Hills	No	LI	AHO , CPK CPU
Los Angeles	24454 CLIPSTONE ST	91367	2032013063	0.967	0.967	0.000	0.000	Shortfall of Sites	0.246	Very Low Residential	RE11-1-H	Very Low Residential	0	20	66.287	1.934		Residential - Single Family Residence - Pool, 1	177B089 727	1 per lot	Canoga Park - Winnetka - Woodland Hills - West Hills	No	LI	AHO , CPK CPU, ADU
Los Angeles	5331 DUBOIS AVE	91367	2044011015	0.967	0.967	0.000	0.000	Shortfall of Sites	0.277	Very Low Residential	RE11-1	Very Low Residential	0	20	66.287	1.933		Residential - Single Family Residence - Pool, 1	171B093 119	1 per lot	Canoga Park - Winnetka - Woodland Hills - West Hills	No	LI	AHO , CPK CPU
Los Angeles	7048 SEDAN AVE	91307	2026028033	0.967	0.967	0.000	0.000	Shortfall of Sites	0.246	Low Residential	RS-1	Very Low Residential	0	20	66.287	1.933		Residential - Single Family Residence - Pool, 1	183B097 210	1 per lot	Canoga Park - Winnetka - Woodland Hills - West Hills	No	LI	AHO , CPK CPU, ADU
Los Angeles	5601 WILSHIRE BLVD	90036	5508013034	0.966	0.966	0.000	0.000	Shortfall of Sites	0.170	Regional Commercial	[Q]P-2	0	0	20	94.696	1.931		Commercial - Supermarket - Supermarket - 12,000 SF or More - One Story, 0	135B181 864		Wilshire	No	LI	P , ADU
Los Angeles	23639 BALTAR ST	91304	2020018060	0.966	0.966	0.000	0.000	Shortfall of Sites	0.246	Very Low Residential	RE11-1	Very Low Residential	0	20	66.287	1.931		Residential - Single Family Residence, 1	189B093 176	1 per lot	Canoga Park - Winnetka - Woodland Hills - West Hills	No	LI	AHO , CPK CPU, ADU
Los Angeles	6047 TAMPA AVE	91356	2153035006	0.000	0.000	1.931	0.000	Shortfall of Sites	0.374	General Commercial	[Q]C1.5-1VLD	0	0	0	6.461	1.931		Commercial - Office Building - One Story, 0	177B117 534		Encino - Tarzana	No	MI	ARO
Los Angeles	4554 PETIT AVE	91436	2284008018	0.000	0.000	0.000	1.931	Shortfall of Sites	0.152	Low I Residential	RE9-1	Low Residential	0	0	66.287	1.931		Residential - Single Family Residence - Pool, 0	168B137 651	1 per lot	Encino - Tarzana	No	ABMI	AHO , ENC CPU, ADU
Los Angeles	22816 CALVERT ST	91367	2039015005	0.965	0.965	0.000	0.000	Shortfall of Sites	0.246	Very Low Residential	RA-1	Very Low Residential	0	20	66.287	1.931		Residential - Single Family Residence, 1	177B097 412	1 per lot	Canoga Park - Winnetka - Woodland Hills - West Hills	No	LI	AHO , CPK CPU, ADU
Los Angeles	18812 SHERMAN WAY	91335	2126002022	0.965	0.965	0.000	0.000	Shortfall of Sites	0.204	General Commercial	[Q]P-1VL-CDO-RIO, [Q]C2-1VL-CDO-RIO	0	0	20	94.696	1.930		Commercial - Store - One Story, 0	183B121 138		Reseda - West Van Nuys	No	LI	P
Los Angeles	4930 ABBEYVILLE AVE	91364	2074022020	0.965	0.965	0.000	0.000	Shortfall of Sites	0.246	Low Residential	RS-1	Very Low Residential	0	20	66.287	1.930		Residential - Single Family Residence - Pool, 1	168B093 60	1 per lot	Canoga Park - Winnetka - Woodland Hills - West Hills	No	LI	AHO , CPK CPU, ADU
Los Angeles	11050 SANTA MONICA BLVD	90025	4323019052	0.000	0.000	0.000	1.930	Shortfall of Sites	0.118	General Commercial	C2-1VL-O	0	0	0	24.139	1.930		Commercial - Office Building - Three Stories, 0	129B153 810		West Los Angeles	No	ABMI	ARO
Los Angeles	11050 SANTA MONICA BLVD	90025	4323019052	0.000	0.000	0.000	1.930	Shortfall of Sites	0.125	General Commercial	C2-1VL-O	0	0	0	22.757	1.930		Commercial - Office Building - Three Stories, 0	129B153 813		West Los Angeles	No	ABMI	ARO
Los Angeles	5348 BLANCO AVE	91367	2047013015	0.965	0.965	0.000	0.000	Shortfall of Sites	0.276	Very Low Residential	RE11-1	Very Low Residential	0	20	66.287	1.929		Residential - Single Family Residence - Pool, 1	171B089 106	1 per lot	Canoga Park - Winnetka - Woodland Hills - West Hills	No	LI	AHO , CPK CPU
Los Angeles	23220 SPIRES ST	91304	2020005052	0.965	0.965	0.000	0.000	Shortfall of Sites	0.246	Very Low Residential	RE11-1	Very Low Residential	0	20	66.287	1.929		Residential - Single Family Residence, 1	189B093 710	1 per lot	Canoga Park - Winnetka - Woodland Hills - West Hills	No	LI	AHO , CPK CPU, ADU

Jurisdiction Name	Site Address/Intersection	5 Digit ZIP Code	Assessor Parcel Number	Very Low-Income	Low-Income	Moderate-Income	Above Moderate-Income	Type of Shortfall	Parcel Size (Acres)	Current General Plan Designation	Current Zoning	Proposed General Plan (GP) Designation	Proposed Zoning	Minimum Density Allowed	Maximum Density Allowed	Total Capacity	Vacant/ Nonvacant	Description of Existing Uses	PIN	Base Density Per Acre	Community Plan Area	Rent Stabalization Ordinance	Income Category	Applicable Rezoning Program (Program informing values in Column Q listed first)
Los Angeles	23051 CALABASH ST	91364	2074024013	0.965	0.965	0.000	0.000	Shortfall of Sites	0.246	Low Residential	RS-1	Very Low Residential	0	20	66.287	1.929		Residential - Single Family Residence, 1	168B097 136	1 per lot	Canoga Park - Winnetka - Woodland Hills - West Hills	No	LI	AHO , CPK CPU, ADU
Los Angeles	0	0	2127012900	0.964	0.964	0.000	0.000	Shortfall of Sites	1.254	Public Facilities	[Q]PF-1XL-RIO	0	0	20	153.741	1.928		Miscellaneous - Government Owned Property, 0	180B125 656		Reseda - West Van Nuys	No	LI	PF
Los Angeles	4553 W 16TH PL	90019	5071016042	0.000	0.000	0.000	1.927	Shortfall of Sites	0.018	Low Medium II Residential	RD1.5-1-O	0	0	0	113.635	1.927		, 0	129B185 1179		West Adams - Baldwin Hills - Leimert	No	ABMI	OPP RC
Los Angeles	3755 SAWTELLE BLVD	90066	4234003063	0.000	0.000	0.000	1.926	Shortfall of Sites	0.037	General Commercial	C1-1	0	0	0	54.450	1.926		Commercial - Professional Building - One Story, 0	114B157 153		Palms - Mar Vista - Del Rey	No	ABMI	OPP C , ARO
Los Angeles	505 SHATTO PL	90020	5077003009	0.000	0.000	1.926	0.000	Shortfall of Sites	0.395	Community Commercial	CR-1	0	0	0	6.101	1.926		Commercial - Office Building - Three Stories, 0	135B197 813		Wilshire	No	MI	ARO
Los Angeles	6263 MCLAREN AVE	91367	2039007010	0.096	0.096	0.000	1.733	Shortfall of Sites	0.246	Low Residential	RS-1	Very Low Residential	[HB3-G1-5] [CX2-FA] [CPIO]	20	66.287	1.926		Residential - Single Family Residence, 1	177B097 123	1 per lot	Canoga Park - Winnetka - Woodland Hills - West Hills	No	VLI, LI, ABMI	AHO , CPK CPU, ADU
Los Angeles	5144 COLLETT AVE	91436	2261025043	0.963	0.963	0.000	0.000	Shortfall of Sites	0.246	Low II Residential	RE9-1	Low Residential	0	20	66.287	1.926		Residential - Single Family Residence - Pool and Misc., 1	171B141 243	1 per lot	Encino - Tarzana	No	LI	AHO , ENC CPU, ADU
Los Angeles	23263 GONZALES DR	91367	2044017004	0.963	0.963	0.000	0.000	Shortfall of Sites	0.276	Low Residential	R1-1	Very Low Residential	0	20	66.287	1.925		Residential - Single Family Residence, 1	171B093 398	1 per lot	Canoga Park - Winnetka - Woodland Hills - West Hills	No	LI	AHO , CPK CPU
Los Angeles	6169 NEDDY AVE	91367	2033022010	0.962	0.962	0.000	0.000	Shortfall of Sites	0.246	Low Residential	RS-1	Very Low Residential	0	20	66.287	1.925		Residential - Single Family Residence, 1	177B089 238	1 per lot	Canoga Park - Winnetka - Woodland Hills - West Hills	No	LI	AHO , CPK CPU, ADU
Los Angeles	5409 BEELER AVE	91367	2047014023	0.962	0.962	0.000	0.000	Shortfall of Sites	0.276	Very Low Residential	RE11-1	Very Low Residential	0	20	66.287	1.925		Residential - Single Family Residence - Pool, 1	171B089 27	1 per lot	Canoga Park - Winnetka - Woodland Hills - West Hills	No	LI	AHO , CPK CPU
Los Angeles	5417 BEELER AVE	91367	2047014022	0.962	0.962	0.000	0.000	Shortfall of Sites	0.276	Very Low Residential	RE11-1	Very Low Residential	0	20	66.287	1.924		Residential - Single Family Residence - Pool, 1	174B089 687	1 per lot	Canoga Park - Winnetka - Woodland Hills - West Hills	No	LI	AHO , CPK CPU
Los Angeles	23813 CALVERT ST	91367	2033027017	0.096	0.096	0.000	1.732	Shortfall of Sites	0.245	Low Residential	RS-1	Very Low Residential	[MB4-SH1-5] [IX1-FA] [CPIO]	20	66.287	1.924		Residential - Single Family Residence, 1	177B089 360	1 per lot	Canoga Park - Winnetka - Woodland Hills - West Hills	No	VLI, LI, ABMI	AHO , CPK CPU, ADU
Los Angeles	5326 ENCINO AVE	91316	2257010063	0.000	0.000	0.000	1.924	Shortfall of Sites	0.151	Very Low I Residential	RA-1	Very Low Residential	0	0	66.287	1.924		Residential - Single Family Residence - Pool, 0	171B129 59	1 per lot	Encino - Tarzana	No	ABMI	AHO , ENC CPU, ADU
Los Angeles	4837 DENSMORE AVE	91346	2261013071	0.962	0.962	0.000	0.000	Shortfall of Sites	0.245	Low II Residential	RE9-1	Low Residential	0	20	66.287	1.924		Residential - Single Family Residence - Pool, 1	168B141 981	1 per lot	Encino - Tarzana	No	LI	AHO , ENC CPU, ADU
Los Angeles	23801 ALBERS ST	91367	2047008007	0.962	0.962	0.000	0.000	Shortfall of Sites	0.276	Very Low Residential	RE11-1	Very Low Residential	0	20	66.287	1.924		Residential - Single Family Residence - Pool, 1	174B089 676	1 per lot	Canoga Park - Winnetka - Woodland Hills - West Hills	No	LI	AHO , CPK CPU
Los Angeles	6115 LOCKHURST DR	91367	2045008006	0.096	0.096	0.000	1.731	Shortfall of Sites	0.245	Low Residential	RS-1	Very Low Residential	[MB3-CDF1-5] [IX4-FA] [CPIO]	20	66.287	1.924		Residential - Single Family Residence - Pool, 1	177B089 428	1 per lot	Canoga Park - Winnetka - Woodland Hills - West Hills	No	VLI, LI, ABMI	AHO , CPK CPU, ADU
Los Angeles	23459 CANZONET ST	91367	2044013011	0.096	0.096	0.000	1.731	Shortfall of Sites	0.276	Very Low Residential	RE11-1	Very Low Residential	[HB5-SH1-5] [CX4-FA] [CPIO]	20	66.287	1.923		Residential - Single Family Residence - Pool, 1	171B093 299	1 per lot	Canoga Park - Winnetka - Woodland Hills - West Hills	No	VLI, LI, ABMI	AHO , CPK CPU
Los Angeles	8960 LILIENTHAL AVE	90045	4123015002	0.000	0.000	0.000	1.923	Shortfall of Sites	0.018	Low Residential	R1-1	0	0	0	113.635	1.923		Residential - Single Family Residence, 0	096B169 1059	21	Westchester - Playa del Rey	No	ABMI	OPP RC , WPDR CPU, AHO, TOC EXP
Los Angeles	23626 JUSTICE ST	91304	2020018069	0.961	0.961	0.000	0.000	Shortfall of Sites	0.245	Very Low Residential	RE11-1	Very Low Residential	CM-2D-CPIO	20	66.287	1.923		Residential - Single Family Residence - Pool, 1	189B093 134	1 per lot	Canoga Park - Winnetka - Woodland Hills - West Hills	No	LI	AHO , CPK CPU, ADU
Los Angeles	23808 BURBANK BLVD	91367	2047010015	0.961	0.961	0.000	0.000	Shortfall of Sites	0.275	Very Low Residential	RE11-1	Very Low Residential	0	20	66.287	1.922		Residential - Single Family Residence - Pool, 1	174B089 523	1 per lot	Canoga Park - Winnetka - Woodland Hills - West Hills	No	LI	AHO , CPK CPU
Los Angeles	23014 DOLOROSA ST	91367	2042007043	0.961	0.961	0.000	0.000	Shortfall of Sites	0.275	Low Residential	RS-1	Very Low Residential	0	20	66.287	1.922		Residential - Single Family Residence - Guesthouse, 1	174B097 810	1 per lot	Canoga Park - Winnetka - Woodland Hills - West Hills	No	LI	AHO , CPK CPU
Los Angeles	4841 ABBEYVILLE AVE	91364	2074029009	0.961	0.961	0.000	0.000	Shortfall of Sites	0.245	Low Residential	RS-1	Very Low Residential	0	20	66.287	1.922		Residential - Single Family Residence - Pool, 1	168B093 132	1 per lot	Canoga Park - Winnetka - Woodland Hills - West Hills	No	LI	AHO , CPK CPU, ADU
Los Angeles	4821 ABBEYVILLE AVE	91364	2074031002	0.961	0.961	0.000	0.000	Shortfall of Sites	0.245	Low Residential	RS-1	Very Low Residential	0	20	66.287	1.921		Residential - Single Family Residence - Pool, 1	168B093 149	1 per lot	Canoga Park - Winnetka - Woodland Hills - West Hills	No	LI	AHO , CPK CPU, ADU
Los Angeles	4801 ABBEYVILLE AVE	91364	2074031004	0.961	0.961	0.000	0.000	Shortfall of Sites	0.245	Low Residential	RS-1	Very Low Residential	[LM1-CDF1-5] [IX4-FA] [CPIO]	20	66.287	1.921		Residential - Single Family Residence - Pool, 1	168B093 166	1 per lot	Canoga Park - Winnetka - Woodland Hills - West Hills	No	LI	AHO , CPK CPU, ADU
Los Angeles	4741 DESERET DR	91364	2074030019	0.961	0.961	0.000	0.000	Shortfall of Sites	0.245	Low Residential	RS-1	Very Low Residential	0	20	66.287	1.921		Residential - Single Family Residence, 1	168B097 366	1 per lot	Canoga Park - Winnetka - Woodland Hills - West Hills	No	LI	AHO , CPK CPU, ADU
Los Angeles	4741 ABBEYVILLE AVE	91364	2074031006	0.961	0.961	0.000	0.000	Shortfall of Sites	0.245	Low Residential	RS-1	Very Low Residential	0	20	66.287	1.921		Residential - Single Family Residence - Pool, 1	168B093 179	1 per lot	Canoga Park - Winnetka - Woodland Hills - West Hills	No	LI	AHO , CPK CPU, ADU
Los Angeles	4721 ABBEYVILLE AVE	91364	2074031008	0.960	0.960	0.000	0.000	Shortfall of Sites	0.245	Low Residential	RS-1	Very Low Residential	0	20	66.287	1.921		Residential - Single Family Residence - Pool, 1	168B093 196	1 per lot	Canoga Park - Winnetka - Woodland Hills - West Hills	No	LI	AHO , CPK CPU, ADU
Los Angeles	20201 SCHOOLCRAFT ST	91306	2135033017	0.960	0.960	0.000	0.000	Shortfall of Sites	0.275	Low Residential	RS-1-RIO	Low Residential	0	20	66.287	1.921		Residential - Single Family Residence, 1	183B113 530	1 per lot	Canoga Park - Winnetka - Woodland Hills - West Hills	No	LI	AHO , CPK CPU
Los Angeles	3410 E 7TH ST	90023	5188020015	0.000	0.000	0.000	1.920	Shortfall of Sites	0.058	Low Medium II Residential	RD1.5-1-CUGU	Neighborhood Center	[LUM1 - G2 - 3][XN2 - 8][CPIO]	0	51.448	1.920		Residential - Double, Duplex, or Two Units - 4 Stories or Less, 0	121-5A225 292	54	Boyle Heights	No	ABMI	BH CPU , R2RD
Los Angeles	3410 E 7TH ST	90023	5188020015	0.000	0.000	0.000	1.920	Shortfall of Sites	0.058	Low Medium II Residential	RD1.5-1-CUGU	Neighborhood Center	[LUM1 - G2 - 3][XN2 - 8][CPIO]	0	51.448	1.920		Residential - Double, Duplex, or Two Units - 4 Stories or Less, 0	121-5A225 300	54	Boyle Heights	No	ABMI	BH CPU , R2RD
Los Angeles	6750 DE SOTO AVE	91303	2148006023	0.000	0.000	0.000	1.920	Shortfall of Sites	0.125	Regional Center Commercial	(WC)RIVER-SN-RIO	Regional Center	0	0	24.066	1.920		Commercial - Store - One Story, 0	180B109 38		Canoga Park - Winnetka - Woodland Hills - West Hills	No	ABMI	CPK CPU ,
Los Angeles	7500 ALABAMA AVE	91303	2111005034	0.000	0.000	0.000	1.920	Shortfall of Sites	0.112	Medium Residential	[Q]R3-1	Medium Residential	0	0	26.789	1.920		Residential - Five or More Units or Apartments (Any Combination) - 4 Stories or Less, 0	186B105 1052	43	Canoga Park - Winnetka - Woodland Hills - West Hills	No	ABMI	CPK CPU ,
Los Angeles	5955 VAN NUYS BLVD	91401	2244001034	0.000	0.000	0.000	1.920	Shortfall of Sites	0.035	Limited Manufacturing	M1-1	Community Commercial	0	0	85.576	1.920		Commercial - Auto, Recreation Equipment, Construction Equipment Sales and Service - New Car Sales and Service - One Story, 0	177A151 168	No Max	Van Nuys - North Sherman Oaks	No	ABMI	Orange LineTNP
Los Angeles	0	0	2038020052	0.000	0.000	0.000	1.920	Shortfall of Sites	0.023	Low Residential	A1-1	Very Low Residential	[HB5-G1-5] [CX3-FA] [CPIO]	0	86.431	1.920	Vacant	Residential - Single Family Residence - Vacant Land, 0	180B097 11	1 per lot	Canoga Park - Winnetka - Woodland Hills - West Hills	No	ABMI	CPK CPU , AHO
Los Angeles	5857 NEVADA AVE	91367	2146020016	0.000	0.000	0.000	1.920	Shortfall of Sites	0.020	Low Residential	RS-1	Very Low Residential	0	0	101.009	1.920		Residential - Single Family Residence - Pool, 0	174B101 25	1 per lot	Canoga Park - Winnetka - Woodland Hills - West Hills	No	ABMI	CPK CPU , AHO
Los Angeles	23114 FRIAR ST	91367	2039011032	0.000	0.000	1.920	0.000	Shortfall of Sites	0.115	Very Low Residential	RA-1	Very Low Residential	0	0	17.424	1.920		Residential - Single Family Residence, 0	177B097 29	1 per lot	Canoga Park - Winnetka - Woodland Hills - West Hills	No	MI	CPK CPU , AHO
Los Angeles	23114 FRIAR ST	91367	2039011032	0.000	0.000	0.000	1.920	Shortfall of Sites	0.023	Very Low Residential	RA-1	Very Low Residential	0	0	87.121	1.920		Residential - Single Family Residence, 0	177B097 30	1 per lot	Canoga Park - Winnetka - Woodland Hills - West Hills	No	ABMI	CPK CPU , AHO
Los Angeles	23100 FRIAR ST	91367	2039011051	0.000	0.000	1.920	0.000	Shortfall of Sites	0.136	Very Low Residential	RA-1	Very Low Residential	CM-1-CPIO	0	14.695	1.920		Residential - Single Family Residence, 0	177B097 32	1 per lot	Canoga Park - Winnetka - Woodland Hills - West Hills	No	MI	CPK CPU , AHO
Los Angeles	23046 FRIAR ST	91367	2039011029	0.000	0.000	1.920	0.000	Shortfall of Sites	0.103	Very Low Residential	RA-1	Very Low Residential	[MN1-AL2-5] [CX1-FA] [CPIO-O]	0	19.361	1.920		Residential - Single Family Residence - Pool and Misc., 0	177B097 37	1 per lot	Canoga Park - Winnetka - Woodland Hills - West Hills	No	MI	CPK CPU , AHO
Los Angeles	23046 FRIAR ST	91367	2039011029	0.000	0.000	1.920	0.000	Shortfall of Sites	0.103	Very Low Residential	RA-1	Very Low Residential	[HB5-SH1-5] [CX3-FA] [CPIO]	0	19.361	1.920		Residential - Single Family Residence - Pool and Misc., 0	177B097 38	1 per lot	Canoga Park - Winnetka - Woodland Hills - West Hills	No	MI	CPK CPU , AHO
Los Angeles	23031 SYLVAN ST	91367	2039011019	0.000	0.000	1.920	0.000	Shortfall of Sites	0.124	Very Low Residential	RA-1	Very Low Residential	CM-2D-CPIO	0	16.125	1.920		Residential - Single Family Residence - Other Improvements Only, 0	177B097 39	1 per lot	Canoga Park - Winnetka - Woodland Hills - West Hills	No	MI	CPK CPU , AHO
Los Angeles	0	0	2039011020	0.000	0.000	1.920	0.000	Shortfall of Sites	0.124	Very Low Residential	RA-1	Very Low Residential	0	0	16.125	1.920	Vacant	Residential - Single Family Residence - Vacant Land, 0	177B097 40	1 per lot	Canoga Park - Winnetka - Woodland Hills - West Hills	No	MI	CPK CPU , AHO
Los Angeles	23266 FRIAR ST	91367	2035020039	0.000	0.000	0.000	1.920	Shortfall of Sites	0.042	Very Low Residential	RA-1	Very Low Residential	0	0	47.313	1.920		Residential - Single Family Residence - Pool, 0	177B093 42	1 per lot	Canoga Park - Winnetka - Woodland Hills - West Hills	No	ABMI	CPK CPU , AHO
Los Angeles	23024 FRIAR ST	91367	2039011043	0.000	0.000	0.000	1.920	Shortfall of Sites	0.069	Very Low Residential	RA-1	Very Low Residential	[MM1-CDR1-5] [IX4-FA] [CPIO]	0	29.023	1.920		Residential - Single Family Residence, 0	177B097 43	1 per lot	Canoga Park - Winnetka - Woodland Hills - West Hills	No	ABMI	CPK CPU , AHO
Los Angeles	23016 FRIAR ST	91367	2039011035	0.000	0.000	1.920	0.000	Shortfall of Sites	0.138	Very Low Residential	RA-1	Very Low Residential	[MB4-SH1-5] [CX2-FA] [CPIO]	0	14.514	1.920		Residential - Single Family Residence, 0	177B097 45	1 per lot	Canoga Park - Winnetka - Woodland Hills - West Hills	No	MI	CPK CPU , AHO
Los Angeles	22656 FRIAR ST	91367	2039022021	0.000	0.000	0.000	1.920	Shortfall of Sites	0.092	Very Low Residential	RA-1	Very Low Residential	0	0	21.755	1.920		Residential - Single Family Residence - Pool, 0	177B097 49	1 per lot	Canoga Park - Winnetka - Woodland Hills - West Hills	No	ABMI	CPK CPU , AHO
Los Angeles	22406 SYLVAN ST	91367	2039024009	0.000	0.000	0.000	1.920	Shortfall of Sites	0.008	Low Residential	RE11-1	Very Low Residential	0	0	255.383	1.920		Residential - Single Family Residence - Pool, 0	177B101 49	1 per lot	Canoga Park - Winnetka - Woodland Hills - West Hills	No	ABMI	CPK CPU , AHO
Los Angeles	22643 SYLVAN ST	91367	2039022018	0.000	0.000	1.920	0.000	Shortfall of Sites	0.138	Very Low Residential	RA-1	Very Low Residential	0	0	14.506	1.920		Residential - Single Family Residence - Pool, 0	177B097 51	1 per lot	Canoga Park - Winnetka - Woodland Hills - West Hills	No	MI	CPK CPU , AHO
Los Angeles	22643 SYLVAN ST	91367	2039022018	0.000	0.000	1.920	0.000	Shortfall of Sites	0.138	Very Low Residential	RA-1	Very Low Residential	0	0	14.506	1.920		Residential - Single Family Residence - Pool, 0	177B097 52	1 per lot	Canoga Park - Winnetka - Woodland Hills - West Hills	No	MI	CPK CPU , AHO

Jurisdiction Name	Site Address/Intersection	5 Digit ZIP Code	Assessor Parcel Number	Very Low-Income	Low-Income	Moderate-Income	Above Moderate-Income	Type of Shortfall	Parcel Size (Acres)	Current General Plan Designation	Current Zoning	Proposed General Plan (GP) Designation	Proposed Zoning	Minimum Density Allowed	Maximum Density Allowed	Total Capacity	Vacant/ Nonvacant	Description of Existing Uses	PIN	Base Density Per Acre	Community Plan Area	Rent Stabalization Ordinance	Income Category	Applicable Rezoning Program (Program informing values in Column Q listed first)
Los Angeles	5843 NEVADA AVE	91367	2146020015	0.000	0.000	0.000	1.920	Shortfall of Sites	0.065	Low Residential	RS-1	Very Low Residential	0	0	30.829	1.920		Residential - Single Family Residence, 0	174B101 53	1 per lot	Canoga Park - Winnetka - Woodland Hills - West Hills	No	ABMI	CPK CPU , AHO
Los Angeles	22633 SYLVAN ST	91367	2039022027	0.000	0.000	1.920	0.000	Shortfall of Sites	0.124	Very Low Residential	RA-1	Very Low Residential	0	0	16.118	1.920		Residential - Single Family Residence - Pool, 0	177B097 54	1 per lot	Canoga Park - Winnetka - Woodland Hills - West Hills	No	MI	CPK CPU , AHO
Los Angeles	0	0	2039011037	0.000	0.000	1.920	0.000	Shortfall of Sites	0.116	Very Low Residential	RA-1	Very Low Residential	0	0	17.235	1.920	Vacant	Residential - Single Family Residence - Vacant Land, 0	177B093 55	1 per lot	Canoga Park - Winnetka - Woodland Hills - West Hills	No	MI	CPK CPU , AHO
Los Angeles	22622 FRIAR ST	91367	2039022024	0.000	0.000	1.920	0.000	Shortfall of Sites	0.114	Very Low Residential	RA-1	Very Low Residential	0	0	17.582	1.920		Residential - Single Family Residence - Pool, 0	177B097 56	1 per lot	Canoga Park - Winnetka - Woodland Hills - West Hills	No	MI	CPK CPU , AHO
Los Angeles	0	0	2040004070	0.000	0.000	0.000	1.920	Shortfall of Sites	0.042	Very Low Residential	RE11-1	Very Low Residential	0	0	47.483	1.920	Vacant	Residential - Single Family Residence - Vacant Land, 0	174B097 56	1 per lot	Canoga Park - Winnetka - Woodland Hills - West Hills	No	ABMI	CPK CPU , AHO
Los Angeles	22615 SYLVAN ST	91367	2039022026	0.000	0.000	1.920	0.000	Shortfall of Sites	0.138	Very Low Residential	RA-1	Very Low Residential	0	0	14.507	1.920		Residential - Single Family Residence - Pool, 0	177B097 58	1 per lot	Canoga Park - Winnetka - Woodland Hills - West Hills	No	MI	CPK CPU , AHO
Los Angeles	5820 ROLLING RD	91367	2146017014	0.000	0.000	1.920	0.000	Shortfall of Sites	0.107	Low Residential	RE11-1	Very Low Residential	0	0	18.609	1.920		Residential - Single Family Residence - Pool, 0	174B101 58	1 per lot	Canoga Park - Winnetka - Woodland Hills - West Hills	No	MI	CPK CPU , AHO
Los Angeles	23105 SYLVAN ST	91367	2039011050	0.000	0.000	0.000	1.920	Shortfall of Sites	0.056	Very Low Residential	RA-1	Very Low Residential	0	0	35.473	1.920		Residential - Single Family Residence, 0	177B097 64	1 per lot	Canoga Park - Winnetka - Woodland Hills - West Hills	No	ABMI	CPK CPU , AHO
Los Angeles	23119 SYLVAN ST	91367	2039011033	0.000	0.000	0.000	1.920	Shortfall of Sites	0.023	Very Low Residential	RA-1	Very Low Residential	0	0	86.722	1.920		Residential - Single Family Residence - Pool, 0	177B097 66	1 per lot	Canoga Park - Winnetka - Woodland Hills - West Hills	No	ABMI	CPK CPU , AHO
Los Angeles	5831 SADRING AVE	91367	2041004026	0.000	0.000	0.000	1.920	Shortfall of Sites	0.088	Very Low Residential	RA-1	Very Low Residential	0	0	22.777	1.920		Residential - Single Family Residence - Pool, 0	174B093 66	1 per lot	Canoga Park - Winnetka - Woodland Hills - West Hills	No	ABMI	CPK CPU , AHO
Los Angeles	23119 SYLVAN ST	91367	2039011033	0.000	0.000	0.000	1.920	Shortfall of Sites	0.005	Very Low Residential	RA-1	Very Low Residential	0	0	433.655	1.920		Residential - Single Family Residence - Pool, 0	177B097 67	1 per lot	Canoga Park - Winnetka - Woodland Hills - West Hills	No	ABMI	CPK CPU , AHO
Los Angeles	23047 SYLVAN ST	91367	2039011028	0.000	0.000	0.000	1.920	Shortfall of Sites	0.021	Very Low Residential	RA-1	Very Low Residential	[MN1-SH1-5] [CX1-FA] [CPIO]	0	96.463	1.920		Residential - Single Family Residence, 0	177B097 69	1 per lot	Canoga Park - Winnetka - Woodland Hills - West Hills	No	ABMI	CPK CPU , AHO
Los Angeles	23047 SYLVAN ST	91367	2039011028	0.000	0.000	0.000	1.920	Shortfall of Sites	0.021	Very Low Residential	RA-1	Very Low Residential	[LM1-CDF1-5] [IX4-FA] [CPIO]	0	96.476	1.920		Residential - Single Family Residence, 0	177B097 70	1 per lot	Canoga Park - Winnetka - Woodland Hills - West Hills	No	ABMI	CPK CPU , AHO
Los Angeles	23025 SYLVAN ST	91367	2039011042	0.000	0.000	0.000	1.920	Shortfall of Sites	0.014	Very Low Residential	RA-1	Very Low Residential	0	0	145.203	1.920		Residential - Single Family Residence - Pool, 0	177B097 72	1 per lot	Canoga Park - Winnetka - Woodland Hills - West Hills	No	ABMI	CPK CPU , AHO
Los Angeles	0	0	2040004032	0.000	0.000	0.000	1.920	Shortfall of Sites	0.058	Low Residential	R1-1	Very Low Residential	[LN1-MU1-5] [RX1-FA] [CPIO]	0	34.260	1.920	Vacant	Residential - Single Family Residence - Vacant Land, 0	174B097 72	1 per lot	Canoga Park - Winnetka - Woodland Hills - West Hills	No	ABMI	CPK CPU , AHO
Los Angeles	23515 HATTERAS ST	91367	2041004040	0.000	0.000	0.000	1.920	Shortfall of Sites	0.069	Very Low Residential	RA-1	Very Low Residential	[MN1-AL2-5] [CX1-FA] [CPIO]	0	29.040	1.920		Residential - Single Family Residence - Pool, 0	174B093 72	1 per lot	Canoga Park - Winnetka - Woodland Hills - West Hills	No	ABMI	CPK CPU , AHO
Los Angeles	22657 SYLVAN ST	91367	2039022022	0.000	0.000	0.000	1.920	Shortfall of Sites	0.018	Very Low Residential	RA-1	Very Low Residential	[MB3-CDF1-5] [IX4-FA] [CPIO]	0	108.902	1.920		Residential - Single Family Residence - Pool, 0	177B097 75	1 per lot	Canoga Park - Winnetka - Woodland Hills - West Hills	No	ABMI	CPK CPU , AHO
Los Angeles	5831 SADRING AVE	91367	2041004026	0.000	0.000	1.920	0.000	Shortfall of Sites	0.117	Very Low Residential	RA-1	Very Low Residential	0	0	17.083	1.920		Residential - Single Family Residence - Pool, 0	174B093 77	1 per lot	Canoga Park - Winnetka - Woodland Hills - West Hills	No	MI	CPK CPU , AHO
Los Angeles	5831 SADRING AVE	91367	2041004026	0.000	0.000	0.000	1.920	Shortfall of Sites	0.088	Very Low Residential	RA-1	Very Low Residential	0	0	22.777	1.920		Residential - Single Family Residence - Pool, 0	174B093 78	1 per lot	Canoga Park - Winnetka - Woodland Hills - West Hills	No	ABMI	CPK CPU , AHO
Los Angeles	22627 SYLVAN ST	91367	2039022025	0.000	0.000	0.000	1.920	Shortfall of Sites	0.010	Very Low Residential	RA-1	Very Low Residential	0	0	193.606	1.920		Residential - Single Family Residence - Pool, 0	177B097 79	1 per lot	Canoga Park - Winnetka - Woodland Hills - West Hills	No	ABMI	CPK CPU , AHO
Los Angeles	0	0	2146018046	0.000	0.000	0.000	1.920	Shortfall of Sites	0.030	Low Residential	RE11-1	Very Low Residential	0	0	66.989	1.920	Vacant	Residential - Single Family Residence - Vacant Land, 0	174B101 80	1 per lot	Canoga Park - Winnetka - Woodland Hills - West Hills	No	ABMI	CPK CPU , AHO
Los Angeles	23119 SYLVAN ST	91367	2039011033	0.000	0.000	1.920	0.000	Shortfall of Sites	0.138	Very Low Residential	RA-1	Very Low Residential	0	0	14.508	1.920		Residential - Single Family Residence - Pool, 0	177B097 82	1 per lot	Canoga Park - Winnetka - Woodland Hills - West Hills	No	MI	CPK CPU , AHO
Los Angeles	23119 SYLVAN ST	91367	2039011033	0.000	0.000	1.920	0.000	Shortfall of Sites	0.138	Very Low Residential	RA-1	Very Low Residential	0	0	14.509	1.920		Residential - Single Family Residence - Pool, 0	177B097 83	1 per lot	Canoga Park - Winnetka - Woodland Hills - West Hills	No	MI	CPK CPU , AHO
Los Angeles	23119 SYLVAN ST	91367	2039011033	0.000	0.000	0.000	1.920	Shortfall of Sites	0.028	Very Low Residential	RA-1	Very Low Residential	0	0	72.543	1.920		Residential - Single Family Residence - Pool, 0	177B097 84	1 per lot	Canoga Park - Winnetka - Woodland Hills - West Hills	No	ABMI	CPK CPU , AHO
Los Angeles	23105 SYLVAN ST	91367	2039011050	0.000	0.000	1.920	0.000	Shortfall of Sites	0.110	Very Low Residential	RA-1	Very Low Residential	0	0	18.136	1.920		Residential - Single Family Residence, 0	177B097 85	1 per lot	Canoga Park - Winnetka - Woodland Hills - West Hills	No	MI	CPK CPU , AHO
Los Angeles	23057 SYLVAN ST	91367	2039011049	0.000	0.000	1.920	0.000	Shortfall of Sites	0.110	Very Low Residential	RA-1	Very Low Residential	[MN1-SH2-5] [CX1-FA] [CPIO]	0	18.135	1.920		Residential - Single Family Residence - Pool, 0	177B097 88	1 per lot	Canoga Park - Winnetka - Woodland Hills - West Hills	No	MI	CPK CPU , AHO
Los Angeles	23047 SYLVAN ST	91367	2039011028	0.000	0.000	0.000	1.920	Shortfall of Sites	0.028	Very Low Residential	RA-1	Very Low Residential	0	0	72.545	1.920		Residential - Single Family Residence, 0	177B097 89	1 per lot	Canoga Park - Winnetka - Woodland Hills - West Hills	No	ABMI	CPK CPU , AHO
Los Angeles	23265 SYLVAN ST	91367	2035020038	0.000	0.000	0.000	1.920	Shortfall of Sites	0.013	Very Low Residential	RA-1	Very Low Residential	0	0	155.577	1.920		Residential - Single Family Residence - Pool, 0	177B093 90	1 per lot	Canoga Park - Winnetka - Woodland Hills - West Hills	No	ABMI	CPK CPU , AHO
Los Angeles	23047 SYLVAN ST	91367	2039011028	0.000	0.000	1.920	0.000	Shortfall of Sites	0.124	Very Low Residential	RA-1	Very Low Residential	0	0	16.120	1.920		Residential - Single Family Residence, 0	177B097 90	1 per lot	Canoga Park - Winnetka - Woodland Hills - West Hills	No	MI	CPK CPU , AHO
Los Angeles	5780 FARRALONE AVE	91367	2146018045	0.000	0.000	0.000	1.920	Shortfall of Sites	0.036	Low Residential	RE11-1	Very Low Residential	0	0	55.673	1.920		Residential - Single Family Residence, 0	174B101 90	1 per lot	Canoga Park - Winnetka - Woodland Hills - West Hills	No	ABMI	CPK CPU , AHO
Los Angeles	23047 SYLVAN ST	91367	2039011028	0.000	0.000	1.920	0.000	Shortfall of Sites	0.124	Very Low Residential	RA-1	Very Low Residential	0	0	16.120	1.920		Residential - Single Family Residence, 0	177B097 91	1 per lot	Canoga Park - Winnetka - Woodland Hills - West Hills	No	MI	CPK CPU , AHO
Los Angeles	23031 SYLVAN ST	91367	2039011003	0.000	0.000	1.920	0.000	Shortfall of Sites	0.124	Very Low Residential	RA-1	Very Low Residential	0	0	16.120	1.920		Residential - Single Family Residence - Pool, 0	177B097 93	1 per lot	Canoga Park - Winnetka - Woodland Hills - West Hills	No	MI	CPK CPU , AHO
Los Angeles	22160 MARYLEE ST	91367	2146018049	0.000	0.000	0.000	1.920	Shortfall of Sites	0.025	Low Residential	RE11-1	Very Low Residential	0	0	80.740	1.920		Residential - Single Family Residence - Pool, 0	174B101 93	1 per lot	Canoga Park - Winnetka - Woodland Hills - West Hills	No	ABMI	CPK CPU , AHO
Los Angeles	23031 SYLVAN ST	91367	2039011003	0.000	0.000	0.000	1.920	Shortfall of Sites	0.028	Very Low Residential	RA-1	Very Low Residential	0	0	72.543	1.920		Residential - Single Family Residence - Pool, 0	177B097 94	1 per lot	Canoga Park - Winnetka - Woodland Hills - West Hills	No	ABMI	CPK CPU , AHO
Los Angeles	23025 SYLVAN ST	91367	2039011042	0.000	0.000	1.920	0.000	Shortfall of Sites	0.110	Very Low Residential	RA-1	Very Low Residential	[LM2-MU2-5] [RX1-FA] [CPIO]	0	18.136	1.920		Residential - Single Family Residence - Pool, 0	177B097 95	1 per lot	Canoga Park - Winnetka - Woodland Hills - West Hills	No	MI	CPK CPU , AHO
Los Angeles	23025 SYLVAN ST	91367	2039011042	0.000	0.000	0.000	1.920	Shortfall of Sites	0.083	Very Low Residential	RA-1	Very Low Residential	[DM3-CHC1-5] [CX2-FA] [CPIO]	0	24.181	1.920		Residential - Single Family Residence - Pool, 0	177B097 96	1 per lot	Canoga Park - Winnetka - Woodland Hills - West Hills	No	ABMI	CPK CPU , AHO
Los Angeles	23017 SYLVAN ST	91367	2039011034	0.000	0.000	1.920	0.000	Shortfall of Sites	0.138	Very Low Residential	RA-1	Very Low Residential	0	0	14.508	1.920		Residential - Single Family Residence, 0	177B097 98	1 per lot	Canoga Park - Winnetka - Woodland Hills - West Hills	No	MI	CPK CPU , AHO
Los Angeles	22657 SYLVAN ST	91367	2039022022	0.000	0.000	1.920	0.000	Shortfall of Sites	0.110	Very Low Residential	RA-1	Very Low Residential	0	0	18.134	1.920		Residential - Single Family Residence - Pool, 0	177B097 101	1 per lot	Canoga Park - Winnetka - Woodland Hills - West Hills	No	MI	CPK CPU , AHO
Los Angeles	22643 SYLVAN ST	91367	2039022018	0.000	0.000	1.920	0.000	Shortfall of Sites	0.138	Very Low Residential	RA-1	Very Low Residential	[MM1-CDF1-5] [IX4-FA] [CPIO]	0	14.507	1.920		Residential - Single Family Residence - Pool, 0	177B097 103	1 per lot	Canoga Park - Winnetka - Woodland Hills - West Hills	No	MI	CPK CPU , AHO
Los Angeles	23265 SYLVAN ST	91367	2035020038	0.000	0.000	1.920	0.000	Shortfall of Sites	0.138	Very Low Residential	RA-1	Very Low Residential	0	0	14.498	1.920		Residential - Single Family Residence - Pool, 0	177B093 104	1 per lot	Canoga Park - Winnetka - Woodland Hills - West Hills	No	MI	CPK CPU , AHO
Los Angeles	22643 SYLVAN ST	91367	2039022018	0.000	0.000	1.920	0.000	Shortfall of Sites	0.138	Very Low Residential	RA-1	Very Low Residential	0	0	14.507	1.920		Residential - Single Family Residence - Pool, 0	177B097 104	1 per lot	Canoga Park - Winnetka - Woodland Hills - West Hills	No	MI	CPK CPU , AHO
Los Angeles	23265 SYLVAN ST	91367	2035020038	0.000	0.000	0.000	1.920	Shortfall of Sites	0.055	Very Low Residential	RA-1	Very Low Residential	[DM1-G1-5] [CX2-FA] [CPIO]	0	36.246	1.920		Residential - Single Family Residence - Pool, 0	177B093 105	1 per lot	Canoga Park - Winnetka - Woodland Hills - West Hills	No	ABMI	CPK CPU , AHO
Los Angeles	22633 SYLVAN ST	91367	2039022027	0.000	0.000	1.920	0.000	Shortfall of Sites	0.138	Very Low Residential	RA-1	Very Low Residential	0	0	14.507	1.920		Residential - Single Family Residence - Pool, 0	177B097 105	1 per lot	Canoga Park - Winnetka - Woodland Hills - West Hills	No	MI	CPK CPU , AHO
Los Angeles	22633 SYLVAN ST	91367	2039022027	0.000	0.000	1.920	0.000	Shortfall of Sites	0.124	Very Low Residential	RA-1	Very Low Residential	[DM1-G1-5] [IX3-FA] [CPIO]	0	16.119	1.920		Residential - Single Family Residence - Pool, 0	177B097 106	1 per lot	Canoga Park - Winnetka - Woodland Hills - West Hills	No	MI	CPK CPU , AHO
Los Angeles	22627 SYLVAN ST	91367	2039022025	0.000	0.000	1.920	0.000	Shortfall of Sites	0.124	Very Low Residential	RA-1	Very Low Residential	0	0	16.119	1.920		Residential - Single Family Residence - Pool, 0	177B097 108	1 per lot	Canoga Park - Winnetka - Woodland Hills - West Hills	No	MI	CPK CPU , AHO
Los Angeles	23015 HATTERAS ST	91367	2041018003	0.000	0.000	1.920	0.000	Shortfall of Sites	0.103	Very Low Residential	RA-1	Very Low Residential	[MN1-SH2-5] [CX1-FA] [CPIO]	0	19.381	1.920		Residential - Single Family Residence - Pool, 0	174B097 108	1 per lot	Canoga Park - Winnetka - Woodland Hills - West Hills	No	MI	CPK CPU , AHO

Jurisdiction Name	Site Address/Intersection	5 Digit ZIP Code	Assessor Parcel Number	Very Low-Income	Low-Income	Moderate-Income	Above Moderate-Income	Type of Shortfall	Parcel Size (Acres)	Current General Plan Designation	Current Zoning	Proposed General Plan (GP) Designation	Proposed Zoning	Minimum Density Allowed	Maximum Density Allowed	Total Capacity	Vacant/ Nonvacant	Description of Existing Uses	PIN	Base Density Per Acre	Community Plan Area	Rent Stabalization Ordinance	Income Category	Applicable Rezoning Program (Program informing values in Column Q listed first)
Los Angeles	22615 SYLVAN ST	91367	2039022026	0.000	0.000	1.920	0.000	Shortfall of Sites	0.124	Very Low Residential	RA-1	Very Low Residential	[DM1-SH1-5] [IX3-FA] [CPIO]	0	16.119	1.920		Residential - Single Family Residence - Pool, 0	177B097 109	1 per lot	Canoga Park - Winnetka - Woodland Hills - West Hills	No	MI	CPK CPU , AHO
Los Angeles	22615 SYLVAN ST	91367	2039022026	0.000	0.000	1.920	0.000	Shortfall of Sites	0.138	Very Low Residential	RA-1	Very Low Residential	0	0	14.507	1.920		Residential - Single Family Residence - Pool, 0	177B097 110	1 per lot	Canoga Park - Winnetka - Woodland Hills - West Hills	No	MI	CPK CPU , AHO
Los Angeles	22609 SYLVAN ST	91367	2039022001	0.000	0.000	1.920	0.000	Shortfall of Sites	0.137	Very Low Residential	RA-1	Very Low Residential	[HB3-G1-5] [CX2-FA] [CPIO-O]	0	14.546	1.920		Residential - Single Family Residence - Pool, 0	177B097 112	1 per lot	Canoga Park - Winnetka - Woodland Hills - West Hills	No	MI	CPK CPU , AHO
Los Angeles	22933 HATTERAS ST	91367	2041018031	0.000	0.000	0.000	1.920	Shortfall of Sites	0.021	Very Low Residential	RA-1	Very Low Residential	[DM5-SH2-5] [CX1-FA] [CPIO]	0	96.913	1.920		Residential - Single Family Residence - Pool, 0	174B097 116	1 per lot	Canoga Park - Winnetka - Woodland Hills - West Hills	No	ABMI	CPK CPU , AHO
Los Angeles	22257 MIRANDA ST	91367	2146024021	0.000	0.000	0.000	1.920	Shortfall of Sites	0.002	Low Residential	RE11-1	Very Low Residential	[MB3-CDF1-5] [IX4-FA] [CPIO]	0	870.580	1.920		Residential - Single Family Residence - Pool, 0	174B101 117	1 per lot	Canoga Park - Winnetka - Woodland Hills - West Hills	No	ABMI	CPK CPU , AHO
Los Angeles	23127 SYLVAN ST	91367	2039011007	0.000	0.000	1.920	0.000	Shortfall of Sites	0.138	Very Low Residential	RA-1	Very Low Residential	0	0	14.509	1.920		Residential - Single Family Residence - Pool, 0	177B093 119	1 per lot	Canoga Park - Winnetka - Woodland Hills - West Hills	No	MI	CPK CPU , AHO
Los Angeles	8139 LENA AVE	91304	2014008020	0.000	0.000	1.920	0.000	Shortfall of Sites	0.127	Low Residential	RS-1	Very Low Residential	[HM1-CHC1-5] [CX2-FA] [CPIO]	0	15.744	1.920		Residential - Single Family Residence, 0	189B097 124	1 per lot	Canoga Park - Winnetka - Woodland Hills - West Hills	No	MI	CPK CPU , AHO
Los Angeles	23556 HATTERAS ST	91367	2041009013	0.000	0.000	0.000	1.920	Shortfall of Sites	0.094	Very Low Residential	RA-1	Very Low Residential	0	0	21.300	1.920		Residential - Single Family Residence - Pool, 0	174B093 124	1 per lot	Canoga Park - Winnetka - Woodland Hills - West Hills	No	ABMI	CPK CPU , AHO
Los Angeles	22257 MIRANDA ST	91367	2146024021	0.000	0.000	0.000	1.920	Shortfall of Sites	0.003	Low Residential	RE11-1	Very Low Residential	0	0	653.967	1.920		Residential - Single Family Residence - Pool, 0	174B101 124	1 per lot	Canoga Park - Winnetka - Woodland Hills - West Hills	No	ABMI	CPK CPU , AHO
Los Angeles	0	0	2024017900	0.000	0.000	0.000	1.920	Shortfall of Sites	0.007	Low Residential	A1-1	Very Low Residential	0	0	275.771	1.920		Miscellaneous - Government Owned Property, 0	183B097 125	1 per lot	Canoga Park - Winnetka - Woodland Hills - West Hills	No	ABMI	CPK CPU , AHO
Los Angeles	22715 HATTERAS ST	91367	2040004066	0.000	0.000	0.000	1.920	Shortfall of Sites	0.027	Low Residential	R1-1	Very Low Residential	[HB3-SH1-5] [CX3-FA] [CPIO-O]	0	73.210	1.920		Residential - Single Family Residence - Pool, 0	174B097 136	1 per lot	Canoga Park - Winnetka - Woodland Hills - West Hills	No	ABMI	CPK CPU , AHO
Los Angeles	8127 LENA AVE	91304	2014008035	0.000	0.000	0.000	1.920	Shortfall of Sites	0.065	Low Residential	RS-1	Very Low Residential	0	0	30.552	1.920		Residential - Single Family Residence, 0	189B097 162	1 per lot	Canoga Park - Winnetka - Woodland Hills - West Hills	No	ABMI	CPK CPU , AHO
Los Angeles	0	0	2146019006	0.000	0.000	0.000	1.920	Shortfall of Sites	0.095	Low Residential	RE11-1	Very Low Residential	0	0	21.009	1.920	Vacant	Residential - Single Family Residence - Vacant Land, 0	174B101 162	1 per lot	Canoga Park - Winnetka - Woodland Hills - West Hills	No	ABMI	CPK CPU , AHO
Los Angeles	22842 HATTERAS ST	91367	2041015040	0.000	0.000	1.920	0.000	Shortfall of Sites	0.109	Very Low Residential	RA-1	Very Low Residential	0	0	18.411	1.920		Residential - Single Family Residence - Pool, 0	174B097 179	1 per lot	Canoga Park - Winnetka - Woodland Hills - West Hills	No	MI	CPK CPU , AHO
Los Angeles	22717 LEONORA DR	91367	2040029018	0.000	0.000	0.000	1.920	Shortfall of Sites	0.043	Low Residential	R1-1	Very Low Residential	0	0	46.562	1.920		Residential - Single Family Residence - Pool, 0	171B097 179	1 per lot	Canoga Park - Winnetka - Woodland Hills - West Hills	No	ABMI	CPK CPU , AHO
Los Angeles	0	0	2040029025	0.000	0.000	0.000	1.920	Shortfall of Sites	0.075	Low Residential	R1-1	Very Low Residential	0	0	26.693	1.920	Vacant	Residential - Single Family Residence - Vacant Land, 0	171B097 183	1 per lot	Canoga Park - Winnetka - Woodland Hills - West Hills	No	ABMI	CPK CPU , AHO
Los Angeles	23116 HATTERAS ST	91367	2041016040	0.000	0.000	1.920	0.000	Shortfall of Sites	0.138	Very Low Residential	RA-1	Very Low Residential	0	0	14.520	1.920		Residential - Single Family Residence - Pool, 0	174B097 186	1 per lot	Canoga Park - Winnetka - Woodland Hills - West Hills	No	MI	CPK CPU , AHO
Los Angeles	22717 LEONORA DR	91367	2040029018	0.000	0.000	0.000	1.920	Shortfall of Sites	0.100	Low Residential	R1-1	Very Low Residential	0	0	20.092	1.920		Residential - Single Family Residence - Pool, 0	171B097 188	1 per lot	Canoga Park - Winnetka - Woodland Hills - West Hills	No	ABMI	CPK CPU , AHO
Los Angeles	5924 HANNA AVE	91367	2146013026	0.000	0.000	0.000	1.920	Shortfall of Sites	0.000	Low Residential	RS-1	Very Low Residential	0	0	33657.645	1.920		Residential - Single Family Residence, 0	177B101 190	1 per lot	Canoga Park - Winnetka - Woodland Hills - West Hills	No	ABMI	CPK CPU , AHO
Los Angeles	5919 ROLLING RD	91367	2146013025	0.000	0.000	1.920	0.000	Shortfall of Sites	0.130	Low Residential	RS-1	Very Low Residential	0	0	15.356	1.920		Residential - Single Family Residence - Pool, 0	177B101 191	1 per lot	Canoga Park - Winnetka - Woodland Hills - West Hills	No	MI	CPK CPU , AHO
Los Angeles	23022 HATTERAS ST	91367	2041016038	0.000	0.000	1.920	0.000	Shortfall of Sites	0.138	Very Low Residential	RA-1	Very Low Residential	0	0	14.520	1.920		Residential - Single Family Residence - Pool, 0	174B097 195	1 per lot	Canoga Park - Winnetka - Woodland Hills - West Hills	No	MI	CPK CPU , AHO
Los Angeles	5919 ROLLING RD	91367	2146013025	0.000	0.000	0.000	1.920	Shortfall of Sites	0.006	Low Residential	RS-1	Very Low Residential	0	0	331.826	1.920		Residential - Single Family Residence - Pool, 0	177B101 197	1 per lot	Canoga Park - Winnetka - Woodland Hills - West Hills	No	ABMI	CPK CPU , AHO
Los Angeles	22842 HATTERAS ST	91367	2041015040	0.000	0.000	1.920	0.000	Shortfall of Sites	0.128	Very Low Residential	RA-1	Very Low Residential	0	0	15.642	1.920		Residential - Single Family Residence - Pool, 0	174B097 206	1 per lot	Canoga Park - Winnetka - Woodland Hills - West Hills	No	MI	CPK CPU , AHO
Los Angeles	23245 COLLINS ST	91367	2041008021	0.000	0.000	1.920	0.000	Shortfall of Sites	0.103	Very Low Residential	RA-1	Very Low Residential	[HB3-G1-5] [CX2-FA] [CPIO-O]	0	19.439	1.920		Residential - Single Family Residence - Pool, 0	174B093 210	1 per lot	Canoga Park - Winnetka - Woodland Hills - West Hills	No	MI	CPK CPU , AHO
Los Angeles	23103 ERWIN ST	91367	2039010007	0.000	0.000	1.920	0.000	Shortfall of Sites	0.138	Very Low Residential	RA-1	Very Low Residential	0	0	14.526	1.920		Residential - Single Family Residence - Pool, 0	177B097 214	1 per lot	Canoga Park - Winnetka - Woodland Hills - West Hills	No	MI	CPK CPU , AHO
Los Angeles	23041 ERWIN ST	91367	2039010004	0.000	0.000	0.000	1.920	Shortfall of Sites	0.069	Very Low Residential	RA-1	Very Low Residential	0	0	29.052	1.920		Residential - Single Family Residence - Pool, 0	177B097 218	1 per lot	Canoga Park - Winnetka - Woodland Hills - West Hills	No	ABMI	CPK CPU , AHO
Los Angeles	0	0	2074033900	0.000	0.000	0.000	1.920	Shortfall of Sites	0.009	Very Low Residential	RA-1	Very Low Residential	0	0	216.026	1.920		Miscellaneous - Government Owned Property, 0	168B093 219	1 per lot	Canoga Park - Winnetka - Woodland Hills - West Hills	No	ABMI	CPK CPU , AHO
Los Angeles	0	0	2074033901	0.000	0.000	0.000	1.920	Shortfall of Sites	0.000	Very Low Residential	RA-1	Very Low Residential	0	0	5808.450	1.920		Miscellaneous - Government Owned Property, 0	168B093 223	1 per lot	Canoga Park - Winnetka - Woodland Hills - West Hills	No	ABMI	CPK CPU , AHO
Los Angeles	23555 COLLINS ST	91367	2041009016	0.000	0.000	0.000	1.920	Shortfall of Sites	0.069	Very Low Residential	RA-1	Very Low Residential	0	0	29.040	1.920		Residential - Single Family Residence - Pool, 0	174B093 224	1 per lot	Canoga Park - Winnetka - Woodland Hills - West Hills	No	ABMI	CPK CPU , AHO
Los Angeles	22154 TIARA ST	91367	2146015035	0.000	0.000	0.000	1.920	Shortfall of Sites	0.014	Low Residential	RS-1	Very Low Residential	0	0	139.392	1.920		Residential - Single Family Residence, 0	177B101 232	1 per lot	Canoga Park - Winnetka - Woodland Hills - West Hills	No	ABMI	CPK CPU , AHO
Los Angeles	22148 TIARA ST	91367	2146015036	0.000	0.000	0.000	1.920	Shortfall of Sites	0.029	Low Residential	RS-1	Very Low Residential	0	0	69.696	1.920		Residential - Single Family Residence, 0	177B101 234	1 per lot	Canoga Park - Winnetka - Woodland Hills - West Hills	No	ABMI	CPK CPU , AHO
Los Angeles	22142 TIARA ST	91367	2146015039	0.000	0.000	0.000	1.920	Shortfall of Sites	0.029	Low Residential	RS-1	Very Low Residential	0	0	69.696	1.920		Residential - Single Family Residence, 0	177B101 236	1 per lot	Canoga Park - Winnetka - Woodland Hills - West Hills	No	ABMI	CPK CPU , AHO
Los Angeles	23251 COLLINS ST	91367	2041008041	0.000	0.000	0.000	1.920	Shortfall of Sites	0.034	Very Low Residential	RA-1	Very Low Residential	0	0	58.315	1.920		Residential - Single Family Residence - Pool, 0	174B093 236	1 per lot	Canoga Park - Winnetka - Woodland Hills - West Hills	No	ABMI	CPK CPU , AHO
Los Angeles	22136 TIARA ST	91367	2146015040	0.000	0.000	0.000	1.920	Shortfall of Sites	0.029	Low Residential	RS-1	Very Low Residential	0	0	69.696	1.920		Residential - Single Family Residence, 0	177B101 238	1 per lot	Canoga Park - Winnetka - Woodland Hills - West Hills	No	ABMI	CPK CPU , AHO
Los Angeles	22130 TIARA ST	91367	2146015029	0.000	0.000	0.000	1.920	Shortfall of Sites	0.035	Low Residential	RS-1	Very Low Residential	0	0	57.528	1.920		Residential - Single Family Residence - Pool, 0	177B101 240	1 per lot	Canoga Park - Winnetka - Woodland Hills - West Hills	No	ABMI	CPK CPU , AHO
Los Angeles	22122 TIARA ST	91367	2146015024	0.000	0.000	0.000	1.920	Shortfall of Sites	0.024	Low Residential	RS-1	Very Low Residential	0	0	81.811	1.920		Residential - Single Family Residence - Pool, 0	177B101 242	1 per lot	Canoga Park - Winnetka - Woodland Hills - West Hills	No	ABMI	CPK CPU , AHO
Los Angeles	22751 MIRANDA ST	91367	2040005042	0.000	0.000	0.000	1.920	Shortfall of Sites	0.083	Low Residential	R1-1	Very Low Residential	0	0	24.191	1.920		Residential - Single Family Residence, 0	174B097 243	1 per lot	Canoga Park - Winnetka - Woodland Hills - West Hills	No	ABMI	CPK CPU , AHO
Los Angeles	22116 TIARA ST	91367	2146015025	0.000	0.000	0.000	1.920	Shortfall of Sites	0.006	Low Residential	RS-1	Very Low Residential	0	0	351.406	1.920		Residential - Single Family Residence, 0	177B101 244	1 per lot	Canoga Park - Winnetka - Woodland Hills - West Hills	No	ABMI	CPK CPU , AHO
Los Angeles	0	0	2074039029	0.000	0.000	0.000	1.920	Shortfall of Sites	0.057	Low Residential	RA-1VL	Very Low Residential	0	0	34.885	1.920	Vacant	Residential - Single Family Residence - Vacant Land, 0	168B093 244	1 per lot	Canoga Park - Winnetka - Woodland Hills - West Hills	No	ABMI	CPK CPU , AHO
Los Angeles	0	0	2017011012	0.000	0.000	1.920	0.000	Shortfall of Sites	0.122	Very Low II Residential	RE11-1-H	Very Low Residential	0	0	16.429	1.920	Vacant	Residential - Single Family Residence - Vacant Land, 0	192B089 244	1 per lot	Canoga Park - Winnetka - Woodland Hills - West Hills	No	MI	CPK CPU , AHO
Los Angeles	0	0	2017011012	0.000	0.000	1.920	0.000	Shortfall of Sites	0.122	Very Low II Residential	RE11-1-H	Very Low Residential	0	0	16.429	1.920	Vacant	Residential - Single Family Residence - Vacant Land, 0	192B089 244	1 per lot	Canoga Park - Winnetka - Woodland Hills - West Hills	No	MI	CPK CPU , AHO
Los Angeles	0	0	2074033035	0.000	0.000	0.000	1.920	Shortfall of Sites	0.026	Low Residential	RA-1VL	Very Low Residential	0	0	78.292	1.920	Vacant	Residential - Single Family Residence - Vacant Land, 0	168B093 249	1 per lot	Canoga Park - Winnetka - Woodland Hills - West Hills	No	ABMI	CPK CPU , AHO
Los Angeles	22022 TIARA ST	91367	2146016022	0.000	0.000	0.000	1.920	Shortfall of Sites	0.037	Low Residential	RS-1	Very Low Residential	0	0	53.458	1.920		Residential - Single Family Residence, 0	177B101 250	1 per lot	Canoga Park - Winnetka - Woodland Hills - West Hills	No	ABMI	CPK CPU , AHO
Los Angeles	0	0	2146016023	0.000	0.000	1.920	0.000	Shortfall of Sites	0.146	Low Residential	RS-1	Very Low Residential	0	0	13.687	1.920	Vacant	Residential - Single Family Residence - Vacant Land, 0	177B101 251	1 per lot	Canoga Park - Winnetka - Woodland Hills - West Hills	No	MI	CPK CPU , AHO
Los Angeles	23560 COLLINS ST	91367	2041010027	0.000	0.000	0.000	1.920	Shortfall of Sites	0.046	Very Low Residential	RA-1	Very Low Residential	0	0	43.531	1.920		Residential - Single Family Residence - Pool, 0	174B093 251	1 per lot	Canoga Park - Winnetka - Woodland Hills - West Hills	No	ABMI	CPK CPU , AHO
Los Angeles	0	0	2074033035	0.000	0.000	0.000	1.920	Shortfall of Sites	0.001	Low Residential	RS-1	Very Low Residential	0	0	1865.772	1.920	Vacant	Residential - Single Family Residence - Vacant Land, 0	168B093 253	1 per lot	Canoga Park - Winnetka - Woodland Hills - West Hills	No	ABMI	CPK CPU , AHO

Jurisdiction Name	Site Address/Intersection	5 Digit ZIP Code	Assessor Parcel Number	Very Low-Income	Low-Income	Moderate-Income	Above Moderate-Income	Type of Shortfall	Parcel Size (Acres)	Current General Plan Designation	Current Zoning	Proposed General Plan (GP) Designation	Proposed Zoning	Minimum Density Allowed	Maximum Density Allowed	Total Capacity	Vacant/ Nonvacant	Description of Existing Uses	PIN	Base Density Per Acre	Community Plan Area	Rent Stabalization Ordinance	Income Category	Applicable Rezoning Program (Program informing values in Column Q listed first)
Los Angeles	0	0	2074039024	0.000	0.000	1.920	0.000	Shortfall of Sites	0.136	Low Residential	RS-1	Very Low Residential	0	0	14.665	1.920	Vacant	Residential - Single Family Residence - Vacant Land, 0	168B093 258	1 per lot	Canoga Park - Winnetka - Woodland Hills - West Hills	No	MI	CPK CPU , AHO
Los Angeles	0	0	2146016023	0.000	0.000	0.000	1.920	Shortfall of Sites	0.037	Low Residential	RS-1	Very Low Residential	0	0	53.458	1.920	Vacant	Residential - Single Family Residence - Vacant Land, 0	177B101 260	1 per lot	Canoga Park - Winnetka - Woodland Hills - West Hills	No	ABMI	CPK CPU , AHO
Los Angeles	0	0	2146016020	0.000	0.000	0.000	1.920	Shortfall of Sites	0.024	Low Residential	RS-1	Very Low Residential	0	0	82.141	1.920	Vacant	Residential - Single Family Residence - Vacant Land, 0	177B101 263	1 per lot	Canoga Park - Winnetka - Woodland Hills - West Hills	No	ABMI	CPK CPU , AHO
Los Angeles	22100 TIARA ST	91367	2146015026	0.000	0.000	0.000	1.920	Shortfall of Sites	0.011	Low Residential	RS-1	Very Low Residential	0	0	184.885	1.920		Residential - Single Family Residence - Pool, 0	177B101 271	1 per lot	Canoga Park - Winnetka - Woodland Hills - West Hills	No	ABMI	CPK CPU , AHO
Los Angeles	22107 CALIFA ST	91367	2146015020	0.000	0.000	0.000	1.920	Shortfall of Sites	0.074	Low Residential	RS-1	Very Low Residential	0	0	27.200	1.920		Residential - Single Family Residence, 0	177B101 276	1 per lot	Canoga Park - Winnetka - Woodland Hills - West Hills	No	ABMI	CPK CPU , AHO
Los Angeles	23206 LIAHONA PL	91364	2074039013	0.000	0.000	0.000	1.920	Shortfall of Sites	0.004	Low Residential	RS-1	Very Low Residential	0	0	512.539	1.920		Residential - Single Family Residence - Pool, 0	168B093 276	1 per lot	Canoga Park - Winnetka - Woodland Hills - West Hills	No	ABMI	CPK CPU , AHO
Los Angeles	23222 LIAHONA PL	91364	2074039022	0.000	0.000	0.000	1.920	Shortfall of Sites	0.056	Low Residential	RS-1	Very Low Residential	0	0	35.452	1.920		Residential - Single Family Residence, 0	168B093 277	1 per lot	Canoga Park - Winnetka - Woodland Hills - West Hills	No	ABMI	CPK CPU , AHO
Los Angeles	23200 LIAHONA PL	91364	2074039015	0.000	0.000	0.000	1.920	Shortfall of Sites	0.004	Low Residential	RS-1	Very Low Residential	0	0	513.658	1.920		Residential - Single Family Residence, 0	168B093 278	1 per lot	Canoga Park - Winnetka - Woodland Hills - West Hills	No	ABMI	CPK CPU , AHO
Los Angeles	22115 CALIFA ST	91367	2146015021	0.000	0.000	0.000	1.920	Shortfall of Sites	0.091	Low Residential	RS-1	Very Low Residential	0	0	22.037	1.920		, 0	177B101 280	1 per lot	Canoga Park - Winnetka - Woodland Hills - West Hills	No	ABMI	CPK CPU , AHO
Los Angeles	23212 LIAHONA PL	91364	2074039023	0.000	0.000	1.920	0.000	Shortfall of Sites	0.121	Low Residential	RS-1	Very Low Residential	0	0	16.559	1.920		Residential - Single Family Residence - Pool, 0	168B093 280	1 per lot	Canoga Park - Winnetka - Woodland Hills - West Hills	No	MI	CPK CPU , AHO
Los Angeles	23206 LIAHONA PL	91364	2074039013	0.000	0.000	0.000	1.920	Shortfall of Sites	0.028	Low Residential	RS-1	Very Low Residential	0	0	71.190	1.920		Residential - Single Family Residence - Pool, 0	168B093 282	1 per lot	Canoga Park - Winnetka - Woodland Hills - West Hills	No	ABMI	CPK CPU , AHO
Los Angeles	0	0	2146016020	0.000	0.000	0.000	1.920	Shortfall of Sites	0.024	Low Residential	RE11-1	Very Low Residential	0	0	82.031	1.920	Vacant	Residential - Single Family Residence - Vacant Land, 0	177B101 283	1 per lot	Canoga Park - Winnetka - Woodland Hills - West Hills	No	ABMI	CPK CPU , AHO
Los Angeles	23200 LIAHONA PL	91364	2074039015	0.000	0.000	0.000	1.920	Shortfall of Sites	0.086	Low Medium I Residential	RA-1	Very Low Residential	0	0	23.292	1.920		Residential - Single Family Residence, 0	168B093 284	1 per lot	Canoga Park - Winnetka - Woodland Hills - West Hills	No	ABMI	CPK CPU , AHO
Los Angeles	22716 MIRANDA ST	91367	2040006032	0.000	0.000	0.000	1.920	Shortfall of Sites	0.051	Low Residential	R1-1	Very Low Residential	0	0	38.992	1.920		Residential - Single Family Residence, 0	174B097 286	1 per lot	Canoga Park - Winnetka - Woodland Hills - West Hills	No	ABMI	CPK CPU , AHO
Los Angeles	23150 COLLINS ST	91367	2041012044	0.000	0.000	0.000	1.920	Shortfall of Sites	0.014	Very Low Residential	RA-1	Very Low Residential	0	0	145.200	1.920		Residential - Single Family Residence - Therapy Pool (Spa), 0	174B093 296	1 per lot	Canoga Park - Winnetka - Woodland Hills - West Hills	No	ABMI	CPK CPU , AHO
Los Angeles	23150 COLLINS ST	91367	2041012044	0.000	0.000	0.000	1.920	Shortfall of Sites	0.013	Very Low Residential	RA-1	Very Low Residential	0	0	156.991	1.920		Residential - Single Family Residence - Therapy Pool (Spa), 0	174B093 298	1 per lot	Canoga Park - Winnetka - Woodland Hills - West Hills	No	ABMI	CPK CPU , AHO
Los Angeles	22737 COLLINS ST	91367	2040006019	0.000	0.000	1.920	0.000	Shortfall of Sites	0.118	Low Residential	R1-1	Very Low Residential	0	0	16.955	1.920		Residential - Single Family Residence - Pool, 0	174B097 315	1 per lot	Canoga Park - Winnetka - Woodland Hills - West Hills	No	MI	CPK CPU , AHO
Los Angeles	22737 COLLINS ST	91367	2040006019	0.000	0.000	0.000	1.920	Shortfall of Sites	0.064	Low Residential	R1-1	Very Low Residential	0	0	31.187	1.920		Residential - Single Family Residence - Pool, 0	174B097 316	1 per lot	Canoga Park - Winnetka - Woodland Hills - West Hills	No	ABMI	CPK CPU , AHO
Los Angeles	0	0	2024022900	0.000	0.000	0.000	1.920	Shortfall of Sites	0.006	Low Residential	RS-1	Very Low Residential	0	0	311.169	1.920		Miscellaneous - Government Owned Property, 0	183B097 317	1 per lot	Canoga Park - Winnetka - Woodland Hills - West Hills	No	ABMI	CPK CPU , AHO
Los Angeles	22731 COLLINS ST	91367	2040006020	0.000	0.000	0.000	1.920	Shortfall of Sites	0.078	Low Residential	R1-1	Very Low Residential	0	0	25.727	1.920		Residential - Single Family Residence - Pool, 0	174B097 318	1 per lot	Canoga Park - Winnetka - Woodland Hills - West Hills	No	ABMI	CPK CPU , AHO
Los Angeles	5848 ROLLING RD	91367	2146017018	0.000	0.000	0.000	1.920	Shortfall of Sites	0.004	Low Residential	RE11-1	Very Low Residential	0	0	538.342	1.920		Residential - Single Family Residence, 0	177B101 321	1 per lot	Canoga Park - Winnetka - Woodland Hills - West Hills	No	ABMI	CPK CPU , AHO
Los Angeles	5874 ROLLING RD	91367	2146017011	0.000	0.000	1.920	0.000	Shortfall of Sites	0.139	Low Residential	RE11-1	Very Low Residential	0	0	14.396	1.920		Residential - Single Family Residence - Pool, 0	177B101 324	1 per lot	Canoga Park - Winnetka - Woodland Hills - West Hills	No	MI	CPK CPU , AHO
Los Angeles	23049 CALVERT ST	91367	2039009004	0.000	0.000	1.920	0.000	Shortfall of Sites	0.137	Very Low Residential	RA-1	Very Low Residential	0	0	14.605	1.920		Residential - Single Family Residence - Pool, 0	177B097 336	1 per lot	Canoga Park - Winnetka - Woodland Hills - West Hills	No	MI	CPK CPU , AHO
Los Angeles	0	0	2040006901	0.000	0.000	0.000	1.920	Shortfall of Sites	0.002	Low Residential	R1-1	Very Low Residential	0	0	968.016	1.920		Miscellaneous - Government Owned Property, 0	174B097 340	1 per lot	Canoga Park - Winnetka - Woodland Hills - West Hills	No	ABMI	CPK CPU , AHO
Los Angeles	0	0	2040010900	0.000	0.000	0.000	1.920	Shortfall of Sites	0.000	Low Residential	R1-1	Very Low Residential	0	0	10408.454	1.920		Miscellaneous - Government Owned Property, 0	174B097 344	1 per lot	Canoga Park - Winnetka - Woodland Hills - West Hills	No	ABMI	CPK CPU , AHO
Los Angeles	0	0	2040010900	0.000	0.000	0.000	1.920	Shortfall of Sites	0.001	Low Residential	R1-1	Very Low Residential	0	0	1452.025	1.920		Miscellaneous - Government Owned Property, 0	174B097 345	1 per lot	Canoga Park - Winnetka - Woodland Hills - West Hills	No	ABMI	CPK CPU , AHO
Los Angeles	0	0	2041016901	0.000	0.000	0.000	1.920	Shortfall of Sites	0.086	Very Low Residential	RA-1	Very Low Residential	0	0	23.225	1.920		Miscellaneous - Government Owned Property, 0	174B097 364	1 per lot	Canoga Park - Winnetka - Woodland Hills - West Hills	No	ABMI	CPK CPU , AHO
Los Angeles	0	0	2041014001	0.000	0.000	0.000	1.920	Shortfall of Sites	0.037	Very Low Residential	RA-1	Very Low Residential	0	0	53.584	1.920	Vacant	Residential - Single Family Residence - Vacant Land, 0	174B097 368	1 per lot	Canoga Park - Winnetka - Woodland Hills - West Hills	No	ABMI	CPK CPU , AHO
Los Angeles	23134 COLLINS ST	91367	2041012036	0.000	0.000	1.920	0.000	Shortfall of Sites	0.138	Very Low Residential	RA-1	Very Low Residential	[MN1-SH1-5] [CX1-FA] [CPIO]	0	14.503	1.920		Residential - Single Family Residence - Pool and Misc., 0	174B097 374	1 per lot	Canoga Park - Winnetka - Woodland Hills - West Hills	No	MI	CPK CPU , AHO
Los Angeles	23116 COLLINS ST	91367	2041012005	0.000	0.000	1.920	0.000	Shortfall of Sites	0.138	Very Low Residential	RA-1	Very Low Residential	0	0	14.520	1.920		Residential - Single Family Residence, 0	174B097 377	1 per lot	Canoga Park - Winnetka - Woodland Hills - West Hills	No	MI	CPK CPU , AHO
Los Angeles	22226 DOLOROSA ST	91367	2146012033	0.000	0.000	0.000	1.920	Shortfall of Sites	0.049	Low Residential	RA-1	Very Low Residential	0	0	41.039	1.920		Residential - Single Family Residence, 0	174B101 380	1 per lot	Canoga Park - Winnetka - Woodland Hills - West Hills	No	ABMI	CPK CPU , AHO
Los Angeles	24115 BESSEMER ST	91367	2045005025	0.000	0.000	0.000	1.920	Shortfall of Sites	0.000	Very Low Residential	RE11-1	Very Low Residential	0	0	7733.089	1.920		Residential - Single Family Residence, 0	177B089 392	1 per lot	Canoga Park - Winnetka - Woodland Hills - West Hills	No	ABMI	CPK CPU , AHO
Los Angeles	22332 DOLOROSA ST	91367	2146012011	0.000	0.000	0.000	1.920	Shortfall of Sites	0.015	Low Residential	R1-1	Very Low Residential	0	0	137.844	1.920		Residential - Single Family Residence, 0	174B101 414	1 per lot	Canoga Park - Winnetka - Woodland Hills - West Hills	No	ABMI	CPK CPU , AHO
Los Angeles	22340 DOLOROSA ST	91367	2146012012	0.000	0.000	0.000	1.920	Shortfall of Sites	0.019	Low Residential	R1-1	Very Low Residential	[MN1-SH1-5] [CX1-FA] [CPIO]	0	105.901	1.920		Residential - Double, Duplex, or Two Units - 4 Stories or Less, 0	174B101 417	1 per lot	Canoga Park - Winnetka - Woodland Hills - West Hills	No	ABMI	CPK CPU , AHO
Los Angeles	22654 COLLINS ST	91367	2040009013	0.000	0.000	0.000	1.920	Shortfall of Sites	0.029	Low Residential	R1-1	Very Low Residential	0	0	69.144	1.920		Residential - Single Family Residence, 0	174B097 419	1 per lot	Canoga Park - Winnetka - Woodland Hills - West Hills	No	ABMI	CPK CPU , AHO
Los Angeles	22648 COLLINS ST	91367	2040009014	0.000	0.000	0.000	1.920	Shortfall of Sites	0.029	Low Residential	R1-1	Very Low Residential	0	0	69.143	1.920		Residential - Single Family Residence - Pool, 0	174B097 420	1 per lot	Canoga Park - Winnetka - Woodland Hills - West Hills	No	ABMI	CPK CPU , AHO
Los Angeles	22646 COLLINS ST	91367	2040009015	0.000	0.000	0.000	1.920	Shortfall of Sites	0.025	Low Residential	R1-1	Very Low Residential	0	0	80.538	1.920		Residential - Single Family Residence, 0	174B097 421	1 per lot	Canoga Park - Winnetka - Woodland Hills - West Hills	No	ABMI	CPK CPU , AHO
Los Angeles	7912 BOBBYBOYAR AVE	91304	2020022006	0.000	0.000	0.000	1.920	Shortfall of Sites	0.012	Very Low Residential	RE11-1	Very Low Residential	0	0	171.869	1.920		Residential - Single Family Residence - Pool, 0	189B093 423	1 per lot	Canoga Park - Winnetka - Woodland Hills - West Hills	No	ABMI	CPK CPU , AHO
Los Angeles	22258 DOLOROSA ST	91367	2146012024	0.000	0.000	0.000	1.920	Shortfall of Sites	0.032	Low Residential	R1-1	Very Low Residential	0	0	61.944	1.920		Residential - Single Family Residence - Pool, 0	174B101 438	1 per lot	Canoga Park - Winnetka - Woodland Hills - West Hills	No	ABMI	CPK CPU , AHO
Los Angeles	0	0	2014009901	0.000	0.000	0.000	1.920	Shortfall of Sites	0.074	Low Residential	RS-1	Very Low Residential	[LM1-CDF1-5] [IX4-FA] [CPIO]	0	26.997	1.920		Miscellaneous - Government Owned Property, 0	189B097 480	1 per lot	Canoga Park - Winnetka - Woodland Hills - West Hills	No	ABMI	CPK CPU , AHO
Los Angeles	23419 JONATHAN ST	91304	2020021047	0.000	0.000	0.000	1.920	Shortfall of Sites	0.018	Very Low Residential	RE11-1	Very Low Residential	0	0	108.909	1.920		Residential - Single Family Residence - Pool, 0	192B093 510	1 per lot	Canoga Park - Winnetka - Woodland Hills - West Hills	No	ABMI	CPK CPU , AHO
Los Angeles	22226 DOLOROSA ST	91367	2146012033	0.000	0.000	0.000	1.920	Shortfall of Sites	0.022	Low Residential	RA-1	Very Low Residential	[LM2-MU2-5] [RX1-FA] [CPIO]	0	89.993	1.920		Residential - Single Family Residence, 0	174B101 511	1 per lot	Canoga Park - Winnetka - Woodland Hills - West Hills	No	ABMI	CPK CPU , AHO
Los Angeles	0	0	2036022041	0.000	0.000	0.000	1.920	Shortfall of Sites	0.029	Low Residential	RS-1	Very Low Residential	[DM3-CHC1-5] [CX2-FA] [CPIO]	0	69.697	1.920	Vacant	Residential - Single Family Residence - Vacant Land, 0	180B093 513	1 per lot	Canoga Park - Winnetka - Woodland Hills - West Hills	No	ABMI	CPK CPU , AHO
Los Angeles	23010 STRATHERN ST	91304	2014027028	0.000	0.000	0.000	1.920	Shortfall of Sites	0.008	Low Residential	RS-1	Very Low Residential	0	0	240.111	1.920		Residential - Single Family Residence, 0	189B097 531	1 per lot	Canoga Park - Winnetka - Woodland Hills - West Hills	No	ABMI	CPK CPU , AHO
Los Angeles	23248 CALVERT ST	91367	2035024060	0.000	0.000	0.000	1.920	Shortfall of Sites	0.004	Very Low Residential	RA-1	Very Low Residential	0	0	532.256	1.920		Residential - Single Family Residence - Pool, 0	177B093 568	1 per lot	Canoga Park - Winnetka - Woodland Hills - West Hills	No	ABMI	CPK CPU , AHO
Los Angeles	23445 BESSEMER ST	91367	2035004060	0.000	0.000	0.000	1.920	Shortfall of Sites	0.009	Very Low Residential	RE11-1	Very Low Residential	0	0	232.197	1.920		Residential - Single Family Residence - Pool, 0	177B093 574	1 per lot	Canoga Park - Winnetka - Woodland Hills - West Hills	No	ABMI	CPK CPU , AHO

Jurisdiction Name	Site Address/Intersection	5 Digit ZIP Code	Assessor Parcel Number	Very Low-Income	Low-Income	Moderate-Income	Above Moderate-Income	Type of Shortfall	Parcel Size (Acres)	Current General Plan Designation	Current Zoning	Proposed General Plan (GP) Designation	Proposed Zoning	Minimum Density Allowed	Maximum Density Allowed	Total Capacity	Vacant/ Nonvacant	Description of Existing Uses	PIN	Base Density Per Acre	Community Plan Area	Rent Stabalization Ordinance	Income Category	Applicable Rezoning Program (Program informing values in Column Q listed first)
Los Angeles	23318 CALVERT ST	91367	2035001009	0.000	0.000	0.000	1.920	Shortfall of Sites	0.084	Very Low Residential	RA-1	Very Low Residential	0	0	23.703	1.920		Residential - Single Family Residence - Pool, 0	177B093 583	1 per lot	Canoga Park - Winnetka - Woodland Hills - West Hills	No	ABMI	CPK CPU , AHO
Los Angeles	23346 CALVERT ST	91367	2035001016	0.000	0.000	0.000	1.920	Shortfall of Sites	0.005	Very Low Residential	RA-1	Very Low Residential	CM-2D-CPIO	0	420.953	1.920		Residential - Single Family Residence, 0	177B093 598	1 per lot	Canoga Park - Winnetka - Woodland Hills - West Hills	No	ABMI	CPK CPU , AHO
Los Angeles	22665 CALIFA ST	91367	2040003031	0.000	0.000	0.000	1.920	Shortfall of Sites	0.035	Very Low Residential	RA-1	Very Low Residential	0	0	56.460	1.920		Residential - Single Family Residence, 0	177B097 607	1 per lot	Canoga Park - Winnetka - Woodland Hills - West Hills	No	ABMI	CPK CPU , AHO
Los Angeles	22711 CALIFA ST	91367	2040003002	0.000	0.000	0.000	1.920	Shortfall of Sites	0.026	Very Low Residential	RA-1	Very Low Residential	0	0	76.734	1.920		Residential - Single Family Residence, 0	177B097 645	1 per lot	Canoga Park - Winnetka - Woodland Hills - West Hills	No	ABMI	CPK CPU , AHO
Los Angeles	23056 FRIAR ST	91367	2039011052	0.000	0.000	0.000	1.920	Shortfall of Sites	0.083	Very Low Residential	RA-1	Very Low Residential	0	0	24.042	1.920		Residential - Single Family Residence - Pool, 0	177B097 650	1 per lot	Canoga Park - Winnetka - Woodland Hills - West Hills	No	ABMI	CPK CPU , AHO
Los Angeles	22634 SYLVAN ST	91367	2039019041	0.000	0.000	1.920	0.000	Shortfall of Sites	0.103	Very Low Residential	RA-1	Very Low Residential	0	0	19.372	1.920		Residential - Single Family Residence - Guesthouse, 0	177B097 651	1 per lot	Canoga Park - Winnetka - Woodland Hills - West Hills	No	MI	CPK CPU , AHO
Los Angeles	6033 LITTLE OAK LN	91367	2032003086	0.000	0.000	0.000	1.920	Shortfall of Sites	0.009	Very Low Residential	RE11-1	Very Low Residential	0	0	222.265	1.920		Residential - Single Family Residence - Pool, 0	177B085 653	1 per lot	Canoga Park - Winnetka - Woodland Hills - West Hills	No	ABMI	CPK CPU , AHO
Los Angeles	23100 FRIAR ST	91367	2039011051	0.000	0.000	0.000	1.920	Shortfall of Sites	0.059	Very Low Residential	RA-1	Very Low Residential	0	0	33.881	1.920		Residential - Single Family Residence, 0	177B097 654	1 per lot	Canoga Park - Winnetka - Woodland Hills - West Hills	No	ABMI	CPK CPU , AHO
Los Angeles	6016 LITTLE OAK LANE	91367	2032003092	0.000	0.000	0.000	1.920	Shortfall of Sites	0.037	Very Low Residential	RE11-1	Very Low Residential	0	0	53.408	1.920		Residential - Single Family Residence - Pool, 0	177B085 654	1 per lot	Canoga Park - Winnetka - Woodland Hills - West Hills	No	ABMI	CPK CPU , AHO
Los Angeles	23057 SYLVAN ST	91367	2039011049	0.000	0.000	0.000	1.920	Shortfall of Sites	0.083	Very Low Residential	RA-1	Very Low Residential	0	0	24.038	1.920		Residential - Single Family Residence - Pool, 0	177B097 656	1 per lot	Canoga Park - Winnetka - Woodland Hills - West Hills	No	ABMI	CPK CPU , AHO
Los Angeles	23105 SYLVAN ST	91367	2039011050	0.000	0.000	0.000	1.920	Shortfall of Sites	0.024	Very Low Residential	RA-1	Very Low Residential	0	0	82.777	1.920		Residential - Single Family Residence, 0	177B097 657	1 per lot	Canoga Park - Winnetka - Woodland Hills - West Hills	No	ABMI	CPK CPU , AHO
Los Angeles	0	0	2039014031	0.000	0.000	0.000	1.920	Shortfall of Sites	0.083	Very Low Residential	RA-1	Very Low Residential	0	0	24.200	1.920	Vacant	Residential - Single Family Residence - Vacant Land, 0	177B097 658	1 per lot	Canoga Park - Winnetka - Woodland Hills - West Hills	No	ABMI	CPK CPU , AHO
Los Angeles	0	0	2039012038	0.000	0.000	0.000	1.920	Shortfall of Sites	0.002	Very Low Residential	RA-1	Very Low Residential	0	0	871.187	1.920	Vacant	Residential - Single Family Residence - Vacant Land, 0	180B097 660	1 per lot	Canoga Park - Winnetka - Woodland Hills - West Hills	No	ABMI	CPK CPU , AHO
Los Angeles	0	0	2039012038	0.000	0.000	0.000	1.920	Shortfall of Sites	0.010	Very Low Residential	RA-1	Very Low Residential	0	0	193.602	1.920	Vacant	Residential - Single Family Residence - Vacant Land, 0	180B097 661	1 per lot	Canoga Park - Winnetka - Woodland Hills - West Hills	No	ABMI	CPK CPU , AHO
Los Angeles	0	0	2039012038	0.000	0.000	0.000	1.920	Shortfall of Sites	0.010	Very Low Residential	RA-1	Very Low Residential	0	0	193.602	1.920	Vacant	Residential - Single Family Residence - Vacant Land, 0	180B097 662	1 per lot	Canoga Park - Winnetka - Woodland Hills - West Hills	No	ABMI	CPK CPU , AHO
Los Angeles	0	0	2032013019	0.000	0.000	0.000	1.920	Shortfall of Sites	0.026	Very Low Residential	RE11-1	Very Low Residential	0	0	76.210	1.920	Vacant	Residential - Single Family Residence - Vacant Land, 0	177B085 662	1 per lot	Canoga Park - Winnetka - Woodland Hills - West Hills	No	ABMI	CPK CPU , AHO
Los Angeles	0	0	2032014005	0.000	0.000	0.000	1.920	Shortfall of Sites	0.079	Very Low Residential	RE11-1	Very Low Residential	0	0	25.343	1.920	Vacant	Residential - Single Family Residence - Vacant Land, 0	177B085 665	1 per lot	Canoga Park - Winnetka - Woodland Hills - West Hills	No	ABMI	CPK CPU , AHO
Los Angeles	0	0	2032003091	0.000	0.000	0.000	1.920	Shortfall of Sites	0.002	Very Low Residential	RE11-1	Very Low Residential	0	0	943.600	1.920	Vacant	Residential - Single Family Residence - Vacant Land, 0	177B085 672	1 per lot	Canoga Park - Winnetka - Woodland Hills - West Hills	No	ABMI	CPK CPU , AHO
Los Angeles	0	0	2039021024	0.000	0.000	0.000	1.920	Shortfall of Sites	0.041	Very Low Residential	RA-1	Very Low Residential	[MB4-G1-5] [IX1-FA] [CPIO]	0	48.401	1.920	Vacant	Residential - Single Family Residence - Vacant Land, 0	180B097 682	1 per lot	Canoga Park - Winnetka - Woodland Hills - West Hills	No	ABMI	CPK CPU , AHO
Los Angeles	0	0	2039021025	0.000	0.000	0.000	1.920	Shortfall of Sites	0.046	Very Low Residential	RA-1	Very Low Residential	0	0	43.561	1.920	Vacant	Residential - Single Family Residence - Vacant Land, 0	180B097 683	1 per lot	Canoga Park - Winnetka - Woodland Hills - West Hills	No	ABMI	CPK CPU , AHO
Los Angeles	23119 FRIAR ST	91367	2039012013	0.000	0.000	0.000	1.920	Shortfall of Sites	0.016	Very Low Residential	RA-1	Very Low Residential	[MB3-CDF1-5] [IX4-FA] [CPIO]	0	124.466	1.920		Residential - Single Family Residence, 0	180B097 687	1 per lot	Canoga Park - Winnetka - Woodland Hills - West Hills	No	ABMI	CPK CPU , AHO
Los Angeles	23109 FRIAR ST	91367	2039012037	0.000	0.000	0.000	1.920	Shortfall of Sites	0.048	Very Low Residential	RA-1	Very Low Residential	[MB4-G1-5] [IX1-FA] [CPIO]	0	41.488	1.920		Residential - Single Family Residence, 0	180B097 691	1 per lot	Canoga Park - Winnetka - Woodland Hills - West Hills	No	ABMI	CPK CPU , AHO
Los Angeles	23051 FRIAR ST	91367	2039012034	0.000	0.000	1.920	0.000	Shortfall of Sites	0.129	Very Low Residential	RA-1	Very Low Residential	[DM1-AL1-5] [IX3-FA] [CPIO]	0	15.557	1.920		Residential - Single Family Residence, 0	180B097 695	1 per lot	Canoga Park - Winnetka - Woodland Hills - West Hills	No	MI	CPK CPU , AHO
Los Angeles	23047 FRIAR ST	91367	2039012033	0.000	0.000	1.920	0.000	Shortfall of Sites	0.129	Very Low Residential	RA-1	Very Low Residential	[DM2-G1-5] [CX2-FA] [CPIO-O]	0	15.558	1.920		Residential - Single Family Residence - Pool, 0	180B097 697	1 per lot	Canoga Park - Winnetka - Woodland Hills - West Hills	No	MI	CPK CPU , AHO
Los Angeles	23041 FRIAR ST	91367	2039012039	0.000	0.000	1.920	0.000	Shortfall of Sites	0.145	Very Low Residential	RA-1	Very Low Residential	[HB1-G1-5] [CX2-FA] [CPIO]	0	13.829	1.920		Residential - Single Family Residence, 0	180B097 699	1 per lot	Canoga Park - Winnetka - Woodland Hills - West Hills	No	MI	CPK CPU , AHO
Los Angeles	23037 FRIAR ST	91367	2039012048	0.000	0.000	0.000	1.920	Shortfall of Sites	0.039	Very Low Residential	RA-1	Very Low Residential	[DM4-CHC1-5] [CX2-FA] [CPIO]	0	50.950	1.920		Residential - Single Family Residence, 0	180B097 706	1 per lot	Canoga Park - Winnetka - Woodland Hills - West Hills	No	ABMI	CPK CPU , AHO
Los Angeles	23033 FRIAR ST	91367	2039012049	0.000	0.000	0.000	1.920	Shortfall of Sites	0.079	Very Low Residential	RA-1	Very Low Residential	[DM1-G1-5] [IX3-FA] [CPIO]	0	25.475	1.920		Residential - Single Family Residence, 0	180B097 708	1 per lot	Canoga Park - Winnetka - Woodland Hills - West Hills	No	ABMI	CPK CPU , AHO
Los Angeles	22617 FRIAR ST	91367	2039021023	0.000	0.000	1.920	0.000	Shortfall of Sites	0.126	Very Low Residential	RA-1	Very Low Residential	0	0	15.840	1.920		Residential - Single Family Residence - Pool, 0	180B097 710	1 per lot	Canoga Park - Winnetka - Woodland Hills - West Hills	No	MI	CPK CPU , AHO
Los Angeles	23220 SPIRES ST	91304	2020005052	0.000	0.000	0.000	1.920	Shortfall of Sites	0.008	Very Low Residential	RE11-1	Very Low Residential	0	0	245.781	1.920		Residential - Single Family Residence, 0	189B093 712	1 per lot	Canoga Park - Winnetka - Woodland Hills - West Hills	No	ABMI	CPK CPU , AHO
Los Angeles	0	0	2033010901	0.000	0.000	1.920	0.000	Shortfall of Sites	0.143	Low Residential	RS-1	Very Low Residential	0	0	13.940	1.920		Miscellaneous - Government Owned Property, 0	180B093 723	1 per lot	Canoga Park - Winnetka - Woodland Hills - West Hills	No	MI	CPK CPU , AHO
Los Angeles	23105 FRIAR ST	91367	2039012054	0.000	0.000	0.000	1.920	Shortfall of Sites	0.097	Very Low Residential	RA-1	Very Low Residential	0	0	20.647	1.920		, 0	180B097 725	1 per lot	Canoga Park - Winnetka - Woodland Hills - West Hills	No	ABMI	CPK CPU , AHO
Los Angeles	5950 MANTON AVE	91367	2041001001	0.000	0.000	1.920	0.000	Shortfall of Sites	0.105	Very Low Residential	RA-1	Very Low Residential	0	0	19.107	1.920		Residential - Single Family Residence - Pool, 0	177B093 741	1 per lot	Canoga Park - Winnetka - Woodland Hills - West Hills	No	MI	CPK CPU , AHO
Los Angeles	0	0	2041022006	0.000	0.000	0.000	1.920	Shortfall of Sites	0.069	Very Low Residential	RA-1	Very Low Residential	0	0	29.041	1.920	Vacant	Residential - Single Family Residence - Vacant Land, 0	177B093 763	1 per lot	Canoga Park - Winnetka - Woodland Hills - West Hills	No	ABMI	CPK CPU , AHO
Los Angeles	23843 CALIFA ST	91367	2045016020	0.000	0.000	0.000	1.920	Shortfall of Sites	0.043	Low Residential	RS-1	Very Low Residential	0	0	46.465	1.920		Residential - Single Family Residence - Pool, 0	177B089 771	1 per lot	Canoga Park - Winnetka - Woodland Hills - West Hills	No	ABMI	CPK CPU , AHO
Los Angeles	23837 CALIFA ST	91367	2045016021	0.000	0.000	1.920	0.000	Shortfall of Sites	0.115	Low Residential	RS-1	Very Low Residential	[DM4-CHC1-5] [CX4-FA] [SN-CPIO-CDO]	0	17.424	1.920		Residential - Single Family Residence - Pool, 0	177B089 773	1 per lot	Canoga Park - Winnetka - Woodland Hills - West Hills	No	MI	CPK CPU , AHO
Los Angeles	23819 CALIFA ST	91367	2045016023	0.000	0.000	0.000	1.920	Shortfall of Sites	0.057	Low Residential	RS-1	Very Low Residential	[MN1-SH1-5] [CX1-FA] [CPIO]	0	34.849	1.920		Residential - Single Family Residence - Pool, 0	177B089 777	1 per lot	Canoga Park - Winnetka - Woodland Hills - West Hills	No	ABMI	CPK CPU , AHO
Los Angeles	5936 MANTON AVE	91367	2041001002	0.000	0.000	1.920	0.000	Shortfall of Sites	0.105	Very Low Residential	RA-1	Very Low Residential	0	0	19.107	1.920		Residential - Single Family Residence - Pool, 0	177B093 778	1 per lot	Canoga Park - Winnetka - Woodland Hills - West Hills	No	MI	CPK CPU , AHO
Los Angeles	23811 CALIFA ST	91367	2045016024	0.000	0.000	1.920	0.000	Shortfall of Sites	0.115	Low Residential	RS-1	Very Low Residential	[DM1-SH1-5] [IX3-FA] [CPIO]	0	17.424	1.920		Residential - Single Family Residence - Pool, 0	177B089 779	1 per lot	Canoga Park - Winnetka - Woodland Hills - West Hills	No	MI	CPK CPU , AHO
Los Angeles	22435 VANOWEN ST	91307	2024030023	0.000	0.000	0.000	1.920	Shortfall of Sites	0.055	Low Residential	RS-1	Very Low Residential	[HB5-SH1-5] [CX3-FA] [CPIO]	0	36.315	1.920		Residential - Single Family Residence, 0	183B101 803	1 per lot	Canoga Park - Winnetka - Woodland Hills - West Hills	No	ABMI	CPK CPU , AHO
Los Angeles	22435 VANOWEN ST	91307	2024030023	0.000	0.000	1.920	0.000	Shortfall of Sites	0.132	Low Residential	RS-1	Very Low Residential	[DM1-SH1-5] [IX3-FA] [CPIO]	0	15.125	1.920		Residential - Single Family Residence, 0	183B101 804	1 per lot	Canoga Park - Winnetka - Woodland Hills - West Hills	No	MI	CPK CPU , AHO
Los Angeles	7043 MAYNARD AVE	91307	2024020019	0.000	0.000	0.000	1.920	Shortfall of Sites	0.014	Low Residential	RS-1	Very Low Residential	0	0	145.122	1.920		Residential - Single Family Residence - Pool, 0	183B097 885	1 per lot	Canoga Park - Winnetka - Woodland Hills - West Hills	No	ABMI	CPK CPU , AHO
Los Angeles	7035 MAYNARD AVE	91307	2024020021	0.000	0.000	0.000	1.920	Shortfall of Sites	0.014	Low Residential	RS-1	Very Low Residential	0	0	145.127	1.920		Residential - Single Family Residence, 0	183B097 886	1 per lot	Canoga Park - Winnetka - Woodland Hills - West Hills	No	ABMI	CPK CPU , AHO
Los Angeles	7027 MAYNARD AVE	91307	2024020022	0.000	0.000	0.000	1.920	Shortfall of Sites	0.005	Low Residential	RS-1	Very Low Residential	[LN1-MU2-5] [RG1-FA] [CPIO]	0	435.397	1.920		Residential - Single Family Residence - Pool, 0	183B097 887	1 per lot	Canoga Park - Winnetka - Woodland Hills - West Hills	No	ABMI	CPK CPU , AHO
Los Angeles	22543 CLARENDON ST	91367	2040022025	0.000	0.000	0.000	1.920	Shortfall of Sites	0.062	Low Residential	R1-1	Very Low Residential	0	0	32.267	1.920		Residential - Single Family Residence, 0	174B097 904	1 per lot	Canoga Park - Winnetka - Woodland Hills - West Hills	No	ABMI	CPK CPU , AHO
Los Angeles	0	0	2041014001	0.000	0.000	0.000	1.920	Shortfall of Sites	0.029	Very Low Residential	RA-1	Very Low Residential	[MB4-SH1-5] [IX1-FA] [CPIO]	0	68.519	1.920	Vacant	Residential - Single Family Residence - Vacant Land, 0	174B097 936	1 per lot	Canoga Park - Winnetka - Woodland Hills - West Hills	No	ABMI	CPK CPU , AHO
Los Angeles	0	0	2041017037	0.000	0.000	1.920	0.000	Shortfall of Sites	0.137	Very Low Residential	RA-1	Very Low Residential	0	0	14.625	1.920	Vacant	Residential - Single Family Residence - Vacant Land, 0	174B097 942	1 per lot	Canoga Park - Winnetka - Woodland Hills - West Hills	No	MI	CPK CPU , AHO

Jurisdiction Name	Site Address/Intersection	5 Digit ZIP Code	Assessor Parcel Number	Very Low-Income	Low-Income	Moderate-Income	Above Moderate-Income	Type of Shortfall	Parcel Size (Acres)	Current General Plan Designation	Current Zoning	Proposed General Plan (GP) Designation	Proposed Zoning	Minimum Density Allowed	Maximum Density Allowed	Total Capacity	Vacant/ Nonvacant	Description of Existing Uses	PIN	Base Density Per Acre	Community Plan Area	Rent Stabalization Ordinance	Income Category	Applicable Rezoning Program (Program informing values in Column Q listed first)
Los Angeles	0	0	2041017038	0.000	0.000	1.920	0.000	Shortfall of Sites	0.148	Very Low Residential	RA-1	Very Low Residential	[DM1-MK1-5] [IX3-FA] [CPIO]	0	13.470	1.920	Vacant	Residential - Single Family Residence - Vacant Land, 0	174B097 943	1 per lot	Canoga Park - Winnetka - Woodland Hills - West Hills	No	MI	CPK CPU , AHO
Los Angeles	23261 FRIAR ST	91367	2035019031	0.000	0.000	0.000	1.920	Shortfall of Sites	0.026	Very Low Residential	RA-1	Very Low Residential	0	0	77.440	1.920		Residential - Single Family Residence - Pool, 0	180B093 944	1 per lot	Canoga Park - Winnetka - Woodland Hills - West Hills	No	ABMI	CPK CPU , AHO
Los Angeles	23213 FRIAR ST	91367	2035019024	0.000	0.000	0.000	1.920	Shortfall of Sites	0.017	Very Low Residential	RA-1	Very Low Residential	[MB4-SH1-5] [IX1-FA] [CPIO]	0	116.161	1.920		Residential - Single Family Residence, 0	180B093 956	1 per lot	Canoga Park - Winnetka - Woodland Hills - West Hills	No	ABMI	CPK CPU , AHO
Los Angeles	23245 FRIAR ST	91367	2035019029	0.000	0.000	1.920	0.000	Shortfall of Sites	0.129	Very Low Residential	RA-1	Very Low Residential	0	0	15.528	1.920		Residential - Single Family Residence - Pool, 0	180B093 970	1 per lot	Canoga Park - Winnetka - Woodland Hills - West Hills	No	MI	CPK CPU , AHO
Los Angeles	0	0	2074033035	0.000	0.000	0.000	1.920	Shortfall of Sites	0.000	Low Residential	RS-1	Very Low Residential	0	0	12394.846	1.920	Vacant	Residential - Single Family Residence - Vacant Land, 0	168B093 1064	1 per lot	Canoga Park - Winnetka - Woodland Hills - West Hills	No	ABMI	CPK CPU , AHO
Los Angeles	23223 LIAHONA PL	91364	2074033034	0.000	0.000	0.000	1.920	Shortfall of Sites	0.004	Low Residential	RS-1	Very Low Residential	[MB4-SH1-5] [IX1-FA] [CPIO]	0	551.437	1.920		Residential - Single Family Residence - Pool, 0	168B093 1066	1 per lot	Canoga Park - Winnetka - Woodland Hills - West Hills	No	ABMI	CPK CPU , AHO
Los Angeles	22249 DOLOROSA ST	91367	2146011045	0.000	0.000	0.000	1.920	Shortfall of Sites	0.039	Low Residential	RA-1	Very Low Residential	0	0	51.223	1.920		Residential - Single Family Residence - Pool, 0	174B101 1456	1 per lot	Canoga Park - Winnetka - Woodland Hills - West Hills	No	ABMI	CPK CPU , AHO
Los Angeles	23010 VICTORY BLVD	91367	2039012003	0.000	0.000	0.000	1.920	Shortfall of Sites	0.086	Very Low Residential	RA-1	Very Low Residential	0	0	23.232	1.920		Institutional - School (Private) - One Story, 0	180B097 672	1 per lot	Canoga Park - Winnetka - Woodland Hills - West Hills	No	ABMI	CPK CPU , AHO
Los Angeles	0	0	2040006902	0.000	0.000	0.000	1.920	Shortfall of Sites	0.017	Low Residential	R1-1	Very Low Residential	0	0	120.449	1.920		Miscellaneous - Government Owned Property, 0	174B097 342	1 per lot	Canoga Park - Winnetka - Woodland Hills - West Hills	No	ABMI	CPK CPU , OPP RC, AHO
Los Angeles	8218 SEDAN AVE	91304	2014039020	0.000	0.000	0.000	1.920	Shortfall of Sites	0.003	Low Residential	RS-1	Very Low Residential	[MN1-AL2-5] [CX1-FA] [CPIO]	0	736.061	1.920		Residential - Single Family Residence, 0	192B097 495	1 per lot	Canoga Park - Winnetka - Woodland Hills - West Hills	No	ABMI	CPK CPU , OPP RC, AHO
Los Angeles	23122 VICTORY BLVD	91367	2039012022	0.000	0.000	0.000	1.920	Shortfall of Sites	0.011	Very Low Residential	RA-1	Very Low Residential	0	0	174.269	1.920		, 0	180B097 653	1 per lot	Canoga Park - Winnetka - Woodland Hills - West Hills	No	ABMI	CPK CPU , OPP RC, AHO
Los Angeles	23122 VICTORY BLVD	91367	2039012022	0.000	0.000	0.000	1.920	Shortfall of Sites	0.011	Very Low Residential	RA-1	Very Low Residential	0	0	174.241	1.920		, 0	180B097 654	1 per lot	Canoga Park - Winnetka - Woodland Hills - West Hills	No	ABMI	CPK CPU , OPP RC, AHO
Los Angeles	23122 VICTORY BLVD	91367	2039012022	0.000	0.000	0.000	1.920	Shortfall of Sites	0.002	Very Low Residential	RA-1	Very Low Residential	0	0	871.214	1.920		, 0	180B097 655	1 per lot	Canoga Park - Winnetka - Woodland Hills - West Hills	No	ABMI	CPK CPU , OPP RC, AHO
Los Angeles	23104 VICTORY BLVD	91367	2039012055	0.000	0.000	0.000	1.920	Shortfall of Sites	0.009	Very Low Residential	RA-1	Very Low Residential	0	0	217.802	1.920		Residential - Single Family Residence, 0	180B097 656	1 per lot	Canoga Park - Winnetka - Woodland Hills - West Hills	No	ABMI	CPK CPU , OPP RC, AHO
Los Angeles	23104 VICTORY BLVD	91367	2039012055	0.000	0.000	0.000	1.920	Shortfall of Sites	0.016	Very Low Residential	RA-1	Very Low Residential	0	0	124.465	1.920		Residential - Single Family Residence, 0	180B097 657	1 per lot	Canoga Park - Winnetka - Woodland Hills - West Hills	No	ABMI	CPK CPU , OPP RC, AHO
Los Angeles	23050 VICTORY BLVD	91367	2039012035	0.000	0.000	0.000	1.920	Shortfall of Sites	0.016	Very Low Residential	RA-1	Very Low Residential	0	0	124.488	1.920		Residential - Single Family Residence, 0	180B097 658	1 per lot	Canoga Park - Winnetka - Woodland Hills - West Hills	No	ABMI	CPK CPU , OPP RC, AHO
Los Angeles	23050 VICTORY BLVD	91367	2039012035	0.000	0.000	0.000	1.920	Shortfall of Sites	0.009	Very Low Residential	RA-1	Very Low Residential	0	0	217.802	1.920		Residential - Single Family Residence, 0	180B097 659	1 per lot	Canoga Park - Winnetka - Woodland Hills - West Hills	No	ABMI	CPK CPU , OPP RC, AHO
Los Angeles	23244 VICTORY BLVD	91367	2035019039	0.000	0.000	0.000	1.920	Shortfall of Sites	0.012	Very Low Residential	RA-1	Very Low Residential	0	0	163.868	1.920		Residential - Single Family Residence, 0	180B093 946	1 per lot	Canoga Park - Winnetka - Woodland Hills - West Hills	No	ABMI	CPK CPU , OPP RC, AHO
Los Angeles	23238 VICTORY BLVD	91367	2035019040	0.000	0.000	0.000	1.920	Shortfall of Sites	0.003	Very Low Residential	RA-1	Very Low Residential	0	0	598.219	1.920		Residential - Single Family Residence, 0	180B093 947	1 per lot	Canoga Park - Winnetka - Woodland Hills - West Hills	No	ABMI	CPK CPU , OPP RC, AHO
Los Angeles	23238 VICTORY BLVD	91367	2035019040	0.000	0.000	0.000	1.920	Shortfall of Sites	0.009	Very Low Residential	RA-1	Very Low Residential	[HB2-G1-5] [CX2-FA] [CPIO-O]	0	223.721	1.920		Residential - Single Family Residence, 0	180B093 948	1 per lot	Canoga Park - Winnetka - Woodland Hills - West Hills	No	ABMI	CPK CPU , OPP RC, AHO
Los Angeles	23310 VICTORY BLVD	91367	2035019045	0.000	0.000	0.000	1.920	Shortfall of Sites	0.001	Very Low Residential	RA-1	Very Low Residential	0	0	2811.633	1.920		Residential - Single Family Residence, 0	180B093 989	1 per lot	Canoga Park - Winnetka - Woodland Hills - West Hills	No	ABMI	CPK CPU , OPP RC, AHO
Los Angeles	23262 AVENUE SAN LUIS	91364	2074028012	0.000	0.000	1.920	0.000	Shortfall of Sites	0.196	Low Residential	RS-1	Very Low Residential	0	0	10.180	1.920		Institutional - Church - One Story, 0	168B093 49	1 per lot	Canoga Park - Winnetka - Woodland Hills - West Hills	No	MI	CPK CPU, FBO
Los Angeles	23262 AVENUE SAN LUIS	91364	2074028012	0.000	0.000	1.920	0.000	Shortfall of Sites	0.193	Low Residential	RS-1	Very Low Residential	0	0	10.361	1.920		Institutional - Church - One Story, 0	168B093 39	1 per lot	Canoga Park - Winnetka - Woodland Hills - West Hills	No	MI	CPK CPU, FBO
Los Angeles	23262 AVENUE SAN LUIS	91364	2074028012	0.000	0.000	1.920	0.000	Shortfall of Sites	0.191	Low Residential	RS-1	Very Low Residential	0	0	10.466	1.920		Institutional - Church - One Story, 0	168B093 34	1 per lot	Canoga Park - Winnetka - Woodland Hills - West Hills	No	MI	CPK CPU, FBO
Los Angeles	23262 AVENUE SAN LUIS	91364	2074028012	0.000	0.000	1.920	0.000	Shortfall of Sites	0.190	Low Residential	RS-1	Very Low Residential	0	0	10.522	1.920		Institutional - Church - One Story, 0	168B093 42	1 per lot	Canoga Park - Winnetka - Woodland Hills - West Hills	No	MI	CPK CPU, FBO
Los Angeles	0	0	2024024900	0.000	0.000	1.920	0.000	Shortfall of Sites	2.397	Open Space	OS-1XL	Very Low Residential	0	0	0.834	1.920		Miscellaneous - Government Owned Property, 0	183B097 849	1 per lot	Canoga Park - Winnetka - Woodland Hills - West Hills	No	MI	CPK CPU ,
Los Angeles	16918 MAGNOLIA BLVD	91316	2258021014	0.000	0.000	0.000	1.920	Shortfall of Sites	0.056	Low II Residential	RE9-1	Low Medium Residential	0	0	35.883	1.920		Residential - Single Family Residence - Pool, 0	171B133 381	10	Encino - Tarzana	No	ABMI	ENC CPU , AHO
Los Angeles	0	0	2284007011	0.000	0.000	0.000	1.920	Shortfall of Sites	0.054	Low II Residential	(T)(Q)R1-1	Low Medium Residential	0	0	36.912	1.920		Commercial - Parking Lot (Commercial Use Property) - Lots - Patron or Employee - One Story, 0	168B137 394	10	Encino - Tarzana	No	ABMI	ENC CPU , AHO
Los Angeles	0	0	2284007012	0.000	0.000	0.000	1.920	Shortfall of Sites	0.054	Low II Residential	(T)(Q)R1-1	Low Medium Residential	0	0	36.793	1.920		Commercial - Parking Lot (Commercial Use Property) - Lots - Patron or Employee - One Story, 0	168B137 404	10	Encino - Tarzana	No	ABMI	ENC CPU , AHO
Los Angeles	5101 BALBOA BLVD	91316	2258021077	0.000	0.000	0.000	1.920	Shortfall of Sites	0.037	Medium Residential	R3-1	Medium Residential	0	0	54.013	1.920		Residential - Five or More Units or Apartments (Any Combination) - 4 Stories or Less - Pool, 0	171B133 527	43	Encino - Tarzana	No	ABMI	ENC CPU , AHO
Los Angeles	5440 GENESTA AVE	91316	2258027010	0.000	0.000	1.920	0.000	Shortfall of Sites	0.137	Very Low I Residential	RA-1	Very Low Residential	0	0	14.553	1.920		Residential - Single Family Residence - Pool, 0	174B133 739	1 per lot	Encino - Tarzana	No	MI	ENC CPU , AHO
Los Angeles	5364 ENCINO AVE	91316	2257010009	0.000	0.000	1.920	0.000	Shortfall of Sites	0.148	Very Low I Residential	RA-1	Very Low Residential	0	0	13.518	1.920		Residential - Single Family Residence - Pool, 0	174B129 1017	1 per lot	Encino - Tarzana	No	MI	ENC CPU , AHO
Los Angeles	1600 N GOWER ST	90028	5545007031	0.000	0.000	1.920	0.000	Shortfall of Sites	0.138	Highway Oriented Commercial	C4-1	Low Medium II Residential	RD2-1XL-CPIO	0	14.520	1.920	Vacant	Commercial - Commercial - Vacant Land, 0	148-5A189 299	21	Hollywood	No	MI	HWD CPU , AHO
Los Angeles	7871 W SUNSET BLVD	90046	5551019021	0.000	0.000	0.000	1.920	Shortfall of Sites	0.040	Neighborhood Office Commercial	C4-1VL	Neighborhood Commercial	[Q]C1-1XLD-CPIO	0	49.874	1.920		Commercial - Service Station - Full Service - No Additional Services, 0	147B177 924	54	Hollywood	No	ABMI	HWD CPU
Los Angeles	12519 BURBANK BLVD	91607	2341017030	0.000	0.000	0.000	1.920	Shortfall of Sites	0.029	Neighborhood Office Commercial	[Q]C2-1VL	Neighborhood Center	0	0	69.322	1.920		Commercial - Store - One Story, 0	174B161 394	108	North Hollywood - Valley Village	No	ABMI	NH CPU , AHO
Los Angeles	0	0	2421014006	0.000	0.000	0.000	1.920	Shortfall of Sites	0.039	Neighborhood Office Commercial	[Q]C2-1VL	Neighborhood Center	0	0	51.883	1.920	Vacant	Commercial - Commercial - Vacant Land, 0	168B173 449	108	North Hollywood - Valley Village	No	ABMI	NH CPU , AHO
Los Angeles	12519 BURBANK BLVD	91607	2341017030	0.000	0.000	0.000	1.920	Shortfall of Sites	0.029	Neighborhood Office Commercial	[Q]C2-1VL	Neighborhood Center	0	0	69.699	1.920		Commercial - Store - One Story, 0	174B165 728	108	North Hollywood - Valley Village	No	ABMI	NH CPU , AHO
Los Angeles	4645 LANKERSHIM BLVD	91602	2421027010	0.000	0.000	0.000	1.920	Shortfall of Sites	0.024	Community Commercial	PB-1	Community Center (Mixed-Use)	0	0	83.649	1.920		Commercial - Auto, Recreation Equipment, Construction Equipment Sales and Service - Auto Body Repair Shop - One Story, 0	168B173 815	145	North Hollywood - Valley Village	No	ABMI	NH CPU , P
Los Angeles	0	0	2348016020	0.000	0.000	0.000	1.920	Shortfall of Sites	0.020	Neighborhood Office Commercial	[Q]C2-1VL	Community Center (Mixed-Use)	0	0	99.569	1.920		Commercial - Parking Lot (Commercial Use Property) - Lots - Patron or Employee - One Story, 0	171B165 1239	145	North Hollywood - Valley Village	No	ABMI	NH CPU , AHO, TOC EXP
Los Angeles	11489 CHANDLER BLVD	91601	2350010022	0.000	0.000	0.000	1.920	Shortfall of Sites	0.026	Community Commercial	P-1	Community Commercial	0	0	77.441	1.920		Industrial - Light Manufacturing - One Story, 0	171B169 65	108	North Hollywood - Valley Village	No	ABMI	Orange LineTNP , P
Los Angeles	11489 CHANDLER BLVD	91601	2350010022	0.000	0.000	0.000	1.920	Shortfall of Sites	0.026	Community Commercial	P-1	Community Commercial	0	0	77.443	1.920		Industrial - Light Manufacturing - One Story, 0	171B169 66	108	North Hollywood - Valley Village	No	ABMI	Orange LineTNP , P
Los Angeles	0	0	4251015905	0.000	0.000	0.000	1.920	Shortfall of Sites	0.019	Neighborhood Commercial	C2-1VL	Neighborhood Center	0	0	103.484	1.920		Miscellaneous - Government Owned Property, 0	117B157 99	54	Palms - Mar Vista - Del Rey	No	ABMI	PMVDR CPU , AHO
Los Angeles	3517 TULLER AVE	90034	4252004904	0.000	0.000	1.920	0.000	Shortfall of Sites	0.120	Low Medium Residential	R1-1	Low Medium	0	0	16.716	1.920	Vacant	Residential - Single Family Residence - Vacant Land, 0	117B157 322	1 per lot	Palms - Mar Vista - Del Rey	No	MI	PMVDR CPU , AHO
Los Angeles	11351 VENICE BLVD	90066	4234003060	0.000	0.000	0.000	1.920	Shortfall of Sites	0.055	Medium Residential	R3-1	Low Medium	0	0	36.373	1.920	Vacant	Residential - Single Family Residence - Vacant Land, 0	114B157 353	1 per lot	Palms - Mar Vista - Del Rey	No	ABMI	PMVDR CPU , AHO
Los Angeles	11351 VENICE BLVD	90066	4234003060	0.000	0.000	0.000	1.920	Shortfall of Sites	0.055	Medium Residential	R3-1	Low Medium	0	0	36.669	1.920	Vacant	Residential - Single Family Residence - Vacant Land, 0	114B157 362	1 per lot	Palms - Mar Vista - Del Rey	No	ABMI	PMVDR CPU , AHO
Los Angeles	11000 CHARNOCK RD	90034	4252012020	0.000	0.000	0.000	1.920	Shortfall of Sites	0.031	Low Residential	R1-1	Low Medium	0	0	64.139	1.920		Residential - Single Family Residence, 0	117B161 494	1 per lot	Palms - Mar Vista - Del Rey	No	ABMI	PMVDR CPU , AHO
Los Angeles	3612 TILDEN AVE	90034	4252012057	0.000	0.000	0.000	1.920	Shortfall of Sites	0.038	Low Residential	R1-1	Low Medium	0	0	52.839	1.920		Residential - Single Family Residence, 0	117B161 547	1 per lot	Palms - Mar Vista - Del Rey	No	ABMI	PMVDR CPU , AHO
Los Angeles	3612 TILDEN AVE	90034	4252012057	0.000	0.000	0.000	1.920	Shortfall of Sites	0.046	Low Residential	R1-1	Low Medium	0	0	43.917	1.920		Residential - Single Family Residence, 0	117B161 552	1 per lot	Palms - Mar Vista - Del Rey	No	ABMI	PMVDR CPU , AHO
Los Angeles	0	0	4252009033	0.000	0.000	0.000	1.920	Shortfall of Sites	0.001	Low Residential	R1-1	Low Medium	0	0	1340.750	1.920	Vacant	Residential - Single Family Residence - Vacant Land, 0	117B161 554	1 per lot	Palms - Mar Vista - Del Rey	No	ABMI	PMVDR CPU , AHO
Los Angeles	3620 TILDEN AVE	90034	4252012056	0.000	0.000	0.000	1.920	Shortfall of Sites	0.027	Low Residential	R1-1	Low Medium	0	0	72.859	1.920		Residential - Single Family Residence, 0	117B161 592	1 per lot	Palms - Mar Vista - Del Rey	No	ABMI	PMVDR CPU , AHO
Los Angeles	3620 TILDEN AVE	90034	4252012056	0.000	0.000	0.000	1.920	Shortfall of Sites	0.025	Low Residential	R1-1	Low Medium	0	0	78.483	1.920		Residential - Single Family Residence, 0	117B161 600	1 per lot	Palms - Mar Vista - Del Rey	No	ABMI	PMVDR CPU , AHO
Los Angeles	11046 CHARNOCK RD	90034	4252009025	0.000	0.000	0.000	1.920	Shortfall of Sites	0.007	Low Residential	R1-1	Low Medium	0	0	289.312	1.920		Residential - Single Family Residence, 0	117B161 607	1 per lot	Palms - Mar Vista - Del Rey	No	ABMI	PMVDR CPU , AHO
Los Angeles	0	0	4252009033	0.000	0.000	0.000	1.920	Shortfall of Sites	0.002	Low Residential	R1-1	Low Medium	0	0	876.012	1.920	Vacant	Residential - Single Family Residence - Vacant Land, 0	117B161 660	1 per lot	Palms - Mar Vista - Del Rey	No	ABMI	PMVDR CPU , AHO

Jurisdiction Name	Site Address/Intersection	5 Digit ZIP Code	Assessor Parcel Number	Very Low-Income	Low-Income	Moderate-Income	Above Moderate-Income	Type of Shortfall	Parcel Size (Acres)	Current General Plan Designation	Current Zoning	Proposed General Plan (GP) Designation	Proposed Zoning	Minimum Density Allowed	Maximum Density Allowed	Total Capacity	Vacant/ Nonvacant	Description of Existing Uses	PIN	Base Density Per Acre	Community Plan Area	Rent Stabalization Ordinance	Income Category	Applicable Rezoning Program (Program informing values in Column Q listed first)
Los Angeles	2485 COOLIDGE AVE	90064	4260035027	0.000	0.000	0.000	1.920	Shortfall of Sites	0.052	Low Residential	R1-1	Medium Residential	0	0	38.374	1.920		Residential - Single Family Residence, 0	123B153 887	1 per lot	Palms - Mar Vista - Del Rey	No	ABMI	PMVDR CPU , AHO
Los Angeles	2485 COOLIDGE AVE	90064	4260035027	0.000	0.000	0.000	1.920	Shortfall of Sites	0.090	Low Residential	R1-1	Medium Residential	0	0	22.193	1.920		Residential - Single Family Residence, 0	123B153 889	1 per lot	Palms - Mar Vista - Del Rey	No	ABMI	PMVDR CPU , AHO
Los Angeles	2485 COOLIDGE AVE	90064	4260035027	0.000	0.000	0.000	1.920	Shortfall of Sites	0.005	Low Residential	R1-1	0	0	0	400.579	1.920		Residential - Single Family Residence, 0	123B153 904	1 per lot	Palms - Mar Vista - Del Rey	No	ABMI	PMVDR CPU , AHO
Los Angeles	2485 COOLIDGE AVE	90064	4260035027	0.000	0.000	0.000	1.920	Shortfall of Sites	0.004	Low Residential	R1-1	0	0	0	566.526	1.920		Residential - Single Family Residence, 0	123B153 923	1 per lot	Palms - Mar Vista - Del Rey	No	ABMI	PMVDR CPU , AHO
Los Angeles	3415 S SEPULVEDA BLVD	90034	4251015008	0.000	0.000	0.000	1.920	Shortfall of Sites	0.017	Neighborhood Commercial	P-1	Neighborhood Center	0	0	115.119	1.920		Commercial - Office Building - 6 to 13 Stories, 0	120B157 960	54	Palms - Mar Vista - Del Rey	No	ABMI	PMVDR CPU , P
Los Angeles	2413 S BARRINGTON AVE	90064	4260030019	0.000	0.000	0.000	1.920	Shortfall of Sites	0.019	General Commercial	C2-1VL	Mixed Residential	0	0	103.712	1.920		Commercial - Auto, Recreation Equipment, Construction Equipment Sales and Service - Auto Body Repair Shop - One Story, 0	123B149 748	54	Palms - Mar Vista - Del Rey	No	ABMI	PMVDR CPU , AHO, TOC EXP
Los Angeles	2413 S BARRINGTON AVE	90064	4260030019	0.000	0.000	0.000	1.920	Shortfall of Sites	0.017	General Commercial	C2-1VL	Mixed Residential	0	0	116.157	1.920		Commercial - Auto, Recreation Equipment, Construction Equipment Sales and Service - Auto Body Repair Shop - One Story, 0	123B149 754	54	Palms - Mar Vista - Del Rey	No	ABMI	PMVDR CPU , AHO, TOC EXP
Los Angeles	2413 S BARRINGTON AVE	90064	4260030019	0.000	0.000	0.000	1.920	Shortfall of Sites	0.017	General Commercial	C2-1VL	Mixed Residential	0	0	116.156	1.920		Commercial - Auto, Recreation Equipment, Construction Equipment Sales and Service - Auto Body Repair Shop - One Story, 0	123B149 762	54	Palms - Mar Vista - Del Rey	No	ABMI	PMVDR CPU , AHO, TOC EXP
Los Angeles	2521 PURDUE AVE	90064	4260041027	0.000	0.000	0.000	1.920	Shortfall of Sites	0.014	Low Residential	R1-1	Medium Residential	0	0	142.295	1.920		Residential - Single Family Residence, 0	123B153 835	1 per lot	Palms - Mar Vista - Del Rey	No	ABMI	PMVDR CPU , AHO, TOC EXP
Los Angeles	2521 PURDUE AVE	90064	4260041027	0.000	0.000	0.000	1.920	Shortfall of Sites	0.018	Low Residential	R1-1	Medium Residential	0	0	109.666	1.920		Residential - Single Family Residence, 0	123B153 843	1 per lot	Palms - Mar Vista - Del Rey	No	ABMI	PMVDR CPU , AHO, TOC EXP
Los Angeles	2511 BUTLER AVE	90064	4260041026	0.000	0.000	0.000	1.920	Shortfall of Sites	0.015	Low Residential	R1-1	Medium Residential	0	0	136.445	1.920		Residential - Single Family Residence, 0	123B153 856	1 per lot	Palms - Mar Vista - Del Rey	No	ABMI	PMVDR CPU , AHO, TOC EXP
Los Angeles	11460 PEARL ST	90064	4260036039	0.000	0.000	0.000	1.920	Shortfall of Sites	0.002	Low Residential	R1-1	0	0	0	1059.629	1.920		Residential - Single Family Residence, 0	123B153 870	1 per lot	Palms - Mar Vista - Del Rey	No	ABMI	PMVDR CPU , AHO, TOC EXP
Los Angeles	0	0	2423010014	0.000	0.000	0.000	1.920	Shortfall of Sites	0.020	Medium Residential	R3-1-RIO	Community Center	0	0	98.167	1.920	Vacant	Residential - Single Family Residence - Vacant Land, 0	165B173 126	108	Sherman Oaks - Studio City - Toluca Lake - Cahuenga Pass	No	ABMI	SHR CPU , AHO
Los Angeles	10850 MOORPARK ST	91602	2423015019	0.000	0.000	0.000	1.920	Shortfall of Sites	0.041	Medium Residential	R3-1-RIO	Medium Residential	0	0	48.491	1.920		Institutional - School (Private) - One Story, 0	165B173 356	43	Sherman Oaks - Studio City - Toluca Lake - Cahuenga Pass	No	ABMI	SHR CPU , AHO
Los Angeles	0	0	2364002021	0.000	0.000	0.000	1.920	Shortfall of Sites	0.030	General Commercial	[Q]C2-1VL-RIO	Neighborhood District/Villages	0	0	66.418	1.920	Vacant	Commercial - Commercial - Vacant Land, 0	165B165 322	72	Sherman Oaks - Studio City - Toluca Lake - Cahuenga Pass	No	ABMI	SHR CPU , OPP C, AHO
Los Angeles	10828 MOORPARK ST	91602	2423015001	0.000	0.000	0.000	1.920	Shortfall of Sites	0.039	General Commercial	R3-1-RIO	Medium Residential	0	0	50.717	1.920		Institutional - Church - One Story, 0	165B177 415	43	Sherman Oaks - Studio City - Toluca Lake - Cahuenga Pass	No	ABMI	SHR CPU, FBO
Los Angeles	13644 RIVERSIDE DR	91423	2359020001	0.000	0.000	0.000	1.920	Shortfall of Sites	0.028	Neighborhood Office Commercial	[Q]C2-1VL-RIO	Village	0	0	72.634	1.920		Commercial - Store - One Story, 0	168B157 358	72	Van Nuys - North Sherman Oaks	No	ABMI	VNY CPU , AHO
Los Angeles	0	0	2359023010	0.000	0.000	0.000	1.920	Shortfall of Sites	0.027	Neighborhood Office Commercial	R3-1-RIO	Neighborhood Center	0	0	74.400	1.920		Commercial - Parking Lot (Commercial Use Property) - Lots - Patron or Employee - One Story, 0	168B157 397	72	Van Nuys - North Sherman Oaks	No	ABMI	VNY CPU , AHO
Los Angeles	0	0	2357013009	0.000	0.000	0.000	1.920	Shortfall of Sites	0.021	Neighborhood Office Commercial	R3-1VL	Village	0	0	96.464	1.920	Vacant	Residential - Single Family Residence - Vacant Land, 0	171B161 585	72	Van Nuys - North Sherman Oaks	No	ABMI	VNY CPU , AHO
Los Angeles	12868 MAGNOLIA BLVD	91607	2357013015	0.000	0.000	0.000	1.920	Shortfall of Sites	0.021	Neighborhood Office Commercial	R3-1	Village	0	0	96.681	1.920		Commercial - Store - One Story, 0	171B161 609	72	Van Nuys - North Sherman Oaks	No	ABMI	VNY CPU , AHO
Los Angeles	1616 CORINTH AVE	90025	4261009008	0.000	0.000	0.000	1.920	Shortfall of Sites	0.014	Neighborhood Commercial	C2-1VL	Mixed Use Corridor	0	0	147.113	1.920		Commercial - Store Combination - Store and Office Combination - One Story, 0	129B149 587	54	West Los Angeles	No	ABMI	West WLA CPU , AHO
Los Angeles	0	0	4108019027	0.000	0.000	0.000	1.920	Shortfall of Sites	0.018	General Commercial	[Q]R3-1-CDO	0	0	0	108.895	1.920	Vacant	Commercial - Commercial - Vacant Land, 0	096B165 550	43	Westchester - Playa del Rey	No	ABMI	WPDR CPU , AHO
Los Angeles	23962 OXNARD ST	91367	2045017019	0.096	0.096	0.000	1.728	Shortfall of Sites	0.245	Low Residential	RS-1	Very Low Residential	[HM1-CHC1-5] [CX2-FA] [CPIO]	20	66.287	1.920		Residential - Single Family Residence - Pool, 1	177B089 622	1 per lot	Canoga Park - Winnetka - Woodland Hills - West Hills	No	VLI, LI, ABMI	AHO , CPK CPU, ADU
Los Angeles	4730 ABBEYVILLE AVE	91364	2074030004	0.960	0.960	0.000	0.000	Shortfall of Sites	0.245	Low Residential	RS-1	Very Low Residential	0	20	66.287	1.920		Residential - Single Family Residence, 1	168B093 178	1 per lot	Canoga Park - Winnetka - Woodland Hills - West Hills	No	LI	AHO , CPK CPU, ADU
Los Angeles	23502 CLARENDON ST	91367	2044009001	0.960	0.960	0.000	0.000	Shortfall of Sites	0.275	Very Low Residential	RE11-1	Very Low Residential	0	20	66.287	1.919		Residential - Single Family Residence - Pool, 1	174B093 561	1 per lot	Canoga Park - Winnetka - Woodland Hills - West Hills	No	LI	AHO , CPK CPU
Los Angeles	23512 CLARENDON ST	91367	2044009002	0.959	0.959	0.000	0.000	Shortfall of Sites	0.275	Very Low Residential	RE11-1	Very Low Residential	0	20	66.287	1.919		Residential - Single Family Residence - Pool, 1	174B093 560	1 per lot	Canoga Park - Winnetka - Woodland Hills - West Hills	No	LI	AHO , CPK CPU
Los Angeles	7651 LASAINE AVE	91325	2202006028	0.959	0.959	0.000	0.000	Shortfall of Sites	0.245	Low Residential	R1-1	Low Residential	0	20	66.287	1.918		Residential - Single Family Residence - Pool, 1	186B133 58	1 per lot	Reseda - West Van Nuys	No	LI	AHO , RES CPU, ADU
Los Angeles	7657 LASAINE AVE	91325	2202006027	0.959	0.959	0.000	0.000	Shortfall of Sites	0.245	Low Residential	R1-1	Low Residential	0	20	66.287	1.918		Residential - Single Family Residence - Pool, 1	186B133 37	1 per lot	Reseda - West Van Nuys	No	LI	AHO , RES CPU, ADU
Los Angeles	23520 CLARENDON ST	91367	2044009003	0.959	0.959	0.000	0.000	Shortfall of Sites	0.275	Very Low Residential	RE11-1	Very Low Residential	0	20	66.287	1.918		Residential - Single Family Residence - Pool, 1	174B093 559	1 per lot	Canoga Park - Winnetka - Woodland Hills - West Hills	No	LI	AHO , CPK CPU
Los Angeles	4845 EXPOSITION BLVD	90016	5046011036	0.000	0.000	1.917	0.000	Shortfall of Sites	0.306	Hybrid Industrial	CM-2D-CPIO	0	0	0	7.825	1.917		Industrial - Light Manufacturing - One Story, 0	120B181 865		West Adams - Baldwin Hills - Leimert	No	MI	ARO
Los Angeles	23860 BURBANK BLVD	91367	2047010020	0.959	0.959	0.000	0.000	Shortfall of Sites	0.275	Very Low Residential	RE11-1	Very Low Residential	0	20	66.287	1.917		Residential - Single Family Residence - Pool, 1	174B089 569	1 per lot	Canoga Park - Winnetka - Woodland Hills - West Hills	No	LI	AHO , CPK CPU
Los Angeles	23640 BALTAR ST	91304	2020018059	0.096	0.096	0.000	1.725	Shortfall of Sites	0.245	Very Low Residential	RE11-1	Very Low Residential	[DM1-G1-5] [IX3-FA] [CPIO]	20	66.287	1.917		Residential - Single Family Residence - Pool, 1	189B093 212	1 per lot	Canoga Park - Winnetka - Woodland Hills - West Hills	No	VLI, LI, ABMI	AHO , CPK CPU, ADU
Los Angeles	5670 WILSHIRE BLVD	90036	5089007021	0.000	0.000	0.000	1.917	Shortfall of Sites	0.169	Regional Commercial	PB-2	0	0	0	94.696	1.917		Commercial - Office Building - Over 20 Stories, 0	132B181 58		Wilshire	No	ABMI	P
Los Angeles	7417 QUIMBY AVE	91307	2021007013	0.958	0.958	0.000	0.000	Shortfall of Sites	0.245	Low Residential	RS-1	Very Low Residential	0	20	66.287	1.917		Residential - Single Family Residence - Pool, 1	186B093 445	1 per lot	Canoga Park - Winnetka - Woodland Hills - West Hills	No	LI	AHO , CPK CPU, ADU
Los Angeles	14308 NORDHOFF ST	91402	2639021024	0.958	0.958	0.000	0.000	Shortfall of Sites	0.416	Low Residential	RA-1	0	0	20	102.494	1.916		Institutional - Church - One Story, 0	195B153 16		Mission Hills - Panorama City - North Hills	No	LI	FBO
Los Angeles	6946 AMESTOY AVE	91406	2230004002	0.958	0.958	0.000	0.000	Shortfall of Sites	0.275	Low Residential	R1-1	Low Residential	0	20	66.287	1.916		Residential - Single Family Residence, 1	183B133 614	1 per lot	Reseda - West Van Nuys	No	LI	AHO , RES CPU
Los Angeles	6936 AMESTOY AVE	91406	2230004003	0.958	0.958	0.000	0.000	Shortfall of Sites	0.275	Low Residential	R1-1	Low Residential	0	20	66.287	1.916		Residential - Single Family Residence, 1	183B133 650	1 per lot	Reseda - West Van Nuys	No	LI	AHO , RES CPU
Los Angeles	6926 AMESTOY AVE	91406	2230004004	0.958	0.958	0.000	0.000	Shortfall of Sites	0.275	Low Residential	R1-1	Low Residential	0	20	66.287	1.916		Residential - Single Family Residence, 1	183B133 686	1 per lot	Reseda - West Van Nuys	No	LI	AHO , RES CPU
Los Angeles	6916 AMESTOY AVE	91406	2230004005	0.958	0.958	0.000	0.000	Shortfall of Sites	0.275	Low Residential	R1-1	Low Residential	0	20	66.287	1.916		Residential - Single Family Residence, 1	183B133 711	1 per lot	Reseda - West Van Nuys	No	LI	AHO , RES CPU
Los Angeles	6906 AMESTOY AVE	91406	2230004006	0.958	0.958	0.000	0.000	Shortfall of Sites	0.275	Low Residential	R1-1	Low Residential	0	20	66.287	1.916		Residential - Single Family Residence, 1	183B133 749	1 per lot	Reseda - West Van Nuys	No	LI	AHO , RES CPU
Los Angeles	6848 AMESTOY AVE	91406	2230004008	0.958	0.958	0.000	0.000	Shortfall of Sites	0.275	Low Residential	R1-1	Low Residential	0	20	66.287	1.916		Residential - Single Family Residence, 1	183B133 828	1 per lot	Reseda - West Van Nuys	No	LI	AHO , RES CPU
Los Angeles	5211 W OLYMPIC BLVD	90036	5084005008	0.958	0.958	0.000	0.000	Shortfall of Sites	0.563	Medium Residential	R3-1	0	0	20	102.494	1.916		Institutional - Church - One Story, 1	132B181 642		Wilshire	No	LI	FBO, ADU
Los Angeles	4800 ABBEYVILLE AVE	91364	2074030006	0.096	0.096	0.000	1.724	Shortfall of Sites	0.245	Low Residential	RS-1	Very Low Residential	[MN1-MK1-5] [CX1-FA] [CPIO]	20	66.287	1.916		Residential - Single Family Residence - Pool, 1	168B093 162	1 per lot	Canoga Park - Winnetka - Woodland Hills - West Hills	No	VLI, LI, ABMI	AHO , CPK CPU, ADU
Los Angeles	3053 W OLYMPIC BLVD	90006	5080032024	0.000	0.000	0.000	1.916	Shortfall of Sites	0.135	Community Commercial	C2-1	0	0	0	27.200	1.916		Commercial - Store Combination - Store and Office Combination - One Story, 0	129B193 188		Wilshire	No	ABMI	ARO
Los Angeles	3053 W OLYMPIC BLVD	90006	5080032024	0.000	0.000	0.000	1.916	Shortfall of Sites	0.090	Community Commercial	C2-1	0	0	0	40.787	1.916		Commercial - Store Combination - Store and Office Combination - One Story, 0	129B193 217		Wilshire	No	ABMI	ARO
Los Angeles	3053 W OLYMPIC BLVD	90006	5080032024	0.000	0.000	0.000	1.916	Shortfall of Sites	0.045	Community Commercial	C2-1	0	0	0	81.650	1.916		Commercial - Store Combination - Store and Office Combination - One Story, 0	129B193 218		Wilshire	No	ABMI	ARO
Los Angeles	3053 W OLYMPIC BLVD	90006	5080032024	0.000	0.000	0.000	1.916	Shortfall of Sites	0.090	Community Commercial	C2-1	0	0	0	40.785	1.916		Commercial - Store Combination - Store and Office Combination - One Story, 0	129B193 265		Wilshire	No	ABMI	ARO
Los Angeles	3053 W OLYMPIC BLVD	90006	5080032024	0.000	0.000	0.000	1.916	Shortfall of Sites	0.043	Community Commercial	C2-1	0	0	0	86.585	1.916		Commercial - Store Combination - Store and Office Combination - One Story, 0	129B193 266		Wilshire	No	ABMI	ARO
Los Angeles	18812 SHERMAN WAY	91335	2126002022	0.958	0.958	0.000	0.000	Shortfall of Sites	0.202	General Commercial	[Q]P-1VL-CDO-RIO, [Q]C2-1VL-CDO-RIO	0	0	20	94.696	1.916		Commercial - Store - One Story, 0	183B121 136		Reseda - West Van Nuys	No	LI	P
Los Angeles	22450 PHILIPRIMM ST	91367	2040035007	0.958	0.958	0.000	0.000	Shortfall of Sites	0.245	Low Residential	RE11-1	Very Low Residential	0	20	66.287	1.915		Residential - Single Family Residence - Pool, 1	174B101 222	1 per lot	Canoga Park - Winnetka - Woodland Hills - West Hills	No	LI	AHO , CPK CPU, ADU
Los Angeles	7701 LASAINE AVE	91325	2202006024	0.957	0.957	0.000	0.000	Shortfall of Sites	0.245	Low Residential	R1-1	Low Residential	0	20	66.287	1.915		Residential - Single Family Residence, 1	186B133 17	1 per lot	Reseda - West Van Nuys	No	LI	AHO , RES CPU, ADU
Los Angeles	24214 STERLING RANCH ROAD	91304	2017039009	0.957	0.957	0.000	0.000	Shortfall of Sites	0.275	Very Low Residential	RE11-1-H	Very Low Residential	0	20	66.287	1.915		Residential - Single Family Residence - Pool, 1	192B089 198	1 per lot	Canoga Park - Winnetka - Woodland Hills - West Hills	No	LI	AHO , CPK CPU, ADU
Los Angeles	5908 W 85TH PL	90045	4107018040	0.000	0.000	0.000	1.915	Shortfall of Sites	0.019	Low Medium II Residential	R2-1	0	0	0	113.635	1.915		Residential - Double, Duplex, or Two Units - 4 Stories or Less, 0	096B169 528	29	Westchester - Playa del Rey	Yes	ABMI	OPP RC , WPDR CPU, AHO
Los Angeles	22825 COHASSET ST	91307	2021016006	0.957	0.957	0.000	0.000	Shortfall of Sites	0.245	Low Residential	RS-1	Very Low Residential	0	20	66.287	1.914		Residential - Single Family Residence, 1	186B097 524	1 per lot	Canoga Park - Winnetka - Woodland Hills - West Hills	No	LI	AHO , CPK CPU, ADU

Jurisdiction Name	Site Address/Intersection	5 Digit ZIP Code	Assessor Parcel Number	Very Low-Income	Low-Income	Moderate-Income	Above Moderate-Income	Type of Shortfall	Parcel Size (Acres)	Current General Plan Designation	Current Zoning	Proposed General Plan (GP) Designation	Proposed Zoning	Minimum Density Allowed	Maximum Density Allowed	Total Capacity	Vacant/ Nonvacant	Description of Existing Uses	PIN	Base Density Per Acre	Community Plan Area	Rent Stabalization Ordinance	Income Category	Applicable Rezoning Program (Program informing values in Column Q listed first)
Los Angeles	23800 ALBERS ST	91367	2047008019	0.957	0.957	0.000	0.000	Shortfall of Sites	0.275	Very Low Residential	RE11-1	Very Low Residential	0	20	66.287	1.914		Residential - Single Family Residence - Pool, 1	171B089 29	1 per lot	Canoga Park - Winnetka - Woodland Hills - West Hills	No	LI	AHO , CPK CPU
Los Angeles	5447 PENFIELD AVE	91364	2166003005	0.957	0.957	0.000	0.000	Shortfall of Sites	0.245	Very Low Residential	RA-1	Very Low Residential	0	20	66.287	1.914		Residential - Single Family Residence, 1	174B113 542	1 per lot	Canoga Park - Winnetka - Woodland Hills - West Hills	No	LI	AHO , CPK CPU, ADU
Los Angeles	24041 MARIANO ST	91367	2047013004	0.957	0.957	0.000	0.000	Shortfall of Sites	0.275	Very Low Residential	RE11-1	Very Low Residential	0	20	66.287	1.914		Residential - Single Family Residence - Pool, 1	171B089 187	1 per lot	Canoga Park - Winnetka - Woodland Hills - West Hills	No	LI	AHO , CPK CPU
Los Angeles	11605 MAGNOLIA BLVD	91601	2348006024	0.957	0.957	0.000	0.000	Shortfall of Sites	0.346	Low Medium II Residential	[Q]R4-1	0	0	20	102.494	1.914		Institutional - Church - One Story, 0	171B169 358		North Hollywood - Valley Village	No	LI	FBO
Los Angeles	24108 ALBERS ST	91367	2047013009	0.957	0.957	0.000	0.000	Shortfall of Sites	0.275	Very Low Residential	RE11-1	Very Low Residential	0	20	66.287	1.914		Residential - Single Family Residence - Pool, 1	171B089 150	1 per lot	Canoga Park - Winnetka - Woodland Hills - West Hills	No	LI	AHO , CPK CPU
Los Angeles	23901 BERDON ST	91367	2047011029	0.096	0.096	0.000	1.722	Shortfall of Sites	0.275	Very Low Residential	RE11-1	Very Low Residential	[HB5-SH1-5] [CX4-FA] [CPIO]	20	66.287	1.914		Residential - Single Family Residence - Pool, 1	174B089 635	1 per lot	Canoga Park - Winnetka - Woodland Hills - West Hills	No	VLI, LI, ABMI	AHO , CPK CPU
Los Angeles	7709 LASAINE AVE	91325	2202006023	0.957	0.957	0.000	0.000	Shortfall of Sites	0.245	Low Residential	R1-1	Low Residential	0	20	66.287	1.913		Residential - Single Family Residence - Pool, 1	189B133 943	1 per lot	Reseda - West Van Nuys	No	LI	AHO , RES CPU, ADU
Los Angeles	23501 MARIANO ST	91367	2044009018	0.096	0.096	0.000	1.722	Shortfall of Sites	0.275	Very Low Residential	RE11-1	Very Low Residential	[HB2-G1-5] [CX2-FA] [CPIO-O]	20	66.287	1.913		Residential - Single Family Residence - Pool, 1	171B093 43	1 per lot	Canoga Park - Winnetka - Woodland Hills - West Hills	No	VLI, LI, ABMI	AHO , CPK CPU
Los Angeles	16221 MORRISON ST	91436	2260014002	0.956	0.956	0.000	0.000	Shortfall of Sites	0.244	Low II Residential	RE9-1	Low Residential	0	20	66.287	1.911		Residential - Single Family Residence - Pool, 1	168B137 53	1 per lot	Encino - Tarzana	No	LI	AHO , ENC CPU, ADU
Los Angeles	9255 RESEDA BLVD	91324	2763009001	0.956	0.956	0.000	0.000	Shortfall of Sites	0.413	Community Commercial	P-1VL, C4-1VL	0	0	20	94.696	1.911		Commercial - Restaurant, Cocktail Lounge - Restaurant, Cocktail Lounge, Tavern - One Story, 2	198B125 207		Northridge	No	LI	P
Los Angeles	23212 LIAHONA PL	91364	2074039023	0.955	0.955	0.000	0.000	Shortfall of Sites	0.244	Low Residential	RS-1	Very Low Residential	0	20	66.287	1.911		Residential - Single Family Residence - Pool, 1	168B093 270	1 per lot	Canoga Park - Winnetka - Woodland Hills - West Hills	No	LI	AHO , CPK CPU, ADU
Los Angeles	23511 MARIANO ST	91367	2044009017	0.955	0.955	0.000	0.000	Shortfall of Sites	0.274	Very Low Residential	RE11-1	Very Low Residential	0	20	66.287	1.911		Residential - Single Family Residence - Pool, 1	171B093 42	1 per lot	Canoga Park - Winnetka - Woodland Hills - West Hills	No	LI	AHO , CPK CPU
Los Angeles	23536 SYLVAN ST	91367	2035010013	0.955	0.955	0.000	0.000	Shortfall of Sites	0.244	Low Residential	RS-1	Very Low Residential	0	20	66.287	1.911		Residential - Single Family Residence, 1	177B093 132	1 per lot	Canoga Park - Winnetka - Woodland Hills - West Hills	No	LI	AHO , CPK CPU, ADU
Los Angeles	18535 ARMINTA ST	91335	2103021030	0.955	0.955	0.000	0.000	Shortfall of Sites	0.274	Low Residential	RA-1	Low Residential	0	20	66.287	1.911		Residential - Single Family Residence, 1	189B125 485	1 per lot	Reseda - West Van Nuys	No	LI	AHO , RES CPU
Los Angeles	22943 KESWICK ST	91304	2014019023	0.955	0.955	0.000	0.000	Shortfall of Sites	0.244	Low Residential	RS-1	Very Low Residential	0	20	66.287	1.911		Residential - Single Family Residence, 1	186B097 52	1 per lot	Canoga Park - Winnetka - Woodland Hills - West Hills	No	LI	AHO , CPK CPU, ADU
Los Angeles	5341 DUBOIS AVE	91367	2044011014	0.955	0.955	0.000	0.000	Shortfall of Sites	0.274	Very Low Residential	RE11-1	Very Low Residential	0	20	66.287	1.910		Residential - Single Family Residence - Pool, 1	171B093 82	1 per lot	Canoga Park - Winnetka - Woodland Hills - West Hills	No	LI	AHO , CPK CPU
Los Angeles	6815 PLATT AVE	91307	2034032037	0.955	0.955	0.000	0.000	Shortfall of Sites	0.244	Low Residential	RS-1	Very Low Residential	0	20	66.287	1.910		Residential - Single Family Residence, 1	183B093 731	1 per lot	Canoga Park - Winnetka - Woodland Hills - West Hills	No	LI	AHO , CPK CPU, ADU
Los Angeles	23601 STRATHERN ST	91304	2020018053	0.955	0.955	0.000	0.000	Shortfall of Sites	0.244	Very Low Residential	RE11-1	Very Low Residential	0	20	66.287	1.910		Residential - Single Family Residence - Pool, 1	189B093 262	1 per lot	Canoga Park - Winnetka - Woodland Hills - West Hills	No	LI	AHO , CPK CPU, ADU
Los Angeles	7731 JUSTIN CT	91304	2014032046	0.955	0.955	0.000	0.000	Shortfall of Sites	0.244	Low Residential	RS-1	Very Low Residential	0	20	66.287	1.910		Residential - Single Family Residence - Pool, 1	189B093 654	1 per lot	Canoga Park - Winnetka - Woodland Hills - West Hills	No	LI	AHO , CPK CPU, ADU
Los Angeles	23600 BALTAR ST	91304	2020018054	0.955	0.955	0.000	0.000	Shortfall of Sites	0.244	Very Low Residential	RE11-1	Very Low Residential	0	20	66.287	1.910		Residential - Single Family Residence - Pool, 1	189B093 229	1 per lot	Canoga Park - Winnetka - Woodland Hills - West Hills	No	LI	AHO , CPK CPU, ADU
Los Angeles	23946 CALVERT ST	91367	2045007021	0.955	0.955	0.000	0.000	Shortfall of Sites	0.244	Low Residential	RS-1	Very Low Residential	0	20	66.287	1.909		Residential - Single Family Residence - Pool, 1	177B089 373	1 per lot	Canoga Park - Winnetka - Woodland Hills - West Hills	No	LI	AHO , CPK CPU, ADU
Los Angeles	23639 STRATHERN ST	91304	2020018048	0.955	0.955	0.000	0.000	Shortfall of Sites	0.244	Very Low Residential	RE11-1	Very Low Residential	0	20	66.287	1.909		Residential - Single Family Residence, 1	189B093 257	1 per lot	Canoga Park - Winnetka - Woodland Hills - West Hills	No	LI	AHO , CPK CPU, ADU
Los Angeles	7912 BOBBYBOYAR AVE	91304	2020022006	0.954	0.954	0.000	0.000	Shortfall of Sites	0.244	Very Low Residential	RE11-1	Very Low Residential	0	20	66.287	1.909		Residential - Single Family Residence - Pool, 1	189B093 422	1 per lot	Canoga Park - Winnetka - Woodland Hills - West Hills	No	LI	AHO , CPK CPU, ADU
Los Angeles	4829 HEAVEN AVE	91364	2074040009	0.954	0.954	0.000	0.000	Shortfall of Sites	0.244	Low Residential	RS-1	Very Low Residential	0	20	66.287	1.909		Residential - Single Family Residence - Pool, 1	168B093 139	1 per lot	Canoga Park - Winnetka - Woodland Hills - West Hills	No	LI	AHO , CPK CPU, ADU
Los Angeles	6135 MANTON AVE	91367	2035011021	0.954	0.954	0.000	0.000	Shortfall of Sites	0.244	Low Residential	RS-1	Very Low Residential	0	20	66.287	1.909		Residential - Single Family Residence, 1	177B093 393	1 per lot	Canoga Park - Winnetka - Woodland Hills - West Hills	No	LI	AHO , CPK CPU, ADU
Los Angeles	17660 ROYCE DR W	91316	2290010020	0.954	0.954	0.000	0.000	Shortfall of Sites	0.244	Low II Residential	RS-1	Low Residential	0	20	66.287	1.908		Residential - Single Family Residence - Pool, 1	168B129 116	1 per lot	Encino - Tarzana	No	LI	AHO , ENC CPU, ADU
Los Angeles	1016 E 6TH ST	90021	5147036908	0.954	0.954	0.000	0.000	Shortfall of Sites	1.241	Light Manufacturing	PF-2D	0	0	20	153.741	1.908		Miscellaneous - Government Owned Property, 0	126A215 353		Central City	No	LI	PF
Los Angeles	11621 OHIO AVE	90025	4263019003	0.000	0.000	0.000	1.908	Shortfall of Sites	0.172	Medium Residential	[Q]R3-1	0	0	0	83.808	1.908		Residential - Five or More Units or Apartments (Any Combination) · 4 Stories or Less, 9	126B149 40		West Los Angeles	Yes	ABMI	DB50
Los Angeles	925 S BARRINGTON AVE	90049	4265006030	0.000	0.000	0.000	1.908	Shortfall of Sites	0.172	Medium Residential	[Q]R3-1	0	0	0	83.800	1.908		Residential - Five or More Units or Apartments (Any Combination) · 4 Stories or Less, 9	129B145 121		Brentwood - Pacific Palisades	Yes	ABMI	DB50
Los Angeles	11711 DARLINGTON AVE	90049	4265006032	0.000	0.000	0.000	1.908	Shortfall of Sites	0.172	Medium Residential	[Q]R3-1	0	0	0	83.808	1.908		Residential - Five or More Units or Apartments (Any Combination) · 4 Stories or Less, 9	129B145 146		Brentwood - Pacific Palisades	Yes	ABMI	DB50
Los Angeles	11732 DOROTHY ST	90049	4265006047	0.000	0.000	0.000	1.908	Shortfall of Sites	0.172	Medium Residential	[Q]R3-1	0	0	0	83.797	1.908		Residential - Five or More Units or Apartments (Any Combination) · 4 Stories or Less, 9	129B145 154		Brentwood - Pacific Palisades	Yes	ABMI	DB50
Los Angeles	11665 MAYFIELD AVE	90049	4265005009	0.000	0.000	0.000	1.908	Shortfall of Sites	0.172	Medium Residential	[Q]R3-1	0	0	0	83.809	1.908		Residential - Five or More Units or Apartments (Any Combination) · 4 Stories or Less, 9	129B145 162		Brentwood - Pacific Palisades	Yes	ABMI	DB50
Los Angeles	2300 FOX HILLS DR	90064	4315016001	0.000	0.000	0.000	1.908	Shortfall of Sites	0.164	Medium Residential	R3-1-O	0	0	0	87.916	1.908		Residential - Five or More Units or Apartments (Any Combination) · 4 Stories or Less, 9	129B161 179		West Los Angeles	Yes	ABMI	DB50
Los Angeles	11822 GORHAM AVE	90049	4265017022	0.000	0.000	0.000	1.908	Shortfall of Sites	0.172	Medium Residential	[Q]R3-1	0	0	0	83.809	1.908		Residential - Five or More Units or Apartments (Any Combination) · 4 Stories or Less, 9	129B145 191		Brentwood - Pacific Palisades	Yes	ABMI	DB50
Los Angeles	3631 MCLAUGHLIN AVE	90066	4234014021	0.000	0.000	0.000	1.908	Shortfall of Sites	0.170	Medium Residential	R3-1	0	0	0	84.921	1.908		Residential - Five or More Units or Apartments (Any Combination) · 4 Stories or Less, 9	114B157 214		Palms - Mar Vista - Del Rey	Yes	ABMI	DB50
Los Angeles	3635 MCLAUGHLIN AVE	90066	4234014022	0.000	0.000	0.000	1.908	Shortfall of Sites	0.170	Medium Residential	R3-1	0	0	0	84.961	1.908		Residential - Five or More Units or Apartments (Any Combination) · 4 Stories or Less, 9	114B157 233		Palms - Mar Vista - Del Rey	Yes	ABMI	DB50
Los Angeles	11728 DARLINGTON AVE	90049	4265008027	0.000	0.000	0.000	1.908	Shortfall of Sites	0.172	Medium Residential	[Q]R3-1	0	0	0	83.796	1.908		Residential - Five or More Units or Apartments (Any Combination) · 4 Stories or Less, 9	129B145 234		Brentwood - Pacific Palisades	Yes	ABMI	DB50
Los Angeles	11732 DARLINGTON AVE	90049	4265008026	0.000	0.000	0.000	1.908	Shortfall of Sites	0.172	Medium Residential	[Q]R3-1	0	0	0	83.797	1.908		Residential - Five or More Units or Apartments (Any Combination) · 4 Stories or Less, 9	129B145 249		Brentwood - Pacific Palisades	Yes	ABMI	DB50
Los Angeles	11827 DOROTHY ST	90049	4265017006	0.000	0.000	0.000	1.908	Shortfall of Sites	0.173	Medium Residential	[Q]R3-1	0	0	0	83.640	1.908		Residential - Five or More Units or Apartments (Any Combination) · 4 Stories or Less, 9	129B145 250		Brentwood - Pacific Palisades	Yes	ABMI	DB50
Los Angeles	11727 MAYFIELD AVE	90049	4265008008	0.000	0.000	0.000	1.908	Shortfall of Sites	0.172	Medium Residential	[Q]R3-1	0	0	0	83.808	1.908		Residential - Five or More Units or Apartments (Any Combination) · 4 Stories or Less, 9	129B145 283		Brentwood - Pacific Palisades	Yes	ABMI	DB50
Los Angeles	11704 MAYFIELD AVE	90049	4265008057	0.000	0.000	0.000	1.908	Shortfall of Sites	0.172	Medium Residential	[Q]R3-1	0	0	0	83.833	1.908		Residential - Five or More Units or Apartments (Any Combination) · 4 Stories or Less, 9	129B145 289		Brentwood - Pacific Palisades	Yes	ABMI	DB50
Los Angeles	11733 MAYFIELD AVE	90049	4265008009	0.000	0.000	0.000	1.908	Shortfall of Sites	0.172	Medium Residential	[Q]R3-1	0	0	0	83.808	1.908		Residential - Five or More Units or Apartments (Any Combination) · 4 Stories or Less, 9	129B145 298		Brentwood - Pacific Palisades	Yes	ABMI	DB50
Los Angeles	11737 MAYFIELD AVE	90049	4265008010	0.000	0.000	0.000	1.908	Shortfall of Sites	0.172	Medium Residential	[Q]R3-1	0	0	0	83.809	1.908		Residential - Five or More Units or Apartments (Any Combination) · 4 Stories or Less, 9	129B145 307		Brentwood - Pacific Palisades	Yes	ABMI	DB50
Los Angeles	11902 GORHAM AVE	90049	4265020041	0.000	0.000	0.000	1.908	Shortfall of Sites	0.172	Medium Residential	[Q]R3-1	0	0	0	83.668	1.908		Residential - Five or More Units or Apartments (Any Combination) · 4 Stories or Less, 9	129B145 315		Brentwood - Pacific Palisades	Yes	ABMI	DB50
Los Angeles	11741 MAYFIELD AVE	90049	4265008011	0.000	0.000	0.000	1.908	Shortfall of Sites	0.172	Medium Residential	[Q]R3-1	0	0	0	83.808	1.908		Residential - Five or More Units or Apartments (Any Combination) · 4 Stories or Less, 9	129B145 322		Brentwood - Pacific Palisades	Yes	ABMI	DB50
Los Angeles	11722 MAYFIELD AVE	90049	4265008054	0.000	0.000	0.000	1.908	Shortfall of Sites	0.172	Medium Residential	[Q]R3-1	0	0	0	83.829	1.908		Residential - Five or More Units or Apartments (Any Combination) · 4 Stories or Less, 9	129B145 329		Brentwood - Pacific Palisades	Yes	ABMI	DB50
Los Angeles	11707 KIOWA AVE	90049	4265008039	0.000	0.000	0.000	1.908	Shortfall of Sites	0.172	Medium Residential	[Q]R3-1	0	0	0	83.808	1.908		Residential - Five or More Units or Apartments (Any Combination) · 4 Stories or Less, 9	129B145 334		Brentwood - Pacific Palisades	Yes	ABMI	DB50
Los Angeles	11728 MAYFIELD AVE	90049	4265008053	0.000	0.000	0.000	1.908	Shortfall of Sites	0.172	Medium Residential	[Q]R3-1	0	0	0	83.826	1.908		Residential - Five or More Units or Apartments (Any Combination) · 4 Stories or Less, 9	129B145 344		Brentwood - Pacific Palisades	Yes	ABMI	DB50
Los Angeles	11706 KIOWA AVE	90049	4265010032	0.000	0.000	0.000	1.908	Shortfall of Sites	0.172	Medium Residential	[Q]R3-1	0	0	0	83.796	1.908		Residential - Five or More Units or Apartments (Any Combination) · 4 Stories or Less, 9	129B145 396		Brentwood - Pacific Palisades	Yes	ABMI	DB50

Jurisdiction Name	Site Address/Intersection	5 Digit ZIP Code	Assessor Parcel Number	Very Low-Income	Low-Income	Moderate-Income	Above Moderate-Income	Type of Shortfall	Parcel Size (Acres)	Current General Plan Designation	Current Zoning	Proposed General Plan (GP) Designation	Proposed Zoning	Minimum Density Allowed	Maximum Density Allowed	Total Capacity	Vacant/ Nonvacant	Description of Existing Uses	PIN	Base Density Per Acre	Community Plan Area	Rent Stabalization Ordinance	Income Category	Applicable Rezoning Program (Program informing values in Column Q listed first)
Los Angeles	11748 MAYFIELD AVE	90049	4265008049	0.000	0.000	0.000	1.908	Shortfall of Sites	0.172	Medium Residential	[Q]R3-1	0	0	0	83.820	1.908	Residential - Five or More Units or Apartments (Any Combination) · 4 Stories or Less, 9	129B145 403		Brentwood - Pacific Palisades	Yes	ABMI	DB50
Los Angeles	11733 KIOWA AVE	90049	4265008043	0.000	0.000	0.000	1.908	Shortfall of Sites	0.172	Medium Residential	[Q]R3-1	0	0	0	83.808	1.908	Residential - Five or More Units or Apartments (Any Combination) · 4 Stories or Less, 9	129B145 410		Brentwood - Pacific Palisades	Yes	ABMI	DB50
Los Angeles	11712 KIOWA AVE	90049	4265010031	0.000	0.000	0.000	1.908	Shortfall of Sites	0.172	Medium Residential	[Q]R3-1	0	0	0	83.797	1.908	Residential - Five or More Units or Apartments (Any Combination) · 4 Stories or Less, 9	129B145 417		Brentwood - Pacific Palisades	Yes	ABMI	DB50
Los Angeles	11737 KIOWA AVE	90049	4265008044	0.000	0.000	0.000	1.908	Shortfall of Sites	0.172	Medium Residential	[Q]R3-1	0	0	0	83.808	1.908	Residential - Five or More Units or Apartments (Any Combination) · 4 Stories or Less, 9	129B145 430		Brentwood - Pacific Palisades	Yes	ABMI	DB50
Los Angeles	11718 KIOWA AVE	90049	4265010030	0.000	0.000	0.000	1.908	Shortfall of Sites	0.172	Medium Residential	[Q]R3-1	0	0	0	83.796	1.908	Residential - Five or More Units or Apartments (Any Combination) · 4 Stories or Less, 9	129B145 435		Brentwood - Pacific Palisades	Yes	ABMI	DB50
Los Angeles	4350 COLFAX AVE	91604	2365022012	0.000	0.000	0.000	1.908	Shortfall of Sites	0.169	Medium Residential	R3-1-RIO	0	0	0	85.575	1.908	Residential - Five or More Units or Apartments (Any Combination) · 4 Stories or Less, 9	165B169 441		Sherman Oaks - Studio City - Toluca Lake - Cahuenga Pass	Yes	ABMI	DB50
Los Angeles	11948 GORHAM AVE	90049	4265020031	0.000	0.000	0.000	1.908	Shortfall of Sites	0.172	Medium Residential	[Q]R3-1	0	0	0	83.681	1.908	Residential - Five or More Units or Apartments (Any Combination) · 4 Stories or Less, 9	129B145 461		Brentwood - Pacific Palisades	Yes	ABMI	DB50
Los Angeles	12300 MONTANA AVE	90049	4264015016	0.000	0.000	0.000	1.908	Shortfall of Sites	0.172	Medium Residential	[Q]R3-1	0	0	0	83.807	1.908	Residential - Five or More Units or Apartments (Any Combination) · 4 Stories or Less, 9	129B141 461		Brentwood - Pacific Palisades	Yes	ABMI	DB50
Los Angeles	1227 WELLESLEY AVE	90025	4267036010	0.000	0.000	0.000	1.908	Shortfall of Sites	0.172	Medium Residential	[Q]R3-1	0	0	0	83.791	1.908	Residential - Five or More Units or Apartments (Any Combination) · 4 Stories or Less, 9	126B145 465		West Los Angeles	Yes	ABMI	DB50
Los Angeles	11728 KIOWA AVE	90049	4265010028	0.000	0.000	0.000	1.908	Shortfall of Sites	0.172	Medium Residential	[Q]R3-1	0	0	0	83.797	1.908	Residential - Five or More Units or Apartments (Any Combination) · 4 Stories or Less, 9	129B145 468		Brentwood - Pacific Palisades	Yes	ABMI	DB50
Los Angeles	11711 GOSHEN AVE	90049	4265010004	0.000	0.000	0.000	1.908	Shortfall of Sites	0.172	Medium Residential	[Q]R3-1	0	0	0	83.808	1.908	Residential - Five or More Units or Apartments (Any Combination) · 4 Stories or Less, 9	129B145 472		Brentwood - Pacific Palisades	Yes	ABMI	DB50
Los Angeles	1233 WELLESLEY AVE	90025	4267036011	0.000	0.000	0.000	1.908	Shortfall of Sites	0.172	Medium Residential	[Q]R3-1	0	0	0	83.785	1.908	Residential - Five or More Units or Apartments (Any Combination) · 4 Stories or Less, 9	126B145 479		West Los Angeles	Yes	ABMI	DB50
Los Angeles	1707 FEDERAL AVE	90025	4262019002	0.000	0.000	0.000	1.908	Shortfall of Sites	0.169	Medium Residential	[Q]R3-1	0	0	0	85.518	1.908	Residential - Five or More Units or Apartments (Any Combination) · 4 Stories or Less, 9	126B149 516		West Los Angeles	Yes	ABMI	DB50
Los Angeles	11748 KIOWA AVE	90049	4265010112	0.000	0.000	0.000	1.908	Shortfall of Sites	0.172	Medium Residential	[Q]R3-1	0	0	0	83.797	1.908	Residential - Five or More Units or Apartments (Any Combination) · 4 Stories or Less, 9	129B145 525		Brentwood - Pacific Palisades	Yes	ABMI	DB50
Los Angeles	1325 AMHERST AVE	90025	4263026013	0.000	0.000	0.000	1.908	Shortfall of Sites	0.169	Medium Residential	[Q]R3-1	0	0	0	85.200	1.908	Residential - Five or More Units or Apartments (Any Combination) · 4 Stories or Less, 9	126B145 540		West Los Angeles	Yes	ABMI	DB50
Los Angeles	1751 COLBY AVE	90025	4261014023	0.000	0.000	0.000	1.908	Shortfall of Sites	0.171	Medium Residential	[Q]R3-1	0	0	0	84.550	1.908	Residential - Five or More Units or Apartments (Any Combination) · 4 Stories or Less, 9	126B149 589		West Los Angeles	Yes	ABMI	DB50
Los Angeles	11746 GOSHEN AVE	90049	4265010051	0.000	0.000	0.000	1.908	Shortfall of Sites	0.172	Medium Residential	[Q]R3-1	0	0	0	83.829	1.908	Residential - Five or More Units or Apartments (Any Combination) · 4 Stories or Less, 9	129B145 629		Brentwood - Pacific Palisades	Yes	ABMI	DB50
Los Angeles	12409 TEXAS AVE	90025	4267036021	0.000	0.000	0.000	1.908	Shortfall of Sites	0.172	Medium Residential	[Q]R3-1	0	0	0	83.838	1.908	Residential - Five or More Units or Apartments (Any Combination) · 4 Stories or Less, 9	126B145 644		West Los Angeles	Yes	ABMI	DB50
Los Angeles	11815 GOSHEN AVE	90049	4265013002	0.000	0.000	0.000	1.908	Shortfall of Sites	0.172	Medium Residential	[Q]R3-1	0	0	0	83.808	1.908	Residential - Five or More Units or Apartments (Any Combination) · 4 Stories or Less, 9	129B145 649		Brentwood - Pacific Palisades	Yes	ABMI	DB50
Los Angeles	11832 KIOWA AVE	90049	4265013062	0.000	0.000	0.000	1.908	Shortfall of Sites	0.169	Medium Residential	[Q]R3-1	0	0	0	85.217	1.908	Residential - Five or More Units or Apartments (Any Combination) · 4 Stories or Less, 9	129B145 660		Brentwood - Pacific Palisades	Yes	ABMI	DB50
Los Angeles	11821 GOSHEN AVE	90049	4265013003	0.000	0.000	0.000	1.908	Shortfall of Sites	0.172	Medium Residential	[Q]R3-1	0	0	0	83.808	1.908	Residential - Five or More Units or Apartments (Any Combination) · 4 Stories or Less, 9	129B145 664		Brentwood - Pacific Palisades	Yes	ABMI	DB50
Los Angeles	11825 GOSHEN AVE	90049	4265013004	0.000	0.000	0.000	1.908	Shortfall of Sites	0.172	Medium Residential	[Q]R3-1	0	0	0	83.807	1.908	Residential - Five or More Units or Apartments (Any Combination) · 4 Stories or Less, 9	129B145 677		Brentwood - Pacific Palisades	Yes	ABMI	DB50
Los Angeles	11833 GOSHEN AVE	90049	4265013006	0.000	0.000	0.000	1.908	Shortfall of Sites	0.172	Medium Residential	[Q]R3-1	0	0	0	83.808	1.908	Residential - Five or More Units or Apartments (Any Combination) · 4 Stories or Less, 9	129B145 702		Brentwood - Pacific Palisades	Yes	ABMI	DB50
Los Angeles	3405 VETERAN AVE	90034	4251024014	0.000	0.000	0.000	1.908	Shortfall of Sites	0.174	Medium Residential	R3-1	0	0	0	83.053	1.908	Residential - Five or More Units or Apartments (Any Combination) · 4 Stories or Less, 9	120B157 710		Palms - Mar Vista - Del Rey	Yes	ABMI	DB50
Los Angeles	11839 GOSHEN AVE	90049	4265013007	0.000	0.000	0.000	1.908	Shortfall of Sites	0.172	Medium Residential	[Q]R3-1	0	0	0	83.808	1.908	Residential - Five or More Units or Apartments (Any Combination) · 4 Stories or Less, 9	129B145 715		Brentwood - Pacific Palisades	Yes	ABMI	DB50
Los Angeles	10938 ROSE AVE	90034	4251024015	0.000	0.000	0.000	1.908	Shortfall of Sites	0.165	Medium Residential	R3-1	0	0	0	87.258	1.908	Residential - Five or More Units or Apartments (Any Combination) · 4 Stories or Less, 9	120B157 719		Palms - Mar Vista - Del Rey	Yes	ABMI	DB50
Los Angeles	11841 GOSHEN AVE	90049	4265013008	0.000	0.000	0.000	1.908	Shortfall of Sites	0.172	Medium Residential	[Q]R3-1	0	0	0	83.808	1.908	Residential - Five or More Units or Apartments (Any Combination) · 4 Stories or Less, 9	129B145 728		Brentwood - Pacific Palisades	Yes	ABMI	DB50
Los Angeles	1638 GRANVILLE AVE	90025	4262013018	0.000	0.000	0.000	1.908	Shortfall of Sites	0.167	Medium Residential	[Q]R3-1	0	0	0	86.282	1.908	Residential - Five or More Units or Apartments (Any Combination) · 4 Stories or Less, 9	126B149 742		West Los Angeles	Yes	ABMI	DB50
Los Angeles	11832 GOSHEN AVE	90049	4265013046	0.000	0.000	0.000	1.908	Shortfall of Sites	0.172	Medium Residential	[Q]R3-1	0	0	0	83.828	1.908	Residential - Five or More Units or Apartments (Any Combination) · 4 Stories or Less, 9	129B145 753		Brentwood - Pacific Palisades	Yes	ABMI	DB50
Los Angeles	11838 GOSHEN AVE	90049	4265013045	0.000	0.000	0.000	1.908	Shortfall of Sites	0.172	Medium Residential	[Q]R3-1	0	0	0	83.828	1.908	Residential - Five or More Units or Apartments (Any Combination) · 4 Stories or Less, 9	129B145 762		Brentwood - Pacific Palisades	Yes	ABMI	DB50
Los Angeles	1608 BROCKTON AVE	90025	4259002003	0.000	0.000	0.000	1.908	Shortfall of Sites	0.169	Medium Residential	[Q]R3-1	0	0	0	85.228	1.908	Residential - Five or More Units or Apartments (Any Combination) · 4 Stories or Less, 9	126B145 817		West Los Angeles	Yes	ABMI	DB50
Los Angeles	11908 GOSHEN AVE	90049	4265014055	0.000	0.000	0.000	1.908	Shortfall of Sites	0.172	Medium Residential	[Q]R3-1	0	0	0	83.829	1.908	Residential - Five or More Units or Apartments (Any Combination) · 4 Stories or Less, 9	129B145 834		Brentwood - Pacific Palisades	Yes	ABMI	DB50
Los Angeles	10908 ROSE AVE	90034	4254021015	0.000	0.000	0.000	1.908	Shortfall of Sites	0.165	Medium Residential	R3-1	0	0	0	87.300	1.908	Residential - Five or More Units or Apartments (Any Combination) · 4 Stories or Less, 9	120B161 880		Palms - Mar Vista - Del Rey	Yes	ABMI	DB50
Los Angeles	1611 BROCKTON AVE	90025	4259003026	0.000	0.000	0.000	1.908	Shortfall of Sites	0.169	Medium Residential	[Q]R3-1	0	0	0	85.229	1.908	Residential - Five or More Units or Apartments (Any Combination) · 4 Stories or Less, 9	126B145 883		West Los Angeles	Yes	ABMI	DB50
Los Angeles	10914 ROSE AVE	90034	4254021016	0.000	0.000	0.000	1.908	Shortfall of Sites	0.165	Medium Residential	R3-1	0	0	0	87.299	1.908	Residential - Five or More Units or Apartments (Any Combination) · 4 Stories or Less, 9	120B161 898		Palms - Mar Vista - Del Rey	Yes	ABMI	DB50
Los Angeles	10920 ROSE AVE	90034	4254021017	0.000	0.000	0.000	1.908	Shortfall of Sites	0.174	Medium Residential	R3-1	0	0	0	83.039	1.908	Residential - Five or More Units or Apartments (Any Combination) · 4 Stories or Less, 9	120B161 912		Palms - Mar Vista - Del Rey	Yes	ABMI	DB50
Los Angeles	11938 GOSHEN AVE	90049	4265014049	0.000	0.000	0.000	1.908	Shortfall of Sites	0.172	Medium Residential	[Q]R3-1	0	0	0	83.828	1.908	Residential - Five or More Units or Apartments (Any Combination) · 4 Stories or Less, 9	129B145 915		Brentwood - Pacific Palisades	Yes	ABMI	DB50
Los Angeles	9039 ALCOTT ST	90035	4305007011	0.000	0.000	0.000	1.908	Shortfall of Sites	0.171	Medium Residential	R3-1-O	0	0	0	84.557	1.908	Residential - Five or More Units or Apartments (Any Combination) · 4 Stories or Less, 9	132B169 957		West Los Angeles	Yes	ABMI	DB50
Los Angeles	12017 GOSHEN AVE	90049	4265012038	0.000	0.000	0.000	1.908	Shortfall of Sites	0.172	Medium Residential	[Q]R3-1	0	0	0	83.808	1.908	Residential - Five or More Units or Apartments (Any Combination) · 4 Stories or Less, 9	129B145 958		Brentwood - Pacific Palisades	Yes	ABMI	DB50
Los Angeles	3721 S BENTLEY AVE	90034	4252006020	0.000	0.000	0.000	1.908	Shortfall of Sites	0.174	Medium Residential	R3-1	0	0	0	83.157	1.908	Residential - Five or More Units or Apartments (Any Combination) · 4 Stories or Less, 9	117B161 965		Palms - Mar Vista - Del Rey	Yes	ABMI	DB50
Los Angeles	12023 GOSHEN AVE	90049	4265012039	0.000	0.000	0.000	1.908	Shortfall of Sites	0.172	Medium Residential	[Q]R3-1	0	0	0	83.808	1.908	Residential - Five or More Units or Apartments (Any Combination) · 4 Stories or Less, 9	129B145 972		Brentwood - Pacific Palisades	Yes	ABMI	DB50
Los Angeles	11975 IOWA AVE	90025	4259003013	0.000	0.000	0.000	1.908	Shortfall of Sites	0.171	Medium Residential	[Q]R3-1	0	0	0	84.424	1.908	Residential - Five or More Units or Apartments (Any Combination) · 4 Stories or Less, 9	126B145 986		West Los Angeles	Yes	ABMI	DB50
Los Angeles	12029 GOSHEN AVE	90049	4265012040	0.000	0.000	0.000	1.908	Shortfall of Sites	0.172	Medium Residential	[Q]R3-1	0	0	0	83.807	1.908	Residential - Five or More Units or Apartments (Any Combination) · 4 Stories or Less, 9	129B145 987		Brentwood - Pacific Palisades	Yes	ABMI	DB50
Los Angeles	12033 GOSHEN AVE	90049	4265012041	0.000	0.000	0.000	1.908	Shortfall of Sites	0.172	Medium Residential	[Q]R3-1	0	0	0	83.808	1.908	Residential - Five or More Units or Apartments (Any Combination) · 4 Stories or Less, 9	129B145 1001		Brentwood - Pacific Palisades	Yes	ABMI	DB50
Los Angeles	1450 S CENTINELA AVE	90025	4267031011	0.000	0.000	0.000	1.908	Shortfall of Sites	0.175	Medium Residential	[Q]R3-1	0	0	0	82.489	1.908	Residential - Five or More Units or Apartments (Any Combination) · 4 Stories or Less, 9	126B145 1064		West Los Angeles	Yes	ABMI	DB50
Los Angeles	1216 BROCKTON AVE	90025	4263005009	0.000	0.000	0.000	1.908	Shortfall of Sites	0.164	Medium Residential	[Q]R3-1	0	0	0	88.137	1.908	Residential - Five or More Units or Apartments (Any Combination) · 4 Stories or Less, 9	129B145 1069		West Los Angeles	Yes	ABMI	DB50

Jurisdiction Name	Site Address/Intersection	5 Digit ZIP Code	Assessor Parcel Number	Very Low-Income	Low-Income	Moderate-Income	Above Moderate-Income	Type of Shortfall	Parcel Size (Acres)	Current General Plan Designation	Current Zoning	Proposed General Plan (GP) Designation	Proposed Zoning	Minimum Density Allowed	Maximum Density Allowed	Total Capacity	Vacant/ Nonvacant	Description of Existing Uses	PIN	Base Density Per Acre	Community Plan Area	Rent Stabalization Ordinance	Income Category	Applicable Rezoning Program (Program informing values in Column Q listed first)
Los Angeles	1508 S CENTINELA AVE	90025	4267029002	0.000	0.000	0.000	1.908	Shortfall of Sites	0.175	Medium Residential	[Q]R3-1	0	0	0	82.403	1.908		Residential - Five or More Units or Apartments (Any Combination) - 4 Stories or Less, 9	126B145 1118		West Los Angeles	Yes	ABMI	DB50
Los Angeles	11849 GOSHEN AVE	90049	4265013009	0.000	0.000	0.000	1.908	Shortfall of Sites	0.172	Medium Residential	[Q]R3-1	0	0	0	83.808	1.908		Residential - Five or More Units or Apartments (Any Combination) - 4 Stories or Less, 9	129B145 1126		Brentwood - Pacific Palisades	Yes	ABMI	DB50
Los Angeles	10927 PALMS BLVD	90034	4251024001	0.000	0.000	0.000	1.908	Shortfall of Sites	0.169	Medium Residential	R3-1	0	0	0	85.204	1.908		Residential - Five or More Units or Apartments (Any Combination) - 4 Stories or Less, 9	120B161 1198		Palms - Mar Vista - Del Rey	Yes	ABMI	DB50
Los Angeles	10960 PALMS BLVD	90034	4252016035	0.000	0.000	0.000	1.908	Shortfall of Sites	0.170	Medium Residential	R3-1	0	0	0	84.745	1.908		Residential - Five or More Units or Apartments (Any Combination) - 4 Stories or Less, 9	120B161 1325		Palms - Mar Vista - Del Rey	Yes	ABMI	DB50
Los Angeles	17470 ROSCOE BLVD	91325	2201009016	0.954	0.954	0.000	0.000	Shortfall of Sites	0.244	Low Residential	R1-1	Low Residential	0	20	66.287	1.908		Residential - Single Family Residence, 1	192B129 354	1 per lot	Reseda - West Van Nuys	No	LI	AHO , RES CPU, ADU
Los Angeles	5351 DUBOIS AVE	91367	2044011013	0.954	0.954	0.000	0.000	Shortfall of Sites	0.274	Very Low Residential	RE11-1	Very Low Residential	0	20	66.287	1.908		Residential - Single Family Residence, 1	171B093 73	1 per lot	Canoga Park - Winnetka - Woodland Hills - West Hills	No	LI	AHO , CPK CPU
Los Angeles	1968 W ADAMS BLVD	90018	5053011036	0.000	0.000	0.000	1.907	Shortfall of Sites	0.146	Community Commercial	C2-2D-O-CPIO	0	0	0	25.080	1.907		Commercial - Office Building - One Story, 0	123B193 639		South Los Angeles	No	ABMI	ARO
Los Angeles	1968 W ADAMS BLVD	90018	5053011036	0.000	0.000	0.000	1.907	Shortfall of Sites	0.132	Community Commercial	C2-2D-O-CPIO	0	0	0	27.867	1.907		Commercial - Office Building - One Story, 0	123B193 640		South Los Angeles	No	ABMI	ARO
Los Angeles	1968 W ADAMS BLVD	90018	5053011036	0.000	0.000	0.000	1.907	Shortfall of Sites	0.132	Community Commercial	C2-2D-O-CPIO	0	0	0	27.867	1.907		Commercial - Office Building - One Story, 0	123B193 641		South Los Angeles	No	ABMI	ARO
Los Angeles	5116 OTSEGO CT	91436	2259002016	0.000	0.000	0.000	1.907	Shortfall of Sites	0.352	Low II Residential	R1-1	Low Residential	0	0	66.287	1.907		Residential - Double, Duplex, or Two Units - 4 Stories or Less - Pool, 2	171B133 412	1 per lot	Encino - Tarzana	Yes	ABMI	AHO , ENC CPU
Los Angeles	4701 ABBEYVILLE AVE	91364	2074031010	0.095	0.095	0.000	1.716	Shortfall of Sites	0.244	Low Residential	RS-1	Very Low Residential	[MB4-SH1-5] [IX1-FA] [CPIO]	20	66.287	1.906		Residential - Single Family Residence, 1	168B093 211	1 per lot	Canoga Park - Winnetka - Woodland Hills - West Hills	No	VLI, LI, ABMI	AHO , CPK CPU, ADU
Los Angeles	4926 TEXHOMA AVE	91316	2290008003	0.953	0.953	0.000	0.000	Shortfall of Sites	0.244	Low I Residential	RE9-1	Low Residential	0	20	66.287	1.906		Residential - Single Family Residence, 1	168B129 110	1 per lot	Encino - Tarzana	No	LI	AHO , ENC CPU, ADU
Los Angeles	22931 DOLOROSA ST	91367	2042002018	0.953	0.953	0.000	0.000	Shortfall of Sites	0.413	Low Residential	R1-1	Very Low Residential	0	20	66.287	1.906		, 2	174B097 705	1 per lot	Canoga Park - Winnetka - Woodland Hills - West Hills	No	LI	AHO , CPK CPU
Los Angeles	2908 ROBERTSON PL	90034	4311032041	0.953	0.953	0.000	0.000	Shortfall of Sites	0.344	Community Commercial	MU(EC)	0	0	20	102.494	1.906		Institutional - Church - One Story, 0	123B169 572		West Adams - Baldwin Hills - Leimert	No	LI	FBO
Los Angeles	22828 STYLES ST	91367	2039013032	0.953	0.953	0.000	0.000	Shortfall of Sites	0.244	Low Residential	RS-1	Very Low Residential	0	20	66.287	1.906		Residential - Single Family Residence, 1	177B097 207	1 per lot	Canoga Park - Winnetka - Woodland Hills - West Hills	No	LI	AHO , CPK CPU, ADU
Los Angeles	2065 W 6TH ST	90057	5154029027	0.000	0.000	0.000	1.905	Shortfall of Sites	0.168	Community Commercial	C2-2	0	0	0	21.820	1.905		Commercial - Store Combination - Store and Residential Combination - One Story, 0	133-5A203 161		Westlake	No	ABMI	ARO
Los Angeles	2065 W 6TH ST	90057	5154029027	0.000	0.000	0.000	1.905	Shortfall of Sites	0.168	Community Commercial	C2-2	0	0	0	21.821	1.905		Commercial - Store Combination - Store and Residential Combination - One Story, 0	133-5A203 162		Westlake	No	ABMI	ARO
Los Angeles	2065 W 6TH ST	90057	5154029027	0.000	0.000	0.000	1.905	Shortfall of Sites	0.153	Community Commercial	C2-2	0	0	0	23.989	1.905		Commercial - Store Combination - Store and Residential Combination - One Story, 0	133-5A203 165		Westlake	No	ABMI	ARO
Los Angeles	6650 CALLICOTT AVE	91307	2036019023	0.952	0.952	0.000	0.000	Shortfall of Sites	0.244	Low Residential	RS-1	Very Low Residential	0	20	66.287	1.905		Residential - Single Family Residence, 1	180B093 276	1 per lot	Canoga Park - Winnetka - Woodland Hills - West Hills	No	LI	AHO , CPK CPU, ADU
Los Angeles	23825 CALVERT ST	91367	2033026014	0.952	0.952	0.000	0.000	Shortfall of Sites	0.244	Low Residential	RS-1	Very Low Residential	0	20	66.287	1.904		Residential - Single Family Residence, 1	177B089 349	1 per lot	Canoga Park - Winnetka - Woodland Hills - West Hills	No	LI	AHO , CPK CPU, ADU
Los Angeles	0	0	2135016016	0.000	0.000	0.000	1.904	Shortfall of Sites	0.180	Low Residential	R1-1-RIO	Low Residential	0	0	66.287	1.904		Commercial - Parking Lot (Commercial Use Property) - Lots - Patron or Employee - One Story, 0	183B117 135	1 per lot	Canoga Park - Winnetka - Woodland Hills - West Hills	No	ABMI	AHO , CPK CPU
Los Angeles	23310 MARIANO ST	91367	2044015006	0.095	0.095	0.000	1.714	Shortfall of Sites	0.274	Very Low Residential	RE11-1	Very Low Residential	[HB5-SH1-5] [CX3-FA] [CPIO]	20	66.287	1.904		Residential - Single Family Residence, 1	171B093 96	1 per lot	Canoga Park - Winnetka - Woodland Hills - West Hills	No	VLI, LI, ABMI	AHO , CPK CPU
Los Angeles	7645 LASAINE AVE	91325	2202006029	0.952	0.952	0.000	0.000	Shortfall of Sites	0.244	Low Residential	R1-1	Low Residential	0	20	66.287	1.904		Residential - Single Family Residence, 1	186B133 79	1 per lot	Reseda - West Van Nuys	No	LI	AHO , RES CPU, ADU
Los Angeles	22901 BASSETT ST	91307	2026023013	0.952	0.952	0.000	0.000	Shortfall of Sites	0.244	Low Residential	RS-1	Very Low Residential	0	20	66.287	1.904		Residential - Single Family Residence, 1	183B097 718	1 per lot	Canoga Park - Winnetka - Woodland Hills - West Hills	No	LI	AHO , CPK CPU, ADU
Los Angeles	7701 LUBAO AVE	91306	2106009024	0.952	0.952	0.000	0.000	Shortfall of Sites	0.274	Low Residential	RS-1	Low Residential	0	20	66.287	1.904		Residential - Single Family Residence, 1	189B113 1225	1 per lot	Canoga Park - Winnetka - Woodland Hills - West Hills	No	LI	AHO , CPK CPU
Los Angeles	5010 LIBBIT AVE	91436	2260013001	0.952	0.952	0.000	0.000	Shortfall of Sites	0.244	Low II Residential	RE9-1	Low Residential	0	20	66.287	1.903		Residential - Single Family Residence - Pool, 1	168B137 98	1 per lot	Encino - Tarzana	No	LI	AHO , ENC CPU, ADU
Los Angeles	2200 S MAIN ST	90007	5127028022	0.000	0.000	0.000	1.903	Shortfall of Sites	0.181	Community Commercial	C2-2D-O-CPIO	0	0	0	20.253	1.903		Industrial - Warehousing, Distribution, Storage - Warehousing, Distribution, 10,000 to 24,999 SF - One Story, 0	121-5A207 56		Southeast Los Angeles	No	ABMI	ARO
Los Angeles	2200 S MAIN ST	90007	5127028022	0.000	0.000	1.903	0.000	Shortfall of Sites	0.184	Community Commercial	C2-2D-O-CPIO	0	0	0	19.890	1.903		Industrial - Warehousing, Distribution, Storage - Warehousing, Distribution, 10,000 to 24,999 SF - One Story, 0	121-5A207 61		Southeast Los Angeles	No	MI	ARO
Los Angeles	2200 S MAIN ST	90007	5127028022	0.000	0.000	0.000	1.903	Shortfall of Sites	0.175	Community Commercial	C2-2D-O-CPIO	0	0	0	20.965	1.903		Industrial - Warehousing, Distribution, Storage - Warehousing, Distribution, 10,000 to 24,999 SF - One Story, 0	121-5A207 65		Southeast Los Angeles	No	ABMI	ARO
Los Angeles	2200 S MAIN ST	90007	5127028022	0.000	0.000	1.903	0.000	Shortfall of Sites	0.184	Community Commercial	C2-2D-O-CPIO	0	0	0	19.894	1.903		Industrial - Warehousing, Distribution, Storage - Warehousing, Distribution, 10,000 to 24,999 SF - One Story, 0	121-5A207 74		Southeast Los Angeles	No	MI	ARO
Los Angeles	16649 CANTLAY ST	91406	2226016011	0.951	0.951	0.000	0.000	Shortfall of Sites	0.274	Low Residential	R1-1	Low Residential	0	20	66.287	1.902		Residential - Single Family Residence, 1	186B137 371	1 per lot	Reseda - West Van Nuys	No	LI	AHO , RES CPU
Los Angeles	23550 BURBANK BLVD	91367	2044005006	0.951	0.951	0.000	0.000	Shortfall of Sites	0.274	Very Low Residential	RE11-1	Very Low Residential	0	20	66.287	1.902		Residential - Single Family Residence, 1	174B093 360	1 per lot	Canoga Park - Winnetka - Woodland Hills - West Hills	No	LI	AHO , CPK CPU
Los Angeles	23530 BURBANK BLVD	91367	2044005004	0.951	0.951	0.000	0.000	Shortfall of Sites	0.274	Very Low Residential	RE11-1	Very Low Residential	0	20	66.287	1.902		Residential - Single Family Residence - Pool, 1	174B093 362	1 per lot	Canoga Park - Winnetka - Woodland Hills - West Hills	No	LI	AHO , CPK CPU
Los Angeles	23540 BURBANK BLVD	91367	2044005005	0.951	0.951	0.000	0.000	Shortfall of Sites	0.274	Very Low Residential	RE11-1	Very Low Residential	0	20	66.287	1.902		Residential - Single Family Residence, 1	174B093 361	1 per lot	Canoga Park - Winnetka - Woodland Hills - West Hills	No	LI	AHO , CPK CPU
Los Angeles	23510 BURBANK BLVD	91367	2044005002	0.095	0.095	0.000	1.712	Shortfall of Sites	0.274	Very Low Residential	RE11-1	Very Low Residential	[DM2-G1-5] [CX2-FA] [CPIO-O]	20	66.287	1.902		Residential - Single Family Residence - Pool, 1	174B093 364	1 per lot	Canoga Park - Winnetka - Woodland Hills - West Hills	No	VLI, LI, ABMI	AHO , CPK CPU
Los Angeles	23520 BURBANK BLVD	91367	2044005003	0.951	0.951	0.000	0.000	Shortfall of Sites	0.274	Very Low Residential	RE11-1	Very Low Residential	0	20	66.287	1.902		Residential - Single Family Residence - Pool and Misc., 1	174B093 363	1 per lot	Canoga Park - Winnetka - Woodland Hills - West Hills	No	LI	AHO , CPK CPU
Los Angeles	23500 BURBANK BLVD	91367	2044005001	0.095	0.095	0.000	1.712	Shortfall of Sites	0.274	Very Low Residential	RE11-1	Very Low Residential	[DM4-CHC1-5] [CX4-FA] [SN-CPIO-CDO]	20	66.287	1.902		Residential - Single Family Residence - Pool, 1	174B093 365	1 per lot	Canoga Park - Winnetka - Woodland Hills - West Hills	No	VLI, LI, ABMI	AHO , CPK CPU
Los Angeles	4965 DUNMAN AVE	91364	2074025007	0.095	0.095	0.000	1.712	Shortfall of Sites	0.244	Low Residential	RS-1	Very Low Residential	[HB5-SH1-5] [CX3-FA] [CPIO]	20	66.287	1.902		Residential - Single Family Residence, 1	171B097 1040	1 per lot	Canoga Park - Winnetka - Woodland Hills - West Hills	No	VLI, LI, ABMI	AHO , CPK CPU, ADU
Los Angeles	23701 CALVERT ST	91367	2033028016	0.951	0.951	0.000	0.000	Shortfall of Sites	0.244	Low Residential	RS-1	Very Low Residential	0	20	66.287	1.902		Residential - Single Family Residence, 1	177B093 433	1 per lot	Canoga Park - Winnetka - Woodland Hills - West Hills	No	LI	AHO , CPK CPU, ADU
Los Angeles	22015 VANOWEN ST	91303	2024005025	0.000	0.000	1.902	0.000	Shortfall of Sites	0.969	Regional Center Commercial	(WC)TOPANGA-SN-RIO	Regional Center	0	0	2.452	1.902		Commercial - Store Combination - Wireless Communication Tower - One Story, 0	183B101 728		Canoga Park - Winnetka - Woodland Hills - West Hills	No	MI	ARO , CPK CPU
Los Angeles	17301 VENTURA BLVD	91316	2257016001	0.000	0.000	0.000	1.902	Shortfall of Sites	0.179	Community Commercial	RA-1, C4-1VL	0	0	0	66.287	1.902		Commercial - Store - One Story, 0	171B133 691		Encino - Tarzana	No	ABMI	AHO , ENC CPU
Los Angeles	22819 OSTRONIC DR	91367	2042009029	0.951	0.951	0.000	0.000	Shortfall of Sites	0.274	Low Residential	R1-1	Very Low Residential	[LM2-MU2-5] [RX1-FA] [CPIO]	20	66.287	1.902		Residential - Single Family Residence - Pool, 1	171B097 154	1 per lot	Canoga Park - Winnetka - Woodland Hills - West Hills	No	LI	AHO , CPK CPU
Los Angeles	5688 ETIWANDA AVE	91356	2157009209	0.000	0.000	0.000	1.901	Shortfall of Sites	0.149	Open Space	R3-1, OS-1XL	0	0	0	66.287	1.901		Residential - Five or More Units or Apartments (Any Combination) - 4 Stories or Less, 9	174B125 212		Encino - Tarzana	No	ABMI	AHO , ENC CPU
Los Angeles	17413 LEMAC ST	91325	2202004012	0.950	0.950	0.000	0.000	Shortfall of Sites	0.244	Low Residential	R1-1	Low Residential	0	20	66.287	1.901		Residential - Single Family Residence, 1	189B129 1148	1 per lot	Reseda - West Van Nuys	No	LI	AHO , RES CPU, ADU
Los Angeles	23019 BLYTHE ST	91304	2014027017	0.950	0.950	0.000	0.000	Shortfall of Sites	0.244	Low Residential	RS-1	Very Low Residential	0	20	66.287	1.900		Residential - Single Family Residence, 1	189B097 559	1 per lot	Canoga Park - Winnetka - Woodland Hills - West Hills	No	LI	AHO , CPK CPU, ADU
Los Angeles	2300 W OLYMPIC BLVD	90006	5136015030	0.000	0.000	1.900	0.000	Shortfall of Sites	0.601	Highway Oriented Commercial	C2-1, C4-1	0	0	0	3.951	1.900		Commercial - Office Building - Two Stories, 0	130-5A201 147		Westlake	No	MI	ARO
Los Angeles	23810 ALBERS ST	91367	2047008018	0.950	0.950	0.000	0.000	Shortfall of Sites	0.273	Very Low Residential	RE11-1	Very Low Residential	0	20	66.287	1.900		Residential - Single Family Residence - Pool, 1	171B089 39	1 per lot	Canoga Park - Winnetka - Woodland Hills - West Hills	No	LI	AHO , CPK CPU
Los Angeles	22816 ERWIN ST	91367	2039014044	0.950	0.950	0.000	0.000	Shortfall of Sites	0.244	Very Low Residential	RA-1	Very Low Residential	0	20	66.287	1.900		Residential - Single Family Residence, 1	177B097 301	1 per lot	Canoga Park - Winnetka - Woodland Hills - West Hills	No	LI	AHO , CPK CPU, ADU
Los Angeles	0	0	2229008058	0.000	0.000	0.000	1.899	Shortfall of Sites	0.179	Low Residential	(T)R1-1-RIO	Low Residential	0	0	66.287	1.899	Vacant	Residential - Single Family Residence - Vacant Land, 0	180B133 614	1 per lot	Reseda - West Van Nuys	No	ABMI	AHO , RES CPU
Los Angeles	0	0	2229008055	0.000	0.000	0.000	1.899	Shortfall of Sites	0.179	Low Residential	(T)R1-1-RIO	Low Residential	0	0	66.287	1.899	Vacant	Residential - Single Family Residence - Vacant Land, 0	180B133 613	1 per lot	Reseda - West Van Nuys	No	ABMI	AHO , RES CPU
Los Angeles	0	0	2353012029	0.000	0.000	0.000	1.899	Shortfall of Sites	0.149	High Medium Residential	R4-1	0	0	0	66.287	1.899	Vacant	Residential - Single Family Residence - Vacant Land, 0	171B173 945	217	North Hollywood - Valley Village	No	ABMI	AHO , Orange LineTNP
Los Angeles	5110 COMERCIO AVE	91364	2167007003	0.000	0.000	0.000	1.899	Shortfall of Sites	0.149	Low Residential	R1-1	Low Residential	0	0	66.287	1.899		Residential - Single Family Residence, 0	171B105 1036	1 per lot	Canoga Park - Winnetka - Woodland Hills - West Hills	No	ABMI	AHO , CPK CPU
Los Angeles	4903 NOELINE AVE	91436	2260006012	0.949	0.949	0.000	0.000	Shortfall of Sites	0.243	Low II Residential	R1-1	Low Residential	0	20	66.287	1.899		Residential - Single Family Residence - Pool, 1	168B137 282	1 per lot	Encino - Tarzana	No	LI	AHO , ENC CPU, ADU

Jurisdiction Name	Site Address/Intersection	5 Digit ZIP Code	Assessor Parcel Number	Very Low-Income	Low-Income	Moderate-Income	Above Moderate-Income	Type of Shortfall	Parcel Size (Acres)	Current General Plan Designation	Current Zoning	Proposed General Plan (GP) Designation	Proposed Zoning	Minimum Density Allowed	Maximum Density Allowed	Total Capacity	Vacant/ Nonvacant	Description of Existing Uses	PIN	Base Density Per Acre	Community Plan Area	Rent Stabalization Ordinance	Income Category	Applicable Rezoning Program (Program informing values in Column Q listed first)
Los Angeles	22847 OSTRONIC DR	91367	2042009022	0.095	0.095	0.000	1.708	Shortfall of Sites	0.273	Low Residential	R1-1	Very Low Residential	[MB4-SH1-5] [IX1-FA] [CPIO]	20	66.287	1.898		Residential - Single Family Residence - Pool, 1	171B097 190	1 per lot	Canoga Park - Winnetka - Woodland Hills - West Hills	No	VLI, LI, ABMI	AHO , CPK CPU
Los Angeles	23140 HEISS ST	91364	2074033002	0.949	0.949	0.000	0.000	Shortfall of Sites	0.243	Low Residential	RS-1	Very Low Residential	0	20	66.287	1.897		Residential - Single Family Residence - Pool, 1	168B097 870	1 per lot	Canoga Park - Winnetka - Woodland Hills - West Hills	No	LI	AHO , CPK CPU, ADU
Los Angeles	23055 MARIANO ST	91367	2042007068	0.949	0.949	0.000	0.000	Shortfall of Sites	0.273	Low Residential	R1-1	Very Low Residential	0	20	66.287	1.897		Residential - Single Family Residence, 1	171B097 1769	1 per lot	Canoga Park - Winnetka - Woodland Hills - West Hills	No	LI	AHO , CPK CPU
Los Angeles	1123 W ANAHEIM ST	90744	7416007049	0.000	0.000	0.000	1.897	Shortfall of Sites	0.110	General Commercial	[Q]C2-1VL-CUGU	0	0	0	70.504	1.897		Residential - Double, Duplex, or Two Units - 4 Stories or Less, 2	030B201 178		Wilmington - Harbor City	No	ABMI	DB50
Los Angeles	0	0	6117017045	0.000	0.000	0.000	1.897	Shortfall of Sites	0.272	Low Medium I Residential	R2-1-O	0	0	0	28.596	1.897		Residential - Double, Duplex, or Two Units - 4 Stories or Less, 2	081B197 250		Harbor Gateway	No	ABMI	DB50 , R2RD
Los Angeles	821 N MARINE AVE	90744	7416032015	0.000	0.000	0.000	1.897	Shortfall of Sites	0.154	Low Medium II Residential	[Q]RD1.5-1XL-O-CUGU	0	0	0	50.460	1.897		Residential - Double, Duplex, or Two Units - 4 Stories or Less, 2	030B205 256		Wilmington - Harbor City	No	ABMI	DB50
Los Angeles	1007 W G ST	90744	7416012015	0.000	0.000	0.000	1.897	Shortfall of Sites	0.107	Medium Residential	[Q]R3-1VL-O-CUGU	0	0	0	72.623	1.897		Residential - Double, Duplex, or Two Units - 4 Stories or Less, 2	030B201 325		Wilmington - Harbor City	No	ABMI	DB50
Los Angeles	720 W ANAHEIM ST	90744	7416020004	0.000	0.000	0.000	1.897	Shortfall of Sites	0.110	General Commercial	[Q]C2-1VL-O-CUGU	0	0	0	70.801	1.897		Residential - Double, Duplex, or Two Units - 4 Stories or Less, 2	030B205 477		Wilmington - Harbor City	No	ABMI	DB50
Los Angeles	8905 S FIGUEROA ST	90003	6038005023	0.948	0.948	0.000	0.000	Shortfall of Sites	0.411	Neighborhood Commercial	C2-1VL-CPIO	0	0	20	102.494	1.897		Institutional - Church - One Story, 0	096A201 227		South Los Angeles	No	LI	FBO
Los Angeles	4934 GLORIA AVE	91436	2261013048	0.948	0.948	0.000	0.000	Shortfall of Sites	0.243	Low II Residential	RE9-1	Low Residential	0	20	66.287	1.896		Residential - Single Family Residence - Pool, 1	168B141 201	1 per lot	Encino - Tarzana	No	LI	AHO , ENC CPU, ADU
Los Angeles	15947 DICKENS ST	91436	2283010020	0.948	0.948	0.000	0.000	Shortfall of Sites	0.243	Low II Residential	R1-1	Low Residential	0	20	66.287	1.895		Residential - Single Family Residence - Pool, 1	168B141 671	1 per lot	Encino - Tarzana	No	LI	AHO , ENC CPU, ADU
Los Angeles	15933 DICKENS ST	91436	2283010034	0.948	0.948	0.000	0.000	Shortfall of Sites	0.243	Low II Residential	R1-1	Low Residential	0	20	66.287	1.895		Residential - Single Family Residence - Pool, 1	168B141 676	1 per lot	Encino - Tarzana	No	LI	AHO , ENC CPU, ADU
Los Angeles	23841 BERDON ST	91367	2047010011	0.948	0.948	0.000	0.000	Shortfall of Sites	0.273	Very Low Residential	RE11-1	Very Low Residential	0	20	66.287	1.895		Residential - Single Family Residence - Pool, 1	174B089 586	1 per lot	Canoga Park - Winnetka - Woodland Hills - West Hills	No	LI	AHO , CPK CPU
Los Angeles	15941 DICKENS ST	91436	2283010021	0.947	0.947	0.000	0.000	Shortfall of Sites	0.243	Low II Residential	R1-1	Low Residential	0	20	66.287	1.895		Residential - Single Family Residence - Pool, 1	168B141 674	1 per lot	Encino - Tarzana	No	LI	AHO , ENC CPU, ADU
Los Angeles	15927 DICKENS ST	91436	2283010035	0.947	0.947	0.000	0.000	Shortfall of Sites	0.243	Low II Residential	R1-1	Low Residential	0	20	66.287	1.895		Residential - Single Family Residence - Pool, 1	168B141 678	1 per lot	Encino - Tarzana	No	LI	AHO , ENC CPU, ADU
Los Angeles	23111 CALABASH ST	91364	2074022012	0.095	0.095	0.000	1.705	Shortfall of Sites	0.243	Low Residential	RS-1	Very Low Residential	[DM3-CHC1-5] [CX2-FA] [CPIO]	20	66.287	1.894		Residential - Single Family Residence - Pool, 1	168B097 155	1 per lot	Canoga Park - Winnetka - Woodland Hills - West Hills	No	VLI, LI, ABMI	AHO , CPK CPU, ADU
Los Angeles	24027 CALVERT ST	91367	2033024019	0.095	0.095	0.000	1.705	Shortfall of Sites	0.243	Low Residential	RS-1	Very Low Residential	[HB5-G1-5] [CX4-FA] [CPIO-O]	20	66.287	1.894		Residential - Single Family Residence, 1	177B089 295	1 per lot	Canoga Park - Winnetka - Woodland Hills - West Hills	No	VLI, LI, ABMI	AHO , CPK CPU, ADU
Los Angeles	4820 SAN FELICIANO DR	91364	2170016026	0.947	0.947	0.000	0.000	Shortfall of Sites	0.243	Low Residential	R1-1	Low Residential	0	20	66.287	1.894		Residential - Single Family Residence - Pool, 1	168B101 705	1 per lot	Canoga Park - Winnetka - Woodland Hills - West Hills	No	LI	AHO , CPK CPU, ADU
Los Angeles	6344 DENNY AVE	91606	2414009022	0.947	0.947	0.000	0.000	Shortfall of Sites	0.216	Medium Residential	R3-1	0	0	20	82.344	1.894		Residential - Five or More Units or Apartments (Any Combination) · 4 Stories or Less, 10	180B177 287		North Hollywood - Valley Village	No	LI	DB50
Los Angeles	23617 STRATHERN ST	91304	2020018051	0.946	0.946	0.000	0.000	Shortfall of Sites	0.243	Very Low Residential	RE11-1	Very Low Residential	0	20	66.287	1.893		Residential - Single Family Residence, 1	189B093 260	1 per lot	Canoga Park - Winnetka - Woodland Hills - West Hills	No	LI	AHO , CPK CPU, ADU
Los Angeles	23633 STRATHERN ST	91304	2020018049	0.946	0.946	0.000	0.000	Shortfall of Sites	0.243	Very Low Residential	RE11-1	Very Low Residential	0	20	66.287	1.893		Residential - Single Family Residence - Pool, 1	189B093 258	1 per lot	Canoga Park - Winnetka - Woodland Hills - West Hills	No	LI	AHO , CPK CPU, ADU
Los Angeles	23609 STRATHERN ST	91304	2020018052	0.946	0.946	0.000	0.000	Shortfall of Sites	0.243	Very Low Residential	RE11-1	Very Low Residential	0	20	66.287	1.893		Residential - Single Family Residence - Pool, 1	189B093 261	1 per lot	Canoga Park - Winnetka - Woodland Hills - West Hills	No	LI	AHO , CPK CPU, ADU
Los Angeles	23625 STRATHERN ST	91304	2020018050	0.946	0.946	0.000	0.000	Shortfall of Sites	0.243	Very Low Residential	RE11-1	Very Low Residential	0	20	66.287	1.893		Residential - Single Family Residence - Pool, 1	189B093 259	1 per lot	Canoga Park - Winnetka - Woodland Hills - West Hills	No	LI	AHO , CPK CPU, ADU
Los Angeles	23771 CLARENDON ST	91367	2047008025	0.946	0.946	0.000	0.000	Shortfall of Sites	0.273	Very Low Residential	RE11-1	Very Low Residential	0	20	66.287	1.892		Residential - Single Family Residence - Pool, 1	171B089 103	1 per lot	Canoga Park - Winnetka - Woodland Hills - West Hills	No	LI	AHO , CPK CPU
Los Angeles	23610 BALTAR ST	91304	2020018055	0.946	0.946	0.000	0.000	Shortfall of Sites	0.243	Very Low Residential	RE11-1	Very Low Residential	0	20	66.287	1.892		Residential - Single Family Residence - Pool, 1	189B093 228	1 per lot	Canoga Park - Winnetka - Woodland Hills - West Hills	No	LI	AHO , CPK CPU, ADU
Los Angeles	7811 PASO ROBLES AVE	91406	2204021015	0.946	0.946	0.000	0.000	Shortfall of Sites	0.243	Low Residential	R1-1	Low Residential	0	20	66.287	1.892		Residential - Single Family Residence - Pool, 1	189B133 732	1 per lot	Reseda - West Van Nuys	No	LI	AHO , RES CPU, ADU
Los Angeles	23616 BALTAR ST	91304	2020018056	0.946	0.946	0.000	0.000	Shortfall of Sites	0.243	Very Low Residential	RE11-1	Very Low Residential	0	20	66.287	1.892		Residential - Single Family Residence, 1	189B093 227	1 per lot	Canoga Park - Winnetka - Woodland Hills - West Hills	No	LI	AHO , CPK CPU, ADU
Los Angeles	7817 PASO ROBLES AVE	91406	2204021014	0.946	0.946	0.000	0.000	Shortfall of Sites	0.243	Low Residential	R1-1	Low Residential	0	20	66.287	1.892		Residential - Single Family Residence, 1	189B133 724	1 per lot	Reseda - West Van Nuys	No	LI	AHO , RES CPU, ADU
Los Angeles	23622 BALTAR ST	91304	2020018057	0.946	0.946	0.000	0.000	Shortfall of Sites	0.243	Very Low Residential	RE11-1	Very Low Residential	0	20	66.287	1.892		Residential - Single Family Residence - Pool, 1	189B093 226	1 per lot	Canoga Park - Winnetka - Woodland Hills - West Hills	No	LI	AHO , CPK CPU, ADU
Los Angeles	7816 GENESTA AVE	91406	2204021010	0.946	0.946	0.000	0.000	Shortfall of Sites	0.243	Low Residential	R1-1	Low Residential	0	20	66.287	1.892		Residential - Single Family Residence - Pool, 1	189B133 723	1 per lot	Reseda - West Van Nuys	No	LI	AHO , RES CPU, ADU
Los Angeles	203 W G ST	90744	7416033015	0.000	0.000	0.000	1.892	Shortfall of Sites	0.088	Community Commercial	[Q]C2-1VL-CUGU	Villages	0	0	34.158	1.892		Commercial - Store Combination - Store and Residential Combination - One Story, 1	030B205 564	43	Wilmington - Harbor City	Yes	ABMI	DB50 , WHC CPU, ARO
Los Angeles	4811 DESERET DR	91364	2074030017	0.095	0.095	0.000	1.703	Shortfall of Sites	0.243	Low Residential	RS-1	Very Low Residential	[HM1-CHC1-5] [CX2-FA] [CPIO]	20	66.287	1.892		Residential - Single Family Residence - Pool, 1	168B093 1000	1 per lot	Canoga Park - Winnetka - Woodland Hills - West Hills	No	VLI, LI, ABMI	AHO , CPK CPU, ADU
Los Angeles	23251 CLARENDON ST	91367	2044002046	0.946	0.946	0.000	0.000	Shortfall of Sites	0.273	Very Low Residential	RE11-1	Very Low Residential	0	20	66.287	1.891		Residential - Single Family Residence, 1	174B093 544	1 per lot	Canoga Park - Winnetka - Woodland Hills - West Hills	No	LI	AHO , CPK CPU
Los Angeles	8316 WILBUR AVE	91324	2785019027	0.946	0.946	0.000	0.000	Shortfall of Sites	0.410	Low I Residential	RA-1	0	0	20	102.494	1.891		Institutional - Church - One Story, 0	192B121 738		Northridge	No	LI	FBO
Los Angeles	5709 CHICOPEE AVE	91316	2254018019	0.945	0.945	0.000	0.000	Shortfall of Sites	0.243	Low II Residential	R1-1-RIO	Low Residential	0	20	66.287	1.891		Residential - Single Family Residence, 1	174B129 438	1 per lot	Encino - Tarzana	No	LI	AHO , ENC CPU, ADU
Los Angeles	6910 KEOKUK AVE	91306	2135035021	0.945	0.945	0.000	0.000	Shortfall of Sites	0.273	Low Residential	RS-1-RIO	Low Residential	0	20	66.287	1.891		Residential - Single Family Residence, 1	183B113 636	1 per lot	Canoga Park - Winnetka - Woodland Hills - West Hills	No	LI	AHO , CPK CPU
Los Angeles	0	0	2664027046	0.945	0.945	0.000	0.000	Shortfall of Sites	0.200	Neighborhood Commercial	P-1VL, P-1	0	0	20	94.696	1.891	Vacant	Residential - Single Family Residence - Vacant Land, 0	210B145 561		Mission Hills - Panorama City - North Hills	No	LI	P
Los Angeles	7635 RUDNICK AVE	91304	2012020079	0.945	0.945	0.000	0.000	Shortfall of Sites	0.273	Low Residential	RS-1	Very Low Residential	0	20	66.287	1.890		Residential - Single Family Residence - Pool, 1	186B101 64	1 per lot	Canoga Park - Winnetka - Woodland Hills - West Hills	No	LI	AHO , CPK CPU
Los Angeles	6600 YUCCA ST	90028	5547004034	0.095	0.095	0.000	1.701	Shortfall of Sites	0.361	High Density Residential	[Q]R5-2	High Residential	[Q]R5-2D-CPIO	20	160.624	1.890		Residential - Five or More Units or Apartments (Any Combination) · 4 Stories or Less, 41	148-5A185 12	108	Hollywood	No	VLI, LI, ABMI	HWD CPU
Los Angeles	700 WILSHIRE BLVD	90017	5144006020	0.095	0.095	0.000	1.701	Shortfall of Sites	0.033	Regional Center Commercial	C2-4D	Transit Core	[HB5-SH1-5] [CX4-FA] [CPIO]	20	519.333	1.890		Commercial - Office Building - 6 to 13 Stories, 1	129A209 63	No Max	Central City	No	VLI, LI, ABMI	DT CPU , ARO
Los Angeles	750 GARLAND AVE	90017	5143006014	0.000	0.000	0.000	1.890	Shortfall of Sites	0.037	Regional Center Commercial	CW	0	0	0	71.282	1.890		Residential - Five or More Units or Apartments (Any Combination) · 4 Stories or Less, 0	129A205 16		Westlake	Yes	ABMI	MURC
Los Angeles	15565 OTSEGO ST	91436	2261032003	0.000	0.000	0.000	1.890	Shortfall of Sites	0.148	Low II Residential	R1-1	Low Residential	0	0	66.287	1.890		Residential - Single Family Residence, 0	171B141 230	1 per lot	Encino - Tarzana	No	ABMI	AHO , ENC CPU
Los Angeles	6575 CLEOMOORE AVE	91307	2034019059	0.945	0.945	0.000	0.000	Shortfall of Sites	0.243	Low Residential	RS-1	Very Low Residential	[LM1-CDF1-5] [IX4-FA] [CPIO]	20	66.287	1.890		Residential - Single Family Residence, 1	180B089 436	1 per lot	Canoga Park - Winnetka - Woodland Hills - West Hills	No	LI	AHO , CPK CPU, ADU
Los Angeles	11440 SAN VICENTE BLVD	90049	4265003039	0.000	0.000	0.000	1.890	Shortfall of Sites	0.075	Community Commercial	C4-1VL	0	0	0	37.264	1.890		Commercial - Office Building - One Story, 0	129B145 238		Brentwood - Pacific Palisades	No	ABMI	ARO
Los Angeles	11440 SAN VICENTE BLVD	90049	4265003039	0.000	0.000	0.000	1.890	Shortfall of Sites	0.084	Community Commercial	C4-1VL	0	0	0	33.184	1.890		Commercial - Office Building - One Story, 0	129B145 256		Brentwood - Pacific Palisades	No	ABMI	ARO
Los Angeles	11440 SAN VICENTE BLVD	90049	4265003039	0.000	0.000	0.000	1.890	Shortfall of Sites	0.075	Community Commercial	C4-1VL	0	0	0	37.264	1.890		Commercial - Office Building - One Story, 0	129B145 257		Brentwood - Pacific Palisades	No	ABMI	ARO
Los Angeles	11440 SAN VICENTE BLVD	90049	4265003039	0.000	0.000	0.000	1.890	Shortfall of Sites	0.084	Community Commercial	C4-1VL	0	0	0	33.139	1.890		Commercial - Office Building - One Story, 0	129B145 276		Brentwood - Pacific Palisades	No	ABMI	ARO
Los Angeles	4919 TEXHOMA AVE	91316	2290009012	0.945	0.945	0.000	0.000	Shortfall of Sites	0.243	Low I Residential	RE9-1	Low Residential	0	20	66.287	1.889		Residential - Single Family Residence, 1	168B129 129	1 per lot	Encino - Tarzana	No	LI	AHO , ENC CPU, ADU
Los Angeles	23609 BALTAR ST	91304	2020018064	0.944	0.944	0.000	0.000	Shortfall of Sites	0.243	Very Low Residential	RE11-1	Very Low Residential	0	20	66.287	1.889		Residential - Single Family Residence - Pool, 1	189B093 180	1 per lot	Canoga Park - Winnetka - Woodland Hills - West Hills	No	LI	AHO , CPK CPU, ADU
Los Angeles	23617 BALTAR ST	91304	2020018063	0.944	0.944	0.000	0.000	Shortfall of Sites	0.243	Very Low Residential	RE11-1	Very Low Residential	0	20	66.287	1.889		Residential - Single Family Residence, 1	189B093 179	1 per lot	Canoga Park - Winnetka - Woodland Hills - West Hills	No	LI	AHO , CPK CPU, ADU
Los Angeles	23625 BALTAR ST	91304	2020018062	0.944	0.944	0.000	0.000	Shortfall of Sites	0.243	Very Low Residential	RE11-1	Very Low Residential	0	20	66.287	1.889		Residential - Single Family Residence - Pool, 1	189B093 178	1 per lot	Canoga Park - Winnetka - Woodland Hills - West Hills	No	LI	AHO , CPK CPU, ADU
Los Angeles	24146 KILLION ST	91367	2047013030	0.944	0.944	0.000	0.000	Shortfall of Sites	0.272	Very Low Residential	RE11-1	Very Low Residential	0	20	66.287	1.888		Residential - Single Family Residence - Pool, 1	171B089 71	1 per lot	Canoga Park - Winnetka - Woodland Hills - West Hills	No	LI	AHO , CPK CPU
Los Angeles	11931 GOSHEN AVE	90049	4265012047	0.000	0.000	0.000	1.888	Shortfall of Sites	0.181	Medium Residential	[Q]R3-1	0	0	0	85.957	1.888		Residential - Five or More Units or Apartments (Any Combination) · 4 Stories or Less, 9	129B145 830		Brentwood - Pacific Palisades	Yes	ABMI	DB50
Los Angeles	13944 SHERMAN WAY	91405	2216006022	0.000	0.000	0.000	1.888	Shortfall of Sites	0.190	Medium Residential	R3-1	0	0	0	81.938	1.888		Residential - Five or More Units or Apartments (Any Combination) · 4 Stories or Less, 9	183B153 154		Van Nuys - North Sherman Oaks	Yes	ABMI	DB50
Los Angeles	13401 VICTORY BLVD	91401	2329016018	0.000	0.000	0.000	1.888	Shortfall of Sites	0.184	Medium Residential	[Q]R3-1	0	0	0	84.474	1.888		Residential - Five or More Units or Apartments (Any Combination) · 4 Stories or Less, 9	180B157 931		Van Nuys - North Sherman Oaks	Yes	ABMI	DB50

Jurisdiction Name	Site Address/Intersection	5 Digit ZIP Code	Assessor Parcel Number	Very Low-Income	Low-Income	Moderate-Income	Above Moderate-Income	Type of Shortfall	Parcel Size (Acres)	Current General Plan Designation	Current Zoning	Proposed General Plan (GP) Designation	Proposed Zoning	Minimum Density Allowed	Maximum Density Allowed	Total Capacity	Vacant/ Nonvacant	Description of Existing Uses	PIN	Base Density Per Acre	Community Plan Area	Rent Stabalization Ordinance	Income Category	Applicable Rezoning Program (Program informing values in Column Q listed first)
Los Angeles	934 BROAD AVE	90744	7423010009	0.000	0.000	0.000	1.888	Shortfall of Sites	0.178	Low Medium I Residential	[Q]R3-1XL-O-CUGU	0	0	0	87.277	1.888		Residential - Five or More Units or Apartments (Any Combination) · 4 Stories or Less, 9	033B209 1096		Wilmington - Harbor City	Yes	ABMI	DB50
Los Angeles	930 BROAD AVE	90744	7423010008	0.000	0.000	0.000	1.888	Shortfall of Sites	0.178	Low Medium I Residential	[Q]R3-1XL-O-CUGU	0	0	0	87.278	1.888		Residential - Five or More Units or Apartments (Any Combination) · 4 Stories or Less, 9	033B209 1112		Wilmington - Harbor City	Yes	ABMI	DB50
Los Angeles	924 BROAD AVE	90744	7423010007	0.000	0.000	0.000	1.888	Shortfall of Sites	0.178	Low Medium I Residential	[Q]R3-1XL-O-CUGU	0	0	0	87.278	1.888		Residential - Five or More Units or Apartments (Any Combination) · 4 Stories or Less, 9	033B209 1119		Wilmington - Harbor City	Yes	ABMI	DB50
Los Angeles	23213 LIAHONA PL	91364	2074033021	0.944	0.944	0.000	0.000	Shortfall of Sites	0.243	Low Residential	RS-1	Very Low Residential	0	20	66.287	1.887		Residential - Single Family Residence, 1	168B093 254	1 per lot	Canoga Park - Winnetka - Woodland Hills - West Hills	No	LI	AHO , CPK CPU, ADU
Los Angeles	3310 VERDUGO RD	90065	5456001038	0.000	0.000	0.000	1.887	Shortfall of Sites	0.287	Neighborhood Commercial	[Q]C4-1XL-CDO	0	0	0	6.848	1.887		Industrial - Light Manufacturing - One Story, 0	153A215 320		Northeast Los Angeles	No	ABMI	ARO
Los Angeles	3310 VERDUGO RD	90065	5456001038	0.000	0.000	0.000	1.887	Shortfall of Sites	0.258	Neighborhood Commercial	[Q]C4-1XL-CDO	0	0	0	7.609	1.887		Industrial - Light Manufacturing - One Story, 0	153A215 332		Northeast Los Angeles	No	ABMI	ARO
Los Angeles	5400 BEELER AVE	91367	2047014025	0.943	0.943	0.000	0.000	Shortfall of Sites	0.272	Very Low Residential	RE11-1	Very Low Residential	0	20	66.287	1.887		Residential - Single Family Residence - Pool, 1	171B089 49	1 per lot	Canoga Park - Winnetka - Woodland Hills - West Hills	No	LI	AHO , CPK CPU
Los Angeles	22277 DEL VALLE ST	91364	2075002020	0.943	0.943	0.000	0.000	Shortfall of Sites	0.243	Low Residential	R1-1	Low Residential	0	20	66.287	1.886		Residential - Single Family Residence, 1	171B101 137	1 per lot	Canoga Park - Winnetka - Woodland Hills - West Hills	No	LI	AHO , CPK CPU, ADU
Los Angeles	18644 SHERMAN WAY	91335	2126005027	0.943	0.943	0.000	0.000	Shortfall of Sites	0.409	Low Residential	R1-1-RIO	0	0	20	102.494	1.886		Institutional - Church - One Story, 0	183B121 199		Reseda - West Van Nuys	No	LI	FBO
Los Angeles	4611 DESERET DR	91364	2074033005	0.943	0.943	0.000	0.000	Shortfall of Sites	0.242	Low Residential	RS-1	Very Low Residential	0	20	66.287	1.885		Residential - Single Family Residence - Pool, 1	168B097 551	1 per lot	Canoga Park - Winnetka - Woodland Hills - West Hills	No	LI	AHO , CPK CPU, ADU
Los Angeles	1108 YOSEMITE DR	90041	5480018015	0.000	0.000	0.000	1.885	Shortfall of Sites	0.017	Low Residential	R1-1	0	0	0	113.635	1.885		Residential - Single Family Residence, 0	160-5A229 255		Northeast Los Angeles	No	ABMI	OPP RC
Los Angeles	4939 PETIT AVE	91436	2259009024	0.942	0.942	0.000	0.000	Shortfall of Sites	0.242	Low II Residential	R1-1	Low Residential	0	20	66.287	1.884		Residential - Single Family Residence - Pool, 1	168B137 46	1 per lot	Encino - Tarzana	No	LI	AHO , ENC CPU, ADU
Los Angeles	2487 GRANVILLE AVE	90064	4257002030	0.000	0.000	0.000	1.884	Shortfall of Sites	0.020	Low Residential	R1V2	0	0	0	99.000	1.884		Residential - Single Family Residence, 0	120B149 79		Palms - Mar Vista - Del Rey	No	ABMI	TOC EXP
Los Angeles	5051 ARGUS DR	90041	5686009007	0.000	0.000	0.000	1.884	Shortfall of Sites	0.178	Low Medium II Residential	RD1.5-1	0	0	0	43.705	1.884		Residential - Manufactured Home Park, 4	162A225 173		Northeast Los Angeles	No	ABMI	DB50
Los Angeles	1262 W 8TH ST	90731	7459021010	0.000	0.000	0.000	1.884	Shortfall of Sites	0.154	Low Medium II Residential	RD1.5-1XL	0	0	0	50.410	1.884		Residential - Four Units (Any Combination) - 4 Stories or Less, 4	015B193 460		San Pedro	No	ABMI	DB50
Los Angeles	1343 W 8TH ST	90732	7459019013	0.000	0.000	0.000	1.884	Shortfall of Sites	0.155	Low Medium II Residential	RD1.5-1XL	0	0	0	50.130	1.884		Residential - Four Units (Any Combination) - 4 Stories or Less, 4	015B193 546		San Pedro	No	ABMI	DB50
Los Angeles	818 S PATTON AVE	90731	7459022004	0.000	0.000	0.000	1.884	Shortfall of Sites	0.155	Low Medium II Residential	RD1.5-1XL	0	0	0	50.136	1.884		Residential - Four Units (Any Combination) - 4 Stories or Less, 4	015B193 607		San Pedro	No	ABMI	DB50
Los Angeles	10928 HESBY ST	91601	2419004006	0.000	0.000	0.000	1.884	Shortfall of Sites	0.133	Medium Residential	[Q]R3-1	0	0	0	58.307	1.884		Residential - Four Units (Any Combination) - 4 Stories or Less, 4	171B173 1134		North Hollywood - Valley Village	No	ABMI	DB50
Los Angeles	5453 DUBOIS AVE	91367	2044009008	0.942	0.942	0.000	0.000	Shortfall of Sites	0.272	Very Low Residential	RE11-1	Very Low Residential	0	20	66.287	1.883		Residential - Single Family Residence, 1	174B093 483	1 per lot	Canoga Park - Winnetka - Woodland Hills - West Hills	No	LI	AHO , CPK CPU
Los Angeles	4821 GAVIOTA AVE	91436	2261022024	0.000	0.000	0.000	1.883	Shortfall of Sites	0.148	Low II Residential	RE9-1	Low Residential	0	0	66.287	1.883		Residential - Single Family Residence - Pool, 0	168B141 448	1 per lot	Encino - Tarzana	No	ABMI	AHO , ENC CPU
Los Angeles	12255 VANOWEN ST	91605	2321013056	0.000	0.000	0.000	1.883	Shortfall of Sites	0.304	Medium Residential	R3-1	0	0	0	84.031	1.883		Residential - Five or More Units or Apartments (Any Combination) · 4 Stories or Less - Pool, 17	183B165 603		North Hollywood - Valley Village	Yes	ABMI	DB50
Los Angeles	5300 DUBOIS AVE	91367	2044011018	0.941	0.941	0.000	0.000	Shortfall of Sites	0.272	Very Low Residential	RE11-1	Very Low Residential	0	20	66.287	1.883		Residential - Single Family Residence, 1	171B093 199	1 per lot	Canoga Park - Winnetka - Woodland Hills - West Hills	No	LI	AHO , CPK CPU
Los Angeles	4423 FIRMAMENT AVE	91436	2283002002	0.000	0.000	0.000	1.882	Shortfall of Sites	0.148	Low II Residential	R1-1	Low Residential	0	0	66.287	1.882		Residential - Single Family Residence - Pool, 0	165B141 125	1 per lot	Encino - Tarzana	No	ABMI	AHO , ENC CPU
Los Angeles	5425 BEELER AVE	91367	2047014021	0.941	0.941	0.000	0.000	Shortfall of Sites	0.272	Very Low Residential	RE11-1	Very Low Residential	0	20	66.287	1.882		Residential - Single Family Residence - Pool, 1	174B089 671	1 per lot	Canoga Park - Winnetka - Woodland Hills - West Hills	No	LI	AHO , CPK CPU
Los Angeles	5301 WILSHIRE BLVD	90036	5508007900	0.000	0.000	0.000	1.882	Shortfall of Sites	0.166	Regional Center Commercial	P-2	0	0	0	94.696	1.882		Miscellaneous - Government Owned Property, 0	135B181 846		Wilshire	No	ABMI	P
Los Angeles	0	0	4234003064	0.000	0.000	0.000	1.882	Shortfall of Sites	0.036	General Commercial	C1-1	0	0	0	54.450	1.882	Vacant	Commercial - Commercial - Vacant Land, 0	114B157 166		Palms - Mar Vista - Del Rey	No	ABMI	OPP C
Los Angeles	24004 BESSEMER ST	91367	2045006019	0.941	0.941	0.000	0.000	Shortfall of Sites	0.242	Very Low Residential	RE11-1	Very Low Residential	0	20	66.287	1.882		Residential - Single Family Residence - Pool, 1	177B089 455	1 per lot	Canoga Park - Winnetka - Woodland Hills - West Hills	No	LI	AHO , CPK CPU, ADU
Los Angeles	4810 ABBEYVILLE AVE	91364	2074030007	0.941	0.941	0.000	0.000	Shortfall of Sites	0.242	Low Residential	RS-1	Very Low Residential	0	20	66.287	1.881		Residential - Single Family Residence - Pool, 1	168B093 153	1 per lot	Canoga Park - Winnetka - Woodland Hills - West Hills	No	LI	AHO , CPK CPU, ADU
Los Angeles	4740 ABBEYVILLE AVE	91364	2074030005	0.941	0.941	0.000	0.000	Shortfall of Sites	0.242	Low Residential	RS-1	Very Low Residential	0	20	66.287	1.881		Residential - Single Family Residence, 1	168B093 172	1 per lot	Canoga Park - Winnetka - Woodland Hills - West Hills	No	LI	AHO , CPK CPU, ADU
Los Angeles	23309 MARIANO ST	91367	2044002027	0.941	0.941	0.000	0.000	Shortfall of Sites	0.272	Very Low Residential	RE11-1	Very Low Residential	0	20	66.287	1.881		Residential - Single Family Residence - Pool, 1	171B093 50	1 per lot	Canoga Park - Winnetka - Woodland Hills - West Hills	No	LI	AHO , CPK CPU
Los Angeles	23531 LADRILLO ST	91367	2044012022	0.940	0.940	0.000	0.000	Shortfall of Sites	0.272	Very Low Residential	RE11-1	Very Low Residential	0	20	66.287	1.881		Residential - Single Family Residence - Pool, 1	171B093 259	1 per lot	Canoga Park - Winnetka - Woodland Hills - West Hills	No	LI	AHO , CPK CPU
Los Angeles	23352 MARIANO ST	91367	2044015001	0.940	0.940	0.000	0.000	Shortfall of Sites	0.272	Very Low Residential	RE11-1	Very Low Residential	0	20	66.287	1.881		Residential - Single Family Residence - Pool, 1	171B093 91	1 per lot	Canoga Park - Winnetka - Woodland Hills - West Hills	No	LI	AHO , CPK CPU
Los Angeles	24406 W CLEARCREEK PLACE	91304	2017040012	0.940	0.940	0.000	0.000	Shortfall of Sites	0.272	Low I Residential	RE9-1-H	Very Low Residential	0	20	66.287	1.880		Residential - Single Family Residence, 1	192B089 215	1 per lot	Canoga Park - Winnetka - Woodland Hills - West Hills	No	LI	AHO , CPK CPU, ADU
Los Angeles	5182 BRIAN LN	91436	2260017040	0.940	0.940	0.000	0.000	Shortfall of Sites	0.242	Low II Residential	RE9-1	Low Residential	0	20	66.287	1.880		Residential - Single Family Residence - Pool, 1	171B137 99	1 per lot	Encino - Tarzana	No	LI	AHO , ENC CPU, ADU
Los Angeles	7943 MOORCROFT AVE	91304	2012029031	0.940	0.940	0.000	0.000	Shortfall of Sites	0.272	Low Residential	RS-1	Very Low Residential	0	20	66.287	1.880		Residential - Single Family Residence - Pool, 1	189B101 321	1 per lot	Canoga Park - Winnetka - Woodland Hills - West Hills	No	LI	AHO , CPK CPU
Los Angeles	5441 DUBOIS AVE	91367	2044009007	0.940	0.940	0.000	0.000	Shortfall of Sites	0.272	Very Low Residential	RE11-1	Very Low Residential	0	20	66.287	1.880		Residential - Single Family Residence - Pool, 1	174B093 519	1 per lot	Canoga Park - Winnetka - Woodland Hills - West Hills	No	LI	AHO , CPK CPU
Los Angeles	23558 BURBANK BLVD	91367	2044005007	0.940	0.940	0.000	0.000	Shortfall of Sites	0.272	Very Low Residential	RE11-1	Very Low Residential	0	20	66.287	1.880		Residential - Single Family Residence - Pool, 1	174B093 359	1 per lot	Canoga Park - Winnetka - Woodland Hills - West Hills	No	LI	AHO , CPK CPU
Los Angeles	5076 WOODLEY AVE	91436	2261025005	0.940	0.940	0.000	0.000	Shortfall of Sites	0.242	Low II Residential	RE9-1	Low Residential	0	20	66.287	1.879		Residential - Single Family Residence, 1	171B141 424	1 per lot	Encino - Tarzana	No	LI	AHO , ENC CPU, ADU
Los Angeles	17011 BURTON ST	91406	2204033013	0.940	0.940	0.000	0.000	Shortfall of Sites	0.242	Low Residential	R1-1	Low Residential	0	20	66.287	1.879		Residential - Single Family Residence - Pool, 1	192B133 297	1 per lot	Reseda - West Van Nuys	No	LI	AHO , RES CPU, ADU
Los Angeles	1460 S NORTON AVE	90019	5072017014	0.000	0.000	0.000	1.879	Shortfall of Sites	0.020	Low Medium II Residential	RD2-1-O-CPIO	0	0	0	99.000	1.879		Residential - Single Family Residence - Other Improvements Only, 0	126B189 209		West Adams - Baldwin Hills - Leimert	No	ABMI	TOC EXP
Los Angeles	1515 6TH AVE	90019	5072017004	0.000	0.000	0.000	1.879	Shortfall of Sites	0.020	Low Medium II Residential	RD2-1-O-CPIO	0	0	0	99.000	1.879		Residential - Single Family Residence, 0	126B189 115		West Adams - Baldwin Hills - Leimert	No	ABMI	TOC EXP
Los Angeles	1523 6TH AVE	90019	5072017005	0.000	0.000	0.000	1.879	Shortfall of Sites	0.020	Low Medium II Residential	RD2-1-O-CPIO	0	0	0	99.000	1.879		Residential - Single Family Residence, 0	126B189 135		West Adams - Baldwin Hills - Leimert	No	ABMI	TOC EXP
Los Angeles	1527 6TH AVE	90019	5072017006	0.000	0.000	0.000	1.879	Shortfall of Sites	0.020	Low Medium II Residential	RD2-1-O-CPIO	0	0	0	99.000	1.879		Residential - Single Family Residence, 0	126B189 155		West Adams - Baldwin Hills - Leimert	No	ABMI	TOC EXP
Los Angeles	1111 S TROTWOOD AVE	90732	7560011006	0.000	0.000	0.000	1.879	Shortfall of Sites	0.017	Low II Residential	R1-1XL	0	0	0	113.635	1.879		Residential - Single Family Residence, 0	015B189 404		San Pedro	No	ABMI	OPP RC
Los Angeles	5611 HOLLYWOOD BLVD	90028	5544003023	0.000	0.000	1.878	0.000	Shortfall of Sites	0.345	High Density Residential	[Q]R5-2	0	0	0	6.194	1.878		Commercial - Store Combination - Store and Residential Combination - One Story, 0	148-5A193 113		Hollywood	Yes	MI	ARO
Los Angeles	7803 PASO ROBLES AVE	91406	2204021016	0.939	0.939	0.000	0.000	Shortfall of Sites	0.242	Low Residential	R1-1	Low Residential	0	20	66.287	1.878		Residential - Single Family Residence, 1	189B133 754	1 per lot	Reseda - West Van Nuys	No	LI	AHO , RES CPU, ADU
Los Angeles	12000 S MAIN ST	90061	6086001021	0.939	0.939	0.000	0.000	Shortfall of Sites	0.407	Neighborhood Commercial	C2-1VL-CPIO	0	0	20	102.494	1.878		Institutional - Church - One Story, 0	084B205 1252		Southeast Los Angeles	No	LI	FBO
Los Angeles	22512 CLARENDON ST	91367	2040025003	0.939	0.939	0.000	0.000	Shortfall of Sites	0.242	Low Residential	R1-1	Very Low Residential	0	20	66.287	1.878		Residential - Single Family Residence, 1	171B101 25	1 per lot	Canoga Park - Winnetka - Woodland Hills - West Hills	No	LI	AHO , CPK CPU, ADU
Los Angeles	7802 GENESTA AVE	91406	2204021012	0.939	0.939	0.000	0.000	Shortfall of Sites	0.242	Low Residential	R1-1	Low Residential	0	20	66.287	1.878		Residential - Single Family Residence, 1	189B133 753	1 per lot	Reseda - West Van Nuys	No	LI	AHO , RES CPU, ADU
Los Angeles	6714 PLATT AVE	91307	2036026008	0.939	0.939	0.000	0.000	Shortfall of Sites	0.242	Low Residential	RS-1	Very Low Residential	0	20	66.287	1.878		Residential - Single Family Residence - Pool, 1	180B093 134	1 per lot	Canoga Park - Winnetka - Woodland Hills - West Hills	No	LI	AHO , CPK CPU, ADU
Los Angeles	4735 HEAVEN AVE	91364	2074040004	0.938	0.938	0.000	0.000	Shortfall of Sites	0.242	Low Residential	RS-1	Very Low Residential	0	20	66.287	1.877		Residential - Single Family Residence - Pool, 1	168B093 180	1 per lot	Canoga Park - Winnetka - Woodland Hills - West Hills	No	LI	AHO , CPK CPU, ADU
Los Angeles	4725 HEAVEN AVE	91364	2074040003	0.094	0.094	0.000	1.689	Shortfall of Sites	0.242	Low Residential	RS-1	Very Low Residential	[DM2-G1-5] [CX2-FA] [CPIO]	20	66.287	1.877		Residential - Single Family Residence - Pool, 1	168B093 189	1 per lot	Canoga Park - Winnetka - Woodland Hills - West Hills	No	VLI, LI, ABMI	AHO , CPK CPU, ADU
Los Angeles	4745 HEAVEN AVE	91364	2074040005	0.938	0.938	0.000	0.000	Shortfall of Sites	0.242	Low Residential	RS-1	Very Low Residential	0	20	66.287	1.876		Residential - Single Family Residence - Pool, 1	168B093 174	1 per lot	Canoga Park - Winnetka - Woodland Hills - West Hills	No	LI	AHO , CPK CPU, ADU
Los Angeles	4801 HEAVEN AVE	91364	2074040006	0.938	0.938	0.000	0.000	Shortfall of Sites	0.242	Low Residential	RS-1	Very Low Residential	0	20	66.287	1.876		Residential - Single Family Residence, 1	168B093 164	1 per lot	Canoga Park - Winnetka - Woodland Hills - West Hills	No	LI	AHO , CPK CPU, ADU
Los Angeles	4811 HEAVEN AVE	91364	2074040007	0.938	0.938	0.000	0.000	Shortfall of Sites	0.242	Low Residential	RS-1	Very Low Residential	0	20	66.287	1.876		Residential - Single Family Residence - Pool, 1	168B093 155	1 per lot	Canoga Park - Winnetka - Woodland Hills - West Hills	No	LI	AHO , CPK CPU, ADU
Los Angeles	7715 LASAINE AVE	91325	2202006022	0.938	0.938	0.000	0.000	Shortfall of Sites	0.242	Low Residential	R1-1	Low Residential	0	20	66.287	1.876		Residential - Single Family Residence, 1	189B133 923	1 per lot	Reseda - West Van Nuys	No	LI	AHO , RES CPU, ADU
Los Angeles	4974 NOELINE AVE	91436	2260007002	0.938	0.938	0.000	0.000	Shortfall of Sites	0.242	Low II Residential	R1-1	Low Residential	0	20	66.287	1.876		Residential - Single Family Residence - Pool, 1	168B137 47	1 per lot	Encino - Tarzana	No	LI	AHO , ENC CPU, ADU
Los Angeles	4720 ABBEYVILLE AVE	91364	2074030003	0.094	0.094	0.000	1.688	Shortfall of Sites	0.242	Low Residential	RS-1	Very Low Residential	[HB2-G1-5] [CX2-FA] [CPIO-O]	20	66.287	1.876		Residential - Single Family Residence, 1	168B093 187	1 per lot	Canoga Park - Winnetka - Woodland Hills - West Hills	No	VLI, LI, ABMI	AHO , CPK CPU, ADU

Jurisdiction Name	Site Address/Intersection	5 Digit ZIP Code	Assessor Parcel Number	Very Low-Income	Low-Income	Moderate-Income	Above Moderate-Income	Type of Shortfall	Parcel Size (Acres)	Current General Plan Designation	Current Zoning	Proposed General Plan (GP) Designation	Proposed Zoning	Minimum Density Allowed	Maximum Density Allowed	Total Capacity	Vacant/ Nonvacant	Description of Existing Uses	PIN	Base Density Per Acre	Community Plan Area	Rent Stabalization Ordinance	Income Category	Applicable Rezoning Program (Program informing values in Column Q listed first)
Los Angeles	2601 S ROBERTSON BLVD	90034	4301006005	0.000	0.000	0.000	1.875	Shortfall of Sites	0.057	Neighborhood Commercial	C4-1VL-CPIO	0	0	0	54.450	1.875		Commercial - Store Combination - Store and Residential Combination - One Story, 0	126B169 1367		West Adams - Baldwin Hills - Leimert	Yes	ABMI	OPP C , ARO
Los Angeles	23138 CUMORAH CREST DR	91364	2074033019	0.937	0.937	0.000	0.000	Shortfall of Sites	0.242	Low Residential	RS-1	Very Low Residential	0	20	66.287	1.874		Residential - Single Family Residence, 1	168B093 251	1 per lot	Canoga Park - Winnetka - Woodland Hills - West Hills	No	LI	AHO , CPK CPU, ADU
Los Angeles	11410 BURBANK BLVD	91601	2350004070	0.000	0.000	0.000	1.874	Shortfall of Sites	0.147	Community Commercial	C4-1	Community Commercial	0	0	66.287	1.874		Commercial - Store - One Story, 0	174B169 838	No Max	North Hollywood - Valley Village	No	ABMI	AHO , Orange LineTNP
Los Angeles	16842 ADDISON ST	91436	2259005013	0.937	0.937	0.000	0.000	Shortfall of Sites	0.242	Low II Residential	R1-1	Low Residential	0	20	66.287	1.874		Residential - Single Family Residence, 1	171B133 678	1 per lot	Encino - Tarzana	No	LI	AHO , ENC CPU, ADU
Los Angeles	1919 N BROADWAY	90031	5447022031	0.000	0.000	1.873	0.000	Shortfall of Sites	0.210	Hybrid Industrial	UV(CA)	0	0	0	17.148	1.873		Industrial - Light Manufacturing - One Story, 0	138A219 26		Northeast Los Angeles	No	MI	ARO
Los Angeles	1919 N BROADWAY	90031	5447022031	0.000	0.000	0.000	1.873	Shortfall of Sites	0.086	Hybrid Industrial	UV(CA)	0	0	0	42.089	1.873		Industrial - Light Manufacturing - One Story, 0	138A219 28		Northeast Los Angeles	No	ABMI	ARO
Los Angeles	1919 N BROADWAY	90031	5447022031	0.000	0.000	1.873	0.000	Shortfall of Sites	0.207	Hybrid Industrial	UV(CA)	0	0	0	17.371	1.873		Industrial - Light Manufacturing - One Story, 0	138A219 29		Northeast Los Angeles	No	MI	ARO
Los Angeles	1919 N BROADWAY	90031	5447022031	0.000	0.000	0.000	1.873	Shortfall of Sites	0.086	Hybrid Industrial	UV(CA)	0	0	0	41.900	1.873		Industrial - Light Manufacturing - One Story, 0	138A219 31		Northeast Los Angeles	No	ABMI	ARO
Los Angeles	1919 N BROADWAY	90031	5447022031	0.000	0.000	0.000	1.873	Shortfall of Sites	0.114	Hybrid Industrial	UV(CA)	0	0	0	31.593	1.873		Industrial - Light Manufacturing - One Story, 0	138A219 32		Northeast Los Angeles	No	ABMI	ARO
Los Angeles	1919 N BROADWAY	90031	5447022031	0.000	0.000	1.873	0.000	Shortfall of Sites	0.207	Hybrid Industrial	UV(CA)	0	0	0	17.379	1.873		Industrial - Light Manufacturing - One Story, 0	138A219 33		Northeast Los Angeles	No	MI	ARO
Los Angeles	1919 N BROADWAY	90031	5447022031	0.000	0.000	0.000	1.873	Shortfall of Sites	0.117	Hybrid Industrial	UV(CA)	0	0	0	30.905	1.873		Industrial - Light Manufacturing - One Story, 0	138A219 34		Northeast Los Angeles	No	ABMI	ARO
Los Angeles	1919 N BROADWAY	90031	5447022031	0.000	0.000	1.873	0.000	Shortfall of Sites	0.230	Hybrid Industrial	UV(CA)	0	0	0	15.631	1.873		Industrial - Light Manufacturing - One Story, 0	138A219 35		Northeast Los Angeles	No	MI	ARO
Los Angeles	1919 N BROADWAY	90031	5447022031	0.000	0.000	0.000	1.873	Shortfall of Sites	0.153	Hybrid Industrial	UV(CA)	0	0	0	23.535	1.873		Industrial - Light Manufacturing - One Story, 0	138A219 40		Northeast Los Angeles	No	ABMI	ARO
Los Angeles	1919 N BROADWAY	90031	5447022031	0.000	0.000	0.000	1.873	Shortfall of Sites	0.077	Hybrid Industrial	UV(CA)	0	0	0	46.615	1.873		Industrial - Light Manufacturing - One Story, 0	138A219 43		Northeast Los Angeles	No	ABMI	ARO
Los Angeles	1919 N BROADWAY	90031	5447022031	0.000	0.000	0.000	1.873	Shortfall of Sites	0.076	Hybrid Industrial	UV(CA)	0	0	0	47.566	1.873		Industrial - Light Manufacturing - One Story, 0	138A219 45		Northeast Los Angeles	No	ABMI	ARO
Los Angeles	1919 N BROADWAY	90031	5447022031	0.000	0.000	0.000	1.873	Shortfall of Sites	0.154	Hybrid Industrial	UV(CA)	0	0	0	23.317	1.873		Industrial - Light Manufacturing - One Story, 0	138A219 47		Northeast Los Angeles	No	ABMI	ARO
Los Angeles	1919 N BROADWAY	90031	5447022031	0.000	0.000	0.000	1.873	Shortfall of Sites	0.151	Hybrid Industrial	UV(CA)	0	0	0	23.797	1.873		Industrial - Light Manufacturing - One Story, 0	138A219 49		Northeast Los Angeles	No	ABMI	ARO
Los Angeles	1919 N BROADWAY	90031	5447022031	0.000	0.000	0.000	1.873	Shortfall of Sites	0.079	Hybrid Industrial	UV(CA)	0	0	0	45.758	1.873		Industrial - Light Manufacturing - One Story, 0	138A219 51		Northeast Los Angeles	No	ABMI	ARO
Los Angeles	1919 N BROADWAY	90031	5447022031	0.000	0.000	0.000	1.873	Shortfall of Sites	0.074	Hybrid Industrial	UV(CA)	0	0	0	48.595	1.873		Industrial - Light Manufacturing - One Story, 0	138A219 53		Northeast Los Angeles	No	ABMI	ARO
Los Angeles	1919 N BROADWAY	90031	5447022031	0.000	0.000	0.000	1.873	Shortfall of Sites	0.156	Hybrid Industrial	UV(CA)	0	0	0	23.093	1.873		Industrial - Light Manufacturing - One Story, 0	138A219 56		Northeast Los Angeles	No	ABMI	ARO
Los Angeles	1919 N BROADWAY	90031	5447022031	0.000	0.000	1.873	0.000	Shortfall of Sites	0.207	Hybrid Industrial	UV(CA)	0	0	0	17.412	1.873		Industrial - Light Manufacturing - One Story, 0	138A221 113		Northeast Los Angeles	No	MI	ARO
Los Angeles	1919 N BROADWAY	90031	5447022031	0.000	0.000	1.873	0.000	Shortfall of Sites	0.207	Hybrid Industrial	UV(CA)	0	0	0	17.408	1.873		Industrial - Light Manufacturing - One Story, 0	138A221 121		Northeast Los Angeles	No	MI	ARO
Los Angeles	1919 N BROADWAY	90031	5447022031	0.000	0.000	1.873	0.000	Shortfall of Sites	0.183	Hybrid Industrial	UV(CA)	0	0	0	19.638	1.873		Industrial - Light Manufacturing - One Story, 0	138A221 130		Northeast Los Angeles	No	MI	ARO
Los Angeles	1919 N BROADWAY	90031	5447022031	0.000	0.000	1.873	0.000	Shortfall of Sites	0.187	Hybrid Industrial	UV(CA)	0	0	0	19.277	1.873		Industrial - Light Manufacturing - One Story, 0	138A221 136		Northeast Los Angeles	No	MI	ARO
Los Angeles	1919 N BROADWAY	90031	5447022031	0.000	0.000	1.873	0.000	Shortfall of Sites	0.188	Hybrid Industrial	UV(CA)	0	0	0	19.179	1.873		Industrial - Light Manufacturing - One Story, 0	138A221 139		Northeast Los Angeles	No	MI	ARO
Los Angeles	1919 N BROADWAY	90031	5447022031	0.000	0.000	0.000	1.873	Shortfall of Sites	0.138	Hybrid Industrial	UV(CA)	0	0	0	26.123	1.873		Industrial - Light Manufacturing - One Story, 0	138A219 489		Northeast Los Angeles	No	ABMI	ARO
Los Angeles	4362 EAGLE ROCK BLVD	90041	5474024016	0.936	0.936	0.000	0.000	Shortfall of Sites	0.338	General Commercial	[Q]C2-1VL-CDO	0	0	20	102.494	1.873		Institutional - Church - One Story, 0	156A219 71		Northeast Los Angeles	No	LI	FBO
Los Angeles	11720 MAGNOLIA BLVD	91607	2355005027	0.000	0.000	0.000	1.872	Shortfall of Sites	0.133	Low Medium II Residential	[Q]RD1.5-1	Neighborhood Center	0	0	99.000	1.872		Residential - Five or More Units or Apartments (Any Combination) · 4 Stories or Less, 8	171B169 427	108	North Hollywood - Valley Village	Yes	ABMI	TOC EXP , NH CPU, R2RD, AHO
Los Angeles	1556 W 227TH ST	90501	7347015045	0.000	0.000	0.000	1.872	Shortfall of Sites	0.124	Medium Residential	R3-1	0	0	0	89.547	1.872		Residential - Five or More Units or Apartments (Any Combination) · 4 Stories or Less, 6	045B193 278		Harbor Gateway	No	ABMI	DB50
Los Angeles	632 N WILMINGTON BLVD	90744	7416017022	0.000	0.000	0.000	1.872	Shortfall of Sites	0.154	Medium Residential	[Q]R3-1VL-O-CUGU	0	0	0	71.929	1.872		Residential - Five or More Units or Apartments (Any Combination) · 4 Stories or Less, 6	030B205 789		Wilmington - Harbor City	No	ABMI	DB50
Los Angeles	13043 VANOWEN ST	91605	2327025015	0.000	0.000	0.000	1.872	Shortfall of Sites	0.198	Medium Residential	[Q]R3-1	0	0	0	56.022	1.872		Residential - Five or More Units or Apartments (Any Combination) · 4 Stories or Less, 6	183B161 918		North Hollywood - Valley Village	No	ABMI	DB50
Los Angeles	3501 MILITARY AVE	90034	4252011036	0.000	0.000	0.000	1.872	Shortfall of Sites	0.132	Medium Residential	R3-1	0	0	0	83.774	1.872		Residential - Five or More Units or Apartments (Any Combination) · 4 Stories or Less, 6	117B157 75		Palms - Mar Vista - Del Rey	No	ABMI	DB50
Los Angeles	3475 S BENTLEY AVE	90034	4251028025	0.000	0.000	0.000	1.872	Shortfall of Sites	0.134	Medium Residential	R3-1	0	0	0	82.937	1.872		Residential - Five or More Units or Apartments (Any Combination) · 4 Stories or Less, 6	117B157 107		Palms - Mar Vista - Del Rey	No	ABMI	DB50
Los Angeles	11611 MOORPARK STREET	91602	2365002022	0.000	0.000	0.000	1.872	Shortfall of Sites	0.134	Medium Residential	R3-1-RIO	0	0	0	82.654	1.872		Residential - Five or More Units or Apartments (Any Combination) · 4 Stories or Less, 6	165B169 260		Sherman Oaks - Studio City - Toluca Lake - Cahuenga Pass	No	ABMI	DB50
Los Angeles	5014 WHITSETT AVE	91607	2356023003	0.000	0.000	0.000	1.872	Shortfall of Sites	0.238	Low Medium II Residential	RD1.5-1	0	0	0	46.652	1.872		Residential - Five or More Units or Apartments (Any Combination) · 4 Stories or Less, 6	171B165 1027		North Hollywood - Valley Village	No	ABMI	DB50
Los Angeles	6233 CORBIN AVE	91356	2153022003	0.936	0.936	0.000	0.000	Shortfall of Sites	0.365	Very Low Residential	RA-1	Very Low Residential	0	20	66.287	1.871		, 2	177B117 304	1 per lot	Canoga Park - Winnetka - Woodland Hills - West Hills	No	LI	AHO , CPK CPU
Los Angeles	7041 SEDAN AVE	91307	2026028031	0.000	0.000	0.000	1.871	Shortfall of Sites	0.241	Low Residential	RS-1	Very Low Residential	0	0	66.287	1.871		Residential - Single Family Residence, 1	183B097 245	1 per lot	Canoga Park - Winnetka - Woodland Hills - West Hills	No	ABMI	AHO , CPK CPU, ADU
Los Angeles	23511 DOLOROSA ST	91367	2044006021	0.935	0.935	0.000	0.000	Shortfall of Sites	0.271	Very Low Residential	RE11-1	Very Low Residential	0	20	66.287	1.871		Residential - Single Family Residence - Pool, 1	174B093 462	1 per lot	Canoga Park - Winnetka - Woodland Hills - West Hills	No	LI	AHO , CPK CPU
Los Angeles	23521 DOLOROSA ST	91367	2044006020	0.935	0.935	0.000	0.000	Shortfall of Sites	0.271	Very Low Residential	RE11-1	Very Low Residential	0	20	66.287	1.871		Residential - Single Family Residence - Pool, 1	174B093 460	1 per lot	Canoga Park - Winnetka - Woodland Hills - West Hills	No	LI	AHO , CPK CPU
Los Angeles	23510 BERDON ST	91367	2044006016	0.935	0.935	0.000	0.000	Shortfall of Sites	0.271	Very Low Residential	RE11-1	Very Low Residential	[LM1-CDF1-5] [IX4-FA] [CPIO]	20	66.287	1.871		Residential - Single Family Residence, 1	174B093 435	1 per lot	Canoga Park - Winnetka - Woodland Hills - West Hills	No	LI	AHO , CPK CPU
Los Angeles	23520 BERDON ST	91367	2044006017	0.094	0.094	0.000	1.684	Shortfall of Sites	0.271	Very Low Residential	RE11-1	Very Low Residential	[HM1-CHC1-5] [CX2-FA] [CPIO]	20	66.287	1.871		Residential - Single Family Residence - Pool, 1	174B093 434	1 per lot	Canoga Park - Winnetka - Woodland Hills - West Hills	No	VLI, LI, ABMI	AHO , CPK CPU
Los Angeles	4721 DESERET DR	91364	2074030021	0.000	0.000	0.000	1.870	Shortfall of Sites	0.241	Low Residential	RS-1	Very Low Residential	0	0	66.287	1.870		Residential - Single Family Residence, 1	168B097 425	1 per lot	Canoga Park - Winnetka - Woodland Hills - West Hills	No	ABMI	AHO , CPK CPU, ADU
Los Angeles	1841 SAWTELLE BLVD	90025	4261021029	0.935	0.935	0.000	0.000	Shortfall of Sites	0.195	Neighborhood Commercial	C2-1VL	Mixed Use Corridor	0	20	148.841	1.870		Residential - Five or More Units or Apartments (Any Combination) · 4 Stories or Less, 21	126B149 429	54	West Los Angeles	No	LI	West WLA CPU , AHO
Los Angeles	7019 VASSAR AVE	91303	2138002021	0.000	0.000	0.000	1.870	Shortfall of Sites	0.323	Medium Residential	R3-1-RIO	Medium Neighborhood Residential	0	0	71.228	1.870		Residential - Five or More Units or Apartments (Any Combination) · 4 Stories or Less, 15	183B101 286	43	Canoga Park - Winnetka - Woodland Hills - West Hills	Yes	ABMI	CPK CPU ,
Los Angeles	1917 NEW JERSEY ST	90033	5174006015	0.000	0.000	0.000	1.870	Shortfall of Sites	0.136	Low Medium II Residential	RD1.5-1-RIO-CUGU	Medium Residential	[VLN2 - CR1 - 3][RG1 - 8][CPIO]	0	58.864	1.870		Residential - Three Units (Any Combination) - 4 Stories or Less, 3	129A221 47	54	Boyle Heights	Yes	ABMI	BH CPU , R2RD
Los Angeles	211 N CUMMINGS ST	90033	5183007037	0.000	0.000	0.000	1.870	Shortfall of Sites	0.136	Low Medium II Residential	RD1.5-1-CUGU	Low Neighborhood Residential	[VLN2 - MU4 - 3][RN2 - 8][CPIO]	0	58.877	1.870		Residential - Three Units (Any Combination) - 4 Stories or Less, 3	129A223 306	54	Boyle Heights	Yes	ABMI	BH CPU , R2RD
Los Angeles	717 NEW DEPOT ST	90012	5407008009	0.000	0.000	0.000	1.870	Shortfall of Sites	0.109	High Medium Residential	R4-1	Medium Neighborhood Residential	[LM2-MU2-5] [RX1-FA] [CPIO]	0	119.366	1.870		Residential - Five or More Units or Apartments (Any Combination) · 4 Stories or Less, 7	135A213 65	No Max	Central City North	Yes	ABMI	DT CPU
Los Angeles	904 WHITE KNOLL DR	90012	5406021018	0.000	0.000	0.000	1.870	Shortfall of Sites	0.068	Medium Residential	R3-1	Medium Neighborhood Residential	[LN1-MU1-5] [RG1-FA] [CPIO]	0	118.145	1.870		Residential - Three Units (Any Combination) - 4 Stories or Less, 3	136-5A211 342	No Max	Central City North	Yes	ABMI	DT CPU
Los Angeles	5725 TUJUNGA AVE	91601	2338025012	0.000	0.000	0.000	1.870	Shortfall of Sites	0.050	Community Commercial	C2-1	Community Commercial	0	0	161.486	1.870		Residential - Three Units (Any Combination) - 4 Stories or Less, 3	174B173 513	No Max	North Hollywood - Valley Village	Yes	ABMI	Orange LineTNP , AHO
Los Angeles	6431 INDEPENDENCE AVE	91367	2149003039	0.000	0.000	1.870	0.000	Shortfall of Sites	1.012	Regional Center Commercial	(WC)COLLEGE-SN	Regional Center	0	0	2.310	1.870		Commercial - Office Building - One Story, 0	180B109 592		Canoga Park - Winnetka - Woodland Hills - West Hills	No	MI	ARO , CPK CPU
Los Angeles	23554 LADRILLO ST	91367	2044013001	0.935	0.935	0.000	0.000	Shortfall of Sites	0.271	Very Low Residential	RE11-1	Very Low Residential	0	20	66.287	1.870		Residential - Single Family Residence - Pool, 1	171B093 316	1 per lot	Canoga Park - Winnetka - Woodland Hills - West Hills	No	LI	AHO , CPK CPU
Los Angeles	1049 SELBY AVE	90024	4360004039	0.000	0.000	0.000	1.870	Shortfall of Sites	0.040	Low Residential	R1-1-O	0	0	0	99.000	1.870		Residential - Single Family Residence - Pool, 1	132B153 29		Westwood	No	ABMI	TOC EXP
Los Angeles	18226 VENTURA BLVD	91356	2181010028	0.000	0.000	0.000	1.869	Shortfall of Sites	0.147	General Commercial	R1-1VLD	0	0	0	66.287	1.869		Commercial - Office Building - One Story, 0	171B125 368		Encino - Tarzana	No	ABMI	AHO , ENC CPU
Los Angeles	4940 SWINTON AVE	91436	2260022024	0.000	0.000	0.000	1.869	Shortfall of Sites	0.241	Low II Residential	RE9-1	Low Residential	0	0	66.287	1.869		Residential - Single Family Residence - Pool, 1	168B141 147	1 per lot	Encino - Tarzana	No	ABMI	AHO , ENC CPU, ADU
Los Angeles	7520 TOPEKA DR	91335	2104014027	0.934	0.934	0.000	0.000	Shortfall of Sites	0.270	Low Residential	R1-1	Low Residential	0	20	66.287	1.869		Residential - Single Family Residence - Pool, 1	186B121 329	1 per lot	Reseda - West Van Nuys	No	LI	AHO , RES CPU
Los Angeles	15453 SUTTON ST	91403	2283019011	0.000	0.000	0.000	1.869	Shortfall of Sites	0.241	Low II Residential	R1-1	Low Residential	0	0	66.287	1.869		Residential - Single Family Residence - Pool, 1	166-5A145 92	1 per lot	Encino - Tarzana	No	ABMI	AHO , ENC CPU, ADU
Los Angeles	8034 HILLARY DR	91304	2020018040	0.000	0.000	0.000	1.869	Shortfall of Sites	0.241	Very Low Residential	RE11-1	Very Low Residential	0	0	66.287	1.869		Residential - Single Family Residence - Pool, 1	189B093 194	1 per lot	Canoga Park - Winnetka - Woodland Hills - West Hills	No	ABMI	AHO , CPK CPU, ADU
Los Angeles	8026 HILLARY DR	91304	2020018041	0.000	0.000	0.000	1.869	Shortfall of Sites	0.241	Very Low Residential	RE11-1	Very Low Residential	0	0	66.287	1.869		Residential - Single Family Residence, 1	189B093 201	1 per lot	Canoga Park - Winnetka - Woodland Hills - West Hills	No	ABMI	AHO , CPK CPU, ADU
Los Angeles	8040 HILLARY DR	91304	2020018039	0.000	0.000	0.000	1.869	Shortfall of Sites	0.241	Very Low Residential	RE11-1	Very Low Residential	[MB4-G1-5] [CX2-FA] [CPIO]	0	66.287	1.869		Residential - Single Family Residence, 1	189B093 163	1 per lot	Canoga Park - Winnetka - Woodland Hills - West Hills	No	ABMI	AHO , CPK CPU, ADU
Los Angeles	8018 HILLARY DR	91304	2020018042	0.000	0.000	0.000	1.868	Shortfall of Sites	0.241	Very Low Residential	RE11-1	Very Low Residential	0	0	66.287	1.868		Residential - Single Family Residence, 1	189B093 221	1 per lot	Canoga Park - Winnetka - Woodland Hills - West Hills	No	ABMI	AHO , CPK CPU, ADU
Los Angeles	23627 CANZONET ST	91367	2047006001	0.934	0.934	0.000	0.000	Shortfall of Sites	0.270	Very Low Residential	RE11-1	Very Low Residential	0	20	66.287	1.868		Residential - Single Family Residence, 1	171B093 429	1 per lot	Canoga Park - Winnetka - Woodland Hills - West Hills	No	LI	AHO , CPK CPU

Jurisdiction Name	Site Address/Intersection	5 Digit ZIP Code	Assessor Parcel Number	Very Low-Income	Low-Income	Moderate-Income	Above Moderate-Income	Type of Shortfall	Parcel Size (Acres)	Current General Plan Designation	Current Zoning	Proposed General Plan (GP) Designation	Proposed Zoning	Minimum Density Allowed	Maximum Density Allowed	Total Capacity	Vacant/ Nonvacant	Description of Existing Uses	PIN	Base Density Per Acre	Community Plan Area	Rent Stabalization Ordinance	Income Category	Applicable Rezoning Program (Program informing values in Column Q listed first)
Los Angeles	8010 HILLARY DR	91304	2020018043	0.000	0.000	0.000	1.868	Shortfall of Sites	0.241	Very Low Residential	RE11-1	Very Low Residential	0	0	66.287	1.868		Residential - Single Family Residence - Pool, 1	189B093 238	1 per lot	Canoga Park - Winnetka - Woodland Hills - West Hills	No	ABMI	AHO , CPK CPU, ADU
Los Angeles	8000 HILLARY DR	91304	2020018044	0.000	0.000	0.000	1.868	Shortfall of Sites	0.241	Very Low Residential	RE11-1	Very Low Residential	0	0	66.287	1.868		Residential - Single Family Residence - Pool and Misc., 1	189B093 266	1 per lot	Canoga Park - Winnetka - Woodland Hills - West Hills	No	ABMI	AHO , CPK CPU, ADU
Los Angeles	7954 HILLARY DR	91304	2020018045	0.000	0.000	0.000	1.868	Shortfall of Sites	0.241	Very Low Residential	RE11-1	Very Low Residential	0	0	66.287	1.868		Residential - Single Family Residence - Pool, 1	189B093 276	1 per lot	Canoga Park - Winnetka - Woodland Hills - West Hills	No	ABMI	AHO , CPK CPU, ADU
Los Angeles	0	0	2135016017	0.000	0.000	0.000	1.868	Shortfall of Sites	0.176	Low Residential	R1-1-RIO	Low Residential	0	0	66.287	1.868		Commercial - Parking Lot (Commercial Use Property) - Lots - Patron or Employee - One Story, 0	183B117 136	1 per lot	Canoga Park - Winnetka - Woodland Hills - West Hills	No	ABMI	AHO , CPK CPU
Los Angeles	4950 GLORIA AVE	91436	2261013059	0.000	0.000	0.000	1.868	Shortfall of Sites	0.241	Low II Residential	RE9-1	Low Residential	0	0	66.287	1.868		Residential - Single Family Residence, 1	168B141 167	1 per lot	Encino - Tarzana	No	ABMI	AHO , ENC CPU, ADU
Los Angeles	7946 HILLARY DR	91304	2020018046	0.000	0.000	0.000	1.868	Shortfall of Sites	0.241	Very Low Residential	RE11-1	Very Low Residential	0	0	66.287	1.868		Residential - Single Family Residence, 1	189B093 282	1 per lot	Canoga Park - Winnetka - Woodland Hills - West Hills	No	ABMI	AHO , CPK CPU, ADU
Los Angeles	4609 RUBIO AVE	91436	2284008031	0.000	0.000	0.000	1.868	Shortfall of Sites	0.241	Low I Residential	RE9-1	Low Residential	0	0	66.287	1.868		Residential - Single Family Residence, 1	168B137 615	1 per lot	Encino - Tarzana	No	ABMI	AHO , ENC CPU, ADU
Los Angeles	7938 HILLARY DR	91304	2020018047	0.000	0.000	0.000	1.868	Shortfall of Sites	0.241	Very Low Residential	RE11-1	Very Low Residential	0	0	66.287	1.868		Residential - Single Family Residence, 1	189B093 317	1 per lot	Canoga Park - Winnetka - Woodland Hills - West Hills	No	ABMI	AHO , CPK CPU, ADU
Los Angeles	16648 OAK VIEW CT	91436	2284007030	0.000	0.000	0.000	1.867	Shortfall of Sites	0.241	Low I Residential	RE9-1	Low Residential	0	0	66.287	1.867		Residential - Single Family Residence - Pool, 1	168B137 437	1 per lot	Encino - Tarzana	No	ABMI	AHO , ENC CPU, ADU
Los Angeles	17661 ROYCE DR W	91316	2290010015	0.000	0.000	0.000	1.867	Shortfall of Sites	0.241	Low II Residential	RS-1	Low Residential	0	0	66.287	1.867		Residential - Single Family Residence, 1	168B129 77	1 per lot	Encino - Tarzana	No	ABMI	AHO , ENC CPU, ADU
Los Angeles	6819 WHITSETT AVE	91605	2324029029	0.933	0.933	0.000	0.000	Shortfall of Sites	0.256	Medium Residential	R3-1	0	0	20	82.482	1.867		Residential - Five or More Units or Apartments (Any Combination) - 4 Stories or Less, 14	183B165 591		North Hollywood - Valley Village	No	LI	DB50
Los Angeles	10204 SAMOA AVE	91042	2565015067	0.933	0.933	0.000	0.000	Shortfall of Sites	0.256	Medium Residential	R3-1	0	0	20	82.516	1.867		Residential - Five or More Units or Apartments (Any Combination) - 4 Stories or Less, 14	204B197 955		Sunland - Tujunga - Lake View Terrace - Shadow Hills - East La Tuna Canyon	No	LI	DB50
Los Angeles	10238 TUJUNGA CANYON BLVD	91042	2565013059	0.933	0.933	0.000	0.000	Shortfall of Sites	0.254	Medium Residential	R3-1	0	0	20	83.108	1.867		Residential - Five or More Units or Apartments (Any Combination) - 4 Stories or Less, 14	204B197 1021		Sunland - Tujunga - Lake View Terrace - Shadow Hills - East La Tuna Canyon	No	LI	DB50
Los Angeles	22410 PHILIPRIMM ST	91367	2040035011	0.000	0.000	0.000	1.866	Shortfall of Sites	0.241	Low Residential	RE11-1	Very Low Residential	0	0	66.287	1.866		Residential - Single Family Residence - Pool, 1	174B101 226	1 per lot	Canoga Park - Winnetka - Woodland Hills - West Hills	No	ABMI	AHO , CPK CPU, ADU
Los Angeles	0	0	2770018902	0.000	0.000	0.000	0.000	Shortfall of Sites	1.214	Public Facilities	[Q]PF-1XL	0	0	0	153.741	0.000		Miscellaneous - Government Owned Property - Government Services - Utilities Office (Power, Water, etc.), 0	195B121 528		Northridge	No		PF
Los Angeles	23419 CANZONET ST	91367	2044014018	0.933	0.933	0.000	0.000	Shortfall of Sites	0.270	Very Low Residential	RE11-1	Very Low Residential	0	20	66.287	1.866		Residential - Single Family Residence - Pool, 1	171B093 260	1 per lot	Canoga Park - Winnetka - Woodland Hills - West Hills	No	LI	AHO , CPK CPU
Los Angeles	5670 WILSHIRE BLVD	90036	5089007021	0.000	0.000	0.000	1.865	Shortfall of Sites	0.164	Regional Commercial	PB-2	0	0	0	94.696	1.865		Commercial - Office Building - Over 20 Stories, 0	132B181 80		Wilshire	No	ABMI	P
Los Angeles	5670 WILSHIRE BLVD	90036	5089007021	0.000	0.000	0.000	1.865	Shortfall of Sites	0.164	Regional Commercial	PB-2	0	0	0	94.696	1.865		Commercial - Office Building - Over 20 Stories, 0	132B181 101		Wilshire	No	ABMI	P
Los Angeles	6710 JELLICO AVE	91406	2229014019	0.933	0.933	0.000	0.000	Shortfall of Sites	0.270	Low Residential	R1-1-RIO	Low Residential	0	20	66.287	1.865		Residential - Single Family Residence, 1	180B129 139	1 per lot	Reseda - West Van Nuys	No	LI	AHO , RES CPU
Los Angeles	23816 BURBANK BLVD	91367	2047010016	0.933	0.933	0.000	0.000	Shortfall of Sites	0.270	Very Low Residential	RE11-1	Very Low Residential	0	20	66.287	1.865		Residential - Single Family Residence - Pool, 1	174B089 535	1 per lot	Canoga Park - Winnetka - Woodland Hills - West Hills	No	LI	AHO , CPK CPU
Los Angeles	0	0	4251006041	0.000	0.000	0.000	1.865	Shortfall of Sites	0.020	Low Residential	R1-1	0	0	0	99.000	1.865	Vacant	Residential - Single Family Residence - Vacant Land, 0	123B157 978		West Los Angeles	No	ABMI	TOC EXP
Los Angeles	17733 VALLEY VISTA BLVD	91316	2182004006	0.000	0.000	0.000	1.865	Shortfall of Sites	0.241	Low I Residential	RE9-1	Low Residential	0	0	66.287	1.865		Residential - Single Family Residence - Pool, 1	168B129 321	1 per lot	Encino - Tarzana	No	ABMI	AHO , ENC CPU, ADU
Los Angeles	23713 CROSSON DR	91367	2045025015	0.000	0.000	0.000	1.864	Shortfall of Sites	0.241	Low Residential	RS-1	Very Low Residential	0	0	66.287	1.864		Residential - Single Family Residence - Pool, 1	174B089 278	1 per lot	Canoga Park - Winnetka - Woodland Hills - West Hills	No	ABMI	AHO , CPK CPU, ADU
Los Angeles	1530 JAMES M WOOD BLVD	90015	5137003001	0.000	0.000	0.000	1.864	Shortfall of Sites	0.038	Highway Oriented Commercial	C2-1	0	0	0	93.390	1.864		Commercial - Office Building - Two Stories, 0	130-5A205 305		Westlake	No	ABMI	ARO
Los Angeles	1530 JAMES M WOOD BLVD	90015	5137003001	0.000	0.000	0.000	1.864	Shortfall of Sites	0.076	Highway Oriented Commercial	C2-1	0	0	0	47.323	1.864		Commercial - Office Building - Two Stories, 0	130-5A205 310		Westlake	No	ABMI	ARO
Los Angeles	1530 JAMES M WOOD BLVD	90015	5137003001	0.000	0.000	0.000	1.864	Shortfall of Sites	0.076	Highway Oriented Commercial	C2-1	0	0	0	47.343	1.864		Commercial - Office Building - Two Stories, 0	130-5A205 314		Westlake	No	ABMI	ARO
Los Angeles	959 BROXTON AVE	90024	4363017010	0.000	0.000	0.000	1.863	Shortfall of Sites	0.905	Community Commercial	C4-2D-O	0	0	0	2.144	1.863		Commercial - Wholesale and Manufacturing Outlet - One Story, 0	135B149 574		Westwood	No	ABMI	ARO
Los Angeles	21906 VISCANIO RD	91364	2171017058	0.000	0.000	0.000	1.863	Shortfall of Sites	0.241	Low Residential	R1-1	Low Residential	[MN1-SH2-5] [CX1-FA] [CPIO-O-CDO]	0	66.287	1.863		Residential - Single Family Residence - Pool, 1	168B101 616	1 per lot	Canoga Park - Winnetka - Woodland Hills - West Hills	No	ABMI	AHO , CPK CPU, ADU
Los Angeles	8471 BEVERLY BLVD	90048	5514012030	0.000	0.000	0.000	1.863	Shortfall of Sites	0.104	Neighborhood Office Commercial	C2-1VL-O	0	0	0	26.296	1.863		Commercial - Store Combination - Store and Office Combination - One Story, 0	138B173 426		Wilshire	No	ABMI	ARO
Los Angeles	8471 BEVERLY BLVD	90048	5514012030	0.000	0.000	0.000	1.863	Shortfall of Sites	0.111	Neighborhood Office Commercial	C2-1VL-O	0	0	0	24.654	1.863		Commercial - Store Combination - Store and Office Combination - One Story, 0	138B173 427		Wilshire	No	ABMI	ARO
Los Angeles	8471 BEVERLY BLVD	90048	5514012030	0.000	0.000	0.000	1.863	Shortfall of Sites	0.111	Neighborhood Office Commercial	C2-1VL-O	0	0	0	24.654	1.863		Commercial - Store Combination - Store and Office Combination - One Story, 0	138B173 428		Wilshire	No	ABMI	ARO
Los Angeles	8471 BEVERLY BLVD	90048	5514012030	0.000	0.000	0.000	1.863	Shortfall of Sites	0.111	Neighborhood Office Commercial	C2-1VL-O	0	0	0	24.654	1.863		Commercial - Store Combination - Store and Office Combination - One Story, 0	138B173 429		Wilshire	No	ABMI	ARO
Los Angeles	17739 VALLEY VISTA BLVD	91316	2182004007	0.000	0.000	0.000	1.862	Shortfall of Sites	0.241	Low I Residential	RE9-1	Low Residential	0	0	66.287	1.862		Residential - Single Family Residence, 1	168B129 322	1 per lot	Encino - Tarzana	No	ABMI	AHO , ENC CPU, ADU
Los Angeles	4808 DEMPSEY AVE	91436	2261006087	0.000	0.000	0.000	1.862	Shortfall of Sites	0.241	Low II Residential	R1-1	Low Residential	0	0	66.287	1.862		Residential - Single Family Residence - Pool, 1	168B141 429	1 per lot	Encino - Tarzana	No	ABMI	AHO , ENC CPU, ADU
Los Angeles	0	0	2148007900	0.000	0.000	0.000	1.862	Shortfall of Sites	0.176	Low Residential	RS-1-RIO	Low Residential	0	0	66.287	1.862		Miscellaneous - Government Owned Property, 0	180B109 191	1 per lot	Canoga Park - Winnetka - Woodland Hills - West Hills	No	ABMI	AHO , CPK CPU
Los Angeles	22657 FRIAR ST	91367	2039021013	0.000	0.000	0.000	1.861	Shortfall of Sites	0.241	Very Low Residential	RA-1	Very Low Residential	0	0	66.287	1.861		Residential - Single Family Residence, 1	180B097 676	1 per lot	Canoga Park - Winnetka - Woodland Hills - West Hills	No	ABMI	AHO , CPK CPU, ADU
Los Angeles	23311 BASSETT ST	91307	2028015042	0.000	0.000	0.000	1.861	Shortfall of Sites	0.241	Low Residential	RS-1	Very Low Residential	0	0	66.287	1.861		Residential - Single Family Residence, 1	183B093 468	1 per lot	Canoga Park - Winnetka - Woodland Hills - West Hills	No	ABMI	AHO , CPK CPU, ADU
Los Angeles	4921 ABBEYVILLE AVE	91364	2074029004	0.000	0.000	0.000	1.860	Shortfall of Sites	0.240	Low Residential	RS-1	Very Low Residential	0	0	66.287	1.860		Residential - Single Family Residence - Pool, 1	168B093 85	1 per lot	Canoga Park - Winnetka - Woodland Hills - West Hills	No	ABMI	AHO , CPK CPU, ADU
Los Angeles	4454 HASKELL AVE	91436	2283002036	0.000	0.000	0.000	1.860	Shortfall of Sites	0.240	Low II Residential	R1-1	Low Residential	0	0	66.287	1.860		Residential - Single Family Residence - Pool, 1	165B141 62	1 per lot	Encino - Tarzana	No	ABMI	AHO , ENC CPU, ADU
Los Angeles	5715 ALLOTT AVE	91401	2343010018	0.000	0.000	0.000	1.860	Shortfall of Sites	0.040	Low Residential	R1-1	0	0	0	99.000	1.860		Residential - Single Family Residence, 1	174B157 340		Van Nuys - North Sherman Oaks	No	ABMI	TOC EXP
Los Angeles	23529 DOLOROSA ST	91367	2044006019	0.930	0.930	0.000	0.000	Shortfall of Sites	0.270	Very Low Residential	RE11-1	Very Low Residential	0	20	66.287	1.860		Residential - Single Family Residence - Pool, 1	174B093 458	1 per lot	Canoga Park - Winnetka - Woodland Hills - West Hills	No	LI	AHO , CPK CPU
Los Angeles	641 S LOS ANGELES ST	90014	5148021019	0.093	0.093	0.000	1.674	Shortfall of Sites	0.074	Community Commercial	C2-2D	Traditional Core	[HM1-CHC1-5] [CX2-FA] [CPIO]	20	502.909	1.860		Commercial - Store, 11	127-5A211 104	No Max	Central City	No	VLI, LI, ABMI	DT CPU
Los Angeles	23615 CANZONET ST	91367	2047006002	0.930	0.930	0.000	0.000	Shortfall of Sites	0.270	Very Low Residential	RE11-1	Very Low Residential	0	20	66.287	1.860		Residential - Single Family Residence - Pool, 1	171B093 412	1 per lot	Canoga Park - Winnetka - Woodland Hills - West Hills	No	LI	AHO , CPK CPU
Los Angeles	1018 ELDEN AVE	90006	5076008018	0.929	0.929	0.000	0.000	Shortfall of Sites	0.196	General Commercial	[T][Q]P-1	0	0	20	94.696	1.859		Commercial - Parking Lot (Commercial Use Property) - Lots - Patron or Employee - One Story, 0	129B197 330		Wilshire	No	LI	P
Los Angeles	6179 JARED CT	91367	2032011019	0.000	0.000	0.000	1.858	Shortfall of Sites	0.240	Low Residential	RS-1	Very Low Residential	[DM4-CHC1-5] [CX2-FA] [CPIO]	0	66.287	1.858		Residential - Single Family Residence - Pool, 1	177B085 111	1 per lot	Canoga Park - Winnetka - Woodland Hills - West Hills	No	ABMI	AHO , CPK CPU, ADU
Los Angeles	4920 WOODLEY AVE	91436	2261022034	0.000	0.000	0.000	1.858	Shortfall of Sites	0.240	Low II Residential	RE9-1	Low Residential	0	0	66.287	1.858		Residential - Single Family Residence - Pool, 1	168B141 235	1 per lot	Encino - Tarzana	No	ABMI	AHO , ENC CPU, ADU
Los Angeles	24125 ALBERS ST	91367	2047013017	0.929	0.929	0.000	0.000	Shortfall of Sites	0.269	Very Low Residential	RE11-1	Very Low Residential	0	20	66.287	1.858		Residential - Single Family Residence, 1	171B089 108	1 per lot	Canoga Park - Winnetka - Woodland Hills - West Hills	No	LI	AHO , CPK CPU
Los Angeles	1612 CRENSHAW BLVD	90019	5072003033	0.000	0.000	0.000	1.858	Shortfall of Sites	0.043	Community Commercial	C2-2D-O-CPIO	0	0	0	54.450	1.858		Commercial - Service Station - Full Service - Lift, 0	126B185 224		West Adams - Baldwin Hills - Leimert	No	ABMI	OPP C
Los Angeles	0	0	2126004013	0.929	0.929	0.000	0.000	Shortfall of Sites	0.196	General Commercial	[Q]P-1VL-CDO-RIO	0	0	20	94.696	1.857	Vacant	Residential - Single Family Residence - Vacant Land, 0	183B121 192		Reseda - West Van Nuys	No	LI	P
Los Angeles	3655 S GRAND AVE	90007	5122023028	0.000	0.000	0.000	1.857	Shortfall of Sites	0.164	Hybrid Industrial	CM-1-CPIO	0	0	0	21.755	1.857		Commercial - Store Combination - Store and Office Combination - One Story, 0	118-5A203 253		Southeast Los Angeles	No	ABMI	ARO
Los Angeles	3655 S GRAND AVE	90007	5122023028	0.000	0.000	0.000	1.857	Shortfall of Sites	0.164	Hybrid Industrial	CM-1-CPIO	0	0	0	21.755	1.857		Commercial - Store Combination - Store and Office Combination - One Story, 0	118-5A203 260		Southeast Los Angeles	No	ABMI	ARO

Jurisdiction Name	Site Address/Intersection	5 Digit ZIP Code	Assessor Parcel Number	Very Low-Income	Low-Income	Moderate-Income	Above Moderate-Income	Type of Shortfall	Parcel Size (Acres)	Current General Plan Designation	Current Zoning	Proposed General Plan (GP) Designation	Proposed Zoning	Minimum Density Allowed	Maximum Density Allowed	Total Capacity	Vacant/ Nonvacant	Description of Existing Uses	PIN	Base Density Per Acre	Community Plan Area	Rent Stabalization Ordinance	Income Category	Applicable Rezoning Program (Program informing values in Column Q listed first)
Los Angeles	3655 S GRAND AVE	90007	5122023028	0.000	0.000	0.000	1.857	Shortfall of Sites	0.164	Hybrid Industrial	CM-1-CPIO	0	0	0	21.755	1.857		Commercial - Store Combination - Store and Office Combination - One Story, 0	118-5A203 278		Southeast Los Angeles	No	ABMI	ARO
Los Angeles	3655 S GRAND AVE	90007	5122023028	0.000	0.000	0.000	1.857	Shortfall of Sites	0.164	Hybrid Industrial	CM-1-CPIO	0	0	0	21.755	1.857		Commercial - Store Combination - Store and Office Combination - One Story, 0	118-5A203 292		Southeast Los Angeles	No	ABMI	ARO
Los Angeles	5128 LIBBIT AVE	91436	2260017059	0.929	0.929	0.000	0.000	Shortfall of Sites	0.269	Low II Residential	RE9-1	Low Residential	0	20	66.287	1.857		Residential - Single Family Residence - Pool, 1	171B137 271	1 per lot	Encino - Tarzana	No	LI	AHO , ENC CPU, ADU
Los Angeles	4423 FIRMAMENT AVE	91436	2283002002	0.000	0.000	0.000	1.857	Shortfall of Sites	0.146	Low II Residential	R1-1	Low Residential	0	0	66.287	1.857		Residential - Single Family Residence - Pool, 0	165B141 140	1 per lot	Encino - Tarzana	No	ABMI	AHO , ENC CPU
Los Angeles	14615 SHERMAN WAY	91405	2218023023	0.928	0.928	0.000	0.000	Shortfall of Sites	0.402	Low Medium II Residential	[Q]RD1.5-1	0	0	20	102.494	1.856		Institutional - Church - One Story, 0	183B149 33		Van Nuys - North Sherman Oaks	No	LI	FBO
Los Angeles	1865 RODNEY DR	90027	5590015015	0.000	0.000	0.000	1.856	Shortfall of Sites	0.040	Low Medium I Residential	R2-1XL	0	0	0	99.000	1.856		Residential - Single Family Residence, 1	150B197 926		Hollywood	No	ABMI	TOC EXP
Los Angeles	0	0	2163017014	0.000	0.000	0.000	1.856	Shortfall of Sites	0.146	Low II Residential	R1-1	Low Residential	0	0	66.287	1.856		Commercial - Parking Lot (Commercial Use Property) - Lots - Patron or Employee - One Story, 0	174B117 396	1 per lot	Encino - Tarzana	No	ABMI	AHO , ENC CPU
Los Angeles	3425 E 1ST ST	90063	5179019043	0.927	0.927	0.000	0.000	Shortfall of Sites	0.196	Community Commercial	[Q]P-1-CUGU	0	0	20	94.696	1.855		Commercial - Shopping Center (Neighborhood, Community) - One Story, 0	126A229 152		Boyle Heights	No	LI	P
Los Angeles	0	0	2265015040	0.000	0.000	0.000	1.854	Shortfall of Sites	0.163	General Commercial	(T)(Q)P-1-RIO	0	0	0	94.696	1.854	Vacant	Residential - Single Family Residence - Vacant Land, 0	166-5A151 60		Sherman Oaks - Studio City - Toluca Lake - Cahuenga Pass	No	ABMI	P
Los Angeles	7301 LINDLEY AVE	91335	2119030023	0.927	0.927	0.000	0.000	Shortfall of Sites	0.402	Low Residential	R1-1	0	0	20	102.494	1.854		Institutional - Church - One Story, 0	186B125 1020		Reseda - West Van Nuys	No	LI	FBO
Los Angeles	5537 BECKFORD AVE	91356	2163017008	0.000	0.000	0.000	1.854	Shortfall of Sites	0.146	Low II Residential	R1-1	Low Residential	0	0	66.287	1.854		Residential - Double, Duplex, or Two Units - 4 Stories or Less, 0	174B117 397	1 per lot	Encino - Tarzana	No	ABMI	AHO , ENC CPU
Los Angeles	7336 FORBES AVE	91406	2226020016	0.927	0.927	0.000	0.000	Shortfall of Sites	0.269	Low Residential	R1-1	Low Residential	0	20	66.287	1.853		Residential - Single Family Residence - Pool, 1	186B133 875	1 per lot	Reseda - West Van Nuys	No	LI	AHO , RES CPU
Los Angeles	17143 RANCHO ST	91316	2289008023	0.000	0.000	0.000	1.853	Shortfall of Sites	0.175	Very Low I Residential	RA-1	Very Low Residential	0	0	66.287	1.853		Residential - Single Family Residence - Pool, 0	168B133 158	1 per lot	Encino - Tarzana	No	ABMI	AHO , ENC CPU, ADU
Los Angeles	6650 HOLLYWOOD BLVD	90028	5547014010	0.000	0.000	0.000	1.852	Shortfall of Sites	0.016	Regional Center Commercial	C4-2D-SN	Regional Center Commercial	C2-2D-SN-CPIO	0	224.176	1.852		Commercial - Store Combination - Store and Office Combination - Four Stories, 0	148-5A185 166	108	Hollywood	No	ABMI	ARO , HWD CPU, MURC
Los Angeles	22908 DOLOROSA ST	91367	2042008078	0.926	0.926	0.000	0.000	Shortfall of Sites	0.269	Low Residential	R1-1	Very Low Residential	0	20	66.287	1.852		Residential - Single Family Residence, 1	174B097 823	1 per lot	Canoga Park - Winnetka - Woodland Hills - West Hills	No	LI	AHO , CPK CPU
Los Angeles	6726 RESEDA BLVD	91335	2125014005	0.926	0.926	0.000	0.000	Shortfall of Sites	0.196	General Commercial	[Q]P-1VL-CDO-RIO	0	0	20	94.696	1.852		Commercial - Parking Lot (Commercial Use Property) - Lots - Patron or Employee - One Story, 0	180B125 125		Reseda - West Van Nuys	No	LI	P
Los Angeles	7521 WILBUR AVE	91335	2104014026	0.926	0.926	0.000	0.000	Shortfall of Sites	0.269	Low Residential	R1-1	Low Residential	0	20	66.287	1.852		Residential - Single Family Residence, 1	186B121 330	1 per lot	Reseda - West Van Nuys	No	LI	AHO , RES CPU
Los Angeles	23509 KIVIK ST	91367	2044011028	0.093	0.093	0.000	1.666	Shortfall of Sites	0.269	Very Low Residential	RE11-1	Very Low Residential	[HB3-G1-5] [CX2-FA] [CPIO-O]	20	66.287	1.852		Residential - Single Family Residence - Pool, 1	171B093 133	1 per lot	Canoga Park - Winnetka - Woodland Hills - West Hills	No	VLI, LI, ABMI	AHO , CPK CPU
Los Angeles	24117 ALBERS ST	91367	2047013018	0.926	0.926	0.000	0.000	Shortfall of Sites	0.269	Very Low Residential	RE11-1	Very Low Residential	0	20	66.287	1.851		Residential - Single Family Residence, 1	171B089 110	1 per lot	Canoga Park - Winnetka - Woodland Hills - West Hills	No	LI	AHO , CPK CPU
Los Angeles	901 S WESTERN AVE	90006	5093001036	0.000	0.000	1.851	0.000	Shortfall of Sites	0.202	General Commercial	C2-1	0	0	0	17.583	1.851		Commercial - Store Combination - Store and Office Combination - One Story, 0	132B193 885		Wilshire	No	MI	ARO
Los Angeles	901 S WESTERN AVE	90006	5093001036	0.000	0.000	0.000	1.851	Shortfall of Sites	0.165	General Commercial	C2-1	0	0	0	21.636	1.851		Commercial - Store Combination - Store and Office Combination - One Story, 0	132B193 905		Wilshire	No	ABMI	ARO
Los Angeles	901 S WESTERN AVE	90006	5093001036	0.000	0.000	0.000	1.851	Shortfall of Sites	0.165	General Commercial	C2-1	0	0	0	21.637	1.851		Commercial - Store Combination - Store and Office Combination - One Story, 0	132B193 934		Wilshire	No	ABMI	ARO
Los Angeles	23820 HAMLIN ST	91307	2033007018	0.000	0.000	0.000	1.851	Shortfall of Sites	0.240	Low Residential	RS-1	Very Low Residential	0	0	66.287	1.851		Residential - Single Family Residence - Pool, 1	180B089 598	1 per lot	Canoga Park - Winnetka - Woodland Hills - West Hills	No	ABMI	AHO , CPK CPU, ADU
Los Angeles	22322 VANOWEN ST	91303	2139009017	0.925	0.925	0.000	0.000	Shortfall of Sites	0.269	Low Residential	RA-1-RIO	Very Low Residential	0	20	66.287	1.850		Residential - Single Family Residence - Pool, 1	180B101 22	1 per lot	Canoga Park - Winnetka - Woodland Hills - West Hills	No	LI	AHO , CPK CPU
Los Angeles	7943 RUDNICK AVE	91304	2012028015	0.925	0.925	0.000	0.000	Shortfall of Sites	0.269	Low Residential	RS-1	Very Low Residential	0	20	66.287	1.850		Residential - Single Family Residence - Pool, 1	189B101 318	1 per lot	Canoga Park - Winnetka - Woodland Hills - West Hills	No	LI	AHO , CPK CPU
Los Angeles	22314 VANOWEN ST	91303	2139009018	0.925	0.925	0.000	0.000	Shortfall of Sites	0.269	Low Residential	RA-1-RIO	Very Low Residential	0	20	66.287	1.850		Residential - Single Family Residence, 1	180B101 24	1 per lot	Canoga Park - Winnetka - Woodland Hills - West Hills	No	LI	AHO , CPK CPU
Los Angeles	7528 FLIGHT AVE	90045	4104017042	0.000	0.000	0.000	1.850	Shortfall of Sites	0.017	Low Residential	R1-1	0	0	0	113.635	1.850		Residential - Single Family Residence - Pool and Misc., 0	099B169 296		Westchester - Playa del Rey	No	ABMI	OPP RC
Los Angeles	5135 GLORIA AVE	91436	2261016009	0.000	0.000	0.000	1.850	Shortfall of Sites	0.240	Low II Residential	RE9-1	Low Residential	0	0	66.287	1.850		Residential - Single Family Residence - Pool, 1	171B141 264	1 per lot	Encino - Tarzana	No	ABMI	AHO , ENC CPU, ADU
Los Angeles	520 S VIRGIL AVE	90020	5077005022	0.924	0.924	0.000	0.000	Shortfall of Sites	0.195	Community Commercial	P-1	0	0	20	94.696	1.849		Commercial - Office Building - One Story, 0	135A201 103		Wilshire	No	LI	P
Los Angeles	5322 HINTON AVE	91367	2044014007	0.924	0.924	0.000	0.000	Shortfall of Sites	0.269	Very Low Residential	RE11-1	Very Low Residential	0	20	66.287	1.849		Residential - Single Family Residence - Pool, 1	171B093 200	1 per lot	Canoga Park - Winnetka - Woodland Hills - West Hills	No	LI	AHO , CPK CPU
Los Angeles	7441 TAMPA AVE	91335	2116016003	0.924	0.924	0.000	0.000	Shortfall of Sites	0.401	Low Medium I Residential	RA-1	0	0	20	102.494	1.849		Institutional - Church - One Story, 0	186B117 484		Reseda - West Van Nuys	No	LI	FBO
Los Angeles	7428 VANALDEN AVE	91335	2104021014	0.924	0.924	0.000	0.000	Shortfall of Sites	0.269	Low Residential	R1-1	Low Residential	0	20	66.287	1.849		Residential - Single Family Residence, 1	186B121 550	1 per lot	Reseda - West Van Nuys	No	LI	AHO , RES CPU
Los Angeles	10941 SPROUL AVE	90064	4251007036	0.000	0.000	0.000	1.848	Shortfall of Sites	0.040	Low Residential	R1-1	0	0	0	99.000	1.848		Residential - Single Family Residence, 1	123B157 958		West Los Angeles	No	ABMI	TOC EXP
Los Angeles	0	0	2604036900	0.000	0.000	0.000	0.000	Shortfall of Sites	1.202	Public Facilities	PF-1VL	0	0	0	153.741	0.000	Vacant	Miscellaneous - Government Owned Property - Vacant Land, 0	222B145 309		Sylmar	No		PF
Los Angeles	19049 PARTHENIA ST	91324	2784003038	0.924	0.924	0.000	0.000	Shortfall of Sites	0.195	Light Manufacturing	P-1VL, [Q]C2-1VL, M2-1VL	0	0	20	94.696	1.848		Commercial - Store - One Story, 0	195B121 363		Northridge	No	LI	P
Los Angeles	4962 RUBIO AVE	91436	2259017045	0.000	0.000	0.000	1.847	Shortfall of Sites	0.239	Low II Residential	R1-1	Low Residential	0	0	66.287	1.847		Residential - Single Family Residence, 1	171B137 458	1 per lot	Encino - Tarzana	No	ABMI	AHO , ENC CPU, ADU
Los Angeles	4827 ALMIDOR AVE	91364	2074041011	0.000	0.000	0.000	1.847	Shortfall of Sites	0.239	Low Residential	RS-1	Very Low Residential	0	0	66.287	1.847		Residential - Single Family Residence, 1	168B093 143	1 per lot	Canoga Park - Winnetka - Woodland Hills - West Hills	No	ABMI	AHO , CPK CPU, ADU
Los Angeles	4801 ALMIDOR AVE	91364	2074041008	0.000	0.000	0.000	1.847	Shortfall of Sites	0.239	Low Residential	RS-1	Very Low Residential	0	0	66.287	1.847		Residential - Single Family Residence - Pool, 1	168B093 169	1 per lot	Canoga Park - Winnetka - Woodland Hills - West Hills	No	ABMI	AHO , CPK CPU, ADU
Los Angeles	4819 ALMIDOR AVE	91364	2074041010	0.000	0.000	0.000	1.847	Shortfall of Sites	0.239	Low Residential	RS-1	Very Low Residential	0	0	66.287	1.847		Residential - Single Family Residence - Pool, 1	168B093 151	1 per lot	Canoga Park - Winnetka - Woodland Hills - West Hills	No	ABMI	AHO , CPK CPU, ADU
Los Angeles	4843 ALMIDOR AVE	91364	2074041013	0.000	0.000	0.000	1.847	Shortfall of Sites	0.239	Low Residential	RS-1	Very Low Residential	[LM2-MU2-5] [RX1-FA] [CPIO]	0	66.287	1.847		Residential - Single Family Residence - Pool, 1	168B093 125	1 per lot	Canoga Park - Winnetka - Woodland Hills - West Hills	No	ABMI	AHO , CPK CPU, ADU
Los Angeles	4835 ALMIDOR AVE	91364	2074041012	0.000	0.000	0.000	1.847	Shortfall of Sites	0.239	Low Residential	RS-1	Very Low Residential	0	0	66.287	1.847		Residential - Single Family Residence, 1	168B093 134	1 per lot	Canoga Park - Winnetka - Woodland Hills - West Hills	No	ABMI	AHO , CPK CPU, ADU
Los Angeles	4809 ALMIDOR AVE	91364	2074041009	0.000	0.000	0.000	1.847	Shortfall of Sites	0.239	Low Residential	RS-1	Very Low Residential	0	0	66.287	1.847		Residential - Single Family Residence - Pool, 1	168B093 160	1 per lot	Canoga Park - Winnetka - Woodland Hills - West Hills	No	ABMI	AHO , CPK CPU, ADU
Los Angeles	5142 GAYNOR AVE	91436	2261016007	0.000	0.000	0.000	1.847	Shortfall of Sites	0.239	Low II Residential	RE9-1	Low Residential	0	0	66.287	1.847		Residential - Single Family Residence - Pool, 1	171B141 248	1 per lot	Encino - Tarzana	No	ABMI	AHO , ENC CPU, ADU
Los Angeles	5172 GAYNOR AVE	91436	2261016003	0.000	0.000	0.000	1.847	Shortfall of Sites	0.239	Low II Residential	RE9-1	Low Residential	0	0	66.287	1.847		Residential - Single Family Residence - Pool, 1	171B141 138	1 per lot	Encino - Tarzana	No	ABMI	AHO , ENC CPU, ADU
Los Angeles	5158 GAYNOR AVE	91436	2261016005	0.000	0.000	0.000	1.847	Shortfall of Sites	0.239	Low II Residential	RE9-1	Low Residential	0	0	66.287	1.847		Residential - Single Family Residence - Pool, 1	171B141 184	1 per lot	Encino - Tarzana	No	ABMI	AHO , ENC CPU, ADU
Los Angeles	5180 GAYNOR AVE	91436	2261016002	0.000	0.000	0.000	1.847	Shortfall of Sites	0.239	Low II Residential	RE9-1	Low Residential	0	0	66.287	1.847		Residential - Single Family Residence, 1	171B141 111	1 per lot	Encino - Tarzana	No	ABMI	AHO , ENC CPU, ADU
Los Angeles	5166 GAYNOR AVE	91436	2261016004	0.000	0.000	0.000	1.847	Shortfall of Sites	0.239	Low II Residential	RE9-1	Low Residential	0	0	66.287	1.847		Residential - Single Family Residence - Pool, 1	171B141 156	1 per lot	Encino - Tarzana	No	ABMI	AHO , ENC CPU, ADU
Los Angeles	5181 GLORIA AVE	91436	2261016015	0.000	0.000	0.000	1.847	Shortfall of Sites	0.239	Low II Residential	RE9-1	Low Residential	0	0	66.287	1.847		Residential - Single Family Residence - Pool, 1	171B141 112	1 per lot	Encino - Tarzana	No	ABMI	AHO , ENC CPU, ADU
Los Angeles	23830 HATTERAS ST	91367	2045026010	0.000	0.000	0.000	1.847	Shortfall of Sites	0.239	Low Residential	RS-1	Very Low Residential	[DM1-G1-5] [IX3-FA] [CPIO]	0	66.287	1.847		Residential - Single Family Residence - Pool, 1	174B089 212	1 per lot	Canoga Park - Winnetka - Woodland Hills - West Hills	No	ABMI	AHO , CPK CPU, ADU
Los Angeles	5173 GLORIA AVE	91436	2261016014	0.000	0.000	0.000	1.846	Shortfall of Sites	0.239	Low II Residential	RE9-1	Low Residential	0	0	66.287	1.846		Residential - Single Family Residence - Pool, 1	171B141 139	1 per lot	Encino - Tarzana	No	ABMI	AHO , ENC CPU, ADU
Los Angeles	18135 SHERMAN WAY	91335	2119028001	0.923	0.923	0.000	0.000	Shortfall of Sites	0.195	Community Commercial	[Q]C2-1L-CDO, [Q]P-1L-CDO	0	0	20	94.696	1.846		Commercial - Shopping Center (Neighborhood, Community) - One Story, 0	186B125 896		Reseda - West Van Nuys	No	LI	P
Los Angeles	5167 GLORIA AVE	91436	2261016013	0.000	0.000	0.000	1.846	Shortfall of Sites	0.239	Low II Residential	RE9-1	Low Residential	0	0	66.287	1.846		Residential - Single Family Residence - Pool, 1	171B141 157	1 per lot	Encino - Tarzana	No	ABMI	AHO , ENC CPU, ADU
Los Angeles	5159 GLORIA AVE	91436	2261016012	0.000	0.000	0.000	1.846	Shortfall of Sites	0.239	Low II Residential	RE9-1	Low Residential	0	0	66.287	1.846		Residential - Single Family Residence, 1	171B141 186	1 per lot	Encino - Tarzana	No	ABMI	AHO , ENC CPU, ADU
Los Angeles	23115 MARIANO ST	91367	2042007067	0.092	0.092	0.000	1.661	Shortfall of Sites	0.312	Low Residential	R1-1	Very Low Residential	[HB5-SH1-5] [CX4-FA] [CPIO]	20	66.287	1.846		Residential - Single Family Residence - Pool and Misc., 1	171B097 6	1 per lot	Canoga Park - Winnetka - Woodland Hills - West Hills	No	VLI, LI, ABMI	AHO , CPK CPU
Los Angeles	5151 GLORIA AVE	91436	2261016011	0.000	0.000	0.000	1.846	Shortfall of Sites	0.239	Low II Residential	RE9-1	Low Residential	0	0	66.287	1.846		Residential - Single Family Residence, 1	171B141 215	1 per lot	Encino - Tarzana	No	ABMI	AHO , ENC CPU, ADU
Los Angeles	312 E 1ST ST	90012	5161017035	0.000	0.000	0.000	1.846	Shortfall of Sites	0.004	Regional Center Commercial	[Q]C2-4D-O-CDO	Community Center	[DM2-SH2-5] [CX1-FA] [CPIO-O-CDO]	0	887.707	1.846		Commercial - Store Combination - Store and Office Combination - Five Stories, 0	130-5A213 170	No Max	Central City	No	ABMI	ARO , DT CPU
Los Angeles	6125 MANTON AVE	91367	2035011020	0.000	0.000	0.000	1.846	Shortfall of Sites	0.239	Low Residential	RS-1	Very Low Residential	0	0	66.287	1.846		Residential - Single Family Residence, 1	177B093 414	1 per lot	Canoga Park - Winnetka - Woodland Hills - West Hills	No	ABMI	AHO , CPK CPU, ADU
Los Angeles	5143 GLORIA AVE	91436	2261016010	0.000	0.000	0.000	1.846	Shortfall of Sites	0.239	Low II Residential	RE9-1	Low Residential	0	0	66.287	1.846		Residential - Single Family Residence - Pool, 1	171B141 249	1 per lot	Encino - Tarzana	No	ABMI	AHO , ENC CPU, ADU
Los Angeles	17402 ROSCOE BLVD	91325	2201010007	0.000	0.000	0.000	1.845	Shortfall of Sites	0.252	Low Residential	R1-1	Low Residential	0	0	66.287	1.845		Residential - Single Family Residence - Guesthouse, 1	192B129 338	1 per lot	Reseda - West Van Nuys	Yes	ABMI	AHO , RES CPU, ADU
Los Angeles	19717 CALVERT ST	91367	2153022014	0.923	0.923	0.000	0.000	Shortfall of Sites	0.268	Low Residential	RS-1	Very Low Residential	0	20	66.287	1.845		Residential - Single Family Residence - Pool, 1	177B117 503	1 per lot	Canoga Park - Winnetka - Woodland Hills - West Hills	No	LI	AHO , CPK CPU

Jurisdiction Name	Site Address/Intersection	5 Digit ZIP Code	Assessor Parcel Number	Very Low-Income	Low-Income	Moderate-Income	Above Moderate-Income	Type of Shortfall	Parcel Size (Acres)	Current General Plan Designation	Current Zoning	Proposed General Plan (GP) Designation	Proposed Zoning	Minimum Density Allowed	Maximum Density Allowed	Total Capacity	Vacant/ Nonvacant	Description of Existing Uses	PIN	Base Density Per Acre	Community Plan Area	Rent Stabalization Ordinance	Income Category	Applicable Rezoning Program (Program informing values in Column Q listed first)
Los Angeles	1341 S ALVARADO ST	90006	5135001019	0.922	0.922	0.000	0.000	Shortfall of Sites	0.195	Highway Oriented Commercial	P-1	0	0	20	94.696	1.844		Commercial - Parking Lot (Commercial Use Property) - Lots - Patron or Employee - One Story, 0	129A201 317		Westlake	No	LI	P
Los Angeles	8221 QUARTZ AVE	91306	2106019019	0.000	0.000	0.000	1.844	Shortfall of Sites	0.217	Low Residential	RA-1	Low Residential	0	0	66.287	1.844		Residential - Single Family Residence, 0	192B117 961	1 per lot	Canoga Park - Winnetka - Woodland Hills - West Hills	No	ABMI	AHO , CPK CPU
Los Angeles	17841 PALORA ST	91316	2182006014	0.000	0.000	0.000	1.844	Shortfall of Sites	0.174	Low II Residential	RS-1	Low Residential	0	0	66.287	1.844		Residential - Single Family Residence - Pool, 0	168B129 141	1 per lot	Encino - Tarzana	No	ABMI	AHO , ENC CPU
Los Angeles	23466 CANZONET ST	91367	2044019009	0.922	0.922	0.000	0.000	Shortfall of Sites	0.268	Very Low Residential	RE11-1	Very Low Residential	0	20	66.287	1.844		Residential - Single Family Residence - Pool, 1	171B093 353	1 per lot	Canoga Park - Winnetka - Woodland Hills - West Hills	No	LI	AHO , CPK CPU
Los Angeles	23618 JUSTICE ST	91304	2020018068	0.000	0.000	0.000	1.844	Shortfall of Sites	0.239	Very Low Residential	RE11-1	Very Low Residential	[DM4-CHC1-5] [CX2-FA] [CPIO]	0	66.287	1.844		Residential - Single Family Residence - Pool, 1	189B093 135	1 per lot	Canoga Park - Winnetka - Woodland Hills - West Hills	No	ABMI	AHO , CPK CPU, ADU
Los Angeles	17617 CORINTHIAN DR	91316	2290011055	0.922	0.922	0.000	0.000	Shortfall of Sites	0.268	Very Low II Residential	RE11-1	Very Low Residential	0	20	66.287	1.844		Residential - Single Family Residence - Pool, 1	168B129 291	1 per lot	Encino - Tarzana	No	LI	AHO , ENC CPU, ADU
Los Angeles	5167 SOPHIA AVE	91436	2260017007	0.000	0.000	0.000	1.844	Shortfall of Sites	0.239	Low II Residential	RE9-1	Low Residential	0	0	66.287	1.844		Residential - Single Family Residence - Pool, 1	171B137 163	1 per lot	Encino - Tarzana	No	ABMI	AHO , ENC CPU, ADU
Los Angeles	20323 VOSE ST	91306	2136007009	0.092	0.092	0.000	1.659	Shortfall of Sites	0.268	Low Residential	RS-1-RIO	Low Residential	[MB4-G1-5] [IX1-FA] [CPIO]	20	66.287	1.844		Residential - Single Family Residence - Pool, 1	183B113 288	1 per lot	Canoga Park - Winnetka - Woodland Hills - West Hills	No	VLI, LI, ABMI	AHO , CPK CPU
Los Angeles	20368 VOSE ST	91306	2136004006	0.922	0.922	0.000	0.000	Shortfall of Sites	0.268	Low Residential	RS-1-RIO	Low Residential	0	20	66.287	1.844		Residential - Single Family Residence, 1	183B113 353	1 per lot	Canoga Park - Winnetka - Woodland Hills - West Hills	No	LI	AHO , CPK CPU
Los Angeles	23222 LIAHONA PL	91364	2074039022	0.000	0.000	0.000	1.844	Shortfall of Sites	0.239	Low Residential	RS-1	Very Low Residential	0	0	66.287	1.844		Residential - Single Family Residence, 1	168B093 266	1 per lot	Canoga Park - Winnetka - Woodland Hills - West Hills	No	ABMI	AHO , CPK CPU, ADU
Los Angeles	6835 CANBY AVE	91335	2125011018	0.000	0.000	1.843	0.000	Shortfall of Sites	1.246	Community Commercial	[Q]C2-1L-CDO-RIO	0	0	0	1.849	1.843		Industrial - Warehousing, Distribution, Storage - Public Storage (Bekins, Lyons) - One Story, 0	183B125 845		Reseda - West Van Nuys	No	MI	ARO
Los Angeles	4821 HEAVEN AVE	91364	2074040008	0.000	0.000	0.000	1.842	Shortfall of Sites	0.239	Low Residential	RS-1	Very Low Residential	0	0	66.287	1.842		Residential - Single Family Residence, 1	168B093 146	1 per lot	Canoga Park - Winnetka - Woodland Hills - West Hills	No	ABMI	AHO , CPK CPU, ADU
Los Angeles	18238 ARMINTA ST	91335	2102017077	0.921	0.921	0.000	0.000	Shortfall of Sites	0.268	Low Residential	R1-1	Low Residential	0	20	66.287	1.842		Residential - Single Family Residence, 1	189B125 541	1 per lot	Reseda - West Van Nuys	No	LI	AHO , RES CPU
Los Angeles	0	0	4264009900	0.921	0.921	0.000	0.000	Shortfall of Sites	0.998	Public Facilities	[Q]PF-1XL	0	0	20	153.741	1.842		Miscellaneous - Government Owned Property, 0	129B141 406		Brentwood - Pacific Palisades	No	LI	PF
Los Angeles	4201 S CENTRAL AVE	90011	5115019034	0.000	0.000	0.000	1.841	Shortfall of Sites	0.072	Community Commercial	C2-2D-CPIO	0	0	0	49.417	1.841		Commercial - Store Combination - Store and Residential Combination - One Story, 0	114A209 120		Southeast Los Angeles	No	ABMI	ARO
Los Angeles	4201 S CENTRAL AVE	90011	5115019034	0.000	0.000	0.000	1.841	Shortfall of Sites	0.072	Community Commercial	C2-2D-CPIO	0	0	0	49.417	1.841		Commercial - Store Combination - Store and Residential Combination - One Story, 0	114A209 122		Southeast Los Angeles	No	ABMI	ARO
Los Angeles	4201 S CENTRAL AVE	90011	5115019034	0.000	0.000	0.000	1.841	Shortfall of Sites	0.072	Community Commercial	C2-2D-CPIO	0	0	0	49.417	1.841		Commercial - Store Combination - Store and Residential Combination - One Story, 0	114A209 123		Southeast Los Angeles	No	ABMI	ARO
Los Angeles	4201 S CENTRAL AVE	90011	5115019034	0.000	0.000	0.000	1.841	Shortfall of Sites	0.072	Community Commercial	C2-2D-CPIO	0	0	0	49.416	1.841		Commercial - Store Combination - Store and Residential Combination - One Story, 0	114A209 125		Southeast Los Angeles	No	ABMI	ARO
Los Angeles	4201 S CENTRAL AVE	90011	5115019034	0.000	0.000	0.000	1.841	Shortfall of Sites	0.072	Community Commercial	C2-2D-CPIO	0	0	0	49.418	1.841		Commercial - Store Combination - Store and Residential Combination - One Story, 0	114A209 135		Southeast Los Angeles	No	ABMI	ARO
Los Angeles	4201 S CENTRAL AVE	90011	5115019034	0.000	0.000	0.000	1.841	Shortfall of Sites	0.072	Community Commercial	C2-2D-CPIO	0	0	0	49.417	1.841		Commercial - Store Combination - Store and Residential Combination - One Story, 0	114A209 151		Southeast Los Angeles	No	ABMI	ARO
Los Angeles	19408 LONDELIUS ST	91324	2783027015	0.920	0.920	0.000	0.000	Shortfall of Sites	0.399	Limited Manufacturing	MR2-1	0	0	20	102.494	1.841		Institutional - Church - One Story, 0	195B117 145		Chatsworth - Porter Ranch	No	LI	FBO
Los Angeles	6225 MELVIN AVE	91335	2132020021	0.920	0.920	0.000	0.000	Shortfall of Sites	0.268	Low Residential	R1-1-RIO	Low Residential	0	20	66.287	1.841		Residential - Single Family Residence - Pool, 1	177B117 276	1 per lot	Reseda - West Van Nuys	No	LI	AHO , RES CPU
Los Angeles	15524 OTSEGO ST	91436	2261032013	0.000	0.000	0.000	1.840	Shortfall of Sites	0.145	Low II Residential	R1-1	Low Residential	0	0	66.287	1.840		Residential - Single Family Residence, 0	171B141 326	1 per lot	Encino - Tarzana	No	ABMI	AHO , ENC CPU
Los Angeles	5019 GERALD AVE	91436	2259017052	0.000	0.000	0.000	1.840	Shortfall of Sites	0.145	Low II Residential	R1-1	Low Residential	0	0	66.287	1.840		Residential - Single Family Residence - Pool, 0	171B137 389	1 per lot	Encino - Tarzana	No	ABMI	AHO , ENC CPU
Los Angeles	671 E 118TH ST	90059	6084003018	0.920	0.920	0.000	0.000	Shortfall of Sites	0.399	Low Medium I Residential	R2-1	0	0	20	102.494	1.840		Institutional - Church - One Story, 0	084B205 632		Southeast Los Angeles	No	LI	FBO
Los Angeles	671 E 118TH ST	90059	6084003018	0.920	0.920	0.000	0.000	Shortfall of Sites	0.399	Low Medium I Residential	R2-1	0	0	20	102.494	1.840		Institutional - Church - One Story, 0	084B205 633		Southeast Los Angeles	No	LI	FBO
Los Angeles	23528 BERDON ST	91367	2044006018	0.920	0.920	0.000	0.000	Shortfall of Sites	0.268	Very Low Residential	RE11-1	Very Low Residential	0	20	66.287	1.840		Residential - Single Family Residence - Pool, 1	174B093 433	1 per lot	Canoga Park - Winnetka - Woodland Hills - West Hills	No	LI	AHO , CPK CPU
Los Angeles	5424 BEELER AVE	91367	2047014028	0.920	0.920	0.000	0.000	Shortfall of Sites	0.268	Very Low Residential	RE11-1	Very Low Residential	0	20	66.287	1.839		Residential - Single Family Residence, 1	174B089 673	1 per lot	Canoga Park - Winnetka - Woodland Hills - West Hills	No	LI	AHO , CPK CPU
Los Angeles	4741 ALMIDOR AVE	91364	2074041007	0.000	0.000	0.000	1.839	Shortfall of Sites	0.239	Low Residential	RS-1	Very Low Residential	0	0	66.287	1.839		Residential - Single Family Residence - Pool, 1	168B093 175	1 per lot	Canoga Park - Winnetka - Woodland Hills - West Hills	No	ABMI	AHO , CPK CPU, ADU
Los Angeles	22552 CRISWELL ST	91307	2038033031	0.000	0.000	0.000	1.838	Shortfall of Sites	0.239	Low Residential	RS-1	Very Low Residential	[MB4-G1-5] [CX2-FA] [CPIO]	0	66.287	1.838		Residential - Single Family Residence, 1	180B097 288	1 per lot	Canoga Park - Winnetka - Woodland Hills - West Hills	No	ABMI	AHO , CPK CPU, ADU
Los Angeles	23017 GAINFORD ST	91364	2074025017	0.000	0.000	0.000	1.838	Shortfall of Sites	0.239	Low Residential	RS-1	Very Low Residential	[MB4-SH1-5] [CX2-FA] [CPIO]	0	66.287	1.838		Residential - Single Family Residence - Pool, 1	168B097 39	1 per lot	Canoga Park - Winnetka - Woodland Hills - West Hills	No	ABMI	AHO , CPK CPU, ADU
Los Angeles	23501 KIVIK ST	91367	2044011027	0.919	0.919	0.000	0.000	Shortfall of Sites	0.268	Very Low Residential	RE11-1	Very Low Residential	0	20	66.287	1.837		Residential - Single Family Residence - Pool, 1	171B093 135	1 per lot	Canoga Park - Winnetka - Woodland Hills - West Hills	No	LI	AHO , CPK CPU
Los Angeles	23868 BURBANK BLVD	91367	2047010021	0.919	0.919	0.000	0.000	Shortfall of Sites	0.268	Very Low Residential	RE11-1	Very Low Residential	0	20	66.287	1.837		Residential - Single Family Residence - Pool, 1	174B089 574	1 per lot	Canoga Park - Winnetka - Woodland Hills - West Hills	No	LI	AHO , CPK CPU
Los Angeles	17653 ROYCE DR. W	91316	2290010016	0.000	0.000	0.000	1.837	Shortfall of Sites	0.239	Low II Residential	RS-1	Low Residential	0	0	66.287	1.837		Residential - Single Family Residence - Pool, 1	168B129 82	1 per lot	Encino - Tarzana	No	ABMI	AHO , ENC CPU, ADU
Los Angeles	5435 DUBOIS AVE	91367	2044009006	0.918	0.918	0.000	0.000	Shortfall of Sites	0.267	Very Low Residential	RE11-1	Very Low Residential	0	20	66.287	1.836		Residential - Single Family Residence - Pool, 1	174B093 543	1 per lot	Canoga Park - Winnetka - Woodland Hills - West Hills	No	LI	AHO , CPK CPU
Los Angeles	6301 BOTHWELL RD	91335	2132018001	0.918	0.918	0.000	0.000	Shortfall of Sites	0.267	Low Residential	R1-1-RIO	Low Residential	0	20	66.287	1.836		Residential - Single Family Residence - Pool, 1	177B117 252	1 per lot	Reseda - West Van Nuys	No	LI	AHO , RES CPU
Los Angeles	5670 WILSHIRE BLVD	90036	5089007021	0.000	0.000	0.000	1.836	Shortfall of Sites	0.162	Regional Commercial	PB-2	0	0	0	94.696	1.836		Commercial - Office Building - Over 20 Stories, 0	132B181 123		Wilshire	No	ABMI	P
Los Angeles	23501 LADRILLO ST	91367	2044012014	0.918	0.918	0.000	0.000	Shortfall of Sites	0.267	Very Low Residential	RE11-1	Very Low Residential	0	20	66.287	1.836		Residential - Single Family Residence - Pool, 1	171B093 221	1 per lot	Canoga Park - Winnetka - Woodland Hills - West Hills	No	LI	AHO , CPK CPU
Los Angeles	5015 DENSMORE AVE	91436	2261013054	0.000	0.000	0.000	1.835	Shortfall of Sites	0.238	Low II Residential	RE9-1	Low Residential	0	0	66.287	1.835		Residential - Single Family Residence, 1	168B141 45	1 per lot	Encino - Tarzana	No	ABMI	AHO , ENC CPU, ADU
Los Angeles	4831 ABBEYVILLE AVE	91364	2074031001	0.000	0.000	0.000	1.834	Shortfall of Sites	0.238	Low Residential	RS-1	Very Low Residential	0	0	66.287	1.834		Residential - Single Family Residence - Pool, 1	168B093 142	1 per lot	Canoga Park - Winnetka - Woodland Hills - West Hills	No	ABMI	AHO , CPK CPU, ADU
Los Angeles	4751 ABBEYVILLE AVE	91364	2074031005	0.000	0.000	0.000	1.833	Shortfall of Sites	0.238	Low Residential	RS-1	Very Low Residential	0	0	66.287	1.833		Residential - Single Family Residence - Pool, 1	168B093 173	1 per lot	Canoga Park - Winnetka - Woodland Hills - West Hills	No	ABMI	AHO , CPK CPU, ADU
Los Angeles	4711 ABBEYVILLE AVE	91364	2074031009	0.000	0.000	0.000	1.833	Shortfall of Sites	0.238	Low Residential	RS-1	Very Low Residential	0	0	66.287	1.833		Residential - Single Family Residence - Pool, 1	168B093 205	1 per lot	Canoga Park - Winnetka - Woodland Hills - West Hills	No	ABMI	AHO , CPK CPU, ADU
Los Angeles	23830 BERDON ST	91367	2047011009	0.916	0.916	0.000	0.000	Shortfall of Sites	0.267	Very Low Residential	RE11-1	Very Low Residential	0	20	66.287	1.833		Residential - Single Family Residence - Pool, 1	174B089 606	1 per lot	Canoga Park - Winnetka - Woodland Hills - West Hills	No	LI	AHO , CPK CPU
Los Angeles	4707 RUBIO AVE	91436	2284007028	0.000	0.000	0.000	1.833	Shortfall of Sites	0.144	Low I Residential	RE9-1	Low Residential	0	0	66.287	1.833		Residential - Single Family Residence - Pool, 0	168B137 464	1 per lot	Encino - Tarzana	No	ABMI	AHO , ENC CPU
Los Angeles	17735 CORINTHIAN DR	91316	2182004052	0.000	0.000	0.000	1.832	Shortfall of Sites	0.238	Low I Residential	RE9-1	Low Residential	0	0	66.287	1.832		Residential - Single Family Residence, 1	168B129 245	1 per lot	Encino - Tarzana	No	ABMI	AHO , ENC CPU, ADU
Los Angeles	6603 SHOUP AVE	91307	2038029007	0.000	0.000	0.000	1.832	Shortfall of Sites	0.238	Low Residential	RS-1	Very Low Residential	0	0	66.287	1.832		Residential - Single Family Residence - Pool, 1	180B101 386	1 per lot	Canoga Park - Winnetka - Woodland Hills - West Hills	No	ABMI	AHO , CPK CPU, ADU
Los Angeles	4716 NOELINE AVE	91436	2284001067	0.916	0.916	0.000	0.000	Shortfall of Sites	0.267	Low I Residential	RE9-1	Low Residential	0	20	66.287	1.832		Residential - Single Family Residence - Pool and Misc., 1	168B137 496	1 per lot	Encino - Tarzana	No	LI	AHO , ENC CPU, ADU
Los Angeles	6923 MINSTREL AVE	91307	2026024016	0.000	0.000	0.000	1.831	Shortfall of Sites	0.238	Low Residential	RS-1	Very Low Residential	[LN1-MU1-5] [RG1-FA] [CPIO]	0	66.287	1.831		Residential - Single Family Residence, 1	183B097 705	1 per lot	Canoga Park - Winnetka - Woodland Hills - West Hills	No	ABMI	AHO , CPK CPU, ADU
Los Angeles	6919 PLATT AVE	91307	2034031033	0.000	0.000	0.000	1.831	Shortfall of Sites	0.238	Low Residential	RS-1	Very Low Residential	0	0	66.287	1.831		Residential - Single Family Residence - Pool, 1	183B093 573	1 per lot	Canoga Park - Winnetka - Woodland Hills - West Hills	No	ABMI	AHO , CPK CPU, ADU
Los Angeles	5511 FENWOOD AVE	91367	2044003021	0.915	0.915	0.000	0.000	Shortfall of Sites	0.267	Very Low Residential	RE11-1	Very Low Residential	0	20	66.287	1.831		Residential - Single Family Residence - Pool, 1	174B093 461	1 per lot	Canoga Park - Winnetka - Woodland Hills - West Hills	No	LI	AHO , CPK CPU
Los Angeles	22957 SCHOOLCRAFT ST	91307	2026012015	0.000	0.000	0.000	1.831	Shortfall of Sites	0.238	Low Residential	RS-1	Very Low Residential	0	0	66.287	1.831		Residential - Single Family Residence, 1	183B097 507	1 per lot	Canoga Park - Winnetka - Woodland Hills - West Hills	No	ABMI	AHO , CPK CPU, ADU
Los Angeles	645 E 23RD ST	90011	5127007025	0.000	0.000	0.000	1.831	Shortfall of Sites	0.134	Community Commercial	C2-2D-O-CPIO	0	0	0	26.298	1.831		Industrial - Warehousing, Distribution, Storage - Warehousing, Distribution, Under 10,000 SF - One Story, 0	120A209 32		Southeast Los Angeles	No	ABMI	ARO
Los Angeles	645 E 23RD ST	90011	5127007025	0.000	0.000	0.000	1.831	Shortfall of Sites	0.134	Community Commercial	C2-2D-O-CPIO	0	0	0	26.282	1.831		Industrial - Warehousing, Distribution, Storage - Warehousing, Distribution, Under 10,000 SF - One Story, 0	120A209 39		Southeast Los Angeles	No	ABMI	ARO
Los Angeles	645 E 23RD ST	90011	5127007025	0.000	0.000	0.000	1.831	Shortfall of Sites	0.132	Community Commercial	C2-2D-O-CPIO	0	0	0	26.592	1.831		Industrial - Warehousing, Distribution, Storage - Warehousing, Distribution, Under 10,000 SF - One Story, 0	121-5A209 347		Southeast Los Angeles	No	ABMI	ARO
Los Angeles	645 E 23RD ST	90011	5127007025	0.000	0.000	0.000	1.831	Shortfall of Sites	0.132	Community Commercial	C2-2D-O-CPIO	0	0	0	26.609	1.831		Industrial - Warehousing, Distribution, Storage - Warehousing, Distribution, Under 10,000 SF - One Story, 0	121-5A209 350		Southeast Los Angeles	No	ABMI	ARO

Jurisdiction Name	Site Address/Intersection	5 Digit ZIP Code	Assessor Parcel Number	Very Low-Income	Low-Income	Moderate-Income	Above Moderate-Income	Type of Shortfall	Parcel Size (Acres)	Current General Plan Designation	Current Zoning	Proposed General Plan (GP) Designation	Proposed Zoning	Minimum Density Allowed	Maximum Density Allowed	Total Capacity	Vacant/ Nonvacant	Description of Existing Uses	PIN	Base Density Per Acre	Community Plan Area	Rent Stabalization Ordinance	Income Category	Applicable Rezoning Program (Program informing values in Column Q listed first)
Los Angeles	645 E 23RD ST	90011	5127007025	0.000	0.000	0.000	1.831	Shortfall of Sites	0.132	Community Commercial	C2-2D-O-CPIO	0	0	0	26.625	1.831		Industrial - Warehousing, Distribution, Storage - Warehousing, Distribution, Under 10,000 SF - One Story, 0	121-5A209 355		Southeast Los Angeles	No	ABMI	ARO
Los Angeles	645 E 23RD ST	90011	5127007025	0.000	0.000	0.000	1.831	Shortfall of Sites	0.132	Community Commercial	C2-2D-O-CPIO	0	0	0	26.642	1.831		Industrial - Warehousing, Distribution, Storage - Warehousing, Distribution, Under 10,000 SF - One Story, 0	121-5A209 360		Southeast Los Angeles	No	ABMI	ARO
Los Angeles	645 E 23RD ST	90011	5127007025	0.000	0.000	0.000	1.831	Shortfall of Sites	0.132	Community Commercial	C2-2D-O-CPIO	0	0	0	26.658	1.831		Industrial - Warehousing, Distribution, Storage - Warehousing, Distribution, Under 10,000 SF - One Story, 0	121-5A209 364		Southeast Los Angeles	No	ABMI	ARO
Los Angeles	3200 WINTER ST	90063	5178013001	0.000	0.000	0.000	1.830	Shortfall of Sites	0.092	Low Medium I Residential	[Q]C1-1-CUGU	0	0	0	72.562	1.830		Residential - Double, Duplex, or Two Units - 4 Stories or Less, 2	127-5A229 7		Boyle Heights	Yes	ABMI	DB50
Los Angeles	4128 ABNER ST	90032	5215001005	0.000	0.000	0.000	1.830	Shortfall of Sites	0.192	Low Medium II Residential	RD2-1	0	0	0	34.668	1.830		Residential - Double, Duplex, or Two Units - 4 Stories or Less, 2	135A227 11		Northeast Los Angeles	Yes	ABMI	DB50
Los Angeles	2135 LINCOLN PARK AVE	90031	5211008033	0.000	0.000	0.000	1.830	Shortfall of Sites	0.148	Low Medium II Residential	[Q]RD1.5-1D	0	0	0	45.090	1.830		Residential - Double, Duplex, or Two Units - 4 Stories or Less, 2	136-5A225 13		Northeast Los Angeles	Yes	ABMI	DB50
Los Angeles	4221 ABNER ST	90032	5215002017	0.000	0.000	0.000	1.830	Shortfall of Sites	0.185	Low Medium II Residential	RD2-1	0	0	0	35.999	1.830		Residential - Double, Duplex, or Two Units - 4 Stories or Less, 2	135A229 13		Northeast Los Angeles	Yes	ABMI	DB50
Los Angeles	3030 W AVENUE 32	90065	5458011005	0.000	0.000	0.000	1.830	Shortfall of Sites	0.195	Low Medium II Residential	RD2-1-CDO	0	0	0	34.133	1.830		Residential - Double, Duplex, or Two Units - 4 Stories or Less, 2	153A213 23		Northeast Los Angeles	Yes	ABMI	DB50
Los Angeles	965 W 13TH ST	90731	7458019010	0.000	0.000	0.000	1.830	Shortfall of Sites	0.140	Low Medium II Residential	RD1.5-1XL	0	0	0	47.729	1.830		Residential - Double, Duplex, or Two Units - 4 Stories or Less, 2	012B197 28		San Pedro	Yes	ABMI	DB50
Los Angeles	945 W 13TH ST	90731	7458019014	0.000	0.000	0.000	1.830	Shortfall of Sites	0.140	Low Medium II Residential	RD1.5-1XL	0	0	0	47.730	1.830		Residential - Double, Duplex, or Two Units - 4 Stories or Less, 2	012B197 30		San Pedro	Yes	ABMI	DB50
Los Angeles	4206 ABNER ST	90032	5215001008	0.000	0.000	0.000	1.830	Shortfall of Sites	0.192	Low Medium II Residential	RD2-1	0	0	0	34.660	1.830		Residential - Double, Duplex, or Two Units - 4 Stories or Less, 2	135A229 31		Northeast Los Angeles	Yes	ABMI	DB50
Los Angeles	16630 S HOOVER ST	90247	6121005019	0.000	0.000	0.000	1.830	Shortfall of Sites	0.251	Low Medium II Residential	R2-1	0	0	0	26.557	1.830		Residential - Double, Duplex, or Two Units - 4 Stories or Less, 2	066B201 35		Harbor Gateway	Yes	ABMI	DB50 , R2RD
Los Angeles	2129 LINCOLN PARK AVE	90031	5211008018	0.000	0.000	0.000	1.830	Shortfall of Sites	0.150	Low Medium II Residential	[Q]RD1.5-1D	0	0	0	44.376	1.830		Residential - Double, Duplex, or Two Units - 4 Stories or Less, 2	136-5A225 36		Northeast Los Angeles	Yes	ABMI	DB50
Los Angeles	700 IMOGEN AVE	90026	5401003005	0.000	0.000	0.000	1.830	Shortfall of Sites	0.195	Low Medium II Residential	RD2-1VL	0	0	0	34.171	1.830		Residential - Double, Duplex, or Two Units - 4 Stories or Less, 2	141A201 45		Silver Lake - Echo Park - Elysian Valley	Yes	ABMI	DB50
Los Angeles	2121 LINCOLN PARK AVE	90031	5211008030	0.000	0.000	0.000	1.830	Shortfall of Sites	0.150	Low Medium II Residential	[Q]RD1.5-1D	0	0	0	44.377	1.830		Residential - Double, Duplex, or Two Units - 4 Stories or Less, 2	136-5A225 50		Northeast Los Angeles	Yes	ABMI	DB50
Los Angeles	1007 W DON ST	90744	7414007014	0.000	0.000	0.000	1.830	Shortfall of Sites	0.143	Low Medium II Residential	[Q]RD1.5-1XL-O-CUGU	0	0	0	46.719	1.830		Commercial - Store Combination - Store and Residential Combination - One Story, 2	036B201 50		Wilmington - Harbor City	Yes	ABMI	DB50
Los Angeles	6320 FULTON AVE	91401	2331001020	0.000	0.000	0.000	1.830	Shortfall of Sites	0.149	Low Medium II Residential	[Q]RD1.5-1	0	0	0	44.634	1.830		Residential - Double, Duplex, or Two Units - 4 Stories or Less, 2	177B157 61		Van Nuys - North Sherman Oaks	Yes	ABMI	DB50
Los Angeles	6737 VINELAND AVE	91606	2319018015	0.000	0.000	0.000	1.830	Shortfall of Sites	0.152	Low Medium II Residential	RD1.5-1	0	0	0	43.903	1.830		Residential - Double, Duplex, or Two Units - 4 Stories or Less, 2	180B173 78		North Hollywood - Valley Village	Yes	ABMI	DB50
Los Angeles	324 ISLAND AVE	90744	7418021017	0.000	0.000	0.000	1.830	Shortfall of Sites	0.142	Low Medium II Residential	[Q]RD1.5-1XL-O-CUGU	0	0	0	46.786	1.830		Residential - Double, Duplex, or Two Units - 4 Stories or Less, 2	027B205 89		Wilmington - Harbor City	Yes	ABMI	DB50
Los Angeles	1555 W 204TH ST	90501	7351016003	0.000	0.000	0.000	1.830	Shortfall of Sites	0.150	Low Medium II Residential	RD1.5-1	0	0	0	44.289	1.830		Residential - Double, Duplex, or Two Units - 4 Stories or Less, 2	054B193 100		Harbor Gateway	Yes	ABMI	DB50
Los Angeles	1601 W 204TH ST	90501	7351005014	0.000	0.000	0.000	1.830	Shortfall of Sites	0.153	Low Medium II Residential	RD1.5-1	0	0	0	43.588	1.830		Residential - Double, Duplex, or Two Units - 4 Stories or Less, 2	054B193 103		Harbor Gateway	Yes	ABMI	DB50
Los Angeles	327 MCDONALD AVE	90744	7417016023	0.000	0.000	0.000	1.830	Shortfall of Sites	0.140	Low Medium II Residential	[Q]RD1.5-1XL-O-CUGU	0	0	0	47.733	1.830		Residential - Double, Duplex, or Two Units - 4 Stories or Less, 2	027B205 103		Wilmington - Harbor City	Yes	ABMI	DB50
Los Angeles	14635 ASTORIA ST	91342	2506031026	0.000	0.000	0.000	1.830	Shortfall of Sites	0.306	Low Medium I Residential	RD3-1XL-CPIO	0	0	0	21.766	1.830		Residential - Double, Duplex, or Two Units - 4 Stories or Less, 2	219B149 107		Sylmar	Yes	ABMI	DB50
Los Angeles	6725 VINELAND AVE	91606	2319018013	0.000	0.000	0.000	1.830	Shortfall of Sites	0.152	Low Medium II Residential	RD1.5-1	0	0	0	43.902	1.830		Residential - Double, Duplex, or Two Units - 4 Stories or Less, 2	180B173 111		North Hollywood - Valley Village	Yes	ABMI	DB50
Los Angeles	314 ISLAND AVE	90744	7418021019	0.000	0.000	0.000	1.830	Shortfall of Sites	0.142	Low Medium II Residential	[Q]RD1.5-1XL-O-CUGU	0	0	0	46.786	1.830		Residential - Double, Duplex, or Two Units - 4 Stories or Less, 2	027B205 112		Wilmington - Harbor City	Yes	ABMI	DB50
Los Angeles	3023 W AVENUE 35	90065	5458028006	0.000	0.000	0.000	1.830	Shortfall of Sites	0.195	Low Medium II Residential	RD2-1-CDO	0	0	0	34.114	1.830		Residential - Double, Duplex, or Two Units - 4 Stories or Less, 2	154-5A215 118		Northeast Los Angeles	Yes	ABMI	DB50
Los Angeles	325 MCDONALD AVE	90744	7417016019	0.000	0.000	0.000	1.830	Shortfall of Sites	0.140	Low Medium II Residential	[Q]RD1.5-1XL-O-CUGU	0	0	0	47.733	1.830		Residential - Double, Duplex, or Two Units - 4 Stories or Less, 2	027B205 119		Wilmington - Harbor City	Yes	ABMI	DB50
Los Angeles	10228 MCCLEMONT AVE	91042	2558025009	0.000	0.000	0.000	1.830	Shortfall of Sites	0.138	Low Medium II Residential	RD1.5-1	0	0	0	48.217	1.830		Residential - Double, Duplex, or Two Units - 4 Stories or Less, 2	204A197 144		Sunland - Tujunga - Lake View Terrace - Shadow Hills - East La Tuna Canyon	Yes	ABMI	DB50
Los Angeles	6713 VINELAND AVE	91606	2319018011	0.000	0.000	0.000	1.830	Shortfall of Sites	0.152	Low Medium II Residential	RD1.5-1	0	0	0	43.902	1.830		Residential - Double, Duplex, or Two Units - 4 Stories or Less, 2	180B173 155		North Hollywood - Valley Village	Yes	ABMI	DB50
Los Angeles	10221 FERNGLEN AVE	91042	2558025023	0.000	0.000	0.000	1.830	Shortfall of Sites	0.138	Low Medium II Residential	RD1.5-1	0	0	0	48.214	1.830		Residential - Double, Duplex, or Two Units - 4 Stories or Less, 2	204A197 161		Sunland - Tujunga - Lake View Terrace - Shadow Hills - East La Tuna Canyon	Yes	ABMI	DB50
Los Angeles	6707 VINELAND AVE	91606	2319018010	0.000	0.000	0.000	1.830	Shortfall of Sites	0.152	Low Medium II Residential	RD1.5-1	0	0	0	43.902	1.830		Residential - Double, Duplex, or Two Units - 4 Stories or Less, 2	180B173 174		North Hollywood - Valley Village	Yes	ABMI	DB50
Los Angeles	11001 ARCHWOOD ST	91606	2319018009	0.000	0.000	0.000	1.830	Shortfall of Sites	0.150	Low Medium II Residential	RD1.5-1	0	0	0	44.480	1.830		Residential - Double, Duplex, or Two Units - 4 Stories or Less, 2	180B173 197		North Hollywood - Valley Village	Yes	ABMI	DB50
Los Angeles	608 MALTMAN AVE	90026	5401005009	0.000	0.000	0.000	1.830	Shortfall of Sites	0.080	Medium Residential	R3-1VL	0	0	0	82.889	1.830		Residential - Double, Duplex, or Two Units - 4 Stories or Less, 2	141A201 204		Silver Lake - Echo Park - Elysian Valley	Yes	ABMI	DB50
Los Angeles	1651 N WILMINGTON BLVD	90744	7414016015	0.000	0.000	0.000	1.830	Shortfall of Sites	0.139	Low Medium II Residential	[Q]RD1.5-1XL-O-CUGU	0	0	0	48.063	1.830		Commercial - Store Combination - Store and Residential Combination - One Story, 2	036B201 222		Wilmington - Harbor City	Yes	ABMI	DB50
Los Angeles	717 N FRESNO ST	90063	5178012004	0.000	0.000	0.000	1.830	Shortfall of Sites	0.091	Low Medium I Residential	[Q]C1-1-CUGU	0	0	0	73.259	1.830		Residential - Double, Duplex, or Two Units - 4 Stories or Less, 2	129A229 224		Boyle Heights	Yes	ABMI	DB50
Los Angeles	7532 CARTWRIGHT AVE	91352	2410010024	0.000	0.000	0.000	1.830	Shortfall of Sites	0.139	High Medium Residential	RD1.5-1	0	0	0	47.905	1.830		Residential - Double, Duplex, or Two Units - 4 Stories or Less, 2	186B177 231		Sun Valley - La Tuna Canyon	Yes	ABMI	DB50
Los Angeles	621 MICHELTORENA ST	90026	5401008019	0.000	0.000	0.000	1.830	Shortfall of Sites	0.185	Low Medium II Residential	RD2-1VL	0	0	0	35.970	1.830		Residential - Double, Duplex, or Two Units - 4 Stories or Less, 2	141A201 240		Silver Lake - Echo Park - Elysian Valley	Yes	ABMI	DB50
Los Angeles	9210 S HOOVER ST	90044	6039014027	0.000	0.000	0.000	1.830	Shortfall of Sites	0.145	Low Medium II Residential	RD1.5-1	0	0	0	45.956	1.830		Residential - Double, Duplex, or Two Units - 4 Stories or Less, 2	094-5A201 246		South Los Angeles	Yes	ABMI	DB50
Los Angeles	4201 ABNER ST	90032	5215002020	0.000	0.000	0.000	1.830	Shortfall of Sites	0.185	Low Medium II Residential	RD2-1	0	0	0	35.988	1.830		Residential - Double, Duplex, or Two Units - 4 Stories or Less, 2	136-5A229 254		Northeast Los Angeles	Yes	ABMI	DB50
Los Angeles	10055 TUJUNGA CANYON BLVD	91042	2568015040	0.000	0.000	0.000	1.830	Shortfall of Sites	0.149	Low Medium II Residential	RD1.5-1	0	0	0	44.568	1.830		Residential - Double, Duplex, or Two Units - 4 Stories or Less, 2	202-5A201 264		Sunland - Tujunga - Lake View Terrace - Shadow Hills - East La Tuna Canyon	Yes	ABMI	DB50
Los Angeles	1540 252ND ST	90710	7410004056	0.000	0.000	0.000	1.830	Shortfall of Sites	0.242	Low Medium I Residential	R2-1XL	0	0	0	27.563	1.830		Residential - Double, Duplex, or Two Units - 4 Stories or Less, 2	036B193 270		Wilmington - Harbor City	Yes	ABMI	DB50 , R2RD
Los Angeles	9216 S HOOVER ST	90044	6039014028	0.000	0.000	0.000	1.830	Shortfall of Sites	0.145	Low Medium II Residential	RD1.5-1	0	0	0	45.955	1.830		Residential - Double, Duplex, or Two Units - 4 Stories or Less, 2	094-5A201 273		South Los Angeles	Yes	ABMI	DB50
Los Angeles	10660 COHASSET ST	91352	2410011040	0.000	0.000	0.000	1.830	Shortfall of Sites	0.142	High Medium Residential	RD1.5-1	0	0	0	46.962	1.830		Residential - Double, Duplex, or Two Units - 4 Stories or Less, 2	186B177 299		Sun Valley - La Tuna Canyon	Yes	ABMI	DB50
Los Angeles	10158 MCCLEMONT AVE	91042	2558026002	0.000	0.000	0.000	1.830	Shortfall of Sites	0.138	Low Medium II Residential	RD1.5-1	0	0	0	48.206	1.830		Residential - Double, Duplex, or Two Units - 4 Stories or Less, 2	204A197 302		Sunland - Tujunga - Lake View Terrace - Shadow Hills - East La Tuna Canyon	Yes	ABMI	DB50
Los Angeles	1659 253RD ST	90710	7410020034	0.000	0.000	0.000	1.830	Shortfall of Sites	0.251	Low Medium I Residential	[Q]R2-1XL	0	0	0	26.491	1.830		Residential - Double, Duplex, or Two Units - 4 Stories or Less, 2	036B193 318		Wilmington - Harbor City	Yes	ABMI	DB50 , R2RD
Los Angeles	9942 PINEWOOD AVE	91042	2568015003	0.000	0.000	0.000	1.830	Shortfall of Sites	0.079	Medium Residential	R3-1	0	0	0	84.837	1.830		Residential - Double, Duplex, or Two Units - 4 Stories or Less, 2	202-5A201 319		Sunland - Tujunga - Lake View Terrace - Shadow Hills - East La Tuna Canyon	Yes	ABMI	DB50
Los Angeles	16301 S MENLO AVE	90247	6120018040	0.000	0.000	0.000	1.830	Shortfall of Sites	0.144	Low Medium II Residential	RD1.5-1	0	0	0	46.333	1.830		Residential - Double, Duplex, or Two Units - 4 Stories or Less, 2	069B197 323		Harbor Gateway	Yes	ABMI	DB50
Los Angeles	1575 N WILMINGTON BLVD	90744	7414014013	0.000	0.000	0.000	1.830	Shortfall of Sites	0.143	Low Medium II Residential	[Q]RD1.5-1XL-O-CUGU	0	0	0	46.436	1.830		Commercial - Store Combination - Store and Residential Combination - One Story, 2	036B201 340		Wilmington - Harbor City	Yes	ABMI	DB50
Los Angeles	16321 S ORCHARD AVE	90247	6120019026	0.000	0.000	0.000	1.830	Shortfall of Sites	0.235	Low Medium II Residential	R2-1	0	0	0	28.301	1.830		Residential - Double, Duplex, or Two Units - 4 Stories or Less, 2	069B197 349		Harbor Gateway	Yes	ABMI	DB50 , R2RD
Los Angeles	1728 253RD ST	90717	7410014033	0.000	0.000	0.000	1.830	Shortfall of Sites	0.237	Low Medium I Residential	R2-1XL	0	0	0	28.133	1.830		Residential - Double, Duplex, or Two Units - 4 Stories or Less, 2	036B193 368		Wilmington - Harbor City	Yes	ABMI	DB50 , R2RD
Los Angeles	16401 S ORCHARD AVE	90247	6120019027	0.000	0.000	0.000	1.830	Shortfall of Sites	0.239	Low Medium II Residential	R2-1	0	0	0	27.855	1.830		Residential - Double, Duplex, or Two Units - 4 Stories or Less, 2	069B197 371		Harbor Gateway	Yes	ABMI	DB50 , R2RD
Los Angeles	16415 S ORCHARD AVE	90247	6120019029	0.000	0.000	0.000	1.830	Shortfall of Sites	0.235	Low Medium II Residential	R2-1	0	0	0	28.301	1.830		Residential - Double, Duplex, or Two Units - 4 Stories or Less, 2	069B197 384		Harbor Gateway	Yes	ABMI	DB50 , R2RD
Los Angeles	6624 HAZELTINE AVE	91405	2238002014	0.000	0.000	0.000	1.830	Shortfall of Sites	0.152	Low Medium II Residential	[Q]RD1.5-1	0	0	0	43.860	1.830		Residential - Double, Duplex, or Two Units - 4 Stories or Less, 2	180B153 388		Van Nuys - North Sherman Oaks	Yes	ABMI	DB50
Los Angeles	24600 S AVALON BLVD	90744	7404022001	0.000	0.000	0.000	1.830	Shortfall of Sites	0.140	Low Medium II Residential	[Q]RD1.5-1XL-O-CUGU	0	0	0	47.684	1.830		Residential - Double, Duplex, or Two Units - 4 Stories or Less, 2	039B205 394		Wilmington - Harbor City	Yes	ABMI	DB50
Los Angeles	2614 W 16TH PL	90019	5072032035	0.000	0.000	0.000	1.830	Shortfall of Sites	0.150	Low Medium II Residential	RD1.5-1-O-CPIO	0	0	0	44.310	1.830		Residential - Double, Duplex, or Two Units - 4 Stories or Less, 2	126B189 437		West Adams - Baldwin Hills - Leimert	Yes	ABMI	DB50
Los Angeles	2628 W 16TH PL	90019	5072032010	0.000	0.000	0.000	1.830	Shortfall of Sites	0.139	Low Medium II Residential	RD1.5-1-O-CPIO	0	0	0	47.755	1.830		Residential - Double, Duplex, or Two Units - 4 Stories or Less, 2	126B189 442		West Adams - Baldwin Hills - Leimert	Yes	ABMI	DB50
Los Angeles	1720 HAUSER BLVD	90019	5064008010	0.000	0.000	0.000	1.830	Shortfall of Sites	0.140	Low Medium II Residential	RD1.5-1	0	0	0	47.436	1.830		Residential - Double, Duplex, or Two Units - 4 Stories or Less, 2	126B177 453		West Adams - Baldwin Hills - Leimert	Yes	ABMI	DB50
Los Angeles	6138 COLFAX AVE	91606	2334014027	0.000	0.000	0.000	1.830	Shortfall of Sites	0.111	Medium Residential	[Q]R3-1	0	0	0	59.955	1.830		Residential - Double, Duplex, or Two Units - 4 Stories or Less, 2	177B169 472		North Hollywood - Valley Village	Yes	ABMI	DB50

Jurisdiction Name	Site Address/Intersection	5 Digit ZIP Code	Assessor Parcel Number	Very Low-Income	Low-Income	Moderate-Income	Above Moderate-Income	Type of Shortfall	Parcel Size (Acres)	Current General Plan Designation	Current Zoning	Proposed General Plan (GP) Designation	Proposed Zoning	Minimum Density Allowed	Maximum Density Allowed	Total Capacity	Vacant/ Nonvacant	Description of Existing Uses	PIN	Base Density Per Acre	Community Plan Area	Rent Stabalization Ordinance	Income Category	Applicable Rezoning Program (Program informing values in Column Q listed first)
Los Angeles	844 W 79TH ST	90044	6032002019	0.000	0.000	0.000	1.830	Shortfall of Sites	0.143	Low Medium II Residential	RD1.5-1	0	0	0	46.427	1.830		Residential - Double, Duplex, or Two Units - 4 Stories or Less, 2	099B197 482		South Los Angeles	Yes	ABMI	DB50
Los Angeles	615 N WILMINGTON BLVD	90744	7416011007	0.000	0.000	0.000	1.830	Shortfall of Sites	0.097	Neighborhood Office Commercial	[Q]C2-1VL-O-CUGU	0	0	0	68.575	1.830		Residential - Double, Duplex, or Two Units - 4 Stories or Less, 2	030B201 485		Wilmington - Harbor City	Yes	ABMI	DB50
Los Angeles	1730 HAUSER BLVD	90019	5064008008	0.000	0.000	0.000	1.830	Shortfall of Sites	0.141	Low Medium II Residential	RD1.5-1	0	0	0	47.365	1.830		Residential - Double, Duplex, or Two Units - 4 Stories or Less, 2	126B177 498		West Adams - Baldwin Hills - Leimert	Yes	ABMI	DB50
Los Angeles	730 GULF AVE	90744	7416016023	0.000	0.000	0.000	1.830	Shortfall of Sites	0.142	Low Medium II Residential	[Q]RD1.5-1XL-O-CUGU	0	0	0	46.777	1.830		Residential - Double, Duplex, or Two Units - 4 Stories or Less, 2	030B205 539		Wilmington - Harbor City	Yes	ABMI	DB50
Los Angeles	718 LAGOON AVE	90744	7416028009	0.000	0.000	0.000	1.830	Shortfall of Sites	0.138	Low Medium II Residential	[Q]RD1.5-1XL-O-CUGU	0	0	0	48.183	1.830		Residential - Double, Duplex, or Two Units - 4 Stories or Less, 2	030B205 552		Wilmington - Harbor City	Yes	ABMI	DB50
Los Angeles	719 MCDONALD AVE	90744	7416016029	0.000	0.000	0.000	1.830	Shortfall of Sites	0.143	Low Medium II Residential	[Q]RD1.5-1XL-O-CUGU	0	0	0	46.700	1.830		Residential - Double, Duplex, or Two Units - 4 Stories or Less, 2	030B205 576		Wilmington - Harbor City	Yes	ABMI	DB50
Los Angeles	714 N NEPTUNE AVE	90744	7416026018	0.000	0.000	0.000	1.830	Shortfall of Sites	0.138	Low Medium II Residential	[Q]RD1.5-1XL-O-CUGU	0	0	0	48.216	1.830		Residential - Double, Duplex, or Two Units - 4 Stories or Less, 2	030B205 578		Wilmington - Harbor City	Yes	ABMI	DB50
Los Angeles	722 GULF AVE	90744	7416016025	0.000	0.000	0.000	1.830	Shortfall of Sites	0.142	Low Medium II Residential	[Q]RD1.5-1XL-O-CUGU	0	0	0	46.783	1.830		Residential - Double, Duplex, or Two Units - 4 Stories or Less, 2	030B205 582		Wilmington - Harbor City	Yes	ABMI	DB50
Los Angeles	2950 MARSH ST	90039	5442029006	0.000	0.000	0.000	1.830	Shortfall of Sites	0.247	Low Medium I Residential	R2-1VL-RIO	0	0	0	26.977	1.830		Residential - Double, Duplex, or Two Units - 4 Stories or Less, 2	150B213 584		Silver Lake - Echo Park - Elysian Valley	Yes	ABMI	DB50 , R2RD
Los Angeles	1050 W 8TH ST	90731	7458002009	0.000	0.000	0.000	1.830	Shortfall of Sites	0.139	Low Medium II Residential	RD1.5-1XL	0	0	0	47.749	1.830		Residential - Double, Duplex, or Two Units - 4 Stories or Less, 2	015B197 586		San Pedro	Yes	ABMI	DB50
Los Angeles	1042 W 8TH ST	90731	7458002010	0.000	0.000	0.000	1.830	Shortfall of Sites	0.139	Low Medium II Residential	RD1.5-1XL	0	0	0	47.749	1.830		Residential - Double, Duplex, or Two Units - 4 Stories or Less, 2	015B197 587		San Pedro	Yes	ABMI	DB50
Los Angeles	1034 W 8TH ST	90731	7458002011	0.000	0.000	0.000	1.830	Shortfall of Sites	0.139	Low Medium II Residential	RD1.5-1XL	0	0	0	47.749	1.830		Residential - Double, Duplex, or Two Units - 4 Stories or Less, 2	015B197 588		San Pedro	Yes	ABMI	DB50
Los Angeles	972 W 8TH ST	90731	7458001026	0.000	0.000	0.000	1.830	Shortfall of Sites	0.139	Low Medium II Residential	RD1.5-1XL	0	0	0	47.748	1.830		Residential - Double, Duplex, or Two Units - 4 Stories or Less, 2	015B197 591		San Pedro	Yes	ABMI	DB50
Los Angeles	1721 255TH ST	90717	7410013055	0.000	0.000	0.000	1.830	Shortfall of Sites	0.243	Low Medium I Residential	R2-1XL	0	0	0	27.461	1.830		Residential - Double, Duplex, or Two Units - 4 Stories or Less, 2	036B193 594		Wilmington - Harbor City	Yes	ABMI	DB50 , R2RD
Los Angeles	1727 255TH ST	90717	7410013021	0.000	0.000	0.000	1.830	Shortfall of Sites	0.236	Low Medium I Residential	R2-1XL	0	0	0	28.245	1.830		Residential - Double, Duplex, or Two Units - 4 Stories or Less, 2	036B193 595		Wilmington - Harbor City	Yes	ABMI	DB50 , R2RD
Los Angeles	942 W 8TH ST	90731	7458001010	0.000	0.000	0.000	1.830	Shortfall of Sites	0.139	Low Medium II Residential	RD1.5-1XL	0	0	0	47.748	1.830		Residential - Double, Duplex, or Two Units - 4 Stories or Less, 2	015B197 595		San Pedro	Yes	ABMI	DB50
Los Angeles	517 W G ST	90744	7416026012	0.000	0.000	0.000	1.830	Shortfall of Sites	0.150	Low Medium II Residential	[Q]RD1.5-1XL-O-CUGU	0	0	0	44.524	1.830		Residential - Double, Duplex, or Two Units - 4 Stories or Less, 2	030B205 600		Wilmington - Harbor City	Yes	ABMI	DB50
Los Angeles	711 BAY VIEW AVE	90744	7416020017	0.000	0.000	0.000	1.830	Shortfall of Sites	0.143	Low Medium II Residential	[Q]RD1.5-1XL-O-CUGU	0	0	0	46.731	1.830		Residential - Double, Duplex, or Two Units - 4 Stories or Less, 2	030B205 602		Wilmington - Harbor City	Yes	ABMI	DB50
Los Angeles	2973 W AVENUE 33	90065	5458020006	0.000	0.000	0.000	1.830	Shortfall of Sites	0.185	Low Medium II Residential	RD2-1-CDO	0	0	0	36.084	1.830		Residential - Double, Duplex, or Two Units - 4 Stories or Less, 2	154-5A215 608		Northeast Los Angeles	Yes	ABMI	DB50
Los Angeles	3208 W 17TH ST	90019	5072031018	0.000	0.000	0.000	1.830	Shortfall of Sites	0.143	Low Medium II Residential	RD1.5-1-O-CPIO	0	0	0	46.720	1.830		Residential - Double, Duplex, or Two Units - 4 Stories or Less, 2	126B189 609		West Adams - Baldwin Hills - Leimert	Yes	ABMI	DB50
Los Angeles	1650 255TH ST	90710	7410023010	0.000	0.000	0.000	1.830	Shortfall of Sites	0.241	Low Medium I Residential	R2-1XL	0	0	0	27.597	1.830		Residential - Double, Duplex, or Two Units - 4 Stories or Less, 2	036B193 648		Wilmington - Harbor City	Yes	ABMI	DB50 , R2RD
Los Angeles	1057 W 8TH ST	90731	7458005011	0.000	0.000	0.000	1.830	Shortfall of Sites	0.140	Low Medium II Residential	RD1.5-1XL	0	0	0	47.726	1.830		Residential - Double, Duplex, or Two Units - 4 Stories or Less, 2	015B197 654		San Pedro	Yes	ABMI	DB50
Los Angeles	3211 W 18TH ST	90019	5072031011	0.000	0.000	0.000	1.830	Shortfall of Sites	0.143	Low Medium II Residential	RD1.5-1-O-CPIO	0	0	0	46.725	1.830		Residential - Double, Duplex, or Two Units - 4 Stories or Less, 2	126B189 685		West Adams - Baldwin Hills - Leimert	Yes	ABMI	DB50
Los Angeles	2518 W 18TH ST	90019	5072030019	0.000	0.000	0.000	1.830	Shortfall of Sites	0.152	Low Medium II Residential	RD1.5-1-O-CPIO	0	0	0	43.790	1.830		Residential - Double, Duplex, or Two Units - 4 Stories or Less, 2	126B189 758		West Adams - Baldwin Hills - Leimert	Yes	ABMI	DB50
Los Angeles	2532 W 18TH ST	90019	5072030016	0.000	0.000	0.000	1.830	Shortfall of Sites	0.152	Low Medium II Residential	RD1.5-1-O-CPIO	0	0	0	43.790	1.830		Residential - Double, Duplex, or Two Units - 4 Stories or Less, 2	126B189 761		West Adams - Baldwin Hills - Leimert	Yes	ABMI	DB50
Los Angeles	2535 S BURNSIDE AVE	90016	5043001002	0.000	0.000	0.000	1.830	Shortfall of Sites	0.140	Low Medium II Residential	RD1.5-1	0	0	0	47.467	1.830		Residential - Double, Duplex, or Two Units - 4 Stories or Less, 2	123B177 818		West Adams - Baldwin Hills - Leimert	Yes	ABMI	DB50
Los Angeles	841 S MEYLER ST	90731	7458006021	0.000	0.000	0.000	1.830	Shortfall of Sites	0.144	Low Medium II Residential	RD1.5-1XL	0	0	0	46.409	1.830		Residential - Double, Duplex, or Two Units - 4 Stories or Less, 2	015B197 834		San Pedro	Yes	ABMI	DB50
Los Angeles	1814 HAUSER BLVD	90019	5064007032	0.000	0.000	0.000	1.830	Shortfall of Sites	0.142	Low Medium II Residential	RD1.5-1	0	0	0	46.863	1.830		Residential - Double, Duplex, or Two Units - 4 Stories or Less, 2	126B177 854		West Adams - Baldwin Hills - Leimert	Yes	ABMI	DB50
Los Angeles	937 W 9TH ST	90731	7458007015	0.000	0.000	0.000	1.830	Shortfall of Sites	0.140	Low Medium II Residential	RD1.5-1XL	0	0	0	47.721	1.830		Residential - Double, Duplex, or Two Units - 4 Stories or Less, 2	015B197 857		San Pedro	Yes	ABMI	DB50
Los Angeles	6049 TUJUNGA AVE	91606	2338001010	0.000	0.000	0.000	1.830	Shortfall of Sites	0.119	Medium Residential	[Q]R3-1	0	0	0	56.060	1.830		Residential - Double, Duplex, or Two Units - 4 Stories or Less, 2	177B173 872		North Hollywood - Valley Village	Yes	ABMI	DB50
Los Angeles	12752 BRADLEY AVE	91342	2506030035	0.000	0.000	0.000	1.830	Shortfall of Sites	0.280	Low Medium I Residential	RD3-1XL-CPIO	0	0	0	23.768	1.830		Residential - Double, Duplex, or Two Units - 4 Stories or Less, 2	222B149 935		Sylmar	Yes	ABMI	DB50
Los Angeles	10152 COMMERCE AVE	91042	2565014151	0.000	0.000	0.000	1.830	Shortfall of Sites	0.074	Medium Residential	R3-1	0	0	0	89.774	1.830		Residential - Double, Duplex, or Two Units - 4 Stories or Less, 2	204B197 981		Sunland - Tujunga - Lake View Terrace - Shadow Hills - East La Tuna Canyon	Yes	ABMI	DB50
Los Angeles	6023 TUJUNGA AVE	91606	2338001015	0.000	0.000	0.000	1.830	Shortfall of Sites	0.117	Medium Residential	[Q]R3-1	0	0	0	56.822	1.830		Residential - Double, Duplex, or Two Units - 4 Stories or Less, 2	177B173 1040		North Hollywood - Valley Village	Yes	ABMI	DB50
Los Angeles	524 GULF AVE	90744	7417014011	0.000	0.000	0.000	1.830	Shortfall of Sites	0.142	Low Medium II Residential	[Q]RD1.5-1XL-O-CUGU	0	0	0	46.738	1.830		Residential - Double, Duplex, or Two Units - 4 Stories or Less, 2	030B205 1054		Wilmington - Harbor City	Yes	ABMI	DB50
Los Angeles	5903 LEMP AVE	91601	2338008008	0.000	0.000	0.000	1.830	Shortfall of Sites	0.198	Low Medium II Residential	RD2-1	0	0	0	33.709	1.830		Residential - Double, Duplex, or Two Units - 4 Stories or Less, 2	177B169 1059		North Hollywood - Valley Village	Yes	ABMI	DB50
Los Angeles	2627 S BURNSIDE AVE	90016	5043008033	0.000	0.000	0.000	1.830	Shortfall of Sites	0.147	Low Medium II Residential	RD1.5-1	0	0	0	45.318	1.830		Residential - Double, Duplex, or Two Units - 4 Stories or Less, 2	123B177 1136		West Adams - Baldwin Hills - Leimert	Yes	ABMI	DB50
Los Angeles	2631 S BURNSIDE AVE	90016	5043008032	0.000	0.000	0.000	1.830	Shortfall of Sites	0.147	Low Medium II Residential	RD1.5-1	0	0	0	45.321	1.830		Residential - Double, Duplex, or Two Units - 4 Stories or Less, 2	123B177 1167		West Adams - Baldwin Hills - Leimert	Yes	ABMI	DB50
Los Angeles	5951 FULCHER AVE	91601	2337019036	0.000	0.000	0.000	1.830	Shortfall of Sites	0.199	Low Medium II Residential	RD2-1	0	0	0	33.399	1.830		Residential - Double, Duplex, or Two Units - 4 Stories or Less, 2	177B173 1217		North Hollywood - Valley Village	Yes	ABMI	DB50
Los Angeles	2107 S RIDGELEY DR	90016	5063025028	0.000	0.000	0.000	1.830	Shortfall of Sites	0.150	Low Medium II Residential	RD1.5-1	0	0	0	44.257	1.830		Residential - Double, Duplex, or Two Units - 4 Stories or Less, 2	126B177 1430		West Adams - Baldwin Hills - Leimert	Yes	ABMI	DB50
Los Angeles	972 W 13TH ST	90731	7458018007	0.000	0.000	0.000	1.830	Shortfall of Sites	0.139	Low Medium II Residential	RD1.5-1XL	0	0	0	47.748	1.830		Residential - Double, Duplex, or Two Units - 4 Stories or Less, 2	015B197 1483		San Pedro	Yes	ABMI	DB50
Los Angeles	948 W 13TH ST	90731	7458018013	0.000	0.000	0.000	1.830	Shortfall of Sites	0.139	Low Medium II Residential	RD1.5-1XL	0	0	0	47.749	1.830		Residential - Double, Duplex, or Two Units - 4 Stories or Less, 2	015B197 1486		San Pedro	Yes	ABMI	DB50
Los Angeles	942 W 13TH ST	90731	7458018015	0.000	0.000	0.000	1.830	Shortfall of Sites	0.139	Low Medium II Residential	RD1.5-1XL	0	0	0	47.749	1.830		Residential - Double, Duplex, or Two Units - 4 Stories or Less, 2	015B197 1487		San Pedro	Yes	ABMI	DB50
Los Angeles	2719 SOUTHWEST DR	90043	4007020012	0.000	0.000	0.000	1.830	Shortfall of Sites	0.110	Hybrid Industrial	CM-1LD-CPIO	0	0	0	60.417	1.830		Residential - Double, Duplex, or Two Units - 4 Stories or Less, 2	105B189 1539		West Adams - Baldwin Hills - Leimert	Yes	ABMI	DB50
Los Angeles	11835 VICTORY BLVD	91606	2322016056	0.000	0.000	0.000	1.830	Shortfall of Sites	0.153	Low Medium II Residential	RD1.5-1	Medium Neighborhood Residential	0	0	39.306	1.830		Residential - Double, Duplex, or Two Units - 4 Stories or Less, 2	180B169 1125	72	North Hollywood - Valley Village	Yes	ABMI	DB50 , NH CPU, AHO
Los Angeles	11824 VICTORY BLVD	91606	2334005024	0.000	0.000	0.000	1.830	Shortfall of Sites	0.150	Low Medium II Residential	RD1.5-1	Medium Neighborhood Residential	0	0	40.131	1.830		Residential - Double, Duplex, or Two Units - 4 Stories or Less, 2	180B169 1176	72	North Hollywood - Valley Village	Yes	ABMI	DB50 , NH CPU, AHO
Los Angeles	791 E WASHINGTON BLVD	90021	5131004038	0.000	0.000	0.000	1.830	Shortfall of Sites	0.165	Hybrid Industrial	CM-2D-O-CPIO	0	0	0	21.294	1.830		Commercial - Office Building - Wireless Communication Tower - One Story, 0	121-5A209 137		Southeast Los Angeles	No	ABMI	ARO
Los Angeles	791 E WASHINGTON BLVD	90021	5131004038	0.000	0.000	0.000	1.830	Shortfall of Sites	0.165	Hybrid Industrial	CM-2D-O-CPIO	0	0	0	21.297	1.830		Commercial - Office Building - Wireless Communication Tower - One Story, 0	121-5A209 143		Southeast Los Angeles	No	ABMI	ARO
Los Angeles	791 E WASHINGTON BLVD	90021	5131004038	0.000	0.000	0.000	1.830	Shortfall of Sites	0.165	Hybrid Industrial	CM-2D-O-CPIO	0	0	0	21.299	1.830		Commercial - Office Building - Wireless Communication Tower - One Story, 0	121-5A209 150		Southeast Los Angeles	No	ABMI	ARO
Los Angeles	791 E WASHINGTON BLVD	90021	5131004038	0.000	0.000	0.000	1.830	Shortfall of Sites	0.165	Hybrid Industrial	CM-2D-O-CPIO	0	0	0	21.301	1.830		Commercial - Office Building - Wireless Communication Tower - One Story, 0	121-5A209 157		Southeast Los Angeles	No	ABMI	ARO
Los Angeles	791 E WASHINGTON BLVD	90021	5131004038	0.000	0.000	0.000	1.830	Shortfall of Sites	0.143	Hybrid Industrial	CM-2D-O-CPIO	0	0	0	24.570	1.830		Commercial - Office Building - Wireless Communication Tower - One Story, 0	121-5A209 174		Southeast Los Angeles	No	ABMI	ARO
Los Angeles	791 E WASHINGTON BLVD	90021	5131004038	0.000	0.000	0.000	1.830	Shortfall of Sites	0.143	Hybrid Industrial	CM-2D-O-CPIO	0	0	0	24.570	1.830		Commercial - Office Building - Wireless Communication Tower - One Story, 0	121-5A209 179		Southeast Los Angeles	No	ABMI	ARO
Los Angeles	791 E WASHINGTON BLVD	90021	5131004038	0.000	0.000	0.000	1.830	Shortfall of Sites	0.143	Hybrid Industrial	CM-2D-O-CPIO	0	0	0	24.570	1.830		Commercial - Office Building - Wireless Communication Tower - One Story, 0	121-5A209 187		Southeast Los Angeles	No	ABMI	ARO
Los Angeles	791 E WASHINGTON BLVD	90021	5131004038	0.000	0.000	0.000	1.830	Shortfall of Sites	0.143	Hybrid Industrial	CM-2D-O-CPIO	0	0	0	24.570	1.830		Commercial - Office Building - Wireless Communication Tower - One Story, 0	121-5A209 193		Southeast Los Angeles	No	ABMI	ARO
Los Angeles	804 S LONGWOOD AVE	90005	5090001025	0.000	0.000	0.000	1.830	Shortfall of Sites	0.040	Low II Residential	R1V3-RG	0	0	0	99.000	1.830		Residential - Single Family Residence - Pool, 1	132B185 170		Wilshire	No	ABMI	TOC EXP
Los Angeles	4545 TOLAND WAY	90041	5474026900	0.915	0.915	0.000	0.000	Shortfall of Sites	0.992	Public Facilities	PF-1	0	0	20	153.741	1.830		Miscellaneous - Government Owned Property, 0	156A221 231		Northeast Los Angeles	No	LI	PF

Jurisdiction Name	Site Address/Intersection	5 Digit ZIP Code	Assessor Parcel Number	Very Low-Income	Low-Income	Moderate-Income	Above Moderate-Income	Type of Shortfall	Parcel Size (Acres)	Current General Plan Designation	Current Zoning	Proposed General Plan (GP) Designation	Proposed Zoning	Minimum Density Allowed	Maximum Density Allowed	Total Capacity	Vacant/ Nonvacant	Description of Existing Uses	PIN	Base Density Per Acre	Community Plan Area	Rent Stabalization Ordinance	Income Category	Applicable Rezoning Program (Program informing values in Column Q listed first)
Los Angeles	4920 TOPANGA CANYON BLVD	91364	2171016053	0.000	0.000	0.000	1.830	Shortfall of Sites	0.144	Low Residential	R1-1	Low Residential	0	0	66.287	1.830		Commercial - Parking Lot (Commercial Use Property) - Lots - Patron or Employee - One Story, 0	168B101 420	1 per lot	Canoga Park - Winnetka - Woodland Hills - West Hills	No	ABMI	AHO , CPK CPU
Los Angeles	23270 KESWICK ST	91304	2027037031	0.000	0.000	0.000	1.830	Shortfall of Sites	0.238	Low Residential	RS-1	Very Low Residential	0	0	66.287	1.830		Residential - Single Family Residence, 1	186B093 23	1 per lot	Canoga Park - Winnetka - Woodland Hills - West Hills	No	ABMI	AHO , CPK CPU, ADU
Los Angeles	18561 INGOMAR ST	91335	2103023025	0.915	0.915	0.000	0.000	Shortfall of Sites	0.267	Low Residential	RS-1	Low Residential	0	20	66.287	1.830		Residential - Single Family Residence, 1	189B125 698	1 per lot	Reseda - West Van Nuys	No	LI	AHO , RES CPU
Los Angeles	7616 MAYNARD AVE	91304	2013008050	0.915	0.915	0.000	0.000	Shortfall of Sites	0.267	Low Residential	RS-1	Very Low Residential	0	20	66.287	1.829		Residential - Single Family Residence, 1	186B097 193	1 per lot	Canoga Park - Winnetka - Woodland Hills - West Hills	No	LI	AHO , CPK CPU
Los Angeles	23111 DOLOROSA ST	91367	2042003047	0.915	0.915	0.000	0.000	Shortfall of Sites	0.267	Low Residential	RS-1	Very Low Residential	0	20	66.287	1.829		Residential - Single Family Residence - Pool, 1	174B097 692	1 per lot	Canoga Park - Winnetka - Woodland Hills - West Hills	No	LI	AHO , CPK CPU
Los Angeles	5432 FENWOOD AVE	91367	2044002019	0.914	0.914	0.000	0.000	Shortfall of Sites	0.267	Very Low Residential	RE11-1	Very Low Residential	0	20	66.287	1.829		Residential - Single Family Residence, 1	174B093 541	1 per lot	Canoga Park - Winnetka - Woodland Hills - West Hills	No	LI	AHO , CPK CPU
Los Angeles	23223 MARIANO ST	91367	2044002010	0.914	0.914	0.000	0.000	Shortfall of Sites	0.267	Low Residential	RS-1	Very Low Residential	0	20	66.287	1.829		Residential - Single Family Residence, 1	171B093 33	1 per lot	Canoga Park - Winnetka - Woodland Hills - West Hills	No	LI	AHO , CPK CPU
Los Angeles	10160 WOODMAN AVE	91345	2647014007	0.914	0.914	0.000	0.000	Shortfall of Sites	0.613	Low Residential	R1-1-O	0	0	20	102.494	1.828		Institutional - Church - One Story, 1	204B149 316		Mission Hills - Panorama City - North Hills	No	LI	FBO
Los Angeles	5418 FENWOOD AVE	91367	2044002024	0.914	0.914	0.000	0.000	Shortfall of Sites	0.267	Very Low Residential	RE11-1	Very Low Residential	0	20	66.287	1.828		Residential - Single Family Residence - Pool, 1	174B093 571	1 per lot	Canoga Park - Winnetka - Woodland Hills - West Hills	No	LI	AHO , CPK CPU
Los Angeles	5760 ROLLING RD	91367	2146019038	0.914	0.914	0.000	0.000	Shortfall of Sites	0.267	Low Residential	RE11-1	Very Low Residential	0	20	66.287	1.828		Residential - Single Family Residence - Pool, 1	174B101 106	1 per lot	Canoga Park - Winnetka - Woodland Hills - West Hills	No	LI	AHO , CPK CPU, ADU
Los Angeles	5303 DON PIO DR	91364	2169003034	0.000	0.000	0.000	1.827	Shortfall of Sites	0.144	Low Residential	R1-1	Low Residential	[MM1-CDF1-5] [IX4-FA] [CPIO]	0	66.287	1.827		Commercial - Parking Lot (Commercial Use Property) - Lots - Patron or Employee - One Story, 0	171B101 484	1 per lot	Canoga Park - Winnetka - Woodland Hills - West Hills	No	ABMI	AHO , CPK CPU
Los Angeles	5323 DON PIO DR	91364	2169003037	0.000	0.000	0.000	1.827	Shortfall of Sites	0.144	Low Residential	R1-1	Low Residential	[MM1-CDF1-5] [IX4-FA] [CPIO]	0	66.287	1.827		Residential - Single Family Residence, 0	171B101 431	1 per lot	Canoga Park - Winnetka - Woodland Hills - West Hills	No	ABMI	AHO , CPK CPU
Los Angeles	22031 LOPEZ ST	91364	2169010010	0.000	0.000	0.000	1.827	Shortfall of Sites	0.144	Low Residential	R1-1	Low Residential	0	0	66.287	1.827		Residential - Single Family Residence, 0	171B101 1112	1 per lot	Canoga Park - Winnetka - Woodland Hills - West Hills	No	ABMI	AHO , CPK CPU
Los Angeles	5335 MANTON AVE	91367	2044011004	0.913	0.913	0.000	0.000	Shortfall of Sites	0.267	Very Low Residential	RE11-1	Very Low Residential	0	20	66.287	1.827		Residential - Single Family Residence - Pool, 1	171B093 35	1 per lot	Canoga Park - Winnetka - Woodland Hills - West Hills	No	LI	AHO , CPK CPU
Los Angeles	21219 DE LA OSA ST	91364	2167008021	0.000	0.000	0.000	1.827	Shortfall of Sites	0.144	Low Residential	R1-1	Low Residential	0	0	66.287	1.827		Residential - Single Family Residence, 0	168B105 31	1 per lot	Canoga Park - Winnetka - Woodland Hills - West Hills	No	ABMI	AHO , CPK CPU
Los Angeles	5080 SAN FELICIANO DR	91364	2169010015	0.000	0.000	0.000	1.827	Shortfall of Sites	0.238	Low Residential	R1-1	Low Residential	0	0	66.287	1.827		Residential - Single Family Residence - Pool, 1	171B101 1065	1 per lot	Canoga Park - Winnetka - Woodland Hills - West Hills	No	ABMI	AHO , CPK CPU, ADU
Los Angeles	8931 RESEDA BLVD	91324	2770005013	0.913	0.913	0.000	0.000	Shortfall of Sites	0.298	Community Commercial	P-1VL, C2-1VL	0	0	20	94.696	1.826		Commercial - Restaurant, Cocktail Lounge - Restaurant, Cocktail Lounge, Tavern - One Story, 1	195B125 309		Northridge	No	LI	P
Los Angeles	5670 WILSHIRE BLVD	90036	5089007021	0.000	0.000	0.000	1.826	Shortfall of Sites	0.161	Regional Commercial	PB-2	0	0	0	94.696	1.826		Commercial - Office Building - Over 20 Stories, 0	132B181 131		Wilshire	No	ABMI	P
Los Angeles	22118 BUENA VENTURA ST	91364	2170016034	0.000	0.000	0.000	1.826	Shortfall of Sites	0.143	Low Residential	R1-1	Low Residential	0	0	66.287	1.826		Residential - Single Family Residence - Pool, 0	168B101 713	1 per lot	Canoga Park - Winnetka - Woodland Hills - West Hills	No	ABMI	AHO , CPK CPU
Los Angeles	5400 FENWOOD AVE	91367	2044002026	0.913	0.913	0.000	0.000	Shortfall of Sites	0.266	Very Low Residential	RE11-1	Very Low Residential	0	20	66.287	1.826		Residential - Single Family Residence - Pool, 1	171B093 67	1 per lot	Canoga Park - Winnetka - Woodland Hills - West Hills	No	LI	AHO , CPK CPU
Los Angeles	22126 SAN MIGUEL ST	91364	2170010024	0.000	0.000	0.000	1.826	Shortfall of Sites	0.143	Low Residential	R1-1	Low Residential	[DM2-G1-5] [CX2-FA] [CPIO]	0	66.287	1.826		Residential - Single Family Residence, 0	168B101 295	1 per lot	Canoga Park - Winnetka - Woodland Hills - West Hills	No	ABMI	AHO , CPK CPU
Los Angeles	4104 ABNER ST	90032	5215001001	0.000	0.000	0.000	1.826	Shortfall of Sites	0.483	Low Medium II Residential	RD2-1	0	0	0	34.453	1.826		Residential - Five or More Units or Apartments (Any Combination) · 4 Stories or Less, 10	135A227 7		Northeast Los Angeles	Yes	ABMI	DB50
Los Angeles	13132 S VERMONT AVE	90247	6117027001	0.000	0.000	0.000	1.826	Shortfall of Sites	0.198	Medium Residential	R3-1-O	0	0	0	84.097	1.826		Residential - Five or More Units or Apartments (Any Combination) · 4 Stories or Less, 10	078B197 89		Harbor Gateway	Yes	ABMI	DB50
Los Angeles	6265 KESTER AVE	91411	2242022004	0.000	0.000	0.000	1.826	Shortfall of Sites	0.242	Medium Residential	[Q]R3-1	0	0	0	68.877	1.826		Residential - Five or More Units or Apartments (Any Combination) · 4 Stories or Less, 10	178-5A149 118		Van Nuys - North Sherman Oaks	Yes	ABMI	DB50
Los Angeles	3361 ANDRITA ST	90065	5458026014	0.000	0.000	0.000	1.826	Shortfall of Sites	0.477	Low Medium II Residential	RD2-1-CDO	0	0	0	34.891	1.826		Residential - Five or More Units or Apartments (Any Combination) · 4 Stories or Less, 10	156B213 323		Northeast Los Angeles	Yes	ABMI	DB50
Los Angeles	7416 HAZELTINE AVE	91405	2215015041	0.000	0.000	0.000	1.826	Shortfall of Sites	0.202	Medium Residential	R3-1	0	0	0	82.568	1.826		Residential - Five or More Units or Apartments (Any Combination) · 4 Stories or Less, 10	186B153 349		Van Nuys - North Sherman Oaks	Yes	ABMI	DB50
Los Angeles	7012 WOODLEY AVE	91406	2224007049	0.000	0.000	0.000	1.826	Shortfall of Sites	0.303	Low Residential	[Q]R3-1, R1-1	0	0	0	54.946	1.826		Residential - Five or More Units or Apartments (Any Combination) · 4 Stories or Less, 10	183B141 383		Van Nuys - North Sherman Oaks	Yes	ABMI	DB50
Los Angeles	15959 VANOWEN ST	91406	2224028033	0.000	0.000	0.000	1.826	Shortfall of Sites	0.195	Medium Residential	R3-1	0	0	0	85.329	1.826		Residential - Five or More Units or Apartments (Any Combination) · 4 Stories or Less, 10	183B141 773		Van Nuys - North Sherman Oaks	Yes	ABMI	DB50
Los Angeles	15929 VANOWEN ST	91406	2224028040	0.000	0.000	0.000	1.826	Shortfall of Sites	0.195	Medium Residential	R3-1	0	0	0	85.329	1.826		Residential - Five or More Units or Apartments (Any Combination) · 4 Stories or Less, 10	183B141 779		Van Nuys - North Sherman Oaks	Yes	ABMI	DB50
Los Angeles	13511 VANOWEN ST	91405	2328013015	0.000	0.000	0.000	1.826	Shortfall of Sites	0.197	Medium Residential	R3-1	0	0	0	84.619	1.826		Residential - Five or More Units or Apartments (Any Combination) · 4 Stories or Less, 10	183B157 978		Van Nuys - North Sherman Oaks	Yes	ABMI	DB50
Los Angeles	21222 LOPEZ ST	91364	2167007025	0.000	0.000	0.000	1.826	Shortfall of Sites	0.143	Low Residential	R1-1	Low Residential	0	0	66.287	1.826		Residential - Single Family Residence, 0	171B105 1072	1 per lot	Canoga Park - Winnetka - Woodland Hills - West Hills	No	ABMI	AHO , CPK CPU
Los Angeles	21314 LOPEZ ST	91364	2167007032	0.000	0.000	0.000	1.826	Shortfall of Sites	0.143	Low Residential	R1-1	Low Residential	[HB5-G1-5] [CX3-FA] [CPIO]	0	66.287	1.826		Residential - Single Family Residence, 0	171B105 1023	1 per lot	Canoga Park - Winnetka - Woodland Hills - West Hills	No	ABMI	AHO , CPK CPU
Los Angeles	22664 COHASSET ST	91307	2022010019	0.913	0.913	0.000	0.000	Shortfall of Sites	0.266	Low Residential	RS-1	Very Low Residential	0	20	66.287	1.826		Residential - Single Family Residence - Pool, 1	186B097 410	1 per lot	Canoga Park - Winnetka - Woodland Hills - West Hills	No	LI	AHO , CPK CPU
Los Angeles	11501 SANTA MONICA BLVD	90025	4261002021	0.000	0.000	0.000	1.826	Shortfall of Sites	0.161	Neighborhood Commercial	P-1	0	0	0	94.696	1.826		Commercial - Bank, Savings and Loan - One Story, 0	129B149 541		West Los Angeles	No	ABMI	P , ADU
Los Angeles	22146 DEL VALLE ST	91364	2169019017	0.000	0.000	0.000	1.825	Shortfall of Sites	0.143	Low Residential	R1-1	Low Residential	0	0	66.287	1.825		Residential - Single Family Residence, 0	171B101 398	1 per lot	Canoga Park - Winnetka - Woodland Hills - West Hills	No	ABMI	AHO , CPK CPU
Los Angeles	1321 N LAS PALMAS AVE	90028	5547032029	0.000	0.000	0.000	1.825	Shortfall of Sites	0.172	Low Medium II Residential	RD1.5-1XL	Low Medium II Residential, Medium Residential	VARIOUS, WITH CPIO	0	66.287	1.825		Residential - Five or More Units or Apartments (Any Combination) · 4 Stories or Less, 0	147A185 321		Hollywood	No	ABMI	AHO , HWD CPU
Los Angeles	23821 BERDON ST	91367	2047010009	0.913	0.913	0.000	0.000	Shortfall of Sites	0.266	Very Low Residential	RE11-1	Very Low Residential	0	20	66.287	1.825		Residential - Single Family Residence, 1	174B089 560	1 per lot	Canoga Park - Winnetka - Woodland Hills - West Hills	No	LI	AHO , CPK CPU
Los Angeles	1321 N LAS PALMAS AVE	90028	5547032029	0.000	0.000	0.000	1.825	Shortfall of Sites	0.172	Low Medium II Residential	RD1.5-1XL	Low Medium II Residential, Medium Residential	VARIOUS, WITH CPIO	0	66.287	1.825		Residential - Five or More Units or Apartments (Any Combination) · 4 Stories or Less, 0	147A185 335		Hollywood	No	ABMI	AHO , HWD CPU
Los Angeles	11501 SANTA MONICA BLVD	90025	4261002021	0.000	0.000	0.000	1.825	Shortfall of Sites	0.161	Neighborhood Commercial	P-1	0	0	0	94.696	1.825		Commercial - Bank, Savings and Loan - One Story, 0	129B149 520		West Los Angeles	No	ABMI	P , ADU
Los Angeles	7021 VICKY AVE	91307	2024021007	0.000	0.000	0.000	1.825	Shortfall of Sites	0.238	Low Residential	RS-1	Very Low Residential	0	0	66.287	1.825		Residential - Single Family Residence, 1	183B097 302	1 per lot	Canoga Park - Winnetka - Woodland Hills - West Hills	No	ABMI	AHO , CPK CPU, ADU
Los Angeles	21305 LOPEZ ST	91364	2167006019	0.000	0.000	0.000	1.825	Shortfall of Sites	0.143	Low Residential	R1-1	Low Residential	0	0	66.287	1.825		Residential - Single Family Residence - Pool, 0	171B105 957	1 per lot	Canoga Park - Winnetka - Woodland Hills - West Hills	No	ABMI	AHO , CPK CPU
Los Angeles	5770 MELROSE AVE	90038	5523011028	0.000	0.000	0.000	1.825	Shortfall of Sites	0.049	Limited Commercial	C1-1VL	0	0	0	54.450	1.825		Commercial - Store Combination - Store and Office Combination - One Story, 0	141B189 391		Wilshire	No	ABMI	OPP C , ARO
Los Angeles	23101 CALABASH ST	91364	2074022011	0.000	0.000	0.000	1.825	Shortfall of Sites	0.238	Low Residential	RS-1	Very Low Residential	0	0	66.287	1.825		Residential - Single Family Residence - Pool, 1	168B097 149	1 per lot	Canoga Park - Winnetka - Woodland Hills - West Hills	No	ABMI	AHO , CPK CPU, ADU
Los Angeles	8243 LENA AVE	91304	2014008013	0.912	0.912	0.000	0.000	Shortfall of Sites	0.266	Low Residential	RS-1	Very Low Residential	0	20	66.287	1.825		Residential - Single Family Residence, 1	192B097 539	1 per lot	Canoga Park - Winnetka - Woodland Hills - West Hills	No	LI	AHO , CPK CPU
Los Angeles	23810 BERDON ST	91367	2047010005	0.912	0.912	0.000	0.000	Shortfall of Sites	0.266	Very Low Residential	RE11-1	Very Low Residential	0	20	66.287	1.825		Residential - Single Family Residence - Pool, 1	174B089 577	1 per lot	Canoga Park - Winnetka - Woodland Hills - West Hills	No	LI	AHO , CPK CPU
Los Angeles	5170 COMERCIO AVE	91364	2167005014	0.000	0.000	0.000	1.824	Shortfall of Sites	0.143	Low Residential	R1-1	Low Residential	[DM1-AL1-5] [IX3-FA] [CPIO]	0	66.287	1.824		Residential - Single Family Residence, 0	171B105 772	1 per lot	Canoga Park - Winnetka - Woodland Hills - West Hills	No	ABMI	AHO , CPK CPU

Jurisdiction Name	Site Address/Intersection	5 Digit ZIP Code	Assessor Parcel Number	Very Low-Income	Low-Income	Moderate-Income	Above Moderate-Income	Type of Shortfall	Parcel Size (Acres)	Current General Plan Designation	Current Zoning	Proposed General Plan (GP) Designation	Proposed Zoning	Minimum Density Allowed	Maximum Density Allowed	Total Capacity	Vacant/ Nonvacant	Description of Existing Uses	PIN	Base Density Per Acre	Community Plan Area	Rent Stabalization Ordinance	Income Category	Applicable Rezoning Program (Program informing values in Column Q listed first)
Los Angeles	5450 FENWOOD AVE	91367	2044002017	0.912	0.912	0.000	0.000	Shortfall of Sites	0.266	Very Low Residential	RE11-1	Very Low Residential	0	20	66.287	1.824		Residential - Single Family Residence, 1	174B093 494	1 per lot	Canoga Park - Winnetka - Woodland Hills - West Hills	No	LI	AHO , CPK CPU
Los Angeles	23001 WELBY WAY	91307	2038019031	0.000	0.000	0.000	1.824	Shortfall of Sites	0.238	Low Residential	RS-1	Very Low Residential	0	0	66.287	1.824		Residential - Single Family Residence - Pool, 1	180B097 62	1 per lot	Canoga Park - Winnetka - Woodland Hills - West Hills	No	ABMI	AHO , CPK CPU, ADU
Los Angeles	447 LANDFAIR AVE	90024	4363010009	0.000	0.000	0.000	1.824	Shortfall of Sites	0.183	High Medium Residential	[Q]R4-1VL	0	0	0	84.734	1.824		Residential - Five or More Units or Apartments (Any Combination) · 4 Stories or Less, 10	135B149 103		Westwood	Yes	ABMI	DB50
Los Angeles	11747 DOROTHY ST	90049	4265006015	0.000	0.000	0.000	1.824	Shortfall of Sites	0.190	Medium Residential	[Q]R3-1	0	0	0	81.827	1.824		Residential - Five or More Units or Apartments (Any Combination) · 4 Stories or Less, 10	129B145 139		Brentwood - Pacific Palisades	Yes	ABMI	DB50
Los Angeles	4629 AMBROSE AVE	90027	5590004016	0.000	0.000	0.000	1.824	Shortfall of Sites	0.179	Medium Residential	R3-1XL	0	0	0	86.787	1.824		Residential - Five or More Units or Apartments (Any Combination) · 4 Stories or Less, 10	150B197 189		Hollywood	Yes	ABMI	DB50
Los Angeles	12756 MOORPARK ST	91604	2375007054	0.000	0.000	0.000	1.824	Shortfall of Sites	0.185	Medium Residential	R3-1-RIO	0	0	0	83.806	1.824		Residential - Five or More Units or Apartments (Any Combination) · 4 Stories or Less, 10	165B161 361		Sherman Oaks - Studio City - Toluca Lake - Cahuenga Pass	Yes	ABMI	DB50
Los Angeles	3549 S SEPULVEDA BLVD	90034	4252003002	0.000	0.000	0.000	1.824	Shortfall of Sites	0.185	Medium Residential	R3-1	0	0	0	84.073	1.824		Residential - Five or More Units or Apartments (Any Combination) · 4 Stories or Less, 10	117B157 365		Palms - Mar Vista - Del Rey	Yes	ABMI	DB50
Los Angeles	1250 WELLESLEY AVE	90025	4263001012	0.000	0.000	0.000	1.824	Shortfall of Sites	0.185	Medium Residential	[Q]R3-1	0	0	0	83.787	1.824		Residential - Five or More Units or Apartments (Any Combination) · 4 Stories or Less, 10	126B145 482		West Los Angeles	Yes	ABMI	DB50
Los Angeles	11931 DARLINGTON AVE	90049	4265021024	0.000	0.000	0.000	1.824	Shortfall of Sites	0.181	Medium Residential	[Q]R3-1	0	0	0	85.957	1.824		Residential - Five or More Units or Apartments (Any Combination) · 4 Stories or Less, 10	129B145 556		Brentwood - Pacific Palisades	Yes	ABMI	DB50
Los Angeles	11946 DOROTHY ST	90049	4265021033	0.000	0.000	0.000	1.824	Shortfall of Sites	0.181	Medium Residential	[Q]R3-1	0	0	0	85.992	1.824		Residential - Five or More Units or Apartments (Any Combination) · 4 Stories or Less, 10	129B145 567		Brentwood - Pacific Palisades	Yes	ABMI	DB50
Los Angeles	1745 COLBY AVE	90025	4261014022	0.000	0.000	0.000	1.824	Shortfall of Sites	0.190	Medium Residential	[Q]R3-1	0	0	0	81.968	1.824		Residential - Five or More Units or Apartments (Any Combination) · 4 Stories or Less - Pool, 10	126B149 571		West Los Angeles	Yes	ABMI	DB50
Los Angeles	5127 WOODMAN AVE	91423	2269001021	0.000	0.000	0.000	1.824	Shortfall of Sites	0.341	Low Medium II Residential	[Q]RD1.5-1-RIO	0	0	0	45.588	1.824		Residential - Five or More Units or Apartments (Any Combination) · 4 Stories or Less, 10	171B157 717		Van Nuys - North Sherman Oaks	Yes	ABMI	DB50
Los Angeles	1855 BUTLER AVE	90025	4261024021	0.000	0.000	0.000	1.824	Shortfall of Sites	0.188	Medium Residential	[Q]R3-1	0	0	0	82.878	1.824		Residential - Five or More Units or Apartments (Any Combination) · 4 Stories or Less, 10	126B149 735		West Los Angeles	Yes	ABMI	DB50
Los Angeles	1813 FEDERAL AVE	90025	4262020007	0.000	0.000	0.000	1.824	Shortfall of Sites	0.186	Medium Residential	[Q]R3-1	0	0	0	83.437	1.824		Residential - Five or More Units or Apartments (Any Combination) · 4 Stories or Less, 10	126B149 765		West Los Angeles	Yes	ABMI	DB50
Los Angeles	11939 KIOWA AVE	90049	4265011050	0.000	0.000	0.000	1.824	Shortfall of Sites	0.181	Medium Residential	[Q]R3-1	0	0	0	85.957	1.824		Residential - Five or More Units or Apartments (Any Combination) · 4 Stories or Less, 10	129B145 772		Brentwood - Pacific Palisades	Yes	ABMI	DB50
Los Angeles	1817 FEDERAL AVE	90025	4262020008	0.000	0.000	0.000	1.824	Shortfall of Sites	0.186	Medium Residential	[Q]R3-1	0	0	0	83.439	1.824		Residential - Five or More Units or Apartments (Any Combination) · 4 Stories or Less, 10	126B149 785		West Los Angeles	Yes	ABMI	DB50
Los Angeles	10980 ROSE AVE	90034	4251025018	0.000	0.000	0.000	1.824	Shortfall of Sites	0.188	Medium Residential	R3-1	0	0	0	82.796	1.824		Residential - Five or More Units or Apartments (Any Combination) · 4 Stories or Less, 10	120B157 791		Palms - Mar Vista - Del Rey	Yes	ABMI	DB50
Los Angeles	8843 ALCOTT ST	90035	4305014019	0.000	0.000	0.000	1.824	Shortfall of Sites	0.186	Medium Residential	R3-1-O	0	0	0	83.377	1.824		Residential - Five or More Units or Apartments (Any Combination) · 4 Stories or Less, 10	132B169 995		Wilshire	Yes	ABMI	DB50
Los Angeles	1700 WESTHOLME AVE	90024	4326033006	0.000	0.000	0.000	1.824	Shortfall of Sites	0.179	Medium Residential	[Q]R3-1-O	0	0	0	86.776	1.824		Residential - Five or More Units or Apartments (Any Combination) · 4 Stories or Less, 10	132B157 1050		Westwood	Yes	ABMI	DB50
Los Angeles	1718 S BUNDY DR	90025	4259012071	0.000	0.000	0.000	1.824	Shortfall of Sites	0.186	Medium Residential	[Q]R3-1	0	0	0	83.722	1.824		Residential - Five or More Units or Apartments (Any Combination) · 4 Stories or Less, 10	126B145 1106		West Los Angeles	Yes	ABMI	DB50
Los Angeles	2012 S ROBERTSON BLVD	90034	4302018003	0.000	0.000	0.000	1.824	Shortfall of Sites	0.187	Neighborhood Commercial	C2-1VL-CPIO	0	0	0	83.292	1.824		Residential - Five or More Units or Apartments (Any Combination) · 4 Stories or Less, 10	126B169 613		West Adams - Baldwin Hills - Leimert	Yes	ABMI	DB50 , OPP C
Los Angeles	2008 S ROBERTSON BLVD	90034	4302018002	0.000	0.000	0.000	1.824	Shortfall of Sites	0.187	Neighborhood Commercial	C2-1VL-CPIO	0	0	0	83.291	1.824		Residential - Five or More Units or Apartments (Any Combination) · 4 Stories or Less, 10	126B169 587		West Adams - Baldwin Hills - Leimert	Yes	ABMI	DB50 , OPP C
Los Angeles	7640 HASKELL AVE	91406	2206012029	0.000	0.000	1.824	0.000	Shortfall of Sites	0.831	Commercial Manufacturing	(Q)CM-1	0	0	0	2.744	1.824		Industrial - Light Manufacturing - One Story, 0	186B141 32		Van Nuys - North Sherman Oaks	No	MI	ARO
Los Angeles	17044 LORNE ST	91406	2204025006	0.000	0.000	0.000	1.824	Shortfall of Sites	0.238	Low Residential	R1-1	Low Residential	0	0	66.287	1.824		Residential - Single Family Residence - Pool, 1	189B133 202	1 per lot	Reseda - West Van Nuys	No	ABMI	AHO , RES CPU, ADU
Los Angeles	23443 CANZONET ST	91367	2044013013	0.912	0.912	0.000	0.000	Shortfall of Sites	0.266	Very Low Residential	RE11-1	Very Low Residential	0	20	66.287	1.823		Residential - Single Family Residence - Pool, 1	171B093 276	1 per lot	Canoga Park - Winnetka - Woodland Hills - West Hills	No	LI	AHO , CPK CPU
Los Angeles	7020 PONCE AVE	91307	2024021014	0.000	0.000	0.000	1.823	Shortfall of Sites	0.238	Low Residential	RS-1	Very Low Residential	[MN1-G1-5] [CX1-FA] [CPIO]	0	66.287	1.823		Residential - Single Family Residence - Pool, 1	183B097 299	1 per lot	Canoga Park - Winnetka - Woodland Hills - West Hills	No	ABMI	AHO , CPK CPU, ADU
Los Angeles	4938 DENSMORE AVE	91436	2261006040	0.000	0.000	0.000	1.823	Shortfall of Sites	0.237	Low II Residential	R1-1	Low Residential	0	0	66.287	1.823		Residential - Single Family Residence - Pool, 1	168B141 208	1 per lot	Encino - Tarzana	No	ABMI	AHO , ENC CPU, ADU
Los Angeles	17650 ROYCE DR W	91316	2290010019	0.000	0.000	0.000	1.821	Shortfall of Sites	0.237	Low II Residential	RS-1	Low Residential	0	0	66.287	1.821		Residential - Single Family Residence - Pool, 1	168B129 118	1 per lot	Encino - Tarzana	No	ABMI	AHO , ENC CPU, ADU
Los Angeles	23460 JONATHAN ST	91304	2020001028	0.910	0.910	0.000	0.000	Shortfall of Sites	0.332	Very Low Residential	RE11-1	Very Low Residential	0	20	66.287	1.821		, 2	189B093 81	1 per lot	Canoga Park - Winnetka - Woodland Hills - West Hills	No	LI	AHO , CPK CPU
Los Angeles	5189 GLORIA AVE	91436	2261016016	0.000	0.000	0.000	1.820	Shortfall of Sites	0.237	Low II Residential	RE9-1	Low Residential	0	0	66.287	1.820		Residential - Single Family Residence, 1	171B141 73	1 per lot	Encino - Tarzana	No	ABMI	AHO , ENC CPU, ADU
Los Angeles	23451 CANZONET ST	91367	2044013012	0.910	0.910	0.000	0.000	Shortfall of Sites	0.266	Very Low Residential	RE11-1	Very Low Residential	0	20	66.287	1.820		Residential - Single Family Residence - Pool, 1	171B093 279	1 per lot	Canoga Park - Winnetka - Woodland Hills - West Hills	No	LI	AHO , CPK CPU
Los Angeles	22944 KESWICK ST	91304	2014019022	0.000	0.000	0.000	1.820	Shortfall of Sites	0.237	Low Residential	RS-1	Very Low Residential	0	0	66.287	1.820		Residential - Single Family Residence - Pool, 1	186B097 51	1 per lot	Canoga Park - Winnetka - Woodland Hills - West Hills	No	ABMI	AHO , CPK CPU, ADU
Los Angeles	23061 CANZONET ST	91367	2042010060	0.000	0.000	0.000	1.820	Shortfall of Sites	0.285	Low Residential	R1-1	Very Low Residential	0	0	66.287	1.820		Residential - Single Family Residence - Guesthouse, 1	171B097 279	1 per lot	Canoga Park - Winnetka - Woodland Hills - West Hills	Yes	ABMI	AHO , CPK CPU
Los Angeles	8155 RESEDA BLVD	91335	2103007011	0.910	0.910	0.000	0.000	Shortfall of Sites	0.703	Medium Residential	R3-1	Medium Residential	0	20	72.515	1.820		Residential - Five or More Units or Apartments (Any Combination) · 4 Stories or Less, 38	192B125 802	43	Reseda - West Van Nuys	No	LI	RES CPU , AHO
Los Angeles	6727 GLADE AVE	91303	2139007043	0.000	0.000	0.000	1.820	Shortfall of Sites	0.143	Low Medium I Residential	RS-1-RIO	Low Medium Residential	0	0	41.978	1.820		, 2	180B101 99	10	Canoga Park - Winnetka - Woodland Hills - West Hills	No	ABMI	CPK CPU , AHO
Los Angeles	7548 MILWOOD AVE	91303	2112005002	0.000	0.000	0.000	1.820	Shortfall of Sites	0.151	Low Residential	R1-1	Low Medium Residential	0	0	39.683	1.820		, 2	186B105 198	10	Canoga Park - Winnetka - Woodland Hills - West Hills	No	ABMI	CPK CPU ,
Los Angeles	20924 GAULT ST	91303	2138026022	0.000	0.000	0.000	1.820	Shortfall of Sites	0.155	Low Residential	R1-1-RIO	Low Medium Residential	0	0	38.686	1.820		, 2	183B109 280	10	Canoga Park - Winnetka - Woodland Hills - West Hills	No	ABMI	CPK CPU ,
Los Angeles	21040 COVELLO ST	91303	2112001080	0.000	0.000	0.000	1.820	Shortfall of Sites	0.143	Low Residential	R1-1	Low Medium Residential	0	0	41.868	1.820		, 2	186B105 290	10	Canoga Park - Winnetka - Woodland Hills - West Hills	No	ABMI	CPK CPU ,
Los Angeles	21040 COHASSET ST	91303	2112011004	0.000	0.000	0.000	1.820	Shortfall of Sites	0.150	Low Residential	R1-1	Low Medium Residential	0	0	40.005	1.820		, 2	186B105 392	10	Canoga Park - Winnetka - Woodland Hills - West Hills	No	ABMI	CPK CPU ,
Los Angeles	7505 CORBIN AVE	91306	2115017009	0.000	0.000	0.000	1.820	Shortfall of Sites	0.155	Low Residential	R1-1	Low Medium Residential	0	0	38.722	1.820		, 2	186B117 457	10	Canoga Park - Winnetka - Woodland Hills - West Hills	No	ABMI	CPK CPU ,
Los Angeles	7501 CORBIN AVE	91306	2115017010	0.000	0.000	0.000	1.820	Shortfall of Sites	0.155	Low Residential	R1-1	Low Medium Residential	0	0	38.722	1.820		, 2	186B117 474	10	Canoga Park - Winnetka - Woodland Hills - West Hills	No	ABMI	CPK CPU ,
Los Angeles	7414 VARIEL AVE	91303	2112012022	0.000	0.000	0.000	1.820	Shortfall of Sites	0.142	Low Residential	R1-1	Low Medium Residential	0	0	42.334	1.820		, 2	186B105 555	10	Canoga Park - Winnetka - Woodland Hills - West Hills	No	ABMI	CPK CPU ,
Los Angeles	6915 DE SOTO AVE	91303	2138028046	0.000	0.000	0.000	1.820	Shortfall of Sites	0.153	Low Residential	R1-1-RIO	Low Medium Residential	0	0	39.304	1.820		Residential - Double, Duplex, or Two Units - 4 Stories or Less, 2	183B109 721	10	Canoga Park - Winnetka - Woodland Hills - West Hills	No	ABMI	CPK CPU ,
Los Angeles	711 BARTLETT ST	90012	5407012016	0.000	0.000	0.000	1.820	Shortfall of Sites	0.046	High Medium Residential	R4-1	Medium Neighborhood Residential	[LM2-MU2-5] [RX1-FA] [CPIO]	0	129.385	1.820		Residential - Double, Duplex, or Two Units - 4 Stories or Less, 2	135A213 337	No Max	Central City North	No	ABMI	DT CPU
Los Angeles	1561 DEL AMO BLVD	90501	7351018003	0.000	0.000	0.000	1.820	Shortfall of Sites	0.124	Heavy Manufacturing	[Q]CM-1	Hybrid Industrial	0	0	48.395	1.820		Residential - Double, Duplex, or Two Units - 4 Stories or Less, 2	054B193 19	54	Harbor Gateway	No	ABMI	HG CPU
Los Angeles	16418 S ORCHARD AVE	90247	6120022007	0.000	0.000	0.000	1.820	Shortfall of Sites	0.057	Neighborhood Office Commercial	C2-1	Villages	0	0	104.536	1.820		Residential - Double, Duplex, or Two Units - 4 Stories or Less, 2	069B197 402	108	Harbor Gateway	No	ABMI	HG CPU
Los Angeles	6345 MORELLA AVE	91606	2334005029	0.000	0.000	0.000	1.820	Shortfall of Sites	0.156	Low Residential	R1-1	Medium Neighborhood Residential	0	0	38.355	1.820		, 2	180B169 1240	72	North Hollywood - Valley Village	No	ABMI	NH CPU , AHO
Los Angeles	6918 SIMPSON AVE	91605	2321017015	0.091	0.091	0.000	1.638	Shortfall of Sites	0.155	Low Medium II Residential	RD1.5-1	Community Center (Mixed-Use)	0	20	103.255	1.820		Residential - Five or More Units or Apartments (Any Combination) · 4 Stories or Less, 10	183B169 390	145	North Hollywood - Valley Village	No	VLI, LI, ABMI	NH CPU
Los Angeles	14245 EMELITA ST	91401	2245020016	0.000	0.000	0.000	1.820	Shortfall of Sites	0.205	Low Residential	R1-1	Low Medium	0	0	29.336	1.820		, 2	174B153 102	29	Van Nuys - North Sherman Oaks	No	ABMI	Orange LineTNP , AHO

Jurisdiction Name	Site Address/Intersection	5 Digit ZIP Code	Assessor Parcel Number	Very Low-Income	Low-Income	Moderate-Income	Above Moderate-Income	Type of Shortfall	Parcel Size (Acres)	Current General Plan Designation	Current Zoning	Proposed General Plan (GP) Designation	Proposed Zoning	Minimum Density Allowed	Maximum Density Allowed	Total Capacity	Vacant/ Nonvacant	Description of Existing Uses	PIN	Base Density Per Acre	Community Plan Area	Rent Stabalization Ordinance	Income Category	Applicable Rezoning Program (Program informing values in Column Q listed first)
Los Angeles	5939 VESPER AVE	91411	2244005019	0.000	0.000	0.000	1.820	Shortfall of Sites	0.200	Low Residential	R1-1	Low Medium	0	0	30.041	1.820	, 2	177A151 165	29	Van Nuys - North Sherman Oaks	No	ABMI	Orange LineTNP , AHO
Los Angeles	14153 ERWIN ST	91401	2240018028	0.910	0.910	0.000	0.000	Shortfall of Sites	0.146	Low Medium II Residential	[Q]RD1.5-1	Medium	0	20	109.907	1.820	Residential - Five or More Units or Apartments (Any Combination) · 4 Stories or Less, 10	177B153 281	108	Van Nuys - North Sherman Oaks	No	LI	Orange LineTNP
Los Angeles	14141 ERWIN ST	91401	2240018027	0.910	0.910	0.000	0.000	Shortfall of Sites	0.146	Low Medium II Residential	[Q]RD1.5-1	Medium	0	20	109.914	1.820	Residential - Five or More Units or Apartments (Any Combination) · 4 Stories or Less, 10	177B153 283	108	Van Nuys - North Sherman Oaks	No	LI	Orange LineTNP
Los Angeles	6162 SEPULVEDA BLVD	91411	2242025003	0.000	0.000	0.000	1.820	Shortfall of Sites	0.066	Light Manufacturing	M2-1-RIO	Community Commercial	0	0	165.859	1.820	Commercial - Store - One Story, 6	177B145 363	No Max	Van Nuys - North Sherman Oaks	No	ABMI	Orange LineTNP
Los Angeles	17441 SHERMAN WAY	91406	2228005014	0.000	0.000	0.000	1.820	Shortfall of Sites	0.147	Low Residential	R1-1	Low Medium Residential	0	0	40.830	1.820	, 2	183B129 135	10	Reseda - West Van Nuys	No	ABMI	RES CPU , AHO
Los Angeles	6948 BALBOA BLVD	91406	2225023035	0.000	0.000	0.000	1.820	Shortfall of Sites	0.143	Low Medium II Residential	R1-1	Low Medium Residential	0	0	41.813	1.820	, 2	183B133 604	10	Reseda - West Van Nuys	No	ABMI	RES CPU , AHO
Los Angeles	19635 VICTORY BLVD	91335	2132014025	0.000	0.000	0.000	1.820	Shortfall of Sites	0.157	Low Residential	R1-1-RIO	Low Medium Residential	0	0	38.212	1.820	, 2	180B117 852	10	Reseda - West Van Nuys	No	ABMI	RES CPU , AHO
Los Angeles	6910 BALBOA BLVD	91406	2225023075	0.910	0.910	0.000	0.000	Shortfall of Sites	0.376	Low Medium II Residential	(Q)RD2-1	Low Medium Residential	0	20	42.572	1.820	Residential - Five or More Units or Apartments (Any Combination) · 4 Stories or Less, 10	183B133 737	10	Reseda - West Van Nuys	No	LI	RES CPU , DB50, AHO
Los Angeles	6719 HAYVENHURST AVE	91406	2231008003	0.000	0.000	0.000	1.820	Shortfall of Sites	0.138	Low Residential	R1-1-RIO	Low Neighborhood Residential	0	0	43.549	1.820	, 2	180B137 85	10	Reseda - West Van Nuys	No	ABMI	RES CPU
Los Angeles	16217 HAYNES ST	91406	2233032049	0.000	0.000	0.000	1.820	Shortfall of Sites	0.157	Low Residential	R1-1-RIO	Low Neighborhood Residential	0	0	38.255	1.820	, 2	180B137 404	10	Reseda - West Van Nuys	No	ABMI	RES CPU
Los Angeles	16200 HAMLIN ST	91406	2233032036	0.000	0.000	0.000	1.820	Shortfall of Sites	0.149	Low Residential	R1-1-RIO	Low Neighborhood Residential	0	0	40.157	1.820	, 2	180B137 572	10	Reseda - West Van Nuys	No	ABMI	RES CPU
Los Angeles	5514 HOLMES AVE	90058	5105011026	0.000	0.000	0.000	1.820	Shortfall of Sites	0.110	Limited Industrial	M1-1-CPIO	Hybrid Industrial	CM-2D-CPIO	0	54.431	1.820	Commercial - Store Combination - Store and Residential Combination - One Story, 2	108B213 310	54	Southeast Los Angeles	No	ABMI	SLTNP
Los Angeles	5706 HOLMES AVE	90058	5105023026	0.000	0.000	0.000	1.820	Shortfall of Sites	0.110	Limited Industrial	M1-1-CPIO	Hybrid Industrial	CM-2D-CPIO	0	54.428	1.820	Industrial - Light Manufacturing - One Story, 2	108B213 511	54	Southeast Los Angeles	No	ABMI	SLTNP
Los Angeles	14631 LEADWELL ST	91405	2218016023	0.000	0.000	0.000	1.820	Shortfall of Sites	0.155	Low Residential	R1-1	Low Medium Residential	0	0	38.722	1.820	, 2	186B149 612	29	Van Nuys - North Sherman Oaks	No	ABMI	VNY CPU
Los Angeles	14625 LEADWELL ST	91405	2218016024	0.000	0.000	0.000	1.820	Shortfall of Sites	0.155	Low Residential	R1-1	Low Medium Residential	0	0	38.721	1.820	, 2	186B149 613	29	Van Nuys - North Sherman Oaks	No	ABMI	VNY CPU
Los Angeles	14615 LEADWELL ST	91405	2218016026	0.000	0.000	0.000	1.820	Shortfall of Sites	0.155	Low Residential	R1-1	Low Medium Residential	0	0	38.722	1.820	Residential - Single Family Residence, 2	186B149 615	29	Van Nuys - North Sherman Oaks	No	ABMI	VNY CPU
Los Angeles	14625 WYANDOTTE ST	91405	2218018024	0.000	0.000	0.000	1.820	Shortfall of Sites	0.155	Low Residential	R1-1	Low Medium Residential	0	0	38.722	1.820	, 2	186B149 740	29	Van Nuys - North Sherman Oaks	No	ABMI	VNY CPU
Los Angeles	14615 WYANDOTTE ST	91405	2218018026	0.000	0.000	0.000	1.820	Shortfall of Sites	0.155	Low Residential	R1-1	Low Medium Residential	0	0	38.721	1.820	, 2	186B149 742	29	Van Nuys - North Sherman Oaks	No	ABMI	VNY CPU
Los Angeles	14605 WYANDOTTE ST	91405	2218018028	0.000	0.000	0.000	1.820	Shortfall of Sites	0.155	Low Residential	R1-1	Low Medium Residential	0	0	38.721	1.820	, 2	186B149 744	29	Van Nuys - North Sherman Oaks	No	ABMI	VNY CPU
Los Angeles	5307 ALHAMA DR	91364	2167003028	0.000	0.000	0.000	1.820	Shortfall of Sites	0.143	Low Medium I Residential	R2-1	Low Medium Residential	0	0	41.900	1.820	Residential - Double, Duplex, or Two Units - 4 Stories or Less, 2	171B105 415	10	Canoga Park - Winnetka - Woodland Hills - West Hills	No	ABMI	CPK CPU , R2RD, AHO
Los Angeles	11671 ERWIN ST	91606	2335032017	0.000	0.000	0.000	1.820	Shortfall of Sites	0.182	Medium Residential	[Q]R3-1	Community Center (Mixed-Use)	0	0	104.315	1.820	Residential - Five or More Units or Apartments (Any Combination) · 4 Stories or Less, 10	177B169 333	145	North Hollywood - Valley Village	Yes	ABMI	NH CPU , DB50
Los Angeles	2139 YOSEMITE DR	90041	5686019015	0.000	0.000	1.820	0.000	Shortfall of Sites	0.115	Low Medium II Residential	RD1.5-1	0	0	0	52.247	1.820	Residential - Double, Duplex, or Two Units - 4 Stories or Less, 2	160-5A221 96		Northeast Los Angeles	No	MI	OPP RC2 , R2RD
Los Angeles	13747 MAGNOLIA BLVD	91423	2247015006	0.000	0.000	1.820	0.000	Shortfall of Sites	0.424	Very Low Residential	RA-1	0	0	0	14.158	1.820	, 2	171B153 421		Van Nuys - North Sherman Oaks	No	MI	OPP RC2
Los Angeles	5449 WOODMAN AVE	91401	2247014012	0.000	0.000	1.820	0.000	Shortfall of Sites	0.353	Low Residential	RE9-1	0	0	0	16.986	1.820	, 2	174B157 913		Van Nuys - North Sherman Oaks	No	MI	OPP RC2
Los Angeles	6501 W MELROSE AVE	90038	5524011027	0.000	0.000	1.820	0.000	Shortfall of Sites	0.124	Low Medium I Residential	R2-1XL	0	0	0	48.268	1.820	Residential - Double, Duplex, or Two Units - 4 Stories or Less, 2	141B185 1212		Hollywood	No	MI	OPP RC2 , R2RD
Los Angeles	6505 W MELROSE AVE	90038	5524011028	0.000	0.000	1.820	0.000	Shortfall of Sites	0.117	Low Medium I Residential	R2-1XL	0	0	0	51.156	1.820	Residential - Double, Duplex, or Two Units - 4 Stories or Less, 2	141B185 1213		Hollywood	No	MI	OPP RC2 , R2RD
Los Angeles	6529 SAUSALITO AVE	91307	2038039030	0.000	0.000	0.000	1.820	Shortfall of Sites	0.237	Low Residential	RS-1	Very Low Residential	0	0	66.287	1.820	Residential - Single Family Residence, 1	180B101 525	1 per lot	Canoga Park - Winnetka - Woodland Hills - West Hills	No	ABMI	AHO , CPK CPU, ADU
Los Angeles	5188 GAYNOR AVE	91436	2261016001	0.000	0.000	0.000	1.819	Shortfall of Sites	0.237	Low II Residential	RE9-1	Low Residential	0	0	66.287	1.819	Residential - Single Family Residence - Pool, 1	171B141 69	1 per lot	Encino - Tarzana	No	ABMI	AHO , ENC CPU, ADU
Los Angeles	23811 ALBERS ST	91367	2047008008	0.910	0.910	0.000	0.000	Shortfall of Sites	0.266	Very Low Residential	RE11-1	Very Low Residential	[LM1-CDF1-5] [IX4-FA] [CPIO]	20	66.287	1.819	Residential - Single Family Residence - Pool, 1	171B089 14	1 per lot	Canoga Park - Winnetka - Woodland Hills - West Hills	No	LI	AHO , CPK CPU
Los Angeles	22600 VENTURA BLVD	91364	2040032035	0.000	0.000	0.000	1.819	Shortfall of Sites	0.074	General Commercial	C4-1VLD	0	0	0	35.931	1.819	Commercial - Professional Building - One Story, 0	171B097 271		Canoga Park - Winnetka - Woodland Hills - West Hills	No	ABMI	ARO
Los Angeles	7059 ALDEA AVE	91406	2227033024	0.000	0.000	0.000	1.819	Shortfall of Sites	0.172	Low Residential	R1-1	Low Residential	0	0	66.287	1.819	Residential - Single Family Residence - Pool, 0	183B133 330	1 per lot	Reseda - West Van Nuys	No	ABMI	AHO , RES CPU
Los Angeles	8855 HASKELL AVE	91343	2672016028	0.909	0.909	0.000	0.000	Shortfall of Sites	0.394	Low Residential	RS-1	0	0	20	102.494	1.819	Institutional - Church - One Story, 0	195B141 424		Mission Hills - Panorama City - North Hills	No	LI	FBO
Los Angeles	3171 LOS FELIZ BLVD	90039	5594019013	0.000	0.000	1.819	0.000	Shortfall of Sites	0.210	Neighborhood Commercial	[Q]C4-1XL-RIO-POD	0	0	0	16.652	1.819	Commercial - Office Building - Two Stories, 0	156A205 151		Northeast Los Angeles	No	MI	ARO
Los Angeles	3171 LOS FELIZ BLVD	90039	5594019013	0.000	0.000	0.000	1.819	Shortfall of Sites	0.142	Neighborhood Commercial	[Q]C4-1XL-RIO-POD	0	0	0	24.675	1.819	Commercial - Office Building - Two Stories, 0	157-5A205 182		Northeast Los Angeles	No	ABMI	ARO
Los Angeles	3171 LOS FELIZ BLVD	90039	5594019013	0.000	0.000	0.000	1.819	Shortfall of Sites	0.068	Neighborhood Commercial	[Q]C4-1XL-RIO-POD	0	0	0	51.651	1.819	Commercial - Office Building - Two Stories, 0	157-5A205 193		Northeast Los Angeles	No	ABMI	ARO
Los Angeles	3171 LOS FELIZ BLVD	90039	5594019013	0.000	0.000	0.000	1.819	Shortfall of Sites	0.068	Neighborhood Commercial	[Q]C4-1XL-RIO-POD	0	0	0	51.650	1.819	Commercial - Office Building - Two Stories, 0	157-5A205 194		Northeast Los Angeles	No	ABMI	ARO
Los Angeles	16669 ADDISON ST	91436	2259003030	0.909	0.909	0.000	0.000	Shortfall of Sites	0.266	Low II Residential	R1-1	Low Residential	0	20	66.287	1.819	Residential - Single Family Residence, 1	171B137 123	1 per lot	Encino - Tarzana	No	LI	AHO , ENC CPU, ADU
Los Angeles	0	0	5504009037	0.000	0.000	0.000	1.818	Shortfall of Sites	0.019	Low Medium II Residential	RD3-1	0	0	0	99.000	1.818	Commercial - Parking Lot (Commercial Use Property) - Lots - Patron or Employee - One Story, 0	135B189 976		Wilshire	No	ABMI	TOC EXP
Los Angeles	0	0	2307021901	0.909	0.909	0.000	0.000	Shortfall of Sites	1.182	Public Facilities	PF-1VL	0	0	20	153.741	1.818	Industrial - Industrial - One Story, 0	183B165 18		North Hollywood - Valley Village	No	LI	PF
Los Angeles	18107 SHERMAN WAY	91335	2119030019	0.000	0.000	1.817	0.000	Shortfall of Sites	0.278	Community Commercial	[Q]C2-1L-CDO	0	0	0	8.169	1.817	Commercial - Office Building - One Story, 0	183B125 69		Reseda - West Van Nuys	No	MI	ARO
Los Angeles	5171 DENSMORE AVE	91436	2261015008	0.000	0.000	0.000	1.817	Shortfall of Sites	0.344	Low II Residential	RE9-1	Low Residential	0	0	66.287	1.817	Residential - Double, Duplex, or Two Units - 4 Stories or Less, 2	171B141 159	1 per lot	Encino - Tarzana	Yes	ABMI	AHO , ENC CPU
Los Angeles	7451 BEVERLY BLVD	90036	5526039030	0.000	0.000	0.000	1.817	Shortfall of Sites	0.095	Neighborhood Office Commercial	C2-1VL-O	0	0	0	28.216	1.817	, 0	138B181 407		Wilshire	No	ABMI	ARO
Los Angeles	7451 BEVERLY BLVD	90036	5526039030	0.000	0.000	0.000	1.817	Shortfall of Sites	0.092	Neighborhood Office Commercial	C2-1VL-O	0	0	0	29.102	1.817	, 0	138B181 408		Wilshire	No	ABMI	ARO
Los Angeles	7451 BEVERLY BLVD	90036	5526039030	0.000	0.000	0.000	1.817	Shortfall of Sites	0.092	Neighborhood Office Commercial	C2-1VL-O	0	0	0	29.102	1.817	, 0	138B181 409		Wilshire	No	ABMI	ARO
Los Angeles	7451 BEVERLY BLVD	90036	5526039030	0.000	0.000	0.000	1.817	Shortfall of Sites	0.092	Neighborhood Office Commercial	C2-1VL-O	0	0	0	29.102	1.817	, 0	138B181 410		Wilshire	No	ABMI	ARO
Los Angeles	6630 WHITSETT AVE	91606	2333002046	0.000	0.000	0.000	1.817	Shortfall of Sites	0.439	Medium Residential	R3-1	0	0	0	83.479	1.817	Residential - Five or More Units or Apartments (Any Combination) · 4 Stories or Less, 26	180B165 321		North Hollywood - Valley Village	Yes	ABMI	DB50
Los Angeles	15749 VARDEN ST	91436	2283007042	0.000	0.000	0.000	1.817	Shortfall of Sites	0.237	Low II Residential	R1-1	Low Residential	0	0	66.287	1.817	Residential - Single Family Residence - Pool, 1	168B141 883	1 per lot	Encino - Tarzana	No	ABMI	AHO , ENC CPU, ADU
Los Angeles	23711 MARIANO ST	91367	2047009002	0.908	0.908	0.000	0.000	Shortfall of Sites	0.266	Very Low Residential	RE11-1	Very Low Residential	0	20	66.287	1.817	Residential - Single Family Residence - Pool, 1	171B093 77	1 per lot	Canoga Park - Winnetka - Woodland Hills - West Hills	No	LI	AHO , CPK CPU
Los Angeles	5317 ANDASOL AVE	91316	2257010041	0.000	0.000	0.000	1.816	Shortfall of Sites	0.171	Very Low I Residential	RA-1	Very Low Residential	0	0	66.287	1.816	Residential - Single Family Residence - Pool and Misc., 0	171B129 60	1 per lot	Encino - Tarzana	No	ABMI	AHO , ENC CPU, ADU
Los Angeles	1469 12TH AVE	90019	5072007018	0.000	0.000	0.000	1.816	Shortfall of Sites	0.040	Low Medium II Residential	RD2-1-O-CPIO	0	0	0	99.000	1.816	Residential - Single Family Residence, 1	126B189 116		West Adams - Baldwin Hills - Leimert	No	ABMI	TOC EXP
Los Angeles	24167 KITTRIDGE ST	91307	2034013003	0.000	0.000	0.000	1.816	Shortfall of Sites	0.237	Low Residential	RS-1	Very Low Residential	0	0	66.287	1.816	Residential - Single Family Residence - Pool, 1	180B089 211	1 per lot	Canoga Park - Winnetka - Woodland Hills - West Hills	No	ABMI	AHO , CPK CPU, ADU
Los Angeles	5338 BLANCO AVE	91367	2047013014	0.908	0.908	0.000	0.000	Shortfall of Sites	0.265	Very Low Residential	RE11-1	Very Low Residential	0	20	66.287	1.816	Residential - Single Family Residence - Pool, 1	171B089 117	1 per lot	Canoga Park - Winnetka - Woodland Hills - West Hills	No	LI	AHO , CPK CPU
Los Angeles	23831 BERDON ST	91367	2047010010	0.908	0.908	0.000	0.000	Shortfall of Sites	0.265	Very Low Residential	RE11-1	Very Low Residential	0	20	66.287	1.816	Residential - Single Family Residence - Pool, 1	174B089 571	1 per lot	Canoga Park - Winnetka - Woodland Hills - West Hills	No	LI	AHO , CPK CPU
Los Angeles	8220 BOBBYBOYAR AVE	91304	2020019011	0.000	0.000	0.000	1.816	Shortfall of Sites	0.237	Very Low Residential	RE11-1	Very Low Residential	[HB2-G1-5] [CX2-FA] [CPIO]	0	66.287	1.816	Residential - Single Family Residence - Pool, 1	192B093 499	1 per lot	Canoga Park - Winnetka - Woodland Hills - West Hills	No	ABMI	AHO , CPK CPU, ADU
Los Angeles	4961 EDGERTON AVE	91436	2260008001	0.908	0.908	0.000	0.000	Shortfall of Sites	0.265	Low II Residential	R1-1	Low Residential	0	20	66.287	1.815	Residential - Single Family Residence - Pool, 1	168B137 79	1 per lot	Encino - Tarzana	No	LI	AHO , ENC CPU, ADU
Los Angeles	22854 MARIANO ST	91367	2042009023	0.091	0.091	0.000	1.634	Shortfall of Sites	0.265	Low Residential	R1-1	Very Low Residential	[DM2-G1-5] [CX2-FA] [CPIO]	20	66.287	1.815	Residential - Single Family Residence, 1	171B097 149	1 per lot	Canoga Park - Winnetka - Woodland Hills - West Hills	No	VLI, LI, ABMI	AHO , CPK CPU

Jurisdiction Name	Site Address/Intersection	5 Digit ZIP Code	Assessor Parcel Number	Very Low-Income	Low-Income	Moderate-Income	Above Moderate-Income	Type of Shortfall	Parcel Size (Acres)	Current General Plan Designation	Current Zoning	Proposed General Plan (GP) Designation	Proposed Zoning	Minimum Density Allowed	Maximum Density Allowed	Total Capacity	Vacant/ Nonvacant	Description of Existing Uses	PIN	Base Density Per Acre	Community Plan Area	Rent Stabalization Ordinance	Income Category	Applicable Rezoning Program (Program informing values in Column Q listed first)
Los Angeles	5650 VALLEY CIRCLE BLVD	91367	2045027010	0.000	0.000	0.000	1.815	Shortfall of Sites	0.237	Low Residential	RS-1	Very Low Residential	0	0	66.287	1.815		Residential - Single Family Residence, 1	174B089 267	1 per lot	Canoga Park - Winnetka - Woodland Hills - West Hills	No	ABMI	AHO , CPK CPU, ADU
Los Angeles	0	0	2276039014	0.000	0.000	0.000	1.815	Shortfall of Sites	0.046	Public Facilities	PF-1XL	0	0	0	163.350	1.815	Vacant	Commercial - Commercial - Vacant Land, 0	168B145 1156		Sherman Oaks - Studio City - Toluca Lake - Cahuenga Pass	No	ABMI	MURC , PF
Los Angeles	22859 MARIANO ST	91367	2042008060	0.000	0.000	0.000	1.814	Shortfall of Sites	0.379	Low Residential	R1-1	Very Low Residential	0	0	66.287	1.814		Residential - Double, Duplex, or Two Units - 4 Stories or Less, 2	171B097 27	1 per lot	Canoga Park - Winnetka - Woodland Hills - West Hills	Yes	ABMI	AHO , CPK CPU
Los Angeles	23333 WELLER PL	91367	2044023026	0.000	0.000	0.000	1.814	Shortfall of Sites	0.171	Low Residential	RS-1	Very Low Residential	0	0	66.287	1.814		Residential - Single Family Residence - Pool, 0	171B093 506	1 per lot	Canoga Park - Winnetka - Woodland Hills - West Hills	No	ABMI	AHO , CPK CPU
Los Angeles	22824 COHASSET ST	91307	2021016007	0.000	0.000	0.000	1.813	Shortfall of Sites	0.237	Low Residential	RS-1	Very Low Residential	0	0	66.287	1.813		Residential - Single Family Residence - Pool, 1	186B097 557	1 per lot	Canoga Park - Winnetka - Woodland Hills - West Hills	No	ABMI	AHO , CPK CPU, ADU
Los Angeles	6923 BIRCHTON AVE	91307	2028012027	0.000	0.000	0.000	1.813	Shortfall of Sites	0.237	Low Residential	RS-1	Very Low Residential	0	0	66.287	1.813		Residential - Single Family Residence - Pool, 1	183B093 546	1 per lot	Canoga Park - Winnetka - Woodland Hills - West Hills	No	ABMI	AHO , CPK CPU, ADU
Los Angeles	6901 LOUISE AVE	91406	2229037009	0.907	0.907	0.000	0.000	Shortfall of Sites	0.265	Low Residential	R1-1	Low Residential	0	20	66.287	1.813		Residential - Single Family Residence - Pool, 1	183B133 778	1 per lot	Reseda - West Van Nuys	No	LI	AHO , RES CPU
Los Angeles	4956 GLORIA AVE	91436	2261013044	0.000	0.000	0.000	1.813	Shortfall of Sites	0.237	Low II Residential	RE9-1	Low Residential	0	0	66.287	1.813		Residential - Single Family Residence - Pool, 1	168B141 141	1 per lot	Encino - Tarzana	No	ABMI	AHO , ENC CPU, ADU
Los Angeles	5107 GAVIOTA AVE	91436	2261025010	0.000	0.000	0.000	1.813	Shortfall of Sites	0.237	Low II Residential	RE9-1	Low Residential	0	0	66.287	1.813		Residential - Single Family Residence - Pool, 1	171B141 393	1 per lot	Encino - Tarzana	No	ABMI	AHO , ENC CPU, ADU
Los Angeles	5111 GAVIOTA AVE	91436	2261025009	0.000	0.000	0.000	1.813	Shortfall of Sites	0.237	Low II Residential	RE9-1	Low Residential	0	0	66.287	1.813		Residential - Single Family Residence - Pool, 1	171B141 367	1 per lot	Encino - Tarzana	No	ABMI	AHO , ENC CPU, ADU
Los Angeles	8200 BOBBYBOYAR AVE	91304	2020019013	0.000	0.000	0.000	1.813	Shortfall of Sites	0.237	Very Low Residential	RE11-1	Very Low Residential	0	0	66.287	1.813		Residential - Single Family Residence - Pool, 1	189B093 36	1 per lot	Canoga Park - Winnetka - Woodland Hills - West Hills	No	ABMI	AHO , CPK CPU, ADU
Los Angeles	8140 BOBBYBOYAR AVE	91304	2020019014	0.000	0.000	0.000	1.813	Shortfall of Sites	0.237	Very Low Residential	RE11-1	Very Low Residential	0	0	66.287	1.813		Residential - Single Family Residence - Pool, 1	189B093 51	1 per lot	Canoga Park - Winnetka - Woodland Hills - West Hills	No	ABMI	AHO , CPK CPU, ADU
Los Angeles	8120 BOBBYBOYAR AVE	91304	2020019015	0.000	0.000	0.000	1.813	Shortfall of Sites	0.237	Very Low Residential	RE11-1	Very Low Residential	0	0	66.287	1.813		Residential - Single Family Residence, 1	189B093 67	1 per lot	Canoga Park - Winnetka - Woodland Hills - West Hills	No	ABMI	AHO , CPK CPU, ADU
Los Angeles	8210 BOBBYBOYAR AVE	91304	2020019012	0.000	0.000	0.000	1.813	Shortfall of Sites	0.237	Very Low Residential	RE11-1	Very Low Residential	0	0	66.287	1.813		Residential - Single Family Residence, 1	189B093 20	1 per lot	Canoga Park - Winnetka - Woodland Hills - West Hills	No	ABMI	AHO , CPK CPU, ADU
Los Angeles	23630 BALTAR ST	91304	2020018058	0.000	0.000	0.000	1.812	Shortfall of Sites	0.237	Very Low Residential	RE11-1	Very Low Residential	0	0	66.287	1.812		Residential - Single Family Residence, 1	189B093 225	1 per lot	Canoga Park - Winnetka - Woodland Hills - West Hills	No	ABMI	AHO , CPK CPU, ADU
Los Angeles	22052 DE LA GUERRA ST	91364	2169013017	0.000	0.000	0.000	1.812	Shortfall of Sites	0.237	Low Residential	R1-1	Low Residential	0	0	66.287	1.812		Residential - Single Family Residence, 1	171B101 743	1 per lot	Canoga Park - Winnetka - Woodland Hills - West Hills	No	ABMI	AHO , CPK CPU, ADU
Los Angeles	17412 LULL ST	91325	2202008008	0.000	0.000	0.000	1.812	Shortfall of Sites	0.237	Low Residential	R1-1	Low Residential	0	0	66.287	1.812		Residential - Single Family Residence, 1	186B129 150	1 per lot	Reseda - West Van Nuys	No	ABMI	AHO , RES CPU, ADU
Los Angeles	23027 GAINFORD ST	91364	2074025015	0.000	0.000	0.000	1.812	Shortfall of Sites	0.237	Low Residential	RS-1	Very Low Residential	[MB4-G1-5] [IX1-FA] [CPIO]	0	66.287	1.812		Residential - Single Family Residence - Pool, 1	171B097 1066	1 per lot	Canoga Park - Winnetka - Woodland Hills - West Hills	No	ABMI	AHO , CPK CPU, ADU
Los Angeles	5117 VALJEAN AVE	91436	2260017022	0.000	0.000	0.000	1.811	Shortfall of Sites	0.237	Low II Residential	RE9-1	Low Residential	0	0	66.287	1.811		Residential - Single Family Residence, 1	171B137 296	1 per lot	Encino - Tarzana	No	ABMI	AHO , ENC CPU, ADU
Los Angeles	12142 BURBANK BLVD	91607	2347015023	0.000	0.000	0.000	1.811	Shortfall of Sites	0.018	Low Medium II Residential	RD1.5-1	Community Center (Mixed-Use)	0	0	113.635	1.811		Residential - Five or More Units or Apartments (Any Combination) · 4 Stories or Less, 0	174B165 807	145	North Hollywood - Valley Village	Yes	ABMI	OPP RC , NH CPU, AHO, TOC EXP
Los Angeles	23625 KIVIK ST	91367	2047006015	0.906	0.906	0.000	0.000	Shortfall of Sites	0.265	Very Low Residential	RE11-1	Very Low Residential	0	20	66.287	1.811		Residential - Single Family Residence, 1	171B093 281	1 per lot	Canoga Park - Winnetka - Woodland Hills - West Hills	No	LI	AHO , CPK CPU
Los Angeles	2717 S ROBERTSON BLVD	90034	4301005023	0.000	0.000	0.000	1.811	Shortfall of Sites	0.049	Neighborhood Commercial	C4-1VL-CPIO	0	0	0	54.450	1.811		Commercial - Store Combination - Store and Residential Combination - One Story, 0	123B169 38		West Adams - Baldwin Hills - Leimert	No	ABMI	OPP C , ARO
Los Angeles	4603 DESERET DR	91364	2074033006	0.000	0.000	0.000	1.811	Shortfall of Sites	0.237	Low Residential	RS-1	Very Low Residential	0	0	66.287	1.811		Residential - Single Family Residence, 1	168B097 570	1 per lot	Canoga Park - Winnetka - Woodland Hills - West Hills	No	ABMI	AHO , CPK CPU, ADU
Los Angeles	23710 MARIANO ST	91367	2047006029	0.091	0.091	0.000	1.630	Shortfall of Sites	0.265	Very Low Residential	RE11-1	Very Low Residential	[HM1-CHC1-5] [CX2-FA] [CPIO]	20	66.287	1.811		Residential - Single Family Residence - Pool, 1	171B093 122	1 per lot	Canoga Park - Winnetka - Woodland Hills - West Hills	No	VLI, LI, ABMI	AHO , CPK CPU
Los Angeles	4731 DESERET DR	91364	2074030020	0.000	0.000	0.000	1.811	Shortfall of Sites	0.237	Low Residential	RS-1	Very Low Residential	0	0	66.287	1.811		Residential - Single Family Residence - Pool and Misc., 1	168B097 397	1 per lot	Canoga Park - Winnetka - Woodland Hills - West Hills	No	ABMI	AHO , CPK CPU, ADU
Los Angeles	0	0	2260017060	0.000	0.000	0.000	1.811	Shortfall of Sites	0.237	Low II Residential	RE9-1	Low Residential	0	0	66.287	1.811		Residential - Single Family Residence - Pool, 1	171B137 293	1 per lot	Encino - Tarzana	No	ABMI	AHO , ENC CPU, ADU
Los Angeles	7730 JUSTIN CT	91304	2014032038	0.000	0.000	0.000	1.811	Shortfall of Sites	0.237	Low Residential	RS-1	Very Low Residential	0	0	66.287	1.811		Residential - Single Family Residence, 1	189B093 657	1 per lot	Canoga Park - Winnetka - Woodland Hills - West Hills	No	ABMI	AHO , CPK CPU, ADU
Los Angeles	23633 BALTAR ST	91304	2020018061	0.000	0.000	0.000	1.811	Shortfall of Sites	0.237	Very Low Residential	RE11-1	Very Low Residential	0	0	66.287	1.811		Residential - Single Family Residence - Pool, 1	189B093 177	1 per lot	Canoga Park - Winnetka - Woodland Hills - West Hills	No	ABMI	AHO , CPK CPU, ADU
Los Angeles	0	0	2240008006	0.905	0.905	0.000	0.000	Shortfall of Sites	1.177	Public Facilities	PF-1XL	0	0	20	153.741	1.810		Industrial - Open Storage - One Story, 0	177B153 795		Van Nuys - North Sherman Oaks	No	LI	PF
Los Angeles	23259 MARIANO ST	91367	2044002051	0.905	0.905	0.000	0.000	Shortfall of Sites	0.265	Very Low Residential	RE11-1	Very Low Residential	0	20	66.287	1.810		Residential - Single Family Residence, 1	171B093 62	1 per lot	Canoga Park - Winnetka - Woodland Hills - West Hills	No	LI	AHO , CPK CPU
Los Angeles	5109 VALJEAN AVE	91436	2260017023	0.000	0.000	0.000	1.810	Shortfall of Sites	0.236	Low II Residential	RE9-1	Low Residential	0	0	66.287	1.810		Residential - Single Family Residence, 1	171B137 325	1 per lot	Encino - Tarzana	No	ABMI	AHO , ENC CPU, ADU
Los Angeles	7632 SHOUP AVE	91304	2012020041	0.905	0.905	0.000	0.000	Shortfall of Sites	0.265	Low Residential	RS-1	Very Low Residential	0	20	66.287	1.810		Residential - Single Family Residence, 1	186B101 76	1 per lot	Canoga Park - Winnetka - Woodland Hills - West Hills	No	LI	AHO , CPK CPU
Los Angeles	5117 SOPHIA AVE	91436	2260017016	0.000	0.000	0.000	1.810	Shortfall of Sites	0.236	Low II Residential	RE9-1	Low Residential	0	0	66.287	1.810		Residential - Single Family Residence - Pool, 1	171B137 294	1 per lot	Encino - Tarzana	No	ABMI	AHO , ENC CPU, ADU
Los Angeles	5108 LIBBIT AVE	91436	2260017014	0.000	0.000	0.000	1.809	Shortfall of Sites	0.236	Low II Residential	RE9-1	Low Residential	0	0	66.287	1.809		Residential - Single Family Residence - Therapy Pool (Spa), 1	171B137 321	1 per lot	Encino - Tarzana	No	ABMI	AHO , ENC CPU, ADU
Los Angeles	5116 SOPHIA AVE	91436	2260017021	0.000	0.000	0.000	1.809	Shortfall of Sites	0.236	Low II Residential	RE9-1	Low Residential	0	0	66.287	1.809		Residential - Single Family Residence - Pool, 1	171B137 295	1 per lot	Encino - Tarzana	No	ABMI	AHO , ENC CPU, ADU
Los Angeles	24221 STERLING RANCH ROAD	91304	2017038013	0.904	0.904	0.000	0.000	Shortfall of Sites	0.265	Very Low II Residential	RE11-1-H	Very Low Residential	0	20	66.287	1.808		Residential - Single Family Residence - Pool, 1	192B089 181	1 per lot	Canoga Park - Winnetka - Woodland Hills - West Hills	No	LI	AHO , CPK CPU, ADU
Los Angeles	5109 SOPHIA AVE	91436	2260017017	0.000	0.000	0.000	1.808	Shortfall of Sites	0.236	Low II Residential	RE9-1	Low Residential	0	0	66.287	1.808		Residential - Single Family Residence - Pool, 1	171B137 322	1 per lot	Encino - Tarzana	No	ABMI	AHO , ENC CPU, ADU
Los Angeles	6900 MCLENNAN AVE	91406	2225021001	0.000	0.000	0.000	1.808	Shortfall of Sites	0.170	Low Residential	R1-1	Low Residential	0	0	66.287	1.808		Residential - Single Family Residence - Pool, 0	183B133 786	1 per lot	Reseda - West Van Nuys	No	ABMI	AHO , RES CPU
Los Angeles	4715 HEAVEN AVE	91364	2074040002	0.000	0.000	0.000	1.808	Shortfall of Sites	0.236	Low Residential	RS-1	Very Low Residential	0	0	66.287	1.808		Residential - Single Family Residence - Pool, 1	168B093 198	1 per lot	Canoga Park - Winnetka - Woodland Hills - West Hills	No	ABMI	AHO , CPK CPU, ADU
Los Angeles	23401 CANZONET ST	91367	2044014016	0.904	0.904	0.000	0.000	Shortfall of Sites	0.265	Very Low Residential	RE11-1	Very Low Residential	0	20	66.287	1.807		Residential - Single Family Residence - Pool, 1	171B093 257	1 per lot	Canoga Park - Winnetka - Woodland Hills - West Hills	No	LI	AHO , CPK CPU
Los Angeles	23448 LOS ENCINOS WAY	91367	2044019029	0.903	0.903	0.000	0.000	Shortfall of Sites	0.265	Very Low Residential	RE11-1	Very Low Residential	0	20	66.287	1.806		Residential - Single Family Residence - Pool, 1	171B093 446	1 per lot	Canoga Park - Winnetka - Woodland Hills - West Hills	No	LI	AHO , CPK CPU
Los Angeles	14958 VENTURA BLVD	91403	2276005001	0.000	0.000	0.000	1.805	Shortfall of Sites	0.241	Community Commercial	C2-1L	0	0	0	7.791	1.805		Commercial - Office Building - Two Stories, 0	166-5A147 22		Sherman Oaks - Studio City - Toluca Lake - Cahuenga Pass	No	ABMI	ARO
Los Angeles	23560 ERWIN ST	91367	2035011017	0.000	0.000	0.000	1.805	Shortfall of Sites	0.236	Low Residential	RS-1	Very Low Residential	0	0	66.287	1.805		Residential - Single Family Residence, 1	177B093 456	1 per lot	Canoga Park - Winnetka - Woodland Hills - West Hills	No	ABMI	AHO , CPK CPU, ADU
Los Angeles	0	0	5183004031	0.902	0.902	0.000	0.000	Shortfall of Sites	0.191	Community Commercial	(Q)P-1-CUGU	0	0	20	94.696	1.804		Commercial - Parking Lot (Commercial Use Property) - Lots - Patron or Employee - One Story, 0	129A223 358		Boyle Heights	No	LI	P , MURC
Los Angeles	0	0	5183004030	0.902	0.902	0.000	0.000	Shortfall of Sites	0.191	Community Commercial	(Q)P-1-CUGU	0	0	20	94.696	1.804		Commercial - Parking Lot (Commercial Use Property) - Lots - Patron or Employee - One Story, 0	129A223 371		Boyle Heights	No	LI	P , MURC
Los Angeles	24112 ALBERS ST	91367	2047013010	0.902	0.902	0.000	0.000	Shortfall of Sites	0.264	Very Low Residential	RE11-1	Very Low Residential	0	20	66.287	1.804		Residential - Single Family Residence - Pool, 1	171B089 146	1 per lot	Canoga Park - Winnetka - Woodland Hills - West Hills	No	LI	AHO , CPK CPU
Los Angeles	3923 W 6TH ST	90020	5503019001	0.000	0.000	0.000	1.804	Shortfall of Sites	0.017	Neighborhood Office Commercial	C2-1	0	0	0	199.882	1.804		Commercial - Office Building - One Story, 0	135B193 858		Wilshire	No	ABMI	ARO
Los Angeles	3923 W 6TH ST	90020	5503019001	0.000	0.000	1.804	0.000	Shortfall of Sites	0.204	Neighborhood Office Commercial	C2-1	0	0	0	17.028	1.804		Commercial - Office Building - One Story, 0	135B193 862		Wilshire	No	MI	ARO
Los Angeles	5430 MANTON AVE	91367	2044009010	0.090	0.090	0.000	1.623	Shortfall of Sites	0.264	Very Low Residential	RE11-1	Very Low Residential	[DM1-MK1-5] [IX3-FA]	20	66.287	1.804		Residential - Single Family Residence, 1	174B093 517	1 per lot	Canoga Park - Winnetka - Woodland Hills - West Hills	No	VLI, LI, ABMI	AHO , CPK CPU
Los Angeles	4900 HEAVEN AVE	91364	2074029012	0.000	0.000	0.000	1.804	Shortfall of Sites	0.236	Low Residential	RS-1	Very Low Residential	[MN1-AL2-5] [CX1-FA] [CPIO-O]	0	66.287	1.804		Residential - Single Family Residence - Pool, 1	168B093 106	1 per lot	Canoga Park - Winnetka - Woodland Hills - West Hills	No	ABMI	AHO , CPK CPU, ADU
Los Angeles	4901 RUPERT AVE	91316	2182005031	0.000	0.000	0.000	1.803	Shortfall of Sites	0.236	Low II Residential	RS-1	Low Residential	0	0	66.287	1.803		Residential - Single Family Residence - Pool, 1	168B129 298	1 per lot	Encino - Tarzana	No	ABMI	AHO , ENC CPU, ADU
Los Angeles	15571 OTSEGO ST	91436	2261032002	0.000	0.000	0.000	1.802	Shortfall of Sites	0.142	Low II Residential	R1-1	Low Residential	0	0	66.287	1.802		Residential - Single Family Residence, 0	171B141 227	1 per lot	Encino - Tarzana	No	ABMI	AHO , ENC CPU
Los Angeles	23741 MARIANO ST	91367	2047007009	0.901	0.901	0.000	0.000	Shortfall of Sites	0.264	Very Low Residential	RE11-1	Very Low Residential	0	20	66.287	1.802		Residential - Single Family Residence, 1	171B089 109	1 per lot	Canoga Park - Winnetka - Woodland Hills - West Hills	No	LI	AHO , CPK CPU
Los Angeles	1745 N MAIN ST	90031	5447028012	0.000	0.000	1.802	0.000	Shortfall of Sites	1.628	Hybrid Industrial	UI(CA)	0	0	0	1.384	1.802		Industrial - Light Manufacturing - One Story, 0	136-5A219 161		Northeast Los Angeles	No	MI	ARO
Los Angeles	5135 GAYNOR AVE	91436	2261018009	0.000	0.000	0.000	1.802	Shortfall of Sites	0.236	Low II Residential	RE9-1	Low Residential	0	0	66.287	1.802		Residential - Single Family Residence - Pool, 1	171B141 262	1 per lot	Encino - Tarzana	No	ABMI	AHO , ENC CPU, ADU
Los Angeles	4829 DENSMORE AVE	91436	2261012024	0.000	0.000	0.000	1.802	Shortfall of Sites	0.236	Low II Residential	RE9-1	Low Residential	0	0	66.287	1.802		Residential - Single Family Residence - Pool, 1	168B141 440	1 per lot	Encino - Tarzana	No	ABMI	AHO , ENC CPU, ADU
Los Angeles	17054 HARTLAND ST	91406	2230009015	0.901	0.901	0.000	0.000	Shortfall of Sites	0.264	Low Residential	R1-1	Low Residential	0	20	66.287	1.802		Residential - Single Family Residence, 1	183B133 902	1 per lot	Reseda - West Van Nuys	No	LI	AHO , RES CPU

Jurisdiction Name	Site Address/Intersection	5 Digit ZIP Code	Assessor Parcel Number	Very Low-Income	Low-Income	Moderate-Income	Above Moderate-Income	Type of Shortfall	Parcel Size (Acres)	Current General Plan Designation	Current Zoning	Proposed General Plan (GP) Designation	Proposed Zoning	Minimum Density Allowed	Maximum Density Allowed	Total Capacity	Vacant/ Nonvacant	Description of Existing Uses	PIN	Base Density Per Acre	Community Plan Area	Rent Stabalization Ordinance	Income Category	Applicable Rezoning Program (Program informing values in Column Q listed first)
Los Angeles	5180 GAVIOTA AVE	91436	2261018002	0.000	0.000	0.000	1.801	Shortfall of Sites	0.236	Low II Residential	RE9-1	Low Residential	0	0	66.287	1.801		Residential - Single Family Residence - Pool, 1	171B141 109	1 per lot	Encino - Tarzana	No	ABMI	AHO , ENC CPU, ADU
Los Angeles	5181 GAYNOR AVE	91436	2261018015	0.000	0.000	0.000	1.801	Shortfall of Sites	0.236	Low II Residential	RE9-1	Low Residential	0	0	66.287	1.801		Residential - Single Family Residence, 1	171B141 110	1 per lot	Encino - Tarzana	No	ABMI	AHO , ENC CPU, ADU
Los Angeles	22426 BESSEMER ST	91367	2039027011	0.000	0.000	0.000	1.801	Shortfall of Sites	0.236	Low Residential	RE11-1	Very Low Residential	0	0	66.287	1.801		Residential - Single Family Residence - Pool, 1	177B101 135	1 per lot	Canoga Park - Winnetka - Woodland Hills - West Hills	No	ABMI	AHO , CPK CPU, ADU
Los Angeles	22418 BESSEMER ST	91367	2039027012	0.000	0.000	0.000	1.801	Shortfall of Sites	0.236	Low Residential	RE11-1	Very Low Residential	0	0	66.287	1.801		Residential - Single Family Residence - Pool, 1	177B101 136	1 per lot	Canoga Park - Winnetka - Woodland Hills - West Hills	No	ABMI	AHO , CPK CPU, ADU
Los Angeles	22412 BESSEMER ST	91367	2039027013	0.000	0.000	0.000	1.801	Shortfall of Sites	0.236	Low Residential	RE11-1	Very Low Residential	0	0	66.287	1.801		Residential - Single Family Residence - Pool, 1	177B101 137	1 per lot	Canoga Park - Winnetka - Woodland Hills - West Hills	No	ABMI	AHO , CPK CPU, ADU
Los Angeles	859 S TREMAINE AVE	90005	5090001010	0.000	0.000	0.000	1.801	Shortfall of Sites	0.019	Low II Residential	R1V3-RG	0	0	0	99.000	1.801		Residential - Single Family Residence, 0	132B185 325		Wilshire	No	ABMI	TOC EXP
Los Angeles	5172 GAVIOTA AVE	91436	2261018003	0.000	0.000	0.000	1.801	Shortfall of Sites	0.236	Low II Residential	RE9-1	Low Residential	0	0	66.287	1.801		Residential - Single Family Residence, 1	171B141 135	1 per lot	Encino - Tarzana	No	ABMI	AHO , ENC CPU, ADU
Los Angeles	5166 GAVIOTA AVE	91436	2261018004	0.000	0.000	0.000	1.801	Shortfall of Sites	0.236	Low II Residential	RE9-1	Low Residential	0	0	66.287	1.801		Residential - Single Family Residence - Pool, 1	171B141 154	1 per lot	Encino - Tarzana	No	ABMI	AHO , ENC CPU, ADU
Los Angeles	5167 GAYNOR AVE	91436	2261018013	0.000	0.000	0.000	1.801	Shortfall of Sites	0.236	Low II Residential	RE9-1	Low Residential	0	0	66.287	1.801		Residential - Single Family Residence - Pool, 1	171B141 155	1 per lot	Encino - Tarzana	No	ABMI	AHO , ENC CPU, ADU
Los Angeles	5158 GAVIOTA AVE	91436	2261018005	0.000	0.000	0.000	1.800	Shortfall of Sites	0.236	Low II Residential	RE9-1	Low Residential	0	0	66.287	1.800		Residential - Single Family Residence - Pool, 1	171B141 180	1 per lot	Encino - Tarzana	No	ABMI	AHO , ENC CPU, ADU
Los Angeles	5159 GAYNOR AVE	91436	2261018012	0.000	0.000	0.000	1.800	Shortfall of Sites	0.236	Low II Residential	RE9-1	Low Residential	0	0	66.287	1.800		Residential - Single Family Residence - Pool, 1	171B141 181	1 per lot	Encino - Tarzana	No	ABMI	AHO , ENC CPU, ADU
Los Angeles	15738 MILBANK ST	91436	2261009020	0.000	0.000	0.000	1.800	Shortfall of Sites	0.236	Low II Residential	R1-1	Low Residential	0	0	66.287	1.800		Residential - Single Family Residence - Pool, 1	168B141 522	1 per lot	Encino - Tarzana	No	ABMI	AHO , ENC CPU, ADU
Los Angeles	5132 COMERCIO AVE	91364	2167006013	0.000	0.000	0.000	1.800	Shortfall of Sites	0.141	Low Residential	R1-1	Low Residential	0	0	66.287	1.800		Residential - Single Family Residence - Pool, 0	171B105 951	1 per lot	Canoga Park - Winnetka - Woodland Hills - West Hills	No	ABMI	AHO , CPK CPU
Los Angeles	6734 NEVADA AVE	91303	2139007023	0.900	0.900	0.000	0.000	Shortfall of Sites	0.264	Low Residential	RS-1-RIO	Very Low Residential	0	20	66.287	1.800		Residential - Single Family Residence - Pool, 1	180B101 83	1 per lot	Canoga Park - Winnetka - Woodland Hills - West Hills	No	LI	AHO , CPK CPU
Los Angeles	5134 GAVIOTA AVE	91436	2261018008	0.000	0.000	0.000	1.800	Shortfall of Sites	0.236	Low II Residential	RE9-1	Low Residential	0	0	66.287	1.800		Residential - Single Family Residence - Pool, 1	171B141 261	1 per lot	Encino - Tarzana	No	ABMI	AHO , ENC CPU, ADU
Los Angeles	5150 GAVIOTA AVE	91436	2261018006	0.000	0.000	0.000	1.800	Shortfall of Sites	0.236	Low II Residential	RE9-1	Low Residential	0	0	66.287	1.800		Residential - Single Family Residence, 1	171B141 212	1 per lot	Encino - Tarzana	No	ABMI	AHO , ENC CPU, ADU
Los Angeles	5151 GAYNOR AVE	91436	2261018011	0.000	0.000	0.000	1.800	Shortfall of Sites	0.236	Low II Residential	RE9-1	Low Residential	0	0	66.287	1.800		Residential - Single Family Residence - Pool, 1	171B141 213	1 per lot	Encino - Tarzana	No	ABMI	AHO , ENC CPU, ADU
Los Angeles	4041 ARCH DR	91604	2366024025	0.000	0.000	0.000	1.800	Shortfall of Sites	0.337	Medium Residential	[Q]R4-1-RIO	0	0	0	164.567	1.800		Residential - Five or More Units or Apartments (Any Combination) · 4 Stories or Less, 42	162B173 288		Sherman Oaks - Studio City - Toluca Lake - Cahuenga Pass	Yes	ABMI	DB50
Los Angeles	1733 N CHEROKEE AVE	90028	5547009016	0.000	0.000	0.000	1.800	Shortfall of Sites	0.242	High Density Residential	[Q]R5-2	Regional Center Commercial	C2-2D-SN-CPIO	0	219.247	1.800		Residential - Five or More Units or Apartments (Any Combination) · 4 Stories or Less, 40	148-5A185 50	108	Hollywood	Yes	ABMI	HWD CPU , AHO
Los Angeles	1760 EL CERRITO PL	90028	5548002028	0.000	0.000	0.000	1.800	Shortfall of Sites	0.307	High Medium Residential	[Q]R4-1VL	High Medium Residential	[Q]R4-1VL-CPIO	0	110.700	1.800		Residential - Five or More Units or Apartments (Any Combination) · 4 Stories or Less, 20	147B181 33	72	Hollywood	Yes	ABMI	HWD CPU
Los Angeles	22855 VANOWEN ST	91307	2026008026	0.000	0.000	0.000	1.800	Shortfall of Sites	0.186	Low Medium I Residential	RD2-1	Low Medium Residential	0	0	42.906	1.800		Residential - Four Units (Any Combination) - 4 Stories or Less, 4	183B097 836	10	Canoga Park - Winnetka - Woodland Hills - West Hills	Yes	ABMI	CPK CPU , DB50, OPP RC2, AHO
Los Angeles	15445 MOORPARK ST	91403	2261038031	0.000	0.000	0.000	1.800	Shortfall of Sites	0.192	Medium Residential	R3-1	Medium Residential	0	0	67.807	1.800		Residential - Five or More Units or Apartments (Any Combination) · 4 Stories or Less, 8	168B145 666	43	Encino - Tarzana	Yes	ABMI	ENC CPU , AHO
Los Angeles	7013 MELROSE AVE	90038	5525008006	0.000	0.000	0.000	1.800	Shortfall of Sites	0.042	Neighborhood Office Commercial	C4-1XL	Neighborhood Commercial	[Q]C2-1XL-CPIO	0	167.099	1.800		Commercial - Restaurant, Cocktail Lounge - Restaurant, Cocktail Lounge, Tavern - One Story, 2	141B181 583	108	Hollywood	No	ABMI	HWD CPU , AHO
Los Angeles	12437 MAGNOLIA BLVD	91607	2347032011	0.000	0.000	0.000	1.800	Shortfall of Sites	0.046	Neighborhood Office Commercial	[Q]C2-1VL	Neighborhood Center *	0	0	65.341	1.800		Commercial - Store Combination - Store and Residential Combination - One Story, 0	171B165 528	108	North Hollywood - Valley Village	Yes	ABMI	NH CPU , ARO, AHO
Los Angeles	12437 MAGNOLIA BLVD	91607	2347032011	0.000	0.000	0.000	1.800	Shortfall of Sites	0.041	Neighborhood Office Commercial	[Q]C2-1VL	Neighborhood Center *	0	0	72.601	1.800		Commercial - Store Combination - Store and Residential Combination - One Story, 0	171B165 494	108	North Hollywood - Valley Village	Yes	ABMI	NH CPU , ARO, AHO
Los Angeles	12437 MAGNOLIA BLVD	91607	2347032011	0.000	0.000	0.000	1.800	Shortfall of Sites	0.041	Neighborhood Office Commercial	[Q]C2-1VL	Neighborhood Center *	0	0	72.602	1.800		Commercial - Store Combination - Store and Residential Combination - One Story, 0	171B165 520	108	North Hollywood - Valley Village	Yes	ABMI	NH CPU , ARO, AHO
Los Angeles	11510 CUMPSTON ST	91601	2350010014	0.000	0.000	0.000	1.800	Shortfall of Sites	0.165	Medium Residential	[Q]R3-1	Community Commercial	0	0	108.989	1.800		Residential - Five or More Units or Apartments (Any Combination) · 4 Stories or Less, 12	174B169 1254	54	North Hollywood - Valley Village	Yes	ABMI	Orange LineTNP , AHO
Los Angeles	10610 VENICE BLVD	90232	4208009004	0.000	0.000	0.000	1.800	Shortfall of Sites	0.057	Community Commercial	C2-1	Mixed Residential	0	0	139.391	1.800		Residential - Four Units (Any Combination) - 4 Stories or Less, 4	117B161 348	54	Palms - Mar Vista - Del Rey	Yes	ABMI	PMVDR CPU , AHO, TOC EXP
Los Angeles	14285 DICKENS ST	91423	2266002020	0.000	0.000	0.000	1.800	Shortfall of Sites	0.228	Low Medium Residential	RD1.5-1	Medium Residential	0	0	57.098	1.800		Residential - Five or More Units or Apartments (Any Combination) · 4 Stories or Less, 8	165B153 428	43	Sherman Oaks - Studio City - Toluca Lake - Cahuenga Pass	Yes	ABMI	SHR CPU , AHO
Los Angeles	6619 LELAND WAY	90028	5547024029	0.000	0.000	1.800	0.000	Shortfall of Sites	0.144	Low Medium II Residential	RD1.5-1XL	0	0	0	15.676	1.800		Residential - Five or More Units or Apartments (Any Combination) · 4 Stories or Less - Pool, 0	147A185 118		Hollywood	No	MI	MURC
Los Angeles	6619 LELAND WAY	90028	5547024029	0.000	0.000	1.800	0.000	Shortfall of Sites	0.139	Low Medium II Residential	RD1.5-1XL	0	0	0	16.218	1.800		Residential - Five or More Units or Apartments (Any Combination) · 4 Stories or Less - Pool, 0	147A185 119		Hollywood	No	MI	MURC
Los Angeles	6619 LELAND WAY	90028	5547024029	0.000	0.000	1.800	0.000	Shortfall of Sites	0.144	Low Medium II Residential	RD1.5-1XL	0	0	0	15.674	1.800		Residential - Five or More Units or Apartments (Any Combination) · 4 Stories or Less - Pool, 0	147A185 120		Hollywood	No	MI	MURC
Los Angeles	6619 LELAND WAY	90028	5547024029	0.000	0.000	1.800	0.000	Shortfall of Sites	0.147	Low Medium II Residential	RD1.5-1XL	0	0	0	15.347	1.800		Residential - Five or More Units or Apartments (Any Combination) · 4 Stories or Less - Pool, 0	147A185 121		Hollywood	No	MI	MURC
Los Angeles	6619 LELAND WAY	90028	5547024029	0.000	0.000	1.800	0.000	Shortfall of Sites	0.147	Low Medium II Residential	RD1.5-1XL	0	0	0	15.346	1.800		Residential - Five or More Units or Apartments (Any Combination) · 4 Stories or Less - Pool, 0	147A185 122		Hollywood	No	MI	MURC
Los Angeles	6651 LELAND WAY	90028	5547024026	0.000	0.000	1.800	0.000	Shortfall of Sites	0.141	Low Medium II Residential	RD1.5-1XL	0	0	0	15.943	1.800		Commercial - Parking Lot (Commercial Use Property) - Lots - Patron or Employee - One Story, 0	147A185 124		Hollywood	No	MI	MURC
Los Angeles	1200 W 2ND ST	90026	5152020030	0.000	0.000	0.000	1.800	Shortfall of Sites	0.015	Regional Center Commercial	CW	0	0	0	146.332	1.800	Vacant	Residential - Double, Duplex, or Two Units - 4 Stories or Less - Vacant Land, 0	133-5A209 354		Westlake	No	ABMI	MURC
Los Angeles	900 N BROADWAY	90012	5414013901	0.000	0.000	0.000	1.800	Shortfall of Sites	0.013	Regional Commercial	C2-2	Community Center	[DM5-SH2-5] [CX1-FA] [CPIO]	0	390.022	1.800		Commercial - Store Combination - Store and Residential Combination - Five Stories, 0	135A215 243	No Max	Central City North	No	ABMI	DT CPU
Los Angeles	220 E 2ND ST	90012	5161024039	0.000	0.000	0.000	1.800	Shortfall of Sites	0.019	Regional Center Commercial	[Q]C2-4D-O-CDO	Village	[MN1-SH2-5] [CX1-FA] [CPIO-O-CDO]	0	263.870	1.800		Commercial - Store Combination - Store and Residential Combination - One Story, 0	129A213 467	No Max	Central City	No	ABMI	DT CPU
Los Angeles	11823 VICTORY BLVD	91606	2322016078	0.000	0.000	0.000	1.800	Shortfall of Sites	0.150	Low Medium II Residential	RD1.5-1	Neighborhood Center	0	0	66.608	1.800		Residential - Four Units (Any Combination) - 4 Stories or Less, 4	180B169 1127	108	North Hollywood - Valley Village	No	ABMI	NH CPU , AHO
Los Angeles	6456 BALBOA BLVD	91406	2231023058	0.000	0.000	0.000	1.800	Shortfall of Sites	0.135	Low Medium II Residential	RD1.5-1-RIO	Medium Residential	0	0	74.257	1.800		Residential - Four Units (Any Combination) - 4 Stories or Less, 4	180B133 413	43	Reseda - West Van Nuys	No	ABMI	RES CPU , R2RD
Los Angeles	6714 BALBOA BLVD	91406	2231022028	0.000	0.000	0.000	1.800	Shortfall of Sites	0.140	Low Medium II Residential	RD1.5-1-RIO	Medium Residential	0	0	71.179	1.800		Residential - Four Units (Any Combination) - 4 Stories or Less, 4	180B133 93	43	Reseda - West Van Nuys	No	ABMI	RES CPU
Los Angeles	6710 BALBOA BLVD	91406	2231022075	0.000	0.000	0.000	1.800	Shortfall of Sites	0.138	Low Medium II Residential	RD1.5-1-RIO	Medium Residential	0	0	72.385	1.800		Residential - Four Units (Any Combination) - 4 Stories or Less, 4	180B133 101	43	Reseda - West Van Nuys	No	ABMI	RES CPU
Los Angeles	6644 BALBOA BLVD	91406	2231022074	0.000	0.000	0.000	1.800	Shortfall of Sites	0.140	Low Medium II Residential	RD1.5-1-RIO	Medium Residential	0	0	71.176	1.800		Residential - Four Units (Any Combination) - 4 Stories or Less, 4	180B133 145	43	Reseda - West Van Nuys	No	ABMI	RES CPU
Los Angeles	6534 BALBOA BLVD	91406	2231022047	0.000	0.000	0.000	1.800	Shortfall of Sites	0.141	Low Medium II Residential	RD1.5-1-RIO	Medium Residential	0	0	71.169	1.800		Residential - Four Units (Any Combination) - 4 Stories or Less, 4	180B133 288	43	Reseda - West Van Nuys	No	ABMI	RES CPU
Los Angeles	16809 VICTORY BLVD	91406	2231023056	0.000	0.000	0.000	1.800	Shortfall of Sites	0.143	Low Medium II Residential	RD1.5-1-RIO	Medium Residential	0	0	70.042	1.800		Residential - Four Units (Any Combination) - 4 Stories or Less, 4	180B133 518	43	Reseda - West Van Nuys	No	ABMI	RES CPU
Los Angeles	7638 VAN NUYS BLVD	91405	2215028023	0.000	0.000	0.000	1.800	Shortfall of Sites	0.035	General Commercial	C2-1VL	Community Center	0	0	143.664	1.800		Commercial - Restaurant, Cocktail Lounge - Restaurant, Cocktail Lounge, Tavern - One Story, 0	186B149 96	108	Van Nuys - North Sherman Oaks	No	ABMI	VNY CPU
Los Angeles	10658 ZELZAH AVE	91344	2733005021	0.000	0.000	0.000	1.800	Shortfall of Sites	0.034	Neighborhood Commercial	C1-1XL	0	0	0	54.450	1.800		Commercial - Store - One Story, 0	207B129 606		Granada Hills - Knollwood	No	ABMI	OPP C
Los Angeles	15750 VARDEN ST	91436	2283007041	0.000	0.000	0.000	1.800	Shortfall of Sites	0.236	Low II Residential	R1-1	Low Residential	0	0	66.287	1.800		Residential - Single Family Residence - Pool, 1	165B141 58	1 per lot	Encino - Tarzana	No	ABMI	AHO , ENC CPU, ADU
Los Angeles	10666 ZELZAH AVE	91344	2733005024	0.000	0.000	0.000	1.800	Shortfall of Sites	0.034	Neighborhood Commercial	C1-1XL	0	0	0	54.450	1.800		Commercial - Store - One Story, 0	207B129 574		Granada Hills - Knollwood	No	ABMI	OPP C
Los Angeles	10668 ZELZAH AVE	91344	2733005025	0.000	0.000	0.000	1.800	Shortfall of Sites	0.034	Neighborhood Commercial	C1-1XL	0	0	0	54.450	1.800		Commercial - Store - One Story, 0	207B129 522		Granada Hills - Knollwood	No	ABMI	OPP C
Los Angeles	0	0	2747010902	0.000	0.000	0.000	1.800	Shortfall of Sites	0.034	Open Space	[Q]CM-1	0	0	0	54.450	1.800		Miscellaneous - Government Owned Property, 0	204B105 568		Chatsworth - Porter Ranch	No	ABMI	OPP C
Los Angeles	7423 QUIMBY AVE	91307	2021007012	0.000	0.000	0.000	1.800	Shortfall of Sites	0.236	Low Residential	RS-1	Very Low Residential	[HB3-G1-5] [CX3-FA] [CPIO-O]	0	66.287	1.800		Residential - Single Family Residence, 1	186B093 434	1 per lot	Canoga Park - Winnetka - Woodland Hills - West Hills	No	ABMI	AHO , CPK CPU, ADU
Los Angeles	5142 GAVIOTA AVE	91436	2261018007	0.000	0.000	0.000	1.800	Shortfall of Sites	0.236	Low II Residential	RE9-1	Low Residential	0	0	66.287	1.800		Residential - Single Family Residence - Pool, 1	171B141 246	1 per lot	Encino - Tarzana	No	ABMI	AHO , ENC CPU, ADU
Los Angeles	5143 GAYNOR AVE	91436	2261018010	0.000	0.000	0.000	1.800	Shortfall of Sites	0.236	Low II Residential	RE9-1	Low Residential	0	0	66.287	1.800		Residential - Single Family Residence - Pool, 1	171B141 247	1 per lot	Encino - Tarzana	No	ABMI	AHO , ENC CPU, ADU
Los Angeles	5320 MANTON AVE	91367	2044011010	0.900	0.900	0.000	0.000	Shortfall of Sites	0.264	Very Low Residential	RE11-1	Very Low Residential	0	20	66.287	1.800		Residential - Single Family Residence - Pool, 1	171B093 83	1 per lot	Canoga Park - Winnetka - Woodland Hills - West Hills	No	LI	AHO , CPK CPU
Los Angeles	23455 LOS ENCINOS WAY	91367	2044019026	0.900	0.900	0.000	0.000	Shortfall of Sites	0.264	Very Low Residential	RE11-1	Very Low Residential	0	20	66.287	1.799		Residential - Single Family Residence - Pool, 1	171B093 434	1 per lot	Canoga Park - Winnetka - Woodland Hills - West Hills	No	LI	AHO , CPK CPU
Los Angeles	0	0	2127012900	0.900	0.900	0.000	0.000	Shortfall of Sites	1.170	Public Facilities	[Q]PF-1XL-RIO	0	0	20	153.741	1.799		Miscellaneous - Government Owned Property, 0	177B125 97		Reseda - West Van Nuys	No	LI	PF
Los Angeles	5302 CAHUENGA BLVD	91601	2417003028	0.000	0.000	0.000	1.799	Shortfall of Sites	0.140	Medium Residential	R3-1	0	0	0	87.154	1.799		Residential - Five or More Units or Apartments (Any Combination) · 4 Stories or Less, 7	171B177 346		North Hollywood - Valley Village	No	ABMI	DB50
Los Angeles	5251 WILLOWCREST AVE	91601	2416028021	0.000	0.000	0.000	1.799	Shortfall of Sites	0.138	Medium Residential	R3-1VL	0	0	0	88.559	1.799		Residential - Five or More Units or Apartments (Any Combination) · 4 Stories or Less, 7	171B177 403		North Hollywood - Valley Village	No	ABMI	DB50

Jurisdiction Name	Site Address/Intersection	5 Digit ZIP Code	Assessor Parcel Number	Very Low-Income	Low-Income	Moderate-Income	Above Moderate-Income	Type of Shortfall	Parcel Size (Acres)	Current General Plan Designation	Current Zoning	Proposed General Plan (GP) Designation	Proposed Zoning	Minimum Density Allowed	Maximum Density Allowed	Total Capacity	Vacant/ Nonvacant	Description of Existing Uses	PIN	Base Density Per Acre	Community Plan Area	Rent Stabalization Ordinance	Income Category	Applicable Rezoning Program (Program informing values in Column Q listed first)
Los Angeles	5217 WILLOWCREST AVE	91601	2416028014	0.000	0.000	0.000	1.799	Shortfall of Sites	0.138	Medium Residential	R3-1VL	0	0	0	88.479	1.799		Residential - Five or More Units or Apartments (Any Combination) - 4 Stories or Less, 7	171B177 553		North Hollywood - Valley Village	No	ABMI	DB50
Los Angeles	10213 COMMERCE AVE	91042	2565012065	0.000	0.000	0.000	1.799	Shortfall of Sites	0.148	Medium Residential	R3-1	0	0	0	82.660	1.799		Residential - Five or More Units or Apartments (Any Combination) - 4 Stories or Less, 7	204B197 935		Sunland - Tujunga - Lake View Terrace - Shadow Hills - East La Tuna Canyon	No	ABMI	DB50
Los Angeles	6827 LAUREL CANYON BLVD	91605	2321026036	0.000	0.000	0.000	1.799	Shortfall of Sites	0.144	Medium Residential	R3-1	Neighborhood Center	0	0	69.366	1.799		Residential - Five or More Units or Apartments (Any Combination) - 4 Stories or Less, 7	183B165 572	108	North Hollywood - Valley Village	No	ABMI	DB50 , NH CPU
Los Angeles	6420 COLDWATER CANYON AVE	91606	2325031007	0.000	0.000	0.000	1.799	Shortfall of Sites	0.137	Neighborhood Office Commercial	[Q]C1-1VL	Village	0	0	65.891	1.799		Commercial - Store Combination - Store and Office Combination - One Story, 7	180B161 1002	108	North Hollywood - Valley Village	No	ABMI	DB50 , NH CPU, ARO, AHO
Los Angeles	10384 ALMAYO AVE	90064	4315013015	0.000	0.000	0.000	1.799	Shortfall of Sites	0.142	Medium Residential	R3-1-O	0	0	0	85.747	1.799		Residential - Five or More Units or Apartments (Any Combination) - 4 Stories or Less, 7	129B161 400		West Los Angeles	No	ABMI	DB50
Los Angeles	8100 BOBBYBOYAR AVE	91304	2020019016	0.000	0.000	0.000	1.799	Shortfall of Sites	0.236	Very Low Residential	RE11-1	Very Low Residential	0	0	66.287	1.799		Residential - Single Family Residence - Pool, 1	189B093 79	1 per lot	Canoga Park - Winnetka - Woodland Hills - West Hills	No	ABMI	AHO , CPK CPU, ADU
Los Angeles	24100 ALBERS ST	91367	2047013008	0.899	0.899	0.000	0.000	Shortfall of Sites	0.264	Very Low Residential	RE11-1	Very Low Residential	0	20	66.287	1.799		Residential - Single Family Residence, 1	171B089 137	1 per lot	Canoga Park - Winnetka - Woodland Hills - West Hills	No	LI	AHO , CPK CPU
Los Angeles	23311 FRIAR ST	91367	2035019046	0.000	0.000	0.000	1.799	Shortfall of Sites	0.236	Very Low Residential	RA-1	Very Low Residential	[MM1-CDF1-5] [IX4-FA] [CPIO]	0	66.287	1.799		Residential - Single Family Residence - Guesthouse, 1	180B093 937	1 per lot	Canoga Park - Winnetka - Woodland Hills - West Hills	No	ABMI	AHO , CPK CPU, ADU
Los Angeles	7954 WILBUR AVE	91335	2103012001	0.000	0.000	0.000	1.799	Shortfall of Sites	0.377	Very Low II Residential	RA-1	Very Low Residential	0	0	66.287	1.799		, 2	189B121 244	1 per lot	Reseda - West Van Nuys	Yes	ABMI	AHO , RES CPU
Los Angeles	23022 BLYTHE ST	91304	2014027015	0.000	0.000	0.000	1.798	Shortfall of Sites	0.236	Low Residential	RS-1	Very Low Residential	[HB3-G1-5] [CX3-FA] [CPIO-O]	0	66.287	1.798		Residential - Single Family Residence - Pool, 1	189B097 626	1 per lot	Canoga Park - Winnetka - Woodland Hills - West Hills	No	ABMI	AHO , CPK CPU, ADU
Los Angeles	6624 SALE AVE	91307	2038032010	0.000	0.000	0.000	1.798	Shortfall of Sites	0.236	Low Residential	RS-1	Very Low Residential	0	0	66.287	1.798		Residential - Single Family Residence, 1	180B097 226	1 per lot	Canoga Park - Winnetka - Woodland Hills - West Hills	No	ABMI	AHO , CPK CPU, ADU
Los Angeles	15553 OTSEGO ST	91436	2261032005	0.000	0.000	0.000	1.798	Shortfall of Sites	0.141	Low II Residential	R1-1	Low Residential	0	0	66.287	1.798		Residential - Single Family Residence - Pool, 0	171B141 229	1 per lot	Encino - Tarzana	No	ABMI	AHO , ENC CPU
Los Angeles	136 S AVENUE 20	90031	5447023019	0.000	0.000	0.000	1.798	Shortfall of Sites	0.002	Hybrid Industrial	UV(CA)	0	0	0	1943.532	1.798		Industrial - Warehousing, Distribution, Storage - Warehousing, Distribution, 10,000 to 24,999 SF - One Story, 0	138A221 4		Northeast Los Angeles	No	ABMI	ARO
Los Angeles	136 S AVENUE 20	90031	5447023019	0.000	0.000	1.798	0.000	Shortfall of Sites	0.196	Hybrid Industrial	UV(CA)	0	0	0	17.668	1.798		Industrial - Warehousing, Distribution, Storage - Warehousing, Distribution, 10,000 to 24,999 SF - One Story, 0	138A221 10		Northeast Los Angeles	No	MI	ARO
Los Angeles	136 S AVENUE 20	90031	5447023019	0.000	0.000	0.000	1.798	Shortfall of Sites	0.002	Hybrid Industrial	UV(CA)	0	0	0	1673.112	1.798		Industrial - Warehousing, Distribution, Storage - Warehousing, Distribution, 10,000 to 24,999 SF - One Story, 0	138A221 36		Northeast Los Angeles	No	ABMI	ARO
Los Angeles	136 S AVENUE 20	90031	5447023019	0.000	0.000	1.798	0.000	Shortfall of Sites	0.227	Hybrid Industrial	UV(CA)	0	0	0	15.211	1.798		Industrial - Warehousing, Distribution, Storage - Warehousing, Distribution, 10,000 to 24,999 SF - One Story, 0	138A221 37		Northeast Los Angeles	No	MI	ARO
Los Angeles	136 S AVENUE 20	90031	5447023019	0.000	0.000	0.000	1.798	Shortfall of Sites	0.152	Hybrid Industrial	UV(CA)	0	0	0	22.816	1.798		Industrial - Warehousing, Distribution, Storage - Warehousing, Distribution, 10,000 to 24,999 SF - One Story, 0	138A221 63		Northeast Los Angeles	No	ABMI	ARO
Los Angeles	136 S AVENUE 20	90031	5447023019	0.000	0.000	0.000	1.798	Shortfall of Sites	0.076	Hybrid Industrial	UV(CA)	0	0	0	45.632	1.798		Industrial - Warehousing, Distribution, Storage - Warehousing, Distribution, 10,000 to 24,999 SF - One Story, 0	138A221 67		Northeast Los Angeles	No	ABMI	ARO
Los Angeles	136 S AVENUE 20	90031	5447023019	0.000	0.000	0.000	1.798	Shortfall of Sites	0.076	Hybrid Industrial	UV(CA)	0	0	0	45.632	1.798		Industrial - Warehousing, Distribution, Storage - Warehousing, Distribution, 10,000 to 24,999 SF - One Story, 0	138A221 71		Northeast Los Angeles	No	ABMI	ARO
Los Angeles	136 S AVENUE 20	90031	5447023019	0.000	0.000	0.000	1.798	Shortfall of Sites	0.152	Hybrid Industrial	UV(CA)	0	0	0	22.816	1.798		Industrial - Warehousing, Distribution, Storage - Warehousing, Distribution, 10,000 to 24,999 SF - One Story, 0	138A221 74		Northeast Los Angeles	No	ABMI	ARO
Los Angeles	136 S AVENUE 20	90031	5447023019	0.000	0.000	1.798	0.000	Shortfall of Sites	0.227	Hybrid Industrial	UV(CA)	0	0	0	15.211	1.798		Industrial - Warehousing, Distribution, Storage - Warehousing, Distribution, 10,000 to 24,999 SF - One Story, 0	138A221 76		Northeast Los Angeles	No	MI	ARO
Los Angeles	136 S AVENUE 20	90031	5447023019	0.000	0.000	0.000	1.798	Shortfall of Sites	0.114	Hybrid Industrial	UV(CA)	0	0	0	30.421	1.798		Industrial - Warehousing, Distribution, Storage - Warehousing, Distribution, 10,000 to 24,999 SF - One Story, 0	138A221 80		Northeast Los Angeles	No	ABMI	ARO
Los Angeles	136 S AVENUE 20	90031	5447023019	0.000	0.000	0.000	1.798	Shortfall of Sites	0.114	Hybrid Industrial	UV(CA)	0	0	0	30.421	1.798		Industrial - Warehousing, Distribution, Storage - Warehousing, Distribution, 10,000 to 24,999 SF - One Story, 0	138A221 81		Northeast Los Angeles	No	ABMI	ARO
Los Angeles	136 S AVENUE 20	90031	5447023019	0.000	0.000	1.798	0.000	Shortfall of Sites	0.227	Hybrid Industrial	UV(CA)	0	0	0	15.205	1.798		Industrial - Warehousing, Distribution, Storage - Warehousing, Distribution, 10,000 to 24,999 SF - One Story, 0	138A221 88		Northeast Los Angeles	No	MI	ARO
Los Angeles	23612 KIVIK ST	91367	2047006011	0.899	0.899	0.000	0.000	Shortfall of Sites	0.264	Very Low Residential	RE11-1	Very Low Residential	0	20	66.287	1.797		Residential - Single Family Residence - Pool, 1	171B093 313	1 per lot	Canoga Park - Winnetka - Woodland Hills - West Hills	No	LI	AHO , CPK CPU
Los Angeles	4929 GAVIOTA AVE	91436	2261022104	0.899	0.899	0.000	0.000	Shortfall of Sites	0.264	Low II Residential	RE9-1	Low Residential	0	20	66.287	1.797		Residential - Single Family Residence - Pool, 1	168B141 242	1 per lot	Encino - Tarzana	No	LI	AHO , ENC CPU, ADU
Los Angeles	23612 LUND ST	91367	2047006017	0.899	0.899	0.000	0.000	Shortfall of Sites	0.264	Very Low Residential	RE11-1	Very Low Residential	0	20	66.287	1.797		Residential - Single Family Residence - Pool, 1	171B093 262	1 per lot	Canoga Park - Winnetka - Woodland Hills - West Hills	No	LI	AHO , CPK CPU
Los Angeles	18915 LANARK ST	91335	2104036026	0.899	0.899	0.000	0.000	Shortfall of Sites	0.264	Low Residential	RS-1	Low Residential	0	20	66.287	1.797		Residential - Single Family Residence, 1	189B121 26	1 per lot	Reseda - West Van Nuys	No	LI	AHO , RES CPU
Los Angeles	14930 VENTURA BLVD	91403	2276004007	0.000	0.000	0.000	1.797	Shortfall of Sites	0.241	Community Commercial	C2-1L	0	0	0	7.766	1.797		Commercial - Office Building - One Story, 0	166-5A149 25		Sherman Oaks - Studio City - Toluca Lake - Cahuenga Pass	No	ABMI	ARO
Los Angeles	741 WILCOX AVE	90038	5533035037	0.000	0.000	0.000	1.796	Shortfall of Sites	0.121	Medium Residential	R3-1	0	0	0	82.731	1.796		Residential - Four Units (Any Combination) - 4 Stories or Less, 4	141B185 395		Hollywood	No	ABMI	DB50
Los Angeles	7624 MARCH AVE	91304	2027029050	0.090	0.090	0.000	1.616	Shortfall of Sites	0.264	Very Low Residential	RE11-1	Very Low Residential	[DM1-SH1-5] [CX3-FA] [CPIO]	20	66.287	1.796		Residential - Single Family Residence - Pool, 1	186B093 706	1 per lot	Canoga Park - Winnetka - Woodland Hills - West Hills	No	VLI, LI, ABMI	AHO , CPK CPU, ADU
Los Angeles	8435 SUNLAND BLVD	91352	2408014036	0.898	0.898	0.000	0.000	Shortfall of Sites	0.190	Neighborhood Office Commercial	C2-1VL-CUGU, P-1VL-CUGU	0	0	20	94.696	1.796		Commercial - Parking Lot (Commercial Use Property) - Lots - Patron or Employee - One Story, 0	192B177 308		Sun Valley - La Tuna Canyon	No	LI	P
Los Angeles	4040 VINELAND AVE	91604	2366022058	0.000	0.000	0.000	1.796	Shortfall of Sites	0.490	General Commercial	C2-1VL-RIO	0	0	0	3.816	1.796		Commercial - Office Building - One Story, 0	162B173 316		Sherman Oaks - Studio City - Toluca Lake - Cahuenga Pass	No	ABMI	ARO
Los Angeles	23636 MARIANO ST	91367	2044011001	0.898	0.898	0.000	0.000	Shortfall of Sites	0.264	Very Low Residential	RE11-1	Very Low Residential	0	20	66.287	1.796		Residential - Single Family Residence, 1	171B093 72	1 per lot	Canoga Park - Winnetka - Woodland Hills - West Hills	No	LI	AHO , CPK CPU
Los Angeles	129 E WASHINGTON BLVD	90015	5127024018	0.000	0.000	0.000	1.796	Shortfall of Sites	0.043	Community Commercial	C2-2D-O-CPIO	0	0	0	80.228	1.796		Commercial - Office Building - One Story, 0	123A207 134		Southeast Los Angeles	No	ABMI	ARO
Los Angeles	129 E WASHINGTON BLVD	90015	5127024018	0.000	0.000	0.000	1.796	Shortfall of Sites	0.086	Community Commercial	C2-2D-O-CPIO	0	0	0	40.114	1.796		Commercial - Office Building - One Story, 0	123A207 136		Southeast Los Angeles	No	ABMI	ARO
Los Angeles	129 E WASHINGTON BLVD	90015	5127024018	0.000	0.000	0.000	1.796	Shortfall of Sites	0.086	Community Commercial	C2-2D-O-CPIO	0	0	0	40.114	1.796		Commercial - Office Building - One Story, 0	123A207 138		Southeast Los Angeles	No	ABMI	ARO
Los Angeles	129 E WASHINGTON BLVD	90015	5127024018	0.000	0.000	0.000	1.796	Shortfall of Sites	0.086	Community Commercial	C2-2D-O-CPIO	0	0	0	40.114	1.796		Commercial - Office Building - One Story, 0	123A207 144		Southeast Los Angeles	No	ABMI	ARO
Los Angeles	129 E WASHINGTON BLVD	90015	5127024018	0.000	0.000	0.000	1.796	Shortfall of Sites	0.086	Community Commercial	C2-2D-O-CPIO	0	0	0	40.114	1.796		Commercial - Office Building - One Story, 0	123A207 147		Southeast Los Angeles	No	ABMI	ARO
Los Angeles	129 E WASHINGTON BLVD	90015	5127024018	0.000	0.000	0.000	1.796	Shortfall of Sites	0.085	Community Commercial	C2-2D-O-CPIO	0	0	0	40.608	1.796		Commercial - Office Building - One Story, 0	123A207 151		Southeast Los Angeles	No	ABMI	ARO
Los Angeles	129 E WASHINGTON BLVD	90015	5127024018	0.000	0.000	0.000	1.796	Shortfall of Sites	0.083	Community Commercial	C2-2D-O-CPIO	0	0	0	41.826	1.796		Commercial - Office Building - One Story, 0	123A207 153		Southeast Los Angeles	No	ABMI	ARO
Los Angeles	129 E WASHINGTON BLVD	90015	5127024018	0.000	0.000	0.000	1.796	Shortfall of Sites	0.080	Community Commercial	C2-2D-O-CPIO	0	0	0	43.119	1.796		Commercial - Office Building - One Story, 0	123A207 156		Southeast Los Angeles	No	ABMI	ARO
Los Angeles	129 E WASHINGTON BLVD	90015	5127024018	0.000	0.000	0.000	1.796	Shortfall of Sites	0.042	Community Commercial	C2-2D-O-CPIO	0	0	0	82.491	1.796		Commercial - Office Building - One Story, 0	123A207 159		Southeast Los Angeles	No	ABMI	ARO
Los Angeles	16657 MORRISON ST	91436	2259006026	0.000	0.000	0.000	1.796	Shortfall of Sites	0.235	Low II Residential	R1-1	Low Residential	0	0	66.287	1.796		Residential - Single Family Residence - Pool, 1	171B137 219	1 per lot	Encino - Tarzana	No	ABMI	AHO , ENC CPU, ADU
Los Angeles	23560 LULL ST	91304	2027029049	0.090	0.090	0.000	1.616	Shortfall of Sites	0.264	Very Low Residential	RE11-1	Very Low Residential	[HM2-CHC1-5] [CX4-FA] [SN-CPIO-CDO]	20	66.287	1.795		Residential - Single Family Residence - Pool, 1	186B093 705	1 per lot	Canoga Park - Winnetka - Woodland Hills - West Hills	No	VLI, LI, ABMI	AHO , CPK CPU, ADU
Los Angeles	20416 ARMINTA ST	91306	2107013035	0.000	0.000	0.000	1.795	Shortfall of Sites	0.169	Low Residential	R1-1	Low Residential	[MB4-G1-5] [CX3-FA]	0	66.287	1.795	Vacant	Residential - Single Family Residence - Vacant Land, 0	189B109 752	1 per lot	Canoga Park - Winnetka - Woodland Hills - West Hills	No	ABMI	AHO , CPK CPU
Los Angeles	23811 BERDON ST	91367	2047010008	0.897	0.897	0.000	0.000	Shortfall of Sites	0.264	Very Low Residential	RE11-1	Very Low Residential	0	20	66.287	1.795		Residential - Single Family Residence - Pool, 1	174B089 552	1 per lot	Canoga Park - Winnetka - Woodland Hills - West Hills	No	LI	AHO , CPK CPU
Los Angeles	22420 HARTLAND ST	91307	2024015041	0.000	0.000	0.000	1.795	Shortfall of Sites	0.235	Low Residential	RS-1	Very Low Residential	[DM1-SH1-5] [IX3-FA] [CPIO]	0	66.287	1.795		Residential - Single Family Residence, 1	183B101 743	1 per lot	Canoga Park - Winnetka - Woodland Hills - West Hills	No	ABMI	AHO , CPK CPU, ADU
Los Angeles	4981 NOELINE AVE	91436	2260006023	0.000	0.000	0.000	1.795	Shortfall of Sites	0.235	Low II Residential	R1-1	Low Residential	0	0	66.287	1.795		Residential - Single Family Residence, 1	168B137 28	1 per lot	Encino - Tarzana	No	ABMI	AHO , ENC CPU, ADU
Los Angeles	4710 NOELINE AVE	91436	2284001068	0.897	0.897	0.000	0.000	Shortfall of Sites	0.263	Low I Residential	RE9-1	Low Residential	0	20	66.287	1.795		Residential - Single Family Residence - Pool and Misc., 1	168B137 517	1 per lot	Encino - Tarzana	No	LI	AHO , ENC CPU, ADU

Jurisdiction Name	Site Address/Intersection	5 Digit ZIP Code	Assessor Parcel Number	Very Low-Income	Low-Income	Moderate-Income	Above Moderate-Income	Type of Shortfall	Parcel Size (Acres)	Current General Plan Designation	Current Zoning	Proposed General Plan (GP) Designation	Proposed Zoning	Minimum Density Allowed	Maximum Density Allowed	Total Capacity	Vacant/ Nonvacant	Description of Existing Uses	PIN	Base Density Per Acre	Community Plan Area	Rent Stabalization Ordinance	Income Category	Applicable Rezoning Program (Program informing values in Column Q listed first)
Los Angeles	0	0	2324002901	0.897	0.897	0.000	0.000	Shortfall of Sites	1.167	Public Facilities	PF-1VL	0	0	20	153.741	1.794		Miscellaneous - Government Owned Property, 0	186B165 619		North Hollywood - Valley Village	No	LI	PF
Los Angeles	23807 CALVERT ST	91367	2033027016	0.000	0.000	0.000	1.794	Shortfall of Sites	0.235	Low II Residential	RS-1	Very Low Residential	0	0	66.287	1.794		Residential - Single Family Residence, 1	177B089 361	1 per lot	Canoga Park - Winnetka - Woodland Hills - West Hills	No	ABMI	AHO , CPK CPU, ADU
Los Angeles	5101 VALJEAN AVE	91436	2260017024	0.000	0.000	0.000	1.794	Shortfall of Sites	0.235	Low II Residential	RE9-1	Low Residential	0	0	66.287	1.794		Residential - Single Family Residence - Pool, 1	171B137 350	1 per lot	Encino - Tarzana	No	ABMI	AHO , ENC CPU, ADU
Los Angeles	5101 SOPHIA AVE	91436	2260017018	0.000	0.000	0.000	1.794	Shortfall of Sites	0.235	Low II Residential	RE9-1	Low Residential	0	0	66.287	1.794		Residential - Single Family Residence, 1	171B137 348	1 per lot	Encino - Tarzana	No	ABMI	AHO , ENC CPU, ADU
Los Angeles	9660 SEPULVEDA BLVD	91343	2656010134	0.897	0.897	0.000	0.000	Shortfall of Sites	0.498	Low Medium II Residential	RD1.5-1	0	0	20	44.579	1.794		Residential - Five or More Units or Apartments (Any Combination) · 4 Stories or Less, 15	201B145 493		Mission Hills - Panorama City - North Hills	No	LI	DB50
Los Angeles	10205 SAMOA AVE	91042	2565015064	0.897	0.897	0.000	0.000	Shortfall of Sites	0.260	Medium Residential	R3-1	0	0	20	85.526	1.794		Residential - Five or More Units or Apartments (Any Combination) · 4 Stories or Less, 15	204B197 954		Sunland - Tujunga - Lake View Terrace - Shadow Hills - East La Tuna Canyon	No	LI	DB50
Los Angeles	12740 OXNARD ST	91606	2341005019	0.897	0.897	0.000	0.000	Shortfall of Sites	0.487	Low Medium II Residential	RD1.5-1	0	0	20	45.614	1.794		Residential - Five or More Units or Apartments (Any Combination) · 4 Stories or Less, 15	177B161 941		North Hollywood - Valley Village	No	LI	DB50
Los Angeles	23236 CANZONET ST	91367	2044017009	0.090	0.090	0.000	1.614	Shortfall of Sites	0.263	Low Residential	R1-1	Very Low Residential	[MB3-CDF1-5] [IX4-FA] [CPIO]	20	66.287	1.794		Residential - Single Family Residence - Pool, 1	171B093 292	1 per lot	Canoga Park - Winnetka - Woodland Hills - West Hills	No	VLI, LI, ABMI	AHO , CPK CPU
Los Angeles	23228 CANZONET ST	91367	2044017010	0.090	0.090	0.000	1.614	Shortfall of Sites	0.263	Low Residential	R1-1	Very Low Residential	[DM1-SH1-5] [IX3-FA] [CPIO]	20	66.287	1.794		Residential - Single Family Residence - Guesthouse, 1	171B093 293	1 per lot	Canoga Park - Winnetka - Woodland Hills - West Hills	No	VLI, LI, ABMI	AHO , CPK CPU
Los Angeles	23731 CLARENDON ST	91367	2047008020	0.090	0.090	0.000	1.614	Shortfall of Sites	0.263	Very Low Residential	RE11-1	Very Low Residential	[HB3-G1-5] [CX2-FA] [CPIO-O]	20	66.287	1.793		Residential - Single Family Residence - Pool, 1	171B089 48	1 per lot	Canoga Park - Winnetka - Woodland Hills - West Hills	No	VLI, LI, ABMI	AHO , CPK CPU
Los Angeles	6144 DALECREST AVE	91367	2035011035	0.000	0.000	0.000	1.793	Shortfall of Sites	0.235	Low Residential	RS-1	Very Low Residential	0	0	66.287	1.793		Residential - Single Family Residence, 1	177B093 377	1 per lot	Canoga Park - Winnetka - Woodland Hills - West Hills	No	ABMI	AHO , CPK CPU, ADU
Los Angeles	5139 VALJEAN AVE	91436	2260017033	0.000	0.000	0.000	1.793	Shortfall of Sites	0.235	Low II Residential	RE9-1	Low Residential	0	0	66.287	1.793		Residential - Single Family Residence - Pool, 1	171B137 226	1 per lot	Encino - Tarzana	No	ABMI	AHO , ENC CPU, ADU
Los Angeles	5365 ORRVILLE AVE	91367	2047018004	0.897	0.897	0.000	0.000	Shortfall of Sites	0.263	Very Low Residential	RE11-1	Very Low Residential	0	20	66.287	1.793		Residential - Single Family Residence, 1	171B089 85	1 per lot	Canoga Park - Winnetka - Woodland Hills - West Hills	No	LI	AHO , CPK CPU
Los Angeles	5133 VALJEAN AVE	91436	2260017032	0.000	0.000	0.000	1.793	Shortfall of Sites	0.235	Low II Residential	RE9-1	Low Residential	0	0	66.287	1.793		Residential - Single Family Residence, 1	171B137 261	1 per lot	Encino - Tarzana	No	ABMI	AHO , ENC CPU, ADU
Los Angeles	8050 BOBBYBOYAR AVE	91304	2020020006	0.000	0.000	0.000	1.793	Shortfall of Sites	0.235	Very Low Residential	RE11-1	Very Low Residential	[DM2-G1-5] [CX2-FA] [CPIO]	0	66.287	1.793		Residential - Single Family Residence, 1	189B093 129	1 per lot	Canoga Park - Winnetka - Woodland Hills - West Hills	No	ABMI	AHO , CPK CPU, ADU
Los Angeles	19170 VENTURA BLVD	91356	2163018021	0.000	0.000	0.000	1.793	Shortfall of Sites	0.350	Community Commercial	RA-1, C2-1VLD	0	0	0	0.000	1.793		Commercial - Hotel and Motel - Motel - Under 50 Rooms - One Story, 0	174B121 457		Encino - Tarzana	No	ABMI	ARO , ENC CPU
Los Angeles	5000 ODESSA AVE	91436	2260005015	0.000	0.000	0.000	1.793	Shortfall of Sites	0.235	Low II Residential	R1-1	Low Residential	0	0	66.287	1.793		Residential - Single Family Residence - Therapy Pool (Spa), 1	171B137 454	1 per lot	Encino - Tarzana	No	ABMI	AHO , ENC CPU, ADU
Los Angeles	7015 DE CELIS PL	91406	2225006055	0.000	0.000	0.000	1.793	Shortfall of Sites	0.376	Low Residential	R1-1	Low Residential	0	0	66.287	1.793		Residential - Double, Duplex, or Two Units - 4 Stories or Less, 2	183B137 230	1 per lot	Reseda - West Van Nuys	Yes	ABMI	AHO , RES CPU
Los Angeles	4981 ODESSA AVE	91436	2260003001	0.000	0.000	0.000	1.793	Shortfall of Sites	0.235	Low II Residential	R1-1	Low Residential	0	0	66.287	1.793		Residential - Single Family Residence - Pool, 1	171B137 476	1 per lot	Encino - Tarzana	No	ABMI	AHO , ENC CPU, ADU
Los Angeles	23315 BASSETT ST	91307	2028015041	0.000	0.000	0.000	1.793	Shortfall of Sites	0.235	Low Residential	RS-1	Very Low Residential	[DM2-SH2-5] [CX2-FA] [CPIO]	0	66.287	1.793		Residential - Single Family Residence - Pool, 1	183B093 472	1 per lot	Canoga Park - Winnetka - Woodland Hills - West Hills	No	ABMI	AHO , CPK CPU, ADU
Los Angeles	0	0	4104017024	0.000	0.000	0.000	1.792	Shortfall of Sites	0.016	Low Residential	R1-1	0	0	0	113.635	1.792	Vacant	Residential - Single Family Residence - Vacant Land, 0	099B169 270		Westchester - Playa del Rey	No	ABMI	OPP RC
Los Angeles	5147 VALJEAN AVE	91436	2260017034	0.000	0.000	0.000	1.792	Shortfall of Sites	0.235	Low II Residential	RE9-1	Low Residential	0	0	66.287	1.792		Residential - Single Family Residence - Pool, 1	171B137 210	1 per lot	Encino - Tarzana	No	ABMI	AHO , ENC CPU, ADU
Los Angeles	5006 ODESSA AVE	91436	2260005014	0.000	0.000	0.000	1.792	Shortfall of Sites	0.235	Low II Residential	R1-1	Low Residential	0	0	66.287	1.792		Residential - Single Family Residence - Pool, 1	171B137 424	1 per lot	Encino - Tarzana	No	ABMI	AHO , ENC CPU, ADU
Los Angeles	0	0	4104018013	0.000	0.000	0.000	1.792	Shortfall of Sites	0.016	Low Residential	R1-1	0	0	0	113.635	1.792	Vacant	Residential - Single Family Residence - Vacant Land, 0	099B169 430		Westchester - Playa del Rey	No	ABMI	OPP RC
Los Angeles	0	0	2305025030	0.896	0.896	0.000	0.000	Shortfall of Sites	0.189	Limited Manufacturing	P-1	0	0	20	94.696	1.791	Vacant	Commercial - Commercial - Vacant Land, 0	186B161 386		Sun Valley - La Tuna Canyon	No	LI	P
Los Angeles	5012 ODESSA AVE	91436	2260005013	0.000	0.000	0.000	1.791	Shortfall of Sites	0.235	Low II Residential	R1-1	Low Residential	0	0	66.287	1.791		Residential - Single Family Residence, 1	171B137 405	1 per lot	Encino - Tarzana	No	ABMI	AHO , ENC CPU, ADU
Los Angeles	21122 ERWIN ST	91367	2149005040	0.000	0.000	1.791	0.000	Shortfall of Sites	0.970	Regional Center Commercial	(WC)COLLEGE-SN	Regional Center	0	0	2.309	1.791		Industrial - Light Manufacturing - One Story, 0	177B105 40		Canoga Park - Winnetka - Woodland Hills - West Hills	No	MI	ARO , CPK CPU
Los Angeles	6159 MANTON AVE	91367	2035011025	0.000	0.000	0.000	1.791	Shortfall of Sites	0.235	Low Residential	RS-1	Very Low Residential	0	0	66.287	1.791		Residential - Single Family Residence, 1	177B093 316	1 per lot	Canoga Park - Winnetka - Woodland Hills - West Hills	No	ABMI	AHO , CPK CPU, ADU
Los Angeles	15520 SHERMAN WAY	91406	2222035041	0.895	0.895	0.000	0.000	Shortfall of Sites	0.388	Low Medium II Residential	[Q]RD1.5-1	0	0	20	102.494	1.791		Institutional - Church - One Story, 0	183B145 100		Van Nuys - North Sherman Oaks	No	LI	FBO
Los Angeles	5020 ODESSA AVE	91436	2260005012	0.000	0.000	0.000	1.791	Shortfall of Sites	0.235	Low II Residential	R1-1	Low Residential	0	0	66.287	1.791		Residential - Single Family Residence, 1	171B137 377	1 per lot	Encino - Tarzana	No	ABMI	AHO , ENC CPU, ADU
Los Angeles	23641 KIRUNA PL	91367	2047006026	0.895	0.895	0.000	0.000	Shortfall of Sites	0.263	Very Low Residential	RE11-1	Very Low Residential	0	20	66.287	1.791		Residential - Single Family Residence - Pool, 1	171B093 144	1 per lot	Canoga Park - Winnetka - Woodland Hills - West Hills	No	LI	AHO , CPK CPU
Los Angeles	5000 NOELINE AVE	91436	2260002019	0.000	0.000	0.000	1.790	Shortfall of Sites	0.235	Low II Residential	R1-1	Low Residential	0	0	66.287	1.790		Residential - Single Family Residence - Pool, 1	171B137 456	1 per lot	Encino - Tarzana	No	ABMI	AHO , ENC CPU, ADU
Los Angeles	5006 NOELINE AVE	91436	2260002018	0.000	0.000	0.000	1.790	Shortfall of Sites	0.235	Low II Residential	R1-1	Low Residential	0	0	66.287	1.790		Residential - Single Family Residence - Pool, 1	171B137 426	1 per lot	Encino - Tarzana	No	ABMI	AHO , ENC CPU, ADU
Los Angeles	5012 NOELINE AVE	91436	2260002017	0.000	0.000	0.000	1.790	Shortfall of Sites	0.235	Low II Residential	R1-1	Low Residential	0	0	66.287	1.790		Residential - Single Family Residence, 1	171B137 407	1 per lot	Encino - Tarzana	No	ABMI	AHO , ENC CPU, ADU
Los Angeles	5020 NOELINE AVE	91436	2260002016	0.000	0.000	0.000	1.790	Shortfall of Sites	0.235	Low II Residential	R1-1	Low Residential	0	0	66.287	1.790		Residential - Single Family Residence - Pool, 1	171B137 379	1 per lot	Encino - Tarzana	No	ABMI	AHO , ENC CPU, ADU
Los Angeles	5055 HASKELL AVE	91436	2261002008	0.000	0.000	0.000	1.790	Shortfall of Sites	0.235	Low II Residential	R1-1	Low Residential	0	0	66.287	1.790		Residential - Single Family Residence - Pool, 1	171B141 330	1 per lot	Encino - Tarzana	No	ABMI	AHO , ENC CPU, ADU
Los Angeles	5034 NOELINE AVE	91436	2260002014	0.000	0.000	0.000	1.790	Shortfall of Sites	0.235	Low II Residential	R1-1	Low Residential	0	0	66.287	1.790		Residential - Single Family Residence - Pool, 1	171B137 335	1 per lot	Encino - Tarzana	No	ABMI	AHO , ENC CPU, ADU
Los Angeles	7030 SAUSALITO AVE	91307	2024041014	0.895	0.895	0.000	0.000	Shortfall of Sites	0.305	Low Residential	R1-1	Low Residential	0	20	66.287	1.790		Residential - Single Family Residence, 1	183B101 844	1 per lot	Canoga Park - Winnetka - Woodland Hills - West Hills	No	LI	AHO , CPK CPU
Los Angeles	23733 CARARD ST	91367	2045027022	0.000	0.000	0.000	1.790	Shortfall of Sites	0.235	Low Residential	RS-1	Very Low Residential	0	0	66.287	1.790		Residential - Single Family Residence - Pool, 1	174B089 359	1 per lot	Canoga Park - Winnetka - Woodland Hills - West Hills	No	ABMI	AHO , CPK CPU, ADU
Los Angeles	6850 TOPANGA CANYON BLVD	91303	2138001900	0.895	0.895	0.000	0.000	Shortfall of Sites	1.164	Public Facilities	[Q]PF-1XL-RIO	0	0	20	153.741	1.789		Miscellaneous - Government Owned Property, 0	183B105 900		Canoga Park - Winnetka - Woodland Hills - West Hills	No	LI	PF , MURC
Los Angeles	5034 ODESSA AVE	91436	2260005010	0.000	0.000	0.000	1.789	Shortfall of Sites	0.235	Low II Residential	R1-1	Low Residential	0	0	66.287	1.789		Residential - Single Family Residence - Pool, 1	171B137 331	1 per lot	Encino - Tarzana	No	ABMI	AHO , ENC CPU, ADU
Los Angeles	5351 BAYER PL	91367	2044011025	0.895	0.895	0.000	0.000	Shortfall of Sites	0.263	Very Low Residential	RE11-1	Very Low Residential	0	20	66.287	1.789		Residential - Single Family Residence - Pool, 1	171B093 86	1 per lot	Canoga Park - Winnetka - Woodland Hills - West Hills	No	LI	AHO , CPK CPU
Los Angeles	23851 BERDON ST	91367	2047010012	0.895	0.895	0.000	0.000	Shortfall of Sites	0.263	Very Low Residential	RE11-1	Very Low Residential	[MB2-CDR1-5] [IX4-FA] [CPIO]	20	66.287	1.789		Residential - Single Family Residence, 1	174B089 595	1 per lot	Canoga Park - Winnetka - Woodland Hills - West Hills	No	LI	AHO , CPK CPU
Los Angeles	5124 SOPHIA AVE	91436	2260017030	0.000	0.000	0.000	1.789	Shortfall of Sites	0.235	Low II Residential	RE9-1	Low Residential	0	0	66.287	1.789		Residential - Single Family Residence - Pool, 1	171B137 277	1 per lot	Encino - Tarzana	No	ABMI	AHO , ENC CPU, ADU
Los Angeles	5154 SOPHIA AVE	91436	2260017026	0.000	0.000	0.000	1.789	Shortfall of Sites	0.235	Low II Residential	RE9-1	Low Residential	0	0	66.287	1.789		Residential - Single Family Residence - Pool, 1	171B137 187	1 per lot	Encino - Tarzana	No	ABMI	AHO , ENC CPU, ADU
Los Angeles	5138 SOPHIA AVE	91436	2260017028	0.000	0.000	0.000	1.789	Shortfall of Sites	0.235	Low II Residential	RE9-1	Low Residential	0	0	66.287	1.789		Residential - Single Family Residence, 1	171B137 225	1 per lot	Encino - Tarzana	No	ABMI	AHO , ENC CPU, ADU
Los Angeles	5146 SOPHIA AVE	91436	2260017027	0.000	0.000	0.000	1.789	Shortfall of Sites	0.235	Low II Residential	RE9-1	Low Residential	0	0	66.287	1.789		Residential - Single Family Residence - Pool, 1	171B137 209	1 per lot	Encino - Tarzana	No	ABMI	AHO , ENC CPU, ADU
Los Angeles	11602 AVALON BLVD	90061	6084001001	0.089	0.089	0.000	1.610	Shortfall of Sites	0.388	Community Commercial	C2-2D-CPIO	0	0	20	102.494	1.789		Institutional - Church - One Story, 0	084B205 190		Southeast Los Angeles	No	VLI, LI, ABMI	FBO
Los Angeles	4933 TEXHOMA AVE	91316	2290009011	0.000	0.000	0.000	1.788	Shortfall of Sites	0.235	Low I Residential	RE9-1	Low Residential	0	0	66.287	1.788		Residential - Single Family Residence - Pool, 1	168B129 102	1 per lot	Encino - Tarzana	No	ABMI	AHO , ENC CPU, ADU
Los Angeles	4982 ODESSA AVE	91436	2260005016	0.000	0.000	0.000	1.788	Shortfall of Sites	0.235	Low II Residential	R1-1	Low Residential	0	0	66.287	1.788		Residential - Single Family Residence - Pool, 1	171B137 477	1 per lot	Encino - Tarzana	No	ABMI	AHO , ENC CPU, ADU
Los Angeles	15028 MAGNOLIA BLVD	91403	2263004036	0.000	0.000	0.000	1.788	Shortfall of Sites	0.157	Medium Residential	[Q]R3-1-RIO	0	0	0	56.436	1.788		Residential - Five or More Units or Apartments (Any Combination) · 4 Stories or Less, 5	171A147 38		Van Nuys - North Sherman Oaks	No	ABMI	DB50
Los Angeles	4902 KESTER AVE	91403	2263029048	0.000	0.000	0.000	1.788	Shortfall of Sites	0.145	Medium Residential	[Q]R3-1-RIO	0	0	0	61.236	1.788		Residential - Five or More Units or Apartments (Any Combination) · 4 Stories or Less, 5	169-5A149 121		Van Nuys - North Sherman Oaks	No	ABMI	DB50
Los Angeles	10834 HORTENSE ST	91602	2421029003	0.000	0.000	0.000	1.788	Shortfall of Sites	0.147	Medium Residential	[Q]R3-1	0	0	0	60.346	1.788		Residential - Five or More Units or Apartments (Any Combination) · 4 Stories or Less, 5	168B173 856		North Hollywood - Valley Village	No	ABMI	DB50
Los Angeles	0	0	2308010902	0.894	0.894	0.000	0.000	Shortfall of Sites	1.163	Public Facilities	PF-1XL	0	0	20	153.741	1.788		Miscellaneous - Government Owned Property, 0	189B165 1167		Sun Valley - La Tuna Canyon	No	LI	PF
Los Angeles	23530 CLARENDON ST	91367	2044009004	0.894	0.894	0.000	0.000	Shortfall of Sites	0.263	Very Low Residential	RE11-1	Very Low Residential	0	20	66.287	1.788		Residential - Single Family Residence, 1	174B093 569	1 per lot	Canoga Park - Winnetka - Woodland Hills - West Hills	No	LI	AHO , CPK CPU
Los Angeles	13625 CALIFA ST	91401	2343001025	0.000	0.000	0.000	1.788	Shortfall of Sites	0.039	Low Residential	R1-1	0	0	0	99.000	1.788		Residential - Single Family Residence - Pool, 1	177B157 997		Van Nuys - North Sherman Oaks	No	ABMI	TOC EXP
Los Angeles	15934 DICKENS ST	91436	2283013026	0.894	0.894	0.000	0.000	Shortfall of Sites	0.329	Low II Residential	R1-1	Low Residential	0	20	66.287	1.788		Residential - Single Family Residence - Pool and Misc., 2	168B141 726	1 per lot	Encino - Tarzana	No	LI	AHO , ENC CPU
Los Angeles	0	0	2770018902	0.000	0.000	0.000	0.000	Shortfall of Sites	1.163	Public Facilities	[Q]PF-1XL	0	0	0	153.741	0.000		Miscellaneous - Government Owned Property - Government Services - Utilities Office (Power, Water, etc.), 0	195B121 529		Northridge	No		PF
Los Angeles	5035 ODESSA AVE	91436	2260003007	0.000	0.000	0.000	1.788	Shortfall of Sites	0.235	Low II Residential	R1-1	Low Residential	0	0	66.287	1.788		Residential - Single Family Residence - Pool, 1	171B137 330	1 per lot	Encino - Tarzana	No	ABMI	AHO , ENC CPU, ADU
Los Angeles	0	0	4104017026	0.000	0.000	0.000	1.788	Shortfall of Sites	0.016	Low Residential	R1-1	0	0	0	113.635	1.788	Vacant	Residential - Single Family Residence - Vacant Land, 0	099B169 323		Westchester - Playa del Rey	No	ABMI	OPP RC
Los Angeles	5311 ORRVILLE AVE	91367	2047018010	0.894	0.894	0.000	0.000	Shortfall of Sites	0.263	Very Low Residential	RE11-1	Very Low Residential	0	20	66.287	1.787		Residential - Single Family Residence - Pool, 1	171B089 181	1 per lot	Canoga Park - Winnetka - Woodland Hills - West Hills	No	LI	AHO , CPK CPU
Los Angeles	23512 LADRILLO ST	91367	2044013004	0.894	0.894	0.000	0.000	Shortfall of Sites	0.263	Very Low Residential	RE11-1	Very Low Residential	0	20	66.287	1.787		Residential - Single Family Residence - Pool, 1	171B093 274	1 per lot	Canoga Park - Winnetka - Woodland Hills - West Hills	No	LI	AHO , CPK CPU

Jurisdiction Name	Site Address/Intersection	5 Digit ZIP Code	Assessor Parcel Number	Very Low-Income	Low-Income	Moderate-Income	Above Moderate-Income	Type of Shortfall	Parcel Size (Acres)	Current General Plan Designation	Current Zoning	Proposed General Plan (GP) Designation	Proposed Zoning	Minimum Density Allowed	Maximum Density Allowed	Total Capacity	Vacant/ Nonvacant	Description of Existing Uses	PIN	Base Density Per Acre	Community Plan Area	Rent Stabalization Ordinance	Income Category	Applicable Rezoning Program (Program informing values in Column Q listed first)
Los Angeles	24057 MARIANO ST	91367	2047013003	0.089	0.089	0.000	1.608	Shortfall of Sites	0.263	Very Low Residential	RE11-1	Very Low Residential	[MN1-SH1-5] [CX1-FA] [CPIO]	20	66.287	1.787		Residential - Single Family Residence, 1	171B089 186	1 per lot	Canoga Park - Winnetka - Woodland Hills - West Hills	No	VLI, LI, ABMI	AHO , CPK CPU
Los Angeles	5021 ODESSA AVE	91436	2260003005	0.000	0.000	0.000	1.787	Shortfall of Sites	0.235	Low II Residential	R1-1	Low Residential	0	0	66.287	1.787		Residential - Single Family Residence - Pool, 1	171B137 376	1 per lot	Encino - Tarzana	No	ABMI	AHO , ENC CPU, ADU
Los Angeles	7800 SHOSHONE AVE	91325	2201031024	0.000	0.000	0.000	1.787	Shortfall of Sites	0.235	Low Residential	R1-1	Low Residential	0	0	66.287	1.787		Residential - Single Family Residence, 1	189B129 1013	1 per lot	Reseda - West Van Nuys	No	ABMI	AHO , RES CPU, ADU
Los Angeles	16635 NANBERRY RD	91436	2284008042	0.000	0.000	0.000	1.787	Shortfall of Sites	0.235	Low I Residential	RE9-1	Low Residential	0	0	66.287	1.787		Residential - Single Family Residence - Pool, 1	168B137 665	1 per lot	Encino - Tarzana	No	ABMI	AHO , ENC CPU, ADU
Los Angeles	5011 ODESSA AVE	91436	2260003004	0.000	0.000	0.000	1.787	Shortfall of Sites	0.235	Low II Residential	R1-1	Low Residential	0	0	66.287	1.787		Residential - Single Family Residence - Pool, 1	171B137 404	1 per lot	Encino - Tarzana	No	ABMI	AHO , ENC CPU, ADU
Los Angeles	5007 ODESSA AVE	91436	2260003003	0.000	0.000	0.000	1.787	Shortfall of Sites	0.235	Low II Residential	R1-1	Low Residential	0	0	66.287	1.787		Residential - Single Family Residence - Pool, 1	171B137 423	1 per lot	Encino - Tarzana	No	ABMI	AHO , ENC CPU, ADU
Los Angeles	23116 CANZONET ST	91367	2042014033	0.893	0.893	0.000	0.000	Shortfall of Sites	0.263	Low Residential	R1-1	Very Low Residential	0	20	66.287	1.786		Residential - Single Family Residence, 1	171B097 381	1 per lot	Canoga Park - Winnetka - Woodland Hills - West Hills	No	LI	AHO , CPK CPU
Los Angeles	5001 ODESSA AVE	91436	2260003002	0.000	0.000	0.000	1.786	Shortfall of Sites	0.235	Low II Residential	R1-1	Low Residential	0	0	66.287	1.786		Residential - Single Family Residence - Pool, 1	171B137 451	1 per lot	Encino - Tarzana	No	ABMI	AHO , ENC CPU, ADU
Los Angeles	23041 CALABASH ST	91364	2074024012	0.000	0.000	0.000	1.786	Shortfall of Sites	0.235	Low Residential	RS-1	Very Low Residential	0	0	66.287	1.786		Residential - Single Family Residence - Pool, 1	168B097 115	1 per lot	Canoga Park - Winnetka - Woodland Hills - West Hills	No	ABMI	AHO , CPK CPU, ADU
Los Angeles	16431 OTSEGO ST	91436	2260002006	0.000	0.000	0.000	1.786	Shortfall of Sites	0.235	Low II Residential	R1-1	Low Residential	0	0	66.287	1.786		Residential - Single Family Residence - Pool, 1	171B137 246	1 per lot	Encino - Tarzana	No	ABMI	AHO , ENC CPU, ADU
Los Angeles	16417 OTSEGO ST	91436	2260002008	0.000	0.000	0.000	1.786	Shortfall of Sites	0.235	Low II Residential	R1-1	Low Residential	0	0	66.287	1.786		Residential - Single Family Residence - Pool, 1	171B137 248	1 per lot	Encino - Tarzana	No	ABMI	AHO , ENC CPU, ADU
Los Angeles	16411 OTSEGO ST	91436	2260002009	0.000	0.000	0.000	1.786	Shortfall of Sites	0.235	Low II Residential	R1-1	Low Residential	0	0	66.287	1.786		Residential - Single Family Residence - Pool, 1	171B137 250	1 per lot	Encino - Tarzana	No	ABMI	AHO , ENC CPU, ADU
Los Angeles	16445 OTSEGO ST	91436	2260002004	0.000	0.000	0.000	1.786	Shortfall of Sites	0.235	Low II Residential	R1-1	Low Residential	0	0	66.287	1.786		Residential - Single Family Residence - Pool, 1	171B137 244	1 per lot	Encino - Tarzana	No	ABMI	AHO , ENC CPU, ADU
Los Angeles	16439 OTSEGO ST	91436	2260002005	0.000	0.000	0.000	1.786	Shortfall of Sites	0.235	Low II Residential	R1-1	Low Residential	0	0	66.287	1.786		Residential - Single Family Residence, 1	171B137 245	1 per lot	Encino - Tarzana	No	ABMI	AHO , ENC CPU, ADU
Los Angeles	16453 OTSEGO ST	91436	2260002003	0.000	0.000	0.000	1.786	Shortfall of Sites	0.235	Low II Residential	R1-1	Low Residential	0	0	66.287	1.786		Residential - Single Family Residence, 1	171B137 243	1 per lot	Encino - Tarzana	No	ABMI	AHO , ENC CPU, ADU
Los Angeles	23249 CLARENDON ST	91367	2044002047	0.893	0.893	0.000	0.000	Shortfall of Sites	0.263	Very Low Residential	RE11-1	Very Low Residential	0	20	66.287	1.786		Residential - Single Family Residence - Pool, 1	174B093 552	1 per lot	Canoga Park - Winnetka - Woodland Hills - West Hills	No	LI	AHO , CPK CPU
Los Angeles	4528 GLORIA AVE	91436	2283008031	0.000	0.000	0.000	1.786	Shortfall of Sites	0.235	Low II Residential	R1-1	Low Residential	0	0	66.287	1.786		Residential - Single Family Residence - Pool, 1	168B141 797	1 per lot	Encino - Tarzana	No	ABMI	AHO , ENC CPU, ADU
Los Angeles	22100 TIARA ST	91367	2146015026	0.000	0.000	0.000	1.785	Shortfall of Sites	0.235	Low Residential	RS-1	Very Low Residential	0	0	66.287	1.785		Residential - Single Family Residence - Pool, 1	177B101 245	1 per lot	Canoga Park - Winnetka - Woodland Hills - West Hills	No	ABMI	AHO , CPK CPU, ADU
Los Angeles	16459 OTSEGO ST	91436	2260002002	0.000	0.000	0.000	1.785	Shortfall of Sites	0.235	Low II Residential	R1-1	Low Residential	0	0	66.287	1.785		Residential - Single Family Residence - Pool, 1	171B137 242	1 per lot	Encino - Tarzana	No	ABMI	AHO , ENC CPU, ADU
Los Angeles	4973 NOELINE AVE	91436	2260006022	0.000	0.000	0.000	1.784	Shortfall of Sites	0.234	Low II Residential	R1-1	Low Residential	0	0	66.287	1.784		Residential - Single Family Residence - Pool, 1	168B137 45	1 per lot	Encino - Tarzana	No	ABMI	AHO , ENC CPU, ADU
Los Angeles	6421 LEDERER AVE	91307	2036023005	0.000	0.000	0.000	1.784	Shortfall of Sites	0.234	Low Residential	RS-1	Very Low Residential	[MB4-G1-5] [IX1-FA] [CPIO]	0	66.287	1.784		Residential - Single Family Residence - Pool, 1	180B093 770	1 per lot	Canoga Park - Winnetka - Woodland Hills - West Hills	No	ABMI	AHO , CPK CPU, ADU
Los Angeles	23530 LADRILLO ST	91367	2044013003	0.892	0.892	0.000	0.000	Shortfall of Sites	0.262	Very Low Residential	RE11-1	Very Low Residential	0	20	66.287	1.784		Residential - Single Family Residence - Pool, 1	171B093 278	1 per lot	Canoga Park - Winnetka - Woodland Hills - West Hills	No	LI	AHO , CPK CPU
Los Angeles	7545 QUIMBY AVE	91307	2021002009	0.000	0.000	0.000	1.783	Shortfall of Sites	0.234	Low Residential	RS-1	Very Low Residential	[LN1-MU1-5] [RG1-FA] [CPIO]	0	66.287	1.783		Residential - Single Family Residence, 1	186B093 190	1 per lot	Canoga Park - Winnetka - Woodland Hills - West Hills	No	ABMI	AHO , CPK CPU, ADU
Los Angeles	22907 INGOMAR ST	91304	2014022002	0.000	0.000	0.000	1.783	Shortfall of Sites	0.234	Low Residential	RS-1	Very Low Residential	0	0	66.287	1.783		Residential - Single Family Residence, 1	189B097 876	1 per lot	Canoga Park - Winnetka - Woodland Hills - West Hills	No	ABMI	AHO , CPK CPU, ADU
Los Angeles	5640 WISH AVE	91316	2255022008	0.000	0.000	0.000	1.783	Shortfall of Sites	0.234	Low II Residential	R1-1-RIO	Low Residential	0	0	66.287	1.783		Residential - Single Family Residence - Pool, 1	174B133 451	1 per lot	Encino - Tarzana	No	ABMI	AHO , ENC CPU, ADU
Los Angeles	5301 MANTON AVE	91367	2044011007	0.891	0.891	0.000	0.000	Shortfall of Sites	0.262	Very Low Residential	RE11-1	Very Low Residential	0	20	66.287	1.783		Residential - Single Family Residence - Pool, 1	171B093 80	1 per lot	Canoga Park - Winnetka - Woodland Hills - West Hills	No	LI	AHO , CPK CPU
Los Angeles	4714 ALMIDOR AVE	91364	2074040021	0.000	0.000	0.000	1.782	Shortfall of Sites	0.234	Low Residential	RS-1	Very Low Residential	[HB1-G1-5] [CX2-FA] [CPIO]	0	66.287	1.782		Residential - Single Family Residence, 1	168B093 203	1 per lot	Canoga Park - Winnetka - Woodland Hills - West Hills	No	ABMI	AHO , CPK CPU, ADU
Los Angeles	5433 BEELER AVE	91367	2047014020	0.891	0.891	0.000	0.000	Shortfall of Sites	0.262	Very Low Residential	RE11-1	Very Low Residential	0	20	66.287	1.782		Residential - Single Family Residence - Pool, 1	174B089 641	1 per lot	Canoga Park - Winnetka - Woodland Hills - West Hills	No	LI	AHO , CPK CPU
Los Angeles	7139 FLIGHT AVE	90045	4103007001	0.891	0.891	0.000	0.000	Shortfall of Sites	0.219	Medium Residential	R3-1	0	0	20	86.004	1.782		Residential - Five or More Units or Apartments (Any Combination) · 4 Stories or Less, 13	102B173 325		Westchester - Playa del Rey	No	LI	DB50
Los Angeles	17330 CHATSWORTH ST	91344	2733027030	0.891	0.891	0.000	0.000	Shortfall of Sites	0.224	Medium Residential	R3-1	0	0	20	84.313	1.782		Residential - Five or More Units or Apartments (Any Combination) · 4 Stories or Less, 13	207B129 516		Granada Hills - Knollwood	No	LI	DB50
Los Angeles	5021 NOELINE AVE	91436	2260005005	0.000	0.000	0.000	1.781	Shortfall of Sites	0.234	Low II Residential	R1-1	Low Residential	0	0	66.287	1.781		Residential - Single Family Residence, 1	171B137 378	1 per lot	Encino - Tarzana	No	ABMI	AHO , ENC CPU, ADU
Los Angeles	4975 ODESSA AVE	91436	2260004022	0.000	0.000	0.000	1.781	Shortfall of Sites	0.234	Low II Residential	R1-1	Low Residential	0	0	66.287	1.781		Residential - Single Family Residence, 1	168B137 26	1 per lot	Encino - Tarzana	No	ABMI	AHO , ENC CPU, ADU
Los Angeles	7820 WOODHALL AVE	91304	2020006032	0.000	0.000	0.000	1.781	Shortfall of Sites	0.234	Very Low Residential	RE11-1	Very Low Residential	0	0	66.287	1.781		Residential - Single Family Residence - Pool, 1	189B093 550	1 per lot	Canoga Park - Winnetka - Woodland Hills - West Hills	No	ABMI	AHO , CPK CPU, ADU
Los Angeles	5320 ROYER AVE	91367	2042009004	0.890	0.890	0.000	0.000	Shortfall of Sites	0.262	Low Residential	R1-1	Very Low Residential	0	20	66.287	1.781		Residential - Single Family Residence - Pool, 1	171B097 217	1 per lot	Canoga Park - Winnetka - Woodland Hills - West Hills	No	LI	AHO , CPK CPU
Los Angeles	0	0	2229008057	0.000	0.000	0.000	1.781	Shortfall of Sites	0.168	Low Residential	(T)R1-1-RIO	Low Residential	0	0	66.287	1.781	Vacant	Residential - Single Family Residence - Vacant Land, 0	180B133 617	1 per lot	Reseda - West Van Nuys	No	ABMI	AHO , RES CPU
Los Angeles	5011 NOELINE AVE	91436	2260005004	0.000	0.000	0.000	1.781	Shortfall of Sites	0.234	Low II Residential	R1-1	Low Residential	0	0	66.287	1.781		Residential - Single Family Residence - Pool, 1	171B137 406	1 per lot	Encino - Tarzana	No	ABMI	AHO , ENC CPU, ADU
Los Angeles	8060 BOBBYBOYAR AVE	91304	2020020005	0.000	0.000	0.000	1.781	Shortfall of Sites	0.234	Very Low Residential	RE11-1	Very Low Residential	0	0	66.287	1.781		Residential - Single Family Residence - Pool, 1	189B093 106	1 per lot	Canoga Park - Winnetka - Woodland Hills - West Hills	No	ABMI	AHO , CPK CPU, ADU
Los Angeles	411 N VERMONT AVE	90004	5520018901	0.890	0.890	0.000	0.000	Shortfall of Sites	0.289	Neighborhood Office Commercial	C2-1, PB-1	0	0	20	94.696	1.780		Commercial - Bank, Savings and Loan - One Story, 0	138B197 70		Wilshire	No	LI	P
Los Angeles	4900 WILSHIRE BLVD	90010	5507029001	0.000	0.000	0.000	1.780	Shortfall of Sites	0.582	General Commercial	CR(PKM)-1	0	0	0	0.000	1.780		Commercial - Office Building - One Story, 0	132B185 19		Wilshire	No	ABMI	ARO
Los Angeles	4900 WILSHIRE BLVD	90010	5507029001	0.000	0.000	0.000	1.780	Shortfall of Sites	0.243	General Commercial	CR(PKM)-1	0	0	0	0.000	1.780		Commercial - Office Building - One Story, 0	132B185 17		Wilshire	No	ABMI	ARO
Los Angeles	5837 SADRING AVE	91367	2041004003	0.000	0.000	0.000	1.780	Shortfall of Sites	0.234	Very Low Residential	RA-1	Very Low Residential	0	0	66.287	1.780		Residential - Single Family Residence - Pool, 1	174B093 49	1 per lot	Canoga Park - Winnetka - Woodland Hills - West Hills	No	ABMI	AHO , CPK CPU, ADU
Los Angeles	5823 SADRING AVE	91367	2041004025	0.000	0.000	0.000	1.780	Shortfall of Sites	0.234	Very Low Residential	RA-1	Very Low Residential	0	0	66.287	1.780		Residential - Single Family Residence - Therapy Pool (Spa), 1	174B093 83	1 per lot	Canoga Park - Winnetka - Woodland Hills - West Hills	No	ABMI	AHO , CPK CPU, ADU
Los Angeles	5644 SUNNYSLOPE AVE	91401	2343015014	0.000	0.000	0.000	1.780	Shortfall of Sites	0.039	Low Residential	R1-1	0	0	0	99.000	1.780		Residential - Single Family Residence - Pool, 1	174B157 444		Van Nuys - North Sherman Oaks	No	ABMI	TOC EXP
Los Angeles	23912 BERDON ST	91367	2047011025	0.890	0.890	0.000	0.000	Shortfall of Sites	0.262	Very Low Residential	RE11-1	Very Low Residential	0	20	66.287	1.780		Residential - Single Family Residence - Pool, 1	174B089 684	1 per lot	Canoga Park - Winnetka - Woodland Hills - West Hills	No	LI	AHO , CPK CPU
Los Angeles	5007 NOELINE AVE	91436	2260005003	0.000	0.000	0.000	1.780	Shortfall of Sites	0.234	Low II Residential	R1-1	Low Residential	0	0	66.287	1.780		Residential - Single Family Residence - Pool, 1	171B137 425	1 per lot	Encino - Tarzana	No	ABMI	AHO , ENC CPU, ADU
Los Angeles	4989 NOELINE AVE	91436	2260005001	0.000	0.000	0.000	1.780	Shortfall of Sites	0.234	Low II Residential	R1-1	Low Residential	0	0	66.287	1.780		Residential - Single Family Residence - Pool and Misc., 1	171B137 478	1 per lot	Encino - Tarzana	No	ABMI	AHO , ENC CPU, ADU
Los Angeles	22257 DEL VALLE ST	91364	2075002025	0.000	0.000	0.000	1.780	Shortfall of Sites	0.140	Low Residential	R1-1	Low Residential	0	0	66.287	1.780		Residential - Single Family Residence, 0	171B101 247	1 per lot	Canoga Park - Winnetka - Woodland Hills - West Hills	No	ABMI	AHO , CPK CPU
Los Angeles	7440 BALBOA BLVD	91406	2226028015	0.890	0.890	0.000	0.000	Shortfall of Sites	0.262	Low Residential	R1-1	Low Residential	0	20	66.287	1.779		Residential - Single Family Residence, 1	186B133 582	1 per lot	Reseda - West Van Nuys	No	LI	AHO , RES CPU
Los Angeles	5001 NOELINE AVE	91436	2260005002	0.000	0.000	0.000	1.779	Shortfall of Sites	0.234	Low II Residential	R1-1	Low Residential	0	0	66.287	1.779		Residential - Single Family Residence - Pool, 1	171B137 455	1 per lot	Encino - Tarzana	No	ABMI	AHO , ENC CPU, ADU
Los Angeles	0	0	2229008056	0.000	0.000	0.000	1.779	Shortfall of Sites	0.168	Low Residential	(T)R1-1-RIO	Low Residential	0	0	66.287	1.779	Vacant	Residential - Single Family Residence - Vacant Land, 0	180B133 616	1 per lot	Reseda - West Van Nuys	No	ABMI	AHO , RES CPU
Los Angeles	2759 VETERAN AVE	90064	4256020047	0.000	0.000	0.000	1.779	Shortfall of Sites	0.019	Low Residential	R1-1	0	0	0	99.000	1.779		Residential - Single Family Residence, 0	123B157 875		West Los Angeles	No	ABMI	TOC EXP
Los Angeles	6925 BIRCHTON AVE	91307	2028012028	0.000	0.000	0.000	1.778	Shortfall of Sites	0.234	Low Residential	RS-1	Very Low Residential	0	0	66.287	1.778		Residential - Single Family Residence, 1	183B093 532	1 per lot	Canoga Park - Winnetka - Woodland Hills - West Hills	No	ABMI	AHO , CPK CPU, ADU
Los Angeles	0	0	2321003905	0.889	0.889	0.000	0.000	Shortfall of Sites	1.156	Public Facilities	PF-1VL	0	0	20	153.741	1.778		Miscellaneous - Government Owned Property - Transportation - Rapid Transit, Bus, etc., 0	183B169 155		North Hollywood - Valley Village	No	LI	PF
Los Angeles	4870 SAN FELICIANO DR	91364	2170013024	0.000	0.000	0.000	1.778	Shortfall of Sites	0.234	Low Residential	R1-1	Low Residential	0	0	66.287	1.778		Residential - Single Family Residence - Pool, 1	168B101 539	1 per lot	Canoga Park - Winnetka - Woodland Hills - West Hills	No	ABMI	AHO , CPK CPU, ADU
Los Angeles	1845 DALY ST	90031	5210034013	0.000	0.000	1.778	0.000	Shortfall of Sites	0.663	Limited Industrial	CM-1VL	0	0	0	3.352	1.778		Industrial - Light Manufacturing - One Story, 0	135A221 50		Northeast Los Angeles	No	MI	ARO
Los Angeles	6656 SHELTONDALE AVE	91307	2034013030	0.000	0.000	0.000	1.777	Shortfall of Sites	0.234	Low Residential	RS-1	Very Low Residential	0	0	66.287	1.777		Residential - Single Family Residence, 1	180B089 202	1 per lot	Canoga Park - Winnetka - Woodland Hills - West Hills	No	ABMI	AHO , CPK CPU, ADU
Los Angeles	1570 E 23RD ST	90011	5118008031	0.000	0.000	0.000	1.776	Shortfall of Sites	0.086	Hybrid Industrial	CM-1-CPIO	0	0	0	39.693	1.776		Industrial - Warehousing, Distribution, Storage - Warehousing, Distribution, 25,000 to 50,000 SF - One Story, 0	117A213 12		Southeast Los Angeles	No	ABMI	ARO
Los Angeles	1570 E 23RD ST	90011	5118008031	0.000	0.000	0.000	1.776	Shortfall of Sites	0.091	Hybrid Industrial	CM-1-CPIO	0	0	0	37.589	1.776		Industrial - Warehousing, Distribution, Storage - Warehousing, Distribution, 25,000 to 50,000 SF - One Story, 0	117A213 17		Southeast Los Angeles	No	ABMI	ARO
Los Angeles	1570 E 23RD ST	90011	5118008031	0.000	0.000	0.000	1.776	Shortfall of Sites	0.062	Hybrid Industrial	CM-1-CPIO	0	0	0	55.078	1.776		Industrial - Warehousing, Distribution, Storage - Warehousing, Distribution, 25,000 to 50,000 SF - One Story, 0	117A213 25		Southeast Los Angeles	No	ABMI	ARO
Los Angeles	1570 E 23RD ST	90011	5118008031	0.000	0.000	0.000	1.776	Shortfall of Sites	0.093	Hybrid Industrial	CM-1-CPIO	0	0	0	36.898	1.776		Industrial - Warehousing, Distribution, Storage - Warehousing, Distribution, 25,000 to 50,000 SF - One Story, 0	118-5A213 298		Southeast Los Angeles	No	ABMI	ARO
Los Angeles	1570 E 23RD ST	90011	5118008031	0.000	0.000	0.000	1.776	Shortfall of Sites	0.093	Hybrid Industrial	CM-1-CPIO	0	0	0	36.585	1.776		Industrial - Warehousing, Distribution, Storage - Warehousing, Distribution, 25,000 to 50,000 SF - One Story, 0	118-5A213 307		Southeast Los Angeles	No	ABMI	ARO

Jurisdiction Name	Site Address/Intersection	5 Digit ZIP Code	Assessor Parcel Number	Very Low-Income	Low-Income	Moderate-Income	Above Moderate-Income	Type of Shortfall	Parcel Size (Acres)	Current General Plan Designation	Current Zoning	Proposed General Plan (GP) Designation	Proposed Zoning	Minimum Density Allowed	Maximum Density Allowed	Total Capacity	Vacant/ Nonvacant	Description of Existing Uses	PIN	Base Density Per Acre	Community Plan Area	Rent Stabalization Ordinance	Income Category	Applicable Rezoning Program (Program informing values in Column Q listed first)
Los Angeles	1570 E 23RD ST	90011	5118008031	0.000	0.000	0.000	1.776	Shortfall of Sites	0.092	Hybrid Industrial	CM-1-CPIO	0	0	0	37.178	1.776		Industrial - Warehousing, Distribution, Storage - Warehousing, Distribution, 25,000 to 50,000 SF - One Story, 0	118-5A213 314		Southeast Los Angeles	No	ABMI	ARO
Los Angeles	1570 E 23RD ST	90011	5118008031	0.000	0.000	0.000	1.776	Shortfall of Sites	0.090	Hybrid Industrial	CM-1-CPIO	0	0	0	37.791	1.776		Industrial - Warehousing, Distribution, Storage - Warehousing, Distribution, 25,000 to 50,000 SF - One Story, 0	118-5A213 323		Southeast Los Angeles	No	ABMI	ARO
Los Angeles	1570 E 23RD ST	90011	5118008031	0.000	0.000	0.000	1.776	Shortfall of Sites	0.089	Hybrid Industrial	CM-1-CPIO	0	0	0	38.424	1.776		Industrial - Warehousing, Distribution, Storage - Warehousing, Distribution, 25,000 to 50,000 SF - One Story, 0	118-5A213 326		Southeast Los Angeles	No	ABMI	ARO
Los Angeles	1570 E 23RD ST	90011	5118008031	0.000	0.000	0.000	1.776	Shortfall of Sites	0.087	Hybrid Industrial	CM-1-CPIO	0	0	0	39.139	1.776		Industrial - Warehousing, Distribution, Storage - Warehousing, Distribution, 25,000 to 50,000 SF - One Story, 0	118-5A213 329		Southeast Los Angeles	No	ABMI	ARO
Los Angeles	1570 E 23RD ST	90011	5118008031	0.000	0.000	0.000	1.776	Shortfall of Sites	0.100	Hybrid Industrial	CM-1-CPIO	0	0	0	34.246	1.776		Industrial - Warehousing, Distribution, Storage - Warehousing, Distribution, 25,000 to 50,000 SF - One Story, 0	118-5A211 406		Southeast Los Angeles	No	ABMI	ARO
Los Angeles	1570 E 23RD ST	90011	5118008031	0.000	0.000	0.000	1.776	Shortfall of Sites	0.098	Hybrid Industrial	CM-1-CPIO	0	0	0	34.756	1.776		Industrial - Warehousing, Distribution, Storage - Warehousing, Distribution, 25,000 to 50,000 SF - One Story, 0	118-5A211 411		Southeast Los Angeles	No	ABMI	ARO
Los Angeles	1570 E 23RD ST	90011	5118008031	0.000	0.000	0.000	1.776	Shortfall of Sites	0.097	Hybrid Industrial	CM-1-CPIO	0	0	0	35.281	1.776		Industrial - Warehousing, Distribution, Storage - Warehousing, Distribution, 25,000 to 50,000 SF - One Story, 0	118-5A211 417		Southeast Los Angeles	No	ABMI	ARO
Los Angeles	16820 OTSEGO ST	91436	2259004013	0.000	0.000	0.000	1.776	Shortfall of Sites	0.234	Low II Residential	R1-1	Low Residential	0	0	66.287	1.776		Residential - Single Family Residence, 1	171B133 548	1 per lot	Encino - Tarzana	No	ABMI	AHO , ENC CPU, ADU
Los Angeles	5163 VALJEAN AVE	91436	2260017036	0.000	0.000	0.000	1.776	Shortfall of Sites	0.234	Low II Residential	RE9-1	Low Residential	0	0	66.287	1.776		Residential - Single Family Residence - Pool, 1	171B137 167	1 per lot	Encino - Tarzana	No	ABMI	AHO , ENC CPU, ADU
Los Angeles	4976 ODESSA AVE	91436	2260006001	0.000	0.000	0.000	1.776	Shortfall of Sites	0.234	Low II Residential	R1-1	Low Residential	0	0	66.287	1.776		Residential - Single Family Residence - Pool, 1	168B137 27	1 per lot	Encino - Tarzana	No	ABMI	AHO , ENC CPU, ADU
Los Angeles	22031 DEL VALLE ST	91364	2169017010	0.000	0.000	0.000	1.775	Shortfall of Sites	0.139	Low Residential	R1-1	Low Residential	0	0	66.287	1.775		Residential - Single Family Residence - Pool, 0	171B101 354	1 per lot	Canoga Park - Winnetka - Woodland Hills - West Hills	No	ABMI	AHO , CPK CPU
Los Angeles	22706 CALIFA ST	91367	2040004048	0.000	0.000	0.000	1.775	Shortfall of Sites	0.234	Low Residential	R1-1	Very Low Residential	0	0	66.287	1.775		Residential - Single Family Residence, 1	174B097 41	1 per lot	Canoga Park - Winnetka - Woodland Hills - West Hills	No	ABMI	AHO , CPK CPU, ADU
Los Angeles	23280 LEONORA DR	91367	2044026051	0.089	0.089	0.000	1.597	Shortfall of Sites	0.262	Low Residential	R1-1	Very Low Residential	[MB4-G1-5] [IX1-FA] [CPIO]	20	66.287	1.775		Residential - Single Family Residence - Pool, 1	171B093 748	1 per lot	Canoga Park - Winnetka - Woodland Hills - West Hills	No	VLI, LI, ABMI	AHO , CPK CPU
Los Angeles	7627 GENESTA AVE	91406	2203010005	0.000	0.000	0.000	1.775	Shortfall of Sites	0.234	Low Residential	R1-1	Low Residential	0	0	66.287	1.775		Residential - Single Family Residence, 1	186B133 138	1 per lot	Reseda - West Van Nuys	No	ABMI	AHO , RES CPU, ADU
Los Angeles	24314 STERLING RANCH ROAD	91304	2017039013	0.887	0.887	0.000	0.000	Shortfall of Sites	0.262	Very Low Residential	RE11-1-H	Very Low Residential	0	20	66.287	1.775		Residential - Single Family Residence, 1	192B089 202	1 per lot	Canoga Park - Winnetka - Woodland Hills - West Hills	No	LI	AHO , CPK CPU, ADU
Los Angeles	8218 W SUNSET BLVD	90046	5554018004	0.000	0.000	0.000	1.774	Shortfall of Sites	0.016	Low Medium I Residential	R2-1XL	0	0	0	113.635	1.774		Commercial - Office Building - One Story, 0	147B173 386		Hollywood	No	ABMI	OPP RC
Los Angeles	1485 W SUMMERLAND AVE	90732	7452001026	0.000	0.000	0.000	1.774	Shortfall of Sites	0.048	Neighborhood Commercial	[Q]C2-1XL	0	0	0	79.860	1.774		Commercial - Store - One Story, 1	018B193 205		San Pedro	No	ABMI	OPP C
Los Angeles	6911 KEOKUK AVE	91306	2135035019	0.089	0.089	0.000	1.597	Shortfall of Sites	0.262	Low Residential	RS-1-RIO	Low Residential	[HB2-G1-5] [CX2-FA] [CPIO-O]	20	66.287	1.774		Residential - Single Family Residence, 1	183B113 634	1 per lot	Canoga Park - Winnetka - Woodland Hills - West Hills	No	VLI, LI, ABMI	AHO , CPK CPU
Los Angeles	14547 TITUS ST	91402	2210010031	0.000	0.000	1.774	0.000	Shortfall of Sites	0.351	Regional Commercial	[Q]CR-2D-CDO	0	0	0	6.314	1.774		Commercial - Office Building - One Story, 0	192B149 494		Mission Hills - Panorama City - North Hills	No	MI	ARO
Los Angeles	15717 SUTTON ST	91436	2283006021	0.000	0.000	0.000	1.774	Shortfall of Sites	0.234	Low II Residential	R1-1	Low Residential	0	0	66.287	1.774		Residential - Single Family Residence - Pool, 1	165B141 114	1 per lot	Encino - Tarzana	No	ABMI	AHO , ENC CPU, ADU
Los Angeles	2030 S WESTGATE AVE	90025	4262033021	0.000	0.000	0.000	1.774	Shortfall of Sites	0.208	Hybrid Industrial	NI(EC)	0	0	0	8.868	1.774		Industrial - Warehousing, Distribution, Storage - Warehousing, Distribution, 10,000 to 24,999 SF - One Story, 0	123B149 349		West Los Angeles	No	ABMI	ARO , ADU
Los Angeles	532 S VERMONT AVE	90020	5077003903	0.000	0.000	1.774	0.000	Shortfall of Sites	0.307	Community Commercial	C2-1	0	0	0	7.233	1.774		Commercial - Office Building - One Story, 0	135B197 891		Wilshire	No	MI	ARO
Los Angeles	5189 GAYNOR AVE	91436	2261018016	0.000	0.000	0.000	1.774	Shortfall of Sites	0.234	Low II Residential	RE9-1	Low Residential	0	0	66.287	1.774		Residential - Single Family Residence - Pool, 1	171B141 64	1 per lot	Encino - Tarzana	No	ABMI	AHO , ENC CPU, ADU
Los Angeles	15427 CAMARILLO ST	91403	2261037017	0.000	0.000	0.000	1.774	Shortfall of Sites	0.139	Low II Residential	R1-1	Low Residential	0	0	66.287	1.774		Residential - Single Family Residence - Pool, 0	168B145 394	1 per lot	Encino - Tarzana	No	ABMI	AHO , ENC CPU
Los Angeles	18404 ARMINTA ST	91335	2102016088	0.887	0.887	0.000	0.000	Shortfall of Sites	0.303	Low Residential	R1-1	Low Residential	0	20	66.287	1.773		Residential - Single Family Residence - Pool, 1	189B125 961	1 per lot	Reseda - West Van Nuys	No	LI	AHO , RES CPU
Los Angeles	5701 TOPEKA DR	91356	2156015028	0.886	0.886	0.000	0.000	Shortfall of Sites	0.384	Low II Residential	R1-1	0	0	20	102.494	1.773		Institutional - Church - One Story, 0	174B121 228		Encino - Tarzana	No	LI	FBO
Los Angeles	12405 SYLVAN ST	91606	2333007026	0.886	0.886	0.000	0.000	Shortfall of Sites	0.384	Low Residential	R1-1	0	0	20	102.494	1.773		Institutional - Church - One Story, 0	177B165 33		North Hollywood - Valley Village	No	LI	FBO
Los Angeles	1849 N BERENDO ST	90027	5589031004	0.000	0.000	0.000	1.773	Shortfall of Sites	0.080	Low Medium II Residential	RD1.5-1XL	0	0	0	99.000	1.773		Residential - Four Units (Any Combination) - 4 Stories or Less, 4	150B197 939		Hollywood	Yes	ABMI	TOC EXP , R2RD
Los Angeles	5188 GAVIOTA AVE	91436	2261018001	0.000	0.000	0.000	1.772	Shortfall of Sites	0.234	Low II Residential	RE9-1	Low Residential	0	0	66.287	1.772		Residential - Single Family Residence - Pool, 1	171B141 61	1 per lot	Encino - Tarzana	No	ABMI	AHO , ENC CPU, ADU
Los Angeles	22440 PHILIPRIMM ST	91367	2040035008	0.000	0.000	0.000	1.772	Shortfall of Sites	0.234	Low Residential	RE11-1	Very Low Residential	0	0	66.287	1.772		Residential - Single Family Residence - Pool, 1	174B101 223	1 per lot	Canoga Park - Winnetka - Woodland Hills - West Hills	No	ABMI	AHO , CPK CPU, ADU
Los Angeles	6167 WOODLAND VIEW DR	91367	2032003020	0.886	0.886	0.000	0.000	Shortfall of Sites	0.261	Very Low Residential	RE11-1	Very Low Residential	0	20	66.287	1.772		Residential - Single Family Residence - Pool, 1	177B085 216	1 per lot	Canoga Park - Winnetka - Woodland Hills - West Hills	No	LI	AHO , CPK CPU, ADU
Los Angeles	22430 PHILIPRIMM ST	91367	2040035009	0.000	0.000	0.000	1.772	Shortfall of Sites	0.234	Low Residential	RE11-1	Very Low Residential	0	0	66.287	1.772		Residential - Single Family Residence - Pool, 1	174B101 224	1 per lot	Canoga Park - Winnetka - Woodland Hills - West Hills	No	ABMI	AHO , CPK CPU, ADU
Los Angeles	23613 KIVIK ST	91367	2047006014	0.886	0.886	0.000	0.000	Shortfall of Sites	0.261	Very Low Residential	RE11-1	Very Low Residential	0	20	66.287	1.772		Residential - Single Family Residence - Pool, 1	171B093 275	1 per lot	Canoga Park - Winnetka - Woodland Hills - West Hills	No	LI	AHO , CPK CPU
Los Angeles	22420 PHILIPRIMM ST	91367	2040035010	0.000	0.000	0.000	1.772	Shortfall of Sites	0.234	Low Residential	RE11-1	Very Low Residential	0	0	66.287	1.772		Residential - Single Family Residence - Pool, 1	174B101 225	1 per lot	Canoga Park - Winnetka - Woodland Hills - West Hills	No	ABMI	AHO , CPK CPU, ADU
Los Angeles	2511 W 3RD ST	90057	5155033018	0.000	0.000	0.000	1.772	Shortfall of Sites	0.132	Highway Oriented Commercial	C2-1	0	0	0	25.856	1.772		Commercial - Office Building - Two Stories, 0	135A203 57		Westlake	No	ABMI	ARO
Los Angeles	2511 W 3RD ST	90057	5155033018	0.000	0.000	0.000	1.772	Shortfall of Sites	0.131	Highway Oriented Commercial	C2-1	0	0	0	25.930	1.772		Commercial - Office Building - Two Stories, 0	135A203 66		Westlake	No	ABMI	ARO
Los Angeles	2511 W 3RD ST	90057	5155033018	0.000	0.000	0.000	1.772	Shortfall of Sites	0.004	Highway Oriented Commercial	C2-1	0	0	0	928.264	1.772		Commercial - Office Building - Two Stories, 0	135A203 71		Westlake	No	ABMI	ARO
Los Angeles	2511 W 3RD ST	90057	5155033018	0.000	0.000	0.000	1.772	Shortfall of Sites	0.006	Highway Oriented Commercial	C2-1	0	0	0	593.781	1.772		Commercial - Office Building - Two Stories, 0	135A203 77		Westlake	No	ABMI	ARO
Los Angeles	2511 W 3RD ST	90057	5155033018	0.000	0.000	0.000	1.772	Shortfall of Sites	0.131	Highway Oriented Commercial	C2-1	0	0	0	26.005	1.772		Commercial - Office Building - Two Stories, 0	135A203 79		Westlake	No	ABMI	ARO
Los Angeles	2511 W 3RD ST	90057	5155033018	0.000	0.000	0.000	1.772	Shortfall of Sites	0.006	Highway Oriented Commercial	C2-1	0	0	0	593.754	1.772		Commercial - Office Building - Two Stories, 0	135A203 86		Westlake	No	ABMI	ARO
Los Angeles	2511 W 3RD ST	90057	5155033018	0.000	0.000	0.000	1.772	Shortfall of Sites	0.131	Highway Oriented Commercial	C2-1	0	0	0	26.080	1.772		Commercial - Office Building - Two Stories, 0	135A203 89		Westlake	No	ABMI	ARO
Los Angeles	2511 W 3RD ST	90057	5155033018	0.000	0.000	0.000	1.772	Shortfall of Sites	0.005	Highway Oriented Commercial	C2-1	0	0	0	657.718	1.772		Commercial - Office Building - Two Stories, 0	135A203 93		Westlake	No	ABMI	ARO
Los Angeles	2511 W 3RD ST	90057	5155033018	0.000	0.000	0.000	1.772	Shortfall of Sites	0.118	Highway Oriented Commercial	C2-1	0	0	0	28.935	1.772		Commercial - Office Building - Two Stories, 0	135A203 96		Westlake	No	ABMI	ARO
Los Angeles	8007 QUIMBY AVE	91304	2014025014	0.000	0.000	0.000	1.772	Shortfall of Sites	0.233	Low Residential	RS-1	Very Low Residential	0	0	66.287	1.772		Residential - Single Family Residence, 1	189B093 208	1 per lot	Canoga Park - Winnetka - Woodland Hills - West Hills	No	ABMI	AHO , CPK CPU, ADU
Los Angeles	23000 GILMORE ST	91307	2038010029	0.000	0.000	0.000	1.772	Shortfall of Sites	0.233	Low Residential	RS-1	Very Low Residential	0	0	66.287	1.772		Residential - Single Family Residence, 1	180B097 574	1 per lot	Canoga Park - Winnetka - Woodland Hills - West Hills	No	ABMI	AHO , CPK CPU, ADU
Los Angeles	20055 MARTHA ST	91367	2153001020	0.885	0.885	0.000	0.000	Shortfall of Sites	0.356	Very Low Residential	RA-1	Very Low Residential	0	20	66.287	1.771		, 2	174B113 317	1 per lot	Canoga Park - Winnetka - Woodland Hills - West Hills	No	LI	AHO , CPK CPU
Los Angeles	19724 GILMORE ST	91367	2134029004	0.089	0.089	0.000	1.593	Shortfall of Sites	0.261	Low Residential	RS-1-RIO	Very Low Residential	[HB3-G1-5] [CX2-FA] [CPIO-O]	20	66.287	1.770		Residential - Single Family Residence - Pool, 1	180B117 795	1 per lot	Canoga Park - Winnetka - Woodland Hills - West Hills	No	VLI, LI, ABMI	AHO , CPK CPU
Los Angeles	4704 RUBIO AVE	91436	2284005006	0.000	0.000	0.000	1.770	Shortfall of Sites	0.233	Low I Residential	RE9-1	Low Residential	0	0	66.287	1.770		Residential - Single Family Residence - Pool, 1	168B137 466	1 per lot	Encino - Tarzana	No	ABMI	AHO , ENC CPU, ADU
Los Angeles	4918 TEXHOMA AVE	91316	2290008002	0.000	0.000	0.000	1.770	Shortfall of Sites	0.233	Low I Residential	RE9-1	Low Residential	0	0	66.287	1.770		Residential - Single Family Residence, 1	168B129 134	1 per lot	Encino - Tarzana	No	ABMI	AHO , ENC CPU, ADU
Los Angeles	6853 DE CELIS PL	91406	2225008023	0.885	0.885	0.000	0.000	Shortfall of Sites	0.261	Low Residential	R1-1	Low Residential	0	20	66.287	1.770		Residential - Single Family Residence, 1	183B137 391	1 per lot	Reseda - West Van Nuys	No	LI	AHO , RES CPU
Los Angeles	5004 ENFIELD AVE	91316	2182009025	0.000	0.000	0.000	1.770	Shortfall of Sites	0.139	Low II Residential	R1-1	Low Residential	0	0	66.287	1.770		Residential - Single Family Residence - Therapy Pool (Spa), 0	168B129 108	1 per lot	Encino - Tarzana	No	ABMI	AHO , ENC CPU
Los Angeles	19737 MARTHA ST	91367	2153019019	0.885	0.885	0.000	0.000	Shortfall of Sites	0.261	Very Low Residential	RA-1	Very Low Residential	0	20	66.287	1.769		Residential - Single Family Residence - Pool, 1	174B117 230	1 per lot	Canoga Park - Winnetka - Woodland Hills - West Hills	No	LI	AHO , CPK CPU
Los Angeles	8751 VAN NUYS BLVD	91402	2653002030	0.885	0.885	0.000	0.000	Shortfall of Sites	0.187	Community Commercial	[Q]P-1-CDO, [Q]C2-1-CDO	0	0	20	94.696	1.769		Commercial - Restaurant, Cocktail Lounge - Restaurant, Cocktail Lounge, Tavern - One Story, 0	195B149 532		Mission Hills - Panorama City - North Hills	No	LI	P
Los Angeles	8761 VAN NUYS BLVD	91402	2653002038	0.885	0.885	0.000	0.000	Shortfall of Sites	0.187	Community Commercial	[Q]P-1-CDO, [Q]C1-1-CDO	0	0	20	94.696	1.769		Commercial - Professional Building - Medical Dental Building - One Story, 0	195B149 516		Mission Hills - Panorama City - North Hills	No	LI	P , ARO
Los Angeles	8230 BOBBYBOYAR AVE	91304	2020019010	0.000	0.000	0.000	1.769	Shortfall of Sites	0.233	Very Low Residential	RE11-1	Very Low Residential	[LM1-CDF1-5] [IX4-FA] [CPIO]	0	66.287	1.769		Residential - Single Family Residence, 1	192B093 481	1 per lot	Canoga Park - Winnetka - Woodland Hills - West Hills	No	ABMI	AHO , CPK CPU, ADU
Los Angeles	13347 KILLION ST	91401	2344014055	0.000	0.000	0.000	1.769	Shortfall of Sites	0.019	Low Residential	R1-1	0	0	0	99.000	1.769		Residential - Single Family Residence - Pool, 0	174B157 695		Van Nuys - North Sherman Oaks	No	ABMI	TOC EXP
Los Angeles	2132 LINCOLN PARK AVE	90031	5211010001	0.000	0.000	0.000	1.769	Shortfall of Sites	0.160	Low Medium II Residential	RD1.5-1	0	0	0	48.697	1.769		Residential - Three Units (Any Combination) - 4 Stories or Less, 3	136-5A225 10		Northeast Los Angeles	Yes	ABMI	DB50
Los Angeles	2133 KEITH ST	90031	5211010011	0.000	0.000	0.000	1.769	Shortfall of Sites	0.172	Low Medium II Residential	RD1.5-1	0	0	0	45.056	1.769		Residential - Three Units (Any Combination) - 4 Stories or Less, 3	136-5A225 12		Northeast Los Angeles	Yes	ABMI	DB50
Los Angeles	1621 TREMONT ST	90033	5202019016	0.000	0.000	0.000	1.769	Shortfall of Sites	0.172	Low Medium II Residential	RD1.5-1	0	0	0	45.226	1.769		Residential - Three Units (Any Combination) - 4 Stories or Less, 3	133-5A227 13		Northeast Los Angeles	Yes	ABMI	DB50

Jurisdiction Name	Site Address/Intersection	5 Digit ZIP Code	Assessor Parcel Number	Very Low-Income	Low-Income	Moderate-Income	Above Moderate-Income	Type of Shortfall	Parcel Size (Acres)	Current General Plan Designation	Current Zoning	Proposed General Plan (GP) Designation	Proposed Zoning	Minimum Density Allowed	Maximum Density Allowed	Total Capacity	Vacant/ Nonvacant	Description of Existing Uses	PIN	Base Density Per Acre	Community Plan Area	Rent Stabalization Ordinance	Income Category	Applicable Rezoning Program (Program informing values in Column Q listed first)
Los Angeles	1591 RICARDO ST	90033	5202015024	0.000	0.000	0.000	1.769	Shortfall of Sites	0.173	Low Medium II Residential	RD1.5-1	0	0	0	45.021	1.769		Residential - Three Units (Any Combination) - 4 Stories or Less, 3	133-5A227 18		Northeast Los Angeles	Yes	ABMI	DB50
Los Angeles	2135 PARKSIDE AVE	90031	5211011019	0.000	0.000	0.000	1.769	Shortfall of Sites	0.173	Low Medium II Residential	RD1.5-1	0	0	0	45.024	1.769		Residential - Three Units (Any Combination) - 4 Stories or Less, 3	136-5A227 19		Northeast Los Angeles	Yes	ABMI	DB50
Los Angeles	1630 TREMONT ST	90033	5202018007	0.000	0.000	0.000	1.769	Shortfall of Sites	0.172	Low Medium II Residential	RD1.5-1	0	0	0	45.152	1.769		Residential - Three Units (Any Combination) - 4 Stories or Less, 3	133-5A227 24		Northeast Los Angeles	Yes	ABMI	DB50
Los Angeles	983 W 13TH ST	90731	7458019006	0.000	0.000	0.000	1.769	Shortfall of Sites	0.155	Low Medium II Residential	RD1.5-1XL	0	0	0	49.979	1.769		Residential - Three Units (Any Combination) - 4 Stories or Less, 3	012B197 26		San Pedro	Yes	ABMI	DB50
Los Angeles	12732 VANOWEN ST	91605	2325004006	0.000	0.000	0.000	1.769	Shortfall of Sites	0.165	Low Medium II Residential	RD1.5-1	0	0	0	46.999	1.769		Residential - Three Units (Any Combination) - 4 Stories or Less, 3	180B161 27		North Hollywood - Valley Village	Yes	ABMI	DB50
Los Angeles	1581 RICARDO ST	90033	5202015023	0.000	0.000	0.000	1.769	Shortfall of Sites	0.172	Low Medium II Residential	RD1.5-1	0	0	0	45.161	1.769		Residential - Three Units (Any Combination) - 4 Stories or Less, 3	133-5A227 27		Northeast Los Angeles	Yes	ABMI	DB50
Los Angeles	12156 VANOWEN ST	91605	2322003020	0.000	0.000	0.000	1.769	Shortfall of Sites	0.163	Low Medium II Residential	RD1.5-1	0	0	0	47.579	1.769		Residential - Three Units (Any Combination) - 4 Stories or Less, 3	180B165 30		North Hollywood - Valley Village	Yes	ABMI	DB50
Los Angeles	3244 DREW ST	90065	5458016011	0.000	0.000	0.000	1.769	Shortfall of Sites	0.210	Low Medium II Residential	RD2-1-CDO	0	0	0	36.963	1.769		Residential - Three Units (Any Combination) - 4 Stories or Less, 3	154-5A213 34		Northeast Los Angeles	Yes	ABMI	DB50
Los Angeles	2129 KEITH ST	90031	5211010012	0.000	0.000	0.000	1.769	Shortfall of Sites	0.172	Low Medium II Residential	RD1.5-1	0	0	0	45.056	1.769		Residential - Three Units (Any Combination) - 4 Stories or Less, 3	136-5A225 34		Northeast Los Angeles	Yes	ABMI	DB50
Los Angeles	1618 TREMONT ST	90033	5202018008	0.000	0.000	0.000	1.769	Shortfall of Sites	0.172	Low Medium II Residential	RD1.5-1	0	0	0	45.155	1.769		Residential - Three Units (Any Combination) - 4 Stories or Less, 3	133-5A227 34		Northeast Los Angeles	Yes	ABMI	DB50
Los Angeles	2126 LINCOLN PARK AVE	90031	5211010002	0.000	0.000	0.000	1.769	Shortfall of Sites	0.161	Low Medium II Residential	RD1.5-1	0	0	0	48.218	1.769		Residential - Three Units (Any Combination) - 4 Stories or Less, 3	136-5A225 35		Northeast Los Angeles	Yes	ABMI	DB50
Los Angeles	3541 FLETCHER DR	90065	5458027024	0.000	0.000	0.000	1.769	Shortfall of Sites	0.226	Low Medium II Residential	RD2-1-CDO	0	0	0	34.343	1.769		Residential - Three Units (Any Combination) - 4 Stories or Less, 3	154-5A215 39		Northeast Los Angeles	Yes	ABMI	DB50
Los Angeles	3205 DREW ST	90065	5458015009	0.000	0.000	0.000	1.769	Shortfall of Sites	0.235	Low Medium II Residential	RD2-1-CDO	0	0	0	33.093	1.769		Residential - Three Units (Any Combination) - 4 Stories or Less, 3	154-5A213 43		Northeast Los Angeles	Yes	ABMI	DB50
Los Angeles	924 W D ST	90744	7417017009	0.000	0.000	0.000	1.769	Shortfall of Sites	0.107	General Commercial	[Q]C1.5-1VL-O-CUGU	0	0	0	72.655	1.769		Residential - Three Units (Any Combination) - 4 Stories or Less, 3	027B205 49		Wilmington - Harbor City	Yes	ABMI	DB50
Los Angeles	13940 VANOWEN ST	91405	2238006022	0.000	0.000	0.000	1.769	Shortfall of Sites	0.157	Low Medium II Residential	[Q]RD1.5-1	0	0	0	49.400	1.769		Residential - Three Units (Any Combination) - 4 Stories or Less, 3	180B153 51		Van Nuys - North Sherman Oaks	Yes	ABMI	DB50
Los Angeles	1572 RICARDO ST	90033	5202016003	0.000	0.000	0.000	1.769	Shortfall of Sites	0.172	Low Medium II Residential	RD1.5-1	0	0	0	45.154	1.769		Residential - Three Units (Any Combination) - 4 Stories or Less, 3	133-5A227 56		Northeast Los Angeles	Yes	ABMI	DB50
Los Angeles	1538 N SOTO ST	90033	5202015008	0.000	0.000	0.000	1.769	Shortfall of Sites	0.172	Low Medium II Residential	RD1.5-1	0	0	0	45.142	1.769		Residential - Three Units (Any Combination) - 4 Stories or Less, 3	133-5A227 60		Northeast Los Angeles	Yes	ABMI	DB50
Los Angeles	10900 COLUMBUS AVE	91345	2615007016	0.000	0.000	0.000	1.769	Shortfall of Sites	0.217	Low Medium II Residential	RD2-1	0	0	0	35.821	1.769		Residential - Three Units (Any Combination) - 4 Stories or Less, 3	207B145 66		Mission Hills - Panorama City - North Hills	Yes	ABMI	DB50
Los Angeles	1646 PLAZA DEL AMO	90501	7347009004	0.000	0.000	0.000	1.769	Shortfall of Sites	0.162	Low Medium II Residential	RD1.5-1	0	0	0	48.065	1.769		Residential - Three Units (Any Combination) - 4 Stories or Less, 3	045B193 66		Harbor Gateway	Yes	ABMI	DB50
Los Angeles	1524 N SOTO ST	90033	5202015010	0.000	0.000	0.000	1.769	Shortfall of Sites	0.172	Low Medium II Residential	RD1.5-1	0	0	0	45.135	1.769		Residential - Three Units (Any Combination) - 4 Stories or Less, 3	133-5A227 79		Northeast Los Angeles	Yes	ABMI	DB50
Los Angeles	908 N MARINE AVE	90744	7423004016	0.000	0.000	0.000	1.769	Shortfall of Sites	0.176	Low Medium II Residential	[Q]RD1.5-1XL-O-CUGU	0	0	0	44.238	1.769		Residential - Three Units (Any Combination) - 4 Stories or Less, 3	030B205 91		Wilmington - Harbor City	Yes	ABMI	DB50
Los Angeles	1671 TREMONT ST	90033	5202019021	0.000	0.000	0.000	1.769	Shortfall of Sites	0.172	Low Medium II Residential	RD1.5-1	0	0	0	45.144	1.769		Residential - Three Units (Any Combination) - 4 Stories or Less, 3	135A227 94		Northeast Los Angeles	Yes	ABMI	DB50
Los Angeles	1539 W 204TH ST	90501	7351016006	0.000	0.000	0.000	1.769	Shortfall of Sites	0.176	Low Medium II Residential	RD1.5-1	0	0	0	44.232	1.769		Residential - Three Units (Any Combination) - 4 Stories or Less, 3	054B193 97		Harbor Gateway	Yes	ABMI	DB50
Los Angeles	3219 ANDRITA ST	90065	5458016023	0.000	0.000	0.000	1.769	Shortfall of Sites	0.220	Low Medium II Residential	RD2-1-CDO	0	0	0	35.257	1.769		Residential - Three Units (Any Combination) - 4 Stories or Less, 3	154-5A213 99		Northeast Los Angeles	Yes	ABMI	DB50
Los Angeles	1607 W 204TH ST	90501	7351005013	0.000	0.000	0.000	1.769	Shortfall of Sites	0.153	Low Medium II Residential	RD1.5-1	0	0	0	50.663	1.769		Residential - Three Units (Any Combination) - 4 Stories or Less, 3	054B193 104		Harbor Gateway	Yes	ABMI	DB50
Los Angeles	1649 W 226TH ST	90501	7347009027	0.000	0.000	0.000	1.769	Shortfall of Sites	0.165	Low Medium II Residential	RD1.5-1	0	0	0	46.993	1.769		Residential - Three Units (Any Combination) - 4 Stories or Less, 3	045B193 104		Harbor Gateway	Yes	ABMI	DB50
Los Angeles	1316 S ALMA ST	90731	7458019004	0.000	0.000	0.000	1.769	Shortfall of Sites	0.155	Low Medium II Residential	RD1.5-1XL	0	0	0	50.034	1.769		Residential - Three Units (Any Combination) - 4 Stories or Less, 3	012B197 104		San Pedro	Yes	ABMI	DB50
Los Angeles	1529 TREMONT ST	90033	5202016018	0.000	0.000	0.000	1.769	Shortfall of Sites	0.172	Low Medium II Residential	RD1.5-1	0	0	0	45.142	1.769		Residential - Three Units (Any Combination) - 4 Stories or Less, 3	133-5A227 105		Northeast Los Angeles	Yes	ABMI	DB50
Los Angeles	1645 W 226TH ST	90501	7347009026	0.000	0.000	0.000	1.769	Shortfall of Sites	0.165	Low Medium II Residential	RD1.5-1	0	0	0	46.994	1.769		Residential - Three Units (Any Combination) - 4 Stories or Less, 3	045B193 105		Harbor Gateway	Yes	ABMI	DB50
Los Angeles	1638 RICARDO ST	90033	5202019007	0.000	0.000	0.000	1.769	Shortfall of Sites	0.172	Low Medium II Residential	RD1.5-1	0	0	0	45.128	1.769		Residential - Three Units (Any Combination) - 4 Stories or Less, 3	135A227 106		Northeast Los Angeles	Yes	ABMI	DB50
Los Angeles	1651 TREMONT ST	90033	5202019019	0.000	0.000	0.000	1.769	Shortfall of Sites	0.172	Low Medium II Residential	RD1.5-1	0	0	0	45.155	1.769		Residential - Three Units (Any Combination) - 4 Stories or Less, 3	135A227 110		Northeast Los Angeles	Yes	ABMI	DB50
Los Angeles	1657 W 204TH ST	90501	7351005003	0.000	0.000	0.000	1.769	Shortfall of Sites	0.159	Low Medium II Residential	RD1.5-1	0	0	0	48.835	1.769		Residential - Three Units (Any Combination) - 4 Stories or Less, 3	054B193 114		Harbor Gateway	Yes	ABMI	DB50
Los Angeles	914 MCDONALD AVE	90744	7416022035	0.000	0.000	0.000	1.769	Shortfall of Sites	0.161	Low Medium II Residential	[Q]RD1.5-1XL-O-CUGU	0	0	0	48.371	1.769		Residential - Double, Duplex, or Two Units - 4 Stories or Less, 3	030B205 114		Wilmington - Harbor City	Yes	ABMI	DB50
Los Angeles	1630 RICARDO ST	90033	5202019008	0.000	0.000	0.000	1.769	Shortfall of Sites	0.172	Low Medium II Residential	RD1.5-1	0	0	0	45.128	1.769		Residential - Three Units (Any Combination) - 4 Stories or Less, 3	135A227 115		Northeast Los Angeles	Yes	ABMI	DB50
Los Angeles	1660 TREMONT ST	90033	5202018004	0.000	0.000	0.000	1.769	Shortfall of Sites	0.172	Low Medium II Residential	RD1.5-1	0	0	0	45.162	1.769		Residential - Four Units (Any Combination) - 4 Stories or Less, 3	135A227 119		Northeast Los Angeles	Yes	ABMI	DB50
Los Angeles	1341 251ST ST	90710	7410026057	0.000	0.000	0.000	1.769	Shortfall of Sites	0.173	Low Medium II Residential	[Q]RD1.5-1XL	0	0	0	45.000	1.769		Residential - Three Units (Any Combination) - 4 Stories or Less, 3	036B193 124		Wilmington - Harbor City	Yes	ABMI	DB50
Los Angeles	3224 ANDRITA ST	90065	5458017009	0.000	0.000	0.000	1.769	Shortfall of Sites	0.220	Low Medium II Residential	RD2-1-CDO	0	0	0	35.244	1.769		Residential - Three Units (Any Combination) - 4 Stories or Less, 3	154-5A213 128		Northeast Los Angeles	Yes	ABMI	DB50
Los Angeles	910 N FRIES AVE	90744	7416032029	0.000	0.000	0.000	1.769	Shortfall of Sites	0.166	Low Medium II Residential	[Q]RD1.5-1XL-O-CUGU	0	0	0	46.707	1.769		Residential - Three Units (Any Combination) - 4 Stories or Less, 3	030B205 128		Wilmington - Harbor City	Yes	ABMI	DB50
Los Angeles	3138 DREW ST	90065	5458013002	0.000	0.000	0.000	1.769	Shortfall of Sites	0.206	Low Medium II Residential	RD2-1-CDO	0	0	0	37.789	1.769		Residential - Three Units (Any Combination) - 4 Stories or Less, 3	154-5A213 130		Northeast Los Angeles	Yes	ABMI	DB50
Los Angeles	1644 W 226TH ST	90501	7347010004	0.000	0.000	0.000	1.769	Shortfall of Sites	0.165	Low Medium II Residential	RD1.5-1	0	0	0	46.993	1.769		Residential - Three Units (Any Combination) - 4 Stories or Less, 3	045B193 144		Harbor Gateway	Yes	ABMI	DB50
Los Angeles	1632 W 226TH ST	90501	7347010007	0.000	0.000	0.000	1.769	Shortfall of Sites	0.165	Low Medium II Residential	RD1.5-1	0	0	0	46.992	1.769		Residential - Three Units (Any Combination) - 4 Stories or Less, 3	045B193 147		Harbor Gateway	Yes	ABMI	DB50
Los Angeles	3127 W AVENUE 32	90065	5458017002	0.000	0.000	0.000	1.769	Shortfall of Sites	0.220	Low Medium II Residential	RD2-1-CDO	0	0	0	35.242	1.769		Residential - Three Units (Any Combination) - 4 Stories or Less, 3	154-5A213 148		Northeast Los Angeles	Yes	ABMI	DB50
Los Angeles	1620 W 226TH ST	90501	7347010010	0.000	0.000	0.000	1.769	Shortfall of Sites	0.165	Low Medium II Residential	RD1.5-1	0	0	0	46.992	1.769		Residential - Three Units (Any Combination) - 4 Stories or Less, 3	045B193 150		Harbor Gateway	Yes	ABMI	DB50
Los Angeles	1616 W 226TH ST	90501	7347010011	0.000	0.000	0.000	1.769	Shortfall of Sites	0.165	Low Medium II Residential	RD1.5-1	0	0	0	46.993	1.769		Residential - Three Units (Any Combination) - 4 Stories or Less, 3	045B193 151		Harbor Gateway	Yes	ABMI	DB50
Los Angeles	25101 FRAMPTON AVE	90710	7410026060	0.000	0.000	0.000	1.769	Shortfall of Sites	0.172	Low Medium II Residential	[Q]RD1.5-1XL	0	0	0	45.052	1.769		Residential - Three Units (Any Combination) - 4 Stories or Less, 3	036B197 161		Wilmington - Harbor City	Yes	ABMI	DB50
Los Angeles	1601 W 205TH ST	90501	7351006013	0.000	0.000	0.000	1.769	Shortfall of Sites	0.161	Low Medium II Residential	RD1.5-1	0	0	0	48.282	1.769		Residential - Three Units (Any Combination) - 4 Stories or Less, 3	054B193 169		Harbor Gateway	Yes	ABMI	DB50
Los Angeles	1611 W 205TH ST	90501	7351006015	0.000	0.000	0.000	1.769	Shortfall of Sites	0.161	Low Medium II Residential	RD1.5-1	0	0	0	48.285	1.769		Residential - Three Units (Any Combination) - 4 Stories or Less, 3	054B193 171		Harbor Gateway	Yes	ABMI	DB50

Jurisdiction Name	Site Address/Intersection	5 Digit ZIP Code	Assessor Parcel Number	Very Low-Income	Low-Income	Moderate-Income	Above Moderate-Income	Type of Shortfall	Parcel Size (Acres)	Current General Plan Designation	Current Zoning	Proposed General Plan (GP) Designation	Proposed Zoning	Minimum Density Allowed	Maximum Density Allowed	Total Capacity	Vacant/ Nonvacant	Description of Existing Uses	PIN	Base Density Per Acre	Community Plan Area	Rent Stabalization Ordinance	Income Category	Applicable Rezoning Program (Program informing values in Column Q listed first)
Los Angeles	1619 W 205TH ST	90501	7351006017	0.000	0.000	0.000	1.769	Shortfall of Sites	0.161	Low Medium II Residential	RD1.5-1	0	0	0	48.287	1.769	Residential - Three Units (Any Combination) - 4 Stories or Less, 3	054B193 173		Harbor Gateway	Yes	ABMI	DB50
Los Angeles	1671 MURCHISON ST	90033	5202018019	0.000	0.000	0.000	1.769	Shortfall of Sites	0.172	Low Medium II Residential	RD1.5-1	0	0	0	45.128	1.769	Residential - Three Units (Any Combination) - 4 Stories or Less, 3	135A229 181		Northeast Los Angeles	Yes	ABMI	DB50
Los Angeles	14720 COBALT ST	91342	2502022033	0.000	0.000	1.769	0.000	Shortfall of Sites	0.657	Low III Residential	RD6-1	0	0	0	11.827	1.769	Residential - Three Units (Any Combination) - 4 Stories or Less, 3	228B149 182		Sylmar	Yes	MI	DB50
Los Angeles	1661 MURCHISON ST	90033	5202018018	0.000	0.000	0.000	1.769	Shortfall of Sites	0.171	Low Medium II Residential	RD1.5-1	0	0	0	45.421	1.769	Residential - Three Units (Any Combination) - 4 Stories or Less, 3	135A229 185		Northeast Los Angeles	Yes	ABMI	DB50
Los Angeles	805 N FRESNO ST	90063	5178007045	0.000	0.000	0.000	1.769	Shortfall of Sites	0.119	Low Medium I Residential	[Q]C1-1-CUGU	0	0	0	65.073	1.769	Residential - Three Units (Any Combination) - 4 Stories or Less, 3	129A229 195		Boyle Heights	Yes	ABMI	DB50
Los Angeles	1645 W 227TH ST	90501	7347010027	0.000	0.000	0.000	1.769	Shortfall of Sites	0.165	Low Medium II Residential	RD1.5-1	0	0	0	47.002	1.769	Residential - Three Units (Any Combination) - 4 Stories or Less, 3	045B193 200		Harbor Gateway	Yes	ABMI	DB50
Los Angeles	837 ISLAND AVE	90744	7416029008	0.000	0.000	0.000	1.769	Shortfall of Sites	0.172	Low Medium II Residential	[Q]RD1.5-1XL-O-CUGU	0	0	0	45.136	1.769	Residential - Three Units (Any Combination) - 4 Stories or Less, 3	030B205 201		Wilmington - Harbor City	Yes	ABMI	DB50
Los Angeles	2416 W VERNON AVE	90008	5015036009	0.000	0.000	0.000	1.769	Shortfall of Sites	0.083	Neighborhood Commercial	C2-1VL-CPIO	0	0	0	94.016	1.769	Residential - Three Units (Any Combination) - 4 Stories or Less, 3	111B189 207		West Adams - Baldwin Hills - Leimert	Yes	ABMI	DB50
Los Angeles	1617 W 227TH ST	90501	7347010020	0.000	0.000	0.000	1.769	Shortfall of Sites	0.165	Low Medium II Residential	RD1.5-1	0	0	0	47.004	1.769	Residential - Three Units (Any Combination) - 4 Stories or Less, 3	045B193 207		Harbor Gateway	Yes	ABMI	DB50
Los Angeles	1613 W 227TH ST	90501	7347010019	0.000	0.000	0.000	1.769	Shortfall of Sites	0.165	Low Medium II Residential	RD1.5-1	0	0	0	47.004	1.769	Residential - Five or More Units or Apartments (Any Combination) - 4 Stories or Less, 3	045B193 208		Harbor Gateway	Yes	ABMI	DB50
Los Angeles	1636 W 205TH ST	90501	7351007005	0.000	0.000	0.000	1.769	Shortfall of Sites	0.161	Low Medium II Residential	RD1.5-1	0	0	0	48.347	1.769	Residential - Three Units (Any Combination) - 4 Stories or Less, 3	054B193 213		Harbor Gateway	Yes	ABMI	DB50
Los Angeles	1642 W 205TH ST	90501	7351007004	0.000	0.000	0.000	1.769	Shortfall of Sites	0.161	Low Medium II Residential	RD1.5-1	0	0	0	48.347	1.769	Residential - Three Units (Any Combination) - 4 Stories or Less, 3	054B193 214		Harbor Gateway	Yes	ABMI	DB50
Los Angeles	1561 W 227TH ST	90501	7347011043	0.000	0.000	0.000	1.769	Shortfall of Sites	0.165	Low Medium II Residential	RD1.5-1	0	0	0	47.014	1.769	Residential - Three Units (Any Combination) - 4 Stories or Less, 3	045B193 214		Harbor Gateway	Yes	ABMI	DB50
Los Angeles	1555 W 227TH ST	90501	7347011042	0.000	0.000	0.000	1.769	Shortfall of Sites	0.165	Low Medium II Residential	RD1.5-1	0	0	0	47.014	1.769	Residential - Three Units (Any Combination) - 4 Stories or Less, 3	045B193 215		Harbor Gateway	Yes	ABMI	DB50
Los Angeles	1546 2ND AVE	90019	5072034015	0.000	0.000	0.000	1.769	Shortfall of Sites	0.172	Low Medium II Residential	RD1.5-1-O-CPIO	0	0	0	45.128	1.769	Residential - Three Units (Any Combination) - 4 Stories or Less, 3	126B189 217		West Adams - Baldwin Hills - Leimert	Yes	ABMI	DB50
Los Angeles	6714 HAZELTINE AVE	91405	2238002029	0.000	0.000	0.000	1.769	Shortfall of Sites	0.158	Low Medium II Residential	[Q]RD1.5-1	0	0	0	49.055	1.769	Residential - Three Units (Any Combination) - 4 Stories or Less, 3	180B153 224		Van Nuys - North Sherman Oaks	Yes	ABMI	DB50
Los Angeles	1517 W 227TH ST	90501	7347011032	0.000	0.000	0.000	1.769	Shortfall of Sites	0.165	Low Medium II Residential	RD1.5-1	0	0	0	47.015	1.769	Residential - Three Units (Any Combination) - 4 Stories or Less, 3	045B193 225		Harbor Gateway	Yes	ABMI	DB50
Los Angeles	5335 AUCKLAND AVE	91601	2417003019	0.000	0.000	0.000	1.769	Shortfall of Sites	0.161	Low Medium II Residential	RD1.5-1	0	0	0	48.353	1.769	Residential - Three Units (Any Combination) - 4 Stories or Less, 3	171B177 228		North Hollywood - Valley Village	Yes	ABMI	DB50
Los Angeles	1503 W 227TH ST	90501	7347011028	0.000	0.000	0.000	1.769	Shortfall of Sites	0.165	Low Medium II Residential	RD1.5-1	0	0	0	47.047	1.769	Residential - Three Units (Any Combination) - 4 Stories or Less, 3	045B193 229		Harbor Gateway	Yes	ABMI	DB50
Los Angeles	22614 DENKER AVE	90501	7347012036	0.000	0.000	0.000	1.769	Shortfall of Sites	0.165	Low Medium II Residential	RD1.5-1	0	0	0	47.014	1.769	Residential - Three Units (Any Combination) - 4 Stories or Less, 3	045B193 230		Harbor Gateway	Yes	ABMI	DB50
Los Angeles	1453 W 227TH ST	90501	7347012035	0.000	0.000	0.000	1.769	Shortfall of Sites	0.165	Low Medium II Residential	RD1.5-1	0	0	0	46.991	1.769	Residential - Three Units (Any Combination) - 4 Stories or Less, 3	045B193 231		Harbor Gateway	Yes	ABMI	DB50
Los Angeles	1341 252ND ST	90710	7410026070	0.000	0.000	0.000	1.769	Shortfall of Sites	0.173	Low Medium II Residential	[Q]RD1.5-1XL	0	0	0	44.995	1.769	Residential - Three Units (Any Combination) - 4 Stories or Less, 3	036B193 234		Wilmington - Harbor City	Yes	ABMI	DB50
Los Angeles	5727 WILLOWCREST AVE	91601	2415021018	0.000	0.000	0.000	1.769	Shortfall of Sites	0.171	Low Medium II Residential	RD1.5-1VL	0	0	0	45.498	1.769	Residential - Double, Duplex, or Two Units - 4 Stories or Less, 3	174B177 240		North Hollywood - Valley Village	Yes	ABMI	DB50
Los Angeles	16106 S AINSWORTH ST	90247	6120017014	0.000	0.000	0.000	1.769	Shortfall of Sites	0.155	Low Medium II Residential	RD1.5-1	0	0	0	50.134	1.769	Residential - Three Units (Any Combination) - 4 Stories or Less, 3	069B197 240		Harbor Gateway	Yes	ABMI	DB50
Los Angeles	838 MCDONALD AVE	90744	7416021023	0.000	0.000	0.000	1.769	Shortfall of Sites	0.161	Low Medium II Residential	[Q]RD1.5-1XL-O-CUGU	0	0	0	48.361	1.769	Residential - Three Units (Any Combination) - 4 Stories or Less, 3	030B205 242		Wilmington - Harbor City	Yes	ABMI	DB50
Los Angeles	749 LACONIA BLVD	90044	6117018021	0.000	0.000	0.000	1.769	Shortfall of Sites	0.178	Low Medium II Residential	RD1.5-1XL-O	0	0	0	43.607	1.769	Residential - Three Units (Any Combination) - 4 Stories or Less, 3	081B197 251		Harbor Gateway	Yes	ABMI	DB50
Los Angeles	833 N NEPTUNE AVE	90744	7416025042	0.000	0.000	0.000	1.769	Shortfall of Sites	0.172	Low Medium II Residential	[Q]RD1.5-1XL-O-CUGU	0	0	0	45.049	1.769	Residential - Three Units (Any Combination) - 4 Stories or Less, 3	030B205 255		Wilmington - Harbor City	Yes	ABMI	DB50
Los Angeles	10063 TUJUNGA CANYON BLVD	91042	2568015044	0.000	0.000	0.000	1.769	Shortfall of Sites	0.162	Low Medium II Residential	RD1.5-1	0	0	0	47.939	1.769	Residential - Three Units (Any Combination) - 4 Stories or Less, 3	202-5A201 257		Sunland - Tujunga - Lake View Terrace - Shadow Hills - East La Tuna Canyon	Yes	ABMI	DB50
Los Angeles	5320 AUCKLAND AVE	91601	2417006005	0.000	0.000	0.000	1.769	Shortfall of Sites	0.160	Low Medium II Residential	RD1.5-1	0	0	0	48.440	1.769	Residential - Three Units (Any Combination) - 4 Stories or Less, 3	171B177 270		North Hollywood - Valley Village	Yes	ABMI	DB50
Los Angeles	832 MCDONALD AVE	90744	7416021024	0.000	0.000	0.000	1.769	Shortfall of Sites	0.161	Low Medium II Residential	[Q]RD1.5-1XL-O-CUGU	0	0	0	48.361	1.769	Residential - Three Units (Any Combination) - 4 Stories or Less, 3	030B205 271		Wilmington - Harbor City	Yes	ABMI	DB50
Los Angeles	1630 W 206TH ST	90501	7351008006	0.000	0.000	0.000	1.769	Shortfall of Sites	0.161	Low Medium II Residential	RD1.5-1	0	0	0	48.347	1.769	Residential - Three Units (Any Combination) - 4 Stories or Less, 3	054B193 276		Harbor Gateway	Yes	ABMI	DB50
Los Angeles	831 MCDONALD AVE	90744	7416021009	0.000	0.000	0.000	1.769	Shortfall of Sites	0.161	Low Medium II Residential	[Q]RD1.5-1XL-O-CUGU	0	0	0	48.262	1.769	Residential - Three Units (Any Combination) - 4 Stories or Less, 3	030B205 278		Wilmington - Harbor City	Yes	ABMI	DB50
Los Angeles	16206 S AINSWORTH ST	90247	6120017020	0.000	0.000	0.000	1.769	Shortfall of Sites	0.155	Low Medium II Residential	RD1.5-1	0	0	0	50.116	1.769	Residential - Three Units (Any Combination) - 4 Stories or Less, 3	069B197 281		Harbor Gateway	Yes	ABMI	DB50
Los Angeles	16216 S AINSWORTH ST	90247	6120017022	0.000	0.000	0.000	1.769	Shortfall of Sites	0.155	Low Medium II Residential	RD1.5-1	0	0	0	50.111	1.769	Residential - Three Units (Any Combination) - 4 Stories or Less, 3	069B197 297		Harbor Gateway	Yes	ABMI	DB50
Los Angeles	813 ISLAND AVE	90744	7416029004	0.000	0.000	0.000	1.769	Shortfall of Sites	0.172	Low Medium II Residential	[Q]RD1.5-1XL-O-CUGU	0	0	0	45.116	1.769	Residential - Three Units (Any Combination) - 4 Stories or Less, 3	030B205 306		Wilmington - Harbor City	Yes	ABMI	DB50
Los Angeles	3402 DREW ST	90065	5458026018	0.000	0.000	0.000	1.769	Shortfall of Sites	0.220	Low Medium II Residential	RD2-1-CDO	0	0	0	35.257	1.769	Residential - Three Units (Any Combination) - 4 Stories or Less, 3	156B213 314		Northeast Los Angeles	Yes	ABMI	DB50
Los Angeles	7025 GREELEY ST	91042	2568015016	0.000	0.000	0.000	1.769	Shortfall of Sites	0.162	Low Medium II Residential	RD1.5-1	0	0	0	47.975	1.769	Residential - Three Units (Any Combination) - 4 Stories or Less, 3	202-5A201 321		Sunland - Tujunga - Lake View Terrace - Shadow Hills - East La Tuna Canyon	Yes	ABMI	DB50
Los Angeles	7017 GREELEY ST	91042	2568015018	0.000	0.000	0.000	1.769	Shortfall of Sites	0.162	Low Medium II Residential	RD1.5-1	0	0	0	47.975	1.769	Residential - Three Units (Any Combination) - 4 Stories or Less, 3	202-5A201 325		Sunland - Tujunga - Lake View Terrace - Shadow Hills - East La Tuna Canyon	Yes	ABMI	DB50
Los Angeles	825 GULF AVE	90744	7416013025	0.000	0.000	0.000	1.769	Shortfall of Sites	0.174	Low Medium II Residential	[Q]RD1.5-1XL-O-CUGU	0	0	0	44.652	1.769	Residential - Three Units (Any Combination) - 4 Stories or Less, 3	030B205 326		Wilmington - Harbor City	Yes	ABMI	DB50
Los Angeles	1615 2ND AVE	90019	5072033016	0.000	0.000	0.000	1.769	Shortfall of Sites	0.172	Low Medium II Residential	RD1.5-1-O-CPIO	0	0	0	45.083	1.769	Residential - Three Units (Any Combination) - 4 Stories or Less, 3	126B189 348		West Adams - Baldwin Hills - Leimert	Yes	ABMI	DB50
Los Angeles	5657 WILLOWCREST AVE	91601	2415022017	0.000	0.000	0.000	1.769	Shortfall of Sites	0.153	Low Medium II Residential	RD1.5-1VL	0	0	0	50.625	1.769	Residential - Three Units (Any Combination) - 4 Stories or Less, 3	174B177 352		North Hollywood - Valley Village	Yes	ABMI	DB50
Los Angeles	3347 ANDRITA ST	90065	5458025001	0.000	0.000	0.000	1.769	Shortfall of Sites	0.221	Low Medium II Residential	RD2-1-CDO	0	0	0	35.224	1.769	Residential - Three Units (Any Combination) - 4 Stories or Less, 3	156B213 358		Northeast Los Angeles	Yes	ABMI	DB50
Los Angeles	818 MCDONALD AVE	90744	7416021029	0.000	0.000	0.000	1.769	Shortfall of Sites	0.161	Low Medium II Residential	[Q]RD1.5-1XL-O-CUGU	0	0	0	48.361	1.769	Residential - Three Units (Any Combination) - 4 Stories or Less, 3	030B205 365		Wilmington - Harbor City	Yes	ABMI	DB50
Los Angeles	817 MCDONALD AVE	90744	7416021015	0.000	0.000	0.000	1.769	Shortfall of Sites	0.161	Low Medium II Residential	[Q]RD1.5-1XL-O-CUGU	0	0	0	48.272	1.769	Residential - Three Units (Any Combination) - 4 Stories or Less, 3	030B205 372		Wilmington - Harbor City	Yes	ABMI	DB50
Los Angeles	1147 SANFORD AVE	90744	7425005011	0.000	0.000	0.000	1.769	Shortfall of Sites	0.226	Low Medium I Residential	[T][Q]RD2-1XL-O-CUGU	0	0	0	34.388	1.769	Residential - Three Units (Any Combination) - 4 Stories or Less, 3	033B209 428		Wilmington - Harbor City	Yes	ABMI	DB50

Jurisdiction Name	Site Address/Intersection	5 Digit ZIP Code	Assessor Parcel Number	Very Low-Income	Low-Income	Moderate-Income	Above Moderate-Income	Type of Shortfall	Parcel Size (Acres)	Current General Plan Designation	Current Zoning	Proposed General Plan (GP) Designation	Proposed Zoning	Minimum Density Allowed	Maximum Density Allowed	Total Capacity	Vacant/ Nonvacant	Description of Existing Uses	PIN	Base Density Per Acre	Community Plan Area	Rent Stabalization Ordinance	Income Category	Applicable Rezoning Program (Program informing values in Column Q listed first)
Los Angeles	14102 VALERIO ST	91405	2217030013	0.000	0.000	0.000	1.769	Shortfall of Sites	0.155	Low Medium II Residential	[Q]RD1.5-1	0	0	0	50.185	1.769		Residential - Three Units (Any Combination) - 4 Stories or Less, 3	186B153 434		Van Nuys - North Sherman Oaks	Yes	ABMI	DB50
Los Angeles	6101 CAHUENGA BLVD	91606	2414016022	0.000	0.000	0.000	1.769	Shortfall of Sites	0.158	Low Medium II Residential	RD1.5-1	0	0	0	49.085	1.769		Residential - Three Units (Any Combination) - 4 Stories or Less, 3	177B177 448		North Hollywood - Valley Village	Yes	ABMI	DB50
Los Angeles	5238 AUCKLAND AVE	91601	2417005012	0.000	0.000	0.000	1.769	Shortfall of Sites	0.160	Low Medium II Residential	RD1.5-1	0	0	0	48.605	1.769		Residential - Three Units (Any Combination) - 4 Stories or Less, 3	171B177 476		North Hollywood - Valley Village	Yes	ABMI	DB50
Los Angeles	1724 HAUSER BLVD	90019	5064008009	0.000	0.000	0.000	1.769	Shortfall of Sites	0.156	Low Medium II Residential	RD1.5-1	0	0	0	49.770	1.769		Residential - Three Units (Any Combination) - 4 Stories or Less, 3	126B177 478		West Adams - Baldwin Hills - Leimert	Yes	ABMI	DB50
Los Angeles	1086 253RD ST	90710	7413013011	0.000	0.000	0.000	1.769	Shortfall of Sites	0.161	Low Medium II Residential	[Q]RD1.5-1XL	0	0	0	48.332	1.769		Residential - Three Units (Any Combination) - 4 Stories or Less, 3	036B197 498		Wilmington - Harbor City	Yes	ABMI	DB50
Los Angeles	4074 LEIMERT BLVD	90008	5023005022	0.000	0.000	0.000	1.769	Shortfall of Sites	0.091	Medium Residential	R3-1	0	0	0	85.243	1.769		Residential - Three Units (Any Combination) - 4 Stories or Less, 3	114B189 503		West Adams - Baldwin Hills - Leimert	Yes	ABMI	DB50
Los Angeles	1064 253RD ST	90710	7413013006	0.000	0.000	0.000	1.769	Shortfall of Sites	0.167	Low Medium II Residential	[Q]RD1.5-1XL	0	0	0	46.468	1.769		Residential - Three Units (Any Combination) - 4 Stories or Less, 3	036B197 505		Wilmington - Harbor City	Yes	ABMI	DB50
Los Angeles	1682 254TH ST	90710	7410022016	0.000	0.000	0.000	1.769	Shortfall of Sites	0.283	Low Medium I Residential	R2-1XL	0	0	0	27.493	1.769		Residential - Three Units (Any Combination) - 4 Stories or Less, 3	036B193 510		Wilmington - Harbor City	Yes	ABMI	DB50 , R2RD
Los Angeles	1676 254TH ST	90710	7410022015	0.000	0.000	0.000	1.769	Shortfall of Sites	0.283	Low Medium I Residential	R2-1XL	0	0	0	27.501	1.769		Residential - Three Units (Any Combination) - 4 Stories or Less, 3	036B193 511		Wilmington - Harbor City	Yes	ABMI	DB50 , R2RD
Los Angeles	4080 LEIMERT BLVD	90008	5023005021	0.000	0.000	0.000	1.769	Shortfall of Sites	0.095	Medium Residential	R3-1	0	0	0	82.065	1.769		Residential - Three Units (Any Combination) - 4 Stories or Less, 3	114B189 520		West Adams - Baldwin Hills - Leimert	Yes	ABMI	DB50
Los Angeles	1438 254TH ST	90710	7410006044	0.000	0.000	0.000	1.769	Shortfall of Sites	0.172	Low Medium II Residential	[Q]RD1.5-1XL	0	0	0	45.123	1.769		Residential - Three Units (Any Combination) - 4 Stories or Less, 3	036B193 526		Wilmington - Harbor City	Yes	ABMI	DB50
Los Angeles	985 W 7TH ST	90731	7458001005	0.000	0.000	0.000	1.769	Shortfall of Sites	0.154	Low Medium II Residential	RD1.5-1XL	0	0	0	50.563	1.769		Residential - Three Units (Any Combination) - 4 Stories or Less, 3	015B197 527		San Pedro	Yes	ABMI	DB50
Los Angeles	1426 254TH ST	90710	7410006042	0.000	0.000	0.000	1.769	Shortfall of Sites	0.172	Low Medium II Residential	[Q]RD1.5-1XL	0	0	0	45.123	1.769		Residential - Three Units (Any Combination) - 4 Stories or Less, 3	036B193 528		Wilmington - Harbor City	Yes	ABMI	DB50
Los Angeles	6548 HAZELTINE AVE	91401	2238021011	0.000	0.000	0.000	1.769	Shortfall of Sites	0.155	Low Medium II Residential	[Q]RD1.5-1	0	0	0	50.089	1.769		Residential - Three Units (Any Combination) - 4 Stories or Less, 3	180B153 575		Van Nuys - North Sherman Oaks	Yes	ABMI	DB50
Los Angeles	1655 255TH ST	90710	7410022025	0.000	0.000	0.000	1.769	Shortfall of Sites	0.282	Low Medium I Residential	R2-1XL	0	0	0	27.581	1.769		Residential - Three Units (Any Combination) - 4 Stories or Less, 3	036B193 582		Wilmington - Harbor City	Yes	ABMI	DB50 , R2RD
Los Angeles	10406 OXNARD ST	91606	2415030037	0.000	0.000	0.000	1.769	Shortfall of Sites	0.166	Low Medium II Residential	RD1.5-1	0	0	0	46.682	1.769		Residential - Three Units (Any Combination) - 4 Stories or Less, 3	177B177 584		North Hollywood - Valley Village	Yes	ABMI	DB50
Los Angeles	10412 OXNARD ST	91606	2415030038	0.000	0.000	0.000	1.769	Shortfall of Sites	0.166	Low Medium II Residential	RD1.5-1	0	0	0	46.679	1.769		Residential - Three Units (Any Combination) - 4 Stories or Less, 3	177B177 585		North Hollywood - Valley Village	Yes	ABMI	DB50
Los Angeles	1641 255TH ST	90710	7410022028	0.000	0.000	0.000	1.769	Shortfall of Sites	0.282	Low Medium I Residential	R2-1XL	0	0	0	27.581	1.769		Residential - Three Units (Any Combination) - 4 Stories or Less, 3	036B193 585		Wilmington - Harbor City	Yes	ABMI	DB50 , R2RD
Los Angeles	10418 OXNARD ST	91606	2415030032	0.000	0.000	0.000	1.769	Shortfall of Sites	0.166	Low Medium II Residential	RD1.5-1	0	0	0	46.677	1.769		Residential - Three Units (Any Combination) - 4 Stories or Less, 3	177B177 586		North Hollywood - Valley Village	Yes	ABMI	DB50
Los Angeles	10500 OXNARD ST	91606	2415030033	0.000	0.000	0.000	1.769	Shortfall of Sites	0.166	Low Medium II Residential	RD1.5-1	0	0	0	46.674	1.769		Residential - Three Units (Any Combination) - 4 Stories or Less, 3	177B177 587		North Hollywood - Valley Village	Yes	ABMI	DB50
Los Angeles	10506 OXNARD ST	91606	2415030034	0.000	0.000	0.000	1.769	Shortfall of Sites	0.166	Low Medium II Residential	RD1.5-1	0	0	0	46.671	1.769		Residential - Three Units (Any Combination) - 4 Stories or Less, 3	177B177 588		North Hollywood - Valley Village	Yes	ABMI	DB50
Los Angeles	10512 OXNARD ST	91606	2415030028	0.000	0.000	0.000	1.769	Shortfall of Sites	0.166	Low Medium II Residential	RD1.5-1	0	0	0	46.668	1.769		Residential - Three Units (Any Combination) - 4 Stories or Less, 3	177B177 589		North Hollywood - Valley Village	Yes	ABMI	DB50
Los Angeles	10518 OXNARD ST	91606	2415030027	0.000	0.000	0.000	1.769	Shortfall of Sites	0.167	Low Medium II Residential	RD1.5-1	0	0	0	46.665	1.769		Residential - Three Units (Any Combination) - 4 Stories or Less, 3	177B177 590		North Hollywood - Valley Village	Yes	ABMI	DB50
Los Angeles	10524 OXNARD ST	91606	2415030026	0.000	0.000	0.000	1.769	Shortfall of Sites	0.167	Low Medium II Residential	RD1.5-1	0	0	0	46.663	1.769		Residential - Three Units (Any Combination) - 4 Stories or Less, 3	177B177 591		North Hollywood - Valley Village	Yes	ABMI	DB50
Los Angeles	10530 OXNARD ST	91606	2415030025	0.000	0.000	0.000	1.769	Shortfall of Sites	0.167	Low Medium II Residential	RD1.5-1	0	0	0	46.659	1.769		Residential - Three Units (Any Combination) - 4 Stories or Less, 3	177B177 592		North Hollywood - Valley Village	Yes	ABMI	DB50
Los Angeles	10536 OXNARD ST	91606	2415030024	0.000	0.000	0.000	1.769	Shortfall of Sites	0.167	Low Medium II Residential	RD1.5-1	0	0	0	46.657	1.769		Residential - Three Units (Any Combination) - 4 Stories or Less, 3	177B177 593		North Hollywood - Valley Village	Yes	ABMI	DB50
Los Angeles	10544 OXNARD ST	91606	2415030023	0.000	0.000	0.000	1.769	Shortfall of Sites	0.167	Low Medium II Residential	RD1.5-1	0	0	0	46.654	1.769		Residential - Three Units (Any Combination) - 4 Stories or Less, 3	177B177 594		North Hollywood - Valley Village	Yes	ABMI	DB50
Los Angeles	10550 OXNARD ST	91606	2415030022	0.000	0.000	0.000	1.769	Shortfall of Sites	0.167	Low Medium II Residential	RD1.5-1	0	0	0	46.651	1.769		Residential - Three Units (Any Combination) - 4 Stories or Less, 3	177B177 595		North Hollywood - Valley Village	Yes	ABMI	DB50
Los Angeles	706 W 79TH ST	90044	6032027023	0.000	0.000	0.000	1.769	Shortfall of Sites	0.176	Low Medium II Residential	RD1.5-1	0	0	0	44.087	1.769		Residential - Three Units (Any Combination) - 4 Stories or Less, 3	099B201 624		South Los Angeles	Yes	ABMI	DB50
Los Angeles	5942 CAHUENGA BLVD	91601	2415030020	0.000	0.000	0.000	1.769	Shortfall of Sites	0.172	Low Medium II Residential	RD1.5-1	0	0	0	45.140	1.769		Residential - Three Units (Any Combination) - 4 Stories or Less, 3	177B177 638		North Hollywood - Valley Village	Yes	ABMI	DB50
Los Angeles	740 S ALMA ST	90731	7458001001	0.000	0.000	0.000	1.769	Shortfall of Sites	0.155	Low Medium II Residential	RD1.5-1XL	0	0	0	50.008	1.769		Residential - Three Units (Any Combination) - 4 Stories or Less, 3	015B197 643		San Pedro	Yes	ABMI	DB50
Los Angeles	5936 CAHUENGA BLVD	91601	2415030019	0.000	0.000	0.000	1.769	Shortfall of Sites	0.172	Low Medium II Residential	RD1.5-1	0	0	0	45.138	1.769		Residential - Three Units (Any Combination) - 4 Stories or Less, 3	177B177 645		North Hollywood - Valley Village	Yes	ABMI	DB50
Los Angeles	5918 CAHUENGA BLVD	91601	2415030017	0.000	0.000	0.000	1.769	Shortfall of Sites	0.172	Low Medium II Residential	RD1.5-1	0	0	0	45.132	1.769		Residential - Three Units (Any Combination) - 4 Stories or Less, 3	177B177 674		North Hollywood - Valley Village	Yes	ABMI	DB50
Los Angeles	6954 HAZELTINE AVE	91405	2216013023	0.000	0.000	0.000	1.769	Shortfall of Sites	0.178	Low Medium II Residential	[Q]RD1.5-1	0	0	0	43.652	1.769		Residential - Three Units (Any Combination) - 4 Stories or Less, 3	183B153 681		Van Nuys - North Sherman Oaks	Yes	ABMI	DB50
Los Angeles	5912 CAHUENGA BLVD	91601	2415030016	0.000	0.000	0.000	1.769	Shortfall of Sites	0.172	Low Medium II Residential	RD1.5-1	0	0	0	45.130	1.769		Residential - Three Units (Any Combination) - 4 Stories or Less, 3	177B177 684		North Hollywood - Valley Village	Yes	ABMI	DB50
Los Angeles	2919 PARTRIDGE AVE	90039	5442028032	0.000	0.000	0.000	1.769	Shortfall of Sites	0.256	Low Medium I Residential	R2-1VL-RIO	0	0	0	30.307	1.769		Residential - Three Units (Any Combination) - 4 Stories or Less, 3	150B213 716		Silver Lake - Echo Park - Elysian Valley	Yes	ABMI	DB50 , R2RD
Los Angeles	621 LAGOON AVE	90744	7416027009	0.000	0.000	0.000	1.769	Shortfall of Sites	0.165	Low Medium II Residential	[Q]RD1.5-1XL-O-CUGU	0	0	0	47.064	1.769		Residential - Three Units (Any Combination) - 4 Stories or Less, 3	030B205 756		Wilmington - Harbor City	Yes	ABMI	DB50
Los Angeles	6500 HAZELTINE AVE	91401	2238021021	0.000	0.000	0.000	1.769	Shortfall of Sites	0.155	Low Medium II Residential	[Q]RD1.5-1	0	0	0	50.113	1.769		Residential - Three Units (Any Combination) - 4 Stories or Less, 3	180B153 799		Van Nuys - North Sherman Oaks	Yes	ABMI	DB50
Los Angeles	615 LAGOON AVE	90744	7416027013	0.000	0.000	0.000	1.769	Shortfall of Sites	0.165	Low Medium II Residential	[Q]RD1.5-1XL-O-CUGU	0	0	0	47.064	1.769		Residential - Three Units (Any Combination) - 4 Stories or Less, 3	030B205 799		Wilmington - Harbor City	Yes	ABMI	DB50
Los Angeles	25640 SENATOR AVE	90710	7410008044	0.000	0.000	0.000	1.769	Shortfall of Sites	0.115	Medium Residential	[Q]R3-1VL	0	0	0	67.684	1.769		Residential - Three Units (Any Combination) - 4 Stories or Less, 3	036B193 846		Wilmington - Harbor City	Yes	ABMI	DB50
Los Angeles	11233 VICTORY BLVD	91606	2336008006	0.000	0.000	0.000	1.769	Shortfall of Sites	0.125	Medium Residential	[Q]R3-1	0	0	0	62.104	1.769		Residential - Three Units (Any Combination) - 4 Stories or Less, 3	180B173 859		North Hollywood - Valley Village	Yes	ABMI	DB50
Los Angeles	1434 W 224TH ST	90501	7347005022	0.000	0.000	0.000	1.769	Shortfall of Sites	0.207	Low Medium II Residential	RD2-1	0	0	0	37.603	1.769		Residential - Three Units (Any Combination) - 4 Stories or Less, 3	048B193 887		Harbor Gateway	Yes	ABMI	DB50
Los Angeles	25521 FRAMPTON AVE	90710	7410028042	0.000	0.000	0.000	1.769	Shortfall of Sites	0.172	Low Medium II Residential	[Q]RD1.5-1XL	0	0	0	45.072	1.769		Residential - Three Units (Any Combination) - 4 Stories or Less, 3	036B197 939		Wilmington - Harbor City	Yes	ABMI	DB50
Los Angeles	1040 N MARINE AVE	90744	7420022004	0.000	0.000	0.000	1.769	Shortfall of Sites	0.175	Low Medium II Residential	[Q]RD1.5-1XL-O-CUGU	0	0	0	44.275	1.769		Residential - Three Units (Any Combination) - 4 Stories or Less, 3	033B205 943		Wilmington - Harbor City	Yes	ABMI	DB50
Los Angeles	12739 BRADLEY AVE	91342	2506032022	0.000	0.000	0.000	1.769	Shortfall of Sites	0.335	Low Medium I Residential	RD3-1XL-CPIO	0	0	0	23.165	1.769		Residential - Three Units (Any Combination) - 4 Stories or Less, 3	222B149 1059		Sylmar	Yes	ABMI	DB50
Los Angeles	569 W 10TH ST	90731	7454012004	0.000	0.000	0.000	1.769	Shortfall of Sites	0.155	Low Medium II Residential	RD1.5-1XL-CPIO	0	0	0	50.126	1.769		Residential - Three Units (Any Combination) - 4 Stories or Less, 3	015B197 1080		San Pedro	Yes	ABMI	DB50

Jurisdiction Name	Site Address/Intersection	5 Digit ZIP Code	Assessor Parcel Number	Very Low-Income	Low-Income	Moderate-Income	Above Moderate-Income	Type of Shortfall	Parcel Size (Acres)	Current General Plan Designation	Current Zoning	Proposed General Plan (GP) Designation	Proposed Zoning	Minimum Density Allowed	Maximum Density Allowed	Total Capacity	Vacant/ Nonvacant	Description of Existing Uses	PIN	Base Density Per Acre	Community Plan Area	Rent Stabalization Ordinance	Income Category	Applicable Rezoning Program (Program informing values in Column Q listed first)
Los Angeles	537 W 10TH ST	90731	7454012029	0.000	0.000	0.000	1.769	Shortfall of Sites	0.155	Low Medium II Residential	RD1.5-1XL-CPIO	0	0	0	50.124	1.769		Residential - Three Units (Any Combination) - 4 Stories or Less, 3	015B197 1089		San Pedro	Yes	ABMI	DB50
Los Angeles	1011 N MARINE AVE	90744	7420023020	0.000	0.000	0.000	1.769	Shortfall of Sites	0.154	Low Medium II Residential	[Q]RD1.5-1XL-O-CUGU	0	0	0	50.492	1.769		Residential - Three Units (Any Combination) - 4 Stories or Less, 3	033B205 1095		Wilmington - Harbor City	Yes	ABMI	DB50
Los Angeles	652 W 11TH ST	90731	7454013018	0.000	0.000	0.000	1.769	Shortfall of Sites	0.155	Low Medium II Residential	RD1.5-1XL-CPIO	0	0	0	50.136	1.769		Residential - Three Units (Any Combination) - 4 Stories or Less, 3	015B197 1151		San Pedro	Yes	ABMI	DB50
Los Angeles	630 W 11TH ST	90731	7454013015	0.000	0.000	0.000	1.769	Shortfall of Sites	0.156	Low Medium II Residential	RD1.5-1XL-CPIO	0	0	0	49.948	1.769		Residential - Three Units (Any Combination) - 4 Stories or Less, 3	015B197 1154		San Pedro	Yes	ABMI	DB50
Los Angeles	572 W 11TH ST	90731	7454012019	0.000	0.000	0.000	1.769	Shortfall of Sites	0.155	Low Medium II Residential	RD1.5-1XL-CPIO	0	0	0	50.136	1.769		Residential - Three Units (Any Combination) - 4 Stories or Less, 3	015B197 1158		San Pedro	Yes	ABMI	DB50
Los Angeles	562 W 11TH ST	90731	7454012018	0.000	0.000	0.000	1.769	Shortfall of Sites	0.155	Low Medium II Residential	RD1.5-1XL-CPIO	0	0	0	50.136	1.769		Residential - Three Units (Any Combination) - 4 Stories or Less, 3	015B197 1159		San Pedro	Yes	ABMI	DB50
Los Angeles	1411 ARLINGTON AVE	90019	5072037022	0.000	0.000	0.000	1.769	Shortfall of Sites	0.155	Low Medium II Residential	RD1.5-1-O-CPIO	0	0	0	50.131	1.769		Residential - Three Units (Any Combination) - 4 Stories or Less, 3	129B189 1218		West Adams - Baldwin Hills - Leimert	Yes	ABMI	DB50
Los Angeles	938 N MARINE AVE	90744	7423004004	0.000	0.000	0.000	1.769	Shortfall of Sites	0.176	Low Medium II Residential	[Q]RD1.5-1XL-O-CUGU	0	0	0	44.238	1.769		Residential - Three Units (Any Combination) - 4 Stories or Less, 3	033B205 1239		Wilmington - Harbor City	Yes	ABMI	DB50
Los Angeles	667 W 11TH ST	90731	7454018004	0.000	0.000	0.000	1.769	Shortfall of Sites	0.155	Low Medium II Residential	RD1.5-1XL-CPIO	0	0	0	50.129	1.769		Residential - Three Units (Any Combination) - 4 Stories or Less, 3	015B197 1250		San Pedro	Yes	ABMI	DB50
Los Angeles	651 W 11TH ST	90731	7454018006	0.000	0.000	0.000	1.769	Shortfall of Sites	0.155	Low Medium II Residential	RD1.5-1XL-CPIO	0	0	0	50.128	1.769		Residential - Three Units (Any Combination) - 4 Stories or Less, 3	015B197 1254		San Pedro	Yes	ABMI	DB50
Los Angeles	589 W 11TH ST	90731	7454019007	0.000	0.000	0.000	1.769	Shortfall of Sites	0.155	Low Medium II Residential	RD1.5-1XL-CPIO	0	0	0	50.123	1.769		Residential - Three Units (Any Combination) - 4 Stories or Less, 3	015B197 1270		San Pedro	Yes	ABMI	DB50
Los Angeles	545 W 11TH ST	90731	7454019009	0.000	0.000	0.000	1.769	Shortfall of Sites	0.155	Low Medium II Residential	RD1.5-1XL-CPIO	0	0	0	50.120	1.769		Residential - Three Units (Any Combination) - 4 Stories or Less, 3	015B197 1282		San Pedro	Yes	ABMI	DB50
Los Angeles	6248 S WILTON PL	90047	6001020009	0.000	0.000	0.000	1.769	Shortfall of Sites	0.121	Hybrid Industrial	CM-1-CPIO	0	0	0	64.317	1.769		Residential - Three Units (Any Combination) - 4 Stories or Less, 3	105B189 1318		South Los Angeles	Yes	ABMI	DB50
Los Angeles	930 N FRIES AVE	90744	7416032033	0.000	0.000	0.000	1.769	Shortfall of Sites	0.166	Low Medium II Residential	[Q]RD1.5-1XL-O-CUGU	0	0	0	46.679	1.769		Residential - Three Units (Any Combination) - 4 Stories or Less, 3	033B205 1328		Wilmington - Harbor City	Yes	ABMI	DB50
Los Angeles	648 W 12TH ST	90731	7454018020	0.000	0.000	0.000	1.769	Shortfall of Sites	0.155	Low Medium II Residential	RD1.5-1XL-CPIO	0	0	0	50.136	1.769		Residential - Three Units (Any Combination) - 4 Stories or Less, 3	015B197 1343		San Pedro	Yes	ABMI	DB50
Los Angeles	544 W 12TH ST	90731	7454019020	0.000	0.000	0.000	1.769	Shortfall of Sites	0.155	Low Medium II Residential	RD1.5-1XL-CPIO	0	0	0	50.136	1.769		Residential - Three Units (Any Combination) - 4 Stories or Less, 3	015B197 1352		San Pedro	Yes	ABMI	DB50
Los Angeles	16531 GREENLEAF ST	91436	2284005022	0.000	0.000	0.000	1.769	Shortfall of Sites	0.233	Low I Residential	RE9-1	Low Residential	0	0	66.287	1.769		Residential - Single Family Residence - Pool, 1	168B137 461	1 per lot	Encino - Tarzana	No	ABMI	AHO , ENC CPU, ADU
Los Angeles	0	0	2127012900	0.884	0.884	0.000	0.000	Shortfall of Sites	1.150	Public Facilities	[Q]PF-1XL-RIO	0	0	20	153.741	1.769		Miscellaneous - Government Owned Property, 0	177B125 98		Reseda - West Van Nuys	No	LI	PF
Los Angeles	0	0	2265015009	0.000	0.000	0.000	1.768	Shortfall of Sites	0.156	General Commercial	(T)(Q)P-1-RIO	0	0	0	94.696	1.768	Vacant	Residential - Single Family Residence - Vacant Land, 0	166-5A151 51		Sherman Oaks - Studio City - Toluca Lake - Cahuenga Pass	No	ABMI	P
Los Angeles	4731 ABBEYVILLE AVE	91364	2074031007	0.000	0.000	0.000	1.768	Shortfall of Sites	0.233	Low Residential	RS-1	Very Low Residential	[HB5-SH1-5] [CX3-FA] [CPIO]	0	66.287	1.768		Residential - Single Family Residence - Pool, 1	168B093 188	1 per lot	Canoga Park - Winnetka - Woodland Hills - West Hills	No	ABMI	AHO , CPK CPU, ADU
Los Angeles	17942 VENTURA BLVD	91316	2182001005	0.000	0.000	0.000	1.768	Shortfall of Sites	0.055	Community Commercial	C4-1VL	0	0	0	92.445	1.768		Commercial - Store - One Story, 2	171B129 263		Encino - Tarzana	No	ABMI	TOPP C , ENC CPU, AHO
Los Angeles	13632 VENTURA BLVD	91423	2373013010	0.000	0.000	0.000	1.768	Shortfall of Sites	0.073	General Commercial	C2-1VL	0	0	0	69.709	1.768		Commercial - Store - One Story, 2	165B157 704		Sherman Oaks - Studio City - Toluca Lake - Cahuenga Pass	No	ABMI	TOPP C
Los Angeles	13336 VENTURA BLVD	91423	2373003001	0.000	0.000	0.000	1.768	Shortfall of Sites	0.073	General Commercial	C2-1VL	0	0	0	69.707	1.768		Commercial - Office Building - One Story, 2	165B157 879		Sherman Oaks - Studio City - Toluca Lake - Cahuenga Pass	No	ABMI	TOPP C , ARO
Los Angeles	14512 BURBANK BLVD	91411	2249001018	0.000	0.000	0.000	1.768	Shortfall of Sites	0.031	General Commercial	C2-1VL	Village	0	0	110.426	1.768		Commercial - Bank, Savings and Loan - One Story, 0	174B149 916	72	Van Nuys - North Sherman Oaks	No	ABMI	TOPP C , VNY CPU, AHO
Los Angeles	16643 ADDISON ST	91436	2259003035	0.000	0.000	0.000	1.768	Shortfall of Sites	0.233	Low II Residential	R1-1	Low Residential	0	0	66.287	1.768		Residential - Single Family Residence - Pool, 1	171B137 125	1 per lot	Encino - Tarzana	No	ABMI	AHO , ENC CPU, ADU
Los Angeles	0	0	2127012900	0.884	0.884	0.000	0.000	Shortfall of Sites	1.150	Public Facilities	[Q]PF-1XL-RIO	0	0	20	153.741	1.768		Miscellaneous - Government Owned Property, 0	180B125 657		Reseda - West Van Nuys	No	LI	PF
Los Angeles	1303 SANBORN AVE	90027	5430028016	0.000	0.000	0.000	1.767	Shortfall of Sites	0.123	Limited Commercial	C1-1D	Limited Commercial	C1-1XL	0	54.450	1.767		Residential - Three Units (Any Combination) - 4 Stories or Less, 3	147A203 433	54	Hollywood	Yes	ABMI	OPP C , HWD CPU, AHO
Los Angeles	7340 RESEDA BLVD	91335	2119019031	0.883	0.883	0.000	0.000	Shortfall of Sites	0.187	General Commercial	[Q]P-2D-CDO	0	0	20	94.696	1.767		Commercial - Auto, Recreation Equipment, Construction Equipment Sales and Service - Auto Body Repair Shop - One Story, 0	186B125 774		Reseda - West Van Nuys	No	LI	P
Los Angeles	23900 BERDON ST	91367	2047011028	0.883	0.883	0.000	0.000	Shortfall of Sites	0.261	Very Low Residential	RE11-1	Very Low Residential	0	20	66.287	1.767		Residential - Single Family Residence - Pool, 1	174B089 664	1 per lot	Canoga Park - Winnetka - Woodland Hills - West Hills	No	LI	AHO , CPK CPU
Los Angeles	24915 VISTA VERENDA	91367	2032003055	0.883	0.883	0.000	0.000	Shortfall of Sites	0.261	Very Low Residential	RE11-1	Very Low Residential	0	20	66.287	1.766		Residential - Single Family Residence - Pool, 1	177B085 335	1 per lot	Canoga Park - Winnetka - Woodland Hills - West Hills	No	LI	AHO , CPK CPU, ADU
Los Angeles	23420 ERWIN ST	91367	2035013013	0.000	0.000	0.000	1.766	Shortfall of Sites	0.233	Low Residential	RS-1	Very Low Residential	0	0	66.287	1.766		Residential - Single Family Residence - Pool, 1	177B093 457	1 per lot	Canoga Park - Winnetka - Woodland Hills - West Hills	No	ABMI	AHO , CPK CPU, ADU
Los Angeles	5660 VALLEY CIRCLE BLVD	91367	2045027011	0.000	0.000	0.000	1.766	Shortfall of Sites	0.233	Low Residential	RS-1	Very Low Residential	0	0	66.287	1.766		Residential - Single Family Residence, 1	174B089 251	1 per lot	Canoga Park - Winnetka - Woodland Hills - West Hills	No	ABMI	AHO , CPK CPU, ADU
Los Angeles	7340 RESEDA BLVD	91335	2119019031	0.883	0.883	0.000	0.000	Shortfall of Sites	0.186	General Commercial	[Q]P-2D-CDO	0	0	20	94.696	1.766		Commercial - Auto, Recreation Equipment, Construction Equipment Sales and Service - Auto Body Repair Shop - One Story, 0	186B125 758		Reseda - West Van Nuys	No	LI	P
Los Angeles	22627 HAMLIN ST	91307	2038024900	0.883	0.883	0.000	0.000	Shortfall of Sites	0.957	Public Facilities	[Q]PF-1XL	0	0	20	153.741	1.766		Miscellaneous - Government Owned Property, 0	180B097 280		Canoga Park - Winnetka - Woodland Hills - West Hills	No	LI	PF
Los Angeles	0	0	2182011013	0.000	0.000	0.000	1.765	Shortfall of Sites	0.139	Low II Residential	R1-1	Low Residential	0	0	66.287	1.765	Vacant	Residential - Single Family Residence - Vacant Land, 0	168B129 107	1 per lot	Encino - Tarzana	No	ABMI	AHO , ENC CPU
Los Angeles	23610 JUSTICE ST	91304	2020018067	0.000	0.000	0.000	1.765	Shortfall of Sites	0.233	Very Low Residential	RE11-1	Very Low Residential	0	0	66.287	1.765		Residential - Single Family Residence - Therapy Pool (Spa), 1	189B093 136	1 per lot	Canoga Park - Winnetka - Woodland Hills - West Hills	No	ABMI	AHO , CPK CPU, ADU
Los Angeles	1801 HILLHURST AVE	90027	5590019024	0.000	0.000	0.000	1.765	Shortfall of Sites	0.155	Neighborhood Office Commercial	C4-1D, P-1	0	0	0	94.696	1.765		Commercial - Shopping Center (Neighborhood, Community) - One Story, 0	150B197 1025		Hollywood	No	ABMI	P
Los Angeles	21363 LASSEN ST	91311	2747008029	0.000	0.000	1.765	0.000	Shortfall of Sites	0.853	Commercial Manufacturing	(Q)CM-1	0	0	0	2.586	1.765		Commercial - Office Building - One Story, 0	201B105 48		Chatsworth - Porter Ranch	No	MI	ARO
Los Angeles	5036 SAN FELICIANO DR	91364	2169009018	0.000	0.000	0.000	1.765	Shortfall of Sites	0.233	Low Residential	R1-1	Low Residential	0	0	66.287	1.765		Residential - Single Family Residence - Pool, 1	168B101 27	1 per lot	Canoga Park - Winnetka - Woodland Hills - West Hills	No	ABMI	AHO , CPK CPU, ADU
Los Angeles	23151 OSTRONIC DR	91367	2042014002	0.882	0.882	0.000	0.000	Shortfall of Sites	0.261	Low Residential	R1-1	Very Low Residential	0	20	66.287	1.764		Residential - Single Family Residence - Pool, 1	171B093 463	1 per lot	Canoga Park - Winnetka - Woodland Hills - West Hills	No	LI	AHO , CPK CPU
Los Angeles	4851 ABBEYVILLE AVE	91364	2074029008	0.000	0.000	0.000	1.764	Shortfall of Sites	0.233	Low Residential	RS-1	Very Low Residential	0	0	66.287	1.764		Residential - Single Family Residence - Pool, 1	168B093 124	1 per lot	Canoga Park - Winnetka - Woodland Hills - West Hills	No	ABMI	AHO , CPK CPU, ADU
Los Angeles	23301 CLARENDON ST	91367	2044002052	0.882	0.882	0.000	0.000	Shortfall of Sites	0.261	Very Low Residential	RE11-1	Very Low Residential	0	20	66.287	1.764		Residential - Single Family Residence - Pool, 1	174B093 531	1 per lot	Canoga Park - Winnetka - Woodland Hills - West Hills	No	LI	AHO , CPK CPU
Los Angeles	23309 CLARENDON ST	91367	2044002020	0.882	0.882	0.000	0.000	Shortfall of Sites	0.261	Very Low Residential	RE11-1	Very Low Residential	0	20	66.287	1.764		Residential - Single Family Residence - Pool, 1	174B093 530	1 per lot	Canoga Park - Winnetka - Woodland Hills - West Hills	No	LI	AHO , CPK CPU
Los Angeles	23308 CLARENDON ST	91367	2044002023	0.882	0.882	0.000	0.000	Shortfall of Sites	0.261	Very Low Residential	RE11-1	Very Low Residential	0	20	66.287	1.764		Residential - Single Family Residence - Pool, 1	174B093 572	1 per lot	Canoga Park - Winnetka - Woodland Hills - West Hills	No	LI	AHO , CPK CPU
Los Angeles	24320 STERLING RANCH ROAD	91304	2017039014	0.882	0.882	0.000	0.000	Shortfall of Sites	0.261	Very Low Residential	RE11-1-H	Very Low Residential	0	20	66.287	1.764		Residential - Single Family Residence, 1	192B089 203	1 per lot	Canoga Park - Winnetka - Woodland Hills - West Hills	No	LI	AHO , CPK CPU, ADU
Los Angeles	4811 ABBEYVILLE AVE	91364	2074031003	0.000	0.000	0.000	1.763	Shortfall of Sites	0.233	Low Residential	RS-1	Very Low Residential	[HB1-G1-5] [CX2-FA] [CPIO]	0	66.287	1.763		Residential - Single Family Residence - Pool, 1	168B093 156	1 per lot	Canoga Park - Winnetka - Woodland Hills - West Hills	No	ABMI	AHO , CPK CPU, ADU
Los Angeles	6960 ENCINO AVE	91406	2229005001	0.882	0.882	0.000	0.000	Shortfall of Sites	0.261	Low Residential	R1-1	Low Residential	0	20	66.287	1.763		Residential - Single Family Residence, 1	183B129 583	1 per lot	Reseda - West Van Nuys	No	LI	AHO , RES CPU
Los Angeles	5117 WOODLEY AVE	91436	2260020007	0.000	0.000	0.000	1.763	Shortfall of Sites	0.233	Low II Residential	RA-1	Low Residential	0	0	66.287	1.763		Residential - Single Family Residence, 1	171B141 337	1 per lot	Encino - Tarzana	No	ABMI	AHO , ENC CPU, ADU
Los Angeles	5137 DENSMORE AVE	91436	2261015024	0.000	0.000	0.000	1.763	Shortfall of Sites	0.233	Low II Residential	RE9-1	Low Residential	0	0	66.287	1.763		Residential - Single Family Residence - Pool, 1	171B141 274	1 per lot	Encino - Tarzana	No	ABMI	AHO , ENC CPU, ADU
Los Angeles	5143 DENSMORE AVE	91436	2261015023	0.000	0.000	0.000	1.763	Shortfall of Sites	0.233	Low II Residential	RE9-1	Low Residential	0	0	66.287	1.763		Residential - Single Family Residence - Pool, 1	171B141 252	1 per lot	Encino - Tarzana	No	ABMI	AHO , ENC CPU, ADU
Los Angeles	5149 DENSMORE AVE	91436	2261015022	0.000	0.000	0.000	1.763	Shortfall of Sites	0.233	Low II Residential	RE9-1	Low Residential	0	0	66.287	1.763		Residential - Single Family Residence, 1	171B141 221	1 per lot	Encino - Tarzana	No	ABMI	AHO , ENC CPU, ADU

Jurisdiction Name	Site Address/Intersection	5 Digit ZIP Code	Assessor Parcel Number	Very Low-Income	Low-Income	Moderate-Income	Above Moderate-Income	Type of Shortfall	Parcel Size (Acres)	Current General Plan Designation	Current Zoning	Proposed General Plan (GP) Designation	Proposed Zoning	Minimum Density Allowed	Maximum Density Allowed	Total Capacity	Vacant/ Nonvacant	Description of Existing Uses	PIN	Base Density Per Acre	Community Plan Area	Rent Stabalization Ordinance	Income Category	Applicable Rezoning Program (Program informing values in Column Q listed first)
Los Angeles	19925 VANOWEN ST	91306	2135024015	0.088	0.088	0.000	1.586	Shortfall of Sites	0.260	Low Residential	RA-1-RIO	Low Residential	[DM1-AL1-5] [IX3-FA] [CPIO]	20	66.287	1.763		Residential - Single Family Residence, 1	183B113 884	1 per lot	Canoga Park - Winnetka - Woodland Hills - West Hills	No	VLI, LI, ABMI	AHO , CPK CPU
Los Angeles	23300 DOLOROSA ST	91367	2044002015	0.881	0.881	0.000	0.000	Shortfall of Sites	0.260	Very Low Residential	RE11-1	Very Low Residential	0	20	66.287	1.762		Residential - Single Family Residence - Pool, 1	174B093 496	1 per lot	Canoga Park - Winnetka - Woodland Hills - West Hills	No	LI	AHO , CPK CPU
Los Angeles	5529 VAN NUYS BLVD	91401	2249002022	0.000	0.000	0.000	1.762	Shortfall of Sites	0.155	General Commercial	P-1VL	0	0	0	94.696	1.762		Commercial - Auto, Recreation Equipment, Construction Equipment Sales and Service - Used Car Sales - One Story, 0	174B149 1016		Van Nuys - North Sherman Oaks	No	ABMI	P
Los Angeles	22917 ELKWOOD ST	91304	2014022020	0.000	0.000	0.000	1.762	Shortfall of Sites	0.233	Low Residential	RS-1	Very Low Residential	[MB4-SH1-5] [IX1-FA] [CPIO]	0	66.287	1.762		Residential - Single Family Residence, 1	189B097 775	1 per lot	Canoga Park - Winnetka - Woodland Hills - West Hills	No	ABMI	AHO , CPK CPU, ADU
Los Angeles	23308 DOLOROSA ST	91367	2044002016	0.881	0.881	0.000	0.000	Shortfall of Sites	0.260	Very Low Residential	RE11-1	Very Low Residential	0	20	66.287	1.762		Residential - Single Family Residence - Pool, 1	174B093 495	1 per lot	Canoga Park - Winnetka - Woodland Hills - West Hills	No	LI	AHO , CPK CPU
Los Angeles	23458 CANZONET ST	91367	2044019008	0.881	0.881	0.000	0.000	Shortfall of Sites	0.260	Very Low Residential	RE11-1	Very Low Residential	0	20	66.287	1.762		Residential - Single Family Residence, 1	171B093 341	1 per lot	Canoga Park - Winnetka - Woodland Hills - West Hills	No	LI	AHO , CPK CPU
Los Angeles	11030 CUMPSTON ST	91601	2350013900	0.881	0.881	0.000	0.000	Shortfall of Sites	1.146	Public Facilities	PF-1VL	0	0	20	153.741	1.762		Miscellaneous - Government Owned Property, 0	171B173 1373		North Hollywood - Valley Village	No	LI	PF
Los Angeles	23624 KIVIK ST	91367	2047006012	0.881	0.881	0.000	0.000	Shortfall of Sites	0.260	Very Low Residential	RE11-1	Very Low Residential	0	20	66.287	1.761		Residential - Single Family Residence - Pool, 1	171B093 328	1 per lot	Canoga Park - Winnetka - Woodland Hills - West Hills	No	LI	AHO , CPK CPU
Los Angeles	1801 HILLHURST AVE	90027	5590019024	0.000	0.000	0.000	1.761	Shortfall of Sites	0.155	Neighborhood Office Commercial	C4-1D, P-1	0	0	0	94.696	1.761		Commercial - Shopping Center (Neighborhood, Community) - One Story, 0	150B197 1086		Hollywood	No	ABMI	P
Los Angeles	23261 CLARENDON ST	91367	2044002044	0.880	0.880	0.000	0.000	Shortfall of Sites	0.260	Very Low Residential	RE11-1	Very Low Residential	0	20	66.287	1.761		Residential - Single Family Residence, 1	174B093 534	1 per lot	Canoga Park - Winnetka - Woodland Hills - West Hills	No	LI	AHO , CPK CPU
Los Angeles	14523 ALBERS ST	91411	2249002009	0.000	0.000	0.000	1.761	Shortfall of Sites	0.155	General Commercial	P-1VL	0	0	0	94.696	1.761		Commercial - Parking Lot (Commercial Use Property) - Lots - Patron or Employee - One Story, 0	174B149 1069		Van Nuys - North Sherman Oaks	No	ABMI	P
Los Angeles	5500 FENWOOD AVE	91367	2044001027	0.880	0.880	0.000	0.000	Shortfall of Sites	0.260	Very Low Residential	RE11-1	Very Low Residential	0	20	66.287	1.761		Residential - Single Family Residence, 1	174B093 475	1 per lot	Canoga Park - Winnetka - Woodland Hills - West Hills	No	LI	AHO , CPK CPU
Los Angeles	19937 VANOWEN ST	91306	2135026019	0.880	0.880	0.000	0.000	Shortfall of Sites	0.260	Low Residential	RA-1-RIO	Low Residential	0	20	66.287	1.760		Residential - Single Family Residence, 1	183B113 883	1 per lot	Canoga Park - Winnetka - Woodland Hills - West Hills	No	LI	AHO , CPK CPU
Los Angeles	0	0	2770018904	0.880	0.880	0.000	0.000	Shortfall of Sites	1.145	Limited Manufacturing	PF-1XL	0	0	20	153.741	1.760		Miscellaneous - Government Owned Property - Transportation - Rapid Transit, Bus, etc., 0	195B125 1070		Northridge	No	LI	PF
Los Angeles	2426 W 8TH ST	90057	5141024023	0.000	0.000	0.000	1.760	Shortfall of Sites	0.137	Highway Oriented Commercial	C2-1	0	0	0	24.662	1.760		Commercial - Store Combination - Store and Office Combination - One Story, 0	132A201 139		Westlake	No	ABMI	ARO
Los Angeles	2426 W 8TH ST	90057	5141024023	0.000	0.000	1.760	0.000	Shortfall of Sites	0.172	Highway Oriented Commercial	(Q)C2-1	0	0	0	19.731	1.760		Commercial - Store Combination - Store and Office Combination - One Story, 0	132A201 146		Westlake	No	MI	ARO
Los Angeles	2426 W 8TH ST	90057	5141024023	0.000	0.000	0.000	1.760	Shortfall of Sites	0.148	Highway Oriented Commercial	C2-1	0	0	0	22.830	1.760		Commercial - Store Combination - Store and Office Combination - One Story, 0	132A201 151		Westlake	No	ABMI	ARO
Los Angeles	2426 W 8TH ST	90057	5141024023	0.000	0.000	1.760	0.000	Shortfall of Sites	0.172	Highway Oriented Commercial	(Q)C2-1	0	0	0	19.732	1.760		Commercial - Store Combination - Store and Office Combination - One Story, 0	132A201 153		Westlake	No	MI	ARO
Los Angeles	2426 W 8TH ST	90057	5141024023	0.000	0.000	0.000	1.760	Shortfall of Sites	0.149	Highway Oriented Commercial	C2-1	0	0	0	22.686	1.760		Commercial - Store Combination - Store and Office Combination - One Story, 0	132A201 168		Westlake	No	ABMI	ARO
Los Angeles	2426 W 8TH ST	90057	5141024023	0.000	0.000	0.000	1.760	Shortfall of Sites	0.149	Highway Oriented Commercial	C2-1	0	0	0	22.686	1.760		Commercial - Store Combination - Store and Office Combination - One Story, 0	132A201 173		Westlake	No	ABMI	ARO
Los Angeles	5663 RAMARA AVE	91367	2045027014	0.000	0.000	0.000	1.760	Shortfall of Sites	0.233	Low Residential	RS-1	Very Low Residential	0	0	66.287	1.760		Residential - Single Family Residence - Pool and Misc., 1	174B089 254	1 per lot	Canoga Park - Winnetka - Woodland Hills - West Hills	No	ABMI	AHO , CPK CPU, ADU
Los Angeles	20222 ROSCOE BLVD	91306	2107001071	0.000	0.000	0.000	1.760	Shortfall of Sites	0.543	Medium Residential	R3-1	Medium Residential	[MB2-CDR1-5] [IX4-FA] [CPIO]	0	71.810	1.760		Residential - Five or More Units or Apartments (Any Combination) · 4 Stories or Less - Pool, 28	192B113 611	43	Canoga Park - Winnetka - Woodland Hills - West Hills	Yes	ABMI	CPK CPU ,
Los Angeles	1532 257TH ST	90710	7410009048	0.000	0.000	0.000	1.760	Shortfall of Sites	0.413	Medium Residential	[Q]R3-1VL	0	0	0	67.147	1.760		Residential - Five or More Units or Apartments (Any Combination) · 4 Stories or Less, 19	036B193 878		Wilmington - Harbor City	Yes	ABMI	DB50
Los Angeles	8108 LANGDON AVE	91406	2654036015	0.000	0.000	0.000	1.760	Shortfall of Sites	0.746	Medium Residential	R3-1	Medium Neighborhood Residential	0	0	72.410	1.760		Residential - Five or More Units or Apartments (Any Combination) · 4 Stories or Less, 40	189B145 29	43	Reseda - West Van Nuys	Yes	ABMI	RES CPU
Los Angeles	8070 LANGDON AVE	91406	2654037019	0.000	0.000	0.000	1.760	Shortfall of Sites	0.747	Medium Residential	R3-1	Medium Neighborhood Residential	0	0	72.274	1.760		Residential - Five or More Units or Apartments (Any Combination) · 4 Stories or Less - Pool, 40	189B145 91	43	Reseda - West Van Nuys	Yes	ABMI	RES CPU
Los Angeles	8220 LANGDON AVE	91406	2654036022	0.000	0.000	0.000	1.760	Shortfall of Sites	0.749	Medium Residential	R3-1	Medium Neighborhood Residential	0	0	72.088	1.760		Residential - Five or More Units or Apartments (Any Combination) · 4 Stories or Less - Pool, 40	192B145 507	43	Reseda - West Van Nuys	Yes	ABMI	RES CPU
Los Angeles	8116 LANGDON AVE	91406	2654036016	0.000	0.000	0.000	1.760	Shortfall of Sites	0.746	Medium Residential	R3-1	Medium Neighborhood Residential	0	0	72.407	1.760		Residential - Five or More Units or Apartments (Any Combination) · 4 Stories or Less, 40	192B145 642	43	Reseda - West Van Nuys	Yes	ABMI	RES CPU
Los Angeles	2121 4TH AVE	90018	5183012013	0.000	0.000	0.000	1.760	Shortfall of Sites	0.145	Low Medium II Residential	[Q]C2-1-CUGU	Community Center	[LUM2 - G2 - 4][XN2 - 8][CPIO]	0	96.707	1.760		Residential - Rooming/Boarding House, 8	127-5A221 220	54	Boyle Heights	Yes	ABMI	BH CPU
Los Angeles	7340 MILWOOD AVE	91303	2112021024	0.000	0.000	0.000	1.760	Shortfall of Sites	0.198	Medium Residential	R3-1	Medium Residential	0	0	70.561	1.760		Residential - Five or More Units or Apartments (Any Combination) · 4 Stories or Less, 8	186B105 702	43	Canoga Park - Winnetka - Woodland Hills - West Hills	Yes	ABMI	CPK CPU ,
Los Angeles	7336 MILWOOD AVE	91303	2112021023	0.000	0.000	0.000	1.760	Shortfall of Sites	0.198	Medium Residential	R3-1	Medium Residential	0	0	70.584	1.760		Residential - Five or More Units or Apartments (Any Combination) · 4 Stories or Less, 8	186B105 718	43	Canoga Park - Winnetka - Woodland Hills - West Hills	Yes	ABMI	CPK CPU ,
Los Angeles	7337 VARIEL AVE	91303	2112021014	0.000	0.000	0.000	1.760	Shortfall of Sites	0.198	Medium Residential	R3-1	Medium Residential	0	0	70.586	1.760		Residential - Five or More Units or Apartments (Any Combination) · 4 Stories or Less, 8	186B105 719	43	Canoga Park - Winnetka - Woodland Hills - West Hills	Yes	ABMI	CPK CPU ,
Los Angeles	7318 MILWOOD AVE	91303	2112021026	0.000	0.000	0.000	1.760	Shortfall of Sites	0.198	Medium Residential	R3-1	Medium Residential	[HB3-G1-5] [CX2-FA] [CPIO]	0	70.583	1.760		Residential - Five or More Units or Apartments (Any Combination) · 4 Stories or Less, 8	186B105 801	43	Canoga Park - Winnetka - Woodland Hills - West Hills	Yes	ABMI	CPK CPU ,
Los Angeles	669 N GRAND AVE	90012	5407013001	0.000	0.000	0.000	1.760	Shortfall of Sites	0.121	High Medium Residential	R4-1	Medium Neighborhood Residential	[LM2-MU2-5] [RX1-FA] [CPIO]	0	115.939	1.760		Residential - Five or More Units or Apartments (Any Combination) · 4 Stories or Less, 8	135A213 361	No Max	Central City North	Yes	ABMI	DT CPU
Los Angeles	10700 WOODBRIDGE ST	91602	2423018006	0.000	0.000	0.000	1.760	Shortfall of Sites	0.132	Medium Residential	[Q]R3-1-RIO	Community Center	0	0	144.422	1.760		Residential - Five or More Units or Apartments (Any Combination) · 4 Stories or Less, 12	165B177 613	108	Sherman Oaks - Studio City - Toluca Lake - Cahuenga Pass	Yes	ABMI	SHR CPU , DB50, AHO
Los Angeles	3419 ATLANTIC ST	90023	5188020022	0.000	0.000	0.000	1.760	Shortfall of Sites	0.197	Low Medium II Residential	R2-1-CUGU	Low Neighborhood Residential	[VLN2 - MU4 - 3][RN2 - 15][CPIO]	0	45.600	1.760		Residential - Four Units (Any Combination) - 4 Stories or Less, 4	120A225 15	29	Boyle Heights	Yes	ABMI	BH CPU , R2RD
Los Angeles	725 N BREED ST	90033	5175005005	0.000	0.000	0.000	1.760	Shortfall of Sites	0.177	Low Medium I Residential	R2-1-CUGU	Low Neighborhood Residential	[VLN2 - MU4 - 3][RN2 - 15][CPIO]	0	50.821	1.760		Residential - Four Units (Any Combination) - 4 Stories or Less, 4	130-5A225 92	29	Boyle Heights	Yes	ABMI	BH CPU , R2RD
Los Angeles	3417 SISKIYOU ST	90023	5188017013	0.000	0.000	0.000	1.760	Shortfall of Sites	0.199	Low Medium I Residential	R2-1-CUGU	Low Neighborhood Residential	[VLN2 - MU4 - 3][RN2 - 15][CPIO]	0	45.308	1.760		Residential - Four Units (Any Combination) - 4 Stories or Less, 4	121-5A227 181	29	Boyle Heights	Yes	ABMI	BH CPU , R2RD
Los Angeles	620 N BREED ST	90033	5175004018	0.000	0.000	0.000	1.760	Shortfall of Sites	0.189	Low Medium I Residential	R2-1-CUGU	Low Neighborhood Residential	[VLN2 - MU4 - 3][RN2 - 15][CPIO]	0	47.520	1.760		Residential - Four Units (Any Combination) - 4 Stories or Less, 4	130-5A225 201	29	Boyle Heights	Yes	ABMI	BH CPU , R2RD
Los Angeles	3459 SISKIYOU ST	90023	5188017021	0.000	0.000	0.000	1.760	Shortfall of Sites	0.196	Low Medium I Residential	R2-1-CUGU	Low Neighborhood Residential	[VLN2 - MU4 - 3][RN2 - 15][CPIO]	0	45.856	1.760		Residential - Four Units (Any Combination) - 4 Stories or Less, 4	121-5A227 212	29	Boyle Heights	Yes	ABMI	BH CPU , R2RD
Los Angeles	608 N BREED ST	90033	5175004016	0.000	0.000	0.000	1.760	Shortfall of Sites	0.189	Low Medium I Residential	R2-1-CUGU	Low Neighborhood Residential	[VLN2 - MU4 - 3][RN2 - 15][CPIO]	0	47.520	1.760		Residential - Four Units (Any Combination) - 4 Stories or Less, 4	130-5A225 224	29	Boyle Heights	Yes	ABMI	BH CPU , R2RD
Los Angeles	2821 MICHIGAN AVE	90033	5180018003	0.000	0.000	0.000	1.760	Shortfall of Sites	0.197	Low Medium I Residential	R2-1-CUGU	Low Neighborhood Residential	[VLN2 - MU4 - 3][RN2 - 15][CPIO]	0	45.671	1.760		Residential - Four Units (Any Combination) - 4 Stories or Less, 4	127-5A225 244	29	Boyle Heights	Yes	ABMI	BH CPU , R2RD
Los Angeles	2827 MICHIGAN AVE	90033	5180018002	0.000	0.000	0.000	1.760	Shortfall of Sites	0.197	Low Medium I Residential	R2-1-CUGU	Low Neighborhood Residential	[VLN2 - MU4 - 3][RN2 - 15][CPIO]	0	45.671	1.760		Residential - Four Units (Any Combination) - 4 Stories or Less, 4	127-5A225 256	29	Boyle Heights	Yes	ABMI	BH CPU , R2RD
Los Angeles	2853 E 6TH ST	90023	5185018012	0.000	0.000	0.000	1.760	Shortfall of Sites	0.206	Low Medium I Residential	R2-1-CUGU	Low Neighborhood Residential	[VLN2 - MU4 - 3][RN2 - 15][CPIO]	0	43.789	1.760		Residential - Four Units (Any Combination) - 4 Stories or Less, 4	124-5A225 269	29	Boyle Heights	Yes	ABMI	BH CPU , R2RD
Los Angeles	3149 E CESAR E CHAVEZ AVE	90063	5178022023	0.000	0.000	0.000	1.760	Shortfall of Sites	0.077	Low Medium II Residential	RD1.5-1-CUGU	Neighborhood Center	[LUM1 - G2 - 3][XN2 - 8][CPIO]	0	116.772	1.760		Residential - Four Units (Any Combination) - 4 Stories or Less, 4	127-5A227 378	54	Boyle Heights	Yes	ABMI	BH CPU , R2RD
Los Angeles	316 S BREED ST	90033	5183013014	0.000	0.000	0.000	1.760	Shortfall of Sites	0.083	Low Medium II Residential	C2-1-CUGU, RD1.5-1-CUGU	Medium Neighborhood Residential	[LLN2 - MU3 - 4][RN3 - 6][CPIO]	0	108.782	1.760		Residential - Four Units (Any Combination) - 4 Stories or Less, 4	126A223 7	72	Boyle Heights	Yes	ABMI	BH CPU
Los Angeles	2012 E 2ND ST	90033	5183011026	0.000	0.000	0.000	1.760	Shortfall of Sites	0.205	Low Medium II Residential	RD2-1-CUGU	Low Neighborhood Residential	[VLN2 - MU4 - 3][RN2 - 15][CPIO]	0	44.009	1.760		Residential - Four Units (Any Combination) - 4 Stories or Less, 4	127-5A221 82	29	Boyle Heights	Yes	ABMI	BH CPU

Jurisdiction Name	Site Address/Intersection	5 Digit ZIP Code	Assessor Parcel Number	Very Low-Income	Low-Income	Moderate-Income	Above Moderate-Income	Type of Shortfall	Parcel Size (Acres)	Current General Plan Designation	Current Zoning	Proposed General Plan (GP) Designation	Proposed Zoning	Minimum Density Allowed	Maximum Density Allowed	Total Capacity	Vacant/ Nonvacant	Description of Existing Uses	PIN	Base Density Per Acre	Community Plan Area	Rent Stabalization Ordinance	Income Category	Applicable Rezoning Program (Program informing values in Column Q listed first)
Los Angeles	2339 E 6TH ST	90023	5183015011	0.000	0.000	0.000	1.760	Shortfall of Sites	0.044	Low Medium II Residential	RD1.5-1-CUGU	Community Center	[LUM2 - G2 - 3][XC1 - 4][CPIO]	0	203.184	1.760		Residential - Four Units (Any Combination) - 4 Stories or Less, 4	126A223 266	108	Boyle Heights	Yes	ABMI	BH CPU
Los Angeles	22910 HATTERAS ST	91367	2041015034	0.000	0.000	0.000	1.760	Shortfall of Sites	0.046	Very Low Residential	RA-1	Very Low Residential	0	0	43.673	1.760		Residential - Double, Duplex, or Two Units - 4 Stories or Less - Pool, 0	174B097 269	1 per lot	Canoga Park - Winnetka - Woodland Hills - West Hills	Yes	ABMI	CPK CPU , AHO
Los Angeles	20619 LANARK ST	91306	2108037073	0.000	0.000	0.000	1.760	Shortfall of Sites	0.115	Low Medium Residential	(Q)RD5-1	Low Medium Residential	[HB5-G1-5] [CX3-FA] [CPIO]	0	34.909	1.760		Residential - Single Family Residence, 1	192B109 1042	10	Canoga Park - Winnetka - Woodland Hills - West Hills	No	ABMI	CPK CPU , R2RD
Los Angeles	20611 LANARK ST	91306	2108037075	0.000	0.000	0.000	1.760	Shortfall of Sites	0.115	Low Medium Residential	(Q)RD5-1	Low Medium Residential	0	0	34.911	1.760		Residential - Single Family Residence, 1	192B109 1044	10	Canoga Park - Winnetka - Woodland Hills - West Hills	No	ABMI	CPK CPU , R2RD
Los Angeles	20607 LANARK ST	91306	2108037076	0.000	0.000	0.000	1.760	Shortfall of Sites	0.113	Low Medium Residential	(Q)RD5-1	Low Medium Residential	0	0	35.298	1.760		Residential - Single Family Residence, 1	192B109 1045	10	Canoga Park - Winnetka - Woodland Hills - West Hills	No	ABMI	CPK CPU , R2RD
Los Angeles	7002 FORMOSA CIR	91303	2138025035	0.000	0.000	0.000	1.760	Shortfall of Sites	0.161	Low Residential	R1-1-RIO	Low Medium Residential	0	0	24.893	1.760		Residential - Single Family Residence, 1	183B105 969	10	Canoga Park - Winnetka - Woodland Hills - West Hills	No	ABMI	CPK CPU ,
Los Angeles	7556 VARIEL AVE	91303	2112001114	0.000	0.000	0.000	1.760	Shortfall of Sites	0.168	Low Residential	R1-1	Low Medium Residential	0	0	23.787	1.760		Residential - Single Family Residence, 1	186B105 1047	10	Canoga Park - Winnetka - Woodland Hills - West Hills	No	ABMI	CPK CPU ,
Los Angeles	21050 SATICOY ST	91304	2112001116	0.000	0.000	0.000	1.760	Shortfall of Sites	0.169	Low Residential	R1-1	Low Medium Residential	0	0	23.701	1.760		Residential - Single Family Residence, 1	186B105 1049	10	Canoga Park - Winnetka - Woodland Hills - West Hills	No	ABMI	CPK CPU ,
Los Angeles	7559 DASHI PL	91304	2112005023	0.000	0.000	0.000	1.760	Shortfall of Sites	0.155	Low Residential	R1-1	Low Medium Residential	0	0	25.767	1.760		Residential - Single Family Residence, 1	186B105 1071	10	Canoga Park - Winnetka - Woodland Hills - West Hills	No	ABMI	CPK CPU ,
Los Angeles	7543 DASHI PL	91304	2112005025	0.000	0.000	0.000	1.760	Shortfall of Sites	0.158	Low Residential	R1-1	Low Medium Residential	0	0	25.335	1.760		Residential - Single Family Residence, 1	186B105 1073	10	Canoga Park - Winnetka - Woodland Hills - West Hills	No	ABMI	CPK CPU ,
Los Angeles	7542 DASHI PL	91304	2112005028	0.000	0.000	0.000	1.760	Shortfall of Sites	0.158	Low Residential	R1-1	Low Medium Residential	0	0	25.333	1.760		Residential - Single Family Residence, 1	186B105 1076	10	Canoga Park - Winnetka - Woodland Hills - West Hills	No	ABMI	CPK CPU ,
Los Angeles	21709 COHASSET ST	91303	2111003029	0.000	0.000	0.000	1.760	Shortfall of Sites	0.115	Low Residential	R1-1	Low Medium Residential	0	0	34.868	1.760		Residential - Single Family Residence, 1	186B105 1089	10	Canoga Park - Winnetka - Woodland Hills - West Hills	No	ABMI	CPK CPU ,
Los Angeles	1833 GRACE AVE	90028	5547005020	0.000	0.000	0.000	1.760	Shortfall of Sites	0.030	High Density Residential	[Q]R4-2	High Medium Residential	[Q]R4-2-CPIO	0	67.017	1.760		Residential - Five or More Units or Apartments (Any Combination) · 4 Stories or Less, 0	150A187 233	72	Hollywood	Yes	ABMI	HWD CPU , AHO
Los Angeles	5939 CARLTON WAY	90028	5545005008	0.000	0.000	0.000	1.760	Shortfall of Sites	0.029	High Medium Residential	[Q]R4-1VL	High Medium Residential	[Q]R4-1VL-CPIO	0	68.643	1.760		Residential - Five or More Units or Apartments (Any Combination) · 4 Stories or Less, 0	148-5A191 230	72	Hollywood	Yes	ABMI	HWD CPU , AHO
Los Angeles	4817 MELROSE AVE	90029	5535029004	0.000	0.000	0.000	1.760	Shortfall of Sites	0.167	Limited Commercial	C1-1D	Limited Commercial	[Q]C1-1XL	0	53.960	1.760		Residential - Four Units (Any Combination) - 4 Stories or Less, 4	141B193 518	54	Hollywood	Yes	ABMI	HWD CPU
Los Angeles	11501 CALVERT ST	91606	2335034018	0.000	0.000	0.000	1.760	Shortfall of Sites	0.156	Low Residential	R1-1	Low Residential	0	0	25.634	1.760		Residential - Single Family Residence, 1	177B169 562	2 per lot	North Hollywood - Valley Village	No	ABMI	NH CPU
Los Angeles	14436 EMELITA ST	91401	2245005016	0.000	0.000	0.000	1.760	Shortfall of Sites	0.155	Low Medium II Residential	[Q]RD1.5-1	Medium	0	0	58.055	1.760		Residential - Four Units (Any Combination) - 4 Stories or Less, 4	174B149 178	54	Van Nuys - North Sherman Oaks	Yes	ABMI	Orange LineTNP , AHO
Los Angeles	14412 EMELITA ST	91401	2245005011	0.000	0.000	0.000	1.760	Shortfall of Sites	0.155	Low Medium II Residential	[Q]RD1.5-1	Medium	0	0	58.041	1.760		Residential - Four Units (Any Combination) - 4 Stories or Less, 4	174B149 183	54	Van Nuys - North Sherman Oaks	Yes	ABMI	Orange LineTNP , AHO
Los Angeles	14430 TIARA ST	91401	2245003011	0.000	0.000	0.000	1.760	Shortfall of Sites	0.155	Low Medium II Residential	[Q]RD2-1	Medium	0	0	57.957	1.760		Residential - Four Units (Any Combination) - 4 Stories or Less, 4	177A151 190	54	Van Nuys - North Sherman Oaks	Yes	ABMI	Orange LineTNP , R2RD, AHO
Los Angeles	14413 CALIFA ST	91401	2245003020	0.000	0.000	0.000	1.760	Shortfall of Sites	0.155	Low Medium II Residential	[Q]RD1.5-1	Medium	0	0	58.120	1.760		Residential - Four Units (Any Combination) - 4 Stories or Less, 4	177A151 223	54	Van Nuys - North Sherman Oaks	Yes	ABMI	Orange LineTNP , AHO
Los Angeles	14407 CALIFA ST	91401	2245003019	0.000	0.000	0.000	1.760	Shortfall of Sites	0.155	Low Medium II Residential	[Q]RD1.5-1	Medium	0	0	58.120	1.760		Residential - Four Units (Any Combination) - 4 Stories or Less, 4	177A151 224	54	Van Nuys - North Sherman Oaks	Yes	ABMI	Orange LineTNP , AHO
Los Angeles	5623 LANKERSHIM BLVD	91601	2338027006	0.000	0.000	0.000	1.760	Shortfall of Sites	0.057	Community Commercial	C2-1	Community Commercial	0	0	156.821	1.760		Commercial - Store Combination - Store and Residential Combination - One Story, 4	174B169 743	No Max	North Hollywood - Valley Village	Yes	ABMI	Orange LineTNP , ARO, AHO
Los Angeles	14307 TIARA ST	91401	2245017015	0.000	0.000	0.000	1.760	Shortfall of Sites	0.159	Low Medium II Residential	[Q]RD2-1	Medium	0	0	56.778	1.760		Residential - Four Units (Any Combination) - 4 Stories or Less, 4	177B153 932	54	Van Nuys - North Sherman Oaks	Yes	ABMI	Orange LineTNP , R2RD, AHO
Los Angeles	14156 TIARA ST	91401	2245030006	0.000	0.000	0.000	1.760	Shortfall of Sites	0.154	Low Medium II Residential	[Q]RD2-1	Medium	0	0	58.460	1.760		Residential - Four Units (Any Combination) - 4 Stories or Less, 4	177B153 1017	54	Van Nuys - North Sherman Oaks	Yes	ABMI	Orange LineTNP , R2RD, AHO
Los Angeles	11451 CHANDLER BLVD	91601	2350010036	0.000	0.000	1.760	0.000	Shortfall of Sites	0.278	High Medium Residential	C2-1, R4-1VL	High Medium	0	0	7.200	1.760		Institutional - Homes for Aged and Others - One Story, 0	171B169 33	No Max	North Hollywood - Valley Village	Yes	MI	Orange LineTNP
Los Angeles	11315 VENICE BLVD	90066	4234003016	0.000	0.000	0.000	1.760	Shortfall of Sites	0.055	Medium Residential	R3-1	Low Medium	0	0	36.681	1.760		Commercial - Office Building - Office and Residential - One Story, 0	114B157 236	1 per lot	Palms - Mar Vista - Del Rey	Yes	ABMI	PMVDR CPU , AHO
Los Angeles	11333 VENICE BLVD	90066	4234003022	0.000	0.000	0.000	1.760	Shortfall of Sites	0.055	Medium Residential	R3-1	Low Medium	0	0	36.676	1.760		Residential - Five or More Units or Apartments (Any Combination) · 4 Stories or Less, 0	114B157 296	1 per lot	Palms - Mar Vista - Del Rey	Yes	ABMI	PMVDR CPU , AHO
Los Angeles	11339 VENICE BLVD	90066	4234003023	0.000	0.000	0.000	1.760	Shortfall of Sites	0.055	Medium Residential	R3-1	Low Medium	0	0	36.673	1.760		Residential - Four Units (Any Combination) - 4 Stories or Less, 0	114B157 314	1 per lot	Palms - Mar Vista - Del Rey	Yes	ABMI	PMVDR CPU , AHO
Los Angeles	11345 VENICE BLVD	90066	4234003054	0.000	0.000	0.000	1.760	Shortfall of Sites	0.055	Medium Residential	R3-1	Low Medium	0	0	36.672	1.760		Residential - Four Units (Any Combination) - 4 Stories or Less, 0	114B157 328	1 per lot	Palms - Mar Vista - Del Rey	Yes	ABMI	PMVDR CPU , AHO
Los Angeles	11347 VENICE BLVD	90066	4234003047	0.000	0.000	0.000	1.760	Shortfall of Sites	0.055	Medium Residential	R3-1	Low Medium	0	0	36.670	1.760		Residential - Four Units (Any Combination) - 4 Stories or Less, 0	114B157 345	1 per lot	Palms - Mar Vista - Del Rey	Yes	ABMI	PMVDR CPU , AHO
Los Angeles	11051 VENICE BLVD	90034	4252008034	0.000	0.000	0.000	1.760	Shortfall of Sites	0.017	Medium Residential	R3-1	Neighborhood Center	0	0	116.156	1.760		Residential - Double, Duplex, or Two Units - 4 Stories or Less, 0	117B161 1037	54	Palms - Mar Vista - Del Rey	Yes	ABMI	PMVDR CPU , AHO
Los Angeles	17333 W PARQUE VANOWEN WAY	91406	2229008030	0.000	0.000	0.000	1.760	Shortfall of Sites	0.095	Low Medium I Residential	(Q)RD3-1-RIO	Low Medium Residential	0	0	42.302	1.760		Residential - Single Family Residence, 1	180B133 587	10	Reseda - West Van Nuys	No	ABMI	RES CPU , R2RD, AHO
Los Angeles	17327 W VIA ALTO WAY	91406	2229008046	0.000	0.000	0.000	1.760	Shortfall of Sites	0.106	Low Medium I Residential	(Q)RD3-1-RIO	Low Medium Residential	0	0	37.571	1.760		Residential - Single Family Residence, 1	180B133 603	10	Reseda - West Van Nuys	No	ABMI	RES CPU , R2RD, AHO
Los Angeles	18825 SATICOY ST	91335	2103016041	0.000	0.000	1.760	0.000	Shortfall of Sites	0.541	Low Residential	RS-1	Low Residential	0	0	7.389	1.760		Institutional - Church - Church Parking Lot - Other Improvements Only, 1	186B121 6010	1 per lot	Reseda - West Van Nuys	No	MI	RES CPU, FBO
Los Angeles	8137 TAMPA AVE	91335	2105020003	0.000	0.000	1.760	0.000	Shortfall of Sites	0.502	Low Residential	RA-1	Low Residential	0	0	7.971	1.760		Institutional - Church - One Story, 1	192B117 964	1 per lot	Reseda - West Van Nuys	No	MI	RES CPU, FBO
Los Angeles	10710 BLOOMFIELD ST	91602	2423040001	0.000	0.000	0.000	1.760	Shortfall of Sites	0.034	Medium Residential	[Q]R3-1-RIO	Community Center	0	0	116.817	1.760		Residential - Single Family Residence - Small Lot, 1	165B177 1128	108	Sherman Oaks - Studio City - Toluca Lake - Cahuenga Pass	No	ABMI	SHR CPU , AHO
Los Angeles	10710 TOLUCA CT	91602	2423040005	0.000	0.000	0.000	1.760	Shortfall of Sites	0.033	Medium Residential	[Q]R3-1-RIO	Community Center	0	0	122.895	1.760		Residential - Single Family Residence - Small Lot, 1	165B177 1132	108	Sherman Oaks - Studio City - Toluca Lake - Cahuenga Pass	No	ABMI	SHR CPU , AHO
Los Angeles	10728 BLOOMFIELD ST	91602	2423040011	0.000	0.000	0.000	1.760	Shortfall of Sites	0.028	Medium Residential	[Q]R3-1-RIO	Community Center	0	0	140.746	1.760		Residential - Single Family Residence - Small Lot, 1	165B177 1138	108	Sherman Oaks - Studio City - Toluca Lake - Cahuenga Pass	No	ABMI	SHR CPU , AHO
Los Angeles	10734 BLOOMFIELD ST	91602	2423040017	0.000	0.000	0.000	1.760	Shortfall of Sites	0.028	Medium Residential	[Q]R3-1-RIO	Community Center	0	0	143.245	1.760		Residential - Single Family Residence - Small Lot, 1	165B177 1144	108	Sherman Oaks - Studio City - Toluca Lake - Cahuenga Pass	No	ABMI	SHR CPU , AHO
Los Angeles	14554 KITTRIDGE ST	91405	2236011026	0.000	0.000	0.000	1.760	Shortfall of Sites	0.040	General Commercial	(T)[Q]CR-1VL-CDO	Village	0	0	100.597	1.760		Residential - Single Family Residence, 1	180B149 1068	72	Van Nuys - North Sherman Oaks	No	ABMI	VNY CPU
Los Angeles	14550 KITTRIDGE ST	91405	2236011027	0.000	0.000	0.000	1.760	Shortfall of Sites	0.040	General Commercial	(T)[Q]CR-1VL-CDO	Village	0	0	100.598	1.760		Residential - Single Family Residence, 1	180B149 1069	72	Van Nuys - North Sherman Oaks	No	ABMI	VNY CPU
Los Angeles	14542 KITTRIDGE ST	91405	2236011028	0.000	0.000	0.000	1.760	Shortfall of Sites	0.040	General Commercial	(T)[Q]CR-1VL-CDO	Village	0	0	99.975	1.760		Residential - Single Family Residence, 1	180B149 1070	72	Van Nuys - North Sherman Oaks	No	ABMI	VNY CPU
Los Angeles	14538 KITTRIDGE ST	91405	2236011029	0.000	0.000	0.000	1.760	Shortfall of Sites	0.042	General Commercial	(T)[Q]CR-1VL-CDO	Village	0	0	95.914	1.760		Residential - Single Family Residence, 1	180B149 1071	72	Van Nuys - North Sherman Oaks	No	ABMI	VNY CPU
Los Angeles	14543 EVAN WAY	91411	2236011031	0.000	0.000	0.000	1.760	Shortfall of Sites	0.045	General Commercial	(T)[Q]CR-1VL-CDO	Village	0	0	88.773	1.760		Residential - Single Family Residence, 1	180B149 1073	72	Van Nuys - North Sherman Oaks	No	ABMI	VNY CPU
Los Angeles	14547 EVAN WAY	91411	2236011032	0.000	0.000	0.000	1.760	Shortfall of Sites	0.040	General Commercial	(T)[Q]CR-1VL-CDO	Village	0	0	100.201	1.760		Residential - Single Family Residence, 1	180B149 1074	72	Van Nuys - North Sherman Oaks	No	ABMI	VNY CPU
Los Angeles	14548 EVAN WAY	91411	2236011037	0.000	0.000	0.000	1.760	Shortfall of Sites	0.041	General Commercial	(T)[Q]CR-1VL-CDO	Village	0	0	97.988	1.760		Residential - Single Family Residence, 1	180B149 1079	72	Van Nuys - North Sherman Oaks	No	ABMI	VNY CPU
Los Angeles	14536 EVAN WAY	91411	2236011040	0.000	0.000	0.000	1.760	Shortfall of Sites	0.046	General Commercial	(T)[Q]CR-1VL-CDO	Village	0	0	87.667	1.760		Residential - Single Family Residence, 1	180B149 1082	72	Van Nuys - North Sherman Oaks	No	ABMI	VNY CPU
Los Angeles	11433 ROCHESTER AVE	90025	4263015026	0.000	0.000	0.000	1.760	Shortfall of Sites	0.027	Medium Residential	[Q]R3-1	High- Medium Residential	0	0	74.459	1.760		Residential - Five or More Units or Apartments (Any Combination) · 4 Stories or Less, 0	129B149 831	29	West Los Angeles	Yes	ABMI	West WLA CPU , AHO
Los Angeles	22923 ARMINTA ST	91304	2014023001	0.000	0.000	0.000	1.760	Shortfall of Sites	0.233	Low Residential	RS-1	Very Low Residential	0	0	66.287	1.760		Residential - Single Family Residence, 1	189B097 664	1 per lot	Canoga Park - Winnetka - Woodland Hills - West Hills	No	ABMI	AHO , CPK CPU, ADU

Jurisdiction Name	Site Address/Intersection	5 Digit ZIP Code	Assessor Parcel Number	Very Low-Income	Low-Income	Moderate-Income	Above Moderate-Income	Type of Shortfall	Parcel Size (Acres)	Current General Plan Designation	Current Zoning	Proposed General Plan (GP) Designation	Proposed Zoning	Minimum Density Allowed	Maximum Density Allowed	Total Capacity	Vacant/ Nonvacant	Description of Existing Uses	PIN	Base Density Per Acre	Community Plan Area	Rent Stabalization Ordinance	Income Category	Applicable Rezoning Program (Program informing values in Column Q listed first)
Los Angeles	23300 CLARENDON ST	91367	2044002053	0.880	0.880	0.000	0.000	Shortfall of Sites	0.260	Very Low Residential	RE11-1	Very Low Residential	0	20	66.287	1.760		Residential - Single Family Residence, 1	174B093 573	1 per lot	Canoga Park - Winnetka - Woodland Hills - West Hills	No	LI	AHO , CPK CPU
Los Angeles	20030 KITTRIDGE ST	91306	2134008018	0.880	0.880	0.000	0.000	Shortfall of Sites	0.260	Low Residential	R1-1-RIO	Low Residential	0	20	66.287	1.760		Residential - Single Family Residence, 1	180B113 346	1 per lot	Canoga Park - Winnetka - Woodland Hills - West Hills	No	LI	AHO , CPK CPU
Los Angeles	2320 S ROBERTSON BLVD	90034	4302017034	0.000	0.000	0.000	1.759	Shortfall of Sites	0.048	Neighborhood Commercial	C4-1VL-CPIO	0	0	0	54.450	1.759		Commercial - Professional Building - Medical Dental Building - One Story, 0	126B169 865		West Adams - Baldwin Hills - Leimert	No	ABMI	OPP C , ARO
Los Angeles	2320 S ROBERTSON BLVD	90034	4302017034	0.000	0.000	0.000	1.759	Shortfall of Sites	0.048	Neighborhood Commercial	C4-1VL-CPIO	0	0	0	54.450	1.759		Commercial - Professional Building - Medical Dental Building - One Story, 0	126B169 882		West Adams - Baldwin Hills - Leimert	No	ABMI	OPP C , ARO
Los Angeles	2358 S ROBERTSON BLVD	90034	4302016002	0.000	0.000	0.000	1.759	Shortfall of Sites	0.048	Neighborhood Commercial	C4-1VL-CPIO	0	0	0	54.450	1.759		Commercial - Store - One Story, 0	126B169 950		West Adams - Baldwin Hills - Leimert	No	ABMI	OPP C
Los Angeles	2358 S ROBERTSON BLVD	90034	4302016002	0.000	0.000	0.000	1.759	Shortfall of Sites	0.048	Neighborhood Commercial	C4-1VL-CPIO	0	0	0	54.450	1.759		Commercial - Store - One Story, 0	126B169 962		West Adams - Baldwin Hills - Leimert	No	ABMI	OPP C
Los Angeles	2358 S ROBERTSON BLVD	90034	4302016002	0.000	0.000	0.000	1.759	Shortfall of Sites	0.048	Neighborhood Commercial	C4-1VL-CPIO	0	0	0	54.450	1.759		Commercial - Store - One Story, 0	126B169 977		West Adams - Baldwin Hills - Leimert	No	ABMI	OPP C
Los Angeles	5150 COLLETT AVE	91436	2261025065	0.000	0.000	0.000	1.759	Shortfall of Sites	0.233	Low II Residential	RE9-1	Low Residential	0	0	66.287	1.759		Residential - Single Family Residence, 1	171B141 209	1 per lot	Encino - Tarzana	No	ABMI	AHO , ENC CPU, ADU
Los Angeles	2750 TILDEN AVE	90064	4251001030	0.000	0.000	0.000	1.759	Shortfall of Sites	0.039	Low Residential	R1-1	0	0	0	99.000	1.759		Residential - Single Family Residence, 1	123B157 986		West Los Angeles	No	ABMI	TOC EXP
Los Angeles	5228 VALLEY CIRCLE BLVD	91367	2044019013	0.879	0.879	0.000	0.000	Shortfall of Sites	0.260	Very Low Residential	RE11-1	Very Low Residential	0	20	66.287	1.759		Residential - Single Family Residence, 1	171B093 388	1 per lot	Canoga Park - Winnetka - Woodland Hills - West Hills	No	LI	AHO , CPK CPU
Los Angeles	8467 BLACKBURN AVE	90048	5511032021	0.000	0.000	0.000	1.758	Shortfall of Sites	0.155	General Commercial	P-1VL-O	0	0	0	94.696	1.758		Commercial - Parking Lot (Commercial Use Property) - Lots - Patron or Employee - One Story, 0	138B173 845		Wilshire	No	ABMI	P
Los Angeles	16222 ADDISON ST	91436	2260014012	0.000	0.000	0.000	1.758	Shortfall of Sites	0.232	Low II Residential	RE9-1	Low Residential	0	0	66.287	1.758		Residential - Single Family Residence, 1	171B137 398	1 per lot	Encino - Tarzana	No	ABMI	AHO , ENC CPU, ADU
Los Angeles	16216 ADDISON ST	91436	2260014011	0.000	0.000	0.000	1.758	Shortfall of Sites	0.232	Low II Residential	RE9-1	Low Residential	0	0	66.287	1.758		Residential - Single Family Residence, 1	171B137 399	1 per lot	Encino - Tarzana	No	ABMI	AHO , ENC CPU, ADU
Los Angeles	16146 OTSEGO ST	91436	2260020002	0.000	0.000	0.000	1.758	Shortfall of Sites	0.232	Low II Residential	RA-1	Low Residential	0	0	66.287	1.758		Residential - Single Family Residence - Pool, 1	171B137 263	1 per lot	Encino - Tarzana	No	ABMI	AHO , ENC CPU, ADU
Los Angeles	15740 VARDEN ST	91436	2283007040	0.000	0.000	0.000	1.758	Shortfall of Sites	0.232	Low II Residential	R1-1	Low Residential	0	0	66.287	1.758		Residential - Single Family Residence - Pool, 1	165B141 67	1 per lot	Encino - Tarzana	No	ABMI	AHO , ENC CPU, ADU
Los Angeles	16244 ADDISON ST	91436	2260014015	0.000	0.000	0.000	1.758	Shortfall of Sites	0.232	Low II Residential	RE9-1	Low Residential	0	0	66.287	1.758		Residential - Single Family Residence - Pool, 1	171B137 395	1 per lot	Encino - Tarzana	No	ABMI	AHO , ENC CPU, ADU
Los Angeles	23650 KIRUNA PL	91367	2047006022	0.879	0.879	0.000	0.000	Shortfall of Sites	0.260	Very Low Residential	RE11-1	Very Low Residential	0	20	66.287	1.758		Residential - Single Family Residence - Pool, 1	171B093 218	1 per lot	Canoga Park - Winnetka - Woodland Hills - West Hills	No	LI	AHO , CPK CPU
Los Angeles	23023 ARMINTA ST	91304	2014027008	0.000	0.000	0.000	1.758	Shortfall of Sites	0.232	Low Residential	RS-1	Very Low Residential	[MB3-CDF1-5] [IX4-FA] [CPIO]	0	66.287	1.758		Residential - Single Family Residence, 1	189B097 682	1 per lot	Canoga Park - Winnetka - Woodland Hills - West Hills	No	ABMI	AHO , CPK CPU, ADU
Los Angeles	16138 OTSEGO ST	91436	2260020003	0.000	0.000	0.000	1.758	Shortfall of Sites	0.232	Low II Residential	RA-1	Low Residential	0	0	66.287	1.758		Residential - Single Family Residence - Pool, 1	171B141 310	1 per lot	Encino - Tarzana	No	ABMI	AHO , ENC CPU, ADU
Los Angeles	23542 LADRILLO ST	91367	2044013002	0.879	0.879	0.000	0.000	Shortfall of Sites	0.260	Very Low Residential	RE11-1	Very Low Residential	0	20	66.287	1.758		Residential - Single Family Residence - Pool, 1	171B093 307	1 per lot	Canoga Park - Winnetka - Woodland Hills - West Hills	No	LI	AHO , CPK CPU
Los Angeles	4970 ODESSA AVE	91436	2260006002	0.000	0.000	0.000	1.757	Shortfall of Sites	0.232	Low II Residential	R1-1	Low Residential	0	0	66.287	1.757		Residential - Single Family Residence - Pool, 1	168B137 44	1 per lot	Encino - Tarzana	No	ABMI	AHO , ENC CPU, ADU
Los Angeles	4801 DESERET DR	91364	2074030018	0.000	0.000	0.000	1.757	Shortfall of Sites	0.232	Low Residential	RS-1	Very Low Residential	0	0	66.287	1.757		Residential - Single Family Residence - Pool, 1	168B097 346	1 per lot	Canoga Park - Winnetka - Woodland Hills - West Hills	No	ABMI	AHO , CPK CPU, ADU
Los Angeles	7345 MAYNARD AVE	91307	2022002028	0.000	0.000	0.000	1.757	Shortfall of Sites	0.232	Low Residential	RS-1	Very Low Residential	0	0	66.287	1.757		Residential - Single Family Residence - Pool, 1	186B097 784	1 per lot	Canoga Park - Winnetka - Woodland Hills - West Hills	No	ABMI	AHO , CPK CPU, ADU
Los Angeles	19957 VANOWEN ST	91306	2135026015	0.878	0.878	0.000	0.000	Shortfall of Sites	0.260	Low Residential	RA-1-RIO	Low Residential	0	20	66.287	1.757		Residential - Single Family Residence, 1	183B113 879	1 per lot	Canoga Park - Winnetka - Woodland Hills - West Hills	No	LI	AHO , CPK CPU
Los Angeles	15741 VARDEN ST	91436	2283007043	0.000	0.000	0.000	1.757	Shortfall of Sites	0.232	Low II Residential	R1-1	Low Residential	0	0	66.287	1.757		Residential - Single Family Residence - Pool, 1	168B141 884	1 per lot	Encino - Tarzana	No	ABMI	AHO , ENC CPU, ADU
Los Angeles	16116 OTSEGO ST	91436	2260020006	0.000	0.000	0.000	1.756	Shortfall of Sites	0.232	Low II Residential	RA-1	Low Residential	0	0	66.287	1.756		Residential - Single Family Residence - Pool, 1	171B141 313	1 per lot	Encino - Tarzana	No	ABMI	AHO , ENC CPU, ADU
Los Angeles	16124 OTSEGO ST	91436	2260020005	0.000	0.000	0.000	1.756	Shortfall of Sites	0.232	Low II Residential	RA-1	Low Residential	0	0	66.287	1.756		Residential - Single Family Residence - Pool, 1	171B141 312	1 per lot	Encino - Tarzana	No	ABMI	AHO , ENC CPU, ADU
Los Angeles	5136 COLLETT AVE	91436	2261025044	0.000	0.000	0.000	1.756	Shortfall of Sites	0.232	Low II Residential	RE9-1	Low Residential	0	0	66.287	1.756		Residential - Single Family Residence, 1	171B141 260	1 per lot	Encino - Tarzana	No	ABMI	AHO , ENC CPU, ADU
Los Angeles	5308 BLANCO AVE	91367	2047013001	0.878	0.878	0.000	0.000	Shortfall of Sites	0.260	Very Low Residential	RE11-1	Very Low Residential	[LM2-MU2-5] [RX1-FA] [CPIO]	20	66.287	1.756		Residential - Single Family Residence, 1	171B089 163	1 per lot	Canoga Park - Winnetka - Woodland Hills - West Hills	No	LI	AHO , CPK CPU
Los Angeles	5521 DUBOIS AVE	91367	2044005015	0.878	0.878	0.000	0.000	Shortfall of Sites	0.260	Very Low Residential	RE11-1	Very Low Residential	[LM1-CDF1-5] [IX4-FA] [CPIO]	20	66.287	1.756		Residential - Single Family Residence - Pool, 1	174B093 431	1 per lot	Canoga Park - Winnetka - Woodland Hills - West Hills	No	LI	AHO , CPK CPU
Los Angeles	4940 COLLETT AVE	91436	2261024030	0.000	0.000	0.000	1.756	Shortfall of Sites	0.232	Low II Residential	RE9-1	Low Residential	0	0	66.287	1.756		Residential - Single Family Residence - Pool, 1	168B141 187	1 per lot	Encino - Tarzana	No	ABMI	AHO , ENC CPU, ADU
Los Angeles	0	0	5501006007	0.000	0.000	0.000	1.756	Shortfall of Sites	0.155	General Commercial	P-1	0	0	0	94.696	1.756	Vacant	Residential - Single Family Residence - Vacant Land, 0	139-SA201 232		Wilshire	No	ABMI	P
Los Angeles	308 S SERRANO AVE	90020	5503005022	0.878	0.878	0.000	0.000	Shortfall of Sites	0.185	Neighborhood Office Commercial	P-1	0	0	20	94.696	1.756		Commercial - Professional Building - One Story, 0	135B193 263		Wilshire	No	LI	P
Los Angeles	11413 OXNARD ST	91606	2338001019	0.000	0.000	0.000	1.756	Shortfall of Sites	0.688	Medium Residential	[Q]R3-1	0	0	0	54.880	1.756		Residential - Five or More Units or Apartments (Any Combination) - 4 Stories or Less - Pool, 27	177B169 710		North Hollywood - Valley Village	Yes	ABMI	DB50
Los Angeles	1625 NAUD ST	90012	5409002017	0.000	0.000	1.755	0.000	Shortfall of Sites	0.276	Hybrid Industrial	UV(CA)	0	0	0	7.950	1.755		Industrial - Light Manufacturing - One Story, 0	136-SA217 53		Central City North	No	MI	ARO
Los Angeles	20513 HART ST	91306	2137004003	0.878	0.878	0.000	0.000	Shortfall of Sites	0.260	Low Residential	RS-1-RIO	Low Residential	0	20	66.287	1.755		Residential - Single Family Residence, 1	183B109 458	1 per lot	Canoga Park - Winnetka - Woodland Hills - West Hills	No	LI	AHO , CPK CPU
Los Angeles	411 N VERMONT AVE	90004	5520018901	0.878	0.878	0.000	0.000	Shortfall of Sites	0.285	Neighborhood Office Commercial	C2-1, PB-1	0	0	20	94.696	1.755		Commercial - Bank, Savings and Loan - One Story, 0	138B197 50		Wilshire	No	LI	P
Los Angeles	660 S BONNIE BRAE ST	90057	5142007014	0.000	0.000	0.000	1.755	Shortfall of Sites	0.037	Regional Center Commercial	C4-2	0	0	0	90.471	1.755		Commercial - Office Building - One Story, 0	132A205 139		Westlake	No	ABMI	MURC , ARO
Los Angeles	660 S BONNIE BRAE ST	90057	5142007014	0.000	0.000	0.000	1.755	Shortfall of Sites	0.037	Regional Center Commercial	C4-2	0	0	0	90.471	1.755		Commercial - Office Building - One Story, 0	132A205 146		Westlake	No	ABMI	MURC , ARO
Los Angeles	660 S BONNIE BRAE ST	90057	5142007014	0.000	0.000	0.000	1.755	Shortfall of Sites	0.037	Regional Center Commercial	C4-2	0	0	0	90.471	1.755		Commercial - Office Building - One Story, 0	132A205 153		Westlake	No	ABMI	MURC , ARO
Los Angeles	3500 6TH ST	90010	5502030016	0.000	0.000	0.000	1.755	Shortfall of Sites	0.053	Regional Center Commercial	C4-2	0	0	0	91.336	1.755		Commercial - Store - One Story, 0	135B197 1059		Wilshire	No	ABMI	MURC
Los Angeles	5177 BRIAN LN	91436	2260017037	0.000	0.000	0.000	1.755	Shortfall of Sites	0.232	Low II Residential	RE9-1	Low Residential	0	0	66.287	1.755		Residential - Single Family Residence - Pool, 1	171B137 116	1 per lot	Encino - Tarzana	No	ABMI	AHO , ENC CPU, ADU
Los Angeles	23800 BURBANK BLVD	91367	2047010014	0.877	0.877	0.000	0.000	Shortfall of Sites	0.260	Very Low Residential	RE11-1	Very Low Residential	0	20	66.287	1.755		Residential - Single Family Residence, 1	174B089 515	1 per lot	Canoga Park - Winnetka - Woodland Hills - West Hills	No	LI	AHO , CPK CPU
Los Angeles	5158 COLLETT AVE	91436	2261025064	0.000	0.000	0.000	1.754	Shortfall of Sites	0.232	Low II Residential	RE9-1	Low Residential	0	0	66.287	1.754		Residential - Single Family Residence - Pool, 1	171B141 171	1 per lot	Encino - Tarzana	No	ABMI	AHO , ENC CPU, ADU
Los Angeles	6568 SHELTONDALE AVE	91307	2034019034	0.000	0.000	0.000	1.754	Shortfall of Sites	0.232	Low Residential	RS-1	Very Low Residential	0	0	66.287	1.754		Residential - Single Family Residence - Pool, 1	180B089 465	1 per lot	Canoga Park - Winnetka - Woodland Hills - West Hills	No	ABMI	AHO , CPK CPU, ADU
Los Angeles	18609 ARMINTA STREET	91335	2103021078	0.877	0.877	0.000	0.000	Shortfall of Sites	0.260	Low Residential	(T)RS-1	Low Residential	0	20	66.287	1.754		Residential - Single Family Residence, 1	189B121 724	1 per lot	Reseda - West Van Nuys	No	LI	AHO , RES CPU
Los Angeles	23929 KILLION ST	91367	2047011022	0.877	0.877	0.000	0.000	Shortfall of Sites	0.260	Very Low Residential	RE11-1	Very Low Residential	0	20	66.287	1.754		Residential - Single Family Residence - Pool, 1	171B089 38	1 per lot	Canoga Park - Winnetka - Woodland Hills - West Hills	No	LI	AHO , CPK CPU
Los Angeles	24130 LEMAY ST	91307	2034019031	0.000	0.000	0.000	1.754	Shortfall of Sites	0.232	Low Residential	RS-1	Very Low Residential	0	0	66.287	1.754		Residential - Single Family Residence, 1	180B089 406	1 per lot	Canoga Park - Winnetka - Woodland Hills - West Hills	No	ABMI	AHO , CPK CPU, ADU
Los Angeles	23021 ELKWOOD ST	91304	2014028016	0.000	0.000	0.000	1.753	Shortfall of Sites	0.232	Low Residential	RS-1	Very Low Residential	[HM1-CHC1-5] [CX2-FA] [CPIO]	0	66.287	1.753		Residential - Single Family Residence - Pool, 1	189B097 787	1 per lot	Canoga Park - Winnetka - Woodland Hills - West Hills	No	ABMI	AHO , CPK CPU, ADU
Los Angeles	23864 BERDON ST	91367	2047011006	0.877	0.877	0.000	0.000	Shortfall of Sites	0.260	Very Low Residential	RE11-1	Very Low Residential	0	20	66.287	1.753		Residential - Single Family Residence, 1	174B089 639	1 per lot	Canoga Park - Winnetka - Woodland Hills - West Hills	No	LI	AHO , CPK CPU
Los Angeles	2819 DUNLEER PL	90064	4255008030	0.000	0.000	0.000	1.753	Shortfall of Sites	0.018	Low Residential	R1-1	0	0	0	99.000	1.753		, 0	123B161 315		West Los Angeles	No	ABMI	TOC EXP
Los Angeles	4901 HASKELL AVE	91436	2261006084	0.000	0.000	0.000	1.753	Shortfall of Sites	0.232	Low II Residential	R1-1	Low Residential	0	0	66.287	1.753		Residential - Single Family Residence - Pool, 1	168B141 935	1 per lot	Encino - Tarzana	No	ABMI	AHO , ENC CPU, ADU
Los Angeles	4912 PASO ROBLES AVE	91316	2258018008	0.000	0.000	0.000	1.752	Shortfall of Sites	0.138	Low Residential	R1-1	0	0	0	66.287	1.752		Commercial - Parking Lot (Commercial Use Property) - Lots - Patron or Employee - One Story, 0	168B133 78		Encino - Tarzana	No	ABMI	AHO , ENC CPU
Los Angeles	23323 LOS ENCINOS WAY	91367	2044018008	0.876	0.876	0.000	0.000	Shortfall of Sites	0.260	Very Low Residential	RE11-1	Very Low Residential	0	20	66.287	1.752		Residential - Single Family Residence - Pool, 1	171B093 327	1 per lot	Canoga Park - Winnetka - Woodland Hills - West Hills	No	LI	AHO , CPK CPU
Los Angeles	5111 DENSMORE AVE	91436	2261014036	0.876	0.876	0.000	0.000	Shortfall of Sites	0.259	Low II Residential	RE9-1	Low Residential	0	20	66.287	1.752		Residential - Single Family Residence - Pool, 1	171B141 370	1 per lot	Encino - Tarzana	No	LI	AHO , ENC CPU, ADU
Los Angeles	23020 ARMINTA ST	91304	2014028023	0.000	0.000	0.000	1.751	Shortfall of Sites	0.232	Low Residential	RS-1	Very Low Residential	0	0	66.287	1.751		Residential - Single Family Residence, 1	189B097 733	1 per lot	Canoga Park - Winnetka - Woodland Hills - West Hills	No	ABMI	AHO , CPK CPU, ADU
Los Angeles	16846 ADDISON ST	91436	2259005014	0.000	0.000	0.000	1.751	Shortfall of Sites	0.232	Low II Residential	R1-1	Low Residential	0	0	66.287	1.751		Residential - Single Family Residence - Pool, 1	171B133 680	1 per lot	Encino - Tarzana	No	ABMI	AHO , ENC CPU, ADU
Los Angeles	7633 GENESTA AVE	91406	2203010006	0.000	0.000	0.000	1.751	Shortfall of Sites	0.232	Low Residential	R1-1	Low Residential	0	0	66.287	1.751		Residential - Single Family Residence, 1	186B133 131	1 per lot	Reseda - West Van Nuys	No	ABMI	AHO , RES CPU, ADU
Los Angeles	2843 S BEDFORD ST	90034	4301014036	0.000	0.000	0.000	1.750	Shortfall of Sites	0.018	Low II Residential	R1-1	0	0	0	99.000	1.750		Residential - Single Family Residence, 0	123B169 587		West Adams - Baldwin Hills - Leimert	No	ABMI	TOC EXP
Los Angeles	23440 LOS ENCINOS WAY	91367	2044019030	0.875	0.875	0.000	0.000	Shortfall of Sites	0.259	Very Low Residential	RE11-1	Very Low Residential	0	20	66.287	1.750		Residential - Single Family Residence - Pool, 1	171B093 424	1 per lot	Canoga Park - Winnetka - Woodland Hills - West Hills	No	LI	AHO , CPK CPU
Los Angeles	15722 MAGNOLIA BLVD	91436	2261002027	0.000	0.000	0.000	1.750	Shortfall of Sites	0.138	Low II Residential	R1-1	Low Residential	0	0	66.287	1.750		Residential - Single Family Residence, 0	171B141 92	1 per lot	Encino - Tarzana	No	ABMI	AHO , ENC CPU
Los Angeles	23011 BALTAR ST	91304	2014009016	0.000	0.000	0.000	1.749	Shortfall of Sites	0.232	Low Residential	RS-1	Very Low Residential	0	0	66.287	1.749		Residential - Single Family Residence, 1	189B097 276	1 per lot	Canoga Park - Winnetka - Woodland Hills - West Hills	No	ABMI	AHO , CPK CPU, ADU

Jurisdiction Name	Site Address/Intersection	5 Digit ZIP Code	Assessor Parcel Number	Very Low-Income	Low-Income	Moderate-Income	Above Moderate-Income	Type of Shortfall	Parcel Size (Acres)	Current General Plan Designation	Current Zoning	Proposed General Plan (GP) Designation	Proposed Zoning	Minimum Density Allowed	Maximum Density Allowed	Total Capacity	Vacant/ Nonvacant	Description of Existing Uses	PIN	Base Density Per Acre	Community Plan Area	Rent Stabalization Ordinance	Income Category	Applicable Rezoning Program (Program informing values in Column Q listed first)
Los Angeles	5125 WOODLEY AVE	91436	2260020008	0.000	0.000	0.000	1.749	Shortfall of Sites	0.232	Low II Residential	RA-1	Low Residential	0	0	66.287	1.749		Residential - Single Family Residence - Pool, 1	171B141 314	1 per lot	Encino - Tarzana	No	ABMI	AHO , ENC CPU, ADU
Los Angeles	0	0	2308010902	0.874	0.874	0.000	0.000	Shortfall of Sites	1.138	Public Facilities	PF-1XL	0	0	20	153.741	1.749		Miscellaneous - Government Owned Property, 0	189B161 432		Sun Valley - La Tuna Canyon	No	LI	PF
Los Angeles	18157 INGOMAR ST	91335	2102017106	0.874	0.874	0.000	0.000	Shortfall of Sites	0.259	Low Residential	R1-1	Low Residential	0	20	66.287	1.748		Residential - Single Family Residence, 1	189B125 696	1 per lot	Reseda - West Van Nuys	No	LI	AHO , RES CPU
Los Angeles	4918 LIBBIT AVE	91436	2260010018	0.000	0.000	0.000	1.748	Shortfall of Sites	0.232	Low II Residential	RE9-1	Low Residential	0	0	66.287	1.748		Residential - Single Family Residence - Pool, 1	168B137 248	1 per lot	Encino - Tarzana	No	ABMI	AHO , ENC CPU, ADU
Los Angeles	5166 COLLETT AVE	91436	2261025063	0.000	0.000	0.000	1.748	Shortfall of Sites	0.232	Low II Residential	RE9-1	Low Residential	0	0	66.287	1.748		Residential - Single Family Residence, 1	171B141 152	1 per lot	Encino - Tarzana	No	ABMI	AHO , ENC CPU, ADU
Los Angeles	0	0	5594006036	0.874	0.874	0.000	0.000	Shortfall of Sites	0.379	Limited Industrial	[T][Q]M1-1VL-RIO	0	0	20	102.494	1.748		Institutional - Church - One Story, 0	159B205 455		Northeast Los Angeles	No	LI	FBO
Los Angeles	23121 CALABASH ST	91364	2074022013	0.000	0.000	0.000	1.748	Shortfall of Sites	0.232	Low Residential	RS-1	Very Low Residential	0	0	66.287	1.748		Residential - Single Family Residence - Pool, 1	168B097 163	1 per lot	Canoga Park - Winnetka - Woodland Hills - West Hills	No	ABMI	AHO , CPK CPU, ADU
Los Angeles	23308 ARMINTA ST	91304	2020023021	0.874	0.874	0.000	0.000	Shortfall of Sites	0.259	Very Low Residential	RE11-1	Very Low Residential	0	20	66.287	1.747		Residential - Single Family Residence - Pool, 1	189B093 502	1 per lot	Canoga Park - Winnetka - Woodland Hills - West Hills	No	LI	AHO , CPK CPU, ADU
Los Angeles	13932 EMELITA ST	91401	2246013022	0.000	0.000	0.000	1.747	Shortfall of Sites	0.039	Low Residential	R1-1	0	0	0	99.000	1.747		Residential - Single Family Residence, 1	174B153 200		Van Nuys - North Sherman Oaks	No	ABMI	TOC EXP
Los Angeles	4371 EAGLE ROCK BLVD	90041	5473026013	0.873	0.873	0.000	0.000	Shortfall of Sites	0.316	General Commercial	[Q]C2-1VL-CDO	0	0	20	102.494	1.747		Institutional - Church - One Story, 0	157-5A219 375		Northeast Los Angeles	No	LI	FBO
Los Angeles	5310 OVERING DR	91367	2047018013	0.873	0.873	0.000	0.000	Shortfall of Sites	0.259	Very Low Residential	RE11-1	Very Low Residential	0	20	66.287	1.747		Residential - Single Family Residence - Pool, 1	171B089 185	1 per lot	Canoga Park - Winnetka - Woodland Hills - West Hills	No	LI	AHO , CPK CPU
Los Angeles	23821 ALBERS ST	91367	2047008009	0.873	0.873	0.000	0.000	Shortfall of Sites	0.259	Very Low Residential	RE11-1	Very Low Residential	0	20	66.287	1.746		Residential - Single Family Residence - Pool, 1	171B089 21	1 per lot	Canoga Park - Winnetka - Woodland Hills - West Hills	No	LI	AHO , CPK CPU
Los Angeles	4832 ALMIDOR AVE	91364	2074040013	0.000	0.000	0.000	1.746	Shortfall of Sites	0.231	Low Residential	RS-1	Very Low Residential	0	0	66.287	1.746		Residential - Single Family Residence - Pool, 1	168B093 141	1 per lot	Canoga Park - Winnetka - Woodland Hills - West Hills	No	ABMI	AHO , CPK CPU, ADU
Los Angeles	23521 KIVIK ST	91367	2044011029	0.087	0.087	0.000	1.571	Shortfall of Sites	0.259	Very Low Residential	RE11-1	Very Low Residential	[HB5-G1-5] [CX3-FA] [CPIO]	20	66.287	1.746		Residential - Single Family Residence, 1	171B093 161	1 per lot	Canoga Park - Winnetka - Woodland Hills - West Hills	No	VLI, LI, ABMI	AHO , CPK CPU
Los Angeles	846 N CHEROKEE AVE	90038	5524007021	0.000	0.000	0.000	1.746	Shortfall of Sites	0.146	Low Medium II Residential	RD1.5-1XL	0	0	0	45.687	1.746		Residential - Three Units (Any Combination) - 4 Stories or Less, 3	141B185 49		Hollywood	Yes	ABMI	DB50
Los Angeles	5237 TILDEN AVE	91401	2248013017	0.000	0.000	0.000	1.746	Shortfall of Sites	0.142	Low Medium II Residential	RD1.5-1	0	0	0	47.054	1.746		Residential - Three Units (Any Combination) - 4 Stories or Less, 3	172-5A151 190		Van Nuys - North Sherman Oaks	Yes	ABMI	DB50
Los Angeles	5050 SHEARIN AVE	90041	5686006016	0.000	0.000	0.000	1.746	Shortfall of Sites	0.153	Low Medium II Residential	RD1.5-1	0	0	0	43.627	1.746		Residential - Three Units (Any Combination) - 4 Stories or Less, 3	162A223 217		Northeast Los Angeles	Yes	ABMI	DB50
Los Angeles	1532 N AVENUE 45	90041	5474010017	0.000	0.000	0.000	1.746	Shortfall of Sites	0.243	Low Medium I Residential	R2-1	0	0	0	27.392	1.746		Residential - Three Units (Any Combination) - 4 Stories or Less, 3	157-5A221 243		Northeast Los Angeles	Yes	ABMI	DB50 , R2RD
Los Angeles	2884 W AVENUE 35	90065	5457025008	0.000	0.000	0.000	1.746	Shortfall of Sites	0.142	Low Medium II Residential	RD1.5-1-CDO	0	0	0	46.910	1.746		Residential - Three Units (Any Combination) - 4 Stories or Less, 3	154-5A215 256		Northeast Los Angeles	Yes	ABMI	DB50
Los Angeles	2872 W AVENUE 35	90065	5457025007	0.000	0.000	0.000	1.746	Shortfall of Sites	0.142	Low Medium II Residential	RD1.5-1-CDO	0	0	0	46.917	1.746		Residential - Three Units (Any Combination) - 4 Stories or Less, 3	154-5A215 264		Northeast Los Angeles	Yes	ABMI	DB50
Los Angeles	2868 W AVENUE 35	90065	5457025006	0.000	0.000	0.000	1.746	Shortfall of Sites	0.142	Low Medium II Residential	RD1.5-1-CDO	0	0	0	46.924	1.746		Residential - Three Units (Any Combination) - 4 Stories or Less, 3	154-5A215 270		Northeast Los Angeles	Yes	ABMI	DB50
Los Angeles	4442 ALUMNI AVE	90041	5474009007	0.000	0.000	0.000	1.746	Shortfall of Sites	0.140	Low Medium II Residential	RD1.5-1	0	0	0	47.649	1.746		Residential - Three Units (Any Combination) - 4 Stories or Less, 3	157-5A221 271		Northeast Los Angeles	Yes	ABMI	DB50
Los Angeles	17728 LOS ALIMOS ST	91344	2712029005	0.000	0.000	0.000	1.746	Shortfall of Sites	0.241	Low Medium I Residential	R2-1	0	0	0	27.642	1.746		Residential - Three Units (Any Combination) - 4 Stories or Less, 3	207B129 275		Granada Hills - Knollwood	Yes	ABMI	DB50 , R2RD
Los Angeles	17628 LOS ALIMOS ST	91344	2712028007	0.000	0.000	0.000	1.746	Shortfall of Sites	0.241	Low Medium I Residential	R2-1	0	0	0	27.642	1.746		Residential - Three Units (Any Combination) - 4 Stories or Less, 3	207B129 286		Granada Hills - Knollwood	Yes	ABMI	DB50 , R2RD
Los Angeles	4589 ELLENWOOD DR	90041	5473034012	0.000	0.000	0.000	1.746	Shortfall of Sites	0.190	Low Medium II Residential	RD2-1	0	0	0	35.098	1.746		Residential - Three Units (Any Combination) - 4 Stories or Less, 3	159A221 290		Northeast Los Angeles	Yes	ABMI	DB50
Los Angeles	4583 ELLENWOOD DR	90041	5473034029	0.000	0.000	0.000	1.746	Shortfall of Sites	0.186	Low Medium II Residential	RD2-1	0	0	0	35.829	1.746		Residential - Three Units (Any Combination) - 4 Stories or Less, 3	159A221 302		Northeast Los Angeles	Yes	ABMI	DB50
Los Angeles	5310 MERIDIAN ST	90042	5478003001	0.000	0.000	0.000	1.746	Shortfall of Sites	0.197	Low Medium II Residential	RD2-1	0	0	0	33.747	1.746		Residential - Three Units (Any Combination) - 4 Stories or Less, 3	156A227 338		Northeast Los Angeles	Yes	ABMI	DB50
Los Angeles	17609 KINGSBURY ST	91344	2733009012	0.000	0.000	0.000	1.746	Shortfall of Sites	0.241	Low Medium I Residential	R2-1	0	0	0	27.631	1.746		Residential - Three Units (Any Combination) - 4 Stories or Less, 3	207B129 547		Granada Hills - Knollwood	Yes	ABMI	DB50 , R2RD
Los Angeles	17533 KINGSBURY ST	91344	2733018008	0.000	0.000	0.000	1.746	Shortfall of Sites	0.241	Low Medium I Residential	R2-1	0	0	0	27.631	1.746		Residential - Three Units (Any Combination) - 4 Stories or Less, 3	207B129 553		Granada Hills - Knollwood	Yes	ABMI	DB50 , R2RD
Los Angeles	11321 BLIX ST	91602	2353028016	0.000	0.000	0.000	1.746	Shortfall of Sites	0.189	Low Medium II Residential	RD2-1	0	0	0	35.166	1.746		Residential - Three Units (Any Combination) - 4 Stories or Less, 3	168B173 590		North Hollywood - Valley Village	Yes	ABMI	DB50
Los Angeles	4314 ALLOTT AVE	91423	2360008023	0.000	0.000	0.000	1.746	Shortfall of Sites	0.138	Low Medium Residential	RD1.5-1-RIO	0	0	0	48.135	1.746		Residential - Three Units (Any Combination) - 4 Stories or Less, 3	165B157 660		Sherman Oaks - Studio City - Toluca Lake - Cahuenga Pass	Yes	ABMI	DB50
Los Angeles	6632 W 86TH PL	90045	4122015003	0.000	0.000	0.000	1.746	Shortfall of Sites	0.140	Low Medium II Residential	[Q]RD1.5-1	0	0	0	47.436	1.746		Residential - Three Units (Any Combination) - 4 Stories or Less, 3	096B165 674		Westchester - Playa del Rey	Yes	ABMI	DB50
Los Angeles	4244 TUJUNGA AVE	91604	2366013003	0.000	0.000	0.000	1.746	Shortfall of Sites	0.149	Low Medium Residential	[Q]R3-1-RIO	0	0	0	44.633	1.746		Residential - Three Units (Any Combination) - 4 Stories or Less, 3	165B173 798		Sherman Oaks - Studio City - Toluca Lake - Cahuenga Pass	Yes	ABMI	DB50
Los Angeles	2026 S BEDFORD ST	90034	4302023007	0.000	0.000	0.000	1.746	Shortfall of Sites	0.145	Low Medium II Residential	RD1.5-1	0	0	0	46.059	1.746		Residential - Three Units (Any Combination) - 4 Stories or Less, 3	126B169 805		West Adams - Baldwin Hills - Leimert	Yes	ABMI	DB50
Los Angeles	7914 AIRPORT BLVD	90045	4105016006	0.000	0.000	0.000	1.746	Shortfall of Sites	0.145	Low Medium II Residential	RD1.5-1	0	0	0	45.899	1.746		Residential - Three Units (Any Combination) - 4 Stories or Less, 3	099B169 809		Westchester - Playa del Rey	Yes	ABMI	DB50
Los Angeles	5009 WESTPARK DR	91601	2354003020	0.000	0.000	0.000	1.746	Shortfall of Sites	0.143	Low Medium II Residential	RD1.5-1	0	0	0	46.432	1.746		Residential - Three Units (Any Combination) - 4 Stories or Less, 3	171B169 812		North Hollywood - Valley Village	Yes	ABMI	DB50
Los Angeles	5141 CARTWRIGHT AVE	91601	2419012013	0.000	0.000	0.000	1.746	Shortfall of Sites	0.145	Low Medium II Residential	RD1.5-1VL	0	0	0	46.050	1.746		Residential - Three Units (Any Combination) - 4 Stories or Less, 3	171B177 858		North Hollywood - Valley Village	Yes	ABMI	DB50
Los Angeles	2037 S SHERBOURNE DR	90034	4302023015	0.000	0.000	0.000	1.746	Shortfall of Sites	0.145	Low Medium II Residential	RD1.5-1	0	0	0	46.057	1.746		Residential - Three Units (Any Combination) - 4 Stories or Less, 3	126B169 880		West Adams - Baldwin Hills - Leimert	Yes	ABMI	DB50
Los Angeles	10855 OTSEGO ST	91601	2419007023	0.000	0.000	0.000	1.746	Shortfall of Sites	0.142	Low Medium II Residential	RD1.5-1	0	0	0	46.784	1.746		Residential - Three Units (Any Combination) - 4 Stories or Less, 3	171B173 891		North Hollywood - Valley Village	Yes	ABMI	DB50
Los Angeles	11925 IOWA AVE	90025	4259002022	0.000	0.000	0.000	1.746	Shortfall of Sites	0.078	Medium Residential	[Q]R3-1	0	0	0	85.324	1.746		Residential - Three Units (Any Combination) - 4 Stories or Less, 3	126B145 914		West Los Angeles	Yes	ABMI	DB50
Los Angeles	14549 KILLION ST	91411	2249001012	0.000	0.000	0.000	1.746	Shortfall of Sites	0.144	Low Medium II Residential	[Q]RD1.5-1	0	0	0	46.116	1.746		Residential - Three Units (Any Combination) - 4 Stories or Less, 3	174B149 931		Van Nuys - North Sherman Oaks	Yes	ABMI	DB50
Los Angeles	14545 KILLION ST	91411	2249001011	0.000	0.000	0.000	1.746	Shortfall of Sites	0.144	Low Medium II Residential	[Q]RD1.5-1	0	0	0	46.117	1.746		Residential - Three Units (Any Combination) - 4 Stories or Less, 3	174B149 932		Van Nuys - North Sherman Oaks	Yes	ABMI	DB50
Los Angeles	5004 CLEON AVE	91601	2419005001	0.000	0.000	0.000	1.746	Shortfall of Sites	0.142	Low Medium II Residential	RD1.5-1	0	0	0	46.923	1.746		Residential - Three Units (Any Combination) - 4 Stories or Less, 3	171B173 1127		North Hollywood - Valley Village	Yes	ABMI	DB50
Los Angeles	4503 TUJUNGA AVE	91602	2365013020	0.000	0.000	0.000	1.746	Shortfall of Sites	0.151	Low Medium Residential	RD1.5-1-RIO	0	0	0	44.038	1.746		Residential - Three Units (Any Combination) - 4 Stories or Less, 3	165B173 71		Sherman Oaks - Studio City - Toluca Lake - Cahuenga Pass	Yes	ABMI	DB50 , OPP RC2
Los Angeles	2953 TILDEN AVE	90064	4251004023	0.000	0.000	0.000	1.746	Shortfall of Sites	0.149	Low Medium II Residential	RD1.5-1	0	0	0	44.839	1.746		Residential - Three Units (Any Combination) - 4 Stories or Less, 3	120B157 132		West Los Angeles	Yes	ABMI	DB50 , OPP RC2
Los Angeles	11107 NATIONAL BLVD	90064	4251004022	0.000	0.000	0.000	1.746	Shortfall of Sites	0.142	Low Medium II Residential	RD1.5-1	0	0	0	46.843	1.746		Residential - Three Units (Any Combination) - 4 Stories or Less, 3	120B157 136		West Los Angeles	Yes	ABMI	DB50 , OPP RC2
Los Angeles	4925 CAHUENGA BLVD	91601	2421001019	0.000	0.000	0.000	1.746	Shortfall of Sites	0.144	Low Medium II Residential	RD1.5-1	0	0	0	46.262	1.746		Residential - Three Units (Any Combination) - 4 Stories or Less, 3	168B177 157		North Hollywood - Valley Village	Yes	ABMI	DB50 , OPP RC2
Los Angeles	12905 BLOOMFIELD ST	91604	2375009014	0.000	0.000	0.000	1.746	Shortfall of Sites	0.139	Low Medium Residential	RD1.5-1-RIO	0	0	0	47.953	1.746		Residential - Three Units (Any Combination) - 4 Stories or Less, 3	165B161 458		Sherman Oaks - Studio City - Toluca Lake - Cahuenga Pass	Yes	ABMI	DB50 , OPP RC2
Los Angeles	4296 TUJUNGA AVE	91604	2366012001	0.000	0.000	0.000	1.746	Shortfall of Sites	0.149	Low Medium II Residential	[T][Q]RD1.5-1VL-RIO	0	0	0	44.633	1.746		Residential - Three Units (Any Combination) - 4 Stories or Less, 3	165B173 637		Sherman Oaks - Studio City - Toluca Lake - Cahuenga Pass	Yes	ABMI	DB50 , OPP RC2
Los Angeles	4286 TUJUNGA AVE	91604	2366012003	0.000	0.000	0.000	1.746	Shortfall of Sites	0.149	Low Medium II Residential	[T][Q]RD1.5-1VL-RIO	0	0	0	44.633	1.746		Residential - Three Units (Any Combination) - 4 Stories or Less, 3	165B173 669		Sherman Oaks - Studio City - Toluca Lake - Cahuenga Pass	Yes	ABMI	DB50 , OPP RC2

Jurisdiction Name	Site Address/Intersection	5 Digit ZIP Code	Assessor Parcel Number	Very Low-Income	Low-Income	Moderate-Income	Above Moderate-Income	Type of Shortfall	Parcel Size (Acres)	Current General Plan Designation	Current Zoning	Proposed General Plan (GP) Designation	Proposed Zoning	Minimum Density Allowed	Maximum Density Allowed	Total Capacity	Vacant/ Nonvacant	Description of Existing Uses	PIN	Base Density Per Acre	Community Plan Area	Rent Stabalization Ordinance	Income Category	Applicable Rezoning Program (Program informing values in Column Q listed first)
Los Angeles	4282 TUJUNGA AVE	91604	2366012004	0.000	0.000	0.000	1.746	Shortfall of Sites	0.149	Low Medium II Residential	[T][Q]RD1.5-1VL-RIO	0	0	0	44.633	1.746		Residential - Three Units (Any Combination) - 4 Stories or Less, 3	165B173 689		Sherman Oaks - Studio City - Toluca Lake - Cahuenga Pass	Yes	ABMI	DB50 , OPP RC2
Los Angeles	1737 S BARRINGTON AVE	90025	4262017017	0.000	0.000	0.000	1.746	Shortfall of Sites	0.152	Low Medium II Residential	[Q]RD1.5-1	0	0	0	43.696	1.746		Residential - Three Units (Any Combination) - 4 Stories or Less, 3	126B149 796		West Los Angeles	Yes	ABMI	DB50 , OPP RC2
Los Angeles	4517 TUJUNGA AVE	91602	2365013017	0.000	0.000	0.000	1.746	Shortfall of Sites	0.151	Low Medium Residential	RD1.5-1-RIO	0	0	0	44.147	1.746		Residential - Three Units (Any Combination) - 4 Stories or Less, 3	165B173 969		Sherman Oaks - Studio City - Toluca Lake - Cahuenga Pass	Yes	ABMI	DB50 , OPP RC2
Los Angeles	4521 TUJUNGA AVE	91602	2365013016	0.000	0.000	0.000	1.746	Shortfall of Sites	0.150	Low Medium Residential	RD1.5-1-RIO	0	0	0	44.340	1.746		Residential - Three Units (Any Combination) - 4 Stories or Less, 3	168B173 1022		Sherman Oaks - Studio City - Toluca Lake - Cahuenga Pass	Yes	ABMI	DB50 , OPP RC2
Los Angeles	25008 PRESIDENT AVE	90710	7410002087	0.000	0.000	0.000	1.746	Shortfall of Sites	0.159	Medium Residential	[Q]R3-1VL	0	0	0	69.823	1.746		Residential - Five or More Units or Apartments (Any Combination) - 4 Stories or Less, 5	036B193 56		Wilmington - Harbor City	No	ABMI	DB50
Los Angeles	21810 S WESTERN AVE	90501	7346004001	0.000	0.000	0.000	1.746	Shortfall of Sites	0.124	Medium Residential	R3-1	0	0	0	89.532	1.746		Residential - Five or More Units or Apartments (Any Combination) - 4 Stories or Less, 5	048B193 112		Harbor Gateway	No	ABMI	DB50
Los Angeles	17533 CHATSWORTH ST	91344	2712027028	0.000	0.000	0.000	1.746	Shortfall of Sites	0.047	Neighborhood Commercial	C1-1XL	0	0	0	54.450	1.746		Commercial - Store - One Story, 0	207B129 405		Granada Hills - Knollwood	No	ABMI	OPP C
Los Angeles	5102 SAN FELICIANO DR	91364	2169011018	0.000	0.000	0.000	1.746	Shortfall of Sites	0.231	Low Residential	R1-1	Low Residential	0	0	66.287	1.746		Residential - Single Family Residence, 1	171B101 1002	1 per lot	Canoga Park - Winnetka - Woodland Hills - West Hills	No	ABMI	AHO , CPK CPU, ADU
Los Angeles	6546 SHOUP AVE	91307	2139012034	0.000	0.000	0.000	1.745	Shortfall of Sites	0.165	Low Residential	RA-1-RIO	Very Low Residential	0	0	66.287	1.745		Residential - Single Family Residence, 0	180B101 476	1 per lot	Canoga Park - Winnetka - Woodland Hills - West Hills	No	ABMI	AHO , CPK CPU
Los Angeles	23921 BERDON ST	91367	2047011033	0.087	0.087	0.000	1.571	Shortfall of Sites	0.259	Very Low Residential	RE11-1	Very Low Residential	[MB4-SH1-5] [IX1-FA] [CPIO]	20	66.287	1.745		Residential - Single Family Residence - Pool, 1	174B089 645	1 per lot	Canoga Park - Winnetka - Woodland Hills - West Hills	No	VLI, LI, ABMI	AHO , CPK CPU
Los Angeles	4856 HEAVEN AVE	91364	2074029013	0.000	0.000	0.000	1.745	Shortfall of Sites	0.231	Low Residential	RS-1	Very Low Residential	0	0	66.287	1.745		Residential - Single Family Residence - Pool, 1	168B093 112	1 per lot	Canoga Park - Winnetka - Woodland Hills - West Hills	No	ABMI	AHO , CPK CPU, ADU
Los Angeles	4828 HEAVEN AVE	91364	2074029016	0.000	0.000	0.000	1.745	Shortfall of Sites	0.231	Low Residential	RS-1	Very Low Residential	[MB3-CDF1-5] [IX4-FA] [CPIO]	0	66.287	1.745		Residential - Single Family Residence, 1	168B093 137	1 per lot	Canoga Park - Winnetka - Woodland Hills - West Hills	No	ABMI	AHO , CPK CPU, ADU
Los Angeles	4810 HEAVEN AVE	91364	2074031013	0.000	0.000	0.000	1.745	Shortfall of Sites	0.231	Low Residential	RS-1	Very Low Residential	0	0	66.287	1.745		Residential - Single Family Residence, 1	168B093 152	1 per lot	Canoga Park - Winnetka - Woodland Hills - West Hills	No	ABMI	AHO , CPK CPU, ADU
Los Angeles	4838 HEAVEN AVE	91364	2074029015	0.000	0.000	0.000	1.745	Shortfall of Sites	0.231	Low Residential	RS-1	Very Low Residential	[MM1-CDF1-5] [IX4-FA] [CPIO]	0	66.287	1.745		Residential - Single Family Residence - Pool, 1	168B093 128	1 per lot	Canoga Park - Winnetka - Woodland Hills - West Hills	No	ABMI	AHO , CPK CPU, ADU
Los Angeles	4724 HEAVEN AVE	91364	2074031017	0.000	0.000	0.000	1.745	Shortfall of Sites	0.231	Low Residential	RS-1	Very Low Residential	0	0	66.287	1.745		Residential - Single Family Residence - Pool, 1	168B093 185	1 per lot	Canoga Park - Winnetka - Woodland Hills - West Hills	No	ABMI	AHO , CPK CPU, ADU
Los Angeles	4846 HEAVEN AVE	91364	2074029014	0.000	0.000	0.000	1.745	Shortfall of Sites	0.231	Low Residential	RS-1	Very Low Residential	0	0	66.287	1.745		Residential - Single Family Residence - Pool, 1	168B093 121	1 per lot	Canoga Park - Winnetka - Woodland Hills - West Hills	No	ABMI	AHO , CPK CPU, ADU
Los Angeles	4734 HEAVEN AVE	91364	2074031016	0.000	0.000	0.000	1.745	Shortfall of Sites	0.231	Low Residential	RS-1	Very Low Residential	0	0	66.287	1.745		Residential - Single Family Residence - Pool, 1	168B093 177	1 per lot	Canoga Park - Winnetka - Woodland Hills - West Hills	No	ABMI	AHO , CPK CPU, ADU
Los Angeles	4800 HEAVEN AVE	91364	2074031014	0.000	0.000	0.000	1.745	Shortfall of Sites	0.231	Low Residential	RS-1	Very Low Residential	0	0	66.287	1.745		Residential - Single Family Residence - Pool, 1	168B093 161	1 per lot	Canoga Park - Winnetka - Woodland Hills - West Hills	No	ABMI	AHO , CPK CPU, ADU
Los Angeles	4742 HEAVEN AVE	91364	2074031015	0.000	0.000	0.000	1.745	Shortfall of Sites	0.231	Low Residential	RS-1	Very Low Residential	0	0	66.287	1.745		Residential - Single Family Residence - Pool, 1	168B093 170	1 per lot	Canoga Park - Winnetka - Woodland Hills - West Hills	No	ABMI	AHO , CPK CPU, ADU
Los Angeles	4712 HEAVEN AVE	91364	2074031018	0.000	0.000	0.000	1.745	Shortfall of Sites	0.231	Low Residential	RS-1	Very Low Residential	0	0	66.287	1.745		Residential - Single Family Residence - Pool, 1	168B093 195	1 per lot	Canoga Park - Winnetka - Woodland Hills - West Hills	No	ABMI	AHO , CPK CPU, ADU
Los Angeles	4721 ALMIDOR AVE	91364	2074041004	0.000	0.000	0.000	1.745	Shortfall of Sites	0.231	Low Residential	RS-1	Very Low Residential	0	0	66.287	1.745		Residential - Single Family Residence - Pool, 1	168B093 202	1 per lot	Canoga Park - Winnetka - Woodland Hills - West Hills	No	ABMI	AHO , CPK CPU, ADU
Los Angeles	4700 HEAVEN AVE	91364	2074031019	0.000	0.000	0.000	1.745	Shortfall of Sites	0.231	Low Residential	RS-1	Very Low Residential	[HB3-G1-5] [CX2-FA] [CPIO-O]	0	66.287	1.745		Residential - Single Family Residence - Pool, 1	168B093 204	1 per lot	Canoga Park - Winnetka - Woodland Hills - West Hills	No	ABMI	AHO , CPK CPU, ADU
Los Angeles	4820 HEAVEN AVE	91364	2074031012	0.000	0.000	0.000	1.745	Shortfall of Sites	0.231	Low Residential	RS-1	Very Low Residential	0	0	66.287	1.745		Residential - Single Family Residence - Pool, 1	168B093 144	1 per lot	Canoga Park - Winnetka - Woodland Hills - West Hills	No	ABMI	AHO , CPK CPU, ADU
Los Angeles	4733 ALMIDOR AVE	91364	2074041006	0.000	0.000	0.000	1.745	Shortfall of Sites	0.231	Low Residential	RS-1	Very Low Residential	[DM1-SH1-5] [IX3-FA] [CPIO]	0	66.287	1.745		Residential - Single Family Residence - Pool, 1	168B093 182	1 per lot	Canoga Park - Winnetka - Woodland Hills - West Hills	No	ABMI	AHO , CPK CPU, ADU
Los Angeles	4725 ALMIDOR AVE	91364	2074041005	0.000	0.000	0.000	1.745	Shortfall of Sites	0.231	Low Residential	RS-1	Very Low Residential	0	0	66.287	1.745		Residential - Single Family Residence - Pool, 1	168B093 192	1 per lot	Canoga Park - Winnetka - Woodland Hills - West Hills	No	ABMI	AHO , CPK CPU, ADU
Los Angeles	23820 ALBERS ST	91367	2047008017	0.872	0.872	0.000	0.000	Shortfall of Sites	0.259	Very Low Residential	RE11-1	Very Low Residential	0	20	66.287	1.745		Residential - Single Family Residence - Pool, 1	171B089 51	1 per lot	Canoga Park - Winnetka - Woodland Hills - West Hills	No	LI	AHO , CPK CPU
Los Angeles	18300 VANOWEN ST	91335	2125016016	0.872	0.872	0.000	0.000	Shortfall of Sites	0.184	Community Commercial	[Q]P-1L-CDO-RIO, [Q]C2-1L-CDO-RIO	0	0	20	94.696	1.744		Commercial - Store - One Story, 0	180B125 59		Reseda - West Van Nuys	No	LI	P
Los Angeles	18300 VANOWEN ST	91335	2125016016	0.872	0.872	0.000	0.000	Shortfall of Sites	0.184	Community Commercial	[Q]P-1L-CDO-RIO, [Q]C2-1L-CDO-RIO	0	0	20	94.696	1.744		Commercial - Store - One Story, 0	180B125 102		Reseda - West Van Nuys	No	LI	P
Los Angeles	18300 VANOWEN ST	91335	2125016016	0.872	0.872	0.000	0.000	Shortfall of Sites	0.184	Community Commercial	[Q]P-1L-CDO-RIO, [Q]C2-1L-CDO-RIO	0	0	20	94.696	1.744		Commercial - Store - One Story, 0	180B125 116		Reseda - West Van Nuys	No	LI	P
Los Angeles	18300 VANOWEN ST	91335	2125016016	0.872	0.872	0.000	0.000	Shortfall of Sites	0.184	Community Commercial	[Q]P-1L-CDO-RIO, [Q]C2-1L-CDO-RIO	0	0	20	94.696	1.744		Commercial - Store - One Story, 0	180B125 127		Reseda - West Van Nuys	No	LI	P
Los Angeles	18300 VANOWEN ST	91335	2125016016	0.872	0.872	0.000	0.000	Shortfall of Sites	0.184	Community Commercial	[Q]P-1L-CDO-RIO	0	0	20	94.696	1.744		Commercial - Store - One Story, 0	180B125 151		Reseda - West Van Nuys	No	LI	P
Los Angeles	18300 VANOWEN ST	91335	2125016016	0.872	0.872	0.000	0.000	Shortfall of Sites	0.184	Community Commercial	[Q]P-1L-CDO-RIO	0	0	20	94.696	1.744		Commercial - Store - One Story, 0	180B125 68		Reseda - West Van Nuys	No	LI	P
Los Angeles	4591 DE CELIS PL	91436	2284009042	0.000	0.000	0.000	1.744	Shortfall of Sites	0.231	Low I Residential	RE9-1	Low Residential	0	0	66.287	1.744		Residential - Single Family Residence - Pool, 1	168B137 642	1 per lot	Encino - Tarzana	No	ABMI	AHO , ENC CPU, ADU
Los Angeles	625 S GRAMERCY PL	90005	5504027004	0.000	0.000	0.000	1.744	Shortfall of Sites	0.018	High Medium Residential	R4-2	0	0	0	99.000	1.744		Institutional - School (Private) - One Story, 0	135B193 987		Wilshire	No	ABMI	TOC EXP
Los Angeles	16154 OTSEGO ST	91436	2260020001	0.000	0.000	0.000	1.744	Shortfall of Sites	0.231	Low II Residential	RA-1	Low Residential	0	0	66.287	1.744		Residential - Single Family Residence, 1	171B137 262	1 per lot	Encino - Tarzana	No	ABMI	AHO , ENC CPU, ADU
Los Angeles	8034 YOLANDA AVE	91335	2103009045	0.872	0.872	0.000	0.000	Shortfall of Sites	0.259	Low Residential	(T)RS-1	Low Residential	0	20	66.287	1.744		Residential - Single Family Residence, 1	189B121 704	1 per lot	Reseda - West Van Nuys	No	LI	AHO , RES CPU
Los Angeles	23401 BLYTHE ST	91304	2020004011	0.000	0.000	0.000	1.744	Shortfall of Sites	0.231	Very Low Residential	RE11-1	Very Low Residential	0	0	66.287	1.744		Residential - Single Family Residence - Pool, 1	189B093 350	1 per lot	Canoga Park - Winnetka - Woodland Hills - West Hills	No	ABMI	AHO , CPK CPU, ADU
Los Angeles	4967 NOELINE AVE	91436	2260006021	0.000	0.000	0.000	1.743	Shortfall of Sites	0.231	Low II Residential	R1-1	Low Residential	0	0	66.287	1.743		Residential - Single Family Residence, 1	168B137 71	1 per lot	Encino - Tarzana	No	ABMI	AHO , ENC CPU, ADU
Los Angeles	24045 SYLVAN ST	91367	2033023006	0.000	0.000	0.000	1.743	Shortfall of Sites	0.231	Low Residential	RS-1	Very Low Residential	0	0	66.287	1.743		Residential - Single Family Residence, 1	177B089 227	1 per lot	Canoga Park - Winnetka - Woodland Hills - West Hills	No	ABMI	AHO , CPK CPU, ADU
Los Angeles	5342 OVERING DR	91367	2047018017	0.087	0.087	0.000	1.568	Shortfall of Sites	0.259	Very Low Residential	RE11-1	Very Low Residential	[MB3-CDF1-5] [IX4-FA] [CPIO]	20	66.287	1.743		Residential - Single Family Residence - Pool, 1	171B089 118	1 per lot	Canoga Park - Winnetka - Woodland Hills - West Hills	No	VLI, LI, ABMI	AHO , CPK CPU
Los Angeles	11575 MAGNOLIA BLVD	91601	2348006072	0.000	0.000	0.000	1.743	Shortfall of Sites	0.018	Medium Residential	R3-1	0	0	0	99.000	1.743		Institutional - School (Private) - One Story, 0	171B169 380		North Hollywood - Valley Village	No	ABMI	TOC EXP
Los Angeles	18113 INGOMAR ST	91335	2102017132	0.871	0.871	0.000	0.000	Shortfall of Sites	0.259	Low Residential	(T)R1-1	Low Residential	0	20	66.287	1.742		Residential - Single Family Residence, 1	189B125 942	1 per lot	Reseda - West Van Nuys	No	LI	AHO , RES CPU
Los Angeles	23254 CLARENDON ST	91367	2044002049	0.871	0.871	0.000	0.000	Shortfall of Sites	0.259	Very Low Residential	RE11-1	Very Low Residential	0	20	66.287	1.742		Residential - Single Family Residence, 1	174B093 579	1 per lot	Canoga Park - Winnetka - Woodland Hills - West Hills	No	LI	AHO , CPK CPU
Los Angeles	5442 FENWOOD AVE	91367	2044002018	0.087	0.087	0.000	1.568	Shortfall of Sites	0.259	Very Low Residential	RE11-1	Very Low Residential	[MN1-MK1-5] [CX1-FA] [CPIO]	20	66.287	1.742		Residential - Single Family Residence - Pool, 1	174B093 520	1 per lot	Canoga Park - Winnetka - Woodland Hills - West Hills	No	VLI, LI, ABMI	AHO , CPK CPU
Los Angeles	15551 HESBY ST	91436	2261032025	0.000	0.000	0.000	1.742	Shortfall of Sites	0.231	Low II Residential	R1-1	Low Residential	0	0	66.287	1.742		Residential - Single Family Residence, 1	171B141 353	1 per lot	Encino - Tarzana	No	ABMI	AHO , ENC CPU, ADU
Los Angeles	15539 HESBY ST	91436	2261032027	0.000	0.000	0.000	1.742	Shortfall of Sites	0.231	Low II Residential	R1-1	Low Residential	0	0	66.287	1.742		Residential - Single Family Residence, 1	171B141 356	1 per lot	Encino - Tarzana	No	ABMI	AHO , ENC CPU, ADU
Los Angeles	15545 HESBY ST	91436	2261032026	0.000	0.000	0.000	1.742	Shortfall of Sites	0.231	Low II Residential	R1-1	Low Residential	0	0	66.287	1.742		Residential - Single Family Residence - Pool, 1	171B141 355	1 per lot	Encino - Tarzana	No	ABMI	AHO , ENC CPU, ADU
Los Angeles	21341 LASSEN ST	91311	2747008039	0.000	0.000	1.742	0.000	Shortfall of Sites	0.447	Commercial Manufacturing	(Q)CM-1	0	0	0	4.874	1.742		Industrial - Light Manufacturing - One Story, 0	201B105 49		Chatsworth - Porter Ranch	No	MI	ARO
Los Angeles	2310 PASADENA AVE	90031	5204003014	0.000	0.000	1.742	0.000	Shortfall of Sites	0.576	General Commercial	[Q]C2-1XL-CDO	0	0	0	3.780	1.742		Commercial - Store Combination - Store and Office Combination - One Story, 0	139-5A221 221		Northeast Los Angeles	No	MI	ARO
Los Angeles	23413 BLYTHE ST	91304	2020004012	0.000	0.000	0.000	1.741	Shortfall of Sites	0.231	Very Low Residential	RE11-1	Very Low Residential	0	0	66.287	1.741		Residential - Single Family Residence, 1	189B093 349	1 per lot	Canoga Park - Winnetka - Woodland Hills - West Hills	No	ABMI	AHO , CPK CPU, ADU
Los Angeles	23400 CANZONET ST	91367	2044019006	0.871	0.871	0.000	0.000	Shortfall of Sites	0.258	Very Low Residential	RE11-1	Very Low Residential	0	20	66.287	1.741		Residential - Single Family Residence - Pool, 1	171B093 300	1 per lot	Canoga Park - Winnetka - Woodland Hills - West Hills	No	LI	AHO , CPK CPU
Los Angeles	5439 LOCKHURST DR	91367	2047014034	0.087	0.087	0.000	1.567	Shortfall of Sites	0.258	Very Low Residential	RE11-1	Very Low Residential	[HB2-G1-5] [CX2-FA] [CPIO-O]	20	66.287	1.741		Residential - Single Family Residence - Pool, 1	174B089 644	1 per lot	Canoga Park - Winnetka - Woodland Hills - West Hills	No	VLI, LI, ABMI	AHO , CPK CPU
Los Angeles	5172 COLLETT AVE	91436	2261025062	0.000	0.000	0.000	1.741	Shortfall of Sites	0.231	Low II Residential	RE9-1	Low Residential	0	0	66.287	1.741		Residential - Single Family Residence - Pool, 1	171B141 124	1 per lot	Encino - Tarzana	No	ABMI	AHO , ENC CPU, ADU

Jurisdiction Name	Site Address/Intersection	5 Digit ZIP Code	Assessor Parcel Number	Very Low-Income	Low-Income	Moderate-Income	Above Moderate-Income	Type of Shortfall	Parcel Size (Acres)	Current General Plan Designation	Current Zoning	Proposed General Plan (GP) Designation	Proposed Zoning	Minimum Density Allowed	Maximum Density Allowed	Total Capacity	Vacant/ Nonvacant	Description of Existing Uses	PIN	Base Density Per Acre	Community Plan Area	Rent Stabalization Ordinance	Income Category	Applicable Rezoning Program (Program informing values in Column Q listed first)
Los Angeles	23600 JUSTICE ST	91304	2020018066	0.000	0.000	0.000	1.741	Shortfall of Sites	0.231	Very Low Residential	RE11-1	Very Low Residential	0	0	66.287	1.741		Residential - Single Family Residence, 1	189B093 139	1 per lot	Canoga Park - Winnetka - Woodland Hills - West Hills	No	ABMI	AHO , CPK CPU, ADU
Los Angeles	4701 DESERET DR	91364	2074030023	0.000	0.000	0.000	1.741	Shortfall of Sites	0.231	Low Residential	RS-1	Very Low Residential	0	0	66.287	1.741		Residential - Single Family Residence - Pool, 1	168B097 471	1 per lot	Canoga Park - Winnetka - Woodland Hills - West Hills	No	ABMI	AHO , CPK CPU, ADU
Los Angeles	1243 WELLESLEY AVE	90025	4267036012	0.000	0.000	0.000	1.740	Shortfall of Sites	0.193	Medium Residential	[Q]R3-1	0	0	0	86.223	1.740		Residential - Five or More Units or Apartments (Any Combination) - 4 Stories or Less, 11	126B145 494		West Los Angeles	Yes	ABMI	DB50
Los Angeles	11340 NATIONAL BLVD	90064	4250026008	0.000	0.000	0.000	1.740	Shortfall of Sites	0.192	Medium Residential	R3-1	0	0	0	86.526	1.740		Residential - Five or More Units or Apartments (Any Combination) - 4 Stories or Less, 11	120B153 565		Palms - Mar Vista - Del Rey	Yes	ABMI	DB50
Los Angeles	11344 NATIONAL BLVD	90064	4250026007	0.000	0.000	0.000	1.740	Shortfall of Sites	0.192	Medium Residential	R3-1	0	0	0	86.526	1.740		Residential - Five or More Units or Apartments (Any Combination) - 4 Stories or Less, 11	120B153 579		Palms - Mar Vista - Del Rey	Yes	ABMI	DB50
Los Angeles	1427 AMHERST AVE	90025	4263027008	0.000	0.000	0.000	1.740	Shortfall of Sites	0.201	Medium Residential	[Q]R3-1	0	0	0	82.877	1.740		Residential - Five or More Units or Apartments (Any Combination) - 4 Stories or Less, 11	126B145 696		West Los Angeles	Yes	ABMI	DB50
Los Angeles	9023 ALCOTT ST	90035	4305007021	0.000	0.000	0.000	1.740	Shortfall of Sites	0.191	Medium Residential	R3-1-O	0	0	0	87.107	1.740		Residential - Five or More Units or Apartments (Any Combination) - 4 Stories or Less, 11	132B169 954		West Los Angeles	Yes	ABMI	DB50
Los Angeles	19910 ARMINTA ST	91306	2106004058	0.870	0.870	0.000	0.000	Shortfall of Sites	0.258	Low Residential	R1-1	Low Residential	0	20	66.287	1.740		Residential - Single Family Residence, 1	189B113 906	1 per lot	Canoga Park - Winnetka - Woodland Hills - West Hills	No	LI	AHO , CPK CPU
Los Angeles	5181 COLLETT AVE	91436	2261025058	0.000	0.000	0.000	1.740	Shortfall of Sites	0.231	Low II Residential	RE9-1	Low Residential	0	0	66.287	1.740		Residential - Single Family Residence, 1	171B141 104	1 per lot	Encino - Tarzana	No	ABMI	AHO , ENC CPU, ADU
Los Angeles	5182 WOODLEY AVE	91436	2261025049	0.000	0.000	0.000	1.740	Shortfall of Sites	0.231	Low II Residential	RE9-1	Low Residential	0	0	66.287	1.740		Residential - Single Family Residence - Pool, 1	171B141 103	1 per lot	Encino - Tarzana	No	ABMI	AHO , ENC CPU, ADU
Los Angeles	23326 MARIANO ST	91367	2044015004	0.087	0.087	0.000	1.566	Shortfall of Sites	0.258	Very Low Residential	RE11-1	Very Low Residential	[DM4-CHC1-5] [CX4-FA] [SN-CPIO-CDO]	20	66.287	1.740		Residential - Single Family Residence - Pool, 1	171B093 94	1 per lot	Canoga Park - Winnetka - Woodland Hills - West Hills	No	VLI, LI, ABMI	AHO , CPK CPU
Los Angeles	5530 MANTON AVE	91367	2044005009	0.870	0.870	0.000	0.000	Shortfall of Sites	0.258	Very Low Residential	RE11-1	Very Low Residential	0	20	66.287	1.740		Residential - Single Family Residence, 1	174B093 416	1 per lot	Canoga Park - Winnetka - Woodland Hills - West Hills	No	LI	AHO , CPK CPU
Los Angeles	5520 MANTON AVE	91367	2044005010	0.870	0.870	0.000	0.000	Shortfall of Sites	0.258	Very Low Residential	RE11-1	Very Low Residential	[LN1-SH2-5] [RX1-FA] [CPIO]	20	66.287	1.740		Residential - Single Family Residence - Pool, 1	174B093 432	1 per lot	Canoga Park - Winnetka - Woodland Hills - West Hills	No	LI	AHO , CPK CPU
Los Angeles	5510 MANTON AVE	91367	2044005011	0.870	0.870	0.000	0.000	Shortfall of Sites	0.258	Very Low Residential	RE11-1	Very Low Residential	0	20	66.287	1.739		Residential - Single Family Residence - Pool, 1	174B093 454	1 per lot	Canoga Park - Winnetka - Woodland Hills - West Hills	No	LI	AHO , CPK CPU
Los Angeles	5166 WOODLEY AVE	91436	2261025051	0.000	0.000	0.000	1.739	Shortfall of Sites	0.231	Low II Residential	RE9-1	Low Residential	0	0	66.287	1.739		Residential - Single Family Residence - Pool, 1	171B141 149	1 per lot	Encino - Tarzana	No	ABMI	AHO , ENC CPU, ADU
Los Angeles	23520 KIVIK ST	91367	2044012017	0.870	0.870	0.000	0.000	Shortfall of Sites	0.258	Very Low Residential	RE11-1	Very Low Residential	0	20	66.287	1.739		Residential - Single Family Residence - Pool, 1	171B093 202	1 per lot	Canoga Park - Winnetka - Woodland Hills - West Hills	No	LI	AHO , CPK CPU
Los Angeles	7307 FORBES AVE	91406	2226030024	0.870	0.870	0.000	0.000	Shortfall of Sites	0.258	Low Residential	R1-1	Low Residential	0	20	66.287	1.739		Residential - Single Family Residence, 1	186B133 986	1 per lot	Reseda - West Van Nuys	No	LI	AHO , RES CPU
Los Angeles	126 S AVENUE 18	90031	5447021027	0.000	0.000	1.739	0.000	Shortfall of Sites	0.456	Hybrid Industrial	UV(CA)	0	0	0	4.768	1.739		Industrial - Light Manufacturing - One Story, 0	138A219 50		Northeast Los Angeles	No	MI	ARO
Los Angeles	11215 WILMINGTON AVE	90059	6069025008	0.000	0.000	1.739	0.000	Shortfall of Sites	0.874	Hybrid Industrial	CM-2D-CPIO	0	0	0	2.489	1.739		Industrial - Light Manufacturing - One Story, 0	087A215 166		Southeast Los Angeles	No	MI	ARO
Los Angeles	23419 BLYTHE ST	91304	2020004013	0.000	0.000	0.000	1.739	Shortfall of Sites	0.231	Very Low Residential	RE11-1	Very Low Residential	0	0	66.287	1.739		Residential - Single Family Residence - Pool, 1	189B093 348	1 per lot	Canoga Park - Winnetka - Woodland Hills - West Hills	No	ABMI	AHO , CPK CPU, ADU
Los Angeles	6955 RESEDA BLVD	91335	2126021012	0.870	0.870	0.000	0.000	Shortfall of Sites	0.184	Community Commercial	[Q]P-1L-CDO-RIO	0	0	20	94.696	1.739		Commercial - Parking Lot (Commercial Use Property) - Lots - Patron or Employee - One Story, 0	183B125 588		Reseda - West Van Nuys	No	LI	P
Los Angeles	6955 RESEDA BLVD	91335	2126021013	0.870	0.870	0.000	0.000	Shortfall of Sites	0.184	Community Commercial	[Q]P-1L-CDO-RIO	0	0	20	94.696	1.739		Commercial - Parking Lot (Commercial Use Property) - Lots - Patron or Employee - One Story, 0	183B125 585		Reseda - West Van Nuys	No	LI	P
Los Angeles	22912 ELKWOOD ST	91304	2014022018	0.000	0.000	0.000	1.739	Shortfall of Sites	0.231	Low Residential	RS-1	Very Low Residential	0	0	66.287	1.739		Residential - Single Family Residence - Pool, 1	189B097 844	1 per lot	Canoga Park - Winnetka - Woodland Hills - West Hills	No	ABMI	AHO , CPK CPU, ADU
Los Angeles	15419 VALLEY VISTA BLVD	91403	2283020015	0.000	0.000	0.000	1.739	Shortfall of Sites	0.231	Low II Residential	R1-1	Low Residential	0	0	66.287	1.739		Residential - Single Family Residence, 1	166-5A145 156	1 per lot	Encino - Tarzana	No	ABMI	AHO , ENC CPU, ADU
Los Angeles	23709 CALVERT ST	91367	2033028017	0.000	0.000	0.000	1.739	Shortfall of Sites	0.231	Low Residential	RS-1	Very Low Residential	[HB5-SH1-5] [CX4-FA] [CPIO-O]	0	66.287	1.739		Residential - Single Family Residence, 1	177B093 431	1 per lot	Canoga Park - Winnetka - Woodland Hills - West Hills	No	ABMI	AHO , CPK CPU, ADU
Los Angeles	23235 MARIANO ST	91367	2044002031	0.869	0.869	0.000	0.000	Shortfall of Sites	0.258	Low Residential	RS-1	Very Low Residential	0	20	66.287	1.739		Residential - Single Family Residence, 1	171B093 55	1 per lot	Canoga Park - Winnetka - Woodland Hills - West Hills	No	LI	AHO , CPK CPU
Los Angeles	0	0	4302014002	0.000	0.000	0.000	1.739	Shortfall of Sites	0.033	Neighborhood Commercial	C4-1VL-CPIO	0	0	0	54.450	1.739	Vacant	Commercial - Commercial - Vacant Land, 0	126B169 1262		West Adams - Baldwin Hills - Leimert	No	ABMI	OPP C
Los Angeles	4051 W 3RD ST	90020	5517020028	0.869	0.869	0.000	0.000	Shortfall of Sites	0.184	Low II Residential	C2-1, P-1	0	0	20	94.696	1.738		Commercial - Shopping Center (Neighborhood, Community) - One Story, 0	135B193 175		Wilshire	No	LI	P
Los Angeles	17726 ROYCE DR W	91316	2182003029	0.000	0.000	0.000	1.738	Shortfall of Sites	0.231	Low II Residential	RS-1	Low Residential	0	0	66.287	1.738		Residential - Single Family Residence - Therapy Pool (Spa), 1	168B129 79	1 per lot	Encino - Tarzana	No	ABMI	AHO , ENC CPU, ADU
Los Angeles	7907 NAYLOR AVE	90045	4107001038	0.000	0.000	0.000	1.738	Shortfall of Sites	0.016	Low Residential	R1-1	0	0	0	113.635	1.738		Residential - Single Family Residence, 0	099B165 619		Westchester - Playa del Rey	No	ABMI	OPP RC
Los Angeles	24111 ALBERS ST	91367	2047013019	0.087	0.087	0.000	1.564	Shortfall of Sites	0.258	Very Low Residential	RE11-1	Very Low Residential	[HB1-G1-5] [CX2-FA] [CPIO]	20	66.287	1.737		Residential - Single Family Residence - Pool, 1	171B089 111	1 per lot	Canoga Park - Winnetka - Woodland Hills - West Hills	No	VLI, LI, ABMI	AHO , CPK CPU
Los Angeles	23286 CLARENDON ST	91367	2044002050	0.868	0.868	0.000	0.000	Shortfall of Sites	0.258	Very Low Residential	RE11-1	Very Low Residential	0	20	66.287	1.737		Residential - Single Family Residence - Pool, 1	174B093 574	1 per lot	Canoga Park - Winnetka - Woodland Hills - West Hills	No	LI	AHO , CPK CPU
Los Angeles	5174 WOODLEY AVE	91436	2261025050	0.000	0.000	0.000	1.737	Shortfall of Sites	0.231	Low II Residential	RE9-1	Low Residential	0	0	66.287	1.737		Residential - Single Family Residence - Pool, 1	171B141 120	1 per lot	Encino - Tarzana	No	ABMI	AHO , ENC CPU, ADU
Los Angeles	5173 COLLETT AVE	91436	2261025057	0.000	0.000	0.000	1.737	Shortfall of Sites	0.231	Low II Residential	RE9-1	Low Residential	0	0	66.287	1.737		Residential - Single Family Residence - Pool, 1	171B141 122	1 per lot	Encino - Tarzana	No	ABMI	AHO , ENC CPU, ADU
Los Angeles	23427 BLYTHE ST	91304	2020004014	0.000	0.000	0.000	1.737	Shortfall of Sites	0.231	Very Low Residential	RE11-1	Very Low Residential	0	0	66.287	1.737		Residential - Single Family Residence - Pool, 1	189B093 347	1 per lot	Canoga Park - Winnetka - Woodland Hills - West Hills	No	ABMI	AHO , CPK CPU, ADU
Los Angeles	23720 HARTLAND ST	91307	2034032054	0.000	0.000	0.000	1.737	Shortfall of Sites	0.231	Low Residential	RS-1	Very Low Residential	0	0	66.287	1.737		Residential - Single Family Residence, 1	183B093 676	1 per lot	Canoga Park - Winnetka - Woodland Hills - West Hills	No	ABMI	AHO , CPK CPU, ADU
Los Angeles	7909 GLADE AVE	91304	2012011037	0.868	0.868	0.000	0.000	Shortfall of Sites	0.258	Low Residential	RS-1	Very Low Residential	0	20	66.287	1.737		Residential - Single Family Residence, 1	189B101 415	1 per lot	Canoga Park - Winnetka - Woodland Hills - West Hills	No	LI	AHO , CPK CPU
Los Angeles	23720 CLARENDON ST	91367	2047009004	0.087	0.087	0.000	1.563	Shortfall of Sites	0.258	Very Low Residential	RE11-1	Very Low Residential	[HB5-SH1-5] [CX3-FA] [CPIO]	20	66.287	1.736		Residential - Single Family Residence - Pool, 1	171B093 75	1 per lot	Canoga Park - Winnetka - Woodland Hills - West Hills	No	VLI, LI, ABMI	AHO , CPK CPU
Los Angeles	9433 RESEDA BLVD	91324	2763035003	0.868	0.868	0.000	0.000	Shortfall of Sites	0.183	Community Commercial	P-1VL, C2-1VL	0	0	20	94.696	1.736		Commercial - Restaurant, Cocktail Lounge - Restaurant, Cocktail Lounge, Tavern - One Story, 0	198B125 126		Northridge	No	LI	P
Los Angeles	5021 TEXHOMA AVE	91316	2290009002	0.000	0.000	0.000	1.736	Shortfall of Sites	0.231	Low I Residential	RS-1	Low Residential	0	0	66.287	1.736		Residential - Single Family Residence, 1	171B129 444	1 per lot	Encino - Tarzana	No	ABMI	AHO , ENC CPU, ADU
Los Angeles	5441 ROZIE AVE	91367	2047014007	0.868	0.868	0.000	0.000	Shortfall of Sites	0.258	Very Low Residential	RE11-1	Very Low Residential	0	20	66.287	1.736		Residential - Single Family Residence - Pool, 1	174B089 625	1 per lot	Canoga Park - Winnetka - Woodland Hills - West Hills	No	LI	AHO , CPK CPU
Los Angeles	5167 COLLETT AVE	91436	2261025056	0.000	0.000	0.000	1.736	Shortfall of Sites	0.231	Low II Residential	RE9-1	Low Residential	0	0	66.287	1.736		Residential - Single Family Residence, 1	171B141 151	1 per lot	Encino - Tarzana	No	ABMI	AHO , ENC CPU, ADU
Los Angeles	15442 LA MAIDA ST	91403	2261037020	0.000	0.000	0.000	1.736	Shortfall of Sites	0.136	Low II Residential	R1-1	Low Residential	0	0	66.287	1.736		Residential - Single Family Residence - Pool, 0	168B145 321	1 per lot	Encino - Tarzana	No	ABMI	AHO , ENC CPU
Los Angeles	15447 LA MAIDA ST	91403	2261036018	0.000	0.000	0.000	1.735	Shortfall of Sites	0.136	Low II Residential	R1-1	Low Residential	0	0	66.287	1.735		Residential - Single Family Residence, 0	168B145 248	1 per lot	Encino - Tarzana	No	ABMI	AHO , ENC CPU
Los Angeles	15435 LA MAIDA ST	91403	2261036017	0.000	0.000	0.000	1.735	Shortfall of Sites	0.136	Low II Residential	R1-1	Low Residential	0	0	66.287	1.735		Residential - Single Family Residence - Pool, 0	168B145 251	1 per lot	Encino - Tarzana	No	ABMI	AHO , ENC CPU
Los Angeles	15443 LA MAIDA ST	91403	2261036020	0.000	0.000	0.000	1.735	Shortfall of Sites	0.136	Low II Residential	R1-1	Low Residential	0	0	66.287	1.735		Residential - Single Family Residence, 0	168B145 249	1 per lot	Encino - Tarzana	No	ABMI	AHO , ENC CPU
Los Angeles	6177 LOCKHURST DR	91367	2033025002	0.000	0.000	0.000	1.735	Shortfall of Sites	0.231	Low Residential	RS-1	Very Low Residential	0	0	66.287	1.735		Residential - Single Family Residence, 1	177B089 225	1 per lot	Canoga Park - Winnetka - Woodland Hills - West Hills	No	ABMI	AHO , CPK CPU, ADU
Los Angeles	4904 LIBBIT AVE	91436	2260010022	0.000	0.000	0.000	1.735	Shortfall of Sites	0.231	Low II Residential	RE9-1	Low Residential	0	0	66.287	1.735		Residential - Single Family Residence - Pool, 1	168B137 294	1 per lot	Encino - Tarzana	No	ABMI	AHO , ENC CPU, ADU
Los Angeles	15445 CAMARILLO ST	91403	2261037019	0.000	0.000	0.000	1.735	Shortfall of Sites	0.136	Low II Residential	R1-1	Low Residential	0	0	66.287	1.735		Residential - Single Family Residence, 0	168B145 390	1 per lot	Encino - Tarzana	No	ABMI	AHO , ENC CPU
Los Angeles	23436 LADRILLO ST	91367	2044014005	0.867	0.867	0.000	0.000	Shortfall of Sites	0.258	Very Low Residential	RE11-1	Very Low Residential	0	20	66.287	1.735		Residential - Single Family Residence - Pool, 1	171B093 233	1 per lot	Canoga Park - Winnetka - Woodland Hills - West Hills	No	LI	AHO , CPK CPU
Los Angeles	15437 CAMARILLO ST	91403	2261037018	0.000	0.000	0.000	1.735	Shortfall of Sites	0.136	Low II Residential	R1-1	Low Residential	0	0	66.287	1.735		Residential - Single Family Residence - Pool, 0	168B145 392	1 per lot	Encino - Tarzana	No	ABMI	AHO , ENC CPU
Los Angeles	0	0	5504009037	0.000	0.000	0.000	1.735	Shortfall of Sites	0.018	Low Medium II Residential	RD3-1	0	0	0	99.000	1.735		Commercial - Parking Lot (Commercial Use Property) - Lots - Patron or Employee - One Story, 0	135B189 1462		Wilshire	No	ABMI	TOC EXP
Los Angeles	1449 W TEMPLE ST	90026	5160005029	0.000	0.000	1.735	0.000	Shortfall of Sites	0.173	Neighborhood Commercial	CW	0	0	0	19.289	1.735		Commercial - Office Building - One Story, 0	136-5A209 194		Silver Lake - Echo Park - Elysian Valley	No	MI	ARO
Los Angeles	1449 W TEMPLE ST	90026	5160005029	0.000	0.000	1.735	0.000	Shortfall of Sites	0.178	Neighborhood Commercial	CW	0	0	0	18.728	1.735		Commercial - Office Building - One Story, 0	136-5A209 200		Silver Lake - Echo Park - Elysian Valley	No	MI	ARO
Los Angeles	1449 W TEMPLE ST	90026	5160005029	0.000	0.000	0.000	1.735	Shortfall of Sites	0.140	Neighborhood Commercial	CW	0	0	0	23.860	1.735		Commercial - Office Building - One Story, 0	136-5A209 206		Silver Lake - Echo Park - Elysian Valley	No	ABMI	ARO

Jurisdiction Name	Site Address/Intersection	5 Digit ZIP Code	Assessor Parcel Number	Very Low-Income	Low-Income	Moderate-Income	Above Moderate-Income	Type of Shortfall	Parcel Size (Acres)	Current General Plan Designation	Current Zoning	Proposed General Plan (GP) Designation	Proposed Zoning	Minimum Density Allowed	Maximum Density Allowed	Total Capacity	Vacant/ Nonvacant	Description of Existing Uses	PIN	Base Density Per Acre	Community Plan Area	Rent Stabalization Ordinance	Income Category	Applicable Rezoning Program (Program informing values in Column Q listed first)
Los Angeles	1449 W TEMPLE ST	90026	5160005029	0.000	0.000	0.000	1.735	Shortfall of Sites	0.136	Neighborhood Commercial	CW	0	0	0	24.470	1.735		Commercial - Office Building - One Story, 0	136-5A209 207		Silver Lake - Echo Park - Elysian Valley	No	ABMI	ARO
Los Angeles	1449 W TEMPLE ST	90026	5160005029	0.000	0.000	0.000	1.735	Shortfall of Sites	0.149	Neighborhood Commercial	CW	0	0	0	22.435	1.735		Commercial - Office Building - One Story, 0	136-5A209 211		Silver Lake - Echo Park - Elysian Valley	No	ABMI	ARO
Los Angeles	1449 W TEMPLE ST	90026	5160005029	0.000	0.000	0.000	1.735	Shortfall of Sites	0.125	Neighborhood Commercial	CW	0	0	0	26.760	1.735		Commercial - Office Building - One Story, 0	136-5A209 218		Silver Lake - Echo Park - Elysian Valley	No	ABMI	ARO
Los Angeles	7810 GENESTA AVE	91406	2204021011	0.000	0.000	0.000	1.734	Shortfall of Sites	0.243	Low Residential	R1-1	Low Residential	0	0	66.287	1.734		Residential - Single Family Residence - Guesthouse, 1	189B133 731	1 per lot	Reseda - West Van Nuys	Yes	ABMI	AHO , RES CPU, ADU
Los Angeles	23435 BLYTHE ST	91304	2020004015	0.000	0.000	0.000	1.734	Shortfall of Sites	0.231	Very Low Residential	RE11-1	Very Low Residential	0	0	66.287	1.734		Residential - Single Family Residence, 1	189B093 346	1 per lot	Canoga Park - Winnetka - Woodland Hills - West Hills	No	ABMI	AHO , CPK CPU, ADU
Los Angeles	23311 CANZONET ST	91367	2044015029	0.867	0.867	0.000	0.000	Shortfall of Sites	0.258	Very Low Residential	RE11-1	Very Low Residential	0	20	66.287	1.734		Residential - Single Family Residence - Therapy Pool (Spa), 1	171B093 252	1 per lot	Canoga Park - Winnetka - Woodland Hills - West Hills	No	LI	AHO , CPK CPU
Los Angeles	5180 COLLETT AVE	91436	2261025061	0.000	0.000	0.000	1.734	Shortfall of Sites	0.231	Low II Residential	RE9-1	Low Residential	0	0	66.287	1.734		Residential - Single Family Residence, 1	171B141 106	1 per lot	Encino - Tarzana	No	ABMI	AHO , ENC CPU, ADU
Los Angeles	5061 HASKELL AVE	91436	2261002009	0.000	0.000	0.000	1.734	Shortfall of Sites	0.231	Low II Residential	R1-1	Low Residential	0	0	66.287	1.734		Residential - Single Family Residence - Pool, 1	171B141 308	1 per lot	Encino - Tarzana	No	ABMI	AHO , ENC CPU, ADU
Los Angeles	5107 HASKELL AVE	91436	2261002011	0.000	0.000	0.000	1.734	Shortfall of Sites	0.231	Low II Residential	R1-1	Low Residential	0	0	66.287	1.734		Residential - Single Family Residence, 1	171B141 256	1 per lot	Encino - Tarzana	No	ABMI	AHO , ENC CPU, ADU
Los Angeles	1242 S BERENDO ST	90006	5078029028	0.000	0.000	0.000	1.734	Shortfall of Sites	0.109	General Commercial	[Q]C2-2	0	0	0	36.269	1.734		Commercial - Store Combination - Store and Residential Combination - One Story, 0	129B197 1015		Wilshire	Yes	ABMI	ARO
Los Angeles	1242 S BERENDO ST	90006	5078029028	0.000	0.000	0.000	1.734	Shortfall of Sites	0.180	General Commercial	[Q]C2-2	0	0	0	21.911	1.734		Commercial - Store Combination - Store and Residential Combination - One Story, 0	129B197 1016		Wilshire	Yes	ABMI	ARO
Los Angeles	1242 S BERENDO ST	90006	5078029028	0.000	0.000	0.000	1.734	Shortfall of Sites	0.156	General Commercial	[Q]C2-2	0	0	0	25.242	1.734		Commercial - Store Combination - Store and Residential Combination - One Story, 0	129B197 1017		Wilshire	Yes	ABMI	ARO
Los Angeles	1242 S BERENDO ST	90006	5078029028	0.000	0.000	0.000	1.734	Shortfall of Sites	0.014	General Commercial	[Q]C2-2	0	0	0	273.706	1.734		Commercial - Store Combination - Store and Residential Combination - One Story, 0	129B197 1070		Wilshire	Yes	ABMI	ARO
Los Angeles	5416 BEELER AVE	91367	2047014027	0.867	0.867	0.000	0.000	Shortfall of Sites	0.258	Very Low Residential	RE11-1	Very Low Residential	0	20	66.287	1.734		Residential - Single Family Residence - Pool, 1	174B089 690	1 per lot	Canoga Park - Winnetka - Woodland Hills - West Hills	No	LI	AHO , CPK CPU
Los Angeles	5113 HASKELL AVE	91436	2261002012	0.000	0.000	0.000	1.734	Shortfall of Sites	0.230	Low II Residential	R1-1	Low Residential	0	0	66.287	1.734		Residential - Single Family Residence - Pool and Misc., 1	171B141 245	1 per lot	Encino - Tarzana	No	ABMI	AHO , ENC CPU, ADU
Los Angeles	1704 W MANCHESTER AVE	90047	6037014023	0.000	0.000	1.734	0.000	Shortfall of Sites	0.820	Community Commercial	C2-2D-CPIO	0	0	0	2.642	1.734		Commercial - Professional Building - Medical Dental Building - Two Stories, 0	097-5A193 332		South Los Angeles	No	MI	ARO
Los Angeles	3741 STOCKER ST	90008	5032022005	0.000	0.000	1.734	0.000	Shortfall of Sites	0.856	Neighborhood Commercial	C2-1	0	0	0	2.530	1.734		Commercial - Professional Building - One Story, 0	114B185 781		West Adams - Baldwin Hills - Leimert	No	MI	ARO
Los Angeles	3751 STOCKER ST	90008	5032022004	0.000	0.000	1.734	0.000	Shortfall of Sites	0.807	Neighborhood Commercial	C2-1	0	0	0	2.684	1.734		Commercial - Professional Building - Medical Dental Building - Two Stories, 0	114B185 822		West Adams - Baldwin Hills - Leimert	No	MI	ARO
Los Angeles	3761 STOCKER ST	90008	5032022003	0.000	0.000	1.734	0.000	Shortfall of Sites	0.732	Neighborhood Commercial	C2-1	0	0	0	2.959	1.734		Commercial - Professional Building - Medical Dental Building - Two Stories, 0	114B185 862		West Adams - Baldwin Hills - Leimert	No	MI	ARO
Los Angeles	5119 HASKELL AVE	91436	2261002013	0.000	0.000	0.000	1.733	Shortfall of Sites	0.230	Low II Residential	R1-1	Low Residential	0	0	66.287	1.733		Residential - Single Family Residence - Pool, 1	171B141 216	1 per lot	Encino - Tarzana	No	ABMI	AHO , ENC CPU, ADU
Los Angeles	5005 GAVIOTA AVE	91436	2261024039	0.866	0.866	0.000	0.000	Shortfall of Sites	0.258	Low II Residential	RE9-1	Low Residential	0	20	66.287	1.733		Residential - Single Family Residence - Pool, 1	168B141 125	1 per lot	Encino - Tarzana	No	LI	AHO , ENC CPU, ADU
Los Angeles	0	0	5154021032	0.866	0.866	0.000	0.000	Shortfall of Sites	0.183	Highway Oriented Commercial	P-1	0	0	20	94.696	1.732		Commercial - Supermarket - Supermarket - 12,000 SF or More - One Story, 0	133-5A205 10		Westlake	No	LI	P
Los Angeles	5410 FENWOOD AVE	91367	2044002025	0.866	0.866	0.000	0.000	Shortfall of Sites	0.258	Very Low Residential	RE11-1	Very Low Residential	0	20	66.287	1.732		Residential - Single Family Residence, 1	171B093 36	1 per lot	Canoga Park - Winnetka - Woodland Hills - West Hills	No	LI	AHO , CPK CPU
Los Angeles	5642 HAROLD WAY	90028	5544028028	0.866	0.866	0.000	0.000	Shortfall of Sites	0.376	Highway Oriented Commercial	R4-2	0	0	20	102.494	1.732		Institutional - Church - One Story, 0	147A193 44		Hollywood	No	LI	FBO
Los Angeles	16541 GREENLEAF ST	91436	2284005008	0.000	0.000	0.000	1.732	Shortfall of Sites	0.230	Low I Residential	RE9-1	Low Residential	0	0	66.287	1.732		Residential - Single Family Residence - Pool, 1	168B137 459	1 per lot	Encino - Tarzana	No	ABMI	AHO , ENC CPU, ADU
Los Angeles	23441 BLYTHE ST	91304	2020004016	0.000	0.000	0.000	1.732	Shortfall of Sites	0.230	Very Low Residential	RE11-1	Very Low Residential	0	0	66.287	1.732		Residential - Single Family Residence - Pool, 1	189B093 345	1 per lot	Canoga Park - Winnetka - Woodland Hills - West Hills	No	ABMI	AHO , CPK CPU, ADU
Los Angeles	5308 WILKINSON AVE	91607	2347030021	0.000	0.000	0.000	1.732	Shortfall of Sites	0.122	Low Medium II Residential	RD1.5-1	0	0	0	99.000	1.732		Residential - Five or More Units or Apartments (Any Combination) · 4 Stories or Less, 7	171B165 291		North Hollywood - Valley Village	No	ABMI	TOC EXP , R2RD
Los Angeles	20020 LULL ST	91306	2106006030	0.866	0.866	0.000	0.000	Shortfall of Sites	0.258	Low Residential	RS-1	Low Residential	0	20	66.287	1.732		Residential - Single Family Residence, 1	186B113 127	1 per lot	Canoga Park - Winnetka - Woodland Hills - West Hills	No	LI	AHO , CPK CPU
Los Angeles	23626 MARIANO ST	91367	2044011002	0.866	0.866	0.000	0.000	Shortfall of Sites	0.258	Very Low Residential	RE11-1	Very Low Residential	0	20	66.287	1.732		Residential - Single Family Residence - Pool, 1	171B093 52	1 per lot	Canoga Park - Winnetka - Woodland Hills - West Hills	No	LI	AHO , CPK CPU
Los Angeles	5344 LOCKHURST DR	91367	2047019023	0.866	0.866	0.000	0.000	Shortfall of Sites	0.258	Very Low Residential	RE11-1	Very Low Residential	0	20	66.287	1.732		Residential - Single Family Residence, 1	171B089 104	1 per lot	Canoga Park - Winnetka - Woodland Hills - West Hills	No	LI	AHO , CPK CPU
Los Angeles	23449 BLYTHE ST	91304	2020004017	0.000	0.000	0.000	1.732	Shortfall of Sites	0.230	Very Low Residential	RE11-1	Very Low Residential	0	0	66.287	1.732		Residential - Single Family Residence, 1	189B093 344	1 per lot	Canoga Park - Winnetka - Woodland Hills - West Hills	No	ABMI	AHO , CPK CPU, ADU
Los Angeles	23455 BLYTHE ST	91304	2020004018	0.000	0.000	0.000	1.732	Shortfall of Sites	0.230	Very Low Residential	RE11-1	Very Low Residential	0	0	66.287	1.732		Residential - Single Family Residence, 1	189B093 343	1 per lot	Canoga Park - Winnetka - Woodland Hills - West Hills	No	ABMI	AHO , CPK CPU, ADU
Los Angeles	1343 N CITRUS AVE	90028	5548024011	0.000	0.000	0.000	1.732	Shortfall of Sites	0.054	Low Medium II Residential	RD1.5-1XL	0	0	0	99.000	1.732		Residential - Double, Duplex, or Two Units - 4 Stories or Less, 2	147B181 1026		Hollywood	Yes	ABMI	TOC EXP
Los Angeles	15120 KESWICK ST	91405	2209035018	0.866	0.866	0.000	0.000	Shortfall of Sites	0.183	Commercial Manufacturing	CM-1, P-1	0	0	20	94.696	1.732		Industrial - Light Manufacturing - One Story, 0	186B145 15		Van Nuys - North Sherman Oaks	No	LI	P , ARO
Los Angeles	7444 FAUST AVE	91307	2022012006	0.866	0.866	0.000	0.000	Shortfall of Sites	0.258	Low Residential	RS-1	Very Low Residential	0	20	66.287	1.731		Residential - Single Family Residence - Pool, 1	186B097 525	1 per lot	Canoga Park - Winnetka - Woodland Hills - West Hills	No	LI	AHO , CPK CPU
Los Angeles	0	0	5154021032	0.866	0.866	0.000	0.000	Shortfall of Sites	0.183	Highway Oriented Commercial	P-1	0	0	20	94.696	1.731		Commercial - Supermarket - Supermarket - 12,000 SF or More - One Story, 0	133-5A205 13		Westlake	No	LI	P
Los Angeles	6141 MANTON AVE	91367	2035011022	0.000	0.000	0.000	1.731	Shortfall of Sites	0.230	Low Residential	RS-1	Very Low Residential	0	0	66.287	1.731		Residential - Single Family Residence, 1	177B093 373	1 per lot	Canoga Park - Winnetka - Woodland Hills - West Hills	No	ABMI	AHO , CPK CPU, ADU
Los Angeles	5311 DUBOIS AVE	91367	2044011016	0.087	0.087	0.000	1.558	Shortfall of Sites	0.258	Very Low Residential	RE11-1	Very Low Residential	[DM2-G1-5] [CX2-FA] [CPIO]	20	66.287	1.731		Residential - Single Family Residence - Pool, 1	171B093 132	1 per lot	Canoga Park - Winnetka - Woodland Hills - West Hills	No	VLI, LI, ABMI	AHO , CPK CPU
Los Angeles	6557 CLEOMOORE AVE	91307	2034019056	0.000	0.000	0.000	1.731	Shortfall of Sites	0.230	Low Residential	RS-1	Very Low Residential	0	0	66.287	1.731		Residential - Single Family Residence, 1	180B089 484	1 per lot	Canoga Park - Winnetka - Woodland Hills - West Hills	No	ABMI	AHO , CPK CPU, ADU
Los Angeles	7917 MAESTRO AVE	91304	2020004003	0.000	0.000	0.000	1.731	Shortfall of Sites	0.230	Very Low Residential	RE11-1	Very Low Residential	0	0	66.287	1.731		Residential - Single Family Residence, 1	189B093 363	1 per lot	Canoga Park - Winnetka - Woodland Hills - West Hills	No	ABMI	AHO , CPK CPU, ADU
Los Angeles	23501 BLYTHE ST	91304	2020004019	0.000	0.000	0.000	1.731	Shortfall of Sites	0.230	Very Low Residential	RE11-1	Very Low Residential	0	0	66.287	1.731		Residential - Single Family Residence - Pool, 1	189B093 342	1 per lot	Canoga Park - Winnetka - Woodland Hills - West Hills	No	ABMI	AHO , CPK CPU, ADU
Los Angeles	5408 BEELER AVE	91367	2047014026	0.865	0.865	0.000	0.000	Shortfall of Sites	0.257	Very Low Residential	RE11-1	Very Low Residential	0	20	66.287	1.731		Residential - Single Family Residence, 1	171B089 31	1 per lot	Canoga Park - Winnetka - Woodland Hills - West Hills	No	LI	AHO , CPK CPU
Los Angeles	17423 LEMAC ST	91325	2202004014	0.000	0.000	0.000	1.731	Shortfall of Sites	0.230	Low Residential	R1-1	Low Residential	0	0	66.287	1.731		Residential - Single Family Residence, 1	189B129 1139	1 per lot	Reseda - West Van Nuys	No	ABMI	AHO , RES CPU, ADU
Los Angeles	2370 COLORADO BLVD	90041	5686001005	0.000	0.000	1.730	0.000	Shortfall of Sites	0.172	Community Commercial	[Q]C4-2D	0	0	0	14.782	1.730		Industrial - Warehousing, Distribution, Storage - Warehousing, Distribution, Under 10,000 SF - One Story, 0	162A221 69		Northeast Los Angeles	No	MI	ARO , TOPP C
Los Angeles	5336 ORRVILLE AVE	91367	2047008026	0.865	0.865	0.000	0.000	Shortfall of Sites	0.257	Very Low Residential	RE11-1	Very Low Residential	0	20	66.287	1.730		Residential - Single Family Residence - Pool, 1	171B089 120	1 per lot	Canoga Park - Winnetka - Woodland Hills - West Hills	No	LI	AHO , CPK CPU
Los Angeles	23351 LOS ENCINOS WAY	91367	2044018011	0.865	0.865	0.000	0.000	Shortfall of Sites	0.257	Very Low Residential	RE11-1	Very Low Residential	0	20	66.287	1.729		Residential - Single Family Residence - Pool, 1	171B093 324	1 per lot	Canoga Park - Winnetka - Woodland Hills - West Hills	No	LI	AHO , CPK CPU
Los Angeles	23831 ALBERS ST	91367	2047008010	0.865	0.865	0.000	0.000	Shortfall of Sites	0.257	Very Low Residential	RE11-1	Very Low Residential	0	20	66.287	1.729		Residential - Single Family Residence, 1	171B089 30	1 per lot	Canoga Park - Winnetka - Woodland Hills - West Hills	No	LI	AHO , CPK CPU
Los Angeles	5712 VANESSA CT	91367	2041015055	0.864	0.864	0.000	0.000	Shortfall of Sites	0.257	Low Residential	RE9-1	Very Low Residential	0	20	66.287	1.729		Residential - Single Family Residence - Pool, 1	174B097 333	1 per lot	Canoga Park - Winnetka - Woodland Hills - West Hills	No	LI	AHO , CPK CPU
Los Angeles	23885 KILLION ST	91367	2047011017	0.086	0.086	0.000	1.556	Shortfall of Sites	0.257	Very Low Residential	RE11-1	Very Low Residential	[HB5-SH1-5] [CX4-FA] [CPIO-O]	20	66.287	1.729		Residential - Single Family Residence - Pool, 1	171B089 17	1 per lot	Canoga Park - Winnetka - Woodland Hills - West Hills	No	VLI, LI, ABMI	AHO , CPK CPU
Los Angeles	7035 LAUREL CANYON BLVD	91605	2321005043	0.864	0.864	0.000	0.000	Shortfall of Sites	0.182	Parking Buffer	P-1VL	Light Industrial	0	20	94.696	1.728		Commercial - Store Combination - Store and Office Combination - One Story, 0	183B165 177		North Hollywood - Valley Village	No	LI	P , NH CPU
Los Angeles	5500 MANTON AVE	91367	2044005012	0.864	0.864	0.000	0.000	Shortfall of Sites	0.257	Very Low Residential	RE11-1	Very Low Residential	0	20	66.287	1.728		Residential - Single Family Residence, 1	174B093 473	1 per lot	Canoga Park - Winnetka - Woodland Hills - West Hills	No	LI	AHO , CPK CPU
Los Angeles	17480 ROSCOE BLVD	91325	2201009017	0.000	0.000	0.000	1.728	Shortfall of Sites	0.230	Low Residential	R1-1	Low Residential	0	0	66.287	1.728		Residential - Single Family Residence, 1	192B129 356	1 per lot	Reseda - West Van Nuys	No	ABMI	AHO , RES CPU, ADU

Jurisdiction Name	Site Address/Intersection	5 Digit ZIP Code	Assessor Parcel Number	Very Low-Income	Low-Income	Moderate-Income	Above Moderate-Income	Type of Shortfall	Parcel Size (Acres)	Current General Plan Designation	Current Zoning	Proposed General Plan (GP) Designation	Proposed Zoning	Minimum Density Allowed	Maximum Density Allowed	Total Capacity	Vacant/ Nonvacant	Description of Existing Uses	PIN	Base Density Per Acre	Community Plan Area	Rent Stabalization Ordinance	Income Category	Applicable Rezoning Program (Program informing values in Column Q listed first)
Los Angeles	23543 LADRILLO ST	91367	2044012023	0.864	0.864	0.000	0.000	Shortfall of Sites	0.257	Very Low Residential	RE11-1	Very Low Residential		0	20	66.287	1.727	Residential - Single Family Residence - Pool, 1	171B093 271	1 per lot	Canoga Park - Winnetka - Woodland Hills - West Hills	No	LI	AHO , CPK CPU
Los Angeles	6934 BIRCHTON AVE	91307	2028013003	0.000	0.000	0.000	1.727	Shortfall of Sites	0.230	Low Residential	RS-1	Very Low Residential		0	0	66.287	1.727	Residential - Single Family Residence - Pool, 1	183B093 547	1 per lot	Canoga Park - Winnetka - Woodland Hills - West Hills	No	ABMI	AHO , CPK CPU, ADU
Los Angeles	0	0	2125014012	0.864	0.864	0.000	0.000	Shortfall of Sites	0.182	General Commercial	[Q]P-1VL-CDO-RIO	0		0	20	94.696	1.727	Commercial - Parking Lot (Commercial Use Property) - Lots - Patron or Employee - One Story, 0	180B125 105		Reseda - West Van Nuys	No	LI	P
Los Angeles	23354 BERDON ST	91367	2044003003	0.864	0.864	0.000	0.000	Shortfall of Sites	0.257	Very Low Residential	RE11-1	Very Low Residential		0	20	66.287	1.727	Residential - Single Family Residence, 1	174B093 444	1 per lot	Canoga Park - Winnetka - Woodland Hills - West Hills	No	LI	AHO , CPK CPU
Los Angeles	23500 BLYTHE ST	91304	2020004023	0.000	0.000	0.000	1.727	Shortfall of Sites	0.230	Very Low Residential	RE11-1	Very Low Residential		0	0	66.287	1.727	Residential - Single Family Residence - Pool, 1	189B093 411	1 per lot	Canoga Park - Winnetka - Woodland Hills - West Hills	No	ABMI	AHO , CPK CPU, ADU
Los Angeles	7908 MAESTRO AVE	91304	2020004008	0.000	0.000	0.000	1.727	Shortfall of Sites	0.230	Very Low Residential	RE11-1	Very Low Residential		0	0	66.287	1.727	Residential - Single Family Residence, 1	189B093 378	1 per lot	Canoga Park - Winnetka - Woodland Hills - West Hills	No	ABMI	AHO , CPK CPU, ADU
Los Angeles	23535 ARMINTA ST	91304	2020004044	0.000	0.000	0.000	1.727	Shortfall of Sites	0.230	Very Low Residential	RE11-1	Very Low Residential		0	0	66.287	1.727	Residential - Single Family Residence - Pool, 1	189B093 452	1 per lot	Canoga Park - Winnetka - Woodland Hills - West Hills	No	ABMI	AHO , CPK CPU, ADU
Los Angeles	7966 BEVERLY BLVD	90048	5511002025	0.000	0.000	0.000	1.726	Shortfall of Sites	0.126	Community Commercial	C2-1VL-O	0		0	0	20.083	1.726	Commercial - Office Building - One Story, 0	138B177 462		Wilshire	No	ABMI	ARO
Los Angeles	7966 BEVERLY BLVD	90048	5511002025	0.000	0.000	0.000	1.726	Shortfall of Sites	0.126	Community Commercial	C2-1VL-O	0		0	0	20.083	1.726	Commercial - Office Building - One Story, 0	138B177 463		Wilshire	No	ABMI	ARO
Los Angeles	25110 WESTERN AVE	90710	7410019016	0.000	0.000	0.000	1.726	Shortfall of Sites	0.188	Medium Residential	[Q]R3-1VL	0		0	0	70.718	1.726	Residential - Five or More Units or Apartments (Any Combination) · 4 Stories or Less, 8	036B193 139		Wilmington - Harbor City	No	ABMI	DB50
Los Angeles	10636 VICTORY BLVD	91606	2414018003	0.000	0.000	0.000	1.726	Shortfall of Sites	0.155	Medium Residential	R3-1	0		0	0	85.930	1.726	Residential - Five or More Units or Apartments (Any Combination) · 4 Stories or Less, 8	180B177 282		North Hollywood - Valley Village	No	ABMI	DB50
Los Angeles	5312 CARTWRIGHT AVE	91601	2416027009	0.000	0.000	0.000	1.726	Shortfall of Sites	0.155	Medium Residential	R3-1VL	0		0	0	85.957	1.726	Residential - Five or More Units or Apartments (Any Combination) · 4 Stories or Less, 8	171B177 296		North Hollywood - Valley Village	No	ABMI	DB50
Los Angeles	752 N HUDSON AVE	90038	5533035026	0.000	0.000	0.000	1.726	Shortfall of Sites	0.156	Medium Residential	R3-1	0		0	0	85.136	1.726	Residential - Five or More Units or Apartments (Any Combination) · 4 Stories or Less, 8	141B185 314		Hollywood	No	ABMI	DB50
Los Angeles	5309 CARTWRIGHT AVE	91601	2416026016	0.000	0.000	0.000	1.726	Shortfall of Sites	0.155	Medium Residential	R3-1VL	0		0	0	85.849	1.726	Residential - Five or More Units or Apartments (Any Combination) · 4 Stories or Less, 8	171B177 322		North Hollywood - Valley Village	No	ABMI	DB50
Los Angeles	7447 HASKELL AVE	91406	2206027028	0.000	0.000	0.000	1.726	Shortfall of Sites	0.155	Medium Residential	[Q]R3-1	0		0	0	85.780	1.726	Residential - Five or More Units or Apartments (Any Combination) · 4 Stories or Less, 8	186B141 337		Van Nuys - North Sherman Oaks	No	ABMI	DB50
Los Angeles	5302 CARTWRIGHT AVE	91601	2416027011	0.000	0.000	0.000	1.726	Shortfall of Sites	0.155	Medium Residential	R3-1VL	0		0	0	85.958	1.726	Residential - Five or More Units or Apartments (Any Combination) · 4 Stories or Less, 8	171B177 337		North Hollywood - Valley Village	No	ABMI	DB50
Los Angeles	749 N HUDSON AVE	90038	5533036003	0.000	0.000	0.000	1.726	Shortfall of Sites	0.156	Medium Residential	R3-1	0		0	0	85.292	1.726	Residential - Five or More Units or Apartments (Any Combination) · 4 Stories or Less, 8	141B185 339		Hollywood	No	ABMI	DB50
Los Angeles	5262 CARTWRIGHT AVE	91601	2416028001	0.000	0.000	0.000	1.726	Shortfall of Sites	0.155	Medium Residential	R3-1VL	0		0	0	85.959	1.726	Residential - Five or More Units or Apartments (Any Combination) · 4 Stories or Less, 8	171B177 354		North Hollywood - Valley Village	No	ABMI	DB50
Los Angeles	7443 HASKELL AVE	91406	2206027027	0.000	0.000	0.000	1.726	Shortfall of Sites	0.155	Medium Residential	[Q]R3-1	0		0	0	85.781	1.726	Residential - Five or More Units or Apartments (Any Combination) · 4 Stories or Less, 8	186B141 363		Van Nuys - North Sherman Oaks	No	ABMI	DB50
Los Angeles	11151 ARMINTA ST	91352	2314007084	0.000	0.000	0.000	1.726	Shortfall of Sites	0.290	Low Medium II Residential	(Q)RD1.5-1-CUGU	0		0	0	45.881	1.726	Residential - Five or More Units or Apartments (Any Combination) · 4 Stories or Less, 8	189B173 403		Sun Valley - La Tuna Canyon	No	ABMI	DB50
Los Angeles	732 N HUDSON AVE	90038	5533035022	0.000	0.000	0.000	1.726	Shortfall of Sites	0.156	Medium Residential	R3-1	0		0	0	85.136	1.726	Residential - Five or More Units or Apartments (Any Combination) · 4 Stories or Less, 8	141B185 416		Hollywood	No	ABMI	DB50
Los Angeles	5248 CARTWRIGHT AVE	91601	2416028004	0.000	0.000	0.000	1.726	Shortfall of Sites	0.155	Medium Residential	R3-1VL	0		0	0	85.961	1.726	Residential - Five or More Units or Apartments (Any Combination) · 4 Stories or Less, 8	171B177 424		North Hollywood - Valley Village	No	ABMI	DB50
Los Angeles	5242 CARTWRIGHT AVE	91601	2416028005	0.000	0.000	0.000	1.726	Shortfall of Sites	0.155	Medium Residential	R3-1VL	0		0	0	85.961	1.726	Residential - Five or More Units or Apartments (Any Combination) · 4 Stories or Less, 8	171B177 450		North Hollywood - Valley Village	No	ABMI	DB50
Los Angeles	5238 CARTWRIGHT AVE	91601	2416028006	0.000	0.000	0.000	1.726	Shortfall of Sites	0.155	Medium Residential	R3-1VL	0		0	0	85.961	1.726	Residential - Five or More Units or Apartments (Any Combination) · 4 Stories or Less, 8	171B177 471		North Hollywood - Valley Village	No	ABMI	DB50
Los Angeles	5237 DENNY AVE	91601	2416024018	0.000	0.000	0.000	1.726	Shortfall of Sites	0.155	Medium Residential	R3-1VL	0		0	0	85.960	1.726	Residential - Five or More Units or Apartments (Any Combination) · 4 Stories or Less, 8	171B177 474		North Hollywood - Valley Village	No	ABMI	DB50
Los Angeles	5234 CARTWRIGHT AVE	91601	2416028007	0.000	0.000	0.000	1.726	Shortfall of Sites	0.155	Medium Residential	R3-1VL	0		0	0	85.961	1.726	Residential - Five or More Units or Apartments (Any Combination) · 4 Stories or Less, 8	171B177 489		North Hollywood - Valley Village	No	ABMI	DB50
Los Angeles	5233 CARTWRIGHT AVE	91601	2416025021	0.000	0.000	0.000	1.726	Shortfall of Sites	0.155	Medium Residential	R3-1VL	0		0	0	85.880	1.726	Residential - Five or More Units or Apartments (Any Combination) · 4 Stories or Less, 8	171B177 490		North Hollywood - Valley Village	No	ABMI	DB50
Los Angeles	7407 HASKELL AVE	91406	2206027026	0.000	0.000	0.000	1.726	Shortfall of Sites	0.155	Medium Residential	[Q]R3-1	0		0	0	85.797	1.726	Residential - Five or More Units or Apartments (Any Combination) · 4 Stories or Less, 8	186B141 501		Van Nuys - North Sherman Oaks	No	ABMI	DB50
Los Angeles	5221 CARTWRIGHT AVE	91601	2416025019	0.000	0.000	0.000	1.726	Shortfall of Sites	0.155	Medium Residential	R3-1VL	0		0	0	85.887	1.726	Residential - Five or More Units or Apartments (Any Combination) · 4 Stories or Less, 8	171B177 538		North Hollywood - Valley Village	No	ABMI	DB50
Los Angeles	5218 CARTWRIGHT AVE	91601	2416028010	0.000	0.000	0.000	1.726	Shortfall of Sites	0.155	Medium Residential	R3-1VL	0		0	0	85.961	1.726	Residential - Five or More Units or Apartments (Any Combination) · 4 Stories or Less, 8	171B177 554		North Hollywood - Valley Village	No	ABMI	DB50
Los Angeles	5215 CARTWRIGHT AVE	91601	2416025018	0.000	0.000	0.000	1.726	Shortfall of Sites	0.155	Medium Residential	R3-1VL	0		0	0	85.891	1.726	Residential - Five or More Units or Apartments (Any Combination) · 4 Stories or Less, 8	171B177 555		North Hollywood - Valley Village	No	ABMI	DB50
Los Angeles	10252 HILLHAVEN AVE	91042	2565012071	0.000	0.000	0.000	1.726	Shortfall of Sites	0.156	Medium Residential	R3-1	0		0	0	85.220	1.726	Residential - Five or More Units or Apartments (Any Combination) · 4 Stories or Less, 8	204B197 845		Sunland - Tujunga - Lake View Terrace - Shadow Hills - East La Tuna Canyon	No	ABMI	DB50
Los Angeles	11478 MOORPARK ST	91602	2365017025	0.000	0.000	0.000	1.726	Shortfall of Sites	0.155	Medium Residential	R3-1-RIO	0		0	0	85.960	1.726	Residential - Five or More Units or Apartments (Any Combination) · 4 Stories or Less, 8	165B169 292		Sherman Oaks - Studio City - Toluca Lake - Cahuenga Pass	No	ABMI	DB50
Los Angeles	12324 MOORPARK ST	91604	2367002053	0.000	0.000	0.000	1.726	Shortfall of Sites	0.153	Medium Residential	R3-1-RIO	0		0	0	87.013	1.726	Residential - Five or More Units or Apartments (Any Combination) · 4 Stories or Less, 8	165B165 401		Sherman Oaks - Studio City - Toluca Lake - Cahuenga Pass	No	ABMI	DB50
Los Angeles	12242 MOORPARK ST	91604	2367003052	0.000	0.000	0.000	1.726	Shortfall of Sites	0.161	Medium Residential	R3-1-RIO	0		0	0	82.831	1.726	Residential - Five or More Units or Apartments (Any Combination) · 4 Stories or Less, 8	165B165 405		Sherman Oaks - Studio City - Toluca Lake - Cahuenga Pass	No	ABMI	DB50
Los Angeles	1544 GRANVILLE AVE	90025	4262006016	0.000	0.000	0.000	1.726	Shortfall of Sites	0.161	Medium Residential	[Q]R3-1	0		0	0	82.954	1.726	Residential - Five or More Units or Apartments (Any Combination) · 4 Stories or Less, 8	126B149 560		West Los Angeles	No	ABMI	DB50
Los Angeles	1738 BARRY AVE	90025	4262019015	0.000	0.000	0.000	1.726	Shortfall of Sites	0.157	Medium Residential	[Q]R3-1	0		0	0	84.578	1.726	Residential - Five or More Units or Apartments (Any Combination) · 4 Stories or Less, 8	126B149 669		West Los Angeles	No	ABMI	DB50
Los Angeles	6228 JACKIE AVE	91367	2035015019	0.000	0.000	0.000	1.726	Shortfall of Sites	0.230	Low Residential	RS-1	Very Low Residential		0	0	66.287	1.726	Residential - Single Family Residence, 1	177B093 347	1 per lot	Canoga Park - Winnetka - Woodland Hills - West Hills	No	ABMI	AHO , CPK CPU, ADU
Los Angeles	7925 MAESTRO AVE	91304	2020004002	0.000	0.000	0.000	1.726	Shortfall of Sites	0.230	Very Low Residential	RE11-1	Very Low Residential		0	0	66.287	1.726	Residential - Single Family Residence - Pool, 1	189B093 339	1 per lot	Canoga Park - Winnetka - Woodland Hills - West Hills	No	ABMI	AHO , CPK CPU, ADU
Los Angeles	1530 N WILTON PL	90028	5544027903	0.863	0.863	0.000	0.000	Shortfall of Sites	1.123	Public Facilities	PF-1XL	0		0	20	153.741	1.726	Miscellaneous - Government Owned Property, 0	148-SA193 322		Hollywood	No	LI	PF
Los Angeles	0	0	5410009908	0.863	0.863	0.000	0.000	Shortfall of Sites	1.123	Limited Manufacturing	PF-1XL-CUGU	0		0	20	153.741	1.726	, 0	132A221 19		Boyle Heights	No	LI	PF
Los Angeles	18300 VANOWEN ST	91335	2125016016	0.863	0.863	0.000	0.000	Shortfall of Sites	0.182	Community Commercial	[Q]P-1L-CDO-RIO, [Q]C2-1L-CDO-RIO	0		0	20	94.696	1.726	Commercial - Store - One Story, 0	180B125 47		Reseda - West Van Nuys	No	LI	P
Los Angeles	6901 COZYCROFT AVE	91306	2137011016	0.086	0.086	0.000	1.553	Shortfall of Sites	0.257	Low Residential	RS-1-RIO	Low Residential	[DM2-SH2-5] [CX2-FA] [CPIO-O-CDO]	20	66.287	1.726	Residential - Single Family Residence, 1	183B109 787	1 per lot	Canoga Park - Winnetka - Woodland Hills - West Hills	No	VLI, LI, ABMI	AHO , CPK CPU
Los Angeles	5173 GAVIOTA AVE	91436	2261025069	0.000	0.000	0.000	1.725	Shortfall of Sites	0.230	Low II Residential	RE9-1	Low Residential		0	0	66.287	1.725	Residential - Single Family Residence - Pool, 1	171B141 126	1 per lot	Encino - Tarzana	No	ABMI	AHO , ENC CPU, ADU
Los Angeles	4931 GLORIA AVE	91436	2261020034	0.000	0.000	0.000	1.725	Shortfall of Sites	0.230	Low II Residential	RE9-1	Low Residential		0	0	66.287	1.725	Residential - Single Family Residence, 1	168B141 245	1 per lot	Encino - Tarzana	No	ABMI	AHO , ENC CPU, ADU
Los Angeles	5181 GAVIOTA AVE	91436	2261025070	0.000	0.000	0.000	1.725	Shortfall of Sites	0.230	Low II Residential	RE9-1	Low Residential		0	0	66.287	1.725	Residential - Single Family Residence - Pool, 1	171B141 107	1 per lot	Encino - Tarzana	No	ABMI	AHO , ENC CPU, ADU
Los Angeles	1001 GAYLEY AVE	90024	4363025012	0.000	0.000	0.000	1.725	Shortfall of Sites	0.125	Community Commercial	C4-2D-O	0		0	0	20.277	1.725	Commercial - Store Combination - Store and Office Combination - One Story, 0	132B149 43		Westwood	No	ABMI	ARO
Los Angeles	1001 GAYLEY AVE	90024	4363025012	0.000	0.000	0.000	1.725	Shortfall of Sites	0.101	Community Commercial	C4-2D-O	0		0	0	25.116	1.725	Commercial - Store Combination - Store and Office Combination - One Story, 0	132B149 51		Westwood	No	ABMI	ARO
Los Angeles	23454 BLYTHE ST	91304	2020004024	0.000	0.000	0.000	1.725	Shortfall of Sites	0.230	Very Low Residential	RE11-1	Very Low Residential		0	0	66.287	1.725	Residential - Single Family Residence - Pool, 1	189B093 401	1 per lot	Canoga Park - Winnetka - Woodland Hills - West Hills	No	ABMI	AHO , CPK CPU, ADU

Jurisdiction Name	Site Address/Intersection	5 Digit ZIP Code	Assessor Parcel Number	Very Low-Income	Low-Income	Moderate-Income	Above Moderate-Income	Type of Shortfall	Parcel Size (Acres)	Current General Plan Designation	Current Zoning	Proposed General Plan (GP) Designation	Proposed Zoning	Minimum Density Allowed	Maximum Density Allowed	Total Capacity	Vacant/ Nonvacant	Description of Existing Uses	PIN	Base Density Per Acre	Community Plan Area	Rent Stabalization Ordinance	Income Category	Applicable Rezoning Program (Program informing values in Column Q listed first)
Los Angeles	23765 MARIANO ST	91367	2047007012	0.862	0.862	0.000	0.000	Shortfall of Sites	0.257	Very Low Residential	RE11-1	Very Low Residential	0	20	66.287	1.725		Residential - Single Family Residence - Pool, 1	171B089 141	1 per lot	Canoga Park - Winnetka - Woodland Hills - West Hills	No	LI	AHO , CPK CPU
Los Angeles	4841 HOLLYWOOD BLVD	90027	5589031016	0.000	0.000	0.000	1.724	Shortfall of Sites	0.585	Highway Oriented Commercial	C2-1D	0	0	0	3.068	1.724		Commercial - Office Building - One Story, 0	147B197 189		Hollywood	No	ABMI	ARO
Los Angeles	23511 ARMINTA ST	91304	2020004041	0.000	0.000	0.000	1.724	Shortfall of Sites	0.230	Very Low Residential	RE11-1	Very Low Residential	0	0	66.287	1.724		Residential - Single Family Residence - Pool, 1	189B093 455	1 per lot	Canoga Park - Winnetka - Woodland Hills - West Hills	No	ABMI	AHO , CPK CPU, ADU
Los Angeles	23459 ARMINTA ST	91304	2020004039	0.000	0.000	0.000	1.724	Shortfall of Sites	0.230	Very Low Residential	RE11-1	Very Low Residential	0	0	66.287	1.724		Residential - Single Family Residence, 1	189B093 457	1 per lot	Canoga Park - Winnetka - Woodland Hills - West Hills	No	ABMI	AHO , CPK CPU, ADU
Los Angeles	23501 ARMINTA ST	91304	2020004040	0.000	0.000	0.000	1.724	Shortfall of Sites	0.230	Very Low Residential	RE11-1	Very Low Residential	0	0	66.287	1.724		Residential - Single Family Residence - Pool, 1	189B093 456	1 per lot	Canoga Park - Winnetka - Woodland Hills - West Hills	No	ABMI	AHO , CPK CPU, ADU
Los Angeles	23519 ARMINTA ST	91304	2020004042	0.000	0.000	0.000	1.724	Shortfall of Sites	0.230	Very Low Residential	RE11-1	Very Low Residential	0	0	66.287	1.724		Residential - Single Family Residence, 1	189B093 454	1 per lot	Canoga Park - Winnetka - Woodland Hills - West Hills	No	ABMI	AHO , CPK CPU, ADU
Los Angeles	5300 MANTON AVE	91367	2044011008	0.862	0.862	0.000	0.000	Shortfall of Sites	0.257	Very Low Residential	RE11-1	Very Low Residential	0	20	66.287	1.724		Residential - Single Family Residence - Pool, 1	171B093 131	1 per lot	Canoga Park - Winnetka - Woodland Hills - West Hills	No	LI	AHO , CPK CPU
Los Angeles	5338 BAYER PL	91367	2044012003	0.862	0.862	0.000	0.000	Shortfall of Sites	0.257	Very Low Residential	RE11-1	Very Low Residential	0	20	66.287	1.724		Residential - Single Family Residence, 1	171B093 160	1 per lot	Canoga Park - Winnetka - Woodland Hills - West Hills	No	LI	AHO , CPK CPU
Los Angeles	23400 BLYTHE ST	91304	2020004031	0.000	0.000	0.000	1.724	Shortfall of Sites	0.230	Very Low Residential	RE11-1	Very Low Residential	0	0	66.287	1.724		Residential - Single Family Residence - Therapy Pool (Spa), 1	189B093 408	1 per lot	Canoga Park - Winnetka - Woodland Hills - West Hills	No	ABMI	AHO , CPK CPU, ADU
Los Angeles	23503 BLYTHE ST	91304	2020004020	0.000	0.000	0.000	1.724	Shortfall of Sites	0.230	Very Low Residential	RE11-1	Very Low Residential	0	0	66.287	1.724		Residential - Single Family Residence - Pool, 1	189B093 341	1 per lot	Canoga Park - Winnetka - Woodland Hills - West Hills	No	ABMI	AHO , CPK CPU, ADU
Los Angeles	23506 BLYTHE ST	91304	2020004021	0.000	0.000	0.000	1.723	Shortfall of Sites	0.230	Very Low Residential	RE11-1	Very Low Residential	[LM1-CDF1-5] [IX4-FA] [CPIO]	0	66.287	1.723		Residential - Single Family Residence - Pool, 1	189B093 369	1 per lot	Canoga Park - Winnetka - Woodland Hills - West Hills	No	ABMI	AHO , CPK CPU, ADU
Los Angeles	4522 DENSMORE AVE	91436	2283007069	0.000	0.000	0.000	1.723	Shortfall of Sites	0.230	Low II Residential	R1-1	Low Residential	0	0	66.287	1.723		Residential - Single Family Residence - Pool, 1	168B141 851	1 per lot	Encino - Tarzana	No	ABMI	AHO , ENC CPU, ADU
Los Angeles	18300 VANOWEN ST	91335	2125016018	0.862	0.862	0.000	0.000	Shortfall of Sites	0.182	Community Commercial	[Q]P-1L-CDO-RIO	0	0	20	94.696	1.723		Commercial - Shopping Center (Neighborhood, Community) - One Story, 0	180B125 205		Reseda - West Van Nuys	No	LI	P
Los Angeles	17245 SILVER LN	91316	2258001055	0.000	0.000	0.000	1.723	Shortfall of Sites	0.230	Very Low I Residential	RE11-1	Very Low Residential	0	0	66.287	1.723		Residential - Single Family Residence - Pool, 1	174B133 714	1 per lot	Encino - Tarzana	No	ABMI	AHO , ENC CPU, ADU
Los Angeles	4516 DENSMORE AVE	91436	2283007070	0.000	0.000	0.000	1.723	Shortfall of Sites	0.230	Low II Residential	R1-1	Low Residential	0	0	66.287	1.723		Residential - Single Family Residence - Pool, 1	168B141 868	1 per lot	Encino - Tarzana	No	ABMI	AHO , ENC CPU, ADU
Los Angeles	23401 ARMINTA ST	91304	2020004032	0.000	0.000	0.000	1.723	Shortfall of Sites	0.230	Very Low Residential	RE11-1	Very Low Residential	0	0	66.287	1.723		Residential - Single Family Residence - Pool, 1	189B093 450	1 per lot	Canoga Park - Winnetka - Woodland Hills - West Hills	No	ABMI	AHO , CPK CPU, ADU
Los Angeles	7922 MAESTRO AVE	91304	2020004010	0.000	0.000	0.000	1.723	Shortfall of Sites	0.230	Very Low Residential	RE11-1	Very Low Residential	0	0	66.287	1.723		Residential - Single Family Residence - Pool, 1	189B093 340	1 per lot	Canoga Park - Winnetka - Woodland Hills - West Hills	No	ABMI	AHO , CPK CPU, ADU
Los Angeles	23333 OSTRONIC DR	91367	2044024022	0.861	0.861	0.000	0.000	Shortfall of Sites	0.257	Low Residential	RS-1	Very Low Residential	0	20	66.287	1.723		Residential - Single Family Residence - Pool, 1	171B093 673	1 per lot	Canoga Park - Winnetka - Woodland Hills - West Hills	No	LI	AHO , CPK CPU
Los Angeles	23410 BLYTHE ST	91304	2020004030	0.000	0.000	0.000	1.723	Shortfall of Sites	0.230	Very Low Residential	RE11-1	Very Low Residential	0	0	66.287	1.723		Residential - Single Family Residence - Pool, 1	189B093 407	1 per lot	Canoga Park - Winnetka - Woodland Hills - West Hills	No	ABMI	AHO , CPK CPU, ADU
Los Angeles	23418 BLYTHE ST	91304	2020004029	0.000	0.000	0.000	1.723	Shortfall of Sites	0.230	Very Low Residential	RE11-1	Very Low Residential	0	0	66.287	1.723		Residential - Single Family Residence, 1	189B093 406	1 per lot	Canoga Park - Winnetka - Woodland Hills - West Hills	No	ABMI	AHO , CPK CPU, ADU
Los Angeles	23424 BLYTHE ST	91304	2020004028	0.000	0.000	0.000	1.723	Shortfall of Sites	0.230	Very Low Residential	RE11-1	Very Low Residential	0	0	66.287	1.723		Residential - Single Family Residence - Pool, 1	189B093 405	1 per lot	Canoga Park - Winnetka - Woodland Hills - West Hills	No	ABMI	AHO , CPK CPU, ADU
Los Angeles	23416 CANZONET ST	91367	2044019005	0.861	0.861	0.000	0.000	Shortfall of Sites	0.257	Very Low Residential	RE11-1	Very Low Residential	0	20	66.287	1.723		Residential - Single Family Residence - Pool, 1	171B093 306	1 per lot	Canoga Park - Winnetka - Woodland Hills - West Hills	No	LI	AHO , CPK CPU
Los Angeles	23876 KILLION ST	91367	2047008030	0.086	0.086	0.000	1.550	Shortfall of Sites	0.257	Very Low Residential	RE11-1	Very Low Residential	[MB3-CDF1-5] [IX4-FA] [CPIO]	20	66.287	1.723		Residential - Single Family Residence - Pool, 1	171B089 43	1 per lot	Canoga Park - Winnetka - Woodland Hills - West Hills	No	VLI, LI, ABMI	AHO , CPK CPU
Los Angeles	23432 BLYTHE ST	91304	2020004027	0.000	0.000	0.000	1.723	Shortfall of Sites	0.230	Very Low Residential	RE11-1	Very Low Residential	0	0	66.287	1.723		Residential - Single Family Residence - Pool, 1	189B093 404	1 per lot	Canoga Park - Winnetka - Woodland Hills - West Hills	No	ABMI	AHO , CPK CPU, ADU
Los Angeles	23440 BLYTHE ST	91304	2020004026	0.000	0.000	0.000	1.722	Shortfall of Sites	0.230	Very Low Residential	RE11-1	Very Low Residential	0	0	66.287	1.722		Residential - Single Family Residence - Pool, 1	189B093 403	1 per lot	Canoga Park - Winnetka - Woodland Hills - West Hills	No	ABMI	AHO , CPK CPU, ADU
Los Angeles	23446 BLYTHE ST	91304	2020004025	0.000	0.000	0.000	1.722	Shortfall of Sites	0.230	Very Low Residential	RE11-1	Very Low Residential	0	0	66.287	1.722		Residential - Single Family Residence - Pool, 1	189B093 402	1 per lot	Canoga Park - Winnetka - Woodland Hills - West Hills	No	ABMI	AHO , CPK CPU, ADU
Los Angeles	23651 KIRUNA PL	91367	2047006027	0.861	0.861	0.000	0.000	Shortfall of Sites	0.257	Very Low Residential	RE11-1	Very Low Residential	0	20	66.287	1.722		Residential - Single Family Residence - Pool, 1	171B093 168	1 per lot	Canoga Park - Winnetka - Woodland Hills - West Hills	No	LI	AHO , CPK CPU
Los Angeles	10404 DE SOTO AVE	91311	2706015013	0.000	0.000	0.000	1.722	Shortfall of Sites	0.033	Very Low I Residential	RA-1	0	0	0	113.635	1.722		Residential - Single Family Residence, 1	204B109 42		Chatsworth - Porter Ranch	No	ABMI	OPP RC
Los Angeles	5029 NEWCASTLE AVE	91316	2181025019	0.000	0.000	0.000	1.722	Shortfall of Sites	0.162	Low II Residential	R1-1	Low Residential	0	0	66.287	1.722		Residential - Single Family Residence - Pool, 0	171B125 898	1 per lot	Encino - Tarzana	No	ABMI	AHO , ENC CPU
Los Angeles	0	0	4404025018	0.000	0.000	0.000	1.722	Shortfall of Sites	0.152	Neighborhood Office Commercial	P-1VL-O	0	0	0	94.696	1.722		Commercial - Parking Lot (Commercial Use Property) - Lots - Patron or Employee - One Story, 0	129B145 49		Brentwood - Pacific Palisades	No	ABMI	P
Los Angeles	23447 ARMINTA ST	91304	2020004038	0.000	0.000	0.000	1.722	Shortfall of Sites	0.230	Very Low Residential	RE11-1	Very Low Residential	[HB5-G1-5] [CX3-FA] [CPIO]	0	66.287	1.722		Residential - Single Family Residence - Pool, 1	189B093 444	1 per lot	Canoga Park - Winnetka - Woodland Hills - West Hills	No	ABMI	AHO , CPK CPU, ADU
Los Angeles	23425 ARMINTA ST	91304	2020004035	0.000	0.000	0.000	1.722	Shortfall of Sites	0.230	Very Low Residential	RE11-1	Very Low Residential	0	0	66.287	1.722		Residential - Single Family Residence, 1	189B093 447	1 per lot	Canoga Park - Winnetka - Woodland Hills - West Hills	No	ABMI	AHO , CPK CPU, ADU
Los Angeles	23411 ARMINTA ST	91304	2020004033	0.000	0.000	0.000	1.722	Shortfall of Sites	0.230	Very Low Residential	RE11-1	Very Low Residential	0	0	66.287	1.722		Residential - Single Family Residence, 1	189B093 449	1 per lot	Canoga Park - Winnetka - Woodland Hills - West Hills	No	ABMI	AHO , CPK CPU, ADU
Los Angeles	23441 ARMINTA ST	91304	2020004037	0.000	0.000	0.000	1.722	Shortfall of Sites	0.230	Very Low Residential	RE11-1	Very Low Residential	0	0	66.287	1.722		Residential - Single Family Residence, 1	189B093 445	1 per lot	Canoga Park - Winnetka - Woodland Hills - West Hills	No	ABMI	AHO , CPK CPU, ADU
Los Angeles	23433 ARMINTA ST	91304	2020004036	0.000	0.000	0.000	1.722	Shortfall of Sites	0.230	Very Low Residential	RE11-1	Very Low Residential	0	0	66.287	1.722		Residential - Single Family Residence - Pool, 1	189B093 446	1 per lot	Canoga Park - Winnetka - Woodland Hills - West Hills	No	ABMI	AHO , CPK CPU, ADU
Los Angeles	23419 ARMINTA ST	91304	2020004034	0.000	0.000	0.000	1.722	Shortfall of Sites	0.230	Very Low Residential	RE11-1	Very Low Residential	0	0	66.287	1.722		Residential - Single Family Residence, 1	189B093 448	1 per lot	Canoga Park - Winnetka - Woodland Hills - West Hills	No	ABMI	AHO , CPK CPU, ADU
Los Angeles	7566 MELBA AVE	91304	2027031043	0.000	0.000	0.000	1.722	Shortfall of Sites	0.230	Low Residential	RS-1	Very Low Residential	0	0	66.287	1.722		Residential - Single Family Residence - Pool, 1	186B093 143	1 per lot	Canoga Park - Winnetka - Woodland Hills - West Hills	No	ABMI	AHO , CPK CPU, ADU
Los Angeles	23527 ARMINTA ST	91304	2020004043	0.000	0.000	0.000	1.722	Shortfall of Sites	0.230	Very Low Residential	RE11-1	Very Low Residential	0	0	66.287	1.722		Residential - Single Family Residence - Pool, 1	189B093 453	1 per lot	Canoga Park - Winnetka - Woodland Hills - West Hills	No	ABMI	AHO , CPK CPU, ADU
Los Angeles	122 E WASHINGTON BLVD	90015	5127025001	0.000	0.000	1.722	0.000	Shortfall of Sites	0.462	Community Commercial	C2-2D-O-CPIO	0	0	0	4.658	1.722		Industrial - Warehousing, Distribution, Storage - Warehousing, Distribution, 10,000 to 24,999 SF - One Story, 0	123A207 177		Southeast Los Angeles	No	MI	ARO
Los Angeles	4944 GAVIOTA AVE	91436	2261020040	0.000	0.000	0.000	1.722	Shortfall of Sites	0.230	Low II Residential	RE9-1	Low Residential	0	0	66.287	1.722		Residential - Single Family Residence, 1	168B141 175	1 per lot	Encino - Tarzana	No	ABMI	AHO , ENC CPU, ADU
Los Angeles	4929 GLORIA AVE	91436	2261020036	0.000	0.000	0.000	1.722	Shortfall of Sites	0.230	Low II Residential	RE9-1	Low Residential	0	0	66.287	1.722		Residential - Single Family Residence, 1	168B141 246	1 per lot	Encino - Tarzana	No	ABMI	AHO , ENC CPU, ADU
Los Angeles	24253 HARTLAND ST	91307	2034026028	0.000	0.000	0.000	1.722	Shortfall of Sites	0.230	Low Residential	RS-1	Very Low Residential	0	0	66.287	1.722		Residential - Single Family Residence, 1	183B089 518	1 per lot	Canoga Park - Winnetka - Woodland Hills - West Hills	No	ABMI	AHO , CPK CPU, ADU
Los Angeles	7902 MAESTRO AVE	91304	2020004007	0.000	0.000	0.000	1.722	Shortfall of Sites	0.230	Very Low Residential	RE11-1	Very Low Residential	0	0	66.287	1.722		Residential - Single Family Residence - Pool, 1	189B093 400	1 per lot	Canoga Park - Winnetka - Woodland Hills - West Hills	No	ABMI	AHO , CPK CPU, ADU
Los Angeles	10330 W OLYMPIC BLVD	90064	4315018056	0.000	0.000	0.000	1.722	Shortfall of Sites	0.118	Neighborhood Commercial	C2-1VL-O	0	0	0	21.381	1.722		Commercial - Hotel and Motel - Hotel - Under 50 Rooms - One Story, 0	129B161 116		West Los Angeles	No	ABMI	ARO
Los Angeles	10330 W OLYMPIC BLVD	90064	4315018056	0.000	0.000	0.000	1.722	Shortfall of Sites	0.084	Neighborhood Commercial	C2-1VL-O	0	0	0	30.171	1.722		Commercial - Hotel and Motel - Hotel - Under 50 Rooms - One Story, 0	129B161 1441		West Los Angeles	No	ABMI	ARO
Los Angeles	7911 MAESTRO AVE	91304	2020004004	0.000	0.000	0.000	1.721	Shortfall of Sites	0.230	Very Low Residential	RE11-1	Very Low Residential	0	0	66.287	1.721		Residential - Single Family Residence - Pool, 1	189B093 373	1 per lot	Canoga Park - Winnetka - Woodland Hills - West Hills	No	ABMI	AHO , CPK CPU, ADU
Los Angeles	7119 DE CELIS PL	91406	2225005017	0.861	0.861	0.000	0.000	Shortfall of Sites	0.257	Low Residential	R1-1	Low Residential	0	20	66.287	1.721		Residential - Single Family Residence, 1	183B137 115	1 per lot	Reseda - West Van Nuys	No	LI	AHO , RES CPU
Los Angeles	8065 EMERSON AVE	90045	4109026014	0.861	0.861	0.000	0.000	Shortfall of Sites	0.311	Low Residential	R1V2	0	0	20	102.494	1.721		Institutional - Church - One Story, 0	099B165 631		Westchester - Playa del Rey	No	LI	FBO
Los Angeles	2718 S ROBERTSON BLVD	90034	4301008042	0.000	0.000	0.000	1.721	Shortfall of Sites	0.046	Neighborhood Commercial	C4-1VL-CPIO	0	0	0	54.450	1.721		Commercial - Non-Auto Service and Repair Shop, Paint Shop, or Laundry - One Story, 0	123B169 133		West Adams - Baldwin Hills - Leimert	No	ABMI	OPP C
Los Angeles	2718 S ROBERTSON BLVD	90034	4301008042	0.000	0.000	0.000	1.721	Shortfall of Sites	0.046	Neighborhood Commercial	C4-1VL-CPIO	0	0	0	54.450	1.721		Commercial - Non-Auto Service and Repair Shop, Paint Shop, or Laundry - One Story, 0	123B169 121		West Adams - Baldwin Hills - Leimert	No	ABMI	OPP C
Los Angeles	7916 MAESTRO AVE	91304	2020004009	0.000	0.000	0.000	1.721	Shortfall of Sites	0.230	Very Low Residential	RE11-1	Very Low Residential	[LM2-MU2-5] [RX1-FA] [CPIO]	0	66.287	1.721		Residential - Single Family Residence - Pool, 1	189B093 367	1 per lot	Canoga Park - Winnetka - Woodland Hills - West Hills	No	ABMI	AHO , CPK CPU, ADU

Jurisdiction Name	Site Address/Intersection	5 Digit ZIP Code	Assessor Parcel Number	Very Low-Income	Low-Income	Moderate-Income	Above Moderate-Income	Type of Shortfall	Parcel Size (Acres)	Current General Plan Designation	Current Zoning	Proposed General Plan (GP) Designation	Proposed Zoning	Minimum Density Allowed	Maximum Density Allowed	Total Capacity	Vacant/ Nonvacant	Description of Existing Uses	PIN	Base Density Per Acre	Community Plan Area	Rent Stabalization Ordinance	Income Category	Applicable Rezoning Program (Program informing values in Column Q listed first)
Los Angeles	2600 S ROBERTSON BLVD	90034	4301007001	0.000	0.000	0.000	1.721	Shortfall of Sites	0.046	Neighborhood Commercial	C4-1VL-CPIO	0	0	0	54.450	1.721		Commercial - Store - One Story, 0	126B169 1386		West Adams - Baldwin Hills - Leimert	No	ABMI	OPP C
Los Angeles	2806 S ROBERTSON BLVD	90034	4301009002	0.000	0.000	0.000	1.721	Shortfall of Sites	0.046	Neighborhood Commercial	C4-1VL-CPIO	0	0	0	54.450	1.721		Commercial - Store - One Story, 0	123B169 290		West Adams - Baldwin Hills - Leimert	No	ABMI	OPP C
Los Angeles	2806 S ROBERTSON BLVD	90034	4301009002	0.000	0.000	0.000	1.721	Shortfall of Sites	0.046	Neighborhood Commercial	C4-1VL-CPIO	0	0	0	54.450	1.721		Commercial - Store - One Story, 0	123B169 260		West Adams - Baldwin Hills - Leimert	No	ABMI	OPP C
Los Angeles	2806 S ROBERTSON BLVD	90034	4301009002	0.000	0.000	0.000	1.721	Shortfall of Sites	0.046	Neighborhood Commercial	C4-1VL-CPIO	0	0	0	54.450	1.721		Commercial - Store - One Story, 0	123B169 275		West Adams - Baldwin Hills - Leimert	No	ABMI	OPP C
Los Angeles	5443 SADRING AVE	91367	2044007008	0.086	0.086	0.000	1.549	Shortfall of Sites	0.257	Very Low Residential	RE11-1	Very Low Residential	[DM2-G1-5] [CX2-FA] [CPIO]	20	66.287	1.721		Residential - Single Family Residence - Pool, 1	174B093 518	1 per lot	Canoga Park - Winnetka - Woodland Hills - West Hills	No	VLI, LI, ABMI	AHO , CPK CPU
Los Angeles	8800 WOODMAN AVE	91331	2640017015	0.860	0.860	0.000	0.000	Shortfall of Sites	0.373	Low Residential	R1-1	0	0	20	102.494	1.721		Institutional - Church - One Story, 0	195B153 622		Arleta - Pacoima	No	LI	FBO
Los Angeles	22814 DOLOROSA ST	91367	2042008019	0.860	0.860	0.000	0.000	Shortfall of Sites	0.257	Low Residential	R1-1	Very Low Residential	0	20	66.287	1.721		Residential - Single Family Residence - Pool, 1	174B097 836	1 per lot	Canoga Park - Winnetka - Woodland Hills - West Hills	No	LI	AHO , CPK CPU
Los Angeles	23140 DOLOROSA ST	91367	2042007052	0.860	0.860	0.000	0.000	Shortfall of Sites	0.257	Low Residential	RS-1	Very Low Residential	0	20	66.287	1.721		Residential - Single Family Residence, 1	174B093 510	1 per lot	Canoga Park - Winnetka - Woodland Hills - West Hills	No	LI	AHO , CPK CPU
Los Angeles	22824 DOLOROSA ST	91367	2042008018	0.086	0.086	0.000	1.549	Shortfall of Sites	0.257	Low Residential	R1-1	Very Low Residential	[HB5-SH1-5] [CX3-FA] [CPIO]	20	66.287	1.721		Residential - Single Family Residence - Pool, 1	174B097 833	1 per lot	Canoga Park - Winnetka - Woodland Hills - West Hills	No	VLI, LI, ABMI	AHO , CPK CPU
Los Angeles	16663 MORRISON ST	91436	2259006025	0.000	0.000	0.000	1.721	Shortfall of Sites	0.229	Low II Residential	R1-1	Low Residential	0	0	66.287	1.721		Residential - Single Family Residence, 1	171B137 221	1 per lot	Encino - Tarzana	No	ABMI	AHO , ENC CPU, ADU
Los Angeles	23543 ARMINTA ST	91304	2020004045	0.000	0.000	0.000	1.720	Shortfall of Sites	0.229	Very Low Residential	RE11-1	Very Low Residential	0	0	66.287	1.720		Residential - Single Family Residence - Pool, 1	189B093 451	1 per lot	Canoga Park - Winnetka - Woodland Hills - West Hills	No	ABMI	AHO , CPK CPU, ADU
Los Angeles	3683 CRENSHAW BLVD	90016	5046023024	0.000	0.000	0.000	1.720	Shortfall of Sites	0.123	Community Commercial	C2-2D-SP	0	0	0	26.919	1.720		Commercial - Bank, Savings and Loan - Five Stories, 0	117B185 100		West Adams - Baldwin Hills - Leimert	No	ABMI	ARO
Los Angeles	3683 CRENSHAW BLVD	90016	5046023024	0.000	0.000	0.000	1.720	Shortfall of Sites	0.055	Community Commercial	C2-2D-SP	0	0	0	60.316	1.720		Commercial - Bank, Savings and Loan - Five Stories, 0	117B185 117		West Adams - Baldwin Hills - Leimert	No	ABMI	ARO
Los Angeles	3683 CRENSHAW BLVD	90016	5046023024	0.000	0.000	0.000	1.720	Shortfall of Sites	0.080	Community Commercial	C2-2D-SP	0	0	0	41.166	1.720		Commercial - Bank, Savings and Loan - Five Stories, 0	117B185 129		West Adams - Baldwin Hills - Leimert	No	ABMI	ARO
Los Angeles	7905 MAESTRO AVE	91304	2020004006	0.000	0.000	0.000	1.720	Shortfall of Sites	0.229	Very Low Residential	RE11-1	Very Low Residential	0	0	66.287	1.720		Residential - Single Family Residence - Pool, 1	189B093 409	1 per lot	Canoga Park - Winnetka - Woodland Hills - West Hills	No	ABMI	AHO , CPK CPU, ADU
Los Angeles	5108 WOODLEY AVE	91436	2261025073	0.000	0.000	0.000	1.719	Shortfall of Sites	0.229	Low II Residential	RE9-1	Low Residential	0	0	66.287	1.719		Residential - Single Family Residence, 1	171B141 574	1 per lot	Encino - Tarzana	No	ABMI	AHO , ENC CPU, ADU
Los Angeles	23624 LADRILLO ST	91367	2047006006	0.860	0.860	0.000	0.000	Shortfall of Sites	0.256	Very Low Residential	RE11-1	Very Low Residential	0	20	66.287	1.719		Residential - Single Family Residence - Pool, 1	171B093 403	1 per lot	Canoga Park - Winnetka - Woodland Hills - West Hills	No	LI	AHO , CPK CPU
Los Angeles	5311 MANTON AVE	91367	2044011006	0.086	0.086	0.000	1.547	Shortfall of Sites	0.256	Very Low Residential	RE11-1	Very Low Residential	[HB3-G1-5] [CX2-FA] [CPIO]	20	66.287	1.719		Residential - Single Family Residence - Pool, 1	171B093 74	1 per lot	Canoga Park - Winnetka - Woodland Hills - West Hills	No	VLI, LI, ABMI	AHO , CPK CPU
Los Angeles	23750 ALBERS ST	91367	2047009010	0.859	0.859	0.000	0.000	Shortfall of Sites	0.256	Very Low Residential	RE11-1	Very Low Residential	0	20	66.287	1.718		Residential - Single Family Residence - Pool, 1	174B089 682	1 per lot	Canoga Park - Winnetka - Woodland Hills - West Hills	No	LI	AHO , CPK CPU
Los Angeles	23253 CLARENDON ST	91367	2044002045	0.859	0.859	0.000	0.000	Shortfall of Sites	0.256	Very Low Residential	RE11-1	Very Low Residential	0	20	66.287	1.718		Residential - Single Family Residence, 1	174B093 535	1 per lot	Canoga Park - Winnetka - Woodland Hills - West Hills	No	LI	AHO , CPK CPU
Los Angeles	18300 VANOWEN ST	91335	2125016018	0.859	0.859	0.000	0.000	Shortfall of Sites	0.181	Community Commercial	[Q]P-1L-CDO-RIO	0	0	20	94.696	1.718		Commercial - Shopping Center (Neighborhood, Community) - One Story, 0	180B125 167		Reseda - West Van Nuys	No	LI	P
Los Angeles	18300 VANOWEN ST	91335	2125016018	0.859	0.859	0.000	0.000	Shortfall of Sites	0.181	Community Commercial	[Q]P-1L-CDO-RIO	0	0	20	94.696	1.718		Commercial - Shopping Center (Neighborhood, Community) - One Story, 0	180B125 190		Reseda - West Van Nuys	No	LI	P
Los Angeles	23726 HARTLAND ST	91307	2034032053	0.000	0.000	0.000	1.718	Shortfall of Sites	0.229	Low Residential	RS-1	Very Low Residential	[HB3-G1-5] [CX3-FA] [CPIO-O]	0	66.287	1.718		Residential - Single Family Residence - Pool, 1	183B093 679	1 per lot	Canoga Park - Winnetka - Woodland Hills - West Hills	No	ABMI	AHO , CPK CPU, ADU
Los Angeles	22835 VALERIO ST	91307	2021009020	0.000	0.000	0.000	1.717	Shortfall of Sites	0.229	Low Residential	RS-1	Very Low Residential	0	0	66.287	1.717		Residential - Single Family Residence - Pool, 1	186B097 717	1 per lot	Canoga Park - Winnetka - Woodland Hills - West Hills	No	ABMI	AHO , CPK CPU, ADU
Los Angeles	12341 HESBY ST	91607	2356021011	0.000	0.000	0.000	1.717	Shortfall of Sites	0.018	Low Residential	R1-1	0	0	0	99.000	1.717		Residential - Single Family Residence, 0	171B165 898		North Hollywood - Valley Village	No	ABMI	TOC EXP
Los Angeles	5119 GAVIOTA AVE	91436	2261025033	0.858	0.858	0.000	0.000	Shortfall of Sites	0.256	Low II Residential	RE9-1	Low Residential	0	20	66.287	1.717		Residential - Single Family Residence - Pool, 1	171B141 340	1 per lot	Encino - Tarzana	No	LI	AHO , ENC CPU, ADU
Los Angeles	23161 OSTRONIC DR	91367	2042014001	0.858	0.858	0.000	0.000	Shortfall of Sites	0.256	Low Residential	R1-1	Very Low Residential	0	20	66.287	1.717		Residential - Single Family Residence - Pool, 1	171B093 473	1 per lot	Canoga Park - Winnetka - Woodland Hills - West Hills	No	LI	AHO , CPK CPU
Los Angeles	6850 COLDWATER CANYON AVE	91605	2324013904	0.858	0.858	0.000	0.000	Shortfall of Sites	1.117	Public Facilities	PF-1VL	0	0	20	153.741	1.717		Miscellaneous - Government Owned Property - Public School - General, 0	183B161 805		North Hollywood - Valley Village	No	LI	PF
Los Angeles	1262 FEDORA ST	90006	5078033012	0.000	0.000	0.000	1.717	Shortfall of Sites	0.157	General Commercial	[Q]C2-2	0	0	0	24.773	1.717		Commercial - Store Combination - Store and Residential Combination - One Story, 0	129B197 1038		Wilshire	Yes	ABMI	ARO
Los Angeles	1262 FEDORA ST	90006	5078033012	0.000	0.000	0.000	1.717	Shortfall of Sites	0.012	General Commercial	[Q]C2-2	0	0	0	312.254	1.717		Commercial - Store Combination - Store and Residential Combination - One Story, 0	129B197 1075		Wilshire	Yes	ABMI	ARO
Los Angeles	4581 DESERET DR	91364	2074033007	0.000	0.000	0.000	1.716	Shortfall of Sites	0.229	Low Residential	RS-1	Very Low Residential	0	0	66.287	1.716		Residential - Single Family Residence, 1	168B097 591	1 per lot	Canoga Park - Winnetka - Woodland Hills - West Hills	No	ABMI	AHO , CPK CPU, ADU
Los Angeles	15614 MORRISON ST	91403	2261034031	0.000	0.000	0.000	1.716	Shortfall of Sites	0.135	Low II Residential	R1-1	Low Residential	0	0	66.287	1.716		Residential - Single Family Residence - Pool, 0	168B141 140	1 per lot	Encino - Tarzana	No	ABMI	AHO , ENC CPU
Los Angeles	23511 BERDON ST	91367	2044005020	0.858	0.858	0.000	0.000	Shortfall of Sites	0.256	Very Low Residential	RE11-1	Very Low Residential	0	20	66.287	1.716		Residential - Rooming/Boarding House, 1	174B093 402	1 per lot	Canoga Park - Winnetka - Woodland Hills - West Hills	No	LI	AHO , CPK CPU
Los Angeles	23519 BERDON ST	91367	2044005019	0.858	0.858	0.000	0.000	Shortfall of Sites	0.256	Very Low Residential	RE11-1	Very Low Residential	0	20	66.287	1.716		Residential - Single Family Residence - Pool, 1	174B093 401	1 per lot	Canoga Park - Winnetka - Woodland Hills - West Hills	No	LI	AHO , CPK CPU
Los Angeles	5350 LOCKHURST DR	91367	2047019024	0.086	0.086	0.000	1.544	Shortfall of Sites	0.256	Very Low Residential	RE11-1	Very Low Residential	[HB5-G1-5] [CX3-FA] [CPIO]	20	66.287	1.716		Residential - Single Family Residence - Pool, 1	171B089 101	1 per lot	Canoga Park - Winnetka - Woodland Hills - West Hills	No	VLI, LI, ABMI	AHO , CPK CPU
Los Angeles	5328 ORRVILLE AVE	91367	2047007018	0.858	0.858	0.000	0.000	Shortfall of Sites	0.256	Very Low Residential	RE11-1	Very Low Residential	0	20	66.287	1.715		Residential - Single Family Residence, 1	171B089 134	1 per lot	Canoga Park - Winnetka - Woodland Hills - West Hills	No	LI	AHO , CPK CPU
Los Angeles	4815 GLORIA AVE	91436	2261021061	0.000	0.000	0.000	1.715	Shortfall of Sites	0.229	Low II Residential	RE9-1	Low Residential	0	0	66.287	1.715		Residential - Single Family Residence, 1	168B141 479	1 per lot	Encino - Tarzana	No	ABMI	AHO , ENC CPU, ADU
Los Angeles	23401 DOLOROSA ST	91367	2044006014	0.858	0.858	0.000	0.000	Shortfall of Sites	0.256	Very Low Residential	RE11-1	Very Low Residential	0	20	66.287	1.715		Residential - Single Family Residence - Pool, 1	174B093 470	1 per lot	Canoga Park - Winnetka - Woodland Hills - West Hills	No	LI	AHO , CPK CPU
Los Angeles	5440 BLANCO AVE	91367	2047014006	0.858	0.858	0.000	0.000	Shortfall of Sites	0.256	Very Low Residential	RE11-1	Very Low Residential	0	20	66.287	1.715		Residential - Single Family Residence - Pool, 1	174B089 630	1 per lot	Canoga Park - Winnetka - Woodland Hills - West Hills	No	LI	AHO , CPK CPU
Los Angeles	23717 CARARD ST	91367	2045026001	0.000	0.000	0.000	1.715	Shortfall of Sites	0.229	Low Residential	RS-1	Very Low Residential	0	0	66.287	1.715		Residential - Single Family Residence - Pool, 1	174B089 323	1 per lot	Canoga Park - Winnetka - Woodland Hills - West Hills	No	ABMI	AHO , CPK CPU, ADU
Los Angeles	17131 ENADIA WAY	91406	2227021011	0.000	0.000	0.000	1.715	Shortfall of Sites	0.162	Low Residential	R1-1	Low Residential	0	0	66.287	1.715		Residential - Single Family Residence, 0	183B133 196	1 per lot	Reseda - West Van Nuys	No	ABMI	AHO , RES CPU
Los Angeles	23501 BERDON ST	91367	2044005021	0.857	0.857	0.000	0.000	Shortfall of Sites	0.256	Very Low Residential	RE11-1	Very Low Residential	0	20	66.287	1.715		Residential - Single Family Residence, 1	174B093 403	1 per lot	Canoga Park - Winnetka - Woodland Hills - West Hills	No	LI	AHO , CPK CPU
Los Angeles	6951 ROYER AVE	91307	2026014009	0.000	0.000	0.000	1.715	Shortfall of Sites	0.229	Low Residential	RS-1	Very Low Residential	[MB4-SH1-5] [IX1-FA] [CPIO]	0	66.287	1.715		Residential - Single Family Residence - Pool, 1	183B097 605	1 per lot	Canoga Park - Winnetka - Woodland Hills - West Hills	No	ABMI	AHO , CPK CPU, ADU
Los Angeles	17149 ENADIA WAY	91406	2227021008	0.000	0.000	0.000	1.714	Shortfall of Sites	0.162	Low Residential	R1-1	Low Residential	0	0	66.287	1.714		Residential - Single Family Residence, 0	183B133 195	1 per lot	Reseda - West Van Nuys	No	ABMI	AHO , RES CPU
Los Angeles	17137 ENADIA WAY	91406	2227021010	0.000	0.000	0.000	1.714	Shortfall of Sites	0.162	Low Residential	R1-1	Low Residential	0	0	66.287	1.714		Residential - Single Family Residence - Pool, 0	183B133 198	1 per lot	Reseda - West Van Nuys	No	ABMI	AHO , RES CPU
Los Angeles	17143 ENADIA WAY	91406	2227021009	0.000	0.000	0.000	1.714	Shortfall of Sites	0.162	Low Residential	R1-1	Low Residential	0	0	66.287	1.714		Residential - Single Family Residence, 0	183B133 197	1 per lot	Reseda - West Van Nuys	No	ABMI	AHO , RES CPU
Los Angeles	17718 CORINTHIAN DR	91316	2182004049	0.000	0.000	0.000	1.713	Shortfall of Sites	0.229	Low I Residential	RE9-1	Low Residential	0	0	66.287	1.713		Residential - Single Family Residence - Pool, 1	168B129 280	1 per lot	Encino - Tarzana	No	ABMI	AHO , ENC CPU, ADU
Los Angeles	13557 VAN NUYS BLVD	91331	2619026029	0.000	0.000	0.000	1.713	Shortfall of Sites	0.143	Community Commercial	[Q]C2-1VL-O-CDO-CUGU	0	0	0	22.956	1.713		Commercial - Store Combination - Store and Office Combination - One Story, 0	207B157 976		Arleta - Pacoima	No	ABMI	ARO
Los Angeles	5435 SADRING AVE	91367	2044007009	0.856	0.856	0.000	0.000	Shortfall of Sites	0.256	Very Low Residential	RE11-1	Very Low Residential	0	20	66.287	1.712		Residential - Single Family Residence - Pool, 1	174B093 539	1 per lot	Canoga Park - Winnetka - Woodland Hills - West Hills	No	LI	AHO , CPK CPU
Los Angeles	22847 WINDOM ST	91307	2021015004	0.000	0.000	0.000	1.711	Shortfall of Sites	0.229	Low Residential	RS-1	Very Low Residential	[MB3-CDF1-5] [IX4-FA] [CPIO]	0	66.287	1.711		Residential - Single Family Residence, 1	186B097 424	1 per lot	Canoga Park - Winnetka - Woodland Hills - West Hills	No	ABMI	AHO , CPK CPU, ADU
Los Angeles	5189 COLLETT AVE	91436	2261025059	0.000	0.000	0.000	1.711	Shortfall of Sites	0.229	Low II Residential	RE9-1	Low Residential	0	0	66.287	1.711		Residential - Single Family Residence - Therapy Pool (Spa), 1	171B141 56	1 per lot	Encino - Tarzana	No	ABMI	AHO , ENC CPU, ADU
Los Angeles	23426 BERDON ST	91367	2044006004	0.856	0.856	0.000	0.000	Shortfall of Sites	0.256	Very Low Residential	RE11-1	Very Low Residential	0	20	66.287	1.711		Residential - Single Family Residence, 1	174B093 440	1 per lot	Canoga Park - Winnetka - Woodland Hills - West Hills	No	LI	AHO , CPK CPU

Jurisdiction Name	Site Address/Intersection	5 Digit ZIP Code	Assessor Parcel Number	Very Low-Income	Low-Income	Moderate-Income	Above Moderate-Income	Type of Shortfall	Parcel Size (Acres)	Current General Plan Designation	Current Zoning	Proposed General Plan (GP) Designation	Proposed Zoning	Minimum Density Allowed	Maximum Density Allowed	Total Capacity	Vacant/ Nonvacant	Description of Existing Uses	PIN	Base Density Per Acre	Community Plan Area	Rent Stabalization Ordinance	Income Category	Applicable Rezoning Program (Program informing values in Column Q listed first)
Los Angeles	23410 BERDON ST	91367	2044006002	0.086	0.086	0.000	1.540	Shortfall of Sites	0.256	Very Low Residential	RE11-1	Very Low Residential	[MB4-SH1-5] [CX2-FA] [CPIO]	20	66.287	1.711		Residential - Single Family Residence, 1	174B093 442	1 per lot	Canoga Park - Winnetka - Woodland Hills - West Hills	No	VLI, LI, ABMI	AHO , CPK CPU
Los Angeles	8768 YOLANDA AVE	91324	2770014003	0.856	0.856	0.000	0.000	Shortfall of Sites	0.181	Limited Manufacturing	P-1VL, [Q]CM-1VL	0	0	20	94.696	1.711		Commercial - Store - One Story, 0	195B121 304		Northridge	No	LI	P
Los Angeles	23427 DOLOROSA ST	91367	2044006011	0.856	0.856	0.000	0.000	Shortfall of Sites	0.256	Very Low Residential	RE11-1	Very Low Residential	0	20	66.287	1.711		Residential - Single Family Residence - Pool, 1	174B093 467	1 per lot	Canoga Park - Winnetka - Woodland Hills - West Hills	No	LI	AHO , CPK CPU
Los Angeles	23411 DOLOROSA ST	91367	2044006013	0.856	0.856	0.000	0.000	Shortfall of Sites	0.256	Very Low Residential	RE11-1	Very Low Residential	0	20	66.287	1.711		Residential - Single Family Residence - Pool, 1	174B093 469	1 per lot	Canoga Park - Winnetka - Woodland Hills - West Hills	No	LI	AHO , CPK CPU
Los Angeles	1730 N WESTERN AVE	90027	5544007026	0.000	0.000	0.000	1.711	Shortfall of Sites	0.386	Neighborhood Office Commercial	C4-1D, R3-1	0	0	0	4.618	1.711		Commercial - Hotel and Motel - Motel - 50 Rooms and Over - Two Stories, 0	148-5A193 68		Hollywood	No	ABMI	ARO
Los Angeles	23908 BERDON ST	91367	2047011026	0.855	0.855	0.000	0.000	Shortfall of Sites	0.256	Very Low Residential	RE11-1	Very Low Residential	0	20	66.287	1.711		Residential - Single Family Residence - Pool, 1	174B089 681	1 per lot	Canoga Park - Winnetka - Woodland Hills - West Hills	No	LI	AHO , CPK CPU
Los Angeles	8901 RESEDA BLVD	91324	2770005012	0.855	0.855	0.000	0.000	Shortfall of Sites	0.181	Community Commercial	P-1VL, C2-1VL	0	0	20	94.696	1.711		Commercial - Store - One Story, 0	195B125 405		Northridge	No	LI	P
Los Angeles	6165 JARED CT	91367	2032011021	0.000	0.000	0.000	1.711	Shortfall of Sites	0.229	Low Residential	RS-1	Very Low Residential	0	0	66.287	1.711		Residential - Single Family Residence, 1	177B085 139	1 per lot	Canoga Park - Winnetka - Woodland Hills - West Hills	No	ABMI	AHO , CPK CPU, ADU
Los Angeles	8143 MOORCROFT AVE	91304	2012007010	0.855	0.855	0.000	0.000	Shortfall of Sites	0.256	Low Residential	RS-1	Very Low Residential	0	20	66.287	1.710		Residential - Single Family Residence - Pool, 1	189B101 47	1 per lot	Canoga Park - Winnetka - Woodland Hills - West Hills	No	LI	AHO , CPK CPU
Los Angeles	5188 WOODLEY AVE	91436	2261025048	0.000	0.000	0.000	1.710	Shortfall of Sites	0.229	Low II Residential	RE9-1	Low Residential	0	0	66.287	1.710		Residential - Single Family Residence - Pool, 1	171B141 55	1 per lot	Encino - Tarzana	No	ABMI	AHO , ENC CPU, ADU
Los Angeles	8226 MCLAREN AVE	91304	2014002019	0.085	0.085	0.000	1.539	Shortfall of Sites	0.255	Low Residential	RS-1	Very Low Residential	[MN1-SH1-5] [CX1-FA] [CPIO]	20	66.287	1.709		Residential - Single Family Residence, 1	192B097 520	1 per lot	Canoga Park - Winnetka - Woodland Hills - West Hills	No	VLI, LI, ABMI	AHO , CPK CPU
Los Angeles	23837 KILLION ST	91367	2047011013	0.855	0.855	0.000	0.000	Shortfall of Sites	0.255	Very Low Residential	RE11-1	Very Low Residential	0	20	66.287	1.709		Residential - Single Family Residence - Pool, 1	174B089 666	1 per lot	Canoga Park - Winnetka - Woodland Hills - West Hills	No	LI	AHO , CPK CPU
Los Angeles	6512 MOORCROFT AVE	91303	2139014034	0.855	0.855	0.000	0.000	Shortfall of Sites	0.255	Low Residential	RS-1-RIO	Very Low Residential	0	20	66.287	1.709		Residential - Single Family Residence, 1	180B101 540	1 per lot	Canoga Park - Winnetka - Woodland Hills - West Hills	No	LI	AHO , CPK CPU
Los Angeles	23023 GAINFORD ST	91364	2074025016	0.000	0.000	0.000	1.709	Shortfall of Sites	0.229	Low Residential	RS-1	Very Low Residential	[DM1-SH1-5] [CX3-FA] [CPIO]	0	66.287	1.709		Residential - Single Family Residence - Pool, 1	168B097 18	1 per lot	Canoga Park - Winnetka - Woodland Hills - West Hills	No	ABMI	AHO , CPK CPU, ADU
Los Angeles	5451 SADRING AVE	91367	2044007007	0.855	0.855	0.000	0.000	Shortfall of Sites	0.255	Very Low Residential	RE11-1	Very Low Residential	0	20	66.287	1.709		Residential - Single Family Residence - Pool, 1	174B093 493	1 per lot	Canoga Park - Winnetka - Woodland Hills - West Hills	No	LI	AHO , CPK CPU
Los Angeles	4813 GLORIA AVE	91436	2261021060	0.000	0.000	0.000	1.709	Shortfall of Sites	0.229	Low II Residential	RE9-1	Low Residential	0	0	66.287	1.709		Residential - Single Family Residence - Pool, 1	168B141 480	1 per lot	Encino - Tarzana	No	ABMI	AHO , ENC CPU, ADU
Los Angeles	7644 NITA AVE	91304	2012020036	0.854	0.854	0.000	0.000	Shortfall of Sites	0.255	Low Residential	RS-1	Very Low Residential	0	20	66.287	1.709		Residential - Single Family Residence, 1	186B101 50	1 per lot	Canoga Park - Winnetka - Woodland Hills - West Hills	No	LI	AHO , CPK CPU
Los Angeles	23541 FRIAR ST	91367	2035008003	0.000	0.000	0.000	1.709	Shortfall of Sites	0.229	Low Residential	RS-1	Very Low Residential	0	0	66.287	1.709		Residential - Single Family Residence, 1	180B093 922	1 per lot	Canoga Park - Winnetka - Woodland Hills - West Hills	No	ABMI	AHO , CPK CPU, ADU
Los Angeles	5308 PARION CT	91367	2047019014	0.854	0.854	0.000	0.000	Shortfall of Sites	0.255	Very Low Residential	RE11-1	Very Low Residential	0	20	66.287	1.709		Residential - Single Family Residence - Pool, 1	171B089 174	1 per lot	Canoga Park - Winnetka - Woodland Hills - West Hills	No	LI	AHO , CPK CPU
Los Angeles	5511 DUBOIS AVE	91367	2044005014	0.854	0.854	0.000	0.000	Shortfall of Sites	0.255	Very Low Residential	RE11-1	Very Low Residential	0	20	66.287	1.709		Residential - Single Family Residence - Pool, 1	174B093 455	1 per lot	Canoga Park - Winnetka - Woodland Hills - West Hills	No	LI	AHO , CPK CPU
Los Angeles	4423 FIRMAMENT AVE	91436	2283002002	0.000	0.000	0.000	1.709	Shortfall of Sites	0.134	Low II Residential	R1-1	Low Residential	0	0	66.287	1.709		Residential - Single Family Residence - Pool, 0	165B141 126	1 per lot	Encino - Tarzana	No	ABMI	AHO , ENC CPU
Los Angeles	4911 TEXHOMA AVE	91316	2290009013	0.000	0.000	0.000	1.709	Shortfall of Sites	0.229	Low I Residential	RE9-1	Low Residential	0	0	66.287	1.709		Residential - Single Family Residence - Pool, 1	168B129 160	1 per lot	Encino - Tarzana	No	ABMI	AHO , ENC CPU, ADU
Los Angeles	14308 NORDHOFF ST	91402	2639021023	0.854	0.854	0.000	0.000	Shortfall of Sites	0.587	Low Residential	RA-1	0	0	20	102.494	1.708		Institutional - Church - One Story, 1	195B153 17		Mission Hills - Panorama City - North Hills	No	LI	FBO
Los Angeles	22701 GAULT ST	91307	2024019022	0.000	0.000	0.000	1.708	Shortfall of Sites	0.228	Low Residential	RS-1	Very Low Residential	0	0	66.287	1.708		, 1	183B097 219	1 per lot	Canoga Park - Winnetka - Woodland Hills - West Hills	No	ABMI	AHO , CPK CPU, ADU
Los Angeles	17829 VALLEY VISTA BLVD	91316	2182004012	0.854	0.854	0.000	0.000	Shortfall of Sites	0.255	Low I Residential	RE9-1	Low Residential	0	20	66.287	1.707		Residential - Single Family Residence - Pool, 1	168B129 333	1 per lot	Encino - Tarzana	No	LI	AHO , ENC CPU, ADU
Los Angeles	1934 PREUSS RD	90034	4302020012	0.000	0.000	0.000	1.707	Shortfall of Sites	0.199	Low Medium II Residential	RD1.5-1	0	0	0	44.578	1.707		Residential - Double, Duplex, or Two Units - 4 Stories or Less, 4	126B169 397		West Adams - Baldwin Hills - Leimert	Yes	ABMI	DB50
Los Angeles	3229 DREW ST	90065	5458015017	0.000	0.000	0.000	1.707	Shortfall of Sites	0.243	Low Medium II Residential	RD2-1-CDO	0	0	0	36.513	1.707		Residential - Four Units (Any Combination) - 4 Stories or Less, 4	154-5A213 25		Northeast Los Angeles	Yes	ABMI	DB50
Los Angeles	1551 PLAZA DEL AMO	90501	7347007036	0.000	0.000	0.000	1.707	Shortfall of Sites	0.196	Low Medium II Residential	RD1.5-1	0	0	0	45.256	1.707		Residential - Four Units (Any Combination) - 4 Stories or Less, 4	045B193 37		Harbor Gateway	Yes	ABMI	DB50
Los Angeles	7220 ALLOTT AVE	91405	2328005007	0.000	0.000	0.000	1.707	Shortfall of Sites	0.198	Low Medium II Residential	[Q]RD1.5-1	0	0	0	44.771	1.707		Residential - Four Units (Any Combination) - 4 Stories or Less, 4	183B157 43		Van Nuys - North Sherman Oaks	Yes	ABMI	DB50
Los Angeles	22425 DENKER AVE	90501	7347007021	0.000	0.000	0.000	1.707	Shortfall of Sites	0.193	Low Medium II Residential	RD1.5-1	0	0	0	46.101	1.707		Residential - Four Units (Any Combination) - 4 Stories or Less, 4	045B193 45		Harbor Gateway	Yes	ABMI	DB50
Los Angeles	13030 VANOWEN ST	91605	2326001032	0.000	0.000	0.000	1.707	Shortfall of Sites	0.194	Low Medium II Residential	RD1.5-1	0	0	0	45.739	1.707		Residential - Four Units (Any Combination) - 4 Stories or Less, 4	180B161 61		North Hollywood - Valley Village	Yes	ABMI	DB50
Los Angeles	1340 N WILMINGTON BLVD	90744	7415005011	0.000	0.000	0.000	1.707	Shortfall of Sites	0.132	General Commercial	[Q]C1.5-1VL-O-CUGU	0	0	0	67.498	1.707		Residential - Four Units (Any Combination) - 4 Stories or Less, 4	033B201 61		Wilmington - Harbor City	Yes	ABMI	DB50
Los Angeles	14902 SYLVAN ST	91411	2242022002	0.000	0.000	0.000	1.707	Shortfall of Sites	0.122	Medium Residential	[Q]R3-1	0	0	0	72.874	1.707		Residential - Four Units (Any Combination) - 4 Stories or Less, 4	178-5A149 84		Van Nuys - North Sherman Oaks	Yes	ABMI	DB50
Los Angeles	1326 N WILMINGTON BLVD	90744	7415005007	0.000	0.000	0.000	1.707	Shortfall of Sites	0.131	General Commercial	[Q]C1.5-1VL-O-CUGU	0	0	0	67.971	1.707		Residential - Four Units (Any Combination) - 4 Stories or Less, 4	033B201 87		Wilmington - Harbor City	Yes	ABMI	DB50
Los Angeles	11417 EMELITA ST	91601	2338013026	0.000	0.000	0.000	1.707	Shortfall of Sites	0.161	Medium Residential	[Q]R3-1	0	0	0	55.258	1.707		Residential - Four Units (Any Combination) - 4 Stories or Less, 4	174B169 88		North Hollywood - Valley Village	Yes	ABMI	DB50
Los Angeles	1592 MURCHISON ST	90033	5202012042	0.000	0.000	0.000	1.707	Shortfall of Sites	0.180	Low Medium II Residential	RD1.5-1	0	0	0	49.436	1.707		Residential - Four Units (Any Combination) - 4 Stories or Less, 4	133-5A227 97		Northeast Los Angeles	Yes	ABMI	DB50
Los Angeles	1582 MURCHISON ST	90033	5202012043	0.000	0.000	0.000	1.707	Shortfall of Sites	0.179	Low Medium II Residential	RD1.5-1	0	0	0	49.693	1.707		Residential - Four Units (Any Combination) - 4 Stories or Less, 4	133-5A227 104		Northeast Los Angeles	Yes	ABMI	DB50
Los Angeles	8040 DE GARMO AVE	91352	2407021002	0.000	0.000	0.000	1.707	Shortfall of Sites	0.269	Low Medium II Residential	RD2-1	0	0	0	33.062	1.707		Residential - Four Units (Any Combination) - 4 Stories or Less, 4	189B177 133		Sun Valley - La Tuna Canyon	Yes	ABMI	DB50
Los Angeles	8032 DE GARMO AVE	91352	2407021003	0.000	0.000	0.000	1.707	Shortfall of Sites	0.269	Low Medium II Residential	RD2-1	0	0	0	33.062	1.707		Residential - Four Units (Any Combination) - 4 Stories or Less, 4	189B177 134		Sun Valley - La Tuna Canyon	Yes	ABMI	DB50
Los Angeles	8024 DE GARMO AVE	91352	2407021025	0.000	0.000	0.000	1.707	Shortfall of Sites	0.266	Low Medium II Residential	RD2-1	0	0	0	33.434	1.707		Residential - Four Units (Any Combination) - 4 Stories or Less, 4	189B177 147		Sun Valley - La Tuna Canyon	Yes	ABMI	DB50
Los Angeles	4207 HATFIELD PL	90032	5215003013	0.000	0.000	0.000	1.707	Shortfall of Sites	0.330	Low Medium II Residential	R2-1	0	0	0	26.897	1.707		Residential - Four Units (Any Combination) - 4 Stories or Less, 4	136-5A229 163		Northeast Los Angeles	Yes	ABMI	DB50
Los Angeles	433 W 126TH ST	90061	6132020025	0.000	0.000	0.000	1.707	Shortfall of Sites	0.108	Medium Residential	R3-1-O	0	0	0	81.857	1.707		Residential - Four Units (Any Combination) - 4 Stories or Less, 4	081B201 166		Harbor Gateway	Yes	ABMI	DB50
Los Angeles	11426 EMELITA ST	91601	2338014012	0.000	0.000	0.000	1.707	Shortfall of Sites	0.161	Medium Residential	[Q]R3-1	0	0	0	55.260	1.707		Residential - Four Units (Any Combination) - 4 Stories or Less, 4	174B169 168		North Hollywood - Valley Village	Yes	ABMI	DB50
Los Angeles	11430 EMELITA ST	91601	2338014011	0.000	0.000	0.000	1.707	Shortfall of Sites	0.161	Medium Residential	[Q]R3-1	0	0	0	55.261	1.707		Residential - Four Units (Any Combination) - 4 Stories or Less, 4	174B169 169		North Hollywood - Valley Village	Yes	ABMI	DB50
Los Angeles	8016 DE GARMO AVE	91352	2407021005	0.000	0.000	0.000	1.707	Shortfall of Sites	0.269	Low Medium II Residential	RD2-1	0	0	0	33.062	1.707		Residential - Four Units (Any Combination) - 4 Stories or Less, 4	189B177 177		Sun Valley - La Tuna Canyon	Yes	ABMI	DB50
Los Angeles	8008 DE GARMO AVE	91352	2407021006	0.000	0.000	0.000	1.707	Shortfall of Sites	0.269	Low Medium II Residential	RD2-1	0	0	0	33.062	1.707		Residential - Four Units (Any Combination) - 4 Stories or Less, 4	189B177 182		Sun Valley - La Tuna Canyon	Yes	ABMI	DB50
Los Angeles	7994 DE GARMO AVE	91352	2407021008	0.000	0.000	0.000	1.707	Shortfall of Sites	0.269	Low Medium II Residential	RD2-1	0	0	0	33.063	1.707		Residential - Four Units (Any Combination) - 4 Stories or Less, 4	189B177 208		Sun Valley - La Tuna Canyon	Yes	ABMI	DB50
Los Angeles	7988 DE GARMO AVE	91352	2407021009	0.000	0.000	0.000	1.707	Shortfall of Sites	0.269	Low Medium II Residential	RD2-1	0	0	0	33.062	1.707		Residential - Four Units (Any Combination) - 4 Stories or Less, 4	189B177 216		Sun Valley - La Tuna Canyon	Yes	ABMI	DB50
Los Angeles	7982 DE GARMO AVE	91352	2407021010	0.000	0.000	0.000	1.707	Shortfall of Sites	0.269	Low Medium II Residential	RD2-1	0	0	0	33.062	1.707		Residential - Four Units (Any Combination) - 4 Stories or Less, 4	189B177 219		Sun Valley - La Tuna Canyon	Yes	ABMI	DB50
Los Angeles	7106 BELLAIRE AVE	91605	2324021022	0.000	0.000	0.000	1.707	Shortfall of Sites	0.186	Low Medium II Residential	[Q]RD1.5-1	0	0	0	47.752	1.707		Residential - Four Units (Any Combination) - 4 Stories or Less, 4	183B161 220		North Hollywood - Valley Village	Yes	ABMI	DB50
Los Angeles	7976 DE GARMO AVE	91352	2407021011	0.000	0.000	0.000	1.707	Shortfall of Sites	0.269	Low Medium II Residential	RD2-1	0	0	0	33.062	1.707		Residential - Four Units (Any Combination) - 4 Stories or Less, 4	189B177 228		Sun Valley - La Tuna Canyon	Yes	ABMI	DB50
Los Angeles	11433 HATTERAS ST	91601	2338014040	0.000	0.000	0.000	1.707	Shortfall of Sites	0.152	Medium Residential	[Q]R3-1	0	0	0	58.502	1.707		Residential - Four Units (Any Combination) - 4 Stories or Less, 4	174B169 238		North Hollywood - Valley Village	Yes	ABMI	DB50
Los Angeles	7100 BELLAIRE AVE	91605	2324021023	0.000	0.000	0.000	1.707	Shortfall of Sites	0.186	Low Medium II Residential	[Q]RD1.5-1	0	0	0	47.745	1.707		Residential - Four Units (Any Combination) - 4 Stories or Less, 4	183B161 243		North Hollywood - Valley Village	Yes	ABMI	DB50
Los Angeles	7970 DE GARMO AVE	91352	2407021012	0.000	0.000	0.000	1.707	Shortfall of Sites	0.269	Low Medium II Residential	RD2-1	0	0	0	33.062	1.707		Residential - Four Units (Any Combination) - 4 Stories or Less, 4	189B177 245		Sun Valley - La Tuna Canyon	Yes	ABMI	DB50
Los Angeles	7964 DE GARMO AVE	91352	2407021013	0.000	0.000	0.000	1.707	Shortfall of Sites	0.269	Low Medium II Residential	RD2-1	0	0	0	33.063	1.707		Residential - Four Units (Any Combination) - 4 Stories or Less, 4	189B177 248		Sun Valley - La Tuna Canyon	Yes	ABMI	DB50
Los Angeles	7958 DE GARMO AVE	91352	2407021014	0.000	0.000	0.000	1.707	Shortfall of Sites	0.269	Low Medium II Residential	RD2-1	0	0	0	33.062	1.707		Residential - Four Units (Any Combination) - 4 Stories or Less, 4	189B177 252		Sun Valley - La Tuna Canyon	Yes	ABMI	DB50
Los Angeles	6701 FULTON AVE	91401	2329027018	0.000	0.000	0.000	1.707	Shortfall of Sites	0.186	Low Medium II Residential	[Q]RD1.5-1	0	0	0	47.756	1.707		Residential - Four Units (Any Combination) - 4 Stories or Less, 4	180B157 255		Van Nuys - North Sherman Oaks	Yes	ABMI	DB50
Los Angeles	9207 S MAIN ST	90003	6040040013	0.000	0.000	0.000	1.707	Shortfall of Sites	0.134	Hybrid Industrial	CM-1-CPIO	0	0	0	66.174	1.707		Commercial - Office Building - Office and Residential - One Story, 4	094-5A203 256		Southeast Los Angeles	Yes	ABMI	DB50 , ARO

Jurisdiction Name	Site Address/Intersection	5 Digit ZIP Code	Assessor Parcel Number	Very Low-Income	Low-Income	Moderate-Income	Above Moderate-Income	Type of Shortfall	Parcel Size (Acres)	Current General Plan Designation	Current Zoning	Proposed General Plan (GP) Designation	Proposed Zoning	Minimum Density Allowed	Maximum Density Allowed	Total Capacity	Vacant/ Nonvacant	Description of Existing Uses	PIN	Base Density Per Acre	Community Plan Area	Rent Stabalization Ordinance	Income Category	Applicable Rezoning Program (Program informing values in Column Q listed first)
Los Angeles	10443 COMMERCE AVE	91042	2565009067	0.000	0.000	0.000	1.707	Shortfall of Sites	0.250	Low Medium II Residential	RD2-1	0	0	0	35.522	1.707		Residential - Four Units (Any Combination) - 4 Stories or Less, 4	204B197 263		Sunland - Tujunga - Lake View Terrace - Shadow Hills - East La Tuna Canyon	Yes	ABMI	DB50
Los Angeles	12024 SATICOY ST	91605	2317012005	0.000	0.000	0.000	1.707	Shortfall of Sites	0.330	Low Medium I Residential	R2-1	0	0	0	26.869	1.707		Residential - Four Units (Any Combination) - 4 Stories or Less, 4	186B165 273		Sun Valley - La Tuna Canyon	Yes	ABMI	DB50
Los Angeles	7952 DE GARMO AVE	91352	2407021015	0.000	0.000	0.000	1.707	Shortfall of Sites	0.269	Low Medium II Residential	RD2-1	0	0	0	33.062	1.707		Residential - Four Units (Any Combination) - 4 Stories or Less, 4	189B177 276		Sun Valley - La Tuna Canyon	Yes	ABMI	DB50
Los Angeles	7946 DE GARMO AVE	91352	2407021016	0.000	0.000	0.000	1.707	Shortfall of Sites	0.269	Low Medium II Residential	RD2-1	0	0	0	33.063	1.707		Residential - Four Units (Any Combination) - 4 Stories or Less, 4	189B177 291		Sun Valley - La Tuna Canyon	Yes	ABMI	DB50
Los Angeles	7940 DE GARMO AVE	91352	2407021017	0.000	0.000	0.000	1.707	Shortfall of Sites	0.269	Low Medium II Residential	RD2-1	0	0	0	33.062	1.707		Residential - Four Units (Any Combination) - 4 Stories or Less, 4	189B177 299		Sun Valley - La Tuna Canyon	Yes	ABMI	DB50
Los Angeles	7932 DE GARMO AVE	91352	2407021018	0.000	0.000	0.000	1.707	Shortfall of Sites	0.269	Low Medium II Residential	RD2-1	0	0	0	33.063	1.707		Residential - Four Units (Any Combination) - 4 Stories or Less, 4	189B177 308		Sun Valley - La Tuna Canyon	Yes	ABMI	DB50
Los Angeles	7924 DE GARMO AVE	91352	2407021019	0.000	0.000	0.000	1.707	Shortfall of Sites	0.269	Low Medium II Residential	RD2-1	0	0	0	33.062	1.707		Residential - Four Units (Any Combination) - 4 Stories or Less, 4	189B177 317		Sun Valley - La Tuna Canyon	Yes	ABMI	DB50
Los Angeles	10972 COLUMBUS AVE	91345	2615007003	0.000	0.000	0.000	1.707	Shortfall of Sites	0.248	Low Medium II Residential	RD2-1	0	0	0	35.818	1.707		Residential - Four Units (Any Combination) - 4 Stories or Less, 4	210B145 333		Mission Hills - Panorama City - North Hills	Yes	ABMI	DB50
Los Angeles	7916 DE GARMO AVE	91352	2407021020	0.000	0.000	0.000	1.707	Shortfall of Sites	0.269	Low Medium II Residential	RD2-1	0	0	0	33.062	1.707		Residential - Four Units (Any Combination) - 4 Stories or Less, 4	189B177 344		Sun Valley - La Tuna Canyon	Yes	ABMI	DB50
Los Angeles	7908 DE GARMO AVE	91352	2407021021	0.000	0.000	0.000	1.707	Shortfall of Sites	0.268	Low Medium II Residential	RD2-1	0	0	0	33.092	1.707		Residential - Four Units (Any Combination) - 4 Stories or Less, 4	189B177 352		Sun Valley - La Tuna Canyon	Yes	ABMI	DB50
Los Angeles	1614 S RIDGELEY DR	90019	5064005010	0.000	0.000	0.000	1.707	Shortfall of Sites	0.193	Low Medium II Residential	RD1.5-1	0	0	0	46.077	1.707		Residential - Four Units (Any Combination) - 4 Stories or Less, 4	126B177 386		West Adams - Baldwin Hills - Leimert	Yes	ABMI	DB50
Los Angeles	5600 VENICE BLVD	90019	5064014017	0.000	0.000	0.000	1.707	Shortfall of Sites	0.097	Neighborhood Commercial	C2-1VL-CPIO	0	0	0	91.231	1.707		Commercial - Store Combination - Store and Residential Combination - One Story, 4	126B177 416		West Adams - Baldwin Hills - Leimert	Yes	ABMI	DB50 , ARO
Los Angeles	7044 HAZELTINE AVE	91405	2216012011	0.000	0.000	0.000	1.707	Shortfall of Sites	0.183	Low Medium II Residential	(T)[Q]RD1.5-1	0	0	0	48.620	1.707		Residential - Four Units (Any Combination) - 4 Stories or Less, 4	183B153 420		Van Nuys - North Sherman Oaks	Yes	ABMI	DB50
Los Angeles	6940 WOODLEY AVE	91406	2224026001	0.000	0.000	0.000	1.707	Shortfall of Sites	0.143	Medium Residential	[Q]R3-1	0	0	0	62.025	1.707		Residential - Four Units (Any Combination) - 4 Stories or Less, 4	183B141 444		Van Nuys - North Sherman Oaks	Yes	ABMI	DB50
Los Angeles	7038 HAZELTINE AVE	91405	2216012012	0.000	0.000	0.000	1.707	Shortfall of Sites	0.183	Low Medium II Residential	(T)[Q]RD1.5-1	0	0	0	48.485	1.707		Residential - Four Units (Any Combination) - 4 Stories or Less, 4	183B153 446		Van Nuys - North Sherman Oaks	Yes	ABMI	DB50
Los Angeles	6061 CAHUENGA BLVD	91606	2414016009	0.000	0.000	0.000	1.707	Shortfall of Sites	0.187	Low Medium II Residential	RD1.5-1	0	0	0	47.467	1.707		Residential - Four Units (Any Combination) - 4 Stories or Less, 4	177B177 453		North Hollywood - Valley Village	Yes	ABMI	DB50
Los Angeles	6055 CAHUENGA BLVD	91606	2414016010	0.000	0.000	0.000	1.707	Shortfall of Sites	0.194	Low Medium II Residential	RD1.5-1	0	0	0	45.858	1.707		Residential - Four Units (Any Combination) - 4 Stories or Less, 4	177B177 471		North Hollywood - Valley Village	Yes	ABMI	DB50
Los Angeles	7032 HAZELTINE AVE	91405	2216012013	0.000	0.000	0.000	1.707	Shortfall of Sites	0.183	Low Medium II Residential	(T)[Q]RD1.5-1	0	0	0	48.484	1.707		Residential - Four Units (Any Combination) - 4 Stories or Less, 4	183B153 472		Van Nuys - North Sherman Oaks	Yes	ABMI	DB50
Los Angeles	6049 CAHUENGA BLVD	91606	2414016011	0.000	0.000	0.000	1.707	Shortfall of Sites	0.196	Low Medium II Residential	RD1.5-1	0	0	0	45.394	1.707		Residential - Four Units (Any Combination) - 4 Stories or Less, 4	177B177 482		North Hollywood - Valley Village	Yes	ABMI	DB50
Los Angeles	6043 CAHUENGA BLVD	91606	2414016012	0.000	0.000	0.000	1.707	Shortfall of Sites	0.196	Low Medium II Residential	RD1.5-1	0	0	0	45.392	1.707		Residential - Four Units (Any Combination) - 4 Stories or Less, 4	177B177 495		North Hollywood - Valley Village	Yes	ABMI	DB50
Los Angeles	7026 HAZELTINE AVE	91405	2216012014	0.000	0.000	0.000	1.707	Shortfall of Sites	0.183	Low Medium II Residential	(T)[Q]RD1.5-1	0	0	0	48.482	1.707		Residential - Four Units (Any Combination) - 4 Stories or Less, 4	183B153 499		Van Nuys - North Sherman Oaks	Yes	ABMI	DB50
Los Angeles	6031 CAHUENGA BLVD	91606	2414016014	0.000	0.000	0.000	1.707	Shortfall of Sites	0.196	Low Medium II Residential	RD1.5-1	0	0	0	45.388	1.707		Residential - Four Units (Any Combination) - 4 Stories or Less, 4	177B177 519		North Hollywood - Valley Village	Yes	ABMI	DB50
Los Angeles	7020 HAZELTINE AVE	91405	2216012015	0.000	0.000	0.000	1.707	Shortfall of Sites	0.183	Low Medium II Residential	(T)[Q]RD1.5-1	0	0	0	48.481	1.707		Residential - Four Units (Any Combination) - 4 Stories or Less, 4	183B153 532		Van Nuys - North Sherman Oaks	Yes	ABMI	DB50
Los Angeles	7014 HAZELTINE AVE	91405	2216012016	0.000	0.000	0.000	1.707	Shortfall of Sites	0.183	Low Medium II Residential	(T)[Q]RD1.5-1	0	0	0	48.479	1.707		Residential - Four Units (Any Combination) - 4 Stories or Less, 4	183B153 556		Van Nuys - North Sherman Oaks	Yes	ABMI	DB50
Los Angeles	7008 HAZELTINE AVE	91405	2216012017	0.000	0.000	0.000	1.707	Shortfall of Sites	0.183	Low Medium II Residential	(T)[Q]RD1.5-1	0	0	0	48.477	1.707		Residential - Four Units (Any Combination) - 4 Stories or Less, 4	183B153 581		Van Nuys - North Sherman Oaks	Yes	ABMI	DB50
Los Angeles	7002 HAZELTINE AVE	91405	2216012018	0.000	0.000	0.000	1.707	Shortfall of Sites	0.181	Low Medium II Residential	(T)[Q]RD1.5-1	0	0	0	49.003	1.707		Residential - Four Units (Any Combination) - 4 Stories or Less, 4	183B153 603		Van Nuys - North Sherman Oaks	Yes	ABMI	DB50
Los Angeles	7234 ALLOTT AVE	91405	2328005014	0.000	0.000	0.000	1.707	Shortfall of Sites	0.198	Low Medium II Residential	[Q]RD1.5-1	0	0	0	44.771	1.707		Residential - Four Units (Any Combination) - 4 Stories or Less, 4	186B157 621		Van Nuys - North Sherman Oaks	Yes	ABMI	DB50
Los Angeles	4113 GARTHWAITE AVE	90008	5023005004	0.000	0.000	0.000	1.707	Shortfall of Sites	0.109	Medium Residential	R3-1	0	0	0	81.835	1.707		Residential - Four Units (Any Combination) - 4 Stories or Less, 4	114B189 623		West Adams - Baldwin Hills - Leimert	Yes	ABMI	DB50
Los Angeles	1002 W DENNI ST	90744	7415030016	0.000	0.000	0.000	1.707	Shortfall of Sites	0.137	General Commercial	[Q]C1.5-1VL-CUGU	0	0	0	64.767	1.707		Residential - Four Units (Any Combination) - 4 Stories or Less, 4	033B201 640		Wilmington - Harbor City	Yes	ABMI	DB50
Los Angeles	2864 S CORNING ST	90034	5065001024	0.000	0.000	0.000	1.707	Shortfall of Sites	0.200	Low Medium II Residential	RD1.5-1	0	0	0	44.474	1.707		Residential - Four Units (Any Combination) - 4 Stories or Less, 4	123B169 716		West Adams - Baldwin Hills - Leimert	Yes	ABMI	DB50
Los Angeles	10311 COMMERCE AVE	91042	2565009051	0.000	0.000	0.000	1.707	Shortfall of Sites	0.250	Low Medium II Residential	RD2-1	0	0	0	35.522	1.707		Residential - Four Units (Any Combination) - 4 Stories or Less, 4	204B197 773		Sunland - Tujunga - Lake View Terrace - Shadow Hills - East La Tuna Canyon	Yes	ABMI	DB50
Los Angeles	1556 W 224TH ST	90501	7347007005	0.000	0.000	0.000	1.707	Shortfall of Sites	0.184	Low Medium II Residential	RD1.5-1	0	0	0	48.346	1.707		Residential - Four Units (Any Combination) - 4 Stories or Less, 4	048B193 829		Harbor Gateway	Yes	ABMI	DB50
Los Angeles	1560 W 224TH ST	90501	7347007004	0.000	0.000	0.000	1.707	Shortfall of Sites	0.184	Low Medium II Residential	RD1.5-1	0	0	0	48.347	1.707		Residential - Four Units (Any Combination) - 4 Stories or Less, 4	048B193 830		Harbor Gateway	Yes	ABMI	DB50
Los Angeles	12833 OXNARD ST	91606	2332029002	0.000	0.000	0.000	1.707	Shortfall of Sites	0.187	Low Medium II Residential	RD1.5-1	0	0	0	47.465	1.707		Residential - Four Units (Any Combination) - 4 Stories or Less, 4	177B161 862		North Hollywood - Valley Village	Yes	ABMI	DB50
Los Angeles	12827 OXNARD ST	91606	2332029003	0.000	0.000	0.000	1.707	Shortfall of Sites	0.187	Low Medium II Residential	RD1.5-1	0	0	0	47.465	1.707		Residential - Four Units (Any Combination) - 4 Stories or Less, 4	177B161 863		North Hollywood - Valley Village	Yes	ABMI	DB50
Los Angeles	10243 MOUNTAIR AVE	91042	2558024040	0.000	0.000	0.000	1.707	Shortfall of Sites	0.196	Low Medium II Residential	RD1.5-1	0	0	0	45.229	1.707		Residential - Four Units (Any Combination) - 4 Stories or Less, 4	204B197 879		Sunland - Tujunga - Lake View Terrace - Shadow Hills - East La Tuna Canyon	Yes	ABMI	DB50
Los Angeles	10239 MOUNTAIR AVE	91042	2558024034	0.000	0.000	0.000	1.707	Shortfall of Sites	0.196	Low Medium II Residential	RD1.5-1	0	0	0	45.230	1.707		Residential - Four Units (Any Combination) - 4 Stories or Less, 4	204B197 890		Sunland - Tujunga - Lake View Terrace - Shadow Hills - East La Tuna Canyon	Yes	ABMI	DB50
Los Angeles	10235 MOUNTAIR AVE	91042	2558024035	0.000	0.000	0.000	1.707	Shortfall of Sites	0.189	Low Medium II Residential	RD1.5-1	0	0	0	46.960	1.707		Residential - Four Units (Any Combination) - 4 Stories or Less, 4	204B197 898		Sunland - Tujunga - Lake View Terrace - Shadow Hills - East La Tuna Canyon	Yes	ABMI	DB50
Los Angeles	12659 VANOWEN ST	91605	2324026006	0.000	0.000	0.000	1.707	Shortfall of Sites	0.160	Medium Residential	[Q]R3-1	0	0	0	55.401	1.707		Residential - Four Units (Any Combination) - 4 Stories or Less, 4	183B161 934		North Hollywood - Valley Village	Yes	ABMI	DB50
Los Angeles	10106 SILVERTON AVE	91042	2565019004	0.000	0.000	0.000	1.707	Shortfall of Sites	0.399	Low Medium I Residential	RD3-1	0	0	0	22.243	1.707		Residential - Four Units (Any Combination) - 4 Stories or Less, 4	204B201 1028		Sunland - Tujunga - Lake View Terrace - Shadow Hills - East La Tuna Canyon	Yes	ABMI	DB50
Los Angeles	2033 S DUNSMUIR AVE	90016	5063017011	0.000	0.000	0.000	1.707	Shortfall of Sites	0.180	Low Medium II Residential	RD1.5-1	0	0	0	49.259	1.707		Residential - Four Units (Any Combination) - 4 Stories or Less, 4	126B177 1085		West Adams - Baldwin Hills - Leimert	Yes	ABMI	DB50
Los Angeles	11412 VICTORY BLVD	91606	2335018002	0.000	0.000	0.000	1.707	Shortfall of Sites	0.161	Medium Residential	[Q]R3-1	0	0	0	55.208	1.707		Residential - Four Units (Any Combination) - 4 Stories or Less, 4	180B169 1154		North Hollywood - Valley Village	Yes	ABMI	DB50
Los Angeles	11422 VICTORY BLVD	91606	2335018004	0.000	0.000	0.000	1.707	Shortfall of Sites	0.159	Medium Residential	[Q]R3-1	0	0	0	55.954	1.707		Residential - Four Units (Any Combination) - 4 Stories or Less, 4	180B169 1157		North Hollywood - Valley Village	Yes	ABMI	DB50
Los Angeles	11542 VICTORY BLVD	91606	2335026014	0.000	0.000	0.000	1.707	Shortfall of Sites	0.161	Medium Residential	[Q]R3-1	0	0	0	55.103	1.707		Residential - Four Units (Any Combination) - 4 Stories or Less, 4	180B169 1179		North Hollywood - Valley Village	Yes	ABMI	DB50
Los Angeles	5957 TUJUNGA AVE	91601	2338011019	0.000	0.000	0.000	1.707	Shortfall of Sites	0.160	Medium Residential	[Q]R3-1	0	0	0	55.659	1.707		Residential - Four Units (Any Combination) - 4 Stories or Less, 4	177B173 1225		North Hollywood - Valley Village	Yes	ABMI	DB50
Los Angeles	2704 W 64TH ST	90043	4007017013	0.000	0.000	0.000	1.707	Shortfall of Sites	0.108	Medium Residential	R3-1	0	0	0	82.439	1.707		Residential - Four Units (Any Combination) - 4 Stories or Less, 4	105B189 1392		West Adams - Baldwin Hills - Leimert	Yes	ABMI	DB50
Los Angeles	11830 VICTORY BLVD	91606	2334005023	0.000	0.000	0.000	1.707	Shortfall of Sites	0.183	Low Medium II Residential	RD1.5-1	Medium Neighborhood Residential	0	0	38.179	1.707		Residential - Four Units (Any Combination) - 4 Stories or Less, 4	180B169 1173	72	North Hollywood - Valley Village	Yes	ABMI	DB50 , NH CPU, AHO
Los Angeles	4549 GLORIA AVE	91436	2283013023	0.000	0.000	0.000	1.707	Shortfall of Sites	0.228	Low II Residential	R1-1	Low Residential	0	0	66.287	1.707		Residential - Single Family Residence, 1	168B141 737	1 per lot	Encino - Tarzana	No	ABMI	AHO , ENC CPU, ADU
Los Angeles	526 COLUMBIA AVE	90017	5153021014	0.853	0.853	0.000	0.000	Shortfall of Sites	0.180	Community Commercial	C2-2, P-2	0	0	20	94.696	1.707	Vacant	Commercial - Parking Lot (Commercial Use Property) - Lots - Patron or Employee - Vacant Land, 0	132A207 162		Westlake	No	LI	P
Los Angeles	5170 GLORIA AVE	91436	2261015034	0.853	0.853	0.000	0.000	Shortfall of Sites	0.255	Low II Residential	RE9-1	Low Residential	0	20	66.287	1.707		Residential - Single Family Residence, 1	171B141 150	1 per lot	Encino - Tarzana	No	LI	AHO , ENC CPU, ADU

Jurisdiction Name	Site Address/Intersection	5 Digit ZIP Code	Assessor Parcel Number	Very Low-Income	Low-Income	Moderate-Income	Above Moderate-Income	Type of Shortfall	Parcel Size (Acres)	Current General Plan Designation	Current Zoning	Proposed General Plan (GP) Designation	Proposed Zoning	Minimum Density Allowed	Maximum Density Allowed	Total Capacity	Vacant/ Nonvacant	Description of Existing Uses	PIN	Base Density Per Acre	Community Plan Area	Rent Stabalization Ordinance	Income Category	Applicable Rezoning Program (Program informing values in Column Q listed first)
Los Angeles	6543 LARAMIE AVE	91306	2134021007	0.853	0.853	0.000	0.000	Shortfall of Sites	0.255	Low Residential	RS-1-RIO	Low Residential	0	20	66.287	1.707		Residential - Single Family Residence - Pool, 1	180B113 660	1 per lot	Canoga Park - Winnetka - Woodland Hills - West Hills	No	LI	AHO , CPK CPU
Los Angeles	23710 CARARD ST	91367	2045025019	0.000	0.000	0.000	1.706	Shortfall of Sites	0.228	Low Residential	RS-1	Very Low Residential	0	0	66.287	1.706		Residential - Single Family Residence - Pool, 1	174B089 345	1 per lot	Canoga Park - Winnetka - Woodland Hills - West Hills	No	ABMI	AHO , CPK CPU, ADU
Los Angeles	15605 MARILYN LN	91436	2283002032	0.000	0.000	0.000	1.706	Shortfall of Sites	0.228	Low II Residential	R1-1	Low Residential	0	0	66.287	1.706		Residential - Single Family Residence, 1	168B141 829	1 per lot	Encino - Tarzana	No	ABMI	AHO , ENC CPU, ADU
Los Angeles	23841 ALBERS ST	91367	2047008011	0.085	0.085	0.000	1.535	Shortfall of Sites	0.255	Very Low Residential	RE11-1	Very Low Residential	[HB5-SH1-5] [CX4-FA] [CPIO]	20	66.287	1.706		Residential - Single Family Residence, 1	171B089 40	1 per lot	Canoga Park - Winnetka - Woodland Hills - West Hills	No	VLI, LI, ABMI	AHO , CPK CPU
Los Angeles	22346 HARTLAND ST	91303	2024032032	0.085	0.085	0.000	1.535	Shortfall of Sites	0.255	Low Residential	RS-1-RIO	Very Low Residential	[MB4-G1-5] [IX1-FA] [CPIO]	20	66.287	1.706		Residential - Single Family Residence, 1	183B101 744	1 per lot	Canoga Park - Winnetka - Woodland Hills - West Hills	No	VLI, LI, ABMI	AHO , CPK CPU
Los Angeles	501 S BEVERLY DR	90212	4330026039	0.000	0.000	0.000	1.706	Shortfall of Sites	0.006	Neighborhood Commercial	C2-1VL-O	0	0	0	426.030	1.706		Commercial - Office Building - One Story, 0	132A167 84		West Los Angeles	No	ABMI	ARO
Los Angeles	23849 KILLION ST	91367	2047011014	0.853	0.853	0.000	0.000	Shortfall of Sites	0.255	Very Low Residential	RE11-1	Very Low Residential	0	20	66.287	1.706		Residential - Single Family Residence - Pool, 1	174B089 672	1 per lot	Canoga Park - Winnetka - Woodland Hills - West Hills	No	LI	AHO , CPK CPU
Los Angeles	321 N VERMONT AVE	90004	5520019011	0.000	0.000	1.705	0.000	Shortfall of Sites	0.252	Neighborhood Office Commercial	C2-1	0	0	0	13.009	1.705		Commercial - Hotel and Motel - Hotel - 50 Rooms and Over - One Story, 0	138B197 181		Wilshire	No	MI	ARO
Los Angeles	5344 ORRVILLE AVE	91367	2047008027	0.853	0.853	0.000	0.000	Shortfall of Sites	0.255	Very Low Residential	RE11-1	Very Low Residential	0	20	66.287	1.705		Residential - Single Family Residence - Pool, 1	171B089 96	1 per lot	Canoga Park - Winnetka - Woodland Hills - West Hills	No	LI	AHO , CPK CPU
Los Angeles	7500 VINELAND AVE	91352	2410001081	0.000	0.000	0.000	1.705	Shortfall of Sites	0.248	Medium Residential	R3-1	0	0	0	85.063	1.705		Residential - Five or More Units or Apartments (Any Combination) · 4 Stories or Less, 12	186B173 507		Sun Valley - La Tuna Canyon	Yes	ABMI	DB50
Los Angeles	5741 LARRYAN DR	91367	2045020022	0.853	0.853	0.000	0.000	Shortfall of Sites	0.323	Very Low Residential	RE11-1	Very Low Residential	0	20	66.287	1.705		, 2	174B089 79	1 per lot	Canoga Park - Winnetka - Woodland Hills - West Hills	No	LI	AHO , CPK CPU
Los Angeles	20441 KESWICK ST	91306	2114001031	0.853	0.853	0.000	0.000	Shortfall of Sites	0.255	Low Residential	RS-1	Low Residential	0	20	66.287	1.705		Residential - Single Family Residence - Pool, 1	186B109 40	1 per lot	Canoga Park - Winnetka - Woodland Hills - West Hills	No	LI	AHO , CPK CPU
Los Angeles	17711 PALORA ST	91316	2182004070	0.000	0.000	0.000	1.705	Shortfall of Sites	0.228	Low I Residential	RE9-1	Low Residential	0	0	66.287	1.705		Residential - Single Family Residence - Pool, 1	168B129 122	1 per lot	Encino - Tarzana	No	ABMI	AHO , ENC CPU, ADU
Los Angeles	8930 S SEPULVEDA BLVD	90045	4123001016	0.000	0.000	1.704	0.000	Shortfall of Sites	0.138	Community Commercial	[Q]C2-2D-CDO	0	0	0	18.195	1.704		Commercial - Professional Building - One Story, 0	096B165 1070		Westchester - Playa del Rey	No	MI	ARO
Los Angeles	8930 S SEPULVEDA BLVD	90045	4123001016	0.000	0.000	1.704	0.000	Shortfall of Sites	0.172	Community Commercial	[Q]C2-2D-CDO	0	0	0	14.556	1.704		Commercial - Professional Building - One Story, 0	096B165 1073		Westchester - Playa del Rey	No	MI	ARO
Los Angeles	0	0	2229008060	0.000	0.000	0.000	1.704	Shortfall of Sites	0.161	Low Residential	(T)R1-1-RIO	Low Residential	0	0	66.287	1.704	Vacant	Residential - Single Family Residence - Vacant Land, 0	180B133 615	1 per lot	Reseda - West Van Nuys	No	ABMI	AHO , RES CPU
Los Angeles	23749 MARIANO ST	91367	2047007010	0.852	0.852	0.000	0.000	Shortfall of Sites	0.255	Very Low Residential	RE11-1	Very Low Residential	0	20	66.287	1.704		Residential - Single Family Residence - Pool, 1	171B089 122	1 per lot	Canoga Park - Winnetka - Woodland Hills - West Hills	No	LI	AHO , CPK CPU
Los Angeles	23757 MARIANO ST	91367	2047007011	0.852	0.852	0.000	0.000	Shortfall of Sites	0.255	Very Low Residential	RE11-1	Very Low Residential	CM-2D-CPIO	20	66.287	1.704		Residential - Single Family Residence - Pool, 1	171B089 130	1 per lot	Canoga Park - Winnetka - Woodland Hills - West Hills	No	LI	AHO , CPK CPU
Los Angeles	23366 LOS ENCINOS WAY	91367	2044019034	0.852	0.852	0.000	0.000	Shortfall of Sites	0.255	Very Low Residential	RE11-1	Very Low Residential	0	20	66.287	1.704		Residential - Single Family Residence - Pool, 1	171B093 386	1 per lot	Canoga Park - Winnetka - Woodland Hills - West Hills	No	LI	AHO , CPK CPU
Los Angeles	16511 ALYSE CT	91436	2284005038	0.852	0.852	0.000	0.000	Shortfall of Sites	0.255	Low I Residential	RE9-1	Low Residential	0	20	66.287	1.703		Residential - Single Family Residence - Pool, 1	168B137 809	1 per lot	Encino - Tarzana	No	LI	AHO , ENC CPU, ADU
Los Angeles	3670 DEGNAN BLVD	90018	5044011024	0.000	0.000	1.703	0.000	Shortfall of Sites	0.267	Hybrid Industrial	CM-1-SP	0	0	0	7.970	1.703		Industrial - Warehousing, Distribution, Storage - Warehousing, Distribution, 10,000 to 24,999 SF - One Story, 0	120B185 1482		West Adams - Baldwin Hills - Leimert	No	MI	ARO
Los Angeles	2330 PONTIUS AVE	90064	4322022004	0.000	0.000	0.000	1.703	Shortfall of Sites	0.035	Hybrid Industrial	NI(EC)	0	0	0	51.056	1.703		Commercial - Office Building - One Story, 0	126B153 1116		West Los Angeles	No	ABMI	ARO
Los Angeles	2330 PONTIUS AVE	90064	4322022004	0.000	0.000	0.000	1.703	Shortfall of Sites	0.347	Hybrid Industrial	NI(EC)	0	0	0	5.108	1.703		Commercial - Office Building - One Story, 0	126B153 1120		West Los Angeles	No	ABMI	ARO
Los Angeles	7245 DE CELIS PL	91406	2226006009	0.000	0.000	0.000	1.703	Shortfall of Sites	0.367	Low Residential	R1-1	Low Residential	0	0	66.287	1.703		Residential - Double, Duplex, or Two Units - 4 Stories or Less, 2	186B137 358	1 per lot	Reseda - West Van Nuys	Yes	ABMI	AHO , RES CPU
Los Angeles	18403 SHERMAN WAY	91335	2119022007	0.852	0.852	0.000	0.000	Shortfall of Sites	0.180	Community Commercial	[Q]P-1D-CDO	0	0	20	94.696	1.703		Commercial - Parking Lot (Commercial Use Property) - Lots - Patron or Employee - One Story, 0	183B125 33		Reseda - West Van Nuys	No	LI	P
Los Angeles	0	0	4105019021	0.000	0.000	0.000	1.703	Shortfall of Sites	0.016	Low Residential	R1-1	0	0	0	113.635	1.703	Vacant	Residential - Single Family Residence - Vacant Land, 0	099B169 817		Westchester - Playa del Rey	No	ABMI	OPP RC
Los Angeles	8015 KITTYHAWK AVE	90045	4105019013	0.000	0.000	0.000	1.703	Shortfall of Sites	0.016	Low Residential	R1-1	0	0	0	113.635	1.703		Residential - Single Family Residence, 0	099B169 1541		Westchester - Playa del Rey	No	ABMI	OPP RC
Los Angeles	0	0	4105019022	0.000	0.000	0.000	1.703	Shortfall of Sites	0.016	Low Residential	R1-1	0	0	0	113.635	1.703	Vacant	Residential - Single Family Residence - Vacant Land, 0	099B169 800		Westchester - Playa del Rey	No	ABMI	OPP RC
Los Angeles	7351 WOODMAN AVE	91405	2216035002	0.000	0.000	0.000	1.703	Shortfall of Sites	0.227	Medium Residential	R3-1	0	0	0	83.054	1.703		Residential - Five or More Units or Apartments (Any Combination) · 4 Stories or Less, 12	186B157 385		Van Nuys - North Sherman Oaks	Yes	ABMI	DB50
Los Angeles	7345 WOODMAN AVE	91405	2216035003	0.000	0.000	0.000	1.703	Shortfall of Sites	0.227	Medium Residential	R3-1	0	0	0	83.052	1.703		Residential - Five or More Units or Apartments (Any Combination) · 4 Stories or Less, 12	186B157 402		Van Nuys - North Sherman Oaks	Yes	ABMI	DB50
Los Angeles	7339 WOODMAN AVE	91405	2216035004	0.000	0.000	0.000	1.703	Shortfall of Sites	0.227	Medium Residential	R3-1	0	0	0	83.049	1.703		Residential - Five or More Units or Apartments (Any Combination) · 4 Stories or Less, 12	186B157 425		Van Nuys - North Sherman Oaks	Yes	ABMI	DB50
Los Angeles	7333 WOODMAN AVE	91405	2216035005	0.000	0.000	0.000	1.703	Shortfall of Sites	0.227	Medium Residential	R3-1	0	0	0	83.047	1.703		Residential - Five or More Units or Apartments (Any Combination) · 4 Stories or Less, 12	186B157 437		Van Nuys - North Sherman Oaks	Yes	ABMI	DB50
Los Angeles	7327 WOODMAN AVE	91405	2216035006	0.000	0.000	0.000	1.703	Shortfall of Sites	0.227	Low Medium II Residential	R3-1	0	0	0	83.045	1.703		Residential - Five or More Units or Apartments (Any Combination) · 4 Stories or Less, 12	186B157 446		Van Nuys - North Sherman Oaks	Yes	ABMI	DB50
Los Angeles	8738 WOODMAN AVE	91331	2640018029	0.000	0.000	0.000	1.703	Shortfall of Sites	0.230	Medium Residential	R3-1	0	0	0	82.210	1.703		Residential - Five or More Units or Apartments (Any Combination) · 4 Stories or Less - Pool, 12	195B153 871		Arleta - Pacoima	Yes	ABMI	DB50
Los Angeles	8734 WOODMAN AVE	91331	2640018030	0.000	0.000	0.000	1.703	Shortfall of Sites	0.230	Medium Residential	R3-1	0	0	0	82.210	1.703		Residential - Five or More Units or Apartments (Any Combination) · 4 Stories or Less - Pool, 12	195B153 889		Arleta - Pacoima	Yes	ABMI	DB50
Los Angeles	10165 SAMOA AVE	91042	2565014040	0.000	0.000	0.000	1.703	Shortfall of Sites	0.222	Medium Residential	R3-1	0	0	0	85.100	1.703		Residential - Five or More Units or Apartments (Any Combination) · 4 Stories or Less, 12	204B197 960		Sunland - Tujunga - Lake View Terrace - Shadow Hills - East La Tuna Canyon	Yes	ABMI	DB50
Los Angeles	301 E 4TH ST	90013	5148005019	0.000	0.000	0.000	1.703	Shortfall of Sites	0.001	Community Commercial	C2-2D-O	Village	[MN1-AL2-5] [CX1-FA] [CPIO-O]	0	4012.665	1.703		Industrial - Light Manufacturing - One Story, 0	129A213 305	No Max	Central City	No	ABMI	ARO , DT CPU
Los Angeles	15753 HARTSOOK ST	91436	2261002033	0.000	0.000	0.000	1.703	Shortfall of Sites	0.228	Low II Residential	R1-1	Low Residential	0	0	66.287	1.703		Residential - Single Family Residence - Pool and Misc., 1	171B141 128	1 per lot	Encino - Tarzana	No	ABMI	AHO , ENC CPU, ADU
Los Angeles	12031 WICKS ST	91352	2631005051	0.851	0.851	0.000	0.000	Shortfall of Sites	0.586	Low Residential	RA-1-CUGU	0	0	20	102.494	1.703		Institutional - Church - One Story, 1	195B165 110		Sun Valley - La Tuna Canyon	No	LI	FBO
Los Angeles	17711 CORINTHIAN DR	91316	2182004056	0.000	0.000	0.000	1.702	Shortfall of Sites	0.228	Low I Residential	RE9-1	Low Residential	0	0	66.287	1.702		Residential - Single Family Residence - Pool, 1	168B129 223	1 per lot	Encino - Tarzana	No	ABMI	AHO , ENC CPU, ADU
Los Angeles	5352 ORRVILLE AVE	91367	2047008028	0.851	0.851	0.000	0.000	Shortfall of Sites	0.255	Very Low Residential	RE11-1	Very Low Residential	[LM2-G1-5] [CX1-FA] [CPIO]	20	66.287	1.702		Residential - Single Family Residence - Pool, 1	171B089 87	1 per lot	Canoga Park - Winnetka - Woodland Hills - West Hills	No	LI	AHO , CPK CPU
Los Angeles	5432 ALLOTT AVE	91401	2344007023	0.000	0.000	0.000	1.702	Shortfall of Sites	0.018	Low Residential	R1-1	0	0	0	99.000	1.702		Residential - Single Family Residence - Pool, 0	174B157 1033		Van Nuys - North Sherman Oaks	No	ABMI	TOC EXP
Los Angeles	23611 LADRILLO ST	91367	2047006008	0.851	0.851	0.000	0.000	Shortfall of Sites	0.255	Very Low Residential	RE11-1	Very Low Residential	0	20	66.287	1.702		Residential - Single Family Residence - Pool, 1	171B093 335	1 per lot	Canoga Park - Winnetka - Woodland Hills - West Hills	No	LI	AHO , CPK CPU
Los Angeles	23800 KILLION ST	91367	2047008006	0.851	0.851	0.000	0.000	Shortfall of Sites	0.255	Very Low Residential	RE11-1	Very Low Residential	0	20	66.287	1.702		Residential - Single Family Residence - Pool, 1	174B089 663	1 per lot	Canoga Park - Winnetka - Woodland Hills - West Hills	No	LI	AHO , CPK CPU
Los Angeles	4423 SHERMAN OAKS CIR	91403	2283019003	0.000	0.000	0.000	1.702	Shortfall of Sites	0.134	Low II Residential	R1-1	Low Residential	0	0	66.287	1.702		Residential - Single Family Residence, 0	166-5A145 91	1 per lot	Encino - Tarzana	No	ABMI	AHO , ENC CPU
Los Angeles	6272 PLATT AVE	91367	2035007001	0.000	0.000	0.000	1.702	Shortfall of Sites	0.228	Low Residential	RS-1	Very Low Residential	0	0	66.287	1.702		Residential - Single Family Residence, 1	177B093 30	1 per lot	Canoga Park - Winnetka - Woodland Hills - West Hills	No	ABMI	AHO , CPK CPU, ADU
Los Angeles	23875 KILLION ST	91367	2047011016	0.851	0.851	0.000	0.000	Shortfall of Sites	0.255	Very Low Residential	RE11-1	Very Low Residential	0	20	66.287	1.702		Residential - Single Family Residence - Pool, 1	171B089 15	1 per lot	Canoga Park - Winnetka - Woodland Hills - West Hills	No	LI	AHO , CPK CPU
Los Angeles	5423 SUNNYSLOPE AVE	91401	2344007028	0.000	0.000	0.000	1.702	Shortfall of Sites	0.018	Low Residential	R1-1	0	0	0	99.000	1.702		Residential - Single Family Residence, 0	174B157 1084		Van Nuys - North Sherman Oaks	No	ABMI	TOC EXP
Los Angeles	23912 KILLION ST	91367	2047019005	0.085	0.085	0.000	1.531	Shortfall of Sites	0.255	Very Low Residential	RE11-1	Very Low Residential	[HB2-G1-5] [CX2-FA] [CPIO-O]	20	66.287	1.701		Residential - Single Family Residence - Pool, 1	171B089 68	1 per lot	Canoga Park - Winnetka - Woodland Hills - West Hills	No	VLI, LI, ABMI	AHO , CPK CPU
Los Angeles	4141 SANTA MONICA BLVD	90029	5429001048	0.000	0.000	0.000	1.701	Shortfall of Sites	0.014	Highway Oriented Commercial	C2-1D	General Commercial	C2-1	0	230.098	1.701		Commercial - Hotel and Motel - Motel - 50 Rooms and Over - One Story, 0	145-5A201 401	108	Hollywood	No	ABMI	ARO , HWD CPU, AHO
Los Angeles	4141 SANTA MONICA BLVD	90029	5429001048	0.000	0.000	0.000	1.701	Shortfall of Sites	0.004	Highway Oriented Commercial	C2-1D	General Commercial	C2-1	0	731.999	1.701		Commercial - Hotel and Motel - Motel - 50 Rooms and Over - One Story, 0	145-5A201 420	108	Hollywood	No	ABMI	ARO , HWD CPU, AHO
Los Angeles	23740 KILLION ST	91367	2047009017	0.851	0.851	0.000	0.000	Shortfall of Sites	0.255	Very Low Residential	RE11-1	Very Low Residential	0	20	66.287	1.701		Residential - Single Family Residence - Pool, 1	174B089 617	1 per lot	Canoga Park - Winnetka - Woodland Hills - West Hills	No	LI	AHO , CPK CPU
Los Angeles	23448 CANZONET ST	91367	2044019007	0.085	0.085	0.000	1.531	Shortfall of Sites	0.255	Very Low Residential	RE11-1	Very Low Residential	[HB5-SH1-5] [CX3-FA] [CPIO]	20	66.287	1.701		Residential - Single Family Residence - Pool, 1	171B093 329	1 per lot	Canoga Park - Winnetka - Woodland Hills - West Hills	No	VLI, LI, ABMI	AHO , CPK CPU
Los Angeles	23309 LADRILLO ST	91367	2044015009	0.850	0.850	0.000	0.000	Shortfall of Sites	0.255	Very Low Residential	RE11-1	Very Low Residential	0	20	66.287	1.701		Residential - Single Family Residence - Pool, 1	171B093 139	1 per lot	Canoga Park - Winnetka - Woodland Hills - West Hills	No	LI	AHO , CPK CPU

Jurisdiction Name	Site Address/Intersection	5 Digit ZIP Code	Assessor Parcel Number	Very Low-Income	Low-Income	Moderate-Income	Above Moderate-Income	Type of Shortfall	Parcel Size (Acres)	Current General Plan Designation	Current Zoning	Proposed General Plan (GP) Designation	Proposed Zoning	Minimum Density Allowed	Maximum Density Allowed	Total Capacity	Vacant/ Nonvacant	Description of Existing Uses	PIN	Base Density Per Acre	Community Plan Area	Rent Stabalization Ordinance	Income Category	Applicable Rezoning Program (Program informing values in Column Q listed first)
Los Angeles	23711 CLARENDON ST	91367	2047009008	0.850	0.850	0.000	0.000	Shortfall of Sites	0.255	Very Low Residential	RE11-1	Very Low Residential	0	20	66.287	1.701		Residential - Single Family Residence - Pool, 1	171B089 322	1 per lot	Canoga Park - Winnetka - Woodland Hills - West Hills	No	LI	AHO , CPK CPU
Los Angeles	5300 BLANCO AVE	91367	2047013002	0.850	0.850	0.000	0.000	Shortfall of Sites	0.255	Very Low Residential	RE11-1	Very Low Residential	0	20	66.287	1.701		Residential - Single Family Residence - Pool, 1	171B089 179	1 per lot	Canoga Park - Winnetka - Woodland Hills - West Hills	No	LI	AHO , CPK CPU
Los Angeles	23623 LUND ST	91367	2047006021	0.850	0.850	0.000	0.000	Shortfall of Sites	0.255	Very Low Residential	RE11-1	Very Low Residential	0	20	66.287	1.701		Residential - Single Family Residence - Pool, 1	171B093 235	1 per lot	Canoga Park - Winnetka - Woodland Hills - West Hills	No	LI	AHO , CPK CPU
Los Angeles	23741 KILLION ST	91367	2047010002	0.085	0.085	0.000	1.531	Shortfall of Sites	0.255	Very Low Residential	RE11-1	Very Low Residential	[HB5-G1-5] [CX3-FA] [CPIO]	20	66.287	1.701		Residential - Single Family Residence, 1	174B089 597	1 per lot	Canoga Park - Winnetka - Woodland Hills - West Hills	No	VLI, LI, ABMI	AHO , CPK CPU
Los Angeles	23922 KILLION ST	91367	2047019004	0.850	0.850	0.000	0.000	Shortfall of Sites	0.255	Very Low Residential	RE11-1	Very Low Residential	0	20	66.287	1.700		Residential - Single Family Residence - Pool, 1	171B089 74	1 per lot	Canoga Park - Winnetka - Woodland Hills - West Hills	No	LI	AHO , CPK CPU
Los Angeles	5334 OVERING DR	91367	2047018016	0.850	0.850	0.000	0.000	Shortfall of Sites	0.255	Very Low Residential	RE11-1	Very Low Residential	0	20	66.287	1.700		Residential - Single Family Residence - Pool, 1	171B089 136	1 per lot	Canoga Park - Winnetka - Woodland Hills - West Hills	No	LI	AHO , CPK CPU
Los Angeles	23612 LADRILLO ST	91367	2047006005	0.850	0.850	0.000	0.000	Shortfall of Sites	0.255	Very Low Residential	RE11-1	Very Low Residential	0	20	66.287	1.700		Residential - Single Family Residence - Pool, 1	171B093 381	1 per lot	Canoga Park - Winnetka - Woodland Hills - West Hills	No	LI	AHO , CPK CPU
Los Angeles	17923 SANTA RITA ST	91316	2182001024	0.000	0.000	0.000	1.700	Shortfall of Sites	0.122	Low II Residential	R1-1	Low Neighborhood Residential	0	0	41.051	1.700		, 2	171B129 316	10	Encino - Tarzana	No	ABMI	ENC CPU , AHO
Los Angeles	7000 FRANKLIN AVE	90028	5548003013	0.000	0.000	0.000	1.700	Shortfall of Sites	0.232	High Medium Residential	[Q]R4-1VL	High Medium Residential	[Q]R4-1VL-CPIO	0	111.997	1.700		Residential - Five or More Units or Apartments (Any Combination) · 4 Stories or Less, 14	150B181 647	72	Hollywood	Yes	ABMI	HWD CPU
Los Angeles	15033 DICKENS ST	91403	2276005018	0.000	0.000	0.000	1.700	Shortfall of Sites	0.262	Low Medium Residential	RD1.5-1	Medium Residential	0	0	57.317	1.700		Residential - Five or More Units or Apartments (Any Combination) · 4 Stories or Less, 10	166-5A147 34	43	Sherman Oaks - Studio City - Toluca Lake - Cahuenga Pass	No	ABMI	SHR CPU , AHO
Los Angeles	13242 RIVERSIDE DR	91423	2358032041	0.000	0.000	0.000	1.700	Shortfall of Sites	0.069	Neighborhood Office Commercial	C1.5-1VL-RIO	Neighborhood Center	0	0	72.602	1.700		Commercial - Store - One Story, 2	168B157 340	72	Van Nuys - North Sherman Oaks	No	ABMI	VNY CPU , AHO
Los Angeles	13240 RIVERSIDE DR	91423	2358032040	0.000	0.000	0.000	1.700	Shortfall of Sites	0.069	Neighborhood Office Commercial	C1.5-1VL-RIO	Neighborhood Center	0	0	72.602	1.700		Commercial - Store - One Story, 2	168B157 341	72	Van Nuys - North Sherman Oaks	No	ABMI	VNY CPU , AHO
Los Angeles	23340 CANZONET ST	91367	2044018013	0.850	0.850	0.000	0.000	Shortfall of Sites	0.255	Very Low Residential	RE11-1	Very Low Residential	0	20	66.287	1.700		Residential - Single Family Residence, 1	171B093 302	1 per lot	Canoga Park - Winnetka - Woodland Hills - West Hills	No	LI	AHO , CPK CPU
Los Angeles	10690 SANTA MONICA BLVD	90025	4321004034	0.000	0.000	1.700	0.000	Shortfall of Sites	0.126	General Commercial	C2-1VL-O	0	0	0	19.798	1.700		Industrial - Warehousing, Distribution, Storage - Warehousing, Distribution, Under 10,000 SF - One Story, 0	129B157 266		West Los Angeles	No	MI	ARO
Los Angeles	10690 SANTA MONICA BLVD	90025	4321004034	0.000	0.000	0.000	1.700	Shortfall of Sites	0.107	General Commercial	C2-1VL-O	0	0	0	23.289	1.700		Industrial - Warehousing, Distribution, Storage - Warehousing, Distribution, Under 10,000 SF - One Story, 0	129B157 276		West Los Angeles	No	ABMI	ARO
Los Angeles	10690 SANTA MONICA BLVD	90025	4321004034	0.000	0.000	0.000	1.700	Shortfall of Sites	0.107	General Commercial	C2-1VL-O	0	0	0	23.288	1.700		Industrial - Warehousing, Distribution, Storage - Warehousing, Distribution, Under 10,000 SF - One Story, 0	129B157 287		West Los Angeles	No	ABMI	ARO
Los Angeles	10690 SANTA MONICA BLVD	90025	4321004034	0.000	0.000	0.000	1.700	Shortfall of Sites	0.107	General Commercial	C2-1VL-O	0	0	0	23.289	1.700		Industrial - Warehousing, Distribution, Storage - Warehousing, Distribution, Under 10,000 SF - One Story, 0	129B157 299		West Los Angeles	No	ABMI	ARO
Los Angeles	10690 SANTA MONICA BLVD	90025	4321004034	0.000	0.000	0.000	1.700	Shortfall of Sites	0.107	General Commercial	C2-1VL-O	0	0	0	23.288	1.700		Industrial - Warehousing, Distribution, Storage - Warehousing, Distribution, Under 10,000 SF - One Story, 0	129B157 314		West Los Angeles	No	ABMI	ARO
Los Angeles	10690 SANTA MONICA BLVD	90025	4321004034	0.000	0.000	1.700	0.000	Shortfall of Sites	0.127	General Commercial	C2-1VL-O	0	0	0	19.755	1.700		Industrial - Warehousing, Distribution, Storage - Warehousing, Distribution, Under 10,000 SF - One Story, 0	129B157 326		West Los Angeles	No	MI	ARO
Los Angeles	0	0	2634016904	0.850	0.850	0.000	0.000	Shortfall of Sites	1.106	Public Facilities	PF-1XL-G, PF-1XL	0	0	20	153.741	1.700	Vacant	Residential - Single Family Residence - Vacant Land, 0	192B161 542		Sun Valley - La Tuna Canyon	No	LI	PF
Los Angeles	23550 LULL ST	91304	2027029047	0.085	0.085	0.000	1.530	Shortfall of Sites	0.255	Very Low Residential	RE11-1	Very Low Residential	[HB5-G1-5] [CX3-FA] [CPIO]	20	66.287	1.700		Residential - Single Family Residence - Pool, 1	186B093 703	1 per lot	Canoga Park - Winnetka - Woodland Hills - West Hills	No	VLI, LI, ABMI	AHO , CPK CPU, ADU
Los Angeles	5321 ORRVILLE AVE	91367	2047018009	0.850	0.850	0.000	0.000	Shortfall of Sites	0.255	Very Low Residential	RE11-1	Very Low Residential	0	20	66.287	1.700		Residential - Single Family Residence - Pool, 1	171B089 164	1 per lot	Canoga Park - Winnetka - Woodland Hills - West Hills	No	LI	AHO , CPK CPU
Los Angeles	23920 BERDON ST	91367	2047011024	0.850	0.850	0.000	0.000	Shortfall of Sites	0.255	Very Low Residential	RE11-1	Very Low Residential	0	20	66.287	1.699		Residential - Single Family Residence - Pool, 1	174B089 688	1 per lot	Canoga Park - Winnetka - Woodland Hills - West Hills	No	LI	AHO , CPK CPU
Los Angeles	23400 BERDON ST	91367	2044006001	0.850	0.850	0.000	0.000	Shortfall of Sites	0.255	Very Low Residential	RE11-1	Very Low Residential	0	20	66.287	1.699		Residential - Single Family Residence, 1	174B093 443	1 per lot	Canoga Park - Winnetka - Woodland Hills - West Hills	No	LI	AHO , CPK CPU
Los Angeles	22005 DEVONSHIRE ST	91311	2723019901	0.850	0.850	0.000	0.000	Shortfall of Sites	0.921	Public Facilities	[Q]PF-1XL	0	0	20	153.741	1.699		Miscellaneous - Government Owned Property, 0	204B101 79		Chatsworth - Porter Ranch	No	LI	PF
Los Angeles	8383 TOPANGA CANYON BLVD	91304	2010023043	0.850	0.850	0.000	0.000	Shortfall of Sites	0.224	Neighborhood Office Commercial	P-1	0	0	20	94.696	1.699		Commercial - Department Store - One Story, 0	192B101 757		Chatsworth - Porter Ranch	No	LI	P
Los Angeles	23553 KIVIK ST	91367	2044011031	0.085	0.085	0.000	1.529	Shortfall of Sites	0.254	Very Low Residential	RE11-1	Very Low Residential	[MB4-SH1-5] [IX1-FA] [CPIO]	20	66.287	1.699		Residential - Single Family Residence, 1	171B093 210	1 per lot	Canoga Park - Winnetka - Woodland Hills - West Hills	No	VLI, LI, ABMI	AHO , CPK CPU
Los Angeles	5122 GAYNOR AVE	91436	2261017020	0.000	0.000	0.000	1.699	Shortfall of Sites	0.228	Low II Residential	RE9-1	Low Residential	0	0	66.287	1.699		Residential - Single Family Residence - Pool, 1	171B141 323	1 per lot	Encino - Tarzana	No	ABMI	AHO , ENC CPU, ADU
Los Angeles	23332 ERWIN ST	91367	2035013001	0.000	0.000	0.000	1.698	Shortfall of Sites	0.228	Low Residential	RS-1	Very Low Residential	0	0	66.287	1.698		Residential - Single Family Residence, 1	177B093 330	1 per lot	Canoga Park - Winnetka - Woodland Hills - West Hills	No	ABMI	AHO , CPK CPU, ADU
Los Angeles	23318 MARIANO ST	91367	2044015005	0.849	0.849	0.000	0.000	Shortfall of Sites	0.254	Very Low Residential	RE11-1	Very Low Residential	0	20	66.287	1.698		Residential - Single Family Residence - Pool, 1	171B093 95	1 per lot	Canoga Park - Winnetka - Woodland Hills - West Hills	No	LI	AHO , CPK CPU
Los Angeles	23020 ELKWOOD ST	91304	2014028015	0.000	0.000	0.000	1.698	Shortfall of Sites	0.228	Low Residential	RS-1	Very Low Residential	[DM1-SH1-5] [IX3-FA] [CPIO]	0	66.287	1.698		Residential - Single Family Residence, 1	189B097 843	1 per lot	Canoga Park - Winnetka - Woodland Hills - West Hills	No	ABMI	AHO , CPK CPU, ADU
Los Angeles	4554 DENSMORE AVE	91436	2283025027	0.000	0.000	0.000	1.698	Shortfall of Sites	0.228	Low II Residential	R1-1	Low Residential	0	0	66.287	1.698		Residential - Single Family Residence, 1	168B141 762	1 per lot	Encino - Tarzana	No	ABMI	AHO , ENC CPU, ADU
Los Angeles	5125 HASKELL AVE	91436	2261002014	0.000	0.000	0.000	1.698	Shortfall of Sites	0.228	Low II Residential	R1-1	Low Residential	0	0	66.287	1.698		Residential - Single Family Residence - Pool, 1	171B141 198	1 per lot	Encino - Tarzana	No	ABMI	AHO , ENC CPU, ADU
Los Angeles	23331 LOS ENCINOS WAY	91367	2044018009	0.849	0.849	0.000	0.000	Shortfall of Sites	0.254	Very Low Residential	RE11-1	Very Low Residential	0	20	66.287	1.698		Residential - Single Family Residence - Pool, 1	171B093 318	1 per lot	Canoga Park - Winnetka - Woodland Hills - West Hills	No	LI	AHO , CPK CPU
Los Angeles	23741 ALBERS ST	91367	2047009014	0.849	0.849	0.000	0.000	Shortfall of Sites	0.254	Very Low Residential	RE11-1	Very Low Residential	0	20	66.287	1.698		Residential - Single Family Residence, 1	174B089 643	1 per lot	Canoga Park - Winnetka - Woodland Hills - West Hills	No	LI	AHO , CPK CPU
Los Angeles	8965 CADILLAC AVE	90034	4302018007	0.000	0.000	0.000	1.698	Shortfall of Sites	0.035	Neighborhood Commercial	C2-1VL-CPIO	0	0	0	54.450	1.698		Residential - Five or More Units or Apartments (Any Combination) · 4 Stories or Less, 0	126B169 1581		West Adams - Baldwin Hills - Leimert	Yes	ABMI	OPP C
Los Angeles	8224 CREBS AVE	91335	2103001019	0.849	0.849	0.000	0.000	Shortfall of Sites	0.254	Low Residential	RA-1	Low Residential	0	20	66.287	1.698		Residential - Single Family Residence, 1	192B121 861	1 per lot	Reseda - West Van Nuys	No	LI	AHO , RES CPU
Los Angeles	24227 STERLING RANCH ROAD	91304	2017038012	0.849	0.849	0.000	0.000	Shortfall of Sites	0.254	Very Low II Residential	RE11-1-H	Very Low Residential	0	20	66.287	1.698		Residential - Single Family Residence, 1	192B089 180	1 per lot	Canoga Park - Winnetka - Woodland Hills - West Hills	No	LI	AHO , CPK CPU, ADU
Los Angeles	23740 ALBERS ST	91367	2047009011	0.849	0.849	0.000	0.000	Shortfall of Sites	0.254	Very Low Residential	RE11-1	Very Low Residential	0	20	66.287	1.698		Residential - Single Family Residence - Pool, 1	174B089 674	1 per lot	Canoga Park - Winnetka - Woodland Hills - West Hills	No	LI	AHO , CPK CPU
Los Angeles	6501 LAUREL CANYON BLVD	91606	2322005913	0.849	0.849	0.000	0.000	Shortfall of Sites	0.179	Community Commercial	P-1L	0	0	20	94.696	1.698		Commercial - Shopping Center (Regional) - One Story, 0	180B165 492		North Hollywood - Valley Village	No	LI	P
Los Angeles	6551 CLEOMOORE AVE	91307	2034019055	0.000	0.000	0.000	1.698	Shortfall of Sites	0.228	Low Residential	RS-1	Very Low Residential	0	0	66.287	1.698		Residential - Single Family Residence, 1	180B089 508	1 per lot	Canoga Park - Winnetka - Woodland Hills - West Hills	No	ABMI	AHO , CPK CPU, ADU
Los Angeles	5501 DUBOIS AVE	91367	2044005013	0.849	0.849	0.000	0.000	Shortfall of Sites	0.254	Very Low Residential	RE11-1	Very Low Residential	0	20	66.287	1.698		Residential - Single Family Residence - Pool, 1	174B093 474	1 per lot	Canoga Park - Winnetka - Woodland Hills - West Hills	No	LI	AHO , CPK CPU
Los Angeles	301 E 120TH ST	90061	6083028026	0.849	0.849	0.000	0.000	Shortfall of Sites	0.368	Medium Residential	R3-1XL-CPIO	0	0	20	102.494	1.698		Institutional - Church - One Story, 0	084B205 1158		Southeast Los Angeles	No	LI	FBO
Los Angeles	3860 CRENSHAW BLVD	90008	5033003003	0.000	0.000	1.698	0.000	Shortfall of Sites	0.253	Community Commercial	C2-1-SP	0	0	0	12.919	1.698		Commercial - Store Combination - Store and Office Combination - One Story, 0	117B185 775		West Adams - Baldwin Hills - Leimert	No	MI	ARO
Los Angeles	3860 CRENSHAW BLVD	90008	5033003003	0.000	0.000	1.698	0.000	Shortfall of Sites	0.253	Community Commercial	C2-1-SP	0	0	0	12.919	1.698		Commercial - Store Combination - Store and Office Combination - One Story, 0	117B185 799		West Adams - Baldwin Hills - Leimert	No	MI	ARO
Los Angeles	5346 BAYER PL	91367	2044012004	0.849	0.849	0.000	0.000	Shortfall of Sites	0.254	Very Low Residential	RE11-1	Very Low Residential	0	20	66.287	1.698		Residential - Single Family Residence, 1	171B093 127	1 per lot	Canoga Park - Winnetka - Woodland Hills - West Hills	No	LI	AHO , CPK CPU
Los Angeles	5355 ORRVILLE AVE	91367	2047018005	0.849	0.849	0.000	0.000	Shortfall of Sites	0.254	Very Low Residential	RE11-1	Very Low Residential	0	20	66.287	1.697		Residential - Single Family Residence - Pool, 1	171B089 98	1 per lot	Canoga Park - Winnetka - Woodland Hills - West Hills	No	LI	AHO , CPK CPU
Los Angeles	1142 WESTWOOD BLVD	90024	4363022009	0.000	0.000	0.000	1.697	Shortfall of Sites	0.292	Community Commercial	C4-2D-O	0	0	0	6.060	1.697		Commercial - Wholesale and Manufacturing Outlet - One Story, 0	132B153 246		Westwood	No	ABMI	ARO
Los Angeles	7917 MCLAREN AVE	91304	2014011010	0.849	0.849	0.000	0.000	Shortfall of Sites	0.254	Low Residential	RS-1	Very Low Residential	[MM1-CDF1-5] [IX4-FA] [CPIO]	20	66.287	1.697		Residential - Single Family Residence, 1	189B097 595	1 per lot	Canoga Park - Winnetka - Woodland Hills - West Hills	No	LI	AHO , CPK CPU
Los Angeles	23552 KIVIK ST	91367	2044012020	0.849	0.849	0.000	0.000	Shortfall of Sites	0.254	Very Low Residential	RE11-1	Very Low Residential	0	20	66.287	1.697		Residential - Single Family Residence - Pool, 1	171B093 254	1 per lot	Canoga Park - Winnetka - Woodland Hills - West Hills	No	LI	AHO , CPK CPU

Jurisdiction Name	Site Address/Intersection	5 Digit ZIP Code	Assessor Parcel Number	Very Low-Income	Low-Income	Moderate-Income	Above Moderate-Income	Type of Shortfall	Parcel Size (Acres)	Current General Plan Designation	Current Zoning	Proposed General Plan (GP) Designation	Proposed Zoning	Minimum Density Allowed	Maximum Density Allowed	Total Capacity	Vacant/ Nonvacant	Description of Existing Uses	PIN	Base Density Per Acre	Community Plan Area	Rent Stabalization Ordinance	Income Category	Applicable Rezoning Program (Program informing values in Column Q listed first)
Los Angeles	5188 COLLETT AVE	91436	2261025060	0.000	0.000	0.000	1.697	Shortfall of Sites	0.228	Low II Residential	RE9-1	Low Residential	0	0	66.287	1.697		Residential - Single Family Residence, 1	171B141 57	1 per lot	Encino - Tarzana	No	ABMI	AHO , ENC CPU, ADU
Los Angeles	22935 BURBANK BLVD	91367	2041013042	0.849	0.849	0.000	0.000	Shortfall of Sites	0.254	Low Residential	R1-1	Very Low Residential	0	20	66.287	1.697		Residential - Single Family Residence - Therapy Pool (Spa), 1	174B097 464	1 per lot	Canoga Park - Winnetka - Woodland Hills - West Hills	No	LI	AHO , CPK CPU
Los Angeles	4540 GLORIA AVE	91436	2283008023	0.000	0.000	0.000	1.697	Shortfall of Sites	0.228	Low II Residential	R1-1	Low Residential	0	0	66.287	1.697		Residential - Single Family Residence - Pool, 1	168B141 764	1 per lot	Encino - Tarzana	No	ABMI	AHO , ENC CPU, ADU
Los Angeles	11535 SHERMAN WAY	91605	2316030021	0.000	0.000	0.000	1.697	Shortfall of Sites	0.079	Commercial Manufacturing	C2-1	0	0	0	168.274	1.697		Commercial - Store - One Story, 5	183B169 132		Sun Valley - La Tuna Canyon	No	ABMI	DB50
Los Angeles	5347 LOCKHURST DR	91367	2047019025	0.848	0.848	0.000	0.000	Shortfall of Sites	0.254	Very Low Residential	RE11-1	Very Low Residential	0	20	66.287	1.697		Residential - Single Family Residence - Pool, 1	171B089 100	1 per lot	Canoga Park - Winnetka - Woodland Hills - West Hills	No	LI	AHO , CPK CPU
Los Angeles	7550 FLIGHT AVE	90045	4104017035	0.000	0.000	0.000	1.697	Shortfall of Sites	0.016	Low Residential	R1-1	0	0	0	113.635	1.697		Residential - Single Family Residence, 0	099B169 385		Westchester - Playa del Rey	No	ABMI	OPP RC
Los Angeles	5310 DUBOIS AVE	91367	2044011019	0.848	0.848	0.000	0.000	Shortfall of Sites	0.254	Very Low Residential	RE11-1	Very Low Residential	0	20	66.287	1.696		Residential - Single Family Residence - Pool, 1	171B093 176	1 per lot	Canoga Park - Winnetka - Woodland Hills - West Hills	No	LI	AHO , CPK CPU
Los Angeles	11439 ENCINO AVE	91344	2711022036	0.848	0.848	0.000	0.000	Shortfall of Sites	0.307	Very Low I Residential	RA-1	0	0	20	102.494	1.696		Institutional - Church - One Story, 0	213B129 332		Granada Hills - Knollwood	No	LI	FBO, ADU
Los Angeles	5651 SEPULVEDA BLVD	91411	2243002014	0.848	0.848	0.000	0.000	Shortfall of Sites	0.224	Community Commercial	C2-1L-RIO, P-1L-RIO	Neighborhood Commercial	0	20	94.696	1.696		Commercial - Professional Building - Medical Dental Building - Three Stories, 0	174B145 350	No Max	Van Nuys - North Sherman Oaks	No	LI	P , Orange LineTNP
Los Angeles	6000 LE SAGE AVE	91367	2035005001	0.000	0.000	0.000	1.696	Shortfall of Sites	0.228	Low Residential	RS-1	Very Low Residential	0	0	66.287	1.696		Residential - Single Family Residence - Pool, 1	177B093 697	1 per lot	Canoga Park - Winnetka - Woodland Hills - West Hills	No	ABMI	AHO , CPK CPU, ADU
Los Angeles	15845 VALLEY VISTA BLVD	91436	2283008017	0.848	0.848	0.000	0.000	Shortfall of Sites	0.254	Very Low II Residential	RE15-1-H	Very Low Residential	0	20	66.287	1.696		Residential - Single Family Residence, 1	168B141 848	1 per lot	Encino - Tarzana	No	LI	AHO , ENC CPU, ADU
Los Angeles	23333 LADRILLO ST	91367	2044015012	0.848	0.848	0.000	0.000	Shortfall of Sites	0.254	Very Low Residential	RE11-1	Very Low Residential	0	20	66.287	1.696		Residential - Single Family Residence, 1	171B093 142	1 per lot	Canoga Park - Winnetka - Woodland Hills - West Hills	No	LI	AHO , CPK CPU
Los Angeles	23317 LADRILLO ST	91367	2044015010	0.848	0.848	0.000	0.000	Shortfall of Sites	0.254	Very Low Residential	RE11-1	Very Low Residential	0	20	66.287	1.696		Residential - Single Family Residence - Pool, 1	171B093 140	1 per lot	Canoga Park - Winnetka - Woodland Hills - West Hills	No	LI	AHO , CPK CPU
Los Angeles	23325 LADRILLO ST	91367	2044015011	0.848	0.848	0.000	0.000	Shortfall of Sites	0.254	Very Low Residential	RE11-1	Very Low Residential	0	20	66.287	1.696		Residential - Single Family Residence, 1	171B093 141	1 per lot	Canoga Park - Winnetka - Woodland Hills - West Hills	No	LI	AHO , CPK CPU
Los Angeles	5189 GAVIOTA AVE	91436	2261025071	0.000	0.000	0.000	1.696	Shortfall of Sites	0.228	Low II Residential	RE9-1	Low Residential	0	0	66.287	1.696		Residential - Single Family Residence, 1	171B141 58	1 per lot	Encino - Tarzana	No	ABMI	AHO , ENC CPU, ADU
Los Angeles	2300 S ROBERTSON BLVD	90034	4302017037	0.000	0.000	0.000	1.696	Shortfall of Sites	0.046	Neighborhood Commercial	C4-1VL-CPIO	0	0	0	54.450	1.696		Commercial - Shopping Center (Neighborhood, Community) - One Story, 0	126B169 780		West Adams - Baldwin Hills - Leimert	No	ABMI	OPP C
Los Angeles	2300 S ROBERTSON BLVD	90034	4302017037	0.000	0.000	0.000	1.696	Shortfall of Sites	0.046	Neighborhood Commercial	C4-1VL-CPIO	0	0	0	54.450	1.696		Commercial - Shopping Center (Neighborhood, Community) - One Story, 0	126B169 794		West Adams - Baldwin Hills - Leimert	No	ABMI	OPP C
Los Angeles	2300 S ROBERTSON BLVD	90034	4302017037	0.000	0.000	0.000	1.696	Shortfall of Sites	0.046	Neighborhood Commercial	C4-1VL-CPIO	0	0	0	54.450	1.696		Commercial - Shopping Center (Neighborhood, Community) - One Story, 0	126B169 808		West Adams - Baldwin Hills - Leimert	No	ABMI	OPP C
Los Angeles	2300 S ROBERTSON BLVD	90034	4302017037	0.000	0.000	0.000	1.696	Shortfall of Sites	0.046	Neighborhood Commercial	C4-1VL-CPIO	0	0	0	54.450	1.696		Commercial - Shopping Center (Neighborhood, Community) - One Story, 0	126B169 821		West Adams - Baldwin Hills - Leimert	No	ABMI	OPP C
Los Angeles	6501 LAUREL CANYON BLVD	91606	2322005913	0.848	0.848	0.000	0.000	Shortfall of Sites	0.179	Community Commercial	P-1L	0	0	20	94.696	1.696		Commercial - Shopping Center (Regional) - One Story, 0	180B165 474		North Hollywood - Valley Village	No	LI	P
Los Angeles	6501 LAUREL CANYON BLVD	91606	2322005913	0.848	0.848	0.000	0.000	Shortfall of Sites	0.179	Community Commercial	P-1L	0	0	20	94.696	1.696		Commercial - Shopping Center (Regional) - One Story, 0	180B165 461		North Hollywood - Valley Village	No	LI	P
Los Angeles	1840 N SOTO ST	90032	5215001016	0.000	0.000	0.000	1.696	Shortfall of Sites	0.024	Limited Industrial	[Q]CM-1VL	0	0	0	133.951	1.696		Commercial - Professional Building - Medical Dental Building - One Story, 0	135A227 14		Northeast Los Angeles	No	ABMI	ARO
Los Angeles	3000 W OLYMPIC BLVD	90006	5078018032	0.000	0.000	0.000	1.696	Shortfall of Sites	0.014	Community Commercial	C2-1	0	0	0	233.618	1.696		Commercial - Office Building - Three Stories, 0	129B193 304		Wilshire	No	ABMI	ARO
Los Angeles	3000 W OLYMPIC BLVD	90006	5078018032	0.000	0.000	0.000	1.696	Shortfall of Sites	0.119	Community Commercial	C2-1	0	0	0	27.456	1.696		Commercial - Office Building - Three Stories, 0	129B193 312		Wilshire	No	ABMI	ARO
Los Angeles	3000 W OLYMPIC BLVD	90006	5078018032	0.000	0.000	0.000	1.696	Shortfall of Sites	0.120	Community Commercial	C2-1	0	0	0	27.242	1.696		Commercial - Office Building - Three Stories, 0	129B193 341		Wilshire	No	ABMI	ARO
Los Angeles	7327 BAKMAN AVE	91352	2315021024	0.000	0.000	0.000	1.696	Shortfall of Sites	0.143	Medium Residential	R3-1	0	0	0	85.102	1.696		Residential - Five or More Units or Apartments (Any Combination) · 4 Stories or Less, 6	186B173 900		Sun Valley - La Tuna Canyon	No	ABMI	DB50
Los Angeles	2452 S ROBERTSON BLVD	90034	4302015037	0.000	0.000	0.000	1.696	Shortfall of Sites	0.046	Neighborhood Commercial	C4-1VL-CPIO	0	0	0	54.450	1.696		Commercial - Auto, Recreation Equipment, Construction Equipment Sales and Service - Car Wash Only - One Story, 0	126B169 1078		West Adams - Baldwin Hills - Leimert	No	ABMI	OPP C
Los Angeles	2452 S ROBERTSON BLVD	90034	4302015037	0.000	0.000	0.000	1.696	Shortfall of Sites	0.046	Neighborhood Commercial	C4-1VL-CPIO	0	0	0	54.450	1.696		Commercial - Auto, Recreation Equipment, Construction Equipment Sales and Service - Car Wash Only - One Story, 0	126B169 1095		West Adams - Baldwin Hills - Leimert	No	ABMI	OPP C
Los Angeles	2452 S ROBERTSON BLVD	90034	4302015037	0.000	0.000	0.000	1.696	Shortfall of Sites	0.046	Neighborhood Commercial	C4-1VL-CPIO	0	0	0	54.450	1.696		Commercial - Auto, Recreation Equipment, Construction Equipment Sales and Service - Car Wash Only - One Story, 0	126B169 1111		West Adams - Baldwin Hills - Leimert	No	ABMI	OPP C
Los Angeles	2452 S ROBERTSON BLVD	90034	4302015037	0.000	0.000	0.000	1.696	Shortfall of Sites	0.046	Neighborhood Commercial	C4-1VL-CPIO	0	0	0	54.450	1.696		Commercial - Auto, Recreation Equipment, Construction Equipment Sales and Service - Car Wash Only - One Story, 0	126B169 1135		West Adams - Baldwin Hills - Leimert	No	ABMI	OPP C
Los Angeles	2452 S ROBERTSON BLVD	90034	4302015037	0.000	0.000	0.000	1.696	Shortfall of Sites	0.046	Neighborhood Commercial	C4-1VL-CPIO	0	0	0	54.450	1.696		Commercial - Auto, Recreation Equipment, Construction Equipment Sales and Service - Car Wash Only - One Story, 0	126B169 1152		West Adams - Baldwin Hills - Leimert	No	ABMI	OPP C
Los Angeles	8022 YOLANDA AVE	91335	2103009040	0.848	0.848	0.000	0.000	Shortfall of Sites	0.254	Low Residential	RS-1	Low Residential	0	20	66.287	1.696		Residential - Single Family Residence, 1	189B121 186	1 per lot	Reseda - West Van Nuys	No	LI	AHO , RES CPU
Los Angeles	18625 INGOMAR ST	91335	2103023019	0.848	0.848	0.000	0.000	Shortfall of Sites	0.254	Low Residential	RS-1	Low Residential	0	20	66.287	1.695		Residential - Single Family Residence, 1	189B121 512	1 per lot	Reseda - West Van Nuys	No	LI	AHO , RES CPU
Los Angeles	22847 LULL ST	91304	2014020012	0.000	0.000	0.000	1.695	Shortfall of Sites	0.227	Low Residential	RS-1	Very Low Residential	[DM2-G1-5] [CX2-FA] [CPIO]	0	66.287	1.695		Residential - Single Family Residence - Pool, 1	186B097 106	1 per lot	Canoga Park - Winnetka - Woodland Hills - West Hills	No	ABMI	AHO , CPK CPU, ADU
Los Angeles	22554 VENTURA BLVD	91364	2040033039	0.000	0.000	0.000	1.695	Shortfall of Sites	0.149	General Commercial	P-1VLD	0	0	0	94.696	1.695		Commercial - Professional Building - One Story, 0	171B097 270		Canoga Park - Winnetka - Woodland Hills - West Hills	No	ABMI	P
Los Angeles	23616 MARIANO ST	91367	2044011003	0.847	0.847	0.000	0.000	Shortfall of Sites	0.254	Very Low Residential	RE11-1	Very Low Residential	0	20	66.287	1.694		Residential - Single Family Residence - Pool, 1	171B093 34	1 per lot	Canoga Park - Winnetka - Woodland Hills - West Hills	No	LI	AHO , CPK CPU
Los Angeles	23721 MARIANO ST	91367	2047009003	0.847	0.847	0.000	0.000	Shortfall of Sites	0.254	Very Low Residential	RE11-1	Very Low Residential	0	20	66.287	1.694		Residential - Single Family Residence - Pool, 1	171B093 84	1 per lot	Canoga Park - Winnetka - Woodland Hills - West Hills	No	LI	AHO , CPK CPU
Los Angeles	23895 KILLION ST	91367	2047011018	0.847	0.847	0.000	0.000	Shortfall of Sites	0.254	Very Low Residential	RE11-1	Very Low Residential	0	20	66.287	1.694		Residential - Single Family Residence - Pool, 1	171B089 22	1 per lot	Canoga Park - Winnetka - Woodland Hills - West Hills	No	LI	AHO , CPK CPU
Los Angeles	22554 VENTURA BLVD	91364	2040033039	0.000	0.000	0.000	1.694	Shortfall of Sites	0.149	General Commercial	P-1VLD	0	0	0	94.696	1.694		Commercial - Professional Building - One Story, 0	171B097 280		Canoga Park - Winnetka - Woodland Hills - West Hills	No	ABMI	P
Los Angeles	6911 MCLAREN AVE	91307	2026023001	0.000	0.000	0.000	1.694	Shortfall of Sites	0.227	Low Residential	RS-1	Very Low Residential	[MB4-SH1-5] [IX1-FA] [CPIO]	0	66.287	1.694		Residential - Single Family Residence, 1	183B097 635	1 per lot	Canoga Park - Winnetka - Woodland Hills - West Hills	No	ABMI	AHO , CPK CPU, ADU
Los Angeles	23318 LADRILLO ST	91367	2044015017	0.085	0.085	0.000	1.524	Shortfall of Sites	0.254	Very Low Residential	RE11-1	Very Low Residential	[MB4-G1-5] [IX1-FA] [CPIO]	20	66.287	1.694		Residential - Single Family Residence - Pool, 1	171B093 204	1 per lot	Canoga Park - Winnetka - Woodland Hills - West Hills	No	VLI, LI, ABMI	AHO , CPK CPU
Los Angeles	23326 LADRILLO ST	91367	2044015018	0.085	0.085	0.000	1.524	Shortfall of Sites	0.254	Very Low Residential	RE11-1	Very Low Residential	[HB5-SH1-5] [CX3-FA] [SN-CPIO--CDO]	20	66.287	1.693		Residential - Single Family Residence, 1	171B093 205	1 per lot	Canoga Park - Winnetka - Woodland Hills - West Hills	No	VLI, LI, ABMI	AHO , CPK CPU
Los Angeles	23325 CANZONET ST	91367	2044015027	0.847	0.847	0.000	0.000	Shortfall of Sites	0.254	Very Low Residential	RE11-1	Very Low Residential	0	20	66.287	1.693		Residential - Single Family Residence - Pool, 1	171B093 250	1 per lot	Canoga Park - Winnetka - Woodland Hills - West Hills	No	LI	AHO , CPK CPU
Los Angeles	13156 RIVERSIDE DR	91423	2358032033	0.000	0.000	0.000	1.693	Shortfall of Sites	0.163	Medium Residential	[Q]R3-1-RIO	0	0	0	61.171	1.693		Residential - Five or More Units or Apartments (Any Combination) · 4 Stories or Less, 6	168B157 349		Van Nuys - North Sherman Oaks	No	ABMI	DB50
Los Angeles	14542 BURBANK BLVD	91411	2249001003	0.000	0.000	0.000	1.693	Shortfall of Sites	0.145	Medium Residential	[Q]R3-1	0	0	0	69.121	1.693		Residential - Five or More Units or Apartments (Any Combination) · 4 Stories or Less, 6	174B149 901		Van Nuys - North Sherman Oaks	No	ABMI	DB50
Los Angeles	11615 MISSOURI AVE	90025	4262020015	0.000	0.000	0.000	1.693	Shortfall of Sites	0.115	Medium Residential	[Q]R3-1	0	0	0	86.829	1.693		Residential - Five or More Units or Apartments (Any Combination) · 4 Stories or Less, 6	126B149 915		West Los Angeles	No	ABMI	DB50
Los Angeles	5025 DENNY AVE	91601	2419010006	0.000	0.000	0.000	1.693	Shortfall of Sites	0.213	Low Medium II Residential	RD1.5-1VL	0	0	0	46.944	1.693		Residential - Five or More Units or Apartments (Any Combination) · 4 Stories or Less, 6	171B177 1156		North Hollywood - Valley Village	No	ABMI	DB50
Los Angeles	5018 DENNY AVE	91601	2419011016	0.000	0.000	0.000	1.693	Shortfall of Sites	0.229	Low Medium II Residential	RD1.5-1VL	0	0	0	43.624	1.693		Residential - Five or More Units or Apartments (Any Combination) · 4 Stories or Less, 6	171B177 1188		North Hollywood - Valley Village	No	ABMI	DB50
Los Angeles	22554 VENTURA BLVD	91364	2040033039	0.000	0.000	0.000	1.693	Shortfall of Sites	0.149	General Commercial	P-1VLD	0	0	0	94.696	1.693		Commercial - Professional Building - One Story, 0	171B097 287		Canoga Park - Winnetka - Woodland Hills - West Hills	No	ABMI	P
Los Angeles	23333 CANZONET ST	91367	2044015026	0.846	0.846	0.000	0.000	Shortfall of Sites	0.254	Very Low Residential	RE11-1	Very Low Residential	0	20	66.287	1.693		Residential - Single Family Residence - Pool, 1	171B093 249	1 per lot	Canoga Park - Winnetka - Woodland Hills - West Hills	No	LI	AHO , CPK CPU
Los Angeles	23332 LADRILLO ST	91367	2044015019	0.085	0.085	0.000	1.523	Shortfall of Sites	0.254	Very Low Residential	RE11-1	Very Low Residential	[HM1-CHC1-5] [CX2-FA] [CPIO]	20	66.287	1.693		Residential - Single Family Residence - Pool, 1	171B093 206	1 per lot	Canoga Park - Winnetka - Woodland Hills - West Hills	No	VLI, LI, ABMI	AHO , CPK CPU
Los Angeles	0	0	4105016017	0.000	0.000	0.000	1.693	Shortfall of Sites	0.016	Low Medium II Residential	RD1.5-1	0	0	0	113.635	1.693	Vacant	Residential - Single Family Residence - Vacant Land, 0	099B169 814		Westchester - Playa del Rey	No	ABMI	OPP RC

Jurisdiction Name	Site Address/Intersection	5 Digit ZIP Code	Assessor Parcel Number	Very Low-Income	Low-Income	Moderate-Income	Above Moderate-Income	Type of Shortfall	Parcel Size (Acres)	Current General Plan Designation	Current Zoning	Proposed General Plan (GP) Designation	Proposed Zoning	Minimum Density Allowed	Maximum Density Allowed	Total Capacity	Vacant/ Nonvacant	Description of Existing Uses	PIN	Base Density Per Acre	Community Plan Area	Rent Stabalization Ordinance	Income Category	Applicable Rezoning Program (Program informing values in Column Q listed first)
Los Angeles	6516 SAUSALITO AVE	91307	2038034023	0.000	0.000	0.000	1.693	Shortfall of Sites	0.227	Low Residential	RS-1	Very Low Residential	0	0	66.287	1.693		Residential - Single Family Residence, 1	180B101 574	1 per lot	Canoga Park - Winnetka - Woodland Hills - West Hills	No	ABMI	AHO , CPK CPU, ADU
Los Angeles	22722 MIRANDA ST	91367	2040006006	0.000	0.000	0.000	1.692	Shortfall of Sites	0.227	Low Residential	R1-1	Very Low Residential	0	0	66.287	1.692		Residential - Single Family Residence - Pool, 1	174B097 284	1 per lot	Canoga Park - Winnetka - Woodland Hills - West Hills	No	ABMI	AHO , CPK CPU, ADU
Los Angeles	23437 LOS ENCINOS WAY	91367	2044019023	0.846	0.846	0.000	0.000	Shortfall of Sites	0.254	Very Low Residential	RE11-1	Very Low Residential	0	20	66.287	1.692		Residential - Single Family Residence, 1	171B093 377	1 per lot	Canoga Park - Winnetka - Woodland Hills - West Hills	No	LI	AHO , CPK CPU
Los Angeles	315 AURORA ST	90012	5409001009	0.000	0.000	0.000	1.692	Shortfall of Sites	0.122	Hybrid Industrial	UV(CA)	0	0	0	26.584	1.692		Industrial - Warehousing, Distribution, Storage - Warehousing, Distribution, 25,000 to 50,000 SF - One Story, 0	138A219 157		Central City North	No	ABMI	ARO
Los Angeles	315 AURORA ST	90012	5409001009	0.000	0.000	1.692	0.000	Shortfall of Sites	0.220	Hybrid Industrial	UV(CA)	0	0	0	14.804	1.692		Industrial - Warehousing, Distribution, Storage - Warehousing, Distribution, 25,000 to 50,000 SF - One Story, 0	138A219 161		Central City North	No	MI	ARO
Los Angeles	6833 LOUISE AVE	91406	2229037012	0.846	0.846	0.000	0.000	Shortfall of Sites	0.254	Low Residential	R1-1	Low Residential	0	20	66.287	1.692		Residential - Single Family Residence - Therapy Pool (Spa), 1	183B133 880	1 per lot	Reseda - West Van Nuys	No	LI	AHO , RES CPU
Los Angeles	23341 CANZONET ST	91367	2044015025	0.846	0.846	0.000	0.000	Shortfall of Sites	0.254	Very Low Residential	RE11-1	Very Low Residential	0	20	66.287	1.692		Residential - Single Family Residence - Pool, 1	171B093 248	1 per lot	Canoga Park - Winnetka - Woodland Hills - West Hills	No	LI	AHO , CPK CPU
Los Angeles	23340 LADRILLO ST	91367	2044015020	0.846	0.846	0.000	0.000	Shortfall of Sites	0.254	Very Low Residential	RE11-1	Very Low Residential	0	20	66.287	1.692		Residential - Single Family Residence - Pool, 1	171B093 207	1 per lot	Canoga Park - Winnetka - Woodland Hills - West Hills	No	LI	AHO , CPK CPU
Los Angeles	18405 SUPERIOR ST	91325	2764005025	0.846	0.846	0.000	0.000	Shortfall of Sites	0.367	Very Low I Residential	RA-1	0	0	20	102.494	1.692		Institutional - Church - One Story, 0	201B125 465		Northridge	No	LI	FBO
Los Angeles	5312 ORRVILLE AVE	91367	2047007016	0.085	0.085	0.000	1.523	Shortfall of Sites	0.254	Very Low Residential	RE11-1	Very Low Residential	[HB3-G1-5] [CX2-FA] [CPIO]	20	66.287	1.692		Residential - Single Family Residence - Pool, 1	171B089 167	1 per lot	Canoga Park - Winnetka - Woodland Hills - West Hills	No	VLI, LI, ABMI	AHO , CPK CPU
Los Angeles	4710 ABBEYVILLE AVE	91364	2074030002	0.000	0.000	0.000	1.692	Shortfall of Sites	0.227	Low Residential	RS-1	Very Low Residential	0	0	66.287	1.692		Residential - Single Family Residence - Pool, 1	168B093 197	1 per lot	Canoga Park - Winnetka - Woodland Hills - West Hills	No	ABMI	AHO , CPK CPU, ADU
Los Angeles	5316 OVERING DR	91367	2047018014	0.846	0.846	0.000	0.000	Shortfall of Sites	0.254	Very Low Residential	RE11-1	Very Low Residential	0	20	66.287	1.692		Residential - Single Family Residence - Pool, 1	171B089 168	1 per lot	Canoga Park - Winnetka - Woodland Hills - West Hills	No	LI	AHO , CPK CPU
Los Angeles	23710 CLARENDON ST	91367	2047009005	0.846	0.846	0.000	0.000	Shortfall of Sites	0.254	Very Low Residential	RE11-1	Very Low Residential	0	20	66.287	1.692		Residential - Single Family Residence - Pool, 1	171B093 65	1 per lot	Canoga Park - Winnetka - Woodland Hills - West Hills	No	LI	AHO , CPK CPU
Los Angeles	23348 LADRILLO ST	91367	2044015021	0.846	0.846	0.000	0.000	Shortfall of Sites	0.254	Very Low Residential	RE11-1	Very Low Residential	0	20	66.287	1.692		Residential - Single Family Residence - Pool, 1	171B093 208	1 per lot	Canoga Park - Winnetka - Woodland Hills - West Hills	No	LI	AHO , CPK CPU
Los Angeles	23349 CANZONET ST	91367	2044015024	0.846	0.846	0.000	0.000	Shortfall of Sites	0.254	Very Low Residential	RE11-1	Very Low Residential	0	20	66.287	1.692		Residential - Single Family Residence - Pool, 1	171B093 247	1 per lot	Canoga Park - Winnetka - Woodland Hills - West Hills	No	LI	AHO , CPK CPU
Los Angeles	5218 VALLEY CIRCLE BLVD	91367	2044019014	0.846	0.846	0.000	0.000	Shortfall of Sites	0.254	Very Low Residential	RE11-1	Very Low Residential	0	20	66.287	1.692		Residential - Single Family Residence, 1	171B093 418	1 per lot	Canoga Park - Winnetka - Woodland Hills - West Hills	No	LI	AHO , CPK CPU
Los Angeles	5208 VALLEY CIRCLE BLVD	91367	2044019015	0.846	0.846	0.000	0.000	Shortfall of Sites	0.254	Very Low Residential	RE11-1	Very Low Residential	0	20	66.287	1.692		Residential - Single Family Residence - Pool, 1	171B093 443	1 per lot	Canoga Park - Winnetka - Woodland Hills - West Hills	No	LI	AHO , CPK CPU
Los Angeles	23438 CANZONET ST	91367	2044019003	0.846	0.846	0.000	0.000	Shortfall of Sites	0.254	Very Low Residential	RE11-1	Very Low Residential	0	20	66.287	1.692		Residential - Single Family Residence - Pool, 1	171B093 317	1 per lot	Canoga Park - Winnetka - Woodland Hills - West Hills	No	LI	AHO , CPK CPU
Los Angeles	23309 DOLOROSA ST	91367	2044001028	0.846	0.846	0.000	0.000	Shortfall of Sites	0.254	Very Low Residential	RE11-1	Very Low Residential	0	20	66.287	1.692		Residential - Single Family Residence - Pool, 1	174B093 471	1 per lot	Canoga Park - Winnetka - Woodland Hills - West Hills	No	LI	AHO , CPK CPU
Los Angeles	5501 FENWOOD AVE	91367	2044003020	0.846	0.846	0.000	0.000	Shortfall of Sites	0.254	Very Low Residential	RE11-1	Very Low Residential	0	20	66.287	1.691		Residential - Single Family Residence - Pool, 1	174B093 477	1 per lot	Canoga Park - Winnetka - Woodland Hills - West Hills	No	LI	AHO , CPK CPU
Los Angeles	23301 DOLOROSA ST	91367	2044001029	0.846	0.846	0.000	0.000	Shortfall of Sites	0.254	Very Low Residential	RE11-1	Very Low Residential	0	20	66.287	1.691		Residential - Single Family Residence - Pool, 1	174B093 472	1 per lot	Canoga Park - Winnetka - Woodland Hills - West Hills	No	LI	AHO , CPK CPU
Los Angeles	5320 ORRVILLE AVE	91367	2047007017	0.846	0.846	0.000	0.000	Shortfall of Sites	0.254	Very Low Residential	RE11-1	Very Low Residential	0	20	66.287	1.691		Residential - Single Family Residence - Pool, 1	171B089 152	1 per lot	Canoga Park - Winnetka - Woodland Hills - West Hills	No	LI	AHO , CPK CPU
Los Angeles	23830 ALBERS ST	91367	2047008016	0.846	0.846	0.000	0.000	Shortfall of Sites	0.254	Very Low Residential	RE11-1	Very Low Residential	0	20	66.287	1.691		Residential - Single Family Residence - Pool, 1	171B089 58	1 per lot	Canoga Park - Winnetka - Woodland Hills - West Hills	No	LI	AHO , CPK CPU
Los Angeles	18820 STRATHERN ST	91335	2103012019	0.846	0.846	0.000	0.000	Shortfall of Sites	0.254	Very Low I Residential	RE11-1	Very Low Residential	0	20	66.287	1.691		Residential - Single Family Residence, 1	189B121 710	1 per lot	Reseda - West Van Nuys	No	LI	AHO , RES CPU
Los Angeles	4550 DENSMORE AVE	91436	2283025028	0.000	0.000	0.000	1.691	Shortfall of Sites	0.227	Low II Residential	R1-1	Low Residential	0	0	66.287	1.691		Residential - Single Family Residence - Pool, 1	168B141 776	1 per lot	Encino - Tarzana	No	ABMI	AHO , ENC CPU, ADU
Los Angeles	17504 ROSCOE BLVD	91325	2201009018	0.000	0.000	0.000	1.691	Shortfall of Sites	0.227	Low Residential	R1-1	Low Residential	0	0	66.287	1.691		Residential - Single Family Residence, 1	192B129 359	1 per lot	Reseda - West Van Nuys	No	ABMI	AHO , RES CPU, ADU
Los Angeles	5418 SADRING AVE	91367	2044003010	0.845	0.845	0.000	0.000	Shortfall of Sites	0.254	Very Low Residential	RE11-1	Very Low Residential	0	20	66.287	1.690		Residential - Single Family Residence, 1	174B093 575	1 per lot	Canoga Park - Winnetka - Woodland Hills - West Hills	No	LI	AHO , CPK CPU
Los Angeles	15557 HESBY ST	91436	2261032024	0.000	0.000	0.000	1.690	Shortfall of Sites	0.227	Low II Residential	R1-1	Low Residential	0	0	66.287	1.690		Residential - Single Family Residence - Pool, 1	171B141 352	1 per lot	Encino - Tarzana	No	ABMI	AHO , ENC CPU, ADU
Los Angeles	23720 MARIANO ST	91367	2047006028	0.085	0.085	0.000	1.521	Shortfall of Sites	0.254	Very Low Residential	RE11-1	Very Low Residential	[HB5-SH1-5] [CX4-FA] [CPIO]	20	66.287	1.690		Residential - Single Family Residence - Pool, 1	171B093 134	1 per lot	Canoga Park - Winnetka - Woodland Hills - West Hills	No	VLI, LI, ABMI	AHO , CPK CPU
Los Angeles	5500 SADRING AVE	91367	2044003005	0.085	0.085	0.000	1.521	Shortfall of Sites	0.254	Very Low Residential	RE11-1	Very Low Residential	[DM2-SH2-5] [CX2-FA] [CPIO]	20	66.287	1.690		Residential - Single Family Residence - Pool, 1	174B093 476	1 per lot	Canoga Park - Winnetka - Woodland Hills - West Hills	No	VLI, LI, ABMI	AHO , CPK CPU
Los Angeles	5436 SADRING AVE	91367	2044003008	0.085	0.085	0.000	1.521	Shortfall of Sites	0.254	Very Low Residential	RE11-1	Very Low Residential	[HB5-SH1-5] [CX3-FA] [CPIO]	20	66.287	1.690		Residential - Single Family Residence - Pool, 1	174B093 532	1 per lot	Canoga Park - Winnetka - Woodland Hills - West Hills	No	VLI, LI, ABMI	AHO , CPK CPU
Los Angeles	5510 SADRING AVE	91367	2044003004	0.845	0.845	0.000	0.000	Shortfall of Sites	0.254	Very Low Residential	RE11-1	Very Low Residential	0	20	66.287	1.690		Residential - Single Family Residence - Pool, 1	174B093 459	1 per lot	Canoga Park - Winnetka - Woodland Hills - West Hills	No	LI	AHO , CPK CPU
Los Angeles	5452 SADRING AVE	91367	2044003006	0.845	0.845	0.000	0.000	Shortfall of Sites	0.254	Very Low Residential	RE11-1	Very Low Residential	0	20	66.287	1.690		Residential - Single Family Residence - Pool, 1	174B093 480	1 per lot	Canoga Park - Winnetka - Woodland Hills - West Hills	No	LI	AHO , CPK CPU
Los Angeles	5444 SADRING AVE	91367	2044003007	0.845	0.845	0.000	0.000	Shortfall of Sites	0.254	Very Low Residential	RE11-1	Very Low Residential	0	20	66.287	1.690		Residential - Single Family Residence - Pool, 1	174B093 515	1 per lot	Canoga Park - Winnetka - Woodland Hills - West Hills	No	LI	AHO , CPK CPU
Los Angeles	5426 SADRING AVE	91367	2044003009	0.845	0.845	0.000	0.000	Shortfall of Sites	0.254	Very Low Residential	RE11-1	Very Low Residential	0	20	66.287	1.690		Residential - Single Family Residence, 1	174B093 546	1 per lot	Canoga Park - Winnetka - Woodland Hills - West Hills	No	LI	AHO , CPK CPU
Los Angeles	23300 BERDON ST	91367	2044001034	0.845	0.845	0.000	0.000	Shortfall of Sites	0.254	Very Low Residential	RE11-1	Very Low Residential	0	20	66.287	1.690		Residential - Single Family Residence - Pool, 1	174B093 449	1 per lot	Canoga Park - Winnetka - Woodland Hills - West Hills	No	LI	AHO , CPK CPU
Los Angeles	23308 BERDON ST	91367	2044001024	0.845	0.845	0.000	0.000	Shortfall of Sites	0.254	Very Low Residential	RE11-1	Very Low Residential	0	20	66.287	1.690		Residential - Single Family Residence - Pool, 1	174B093 448	1 per lot	Canoga Park - Winnetka - Woodland Hills - West Hills	No	LI	AHO , CPK CPU
Los Angeles	23721 CLARENDON ST	91367	2047009009	0.845	0.845	0.000	0.000	Shortfall of Sites	0.254	Very Low Residential	RE11-1	Very Low Residential	0	20	66.287	1.690		Residential - Single Family Residence - Pool, 1	171B089 23	1 per lot	Canoga Park - Winnetka - Woodland Hills - West Hills	No	LI	AHO , CPK CPU
Los Angeles	19729 STAGG ST	91306	2106012092	0.845	0.845	0.000	0.000	Shortfall of Sites	0.254	Low Residential	R1-1	Low Residential	[LN1-MU2-5] [RX1-FA] [CPIO]	20	66.287	1.690		Residential - Single Family Residence - Therapy Pool (Spa), 1	189B117 939	1 per lot	Canoga Park - Winnetka - Woodland Hills - West Hills	No	LI	AHO , CPK CPU
Los Angeles	23840 ALBERS ST	91367	2047008015	0.845	0.845	0.000	0.000	Shortfall of Sites	0.254	Very Low Residential	RE11-1	Very Low Residential	0	20	66.287	1.690		Residential - Single Family Residence - Pool, 1	171B089 63	1 per lot	Canoga Park - Winnetka - Woodland Hills - West Hills	No	LI	AHO , CPK CPU
Los Angeles	23427 CANZONET ST	91367	2044014019	0.845	0.845	0.000	0.000	Shortfall of Sites	0.254	Very Low Residential	RE11-1	Very Low Residential	0	20	66.287	1.690		Residential - Single Family Residence, 1	171B093 267	1 per lot	Canoga Park - Winnetka - Woodland Hills - West Hills	No	LI	AHO , CPK CPU
Los Angeles	7433 ETON AVE	91303	2112008011	0.000	0.000	0.000	1.690	Shortfall of Sites	0.172	Low Medium I Residential	RD3-1	Medium Residential	0	0	69.699	1.690		Residential - Five or More Units or Apartments (Any Combination) - 4 Stories or Less, 7	186B105 488	43	Canoga Park - Winnetka - Woodland Hills - West Hills	No	ABMI	CPK CPU , R2RD
Los Angeles	8220 TOPANGA CANYON BLVD	91304	2110001058	0.085	0.085	0.000	1.521	Shortfall of Sites	0.762	Medium Residential	R3-1	Medium Residential	[DM2-G1-5] [CX2-FA] [CPIO]	20	74.815	1.690		Residential - Five or More Units or Apartments (Any Combination) - 4 Stories or Less, 43	189B101 9	43	Canoga Park - Winnetka - Woodland Hills - West Hills	No	VLI, LI, ABMI	CPK CPU ,
Los Angeles	5520 FULCHER AVE	91601	2350003057	0.845	0.845	0.000	0.000	Shortfall of Sites	0.183	High Medium Residential	R4-1L	High Medium	0	20	174.757	1.690		Residential - Five or More Units or Apartments (Any Combination) - 4 Stories or Less, 23	174B173 1167	No Max	North Hollywood - Valley Village	No	LI	Orange LineTNP , AHO
Los Angeles	5349 OVERING DR	91367	2047019008	0.845	0.845	0.000	0.000	Shortfall of Sites	0.254	Very Low Residential	RE11-1	Very Low Residential	0	20	66.287	1.690		Residential - Single Family Residence, 1	171B089 148	1 per lot	Canoga Park - Winnetka - Woodland Hills - West Hills	No	LI	AHO , CPK CPU
Los Angeles	23444 LADRILLO ST	91367	2044014004	0.845	0.845	0.000	0.000	Shortfall of Sites	0.254	Very Low Residential	RE11-1	Very Low Residential	0	20	66.287	1.690		Residential - Single Family Residence, 1	171B093 237	1 per lot	Canoga Park - Winnetka - Woodland Hills - West Hills	No	LI	AHO , CPK CPU
Los Angeles	5453 FENWOOD AVE	91367	2044003019	0.084	0.084	0.000	1.521	Shortfall of Sites	0.254	Very Low Residential	RE11-1	Very Low Residential	[MB4-G1-5] [CX2-FA] [CPIO]	20	66.287	1.690		Residential - Single Family Residence - Pool, 1	174B093 481	1 per lot	Canoga Park - Winnetka - Woodland Hills - West Hills	No	VLI, LI, ABMI	AHO , CPK CPU
Los Angeles	23435 CANZONET ST	91367	2044014020	0.845	0.845	0.000	0.000	Shortfall of Sites	0.254	Very Low Residential	RE11-1	Very Low Residential	0	20	66.287	1.690		Residential - Single Family Residence - Pool, 1	171B093 272	1 per lot	Canoga Park - Winnetka - Woodland Hills - West Hills	No	LI	AHO , CPK CPU
Los Angeles	14419 VAN NUYS BLVD	91331	2647028101	0.845	0.845	0.000	0.000	Shortfall of Sites	0.284	Neighborhood Office Commercial	P-1VL, [Q]C2-1VL	0	0	20	94.696	1.690		Commercial - Shopping Center (Neighborhood, Community) - One Story, 1	201B149 281		Arleta - Pacoima	No	LI	P

Jurisdiction Name	Site Address/Intersection	5 Digit ZIP Code	Assessor Parcel Number	Very Low-Income	Low-Income	Moderate-Income	Above Moderate-Income	Type of Shortfall	Parcel Size (Acres)	Current General Plan Designation	Current Zoning	Proposed General Plan (GP) Designation	Proposed Zoning	Minimum Density Allowed	Maximum Density Allowed	Total Capacity	Vacant/ Nonvacant	Description of Existing Uses	PIN	Base Density Per Acre	Community Plan Area	Rent Stabalization Ordinance	Income Category	Applicable Rezoning Program (Program informing values in Column Q listed first)
Los Angeles	23454 LADRILLO ST	91367	2044014003	0.845	0.845	0.000	0.000	Shortfall of Sites	0.254	Very Low Residential	RE11-1	Very Low Residential	0	20	66.287	1.689		Residential - Single Family Residence - Pool, 1	171B093 258	1 per lot	Canoga Park - Winnetka - Woodland Hills - West Hills	No	LI	AHO , CPK CPU
Los Angeles	23748 CLARENDON ST	91367	2047007005	0.845	0.845	0.000	0.000	Shortfall of Sites	0.254	Very Low Residential	RE11-1	Very Low Residential	0	20	66.287	1.689		Residential - Single Family Residence, 1	171B089 97	1 per lot	Canoga Park - Winnetka - Woodland Hills - West Hills	No	LI	AHO , CPK CPU
Los Angeles	5419 FENWOOD AVE	91367	2044003015	0.845	0.845	0.000	0.000	Shortfall of Sites	0.254	Very Low Residential	RE11-1	Very Low Residential	0	20	66.287	1.689		Residential - Single Family Residence - Pool, 1	174B093 576	1 per lot	Canoga Park - Winnetka - Woodland Hills - West Hills	No	LI	AHO , CPK CPU
Los Angeles	5445 FENWOOD AVE	91367	2044003018	0.845	0.845	0.000	0.000	Shortfall of Sites	0.254	Very Low Residential	RE11-1	Very Low Residential	0	20	66.287	1.689		Residential - Single Family Residence - Pool, 1	174B093 516	1 per lot	Canoga Park - Winnetka - Woodland Hills - West Hills	No	LI	AHO , CPK CPU
Los Angeles	24010 KILLION ST	91367	2047019001	0.844	0.844	0.000	0.000	Shortfall of Sites	0.254	Very Low Residential	RE11-1	Very Low Residential	0	20	66.287	1.689		Residential - Single Family Residence - Pool, 1	171B089 81	1 per lot	Canoga Park - Winnetka - Woodland Hills - West Hills	No	LI	AHO , CPK CPU
Los Angeles	7214 MAYNARD AVE	91307	2022004010	0.000	0.000	0.000	1.689	Shortfall of Sites	0.227	Low Residential	RS-1	Very Low Residential	0	0	66.287	1.689		Residential - Single Family Residence, 1	183B097 54	1 per lot	Canoga Park - Winnetka - Woodland Hills - West Hills	No	ABMI	AHO , CPK CPU, ADU
Los Angeles	5437 FENWOOD AVE	91367	2044003017	0.844	0.844	0.000	0.000	Shortfall of Sites	0.254	Very Low Residential	RE11-1	Very Low Residential	0	20	66.287	1.689		Residential - Single Family Residence, 1	174B093 533	1 per lot	Canoga Park - Winnetka - Woodland Hills - West Hills	No	LI	AHO , CPK CPU
Los Angeles	23530 LULL ST	91304	2027029045	0.084	0.084	0.000	1.520	Shortfall of Sites	0.254	Very Low Residential	RE11-1	Very Low Residential	[HB3-SH1-5] [CX2-FA] [CPIO-O]	20	66.287	1.689		Residential - Single Family Residence, 1	186B093 701	1 per lot	Canoga Park - Winnetka - Woodland Hills - West Hills	No	VLI, LI, ABMI	AHO , CPK CPU, ADU
Los Angeles	7507 BECKFORD AVE	91335	2104018053	0.844	0.844	0.000	0.000	Shortfall of Sites	0.253	Low Residential	R1-1	Low Residential	0	20	66.287	1.689		Residential - Single Family Residence, 1	186B117 389	1 per lot	Reseda - West Van Nuys	No	LI	AHO , RES CPU
Los Angeles	5339 ORRVILLE AVE	91367	2047018007	0.084	0.084	0.000	1.520	Shortfall of Sites	0.253	Very Low Residential	RE11-1	Very Low Residential	[MB4-SH1-5] [IX1-FA] [CPIO]	20	66.287	1.689		Residential - Single Family Residence, 1	171B089 132	1 per lot	Canoga Park - Winnetka - Woodland Hills - West Hills	No	VLI, LI, ABMI	AHO , CPK CPU
Los Angeles	23836 KILLION ST	91367	2047008003	0.084	0.084	0.000	1.520	Shortfall of Sites	0.253	Very Low Residential	RE11-1	Very Low Residential	[MB3-CDF1-5] [IX4-FA] [CPIO]	20	66.287	1.689		Residential - Single Family Residence - Pool, 1	174B089 691	1 per lot	Canoga Park - Winnetka - Woodland Hills - West Hills	No	VLI, LI, ABMI	AHO , CPK CPU
Los Angeles	5330 BLANCO AVE	91367	2047013013	0.844	0.844	0.000	0.000	Shortfall of Sites	0.253	Very Low Residential	RE11-1	Very Low Residential	0	20	66.287	1.689		Residential - Single Family Residence, 1	171B089 124	1 per lot	Canoga Park - Winnetka - Woodland Hills - West Hills	No	LI	AHO , CPK CPU
Los Angeles	10203 SANTA MONICA BLVD	90067	4327019023	0.000	0.000	1.688	0.000	Shortfall of Sites	0.125	General Commercial	[Q]C2-1VL-O	0	0	0	19.847	1.688		Commercial - Office Building - One Story, 0	132B157 178		Westwood	No	MI	ARO
Los Angeles	10203 SANTA MONICA BLVD	90067	4327019023	0.000	0.000	0.000	1.688	Shortfall of Sites	0.108	General Commercial	[Q]C2-1VL-O	0	0	0	22.966	1.688		Commercial - Office Building - One Story, 0	132B157 191		Westwood	No	ABMI	ARO
Los Angeles	5427 FENWOOD AVE	91367	2044003016	0.844	0.844	0.000	0.000	Shortfall of Sites	0.253	Very Low Residential	RE11-1	Very Low Residential	0	20	66.287	1.688		Residential - Single Family Residence - Pool, 1	174B093 547	1 per lot	Canoga Park - Winnetka - Woodland Hills - West Hills	No	LI	AHO , CPK CPU
Los Angeles	7020 VICKY AVE	91307	2024021006	0.000	0.000	0.000	1.688	Shortfall of Sites	0.227	Low Residential	RS-1	Very Low Residential	0	0	66.287	1.688		Residential - Single Family Residence - Pool, 1	183B097 303	1 per lot	Canoga Park - Winnetka - Woodland Hills - West Hills	No	ABMI	AHO , CPK CPU, ADU
Los Angeles	4575 HOLLYWOOD BLVD	90027	5542002009	0.000	0.000	0.000	1.688	Shortfall of Sites	0.149	Highway Oriented Commercial	C2-1D	0	0	0	0.000	1.688		Commercial - Store Combination - Store and Office Combination - One Story, 0	147B197 476		Hollywood	No	ABMI	ARO
Los Angeles	4575 HOLLYWOOD BLVD	90027	5542002009	0.000	0.000	0.000	1.688	Shortfall of Sites	0.149	Highway Oriented Commercial	C2-1D	0	0	0	0.000	1.688		Commercial - Store Combination - Store and Office Combination - One Story, 0	147B197 456		Hollywood	No	ABMI	ARO
Los Angeles	4575 HOLLYWOOD BLVD	90027	5542002009	0.000	0.000	0.000	1.688	Shortfall of Sites	0.149	Highway Oriented Commercial	C2-1D	0	0	0	0.000	1.688		Commercial - Store Combination - Store and Office Combination - One Story, 0	147B197 467		Hollywood	No	ABMI	ARO
Los Angeles	4575 HOLLYWOOD BLVD	90027	5542002009	0.000	0.000	0.000	1.688	Shortfall of Sites	0.149	Highway Oriented Commercial	C2-1D	0	0	0	0.000	1.688		Commercial - Store Combination - Store and Office Combination - One Story, 0	147B197 449		Hollywood	No	ABMI	ARO
Los Angeles	4575 HOLLYWOOD BLVD	90027	5542002009	0.000	0.000	0.000	1.688	Shortfall of Sites	0.147	Highway Oriented Commercial	C2-1D	0	0	0	0.000	1.688		Commercial - Store Combination - Store and Office Combination - One Story, 0	147B197 436		Hollywood	No	ABMI	ARO
Los Angeles	0	0	2769001905	0.844	0.844	0.000	0.000	Shortfall of Sites	0.178	Community Commercial	(Q)P-1VL	0	0	20	94.696	1.687	Vacant	Commercial - Commercial - Vacant Land, 0	195B125 1057		Northridge	No	LI	P
Los Angeles	5315 OVERING DR	91367	2047019011	0.084	0.084	0.000	1.519	Shortfall of Sites	0.253	Very Low Residential	RE11-1	Very Low Residential	[HB3-G1-5] [CX3-FA] [CPIO-O]	20	66.287	1.687		Residential - Single Family Residence - Therapy Pool (Spa), 1	171B089 182	1 per lot	Canoga Park - Winnetka - Woodland Hills - West Hills	No	VLI, LI, ABMI	AHO , CPK CPU
Los Angeles	23334 MARIANO ST	91367	2044015003	0.844	0.844	0.000	0.000	Shortfall of Sites	0.253	Very Low Residential	RE11-1	Very Low Residential	0	20	66.287	1.687		Residential - Single Family Residence - Pool, 1	171B093 93	1 per lot	Canoga Park - Winnetka - Woodland Hills - West Hills	No	LI	AHO , CPK CPU
Los Angeles	13240 WEDDINGTON ST	91401	2345024010	0.000	0.000	0.000	1.687	Shortfall of Sites	0.018	Low Residential	R1-1	0	0	0	99.000	1.687		Residential - Single Family Residence, 0	171B157 361		Van Nuys - North Sherman Oaks	No	ABMI	TOC EXP
Los Angeles	4924 GAVIOTA AVE	91436	2261020043	0.000	0.000	0.000	1.687	Shortfall of Sites	0.227	Low II Residential	RE9-1	Low Residential	0	0	66.287	1.687		Residential - Single Family Residence - Pool, 1	168B141 253	1 per lot	Encino - Tarzana	No	ABMI	AHO , ENC CPU, ADU
Los Angeles	11155 AQUA VISTA ST	91602	2366018030	0.843	0.843	0.000	0.000	Shortfall of Sites	0.245	Medium Residential	R3-1-RIO	0	0	20	81.614	1.686		Residential - Five or More Units or Apartments (Any Combination) · 4 Stories or Less, 14	165B173 864		Sherman Oaks - Studio City - Toluca Lake - Cahuenga Pass	No	LI	DB50
Los Angeles	11611 IOWA AVE	90025	4262010056	0.843	0.843	0.000	0.000	Shortfall of Sites	0.234	Medium Residential	[Q]R3-1	0	0	20	85.562	1.686		Residential - Five or More Units or Apartments (Any Combination) · 4 Stories or Less, 14	126B149 1292		West Los Angeles	No	LI	DB50
Los Angeles	7523 BECKFORD AVE	91335	2104018035	0.843	0.843	0.000	0.000	Shortfall of Sites	0.253	Low Residential	R1-1	Low Residential	0	20	66.287	1.686		Residential - Single Family Residence, 1	186B117 338	1 per lot	Reseda - West Van Nuys	No	LI	AHO , RES CPU
Los Angeles	5425 LOCKHURST DR	91367	2047014036	0.084	0.084	0.000	1.518	Shortfall of Sites	0.253	Very Low Residential	RE11-1	Very Low Residential	[DM2-G1-5] [CX2-FA] [CPIO]	20	66.287	1.686		Residential - Single Family Residence - Pool, 1	174B089 677	1 per lot	Canoga Park - Winnetka - Woodland Hills - West Hills	No	VLI, LI, ABMI	AHO , CPK CPU
Los Angeles	5334 BAYER PL	91367	2044012010	0.843	0.843	0.000	0.000	Shortfall of Sites	0.253	Very Low Residential	RE11-1	Very Low Residential	0	20	66.287	1.686		Residential - Single Family Residence - Pool, 1	171B093 169	1 per lot	Canoga Park - Winnetka - Woodland Hills - West Hills	No	LI	AHO , CPK CPU
Los Angeles	23901 KILLION ST	91367	2047011019	0.843	0.843	0.000	0.000	Shortfall of Sites	0.253	Very Low Residential	RE11-1	Very Low Residential	0	20	66.287	1.686		Residential - Single Family Residence, 1	171B089 32	1 per lot	Canoga Park - Winnetka - Woodland Hills - West Hills	No	LI	AHO , CPK CPU
Los Angeles	23717 CALVERT ST	91367	2033028018	0.000	0.000	0.000	1.686	Shortfall of Sites	0.227	Low Residential	RS-1	Very Low Residential	[DM1-SH1-5] [IX3-FA] [CPIO]	0	66.287	1.686		Residential - Single Family Residence - Pool, 1	177B093 430	1 per lot	Canoga Park - Winnetka - Woodland Hills - West Hills	No	ABMI	AHO , CPK CPU, ADU
Los Angeles	23556 LULL ST	91304	2027029048	0.084	0.084	0.000	1.517	Shortfall of Sites	0.253	Very Low Residential	RE11-1	Very Low Residential	[DM1-G1-5] [IX3-FA] [CPIO]	20	66.287	1.686		Residential - Single Family Residence - Pool, 1	186B093 704	1 per lot	Canoga Park - Winnetka - Woodland Hills - West Hills	No	VLI, LI, ABMI	AHO , CPK CPU, ADU
Los Angeles	20116 ARCHWOOD ST	91306	2134016020	0.843	0.843	0.000	0.000	Shortfall of Sites	0.253	Low Residential	RS-1-RIO	Low Residential	0	20	66.287	1.686		Residential - Single Family Residence, 1	180B113 237	1 per lot	Canoga Park - Winnetka - Woodland Hills - West Hills	No	LI	AHO , CPK CPU
Los Angeles	5336 LOCKHURST DR	91367	2047019022	0.843	0.843	0.000	0.000	Shortfall of Sites	0.253	Very Low Residential	RE11-1	Very Low Residential	0	20	66.287	1.686		Residential - Single Family Residence, 1	171B089 129	1 per lot	Canoga Park - Winnetka - Woodland Hills - West Hills	No	LI	AHO , CPK CPU
Los Angeles	23206 LIAHONA PL	91364	2074039013	0.000	0.000	0.000	1.686	Shortfall of Sites	0.227	Low Residential	RS-1	Very Low Residential	0	0	66.287	1.686		Residential - Single Family Residence - Pool, 1	168B093 275	1 per lot	Canoga Park - Winnetka - Woodland Hills - West Hills	No	ABMI	AHO , CPK CPU, ADU
Los Angeles	23740 CLARENDON ST	91367	2047007006	0.843	0.843	0.000	0.000	Shortfall of Sites	0.253	Very Low Residential	RE11-1	Very Low Residential	0	20	66.287	1.686		Residential - Single Family Residence - Pool, 1	171B089 88	1 per lot	Canoga Park - Winnetka - Woodland Hills - West Hills	No	LI	AHO , CPK CPU
Los Angeles	5301 WILSHIRE BLVD	90036	5508007900	0.000	0.000	0.000	1.686	Shortfall of Sites	0.148	Regional Center Commercial	P-2	0	0	0	94.696	1.686		Miscellaneous - Government Owned Property, 0	135B181 886		Wilshire	No	ABMI	P
Los Angeles	23900 KILLION ST	91367	2047018001	0.843	0.843	0.000	0.000	Shortfall of Sites	0.253	Very Low Residential	RE11-1	Very Low Residential	0	20	66.287	1.686		Residential - Single Family Residence - Pool, 1	171B089 65	1 per lot	Canoga Park - Winnetka - Woodland Hills - West Hills	No	LI	AHO , CPK CPU
Los Angeles	23928 BERDON ST	91367	2047011023	0.843	0.843	0.000	0.000	Shortfall of Sites	0.253	Very Low Residential	RE11-1	Very Low Residential	0	20	66.287	1.686		Residential - Single Family Residence - Pool, 1	174B089 689	1 per lot	Canoga Park - Winnetka - Woodland Hills - West Hills	No	LI	AHO , CPK CPU
Los Angeles	23030 GAINFORD ST	91364	2074024002	0.000	0.000	0.000	1.686	Shortfall of Sites	0.227	Low Residential	RS-1	Very Low Residential	[HB1-G1-5] [CX2-FA] [CPIO]	0	66.287	1.686		Residential - Single Family Residence - Pool, 1	168B097 46	1 per lot	Canoga Park - Winnetka - Woodland Hills - West Hills	No	ABMI	AHO , CPK CPU, ADU
Los Angeles	23713 SYLVAN ST	91367	2033019014	0.000	0.000	0.000	1.686	Shortfall of Sites	0.227	Low Residential	RS-1	Very Low Residential	0	0	66.287	1.686		Residential - Single Family Residence - Pool, 1	177B093 67	1 per lot	Canoga Park - Winnetka - Woodland Hills - West Hills	No	ABMI	AHO , CPK CPU, ADU
Los Angeles	7553 MCLAREN AVE	91307	2021012020	0.000	0.000	0.000	1.686	Shortfall of Sites	0.227	Low Residential	RS-1	Very Low Residential	0	0	66.287	1.686		Residential - Single Family Residence, 1	186B097 291	1 per lot	Canoga Park - Winnetka - Woodland Hills - West Hills	No	ABMI	AHO , CPK CPU, ADU
Los Angeles	6016 LITTLE OAK LANE	91367	2032003092	0.000	0.000	0.000	1.686	Shortfall of Sites	0.227	Very Low Residential	RE11-1	Very Low Residential	0	0	66.287	1.686		Residential - Single Family Residence - Pool, 1	177B085 264	1 per lot	Canoga Park - Winnetka - Woodland Hills - West Hills	No	ABMI	AHO , CPK CPU, ADU
Los Angeles	23763 CLARENDON ST	91367	2047008024	0.843	0.843	0.000	0.000	Shortfall of Sites	0.253	Very Low Residential	RE11-1	Very Low Residential	[MM1-CDF1-5] [IX4-FA] [CPIO]	20	66.287	1.685		Residential - Single Family Residence - Pool, 1	171B089 92	1 per lot	Canoga Park - Winnetka - Woodland Hills - West Hills	No	LI	AHO , CPK CPU
Los Angeles	23921 KILLION ST	91367	2047011021	0.842	0.842	0.000	0.000	Shortfall of Sites	0.253	Very Low Residential	RE11-1	Very Low Residential	0	20	66.287	1.685		Residential - Single Family Residence, 1	171B089 37	1 per lot	Canoga Park - Winnetka - Woodland Hills - West Hills	No	LI	AHO , CPK CPU
Los Angeles	5309 PARION CT	91367	2047019016	0.842	0.842	0.000	0.000	Shortfall of Sites	0.253	Very Low Residential	RE11-1	Very Low Residential	0	20	66.287	1.685		Residential - Single Family Residence - Pool, 1	171B089 177	1 per lot	Canoga Park - Winnetka - Woodland Hills - West Hills	No	LI	AHO , CPK CPU
Los Angeles	5345 ORRVILLE AVE	91367	2047018006	0.842	0.842	0.000	0.000	Shortfall of Sites	0.253	Very Low Residential	RE11-1	Very Low Residential	[LM2-G1-5] [CX1-FA] [CPIO]	20	66.287	1.685		Residential - Single Family Residence - Pool, 1	171B089 121	1 per lot	Canoga Park - Winnetka - Woodland Hills - West Hills	No	LI	AHO , CPK CPU

Jurisdiction Name	Site Address/Intersection	5 Digit ZIP Code	Assessor Parcel Number	Very Low-Income	Low-Income	Moderate-Income	Above Moderate-Income	Type of Shortfall	Parcel Size (Acres)	Current General Plan Designation	Current Zoning	Proposed General Plan (GP) Designation	Proposed Zoning	Minimum Density Allowed	Maximum Density Allowed	Total Capacity	Vacant/ Nonvacant	Description of Existing Uses	PIN	Base Density Per Acre	Community Plan Area	Rent Stabalization Ordinance	Income Category	Applicable Rezoning Program (Program informing values in Column Q listed first)
Los Angeles	5196 BRIAN LN	91436	2260017047	0.000	0.000	0.000	1.685	Shortfall of Sites	0.227	Low II Residential	RE9-1	Low Residential	0	0	66.287	1.685		Residential - Single Family Residence - Pool, 1	171B137 106	1 per lot	Encino - Tarzana	No	ABMI	AHO , ENC CPU, ADU
Los Angeles	8132 ANDASOL AVE	91325	2201019031	0.000	0.000	0.000	1.684	Shortfall of Sites	0.227	Low Residential	R1-1	Low Residential	0	0	66.287	1.684		Residential - Single Family Residence - Pool, 1	189B133 99	1 per lot	Reseda - West Van Nuys	No	ABMI	AHO , RES CPU, ADU
Los Angeles	23928 CALVERT ST	91367	2045008019	0.000	0.000	0.000	1.684	Shortfall of Sites	0.227	Low Residential	RS-1	Very Low Residential	0	0	66.287	1.684		Residential - Single Family Residence - Pool, 1	177B089 377	1 per lot	Canoga Park - Winnetka - Woodland Hills - West Hills	No	ABMI	AHO , CPK CPU, ADU
Los Angeles	23813 KILLION ST	91367	2047011011	0.084	0.084	0.000	1.516	Shortfall of Sites	0.253	Very Low Residential	RE11-1	Very Low Residential	[HM2-CHC1-5] [CX2-FA] [CPIO]	20	66.287	1.684		Residential - Single Family Residence - Pool, 1	174B089 638	1 per lot	Canoga Park - Winnetka - Woodland Hills - West Hills	No	VLI, LI, ABMI	AHO , CPK CPU
Los Angeles	23824 KILLION ST	91367	2047008004	0.842	0.842	0.000	0.000	Shortfall of Sites	0.253	Very Low Residential	RE11-1	Very Low Residential	0	20	66.287	1.684		Residential - Single Family Residence - Pool, 1	174B089 679	1 per lot	Canoga Park - Winnetka - Woodland Hills - West Hills	No	LI	AHO , CPK CPU
Los Angeles	23812 KILLION ST	91367	2047008005	0.842	0.842	0.000	0.000	Shortfall of Sites	0.253	Very Low Residential	RE11-1	Very Low Residential	0	20	66.287	1.684		Residential - Single Family Residence, 1	174B089 670	1 per lot	Canoga Park - Winnetka - Woodland Hills - West Hills	No	LI	AHO , CPK CPU
Los Angeles	23825 KILLION ST	91367	2047011012	0.842	0.842	0.000	0.000	Shortfall of Sites	0.253	Very Low Residential	RE11-1	Very Low Residential	0	20	66.287	1.684		Residential - Single Family Residence - Pool, 1	174B089 651	1 per lot	Canoga Park - Winnetka - Woodland Hills - West Hills	No	LI	AHO , CPK CPU
Los Angeles	4809 OAK PARK AVE	91316	2289004015	0.000	0.000	0.000	1.684	Shortfall of Sites	0.132	Low II Residential	R1-1	Low Residential	0	0	66.287	1.684		Residential - Single Family Residence - Pool, 0	168B133 257	1 per lot	Encino - Tarzana	No	ABMI	AHO , ENC CPU
Los Angeles	20361 ARMINTA ST	91306	2107010092	0.842	0.842	0.000	0.000	Shortfall of Sites	0.253	Low Residential	R1-1	Low Residential	0	20	66.287	1.684		Residential - Single Family Residence, 1	189B113 843	1 per lot	Canoga Park - Winnetka - Woodland Hills - West Hills	No	LI	AHO , CPK CPU
Los Angeles	23800 BERDON ST	91367	2047010006	0.842	0.842	0.000	0.000	Shortfall of Sites	0.347	Very Low Residential	RE11-1	Very Low Residential	0	20	66.287	1.684		, 2	174B089 557	1 per lot	Canoga Park - Winnetka - Woodland Hills - West Hills	No	LI	AHO , CPK CPU
Los Angeles	23341 LOS ENCINOS WAY	91367	2044018010	0.842	0.842	0.000	0.000	Shortfall of Sites	0.253	Very Low Residential	RE11-1	Very Low Residential	0	20	66.287	1.684		Residential - Single Family Residence - Pool and Misc., 1	171B093 322	1 per lot	Canoga Park - Winnetka - Woodland Hills - West Hills	No	LI	AHO , CPK CPU
Los Angeles	4705 ALMIDOR AVE	91364	2074033032	0.000	0.000	0.000	1.684	Shortfall of Sites	0.227	Low Residential	RS-1	Very Low Residential	0	0	66.287	1.684		Residential - Single Family Residence - Pool, 1	168B093 224	1 per lot	Canoga Park - Winnetka - Woodland Hills - West Hills	No	ABMI	AHO , CPK CPU, ADU
Los Angeles	24105 ALBERS ST	91367	2047013020	0.084	0.084	0.000	1.515	Shortfall of Sites	0.253	Very Low Residential	RE11-1	Very Low Residential	[HB3-G1-5] [CX2-FA] [CPIO-O]	20	66.287	1.684		Residential - Single Family Residence - Pool, 1	171B089 112	1 per lot	Canoga Park - Winnetka - Woodland Hills - West Hills	No	VLI, LI, ABMI	AHO , CPK CPU
Los Angeles	5323 MANTON AVE	91367	2044011005	0.084	0.084	0.000	1.515	Shortfall of Sites	0.253	Very Low Residential	RE11-1	Very Low Residential	[MN1-SH2-5] [CX1-FA] [CPIO]	20	66.287	1.684		Residential - Single Family Residence - Pool, 1	171B093 70	1 per lot	Canoga Park - Winnetka - Woodland Hills - West Hills	No	VLI, LI, ABMI	AHO , CPK CPU
Los Angeles	23428 CANZONET ST	91367	2044019004	0.842	0.842	0.000	0.000	Shortfall of Sites	0.253	Very Low Residential	RE11-1	Very Low Residential	0	20	66.287	1.684		Residential - Single Family Residence, 1	171B093 311	1 per lot	Canoga Park - Winnetka - Woodland Hills - West Hills	No	LI	AHO , CPK CPU
Los Angeles	5333 LOCKHURST DR	91367	2047019027	0.842	0.842	0.000	0.000	Shortfall of Sites	0.253	Very Low Residential	RE11-1	Very Low Residential	0	20	66.287	1.684		Residential - Single Family Residence - Pool, 1	171B089 142	1 per lot	Canoga Park - Winnetka - Woodland Hills - West Hills	No	LI	AHO , CPK CPU
Los Angeles	23250 CLARENDON ST	91367	2044002048	0.842	0.842	0.000	0.000	Shortfall of Sites	0.253	Very Low Residential	RE11-1	Very Low Residential	0	20	66.287	1.683		Residential - Single Family Residence - Pool, 1	174B093 578	1 per lot	Canoga Park - Winnetka - Woodland Hills - West Hills	No	LI	AHO , CPK CPU
Los Angeles	23319 CANZONET ST	91367	2044015028	0.842	0.842	0.000	0.000	Shortfall of Sites	0.253	Very Low Residential	RE11-1	Very Low Residential	0	20	66.287	1.683		Residential - Single Family Residence - Pool, 1	171B093 251	1 per lot	Canoga Park - Winnetka - Woodland Hills - West Hills	No	LI	AHO , CPK CPU
Los Angeles	23929 BERDON ST	91367	2047011034	0.842	0.842	0.000	0.000	Shortfall of Sites	0.253	Very Low Residential	RE11-1	Very Low Residential	0	20	66.287	1.683		Residential - Single Family Residence - Pool, 1	174B089 646	1 per lot	Canoga Park - Winnetka - Woodland Hills - West Hills	No	LI	AHO , CPK CPU
Los Angeles	18227 INGOMAR ST	91335	2102017142	0.842	0.842	0.000	0.000	Shortfall of Sites	0.253	Low Residential	(T)R1-1	Low Residential	0	20	66.287	1.683		Residential - Single Family Residence, 1	189B125 966	1 per lot	Reseda - West Van Nuys	No	LI	AHO , RES CPU
Los Angeles	23848 KILLION ST	91367	2047008002	0.842	0.842	0.000	0.000	Shortfall of Sites	0.253	Very Low Residential	RE11-1	Very Low Residential	0	20	66.287	1.683		Residential - Single Family Residence - Pool, 1	174B089 716	1 per lot	Canoga Park - Winnetka - Woodland Hills - West Hills	No	LI	AHO , CPK CPU
Los Angeles	16653 MORRISON ST	91436	2259006027	0.000	0.000	0.000	1.683	Shortfall of Sites	0.227	Low II Residential	R1-1	Low Residential	0	0	66.287	1.683		Residential - Single Family Residence, 1	171B137 212	1 per lot	Encino - Tarzana	No	ABMI	AHO , ENC CPU, ADU
Los Angeles	4960 NOELINE AVE	91436	2260007004	0.841	0.841	0.000	0.000	Shortfall of Sites	0.253	Low II Residential	R1-1	Low Residential	0	20	66.287	1.683		Residential - Single Family Residence - Pool and Misc., 1	168B137 91	1 per lot	Encino - Tarzana	No	LI	AHO , ENC CPU, ADU
Los Angeles	22051 DE LA GUERRA ST	91364	2169014013	0.000	0.000	0.000	1.683	Shortfall of Sites	0.227	Low Residential	R1-1	Low Residential	[HB1-G1-5] [CX2-FA] [CPIO]	0	66.287	1.683		Residential - Single Family Residence - Pool, 1	171B101 682	1 per lot	Canoga Park - Winnetka - Woodland Hills - West Hills	No	ABMI	AHO , CPK CPU, ADU
Los Angeles	8106 LASAINE AVE	91325	2201019029	0.000	0.000	0.000	1.683	Shortfall of Sites	0.227	Low Residential	R1-1	Low Residential	0	0	66.287	1.683		Residential - Single Family Residence, 1	189B133 140	1 per lot	Reseda - West Van Nuys	No	ABMI	AHO , RES CPU, ADU
Los Angeles	23330 CANZONET ST	91367	2044018014	0.841	0.841	0.000	0.000	Shortfall of Sites	0.253	Very Low Residential	RE11-1	Very Low Residential	0	20	66.287	1.683		Residential - Single Family Residence - Therapy Pool (Spa), 1	171B093 303	1 per lot	Canoga Park - Winnetka - Woodland Hills - West Hills	No	LI	AHO , CPK CPU
Los Angeles	5341 LOCKHURST DR	91367	2047019026	0.841	0.841	0.000	0.000	Shortfall of Sites	0.253	Very Low Residential	RE11-1	Very Low Residential	0	20	66.287	1.683		Residential - Single Family Residence - Pool, 1	171B089 116	1 per lot	Canoga Park - Winnetka - Woodland Hills - West Hills	No	LI	AHO , CPK CPU
Los Angeles	8260 OAKDALE AVE	91306	2106018013	0.000	0.000	0.000	1.683	Shortfall of Sites	0.159	Low Residential	RA-1	Low Residential	0	0	66.287	1.683		Residential - Single Family Residence, 0	192B113 629	1 per lot	Canoga Park - Winnetka - Woodland Hills - West Hills	No	ABMI	AHO , CPK CPU
Los Angeles	0	0	4107022027	0.000	0.000	0.000	1.683	Shortfall of Sites	0.015	Low Medium II Residential	R2-1	0	0	0	113.635	1.683	Vacant	Residential - Single Family Residence - Vacant Land, 0	096B169 544	29	Westchester - Playa del Rey	No	ABMI	OPP RC , WPDR CPU, AHO
Los Angeles	23938 KILLION ST	91367	2047019002	0.841	0.841	0.000	0.000	Shortfall of Sites	0.253	Very Low Residential	RE11-1	Very Low Residential	0	20	66.287	1.683		Residential - Single Family Residence, 1	171B089 82	1 per lot	Canoga Park - Winnetka - Woodland Hills - West Hills	No	LI	AHO , CPK CPU
Los Angeles	5358 OVERING DR	91367	2047019006	0.084	0.084	0.000	1.514	Shortfall of Sites	0.253	Very Low Residential	RE11-1	Very Low Residential	[HB2-G1-5] [CX2-FA] [CPIO-O]	20	66.287	1.682		Residential - Single Family Residence - Pool, 1	171B089 105	1 per lot	Canoga Park - Winnetka - Woodland Hills - West Hills	No	VLI, LI, ABMI	AHO , CPK CPU
Los Angeles	2200 W OLYMPIC BLVD	90006	5136014026	0.000	0.000	0.000	1.682	Shortfall of Sites	0.078	Highway Oriented Commercial	C4-1	0	0	0	41.527	1.682		Commercial - Hotel and Motel - Motel - 50 Rooms and Over - One Story, 0	130-5A201 159		Westlake	No	ABMI	ARO
Los Angeles	2200 W OLYMPIC BLVD	90006	5136014026	0.000	0.000	0.000	1.682	Shortfall of Sites	0.017	Highway Oriented Commercial	C4-1	0	0	0	189.931	1.682		Commercial - Hotel and Motel - Motel - 50 Rooms and Over - One Story, 0	130-5A201 162		Westlake	No	ABMI	ARO
Los Angeles	2200 W OLYMPIC BLVD	90006	5136014026	0.000	0.000	0.000	1.682	Shortfall of Sites	0.055	Highway Oriented Commercial	C4-1	0	0	0	58.538	1.682		Commercial - Hotel and Motel - Motel - 50 Rooms and Over - One Story, 0	130-5A201 164		Westlake	No	ABMI	ARO
Los Angeles	2200 W OLYMPIC BLVD	90006	5136014026	0.000	0.000	0.000	1.682	Shortfall of Sites	0.110	Highway Oriented Commercial	C4-1	0	0	0	29.281	1.682		Commercial - Hotel and Motel - Motel - 50 Rooms and Over - One Story, 0	130-5A201 168		Westlake	No	ABMI	ARO
Los Angeles	5300 ORRVILLE AVE	91367	2047007015	0.841	0.841	0.000	0.000	Shortfall of Sites	0.253	Very Low Residential	RE11-1	Very Low Residential	0	20	66.287	1.682		Residential - Single Family Residence - Pool, 1	171B089 180	1 per lot	Canoga Park - Winnetka - Woodland Hills - West Hills	No	LI	AHO , CPK CPU
Los Angeles	5331 ORRVILLE AVE	91367	2047018008	0.841	0.841	0.000	0.000	Shortfall of Sites	0.253	Very Low Residential	RE11-1	Very Low Residential	0	20	66.287	1.682		Residential - Single Family Residence - Pool, 1	171B089 147	1 per lot	Canoga Park - Winnetka - Woodland Hills - West Hills	No	LI	AHO , CPK CPU
Los Angeles	23431 LADRILLO ST	91367	2044012008	0.841	0.841	0.000	0.000	Shortfall of Sites	0.253	Very Low Residential	RE11-1	Very Low Residential	0	20	66.287	1.682		Residential - Single Family Residence - Pool, 1	171B093 181	1 per lot	Canoga Park - Winnetka - Woodland Hills - West Hills	No	LI	AHO , CPK CPU
Los Angeles	23842 BERDON ST	91367	2047011008	0.841	0.841	0.000	0.000	Shortfall of Sites	0.253	Very Low Residential	RE11-1	Very Low Residential	0	20	66.287	1.682		Residential - Single Family Residence, 1	174B089 616	1 per lot	Canoga Park - Winnetka - Woodland Hills - West Hills	No	LI	AHO , CPK CPU
Los Angeles	23930 KILLION ST	91367	2047019003	0.841	0.841	0.000	0.000	Shortfall of Sites	0.253	Very Low Residential	RE11-1	Very Low Residential	0	20	66.287	1.682		Residential - Single Family Residence - Pool, 1	171B089 83	1 per lot	Canoga Park - Winnetka - Woodland Hills - West Hills	No	LI	AHO , CPK CPU
Los Angeles	5431 LOCKHURST DR	91367	2047014035	0.841	0.841	0.000	0.000	Shortfall of Sites	0.253	Very Low Residential	RE11-1	Very Low Residential	0	20	66.287	1.682		Residential - Single Family Residence - Pool, 1	174B089 665	1 per lot	Canoga Park - Winnetka - Woodland Hills - West Hills	No	LI	AHO , CPK CPU
Los Angeles	6409 KENWATER PL	91307	2033010009	0.000	0.000	0.000	1.682	Shortfall of Sites	0.226	Low Residential	RS-1	Very Low Residential	[DM2-G1-5] [CX2-FA] [CPIO]	0	66.287	1.682		Residential - Single Family Residence, 1	180B089 796	1 per lot	Canoga Park - Winnetka - Woodland Hills - West Hills	No	ABMI	AHO , CPK CPU, ADU
Los Angeles	23911 BERDON ST	91367	2047011032	0.841	0.841	0.000	0.000	Shortfall of Sites	0.253	Very Low Residential	RE11-1	Very Low Residential	0	20	66.287	1.681		Residential - Single Family Residence - Pool, 1	174B089 640	1 per lot	Canoga Park - Winnetka - Woodland Hills - West Hills	No	LI	AHO , CPK CPU
Los Angeles	5432 BLANCO AVE	91367	2047014005	0.841	0.841	0.000	0.000	Shortfall of Sites	0.253	Very Low Residential	RE11-1	Very Low Residential	0	20	66.287	1.681		Residential - Single Family Residence - Pool, 1	174B089 648	1 per lot	Canoga Park - Winnetka - Woodland Hills - West Hills	No	LI	AHO , CPK CPU
Los Angeles	5981 VANALDEN AVE	91356	2156008036	0.841	0.841	0.000	0.000	Shortfall of Sites	0.253	Low II Residential	R1-1	Low Residential	0	20	66.287	1.681		Residential - Single Family Residence, 1	177B121 632	1 per lot	Encino - Tarzana	No	LI	AHO , ENC CPU
Los Angeles	6825 LOUISE AVE	91406	2229037013	0.841	0.841	0.000	0.000	Shortfall of Sites	0.253	Low Residential	R1-1	Low Residential	0	20	66.287	1.681		Residential - Single Family Residence - Pool, 1	183B133 897	1 per lot	Reseda - West Van Nuys	No	LI	AHO , RES CPU
Los Angeles	5411 FENWOOD AVE	91367	2044003014	0.841	0.841	0.000	0.000	Shortfall of Sites	0.253	Very Low Residential	RE11-1	Very Low Residential	CM-1-CPIO	20	66.287	1.681		Residential - Single Family Residence, 1	171B093 38	1 per lot	Canoga Park - Winnetka - Woodland Hills - West Hills	No	LI	AHO , CPK CPU
Los Angeles	5328 LOCKHURST DR	91367	2047019021	0.841	0.841	0.000	0.000	Shortfall of Sites	0.253	Very Low Residential	RE11-1	Very Low Residential	0	20	66.287	1.681		Residential - Single Family Residence - Pool, 1	171B089 156	1 per lot	Canoga Park - Winnetka - Woodland Hills - West Hills	No	LI	AHO , CPK CPU
Los Angeles	5301 OVERING DR	91367	2047019012	0.084	0.084	0.000	1.513	Shortfall of Sites	0.253	Very Low Residential	RE11-1	Very Low Residential	[MB3-CDF1-5] [IX4-FA] [CPIO]	20	66.287	1.681		Residential - Single Family Residence - Pool, 1	171B089 205	1 per lot	Canoga Park - Winnetka - Woodland Hills - West Hills	No	VLI, LI, ABMI	AHO , CPK CPU
Los Angeles	5327 LOCKHURST DR	91367	2047019028	0.840	0.840	0.000	0.000	Shortfall of Sites	0.253	Very Low Residential	RE11-1	Very Low Residential	0	20	66.287	1.681		Residential - Single Family Residence, 1	171B089 161	1 per lot	Canoga Park - Winnetka - Woodland Hills - West Hills	No	LI	AHO , CPK CPU
Los Angeles	5319 LOCKHURST DR	91367	2047019029	0.840	0.840	0.000	0.000	Shortfall of Sites	0.253	Very Low Residential	RE11-1	Very Low Residential	0	20	66.287	1.681		Residential - Single Family Residence - Pool, 1	171B089 178	1 per lot	Canoga Park - Winnetka - Woodland Hills - West Hills	No	LI	AHO , CPK CPU

Jurisdiction Name	Site Address/Intersection	5 Digit ZIP Code	Assessor Parcel Number	Very Low-Income	Low-Income	Moderate-Income	Above Moderate-Income	Type of Shortfall	Parcel Size (Acres)	Current General Plan Designation	Current Zoning	Proposed General Plan (GP) Designation	Proposed Zoning	Minimum Density Allowed	Maximum Density Allowed	Total Capacity	Vacant/ Nonvacant	Description of Existing Uses	PIN	Base Density Per Acre	Community Plan Area	Rent Stabalization Ordinance	Income Category	Applicable Rezoning Program (Program informing values in Column Q listed first)
Los Angeles	24030 KILLION ST	91367	2047013022	0.840	0.840	0.000	0.000	Shortfall of Sites	0.253	Very Low Residential	RE11-1	Very Low Residential	0	20	66.287	1.681		Residential - Single Family Residence, 1	171B089 80	1 per lot	Canoga Park - Winnetka - Woodland Hills - West Hills	No	LI	AHO , CPK CPU
Los Angeles	6152 DALECREST AVE	91367	2035011034	0.000	0.000	0.000	1.681	Shortfall of Sites	0.226	Low Residential	RS-1	Very Low Residential	0	0	66.287	1.681		Residential - Single Family Residence, 1	177B093 349	1 per lot	Canoga Park - Winnetka - Woodland Hills - West Hills	No	ABMI	AHO , CPK CPU, ADU
Los Angeles	5331 HINTON AVE	91367	2044012007	0.840	0.840	0.000	0.000	Shortfall of Sites	0.253	Very Low Residential	RE11-1	Very Low Residential	0	20	66.287	1.681		Residential - Single Family Residence - Pool, 1	171B093 172	1 per lot	Canoga Park - Winnetka - Woodland Hills - West Hills	No	LI	AHO , CPK CPU
Los Angeles	0	0	5072011006	0.000	0.000	0.000	1.681	Shortfall of Sites	0.015	Low Medium II Residential	RD2-1XL-O-CPIO	0	0	0	113.635	1.681	Vacant	Residential - Single Family Residence - Vacant Land, 0	126B189 470		West Adams - Baldwin Hills - Leimert	No	ABMI	OPP RC , TOC EXP
Los Angeles	23896 KILLION ST	91367	2047018002	0.840	0.840	0.000	0.000	Shortfall of Sites	0.253	Very Low Residential	RE11-1	Very Low Residential	0	20	66.287	1.681		Residential - Single Family Residence - Pool, 1	171B089 60	1 per lot	Canoga Park - Winnetka - Woodland Hills - West Hills	No	LI	AHO , CPK CPU
Los Angeles	5309 LOCKHURST DR	91367	2047019030	0.840	0.840	0.000	0.000	Shortfall of Sites	0.253	Very Low Residential	RE11-1	Very Low Residential	0	20	66.287	1.681		Residential - Single Family Residence - Pool, 1	171B089 195	1 per lot	Canoga Park - Winnetka - Woodland Hills - West Hills	No	LI	AHO , CPK CPU
Los Angeles	5410 SADRING AVE	91367	2044003011	0.840	0.840	0.000	0.000	Shortfall of Sites	0.253	Very Low Residential	RE11-1	Very Low Residential	0	20	66.287	1.680		Residential - Single Family Residence, 1	171B093 37	1 per lot	Canoga Park - Winnetka - Woodland Hills - West Hills	No	LI	AHO , CPK CPU
Los Angeles	5152 ETIWANDA AVE	91356	2181011003	0.000	0.000	0.000	1.680	Shortfall of Sites	0.132	Low I Residential	R1-1	Low Residential	0	0	66.287	1.680		Residential - Single Family Residence, 0	171B125 524	1 per lot	Encino - Tarzana	No	ABMI	AHO , ENC CPU
Los Angeles	24116 ALBERS ST	91367	2047013011	0.840	0.840	0.000	0.000	Shortfall of Sites	0.253	Very Low Residential	RE11-1	Very Low Residential	0	20	66.287	1.680		Residential - Single Family Residence, 1	171B089 145	1 per lot	Canoga Park - Winnetka - Woodland Hills - West Hills	No	LI	AHO , CPK CPU
Los Angeles	5409 LOCKHURST DR	91367	2047014038	0.840	0.840	0.000	0.000	Shortfall of Sites	0.253	Very Low Residential	RE11-1	Very Low Residential	0	20	66.287	1.680		Residential - Single Family Residence - Pool, 1	171B089 33	1 per lot	Canoga Park - Winnetka - Woodland Hills - West Hills	No	LI	AHO , CPK CPU
Los Angeles	4551 DESERET DR	91364	2074033011	0.000	0.000	0.000	1.680	Shortfall of Sites	0.226	Low Residential	RS-1	Very Low Residential	0	0	66.287	1.680		Residential - Single Family Residence - Pool, 1	168B097 656	1 per lot	Canoga Park - Winnetka - Woodland Hills - West Hills	No	ABMI	AHO , CPK CPU, ADU
Los Angeles	17531 ENCINO LN	91316	2290007030	0.840	0.840	0.000	0.000	Shortfall of Sites	0.253	Low I Residential	RE11-1	Very Low Residential	0	20	66.287	1.680		Residential - Single Family Residence - Pool, 1	168B129 764	1 per lot	Encino - Tarzana	No	LI	AHO , ENC CPU, ADU
Los Angeles	5320 LOCKHURST DR	91367	2047019020	0.840	0.840	0.000	0.000	Shortfall of Sites	0.253	Very Low Residential	RE11-1	Very Low Residential	0	20	66.287	1.680		Residential - Single Family Residence - Pool, 1	171B089 173	1 per lot	Canoga Park - Winnetka - Woodland Hills - West Hills	No	LI	AHO , CPK CPU
Los Angeles	24130 KILLION ST	91367	2047013028	0.840	0.840	0.000	0.000	Shortfall of Sites	0.253	Very Low Residential	RE11-1	Very Low Residential	[LN1-MU2-5] [RG1-FA] [CPIO]	20	66.287	1.680		Residential - Single Family Residence - Pool, 1	171B089 73	1 per lot	Canoga Park - Winnetka - Woodland Hills - West Hills	No	LI	AHO , CPK CPU
Los Angeles	24124 KILLION ST	91367	2047013027	0.840	0.840	0.000	0.000	Shortfall of Sites	0.253	Very Low Residential	RE11-1	Very Low Residential	0	20	66.287	1.680		Residential - Single Family Residence, 1	171B089 75	1 per lot	Canoga Park - Winnetka - Woodland Hills - West Hills	No	LI	AHO , CPK CPU
Los Angeles	24040 KILLION ST	91367	2047013023	0.840	0.840	0.000	0.000	Shortfall of Sites	0.253	Very Low Residential	RE11-1	Very Low Residential	0	20	66.287	1.680		Residential - Single Family Residence - Pool, 1	171B089 79	1 per lot	Canoga Park - Winnetka - Woodland Hills - West Hills	No	LI	AHO , CPK CPU
Los Angeles	24108 KILLION ST	91367	2047013025	0.084	0.084	0.000	1.512	Shortfall of Sites	0.253	Very Low Residential	RE11-1	Very Low Residential	[HM1-CHC1-5] [CX2-FA] [CPIO]	20	66.287	1.680		Residential - Single Family Residence, 1	171B089 77	1 per lot	Canoga Park - Winnetka - Woodland Hills - West Hills	No	VLI, LI, ABMI	AHO , CPK CPU
Los Angeles	5300 LOCKHURST DR	91367	2047019018	0.840	0.840	0.000	0.000	Shortfall of Sites	0.253	Very Low Residential	RE11-1	Very Low Residential	0	20	66.287	1.680		Residential - Single Family Residence - Pool, 1	171B089 212	1 per lot	Canoga Park - Winnetka - Woodland Hills - West Hills	No	LI	AHO , CPK CPU
Los Angeles	24138 KILLION ST	91367	2047013029	0.840	0.840	0.000	0.000	Shortfall of Sites	0.253	Very Low Residential	RE11-1	Very Low Residential	0	20	66.287	1.680		Residential - Single Family Residence - Pool, 1	171B089 72	1 per lot	Canoga Park - Winnetka - Woodland Hills - West Hills	No	LI	AHO , CPK CPU
Los Angeles	24100 KILLION ST	91367	2047013024	0.840	0.840	0.000	0.000	Shortfall of Sites	0.253	Very Low Residential	RE11-1	Very Low Residential	0	20	66.287	1.680		Residential - Single Family Residence - Therapy Pool (Spa), 1	171B089 78	1 per lot	Canoga Park - Winnetka - Woodland Hills - West Hills	No	LI	AHO , CPK CPU
Los Angeles	24116 KILLION ST	91367	2047013026	0.084	0.084	0.000	1.512	Shortfall of Sites	0.253	Very Low Residential	RE11-1	Very Low Residential	[MN1-AL2-5] [CX1-FA] [CPIO]	20	66.287	1.680		Residential - Single Family Residence, 1	171B089 76	1 per lot	Canoga Park - Winnetka - Woodland Hills - West Hills	No	VLI, LI, ABMI	AHO , CPK CPU
Los Angeles	5364 ORRVILLE AVE	91367	2047008029	0.084	0.084	0.000	1.512	Shortfall of Sites	0.253	Very Low Residential	RE11-1	Very Low Residential	[DM1-G1-5] [CX2-FA] [CPIO]	20	66.287	1.680		Residential - Single Family Residence - Pool, 1	171B089 61	1 per lot	Canoga Park - Winnetka - Woodland Hills - West Hills	No	VLI, LI, ABMI	AHO , CPK CPU
Los Angeles	23448 DOLOROSA ST	91367	2044007002	0.084	0.084	0.000	1.512	Shortfall of Sites	0.253	Very Low Residential	RE11-1	Very Low Residential	[MN1-AL2-5] [CX1-FA] [CPIO]	20	66.287	1.680		Residential - Single Family Residence, 1	174B093 488	1 per lot	Canoga Park - Winnetka - Woodland Hills - West Hills	No	VLI, LI, ABMI	AHO , CPK CPU
Los Angeles	23415 CLARENDON ST	91367	2044007010	0.840	0.840	0.000	0.000	Shortfall of Sites	0.253	Very Low Residential	RE11-1	Very Low Residential	0	20	66.287	1.680		Residential - Single Family Residence - Pool, 1	174B093 529	1 per lot	Canoga Park - Winnetka - Woodland Hills - West Hills	No	LI	AHO , CPK CPU
Los Angeles	23423 CLARENDON ST	91367	2044007011	0.840	0.840	0.000	0.000	Shortfall of Sites	0.253	Very Low Residential	RE11-1	Very Low Residential	0	20	66.287	1.680		Residential - Single Family Residence, 1	174B093 528	1 per lot	Canoga Park - Winnetka - Woodland Hills - West Hills	No	LI	AHO , CPK CPU
Los Angeles	23440 DOLOROSA ST	91367	2044007003	0.084	0.084	0.000	1.512	Shortfall of Sites	0.253	Very Low Residential	RE11-1	Very Low Residential	[MB3-CDF1-5] [IX4-FA] [CPIO]	20	66.287	1.680		Residential - Single Family Residence - Pool, 1	174B093 489	1 per lot	Canoga Park - Winnetka - Woodland Hills - West Hills	No	VLI, LI, ABMI	AHO , CPK CPU
Los Angeles	23456 DOLOROSA ST	91367	2044007001	0.840	0.840	0.000	0.000	Shortfall of Sites	0.253	Very Low Residential	RE11-1	Very Low Residential	0	20	66.287	1.680		Residential - Single Family Residence - Pool, 1	174B093 487	1 per lot	Canoga Park - Winnetka - Woodland Hills - West Hills	No	LI	AHO , CPK CPU
Los Angeles	23414 DOLOROSA ST	91367	2044007006	0.840	0.840	0.000	0.000	Shortfall of Sites	0.253	Very Low Residential	RE11-1	Very Low Residential	0	20	66.287	1.680		Residential - Single Family Residence - Pool, 1	174B093 492	1 per lot	Canoga Park - Winnetka - Woodland Hills - West Hills	No	LI	AHO , CPK CPU
Los Angeles	23430 DOLOROSA ST	91367	2044007004	0.840	0.840	0.000	0.000	Shortfall of Sites	0.253	Very Low Residential	RE11-1	Very Low Residential	0	20	66.287	1.680		Residential - Single Family Residence - Pool, 1	174B093 490	1 per lot	Canoga Park - Winnetka - Woodland Hills - West Hills	No	LI	AHO , CPK CPU
Los Angeles	23422 DOLOROSA ST	91367	2044007005	0.840	0.840	0.000	0.000	Shortfall of Sites	0.253	Very Low Residential	RE11-1	Very Low Residential	0	20	66.287	1.680		Residential - Single Family Residence - Pool, 1	174B093 491	1 per lot	Canoga Park - Winnetka - Woodland Hills - West Hills	No	LI	AHO , CPK CPU
Los Angeles	23431 CLARENDON ST	91367	2044007012	0.840	0.840	0.000	0.000	Shortfall of Sites	0.253	Very Low Residential	RE11-1	Very Low Residential	0	20	66.287	1.680		Residential - Single Family Residence - Pool, 1	174B093 527	1 per lot	Canoga Park - Winnetka - Woodland Hills - West Hills	No	LI	AHO , CPK CPU
Los Angeles	23455 CLARENDON ST	91367	2044007015	0.840	0.840	0.000	0.000	Shortfall of Sites	0.253	Very Low Residential	RE11-1	Very Low Residential	0	20	66.287	1.680		Residential - Single Family Residence - Pool, 1	174B093 524	1 per lot	Canoga Park - Winnetka - Woodland Hills - West Hills	No	LI	AHO , CPK CPU
Los Angeles	23447 CLARENDON ST	91367	2044007014	0.084	0.084	0.000	1.512	Shortfall of Sites	0.253	Very Low Residential	RE11-1	Very Low Residential	[MB3-CDF1-5] [IX4-FA] [CPIO]	20	66.287	1.680		Residential - Single Family Residence, 1	174B093 525	1 per lot	Canoga Park - Winnetka - Woodland Hills - West Hills	No	VLI, LI, ABMI	AHO , CPK CPU
Los Angeles	23439 CLARENDON ST	91367	2044007013	0.840	0.840	0.000	0.000	Shortfall of Sites	0.253	Very Low Residential	RE11-1	Very Low Residential	0	20	66.287	1.680		Residential - Single Family Residence, 1	174B093 526	1 per lot	Canoga Park - Winnetka - Woodland Hills - West Hills	No	LI	AHO , CPK CPU
Los Angeles	218 N CUMMINGS ST	90033	5183007031	0.000	0.000	0.000	1.680	Shortfall of Sites	0.063	Low Medium II Residential	RD1.5-1-CUGU	Low Neighborhood Residential	[VLN2 - MU4 - 3][RN2 - 8][CPIO]	0	47.292	1.680		Residential - Double, Duplex, or Two Units - 4 Stories or Less, 0	129A223 322	54	Boyle Heights	Yes	ABMI	BH CPU , R2RD
Los Angeles	11479 TIARA ST	91601	2338010007	0.000	0.000	0.000	1.680	Shortfall of Sites	0.162	Medium Residential	[Q]R3-1	Neighborhood Center	0	0	68.096	1.680		Residential - Three Units (Any Combination) - 4 Stories or Less, 4	177B169 894	108	North Hollywood - Valley Village	Yes	ABMI	NH CPU , DB50, AHO
Los Angeles	23422 LOS ENCINOS WAY	91367	2044019032	0.840	0.840	0.000	0.000	Shortfall of Sites	0.253	Very Low Residential	RE11-1	Very Low Residential	0	20	66.287	1.680		Residential - Single Family Residence - Pool, 1	171B093 402	1 per lot	Canoga Park - Winnetka - Woodland Hills - West Hills	No	LI	AHO , CPK CPU
Los Angeles	23430 LOS ENCINOS WAY	91367	2044019031	0.840	0.840	0.000	0.000	Shortfall of Sites	0.253	Very Low Residential	RE11-1	Very Low Residential	0	20	66.287	1.680		Residential - Single Family Residence - Pool, 1	171B093 416	1 per lot	Canoga Park - Winnetka - Woodland Hills - West Hills	No	LI	AHO , CPK CPU
Los Angeles	5326 OVERING DR	91367	2047018015	0.840	0.840	0.000	0.000	Shortfall of Sites	0.253	Very Low Residential	RE11-1	Very Low Residential	0	20	66.287	1.680		Residential - Single Family Residence - Pool, 1	171B089 151	1 per lot	Canoga Park - Winnetka - Woodland Hills - West Hills	No	LI	AHO , CPK CPU
Los Angeles	23756 CLARENDON ST	91367	2047007004	0.840	0.840	0.000	0.000	Shortfall of Sites	0.253	Very Low Residential	RE11-1	Very Low Residential	0	20	66.287	1.680		Residential - Single Family Residence - Pool, 1	171B089 119	1 per lot	Canoga Park - Winnetka - Woodland Hills - West Hills	No	LI	AHO , CPK CPU
Los Angeles	23357 CANZONET ST	91367	2044015023	0.840	0.840	0.000	0.000	Shortfall of Sites	0.253	Very Low Residential	RE11-1	Very Low Residential	0	20	66.287	1.680		Residential - Single Family Residence - Pool, 1	171B093 246	1 per lot	Canoga Park - Winnetka - Woodland Hills - West Hills	No	LI	AHO , CPK CPU
Los Angeles	23356 LADRILLO ST	91367	2044015022	0.840	0.840	0.000	0.000	Shortfall of Sites	0.253	Very Low Residential	RE11-1	Very Low Residential	0	20	66.287	1.680		Residential - Single Family Residence - Pool, 1	171B093 209	1 per lot	Canoga Park - Winnetka - Woodland Hills - West Hills	No	LI	AHO , CPK CPU
Los Angeles	23801 KILLION ST	91367	2047011010	0.840	0.840	0.000	0.000	Shortfall of Sites	0.253	Very Low Residential	RE11-1	Very Low Residential	0	20	66.287	1.680		Residential - Single Family Residence - Pool, 1	174B089 632	1 per lot	Canoga Park - Winnetka - Woodland Hills - West Hills	No	LI	AHO , CPK CPU
Los Angeles	23537 FRIAR ST	91367	2035008004	0.000	0.000	0.000	1.680	Shortfall of Sites	0.226	Low Residential	RS-1	Very Low Residential	0	0	66.287	1.680		Residential - Single Family Residence - Pool, 1	180B093 914	1 per lot	Canoga Park - Winnetka - Woodland Hills - West Hills	No	ABMI	AHO , CPK CPU, ADU
Los Angeles	23854 BERDON ST	91367	2047011007	0.840	0.840	0.000	0.000	Shortfall of Sites	0.253	Very Low Residential	RE11-1	Very Low Residential	0	20	66.287	1.679		Residential - Single Family Residence - Pool, 1	174B089 634	1 per lot	Canoga Park - Winnetka - Woodland Hills - West Hills	No	LI	AHO , CPK CPU
Los Angeles	7055 CORBIN AVE	91306	2135017042	0.840	0.840	0.000	0.000	Shortfall of Sites	0.347	Low Residential	R1-1-RIO	Low Residential	0	20	66.287	1.679		, 2	183B117 311	1 per lot	Canoga Park - Winnetka - Woodland Hills - West Hills	No	LI	AHO , CPK CPU
Los Angeles	23418 BERDON ST	91367	2044006003	0.084	0.084	0.000	1.511	Shortfall of Sites	0.253	Very Low Residential	RE11-1	Very Low Residential	[MN1-AL2-5] [CX1-FA] [CPIO-O]	20	66.287	1.679		Residential - Single Family Residence, 1	174B093 441	1 per lot	Canoga Park - Winnetka - Woodland Hills - West Hills	No	VLI, LI, ABMI	AHO , CPK CPU

Jurisdiction Name	Site Address/Intersection	5 Digit ZIP Code	Assessor Parcel Number	Very Low-Income	Low-Income	Moderate-Income	Above Moderate-Income	Type of Shortfall	Parcel Size (Acres)	Current General Plan Designation	Current Zoning	Proposed General Plan (GP) Designation	Proposed Zoning	Minimum Density Allowed	Maximum Density Allowed	Total Capacity	Vacant/ Nonvacant	Description of Existing Uses	PIN	Base Density Per Acre	Community Plan Area	Rent Stabalization Ordinance	Income Category	Applicable Rezoning Program (Program informing values in Column Q listed first)
Los Angeles	23442 BERDON ST	91367	2044006006	0.084	0.084	0.000	1.511	Shortfall of Sites	0.253	Very Low Residential	RE11-1	Very Low Residential	[DM1-SH1-5] [IX3-FA] [SN-CPIO-O]	20	66.287	1.679		Residential - Single Family Residence - Pool, 1	174B093 438	1 per lot	Canoga Park - Winnetka - Woodland Hills - West Hills	No	VLI, LI, ABMI	AHO , CPK CPU
Los Angeles	23419 DOLOROSA ST	91367	2044006012	0.840	0.840	0.000	0.000	Shortfall of Sites	0.253	Very Low Residential	RE11-1	Very Low Residential	0	20	66.287	1.679		Residential - Single Family Residence - Pool, 1	174B093 468	1 per lot	Canoga Park - Winnetka - Woodland Hills - West Hills	No	LI	AHO , CPK CPU
Los Angeles	23434 BERDON ST	91367	2044006005	0.840	0.840	0.000	0.000	Shortfall of Sites	0.253	Very Low Residential	RE11-1	Very Low Residential	0	20	66.287	1.679		Residential - Single Family Residence - Pool, 1	174B093 439	1 per lot	Canoga Park - Winnetka - Woodland Hills - West Hills	No	LI	AHO , CPK CPU
Los Angeles	23443 DOLOROSA ST	91367	2044006009	0.840	0.840	0.000	0.000	Shortfall of Sites	0.253	Very Low Residential	RE11-1	Very Low Residential	0	20	66.287	1.679		Residential - Single Family Residence - Pool, 1	174B093 465	1 per lot	Canoga Park - Winnetka - Woodland Hills - West Hills	No	LI	AHO , CPK CPU
Los Angeles	23435 DOLOROSA ST	91367	2044006010	0.840	0.840	0.000	0.000	Shortfall of Sites	0.253	Very Low Residential	RE11-1	Very Low Residential	0	20	66.287	1.679		Residential - Single Family Residence - Pool, 1	174B093 466	1 per lot	Canoga Park - Winnetka - Woodland Hills - West Hills	No	LI	AHO , CPK CPU
Los Angeles	23452 BERDON ST	91367	2044006007	0.084	0.084	0.000	1.511	Shortfall of Sites	0.253	Very Low Residential	RE11-1	Very Low Residential	[HB3-G1-5] [CX3-FA] [CPIO]	20	66.287	1.679		Residential - Single Family Residence, 1	174B093 437	1 per lot	Canoga Park - Winnetka - Woodland Hills - West Hills	No	VLI, LI, ABMI	AHO , CPK CPU
Los Angeles	23453 DOLOROSA ST	91367	2044006008	0.840	0.840	0.000	0.000	Shortfall of Sites	0.253	Very Low Residential	RE11-1	Very Low Residential	0	20	66.287	1.679		Residential - Single Family Residence - Pool, 1	174B093 464	1 per lot	Canoga Park - Winnetka - Woodland Hills - West Hills	No	LI	AHO , CPK CPU
Los Angeles	23540 LULL ST	91304	2027029046	0.084	0.084	0.000	1.511	Shortfall of Sites	0.253	Very Low Residential	RE11-1	Very Low Residential	[MB4-SH1-5] [CX2-FA] [CPIO]	20	66.287	1.679		Residential - Single Family Residence - Pool, 1	186B093 702	1 per lot	Canoga Park - Winnetka - Woodland Hills - West Hills	No	VLI, LI, ABMI	AHO , CPK CPU, ADU
Los Angeles	23455 LADRILLO ST	91367	2044012011	0.839	0.839	0.000	0.000	Shortfall of Sites	0.253	Very Low Residential	RE11-1	Very Low Residential	0	20	66.287	1.679		Residential - Single Family Residence - Pool, 1	171B093 211	1 per lot	Canoga Park - Winnetka - Woodland Hills - West Hills	No	LI	AHO , CPK CPU
Los Angeles	5401 LOCKHURST DR	91367	2047014039	0.839	0.839	0.000	0.000	Shortfall of Sites	0.253	Very Low Residential	RE11-1	Very Low Residential	0	20	66.287	1.679		Residential - Single Family Residence - Pool, 1	171B089 50	1 per lot	Canoga Park - Winnetka - Woodland Hills - West Hills	No	LI	AHO , CPK CPU
Los Angeles	23445 LADRILLO ST	91367	2044012009	0.084	0.084	0.000	1.511	Shortfall of Sites	0.253	Very Low Residential	RE11-1	Very Low Residential	[HB5-SH1-5] [CX3-FA] [CPIO]	20	66.287	1.679		Residential - Single Family Residence, 1	171B093 185	1 per lot	Canoga Park - Winnetka - Woodland Hills - West Hills	No	VLI, LI, ABMI	AHO , CPK CPU
Los Angeles	5301 LOCKHURST DR	91367	2047019031	0.839	0.839	0.000	0.000	Shortfall of Sites	0.253	Very Low Residential	RE11-1	Very Low Residential	0	20	66.287	1.679		Residential - Single Family Residence - Pool, 1	171B089 211	1 per lot	Canoga Park - Winnetka - Woodland Hills - West Hills	No	LI	AHO , CPK CPU
Los Angeles	5400 SADRING AVE	91367	2044003012	0.839	0.839	0.000	0.000	Shortfall of Sites	0.253	Very Low Residential	RE11-1	Very Low Residential	0	20	66.287	1.679		Residential - Single Family Residence - Pool, 1	171B093 68	1 per lot	Canoga Park - Winnetka - Woodland Hills - West Hills	No	LI	AHO , CPK CPU
Los Angeles	100 W CESAR E CHAVEZ AVE	90012	5408007006	0.839	0.839	0.000	0.000	Shortfall of Sites	0.364	Public Facilities	PF-1VL	0	0	20	102.494	1.679		Institutional - Church - One Story, 0	132A215 47		Central City	No	LI	FBO, PF
Los Angeles	5353 OVERING DR	91367	2047019007	0.839	0.839	0.000	0.000	Shortfall of Sites	0.253	Very Low Residential	RE11-1	Very Low Residential	0	20	66.287	1.679		Residential - Single Family Residence - Pool, 1	171B089 139	1 per lot	Canoga Park - Winnetka - Woodland Hills - West Hills	No	LI	AHO , CPK CPU
Los Angeles	5401 FENWOOD AVE	91367	2044003013	0.839	0.839	0.000	0.000	Shortfall of Sites	0.253	Very Low Residential	RE11-1	Very Low Residential	0	20	66.287	1.679		Residential - Single Family Residence - Pool, 1	171B093 69	1 per lot	Canoga Park - Winnetka - Woodland Hills - West Hills	No	LI	AHO , CPK CPU
Los Angeles	5315 SADRING AVE	91367	2044014015	0.839	0.839	0.000	0.000	Shortfall of Sites	0.253	Very Low Residential	RE11-1	Very Low Residential	0	20	66.287	1.679		Residential - Single Family Residence - Pool, 1	171B093 228	1 per lot	Canoga Park - Winnetka - Woodland Hills - West Hills	No	LI	AHO , CPK CPU
Los Angeles	5323 SADRING AVE	91367	2044014014	0.839	0.839	0.000	0.000	Shortfall of Sites	0.253	Very Low Residential	RE11-1	Very Low Residential	0	20	66.287	1.679		Residential - Single Family Residence - Pool, 1	171B093 201	1 per lot	Canoga Park - Winnetka - Woodland Hills - West Hills	No	LI	AHO , CPK CPU
Los Angeles	23446 CLARENDON ST	91367	2044008002	0.839	0.839	0.000	0.000	Shortfall of Sites	0.253	Very Low Residential	RE11-1	Very Low Residential	0	20	66.287	1.679		Residential - Single Family Residence - Pool, 1	174B093 563	1 per lot	Canoga Park - Winnetka - Woodland Hills - West Hills	No	LI	AHO , CPK CPU
Los Angeles	23422 CLARENDON ST	91367	2044008005	0.839	0.839	0.000	0.000	Shortfall of Sites	0.253	Very Low Residential	RE11-1	Very Low Residential	0	20	66.287	1.679		Residential - Single Family Residence - Pool, 1	174B093 566	1 per lot	Canoga Park - Winnetka - Woodland Hills - West Hills	No	LI	AHO , CPK CPU
Los Angeles	23430 CLARENDON ST	91367	2044008004	0.839	0.839	0.000	0.000	Shortfall of Sites	0.253	Very Low Residential	RE11-1	Very Low Residential	0	20	66.287	1.679		Residential - Single Family Residence, 1	174B093 565	1 per lot	Canoga Park - Winnetka - Woodland Hills - West Hills	No	LI	AHO , CPK CPU
Los Angeles	23414 CLARENDON ST	91367	2044008006	0.839	0.839	0.000	0.000	Shortfall of Sites	0.253	Very Low Residential	RE11-1	Very Low Residential	0	20	66.287	1.679		Residential - Single Family Residence - Pool, 1	174B093 567	1 per lot	Canoga Park - Winnetka - Woodland Hills - West Hills	No	LI	AHO , CPK CPU
Los Angeles	23454 CLARENDON ST	91367	2044008001	0.839	0.839	0.000	0.000	Shortfall of Sites	0.253	Very Low Residential	RE11-1	Very Low Residential	0	20	66.287	1.679		Residential - Single Family Residence - Pool, 1	174B093 562	1 per lot	Canoga Park - Winnetka - Woodland Hills - West Hills	No	LI	AHO , CPK CPU
Los Angeles	23438 CLARENDON ST	91367	2044008003	0.839	0.839	0.000	0.000	Shortfall of Sites	0.253	Very Low Residential	RE11-1	Very Low Residential	0	20	66.287	1.679		Residential - Single Family Residence - Pool, 1	174B093 564	1 per lot	Canoga Park - Winnetka - Woodland Hills - West Hills	No	LI	AHO , CPK CPU
Los Angeles	5331 SADRING AVE	91367	2044014013	0.839	0.839	0.000	0.000	Shortfall of Sites	0.253	Very Low Residential	RE11-1	Very Low Residential	0	20	66.287	1.678		Residential - Single Family Residence - Pool, 1	171B093 174	1 per lot	Canoga Park - Winnetka - Woodland Hills - West Hills	No	LI	AHO , CPK CPU
Los Angeles	5339 SADRING AVE	91367	2044014012	0.839	0.839	0.000	0.000	Shortfall of Sites	0.253	Very Low Residential	RE11-1	Very Low Residential	0	20	66.287	1.678		Residential - Single Family Residence - Pool, 1	171B093 147	1 per lot	Canoga Park - Winnetka - Woodland Hills - West Hills	No	LI	AHO , CPK CPU
Los Angeles	5338 HINTON AVE	91367	2044014009	0.839	0.839	0.000	0.000	Shortfall of Sites	0.253	Very Low Residential	RE11-1	Very Low Residential	0	20	66.287	1.678		Residential - Single Family Residence - Pool, 1	171B093 146	1 per lot	Canoga Park - Winnetka - Woodland Hills - West Hills	No	LI	AHO , CPK CPU
Los Angeles	23911 KILLION ST	91367	2047011020	0.084	0.084	0.000	1.511	Shortfall of Sites	0.253	Very Low Residential	RE11-1	Very Low Residential	[HB5-G1-5] [CX4-FA] [CPIO]	20	66.287	1.678		Residential - Single Family Residence, 1	171B089 34	1 per lot	Canoga Park - Winnetka - Woodland Hills - West Hills	No	VLI, LI, ABMI	AHO , CPK CPU
Los Angeles	23260 DOLOROSA ST	91367	2044002055	0.839	0.839	0.000	0.000	Shortfall of Sites	0.253	Very Low Residential	RE11-1	Very Low Residential	0	20	66.287	1.678		Residential - Single Family Residence - Pool, 1	174B093 497	1 per lot	Canoga Park - Winnetka - Woodland Hills - West Hills	No	LI	AHO , CPK CPU
Los Angeles	5417 LOCKHURST DR	91367	2047014037	0.839	0.839	0.000	0.000	Shortfall of Sites	0.253	Very Low Residential	RE11-1	Very Low Residential	0	20	66.287	1.678		Residential - Single Family Residence - Pool, 1	174B089 692	1 per lot	Canoga Park - Winnetka - Woodland Hills - West Hills	No	LI	AHO , CPK CPU
Los Angeles	5346 HINTON AVE	91367	2044014010	0.839	0.839	0.000	0.000	Shortfall of Sites	0.253	Very Low Residential	RE11-1	Very Low Residential	0	20	66.287	1.678		Residential - Single Family Residence - Pool, 1	171B093 124	1 per lot	Canoga Park - Winnetka - Woodland Hills - West Hills	No	LI	AHO , CPK CPU
Los Angeles	5347 SADRING AVE	91367	2044014011	0.839	0.839	0.000	0.000	Shortfall of Sites	0.253	Very Low Residential	RE11-1	Very Low Residential	0	20	66.287	1.678		Residential - Single Family Residence - Pool, 1	171B093 125	1 per lot	Canoga Park - Winnetka - Woodland Hills - West Hills	No	LI	AHO , CPK CPU
Los Angeles	4800 SAN VICENTE BLVD	90019	5070004026	0.000	0.000	0.000	1.678	Shortfall of Sites	0.080	Community Commercial	C2-1-O	0	0	0	30.888	1.678		Industrial - Light Manufacturing - One Story, 0	129B181 805		Wilshire	No	ABMI	ARO
Los Angeles	4800 SAN VICENTE BLVD	90019	5070004026	0.000	0.000	0.000	1.678	Shortfall of Sites	0.077	Community Commercial	C2-1-O	0	0	0	32.037	1.678		Industrial - Light Manufacturing - One Story, 0	129B181 808		Wilshire	No	ABMI	ARO
Los Angeles	4800 SAN VICENTE BLVD	90019	5070004026	0.000	0.000	0.000	1.678	Shortfall of Sites	0.073	Community Commercial	C2-1-O	0	0	0	33.782	1.678		Industrial - Light Manufacturing - One Story, 0	129B181 812		Wilshire	No	ABMI	ARO
Los Angeles	4800 SAN VICENTE BLVD	90019	5070004026	0.000	0.000	0.000	1.678	Shortfall of Sites	0.069	Community Commercial	C2-1-O	0	0	0	35.850	1.678		Industrial - Light Manufacturing - One Story, 0	129B181 815		Wilshire	No	ABMI	ARO
Los Angeles	4800 SAN VICENTE BLVD	90019	5070004026	0.000	0.000	0.000	1.678	Shortfall of Sites	0.065	Community Commercial	C2-1-O	0	0	0	38.092	1.678		Industrial - Light Manufacturing - One Story, 0	129B181 823		Wilshire	No	ABMI	ARO
Los Angeles	4800 SAN VICENTE BLVD	90019	5070004026	0.000	0.000	0.000	1.678	Shortfall of Sites	0.061	Community Commercial	C2-1-O	0	0	0	40.611	1.678		Industrial - Light Manufacturing - One Story, 0	129B181 828		Wilshire	No	ABMI	ARO
Los Angeles	4800 SAN VICENTE BLVD	90019	5070004026	0.000	0.000	0.000	1.678	Shortfall of Sites	0.057	Community Commercial	C2-1-O	0	0	0	43.535	1.678		Industrial - Light Manufacturing - One Story, 0	129B181 832		Wilshire	No	ABMI	ARO
Los Angeles	4800 SAN VICENTE BLVD	90019	5070004026	0.000	0.000	0.000	1.678	Shortfall of Sites	0.053	Community Commercial	C2-1-O	0	0	0	46.866	1.678		Industrial - Light Manufacturing - One Story, 0	129B181 835		Wilshire	No	ABMI	ARO
Los Angeles	4800 SAN VICENTE BLVD	90019	5070004026	0.000	0.000	0.000	1.678	Shortfall of Sites	0.049	Community Commercial	C2-1-O	0	0	0	50.776	1.678		Industrial - Light Manufacturing - One Story, 0	129B181 840		Wilshire	No	ABMI	ARO
Los Angeles	4800 SAN VICENTE BLVD	90019	5070004026	0.000	0.000	0.000	1.678	Shortfall of Sites	0.045	Community Commercial	C2-1-O	0	0	0	55.397	1.678		Industrial - Light Manufacturing - One Story, 0	129B181 847		Wilshire	No	ABMI	ARO
Los Angeles	4800 SAN VICENTE BLVD	90019	5070004026	0.000	0.000	0.000	1.678	Shortfall of Sites	0.040	Community Commercial	C2-1-O	0	0	0	60.943	1.678		Industrial - Light Manufacturing - One Story, 0	129B181 852		Wilshire	No	ABMI	ARO
Los Angeles	4800 SAN VICENTE BLVD	90019	5070004026	0.000	0.000	0.000	1.678	Shortfall of Sites	0.035	Community Commercial	C2-1-O	0	0	0	69.916	1.678		Industrial - Light Manufacturing - One Story, 0	129B181 855		Wilshire	No	ABMI	ARO
Los Angeles	23739 CLARENDON ST	91367	2047008021	0.839	0.839	0.000	0.000	Shortfall of Sites	0.253	Very Low Residential	RE11-1	Very Low Residential	0	20	66.287	1.678		Residential - Single Family Residence - Pool, 1	171B089 55	1 per lot	Canoga Park - Winnetka - Woodland Hills - West Hills	No	LI	AHO , CPK CPU
Los Angeles	23747 CLARENDON ST	91367	2047008022	0.839	0.839	0.000	0.000	Shortfall of Sites	0.253	Very Low Residential	RE11-1	Very Low Residential	0	20	66.287	1.678		Residential - Single Family Residence, 1	171B089 62	1 per lot	Canoga Park - Winnetka - Woodland Hills - West Hills	No	LI	AHO , CPK CPU
Los Angeles	5424 BLANCO AVE	91367	2047014004	0.839	0.839	0.000	0.000	Shortfall of Sites	0.253	Very Low Residential	RE11-1	Very Low Residential	0	20	66.287	1.678		Residential - Single Family Residence, 1	174B089 668	1 per lot	Canoga Park - Winnetka - Woodland Hills - West Hills	No	LI	AHO , CPK CPU
Los Angeles	5416 BLANCO AVE	91367	2047014003	0.839	0.839	0.000	0.000	Shortfall of Sites	0.253	Very Low Residential	RE11-1	Very Low Residential	0	20	66.287	1.678		Residential - Single Family Residence - Pool, 1	174B089 685	1 per lot	Canoga Park - Winnetka - Woodland Hills - West Hills	No	LI	AHO , CPK CPU
Los Angeles	23342 MARIANO ST	91367	2044015002	0.839	0.839	0.000	0.000	Shortfall of Sites	0.253	Very Low Residential	RE11-1	Very Low Residential	0	20	66.287	1.678		Residential - Single Family Residence - Pool, 1	171B093 92	1 per lot	Canoga Park - Winnetka - Woodland Hills - West Hills	No	LI	AHO , CPK CPU
Los Angeles	23755 CLARENDON ST	91367	2047008023	0.839	0.839	0.000	0.000	Shortfall of Sites	0.253	Very Low Residential	RE11-1	Very Low Residential	0	20	66.287	1.678		Residential - Single Family Residence, 1	171B089 84	1 per lot	Canoga Park - Winnetka - Woodland Hills - West Hills	No	LI	AHO , CPK CPU
Los Angeles	5339 HINTON AVE	91367	2044012006	0.839	0.839	0.000	0.000	Shortfall of Sites	0.253	Very Low Residential	RE11-1	Very Low Residential	0	20	66.287	1.678		Residential - Single Family Residence, 1	171B093 145	1 per lot	Canoga Park - Winnetka - Woodland Hills - West Hills	No	LI	AHO , CPK CPU
Los Angeles	22716 LEADWELL ST	91307	2022002023	0.000	0.000	0.000	1.678	Shortfall of Sites	0.226	Low Residential	RS-1	Very Low Residential	0	0	66.287	1.678		Residential - Single Family Residence - Pool, 1	186B097 866	1 per lot	Canoga Park - Winnetka - Woodland Hills - West Hills	No	ABMI	AHO , CPK CPU, ADU

Jurisdiction Name	Site Address/Intersection	5 Digit ZIP Code	Assessor Parcel Number	Very Low-Income	Low-Income	Moderate-Income	Above Moderate-Income	Type of Shortfall	Parcel Size (Acres)	Current General Plan Designation	Current Zoning	Proposed General Plan (GP) Designation	Proposed Zoning	Minimum Density Allowed	Maximum Density Allowed	Total Capacity	Vacant/ Nonvacant	Description of Existing Uses	PIN	Base Density Per Acre	Community Plan Area	Rent Stabalization Ordinance	Income Category	Applicable Rezoning Program (Program informing values in Column Q listed first)
Los Angeles	5310 LOCKHURST DR	91367	2047019019	0.839	0.839	0.000	0.000	Shortfall of Sites	0.252	Very Low Residential	RE11-1	Very Low Residential	0	20	66.287	1.678		Residential - Single Family Residence - Pool, 1	171B089 194	1 per lot	Canoga Park - Winnetka - Woodland Hills - West Hills	No	LI	AHO , CPK CPU
Los Angeles	4020 AVALON BLVD	90011	5114006048	0.000	0.000	0.000	1.678	Shortfall of Sites	0.092	Neighborhood Commercial	C2-1VL-CPIO	0	0	0	34.895	1.678		Industrial - Light Manufacturing - One Story, 0	115-5A207 289		Southeast Los Angeles	No	ABMI	ARO
Los Angeles	4020 AVALON BLVD	90011	5114006048	0.000	0.000	0.000	1.678	Shortfall of Sites	0.132	Neighborhood Commercial	C2-1VL-CPIO	0	0	0	24.434	1.678		Industrial - Light Manufacturing - One Story, 0	115-5A207 290		Southeast Los Angeles	No	ABMI	ARO
Los Angeles	4020 AVALON BLVD	90011	5114006048	0.000	0.000	0.000	1.678	Shortfall of Sites	0.131	Neighborhood Commercial	C2-1VL-CPIO	0	0	0	24.555	1.678		Industrial - Light Manufacturing - One Story, 0	115-5A207 291		Southeast Los Angeles	No	ABMI	ARO
Los Angeles	23886 KILLION ST	91367	2047018003	0.839	0.839	0.000	0.000	Shortfall of Sites	0.252	Very Low Residential	RE11-1	Very Low Residential	0	20	66.287	1.678		Residential - Single Family Residence - Pool, 1	171B089 57	1 per lot	Canoga Park - Winnetka - Woodland Hills - West Hills	No	LI	AHO , CPK CPU
Los Angeles	5347 HINTON AVE	91367	2044012005	0.839	0.839	0.000	0.000	Shortfall of Sites	0.252	Very Low Residential	RE11-1	Very Low Residential	0	20	66.287	1.678		Residential - Single Family Residence - Pool, 1	171B093 123	1 per lot	Canoga Park - Winnetka - Woodland Hills - West Hills	No	LI	AHO , CPK CPU
Los Angeles	5341 OVERING DR	91367	2047019009	0.839	0.839	0.000	0.000	Shortfall of Sites	0.252	Very Low Residential	RE11-1	Very Low Residential	0	20	66.287	1.678		Residential - Single Family Residence - Pool, 1	171B089 149	1 per lot	Canoga Park - Winnetka - Woodland Hills - West Hills	No	LI	AHO , CPK CPU
Los Angeles	5417 ROZIE AVE	91367	2047014010	0.839	0.839	0.000	0.000	Shortfall of Sites	0.252	Very Low Residential	RE11-1	Very Low Residential	0	20	66.287	1.677		Residential - Single Family Residence - Pool, 1	174B089 686	1 per lot	Canoga Park - Winnetka - Woodland Hills - West Hills	No	LI	AHO , CPK CPU
Los Angeles	5301 PARION CT	91367	2047019017	0.084	0.084	0.000	1.510	Shortfall of Sites	0.252	Very Low Residential	RE11-1	Very Low Residential	[DM1-G1-5] [IX3-FA] [CPIO]	20	66.287	1.677		Residential - Single Family Residence - Pool, 1	171B089 206	1 per lot	Canoga Park - Winnetka - Woodland Hills - West Hills	No	VLI, LI, ABMI	AHO , CPK CPU
Los Angeles	5425 ROZIE AVE	91367	2047014009	0.839	0.839	0.000	0.000	Shortfall of Sites	0.252	Very Low Residential	RE11-1	Very Low Residential	0	20	66.287	1.677		Residential - Single Family Residence - Pool, 1	174B089 669	1 per lot	Canoga Park - Winnetka - Woodland Hills - West Hills	No	LI	AHO , CPK CPU
Los Angeles	4545 TOLAND WAY	90041	5474026900	0.839	0.839	0.000	0.000	Shortfall of Sites	0.909	Public Facilities	PF-1	0	0	20	153.741	1.677		Miscellaneous - Government Owned Property, 0	156A221 208		Northeast Los Angeles	No	LI	PF
Los Angeles	5408 BLANCO AVE	91367	2047014002	0.838	0.838	0.000	0.000	Shortfall of Sites	0.252	Very Low Residential	RE11-1	Very Low Residential	0	20	66.287	1.677		Residential - Single Family Residence - Pool, 1	171B089 25	1 per lot	Canoga Park - Winnetka - Woodland Hills - West Hills	No	LI	AHO , CPK CPU
Los Angeles	5518 FENWOOD AVE	91367	2044001025	0.838	0.838	0.000	0.000	Shortfall of Sites	0.252	Very Low Residential	RE11-1	Very Low Residential	0	20	66.287	1.677		Residential - Single Family Residence - Pool, 1	174B093 447	1 per lot	Canoga Park - Winnetka - Woodland Hills - West Hills	No	LI	AHO , CPK CPU
Los Angeles	5329 OVERING DR	91367	2047019010	0.838	0.838	0.000	0.000	Shortfall of Sites	0.252	Very Low Residential	RE11-1	Very Low Residential	0	20	66.287	1.677		Residential - Single Family Residence - Pool, 1	171B089 159	1 per lot	Canoga Park - Winnetka - Woodland Hills - West Hills	No	LI	AHO , CPK CPU
Los Angeles	6277 OAKDALE AVE	91367	2153010001	0.084	0.084	0.000	1.509	Shortfall of Sites	0.252	Low Residential	RS-1	Very Low Residential	[DM2-SH2-5] [CX2-FA] [CPIO]	20	66.287	1.677		Residential - Single Family Residence, 1	177B113 9	1 per lot	Canoga Park - Winnetka - Woodland Hills - West Hills	No	VLI, LI, ABMI	AHO , CPK CPU
Los Angeles	5176 GLORIA AVE	91436	2261015033	0.000	0.000	0.000	1.676	Shortfall of Sites	0.226	Low II Residential	RE9-1	Low Residential	0	0	66.287	1.676		Residential - Single Family Residence - Pool, 1	171B141 145	1 per lot	Encino - Tarzana	No	ABMI	AHO , ENC CPU, ADU
Los Angeles	23611 LUND ST	91367	2047006020	0.838	0.838	0.000	0.000	Shortfall of Sites	0.252	Very Low Residential	RE11-1	Very Low Residential	0	20	66.287	1.676		Residential - Single Family Residence - Pool, 1	171B093 219	1 per lot	Canoga Park - Winnetka - Woodland Hills - West Hills	No	LI	AHO , CPK CPU
Los Angeles	5300 PARION CT	91367	2047019013	0.838	0.838	0.000	0.000	Shortfall of Sites	0.252	Very Low Residential	RE11-1	Very Low Residential	0	20	66.287	1.676		Residential - Single Family Residence - Pool, 1	171B089 201	1 per lot	Canoga Park - Winnetka - Woodland Hills - West Hills	No	LI	AHO , CPK CPU
Los Angeles	23350 CANZONET ST	91367	2044018012	0.838	0.838	0.000	0.000	Shortfall of Sites	0.252	Very Low Residential	RE11-1	Very Low Residential	0	20	66.287	1.676		Residential - Single Family Residence - Pool, 1	171B093 301	1 per lot	Canoga Park - Winnetka - Woodland Hills - West Hills	No	LI	AHO , CPK CPU
Los Angeles	6110 SHOSHONE AVE	91316	2229035015	0.838	0.838	0.000	0.000	Shortfall of Sites	0.252	Low Residential	R1-1-RIO	Low Residential	0	20	66.287	1.676		Residential - Single Family Residence, 1	177B129 356	1 per lot	Reseda - West Van Nuys	No	LI	AHO , RES CPU
Los Angeles	5314 PARION CT	91367	2047019015	0.838	0.838	0.000	0.000	Shortfall of Sites	0.252	Very Low Residential	RE11-1	Very Low Residential	0	20	66.287	1.676		Residential - Single Family Residence - Pool, 1	171B089 171	1 per lot	Canoga Park - Winnetka - Woodland Hills - West Hills	No	LI	AHO , CPK CPU
Los Angeles	23429 LOS ENCINOS WAY	91367	2044019022	0.838	0.838	0.000	0.000	Shortfall of Sites	0.252	Very Low Residential	RE11-1	Very Low Residential	0	20	66.287	1.675		Residential - Single Family Residence - Pool, 1	171B093 366	1 per lot	Canoga Park - Winnetka - Woodland Hills - West Hills	No	LI	AHO , CPK CPU
Los Angeles	6400 VALLEY CIRCLE BLVD	91307	2033001015	0.000	0.000	0.000	1.675	Shortfall of Sites	0.226	Low Residential	RS-1	Very Low Residential	0	0	66.287	1.675		Residential - Single Family Residence, 1	180B089 1022	1 per lot	Canoga Park - Winnetka - Woodland Hills - West Hills	No	ABMI	AHO , CPK CPU, ADU
Los Angeles	22303 AVENUE SAN LUIS	91364	2075003013	0.000	0.000	0.000	1.675	Shortfall of Sites	0.226	Low Residential	R1-1	Low Residential	0	0	66.287	1.675		Residential - Single Family Residence - Pool, 1	171B101 284	1 per lot	Canoga Park - Winnetka - Woodland Hills - West Hills	No	ABMI	AHO , CPK CPU, ADU
Los Angeles	5409 ROZIE AVE	91367	2047014011	0.837	0.837	0.000	0.000	Shortfall of Sites	0.252	Very Low Residential	RE11-1	Very Low Residential	0	20	66.287	1.675		Residential - Single Family Residence - Pool, 1	171B089 26	1 per lot	Canoga Park - Winnetka - Woodland Hills - West Hills	No	LI	AHO , CPK CPU
Los Angeles	5330 HINTON AVE	91367	2044014008	0.837	0.837	0.000	0.000	Shortfall of Sites	0.252	Very Low Residential	RE11-1	Very Low Residential	0	20	66.287	1.674		Residential - Single Family Residence - Pool, 1	171B093 173	1 per lot	Canoga Park - Winnetka - Woodland Hills - West Hills	No	LI	AHO , CPK CPU
Los Angeles	1085 S HOOVER ST	90006	5076007032	0.837	0.837	0.000	0.000	Shortfall of Sites	0.177	General Commercial	C2-1, P-1	0	0	20	94.696	1.674		Commercial - Supermarket - Supermarket - 12,000 SF or More - One Story, 0	130-5A201 209		Wilshire	No	LI	P
Los Angeles	6507 SAUSALITO AVE	91307	2038039027	0.000	0.000	0.000	1.674	Shortfall of Sites	0.226	Low Residential	RS-1	Very Low Residential	0	0	66.287	1.674		Residential - Single Family Residence, 1	180B101 580	1 per lot	Canoga Park - Winnetka - Woodland Hills - West Hills	No	ABMI	AHO , CPK CPU, ADU
Los Angeles	22701 SCHOOLCRAFT ST	91307	2024027029	0.000	0.000	0.000	1.674	Shortfall of Sites	0.226	Low Residential	RS-1	Very Low Residential	0	0	66.287	1.674		Residential - Single Family Residence, 1	183B097 603	1 per lot	Canoga Park - Winnetka - Woodland Hills - West Hills	No	ABMI	AHO , CPK CPU, ADU
Los Angeles	23401 LOS ENCINOS WAY	91367	2044019019	0.837	0.837	0.000	0.000	Shortfall of Sites	0.252	Very Low Residential	RE11-1	Very Low Residential	0	20	66.287	1.674		Residential - Single Family Residence - Pool, 1	171B093 332	1 per lot	Canoga Park - Winnetka - Woodland Hills - West Hills	No	LI	AHO , CPK CPU
Los Angeles	23338 GONZALES DR	91367	2044024034	0.837	0.837	0.000	0.000	Shortfall of Sites	0.252	Low Residential	RS-1	Very Low Residential	0	20	66.287	1.674		Residential - Single Family Residence - Pool, 1	171B093 618	1 per lot	Canoga Park - Winnetka - Woodland Hills - West Hills	No	LI	AHO , CPK CPU
Los Angeles	4214 BEVERLY BLVD	90004	5518004029	0.000	0.000	0.000	1.674	Shortfall of Sites	0.081	Neighborhood Office Commercial	C2-1	0	0	0	39.498	1.674		Commercial - Store Combination - Store and Office Combination - One Story, 0	138B193 494		Wilshire	No	ABMI	ARO
Los Angeles	4214 BEVERLY BLVD	90004	5518004029	0.000	0.000	1.674	0.000	Shortfall of Sites	0.258	Neighborhood Office Commercial	C2-1	0	0	0	12.451	1.674		Commercial - Store Combination - Store and Office Combination - One Story, 0	138B193 498		Wilshire	No	MI	ARO
Los Angeles	4214 BEVERLY BLVD	90004	5518004029	0.000	0.000	0.000	1.674	Shortfall of Sites	0.143	Neighborhood Office Commercial	C2-1	0	0	0	22.435	1.674		Commercial - Store Combination - Store and Office Combination - One Story, 0	138B193 502		Wilshire	No	ABMI	ARO
Los Angeles	4214 BEVERLY BLVD	90004	5518004029	0.000	0.000	0.000	1.674	Shortfall of Sites	0.116	Neighborhood Office Commercial	C2-1	0	0	0	27.796	1.674		Commercial - Store Combination - Store and Office Combination - One Story, 0	138B193 513		Wilshire	No	ABMI	ARO
Los Angeles	5924 HANNA AVE	91367	2146013026	0.000	0.000	0.000	1.673	Shortfall of Sites	0.226	Low Residential	RS-1	Very Low Residential	0	0	66.287	1.673		Residential - Single Family Residence, 1	177B101 170	1 per lot	Canoga Park - Winnetka - Woodland Hills - West Hills	No	ABMI	AHO , CPK CPU, ADU
Los Angeles	23455 MARIANO ST	91367	2044008015	0.084	0.084	0.000	1.505	Shortfall of Sites	0.252	Very Low Residential	RE11-1	Very Low Residential	[HM1-CHC1-5] [CX2-FA] [CPIO]	20	66.287	1.673		Residential - Single Family Residence, 1	171B093 44	1 per lot	Canoga Park - Winnetka - Woodland Hills - West Hills	No	VLI, LI, ABMI	AHO , CPK CPU
Los Angeles	15125 VENTURA BLVD	91403	2264007030	0.000	0.000	1.673	0.000	Shortfall of Sites	0.149	Community Commercial	C2-1L	0	0	0	16.485	1.673		Commercial - Store Combination - Store and Office Combination - One Story, 0	168B145 955		Sherman Oaks - Studio City - Toluca Lake - Cahuenga Pass	No	MI	ARO
Los Angeles	15125 VENTURA BLVD	91403	2264007030	0.000	0.000	1.673	0.000	Shortfall of Sites	0.149	Community Commercial	C2-1L	0	0	0	16.485	1.673		Commercial - Store Combination - Store and Office Combination - One Story, 0	168B145 958		Sherman Oaks - Studio City - Toluca Lake - Cahuenga Pass	No	MI	ARO
Los Angeles	23320 CANZONET ST	91367	2044018015	0.836	0.836	0.000	0.000	Shortfall of Sites	0.252	Very Low Residential	RE11-1	Very Low Residential	0	20	66.287	1.672		Residential - Single Family Residence - Pool, 1	171B093 304	1 per lot	Canoga Park - Winnetka - Woodland Hills - West Hills	No	LI	AHO , CPK CPU
Los Angeles	22924 MARIANO ST	91367	2042009014	0.836	0.836	0.000	0.000	Shortfall of Sites	0.252	Low Residential	R1-1	Very Low Residential	0	20	66.287	1.672		Residential - Single Family Residence, 1	171B097 144	1 per lot	Canoga Park - Winnetka - Woodland Hills - West Hills	No	LI	AHO , CPK CPU
Los Angeles	23439 MARIANO ST	91367	2044008013	0.836	0.836	0.000	0.000	Shortfall of Sites	0.252	Very Low Residential	RE11-1	Very Low Residential	0	20	66.287	1.672		Residential - Single Family Residence - Pool, 1	171B093 46	1 per lot	Canoga Park - Winnetka - Woodland Hills - West Hills	No	LI	AHO , CPK CPU
Los Angeles	23431 MARIANO ST	91367	2044008012	0.084	0.084	0.000	1.505	Shortfall of Sites	0.252	Very Low Residential	RE11-1	Very Low Residential	[HB5-G1-5] [CX3-FA] [CPIO-CDO]	20	66.287	1.672		Residential - Single Family Residence - Pool, 1	171B093 47	1 per lot	Canoga Park - Winnetka - Woodland Hills - West Hills	No	VLI, LI, ABMI	AHO , CPK CPU
Los Angeles	6153 MANTON AVE	91367	2035011024	0.000	0.000	0.000	1.672	Shortfall of Sites	0.226	Low Residential	RS-1	Very Low Residential	0	0	66.287	1.672		Residential - Single Family Residence, 1	177B093 328	1 per lot	Canoga Park - Winnetka - Woodland Hills - West Hills	No	ABMI	AHO , CPK CPU, ADU
Los Angeles	23423 MARIANO ST	91367	2044008011	0.836	0.836	0.000	0.000	Shortfall of Sites	0.252	Very Low Residential	RE11-1	Very Low Residential	0	20	66.287	1.672		Residential - Single Family Residence, 1	171B093 48	1 per lot	Canoga Park - Winnetka - Woodland Hills - West Hills	No	LI	AHO , CPK CPU
Los Angeles	7301 TOPANGA CANYON BLVD	91303	2023006031	0.000	0.000	0.000	1.672	Shortfall of Sites	0.111	General Commercial	[Q]CR-1VL	Neighborhood Center	0	0	29.080	1.672		Commercial - Office Building - One Story, 0	186B101 872	54	Canoga Park - Winnetka - Woodland Hills - West Hills	No	ABMI	ARO , CPK CPU, AHO
Los Angeles	23131 MARIANO ST	91367	2042007044	0.836	0.836	0.000	0.000	Shortfall of Sites	0.346	Low Residential	R1-1	Very Low Residential	0	20	66.287	1.672		, 2	171B093 23	1 per lot	Canoga Park - Winnetka - Woodland Hills - West Hills	No	LI	AHO , CPK CPU
Los Angeles	13451 VAUGHN ST	91340	2523013027	0.836	0.836	0.000	0.000	Shortfall of Sites	0.362	Low Residential	RA-1-CUGU	0	0	20	102.494	1.671		Institutional - Church - One Story, 0	213B157 793		Arleta - Pacoima	No	LI	FBO
Los Angeles	7840 HILLARY DR	91304	2020003013	0.000	0.000	0.000	1.671	Shortfall of Sites	0.226	Very Low Residential	RE11-1	Very Low Residential	0	0	66.287	1.671		Residential - Single Family Residence - Pool, 1	189B093 488	1 per lot	Canoga Park - Winnetka - Woodland Hills - West Hills	No	ABMI	AHO , CPK CPU, ADU
Los Angeles	13501 OSBORNE ST	91331	2621022014	0.835	0.835	0.000	0.000	Shortfall of Sites	0.362	Low Residential	RA-1	0	0	20	102.494	1.671		Institutional - Church - One Story, 0	198B157 175		Arleta - Pacoima	No	LI	FBO
Los Angeles	5514 MCLENNAN AVE	91436	2251009016	0.000	0.000	0.000	1.671	Shortfall of Sites	0.226	Low II Residential	R1-1-RIO	Low Residential	0	0	66.287	1.671		Residential - Single Family Residence, 1	174B133 684	1 per lot	Encino - Tarzana	No	ABMI	AHO , ENC CPU, ADU

Jurisdiction Name	Site Address/Intersection	5 Digit ZIP Code	Assessor Parcel Number	Very Low-Income	Low-Income	Moderate-Income	Above Moderate-Income	Type of Shortfall	Parcel Size (Acres)	Current General Plan Designation	Current Zoning	Proposed General Plan (GP) Designation	Proposed Zoning	Minimum Density Allowed	Maximum Density Allowed	Total Capacity	Vacant/ Nonvacant	Description of Existing Uses	PIN	Base Density Per Acre	Community Plan Area	Rent Stabalization Ordinance	Income Category	Applicable Rezoning Program (Program informing values in Column Q listed first)
Los Angeles	23415 MARIANO ST	91367	2044008010	0.835	0.835	0.000	0.000	Shortfall of Sites	0.252	Very Low Residential	RE11-1	Very Low Residential	0	20	66.287	1.670		Residential - Single Family Residence - Pool, 1	171B093 49	1 per lot	Canoga Park - Winnetka - Woodland Hills - West Hills	No	LI	AHO , CPK CPU
Los Angeles	14715 VENTURA BLVD	91403	2265001002	0.835	0.835	0.000	0.000	Shortfall of Sites	0.253	Community Commercial	C2-1L, P-1L	0	0	20	94.696	1.670		Commercial - Shopping Center (Neighborhood, Community) - One Story, 1	166-5A149 16		Sherman Oaks - Studio City - Toluca Lake - Cahuenga Pass	No	LI	P , ADU
Los Angeles	15959 VALLEY VISTA BLVD	91436	2283013029	0.000	0.000	0.000	1.670	Shortfall of Sites	0.226	Very Low II Residential	RE15-1-H	Very Low Residential	0	0	66.287	1.670		Residential - Single Family Residence - Pool, 1	168B141 815	1 per lot	Encino - Tarzana	No	ABMI	AHO , ENC CPU, ADU
Los Angeles	7658 HASKELL AVE	91406	2206012014	0.000	0.000	1.670	0.000	Shortfall of Sites	0.839	Commercial Manufacturing	CM-1	0	0	0	2.488	1.670		Industrial - Light Manufacturing - One Story, 0	186B141 21		Van Nuys - North Sherman Oaks	No	MI	ARO
Los Angeles	4944 TEXHOMA AVE	91316	2290008006	0.000	0.000	0.000	1.670	Shortfall of Sites	0.226	Low I Residential	RE9-1	Low Residential	0	0	66.287	1.670		Residential - Single Family Residence - Pool, 1	168B129 41	1 per lot	Encino - Tarzana	No	ABMI	AHO , ENC CPU, ADU
Los Angeles	22223 CANTARA ST	91304	2012007011	0.835	0.835	0.000	0.000	Shortfall of Sites	0.252	Low Residential	RS-1	Very Low Residential	0	20	66.287	1.670		Residential - Single Family Residence - Pool, 1	189B101 24	1 per lot	Canoga Park - Winnetka - Woodland Hills - West Hills	No	LI	AHO , CPK CPU
Los Angeles	22700 SCHOOLCRAFT ST	91307	2024027030	0.000	0.000	0.000	1.670	Shortfall of Sites	0.225	Low Residential	RS-1	Very Low Residential	[DM2-G1-5] [CX2-FA] [CPIO]	0	66.287	1.670		Residential - Single Family Residence, 1	183B097 646	1 per lot	Canoga Park - Winnetka - Woodland Hills - West Hills	No	ABMI	AHO , CPK CPU, ADU
Los Angeles	5352 BAYER PL	91367	2044012001	0.835	0.835	0.000	0.000	Shortfall of Sites	0.252	Very Low Residential	RE11-1	Very Low Residential	0	20	66.287	1.670		Residential - Single Family Residence - Pool, 1	171B093 87	1 per lot	Canoga Park - Winnetka - Woodland Hills - West Hills	No	LI	AHO , CPK CPU
Los Angeles	2341 PONTIUS AVE	90064	4322023034	0.000	0.000	0.000	1.670	Shortfall of Sites	0.150	Hybrid Industrial	NI(EC)	0	0	0	11.603	1.670		Industrial - Light Manufacturing - One Story, 0	123B153 29		West Los Angeles	No	ABMI	ARO
Los Angeles	2341 PONTIUS AVE	90064	4322023034	0.000	0.000	0.000	1.670	Shortfall of Sites	0.150	Hybrid Industrial	NI(EC)	0	0	0	11.589	1.670		Industrial - Light Manufacturing - One Story, 0	123B153 40		West Los Angeles	No	ABMI	ARO
Los Angeles	2341 PONTIUS AVE	90064	4322023034	0.000	0.000	0.000	1.670	Shortfall of Sites	0.150	Hybrid Industrial	NI(EC)	0	0	0	11.590	1.670		Industrial - Light Manufacturing - One Story, 0	123B153 52		West Los Angeles	No	ABMI	ARO
Los Angeles	2341 PONTIUS AVE	90064	4322023034	0.000	0.000	0.000	1.670	Shortfall of Sites	0.150	Hybrid Industrial	NI(EC)	0	0	0	11.583	1.670		Industrial - Light Manufacturing - One Story, 0	126B153 1149		West Los Angeles	No	ABMI	ARO
Los Angeles	12258 OTSEGO ST	91607	2356014022	0.000	0.000	0.000	0.000	Shortfall of Sites	0.021	Low Residential	R1-1	0	0	0	99.000	1.669		Residential - Single Family Residence, 0	171B165 901		North Hollywood - Valley Village	No	ABMI	TOC EXP
Los Angeles	0	0	5072011007	0.000	0.000	0.000	1.669	Shortfall of Sites	0.015	Low Medium II Residential	RD2-1XL-O-CPIO	0	0	0	113.635	1.669	Vacant	Residential - Single Family Residence - Vacant Land, 0	126B189 490		West Adams - Baldwin Hills - Leimert	No	ABMI	OPP RC , TOC EXP
Los Angeles	12252 OTSEGO ST	91607	2356014023	0.000	0.000	0.000	1.669	Shortfall of Sites	0.021	Low Residential	R1-1	0	0	0	99.000	1.669		Residential - Single Family Residence, 0	171B165 903		North Hollywood - Valley Village	No	ABMI	TOC EXP
Los Angeles	23128 CUMORAH CREST DR	91364	2074033020	0.000	0.000	0.000	1.669	Shortfall of Sites	0.225	Low Residential	RS-1	Very Low Residential	0	0	66.287	1.669		Residential - Single Family Residence - Pool, 1	168B093 260	1 per lot	Canoga Park - Winnetka - Woodland Hills - West Hills	No	ABMI	AHO , CPK CPU, ADU
Los Angeles	2300 COLORADO BLVD	90041	5686001024	0.000	0.000	1.668	0.000	Shortfall of Sites	0.172	Community Commercial	[Q]C4-2D	0	0	0	14.255	1.668		Commercial - Hotel and Motel - Hotel - Under 50 Rooms - One Story, 0	162A221 84		Northeast Los Angeles	No	MI	ARO , TOPP C
Los Angeles	2300 COLORADO BLVD	90041	5686001024	0.000	0.000	1.668	0.000	Shortfall of Sites	0.172	Community Commercial	[Q]C4-2D	0	0	0	14.255	1.668		Commercial - Hotel and Motel - Hotel - Under 50 Rooms - One Story, 0	162A221 87		Northeast Los Angeles	No	MI	ARO , TOPP C
Los Angeles	2300 COLORADO BLVD	90041	5686001024	0.000	0.000	1.668	0.000	Shortfall of Sites	0.172	Community Commercial	[Q]C4-2D	0	0	0	14.255	1.668		Commercial - Hotel and Motel - Hotel - Under 50 Rooms - One Story, 0	162A221 89		Northeast Los Angeles	No	MI	ARO , TOPP C
Los Angeles	2300 COLORADO BLVD	90041	5686001024	0.000	0.000	1.668	0.000	Shortfall of Sites	0.172	Community Commercial	[Q]C4-2D	0	0	0	14.255	1.668		Commercial - Hotel and Motel - Hotel - Under 50 Rooms - One Story, 0	162A221 92		Northeast Los Angeles	No	MI	ARO , TOPP C
Los Angeles	2300 COLORADO BLVD	90041	5686001024	0.000	0.000	1.668	0.000	Shortfall of Sites	0.172	Community Commercial	[Q]C4-2D	0	0	0	14.255	1.668		Commercial - Hotel and Motel - Hotel - Under 50 Rooms - One Story, 0	162A221 93		Northeast Los Angeles	No	MI	ARO , TOPP C
Los Angeles	301 N RAMPART BLVD	90026	5156026031	0.000	0.000	0.000	1.668	Shortfall of Sites	0.115	Community Commercial	C2-1VL	0	0	0	33.030	1.668		Commercial - Store Combination - Store and Residential Combination - One Story, 0	138A203 232		Silver Lake - Echo Park - Elysian Valley	Yes	ABMI	ARO
Los Angeles	4729 LIBBIT AVE	91436	2284001043	0.000	0.000	0.000	1.668	Shortfall of Sites	0.225	Low I Residential	RE9-1	Low Residential	0	0	66.287	1.668		Residential - Single Family Residence, 1	168B137 489	1 per lot	Encino - Tarzana	No	ABMI	AHO , ENC CPU, ADU
Los Angeles	4731 LIBBIT AVE	91436	2284001042	0.000	0.000	0.000	1.668	Shortfall of Sites	0.225	Low I Residential	RE9-1	Low Residential	0	0	66.287	1.668		Residential - Single Family Residence, 1	168B137 486	1 per lot	Encino - Tarzana	No	ABMI	AHO , ENC CPU, ADU
Los Angeles	15745 HARTSOOK ST	91436	2261002034	0.000	0.000	0.000	1.667	Shortfall of Sites	0.225	Low II Residential	R1-1	Low Residential	0	0	66.287	1.667		Residential - Single Family Residence, 1	171B141 129	1 per lot	Encino - Tarzana	No	ABMI	AHO , ENC CPU, ADU
Los Angeles	23119 VOSE ST	91307	2026026023	0.000	0.000	0.000	1.667	Shortfall of Sites	0.225	Low Residential	RS-1	Very Low Residential	0	0	66.287	1.667		Residential - Single Family Residence - Pool, 1	183B097 341	1 per lot	Canoga Park - Winnetka - Woodland Hills - West Hills	No	ABMI	AHO , CPK CPU, ADU
Los Angeles	15737 HARTSOOK ST	91436	2261002035	0.000	0.000	0.000	1.667	Shortfall of Sites	0.225	Low II Residential	R1-1	Low Residential	0	0	66.287	1.667		Residential - Single Family Residence - Pool, 1	171B141 130	1 per lot	Encino - Tarzana	No	ABMI	AHO , ENC CPU, ADU
Los Angeles	22005 DEVONSHIRE ST	91311	2723019901	0.834	0.834	0.000	0.000	Shortfall of Sites	0.904	Public Facilities	[Q]PF-1XL	0	0	20	153.741	1.667		Miscellaneous - Government Owned Property, 0	204B101 142		Chatsworth - Porter Ranch	No	LI	PF
Los Angeles	6929 GROSS AVE	91307	2028012038	0.000	0.000	0.000	1.667	Shortfall of Sites	0.225	Low Residential	RS-1	Very Low Residential	0	0	66.287	1.667		Residential - Single Family Residence - Pool, 1	183B093 569	1 per lot	Canoga Park - Winnetka - Woodland Hills - West Hills	No	ABMI	AHO , CPK CPU, ADU
Los Angeles	6107 LOCKHURST DR	91367	2045008038	0.000	0.000	0.000	1.667	Shortfall of Sites	0.225	Low Residential	RS-1	Very Low Residential	0	0	66.287	1.667		Residential - Single Family Residence, 1	177B089 445	1 per lot	Canoga Park - Winnetka - Woodland Hills - West Hills	No	ABMI	AHO , CPK CPU, ADU
Los Angeles	5401 SADRING AVE	91367	2044008009	0.083	0.083	0.000	1.500	Shortfall of Sites	0.251	Very Low Residential	RE11-1	Very Low Residential	[HB5-SH1-5] [CX4-FA] [CPIO]	20	66.287	1.667		Residential - Single Family Residence - Pool, 1	171B093 66	1 per lot	Canoga Park - Winnetka - Woodland Hills - West Hills	No	VLI, LI, ABMI	AHO , CPK CPU
Los Angeles	15727 HARTSOOK ST	91436	2261002036	0.000	0.000	0.000	1.667	Shortfall of Sites	0.225	Low II Residential	R1-1	Low Residential	0	0	66.287	1.667		Residential - Single Family Residence - Pool, 1	171B141 131	1 per lot	Encino - Tarzana	No	ABMI	AHO , ENC CPU, ADU
Los Angeles	5353 SADRING AVE	91367	2044014002	0.833	0.833	0.000	0.000	Shortfall of Sites	0.251	Very Low Residential	RE11-1	Very Low Residential	[MM1-CDF1-5] [IX4-FA] [CPIO]	20	66.287	1.667		Residential - Single Family Residence, 1	171B093 90	1 per lot	Canoga Park - Winnetka - Woodland Hills - West Hills	No	LI	AHO , CPK CPU
Los Angeles	5352 HINTON AVE	91367	2044014001	0.833	0.833	0.000	0.000	Shortfall of Sites	0.251	Very Low Residential	RE11-1	Very Low Residential	0	20	66.287	1.667		Residential - Single Family Residence - Pool, 1	171B093 89	1 per lot	Canoga Park - Winnetka - Woodland Hills - West Hills	No	LI	AHO , CPK CPU
Los Angeles	15719 HARTSOOK ST	91436	2261002037	0.000	0.000	0.000	1.667	Shortfall of Sites	0.225	Low II Residential	R1-1	Low Residential	0	0	66.287	1.667		Residential - Single Family Residence - Pool, 1	171B141 132	1 per lot	Encino - Tarzana	No	ABMI	AHO , ENC CPU, ADU
Los Angeles	23751 KILLION ST	91367	2047010003	0.833	0.833	0.000	0.000	Shortfall of Sites	0.251	Very Low Residential	RE11-1	Very Low Residential	0	20	66.287	1.667		Residential - Single Family Residence, 1	174B089 605	1 per lot	Canoga Park - Winnetka - Woodland Hills - West Hills	No	LI	AHO , CPK CPU
Los Angeles	15711 HARTSOOK ST	91436	2261002038	0.000	0.000	0.000	1.667	Shortfall of Sites	0.225	Low II Residential	R1-1	Low Residential	0	0	66.287	1.667		Residential - Single Family Residence - Pool, 1	171B141 133	1 per lot	Encino - Tarzana	No	ABMI	AHO , ENC CPU, ADU
Los Angeles	23751 ALBERS ST	91367	2047009015	0.833	0.833	0.000	0.000	Shortfall of Sites	0.251	Very Low Residential	RE11-1	Very Low Residential	0	20	66.287	1.667		Residential - Single Family Residence - Pool, 1	174B089 655	1 per lot	Canoga Park - Winnetka - Woodland Hills - West Hills	No	LI	AHO , CPK CPU
Los Angeles	23820 BERDON ST	91367	2047010004	0.833	0.833	0.000	0.000	Shortfall of Sites	0.251	Very Low Residential	RE11-1	Very Low Residential	0	20	66.287	1.666		Residential - Single Family Residence - Pool, 1	174B089 592	1 per lot	Canoga Park - Winnetka - Woodland Hills - West Hills	No	LI	AHO , CPK CPU
Los Angeles	5400 BLANCO AVE	91367	2047014001	0.833	0.833	0.000	0.000	Shortfall of Sites	0.251	Very Low Residential	RE11-1	Very Low Residential	0	20	66.287	1.666		Residential - Single Family Residence - Pool, 1	171B089 46	1 per lot	Canoga Park - Winnetka - Woodland Hills - West Hills	No	LI	AHO , CPK CPU
Los Angeles	23750 KILLION ST	91367	2047009016	0.083	0.083	0.000	1.500	Shortfall of Sites	0.251	Very Low Residential	RE11-1	Very Low Residential	[DM1-SH1-5] [IX3-FA] [CPIO]	20	66.287	1.666		Residential - Single Family Residence - Pool, 1	174B089 636	1 per lot	Canoga Park - Winnetka - Woodland Hills - West Hills	No	VLI, LI, ABMI	AHO , CPK CPU
Los Angeles	6915 MINSTREL AVE	91307	2026024015	0.000	0.000	0.000	1.666	Shortfall of Sites	0.225	Low Residential	RS-1	Very Low Residential	0	0	66.287	1.666		Residential - Single Family Residence - Pool, 1	183B097 717	1 per lot	Canoga Park - Winnetka - Woodland Hills - West Hills	No	ABMI	AHO , CPK CPU, ADU
Los Angeles	4531 WASHINGTON BLVD	90019	5071024044	0.000	0.000	0.000	1.666	Shortfall of Sites	0.032	Neighborhood Commercial	C2-1VL-O-CPIO	0	0	0	54.450	1.666		Commercial - Restaurant, Cocktail Lounge - Fast Food - Walk Up - One Story, 0	126B185 989		West Adams - Baldwin Hills - Leimert	No	ABMI	OPP C
Los Angeles	5353 HINTON AVE	91367	2044012002	0.833	0.833	0.000	0.000	Shortfall of Sites	0.251	Very Low Residential	RE11-1	Very Low Residential	0	20	66.287	1.666		Residential - Single Family Residence - Pool, 1	171B093 88	1 per lot	Canoga Park - Winnetka - Woodland Hills - West Hills	No	LI	AHO , CPK CPU
Los Angeles	4555 DE CELIS PL	91436	2284009037	0.000	0.000	0.000	1.666	Shortfall of Sites	0.225	Low I Residential	RE9-1	Low Residential	0	0	66.287	1.666		Residential - Single Family Residence - Pool, 1	168B137 733	1 per lot	Encino - Tarzana	No	ABMI	AHO , ENC CPU, ADU
Los Angeles	23624 LUND ST	91367	2047006016	0.833	0.833	0.000	0.000	Shortfall of Sites	0.251	Very Low Residential	RE11-1	Very Low Residential	0	20	66.287	1.666		Residential - Single Family Residence, 1	171B093 273	1 per lot	Canoga Park - Winnetka - Woodland Hills - West Hills	No	LI	AHO , CPK CPU
Los Angeles	5411 SADRING AVE	91367	2044008008	0.833	0.833	0.000	0.000	Shortfall of Sites	0.251	Very Low Residential	RE11-1	Very Low Residential	CM-1-CPIO	20	66.287	1.666		Residential - Single Family Residence, 1	171B093 32	1 per lot	Canoga Park - Winnetka - Woodland Hills - West Hills	No	LI	AHO , CPK CPU
Los Angeles	0	0	2648005906	0.000	0.000	0.000	0.000	Shortfall of Sites	1.084	Public Facilities	PF-1XL-O	0	0	0	153.741	0.000	Vacant	Miscellaneous - Government Owned Property - Vacant Land, 0	207B149 499		Mission Hills - Panorama City - North Hills	No		PF
Los Angeles	23421 LOS ENCINOS WAY	91367	2044019021	0.833	0.833	0.000	0.000	Shortfall of Sites	0.251	Very Low Residential	RE11-1	Very Low Residential	0	20	66.287	1.666		Residential - Single Family Residence - Pool, 1	171B093 347	1 per lot	Canoga Park - Winnetka - Woodland Hills - West Hills	No	LI	AHO , CPK CPU
Los Angeles	10750 OHIO AVE	90024	4325029018	0.833	0.833	0.000	0.000	Shortfall of Sites	0.301	Low Medium II Residential	[Q]RD1.5-1-O	0	0	20	102.494	1.665		Institutional - Church - One Story, 0	132B153 788		Westwood	No	LI	FBO
Los Angeles	5401 ROZIE AVE	91367	2047014012	0.833	0.833	0.000	0.000	Shortfall of Sites	0.251	Very Low Residential	RE11-1	Very Low Residential	0	20	66.287	1.665		Residential - Single Family Residence - Pool, 1	171B089 47	1 per lot	Canoga Park - Winnetka - Woodland Hills - West Hills	No	LI	AHO , CPK CPU
Los Angeles	23846 HATTERAS ST	91367	2045026008	0.000	0.000	0.000	1.665	Shortfall of Sites	0.225	Low Residential	RS-1	Very Low Residential	0	0	66.287	1.665		Residential - Single Family Residence - Pool, 1	174B089 219	1 per lot	Canoga Park - Winnetka - Woodland Hills - West Hills	No	ABMI	AHO , CPK CPU, ADU
Los Angeles	23550 FRIAR ST	91367	2035009015	0.000	0.000	0.000	1.665	Shortfall of Sites	0.225	Low Residential	RS-1	Very Low Residential	0	0	66.287	1.665		Residential - Single Family Residence - Pool, 1	177B093 60	1 per lot	Canoga Park - Winnetka - Woodland Hills - West Hills	No	ABMI	AHO , CPK CPU, ADU
Los Angeles	5440 FORBES AVE	91436	2251009027	0.000	0.000	0.000	1.665	Shortfall of Sites	0.225	Low II Residential	R1-1-RIO	Low Residential	0	0	66.287	1.665		Residential - Single Family Residence, 1	174B133 770	1 per lot	Encino - Tarzana	No	ABMI	AHO , ENC CPU, ADU
Los Angeles	4937 GLORIA AVE	91436	2261020061	0.832	0.832	0.000	0.000	Shortfall of Sites	0.251	Low II Residential	RE9-1	Low Residential	0	20	66.287	1.665		Residential - Single Family Residence - Pool, 1	168B141 962	1 per lot	Encino - Tarzana	No	LI	AHO , ENC CPU, ADU

Jurisdiction Name	Site Address/Intersection	5 Digit ZIP Code	Assessor Parcel Number	Very Low-Income	Low-Income	Moderate-Income	Above Moderate-Income	Type of Shortfall	Parcel Size (Acres)	Current General Plan Designation	Current Zoning	Proposed General Plan (GP) Designation	Proposed Zoning	Minimum Density Allowed	Maximum Density Allowed	Total Capacity	Vacant/ Nonvacant	Description of Existing Uses	PIN	Base Density Per Acre	Community Plan Area	Rent Stabalization Ordinance	Income Category	Applicable Rezoning Program (Program informing values in Column Q listed first)
Los Angeles	5011 TEXHOMA AVE	91316	2290009003	0.000	0.000	0.000	1.665	Shortfall of Sites	0.225	Low I Residential	RE9-1	Low Residential	0	0	66.287	1.665		Residential - Single Family Residence, 1	171B129 457	1 per lot	Encino - Tarzana	No	ABMI	AHO , ENC CPU, ADU
Los Angeles	7235 FULTON AVE	91605	2328028035	0.000	0.000	0.000	1.664	Shortfall of Sites	0.022	Commercial Manufacturing	CM-1	0	0	0	142.251	1.664		Industrial - Light Manufacturing - One Story, 0	183B157 32		Sun Valley - La Tuna Canyon	No	ABMI	ARO
Los Angeles	520 S VIRGIL AVE	90020	5077005022	0.832	0.832	0.000	0.000	Shortfall of Sites	0.176	Community Commercial	P-1	0	0	20	94.696	1.664		Commercial - Office Building - One Story, 0	135A201 110		Wilshire	No	LI	P
Los Angeles	5460 LOUISE AVE	91316	2258001051	0.000	0.000	0.000	1.664	Shortfall of Sites	0.225	Very Low I Residential	RE11-1	Very Low Residential	0	0	66.287	1.664		Residential - Single Family Residence - Pool, 1	174B133 711	1 per lot	Encino - Tarzana	No	ABMI	AHO , ENC CPU, ADU
Los Angeles	8129 ROYER AVE	91304	2014038015	0.000	0.000	0.000	1.664	Shortfall of Sites	0.225	Low Residential	RS-1	Very Low Residential	[HB5-SH1-5] [CX4-FA] [CPIO]	0	66.287	1.664		Residential - Single Family Residence, 1	189B097 65	1 per lot	Canoga Park - Winnetka - Woodland Hills - West Hills	No	ABMI	AHO , CPK CPU, ADU
Los Angeles	18035 BURTON ST	91335	2101020017	0.832	0.832	0.000	0.000	Shortfall of Sites	0.251	Low Residential	R1-1	Low Residential	0	20	66.287	1.663		Residential - Single Family Residence, 1	192B125 710	1 per lot	Reseda - West Van Nuys	No	LI	AHO , RES CPU
Los Angeles	5055 GAVIOTA AVE	91436	2261025077	0.000	0.000	0.000	1.663	Shortfall of Sites	0.225	Low II Residential	RE9-1	Low Residential	0	0	66.287	1.663		Residential - Single Family Residence, 1	171B141 497	1 per lot	Encino - Tarzana	No	ABMI	AHO , ENC CPU, ADU
Los Angeles	24301 CALVERT ST	91367	2033022002	0.000	0.000	0.000	1.663	Shortfall of Sites	0.225	Low Residential	RS-1	Very Low Residential	0	0	66.287	1.663		Residential - Single Family Residence, 1	177B089 262	1 per lot	Canoga Park - Winnetka - Woodland Hills - West Hills	No	ABMI	AHO , CPK CPU, ADU
Los Angeles	7938 ETIWANDA AVE	91335	2102014032	0.831	0.831	0.000	0.000	Shortfall of Sites	0.251	Low Residential	RS-1	Low Residential	0	20	66.287	1.663		Residential - Single Family Residence, 1	189B125 414	1 per lot	Reseda - West Van Nuys	No	LI	AHO , RES CPU
Los Angeles	3824 W AVENUE 43	90041	5473026002	0.000	0.000	0.000	1.662	Shortfall of Sites	0.172	Low Medium II Residential	RD1.5-1-CDO	0	0	0	45.129	1.662		Residential - Four Units (Any Combination) - 4 Stories or Less, 4	156A219 28		Northeast Los Angeles	Yes	ABMI	DB50
Los Angeles	4913 KESTER AVE	91403	2263013018	0.000	0.000	0.000	1.662	Shortfall of Sites	0.133	Medium Residential	[Q]R3-1-RIO	0	0	0	58.550	1.662		Residential - Four Units (Any Combination) - 4 Stories or Less, 4	169-5A149 88		Van Nuys - North Sherman Oaks	Yes	ABMI	DB50
Los Angeles	2318 RIDGEVIEW AVE	90041	5685027022	0.000	0.000	0.000	1.662	Shortfall of Sites	0.157	Low Medium II Residential	RD1.5-1	0	0	0	49.524	1.662		Residential - Four Units (Any Combination) - 4 Stories or Less, 4	159A221 113		Northeast Los Angeles	Yes	ABMI	DB50
Los Angeles	14555 WEDDINGTON ST	91411	2249005013	0.000	0.000	0.000	1.662	Shortfall of Sites	0.167	Low Medium II Residential	[Q]RD1.5-1	0	0	0	46.438	1.662		Residential - Four Units (Any Combination) - 4 Stories or Less, 4	172-5A151 116		Van Nuys - North Sherman Oaks	Yes	ABMI	DB50
Los Angeles	1219 SMITHWOOD DR	90035	4330025016	0.000	0.000	0.000	1.662	Shortfall of Sites	0.164	Medium Residential	RD1.5-1-O	0	0	0	47.461	1.662		Residential - Four Units (Any Combination) - 4 Stories or Less, 4	132A167 117		West Los Angeles	Yes	ABMI	DB50
Los Angeles	14535 WEDDINGTON ST	91411	2249005017	0.000	0.000	0.000	1.662	Shortfall of Sites	0.158	Low Medium II Residential	[Q]RD1.5-1	0	0	0	49.144	1.662		Residential - Four Units (Any Combination) - 4 Stories or Less, 4	172-5A151 120		Van Nuys - North Sherman Oaks	Yes	ABMI	DB50
Los Angeles	2337 LANGDALE AVE	90041	5685027028	0.000	0.000	0.000	1.662	Shortfall of Sites	0.172	Low Medium II Residential	RD1.5-1	0	0	0	45.049	1.662		Residential - Four Units (Any Combination) - 4 Stories or Less, 4	159A221 147		Northeast Los Angeles	Yes	ABMI	DB50
Los Angeles	2347 LANGDALE AVE	90041	5685027030	0.000	0.000	0.000	1.662	Shortfall of Sites	0.178	Low Medium II Residential	RD1.5-1	0	0	0	43.742	1.662		Residential - Four Units (Any Combination) - 4 Stories or Less, 4	159A221 148		Northeast Los Angeles	Yes	ABMI	DB50
Los Angeles	1242 EDRIS DR	90035	4330025003	0.000	0.000	0.000	1.662	Shortfall of Sites	0.158	Medium Residential	RD1.5-1-O	0	0	0	49.208	1.662		Residential - Four Units (Any Combination) - 4 Stories or Less, 4	132A167 165		West Los Angeles	Yes	ABMI	DB50
Los Angeles	5070 N MAYWOOD AVE	90041	5686005004	0.000	0.000	0.000	1.662	Shortfall of Sites	0.171	Low Medium II Residential	RD1.5-1	0	0	0	45.495	1.662		Residential - Four Units (Any Combination) - 4 Stories or Less, 4	162A223 169		Northeast Los Angeles	Yes	ABMI	DB50
Los Angeles	10810 HUSTON ST	91601	2421012010	0.000	0.000	0.000	1.662	Shortfall of Sites	0.161	Low Medium II Residential	RD1.5-1	0	0	0	48.309	1.662		Residential - Four Units (Any Combination) - 4 Stories or Less, 4	168B173 173		North Hollywood - Valley Village	Yes	ABMI	DB50
Los Angeles	1250 EDRIS DR	90035	4330025004	0.000	0.000	0.000	1.662	Shortfall of Sites	0.169	Medium Residential	RD1.5-1-O	0	0	0	45.912	1.662		Residential - Four Units (Any Combination) - 4 Stories or Less, 4	132A167 191		West Los Angeles	Yes	ABMI	DB50
Los Angeles	1309 ROXBURY DR	90035	4330006036	0.000	0.000	0.000	1.662	Shortfall of Sites	0.142	Medium Residential	[Q]R3-1-O	0	0	0	54.741	1.662		Residential - Four Units (Any Combination) - 4 Stories or Less, 4	132A165 222		West Los Angeles	Yes	ABMI	DB50
Los Angeles	3212 VERDUGO RD	90065	5456002011	0.000	0.000	0.000	1.662	Shortfall of Sites	0.230	Low Medium II Residential	RD2-1-CDO	0	0	0	33.847	1.662		Commercial - Store Combination - Store and Residential Combination - One Story, 4	150B213 228		Northeast Los Angeles	Yes	ABMI	DB50
Los Angeles	2023 CHICKASAW AVE	90041	5686004011	0.000	0.000	0.000	1.662	Shortfall of Sites	0.172	Low Medium II Residential	RD1.5-1	0	0	0	45.120	1.662		Residential - Four Units (Any Combination) - 4 Stories or Less, 4	162A223 238		Northeast Los Angeles	Yes	ABMI	DB50
Los Angeles	801 N JUNE ST	90038	5524007012	0.000	0.000	0.000	1.662	Shortfall of Sites	0.162	Low Medium II Residential	RD1.5-1XL	0	0	0	47.844	1.662		Residential - Four Units (Any Combination) - 4 Stories or Less, 4	141B185 241		Hollywood	Yes	ABMI	DB50
Los Angeles	1325 ROXBURY DR	90035	4330006039	0.000	0.000	0.000	1.662	Shortfall of Sites	0.131	Medium Residential	[Q]R3-1-O	0	0	0	59.461	1.662		Residential - Four Units (Any Combination) - 4 Stories or Less, 4	132A165 249		West Los Angeles	Yes	ABMI	DB50
Los Angeles	10806 HUSTON ST	91601	2421012011	0.000	0.000	0.000	1.662	Shortfall of Sites	0.161	Low Medium II Residential	RD1.5-1	0	0	0	48.341	1.662		Residential - Four Units (Any Combination) - 4 Stories or Less, 4	168B177 252		North Hollywood - Valley Village	Yes	ABMI	DB50
Los Angeles	4603 ELLENWOOD DR	90041	5473034011	0.000	0.000	0.000	1.662	Shortfall of Sites	0.210	Low Medium II Residential	RD2-1	0	0	0	37.002	1.662		Residential - Four Units (Any Combination) - 4 Stories or Less, 4	159A221 266		Northeast Los Angeles	Yes	ABMI	DB50
Los Angeles	3570 EAGLE ROCK BLVD	90065	5457027027	0.000	0.000	0.000	1.662	Shortfall of Sites	0.163	Low Medium II Residential	RD1.5-1-CDO	0	0	0	47.651	1.662		Residential - Four Units (Any Combination) - 4 Stories or Less, 4	154-5A215 267		Northeast Los Angeles	Yes	ABMI	DB50
Los Angeles	1335 ROXBURY DR	90035	4330006041	0.000	0.000	0.000	1.662	Shortfall of Sites	0.138	Medium Residential	[Q]R3-1-O	0	0	0	56.406	1.662		Residential - Four Units (Any Combination) - 4 Stories or Less, 4	132A165 273		West Los Angeles	Yes	ABMI	DB50
Los Angeles	9319 ALCOTT ST	90035	4306003018	0.000	0.000	0.000	1.662	Shortfall of Sites	0.094	Medium Residential	[Q]R3-1-O	0	0	0	83.056	1.662		Residential - Four Units (Any Combination) - 4 Stories or Less, 4	132A167 279		West Los Angeles	Yes	ABMI	DB50
Los Angeles	1341 ROXBURY DR	90035	4330006042	0.000	0.000	0.000	1.662	Shortfall of Sites	0.135	Medium Residential	[Q]R3-1-O	0	0	0	57.421	1.662		Residential - Four Units (Any Combination) - 4 Stories or Less, 4	132A165 281		West Los Angeles	Yes	ABMI	DB50
Los Angeles	10723 SHOSHONE AVE	91344	2712028012	0.000	0.000	0.000	1.662	Shortfall of Sites	0.289	Low Medium I Residential	R2-1	0	0	0	26.921	1.662		Residential - Four Units (Any Combination) - 4 Stories or Less, 4	207B129 291		Granada Hills - Knollwood	Yes	ABMI	DB50
Los Angeles	17542 LOS ALIMOS ST	91344	2712027004	0.000	0.000	0.000	1.662	Shortfall of Sites	0.289	Low Medium I Residential	R2-1	0	0	0	26.875	1.662		Residential - Four Units (Any Combination) - 4 Stories or Less, 4	207B129 295		Granada Hills - Knollwood	Yes	ABMI	DB50
Los Angeles	4833 HAZELTINE AVE	91423	2248024014	0.000	0.000	0.000	1.662	Shortfall of Sites	0.093	Medium Residential	R3-1-RIO	0	0	0	83.878	1.662		Residential - Four Units (Any Combination) - 4 Stories or Less, 4	168B153 301		Van Nuys - North Sherman Oaks	Yes	ABMI	DB50
Los Angeles	4975 KESTER AVE	91403	2263013008	0.000	0.000	0.000	1.662	Shortfall of Sites	0.141	Medium Residential	[Q]R3-1-RIO	0	0	0	55.268	1.662		Residential - Four Units (Any Combination) - 4 Stories or Less, 4	171A149 314		Van Nuys - North Sherman Oaks	Yes	ABMI	DB50
Los Angeles	4971 KESTER AVE	91403	2263013009	0.000	0.000	0.000	1.662	Shortfall of Sites	0.143	Medium Residential	[Q]R3-1-RIO	0	0	0	54.504	1.662		Residential - Four Units (Any Combination) - 4 Stories or Less, 4	171A149 343		Van Nuys - North Sherman Oaks	Yes	ABMI	DB50
Los Angeles	4965 KESTER AVE	91403	2263013010	0.000	0.000	0.000	1.662	Shortfall of Sites	0.143	Medium Residential	[Q]R3-1-RIO	0	0	0	54.504	1.662		Residential - Four Units (Any Combination) - 4 Stories or Less, 4	171A149 346		Van Nuys - North Sherman Oaks	Yes	ABMI	DB50
Los Angeles	1367 W 7TH ST	90732	7459020007	0.000	0.000	0.000	1.662	Shortfall of Sites	0.154	Low Medium II Residential	RD1.5-1XL	0	0	0	50.487	1.662		Residential - Four Units (Any Combination) - 4 Stories or Less, 4	015B193 368		San Pedro	Yes	ABMI	DB50
Los Angeles	4822 CLEON AVE	91601	2421013014	0.000	0.000	0.000	1.662	Shortfall of Sites	0.160	Low Medium II Residential	RD1.5-1	0	0	0	48.658	1.662		Residential - Four Units (Any Combination) - 4 Stories or Less, 4	168B173 373		North Hollywood - Valley Village	Yes	ABMI	DB50
Los Angeles	4818 CLEON AVE	91601	2421013015	0.000	0.000	0.000	1.662	Shortfall of Sites	0.160	Low Medium II Residential	RD1.5-1	0	0	0	48.579	1.662		Residential - Four Units (Any Combination) - 4 Stories or Less, 4	168B173 398		North Hollywood - Valley Village	Yes	ABMI	DB50
Los Angeles	3411 MCLAUGHLIN AVE	90066	4249009016	0.000	0.000	0.000	1.662	Shortfall of Sites	0.158	Low Medium Residential	[Q]RD1.5-1	0	0	0	49.119	1.662		Residential - Four Units (Any Combination) - 4 Stories or Less, 4	117B157 425		Palms - Mar Vista - Del Rey	Yes	ABMI	DB50
Los Angeles	721 S WALKER AVE	90731	7459021022	0.000	0.000	0.000	1.662	Shortfall of Sites	0.155	Low Medium II Residential	RD1.5-1XL	0	0	0	50.136	1.662		Residential - Four Units (Any Combination) - 4 Stories or Less, 4	015B193 447		San Pedro	Yes	ABMI	DB50
Los Angeles	1328 W 8TH ST	90732	7459020018	0.000	0.000	0.000	1.662	Shortfall of Sites	0.155	Low Medium II Residential	RD1.5-1XL	0	0	0	50.000	1.662		Residential - Four Units (Any Combination) - 4 Stories or Less, 4	015B193 458		San Pedro	Yes	ABMI	DB50
Los Angeles	17601 KINGSBURY ST	91344	2733009011	0.000	0.000	0.000	1.662	Shortfall of Sites	0.289	Low Medium I Residential	R2-1	0	0	0	26.910	1.662		Residential - Four Units (Any Combination) - 4 Stories or Less, 4	207B129 548		Granada Hills - Knollwood	Yes	ABMI	DB50
Los Angeles	1263 W 8TH ST	90731	7459022010	0.000	0.000	0.000	1.662	Shortfall of Sites	0.155	Low Medium II Residential	RD1.5-1XL	0	0	0	50.150	1.662		Residential - Four Units (Any Combination) - 4 Stories or Less, 4	015B193 553		San Pedro	Yes	ABMI	DB50
Los Angeles	1711 BARRY AVE	90025	4262018006	0.000	0.000	0.000	1.662	Shortfall of Sites	0.169	Low Medium II Residential	[Q]RD1.5-1	0	0	0	45.892	1.662		Residential - Four Units (Any Combination) - 4 Stories or Less, 4	126B149 619		West Los Angeles	Yes	ABMI	DB50
Los Angeles	829 S WALKER AVE	90731	7459022021	0.000	0.000	0.000	1.662	Shortfall of Sites	0.155	Low Medium II Residential	RD1.5-1XL	0	0	0	50.136	1.662		Residential - Four Units (Any Combination) - 4 Stories or Less, 4	015B193 647		San Pedro	Yes	ABMI	DB50
Los Angeles	5029 WESTPARK DR	91601	2354003017	0.000	0.000	0.000	1.662	Shortfall of Sites	0.172	Low Medium II Residential	RD1.5-1	0	0	0	45.264	1.662		Residential - Four Units (Any Combination) - 4 Stories or Less, 4	171B169 725		North Hollywood - Valley Village	Yes	ABMI	DB50
Los Angeles	911 S WALKER AVE	90731	7459023022	0.000	0.000	0.000	1.662	Shortfall of Sites	0.155	Low Medium II Residential	RD1.5-1XL	0	0	0	50.136	1.662		Residential - Four Units (Any Combination) - 4 Stories or Less, 4	015B193 726		San Pedro	Yes	ABMI	DB50
Los Angeles	921 S LELAND ST	90731	7458009022	0.000	0.000	0.000	1.662	Shortfall of Sites	0.155	Low Medium II Residential	RD1.5-1XL	0	0	0	50.136	1.662		Residential - Four Units (Any Combination) - 4 Stories or Less, 4	015B193 747		San Pedro	Yes	ABMI	DB50
Los Angeles	1624 PREUSS RD	90035	4303003007	0.000	0.000	0.000	1.662	Shortfall of Sites	0.086	Medium Residential	R3-1-O	0	0	0	90.735	1.662		Residential - Four Units (Any Combination) - 4 Stories or Less, 4	129B169 755		Wilshire	Yes	ABMI	DB50
Los Angeles	12114 OHIO AVE	90025	4263038004	0.000	0.000	0.000	1.662	Shortfall of Sites	0.088	Medium Residential	[Q]R3-1	0	0	0	88.256	1.662		Residential - Four Units (Any Combination) - 4 Stories or Less, 4	126B145 812		West Los Angeles	Yes	ABMI	DB50
Los Angeles	1636 PREUSS RD	90035	4303003011	0.000	0.000	0.000	1.662	Shortfall of Sites	0.086	Medium Residential	R3-1-O	0	0	0	90.733	1.662		Residential - Four Units (Any Combination) - 4 Stories or Less, 4	129B169 813		Wilshire	Yes	ABMI	DB50
Los Angeles	1650 PREUSS RD	90035	4303003016	0.000	0.000	0.000	1.662	Shortfall of Sites	0.086	Medium Residential	R3-1-O	0	0	0	90.735	1.662		Residential - Four Units (Any Combination) - 4 Stories or Less, 4	129B169 873		Wilshire	Yes	ABMI	DB50
Los Angeles	10743 SARAH ST	91602	2421030017	0.000	0.000	0.000	1.662	Shortfall of Sites	0.165	Low Medium II Residential	RD1.5-1	0	0	0	47.060	1.662		Residential - Four Units (Any Combination) - 4 Stories or Less, 4	168B177 892		North Hollywood - Valley Village	Yes	ABMI	DB50
Los Angeles	8767 AIRDROME ST	90035	4303003017	0.000	0.000	0.000	1.662	Shortfall of Sites	0.086	Medium Residential	R3-1-O	0	0	0	90.735	1.662		Residential - Four Units (Any Combination) - 4 Stories or Less, 4	129B169 900		Wilshire	Yes	ABMI	DB50
Los Angeles	10946 OTSEGO ST	91612	2419003021	0.000	0.000	0.000	1.662	Shortfall of Sites	0.133	Medium Residential	[Q]R3-1	0	0	0	58.307	1.662		Residential - Three Units (Any Combination) - 4 Stories or Less, 4	171B173 980		North Hollywood - Valley Village	Yes	ABMI	DB50
Los Angeles	10943 HESBY ST	91601	2419003019	0.000	0.000	0.000	1.662	Shortfall of Sites	0.133	Medium Residential	[Q]R3-1	0	0	0	58.320	1.662		Residential - Four Units (Any Combination) - 4 Stories or Less, 4	171B173 1055		North Hollywood - Valley Village	Yes	ABMI	DB50
Los Angeles	10945 HESBY ST	91601	2419003020	0.000	0.000	0.000	1.662	Shortfall of Sites	0.133	Medium Residential	[Q]R3-1	0	0	0	58.322	1.662		Residential - Four Units (Any Combination) - 4 Stories or Less, 4	171B173 1056		North Hollywood - Valley Village	Yes	ABMI	DB50
Los Angeles	4500 TUJUNGA AVE	91602	2366001046	0.000	0.000	0.000	1.662	Shortfall of Sites	0.161	Low Residential	RD1.5-1-RIO	0	0	0	48.263	1.662		Residential - Four Units (Any Combination) - 4 Stories or Less, 4	165B173 72		Sherman Oaks - Studio City - Toluca Lake - Cahuenga Pass	Yes	ABMI	DB50 , OPP RC2
Los Angeles	4943 COLDWATER CANYON AVE	91423	2358022003	0.000	0.000	0.000	1.662	Shortfall of Sites	0.161	Low Medium II Residential	[Q]RD1.5-1	0	0	0	48.286	1.662		Residential - Four Units (Any Combination) - 4 Stories or Less, 4	168B161 89		Van Nuys - North Sherman Oaks	Yes	ABMI	DB50 , OPP RC2
Los Angeles	2244 YOSEMITE DR	90041	5685005008	0.000	0.000	0.000	1.662	Shortfall of Sites	0.175	Low Medium II Residential	RD1.5-1	0	0	0	44.333	1.662		Residential - Four Units (Any Combination) - 4 Stories or Less, 4	160-5A221 90		Northeast Los Angeles	Yes	ABMI	DB50 , OPP RC2
Los Angeles	2240 YOSEMITE DR	90041	5685005023	0.000	0.000	0.000	1.662	Shortfall of Sites	0.173	Low Medium II Residential	RD1.5-1	0	0	0	44.979	1.662		Residential - Four Units (Any Combination) - 4 Stories or Less, 4	160-5A221 95		Northeast Los Angeles	Yes	ABMI	DB50 , OPP RC2
Los Angeles	3636 EAGLE ROCK BLVD	90065	5457028018	0.000	0.000	0.000	1.662	Shortfall of Sites	0.164	Low Medium II Residential	RD1.5-1-CDO	0	0	0	47.277	1.662		Residential - Four Units (Any Combination) - 4 Stories or Less, 4	154-5A217 190		Northeast Los Angeles	Yes	ABMI	DB50 , OPP RC2
Los Angeles	11645 MAGNOLIA BLVD	91601	2348015036	0.000	0.000	0.000	1.662	Shortfall of Sites	0.155	Low Medium II Residential	RD1.5-1	0	0	0	50.143	1.662		Residential - Four Units (Any Combination) - 4 Stories or Less, 4	171B169 366		North Hollywood - Valley Village	Yes	ABMI	DB50 , OPP RC2
Los Angeles	11651 MAGNOLIA BLVD	91601	2348015037	0.000	0.000	0.000	1.662	Shortfall of Sites	0.155	Low Medium II Residential	RD1.5-1	0	0	0	50.144	1.662		Residential - Four Units (Any Combination) - 4 Stories or Less, 4	171B169 367		North Hollywood - Valley Village	Yes	ABMI	DB50 , OPP RC2
Los Angeles	11655 MAGNOLIA BLVD	91601	2348015038	0.000	0.000	0.000	1.662	Shortfall of Sites	0.155	Low Medium II Residential	RD1.5-1	0	0	0	50.145	1.662		Residential - Four Units (Any Combination) - 4 Stories or Less, 4	171B169 368		North Hollywood - Valley Village	Yes	ABMI	DB50 , OPP RC2

Jurisdiction Name	Site Address/Intersection	5 Digit ZIP Code	Assessor Parcel Number	Very Low-Income	Low-Income	Moderate-Income	Above Moderate-Income	Type of Shortfall	Parcel Size (Acres)	Current General Plan Designation	Current Zoning	Proposed General Plan (GP) Designation	Proposed Zoning	Minimum Density Allowed	Maximum Density Allowed	Total Capacity	Vacant/ Nonvacant	Description of Existing Uses	PIN	Base Density Per Acre	Community Plan Area	Rent Stabalization Ordinance	Income Category	Applicable Rezoning Program (Program informing values in Column Q listed first)
Los Angeles	11661 MAGNOLIA BLVD	91601	2348015039	0.000	0.000	0.000	1.662	Shortfall of Sites	0.155	Low Medium II Residential	RD1.5-1	0	0	0	50.147	1.662		Residential - Four Units (Any Combination) - 4 Stories or Less, 4	171B169 369		North Hollywood - Valley Village	Yes	ABMI	DB50 , OPP RC2
Los Angeles	11667 MAGNOLIA BLVD	91601	2348015040	0.000	0.000	0.000	1.662	Shortfall of Sites	0.155	Low Medium II Residential	RD1.5-1	0	0	0	50.147	1.662		Residential - Four Units (Any Combination) - 4 Stories or Less, 4	171B169 370		North Hollywood - Valley Village	Yes	ABMI	DB50 , OPP RC2
Los Angeles	11671 MAGNOLIA BLVD	91601	2348015041	0.000	0.000	0.000	1.662	Shortfall of Sites	0.155	Low Medium II Residential	RD1.5-1	0	0	0	50.149	1.662		Residential - Four Units (Any Combination) - 4 Stories or Less, 4	171B169 371		North Hollywood - Valley Village	Yes	ABMI	DB50 , OPP RC2
Los Angeles	5726 HAZELTINE AVE	91401	2246017019	0.000	0.000	0.000	1.662	Shortfall of Sites	0.177	Low Medium II Residential	[Q]RD1.5-1	0	0	0	44.008	1.662		Residential - Four Units (Any Combination) - 4 Stories or Less, 4	174B153 424		Van Nuys - North Sherman Oaks	Yes	ABMI	DB50 , OPP RC2
Los Angeles	4307 TUJUNGA AVE	91604	2365030009	0.000	0.000	0.000	1.662	Shortfall of Sites	0.172	Low Medium II Residential	[T][Q]RD1.5-1VL-RIO	0	0	0	45.243	1.662		Residential - Four Units (Any Combination) - 4 Stories or Less, 4	165B173 594		Sherman Oaks - Studio City - Toluca Lake - Cahuenga Pass	Yes	ABMI	DB50 , OPP RC2
Los Angeles	1260 W 9TH ST	90731	7459022009	0.000	0.000	0.000	1.662	Shortfall of Sites	0.155	Low Medium II Residential	RD1.5-1XL	0	0	0	50.136	1.662		Residential - Four Units (Any Combination) - 4 Stories or Less, 4	015B193 629		San Pedro	Yes	ABMI	DB50 , OPP RC2
Los Angeles	902 S HARBOR VIEW AVE	90732	7459004013	0.000	0.000	0.000	1.662	Shortfall of Sites	0.177	Low Medium II Residential	RD1.5-1XL	0	0	0	43.936	1.662		Residential - Four Units (Any Combination) - 4 Stories or Less, 4	015B193 679		San Pedro	Yes	ABMI	DB50 , OPP RC2
Los Angeles	1349 W 9TH ST	90732	7459018010	0.000	0.000	0.000	1.662	Shortfall of Sites	0.172	Low Medium II Residential	RD1.5-1XL	0	0	0	45.123	1.662		Residential - Four Units (Any Combination) - 4 Stories or Less, 4	015B193 685		San Pedro	Yes	ABMI	DB50 , OPP RC2
Los Angeles	1333 W 9TH ST	90732	7459018014	0.000	0.000	0.000	1.662	Shortfall of Sites	0.156	Low Medium II Residential	RD1.5-1XL	0	0	0	49.697	1.662		Residential - Four Units (Any Combination) - 4 Stories or Less, 4	015B193 687		San Pedro	Yes	ABMI	DB50 , OPP RC2
Los Angeles	4270 TUJUNGA AVE	91604	2366012006	0.000	0.000	0.000	1.662	Shortfall of Sites	0.155	Low Medium II Residential	[T][Q]RD1.5-1VL-RIO	0	0	0	50.069	1.662		Residential - Four Units (Any Combination) - 4 Stories or Less, 4	165B173 721		Sherman Oaks - Studio City - Toluca Lake - Cahuenga Pass	Yes	ABMI	DB50 , OPP RC2
Los Angeles	12610 OXNARD ST	91606	2341004022	0.000	0.000	0.000	1.662	Shortfall of Sites	0.169	Low Medium II Residential	RD1.5-1	0	0	0	45.923	1.662		Residential - Four Units (Any Combination) - 4 Stories or Less, 4	177B161 946		North Hollywood - Valley Village	Yes	ABMI	DB50 , OPP RC2
Los Angeles	23220 DOLOROSA ST	91367	2044002002	0.831	0.831	0.000	0.000	Shortfall of Sites	0.345	Very Low Residential	RA-1	Very Low Residential	[LM1-CDF1-5] [IX4-FA] [CPIO]	20	66.287	1.662		, 2	174B093 503	1 per lot	Canoga Park - Winnetka - Woodland Hills - West Hills	No	LI	AHO , CPK CPU
Los Angeles	5701 ENFIELD AVE	91316	2159020032	0.000	0.000	0.000	1.662	Shortfall of Sites	0.225	Low II Residential	R1-1-RIO	Low Residential	0	0	66.287	1.662		Residential - Single Family Residence, 1	174B129 439	1 per lot	Encino - Tarzana	No	ABMI	AHO , ENC CPU, ADU
Los Angeles	23623 LADRILLO ST	91367	2047006007	0.831	0.831	0.000	0.000	Shortfall of Sites	0.251	Very Low Residential	RE11-1	Very Low Residential	0	20	66.287	1.662		Residential - Single Family Residence - Pool, 1	171B093 360	1 per lot	Canoga Park - Winnetka - Woodland Hills - West Hills	No	LI	AHO , CPK CPU
Los Angeles	6503 QUARTZ AVE	91367	2134027026	0.831	0.831	0.000	0.000	Shortfall of Sites	0.251	Low Residential	RS-1-RIO	Very Low Residential	0	20	66.287	1.662		Residential - Single Family Residence - Pool, 1	180B117 729	1 per lot	Canoga Park - Winnetka - Woodland Hills - West Hills	No	LI	AHO , CPK CPU
Los Angeles	23410 LOS ENCINOS WAY	91367	2044019033	0.831	0.831	0.000	0.000	Shortfall of Sites	0.251	Very Low Residential	RE11-1	Very Low Residential	0	20	66.287	1.661		Residential - Single Family Residence, 1	171B093 387	1 per lot	Canoga Park - Winnetka - Woodland Hills - West Hills	No	LI	AHO , CPK CPU
Los Angeles	5038 WOODLEY AVE	91436	2261024045	0.000	0.000	0.000	1.661	Shortfall of Sites	0.225	Low II Residential	RE9-1	Low Residential	0	0	66.287	1.661		Residential - Single Family Residence, 1	171B141 532	1 per lot	Encino - Tarzana	No	ABMI	AHO , ENC CPU, ADU
Los Angeles	2151 MALCOLM AVE	90025	4321012057	0.000	0.000	0.000	1.661	Shortfall of Sites	0.015	Low Residential	R1-1	0	0	0	113.635	1.661		Residential - Single Family Residence, 0	126B157 152		West Los Angeles	No	ABMI	OPP RC
Los Angeles	23245 FRIAR ST	91367	2035019029	0.000	0.000	0.000	1.661	Shortfall of Sites	0.225	Very Low Residential	RA-1	Very Low Residential	[MB4-SH1-5] [IX1-FA] [CPIO]	0	66.287	1.661		Residential - Single Family Residence - Pool, 1	180B093 969	1 per lot	Canoga Park - Winnetka - Woodland Hills - West Hills	No	ABMI	AHO , CPK CPU, ADU
Los Angeles	6640 SHELTONDALE AVE	91307	2034013001	0.000	0.000	0.000	1.660	Shortfall of Sites	0.225	Low Residential	RS-1	Very Low Residential	0	0	66.287	1.660		Residential - Single Family Residence - Pool, 1	180B089 248	1 per lot	Canoga Park - Winnetka - Woodland Hills - West Hills	No	ABMI	AHO , CPK CPU, ADU
Los Angeles	6176 DALECREST AVE	91367	2035011029	0.000	0.000	0.000	1.660	Shortfall of Sites	0.225	Low Residential	RS-1	Very Low Residential	0	0	66.287	1.660		Residential - Single Family Residence, 1	177B093 279	1 per lot	Canoga Park - Winnetka - Woodland Hills - West Hills	No	ABMI	AHO , CPK CPU, ADU
Los Angeles	2120 W 8TH ST	90057	5141021020	0.000	0.000	1.660	0.000	Shortfall of Sites	0.168	Highway Oriented Commercial	C2-1	0	0	0	18.980	1.660		Commercial - Office Building - One Story, 0	132A203 211		Westlake	No	MI	ARO
Los Angeles	2120 W 8TH ST	90057	5141021020	0.000	0.000	1.660	0.000	Shortfall of Sites	0.168	Highway Oriented Commercial	C2-1	0	0	0	18.980	1.660		Commercial - Office Building - One Story, 0	132A203 221		Westlake	No	MI	ARO
Los Angeles	16538 HARTSOOK ST	91436	2259016006	0.000	0.000	0.000	1.660	Shortfall of Sites	0.225	Low II Residential	R1-1	Low Residential	0	0	66.287	1.660		Residential - Single Family Residence, 1	171B137 203	1 per lot	Encino - Tarzana	No	ABMI	AHO , ENC CPU, ADU
Los Angeles	16509 HARTSOOK ST	91436	2259015007	0.000	0.000	0.000	1.660	Shortfall of Sites	0.225	Low II Residential	R1-1	Low Residential	0	0	66.287	1.660		Residential - Single Family Residence - Pool, 1	171B137 156	1 per lot	Encino - Tarzana	No	ABMI	AHO , ENC CPU, ADU
Los Angeles	16545 HARTSOOK ST	91436	2259015002	0.000	0.000	0.000	1.660	Shortfall of Sites	0.225	Low II Residential	R1-1	Low Residential	0	0	66.287	1.660		Residential - Single Family Residence - Pool, 1	171B137 151	1 per lot	Encino - Tarzana	No	ABMI	AHO , ENC CPU, ADU
Los Angeles	16523 HARTSOOK ST	91436	2259015005	0.000	0.000	0.000	1.660	Shortfall of Sites	0.225	Low II Residential	R1-1	Low Residential	0	0	66.287	1.660		Residential - Single Family Residence - Pool, 1	171B137 154	1 per lot	Encino - Tarzana	No	ABMI	AHO , ENC CPU, ADU
Los Angeles	16522 HARTSOOK ST	91436	2259016004	0.000	0.000	0.000	1.660	Shortfall of Sites	0.225	Low II Residential	R1-1	Low Residential	0	0	66.287	1.660		Residential - Single Family Residence - Pool, 1	171B137 205	1 per lot	Encino - Tarzana	No	ABMI	AHO , ENC CPU, ADU
Los Angeles	16530 HARTSOOK ST	91436	2259016005	0.000	0.000	0.000	1.660	Shortfall of Sites	0.225	Low II Residential	R1-1	Low Residential	0	0	66.287	1.660		Residential - Single Family Residence - Pool, 1	171B137 204	1 per lot	Encino - Tarzana	No	ABMI	AHO , ENC CPU, ADU
Los Angeles	16539 HARTSOOK ST	91436	2259015003	0.000	0.000	0.000	1.660	Shortfall of Sites	0.225	Low II Residential	R1-1	Low Residential	0	0	66.287	1.660		Residential - Single Family Residence - Pool, 1	171B137 152	1 per lot	Encino - Tarzana	No	ABMI	AHO , ENC CPU, ADU
Los Angeles	16531 HARTSOOK ST	91436	2259015004	0.000	0.000	0.000	1.660	Shortfall of Sites	0.225	Low II Residential	R1-1	Low Residential	0	0	66.287	1.660		Residential - Single Family Residence - Pool, 1	171B137 153	1 per lot	Encino - Tarzana	No	ABMI	AHO , ENC CPU, ADU
Los Angeles	16517 HARTSOOK ST	91436	2259015006	0.000	0.000	0.000	1.660	Shortfall of Sites	0.225	Low II Residential	R1-1	Low Residential	0	0	66.287	1.660		Residential - Single Family Residence - Pool, 1	171B137 155	1 per lot	Encino - Tarzana	No	ABMI	AHO , ENC CPU, ADU
Los Angeles	16516 HARTSOOK ST	91436	2259016003	0.000	0.000	0.000	1.660	Shortfall of Sites	0.225	Low II Residential	R1-1	Low Residential	0	0	66.287	1.660		Residential - Single Family Residence - Pool, 1	171B137 206	1 per lot	Encino - Tarzana	No	ABMI	AHO , ENC CPU, ADU
Los Angeles	16544 HARTSOOK ST	91436	2259016007	0.000	0.000	0.000	1.660	Shortfall of Sites	0.225	Low II Residential	R1-1	Low Residential	0	0	66.287	1.660		Residential - Single Family Residence - Pool, 1	171B137 202	1 per lot	Encino - Tarzana	No	ABMI	AHO , ENC CPU, ADU
Los Angeles	8618 S SEPULVEDA BLVD	90045	4123003011	0.000	0.000	0.000	1.659	Shortfall of Sites	0.029	Community Commercial	[Q]C2-2D-CDO	0	0	0	83.490	1.659		Commercial - Professional Building - One Story, 0	096B165 639		Westchester - Playa del Rey	No	ABMI	ARO
Los Angeles	8618 S SEPULVEDA BLVD	90045	4123003011	0.000	0.000	1.659	0.000	Shortfall of Sites	0.193	Community Commercial	[Q]C2-2D-CDO	0	0	0	12.639	1.659		Commercial - Professional Building - One Story, 0	096B165 640		Westchester - Playa del Rey	No	MI	ARO
Los Angeles	5268 ORRVILLE AVE	91367	2047021019	0.083	0.083	0.000	1.493	Shortfall of Sites	0.251	Public Facilities	RE11-1	Very Low Residential	[MB3-CDF1-5] [IX4-FA] [CPIO]	20	66.287	1.659		Residential - Single Family Residence, 1	171B089 207	1 per lot	Canoga Park - Winnetka - Woodland Hills - West Hills	No	VLI, LI, ABMI	AHO , CPK CPU
Los Angeles	6502 HATILLO AVE	91367	2134027019	0.083	0.083	0.000	1.493	Shortfall of Sites	0.251	Low Residential	RS-1-RIO	Very Low Residential	[MB4-SH1-5] [CX2-FA] [CPIO]	20	66.287	1.659		Residential - Single Family Residence - Pool, 1	180B113 695	1 per lot	Canoga Park - Winnetka - Woodland Hills - West Hills	No	VLI, LI, ABMI	AHO , CPK CPU
Los Angeles	4880 SAN FELICIANO DR	91364	2170013025	0.000	0.000	0.000	1.659	Shortfall of Sites	0.225	Low Residential	R1-1	Low Residential	0	0	66.287	1.659		Residential - Single Family Residence, 1	168B101 496	1 per lot	Canoga Park - Winnetka - Woodland Hills - West Hills	No	ABMI	AHO , CPK CPU, ADU
Los Angeles	2150 GLENDON AVE	90025	4321012056	0.000	0.000	0.000	1.659	Shortfall of Sites	0.015	Low Residential	R1-1	0	0	0	113.635	1.659		Residential - Single Family Residence, 0	126B157 194		West Los Angeles	No	ABMI	OPP RC
Los Angeles	6255 MCLAREN AVE	91367	2039013037	0.000	0.000	0.000	1.659	Shortfall of Sites	0.225	Low Residential	RS-1	Very Low Residential	0	0	66.287	1.659		Residential - Single Family Residence - Pool, 1	177B097 138	1 per lot	Canoga Park - Winnetka - Woodland Hills - West Hills	No	ABMI	AHO , CPK CPU, ADU
Los Angeles	7930 HILLARY DR	91304	2020025001	0.000	0.000	0.000	1.659	Shortfall of Sites	0.225	Very Low Residential	RE11-1	Very Low Residential	[MB4-G1-5] [IX4-FA] [CPIO]	0	66.287	1.659		Residential - Single Family Residence - Pool, 1	189B093 338	1 per lot	Canoga Park - Winnetka - Woodland Hills - West Hills	No	ABMI	AHO , CPK CPU, ADU
Los Angeles	2718 S ROBERTSON BLVD	90034	4301008042	0.000	0.000	0.000	1.659	Shortfall of Sites	0.045	Neighborhood Commercial	C4-1VL-CPIO	0	0	0	54.450	1.659		Commercial - Non-Auto Service and Repair Shop, Paint Shop, or Laundry - One Story, 0	123B169 107		West Adams - Baldwin Hills - Leimert	No	ABMI	OPP C
Los Angeles	7424 BALBOA BLVD	91406	2226029013	0.000	0.000	0.000	1.659	Shortfall of Sites	0.156	Low Residential	R1-1	Low Residential	0	0	66.287	1.659		Residential - Single Family Residence, 0	186B133 1179	1 per lot	Reseda - West Van Nuys	No	ABMI	AHO , RES CPU
Los Angeles	4015 WILSHIRE BLVD	90010	5504018015	0.000	0.000	0.000	1.659	Shortfall of Sites	0.241	General Commercial	CR(PKM)-1	0	0	0	0.000	1.659		Commercial - Office Building - Two Stories, 0	132B189 28		Wilshire	No	ABMI	ARO
Los Angeles	5120 WOODLEY AVE	91436	2261025034	0.000	0.000	0.000	1.658	Shortfall of Sites	0.225	Low II Residential	RE9-1	Low Residential	0	0	66.287	1.658		Residential - Single Family Residence, 1	171B141 332	1 per lot	Encino - Tarzana	No	ABMI	AHO , ENC CPU, ADU
Los Angeles	22936 BLYTHE ST	91304	2014023010	0.000	0.000	0.000	1.658	Shortfall of Sites	0.225	Low Residential	RS-1	Very Low Residential	0	0	66.287	1.658		Residential - Single Family Residence, 1	189B097 638	1 per lot	Canoga Park - Winnetka - Woodland Hills - West Hills	No	ABMI	AHO , CPK CPU, ADU
Los Angeles	22851 BALTAR ST	91304	2014006012	0.829	0.829	0.000	0.000	Shortfall of Sites	0.251	Low Residential	RS-1	Very Low Residential	0	20	66.287	1.658		Residential - Single Family Residence, 1	189B097 290	1 per lot	Canoga Park - Winnetka - Woodland Hills - West Hills	No	LI	AHO , CPK CPU
Los Angeles	5540 SEDAN AVE	91367	2042003063	0.829	0.829	0.000	0.000	Shortfall of Sites	0.251	Low Residential	RS-1	Very Low Residential	0	20	66.287	1.658		Residential - Single Family Residence, 1	174B097 675	1 per lot	Canoga Park - Winnetka - Woodland Hills - West Hills	No	LI	AHO , CPK CPU
Los Angeles	15535 BLEDSOE ST	91342	2604015027	0.829	0.829	0.000	0.000	Shortfall of Sites	1.078	Public Facilities	PF-1VL	0	0	20	153.741	1.657		Residential - Single Family Residence, 0	222B145 378		Sylmar	No	LI	PF
Los Angeles	16510 ALYSE CT	91436	2284005040	0.829	0.829	0.000	0.000	Shortfall of Sites	0.251	Low I Residential	RE9-1	Low Residential	0	20	66.287	1.657		Residential - Single Family Residence - Pool, 1	168B137 811	1 per lot	Encino - Tarzana	No	LI	AHO , ENC CPU, ADU
Los Angeles	4961 NOELINE AVE	91436	2260006020	0.000	0.000	0.000	1.657	Shortfall of Sites	0.224	Low II Residential	R1-1	Low Residential	0	0	66.287	1.657		Residential - Single Family Residence - Pool, 1	168B137 89	1 per lot	Encino - Tarzana	No	ABMI	AHO , ENC CPU, ADU
Los Angeles	4947 ODESSA AVE	91436	2260004018	0.000	0.000	0.000	1.657	Shortfall of Sites	0.224	Low II Residential	R1-1	Low Residential	0	0	66.287	1.657		Residential - Single Family Residence - Pool, 1	168B137 112	1 per lot	Encino - Tarzana	No	ABMI	AHO , ENC CPU, ADU
Los Angeles	1001 W OAK GROVE DR	90041	5480018021	0.000	0.000	0.000	1.657	Shortfall of Sites	0.015	Low Residential	R1-1	0	0	0	113.635	1.657		Residential - Single Family Residence, 0	160-5A229 452		Northeast Los Angeles	No	ABMI	OPP RC
Los Angeles	5250 ORRVILLE AVE	91367	2047021017	0.828	0.828	0.000	0.000	Shortfall of Sites	0.250	Public Facilities	RE11-1	Very Low Residential	0	20	66.287	1.657		Residential - Single Family Residence, 1	171B089 228	1 per lot	Canoga Park - Winnetka - Woodland Hills - West Hills	No	LI	AHO , CPK CPU
Los Angeles	11934 MONTANA AVE	90049	4265019024	0.000	0.000	0.000	1.656	Shortfall of Sites	0.212	Medium Residential	[Q]R3-1	0	0	0	83.931	1.656		Residential - Five or More Units or Apartments (Any Combination) · 4 Stories or Less, 12	129B145 267		Brentwood - Pacific Palisades	Yes	ABMI	DB50
Los Angeles	11960 MONTANA AVE	90049	4265019019	0.000	0.000	0.000	1.656	Shortfall of Sites	0.212	Medium Residential	[Q]R3-1	0	0	0	83.933	1.656		Residential - Five or More Units or Apartments (Any Combination) · 4 Stories or Less, 12	129B145 337		Brentwood - Pacific Palisades	Yes	ABMI	DB50
Los Angeles	12120 ROCHESTER AVE	90025	4263028001	0.000	0.000	0.000	1.656	Shortfall of Sites	0.209	Medium Residential	[Q]R3-1	0	0	0	85.031	1.656		Residential - Five or More Units or Apartments (Any Combination) · 4 Stories or Less, 12	126B145 551		West Los Angeles	Yes	ABMI	DB50
Los Angeles	1430 AMHERST AVE	90025	4263028016	0.000	0.000	0.000	1.656	Shortfall of Sites	0.206	Medium Residential	[Q]R3-1	0	0	0	86.252	1.656		Residential - Five or More Units or Apartments (Any Combination) · 4 Stories or Less, 12	126B145 653		West Los Angeles	Yes	ABMI	DB50
Los Angeles	6927 BIANCA AVE	91406	2229005024	0.827	0.827	0.000	0.000	Shortfall of Sites	0.250	Low Residential	R1-1	Low Residential	0	20	66.287	1.655		Residential - Single Family Residence, 1	183B129 636	1 per lot	Reseda - West Van Nuys	No	LI	AHO , RES CPU
Los Angeles	5510 FENWOOD AVE	91367	2044001026	0.827	0.827	0.000	0.000	Shortfall of Sites	0.250	Very Low Residential	RE11-1	Very Low Residential	0	20	66.287	1.654		Residential - Single Family Residence - Pool, 1	174B093 456	1 per lot	Canoga Park - Winnetka - Woodland Hills - West Hills	No	LI	AHO , CPK CPU
Los Angeles	17512 ROSCOE BLVD	91325	2201009019	0.000	0.000	0.000	1.654	Shortfall of Sites	0.224	Low Residential	R1-1	Low Residential	0	0	66.287	1.654		Residential - Single Family Residence, 1	192B129 361	1 per lot	Reseda - West Van Nuys	No	ABMI	AHO , RES CPU, ADU
Los Angeles	7400 W MANCHESTER AVE	90045	4119001904	0.827	0.827	0.000	0.000	Shortfall of Sites	0.897	Public Facilities	[Q]PF-1XL	0	0	20	153.741	1.654		Miscellaneous - Government Owned Property, 0	096B157 649		Westchester - Playa del Rey	No	LI	PF

Jurisdiction Name	Site Address/Intersection	5 Digit ZIP Code	Assessor Parcel Number	Very Low-Income	Low-Income	Moderate-Income	Above Moderate-Income	Type of Shortfall	Parcel Size (Acres)	Current General Plan Designation	Current Zoning	Proposed General Plan (GP) Designation	Proposed Zoning	Minimum Density Allowed	Maximum Density Allowed	Total Capacity	Vacant/ Nonvacant	Description of Existing Uses	PIN	Base Density Per Acre	Community Plan Area	Rent Stabalization Ordinance	Income Category	Applicable Rezoning Program (Program informing values in Column Q listed first)
Los Angeles	4711 DESERET DR	91364	2074030022	0.000	0.000	0.000	1.654	Shortfall of Sites	0.224	Low Residential	RS-1	Very Low Residential	0	0	66.287	1.654		Residential - Single Family Residence - Pool, 1	168B097 445	1 per lot	Canoga Park - Winnetka - Woodland Hills - West Hills	No	ABMI	AHO , CPK CPU, ADU
Los Angeles	23312 CANZONET ST	91367	2044018016	0.827	0.827	0.000	0.000	Shortfall of Sites	0.250	Very Low Residential	RE11-1	Very Low Residential	0	20	66.287	1.654		Residential - Single Family Residence - Pool, 1	171B093 298	1 per lot	Canoga Park - Winnetka - Woodland Hills - West Hills	No	LI	AHO , CPK CPU
Los Angeles	13314 S VERMONT AVE	90247	6117031004	0.000	0.000	0.000	1.654	Shortfall of Sites	0.172	Medium Residential	R3-1-O	0	0	0	83.737	1.654		Residential - Five or More Units or Apartments (Any Combination) · 4 Stories or Less, 9	078B197 180		Harbor Gateway	No	ABMI	DB50
Los Angeles	6544 WHITSETT AVE	91606	2333004043	0.000	0.000	0.000	1.654	Shortfall of Sites	0.175	Medium Residential	R3-1	0	0	0	82.583	1.654		Residential - Five or More Units or Apartments (Any Combination) · 4 Stories or Less, 9	180B165 454		North Hollywood - Valley Village	No	ABMI	DB50
Los Angeles	1666 257TH ST	90710	7410025014	0.000	0.000	0.000	1.654	Shortfall of Sites	0.207	Medium Residential	[Q]R3-1VL	0	0	0	69.833	1.654		Residential - Five or More Units or Apartments (Any Combination) · 4 Stories or Less, 9	036B193 860		Wilmington - Harbor City	No	ABMI	DB50
Los Angeles	1512 257TH ST	90710	7410009046	0.000	0.000	0.000	1.654	Shortfall of Sites	0.207	Medium Residential	[Q]R3-1VL	0	0	0	69.741	1.654		Residential - Five or More Units or Apartments (Any Combination) · 4 Stories or Less, 9	036B193 880		Wilmington - Harbor City	No	ABMI	DB50
Los Angeles	1518 S CENTINELA AVE	90025	4267029065	0.000	0.000	0.000	1.654	Shortfall of Sites	0.175	Medium Residential	[Q]R3-1	0	0	0	82.550	1.654		Residential - Five or More Units or Apartments (Any Combination) · 4 Stories or Less, 9	123B145 28		West Los Angeles	No	ABMI	DB50
Los Angeles	7032 RAMSGATE PL	90045	4103011016	0.000	0.000	0.000	1.654	Shortfall of Sites	0.170	Medium Residential	R3-1	0	0	0	84.774	1.654		Residential - Five or More Units or Apartments (Any Combination) · 4 Stories or Less, 9	102B173 397		Westchester - Playa del Rey	No	ABMI	DB50
Los Angeles	14224 RIVERSIDE DR	91423	2248028069	0.000	0.000	0.000	1.654	Shortfall of Sites	0.312	Low Medium II Residential	[Q]RD1.5-1-RIO	0	0	0	46.260	1.654		Residential - Five or More Units or Apartments (Any Combination) · 4 Stories or Less, 9	168B153 934		Van Nuys - North Sherman Oaks	No	ABMI	DB50
Los Angeles	11605 MAGNOLIA BLVD	91601	2348006024	0.827	0.827	0.000	0.000	Shortfall of Sites	0.299	Low Medium II Residential	[Q]R4-1	0	0	20	102.494	1.654		Institutional - Church - One Story, 0	171B169 379		North Hollywood - Valley Village	No	LI	FBO
Los Angeles	23260 SATICOY ST	91304	2027005002	0.000	0.000	0.000	1.653	Shortfall of Sites	0.156	Low Residential	RS-1	Very Low Residential	0	0	66.287	1.653		Institutional - School (Private) - Two Stories, 0	186B093 128	1 per lot	Canoga Park - Winnetka - Woodland Hills - West Hills	No	ABMI	AHO , CPK CPU
Los Angeles	4914 RUBIO AVE	91436	2259018048	0.000	0.000	0.000	1.653	Shortfall of Sites	0.224	Low II Residential	R1-1	Low Residential	0	0	66.287	1.653		Residential - Single Family Residence, 1	168B137 145	1 per lot	Encino - Tarzana	No	ABMI	AHO , ENC CPU, ADU
Los Angeles	5014 TEXHOMA AVE	91316	2290008012	0.000	0.000	0.000	1.653	Shortfall of Sites	0.224	Low I Residential	RS-1	Low Residential	0	0	66.287	1.653		Residential - Single Family Residence, 1	171B129 455	1 per lot	Encino - Tarzana	No	ABMI	AHO , ENC CPU, ADU
Los Angeles	22544 CRISWELL ST	91307	2038033013	0.000	0.000	0.000	1.652	Shortfall of Sites	0.224	Low Residential	RS-1	Very Low Residential	0	0	66.287	1.652		Residential - Single Family Residence, 1	180B097 289	1 per lot	Canoga Park - Winnetka - Woodland Hills - West Hills	No	ABMI	AHO , CPK CPU, ADU
Los Angeles	6636 SALE AVE	91307	2038032009	0.000	0.000	0.000	1.652	Shortfall of Sites	0.224	Low Residential	RS-1	Very Low Residential	0	0	66.287	1.652		Residential - Single Family Residence, 1	180B097 217	1 per lot	Canoga Park - Winnetka - Woodland Hills - West Hills	No	ABMI	AHO , CPK CPU, ADU
Los Angeles	5260 ORRVILLE AVE	91367	2047021018	0.826	0.826	0.000	0.000	Shortfall of Sites	0.250	Public Facilities	RE11-1	Very Low Residential	0	20	66.287	1.652		Residential - Single Family Residence - Therapy Pool (Spa), 1	171B089 214	1 per lot	Canoga Park - Winnetka - Woodland Hills - West Hills	No	LI	AHO , CPK CPU
Los Angeles	5145 COLLETT AVE	91436	2261025039	0.000	0.000	0.000	1.651	Shortfall of Sites	0.224	Low II Residential	RE9-1	Low Residential	0	0	66.287	1.651		Residential - Single Family Residence - Pool, 1	171B141 242	1 per lot	Encino - Tarzana	No	ABMI	AHO , ENC CPU, ADU
Los Angeles	0	0	2023002007	0.000	0.000	0.000	1.651	Shortfall of Sites	0.156	Low Residential	R1-1	Low Residential	0	0	66.287	1.651	Vacant	Commercial - Commercial - Vacant Land, 0	186B101 364	1 per lot	Canoga Park - Winnetka - Woodland Hills - West Hills	No	ABMI	AHO , CPK CPU
Los Angeles	5322 WOODLAKE AVE	91367	2042010059	0.000	0.000	0.000	1.651	Shortfall of Sites	0.156	Low Residential	R1-1	Very Low Residential	0	0	66.287	1.651		Residential - Single Family Residence, 0	171B093 198	1 per lot	Canoga Park - Winnetka - Woodland Hills - West Hills	No	ABMI	AHO , CPK CPU
Los Angeles	0	0	2344011011	0.000	0.000	0.000	1.651	Shortfall of Sites	0.017	Very Low Residential	RE11-1	0	0	0	99.000	1.651	Vacant	Residential - Single Family Residence - Vacant Land, 0	171B157 69		Van Nuys - North Sherman Oaks	No	ABMI	TOC EXP
Los Angeles	0	0	5201008903	0.825	0.825	0.000	0.000	Shortfall of Sites	1.074	Public Facilities	PF-1	0	0	20	153.741	1.651		Miscellaneous - Government Owned Property, 0	133-5A225 62		Northeast Los Angeles	No	LI	PF
Los Angeles	23022 STRATHERN ST	91304	2014027024	0.000	0.000	0.000	1.651	Shortfall of Sites	0.224	Low Residential	RS-1	Very Low Residential	0	0	66.287	1.651		Residential - Single Family Residence, 1	189B097 493	1 per lot	Canoga Park - Winnetka - Woodland Hills - West Hills	No	ABMI	AHO , CPK CPU, ADU
Los Angeles	23310 LADRILLO ST	91367	2044015016	0.825	0.825	0.000	0.000	Shortfall of Sites	0.250	Very Low Residential	RE11-1	Very Low Residential	0	20	66.287	1.650		Residential - Single Family Residence, 1	171B093 203	1 per lot	Canoga Park - Winnetka - Woodland Hills - West Hills	No	LI	AHO , CPK CPU
Los Angeles	12320 MONTANA AVE	90049	4264015034	0.000	0.000	0.000	1.650	Shortfall of Sites	0.334	Medium Residential	[Q]R3-1	0	0	0	83.020	1.650		Residential - Five or More Units or Apartments (Any Combination) · 4 Stories or Less - Pool, 20	129B141 476		Brentwood - Pacific Palisades	Yes	ABMI	DB50
Los Angeles	1152 S GRANDE VISTA AVE	90023	5190012014	0.000	0.000	0.000	1.650	Shortfall of Sites	0.304	Low Medium I Residential	R2-1-CUGU	Low Neighborhood Residential	[VLN1 - MU4 - 3][RN2 - 20][CPIO]	0	32.907	1.650		Residential - Five or More Units or Apartments (Any Combination) · 4 Stories or Less, 5	120A225 72	21	Boyle Heights	Yes	ABMI	BH CPU
Los Angeles	1156 S GRANDE VISTA AVE	90023	5190012015	0.000	0.000	0.000	1.650	Shortfall of Sites	0.302	Low Medium I Residential	R2-1-CUGU	Low Neighborhood Residential	[VLN1 - MU4 - 3][RN2 - 20][CPIO]	0	33.136	1.650		Residential - Five or More Units or Apartments (Any Combination) · 4 Stories or Less, 5	120A225 81	21	Boyle Heights	Yes	ABMI	BH CPU
Los Angeles	1901 NEW JERSEY ST	90033	5174006018	0.000	0.000	0.000	1.650	Shortfall of Sites	0.170	Low Medium II Residential	RD1.5-1-RIO-CUGU	Medium Residential	[VLN2 - CR1 - 3][RG1 - 8][CPIO]	0	58.864	1.650		Residential - Five or More Units or Apartments (Any Combination) · 4 Stories or Less, 5	129A221 32	54	Boyle Heights	Yes	ABMI	BH CPU
Los Angeles	1911 NEW JERSEY ST	90033	5174006016	0.000	0.000	0.000	1.650	Shortfall of Sites	0.170	Low Medium II Residential	RD1.5-1-RIO-CUGU	Medium Residential	[VLN2 - CR1 - 3][RG1 - 8][CPIO]	0	58.864	1.650		Residential - Five or More Units or Apartments (Any Combination) · 4 Stories or Less, 5	129A221 41	54	Boyle Heights	Yes	ABMI	BH CPU
Los Angeles	1916 PENNSYLVANIA AVE	90033	5174016046	0.000	0.000	0.000	1.650	Shortfall of Sites	0.161	Low Medium II Residential	RD1.5-1-RIO-CUGU	Medium Residential	[VLN2 - CR1 - 3][RG1 - 8][CPIO]	0	62.228	1.650		Residential - Five or More Units or Apartments (Any Combination) · 4 Stories or Less, 5	129A221 220	54	Boyle Heights	Yes	ABMI	BH CPU
Los Angeles	1928 PENNSYLVANIA AVE	90033	5174016042	0.000	0.000	0.000	1.650	Shortfall of Sites	0.161	Low Medium II Residential	RD1.5-1-RIO-CUGU	Medium Residential	[VLN2 - CR1 - 3][RG1 - 8][CPIO]	0	62.228	1.650		Residential - Five or More Units or Apartments (Any Combination) · 4 Stories or Less, 5	129A221 230	54	Boyle Heights	Yes	ABMI	BH CPU
Los Angeles	2016 PENNSYLVANIA AVE	90033	5183007009	0.000	0.000	0.000	1.650	Shortfall of Sites	0.161	Low Medium II Residential	RD1.5-1-CUGU	Low Neighborhood Residential	[VLN2 - MU4 - 3][RN2 - 8][CPIO]	0	62.172	1.650		Residential - Five or More Units or Apartments (Any Combination) · 4 Stories or Less, 5	129A223 415	54	Boyle Heights	Yes	ABMI	BH CPU
Los Angeles	2020 PENNSYLVANIA AVE	90033	5183007008	0.000	0.000	0.000	1.650	Shortfall of Sites	0.161	Low Medium II Residential	RD1.5-1-CUGU	Low Neighborhood Residential	[VLN2 - MU4 - 3][RN2 - 8][CPIO]	0	62.172	1.650		Residential - Five or More Units or Apartments (Any Combination) · 4 Stories or Less, 5	129A223 422	54	Boyle Heights	Yes	ABMI	BH CPU
Los Angeles	20711 VANOWEN ST	91306	2137012022	0.000	0.000	0.000	1.650	Shortfall of Sites	0.907	Medium Residential	R3-1-RIO	Medium Residential	0	0	71.660	1.650		Residential - Five or More Units or Apartments (Any Combination) · 4 Stories or Less - Pool, 49	183B109 828	43	Canoga Park - Winnetka - Woodland Hills - West Hills	Yes	ABMI	CPK CPU , AHO
Los Angeles	20701 VANOWEN ST	91306	2137012021	0.000	0.000	0.000	1.650	Shortfall of Sites	0.907	Medium Residential	R3-1-RIO	Medium Residential	0	0	71.658	1.650		Residential - Five or More Units or Apartments (Any Combination) · 4 Stories or Less - Pool, 49	183B109 829	43	Canoga Park - Winnetka - Woodland Hills - West Hills	Yes	ABMI	CPK CPU , AHO
Los Angeles	7342 INDEPENDENCE AVE	91303	2112016009	0.000	0.000	0.000	1.650	Shortfall of Sites	0.147	Medium Residential	R3-1	Medium Residential	0	0	68.254	1.650		Residential - Five or More Units or Apartments (Any Combination) · 4 Stories or Less, 5	186B109 802	43	Canoga Park - Winnetka - Woodland Hills - West Hills	Yes	ABMI	CPK CPU ,
Los Angeles	7234 MILWOOD AVE	91303	2112022006	0.000	0.000	0.000	1.650	Shortfall of Sites	0.210	Medium Residential	R3-1	Medium Neighborhood Residential	[HM1-CHC1-5] [CX2-FA] [CPIO]	0	71.491	1.650		Residential - Five or More Units or Apartments (Any Combination) · 4 Stories or Less, 9	186B105 1000	43	Canoga Park - Winnetka - Woodland Hills - West Hills	Yes	ABMI	CPK CPU ,
Los Angeles	6336 SIMPSON AVE	91606	2334006053	0.000	0.000	0.000	1.650	Shortfall of Sites	0.149	Low Residential	R1-1	Neighborhood Center	0	0	67.058	1.650		Residential - Five or More Units or Apartments (Any Combination) · 4 Stories or Less, 5	180B169 1259	108	North Hollywood - Valley Village	Yes	ABMI	NH CPU , AHO
Los Angeles	6722 SIMPSON AVE	91606	2322015030	0.000	0.000	0.000	1.650	Shortfall of Sites	0.139	Low Medium II Residential	RD1.5-1	Neighborhood Center	0	0	72.002	1.650		Residential - Four Units (Any Combination) - 4 Stories or Less, 5	180B169 173	108	North Hollywood - Valley Village	Yes	ABMI	NH CPU
Los Angeles	5722 KESTER AVE	91411	2244013014	0.000	0.000	0.000	1.650	Shortfall of Sites	0.173	Low Medium II Residential	[Q]RD1.5-1	Medium	0	0	57.738	1.650		Residential - Five or More Units or Apartments (Any Combination) · 4 Stories or Less, 5	174B149 492	54	Van Nuys - North Sherman Oaks	Yes	ABMI	Orange LineTNP , DB50, AHO
Los Angeles	5716 KESTER AVE	91411	2244013015	0.000	0.000	0.000	1.650	Shortfall of Sites	0.173	Low Medium II Residential	[Q]RD1.5-1	Medium	0	0	57.735	1.650		Residential - Five or More Units or Apartments (Any Combination) · 4 Stories or Less, 5	174B149 513	54	Van Nuys - North Sherman Oaks	Yes	ABMI	Orange LineTNP , DB50, AHO
Los Angeles	5621 FAIR AVE	91601	2337032018	0.000	0.000	0.000	1.650	Shortfall of Sites	0.090	Low Medium II Residential	RD1.5-1VL	Medium	0	0	110.726	1.650		Residential - Four Units (Any Combination) - 4 Stories or Less, 5	174B173 845	54	North Hollywood - Valley Village	Yes	ABMI	Orange LineTNP , R2RD
Los Angeles	8030 LANGDON AVE	91406	2654037015	0.000	0.000	0.000	1.650	Shortfall of Sites	0.628	Medium Residential	R3-1	Medium Neighborhood Residential	0	0	71.688	1.650		Residential - Five or More Units or Apartments (Any Combination) · 4 Stories or Less - Pool, 33	189B145 203	43	Reseda - West Van Nuys	Yes	ABMI	RES CPU
Los Angeles	16445 VICTORY BLVD	91406	2231005024	0.000	0.000	0.000	1.650	Shortfall of Sites	0.146	Medium Residential	[Q]R3-1-RIO	Medium Neighborhood Residential	0	0	68.444	1.650		Residential - Five or More Units or Apartments (Any Combination) · 4 Stories or Less - Pool, 5	180B137 737	43	Reseda - West Van Nuys	Yes	ABMI	RES CPU
Los Angeles	14461 DICKENS ST	91423	2266001003	0.000	0.000	0.000	1.650	Shortfall of Sites	0.155	Low Medium Residential	RD1.5-1	Medium Residential	0	0	58.136	1.650		Residential - Five or More Units or Apartments (Any Combination) · 4 Stories or Less, 5	166-5A151 185	43	Sherman Oaks - Studio City - Toluca Lake - Cahuenga Pass	Yes	ABMI	SHR CPU , AHO
Los Angeles	14443 DICKENS ST	91423	2266001007	0.000	0.000	0.000	1.650	Shortfall of Sites	0.155	Low Medium Residential	RD1.5-1	Medium Residential	0	0	58.141	1.650		Residential - Five or More Units or Apartments (Any Combination) · 4 Stories or Less, 5	166-5A151 198	43	Sherman Oaks - Studio City - Toluca Lake - Cahuenga Pass	Yes	ABMI	SHR CPU , AHO
Los Angeles	14437 DICKENS ST	91423	2266001008	0.000	0.000	0.000	1.650	Shortfall of Sites	0.155	Low Medium Residential	RD1.5-1	Medium Residential	0	0	58.146	1.650		Residential - Five or More Units or Apartments (Any Combination) · 4 Stories or Less, 5	166-5A151 200	43	Sherman Oaks - Studio City - Toluca Lake - Cahuenga Pass	Yes	ABMI	SHR CPU , AHO
Los Angeles	14429 DICKENS ST	91423	2266001010	0.000	0.000	0.000	1.650	Shortfall of Sites	0.155	Low Medium Residential	RD1.5-1	Medium Residential	0	0	58.156	1.650		Residential - Five or More Units or Apartments (Any Combination) · 4 Stories or Less, 5	166-5A151 205	43	Sherman Oaks - Studio City - Toluca Lake - Cahuenga Pass	Yes	ABMI	SHR CPU , AHO
Los Angeles	14458 BENEFIT ST	91423	2266007028	0.000	0.000	0.000	1.650	Shortfall of Sites	0.156	Low Medium Residential	RD1.5-1	Medium Residential	0	0	57.579	1.650		Residential - Five or More Units or Apartments (Any Combination) · 4 Stories or Less, 5	166-5A151 285	43	Sherman Oaks - Studio City - Toluca Lake - Cahuenga Pass	Yes	ABMI	SHR CPU , AHO

Jurisdiction Name	Site Address/Intersection	5 Digit ZIP Code	Assessor Parcel Number	Very Low-Income	Low-Income	Moderate-Income	Above Moderate-Income	Type of Shortfall	Parcel Size (Acres)	Current General Plan Designation	Current Zoning	Proposed General Plan (GP) Designation	Proposed Zoning	Minimum Density Allowed	Maximum Density Allowed	Total Capacity	Vacant/ Nonvacant	Description of Existing Uses	PIN	Base Density Per Acre	Community Plan Area	Rent Stabalization Ordinance	Income Category	Applicable Rezoning Program (Program informing values in Column Q listed first)
Los Angeles	14514 BENEFIT ST	91403	2276015004	0.000	0.000	0.000	1.650	Shortfall of Sites	0.156	Low Medium Residential	RD1.5-1	Medium Residential	0	0	57.619	1.650		Residential - Five or More Units or Apartments (Any Combination) - 4 Stories or Less, 5	166-5A151 299	43	Sherman Oaks - Studio City - Toluca Lake - Cahuenga Pass	Yes	ABMI	SHR CPU , AHO
Los Angeles	18627 LANARK ST	91335	2103008049	0.825	0.825	0.000	0.000	Shortfall of Sites	0.250	Low Residential	RS-1	Low Residential	0	20	66.287	1.650		Residential - Single Family Residence, 1	189B121 85	1 per lot	Reseda - West Van Nuys	No	LI	AHO , RES CPU
Los Angeles	18635 LANARK ST	91335	2103008050	0.825	0.825	0.000	0.000	Shortfall of Sites	0.250	Low Residential	RS-1	Low Residential	0	20	66.287	1.650		Residential - Single Family Residence - Pool, 1	189B121 84	1 per lot	Reseda - West Van Nuys	No	LI	AHO , RES CPU
Los Angeles	5925 HANNA AVE	91367	2146013004	0.000	0.000	0.000	1.650	Shortfall of Sites	0.224	Low Residential	RS-1	Very Low Residential	0	0	66.287	1.650		Residential - Single Family Residence - Pool, 1	177B101 168	1 per lot	Canoga Park - Winnetka - Woodland Hills - West Hills	No	ABMI	AHO , CPK CPU, ADU
Los Angeles	18311 NAPA ST	91325	2786003035	0.825	0.825	0.000	0.000	Shortfall of Sites	0.174	Limited Manufacturing	CM-1, P-1	0	0	20	94.696	1.650		Industrial - Light Manufacturing - One Story, 0	192B125 35		Northridge	No	LI	P , ARO
Los Angeles	4941 ODESSA AVE	91436	2260004017	0.000	0.000	0.000	1.649	Shortfall of Sites	0.224	Low II Residential	R1-1	Low Residential	0	0	66.287	1.649		Residential - Single Family Residence, 1	168B137 137	1 per lot	Encino - Tarzana	No	ABMI	AHO , ENC CPU, ADU
Los Angeles	5314 WOODLAKE AVE	91367	2042010019	0.000	0.000	0.000	1.649	Shortfall of Sites	0.156	Low Residential	R1-1	Very Low Residential	0	0	66.287	1.649		Residential - Single Family Residence - Pool, 0	171B093 225	1 per lot	Canoga Park - Winnetka - Woodland Hills - West Hills	No	ABMI	AHO , CPK CPU
Los Angeles	15732 SUTTON ST	91436	2283005006	0.000	0.000	0.000	1.649	Shortfall of Sites	0.224	Low II Residential	R1-1	Low Residential	0	0	66.287	1.649		Residential - Single Family Residence - Pool, 1	165B141 134	1 per lot	Encino - Tarzana	No	ABMI	AHO , ENC CPU, ADU
Los Angeles	6174 DALECREST AVE	91367	2035011030	0.000	0.000	0.000	1.649	Shortfall of Sites	0.224	Low Residential	RS-1	Very Low Residential	0	0	66.287	1.649		Residential - Single Family Residence, 1	177B093 280	1 per lot	Canoga Park - Winnetka - Woodland Hills - West Hills	No	ABMI	AHO , CPK CPU, ADU
Los Angeles	4911 ODESSA AVE	91436	2260004013	0.000	0.000	0.000	1.649	Shortfall of Sites	0.224	Low II Residential	R1-1	Low Residential	0	0	66.287	1.649		Residential - Single Family Residence - Pool, 1	168B137 241	1 per lot	Encino - Tarzana	No	ABMI	AHO , ENC CPU, ADU
Los Angeles	4925 ODESSA AVE	91436	2260004015	0.000	0.000	0.000	1.649	Shortfall of Sites	0.224	Low II Residential	R1-1	Low Residential	0	0	66.287	1.649		Residential - Single Family Residence - Therapy Pool (Spa), 1	168B137 186	1 per lot	Encino - Tarzana	No	ABMI	AHO , ENC CPU, ADU
Los Angeles	23707 SYLVAN ST	91367	2033019015	0.000	0.000	0.000	1.649	Shortfall of Sites	0.224	Low Residential	RS-1	Very Low Residential	0	0	66.287	1.649		Residential - Single Family Residence, 1	177B093 63	1 per lot	Canoga Park - Winnetka - Woodland Hills - West Hills	No	ABMI	AHO , CPK CPU, ADU
Los Angeles	4933 ODESSA AVE	91436	2260004016	0.000	0.000	0.000	1.649	Shortfall of Sites	0.224	Low II Residential	R1-1	Low Residential	0	0	66.287	1.649		Residential - Single Family Residence - Pool, 1	168B137 168	1 per lot	Encino - Tarzana	No	ABMI	AHO , ENC CPU, ADU
Los Angeles	4916 NOELINE AVE	91436	2260007010	0.000	0.000	0.000	1.649	Shortfall of Sites	0.224	Low II Residential	R1-1	Low Residential	0	0	66.287	1.649		Residential - Single Family Residence - Pool, 1	168B137 243	1 per lot	Encino - Tarzana	No	ABMI	AHO , ENC CPU, ADU
Los Angeles	4908 NOELINE AVE	91436	2260007011	0.000	0.000	0.000	1.649	Shortfall of Sites	0.224	Low II Residential	R1-1	Low Residential	0	0	66.287	1.649		Residential - Single Family Residence - Pool, 1	168B137 275	1 per lot	Encino - Tarzana	No	ABMI	AHO , ENC CPU, ADU
Los Angeles	4922 NOELINE AVE	91436	2260007009	0.000	0.000	0.000	1.649	Shortfall of Sites	0.224	Low II Residential	R1-1	Low Residential	0	0	66.287	1.649		Residential - Single Family Residence, 1	168B137 221	1 per lot	Encino - Tarzana	No	ABMI	AHO , ENC CPU, ADU
Los Angeles	6172 DALECREST AVE	91367	2035011031	0.000	0.000	0.000	1.648	Shortfall of Sites	0.224	Low Residential	RS-1	Very Low Residential	0	0	66.287	1.648		Residential - Single Family Residence, 1	177B093 281	1 per lot	Canoga Park - Winnetka - Woodland Hills - West Hills	No	ABMI	AHO , CPK CPU, ADU
Los Angeles	23719 HARTLAND ST	91307	2034031034	0.000	0.000	0.000	1.648	Shortfall of Sites	0.224	Low Residential	RS-1	Very Low Residential	0	0	66.287	1.648		Residential - Single Family Residence, 1	183B093 598	1 per lot	Canoga Park - Winnetka - Woodland Hills - West Hills	No	ABMI	AHO , CPK CPU, ADU
Los Angeles	5242 ORRVILLE AVE	91367	2047021016	0.824	0.824	0.000	0.000	Shortfall of Sites	0.250	Public Facilities	RE11-1	Very Low Residential	0	20	66.287	1.648		Residential - Single Family Residence - Pool, 1	171B089 251	1 per lot	Canoga Park - Winnetka - Woodland Hills - West Hills	No	LI	AHO , CPK CPU
Los Angeles	5439 PENFIELD AVE	91364	2166003006	0.000	0.000	0.000	1.648	Shortfall of Sites	0.224	Very Low Residential	RA-1	Very Low Residential	[DM4-CHC1-5] [CX2-FA] [CPIO]	0	66.287	1.648		Residential - Single Family Residence - Pool, 1	174B113 551	1 per lot	Canoga Park - Winnetka - Woodland Hills - West Hills	No	ABMI	AHO , CPK CPU, ADU
Los Angeles	6520 DRAKE PL	91306	2148015006	0.824	0.824	0.000	0.000	Shortfall of Sites	0.250	Low Residential	RS-1-RIO	Low Residential	0	20	66.287	1.648		Residential - Single Family Residence, 1	180B109 576	1 per lot	Canoga Park - Winnetka - Woodland Hills - West Hills	No	LI	AHO , CPK CPU
Los Angeles	5806 CAHILL AVE	91356	2156012004	0.824	0.824	0.000	0.000	Shortfall of Sites	0.250	Low II Residential	RS-1	Low Residential	0	20	66.287	1.648		Residential - Single Family Residence, 1	174B121 94	1 per lot	Encino - Tarzana	No	LI	AHO , ENC CPU
Los Angeles	4032 WILSHIRE BLVD	90010	5092008005	0.000	0.000	0.000	1.648	Shortfall of Sites	0.149	General Commercial	CR(PKM)-1	0	0	0	21.216	1.648		Commercial - Office Building - 6 to 13 Stories, 0	132B189 70		Wilshire	No	ABMI	ARO
Los Angeles	4032 WILSHIRE BLVD	90010	5092008005	0.000	0.000	0.000	1.648	Shortfall of Sites	0.075	General Commercial	CR(PKM)-1	0	0	0	42.448	1.648		Commercial - Office Building - 6 to 13 Stories, 0	132B189 71		Wilshire	No	ABMI	ARO
Los Angeles	13901 VENTURA BLVD	91423	2271015015	0.000	0.000	0.000	1.647	Shortfall of Sites	0.187	General Commercial	C2-1VL	0	0	0	9.193	1.647		Commercial - Store Combination - Store and Office Combination - One Story, 0	165B153 479		Sherman Oaks - Studio City - Toluca Lake - Cahuenga Pass	No	ABMI	ARO
Los Angeles	6904 ROYER AVE	91307	2026011011	0.000	0.000	0.000	1.647	Shortfall of Sites	0.224	Low Residential	RS-1	Very Low Residential	0	0	66.287	1.647		Residential - Single Family Residence, 1	183B097 769	1 per lot	Canoga Park - Winnetka - Woodland Hills - West Hills	No	ABMI	AHO , CPK CPU, ADU
Los Angeles	4848 COLLETT AVE	91436	2261022043	0.000	0.000	0.000	1.647	Shortfall of Sites	0.224	Low II Residential	RE9-1	Low Residential	0	0	66.287	1.647		Residential - Single Family Residence - Pool, 1	168B141 339	1 per lot	Encino - Tarzana	No	ABMI	AHO , ENC CPU, ADU
Los Angeles	23016 STRATHERN ST	91304	2014027023	0.000	0.000	0.000	1.646	Shortfall of Sites	0.224	Low Residential	RS-1	Very Low Residential	0	0	66.287	1.646		Residential - Single Family Residence, 1	189B097 505	1 per lot	Canoga Park - Winnetka - Woodland Hills - West Hills	No	ABMI	AHO , CPK CPU, ADU
Los Angeles	23800 FRIAR ST	91367	2033018013	0.000	0.000	0.000	1.646	Shortfall of Sites	0.224	Low Residential	RS-1	Very Low Residential	[MB4-SH1-5] [CX2-FA] [CPIO]	0	66.287	1.646		Residential - Single Family Residence, 1	180B093 974	1 per lot	Canoga Park - Winnetka - Woodland Hills - West Hills	No	ABMI	AHO , CPK CPU, ADU
Los Angeles	4834 PETIT AVE	91436	2259012007	0.000	0.000	0.000	1.646	Shortfall of Sites	0.224	Low II Residential	R1-1	Low Residential	0	0	66.287	1.646		Residential - Single Family Residence - Pool, 1	168B137 236	1 per lot	Encino - Tarzana	No	ABMI	AHO , ENC CPU, ADU
Los Angeles	0	0	2104032044	0.000	0.000	0.000	1.646	Shortfall of Sites	0.155	Low Residential	R1-1	Low Residential	0	0	66.287	1.646	Vacant	Residential - Single Family Residence - Vacant Land, 0	186B121 6019	1 per lot	Reseda - West Van Nuys	No	ABMI	AHO , RES CPU
Los Angeles	0	0	4311008024	0.000	0.000	0.000	1.646	Shortfall of Sites	0.017	Low Residential	R1V2	0	0	0	99.000	1.646	Vacant	Residential - Single Family Residence - Vacant Land, 0	123B165 413		West Los Angeles	No	ABMI	TOC EXP
Los Angeles	14061 TERRA BELLA ST	91331	2644012031	0.823	0.823	0.000	0.000	Shortfall of Sites	0.574	Low Residential	A2-1	0	0	20	102.494	1.646		Institutional - Church - One Story, 1	198B153 1025		Arleta - Pacoima	No	LI	FBO
Los Angeles	22015 BASSETT ST	91303	2024004007	0.000	0.000	0.000	1.646	Shortfall of Sites	0.155	Low Residential	R1-1-RIO	Low Residential	0	0	66.287	1.646		Commercial - Parking Lot (Commercial Use Property) - Lots - Patron or Employee - One Story, 0	183B101 601	1 per lot	Canoga Park - Winnetka - Woodland Hills - West Hills	No	ABMI	AHO , CPK CPU
Los Angeles	0	0	2024004008	0.000	0.000	0.000	1.646	Shortfall of Sites	0.155	Low Residential	R1-1-RIO	Low Residential	0	0	66.287	1.646		Commercial - Parking Lot (Commercial Use Property) - Lots - Patron or Employee - One Story, 0	183B101 600	1 per lot	Canoga Park - Winnetka - Woodland Hills - West Hills	No	ABMI	AHO , CPK CPU
Los Angeles	23764 CLARENDON ST	91367	2047007003	0.823	0.823	0.000	0.000	Shortfall of Sites	0.249	Very Low Residential	RE11-1	Very Low Residential	0	20	66.287	1.646		Residential - Single Family Residence - Pool, 1	171B089 126	1 per lot	Canoga Park - Winnetka - Woodland Hills - West Hills	No	LI	AHO , CPK CPU
Los Angeles	810 W D ST	90744	7417016014	0.000	0.000	0.000	1.646	Shortfall of Sites	0.215	Low Medium II Residential	[Q]RD1.5-1XL-O-CUGU	0	0	0	46.516	1.646		Residential - Five or More Units or Apartments (Any Combination) - 4 Stories or Less, 5	027B205 33		Wilmington - Harbor City	Yes	ABMI	DB50
Los Angeles	1533 PLAZA DEL AMO	90501	7347007031	0.000	0.000	0.000	1.646	Shortfall of Sites	0.215	Low Medium II Residential	RD1.5-1	0	0	0	46.425	1.646		Residential - Five or More Units or Apartments (Any Combination) - 4 Stories or Less, 5	045B193 49		Harbor Gateway	Yes	ABMI	DB50
Los Angeles	4348 2ND AVE	90008	5022021027	0.000	0.000	0.000	1.646	Shortfall of Sites	0.072	Community Commercial	C2-2D-CPIO	0	0	0	139.253	1.646		Residential - Five or More Units or Apartments (Any Combination) - 4 Stories or Less, 5	111B189 110		West Adams - Baldwin Hills - Leimert	Yes	ABMI	DB50
Los Angeles	5251 BORLAND RD	90032	5221005013	0.000	0.000	0.000	1.646	Shortfall of Sites	0.207	Low Medium II Residential	[Q]RD1.5-1D	0	0	0	48.321	1.646		Residential - Five or More Units or Apartments (Any Combination) - 4 Stories or Less, 5	138A235 118		Northeast Los Angeles	Yes	ABMI	DB50
Los Angeles	2246 S RIDGELEY DR	90016	5063020001	0.000	0.000	0.000	1.646	Shortfall of Sites	0.220	Low Medium II Residential	RD1.5-1	0	0	0	45.351	1.646		Residential - Five or More Units or Apartments (Any Combination) - 4 Stories or Less, 5	123B177 252		West Adams - Baldwin Hills - Leimert	Yes	ABMI	DB50
Los Angeles	3311 DREW ST	90065	5459009012	0.000	0.000	0.000	1.646	Shortfall of Sites	0.280	Low Medium II Residential	RD2-1-CDO	0	0	0	35.706	1.646		Residential - Five or More Units or Apartments (Any Combination) - 4 Stories or Less, 5	156B213 321		Northeast Los Angeles	Yes	ABMI	DB50
Los Angeles	3437 ANDRITA ST	90065	5458027008	0.000	0.000	0.000	1.646	Shortfall of Sites	0.300	Low Medium II Residential	RD2-1-CDO	0	0	0	33.263	1.646		Residential - Five or More Units or Apartments (Any Combination) - 4 Stories or Less, 5	156B213 366		Northeast Los Angeles	Yes	ABMI	DB50
Los Angeles	7459 VINELAND AVE	91352	2315018001	0.000	0.000	0.000	1.646	Shortfall of Sites	0.119	Medium Residential	R3-1	0	0	0	84.261	1.646		Residential - Five or More Units or Apartments (Any Combination) - 4 Stories or Less, 5	186B173 567		Sun Valley - La Tuna Canyon	Yes	ABMI	DB50
Los Angeles	13554 WYANDOTTE ST	91405	2328006008	0.000	0.000	0.000	1.646	Shortfall of Sites	0.209	Low Medium II Residential	[Q]RD1.5-1	0	0	0	47.823	1.646		Residential - Five or More Units or Apartments (Any Combination) - 4 Stories or Less, 5	186B157 570		Van Nuys - North Sherman Oaks	Yes	ABMI	DB50
Los Angeles	1433 W 224TH ST	90501	7347003018	0.000	0.000	0.000	1.646	Shortfall of Sites	0.207	Low Medium II Residential	RD1.5-1	0	0	0	48.347	1.646		Residential - Five or More Units or Apartments (Any Combination) - 4 Stories or Less, 5	048B193 755		Harbor Gateway	Yes	ABMI	DB50
Los Angeles	1437 W 224TH ST	90501	7347003017	0.000	0.000	0.000	1.646	Shortfall of Sites	0.207	Low Medium II Residential	RD1.5-1	0	0	0	48.346	1.646		Residential - Five or More Units or Apartments (Any Combination) - 4 Stories or Less, 5	048B193 756		Harbor Gateway	Yes	ABMI	DB50
Los Angeles	11633 BURBANK BLVD	91601	2339015026	0.000	0.000	0.000	1.646	Shortfall of Sites	0.178	Medium Residential	[Q]R3-1	0	0	0	55.971	1.646		Residential - Five or More Units or Apartments (Any Combination) - 4 Stories or Less, 5	174B169 805		North Hollywood - Valley Village	Yes	ABMI	DB50
Los Angeles	1517 257TH ST	90710	7410008029	0.000	0.000	0.000	1.646	Shortfall of Sites	0.138	Medium Residential	[Q]R3-1VL	0	0	0	72.519	1.646		Residential - Five or More Units or Apartments (Any Combination) - 4 Stories or Less, 5	036B193 826		Wilmington - Harbor City	Yes	ABMI	DB50
Los Angeles	228 W F ST	90744	7418004001	0.000	0.000	0.000	1.646	Shortfall of Sites	0.213	Low Medium II Residential	[Q]RD1.5-1XL-O-CUGU	0	0	0	46.865	1.646		Residential - Five or More Units or Apartments (Any Combination) - 4 Stories or Less, 5	030B205 890		Wilmington - Harbor City	Yes	ABMI	DB50
Los Angeles	6212 3RD AVE	90043	4007015017	0.000	0.000	0.000	1.646	Shortfall of Sites	0.119	Medium Residential	R3-1	0	0	0	83.817	1.646		Residential - Five or More Units or Apartments (Any Combination) - 4 Stories or Less, 5	105B189 995		West Adams - Baldwin Hills - Leimert	Yes	ABMI	DB50
Los Angeles	6553 WOODMAN AVE	91401	2238012104	0.000	0.000	0.000	1.646	Shortfall of Sites	0.149	Medium Residential	R1-1, [Q]R3-1	0	0	0	66.982	1.646		Residential - Five or More Units or Apartments (Any Combination) - 4 Stories or Less, 5	180B157 1156		Van Nuys - North Sherman Oaks	Yes	ABMI	DB50
Los Angeles	6354 CAMELLIA AVE	91606	2335022001	0.000	0.000	0.000	1.646	Shortfall of Sites	0.176	Medium Residential	[Q]R3-1	0	0	0	56.733	1.646		Residential - Five or More Units or Apartments (Any Combination) - 4 Stories or Less, 5	180B169 1164		North Hollywood - Valley Village	Yes	ABMI	DB50
Los Angeles	5907 TUJUNGA AVE	91601	2338012907	0.000	0.000	0.000	1.646	Shortfall of Sites	0.181	Medium Residential	[Q]R3-1	0	0	0	55.042	1.646		Residential - Five or More Units or Apartments (Any Combination) - 4 Stories or Less, 5	177B173 1438		North Hollywood - Valley Village	Yes	ABMI	DB50
Los Angeles	5072 GAVIOTA AVE	91436	2261019020	0.000	0.000	0.000	1.645	Shortfall of Sites	0.224	Low II Residential	RE9-1	Low Residential	0	0	66.287	1.645		Residential - Single Family Residence - Pool, 1	171B141 456	1 per lot	Encino - Tarzana	No	ABMI	AHO , ENC CPU, ADU
Los Angeles	6824 ANDASOL AVE	91406	2229007072	0.823	0.823	0.000	0.000	Shortfall of Sites	0.249	Low Residential	R1-1	Low Residential	0	20	66.287	1.645		Residential - Single Family Residence, 1	183B133 899	1 per lot	Reseda - West Van Nuys	No	LI	AHO , RES CPU
Los Angeles	7511 PONCE AVE	91307	2022008018	0.822	0.822	0.000	0.000	Shortfall of Sites	0.249	Low Residential	RS-1	Very Low Residential	0	20	66.287	1.645		Residential - Single Family Residence - Pool, 1	186B097 393	1 per lot	Canoga Park - Winnetka - Woodland Hills - West Hills	No	LI	AHO , CPK CPU

Jurisdiction Name	Site Address/Intersection	5 Digit ZIP Code	Assessor Parcel Number	Very Low-Income	Low-Income	Moderate-Income	Above Moderate-Income	Type of Shortfall	Parcel Size (Acres)	Current General Plan Designation	Current Zoning	Proposed General Plan (GP) Designation	Proposed Zoning	Minimum Density Allowed	Maximum Density Allowed	Total Capacity	Vacant/ Nonvacant	Description of Existing Uses	PIN	Base Density Per Acre	Community Plan Area	Rent Stabalization Ordinance	Income Category	Applicable Rezoning Program (Program informing values in Column Q listed first)
Los Angeles	6559 LAUREL CANYON BLVD	91606	2322005914	0.822	0.822	0.000	0.000	Shortfall of Sites	0.174	Community Commercial	P-1L	0	0	20	94.696	1.645		Commercial - Shopping Center (Regional) - One Story, 0	180B165 441		North Hollywood - Valley Village	No	LI	P
Los Angeles	23411 LOS ENCINOS WAY	91367	2044019020	0.822	0.822	0.000	0.000	Shortfall of Sites	0.249	Very Low Residential	RE11-1	Very Low Residential	0	20	66.287	1.645		Residential - Single Family Residence - Pool, 1	171B093 334	1 per lot	Canoga Park - Winnetka - Woodland Hills - West Hills	No	LI	AHO , CPK CPU
Los Angeles	20442 STAGG ST	91306	2114001001	0.822	0.822	0.000	0.000	Shortfall of Sites	0.249	Low Residential	RS-1	Low Residential	0	20	66.287	1.645		Residential - Single Family Residence - Pool, 1	189B109 1063	1 per lot	Canoga Park - Winnetka - Woodland Hills - West Hills	No	LI	AHO , CPK CPU
Los Angeles	5064 GAVIOTA AVE	91436	2261019019	0.000	0.000	0.000	1.644	Shortfall of Sites	0.223	Low II Residential	RE9-1	Low Residential	0	0	66.287	1.644		Residential - Single Family Residence - Pool, 1	171B141 484	1 per lot	Encino - Tarzana	No	ABMI	AHO , ENC CPU, ADU
Los Angeles	13920 EMELITA ST	91401	2246013005	0.000	0.000	0.000	1.644	Shortfall of Sites	0.017	Low Residential	R1-1	0	0	0	99.000	1.644		Residential - Single Family Residence - Pool, 0	174B153 256		Van Nuys - North Sherman Oaks	No	ABMI	TOC EXP
Los Angeles	6856 QUAKERTOWN AVE	91306	2135028006	0.000	0.000	0.000	1.644	Shortfall of Sites	0.155	Low Residential	R1-1-RIO	Low Residential	0	0	66.287	1.644		, 0	183B113 718	1 per lot	Canoga Park - Winnetka - Woodland Hills - West Hills	No	ABMI	AHO , CPK CPU
Los Angeles	23781 LUND ST	91367	2047021015	0.822	0.822	0.000	0.000	Shortfall of Sites	0.249	Public Facilities	RE11-1	Very Low Residential	0	20	66.287	1.644		Residential - Single Family Residence - Pool, 1	171B089 257	1 per lot	Canoga Park - Winnetka - Woodland Hills - West Hills	No	LI	AHO , CPK CPU
Los Angeles	19658 SYLVAN ST	91335	2132018012	0.822	0.822	0.000	0.000	Shortfall of Sites	0.249	Low Residential	R1-1-RIO	Low Residential	0	20	66.287	1.644		Residential - Single Family Residence, 1	177B117 142	1 per lot	Reseda - West Van Nuys	No	LI	AHO , RES CPU
Los Angeles	5058 GAVIOTA AVE	91436	2261019018	0.000	0.000	0.000	1.644	Shortfall of Sites	0.223	Low II Residential	RE9-1	Low Residential	0	0	66.287	1.644		Residential - Single Family Residence - Pool, 1	171B141 500	1 per lot	Encino - Tarzana	No	ABMI	AHO , ENC CPU, ADU
Los Angeles	17611 ENADIA WAY	91406	2228021005	0.000	0.000	0.000	1.644	Shortfall of Sites	0.155	Low Residential	R1-1	Low Residential	0	0	66.287	1.644		Residential - Single Family Residence - Pool, 0	183B129 193	1 per lot	Reseda - West Van Nuys	No	ABMI	AHO , RES CPU
Los Angeles	22131 LEADWELL ST	91303	2023012018	0.000	0.000	0.000	1.644	Shortfall of Sites	0.155	Low Residential	R1-1	Low Residential	0	0	66.287	1.644		, 0	186B101 715	1 per lot	Canoga Park - Winnetka - Woodland Hills - West Hills	No	ABMI	AHO , CPK CPU
Los Angeles	22038 RUNNYMEDE ST	91303	2023004004	0.000	0.000	0.000	1.643	Shortfall of Sites	0.155	Low Residential	R1-1	Low Residential	0	0	66.287	1.643		Residential - Single Family Residence - Pool, 0	186B101 560	1 per lot	Canoga Park - Winnetka - Woodland Hills - West Hills	No	ABMI	AHO , CPK CPU
Los Angeles	15716 PARTHENIA ST	91343	2673011075	0.822	0.822	0.000	0.000	Shortfall of Sites	0.573	Very Low Residential	RA-1	0	0	20	102.494	1.643		Institutional - Church - One Story, 1	195B141 771		Mission Hills - Panorama City - North Hills	No	LI	FBO
Los Angeles	0	0	2712027038	0.000	0.000	0.000	1.643	Shortfall of Sites	0.031	Neighborhood Commercial	C1-1XL	0	0	0	54.450	1.643		Commercial - Store - One Story, 0	207B129 406		Granada Hills - Knollwood	No	ABMI	OPP C
Los Angeles	6270 JACKIE AVE	91367	2035015012	0.000	0.000	0.000	1.643	Shortfall of Sites	0.223	Low Residential	RS-1	Very Low Residential	0	0	66.287	1.643		Residential - Single Family Residence - Pool, 1	177B093 270	1 per lot	Canoga Park - Winnetka - Woodland Hills - West Hills	No	ABMI	AHO , CPK CPU, ADU
Los Angeles	5433 ROZIE AVE	91367	2047014008	0.821	0.821	0.000	0.000	Shortfall of Sites	0.249	Very Low Residential	RE11-1	Very Low Residential	0	20	66.287	1.643		Residential - Single Family Residence - Pool, 1	174B089 649	1 per lot	Canoga Park - Winnetka - Woodland Hills - West Hills	No	LI	AHO , CPK CPU
Los Angeles	22122 LEADWELL ST	91303	2023011007	0.000	0.000	0.000	1.643	Shortfall of Sites	0.155	Low Residential	R1-1	Low Residential	0	0	66.287	1.643		Residential - Single Family Residence, 0	186B101 786	1 per lot	Canoga Park - Winnetka - Woodland Hills - West Hills	No	ABMI	AHO , CPK CPU
Los Angeles	6707 FOUNTAIN AVE	90028	5547032028	0.000	0.000	0.000	1.643	Shortfall of Sites	0.172	Medium Residential	R3-1XL	Low Medium II Residential, Medium Residential	VARIOUS, WITH CPIO	0	66.287	1.643		Residential - Five or More Units or Apartments (Any Combination) · 4 Stories or Less, 0	144B185 88		Hollywood	Yes	ABMI	AHO , HWD CPU
Los Angeles	264 S RAMPART BLVD	90057	5155026013	0.000	0.000	1.643	0.000	Shortfall of Sites	0.161	Highway Oriented Commercial	C2-1, P-1	0	0	0	12.777	1.643		Commercial - Store Combination - Store and Office Combination - One Story, 0	136-5A203 342		Westlake	No	MI	ARO , P
Los Angeles	264 S RAMPART BLVD	90057	5155026013	0.000	0.000	1.643	0.000	Shortfall of Sites	0.155	Highway Oriented Commercial	C2-1, P-1	0	0	0	13.209	1.643		Commercial - Store Combination - Store and Office Combination - One Story, 0	136-5A203 370		Westlake	No	MI	ARO , P
Los Angeles	19816 ARMINTA ST	91306	2106030031	0.000	0.000	0.000	1.643	Shortfall of Sites	0.361	Low Residential	R1-1	Low Residential	0	0	66.287	1.643		Residential - Double, Duplex, or Two Units - 4 Stories or Less, 2	189B113 894	1 per lot	Canoga Park - Winnetka - Woodland Hills - West Hills	Yes	ABMI	AHO , CPK CPU
Los Angeles	10540 W OLYMPIC BLVD	90064	4315001029	0.000	0.000	0.000	1.642	Shortfall of Sites	0.032	Low Residential	R1-1-O	0	0	0	113.635	1.642		Residential - Single Family Residence, 1	129B157 804		West Los Angeles	No	ABMI	OPP RC
Los Angeles	4545 TOLAND WAY	90041	5474026900	0.821	0.821	0.000	0.000	Shortfall of Sites	0.890	Public Facilities	PF-1	0	0	20	153.741	1.642		Miscellaneous - Government Owned Property, 0	156A221 175		Northeast Los Angeles	No	LI	PF
Los Angeles	5642 RAMARA AVE	91367	2045026003	0.000	0.000	0.000	1.642	Shortfall of Sites	0.223	Low Residential	RS-1	Very Low Residential	[MB4-G1-5] [CX2-FA] [CPIO]	0	66.287	1.642		Residential - Single Family Residence, 1	174B089 293	1 per lot	Canoga Park - Winnetka - Woodland Hills - West Hills	No	ABMI	AHO , CPK CPU, ADU
Los Angeles	4561 DESERET DR	91364	2074033009	0.000	0.000	0.000	1.642	Shortfall of Sites	0.223	Low Residential	RS-1	Very Low Residential	0	0	66.287	1.642		Residential - Single Family Residence - Pool, 1	168B097 638	1 per lot	Canoga Park - Winnetka - Woodland Hills - West Hills	No	ABMI	AHO , CPK CPU, ADU
Los Angeles	4828 PETIT AVE	91436	2259012006	0.000	0.000	0.000	1.642	Shortfall of Sites	0.223	Low II Residential	R1-1	Low Residential	0	0	66.287	1.642		Residential - Single Family Residence, 1	168B137 258	1 per lot	Encino - Tarzana	No	ABMI	AHO , ENC CPU, ADU
Los Angeles	16564 GREENLEAF ST	91436	2284005016	0.000	0.000	0.000	1.642	Shortfall of Sites	0.223	Low I Residential	RE9-1	Low Residential	0	0	66.287	1.642		Residential - Single Family Residence, 1	168B137 497	1 per lot	Encino - Tarzana	No	ABMI	AHO , ENC CPU, ADU
Los Angeles	5057 GLORIA AVE	91436	2261017010	0.000	0.000	0.000	1.642	Shortfall of Sites	0.223	Low II Residential	RE9-1	Low Residential	0	0	66.287	1.642		Residential - Single Family Residence - Pool, 1	171B141 503	1 per lot	Encino - Tarzana	No	ABMI	AHO , ENC CPU, ADU
Los Angeles	13939 VANOWEN ST	91405	2216017016	0.000	0.000	0.000	1.641	Shortfall of Sites	0.237	Medium Residential	[Q]R3-1	0	0	0	84.438	1.641		Residential - Five or More Units or Apartments (Any Combination) · 4 Stories or Less, 13	183B153 1103		Van Nuys - North Sherman Oaks	Yes	ABMI	DB50
Los Angeles	5063 GLORIA AVE	91436	2261017009	0.000	0.000	0.000	1.641	Shortfall of Sites	0.223	Low II Residential	RE9-1	Low Residential	0	0	66.287	1.641		Residential - Single Family Residence - Pool, 1	171B141 487	1 per lot	Encino - Tarzana	No	ABMI	AHO , ENC CPU, ADU
Los Angeles	6143 AURA AVE	91335	2131015010	0.820	0.820	0.000	0.000	Shortfall of Sites	0.249	Low Residential	R1-1-RIO	Low Residential	0	20	66.287	1.641		Residential - Single Family Residence - Pool, 1	177B117 422	1 per lot	Reseda - West Van Nuys	No	LI	AHO , RES CPU
Los Angeles	5079 GLORIA AVE	91436	2261017007	0.000	0.000	0.000	1.641	Shortfall of Sites	0.223	Low II Residential	RE9-1	Low Residential	0	0	66.287	1.641		Residential - Single Family Residence - Pool, 1	171B141 448	1 per lot	Encino - Tarzana	No	ABMI	AHO , ENC CPU, ADU
Los Angeles	2707 BEVERLY BLVD	90057	5156020019	0.000	0.000	0.000	1.640	Shortfall of Sites	0.105	Highway Oriented Commercial	C2-1	0	0	0	30.160	1.640		Commercial - Office Building - One Story, 0	136-5A203 12		Westlake	No	ABMI	ARO
Los Angeles	2707 BEVERLY BLVD	90057	5156020019	0.000	0.000	0.000	1.640	Shortfall of Sites	0.104	Highway Oriented Commercial	C2-1	0	0	0	30.331	1.640		Commercial - Office Building - One Story, 0	136-5A203 13		Westlake	No	ABMI	ARO
Los Angeles	2707 BEVERLY BLVD	90057	5156020019	0.000	0.000	0.000	1.640	Shortfall of Sites	0.104	Highway Oriented Commercial	C2-1	0	0	0	30.364	1.640		Commercial - Office Building - One Story, 0	136-5A203 15		Westlake	No	ABMI	ARO
Los Angeles	2707 BEVERLY BLVD	90057	5156020019	0.000	0.000	0.000	1.640	Shortfall of Sites	0.104	Highway Oriented Commercial	C2-1	0	0	0	30.401	1.640		Commercial - Office Building - One Story, 0	136-5A203 19		Westlake	No	ABMI	ARO
Los Angeles	2707 BEVERLY BLVD	90057	5156020019	0.000	0.000	0.000	1.640	Shortfall of Sites	0.052	Highway Oriented Commercial	C2-1	0	0	0	60.453	1.640		Commercial - Office Building - One Story, 0	138A203 469		Westlake	No	ABMI	ARO
Los Angeles	2707 BEVERLY BLVD	90057	5156020019	0.000	0.000	0.000	1.640	Shortfall of Sites	0.104	Highway Oriented Commercial	C2-1	0	0	0	30.250	1.640		Commercial - Office Building - One Story, 0	138A203 471		Westlake	No	ABMI	ARO
Los Angeles	2707 BEVERLY BLVD	90057	5156020019	0.000	0.000	0.000	1.640	Shortfall of Sites	0.104	Highway Oriented Commercial	C2-1	0	0	0	30.281	1.640		Commercial - Office Building - One Story, 0	138A203 476		Westlake	No	ABMI	ARO
Los Angeles	15614 MORRISON ST	91403	2261034031	0.000	0.000	0.000	1.640	Shortfall of Sites	0.223	Low II Residential	R1-1	Low Residential	0	0	66.287	1.640		Residential - Single Family Residence - Pool, 1	168B141 108	1 per lot	Encino - Tarzana	No	ABMI	AHO , ENC CPU, ADU
Los Angeles	5085 GLORIA AVE	91436	2261017006	0.000	0.000	0.000	1.640	Shortfall of Sites	0.223	Low II Residential	RE9-1	Low Residential	0	0	66.287	1.640		Residential - Single Family Residence - Pool, 1	171B141 420	1 per lot	Encino - Tarzana	No	ABMI	AHO , ENC CPU, ADU
Los Angeles	19659 LEMAY ST	91335	2132003004	0.820	0.820	0.000	0.000	Shortfall of Sites	0.249	Low Residential	R1-1-RIO	Low Residential	0	20	66.287	1.640		Residential - Single Family Residence, 1	180B117 179	1 per lot	Reseda - West Van Nuys	No	LI	AHO , RES CPU
Los Angeles	16238 ADDISON ST	91436	2260014014	0.000	0.000	0.000	1.640	Shortfall of Sites	0.223	Low II Residential	RE9-1	Low Residential	0	0	66.287	1.640		Residential - Single Family Residence - Pool and Misc., 1	171B137 396	1 per lot	Encino - Tarzana	No	ABMI	AHO , ENC CPU, ADU
Los Angeles	16208 ADDISON ST	91436	2260014010	0.000	0.000	0.000	1.640	Shortfall of Sites	0.223	Low II Residential	RE9-1	Low Residential	0	0	66.287	1.640		Residential - Single Family Residence - Pool, 1	171B137 400	1 per lot	Encino - Tarzana	No	ABMI	AHO , ENC CPU, ADU
Los Angeles	5080 GAYNOR AVE	91436	2261017015	0.000	0.000	0.000	1.640	Shortfall of Sites	0.223	Low II Residential	RE9-1	Low Residential	0	0	66.287	1.640		Residential - Single Family Residence - Pool, 1	171B141 447	1 per lot	Encino - Tarzana	No	ABMI	AHO , ENC CPU, ADU
Los Angeles	5057 GAYNOR AVE	91436	2261019015	0.000	0.000	0.000	1.640	Shortfall of Sites	0.223	Low II Residential	RE9-1	Low Residential	0	0	66.287	1.640		Residential - Single Family Residence, 1	171B141 501	1 per lot	Encino - Tarzana	No	ABMI	AHO , ENC CPU, ADU
Los Angeles	5079 GAYNOR AVE	91436	2261019012	0.000	0.000	0.000	1.640	Shortfall of Sites	0.223	Low II Residential	RE9-1	Low Residential	0	0	66.287	1.640		Residential - Single Family Residence - Pool, 1	171B141 446	1 per lot	Encino - Tarzana	No	ABMI	AHO , ENC CPU, ADU
Los Angeles	5071 GAYNOR AVE	91436	2261019013	0.000	0.000	0.000	1.640	Shortfall of Sites	0.223	Low II Residential	RE9-1	Low Residential	0	0	66.287	1.640		Residential - Single Family Residence - Pool, 1	171B141 457	1 per lot	Encino - Tarzana	No	ABMI	AHO , ENC CPU, ADU
Los Angeles	5086 GAYNOR AVE	91436	2261017016	0.000	0.000	0.000	1.640	Shortfall of Sites	0.223	Low II Residential	RE9-1	Low Residential	0	0	66.287	1.640		Residential - Single Family Residence, 1	171B141 419	1 per lot	Encino - Tarzana	No	ABMI	AHO , ENC CPU, ADU
Los Angeles	5058 GAYNOR AVE	91436	2261017013	0.000	0.000	0.000	1.640	Shortfall of Sites	0.223	Low II Residential	RE9-1	Low Residential	0	0	66.287	1.640		Residential - Single Family Residence - Pool, 1	171B141 502	1 per lot	Encino - Tarzana	No	ABMI	AHO , ENC CPU, ADU
Los Angeles	5064 GAYNOR AVE	91436	2261017014	0.000	0.000	0.000	1.640	Shortfall of Sites	0.223	Low II Residential	RE9-1	Low Residential	0	0	66.287	1.640		Residential - Single Family Residence - Pool, 1	171B141 486	1 per lot	Encino - Tarzana	No	ABMI	AHO , ENC CPU, ADU
Los Angeles	5085 GAYNOR AVE	91436	2261019011	0.000	0.000	0.000	1.640	Shortfall of Sites	0.223	Low II Residential	RE9-1	Low Residential	0	0	66.287	1.640		Residential - Single Family Residence - Pool, 1	171B141 418	1 per lot	Encino - Tarzana	No	ABMI	AHO , ENC CPU, ADU
Los Angeles	4825 DENSMORE AVE	91436	2261012001	0.000	0.000	0.000	1.639	Shortfall of Sites	0.129	Low II Residential	RE9-1	Low Residential	0	0	66.287	1.639		Residential - Single Family Residence, 0	168B141 444	1 per lot	Encino - Tarzana	No	ABMI	AHO , ENC CPU
Los Angeles	17343 EMELITA ST	91316	2254028008	0.000	0.000	0.000	1.639	Shortfall of Sites	0.129	Low II Residential	R1-1-RIO	Low Residential	0	0	66.287	1.639		Residential - Single Family Residence, 0	177B133 218	1 per lot	Encino - Tarzana	No	ABMI	AHO , ENC CPU
Los Angeles	6161 SANTA MONICA BLVD	90038	5534007020	0.000	0.000	0.000	1.639	Shortfall of Sites	0.014	Highway Oriented Commercial	C2-1D	Community Commercial	[Q]C2-2D-CPIO	0	230.276	1.639		Industrial - Light Manufacturing - One Story, 0	144B189 638	108	Hollywood	No	ABMI	ARO , HWD CPU
Los Angeles	2624 CORINTH AVE	90064	4258003005	0.000	0.000	0.000	1.639	Shortfall of Sites	0.017	Low Residential	R1V2	0	0	0	99.000	1.639		Residential - Single Family Residence, 0	123B153 916		Palms - Mar Vista - Del Rey	No	ABMI	TOC EXP
Los Angeles	2723 S LA CIENEGA BLVD	90034	5065004025	0.000	0.000	0.000	1.638	Shortfall of Sites	0.057	Hybrid Industrial	[Q]CM-1VL	0	0	0	54.993	1.638		Industrial - Light Manufacturing - One Story, 0	123B173 758		West Adams - Baldwin Hills - Leimert	No	ABMI	ARO
Los Angeles	2723 S LA CIENEGA BLVD	90034	5065004025	0.000	0.000	0.000	1.638	Shortfall of Sites	0.057	Hybrid Industrial	[Q]CM-1VL	0	0	0	54.995	1.638		Industrial - Light Manufacturing - One Story, 0	123B173 771		West Adams - Baldwin Hills - Leimert	No	ABMI	ARO
Los Angeles	2723 S LA CIENEGA BLVD	90034	5065004025	0.000	0.000	0.000	1.638	Shortfall of Sites	0.057	Hybrid Industrial	[Q]CM-1VL	0	0	0	54.998	1.638		Industrial - Light Manufacturing - One Story, 0	123B173 778		West Adams - Baldwin Hills - Leimert	No	ABMI	ARO
Los Angeles	2723 S LA CIENEGA BLVD	90034	5065004025	0.000	0.000	0.000	1.638	Shortfall of Sites	0.057	Hybrid Industrial	[Q]CM-1VL	0	0	0	55.000	1.638		Industrial - Light Manufacturing - One Story, 0	123B173 788		West Adams - Baldwin Hills - Leimert	No	ABMI	ARO
Los Angeles	2723 S LA CIENEGA BLVD	90034	5065004025	0.000	0.000	0.000	1.638	Shortfall of Sites	0.057	Hybrid Industrial	[Q]CM-1VL	0	0	0	55.001	1.638		Industrial - Light Manufacturing - One Story, 0	123B173 793		West Adams - Baldwin Hills - Leimert	No	ABMI	ARO
Los Angeles	2723 S LA CIENEGA BLVD	90034	5065004025	0.000	0.000	0.000	1.638	Shortfall of Sites	0.050	Hybrid Industrial	[Q]CM-1VL	0	0	0	63.121	1.638		Industrial - Light Manufacturing - One Story, 0	123B173 798		West Adams - Baldwin Hills - Leimert	No	ABMI	ARO
Los Angeles	2723 S LA CIENEGA BLVD	90034	5065004025	0.000	0.000	0.000	1.638	Shortfall of Sites	0.002	Hybrid Industrial	[Q]CM-1VL	0	0	0	1738.589	1.638		Industrial - Light Manufacturing - One Story, 0	123B173 2052		West Adams - Baldwin Hills - Leimert	No	ABMI	ARO
Los Angeles	5625 W SUNSET BLVD	90028	5544028030	0.000	0.000	1.638	0.000	Shortfall of Sites	0.225	Highway Oriented Commercial	C2-1	0	0	0	9.103	1.638		Commercial - Hotel and Motel - Motel - 50 Rooms and Over - One Story, 0	147A193 76		Hollywood	No	MI	ARO

Jurisdiction Name	Site Address/Intersection	5 Digit ZIP Code	Assessor Parcel Number	Very Low-Income	Low-Income	Moderate-Income	Above Moderate-Income	Type of Shortfall	Parcel Size (Acres)	Current General Plan Designation	Current Zoning	Proposed General Plan (GP) Designation	Proposed Zoning	Minimum Density Allowed	Maximum Density Allowed	Total Capacity	Vacant/ Nonvacant	Description of Existing Uses	PIN	Base Density Per Acre	Community Plan Area	Rent Stabalization Ordinance	Income Category	Applicable Rezoning Program (Program informing values in Column Q listed first)
Los Angeles	5625 W SUNSET BLVD	90028	5544028030	0.000	0.000	1.638	0.000	Shortfall of Sites	0.225	Highway Oriented Commercial	C2-1	0	0	0	9.103	1.638		Commercial - Hotel and Motel - Motel - 50 Rooms and Over - One Story, 0	147A193 77		Hollywood	No	MI	ARO
Los Angeles	5625 W SUNSET BLVD	90028	5544028030	0.000	0.000	1.638	0.000	Shortfall of Sites	0.301	Highway Oriented Commercial	C2-1	0	0	0	6.797	1.638		Commercial - Hotel and Motel - Motel - 50 Rooms and Over - One Story, 0	147A193 78		Hollywood	No	MI	ARO
Los Angeles	16667 MORRISON ST	91436	2259006024	0.000	0.000	0.000	1.638	Shortfall of Sites	0.223	Low II Residential	R1-1	Low Residential	0	0	66.287	1.638		Residential - Single Family Residence - Pool, 1	171B137 229	1 per lot	Encino - Tarzana	No	ABMI	AHO , ENC CPU, ADU
Los Angeles	7437 BALBOA BLVD	91406	2203028015	0.000	0.000	0.000	1.638	Shortfall of Sites	0.154	Low Residential	R1-1	Low Residential	0	0	66.287	1.638		Residential - Single Family Residence, 0	186B133 579	1 per lot	Reseda - West Van Nuys	No	ABMI	AHO , RES CPU
Los Angeles	7425 BECKFORD AVE	91335	2104019007	0.819	0.819	0.000	0.000	Shortfall of Sites	0.249	Low Residential	R1-1	Low Residential	0	20	66.287	1.638		Residential - Single Family Residence, 1	186B117 550	1 per lot	Reseda - West Van Nuys	No	LI	AHO , RES CPU
Los Angeles	5301 ORRVILLE AVE	91367	2047018011	0.819	0.819	0.000	0.000	Shortfall of Sites	0.249	Very Low Residential	RE11-1	Very Low Residential	0	20	66.287	1.637		Residential - Single Family Residence, 1	171B089 200	1 per lot	Canoga Park - Winnetka - Woodland Hills - West Hills	No	LI	AHO , CPK CPU
Los Angeles	15446 MORRISON ST	91403	2261035013	0.000	0.000	0.000	1.637	Shortfall of Sites	0.129	Low II Residential	R1-1	Low Residential	0	0	66.287	1.637		, 0	168B145 136	1 per lot	Encino - Tarzana	No	ABMI	AHO , ENC CPU
Los Angeles	5051 AMESTOY AVE	91316	2258012004	0.000	0.000	0.000	1.637	Shortfall of Sites	0.223	Very Low I Residential	RA-1	Very Low Residential	0	0	66.287	1.637		Residential - Single Family Residence, 1	171B133 665	1 per lot	Encino - Tarzana	No	ABMI	AHO , ENC CPU, ADU
Los Angeles	8143 YOLANDA AVE	91335	2103003028	0.819	0.819	0.000	0.000	Shortfall of Sites	0.249	Low Residential	RA-1	Low Residential	0	20	66.287	1.637		Residential - Single Family Residence, 1	192B121 981	1 per lot	Reseda - West Van Nuys	No	LI	AHO , RES CPU
Los Angeles	7431 BECKFORD AVE	91335	2104019010	0.818	0.818	0.000	0.000	Shortfall of Sites	0.249	Low Residential	R1-1	Low Residential	0	20	66.287	1.637		Residential - Single Family Residence, 1	186B117 519	1 per lot	Reseda - West Van Nuys	No	LI	AHO , RES CPU
Los Angeles	16242 HUSTON ST	91436	2260010037	0.818	0.818	0.000	0.000	Shortfall of Sites	0.249	Low II Residential	RE9-1	Low Residential	0	20	66.287	1.637		Residential - Single Family Residence - Pool, 1	168B137 799	1 per lot	Encino - Tarzana	No	LI	AHO , ENC CPU, ADU
Los Angeles	20920 WARNER CENTER LN	91367	2149017012	0.000	0.000	0.000	1.636	Shortfall of Sites	1.351	Regional Center Commercial	(WC)COMMERCE-SN	Regional Center	0	0	1.262	1.636		Commercial - Office Building, 0	174B109 259		Canoga Park - Winnetka - Woodland Hills - West Hills	No	ABMI	ARO , CPK CPU
Los Angeles	13514 COLLINS ST	91401	2343012022	0.000	0.000	0.000	1.636	Shortfall of Sites	0.017	Low Residential	R1-1	0	0	0	99.000	1.636		Residential - Single Family Residence - Pool, 0	174B157 430		Van Nuys - North Sherman Oaks	No	ABMI	TOC EXP
Los Angeles	18715 LANARK ST	91335	2103003023	0.818	0.818	0.000	0.000	Shortfall of Sites	0.249	Low Residential	RA-1	Low Residential	0	20	66.287	1.636		Residential - Single Family Residence, 1	189B121 88	1 per lot	Reseda - West Van Nuys	No	LI	AHO , RES CPU
Los Angeles	5833 NEVADA AVE	91367	2146020014	0.000	0.000	0.000	1.636	Shortfall of Sites	0.223	Low Residential	RS-1	Very Low Residential	0	0	66.287	1.636		Residential - Single Family Residence - Pool, 1	174B101 56	1 per lot	Canoga Park - Winnetka - Woodland Hills - West Hills	No	ABMI	AHO , CPK CPU, ADU
Los Angeles	5818 MATILIJA AVE	91401	2246010012	0.000	0.000	0.000	1.636	Shortfall of Sites	0.017	Low Residential	R1-1	0	0	0	99.000	1.636		Residential - Single Family Residence, 0	174B153 231		Van Nuys - North Sherman Oaks	No	ABMI	TOC EXP
Los Angeles	8151 YOLANDA AVE	91335	2103003029	0.818	0.818	0.000	0.000	Shortfall of Sites	0.248	Low Residential	RA-1	Low Residential	0	20	66.287	1.635		Residential - Single Family Residence - Pool, 1	192B121 954	1 per lot	Reseda - West Van Nuys	No	LI	AHO , RES CPU
Los Angeles	18817 LANARK ST	91335	2103002028	0.818	0.818	0.000	0.000	Shortfall of Sites	0.248	Low Residential	RA-1	Low Residential	0	20	66.287	1.635		Residential - Single Family Residence - Pool, 1	189B121 94	1 per lot	Reseda - West Van Nuys	No	LI	AHO , RES CPU
Los Angeles	0	0	2118029901	0.817	0.817	0.000	0.000	Shortfall of Sites	0.173	Community Commercial	[Q]P-2D-CDO	0	0	20	94.696	1.635		Miscellaneous - Government Owned Property, 0	186B125 944		Reseda - West Van Nuys	No	LI	P
Los Angeles	23244 BIGLER ST	91364	2074029010	0.000	0.000	0.000	1.635	Shortfall of Sites	0.223	Low Residential	RS-1	Very Low Residential	0	0	66.287	1.635		Residential - Single Family Residence - Pool, 1	168B093 78	1 per lot	Canoga Park - Winnetka - Woodland Hills - West Hills	No	ABMI	AHO , CPK CPU, ADU
Los Angeles	8135 GEYSER AVE	91335	2103002032	0.817	0.817	0.000	0.000	Shortfall of Sites	0.248	Low Residential	RA-1	Low Residential	0	20	66.287	1.635		Residential - Single Family Residence, 1	189B121 23	1 per lot	Reseda - West Van Nuys	No	LI	AHO , RES CPU
Los Angeles	6178 DALECREST AVE	91367	2035011028	0.000	0.000	0.000	1.635	Shortfall of Sites	0.223	Low Residential	RS-1	Very Low Residential	0	0	66.287	1.635		Residential - Single Family Residence, 1	177B093 278	1 per lot	Canoga Park - Winnetka - Woodland Hills - West Hills	No	ABMI	AHO , CPK CPU, ADU
Los Angeles	5055 AMESTOY AVE	91316	2258011020	0.000	0.000	0.000	1.635	Shortfall of Sites	0.223	Very Low I Residential	RA-1	Very Low Residential	0	0	66.287	1.635		Residential - Single Family Residence - Pool, 1	171B133 640	1 per lot	Encino - Tarzana	No	ABMI	AHO , ENC CPU, ADU
Los Angeles	7515 VANALDEN AVE	91335	2104017006	0.817	0.817	0.000	0.000	Shortfall of Sites	0.248	Low Residential	R1-1	Low Residential	0	20	66.287	1.634		Residential - Single Family Residence - Pool, 1	186B121 348	1 per lot	Reseda - West Van Nuys	No	LI	AHO , RES CPU
Los Angeles	23700 CROSSON DR	91367	2045026016	0.000	0.000	0.000	1.634	Shortfall of Sites	0.223	Low Residential	RS-1	Very Low Residential	0	0	66.287	1.634		Residential - Single Family Residence, 1	174B089 307	1 per lot	Canoga Park - Winnetka - Woodland Hills - West Hills	No	ABMI	AHO , CPK CPU, ADU
Los Angeles	7432 CLAIRE AVE	91335	2104020010	0.817	0.817	0.000	0.000	Shortfall of Sites	0.248	Low Residential	R1-1	Low Residential	0	20	66.287	1.634		Residential - Single Family Residence - Pool, 1	186B121 548	1 per lot	Reseda - West Van Nuys	No	LI	AHO , RES CPU
Los Angeles	16552 HARTSOOK ST	91436	2259016008	0.000	0.000	0.000	1.634	Shortfall of Sites	0.223	Low II Residential	R1-1	Low Residential	0	0	66.287	1.634		Residential - Single Family Residence - Pool, 1	171B137 201	1 per lot	Encino - Tarzana	No	ABMI	AHO , ENC CPU, ADU
Los Angeles	7424 CLAIRE AVE	91335	2104020007	0.817	0.817	0.000	0.000	Shortfall of Sites	0.248	Low Residential	R1-1	Low Residential	0	20	66.287	1.634		Residential - Single Family Residence, 1	186B121 592	1 per lot	Reseda - West Van Nuys	No	LI	AHO , RES CPU
Los Angeles	7422 BECKFORD AVE	91335	2104020029	0.817	0.817	0.000	0.000	Shortfall of Sites	0.248	Low Residential	R1-1	Low Residential	0	20	66.287	1.634		Residential - Single Family Residence, 1	186B121 590	1 per lot	Reseda - West Van Nuys	No	LI	AHO , RES CPU
Los Angeles	7416 CLAIRE AVE	91335	2104020006	0.817	0.817	0.000	0.000	Shortfall of Sites	0.248	Low Residential	R1-1	Low Residential	0	20	66.287	1.634		Residential - Single Family Residence, 1	186B121 615	1 per lot	Reseda - West Van Nuys	No	LI	AHO , RES CPU
Los Angeles	7514 SYLVIA AVE	91335	2104018003	0.817	0.817	0.000	0.000	Shortfall of Sites	0.248	Low Residential	R1-1	Low Residential	0	20	66.287	1.634		Residential - Single Family Residence - Pool, 1	186B117 366	1 per lot	Reseda - West Van Nuys	No	LI	AHO , RES CPU
Los Angeles	16553 HARTSOOK ST	91436	2259015001	0.000	0.000	0.000	1.634	Shortfall of Sites	0.223	Low II Residential	R1-1	Low Residential	0	0	66.287	1.634		Residential - Single Family Residence - Pool, 1	171B137 150	1 per lot	Encino - Tarzana	No	ABMI	AHO , ENC CPU, ADU
Los Angeles	7448 BECKFORD AVE	91335	2104020021	0.817	0.817	0.000	0.000	Shortfall of Sites	0.248	Low Residential	R1-1	Low Residential	0	20	66.287	1.634		Residential - Single Family Residence, 1	186B121 472	1 per lot	Reseda - West Van Nuys	No	LI	AHO , RES CPU
Los Angeles	7539 CLAIRE AVE	91335	2104017023	0.817	0.817	0.000	0.000	Shortfall of Sites	0.248	Low Residential	R1-1	Low Residential	0	20	66.287	1.634		Residential - Single Family Residence - Pool, 1	186B121 266	1 per lot	Reseda - West Van Nuys	No	LI	AHO , RES CPU
Los Angeles	18705 LANARK ST	91335	2103003024	0.817	0.817	0.000	0.000	Shortfall of Sites	0.248	Low Residential	RA-1	Low Residential	0	20	66.287	1.634		Residential - Single Family Residence, 1	189B121 89	1 per lot	Reseda - West Van Nuys	No	LI	AHO , RES CPU
Los Angeles	7449 BECKFORD AVE	91335	2104019014	0.817	0.817	0.000	0.000	Shortfall of Sites	0.248	Low Residential	R1-1	Low Residential	0	20	66.287	1.634		Residential - Single Family Residence, 1	186B117 469	1 per lot	Reseda - West Van Nuys	No	LI	AHO , RES CPU
Los Angeles	7433 CLAIRE AVE	91335	2104020027	0.817	0.817	0.000	0.000	Shortfall of Sites	0.248	Low Residential	R1-1	Low Residential	0	20	66.287	1.633		Residential - Single Family Residence - Pool, 1	186B121 547	1 per lot	Reseda - West Van Nuys	No	LI	AHO , RES CPU
Los Angeles	7431 VANALDEN AVE	91335	2104020009	0.817	0.817	0.000	0.000	Shortfall of Sites	0.248	Low Residential	R1-1	Low Residential	0	20	66.287	1.633		Residential - Single Family Residence, 1	186B121 549	1 per lot	Reseda - West Van Nuys	No	LI	AHO , RES CPU
Los Angeles	7425 VANALDEN AVE	91335	2104020008	0.817	0.817	0.000	0.000	Shortfall of Sites	0.248	Low Residential	R1-1	Low Residential	0	20	66.287	1.633		Residential - Single Family Residence - Pool, 1	186B121 593	1 per lot	Reseda - West Van Nuys	No	LI	AHO , RES CPU
Los Angeles	7417 VANALDEN AVE	91335	2104020005	0.817	0.817	0.000	0.000	Shortfall of Sites	0.248	Low Residential	R1-1	Low Residential	0	20	66.287	1.633		Residential - Single Family Residence, 1	186B121 616	1 per lot	Reseda - West Van Nuys	No	LI	AHO , RES CPU
Los Angeles	8135 YOLANDA AVE	91335	2103003027	0.817	0.817	0.000	0.000	Shortfall of Sites	0.248	Low Residential	RA-1	Low Residential	0	20	66.287	1.633		Residential - Single Family Residence - Pool, 1	189B121 19	1 per lot	Reseda - West Van Nuys	No	LI	AHO , RES CPU
Los Angeles	18741 LANARK ST	91335	2103003009	0.817	0.817	0.000	0.000	Shortfall of Sites	0.248	Low Residential	RA-1	Low Residential	0	20	66.287	1.633		Residential - Single Family Residence, 1	189B121 92	1 per lot	Reseda - West Van Nuys	No	LI	AHO , RES CPU
Los Angeles	7515 BECKFORD AVE	91335	2104018004	0.817	0.817	0.000	0.000	Shortfall of Sites	0.248	Low Residential	R1-1	Low Residential	0	20	66.287	1.633		Residential - Single Family Residence, 1	186B117 367	1 per lot	Reseda - West Van Nuys	No	LI	AHO , RES CPU
Los Angeles	7530 CLAIRE AVE	91335	2104017009	0.817	0.817	0.000	0.000	Shortfall of Sites	0.248	Low Residential	R1-1	Low Residential	0	20	66.287	1.633		Residential - Single Family Residence, 1	186B121 282	1 per lot	Reseda - West Van Nuys	No	LI	AHO , RES CPU
Los Angeles	7530 BECKFORD AVE	91335	2104017025	0.817	0.817	0.000	0.000	Shortfall of Sites	0.248	Low Residential	R1-1	Low Residential	0	20	66.287	1.633		Residential - Single Family Residence, 1	186B121 280	1 per lot	Reseda - West Van Nuys	No	LI	AHO , RES CPU
Los Angeles	7538 CLAIRE AVE	91335	2104017013	0.817	0.817	0.000	0.000	Shortfall of Sites	0.248	Low Residential	R1-1	Low Residential	0	20	66.287	1.633		Residential - Single Family Residence, 1	186B121 267	1 per lot	Reseda - West Van Nuys	No	LI	AHO , RES CPU
Los Angeles	7538 BECKFORD AVE	91335	2104017022	0.817	0.817	0.000	0.000	Shortfall of Sites	0.248	Low Residential	R1-1	Low Residential	0	20	66.287	1.633		Residential - Single Family Residence, 1	186B121 265	1 per lot	Reseda - West Van Nuys	No	LI	AHO , RES CPU
Los Angeles	7522 CLAIRE AVE	91335	2104017008	0.817	0.817	0.000	0.000	Shortfall of Sites	0.248	Low Residential	R1-1	Low Residential	0	20	66.287	1.633		Residential - Single Family Residence, 1	186B121 325	1 per lot	Reseda - West Van Nuys	No	LI	AHO , RES CPU
Los Angeles	7518 BECKFORD AVE	91335	2104017028	0.817	0.817	0.000	0.000	Shortfall of Sites	0.248	Low Residential	R1-1	Low Residential	0	20	66.287	1.633		Residential - Single Family Residence, 1	186B121 323	1 per lot	Reseda - West Van Nuys	No	LI	AHO , RES CPU
Los Angeles	5050 GAVIOTA AVE	91436	2261019017	0.000	0.000	0.000	1.633	Shortfall of Sites	0.223	Low II Residential	RE9-1	Low Residential	0	0	66.287	1.633		Residential - Single Family Residence - Pool, 1	171B141 525	1 per lot	Encino - Tarzana	No	ABMI	AHO , ENC CPU, ADU
Los Angeles	8134 CREBS AVE	91335	2103002024	0.817	0.817	0.000	0.000	Shortfall of Sites	0.248	Low Residential	RA-1	Low Residential	0	20	66.287	1.633		Residential - Single Family Residence - Pool, 1	189B121 22	1 per lot	Reseda - West Van Nuys	No	LI	AHO , RES CPU
Los Angeles	6533 LOCKHURST DR	91307	2034021039	0.000	0.000	0.000	1.633	Shortfall of Sites	0.223	Low Residential	RS-1	Very Low Residential	0	0	66.287	1.633		Residential - Single Family Residence - Pool, 1	180B089 521	1 per lot	Canoga Park - Winnetka - Woodland Hills - West Hills	No	ABMI	AHO , CPK CPU, ADU
Los Angeles	18807 LANARK ST	91335	2103002029	0.816	0.816	0.000	0.000	Shortfall of Sites	0.248	Low Residential	RA-1	Low Residential	0	20	66.287	1.633		Residential - Single Family Residence, 1	189B121 95	1 per lot	Reseda - West Van Nuys	No	LI	AHO , RES CPU
Los Angeles	5002 TEXHOMA AVE	91316	2290008011	0.000	0.000	0.000	1.633	Shortfall of Sites	0.223	Low I Residential	RS-1	Low Residential	0	0	66.287	1.633		Residential - Single Family Residence - Pool, 1	171B129 464	1 per lot	Encino - Tarzana	No	ABMI	AHO , ENC CPU, ADU
Los Angeles	23526 ELKWOOD ST	91304	2020006023	0.000	0.000	0.000	1.632	Shortfall of Sites	0.223	Very Low Residential	RE11-1	Very Low Residential	0	0	66.287	1.632		Residential - Single Family Residence - Pool, 1	189B093 549	1 per lot	Canoga Park - Winnetka - Woodland Hills - West Hills	No	ABMI	AHO , CPK CPU, ADU
Los Angeles	5860 WHITSETT AVE	91607	2340001075	0.000	0.000	0.000	1.632	Shortfall of Sites	0.487	Medium Residential	R3-1	0	0	0	82.123	1.632		Residential - Five or More Units or Apartments (Any Combination) · 4 Stories or Less - Pool, 29	177B165 1010		North Hollywood - Valley Village	Yes	ABMI	DB50
Los Angeles	8135 RHEA AVE	91335	2103003012	0.816	0.816	0.000	0.000	Shortfall of Sites	0.248	Low Residential	RA-1	Low Residential	0	20	66.287	1.632		Residential - Single Family Residence, 1	189B121 21	1 per lot	Reseda - West Van Nuys	No	LI	AHO , RES CPU
Los Angeles	4947 DUNMAN AVE	91364	2074025004	0.000	0.000	0.000	1.632	Shortfall of Sites	0.223	Low Residential	RS-1	Very Low Residential	0	0	66.287	1.632		Residential - Single Family Residence - Pool, 1	168B097 15	1 per lot	Canoga Park - Winnetka - Woodland Hills - West Hills	No	ABMI	AHO , CPK CPU, ADU
Los Angeles	23633 ARMINTA ST	91304	2020025008	0.000	0.000	0.000	1.632	Shortfall of Sites	0.223	Very Low Residential	RE11-1	Very Low Residential	0	0	66.287	1.632		Residential - Single Family Residence - Pool, 1	189B093 439	1 per lot	Canoga Park - Winnetka - Woodland Hills - West Hills	No	ABMI	AHO , CPK CPU, ADU
Los Angeles	23632 ARMINTA ST	91304	2020003035	0.000	0.000	0.000	1.632	Shortfall of Sites	0.223	Very Low Residential	RE11-1	Very Low Residential	0	0	66.287	1.632		Residential - Single Family Residence - Pool, 1	189B093 483	1 per lot	Canoga Park - Winnetka - Woodland Hills - West Hills	No	ABMI	AHO , CPK CPU, ADU
Los Angeles	15447 HUSTON ST	91403	2261035012	0.000	0.000	0.000	1.632	Shortfall of Sites	0.128	Low II Residential	R1-1	Low Residential	0	0	66.287	1.632		Residential - Single Family Residence - Pool, 0	168B145 169	1 per lot	Encino - Tarzana	No	ABMI	AHO , ENC CPU
Los Angeles	0	0	2289003026	0.000	0.000	0.000	1.632	Shortfall of Sites	0.011	Neighborhood Office Commercial	C4-1VL	0	0	0	148.145	1.632	Vacant	Commercial - Commercial - Vacant Land, 0	168B133 570		Encino - Tarzana	No	ABMI	TOPP C , ENC CPU, AHO
Los Angeles	11521 SANTA MONICA BLVD	90025	4261002018	0.000	0.000	0.000	1.632	Shortfall of Sites	0.003	Neighborhood Commercial	C2-1VL	Mixed Use Corridor	0	0	613.039	1.632		Recreational - Theater - Movie - Indoor - One Story, 0	129B149 825	54	West Los Angeles	No	ABMI	TOPP C , West WLA CPU, AHO
Los Angeles	11459 VENTURA BLVD	91604	2368023054	0.000	0.000	0.000	1.632	Shortfall of Sites	0.010	General Commercial	C2-1VL-RIO	0	0	0	174.368	1.632		Commercial - Auto, Recreation Equipment, Construction Equipment Sales and Service - Auto Body Repair Shop - One Story, 0	162B169 2210		Sherman Oaks - Studio City - Toluca Lake - Cahuenga Pass	No	ABMI	TOPP C
Los Angeles	6013 LOCKHURST DR	91367	2045008015	0.000	0.000	0.000	1.632	Shortfall of Sites	0.223	Low Residential	RS-1	Very Low Residential	0	0	66.287	1.632		Residential - Single Family Residence, 1	177B089 552	1 per lot	Canoga Park - Winnetka - Woodland Hills - West Hills	No	ABMI	AHO , CPK CPU, ADU
Los Angeles	261 S KINGSLEY DR	90004	5517019030	0.816	0.816	0.000	0.000	Shortfall of Sites	0.172	Low II Residential	P-1	0	0	20	94.696	1.632		Commercial - Professional Building - One Story, 0	135B193 157		Wilshire	No	LI	P
Los Angeles	261 S KINGSLEY DR	90004	5517019030	0.816	0.816	0.000	0.000	Shortfall of Sites	0.172	Medium Residential	P-1	0	0	20	94.696	1.632		Commercial - Professional Building - One Story, 0	135B193 159		Wilshire	No	LI	P
Los Angeles	8143 GEYSER AVE	91335	2103002033	0.816	0.816	0.000	0.000	Shortfall of Sites	0.248	Low Residential	RA-1	Low Residential	0	20	66.287	1.632		Residential - Single Family Residence - Pool, 1	192B121 977	1 per lot	Reseda - West Van Nuys	No	LI	AHO , RES CPU
Los Angeles	6942 PETIT AVE	91406	2225013021	0.816	0.816	0.000	0.000	Shortfall of Sites	0.248	Low Residential	R1-1	Low Residential	0	20	66.287	1.632		Residential - Single Family Residence - Pool, 1	183B137 307	1 per lot	Reseda - West Van Nuys	No	LI	AHO , RES CPU
Los Angeles	8151 GEYSER AVE	91335	2103002034	0.816	0.816	0.000	0.000	Shortfall of Sites	0.248	Low Residential	RA-1	Low Residential	0	20	66.287	1.632		Residential - Single Family Residence, 1	192B121 950	1 per lot	Reseda - West Van Nuys	No	LI	AHO , RES CPU
Los Angeles	261 S KINGSLEY DR	90004	5517019030	0.816	0.816	0.000	0.000	Shortfall of Sites	0.172	Medium Residential	(Q)P-1	0	0	20	94.696	1.632		Commercial - Professional Building - One Story, 0	135B193 133		Wilshire	No	LI	P
Los Angeles	1342 N ALVARADO ST	90026	5419033033	0.816	0.816	0.000	0.000	Shortfall of Sites	0.172	Community Commercial	C2-1L, P-1L	0	0	20	94.696	1.632		Commercial - Supermarket - Supermarket - 12,000 SF or More - One Story, 0	141A207 324		Silver Lake - Echo Park - Elysian Valley	No	LI	P

Jurisdiction Name	Site Address/Intersection	5 Digit ZIP Code	Assessor Parcel Number	Very Low-Income	Low-Income	Moderate-Income	Above Moderate-Income	Type of Shortfall	Parcel Size (Acres)	Current General Plan Designation	Current Zoning	Proposed General Plan (GP) Designation	Proposed Zoning	Minimum Density Allowed	Maximum Density Allowed	Total Capacity	Vacant/ Nonvacant	Description of Existing Uses	PIN	Base Density Per Acre	Community Plan Area	Rent Stabalization Ordinance	Income Category	Applicable Rezoning Program (Program informing values in Column Q listed first)
Los Angeles	255 S KINGSLEY DR	90004	5517019010	0.816	0.816	0.000	0.000	Shortfall of Sites	0.172	Low II Residential	(Q)P-1	0	0	20	94.696	1.632		Commercial - Parking Lot (Commercial Use Property) - Lots - Patron or Employee - One Story, 0	135B193 130		Wilshire	No	LI	P
Los Angeles	8127 RHEA AVE	91335	2103003011	0.816	0.816	0.000	0.000	Shortfall of Sites	0.248	Low Residential	RA-1	Low Residential	0	20	66.287	1.632		Residential - Single Family Residence, 1	189B121 43	1 per lot	Reseda - West Van Nuys	No	LI	AHO , RES CPU
Los Angeles	8119 RHEA AVE	91335	2103003010	0.816	0.816	0.000	0.000	Shortfall of Sites	0.248	Low Residential	RA-1	Low Residential	0	20	66.287	1.631		Residential - Single Family Residence - Pool, 1	189B121 66	1 per lot	Reseda - West Van Nuys	No	LI	AHO , RES CPU
Los Angeles	8119 GEYSER AVE	91335	2103002030	0.816	0.816	0.000	0.000	Shortfall of Sites	0.248	Low Residential	RA-1	Low Residential	0	20	66.287	1.631		Residential - Single Family Residence, 1	189B121 68	1 per lot	Reseda - West Van Nuys	No	LI	AHO , RES CPU
Los Angeles	1342 N ALVARADO ST	90026	5419033033	0.816	0.816	0.000	0.000	Shortfall of Sites	0.172	Community Commercial	C2-1L, P-1L	0	0	20	94.696	1.631		Commercial - Supermarket - Supermarket - 12,000 SF or More - One Story, 0	141A207 339		Silver Lake - Echo Park - Elysian Valley	No	LI	P
Los Angeles	8151 RHEA AVE	91335	2103003014	0.816	0.816	0.000	0.000	Shortfall of Sites	0.248	Low Residential	RA-1	Low Residential	0	20	66.287	1.631		Residential - Single Family Residence, 1	192B121 952	1 per lot	Reseda - West Van Nuys	No	LI	AHO , RES CPU
Los Angeles	8143 RHEA AVE	91335	2103003013	0.816	0.816	0.000	0.000	Shortfall of Sites	0.248	Low Residential	RA-1	Low Residential	0	20	66.287	1.631		Residential - Single Family Residence, 1	192B121 979	1 per lot	Reseda - West Van Nuys	No	LI	AHO , RES CPU
Los Angeles	1075 S HOOVER ST	90006	5076007031	0.816	0.816	0.000	0.000	Shortfall of Sites	0.172	General Commercial	C2-1, P-1	0	0	20	94.696	1.631		Commercial - Supermarket - Supermarket - 12,000 SF or More - One Story, 0	130-5A201 184		Wilshire	No	LI	P
Los Angeles	5517 VANALDEN AVE	91356	2163018006	0.000	0.000	0.000	1.631	Shortfall of Sites	0.222	Very Low I Residential	RA-1	Very Low Residential	0	0	66.287	1.631		Residential - Single Family Residence - Pool, 1	174B121 539	1 per lot	Encino - Tarzana	No	ABMI	AHO , ENC CPU, ADU
Los Angeles	1085 S HOOVER ST	90006	5076007032	0.816	0.816	0.000	0.000	Shortfall of Sites	0.172	General Commercial	P-1	0	0	20	94.696	1.631		Commercial - Supermarket - Supermarket - 12,000 SF or More - One Story, 0	130-5A201 193		Wilshire	No	LI	P
Los Angeles	0	0	2118029900	0.816	0.816	0.000	0.000	Shortfall of Sites	0.172	Community Commercial	[Q]P-2D-CDO	0	0	20	94.696	1.631		Miscellaneous - Government Owned Property, 0	183B125 29		Reseda - West Van Nuys	No	LI	P
Los Angeles	5049 GLORIA AVE	91436	2261017011	0.000	0.000	0.000	1.631	Shortfall of Sites	0.222	Low II Residential	RE9-1	Low Residential	0	0	66.287	1.631		Residential - Single Family Residence - Pool, 1	171B141 528	1 per lot	Encino - Tarzana	No	ABMI	AHO , ENC CPU, ADU
Los Angeles	8127 YOLANDA AVE	91335	2103003026	0.816	0.816	0.000	0.000	Shortfall of Sites	0.248	Low Residential	RA-1	Low Residential	0	20	66.287	1.631		Residential - Single Family Residence - Pool, 1	189B121 41	1 per lot	Reseda - West Van Nuys	No	LI	AHO , RES CPU
Los Angeles	0	0	2118029900	0.816	0.816	0.000	0.000	Shortfall of Sites	0.172	Community Commercial	[Q]P-2D-CDO	0	0	20	94.696	1.631		Miscellaneous - Government Owned Property, 0	183B125 49		Reseda - West Van Nuys	No	LI	P
Los Angeles	0	0	2118029900	0.816	0.816	0.000	0.000	Shortfall of Sites	0.172	Community Commercial	[Q]P-2D-CDO	0	0	20	94.696	1.631		Miscellaneous - Government Owned Property, 0	183B125 37		Reseda - West Van Nuys	No	LI	P
Los Angeles	18725 LANARK ST	91335	2103003022	0.815	0.815	0.000	0.000	Shortfall of Sites	0.248	Low Residential	RA-1	Low Residential	0	20	66.287	1.631		Residential - Single Family Residence, 1	189B121 87	1 per lot	Reseda - West Van Nuys	No	LI	AHO , RES CPU
Los Angeles	6737 VALJEAN AVE	91406	2233031035	0.815	0.815	0.000	0.000	Shortfall of Sites	0.172	Limited Manufacturing	P-1-RIO	0	0	20	94.696	1.631		Industrial - Light Manufacturing - One Story, 0	180B137 56		Reseda - West Van Nuys	No	LI	P
Los Angeles	8217 GEYSER AVE	91335	2103001023	0.815	0.815	0.000	0.000	Shortfall of Sites	0.248	Low Residential	RA-1	Low Residential	0	20	66.287	1.631		Residential - Single Family Residence, 1	192B121 876	1 per lot	Reseda - West Van Nuys	No	LI	AHO , RES CPU
Los Angeles	8215 YOLANDA AVE	91335	2103004020	0.815	0.815	0.000	0.000	Shortfall of Sites	0.248	Low Residential	RA-1	Low Residential	0	20	66.287	1.631		Residential - Single Family Residence, 1	192B121 872	1 per lot	Reseda - West Van Nuys	No	LI	AHO , RES CPU
Los Angeles	17441 CANTARA ST	91325	2201012020	0.000	0.000	0.000	1.631	Shortfall of Sites	0.222	Low Residential	R1-1	Low Residential	0	0	66.287	1.631		Residential - Single Family Residence, 1	192B129 502	1 per lot	Reseda - West Van Nuys	No	ABMI	AHO , RES CPU, ADU
Los Angeles	3456 W 3RD ST	90020	5501024028	0.815	0.815	0.000	0.000	Shortfall of Sites	0.172	Community Commercial	C2-1, (Q)P-1	0	0	20	94.696	1.630		Commercial - Supermarket - Supermarket - 12,000 SF or More - One Story, 0	135B197 246		Wilshire	No	LI	P
Los Angeles	3456 W 3RD ST	90020	5501024028	0.815	0.815	0.000	0.000	Shortfall of Sites	0.172	Community Commercial	(Q)P-1, (Q)C2-1	0	0	20	94.696	1.630		Commercial - Supermarket - Supermarket - 12,000 SF or More - One Story, 0	135B197 276		Wilshire	No	LI	P
Los Angeles	3456 W 3RD ST	90020	5501024028	0.815	0.815	0.000	0.000	Shortfall of Sites	0.172	Community Commercial	(Q)P-1, (Q)C2-1	0	0	20	94.696	1.630		Commercial - Supermarket - Supermarket - 12,000 SF or More - One Story, 0	135B197 304		Wilshire	No	LI	P
Los Angeles	3456 W 3RD ST	90020	5501024028	0.815	0.815	0.000	0.000	Shortfall of Sites	0.172	Community Commercial	(Q)P-1	0	0	20	94.696	1.630		Commercial - Supermarket - Supermarket - 12,000 SF or More - One Story, 0	135B197 183		Wilshire	No	LI	P
Los Angeles	3456 W 3RD ST	90020	5501024028	0.815	0.815	0.000	0.000	Shortfall of Sites	0.172	Community Commercial	C2-1, (Q)P-1	0	0	20	94.696	1.630		Commercial - Supermarket - Supermarket - 12,000 SF or More - One Story, 0	135B197 213		Wilshire	No	LI	P
Los Angeles	6621 VALJEAN AVE	91406	2233031029	0.815	0.815	0.000	0.000	Shortfall of Sites	0.172	Limited Manufacturing	P-1-RIO	0	0	20	94.696	1.630		Residential - Single Family Residence, 0	180B137 246		Reseda - West Van Nuys	No	LI	P
Los Angeles	0	0	2118029902	0.815	0.815	0.000	0.000	Shortfall of Sites	0.172	Community Commercial	[Q]P-2D-CDO	0	0	20	94.696	1.630		Miscellaneous - Government Owned Property, 0	186B125 930		Reseda - West Van Nuys	No	LI	P
Los Angeles	0	0	2118029003	0.815	0.815	0.000	0.000	Shortfall of Sites	0.172	Community Commercial	[Q]P-2D-CDO	0	0	20	94.696	1.630		Commercial - Parking Lot (Commercial Use Property) - Lots - Patron or Employee - One Story, 0	186B125 909		Reseda - West Van Nuys	No	LI	P
Los Angeles	6740 KESTER AVE	91405	2236001021	0.815	0.815	0.000	0.000	Shortfall of Sites	0.172	Neighborhood Office Commercial	[Q]P-1VL, [Q]C1.5-1VL	0	0	20	94.696	1.630		Commercial - Office Building - One Story, 0	180B149 70		Van Nuys - North Sherman Oaks	No	LI	P , ARO
Los Angeles	0	0	2126007900	0.815	0.815	0.000	0.000	Shortfall of Sites	0.172	Community Commercial	[Q]P-2D-CDO-RIO	0	0	20	94.696	1.630		Miscellaneous - Government Owned Property, 0	183B125 278		Reseda - West Van Nuys	No	LI	P
Los Angeles	18759 LANARK ST	91335	2103003007	0.815	0.815	0.000	0.000	Shortfall of Sites	0.248	Low Residential	RA-1	Low Residential	0	20	66.287	1.630		Residential - Single Family Residence, 1	189B121 90	1 per lot	Reseda - West Van Nuys	No	LI	AHO , RES CPU
Los Angeles	9350 RESEDA BLVD	91324	2764011029	0.815	0.815	0.000	0.000	Shortfall of Sites	0.172	Community Commercial	P-1VL	0	0	20	94.696	1.630		Commercial - Supermarket - Supermarket - 6,000 SF through 11,999 SF - One Story, 0	198B125 169		Northridge	No	LI	P
Los Angeles	18701 SHERMAN WAY	91335	2118026008	0.815	0.815	0.000	0.000	Shortfall of Sites	0.172	General Commercial	[Q]P-1VL-CDO	0	0	20	94.696	1.630		Commercial - Parking Lot (Commercial Use Property) - Lots - Patron or Employee - One Story, 0	183B121 55		Reseda - West Van Nuys	No	LI	P
Los Angeles	8216 GEYSER AVE	91335	2103004006	0.815	0.815	0.000	0.000	Shortfall of Sites	0.248	Low Residential	RA-1	Low Residential	0	20	66.287	1.630		Residential - Single Family Residence, 1	192B121 875	1 per lot	Reseda - West Van Nuys	No	LI	AHO , RES CPU
Los Angeles	2727 GREENFIELD AVE	90064	4256020062	0.000	0.000	0.000	1.630	Shortfall of Sites	0.017	Low Residential	R1-1	0	0	0	99.000	1.630		Residential - Single Family Residence, 0	123B157 842		West Los Angeles	No	ABMI	TOC EXP
Los Angeles	8216 CREBS AVE	91335	2103001020	0.815	0.815	0.000	0.000	Shortfall of Sites	0.248	Low Residential	RA-1	Low Residential	0	20	66.287	1.630		Residential - Single Family Residence, 1	192B121 881	1 per lot	Reseda - West Van Nuys	No	LI	AHO , RES CPU
Los Angeles	8114 CREBS AVE	91335	2103002027	0.815	0.815	0.000	0.000	Shortfall of Sites	0.248	Low Residential	RA-1	Low Residential	0	20	66.287	1.630		Residential - Single Family Residence, 1	189B121 93	1 per lot	Reseda - West Van Nuys	No	LI	AHO , RES CPU
Los Angeles	5050 GAYNOR AVE	91436	2261017012	0.000	0.000	0.000	1.630	Shortfall of Sites	0.222	Low II Residential	RE9-1	Low Residential	0	0	66.287	1.630		Residential - Single Family Residence - Pool, 1	171B141 527	1 per lot	Encino - Tarzana	No	ABMI	AHO , ENC CPU, ADU
Los Angeles	5110 DENSMORE AVE	91436	2261003001	0.000	0.000	0.000	1.630	Shortfall of Sites	0.222	Low II Residential	R1-1	Low Residential	0	0	66.287	1.630		Residential - Single Family Residence - Pool, 1	171B141 383	1 per lot	Encino - Tarzana	No	ABMI	AHO , ENC CPU, ADU
Los Angeles	23131 DOLOROSA ST	91367	2042003054	0.815	0.815	0.000	0.000	Shortfall of Sites	0.248	Low Residential	RS-1	Very Low Residential	0	20	66.287	1.630		Residential - Single Family Residence - Pool, 1	174B093 453	1 per lot	Canoga Park - Winnetka - Woodland Hills - West Hills	No	LI	AHO , CPK CPU
Los Angeles	23137 DOLOROSA ST	91367	2042003055	0.815	0.815	0.000	0.000	Shortfall of Sites	0.248	Low Residential	RS-1	Very Low Residential	0	20	66.287	1.630		Residential - Single Family Residence, 1	174B093 452	1 per lot	Canoga Park - Winnetka - Woodland Hills - West Hills	No	LI	AHO , CPK CPU
Los Angeles	23011 MARIANO ST	91367	2042007041	0.081	0.081	0.000	1.467	Shortfall of Sites	0.248	Low Residential	R1-1	Very Low Residential	[MB4-SH1-5] [IX1-FA] [CPIO]	20	66.287	1.630		Residential - Single Family Residence, 1	171B097 69	1 per lot	Canoga Park - Winnetka - Woodland Hills - West Hills	No	VLI, LI, ABMI	AHO , CPK CPU
Los Angeles	5411 PENFIELD AVE	91364	2166003009	0.815	0.815	0.000	0.000	Shortfall of Sites	0.248	Very Low Residential	RA-1	Very Low Residential	0	20	66.287	1.629		Residential - Single Family Residence, 1	171B113 47	1 per lot	Canoga Park - Winnetka - Woodland Hills - West Hills	No	LI	AHO , CPK CPU, ADU
Los Angeles	7424 SYLVIA AVE	91335	2104019008	0.815	0.815	0.000	0.000	Shortfall of Sites	0.248	Low Residential	R1-1	Low Residential	0	20	66.287	1.629		Residential - Single Family Residence, 1	186B117 549	1 per lot	Reseda - West Van Nuys	No	LI	AHO , RES CPU
Los Angeles	7416 SYLVIA AVE	91335	2104019005	0.815	0.815	0.000	0.000	Shortfall of Sites	0.248	Low Residential	R1-1	Low Residential	0	20	66.287	1.629		Residential - Single Family Residence, 1	186B117 573	1 per lot	Reseda - West Van Nuys	No	LI	AHO , RES CPU
Los Angeles	8118 RHEA AVE	91335	2103003021	0.815	0.815	0.000	0.000	Shortfall of Sites	0.248	Low Residential	RA-1	Low Residential	0	20	66.287	1.629		Residential - Single Family Residence, 1	189B121 63	1 per lot	Reseda - West Van Nuys	No	LI	AHO , RES CPU
Los Angeles	8126 RHEA AVE	91335	2103003020	0.815	0.815	0.000	0.000	Shortfall of Sites	0.248	Low Residential	RA-1	Low Residential	0	20	66.287	1.629		Residential - Single Family Residence, 1	189B121 40	1 per lot	Reseda - West Van Nuys	No	LI	AHO , RES CPU
Los Angeles	8150 CREBS AVE	91335	2103002022	0.815	0.815	0.000	0.000	Shortfall of Sites	0.248	Low Residential	RA-1	Low Residential	0	20	66.287	1.629		Residential - Single Family Residence, 1	192B121 949	1 per lot	Reseda - West Van Nuys	No	LI	AHO , RES CPU
Los Angeles	8150 GEYSER AVE	91335	2103003002	0.815	0.815	0.000	0.000	Shortfall of Sites	0.248	Low Residential	RA-1	Low Residential	0	20	66.287	1.629		Residential - Single Family Residence - Pool, 1	192B121 951	1 per lot	Reseda - West Van Nuys	No	LI	AHO , RES CPU
Los Angeles	8142 RHEA AVE	91335	2103003018	0.815	0.815	0.000	0.000	Shortfall of Sites	0.248	Low Residential	RA-1	Low Residential	0	20	66.287	1.629		Residential - Single Family Residence, 1	192B121 980	1 per lot	Reseda - West Van Nuys	No	LI	AHO , RES CPU
Los Angeles	8118 CREBS AVE	91335	2103002026	0.815	0.815	0.000	0.000	Shortfall of Sites	0.248	Low Residential	RA-1	Low Residential	0	20	66.287	1.629		Residential - Single Family Residence, 1	189B121 67	1 per lot	Reseda - West Van Nuys	No	LI	AHO , RES CPU
Los Angeles	8118 GEYSER AVE	91335	2103003006	0.815	0.815	0.000	0.000	Shortfall of Sites	0.248	Low Residential	RA-1	Low Residential	0	20	66.287	1.629		Residential - Single Family Residence, 1	189B121 65	1 per lot	Reseda - West Van Nuys	No	LI	AHO , RES CPU
Los Angeles	8142 CREBS AVE	91335	2103002023	0.815	0.815	0.000	0.000	Shortfall of Sites	0.248	Low Residential	RA-1	Low Residential	0	20	66.287	1.629		Residential - Single Family Residence, 1	192B121 976	1 per lot	Reseda - West Van Nuys	No	LI	AHO , RES CPU
Los Angeles	8142 GEYSER AVE	91335	2103003003	0.815	0.815	0.000	0.000	Shortfall of Sites	0.248	Low Residential	RA-1	Low Residential	0	20	66.287	1.629		Residential - Single Family Residence - Therapy Pool (Spa), 1	192B121 978	1 per lot	Reseda - West Van Nuys	No	LI	AHO , RES CPU
Los Angeles	8126 GEYSER AVE	91335	2103003005	0.815	0.815	0.000	0.000	Shortfall of Sites	0.248	Low Residential	RA-1	Low Residential	0	20	66.287	1.629		Residential - Single Family Residence, 1	189B121 42	1 per lot	Reseda - West Van Nuys	No	LI	AHO , RES CPU
Los Angeles	8126 CREBS AVE	91335	2103002025	0.815	0.815	0.000	0.000	Shortfall of Sites	0.248	Low Residential	RA-1	Low Residential	0	20	66.287	1.629		Residential - Single Family Residence, 1	189B121 44	1 per lot	Reseda - West Van Nuys	No	LI	AHO , RES CPU
Los Angeles	8150 RHEA AVE	91335	2103003017	0.815	0.815	0.000	0.000	Shortfall of Sites	0.248	Low Residential	RA-1	Low Residential	0	20	66.287	1.629		Residential - Single Family Residence, 1	192B121 953	1 per lot	Reseda - West Van Nuys	No	LI	AHO , RES CPU
Los Angeles	5310 MANTON AVE	91367	2044011009	0.000	0.000	0.000	1.629	Shortfall of Sites	0.265	Very Low Residential	RE11-1	Very Low Residential	[DM2-SH1-5] [CX2-FA] [CPIO-O]	0	66.287	1.629		Residential - Double, Duplex, or Two Units - 4 Stories or Less - Pool, 1	171B093 120	1 per lot	Canoga Park - Winnetka - Woodland Hills - West Hills	Yes	ABMI	AHO , CPK CPU
Los Angeles	5136 WOODLEY AVE	91436	2261025074	0.000	0.000	0.000	1.629	Shortfall of Sites	0.222	Low II Residential	RE9-1	Low Residential	0	0	66.287	1.629		Residential - Single Family Residence - Pool, 1	171B141 267	1 per lot	Encino - Tarzana	No	ABMI	AHO , ENC CPU, ADU
Los Angeles	19916 ARMINTA ST	91306	2106004057	0.081	0.081	0.000	1.466	Shortfall of Sites	0.248	Low Residential	R1-1	Low Residential	[HB5-SH1-5] [CX3-FA] [CPIO]	20	66.287	1.629		Residential - Single Family Residence, 1	189B113 907	1 per lot	Canoga Park - Winnetka - Woodland Hills - West Hills	No	VLI, LI, ABMI	AHO , CPK CPU
Los Angeles	1955 BLAKE AVE	90039	5442010029	0.000	0.000	0.000	1.629	Shortfall of Sites	0.026	Commercial Manufacturing	[Q]CM-1XL-RIO	0	0	0	119.479	1.629		Industrial - Warehousing, Distribution, Storage - Warehousing, Distribution, Under 10,000 SF - One Story, 0	148-5A213 286		Silver Lake - Echo Park - Elysian Valley	No	ABMI	ARO
Los Angeles	8134 RHEA AVE	91335	2103003019	0.814	0.814	0.000	0.000	Shortfall of Sites	0.248	Low Residential	RA-1	Low Residential	0	20	66.287	1.629		Residential - Single Family Residence, 1	189B121 18	1 per lot	Reseda - West Van Nuys	No	LI	AHO , RES CPU
Los Angeles	0	0	2210025900	0.000	0.000	0.000	0.000	Shortfall of Sites	1.059	Public Facilities	PF-1XL	0	0	0	153.741	0.000	Vacant	Miscellaneous - Government Owned Property - Vacant Land, 0	189B149 530		Van Nuys - North Sherman Oaks	No		PF
Los Angeles	5155 ALHAMA DR	91364	2167005004	0.000	0.000	0.000	1.628	Shortfall of Sites	0.222	Low Residential	R1-1	Low Residential	0	0	66.287	1.628		Residential - Single Family Residence, 1	171B105 861	1 per lot	Canoga Park - Winnetka - Woodland Hills - West Hills	No	ABMI	AHO , CPK CPU, ADU
Los Angeles	0	0	4123005017	0.000	0.000	0.000	1.628	Shortfall of Sites	0.015	Low Residential	R1-1	0	0	0	113.635	1.628	Vacant	Residential - Single Family Residence - Vacant Land, 0	096B165 898	1 per lot	Westchester - Playa del Rey	No	ABMI	OPP RC , WPDR CPU, AHO
Los Angeles	8157 YOLANDA AVE	91335	2103003030	0.814	0.814	0.000	0.000	Shortfall of Sites	0.248	Low Residential	RA-1	Low Residential	0	20	66.287	1.628		Residential - Single Family Residence, 1	192B121 930	1 per lot	Reseda - West Van Nuys	No	LI	AHO , RES CPU
Los Angeles	23201 VICTORY BLVD	91307	2036009003	0.000	0.000	0.000	1.628	Shortfall of Sites	0.222	Low Residential	RS-1	Very Low Residential	[MM1-CDF1-5] [IX4-FA] [CPIO]	0	66.287	1.628		Residential - Single Family Residence - Pool, 1	180B093 845	1 per lot	Canoga Park - Winnetka - Woodland Hills - West Hills	No	ABMI	AHO , CPK CPU, ADU
Los Angeles	1814 N VAN NESS AVE	90028	5586031014	0.000	0.000	0.000	1.627	Shortfall of Sites	0.065	Low Medium II Residential	RD1.5-1XL	0	0	0	99.000	1.627		Residential - Three Units (Any Combination) - 4 Stories or Less, 3	150A191 317		Hollywood	Yes	ABMI	TOC EXP , R2RD
Los Angeles	5317 ANDASOL AVE	91316	2257010041	0.814	0.814	0.000	0.000	Shortfall of Sites	0.248	Very Low I Residential	RA-1	Very Low Residential	0	20	66.287	1.627		Residential - Single Family Residence - Pool and Misc., 1	171B129 50	1 per lot	Encino - Tarzana	No	LI	AHO , ENC CPU, ADU

Jurisdiction Name	Site Address/Intersection	5 Digit ZIP Code	Assessor Parcel Number	Very Low-Income	Low-Income	Moderate-Income	Above Moderate-Income	Type of Shortfall	Parcel Size (Acres)	Current General Plan Designation	Current Zoning	Proposed General Plan (GP) Designation	Proposed Zoning	Minimum Density Allowed	Maximum Density Allowed	Total Capacity	Vacant/ Nonvacant	Description of Existing Uses	PIN	Base Density Per Acre	Community Plan Area	Rent Stabalization Ordinance	Income Category	Applicable Rezoning Program (Program informing values in Column Q listed first)
Los Angeles	16535 GREENLEAF ST	91436	2284005009	0.000	0.000	0.000	1.627	Shortfall of Sites	0.222	Low I Residential	RE9-1	Low Residential	0	0	66.287	1.627		Residential - Single Family Residence, 1	168B137 460	1 per lot	Encino - Tarzana	No	ABMI	AHO , ENC CPU, ADU
Los Angeles	19163 OXNARD ST	91356	2156001023	0.813	0.813	0.000	0.000	Shortfall of Sites	0.248	Low II Residential	R1-1	Low Residential	0	20	66.287	1.627		Residential - Single Family Residence - Pool, 1	177B121 607	1 per lot	Encino - Tarzana	No	LI	AHO , ENC CPU
Los Angeles	8157 GEYSER AVE	91335	2103002035	0.813	0.813	0.000	0.000	Shortfall of Sites	0.248	Low Residential	RA-1	Low Residential	0	20	66.287	1.626		Residential - Single Family Residence, 1	192B121 926	1 per lot	Reseda - West Van Nuys	No	LI	AHO , RES CPU
Los Angeles	8157 RHEA AVE	91335	2103003015	0.813	0.813	0.000	0.000	Shortfall of Sites	0.248	Low Residential	RA-1	Low Residential	0	20	66.287	1.626		Residential - Single Family Residence, 1	192B121 928	1 per lot	Reseda - West Van Nuys	No	LI	AHO , RES CPU
Los Angeles	16838 ADDISON ST	91436	2259005012	0.000	0.000	0.000	1.626	Shortfall of Sites	0.222	Low II Residential	R1-1	Low Residential	0	0	66.287	1.626		Residential - Single Family Residence - Pool, 1	171B133 670	1 per lot	Encino - Tarzana	No	ABMI	AHO , ENC CPU, ADU
Los Angeles	5340 CALVIN AVE	91356	2163004035	0.000	0.000	0.000	1.626	Shortfall of Sites	0.128	Very Low I Residential	RA-1	Very Low Residential	0	0	66.287	1.626		Residential - Single Family Residence - Pool, 0	171B117 577	1 per lot	Encino - Tarzana	No	ABMI	AHO , ENC CPU
Los Angeles	7820 LASAINE AVE	91325	2201021016	0.000	0.000	0.000	1.625	Shortfall of Sites	0.222	Low Residential	R1-1	Low Residential	0	0	66.287	1.625		Residential - Single Family Residence, 1	189B133 703	1 per lot	Reseda - West Van Nuys	No	ABMI	AHO , RES CPU, ADU
Los Angeles	17559 DELANO ST	91316	2229035001	0.812	0.812	0.000	0.000	Shortfall of Sites	0.247	Low Residential	R1-1-RIO	Low Residential	0	20	66.287	1.625		Residential - Single Family Residence, 1	177B129 128	1 per lot	Reseda - West Van Nuys	No	LI	AHO , RES CPU
Los Angeles	10600 SEPULVEDA BLVD	91345	2649011022	0.000	0.000	0.000	1.625	Shortfall of Sites	0.143	Neighborhood Commercial	P-1VL	0	0	0	94.696	1.625		Commercial - Office Building - Two Stories, 0	207B145 458		Mission Hills - Panorama City - North Hills	No	ABMI	P
Los Angeles	22420 SATICOY ST	91307	2022019037	0.812	0.812	0.000	0.000	Shortfall of Sites	0.247	Low Residential	RS-1	Very Low Residential	0	20	66.287	1.624		Residential - Single Family Residence, 1	186B101 201	1 per lot	Canoga Park - Winnetka - Woodland Hills - West Hills	No	LI	AHO , CPK CPU
Los Angeles	23205 OSTRONIC DR	91367	2044024015	0.812	0.812	0.000	0.000	Shortfall of Sites	0.247	Low Residential	R1-1	Very Low Residential	0	20	66.287	1.624		Residential - Single Family Residence - Pool, 1	171B093 509	1 per lot	Canoga Park - Winnetka - Woodland Hills - West Hills	No	LI	AHO , CPK CPU
Los Angeles	23009 LEONORA DR	91367	2042019011	0.812	0.812	0.000	0.000	Shortfall of Sites	0.247	Low Residential	R1-1	Very Low Residential	[MM1-CDR1-5] [IX4-FA] [CPIO]	20	66.287	1.624		Residential - Single Family Residence - Pool, 1	171B097 426	1 per lot	Canoga Park - Winnetka - Woodland Hills - West Hills	No	LI	AHO , CPK CPU
Los Angeles	22955 MARIANO ST	91367	2042008070	0.812	0.812	0.000	0.000	Shortfall of Sites	0.247	Low Residential	R1-1	Very Low Residential	0	20	66.287	1.624		Residential - Single Family Residence, 1	171B097 105	1 per lot	Canoga Park - Winnetka - Woodland Hills - West Hills	No	LI	AHO , CPK CPU
Los Angeles	20300 HAYNES ST	91306	2136021001	0.812	0.812	0.000	0.000	Shortfall of Sites	0.247	Low Residential	RS-1-RIO	Low Residential	0	20	66.287	1.624		Residential - Single Family Residence, 1	180B113 286	1 per lot	Canoga Park - Winnetka - Woodland Hills - West Hills	No	LI	AHO , CPK CPU
Los Angeles	8158 RHEA AVE	91335	2103003016	0.812	0.812	0.000	0.000	Shortfall of Sites	0.247	Low Residential	RA-1	Low Residential	0	20	66.287	1.624		Residential - Single Family Residence, 1	192B121 929	1 per lot	Reseda - West Van Nuys	No	LI	AHO , RES CPU
Los Angeles	8158 CREBS AVE	91335	2103002021	0.812	0.812	0.000	0.000	Shortfall of Sites	0.247	Low Residential	RA-1	Low Residential	0	20	66.287	1.624		Residential - Single Family Residence, 1	192B121 925	1 per lot	Reseda - West Van Nuys	No	LI	AHO , RES CPU
Los Angeles	8158 GEYSER AVE	91335	2103003001	0.812	0.812	0.000	0.000	Shortfall of Sites	0.247	Low Residential	RA-1	Low Residential	0	20	66.287	1.624		Residential - Single Family Residence - Pool, 1	192B121 927	1 per lot	Reseda - West Van Nuys	No	LI	AHO , RES CPU
Los Angeles	2240 W WASHINGTON BLVD	90018	5073030044	0.000	0.000	1.624	0.000	Shortfall of Sites	0.241	Neighborhood Commercial	C1.5-1VL-O-CPIO	0	0	0	8.422	1.624		Industrial - Light Manufacturing - One Story, 0	126B193 951		South Los Angeles	No	MI	ARO
Los Angeles	2240 W WASHINGTON BLVD	90018	5073030044	0.000	0.000	1.624	0.000	Shortfall of Sites	0.228	Neighborhood Commercial	C1.5-1VL-O-CPIO	0	0	0	8.896	1.624		Industrial - Light Manufacturing - One Story, 0	126B193 952		South Los Angeles	No	MI	ARO
Los Angeles	16202 ADDISON ST	91436	2260014009	0.000	0.000	0.000	1.624	Shortfall of Sites	0.222	Low II Residential	RE9-1	Low Residential	0	0	66.287	1.624		Residential - Single Family Residence, 1	171B137 401	1 per lot	Encino - Tarzana	No	ABMI	AHO , ENC CPU, ADU
Los Angeles	23632 STRATHERN ST	91304	2020025029	0.000	0.000	0.000	1.624	Shortfall of Sites	0.222	Very Low Residential	RE11-1	Very Low Residential	0	0	66.287	1.624		Residential - Single Family Residence, 1	189B093 301	1 per lot	Canoga Park - Winnetka - Woodland Hills - West Hills	No	ABMI	AHO , CPK CPU, ADU
Los Angeles	23708 STRATHERN ST	91304	2020007050	0.000	0.000	0.000	1.624	Shortfall of Sites	0.222	Very Low Residential	RE11-1	Very Low Residential	0	0	66.287	1.624		Residential - Single Family Residence - Pool, 1	189B089 142	1 per lot	Canoga Park - Winnetka - Woodland Hills - West Hills	No	ABMI	AHO , CPK CPU, ADU
Los Angeles	435 S OCCIDENTAL BLVD	90057	5155010007	0.812	0.812	0.000	0.000	Shortfall of Sites	0.352	High Medium Residential	R4-1	0	0	20	102.494	1.623		Institutional - Church - One Story, 0	135A201 48		Westlake	No	LI	FBO
Los Angeles	0	0	2265020020	0.000	0.000	0.000	1.623	Shortfall of Sites	0.143	General Commercial	[Q]P-1VL	0	0	0	94.696	1.623	Vacant	Commercial - Commercial - Vacant Land, 0	165B153 349		Sherman Oaks - Studio City - Toluca Lake - Cahuenga Pass	No	ABMI	P
Los Angeles	15354 SUTTON ST	91403	2283021004	0.000	0.000	0.000	1.621	Shortfall of Sites	0.222	Low II Residential	R1-1	Low Residential	0	0	66.287	1.621		Residential - Single Family Residence - Pool, 1	166-5A145 142	1 per lot	Encino - Tarzana	No	ABMI	AHO , ENC CPU, ADU
Los Angeles	19944 ARMINTA ST	91306	2106004043	0.081	0.081	0.000	1.459	Shortfall of Sites	0.247	Low Residential	R1-1	Low Residential	[DM4-CHC1-5] [CX2-FA] [CPIO]	20	66.287	1.621		Residential - Single Family Residence, 1	189B113 911	1 per lot	Canoga Park - Winnetka - Woodland Hills - West Hills	No	VLI, LI, ABMI	AHO , CPK CPU
Los Angeles	19948 ARMINTA ST	91306	2106004042	0.081	0.081	0.000	1.459	Shortfall of Sites	0.247	Low Residential	R1-1	Low Residential	[HB1-G1-5] [CX2-FA] [CPIO]	20	66.287	1.621		Residential - Single Family Residence, 1	189B113 912	1 per lot	Canoga Park - Winnetka - Woodland Hills - West Hills	No	VLI, LI, ABMI	AHO , CPK CPU
Los Angeles	5433 ALLOTT AVE	91401	2344006015	0.000	0.000	0.000	1.621	Shortfall of Sites	0.037	Low Residential	R1-1	0	0	0	99.000	1.621		Residential - Single Family Residence, 1	174B157 999		Van Nuys - North Sherman Oaks	No	ABMI	TOC EXP
Los Angeles	22101 BURTON ST	91304	2012002018	0.000	0.000	0.000	1.621	Shortfall of Sites	0.153	Low Residential	RS-1	Very Low Residential	0	0	66.287	1.621		Residential - Single Family Residence, 0	192B101 674	1 per lot	Canoga Park - Winnetka - Woodland Hills - West Hills	No	ABMI	AHO , CPK CPU
Los Angeles	1800 S HILL ST	90015	5126028001	0.000	0.000	0.000	1.621	Shortfall of Sites	0.149	Community Commercial	C2-2D-O-CPIO	0	0	0	20.943	1.621		Industrial - Light Manufacturing - One Story, 0	123A207 29		Southeast Los Angeles	No	ABMI	ARO
Los Angeles	1800 S HILL ST	90015	5126028001	0.000	0.000	1.621	0.000	Shortfall of Sites	0.190	Community Commercial	C2-2D-O-CPIO	0	0	0	16.389	1.621		Industrial - Light Manufacturing - One Story, 0	123A207 33		Southeast Los Angeles	No	MI	ARO
Los Angeles	4531 RUBIO AVE	91436	2284008023	0.000	0.000	0.000	1.621	Shortfall of Sites	0.222	Low I Residential	RE9-1	Low Residential	0	0	66.287	1.621		Residential - Single Family Residence - Pool, 1	168B137 681	1 per lot	Encino - Tarzana	No	ABMI	AHO , ENC CPU, ADU
Los Angeles	7924 HILLARY DR	91304	2020025002	0.000	0.000	0.000	1.621	Shortfall of Sites	0.222	Very Low Residential	RE11-1	Very Low Residential	0	0	66.287	1.621		Residential - Single Family Residence, 1	189B093 364	1 per lot	Canoga Park - Winnetka - Woodland Hills - West Hills	No	ABMI	AHO , CPK CPU, ADU
Los Angeles	22941 BLYTHE ST	91304	2014023013	0.000	0.000	0.000	1.621	Shortfall of Sites	0.222	Low Residential	RS-1	Very Low Residential	0	0	66.287	1.621		Residential - Single Family Residence, 1	189B097 557	1 per lot	Canoga Park - Winnetka - Woodland Hills - West Hills	No	ABMI	AHO , CPK CPU, ADU
Los Angeles	7900 HILLARY DR	91304	2020025003	0.000	0.000	0.000	1.620	Shortfall of Sites	0.222	Very Low Residential	RE11-1	Very Low Residential	0	0	66.287	1.620		Residential - Single Family Residence - Pool, 1	189B093 374	1 per lot	Canoga Park - Winnetka - Woodland Hills - West Hills	No	ABMI	AHO , CPK CPU, ADU
Los Angeles	7866 HILLARY DR	91304	2020025004	0.000	0.000	0.000	1.620	Shortfall of Sites	0.222	Very Low Residential	RE11-1	Very Low Residential	0	0	66.287	1.620		Residential - Single Family Residence, 1	189B093 412	1 per lot	Canoga Park - Winnetka - Woodland Hills - West Hills	No	ABMI	AHO , CPK CPU, ADU
Los Angeles	6960 SEDAN AVE	91307	2026014018	0.000	0.000	0.000	1.620	Shortfall of Sites	0.222	Low Residential	RS-1	Very Low Residential	0	0	66.287	1.620		Residential - Single Family Residence, 1	183B097 602	1 per lot	Canoga Park - Winnetka - Woodland Hills - West Hills	No	ABMI	AHO , CPK CPU, ADU
Los Angeles	7858 HILLARY DR	91304	2020025005	0.000	0.000	0.000	1.620	Shortfall of Sites	0.222	Very Low Residential	RE11-1	Very Low Residential	0	0	66.287	1.620		Residential - Single Family Residence - Pool, 1	189B093 426	1 per lot	Canoga Park - Winnetka - Woodland Hills - West Hills	No	ABMI	AHO , CPK CPU, ADU
Los Angeles	14255 DELANO ST	91401	2240020027	0.000	0.000	0.000	1.620	Shortfall of Sites	0.103	Medium Residential	[Q]R3-1	Medium	0	0	116.034	1.620		Residential - Five or More Units or Apartments (Any Combination) · 4 Stories or Less, 6	177B153 398	108	Van Nuys - North Sherman Oaks	No	ABMI	Orange LineTNP
Los Angeles	3426 GLEASON AVE	90063	5179016008	0.000	0.000	0.000	1.620	Shortfall of Sites	0.113	Low Medium I Residential	R2-1-CUGU	Medium Neighborhood Residential	[VLN2 - MU4 - 4][RN2 - 8][CPIO]	0	61.956	1.620		Residential - Double, Duplex, or Two Units - 4 Stories or Less, 2	124-5A227 178	54	Boyle Heights	No	ABMI	BH CPU , R2RD
Los Angeles	0	0	2219023029	0.000	0.000	0.000	1.620	Shortfall of Sites	0.164	Low Residential	R1-1	Low Medium Residential	0	0	42.616	1.620		, 2	183B149 867	29	Van Nuys - North Sherman Oaks	No	ABMI	VNY CPU
Los Angeles	1600 WILSHIRE BLVD	90017	5142012030	0.000	0.000	0.000	1.620	Shortfall of Sites	0.052	Regional Center Commercial	C4-2	0	0	0	86.161	1.620		Commercial - Office Building - Three Stories, 0	132A205 228		Westlake	No	ABMI	MURC
Los Angeles	15924 DANIEL LN	91436	2261020055	0.000	0.000	0.000	1.620	Shortfall of Sites	0.222	Low II Residential	RE9-1	Low Residential	0	0	66.287	1.620		Residential - Single Family Residence, 1	168B141 102	1 per lot	Encino - Tarzana	No	ABMI	AHO , ENC CPU, ADU
Los Angeles	5039 HASKELL AVE	91436	2261003029	0.000	0.000	0.000	1.620	Shortfall of Sites	0.222	Low II Residential	R1-1	Low Residential	0	0	66.287	1.620		Residential - Single Family Residence - Pool, 1	171B141 397	1 per lot	Encino - Tarzana	No	ABMI	AHO , ENC CPU, ADU
Los Angeles	7832 HILLARY DR	91304	2020003014	0.000	0.000	0.000	1.620	Shortfall of Sites	0.222	Very Low Residential	RE11-1	Very Low Residential	0	0	66.287	1.620		Residential - Single Family Residence, 1	189B093 509	1 per lot	Canoga Park - Winnetka - Woodland Hills - West Hills	No	ABMI	AHO , CPK CPU, ADU
Los Angeles	7826 HILLARY DR	91304	2020003015	0.000	0.000	0.000	1.620	Shortfall of Sites	0.222	Very Low Residential	RE11-1	Very Low Residential	0	0	66.287	1.620		Residential - Single Family Residence - Pool, 1	189B093 530	1 per lot	Canoga Park - Winnetka - Woodland Hills - West Hills	No	ABMI	AHO , CPK CPU, ADU
Los Angeles	23321 WELLER PL	91367	2044023024	0.000	0.000	0.000	1.619	Shortfall of Sites	0.153	Low Residential	RS-1	Very Low Residential	0	0	66.287	1.619		Residential - Single Family Residence - Pool, 0	171B093 470	1 per lot	Canoga Park - Winnetka - Woodland Hills - West Hills	No	ABMI	AHO , CPK CPU
Los Angeles	7818 HILLARY DR	91304	2020003016	0.000	0.000	0.000	1.619	Shortfall of Sites	0.222	Very Low Residential	RE11-1	Very Low Residential	0	0	66.287	1.619		Residential - Single Family Residence - Pool, 1	189B093 548	1 per lot	Canoga Park - Winnetka - Woodland Hills - West Hills	No	ABMI	AHO , CPK CPU, ADU
Los Angeles	23414 ERWIN ST	91367	2035013012	0.000	0.000	0.000	1.619	Shortfall of Sites	0.222	Low Residential	RS-1	Very Low Residential	0	0	66.287	1.619		Residential - Single Family Residence - Pool, 1	177B093 452	1 per lot	Canoga Park - Winnetka - Woodland Hills - West Hills	No	ABMI	AHO , CPK CPU, ADU
Los Angeles	7810 HILLARY DR	91304	2020003017	0.000	0.000	0.000	1.619	Shortfall of Sites	0.222	Very Low Residential	RE11-1	Very Low Residential	0	0	66.287	1.619		Residential - Single Family Residence - Pool, 1	189B093 566	1 per lot	Canoga Park - Winnetka - Woodland Hills - West Hills	No	ABMI	AHO , CPK CPU, ADU
Los Angeles	23946 OXNARD ST	91367	2045017022	0.000	0.000	0.000	1.619	Shortfall of Sites	0.222	Low Residential	RS-1	Very Low Residential	0	0	66.287	1.619		Residential - Single Family Residence - Pool, 1	177B089 617	1 per lot	Canoga Park - Winnetka - Woodland Hills - West Hills	No	ABMI	AHO , CPK CPU, ADU
Los Angeles	6415 NEDDY AVE	91307	2033002023	0.000	0.000	0.000	1.619	Shortfall of Sites	0.222	Low Residential	RS-1	Very Low Residential	[MN1-AL2-5] [CX1-FA] [CPIO]	0	66.287	1.619		Residential - Single Family Residence - Pool, 1	180B089 944	1 per lot	Canoga Park - Winnetka - Woodland Hills - West Hills	No	ABMI	AHO , CPK CPU, ADU
Los Angeles	8225 RHEA AVE	91335	2103004027	0.810	0.810	0.000	0.000	Shortfall of Sites	0.247	Low Residential	RA-1	Low Residential	0	20	66.287	1.619		Residential - Single Family Residence - Pool, 1	192B121 855	1 per lot	Reseda - West Van Nuys	No	LI	AHO , RES CPU
Los Angeles	21012 VICTORY BLVD	91367	2149003038	0.000	0.000	1.619	0.000	Shortfall of Sites	1.087	Regional Center Commercial	(WC)COLLEGE-SN	Regional Center	0	0	1.862	1.619		Commercial - Office Building - One Story, 0	180B109 585		Canoga Park - Winnetka - Woodland Hills - West Hills	No	MI	ARO , CPK CPU
Los Angeles	10838 SEPULVEDA BLVD	91345	2615001004	0.809	0.809	0.000	0.000	Shortfall of Sites	0.171	Limited Commercial	(T)P-1VL	0	0	20	94.696	1.618		Commercial - Professional Building - Veterinary Hospital, Clinic - One Story, 0	207B145 131		Mission Hills - Panorama City - North Hills	No	LI	P
Los Angeles	217 26TH ST	90402	4264001021	0.000	0.000	0.000	1.618	Shortfall of Sites	0.044	Neighborhood Commercial	C1-1XLD	0	0	0	54.450	1.618		Commercial - Store - One Story, 0	129B137 518		Brentwood - Pacific Palisades	No	ABMI	OPP C
Los Angeles	3456 W 3RD ST	90020	5501024028	0.809	0.809	0.000	0.000	Shortfall of Sites	0.171	Community Commercial	C2-1, (Q)P-1	0	0	20	94.696	1.618		Commercial - Supermarket - Supermarket - 12,000 SF or More - One Story, 0	135B197 215		Wilshire	No	LI	P
Los Angeles	5027 NOELINE AVE	91436	2260005006	0.000	0.000	0.000	1.618	Shortfall of Sites	0.221	Low II Residential	R1-1	Low Residential	0	0	66.287	1.618		Residential - Single Family Residence - Pool, 1	171B137 366	1 per lot	Encino - Tarzana	No	ABMI	AHO , ENC CPU, ADU

Jurisdiction Name	Site Address/Intersection	5 Digit ZIP Code	Assessor Parcel Number	Very Low-Income	Low-Income	Moderate-Income	Above Moderate-Income	Type of Shortfall	Parcel Size (Acres)	Current General Plan Designation	Current Zoning	Proposed General Plan (GP) Designation	Proposed Zoning	Minimum Density Allowed	Maximum Density Allowed	Total Capacity	Vacant/ Nonvacant	Description of Existing Uses	PIN	Base Density Per Acre	Community Plan Area	Rent Stabalization Ordinance	Income Category	Applicable Rezoning Program (Program informing values in Column Q listed first)
Los Angeles	20048 ARMINTA ST	91306	2106004045	0.081	0.081	0.000	1.456	Shortfall of Sites	0.247	Low Residential	R1-1	Low Residential	[HB5-SH1-5] [CX4-FA] [CPIO]	20	66.287	1.618		Residential - Single Family Residence - Pool, 1	189B113 919	1 per lot	Canoga Park - Winnetka - Woodland Hills - West Hills	No	VLI, LI, ABMI	AHO , CPK CPU
Los Angeles	2923 SELBY AVE	90064	4255010038	0.000	0.000	0.000	1.618	Shortfall of Sites	0.017	Low Residential	R1-1	0	0	0	99.000	1.618		Residential - Single Family Residence, 0	123B157 802		West Los Angeles	No	ABMI	TOC EXP
Los Angeles	11818 WILSHIRE BLVD	90025	4263007247	0.000	0.000	1.617	0.000	Shortfall of Sites	0.172	Community Commercial	[Q]C2-1L-CDO	0	0	0	13.833	1.617		Commercial - Professional Building - Two Stories, 0	129B145 832		West Los Angeles	No	MI	ARO , TOPP C
Los Angeles	11818 WILSHIRE BLVD	90025	4263007247	0.000	0.000	1.617	0.000	Shortfall of Sites	0.147	Community Commercial	[Q]C2-1L-CDO	0	0	0	16.139	1.617		Commercial - Professional Building - Two Stories, 0	129B145 851		West Los Angeles	No	MI	ARO , TOPP C
Los Angeles	11818 WILSHIRE BLVD	90025	4263007247	0.000	0.000	0.000	1.617	Shortfall of Sites	0.019	Community Commercial	[Q]C2-1L-CDO	0	0	0	122.439	1.617		Commercial - Professional Building - Two Stories, 0	129B145 1130		West Los Angeles	No	ABMI	ARO , TOPP C
Los Angeles	17522 ROSCOE BLVD	91325	2201009020	0.000	0.000	0.000	1.617	Shortfall of Sites	0.221	Low Residential	R1-1	Low Residential	0	0	66.287	1.617		Residential - Single Family Residence - Pool, 1	192B129 363	1 per lot	Reseda - West Van Nuys	No	ABMI	AHO , RES CPU, ADU
Los Angeles	5554 SEDAN AVE	91367	2042003060	0.000	0.000	0.000	1.617	Shortfall of Sites	0.152	Low Residential	RS-1	Very Low Residential	[DM2-SH2-5] [CX2-FA] [CPIO-CDO]	0	66.287	1.617		Residential - Single Family Residence, 0	174B097 599	1 per lot	Canoga Park - Winnetka - Woodland Hills - West Hills	No	ABMI	AHO , CPK CPU
Los Angeles	22921 MARIANO ST	91367	2042008062	0.808	0.808	0.000	0.000	Shortfall of Sites	0.247	Low Residential	R1-1	Very Low Residential	0	20	66.287	1.616		Residential - Single Family Residence, 1	171B097 23	1 per lot	Canoga Park - Winnetka - Woodland Hills - West Hills	No	LI	AHO , CPK CPU
Los Angeles	2135 FEDERAL AVE	90025	4260007028	0.000	0.000	0.000	1.616	Shortfall of Sites	0.142	General Commercial	(T)(Q)P-1	0	0	0	94.696	1.616		Industrial - Warehousing, Distribution, Storage - Public Storage - Mini Warehouse - Four Stories, 0	123B149 272		West Los Angeles	No	ABMI	P
Los Angeles	2135 FEDERAL AVE	90025	4260007028	0.000	0.000	0.000	1.616	Shortfall of Sites	0.142	General Commercial	(T)(Q)P-1	0	0	0	94.696	1.616		Industrial - Warehousing, Distribution, Storage - Public Storage - Mini Warehouse - Four Stories, 0	123B149 293		West Los Angeles	No	ABMI	P
Los Angeles	1830 N VAN NESS AVE	90028	5586031018	0.000	0.000	0.000	1.616	Shortfall of Sites	0.078	Low Medium II Residential	RD1.5-1XL	0	0	0	99.000	1.616		Residential - Four Units (Any Combination) - 4 Stories or Less, 4	150A191 267		Hollywood	Yes	ABMI	TOC EXP , R2RD
Los Angeles	1808 N VAN NESS AVE	90028	5586031013	0.000	0.000	0.000	1.616	Shortfall of Sites	0.078	Low Medium II Residential	RD1.5-1XL	0	0	0	99.000	1.616		Residential - Four Units (Any Combination) - 4 Stories or Less, 4	150A191 329		Hollywood	Yes	ABMI	TOC EXP , R2RD
Los Angeles	3456 W 3RD ST	90020	5501024028	0.808	0.808	0.000	0.000	Shortfall of Sites	0.171	Community Commercial	(Q)P-1	0	0	20	94.696	1.616		Commercial - Supermarket - Supermarket - 12,000 SF or More - One Story, 0	135B197 184		Wilshire	No	LI	P
Los Angeles	23825 HAMLIN ST	91307	2034022049	0.000	0.000	0.000	1.616	Shortfall of Sites	0.221	Low Residential	RS-1	Very Low Residential	0	0	66.287	1.616		Residential - Single Family Residence - Pool, 1	180B089 534	1 per lot	Canoga Park - Winnetka - Woodland Hills - West Hills	No	ABMI	AHO , CPK CPU, ADU
Los Angeles	1840 N VAN NESS AVE	90028	5586031020	0.000	0.000	0.000	1.616	Shortfall of Sites	0.078	Low Medium II Residential	RD1.5-1XL	0	0	0	99.000	1.616		Residential - Four Units (Any Combination) - 4 Stories or Less, 4	150A191 235		Hollywood	Yes	ABMI	TOC EXP , R2RD
Los Angeles	4642 N NOELINE AVE	91436	2284001066	0.808	0.808	0.000	0.000	Shortfall of Sites	0.247	Low I Residential	RE9-1	Low Residential	0	20	66.287	1.616		Residential - Single Family Residence - Pool, 1	168B137 532	1 per lot	Encino - Tarzana	No	LI	AHO , ENC CPU, ADU
Los Angeles	1834 N VAN NESS AVE	90028	5586031019	0.000	0.000	0.000	1.616	Shortfall of Sites	0.078	Low Medium II Residential	RD1.5-1XL	0	0	0	99.000	1.616		Residential - Four Units (Any Combination) - 4 Stories or Less, 4	150A191 250		Hollywood	Yes	ABMI	TOC EXP , R2RD
Los Angeles	23262 SCHOOLCRAFT ST	91307	2026021013	0.000	0.000	0.000	1.616	Shortfall of Sites	0.221	Low Residential	RS-1	Very Low Residential	0	0	66.287	1.616		Residential - Single Family Residence - Pool, 1	183B093 392	1 per lot	Canoga Park - Winnetka - Woodland Hills - West Hills	No	ABMI	AHO , CPK CPU, ADU
Los Angeles	23700 HARTLAND ST	91307	2034032039	0.000	0.000	0.000	1.616	Shortfall of Sites	0.221	Low Residential	RS-1	Very Low Residential	0	0	66.287	1.616		Residential - Single Family Residence, 1	183B093 675	1 per lot	Canoga Park - Winnetka - Woodland Hills - West Hills	No	ABMI	AHO , CPK CPU, ADU
Los Angeles	2236 S BARRINGTON AVE	90064	4260013027	0.000	0.000	0.000	1.615	Shortfall of Sites	0.129	Hybrid Industrial	NI(EC)	0	0	0	13.011	1.615		Industrial - Light Manufacturing - One Story, 0	123B149 447		West Los Angeles	No	ABMI	ARO
Los Angeles	2236 S BARRINGTON AVE	90064	4260013027	0.000	0.000	0.000	1.615	Shortfall of Sites	0.129	Hybrid Industrial	NI(EC)	0	0	0	13.011	1.615		Industrial - Light Manufacturing - One Story, 0	123B149 456		West Los Angeles	No	ABMI	ARO
Los Angeles	6168 ELBA PL	91367	2033024012	0.000	0.000	0.000	1.615	Shortfall of Sites	0.221	Low Residential	RS-1	Very Low Residential	0	0	66.287	1.615		Residential - Single Family Residence - Pool, 1	177B089 251	1 per lot	Canoga Park - Winnetka - Woodland Hills - West Hills	No	ABMI	AHO , CPK CPU, ADU
Los Angeles	19836 VENTURA BLVD	91364	2164011023	0.000	0.000	0.000	1.615	Shortfall of Sites	0.044	Neighborhood Office Commercial	(T)(Q)C1-1VLD	0	0	0	54.450	1.615		Commercial - Shopping Center (Neighborhood, Community) - One Story, 0	174B113 453		Canoga Park - Winnetka - Woodland Hills - West Hills	No	ABMI	OPP C
Los Angeles	6559 BOTHWELL RD	91335	2132009020	0.807	0.807	0.000	0.000	Shortfall of Sites	0.247	Low Residential	R1-1-RIO	Low Residential	0	20	66.287	1.614		Residential - Single Family Residence - Pool, 1	180B117 557	1 per lot	Reseda - West Van Nuys	No	LI	AHO , RES CPU
Los Angeles	16252 ADDISON ST	91436	2260014016	0.000	0.000	0.000	1.614	Shortfall of Sites	0.221	Low II Residential	RE9-1	Low Residential	0	0	66.287	1.614		Residential - Single Family Residence - Pool, 1	171B137 394	1 per lot	Encino - Tarzana	No	ABMI	AHO , ENC CPU, ADU
Los Angeles	154 S AVENUE 24	90031	5204004901	0.807	0.807	0.000	0.000	Shortfall of Sites	0.170	Neighborhood Commercial	P-1-CDO	0	0	20	94.696	1.614		Miscellaneous - Government Owned Property, 0	139-5A221 299		Northeast Los Angeles	No	LI	P
Los Angeles	154 S AVENUE 24	90031	5204004901	0.807	0.807	0.000	0.000	Shortfall of Sites	0.170	Neighborhood Commercial	P-1-CDO	0	0	20	94.696	1.614		Miscellaneous - Government Owned Property, 0	139-5A221 274		Northeast Los Angeles	No	LI	P
Los Angeles	7129 COZYCROFT AVE	91306	2137009006	0.807	0.807	0.000	0.000	Shortfall of Sites	0.246	Low Residential	RS-1-RIO	Low Residential	0	20	66.287	1.614		Residential - Single Family Residence, 1	183B109 130	1 per lot	Canoga Park - Winnetka - Woodland Hills - West Hills	No	LI	AHO , CPK CPU
Los Angeles	13952 VAN NUYS BLVD	91331	2645002003	0.807	0.807	0.000	0.000	Shortfall of Sites	0.170	Highway Oriented Commercial	[Q]C2-1VL-O, P-1VL-O	0	0	20	94.696	1.614		Commercial - Store - One Story, 0	204B153 545		Arleta - Pacoima	No	LI	P
Los Angeles	5216 HOLLYWOOD BLVD	90027	5544016011	0.000	0.000	0.000	1.614	Shortfall of Sites	0.161	Highway Oriented Commercial	C2-1D	0	0	0	22.723	1.614		Commercial - Store Combination - Store and Residential Combination - Mills Act Property, 0	148-5A195 96		Hollywood	Yes	ABMI	ARO
Los Angeles	18808 ARMINTA ST	91335	2103013025	0.807	0.807	0.000	0.000	Shortfall of Sites	0.246	Low Residential	RS-1	Low Residential	0	20	66.287	1.613		Residential - Single Family Residence, 1	189B121 387	1 per lot	Reseda - West Van Nuys	No	LI	AHO , RES CPU
Los Angeles	17400 LEMAC ST	91325	2202006010	0.000	0.000	0.000	1.613	Shortfall of Sites	0.221	Low Residential	R1-1	Low Residential	0	0	66.287	1.613		Residential - Single Family Residence, 1	189B129 1233	1 per lot	Reseda - West Van Nuys	No	ABMI	AHO , RES CPU, ADU
Los Angeles	6452 GROSS AVE	91307	2036023029	0.000	0.000	0.000	1.613	Shortfall of Sites	0.221	Low Residential	RS-1	Very Low Residential	0	0	66.287	1.613		Residential - Single Family Residence, 1	180B093 676	1 per lot	Canoga Park - Winnetka - Woodland Hills - West Hills	No	ABMI	AHO , CPK CPU, ADU
Los Angeles	16530 GREENLEAF ST	91436	2284005011	0.000	0.000	0.000	1.613	Shortfall of Sites	0.221	Low I Residential	RE9-1	Low Residential	0	0	66.287	1.613		Residential - Single Family Residence - Pool, 1	168B137 790	1 per lot	Encino - Tarzana	No	ABMI	AHO , ENC CPU, ADU
Los Angeles	24161 KITTRIDGE ST	91307	2034013004	0.000	0.000	0.000	1.612	Shortfall of Sites	0.221	Low Residential	RS-1	Very Low Residential	0	0	66.287	1.612		Residential - Single Family Residence - Pool, 1	180B089 220	1 per lot	Canoga Park - Winnetka - Woodland Hills - West Hills	No	ABMI	AHO , CPK CPU, ADU
Los Angeles	2050 S WESTGATE AVE	90025	4262033018	0.000	0.000	0.000	1.612	Shortfall of Sites	0.357	Hybrid Industrial	NI(EC)	0	0	0	4.700	1.612		Commercial - Office Building - Two Stories, 0	123B149 377		West Los Angeles	No	ABMI	ARO
Los Angeles	11040 SANTA MONICA BLVD	90025	4323019054	0.000	0.000	0.000	1.612	Shortfall of Sites	0.118	General Commercial	C2-1VL-O	0	0	0	20.165	1.612		Commercial - Office Building - One Story, 0	129B153 796		West Los Angeles	No	ABMI	ARO
Los Angeles	11040 SANTA MONICA BLVD	90025	4323019054	0.000	0.000	0.000	1.612	Shortfall of Sites	0.118	General Commercial	C2-1VL-O	0	0	0	20.165	1.612		Commercial - Office Building - One Story, 0	129B153 803		West Los Angeles	No	ABMI	ARO
Los Angeles	18750 LULL ST	91335	2103016025	0.806	0.806	0.000	0.000	Shortfall of Sites	0.246	Low Residential	RS-1	Low Residential	0	20	66.287	1.612		Residential - Single Family Residence, 1	186B121 113	1 per lot	Reseda - West Van Nuys	No	LI	AHO , RES CPU
Los Angeles	8237 LENA AVE	91304	2014008014	0.806	0.806	0.000	0.000	Shortfall of Sites	0.246	Low Residential	RS-1	Very Low Residential	0	20	66.287	1.611		Residential - Single Family Residence - Pool, 1	192B097 544	1 per lot	Canoga Park - Winnetka - Woodland Hills - West Hills	No	LI	AHO , CPK CPU
Los Angeles	23031 BURTON ST	91304	2014039014	0.000	0.000	0.000	1.611	Shortfall of Sites	0.221	Low Residential	RS-1	Very Low Residential	0	0	66.287	1.611		Residential - Single Family Residence, 1	192B097 525	1 per lot	Canoga Park - Winnetka - Woodland Hills - West Hills	No	ABMI	AHO , CPK CPU, ADU
Los Angeles	2901 N MAIN ST	90031	5210017017	0.000	0.000	1.610	0.000	Shortfall of Sites	0.447	Limited Industrial	CM-1VL	0	0	0	5.003	1.610		Commercial - Store Combination - Store and Residential Combination - One Story, 0	136-5A223 420		Northeast Los Angeles	Yes	MI	ARO
Los Angeles	6910 PETIT AVE	91406	2225013017	0.805	0.805	0.000	0.000	Shortfall of Sites	0.246	Low Residential	R1-1	Low Residential	0	20	66.287	1.610		Residential - Single Family Residence, 1	183B137 345	1 per lot	Reseda - West Van Nuys	No	LI	AHO , RES CPU
Los Angeles	6950 PETIT AVE	91406	2225013022	0.805	0.805	0.000	0.000	Shortfall of Sites	0.246	Low Residential	R1-1	Low Residential	0	20	66.287	1.610		Residential - Single Family Residence, 1	183B137 295	1 per lot	Reseda - West Van Nuys	No	LI	AHO , RES CPU
Los Angeles	23529 BERDON ST	91367	2044005018	0.805	0.805	0.000	0.000	Shortfall of Sites	0.246	Very Low Residential	RE11-1	Very Low Residential	0	20	66.287	1.610		Residential - Single Family Residence - Pool, 1	174B093 400	1 per lot	Canoga Park - Winnetka - Woodland Hills - West Hills	No	LI	AHO , CPK CPU
Los Angeles	23327 SATICOY ST	91304	2027037035	0.000	0.000	0.000	1.609	Shortfall of Sites	0.221	Low Residential	RS-1	Very Low Residential	0	0	66.287	1.609		Residential - Single Family Residence, 1	186B093 51	1 per lot	Canoga Park - Winnetka - Woodland Hills - West Hills	No	ABMI	AHO , CPK CPU, ADU
Los Angeles	20147 ARMINTA ST	91306	2107011112	0.080	0.080	0.000	1.448	Shortfall of Sites	0.246	Low Residential	(T)R1-1	Low Residential	[HB1-G1-5] [CX2-FA] [CPIO]	20	66.287	1.609		Residential - Single Family Residence, 1	189B113 1403	1 per lot	Canoga Park - Winnetka - Woodland Hills - West Hills	No	VLI, LI, ABMI	AHO , CPK CPU
Los Angeles	5701 BERTRAND AVE	91316	2159017012	0.000	0.000	0.000	1.609	Shortfall of Sites	0.221	Low II Residential	R1-1-RIO	Low Residential	0	0	66.287	1.609		Residential - Single Family Residence, 1	174B129 440	1 per lot	Encino - Tarzana	No	ABMI	AHO , ENC CPU, ADU
Los Angeles	20301 HAMLIN ST	91306	2136021036	0.804	0.804	0.000	0.000	Shortfall of Sites	0.246	Low Residential	RS-1-RIO	Low Residential	0	20	66.287	1.609		Residential - Single Family Residence, 1	180B113 342	1 per lot	Canoga Park - Winnetka - Woodland Hills - West Hills	No	LI	AHO , CPK CPU
Los Angeles	8766 AMIGO AVE	91324	2770015020	0.804	0.804	0.000	0.000	Shortfall of Sites	0.170	Limited Manufacturing	P-1VL, CM-1VL	0	0	20	94.696	1.609		Industrial - Light Manufacturing - One Story, 0	195B125 607		Northridge	No	LI	P , ARO
Los Angeles	8757 BAIRD AVE	91324	2770015012	0.804	0.804	0.000	0.000	Shortfall of Sites	0.170	Limited Manufacturing	P-1VL	0	0	20	94.696	1.609		Commercial - Parking Lot (Commercial Use Property) - Lots - Patron or Employee - One Story, 0	195B125 659		Northridge	No	LI	P
Los Angeles	8760 AMIGO AVE	91324	2770015019	0.804	0.804	0.000	0.000	Shortfall of Sites	0.170	Limited Manufacturing	P-1VL, CM-1VL	0	0	20	94.696	1.609		Commercial - Store Combination - Store and Office Combination - One Story, 0	195B125 630		Northridge	No	LI	P , ARO
Los Angeles	4928 HASKELL AVE	91436	2261034017	0.000	0.000	0.000	1.609	Shortfall of Sites	0.221	Low II Residential	R1-1	Low Residential	0	0	66.287	1.609		Residential - Single Family Residence, 1	168B141 105	1 per lot	Encino - Tarzana	No	ABMI	AHO , ENC CPU, ADU
Los Angeles	7724 JUSTIN CT	91304	2014032037	0.000	0.000	0.000	1.609	Shortfall of Sites	0.221	Low Residential	RS-1	Very Low Residential	0	0	66.287	1.609		Residential - Single Family Residence - Pool, 1	189B093 678	1 per lot	Canoga Park - Winnetka - Woodland Hills - West Hills	No	ABMI	AHO , CPK CPU, ADU
Los Angeles	6930 PETIT AVE	91406	2225013019	0.804	0.804	0.000	0.000	Shortfall of Sites	0.246	Low Residential	R1-1	Low Residential	0	20	66.287	1.608		Residential - Single Family Residence, 1	183B137 329	1 per lot	Reseda - West Van Nuys	No	LI	AHO , RES CPU
Los Angeles	15433 HUSTON ST	91403	2261035017	0.000	0.000	0.000	1.608	Shortfall of Sites	0.126	Low II Residential	R1-1	Low Residential	0	0	66.287	1.608		Residential - Single Family Residence, 0	168B145 172	1 per lot	Encino - Tarzana	No	ABMI	AHO , ENC CPU
Los Angeles	3119 W 6TH ST	90020	5077004033	0.804	0.804	0.000	0.000	Shortfall of Sites	0.349	Community Commercial	CR-1	0	0	20	102.494	1.607		Institutional - Church - One Story, 0	135B197 930		Wilshire	No	LI	FBO
Los Angeles	0	0	2127012900	0.804	0.804	0.000	0.000	Shortfall of Sites	1.046	Public Facilities	[Q]PF-1XL-RIO	0	0	20	153.741	1.607		Miscellaneous - Government Owned Property, 0	180B121 628		Reseda - West Van Nuys	No	LI	PF
Los Angeles	17851 WILLARD ST	91335	2101010008	0.804	0.804	0.000	0.000	Shortfall of Sites	0.246	Low Residential	R1-1	Low Residential	0	20	66.287	1.607		Residential - Single Family Residence, 1	192B129 601	1 per lot	Reseda - West Van Nuys	No	LI	AHO , RES CPU
Los Angeles	4571 DESERET DR	91364	2074033008	0.000	0.000	0.000	1.607	Shortfall of Sites	0.221	Low Residential	RS-1	Very Low Residential	0	0	66.287	1.607		Residential - Single Family Residence - Pool, 1	168B097 618	1 per lot	Canoga Park - Winnetka - Woodland Hills - West Hills	No	ABMI	AHO , CPK CPU, ADU
Los Angeles	4516 MARIOTA AVE	91602	2424008025	0.804	0.804	0.000	0.000	Shortfall of Sites	0.170	Neighborhood Commercial	[Q]P-1-CDO	0	0	20	94.696	1.607		Commercial - Store Combination - Store and Office Combination - One Story, 0	168B181 248		Sherman Oaks - Studio City - Toluca Lake - Cahuenga Pass	No	LI	P

Jurisdiction Name	Site Address/Intersection	5 Digit ZIP Code	Assessor Parcel Number	Very Low-Income	Low-Income	Moderate-Income	Above Moderate-Income	Type of Shortfall	Parcel Size (Acres)	Current General Plan Designation	Current Zoning	Proposed General Plan (GP) Designation	Proposed Zoning	Minimum Density Allowed	Maximum Density Allowed	Total Capacity	Vacant/ Nonvacant	Description of Existing Uses	PIN	Base Density Per Acre	Community Plan Area	Rent Stabalization Ordinance	Income Category	Applicable Rezoning Program (Program informing values in Column Q listed first)
Los Angeles	23601 ARMINTA ST	91304	2020025012	0.000	0.000	0.000	1.607	Shortfall of Sites	0.221	Very Low Residential	RE11-1	Very Low Residential	0	0	66.287	1.607		Residential - Single Family Residence - Pool, 1	189B093 443	1 per lot	Canoga Park - Winnetka - Woodland Hills - West Hills	No	ABMI	AHO , CPK CPU, ADU
Los Angeles	23600 ARMINTA ST	91304	2020003031	0.000	0.000	0.000	1.607	Shortfall of Sites	0.221	Very Low Residential	RE11-1	Very Low Residential	0	0	66.287	1.607		Residential - Single Family Residence, 1	189B093 487	1 per lot	Canoga Park - Winnetka - Woodland Hills - West Hills	No	ABMI	AHO , CPK CPU, ADU
Los Angeles	23601 ELKWOOD ST	91304	2020003030	0.000	0.000	0.000	1.607	Shortfall of Sites	0.221	Very Low Residential	RE11-1	Very Low Residential	0	0	66.287	1.607		Residential - Single Family Residence - Pool, 1	189B093 529	1 per lot	Canoga Park - Winnetka - Woodland Hills - West Hills	No	ABMI	AHO , CPK CPU, ADU
Los Angeles	23600 BLYTHE ST	91304	2020025013	0.000	0.000	0.000	1.607	Shortfall of Sites	0.221	Very Low Residential	RE11-1	Very Low Residential	0	0	66.287	1.607		Residential - Single Family Residence - Pool, 1	189B093 396	1 per lot	Canoga Park - Winnetka - Woodland Hills - West Hills	No	ABMI	AHO , CPK CPU, ADU
Los Angeles	0	0	2229008054	0.000	0.000	0.000	1.607	Shortfall of Sites	0.152	Low Residential	(T)R1-1-RIO	Low Residential	0	0	66.287	1.607	Vacant	Residential - Single Family Residence - Vacant Land, 0	180B133 612	1 per lot	Reseda - West Van Nuys	No	ABMI	AHO , RES CPU
Los Angeles	0	0	2229008059	0.000	0.000	0.000	1.607	Shortfall of Sites	0.152	Low Residential	(T)R1-1-RIO	Low Residential	0	0	66.287	1.607	Vacant	Residential - Single Family Residence - Vacant Land, 0	180B133 619	1 per lot	Reseda - West Van Nuys	No	ABMI	AHO , RES CPU
Los Angeles	5407 AMESTOY AVE	91316	2258003009	0.000	0.000	0.000	1.607	Shortfall of Sites	0.126	Very Low I Residential	RA-1	Very Low Residential	0	0	66.287	1.607		Residential - Single Family Residence - Pool, 0	171B133 37	1 per lot	Encino - Tarzana	No	ABMI	AHO , ENC CPU
Los Angeles	0	0	2127012900	0.803	0.803	0.000	0.000	Shortfall of Sites	1.045	Public Facilities	[Q]PF-1XL-RIO	0	0	20	153.741	1.607		Miscellaneous - Government Owned Property, 0	177B121 101		Reseda - West Van Nuys	No	LI	PF
Los Angeles	0	0	2127012900	0.803	0.803	0.000	0.000	Shortfall of Sites	1.045	Public Facilities	[Q]PF-1XL-RIO	0	0	20	153.741	1.607		Miscellaneous - Government Owned Property, 0	177B121 97		Reseda - West Van Nuys	No	LI	PF
Los Angeles	0	0	2127012900	0.803	0.803	0.000	0.000	Shortfall of Sites	1.045	Public Facilities	[Q]PF-1XL-RIO	0	0	20	153.741	1.607		Miscellaneous - Government Owned Property, 0	177B121 98		Reseda - West Van Nuys	No	LI	PF
Los Angeles	0	0	2127012900	0.803	0.803	0.000	0.000	Shortfall of Sites	1.045	Public Facilities	[Q]PF-1XL-RIO	0	0	20	153.741	1.607		Miscellaneous - Government Owned Property, 0	177B121 99		Reseda - West Van Nuys	No	LI	PF
Los Angeles	0	0	2127012900	0.803	0.803	0.000	0.000	Shortfall of Sites	1.045	Public Facilities	[Q]PF-1XL-RIO	0	0	20	153.741	1.607		Miscellaneous - Government Owned Property, 0	177B121 100		Reseda - West Van Nuys	No	LI	PF
Los Angeles	16241 HUSTON ST	91436	2260010040	0.803	0.803	0.000	0.000	Shortfall of Sites	0.246	Low II Residential	RE9-1	Low Residential	0	20	66.287	1.607		Residential - Single Family Residence - Pool, 1	168B137 802	1 per lot	Encino - Tarzana	No	LI	AHO , ENC CPU, ADU
Los Angeles	23601 BLYTHE ST	91304	2020025024	0.000	0.000	0.000	1.607	Shortfall of Sites	0.221	Very Low Residential	RE11-1	Very Low Residential	0	0	66.287	1.607		Residential - Single Family Residence - Pool, 1	189B093 337	1 per lot	Canoga Park - Winnetka - Woodland Hills - West Hills	No	ABMI	AHO , CPK CPU, ADU
Los Angeles	0	0	2127012900	0.803	0.803	0.000	0.000	Shortfall of Sites	1.045	Public Facilities	[Q]PF-1XL-RIO	0	0	20	153.741	1.607		Miscellaneous - Government Owned Property, 0	180B121 624		Reseda - West Van Nuys	No	LI	PF
Los Angeles	0	0	2127012900	0.803	0.803	0.000	0.000	Shortfall of Sites	1.045	Public Facilities	[Q]PF-1XL-RIO	0	0	20	153.741	1.607		Miscellaneous - Government Owned Property, 0	180B125 654		Reseda - West Van Nuys	No	LI	PF
Los Angeles	0	0	2127012900	0.803	0.803	0.000	0.000	Shortfall of Sites	1.045	Public Facilities	[Q]PF-1XL-RIO	0	0	20	153.741	1.607		Miscellaneous - Government Owned Property, 0	180B121 625		Reseda - West Van Nuys	No	LI	PF
Los Angeles	8225 GEYSER AVE	91335	2103001024	0.803	0.803	0.000	0.000	Shortfall of Sites	0.246	Low Residential	RA-1	Low Residential	0	20	66.287	1.607		Residential - Single Family Residence, 1	192B121 860	1 per lot	Reseda - West Van Nuys	No	LI	AHO , RES CPU
Los Angeles	0	0	2127012900	0.803	0.803	0.000	0.000	Shortfall of Sites	1.045	Public Facilities	[Q]PF-1XL-RIO	0	0	20	153.741	1.607		Miscellaneous - Government Owned Property, 0	180B121 626		Reseda - West Van Nuys	No	LI	PF
Los Angeles	0	0	2127012900	0.803	0.803	0.000	0.000	Shortfall of Sites	1.045	Public Facilities	[Q]PF-1XL-RIO	0	0	20	153.741	1.607		Miscellaneous - Government Owned Property, 0	180B125 655		Reseda - West Van Nuys	No	LI	PF
Los Angeles	0	0	2127012900	0.803	0.803	0.000	0.000	Shortfall of Sites	1.045	Public Facilities	[Q]PF-1XL-RIO	0	0	20	153.741	1.606		Miscellaneous - Government Owned Property, 0	177B125 94		Reseda - West Van Nuys	No	LI	PF
Los Angeles	0	0	2127012900	0.803	0.803	0.000	0.000	Shortfall of Sites	1.045	Public Facilities	[Q]PF-1XL-RIO	0	0	20	153.741	1.606		Miscellaneous - Government Owned Property, 0	177B125 95		Reseda - West Van Nuys	No	LI	PF
Los Angeles	0	0	2127012900	0.803	0.803	0.000	0.000	Shortfall of Sites	1.045	Public Facilities	[Q]PF-1XL-RIO	0	0	20	153.741	1.606		Miscellaneous - Government Owned Property, 0	180B121 627		Reseda - West Van Nuys	No	LI	PF
Los Angeles	5636 RAMARA AVE	91367	2045026002	0.000	0.000	0.000	1.606	Shortfall of Sites	0.221	Low Residential	RS-1	Very Low Residential	0	0	66.287	1.606		Residential - Single Family Residence - Pool, 1	174B089 309	1 per lot	Canoga Park - Winnetka - Woodland Hills - West Hills	No	ABMI	AHO , CPK CPU, ADU
Los Angeles	4519 CLYBOURN AVE	91602	2424008029	0.803	0.803	0.000	0.000	Shortfall of Sites	0.170	Neighborhood Commercial	[Q]P-1-CDO	0	0	20	94.696	1.606		Commercial - Parking Lot (Commercial Use Property) - Lots - Patron or Employee - One Story, 0	168B181 247		Sherman Oaks - Studio City - Toluca Lake - Cahuenga Pass	No	LI	P
Los Angeles	14055 VAN NUYS BLVD	91331	2647017013	0.803	0.803	0.000	0.000	Shortfall of Sites	0.348	Low Medium I Residential	RA-1-O	0	0	20	102.494	1.606		Institutional - Church - One Story, 0	204B153 676		Arleta - Pacoima	No	LI	FBO
Los Angeles	6515 CLEOMOORE AVE	91307	2034019049	0.000	0.000	0.000	1.605	Shortfall of Sites	0.220	Low Residential	RS-1	Very Low Residential	0	0	66.287	1.605		Residential - Single Family Residence - Pool, 1	180B089 653	1 per lot	Canoga Park - Winnetka - Woodland Hills - West Hills	No	ABMI	AHO , CPK CPU, ADU
Los Angeles	23230 BIGLER ST	91364	2074029001	0.000	0.000	0.000	1.605	Shortfall of Sites	0.220	Low Residential	RS-1	Very Low Residential	[LM1-CDF1-5] [IX4-FA] [CPIO]	0	66.287	1.605		Residential - Single Family Residence - Pool, 1	168B093 68	1 per lot	Canoga Park - Winnetka - Woodland Hills - West Hills	No	ABMI	AHO , CPK CPU, ADU
Los Angeles	0	0	2127012900	0.803	0.803	0.000	0.000	Shortfall of Sites	1.044	Public Facilities	[Q]PF-1XL-RIO	0	0	20	153.741	1.605		Miscellaneous - Government Owned Property, 0	177B121 96		Reseda - West Van Nuys	No	LI	PF
Los Angeles	18620 ELKWOOD ST	91335	2103023018	0.803	0.803	0.000	0.000	Shortfall of Sites	0.246	Low Residential	RS-1	Low Residential	0	20	66.287	1.605		Residential - Single Family Residence, 1	189B121 468	1 per lot	Reseda - West Van Nuys	No	LI	AHO , RES CPU
Los Angeles	18418 BRYANT ST	91325	2786005008	0.802	0.802	0.000	0.000	Shortfall of Sites	0.212	Limited Manufacturing	P-1VL, [Q]CM-1VL	0	0	20	94.696	1.605		Industrial - Light Manufacturing - One Story, 0	195B125 979		Northridge	No	LI	P
Los Angeles	7941 YOLANDA AVE	91335	2103012016	0.802	0.802	0.000	0.000	Shortfall of Sites	0.246	Very Low I Residential	RA-1	Very Low Residential	0	20	66.287	1.605		Residential - Single Family Residence, 1	189B121 290	1 per lot	Reseda - West Van Nuys	No	LI	AHO , RES CPU
Los Angeles	6136 DALECREST AVE	91367	2035011036	0.000	0.000	0.000	1.605	Shortfall of Sites	0.220	Low Residential	RS-1	Very Low Residential	0	0	66.287	1.605		Residential - Single Family Residence, 1	177B093 395	1 per lot	Canoga Park - Winnetka - Woodland Hills - West Hills	No	ABMI	AHO , CPK CPU, ADU
Los Angeles	4530 WOODLEY AVE	91436	2283012024	0.000	0.000	0.000	1.605	Shortfall of Sites	0.220	Low II Residential	R1-1	Low Residential	0	0	66.287	1.605		Residential - Single Family Residence, 1	168B141 733	1 per lot	Encino - Tarzana	No	ABMI	AHO , ENC CPU, ADU
Los Angeles	1637 N SPRING ST	90012	5409002005	0.000	0.000	1.605	0.000	Shortfall of Sites	0.232	Hybrid Industrial	UV(CA)	0	0	0	8.645	1.605		Industrial - Light Manufacturing - One Story, 0	136-5A217 35		Central City North	No	MI	ARO
Los Angeles	5086 GAVIOTA AVE	91436	2261019022	0.000	0.000	0.000	1.604	Shortfall of Sites	0.220	Low II Residential	RE9-1	Low Residential	0	0	66.287	1.604		Residential - Single Family Residence, 1	171B141 417	1 per lot	Encino - Tarzana	No	ABMI	AHO , ENC CPU, ADU
Los Angeles	4456 HASKELL AVE	91436	2283002030	0.000	0.000	0.000	1.604	Shortfall of Sites	0.220	Low II Residential	R1-1	Low Residential	0	0	66.287	1.604		Residential - Single Family Residence - Pool, 1	165B141 35	1 per lot	Encino - Tarzana	No	ABMI	AHO , ENC CPU, ADU
Los Angeles	7414 WOODLAKE AVE	91307	2021007006	0.000	0.000	0.000	1.604	Shortfall of Sites	0.220	Low Residential	RS-1	Very Low Residential	0	0	66.287	1.604		Residential - Single Family Residence - Pool, 1	186B093 461	1 per lot	Canoga Park - Winnetka - Woodland Hills - West Hills	No	ABMI	AHO , CPK CPU, ADU
Los Angeles	4834 DENSMORE AVE	91436	2261006085	0.802	0.802	0.000	0.000	Shortfall of Sites	0.246	Low II Residential	R1-1	Low Residential	0	20	66.287	1.604		Residential - Single Family Residence, 1	168B141 936	1 per lot	Encino - Tarzana	No	LI	AHO , ENC CPU, ADU
Los Angeles	0	0	2127012900	0.802	0.802	0.000	0.000	Shortfall of Sites	1.043	Public Facilities	[Q]PF-1XL-RIO	0	0	20	153.741	1.604		Miscellaneous - Government Owned Property, 0	180B121 623		Reseda - West Van Nuys	No	LI	PF
Los Angeles	22508 CLARENDON ST	91367	2040025002	0.000	0.000	0.000	1.603	Shortfall of Sites	0.220	Low Residential	R1-1	Very Low Residential	0	0	66.287	1.603		Residential - Single Family Residence, 1	171B101 26	1 per lot	Canoga Park - Winnetka - Woodland Hills - West Hills	No	ABMI	AHO , CPK CPU, ADU
Los Angeles	4908 DEMPSEY AVE	91436	2261006081	0.000	0.000	0.000	1.603	Shortfall of Sites	0.220	Low II Residential	R1-1	Low Residential	0	0	66.287	1.603		Residential - Single Family Residence - Pool, 1	168B141 932	1 per lot	Encino - Tarzana	No	ABMI	AHO , ENC CPU, ADU
Los Angeles	2452 S ROBERTSON BLVD	90034	4302015037	0.000	0.000	0.000	1.603	Shortfall of Sites	0.043	Neighborhood Commercial	C4-1VL-CPIO	0	0	0	54.450	1.603		Commercial - Auto, Recreation Equipment, Construction Equipment Sales and Service - Car Wash Only - One Story, 0	126B169 1067		West Adams - Baldwin Hills - Leimert	No	ABMI	OPP C
Los Angeles	5080 GAVIOTA AVE	91436	2261019021	0.000	0.000	0.000	1.602	Shortfall of Sites	0.220	Low II Residential	RE9-1	Low Residential	0	0	66.287	1.602		Residential - Single Family Residence - Pool, 1	171B141 445	1 per lot	Encino - Tarzana	No	ABMI	AHO , ENC CPU, ADU
Los Angeles	24043 SYLVAN ST	91367	2033023007	0.000	0.000	0.000	1.602	Shortfall of Sites	0.220	Low Residential	RS-1	Very Low Residential	0	0	66.287	1.602		Residential - Single Family Residence, 1	177B089 218	1 per lot	Canoga Park - Winnetka - Woodland Hills - West Hills	No	ABMI	AHO , CPK CPU, ADU
Los Angeles	24137 LEMAY ST	91307	2034015021	0.000	0.000	0.000	1.602	Shortfall of Sites	0.220	Low Residential	RS-1	Very Low Residential	0	0	66.287	1.602		Residential - Single Family Residence, 1	180B089 355	1 per lot	Canoga Park - Winnetka - Woodland Hills - West Hills	No	ABMI	AHO , CPK CPU, ADU
Los Angeles	332 S AVENUE 17	90031	5447029020	0.000	0.000	1.601	0.000	Shortfall of Sites	0.189	Hybrid Industrial	UV(CA)	0	0	0	16.251	1.601		Industrial - Light Manufacturing - One Story, 0	136-5A219 133		Northeast Los Angeles	No	MI	ARO
Los Angeles	332 S AVENUE 17	90031	5447029020	0.000	0.000	1.601	0.000	Shortfall of Sites	0.189	Hybrid Industrial	UV(CA)	0	0	0	16.252	1.601		Industrial - Light Manufacturing - One Story, 0	136-5A219 143		Northeast Los Angeles	No	MI	ARO
Los Angeles	332 S AVENUE 17	90031	5447029020	0.000	0.000	1.601	0.000	Shortfall of Sites	0.189	Hybrid Industrial	UV(CA)	0	0	0	16.253	1.601		Industrial - Light Manufacturing - One Story, 0	136-5A219 156		Northeast Los Angeles	No	MI	ARO
Los Angeles	332 S AVENUE 17	90031	5447029020	0.000	0.000	1.601	0.000	Shortfall of Sites	0.189	Hybrid Industrial	UV(CA)	0	0	0	16.249	1.601		Industrial - Light Manufacturing - One Story, 0	136-5A219 167		Northeast Los Angeles	No	MI	ARO
Los Angeles	332 S AVENUE 17	90031	5447029020	0.000	0.000	0.000	1.601	Shortfall of Sites	0.121	Hybrid Industrial	UV(CA)	0	0	0	25.543	1.601		Industrial - Light Manufacturing - One Story, 0	136-5A219 176		Northeast Los Angeles	No	ABMI	ARO
Los Angeles	332 S AVENUE 17	90031	5447029020	0.000	0.000	0.000	1.601	Shortfall of Sites	0.069	Hybrid Industrial	UV(CA)	0	0	0	44.536	1.601		Industrial - Light Manufacturing - One Story, 0	136-5A219 642		Northeast Los Angeles	No	ABMI	ARO
Los Angeles	10837 COLLINS ST	91601	2415010010	0.800	0.800	0.000	0.000	Shortfall of Sites	0.347	Low Residential	R1-1VL	0	0	20	102.494	1.601		Institutional - Church - One Story, 0	174B173 595		North Hollywood - Valley Village	No	LI	FBO
Los Angeles	15468 LA MAIDA ST	91403	2261037006	0.000	0.000	0.000	1.601	Shortfall of Sites	0.220	Low II Residential	R1-1	Low Residential	0	0	66.287	1.601		Residential - Single Family Residence - Pool, 1	168B145 316	1 per lot	Encino - Tarzana	No	ABMI	AHO , ENC CPU, ADU
Los Angeles	19314 CALVERT ST	91335	2131024010	0.800	0.800	0.000	0.000	Shortfall of Sites	0.245	Low Residential	R1-1-RIO	Low Residential	0	0	66.287	1.600		Residential - Single Family Residence - Pool, 1	177B117 460	1 per lot	Reseda - West Van Nuys	No	LI	AHO , RES CPU
Los Angeles	1770 EL CERRITO PL	90028	5548002027	0.000	0.000	0.000	1.600	Shortfall of Sites	0.253	High Medium Residential	[Q]R4-1VL	High Medium Residential	[Q]R4-1VL-CPIO	0	110.468	1.600		Residential - Five or More Units or Apartments (Any Combination) · 4 Stories or Less, 16	150B181 711	72	Hollywood	Yes	ABMI	HWD CPU
Los Angeles	3816 E OLYMPIC BLVD	90023	5191029002	0.000	0.000	0.000	1.600	Shortfall of Sites	0.037	Highway Oriented and Limited Commercial	C2-1-CUGU	Neighborhood Center	[LUM1 - G2 - 3][XN2 - 8][CPIO]	0	54.449	1.600		Commercial - Store Combination - Store and Residential Combination - One Story, 0	118-5A229 90	54	Boyle Heights	No	ABMI	BH CPU , ARO
Los Angeles	417 N SOTO ST	90033	5175010014	0.000	0.000	0.000	1.600	Shortfall of Sites	0.026	Regional Center Commercial	C1-1-CUGU	Community Center	[LUM2 - G2 - 3][XC1 - 4][CPIO]	0	77.817	1.600		Residential - Five or More Units or Apartments (Any Combination) · 4 Stories or Less, 0	129A225 144	108	Boyle Heights	No	ABMI	BH CPU , MURC
Los Angeles	2219 E 1ST ST	90033	5183005050	0.000	0.000	1.600	0.000	Shortfall of Sites	0.109	Highway Oriented and Limited Commercial	C2-1-CUGU, P-1-CUGU	Community Center	[LUM3 - SH3 - 4][XC1 - 4][CPIO]	0	18.302	1.600		Commercial - Professional Building - One Story, 0	127-5A223 57	108	Boyle Heights	No	MI	BH CPU , ARO, P
Los Angeles	3140 E 2ND ST	90063	5179005039	0.000	0.000	1.600	0.000	Shortfall of Sites	0.115	Low Medium I Residential	R2-1-CUGU	Low Neighborhood Residential	[VLN1 - MU4 - 3][RN2 - 20][CPIO]	0	17.454	1.600		Residential - Single Family Residence, 0	124-5A227 16	21	Boyle Heights	No	MI	BH CPU , R2RD
Los Angeles	3025 GLEASON AVE	90063	5179003031	0.000	0.000	1.600	0.000	Shortfall of Sites	0.130	Low Medium I Residential	R2-1-CUGU	Low Neighborhood Residential	[VLN1 - MU4 - 3][RN2 - 20][CPIO]	0	15.398	1.600		Residential - Five or More Units or Apartments (Any Combination) · 4 Stories or Less, 0	126A227 19	21	Boyle Heights	No	MI	BH CPU , R2RD
Los Angeles	3025 GLEASON AVE	90063	5179003031	0.000	0.000	1.600	0.000	Shortfall of Sites	0.130	Low Medium I Residential	R2-1-CUGU	Low Neighborhood Residential	[VLN1 - MU4 - 3][RN2 - 20][CPIO]	0	15.398	1.600		Residential - Five or More Units or Apartments (Any Combination) · 4 Stories or Less, 0	126A227 21	21	Boyle Heights	No	MI	BH CPU , R2RD
Los Angeles	3025 GLEASON AVE	90063	5179003031	0.000	0.000	1.600	0.000	Shortfall of Sites	0.128	Low Medium I Residential	R2-1-CUGU	Low Neighborhood Residential	[VLN1 - MU4 - 3][RN2 - 20][CPIO]	0	15.682	1.600		Residential - Five or More Units or Apartments (Any Combination) · 4 Stories or Less, 0	126A227 24	21	Boyle Heights	No	MI	BH CPU , R2RD
Los Angeles	1105 PRADO ST	90023	5191003022	0.000	0.000	1.600	0.000	Shortfall of Sites	0.115	Low Medium I Residential	R2-1-CUGU	Low Neighborhood Residential	[VLN1 - MU4 - 3][RN2 - 20][CPIO]	0	17.403	1.600		Residential - Single Family Residence, 0	118-5A229 24	21	Boyle Heights	No	MI	BH CPU , R2RD
Los Angeles	537 S GRANDE VISTA AVE	90063	5186003038	0.000	0.000	0.000	1.600	Shortfall of Sites	0.096	Low Medium I Residential	R2-1-CUGU	Low Neighborhood Residential	[VLN1 - MU4 - 3][RN2 - 20][CPIO]	0	20.861	1.600		Residential - Double, Duplex, or Two Units - 4 Stories or Less, 0	123A225 30	21	Boyle Heights	No	ABMI	BH CPU , R2RD
Los Angeles	1106 LA PUERTA ST	90023	5191001017	0.000	0.000	1.600	0.000	Shortfall of Sites	0.108	Low Medium I Residential	R2-1-CUGU	Low Neighborhood Residential	[VLN1 - MU4 - 3][RN2 - 20][CPIO]	0	18.479	1.600		Residential - Single Family Residence, 0	118-5A229 31	21	Boyle Heights	No	MI	BH CPU , R2RD

Jurisdiction Name	Site Address/Intersection	5 Digit ZIP Code	Assessor Parcel Number	Very Low-Income	Low-Income	Moderate-Income	Above Moderate-Income	Type of Shortfall	Parcel Size (Acres)	Current General Plan Designation	Current Zoning	Proposed General Plan (GP) Designation	Proposed Zoning	Minimum Density Allowed	Maximum Density Allowed	Total Capacity	Vacant/ Nonvacant	Description of Existing Uses	PIN	Base Density Per Acre	Community Plan Area	Rent Stabalization Ordinance	Income Category	Applicable Rezoning Program (Program informing values in Column Q listed first)
Los Angeles	3075 E 6TH ST	90023	5186003024	0.000	0.000	1.600	0.000	Shortfall of Sites	0.134	Low Medium I Residential	R2-1-CUGU	Low Neighborhood Residential	[VLN1 - MU4 - 3][RN2 - 20][CPIO]	0	14.885	1.600		Residential - Single Family Residence, 0	123A225 34	21	Boyle Heights	No	MI	BH CPU , R2RD
Los Angeles	3085 E 6TH ST	90023	5186003022	0.000	0.000	1.600	0.000	Shortfall of Sites	0.133	Low Medium I Residential	R2-1-CUGU	Low Neighborhood Residential	[VLN1 - MU4 - 3][RN2 - 20][CPIO]	0	14.984	1.600		Residential - Single Family Residence, 0	123A225 52	21	Boyle Heights	No	MI	BH CPU , R2RD
Los Angeles	0	0	5175020026	0.000	0.000	0.000	1.600	Shortfall of Sites	0.097	Low Medium I Residential	R2-1-CUGU	Low Neighborhood Residential	[VLN2 - MU4 - 3][RN2 - 15][CPIO]	0	20.628	1.600	Vacant	Residential - Single Family Residence - Vacant Land, 0	130-5A225 54	29	Boyle Heights	No	ABMI	BH CPU , R2RD
Los Angeles	0	0	5175020026	0.000	0.000	0.000	1.600	Shortfall of Sites	0.081	Low Medium I Residential	R2-1-CUGU	Low Neighborhood Residential	[VLN2 - MU4 - 3][RN2 - 15][CPIO]	0	24.756	1.600	Vacant	Residential - Single Family Residence - Vacant Land, 0	130-5A225 59	29	Boyle Heights	No	ABMI	BH CPU , R2RD
Los Angeles	3432 ESTRADA ST	90023	5190018034	0.000	0.000	0.000	1.600	Shortfall of Sites	0.096	Low Medium I Residential	R2-1-CUGU	Low Neighborhood Residential	[VLN1 - MU4 - 3][RN2 - 20][CPIO]	0	20.745	1.600		Residential - Single Family Residence, 0	118-5A225 69	21	Boyle Heights	No	ABMI	BH CPU , R2RD
Los Angeles	3127 E 2ND ST	90063	5179006046	0.000	0.000	1.600	0.000	Shortfall of Sites	0.132	Low Medium I Residential	R2-1-CUGU	Low Neighborhood Residential	[VLN1 - MU4 - 3][RN2 - 20][CPIO]	0	15.171	1.600		Residential - Single Family Residence, 0	126A227 88	21	Boyle Heights	No	MI	BH CPU , R2RD
Los Angeles	0	0	5185017022	0.000	0.000	0.000	1.600	Shortfall of Sites	0.069	Low Medium I Residential	R2-1-CUGU	Low Neighborhood Residential	[VLN2 - MU4 - 3][RN2 - 15][CPIO]	0	29.019	1.600	Vacant	Residential - Single Family Residence - Vacant Land, 0	124-5A223 90	29	Boyle Heights	No	ABMI	BH CPU , R2RD
Los Angeles	3435 HUNTER ST	90023	5190018027	0.000	0.000	0.000	1.600	Shortfall of Sites	0.096	Low Medium I Residential	R2-1-CUGU	Low Neighborhood Residential	[VLN1 - MU4 - 3][RN2 - 20][CPIO]	0	20.743	1.600		Residential - Single Family Residence, 0	118-5A225 96	21	Boyle Heights	No	ABMI	BH CPU , R2RD
Los Angeles	1210 LA PUERTA ST	90023	5191029020	0.000	0.000	1.600	0.000	Shortfall of Sites	0.110	Low Medium I Residential	R2-1-CUGU	Low Neighborhood Residential	[VLN1 - MU4 - 3][RN2 - 20][CPIO]	0	18.150	1.600	Vacant	Residential - Single Family Residence - Vacant Land, 0	118-5A229 98	21	Boyle Heights	No	MI	BH CPU , R2RD
Los Angeles	2308 BARLOW ST	90033	5175003007	0.000	0.000	0.000	1.600	Shortfall of Sites	0.073	Low Medium I Residential	R2-1-CUGU	Low Neighborhood Residential	[VLN2 - MU4 - 3][RN2 - 15][CPIO]	0	27.331	1.600		Residential - Single Family Residence, 0	130-5A225 103	29	Boyle Heights	No	ABMI	BH CPU , R2RD
Los Angeles	0	0	5189006060	0.000	0.000	0.000	1.600	Shortfall of Sites	0.091	Low Medium I Residential	R2-1-CUGU	Low Neighborhood Residential	[VLN2 - MU4 - 3][RN2 - 15][CPIO]	0	21.934	1.600		Commercial - Parking Lot (Commercial Use Property) - Lots - Patron or Employee - One Story, 0	123A221 103	29	Boyle Heights	No	ABMI	BH CPU , R2RD
Los Angeles	0	0	5189006060	0.000	0.000	1.600	0.000	Shortfall of Sites	0.102	Low Medium I Residential	R2-1-CUGU	Low Neighborhood Residential	[VLN2 - MU4 - 3][RN2 - 15][CPIO]	0	19.565	1.600		Commercial - Parking Lot (Commercial Use Property) - Lots - Patron or Employee - One Story, 0	123A221 109	29	Boyle Heights	No	MI	BH CPU , R2RD
Los Angeles	0	0	5190011025	0.000	0.000	1.600	0.000	Shortfall of Sites	0.117	Low Medium I Residential	R2-1-CUGU	Low Neighborhood Residential	[VLN1 - MU4 - 3][RN2 - 20][CPIO]	0	17.087	1.600	Vacant	Residential - Single Family Residence - Vacant Land, 0	120A223 109	21	Boyle Heights	No	MI	BH CPU , R2RD
Los Angeles	2312 BARLOW ST	90033	5175003008	0.000	0.000	0.000	1.600	Shortfall of Sites	0.073	Low Medium I Residential	R2-1-CUGU	Low Neighborhood Residential	[VLN2 - MU4 - 3][RN2 - 15][CPIO]	0	27.332	1.600		Residential - Single Family Residence, 0	130-5A225 110	29	Boyle Heights	No	ABMI	BH CPU , R2RD
Los Angeles	713 ECHANDIA ST	90033	5174003049	0.000	0.000	0.000	1.600	Shortfall of Sites	0.100	Low Medium I Residential	R2-1-RIO-CUGU	Low Medium Residential	[VLN1 - CR1 - 3][RG1 - 20][CPIO]	0	20.093	1.600		Residential - Single Family Residence, 0	132A221 119	21	Boyle Heights	No	ABMI	BH CPU , R2RD
Los Angeles	3161 BLANCHARD ST	90063	5178005041	0.000	0.000	1.600	0.000	Shortfall of Sites	0.119	Low Medium I Residential	R2-1-CUGU	Low Neighborhood Residential	[VLN1 - MU4 - 3][RN2 - 20][CPIO]	0	16.764	1.600		Residential - Single Family Residence, 0	129A229 120	21	Boyle Heights	No	MI	BH CPU , R2RD
Los Angeles	720 CORNWELL ST	90033	5175005007	0.000	0.000	0.000	1.600	Shortfall of Sites	0.100	Low Medium I Residential	R2-1-CUGU	Low Neighborhood Residential	[VLN2 - MU4 - 3][RN2 - 15][CPIO]	0	20.060	1.600		Residential - Single Family Residence, 0	130-5A225 121	29	Boyle Heights	No	ABMI	BH CPU , R2RD
Los Angeles	2320 BARLOW ST	90033	5175003010	0.000	0.000	0.000	1.600	Shortfall of Sites	0.073	Medium Residential	R2-1-CUGU	Low Neighborhood Residential	[VLN2 - MU4 - 3][RN2 - 15][CPIO]	0	27.331	1.600		Residential - Five or More Units or Apartments (Any Combination) - 4 Stories or Less, 0	130-5A225 123	29	Boyle Heights	No	ABMI	BH CPU , R2RD
Los Angeles	457 N CONCORD ST	90063	5178024036	0.000	0.000	1.600	0.000	Shortfall of Sites	0.102	Low Medium I Residential	R2-1-CUGU	Low Neighborhood Residential	[VLN1 - MU4 - 3][RN2 - 20][CPIO]	0	19.622	1.600		Residential - Single Family Residence, 0	127-5A229 123	21	Boyle Heights	No	MI	BH CPU , R2RD
Los Angeles	432 N EVERGREEN AVE	90033	5178020040	0.000	0.000	0.000	1.600	Shortfall of Sites	0.093	Low Medium I Residential	R2-1-CUGU	Low Neighborhood Residential	[VLN1 - MU4 - 3][RN2 - 20][CPIO]	0	21.564	1.600	Vacant	Residential - Single Family Residence - Vacant Land, 0	127-5A227 133	21	Boyle Heights	No	ABMI	BH CPU , R2RD
Los Angeles	0	0	5190019033	0.000	0.000	1.600	0.000	Shortfall of Sites	0.133	Low Medium I Residential	R2-1-CUGU	Low Neighborhood Residential	[VLN1 - MU4 - 3][RN2 - 20][CPIO]	0	15.066	1.600	Vacant	Residential - Single Family Residence - Vacant Land, 0	118-5A225 139	21	Boyle Heights	No	MI	BH CPU , R2RD
Los Angeles	0	0	5190019033	0.000	0.000	1.600	0.000	Shortfall of Sites	0.118	Low Medium I Residential	R2-1-CUGU	Low Neighborhood Residential	[VLN1 - MU4 - 3][RN2 - 20][CPIO]	0	17.016	1.600	Vacant	Residential - Single Family Residence - Vacant Land, 0	118-5A225 141	21	Boyle Heights	No	MI	BH CPU , R2RD
Los Angeles	432 N EVERGREEN AVE	90033	5178020040	0.000	0.000	0.000	1.600	Shortfall of Sites	0.092	Low Medium I Residential	R2-1-CUGU	Low Neighborhood Residential	[VLN1 - MU4 - 3][RN2 - 20][CPIO]	0	21.780	1.600	Vacant	Residential - Single Family Residence - Vacant Land, 0	127-5A227 148	21	Boyle Heights	No	ABMI	BH CPU , R2RD
Los Angeles	1316 MITCHELL PL	90033	5174011024	0.000	0.000	1.600	0.000	Shortfall of Sites	0.100	Low Medium I Residential	R2-1-RIO-CUGU	Low Medium Residential	[VLN1 - CR1 - 3][RG1 - 20][CPIO]	0	19.925	1.600		Residential - Single Family Residence, 0	132A221 151	21	Boyle Heights	No	MI	BH CPU , R2RD
Los Angeles	1406 MITCHELL PL	90033	5174003022	0.000	0.000	1.600	0.000	Shortfall of Sites	0.134	Low Medium I Residential	R2-1-RIO-CUGU	Low Medium Residential	[VLN1 - CR1 - 3][RG1 - 20][CPIO]	0	14.915	1.600		Residential - Single Family Residence, 0	132A221 155	21	Boyle Heights	No	MI	BH CPU , R2RD
Los Angeles	1245 S INDIANA ST	90023	5191029012	0.000	0.000	1.600	0.000	Shortfall of Sites	0.112	Low Medium I Residential	R2-1-CUGU	Low Neighborhood Residential	[VLN1 - MU4 - 3][RN2 - 20][CPIO]	0	17.900	1.600		Industrial - Light Manufacturing - One Story, 0	118-5A229 160	21	Boyle Heights	No	MI	BH CPU , R2RD
Los Angeles	0	0	5179002047	0.000	0.000	1.600	0.000	Shortfall of Sites	0.115	Low Medium I Residential	R2-1-CUGU	Low Neighborhood Residential	[VLN1 - MU4 - 3][RN2 - 20][CPIO]	0	17.424	1.600	Vacant	Residential - Single Family Residence - Vacant Land, 0	126A225 162	21	Boyle Heights	No	MI	BH CPU , R2RD
Los Angeles	1108 S EVERGREEN AVE	90023	5190006024	0.000	0.000	1.600	0.000	Shortfall of Sites	0.114	Low Medium I Residential	R2-1-CUGU	Low Neighborhood Residential	[VLN1 - MU4 - 3][RN2 - 20][CPIO]	0	17.611	1.600		Residential - Double, Duplex, or Two Units - 4 Stories or Less, 0	121-5A223 167	21	Boyle Heights	No	MI	BH CPU , R2RD
Los Angeles	3695 E OLYMPIC BLVD	90023	5191006015	0.000	0.000	1.600	0.000	Shortfall of Sites	0.115	Low Medium I Residential	R2-1-CUGU	Low Neighborhood Residential	[VLN1 - MU4 - 3][RN2 - 20][CPIO]	0	17.446	1.600		Industrial - Warehousing, Distribution, Storage - Warehousing, Distribution, 10,000 to 24,999 SF - One Story, 0	118-5A227 173	21	Boyle Heights	No	MI	BH CPU , R2RD
Los Angeles	0	0	5179002047	0.000	0.000	1.600	0.000	Shortfall of Sites	0.115	Low Medium I Residential	R2-1-CUGU	Low Neighborhood Residential	[VLN1 - MU4 - 3][RN2 - 20][CPIO]	0	17.424	1.600	Vacant	Residential - Single Family Residence - Vacant Land, 0	126A225 179	21	Boyle Heights	No	MI	BH CPU , R2RD
Los Angeles	1110 ESPERANZA ST	90023	5191009025	0.000	0.000	1.600	0.000	Shortfall of Sites	0.115	Low Medium I Residential	R2-1-CUGU	Low Neighborhood Residential	[VLN1 - MU4 - 3][RN2 - 20][CPIO]	0	17.441	1.600		Residential - Single Family Residence, 0	120A227 185	21	Boyle Heights	No	MI	BH CPU , R2RD
Los Angeles	3232 E 6TH ST	90023	5186015020	0.000	0.000	0.000	1.600	Shortfall of Sites	0.096	Low Medium I Residential	R2-1-CUGU	Low Neighborhood Residential	[VLN1 - MU4 - 3][RN2 - 20][CPIO]	0	20.743	1.600		Residential - Single Family Residence, 0	123A225 186	21	Boyle Heights	No	ABMI	BH CPU , R2RD
Los Angeles	1106 EUCLID AVE	90023	5190006023	0.000	0.000	1.600	0.000	Shortfall of Sites	0.110	Low Medium I Residential	R2-1-CUGU	Low Neighborhood Residential	[VLN1 - MU4 - 3][RN2 - 20][CPIO]	0	18.154	1.600		Residential - Double, Duplex, or Two Units - 4 Stories or Less, 0	121-5A223 195	21	Boyle Heights	No	MI	BH CPU , R2RD
Los Angeles	1313 LA PUERTA ST	90023	5191028017	0.000	0.000	1.600	0.000	Shortfall of Sites	0.110	Low Medium I Residential	R2-1-CUGU	Low Neighborhood Residential	[VLN1 - MU4 - 3][RN2 - 20][CPIO]	0	18.149	1.600	Vacant	Residential - Single Family Residence - Vacant Land, 0	118-5A229 197	21	Boyle Heights	No	MI	BH CPU , R2RD
Los Angeles	0	0	5178005005	0.000	0.000	1.600	0.000	Shortfall of Sites	0.119	Low Medium I Residential	R2-1-CUGU	Low Neighborhood Residential	[VLN1 - MU4 - 3][RN2 - 20][CPIO]	0	16.760	1.600	Vacant	Residential - Single Family Residence - Vacant Land, 0	129A227 200	21	Boyle Heights	No	MI	BH CPU , R2RD
Los Angeles	1111 CALADA ST	90023	5191007025	0.000	0.000	1.600	0.000	Shortfall of Sites	0.115	Low Medium I Residential	R2-1-CUGU	Low Neighborhood Residential	[VLN1 - MU4 - 3][RN2 - 20][CPIO]	0	17.436	1.600		Residential - Single Family Residence, 0	120A227 238	21	Boyle Heights	No	MI	BH CPU , R2RD
Los Angeles	506 EUCLID AVE	90063	5186002050	0.000	0.000	1.600	0.000	Shortfall of Sites	0.103	Low Medium I Residential	R2-1-CUGU	Low Neighborhood Residential	[VLN1 - MU4 - 3][RN2 - 20][CPIO]	0	19.326	1.600		Residential - Single Family Residence, 0	124-5A225 243	21	Boyle Heights	No	MI	BH CPU , R2RD
Los Angeles	2908 NEW JERSEY ST	90033	5180019043	0.000	0.000	0.000	1.600	Shortfall of Sites	0.069	Low Medium I Residential	R2-1-CUGU	Low Neighborhood Residential	[VLN2 - MU4 - 3][RN2 - 15][CPIO]	0	28.890	1.600		Residential - Four Units (Any Combination) - 4 Stories or Less, 0	127-5A225 266	29	Boyle Heights	No	ABMI	BH CPU , R2RD
Los Angeles	1114 CALADA ST	90023	5191005020	0.000	0.000	1.600	0.000	Shortfall of Sites	0.128	Low Medium I Residential	R2-1-CUGU	Low Neighborhood Residential	[VLN1 - MU4 - 3][RN2 - 20][CPIO]	0	15.668	1.600		Residential - Single Family Residence, 0	120A227 268	21	Boyle Heights	No	MI	BH CPU , R2RD
Los Angeles	3412 LANFRANCO ST	90063	5186014026	0.000	0.000	0.000	1.600	Shortfall of Sites	0.078	Low Medium I Residential	R2-1-CUGU	Low Neighborhood Residential	[VLN2 - MU4 - 3][RN2 - 15][CPIO]	0	25.797	1.600		Residential - Single Family Residence, 0	123A227 269	29	Boyle Heights	No	ABMI	BH CPU , R2RD
Los Angeles	2916 NEW JERSEY ST	90033	5180019034	0.000	0.000	0.000	1.600	Shortfall of Sites	0.069	Low Medium I Residential	R2-1-CUGU	Low Neighborhood Residential	[VLN2 - MU4 - 3][RN2 - 15][CPIO]	0	28.845	1.600		Residential - Single Family Residence, 0	127-5A225 275	29	Boyle Heights	No	ABMI	BH CPU , R2RD
Los Angeles	3412 LANFRANCO ST	90063	5186014026	0.000	0.000	0.000	1.600	Shortfall of Sites	0.073	Low Medium I Residential	R2-1-CUGU	Low Neighborhood Residential	[VLN2 - MU4 - 3][RN2 - 15][CPIO]	0	27.248	1.600		Residential - Single Family Residence, 0	123A227 276	29	Boyle Heights	No	ABMI	BH CPU , R2RD
Los Angeles	149 S DACOTAH ST	90063	5179003025	0.000	0.000	0.000	1.600	Shortfall of Sites	0.095	Low Medium I Residential	R2-1-CUGU	Low Neighborhood Residential	[VLN1 - MU4 - 3][RN2 - 20][CPIO]	0	21.123	1.600		Residential - Single Family Residence, 0	126A225 293	21	Boyle Heights	No	ABMI	BH CPU , R2RD
Los Angeles	3050 OREGON ST	90023	5186021020	0.000	0.000	0.000	1.600	Shortfall of Sites	0.070	Low Medium I Residential	R2-1-CUGU	Low Neighborhood Residential	[VLN2 - MU4 - 3][RN2 - 15][CPIO]	0	28.607	1.600		Residential - Single Family Residence, 0	123A225 311	29	Boyle Heights	No	ABMI	BH CPU , R2RD
Los Angeles	3058 OREGON ST	90023	5186021025	0.000	0.000	0.000	1.600	Shortfall of Sites	0.070	Low Medium I Residential	R2-1-CUGU	Low Neighborhood Residential	[VLN2 - MU4 - 3][RN2 - 15][CPIO]	0	28.607	1.600		Residential - Single Family Residence, 0	123A225 318	29	Boyle Heights	No	ABMI	BH CPU , R2RD
Los Angeles	3058 OREGON ST	90023	5186021025	0.000	0.000	0.000	1.600	Shortfall of Sites	0.070	Low Medium I Residential	R2-1-CUGU	Low Neighborhood Residential	[VLN2 - MU4 - 3][RN2 - 15][CPIO]	0	28.607	1.600		Residential - Single Family Residence, 0	123A225 321	29	Boyle Heights	No	ABMI	BH CPU , R2RD

Jurisdiction Name	Site Address/Intersection	5 Digit ZIP Code	Assessor Parcel Number	Very Low-Income	Low-Income	Moderate-Income	Above Moderate-Income	Type of Shortfall	Parcel Size (Acres)	Current General Plan Designation	Current Zoning	Proposed General Plan (GP) Designation	Proposed Zoning	Minimum Density Allowed	Maximum Density Allowed	Total Capacity	Vacant/ Nonvacant	Description of Existing Uses	PIN	Base Density Per Acre	Community Plan Area	Rent Stabalization Ordinance	Income Category	Applicable Rezoning Program (Program informing values in Column Q listed first)
Los Angeles	2921 MICHIGAN AVE	90033	5180019025	0.000	0.000	0.000	1.600	Shortfall of Sites	0.069	Low Medium I Residential	R2-1-CUGU	Low Neighborhood Residential	[VLN2 - MU4 - 3][RN2 - 15][CPIO]	0	28.799	1.600		Residential - Single Family Residence, 0	127-5A225 325	29	Boyle Heights	No	ABMI	BH CPU , R2RD
Los Angeles	0	0	5186021017	0.000	0.000	0.000	1.600	Shortfall of Sites	0.070	Low Medium I Residential	R2-1-CUGU	Low Neighborhood Residential	[VLN2 - MU4 - 3][RN2 - 15][CPIO]	0	28.607	1.600	Vacant	Residential - Single Family Residence - Vacant Land, 0	123A225 328	29	Boyle Heights	No	ABMI	BH CPU , R2RD
Los Angeles	0	0	5186021016	0.000	0.000	0.000	1.600	Shortfall of Sites	0.070	Low Medium I Residential	R2-1-CUGU	Low Neighborhood Residential	[VLN2 - MU4 - 3][RN2 - 15][CPIO]	0	28.607	1.600	Vacant	Residential - Single Family Residence - Vacant Land, 0	123A225 329	29	Boyle Heights	No	ABMI	BH CPU , R2RD
Los Angeles	3075 LANFRANCO ST	90063	5186002020	0.000	0.000	0.000	1.600	Shortfall of Sites	0.097	Low Medium I Residential	R2-1-CUGU	Low Neighborhood Residential	[VLN1 - MU4 - 3][RN2 - 20][CPIO]	0	20.720	1.600		Residential - Single Family Residence, 0	124-5A225 368	21	Boyle Heights	No	ABMI	BH CPU , R2RD
Los Angeles	802 S FRESNO ST	90023	5186022032	0.000	0.000	0.000	1.600	Shortfall of Sites	0.085	Low Medium I Residential	R2-1-CUGU	Low Neighborhood Residential	[VLN2 - MU4 - 3][RN2 - 15][CPIO]	0	23.621	1.600		Residential - Single Family Residence, 0	123A225 382	29	Boyle Heights	No	ABMI	BH CPU , R2RD
Los Angeles	0	0	5180021005	0.000	0.000	0.000	1.600	Shortfall of Sites	0.093	Low Medium I Residential	R2-1-CUGU	Low Neighborhood Residential	[VLN2 - MU4 - 3][RN2 - 15][CPIO]	0	21.511	1.600	Vacant	Commercial - Commercial - Vacant Land, 0	126A225 393	29	Boyle Heights	No	ABMI	BH CPU , R2RD
Los Angeles	0	0	5186022037	0.000	0.000	0.000	1.600	Shortfall of Sites	0.094	Low Medium I Residential	R2-1-CUGU	Low Neighborhood Residential	[VLN2 - MU4 - 3][RN2 - 15][CPIO]	0	21.267	1.600	Vacant	Commercial - Commercial - Vacant Land, 0	123A225 445	29	Boyle Heights	No	ABMI	BH CPU , R2RD
Los Angeles	122 S EVERGREEN AVE	90033	5179002048	0.000	0.000	1.600	0.000	Shortfall of Sites	0.113	Low Medium I Residential	R2-1-CUGU	Low Neighborhood Residential	[VLN1 - MU4 - 3][RN2 - 20][CPIO]	0	17.759	1.600		Institutional - Church - One Story, 0	126A225 94	21	Boyle Heights	No	MI	BH CPU, FBO, R2RD
Los Angeles	122 S EVERGREEN AVE	90033	5179002048	0.000	0.000	1.600	0.000	Shortfall of Sites	0.113	Low Medium I Residential	R2-1-CUGU	Low Neighborhood Residential	[VLN1 - MU4 - 3][RN2 - 20][CPIO]	0	17.760	1.600		Institutional - Church - One Story, 0	126A225 108	21	Boyle Heights	No	MI	BH CPU, FBO, R2RD
Los Angeles	122 S EVERGREEN AVE	90033	5179002048	0.000	0.000	0.000	1.600	Shortfall of Sites	0.100	Low Medium I Residential	R2-1-CUGU	Low Neighborhood Residential	[VLN1 - MU4 - 3][RN2 - 20][CPIO]	0	20.085	1.600		Institutional - Church - One Story, 0	126A225 109	21	Boyle Heights	No	ABMI	BH CPU, FBO, R2RD
Los Angeles	122 S EVERGREEN AVE	90033	5179002048	0.000	0.000	0.000	1.600	Shortfall of Sites	0.100	Low Medium I Residential	R2-1-CUGU	Low Neighborhood Residential	[VLN1 - MU4 - 3][RN2 - 20][CPIO]	0	20.085	1.600		Institutional - Church - One Story, 0	126A225 130	21	Boyle Heights	No	ABMI	BH CPU, FBO, R2RD
Los Angeles	0	0	5190013031	0.000	0.000	1.600	0.000	Shortfall of Sites	0.130	Low Medium I Residential	R2-1-CUGU	Low Neighborhood Residential	[VLN1 - MU4 - 3][RN2 - 20][CPIO]	0	15.427	1.600		Institutional - Church - Church Parking Lot - One Story, 0	120A225 202	21	Boyle Heights	No	MI	BH CPU, FBO, R2RD
Los Angeles	2935 E 2ND ST	90033	5179002040	0.000	0.000	0.000	1.600	Shortfall of Sites	0.100	Low Medium I Residential	R2-1-CUGU	Low Neighborhood Residential	[VLN1 - MU4 - 3][RN2 - 20][CPIO]	0	20.027	1.600		Institutional - Church - One Story, 0	126A225 203	21	Boyle Heights	No	ABMI	BH CPU, FBO, R2RD
Los Angeles	3340 OPAL ST	90023	5190013030	0.000	0.000	1.600	0.000	Shortfall of Sites	0.130	Low Medium I Residential	R2-1-CUGU	Low Neighborhood Residential	[VLN1 - MU4 - 3][RN2 - 20][CPIO]	0	15.428	1.600		Institutional - Church - One Story, 0	120A225 213	21	Boyle Heights	No	MI	BH CPU, FBO, R2RD
Los Angeles	3340 OPAL ST	90023	5190013030	0.000	0.000	1.600	0.000	Shortfall of Sites	0.130	Low Medium I Residential	R2-1-CUGU	Low Neighborhood Residential	[VLN1 - MU4 - 3][RN2 - 20][CPIO]	0	15.429	1.600		Institutional - Church - One Story, 0	120A225 220	21	Boyle Heights	No	MI	BH CPU, FBO, R2RD
Los Angeles	3346 OPAL ST	90023	5190013032	0.000	0.000	1.600	0.000	Shortfall of Sites	0.123	Low Medium I Residential	R2-1-CUGU	Low Neighborhood Residential	[VLN1 - MU4 - 3][RN2 - 20][CPIO]	0	16.256	1.600		Institutional - Church - One Story, 0	120A225 229	21	Boyle Heights	No	MI	BH CPU, FBO, R2RD
Los Angeles	0	0	5190013031	0.000	0.000	1.600	0.000	Shortfall of Sites	0.126	Low Medium I Residential	R2-1-CUGU	Low Neighborhood Residential	[VLN1 - MU4 - 3][RN2 - 20][CPIO]	0	15.904	1.600		Institutional - Church - Church Parking Lot - One Story, 0	120A225 231	21	Boyle Heights	No	MI	BH CPU, FBO, R2RD
Los Angeles	3340 OPAL ST	90023	5190013030	0.000	0.000	1.600	0.000	Shortfall of Sites	0.126	Low Medium I Residential	R2-1-CUGU	Low Neighborhood Residential	[VLN1 - MU4 - 3][RN2 - 20][CPIO]	0	15.904	1.600		Institutional - Church - One Story, 0	120A225 245	21	Boyle Heights	No	MI	BH CPU, FBO, R2RD
Los Angeles	3346 OPAL ST	90023	5190013032	0.000	0.000	1.600	0.000	Shortfall of Sites	0.126	Low Medium I Residential	R2-1-CUGU	Low Neighborhood Residential	[VLN1 - MU4 - 3][RN2 - 20][CPIO]	0	15.904	1.600		Institutional - Church - One Story, 0	120A225 250	21	Boyle Heights	No	MI	BH CPU, FBO, R2RD
Los Angeles	3346 OPAL ST	90023	5190013032	0.000	0.000	1.600	0.000	Shortfall of Sites	0.109	Low Medium I Residential	R2-1-CUGU	Low Neighborhood Residential	[VLN1 - MU4 - 3][RN2 - 20][CPIO]	0	18.326	1.600		Institutional - Church - One Story, 0	120A225 254	21	Boyle Heights	No	MI	BH CPU, FBO, R2RD
Los Angeles	3014 WINTER ST	90063	5178008022	0.000	0.000	1.600	0.000	Shortfall of Sites	0.119	Low Medium I Residential	R2-1-CUGU	Low Neighborhood Residential	[VLN1 - MU4 - 3][RN2 - 20][CPIO]	0	16.780	1.600		Institutional - Church - One Story, 0	129A227 280	21	Boyle Heights	No	MI	BH CPU, FBO, R2RD
Los Angeles	3014 WINTER ST	90063	5178008022	0.000	0.000	1.600	0.000	Shortfall of Sites	0.119	Low Medium I Residential	R2-1-CUGU	Low Neighborhood Residential	[VLN1 - MU4 - 3][RN2 - 20][CPIO]	0	16.780	1.600		Institutional - Church - One Story, 0	129A227 286	21	Boyle Heights	No	MI	BH CPU, FBO, R2RD
Los Angeles	3014 WINTER ST	90063	5178008022	0.000	0.000	1.600	0.000	Shortfall of Sites	0.119	Low Medium I Residential	R2-1-CUGU	Low Neighborhood Residential	[VLN1 - MU4 - 3][RN2 - 20][CPIO]	0	16.754	1.600		Institutional - Church - One Story, 0	129A227 287	21	Boyle Heights	No	MI	BH CPU, FBO, R2RD
Los Angeles	3014 WINTER ST	90063	5178008022	0.000	0.000	1.600	0.000	Shortfall of Sites	0.134	Low Medium I Residential	R2-1-CUGU	Low Neighborhood Residential	[VLN1 - MU4 - 3][RN2 - 20][CPIO]	0	14.892	1.600		Institutional - Church - One Story, 0	129A227 297	21	Boyle Heights	No	MI	BH CPU, FBO, R2RD
Los Angeles	529 EUCLID AVE	90063	5185019010	0.000	0.000	1.600	0.000	Shortfall of Sites	0.137	Low Medium I Residential	R2-1-CUGU	Low Neighborhood Residential	[VLN1 - MU4 - 3][RN2 - 20][CPIO]	0	14.546	1.600		Institutional - Church - One Story, 0	124-5A225 302	21	Boyle Heights	No	MI	BH CPU, FBO, R2RD
Los Angeles	3014 WINTER ST	90063	5178008022	0.000	0.000	1.600	0.000	Shortfall of Sites	0.134	Low Medium I Residential	R2-1-CUGU	Low Neighborhood Residential	[VLN1 - MU4 - 3][RN2 - 20][CPIO]	0	14.892	1.600		Institutional - Church - One Story, 0	129A227 311	21	Boyle Heights	No	MI	BH CPU, FBO, R2RD
Los Angeles	3017 MALABAR ST	90063	5178008038	0.000	0.000	1.600	0.000	Shortfall of Sites	0.119	Low Medium I Residential	R2-1-CUGU	Low Neighborhood Residential	[VLN1 - MU4 - 3][RN2 - 20][CPIO]	0	16.754	1.600		Institutional - Church - Church Parking Lot - One Story, 0	129A227 320	21	Boyle Heights	No	MI	BH CPU, FBO, R2RD
Los Angeles	3017 MALABAR ST	90063	5178008038	0.000	0.000	1.600	0.000	Shortfall of Sites	0.119	Low Medium I Residential	R2-1-CUGU	Low Neighborhood Residential	[VLN1 - MU4 - 3][RN2 - 20][CPIO]	0	16.754	1.600		Institutional - Church - Church Parking Lot - One Story, 0	129A227 326	21	Boyle Heights	No	MI	BH CPU, FBO, R2RD
Los Angeles	3014 WINTER ST	90063	5178008022	0.000	0.000	1.600	0.000	Shortfall of Sites	0.119	Low Medium I Residential	R2-1-CUGU	Low Neighborhood Residential	[VLN1 - MU4 - 3][RN2 - 20][CPIO]	0	16.754	1.600		Institutional - Church - One Story, 0	129A227 327	21	Boyle Heights	No	MI	BH CPU, FBO, R2RD
Los Angeles	418 N FRESNO ST	90063	5178023010	0.000	0.000	1.600	0.000	Shortfall of Sites	0.107	Low Medium I Residential	R2-1-CUGU	Low Neighborhood Residential	[VLN1 - MU4 - 3][RN2 - 20][CPIO]	0	18.776	1.600		Institutional - Church - One Story, 0	127-5A227 388	21	Boyle Heights	No	MI	BH CPU, FBO, R2RD
Los Angeles	407 S CHICAGO ST	90033	5183018001	0.000	0.000	0.000	1.600	Shortfall of Sites	0.043	Low Medium II Residential	RD1.5-1-CUGU	Neighborhood Center	[LUM2 - G2 - 3][XN2 - 8][CPIO]	0	46.094	1.600		Institutional - Church - One Story, 0	127-5A221 255	54	Boyle Heights	No	ABMI	BH CPU, FBO
Los Angeles	407 S CHICAGO ST	90033	5183018001	0.000	0.000	0.000	1.600	Shortfall of Sites	0.044	Low Medium II Residential	RD1.5-1-CUGU	Neighborhood Center	[LUM2 - G2 - 3][XN2 - 8][CPIO]	0	45.800	1.600		Institutional - Church - One Story, 0	127-5A221 258	54	Boyle Heights	No	ABMI	BH CPU, FBO
Los Angeles	407 S CHICAGO ST	90033	5183018001	0.000	0.000	0.000	1.600	Shortfall of Sites	0.043	Low Medium II Residential	RD1.5-1-CUGU	Neighborhood Center	[LUM2 - G2 - 3][XN2 - 8][CPIO]	0	46.095	1.600		Institutional - Church - One Story, 0	127-5A221 282	54	Boyle Heights	No	ABMI	BH CPU, FBO
Los Angeles	960 S SOTO ST	90023	5189009049	0.000	0.000	0.000	1.600	Shortfall of Sites	0.027	Low Medium II Residential	RD1.5-1-CUGU	Community Center	[LUM2 - G2 - 3][XC1 - 4][CPIO]	0	73.645	1.600		Miscellaneous - Government Owned Property, 0	123A221 15	108	Boyle Heights	No	ABMI	BH CPU
Los Angeles	0	0	5201017030	0.000	0.000	1.600	0.000	Shortfall of Sites	0.106	Low Residential	R1-1-CUGU	Low Neighborhood Residential	[VLN1 - MU4 - 3][RN2 - 20][CPIO]	0	18.926	1.600	Vacant	Residential - Single Family Residence - Vacant Land, 0	132A223 35	21	Boyle Heights	No	MI	BH CPU
Los Angeles	2717 E CESAR E CHAVEZ AVE	90033	5177032023	0.000	0.000	0.000	1.600	Shortfall of Sites	0.047	Highway Oriented and Limited Commercial	C2-1-CUGU	Neighborhood Center	[LUM2 - G2 - 3][XN2 - 8][CPIO]	0	42.209	1.600		Residential - Single Family Residence, 0	127-5A225 41	54	Boyle Heights	No	ABMI	BH CPU
Los Angeles	2946 E 4TH ST	90033	5185015009	0.000	0.000	0.000	1.600	Shortfall of Sites	0.037	Highway Oriented and Limited Commercial	C2-1-CUGU	Neighborhood Center	[LUM1 - G2 - 3][XN2 - 8][CPIO]	0	53.591	1.600		Residential - Single Family Residence, 0	124-5A225 48	54	Boyle Heights	No	ABMI	BH CPU
Los Angeles	1923 NEW JERSEY ST	90033	5174006014	0.000	0.000	0.000	1.600	Shortfall of Sites	0.037	Low Medium II Residential	RD1.5-1-RIO-CUGU	Medium Residential	[VLN2 - CR1 - 3][RG1 - 8][CPIO]	0	54.224	1.600		Residential - Single Family Residence, 0	129A221 56	54	Boyle Heights	No	ABMI	BH CPU
Los Angeles	944 N EVERGREEN AVE	90033	5178002026	0.000	0.000	0.000	1.600	Shortfall of Sites	0.037	Neighborhood Office Commercial	C1-1-CUGU	Neighborhood Center	[LUM1 - G2 - 3][XN2 - 8][CPIO]	0	53.611	1.600		Residential - Single Family Residence, 0	129A227 58	54	Boyle Heights	No	ABMI	BH CPU
Los Angeles	2811 E OLYMPIC BLVD	90023	5170020004	0.000	0.000	0.000	1.600	Shortfall of Sites	0.020	Highway Oriented and Limited Commercial	C2-1-CUGU	Community Center	[LUM2 - G2 - 3][XC1 - 4][CPIO]	0	101.999	1.600		Recreational - Athletic and Amusement Facility - Dance Hall, 0	120A221 59	108	Boyle Heights	No	ABMI	BH CPU
Los Angeles	1926 NEW JERSEY ST	90033	5174006063	0.000	0.000	0.000	1.600	Shortfall of Sites	0.046	Low Medium II Residential	RD1.5-1-RIO-CUGU	Medium Residential	[VLN2 - CR1 - 3][RG1 - 8][CPIO]	0	43.559	1.600		Commercial - Parking Lot (Commercial Use Property) - Lots - Patron or Employee - One Story, 0	129A221 62	54	Boyle Heights	No	ABMI	BH CPU
Los Angeles	1926 NEW JERSEY ST	90033	5174006063	0.000	0.000	0.000	1.600	Shortfall of Sites	0.046	Low Medium II Residential	RD1.5-1-RIO-CUGU	Medium Residential	[VLN2 - CR1 - 3][RG1 - 8][CPIO]	0	43.560	1.600		Commercial - Parking Lot (Commercial Use Property) - Lots - Patron or Employee - One Story, 0	129A221 63	54	Boyle Heights	No	ABMI	BH CPU
Los Angeles	2811 E OLYMPIC BLVD	90023	5170020004	0.000	0.000	0.000	1.600	Shortfall of Sites	0.025	Highway Oriented and Limited Commercial	C2-1-CUGU	Community Center	[LUM2 - G2 - 3][XC1 - 4][CPIO]	0	79.494	1.600		Recreational - Athletic and Amusement Facility - Dance Hall, 0	120A221 64	108	Boyle Heights	No	ABMI	BH CPU
Los Angeles	1028 MARK ST	90033	5201017015	0.000	0.000	1.600	0.000	Shortfall of Sites	0.106	Low Residential	R1-1-CUGU	Low Neighborhood Residential	[VLN1 - MU4 - 3][RN2 - 20][CPIO]	0	18.917	1.600	Vacant	Residential - Single Family Residence - Vacant Land, 0	133-5A223 65	21	Boyle Heights	No	MI	BH CPU
Los Angeles	2315 BARLOW ST	90033	5175002023	0.000	0.000	0.000	1.600	Shortfall of Sites	0.021	Highway Oriented and Limited Commercial	R3-2-CUGU	Community Center	[LUM2 - G2 - 3][XG2 - 4][CPIO]	0	93.770	1.600		Residential - Five or More Units or Apartments (Any Combination) - 4 Stories or Less, 0	130-5A225 69	108	Boyle Heights	No	ABMI	BH CPU
Los Angeles	940 N EVERGREEN AVE	90033	5178002025	0.000	0.000	0.000	1.600	Shortfall of Sites	0.037	Neighborhood Office Commercial	C1-1-CUGU	Neighborhood Center	[LUM1 - G2 - 3][XN2 - 8][CPIO]	0	53.612	1.600		Residential - Single Family Residence, 0	129A227 69	54	Boyle Heights	No	ABMI	BH CPU

Jurisdiction Name	Site Address/Intersection	5 Digit ZIP Code	Assessor Parcel Number	Very Low-Income	Low-Income	Moderate-Income	Above Moderate-Income	Type of Shortfall	Parcel Size (Acres)	Current General Plan Designation	Current Zoning	Proposed General Plan (GP) Designation	Proposed Zoning	Minimum Density Allowed	Maximum Density Allowed	Total Capacity	Vacant/ Nonvacant	Description of Existing Uses	PIN	Base Density Per Acre	Community Plan Area	Rent Stabalization Ordinance	Income Category	Applicable Rezoning Program (Program informing values in Column Q listed first)
Los Angeles	407 FOREST AVE	90033	5177032011	0.000	0.000	0.000	1.600	Shortfall of Sites	0.041	Highway Oriented and Limited Commercial	C2-1-CUGU	Neighborhood Center	[LUM2 - G2 - 3][XN2 - 8][CPIO]	0	48.269	1.600		Commercial - Parking Lot (Commercial Use Property) - Lots - Patron or Employee - One Story, 0	127-5A225 69	54	Boyle Heights	No	ABMI	BH CPU
Los Angeles	2315 BARLOW ST	90033	5175002023	0.000	0.000	0.000	1.600	Shortfall of Sites	0.027	Highway Oriented and Limited Commercial	R3-2-CUGU	Community Center	[LUM2 - G2 - 3][XG2 - 4][CPIO]	0	74.174	1.600		Residential - Five or More Units or Apartments (Any Combination) - 4 Stories or Less, 0	130-5A225 70	108	Boyle Heights	No	ABMI	BH CPU
Los Angeles	1926 NEW JERSEY ST	90033	5174006063	0.000	0.000	0.000	1.600	Shortfall of Sites	0.052	Low Medium II Residential	RD1.5-1-RIO-CUGU	Medium Residential	[VLN2 - CR1 - 3][RG1 - 8][CPIO]	0	38.805	1.600		Commercial - Parking Lot (Commercial Use Property) - Lots - Patron or Employee - One Story, 0	129A221 72	54	Boyle Heights	No	ABMI	BH CPU
Los Angeles	1926 NEW JERSEY ST	90033	5174006063	0.000	0.000	0.000	1.600	Shortfall of Sites	0.053	Low Medium II Residential	RD1.5-1-RIO-CUGU	Medium Residential	[VLN2 - CR1 - 3][RG1 - 8][CPIO]	0	37.605	1.600		Commercial - Parking Lot (Commercial Use Property) - Lots - Patron or Employee - One Story, 0	129A221 77	54	Boyle Heights	No	ABMI	BH CPU
Los Angeles	1605 E 1ST ST	90033	5173031007	0.000	0.000	0.000	1.600	Shortfall of Sites	0.027	Highway Oriented and Limited Commercial	[Q]M1-1-RIO-CUGU	Neighborhood Center	[LUM2 - G2 - 3][XC1 - 4][CPIO]	0	74.458	1.600		Commercial - Store - One Story, 0	129A219 78	108	Boyle Heights	No	ABMI	BH CPU
Los Angeles	405 FOREST AVE	90033	5177032010	0.000	0.000	0.000	1.600	Shortfall of Sites	0.051	Highway Oriented and Limited Commercial	C2-1-CUGU	Neighborhood Center	[LUM2 - G2 - 3][XN2 - 8][CPIO]	0	39.528	1.600		Commercial - Parking Lot (Commercial Use Property) - Lots - Patron or Employee - One Story, 0	127-5A225 78	54	Boyle Heights	No	ABMI	BH CPU
Los Angeles	1000 CLEMENT ST	90033	5201017042	0.000	0.000	1.600	0.000	Shortfall of Sites	0.106	Low Residential	R1-1-CUGU	Low Neighborhood Residential	[VLN1 - MU4 - 3][RN2 - 20][CPIO]	0	18.916	1.600		Commercial - Store Combination - Store and Residential Combination - One Story, 0	132A223 86	21	Boyle Heights	No	MI	BH CPU
Los Angeles	3411 BESWICK ST	90023	5190001002	0.000	0.000	0.000	1.600	Shortfall of Sites	0.041	Highway Oriented and Limited Commercial	C1-1-CUGU	Neighborhood Center	[LUM1 - G2 - 3][XN2 - 8][CPIO]	0	48.402	1.600		Residential - Single Family Residence, 0	120A225 96	54	Boyle Heights	No	ABMI	BH CPU
Los Angeles	3030 E 1ST ST	90063	5179002041	0.000	0.000	0.000	1.600	Shortfall of Sites	0.039	Low Medium II Residential	[Q]C2-1-CUGU	Neighborhood Center	[LUM1 - G2 - 3][XN2 - 8][CPIO]	0	51.811	1.600		Residential - Single Family Residence, 0	126A225 98	54	Boyle Heights	No	ABMI	BH CPU
Los Angeles	960 S SOTO ST	90023	5189009049	0.000	0.000	0.000	1.600	Shortfall of Sites	0.020	Low Medium II Residential	R2-1-CUGU	Community Center	[LUM2 - G2 - 3][XC1 - 4][CPIO]	0	102.245	1.600		Miscellaneous - Government Owned Property, 0	123A221 104	108	Boyle Heights	No	ABMI	BH CPU
Los Angeles	3406 BESWICK ST	90023	5190001901	0.000	0.000	0.000	1.600	Shortfall of Sites	0.048	Highway Oriented and Limited Commercial	C1-1-CUGU	Neighborhood Center	[LUM1 - G2 - 3][XN2 - 8][CPIO]	0	42.088	1.600	Vacant	Commercial - Commercial - Vacant Land, 0	120A225 115	54	Boyle Heights	No	ABMI	BH CPU
Los Angeles	3410 BESWICK ST	90023	5190001902	0.000	0.000	0.000	1.600	Shortfall of Sites	0.041	Highway Oriented and Limited Commercial	C1-1-CUGU	Neighborhood Center	[LUM1 - G2 - 3][XN2 - 8][CPIO]	0	48.402	1.600	Vacant	Residential - Single Family Residence - Vacant Land, 0	120A225 121	54	Boyle Heights	No	ABMI	BH CPU
Los Angeles	1310 S LORENA ST	90023	5190020004	0.000	0.000	0.000	1.600	Shortfall of Sites	0.024	Limited Manufacturing	M1-1-CUGU	Neighborhood Center	[LUM1 - G2 - 3][XC1 - 4][CPIO]	0	84.993	1.600		Industrial - Parking Lot (Industrial Use Property) - One Story, 0	118-5A225 126	108	Boyle Heights	No	ABMI	BH CPU
Los Angeles	3406 BESWICK ST	90023	5190001901	0.000	0.000	0.000	1.600	Shortfall of Sites	0.048	Highway Oriented and Limited Commercial	C1-1-CUGU	Neighborhood Center	[LUM1 - G2 - 3][XN2 - 8][CPIO]	0	42.088	1.600	Vacant	Commercial - Commercial - Vacant Land, 0	120A225 127	54	Boyle Heights	No	ABMI	BH CPU
Los Angeles	1428 E CESAR E CHAVEZ AVE	90033	5174017019	0.000	0.000	0.000	1.600	Shortfall of Sites	0.049	Low Medium II Residential	[Q]C2-1-RIO-CUGU	Neighborhood Center	[LUM1 - G2 - 3][XN2 - 8][CPIO]	0	40.836	1.600		Commercial - Store - One Story, 0	130-5A221 134	54	Boyle Heights	No	ABMI	BH CPU
Los Angeles	3410 BESWICK ST	90023	5190001902	0.000	0.000	0.000	1.600	Shortfall of Sites	0.041	Highway Oriented and Limited Commercial	C1-1-CUGU	Neighborhood Center	[LUM1 - G2 - 3][XN2 - 8][CPIO]	0	48.401	1.600	Vacant	Residential - Single Family Residence - Vacant Land, 0	120A225 134	54	Boyle Heights	No	ABMI	BH CPU
Los Angeles	1719 MARIACHI PLAZA DE LOS ANGELES	90033	5174014903	0.000	0.000	0.000	1.600	Shortfall of Sites	0.024	Low Medium II Residential	RD1.5-1-RIO-CUGU	Community Center	[LUM3 - SH3 - 3][XC1 - 4][CPIO]	0	82.499	1.600		Miscellaneous - Government Owned Property, 0	129A221 141	108	Boyle Heights	No	ABMI	BH CPU
Los Angeles	0	0	5174014908	0.000	0.000	0.000	1.600	Shortfall of Sites	0.026	Low Medium II Residential	RD1.5-1-RIO-CUGU	Community Center	[LUM3 - SH3 - 3][XC1 - 4][CPIO]	0	77.789	1.600	Vacant	Residential - Single Family Residence - Vacant Land, 0	129A221 151	108	Boyle Heights	No	ABMI	BH CPU
Los Angeles	1719 MARIACHI PLAZA DE LOS ANGELES	90033	5174014903	0.000	0.000	0.000	1.600	Shortfall of Sites	0.020	Neighborhood Office Commercial	C2-1-RIO-CUGU	Community Center	[LUM3 - SH3 - 3][XC1 - 4][CPIO]	0	98.108	1.600		Miscellaneous - Government Owned Property, 0	129A221 154	108	Boyle Heights	No	ABMI	BH CPU
Los Angeles	134 S ANDERSON ST	90033	5172009026	0.000	0.000	0.000	1.600	Shortfall of Sites	0.019	Limited Manufacturing	[Q]MR2-1-RIO-CUGU	Community Center	[LUM3 - SH3 - 4][XC1 - 4][CPIO]	0	103.997	1.600		Industrial - Light Manufacturing - One Story, 0	129A219 189	108	Boyle Heights	No	ABMI	BH CPU
Los Angeles	323 N CUMMINGS ST	90033	5183001049	0.000	0.000	0.000	1.600	Shortfall of Sites	0.047	Low Medium II Residential	RD1.5-1-CUGU	Low Neighborhood Residential	[VLN2 - MU4 - 3][RN2 - 8][CPIO]	0	42.706	1.600		Residential - Single Family Residence, 0	129A223 191	54	Boyle Heights	No	ABMI	BH CPU
Los Angeles	134 S ANDERSON ST	90033	5172009026	0.000	0.000	0.000	1.600	Shortfall of Sites	0.025	Limited Manufacturing	[Q]MR2-1-RIO-CUGU	Community Center	[LUM3 - SH3 - 4][XC1 - 4][CPIO]	0	79.182	1.600		Industrial - Light Manufacturing - One Story, 0	129A219 193	108	Boyle Heights	No	ABMI	BH CPU
Los Angeles	2229 E 2ND ST	90033	5183009902	0.000	0.000	0.000	1.600	Shortfall of Sites	0.034	Low Medium II Residential	RD1.5-1-CUGU	Medium Neighborhood Residential	[LLN2 - MU3 - 4][RN3 - 6][CPIO]	0	58.983	1.600		Residential - Single Family Residence, 0	127-5A223 210	72	Boyle Heights	No	ABMI	BH CPU
Los Angeles	209 S CHICAGO ST	90033	5183011031	0.000	0.000	0.000	1.600	Shortfall of Sites	0.036	Low Medium II Residential	RD2-1-CUGU	Medium Neighborhood Residential	[LLN2 - MU3 - 4][RN3 - 6][CPIO]	0	55.521	1.600		Residential - Single Family Residence, 0	127-5A223 225	72	Boyle Heights	No	ABMI	BH CPU
Los Angeles	211 S CHICAGO ST	90033	5183011032	0.000	0.000	0.000	1.600	Shortfall of Sites	0.036	Low Medium II Residential	RD2-1-CUGU	Medium Neighborhood Residential	[LLN2 - MU3 - 4][RN3 - 6][CPIO]	0	55.524	1.600		Residential - Single Family Residence, 0	127-5A223 233	72	Boyle Heights	No	ABMI	BH CPU
Los Angeles	314 N CUMMINGS ST	90033	5183001041	0.000	0.000	0.000	1.600	Shortfall of Sites	0.039	Low Medium II Residential	RD1.5-1-CUGU	Low Neighborhood Residential	[VLN2 - MU4 - 3][RN2 - 8][CPIO]	0	51.828	1.600		Residential - Single Family Residence, 0	129A223 239	54	Boyle Heights	No	ABMI	BH CPU
Los Angeles	215 S CHICAGO ST	90033	5183011033	0.000	0.000	0.000	1.600	Shortfall of Sites	0.036	Low Medium II Residential	RD2-1-CUGU	Medium Neighborhood Residential	[LLN2 - MU3 - 4][RN3 - 6][CPIO]	0	55.522	1.600		Residential - Single Family Residence - Other Improvements Only, 0	127-5A223 241	72	Boyle Heights	No	ABMI	BH CPU
Los Angeles	207 VELASCO ST	90063	5179013049	0.000	0.000	0.000	1.600	Shortfall of Sites	0.042	Low Medium I Residential	R2-1-CUGU	Medium Neighborhood Residential	[VLN2 - MU4 - 4][RN2 - 8][CPIO]	0	47.763	1.600		Residential - Single Family Residence, 0	124-5A229 266	54	Boyle Heights	No	ABMI	BH CPU
Los Angeles	211 VELASCO ST	90063	5179013021	0.000	0.000	0.000	1.600	Shortfall of Sites	0.040	Low Medium I Residential	R2-1-CUGU	Medium Neighborhood Residential	[VLN2 - MU4 - 4][RN2 - 8][CPIO]	0	49.409	1.600		Residential - Single Family Residence, 0	124-5A229 268	54	Boyle Heights	No	ABMI	BH CPU
Los Angeles	0	0	5174007049	0.000	0.000	0.000	1.600	Shortfall of Sites	0.022	Highway Oriented and Limited Commercial	C2-1-RIO-CUGU	Neighborhood Center	[LUM2 - G2 - 3][XG2 - 4][CPIO]	0	91.743	1.600	Vacant	Residential - Single Family Residence - Vacant Land, 0	130-5A221 274	108	Boyle Heights	No	ABMI	BH CPU
Los Angeles	0	0	5174009035	0.000	0.000	0.000	1.600	Shortfall of Sites	0.041	Low Medium II Residential	RD1.5-1-RIO-CUGU	Neighborhood Center	[LUM1 - G2 - 3][XN2 - 8][CPIO]	0	49.054	1.600	Vacant	Commercial - Commercial - Vacant Land, 0	130-5A221 300	54	Boyle Heights	No	ABMI	BH CPU
Los Angeles	1907 E CESAR E CHAVEZ AVE	90033	5174007050	0.000	0.000	0.000	1.600	Shortfall of Sites	0.025	Highway Oriented and Limited Commercial	C2-1-RIO-CUGU	Neighborhood Center	[LUM2 - G2 - 3][XG2 - 4][CPIO]	0	81.283	1.600	Vacant	Residential - Single Family Residence - Vacant Land, 0	130-5A221 306	108	Boyle Heights	No	ABMI	BH CPU
Los Angeles	624 S LORENA ST	90023	5186014030	0.000	0.000	0.000	1.600	Shortfall of Sites	0.054	Highway Oriented and Limited Commercial	C2-1-CUGU	Neighborhood Center	[LUM2 - G2 - 3][XG2 - 8][CPIO]	0	37.231	1.600		Commercial - Restaurant, Cocktail Lounge - Restaurant, Cocktail Lounge, Tavern - One Story, 0	123A227 312	54	Boyle Heights	No	ABMI	BH CPU
Los Angeles	624 S LORENA ST	90023	5186014030	0.000	0.000	0.000	1.600	Shortfall of Sites	0.045	Highway Oriented and Limited Commercial	C2-1-CUGU	Neighborhood Center	[LUM2 - G2 - 3][XG2 - 8][CPIO]	0	44.473	1.600		Commercial - Restaurant, Cocktail Lounge - Restaurant, Cocktail Lounge, Tavern - One Story, 0	123A227 316	54	Boyle Heights	No	ABMI	BH CPU
Los Angeles	1526 W 4TH ST	90017	5171001902	0.000	0.000	0.000	1.600	Shortfall of Sites	0.037	Highway Oriented and Limited Commercial	C1-1-RIO-CUGU	Neighborhood Center	[LUM1 - G2 - 3][XC1 - 8][CPIO]	0	54.318	1.600		Miscellaneous - Government Owned Property - Miscellaneous - Community Redevelopment, 0	127-5A219 330	54	Boyle Heights	No	ABMI	BH CPU
Los Angeles	0	0	5183006011	0.000	0.000	0.000	1.600	Shortfall of Sites	0.031	Low Medium II Residential	RD1.5-1-CUGU	Medium Neighborhood Residential	[LLN2 - MU3 - 4][RN3 - 6][CPIO]	0	63.716	1.600	Vacant	Residential - Single Family Residence - Vacant Land, 0	129A223 373	72	Boyle Heights	No	ABMI	BH CPU
Los Angeles	310 S BREED ST	90033	5183013021	0.000	0.000	0.000	1.600	Shortfall of Sites	0.036	Low Medium II Residential	RD1.5-1-CUGU	Medium Neighborhood Residential	[LLN2 - MU3 - 4][RN3 - 6][CPIO]	0	55.235	1.600		Residential - Single Family Residence, 0	127-5A223 393	72	Boyle Heights	No	ABMI	BH CPU
Los Angeles	2004 PENNSYLVANIA AVE	90033	5183007012	0.000	0.000	0.000	1.600	Shortfall of Sites	0.048	Low Medium II Residential	RD1.5-1-CUGU	Low Neighborhood Residential	[VLN2 - MU4 - 3][RN2 - 8][CPIO]	0	41.486	1.600		Residential - Single Family Residence, 0	129A223 403	54	Boyle Heights	No	ABMI	BH CPU
Los Angeles	409 N MOTT ST	90033	5177033011	0.000	0.000	0.000	1.600	Shortfall of Sites	0.042	Medium Residential	R3-1-CUGU	Neighborhood Center	[LLM3 - CC1 - 3][XN2 - 8][CPIO]	0	47.868	1.600		Residential - Single Family Residence, 0	129A225 404	54	Boyle Heights	No	ABMI	BH CPU
Los Angeles	211 S MATHEWS ST	90033	5180004014	0.000	0.000	0.000	1.600	Shortfall of Sites	0.035	Low Medium I Residential	R2-1-CUGU	Medium Neighborhood Residential	[LLN2 - MU3 - 4][RN3 - 6][CPIO]	0	57.042	1.600		Residential - Single Family Residence, 0	127-5A223 404	72	Boyle Heights	No	ABMI	BH CPU
Los Angeles	210 S MATHEWS ST	90033	5180005003	0.000	0.000	0.000	1.600	Shortfall of Sites	0.039	Low Medium I Residential	R2-1-CUGU	Medium Neighborhood Residential	[LLN2 - MU3 - 4][RN3 - 6][CPIO]	0	51.225	1.600	Vacant	Residential - Single Family Residence - Vacant Land, 0	127-5A223 408	72	Boyle Heights	No	ABMI	BH CPU
Los Angeles	210 S MATHEWS ST	90033	5180005003	0.000	0.000	0.000	1.600	Shortfall of Sites	0.039	Low Medium I Residential	R2-1-CUGU	Medium Neighborhood Residential	[LLN2 - MU3 - 4][RN3 - 6][CPIO]	0	51.513	1.600	Vacant	Residential - Single Family Residence - Vacant Land, 0	127-5A223 410	72	Boyle Heights	No	ABMI	BH CPU
Los Angeles	420 N EVERGREEN AVE	90033	5178020049	0.000	0.000	0.000	1.600	Shortfall of Sites	0.050	Highway Oriented and Limited Commercial	C2-1-CUGU	Neighborhood Center	[LUM1 - G2 - 3][XN2 - 8][CPIO]	0	40.172	1.600		Residential - Five or More Units or Apartments (Any Combination) - 4 Stories or Less, 0	127-5A227 416	54	Boyle Heights	No	ABMI	BH CPU
Los Angeles	960 S SOTO ST	90023	5189009049	0.000	0.000	0.000	1.600	Shortfall of Sites	0.026	Low Medium II Residential	R2-1-CUGU	Community Center	[LUM2 - G2 - 3][XC1 - 4][CPIO]	0	75.756	1.600		Miscellaneous - Government Owned Property, 0	124-5A221 436	108	Boyle Heights	No	ABMI	BH CPU
Los Angeles	22322 VANOWEN ST	91303	2139009017	0.000	0.000	0.000	1.600	Shortfall of Sites	0.018	Low Residential	RA-1-RIO	Very Low Residential	0	0	111.621	1.600		Residential - Single Family Residence - Pool, 0	180B101 23	1 per lot	Canoga Park - Winnetka - Woodland Hills - West Hills	No	ABMI	CPK CPU , AHO
Los Angeles	0	0	2044002910	0.000	0.000	0.000	1.600	Shortfall of Sites	0.051	Low Residential	RS-1	Very Low Residential	0	0	39.249	1.600		Residential - Single Family Residence - Pool, 0	171B093 24	1 per lot	Canoga Park - Winnetka - Woodland Hills - West Hills	No	ABMI	CPK CPU , AHO

Jurisdiction Name	Site Address/Intersection	5 Digit ZIP Code	Assessor Parcel Number	Very Low-Income	Low-Income	Moderate-Income	Above Moderate-Income	Type of Shortfall	Parcel Size (Acres)	Current General Plan Designation	Current Zoning	Proposed General Plan (GP) Designation	Proposed Zoning	Minimum Density Allowed	Maximum Density Allowed	Total Capacity	Vacant/ Nonvacant	Description of Existing Uses	PIN	Base Density Per Acre	Community Plan Area	Rent Stabalization Ordinance	Income Category	Applicable Rezoning Program (Program informing values in Column Q listed first)
Los Angeles	5830 WINNETKA AVE	91367	2153004031	0.000	0.000	0.000	1.600	Shortfall of Sites	0.048	Very Low Residential	RA-1	Very Low Residential	0	0	42.020	1.600		Residential - Single Family Residence - Pool, 0	174B113 26	1 per lot	Canoga Park - Winnetka - Woodland Hills - West Hills	No	ABMI	CPK CPU , AHO
Los Angeles	5845 PENFIELD AVE	91367	2153004032	0.000	0.000	1.600	0.000	Shortfall of Sites	0.115	Very Low Residential	RA-1	Very Low Residential	0	0	17.373	1.600		Residential - Single Family Residence - Pool, 0	174B113 42	1 per lot	Canoga Park - Winnetka - Woodland Hills - West Hills	No	MI	CPK CPU , AHO
Los Angeles	5847 PENFIELD AVE	91367	2153004040	0.000	0.000	1.600	0.000	Shortfall of Sites	0.117	Very Low Residential	RA-1	Very Low Residential	0	0	17.163	1.600		Residential - Single Family Residence - Pool, 0	174B113 67	1 per lot	Canoga Park - Winnetka - Woodland Hills - West Hills	No	MI	CPK CPU , AHO
Los Angeles	0	0	2044002041	0.000	0.000	0.000	1.600	Shortfall of Sites	0.008	Low Residential	RS-1	Very Low Residential	0	0	238.741	1.600	Vacant	Residential - Single Family Residence - Vacant Land, 0	171B093 78	1 per lot	Canoga Park - Winnetka - Woodland Hills - West Hills	No	ABMI	CPK CPU , AHO
Los Angeles	5826 WINNETKA AVE	91367	2153004041	0.000	0.000	0.000	1.600	Shortfall of Sites	0.044	Very Low Residential	RA-1	Very Low Residential	0	0	45.592	1.600		Residential - Single Family Residence - Pool, 0	174B113 84	1 per lot	Canoga Park - Winnetka - Woodland Hills - West Hills	No	ABMI	CPK CPU , AHO
Los Angeles	6023 LUBAO AVE	91367	2153007021	0.000	0.000	0.000	1.600	Shortfall of Sites	0.095	Very Low Residential	RA-1	Very Low Residential	0	0	21.037	1.600		Residential - Single Family Residence - Pool, 0	177B113 87	1 per lot	Canoga Park - Winnetka - Woodland Hills - West Hills	No	ABMI	CPK CPU , AHO
Los Angeles	23255 SYLVAN ST	91367	2035020040	0.000	0.000	0.000	1.600	Shortfall of Sites	0.032	Very Low Residential	RA-1	Very Low Residential	0	0	62.231	1.600		Residential - Single Family Residence - Pool, 0	177B093 95	1 per lot	Canoga Park - Winnetka - Woodland Hills - West Hills	No	ABMI	CPK CPU , AHO
Los Angeles	23250 MARIANO ST	91367	2044016032	0.000	0.000	0.000	1.600	Shortfall of Sites	0.099	Low Residential	R1-1	Very Low Residential	[MB3-CDF1-5] [IX4-FA] [CPIO]	0	20.265	1.600		Residential - Single Family Residence, 0	171B093 104	1 per lot	Canoga Park - Winnetka - Woodland Hills - West Hills	No	ABMI	CPK CPU , AHO
Los Angeles	23255 SYLVAN ST	91367	2035020040	0.000	0.000	0.000	1.600	Shortfall of Sites	0.083	Very Low Residential	RA-1	Very Low Residential	0	0	24.164	1.600		Residential - Single Family Residence - Pool, 0	177B093 106	1 per lot	Canoga Park - Winnetka - Woodland Hills - West Hills	No	ABMI	CPK CPU , AHO
Los Angeles	23234 MARIANO ST	91367	2044016003	0.000	0.000	0.000	1.600	Shortfall of Sites	0.099	Low Residential	R1-1	Very Low Residential	[MB4-SH1-5] [CX2-FA] [CPIO]	0	20.258	1.600		Residential - Single Family Residence - Pool, 0	171B093 107	1 per lot	Canoga Park - Winnetka - Woodland Hills - West Hills	No	ABMI	CPK CPU , AHO
Los Angeles	23222 MARIANO ST	91367	2044016005	0.000	0.000	0.000	1.600	Shortfall of Sites	0.099	Low Residential	R1-1	Very Low Residential	[MM1-CDF1-5] [IX4-FA] [CPIO]	0	20.231	1.600		Residential - Single Family Residence - Pool, 0	171B093 110	1 per lot	Canoga Park - Winnetka - Woodland Hills - West Hills	No	ABMI	CPK CPU , AHO
Los Angeles	6727 GLADE AVE	91303	2139007043	0.000	0.000	0.000	1.600	Shortfall of Sites	0.055	Low Medium I Residential	RS-1-RIO	Low Medium Residential	0	0	36.319	1.600		, 0	180B101 125	10	Canoga Park - Winnetka - Woodland Hills - West Hills	No	ABMI	CPK CPU , AHO
Los Angeles	23330 HATTERAS ST	91367	2041008002	0.000	0.000	0.000	1.600	Shortfall of Sites	0.069	Very Low Residential	RA-1	Very Low Residential	0	0	28.988	1.600		Residential - Single Family Residence - Pool, 0	174B093 141	1 per lot	Canoga Park - Winnetka - Woodland Hills - West Hills	No	ABMI	CPK CPU , AHO
Los Angeles	22904 MARIANO ST	91367	2042009017	0.000	0.000	0.000	1.600	Shortfall of Sites	0.070	Low Residential	R1-1	Very Low Residential	0	0	28.623	1.600		Residential - Single Family Residence - Pool, 0	171B097 148	1 per lot	Canoga Park - Winnetka - Woodland Hills - West Hills	No	ABMI	CPK CPU , AHO
Los Angeles	5340 SADRING AVE	91367	2044015013	0.000	0.000	0.000	1.600	Shortfall of Sites	0.012	Very Low Residential	RE11-1	Very Low Residential	[DM2-G1-5] [CX2-FA] [CPIO-CDO]	0	171.959	1.600		, 0	171B093 167	1 per lot	Canoga Park - Winnetka - Woodland Hills - West Hills	No	ABMI	CPK CPU , AHO
Los Angeles	5938 PENFIELD AVE	91367	2153005033	0.000	0.000	0.000	1.600	Shortfall of Sites	0.006	Very Low Residential	RA-1	Very Low Residential	0	0	338.235	1.600		Residential - Single Family Residence - Pool, 0	177B113 177	1 per lot	Canoga Park - Winnetka - Woodland Hills - West Hills	No	ABMI	CPK CPU , AHO
Los Angeles	5733 PENFIELD AVE	91367	2153001002	0.000	0.000	0.000	1.600	Shortfall of Sites	0.077	Very Low Residential	RA-1	Very Low Residential	[HB5-SH1-5] [CX3-FA] [CPIO]	0	25.815	1.600		Residential - Single Family Residence, 0	174B113 181	1 per lot	Canoga Park - Winnetka - Woodland Hills - West Hills	No	ABMI	CPK CPU , AHO
Los Angeles	0	0	2044016902	0.000	0.000	0.000	1.600	Shortfall of Sites	0.006	Low Residential	R1-1	Very Low Residential	0	0	321.524	1.600		Miscellaneous - Government Owned Property, 0	171B093 187	1 per lot	Canoga Park - Winnetka - Woodland Hills - West Hills	No	ABMI	CPK CPU , AHO
Los Angeles	0	0	2044016900	0.000	0.000	0.000	1.600	Shortfall of Sites	0.003	Low Residential	R1-1	Very Low Residential	0	0	600.272	1.600		Miscellaneous - Government Owned Property, 0	171B093 188	1 per lot	Canoga Park - Winnetka - Woodland Hills - West Hills	No	ABMI	CPK CPU , AHO
Los Angeles	5322 WOODLAKE AVE	91367	2042010059	0.000	0.000	1.600	0.000	Shortfall of Sites	0.103	Low Residential	R1-1	Very Low Residential	0	0	19.360	1.600		Residential - Single Family Residence, 0	171B093 195	1 per lot	Canoga Park - Winnetka - Woodland Hills - West Hills	No	MI	CPK CPU , AHO
Los Angeles	0	0	2044016901	0.000	0.000	0.000	1.600	Shortfall of Sites	0.002	Low Residential	R1-1	Very Low Residential	0	0	967.188	1.600		Miscellaneous - Government Owned Property, 0	171B093 196	1 per lot	Canoga Park - Winnetka - Woodland Hills - West Hills	No	ABMI	CPK CPU , AHO
Los Angeles	5930 PENFIELD AVE	91367	2153005034	0.000	0.000	0.000	1.600	Shortfall of Sites	0.006	Very Low Residential	RA-1	Very Low Residential	0	0	329.356	1.600		Residential - Single Family Residence - Therapy Pool (Spa), 0	177B113 204	1 per lot	Canoga Park - Winnetka - Woodland Hills - West Hills	No	ABMI	CPK CPU , AHO
Los Angeles	22818 OSTRONIC DR	91367	2042015003	0.000	0.000	1.600	0.000	Shortfall of Sites	0.141	Low Residential	R1-1	Very Low Residential	0	0	14.199	1.600		Residential - Single Family Residence - Pool, 0	171B097 210	1 per lot	Canoga Park - Winnetka - Woodland Hills - West Hills	No	MI	CPK CPU , AHO
Los Angeles	5912 PENFIELD AVE	91367	2153004019	0.000	0.000	0.000	1.600	Shortfall of Sites	0.066	Very Low Residential	RA-1	Very Low Residential	0	0	30.255	1.600		Residential - Single Family Residence - Pool, 0	177B113 218	1 per lot	Canoga Park - Winnetka - Woodland Hills - West Hills	No	ABMI	CPK CPU , AHO
Los Angeles	22830 OSTRONIC DR	91367	2042015004	0.000	0.000	1.600	0.000	Shortfall of Sites	0.141	Low Residential	R1-1	Very Low Residential	0	0	14.224	1.600		Residential - Single Family Residence, 0	171B097 220	1 per lot	Canoga Park - Winnetka - Woodland Hills - West Hills	No	MI	CPK CPU , AHO
Los Angeles	5759 FALLBROOK AVE	91367	2041015041	0.000	0.000	0.000	1.600	Shortfall of Sites	0.005	Low Residential	RA-1	Very Low Residential	0	0	389.027	1.600	Vacant	Residential - Single Family Residence - Vacant Land, 0	174B097 228	1 per lot	Canoga Park - Winnetka - Woodland Hills - West Hills	No	ABMI	CPK CPU , AHO
Los Angeles	5325 ROYER AVE	91367	2042010070	0.000	0.000	0.000	1.600	Shortfall of Sites	0.011	Low Residential	R1-1	Very Low Residential	0	0	174.245	1.600		Residential - Single Family Residence - Pool, 0	171B097 241	1 per lot	Canoga Park - Winnetka - Woodland Hills - West Hills	No	ABMI	CPK CPU , AHO
Los Angeles	22152 GAULT ST	91303	2024011001	0.000	0.000	0.000	1.600	Shortfall of Sites	0.064	Low Medium II Residential	R1-1-RIO	Low Medium Residential	0	0	31.115	1.600		Residential - Single Family Residence, 0	183B101 242	10	Canoga Park - Winnetka - Woodland Hills - West Hills	No	ABMI	CPK CPU , AHO
Los Angeles	5325 ROYER AVE	91367	2042010070	0.000	0.000	1.600	0.000	Shortfall of Sites	0.103	Low Residential	R1-1	Very Low Residential	0	0	19.365	1.600		Residential - Single Family Residence - Pool, 0	171B097 242	1 per lot	Canoga Park - Winnetka - Woodland Hills - West Hills	No	MI	CPK CPU , AHO
Los Angeles	23153 CANZONET ST	91367	2042010017	0.000	0.000	0.000	1.600	Shortfall of Sites	0.049	Low Residential	R1-1	Very Low Residential	0	0	41.168	1.600		Residential - Single Family Residence, 0	171B093 244	1 per lot	Canoga Park - Winnetka - Woodland Hills - West Hills	No	ABMI	CPK CPU , AHO
Los Angeles	0	0	2041015906	0.000	0.000	0.000	1.600	Shortfall of Sites	0.066	Low Residential	RA-1	Very Low Residential	0	0	30.265	1.600		Miscellaneous - Government Owned Property, 0	174B097 245	1 per lot	Canoga Park - Winnetka - Woodland Hills - West Hills	No	ABMI	CPK CPU , AHO
Los Angeles	22834 OSTRONIC DR	91367	2042015005	0.000	0.000	1.600	0.000	Shortfall of Sites	0.141	Low Residential	R1-1	Very Low Residential	0	0	14.224	1.600		Residential - Single Family Residence - Pool, 0	171B097 245	1 per lot	Canoga Park - Winnetka - Woodland Hills - West Hills	No	MI	CPK CPU , AHO
Los Angeles	0	0	2041015906	0.000	0.000	0.000	1.600	Shortfall of Sites	0.011	Low Residential	RA-1	Very Low Residential	0	0	182.569	1.600		Miscellaneous - Government Owned Property, 0	174B097 246	1 per lot	Canoga Park - Winnetka - Woodland Hills - West Hills	No	ABMI	CPK CPU , AHO
Los Angeles	0	0	2041015906	0.000	0.000	0.000	1.600	Shortfall of Sites	0.009	Low Residential	RA-1	Very Low Residential	0	0	218.164	1.600		Miscellaneous - Government Owned Property, 0	174B097 248	1 per lot	Canoga Park - Winnetka - Woodland Hills - West Hills	No	ABMI	CPK CPU , AHO
Los Angeles	22056 GAULT ST	91303	2024002001	0.000	0.000	0.000	1.600	Shortfall of Sites	0.057	Low Medium II Residential	R1-1-RIO	Low Medium Residential	0	0	35.201	1.600		Residential - Single Family Residence - Pool, 0	183B101 253	10	Canoga Park - Winnetka - Woodland Hills - West Hills	No	ABMI	CPK CPU , AHO
Los Angeles	5321 ROYER AVE	91367	2042010067	0.000	0.000	0.000	1.600	Shortfall of Sites	0.011	Low Residential	R1-1	Very Low Residential	0	0	174.245	1.600		Residential - Single Family Residence, 0	171B097 253	1 per lot	Canoga Park - Winnetka - Woodland Hills - West Hills	No	ABMI	CPK CPU , AHO
Los Angeles	5321 ROYER AVE	91367	2042010067	0.000	0.000	1.600	0.000	Shortfall of Sites	0.103	Low Residential	R1-1	Very Low Residential	0	0	19.365	1.600		Residential - Single Family Residence, 0	171B097 254	1 per lot	Canoga Park - Winnetka - Woodland Hills - West Hills	No	MI	CPK CPU , AHO
Los Angeles	0	0	2044016023	0.000	0.000	0.000	1.600	Shortfall of Sites	0.023	Low Residential	R1-1	Very Low Residential	0	0	88.151	1.600	Vacant	Residential - Single Family Residence - Vacant Land, 0	171B093 264	1 per lot	Canoga Park - Winnetka - Woodland Hills - West Hills	No	ABMI	CPK CPU , AHO
Los Angeles	22856 OSTRONIC DR	91367	2042015007	0.000	0.000	1.600	0.000	Shortfall of Sites	0.141	Low Residential	R1-1	Very Low Residential	0	0	14.224	1.600		Residential - Single Family Residence, 0	171B097 267	1 per lot	Canoga Park - Winnetka - Woodland Hills - West Hills	No	MI	CPK CPU , AHO
Los Angeles	5906 PENFIELD AVE	91367	2153004018	0.000	0.000	0.000	1.600	Shortfall of Sites	0.046	Very Low Residential	RA-1	Very Low Residential	0	0	43.382	1.600		Residential - Single Family Residence - Pool, 0	177B113 269	1 per lot	Canoga Park - Winnetka - Woodland Hills - West Hills	No	ABMI	CPK CPU , AHO
Los Angeles	22244 STRATHERN ST	91304	2012029033	0.000	0.000	0.000	1.600	Shortfall of Sites	0.012	Low Residential	RS-1	Very Low Residential	0	0	162.614	1.600		Residential - Single Family Residence, 0	189B101 275	1 per lot	Canoga Park - Winnetka - Woodland Hills - West Hills	No	ABMI	CPK CPU , AHO
Los Angeles	5906 PENFIELD AVE	91367	2153004018	0.000	0.000	1.600	0.000	Shortfall of Sites	0.125	Very Low Residential	RA-1	Very Low Residential	0	0	15.990	1.600		Residential - Single Family Residence - Pool, 0	177B113 275	1 per lot	Canoga Park - Winnetka - Woodland Hills - West Hills	No	MI	CPK CPU , AHO
Los Angeles	0	0	2041015046	0.000	0.000	0.000	1.600	Shortfall of Sites	0.086	Low Residential	RA-1	Very Low Residential	0	0	23.231	1.600	Vacant	Residential - Single Family Residence - Vacant Land, 0	174B097 277	1 per lot	Canoga Park - Winnetka - Woodland Hills - West Hills	No	ABMI	CPK CPU , AHO
Los Angeles	0	0	2041015045	0.000	0.000	0.000	1.600	Shortfall of Sites	0.086	Low Residential	RA-1	Very Low Residential	0	0	23.231	1.600	Vacant	Residential - Single Family Residence - Vacant Land, 0	174B097 278	1 per lot	Canoga Park - Winnetka - Woodland Hills - West Hills	No	ABMI	CPK CPU , AHO
Los Angeles	19801 MARTHA ST	91367	2153018021	0.000	0.000	0.000	1.600	Shortfall of Sites	0.051	Very Low Residential	RA-1	Very Low Residential	0	0	39.075	1.600		Residential - Single Family Residence - Guesthouse, 0	174B113 280	1 per lot	Canoga Park - Winnetka - Woodland Hills - West Hills	No	ABMI	CPK CPU , AHO
Los Angeles	22827 LEONORA DR	91367	2042015015	0.000	0.000	0.000	1.600	Shortfall of Sites	0.070	Low Residential	R1-1	Very Low Residential	0	0	28.474	1.600		Residential - Single Family Residence - Pool, 0	171B097 282	1 per lot	Canoga Park - Winnetka - Woodland Hills - West Hills	No	ABMI	CPK CPU , AHO

Jurisdiction Name	Site Address/Intersection	5 Digit ZIP Code	Assessor Parcel Number	Very Low-Income	Low-Income	Moderate-Income	Above Moderate-Income	Type of Shortfall	Parcel Size (Acres)	Current General Plan Designation	Current Zoning	Proposed General Plan (GP) Designation	Proposed Zoning	Minimum Density Allowed	Maximum Density Allowed	Total Capacity	Vacant/ Nonvacant	Description of Existing Uses	PIN	Base Density Per Acre	Community Plan Area	Rent Stabalization Ordinance	Income Category	Applicable Rezoning Program (Program informing values in Column Q listed first)
Los Angeles	22348 KITTRIDGE ST	91303	2139011036	0.000	0.000	1.600	0.000	Shortfall of Sites	0.136	Low Residential	RS-1-RIO	Very Low Residential	0	0	14.717	1.600		Residential - Single Family Residence - Pool, 0	180B101 284	1 per lot	Canoga Park - Winnetka - Woodland Hills - West Hills	No	MI	CPK CPU , AHO
Los Angeles	22902 OSTRONIC DR	91367	2042015008	0.000	0.000	1.600	0.000	Shortfall of Sites	0.141	Low Residential	R1-1	Very Low Residential	0	0	14.224	1.600		Residential - Single Family Residence - Pool, 0	171B097 284	1 per lot	Canoga Park - Winnetka - Woodland Hills - West Hills	No	MI	CPK CPU , AHO
Los Angeles	22833 LEONORA DR	91367	2042015014	0.000	0.000	0.000	1.600	Shortfall of Sites	0.046	Low Residential	R1-1	Very Low Residential	[DM2-G1-5] [CX2-FA] [CPIO]	0	43.561	1.600		Residential - Single Family Residence - Guesthouse, 0	171B097 289	1 per lot	Canoga Park - Winnetka - Woodland Hills - West Hills	No	ABMI	CPK CPU , AHO
Los Angeles	5646 OAKDALE AVE	91367	2153018020	0.000	0.000	0.000	1.600	Shortfall of Sites	0.026	Very Low Residential	RA-1	Very Low Residential	[HB5-G1-5] [CX3-FA] [CPIO]	0	76.325	1.600		Residential - Single Family Residence, 0	174B113 292	1 per lot	Canoga Park - Winnetka - Woodland Hills - West Hills	No	ABMI	CPK CPU , AHO
Los Angeles	22916 OSTRONIC DR	91367	2042016001	0.000	0.000	1.600	0.000	Shortfall of Sites	0.141	Low Residential	R1-1	Very Low Residential	0	0	14.224	1.600		Residential - Single Family Residence - Pool, 0	171B097 297	1 per lot	Canoga Park - Winnetka - Woodland Hills - West Hills	No	MI	CPK CPU , AHO
Los Angeles	22833 LEONORA DR	91367	2042015014	0.000	0.000	0.000	1.600	Shortfall of Sites	0.095	Low Residential	R1-1	Very Low Residential	0	0	21.148	1.600		Residential - Single Family Residence - Guesthouse, 0	171B097 302	1 per lot	Canoga Park - Winnetka - Woodland Hills - West Hills	No	ABMI	CPK CPU , AHO
Los Angeles	22924 OSTRONIC DR	91367	2042016002	0.000	0.000	1.600	0.000	Shortfall of Sites	0.141	Low Residential	R1-1	Very Low Residential	0	0	14.224	1.600		Residential - Single Family Residence, 0	171B097 311	1 per lot	Canoga Park - Winnetka - Woodland Hills - West Hills	No	MI	CPK CPU , AHO
Los Angeles	22849 LEONORA DR	91367	2042015011	0.000	0.000	0.000	1.600	Shortfall of Sites	0.035	Low Residential	R1-1	Very Low Residential	0	0	56.942	1.600		Residential - Single Family Residence, 0	171B097 314	1 per lot	Canoga Park - Winnetka - Woodland Hills - West Hills	No	ABMI	CPK CPU , AHO
Los Angeles	22924 OSTRONIC DR	91367	2042016002	0.000	0.000	0.000	1.600	Shortfall of Sites	0.070	Low Residential	R1-1	Very Low Residential	0	0	28.448	1.600		Residential - Single Family Residence, 0	171B097 318	1 per lot	Canoga Park - Winnetka - Woodland Hills - West Hills	No	ABMI	CPK CPU , AHO
Los Angeles	5656 PENFIELD AVE	91367	2153002018	0.000	0.000	0.000	1.600	Shortfall of Sites	0.064	Very Low Residential	RA-1	Very Low Residential	0	0	31.198	1.600		Residential - Single Family Residence - Pool, 0	174B113 319	1 per lot	Canoga Park - Winnetka - Woodland Hills - West Hills	No	ABMI	CPK CPU , AHO
Los Angeles	22857 LEONORA DR	91367	2042015010	0.000	0.000	0.000	1.600	Shortfall of Sites	0.070	Low Residential	R1-1	Very Low Residential	0	0	28.471	1.600		Residential - Single Family Residence - Guesthouse, 0	171B097 324	1 per lot	Canoga Park - Winnetka - Woodland Hills - West Hills	No	ABMI	CPK CPU , AHO
Los Angeles	22934 OSTRONIC DR	91367	2042016003	0.000	0.000	1.600	0.000	Shortfall of Sites	0.105	Low Residential	R1-1	Very Low Residential	0	0	18.965	1.600		Residential - Single Family Residence, 0	171B097 325	1 per lot	Canoga Park - Winnetka - Woodland Hills - West Hills	No	MI	CPK CPU , AHO
Los Angeles	5271 WOODLAKE AVE	91367	2044017020	0.000	0.000	0.000	1.600	Shortfall of Sites	0.082	Low Residential	R1-1	Very Low Residential	0	0	24.491	1.600		Residential - Single Family Residence, 0	171B093 326	1 per lot	Canoga Park - Winnetka - Woodland Hills - West Hills	No	ABMI	CPK CPU , AHO
Los Angeles	22901 LEONORA DR	91367	2042015009	0.000	0.000	1.600	0.000	Shortfall of Sites	0.140	Low Residential	R1-1	Very Low Residential	[MB4-G1-5] [IX1-FA] [CPIO]	0	14.235	1.600		Residential - Single Family Residence - Pool, 0	171B097 330	1 per lot	Canoga Park - Winnetka - Woodland Hills - West Hills	No	MI	CPK CPU , AHO
Los Angeles	22940 OSTRONIC DR	91367	2042016004	0.000	0.000	1.600	0.000	Shortfall of Sites	0.141	Low Residential	R1-1	Very Low Residential	0	0	14.224	1.600		Residential - Single Family Residence, 0	171B097 334	1 per lot	Canoga Park - Winnetka - Woodland Hills - West Hills	No	MI	CPK CPU , AHO
Los Angeles	5705 FALLBROOK AVE	91367	2041015027	0.000	0.000	0.000	1.600	Shortfall of Sites	0.090	Low Residential	RA-1	Very Low Residential	[MB4-SH1-5] [CX2-FA] [CPIO]	0	22.284	1.600		Residential - Single Family Residence, 0	174B097 336	1 per lot	Canoga Park - Winnetka - Woodland Hills - West Hills	No	ABMI	CPK CPU , AHO
Los Angeles	5267 WOODLAKE AVE	91367	2044017019	0.000	0.000	0.000	1.600	Shortfall of Sites	0.082	Low Residential	R1-1	Very Low Residential	[MB4-SH1-5] [IX1-FA] [CPIO]	0	24.491	1.600		Residential - Single Family Residence, 0	171B093 340	1 per lot	Canoga Park - Winnetka - Woodland Hills - West Hills	No	ABMI	CPK CPU , AHO
Los Angeles	0	0	2041015057	0.000	0.000	0.000	1.600	Shortfall of Sites	0.096	Low Residential	RE9-1	Very Low Residential	0	0	20.743	1.600	Vacant	Residential - Single Family Residence - Vacant Land, 0	174B097 343	1 per lot	Canoga Park - Winnetka - Woodland Hills - West Hills	No	ABMI	CPK CPU , AHO
Los Angeles	22907 LEONORA DR	91367	2042016013	0.000	0.000	0.000	1.600	Shortfall of Sites	0.070	Low Residential	R1-1	Very Low Residential	0	0	28.469	1.600		Residential - Single Family Residence, 0	171B097 344	1 per lot	Canoga Park - Winnetka - Woodland Hills - West Hills	No	ABMI	CPK CPU , AHO
Los Angeles	22919 LEONORA DR	91367	2042016012	0.000	0.000	1.600	0.000	Shortfall of Sites	0.141	Low Residential	R1-1	Very Low Residential	0	0	14.235	1.600		Residential - Single Family Residence, 0	171B097 349	1 per lot	Canoga Park - Winnetka - Woodland Hills - West Hills	No	MI	CPK CPU , AHO
Los Angeles	22832 LEONORA DR	91367	2042017003	0.000	0.000	0.000	1.600	Shortfall of Sites	0.069	Low Residential	R1-1	Very Low Residential	0	0	28.979	1.600		Residential - Single Family Residence, 0	171B097 356	1 per lot	Canoga Park - Winnetka - Woodland Hills - West Hills	No	ABMI	CPK CPU , AHO
Los Angeles	22960 OSTRONIC DR	91367	2042016006	0.000	0.000	1.600	0.000	Shortfall of Sites	0.143	Low Residential	R1-1	Very Low Residential	0	0	13.947	1.600		Residential - Single Family Residence, 0	171B097 358	1 per lot	Canoga Park - Winnetka - Woodland Hills - West Hills	No	MI	CPK CPU , AHO
Los Angeles	5263 WOODLAKE AVE	91367	2044017031	0.000	0.000	0.000	1.600	Shortfall of Sites	0.097	Low Residential	R1-1	Very Low Residential	0	0	20.594	1.600		Residential - Single Family Residence, 0	171B093 358	1 per lot	Canoga Park - Winnetka - Woodland Hills - West Hills	No	ABMI	CPK CPU , AHO
Los Angeles	22925 LEONORA DR	91367	2042016011	0.000	0.000	0.000	1.600	Shortfall of Sites	0.070	Low Residential	R1-1	Very Low Residential	0	0	28.468	1.600		Residential - Single Family Residence - Pool, 0	171B097 362	1 per lot	Canoga Park - Winnetka - Woodland Hills - West Hills	No	ABMI	CPK CPU , AHO
Los Angeles	22840 LEONORA DR	91367	2042017004	0.000	0.000	1.600	0.000	Shortfall of Sites	0.138	Low Residential	R1-1	Very Low Residential	0	0	14.488	1.600		Residential - Single Family Residence, 0	171B097 364	1 per lot	Canoga Park - Winnetka - Woodland Hills - West Hills	No	MI	CPK CPU , AHO
Los Angeles	22933 LEONORA DR	91367	2042016010	0.000	0.000	1.600	0.000	Shortfall of Sites	0.141	Low Residential	R1-1	Very Low Residential	0	0	14.234	1.600		Residential - Single Family Residence, 0	171B097 368	1 per lot	Canoga Park - Winnetka - Woodland Hills - West Hills	No	MI	CPK CPU , AHO
Los Angeles	6023 LUBAO AVE	91367	2153007021	0.000	0.000	0.000	1.600	Shortfall of Sites	0.056	Very Low Residential	RA-1	Very Low Residential	0	0	35.980	1.600		Residential - Single Family Residence - Pool, 0	177B113 384	1 per lot	Canoga Park - Winnetka - Woodland Hills - West Hills	No	ABMI	CPK CPU , AHO
Los Angeles	22939 LEONORA DR	91367	2042016009	0.000	0.000	0.000	1.600	Shortfall of Sites	0.070	Low Residential	R1-1	Very Low Residential	0	0	28.467	1.600		Residential - Single Family Residence, 0	171B097 393	1 per lot	Canoga Park - Winnetka - Woodland Hills - West Hills	No	ABMI	CPK CPU , AHO
Los Angeles	7000 SHOUP AVE	91307	2024014030	0.000	0.000	0.000	1.600	Shortfall of Sites	0.014	Low Residential	RS-1-RIO	Very Low Residential	0	0	145.215	1.600		Residential - Single Family Residence, 0	183B101 394	1 per lot	Canoga Park - Winnetka - Woodland Hills - West Hills	No	ABMI	CPK CPU , AHO
Los Angeles	23002 OSTRONIC DR	91367	2042019012	0.000	0.000	1.600	0.000	Shortfall of Sites	0.141	Low Residential	R1-1	Very Low Residential	0	0	14.224	1.600		Residential - Single Family Residence - Pool, 0	171B097 397	1 per lot	Canoga Park - Winnetka - Woodland Hills - West Hills	No	MI	CPK CPU , AHO
Los Angeles	22947 LEONORA DR	91367	2042016008	0.000	0.000	1.600	0.000	Shortfall of Sites	0.141	Low Residential	R1-1	Very Low Residential	0	0	14.233	1.600		Residential - Single Family Residence, 0	171B097 399	1 per lot	Canoga Park - Winnetka - Woodland Hills - West Hills	No	MI	CPK CPU , AHO
Los Angeles	23263 GONZALES DR	91367	2044017004	0.000	0.000	0.000	1.600	Shortfall of Sites	0.039	Low Residential	R1-1	Very Low Residential	0	0	51.078	1.600		Residential - Single Family Residence, 0	171B093 399	1 per lot	Canoga Park - Winnetka - Woodland Hills - West Hills	No	ABMI	CPK CPU , AHO
Los Angeles	22856 LEONORA DR	91367	2042017007	0.000	0.000	0.000	1.600	Shortfall of Sites	0.069	Low Residential	R1-1	Very Low Residential	0	0	28.973	1.600		Residential - Single Family Residence, 0	171B097 400	1 per lot	Canoga Park - Winnetka - Woodland Hills - West Hills	No	ABMI	CPK CPU , AHO
Los Angeles	22906 LEONORA DR	91367	2042017008	0.000	0.000	1.600	0.000	Shortfall of Sites	0.138	Low Residential	R1-1	Very Low Residential	0	0	14.486	1.600		Residential - Single Family Residence, 0	171B097 408	1 per lot	Canoga Park - Winnetka - Woodland Hills - West Hills	No	MI	CPK CPU , AHO
Los Angeles	5255 WELLER DR	91367	2044023015	0.000	0.000	0.000	1.600	Shortfall of Sites	0.018	Low Residential	RS-1	Very Low Residential	0	0	110.165	1.600		Residential - Single Family Residence, 0	171B093 410	1 per lot	Canoga Park - Winnetka - Woodland Hills - West Hills	No	ABMI	CPK CPU , AHO
Los Angeles	0	0	2044001905	0.000	0.000	0.000	1.600	Shortfall of Sites	0.038	Very Low Residential	RA-1	Very Low Residential	[DM2-G1-5] [CX2-FA] [CPIO-O]	0	52.806	1.600	Vacant	Miscellaneous - Government Owned Property - Vacant Land, 0	174B093 417	1 per lot	Canoga Park - Winnetka - Woodland Hills - West Hills	No	ABMI	CPK CPU , AHO
Los Angeles	23014 OSTRONIC DR	91367	2042019013	0.000	0.000	0.000	1.600	Shortfall of Sites	0.070	Low Residential	R1-1	Very Low Residential	0	0	28.448	1.600		Residential - Single Family Residence - Pool, 0	171B097 419	1 per lot	Canoga Park - Winnetka - Woodland Hills - West Hills	No	ABMI	CPK CPU , AHO
Los Angeles	22908 LEONORA DR	91367	2042018001	0.000	0.000	1.600	0.000	Shortfall of Sites	0.138	Low Residential	R1-1	Very Low Residential	0	0	14.485	1.600		Residential - Single Family Residence, 0	171B097 421	1 per lot	Canoga Park - Winnetka - Woodland Hills - West Hills	No	MI	CPK CPU , AHO
Los Angeles	23022 OSTRONIC DR	91367	2042019014	0.000	0.000	1.600	0.000	Shortfall of Sites	0.141	Low Residential	R1-1	Very Low Residential	0	0	14.224	1.600		Residential - Single Family Residence, 0	171B097 433	1 per lot	Canoga Park - Winnetka - Woodland Hills - West Hills	No	MI	CPK CPU , AHO
Los Angeles	5220 CALENDA DR	91367	2044020032	0.000	0.000	0.000	1.600	Shortfall of Sites	0.003	Low Residential	RS-1	Very Low Residential	0	0	598.835	1.600		Residential - Single Family Residence - Pool, 0	171B093 437	1 per lot	Canoga Park - Winnetka - Woodland Hills - West Hills	No	ABMI	CPK CPU , AHO
Los Angeles	0	0	2044020028	0.000	0.000	1.600	0.000	Shortfall of Sites	0.105	Very Low Residential	A1-1	Very Low Residential	0	0	19.035	1.600	Vacant	Residential - Single Family Residence - Vacant Land, 0	171B093 445	1 per lot	Canoga Park - Winnetka - Woodland Hills - West Hills	No	MI	CPK CPU , AHO
Los Angeles	0	0	2041012038	0.000	0.000	0.000	1.600	Shortfall of Sites	0.044	Low Residential	(T)R1-1	Very Low Residential	0	0	45.150	1.600	Vacant	Residential - Single Family Residence - Vacant Land, 0	174B097 449	1 per lot	Canoga Park - Winnetka - Woodland Hills - West Hills	No	ABMI	CPK CPU , AHO
Los Angeles	23009 LEONORA DR	91367	2042019011	0.000	0.000	1.600	0.000	Shortfall of Sites	0.141	Low Residential	R1-1	Very Low Residential	0	0	14.229	1.600		Residential - Single Family Residence - Pool, 0	171B097 449	1 per lot	Canoga Park - Winnetka - Woodland Hills - West Hills	No	MI	CPK CPU , AHO
Los Angeles	0	0	2044020029	0.000	0.000	1.600	0.000	Shortfall of Sites	0.141	Very Low Residential	A1-1	Very Low Residential	0	0	14.204	1.600	Vacant	Residential - Single Family Residence - Vacant Land, 0	171B093 450	1 per lot	Canoga Park - Winnetka - Woodland Hills - West Hills	No	MI	CPK CPU , AHO
Los Angeles	23030 OSTRONIC DR	91367	2042019015	0.000	0.000	1.600	0.000	Shortfall of Sites	0.141	Low Residential	R1-1	Very Low Residential	0	0	14.224	1.600		Residential - Single Family Residence, 0	171B097 455	1 per lot	Canoga Park - Winnetka - Woodland Hills - West Hills	No	MI	CPK CPU , AHO
Los Angeles	5623 ROYER AVE	91367	2041013047	0.000	0.000	1.600	0.000	Shortfall of Sites	0.130	Low Residential	R1-1	Very Low Residential	0	0	15.441	1.600		Residential - Single Family Residence - Pool, 0	174B097 461	1 per lot	Canoga Park - Winnetka - Woodland Hills - West Hills	No	MI	CPK CPU , AHO

Jurisdiction Name	Site Address/Intersection	5 Digit ZIP Code	Assessor Parcel Number	Very Low-Income	Low-Income	Moderate-Income	Above Moderate-Income	Type of Shortfall	Parcel Size (Acres)	Current General Plan Designation	Current Zoning	Proposed General Plan (GP) Designation	Proposed Zoning	Minimum Density Allowed	Maximum Density Allowed	Total Capacity	Vacant/ Nonvacant	Description of Existing Uses	PIN	Base Density Per Acre	Community Plan Area	Rent Stabalization Ordinance	Income Category	Applicable Rezoning Program (Program informing values in Column Q listed first)
Los Angeles	22938 LEONORA DR	91367	2042018006	0.000	0.000	0.000	1.600	Shortfall of Sites	0.069	Low Residential	R1-1	Very Low Residential	0	0	28.965	1.600		Residential - Single Family Residence, 0	171B097 463	1 per lot	Canoga Park - Winnetka - Woodland Hills - West Hills	No	ABMI	CPK CPU , AHO
Los Angeles	22944 LEONORA DR	91367	2042018007	0.000	0.000	1.600	0.000	Shortfall of Sites	0.138	Low Residential	R1-1	Very Low Residential	[HB1-G1-5] [CX3-FA] [CPIO]	0	14.482	1.600		Residential - Single Family Residence - Pool, 0	171B097 472	1 per lot	Canoga Park - Winnetka - Woodland Hills - West Hills	No	MI	CPK CPU , AHO
Los Angeles	23023 LEONORA DR	91367	2042019009	0.000	0.000	1.600	0.000	Shortfall of Sites	0.141	Low Residential	R1-1	Very Low Residential	0	0	14.228	1.600		Residential - Single Family Residence - Pool, 0	171B097 481	1 per lot	Canoga Park - Winnetka - Woodland Hills - West Hills	No	MI	CPK CPU , AHO
Los Angeles	23327 WELLER PL	91367	2044023025	0.000	0.000	1.600	0.000	Shortfall of Sites	0.141	Low Residential	RS-1	Very Low Residential	0	0	14.205	1.600		Residential - Single Family Residence - Therapy Pool (Spa), 0	171B093 482	1 per lot	Canoga Park - Winnetka - Woodland Hills - West Hills	No	MI	CPK CPU , AHO
Los Angeles	5629 FALLBROOK AVE	91367	2041013020	0.000	0.000	0.000	1.600	Shortfall of Sites	0.090	Low Residential	R1-1	Very Low Residential	0	0	22.270	1.600		Residential - Single Family Residence, 0	174B097 494	1 per lot	Canoga Park - Winnetka - Woodland Hills - West Hills	No	ABMI	CPK CPU , AHO
Los Angeles	23130 OSTRONIC DR	91367	2042013059	0.000	0.000	1.600	0.000	Shortfall of Sites	0.141	Low Residential	R1-1	Very Low Residential	[HB5-SH1-5] [CX4-FA] [CPIO]	0	14.224	1.600		Residential - Single Family Residence - Pool, 0	171B093 494	1 per lot	Canoga Park - Winnetka - Woodland Hills - West Hills	No	MI	CPK CPU , AHO
Los Angeles	23048 OSTRONIC DR	91367	2042019017	0.000	0.000	1.600	0.000	Shortfall of Sites	0.141	Low Residential	R1-1	Very Low Residential	[LM1-CDF1-5] [IX4-FA] [CPIO]	0	14.224	1.600		Residential - Single Family Residence - Pool, 0	171B097 496	1 per lot	Canoga Park - Winnetka - Woodland Hills - West Hills	No	MI	CPK CPU , AHO
Los Angeles	7856 SHOUP AVE	91304	2012018020	0.000	0.000	0.000	1.600	Shortfall of Sites	0.011	Low Residential	RS-1	Very Low Residential	0	0	179.405	1.600		Residential - Single Family Residence, 0	189B101 499	1 per lot	Canoga Park - Winnetka - Woodland Hills - West Hills	No	ABMI	CPK CPU , AHO
Los Angeles	7857 NITA AVE	91304	2012018021	0.000	0.000	1.600	0.000	Shortfall of Sites	0.151	Low Residential	RS-1	Very Low Residential	0	0	13.269	1.600		Residential - Single Family Residence, 0	189B101 501	1 per lot	Canoga Park - Winnetka - Woodland Hills - West Hills	No	MI	CPK CPU , AHO
Los Angeles	0	0	2044002037	0.000	0.000	0.000	1.600	Shortfall of Sites	0.035	Very Low Residential	RA-1	Very Low Residential	[DM4-CHC1-5] [CX4-FA] [SN-CPIO-CDO]	0	57.500	1.600	Vacant	Residential - Single Family Residence - Vacant Land, 0	174B093 501	1 per lot	Canoga Park - Winnetka - Woodland Hills - West Hills	No	ABMI	CPK CPU , AHO
Los Angeles	23033 LEONORA DR	91367	2042019008	0.000	0.000	0.000	1.600	Shortfall of Sites	0.034	Low Residential	R1-1	Very Low Residential	0	0	59.281	1.600		Residential - Single Family Residence - Pool, 0	171B097 501	1 per lot	Canoga Park - Winnetka - Woodland Hills - West Hills	No	ABMI	CPK CPU , AHO
Los Angeles	23002 LEONORA DR	91367	2042012045	0.000	0.000	0.000	1.600	Shortfall of Sites	0.069	Low Residential	R1-1	Very Low Residential	0	0	29.045	1.600		Residential - Single Family Residence, 0	171B097 504	1 per lot	Canoga Park - Winnetka - Woodland Hills - West Hills	No	ABMI	CPK CPU , AHO
Los Angeles	22180 MIRANDA ST	91367	2146018050	0.000	0.000	1.600	0.000	Shortfall of Sites	0.115	Low Residential	RE11-1	Very Low Residential	0	0	17.444	1.600		Residential - Single Family Residence - Pool, 0	174B101 509	1 per lot	Canoga Park - Winnetka - Woodland Hills - West Hills	No	MI	CPK CPU , AHO
Los Angeles	5625 FALLBROOK AVE	91367	2041013019	0.000	0.000	0.000	1.600	Shortfall of Sites	0.090	Low Residential	R1-1	Very Low Residential	0	0	22.271	1.600		Residential - Single Family Residence, 0	174B097 511	1 per lot	Canoga Park - Winnetka - Woodland Hills - West Hills	No	ABMI	CPK CPU , AHO
Los Angeles	23140 OSTRONIC DR	91367	2042013060	0.000	0.000	0.000	1.600	Shortfall of Sites	0.070	Low Residential	R1-1	Very Low Residential	0	0	28.451	1.600		Residential - Single Family Residence - Pool, 0	171B093 511	1 per lot	Canoga Park - Winnetka - Woodland Hills - West Hills	No	ABMI	CPK CPU , AHO
Los Angeles	23035 LEONORA DR	91367	2042019007	0.000	0.000	0.000	1.600	Shortfall of Sites	0.070	Low Residential	R1-1	Very Low Residential	[HM2-CHC1-5] [CX2-FA] [CPIO]	0	28.453	1.600		Residential - Single Family Residence, 0	171B097 512	1 per lot	Canoga Park - Winnetka - Woodland Hills - West Hills	No	ABMI	CPK CPU , AHO
Los Angeles	6540 SHOUP AVE	91307	2139012035	0.000	0.000	0.000	1.600	Shortfall of Sites	0.034	Low Residential	RA-1-RIO	Very Low Residential	0	0	59.156	1.600		Residential - Single Family Residence, 0	180B101 513	1 per lot	Canoga Park - Winnetka - Woodland Hills - West Hills	No	ABMI	CPK CPU , AHO
Los Angeles	5615 ROYER AVE	91367	2041013045	0.000	0.000	1.600	0.000	Shortfall of Sites	0.132	Low Residential	R1-1	Very Low Residential	0	0	15.178	1.600		Residential - Single Family Residence, 0	174B097 514	1 per lot	Canoga Park - Winnetka - Woodland Hills - West Hills	No	MI	CPK CPU , AHO
Los Angeles	23012 LEONORA DR	91367	2042012046	0.000	0.000	1.600	0.000	Shortfall of Sites	0.138	Low Residential	R1-1	Very Low Residential	[HB3-G1-5] [CX3-FA] [CPIO-O]	0	14.522	1.600		Residential - Single Family Residence, 0	171B097 515	1 per lot	Canoga Park - Winnetka - Woodland Hills - West Hills	No	MI	CPK CPU , AHO
Los Angeles	23150 OSTRONIC DR	91367	2042013061	0.000	0.000	1.600	0.000	Shortfall of Sites	0.141	Low Residential	R1-1	Very Low Residential	0	0	14.225	1.600		Residential - Single Family Residence - Pool, 0	171B093 515	1 per lot	Canoga Park - Winnetka - Woodland Hills - West Hills	No	MI	CPK CPU , AHO
Los Angeles	5619 ROYER AVE	91367	2041013046	0.000	0.000	0.000	1.600	Shortfall of Sites	0.006	Low Residential	R1-1	Very Low Residential	0	0	357.338	1.600		Residential - Single Family Residence, 0	174B097 516	1 per lot	Canoga Park - Winnetka - Woodland Hills - West Hills	No	ABMI	CPK CPU , AHO
Los Angeles	23062 OSTRONIC DR	91367	2042019018	0.000	0.000	1.600	0.000	Shortfall of Sites	0.141	Low Residential	R1-1	Very Low Residential	0	0	14.224	1.600		Residential - Single Family Residence, 0	171B097 516	1 per lot	Canoga Park - Winnetka - Woodland Hills - West Hills	No	MI	CPK CPU , AHO
Los Angeles	5619 FALLBROOK AVE	91367	2041013028	0.000	0.000	0.000	1.600	Shortfall of Sites	0.090	Low Residential	R1-1	Very Low Residential	[HB5-SH1-5] [CX3-FA] [CPIO]	0	22.271	1.600		Residential - Single Family Residence, 0	174B097 524	1 per lot	Canoga Park - Winnetka - Woodland Hills - West Hills	No	ABMI	CPK CPU , AHO
Los Angeles	23043 LEONORA DR	91367	2042019006	0.000	0.000	0.000	1.600	Shortfall of Sites	0.070	Low Residential	R1-1	Very Low Residential	0	0	28.453	1.600		Residential - Single Family Residence - Pool, 0	171B097 524	1 per lot	Canoga Park - Winnetka - Woodland Hills - West Hills	No	ABMI	CPK CPU , AHO
Los Angeles	23031 BURBANK BLVD	91367	2041012040	0.000	0.000	0.000	1.600	Shortfall of Sites	0.092	Low Residential	RA-1	Very Low Residential	[DM1-MK1-5] [IX3-FA] [CPIO]	0	21.853	1.600		Residential - Single Family Residence, 0	174B097 527	1 per lot	Canoga Park - Winnetka - Woodland Hills - West Hills	No	ABMI	CPK CPU , AHO
Los Angeles	23160 OSTRONIC DR	91367	2042013062	0.000	0.000	0.000	1.600	Shortfall of Sites	0.056	Low Residential	R1-1	Very Low Residential	0	0	35.563	1.600		Residential - Single Family Residence - Pool, 0	171B093 530	1 per lot	Canoga Park - Winnetka - Woodland Hills - West Hills	No	ABMI	CPK CPU , AHO
Los Angeles	23143 LEONORA DR	91367	2042013050	0.000	0.000	0.000	1.600	Shortfall of Sites	0.070	Low Residential	R1-1	Very Low Residential	0	0	28.451	1.600		Residential - Single Family Residence - Pool and Misc., 0	171B093 531	1 per lot	Canoga Park - Winnetka - Woodland Hills - West Hills	No	ABMI	CPK CPU , AHO
Los Angeles	23166 OSTRONIC DR	91367	2042013063	0.000	0.000	1.600	0.000	Shortfall of Sites	0.140	Low Residential	R1-1	Very Low Residential	0	0	14.275	1.600		Residential - Single Family Residence - Pool, 0	171B093 535	1 per lot	Canoga Park - Winnetka - Woodland Hills - West Hills	No	MI	CPK CPU , AHO
Los Angeles	23049 LEONORA DR	91367	2042019005	0.000	0.000	0.000	1.600	Shortfall of Sites	0.070	Low Residential	R1-1	Very Low Residential	0	0	28.453	1.600		Residential - Single Family Residence - Pool, 0	171B097 540	1 per lot	Canoga Park - Winnetka - Woodland Hills - West Hills	No	ABMI	CPK CPU , AHO
Los Angeles	23151 LEONORA DR	91367	2042013049	0.000	0.000	0.000	1.600	Shortfall of Sites	0.070	Low Residential	R1-1	Very Low Residential	[LM1-CDF1-5] [IX4-FA] [CPIO]	0	28.450	1.600		Residential - Single Family Residence, 0	171B093 541	1 per lot	Canoga Park - Winnetka - Woodland Hills - West Hills	No	ABMI	CPK CPU , AHO
Los Angeles	7851 GLADE AVE	91304	2012011042	0.000	0.000	0.000	1.600	Shortfall of Sites	0.026	Low Residential	RS-1	Very Low Residential	0	0	76.419	1.600		Residential - Single Family Residence - Pool, 0	189B101 543	1 per lot	Canoga Park - Winnetka - Woodland Hills - West Hills	No	ABMI	CPK CPU , AHO
Los Angeles	0	0	2044002064	0.000	0.000	0.000	1.600	Shortfall of Sites	0.069	Low Residential	RA-1	Very Low Residential	0	0	29.195	1.600	Vacant	Residential - Single Family Residence - Vacant Land, 0	174B093 545	1 per lot	Canoga Park - Winnetka - Woodland Hills - West Hills	No	ABMI	CPK CPU , AHO
Los Angeles	23068 OSTRONIC DR	91367	2042019019	0.000	0.000	0.000	1.600	Shortfall of Sites	0.063	Low Residential	R1-1	Very Low Residential	0	0	31.609	1.600		Residential - Single Family Residence, 0	171B097 545	1 per lot	Canoga Park - Winnetka - Woodland Hills - West Hills	No	ABMI	CPK CPU , AHO
Los Angeles	7851 GLADE AVE	91304	2012011042	0.000	0.000	0.000	1.600	Shortfall of Sites	0.003	Low Residential	RS-1	Very Low Residential	0	0	725.996	1.600		Residential - Single Family Residence - Pool, 0	189B101 549	1 per lot	Canoga Park - Winnetka - Woodland Hills - West Hills	No	ABMI	CPK CPU , AHO
Los Angeles	5426 WOODLAKE AVE	91367	2042007051	0.000	0.000	0.000	1.600	Shortfall of Sites	0.055	Low Residential	RS-1	Very Low Residential	0	0	36.684	1.600		Residential - Single Family Residence - Pool, 0	174B093 549	1 per lot	Canoga Park - Winnetka - Woodland Hills - West Hills	No	ABMI	CPK CPU , AHO
Los Angeles	23157 LEONORA DR	91367	2042013048	0.000	0.000	1.600	0.000	Shortfall of Sites	0.141	Low Residential	R1-1	Very Low Residential	0	0	14.225	1.600		Residential - Single Family Residence, 0	171B093 549	1 per lot	Canoga Park - Winnetka - Woodland Hills - West Hills	No	MI	CPK CPU , AHO
Los Angeles	23055 LEONORA DR	91367	2042019004	0.000	0.000	0.000	1.600	Shortfall of Sites	0.070	Low Residential	R1-1	Very Low Residential	0	0	28.451	1.600		Residential - Single Family Residence - Pool, 0	171B097 553	1 per lot	Canoga Park - Winnetka - Woodland Hills - West Hills	No	ABMI	CPK CPU , AHO
Los Angeles	5611 FALLBROOK AVE	91367	2041013016	0.000	0.000	0.000	1.600	Shortfall of Sites	0.090	Low Residential	R1-1	Very Low Residential	0	0	22.270	1.600		Residential - Single Family Residence, 0	174B097 554	1 per lot	Canoga Park - Winnetka - Woodland Hills - West Hills	No	ABMI	CPK CPU , AHO
Los Angeles	23024 LEONORA DR	91367	2042012048	0.000	0.000	0.000	1.600	Shortfall of Sites	0.069	Low Residential	R1-1	Very Low Residential	0	0	29.043	1.600		Residential - Single Family Residence - Pool, 0	171B097 555	1 per lot	Canoga Park - Winnetka - Woodland Hills - West Hills	No	ABMI	CPK CPU , AHO
Los Angeles	23031 BURBANK BLVD	91367	2041012040	0.000	0.000	0.000	1.600	Shortfall of Sites	0.046	Low Residential	RA-1	Very Low Residential	0	0	43.820	1.600		Residential - Single Family Residence, 0	174B097 556	1 per lot	Canoga Park - Winnetka - Woodland Hills - West Hills	No	ABMI	CPK CPU , AHO
Los Angeles	23078 OSTRONIC DR	91367	2042019020	0.000	0.000	1.600	0.000	Shortfall of Sites	0.127	Low Residential	R1-1	Very Low Residential	0	0	15.736	1.600		Residential - Single Family Residence - Pool, 0	171B097 557	1 per lot	Canoga Park - Winnetka - Woodland Hills - West Hills	No	MI	CPK CPU , AHO
Los Angeles	5605 FALLBROOK AVE	91367	2041013015	0.000	0.000	1.600	0.000	Shortfall of Sites	0.109	Low Residential	R1-1	Very Low Residential	0	0	18.337	1.600		Residential - Single Family Residence - Pool, 0	174B097 561	1 per lot	Canoga Park - Winnetka - Woodland Hills - West Hills	No	MI	CPK CPU , AHO
Los Angeles	23059 LEONORA DR	91367	2042019003	0.000	0.000	1.600	0.000	Shortfall of Sites	0.141	Low Residential	R1-1	Very Low Residential	0	0	14.225	1.600		Residential - Single Family Residence, 0	171B097 564	1 per lot	Canoga Park - Winnetka - Woodland Hills - West Hills	No	MI	CPK CPU , AHO
Los Angeles	23121 OSTRONIC DR	91367	2042014031	0.000	0.000	0.000	1.600	Shortfall of Sites	0.009	Low Residential	R1-1	Very Low Residential	0	0	215.253	1.600		Residential - Single Family Residence - Pool, 0	171B097 566	1 per lot	Canoga Park - Winnetka - Woodland Hills - West Hills	No	ABMI	CPK CPU , AHO
Los Angeles	23032 LEONORA DR	91367	2042012049	0.000	0.000	1.600	0.000	Shortfall of Sites	0.138	Low Residential	R1-1	Very Low Residential	0	0	14.521	1.600		Residential - Single Family Residence, 0	171B097 568	1 per lot	Canoga Park - Winnetka - Woodland Hills - West Hills	No	MI	CPK CPU , AHO
Los Angeles	23212 OSTRONIC DR	91367	2044025003	0.000	0.000	0.000	1.600	Shortfall of Sites	0.070	Low Residential	R1-1	Very Low Residential	0	0	28.443	1.600		Residential - Single Family Residence - Pool, 0	171B093 573	1 per lot	Canoga Park - Winnetka - Woodland Hills - West Hills	No	ABMI	CPK CPU , AHO

Jurisdiction Name	Site Address/Intersection	5 Digit ZIP Code	Assessor Parcel Number	Very Low-Income	Low-Income	Moderate-Income	Above Moderate-Income	Type of Shortfall	Parcel Size (Acres)	Current General Plan Designation	Current Zoning	Proposed General Plan (GP) Designation	Proposed Zoning	Minimum Density Allowed	Maximum Density Allowed	Total Capacity	Vacant/ Nonvacant	Description of Existing Uses	PIN	Base Density Per Acre	Community Plan Area	Rent Stabalization Ordinance	Income Category	Applicable Rezoning Program (Program informing values in Column Q listed first)
Los Angeles	0	0	2044001905	0.000	0.000	0.000	1.600	Shortfall of Sites	0.001	Very Low Residential	RE11-1	Very Low Residential	0	0	2241.195	1.600	Vacant	Miscellaneous - Government Owned Property - Vacant Land, 0	174B093 580	1 per lot	Canoga Park - Winnetka - Woodland Hills - West Hills	No	ABMI	CPK CPU , AHO
Los Angeles	23100 OSTRONIC DR	91367	2042013056	0.000	0.000	1.600	0.000	Shortfall of Sites	0.141	Low Residential	R1-1	Very Low Residential	0	0	14.224	1.600		Residential - Single Family Residence - Pool, 0	171B097 580	1 per lot	Canoga Park - Winnetka - Woodland Hills - West Hills	No	MI	CPK CPU , AHO
Los Angeles	23065 LEONORA DR	91367	2042019002	0.000	0.000	0.000	1.600	Shortfall of Sites	0.070	Low Residential	R1-1	Very Low Residential	0	0	28.450	1.600		Residential - Single Family Residence - Pool, 0	171B097 582	1 per lot	Canoga Park - Winnetka - Woodland Hills - West Hills	No	ABMI	CPK CPU , AHO
Los Angeles	23038 LEONORA DR	91367	2042012050	0.000	0.000	0.000	1.600	Shortfall of Sites	0.069	Low Residential	R1-1	Very Low Residential	0	0	29.041	1.600		Residential - Single Family Residence, 0	171B097 584	1 per lot	Canoga Park - Winnetka - Woodland Hills - West Hills	No	ABMI	CPK CPU , AHO
Los Angeles	23222 OSTRONIC DR	91367	2044025004	0.000	0.000	1.600	0.000	Shortfall of Sites	0.141	Low Residential	R1-1	Very Low Residential	0	0	14.220	1.600		Residential - Single Family Residence, 0	171B093 584	1 per lot	Canoga Park - Winnetka - Woodland Hills - West Hills	No	MI	CPK CPU , AHO
Los Angeles	0	0	2044001011	0.000	0.000	1.600	0.000	Shortfall of Sites	0.132	Very Low Residential	RA-1	Very Low Residential	0	0	15.163	1.600	Vacant	Residential - Single Family Residence - Vacant Land, 0	174B093 585	1 per lot	Canoga Park - Winnetka - Woodland Hills - West Hills	No	MI	CPK CPU , AHO
Los Angeles	0	0	2044001009	0.000	0.000	1.600	0.000	Shortfall of Sites	0.132	Very Low Residential	RA-1	Very Low Residential	0	0	15.161	1.600	Vacant	Residential - Single Family Residence - Vacant Land, 0	174B093 586	1 per lot	Canoga Park - Winnetka - Woodland Hills - West Hills	No	MI	CPK CPU , AHO
Los Angeles	23201 LEONORA DR	91367	2044025022	0.000	0.000	0.000	1.600	Shortfall of Sites	0.070	Low Residential	R1-1	Very Low Residential	0	0	28.446	1.600		Residential - Single Family Residence, 0	171B093 591	1 per lot	Canoga Park - Winnetka - Woodland Hills - West Hills	No	ABMI	CPK CPU , AHO
Los Angeles	23075 LEONORA DR	91367	2042019001	0.000	0.000	1.600	0.000	Shortfall of Sites	0.127	Low Residential	R1-1	Very Low Residential	0	0	15.722	1.600		Residential - Single Family Residence, 0	171B097 592	1 per lot	Canoga Park - Winnetka - Woodland Hills - West Hills	No	MI	CPK CPU , AHO
Los Angeles	23046 LEONORA DR	91367	2042012056	0.000	0.000	1.600	0.000	Shortfall of Sites	0.138	Low Residential	R1-1	Very Low Residential	[LM2-MU2-5] [RX1-FA] [CPIO]	0	14.520	1.600		Residential - Single Family Residence, 0	171B097 594	1 per lot	Canoga Park - Winnetka - Woodland Hills - West Hills	No	MI	CPK CPU , AHO
Los Angeles	5826 WINNETKA AVE	91367	2153004041	0.000	0.000	0.000	1.600	Shortfall of Sites	0.077	Very Low Residential	RA-1	Very Low Residential	0	0	26.044	1.600		Residential - Single Family Residence - Pool, 0	174B113 597	1 per lot	Canoga Park - Winnetka - Woodland Hills - West Hills	No	ABMI	CPK CPU , AHO
Los Angeles	23114 OSTRONIC DR	91367	2042013057	0.000	0.000	1.600	0.000	Shortfall of Sites	0.141	Low Residential	R1-1	Very Low Residential	0	0	14.224	1.600		Residential - Single Family Residence, 0	171B097 597	1 per lot	Canoga Park - Winnetka - Woodland Hills - West Hills	No	MI	CPK CPU , AHO
Los Angeles	23211 LEONORA DR	91367	2044025021	0.000	0.000	1.600	0.000	Shortfall of Sites	0.141	Low Residential	R1-1	Very Low Residential	0	0	14.222	1.600		Residential - Single Family Residence - Pool, 0	171B093 597	1 per lot	Canoga Park - Winnetka - Woodland Hills - West Hills	No	MI	CPK CPU , AHO
Los Angeles	23158 LEONORA DR	91367	2042011063	0.000	0.000	0.000	1.600	Shortfall of Sites	0.069	Low Residential	R1-1	Very Low Residential	0	0	29.028	1.600		Residential - Single Family Residence, 0	171B093 599	1 per lot	Canoga Park - Winnetka - Woodland Hills - West Hills	No	ABMI	CPK CPU , AHO
Los Angeles	5655 PENFIELD AVE	91367	2153001022	0.000	0.000	1.600	0.000	Shortfall of Sites	0.107	Very Low Residential	RA-1	Very Low Residential	[HB5-SH1-5] [CX4-FA] [CPIO]	0	18.759	1.600		Residential - Single Family Residence, 0	174B113 601	1 per lot	Canoga Park - Winnetka - Woodland Hills - West Hills	No	MI	CPK CPU , AHO
Los Angeles	23228 OSTRONIC DR	91367	2044025005	0.000	0.000	1.600	0.000	Shortfall of Sites	0.141	Low Residential	R1-1	Very Low Residential	0	0	14.218	1.600		Residential - Single Family Residence - Pool, 0	171B093 606	1 per lot	Canoga Park - Winnetka - Woodland Hills - West Hills	No	MI	CPK CPU , AHO
Los Angeles	0	0	2042001032	0.000	0.000	0.000	1.600	Shortfall of Sites	0.036	Low Residential	R1-1	Very Low Residential	0	0	56.166	1.600	Vacant	Residential - Single Family Residence - Vacant Land, 0	174B097 616	1 per lot	Canoga Park - Winnetka - Woodland Hills - West Hills	No	ABMI	CPK CPU , AHO
Los Angeles	23056 LEONORA DR	91367	2042012053	0.000	0.000	1.600	0.000	Shortfall of Sites	0.138	Low Residential	R1-1	Very Low Residential	0	0	14.519	1.600		Residential - Single Family Residence, 0	171B097 617	1 per lot	Canoga Park - Winnetka - Woodland Hills - West Hills	No	MI	CPK CPU , AHO
Los Angeles	23168 LEONORA DR	91367	2042011064	0.000	0.000	1.600	0.000	Shortfall of Sites	0.137	Low Residential	R1-1	Very Low Residential	0	0	14.566	1.600		Residential - Single Family Residence, 0	171B093 617	1 per lot	Canoga Park - Winnetka - Woodland Hills - West Hills	No	MI	CPK CPU , AHO
Los Angeles	23126 OSTRONIC DR	91367	2042013058	0.000	0.000	1.600	0.000	Shortfall of Sites	0.141	Low Residential	R1-1	Very Low Residential	0	0	14.224	1.600		Residential - Single Family Residence, 0	171B097 619	1 per lot	Canoga Park - Winnetka - Woodland Hills - West Hills	No	MI	CPK CPU , AHO
Los Angeles	23225 LEONORA DR	91367	2044025019	0.000	0.000	1.600	0.000	Shortfall of Sites	0.141	Low Residential	R1-1	Very Low Residential	0	0	14.219	1.600		Residential - Single Family Residence, 0	171B093 629	1 per lot	Canoga Park - Winnetka - Woodland Hills - West Hills	No	MI	CPK CPU , AHO
Los Angeles	23060 LEONORA DR	91367	2042012054	0.000	0.000	0.000	1.600	Shortfall of Sites	0.069	Low Residential	R1-1	Very Low Residential	0	0	29.038	1.600		, 0	171B097 634	1 per lot	Canoga Park - Winnetka - Woodland Hills - West Hills	No	ABMI	CPK CPU , AHO
Los Angeles	23246 OSTRONIC DR	91367	2044025007	0.000	0.000	1.600	0.000	Shortfall of Sites	0.141	Low Residential	R1-1	Very Low Residential	0	0	14.215	1.600		Residential - Single Family Residence - Pool, 0	171B093 636	1 per lot	Canoga Park - Winnetka - Woodland Hills - West Hills	No	MI	CPK CPU , AHO
Los Angeles	5553 FALLBROOK AVE	91367	2042001017	0.000	0.000	0.000	1.600	Shortfall of Sites	0.090	Low Residential	R1-1	Very Low Residential	0	0	22.270	1.600		Residential - Single Family Residence, 0	174B097 638	1 per lot	Canoga Park - Winnetka - Woodland Hills - West Hills	No	ABMI	CPK CPU , AHO
Los Angeles	23119 LEONORA DR	91367	2042013053	0.000	0.000	0.000	1.600	Shortfall of Sites	0.070	Low Residential	R1-1	Very Low Residential	0	0	28.446	1.600		Residential - Single Family Residence, 0	171B097 640	1 per lot	Canoga Park - Winnetka - Woodland Hills - West Hills	No	ABMI	CPK CPU , AHO
Los Angeles	23070 LEONORA DR	91367	2042012055	0.000	0.000	1.600	0.000	Shortfall of Sites	0.125	Low Residential	R1-1	Very Low Residential	0	0	16.024	1.600		Residential - Single Family Residence, 0	171B097 641	1 per lot	Canoga Park - Winnetka - Woodland Hills - West Hills	No	MI	CPK CPU , AHO
Los Angeles	23127 LEONORA DR	91367	2042013052	0.000	0.000	1.600	0.000	Shortfall of Sites	0.141	Low Residential	R1-1	Very Low Residential	0	0	14.223	1.600		Residential - Single Family Residence, 0	171B097 650	1 per lot	Canoga Park - Winnetka - Woodland Hills - West Hills	No	MI	CPK CPU , AHO
Los Angeles	23338 GONZALES DR	91367	2044024034	0.000	0.000	0.000	1.600	Shortfall of Sites	0.028	Low Residential	RS-1	Very Low Residential	0	0	71.762	1.600		Residential - Single Family Residence - Pool, 0	171B093 650	1 per lot	Canoga Park - Winnetka - Woodland Hills - West Hills	No	ABMI	CPK CPU , AHO
Los Angeles	23256 OSTRONIC DR	91367	2044025008	0.000	0.000	1.600	0.000	Shortfall of Sites	0.141	Low Residential	R1-1	Very Low Residential	0	0	14.213	1.600		Residential - Single Family Residence - Pool, 0	171B093 651	1 per lot	Canoga Park - Winnetka - Woodland Hills - West Hills	No	MI	CPK CPU , AHO
Los Angeles	23241 LEONORA DR	91367	2044025017	0.000	0.000	1.600	0.000	Shortfall of Sites	0.141	Low Residential	R1-1	Very Low Residential	0	0	14.216	1.600		Residential - Single Family Residence - Pool, 0	171B093 654	1 per lot	Canoga Park - Winnetka - Woodland Hills - West Hills	No	MI	CPK CPU , AHO
Los Angeles	23102 LEONORA DR	91367	2042011055	0.000	0.000	1.600	0.000	Shortfall of Sites	0.138	Low Residential	R1-1	Very Low Residential	0	0	14.519	1.600		Residential - Single Family Residence, 0	171B097 663	1 per lot	Canoga Park - Winnetka - Woodland Hills - West Hills	No	MI	CPK CPU , AHO
Los Angeles	23135 LEONORA DR	91367	2042013051	0.000	0.000	0.000	1.600	Shortfall of Sites	0.070	Low Residential	R1-1	Very Low Residential	0	0	28.444	1.600		Residential - Single Family Residence, 0	171B097 669	1 per lot	Canoga Park - Winnetka - Woodland Hills - West Hills	No	ABMI	CPK CPU , AHO
Los Angeles	5545 FALLBROOK AVE	91367	2042001018	0.000	0.000	0.000	1.600	Shortfall of Sites	0.090	Low Residential	R1-1	Very Low Residential	0	0	22.271	1.600		Residential - Single Family Residence, 0	174B097 672	1 per lot	Canoga Park - Winnetka - Woodland Hills - West Hills	No	ABMI	CPK CPU , AHO
Los Angeles	23143 LEONORA DR	91367	2042013050	0.000	0.000	0.000	1.600	Shortfall of Sites	0.070	Low Residential	R1-1	Very Low Residential	0	0	28.444	1.600		Residential - Single Family Residence - Pool and Misc., 0	171B097 675	1 per lot	Canoga Park - Winnetka - Woodland Hills - West Hills	No	ABMI	CPK CPU , AHO
Los Angeles	23274 OSTRONIC DR	91367	2044025011	0.000	0.000	1.600	0.000	Shortfall of Sites	0.122	Low Residential	R1-1	Very Low Residential	0	0	16.332	1.600		Residential - Single Family Residence, 0	171B093 683	1 per lot	Canoga Park - Winnetka - Woodland Hills - West Hills	No	MI	CPK CPU , AHO
Los Angeles	5535 FALLBROOK AVE	91367	2042001020	0.000	0.000	0.000	1.600	Shortfall of Sites	0.090	Low Residential	R1-1	Very Low Residential	[HB5-G1-5] [CX3-FA] [CPIO]	0	22.271	1.600		Residential - Single Family Residence, 0	174B097 686	1 per lot	Canoga Park - Winnetka - Woodland Hills - West Hills	No	ABMI	CPK CPU , AHO
Los Angeles	23232 LEONORA DR	91367	2044026007	0.000	0.000	0.000	1.600	Shortfall of Sites	0.069	Low Residential	R1-1	Very Low Residential	0	0	29.043	1.600		Residential - Single Family Residence, 0	171B093 687	1 per lot	Canoga Park - Winnetka - Woodland Hills - West Hills	No	ABMI	CPK CPU , AHO
Los Angeles	23265 LEONORA DR	91367	2044025013	0.000	0.000	1.600	0.000	Shortfall of Sites	0.141	Low Residential	R1-1	Very Low Residential	0	0	14.210	1.600		Residential - Single Family Residence, 0	171B093 694	1 per lot	Canoga Park - Winnetka - Woodland Hills - West Hills	No	MI	CPK CPU , AHO
Los Angeles	23124 LEONORA DR	91367	2042011058	0.000	0.000	0.000	1.600	Shortfall of Sites	0.069	Low Residential	R1-1	Very Low Residential	[MB4-G1-5] [IX1-FA] [CPIO]	0	29.038	1.600		Residential - Single Family Residence, 0	171B097 695	1 per lot	Canoga Park - Winnetka - Woodland Hills - West Hills	No	ABMI	CPK CPU , AHO
Los Angeles	23240 LEONORA DR	91367	2044026008	0.000	0.000	1.600	0.000	Shortfall of Sites	0.138	Low Residential	R1-1	Very Low Residential	[HM1-CHC1-5] [CX2-FA] [CPIO]	0	14.521	1.600		Residential - Single Family Residence - Pool, 0	171B093 697	1 per lot	Canoga Park - Winnetka - Woodland Hills - West Hills	No	MI	CPK CPU , AHO
Los Angeles	23132 LEONORA DR	91367	2042011059	0.000	0.000	1.600	0.000	Shortfall of Sites	0.138	Low Residential	R1-1	Very Low Residential	[DM1-AL1-5] [IX3-FA] [CPIO]	0	14.519	1.600		Residential - Single Family Residence - Pool, 0	171B097 704	1 per lot	Canoga Park - Winnetka - Woodland Hills - West Hills	No	MI	CPK CPU , AHO
Los Angeles	23142 LEONORA DR	91367	2042011061	0.000	0.000	0.000	1.600	Shortfall of Sites	0.069	Low Residential	R1-1	Very Low Residential	0	0	29.039	1.600		Residential - Single Family Residence - Pool, 0	171B097 741	1 per lot	Canoga Park - Winnetka - Woodland Hills - West Hills	No	ABMI	CPK CPU , AHO
Los Angeles	23268 LEONORA DR	91367	2044026013	0.000	0.000	0.000	1.600	Shortfall of Sites	0.060	Low Residential	R1-1	Very Low Residential	[LN1-MU1-5] [RG1-FA] [CPIO]	0	33.382	1.600		Residential - Single Family Residence, 0	171B093 743	1 per lot	Canoga Park - Winnetka - Woodland Hills - West Hills	No	ABMI	CPK CPU , AHO
Los Angeles	23154 LEONORA DR	91367	2042011062	0.000	0.000	0.000	1.600	Shortfall of Sites	0.069	Low Residential	R1-1	Very Low Residential	[MN1-SH2-5] [CX1-FA] [CPIO-O-CDO]	0	29.039	1.600		Residential - Single Family Residence, 0	171B097 746	1 per lot	Canoga Park - Winnetka - Woodland Hills - West Hills	No	ABMI	CPK CPU , AHO
Los Angeles	23274 LEONORA DR	91367	2044026014	0.000	0.000	1.600	0.000	Shortfall of Sites	0.120	Low Residential	R1-1	Very Low Residential	[LN1-MU2-5] [RG1-FA] [CPIO-O]	0	16.687	1.600		Residential - Single Family Residence, 0	171B093 747	1 per lot	Canoga Park - Winnetka - Woodland Hills - West Hills	No	MI	CPK CPU , AHO
Los Angeles	7701 NITA AVE	91304	2012019021	0.000	0.000	0.000	1.600	Shortfall of Sites	0.011	Low Residential	RS-1	Very Low Residential	[MM1-CDF1-5] [IX4-FA] [CPIO]	0	179.406	1.600		Residential - Single Family Residence, 0	189B101 808	1 per lot	Canoga Park - Winnetka - Woodland Hills - West Hills	No	ABMI	CPK CPU , AHO

Jurisdiction Name	Site Address/Intersection	5 Digit ZIP Code	Assessor Parcel Number	Very Low-Income	Low-Income	Moderate-Income	Above Moderate-Income	Type of Shortfall	Parcel Size (Acres)	Current General Plan Designation	Current Zoning	Proposed General Plan (GP) Designation	Proposed Zoning	Minimum Density Allowed	Maximum Density Allowed	Total Capacity	Vacant/ Nonvacant	Description of Existing Uses	PIN	Base Density Per Acre	Community Plan Area	Rent Stabalization Ordinance	Income Category	Applicable Rezoning Program (Program informing values in Column Q listed first)
Los Angeles	23010 DOLOROSA ST	91367	2042007036	0.000	0.000	0.000	1.600	Shortfall of Sites	0.034	Low Residential	RS-1	Very Low Residential	0	0	58.081	1.600		, 0	174B097 812	1 per lot	Canoga Park - Winnetka - Woodland Hills - West Hills	No	ABMI	CPK CPU , AHO
Los Angeles	7943 MOORCROFT AVE	91304	2012029031	0.000	0.000	0.000	1.600	Shortfall of Sites	0.018	Low Residential	RS-1	Very Low Residential	[DM1-SH1-5] [IX3-FA] [CPIO]	0	108.383	1.600		Residential - Single Family Residence - Pool, 0	189B101 813	1 per lot	Canoga Park - Winnetka - Woodland Hills - West Hills	No	ABMI	CPK CPU , AHO
Los Angeles	22236 STRATHERN ST	91304	2012029032	0.000	0.000	0.000	1.600	Shortfall of Sites	0.017	Low Residential	RS-1	Very Low Residential	0	0	117.185	1.600		Residential - Single Family Residence - Pool, 0	189B101 814	1 per lot	Canoga Park - Winnetka - Woodland Hills - West Hills	No	ABMI	CPK CPU , AHO
Los Angeles	7946 MOORCROFT AVE	91304	2012029030	0.000	0.000	0.000	1.600	Shortfall of Sites	0.013	Low Residential	RS-1	Very Low Residential	0	0	150.873	1.600		Residential - Single Family Residence, 0	189B101 815	1 per lot	Canoga Park - Winnetka - Woodland Hills - West Hills	No	ABMI	CPK CPU , AHO
Los Angeles	7830 FALLBROOK AVE	91304	2013026042	0.000	0.000	0.000	1.600	Shortfall of Sites	0.008	Low Residential	RS-1	Very Low Residential	[LM1-CDF1-5] [IX4-FA] [CPIO]	0	242.006	1.600		Residential - Single Family Residence - Pool, 0	189B097 823	1 per lot	Canoga Park - Winnetka - Woodland Hills - West Hills	No	ABMI	CPK CPU , AHO
Los Angeles	23230 DOLOROSA ST	91367	2044002030	0.000	0.000	0.000	1.600	Shortfall of Sites	0.040	Very Low Residential	RA-1	Very Low Residential	[MB3-CDF1-5] [IX4-FA] [CPIO]	0	49.407	1.600		Residential - Single Family Residence, 0	171B093 829	1 per lot	Canoga Park - Winnetka - Woodland Hills - West Hills	No	ABMI	CPK CPU , AHO
Los Angeles	6814 WINNETKA AVE	91306	2135030001	0.000	0.000	0.000	1.600	Shortfall of Sites	0.075	General Commercial	[Q]C2-1VL-RIO	Community Center	0	0	26.753	1.600		Commercial - Store - One Story, 0	183B113 870	54	Canoga Park - Winnetka - Woodland Hills - West Hills	No	ABMI	CPK CPU , AHO
Los Angeles	0	0	2042007042	0.000	0.000	1.600	0.000	Shortfall of Sites	0.138	Low Residential	RS-1	Very Low Residential	0	0	14.520	1.600	Vacant	Residential - Single Family Residence - Vacant Land, 0	174B097 913	1 per lot	Canoga Park - Winnetka - Woodland Hills - West Hills	No	MI	CPK CPU , AHO
Los Angeles	22822 DOLOROSA ST	91367	2042008098	0.000	0.000	0.000	1.600	Shortfall of Sites	0.007	Low Residential	R1-1	Very Low Residential	[MB3-CDF1-5] [IX4-FA] [CPIO]	0	290.402	1.600		Residential - Single Family Residence - Pool, 0	174B097 933	1 per lot	Canoga Park - Winnetka - Woodland Hills - West Hills	No	ABMI	CPK CPU , AHO
Los Angeles	19736 VICTORY BLVD	91367	2134032001	0.000	0.000	0.000	1.600	Shortfall of Sites	0.011	Low Residential	RS-1-RIO	Very Low Residential	[HM2-CHC1-5] [CX4-FA] [SN-CPIO-O]	0	180.722	1.600		Residential - Single Family Residence - Pool, 0	180B117 938	1 per lot	Canoga Park - Winnetka - Woodland Hills - West Hills	No	ABMI	CPK CPU , AHO
Los Angeles	22938 HATTERAS ST	91367	2041015064	0.000	0.000	0.000	1.600	Shortfall of Sites	0.078	Very Low Residential	RA-1	Very Low Residential	[HB3-SH1-5] [CX3-FA] [CPIO-O]	0	25.648	1.600		Residential - Single Family Residence - Pool and Misc., 0	174B097 945	1 per lot	Canoga Park - Winnetka - Woodland Hills - West Hills	No	ABMI	CPK CPU , AHO
Los Angeles	19737 FRIAR ST	91367	2134032014	0.000	0.000	1.600	0.000	Shortfall of Sites	0.147	Low Residential	RS-1-RIO	Very Low Residential	[LM2-MU2-5] [RG1-FA] [CPIO]	0	13.582	1.600		Residential - Single Family Residence - Pool, 0	180B117 946	1 per lot	Canoga Park - Winnetka - Woodland Hills - West Hills	No	MI	CPK CPU , AHO
Los Angeles	19733 VICTORY BLVD	91367	2134029030	0.000	0.000	0.000	1.600	Shortfall of Sites	0.009	Low Residential	RS-1-RIO	Very Low Residential	[HB3-G1-5] [CX3-FA] [CPIO-O]	0	225.914	1.600		Residential - Single Family Residence - Pool, 0	180B117 1005	1 per lot	Canoga Park - Winnetka - Woodland Hills - West Hills	No	ABMI	CPK CPU , AHO
Los Angeles	22410 BERDON STREET	91367	2040016025	0.000	0.000	0.000	1.600	Shortfall of Sites	0.068	Low Residential	R1-1	Very Low Residential	0	0	29.290	1.600		Residential - Single Family Residence, 0	174B101 1458	1 per lot	Canoga Park - Winnetka - Woodland Hills - West Hills	No	ABMI	CPK CPU , AHO
Los Angeles	7120 REMMET AVE	91303	2111027032	0.000	0.000	0.000	1.600	Shortfall of Sites	0.086	Community Commercial	[Q]C2-1VL-CDO-RIO	Community Center	0	0	23.233	1.600		Commercial - Office Building - One Story, 0	183B105 332	54	Canoga Park - Winnetka - Woodland Hills - West Hills	No	ABMI	CPK CPU , ARO
Los Angeles	21500 WYANDOTTE ST	91303	2111018030	0.000	0.000	0.000	1.600	Shortfall of Sites	0.086	Community Commercial	[Q]C2-1VL-CDO	Community Center	0	0	23.231	1.600		Commercial - Office Building - One Story, 0	186B105 882	54	Canoga Park - Winnetka - Woodland Hills - West Hills	No	ABMI	CPK CPU , ARO
Los Angeles	21500 WYANDOTTE ST	91303	2111018030	0.000	0.000	0.000	1.600	Shortfall of Sites	0.086	Community Commercial	[Q]C2-1VL-CDO	Community Center	0	0	23.234	1.600		Commercial - Office Building - One Story, 0	186B105 896	54	Canoga Park - Winnetka - Woodland Hills - West Hills	No	ABMI	CPK CPU , ARO
Los Angeles	7241 OWENSMOUTH AVE	91303	2111020021	0.000	0.000	0.000	1.600	Shortfall of Sites	0.086	Community Commercial	[Q]C2-1VL-CDO	Community Center	0	0	23.233	1.600		Commercial - Office Building - One Story, 0	186B105 965	54	Canoga Park - Winnetka - Woodland Hills - West Hills	No	ABMI	CPK CPU , ARO
Los Angeles	7105 TOPANGA CANYON BLVD	91303	2024001033	0.000	0.000	0.000	1.600	Shortfall of Sites	0.073	Low Medium II Residential	R1-1-RIO, R2-1VL-RIO	Neighborhood Center	0	0	27.226	1.600		Institutional - Church - One Story, 0	183B101 860	54	Canoga Park - Winnetka - Woodland Hills - West Hills	No	ABMI	CPK CPU, FBO, R2RD
Los Angeles	8222 EMERALD ASH CT	91306	2108037058	0.000	0.000	0.000	1.600	Shortfall of Sites	0.081	Low Medium Residential	(Q)RD3-1	Low Medium Residential	0	0	24.640	1.600		Residential - Single Family Residence - Planned Unit Development (PUD), 0	192B109 1027	10	Canoga Park - Winnetka - Woodland Hills - West Hills	No	ABMI	CPK CPU , R2RD
Los Angeles	8218 EMERALD ASH CT	91306	2108037060	0.000	0.000	0.000	1.600	Shortfall of Sites	0.059	Low Medium Residential	(Q)RD3-1	Low Medium Residential	0	0	33.749	1.600		Residential - Single Family Residence - Planned Unit Development (PUD), 0	192B109 1029	10	Canoga Park - Winnetka - Woodland Hills - West Hills	No	ABMI	CPK CPU , R2RD
Los Angeles	7911 WINNETKA AVE	91306	2107011060	0.000	0.000	1.600	0.000	Shortfall of Sites	0.342	Low Residential	(T)R1-1	Low Residential	0	0	5.851	1.600		Institutional - Church - One Story, 0	189B113 712	1 per lot	Canoga Park - Winnetka - Woodland Hills - West Hills	No	MI	CPK CPU, FBO
Los Angeles	7911 WINNETKA AVE	91306	2107011060	0.000	0.000	1.600	0.000	Shortfall of Sites	0.284	Low Residential	R1-1	Low Residential	0	0	7.055	1.600		Institutional - Church - One Story, 0	189B113 588	1 per lot	Canoga Park - Winnetka - Woodland Hills - West Hills	No	MI	CPK CPU, FBO
Los Angeles	6610 SHOUP AVE	91307	2139011041	0.000	0.000	0.000	1.600	Shortfall of Sites	0.001	Low Residential	RA-1-RIO	Very Low Residential	0	0	2095.022	1.600		Institutional - Church - One Story, 0	180B101 387	1 per lot	Canoga Park - Winnetka - Woodland Hills - West Hills	No	ABMI	CPK CPU, FBO
Los Angeles	7105 TOPANGA CANYON BLVD	91303	2024001033	0.000	0.000	0.000	1.600	Shortfall of Sites	0.024	Low Medium II Residential	R1-1-RIO, R2-1VL-RIO	Neighborhood Center	0	0	82.504	1.600		Institutional - Church - One Story, 0	183B101 861	54	Canoga Park - Winnetka - Woodland Hills - West Hills	No	ABMI	CPK CPU, FBO
Los Angeles	7224 INDEPENDENCE AVE	91303	2112018022	0.000	0.000	0.000	1.600	Shortfall of Sites	0.032	Medium Residential	R3-1	Medium Neighborhood Residential	0	0	63.224	1.600		Residential - Five or More Units or Apartments (Any Combination) · 4 Stories or Less, 0	183B109 15	43	Canoga Park - Winnetka - Woodland Hills - West Hills	No	ABMI	CPK CPU ,
Los Angeles	7228 OWENSMOUTH AVE	91303	2111019008	0.000	0.000	0.000	1.600	Shortfall of Sites	0.085	Community Commercial	[Q]C2-1VL-CDO	Community Center	0	0	23.666	1.600	Vacant	Commercial - Commercial - Vacant Land, 0	183B105 34	54	Canoga Park - Winnetka - Woodland Hills - West Hills	No	ABMI	CPK CPU ,
Los Angeles	7225 CANOGA AVE	91303	2111017034	0.000	0.000	0.000	1.600	Shortfall of Sites	0.093	Limited Manufacturing	MR1-1VL	Community Center	0	0	21.585	1.600		Industrial - Light Manufacturing - One Story, 0	183B105 42	54	Canoga Park - Winnetka - Woodland Hills - West Hills	No	ABMI	CPK CPU ,
Los Angeles	7658 JORDAN AVE	91304	2110015014	0.000	0.000	0.000	1.600	Shortfall of Sites	0.020	Low Residential	RS-1	Very Low Residential	0	0	99.001	1.600		Residential - Single Family Residence, 0	186B105 63	1 per lot	Canoga Park - Winnetka - Woodland Hills - West Hills	No	ABMI	CPK CPU ,
Los Angeles	21723 SHERMAN WAY	91303	2111020011	0.000	0.000	0.000	1.600	Shortfall of Sites	0.081	Community Commercial	[Q]C2-1VL-CDO	Community Center	0	0	24.803	1.600		Commercial - Store - One Story, 0	183B105 98	54	Canoga Park - Winnetka - Woodland Hills - West Hills	No	ABMI	CPK CPU ,
Los Angeles	21723 SHERMAN WAY	91303	2111020011	0.000	0.000	0.000	1.600	Shortfall of Sites	0.081	Community Commercial	[Q]C2-1VL-CDO	Community Center	0	0	24.804	1.600		Commercial - Store - One Story, 0	183B105 99	54	Canoga Park - Winnetka - Woodland Hills - West Hills	No	ABMI	CPK CPU ,
Los Angeles	21709 SHERMAN WAY	91303	2111020014	0.000	0.000	0.000	1.600	Shortfall of Sites	0.080	Community Commercial	[Q]C2-1VL-CDO	Community Center	0	0	24.890	1.600		Commercial - Store - One Story, 0	183B105 103	54	Canoga Park - Winnetka - Woodland Hills - West Hills	No	ABMI	CPK CPU ,
Los Angeles	21511 SHERMAN WAY	91303	2111018018	0.000	0.000	0.000	1.600	Shortfall of Sites	0.080	Community Commercial	[Q]C2-1VL-CDO	Community Center	0	0	24.892	1.600		Commercial - Store - One Story, 0	183B105 128	54	Canoga Park - Winnetka - Woodland Hills - West Hills	No	ABMI	CPK CPU ,
Los Angeles	21505 SHERMAN WAY	91303	2111018020	0.000	0.000	0.000	1.600	Shortfall of Sites	0.080	Community Commercial	[Q]C2-1VL-CDO	Community Center	0	0	24.893	1.600		Commercial - Store - One Story, 0	183B105 130	54	Canoga Park - Winnetka - Woodland Hills - West Hills	No	ABMI	CPK CPU ,
Los Angeles	21401 SHERMAN WAY	91303	2111017040	0.000	0.000	0.000	1.600	Shortfall of Sites	0.079	Community Commercial	[Q]C2-1VL-CDO	Community Center	0	0	25.255	1.600		Commercial - Service Station - With Car Wash - No Additional Services, 0	183B105 138	54	Canoga Park - Winnetka - Woodland Hills - West Hills	No	ABMI	CPK CPU ,
Los Angeles	21401 SHERMAN WAY	91303	2111017040	0.000	0.000	0.000	1.600	Shortfall of Sites	0.079	Community Commercial	[Q]C2-1VL-CDO	Community Center	0	0	25.254	1.600		Commercial - Service Station - With Car Wash - No Additional Services, 0	183B105 139	54	Canoga Park - Winnetka - Woodland Hills - West Hills	No	ABMI	CPK CPU ,
Los Angeles	21616 SHERMAN WAY	91303	2111026005	0.000	0.000	0.000	1.600	Shortfall of Sites	0.081	Community Commercial	[Q]C2-1VL-CDO-RIO	Community Center	0	0	24.804	1.600		Commercial - Store - One Story, 0	183B105 160	54	Canoga Park - Winnetka - Woodland Hills - West Hills	No	ABMI	CPK CPU ,
Los Angeles	21404 SHERMAN WAY	91303	2111028008	0.000	0.000	0.000	1.600	Shortfall of Sites	0.080	Community Commercial	[Q]C2-1VL-CDO-RIO	Community Center	0	0	24.888	1.600		Commercial - Service Station - Full Service - No Additional Services, 0	183B105 204	54	Canoga Park - Winnetka - Woodland Hills - West Hills	No	ABMI	CPK CPU ,
Los Angeles	7126 OWENSMOUTH AVE	91303	2111026022	0.000	0.000	0.000	1.600	Shortfall of Sites	0.086	Community Commercial	[Q]C2-1VL-CDO-RIO	Community Center	0	0	23.233	1.600		Commercial - Store - One Story, 0	183B105 297	54	Canoga Park - Winnetka - Woodland Hills - West Hills	No	ABMI	CPK CPU ,
Los Angeles	0	0	2110013007	0.000	0.000	1.600	0.000	Shortfall of Sites	0.378	Low Residential	(T)R1-1	Very Low Residential	0	0	5.288	1.600	Vacant	Residential - Single Family Residence - Vacant Land, 0	189B105 404	1 per lot	Canoga Park - Winnetka - Woodland Hills - West Hills	No	MI	CPK CPU ,
Los Angeles	0	0	2110015031	0.000	0.000	1.600	0.000	Shortfall of Sites	0.239	Low Residential	RS-1	Very Low Residential	0	0	8.382	1.600	Vacant	Residential - Single Family Residence - Vacant Land, 0	189B105 553	1 per lot	Canoga Park - Winnetka - Woodland Hills - West Hills	No	MI	CPK CPU ,
Los Angeles	7023 VARIEL AVE	91303	2138020019	0.000	0.000	1.600	0.000	Shortfall of Sites	0.105	Low Residential	R1-1-RIO	Medium Residential	0	0	19.053	1.600		Residential - Single Family Residence, 0	183B105 598	43	Canoga Park - Winnetka - Woodland Hills - West Hills	No	MI	CPK CPU ,
Los Angeles	0	0	2110012062	0.000	0.000	1.600	0.000	Shortfall of Sites	0.221	Low Residential	RS-1	Very Low Residential	0	0	9.058	1.600	Vacant	Residential - Single Family Residence - Vacant Land, 0	189B101 619	1 per lot	Canoga Park - Winnetka - Woodland Hills - West Hills	No	MI	CPK CPU ,
Los Angeles	7403 MILWOOD AVE	91303	2112009028	0.000	0.000	0.000	1.600	Shortfall of Sites	0.085	Low Residential	R1-1	Low Medium Residential	0	0	23.540	1.600		Residential - Single Family Residence, 0	186B105 619	10	Canoga Park - Winnetka - Woodland Hills - West Hills	No	ABMI	CPK CPU ,
Los Angeles	21218 VALERIO ST	91303	2112024061	0.000	0.000	0.000	1.600	Shortfall of Sites	0.029	Medium Residential	QR3-1	Medium Residential	0	0	69.710	1.600		Residential - Five or More Units or Apartments (Any Combination) · 4 Stories or Less, 0	186B105 669	43	Canoga Park - Winnetka - Woodland Hills - West Hills	No	ABMI	CPK CPU ,
Los Angeles	21218 VALERIO ST	91303	2112024061	0.000	0.000	0.000	1.600	Shortfall of Sites	0.029	Medium Residential	QR3-1	Medium Residential	0	0	69.698	1.600		Residential - Five or More Units or Apartments (Any Combination) · 4 Stories or Less, 0	186B105 670	43	Canoga Park - Winnetka - Woodland Hills - West Hills	No	ABMI	CPK CPU ,

Jurisdiction Name	Site Address/Intersection	5 Digit ZIP Code	Assessor Parcel Number	Very Low-Income	Low-Income	Moderate-Income	Above Moderate-Income	Type of Shortfall	Parcel Size (Acres)	Current General Plan Designation	Current Zoning	Proposed General Plan (GP) Designation	Proposed Zoning	Minimum Density Allowed	Maximum Density Allowed	Total Capacity	Vacant/ Nonvacant	Description of Existing Uses	PIN	Base Density Per Acre	Community Plan Area	Rent Stabalization Ordinance	Income Category	Applicable Rezoning Program (Program informing values in Column Q listed first)
Los Angeles	6904 INDEPENDENCE AVE	91303	2138028012	0.000	0.000	1.600	0.000	Shortfall of Sites	0.167	Low Residential	R1-1-RIO	Low Medium Residential	0	0	11.994	1.600	Vacant	Residential - Single Family Residence - Vacant Land, 0	183B109 755	10	Canoga Park - Winnetka - Woodland Hills - West Hills	No	MI	CPK CPU ,
Los Angeles	7349 KELVIN AVE	91306	2113013024	0.000	0.000	1.600	0.000	Shortfall of Sites	0.268	Low Residential	RA-1	Low Residential	0	0	7.466	1.600		Residential - Single Family Residence, 0	186B109 789	1 per lot	Canoga Park - Winnetka - Woodland Hills - West Hills	No	MI	CPK CPU ,
Los Angeles	8165 MCNULTY AVE	91306	2108011023	0.000	0.000	1.600	0.000	Shortfall of Sites	0.232	Low Residential	RS-1	Low Residential	[DM1-SH1-5] [IX3-FA] [CPIO]	0	8.631	1.600		Residential - Single Family Residence, 0	192B109 813	1 per lot	Canoga Park - Winnetka - Woodland Hills - West Hills	No	MI	CPK CPU ,
Los Angeles	7311 ETON AVE	91303	2112025033	0.000	0.000	0.000	1.600	Shortfall of Sites	0.034	Medium Residential	(Q)R3-1	Medium Residential	0	0	58.081	1.600		Residential - Five or More Units or Apartments (Any Combination) · 4 Stories or Less - Pool, 0	186B105 850	43	Canoga Park - Winnetka - Woodland Hills - West Hills	No	ABMI	CPK CPU ,
Los Angeles	7255 CANOGA AVE	91303	2111017037	0.000	0.000	0.000	1.600	Shortfall of Sites	0.088	Limited Manufacturing	MR1-1VL	Community Center	0	0	22.784	1.600		Commercial - Store - One Story, 0	186B105 885	54	Canoga Park - Winnetka - Woodland Hills - West Hills	No	ABMI	CPK CPU ,
Los Angeles	7251 MILWOOD AVE	91303	2112023023	0.000	0.000	1.600	0.000	Shortfall of Sites	0.172	Medium Residential	(Q)R3P-1	Medium Neighborhood Residential	0	0	11.616	1.600		Residential - Five or More Units or Apartments (Any Combination) · 4 Stories or Less - Pool, 0	186B105 904	43	Canoga Park - Winnetka - Woodland Hills - West Hills	No	MI	CPK CPU ,
Los Angeles	7236 OWENSMOUTH AVE	91303	2111019028	0.000	0.000	0.000	1.600	Shortfall of Sites	0.086	Community Commercial	[Q]C2-1VL-CDO	Community Center	0	0	23.233	1.600		Commercial - Store - One Story, 0	186B105 966	54	Canoga Park - Winnetka - Woodland Hills - West Hills	No	ABMI	CPK CPU ,
Los Angeles	0	0	2108037013	0.000	0.000	0.000	1.600	Shortfall of Sites	0.051	Medium Residential	(Q)R3-1	Low Medium Residential	[MB4-G1-5] [IX1-FA] [CPIO]	0	39.552	1.600		Residential - Single Family Residence, 0	192B109 982	10	Canoga Park - Winnetka - Woodland Hills - West Hills	No	ABMI	CPK CPU ,
Los Angeles	0	0	2108037025	0.000	0.000	0.000	1.600	Shortfall of Sites	0.051	Medium Residential	(Q)R3-1	Low Medium Residential	0	0	39.312	1.600		Residential - Single Family Residence, 0	192B109 994	10	Canoga Park - Winnetka - Woodland Hills - West Hills	No	ABMI	CPK CPU ,
Los Angeles	20628 DESERT ASH LANE	91306	2108037037	0.000	0.000	0.000	1.600	Shortfall of Sites	0.051	Medium Residential	(Q)R3-1	Low Medium Residential	[MB4-G1-5] [IX1-FA] [CPIO]	0	39.081	1.600		Residential - Single Family Residence - Planned Unit Development (PUD), 0	192B109 1006	10	Canoga Park - Winnetka - Woodland Hills - West Hills	No	ABMI	CPK CPU ,
Los Angeles	7231 REMMET AVE	91303	2111019021	0.000	0.000	0.000	1.600	Shortfall of Sites	0.086	Community Commercial	[Q]C2-1VL-CDO	Community Center	0	0	23.233	1.600		Residential - Five or More Units or Apartments (Any Combination) · 4 Stories or Less, 0	186B105 1012	54	Canoga Park - Winnetka - Woodland Hills - West Hills	No	ABMI	CPK CPU ,
Los Angeles	7233 CANOGA AVE	91303	2111017026	0.000	0.000	0.000	1.600	Shortfall of Sites	0.089	Limited Manufacturing	MR1-1VL	Community Center	0	0	22.532	1.600		Commercial - Store - One Story, 0	186B105 1016	54	Canoga Park - Winnetka - Woodland Hills - West Hills	No	ABMI	CPK CPU ,
Los Angeles	0	0	2110021053	0.000	0.000	1.600	0.000	Shortfall of Sites	0.182	Low Residential	RS-1	Very Low Residential	0	0	11.010	1.600	Vacant	Residential - Single Family Residence - Vacant Land, 0	186B105 1024	1 per lot	Canoga Park - Winnetka - Woodland Hills - West Hills	No	MI	CPK CPU ,
Los Angeles	8218 OAKHAVEN COURT	91306	2108037065	0.000	0.000	0.000	1.600	Shortfall of Sites	0.049	Low Medium Residential	(Q)RD3-1	Low Medium Residential	0	0	40.634	1.600		Residential - Single Family Residence - Planned Unit Development (PUD), 0	192B109 1034	10	Canoga Park - Winnetka - Woodland Hills - West Hills	No	ABMI	CPK CPU ,
Los Angeles	0	0	2108037078	0.000	0.000	0.000	1.600	Shortfall of Sites	0.054	Medium Residential	(Q)R3-1	Low Medium Residential	0	0	36.866	1.600	Vacant	Residential - Single Family Residence - Vacant Land, 0	192B109 1047	10	Canoga Park - Winnetka - Woodland Hills - West Hills	No	ABMI	CPK CPU ,
Los Angeles	0	0	2111005905	0.000	0.000	1.600	0.000	Shortfall of Sites	0.160	General Commercial	[T][Q]C2-1VL	Neighborhood Center	0	0	12.476	1.600	Vacant	Commercial - Commercial - Vacant Land, 0	186B105 1069	54	Canoga Park - Winnetka - Woodland Hills - West Hills	No	MI	CPK CPU ,
Los Angeles	0	0	5149008900	0.000	0.000	0.000	1.600	Shortfall of Sites	0.007	Regional Center Commercial	[Q]C2-4D-CDO-SN	Transit Core	[HB5-SH1-5] [CX3-FA] [SN-CPIO-CDO]	0	291.065	1.600		Miscellaneous - Government Owned Property, 0	130-5A213 74	No Max	Central City	No	ABMI	DT CPU
Los Angeles	0	0	2157003128	0.000	0.000	0.000	1.600	Shortfall of Sites	0.029	Medium Residential	(T)(Q)R3-1	Medium Neighborhood Residential	0	0	68.974	1.600		, 0	174B125 638	43	Encino - Tarzana	No	ABMI	ENC CPU , AHO
Los Angeles	0	0	2157003131	0.000	0.000	0.000	1.600	Shortfall of Sites	0.036	Medium Residential	(T)(Q)R3-1	Medium Neighborhood Residential	0	0	56.171	1.600		, 0	174B125 641	43	Encino - Tarzana	No	ABMI	ENC CPU , AHO
Los Angeles	0	0	2157003132	0.000	0.000	0.000	1.600	Shortfall of Sites	0.036	Medium Residential	(T)(Q)R3-1	Medium Neighborhood Residential	0	0	56.169	1.600		, 0	174B125 642	43	Encino - Tarzana	No	ABMI	ENC CPU , AHO
Los Angeles	0	0	2157003135	0.000	0.000	0.000	1.600	Shortfall of Sites	0.030	Medium Residential	(T)(Q)R3-1	Medium Neighborhood Residential	0	0	66.231	1.600		, 0	174B125 645	43	Encino - Tarzana	No	ABMI	ENC CPU , AHO
Los Angeles	0	0	2157003139	0.000	0.000	0.000	1.600	Shortfall of Sites	0.031	Medium Residential	(T)(Q)R3-1	Medium Neighborhood Residential	0	0	64.896	1.600		, 0	174B125 650	43	Encino - Tarzana	No	ABMI	ENC CPU , AHO
Los Angeles	0	0	2157003140	0.000	0.000	0.000	1.600	Shortfall of Sites	0.031	Medium Residential	(T)(Q)R3-1	Medium Neighborhood Residential	0	0	64.897	1.600		, 0	174B125 651	43	Encino - Tarzana	No	ABMI	ENC CPU , AHO
Los Angeles	0	0	6120002800	0.000	0.000	0.000	1.600	Shortfall of Sites	0.047	Light Manufacturing	M2-1VL-O	Hybrid Industrial	0	0	42.767	1.600		Miscellaneous - Utility, 0	072B197 386	54	Harbor Gateway	No	ABMI	HG CPU
Los Angeles	761 N GOWER ST	90038	5534033002	0.000	0.000	0.000	1.600	Shortfall of Sites	0.046	Medium Residential	R3-1XL	High Medium Residential	[Q]R4-1VL-CPIO	0	43.560	1.600		Residential - Single Family Residence, 0	141B189 150	54	Hollywood	No	ABMI	HWD CPU , AHO
Los Angeles	1817 WILCOX AVE	90028	5547006012	0.000	0.000	0.000	1.600	Shortfall of Sites	0.033	High Density Residential	[Q]R4-2	High Medium Residential	[Q]R4-2-CPIO	0	60.082	1.600		Residential - Five or More Units or Apartments (Any Combination) · 4 Stories or Less, 0	150A187 317	72	Hollywood	No	ABMI	HWD CPU , AHO
Los Angeles	5509 LEXINGTON AVE	90038	5536003003	0.000	0.000	0.000	1.600	Shortfall of Sites	0.052	Neighborhood Office Commercial	C4-1VL	Neighborhood Commercial	[Q]C4-2D-CPIO	0	38.720	1.600		Commercial - Parking Lot (Commercial Use Property) - Lots - Patron or Employee - One Story, 0	144B193 395	54	Hollywood	No	ABMI	HWD CPU , AHO
Los Angeles	0	0	5429001018	0.000	0.000	0.000	1.600	Shortfall of Sites	0.020	Highway Oriented Commercial	C2-1D	General Commercial	C2-1	0	99.483	1.600		Commercial - Parking Lot (Commercial Use Property) - Lots - Patron or Employee - One Story, 0	145-5A201 486	108	Hollywood	No	ABMI	HWD CPU , AHO
Los Angeles	5405 FLEMISH LN	90029	5536010030	0.000	0.000	0.000	1.600	Shortfall of Sites	0.050	Neighborhood Office Commercial	C4-1VL	Neighborhood Commercial	[Q]C4-2D-CPIO	0	39.746	1.600		Commercial - Commercial - Miscellaneous Commercial - One Story, 0	144B193 637	54	Hollywood	No	ABMI	HWD CPU , AHO
Los Angeles	5167 SANTA MONICA BLVD	90029	5537015013	0.000	0.000	0.000	1.600	Shortfall of Sites	0.037	Highway Oriented Commercial	C2-1D	Community Commercial	[Q]C2-2D-CPIO	0	53.334	1.600		Commercial - Store Combination - Store and Residential Combination - One Story, 0	144B193 688	54	Hollywood	No	ABMI	HWD CPU , ARO, AHO
Los Angeles	0	0	5536024008	0.000	0.000	0.000	1.600	Shortfall of Sites	0.038	Highway Oriented Commercial	C2-1D	Community Commercial	[Q]C2-2D-CPIO	0	52.555	1.600	Vacant	Residential - Single Family Residence - Vacant Land, 0	144B193 796	54	Hollywood	No	ABMI	HWD CPU , AHO
Los Angeles	5064 SANTA MONICA BLVD	90029	5538001026	0.000	0.000	0.000	1.600	Shortfall of Sites	0.055	Highway Oriented Commercial	C2-1D	Community Commercial	[Q]C2-2D-CPIO	0	36.300	1.600		Commercial - Store - One Story, 0	144B197 803	54	Hollywood	No	ABMI	HWD CPU , AHO
Los Angeles	1456 GORDON ST	90028	5545014007	0.000	0.000	0.000	1.600	Shortfall of Sites	0.033	Regional Center Commercial	[Q]C4-1	High Medium Residential	[Q]R4-1VL-CPIO	0	60.923	1.600		Commercial - Office Building - One Story, 0	147A191 107	72	Hollywood	No	ABMI	HWD CPU , ARO
Los Angeles	939 N WESTERN AVE	90029	5535006027	0.000	0.000	0.000	1.600	Shortfall of Sites	0.043	Neighborhood Office Commercial	P-1	Neighborhood Commercial	[Q]C4-2D-CPIO	0	46.477	1.600		Commercial - Supermarket - Supermarket - 12,000 SF or More - One Story, 0	144B193 1139	54	Hollywood	No	ABMI	HWD CPU , P
Los Angeles	1440 GORDON ST	90028	5545014051	0.000	0.000	0.000	1.600	Shortfall of Sites	0.030	High Medium Residential	[Q]R4-2	High Medium Residential	[Q]R4-1VL-CPIO	0	67.015	1.600		Residential - Double, Duplex, or Two Units - 4 Stories or Less, 0	147A191 117	72	Hollywood	No	ABMI	HWD CPU
Los Angeles	5205 MELROSE AVE	90038	5535003906	0.000	0.000	0.000	1.600	Shortfall of Sites	0.039	Neighborhood Office Commercial	C4-1D	Neighborhood Commercial	[Q]C4-1	0	51.857	1.600		Miscellaneous - Government Owned Property, 0	141B189 335	54	Hollywood	No	ABMI	HWD CPU
Los Angeles	1056 N RIDGEWOOD PL	90038	5536017002	0.000	0.000	0.000	1.600	Shortfall of Sites	0.045	Highway Oriented Commercial	C2-1D	Community Commercial	[Q]C2-2D-CPIO	0	44.143	1.600		Industrial - Light Manufacturing - One Story, 0	144B189 706	54	Hollywood	No	ABMI	HWD CPU
Los Angeles	1064 N KINGSLEY DR	90029	5537019031	0.000	0.000	0.000	1.600	Shortfall of Sites	0.050	Highway Oriented Commercial	C2-1D	Community Commercial	[Q]C2-2D-CPIO	0	40.160	1.600		Commercial - Store - One Story, 0	144B193 792	54	Hollywood	No	ABMI	HWD CPU
Los Angeles	1070 N SAINT ANDREW PL	90038	5536019009	0.000	0.000	0.000	1.600	Shortfall of Sites	0.046	Highway Oriented Commercial	C2-1D	Community Commercial	[Q]C2-2D-CPIO	0	43.560	1.600		Residential - Single Family Residence, 0	144B193 824	54	Hollywood	No	ABMI	HWD CPU
Los Angeles	1070 N SAINT ANDREW PL	90038	5536019009	0.000	0.000	0.000	1.600	Shortfall of Sites	0.044	Highway Oriented Commercial	C2-1D	Community Commercial	[Q]C2-2D-CPIO	0	45.403	1.600		Residential - Single Family Residence, 0	144B193 825	54	Hollywood	No	ABMI	HWD CPU
Los Angeles	1072 N WILTON PL	90038	5536018025	0.000	0.000	0.000	1.600	Shortfall of Sites	0.046	Highway Oriented Commercial	C2-1D	Community Commercial	[Q]C2-2D-CPIO	0	43.561	1.600		Commercial - Auto, Recreation Equipment, Construction Equipment Sales and Service - Auto Body Repair Shop - One Story, 0	144B193 826	54	Hollywood	No	ABMI	HWD CPU
Los Angeles	12432 MARTHA ST	91607	2340016068	0.000	0.000	0.000	1.600	Shortfall of Sites	0.028	Low Residential	R1-1	Neighborhood Center	0	0	71.519	1.600		Residential - Single Family Residence - Pool, 0	174B165 647	108	North Hollywood - Valley Village	No	ABMI	NH CPU , AHO
Los Angeles	12848 VICTORY BLVD	91606	2332001009	0.000	0.000	0.000	1.600	Shortfall of Sites	0.040	Neighborhood Office Commercial	[Q]C1-1VL	Village	0	0	50.505	1.600		Commercial - Restaurant, Cocktail Lounge - Restaurant, Cocktail Lounge, Tavern - One Story, 0	180B161 1119	108	North Hollywood - Valley Village	No	ABMI	NH CPU , AHO
Los Angeles	6301 LAUREL CANYON BLVD	91606	2334001067	0.000	0.000	0.000	1.600	Shortfall of Sites	0.018	Community Commercial	P-1L	Regional Center	0	0	108.902	1.600		Commercial - Shopping Center (Neighborhood, Community) - One Story, 0	177B165 115	145	North Hollywood - Valley Village	No	ABMI	NH CPU , P
Los Angeles	0	0	2326016008	0.000	0.000	0.000	1.600	Shortfall of Sites	0.037	Parking Buffer	[Q]P-1VL	Village	0	0	54.447	1.600		Commercial - Parking Lot (Commercial Use Property) - Lots - Patron or Employee - One Story, 0	180B161 918	108	North Hollywood - Valley Village	No	ABMI	NH CPU , P
Los Angeles	0	0	2326016007	0.000	0.000	0.000	1.600	Shortfall of Sites	0.041	Parking Buffer	[Q]P-1VL	Village	0	0	48.850	1.600		Commercial - Parking Lot (Commercial Use Property) - Lots - Patron or Employee - One Story, 0	180B161 946	108	North Hollywood - Valley Village	No	ABMI	NH CPU , P
Los Angeles	0	0	2334002029	0.000	0.000	0.000	1.600	Shortfall of Sites	0.024	Community Commercial	C2-1L, P-1L	Regional Center	0	0	82.974	1.600		Commercial - Parking Lot (Commercial Use Property) - Lots - Patron or Employee - One Story, 0	177B165 1092	145	North Hollywood - Valley Village	No	ABMI	NH CPU , P
Los Angeles	6819 LAUREL CANYON BLVD	91605	2321026043	0.000	0.000	0.000	1.600	Shortfall of Sites	0.030	Medium Residential	R3-1	Neighborhood Center	0	0	66.778	1.600		Residential - Five or More Units or Apartments (Any Combination) · 4 Stories or Less - Pool, 0	183B165 613	108	North Hollywood - Valley Village	No	ABMI	NH CPU

Jurisdiction Name	Site Address/Intersection	5 Digit ZIP Code	Assessor Parcel Number	Very Low-Income	Low-Income	Moderate-Income	Above Moderate-Income	Type of Shortfall	Parcel Size (Acres)	Current General Plan Designation	Current Zoning	Proposed General Plan (GP) Designation	Proposed Zoning	Minimum Density Allowed	Maximum Density Allowed	Total Capacity	Vacant/ Nonvacant	Description of Existing Uses	PIN	Base Density Per Acre	Community Plan Area	Rent Stabalization Ordinance	Income Category	Applicable Rezoning Program (Program informing values in Column Q listed first)
Los Angeles	6819 LAUREL CANYON BLVD	91605	2321026043	0.000	0.000	0.000	1.600	Shortfall of Sites	0.028	Highway Oriented Commercial	C2-1VL	Neighborhood Center	0	0	72.325	1.600		Residential - Five or More Units or Apartments (Any Combination) - 4 Stories or Less - Pool, 0	183B165 636	108	North Hollywood - Valley Village	No	ABMI	NH CPU
Los Angeles	0	0	2326014900	0.000	0.000	0.000	1.600	Shortfall of Sites	0.032	Low Residential	R1-1	Village	0	0	61.785	1.600		Miscellaneous - Utility, 0	180B161 716	108	North Hollywood - Valley Village	No	ABMI	NH CPU
Los Angeles	11424 HATTERAS ST	91601	2338024039	0.000	0.000	0.000	1.600	Shortfall of Sites	0.026	Community Commercial	C2-1	Community Commercial	0	0	76.539	1.600		Residential - Five or More Units or Apartments (Any Combination) - 4 Stories or Less, 0	174B169 327	No Max	North Hollywood - Valley Village	No	ABMI	Orange LineTNP , AHO
Los Angeles	5616 LANKERSHIM BLVD	91601	2338026024	0.000	0.000	0.000	1.600	Shortfall of Sites	0.023	Community Commercial	C2-1	Community Commercial	0	0	88.319	1.600		Commercial - Store - One Story, 0	174B173 750	No Max	North Hollywood - Valley Village	No	ABMI	Orange LineTNP , AHO
Los Angeles	5207 CAHUENGA BLVD	91601	2416028035	0.000	0.000	0.000	1.600	Shortfall of Sites	0.023	Community Commercial	C4-1-CA	Community Commercial	0	0	85.716	1.600		Commercial - Service Station - Full Service - No Additional Services, 0	171B177 1303	108	North Hollywood - Valley Village	No	ABMI	Orange LineTNP , AHO
Los Angeles	14433 EMELITA ST	91401	2245004025	0.000	0.000	0.000	1.600	Shortfall of Sites	0.052	Low Medium II Residential	[Q]RD1.5-1	Medium	0	0	38.721	1.600		Institutional - Hospital - One Story, 0	174B149 70	54	Van Nuys - North Sherman Oaks	No	ABMI	Orange LineTNP , AHO
Los Angeles	14433 EMELITA ST	91401	2245004025	0.000	0.000	0.000	1.600	Shortfall of Sites	0.052	Low Medium II Residential	[Q]RD1.5-1	Medium	0	0	38.721	1.600		Institutional - Hospital - One Story, 0	174B149 71	54	Van Nuys - North Sherman Oaks	No	ABMI	Orange LineTNP , AHO
Los Angeles	14433 EMELITA ST	91401	2245004025	0.000	0.000	0.000	1.600	Shortfall of Sites	0.052	Low Medium II Residential	[Q]RD1.5-1	Medium	0	0	38.721	1.600		Institutional - Hospital - One Story, 0	174B149 72	54	Van Nuys - North Sherman Oaks	No	ABMI	Orange LineTNP , AHO
Los Angeles	14511 VICTORY BLVD	91411	2236023011	0.000	0.000	0.000	1.600	Shortfall of Sites	0.023	Regional Center Commercial	[Q]C2-1L-CDO	Community Commercial	0	0	87.120	1.600		Commercial - Restaurant, Cocktail Lounge - Restaurant, Cocktail Lounge, Tavern - One Story, 0	180B149 852	No Max	Van Nuys - North Sherman Oaks	No	ABMI	Orange LineTNP , MURC
Los Angeles	6407 VAN NUYS BLVD	91401	2236023007	0.000	0.000	0.000	1.600	Shortfall of Sites	0.026	Regional Center Commercial	[Q]C2-1L-CDO	Community Commercial	0	0	77.430	1.600		Commercial - Store - One Story, 0	180B149 853	No Max	Van Nuys - North Sherman Oaks	No	ABMI	Orange LineTNP , MURC
Los Angeles	0	0	2240001900	0.000	0.000	0.000	1.600	Shortfall of Sites	0.029	Regional Center Commercial	[Q]C2-1L-CDO	Neighborhood Commercial	0	0	69.634	1.600		Miscellaneous - Government Owned Property, 0	180B149 997	No Max	Van Nuys - North Sherman Oaks	No	ABMI	Orange LineTNP , MURC
Los Angeles	0	0	2240001900	0.000	0.000	0.000	1.600	Shortfall of Sites	0.029	Regional Center Commercial	[Q]C2-1L-CDO	Neighborhood Commercial	0	0	69.637	1.600		Miscellaneous - Government Owned Property, 0	180B149 998	No Max	Van Nuys - North Sherman Oaks	No	ABMI	Orange LineTNP , MURC
Los Angeles	0	0	2240008908	0.000	0.000	0.000	1.600	Shortfall of Sites	0.019	Public Facilities	PF-1XL	Community Commercial	0	0	103.077	1.600		Industrial - Light Manufacturing - One Story, 0	177A151 252	No Max	Van Nuys - North Sherman Oaks	No	ABMI	Orange LineTNP , PF
Los Angeles	5963 VAN NUYS BLVD	91401	2244001006	0.000	0.000	0.000	1.600	Shortfall of Sites	0.023	Limited Manufacturing	M1-1	Community Commercial	0	0	87.118	1.600	Vacant	Commercial - Commercial - Vacant Land, 0	177A151 98	No Max	Van Nuys - North Sherman Oaks	No	ABMI	Orange LineTNP
Los Angeles	0	0	2241012015	0.000	0.000	0.000	1.600	Shortfall of Sites	0.019	Community Commercial	[Q]C1.5-1VL-CDO	0	0	0	104.624	1.600	Vacant	Commercial - Commercial - Vacant Land, 0	178-5A151 206	No Max	Van Nuys - North Sherman Oaks	No	ABMI	Orange LineTNP
Los Angeles	0	0	2241012015	0.000	0.000	0.000	1.600	Shortfall of Sites	0.019	Community Commercial	[Q]C1.5-1VL-CDO	0	0	0	105.601	1.600	Vacant	Commercial - Commercial - Vacant Land, 0	178-5A151 207	No Max	Van Nuys - North Sherman Oaks	No	ABMI	Orange LineTNP
Los Angeles	0	0	2337029004	0.000	0.000	0.000	1.600	Shortfall of Sites	0.051	Low Medium II Residential	RD1.5-1VL	Medium	0	0	38.894	1.600	Vacant	Residential - Single Family Residence - Vacant Land, 0	174B173 861	54	North Hollywood - Valley Village	No	ABMI	Orange LineTNP
Los Angeles	14540 FRIAR ST	91411	2241005013	0.000	0.000	0.000	1.600	Shortfall of Sites	0.032	Community Commercial	[Q]C1.5-1VL-CDO	Neighborhood Commercial	0	0	62.209	1.600		Recreational - Athletic and Amusement Facility - Auditorium, Stadium, Amphitheater - One Story, 0	178-5A151 23	No Max	Van Nuys - North Sherman Oaks	No	ABMI	Orange LineTNP
Los Angeles	2516 CORINTH AVE	90064	4260041025	0.000	0.000	0.000	1.600	Shortfall of Sites	0.004	Low Residential	R1-1	Medium Residential	0	0	468.388	1.600		Residential - Single Family Residence, 0	123B153 723	1 per lot	Palms - Mar Vista - Del Rey	No	ABMI	PMVDR CPU , AHO, TOC EXP
Los Angeles	0	0	2229006042	0.000	0.000	0.000	1.600	Shortfall of Sites	0.030	Low Residential	R3-1	Medium Residential	0	0	67.392	1.600	Vacant	Residential - Single Family Residence - Vacant Land, 0	183B129 1032	43	Reseda - West Van Nuys	No	ABMI	RES CPU , AHO
Los Angeles	17251 SHERMAN WAY	91406	2227016045	0.000	0.000	0.000	1.600	Shortfall of Sites	0.064	Low Residential	R1-1	Low Medium Residential	0	0	31.115	1.600		Institutional - Church - One Story, 0	183B133 70	10	Reseda - West Van Nuys	No	ABMI	RES CPU, FBO
Los Angeles	19202 KESWICK ST	91335	2104012049	0.000	0.000	1.600	0.000	Shortfall of Sites	0.261	Low Residential	RA-1	Low Residential	0	0	7.651	1.600		Residential - Single Family Residence - Pool, 0	186B121 29	1 per lot	Reseda - West Van Nuys	No	MI	RES CPU
Los Angeles	19148 KESWICK ST	91335	2104012048	0.000	0.000	1.600	0.000	Shortfall of Sites	0.243	Low Residential	RA-1	Low Residential	0	0	8.215	1.600		Residential - Single Family Residence, 0	186B121 31	1 per lot	Reseda - West Van Nuys	No	MI	RES CPU
Los Angeles	19101 LANARK ST	91335	2104002034	0.000	0.000	1.600	0.000	Shortfall of Sites	0.140	Very Low I Residential	RA-1	Very Low Residential	0	0	14.336	1.600		Residential - Single Family Residence - Pool, 0	189B121 62	1 per lot	Reseda - West Van Nuys	No	MI	RES CPU
Los Angeles	19255 LANARK ST	91335	2104002018	0.000	0.000	1.600	0.000	Shortfall of Sites	0.140	Very Low I Residential	RA-1	Very Low Residential	0	0	14.336	1.600		Residential - Single Family Residence - Guesthouse, 0	189B117 66	1 per lot	Reseda - West Van Nuys	No	MI	RES CPU
Los Angeles	19101 LANARK ST	91335	2104002034	0.000	0.000	1.600	0.000	Shortfall of Sites	0.140	Very Low I Residential	RA-1	Very Low Residential	0	0	14.336	1.600		Residential - Single Family Residence - Pool, 0	189B121 76	1 per lot	Reseda - West Van Nuys	No	MI	RES CPU
Los Angeles	19255 LANARK ST	91335	2104002018	0.000	0.000	1.600	0.000	Shortfall of Sites	0.140	Very Low I Residential	RA-1	Very Low Residential	0	0	14.336	1.600		Residential - Single Family Residence - Guesthouse, 0	189B117 81	1 per lot	Reseda - West Van Nuys	No	MI	RES CPU
Los Angeles	19101 LANARK ST	91335	2104002034	0.000	0.000	1.600	0.000	Shortfall of Sites	0.139	Very Low I Residential	RA-1	Very Low Residential	0	0	14.433	1.600		Residential - Single Family Residence - Pool, 0	189B121 102	1 per lot	Reseda - West Van Nuys	No	MI	RES CPU
Los Angeles	19255 LANARK ST	91335	2104002018	0.000	0.000	1.600	0.000	Shortfall of Sites	0.138	Very Low I Residential	RA-1	Very Low Residential	0	0	14.527	1.600		Residential - Single Family Residence - Guesthouse, 0	189B117 113	1 per lot	Reseda - West Van Nuys	No	MI	RES CPU
Los Angeles	0	0	2104013024	0.000	0.000	1.600	0.000	Shortfall of Sites	0.960	Very Low I Residential	RA-1	Very Low Residential	0	0	2.083	1.600	Vacant	Residential - Single Family Residence - Vacant Land, 0	186B121 126	1 per lot	Reseda - West Van Nuys	No	MI	RES CPU
Los Angeles	19100 LANARK ST	91335	2104003017	0.000	0.000	1.600	0.000	Shortfall of Sites	0.140	Very Low I Residential	RA-1	Very Low Residential	0	0	14.336	1.600		Residential - Single Family Residence, 0	189B121 146	1 per lot	Reseda - West Van Nuys	No	MI	RES CPU
Los Angeles	0	0	2103015018	0.000	0.000	1.600	0.000	Shortfall of Sites	0.360	Very Low II Residential	RA-1	Very Low Residential	0	0	5.558	1.600	Vacant	Residential - Single Family Residence - Vacant Land, 0	186B121 152	1 per lot	Reseda - West Van Nuys	No	MI	RES CPU
Los Angeles	19100 LANARK ST	91335	2104003017	0.000	0.000	1.600	0.000	Shortfall of Sites	0.140	Very Low I Residential	RA-1	Very Low Residential	0	0	14.336	1.600		Residential - Single Family Residence, 0	189B121 153	1 per lot	Reseda - West Van Nuys	No	MI	RES CPU
Los Angeles	19100 LANARK ST	91335	2104003017	0.000	0.000	1.600	0.000	Shortfall of Sites	0.140	Very Low I Residential	RA-1	Very Low Residential	0	0	14.336	1.600		Residential - Single Family Residence, 0	189B121 161	1 per lot	Reseda - West Van Nuys	No	MI	RES CPU
Los Angeles	19254 LANARK ST	91335	2104003001	0.000	0.000	1.600	0.000	Shortfall of Sites	0.140	Very Low I Residential	RA-1	Very Low Residential	0	0	14.336	1.600		Residential - Single Family Residence - Pool, 0	189B117 179	1 per lot	Reseda - West Van Nuys	No	MI	RES CPU
Los Angeles	19254 LANARK ST	91335	2104003001	0.000	0.000	1.600	0.000	Shortfall of Sites	0.140	Very Low I Residential	RA-1	Very Low Residential	0	0	14.336	1.600		Residential - Single Family Residence - Pool, 0	189B117 205	1 per lot	Reseda - West Van Nuys	No	MI	RES CPU
Los Angeles	19254 LANARK ST	91335	2104003001	0.000	0.000	1.600	0.000	Shortfall of Sites	0.140	Very Low I Residential	RA-1	Very Low Residential	0	0	14.336	1.600		Residential - Single Family Residence - Pool, 0	189B117 220	1 per lot	Reseda - West Van Nuys	No	MI	RES CPU
Los Angeles	19602 LORNE ST	91335	2105004027	0.000	0.000	1.600	0.000	Shortfall of Sites	0.398	Very Low I Residential	RA-1	Very Low Residential	0	0	5.020	1.600		Residential - Double, Duplex, or Two Units - 4 Stories or Less - Pool, 0	189B117 232	1 per lot	Reseda - West Van Nuys	No	MI	RES CPU
Los Angeles	19255 STRATHERN ST	91335	2104003018	0.000	0.000	1.600	0.000	Shortfall of Sites	0.140	Very Low I Residential	RA-1	Very Low Residential	0	0	14.336	1.600		Residential - Single Family Residence, 0	189B117 279	1 per lot	Reseda - West Van Nuys	No	MI	RES CPU
Los Angeles	19255 STRATHERN ST	91335	2104003018	0.000	0.000	1.600	0.000	Shortfall of Sites	0.140	Very Low I Residential	RA-1	Very Low Residential	0	0	14.336	1.600		Residential - Single Family Residence, 0	189B117 307	1 per lot	Reseda - West Van Nuys	No	MI	RES CPU
Los Angeles	19255 STRATHERN ST	91335	2104003018	0.000	0.000	1.600	0.000	Shortfall of Sites	0.139	Very Low I Residential	RA-1	Very Low Residential	0	0	14.426	1.600		Residential - Single Family Residence, 0	189B117 334	1 per lot	Reseda - West Van Nuys	No	MI	RES CPU
Los Angeles	19216 STRATHERN ST	91335	2104006041	0.000	0.000	1.600	0.000	Shortfall of Sites	0.500	Very Low I Residential	RA-1	Very Low Residential	0	0	3.998	1.600		Residential - Single Family Residence - Pool, 0	189B117 348	1 per lot	Reseda - West Van Nuys	No	MI	RES CPU
Los Angeles	19147 INGOMAR ST	91335	2104007024	0.000	0.000	1.600	0.000	Shortfall of Sites	0.227	Very Low I Residential	RA-1	Very Low Residential	0	0	8.827	1.600		Residential - Single Family Residence - Other Improvements Only, 0	189B121 446	1 per lot	Reseda - West Van Nuys	No	MI	RES CPU
Los Angeles	19119 INGOMAR ST	91335	2104007033	0.000	0.000	1.600	0.000	Shortfall of Sites	0.251	Very Low I Residential	RA-1	Very Low Residential	0	0	7.974	1.600		Residential - Single Family Residence, 0	189B121 523	1 per lot	Reseda - West Van Nuys	No	MI	RES CPU
Los Angeles	7811 VANALDEN AVE	91335	2104007034	0.000	0.000	1.600	0.000	Shortfall of Sites	0.250	Very Low I Residential	RA-1	Very Low Residential	0	0	8.009	1.600		, 0	189B121 525	1 per lot	Reseda - West Van Nuys	No	MI	RES CPU
Los Angeles	0	0	2103015006	0.000	0.000	1.600	0.000	Shortfall of Sites	0.234	Very Low II Residential	RA-1	Very Low Residential	0	0	8.548	1.600	Vacant	Residential - Single Family Residence - Vacant Land, 0	189B121 529	1 per lot	Reseda - West Van Nuys	No	MI	RES CPU
Los Angeles	0	0	2104006050	0.000	0.000	1.600	0.000	Shortfall of Sites	0.518	Very Low I Residential	RA-1	Very Low Residential	0	0	3.858	1.600	Vacant	Residential - Single Family Residence - Vacant Land, 0	189B117 537	1 per lot	Reseda - West Van Nuys	No	MI	RES CPU
Los Angeles	19243 CANTARA ST	91335	2104001014	0.000	0.000	1.600	0.000	Shortfall of Sites	0.257	Very Low II Residential	RA-1	Very Low Residential	0	0	7.789	1.600		Residential - Single Family Residence, 0	192B117 859	1 per lot	Reseda - West Van Nuys	No	MI	RES CPU
Los Angeles	19253 CANTARA ST	91335	2104001013	0.000	0.000	1.600	0.000	Shortfall of Sites	0.252	Very Low II Residential	RA-1	Very Low Residential	0	0	7.931	1.600		Residential - Single Family Residence, 0	192B117 860	1 per lot	Reseda - West Van Nuys	No	MI	RES CPU
Los Angeles	0	0	2104010027	0.000	0.000	1.600	0.000	Shortfall of Sites	0.293	Very Low I Residential	RA-1	Very Low Residential	0	0	6.832	1.600	Vacant	Residential - Single Family Residence - Vacant Land, 0	189B117 861	1 per lot	Reseda - West Van Nuys	No	MI	RES CPU
Los Angeles	0	0	2104010027	0.000	0.000	1.600	0.000	Shortfall of Sites	0.207	Very Low I Residential	RA-1	Very Low Residential	0	0	9.668	1.600	Vacant	Residential - Single Family Residence - Vacant Land, 0	189B117 862	1 per lot	Reseda - West Van Nuys	No	MI	RES CPU
Los Angeles	19101 CANTARA ST	91335	2104001026	0.000	0.000	1.600	0.000	Shortfall of Sites	0.265	Very Low II Residential	RA-1	Very Low Residential	0	0	7.556	1.600		Residential - Single Family Residence, 0	192B121 897	1 per lot	Reseda - West Van Nuys	No	MI	RES CPU
Los Angeles	19119 CANTARA ST	91335	2104001025	0.000	0.000	1.600	0.000	Shortfall of Sites	0.259	Very Low II Residential	RA-1	Very Low Residential	0	0	7.711	1.600		Residential - Single Family Residence, 0	192B121 898	1 per lot	Reseda - West Van Nuys	No	MI	RES CPU
Los Angeles	19106 CANTARA ST	91335	2104002017	0.000	0.000	1.600	0.000	Shortfall of Sites	0.139	Very Low I Residential	RA-1	Very Low Residential	0	0	14.434	1.600		Residential - Single Family Residence, 0	192B121 922	1 per lot	Reseda - West Van Nuys	No	MI	RES CPU
Los Angeles	19256 CANTARA ST	91335	2104002001	0.000	0.000	1.600	0.000	Shortfall of Sites	0.140	Very Low I Residential	RA-1	Very Low Residential	0	0	14.337	1.600		Residential - Single Family Residence - Pool, 0	192B117 931	1 per lot	Reseda - West Van Nuys	No	MI	RES CPU
Los Angeles	19106 CANTARA ST	91335	2104002017	0.000	0.000	1.600	0.000	Shortfall of Sites	0.140	Very Low I Residential	RA-1	Very Low Residential	0	0	14.336	1.600		Residential - Single Family Residence, 0	192B121 947	1 per lot	Reseda - West Van Nuys	No	MI	RES CPU
Los Angeles	19256 CANTARA ST	91335	2104002001	0.000	0.000	1.600	0.000	Shortfall of Sites	0.140	Very Low I Residential	RA-1	Very Low Residential	0	0	14.337	1.600		Residential - Single Family Residence - Pool, 0	192B117 949	1 per lot	Reseda - West Van Nuys	No	MI	RES CPU
Los Angeles	19256 CANTARA ST	91335	2104002001	0.000	0.000	1.600	0.000	Shortfall of Sites	0.139	Very Low I Residential	RA-1	Very Low Residential	0	0	14.337	1.600		Residential - Single Family Residence - Pool, 0	192B117 967	1 per lot	Reseda - West Van Nuys	No	MI	RES CPU
Los Angeles	19106 CANTARA ST	91335	2104002017	0.000	0.000	1.600	0.000	Shortfall of Sites	0.140	Very Low I Residential	RA-1	Very Low Residential	0	0	14.334	1.600		Residential - Single Family Residence, 0	192B121 973	1 per lot	Reseda - West Van Nuys	No	MI	RES CPU
Los Angeles	0	0	2104011002	0.000	0.000	1.600	0.000	Shortfall of Sites	0.501	Very Low I Residential	RA-1	Very Low Residential	0	0	3.991	1.600	Vacant	Residential - Single Family Residence - Vacant Land, 0	189B117 979	1 per lot	Reseda - West Van Nuys	No	MI	RES CPU
Los Angeles	7710 TAMPA AVE	91335	2104011003	0.000	0.000	1.600	0.000	Shortfall of Sites	0.501	Very Low I Residential	RA-1	Very Low Residential	0	0	3.992	1.600	Vacant	Residential - Single Family Residence - Vacant Land, 0	189B117 1000	1 per lot	Reseda - West Van Nuys	No	MI	RES CPU
Los Angeles	4326 CAHUENGA BLVD	91602	2424013001	0.000	0.000	0.000	1.600	Shortfall of Sites	0.019	Low Medium Residential	RD1.5-1XL-RIO	Community Center	0	0	105.158	1.600		Residential - Five or More Units or Apartments (Any Combination) - 4 Stories or Less, 0	165B177 627	108	Sherman Oaks - Studio City - Toluca Lake - Cahuenga Pass	No	ABMI	SHR CPU , AHO
Los Angeles	5887 CROCKER ST	90003	6006029901	0.000	0.000	0.000	1.600	Shortfall of Sites	0.089	Low Medium II Residential	RD1.5-1-CPIO	Hybrid Industrial	CM-2D-CPIO	0	22.393	1.600		Commercial - Parking Lot (Commercial Use Property) - Lots - Patron or Employee - One Story, 0	105B205 98	29	Southeast Los Angeles	No	ABMI	SLTNP , R2RD
Los Angeles	1710 W SLAUSON AVE	90047	6002001007	0.000	0.000	0.000	1.600	Shortfall of Sites	0.047	Limited Industrial	M1-1-CPIO	Hybrid Industrial	CM-1-CPIO	0	42.638	1.600		Commercial - Auto, Recreation Equipment, Construction Equipment Sales and Service - Auto Body Repair Shop - One Story, 0	108B193 1349	54	South Los Angeles	No	ABMI	SLTNP
Los Angeles	14300 SHERMAN WAY	91405	2217006061	0.000	0.000	0.000	1.600	Shortfall of Sites	0.062	Low Medium II Residential	R1-1	Low Medium	0	0	32.276	1.600		Institutional - Church - One Story, 0	183B153 344	29	Van Nuys - North Sherman Oaks	No	ABMI	VNY CPU, FBO

Jurisdiction Name	Site Address/Intersection	5 Digit ZIP Code	Assessor Parcel Number	Very Low-Income	Low-Income	Moderate-Income	Above Moderate-Income	Type of Shortfall	Parcel Size (Acres)	Current General Plan Designation	Current Zoning	Proposed General Plan (GP) Designation	Proposed Zoning	Minimum Density Allowed	Maximum Density Allowed	Total Capacity	Vacant/ Nonvacant	Description of Existing Uses	PIN	Base Density Per Acre	Community Plan Area	Rent Stabalization Ordinance	Income Category	Applicable Rezoning Program (Program informing values in Column Q listed first)
Los Angeles	14300 SHERMAN WAY	91405	2217006061	0.000	0.000	0.000	1.600	Shortfall of Sites	0.062	Low Residential	R1-1	Low Medium	0	0	32.276	1.600		Institutional - Church - One Story, 0	183B153 345	29	Van Nuys - North Sherman Oaks	No	ABMI	VNY CPU, FBO
Los Angeles	6626 LENNOX AVE	91405	2237004044	0.000	0.000	0.000	1.600	Shortfall of Sites	0.022	Low Residential	R1-1	Village	0	0	90.922	1.600		Residential - Single Family Residence, 0	180B153 409	72	Van Nuys - North Sherman Oaks	No	ABMI	VNY CPU
Los Angeles	7444 VAN NUYS BLVD	91405	2215026003	0.000	0.000	0.000	1.600	Shortfall of Sites	0.016	General Commercial	C2-1VL	Community Center	0	0	128.832	1.600		Commercial - Parking Lot (Commercial Use Property) - Lots - Patron or Employee - One Story, 0	186B149 446	108	Van Nuys - North Sherman Oaks	No	ABMI	VNY CPU
Los Angeles	6911 VAN NUYS BLVD	91405	2219026053	0.000	0.000	0.000	1.600	Shortfall of Sites	0.017	Community Commercial	C2-1L	Community Center	0	0	116.162	1.600		Commercial - Office Building - One Story, 0	183B149 570	108	Van Nuys - North Sherman Oaks	No	ABMI	VNY CPU
Los Angeles	1532 PACIFIC COAST HWY	90710	7411007040	0.000	0.000	0.000	1.600	Shortfall of Sites	0.037	General Commercial	[Q]C2-1VL	Community Center	0	0	54.446	1.600		Commercial - Store Combination - Store and Residential Combination - One Story, 0	033B193 73	54	Wilmington - Harbor City	No	ABMI	WHC CPU , ARO
Los Angeles	320 N MARINE AVE	90744	7418023013	0.000	0.000	0.000	1.600	Shortfall of Sites	0.060	Limited Industrial	[Q]MR1-1VL-O-CUGU	Villages	0	0	33.349	1.600	Vacant	Industrial - Industrial - Vacant Land, 0	027B205 63	43	Wilmington - Harbor City	No	ABMI	WHC CPU
Los Angeles	0	0	7413020005	0.000	0.000	0.000	1.600	Shortfall of Sites	0.050	Limited Manufacturing	[Q]MR1-1VL-O	Community Center	0	0	39.817	1.600		Commercial - Parking Lot (Commercial Use Property) - Lots - Patron or Employee - One Story, 0	036B197 68	54	Wilmington - Harbor City	No	ABMI	WHC CPU
Los Angeles	25814 PRESIDENT AVE	90710	7411007042	0.000	0.000	0.000	1.600	Shortfall of Sites	0.045	General Commercial	[Q]C2-1VL	Community Center	0	0	44.703	1.600		Commercial - Parking Lot (Commercial Use Property) - Lots - Patron or Employee - One Story, 0	033B193 87	54	Wilmington - Harbor City	No	ABMI	WHC CPU
Los Angeles	25800 WESTERN AVE	90710	7411004039	0.000	0.000	0.000	1.600	Shortfall of Sites	0.038	General Commercial	[Q]C2-1VL	Community Center	0	0	52.795	1.600		Commercial - Service Station - With Car Wash - No Additional Services, 0	033B193 89	54	Wilmington - Harbor City	No	ABMI	WHC CPU
Los Angeles	0	0	7411020041	0.000	0.000	0.000	1.600	Shortfall of Sites	0.069	Community Commercial	[Q]C1-1L	Community Center	0	0	29.120	1.600	Vacant	Industrial - Industrial - Vacant Land, 0	033B197 108	36	Wilmington - Harbor City	No	ABMI	WHC CPU
Los Angeles	0	0	7418031902	0.000	0.000	0.000	1.600	Shortfall of Sites	0.067	Limited Industrial	[Q]CM-1VL-O	Villages	0	0	29.833	1.600	Vacant	Commercial - Hotel and Motel - Hotel - Under 50 Rooms - Vacant Land, 0	027B205 201	43	Wilmington - Harbor City	No	ABMI	WHC CPU
Los Angeles	0	0	7418031909	0.000	0.000	0.000	1.600	Shortfall of Sites	0.063	Limited Industrial	[Q]CM-1VL-O	Villages	0	0	31.844	1.600		Commercial - Office Building - One Story, 0	027B205 265	43	Wilmington - Harbor City	No	ABMI	WHC CPU
Los Angeles	0	0	7418031016	0.000	0.000	0.000	1.600	Shortfall of Sites	0.065	Limited Industrial	[Q]CM-1VL-O	Villages	0	0	30.672	1.600		Commercial - Parking Lot (Commercial Use Property) - Lots - Patron or Employee - One Story, 0	027B205 300	43	Wilmington - Harbor City	No	ABMI	WHC CPU
Los Angeles	209 N AVALON BLVD	90744	7418032915	0.000	0.000	0.000	1.600	Shortfall of Sites	0.050	Limited Industrial	[Q]CM-1VL-O	Villages	0	0	40.164	1.600		Commercial - Auto, Recreation Equipment, Construction Equipment Sales and Service - Auto Body Repair Shop - One Story, 0	027B205 326	43	Wilmington - Harbor City	No	ABMI	WHC CPU
Los Angeles	710 N FRIES AVE	90744	7416033027	0.000	0.000	0.000	1.600	Shortfall of Sites	0.062	Community Commercial	[Q]C2-1VL-O-CUGU	Villages	0	0	32.132	1.600		Residential - Single Family Residence, 0	030B205 574	43	Wilmington - Harbor City	No	ABMI	WHC CPU
Los Angeles	120 E G ST	90744	7423001022	0.000	0.000	0.000	1.600	Shortfall of Sites	0.061	Community Commercial	[Q]C2-1VL-O-CUGU	Villages	0	0	32.996	1.600	Vacant	Commercial - Commercial - Vacant Land, 0	030B205 624	43	Wilmington - Harbor City	No	ABMI	WHC CPU
Los Angeles	633 BROAD AVE	90744	7423001039	0.000	0.000	0.000	1.600	Shortfall of Sites	0.066	Community Commercial	[Q]C2-1VL-O-CUGU	Villages	0	0	30.279	1.600		Residential - Five or More Units or Apartments (Any Combination) · 4 Stories or Less, 0	030B205 659	43	Wilmington - Harbor City	No	ABMI	WHC CPU
Los Angeles	0	0	7423001016	0.000	0.000	0.000	1.600	Shortfall of Sites	0.056	Community Commercial	[Q]C2-1VL-O-CUGU	Villages	0	0	35.896	1.600	Vacant	Commercial - Commercial - Vacant Land, 0	030B205 783	43	Wilmington - Harbor City	No	ABMI	WHC CPU
Los Angeles	543 N AVALON BLVD	90744	7418005005	0.000	0.000	0.000	1.600	Shortfall of Sites	0.046	Community Commercial	[Q]C2-1VL-O-CUGU	Villages	0	0	43.472	1.600		Commercial - Restaurant, Cocktail Lounge - Restaurant, Cocktail Lounge, Tavern - One Story, 0	030B205 909	43	Wilmington - Harbor City	No	ABMI	WHC CPU
Los Angeles	909 PACIFIC COAST HWY	90710	7413031026	0.000	0.000	0.000	1.600	Shortfall of Sites	0.053	General Commercial	[Q]C2-1VL-O	Community Center	0	0	37.757	1.600		Commercial - Service Station - Full Service - No Additional Services, 0	036B197 981	54	Wilmington - Harbor City	No	ABMI	WHC CPU
Los Angeles	511 N AVALON BLVD	90744	7418005009	0.000	0.000	0.000	1.600	Shortfall of Sites	0.061	Community Commercial	[Q]C2-1VL-O-CUGU	Villages	0	0	32.951	1.600		Commercial - Parking Lot (Commercial Use Property) - Lots - Patron or Employee - One Story, 0	030B205 1017	43	Wilmington - Harbor City	No	ABMI	WHC CPU
Los Angeles	505 N AVALON BLVD	90744	7418005010	0.000	0.000	0.000	1.600	Shortfall of Sites	0.057	Community Commercial	[Q]C2-1VL-O-CUGU	Villages	0	0	34.869	1.600		Commercial - Auto, Recreation Equipment, Construction Equipment Sales and Service - Auto Service Centers (No Gasoline) - One Story, 0	030B205 1041	43	Wilmington - Harbor City	No	ABMI	WHC CPU
Los Angeles	25616 MCCOY AVE	90710	7413032036	0.000	0.000	0.000	1.600	Shortfall of Sites	0.054	General Commercial	[Q]C2-1VL-O	Community Center	0	0	37.219	1.600		Commercial - Auto, Recreation Equipment, Construction Equipment Sales and Service - Used Car Sales - One Story, 0	036B197 1047	54	Wilmington - Harbor City	No	ABMI	WHC CPU
Los Angeles	0	0	7418014002	0.000	0.000	0.000	1.600	Shortfall of Sites	0.062	Limited Manufacturing	[Q]MR1-1VL-O-CUGU	Villages	0	0	32.098	1.600	Vacant	Industrial - Industrial - Vacant Land, 0	030B205 1122	43	Wilmington - Harbor City	No	ABMI	WHC CPU
Los Angeles	0	0	7418013034	0.000	0.000	0.000	1.600	Shortfall of Sites	0.068	Limited Industrial	[Q]CM-1VL-O-CUGU	Villages	0	0	29.235	1.600	Vacant	Commercial - Commercial - Vacant Land, 0	030B205 1278	43	Wilmington - Harbor City	No	ABMI	WHC CPU
Los Angeles	0	0	7418014010	0.000	0.000	0.000	1.600	Shortfall of Sites	0.047	Limited Industrial	[Q]CM-1VL-O-CUGU	Villages	0	0	42.768	1.600	Vacant	Commercial - Commercial - Vacant Land, 0	030B205 1298	43	Wilmington - Harbor City	No	ABMI	WHC CPU
Los Angeles	336 N AVALON BLVD	90744	7418024001	0.000	0.000	0.000	1.600	Shortfall of Sites	0.058	Limited Industrial	[Q]CM-1VL-O-CUGU	Villages	0	0	34.434	1.600		Commercial - Parking Lot (Commercial Use Property) - Lots - Patron or Employee - One Story, 0	030B205 1355	43	Wilmington - Harbor City	No	ABMI	WHC CPU
Los Angeles	0	0	7418023025	0.000	0.000	0.000	1.600	Shortfall of Sites	0.049	Limited Industrial	[Q]CM-1VL-O-CUGU	Villages	0	0	40.769	1.600	Vacant	Commercial - Commercial - Vacant Land, 0	030B205 1403	43	Wilmington - Harbor City	No	ABMI	WHC CPU
Los Angeles	0	0	7418023024	0.000	0.000	0.000	1.600	Shortfall of Sites	0.046	Limited Manufacturing	[Q]MR1-1VL-O-CUGU	Villages	0	0	43.448	1.600	Vacant	Commercial - Commercial - Vacant Land, 0	030B205 1408	43	Wilmington - Harbor City	No	ABMI	WHC CPU
Los Angeles	0	0	7418014011	0.000	0.000	0.000	1.600	Shortfall of Sites	0.047	Limited Industrial	[Q]CM-1VL-O-CUGU	Villages	0	0	42.637	1.600	Vacant	Commercial - Commercial - Vacant Land, 0	030B205 1418	43	Wilmington - Harbor City	No	ABMI	WHC CPU
Los Angeles	22742 MIRANDA ST	91367	2040006007	0.000	0.000	0.000	1.599	Shortfall of Sites	0.220	Low Residential	R1-1	Very Low Residential	0	0	66.287	1.599		Residential - Single Family Residence - Pool, 1	174B097 282	1 per lot	Canoga Park - Winnetka - Woodland Hills - West Hills	No	ABMI	AHO , CPK CPU, ADU
Los Angeles	3101 S FIGUEROA ST	90007	5123010026	0.000	0.000	0.000	1.599	Shortfall of Sites	0.059	Community Commercial	(T)(Q)C2-2D-O	0	0	0	52.329	1.599		Commercial - Hotel and Motel - Motel - Under 50 Rooms - One Story, 0	120A203 31		South Los Angeles	No	ABMI	ARO
Los Angeles	3101 S FIGUEROA ST	90007	5123010026	0.000	0.000	0.000	1.599	Shortfall of Sites	0.108	Community Commercial	(T)(Q)C2-2D-O	0	0	0	28.376	1.599		Commercial - Hotel and Motel - Motel - Under 50 Rooms - One Story, 0	120A203 35		South Los Angeles	No	ABMI	ARO
Los Angeles	3101 S FIGUEROA ST	90007	5123010026	0.000	0.000	0.000	1.599	Shortfall of Sites	0.092	Community Commercial	(T)(Q)C2-2D-O	0	0	0	33.586	1.599		Commercial - Hotel and Motel - Motel - Under 50 Rooms - One Story, 0	120A203 41		South Los Angeles	No	ABMI	ARO
Los Angeles	3101 S FIGUEROA ST	90007	5123010026	0.000	0.000	1.599	0.000	Shortfall of Sites	0.169	Community Commercial	(T)(Q)C2-2D-O	0	0	0	18.218	1.599		Commercial - Hotel and Motel - Motel - Under 50 Rooms - One Story, 0	120A203 45		South Los Angeles	No	MI	ARO
Los Angeles	3101 S FIGUEROA ST	90007	5123010026	0.000	0.000	1.599	0.000	Shortfall of Sites	0.301	Community Commercial	(T)(Q)C2-2D-O	0	0	0	10.223	1.599		Commercial - Hotel and Motel - Motel - Under 50 Rooms - One Story, 0	120A203 53		South Los Angeles	No	MI	ARO
Los Angeles	3101 S FIGUEROA ST	90007	5123010026	0.000	0.000	0.000	1.599	Shortfall of Sites	0.103	Community Commercial	(T)(Q)C2-2D-O	0	0	0	29.965	1.599		Commercial - Hotel and Motel - Motel - Under 50 Rooms - One Story, 0	120A203 59		South Los Angeles	No	ABMI	ARO
Los Angeles	23600 STRATHERN ST	91304	2020025025	0.000	0.000	0.000	1.599	Shortfall of Sites	0.220	Very Low Residential	RE11-1	Very Low Residential	0	0	66.287	1.599		Residential - Single Family Residence - Pool, 1	189B093 305	1 per lot	Canoga Park - Winnetka - Woodland Hills - West Hills	No	ABMI	AHO , CPK CPU, ADU
Los Angeles	23300 OSTRONIC DR	91367	2044025025	0.799	0.799	0.000	0.000	Shortfall of Sites	0.245	Low Residential	RS-1	Very Low Residential	0	20	66.287	1.599		Residential - Single Family Residence - Pool, 1	171B093 695	1 per lot	Canoga Park - Winnetka - Woodland Hills - West Hills	No	LI	AHO , CPK CPU
Los Angeles	8225 YOLANDA AVE	91335	2103004030	0.799	0.799	0.000	0.000	Shortfall of Sites	0.245	Low Residential	RA-1	Low Residential	0	20	66.287	1.599		Residential - Single Family Residence, 1	192B121 853	1 per lot	Reseda - West Van Nuys	No	LI	AHO , RES CPU
Los Angeles	8425 W 3RD ST	90048	5511014016	0.000	0.000	0.000	1.598	Shortfall of Sites	0.100	Neighborhood Office Commercial	C2-1VL-O	0	0	0	23.479	1.598		Commercial - Office Building - One Story, 0	138B173 732		Wilshire	No	ABMI	ARO
Los Angeles	8425 W 3RD ST	90048	5511014016	0.000	0.000	0.000	1.598	Shortfall of Sites	0.100	Neighborhood Office Commercial	C2-1VL-O	0	0	0	23.479	1.598		Commercial - Office Building - One Story, 0	138B173 735		Wilshire	No	ABMI	ARO
Los Angeles	2638 S BARRINGTON AVE	90064	4258007023	0.000	0.000	0.000	1.598	Shortfall of Sites	0.126	Medium Residential	R3-1	0	0	0	87.897	1.598		Residential - Five or More Units or Apartments (Any Combination) · 4 Stories or Less, 7	120B153 314		Palms - Mar Vista - Del Rey	No	ABMI	DB50
Los Angeles	12606 MOORPARK ST	91604	2375003041	0.000	0.000	0.000	1.598	Shortfall of Sites	0.134	Medium Residential	R3-1-RIO	0	0	0	82.676	1.598		Residential - Five or More Units or Apartments (Any Combination) · 4 Stories or Less, 7	165B161 374		Sherman Oaks - Studio City - Toluca Lake - Cahuenga Pass	No	ABMI	DB50
Los Angeles	2572 S CENTINELA AVE	90064	4257024062	0.000	0.000	0.000	1.598	Shortfall of Sites	0.126	Medium Residential	R3-1	0	0	0	88.128	1.598		Residential - Five or More Units or Apartments (Any Combination) · 4 Stories or Less, 7	120B149 493		Palms - Mar Vista - Del Rey	No	ABMI	DB50
Los Angeles	4303 WHITSETT AVE	91604	2375002064	0.000	0.000	0.000	1.598	Shortfall of Sites	0.127	Medium Residential	R3-1-RIO	0	0	0	87.362	1.598		Residential - Five or More Units or Apartments (Any Combination) · 4 Stories or Less, 7	165B165 653		Sherman Oaks - Studio City - Toluca Lake - Cahuenga Pass	No	ABMI	DB50
Los Angeles	1616 S BUNDY DR	90025	4259003029	0.000	0.000	0.000	1.598	Shortfall of Sites	0.128	Medium Residential	[Q]R3-1	0	0	0	86.584	1.598		Residential - Five or More Units or Apartments (Any Combination) · 4 Stories or Less, 7	126B145 943		West Los Angeles	No	ABMI	DB50
Los Angeles	1417 S CREST DR	90035	4305007005	0.000	0.000	0.000	1.598	Shortfall of Sites	0.130	Medium Residential	R3-1-O	0	0	0	85.283	1.598		Residential - Five or More Units or Apartments (Any Combination) · 4 Stories or Less, 7	132B169 952		West Los Angeles	No	ABMI	DB50
Los Angeles	11343 MOORPARK ST	91602	2366004036	0.000	0.000	0.000	1.598	Shortfall of Sites	0.126	Neighborhood Office Commercial	[Q]C2-1XL-RIO	Tujunga Commercial District	0	0	71.217	1.598		Commercial - Store - One Story, 7	165B173 308	72	Sherman Oaks - Studio City - Toluca Lake - Cahuenga Pass	No	ABMI	DB50 , SHR CPU, OPP C, AHO
Los Angeles	4930 COLLETT AVE	91436	2261022105	0.799	0.799	0.000	0.000	Shortfall of Sites	0.245	Low II Residential	RE9-1	Low Residential	0	20	66.287	1.598		Residential - Single Family Residence - Pool, 1	168B141 241	1 per lot	Encino - Tarzana	No	LI	AHO , ENC CPU, ADU
Los Angeles	14242 VENTURA BLVD	91423	2266002001	0.000	0.000	1.598	0.000	Shortfall of Sites	0.172	General Commercial	C2-1VL	0	0	0	13.660	1.598		Commercial - Office Building - Three Stories, 0	165B153 403		Sherman Oaks - Studio City - Toluca Lake - Cahuenga Pass	No	MI	ARO
Los Angeles	14242 VENTURA BLVD	91423	2266002001	0.000	0.000	1.598	0.000	Shortfall of Sites	0.172	General Commercial	C2-1VL	0	0	0	13.660	1.598		Commercial - Office Building - Three Stories, 0	165B153 405		Sherman Oaks - Studio City - Toluca Lake - Cahuenga Pass	No	MI	ARO

Jurisdiction Name	Site Address/Intersection	5 Digit ZIP Code	Assessor Parcel Number	Very Low-Income	Low-Income	Moderate-Income	Above Moderate-Income	Type of Shortfall	Parcel Size (Acres)	Current General Plan Designation	Current Zoning	Proposed General Plan (GP) Designation	Proposed Zoning	Minimum Density Allowed	Maximum Density Allowed	Total Capacity	Vacant/ Nonvacant	Description of Existing Uses	PIN	Base Density Per Acre	Community Plan Area	Rent Stabalization Ordinance	Income Category	Applicable Rezoning Program (Program informing values in Column Q listed first)
Los Angeles	20457 ARMINTA ST	91306	2107010091	0.799	0.799	0.000	0.000	Shortfall of Sites	0.245	Low Residential	(T)R1-1	Low Residential	0	20	66.287	1.598		Residential - Single Family Residence - Pool, 1	189B109 685	1 per lot	Canoga Park - Winnetka - Woodland Hills - West Hills	No	LI	AHO , CPK CPU
Los Angeles	7621 GENESTA AVE	91406	2203010004	0.000	0.000	0.000	1.598	Shortfall of Sites	0.220	Low Residential	R1-1	Low Residential	0	0	66.287	1.598		Residential - Single Family Residence, 1	186B133 166	1 per lot	Reseda - West Van Nuys	No	ABMI	AHO , RES CPU, ADU
Los Angeles	18824 ARMINTA ST	91335	2103013026	0.799	0.799	0.000	0.000	Shortfall of Sites	0.245	Low Residential	RS-1	Low Residential	0	20	66.287	1.597		Residential - Single Family Residence, 1	189B121 364	1 per lot	Reseda - West Van Nuys	No	LI	AHO , RES CPU
Los Angeles	2560 W OLYMPIC BLVD	90006	5076008030	0.000	0.000	0.000	1.597	Shortfall of Sites	0.228	General Commercial	(Q)C2-1	0	0	0	8.744	1.597		, 0	130-SA201 141		Wilshire	No	ABMI	ARO
Los Angeles	7850 HILLARY DR	91304	2020025006	0.000	0.000	0.000	1.597	Shortfall of Sites	0.220	Very Low Residential	RE11-1	Very Low Residential	0	0	66.287	1.597		Residential - Single Family Residence - Pool, 1	189B093 465	1 per lot	Canoga Park - Winnetka - Woodland Hills - West Hills	No	ABMI	AHO , CPK CPU, ADU
Los Angeles	4550 WOODLEY AVE	91436	2283012030	0.798	0.798	0.000	0.000	Shortfall of Sites	0.245	Low II Residential	R1-1	Low Residential	0	20	66.287	1.597		Residential - Single Family Residence - Guesthouse, 1	168B141 699	1 per lot	Encino - Tarzana	No	LI	AHO , ENC CPU, ADU
Los Angeles	8113 ROYER AVE	91304	2014038019	0.000	0.000	0.000	1.596	Shortfall of Sites	0.220	Low Residential	RS-1	Very Low Residential	0	0	66.287	1.596		Residential - Single Family Residence - Pool, 1	189B097 152	1 per lot	Canoga Park - Winnetka - Woodland Hills - West Hills	No	ABMI	AHO , CPK CPU, ADU
Los Angeles	7101 FORBES AVE	91406	2225018001	0.798	0.798	0.000	0.000	Shortfall of Sites	0.245	Low Residential	R1-1	Low Residential	0	20	66.287	1.596		Residential - Single Family Residence, 1	183B133 328	1 per lot	Reseda - West Van Nuys	No	LI	AHO , RES CPU
Los Angeles	23245 LADRILLO ST	91367	2044016031	0.798	0.798	0.000	0.000	Shortfall of Sites	0.245	Low Residential	R1-1	Very Low Residential	0	20	66.287	1.596		Residential - Single Family Residence - Pool, 1	171B093 153	1 per lot	Canoga Park - Winnetka - Woodland Hills - West Hills	No	LI	AHO , CPK CPU
Los Angeles	13952 VAN NUYS BLVD	91331	2645002003	0.000	0.000	0.000	1.595	Shortfall of Sites	0.168	Highway Oriented Commercial	[Q]C2-1VL-O, P-1VL-O	0	0	0	94.696	1.595		Commercial - Store - One Story, 0	204B153 556		Arleta - Pacoima	No	ABMI	P
Los Angeles	6171 JARED CT	91367	2032011020	0.000	0.000	0.000	1.595	Shortfall of Sites	0.220	Low Residential	RS-1	Very Low Residential	0	0	66.287	1.595		Residential - Single Family Residence, 1	177B085 131	1 per lot	Canoga Park - Winnetka - Woodland Hills - West Hills	No	ABMI	AHO , CPK CPU, ADU
Los Angeles	5037 GAVIOTA AVE	91436	2261024038	0.000	0.000	0.000	1.594	Shortfall of Sites	0.220	Low II Residential	RE9-1	Low Residential	0	0	66.287	1.594		Residential - Single Family Residence - Pool, 1	168B141 35	1 per lot	Encino - Tarzana	No	ABMI	AHO , ENC CPU, ADU
Los Angeles	23624 ARMINTA ST	91304	2020003034	0.000	0.000	0.000	1.594	Shortfall of Sites	0.220	Very Low Residential	RE11-1	Very Low Residential	0	0	66.287	1.594		Residential - Single Family Residence - Pool, 1	189B093 484	1 per lot	Canoga Park - Winnetka - Woodland Hills - West Hills	No	ABMI	AHO , CPK CPU, ADU
Los Angeles	23610 ARMINTA ST	91304	2020003032	0.000	0.000	0.000	1.594	Shortfall of Sites	0.220	Very Low Residential	RE11-1	Very Low Residential	0	0	66.287	1.594		Residential - Single Family Residence, 1	189B093 486	1 per lot	Canoga Park - Winnetka - Woodland Hills - West Hills	No	ABMI	AHO , CPK CPU, ADU
Los Angeles	23617 ARMINTA ST	91304	2020025010	0.000	0.000	0.000	1.594	Shortfall of Sites	0.220	Very Low Residential	RE11-1	Very Low Residential	[HB5-G1-5] [CX3-FA] [CPIO]	0	66.287	1.594		Residential - Single Family Residence - Pool, 1	189B093 441	1 per lot	Canoga Park - Winnetka - Woodland Hills - West Hills	No	ABMI	AHO , CPK CPU, ADU
Los Angeles	23625 ARMINTA ST	91304	2020025009	0.000	0.000	0.000	1.594	Shortfall of Sites	0.220	Very Low Residential	RE11-1	Very Low Residential	0	0	66.287	1.594		Residential - Single Family Residence - Pool, 1	189B093 440	1 per lot	Canoga Park - Winnetka - Woodland Hills - West Hills	No	ABMI	AHO , CPK CPU, ADU
Los Angeles	23616 ARMINTA ST	91304	2020003033	0.000	0.000	0.000	1.594	Shortfall of Sites	0.220	Very Low Residential	RE11-1	Very Low Residential	0	0	66.287	1.594		Residential - Single Family Residence, 1	189B093 485	1 per lot	Canoga Park - Winnetka - Woodland Hills - West Hills	No	ABMI	AHO , CPK CPU, ADU
Los Angeles	23611 ARMINTA ST	91304	2020025011	0.000	0.000	0.000	1.594	Shortfall of Sites	0.220	Very Low Residential	RE11-1	Very Low Residential	[MM1-CDF1-5] [IX4-FA] [CPIO]	0	66.287	1.594		Residential - Single Family Residence - Pool, 1	189B093 442	1 per lot	Canoga Park - Winnetka - Woodland Hills - West Hills	No	ABMI	AHO , CPK CPU, ADU
Los Angeles	23611 ELKWOOD ST	91304	2020003029	0.000	0.000	0.000	1.594	Shortfall of Sites	0.220	Very Low Residential	RE11-1	Very Low Residential	0	0	66.287	1.594		Residential - Single Family Residence - Pool, 1	189B093 528	1 per lot	Canoga Park - Winnetka - Woodland Hills - West Hills	No	ABMI	AHO , CPK CPU, ADU
Los Angeles	5083 GAVIOTA AVE	91436	2261025027	0.000	0.000	0.000	1.594	Shortfall of Sites	0.220	Low II Residential	RE9-1	Low Residential	0	0	66.287	1.594		Residential - Single Family Residence - Pool, 1	171B141 416	1 per lot	Encino - Tarzana	No	ABMI	AHO , ENC CPU, ADU
Los Angeles	23617 ELKWOOD ST	91304	2020003028	0.000	0.000	0.000	1.594	Shortfall of Sites	0.220	Very Low Residential	RE11-1	Very Low Residential	0	0	66.287	1.594		Residential - Single Family Residence - Pool, 1	189B093 527	1 per lot	Canoga Park - Winnetka - Woodland Hills - West Hills	No	ABMI	AHO , CPK CPU, ADU
Los Angeles	23610 BLYTHE ST	91304	2020025014	0.000	0.000	0.000	1.594	Shortfall of Sites	0.220	Very Low Residential	RE11-1	Very Low Residential	0	0	66.287	1.594		Residential - Single Family Residence, 1	189B093 395	1 per lot	Canoga Park - Winnetka - Woodland Hills - West Hills	No	ABMI	AHO , CPK CPU, ADU
Los Angeles	23625 ELKWOOD ST	91304	2020003027	0.000	0.000	0.000	1.594	Shortfall of Sites	0.220	Very Low Residential	RE11-1	Very Low Residential	0	0	66.287	1.594		Residential - Single Family Residence - Pool, 1	189B093 526	1 per lot	Canoga Park - Winnetka - Woodland Hills - West Hills	No	ABMI	AHO , CPK CPU, ADU
Los Angeles	0	0	4105020017	0.000	0.000	0.000	1.594	Shortfall of Sites	0.015	Low Residential	R1-1	0	0	0	113.635	1.594	Vacant	Residential - Single Family Residence - Vacant Land, 0	099B169 547		Westchester - Playa del Rey	No	ABMI	OPP RC
Los Angeles	4944 NOELINE AVE	91436	2260007006	0.000	0.000	0.000	1.594	Shortfall of Sites	0.220	Low II Residential	R1-1	Low Residential	0	0	66.287	1.594		Residential - Single Family Residence - Pool, 1	168B137 139	1 per lot	Encino - Tarzana	No	ABMI	AHO , ENC CPU, ADU
Los Angeles	23458 SHERMAN WAY	91307	2028011024	0.000	0.000	0.000	1.594	Shortfall of Sites	0.220	Low Residential	RS-1	Very Low Residential	0	0	66.287	1.594		Residential - Single Family Residence, 1	183B093 397	1 per lot	Canoga Park - Winnetka - Woodland Hills - West Hills	No	ABMI	AHO , CPK CPU, ADU
Los Angeles	23616 BLYTHE ST	91304	2020025015	0.000	0.000	0.000	1.594	Shortfall of Sites	0.220	Very Low Residential	RE11-1	Very Low Residential	0	0	66.287	1.594		Residential - Single Family Residence, 1	189B093 394	1 per lot	Canoga Park - Winnetka - Woodland Hills - West Hills	No	ABMI	AHO , CPK CPU, ADU
Los Angeles	23624 BLYTHE ST	91304	2020025016	0.000	0.000	0.000	1.594	Shortfall of Sites	0.220	Very Low Residential	RE11-1	Very Low Residential	0	0	66.287	1.594		Residential - Single Family Residence - Pool, 1	189B093 393	1 per lot	Canoga Park - Winnetka - Woodland Hills - West Hills	No	ABMI	AHO , CPK CPU, ADU
Los Angeles	23611 BLYTHE ST	91304	2020025023	0.000	0.000	0.000	1.594	Shortfall of Sites	0.220	Very Low Residential	RE11-1	Very Low Residential	[MB4-G1-5] [IX1-FA] [CPIO]	0	66.287	1.594		Residential - Single Family Residence - Pool, 1	189B093 336	1 per lot	Canoga Park - Winnetka - Woodland Hills - West Hills	No	ABMI	AHO , CPK CPU, ADU
Los Angeles	23617 BLYTHE ST	91304	2020025022	0.000	0.000	0.000	1.594	Shortfall of Sites	0.219	Very Low Residential	RE11-1	Very Low Residential	0	0	66.287	1.594		Residential - Single Family Residence - Pool, 1	189B093 335	1 per lot	Canoga Park - Winnetka - Woodland Hills - West Hills	No	ABMI	AHO , CPK CPU, ADU
Los Angeles	23625 BLYTHE ST	91304	2020025021	0.000	0.000	0.000	1.593	Shortfall of Sites	0.219	Very Low Residential	RE11-1	Very Low Residential	0	0	66.287	1.593		Residential - Single Family Residence - Pool, 1	189B093 334	1 per lot	Canoga Park - Winnetka - Woodland Hills - West Hills	No	ABMI	AHO , CPK CPU, ADU
Los Angeles	23301 CANZONET ST	91367	2044015035	0.796	0.796	0.000	0.000	Shortfall of Sites	0.244	Very Low Residential	RE11-1	Very Low Residential	0	20	66.287	1.593		Residential - Single Family Residence, 1	171B093 253	1 per lot	Canoga Park - Winnetka - Woodland Hills - West Hills	No	LI	AHO , CPK CPU
Los Angeles	24384 HARTLAND ST	91307	2034024052	0.000	0.000	0.000	1.593	Shortfall of Sites	0.219	Low Residential	RS-1	Very Low Residential	0	0	66.287	1.593		Residential - Single Family Residence - Pool, 1	183B089 520	1 per lot	Canoga Park - Winnetka - Woodland Hills - West Hills	No	ABMI	AHO , CPK CPU, ADU
Los Angeles	24401 CLIPSTONE ST	91367	2032013045	0.000	0.000	0.000	1.592	Shortfall of Sites	0.219	Very Low Residential	RE11-1-H	Very Low Residential	0	0	66.287	1.592		Residential - Single Family Residence, 1	177B089 613	1 per lot	Canoga Park - Winnetka - Woodland Hills - West Hills	No	ABMI	AHO , CPK CPU, ADU
Los Angeles	22846 WINDOM ST	91307	2021015007	0.000	0.000	0.000	1.592	Shortfall of Sites	0.219	Low Residential	RS-1	Very Low Residential	0	0	66.287	1.592		Residential - Single Family Residence, 1	186B097 481	1 per lot	Canoga Park - Winnetka - Woodland Hills - West Hills	No	ABMI	AHO , CPK CPU, ADU
Los Angeles	301 S VERMONT AVE	90020	5502008015	0.000	0.000	0.000	1.592	Shortfall of Sites	0.286	Community Commercial	C2-1	0	0	0	6.949	1.592		Commercial - Store Combination - Store and Residential Combination - Two Stories, 0	135B197 170		Wilshire	No	ABMI	ARO
Los Angeles	6828 DE LONGPRE AVE	90028	5548024019	0.000	0.000	0.000	1.591	Shortfall of Sites	0.036	Low Medium II Residential	RD1.5-1XL	0	0	0	99.000	1.591		Residential - Single Family Residence, 1	147A185 254		Hollywood	No	ABMI	TOC EXP
Los Angeles	15746 MAGNOLIA BLVD	91436	2261002031	0.000	0.000	0.000	1.591	Shortfall of Sites	0.136	Low II Residential	R1-1	Low Residential	0	0	66.287	1.591		Residential - Double, Duplex, or Two Units - 4 Stories or Less, 0	171B141 85	1 per lot	Encino - Tarzana	Yes	ABMI	AHO , ENC CPU
Los Angeles	15461 LA MAIDA ST	91403	2261036028	0.000	0.000	0.000	1.591	Shortfall of Sites	0.219	Low II Residential	R1-1	Low Residential	0	0	66.287	1.591		Residential - Single Family Residence, 1	168B145 284	1 per lot	Encino - Tarzana	No	ABMI	AHO , ENC CPU, ADU
Los Angeles	6934 PETIT AVE	91406	2225013020	0.795	0.795	0.000	0.000	Shortfall of Sites	0.244	Low Residential	R1-1	Low Residential	0	20	66.287	1.590		Residential - Single Family Residence, 1	183B137 316	1 per lot	Reseda - West Van Nuys	No	LI	AHO , RES CPU
Los Angeles	6707 FOUNTAIN AVE	90028	5547032028	0.000	0.000	0.000	1.590	Shortfall of Sites	0.167	Medium Residential	R3-1XL	Low Medium II Residential, Medium Residential	VARIOUS, WITH CPIO	0	66.287	1.590		Residential - Five or More Units or Apartments (Any Combination) · 4 Stories or Less, 0	144B185 106		Hollywood	Yes	ABMI	AHO , HWD CPU
Los Angeles	22711 ENADIA WAY	91307	2024017004	0.000	0.000	0.000	1.590	Shortfall of Sites	0.219	Low Residential	RS-1	Very Low Residential	0	0	66.287	1.590		Residential - Single Family Residence, 1	183B097 156	1 per lot	Canoga Park - Winnetka - Woodland Hills - West Hills	No	ABMI	AHO , CPK CPU, ADU
Los Angeles	0	0	5532014901	0.000	0.000	0.000	0.000	Shortfall of Sites	1.034	Public Facilities	PF-1XL	0	0	0	153.741	0.000		Miscellaneous - Government Owned Property, 0	144B185 970		Hollywood	No		PF
Los Angeles	20716 HAYNES ST	91306	2148015004	0.795	0.795	0.000	0.000	Shortfall of Sites	0.244	Low Residential	RS-1-RIO	Low Residential	0	20	66.287	1.590		Residential - Single Family Residence - Therapy Pool (Spa), 1	180B109 541	1 per lot	Canoga Park - Winnetka - Woodland Hills - West Hills	No	LI	AHO , CPK CPU
Los Angeles	22361 KITTRIDGE ST	91303	2139009008	0.795	0.795	0.000	0.000	Shortfall of Sites	0.244	Low Residential	RS-1-RIO	Very Low Residential	0	20	66.287	1.590		Residential - Single Family Residence - Pool, 1	180B101 209	1 per lot	Canoga Park - Winnetka - Woodland Hills - West Hills	No	LI	AHO , CPK CPU
Los Angeles	17969 EMELITA ST	91316	2159013003	0.000	0.000	0.000	1.590	Shortfall of Sites	0.219	Low II Residential	R1-1-RIO	Low Residential	0	0	66.287	1.590		Residential - Single Family Residence, 1	177B125 839	1 per lot	Encino - Tarzana	No	ABMI	AHO , ENC CPU, ADU
Los Angeles	4600 WOODLEY AVE	91436	2283012001	0.000	0.000	0.000	1.589	Shortfall of Sites	0.125	Low II Residential	R1-1	Low Residential	0	0	66.287	1.589		Residential - Single Family Residence, 0	168B141 691	1 per lot	Encino - Tarzana	No	ABMI	AHO , ENC CPU
Los Angeles	1140 MANZANITA ST	90029	5429010006	0.000	0.000	0.000	1.589	Shortfall of Sites	0.036	Low Medium II Residential	RD2-1VL	0	0	0	99.000	1.589		Residential - Single Family Residence, 1	145-5A203 115		Silver Lake - Echo Park - Elysian Valley	No	ABMI	TOC EXP
Los Angeles	22922 ARMINTA ST	91304	2014022034	0.000	0.000	0.000	1.589	Shortfall of Sites	0.219	Low Residential	RS-1	Very Low Residential	[HM1-CHC1-5] [CX2-FA] [CPIO]	0	66.287	1.589		Residential - Single Family Residence, 1	189B097 710	1 per lot	Canoga Park - Winnetka - Woodland Hills - West Hills	No	ABMI	AHO , CPK CPU, ADU
Los Angeles	10837 COLLINS ST	91601	2415010010	0.794	0.794	0.000	0.000	Shortfall of Sites	0.344	Low Residential	R1-1VL	0	0	20	102.494	1.589		Institutional - Church - One Story, 0	174B173 596		North Hollywood - Valley Village	No	LI	FBO
Los Angeles	15740 MILBANK ST	91436	2261009019	0.000	0.000	0.000	1.589	Shortfall of Sites	0.219	Low II Residential	R1-1	Low Residential	0	0	66.287	1.589		Residential - Single Family Residence - Pool, 1	168B141 484	1 per lot	Encino - Tarzana	No	ABMI	AHO , ENC CPU, ADU
Los Angeles	15520 SHERMAN WAY	91406	2222035041	0.794	0.794	0.000	0.000	Shortfall of Sites	0.344	Low Residential	R1-1	0	0	20	102.494	1.588		Institutional - Church - One Story, 0	183B145 111		Van Nuys - North Sherman Oaks	No	LI	FBO
Los Angeles	23160 GAINFORD ST	91364	2074022005	0.000	0.000	0.000	1.587	Shortfall of Sites	0.219	Low Residential	RS-1	Very Low Residential	0	0	66.287	1.587		Residential - Single Family Residence, 1	168B093 84	1 per lot	Canoga Park - Winnetka - Woodland Hills - West Hills	No	ABMI	AHO , CPK CPU, ADU
Los Angeles	22927 BURBANK BLVD	91367	2041013049	0.793	0.793	0.000	0.000	Shortfall of Sites	0.244	Low Residential	R1-1	Very Low Residential	0	20	66.287	1.586		Residential - Single Family Residence, 1	174B097 466	1 per lot	Canoga Park - Winnetka - Woodland Hills - West Hills	No	LI	AHO , CPK CPU
Los Angeles	5518 MCLENNAN AVE	91436	2251009015	0.000	0.000	0.000	1.586	Shortfall of Sites	0.219	Low II Residential	R1-1-RIO	Low Residential	0	0	66.287	1.586		Residential - Single Family Residence - Pool, 1	174B133 675	1 per lot	Encino - Tarzana	No	ABMI	AHO , ENC CPU, ADU

Jurisdiction Name	Site Address/Intersection	5 Digit ZIP Code	Assessor Parcel Number	Very Low-Income	Low-Income	Moderate-Income	Above Moderate-Income	Type of Shortfall	Parcel Size (Acres)	Current General Plan Designation	Current Zoning	Proposed General Plan (GP) Designation	Proposed Zoning	Minimum Density Allowed	Maximum Density Allowed	Total Capacity	Vacant/ Nonvacant	Description of Existing Uses	PIN	Base Density Per Acre	Community Plan Area	Rent Stabalization Ordinance	Income Category	Applicable Rezoning Program (Program informing values in Column Q listed first)
Los Angeles	5725 ENFIELD AVE	91316	2159017009	0.000	0.000	0.000	1.586	Shortfall of Sites	0.219	Low II Residential	R1-1-RIO	Low Residential	0	0	66.287	1.586		Residential - Single Family Residence, 1	174B129 441	1 per lot	Encino - Tarzana	No	ABMI	AHO , ENC CPU, ADU
Los Angeles	22149 VANOWEN ST	91303	2024008020	0.793	0.793	0.000	0.000	Shortfall of Sites	0.244	Low Residential	R1-1-RIO	Low Residential	0	20	66.287	1.586		Residential - Single Family Residence, 1	183B101 793	1 per lot	Canoga Park - Winnetka - Woodland Hills - West Hills	No	LI	AHO , CPK CPU
Los Angeles	1248 N WILMINGTON BLVD	90744	7415012043	0.000	0.000	0.000	1.586	Shortfall of Sites	0.078	General Commercial	[Q]C1.5-1VL-O-CUGU	0	0	0	70.923	1.586		Institutional - Church - One Story, 2	033B201 255		Wilmington - Harbor City	No	ABMI	DB50, FBO
Los Angeles	2971 ALLESANDRO ST	90039	5442025011	0.000	0.000	0.000	1.586	Shortfall of Sites	0.132	Commercial Manufacturing	[Q]CM-1XL-RIO	0	0	0	41.947	1.586		Industrial - Light Manufacturing - One Story, 2	150B213 657		Silver Lake - Echo Park - Elysian Valley	No	ABMI	DB50 , ARO
Los Angeles	8669 VENICE BLVD	90034	5065001028	0.000	0.000	0.000	1.586	Shortfall of Sites	0.043	Community Commercial	C2-2D-CPIO	0	0	0	128.649	1.586		Residential - Double, Duplex, or Two Units - 4 Stories or Less, 2	123B169 732		West Adams - Baldwin Hills - Leimert	No	ABMI	DB50
Los Angeles	23033 COVELLO ST	91307	2021003006	0.793	0.793	0.000	0.000	Shortfall of Sites	0.244	Low Residential	RS-1	Very Low Residential	0	20	66.287	1.586		Residential - Single Family Residence, 1	186B097 305	1 per lot	Canoga Park - Winnetka - Woodland Hills - West Hills	No	LI	AHO , CPK CPU, ADU
Los Angeles	4865 DON PIO DR	91364	2171016064	0.000	0.000	0.000	1.586	Shortfall of Sites	0.219	Low Residential	R1-1	Low Residential	0	0	66.287	1.586		Residential - Single Family Residence, 1	168B101 562	1 per lot	Canoga Park - Winnetka - Woodland Hills - West Hills	No	ABMI	AHO , CPK CPU, ADU
Los Angeles	23616 STRATHERN ST	91304	2020025027	0.000	0.000	0.000	1.586	Shortfall of Sites	0.219	Very Low Residential	RE11-1	Very Low Residential	0	0	66.287	1.586		Residential - Single Family Residence - Pool, 1	189B093 303	1 per lot	Canoga Park - Winnetka - Woodland Hills - West Hills	No	ABMI	AHO , CPK CPU, ADU
Los Angeles	23610 STRATHERN ST	91304	2020025026	0.000	0.000	0.000	1.586	Shortfall of Sites	0.219	Very Low Residential	RE11-1	Very Low Residential	0	0	66.287	1.586		Residential - Single Family Residence - Pool, 1	189B093 304	1 per lot	Canoga Park - Winnetka - Woodland Hills - West Hills	No	ABMI	AHO , CPK CPU, ADU
Los Angeles	23624 STRATHERN ST	91304	2020025028	0.000	0.000	0.000	1.586	Shortfall of Sites	0.219	Very Low Residential	RE11-1	Very Low Residential	0	0	66.287	1.586		Residential - Single Family Residence - Pool and Misc., 1	189B093 302	1 per lot	Canoga Park - Winnetka - Woodland Hills - West Hills	No	ABMI	AHO , CPK CPU, ADU
Los Angeles	6911 LOUISE AVE	91406	2229037008	0.000	0.000	0.000	1.586	Shortfall of Sites	0.260	Low Residential	R1-1	Low Residential	0	0	66.287	1.586		Residential - Single Family Residence - Guesthouse, 1	183B133 739	1 per lot	Reseda - West Van Nuys	Yes	ABMI	AHO , RES CPU
Los Angeles	1815 RODNEY DR	90027	5590020013	0.000	0.000	0.000	1.585	Shortfall of Sites	0.052	Low Medium I Residential	R2-1XL	0	0	0	99.000	1.585		Residential - Double, Duplex, or Two Units - 4 Stories or Less, 2	150B197 1074		Hollywood	Yes	ABMI	TOC EXP
Los Angeles	18001 TIARA ST	91316	2159011032	0.000	0.000	0.000	1.585	Shortfall of Sites	0.219	Low II Residential	R1-1-RIO	Low Residential	0	0	66.287	1.585		Residential - Single Family Residence, 1	177B125 737	1 per lot	Encino - Tarzana	No	ABMI	AHO , ENC CPU, ADU
Los Angeles	5059 ALHAMA DR	91364	2167007020	0.000	0.000	0.000	1.585	Shortfall of Sites	0.125	Low Residential	R1-1	Low Residential	0	0	66.287	1.585		Residential - Single Family Residence - Pool, 0	171B105 1154	1 per lot	Canoga Park - Winnetka - Woodland Hills - West Hills	No	ABMI	AHO , CPK CPU
Los Angeles	22913 ELKWOOD ST	91304	2014022019	0.000	0.000	0.000	1.585	Shortfall of Sites	0.219	Low Residential	RS-1	Very Low Residential	[MB4-G1-5] [CX2-FA] [CPIO]	0	66.287	1.585		Residential - Single Family Residence, 1	189B097 786	1 per lot	Canoga Park - Winnetka - Woodland Hills - West Hills	No	ABMI	AHO , CPK CPU, ADU
Los Angeles	22828 HARTLAND ST	91307	2026008039	0.000	0.000	0.000	1.585	Shortfall of Sites	0.219	Low Residential	RS-1	Very Low Residential	[MB3-CDF1-5] [IX4-FA] [CPIO]	0	66.287	1.585		Residential - Single Family Residence - Pool, 1	183B097 773	1 per lot	Canoga Park - Winnetka - Woodland Hills - West Hills	No	ABMI	AHO , CPK CPU, ADU
Los Angeles	17400 LULL ST	91325	2202008010	0.000	0.000	0.000	1.584	Shortfall of Sites	0.219	Low Residential	R1-1	Low Residential	0	0	66.287	1.584		Residential - Single Family Residence, 1	186B129 139	1 per lot	Reseda - West Van Nuys	No	ABMI	AHO , RES CPU, ADU
Los Angeles	17442 SHERMAN WAY	91406	2228020064	0.792	0.792	0.000	0.000	Shortfall of Sites	1.011	Low Residential	(Q)RD1.5-1	Low Medium Residential	0	20	43.505	1.584		Residential - Five or More Units or Apartments (Any Combination) · 4 Stories or Less, 32	183B129 1105	10	Reseda - West Van Nuys	No	LI	DB50 , RES CPU, AHO
Los Angeles	13209 MOORPARK ST	91423	2360030059	0.000	0.000	0.000	1.584	Shortfall of Sites	0.134	Medium Residential	R3-1-RIO	0	0	0	82.647	1.584		Residential - Five or More Units or Apartments (Any Combination) · 4 Stories or Less, 6	165B157 317		Sherman Oaks - Studio City - Toluca Lake - Cahuenga Pass	Yes	ABMI	DB50
Los Angeles	7228 HAZELTINE AVE	91405	2216002055	0.000	0.000	0.000	1.584	Shortfall of Sites	0.154	Medium Residential	[Q]R3-1	0	0	0	71.978	1.584		Residential - Five or More Units or Apartments (Any Combination) · 4 Stories or Less, 6	183B153 32		Van Nuys - North Sherman Oaks	Yes	ABMI	DB50
Los Angeles	1422 LOMITA BLVD	90710	7410002069	0.000	0.000	0.000	1.584	Shortfall of Sites	0.161	Medium Residential	[Q]R3-1VL	0	0	0	69.024	1.584		Residential - Five or More Units or Apartments (Any Combination) · 4 Stories or Less, 6	036B193 68		Wilmington - Harbor City	Yes	ABMI	DB50
Los Angeles	1346 W 225TH ST	90501	7347006016	0.000	0.000	0.000	1.584	Shortfall of Sites	0.230	Low Medium II Residential	RD1.5-1	0	0	0	48.347	1.584		Residential - Five or More Units or Apartments (Any Combination) · 4 Stories or Less, 6	045B193 84		Harbor Gateway	Yes	ABMI	DB50
Los Angeles	3535 ELLSWORTH ST	90026	5401006011	0.000	0.000	0.000	1.584	Shortfall of Sites	0.133	Medium Residential	R3-1VL	0	0	0	83.769	1.584		Residential - Five or More Units or Apartments (Any Combination) · 4 Stories or Less, 6	141A201 91		Silver Lake - Echo Park - Elysian Valley	Yes	ABMI	DB50
Los Angeles	25100 FRAMPTON AVE	90710	7413001008	0.000	0.000	0.000	1.584	Shortfall of Sites	0.230	Low Medium II Residential	[Q]RD1.5-1XL	0	0	0	48.346	1.584		Residential - Five or More Units or Apartments (Any Combination) · 4 Stories or Less, 6	036B197 158		Wilmington - Harbor City	Yes	ABMI	DB50
Los Angeles	6705 WOODMAN AVE	91401	2238010044	0.000	0.000	0.000	1.584	Shortfall of Sites	0.158	Medium Residential	[Q]R3-1	0	0	0	70.426	1.584		Residential - Five or More Units or Apartments (Any Combination) · 4 Stories or Less, 6	180B157 224		Van Nuys - North Sherman Oaks	Yes	ABMI	DB50
Los Angeles	10101 TUJUNGA CANYON BLVD	91042	2568013028	0.000	0.000	0.000	1.584	Shortfall of Sites	0.131	Medium Residential	R3-2	0	0	0	85.014	1.584		Residential - Five or More Units or Apartments (Any Combination) · 4 Stories or Less, 6	202-5A201 248		Sunland - Tujunga - Lake View Terrace - Shadow Hills - East La Tuna Canyon	Yes	ABMI	DB50
Los Angeles	7033 FULTON AVE	91605	2328023023	0.000	0.000	0.000	1.584	Shortfall of Sites	0.124	Medium Residential	R3-1	0	0	0	89.546	1.584		Residential - Five or More Units or Apartments (Any Combination) · 4 Stories or Less, 6	183B157 364		North Hollywood - Valley Village	Yes	ABMI	DB50
Los Angeles	6629 FULTON AVE	91401	2329026012	0.000	0.000	0.000	1.584	Shortfall of Sites	0.253	Low Medium II Residential	[Q]RD1.5-1	0	0	0	43.935	1.584		Residential - Five or More Units or Apartments (Any Combination) · 4 Stories or Less, 6	180B157 371		Van Nuys - North Sherman Oaks	Yes	ABMI	DB50
Los Angeles	6628 WOODMAN AVE	91401	2329001035	0.000	0.000	0.000	1.584	Shortfall of Sites	0.161	Medium Residential	[Q]R3-1	0	0	0	69.084	1.584		Residential - Five or More Units or Apartments (Any Combination) · 4 Stories or Less, 6	180B157 378		Van Nuys - North Sherman Oaks	Yes	ABMI	DB50
Los Angeles	6618 WOODMAN AVE	91401	2329001033	0.000	0.000	0.000	1.584	Shortfall of Sites	0.161	Medium Residential	[Q]R3-1	0	0	0	68.967	1.584		Residential - Five or More Units or Apartments (Any Combination) · 4 Stories or Less, 6	180B157 411		Van Nuys - North Sherman Oaks	Yes	ABMI	DB50
Los Angeles	12937 VAN NUYS BLVD	91331	2533011022	0.000	0.000	0.000	1.584	Shortfall of Sites	0.315	Low Medium II Residential	RD2-1-CUGU	0	0	0	35.260	1.584		Residential - Five or More Units or Apartments (Any Combination) · 4 Stories or Less, 6	210B161 424		Arleta - Pacoima	Yes	ABMI	DB50
Los Angeles	6612 WOODMAN AVE	91401	2329001028	0.000	0.000	0.000	1.584	Shortfall of Sites	0.161	Medium Residential	[Q]R3-1	0	0	0	69.076	1.584		Residential - Five or More Units or Apartments (Any Combination) · 4 Stories or Less, 6	180B157 429		Van Nuys - North Sherman Oaks	Yes	ABMI	DB50
Los Angeles	6606 WOODMAN AVE	91401	2329001024	0.000	0.000	0.000	1.584	Shortfall of Sites	0.161	Medium Residential	[Q]R3-1	0	0	0	69.075	1.584		Residential - Five or More Units or Apartments (Any Combination) · 4 Stories or Less, 6	180B157 446		Van Nuys - North Sherman Oaks	Yes	ABMI	DB50
Los Angeles	5237 CAHUENGA BLVD	91601	2416028029	0.000	0.000	0.000	1.584	Shortfall of Sites	0.123	Medium Residential	R3-1VL	0	0	0	90.338	1.584		Residential - Five or More Units or Apartments (Any Combination) · 4 Stories or Less, 6	171B177 469		North Hollywood - Valley Village	Yes	ABMI	DB50
Los Angeles	6600 WOODMAN AVE	91401	2329001025	0.000	0.000	0.000	1.584	Shortfall of Sites	0.158	Medium Residential	[Q]R3-1	0	0	0	70.170	1.584		Residential - Five or More Units or Apartments (Any Combination) · 4 Stories or Less, 6	180B157 470		Van Nuys - North Sherman Oaks	Yes	ABMI	DB50
Los Angeles	11963 VALERIO ST	91605	2317014011	0.000	0.000	0.000	1.584	Shortfall of Sites	0.312	Low Medium II Residential	RD2-1	0	0	0	35.560	1.584		Residential - Five or More Units or Apartments (Any Combination) · 4 Stories or Less, 6	186B165 511		Sun Valley - La Tuna Canyon	Yes	ABMI	DB50
Los Angeles	6961 FULTON AVE	91605	2328022018	0.000	0.000	0.000	1.584	Shortfall of Sites	0.136	Medium Residential	R3-1	0	0	0	81.764	1.584		Residential - Five or More Units or Apartments (Any Combination) · 4 Stories or Less, 6	183B157 531		North Hollywood - Valley Village	Yes	ABMI	DB50
Los Angeles	1126 WILCOX PL	90038	5533010006	0.000	0.000	0.000	1.584	Shortfall of Sites	0.127	Medium Residential	R3-1XL	0	0	0	87.164	1.584		Residential - Five or More Units or Apartments (Any Combination) · 4 Stories or Less, 6	144B185 614		Hollywood	Yes	ABMI	DB50
Los Angeles	1055 N WILMINGTON BLVD	90744	7415030019	0.000	0.000	0.000	1.584	Shortfall of Sites	0.169	General Commercial	[Q]C1.5-1VL-CUGU	0	0	0	65.759	1.584		Residential - Five or More Units or Apartments (Any Combination) · 4 Stories or Less, 6	033B201 678		Wilmington - Harbor City	Yes	ABMI	DB50
Los Angeles	1047 N WILMINGTON BLVD	90744	7415030020	0.000	0.000	0.000	1.584	Shortfall of Sites	0.169	General Commercial	[Q]C1.5-1VL-CUGU	0	0	0	65.759	1.584		Residential - Five or More Units or Apartments (Any Combination) · 4 Stories or Less, 6	033B201 689		Wilmington - Harbor City	Yes	ABMI	DB50
Los Angeles	1043 N WILMINGTON BLVD	90744	7415030021	0.000	0.000	0.000	1.584	Shortfall of Sites	0.169	General Commercial	[Q]C1.5-1VL-CUGU	0	0	0	65.759	1.584		Residential - Five or More Units or Apartments (Any Combination) · 4 Stories or Less, 6	033B201 714		Wilmington - Harbor City	Yes	ABMI	DB50
Los Angeles	1037 N WILMINGTON BLVD	90744	7415030022	0.000	0.000	0.000	1.584	Shortfall of Sites	0.169	General Commercial	[Q]C1.5-1VL-CUGU	0	0	0	65.759	1.584		Residential - Five or More Units or Apartments (Any Combination) · 4 Stories or Less, 6	033B201 721		Wilmington - Harbor City	Yes	ABMI	DB50
Los Angeles	1031 N WILMINGTON BLVD	90744	7415030023	0.000	0.000	0.000	1.584	Shortfall of Sites	0.169	General Commercial	[Q]C1.5-1VL-CUGU	0	0	0	65.759	1.584		Residential - Five or More Units or Apartments (Any Combination) · 4 Stories or Less, 6	033B201 735		Wilmington - Harbor City	Yes	ABMI	DB50
Los Angeles	1025 N WILMINGTON BLVD	90744	7415030024	0.000	0.000	0.000	1.584	Shortfall of Sites	0.169	General Commercial	[Q]C1.5-1VL-CUGU	0	0	0	65.759	1.584		Residential - Five or More Units or Apartments (Any Combination) · 4 Stories or Less, 6	033B201 748		Wilmington - Harbor City	Yes	ABMI	DB50
Los Angeles	13125 VANOWEN ST	91605	2327007166	0.000	0.000	0.000	1.584	Shortfall of Sites	0.191	Medium Residential	[Q]R3-1	0	0	0	57.997	1.584		Residential - Five or More Units or Apartments (Any Combination) · 4 Stories or Less, 6	183B161 909		North Hollywood - Valley Village	Yes	ABMI	DB50
Los Angeles	5908 TUJUNGA AVE	91601	2337012004	0.000	0.000	0.000	1.584	Shortfall of Sites	0.191	Medium Residential	[Q]R3-1	0	0	0	58.096	1.584		Residential - Five or More Units or Apartments (Any Combination) · 4 Stories or Less, 6	177B173 1430		North Hollywood - Valley Village	Yes	ABMI	DB50
Los Angeles	0	0	5154021032	0.000	0.000	0.000	1.584	Shortfall of Sites	0.167	Highway Oriented Commercial	P-1	0	0	0	94.696	1.584		Commercial - Supermarket - Supermarket - 12,000 SF or More - One Story, 0	133-5A205 17		Westlake	No	ABMI	P
Los Angeles	23250 MARIANO ST	91367	2044016032	0.792	0.792	0.000	0.000	Shortfall of Sites	0.244	Low Residential	R1-1	Very Low Residential	0	20	66.287	1.583		Residential - Single Family Residence, 1	171B093 103	1 per lot	Canoga Park - Winnetka - Woodland Hills - West Hills	No	LI	AHO , CPK CPU

Jurisdiction Name	Site Address/Intersection	5 Digit ZIP Code	Assessor Parcel Number	Very Low-Income	Low-Income	Moderate-Income	Above Moderate-Income	Type of Shortfall	Parcel Size (Acres)	Current General Plan Designation	Current Zoning	Proposed General Plan (GP) Designation	Proposed Zoning	Minimum Density Allowed	Maximum Density Allowed	Total Capacity	Vacant/ Nonvacant	Description of Existing Uses	PIN	Base Density Per Acre	Community Plan Area	Rent Stabalization Ordinance	Income Category	Applicable Rezoning Program (Program informing values in Column Q listed first)
Los Angeles	6147 MANTON AVE	91367	2035011023	0.000	0.000	0.000	1.583	Shortfall of Sites	0.219	Low Residential	RS-1	Very Low Residential	0	0	66.287	1.583		Residential - Single Family Residence, 1	177B093 346	1 per lot	Canoga Park - Winnetka - Woodland Hills - West Hills	No	ABMI	AHO , CPK CPU, ADU
Los Angeles	4943 PETIT AVE	91436	2259009023	0.000	0.000	0.000	1.582	Shortfall of Sites	0.219	Low II Residential	R1-1	Low Residential	0	0	66.287	1.582		Residential - Single Family Residence - Pool, 1	168B137 31	1 per lot	Encino - Tarzana	No	ABMI	AHO , ENC CPU, ADU
Los Angeles	501 E WASHINGTON BLVD	90015	5127020035	0.000	0.000	0.000	1.582	Shortfall of Sites	0.032	Community Commercial	C2-2D-O-CPIO	0	0	0	95.804	1.582		Industrial - Warehousing, Distribution, Storage - Warehousing, Distribution, Under 10,000 SF - One Story, 0	121-5A209 11		Southeast Los Angeles	No	ABMI	ARO
Los Angeles	501 E WASHINGTON BLVD	90015	5127020035	0.000	0.000	0.000	1.582	Shortfall of Sites	0.100	Community Commercial	C2-2D-O-CPIO	0	0	0	30.568	1.582		Industrial - Warehousing, Distribution, Storage - Warehousing, Distribution, Under 10,000 SF - One Story, 0	121-5A209 12		Southeast Los Angeles	No	ABMI	ARO
Los Angeles	501 E WASHINGTON BLVD	90015	5127020035	0.000	0.000	0.000	1.582	Shortfall of Sites	0.009	Community Commercial	C2-2D-O-CPIO	0	0	0	333.550	1.582		Industrial - Warehousing, Distribution, Storage - Warehousing, Distribution, Under 10,000 SF - One Story, 0	121-5A209 14		Southeast Los Angeles	No	ABMI	ARO
Los Angeles	501 E WASHINGTON BLVD	90015	5127020035	0.000	0.000	0.000	1.582	Shortfall of Sites	0.120	Community Commercial	C2-2D-O-CPIO	0	0	0	25.300	1.582		Industrial - Warehousing, Distribution, Storage - Warehousing, Distribution, Under 10,000 SF - One Story, 0	121-5A209 15		Southeast Los Angeles	No	ABMI	ARO
Los Angeles	501 E WASHINGTON BLVD	90015	5127020035	0.000	0.000	1.582	0.000	Shortfall of Sites	0.164	Community Commercial	C2-2D-O-CPIO	0	0	0	18.517	1.582		Industrial - Warehousing, Distribution, Storage - Warehousing, Distribution, Under 10,000 SF - One Story, 0	123A209 372		Southeast Los Angeles	No	MI	ARO
Los Angeles	501 E WASHINGTON BLVD	90015	5127020035	0.000	0.000	1.582	0.000	Shortfall of Sites	0.164	Community Commercial	C2-2D-O-CPIO	0	0	0	18.546	1.582		Industrial - Warehousing, Distribution, Storage - Warehousing, Distribution, Under 10,000 SF - One Story, 0	123A209 379		Southeast Los Angeles	No	MI	ARO
Los Angeles	501 E WASHINGTON BLVD	90015	5127020035	0.000	0.000	0.000	1.582	Shortfall of Sites	0.134	Community Commercial	C2-2D-O-CPIO	0	0	0	22.714	1.582		Industrial - Warehousing, Distribution, Storage - Warehousing, Distribution, Under 10,000 SF - One Story, 0	123A209 385		Southeast Los Angeles	No	ABMI	ARO
Los Angeles	6900 PETIT AVE	91406	2225013016	0.791	0.791	0.000	0.000	Shortfall of Sites	0.243	Low Residential	R1-1	Low Residential	0	20	66.287	1.582		Residential - Single Family Residence - Pool and Misc., 1	183B137 365	1 per lot	Reseda - West Van Nuys	No	LI	AHO , RES CPU
Los Angeles	12381 WILSHIRE BLVD	90025	4264020005	0.000	0.000	0.000	1.582	Shortfall of Sites	0.465	General Commercial	[Q]C4-1VL-CDO	0	0	0	3.547	1.582		Commercial - Hotel and Motel - Hotel - Under 50 Rooms - One Story, 0	126B145 415		Brentwood - Pacific Palisades	No	ABMI	ARO , TOPP C
Los Angeles	23108 COHASSET ST	91307	2021006018	0.000	0.000	0.000	1.581	Shortfall of Sites	0.219	Low Residential	RS-1	Very Low Residential	0	0	66.287	1.581		Residential - Single Family Residence - Pool, 1	186B097 558	1 per lot	Canoga Park - Winnetka - Woodland Hills - West Hills	No	ABMI	AHO , CPK CPU, ADU
Los Angeles	7557 ROYER AVE	91307	2021003018	0.000	0.000	0.000	1.581	Shortfall of Sites	0.218	Low Residential	RS-1	Very Low Residential	0	0	66.287	1.581		Residential - Single Family Residence, 1	186B097 306	1 per lot	Canoga Park - Winnetka - Woodland Hills - West Hills	No	ABMI	AHO , CPK CPU, ADU
Los Angeles	5328 RIVERTON AVE	91601	2416023026	0.000	0.000	0.000	1.581	Shortfall of Sites	0.183	Medium Residential	R3-1VL	0	0	0	84.714	1.581		Residential - Five or More Units or Apartments (Any Combination) · 4 Stories or Less, 10	171B177 251		North Hollywood - Valley Village	No	ABMI	DB50
Los Angeles	16129 S AINSWORTH ST	90247	6120017005	0.000	0.000	0.000	1.581	Shortfall of Sites	0.184	Medium Residential	R3-1	0	0	0	84.266	1.581		Residential - Five or More Units or Apartments (Any Combination) · 4 Stories or Less, 10	069B197 264		Harbor Gateway	No	ABMI	DB50
Los Angeles	5320 RIVERTON AVE	91601	2416023024	0.000	0.000	0.000	1.581	Shortfall of Sites	0.183	Medium Residential	R3-1VL	0	0	0	84.716	1.581		Residential - Five or More Units or Apartments (Any Combination) · 4 Stories or Less, 10	171B177 276		North Hollywood - Valley Village	No	ABMI	DB50
Los Angeles	5309 RIVERTON AVE	91601	2416011023	0.000	0.000	0.000	1.581	Shortfall of Sites	0.183	Medium Residential	R3-1VL	0	0	0	84.830	1.581		Residential - Five or More Units or Apartments (Any Combination) · 4 Stories or Less, 10	171B177 333		North Hollywood - Valley Village	No	ABMI	DB50
Los Angeles	5255 RIVERTON AVE	91601	2416010040	0.000	0.000	0.000	1.581	Shortfall of Sites	0.183	Medium Residential	R3-1VL	0	0	0	84.830	1.581		Residential - Five or More Units or Apartments (Any Combination) · 4 Stories or Less, 10	171B177 401		North Hollywood - Valley Village	No	ABMI	DB50
Los Angeles	5245 RIVERTON AVE	91601	2416010039	0.000	0.000	0.000	1.581	Shortfall of Sites	0.183	Medium Residential	R3-1VL	0	0	0	84.830	1.581		Residential - Five or More Units or Apartments (Any Combination) · 4 Stories or Less, 10	171B177 429		North Hollywood - Valley Village	No	ABMI	DB50
Los Angeles	12619 VANOWEN ST	91605	2324026003	0.000	0.000	0.000	1.581	Shortfall of Sites	0.283	Medium Residential	[Q]R3-1	0	0	0	54.859	1.581		Residential - Five or More Units or Apartments (Any Combination) · 4 Stories or Less, 10	183B161 905		North Hollywood - Valley Village	No	ABMI	DB50
Los Angeles	7006 RAMSGATE PL	90045	4103011012	0.000	0.000	0.000	1.581	Shortfall of Sites	0.185	Medium Residential	R3-1	0	0	0	83.901	1.581		Residential - Five or More Units or Apartments (Any Combination) · 4 Stories or Less, 10	102B173 323		Westchester - Playa del Rey	No	ABMI	DB50
Los Angeles	10883 ROSE AVE	90034	4254017004	0.000	0.000	0.000	1.581	Shortfall of Sites	0.184	Medium Residential	R3-1	0	0	0	84.419	1.581		Residential - Five or More Units or Apartments (Any Combination) · 4 Stories or Less, 10	120B161 752		Palms - Mar Vista - Del Rey	No	ABMI	DB50
Los Angeles	7522 SYLVIA AVE	91335	2104018034	0.790	0.790	0.000	0.000	Shortfall of Sites	0.243	Low Residential	R1-1	Low Residential	0	20	66.287	1.581		Residential - Single Family Residence, 1	186B117 337	1 per lot	Reseda - West Van Nuys	No	LI	AHO , RES CPU
Los Angeles	23639 ELKWOOD ST	91304	2020003025	0.000	0.000	0.000	1.581	Shortfall of Sites	0.218	Very Low Residential	RE11-1	Very Low Residential	[LM1-CDF1-S] [IX4-FA] [CPIO]	0	66.287	1.581		Residential - Single Family Residence - Pool, 1	189B093 524	1 per lot	Canoga Park - Winnetka - Woodland Hills - West Hills	No	ABMI	AHO , CPK CPU, ADU
Los Angeles	23639 BLYTHE ST	91304	2020025019	0.000	0.000	0.000	1.581	Shortfall of Sites	0.218	Very Low Residential	RE11-1	Very Low Residential	[MB4-G1-5] [IX1-FA] [CPIO]	0	66.287	1.581		Residential - Single Family Residence - Pool, 1	189B093 332	1 per lot	Canoga Park - Winnetka - Woodland Hills - West Hills	No	ABMI	AHO , CPK CPU, ADU
Los Angeles	8606 DARBY AVE	91325	2786003036	0.000	0.000	0.000	1.580	Shortfall of Sites	0.167	Limited Manufacturing	P-1VL, [Q]CM-1VL	0	0	0	94.696	1.580		Industrial - Light Manufacturing - One Story, 0	192B125 50		Northridge	No	ABMI	P , ARO
Los Angeles	0	0	5220032803	0.790	0.790	0.000	0.000	Shortfall of Sites	1.028	Public Facilities	PF-1	0	0	20	153.741	1.580		Commercial - Parking Lot (Commercial Use Property) - Lots - Patron or Employee - One Story, 0	139-5A237 56		Northeast Los Angeles	No	LI	PF
Los Angeles	23640 BLYTHE ST	91304	2020025018	0.000	0.000	0.000	1.580	Shortfall of Sites	0.218	Very Low Residential	RE11-1	Very Low Residential	0	0	66.287	1.580		Residential - Single Family Residence - Therapy Pool (Spa), 1	189B093 377	1 per lot	Canoga Park - Winnetka - Woodland Hills - West Hills	No	ABMI	AHO , CPK CPU, ADU
Los Angeles	17530 ROSCOE BLVD	91325	2201009021	0.000	0.000	0.000	1.580	Shortfall of Sites	0.218	Low Residential	R1-1	Low Residential	0	0	66.287	1.580		Residential - Single Family Residence, 1	192B129 364	1 per lot	Reseda - West Van Nuys	No	ABMI	AHO , RES CPU, ADU
Los Angeles	4948 ODESSA AVE	91436	2260006004	0.000	0.000	0.000	1.580	Shortfall of Sites	0.218	Low II Residential	R1-1	Low Residential	0	0	66.287	1.580		Residential - Single Family Residence, 1	168B137 113	1 per lot	Encino - Tarzana	No	ABMI	AHO , ENC CPU, ADU
Los Angeles	4453 HASKELL AVE	91436	2283006053	0.000	0.000	0.000	1.580	Shortfall of Sites	0.218	Low II Residential	R1-1	Low Residential	0	0	66.287	1.580		Residential - Single Family Residence - Pool, 1	165B141 47	1 per lot	Encino - Tarzana	No	ABMI	AHO , ENC CPU, ADU
Los Angeles	18403 NAPA ST	91325	2786005031	0.000	0.000	0.000	1.580	Shortfall of Sites	0.167	Commercial Manufacturing	(T)[Q]CM-1VL, (T)(Q)P-1VL	0	0	0	94.696	1.580		Commercial - Auto, Recreation Equipment, Construction Equipment Sales and Service - Auto Service Centers (No Gasoline) - One Story, 0	195B125 1021		Northridge	No	ABMI	P
Los Angeles	130 S ALVARADO ST	90057	5154006012	0.000	0.000	0.000	1.580	Shortfall of Sites	0.145	Highway Oriented Commercial	C2-1	0	0	0	20.991	1.580		Commercial - Professional Building - One Story, 0	135A205 51		Westlake	No	ABMI	ARO
Los Angeles	130 S ALVARADO ST	90057	5154006012	0.000	0.000	0.000	1.580	Shortfall of Sites	0.145	Highway Oriented Commercial	C2-1	0	0	0	20.936	1.580		Commercial - Professional Building - One Story, 0	135A205 60		Westlake	No	ABMI	ARO
Los Angeles	130 S ALVARADO ST	90057	5154006012	0.000	0.000	0.000	1.580	Shortfall of Sites	0.145	Highway Oriented Commercial	C2-1	0	0	0	20.880	1.580		Commercial - Professional Building - One Story, 0	135A205 70		Westlake	No	ABMI	ARO
Los Angeles	130 S ALVARADO ST	90057	5154006012	0.000	0.000	0.000	1.580	Shortfall of Sites	0.146	Highway Oriented Commercial	C2-1	0	0	0	20.825	1.580		Commercial - Professional Building - One Story, 0	135A205 84		Westlake	No	ABMI	ARO
Los Angeles	130 S ALVARADO ST	90057	5154006012	0.000	0.000	0.000	1.580	Shortfall of Sites	0.146	Highway Oriented Commercial	C2-1	0	0	0	20.770	1.580		Commercial - Professional Building - One Story, 0	135A205 92		Westlake	No	ABMI	ARO
Los Angeles	23709 CROSSON DR	91367	2045025016	0.000	0.000	0.000	1.580	Shortfall of Sites	0.218	Low Residential	RS-1	Very Low Residential	0	0	66.287	1.580		Residential - Single Family Residence, 1	174B089 301	1 per lot	Canoga Park - Winnetka - Woodland Hills - West Hills	No	ABMI	AHO , CPK CPU, ADU
Los Angeles	13135 VANOWEN ST	91605	2327007164	0.000	0.000	0.000	1.580	Shortfall of Sites	0.383	Medium Residential	[Q]R3-1	0	0	0	55.039	1.580		Residential - Five or More Units or Apartments (Any Combination) · 4 Stories or Less, 14	183B157 953		North Hollywood - Valley Village	Yes	ABMI	DB50
Los Angeles	20304 KESWICK ST	91306	2114002006	0.000	0.000	0.000	1.580	Shortfall of Sites	0.258	Medium Residential	R3-1	Medium Residential	0	0	81.870	1.580		Residential - Five or More Units or Apartments (Any Combination) · 4 Stories or Less, 14	186B113 103	43	Canoga Park - Winnetka - Woodland Hills - West Hills	Yes	ABMI	DB50 , CPK CPU, AHO
Los Angeles	22627 SYLVAN ST	91367	2039022025	0.000	0.000	0.000	1.579	Shortfall of Sites	0.124	Very Low Residential	RA-1	Very Low Residential	0	0	66.287	1.579		Residential - Single Family Residence - Pool, 0	177B097 107	1 per lot	Canoga Park - Winnetka - Woodland Hills - West Hills	No	ABMI	AHO , CPK CPU
Los Angeles	18700 LANARK ST	91335	2103010009	0.790	0.790	0.000	0.000	Shortfall of Sites	0.243	Very Low I Residential	RA-1	Very Low Residential	0	20	66.287	1.579		Residential - Single Family Residence - Guesthouse, 1	189B121 133	1 per lot	Reseda - West Van Nuys	No	LI	AHO , RES CPU
Los Angeles	6289 LUBAO AVE	91367	2153009002	0.079	0.079	0.000	1.421	Shortfall of Sites	0.243	Low Residential	RS-1	Very Low Residential	[MB4-G1-5] [IX4-FA] [CPIO]	20	66.287	1.579		Residential - Single Family Residence - Pool, 1	177B113 8	1 per lot	Canoga Park - Winnetka - Woodland Hills - West Hills	No	VLI, LI, ABMI	AHO , CPK CPU
Los Angeles	0	0	4256009904	0.789	0.789	0.000	0.000	Shortfall of Sites	0.856	Public Facilities	PF-1XL	0	0	20	153.741	1.578		Commercial - Parking Lot (Commercial Use Property) - Lots - Patron or Employee - One Story, 0	123B153 200		West Los Angeles	No	LI	PF
Los Angeles	12825 VANOWEN ST	91605	2324013020	0.000	0.000	0.000	1.578	Shortfall of Sites	0.167	Highway Oriented Commercial	(Q)P-1VL	0	0	0	94.696	1.578		Commercial - Store - One Story, 0	183B161 930		North Hollywood - Valley Village	No	ABMI	P
Los Angeles	4955 HASKELL AVE	91436	2261004011	0.000	0.000	0.000	1.578	Shortfall of Sites	0.124	Low II Residential	R1-1	Low Residential	0	0	66.287	1.578		Residential - Single Family Residence, 0	171B141 538	1 per lot	Encino - Tarzana	No	ABMI	AHO , ENC CPU
Los Angeles	1708 RODNEY DR	90027	5590025008	0.000	0.000	0.000	1.578	Shortfall of Sites	0.052	Low Medium II Residential	RD1.5-1XL	0	0	0	99.000	1.578		Residential - Double, Duplex, or Two Units - 4 Stories or Less, 2	147B197 213		Hollywood	Yes	ABMI	TOC EXP
Los Angeles	17614 ROSCOE BLVD	91325	2201009025	0.000	0.000	0.000	1.578	Shortfall of Sites	0.218	Low Residential	R1-1	Low Residential	0	0	66.287	1.578		Residential - Single Family Residence, 1	192B129 368	1 per lot	Reseda - West Van Nuys	No	ABMI	AHO , RES CPU, ADU
Los Angeles	12535 CHANDLER BLVD	91607	2346011021	0.000	0.000	0.000	1.578	Shortfall of Sites	0.152	Medium Residential	[Q]R3-1	0	0	0	58.610	1.578		Residential - Five or More Units or Apartments (Any Combination) · 4 Stories or Less, 5	171B161 54		North Hollywood - Valley Village	Yes	ABMI	DB50
Los Angeles	12541 CHANDLER BLVD	91607	2346011020	0.000	0.000	0.000	1.578	Shortfall of Sites	0.152	Medium Residential	[Q]R3-1	0	0	0	58.611	1.578		Residential - Five or More Units or Apartments (Any Combination) · 4 Stories or Less - Pool, 5	171B161 55		North Hollywood - Valley Village	Yes	ABMI	DB50
Los Angeles	12547 CHANDLER BLVD	91607	2346011019	0.000	0.000	0.000	1.578	Shortfall of Sites	0.156	Medium Residential	[Q]R3-1	0	0	0	57.056	1.578		Residential - Five or More Units or Apartments (Any Combination) · 4 Stories or Less - Pool, 5	171B161 56		North Hollywood - Valley Village	Yes	ABMI	DB50
Los Angeles	12553 CHANDLER BLVD	91607	2346011018	0.000	0.000	0.000	1.578	Shortfall of Sites	0.156	Medium Residential	[Q]R3-1	0	0	0	57.056	1.578		Residential - Five or More Units or Apartments (Any Combination) · 4 Stories or Less - Pool, 5	171B161 57		North Hollywood - Valley Village	Yes	ABMI	DB50
Los Angeles	14513 WEDDINGTON ST	91411	2249005023	0.000	0.000	0.000	1.578	Shortfall of Sites	0.186	Low Medium II Residential	[Q]RD1.5-1	0	0	0	47.748	1.578		Residential - Five or More Units or Apartments (Any Combination) · 4 Stories or Less, 5	172-5A151 123		Van Nuys - North Sherman Oaks	Yes	ABMI	DB50
Los Angeles	2353 LANGDALE AVE	90041	5685027032	0.000	0.000	0.000	1.578	Shortfall of Sites	0.181	Low Medium II Residential	RD1.5-1	0	0	0	49.017	1.578		Residential - Five or More Units or Apartments (Any Combination) · 4 Stories or Less, 5	159A221 149		Northeast Los Angeles	Yes	ABMI	DB50

Jurisdiction Name	Site Address/Intersection	5 Digit ZIP Code	Assessor Parcel Number	Very Low-Income	Low-Income	Moderate-Income	Above Moderate-Income	Type of Shortfall	Parcel Size (Acres)	Current General Plan Designation	Current Zoning	Proposed General Plan (GP) Designation	Proposed Zoning	Minimum Density Allowed	Maximum Density Allowed	Total Capacity	Vacant/ Nonvacant	Description of Existing Uses	PIN	Base Density Per Acre	Community Plan Area	Rent Stabalization Ordinance	Income Category	Applicable Rezoning Program (Program informing values in Column Q listed first)
Los Angeles	2429 W AVENUE 33	90065	5456001018	0.000	0.000	0.000	1.578	Shortfall of Sites	0.405	Low Medium I Residential	RD3-1	0	0	0	21.943	1.578		Residential - Four Units (Any Combination) - 4 Stories or Less, 5	150B213 152		Northeast Los Angeles	Yes	ABMI	DB50
Los Angeles	5052 KESTER AVE	91403	2263030006	0.000	0.000	0.000	1.578	Shortfall of Sites	0.150	Medium Residential	[Q]R3-1-RIO	0	0	0	59.237	1.578		Residential - Five or More Units or Apartments (Any Combination) · 4 Stories or Less, 5	171A149 232		Van Nuys - North Sherman Oaks	Yes	ABMI	DB50
Los Angeles	5012 KESTER AVE	91403	2263030026	0.000	0.000	0.000	1.578	Shortfall of Sites	0.150	Medium Residential	[Q]R3-1-RIO	0	0	0	59.258	1.578		Residential - Five or More Units or Apartments (Any Combination) · 4 Stories or Less, 5	171A149 277		Van Nuys - North Sherman Oaks	Yes	ABMI	DB50
Los Angeles	12849 BLOOMFIELD ST	91604	2375007017	0.000	0.000	0.000	1.578	Shortfall of Sites	0.194	Low Medium Residential	RD1.5-1-RIO	0	0	0	45.777	1.578		Residential - Five or More Units or Apartments (Any Combination) · 4 Stories or Less, 5	165B161 390		Sherman Oaks - Studio City - Toluca Lake - Cahuenga Pass	Yes	ABMI	DB50
Los Angeles	11635 RIVERSIDE DR	91602	2354010040	0.000	0.000	0.000	1.578	Shortfall of Sites	0.149	Medium Residential	[Q]R3-1	0	0	0	59.511	1.578		Residential - Five or More Units or Apartments (Any Combination) · 4 Stories or Less, 5	168B169 404		North Hollywood - Valley Village	Yes	ABMI	DB50
Los Angeles	11645 RIVERSIDE DR	91602	2354010038	0.000	0.000	0.000	1.578	Shortfall of Sites	0.149	Medium Residential	[Q]R3-1	0	0	0	59.511	1.578		Residential - Five or More Units or Apartments (Any Combination) · 4 Stories or Less, 5	168B169 406		North Hollywood - Valley Village	Yes	ABMI	DB50
Los Angeles	12915 BLOOMFIELD ST	91604	2375009034	0.000	0.000	0.000	1.578	Shortfall of Sites	0.189	Low Medium Residential	RD1.5-1-RIO	0	0	0	46.887	1.578		Residential - Five or More Units or Apartments (Any Combination) · 4 Stories or Less, 5	165B161 414		Sherman Oaks - Studio City - Toluca Lake - Cahuenga Pass	Yes	ABMI	DB50
Los Angeles	7271 W MANCHESTER AVE	90045	4114034009	0.000	0.000	0.000	1.578	Shortfall of Sites	0.121	Medium Residential	[Q]R3-1	0	0	0	73.674	1.578		Residential - Five or More Units or Apartments (Any Combination) · 4 Stories or Less, 5	096B157 569		Westchester - Playa del Rey	Yes	ABMI	DB50
Los Angeles	7277 W MANCHESTER AVE	90045	4114034010	0.000	0.000	0.000	1.578	Shortfall of Sites	0.121	Medium Residential	[Q]R3-1	0	0	0	73.674	1.578		Residential - Five or More Units or Apartments (Any Combination) · 4 Stories or Less, 5	096B157 570		Westchester - Playa del Rey	Yes	ABMI	DB50
Los Angeles	4642 FULTON AVE	91423	2360025051	0.000	0.000	0.000	1.578	Shortfall of Sites	0.107	Medium Residential	[Q]R3-1-RIO	0	0	0	82.697	1.578		Residential - Five or More Units or Apartments (Any Combination) · 4 Stories or Less, 5	168B157 605		Sherman Oaks - Studio City - Toluca Lake - Cahuenga Pass	Yes	ABMI	DB50
Los Angeles	8824 GUTHRIE AVE	90034	4302022001	0.000	0.000	0.000	1.578	Shortfall of Sites	0.196	Low Medium II Residential	RD1.5-1	0	0	0	45.290	1.578		Residential - Five or More Units or Apartments (Any Combination) · 4 Stories or Less, 5	126B169 639		West Adams - Baldwin Hills - Leimert	Yes	ABMI	DB50
Los Angeles	1137 S DOHENY DR	90035	4332005030	0.000	0.000	0.000	1.578	Shortfall of Sites	0.108	Medium Residential	R3-1VL-O	0	0	0	81.902	1.578		Residential - Four Units (Any Combination) - 4 Stories or Less, 5	132B169 675		West Los Angeles	Yes	ABMI	DB50
Los Angeles	2024 PREUSS RD	90034	4302018025	0.000	0.000	0.000	1.578	Shortfall of Sites	0.199	Low Medium II Residential	RD1.5-1	0	0	0	44.531	1.578		Residential - Five or More Units or Apartments (Any Combination) · 4 Stories or Less, 5	126B169 694		West Adams - Baldwin Hills - Leimert	Yes	ABMI	DB50
Los Angeles	10936 HARTSOOK ST	91601	2419002011	0.000	0.000	0.000	1.578	Shortfall of Sites	0.155	Medium Residential	[Q]R3-1	0	0	0	57.300	1.578		Residential - Five or More Units or Apartments (Any Combination) · 4 Stories or Less, 5	171B173 839		North Hollywood - Valley Village	Yes	ABMI	DB50
Los Angeles	10815 MORRISON ST	91601	2419005022	0.000	0.000	0.000	1.578	Shortfall of Sites	0.192	Low Medium II Residential	RD1.5-1	0	0	0	46.202	1.578		Residential - Five or More Units or Apartments (Any Combination) · 4 Stories or Less, 5	171B173 1210		North Hollywood - Valley Village	Yes	ABMI	DB50
Los Angeles	4418 COLFAX AVE	91602	2365002021	0.000	0.000	0.000	1.578	Shortfall of Sites	0.201	Low Medium Residential	RD1.5-1-RIO	0	0	0	44.217	1.578		Residential - Five or More Units or Apartments (Any Combination), 5	165B169 214		Sherman Oaks - Studio City - Toluca Lake - Cahuenga Pass	Yes	ABMI	DB50 , OPP RC2
Los Angeles	5119 COLFAX AVE	91601	2355005056	0.000	0.000	0.000	1.578	Shortfall of Sites	0.202	Low Medium II Residential	RD1.5-1	0	0	0	43.920	1.578		Residential - Five or More Units or Apartments (Any Combination) · 4 Stories or Less, 5	171B169 561		North Hollywood - Valley Village	Yes	ABMI	DB50 , OPP RC2
Los Angeles	17055 RANCHO ST	91316	2289004021	0.000	0.000	0.000	1.578	Shortfall of Sites	0.124	Low II Residential	R1-1	Low Residential	0	0	66.287	1.578		Residential - Single Family Residence - Pool, 0	168B133 230	1 per lot	Encino - Tarzana	No	ABMI	AHO , ENC CPU
Los Angeles	21909 VISCANIO RD	91364	2171016072	0.000	0.000	0.000	1.578	Shortfall of Sites	0.124	Low Residential	R1-1	Low Residential	0	0	66.287	1.578		Residential - Single Family Residence, 0	168B101 568	1 per lot	Canoga Park - Winnetka - Woodland Hills - West Hills	No	ABMI	AHO , CPK CPU
Los Angeles	5031 HASKELL AVE	91436	2261003008	0.000	0.000	0.000	1.578	Shortfall of Sites	0.124	Low II Residential	R1-1	Low Residential	0	0	66.287	1.578		Residential - Single Family Residence - Pool, 0	171B141 443	1 per lot	Encino - Tarzana	No	ABMI	AHO , ENC CPU
Los Angeles	4937 HASKELL AVE	91436	2261006060	0.000	0.000	0.000	1.578	Shortfall of Sites	0.124	Low II Residential	R1-1	Low Residential	0	0	66.287	1.578		Residential - Single Family Residence - Pool, 0	168B141 83	1 per lot	Encino - Tarzana	No	ABMI	AHO , ENC CPU
Los Angeles	4809 OAK PARK AVE	91316	2289004015	0.000	0.000	0.000	1.578	Shortfall of Sites	0.124	Low II Residential	R1-1	Low Residential	0	0	66.287	1.578		Residential - Single Family Residence - Pool, 0	168B133 243	1 per lot	Encino - Tarzana	No	ABMI	AHO , ENC CPU
Los Angeles	6216 JACKIE AVE	91367	2035015021	0.000	0.000	0.000	1.577	Shortfall of Sites	0.218	Low Residential	RS-1	Very Low Residential	0	0	66.287	1.577		Residential - Single Family Residence - Pool, 1	177B093 363	1 per lot	Canoga Park - Winnetka - Woodland Hills - West Hills	No	ABMI	AHO , CPK CPU, ADU
Los Angeles	1635 S SAN PEDRO ST	90015	5127001901	0.789	0.789	0.000	0.000	Shortfall of Sites	1.026	Public Facilities	PF-1-O	0	0	20	153.741	1.577		Miscellaneous - Government Owned Property, 0	123A209 367		Southeast Los Angeles	No	LI	PF
Los Angeles	0	0	2103015903	0.789	0.789	0.000	0.000	Shortfall of Sites	1.026	Public Facilities	PF-1XL	0	0	20	153.741	1.577		Miscellaneous - Government Owned Property, 0	186B121 6		Reseda - West Van Nuys	No	LI	PF
Los Angeles	16715 ADDISON ST	91436	2259003026	0.000	0.000	0.000	1.577	Shortfall of Sites	0.218	Low II Residential	R1-1	Low Residential	0	0	66.287	1.577		Residential - Single Family Residence - Pool, 1	171B137 164	1 per lot	Encino - Tarzana	No	ABMI	AHO , ENC CPU, ADU
Los Angeles	6269 CALLICOTT AVE	91367	2035017021	0.000	0.000	0.000	1.577	Shortfall of Sites	0.218	Low Residential	RS-1	Very Low Residential	0	0	66.287	1.577		Residential - Single Family Residence - Pool, 1	177B093 245	1 per lot	Canoga Park - Winnetka - Woodland Hills - West Hills	No	ABMI	AHO , CPK CPU, ADU
Los Angeles	4606 W JEFFERSON BLVD	90016	5046010033	0.000	0.000	0.000	1.577	Shortfall of Sites	0.144	Hybrid Industrial	CM-2D-CPIO	0	0	0	21.120	1.577		Industrial - Light Manufacturing - One Story, 0	120B181 788		West Adams - Baldwin Hills - Leimert	No	ABMI	ARO
Los Angeles	4606 W JEFFERSON BLVD	90016	5046010033	0.000	0.000	0.000	1.577	Shortfall of Sites	0.144	Hybrid Industrial	CM-2D-CPIO	0	0	0	21.121	1.577		Industrial - Light Manufacturing - One Story, 0	120B181 789		West Adams - Baldwin Hills - Leimert	No	ABMI	ARO
Los Angeles	4606 W JEFFERSON BLVD	90016	5046010033	0.000	0.000	0.000	1.577	Shortfall of Sites	0.144	Hybrid Industrial	CM-2D-CPIO	0	0	0	21.029	1.577		Industrial - Light Manufacturing - One Story, 0	120B181 790		West Adams - Baldwin Hills - Leimert	No	ABMI	ARO
Los Angeles	4606 W JEFFERSON BLVD	90016	5046010033	0.000	0.000	1.577	0.000	Shortfall of Sites	0.158	Hybrid Industrial	CM-2D-CPIO	0	0	0	19.203	1.577		Industrial - Light Manufacturing - One Story, 0	120B181 791		West Adams - Baldwin Hills - Leimert	No	MI	ARO
Los Angeles	4621 DESERET DR	91364	2074033004	0.000	0.000	0.000	1.577	Shortfall of Sites	0.218	Low Residential	RS-1	Very Low Residential	0	0	66.287	1.577		Residential - Single Family Residence - Pool, 1	168B097 532	1 per lot	Canoga Park - Winnetka - Woodland Hills - West Hills	No	ABMI	AHO , CPK CPU, ADU
Los Angeles	6120 DALECREST AVE	91367	2035011038	0.000	0.000	0.000	1.577	Shortfall of Sites	0.218	Low Residential	RS-1	Very Low Residential	0	0	66.287	1.577		Residential - Single Family Residence, 1	177B093 434	1 per lot	Canoga Park - Winnetka - Woodland Hills - West Hills	No	ABMI	AHO , CPK CPU, ADU
Los Angeles	8619 DARBY AVE	91325	2786005005	0.000	0.000	0.000	1.576	Shortfall of Sites	0.166	Limited Manufacturing	P-1VL, [Q]CM-1VL	0	0	0	94.696	1.576	Vacant	Residential - Single Family Residence - Vacant Land, 0	195B125 1010		Northridge	No	ABMI	P
Los Angeles	8622 DARBY AVE	91325	2786003005	0.000	0.000	0.000	1.576	Shortfall of Sites	0.166	Limited Manufacturing	P-1VL, [Q]CM-1VL	0	0	0	94.696	1.576		Industrial - Light Manufacturing - One Story, 0	195B125 1002		Northridge	No	ABMI	P , ARO
Los Angeles	8612 DARBY AVE	91325	2786003007	0.000	0.000	0.000	1.576	Shortfall of Sites	0.166	Limited Manufacturing	P-1VL, [Q]CM-1VL	0	0	0	94.696	1.576		Industrial - Warehousing, Distribution, Storage - Warehousing, Distribution, Under 10,000 SF - One Story, 0	195B125 1024		Northridge	No	ABMI	P , ARO
Los Angeles	8618 DARBY AVE	91325	2786003006	0.000	0.000	0.000	1.576	Shortfall of Sites	0.166	Limited Manufacturing	P-1VL, [Q]CM-1VL	0	0	0	94.696	1.576		Industrial - Light Manufacturing - One Story, 0	195B125 1011		Northridge	No	ABMI	P , ARO
Los Angeles	4952 GAVIOTA AVE	91436	2261020042	0.000	0.000	0.000	1.576	Shortfall of Sites	0.218	Low II Residential	RE9-1	Low Residential	0	0	66.287	1.576		Residential - Single Family Residence - Pool, 1	168B141 177	1 per lot	Encino - Tarzana	No	ABMI	AHO , ENC CPU, ADU
Los Angeles	4948 GAVIOTA AVE	91436	2261020041	0.000	0.000	0.000	1.576	Shortfall of Sites	0.218	Low II Residential	RE9-1	Low Residential	0	0	66.287	1.576		Residential - Single Family Residence, 1	168B141 176	1 per lot	Encino - Tarzana	No	ABMI	AHO , ENC CPU, ADU
Los Angeles	18237 CLARK ST	91356	2160018139	0.000	0.000	0.000	1.575	Shortfall of Sites	0.218	Low II Residential	R1-1	Low Residential	0	0	66.287	1.575		Residential - Single Family Residence, 1	174B125 535	1 per lot	Encino - Tarzana	No	ABMI	AHO , ENC CPU, ADU
Los Angeles	13343 VANOWEN ST	91405	2328015024	0.000	0.000	0.000	1.575	Shortfall of Sites	0.379	Medium Residential	R3-1	0	0	0	81.963	1.575		Residential - Five or More Units or Apartments (Any Combination) · 4 Stories or Less - Pool, 22	183B157 972		Van Nuys - North Sherman Oaks	Yes	ABMI	DB50
Los Angeles	8138 ANDASOL AVE	91325	2201019032	0.000	0.000	0.000	1.575	Shortfall of Sites	0.218	Low Residential	R1-1	Low Residential	0	0	66.287	1.575		Residential - Single Family Residence, 1	189B133 88	1 per lot	Reseda - West Van Nuys	No	ABMI	AHO , RES CPU, ADU
Los Angeles	6171 DEBS AVE	91367	2033024002	0.000	0.000	0.000	1.574	Shortfall of Sites	0.218	Low Residential	RS-1	Very Low Residential	0	0	66.287	1.574		Residential - Single Family Residence - Pool, 1	177B089 240	1 per lot	Canoga Park - Winnetka - Woodland Hills - West Hills	No	ABMI	AHO , CPK CPU, ADU
Los Angeles	8378 MELROSE AVE	90069	5528016056	0.000	0.000	1.574	0.000	Shortfall of Sites	0.155	Neighborhood Office Commercial	C4-1XL	0	0	0	14.971	1.574		Commercial - Store Combination - Store and Office Combination - Two Stories, 0	141B173 497		Hollywood	No	MI	ARO
Los Angeles	8378 MELROSE AVE	90069	5528016056	0.000	0.000	1.574	0.000	Shortfall of Sites	0.158	Neighborhood Office Commercial	C4-1XL	0	0	0	14.617	1.574		Commercial - Store Combination - Store and Office Combination - Two Stories, 0	141B173 499		Hollywood	No	MI	ARO
Los Angeles	16717 MOORPARK ST	91436	2259009013	0.000	0.000	0.000	1.574	Shortfall of Sites	0.218	Low II Residential	R1-1	Low Residential	0	0	66.287	1.574		Residential - Single Family Residence, 1	168B137 64	1 per lot	Encino - Tarzana	No	ABMI	AHO , ENC CPU, ADU
Los Angeles	0	0	2265015042	0.000	0.000	0.000	1.574	Shortfall of Sites	0.139	General Commercial	[Q]P-1-RIO	0	0	0	94.696	1.574	Vacant	Residential - Single Family Residence - Vacant Land, 0	166-5A151 74		Sherman Oaks - Studio City - Toluca Lake - Cahuenga Pass	No	ABMI	P
Los Angeles	5027 ODESSA AVE	91436	2260003006	0.000	0.000	0.000	1.574	Shortfall of Sites	0.218	Low II Residential	R1-1	Low Residential	0	0	66.287	1.574		Residential - Single Family Residence - Pool, 1	171B137 365	1 per lot	Encino - Tarzana	No	ABMI	AHO , ENC CPU, ADU
Los Angeles	7017 VICKY AVE	91307	2024021008	0.000	0.000	0.000	1.574	Shortfall of Sites	0.218	Low Residential	RS-1	Very Low Residential	0	0	66.287	1.574		Residential - Single Family Residence - Pool, 1	183B097 301	1 per lot	Canoga Park - Winnetka - Woodland Hills - West Hills	No	ABMI	AHO , CPK CPU, ADU
Los Angeles	5198 BRIAN LN	91436	2260017048	0.000	0.000	0.000	1.574	Shortfall of Sites	0.218	Low II Residential	RE9-1	Low Residential	0	0	66.287	1.574		Residential - Single Family Residence - Pool, 1	171B137 107	1 per lot	Encino - Tarzana	No	ABMI	AHO , ENC CPU, ADU
Los Angeles	7016 PONCE AVE	91307	2024021013	0.000	0.000	0.000	1.574	Shortfall of Sites	0.218	Low Residential	RS-1	Very Low Residential	0	0	66.287	1.574		Residential - Single Family Residence - Pool, 1	183B097 300	1 per lot	Canoga Park - Winnetka - Woodland Hills - West Hills	No	ABMI	AHO , CPK CPU, ADU
Los Angeles	20847 HAYNES ST	91306	2148024009	0.787	0.787	0.000	0.000	Shortfall of Sites	0.243	Low Residential	RS-1-RIO	Low Residential	0	20	66.287	1.573		Residential - Single Family Residence, 1	180B109 378	1 per lot	Canoga Park - Winnetka - Woodland Hills - West Hills	No	LI	AHO , CPK CPU
Los Angeles	7017 PONCE AVE	91307	2024021016	0.000	0.000	0.000	1.573	Shortfall of Sites	0.218	Low Residential	RS-1	Very Low Residential	0	0	66.287	1.573		Residential - Single Family Residence, 1	183B097 297	1 per lot	Canoga Park - Winnetka - Woodland Hills - West Hills	No	ABMI	AHO , CPK CPU, ADU
Los Angeles	20522 HAYNES ST	91306	2148013006	0.786	0.786	0.000	0.000	Shortfall of Sites	0.243	Low Residential	RS-1-RIO	Low Residential	0	20	66.287	1.573		Residential - Single Family Residence, 1	180B109 475	1 per lot	Canoga Park - Winnetka - Woodland Hills - West Hills	No	LI	AHO , CPK CPU
Los Angeles	6502 QUARTZ AVE	91367	2134028012	0.786	0.786	0.000	0.000	Shortfall of Sites	0.243	Low Residential	RS-1-RIO	Very Low Residential	0	20	66.287	1.573		Residential - Single Family Residence - Pool, 1	180B117 730	1 per lot	Canoga Park - Winnetka - Woodland Hills - West Hills	No	LI	AHO , CPK CPU
Los Angeles	22220 GILMORE ST	91303	2139021007	0.786	0.786	0.000	0.000	Shortfall of Sites	0.243	Low Residential	RS-1-RIO	Very Low Residential	0	20	66.287	1.573		Residential - Single Family Residence, 1	180B101 725	1 per lot	Canoga Park - Winnetka - Woodland Hills - West Hills	No	LI	AHO , CPK CPU

Jurisdiction Name	Site Address/Intersection	5 Digit ZIP Code	Assessor Parcel Number	Very Low-Income	Low-Income	Moderate-Income	Above Moderate-Income	Type of Shortfall	Parcel Size (Acres)	Current General Plan Designation	Current Zoning	Proposed General Plan (GP) Designation	Proposed Zoning	Minimum Density Allowed	Maximum Density Allowed	Total Capacity	Vacant/ Nonvacant	Description of Existing Uses	PIN	Base Density Per Acre	Community Plan Area	Rent Stabalization Ordinance	Income Category	Applicable Rezoning Program (Program informing values in Column Q listed first)
Los Angeles	5975 TOPANGA CANYON BLVD	91367	2146006013	0.000	0.000	0.000	1.572	Shortfall of Sites	0.790	Regional Center Commercial	(WC)TOPANGA-SN	Regional Center	0	0	2.072	1.572		Commercial - Store Combination - Store and Office Combination - Two Stories, 0	177B101 178		Canoga Park - Winnetka - Woodland Hills - West Hills	No	ABMI	ARO , CPK CPU
Los Angeles	7642 NITA AVE	91304	2012020037	0.079	0.079	0.000	1.415	Shortfall of Sites	0.243	Low Residential	RS-1	Very Low Residential	[MB3-CDF1-5] [IX4-FA] [CPIO]	20	66.287	1.572		Residential - Single Family Residence, 1	186B101 63	1 per lot	Canoga Park - Winnetka - Woodland Hills - West Hills	No	VLI, LI, ABMI	AHO , CPK CPU
Los Angeles	5022 SAN FELICIANO DR	91364	2169008023	0.000	0.000	0.000	1.572	Shortfall of Sites	0.218	Low Residential	R1-1	Low Residential	0	0	66.287	1.572		Residential - Single Family Residence, 1	168B101 85	1 per lot	Canoga Park - Winnetka - Woodland Hills - West Hills	No	ABMI	AHO , CPK CPU, ADU
Los Angeles	23740 HATTERAS ST	91367	2045025001	0.000	0.000	0.000	1.572	Shortfall of Sites	0.218	Low Residential	RS-1	Very Low Residential	0	0	66.287	1.572		Residential - Single Family Residence, 1	174B089 166	1 per lot	Canoga Park - Winnetka - Woodland Hills - West Hills	No	ABMI	AHO , CPK CPU, ADU
Los Angeles	24121 HAMLIN ST	91307	2034019045	0.000	0.000	0.000	1.572	Shortfall of Sites	0.218	Low Residential	RS-1	Very Low Residential	[DM1-G1-5] [CX3-FA] [CPIO]	0	66.287	1.572		Residential - Single Family Residence - Pool, 1	180B089 689	1 per lot	Canoga Park - Winnetka - Woodland Hills - West Hills	No	ABMI	AHO , CPK CPU, ADU
Los Angeles	6100 PAT AVE	91367	2032013005	0.000	0.000	0.000	1.572	Shortfall of Sites	0.218	Very Low Residential	RE11-1	Very Low Residential	0	0	66.287	1.572		Residential - Single Family Residence - Pool, 1	177B085 273	1 per lot	Canoga Park - Winnetka - Woodland Hills - West Hills	No	ABMI	AHO , CPK CPU, ADU
Los Angeles	6503 HATILLO AVE	91367	2134027017	0.786	0.786	0.000	0.000	Shortfall of Sites	0.242	Low Residential	RS-1-RIO	Very Low Residential	0	20	66.287	1.571		Residential - Single Family Residence, 1	180B113 696	1 per lot	Canoga Park - Winnetka - Woodland Hills - West Hills	No	LI	AHO , CPK CPU
Los Angeles	23716 CARARD ST	91367	2045025020	0.000	0.000	0.000	1.571	Shortfall of Sites	0.218	Low Residential	RS-1	Very Low Residential	0	0	66.287	1.571		Residential - Single Family Residence - Pool, 1	174B089 352	1 per lot	Canoga Park - Winnetka - Woodland Hills - West Hills	No	ABMI	AHO , CPK CPU, ADU
Los Angeles	23716 BLYTHE ST	91304	2020015051	0.000	0.000	0.000	1.571	Shortfall of Sites	0.218	Very Low Residential	RE11-1	Very Low Residential	0	0	66.287	1.571		Residential - Single Family Residence - Therapy Pool (Spa), 1	189B089 204	1 per lot	Canoga Park - Winnetka - Woodland Hills - West Hills	No	ABMI	AHO , CPK CPU, ADU
Los Angeles	5133 SOPHIA AVE	91436	2260017011	0.786	0.786	0.000	0.000	Shortfall of Sites	0.242	Low II Residential	RE9-1	Low Residential	0	20	66.287	1.571	Vacant	Residential - Single Family Residence - Vacant Land, 1	171B137 257	1 per lot	Encino - Tarzana	No	LI	AHO , ENC CPU, ADU
Los Angeles	22259 VANOWEN ST	91303	2024032010	0.786	0.786	0.000	0.000	Shortfall of Sites	0.242	Low Residential	RS-1-RIO	Very Low Residential	0	20	66.287	1.571		Residential - Single Family Residence, 1	183B101 817	1 per lot	Canoga Park - Winnetka - Woodland Hills - West Hills	No	LI	AHO , CPK CPU
Los Angeles	22211 VANOWEN ST	91303	2024032015	0.079	0.079	0.000	1.414	Shortfall of Sites	0.242	Low Residential	RS-1-RIO	Very Low Residential	[DM1-G1-5] [CX2-FA] [CPIO]	20	66.287	1.571		Residential - Single Family Residence - Pool, 1	183B101 822	1 per lot	Canoga Park - Winnetka - Woodland Hills - West Hills	No	VLI, LI, ABMI	AHO , CPK CPU
Los Angeles	22339 VANOWEN ST	91303	2024032005	0.079	0.079	0.000	1.414	Shortfall of Sites	0.242	Low Residential	RS-1-RIO	Very Low Residential	[HB5-SH1-5] [CX3-FA] [CPIO]	20	66.287	1.571		Residential - Single Family Residence, 1	183B101 812	1 per lot	Canoga Park - Winnetka - Woodland Hills - West Hills	No	VLI, LI, ABMI	AHO , CPK CPU
Los Angeles	22321 VANOWEN ST	91303	2024032007	0.786	0.786	0.000	0.000	Shortfall of Sites	0.242	Low Residential	RS-1-RIO	Very Low Residential	0	20	66.287	1.571		Residential - Single Family Residence - Pool, 1	183B101 814	1 per lot	Canoga Park - Winnetka - Woodland Hills - West Hills	No	LI	AHO , CPK CPU
Los Angeles	22313 VANOWEN ST	91303	2024032008	0.786	0.786	0.000	0.000	Shortfall of Sites	0.242	Low Residential	RS-1-RIO	Very Low Residential	0	20	66.287	1.571		Residential - Single Family Residence, 1	183B101 815	1 per lot	Canoga Park - Winnetka - Woodland Hills - West Hills	No	LI	AHO , CPK CPU
Los Angeles	22239 VANOWEN ST	91303	2024032012	0.786	0.786	0.000	0.000	Shortfall of Sites	0.242	Low Residential	RS-1-RIO	Very Low Residential	0	20	66.287	1.571		Residential - Single Family Residence, 1	183B101 819	1 per lot	Canoga Park - Winnetka - Woodland Hills - West Hills	No	LI	AHO , CPK CPU
Los Angeles	22231 VANOWEN ST	91303	2024032013	0.079	0.079	0.000	1.414	Shortfall of Sites	0.242	Low Residential	RS-1-RIO	Very Low Residential	[DM1-MK1-5] [IX3-FA] [CPIO]	20	66.287	1.571		Residential - Single Family Residence, 1	183B101 820	1 per lot	Canoga Park - Winnetka - Woodland Hills - West Hills	No	VLI, LI, ABMI	AHO , CPK CPU
Los Angeles	23716 ARMINTA ST	91304	2020015035	0.000	0.000	0.000	1.571	Shortfall of Sites	0.218	Very Low Residential	RE11-1	Very Low Residential	0	0	66.287	1.571		Residential - Single Family Residence - Pool, 1	189B089 264	1 per lot	Canoga Park - Winnetka - Woodland Hills - West Hills	No	ABMI	AHO , CPK CPU, ADU
Los Angeles	22349 VANOWEN ST	91303	2024032004	0.079	0.079	0.000	1.414	Shortfall of Sites	0.242	Low Residential	RS-1-RIO	Very Low Residential	[MB3-CDF1-5] [IX4-FA] [CPIO]	20	66.287	1.571		Residential - Single Family Residence - Pool, 1	183B101 811	1 per lot	Canoga Park - Winnetka - Woodland Hills - West Hills	No	VLI, LI, ABMI	AHO , CPK CPU
Los Angeles	22331 VANOWEN ST	91303	2024032006	0.786	0.786	0.000	0.000	Shortfall of Sites	0.242	Low Residential	RS-1-RIO	Very Low Residential	0	20	66.287	1.571		Residential - Single Family Residence, 1	183B101 813	1 per lot	Canoga Park - Winnetka - Woodland Hills - West Hills	No	LI	AHO , CPK CPU
Los Angeles	22249 VANOWEN ST	91303	2024032011	0.079	0.079	0.000	1.414	Shortfall of Sites	0.242	Low Residential	RS-1-RIO	Very Low Residential	[MB4-SH1-5] [CX2-FA] [CPIO]	20	66.287	1.571		Residential - Single Family Residence, 1	183B101 818	1 per lot	Canoga Park - Winnetka - Woodland Hills - West Hills	No	VLI, LI, ABMI	AHO , CPK CPU
Los Angeles	22221 VANOWEN ST	91303	2024032014	0.786	0.786	0.000	0.000	Shortfall of Sites	0.242	Low Residential	RS-1-RIO	Very Low Residential	0	20	66.287	1.571		Residential - Single Family Residence, 1	183B101 821	1 per lot	Canoga Park - Winnetka - Woodland Hills - West Hills	No	LI	AHO , CPK CPU
Los Angeles	22303 VANOWEN ST	91303	2024032009	0.079	0.079	0.000	1.414	Shortfall of Sites	0.242	Low Residential	RS-1-RIO	Very Low Residential	[MB3-CDF1-5] [IX4-FA] [CPIO]	20	66.287	1.571		Residential - Single Family Residence - Pool, 1	183B101 816	1 per lot	Canoga Park - Winnetka - Woodland Hills - West Hills	No	VLI, LI, ABMI	AHO , CPK CPU
Los Angeles	5417 SUNNYSLOPE AVE	91401	2344007021	0.000	0.000	0.000	1.571	Shortfall of Sites	0.017	Low Residential	R1-1	0	0	0	99.000	1.571		Residential - Single Family Residence, 0	174B157 1096		Van Nuys - North Sherman Oaks	No	ABMI	TOC EXP
Los Angeles	6562 SHELTONDALE AVE	91307	2034019035	0.000	0.000	0.000	1.571	Shortfall of Sites	0.218	Low Residential	RS-1	Very Low Residential	0	0	66.287	1.571		Residential - Single Family Residence - Pool, 1	180B089 479	1 per lot	Canoga Park - Winnetka - Woodland Hills - West Hills	No	ABMI	AHO , CPK CPU, ADU
Los Angeles	23711 ARMINTA ST	91304	2020015036	0.000	0.000	0.000	1.571	Shortfall of Sites	0.218	Very Low Residential	RE11-1	Very Low Residential	0	0	66.287	1.571		Residential - Single Family Residence - Pool, 1	189B089 238	1 per lot	Canoga Park - Winnetka - Woodland Hills - West Hills	No	ABMI	AHO , CPK CPU, ADU
Los Angeles	23711 ELKWOOD ST	91304	2020015020	0.000	0.000	0.000	1.571	Shortfall of Sites	0.218	Very Low Residential	RE11-1	Very Low Residential	0	0	66.287	1.571		Residential - Single Family Residence - Pool, 1	189B089 302	1 per lot	Canoga Park - Winnetka - Woodland Hills - West Hills	No	ABMI	AHO , CPK CPU, ADU
Los Angeles	6511 SHOUP AVE	91307	2038034019	0.000	0.000	0.000	1.570	Shortfall of Sites	0.218	Low Residential	RS-1	Very Low Residential	0	0	66.287	1.570		Residential - Single Family Residence, 1	180B101 581	1 per lot	Canoga Park - Winnetka - Woodland Hills - West Hills	No	ABMI	AHO , CPK CPU, ADU
Los Angeles	6553 SHOUP AVE	91307	2038034014	0.000	0.000	0.000	1.570	Shortfall of Sites	0.218	Low Residential	RS-1	Very Low Residential	0	0	66.287	1.570		Residential - Single Family Residence - Pool, 1	180B101 449	1 per lot	Canoga Park - Winnetka - Woodland Hills - West Hills	No	ABMI	AHO , CPK CPU, ADU
Los Angeles	6545 SHOUP AVE	91307	2038034015	0.000	0.000	0.000	1.570	Shortfall of Sites	0.218	Low Residential	RS-1	Very Low Residential	0	0	66.287	1.570		Residential - Single Family Residence - Pool, 1	180B101 474	1 per lot	Canoga Park - Winnetka - Woodland Hills - West Hills	No	ABMI	AHO , CPK CPU, ADU
Los Angeles	6537 SHOUP AVE	91307	2038034016	0.000	0.000	0.000	1.570	Shortfall of Sites	0.218	Low Residential	RS-1	Very Low Residential	0	0	66.287	1.570		Residential - Single Family Residence, 1	180B101 506	1 per lot	Canoga Park - Winnetka - Woodland Hills - West Hills	No	ABMI	AHO , CPK CPU, ADU
Los Angeles	6521 SHOUP AVE	91307	2038034018	0.000	0.000	0.000	1.570	Shortfall of Sites	0.218	Low Residential	RS-1	Very Low Residential	0	0	66.287	1.570		Residential - Single Family Residence - Pool, 1	180B101 560	1 per lot	Canoga Park - Winnetka - Woodland Hills - West Hills	No	ABMI	AHO , CPK CPU, ADU
Los Angeles	20532 HAMLIN ST	91306	2148014008	0.785	0.785	0.000	0.000	Shortfall of Sites	0.242	Low Residential	RS-1-RIO	Low Residential	0	20	66.287	1.570		Residential - Single Family Residence - Pool, 1	180B109 542	1 per lot	Canoga Park - Winnetka - Woodland Hills - West Hills	No	LI	AHO , CPK CPU
Los Angeles	6529 SHOUP AVE	91307	2038034017	0.000	0.000	0.000	1.570	Shortfall of Sites	0.218	Low Residential	RS-1	Very Low Residential	0	0	66.287	1.570		Residential - Single Family Residence - Pool, 1	180B101 528	1 per lot	Canoga Park - Winnetka - Woodland Hills - West Hills	No	ABMI	AHO , CPK CPU, ADU
Los Angeles	4759 HOLLYWOOD BLVD	90027	5589030032	0.785	0.785	0.000	0.000	Shortfall of Sites	0.284	Medium Residential	R3-1	0	0	20	102.494	1.570		Institutional - Church - One Story, 0	147B197 156		Hollywood	No	LI	FBO
Los Angeles	23952 OXNARD ST	91367	2045017021	0.000	0.000	0.000	1.570	Shortfall of Sites	0.218	Low Residential	RS-1	Very Low Residential	0	0	66.287	1.570		Residential - Single Family Residence - Pool, 1	177B089 618	1 per lot	Canoga Park - Winnetka - Woodland Hills - West Hills	No	ABMI	AHO , CPK CPU, ADU
Los Angeles	23147 MARIANO ST	91367	2042007057	0.785	0.785	0.000	0.000	Shortfall of Sites	0.242	Low Residential	R1-1	Very Low Residential	0	20	66.287	1.570		Residential - Single Family Residence - Pool, 1	171B093 21	1 per lot	Canoga Park - Winnetka - Woodland Hills - West Hills	No	LI	AHO , CPK CPU
Los Angeles	18703 STRATHERN ST	91335	2103010016	0.785	0.785	0.000	0.000	Shortfall of Sites	0.242	Very Low I Residential	RA-1	Very Low Residential	0	20	66.287	1.570		Residential - Single Family Residence, 1	189B121 209	1 per lot	Reseda - West Van Nuys	No	LI	AHO , RES CPU
Los Angeles	6563 SHOUP AVE	91307	2038034013	0.000	0.000	0.000	1.570	Shortfall of Sites	0.218	Low Residential	RS-1	Very Low Residential	0	0	66.287	1.570		Residential - Single Family Residence - Pool, 1	180B101 429	1 per lot	Canoga Park - Winnetka - Woodland Hills - West Hills	No	ABMI	AHO , CPK CPU, ADU
Los Angeles	23216 CANZONET ST	91367	2044017016	0.078	0.078	0.000	1.412	Shortfall of Sites	0.279	Low Residential	R1-1	Very Low Residential	[HB5-SH1-5] [CX3-FA] [SN-CPIO-CDO]	20	66.287	1.569		Residential - Single Family Residence - Pool, 1	171B093 295	1 per lot	Canoga Park - Winnetka - Woodland Hills - West Hills	No	VLI, LI, ABMI	AHO , CPK CPU
Los Angeles	22926 DOLOROSA ST	91367	2042008076	0.078	0.078	0.000	1.412	Shortfall of Sites	0.242	Low Residential	R1-1	Very Low Residential	[HB1-G1-5] [CX2-FA] [CPIO]	20	66.287	1.569		Residential - Single Family Residence, 1	174B097 819	1 per lot	Canoga Park - Winnetka - Woodland Hills - West Hills	No	VLI, LI, ABMI	AHO , CPK CPU
Los Angeles	22836 DOLOROSA ST	91367	2042008090	0.785	0.785	0.000	0.000	Shortfall of Sites	0.242	Low Residential	R1-1	Very Low Residential	[MM1-CDF1-5] [IX4-FA] [CPIO]	20	66.287	1.569		Residential - Single Family Residence - Pool, 1	174B097 830	1 per lot	Canoga Park - Winnetka - Woodland Hills - West Hills	No	LI	AHO , CPK CPU
Los Angeles	23650 ARMINTA ST	91304	2020015028	0.000	0.000	0.000	1.569	Shortfall of Sites	0.218	Very Low Residential	RE11-1	Very Low Residential	0	0	66.287	1.569		Residential - Single Family Residence, 1	189B093 481	1 per lot	Canoga Park - Winnetka - Woodland Hills - West Hills	No	ABMI	AHO , CPK CPU, ADU
Los Angeles	23651 BLYTHE ST	91304	2020007043	0.000	0.000	0.000	1.569	Shortfall of Sites	0.218	Very Low Residential	RE11-1	Very Low Residential	0	0	66.287	1.569		Residential - Single Family Residence - Pool, 1	189B093 331	1 per lot	Canoga Park - Winnetka - Woodland Hills - West Hills	No	ABMI	AHO , CPK CPU, ADU
Los Angeles	23651 ARMINTA ST	91304	2020015043	0.000	0.000	0.000	1.569	Shortfall of Sites	0.218	Very Low Residential	RE11-1	Very Low Residential	0	0	66.287	1.569		Residential - Single Family Residence - Pool, 1	189B093 437	1 per lot	Canoga Park - Winnetka - Woodland Hills - West Hills	No	ABMI	AHO , CPK CPU, ADU
Los Angeles	23651 ELKWOOD ST	91304	2020015027	0.000	0.000	0.000	1.569	Shortfall of Sites	0.218	Very Low Residential	RE11-1	Very Low Residential	0	0	66.287	1.569		Residential - Single Family Residence, 1	189B093 523	1 per lot	Canoga Park - Winnetka - Woodland Hills - West Hills	No	ABMI	AHO , CPK CPU, ADU
Los Angeles	23650 BLYTHE ST	91304	2020015044	0.000	0.000	0.000	1.568	Shortfall of Sites	0.218	Very Low Residential	RE11-1	Very Low Residential	0	0	66.287	1.568		Residential - Single Family Residence - Pool, 1	189B093 391	1 per lot	Canoga Park - Winnetka - Woodland Hills - West Hills	No	ABMI	AHO , CPK CPU, ADU
Los Angeles	23640 ARMINTA ST	91304	2020003036	0.000	0.000	0.000	1.568	Shortfall of Sites	0.218	Very Low Residential	RE11-1	Very Low Residential	0	0	66.287	1.568		Residential - Single Family Residence - Pool, 1	189B093 482	1 per lot	Canoga Park - Winnetka - Woodland Hills - West Hills	No	ABMI	AHO , CPK CPU, ADU

Jurisdiction Name	Site Address/Intersection	5 Digit ZIP Code	Assessor Parcel Number	Very Low-Income	Low-Income	Moderate-Income	Above Moderate-Income	Type of Shortfall	Parcel Size (Acres)	Current General Plan Designation	Current Zoning	Proposed General Plan (GP) Designation	Proposed Zoning	Minimum Density Allowed	Maximum Density Allowed	Total Capacity	Vacant/ Nonvacant	Description of Existing Uses	PIN	Base Density Per Acre	Community Plan Area	Rent Stabalization Ordinance	Income Category	Applicable Rezoning Program (Program informing values in Column Q listed first)
Los Angeles	23639 ARMINTA ST	91304	2020025007	0.000	0.000	0.000	1.568	Shortfall of Sites	0.218	Very Low Residential	RE11-1	Very Low Residential	[LM1-CDF1-5] [IX4-FA] [CPIO]	0	66.287	1.568		Residential - Single Family Residence - Pool, 1	189B093 438	1 per lot	Canoga Park - Winnetka - Woodland Hills - West Hills	No	ABMI	AHO , CPK CPU, ADU
Los Angeles	0	0	2385026026	0.000	0.000	0.000	1.568	Shortfall of Sites	0.138	Parking Buffer	P-1VL-RIO	0	0	0	94.696	1.568		Commercial - Parking Lot (Commercial Use Property) - Lots - Patron or Employee - One Story, 0	165B161 1048		Sherman Oaks - Studio City - Toluca Lake - Cahuenga Pass	No	ABMI	P
Los Angeles	22834 DOLOROSA ST	91367	2042008091	0.784	0.784	0.000	0.000	Shortfall of Sites	0.242	Low Residential	R1-1	Very Low Residential	0	20	66.287	1.568		Residential - Single Family Residence, 1	174B097 831	1 per lot	Canoga Park - Winnetka - Woodland Hills - West Hills	No	LI	AHO , CPK CPU
Los Angeles	23149 MARIANO ST	91367	2042007056	0.784	0.784	0.000	0.000	Shortfall of Sites	0.242	Low Residential	R1-1	Very Low Residential	0	20	66.287	1.568		Residential - Single Family Residence - Pool, 1	171B093 20	1 per lot	Canoga Park - Winnetka - Woodland Hills - West Hills	No	LI	AHO , CPK CPU
Los Angeles	6329 BOTHWELL RD	91335	2132018006	0.784	0.784	0.000	0.000	Shortfall of Sites	0.242	Low Residential	R1-1-RIO	Low Residential	0	20	66.287	1.568		Residential - Single Family Residence - Pool, 1	177B117 214	1 per lot	Reseda - West Van Nuys	No	LI	AHO , RES CPU
Los Angeles	14055 VAN NUYS BLVD	91331	2647017013	0.784	0.784	0.000	0.000	Shortfall of Sites	0.340	Low Medium I Residential	RA-1-O	0	0	20	102.494	1.567		Institutional - Church - One Story, 0	204B153 618		Arleta - Pacoima	No	LI	FBO
Los Angeles	4615 RUBIO AVE	91436	2284008032	0.784	0.784	0.000	0.000	Shortfall of Sites	0.242	Low I Residential	RE9-1	Low Residential	0	20	66.287	1.567		Residential - Single Family Residence - Pool, 1	168B137 595	1 per lot	Encino - Tarzana	No	LI	AHO , ENC CPU, ADU
Los Angeles	22915 BASSETT ST	91307	2026023015	0.000	0.000	0.000	1.567	Shortfall of Sites	0.217	Low Residential	RS-1	Very Low Residential	0	0	66.287	1.567		Residential - Single Family Residence - Pool, 1	183B097 670	1 per lot	Canoga Park - Winnetka - Woodland Hills - West Hills	No	ABMI	AHO , CPK CPU, ADU
Los Angeles	0	0	5409020905	0.783	0.783	0.000	0.000	Shortfall of Sites	1.019	Public Facilities	PF-1XL-RIO	0	0	20	153.741	1.567		Miscellaneous - Government Owned Property, 0	133-5A217 155		Central City North	No	LI	PF
Los Angeles	7646 PENFIELD AVE	91306	2106007024	0.783	0.783	0.000	0.000	Shortfall of Sites	0.242	Low Residential	RS-1	Low Residential	0	20	66.287	1.567		Residential - Single Family Residence - Pool, 1	186B113 57	1 per lot	Canoga Park - Winnetka - Woodland Hills - West Hills	No	LI	AHO , CPK CPU
Los Angeles	5815 TOPEKA DR	91356	2156015046	0.783	0.783	0.000	0.000	Shortfall of Sites	0.279	Low II Residential	R1-1	Low Residential	0	20	66.287	1.566		Residential - Single Family Residence - Pool, 1	174B121 104	1 per lot	Encino - Tarzana	No	LI	AHO , ENC CPU
Los Angeles	0	0	4265016050	0.000	0.000	0.000	1.566	Shortfall of Sites	0.138	Community Commercial	P-1	0	0	0	94.696	1.566		Commercial - Commercial - Miscellaneous Commercial - One Story, 0	126B145 118		Brentwood - Pacific Palisades	No	ABMI	P
Los Angeles	13100 VALLEYHEART DR	91604	2375016028	0.000	0.000	0.000	1.566	Shortfall of Sites	0.343	Medium Residential	R3-1-RIO	0	0	0	84.025	1.566		Residential - Five or More Units or Apartments (Any Combination) · 4 Stories or Less, 21	165B161 781		Sherman Oaks - Studio City - Toluca Lake - Cahuenga Pass	Yes	ABMI	DB50
Los Angeles	0	0	4255006001	0.000	0.000	0.000	1.566	Shortfall of Sites	0.016	Low Residential	R1-1	0	0	0	99.000	1.566	Vacant	Miscellaneous - Government Owned Property - Vacant Land, 0	123B157 49		West Los Angeles	No	ABMI	TOC EXP
Los Angeles	22700 S WESTERN AVE	90501	7347016030	0.000	0.000	0.000	1.566	Shortfall of Sites	0.165	Highway Oriented Commercial	P-1	0	0	0	94.696	1.566		Commercial - Store - One Story, 0	045B193 261		Harbor Gateway	No	ABMI	P
Los Angeles	20440 KESWICK ST	91306	2114002005	0.783	0.783	0.000	0.000	Shortfall of Sites	0.242	Low Residential	RS-1	Low Residential	0	20	66.287	1.566		Residential - Single Family Residence, 1	186B109 101	1 per lot	Canoga Park - Winnetka - Woodland Hills - West Hills	No	LI	AHO , CPK CPU
Los Angeles	2626 HUMBOLDT ST	90031	5205015012	0.000	0.000	0.000	1.565	Shortfall of Sites	0.172	Hybrid Industrial	UI(CA)	0	0	0	11.377	1.565		Industrial - Light Manufacturing - One Story, 0	141A221 195		Northeast Los Angeles	No	ABMI	ARO
Los Angeles	2626 HUMBOLDT ST	90031	5205015012	0.000	0.000	0.000	1.565	Shortfall of Sites	0.172	Hybrid Industrial	UI(CA)	0	0	0	11.377	1.565		Industrial - Light Manufacturing - One Story, 0	141A221 204		Northeast Los Angeles	No	ABMI	ARO
Los Angeles	2626 HUMBOLDT ST	90031	5205015012	0.000	0.000	0.000	1.565	Shortfall of Sites	0.172	Hybrid Industrial	UI(CA)	0	0	0	11.377	1.565		Industrial - Light Manufacturing - One Story, 0	141A221 212		Northeast Los Angeles	No	ABMI	ARO
Los Angeles	7701 LAUREL CANYON BLVD	91605	2307012022	0.783	0.783	0.000	0.000	Shortfall of Sites	0.548	Medium Residential	R3-1	0	0	20	83.058	1.565		Residential - Five or More Units or Apartments (Any Combination) · 4 Stories or Less, 34	189B165 1086		Sun Valley - La Tuna Canyon	No	LI	DB50
Los Angeles	8701 CORBIN AVE	91324	2782022019	0.000	0.000	0.000	1.565	Shortfall of Sites	0.165	Highway Oriented Commercial	C2-1, P-1	0	0	0	94.696	1.565		Commercial - Store - One Story, 0	195B117 202		Chatsworth - Porter Ranch	No	ABMI	P
Los Angeles	20427 ENADIA WAY	91306	2136002023	0.000	0.000	0.000	1.565	Shortfall of Sites	0.148	Low Residential	RS-1-RIO	Low Residential	0	0	66.287	1.565		Residential - Single Family Residence, 0	183B109 127	1 per lot	Canoga Park - Winnetka - Woodland Hills - West Hills	No	ABMI	AHO , CPK CPU
Los Angeles	23547 FRIAR ST	91367	2035008002	0.000	0.000	0.000	1.565	Shortfall of Sites	0.217	Low Residential	RS-1	Very Low Residential	[HB3-G1-5] [CX2-FA] [CPIO-O]	0	66.287	1.565		Residential - Single Family Residence - Pool, 1	180B093 972	1 per lot	Canoga Park - Winnetka - Woodland Hills - West Hills	No	ABMI	AHO , CPK CPU, ADU
Los Angeles	23321 BASSETT ST	91307	2028015040	0.000	0.000	0.000	1.565	Shortfall of Sites	0.217	Low Residential	RS-1	Very Low Residential	0	0	66.287	1.565		Residential - Single Family Residence, 1	183B093 474	1 per lot	Canoga Park - Winnetka - Woodland Hills - West Hills	No	ABMI	AHO , CPK CPU, ADU
Los Angeles	13610 COLLINS ST	91401	2343007033	0.000	0.000	0.000	1.565	Shortfall of Sites	0.036	Low Residential	R1-1	0	0	0	99.000	1.565		Residential - Single Family Residence - Pool, 1	174B157 402		Van Nuys - North Sherman Oaks	No	ABMI	TOC EXP
Los Angeles	6505 TONY AVE	91307	2033007006	0.000	0.000	0.000	1.565	Shortfall of Sites	0.217	Low Residential	RS-1	Very Low Residential	[MB4-G1-5] [IX1-FA] [CPIO]	0	66.287	1.565		Residential - Single Family Residence, 1	180B089 620	1 per lot	Canoga Park - Winnetka - Woodland Hills - West Hills	No	ABMI	AHO , CPK CPU, ADU
Los Angeles	6515 TONY AVE	91307	2033007007	0.000	0.000	0.000	1.564	Shortfall of Sites	0.217	Low Residential	RS-1	Very Low Residential	0	0	66.287	1.564		Residential - Single Family Residence - Pool, 1	180B089 602	1 per lot	Canoga Park - Winnetka - Woodland Hills - West Hills	No	ABMI	AHO , CPK CPU, ADU
Los Angeles	23701 BLYTHE ST	91304	2020007038	0.000	0.000	0.000	1.564	Shortfall of Sites	0.217	Very Low Residential	RE11-1	Very Low Residential	0	0	66.287	1.564		Residential - Single Family Residence, 1	189B093 325	1 per lot	Canoga Park - Winnetka - Woodland Hills - West Hills	No	ABMI	AHO , CPK CPU, ADU
Los Angeles	0	0	4323025042	0.000	0.000	0.000	1.564	Shortfall of Sites	0.138	Parking Buffer	[Q]P-1	Industrial Corridor	0	0	94.696	1.564	Vacant	Residential - Single Family Residence - Vacant Land, 0	126B153 335		West Los Angeles	No	ABMI	P , West WLA CPU
Los Angeles	5065 HOLLYWOOD BLVD	90027	5589037029	0.000	0.000	0.000	1.564	Shortfall of Sites	0.196	Highway Oriented Commercial	C2-1D	0	0	0	0.000	1.564		Commercial - Store Combination - Store and Office Combination - Two Stories, 0	147B197 182		Hollywood	No	ABMI	ARO
Los Angeles	5065 HOLLYWOOD BLVD	90027	5589037029	0.000	0.000	0.000	1.564	Shortfall of Sites	0.196	Highway Oriented Commercial	C2-1D	0	0	0	0.000	1.564		Commercial - Store Combination - Store and Office Combination - Two Stories, 0	147B197 184		Hollywood	No	ABMI	ARO
Los Angeles	5065 HOLLYWOOD BLVD	90027	5589037029	0.000	0.000	0.000	1.564	Shortfall of Sites	0.196	Highway Oriented Commercial	C2-1D	0	0	0	0.000	1.564		Commercial - Store Combination - Store and Office Combination - Two Stories, 0	147B197 183		Hollywood	No	ABMI	ARO
Los Angeles	15476 LA MAIDA ST	91403	2261037009	0.000	0.000	0.000	1.563	Shortfall of Sites	0.217	Low II Residential	R1-1	Low Residential	0	0	66.287	1.563		Residential - Single Family Residence - Pool, 1	168B145 315	1 per lot	Encino - Tarzana	No	ABMI	AHO , ENC CPU, ADU
Los Angeles	15434 VARDEN ST	91403	2283019004	0.000	0.000	0.000	1.562	Shortfall of Sites	0.217	Low II Residential	R1-1	Low Residential	0	0	66.287	1.562		Residential - Single Family Residence - Therapy Pool (Spa), 1	166-5A145 80	1 per lot	Encino - Tarzana	No	ABMI	AHO , ENC CPU, ADU
Los Angeles	17726 PALORA ST	91316	2182004061	0.000	0.000	0.000	1.562	Shortfall of Sites	0.217	Low I Residential	RE9-1	Low Residential	0	0	66.287	1.562		Residential - Single Family Residence, 1	168B129 175	1 per lot	Encino - Tarzana	No	ABMI	AHO , ENC CPU, ADU
Los Angeles	7535 SEDAN AVE	91307	2021004007	0.000	0.000	0.000	1.562	Shortfall of Sites	0.217	Low Residential	RS-1	Very Low Residential	0	0	66.287	1.562		Residential - Single Family Residence - Pool, 1	186B097 401	1 per lot	Canoga Park - Winnetka - Woodland Hills - West Hills	No	ABMI	AHO , CPK CPU, ADU
Los Angeles	23805 MOBILE ST	91307	2033007005	0.000	0.000	0.000	1.562	Shortfall of Sites	0.217	Low Residential	RS-1	Very Low Residential	[HB5-SH1-5] [CX3-FA] [CPIO]	0	66.287	1.562		Residential - Single Family Residence - Pool, 1	180B089 635	1 per lot	Canoga Park - Winnetka - Woodland Hills - West Hills	No	ABMI	AHO , CPK CPU, ADU
Los Angeles	6671 W SUNSET BLVD	90028	5547019032	0.000	0.000	0.000	1.562	Shortfall of Sites	0.011	Regional Center Commercial	C4-2D	Regional Center Commercial	C2-2D-CPIO	0	280.154	1.562		Commercial - Store Combination - Store and Office Combination - One Story, 0	147A185 44	108	Hollywood	No	ABMI	ARO , HWD CPU, MURC
Los Angeles	8115 FAUST AVE	91304	2013007015	0.781	0.781	0.000	0.000	Shortfall of Sites	0.242	Low Residential	RS-1	Very Low Residential	0	20	66.287	1.562		Residential - Single Family Residence, 1	189B097 207	1 per lot	Canoga Park - Winnetka - Woodland Hills - West Hills	No	LI	AHO , CPK CPU
Los Angeles	7739 NEVADA AVE	91304	2012030002	0.781	0.781	0.000	0.000	Shortfall of Sites	0.242	Low Residential	RS-1	Very Low Residential	0	20	66.287	1.562		Residential - Single Family Residence, 1	189B101 724	1 per lot	Canoga Park - Winnetka - Woodland Hills - West Hills	No	LI	AHO , CPK CPU
Los Angeles	6901 PLATT AVE	91307	2034031031	0.000	0.000	0.000	1.562	Shortfall of Sites	0.217	Low Residential	RS-1	Very Low Residential	0	0	66.287	1.562		Residential - Single Family Residence, 1	183B093 631	1 per lot	Canoga Park - Winnetka - Woodland Hills - West Hills	No	ABMI	AHO , CPK CPU, ADU
Los Angeles	23323 OSTRONIC PL	91367	2044024018	0.781	0.781	0.000	0.000	Shortfall of Sites	0.241	Low Residential	RS-1	Very Low Residential	0	20	66.287	1.561		Residential - Single Family Residence, 1	171B093 602	1 per lot	Canoga Park - Winnetka - Woodland Hills - West Hills	No	LI	AHO , CPK CPU
Los Angeles	7738 NEVADA AVE	91304	2012030006	0.781	0.781	0.000	0.000	Shortfall of Sites	0.241	Low Residential	RS-1	Very Low Residential	0	20	66.287	1.561		Residential - Single Family Residence - Pool, 1	189B101 725	1 per lot	Canoga Park - Winnetka - Woodland Hills - West Hills	No	LI	AHO , CPK CPU
Los Angeles	5401 CRENSHAW BLVD	90043	5006005030	0.000	0.000	1.561	0.000	Shortfall of Sites	0.275	Community Commercial	C2-2D-SP	0	0	0	10.897	1.561		Commercial - Office Building - One Story, 0	108B185 402		West Adams - Baldwin Hills - Leimert	No	MI	ARO
Los Angeles	5401 CRENSHAW BLVD	90043	5006005030	0.000	0.000	1.561	0.000	Shortfall of Sites	0.275	Community Commercial	C2-2D-SP	0	0	0	10.896	1.561		Commercial - Office Building - One Story, 0	108B185 431		West Adams - Baldwin Hills - Leimert	No	MI	ARO
Los Angeles	5401 CRENSHAW BLVD	90043	5006005030	0.000	0.000	1.561	0.000	Shortfall of Sites	0.275	Community Commercial	C2-2D-SP	0	0	0	10.896	1.561		Commercial - Office Building - One Story, 0	108B185 459		West Adams - Baldwin Hills - Leimert	No	MI	ARO
Los Angeles	5401 CRENSHAW BLVD	90043	5006005030	0.000	0.000	1.561	0.000	Shortfall of Sites	0.275	Community Commercial	C2-2D-SP	0	0	0	10.896	1.561		Commercial - Office Building - One Story, 0	108B185 489		West Adams - Baldwin Hills - Leimert	No	MI	ARO
Los Angeles	5059 ALHAMA DR	91364	2167007020	0.000	0.000	0.000	1.561	Shortfall of Sites	0.123	Low Residential	R1-1	Low Residential	0	0	66.287	1.561		Residential - Single Family Residence - Pool, 0	171B105 1175	1 per lot	Canoga Park - Winnetka - Woodland Hills - West Hills	No	ABMI	AHO , CPK CPU
Los Angeles	0	0	4323025041	0.000	0.000	0.000	1.561	Shortfall of Sites	0.137	Parking Buffer	[Q]P-1	Industrial Corridor	0	0	94.696	1.561		Commercial - Parking Lot (Commercial Use Property) - Lots - Patron or Employee - One Story, 0	126B153 225		West Los Angeles	No	ABMI	P , West WLA CPU
Los Angeles	23717 BLYTHE ST	91304	2020007036	0.000	0.000	0.000	1.561	Shortfall of Sites	0.217	Very Low Residential	RE11-1	Very Low Residential	0	0	66.287	1.561		Residential - Single Family Residence - Pool, 1	189B089 170	1 per lot	Canoga Park - Winnetka - Woodland Hills - West Hills	No	ABMI	AHO , CPK CPU, ADU
Los Angeles	0	0	4105019017	0.000	0.000	0.000	1.561	Shortfall of Sites	0.014	Low Residential	R1-1	0	0	0	113.635	1.561	Vacant	Residential - Single Family Residence - Vacant Land, 0	099B169 900		Westchester - Playa del Rey	No	ABMI	OPP RC
Los Angeles	4563 DE CELIS PL	91436	2284009038	0.000	0.000	0.000	1.561	Shortfall of Sites	0.217	Low I Residential	RE9-1	Low Residential	0	0	66.287	1.561		Residential - Single Family Residence - Pool, 1	168B137 714	1 per lot	Encino - Tarzana	No	ABMI	AHO , ENC CPU, ADU
Los Angeles	6834 ENCINO AVE	91406	2229005017	0.780	0.780	0.000	0.000	Shortfall of Sites	0.241	Low Residential	R1-1	Low Residential	0	20	66.287	1.560		Residential - Single Family Residence, 1	183B129 966	1 per lot	Reseda - West Van Nuys	No	LI	AHO , RES CPU
Los Angeles	7018 FORBES AVE	91406	2225016009	0.780	0.780	0.000	0.000	Shortfall of Sites	0.241	Low Residential	R1-1	Low Residential	0	20	66.287	1.560		Residential - Single Family Residence, 1	183B133 499	1 per lot	Reseda - West Van Nuys	No	LI	AHO , RES CPU
Los Angeles	8151 RESEDA BLVD	91335	2103007013	0.780	0.780	0.000	0.000	Shortfall of Sites	0.390	Medium Residential	R3-1	Medium Residential	0	20	71.771	1.560		Residential - Five or More Units or Apartments (Any Combination) · 4 Stories or Less, 20	192B125 872	43	Reseda - West Van Nuys	No	LI	RES CPU , AHO
Los Angeles	411 S MAIN ST	90013	5149022013	0.078	0.078	0.000	1.404	Shortfall of Sites	0.287	Regional Center Commercial	[Q]C4-4D	Traditional Core	[DM4-CHC1-5] [CX2-FA] [CPIO]	20	324.272	1.560		Residential - Five or More Units or Apartments (Any Combination) · 5 Stories or More - Mills Act Property, 64	129A211 69	No Max	Central City	No	VLI, LI, ABMI	DT CPU

Jurisdiction Name	Site Address/Intersection	5 Digit ZIP Code	Assessor Parcel Number	Very Low-Income	Low-Income	Moderate-Income	Above Moderate-Income	Type of Shortfall	Parcel Size (Acres)	Current General Plan Designation	Current Zoning	Proposed General Plan (GP) Designation	Proposed Zoning	Minimum Density Allowed	Maximum Density Allowed	Total Capacity	Vacant/ Nonvacant	Description of Existing Uses	PIN	Base Density Per Acre	Community Plan Area	Rent Stabalization Ordinance	Income Category	Applicable Rezoning Program (Program informing values in Column Q listed first)
Los Angeles	1506 W 4TH ST	90017	5171001906	0.000	0.000	0.000	1.560	Shortfall of Sites	0.069	Highway Oriented and Limited Commercial	C1-1-RIO-CUGU	Neighborhood Center	[LUM1 - G2 - 3][XC1 - 8][CPIO]	0	43.316	1.560		Commercial - Store Combination - Store and Residential Combination - One Story, 0	127-5A219 346	54	Boyle Heights	No	ABMI	BH CPU , ARO
Los Angeles	2323 E 4TH ST	90033	5183013022	0.000	0.000	0.000	1.560	Shortfall of Sites	0.029	Neighborhood Office Commercial	C2-1-CUGU	Community Center	[LUM3 - SH3 - 4][XC1 - 4][CPIO]	0	102.220	1.560		Commercial - Store - One Story, 0	126A223 57	108	Boyle Heights	No	ABMI	BH CPU
Los Angeles	1707 MARIACHI PLZ DE LOS	90033	5174014020	0.000	0.000	0.000	1.560	Shortfall of Sites	0.034	Neighborhood Office Commercial	C2-1-RIO-CUGU	Community Center	[LUM3 - SH3 - 3][XC1 - 4][CPIO]	0	88.292	1.560		Commercial - Store - One Story, 0	129A221 138	108	Boyle Heights	No	ABMI	BH CPU
Los Angeles	2323 E 4TH ST	90033	5183013022	0.000	0.000	0.000	1.560	Shortfall of Sites	0.032	Neighborhood Office Commercial	C2-1-CUGU	Community Center	[LUM3 - SH3 - 4][XC1 - 4][CPIO]	0	95.039	1.560		Commercial - Store - One Story, 0	126A223 298	108	Boyle Heights	No	ABMI	BH CPU
Los Angeles	1700 E 4TH ST	90033	5171023006	0.000	0.000	0.000	1.560	Shortfall of Sites	0.072	Highway Oriented and Limited Commercial	C1-1-RIO-CUGU	Neighborhood Center	[LUM1 - G2 - 3][XC1 - 8][CPIO]	0	41.753	1.560		Commercial - Store - One Story, 0	127-5A219 316	54	Boyle Heights	No	ABMI	BH CPU
Los Angeles	1700 E 4TH ST	90033	5171023006	0.000	0.000	0.000	1.560	Shortfall of Sites	0.073	Highway Oriented and Limited Commercial	C1-1-RIO-CUGU	Neighborhood Center	[LUM1 - G2 - 3][XC1 - 8][CPIO]	0	41.163	1.560		Commercial - Store - One Story, 0	127-5A219 317	54	Boyle Heights	No	ABMI	BH CPU
Los Angeles	818 N WESTERN AVE	90029	5535018037	0.000	0.000	0.000	1.560	Shortfall of Sites	0.066	Neighborhood Office Commercial	C4-1D	Neighborhood Commercial	[Q]C4-2D-CPIO	0	45.445	1.560		Commercial - Store - One Story, 0	141B193 337	54	Hollywood	No	ABMI	HWD CPU , AHO
Los Angeles	1109 N WESTERN AVE	90029	5536011004	0.000	0.000	0.000	1.560	Shortfall of Sites	0.069	Neighborhood Office Commercial	C4-1VL	Neighborhood Commercial	[Q]C4-2D-CPIO	0	43.560	1.560		Commercial - Store - One Story, 0	144B193 646	54	Hollywood	No	ABMI	HWD CPU , AHO
Los Angeles	5465 SANTA MONICA BLVD	90029	5536010400	0.000	0.000	0.000	1.560	Shortfall of Sites	0.070	Neighborhood Office Commercial	C4-1VL	Neighborhood Commercial	[Q]C4-2D-CPIO	0	42.978	1.560		Commercial - Shopping Center (Neighborhood, Community) - One Story, 0	144B193 703	54	Hollywood	No	ABMI	HWD CPU , AHO
Los Angeles	5465 SANTA MONICA BLVD	90029	5536010400	0.000	0.000	0.000	1.560	Shortfall of Sites	0.057	Neighborhood Office Commercial	C4-1VL	Neighborhood Commercial	[Q]C4-2D-CPIO	0	52.897	1.560		Commercial - Shopping Center (Neighborhood, Community) - One Story, 0	144B193 705	54	Hollywood	No	ABMI	HWD CPU , AHO
Los Angeles	5509 SANTA MONICA BLVD	90038	5536011001	0.000	0.000	0.000	1.560	Shortfall of Sites	0.061	Neighborhood Office Commercial	C4-1VL	Neighborhood Commercial	[Q]C4-2D-CPIO	0	49.388	1.560		Commercial - Store Combination - Store and Office Combination - One Story, 0	144B193 719	54	Hollywood	No	ABMI	HWD CPU , ARO, AHO
Los Angeles	5060 SANTA MONICA BLVD	90029	5538001043	0.000	0.000	0.000	1.560	Shortfall of Sites	0.072	Highway Oriented Commercial	C2-1D	Community Commercial	[Q]C2-2D-CPIO	0	41.782	1.560		Commercial - Store - One Story, 0	144B197 802	54	Hollywood	No	ABMI	HWD CPU , AHO
Los Angeles	1068 N WESTERN AVE	90029	5536023025	0.000	0.000	0.000	1.560	Shortfall of Sites	0.073	Neighborhood Office Commercial	C4-1D	Neighborhood Commercial	[Q]C4-2D-CPIO	0	41.291	1.560		Commercial - Store - One Story, 0	144B193 834	54	Hollywood	No	ABMI	HWD CPU , AHO
Los Angeles	1050 N WESTERN AVE	90029	5536023019	0.000	0.000	0.000	1.560	Shortfall of Sites	0.073	Neighborhood Office Commercial	C4-1D	Neighborhood Commercial	[Q]C4-2D-CPIO	0	41.293	1.560		Commercial - Store - One Story, 0	144B193 907	54	Hollywood	No	ABMI	HWD CPU , AHO
Los Angeles	5066 SANTA MONICA BLVD	90029	5538001002	0.000	0.000	0.000	1.560	Shortfall of Sites	0.070	Highway Oriented Commercial	C2-1D	Community Commercial	[Q]C2-2D-CPIO	0	43.146	1.560		Institutional - Hospital - One Story, 0	144B197 784	54	Hollywood	No	ABMI	HWD CPU , AHO
Los Angeles	5066 SANTA MONICA BLVD	90029	5538001002	0.000	0.000	0.000	1.560	Shortfall of Sites	0.070	Highway Oriented Commercial	C2-1D	Community Commercial	[Q]C2-2D-CPIO	0	43.160	1.560		Institutional - Hospital - One Story, 0	144B197 785	54	Hollywood	No	ABMI	HWD CPU , AHO
Los Angeles	5066 SANTA MONICA BLVD	90029	5538001002	0.000	0.000	0.000	1.560	Shortfall of Sites	0.069	Highway Oriented Commercial	C2-1D	Community Commercial	[Q]C2-2D-CPIO	0	43.561	1.560		Institutional - Hospital - One Story, 0	144B197 804	54	Hollywood	No	ABMI	HWD CPU , AHO
Los Angeles	5066 SANTA MONICA BLVD	90029	5538001002	0.000	0.000	0.000	1.560	Shortfall of Sites	0.069	Highway Oriented Commercial	C2-1D	Community Commercial	[Q]C2-2D-CPIO	0	43.561	1.560		Institutional - Hospital - One Story, 0	144B197 805	54	Hollywood	No	ABMI	HWD CPU , AHO
Los Angeles	4889 MELROSE AVE	90029	5535029011	0.000	0.000	0.000	1.560	Shortfall of Sites	0.150	Limited Commercial	C1-1D	Limited Commercial	[Q]C1-1XL	0	53.499	1.560		Commercial - Office Building - One Story, 4	141B193 545	54	Hollywood	No	ABMI	HWD CPU , ARO
Los Angeles	4360 W SUNSET BLVD	90029	5542010006	0.000	0.000	0.000	1.560	Shortfall of Sites	0.031	Highway Oriented Commercial	C2-1D	General Commercial	C2-1	0	97.623	1.560		Commercial - Store Combination - Store and Residential Combination - One Story, 0	147A201 228	108	Hollywood	No	ABMI	HWD CPU , ARO
Los Angeles	1074 N OXFORD AVE	90029	5536024013	0.000	0.000	0.000	1.560	Shortfall of Sites	0.057	Highway Oriented Commercial	C2-1D	Community Commercial	[Q]C2-2D-CPIO	0	52.272	1.560		Industrial - Warehousing, Distribution, Storage - Warehousing, Distribution, Under 10,000 SF - One Story, 0	144B193 803	54	Hollywood	No	ABMI	HWD CPU , ARO, AHO
Los Angeles	1074 N OXFORD AVE	90029	5536024013	0.000	0.000	0.000	1.560	Shortfall of Sites	0.062	Highway Oriented Commercial	C2-1D	Community Commercial	[Q]C2-2D-CPIO	0	48.177	1.560		Industrial - Warehousing, Distribution, Storage - Warehousing, Distribution, Under 10,000 SF - One Story, 0	144B193 804	54	Hollywood	No	ABMI	HWD CPU , ARO, AHO
Los Angeles	1275 N COMMONWEALTH AVE	90029	5542022037	0.000	0.000	0.000	1.560	Shortfall of Sites	0.121	Neighborhood Office Commercial	C4-1D	General Commercial	C4-1	0	107.463	1.560		Residential - Five or More Units or Apartments (Any Combination) · 4 Stories or Less, 8	147A201 254	108	Hollywood	No	ABMI	HWD CPU
Los Angeles	5700 SANTA MONICA BLVD	90038	5536017034	0.000	0.000	0.000	1.560	Shortfall of Sites	0.070	Highway Oriented Commercial	C2-1D	Community Commercial	[Q]C2-2D-CPIO	0	42.834	1.560		Commercial - Shopping Center (Neighborhood, Community) - One Story, 0	144B189 690	54	Hollywood	No	ABMI	HWD CPU
Los Angeles	5616 SANTA MONICA BLVD	90038	5536018019	0.000	0.000	0.000	1.560	Shortfall of Sites	0.057	Highway Oriented Commercial	C2-1D	Community Commercial	[Q]C2-2D-CPIO	0	52.832	1.560		Commercial - Store - One Story, 0	144B193 764	54	Hollywood	No	ABMI	HWD CPU
Los Angeles	5616 SANTA MONICA BLVD	90038	5536018019	0.000	0.000	0.000	1.560	Shortfall of Sites	0.057	Highway Oriented Commercial	C2-1D	Community Commercial	[Q]C2-2D-CPIO	0	52.848	1.560		Commercial - Store - One Story, 0	144B193 765	54	Hollywood	No	ABMI	HWD CPU
Los Angeles	11717 VICTORY BLVD	91606	2322016043	0.000	0.000	0.000	1.560	Shortfall of Sites	0.055	Community Commercial	C2-1VL	Neighborhood Center	0	0	54.888	1.560		Commercial - Store Combination - Store and Office Combination - One Story, 0	180B169 1140	108	North Hollywood - Valley Village	No	ABMI	NH CPU , ARO, AHO
Los Angeles	12049 VANOWEN ST	91605	2321025021	0.000	0.000	0.000	1.560	Shortfall of Sites	0.048	Highway Oriented Commercial	C2-1VL	Neighborhood Center	0	0	62.024	1.560		Commercial - Store - One Story, 0	183B165 614	108	North Hollywood - Valley Village	No	ABMI	NH CPU
Los Angeles	12049 VANOWEN ST	91605	2321025021	0.000	0.000	0.000	1.560	Shortfall of Sites	0.048	Highway Oriented Commercial	C2-1VL	Neighborhood Center	0	0	61.942	1.560		Commercial - Store - One Story, 0	183B165 615	108	North Hollywood - Valley Village	No	ABMI	NH CPU
Los Angeles	5430 LANKERSHIM BLVD	91601	2350012923	0.000	0.000	0.000	1.560	Shortfall of Sites	0.034	Community Commercial	C2-2D-CA	Regional Mixed Commercial	0	0	87.122	1.560		Commercial - Auto, Recreation Equipment, Construction Equipment Sales and Service - Auto Body Repair Shop - One Story, 0	171B173 34	No Max	North Hollywood - Valley Village	No	ABMI	Orange LineTNP , AHO
Los Angeles	5600 VINELAND AVE	91601	2415005031	0.000	0.000	0.000	1.560	Shortfall of Sites	0.033	Community Commercial	C2-1	Community Commercial	0	0	91.553	1.560		Commercial - Store - One Story, 0	174B173 947	No Max	North Hollywood - Valley Village	No	ABMI	Orange LineTNP , AHO
Los Angeles	14512 SYLVAN ST	91411	2241012002	0.000	0.000	0.000	1.560	Shortfall of Sites	0.034	Regional Center Commercial	[Q]C2-1L-CDO	Community Commercial	0	0	87.122	1.560		Commercial - Store - One Story, 0	178-5A151 161	No Max	Van Nuys - North Sherman Oaks	No	ABMI	Orange LineTNP , MURC
Los Angeles	14512 SYLVAN ST	91411	2241012002	0.000	0.000	0.000	1.560	Shortfall of Sites	0.034	Regional Center Commercial	[Q]C2-1L-CDO	Community Commercial	0	0	87.122	1.560		Commercial - Store - One Story, 0	178-5A151 186	No Max	Van Nuys - North Sherman Oaks	No	ABMI	Orange LineTNP , MURC
Los Angeles	14512 SYLVAN ST	91411	2241012002	0.000	0.000	0.000	1.560	Shortfall of Sites	0.034	Regional Center Commercial	[Q]C2-1L-CDO	Community Commercial	0	0	87.122	1.560		Commercial - Store - One Story, 0	178-5A151 189	No Max	Van Nuys - North Sherman Oaks	No	ABMI	Orange LineTNP , MURC
Los Angeles	14540 FRIAR ST	91411	2241005014	0.000	0.000	0.000	1.560	Shortfall of Sites	0.048	Community Commercial	[Q]C1.5-1VL-CDO	Neighborhood Commercial	0	0	62.210	1.560		Commercial - Parking Lot (Commercial Use Property) - Lots - Patron or Employee - One Story, 0	178-5A151 22	No Max	Van Nuys - North Sherman Oaks	No	ABMI	Orange LineTNP
Los Angeles	6451 VAN NUYS BLVD	91401	2236016005	0.000	0.000	0.000	1.560	Shortfall of Sites	0.034	Community Commercial	[Q]C2-1L-CDO	Community Commercial	0	0	88.364	1.560		Commercial - Store - One Story, 0	180B149 698	No Max	Van Nuys - North Sherman Oaks	No	ABMI	Orange LineTNP
Los Angeles	14530 SYLVAN ST	91411	2241012024	0.000	0.000	0.000	1.560	Shortfall of Sites	0.047	Community Commercial	[Q]C1.5-1VL-CDO	Neighborhood Commercial	0	0	64.372	1.560		Institutional - Hospital - One Story, 0	178-5A151 158	No Max	Van Nuys - North Sherman Oaks	No	ABMI	Orange LineTNP
Los Angeles	18916 ROSCOE BLVD	91324	2104036038	0.000	0.000	0.000	1.560	Shortfall of Sites	0.029	Neighborhood Office Commercial	[Q]C1-1	Neighborhood Center	0	0	104.537	1.560		Commercial - Store - One Story, 0	192B121 836	54	Reseda - West Van Nuys	No	ABMI	RES CPU , AHO
Los Angeles	17641 SHERMAN WAY	91406	2228004019	0.000	0.000	0.000	1.560	Shortfall of Sites	0.027	Neighborhood Office Commercial	C2-1VL	Community Center	0	0	112.133	1.560		Commercial - Store - One Story, 0	183B129 1100	54	Reseda - West Van Nuys	No	ABMI	RES CPU , AHO
Los Angeles	17641 SHERMAN WAY	91406	2228004019	0.000	0.000	0.000	1.560	Shortfall of Sites	0.024	Neighborhood Office Commercial	C2-1VL	Community Center	0	0	125.265	1.560		Commercial - Store - One Story, 0	183B129 1101	54	Reseda - West Van Nuys	No	ABMI	RES CPU , AHO
Los Angeles	17641 SHERMAN WAY	91406	2228004019	0.000	0.000	0.000	1.560	Shortfall of Sites	0.027	Neighborhood Office Commercial	C2-1VL	Community Center	0	0	112.080	1.560		Commercial - Store - One Story, 0	183B129 1103	54	Reseda - West Van Nuys	No	ABMI	RES CPU , AHO
Los Angeles	10639 RIVERSIDE DR	91602	2423002012	0.000	0.000	0.000	1.560	Shortfall of Sites	0.025	General Commercial	C2-1VL	Community Center	0	0	121.107	1.560		Commercial - Hotel and Motel - Hotel - Under 50 Rooms - One Story, 0	165B177 39	108	Sherman Oaks - Studio City - Toluca Lake - Cahuenga Pass	No	ABMI	SHR CPU , ARO, AHO
Los Angeles	10721 RIVERSIDE DR	91602	2423002001	0.000	0.000	0.000	1.560	Shortfall of Sites	0.022	General Commercial	C2-1VL	Community Center	0	0	138.957	1.560		Commercial - Professional Building - One Story, 0	165B177 86	108	Sherman Oaks - Studio City - Toluca Lake - Cahuenga Pass	No	ABMI	SHR CPU , ARO, AHO
Los Angeles	25617 DODGE AVE	90710	7413032032	0.000	0.000	0.000	1.560	Shortfall of Sites	0.068	General Commercial	[Q]CR-1VL-O	Community Center	0	0	44.422	1.560		Commercial - Professional Building - One Story, 0	036B197 1049	54	Wilmington - Harbor City	No	ABMI	WHC CPU , ARO
Los Angeles	25617 DODGE AVE	90710	7413032032	0.000	0.000	0.000	1.560	Shortfall of Sites	0.066	General Commercial	[Q]CR-1VL-O	Community Center	0	0	45.171	1.560		Commercial - Professional Building - One Story, 0	036B197 1050	54	Wilmington - Harbor City	No	ABMI	WHC CPU , ARO
Los Angeles	335 N AVALON BLVD	90744	7418023027	0.000	0.000	0.000	1.560	Shortfall of Sites	0.069	Limited Industrial	[Q]CM-1VL-O-CUGU	Villages	0	0	43.228	1.560		Commercial - Restaurant, Cocktail Lounge - Restaurant, Cocktail Lounge, Tavern - One Story, 0	030B205 1358	43	Wilmington - Harbor City	No	ABMI	WHC CPU
Los Angeles	612 JACKSON ST	90012	5173004015	0.000	0.000	0.000	1.560	Shortfall of Sites	0.068	Commercial Manufacturing	CM-1-RIO	0	0	0	44.311	1.560		Industrial - Light Manufacturing - One Story, 0	130-5A215 210		Central City North	No	ABMI	ARO
Los Angeles	612 JACKSON ST	90012	5173004015	0.000	0.000	0.000	1.560	Shortfall of Sites	0.039	Commercial Manufacturing	CM-1-RIO	0	0	0	76.970	1.560		Industrial - Light Manufacturing - One Story, 0	130-5A215 237		Central City North	No	ABMI	ARO
Los Angeles	612 JACKSON ST	90012	5173004015	0.000	0.000	0.000	1.560	Shortfall of Sites	0.068	Commercial Manufacturing	CM-1-RIO	0	0	0	44.346	1.560		Industrial - Light Manufacturing - One Story, 0	130-5A217 314		Central City North	No	ABMI	ARO
Los Angeles	612 JACKSON ST	90012	5173004015	0.000	0.000	0.000	1.560	Shortfall of Sites	0.107	Commercial Manufacturing	CM-1-RIO	0	0	0	28.133	1.560		Industrial - Light Manufacturing - One Story, 0	130-5A217 315		Central City North	No	ABMI	ARO
Los Angeles	612 JACKSON ST	90012	5173004015	0.000	0.000	0.000	1.560	Shortfall of Sites	0.079	Commercial Manufacturing	CM-1-RIO	0	0	0	38.154	1.560		Industrial - Light Manufacturing - One Story, 0	130-5A217 316		Central City North	No	ABMI	ARO
Los Angeles	612 JACKSON ST	90012	5173004015	0.000	0.000	0.000	1.560	Shortfall of Sites	0.079	Commercial Manufacturing	CM-1-RIO	0	0	0	38.090	1.560		Industrial - Light Manufacturing - One Story, 0	130-5A217 318		Central City North	No	ABMI	ARO
Los Angeles	612 JACKSON ST	90012	5173004015	0.000	0.000	0.000	1.560	Shortfall of Sites	0.039	Commercial Manufacturing	CM-1-RIO	0	0	0	76.870	1.560		Industrial - Light Manufacturing - One Story, 0	130-5A217 323		Central City North	No	ABMI	ARO

Jurisdiction Name	Site Address/Intersection	5 Digit ZIP Code	Assessor Parcel Number	Very Low-Income	Low-Income	Moderate-Income	Above Moderate-Income	Type of Shortfall	Parcel Size (Acres)	Current General Plan Designation	Current Zoning	Proposed General Plan (GP) Designation	Proposed Zoning	Minimum Density Allowed	Maximum Density Allowed	Total Capacity	Vacant/ Nonvacant	Description of Existing Uses	PIN	Base Density Per Acre	Community Plan Area	Rent Stabalization Ordinance	Income Category	Applicable Rezoning Program (Program informing values in Column Q listed first)
Los Angeles	0	0	5077014060	0.000	0.000	0.000	1.560	Shortfall of Sites	0.034	Regional Center Commercial	C2-2	0	0	0	89.461	1.560		Commercial - Parking Lot (Commercial Use Property) - Lots - Patron or Employee - One Story, 0	133-5A201 130		Wilshire	No	ABMI	MURC
Los Angeles	1130 W 2ND ST	90012	5152020047	0.000	0.000	0.000	1.560	Shortfall of Sites	0.031	Regional Center Commercial	CW	0	0	0	95.544	1.560		Commercial - Store - One Story, 0	133-5A209 612		Westlake	No	ABMI	MURC
Los Angeles	3450 W 6TH ST	90020	5502029028	0.000	0.000	0.000	1.560	Shortfall of Sites	0.032	Regional Center Commercial	C2-2	0	0	0	93.676	1.560		Commercial - Shopping Center (Neighborhood, Community) - One Story, 0	135B197 1075		Wilshire	No	ABMI	MURC
Los Angeles	11325 SANTA MONICA BLVD	90025	4261007033	0.000	0.000	0.000	1.560	Shortfall of Sites	0.022	Neighborhood Commercial	C2-1VL	Mixed Use Corridor	0	0	139.018	1.560		Commercial - Auto, Recreation Equipment, Construction Equipment Sales and Service - Used Car Sales - One Story, 0	129B149 436	54	West Los Angeles	No	ABMI	West WLA CPU , AHO
Los Angeles	11325 SANTA MONICA BLVD	90025	4261007033	0.000	0.000	0.000	1.560	Shortfall of Sites	0.023	Neighborhood Commercial	C2-1VL	Mixed Use Corridor	0	0	127.816	1.560		Commercial - Auto, Recreation Equipment, Construction Equipment Sales and Service - Used Car Sales - One Story, 0	129B149 459	54	West Los Angeles	No	ABMI	West WLA CPU , AHO
Los Angeles	23640 STRATHERN ST	91304	2020025030	0.000	0.000	0.000	1.560	Shortfall of Sites	0.217	Very Low Residential	RE11-1	Very Low Residential	0	0	66.287	1.560		Residential - Single Family Residence - Pool, 1	189B093 300	1 per lot	Canoga Park - Winnetka - Woodland Hills - West Hills	No	ABMI	AHO , CPK CPU, ADU
Los Angeles	5646 RAMARA AVE	91367	2045026004	0.000	0.000	0.000	1.560	Shortfall of Sites	0.217	Low Residential	RS-1	Very Low Residential	0	0	66.287	1.560		Residential - Single Family Residence - Pool, 1	174B089 280	1 per lot	Canoga Park - Winnetka - Woodland Hills - West Hills	No	ABMI	AHO , CPK CPU, ADU
Los Angeles	23650 STRATHERN ST	91304	2020007044	0.000	0.000	0.000	1.560	Shortfall of Sites	0.217	Very Low Residential	RE11-1	Very Low Residential	0	0	66.287	1.560		Residential - Single Family Residence, 1	189B093 299	1 per lot	Canoga Park - Winnetka - Woodland Hills - West Hills	No	ABMI	AHO , CPK CPU, ADU
Los Angeles	7359 FORBES AVE	91406	2226030001	0.000	0.000	0.000	1.559	Shortfall of Sites	0.241	Low Residential	R1-1	Low Residential	0	0	66.287	1.559		Residential - Single Family Residence, 1	186B133 790	1 per lot	Reseda - West Van Nuys	No	ABMI	AHO , RES CPU
Los Angeles	18710 LANARK ST	91335	2103010008	0.000	0.000	0.000	1.559	Shortfall of Sites	0.241	Very Low I Residential	RA-1	Very Low Residential	0	0	66.287	1.559		Residential - Single Family Residence, 1	189B121 132	1 per lot	Reseda - West Van Nuys	No	ABMI	AHO , RES CPU
Los Angeles	0	0	4105017019	0.000	0.000	0.000	1.559	Shortfall of Sites	0.014	Low Residential	R1-1	0	0	0	113.635	1.559	Vacant	Residential - Single Family Residence - Vacant Land, 0	099B169 946	29	Westchester - Playa del Rey	No	ABMI	OPP RC , WPDR CPU, AHO
Los Angeles	5625 HOLLYWOOD BLVD	90028	5544002001	0.000	0.000	0.000	1.559	Shortfall of Sites	0.293	High Density Residential	[Q]R5-2	0	0	0	5.547	1.559		Commercial - Store Combination - Store and Office Combination - One Story, 0	148-5A193 114		Hollywood	No	ABMI	ARO
Los Angeles	4816 DEMPSEY AVE	91436	2261006063	0.000	0.000	0.000	1.558	Shortfall of Sites	0.217	Low II Residential	R1-1	Low Residential	0	0	66.287	1.558		Residential - Single Family Residence - Pool, 1	168B141 386	1 per lot	Encino - Tarzana	No	ABMI	AHO , ENC CPU, ADU
Los Angeles	16250 HUSTON ST	91436	2260010038	0.000	0.000	0.000	1.558	Shortfall of Sites	0.241	Low II Residential	RE9-1	Low Residential	0	0	66.287	1.558		Residential - Single Family Residence - Pool, 1	168B137 800	1 per lot	Encino - Tarzana	No	ABMI	AHO , ENC CPU, ADU
Los Angeles	6027 LOCKHURST DR	91367	2045008014	0.000	0.000	0.000	1.558	Shortfall of Sites	0.217	Low Residential	RS-1	Very Low Residential	0	0	66.287	1.558		Residential - Single Family Residence - Pool, 1	177B089 539	1 per lot	Canoga Park - Winnetka - Woodland Hills - West Hills	No	ABMI	AHO , CPK CPU, ADU
Los Angeles	8150 BEVERLY BLVD	90048	5511006030	0.000	0.000	0.000	1.558	Shortfall of Sites	0.078	Neighborhood Office Commercial	C2-1VL-O	0	0	0	29.297	1.558		Commercial - Office Building - One Story, 0	138B173 444		Wilshire	No	ABMI	ARO
Los Angeles	8150 BEVERLY BLVD	90048	5511006030	0.000	0.000	0.000	1.558	Shortfall of Sites	0.063	Neighborhood Office Commercial	C2-1VL-O	0	0	0	36.283	1.558		Commercial - Office Building - One Story, 0	138B173 445		Wilshire	No	ABMI	ARO
Los Angeles	8150 BEVERLY BLVD	90048	5511006030	0.000	0.000	0.000	1.558	Shortfall of Sites	0.063	Neighborhood Office Commercial	C2-1VL-O	0	0	0	36.282	1.558		Commercial - Office Building - One Story, 0	138B173 446		Wilshire	No	ABMI	ARO
Los Angeles	5417 SUNNYSLOPE AVE	91401	2344007021	0.000	0.000	0.000	1.557	Shortfall of Sites	0.036	Low Residential	R1-1	0	0	0	99.000	1.557		Residential - Single Family Residence, 1	171B157 48		Van Nuys - North Sherman Oaks	No	ABMI	TOC EXP
Los Angeles	8151 CHICOPEE AVE	91325	2201014020	0.000	0.000	0.000	1.557	Shortfall of Sites	0.217	Low Residential	R1-1	Low Residential	0	0	66.287	1.557		Residential - Single Family Residence - Pool, 1	192B129 647	1 per lot	Reseda - West Van Nuys	No	ABMI	AHO , RES CPU, ADU
Los Angeles	7012 WHITE OAK AVE	91406	2228023032	0.000	0.000	0.000	1.557	Shortfall of Sites	0.241	Low Residential	R1-1	Low Residential	0	0	66.287	1.557		Residential - Single Family Residence - Pool, 1	183B129 513	1 per lot	Reseda - West Van Nuys	No	ABMI	AHO , RES CPU
Los Angeles	22841 MARIANO ST	91367	2042008045	0.000	0.000	0.000	1.556	Shortfall of Sites	0.241	Low Residential	R1-1	Very Low Residential	0	0	66.287	1.556		Residential - Single Family Residence - Pool, 1	171B097 73	1 per lot	Canoga Park - Winnetka - Woodland Hills - West Hills	No	ABMI	AHO , CPK CPU
Los Angeles	22903 MARIANO ST	91367	2042008065	0.000	0.000	0.000	1.556	Shortfall of Sites	0.241	Low Residential	R1-1	Very Low Residential	[MB3-CDF1-5] [IX4-FA] [CPIO]	0	66.287	1.556		Residential - Single Family Residence - Pool, 1	171B097 77	1 per lot	Canoga Park - Winnetka - Woodland Hills - West Hills	No	ABMI	AHO , CPK CPU
Los Angeles	22835 MARIANO ST	91367	2042008046	0.000	0.000	0.000	1.556	Shortfall of Sites	0.241	Low Residential	R1-1	Very Low Residential	[MB3-CDF1-5] [IX4-FA] [CPIO]	0	66.287	1.556		Residential - Single Family Residence, 1	171B097 74	1 per lot	Canoga Park - Winnetka - Woodland Hills - West Hills	No	ABMI	AHO , CPK CPU
Los Angeles	23700 STRATHERN ST	91304	2020007049	0.000	0.000	0.000	1.556	Shortfall of Sites	0.217	Very Low Residential	RE11-1	Very Low Residential	0	0	66.287	1.556		Residential - Single Family Residence - Pool, 1	189B093 294	1 per lot	Canoga Park - Winnetka - Woodland Hills - West Hills	No	ABMI	AHO , CPK CPU, ADU
Los Angeles	23677 BLYTHE ST	91304	2020007040	0.000	0.000	0.000	1.556	Shortfall of Sites	0.217	Very Low Residential	RE11-1	Very Low Residential	0	0	66.287	1.556		Residential - Single Family Residence, 1	189B093 328	1 per lot	Canoga Park - Winnetka - Woodland Hills - West Hills	No	ABMI	AHO , CPK CPU, ADU
Los Angeles	23671 BLYTHE ST	91304	2020007041	0.000	0.000	0.000	1.556	Shortfall of Sites	0.217	Very Low Residential	RE11-1	Very Low Residential	0	0	66.287	1.556		Residential - Single Family Residence - Pool, 1	189B093 329	1 per lot	Canoga Park - Winnetka - Woodland Hills - West Hills	No	ABMI	AHO , CPK CPU, ADU
Los Angeles	23685 BLYTHE ST	91304	2020007039	0.000	0.000	0.000	1.556	Shortfall of Sites	0.217	Very Low Residential	RE11-1	Very Low Residential	0	0	66.287	1.556		Residential - Single Family Residence - Therapy Pool (Spa), 1	189B093 327	1 per lot	Canoga Park - Winnetka - Woodland Hills - West Hills	No	ABMI	AHO , CPK CPU, ADU
Los Angeles	23677 ARMINTA ST	91304	2020015040	0.000	0.000	0.000	1.556	Shortfall of Sites	0.217	Very Low Residential	RE11-1	Very Low Residential	[HB3-G1-5] [CX2-FA] [CPIO]	0	66.287	1.556		Residential - Single Family Residence, 1	189B093 434	1 per lot	Canoga Park - Winnetka - Woodland Hills - West Hills	No	ABMI	AHO , CPK CPU, ADU
Los Angeles	23671 ARMINTA ST	91304	2020015041	0.000	0.000	0.000	1.556	Shortfall of Sites	0.217	Very Low Residential	RE11-1	Very Low Residential	0	0	66.287	1.556		Residential - Single Family Residence - Pool, 1	189B093 435	1 per lot	Canoga Park - Winnetka - Woodland Hills - West Hills	No	ABMI	AHO , CPK CPU, ADU
Los Angeles	23661 ARMINTA ST	91304	2020015042	0.000	0.000	0.000	1.556	Shortfall of Sites	0.217	Very Low Residential	RE11-1	Very Low Residential	0	0	66.287	1.556		Residential - Single Family Residence, 1	189B093 436	1 per lot	Canoga Park - Winnetka - Woodland Hills - West Hills	No	ABMI	AHO , CPK CPU, ADU
Los Angeles	23684 ARMINTA ST	91304	2020015032	0.000	0.000	0.000	1.556	Shortfall of Sites	0.217	Very Low Residential	RE11-1	Very Low Residential	0	0	66.287	1.556		Residential - Single Family Residence, 1	189B093 477	1 per lot	Canoga Park - Winnetka - Woodland Hills - West Hills	No	ABMI	AHO , CPK CPU, ADU
Los Angeles	23676 ARMINTA ST	91304	2020015031	0.000	0.000	0.000	1.556	Shortfall of Sites	0.217	Very Low Residential	RE11-1	Very Low Residential	[MM1-CDR1-5] [IX4-FA] [CPIO]	0	66.287	1.556		Residential - Single Family Residence - Pool, 1	189B093 478	1 per lot	Canoga Park - Winnetka - Woodland Hills - West Hills	No	ABMI	AHO , CPK CPU, ADU
Los Angeles	23661 BLYTHE ST	91304	2020007042	0.000	0.000	0.000	1.556	Shortfall of Sites	0.217	Very Low Residential	RE11-1	Very Low Residential	0	0	66.287	1.556		Residential - Single Family Residence, 1	189B093 330	1 per lot	Canoga Park - Winnetka - Woodland Hills - West Hills	No	ABMI	AHO , CPK CPU, ADU
Los Angeles	23685 ARMINTA ST	91304	2020015039	0.000	0.000	0.000	1.556	Shortfall of Sites	0.217	Very Low Residential	RE11-1	Very Low Residential	[LM1-CDF1-5] [IX4-FA] [CPIO]	0	66.287	1.556		Residential - Single Family Residence - Pool, 1	189B093 433	1 per lot	Canoga Park - Winnetka - Woodland Hills - West Hills	No	ABMI	AHO , CPK CPU, ADU
Los Angeles	23670 ARMINTA ST	91304	2020015030	0.000	0.000	0.000	1.556	Shortfall of Sites	0.217	Very Low Residential	RE11-1	Very Low Residential	0	0	66.287	1.556		Residential - Single Family Residence, 1	189B093 479	1 per lot	Canoga Park - Winnetka - Woodland Hills - West Hills	No	ABMI	AHO , CPK CPU, ADU
Los Angeles	23660 ARMINTA ST	91304	2020015029	0.000	0.000	0.000	1.556	Shortfall of Sites	0.217	Very Low Residential	RE11-1	Very Low Residential	0	0	66.287	1.556		Residential - Single Family Residence, 1	189B093 480	1 per lot	Canoga Park - Winnetka - Woodland Hills - West Hills	No	ABMI	AHO , CPK CPU, ADU
Los Angeles	23684 BLYTHE ST	91304	2020015048	0.000	0.000	0.000	1.556	Shortfall of Sites	0.217	Very Low Residential	RE11-1	Very Low Residential	0	0	66.287	1.556		Residential - Single Family Residence - Pool, 1	189B093 387	1 per lot	Canoga Park - Winnetka - Woodland Hills - West Hills	No	ABMI	AHO , CPK CPU, ADU
Los Angeles	23685 ELKWOOD ST	91304	2020015023	0.000	0.000	0.000	1.555	Shortfall of Sites	0.217	Very Low Residential	RE11-1	Very Low Residential	0	0	66.287	1.555		Residential - Single Family Residence, 1	189B093 519	1 per lot	Canoga Park - Winnetka - Woodland Hills - West Hills	No	ABMI	AHO , CPK CPU, ADU
Los Angeles	23671 ELKWOOD ST	91304	2020015025	0.000	0.000	0.000	1.555	Shortfall of Sites	0.217	Very Low Residential	RE11-1	Very Low Residential	0	0	66.287	1.555		Residential - Single Family Residence - Pool, 1	189B093 521	1 per lot	Canoga Park - Winnetka - Woodland Hills - West Hills	No	ABMI	AHO , CPK CPU, ADU
Los Angeles	23677 ELKWOOD ST	91304	2020015024	0.000	0.000	0.000	1.555	Shortfall of Sites	0.217	Very Low Residential	RE11-1	Very Low Residential	0	0	66.287	1.555		Residential - Single Family Residence, 1	189B093 520	1 per lot	Canoga Park - Winnetka - Woodland Hills - West Hills	No	ABMI	AHO , CPK CPU, ADU
Los Angeles	23661 ELKWOOD ST	91304	2020015026	0.000	0.000	0.000	1.555	Shortfall of Sites	0.217	Very Low Residential	RE11-1	Very Low Residential	0	0	66.287	1.555		Residential - Single Family Residence - Pool, 1	189B093 522	1 per lot	Canoga Park - Winnetka - Woodland Hills - West Hills	No	ABMI	AHO , CPK CPU, ADU
Los Angeles	23676 BLYTHE ST	91304	2020015047	0.000	0.000	0.000	1.555	Shortfall of Sites	0.217	Very Low Residential	RE11-1	Very Low Residential	0	0	66.287	1.555		Residential - Single Family Residence, 1	189B093 388	1 per lot	Canoga Park - Winnetka - Woodland Hills - West Hills	No	ABMI	AHO , CPK CPU, ADU
Los Angeles	6414 SHOUP AVE	91307	2139024041	0.000	0.000	0.000	1.555	Shortfall of Sites	0.241	Low Residential	RS-1-RIO	Very Low Residential	[MM1-CDF1-5] [IX4-FA] [CPIO]	0	66.287	1.555		Residential - Single Family Residence, 1	180B101 761	1 per lot	Canoga Park - Winnetka - Woodland Hills - West Hills	No	ABMI	AHO , CPK CPU
Los Angeles	23670 BLYTHE ST	91304	2020015046	0.000	0.000	0.000	1.555	Shortfall of Sites	0.217	Very Low Residential	RE11-1	Very Low Residential	0	0	66.287	1.555		Residential - Single Family Residence, 1	189B093 389	1 per lot	Canoga Park - Winnetka - Woodland Hills - West Hills	No	ABMI	AHO , CPK CPU, ADU
Los Angeles	23660 BLYTHE ST	91304	2020015045	0.000	0.000	0.000	1.555	Shortfall of Sites	0.216	Very Low Residential	RE11-1	Very Low Residential	0	0	66.287	1.555		Residential - Single Family Residence, 1	189B093 390	1 per lot	Canoga Park - Winnetka - Woodland Hills - West Hills	No	ABMI	AHO , CPK CPU, ADU
Los Angeles	23700 AETNA ST	91367	2045015026	0.000	0.000	0.000	1.555	Shortfall of Sites	0.216	Low Residential	RS-1	Very Low Residential	0	0	66.287	1.555		Residential - Single Family Residence - Pool, 1	177B093 625	1 per lot	Canoga Park - Winnetka - Woodland Hills - West Hills	No	ABMI	AHO , CPK CPU, ADU
Los Angeles	23387 HARTLAND ST	91307	2028016017	0.000	0.000	0.000	1.555	Shortfall of Sites	0.216	Low Residential	RS-1	Very Low Residential	0	0	66.287	1.555		Residential - Single Family Residence - Pool, 1	183B093 667	1 per lot	Canoga Park - Winnetka - Woodland Hills - West Hills	No	ABMI	AHO , CPK CPU, ADU
Los Angeles	4542 RUBIO AVE	91436	2284009028	0.000	0.000	0.000	1.555	Shortfall of Sites	0.216	Low I Residential	RE9-1	Low Residential	0	0	66.287	1.555		Residential - Single Family Residence - Pool, 1	168B137 648	1 per lot	Encino - Tarzana	No	ABMI	AHO , ENC CPU, ADU
Los Angeles	16643 NANBERRY RD	91436	2284008043	0.000	0.000	0.000	1.555	Shortfall of Sites	0.216	Low I Residential	RE9-1	Low Residential	0	0	66.287	1.555		Residential - Single Family Residence - Pool, 1	168B137 664	1 per lot	Encino - Tarzana	No	ABMI	AHO , ENC CPU, ADU
Los Angeles	1016 W MANCHESTER AVE	90044	6047003030	0.078	0.078	0.000	1.399	Shortfall of Sites	0.337	Community Commercial	C2-2D-CPIO	0	0	20	102.494	1.554		Institutional - Church - One Story, 0	097-5A199 432		South Los Angeles	No	VLI, LI, ABMI	FBO
Los Angeles	0	0	2537025903	0.777	0.777	0.000	0.000	Shortfall of Sites	1.011	Public Facilities	PF-1XL-CUGU	0	0	20	153.741	1.554		Miscellaneous - Government Owned Property, 0	201B165 143		Sun Valley - La Tuna Canyon	No	LI	PF
Los Angeles	1711 N SPRING ST	90012	5409002028	0.000	0.000	0.000	1.554	Shortfall of Sites	0.085	Hybrid Industrial	UV(CA)	0	0	0	35.161	1.554		Industrial - Light Manufacturing - One Story, 0	136-5A219 18		Central City North	No	ABMI	ARO
Los Angeles	1711 N SPRING ST	90012	5409002028	0.000	0.000	0.000	1.554	Shortfall of Sites	0.080	Hybrid Industrial	UV(CA)	0	0	0	37.542	1.554		Industrial - Light Manufacturing - One Story, 0	136-5A219 24		Central City North	No	ABMI	ARO
Los Angeles	1711 N SPRING ST	90012	5409002028	0.000	0.000	0.000	1.554	Shortfall of Sites	0.075	Hybrid Industrial	UV(CA)	0	0	0	40.108	1.554		Industrial - Light Manufacturing - One Story, 0	136-5A219 30		Central City North	No	ABMI	ARO

Jurisdiction Name	Site Address/Intersection	5 Digit ZIP Code	Assessor Parcel Number	Very Low-Income	Low-Income	Moderate-Income	Above Moderate-Income	Type of Shortfall	Parcel Size (Acres)	Current General Plan Designation	Current Zoning	Proposed General Plan (GP) Designation	Proposed Zoning	Minimum Density Allowed	Maximum Density Allowed	Total Capacity	Vacant/ Nonvacant	Description of Existing Uses	PIN	Base Density Per Acre	Community Plan Area	Rent Stabalization Ordinance	Income Category	Applicable Rezoning Program (Program informing values in Column Q listed first)
Los Angeles	1711 N SPRING ST	90012	5409002028	0.000	0.000	0.000	1.554	Shortfall of Sites	0.070	Hybrid Industrial	UV(CA)	0	0	0	42.876	1.554		Industrial - Light Manufacturing - One Story, 0	136-5A219 34		Central City North	No	ABMI	ARO
Los Angeles	17727 PALORA ST	91316	2182004068	0.000	0.000	0.000	1.554	Shortfall of Sites	0.216	Low I Residential	RE9-1	Low Residential	0	0	66.287	1.554		Residential - Single Family Residence - Pool, 1	168B129 120	1 per lot	Encino - Tarzana	No	ABMI	AHO , ENC CPU, ADU
Los Angeles	13947 VAN NUYS BLVD	91331	2617003055	0.000	0.000	0.000	1.554	Shortfall of Sites	0.164	Highway Oriented Commercial	P-1-O, [Q]C2-1VL-O	0	0	0	94.696	1.554		Residential - Single Family Residence, 0	204B153 496		Arleta - Pacoima	No	ABMI	P
Los Angeles	22956 SATICOY ST	91304	2021012001	0.000	0.000	0.000	1.554	Shortfall of Sites	0.216	Low Residential	RS-1	Very Low Residential	0	0	66.287	1.554		Residential - Single Family Residence, 1	186B097 255	1 per lot	Canoga Park - Winnetka - Woodland Hills - West Hills	No	ABMI	AHO , CPK CPU, ADU
Los Angeles	22906 BASSETT ST	91307	2026023012	0.000	0.000	0.000	1.553	Shortfall of Sites	0.216	Low Residential	RS-1	Very Low Residential	0	0	66.287	1.553		Residential - Single Family Residence - Pool, 1	183B097 724	1 per lot	Canoga Park - Winnetka - Woodland Hills - West Hills	No	ABMI	AHO , CPK CPU, ADU
Los Angeles	23701 ARMINTA ST	91304	2020015038	0.000	0.000	0.000	1.553	Shortfall of Sites	0.216	Very Low Residential	RE11-1	Very Low Residential	[MB4-G1-5] [IX1-FA] [CPIO]	0	66.287	1.553		Residential - Single Family Residence - Pool, 1	189B093 432	1 per lot	Canoga Park - Winnetka - Woodland Hills - West Hills	No	ABMI	AHO , CPK CPU, ADU
Los Angeles	22707 ENADIA WAY	91307	2024017009	0.000	0.000	0.000	1.553	Shortfall of Sites	0.216	Low Residential	RS-1	Very Low Residential	0	0	66.287	1.553		Residential - Single Family Residence - Pool, 1	183B097 173	1 per lot	Canoga Park - Winnetka - Woodland Hills - West Hills	No	ABMI	AHO , CPK CPU, ADU
Los Angeles	23700 BLYTHE ST	91304	2020015049	0.000	0.000	0.000	1.553	Shortfall of Sites	0.216	Very Low Residential	RE11-1	Very Low Residential	0	0	66.287	1.553		Residential - Single Family Residence, 1	189B093 386	1 per lot	Canoga Park - Winnetka - Woodland Hills - West Hills	No	ABMI	AHO , CPK CPU, ADU
Los Angeles	10740 SANTA MONICA BLVD	90025	4321004005	0.000	0.000	0.000	1.553	Shortfall of Sites	0.108	General Commercial	C2-1VL-O	0	0	0	21.233	1.553		Commercial - Hotel and Motel - Motel - 50 Rooms and Over - One Story, 0	129B153 352		West Los Angeles	No	ABMI	ARO
Los Angeles	10740 SANTA MONICA BLVD	90025	4321004005	0.000	0.000	0.000	1.553	Shortfall of Sites	0.108	General Commercial	C2-1VL-O	0	0	0	21.232	1.553		Commercial - Hotel and Motel - Motel - 50 Rooms and Over - One Story, 0	129B153 365		West Los Angeles	No	ABMI	ARO
Los Angeles	10740 SANTA MONICA BLVD	90025	4321004005	0.000	0.000	0.000	1.553	Shortfall of Sites	0.108	General Commercial	C2-1VL-O	0	0	0	21.233	1.553		Commercial - Hotel and Motel - Motel - 50 Rooms and Over - One Story, 0	129B153 373		West Los Angeles	No	ABMI	ARO
Los Angeles	10740 SANTA MONICA BLVD	90025	4321004005	0.000	0.000	0.000	1.553	Shortfall of Sites	0.108	General Commercial	C2-1VL-O	0	0	0	21.232	1.553		Commercial - Hotel and Motel - Motel - 50 Rooms and Over - One Story, 0	129B153 390		West Los Angeles	No	ABMI	ARO
Los Angeles	16547 GREENLEAF ST	91436	2284005007	0.000	0.000	0.000	1.553	Shortfall of Sites	0.216	Low I Residential	RE9-1	Low Residential	0	0	66.287	1.553		Residential - Single Family Residence - Pool, 1	168B137 457	1 per lot	Encino - Tarzana	No	ABMI	AHO , ENC CPU, ADU
Los Angeles	22329 HAYNES ST	91303	2139011028	0.000	0.000	0.000	1.553	Shortfall of Sites	0.241	Low Residential	RS-1-RIO	Very Low Residential	0	0	66.287	1.553		Residential - Single Family Residence - Pool, 1	180B101 392	1 per lot	Canoga Park - Winnetka - Woodland Hills - West Hills	No	ABMI	AHO , CPK CPU
Los Angeles	22340 HAMLIN ST	91303	2139012005	0.000	0.000	0.000	1.553	Shortfall of Sites	0.241	Low Residential	RS-1-RIO	Very Low Residential	0	0	66.287	1.553		Residential - Single Family Residence, 1	180B101 537	1 per lot	Canoga Park - Winnetka - Woodland Hills - West Hills	No	ABMI	AHO , CPK CPU
Los Angeles	23701 ELKWOOD ST	91304	2020015022	0.000	0.000	0.000	1.552	Shortfall of Sites	0.216	Very Low Residential	RE11-1	Very Low Residential	0	0	66.287	1.552		Residential - Single Family Residence, 1	189B093 518	1 per lot	Canoga Park - Winnetka - Woodland Hills - West Hills	No	ABMI	AHO , CPK CPU, ADU
Los Angeles	23700 ARMINTA ST	91304	2020015033	0.000	0.000	0.000	1.552	Shortfall of Sites	0.216	Very Low Residential	RE11-1	Very Low Residential	0	0	66.287	1.552		Residential - Single Family Residence - Pool, 1	189B093 476	1 per lot	Canoga Park - Winnetka - Woodland Hills - West Hills	No	ABMI	AHO , CPK CPU, ADU
Los Angeles	17410 STAGG ST	91325	2202004009	0.000	0.000	0.000	1.552	Shortfall of Sites	0.216	Low Residential	R1-1	Low Residential	0	0	66.287	1.552		Residential - Single Family Residence, 1	189B129 1090	1 per lot	Reseda - West Van Nuys	No	ABMI	AHO , RES CPU, ADU
Los Angeles	6521 SAUSALITO AVE	91307	2038039029	0.000	0.000	0.000	1.552	Shortfall of Sites	0.216	Low Residential	RS-1	Very Low Residential	0	0	66.287	1.552		Residential - Single Family Residence, 1	180B101 546	1 per lot	Canoga Park - Winnetka - Woodland Hills - West Hills	No	ABMI	AHO , CPK CPU, ADU
Los Angeles	4969 DUNMAN AVE	91364	2074025008	0.000	0.000	0.000	1.552	Shortfall of Sites	0.216	Low Residential	RS-1	Very Low Residential	0	0	66.287	1.552		Residential - Single Family Residence - Pool, 1	171B097 1019	1 per lot	Canoga Park - Winnetka - Woodland Hills - West Hills	No	ABMI	AHO , CPK CPU, ADU
Los Angeles	22920 MARIANO ST	91367	2042009015	0.000	0.000	0.000	1.551	Shortfall of Sites	0.241	Low Residential	R1-1	Very Low Residential	0	0	66.287	1.551		Residential - Single Family Residence, 1	171B097 145	1 per lot	Canoga Park - Winnetka - Woodland Hills - West Hills	No	ABMI	AHO , CPK CPU
Los Angeles	22363 VANOWEN ST	91303	2024032003	0.000	0.000	0.000	1.551	Shortfall of Sites	0.241	Low Residential	RS-1-RIO	Very Low Residential	0	0	66.287	1.551		Residential - Single Family Residence, 1	183B101 810	1 per lot	Canoga Park - Winnetka - Woodland Hills - West Hills	No	ABMI	AHO , CPK CPU
Los Angeles	7656 LASAINE AVE	91325	2202005016	0.000	0.000	0.000	1.551	Shortfall of Sites	0.216	Low Residential	R1-1	Low Residential	0	0	66.287	1.551		Residential - Single Family Residence - Pool, 1	186B133 38	1 per lot	Reseda - West Van Nuys	No	ABMI	AHO , RES CPU, ADU
Los Angeles	7650 LASAINE AVE	91325	2202005015	0.000	0.000	0.000	1.551	Shortfall of Sites	0.216	Low Residential	R1-1	Low Residential	0	0	66.287	1.551		Residential - Single Family Residence - Pool, 1	186B133 59	1 per lot	Reseda - West Van Nuys	No	ABMI	AHO , RES CPU, ADU
Los Angeles	7700 LASAINE AVE	91325	2202005017	0.000	0.000	0.000	1.551	Shortfall of Sites	0.216	Low Residential	R1-1	Low Residential	0	0	66.287	1.551		Residential - Single Family Residence, 1	186B133 18	1 per lot	Reseda - West Van Nuys	No	ABMI	AHO , RES CPU, ADU
Los Angeles	15435 VARDEN ST	91403	2283018021	0.000	0.000	0.000	1.551	Shortfall of Sites	0.240	Low II Residential	R1-1	Low Residential	0	0	66.287	1.551		Residential - Single Family Residence - Pool, 1	166-5A145 59	1 per lot	Encino - Tarzana	No	ABMI	AHO , ENC CPU, ADU
Los Angeles	19725 STAGG ST	91306	2106012093	0.000	0.000	0.000	1.550	Shortfall of Sites	0.240	Low Residential	R1-1	Low Residential	[DM2-G1-5] [CX2-FA] [CPIO]	0	66.287	1.550		Residential - Single Family Residence, 1	189B117 908	1 per lot	Canoga Park - Winnetka - Woodland Hills - West Hills	No	ABMI	AHO , CPK CPU
Los Angeles	23273 OXNARD ST	91367	2035002030	0.000	0.000	0.000	1.550	Shortfall of Sites	0.216	Very Low Residential	RA-1	Very Low Residential	[HB5-G1-5] [CX3-FA] [CPIO]	0	66.287	1.550		Residential - Single Family Residence, 1	177B093 759	1 per lot	Canoga Park - Winnetka - Woodland Hills - West Hills	No	ABMI	AHO , CPK CPU, ADU
Los Angeles	6280 JACKIE AVE	91367	2035015010	0.000	0.000	0.000	1.550	Shortfall of Sites	0.216	Low Residential	RS-1	Very Low Residential	0	0	66.287	1.550		Residential - Single Family Residence, 1	177B093 229	1 per lot	Canoga Park - Winnetka - Woodland Hills - West Hills	No	ABMI	AHO , CPK CPU, ADU
Los Angeles	17039 ROSCOE BLVD	91325	2690023193	0.775	0.775	0.000	0.000	Shortfall of Sites	0.914	Medium Residential	R3-1	0	0	20	82.577	1.550		Residential - Five or More Units or Apartments (Any Combination) - 4 Stories or Less - Pool, 58	192B133 216		Northridge	No	LI	DB50
Los Angeles	5330 SADRING AVE	91367	2044015015	0.000	0.000	0.000	1.549	Shortfall of Sites	0.240	Very Low Residential	RE11-1	Very Low Residential	0	0	66.287	1.549		Residential - Single Family Residence - Pool, 1	171B093 166	1 per lot	Canoga Park - Winnetka - Woodland Hills - West Hills	No	ABMI	AHO , CPK CPU
Los Angeles	22853 RUNNYMEDE ST	91307	2021016013	0.000	0.000	0.000	1.549	Shortfall of Sites	0.216	Low Residential	RS-1	Very Low Residential	0	0	66.287	1.549		Residential - Single Family Residence, 1	186B097 609	1 per lot	Canoga Park - Winnetka - Woodland Hills - West Hills	No	ABMI	AHO , CPK CPU, ADU
Los Angeles	22958 VOSE ST	91307	2026006015	0.000	0.000	0.000	1.549	Shortfall of Sites	0.216	Low Residential	RS-1	Very Low Residential	0	0	66.287	1.549		Residential - Single Family Residence - Pool, 1	183B097 421	1 per lot	Canoga Park - Winnetka - Woodland Hills - West Hills	No	ABMI	AHO , CPK CPU, ADU
Los Angeles	23716 STRATHERN ST	91304	2020007051	0.000	0.000	0.000	1.548	Shortfall of Sites	0.216	Very Low Residential	RE11-1	Very Low Residential	0	0	66.287	1.548		Residential - Single Family Residence, 1	189B089 141	1 per lot	Canoga Park - Winnetka - Woodland Hills - West Hills	No	ABMI	AHO , CPK CPU, ADU
Los Angeles	7000 JUMILLA AVE	91306	2135017004	0.000	0.000	0.000	1.548	Shortfall of Sites	0.240	Low Residential	R1-1-RIO	Low Residential	0	0	66.287	1.548		Residential - Single Family Residence, 1	183B117 536	1 per lot	Canoga Park - Winnetka - Woodland Hills - West Hills	No	ABMI	AHO , CPK CPU
Los Angeles	6329 JUMILLA AVE	91367	2134033004	0.000	0.000	0.000	1.548	Shortfall of Sites	0.240	Low Residential	RS-1-RIO	Very Low Residential	[MN1-SH2-5] [CX1-FA] [CPIO-O-CDO]	0	66.287	1.548		Residential - Single Family Residence - Pool, 1	177B117 100	1 per lot	Canoga Park - Winnetka - Woodland Hills - West Hills	No	ABMI	AHO , CPK CPU
Los Angeles	23633 ELKWOOD ST	91304	2020003026	0.000	0.000	0.000	1.548	Shortfall of Sites	0.216	Very Low Residential	RE11-1	Very Low Residential	0	0	66.287	1.548		Residential - Single Family Residence, 1	189B093 525	1 per lot	Canoga Park - Winnetka - Woodland Hills - West Hills	No	ABMI	AHO , CPK CPU, ADU
Los Angeles	23036 COVELLO ST	91307	2021004026	0.000	0.000	0.000	1.547	Shortfall of Sites	0.216	Low Residential	RS-1	Very Low Residential	0	0	66.287	1.547		Residential - Single Family Residence, 1	186B097 377	1 per lot	Canoga Park - Winnetka - Woodland Hills - West Hills	No	ABMI	AHO , CPK CPU, ADU
Los Angeles	23633 BLYTHE ST	91304	2020025020	0.000	0.000	0.000	1.547	Shortfall of Sites	0.216	Very Low Residential	RE11-1	Very Low Residential	[LN1-MU1-5] [RG1-FA] [CPIO]	0	66.287	1.547		Residential - Single Family Residence - Pool, 1	189B093 333	1 per lot	Canoga Park - Winnetka - Woodland Hills - West Hills	No	ABMI	AHO , CPK CPU, ADU
Los Angeles	23632 BLYTHE ST	91304	2020025017	0.000	0.000	0.000	1.547	Shortfall of Sites	0.216	Very Low Residential	RE11-1	Very Low Residential	0	0	66.287	1.547		Residential - Single Family Residence - Pool, 1	189B093 392	1 per lot	Canoga Park - Winnetka - Woodland Hills - West Hills	No	ABMI	AHO , CPK CPU, ADU
Los Angeles	23660 STRATHERN ST	91304	2020007045	0.000	0.000	0.000	1.547	Shortfall of Sites	0.216	Very Low Residential	RE11-1	Very Low Residential	0	0	66.287	1.547		Residential - Single Family Residence, 1	189B093 298	1 per lot	Canoga Park - Winnetka - Woodland Hills - West Hills	No	ABMI	AHO , CPK CPU, ADU
Los Angeles	23670 STRATHERN ST	91304	2020007046	0.000	0.000	0.000	1.547	Shortfall of Sites	0.216	Very Low Residential	RE11-1	Very Low Residential	[HB5-SH1-5] [CX4-FA] [CPIO]	0	66.287	1.547		Residential - Single Family Residence - Pool, 1	189B093 297	1 per lot	Canoga Park - Winnetka - Woodland Hills - West Hills	No	ABMI	AHO , CPK CPU, ADU
Los Angeles	23676 STRATHERN ST	91304	2020007047	0.000	0.000	0.000	1.547	Shortfall of Sites	0.216	Very Low Residential	RE11-1	Very Low Residential	0	0	66.287	1.547		Residential - Single Family Residence - Pool, 1	189B093 296	1 per lot	Canoga Park - Winnetka - Woodland Hills - West Hills	No	ABMI	AHO , CPK CPU, ADU
Los Angeles	23684 STRATHERN ST	91304	2020007048	0.000	0.000	0.000	1.546	Shortfall of Sites	0.216	Very Low Residential	RE11-1	Very Low Residential	0	0	66.287	1.546		Residential - Single Family Residence - Pool, 1	189B093 295	1 per lot	Canoga Park - Winnetka - Woodland Hills - West Hills	No	ABMI	AHO , CPK CPU, ADU
Los Angeles	15503 HESBY ST	91436	2261032033	0.000	0.000	0.000	1.546	Shortfall of Sites	0.216	Low II Residential	R1-1	Low Residential	0	0	66.287	1.546		Residential - Single Family Residence, 1	171B141 366	1 per lot	Encino - Tarzana	No	ABMI	AHO , ENC CPU, ADU
Los Angeles	23732 HARTLAND ST	91307	2034032052	0.000	0.000	0.000	1.545	Shortfall of Sites	0.216	Low Residential	RS-1	Very Low Residential	0	0	66.287	1.545		Residential - Single Family Residence - Pool, 1	183B093 680	1 per lot	Canoga Park - Winnetka - Woodland Hills - West Hills	No	ABMI	AHO , CPK CPU, ADU
Los Angeles	4900 NOELINE AVE	91436	2260007012	0.000	0.000	0.000	1.545	Shortfall of Sites	0.216	Low II Residential	R1-1	Low Residential	0	0	66.287	1.545		Residential - Single Family Residence - Pool, 1	168B137 295	1 per lot	Encino - Tarzana	No	ABMI	AHO , ENC CPU, ADU
Los Angeles	22566 TIARA ST	91367	2040003027	0.000	0.000	0.000	1.545	Shortfall of Sites	0.216	Low Residential	RS-1	Very Low Residential	[MB4-G1-5] [IX1-FA] [CPIO]	0	66.287	1.545		Residential - Single Family Residence, 1	177B097 618	1 per lot	Canoga Park - Winnetka - Woodland Hills - West Hills	No	ABMI	AHO , CPK CPU, ADU
Los Angeles	6925 SHOUP AVE	91307	2024015055	0.000	0.000	0.000	1.545	Shortfall of Sites	0.216	Low Residential	RS-1	Very Low Residential	[DM2-SH2-5] [CX2-FA] [CPIO-O-CDO]	0	66.287	1.545		Residential - Single Family Residence - Pool, 1	183B101 524	1 per lot	Canoga Park - Winnetka - Woodland Hills - West Hills	No	ABMI	AHO , CPK CPU, ADU
Los Angeles	7708 LASAINE AVE	91325	2202005018	0.000	0.000	0.000	1.545	Shortfall of Sites	0.216	Low Residential	R1-1	Low Residential	0	0	66.287	1.545		Residential - Single Family Residence - Pool, 1	189B133 944	1 per lot	Reseda - West Van Nuys	No	ABMI	AHO , RES CPU, ADU
Los Angeles	8622 RESEDA BLVD	91324	2786005024	0.000	0.000	0.000	1.545	Shortfall of Sites	0.163	Limited Manufacturing	P-1VL, [Q]CM-1VL	0	0	0	94.696	1.545		Commercial - Store Combination - Store and Office Combination - One Story, 0	195B125 974		Northridge	No	ABMI	P , ARO
Los Angeles	22906 DOLOROSA ST	91367	2042008074	0.000	0.000	0.000	1.544	Shortfall of Sites	0.240	Low Residential	R1-1	Very Low Residential	[DM2-G1-5] [CX2-FA] [CPIO]	0	66.287	1.544		Residential - Single Family Residence, 1	174B097 824	1 per lot	Canoga Park - Winnetka - Woodland Hills - West Hills	No	ABMI	AHO , CPK CPU

Jurisdiction Name	Site Address/Intersection	5 Digit ZIP Code	Assessor Parcel Number	Very Low-Income	Low-Income	Moderate-Income	Above Moderate-Income	Type of Shortfall	Parcel Size (Acres)	Current General Plan Designation	Current Zoning	Proposed General Plan (GP) Designation	Proposed Zoning	Minimum Density Allowed	Maximum Density Allowed	Total Capacity	Vacant/ Nonvacant	Description of Existing Uses	PIN	Base Density Per Acre	Community Plan Area	Rent Stabalization Ordinance	Income Category	Applicable Rezoning Program (Program informing values in Column Q listed first)
Los Angeles	23030 SCHOOLCRAFT ST	91307	2026014015	0.000	0.000	0.000	1.544	Shortfall of Sites	0.216	Low Residential	RS-1	Very Low Residential	0	0	66.287	1.544		Residential - Single Family Residence, 1	183B097 555	1 per lot	Canoga Park - Winnetka - Woodland Hills - West Hills	No	ABMI	AHO , CPK CPU, ADU
Los Angeles	18424 BRYANT ST	91325	2786005009	0.000	0.000	0.000	1.544	Shortfall of Sites	0.163	Limited Manufacturing	P-1VL, [Q]CM-1VL	0	0	0	94.696	1.544		Industrial - Warehousing, Distribution, Storage - Warehousing, Distribution, Under 10,000 SF - One Story, 0	195B125 978		Northridge	No	ABMI	P , ARO
Los Angeles	6954 ENCINO AVE	91406	2229005002	0.000	0.000	0.000	1.544	Shortfall of Sites	0.240	Low Residential	R1-1	Low Residential	0	0	66.287	1.544		Residential - Single Family Residence - Pool, 1	183B129 592	1 per lot	Reseda - West Van Nuys	No	ABMI	AHO , RES CPU
Los Angeles	6948 ENCINO AVE	91406	2229005003	0.000	0.000	0.000	1.544	Shortfall of Sites	0.240	Low Residential	R1-1	Low Residential	0	0	66.287	1.544		Residential - Single Family Residence, 1	183B129 612	1 per lot	Reseda - West Van Nuys	No	ABMI	AHO , RES CPU
Los Angeles	6944 ENCINO AVE	91406	2229005004	0.000	0.000	0.000	1.544	Shortfall of Sites	0.240	Low Residential	R1-1	Low Residential	0	0	66.287	1.544		Residential - Single Family Residence, 1	183B129 635	1 per lot	Reseda - West Van Nuys	No	ABMI	AHO , RES CPU
Los Angeles	6920 ENCINO AVE	91406	2229005008	0.000	0.000	0.000	1.543	Shortfall of Sites	0.240	Low Residential	R1-1	Low Residential	0	0	66.287	1.543		Residential - Single Family Residence, 1	183B129 740	1 per lot	Reseda - West Van Nuys	No	ABMI	AHO , RES CPU
Los Angeles	16247 DICKENS ST	91436	2284003030	0.000	0.000	0.000	1.543	Shortfall of Sites	0.216	Low II Residential	R1-1	Low Residential	0	0	66.287	1.543		Residential - Single Family Residence, 1	168B137 501	1 per lot	Encino - Tarzana	No	ABMI	AHO , ENC CPU, ADU
Los Angeles	22326 CRISWELL ST	91303	2139011007	0.000	0.000	0.000	1.543	Shortfall of Sites	0.240	Low Residential	RS-1-RIO	Very Low Residential	[HB3-G1-5] [CX3-FA] [CPIO-O]	0	66.287	1.543		Residential - Single Family Residence - Pool, 1	180B101 337	1 per lot	Canoga Park - Winnetka - Woodland Hills - West Hills	No	ABMI	AHO , CPK CPU
Los Angeles	6916 ENCINO AVE	91406	2229005009	0.000	0.000	0.000	1.543	Shortfall of Sites	0.240	Low Residential	R1-1	Low Residential	0	0	66.287	1.543		Residential - Single Family Residence, 1	183B129 766	1 per lot	Reseda - West Van Nuys	No	ABMI	AHO , RES CPU
Los Angeles	6910 ENCINO AVE	91406	2229005010	0.000	0.000	0.000	1.543	Shortfall of Sites	0.240	Low Residential	R1-1	Low Residential	0	0	66.287	1.543		Residential - Single Family Residence, 1	183B129 792	1 per lot	Reseda - West Van Nuys	No	ABMI	AHO , RES CPU
Los Angeles	6904 ENCINO AVE	91406	2229005011	0.000	0.000	0.000	1.543	Shortfall of Sites	0.240	Low Residential	R1-1	Low Residential	0	0	66.287	1.543		Residential - Single Family Residence - Pool and Misc., 1	183B129 810	1 per lot	Reseda - West Van Nuys	No	ABMI	AHO , RES CPU
Los Angeles	6862 ENCINO AVE	91406	2229005012	0.000	0.000	0.000	1.543	Shortfall of Sites	0.240	Low Residential	R1-1	Low Residential	0	0	66.287	1.543		Residential - Single Family Residence, 1	183B129 836	1 per lot	Reseda - West Van Nuys	No	ABMI	AHO , RES CPU
Los Angeles	6856 ENCINO AVE	91406	2229005013	0.000	0.000	0.000	1.543	Shortfall of Sites	0.240	Low Residential	R1-1	Low Residential	0	0	66.287	1.543		Residential - Single Family Residence, 1	183B129 862	1 per lot	Reseda - West Van Nuys	No	ABMI	AHO , RES CPU
Los Angeles	17540 ROSCOE BLVD	91325	2201009022	0.000	0.000	0.000	1.543	Shortfall of Sites	0.216	Low Residential	R1-1	Low Residential	0	0	66.287	1.543		Residential - Single Family Residence, 1	192B129 365	1 per lot	Reseda - West Van Nuys	No	ABMI	AHO , RES CPU, ADU
Los Angeles	6844 ENCINO AVE	91406	2229005015	0.000	0.000	0.000	1.543	Shortfall of Sites	0.240	Low Residential	R1-1	Low Residential	0	0	66.287	1.543		Residential - Single Family Residence, 1	183B129 915	1 per lot	Reseda - West Van Nuys	No	ABMI	AHO , RES CPU
Los Angeles	6838 ENCINO AVE	91406	2229005016	0.000	0.000	0.000	1.543	Shortfall of Sites	0.240	Low Residential	R1-1	Low Residential	0	0	66.287	1.543		Residential - Single Family Residence, 1	183B129 940	1 per lot	Reseda - West Van Nuys	No	ABMI	AHO , RES CPU
Los Angeles	15827 DICKENS ST	91436	2283009007	0.000	0.000	0.000	1.543	Shortfall of Sites	0.216	Low II Residential	R1-1	Low Residential	0	0	66.287	1.543		Residential - Single Family Residence - Pool, 1	168B141 695	1 per lot	Encino - Tarzana	No	ABMI	AHO , ENC CPU, ADU
Los Angeles	6828 ENCINO AVE	91406	2229005018	0.000	0.000	0.000	1.543	Shortfall of Sites	0.240	Low Residential	R1-1	Low Residential	0	0	66.287	1.543		Residential - Single Family Residence - Pool, 1	183B129 982	1 per lot	Reseda - West Van Nuys	No	ABMI	AHO , RES CPU
Los Angeles	6820 ENCINO AVE	91406	2229005019	0.000	0.000	0.000	1.543	Shortfall of Sites	0.240	Low Residential	R1-1	Low Residential	0	0	66.287	1.543		Residential - Single Family Residence, 1	183B129 1012	1 per lot	Reseda - West Van Nuys	No	ABMI	AHO , RES CPU
Los Angeles	22917 BURBANK BLVD	91367	2041013054	0.771	0.771	0.000	0.000	Shortfall of Sites	0.276	Low Residential	R1-1	Very Low Residential	0	20	66.287	1.543		Residential - Single Family Residence, 1	174B097 467	1 per lot	Canoga Park - Winnetka - Woodland Hills - West Hills	No	LI	AHO , CPK CPU
Los Angeles	5336 CRENSHAW BLVD	90043	5006007002	0.000	0.000	1.543	0.000	Shortfall of Sites	0.262	Community Commercial	C2-2D-SP	0	0	0	8.173	1.543		Commercial - Store Combination - Store and Residential Combination - One Story, 0	108B185 314		West Adams - Baldwin Hills - Leimert	Yes	MI	ARO
Los Angeles	5134 GAYNOR AVE	91436	2261016008	0.000	0.000	0.000	1.542	Shortfall of Sites	0.240	Low II Residential	RE9-1	Low Residential	0	0	66.287	1.542		Residential - Single Family Residence - Pool and Misc., 1	171B141 263	1 per lot	Encino - Tarzana	No	ABMI	AHO , ENC CPU, ADU
Los Angeles	18209 INGOMAR STREET	91335	2102017150	0.000	0.000	0.000	1.541	Shortfall of Sites	0.240	Low Residential	(T)R1-1	Low Residential	0	0	66.287	1.541		Residential - Single Family Residence, 1	189B125 998	1 per lot	Reseda - West Van Nuys	No	ABMI	AHO , RES CPU
Los Angeles	23320 OSTRONIC DR	91367	2044024023	0.000	0.000	0.000	1.541	Shortfall of Sites	0.240	Low Residential	RS-1	Very Low Residential	0	0	66.287	1.541		Residential - Single Family Residence, 1	171B093 696	1 per lot	Canoga Park - Winnetka - Woodland Hills - West Hills	No	ABMI	AHO , CPK CPU
Los Angeles	7528 SEDAN AVE	91307	2021004006	0.000	0.000	0.000	1.541	Shortfall of Sites	0.215	Low Residential	RS-1	Very Low Residential	0	0	66.287	1.541		Residential - Single Family Residence, 1	186B097 402	1 per lot	Canoga Park - Winnetka - Woodland Hills - West Hills	No	ABMI	AHO , CPK CPU, ADU
Los Angeles	6932 LASAINE AVE	91406	2229037006	0.000	0.000	0.000	1.541	Shortfall of Sites	0.240	Low Residential	R1-1	Low Residential	0	0	66.287	1.541		Residential - Single Family Residence - Pool, 1	183B133 643	1 per lot	Reseda - West Van Nuys	No	ABMI	AHO , RES CPU
Los Angeles	16816 OTSEGO ST	91436	2259004012	0.000	0.000	0.000	1.541	Shortfall of Sites	0.215	Low II Residential	R1-1	Low Residential	0	0	66.287	1.541		Residential - Single Family Residence - Pool, 1	171B133 546	1 per lot	Encino - Tarzana	No	ABMI	AHO , ENC CPU, ADU
Los Angeles	955 VINE ST	90038	5533018900	0.770	0.770	0.000	0.000	Shortfall of Sites	1.002	Public Facilities	PF-1XL	0	0	20	153.741	1.540		Institutional - School (Private) - One Story, 0	144B185 1002		Hollywood	No	LI	PF
Los Angeles	13810 BURBANK BLVD	91401	2247003009	0.000	0.000	0.000	1.540	Shortfall of Sites	0.078	Low Medium II Residential	[Q]RD1.5-1	0	0	0	113.635	1.540		Residential - Five or More Units or Apartments (Any Combination) · 4 Stories or Less, 5	174B153 838		Van Nuys - North Sherman Oaks	Yes	ABMI	OPP RC , R2RD
Los Angeles	0	0	5446025916	0.770	0.770	0.000	0.000	Shortfall of Sites	1.002	Public Facilities	PF-1	0	0	20	153.741	1.540		Industrial - Food Processing Plant - Meat - One Story, 0	144A223 374		Northeast Los Angeles	No	LI	PF
Los Angeles	20250 ROSCOE BLVD	91306	2107001063	0.000	0.000	0.000	1.540	Shortfall of Sites	0.637	Medium Residential	R3-1	Medium Residential	[HB1-G1-5] [CX2-FA] [CPIO]	0	72.211	1.540		Residential - Five or More Units or Apartments (Any Combination) · 4 Stories or Less - Pool, 34	192B113 613	43	Canoga Park - Winnetka - Woodland Hills - West Hills	Yes	ABMI	CPK CPU ,
Los Angeles	20200 LEADWELL ST	91306	2114018012	0.000	0.000	0.000	1.540	Shortfall of Sites	0.988	Medium Residential	R3-1	Medium Residential	0	0	71.830	1.540		Residential - Five or More Units or Apartments (Any Combination) · 4 Stories or Less - Pool, 54	186B113 752	43	Canoga Park - Winnetka - Woodland Hills - West Hills	Yes	ABMI	CPK CPU ,
Los Angeles	1900 MICHIGAN AVE	90033	5174006059	0.000	0.000	0.000	1.540	Shortfall of Sites	0.097	Low Medium II Residential	RD1.5-1-RIO-CUGU	Medium Residential	[VLN2 - CR1 - 3][RG1 - 8][CPIO]	0	61.542	1.540		Residential - Double, Duplex, or Two Units - 4 Stories or Less, 2	129A221 116	54	Boyle Heights	Yes	ABMI	BH CPU , R2RD
Los Angeles	3422 GLEASON AVE	90063	5179016009	0.000	0.000	0.000	1.540	Shortfall of Sites	0.098	Low Medium I Residential	R2-1-CUGU	Medium Neighborhood Residential	[VLN2 - MU4 - 4][RN2 - 8][CPIO]	0	60.921	1.540		Residential - Double, Duplex, or Two Units - 4 Stories or Less, 2	124-5A227 172	54	Boyle Heights	Yes	ABMI	BH CPU , R2RD
Los Angeles	1912 PENNSYLVANIA AVE	90033	5174016048	0.000	0.000	0.000	1.540	Shortfall of Sites	0.093	Low Medium II Residential	RD1.5-1-RIO-CUGU	Medium Residential	[VLN2 - CR1 - 3][RG1 - 8][CPIO]	0	64.435	1.540		Residential - Double, Duplex, or Two Units - 4 Stories or Less, 2	129A221 215	54	Boyle Heights	Yes	ABMI	BH CPU , R2RD
Los Angeles	2901 E CESAR E CHAVEZ AVE	90033	5178019008	0.000	0.000	0.000	1.540	Shortfall of Sites	0.147	Highway Oriented and Limited Commercial	C2-1-CUGU	Neighborhood Center	[LUM2 - G2 - 3][XN2 - 8][CPIO]	0	108.508	1.540		Residential - Five or More Units or Apartments (Any Combination) · 4 Stories or Less, 10	127-5A225 122	54	Boyle Heights	Yes	ABMI	BH CPU
Los Angeles	2015 MICHIGAN AVE	90033	5183001008	0.000	0.000	0.000	1.540	Shortfall of Sites	0.190	Low Medium II Residential	RD1.5-1-CUGU	Low Neighborhood Residential	[VLN2 - MU4 - 3][RN2 - 8][CPIO]	0	57.869	1.540		Residential - Five or More Units or Apartments (Any Combination) · 4 Stories or Less, 6	129A223 258	54	Boyle Heights	Yes	ABMI	BH CPU
Los Angeles	19810 ROSCOE BLVD	91306	2106019004	0.000	0.000	0.000	1.540	Shortfall of Sites	0.139	Low Residential	RA-1	Low Medium Residential	0	0	43.088	1.540		, 2	192B113 581	10	Canoga Park - Winnetka - Woodland Hills - West Hills	Yes	ABMI	CPK CPU , AHO
Los Angeles	20610 HARTLAND ST	91306	2137030014	0.000	0.000	0.000	1.540	Shortfall of Sites	0.157	Medium Residential	R3-1-RIO	Medium Residential	0	0	70.254	1.540		Residential - Five or More Units or Apartments (Any Combination) · 4 Stories or Less, 6	183B109 863	43	Canoga Park - Winnetka - Woodland Hills - West Hills	Yes	ABMI	CPK CPU , AHO
Los Angeles	8000 OWENSMOUTH AVE	91304	2110018001	0.000	0.000	0.000	1.540	Shortfall of Sites	0.226	Medium Residential	R3-1	Medium Residential	0	0	70.749	1.540		Residential - Five or More Units or Apartments (Any Combination) · 4 Stories or Less, 10	189B105 176	43	Canoga Park - Winnetka - Woodland Hills - West Hills	Yes	ABMI	CPK CPU ,
Los Angeles	20306 COHASSET ST	91306	2114008020	0.000	0.000	0.000	1.540	Shortfall of Sites	0.432	Medium Residential	R3-1	Medium Residential	0	0	71.702	1.540		Residential - Five or More Units or Apartments (Any Combination) · 4 Stories or Less - Pool, 22	186B113 328	43	Canoga Park - Winnetka - Woodland Hills - West Hills	Yes	ABMI	CPK CPU ,
Los Angeles	7340 VASSAR AVE	91303	2111012003	0.000	0.000	0.000	1.540	Shortfall of Sites	0.241	Low Residential	R1-1	Medium Residential	0	0	24.884	1.540		Residential - Double, Duplex, or Two Units - 4 Stories or Less, 2	186B105 688	43	Canoga Park - Winnetka - Woodland Hills - West Hills	Yes	ABMI	CPK CPU ,
Los Angeles	808 N BUNKER HILL AVE	90012	5407011015	0.000	0.000	0.000	1.540	Shortfall of Sites	0.140	High Medium Residential	R4-1	Medium Neighborhood Residential	[LM2-MU2-5] [RX1-FA] [CPIO]	0	114.029	1.540		Residential - Five or More Units or Apartments (Any Combination) · 4 Stories or Less, 10	135A213 204	No Max	Central City North	Yes	ABMI	DT CPU
Los Angeles	746 N HILL PL	90012	5407022026	0.000	0.000	0.000	1.540	Shortfall of Sites	0.045	High Medium Residential	R4-1	Medium Neighborhood Residential	[LM2-MU2-5] [RX1-FA] [CPIO]	0	134.058	1.540		Residential - Double, Duplex, or Two Units - 4 Stories or Less, 2	135A213 317	No Max	Central City North	Yes	ABMI	DT CPU
Los Angeles	1560 DEL AMO BLVD	90501	7351017003	0.000	0.000	0.000	1.540	Shortfall of Sites	0.124	Low Medium II Residential	RD1.5-1	Hybrid Industrial	0	0	48.395	1.540		Residential - Double, Duplex, or Two Units - 4 Stories or Less, 2	054B193 58	54	Harbor Gateway	Yes	ABMI	HG CPU , R2RD
Los Angeles	1570 DEL AMO BLVD	90501	7351017001	0.000	0.000	0.000	1.540	Shortfall of Sites	0.110	Low Medium II Residential	RD1.5-1	Hybrid Industrial	0	0	54.445	1.540		Residential - Double, Duplex, or Two Units - 4 Stories or Less, 2	054B193 61	54	Harbor Gateway	Yes	ABMI	HG CPU , R2RD
Los Angeles	6630 LANKERSHIM BLVD	91606	2320027007	0.000	0.000	0.000	1.540	Shortfall of Sites	0.155	Highway Oriented Commercial	C2-1VL	Neighborhood Center	0	0	70.989	1.540		Commercial - Store Combination - Store and Residential Combination - One Story, 6	180B169 453	108	North Hollywood - Valley Village	Yes	ABMI	NH CPU , ARO
Los Angeles	1006 S WEYMOUTH AVE	90732	7459003007	0.000	0.000	1.540	0.000	Shortfall of Sites	0.150	Low II Residential	R1-1XL	0	0	0	39.994	1.540		Residential - Double, Duplex, or Two Units - 4 Stories or Less, 2	015B193 826		San Pedro	Yes	MI	OPP RC2
Los Angeles	5757 HALBRENT AVE	91411	2243004001	0.000	0.000	0.000	1.540	Shortfall of Sites	0.194	Medium Residential	R3-1-RIO	Medium	0	0	56.668	1.540		Residential - Five or More Units or Apartments (Any Combination) · 4 Stories or Less, 6	174B145 171	54	Van Nuys - North Sherman Oaks	Yes	ABMI	Orange LineTNP , AHO
Los Angeles	16831 SHERMAN WAY	91406	2226031004	0.000	0.000	0.000	1.540	Shortfall of Sites	0.161	Low Medium II Residential	RD2-1	Low Medium Residential	0	0	37.338	1.540		Residential - Double, Duplex, or Two Units - 4 Stories or Less, 2	183B133 76	10	Reseda - West Van Nuys	Yes	ABMI	RES CPU , R2RD, AHO
Los Angeles	16821 SHERMAN WAY	91406	2226031006	0.000	0.000	0.000	1.540	Shortfall of Sites	0.161	Low Medium II Residential	RD2-1	Low Medium Residential	0	0	37.338	1.540		Residential - Double, Duplex, or Two Units - 4 Stories or Less, 2	183B133 78	10	Reseda - West Van Nuys	Yes	ABMI	RES CPU , R2RD, AHO
Los Angeles	16815 SHERMAN WAY	91406	2226031007	0.000	0.000	0.000	1.540	Shortfall of Sites	0.161	Low Medium II Residential	RD2-1	Low Medium Residential	0	0	37.338	1.540		Residential - Double, Duplex, or Two Units - 4 Stories or Less, 2	183B133 79	10	Reseda - West Van Nuys	Yes	ABMI	RES CPU , R2RD, AHO
Los Angeles	16811 SHERMAN WAY	91406	2226031008	0.000	0.000	0.000	1.540	Shortfall of Sites	0.161	Low Medium II Residential	RD2-1	Low Medium Residential	0	0	37.338	1.540		Residential - Double, Duplex, or Two Units - 4 Stories or Less, 2	183B133 80	10	Reseda - West Van Nuys	Yes	ABMI	RES CPU , R2RD, AHO
Los Angeles	19406 GILMORE ST	91335	2131026022	0.000	0.000	0.000	1.540	Shortfall of Sites	0.164	Medium Residential	R3-1-RIO	Medium Residential	0	0	67.232	1.540		Residential - Five or More Units or Apartments (Any Combination) · 4 Stories or Less, 6	180B117 805	43	Reseda - West Van Nuys	Yes	ABMI	RES CPU , AHO
Los Angeles	19447 VICTORY BLVD	91335	2131026005	0.000	0.000	0.000	1.540	Shortfall of Sites	0.165	Medium Residential	R3-1-RIO	Medium Residential	0	0	66.552	1.540		Residential - Five or More Units or Apartments (Any Combination) · 4 Stories or Less, 6	180B117 868	43	Reseda - West Van Nuys	Yes	ABMI	RES CPU , AHO
Los Angeles	19441 VICTORY BLVD	91335	2131026006	0.000	0.000	0.000	1.540	Shortfall of Sites	0.165	Medium Residential	R3-1-RIO	Medium Residential	0	0	66.553	1.540		Residential - Five or More Units or Apartments (Any Combination) · 4 Stories or Less, 6	180B117 869	43	Reseda - West Van Nuys	Yes	ABMI	RES CPU , AHO
Los Angeles	19435 VICTORY BLVD	91335	2131026007	0.000	0.000	0.000	1.540	Shortfall of Sites	0.165	Medium Residential	R3-1-RIO	Medium Residential	0	0	66.552	1.540		Residential - Five or More Units or Apartments (Any Combination) · 4 Stories or Less, 6	180B117 870	43	Reseda - West Van Nuys	Yes	ABMI	RES CPU , AHO
Los Angeles	19429 VICTORY BLVD	91335	2131026008	0.000	0.000	0.000	1.540	Shortfall of Sites	0.165	Medium Residential	R3-1-RIO	Medium Residential	0	0	66.552	1.540		Residential - Five or More Units or Apartments (Any Combination) · 4 Stories or Less, 6	180B117 871	43	Reseda - West Van Nuys	Yes	ABMI	RES CPU , AHO
Los Angeles	19423 VICTORY BLVD	91335	2131026009	0.000	0.000	0.000	1.540	Shortfall of Sites	0.165	Medium Residential	R3-1-RIO	Medium Residential	0	0	66.552	1.540		Residential - Five or More Units or Apartments (Any Combination) · 4 Stories or Less, 6	180B117 872	43	Reseda - West Van Nuys	Yes	ABMI	RES CPU , AHO

Jurisdiction Name	Site Address/Intersection	5 Digit ZIP Code	Assessor Parcel Number	Very Low-Income	Low-Income	Moderate-Income	Above Moderate-Income	Type of Shortfall	Parcel Size (Acres)	Current General Plan Designation	Current Zoning	Proposed General Plan (GP) Designation	Proposed Zoning	Minimum Density Allowed	Maximum Density Allowed	Total Capacity	Vacant/ Nonvacant	Description of Existing Uses	PIN	Base Density Per Acre	Community Plan Area	Rent Stabalization Ordinance	Income Category	Applicable Rezoning Program (Program informing values in Column Q listed first)
Los Angeles	5546 HOLMES AVE	90058	5105011018	0.000	0.000	0.000	1.540	Shortfall of Sites	0.110	Limited Industrial	M1-1-CPIO	Hybrid Industrial	CM-2D-CPIO	0	54.429	1.540		Residential - Double, Duplex, or Two Units - 4 Stories or Less, 2	1088213 439	54	Southeast Los Angeles	Yes	ABMI	SLTNP
Los Angeles	5714 HOLMES AVE	90058	5105023024	0.000	0.000	0.000	1.540	Shortfall of Sites	0.110	Limited Industrial	M1-1-CPIO	Hybrid Industrial	CM-2D-CPIO	0	54.428	1.540		Residential - Double, Duplex, or Two Units - 4 Stories or Less, 2	1088213 546	54	Southeast Los Angeles	Yes	ABMI	SLTNP
Los Angeles	113 E I ST	90744	7423005013	0.000	0.000	0.000	1.540	Shortfall of Sites	0.141	Community Commercial	[Q]C2-1VL-O-CUGU	Villages	0	0	78.275	1.540		Residential - Five or More Units or Apartments (Any Combination) - 4 Stories or Less, 6	030B205 39	43	Wilmington - Harbor City	Yes	ABMI	WHC CPU
Los Angeles	221 W G ST	90744	7416033020	0.000	0.000	0.000	1.540	Shortfall of Sites	0.207	Community Commercial	[Q]C2-1VL-O-CUGU	Villages	0	0	77.357	1.540		Residential - Five or More Units or Apartments (Any Combination) - 4 Stories or Less, 10	030B205 573	43	Wilmington - Harbor City	Yes	ABMI	WHC CPU
Los Angeles	23115 VOSE ST	91307	2026026022	0.000	0.000	0.000	1.540	Shortfall of Sites	0.215	Low Residential	RS-1	Very Low Residential	0	0	66.287	1.540		Residential - Single Family Residence, 1	183B097 342	1 per lot	Canoga Park - Winnetka - Woodland Hills - West Hills	No	ABMI	AHO , CPK CPU, ADU
Los Angeles	23223 GONZALES DR	91367	2044017014	0.000	0.000	0.000	1.540	Shortfall of Sites	0.239	Low Residential	R1-1	Very Low Residential	0	0	66.287	1.540		Residential - Single Family Residence, 1	171B093 345	1 per lot	Canoga Park - Winnetka - Woodland Hills - West Hills	No	ABMI	AHO , CPK CPU
Los Angeles	6945 BERQUIST AVE	91307	2028015045	0.000	0.000	0.000	1.540	Shortfall of Sites	0.215	Low Residential	RS-1	Very Low Residential	0	0	66.287	1.540		Residential - Single Family Residence, 1	183B093 464	1 per lot	Canoga Park - Winnetka - Woodland Hills - West Hills	No	ABMI	AHO , CPK CPU, ADU
Los Angeles	0	0	5046013905	0.770	0.770	0.000	0.000	Shortfall of Sites	1.001	Public Facilities	PF-1	0	0	20	153.741	1.540		Miscellaneous - Government Owned Property, 0	120B181 990		West Adams - Baldwin Hills - Leimert	No	LI	PF
Los Angeles	8331 ISIS AVE	90045	4127024902	0.770	0.770	0.000	0.000	Shortfall of Sites	0.834	Public Facilities	PF-1	0	0	20	153.741	1.539		Industrial - Light Manufacturing - Other Improvements Only, 0	096B173 77		Westchester - Playa del Rey	No	LI	PF
Los Angeles	1007 N MAIN ST	90012	5409007001	0.000	0.000	0.000	1.539	Shortfall of Sites	0.003	Hybrid Industrial	UC(CA)	Community Center	[DM2-G1-5] [CX2-FA] [CPIO]	0	680.578	1.539		Industrial - Light Manufacturing - Two Stories, 0	135A217 162	No Max	Central City North	No	ABMI	ARO , DT CPU
Los Angeles	5150 GAYNOR AVE	91436	2261016006	0.000	0.000	0.000	1.539	Shortfall of Sites	0.239	Low II Residential	RE9-1	Low Residential	0	0	66.287	1.539		Residential - Single Family Residence - Pool, 1	171B141 214	1 per lot	Encino - Tarzana	No	ABMI	AHO , ENC CPU, ADU
Los Angeles	5051 GAVIOTA AVE	91436	2261024036	0.000	0.000	0.000	1.539	Shortfall of Sites	0.215	Low II Residential	RE9-1	Low Residential	0	0	66.287	1.539		Residential - Single Family Residence - Pool, 1	171B141 523	1 per lot	Encino - Tarzana	No	ABMI	AHO , ENC CPU, ADU
Los Angeles	24245 HARTLAND ST	91307	2034026029	0.000	0.000	0.000	1.539	Shortfall of Sites	0.215	Low Residential	RS-1	Very Low Residential	[HB3-G1-5] [CX3-FA] [CPIO-O]	0	66.287	1.539		Residential - Single Family Residence - Pool, 1	183B089 521	1 per lot	Canoga Park - Winnetka - Woodland Hills - West Hills	No	ABMI	AHO , CPK CPU, ADU
Los Angeles	6174 ELBA PL	91367	2033024013	0.000	0.000	0.000	1.539	Shortfall of Sites	0.215	Low Residential	RS-1	Very Low Residential	0	0	66.287	1.539		Residential - Single Family Residence, 1	177B089 235	1 per lot	Canoga Park - Winnetka - Woodland Hills - West Hills	No	ABMI	AHO , CPK CPU, ADU
Los Angeles	5555 S WESTERN AVE	90062	5005031032	0.000	0.000	0.000	1.539	Shortfall of Sites	0.097	Neighborhood Commercial	C2-1VL-CPIO	0	0	0	30.416	1.539		Industrial - Warehousing, Distribution, Storage - Public Storage - Mini Warehouse - One Story, 0	108B193 873		South Los Angeles	No	ABMI	ARO
Los Angeles	5555 S WESTERN AVE	90062	5005031032	0.000	0.000	0.000	1.539	Shortfall of Sites	0.097	Neighborhood Commercial	C2-1VL-CPIO	0	0	0	30.414	1.539		Industrial - Warehousing, Distribution, Storage - Public Storage - Mini Warehouse - One Story, 0	108B193 876		South Los Angeles	No	ABMI	ARO
Los Angeles	1575 WESTWOOD BLVD	90024	4324026036	0.000	0.000	0.000	1.539	Shortfall of Sites	0.083	Neighborhood Office Commercial	C4-1VL-POD	0	0	0	27.377	1.539		Commercial - Office Building - One Story, 0	129B153 133		Westwood	No	ABMI	ARO
Los Angeles	1575 WESTWOOD BLVD	90024	4324026036	0.000	0.000	0.000	1.539	Shortfall of Sites	0.083	Neighborhood Office Commercial	C4-1VL-POD	0	0	0	27.377	1.539		Commercial - Office Building - One Story, 0	129B153 143		Westwood	No	ABMI	ARO
Los Angeles	4955 DUNMAN AVE	91364	2074025005	0.000	0.000	0.000	1.539	Shortfall of Sites	0.215	Low Residential	RS-1	Very Low Residential	[DM1-G1-5] [IX3-FA] [CPIO]	0	66.287	1.539		Residential - Single Family Residence - Pool, 1	171B097 1069	1 per lot	Canoga Park - Winnetka - Woodland Hills - West Hills	No	ABMI	AHO , CPK CPU, ADU
Los Angeles	1211 S TROTWOOD AVE	90732	7560011016	0.000	0.000	0.000	1.538	Shortfall of Sites	0.031	Low II Residential	R1-1XL	0	0	0	113.635	1.538		Residential - Single Family Residence, 1	012B189 14		San Pedro	No	ABMI	OPP RC
Los Angeles	23708 ARMINTA ST	91304	2020015034	0.000	0.000	0.000	1.538	Shortfall of Sites	0.215	Very Low Residential	RE11-1	Very Low Residential	0	0	66.287	1.538		Residential - Single Family Residence - Pool, 1	189B089 268	1 per lot	Canoga Park - Winnetka - Woodland Hills - West Hills	No	ABMI	AHO , CPK CPU, ADU
Los Angeles	23708 BLYTHE ST	91304	2020015050	0.000	0.000	0.000	1.538	Shortfall of Sites	0.215	Very Low Residential	RE11-1	Very Low Residential	0	0	66.287	1.538		Residential - Single Family Residence, 1	189B089 211	1 per lot	Canoga Park - Winnetka - Woodland Hills - West Hills	No	ABMI	AHO , CPK CPU, ADU
Los Angeles	24054 CALVERT ST	91367	2045007009	0.000	0.000	0.000	1.538	Shortfall of Sites	0.215	Low Residential	RS-1	Very Low Residential	0	0	66.287	1.538		Residential - Single Family Residence, 1	177B089 348	1 per lot	Canoga Park - Winnetka - Woodland Hills - West Hills	No	ABMI	AHO , CPK CPU, ADU
Los Angeles	16647 LA MAIDA ST	91436	2259007018	0.000	0.000	0.000	1.538	Shortfall of Sites	0.215	Low II Residential	R1-1	Low Residential	0	0	66.287	1.538		Residential - Single Family Residence - Pool, 1	171B137 323	1 per lot	Encino - Tarzana	No	ABMI	AHO , ENC CPU, ADU
Los Angeles	23707 ARMINTA ST	91304	2020015037	0.000	0.000	0.000	1.538	Shortfall of Sites	0.215	Very Low Residential	RE11-1	Very Low Residential	0	0	66.287	1.538		Residential - Single Family Residence, 1	189B089 239	1 per lot	Canoga Park - Winnetka - Woodland Hills - West Hills	No	ABMI	AHO , CPK CPU, ADU
Los Angeles	23707 ELKWOOD ST	91304	2020015021	0.000	0.000	0.000	1.538	Shortfall of Sites	0.215	Very Low Residential	RE11-1	Very Low Residential	0	0	66.287	1.538		Residential - Single Family Residence, 1	189B089 303	1 per lot	Canoga Park - Winnetka - Woodland Hills - West Hills	No	ABMI	AHO , CPK CPU, ADU
Los Angeles	8331 ISIS AVE	90045	4127024902	0.769	0.769	0.000	0.000	Shortfall of Sites	0.834	Public Facilities	PF-1	0	0	20	153.741	1.538		Industrial - Light Manufacturing - Other Improvements Only, 0	096B173 62		Westchester - Playa del Rey	No	LI	PF
Los Angeles	1850 N BERENDO ST	90027	5589029010	0.000	0.000	0.000	1.538	Shortfall of Sites	0.127	Low Medium II Residential	RD1.5-1XL	0	0	0	99.000	1.538		Residential - Five or More Units or Apartments (Any Combination) - 4 Stories or Less, 8	150B197 923		Hollywood	Yes	ABMI	TOC EXP , R2RD
Los Angeles	0	0	4262032901	0.000	0.000	0.000	0.000	Shortfall of Sites	0.833	Public Facilities	PF-1XL	0	0	0	153.741	0.000		Miscellaneous - Government Owned Property, 0	123B149 241		West Los Angeles	No		PF
Los Angeles	0	0	4262032901	0.000	0.000	0.000	0.000	Shortfall of Sites	0.833	Public Facilities	PF-1XL	0	0	0	153.741	0.000		Miscellaneous - Government Owned Property, 0	123B149 301		West Los Angeles	No		PF
Los Angeles	11020 S VERMONT AVE	90044	6075005020	0.000	0.000	0.000	1.537	Shortfall of Sites	0.215	Neighborhood Commercial	C2-1VL-CPIO	0	0	0	8.948	1.537		Industrial - Warehousing, Distribution, Storage - Warehousing, Distribution, 10,000 to 24,999 SF - One Story, 0	088-5A199 251		South Los Angeles	No	ABMI	ARO
Los Angeles	6505 SHOUP AVE	91307	2038034020	0.000	0.000	0.000	1.537	Shortfall of Sites	0.215	Low Residential	RS-1	Very Low Residential	0	0	66.287	1.537		Residential - Single Family Residence - Pool, 1	180B101 611	1 per lot	Canoga Park - Winnetka - Woodland Hills - West Hills	No	ABMI	AHO , CPK CPU, ADU
Los Angeles	5150 MELROSE AVE	90038	5522007026	0.000	0.000	0.000	1.537	Shortfall of Sites	0.116	Neighborhood Office Commercial	C2-1	0	0	0	30.088	1.537		Commercial - Store Combination - Store and Residential Combination - One Story, 0	141B193 611		Wilshire	Yes	ABMI	ARO
Los Angeles	5150 MELROSE AVE	90038	5522007026	0.000	0.000	0.000	1.537	Shortfall of Sites	0.155	Neighborhood Office Commercial	C2-1	0	0	0	22.600	1.537		Commercial - Store Combination - Store and Residential Combination - One Story, 0	141B193 612		Wilshire	Yes	ABMI	ARO
Los Angeles	20935 COSTANSO ST	91364	2167024042	0.000	0.000	0.000	1.537	Shortfall of Sites	0.215	Low Residential	R1-1	Low Residential	0	0	66.287	1.537		Residential - Single Family Residence, 1	171B109 112	1 per lot	Canoga Park - Winnetka - Woodland Hills - West Hills	No	ABMI	AHO , CPK CPU, ADU
Los Angeles	17325 KESWICK ST	91325	2202005014	0.000	0.000	0.000	1.537	Shortfall of Sites	0.215	Low Residential	R1-1	Low Residential	0	0	66.287	1.537		Residential - Single Family Residence - Pool, 1	186B133 80	1 per lot	Reseda - West Van Nuys	No	ABMI	AHO , RES CPU, ADU
Los Angeles	14522 BLEDSOE ST	91342	2504005908	0.768	0.768	0.000	0.000	Shortfall of Sites	1.000	Public Facilities	PF-1VL-K	0	0	20	153.741	1.537		Residential - Single Family Residence, 0	228B149 602		Sylmar	No	LI	PF
Los Angeles	14522 BLEDSOE ST	91342	2504005908	0.768	0.768	0.000	0.000	Shortfall of Sites	1.000	Public Facilities	PF-1VL-K	0	0	20	153.741	1.537		Residential - Single Family Residence, 0	228B149 619		Sylmar	No	LI	PF
Los Angeles	5174 BRIAN LN	91436	2260017056	0.000	0.000	0.000	1.537	Shortfall of Sites	0.215	Low II Residential	RE9-1	Low Residential	0	0	66.287	1.537		Residential - Single Family Residence, 1	171B137 138	1 per lot	Encino - Tarzana	No	ABMI	AHO , ENC CPU, ADU
Los Angeles	0	0	2121023042	0.000	0.000	0.000	1.536	Shortfall of Sites	0.162	Community Commercial	[Q]P-1-CDO	0	0	0	94.696	1.536		Commercial - Office Building - One Story, 0	183B125 228		Reseda - West Van Nuys	No	ABMI	P
Los Angeles	15726 SUTTON ST	91436	2283005005	0.000	0.000	0.000	1.536	Shortfall of Sites	0.215	Low II Residential	R1-1	Low Residential	0	0	66.287	1.536		Residential - Single Family Residence - Pool, 1	165B141 135	1 per lot	Encino - Tarzana	No	ABMI	AHO , ENC CPU, ADU
Los Angeles	1342 N ALVARADO ST	90026	5419033033	0.000	0.000	0.000	1.536	Shortfall of Sites	0.162	Community Commercial	P-1L	0	0	0	94.696	1.536		Commercial - Supermarket - Supermarket - 12,000 SF or More - One Story, 0	141A207 277		Silver Lake - Echo Park - Elysian Valley	No	ABMI	P
Los Angeles	306 E WASHINGTON BLVD	90015	5127029042	0.000	0.000	1.536	0.000	Shortfall of Sites	0.150	Community Commercial	C2-2D-O-CPIO	0	0	0	19.688	1.536		Industrial - Light Manufacturing - One Story, 0	123A207 218		Southeast Los Angeles	No	MI	ARO
Los Angeles	306 E WASHINGTON BLVD	90015	5127029042	0.000	0.000	1.536	0.000	Shortfall of Sites	0.172	Community Commercial	C2-2D-O-CPIO	0	0	0	17.127	1.536		Industrial - Light Manufacturing - One Story, 0	123A207 222		Southeast Los Angeles	No	MI	ARO
Los Angeles	306 E WASHINGTON BLVD	90015	5127029042	0.000	0.000	1.536	0.000	Shortfall of Sites	0.172	Community Commercial	C2-2D-O-CPIO	0	0	0	17.125	1.536		Industrial - Light Manufacturing - One Story, 0	123A207 225		Southeast Los Angeles	No	MI	ARO
Los Angeles	306 E WASHINGTON BLVD	90015	5127029042	0.000	0.000	1.536	0.000	Shortfall of Sites	0.150	Community Commercial	C2-2D-O-CPIO	0	0	0	19.682	1.536		Industrial - Light Manufacturing - One Story, 0	123A207 231		Southeast Los Angeles	No	MI	ARO
Los Angeles	306 E WASHINGTON BLVD	90015	5127029042	0.000	0.000	0.000	1.536	Shortfall of Sites	0.002	Community Commercial	C2-2D-O-CPIO	0	0	0	1278.098	1.536		Industrial - Light Manufacturing - One Story, 0	123A207 249		Southeast Los Angeles	No	ABMI	ARO
Los Angeles	4545 RUBIO AVE	91436	2284008025	0.000	0.000	0.000	1.536	Shortfall of Sites	0.215	Low I Residential	RE9-1	Low Residential	0	0	66.287	1.536		Residential - Single Family Residence - Pool, 1	168B137 643	1 per lot	Encino - Tarzana	No	ABMI	AHO , ENC CPU, ADU
Los Angeles	8331 ISIS AVE	90045	4127024902	0.768	0.768	0.000	0.000	Shortfall of Sites	0.833	Public Facilities	PF-1	0	0	20	153.741	1.536		Industrial - Light Manufacturing - Other Improvements Only, 0	096B173 46		Westchester - Playa del Rey	No	LI	PF
Los Angeles	23707 BLYTHE ST	91304	2020007037	0.000	0.000	0.000	1.536	Shortfall of Sites	0.215	Very Low Residential	RE11-1	Very Low Residential	0	0	66.287	1.536		Residential - Single Family Residence, 1	189B089 171	1 per lot	Canoga Park - Winnetka - Woodland Hills - West Hills	No	ABMI	AHO , CPK CPU, ADU
Los Angeles	525 S WESTERN AVE	90020	5503018003	0.000	0.000	0.000	1.536	Shortfall of Sites	0.207	Neighborhood Office Commercial	C2-1	0	0	0	8.444	1.536		Commercial - Store Combination - Store and Office Combination - One Story, 0	135B193 779		Wilshire	Yes	ABMI	ARO
Los Angeles	8018 BEVERLY BLVD	90048	5511003023	0.000	0.000	0.000	1.536	Shortfall of Sites	0.063	Neighborhood Office Commercial	C2-1VL-O	0	0	0	35.726	1.536		Commercial - Hotel and Motel - Motel - 50 Rooms and Over - Three Stories, 0	138B177 468		Wilshire	No	ABMI	ARO
Los Angeles	8018 BEVERLY BLVD	90048	5511003023	0.000	0.000	1.536	0.000	Shortfall of Sites	0.126	Neighborhood Office Commercial	C2-1VL-O	0	0	0	17.863	1.536		Commercial - Hotel and Motel - Motel - 50 Rooms and Over - Three Stories, 0	138B177 469		Wilshire	No	MI	ARO
Los Angeles	8018 BEVERLY BLVD	90048	5511003023	0.000	0.000	1.536	0.000	Shortfall of Sites	0.140	Neighborhood Office Commercial	C2-1VL-O	0	0	0	16.133	1.536		Commercial - Hotel and Motel - Motel - 50 Rooms and Over - Three Stories, 0	138B177 470		Wilshire	No	MI	ARO
Los Angeles	2035 GRANVILLE AVE	90025	4262033012	0.000	0.000	0.000	1.536	Shortfall of Sites	0.417	Hybrid Industrial	NI(EC)	0	0	0	3.840	1.536		Industrial - Light Manufacturing - One Story, 0	123B149 327		West Los Angeles	No	ABMI	ARO
Los Angeles	22005 DEVONSHIRE ST	91311	2723019901	0.768	0.768	0.000	0.000	Shortfall of Sites	0.832	Public Facilities	[Q]PF-1XL	0	0	20	153.741	1.535		Miscellaneous - Government Owned Property, 0	204B101 130		Chatsworth - Porter Ranch	No	LI	PF
Los Angeles	5530 W 83RD ST	90045	4127024901	0.767	0.767	0.000	0.000	Shortfall of Sites	0.832	Public Facilities	PF-1	0	0	20	153.741	1.535		Miscellaneous - Government Owned Property, 0	096B173 32		Westchester - Playa del Rey	No	LI	PF
Los Angeles	5530 W 83RD ST	90045	4127024901	0.767	0.767	0.000	0.000	Shortfall of Sites	0.832	Public Facilities	PF-1	0	0	20	153.741	1.535		Miscellaneous - Government Owned Property, 0	096B173 31		Westchester - Playa del Rey	No	LI	PF
Los Angeles	4516 TALOFA AVE	91602	2424008031	0.000	0.000	0.000	1.534	Shortfall of Sites	0.162	Neighborhood Commercial	[Q]P-1VL-CDO	0	0	0	94.696	1.534		Commercial - Parking Lot (Commercial Use Property) - Lots - Patron or Employee - One Story, 0	168B181 250		Sherman Oaks - Studio City - Toluca Lake - Cahuenga Pass	No	ABMI	P

Jurisdiction Name	Site Address/Intersection	5 Digit ZIP Code	Assessor Parcel Number	Very Low-Income	Low-Income	Moderate-Income	Above Moderate-Income	Type of Shortfall	Parcel Size (Acres)	Current General Plan Designation	Current Zoning	Proposed General Plan (GP) Designation	Proposed Zoning	Minimum Density Allowed	Maximum Density Allowed	Total Capacity	Vacant/ Nonvacant	Description of Existing Uses	PIN	Base Density Per Acre	Community Plan Area	Rent Stabalization Ordinance	Income Category	Applicable Rezoning Program (Program informing values in Column Q listed first)
Los Angeles	22342 WYANDOTTE ST	91303	2023028031	0.000	0.000	0.000	1.534	Shortfall of Sites	0.239	Low Residential	RS-1	Very Low Residential	[MM1-CDR1-5] [IX4-FA] [CPIO]	0	66.287	1.534		Residential - Single Family Residence, 1	186B101 894	1 per lot	Canoga Park - Winnetka - Woodland Hills - West Hills	No	ABMI	AHO , CPK CPU
Los Angeles	5734 FOUNTAIN AVE	90028	5536001004	0.000	0.000	0.000	1.534	Shortfall of Sites	0.161	Medium Residential	R3-1	Low Medium II Residential, Medium Residential	VARIOUS, WITH CPIO	0	66.287	1.534		Residential - Four Units (Any Combination) - 4 Stories or Less, 0	144B189 81		Hollywood	Yes	ABMI	AHO , HWD CPU
Los Angeles	5530 W 83RD ST	90045	4127024901	0.767	0.767	0.000	0.000	Shortfall of Sites	0.831	Public Facilities	PF-1	0	0	20	153.741	1.534		Miscellaneous - Government Owned Property, 0	099B173 834		Westchester - Playa del Rey	No	LI	PF
Los Angeles	0	0	2265020019	0.000	0.000	0.000	1.534	Shortfall of Sites	0.135	General Commercial	[Q]P-1VL	0	0	0	94.696	1.534	Vacant	Commercial - Commercial - Vacant Land, 0	165B153 348		Sherman Oaks - Studio City - Toluca Lake - Cahuenga Pass	No	ABMI	P
Los Angeles	4950 DENSMORE AVE	91436	2261006070	0.000	0.000	0.000	1.534	Shortfall of Sites	0.215	Low II Residential	R1-1	Low Residential	0	0	66.287	1.534		Residential - Single Family Residence - Pool, 1	168B141 156	1 per lot	Encino - Tarzana	No	ABMI	AHO , ENC CPU, ADU
Los Angeles	15478 HUSTON ST	91403	2261036014	0.000	0.000	0.000	1.533	Shortfall of Sites	0.215	Low II Residential	R1-1	Low Residential	0	0	66.287	1.533		Residential - Single Family Residence - Pool, 1	168B145 221	1 per lot	Encino - Tarzana	No	ABMI	AHO , ENC CPU, ADU
Los Angeles	5530 W 83RD ST	90045	4127024901	0.767	0.767	0.000	0.000	Shortfall of Sites	0.831	Public Facilities	PF-1	0	0	20	153.741	1.533		Miscellaneous - Government Owned Property, 0	099B173 833		Westchester - Playa del Rey	No	LI	PF
Los Angeles	10433 NATIONAL BLVD	90034	4314022040	0.000	0.000	0.000	1.533	Shortfall of Sites	0.059	Neighborhood Commercial	C2-1	0	0	0	0.000	1.533		Commercial - Store Combination - Store and Office Combination - One Story, 0	120B161 51		West Los Angeles	No	ABMI	ARO
Los Angeles	10433 NATIONAL BLVD	90034	4314022040	0.000	0.000	0.000	1.533	Shortfall of Sites	0.088	Neighborhood Commercial	C2-1	0	0	0	25.516	1.533		Commercial - Store Combination - Store and Office Combination - One Story, 0	120B161 20		West Los Angeles	No	ABMI	ARO
Los Angeles	10433 NATIONAL BLVD	90034	4314022040	0.000	0.000	0.000	1.533	Shortfall of Sites	0.074	Neighborhood Commercial	C2-1	0	0	0	30.646	1.533		Commercial - Store Combination - Store and Office Combination - One Story, 0	120B161 28		West Los Angeles	No	ABMI	ARO
Los Angeles	10433 NATIONAL BLVD	90034	4314022040	0.000	0.000	0.000	1.533	Shortfall of Sites	0.075	Neighborhood Commercial	C2-1	0	0	0	30.223	1.533		Commercial - Store Combination - Store and Office Combination - One Story, 0	120B161 31		West Los Angeles	No	ABMI	ARO
Los Angeles	10433 NATIONAL BLVD	90034	4314022040	0.000	0.000	0.000	1.533	Shortfall of Sites	0.075	Neighborhood Commercial	C2-1	0	0	0	30.224	1.533		Commercial - Store Combination - Store and Office Combination - One Story, 0	120B161 39		West Los Angeles	No	ABMI	ARO
Los Angeles	0	0	2265015046	0.000	0.000	0.000	1.533	Shortfall of Sites	0.135	General Commercial	[Q]P-1-RIO	0	0	0	94.696	1.533		Commercial - Parking Lot (Commercial Use Property) - Lots - Patron or Employee - One Story, 0	166-5A151 83		Sherman Oaks - Studio City - Toluca Lake - Cahuenga Pass	No	ABMI	P
Los Angeles	13460 VAN NUYS BLVD	91331	2620011900	0.000	0.000	0.000	1.533	Shortfall of Sites	0.207	Community Commercial	[Q]C2-1VL-O-CDO-CUGU	0	0	0	9.241	1.533		Commercial - Office Building - One Story, 0	207B157 831		Arleta - Pacoima	No	ABMI	ARO
Los Angeles	22951 MARIANO ST	91367	2042008085	0.000	0.000	0.000	1.532	Shortfall of Sites	0.239	Low Residential	R1-1	Very Low Residential	0	0	66.287	1.532		Residential - Single Family Residence, 1	171B097 104	1 per lot	Canoga Park - Winnetka - Woodland Hills - West Hills	No	ABMI	AHO , CPK CPU
Los Angeles	6730 ANDASOL AVE	91406	2229008016	0.000	0.000	0.000	1.532	Shortfall of Sites	0.239	Low Residential	RA-1-RIO	Low Residential	0	0	66.287	1.532		Residential - Single Family Residence - Pool, 1	180B133 60	1 per lot	Reseda - West Van Nuys	No	ABMI	AHO , RES CPU
Los Angeles	22955 OSTRONIC DR	91367	2042009006	0.000	0.000	0.000	1.532	Shortfall of Sites	0.239	Low Residential	R1-1	Very Low Residential	0	0	66.287	1.532		Residential - Single Family Residence, 1	171B097 258	1 per lot	Canoga Park - Winnetka - Woodland Hills - West Hills	No	ABMI	AHO , CPK CPU
Los Angeles	4906 GAVIOTA AVE	91436	2261021039	0.000	0.000	0.000	1.532	Shortfall of Sites	0.215	Low II Residential	RE9-1	Low Residential	0	0	66.287	1.532		Residential - Single Family Residence - Pool, 1	168B141 313	1 per lot	Encino - Tarzana	No	ABMI	AHO , ENC CPU, ADU
Los Angeles	1920 GRIFFITH AVE	90011	5131008055	0.000	0.000	0.000	1.531	Shortfall of Sites	0.126	Community Commercial	C2-2D-CPIO	0	0	0	23.310	1.531		Industrial - Warehousing, Distribution, Storage - Warehousing, Distribution, Under 10,000 SF - One Story, 0	120A211 12		Southeast Los Angeles	No	ABMI	ARO
Los Angeles	1920 GRIFFITH AVE	90011	5131008055	0.000	0.000	0.000	1.531	Shortfall of Sites	0.126	Community Commercial	C2-2D-CPIO	0	0	0	23.366	1.531		Industrial - Warehousing, Distribution, Storage - Warehousing, Distribution, Under 10,000 SF - One Story, 0	120A211 14		Southeast Los Angeles	No	ABMI	ARO
Los Angeles	1920 GRIFFITH AVE	90011	5131008055	0.000	0.000	0.000	1.531	Shortfall of Sites	0.017	Community Commercial	C2-2D-CPIO	0	0	0	178.268	1.531		Industrial - Warehousing, Distribution, Storage - Warehousing, Distribution, Under 10,000 SF - One Story, 0	121-5A211 388		Southeast Los Angeles	No	ABMI	ARO
Los Angeles	1920 GRIFFITH AVE	90011	5131008055	0.000	0.000	0.000	1.531	Shortfall of Sites	0.126	Community Commercial	C2-2D-CPIO	0	0	0	23.390	1.531		Industrial - Warehousing, Distribution, Storage - Warehousing, Distribution, Under 10,000 SF - One Story, 0	121-5A211 389		Southeast Los Angeles	No	ABMI	ARO
Los Angeles	1920 GRIFFITH AVE	90011	5131008055	0.000	0.000	0.000	1.531	Shortfall of Sites	0.128	Community Commercial	C2-2D-CPIO	0	0	0	23.087	1.531		Industrial - Warehousing, Distribution, Storage - Warehousing, Distribution, Under 10,000 SF - One Story, 0	121-5A211 393		Southeast Los Angeles	No	ABMI	ARO
Los Angeles	1920 GRIFFITH AVE	90011	5131008055	0.000	0.000	0.000	1.531	Shortfall of Sites	0.127	Community Commercial	C2-2D-CPIO	0	0	0	23.142	1.531		Industrial - Warehousing, Distribution, Storage - Warehousing, Distribution, Under 10,000 SF - One Story, 0	121-5A211 397		Southeast Los Angeles	No	ABMI	ARO
Los Angeles	1920 GRIFFITH AVE	90011	5131008055	0.000	0.000	0.000	1.531	Shortfall of Sites	0.127	Community Commercial	C2-2D-CPIO	0	0	0	23.198	1.531		Industrial - Warehousing, Distribution, Storage - Warehousing, Distribution, Under 10,000 SF - One Story, 0	121-5A211 408		Southeast Los Angeles	No	ABMI	ARO
Los Angeles	1920 GRIFFITH AVE	90011	5131008055	0.000	0.000	0.000	1.531	Shortfall of Sites	0.125	Community Commercial	C2-2D-CPIO	0	0	0	23.646	1.531		Industrial - Warehousing, Distribution, Storage - Warehousing, Distribution, Under 10,000 SF - One Story, 0	121-5A211 413		Southeast Los Angeles	No	ABMI	ARO
Los Angeles	0	0	4323024035	0.000	0.000	0.000	1.530	Shortfall of Sites	0.135	Parking Buffer	[Q]P-1	Industrial Corridor	0	0	94.696	1.530	Vacant	Residential - Single Family Residence - Vacant Land, 0	126B153 449		West Los Angeles	No	ABMI	P , West WLA CPU
Los Angeles	335 N LA BREA AVE	90036	5525033031	0.000	0.000	0.000	1.530	Shortfall of Sites	0.096	General Commercial	C2-1VL	0	0	0	23.380	1.530		Commercial - Professional Building - One Story, 0	138B181 228		Wilshire	No	ABMI	ARO
Los Angeles	335 N LA BREA AVE	90036	5525033031	0.000	0.000	0.000	1.530	Shortfall of Sites	0.096	General Commercial	C2-1VL	0	0	0	23.380	1.530		Commercial - Professional Building - One Story, 0	138B181 253		Wilshire	No	ABMI	ARO
Los Angeles	335 N LA BREA AVE	90036	5525033031	0.000	0.000	0.000	1.530	Shortfall of Sites	0.096	General Commercial	C2-1VL	0	0	0	23.380	1.530		Commercial - Professional Building - One Story, 0	138B181 277		Wilshire	No	ABMI	ARO
Los Angeles	335 N LA BREA AVE	90036	5525033031	0.000	0.000	0.000	1.530	Shortfall of Sites	0.096	General Commercial	C2-1VL	0	0	0	23.380	1.530		Commercial - Professional Building - One Story, 0	138B181 301		Wilshire	No	ABMI	ARO
Los Angeles	335 N LA BREA AVE	90036	5525033031	0.000	0.000	0.000	1.530	Shortfall of Sites	0.096	General Commercial	C2-1VL	0	0	0	23.380	1.530		Commercial - Professional Building - One Story, 0	138B181 311		Wilshire	No	ABMI	ARO
Los Angeles	5800 WILSHIRE BLVD	90036	5089010005	0.000	0.000	0.000	1.530	Shortfall of Sites	0.023	Regional Center Commercial	[Q]C4-2-CDO	0	0	0	98.428	1.530		Commercial - Office Building - One Story, 0	135B177 569		Wilshire	No	ABMI	MURC , ARO
Los Angeles	0	0	2689013023	0.000	0.000	0.000	1.529	Shortfall of Sites	0.161	Limited Manufacturing	P-1	0	0	0	94.696	1.529		Industrial - Parking Lot (Industrial Use Property) - One Story, 0	192B137 232		Mission Hills - Panorama City - North Hills	No	ABMI	P
Los Angeles	6446 KENWATER AVE	91307	2033010014	0.000	0.000	0.000	1.529	Shortfall of Sites	0.214	Low Residential	RS-1	Very Low Residential	[HB5-G1-5] [CX3-FA] [CPIO]	0	66.287	1.529		Residential - Single Family Residence, 1	180B093 686	1 per lot	Canoga Park - Winnetka - Woodland Hills - West Hills	No	ABMI	AHO , CPK CPU, ADU
Los Angeles	22141 STAGG ST	91304	2012030001	0.000	0.000	0.000	1.529	Shortfall of Sites	0.238	Low Residential	RS-1	Very Low Residential	[LN1-MU1-5] [RX1-FA] [CPIO]	0	66.287	1.529		Residential - Single Family Residence, 1	189B101 745	1 per lot	Canoga Park - Winnetka - Woodland Hills - West Hills	No	ABMI	AHO , CPK CPU
Los Angeles	0	0	2689013027	0.000	0.000	0.000	1.529	Shortfall of Sites	0.161	Limited Manufacturing	P-1	0	0	0	94.696	1.529		Industrial - Parking Lot (Industrial Use Property) - One Story, 0	192B137 195		Mission Hills - Panorama City - North Hills	No	ABMI	P
Los Angeles	0	0	2689013025	0.000	0.000	0.000	1.529	Shortfall of Sites	0.161	Limited Manufacturing	P-1	0	0	0	94.696	1.529		Industrial - Parking Lot (Industrial Use Property) - One Story, 0	192B137 212		Mission Hills - Panorama City - North Hills	No	ABMI	P
Los Angeles	0	0	2689013026	0.000	0.000	0.000	1.529	Shortfall of Sites	0.161	Limited Manufacturing	P-1	0	0	0	94.696	1.529		Industrial - Parking Lot (Industrial Use Property) - One Story, 0	192B137 206		Mission Hills - Panorama City - North Hills	No	ABMI	P
Los Angeles	0	0	2689013024	0.000	0.000	0.000	1.529	Shortfall of Sites	0.161	Limited Manufacturing	P-1	0	0	0	94.696	1.529		Industrial - Parking Lot (Industrial Use Property) - One Story, 0	192B137 219		Mission Hills - Panorama City - North Hills	No	ABMI	P
Los Angeles	6441 FARRALONE AVE	91303	2139024022	0.000	0.000	0.000	1.529	Shortfall of Sites	0.238	Low Residential	RS-1-RIO	Very Low Residential	0	0	66.287	1.529		Residential - Single Family Residence - Pool, 1	180B101 688	1 per lot	Canoga Park - Winnetka - Woodland Hills - West Hills	No	ABMI	AHO , CPK CPU
Los Angeles	22117 STAGG ST	91304	2012030007	0.000	0.000	0.000	1.528	Shortfall of Sites	0.238	Low Residential	RS-1	Very Low Residential	0	0	66.287	1.528		Residential - Single Family Residence - Pool, 1	189B101 746	1 per lot	Canoga Park - Winnetka - Woodland Hills - West Hills	No	ABMI	AHO , CPK CPU
Los Angeles	2007 N HOBART BLVD	90027	5589001026	0.000	0.000	0.000	1.528	Shortfall of Sites	0.016	Low I Residential	RE9-1	0	0	0	99.000	1.528		Residential - Single Family Residence - Pool, 0	150A195 58		Hollywood	No	ABMI	TOC EXP
Los Angeles	4861 HASKELL AVE	91436	2261006007	0.000	0.000	0.000	1.528	Shortfall of Sites	0.238	Low II Residential	R1-1	Low Residential	0	0	66.287	1.528		Residential - Single Family Residence - Pool, 1	168B141 214	1 per lot	Encino - Tarzana	No	ABMI	AHO , ENC CPU, ADU
Los Angeles	6928 PLATT AVE	91307	2028012001	0.000	0.000	0.000	1.528	Shortfall of Sites	0.214	Low Residential	RS-1	Very Low Residential	0	0	66.287	1.528		Residential - Single Family Residence, 1	183B093 552	1 per lot	Canoga Park - Winnetka - Woodland Hills - West Hills	No	ABMI	AHO , CPK CPU, ADU
Los Angeles	4942 DENSMORE AVE	91436	2261006071	0.000	0.000	0.000	1.528	Shortfall of Sites	0.214	Low II Residential	R1-1	Low Residential	0	0	66.287	1.528		Residential - Single Family Residence - Pool, 1	168B141 191	1 per lot	Encino - Tarzana	No	ABMI	AHO , ENC CPU, ADU
Los Angeles	0	0	4105019004	0.000	0.000	0.000	1.528	Shortfall of Sites	0.014	Low Residential	R1-1	0	0	0	113.635	1.528	Vacant	Residential - Single Family Residence - Vacant Land, 0	099B169 729		Westchester - Playa del Rey	No	ABMI	OPP RC
Los Angeles	0	0	4105019002	0.000	0.000	0.000	1.528	Shortfall of Sites	0.014	Low Residential	R1-1	0	0	0	113.635	1.528	Vacant	Residential - Single Family Residence - Vacant Land, 0	099B169 761		Westchester - Playa del Rey	No	ABMI	OPP RC
Los Angeles	0	0	4105019018	0.000	0.000	0.000	1.528	Shortfall of Sites	0.014	Low Residential	R1-1	0	0	0	113.635	1.528	Vacant	Residential - Single Family Residence - Vacant Land, 0	099B169 879		Westchester - Playa del Rey	No	ABMI	OPP RC
Los Angeles	0	0	4105019001	0.000	0.000	0.000	1.528	Shortfall of Sites	0.014	Low Residential	R1-1	0	0	0	113.635	1.528	Vacant	Residential - Single Family Residence - Vacant Land, 0	099B169 784		Westchester - Playa del Rey	No	ABMI	OPP RC
Los Angeles	0	0	4105017015	0.000	0.000	0.000	1.528	Shortfall of Sites	0.014	Low Residential	R1-1	0	0	0	113.635	1.528	Vacant	Residential - Single Family Residence - Vacant Land, 0	099B169 1162	29	Westchester - Playa del Rey	No	ABMI	OPP RC , WPDR CPU, AHO
Los Angeles	8219 BARNSLEY AVE	90045	4105017023	0.000	0.000	0.000	1.528	Shortfall of Sites	0.014	Low Residential	R1-1	0	0	0	113.635	1.528		Residential - Single Family Residence, 0	099B169 1284	29	Westchester - Playa del Rey	No	ABMI	OPP RC , WPDR CPU, AHO
Los Angeles	0	0	4105017900	0.000	0.000	0.000	1.528	Shortfall of Sites	0.014	Low Residential	R1-1	0	0	0	113.635	1.528		Residential - Single Family Residence, 0	099B169 1194	29	Westchester - Playa del Rey	No	ABMI	OPP RC , WPDR CPU, AHO
Los Angeles	0	0	4105017901	0.000	0.000	0.000	1.528	Shortfall of Sites	0.014	Low Residential	R1-1	0	0	0	113.635	1.528		Residential - Single Family Residence, 0	099B169 1129	29	Westchester - Playa del Rey	No	ABMI	OPP RC , WPDR CPU, AHO
Los Angeles	22900 BURBANK BLVD	91367	2042001030	0.000	0.000	0.000	1.528	Shortfall of Sites	0.238	Low Residential	R1-1	Very Low Residential	0	0	66.287	1.528		Residential - Single Family Residence, 1	174B097 619	1 per lot	Canoga Park - Winnetka - Woodland Hills - West Hills	No	ABMI	AHO , CPK CPU
Los Angeles	0	0	4105017900	0.000	0.000	0.000	1.528	Shortfall of Sites	0.014	Low Residential	R1-1	0	0	0	113.635	1.528		Residential - Single Family Residence, 0	099B169 1229	29	Westchester - Playa del Rey	No	ABMI	OPP RC , WPDR CPU, AHO
Los Angeles	0	0	4105017017	0.000	0.000	0.000	1.528	Shortfall of Sites	0.014	Low Residential	R1-1	0	0	0	113.635	1.528	Vacant	Residential - Single Family Residence - Vacant Land, 0	099B169 1100	29	Westchester - Playa del Rey	No	ABMI	OPP RC , WPDR CPU, AHO
Los Angeles	7144 W SUNSET BLVD	90046	5548018901	0.000	0.000	0.000	1.527	Shortfall of Sites	0.016	Neighborhood Office Commercial	C4-1VL-SN	0	0	0	99.000	1.527		Miscellaneous - Government Owned Property - Government Services - Library, 0	147B181 680		Hollywood	No	ABMI	TOC EXP
Los Angeles	4432 CORLISS ST	90041	5473038004	0.000	0.000	0.000	1.527	Shortfall of Sites	0.064	General Commercial	[Q]C2-1XL	0	0	0	54.450	1.527		Residential - Single Family Residence, 1	159A221 388		Northeast Los Angeles	No	ABMI	OPP C

Jurisdiction Name	Site Address/Intersection	5 Digit ZIP Code	Assessor Parcel Number	Very Low-Income	Low-Income	Moderate-Income	Above Moderate-Income	Type of Shortfall	Parcel Size (Acres)	Current General Plan Designation	Current Zoning	Proposed General Plan (GP) Designation	Proposed Zoning	Minimum Density Allowed	Maximum Density Allowed	Total Capacity	Vacant/ Nonvacant	Description of Existing Uses	PIN	Base Density Per Acre	Community Plan Area	Rent Stabalization Ordinance	Income Category	Applicable Rezoning Program (Program informing values in Column Q listed first)
Los Angeles	6646 HOLLYWOOD BLVD	90028	5547015031	0.000	0.000	0.000	1.527	Shortfall of Sites	0.005	Regional Center Commercial	C4-2D-SN	Regional Center Commercial	C2-2D-SN-CPIO	0	624.832	1.527		Commercial - Store Combination - Store and Office Combination - One Story, 0	148-5A185 135	108	Hollywood	No	ABMI	ARO , HWD CPU, MURC
Los Angeles	5431 AGNES AVE	91607	2348014022	0.000	0.000	0.000	1.527	Shortfall of Sites	0.016	Low Residential	R1-1	Community Center (Mixed-Use)	0	0	99.000	1.527		, 0	174B165 986	145	North Hollywood - Valley Village	No	ABMI	TOC EXP , NH CPU, AHO
Los Angeles	3347 N SAN FERNANDO RD	90065	5458006002	0.763	0.763	0.000	0.000	Shortfall of Sites	0.993	Public Facilities	[Q]PF-1-CDO	0	0	20	153.741	1.527		Institutional - Children's Day Care Center - One Story, 0	153B209 103		Northeast Los Angeles	No	LI	PF
Los Angeles	13550 ROSCOE BLVD	91402	2301002071	0.000	0.000	0.000	1.527	Shortfall of Sites	0.339	Neighborhood Commercial	[Q]C2-1VL	0	0	0	5.632	1.527		Commercial - Store Combination - Store and Office Combination - One Story, 0	192B157 707		Mission Hills - Panorama City - North Hills	No	ABMI	ARO
Los Angeles	3654 TILDEN AVE	90034	4252012031	0.000	0.000	0.000	1.526	Shortfall of Sites	0.214	Low Residential	R1-1	Low Medium	0	0	66.287	1.526		Residential - Single Family Residence - Pool and Misc., 1	117B161 685	1 per lot	Palms - Mar Vista - Del Rey	No	ABMI	AHO , PMVDR CPU, ADU
Los Angeles	8800 S SEPULVEDA BLVD	90045	4123001001	0.000	0.000	0.000	1.526	Shortfall of Sites	0.239	Community Commercial	[Q]C2-2D-CDO	0	0	0	6.641	1.526		Commercial - Store Combination - Store and Office Combination - One Story, 0	096B165 956		Westchester - Playa del Rey	No	ABMI	ARO
Los Angeles	7945 N STATEN DR	91335	2103021081	0.763	0.763	0.000	0.000	Shortfall of Sites	0.274	Low Residential	(Q)RD6-1	Low Residential	0	20	66.287	1.525		Residential - Single Family Residence, 1	189B125 1010	1 per lot	Reseda - West Van Nuys	No	LI	AHO , RES CPU, R2RD
Los Angeles	23730 CARARD ST	91367	2045025022	0.000	0.000	0.000	1.525	Shortfall of Sites	0.214	Low Residential	RS-1	Very Low Residential	0	0	66.287	1.525		Residential - Single Family Residence - Pool, 1	174B089 379	1 per lot	Canoga Park - Winnetka - Woodland Hills - West Hills	No	ABMI	AHO , CPK CPU, ADU
Los Angeles	501 N VAN NESS AVE	90004	5522012031	0.762	0.762	0.000	0.000	Shortfall of Sites	0.826	Public Facilities	[Q]PF-1XL	0	0	20	153.741	1.525		Miscellaneous - Government Owned Property, 0	141B189 686		Wilshire	No	LI	PF
Los Angeles	24377 CLIPSTONE ST	91367	2032013046	0.000	0.000	0.000	1.524	Shortfall of Sites	0.214	Very Low Residential	RE11-1-H	Very Low Residential	0	0	66.287	1.524		Residential - Single Family Residence - Pool, 1	177B089 615	1 per lot	Canoga Park - Winnetka - Woodland Hills - West Hills	No	ABMI	AHO , CPK CPU, ADU
Los Angeles	4952 NOELINE AVE	91436	2260007005	0.000	0.000	0.000	1.524	Shortfall of Sites	0.214	Low II Residential	R1-1	Low Residential	0	0	66.287	1.524		Residential - Single Family Residence - Pool, 1	168B137 116	1 per lot	Encino - Tarzana	No	ABMI	AHO , ENC CPU, ADU
Los Angeles	23073 ENADIA WAY	91307	2026026019	0.000	0.000	0.000	1.524	Shortfall of Sites	0.214	Low Residential	RS-1	Very Low Residential	[HM1-CHC1-5] [CX2-FA] [CPIO]	0	66.287	1.524		Residential - Single Family Residence - Pool, 1	183B097 333	1 per lot	Canoga Park - Winnetka - Woodland Hills - West Hills	No	ABMI	AHO , CPK CPU, ADU
Los Angeles	7356 FORBES AVE	91406	2226020020	0.000	0.000	0.000	1.523	Shortfall of Sites	0.238	Low Residential	R1-1	Low Residential	0	0	66.287	1.523		Residential - Single Family Residence - Pool, 1	186B133 791	1 per lot	Reseda - West Van Nuys	No	ABMI	AHO , RES CPU
Los Angeles	8110 FAUST AVE	91304	2013007020	0.000	0.000	0.000	1.523	Shortfall of Sites	0.238	Low Residential	RS-1	Very Low Residential	0	0	66.287	1.523		Residential - Single Family Residence, 1	189B097 263	1 per lot	Canoga Park - Winnetka - Woodland Hills - West Hills	No	ABMI	AHO , CPK CPU
Los Angeles	16040 CANTLAY ST	91406	2206035007	0.000	0.000	0.000	1.522	Shortfall of Sites	0.138	Medium Residential	R3-1	0	0	0	88.301	1.522		Residential - Five or More Units or Apartments (Any Combination) - 4 Stories or Less, 7	183B141 48		Van Nuys - North Sherman Oaks	Yes	ABMI	DB50
Los Angeles	5326 PACKARD ST	90019	5085035018	0.000	0.000	0.000	1.522	Shortfall of Sites	0.143	Medium Residential	R3-1-O	0	0	0	85.576	1.522		Residential - Four Units (Any Combination) - 4 Stories or Less, 7	129B177 668		Wilshire	Yes	ABMI	DB50
Los Angeles	7333 BAKMAN AVE	91352	2315021018	0.000	0.000	0.000	1.522	Shortfall of Sites	0.143	Medium Residential	R3-1	0	0	0	85.101	1.522		Residential - Five or More Units or Apartments (Any Combination) - 4 Stories or Less, 7	186B173 883		Sun Valley - La Tuna Canyon	Yes	ABMI	DB50
Los Angeles	12653 VANOWEN ST	91605	2324026020	0.000	0.000	0.000	1.522	Shortfall of Sites	0.205	Medium Residential	[Q]R3-1	0	0	0	59.514	1.522		Residential - Five or More Units or Apartments (Any Combination) - 4 Stories or Less, 7	183B161 935		North Hollywood - Valley Village	Yes	ABMI	DB50
Los Angeles	23958 OXNARD ST	91367	2045017020	0.000	0.000	0.000	1.522	Shortfall of Sites	0.214	Low Residential	RS-1	Very Low Residential	0	0	66.287	1.522		Residential - Single Family Residence - Pool, 1	177B089 620	1 per lot	Canoga Park - Winnetka - Woodland Hills - West Hills	No	ABMI	AHO , CPK CPU, ADU
Los Angeles	7257 BEVERLY BLVD	90036	5525036028	0.000	0.000	1.522	0.000	Shortfall of Sites	0.123	Neighborhood Office Commercial	C2-1VL	0	0	0	18.271	1.522		Commercial - Store Combination - Store and Office Combination - One Story, 0	138B181 378		Wilshire	No	MI	ARO
Los Angeles	7257 BEVERLY BLVD	90036	5525036028	0.000	0.000	0.000	1.522	Shortfall of Sites	0.092	Neighborhood Office Commercial	C2-1VL	0	0	0	24.379	1.522		Commercial - Store Combination - Store and Office Combination - One Story, 0	138B181 379		Wilshire	No	ABMI	ARO
Los Angeles	7257 BEVERLY BLVD	90036	5525036028	0.000	0.000	0.000	1.522	Shortfall of Sites	0.092	Neighborhood Office Commercial	C2-1VL	0	0	0	24.379	1.522		Commercial - Store Combination - Store and Office Combination - One Story, 0	138B181 380		Wilshire	No	ABMI	ARO
Los Angeles	120 S LA FAYETTE PARK PL	90057	5155015014	0.000	0.000	0.000	1.522	Shortfall of Sites	0.161	Highway Oriented Commercial	P-1	0	0	0	94.696	1.522		Commercial - Department Store - Warehouse Store (Costco, etc.) - One Story, 0	136-5A203 71		Westlake	No	ABMI	P
Los Angeles	120 S LA FAYETTE PARK PL	90057	5155015014	0.000	0.000	0.000	1.522	Shortfall of Sites	0.161	Highway Oriented Commercial	P-1	0	0	0	94.696	1.522		Commercial - Department Store - Warehouse Store (Costco, etc.) - One Story, 0	136-5A203 88		Westlake	No	ABMI	P
Los Angeles	13151 SAN FERNANDO RD	91342	2604005042	0.000	0.000	0.000	1.522	Shortfall of Sites	0.161	Community Commercial	QP-1-CPIO	0	0	0	94.696	1.522		Industrial - Light Manufacturing - One Story, 0	222B141 29		Sylmar	No	ABMI	P
Los Angeles	264 S RAMPART BLVD	90057	5155026013	0.000	0.000	0.000	1.522	Shortfall of Sites	0.161	Highway Oriented Commercial	P-1	0	0	0	94.696	1.522		Commercial - Store Combination - Store and Office Combination - One Story, 0	136-5A203 335		Westlake	No	ABMI	P
Los Angeles	22906 BLYTHE ST	91304	2014011022	0.000	0.000	0.000	1.522	Shortfall of Sites	0.238	Low Residential	RS-1	Very Low Residential	0	0	66.287	1.522		Residential - Single Family Residence - Pool, 1	189B097 551	1 per lot	Canoga Park - Winnetka - Woodland Hills - West Hills	No	ABMI	AHO , CPK CPU
Los Angeles	7126 MCLAREN AVE	91307	2026003010	0.000	0.000	0.000	1.522	Shortfall of Sites	0.214	Low Residential	RS-1	Very Low Residential	0	0	66.287	1.522		Residential - Single Family Residence, 1	183B097 165	1 per lot	Canoga Park - Winnetka - Woodland Hills - West Hills	No	ABMI	AHO , CPK CPU, ADU
Los Angeles	5119 DENSMORE AVE	91436	2261014035	0.000	0.000	0.000	1.521	Shortfall of Sites	0.214	Low II Residential	RE9-1	Low Residential	0	0	66.287	1.521		Residential - Single Family Residence - Pool, 1	171B141 334	1 per lot	Encino - Tarzana	No	ABMI	AHO , ENC CPU, ADU
Los Angeles	5623 WOODMAN AVE	91401	2246025008	0.000	0.000	0.000	1.521	Shortfall of Sites	0.063	Low Medium II Residential	RD1.5-1	0	0	0	99.000	1.521		Residential - Three Units (Any Combination) - 4 Stories or Less, 3	174B157 519		Van Nuys - North Sherman Oaks	Yes	ABMI	TOC EXP , R2RD, OPP RC2
Los Angeles	5604 VALLEY CIRCLE BLVD	91367	2045027001	0.000	0.000	0.000	1.521	Shortfall of Sites	0.214	Low Residential	RS-1	Very Low Residential	0	0	66.287	1.521		Residential - Single Family Residence - Pool, 1	174B089 392	1 per lot	Canoga Park - Winnetka - Woodland Hills - West Hills	No	ABMI	AHO , CPK CPU, ADU
Los Angeles	13151 SAN FERNANDO RD	91342	2604005042	0.000	0.000	0.000	1.521	Shortfall of Sites	0.161	Community Commercial	QP-1-CPIO	0	0	0	94.696	1.521		Industrial - Light Manufacturing - One Story, 0	225B141 241		Sylmar	No	ABMI	P
Los Angeles	5624 FAUST AVE	91367	2040008029	0.000	0.000	0.000	1.521	Shortfall of Sites	0.214	Low Residential	R1-1	Very Low Residential	[HB2-G1-5] [CX2-FA] [CPIO-O]	0	66.287	1.521		Residential - Single Family Residence - Pool, 1	174B097 497	1 per lot	Canoga Park - Winnetka - Woodland Hills - West Hills	No	ABMI	AHO , CPK CPU, ADU
Los Angeles	23024 SCHOOLCRAFT ST	91307	2026014014	0.000	0.000	0.000	1.521	Shortfall of Sites	0.214	Low Residential	RS-1	Very Low Residential	0	0	66.287	1.521		Residential - Single Family Residence, 1	183B097 556	1 per lot	Canoga Park - Winnetka - Woodland Hills - West Hills	No	ABMI	AHO , CPK CPU, ADU
Los Angeles	22916 SATICOY ST	91304	2021012006	0.000	0.000	0.000	1.520	Shortfall of Sites	0.214	Low Residential	RS-1	Very Low Residential	0	0	66.287	1.520		Residential - Single Family Residence - Pool, 1	186B097 260	1 per lot	Canoga Park - Winnetka - Woodland Hills - West Hills	No	ABMI	AHO , CPK CPU, ADU
Los Angeles	7801 MCLAREN AVE	91304	2014010011	0.000	0.000	0.000	1.520	Shortfall of Sites	0.238	Low Residential	RS-1	Very Low Residential	[MB4-G1-5] [IX1-FA] [CPIO]	0	66.287	1.520		Residential - Single Family Residence, 1	189B097 927	1 per lot	Canoga Park - Winnetka - Woodland Hills - West Hills	No	ABMI	AHO , CPK CPU
Los Angeles	3625 W 6TH ST	90020	5502017021	0.000	0.000	1.520	0.000	Shortfall of Sites	0.258	Neighborhood Office Commercial	C2-1	0	0	0	11.305	1.520		Commercial - Office Building - One Story, 0	135B193 826		Wilshire	No	MI	ARO
Los Angeles	3625 W 6TH ST	90020	5502017021	0.000	0.000	1.520	0.000	Shortfall of Sites	0.257	Neighborhood Office Commercial	C2-1	0	0	0	11.355	1.520		Commercial - Office Building - One Story, 0	135B193 849		Wilshire	No	MI	ARO
Los Angeles	21311 CELES ST	91364	2167005030	0.000	0.000	0.000	1.519	Shortfall of Sites	0.143	Low Residential	R1-1	Low Residential	0	0	66.287	1.519		Residential - Single Family Residence - Pool, 0	171B105 809	1 per lot	Canoga Park - Winnetka - Woodland Hills - West Hills	No	ABMI	AHO , CPK CPU
Los Angeles	22924 SATICOY ST	91304	2021012005	0.000	0.000	0.000	1.519	Shortfall of Sites	0.214	Low Residential	RS-1	Very Low Residential	0	0	66.287	1.519		Residential - Single Family Residence - Pool, 1	186B097 259	1 per lot	Canoga Park - Winnetka - Woodland Hills - West Hills	No	ABMI	AHO , CPK CPU, ADU
Los Angeles	22938 SATICOY ST	91304	2021012003	0.000	0.000	0.000	1.519	Shortfall of Sites	0.214	Low Residential	RS-1	Very Low Residential	0	0	66.287	1.519		Residential - Single Family Residence - Pool, 1	186B097 257	1 per lot	Canoga Park - Winnetka - Woodland Hills - West Hills	No	ABMI	AHO , CPK CPU, ADU
Los Angeles	22930 SATICOY ST	91304	2021012004	0.000	0.000	0.000	1.519	Shortfall of Sites	0.214	Low Residential	RS-1	Very Low Residential	0	0	66.287	1.519		Residential - Single Family Residence, 1	186B097 258	1 per lot	Canoga Park - Winnetka - Woodland Hills - West Hills	No	ABMI	AHO , CPK CPU, ADU
Los Angeles	22946 SATICOY ST	91304	2021012002	0.000	0.000	0.000	1.519	Shortfall of Sites	0.214	Low Residential	RS-1	Very Low Residential	0	0	66.287	1.519		Residential - Single Family Residence, 1	186B097 256	1 per lot	Canoga Park - Winnetka - Woodland Hills - West Hills	No	ABMI	AHO , CPK CPU, ADU
Los Angeles	17377 WILLARD ST	91325	2201015012	0.000	0.000	0.000	1.519	Shortfall of Sites	0.214	Low Residential	R1-1	Low Residential	0	0	66.287	1.519		Residential - Single Family Residence - Pool, 1	192B129 620	1 per lot	Reseda - West Van Nuys	No	ABMI	AHO , RES CPU, ADU
Los Angeles	518 E 59TH PL	90003	6006027001	0.000	0.000	0.000	1.519	Shortfall of Sites	0.139	Hybrid Industrial	CM-1-CPIO	0	0	0	24.746	1.519		Commercial - Store Combination - Store and Residential Combination - One Story, 0	105B205 323		Southeast Los Angeles	Yes	ABMI	ARO
Los Angeles	518 E 59TH PL	90003	6006027001	0.000	0.000	0.000	1.519	Shortfall of Sites	0.139	Hybrid Industrial	CM-1-CPIO	0	0	0	24.745	1.519		Commercial - Store Combination - Store and Residential Combination - One Story, 0	105B205 377		Southeast Los Angeles	Yes	ABMI	ARO
Los Angeles	518 E 59TH PL	90003	6006027001	0.000	0.000	0.000	1.519	Shortfall of Sites	0.139	Hybrid Industrial	CM-1-CPIO	0	0	0	24.746	1.519		Commercial - Store Combination - Store and Residential Combination - One Story, 0	105B205 380		Southeast Los Angeles	Yes	ABMI	ARO
Los Angeles	11439 ENCINO AVE	91344	2711022036	0.759	0.759	0.000	0.000	Shortfall of Sites	0.274	Very Low I Residential	RA-1	0	0	20	102.494	1.519		Institutional - Church - One Story, 0	213B129 331		Granada Hills - Knollwood	No	LI	FBO, ADU
Los Angeles	815 E WASHINGTON BLVD	90021	5131004034	0.000	0.000	0.000	1.518	Shortfall of Sites	0.141	Hybrid Industrial	CM-2D-O-CPIO	0	0	0	20.698	1.518		Industrial - Warehousing, Distribution, Storage - Warehousing, Distribution, 10,000 to 24,999 SF - One Story, 0	121-5A211 247		Southeast Los Angeles	No	ABMI	ARO
Los Angeles	815 E WASHINGTON BLVD	90021	5131004034	0.000	0.000	0.000	1.518	Shortfall of Sites	0.145	Hybrid Industrial	CM-2D-O-CPIO	0	0	0	20.207	1.518		Industrial - Warehousing, Distribution, Storage - Warehousing, Distribution, 10,000 to 24,999 SF - One Story, 0	121-5A211 255		Southeast Los Angeles	No	ABMI	ARO
Los Angeles	815 E WASHINGTON BLVD	90021	5131004034	0.000	0.000	0.000	1.518	Shortfall of Sites	0.112	Hybrid Industrial	CM-2D-O-CPIO	0	0	0	26.183	1.518		Industrial - Warehousing, Distribution, Storage - Warehousing, Distribution, 10,000 to 24,999 SF - One Story, 0	121-5A211 263		Southeast Los Angeles	No	ABMI	ARO
Los Angeles	815 E WASHINGTON BLVD	90021	5131004034	0.000	0.000	0.000	1.518	Shortfall of Sites	0.143	Hybrid Industrial	CM-2D-O-CPIO	0	0	0	20.384	1.518		Industrial - Warehousing, Distribution, Storage - Warehousing, Distribution, 10,000 to 24,999 SF - One Story, 0	121-5A211 281		Southeast Los Angeles	No	ABMI	ARO

Jurisdiction Name	Site Address/Intersection	5 Digit ZIP Code	Assessor Parcel Number	Very Low-Income	Low-Income	Moderate-Income	Above Moderate-Income	Type of Shortfall	Parcel Size (Acres)	Current General Plan Designation	Current Zoning	Proposed General Plan (GP) Designation	Proposed Zoning	Minimum Density Allowed	Maximum Density Allowed	Total Capacity	Vacant/ Nonvacant	Description of Existing Uses	PIN	Base Density Per Acre	Community Plan Area	Rent Stabalization Ordinance	Income Category	Applicable Rezoning Program (Program informing values in Column Q listed first)
Los Angeles	815 E WASHINGTON BLVD	90021	5131004034	0.000	0.000	1.518	0.000	Shortfall of Sites	0.167	Hybrid Industrial	CM-2D-O-CPIO	0	0	0	17.467	1.518		Industrial - Warehousing, Distribution, Storage - Warehousing, Distribution, 10,000 to 24,999 SF - One Story, 0	121-5A211 286		Southeast Los Angeles	No	MI	ARO
Los Angeles	2717 S ROBERTSON BLVD	90034	4301005023	0.000	0.000	0.000	1.517	Shortfall of Sites	0.041	Neighborhood Commercial	C4-1VL-CPIO	0	0	0	54.450	1.517		Commercial - Store Combination - Store and Residential Combination - One Story, 0	123B169 50		West Adams - Baldwin Hills - Leimert	No	ABMI	OPP C , ARO
Los Angeles	6558 ROYER AVE	91307	2038015017	0.000	0.000	0.000	1.517	Shortfall of Sites	0.214	Low Residential	RS-1	Very Low Residential	0	0	66.287	1.517		Residential - Single Family Residence - Pool, 1	180B097 328	1 per lot	Canoga Park - Winnetka - Woodland Hills - West Hills	No	ABMI	AHO , CPK CPU, ADU
Los Angeles	2222 S BARRINGTON AVE	90064	4260013022	0.000	0.000	0.000	1.517	Shortfall of Sites	0.129	Hybrid Industrial	NI(EC)	0	0	0	12.222	1.517		Industrial - Light Manufacturing - One Story, 0	123B149 420		West Los Angeles	No	ABMI	ARO
Los Angeles	2222 S BARRINGTON AVE	90064	4260013022	0.000	0.000	0.000	1.517	Shortfall of Sites	0.129	Hybrid Industrial	NI(EC)	0	0	0	12.222	1.517		Industrial - Light Manufacturing - One Story, 0	123B149 427		West Los Angeles	No	ABMI	ARO
Los Angeles	2222 S BARRINGTON AVE	90064	4260013022	0.000	0.000	0.000	1.517	Shortfall of Sites	0.129	Hybrid Industrial	NI(EC)	0	0	0	12.222	1.517		Industrial - Light Manufacturing - One Story, 0	123B149 438		West Los Angeles	No	ABMI	ARO
Los Angeles	17736 ROYCE DR W	91316	2182003031	0.000	0.000	0.000	1.517	Shortfall of Sites	0.213	Low II Residential	RS-1	Low Residential	0	0	66.287	1.517		Residential - Single Family Residence, 1	168B129 67	1 per lot	Encino - Tarzana	No	ABMI	AHO , ENC CPU, ADU
Los Angeles	7358 MAYNARD AVE	91307	2022002032	0.000	0.000	0.000	1.517	Shortfall of Sites	0.213	Low Residential	RS-1	Very Low Residential	0	0	66.287	1.517		Residential - Single Family Residence, 1	186B097 722	1 per lot	Canoga Park - Winnetka - Woodland Hills - West Hills	No	ABMI	AHO , CPK CPU, ADU
Los Angeles	1342 N ALVARADO ST	90026	5419033033	0.000	0.000	0.000	1.517	Shortfall of Sites	0.160	Community Commercial	(T)(Q)C2-1L, P-1L	0	0	0	94.696	1.517		Commercial - Supermarket - Supermarket - 12,000 SF or More - One Story, 0	141A207 255		Silver Lake - Echo Park - Elysian Valley	No	ABMI	P
Los Angeles	6415 S MAIN ST	90003	6005024022	0.000	0.000	0.000	1.517	Shortfall of Sites	0.472	Neighborhood Commercial	C2-1VL-CPIO	0	0	0	4.018	1.517		Industrial - Warehousing, Distribution, Storage - Warehousing, Distribution, 10,000 to 24,999 SF - One Story, 0	105B201 1263		Southeast Los Angeles	No	ABMI	ARO
Los Angeles	16821 MOORPARK ST	91436	2259005021	0.000	0.000	0.000	1.516	Shortfall of Sites	0.213	Low II Residential	R1-1	Low Residential	0	0	66.287	1.516		Residential - Single Family Residence - Pool, 1	171B133 710	1 per lot	Encino - Tarzana	No	ABMI	AHO , ENC CPU, ADU
Los Angeles	24033 CALVERT ST	91367	2033024020	0.000	0.000	0.000	1.516	Shortfall of Sites	0.213	Low Residential	RS-1	Very Low Residential	0	0	66.287	1.516		Residential - Single Family Residence - Pool, 1	177B089 299	1 per lot	Canoga Park - Winnetka - Woodland Hills - West Hills	No	ABMI	AHO , CPK CPU, ADU
Los Angeles	15521 HESBY ST	91436	2261032030	0.000	0.000	0.000	1.516	Shortfall of Sites	0.213	Low II Residential	R1-1	Low Residential	0	0	66.287	1.516		Residential - Single Family Residence, 1	171B141 360	1 per lot	Encino - Tarzana	No	ABMI	AHO , ENC CPU, ADU
Los Angeles	15515 HESBY ST	91436	2261032031	0.000	0.000	0.000	1.516	Shortfall of Sites	0.213	Low II Residential	R1-1	Low Residential	0	0	66.287	1.516		Residential - Single Family Residence - Pool, 1	171B141 362	1 per lot	Encino - Tarzana	No	ABMI	AHO , ENC CPU, ADU
Los Angeles	15509 HESBY ST	91436	2261032032	0.000	0.000	0.000	1.516	Shortfall of Sites	0.213	Low II Residential	R1-1	Low Residential	0	0	66.287	1.516		Residential - Single Family Residence, 1	171B141 363	1 per lot	Encino - Tarzana	No	ABMI	AHO , ENC CPU, ADU
Los Angeles	15533 HESBY ST	91436	2261032028	0.000	0.000	0.000	1.516	Shortfall of Sites	0.213	Low II Residential	R1-1	Low Residential	0	0	66.287	1.516		Residential - Single Family Residence - Pool, 1	171B141 357	1 per lot	Encino - Tarzana	No	ABMI	AHO , ENC CPU, ADU
Los Angeles	15527 HESBY ST	91436	2261032029	0.000	0.000	0.000	1.516	Shortfall of Sites	0.213	Low II Residential	R1-1	Low Residential	0	0	66.287	1.516		Residential - Single Family Residence, 1	171B141 359	1 per lot	Encino - Tarzana	No	ABMI	AHO , ENC CPU, ADU
Los Angeles	0	0	4107016014	0.000	0.000	0.000	1.515	Shortfall of Sites	0.014	Low Medium II Residential	R2-1	0	0	0	113.635	1.515	Vacant	Commercial - Commercial - Vacant Land, 0	099B169 1712	21	Westchester - Playa del Rey	No	ABMI	OPP RC , WPDR CPU, AHO
Los Angeles	17006 CANTARA ST	91406	2204031005	0.000	0.000	0.000	1.515	Shortfall of Sites	0.213	Low Residential	R1-1	Low Residential	0	0	66.287	1.515		Residential - Single Family Residence, 1	192B133 429	1 per lot	Reseda - West Van Nuys	No	ABMI	AHO , RES CPU, ADU
Los Angeles	16219 DICKENS ST	91436	2284003053	0.000	0.000	0.000	1.515	Shortfall of Sites	0.119	Low II Residential	R1-1	Low Residential	0	0	66.287	1.515		Residential - Single Family Residence, 0	168B137 842	1 per lot	Encino - Tarzana	No	ABMI	AHO , ENC CPU
Los Angeles	6960 WHITAKER AVE	91406	2225013008	0.000	0.000	0.000	1.514	Shortfall of Sites	0.237	Low Residential	R1-1	Low Residential	0	0	66.287	1.514		Residential - Single Family Residence - Pool, 1	183B137 278	1 per lot	Reseda - West Van Nuys	No	ABMI	AHO , RES CPU
Los Angeles	18601 BLYTHE STREET	91335	2103021076	0.000	0.000	0.000	1.513	Shortfall of Sites	0.237	Low Residential	RS-1	Low Residential	0	0	66.287	1.513		Residential - Single Family Residence, 1	189B121 698	1 per lot	Reseda - West Van Nuys	No	ABMI	AHO , RES CPU
Los Angeles	5744 THOMICIA PL	91367	2045025003	0.000	0.000	0.000	1.513	Shortfall of Sites	0.213	Low Residential	RS-1	Very Low Residential	0	0	66.287	1.513		Residential - Single Family Residence - Pool, 1	174B089 215	1 per lot	Canoga Park - Winnetka - Woodland Hills - West Hills	No	ABMI	AHO , CPK CPU, ADU
Los Angeles	10157 SEPULVEDA BLVD	91345	2660003004	0.000	0.000	0.000	1.513	Shortfall of Sites	0.099	Neighborhood Commercial	[Q]C2-1VL	0	0	0	67.218	1.513		Commercial - Store - One Story, 3	204B145 564		Mission Hills - Panorama City - North Hills	No	ABMI	DB50
Los Angeles	2449 FORNEY ST	90031	5445002043	0.000	0.000	0.000	1.513	Shortfall of Sites	0.139	Commercial Manufacturing	[Q]CM-1XL-RIO	0	0	0	48.070	1.513		Industrial - Light Manufacturing - One Story, 3	147A215 12		Silver Lake - Echo Park - Elysian Valley	No	ABMI	DB50 , ARO
Los Angeles	22300 ROSCOE BLVD	91304	2012023001	0.000	0.000	0.000	1.513	Shortfall of Sites	0.237	Low Residential	RS-1	Very Low Residential	0	0	66.287	1.513		Residential - Single Family Residence - Pool, 1	192B101 647	1 per lot	Canoga Park - Winnetka - Woodland Hills - West Hills	No	ABMI	AHO , CPK CPU
Los Angeles	5614 PONCE AVE	91367	2040009047	0.000	0.000	0.000	1.512	Shortfall of Sites	0.213	Low Residential	R1-1	Very Low Residential	0	0	66.287	1.512		Residential - Single Family Residence - Pool, 1	174B097 518	1 per lot	Canoga Park - Winnetka - Woodland Hills - West Hills	No	ABMI	AHO , CPK CPU, ADU
Los Angeles	7018 FARRALONE AVE	91303	2024011036	0.000	0.000	0.000	1.512	Shortfall of Sites	0.143	Low Residential	R1-1-RIO	Low Residential	0	0	66.287	1.512		Residential - Single Family Residence, 0	183B101 310	1 per lot	Canoga Park - Winnetka - Woodland Hills - West Hills	No	ABMI	AHO , CPK CPU
Los Angeles	2435 MILITARY AVE	90064	4256008002	0.000	0.000	0.000	1.512	Shortfall of Sites	0.076	Hybrid Industrial	HJ(EC)-O	0	0	0	20.765	1.512		Commercial - Office Building - Two Stories, 0	126B153 1131		West Los Angeles	No	ABMI	ARO
Los Angeles	2435 MILITARY AVE	90064	4256008002	0.000	0.000	0.000	1.512	Shortfall of Sites	0.014	Hybrid Industrial	HJ(EC)-O	0	0	0	108.866	1.512		Commercial - Office Building - Two Stories, 0	126B153 1243		West Los Angeles	No	ABMI	ARO
Los Angeles	4411 W SLAUSON AVE	90043	5008015044	0.000	0.000	0.000	1.511	Shortfall of Sites	0.413	Neighborhood Commercial	C1.5-1VL-CPIO	0	0	0	4.573	1.511		Industrial - Warehousing, Distribution, Storage - Warehousing, Distribution, Under 10,000 SF - One Story, 0	108B181 695		West Adams - Baldwin Hills - Leimert	No	ABMI	ARO
Los Angeles	7551 QUIMBY AVE	91307	2021002008	0.000	0.000	0.000	1.511	Shortfall of Sites	0.213	Low Residential	RS-1	Very Low Residential	0	0	66.287	1.511		Residential - Single Family Residence, 1	186B093 178	1 per lot	Canoga Park - Winnetka - Woodland Hills - West Hills	No	ABMI	AHO , CPK CPU, ADU
Los Angeles	7431 MINSTREL AVE	91307	2021011012	0.000	0.000	0.000	1.511	Shortfall of Sites	0.213	Low Residential	RS-1	Very Low Residential	[MB4-G1-5] [IX1-FA] [CPIO]	0	66.287	1.511		Residential - Single Family Residence, 1	186B097 632	1 per lot	Canoga Park - Winnetka - Woodland Hills - West Hills	No	ABMI	AHO , CPK CPU, ADU
Los Angeles	6935 ROYER AVE	91307	2026014006	0.000	0.000	0.000	1.510	Shortfall of Sites	0.213	Low Residential	RS-1	Very Low Residential	0	0	66.287	1.510		Residential - Single Family Residence, 1	183B097 669	1 per lot	Canoga Park - Winnetka - Woodland Hills - West Hills	No	ABMI	AHO , CPK CPU, ADU
Los Angeles	6628 SHELTONDALE AVE	91307	2034015040	0.000	0.000	0.000	1.510	Shortfall of Sites	0.213	Low Residential	RS-1	Very Low Residential	[MN1-SH2-5] [CX1-FA] [CPIO]	0	66.287	1.510		Residential - Single Family Residence - Pool, 1	180B089 292	1 per lot	Canoga Park - Winnetka - Woodland Hills - West Hills	No	ABMI	AHO , CPK CPU, ADU
Los Angeles	13501 OSBORNE ST	91331	2621022014	0.755	0.755	0.000	0.000	Shortfall of Sites	0.327	Low Residential	RA-1	0	0	20	102.494	1.510		Institutional - Church - One Story, 0	198B157 188		Arleta - Pacoima	No	LI	FBO
Los Angeles	22822 VENTURA BLVD	91364	2042005059	0.000	0.000	0.000	1.510	Shortfall of Sites	0.159	General Commercial	P-1VLD	0	0	0	94.696	1.510		Commercial - Bank, Savings and Loan - One Story, 0	171B097 556		Canoga Park - Winnetka - Woodland Hills - West Hills	No	ABMI	P
Los Angeles	22822 VENTURA BLVD	91364	2042005059	0.000	0.000	0.000	1.510	Shortfall of Sites	0.159	General Commercial	P-1VLD	0	0	0	94.696	1.510		Commercial - Bank, Savings and Loan - One Story, 0	171B097 548		Canoga Park - Winnetka - Woodland Hills - West Hills	No	ABMI	P
Los Angeles	16135 HUSTON ST	91436	2260022023	0.000	0.000	0.000	1.510	Shortfall of Sites	0.213	Low II Residential	RE9-1	Low Residential	0	0	66.287	1.510		Residential - Single Family Residence, 1	168B141 146	1 per lot	Encino - Tarzana	No	ABMI	AHO , ENC CPU, ADU
Los Angeles	22655 LULL ST	91304	2013034024	0.000	0.000	0.000	1.510	Shortfall of Sites	0.237	Low Residential	RS-1	Very Low Residential	[LM2-MU2-5] [RX1-FA] [CPIO]	0	66.287	1.510		Residential - Single Family Residence, 1	186B097 65	1 per lot	Canoga Park - Winnetka - Woodland Hills - West Hills	No	ABMI	AHO , CPK CPU
Los Angeles	0	0	2689013022	0.000	0.000	0.000	1.510	Shortfall of Sites	0.159	Limited Manufacturing	P-1	0	0	0	94.696	1.510		Industrial - Parking Lot (Industrial Use Property) - One Story, 0	192B137 244		Mission Hills - Panorama City - North Hills	No	ABMI	P
Los Angeles	0	0	2408008037	0.000	0.000	0.000	1.509	Shortfall of Sites	0.159	Neighborhood Office Commercial	[T][Q]P-1VL-CUGU	0	0	0	94.696	1.509		Commercial - Parking Lot (Commercial Use Property) - Lots - Patron or Employee - One Story, 0	195B173 313		Sun Valley - La Tuna Canyon	No	ABMI	P
Los Angeles	6954 SEDAN AVE	91307	2026014019	0.000	0.000	0.000	1.509	Shortfall of Sites	0.213	Low Residential	RS-1	Very Low Residential	[HB2-G1-5] [CX2-FA] [CPIO-O]	0	66.287	1.509		Residential - Single Family Residence - Pool, 1	183B097 618	1 per lot	Canoga Park - Winnetka - Woodland Hills - West Hills	No	ABMI	AHO , CPK CPU, ADU
Los Angeles	7782 SAN FERNANDO RD	91352	2405001005	0.000	0.000	0.000	1.509	Shortfall of Sites	1.351	Limited Manufacturing	[T][Q]MR1-1, [Q]CM-1	0	0	0	1.397	1.509		Commercial - Wholesale and Manufacturing Outlet - One Story, 0	189B177 432		Sun Valley - La Tuna Canyon	No	ABMI	ARO
Los Angeles	23001 CALABASH ST	91364	2074024008	0.000	0.000	0.000	1.509	Shortfall of Sites	0.213	Low Residential	RS-1	Very Low Residential	[HB5-SH1-5] [CX3-FA] [SN-CPIO-CDO]	0	66.287	1.509		Residential - Single Family Residence - Pool, 1	168B097 95	1 per lot	Canoga Park - Winnetka - Woodland Hills - West Hills	No	ABMI	AHO , CPK CPU, ADU
Los Angeles	23441 ERWIN ST	91367	2035015024	0.000	0.000	0.000	1.509	Shortfall of Sites	0.213	Low Residential	RS-1	Very Low Residential	0	0	66.287	1.509		Residential - Single Family Residence, 1	177B093 398	1 per lot	Canoga Park - Winnetka - Woodland Hills - West Hills	No	ABMI	AHO , CPK CPU, ADU
Los Angeles	24032 SYLVAN ST	91367	2033024028	0.000	0.000	0.000	1.508	Shortfall of Sites	0.213	Low Residential	RS-1	Very Low Residential	0	0	66.287	1.508		Residential - Single Family Residence, 1	177B089 255	1 per lot	Canoga Park - Winnetka - Woodland Hills - West Hills	No	ABMI	AHO , CPK CPU, ADU
Los Angeles	10956 RATNER ST	91352	2409003901	0.000	0.000	0.000	1.508	Shortfall of Sites	0.201	Community Commercial	[Q]C2-1L-CDO-CUGU	0	0	0	9.387	1.508		Commercial - Office Building - One Story, 0	189B173 128		Sun Valley - La Tuna Canyon	No	ABMI	ARO
Los Angeles	10956 RATNER ST	91352	2409003901	0.000	0.000	0.000	1.508	Shortfall of Sites	0.201	Community Commercial	[Q]C2-1L-CDO-CUGU	0	0	0	9.387	1.508		Commercial - Office Building - One Story, 0	189B173 134		Sun Valley - La Tuna Canyon	No	ABMI	ARO
Los Angeles	10956 RATNER ST	91352	2409003901	0.000	0.000	0.000	1.508	Shortfall of Sites	0.201	Community Commercial	[Q]C2-1L-CDO-CUGU	0	0	0	9.387	1.508		Commercial - Office Building - One Story, 0	189B173 141		Sun Valley - La Tuna Canyon	No	ABMI	ARO
Los Angeles	10956 RATNER ST	91352	2409003901	0.000	0.000	0.000	1.508	Shortfall of Sites	0.201	Community Commercial	[Q]C2-1L-CDO-CUGU	0	0	0	9.387	1.508		Commercial - Office Building - One Story, 0	189B173 149		Sun Valley - La Tuna Canyon	No	ABMI	ARO
Los Angeles	7440 SAN FERNANDO RD	91352	2405009001	0.000	0.000	0.000	1.508	Shortfall of Sites	0.001	Limited Manufacturing	[Q]CM-1	0	0	0	4122.914	1.508		Industrial - Light Manufacturing - One Story, 0	186B181 244		Sun Valley - La Tuna Canyon	No	ABMI	ARO
Los Angeles	847 W 134TH ST	90247	6117031001	0.754	0.754	0.000	0.000	Shortfall of Sites	0.198	Medium Residential	R3-1-O	0	0	20	83.985	1.508		Commercial - Hotel and Motel - Motel - Under 50 Rooms - One Story, 11	078B197 209		Harbor Gateway	No	LI	DB50
Los Angeles	6671 SALE AVE	91307	2038021034	0.000	0.000	0.000	1.508	Shortfall of Sites	0.213	Low Residential	RS-1	Very Low Residential	0	0	66.287	1.508		Residential - Single Family Residence, 1	180B097 121	1 per lot	Canoga Park - Winnetka - Woodland Hills - West Hills	No	ABMI	AHO , CPK CPU, ADU
Los Angeles	6528 KELVIN AVE	91306	2148022020	0.000	0.000	0.000	1.508	Shortfall of Sites	0.236	Low Residential	RS-1-RIO	Low Residential	0	0	66.287	1.508		Residential - Single Family Residence - Pool, 1	180B109 540	1 per lot	Canoga Park - Winnetka - Woodland Hills - West Hills	No	ABMI	AHO , CPK CPU

Jurisdiction Name	Site Address/Intersection	5 Digit ZIP Code	Assessor Parcel Number	Very Low-Income	Low-Income	Moderate-Income	Above Moderate-Income	Type of Shortfall	Parcel Size (Acres)	Current General Plan Designation	Current Zoning	Proposed General Plan (GP) Designation	Proposed Zoning	Minimum Density Allowed	Maximum Density Allowed	Total Capacity	Vacant/ Nonvacant	Description of Existing Uses	PIN	Base Density Per Acre	Community Plan Area	Rent Stabalization Ordinance	Income Category	Applicable Rezoning Program (Program informing values in Column Q listed first)
Los Angeles	4311 CLAYTON AVE	90027	5430001014	0.000	0.000	0.000	1.508	Shortfall of Sites	0.035	Low Medium I Residential	R2-1XL	0	0	0	99.000	1.508		Residential - Single Family Residence, 1	148-5A201 262		Hollywood	No	ABMI	TOC EXP
Los Angeles	7055 DE CELIS PL	91406	2225005019	0.000	0.000	0.000	1.507	Shortfall of Sites	0.236	Low Residential	R1-1	Low Residential	0	0	66.287	1.507		Residential - Single Family Residence, 1	183B137 149	1 per lot	Reseda - West Van Nuys	No	ABMI	AHO , RES CPU
Los Angeles	5108 SOPHIA AVE	91436	2260017020	0.000	0.000	0.000	1.507	Shortfall of Sites	0.236	Low II Residential	RE9-1	Low Residential	0	0	66.287	1.507		Residential - Single Family Residence - Pool, 1	171B137 324	1 per lot	Encino - Tarzana	No	ABMI	AHO , ENC CPU, ADU
Los Angeles	7745 JASON AVE	91304	2020005023	0.000	0.000	0.000	1.507	Shortfall of Sites	0.213	Low Residential	RS-1	Very Low Residential	0	0	66.287	1.507		Residential - Single Family Residence, 1	189B093 666	1 per lot	Canoga Park - Winnetka - Woodland Hills - West Hills	No	ABMI	AHO , CPK CPU, ADU
Los Angeles	4955 ODESSA AVE	91436	2260004019	0.000	0.000	0.000	1.507	Shortfall of Sites	0.213	Low II Residential	R1-1	Low Residential	0	0	66.287	1.507		Residential - Single Family Residence - Pool, 1	168B137 84	1 per lot	Encino - Tarzana	No	ABMI	AHO , ENC CPU, ADU
Los Angeles	17550 ROSCOE BLVD	91325	2201009023	0.000	0.000	0.000	1.506	Shortfall of Sites	0.213	Low Residential	R1-1	Low Residential	0	0	66.287	1.506		Residential - Single Family Residence - Pool, 1	192B129 366	1 per lot	Reseda - West Van Nuys	No	ABMI	AHO , RES CPU, ADU
Los Angeles	10952 WHIPPLE ST	91602	2423021900	0.753	0.753	0.000	0.000	Shortfall of Sites	0.816	Public Facilities	PF-1XL-RIO	0	0	20	153.741	1.506		Miscellaneous - Government Owned Property, 0	165B173 609		Sherman Oaks - Studio City - Toluca Lake - Cahuenga Pass	No	LI	PF
Los Angeles	10952 WHIPPLE ST	91602	2423021900	0.753	0.753	0.000	0.000	Shortfall of Sites	0.816	Public Facilities	PF-1XL-RIO	0	0	20	153.741	1.506		Miscellaneous - Government Owned Property, 0	165B173 607		Sherman Oaks - Studio City - Toluca Lake - Cahuenga Pass	No	LI	PF
Los Angeles	10952 WHIPPLE ST	91602	2423021900	0.753	0.753	0.000	0.000	Shortfall of Sites	0.816	Public Facilities	PF-1XL-RIO	0	0	20	153.741	1.506		Miscellaneous - Government Owned Property, 0	165B173 610		Sherman Oaks - Studio City - Toluca Lake - Cahuenga Pass	No	LI	PF
Los Angeles	10952 WHIPPLE ST	91602	2423021900	0.753	0.753	0.000	0.000	Shortfall of Sites	0.816	Public Facilities	PF-1XL-RIO	0	0	20	153.741	1.506		Miscellaneous - Government Owned Property, 0	165B173 608		Sherman Oaks - Studio City - Toluca Lake - Cahuenga Pass	No	LI	PF
Los Angeles	22911 MARIANO ST	91367	2042008082	0.000	0.000	0.000	1.505	Shortfall of Sites	0.236	Low Residential	R1-1	Very Low Residential	0	0	66.287	1.505		Residential - Single Family Residence, 1	171B097 25	1 per lot	Canoga Park - Winnetka - Woodland Hills - West Hills	No	ABMI	AHO , CPK CPU
Los Angeles	7165 W SUNSET BLVD	90046	5548011034	0.000	0.000	0.000	1.505	Shortfall of Sites	0.006	Neighborhood Office Commercial	C4-1VL-SN	Neighborhood Commercial	[Q]C4-2D-SN-CPIO	0	390.845	1.505		Commercial - Office Building - One Story, 0	147B181 614	108	Hollywood	No	ABMI	ARO , HWD CPU, AHO, TOC EXP
Los Angeles	6276 JACKIE AVE	91367	2035015011	0.000	0.000	0.000	1.504	Shortfall of Sites	0.212	Low Residential	RS-1	Very Low Residential	0	0	66.287	1.504		Residential - Single Family Residence - Pool, 1	177B093 254	1 per lot	Canoga Park - Winnetka - Woodland Hills - West Hills	No	ABMI	AHO , CPK CPU, ADU
Los Angeles	17547 ARMINTA ST	91325	2201030016	0.000	0.000	0.000	1.504	Shortfall of Sites	0.212	Low Residential	R1-1	Low Residential	0	0	66.287	1.504		Residential - Single Family Residence, 1	189B129 661	1 per lot	Reseda - West Van Nuys	No	ABMI	AHO , RES CPU, ADU
Los Angeles	1232 QUEEN ANNE PL	90019	5082007022	0.752	0.752	0.000	0.000	Shortfall of Sites	0.326	Public Facilities	R1-1-O	0	0	20	102.494	1.504		Institutional - Church - One Story, 0	129B185 540		Wilshire	No	LI	FBO
Los Angeles	11025 NATIONAL BLVD	90064	4251005072	0.000	0.000	0.000	1.503	Shortfall of Sites	0.148	Medium Residential	R3-1	0	0	0	82.639	1.503		Residential - Five or More Units or Apartments (Any Combination) · 4 Stories or Less, 8	120B157 102		West Los Angeles	No	ABMI	DB50
Los Angeles	11101 PALMS BLVD	90034	4251028034	0.000	0.000	0.000	1.503	Shortfall of Sites	0.138	Medium Residential	R3-1	0	0	0	88.594	1.503		Residential - Five or More Units or Apartments (Any Combination) · 4 Stories or Less, 8	117B157 122		Palms - Mar Vista - Del Rey	No	ABMI	DB50
Los Angeles	508 S BARRINGTON AVE	90049	4401030103	0.000	0.000	0.000	1.503	Shortfall of Sites	0.143	Medium Residential	R3-1	0	0	0	85.245	1.503		Residential - Five or More Units or Apartments (Any Combination) · 4 Stories or Less, 8	132B145 134		Brentwood - Pacific Palisades	No	ABMI	DB50
Los Angeles	1130 REXFORD DR	90035	4330035017	0.000	0.000	0.000	1.503	Shortfall of Sites	0.139	Medium Residential	R3-1-O	0	0	0	87.573	1.503		Residential - Five or More Units or Apartments (Any Combination) · 4 Stories or Less, 8	132A167 162		West Los Angeles	No	ABMI	DB50
Los Angeles	1482 REEVES ST	90035	4306009016	0.000	0.000	0.000	1.503	Shortfall of Sites	0.149	Medium Residential	[Q]R3-1-O	0	0	0	81.932	1.503		Residential - Five or More Units or Apartments (Any Combination) · 4 Stories or Less, 8	129B165 208		West Los Angeles	No	ABMI	DB50
Los Angeles	22423 DEL VALLE ST	91364	2040034012	0.000	0.000	0.000	1.503	Shortfall of Sites	0.149	Medium Residential	R3-1	0	0	0	81.827	1.503		Residential - Five or More Units or Apartments (Any Combination) · 4 Stories or Less, 8	171B101 272		Canoga Park - Winnetka - Woodland Hills - West Hills	No	ABMI	DB50
Los Angeles	13009 MOORPARK ST	91604	2362011031	0.000	0.000	0.000	1.503	Shortfall of Sites	0.146	Medium Residential	R3-1-RIO	0	0	0	83.760	1.503		Residential - Five or More Units or Apartments (Any Combination) · 4 Stories or Less, 8	165B161 278		Sherman Oaks - Studio City - Toluca Lake - Cahuenga Pass	No	ABMI	DB50
Los Angeles	10387 ALMAYO AVE	90064	4315012006	0.000	0.000	0.000	1.503	Shortfall of Sites	0.149	Medium Residential	R3-1-O	0	0	0	81.815	1.503		Residential - Five or More Units or Apartments (Any Combination) · 4 Stories or Less, 8	129B161 384		West Los Angeles	No	ABMI	DB50
Los Angeles	2360 S BEVERLY GLEN BLVD	90064	4315013030	0.000	0.000	0.000	1.503	Shortfall of Sites	0.147	Medium Residential	R3-1-O	0	0	0	82.954	1.503		Residential - Five or More Units or Apartments (Any Combination) · 4 Stories or Less, 8	129B161 414		West Los Angeles	No	ABMI	DB50
Los Angeles	10914 CAMARILLO ST	91602	2421015027	0.000	0.000	0.000	1.503	Shortfall of Sites	0.147	Medium Residential	R3-1	0	0	0	83.041	1.503		Residential - Five or More Units or Apartments (Any Combination) · 4 Stories or Less, 8	168B173 511		North Hollywood - Valley Village	No	ABMI	DB50
Los Angeles	2436 FEDERAL AVE	90064	4260034019	0.000	0.000	0.000	1.503	Shortfall of Sites	0.138	Medium Residential	R3-1	0	0	0	88.620	1.503		Residential - Five or More Units or Apartments (Any Combination) · 4 Stories or Less, 8	123B153 724		Palms - Mar Vista - Del Rey	No	ABMI	DB50
Los Angeles	2250 S BEVERLY GLEN BLVD	90064	4315010045	0.000	0.000	0.000	1.503	Shortfall of Sites	0.146	Medium Residential	R3-1-O	0	0	0	83.632	1.503		Residential - Five or More Units or Apartments (Any Combination) · 4 Stories or Less, 8	129B157 730		West Los Angeles	No	ABMI	DB50
Los Angeles	1536 S SALTAIR AVE	90025	4263035022	0.000	0.000	0.000	1.503	Shortfall of Sites	0.138	Medium Residential	[Q]R3-1	0	0	0	88.560	1.503		Residential - Five or More Units or Apartments (Any Combination) · 4 Stories or Less, 8	126B145 747		West Los Angeles	No	ABMI	DB50
Los Angeles	4202 TUJUNGA AVE	91604	2366013028	0.000	0.000	0.000	1.503	Shortfall of Sites	0.144	Low Medium Residential	[Q]R3-1-RIO	0	0	0	84.929	1.503		Residential - Five or More Units or Apartments (Any Combination) · 4 Stories or Less, 8	165B173 915		Sherman Oaks - Studio City - Toluca Lake - Cahuenga Pass	No	ABMI	DB50
Los Angeles	4535 COLDWATER CANYON AVE	91604	2362006050	0.000	0.000	0.000	1.503	Shortfall of Sites	0.146	Medium Residential	R3-1-RIO	0	0	0	83.767	1.503		Residential - Five or More Units or Apartments (Any Combination) · 4 Stories or Less, 8	168B161 1072		Sherman Oaks - Studio City - Toluca Lake - Cahuenga Pass	No	ABMI	DB50
Los Angeles	1452 S CANFIELD AVE	90035	4305006029	0.000	0.000	0.000	1.503	Shortfall of Sites	0.145	Medium Residential	R3-1-O	0	0	0	84.268	1.503		Residential - Five or More Units or Apartments (Any Combination) · 4 Stories or Less, 8	129B169 1565		West Los Angeles	No	ABMI	DB50
Los Angeles	22655 DEL VALLE ST	91364	2040032019	0.000	0.000	0.000	1.503	Shortfall of Sites	0.145	Medium Residential	R3-1	Medium Residential	0	0	84.272	1.503		Residential - Five or More Units or Apartments (Any Combination) · 4 Stories or Less, 8	171B097 391	43	Canoga Park - Winnetka - Woodland Hills - West Hills	No	ABMI	DB50 , CPK CPU, AHO
Los Angeles	3417 VINEYARD AVE	90016	5046011025	0.000	0.000	0.000	1.503	Shortfall of Sites	0.212	Hybrid Industrial	CM-2D-CPIO	0	0	0	8.865	1.503		Industrial - Light Manufacturing - One Story, 0	120B181 893		West Adams - Baldwin Hills - Leimert	No	ABMI	ARO
Los Angeles	0	0	4123005024	0.000	0.000	0.000	1.503	Shortfall of Sites	0.014	Low Residential	R1-1	0	0	0	113.635	1.503	Vacant	Residential - Single Family Residence - Vacant Land, 0	096B169 704	1 per lot	Westchester - Playa del Rey	No	ABMI	OPP RC , WPDR CPU, AHO
Los Angeles	0	0	4125008028	0.000	0.000	0.000	1.503	Shortfall of Sites	0.014	Low Medium II Residential	R2-1	0	0	0	113.635	1.503	Vacant	Residential - Single Family Residence - Vacant Land, 0	096B169 48	21	Westchester - Playa del Rey	No	ABMI	OPP RC , WPDR CPU, AHO
Los Angeles	0	0	4105020014	0.000	0.000	0.000	1.503	Shortfall of Sites	0.014	Low Residential	R1-1	0	0	0	113.635	1.503	Vacant	Residential - Single Family Residence - Vacant Land, 0	099B169 608		Westchester - Playa del Rey	No	ABMI	OPP RC
Los Angeles	0	0	4105020016	0.000	0.000	0.000	1.503	Shortfall of Sites	0.014	Low Residential	R1-1	0	0	0	113.635	1.503	Vacant	Residential - Single Family Residence - Vacant Land, 0	099B169 571		Westchester - Playa del Rey	No	ABMI	OPP RC
Los Angeles	0	0	4105020015	0.000	0.000	0.000	1.503	Shortfall of Sites	0.014	Low Residential	R1-1	0	0	0	113.635	1.503	Vacant	Residential - Single Family Residence - Vacant Land, 0	099B169 587		Westchester - Playa del Rey	No	ABMI	OPP RC
Los Angeles	0	0	4105020010	0.000	0.000	0.000	1.503	Shortfall of Sites	0.014	Low Residential	R1-1	0	0	0	113.635	1.503	Vacant	Residential - Single Family Residence - Vacant Land, 0	099B169 689		Westchester - Playa del Rey	No	ABMI	OPP RC
Los Angeles	0	0	4105020011	0.000	0.000	0.000	1.503	Shortfall of Sites	0.014	Low Residential	R1-1	0	0	0	113.635	1.503	Vacant	Residential - Single Family Residence - Vacant Land, 0	099B169 670		Westchester - Playa del Rey	No	ABMI	OPP RC
Los Angeles	0	0	4125008903	0.000	0.000	0.000	1.503	Shortfall of Sites	0.014	Low Medium II Residential	R2-1	0	0	0	113.635	1.503		Residential - Single Family Residence, 0	096B169 276	21	Westchester - Playa del Rey	No	ABMI	OPP RC , WPDR CPU, AHO
Los Angeles	0	0	4123005021	0.000	0.000	0.000	1.503	Shortfall of Sites	0.014	Low Residential	R1-1	0	0	0	113.635	1.503	Vacant	Residential - Single Family Residence - Vacant Land, 0	096B165 783	1 per lot	Westchester - Playa del Rey	No	ABMI	OPP RC , WPDR CPU, AHO
Los Angeles	0	0	4105020012	0.000	0.000	0.000	1.503	Shortfall of Sites	0.014	Low Residential	R1-1	0	0	0	113.635	1.503	Vacant	Residential - Single Family Residence - Vacant Land, 0	099B169 650		Westchester - Playa del Rey	No	ABMI	OPP RC
Los Angeles	0	0	4105020013	0.000	0.000	0.000	1.503	Shortfall of Sites	0.014	Low Residential	R1-1	0	0	0	113.635	1.503	Vacant	Residential - Single Family Residence - Vacant Land, 0	099B169 633		Westchester - Playa del Rey	No	ABMI	OPP RC
Los Angeles	7538 FLIGHT AVE	90045	4104017041	0.000	0.000	0.000	1.503	Shortfall of Sites	0.014	Low Residential	R1-1	0	0	0	113.635	1.503		Residential - Single Family Residence, 0	099B169 348		Westchester - Playa del Rey	No	ABMI	OPP RC
Los Angeles	0	0	4104017028	0.000	0.000	0.000	1.503	Shortfall of Sites	0.014	Low Residential	R1-1	0	0	0	113.635	1.503	Vacant	Residential - Single Family Residence - Vacant Land, 0	099B169 368		Westchester - Playa del Rey	No	ABMI	OPP RC
Los Angeles	0	0	4104018011	0.000	0.000	0.000	1.503	Shortfall of Sites	0.014	Low Residential	R1-1	0	0	0	113.635	1.503	Vacant	Residential - Single Family Residence - Vacant Land, 0	099B169 474		Westchester - Playa del Rey	No	ABMI	OPP RC
Los Angeles	7606 FLIGHT AVE	90045	4104017037	0.000	0.000	0.000	1.503	Shortfall of Sites	0.014	Low Residential	R1-1	0	0	0	113.635	1.503		Residential - Single Family Residence, 0	099B169 421		Westchester - Playa del Rey	No	ABMI	OPP RC
Los Angeles	0	0	4104017904	0.000	0.000	0.000	1.503	Shortfall of Sites	0.014	Low Residential	R1-1	0	0	0	113.635	1.503		Miscellaneous - Government Owned Property, 0	099B169 438		Westchester - Playa del Rey	No	ABMI	OPP RC
Los Angeles	4962 HASKELL AVE	91436	2261031007	0.000	0.000	0.000	1.503	Shortfall of Sites	0.212	Low II Residential	R1-1	Low Residential	0	0	66.287	1.503		Residential - Single Family Residence - Pool, 1	171B141 521	1 per lot	Encino - Tarzana	No	ABMI	AHO , ENC CPU, ADU
Los Angeles	4912 HASKELL AVE	91436	2261034013	0.000	0.000	0.000	1.502	Shortfall of Sites	0.212	Low II Residential	R1-1	Low Residential	0	0	66.287	1.502		Residential - Single Family Residence - Pool, 1	168B141 159	1 per lot	Encino - Tarzana	No	ABMI	AHO , ENC CPU, ADU
Los Angeles	7824 JUTLAND AVE	91325	2201028014	0.000	0.000	0.000	1.501	Shortfall of Sites	0.212	Low Residential	R1-1	Low Residential	0	0	66.287	1.501		Residential - Single Family Residence, 1	189B129 980	1 per lot	Reseda - West Van Nuys	No	ABMI	AHO , RES CPU, ADU
Los Angeles	16815 MOORPARK ST	91436	2259005022	0.000	0.000	0.000	1.501	Shortfall of Sites	0.212	Low II Residential	R1-1	Low Residential	0	0	66.287	1.501		Residential - Single Family Residence, 1	171B133 715	1 per lot	Encino - Tarzana	No	ABMI	AHO , ENC CPU, ADU
Los Angeles	22439 MARLIN PL	91307	2024025013	0.000	0.000	0.000	1.501	Shortfall of Sites	0.212	Low Residential	RS-1	Very Low Residential	0	0	66.287	1.501		Residential - Single Family Residence, 1	183B101 390	1 per lot	Canoga Park - Winnetka - Woodland Hills - West Hills	No	ABMI	AHO , CPK CPU, ADU
Los Angeles	5173 GAYNOR AVE	91436	2261018014	0.000	0.000	0.000	1.501	Shortfall of Sites	0.236	Low II Residential	RE9-1	Low Residential	0	0	66.287	1.501		Residential - Single Family Residence - Pool, 1	171B141 136	1 per lot	Encino - Tarzana	No	ABMI	AHO , ENC CPU, ADU
Los Angeles	3434 W 6TH ST	90020	5502028009	0.000	0.000	0.000	1.501	Shortfall of Sites	0.028	Regional Center Commercial	C2-2	0	0	0	104.224	1.501		Commercial - Office Building - One Story, 0	135B197 1054		Wilshire	No	ABMI	ARO , MURC
Los Angeles	6905 SHOUP AVE	91307	2024015052	0.000	0.000	0.000	1.500	Shortfall of Sites	0.212	Low Residential	RS-1	Very Low Residential	0	0	66.287	1.500		Residential - Single Family Residence - Pool, 1	183B101 613	1 per lot	Canoga Park - Winnetka - Woodland Hills - West Hills	No	ABMI	AHO , CPK CPU, ADU
Los Angeles	22040 COSTANSO ST	91364	2169017020	0.000	0.000	0.000	1.500	Shortfall of Sites	0.138	Low Medium I Residential	R2-1	Low Medium Residential	0	0	36.321	1.500		Residential - Double, Duplex, or Two Units - 4 Stories or Less, 2	171B101 302	10	Canoga Park - Winnetka - Woodland Hills - West Hills	Yes	ABMI	CPK CPU , R2RD, AHO
Los Angeles	21228 AVENUE SAN LUIS	91364	2167004014	0.000	0.000	0.000	1.500	Shortfall of Sites	0.133	Low Medium I Residential	R2-1	Low Medium Residential	0	0	37.643	1.500		Residential - Double, Duplex, or Two Units - 4 Stories or Less, 2	171B105 452	10	Canoga Park - Winnetka - Woodland Hills - West Hills	Yes	ABMI	CPK CPU , R2RD, AHO
Los Angeles	5231 ALHAMA DR	91364	2167004005	0.000	0.000	0.000	1.500	Shortfall of Sites	0.133	Low Medium I Residential	R2-1	Low Medium Residential	0	0	37.704	1.500		Residential - Double, Duplex, or Two Units - 4 Stories or Less, 2	171B105 573	10	Canoga Park - Winnetka - Woodland Hills - West Hills	Yes	ABMI	CPK CPU , R2RD, AHO
Los Angeles	710 N GENESEE AVE	90046	5527008027	0.000	0.000	0.000	1.500	Shortfall of Sites	0.089	Neighborhood Office Commercial	C4-1XL-O	Neighborhood Commercial	[Q]C2-1XL-CPIO	0	168.279	1.500		Residential - Five or More Units or Apartments (Any Combination) · 4 Stories or Less, 10	141B177 543	108	Hollywood	Yes	ABMI	HWD CPU , AHO

Jurisdiction Name	Site Address/Intersection	5 Digit ZIP Code	Assessor Parcel Number	Very Low-Income	Low-Income	Moderate-Income	Above Moderate-Income	Type of Shortfall	Parcel Size (Acres)	Current General Plan Designation	Current Zoning	Proposed General Plan (GP) Designation	Proposed Zoning	Minimum Density Allowed	Maximum Density Allowed	Total Capacity	Vacant/ Nonvacant	Description of Existing Uses	PIN	Base Density Per Acre	Community Plan Area	Rent Stabalization Ordinance	Income Category	Applicable Rezoning Program (Program informing values in Column Q listed first)
Los Angeles	0	0	5170015028	0.000	0.000	0.000	1.500	Shortfall of Sites	0.018	Regional Center Commercial	C2-2D-RIO-CUGU	Community Center	[LUM3 - SH3 - 3][XC1 - 4][CPIO]	0	104.027	1.500	Vacant	Residential - Single Family Residence - Vacant Land, 0	121-5A219 172	108	Boyle Heights	No	ABMI	MURC , BH CPU
Los Angeles	0	0	5160030013	0.000	0.000	0.000	1.500	Shortfall of Sites	0.029	Regional Center Commercial	CW	0	0	0	65.399	1.500	Vacant	Commercial - Commercial - Vacant Land, 0	133-5A211 187		Westlake	No	ABMI	MURC
Los Angeles	0	0	5160030013	0.000	0.000	0.000	1.500	Shortfall of Sites	0.026	Regional Center Commercial	CW	0	0	0	72.923	1.500	Vacant	Commercial - Commercial - Vacant Land, 0	133-5A211 193		Westlake	No	ABMI	MURC
Los Angeles	0	0	5160030013	0.000	0.000	0.000	1.500	Shortfall of Sites	0.026	Regional Center Commercial	CW	0	0	0	72.924	1.500	Vacant	Commercial - Commercial - Vacant Land, 0	133-5A211 198		Westlake	No	ABMI	MURC
Los Angeles	0	0	5160030013	0.000	0.000	0.000	1.500	Shortfall of Sites	0.026	Regional Center Commercial	CW	0	0	0	72.924	1.500	Vacant	Commercial - Commercial - Vacant Land, 0	133-5A211 202		Westlake	No	ABMI	MURC
Los Angeles	1055 W 6TH ST	90017	5152017026	0.000	0.000	0.000	1.500	Shortfall of Sites	0.021	Regional Center Commercial	CW	0	0	0	90.293	1.500		Commercial - Parking Lot (Commercial Use Property) - Lots - Patron or Employee - One Story, 0	132A207 311		Westlake	No	ABMI	MURC
Los Angeles	3653 OVERLAND AVE	90034	4252031031	0.000	0.000	0.000	1.500	Shortfall of Sites	0.132	High Medium Residential	R4-1	Neighborhood Center	0	0	151.386	1.500		Residential - Five or More Units or Apartments (Any Combination) · 4 Stories or Less, 14	120B161 1247	54	Palms - Mar Vista - Del Rey	Yes	ABMI	PMVDR CPU , AHO
Los Angeles	3659 OVERLAND AVE	90034	4252031030	0.000	0.000	0.000	1.500	Shortfall of Sites	0.132	High Medium Residential	R4-1	Neighborhood Center	0	0	151.376	1.500		Residential - Five or More Units or Apartments (Any Combination) · 4 Stories or Less, 14	120B161 1267	54	Palms - Mar Vista - Del Rey	Yes	ABMI	PMVDR CPU , AHO
Los Angeles	4189 GREENBUSH AVE	91423	2373007011	0.000	0.000	0.000	1.500	Shortfall of Sites	0.223	Low Medium Residential	[Q]RD1.5-1	Low Medium	0	0	44.873	1.500		Residential - Five or More Units or Apartments (Any Combination) · 4 Stories or Less, 6	165B157 871	29	Sherman Oaks - Studio City - Toluca Lake - Cahuenga Pass	Yes	ABMI	SHR CPU , DB50, AHO
Los Angeles	6911 SHOUP AVE	91307	2024015053	0.000	0.000	0.000	1.500	Shortfall of Sites	0.212	Low Residential	RS-1	Very Low Residential	0	0	66.287	1.500		Residential - Single Family Residence, 1	183B101 604	1 per lot	Canoga Park - Winnetka - Woodland Hills - West Hills	No	ABMI	AHO , CPK CPU, ADU
Los Angeles	6427 LEDERER AVE	91307	2036023006	0.000	0.000	0.000	1.499	Shortfall of Sites	0.212	Low Residential	RS-1	Very Low Residential	0	0	66.287	1.499		Residential - Single Family Residence - Pool, 1	180B093 765	1 per lot	Canoga Park - Winnetka - Woodland Hills - West Hills	No	ABMI	AHO , CPK CPU, ADU
Los Angeles	6525 CAPISTRANO AVE	91307	2038039040	0.000	0.000	0.000	1.499	Shortfall of Sites	0.212	Low Residential	RS-1	Very Low Residential	0	0	66.287	1.499		Residential - Single Family Residence, 1	180B101 541	1 per lot	Canoga Park - Winnetka - Woodland Hills - West Hills	No	ABMI	AHO , CPK CPU, ADU
Los Angeles	4831 DENSMORE AVE	91436	2261012023	0.000	0.000	0.000	1.499	Shortfall of Sites	0.118	Low II Residential	RE9-1	Low Residential	0	0	66.287	1.499		Residential - Single Family Residence, 0	168B141 416	1 per lot	Encino - Tarzana	No	ABMI	AHO , ENC CPU
Los Angeles	4553 RUBIO AVE	91436	2284008029	0.000	0.000	0.000	1.499	Shortfall of Sites	0.212	Low I Residential	RE9-1	Low Residential	0	0	66.287	1.499		Residential - Single Family Residence - Pool, 1	168B137 626	1 per lot	Encino - Tarzana	No	ABMI	AHO , ENC CPU, ADU
Los Angeles	7233 DONNA AVE	91335	2104033021	0.000	0.000	0.000	1.498	Shortfall of Sites	0.236	Low Residential	R1-1	Low Residential	0	0	66.287	1.498		Residential - Single Family Residence, 1	183B121 20	1 per lot	Reseda - West Van Nuys	No	ABMI	AHO , RES CPU
Los Angeles	16769 MORRISON ST	91436	2259005027	0.000	0.000	0.000	1.498	Shortfall of Sites	0.212	Low II Residential	R1-1	Low Residential	0	0	66.287	1.498		Residential - Single Family Residence - Pool, 1	171B133 677	1 per lot	Encino - Tarzana	No	ABMI	AHO , ENC CPU, ADU
Los Angeles	2407 W VERNON	90008	5022028002	0.000	0.000	0.000	1.498	Shortfall of Sites	0.072	Neighborhood Commercial	C2-1VL-CPIO	0	0	0	92.832	1.498		Residential - Double, Duplex, or Two Units - 4 Stories or Less, 2	111B189 113		West Adams - Baldwin Hills - Leimert	No	ABMI	DB50
Los Angeles	2409 W VERNON AVE	90008	5022028003	0.000	0.000	0.000	1.498	Shortfall of Sites	0.072	Neighborhood Commercial	C2-1VL-CPIO	0	0	0	92.833	1.498		Residential - Double, Duplex, or Two Units - 4 Stories or Less, 2	111B189 114		West Adams - Baldwin Hills - Leimert	No	ABMI	DB50
Los Angeles	2413 W VERNON	90008	5022028027	0.000	0.000	0.000	1.498	Shortfall of Sites	0.072	Neighborhood Commercial	C2-1VL-CPIO	0	0	0	92.833	1.498		Residential - Double, Duplex, or Two Units - 4 Stories or Less, 2	111B189 115		West Adams - Baldwin Hills - Leimert	No	ABMI	DB50
Los Angeles	2411 W VERNON	90008	5022028028	0.000	0.000	0.000	1.498	Shortfall of Sites	0.072	Neighborhood Commercial	C2-1VL-CPIO	0	0	0	92.832	1.498		Residential - Double, Duplex, or Two Units - 4 Stories or Less, 2	111B189 116		West Adams - Baldwin Hills - Leimert	No	ABMI	DB50
Los Angeles	710 W LACONIA PL	90044	6117015031	0.000	0.000	0.000	1.498	Shortfall of Sites	0.251	Low Medium I Residential	R2-1XL-O	0	0	0	26.524	1.498		Residential - Double, Duplex, or Two Units - 4 Stories or Less, 2	081B197 246		Harbor Gateway	No	ABMI	DB50 , R2RD
Los Angeles	4137 ABNER ST	90032	5215002022	0.000	0.000	0.000	1.498	Shortfall of Sites	0.185	Low Medium II Residential	RD2-1	0	0	0	35.980	1.498		Residential - Double, Duplex, or Two Units - 4 Stories or Less, 2	136-5A229 248		Northeast Los Angeles	No	ABMI	DB50
Los Angeles	730 N NEPTUNE AVE	90744	7416026021	0.000	0.000	0.000	1.498	Shortfall of Sites	0.138	Low Medium II Residential	[Q]RD1.5-1XL-O-CUGU	0	0	0	48.211	1.498		Residential - Double, Duplex, or Two Units - 4 Stories or Less, 2	030B205 512		Wilmington - Harbor City	No	ABMI	DB50
Los Angeles	7927 S HOOVER ST	90044	6032002033	0.000	0.000	0.000	1.498	Shortfall of Sites	0.076	Medium Residential	R3-1	0	0	0	87.515	1.498		Residential - Double, Duplex, or Two Units - 4 Stories or Less, 2	099B197 612		South Los Angeles	No	ABMI	DB50
Los Angeles	8730 S SEPULVEDA BLVD	90045	4123002004	0.000	0.000	0.000	1.497	Shortfall of Sites	0.224	Community Commercial	[Q]C2-2D-CDO	0	0	0	6.968	1.497		Commercial - Store Combination - Store and Office Combination - One Story, 0	096B165 851		Westchester - Playa del Rey	No	ABMI	ARO
Los Angeles	5102 GLORIA AVE	91436	2261014038	0.000	0.000	0.000	1.497	Shortfall of Sites	0.118	Low II Residential	RE9-1	Low Residential	0	0	66.287	1.497		Residential - Single Family Residence - Pool, 0	171B141 422	1 per lot	Encino - Tarzana	No	ABMI	AHO , ENC CPU
Los Angeles	11030 SANTA MONICA BLVD	90025	4323019051	0.000	0.000	1.497	0.000	Shortfall of Sites	0.124	General Commercial	C2-1VL-O	0	0	0	17.823	1.497		Commercial - Office Building - One Story, 0	129B153 788		West Los Angeles	No	MI	ARO
Los Angeles	11030 SANTA MONICA BLVD	90025	4323019051	0.000	0.000	1.497	0.000	Shortfall of Sites	0.118	General Commercial	C2-1VL-O	0	0	0	18.727	1.497		Commercial - Office Building - One Story, 0	129B153 792		West Los Angeles	No	MI	ARO
Los Angeles	5156 GLORIA AVE	91436	2261015045	0.000	0.000	0.000	1.497	Shortfall of Sites	0.212	Low II Residential	RE9-1	Low Residential	0	0	66.287	1.497		Residential - Single Family Residence - Pool, 1	171B141 1370	1 per lot	Encino - Tarzana	No	ABMI	AHO , ENC CPU, ADU
Los Angeles	6292 LUBAO AVE	91367	2153010030	0.000	0.000	0.000	1.496	Shortfall of Sites	0.235	Low Residential	RS-1	Very Low Residential	0	0	66.287	1.496		Residential - Single Family Residence - Pool, 1	177B113 7	1 per lot	Canoga Park - Winnetka - Woodland Hills - West Hills	No	ABMI	AHO , CPK CPU
Los Angeles	4931 WOODLEY AVE	91436	2260022040	0.000	0.000	0.000	1.496	Shortfall of Sites	0.212	Low II Residential	RE9-1	Low Residential	0	0	66.287	1.496		Residential - Single Family Residence - Pool, 1	168B141 217	1 per lot	Encino - Tarzana	No	ABMI	AHO , ENC CPU, ADU
Los Angeles	2530 W TEMPLE ST	90026	5157002026	0.000	0.000	0.000	1.496	Shortfall of Sites	0.158	Highway Oriented Commercial	QP-1	0	0	0	94.696	1.496		Commercial - Shopping Center (Neighborhood, Community) - One Story, 0	138A203 320		Westlake	No	ABMI	P
Los Angeles	18219 INGOMAR ST	91335	2102017141	0.000	0.000	0.000	1.496	Shortfall of Sites	0.235	Low Residential	(T)R1-1	Low Residential	0	0	66.287	1.496		Residential - Single Family Residence, 1	189B125 965	1 per lot	Reseda - West Van Nuys	No	ABMI	AHO , RES CPU
Los Angeles	4942 ODESSA AVE	91436	2260006005	0.000	0.000	0.000	1.496	Shortfall of Sites	0.212	Low II Residential	R1-1	Low Residential	0	0	66.287	1.496		Residential - Single Family Residence - Pool, 1	168B137 132	1 per lot	Encino - Tarzana	No	ABMI	AHO , ENC CPU, ADU
Los Angeles	6433 PONCE AVE	91307	2038038014	0.000	0.000	0.000	1.496	Shortfall of Sites	0.212	Low Residential	RS-1	Very Low Residential	[MB3-CDF1-5] [IX4-FA] [CPIO]	0	66.287	1.496		Residential - Single Family Residence - Pool, 1	180B097 537	1 per lot	Canoga Park - Winnetka - Woodland Hills - West Hills	No	ABMI	AHO , CPK CPU, ADU
Los Angeles	4522 MARIOTA AVE	91602	2424008032	0.000	0.000	0.000	1.496	Shortfall of Sites	0.158	Neighborhood Commercial	[Q]P-1-CDO	0	0	0	94.696	1.496		Commercial - Parking Lot (Commercial Use Property) - Lots - Patron or Employee - One Story, 0	168B181 241		Sherman Oaks - Studio City - Toluca Lake - Cahuenga Pass	No	ABMI	P
Los Angeles	22835 HARTLAND ST	91307	2026008037	0.000	0.000	0.000	1.496	Shortfall of Sites	0.212	Low Residential	RS-1	Very Low Residential	0	0	66.287	1.496		Residential - Single Family Residence, 1	183B097 741	1 per lot	Canoga Park - Winnetka - Woodland Hills - West Hills	No	ABMI	AHO , CPK CPU, ADU
Los Angeles	1276 N VAN NESS AVE	90038	5536001001	0.000	0.000	0.000	1.496	Shortfall of Sites	0.157	Medium Residential	R3-1	Low Medium II Residential, Medium Residential	VARIOUS, WITH CPIO	0	66.287	1.496		Residential - Five or More Units or Apartments (Any Combination) · 4 Stories or Less, 0	144B189 88		Hollywood	Yes	ABMI	AHO , HWD CPU
Los Angeles	5100 SOPHIA AVE	91436	2260017019	0.000	0.000	0.000	1.495	Shortfall of Sites	0.235	Low II Residential	RE9-1	Low Residential	0	0	66.287	1.495		Residential - Single Family Residence - Pool, 1	171B137 349	1 per lot	Encino - Tarzana	No	ABMI	AHO , ENC CPU, ADU
Los Angeles	6531 CAPISTRANO AVE	91307	2038039041	0.000	0.000	0.000	1.495	Shortfall of Sites	0.212	Low Residential	RS-1	Very Low Residential	0	0	66.287	1.495		Residential - Single Family Residence, 1	180B101 522	1 per lot	Canoga Park - Winnetka - Woodland Hills - West Hills	No	ABMI	AHO , CPK CPU, ADU
Los Angeles	4980 NOELINE AVE	91436	2260007001	0.000	0.000	0.000	1.494	Shortfall of Sites	0.235	Low II Residential	R1-1	Low Residential	0	0	66.287	1.494		Residential - Single Family Residence - Pool, 1	168B137 29	1 per lot	Encino - Tarzana	No	ABMI	AHO , ENC CPU, ADU
Los Angeles	1457 12TH AVE	90019	5072007016	0.000	0.000	0.000	1.494	Shortfall of Sites	0.035	Low Medium II Residential	RD2-1-O-CPIO	0	0	0	99.000	1.494		Residential - Single Family Residence, 1	126B189 98		West Adams - Baldwin Hills - Leimert	No	ABMI	TOC EXP
Los Angeles	7529 NITA AVE	91303	2023018019	0.000	0.000	0.000	1.494	Shortfall of Sites	0.235	Low Residential	RS-1	Very Low Residential	0	0	66.287	1.494		Residential - Single Family Residence, 1	186B101 258	1 per lot	Canoga Park - Winnetka - Woodland Hills - West Hills	No	ABMI	AHO , CPK CPU
Los Angeles	16023 VANOWEN ST	91406	2224028029	0.747	0.747	0.000	0.000	Shortfall of Sites	0.195	Medium Residential	R3-1	0	0	20	85.329	1.494		Residential - Five or More Units or Apartments (Any Combination) · 4 Stories or Less, 10	183B141 768		Van Nuys - North Sherman Oaks	No	LI	DB50
Los Angeles	14417 WEDDINGTON ST	91401	2248014032	0.000	0.000	0.000	1.494	Shortfall of Sites	0.209	Low Medium II Residential	RD1.5-1	0	0	0	47.706	1.494		Residential - Five or More Units or Apartments (Any Combination) · 4 Stories or Less, 6	172-5A151 97		Van Nuys - North Sherman Oaks	Yes	ABMI	DB50
Los Angeles	11620 OHIO AVE	90025	4262001002	0.000	0.000	0.000	1.494	Shortfall of Sites	0.115	Medium Residential	[Q]R3-1	0	0	0	87.031	1.494		Residential - Five or More Units or Apartments (Any Combination) · 4 Stories or Less, 6	126B149 106		West Los Angeles	Yes	ABMI	DB50
Los Angeles	1472 S BARRINGTON AVE	90025	4263020002	0.000	0.000	0.000	1.494	Shortfall of Sites	0.116	Medium Residential	[Q]R3-1	0	0	0	86.169	1.494		Residential - Five or More Units or Apartments (Any Combination) · 4 Stories or Less, 6	126B149 149		West Los Angeles	Yes	ABMI	DB50
Los Angeles	978 S BARRINGTON AVE	90049	4265005011	0.000	0.000	0.000	1.494	Shortfall of Sites	0.115	Medium Residential	[Q]R3-1	0	0	0	87.032	1.494		Residential - Five or More Units or Apartments (Any Combination) · 4 Stories or Less, 6	129B145 198		Brentwood - Pacific Palisades	Yes	ABMI	DB50
Los Angeles	975 S BARRINGTON AVE	90049	4265008002	0.000	0.000	0.000	1.494	Shortfall of Sites	0.115	Medium Residential	[Q]R3-1	0	0	0	87.032	1.494		Residential - Five or More Units or Apartments (Any Combination) · 4 Stories or Less, 6	129B145 228		Brentwood - Pacific Palisades	Yes	ABMI	DB50
Los Angeles	13520 RYE ST	91423	2360014009	0.000	0.000	0.000	1.494	Shortfall of Sites	0.115	Medium Residential	R3-1-RIO	0	0	0	87.055	1.494		Residential - Five or More Units or Apartments (Any Combination) · 4 Stories or Less, 6	165B157 256		Sherman Oaks - Studio City - Toluca Lake - Cahuenga Pass	Yes	ABMI	DB50
Los Angeles	13514 RYE ST	91423	2360014008	0.000	0.000	0.000	1.494	Shortfall of Sites	0.115	Medium Residential	R3-1-RIO	0	0	0	87.056	1.494		Residential - Five or More Units or Apartments (Any Combination) · 4 Stories or Less, 6	165B157 257		Sherman Oaks - Studio City - Toluca Lake - Cahuenga Pass	Yes	ABMI	DB50
Los Angeles	13553 MOORPARK ST	91423	2360004014	0.000	0.000	0.000	1.494	Shortfall of Sites	0.112	Medium Residential	R3-1-RIO	0	0	0	89.144	1.494		Residential - Five or More Units or Apartments (Any Combination) · 4 Stories or Less, 6	165B157 300		Sherman Oaks - Studio City - Toluca Lake - Cahuenga Pass	Yes	ABMI	DB50
Los Angeles	13208 RIVERSIDE DR	91423	2358032035	0.000	0.000	0.000	1.494	Shortfall of Sites	0.138	Medium Residential	[Q]R3-1-RIO	0	0	0	72.529	1.494		Residential - Five or More Units or Apartments (Any Combination) · 4 Stories or Less, 6	168B157 346		Van Nuys - North Sherman Oaks	Yes	ABMI	DB50
Los Angeles	13204 RIVERSIDE DR	91423	2358032034	0.000	0.000	0.000	1.494	Shortfall of Sites	0.147	Medium Residential	[Q]R3-1-RIO	0	0	0	68.058	1.494		Residential - Five or More Units or Apartments (Any Combination) · 4 Stories or Less, 6	168B157 348		Van Nuys - North Sherman Oaks	Yes	ABMI	DB50

Jurisdiction Name	Site Address/Intersection	5 Digit ZIP Code	Assessor Parcel Number	Very Low-Income	Low-Income	Moderate-Income	Above Moderate-Income	Type of Shortfall	Parcel Size (Acres)	Current General Plan Designation	Current Zoning	Proposed General Plan (GP) Designation	Proposed Zoning	Minimum Density Allowed	Maximum Density Allowed	Total Capacity	Vacant/ Nonvacant	Description of Existing Uses	PIN	Base Density Per Acre	Community Plan Area	Rent Stabalization Ordinance	Income Category	Applicable Rezoning Program (Program informing values in Column Q listed first)
Los Angeles	7730 WYNGATE ST	91042	2558005015	0.000	0.000	0.000	1.494	Shortfall of Sites	0.113	Medium Residential	R3-1	0	0	0	88.101	1.494	Residential - Five or More Units or Apartments (Any Combination) · 4 Stories or Less, 6	204B193 450		Sunland - Tujunga - Lake View Terrace - Shadow Hills - East La Tuna Canyon	Yes	ABMI	DB50
Los Angeles	11638 RIVERSIDE DR	91602	2354017019	0.000	0.000	0.000	1.494	Shortfall of Sites	0.177	Medium Residential	[Q]R3-1	0	0	0	56.516	1.494	Residential - Five or More Units or Apartments (Any Combination) · 4 Stories or Less, 6	168B169 490		North Hollywood - Valley Village	Yes	ABMI	DB50
Los Angeles	748 S WALKER AVE	90731	7458004007	0.000	0.000	0.000	1.494	Shortfall of Sites	0.207	Low Medium II Residential	RD1.5-1XL	0	0	0	48.346	1.494	Residential - Five or More Units or Apartments (Any Combination) · 4 Stories or Less, 6	015B193 526		San Pedro	Yes	ABMI	DB50
Los Angeles	3625 S SEPULVEDA BLVD	90034	4252002018	0.000	0.000	0.000	1.494	Shortfall of Sites	0.119	Medium Residential	R3-1	0	0	0	84.014	1.494	Residential - Five or More Units or Apartments (Any Combination) · 4 Stories or Less, 6	117B157 541		Palms - Mar Vista - Del Rey	Yes	ABMI	DB50
Los Angeles	10714 WOODBINE ST	90034	4254025023	0.000	0.000	0.000	1.494	Shortfall of Sites	0.115	Medium Residential	R3-1	0	0	0	86.577	1.494	Residential - Five or More Units or Apartments (Any Combination) · 4 Stories or Less, 6	120B161 585		Palms - Mar Vista - Del Rey	Yes	ABMI	DB50
Los Angeles	11805 IDAHO AVE	90025	4262005010	0.000	0.000	0.000	1.494	Shortfall of Sites	0.115	Medium Residential	[Q]R3-1	0	0	0	87.031	1.494	Residential - Five or More Units or Apartments (Any Combination) · 4 Stories or Less, 6	126B149 623		West Los Angeles	Yes	ABMI	DB50
Los Angeles	12328 TEXAS AVE	90025	4267033001	0.000	0.000	0.000	1.494	Shortfall of Sites	0.115	Medium Residential	[Q]R3-1	0	0	0	87.223	1.494	Residential - Five or More Units or Apartments (Any Combination) · 4 Stories or Less, 6	126B145 658		West Los Angeles	Yes	ABMI	DB50
Los Angeles	2461 COOLIDGE AVE	90064	4260035023	0.000	0.000	0.000	1.494	Shortfall of Sites	0.118	Medium Residential	R3-1VL	0	0	0	84.388	1.494	Residential - Five or More Units or Apartments (Any Combination) · 4 Stories or Less, 6	123B153 778		Palms - Mar Vista - Del Rey	Yes	ABMI	DB50
Los Angeles	4638 COLFAX AVE	91602	2354018005	0.000	0.000	0.000	1.494	Shortfall of Sites	0.212	Low Medium II Residential	RD1.5-1	0	0	0	47.016	1.494	Residential - Five or More Units or Apartments (Any Combination) · 4 Stories or Less, 6	168B169 819		North Hollywood - Valley Village	Yes	ABMI	DB50
Los Angeles	4630 COLFAX AVE	91602	2354018004	0.000	0.000	0.000	1.494	Shortfall of Sites	0.212	Low Medium II Residential	RD1.5-1	0	0	0	47.016	1.494	Residential - Five or More Units or Apartments (Any Combination) · 4 Stories or Less, 6	168B169 833		North Hollywood - Valley Village	Yes	ABMI	DB50
Los Angeles	1641 ARMACOST AVE	90025	4259002017	0.000	0.000	0.000	1.494	Shortfall of Sites	0.121	Medium Residential	[Q]R3-1	0	0	0	82.300	1.494	Residential - Five or More Units or Apartments (Any Combination) · 4 Stories or Less, 6	126B149 974		West Los Angeles	Yes	ABMI	DB50
Los Angeles	420 E 20TH ST	90011	5127018011	0.075	0.075	0.000	1.344	Shortfall of Sites	0.324	Community Commercial	C2-2D-O-CPIO	0	0	20	102.494	1.494	Institutional - Church - One Story, 0	121-5A207 51		Southeast Los Angeles	No	VLI, LI, ABMI	FBO
Los Angeles	5125 VALJEAN AVE	91436	2260017031	0.000	0.000	0.000	1.494	Shortfall of Sites	0.235	Low II Residential	RE9-1	Low Residential	0	0	66.287	1.494	Residential - Single Family Residence - Pool, 1	171B137 278	1 per lot	Encino - Tarzana	No	ABMI	AHO , ENC CPU, ADU
Los Angeles	23426 ERWIN ST	91367	2035013014	0.000	0.000	0.000	1.493	Shortfall of Sites	0.212	Low Residential	RS-1	Very Low Residential	0	0	66.287	1.493	Residential - Single Family Residence, 1	177B093 455	1 per lot	Canoga Park - Winnetka - Woodland Hills - West Hills	No	ABMI	AHO , CPK CPU, ADU
Los Angeles	17351 MARLIN PL	91406	2229007051	0.000	0.000	0.000	1.493	Shortfall of Sites	0.141	Low Residential	R1-1	Low Residential	0	0	66.287	1.493	Residential - Single Family Residence, 0	183B133 637	1 per lot	Reseda - West Van Nuys	No	ABMI	AHO , RES CPU
Los Angeles	16033 DICKENS ST	91436	2283011021	0.000	0.000	0.000	1.493	Shortfall of Sites	0.212	Low II Residential	R1-1	Low Residential	0	0	66.287	1.493	Residential - Single Family Residence - Pool, 1	168B141 651	1 per lot	Encino - Tarzana	No	ABMI	AHO , ENC CPU, ADU
Los Angeles	1308 W 8TH ST	90017	5143001012	0.000	0.000	0.000	1.493	Shortfall of Sites	0.141	Community Commercial	C2-2	0	0	0	20.316	1.493	Commercial - Hotel and Motel - Hotel - Under 50 Rooms - One Story, 0	130-5A205 325		Westlake	No	ABMI	ARO
Los Angeles	1308 W 8TH ST	90017	5143001012	0.000	0.000	0.000	1.493	Shortfall of Sites	0.130	Community Commercial	C2-2	0	0	0	22.036	1.493	Commercial - Hotel and Motel - Hotel - Under 50 Rooms - One Story, 0	130-5A205 336		Westlake	No	ABMI	ARO
Los Angeles	1308 W 8TH ST	90017	5143001012	0.000	0.000	0.000	1.493	Shortfall of Sites	0.130	Community Commercial	C2-2	0	0	0	22.037	1.493	Commercial - Hotel and Motel - Hotel - Under 50 Rooms - One Story, 0	130-5A205 348		Westlake	No	ABMI	ARO
Los Angeles	20268 HAYNES ST	91306	2134018008	0.000	0.000	0.000	1.493	Shortfall of Sites	0.235	Low Residential	RS-1-RIO	Low Residential	0	0	66.287	1.493	Residential - Single Family Residence, 1	180B113 299	1 per lot	Canoga Park - Winnetka - Woodland Hills - West Hills	No	ABMI	AHO , CPK CPU
Los Angeles	19653 LEMAY ST	91335	2132003005	0.000	0.000	0.000	1.493	Shortfall of Sites	0.235	Low Residential	R1-1-RIO	Low Residential	0	0	66.287	1.493	Residential - Single Family Residence - Pool, 1	180B117 180	1 per lot	Reseda - West Van Nuys	No	ABMI	AHO , RES CPU
Los Angeles	5155 VALJEAN AVE	91436	2260017035	0.000	0.000	0.000	1.493	Shortfall of Sites	0.235	Low II Residential	RE9-1	Low Residential	0	0	66.287	1.493	Residential - Single Family Residence - Pool, 1	171B137 188	1 per lot	Encino - Tarzana	No	ABMI	AHO , ENC CPU, ADU
Los Angeles	22335 COVELLO ST	91303	2023018018	0.000	0.000	0.000	1.492	Shortfall of Sites	0.235	Low Residential	RS-1	Very Low Residential	0	0	66.287	1.492	Residential - Single Family Residence, 1	186B101 236	1 per lot	Canoga Park - Winnetka - Woodland Hills - West Hills	No	ABMI	AHO , CPK CPU
Los Angeles	5026 NOELINE AVE	91436	2260002015	0.000	0.000	0.000	1.492	Shortfall of Sites	0.235	Low II Residential	R1-1	Low Residential	0	0	66.287	1.492	Residential - Single Family Residence - Pool, 1	171B137 363	1 per lot	Encino - Tarzana	No	ABMI	AHO , ENC CPU, ADU
Los Angeles	8957 KITTYHAWK AVE	90045	4123006013	0.000	0.000	0.000	1.492	Shortfall of Sites	0.014	Low Residential	R1-1	0	0	0	113.635	1.492	Residential - Single Family Residence, 0	093B165 19	1 per lot	Westchester - Playa del Rey	No	ABMI	OPP RC , WPDR CPU, AHO, TOC EXP
Los Angeles	17220 CANTLAY ST	91406	2227016054	0.000	0.000	0.000	1.491	Shortfall of Sites	0.141	Low Residential	R1-1	Low Residential	0	0	66.287	1.491	Residential - Single Family Residence, 0	183B133 51	1 per lot	Reseda - West Van Nuys	No	ABMI	AHO , RES CPU
Los Angeles	4521 CLYBOURN AVE	91602	2424008028	0.000	0.000	0.000	1.491	Shortfall of Sites	0.157	Neighborhood Commercial	[Q]P-1-CDO	0	0	0	94.696	1.491	Commercial - Parking Lot (Commercial Use Property) - Lots - Patron or Employee - One Story, 0	168B181 240		Sherman Oaks - Studio City - Toluca Lake - Cahuenga Pass	No	ABMI	P
Los Angeles	16132 MOORPARK ST	91436	2260023023	0.000	0.000	0.000	1.491	Shortfall of Sites	0.211	Low II Residential	RE9-1	Low Residential	0	0	66.287	1.491	Residential - Single Family Residence - Pool, 1	168B141 407	1 per lot	Encino - Tarzana	No	ABMI	AHO , ENC CPU, ADU
Los Angeles	22713 ENADIA WAY	91307	2024017005	0.000	0.000	0.000	1.491	Shortfall of Sites	0.211	Low Residential	RS-1	Very Low Residential	[MB4-G1-5] [IX1-FA] [CPIO]	0	66.287	1.491	Residential - Single Family Residence - Therapy Pool (Spa), 1	183B097 155	1 per lot	Canoga Park - Winnetka - Woodland Hills - West Hills	No	ABMI	AHO , CPK CPU, ADU
Los Angeles	5139 COLLETT AVE	91436	2261025076	0.000	0.000	0.000	1.491	Shortfall of Sites	0.211	Low II Residential	RE9-1	Low Residential	0	0	66.287	1.491	Residential - Single Family Residence - Pool, 1	171B141 257	1 per lot	Encino - Tarzana	No	ABMI	AHO , ENC CPU, ADU
Los Angeles	16628 OAK VIEW CT	91436	2284007034	0.000	0.000	0.000	1.491	Shortfall of Sites	0.211	Low I Residential	RE9-1	Low Residential	0	0	66.287	1.491	Residential - Single Family Residence, 1	168B137 441	1 per lot	Encino - Tarzana	No	ABMI	AHO , ENC CPU, ADU
Los Angeles	23452 BURBANK BLVD	91367	2044004007	0.000	0.000	0.000	1.491	Shortfall of Sites	0.235	Very Low Residential	RE11-1	Very Low Residential	0	0	66.287	1.491	Residential - Single Family Residence - Pool, 1	174B093 366	1 per lot	Canoga Park - Winnetka - Woodland Hills - West Hills	No	ABMI	AHO , CPK CPU
Los Angeles	23442 BURBANK BLVD	91367	2044004006	0.000	0.000	0.000	1.491	Shortfall of Sites	0.235	Very Low Residential	RE11-1	Very Low Residential	0	0	66.287	1.491	Residential - Single Family Residence - Pool, 1	174B093 367	1 per lot	Canoga Park - Winnetka - Woodland Hills - West Hills	No	ABMI	AHO , CPK CPU
Los Angeles	23434 BURBANK BLVD	91367	2044004005	0.000	0.000	0.000	1.491	Shortfall of Sites	0.235	Very Low Residential	RE11-1	Very Low Residential	0	0	66.287	1.491	Residential - Single Family Residence - Pool, 1	174B093 368	1 per lot	Canoga Park - Winnetka - Woodland Hills - West Hills	No	ABMI	AHO , CPK CPU
Los Angeles	23426 BURBANK BLVD	91367	2044004004	0.000	0.000	0.000	1.491	Shortfall of Sites	0.235	Very Low Residential	RE11-1	Very Low Residential	0	0	66.287	1.491	Residential - Single Family Residence - Pool, 1	174B093 369	1 per lot	Canoga Park - Winnetka - Woodland Hills - West Hills	No	ABMI	AHO , CPK CPU
Los Angeles	16634 OAK VIEW CT	91436	2284007033	0.000	0.000	0.000	1.491	Shortfall of Sites	0.211	Low I Residential	RE9-1	Low Residential	0	0	66.287	1.491	Residential - Single Family Residence - Pool, 1	168B137 440	1 per lot	Encino - Tarzana	No	ABMI	AHO , ENC CPU, ADU
Los Angeles	23418 BURBANK BLVD	91367	2044004003	0.000	0.000	0.000	1.491	Shortfall of Sites	0.235	Very Low Residential	RE11-1	Very Low Residential	0	0	66.287	1.491	Residential - Single Family Residence - Pool, 1	174B093 370	1 per lot	Canoga Park - Winnetka - Woodland Hills - West Hills	No	ABMI	AHO , CPK CPU
Los Angeles	5132 SOPHIA AVE	91436	2260017029	0.000	0.000	0.000	1.491	Shortfall of Sites	0.235	Low II Residential	RE9-1	Low Residential	0	0	66.287	1.491	Residential - Single Family Residence - Pool, 1	171B137 260	1 per lot	Encino - Tarzana	No	ABMI	AHO , ENC CPU, ADU
Los Angeles	23410 BURBANK BLVD	91367	2044004002	0.000	0.000	0.000	1.491	Shortfall of Sites	0.235	Very Low Residential	RE11-1	Very Low Residential	[DM1-G1-5] [CX2-FA] [CPIO]	0	66.287	1.491	Residential - Single Family Residence - Pool, 1	174B093 371	1 per lot	Canoga Park - Winnetka - Woodland Hills - West Hills	No	ABMI	AHO , CPK CPU
Los Angeles	7352 MCLAREN AVE	91307	2021018020	0.000	0.000	0.000	1.491	Shortfall of Sites	0.211	Low Residential	RS-1	Very Low Residential	[DM1-SH1-5] [IX3-FA] [SN-CPIO-O]	0	66.287	1.491	Residential - Single Family Residence, 1	186B097 747	1 per lot	Canoga Park - Winnetka - Woodland Hills - West Hills	No	ABMI	AHO , CPK CPU, ADU
Los Angeles	23411 BERDON ST	91367	2044004013	0.000	0.000	0.000	1.491	Shortfall of Sites	0.235	Very Low Residential	RE11-1	Very Low Residential	0	0	66.287	1.491	Residential - Single Family Residence - Pool, 1	174B093 409	1 per lot	Canoga Park - Winnetka - Woodland Hills - West Hills	No	ABMI	AHO , CPK CPU
Los Angeles	6521 CLEOMOORE AVE	91307	2034019050	0.000	0.000	0.000	1.491	Shortfall of Sites	0.211	Low Residential	RS-1	Very Low Residential	0	0	66.287	1.491	Residential - Single Family Residence - Pool, 1	180B089 630	1 per lot	Canoga Park - Winnetka - Woodland Hills - West Hills	No	ABMI	AHO , CPK CPU, ADU
Los Angeles	23419 BERDON ST	91367	2044004012	0.000	0.000	0.000	1.491	Shortfall of Sites	0.235	Very Low Residential	RE11-1	Very Low Residential	0	0	66.287	1.491	Residential - Single Family Residence - Pool, 1	174B093 408	1 per lot	Canoga Park - Winnetka - Woodland Hills - West Hills	No	ABMI	AHO , CPK CPU
Los Angeles	16638 OAK VIEW CT	91436	2284007032	0.000	0.000	0.000	1.491	Shortfall of Sites	0.211	Low I Residential	RE9-1	Low Residential	0	0	66.287	1.491	Residential - Single Family Residence - Pool, 1	168B137 439	1 per lot	Encino - Tarzana	No	ABMI	AHO , ENC CPU, ADU
Los Angeles	4947 NOELINE AVE	91436	2260006018	0.000	0.000	0.000	1.490	Shortfall of Sites	0.211	Low II Residential	R1-1	Low Residential	0	0	66.287	1.490	Residential - Single Family Residence, 1	168B137 134	1 per lot	Encino - Tarzana	No	ABMI	AHO , ENC CPU, ADU
Los Angeles	23427 BERDON ST	91367	2044004011	0.000	0.000	0.000	1.490	Shortfall of Sites	0.235	Very Low Residential	RE11-1	Very Low Residential	0	0	66.287	1.490	Residential - Single Family Residence - Pool, 1	174B093 407	1 per lot	Canoga Park - Winnetka - Woodland Hills - West Hills	No	ABMI	AHO , CPK CPU
Los Angeles	16836 SHERMAN WAY	91406	2225018042	0.745	0.745	0.000	0.000	Shortfall of Sites	0.324	Medium Residential	R3-1	Medium Residential	0	20	70.927	1.490	Residential - Five or More Units or Apartments (Any Combination) · 4 Stories or Less, 18	183B133 124	43	Reseda - West Van Nuys	No	LI	DB50 , RES CPU, AHO
Los Angeles	23435 BERDON ST	91367	2044004010	0.000	0.000	0.000	1.490	Shortfall of Sites	0.235	Very Low Residential	RE11-1	Very Low Residential	0	0	66.287	1.490	Residential - Single Family Residence - Pool, 1	174B093 406	1 per lot	Canoga Park - Winnetka - Woodland Hills - West Hills	No	ABMI	AHO , CPK CPU
Los Angeles	16644 OAK VIEW CT	91436	2284007031	0.000	0.000	0.000	1.490	Shortfall of Sites	0.211	Low I Residential	RE9-1	Low Residential	0	0	66.287	1.490	Residential - Single Family Residence, 1	168B137 438	1 per lot	Encino - Tarzana	No	ABMI	AHO , ENC CPU, ADU
Los Angeles	23443 BERDON ST	91367	2044004009	0.000	0.000	0.000	1.490	Shortfall of Sites	0.235	Very Low Residential	RE11-1	Very Low Residential	0	0	66.287	1.490	Residential - Single Family Residence - Pool, 1	174B093 405	1 per lot	Canoga Park - Winnetka - Woodland Hills - West Hills	No	ABMI	AHO , CPK CPU
Los Angeles	22654 GILMORE ST	91307	2038036018	0.000	0.000	0.000	1.490	Shortfall of Sites	0.211	Low Residential	RS-1	Very Low Residential	0	0	66.287	1.490	Residential - Single Family Residence, 1	180B097 555	1 per lot	Canoga Park - Winnetka - Woodland Hills - West Hills	No	ABMI	AHO , CPK CPU, ADU
Los Angeles	0	0	4302014002	0.000	0.000	0.000	1.490	Shortfall of Sites	0.029	Neighborhood Commercial	C4-1VL-CPIO	0	0	0	54.450	1.490	Vacant	Commercial - Commercial - Vacant Land, 0	126B169 1250		West Adams - Baldwin Hills - Leimert	No	ABMI	OPP
Los Angeles	7016 FARRALONE AVE	91303	2024011035	0.000	0.000	0.000	1.490	Shortfall of Sites	0.141	Low Residential	R1-1-RIO	Low Residential	0	0	66.287	1.490	Residential - Single Family Residence, 0	183B101 309	1 per lot	Canoga Park - Winnetka - Woodland Hills - West Hills	No	ABMI	AHO , CPK CPU
Los Angeles	23451 BERDON ST	91367	2044004008	0.000	0.000	0.000	1.490	Shortfall of Sites	0.235	Very Low Residential	RE11-1	Very Low Residential	0	0	66.287	1.490	Residential - Single Family Residence, 1	174B093 404	1 per lot	Canoga Park - Winnetka - Woodland Hills - West Hills	No	ABMI	AHO , CPK CPU

Jurisdiction Name	Site Address/Intersection	5 Digit ZIP Code	Assessor Parcel Number	Very Low-Income	Low-Income	Moderate-Income	Above Moderate-Income	Type of Shortfall	Parcel Size (Acres)	Current General Plan Designation	Current Zoning	Proposed General Plan (GP) Designation	Proposed Zoning	Minimum Density Allowed	Maximum Density Allowed	Total Capacity	Vacant/ Nonvacant	Description of Existing Uses	PIN	Base Density Per Acre	Community Plan Area	Rent Stabalization Ordinance	Income Category	Applicable Rezoning Program (Program informing values in Column Q listed first)
Los Angeles	16027 DICKENS ST	91436	2283011022	0.000	0.000	0.000	1.490	Shortfall of Sites	0.211	Low II Residential	R1-1	Low Residential	0	0	66.287	1.490		Residential - Single Family Residence - Pool, 1	168B141 653	1 per lot	Encino - Tarzana	No	ABMI	AHO , ENC CPU, ADU
Los Angeles	22711 LEADWELL ST	91307	2022002025	0.000	0.000	0.000	1.490	Shortfall of Sites	0.211	Low Residential	RS-1	Very Low Residential	[HM1-CHC1-5] [CX2-FA] [CPIO]	0	66.287	1.490		Residential - Single Family Residence - Pool, 1	186B097 816	1 per lot	Canoga Park - Winnetka - Woodland Hills - West Hills	No	ABMI	AHO , CPK CPU, ADU
Los Angeles	23747 CROSSON DR	91367	2045025010	0.000	0.000	0.000	1.489	Shortfall of Sites	0.211	Low Residential	RS-1	Very Low Residential	0	0	66.287	1.489		Residential - Single Family Residence - Pool, 1	174B089 207	1 per lot	Canoga Park - Winnetka - Woodland Hills - West Hills	No	ABMI	AHO , CPK CPU, ADU
Los Angeles	18640 ELKWOOD ST	91335	2103023021	0.000	0.000	0.000	1.489	Shortfall of Sites	0.235	Low Residential	RS-1	Low Residential	0	0	66.287	1.489		Residential - Single Family Residence, 1	189B121 465	1 per lot	Reseda - West Van Nuys	No	ABMI	AHO , RES CPU
Los Angeles	24411 CLIPSTONE ST	91367	2032013044	0.000	0.000	0.000	1.489	Shortfall of Sites	0.211	Very Low Residential	RE11-1-H	Very Low Residential	0	0	66.287	1.489		Residential - Single Family Residence, 1	177B089 609	1 per lot	Canoga Park - Winnetka - Woodland Hills - West Hills	No	ABMI	AHO , CPK CPU, ADU
Los Angeles	23938 OXNARD ST	91367	2045017023	0.000	0.000	0.000	1.489	Shortfall of Sites	0.211	Low Residential	RS-1	Very Low Residential	[DM1-AL1-5] [IX3-FA] [CPIO]	0	66.287	1.489		Residential - Single Family Residence - Pool, 1	177B089 619	1 per lot	Canoga Park - Winnetka - Woodland Hills - West Hills	No	ABMI	AHO , CPK CPU, ADU
Los Angeles	5100 LIBBIT AVE	91436	2260017013	0.000	0.000	0.000	1.488	Shortfall of Sites	0.235	Low II Residential	RE9-1	Low Residential	0	0	66.287	1.488		Residential - Single Family Residence - Pool, 1	171B137 347	1 per lot	Encino - Tarzana	No	ABMI	AHO , ENC CPU, ADU
Los Angeles	5138 HAZELTINE AVE	91423	2269008001	0.000	0.000	0.000	1.488	Shortfall of Sites	0.437	Low Medium II Residential	[Q]RD1.5-1-RIO	0	0	0	45.739	1.488		Residential - Five or More Units or Apartments (Any Combination) · 4 Stories or Less - Pool, 14	171B153 524		Van Nuys - North Sherman Oaks	Yes	ABMI	DB50
Los Angeles	18601 INGOMAR ST	91335	2103023012	0.000	0.000	0.000	1.488	Shortfall of Sites	0.235	Low Residential	RS-1	Low Residential	0	0	66.287	1.488		Residential - Single Family Residence, 1	189B121 505	1 per lot	Reseda - West Van Nuys	No	ABMI	AHO , RES CPU
Los Angeles	0	0	4107038010	0.000	0.000	0.000	1.488	Shortfall of Sites	0.014	Low Residential	R1-1	0	0	0	113.635	1.488	Vacant	Residential - Single Family Residence - Vacant Land, 0	096B169 466	21	Westchester - Playa del Rey	No	ABMI	OPP RC , WPDR CPU, AHO
Los Angeles	8435 BEVERLY BLVD	90048	5514011025	0.000	0.000	0.000	1.487	Shortfall of Sites	0.101	Neighborhood Office Commercial	C2-1VL-O	0	0	0	21.649	1.487		Commercial - Hotel and Motel - Motel - 50 Rooms and Over - One Story, 0	138B173 420		Wilshire	No	ABMI	ARO
Los Angeles	8435 BEVERLY BLVD	90048	5514011025	0.000	0.000	0.000	1.487	Shortfall of Sites	0.101	Neighborhood Office Commercial	C2-1VL-O	0	0	0	21.649	1.487		Commercial - Hotel and Motel - Motel - 50 Rooms and Over - One Story, 0	138B173 421		Wilshire	No	ABMI	ARO
Los Angeles	0	0	2225018040	0.000	0.000	0.000	1.487	Shortfall of Sites	0.140	Low Residential	R1-1	Low Residential	0	0	66.287	1.487	Vacant	Residential - Single Family Residence - Vacant Land, 0	183B133 1013	1 per lot	Reseda - West Van Nuys	No	ABMI	AHO , RES CPU
Los Angeles	5029 DENSMORE AVE	91436	2261013065	0.000	0.000	0.000	1.487	Shortfall of Sites	0.211	Low II Residential	RE9-1	Low Residential	0	0	66.287	1.487		Residential - Single Family Residence - Pool, 1	171B141 524	1 per lot	Encino - Tarzana	No	ABMI	AHO , ENC CPU, ADU
Los Angeles	4900 RUBIO AVE	91436	2259018012	0.000	0.000	0.000	1.486	Shortfall of Sites	0.234	Low II Residential	R1-1	Low Residential	0	0	66.287	1.486		Residential - Single Family Residence - Pool, 1	168B137 195	1 per lot	Encino - Tarzana	No	ABMI	AHO , ENC CPU, ADU
Los Angeles	4906 RUBIO AVE	91436	2259018011	0.000	0.000	0.000	1.486	Shortfall of Sites	0.234	Low II Residential	R1-1	Low Residential	0	0	66.287	1.486		Residential - Single Family Residence - Pool, 1	168B137 173	1 per lot	Encino - Tarzana	No	ABMI	AHO , ENC CPU, ADU
Los Angeles	5420 SALE AVE	91367	2040025014	0.000	0.000	0.000	1.485	Shortfall of Sites	0.211	Low Residential	R1-1	Very Low Residential	0	0	66.287	1.485		Residential - Single Family Residence, 1	171B097 121	1 per lot	Canoga Park - Winnetka - Woodland Hills - West Hills	No	ABMI	AHO , CPK CPU, ADU
Los Angeles	5642 HAROLD WAY	90028	5544028028	0.742	0.742	0.000	0.000	Shortfall of Sites	0.322	Highway Oriented Commercial	R4-2	0	0	20	102.494	1.485		Institutional - Church - One Story, 0	147A193 36		Hollywood	No	LI	FBO
Los Angeles	5062 WOODLEY AVE	91436	2261025017	0.000	0.000	0.000	1.484	Shortfall of Sites	0.211	Low II Residential	RE9-1	Low Residential	0	0	66.287	1.484		Residential - Single Family Residence - Pool, 1	171B141 468	1 per lot	Encino - Tarzana	No	ABMI	AHO , ENC CPU, ADU
Los Angeles	6683 BIRCHTON AVE	91307	2036026037	0.000	0.000	0.000	1.484	Shortfall of Sites	0.211	Low Residential	RS-1	Very Low Residential	0	0	66.287	1.484		Residential - Single Family Residence - Pool, 1	180B093 191	1 per lot	Canoga Park - Winnetka - Woodland Hills - West Hills	No	ABMI	AHO , CPK CPU, ADU
Los Angeles	1725 W 6TH ST	90017	5153004028	0.000	0.000	1.484	0.000	Shortfall of Sites	0.170	Community Commercial	C2-1	0	0	0	19.834	1.484		Commercial - Office Building - Office and Residential - One Story, 0	132A205 14		Westlake	Yes	MI	ARO
Los Angeles	5005 GLORIA AVE	91436	2261020049	0.000	0.000	0.000	1.483	Shortfall of Sites	0.234	Low II Residential	RE9-1	Low Residential	0	0	66.287	1.483		Residential - Single Family Residence - Pool, 1	168B141 136	1 per lot	Encino - Tarzana	No	ABMI	AHO , ENC CPU, ADU
Los Angeles	5473 FORBES AVE	91436	2251009020	0.000	0.000	0.000	1.483	Shortfall of Sites	0.211	Low II Residential	R1-1-RIO	Low Residential	0	0	66.287	1.483		Residential - Single Family Residence - Pool, 1	174B133 687	1 per lot	Encino - Tarzana	No	ABMI	AHO , ENC CPU, ADU
Los Angeles	6849 DE CELIS PL	91406	2225008022	0.000	0.000	0.000	1.483	Shortfall of Sites	0.234	Low Residential	R1-1	Low Residential	0	0	66.287	1.483		Residential - Single Family Residence, 1	183B137 401	1 per lot	Reseda - West Van Nuys	No	ABMI	AHO , RES CPU
Los Angeles	16134 HARTSOOK ST	91436	2260019007	0.000	0.000	0.000	1.483	Shortfall of Sites	0.211	Low II Residential	RE9-1	Low Residential	0	0	66.287	1.483		Residential - Single Family Residence, 1	171B141 185	1 per lot	Encino - Tarzana	No	ABMI	AHO , ENC CPU, ADU
Los Angeles	6545 CLEOMOORE AVE	91307	2034019054	0.000	0.000	0.000	1.483	Shortfall of Sites	0.211	Low Residential	RS-1	Very Low Residential	[LM2-MU2-5] [RX1-FA] [CPIO]	0	66.287	1.483		Residential - Single Family Residence - Pool, 1	180B089 532	1 per lot	Canoga Park - Winnetka - Woodland Hills - West Hills	No	ABMI	AHO , CPK CPU, ADU
Los Angeles	23717 CROSSON DR	91367	2045025014	0.000	0.000	0.000	1.483	Shortfall of Sites	0.211	Low Residential	RS-1	Very Low Residential	0	0	66.287	1.483		Residential - Single Family Residence - Pool, 1	174B089 268	1 per lot	Canoga Park - Winnetka - Woodland Hills - West Hills	No	ABMI	AHO , CPK CPU, ADU
Los Angeles	19862 FRIAR ST	91367	2134034002	0.000	0.000	0.000	1.483	Shortfall of Sites	0.234	Low Residential	RS-1-RIO	Very Low Residential	0	0	66.287	1.483		Residential - Single Family Residence - Pool, 1	180B113 816	1 per lot	Canoga Park - Winnetka - Woodland Hills - West Hills	No	ABMI	AHO , CPK CPU
Los Angeles	20424 GILMORE ST	91306	2136025015	0.000	0.000	0.000	1.482	Shortfall of Sites	0.234	Low Residential	RS-1-RIO	Low Residential	0	0	66.287	1.482		Residential - Single Family Residence, 1	180B109 543	1 per lot	Canoga Park - Winnetka - Woodland Hills - West Hills	No	ABMI	AHO , CPK CPU
Los Angeles	141 N UNION AVE	90026	5159008025	0.741	0.741	0.000	0.000	Shortfall of Sites	0.321	Low Medium Residential	RD1.5-1	0	0	20	102.494	1.482		Institutional - Church - One Story, 0	135A207 23		Westlake	No	LI	FBO
Los Angeles	141 N UNION AVE	90026	5159008025	0.741	0.741	0.000	0.000	Shortfall of Sites	0.321	Low Medium Residential	RD1.5-1	0	0	20	102.494	1.482		Institutional - Church - One Story, 0	135A207 44		Westlake	No	LI	FBO
Los Angeles	4988 NOELINE AVE	91436	2260002020	0.000	0.000	0.000	1.482	Shortfall of Sites	0.234	Low II Residential	R1-1	Low Residential	0	0	66.287	1.482		Residential - Single Family Residence - Pool, 1	171B137 479	1 per lot	Encino - Tarzana	No	ABMI	AHO , ENC CPU, ADU
Los Angeles	8011 WYNNE AVE	91335	2102010022	0.000	0.000	0.000	1.482	Shortfall of Sites	0.234	Low Residential	R1-1	Low Residential	0	0	66.287	1.482		Residential - Single Family Residence - Pool, 1	189B125 312	1 per lot	Reseda - West Van Nuys	No	ABMI	AHO , RES CPU
Los Angeles	5188 BRIAN LN	91436	2260017043	0.000	0.000	0.000	1.482	Shortfall of Sites	0.211	Low II Residential	RE9-1	Low Residential	0	0	66.287	1.482		Residential - Single Family Residence - Pool, 1	171B137 102	1 per lot	Encino - Tarzana	No	ABMI	AHO , ENC CPU, ADU
Los Angeles	16127 OTSEGO ST	91436	2260019005	0.000	0.000	0.000	1.482	Shortfall of Sites	0.211	Low II Residential	RE9-1	Low Residential	0	0	66.287	1.482		Residential - Single Family Residence - Pool, 1	171B141 235	1 per lot	Encino - Tarzana	No	ABMI	AHO , ENC CPU, ADU
Los Angeles	16135 OTSEGO ST	91436	2260019004	0.000	0.000	0.000	1.482	Shortfall of Sites	0.211	Low II Residential	RE9-1	Low Residential	0	0	66.287	1.482		Residential - Single Family Residence, 1	171B141 234	1 per lot	Encino - Tarzana	No	ABMI	AHO , ENC CPU, ADU
Los Angeles	1801 FEDERAL AVE	90025	4262020026	0.000	0.000	0.000	1.482	Shortfall of Sites	0.357	Medium Residential	[Q]R3-1	0	0	0	83.896	1.482		Residential - Five or More Units or Apartments (Any Combination) · 4 Stories or Less, 22	126B149 721		West Los Angeles	Yes	ABMI	DB50
Los Angeles	6921 AVALON BLVD	90003	6011010040	0.000	0.000	1.482	0.000	Shortfall of Sites	0.246	Hybrid Industrial	CM-1-CPIO	0	0	0	11.574	1.482		Industrial - Light Manufacturing - One Story, 0	102B205 388		Southeast Los Angeles	No	MI	ARO
Los Angeles	6921 AVALON BLVD	90003	6011010040	0.000	0.000	1.482	0.000	Shortfall of Sites	0.196	Hybrid Industrial	CM-1-CPIO	0	0	0	14.512	1.482		Industrial - Light Manufacturing - One Story, 0	102B205 444		Southeast Los Angeles	No	MI	ARO
Los Angeles	6921 AVALON BLVD	90003	6011010040	0.000	0.000	0.000	1.482	Shortfall of Sites	0.077	Hybrid Industrial	CM-1-CPIO	0	0	0	37.074	1.482		Industrial - Light Manufacturing - One Story, 0	102B205 457		Southeast Los Angeles	No	ABMI	ARO
Los Angeles	6921 AVALON BLVD	90003	6011010040	0.000	0.000	0.000	1.482	Shortfall of Sites	0.098	Hybrid Industrial	CM-1-CPIO	0	0	0	28.939	1.482		Industrial - Light Manufacturing - One Story, 0	102B205 458		Southeast Los Angeles	No	ABMI	ARO
Los Angeles	6921 AVALON BLVD	90003	6011010040	0.000	0.000	0.000	1.482	Shortfall of Sites	0.076	Hybrid Industrial	CM-1-CPIO	0	0	0	37.336	1.482		Industrial - Light Manufacturing - One Story, 0	102B205 522		Southeast Los Angeles	No	ABMI	ARO
Los Angeles	6921 AVALON BLVD	90003	6011010040	0.000	0.000	0.000	1.482	Shortfall of Sites	0.081	Hybrid Industrial	CM-1-CPIO	0	0	0	35.317	1.482		Industrial - Light Manufacturing - One Story, 0	102B205 528		Southeast Los Angeles	No	ABMI	ARO
Los Angeles	18309 SATICOY ST	91335	2119001028	0.741	0.741	0.000	0.000	Shortfall of Sites	0.538	Low Medium I Residential	RA-1	0	0	20	102.494	1.482		Institutional - Church - One Story, 1	186B125 166		Reseda - West Van Nuys	No	LI	FBO
Los Angeles	22822 VENTURA BLVD	91364	2042005059	0.000	0.000	0.000	1.482	Shortfall of Sites	0.156	General Commercial	P-1VLD	0	0	0	94.696	1.482		Commercial - Bank, Savings and Loan - One Story, 0	171B097 565		Canoga Park - Winnetka - Woodland Hills - West Hills	No	ABMI	P
Los Angeles	5236 WOODLAKE AVE	91367	2042014004	0.000	0.000	0.000	1.481	Shortfall of Sites	0.234	Low Residential	R1-1	Very Low Residential	0	0	66.287	1.481		Residential - Single Family Residence, 1	171B093 422	1 per lot	Canoga Park - Winnetka - Woodland Hills - West Hills	No	ABMI	AHO , CPK CPU
Los Angeles	3425 E 1ST ST	90063	5179019043	0.000	0.000	0.000	1.481	Shortfall of Sites	0.156	Community Commercial	[Q]P-1-CUGU	0	0	0	94.696	1.481		Commercial - Shopping Center (Neighborhood, Community) - One Story, 0	126A229 133		Boyle Heights	No	ABMI	P
Los Angeles	3425 E 1ST ST	90063	5179019043	0.000	0.000	0.000	1.481	Shortfall of Sites	0.156	Community Commercial	[Q]P-1-CUGU	0	0	0	94.696	1.481		Commercial - Shopping Center (Neighborhood, Community) - One Story, 0	126A229 136		Boyle Heights	No	ABMI	P
Los Angeles	3425 E 1ST ST	90063	5179019043	0.000	0.000	0.000	1.481	Shortfall of Sites	0.156	Community Commercial	[Q]P-1-CUGU	0	0	0	94.696	1.481		Commercial - Shopping Center (Neighborhood, Community) - One Story, 0	126A229 140		Boyle Heights	No	ABMI	P
Los Angeles	3425 E 1ST ST	90063	5179019043	0.000	0.000	0.000	1.481	Shortfall of Sites	0.156	Community Commercial	[Q]P-1-CUGU	0	0	0	94.696	1.481		Commercial - Shopping Center (Neighborhood, Community) - One Story, 0	126A229 142		Boyle Heights	No	ABMI	P
Los Angeles	3425 E 1ST ST	90063	5179019043	0.000	0.000	0.000	1.481	Shortfall of Sites	0.156	Community Commercial	[Q]P-1-CUGU	0	0	0	94.696	1.481		Commercial - Shopping Center (Neighborhood, Community) - One Story, 0	126A229 146		Boyle Heights	No	ABMI	P
Los Angeles	4910 TEXHOMA AVE	91316	2290008001	0.000	0.000	0.000	1.480	Shortfall of Sites	0.234	Low I Residential	RE9-1	Low Residential	0	0	66.287	1.480		Residential - Single Family Residence - Pool, 1	168B129 162	1 per lot	Encino - Tarzana	No	ABMI	AHO , ENC CPU, ADU
Los Angeles	17418 LULL ST	91325	2202008007	0.000	0.000	0.000	1.480	Shortfall of Sites	0.211	Low Residential	R1-1	Low Residential	0	0	66.287	1.480		Residential - Single Family Residence - Pool, 1	186B129 151	1 per lot	Reseda - West Van Nuys	No	ABMI	AHO , RES CPU, ADU
Los Angeles	22909 MARIANO ST	91367	2042008083	0.000	0.000	0.000	1.480	Shortfall of Sites	0.234	Low Residential	R1-1	Very Low Residential	0	0	66.287	1.480		Residential - Single Family Residence, 1	171B097 81	1 per lot	Canoga Park - Winnetka - Woodland Hills - West Hills	No	ABMI	AHO , CPK CPU
Los Angeles	6960 FORBES AVE	91406	2225015007	0.000	0.000	0.000	1.480	Shortfall of Sites	0.234	Low Residential	R1-1	Low Residential	0	0	66.287	1.480		Residential - Single Family Residence, 1	183B133 596	1 per lot	Reseda - West Van Nuys	No	ABMI	AHO , RES CPU
Los Angeles	22120 BALTAR ST	91304	2012004016	0.000	0.000	0.000	1.480	Shortfall of Sites	0.234	Low Residential	RS-1	Very Low Residential	0	0	66.287	1.480		Residential - Single Family Residence, 1	189B101 209	1 per lot	Canoga Park - Winnetka - Woodland Hills - West Hills	No	ABMI	AHO , CPK CPU
Los Angeles	17338 MARLIN PL	91406	2229007053	0.000	0.000	0.000	1.480	Shortfall of Sites	0.140	Low Residential	R1-1	Low Residential	0	0	66.287	1.480		Residential - Single Family Residence, 0	183B133 696	1 per lot	Reseda - West Van Nuys	No	ABMI	AHO , RES CPU
Los Angeles	6520 PETERSON AVE	91307	2033007017	0.000	0.000	0.000	1.480	Shortfall of Sites	0.211	Low Residential	RS-1	Very Low Residential	0	0	66.287	1.480		Residential - Single Family Residence, 1	180B089 580	1 per lot	Canoga Park - Winnetka - Woodland Hills - West Hills	No	ABMI	AHO , CPK CPU, ADU
Los Angeles	5897 ROLLING RD	91367	2146016019	0.000	0.000	0.000	1.479	Shortfall of Sites	0.211	Low Residential	RS-1	Very Low Residential	0	0	66.287	1.479		Residential - Single Family Residence - Pool, 1	177B101 252	1 per lot	Canoga Park - Winnetka - Woodland Hills - West Hills	No	ABMI	AHO , CPK CPU, ADU
Los Angeles	23401 BERDON ST	91367	2044004014	0.000	0.000	0.000	1.479	Shortfall of Sites	0.234	Very Low Residential	RE11-1	Very Low Residential	0	0	66.287	1.479		Residential - Single Family Residence - Pool, 1	174B093 410	1 per lot	Canoga Park - Winnetka - Woodland Hills - West Hills	No	ABMI	AHO , CPK CPU
Los Angeles	2445 W WASHINGTON BLVD	90018	5073022001	0.739	0.739	0.000	0.000	Shortfall of Sites	0.321	Neighborhood Commercial	C1.5-1VL-CPIO	0	0	20	102.494	1.479		Institutional - Church - One Story, 0	126B189 843		South Los Angeles	No	LI	FBO
Los Angeles	7937 DUCOR AVE	91304	2014029030	0.000	0.000	0.000	1.479	Shortfall of Sites	0.210	Low Residential	RS-1	Very Low Residential	0	0	66.287	1.479		Residential - Single Family Residence, 1	189B097 504	1 per lot	Canoga Park - Winnetka - Woodland Hills - West Hills	No	ABMI	AHO , CPK CPU, ADU

Jurisdiction Name	Site Address/Intersection	5 Digit ZIP Code	Assessor Parcel Number	Very Low-Income	Low-Income	Moderate-Income	Above Moderate-Income	Type of Shortfall	Parcel Size (Acres)	Current General Plan Designation	Current Zoning	Proposed General Plan (GP) Designation	Proposed Zoning	Minimum Density Allowed	Maximum Density Allowed	Total Capacity	Vacant/ Nonvacant	Description of Existing Uses	PIN	Base Density Per Acre	Community Plan Area	Rent Stabalization Ordinance	Income Category	Applicable Rezoning Program (Program informing values in Column Q listed first)
Los Angeles	1415 S ROBERTSON BLVD	90035	4305014001	0.000	0.000	1.479	0.000	Shortfall of Sites	0.110	Neighborhood Office Commercial	C4-1VL-O	0	0	0	19.733	1.479		Commercial - Store Combination - Store and Residential Combination - One Story, 0	132B169 966		Wilshire	No	MI	ARO
Los Angeles	1415 S ROBERTSON BLVD	90035	4305014001	0.000	0.000	1.479	0.000	Shortfall of Sites	0.125	Neighborhood Office Commercial	C4-1VL-O	0	0	0	17.348	1.479		Commercial - Store Combination - Store and Residential Combination - One Story, 0	132B169 969		Wilshire	No	MI	ARO
Los Angeles	6955 PETIT AVE	91406	2225013009	0.000	0.000	0.000	1.479	Shortfall of Sites	0.234	Low Residential	R1-1	Low Residential	0	0	66.287	1.479		Residential - Single Family Residence, 1	183B137 279	1 per lot	Reseda - West Van Nuys	No	ABMI	AHO , RES CPU
Los Angeles	6921 LENA AVE	91307	2026009009	0.000	0.000	0.000	1.478	Shortfall of Sites	0.210	Low Residential	RS-1	Very Low Residential	0	0	66.287	1.478		Residential - Single Family Residence, 1	183B097 708	1 per lot	Canoga Park - Winnetka - Woodland Hills - West Hills	No	ABMI	AHO , CPK CPU, ADU
Los Angeles	5040 ODESSA AVE	91436	2260005009	0.000	0.000	0.000	1.478	Shortfall of Sites	0.234	Low II Residential	R1-1	Low Residential	0	0	66.287	1.478		Residential - Single Family Residence - Pool, 1	171B137 309	1 per lot	Encino - Tarzana	No	ABMI	AHO , ENC CPU, ADU
Los Angeles	6651 KOSTURAS PL	91306	2136021007	0.000	0.000	0.000	1.478	Shortfall of Sites	0.234	Low Residential	RS-1-RIO	Low Residential	0	0	66.287	1.478		Residential - Single Family Residence - Pool, 1	180B113 283	1 per lot	Canoga Park - Winnetka - Woodland Hills - West Hills	No	ABMI	AHO , CPK CPU
Los Angeles	17718 ROYCE DR W	91316	2182003028	0.000	0.000	0.000	1.478	Shortfall of Sites	0.210	Low II Residential	RS-1	Low Residential	0	0	66.287	1.478		Residential - Single Family Residence, 1	168B129 80	1 per lot	Encino - Tarzana	No	ABMI	AHO , ENC CPU, ADU
Los Angeles	10664 ZELZAH AVE	91344	2733005034	0.000	0.000	0.000	1.478	Shortfall of Sites	0.040	Neighborhood Commercial	C1-1XL	0	0	0	54.450	1.478		Commercial - Store - One Story, 0	207B129 593		Granada Hills - Knollwood	No	ABMI	OPP C
Los Angeles	0	0	4104018012	0.000	0.000	0.000	1.478	Shortfall of Sites	0.014	Low Residential	R1-1	0	0	0	113.635	1.478	Vacant	Residential - Single Family Residence - Vacant Land, 0	099B169 449		Westchester - Playa del Rey	No	ABMI	OPP RC
Los Angeles	22255 AVENUE SAN LUIS	91364	2075003018	0.000	0.000	0.000	1.477	Shortfall of Sites	0.210	Low Residential	R1-1	Low Residential	0	0	66.287	1.477		Residential - Single Family Residence - Pool, 1	171B101 375	1 per lot	Canoga Park - Winnetka - Woodland Hills - West Hills	No	ABMI	AHO , CPK CPU, ADU
Los Angeles	5650 RAMARA AVE	91367	2045026005	0.000	0.000	0.000	1.477	Shortfall of Sites	0.210	Low Residential	RS-1	Very Low Residential	0	0	66.287	1.477		Residential - Single Family Residence - Pool, 1	174B089 265	1 per lot	Canoga Park - Winnetka - Woodland Hills - West Hills	No	ABMI	AHO , CPK CPU, ADU
Los Angeles	6559 LOCKHURST DR	91307	2034021043	0.000	0.000	0.000	1.477	Shortfall of Sites	0.210	Low Residential	RS-1	Very Low Residential	[MM1-CDF1-5] [IX4-FA] [CPIO]	0	66.287	1.477		Residential - Single Family Residence, 1	180B089 441	1 per lot	Canoga Park - Winnetka - Woodland Hills - West Hills	No	ABMI	AHO , CPK CPU, ADU
Los Angeles	16141 OTSEGO ST	91436	2260019003	0.000	0.000	0.000	1.477	Shortfall of Sites	0.210	Low II Residential	RE9-1	Low Residential	0	0	66.287	1.477		Residential - Single Family Residence - Pool, 1	171B141 233	1 per lot	Encino - Tarzana	No	ABMI	AHO , ENC CPU, ADU
Los Angeles	22266 DEL VALLE ST	91364	2075003030	0.000	0.000	0.000	1.477	Shortfall of Sites	0.210	Low Residential	R1-1	Low Residential	0	0	66.287	1.477		Residential - Single Family Residence, 1	171B101 259	1 per lot	Canoga Park - Winnetka - Woodland Hills - West Hills	No	ABMI	AHO , CPK CPU, ADU
Los Angeles	5100 GLORIA AVE	91436	2261014029	0.000	0.000	0.000	1.477	Shortfall of Sites	0.116	Low II Residential	RE9-1	Low Residential	0	0	66.287	1.477		Residential - Single Family Residence - Pool, 0	171B141 421	1 per lot	Encino - Tarzana	No	ABMI	AHO , ENC CPU
Los Angeles	18600 ELKWOOD ST	91335	2103023011	0.000	0.000	0.000	1.477	Shortfall of Sites	0.234	Low Residential	RS-1	Low Residential	0	0	66.287	1.477		Residential - Single Family Residence, 1	189B121 472	1 per lot	Reseda - West Van Nuys	No	ABMI	AHO , RES CPU
Los Angeles	1501 S LA CIENEGA BLVD	90035	4303032025	0.000	0.000	0.000	1.476	Shortfall of Sites	0.285	General Commercial	C2-1-O	0	0	0	5.401	1.476		Commercial - Store Combination - Store and Office Combination - One Story, 0	129B173 615		Wilshire	No	ABMI	ARO
Los Angeles	16756 ADDISON ST	91436	2259006016	0.000	0.000	0.000	1.476	Shortfall of Sites	0.210	Low II Residential	R1-1	Low Residential	0	0	66.287	1.476		Residential - Single Family Residence, 1	171B137 286	1 per lot	Encino - Tarzana	No	ABMI	AHO , ENC CPU, ADU
Los Angeles	8030 ROYER AVE	91304	2014039021	0.000	0.000	0.000	1.476	Shortfall of Sites	0.210	Low Residential	RS-1	Very Low Residential	0	0	66.287	1.476		Residential - Single Family Residence - Pool, 1	189B097 345	1 per lot	Canoga Park - Winnetka - Woodland Hills - West Hills	No	ABMI	AHO , CPK CPU, ADU
Los Angeles	22818 COLLINS ST	91367	2041014020	0.000	0.000	0.000	1.476	Shortfall of Sites	0.233	Low Residential	RE9-1	Very Low Residential	0	0	66.287	1.476		Residential - Single Family Residence - Pool, 1	174B097 405	1 per lot	Canoga Park - Winnetka - Woodland Hills - West Hills	No	ABMI	AHO , CPK CPU
Los Angeles	18641 INGOMAR ST	91335	2103023020	0.000	0.000	0.000	1.476	Shortfall of Sites	0.233	Low Residential	RS-1	Low Residential	0	0	66.287	1.476		Residential - Single Family Residence, 1	189B121 503	1 per lot	Reseda - West Van Nuys	No	ABMI	AHO , RES CPU
Los Angeles	827 MCDONALD AVE	90744	7416021011	0.000	0.000	0.000	1.476	Shortfall of Sites	0.161	Low Medium II Residential	[Q]RD1.5-1XL-O-CUGU	0	0	0	48.265	1.476		Residential - Double, Duplex, or Two Units - 4 Stories or Less, 2	030B205 303		Wilmington - Harbor City	Yes	ABMI	DB50
Los Angeles	726 W 79TH ST	90044	6032027030	0.000	0.000	0.000	1.476	Shortfall of Sites	0.175	Low Medium II Residential	RD1.5-1	0	0	0	44.440	1.476		Residential - Double, Duplex, or Two Units - 4 Stories or Less, 2	099B201 627		South Los Angeles	Yes	ABMI	DB50
Los Angeles	4515 MARIOTA AVE	91602	2424008024	0.000	0.000	0.000	1.476	Shortfall of Sites	0.156	Neighborhood Commercial	[Q]P-1VL-CDO	0	0	0	94.696	1.476		Commercial - Parking Lot (Commercial Use Property) - Lots - Patron or Employee - One Story, 0	168B181 249		Sherman Oaks - Studio City - Toluca Lake - Cahuenga Pass	No	ABMI	P
Los Angeles	4903 ODESSA AVE	91436	2260004012	0.000	0.000	0.000	1.475	Shortfall of Sites	0.210	Low II Residential	R1-1	Low Residential	0	0	66.287	1.475		Residential - Single Family Residence - Pool, 1	168B137 272	1 per lot	Encino - Tarzana	No	ABMI	AHO , ENC CPU, ADU
Los Angeles	18611 INGOMAR ST	91335	2103023013	0.000	0.000	0.000	1.475	Shortfall of Sites	0.233	Low Residential	RS-1	Low Residential	0	0	66.287	1.475		Residential - Single Family Residence, 1	189B121 504	1 per lot	Reseda - West Van Nuys	No	ABMI	AHO , RES CPU
Los Angeles	16634 NANBERRY RD	91436	2284008039	0.000	0.000	0.000	1.475	Shortfall of Sites	0.210	Low I Residential	RE9-1	Low Residential	0	0	66.287	1.475		Residential - Single Family Residence - Pool, 1	168B137 709	1 per lot	Encino - Tarzana	No	ABMI	AHO , ENC CPU, ADU
Los Angeles	9570 W PICO BLVD	90035	4306002022	0.000	0.000	0.000	1.475	Shortfall of Sites	0.059	Neighborhood Commercial	C4-1VL-O	0	0	0	37.018	1.475		Commercial - Office Building - One Story, 0	132A167 256		West Los Angeles	No	ABMI	ARO
Los Angeles	4520 MELBOURNE AVE	90027	5590022014	0.000	0.000	0.000	1.475	Shortfall of Sites	0.016	Low Medium I Residential	R2-1XL	0	0	0	99.000	1.475		Residential - Single Family Residence, 0	150B197 1168		Hollywood	No	ABMI	TOC EXP
Los Angeles	5041 NOELINE AVE	91436	2260005008	0.000	0.000	0.000	1.475	Shortfall of Sites	0.233	Low II Residential	R1-1	Low Residential	0	0	66.287	1.475		Residential - Single Family Residence - Pool, 1	171B137 311	1 per lot	Encino - Tarzana	No	ABMI	AHO , ENC CPU, ADU
Los Angeles	6732 FRANRIVERS AVE	91307	2034006033	0.000	0.000	0.000	1.474	Shortfall of Sites	0.210	Low Residential	RS-1	Very Low Residential	[HB3-G1-5] [CX3-FA] [CPIO]	0	66.287	1.474		Residential - Single Family Residence - Pool, 1	183B089 756	1 per lot	Canoga Park - Winnetka - Woodland Hills - West Hills	No	ABMI	AHO , CPK CPU, ADU
Los Angeles	5816 SHIRLEY AVE	91356	2153031023	0.000	0.000	0.000	1.474	Shortfall of Sites	0.233	Very Low I Residential	RA-1	Very Low Residential	0	0	66.287	1.474		Residential - Single Family Residence - Pool, 1	174B117 68	1 per lot	Encino - Tarzana	No	ABMI	AHO , ENC CPU
Los Angeles	4850 SAN FELICIANO DR	91364	2170014026	0.737	0.737	0.000	0.000	Shortfall of Sites	0.304	Low Residential	R1-1	Low Residential	0	20	66.287	1.474		Residential - Single Family Residence - Pool, 2	168B101 594	1 per lot	Canoga Park - Winnetka - Woodland Hills - West Hills	No	LI	AHO , CPK CPU
Los Angeles	18610 ELKWOOD ST	91335	2103023010	0.000	0.000	0.000	1.474	Shortfall of Sites	0.233	Low Residential	RS-1	Low Residential	0	0	66.287	1.474		Residential - Single Family Residence, 1	189B121 471	1 per lot	Reseda - West Van Nuys	No	ABMI	AHO , RES CPU
Los Angeles	23265 OXNARD ST	91367	2035002029	0.000	0.000	0.000	1.474	Shortfall of Sites	0.210	Very Low Residential	RA-1	Very Low Residential	[DM2-G1-5] [CX2-FA] [CPIO-CDO]	0	66.287	1.474		Residential - Single Family Residence, 1	177B093 793	1 per lot	Canoga Park - Winnetka - Woodland Hills - West Hills	No	ABMI	AHO , CPK CPU, ADU
Los Angeles	16777 OTSEGO ST	91436	2259002017	0.000	0.000	0.000	1.474	Shortfall of Sites	0.210	Low II Residential	R1-1	Low Residential	0	0	66.287	1.474		Residential - Single Family Residence - Pool, 1	171B133 457	1 per lot	Encino - Tarzana	No	ABMI	AHO , ENC CPU, ADU
Los Angeles	7012 LARAMIE AVE	91306	2135004017	0.000	0.000	0.000	1.474	Shortfall of Sites	0.233	Low Residential	RS-1-RIO	Low Residential	0	0	66.287	1.474		Residential - Single Family Residence, 1	183B113 398	1 per lot	Canoga Park - Winnetka - Woodland Hills - West Hills	No	ABMI	AHO , CPK CPU
Los Angeles	20129 HAYNES ST	91306	2134017008	0.000	0.000	0.000	1.473	Shortfall of Sites	0.233	Low Residential	RS-1-RIO	Low Residential	0	0	66.287	1.473		Residential - Single Family Residence, 1	180B113 386	1 per lot	Canoga Park - Winnetka - Woodland Hills - West Hills	No	ABMI	AHO , CPK CPU
Los Angeles	23334 BERDON ST	91367	2044003001	0.000	0.000	0.000	1.473	Shortfall of Sites	0.233	Very Low Residential	RE11-1	Very Low Residential	0	0	66.287	1.473		Residential - Single Family Residence - Pool, 1	174B093 446	1 per lot	Canoga Park - Winnetka - Woodland Hills - West Hills	No	ABMI	AHO , CPK CPU
Los Angeles	22707 HATTERAS ST	91367	2040004075	0.000	0.000	0.000	1.473	Shortfall of Sites	0.210	Low Residential	R1-1	Very Low Residential	0	0	66.287	1.473		Residential - Single Family Residence, 1	174B097 83	1 per lot	Canoga Park - Winnetka - Woodland Hills - West Hills	No	ABMI	AHO , CPK CPU, ADU
Los Angeles	6229 JACKIE AVE	91367	2035017017	0.000	0.000	0.000	1.473	Shortfall of Sites	0.210	Low Residential	RS-1	Very Low Residential	0	0	66.287	1.473		Residential - Single Family Residence, 1	177B093 301	1 per lot	Canoga Park - Winnetka - Woodland Hills - West Hills	No	ABMI	AHO , CPK CPU, ADU
Los Angeles	2008 N OXFORD AVE	90027	5587024005	0.000	0.000	0.000	1.473	Shortfall of Sites	0.015	Low I Residential	RE9-1	0	0	0	99.000	1.473		Residential - Single Family Residence - Pool, 0	150A193 40		Hollywood	No	ABMI	TOC EXP
Los Angeles	11021 ODELL AVE	91040	2551025068	0.736	0.736	0.000	0.000	Shortfall of Sites	0.917	Low Residential	R1-1-RFA	0	0	20	102.494	1.473		Institutional - Church - One Story, 3	210B193 631		Sunland - Tujunga - Lake View Terrace - Shadow Hills - East La Tuna Canyon	No	LI	FBO
Los Angeles	24050 SYLVAN ST	91367	2033024024	0.000	0.000	0.000	1.473	Shortfall of Sites	0.210	Low Residential	RS-1	Very Low Residential	[LM2-G1-5] [CX2-FA] [CPIO]	0	66.287	1.473		Residential - Single Family Residence, 1	177B089 288	1 per lot	Canoga Park - Winnetka - Woodland Hills - West Hills	No	ABMI	AHO , CPK CPU, ADU
Los Angeles	6735 SHOUP AVE	91307	2038028037	0.000	0.000	0.000	1.472	Shortfall of Sites	0.210	Low Residential	RS-1	Very Low Residential	[HB3-G1-5] [CX2-FA] [CPIO]	0	66.287	1.472		Residential - Single Family Residence - Pool, 1	180B101 95	1 per lot	Canoga Park - Winnetka - Woodland Hills - West Hills	No	ABMI	AHO , CPK CPU, ADU
Los Angeles	1454 S NORTON AVE	90019	5072009037	0.000	0.000	0.000	1.472	Shortfall of Sites	0.138	Low Medium II Residential	RD2-1-O-CPIO	0	0	0	99.000	1.472		Residential - Five or More Units or Apartments (Any Combination) · 4 Stories or Less, 9	126B189 136		West Adams - Baldwin Hills - Leimert	Yes	ABMI	TOC EXP , R2RD
Los Angeles	23748 CROSSON DR	91367	2045026011	0.000	0.000	0.000	1.472	Shortfall of Sites	0.210	Low Residential	RS-1	Very Low Residential	0	0	66.287	1.472		Residential - Single Family Residence - Pool, 1	174B089 237	1 per lot	Canoga Park - Winnetka - Woodland Hills - West Hills	No	ABMI	AHO , CPK CPU, ADU
Los Angeles	6901 WHITAKER AVE	91406	2225015014	0.000	0.000	0.000	1.472	Shortfall of Sites	0.233	Low Residential	R1-1	Low Residential	0	0	66.287	1.472		Residential - Single Family Residence - Pool, 1	183B137 355	1 per lot	Reseda - West Van Nuys	No	ABMI	AHO , RES CPU
Los Angeles	16142 HARTSOOK ST	91436	2260019008	0.000	0.000	0.000	1.472	Shortfall of Sites	0.210	Low II Residential	RE9-1	Low Residential	0	0	66.287	1.472		Residential - Single Family Residence - Pool, 1	171B141 183	1 per lot	Encino - Tarzana	No	ABMI	AHO , ENC CPU, ADU
Los Angeles	753 S HARVARD BLVD	90005	5093018018	0.000	0.000	0.000	1.472	Shortfall of Sites	0.155	Neighborhood Office Commercial	PB-1	0	0	0	94.696	1.472		Commercial - Parking Lot (Commercial Use Property) - Lots - Patron or Employee - One Story, 0	132B193 535		Wilshire	No	ABMI	P
Los Angeles	5025 DENSMORE AVE	91436	2261013056	0.000	0.000	0.000	1.472	Shortfall of Sites	0.210	Low II Residential	RE9-1	Low Residential	0	0	66.287	1.472		Residential - Single Family Residence - Pool, 1	168B141 18	1 per lot	Encino - Tarzana	No	ABMI	AHO , ENC CPU, ADU
Los Angeles	22028 COVELLO ST	91303	2023002025	0.000	0.000	0.000	1.472	Shortfall of Sites	0.154	Low Residential	R1-1	Low Residential	0	0	66.287	1.472		Residential - Double, Duplex, or Two Units - 4 Stories or Less - Pool, 0	186B101 306	1 per lot	Canoga Park - Winnetka - Woodland Hills - West Hills	Yes	ABMI	AHO , CPK CPU
Los Angeles	5300 AMESTOY AVE	91316	2258025023	0.000	0.000	0.000	1.471	Shortfall of Sites	0.116	Very Low I Residential	RA-1	Very Low Residential	0	0	66.287	1.471		Residential - Single Family Residence - Pool and Misc., 0	171B133 184	1 per lot	Encino - Tarzana	No	ABMI	AHO , ENC CPU
Los Angeles	7432 BECKFORD AVE	91335	2104020026	0.000	0.000	0.000	1.470	Shortfall of Sites	0.248	Low Residential	R1-1	Low Residential	0	0	66.287	1.470		Residential - Single Family Residence - Guesthouse, 1	186B121 546	1 per lot	Reseda - West Van Nuys	Yes	ABMI	AHO , RES CPU
Los Angeles	1480 COLORADO BLVD	90041	5690004023	0.000	0.000	0.000	1.470	Shortfall of Sites	0.172	Neighborhood Commercial	[Q]C4-2D	0	0	0	8.923	1.470		Commercial - Office Building - One Story, 0	162A227 132		Northeast Los Angeles	No	ABMI	ARO , TOPP C
Los Angeles	5340 SADRING AVE	91367	2044015013	0.074	0.074	0.000	1.323	Shortfall of Sites	0.327	Very Low Residential	RE11-1	Very Low Residential	[HB1-G1-5] [CX2-FA] [CPIO]	20	66.287	1.470		, 2	171B093 130	1 per lot	Canoga Park - Winnetka - Woodland Hills - West Hills	No	VLI, LI, ABMI	AHO , CPK CPU
Los Angeles	4970 ODESSA AVE	91436	2260006002	0.000	0.000	0.000	1.470	Shortfall of Sites	0.116	Low II Residential	R1-1	Low Residential	0	0	66.287	1.470		Residential - Single Family Residence - Pool, 0	168B137 70	1 per lot	Encino - Tarzana	No	ABMI	AHO , ENC CPU
Los Angeles	14406 TIARA ST	91401	2245003016	0.000	0.000	0.000	1.470	Shortfall of Sites	0.155	Low Medium II Residential	[Q]RD2-1	Medium	0	0	57.957	1.470		Residential - Three Units (Any Combination) - 4 Stories or Less, 3	177A151 195	54	Van Nuys - North Sherman Oaks	Yes	ABMI	Orange LineTNP , R2RD, AHO
Los Angeles	23552 ERWIN ST	91367	2035011016	0.000	0.000	0.000	1.470	Shortfall of Sites	0.210	Low Residential	RS-1	Very Low Residential	0	0	66.287	1.470		Residential - Single Family Residence, 1	177B093 460	1 per lot	Canoga Park - Winnetka - Woodland Hills - West Hills	No	ABMI	AHO , CPK CPU, ADU
Los Angeles	6257 CALLICOTT AVE	91367	2035017019	0.000	0.000	0.000	1.470	Shortfall of Sites	0.210	Low Residential	RS-1	Very Low Residential	0	0	66.287	1.470		Residential - Single Family Residence, 1	177B093 284	1 per lot	Canoga Park - Winnetka - Woodland Hills - West Hills	No	ABMI	AHO , CPK CPU, ADU

Jurisdiction Name	Site Address/Intersection	5 Digit ZIP Code	Assessor Parcel Number	Very Low-Income	Low-Income	Moderate-Income	Above Moderate-Income	Type of Shortfall	Parcel Size (Acres)	Current General Plan Designation	Current Zoning	Proposed General Plan (GP) Designation	Proposed Zoning	Minimum Density Allowed	Maximum Density Allowed	Total Capacity	Vacant/ Nonvacant	Description of Existing Uses	PIN	Base Density Per Acre	Community Plan Area	Rent Stabalization Ordinance	Income Category	Applicable Rezoning Program (Program informing values in Column Q listed first)
Los Angeles	23442 ERWIN ST	91367	2035013017	0.000	0.000	0.000	1.470	Shortfall of Sites	0.210	Low Residential	RS-1	Very Low Residential	0	0	66.287	1.470		Residential - Single Family Residence, 1	177B093 449	1 per lot	Canoga Park - Winnetka - Woodland Hills - West Hills	No	ABMI	AHO , CPK CPU, ADU
Los Angeles	5041 ODESSA AVE	91436	2260003008	0.000	0.000	0.000	1.470	Shortfall of Sites	0.233	Low II Residential	R1-1	Low Residential	0	0	66.287	1.470		Residential - Single Family Residence - Pool, 1	171B137 308	1 per lot	Encino - Tarzana	No	ABMI	AHO , ENC CPU, ADU
Los Angeles	6559 LAUREL CANYON BLVD	91606	2322005914	0.000	0.000	0.000	1.470	Shortfall of Sites	0.155	Community Commercial	P-1L	0	0	0	94.696	1.470		Commercial - Shopping Center (Regional) - One Story, 0	180B165 412		North Hollywood - Valley Village	No	ABMI	P
Los Angeles	23400 BURBANK BLVD	91367	2044004001	0.000	0.000	0.000	1.470	Shortfall of Sites	0.233	Very Low Residential	RE11-1	Very Low Residential	0	0	66.287	1.470		Residential - Single Family Residence - Therapy Pool (Spa), 1	174B093 372	1 per lot	Canoga Park - Winnetka - Woodland Hills - West Hills	No	ABMI	AHO , CPK CPU
Los Angeles	4863 ZELZAH AVE	91316	2182013013	0.000	0.000	0.000	1.470	Shortfall of Sites	0.139	Low II Residential	R1-1	Low Residential	0	0	66.287	1.470		Residential - Single Family Residence - Pool, 0	168B129 311	1 per lot	Encino - Tarzana	No	ABMI	AHO , ENC CPU
Los Angeles	6634 SHOUP AVE	91307	2139011037	0.000	0.000	0.000	1.469	Shortfall of Sites	0.233	Low Residential	RS-1-RIO	Very Low Residential	0	0	66.287	1.469		Residential - Single Family Residence, 1	180B101 283	1 per lot	Canoga Park - Winnetka - Woodland Hills - West Hills	No	ABMI	AHO , CPK CPU
Los Angeles	1342 N ALVARADO ST	90026	5419033033	0.000	0.000	0.000	1.469	Shortfall of Sites	0.155	Community Commercial	C2-1L, (T)(Q)C2-1L, P-1L	0	0	0	94.696	1.469		Commercial - Supermarket - Supermarket - 12,000 SF or More - One Story, 0	141A207 286		Silver Lake - Echo Park - Elysian Valley	No	ABMI	P
Los Angeles	16803 MOORPARK ST	91436	2259005024	0.000	0.000	0.000	1.469	Shortfall of Sites	0.210	Low II Residential	R1-1	Low Residential	0	0	66.287	1.469		Residential - Single Family Residence - Pool, 1	171B133 727	1 per lot	Encino - Tarzana	No	ABMI	AHO , ENC CPU, ADU
Los Angeles	1342 N ALVARADO ST	90026	5419033033	0.000	0.000	0.000	1.469	Shortfall of Sites	0.155	Community Commercial	C2-1L, (T)(Q)C2-1L, P-1L	0	0	0	94.696	1.469		Commercial - Supermarket - Supermarket - 12,000 SF or More - One Story, 0	141A207 297		Silver Lake - Echo Park - Elysian Valley	No	ABMI	P
Los Angeles	0	0	5093021021	0.000	0.000	0.000	1.469	Shortfall of Sites	0.155	Neighborhood Office Commercial	PB-4	0	0	0	94.696	1.469		Commercial - Parking Lot (Commercial Use Property) - Lots - Patron or Employee - One Story, 0	132B193 552		Wilshire	No	ABMI	P
Los Angeles	1140 SANBORN AVE	90029	5429013010	0.000	0.000	0.000	1.468	Shortfall of Sites	0.034	Low Medium II Residential	RD2-1VL	0	0	0	99.000	1.468		Residential - Single Family Residence, 1	145-5A203 197		Silver Lake - Echo Park - Elysian Valley	No	ABMI	TOC EXP
Los Angeles	1130 SANBORN AVE	90029	5429013008	0.000	0.000	0.000	1.468	Shortfall of Sites	0.034	Low Medium II Residential	RD2-1VL	0	0	0	99.000	1.468		Residential - Single Family Residence, 1	145-5A203 237		Silver Lake - Echo Park - Elysian Valley	No	ABMI	TOC EXP
Los Angeles	0	0	2412019014	0.000	0.000	0.000	1.468	Shortfall of Sites	0.155	Highway Oriented Commercial	P-1	0	0	0	94.696	1.468	Vacant	Commercial - Commercial - Vacant Land, 0	180B177 272		North Hollywood - Valley Village	No	ABMI	P
Los Angeles	1070 N VAN NESS AVE	90038	5536014900	0.734	0.734	0.000	0.000	Shortfall of Sites	0.955	Public Facilities	[Q]PF-1XL	0	0	20	153.741	1.468		Miscellaneous - Government Owned Property, 0	144B189 667		Hollywood	No	LI	PF
Los Angeles	4937 DUNMAN AVE	91364	2074025003	0.000	0.000	0.000	1.468	Shortfall of Sites	0.210	Low Residential	RS-1	Very Low Residential	[DM1-G1-5] [CX2-FA] [CPIO]	0	66.287	1.468		Residential - Single Family Residence - Pool, 1	168B097 30	1 per lot	Canoga Park - Winnetka - Woodland Hills - West Hills	No	ABMI	AHO , CPK CPU, ADU
Los Angeles	8217 RHEA AVE	91335	2103004009	0.000	0.000	0.000	1.468	Shortfall of Sites	0.248	Low Residential	RA-1	Low Residential	0	0	66.287	1.468		Residential - Single Family Residence - Other Improvements Only, 1	192B121 874	1 per lot	Reseda - West Van Nuys	Yes	ABMI	AHO , RES CPU
Los Angeles	0	0	5093021001	0.000	0.000	0.000	1.467	Shortfall of Sites	0.155	Neighborhood Office Commercial	PB-4	0	0	0	94.696	1.467		Commercial - Parking Lot (Commercial Use Property) - Lots - Patron or Employee - One Story, 0	132B193 553		Wilshire	No	ABMI	P
Los Angeles	23153 GAINFORD ST	91364	2074023013	0.000	0.000	0.000	1.467	Shortfall of Sites	0.210	Low Residential	RS-1	Very Low Residential	0	0	66.287	1.467		Residential - Single Family Residence - Pool, 1	168B093 57	1 per lot	Canoga Park - Winnetka - Woodland Hills - West Hills	No	ABMI	AHO , CPK CPU, ADU
Los Angeles	14842 VANOWEN ST	91405	2236001024	0.000	0.000	0.000	1.467	Shortfall of Sites	0.155	Neighborhood Office Commercial	[Q]P-1VL	0	0	0	94.696	1.467		Commercial - Parking Lot (Commercial Use Property) - Lots - Commercial Parking - One Story, 0	180B149 51		Van Nuys - North Sherman Oaks	No	ABMI	P
Los Angeles	16220 MORRISON ST	91436	2260013006	0.000	0.000	0.000	1.466	Shortfall of Sites	0.210	Low II Residential	RE9-1	Low Residential	0	0	66.287	1.466		Residential - Single Family Residence - Pool, 1	168B137 102	1 per lot	Encino - Tarzana	No	ABMI	AHO , ENC CPU, ADU
Los Angeles	16234 MORRISON ST	91436	2260013004	0.000	0.000	0.000	1.466	Shortfall of Sites	0.210	Low II Residential	RE9-1	Low Residential	0	0	66.287	1.466		Residential - Single Family Residence, 1	168B137 100	1 per lot	Encino - Tarzana	No	ABMI	AHO , ENC CPU, ADU
Los Angeles	16240 MORRISON ST	91436	2260013003	0.000	0.000	0.000	1.466	Shortfall of Sites	0.210	Low II Residential	RE9-1	Low Residential	0	0	66.287	1.466		Residential - Single Family Residence - Pool, 1	168B137 99	1 per lot	Encino - Tarzana	No	ABMI	AHO , ENC CPU, ADU
Los Angeles	16228 MORRISON ST	91436	2260013005	0.000	0.000	0.000	1.466	Shortfall of Sites	0.210	Low II Residential	RE9-1	Low Residential	0	0	66.287	1.466		Residential - Single Family Residence - Pool, 1	168B137 101	1 per lot	Encino - Tarzana	No	ABMI	AHO , ENC CPU, ADU
Los Angeles	17980 SANTA RITA ST	91316	2182010026	0.000	0.000	0.000	1.466	Shortfall of Sites	0.210	Low II Residential	R1-1	Low Residential	0	0	66.287	1.466		Residential - Single Family Residence, 1	171B129 303	1 per lot	Encino - Tarzana	No	ABMI	AHO , ENC CPU, ADU
Los Angeles	23101 GAINFORD ST	91364	2074023021	0.000	0.000	0.000	1.466	Shortfall of Sites	0.209	Low Residential	RS-1	Very Low Residential	0	0	66.287	1.466		Residential - Single Family Residence - Pool, 1	171B097 1067	1 per lot	Canoga Park - Winnetka - Woodland Hills - West Hills	No	ABMI	AHO , CPK CPU, ADU
Los Angeles	15712 CAMARILLO ST	91436	2261006068	0.000	0.000	0.000	1.466	Shortfall of Sites	0.209	Low II Residential	R1-1	Low Residential	0	0	66.287	1.466		Residential - Single Family Residence - Pool, 1	168B141 426	1 per lot	Encino - Tarzana	No	ABMI	AHO , ENC CPU, ADU
Los Angeles	22419 WELBY WAY	91307	2038028024	0.000	0.000	0.000	1.466	Shortfall of Sites	0.209	Low Residential	RS-1	Very Low Residential	[MN1-SH2-5] [CX1-FA] [CPIO-O-CDO]	0	66.287	1.466		Residential - Single Family Residence, 1	180B101 94	1 per lot	Canoga Park - Winnetka - Woodland Hills - West Hills	No	ABMI	AHO , CPK CPU, ADU
Los Angeles	23042 COVELLO ST	91307	2021004025	0.000	0.000	0.000	1.466	Shortfall of Sites	0.209	Low Residential	RS-1	Very Low Residential	0	0	66.287	1.466		Residential - Single Family Residence, 1	186B097 361	1 per lot	Canoga Park - Winnetka - Woodland Hills - West Hills	No	ABMI	AHO , CPK CPU, ADU
Los Angeles	23044 VICTORY BLVD	91367	2039012025	0.000	0.000	0.000	1.466	Shortfall of Sites	0.030	Very Low Residential	RA-1	Very Low Residential	0	0	113.635	1.466		Residential - Single Family Residence, 1	180B097 615	1 per lot	Canoga Park - Winnetka - Woodland Hills - West Hills	No	ABMI	OPP RC , CPK CPU, AHO
Los Angeles	16214 MORRISON ST	91436	2260013007	0.000	0.000	0.000	1.466	Shortfall of Sites	0.209	Low II Residential	RE9-1	Low Residential	0	0	66.287	1.466		Residential - Single Family Residence - Pool, 1	168B137 103	1 per lot	Encino - Tarzana	No	ABMI	AHO , ENC CPU, ADU
Los Angeles	2723 W TEMPLE ST	90026	5156025032	0.000	0.000	0.000	1.466	Shortfall of Sites	0.078	Community Commercial	RAS3-1VL	0	0	0	23.418	1.466		Commercial - Professional Building - One Story, 0	138A203 140		Silver Lake - Echo Park - Elysian Valley	No	ABMI	ARO
Los Angeles	2723 W TEMPLE ST	90026	5156025032	0.000	0.000	0.000	1.466	Shortfall of Sites	0.078	Community Commercial	RAS3-1VL	0	0	0	23.417	1.466		Commercial - Professional Building - One Story, 0	138A203 145		Silver Lake - Echo Park - Elysian Valley	No	ABMI	ARO
Los Angeles	2723 W TEMPLE ST	90026	5156025032	0.000	0.000	0.000	1.466	Shortfall of Sites	0.078	Community Commercial	RAS3-1VL	0	0	0	23.417	1.466		Commercial - Professional Building - One Story, 0	138A203 150		Silver Lake - Echo Park - Elysian Valley	No	ABMI	ARO
Los Angeles	2723 W TEMPLE ST	90026	5156025032	0.000	0.000	0.000	1.466	Shortfall of Sites	0.078	Community Commercial	RAS3-1VL	0	0	0	23.418	1.466		Commercial - Professional Building - One Story, 0	138A203 153		Silver Lake - Echo Park - Elysian Valley	No	ABMI	ARO
Los Angeles	2723 W TEMPLE ST	90026	5156025032	0.000	0.000	0.000	1.466	Shortfall of Sites	0.078	Community Commercial	RAS3-1VL	0	0	0	23.439	1.466		Commercial - Professional Building - One Story, 0	138A203 161		Silver Lake - Echo Park - Elysian Valley	No	ABMI	ARO
Los Angeles	2723 W TEMPLE ST	90026	5156025032	0.000	0.000	0.000	1.466	Shortfall of Sites	0.078	Community Commercial	RAS3-1VL	0	0	0	23.396	1.466		Commercial - Professional Building - One Story, 0	138A203 165		Silver Lake - Echo Park - Elysian Valley	No	ABMI	ARO
Los Angeles	6920 PLATT AVE	91307	2028012002	0.000	0.000	0.000	1.465	Shortfall of Sites	0.209	Low Residential	RS-1	Very Low Residential	0	0	66.287	1.465		Residential - Single Family Residence, 1	183B093 588	1 per lot	Canoga Park - Winnetka - Woodland Hills - West Hills	No	ABMI	AHO , CPK CPU, ADU
Los Angeles	16230 ADDISON ST	91436	2260014013	0.000	0.000	0.000	1.465	Shortfall of Sites	0.232	Low II Residential	RE9-1	Low Residential	0	0	66.287	1.465		Residential - Single Family Residence - Pool, 1	171B137 397	1 per lot	Encino - Tarzana	No	ABMI	AHO , ENC CPU, ADU
Los Angeles	8014 YOLANDA AVE	91335	2103009042	0.000	0.000	0.000	1.465	Shortfall of Sites	0.232	Low Residential	RS-1	Low Residential	0	0	66.287	1.465		Residential - Single Family Residence, 1	189B121 208	1 per lot	Reseda - West Van Nuys	No	ABMI	AHO , RES CPU
Los Angeles	2723 GREENFIELD AVE	90064	4256020061	0.000	0.000	0.000	1.465	Shortfall of Sites	0.015	Low Residential	R1-1	0	0	0	99.000	1.465		Residential - Single Family Residence, 0	123B157 831		West Los Angeles	No	ABMI	TOC EXP
Los Angeles	6900 FORBES AVE	91406	2225015001	0.000	0.000	0.000	1.465	Shortfall of Sites	0.232	Low Residential	R1-1	Low Residential	0	0	66.287	1.465		Residential - Single Family Residence, 1	183B133 754	1 per lot	Reseda - West Van Nuys	No	ABMI	AHO , RES CPU
Los Angeles	7438 WOODLAKE AVE	91307	2021007003	0.000	0.000	0.000	1.465	Shortfall of Sites	0.209	Low Residential	RS-1	Very Low Residential	0	0	66.287	1.465		Residential - Single Family Residence - Pool, 1	186B093 393	1 per lot	Canoga Park - Winnetka - Woodland Hills - West Hills	No	ABMI	AHO , CPK CPU, ADU
Los Angeles	7422 WOODLAKE AVE	91307	2021007005	0.000	0.000	0.000	1.465	Shortfall of Sites	0.209	Low Residential	RS-1	Very Low Residential	0	0	66.287	1.465		Residential - Single Family Residence, 1	186B093 437	1 per lot	Canoga Park - Winnetka - Woodland Hills - West Hills	No	ABMI	AHO , CPK CPU, ADU
Los Angeles	6821 PLATT AVE	91307	2034032038	0.000	0.000	0.000	1.465	Shortfall of Sites	0.209	Low Residential	RS-1	Very Low Residential	0	0	66.287	1.465		Residential - Single Family Residence - Pool, 1	183B093 712	1 per lot	Canoga Park - Winnetka - Woodland Hills - West Hills	No	ABMI	AHO , CPK CPU, ADU
Los Angeles	7446 WOODLAKE AVE	91307	2021007002	0.000	0.000	0.000	1.465	Shortfall of Sites	0.209	Low Residential	RS-1	Very Low Residential	0	0	66.287	1.465		Residential - Single Family Residence, 1	186B093 363	1 per lot	Canoga Park - Winnetka - Woodland Hills - West Hills	No	ABMI	AHO , CPK CPU, ADU
Los Angeles	7430 WOODLAKE AVE	91307	2021007004	0.000	0.000	0.000	1.465	Shortfall of Sites	0.209	Low Residential	RS-1	Very Low Residential	[HM1-CHC1-5] [CX2-FA] [CPIO]	0	66.287	1.465		Residential - Single Family Residence, 1	186B093 411	1 per lot	Canoga Park - Winnetka - Woodland Hills - West Hills	No	ABMI	AHO , CPK CPU, ADU
Los Angeles	22606 KITTRIDGE ST	91307	2038025028	0.000	0.000	0.000	1.464	Shortfall of Sites	0.209	Low Residential	RS-1	Very Low Residential	0	0	66.287	1.464		Residential - Single Family Residence, 1	180B097 209	1 per lot	Canoga Park - Winnetka - Woodland Hills - West Hills	No	ABMI	AHO , CPK CPU, ADU
Los Angeles	15464 VARDEN ST	91403	2283019009	0.000	0.000	0.000	1.464	Shortfall of Sites	0.209	Low II Residential	R1-1	Low Residential	0	0	66.287	1.464		Residential - Single Family Residence - Pool, 1	166-5A145 73	1 per lot	Encino - Tarzana	No	ABMI	AHO , ENC CPU, ADU
Los Angeles	19158 TOPHAM ST	91356	2156001016	0.000	0.000	0.000	1.464	Shortfall of Sites	0.232	Low II Residential	R1-1	Low Residential	0	0	66.287	1.464		Residential - Single Family Residence, 1	177B121 574	1 per lot	Encino - Tarzana	No	ABMI	AHO , ENC CPU
Los Angeles	16130 OTSEGO ST	91436	2260020004	0.000	0.000	0.000	1.464	Shortfall of Sites	0.232	Low II Residential	RA-1	Low Residential	0	0	66.287	1.464		Residential - Single Family Residence - Pool, 1	171B141 311	1 per lot	Encino - Tarzana	No	ABMI	AHO , ENC CPU, ADU
Los Angeles	5154 GLORIA AVE	91436	2261015046	0.000	0.000	0.000	1.464	Shortfall of Sites	0.232	Low II Residential	RE9-1	Low Residential	0	0	66.287	1.464		Residential - Single Family Residence - Pool, 1	171B141 1371	1 per lot	Encino - Tarzana	No	ABMI	AHO , ENC CPU, ADU
Los Angeles	6443 GROSS AVE	91307	2036024010	0.000	0.000	0.000	1.464	Shortfall of Sites	0.209	Low Residential	RS-1	Very Low Residential	0	0	66.287	1.464		Residential - Single Family Residence - Pool, 1	180B093 720	1 per lot	Canoga Park - Winnetka - Woodland Hills - West Hills	No	ABMI	AHO , CPK CPU, ADU
Los Angeles	22357 WELBY WAY	91303	2139009031	0.000	0.000	0.000	1.464	Shortfall of Sites	0.232	Low Residential	RS-1-RIO	Very Low Residential	0	0	66.287	1.464		Residential - Single Family Residence, 1	180B101 161	1 per lot	Canoga Park - Winnetka - Woodland Hills - West Hills	No	ABMI	AHO , CPK CPU
Los Angeles	4959 DUNMAN AVE	91364	2074025006	0.000	0.000	0.000	1.464	Shortfall of Sites	0.209	Low Residential	RS-1	Very Low Residential	0	0	66.287	1.464		Residential - Single Family Residence, 1	171B097 1058	1 per lot	Canoga Park - Winnetka - Woodland Hills - West Hills	No	ABMI	AHO , CPK CPU, ADU
Los Angeles	7911 MCLAREN AVE	91304	2014011011	0.000	0.000	0.000	1.463	Shortfall of Sites	0.232	Low Residential	RS-1	Very Low Residential	[MB4-SH1-5] [IX1-FA] [CPIO]	0	66.287	1.463		Residential - Single Family Residence, 1	189B097 618	1 per lot	Canoga Park - Winnetka - Woodland Hills - West Hills	No	ABMI	AHO , CPK CPU
Los Angeles	20508 KITTRIDGE ST	91306	2148013007	0.000	0.000	0.000	1.463	Shortfall of Sites	0.232	Low Residential	RS-1-RIO	Low Residential	[HB2-G1-5] [CX2-FA] [CPIO-O]	0	66.287	1.463		Residential - Single Family Residence - Pool, 1	180B109 440	1 per lot	Canoga Park - Winnetka - Woodland Hills - West Hills	No	ABMI	AHO , CPK CPU

Jurisdiction Name	Site Address/Intersection	5 Digit ZIP Code	Assessor Parcel Number	Very Low-Income	Low-Income	Moderate-Income	Above Moderate-Income	Type of Shortfall	Parcel Size (Acres)	Current General Plan Designation	Current Zoning	Proposed General Plan (GP) Designation	Proposed Zoning	Minimum Density Allowed	Maximum Density Allowed	Total Capacity	Vacant/ Nonvacant	Description of Existing Uses	PIN	Base Density Per Acre	Community Plan Area	Rent Stabalization Ordinance	Income Category	Applicable Rezoning Program (Program informing values in Column Q listed first)
Los Angeles	6431 DANNYBOYAR AVE	91307	2038010017	0.000	0.000	0.000	1.463	Shortfall of Sites	0.209	Low Residential	RS-1	Very Low Residential	0	0	66.287	1.463		Residential - Single Family Residence - Pool, 1	180B097 548	1 per lot	Canoga Park - Winnetka - Woodland Hills - West Hills	No	ABMI	AHO , CPK CPU, ADU
Los Angeles	16159 HARTSOOK ST	91436	2260018001	0.000	0.000	0.000	1.463	Shortfall of Sites	0.209	Low II Residential	RE9-1	Low Residential	0	0	66.287	1.463		Residential - Single Family Residence - Pool, 1	171B137 133	1 per lot	Encino - Tarzana	No	ABMI	AHO , ENC CPU, ADU
Los Angeles	23016 GAINFORD ST	91364	2074024001	0.000	0.000	0.000	1.462	Shortfall of Sites	0.209	Low Residential	RS-1	Very Low Residential	[MB4-G1-5] [IX1-FA] [CPIO]	0	66.287	1.462		Residential - Single Family Residence, 1	168B097 49	1 per lot	Canoga Park - Winnetka - Woodland Hills - West Hills	No	ABMI	AHO , CPK CPU, ADU
Los Angeles	4941 NOELINE AVE	91436	2260006017	0.000	0.000	0.000	1.462	Shortfall of Sites	0.209	Low II Residential	R1-1	Low Residential	0	0	66.287	1.462		Residential - Single Family Residence - Pool, 1	168B137 166	1 per lot	Encino - Tarzana	No	ABMI	AHO , ENC CPU, ADU
Los Angeles	18800 ARMINTA ST	91335	2103013023	0.000	0.000	0.000	1.462	Shortfall of Sites	0.232	Low Residential	RS-1	Low Residential	0	0	66.287	1.462		Residential - Single Family Residence, 1	189B121 389	1 per lot	Reseda - West Van Nuys	No	ABMI	AHO , RES CPU
Los Angeles	16545 CHATSWORTH ST	91344	2680017017	0.731	0.731	0.000	0.000	Shortfall of Sites	0.317	Low I Residential	A2-1	0	0	20	102.494	1.461		Institutional - Church - One Story, 0	207B137 398		Granada Hills - Knollwood	No	LI	FBO
Los Angeles	6943 WHITAKER AVE	91406	2225015010	0.000	0.000	0.000	1.461	Shortfall of Sites	0.232	Low Residential	R1-1	Low Residential	0	0	66.287	1.461		Residential - Single Family Residence - Pool, 1	183B137 300	1 per lot	Reseda - West Van Nuys	No	ABMI	AHO , RES CPU
Los Angeles	8209 CORBIN AVE	91306	2106021014	0.000	0.000	0.000	1.461	Shortfall of Sites	0.138	Low Residential	RA-1	Low Residential	0	0	66.287	1.461		Residential - Single Family Residence, 0	189B117 39	1 per lot	Canoga Park - Winnetka - Woodland Hills - West Hills	No	ABMI	AHO , CPK CPU
Los Angeles	8119 CORBIN AVE	91306	2106014004	0.000	0.000	0.000	1.461	Shortfall of Sites	0.138	Low Residential	RA-1	Low Residential	0	0	66.287	1.461		Residential - Single Family Residence, 0	189B117 145	1 per lot	Canoga Park - Winnetka - Woodland Hills - West Hills	No	ABMI	AHO , CPK CPU
Los Angeles	8109 CORBIN AVE	91306	2106014006	0.000	0.000	0.000	1.461	Shortfall of Sites	0.138	Low Residential	RA-1	Low Residential	0	0	66.287	1.461		Residential - Single Family Residence, 0	189B117 195	1 per lot	Canoga Park - Winnetka - Woodland Hills - West Hills	No	ABMI	AHO , CPK CPU
Los Angeles	8021 CORBIN AVE	91306	2106014010	0.000	0.000	0.000	1.461	Shortfall of Sites	0.138	Low Residential	RA-1	Low Residential	0	0	66.287	1.461		Residential - Single Family Residence, 0	189B117 265	1 per lot	Canoga Park - Winnetka - Woodland Hills - West Hills	No	ABMI	AHO , CPK CPU
Los Angeles	8245 CORBIN AVE	91306	2106021007	0.000	0.000	0.000	1.461	Shortfall of Sites	0.138	Low Residential	RA-1	Low Residential	0	0	66.287	1.461		Residential - Single Family Residence - Pool, 0	192B117 881	1 per lot	Canoga Park - Winnetka - Woodland Hills - West Hills	No	ABMI	AHO , CPK CPU
Los Angeles	8225 CORBIN AVE	91306	2106021011	0.000	0.000	0.000	1.461	Shortfall of Sites	0.138	Low Residential	RA-1	Low Residential	[LM2-MU2-5] [RX1-FA] [CPIO]	0	66.287	1.461		, 0	192B117 944	1 per lot	Canoga Park - Winnetka - Woodland Hills - West Hills	No	ABMI	AHO , CPK CPU
Los Angeles	1261 STONER AVE	90025	4263008009	0.000	0.000	0.000	1.461	Shortfall of Sites	0.161	Medium Residential	[Q]R3-1	0	0	0	82.877	1.461		Residential - Five or More Units or Apartments (Any Combination) · 4 Stories or Less, 8	129B145 887		West Los Angeles	Yes	ABMI	DB50
Los Angeles	6319 KESTER AVE	91411	2242019020	0.000	0.000	0.000	1.461	Shortfall of Sites	0.196	Medium Residential	[Q]R3-1	0	0	0	67.953	1.461		Residential - Five or More Units or Apartments (Any Combination) · 4 Stories or Less, 8	178-5A149 43		Van Nuys - North Sherman Oaks	Yes	ABMI	DB50
Los Angeles	842 WILCOX AVE	90038	5533027023	0.000	0.000	0.000	1.461	Shortfall of Sites	0.156	Medium Residential	R3-1	0	0	0	85.170	1.461		Residential - Five or More Units or Apartments (Any Combination) · 4 Stories or Less, 8	141B185 60		Hollywood	Yes	ABMI	DB50
Los Angeles	830 WILCOX AVE	90038	5533027021	0.000	0.000	0.000	1.461	Shortfall of Sites	0.156	Medium Residential	R3-1	0	0	0	85.168	1.461		Residential - Five or More Units or Apartments (Any Combination) · 4 Stories or Less, 8	141B185 111		Hollywood	Yes	ABMI	DB50
Los Angeles	833 N HUDSON AVE	90038	5533025024	0.000	0.000	0.000	1.461	Shortfall of Sites	0.156	Medium Residential	R3-1	0	0	0	85.327	1.461		Residential - Five or More Units or Apartments (Any Combination) · 4 Stories or Less, 8	141B185 115		Hollywood	Yes	ABMI	DB50
Los Angeles	823 N HUDSON AVE	90038	5533025002	0.000	0.000	0.000	1.461	Shortfall of Sites	0.156	Medium Residential	R3-1	0	0	0	85.328	1.461		Residential - Five or More Units or Apartments (Any Combination) · 4 Stories or Less, 8	141B185 162		Hollywood	Yes	ABMI	DB50
Los Angeles	4918 CAHUENGA BLVD	91601	2420001017	0.000	0.000	0.000	1.461	Shortfall of Sites	0.285	Low Medium II Residential	RD1.5-1	0	0	0	46.694	1.461		Residential - Five or More Units or Apartments (Any Combination) · 4 Stories or Less - Pool, 8	168B177 181		North Hollywood - Valley Village	Yes	ABMI	DB50
Los Angeles	817 N HUDSON AVE	90038	5533025003	0.000	0.000	0.000	1.461	Shortfall of Sites	0.156	Medium Residential	R3-1	0	0	0	85.326	1.461		Residential - Five or More Units or Apartments (Any Combination) · 4 Stories or Less, 8	141B185 187		Hollywood	Yes	ABMI	DB50
Los Angeles	7559 WHITSETT AVE	91605	2307018023	0.000	0.000	0.000	1.461	Shortfall of Sites	0.150	Medium Residential	R3-1	0	0	0	88.926	1.461		Residential - Five or More Units or Apartments (Any Combination) · 4 Stories or Less, 8	186B165 258		Sun Valley - La Tuna Canyon	Yes	ABMI	DB50
Los Angeles	13629 RUNNYMEDE ST	91405	2328032006	0.000	0.000	0.000	1.461	Shortfall of Sites	0.157	Medium Residential	R3-1	0	0	0	84.629	1.461		Residential - Five or More Units or Apartments (Any Combination) · 4 Stories or Less, 8	186B157 263		Van Nuys - North Sherman Oaks	Yes	ABMI	DB50
Los Angeles	753 N HUDSON AVE	90038	5533036002	0.000	0.000	0.000	1.461	Shortfall of Sites	0.156	Medium Residential	R3-1	0	0	0	85.292	1.461		Residential - Five or More Units or Apartments (Any Combination) · 4 Stories or Less, 8	141B185 316		Hollywood	Yes	ABMI	DB50
Los Angeles	822 W EL SEGUNDO BLVD	90247	6117022011	0.000	0.000	0.000	1.461	Shortfall of Sites	0.154	Medium Residential	R3-1-O	0	0	0	86.594	1.461		Residential - Five or More Units or Apartments (Any Combination) · 4 Stories or Less, 8	081B197 323		Harbor Gateway	Yes	ABMI	DB50
Los Angeles	826 W EL SEGUNDO BLVD	90247	6117022010	0.000	0.000	0.000	1.461	Shortfall of Sites	0.154	Medium Residential	R3-1-O	0	0	0	86.593	1.461		Residential - Five or More Units or Apartments (Any Combination) · 4 Stories or Less, 8	081B197 324		Harbor Gateway	Yes	ABMI	DB50
Los Angeles	748 N HUDSON AVE	90038	5533035025	0.000	0.000	0.000	1.461	Shortfall of Sites	0.156	Medium Residential	R3-1	0	0	0	85.135	1.461		Residential - Five or More Units or Apartments (Any Combination) · 4 Stories or Less, 8	141B185 337		Hollywood	Yes	ABMI	DB50
Los Angeles	5258 CARTWRIGHT AVE	91601	2416028002	0.000	0.000	0.000	1.461	Shortfall of Sites	0.155	Medium Residential	R3-1VL	0	0	0	85.962	1.461		Residential - Five or More Units or Apartments (Any Combination) · 4 Stories or Less, 8	171B177 384		North Hollywood - Valley Village	Yes	ABMI	DB50
Los Angeles	738 N HUDSON AVE	90038	5533035023	0.000	0.000	0.000	1.461	Shortfall of Sites	0.156	Medium Residential	R3-1	0	0	0	85.136	1.461		Residential - Five or More Units or Apartments (Any Combination) · 4 Stories or Less, 8	141B185 389		Hollywood	Yes	ABMI	DB50
Los Angeles	1137 WILCOX PL	90038	5533010022	0.000	0.000	0.000	1.461	Shortfall of Sites	0.160	Medium Residential	R3-1XL	0	0	0	83.099	1.461		Residential - Five or More Units or Apartments (Any Combination) · 4 Stories or Less, 8	144B185 576		Hollywood	Yes	ABMI	DB50
Los Angeles	1341 S BURNSIDE AVE	90019	5085034025	0.000	0.000	0.000	1.461	Shortfall of Sites	0.157	Medium Residential	R3-1-O	0	0	0	84.573	1.461		Residential - Five or More Units or Apartments (Any Combination) · 4 Stories or Less, 8	129B177 758		Wilshire	Yes	ABMI	DB50
Los Angeles	7358 TUJUNGA AVE	91605	2315021001	0.000	0.000	0.000	1.461	Shortfall of Sites	0.153	Medium Residential	R3-1	0	0	0	87.148	1.461		Residential - Five or More Units or Apartments (Any Combination) · 4 Stories or Less, 8	186B173 786		Sun Valley - La Tuna Canyon	Yes	ABMI	DB50
Los Angeles	7352 TUJUNGA AVE	91605	2315021002	0.000	0.000	0.000	1.461	Shortfall of Sites	0.155	Medium Residential	R3-1	0	0	0	86.032	1.461		Residential - Five or More Units or Apartments (Any Combination) · 4 Stories or Less, 8	186B173 819		Sun Valley - La Tuna Canyon	Yes	ABMI	DB50
Los Angeles	1037 WILCOX AVE	90038	5533013007	0.000	0.000	0.000	1.461	Shortfall of Sites	0.157	Medium Residential	R3-1	0	0	0	85.065	1.461		Residential - Five or More Units or Apartments (Any Combination) · 4 Stories or Less, 8	144B185 823		Hollywood	Yes	ABMI	DB50
Los Angeles	7348 TUJUNGA AVE	91605	2315021003	0.000	0.000	0.000	1.461	Shortfall of Sites	0.155	Medium Residential	R3-1	0	0	0	86.027	1.461		Residential - Five or More Units or Apartments (Any Combination) · 4 Stories or Less, 8	186B173 829		Sun Valley - La Tuna Canyon	Yes	ABMI	DB50
Los Angeles	1026 N HUDSON AVE	90038	5533013021	0.000	0.000	0.000	1.461	Shortfall of Sites	0.156	Medium Residential	R3-1	0	0	0	85.170	1.461		Residential - Five or More Units or Apartments (Any Combination) · 4 Stories or Less, 8	144B185 856		Hollywood	Yes	ABMI	DB50
Los Angeles	1027 N HUDSON AVE	90038	5533012008	0.000	0.000	0.000	1.461	Shortfall of Sites	0.156	Medium Residential	R3-1	0	0	0	85.327	1.461		Residential - Five or More Units or Apartments (Any Combination) · 4 Stories or Less, 8	144B185 857		Hollywood	Yes	ABMI	DB50
Los Angeles	7344 TUJUNGA AVE	91605	2315021004	0.000	0.000	0.000	1.461	Shortfall of Sites	0.155	Medium Residential	R3-1	0	0	0	86.023	1.461		Residential - Five or More Units or Apartments (Any Combination) · 4 Stories or Less, 8	186B173 860		Sun Valley - La Tuna Canyon	Yes	ABMI	DB50
Los Angeles	7338 TUJUNGA AVE	91605	2315021005	0.000	0.000	0.000	1.461	Shortfall of Sites	0.155	Medium Residential	R3-1	0	0	0	86.019	1.461		Residential - Five or More Units or Apartments (Any Combination) · 4 Stories or Less, 8	186B173 871		Sun Valley - La Tuna Canyon	Yes	ABMI	DB50
Los Angeles	1023 N HUDSON AVE	90038	5533012009	0.000	0.000	0.000	1.461	Shortfall of Sites	0.156	Medium Residential	R3-1	0	0	0	85.327	1.461		Residential - Five or More Units or Apartments (Any Combination) · 4 Stories or Less, 8	144B185 874		Hollywood	Yes	ABMI	DB50
Los Angeles	7332 TUJUNGA AVE	91605	2315021006	0.000	0.000	0.000	1.461	Shortfall of Sites	0.155	Medium Residential	R3-1	0	0	0	86.015	1.461		Residential - Five or More Units or Apartments (Any Combination) · 4 Stories or Less, 8	186B173 882		Sun Valley - La Tuna Canyon	Yes	ABMI	DB50
Los Angeles	1016 N HUDSON AVE	90038	5533013019	0.000	0.000	0.000	1.461	Shortfall of Sites	0.156	Medium Residential	R3-1	0	0	0	85.170	1.461		Residential - Five or More Units or Apartments (Any Combination) · 4 Stories or Less, 8	144B185 893		Hollywood	Yes	ABMI	DB50
Los Angeles	1017 N HUDSON AVE	90038	5533012010	0.000	0.000	0.000	1.461	Shortfall of Sites	0.156	Medium Residential	R3-1	0	0	0	85.327	1.461		Residential - Five or More Units or Apartments (Any Combination) · 4 Stories or Less, 8	144B185 894		Hollywood	Yes	ABMI	DB50
Los Angeles	7328 TUJUNGA AVE	91605	2315021007	0.000	0.000	0.000	1.461	Shortfall of Sites	0.155	Medium Residential	R3-1	0	0	0	86.011	1.461		Residential - Five or More Units or Apartments (Any Combination) · 4 Stories or Less, 8	186B173 899		Sun Valley - La Tuna Canyon	Yes	ABMI	DB50
Los Angeles	1012 N HUDSON AVE	90038	5533013018	0.000	0.000	0.000	1.461	Shortfall of Sites	0.156	Medium Residential	R3-1	0	0	0	85.170	1.461		Residential - Five or More Units or Apartments (Any Combination) · 4 Stories or Less, 8	144B185 910		Hollywood	Yes	ABMI	DB50
Los Angeles	1006 N HUDSON AVE	90038	5533013017	0.000	0.000	0.000	1.461	Shortfall of Sites	0.156	Medium Residential	R3-1	0	0	0	85.171	1.461		Residential - Five or More Units or Apartments (Any Combination) · 4 Stories or Less, 8	144B185 936		Hollywood	Yes	ABMI	DB50
Los Angeles	952 N HUDSON AVE	90038	5533022026	0.000	0.000	0.000	1.461	Shortfall of Sites	0.156	Medium Residential	R3-1	0	0	0	85.145	1.461		Residential - Five or More Units or Apartments (Any Combination) · 4 Stories or Less, 8	144B185 984		Hollywood	Yes	ABMI	DB50
Los Angeles	943 WILCOX AVE	90038	5533022004	0.000	0.000	0.000	1.461	Shortfall of Sites	0.156	Medium Residential	R3-1	0	0	0	85.151	1.461		Residential - Five or More Units or Apartments (Any Combination) · 4 Stories or Less, 8	144B185 1010		Hollywood	Yes	ABMI	DB50
Los Angeles	933 N HUDSON AVE	90038	5533023006	0.000	0.000	0.000	1.461	Shortfall of Sites	0.156	Medium Residential	R3-1	0	0	0	85.325	1.461		Residential - Five or More Units or Apartments (Any Combination) · 4 Stories or Less, 8	144B185 1040		Hollywood	Yes	ABMI	DB50

Jurisdiction Name	Site Address/Intersection	5 Digit ZIP Code	Assessor Parcel Number	Very Low-Income	Low-Income	Moderate-Income	Above Moderate-Income	Type of Shortfall	Parcel Size (Acres)	Current General Plan Designation	Current Zoning	Proposed General Plan (GP) Designation	Proposed Zoning	Minimum Density Allowed	Maximum Density Allowed	Total Capacity	Vacant/ Nonvacant	Description of Existing Uses	PIN	Base Density Per Acre	Community Plan Area	Rent Stabalization Ordinance	Income Category	Applicable Rezoning Program (Program informing values in Column Q listed first)
Los Angeles	923 N HUDSON AVE	90038	5533023008	0.000	0.000	0.000	1.461	Shortfall of Sites	0.156	Medium Residential	R3-1	0	0	0	85.326	1.461		Residential - Five or More Units or Apartments (Any Combination) · 4 Stories or Less, 8	144B185 1091		Hollywood	Yes	ABMI	DB50
Los Angeles	6803 MATILIJA AVE	91405	2216021021	0.000	0.000	0.000	1.461	Shortfall of Sites	0.285	Low Medium II Residential	[Q]RD1.5-1	0	0	0	46.758	1.461		Residential - Five or More Units or Apartments (Any Combination) · 4 Stories or Less, 8	183B153 1092		Van Nuys - North Sherman Oaks	Yes	ABMI	DB50
Los Angeles	5907 MURIETTA AVE	91401	2246001006	0.000	0.000	0.000	1.461	Shortfall of Sites	0.305	Low Medium II Residential	[Q]RD1.5-1	0	0	0	43.722	1.461		Residential - Five or More Units or Apartments (Any Combination) · 4 Stories or Less, 8	177B153 1094		Van Nuys - North Sherman Oaks	Yes	ABMI	DB50
Los Angeles	917 N HUDSON AVE	90038	5533023009	0.000	0.000	0.000	1.461	Shortfall of Sites	0.156	Medium Residential	R3-1	0	0	0	85.326	1.461		Residential - Five or More Units or Apartments (Any Combination) · 4 Stories or Less, 8	144B185 1108		Hollywood	Yes	ABMI	DB50
Los Angeles	912 WILCOX AVE	90038	5533021017	0.000	0.000	0.000	1.461	Shortfall of Sites	0.156	Medium Residential	R3-1	0	0	0	85.171	1.461		Residential - Five or More Units or Apartments (Any Combination) · 4 Stories or Less, 8	144B185 1141		Hollywood	Yes	ABMI	DB50
Los Angeles	853 N HUDSON AVE	90038	5533025020	0.000	0.000	0.000	1.461	Shortfall of Sites	0.156	Medium Residential	R3-1	0	0	0	85.327	1.461		Residential - Five or More Units or Apartments (Any Combination) · 4 Stories or Less, 8	144B185 1251		Hollywood	Yes	ABMI	DB50
Los Angeles	20534 HARTLAND ST	91306	2137030008	0.000	0.000	0.000	1.461	Shortfall of Sites	0.161	Medium Residential	R3-1-RIO	Medium Residential	[LM2-MU2-5] [RX1-FA] [CPIO]	0	68.207	1.461		Residential - Five or More Units or Apartments (Any Combination) · 4 Stories or Less, 8	183B109 854	43	Canoga Park - Winnetka - Woodland Hills - West Hills	Yes	ABMI	DB50 , CPK CPU, AHO
Los Angeles	1371 W 35TH ST	90007	5040003024	0.000	0.000	0.000	1.461	Shortfall of Sites	0.133	Neighborhood Commercial	C2-1VL-CPIO	0	0	0	21.143	1.461		, 0	120B197 682		South Los Angeles	No	ABMI	ARO
Los Angeles	1371 W 35TH ST	90007	5040003024	0.000	0.000	1.461	0.000	Shortfall of Sites	0.157	Neighborhood Commercial	C2-1VL-CPIO	0	0	0	17.938	1.461		, 0	120B197 683		South Los Angeles	No	MI	ARO
Los Angeles	23234 VICTORY BLVD	91367	2035019041	0.000	0.000	0.000	1.460	Shortfall of Sites	0.030	Very Low Residential	RA-1	Very Low Residential	0	0	113.635	1.460		Residential - Single Family Residence - Pool, 1	180B093 896	1 per lot	Canoga Park - Winnetka - Woodland Hills - West Hills	No	ABMI	OPP RC , CPK CPU, AHO
Los Angeles	22414 SATICOY ST	91307	2022019038	0.000	0.000	0.000	1.460	Shortfall of Sites	0.232	Low Residential	RS-1	Very Low Residential	[MB3-CDF1-5] [IX4-FA] [CPIO]	0	66.287	1.460		Residential - Single Family Residence, 1	186B101 202	1 per lot	Canoga Park - Winnetka - Woodland Hills - West Hills	No	ABMI	AHO , CPK CPU
Los Angeles	22660 COHASSET ST	91307	2022011012	0.000	0.000	0.000	1.460	Shortfall of Sites	0.232	Low Residential	RS-1	Very Low Residential	0	0	66.287	1.460		Residential - Single Family Residence, 1	186B097 447	1 per lot	Canoga Park - Winnetka - Woodland Hills - West Hills	No	ABMI	AHO , CPK CPU
Los Angeles	21906 DUMETZ RD	91364	2171016073	0.000	0.000	0.000	1.459	Shortfall of Sites	0.115	Low Residential	R1-1	Low Residential	[HB3-G1-5] [CX2-FA] [CPIO]	0	66.287	1.459		Residential - Single Family Residence - Guesthouse, 0	168B101 522	1 per lot	Canoga Park - Winnetka - Woodland Hills - West Hills	No	ABMI	AHO , CPK CPU
Los Angeles	4933 NOELINE AVE	91436	2260006016	0.000	0.000	0.000	1.459	Shortfall of Sites	0.209	Low II Residential	R1-1	Low Residential	0	0	66.287	1.459		Residential - Single Family Residence - Pool, 1	168B137 185	1 per lot	Encino - Tarzana	No	ABMI	AHO , ENC CPU, ADU
Los Angeles	6643 WINNETKA AVE	91306	2134016021	0.000	0.000	0.000	1.459	Shortfall of Sites	0.232	Low Residential	RS-1-RIO	Low Residential	0	0	66.287	1.459		Residential - Single Family Residence - Pool, 1	180B113 310	1 per lot	Canoga Park - Winnetka - Woodland Hills - West Hills	No	ABMI	AHO , CPK CPU
Los Angeles	5472 CRENSHAW BLVD	90043	5006008028	0.000	0.000	0.000	1.459	Shortfall of Sites	0.263	Community Commercial	C2-2D-SP	0	0	0	6.935	1.459		Commercial - Office Building - One Story, 0	108B185 638		West Adams - Baldwin Hills - Leimert	No	ABMI	ARO
Los Angeles	4925 NOELINE AVE	91436	2260006015	0.000	0.000	0.000	1.459	Shortfall of Sites	0.209	Low II Residential	R1-1	Low Residential	0	0	66.287	1.459		Residential - Single Family Residence, 1	168B137 207	1 per lot	Encino - Tarzana	No	ABMI	AHO , ENC CPU, ADU
Los Angeles	6522 LOCKHURST DR	91307	2034022064	0.000	0.000	0.000	1.459	Shortfall of Sites	0.209	Low Residential	RS-1	Very Low Residential	0	0	66.287	1.459		Residential - Single Family Residence, 1	180B089 551	1 per lot	Canoga Park - Winnetka - Woodland Hills - West Hills	No	ABMI	AHO , CPK CPU, ADU
Los Angeles	4919 NOELINE AVE	91436	2260006014	0.000	0.000	0.000	1.459	Shortfall of Sites	0.209	Low II Residential	R1-1	Low Residential	0	0	66.287	1.459		Residential - Single Family Residence - Pool, 1	168B137 234	1 per lot	Encino - Tarzana	No	ABMI	AHO , ENC CPU, ADU
Los Angeles	4911 NOELINE AVE	91436	2260006013	0.000	0.000	0.000	1.459	Shortfall of Sites	0.209	Low II Residential	R1-1	Low Residential	0	0	66.287	1.459		Residential - Single Family Residence, 1	168B137 266	1 per lot	Encino - Tarzana	No	ABMI	AHO , ENC CPU, ADU
Los Angeles	1500 W 8TH ST	90017	5142018015	0.000	0.000	1.459	0.000	Shortfall of Sites	0.211	Highway Oriented Commercial	C2-2D	0	0	0	15.708	1.459		Commercial - Hotel and Motel - Motel/Hotel and Apartment Combinations - 50 Units and Over - One Story, 0	130-5A205 191		Westlake	Yes	MI	ARO
Los Angeles	22216 DEL VALLE ST	91364	2075003008	0.000	0.000	0.000	1.458	Shortfall of Sites	0.209	Low Residential	R1-1	Low Residential	0	0	66.287	1.458		Residential - Single Family Residence, 1	171B101 384	1 per lot	Canoga Park - Winnetka - Woodland Hills - West Hills	No	ABMI	AHO , CPK CPU, ADU
Los Angeles	4934 ODESSA AVE	91436	2260006006	0.000	0.000	0.000	1.458	Shortfall of Sites	0.209	Low II Residential	R1-1	Low Residential	0	0	66.287	1.458		Residential - Single Family Residence - Pool, 1	168B137 165	1 per lot	Encino - Tarzana	No	ABMI	AHO , ENC CPU, ADU
Los Angeles	16729 LA MAIDA ST	91436	2259008016	0.000	0.000	0.000	1.458	Shortfall of Sites	0.209	Low II Residential	R1-1	Low Residential	0	0	66.287	1.458		Residential - Single Family Residence - Pool, 1	171B137 474	1 per lot	Encino - Tarzana	No	ABMI	AHO , ENC CPU, ADU
Los Angeles	0	0	2537025904	0.729	0.729	0.000	0.000	Shortfall of Sites	0.948	Public Facilities	PF-1XL-CUGU	0	0	20	153.741	1.458		Miscellaneous - Government Owned Property, 0	201B165 140		Arleta - Pacoima	No	LI	PF
Los Angeles	4906 ODESSA AVE	91436	2260006010	0.000	0.000	0.000	1.458	Shortfall of Sites	0.209	Low II Residential	R1-1	Low Residential	0	0	66.287	1.458		Residential - Single Family Residence - Pool, 1	168B137 265	1 per lot	Encino - Tarzana	No	ABMI	AHO , ENC CPU, ADU
Los Angeles	4928 ODESSA AVE	91436	2260006007	0.000	0.000	0.000	1.458	Shortfall of Sites	0.209	Low II Residential	R1-1	Low Residential	0	0	66.287	1.458		Residential - Single Family Residence, 1	168B137 184	1 per lot	Encino - Tarzana	No	ABMI	AHO , ENC CPU, ADU
Los Angeles	4920 ODESSA AVE	91436	2260006008	0.000	0.000	0.000	1.458	Shortfall of Sites	0.209	Low II Residential	R1-1	Low Residential	0	0	66.287	1.458		Residential - Single Family Residence - Pool, 1	168B137 206	1 per lot	Encino - Tarzana	No	ABMI	AHO , ENC CPU, ADU
Los Angeles	4914 ODESSA AVE	91436	2260006009	0.000	0.000	0.000	1.458	Shortfall of Sites	0.209	Low II Residential	R1-1	Low Residential	0	0	66.287	1.458		Residential - Single Family Residence - Pool, 1	168B137 233	1 per lot	Encino - Tarzana	No	ABMI	AHO , ENC CPU, ADU
Los Angeles	7726 LUBAO AVE	91306	2106010002	0.000	0.000	0.000	1.458	Shortfall of Sites	0.232	Low Residential	RS-1	Low Residential	[DM1-G1-5] [IX3-FA] [CPIO]	0	66.287	1.458		Residential - Single Family Residence, 1	189B113 1112	1 per lot	Canoga Park - Winnetka - Woodland Hills - West Hills	No	ABMI	AHO , CPK CPU
Los Angeles	4411 W ADAMS BLVD	90016	5050010052	0.729	0.729	0.000	0.000	Shortfall of Sites	0.316	Community Commercial	C2-2D-O-SP	0	0	20	102.494	1.458		Institutional - Church - One Story, 0	123B185 644		West Adams - Baldwin Hills - Leimert	No	LI	FBO
Los Angeles	16050 WOODLEY PARK LN	91436	2283011061	0.000	0.000	0.000	1.458	Shortfall of Sites	0.209	Low II Residential	R1-1	Low Residential	0	0	66.287	1.458		Residential - Single Family Residence, 1	168B141 930	1 per lot	Encino - Tarzana	No	ABMI	AHO , ENC CPU, ADU
Los Angeles	6533 CLEOMOORE AVE	91307	2034019052	0.000	0.000	0.000	1.457	Shortfall of Sites	0.209	Low Residential	RS-1	Very Low Residential	0	0	66.287	1.457		Residential - Single Family Residence, 1	180B089 585	1 per lot	Canoga Park - Winnetka - Woodland Hills - West Hills	No	ABMI	AHO , CPK CPU, ADU
Los Angeles	6510 GAZETTE AVE	91306	2148025009	0.000	0.000	0.000	1.457	Shortfall of Sites	0.232	Low Residential	RS-1-RIO	Low Residential	[MB4-SH1-5] [IX1-FA] [CPIO]	0	66.287	1.457		Residential - Single Family Residence - Pool, 1	180B109 536	1 per lot	Canoga Park - Winnetka - Woodland Hills - West Hills	No	ABMI	AHO , CPK CPU
Los Angeles	5162 SOPHIA AVE	91436	2260017025	0.000	0.000	0.000	1.457	Shortfall of Sites	0.232	Low II Residential	RE9-1	Low Residential	0	0	66.287	1.457		Residential - Single Family Residence - Pool, 1	171B137 166	1 per lot	Encino - Tarzana	No	ABMI	AHO , ENC CPU, ADU
Los Angeles	18232 ARMINTA ST	91335	2102017076	0.000	0.000	0.000	1.457	Shortfall of Sites	0.232	Low Residential	R1-1	Low Residential	0	0	66.287	1.457		Residential - Single Family Residence, 1	189B125 542	1 per lot	Reseda - West Van Nuys	No	ABMI	AHO , RES CPU
Los Angeles	23110 MARIANO ST	91367	2042010054	0.000	0.000	0.000	1.457	Shortfall of Sites	0.232	Low Residential	R1-1	Very Low Residential	[MM1-CDF1-5] [IX4-FA] [CPIO]	0	66.287	1.457		Residential - Single Family Residence - Pool, 1	171B097 129	1 per lot	Canoga Park - Winnetka - Woodland Hills - West Hills	No	ABMI	AHO , CPK CPU
Los Angeles	19038 LEADWELL ST	91335	2104026035	0.000	0.000	0.000	1.456	Shortfall of Sites	0.232	Low Residential	R1-1	Low Residential	0	0	66.287	1.456		Residential - Single Family Residence, 1	186B121 829	1 per lot	Reseda - West Van Nuys	No	ABMI	AHO , RES CPU
Los Angeles	22912 BASSETT ST	91307	2026023011	0.000	0.000	0.000	1.456	Shortfall of Sites	0.209	Low Residential	RS-1	Very Low Residential	0	0	66.287	1.456		Residential - Single Family Residence - Pool, 1	183B097 711	1 per lot	Canoga Park - Winnetka - Woodland Hills - West Hills	No	ABMI	AHO , CPK CPU, ADU
Los Angeles	4807 DEMPSEY AVE	91436	2261006029	0.000	0.000	0.000	1.456	Shortfall of Sites	0.209	Low II Residential	R1-1	Low Residential	0	0	66.287	1.456		Residential - Single Family Residence - Pool, 1	168B141 419	1 per lot	Encino - Tarzana	No	ABMI	AHO , ENC CPU, ADU
Los Angeles	4744 HASKELL AVE	91436	2261029003	0.728	0.728	0.000	0.000	Shortfall of Sites	0.303	Low II Residential	R1-1	Low Residential	0	20	66.287	1.456		, 2	168B141 579	1 per lot	Encino - Tarzana	No	LI	AHO , ENC CPU
Los Angeles	23328 LOS ENCINOS WAY	91367	2044018005	0.000	0.000	0.000	1.456	Shortfall of Sites	0.232	Very Low Residential	RE11-1	Very Low Residential	0	0	66.287	1.456		Residential - Single Family Residence - Pool, 1	171B093 369	1 per lot	Canoga Park - Winnetka - Woodland Hills - West Hills	No	ABMI	AHO , CPK CPU
Los Angeles	0	0	2283012033	0.000	0.000	0.000	1.455	Shortfall of Sites	0.114	Very Low II Residential	RE15-1-H	Very Low Residential	0	0	66.287	1.455		Residential - Single Family Residence - Other Improvements Only, 0	168B141 984	1 per lot	Encino - Tarzana	No	ABMI	AHO , ENC CPU
Los Angeles	22937 SCHOOLCRAFT ST	91307	2026012006	0.000	0.000	0.000	1.455	Shortfall of Sites	0.209	Low Residential	RS-1	Very Low Residential	0	0	66.287	1.455		Residential - Single Family Residence - Pool, 1	183B097 509	1 per lot	Canoga Park - Winnetka - Woodland Hills - West Hills	No	ABMI	AHO , CPK CPU, ADU
Los Angeles	8004 YOLANDA AVE	91335	2103009043	0.000	0.000	0.000	1.455	Shortfall of Sites	0.231	Low Residential	RS-1	Low Residential	0	0	66.287	1.455		Residential - Single Family Residence, 1	189B121 217	1 per lot	Reseda - West Van Nuys	No	ABMI	AHO , RES CPU
Los Angeles	3701 W 3RD ST	90020	5518014012	0.000	0.000	0.000	1.455	Shortfall of Sites	0.266	Neighborhood Office Commercial	C2-1	0	0	0	6.825	1.455		Commercial - Store Combination - Store and Office Combination - One Story, 0	135B197 150		Wilshire	No	ABMI	ARO
Los Angeles	8125 ROYER AVE	91304	2014038016	0.000	0.000	0.000	1.454	Shortfall of Sites	0.209	Low Residential	RS-1	Very Low Residential	0	0	66.287	1.454		Residential - Single Family Residence - Pool, 1	189B097 108	1 per lot	Canoga Park - Winnetka - Woodland Hills - West Hills	No	ABMI	AHO , CPK CPU, ADU
Los Angeles	22912 BURBANK BLVD	91367	2042001029	0.000	0.000	0.000	1.454	Shortfall of Sites	0.231	Low Residential	R1-1	Very Low Residential	[MB3-CDF1-5] [IX4-FA] [CPIO]	0	66.287	1.454		Residential - Single Family Residence - Pool, 1	174B097 617	1 per lot	Canoga Park - Winnetka - Woodland Hills - West Hills	No	ABMI	AHO , CPK CPU
Los Angeles	17055 RANCHO ST	91316	2289004021	0.000	0.000	0.000	1.453	Shortfall of Sites	0.114	Low II Residential	R1-1	Low Residential	0	0	66.287	1.453		Residential - Single Family Residence - Pool, 0	168B133 250	1 per lot	Encino - Tarzana	No	ABMI	AHO , ENC CPU
Los Angeles	8001 LEDGE AVE	91352	2407015900	0.727	0.727	0.000	0.000	Shortfall of Sites	0.945	Public Facilities	[Q]PF-1XL	0	0	20	153.741	1.453		Miscellaneous - Government Owned Property, 0	189B177 191		Sun Valley - La Tuna Canyon	No	LI	PF
Los Angeles	0	0	4256009904	0.727	0.727	0.000	0.000	Shortfall of Sites	0.788	Public Facilities	PF-1XL	0	0	20	153.741	1.453		Commercial - Parking Lot (Commercial Use Property) - Lots - Patron or Employee - One Story, 0	123B157 1352		West Los Angeles	No	LI	PF
Los Angeles	16711 ADDISON ST	91436	2259003027	0.000	0.000	0.000	1.453	Shortfall of Sites	0.231	Low II Residential	R1-1	Low Residential	0	0	66.287	1.453		Residential - Single Family Residence - Pool and Misc., 1	171B137 148	1 per lot	Encino - Tarzana	No	ABMI	AHO , ENC CPU, ADU
Los Angeles	6742 LARAMIE AVE	91306	2134014013	0.000	0.000	0.000	1.453	Shortfall of Sites	0.231	Low Residential	RS-1-RIO	Low Residential	0	0	66.287	1.453		Residential - Single Family Residence - Pool, 1	180B113 59	1 per lot	Canoga Park - Winnetka - Woodland Hills - West Hills	No	ABMI	AHO , CPK CPU
Los Angeles	6640 SHOUP AVE	91307	2139011035	0.000	0.000	0.000	1.453	Shortfall of Sites	0.231	Low Residential	RS-1-RIO	Very Low Residential	0	0	66.287	1.453		Residential - Single Family Residence - Pool, 1	180B101 259	1 per lot	Canoga Park - Winnetka - Woodland Hills - West Hills	No	ABMI	AHO , CPK CPU
Los Angeles	601 W TEMPLE ST	90012	5161004902	0.726	0.726	0.000	0.000	Shortfall of Sites	0.945	Public Facilities	PF-2D	0	0	20	153.741	1.453		Commercial - Office Building - Two Stories, 0	133-5A213 212		Central City	No	LI	PF
Los Angeles	6148 W 85TH PL	90045	4107037017	0.000	0.000	0.000	1.453	Shortfall of Sites	0.013	Low Residential	R1-1	0	0	0	113.635	1.453		Residential - Single Family Residence, 0	096B165 538		Westchester - Playa del Rey	No	ABMI	OPP RC
Los Angeles	0	0	4107036020	0.000	0.000	0.000	1.453	Shortfall of Sites	0.013	Low Residential	R1-1	0	0	0	113.635	1.453	Vacant	Residential - Single Family Residence - Vacant Land, 0	096B165 541		Westchester - Playa del Rey	No	ABMI	OPP RC
Los Angeles	0	0	4105015025	0.000	0.000	0.000	1.453	Shortfall of Sites	0.013	Low Medium II Residential	RD1.5-1	0	0	0	113.635	1.453	Vacant	Residential - Single Family Residence - Vacant Land, 0	099B169 675		Westchester - Playa del Rey	No	ABMI	OPP RC
Los Angeles	0	0	4105016015	0.000	0.000	0.000	1.453	Shortfall of Sites	0.013	Low Medium II Residential	RD1.5-1	0	0	0	113.635	1.453	Vacant	Residential - Single Family Residence - Vacant Land, 0	099B169 780		Westchester - Playa del Rey	No	ABMI	OPP RC
Los Angeles	0	0	4104018017	0.000	0.000	0.000	1.453	Shortfall of Sites	0.013	Low Residential	R1-1	0	0	0	113.635	1.453	Vacant	Residential - Single Family Residence - Vacant Land, 0	099B169 362		Westchester - Playa del Rey	No	ABMI	OPP RC
Los Angeles	0	0	4104018016	0.000	0.000	0.000	1.453	Shortfall of Sites	0.013	Low Residential	R1-1	0	0	0	113.635	1.453	Vacant	Residential - Single Family Residence - Vacant Land, 0	099B169 377		Westchester - Playa del Rey	No	ABMI	OPP RC

Jurisdiction Name	Site Address/Intersection	5 Digit ZIP Code	Assessor Parcel Number	Very Low-Income	Low-Income	Moderate-Income	Above Moderate-Income	Type of Shortfall	Parcel Size (Acres)	Current General Plan Designation	Current Zoning	Proposed General Plan (GP) Designation	Proposed Zoning	Minimum Density Allowed	Maximum Density Allowed	Total Capacity	Vacant/ Nonvacant	Description of Existing Uses	PIN	Base Density Per Acre	Community Plan Area	Rent Stabalization Ordinance	Income Category	Applicable Rezoning Program (Program informing values in Column Q listed first)
Los Angeles	6917 FORBES AVE	91406	2225021015	0.000	0.000	0.000	1.452	Shortfall of Sites	0.231	Low Residential	R1-1	Low Residential	0	0	66.287	1.452		Residential - Single Family Residence, 1	183B133 679	1 per lot	Reseda - West Van Nuys	No	ABMI	AHO , RES CPU
Los Angeles	7243 DE CELIS PL	91406	2226006010	0.000	0.000	0.000	1.452	Shortfall of Sites	0.231	Low Residential	R1-1	Low Residential	0	0	66.287	1.452		Residential - Single Family Residence, 1	186B137 370	1 per lot	Reseda - West Van Nuys	No	ABMI	AHO , RES CPU
Los Angeles	6633 WOODMAN AVE	91401	2238011060	0.000	0.000	0.000	1.452	Shortfall of Sites	0.502	Medium Residential	[Q]R3-1	0	0	0	66.288	1.452		Residential - Five or More Units or Apartments (Any Combination) - 4 Stories or Less - Pool, 24	180B157 355		Van Nuys - North Sherman Oaks	Yes	ABMI	DB50
Los Angeles	0	0	4107025038	0.000	0.000	0.000	1.452	Shortfall of Sites	0.013	Low Residential	R1-1	0	0	0	113.635	1.452	Vacant	Residential - Single Family Residence - Vacant Land, 0	096B169 63	21	Westchester - Playa del Rey	No	ABMI	OPP RC , WPDR CPU, AHO
Los Angeles	7737 JUSTIN CT	91304	2014032045	0.000	0.000	0.000	1.452	Shortfall of Sites	0.208	Low Residential	RS-1	Very Low Residential	0	0	66.287	1.452		Residential - Single Family Residence - Pool, 1	189B093 655	1 per lot	Canoga Park - Winnetka - Woodland Hills - West Hills	No	ABMI	AHO , CPK CPU, ADU
Los Angeles	6264 MCLAREN AVE	91367	2039007009	0.000	0.000	0.000	1.452	Shortfall of Sites	0.208	Low Residential	RS-1	Very Low Residential	0	0	66.287	1.452		Residential - Single Family Residence - Pool, 1	177B097 124	1 per lot	Canoga Park - Winnetka - Woodland Hills - West Hills	No	ABMI	AHO , CPK CPU, ADU
Los Angeles	4648 HAYVENHURST AVE	91436	2284002043	0.000	0.000	0.000	1.451	Shortfall of Sites	0.208	Low I Residential	RE9-1	Low Residential	0	0	66.287	1.451		Residential - Single Family Residence - Pool, 1	168B137 607	1 per lot	Encino - Tarzana	No	ABMI	AHO , ENC CPU, ADU
Los Angeles	4645 MELBOURNE AVE	90027	5590020001	0.000	0.000	1.451	0.000	Shortfall of Sites	0.175	Neighborhood Office Commercial	C4-1D	0	0	0	13.848	1.451		Commercial - Store Combination - Store and Residential Combination - One Story, 0	150B197 1133		Hollywood	Yes	MI	ARO
Los Angeles	8222 ETIWANDA AVE	91335	2102022029	0.000	0.000	0.000	1.451	Shortfall of Sites	0.137	Low Residential	R1-1	Low Residential	0	0	66.287	1.451	Vacant	Residential - Single Family Residence - Vacant Land, 0	192B125 726	1 per lot	Reseda - West Van Nuys	No	ABMI	AHO , RES CPU
Los Angeles	0	0	5171025901	0.000	0.000	0.000	0.000	Shortfall of Sites	0.944	Public Facilities	PF-1XL-RIO-CUGU	0	0	0	153.741	0.000		Industrial - Light Manufacturing - One Story, 0	123A219 9		Boyle Heights	No		PF
Los Angeles	2559 BUTLER AVE	90064	4258002037	0.000	0.000	0.000	1.451	Shortfall of Sites	0.015	Low Residential	R1V2	0	0	0	99.000	1.451		Residential - Single Family Residence, 0	123B153 995		Palms - Mar Vista - Del Rey	No	ABMI	TOC EXP
Los Angeles	6913 WHITAKER AVE	91406	2225015013	0.000	0.000	0.000	1.451	Shortfall of Sites	0.231	Low Residential	R1-1	Low Residential	0	0	66.287	1.451		Residential - Single Family Residence, 1	183B137 336	1 per lot	Reseda - West Van Nuys	No	ABMI	AHO , RES CPU
Los Angeles	0	0	4105016016	0.000	0.000	0.000	1.451	Shortfall of Sites	0.013	Low Medium II Residential	RD1.5-1	0	0	0	113.635	1.451	Vacant	Residential - Single Family Residence - Vacant Land, 0	099B169 797		Westchester - Playa del Rey	No	ABMI	OPP RC
Los Angeles	23120 MARIANO ST	91367	2042010046	0.000	0.000	0.000	1.451	Shortfall of Sites	0.231	Low Residential	R1-1	Very Low Residential	0	0	66.287	1.451		Residential - Single Family Residence, 1	171B097 126	1 per lot	Canoga Park - Winnetka - Woodland Hills - West Hills	No	ABMI	AHO , CPK CPU
Los Angeles	694 S BURLINGTON AVE	90057	5142011013	0.000	0.000	0.000	1.450	Shortfall of Sites	0.064	Community Commercial	C2-2	0	0	0	51.462	1.450		Commercial - Store Combination - Store and Residential Combination - One Story, 0	132A205 271		Westlake	Yes	ABMI	ARO
Los Angeles	694 S BURLINGTON AVE	90057	5142011013	0.000	0.000	0.000	1.450	Shortfall of Sites	0.052	Community Commercial	C2-2	0	0	0	63.100	1.450		Commercial - Store Combination - Store and Residential Combination - One Story, 0	132A205 272		Westlake	Yes	ABMI	ARO
Los Angeles	694 S BURLINGTON AVE	90057	5142011013	0.000	0.000	0.000	1.450	Shortfall of Sites	0.109	Community Commercial	C2-2	0	0	0	30.275	1.450		Commercial - Store Combination - Store and Residential Combination - One Story, 0	132A205 274		Westlake	Yes	ABMI	ARO
Los Angeles	6925 WHITAKER AVE	91406	2225015012	0.000	0.000	0.000	1.450	Shortfall of Sites	0.231	Low Residential	R1-1	Low Residential	0	0	66.287	1.450		Residential - Single Family Residence - Pool, 1	183B137 321	1 per lot	Reseda - West Van Nuys	No	ABMI	AHO , RES CPU
Los Angeles	7732 LUBAO AVE	91306	2106010001	0.000	0.000	0.000	1.450	Shortfall of Sites	0.231	Low Residential	RS-1	Low Residential	[DM4-CHC1-5] [CX2-FA] [CPIO]	0	66.287	1.450		Residential - Single Family Residence - Pool, 1	189B113 1100	1 per lot	Canoga Park - Winnetka - Woodland Hills - West Hills	No	ABMI	AHO , CPK CPU
Los Angeles	0	0	4260039906	0.725	0.725	0.000	0.000	Shortfall of Sites	0.786	Public Facilities	PF-1XL	0	0	20	153.741	1.450		Commercial - Parking Lot (Commercial Use Property) - Lots - Patron or Employee - One Story, 0	123B153 312		West Los Angeles	No	LI	PF
Los Angeles	7948 NITA AVE	91304	2012028001	0.000	0.000	0.000	1.449	Shortfall of Sites	0.231	Low Residential	RS-1	Very Low Residential	0	0	66.287	1.449		Residential - Single Family Residence, 1	189B101 314	1 per lot	Canoga Park - Winnetka - Woodland Hills - West Hills	No	ABMI	AHO , CPK CPU
Los Angeles	4500 WILSHIRE BLVD	90010	5090014001	0.000	0.000	0.000	1.449	Shortfall of Sites	0.474	General Commercial	CR(PKM)-1	0	0	0	3.183	1.449		Commercial - Office Building - One Story, 0	132B185 45		Wilshire	No	ABMI	ARO
Los Angeles	746 S CITRUS AVE	90036	5507028030	0.000	0.000	0.000	1.449	Shortfall of Sites	0.015	Low II Residential	R1V3-RG	0	0	0	99.000	1.449		Residential - Single Family Residence, 0	132B185 147		Wilshire	No	ABMI	TOC EXP
Los Angeles	20507 HART ST	91306	2137004002	0.000	0.000	0.000	1.448	Shortfall of Sites	0.231	Low Residential	RS-1-RIO	Low Residential	0	0	66.287	1.448		Residential - Single Family Residence - Pool, 1	183B109 459	1 per lot	Canoga Park - Winnetka - Woodland Hills - West Hills	No	ABMI	AHO , CPK CPU
Los Angeles	7235 DE CELIS PL	91406	2226006011	0.000	0.000	0.000	1.448	Shortfall of Sites	0.231	Low Residential	R1-1	Low Residential	0	0	66.287	1.448		Residential - Single Family Residence - Pool, 1	186B137 379	1 per lot	Reseda - West Van Nuys	No	ABMI	AHO , RES CPU
Los Angeles	2481 W 11TH ST	90006	5076007913	0.000	0.000	1.448	0.000	Shortfall of Sites	0.229	General Commercial	C2-2	0	0	0	12.171	1.448		Commercial - Office Building - One Story, 0	130-5A201 139		Wilshire	No	MI	ARO
Los Angeles	2481 W 11TH ST	90006	5076007913	0.000	0.000	1.448	0.000	Shortfall of Sites	0.229	General Commercial	C2-2	0	0	0	12.181	1.448		Commercial - Office Building - One Story, 0	130-5A201 140		Wilshire	No	MI	ARO
Los Angeles	2481 W 11TH ST	90006	5076007913	0.000	0.000	0.000	1.448	Shortfall of Sites	0.033	General Commercial	C2-2	0	0	0	85.165	1.448		Commercial - Office Building - One Story, 0	130-5A201 154		Wilshire	No	ABMI	ARO
Los Angeles	2481 W 11TH ST	90006	5076007913	0.000	0.000	0.000	1.448	Shortfall of Sites	0.102	General Commercial	C2-2, PF-1	0	0	0	27.172	1.448		Commercial - Office Building - One Story, 0	130-5A201 369		Wilshire	No	ABMI	ARO
Los Angeles	6940 FORBES AVE	91406	2225015005	0.000	0.000	0.000	1.448	Shortfall of Sites	0.231	Low Residential	R1-1	Low Residential	0	0	66.287	1.448		Residential - Single Family Residence - Pool, 1	183B133 644	1 per lot	Reseda - West Van Nuys	No	ABMI	AHO , RES CPU
Los Angeles	6910 FORBES AVE	91406	2225015002	0.000	0.000	0.000	1.448	Shortfall of Sites	0.231	Low Residential	R1-1	Low Residential	0	0	66.287	1.448		Residential - Single Family Residence, 1	183B133 736	1 per lot	Reseda - West Van Nuys	No	ABMI	AHO , RES CPU
Los Angeles	6950 FORBES AVE	91406	2225015006	0.000	0.000	0.000	1.448	Shortfall of Sites	0.231	Low Residential	R1-1	Low Residential	0	0	66.287	1.448		Residential - Single Family Residence, 1	183B133 602	1 per lot	Reseda - West Van Nuys	No	ABMI	AHO , RES CPU
Los Angeles	6930 FORBES AVE	91406	2225015004	0.000	0.000	0.000	1.448	Shortfall of Sites	0.231	Low Residential	R1-1	Low Residential	0	0	66.287	1.448		Residential - Single Family Residence, 1	183B133 679	1 per lot	Reseda - West Van Nuys	No	ABMI	AHO , RES CPU
Los Angeles	6131 COLDWATER CANYON AVE	91606	2331020011	0.000	0.000	0.000	1.448	Shortfall of Sites	0.527	Medium Residential	R3-1	0	0	0	82.158	1.448		Residential - Five or More Units or Apartments (Any Combination) - 4 Stories or Less - Pool, 32	177B161 484		Van Nuys - North Sherman Oaks	Yes	ABMI	DB50
Los Angeles	1314 N HOOVER ST	90027	5430032016	0.000	0.000	0.000	1.447	Shortfall of Sites	0.034	Low Medium I Residential	R2-1XL	0	0	0	99.000	1.447		Residential - Single Family Residence - Pool and Misc., 1	147A201 199		Hollywood	No	ABMI	TOC EXP
Los Angeles	6933 WHITAKER AVE	91406	2225015011	0.000	0.000	0.000	1.447	Shortfall of Sites	0.231	Low Residential	R1-1	Low Residential	0	0	66.287	1.447		Residential - Single Family Residence - Pool, 1	183B137 312	1 per lot	Reseda - West Van Nuys	No	ABMI	AHO , RES CPU
Los Angeles	1530 N SOTO ST	90033	5202015026	0.000	0.000	0.000	1.447	Shortfall of Sites	0.160	Low Medium II Residential	RD1.5-1	0	0	0	48.623	1.447		Residential - Three Units (Any Combination) - 4 Stories or Less, 3	133-5A227 69		Northeast Los Angeles	No	ABMI	DB50
Los Angeles	918 N FRIES AVE	90744	7416032031	0.000	0.000	0.000	1.447	Shortfall of Sites	0.166	Low Medium II Residential	[Q]RD1.5-1XL-O-CUGU	0	0	0	46.703	1.447		Residential - Three Units (Any Combination) - 4 Stories or Less, 3	030B205 77		Wilmington - Harbor City	No	ABMI	DB50
Los Angeles	914 N FRIES AVE	90744	7416032030	0.000	0.000	0.000	1.447	Shortfall of Sites	0.166	Low Medium II Residential	[Q]RD1.5-1XL-O-CUGU	0	0	0	46.704	1.447		Residential - Three Units (Any Combination) - 4 Stories or Less, 3	030B205 105		Wilmington - Harbor City	No	ABMI	DB50
Los Angeles	0	0	7416021006	0.000	0.000	0.000	1.447	Shortfall of Sites	0.161	Low Medium II Residential	[Q]RD1.5-1XL-O-CUGU	0	0	0	48.256	1.447		Residential - Three Units (Any Combination) - 4 Stories or Less, 3	030B205 259		Wilmington - Harbor City	No	ABMI	DB50
Los Angeles	1428 W 224TH ST	90501	7347005023	0.000	0.000	0.000	1.447	Shortfall of Sites	0.207	Low Medium II Residential	RD2-1	0	0	0	37.603	1.447		Residential - Three Units (Any Combination) - 4 Stories or Less, 3	048B193 888		Harbor Gateway	No	ABMI	DB50
Los Angeles	8016 WOODLAKE AVE	91304	2014025018	0.000	0.000	0.000	1.447	Shortfall of Sites	0.208	Low Residential	RS-1	Very Low Residential	0	0	66.287	1.447		Residential - Single Family Residence, 1	189B093 206	1 per lot	Canoga Park - Winnetka - Woodland Hills - West Hills	No	ABMI	AHO , CPK CPU, ADU
Los Angeles	13356 ELDRIDGE AVE	91342	2580015903	0.723	0.723	0.000	0.000	Shortfall of Sites	0.940	Public Facilities	[Q]PF-1VL	0	0	20	153.741	1.446		Miscellaneous - Government Owned Property - Public School - College, 0	225B161 41		Sylmar	No	LI	PF
Los Angeles	23059 COHASSET ST	91307	2021005010	0.000	0.000	0.000	1.446	Shortfall of Sites	0.208	Low Residential	RS-1	Very Low Residential	[LM2-MU2-5] [RX1-FA] [CPIO]	0	66.287	1.446		Residential - Single Family Residence - Pool, 1	186B097 505	1 per lot	Canoga Park - Winnetka - Woodland Hills - West Hills	No	ABMI	AHO , CPK CPU, ADU
Los Angeles	18311 SHERMAN WAY	91335	2119023019	0.000	0.000	0.000	1.445	Shortfall of Sites	0.153	Community Commercial	[Q]P-1D-CDO	0	0	0	94.696	1.445		Commercial - Parking Lot (Commercial Use Property) - Lots - Patron or Employee - One Story, 0	183B125 64		Reseda - West Van Nuys	No	ABMI	P
Los Angeles	6600 ROYER AVE	91307	2038015016	0.000	0.000	0.000	1.445	Shortfall of Sites	0.208	Low Residential	RS-1	Very Low Residential	0	0	66.287	1.445		Residential - Single Family Residence - Pool, 1	180B097 312	1 per lot	Canoga Park - Winnetka - Woodland Hills - West Hills	No	ABMI	AHO , CPK CPU, ADU
Los Angeles	15419 VALLEY VISTA BLVD	91403	2283020015	0.000	0.000	0.000	1.445	Shortfall of Sites	0.114	Low II Residential	R1-1	Low Residential	0	0	66.287	1.445		Residential - Single Family Residence, 0	166-5A145 158	1 per lot	Encino - Tarzana	No	ABMI	AHO , ENC CPU
Los Angeles	5656 MANTON AVE	91367	2041010028	0.000	0.000	0.000	1.445	Shortfall of Sites	0.208	Very Low Residential	RA-1	Very Low Residential	0	0	66.287	1.445		Residential - Single Family Residence, 1	174B093 307	1 per lot	Canoga Park - Winnetka - Woodland Hills - West Hills	No	ABMI	AHO , CPK CPU, ADU
Los Angeles	1025 S TROTWOOD AVE	90732	7560011010	0.000	0.000	0.000	1.445	Shortfall of Sites	0.013	Low II Residential	R1-1XL	0	0	0	113.635	1.445		Residential - Single Family Residence, 0	015B189 382		San Pedro	No	ABMI	OPP RC
Los Angeles	22227 RUNNYMEDE ST	91303	2023021010	0.000	0.000	0.000	1.445	Shortfall of Sites	0.231	Low Residential	RS-1	Very Low Residential	0	0	66.287	1.445		Residential - Single Family Residence, 1	186B101 461	1 per lot	Canoga Park - Winnetka - Woodland Hills - West Hills	No	ABMI	AHO , CPK CPU
Los Angeles	16651 LA MAIDA ST	91436	2259007017	0.000	0.000	0.000	1.445	Shortfall of Sites	0.231	Low II Residential	R1-1	Low Residential	0	0	66.287	1.445		Residential - Single Family Residence, 1	171B137 337	1 per lot	Encino - Tarzana	No	ABMI	AHO , ENC CPU, ADU
Los Angeles	6501 LOCKHURST DR	91307	2034021034	0.000	0.000	0.000	1.445	Shortfall of Sites	0.208	Low Residential	RS-1	Very Low Residential	0	0	66.287	1.445		Residential - Single Family Residence - Pool, 1	180B089 642	1 per lot	Canoga Park - Winnetka - Woodland Hills - West Hills	No	ABMI	AHO , CPK CPU, ADU
Los Angeles	5050 CHICOPEE AVE	91316	2257018026	0.000	0.000	0.000	1.444	Shortfall of Sites	0.127	Very Low I Residential	[Q]P-1VL	Very Low Residential	0	0	94.696	1.444		Residential - Single Family Residence - Pool, 0	171B129 491	1 per lot	Encino - Tarzana	No	ABMI	P , ENC CPU
Los Angeles	10664 ZELZAH AVE	91344	2733005034	0.000	0.000	0.000	1.444	Shortfall of Sites	0.039	Neighborhood Commercial	C1-1XL	0	0	0	54.450	1.444		Commercial - Store - One Story, 0	207B129 582		Granada Hills - Knollwood	No	ABMI	OPP C
Los Angeles	5732 TYRONE AVE	91401	2245021040	0.000	0.000	0.000	1.444	Shortfall of Sites	0.034	Low Residential	R1-1	0	0	0	99.000	1.444		Residential - Single Family Residence, 1	174B153 413		Van Nuys - North Sherman Oaks	No	ABMI	TOC EXP
Los Angeles	6242 KENWATER AVE	91367	2033028033	0.000	0.000	0.000	1.444	Shortfall of Sites	0.208	Low Residential	RS-1	Very Low Residential	0	0	66.287	1.444		Residential - Single Family Residence, 1	177B093 151	1 per lot	Canoga Park - Winnetka - Woodland Hills - West Hills	No	ABMI	AHO , CPK CPU, ADU
Los Angeles	6162 ELBA PL	91367	2033024011	0.000	0.000	0.000	1.444	Shortfall of Sites	0.208	Low Residential	RS-1	Very Low Residential	0	0	66.287	1.444		Residential - Single Family Residence, 1	177B089 278	1 per lot	Canoga Park - Winnetka - Woodland Hills - West Hills	No	ABMI	AHO , CPK CPU, ADU
Los Angeles	16708 LA MAIDA ST	91436	2259009007	0.000	0.000	0.000	1.444	Shortfall of Sites	0.208	Low II Residential	R1-1	Low Residential	0	0	66.287	1.444		Residential - Single Family Residence - Pool, 1	171B137 486	1 per lot	Encino - Tarzana	No	ABMI	AHO , ENC CPU, ADU
Los Angeles	7424 TAMPA AVE	91335	2104019031	0.000	0.000	0.000	1.443	Shortfall of Sites	0.230	Low Residential	R1-1	Low Residential	0	0	66.287	1.443		Residential - Single Family Residence, 1	186B117 546	1 per lot	Reseda - West Van Nuys	No	ABMI	AHO , RES CPU
Los Angeles	7632 OAK PARK AVE	91406	2203010015	0.000	0.000	0.000	1.443	Shortfall of Sites	0.208	Low Residential	R1-1	Low Residential	0	0	66.287	1.443		Residential - Single Family Residence, 1	186B133 130	1 per lot	Reseda - West Van Nuys	No	ABMI	AHO , RES CPU, ADU
Los Angeles	0	0	5543013003	0.000	0.000	0.000	1.443	Shortfall of Sites	0.152	Community Commercial	PB-1	0	0	0	94.696	1.443		Commercial - Parking Lot (Commercial Use Property) - Lots - Patron or Employee - One Story, 0	147B197 786		Hollywood	No	ABMI	P
Los Angeles	4529 RUBIO AVE	91436	2284008022	0.000	0.000	0.000	1.443	Shortfall of Sites	0.208	Low I Residential	RE9-1	Low Residential	0	0	66.287	1.443		Residential - Single Family Residence - Pool, 1	168B137 697	1 per lot	Encino - Tarzana	No	ABMI	AHO , ENC CPU, ADU

Jurisdiction Name	Site Address/Intersection	5 Digit ZIP Code	Assessor Parcel Number	Very Low-Income	Low-Income	Moderate-Income	Above Moderate-Income	Type of Shortfall	Parcel Size (Acres)	Current General Plan Designation	Current Zoning	Proposed General Plan (GP) Designation	Proposed Zoning	Minimum Density Allowed	Maximum Density Allowed	Total Capacity	Vacant/ Nonvacant	Description of Existing Uses	PIN	Base Density Per Acre	Community Plan Area	Rent Stabalization Ordinance	Income Category	Applicable Rezoning Program (Program informing values in Column Q listed first)
Los Angeles	11566 CUMPSTON ST	91601	2350002045	0.000	0.000	0.000	1.443	Shortfall of Sites	0.015	Low Residential	R1-1	0	0	0	99.000	1.443		Residential - Single Family Residence - Pool, 0	174B169 1208		North Hollywood - Valley Village	No	ABMI	TOC EXP
Los Angeles	1342 N ALVARADO ST	90026	5419033033	0.000	0.000	0.000	1.442	Shortfall of Sites	0.152	Community Commercial	P-1L	0	0	0	94.696	1.442		Commercial - Supermarket - Supermarket - 12,000 SF or More - One Story, 0	141A207 266		Silver Lake - Echo Park - Elysian Valley	No	ABMI	P
Los Angeles	22651 HATTERAS ST	91367	2040004072	0.000	0.000	0.000	1.442	Shortfall of Sites	0.208	Low Residential	R1-1	Very Low Residential	0	0	66.287	1.442		Residential - Single Family Residence, 1	174B097 138	1 per lot	Canoga Park - Winnetka - Woodland Hills - West Hills	No	ABMI	AHO , CPK CPU, ADU
Los Angeles	6101 LOCKHURST DR	91367	2045008010	0.000	0.000	0.000	1.442	Shortfall of Sites	0.208	Low Residential	RS-1	Very Low Residential	0	0	66.287	1.442		Residential - Single Family Residence - Pool, 1	177B089 470	1 per lot	Canoga Park - Winnetka - Woodland Hills - West Hills	No	ABMI	AHO , CPK CPU, ADU
Los Angeles	6530 KENTLAND AVE	91307	2038039047	0.000	0.000	0.000	1.442	Shortfall of Sites	0.208	Low Residential	RS-1	Very Low Residential	0	0	66.287	1.442		Residential - Single Family Residence, 1	180B097 380	1 per lot	Canoga Park - Winnetka - Woodland Hills - West Hills	No	ABMI	AHO , CPK CPU, ADU
Los Angeles	4930 LIBBIT AVE	91436	2260010032	0.000	0.000	0.000	1.441	Shortfall of Sites	0.208	Low II Residential	RE9-1	Low Residential	0	0	66.287	1.441		Residential - Single Family Residence, 1	168B137 208	1 per lot	Encino - Tarzana	No	ABMI	AHO , ENC CPU, ADU
Los Angeles	18235 INGOMAR ST	91335	2102017065	0.000	0.000	0.000	1.441	Shortfall of Sites	0.230	Low Residential	R1-1	Low Residential	0	0	66.287	1.441		Residential - Single Family Residence, 1	189B125 702	1 per lot	Reseda - West Van Nuys	No	ABMI	AHO , RES CPU
Los Angeles	18234 ELKWOOD ST	91335	2102017143	0.000	0.000	0.000	1.441	Shortfall of Sites	0.230	Low Residential	R1-1	Low Residential	0	0	66.287	1.441		Residential - Single Family Residence, 1	189B125 640	1 per lot	Reseda - West Van Nuys	No	ABMI	AHO , RES CPU
Los Angeles	18240 ELKWOOD ST	91335	2102017124	0.000	0.000	0.000	1.441	Shortfall of Sites	0.230	Low Residential	R1-1	Low Residential	0	0	66.287	1.441		Residential - Single Family Residence, 1	189B125 651	1 per lot	Reseda - West Van Nuys	No	ABMI	AHO , RES CPU
Los Angeles	6526 GAZETTE AVE	91306	2148025006	0.000	0.000	0.000	1.441	Shortfall of Sites	0.230	Low Residential	RS-1-RIO	Low Residential	[HB3-G1-5] [CX2-FA] [CPIO]	0	66.287	1.441		Residential - Single Family Residence, 1	180B109 535	1 per lot	Canoga Park - Winnetka - Woodland Hills - West Hills	No	ABMI	AHO , CPK CPU
Los Angeles	7440 TAMPA AVE	91335	2104019027	0.000	0.000	0.000	1.441	Shortfall of Sites	0.230	Low Residential	R1-1	Low Residential	0	0	66.287	1.441		Residential - Single Family Residence - Guesthouse, 1	186B117 490	1 per lot	Reseda - West Van Nuys	No	ABMI	AHO , RES CPU
Los Angeles	17421 LULL ST	91325	2202007010	0.000	0.000	0.000	1.441	Shortfall of Sites	0.207	Low Residential	R1-1	Low Residential	0	0	66.287	1.441		Residential - Single Family Residence, 1	186B129 103	1 per lot	Reseda - West Van Nuys	No	ABMI	AHO , RES CPU, ADU
Los Angeles	4360 COLDWATER CANYON AVE	91604	2375007069	0.000	0.000	0.000	1.441	Shortfall of Sites	0.039	General Commercial	[Q]C2-1VL-RIO	Neighborhood District/Villages	0	0	54.450	1.441		Commercial - Store Combination - Store and Office Combination - One Story, 0	165B161 380	72	Sherman Oaks - Studio City - Toluca Lake - Cahuenga Pass	No	ABMI	OPP C , SHR CPU, ARO, AHO
Los Angeles	1315 N JUNE ST	90028	5547030018	0.000	0.000	0.000	1.441	Shortfall of Sites	0.151	Medium Residential	R3-1XL	Low Medium II Residential, Medium Residential	VARIOUS, WITH CPIO	0	66.287	1.441		Residential - Five or More Units or Apartments (Any Combination) · 4 Stories or Less - Pool, 0	144B185 77		Hollywood	Yes	ABMI	AHO , HWD CPU
Los Angeles	12721 BRADLEY AVE	91342	2506032083	0.000	0.000	0.000	1.440	Shortfall of Sites	0.333	Low Medium I Residential	RD3-1XL-CPIO	0	0	0	23.367	1.440		Residential - Four Units (Any Combination) - 4 Stories or Less, 4	219B149 23		Sylmar	No	ABMI	DB50
Los Angeles	1570 N SOTO ST	90033	5202015025	0.000	0.000	0.000	1.440	Shortfall of Sites	0.162	Low Medium II Residential	RD1.5-1	0	0	0	47.840	1.440		Residential - Four Units (Any Combination) - 4 Stories or Less, 4	133-5A227 23		Northeast Los Angeles	No	ABMI	DB50
Los Angeles	1645 MURCHISON ST	90033	5202018016	0.000	0.000	0.000	1.440	Shortfall of Sites	0.172	Low Medium II Residential	RD1.5-1	0	0	0	45.148	1.440		Residential - Four Units (Any Combination) - 4 Stories or Less, 4	133-5A227 29		Northeast Los Angeles	No	ABMI	DB50
Los Angeles	1335 251ST ST	90710	7410026058	0.000	0.000	0.000	1.440	Shortfall of Sites	0.172	Low Medium II Residential	[Q]RD1.5-1XL	0	0	0	45.123	1.440		Residential - Four Units (Any Combination) - 4 Stories or Less, 4	036B197 91		Wilmington - Harbor City	No	ABMI	DB50
Los Angeles	1650 TREMONT ST	90033	5202018005	0.000	0.000	0.000	1.440	Shortfall of Sites	0.171	Low Medium II Residential	RD1.5-1	0	0	0	45.360	1.440		Residential - Four Units (Any Combination) - 4 Stories or Less, 4	135A227 127		Northeast Los Angeles	No	ABMI	DB50
Los Angeles	1636 W 226TH ST	90501	7347010006	0.000	0.000	0.000	1.440	Shortfall of Sites	0.165	Low Medium II Residential	RD1.5-1	0	0	0	46.993	1.440		Residential - Four Units (Any Combination) - 4 Stories or Less, 4	045B193 146		Harbor Gateway	No	ABMI	DB50
Los Angeles	1615 W 205TH ST	90501	7351006016	0.000	0.000	0.000	1.440	Shortfall of Sites	0.161	Low Medium II Residential	RD1.5-1	0	0	0	48.286	1.440		Residential - Four Units (Any Combination) - 4 Stories or Less, 4	054B193 172		Harbor Gateway	No	ABMI	DB50
Los Angeles	1639 W 205TH ST	90501	7351006021	0.000	0.000	0.000	1.440	Shortfall of Sites	0.161	Low Medium II Residential	RD1.5-1	0	0	0	48.293	1.440		Residential - Four Units (Any Combination) - 4 Stories or Less, 4	054B193 177		Harbor Gateway	No	ABMI	DB50
Los Angeles	1649 W 205TH ST	90501	7351006023	0.000	0.000	0.000	1.440	Shortfall of Sites	0.161	Low Medium II Residential	RD1.5-1	0	0	0	48.296	1.440		Residential - Four Units (Any Combination) - 4 Stories or Less, 4	054B193 179		Harbor Gateway	No	ABMI	DB50
Los Angeles	1633 W 227TH ST	90501	7347010024	0.000	0.000	0.000	1.440	Shortfall of Sites	0.165	Low Medium II Residential	RD1.5-1	0	0	0	47.003	1.440		Residential - Four Units (Any Combination) - 4 Stories or Less, 4	045B193 203		Harbor Gateway	No	ABMI	DB50
Los Angeles	1632 W 205TH ST	90501	7351007006	0.000	0.000	0.000	1.440	Shortfall of Sites	0.161	Low Medium II Residential	RD1.5-1	0	0	0	48.347	1.440		Residential - Four Units (Any Combination) - 4 Stories or Less, 4	054B193 212		Harbor Gateway	No	ABMI	DB50
Los Angeles	1652 W 205TH ST	90501	7351007002	0.000	0.000	0.000	1.440	Shortfall of Sites	0.161	Low Medium II Residential	RD1.5-1	0	0	0	48.346	1.440		Residential - Four Units (Any Combination) - 4 Stories or Less, 4	054B193 216		Harbor Gateway	No	ABMI	DB50
Los Angeles	1654 W 205TH ST	90501	7351007001	0.000	0.000	0.000	1.440	Shortfall of Sites	0.161	Low Medium II Residential	RD1.5-1	0	0	0	48.347	1.440		Residential - Four Units (Any Combination) - 4 Stories or Less, 4	054B193 217		Harbor Gateway	No	ABMI	DB50
Los Angeles	1549 W 227TH ST	90501	7347011040	0.000	0.000	0.000	1.440	Shortfall of Sites	0.165	Low Medium II Residential	RD1.5-1	0	0	0	47.014	1.440		Residential - Four Units (Any Combination) - 4 Stories or Less, 4	045B193 217		Harbor Gateway	No	ABMI	DB50
Los Angeles	16112 S AINSWORTH ST	90247	6120017015	0.000	0.000	0.000	1.440	Shortfall of Sites	0.155	Low Medium II Residential	RD1.5-1	0	0	0	50.130	1.440		Residential - Four Units (Any Combination) - 4 Stories or Less, 4	069B197 243		Harbor Gateway	No	ABMI	DB50
Los Angeles	16118 S AINSWORTH ST	90247	6120017016	0.000	0.000	0.000	1.440	Shortfall of Sites	0.155	Low Medium II Residential	RD1.5-1	0	0	0	50.127	1.440		Residential - Four Units (Any Combination) - 4 Stories or Less, 4	069B197 249		Harbor Gateway	No	ABMI	DB50
Los Angeles	14215 POLK ST	91342	2504012023	0.000	0.000	1.440	0.000	Shortfall of Sites	0.625	Low III Residential	RD6-1-K	0	0	0	12.423	1.440		Residential - Four Units (Any Combination) - 4 Stories or Less, 4	225B153 254		Sylmar	No	MI	DB50
Los Angeles	16122 S AINSWORTH ST	90247	6120017017	0.000	0.000	0.000	1.440	Shortfall of Sites	0.155	Low Medium II Residential	RD1.5-1	0	0	0	50.125	1.440		Residential - Four Units (Any Combination) - 4 Stories or Less, 4	069B197 256		Harbor Gateway	No	ABMI	DB50
Los Angeles	16126 S AINSWORTH ST	90247	6120017018	0.000	0.000	0.000	1.440	Shortfall of Sites	0.155	Low Medium II Residential	RD1.5-1	0	0	0	50.122	1.440		Residential - Four Units (Any Combination) - 4 Stories or Less, 4	069B197 262		Harbor Gateway	No	ABMI	DB50
Los Angeles	1639 W 207TH ST	90501	7351008021	0.000	0.000	0.000	1.440	Shortfall of Sites	0.161	Low Medium II Residential	RD1.5-1	0	0	0	48.289	1.440		Residential - Four Units (Any Combination) - 4 Stories or Less, 4	054B193 309		Harbor Gateway	No	ABMI	DB50
Los Angeles	1645 W 207TH ST	90501	7351008022	0.000	0.000	0.000	1.440	Shortfall of Sites	0.161	Low Medium II Residential	RD1.5-1	0	0	0	48.287	1.440		Residential - Four Units (Any Combination) - 4 Stories or Less, 4	054B193 310		Harbor Gateway	No	ABMI	DB50
Los Angeles	817 LAGOON AVE	90744	7416025029	0.000	0.000	0.000	1.440	Shortfall of Sites	0.172	Low Medium II Residential	[Q]RD1.5-1XL-O-CUGU	0	0	0	45.055	1.440		Residential - Four Units (Any Combination) - 4 Stories or Less, 4	030B205 321		Wilmington - Harbor City	No	ABMI	DB50
Los Angeles	7023 GREELEY ST	91042	2568015017	0.000	0.000	0.000	1.440	Shortfall of Sites	0.162	Low Medium II Residential	RD1.5-1	0	0	0	47.976	1.440		Residential - Four Units (Any Combination) - 4 Stories or Less, 4	202-5A201 323		Sunland - Tujunga - Lake View Terrace - Shadow Hills - East La Tuna Canyon	No	ABMI	DB50
Los Angeles	7015 GREELEY ST	91042	2568015019	0.000	0.000	0.000	1.440	Shortfall of Sites	0.162	Low Medium II Residential	RD1.5-1	0	0	0	47.975	1.440		Residential - Four Units (Any Combination) - 4 Stories or Less, 4	202-5A201 326		Sunland - Tujunga - Lake View Terrace - Shadow Hills - East La Tuna Canyon	No	ABMI	DB50
Los Angeles	804 S LELAND ST	90731	7458005006	0.000	0.000	0.000	1.440	Shortfall of Sites	0.155	Low Medium II Residential	RD1.5-1XL	0	0	0	50.083	1.440		Residential - Four Units (Any Combination) - 4 Stories or Less, 4	015B193 560		San Pedro	No	ABMI	DB50
Los Angeles	11847 RUNNYMEDE ST	91605	2317010016	0.000	0.000	0.000	1.440	Shortfall of Sites	0.170	Low Medium II Residential	RD1.5-1	0	0	0	45.678	1.440		Residential - Four Units (Any Combination) - 4 Stories or Less, 4	186B169 566		Sun Valley - La Tuna Canyon	No	ABMI	DB50
Los Angeles	1346 257TH ST	90710	7410028070	0.000	0.000	0.000	1.440	Shortfall of Sites	0.110	Medium Residential	[Q]R3-1VL	0	0	0	70.505	1.440		Residential - Four Units (Any Combination) - 4 Stories or Less, 4	036B193 838		Wilmington - Harbor City	No	ABMI	DB50
Los Angeles	1340 255TH ST	90710	7410028038	0.000	0.000	0.000	1.440	Shortfall of Sites	0.155	Low Medium II Residential	[Q]RD1.5-1XL	0	0	0	49.972	1.440		Residential - Four Units (Any Combination) - 4 Stories or Less, 4	036B197 850		Wilmington - Harbor City	No	ABMI	DB50
Los Angeles	1056 N MARINE AVE	90744	7420022001	0.000	0.000	0.000	1.440	Shortfall of Sites	0.175	Low Medium II Residential	[Q]RD1.5-1XL-O-CUGU	0	0	0	44.274	1.440		Residential - Four Units (Any Combination) - 4 Stories or Less, 4	033B205 881		Wilmington - Harbor City	No	ABMI	DB50
Los Angeles	623 W 10TH ST	90731	7454013009	0.000	0.000	0.000	1.440	Shortfall of Sites	0.156	Low Medium II Residential	RD1.5-1XL-CPIO	0	0	0	49.958	1.440		Residential - Four Units (Any Combination) - 4 Stories or Less, 4	015B197 1067		San Pedro	No	ABMI	DB50
Los Angeles	584 W 11TH ST	90731	7454012021	0.000	0.000	0.000	1.440	Shortfall of Sites	0.155	Low Medium II Residential	RD1.5-1XL-CPIO	0	0	0	50.136	1.440		Residential - Four Units (Any Combination) - 4 Stories or Less, 4	015B197 1156		San Pedro	No	ABMI	DB50
Los Angeles	534 W 11TH ST	90731	7454012015	0.000	0.000	0.000	1.440	Shortfall of Sites	0.155	Low Medium II Residential	RD1.5-1XL-CPIO	0	0	0	50.136	1.440		Residential - Four Units (Any Combination) - 4 Stories or Less, 4	015B197 1162		San Pedro	No	ABMI	DB50
Los Angeles	672 W 12TH ST	90731	7454018023	0.000	0.000	0.000	1.440	Shortfall of Sites	0.155	Low Medium II Residential	RD1.5-1XL-CPIO	0	0	0	50.136	1.440		Residential - Four Units (Any Combination) - 4 Stories or Less, 4	015B197 1340		San Pedro	No	ABMI	DB50
Los Angeles	11505 HATTERAS ST	91601	2338015013	0.000	0.000	0.000	1.440	Shortfall of Sites	0.134	Medium Residential	[Q]R3-1	Low Medium Residential	0	0	58.066	1.440		Residential - Four Units (Any Combination) - 4 Stories or Less, 4	174B169 250	43	North Hollywood - Valley Village	No	ABMI	DB50 , NH CPU, AHO
Los Angeles	4827 SATSUMA AVE	91601	2421013023	0.000	0.000	0.000	1.440	Shortfall of Sites	0.159	Low Medium II Residential	RD1.5-1	0	0	0	49.020	1.440		Residential - Four Units (Any Combination) - 4 Stories or Less, 4	168B173 362		North Hollywood - Valley Village	No	ABMI	DB50
Los Angeles	5124 DENNY AVE	91601	2419012017	0.000	0.000	0.000	1.440	Shortfall of Sites	0.163	Low Medium II Residential	RD1.5-1VL	0	0	0	47.706	1.440		Residential - Four Units (Any Combination) - 4 Stories or Less, 4	171B177 932		North Hollywood - Valley Village	No	ABMI	DB50
Los Angeles	10911 HESBY ST	91601	2419003012	0.000	0.000	0.000	1.440	Shortfall of Sites	0.133	Medium Residential	[Q]R3-1	0	0	0	58.304	1.440		Residential - Four Units (Any Combination) - 4 Stories or Less, 4	171B173 1048		North Hollywood - Valley Village	No	ABMI	DB50
Los Angeles	10925 HESBY ST	91601	2419003015	0.000	0.000	0.000	1.440	Shortfall of Sites	0.133	Medium Residential	[Q]R3-1	0	0	0	58.311	1.440		Residential - Four Units (Any Combination) - 4 Stories or Less, 4	171B173 1051		North Hollywood - Valley Village	No	ABMI	DB50
Los Angeles	10939 HESBY ST	91601	2419003018	0.000	0.000	0.000	1.440	Shortfall of Sites	0.133	Medium Residential	[Q]R3-1	0	0	0	58.317	1.440		Residential - Four Units (Any Combination) - 4 Stories or Less, 4	171B173 1054		North Hollywood - Valley Village	No	ABMI	DB50
Los Angeles	10916 HESBY ST	91601	2419004009	0.000	0.000	0.000	1.440	Shortfall of Sites	0.133	Medium Residential	[Q]R3-1	0	0	0	58.307	1.440		Residential - Four Units (Any Combination) - 4 Stories or Less, 4	171B173 1131		North Hollywood - Valley Village	No	ABMI	DB50
Los Angeles	10934 HESBY ST	91601	2419004005	0.000	0.000	0.000	1.440	Shortfall of Sites	0.133	Medium Residential	[Q]R3-1	0	0	0	58.307	1.440		Residential - Four Units (Any Combination) - 4 Stories or Less, 4	171B173 1135		North Hollywood - Valley Village	No	ABMI	DB50
Los Angeles	14206 RIVERSIDE DR	91423	2248028009	0.000	0.000	0.000	1.440	Shortfall of Sites	0.157	Low Medium II Residential	[Q]RD1.5-1-RIO	0	0	0	49.505	1.440		Residential - Four Units (Any Combination) - 4 Stories or Less, 4	168B153 451		Van Nuys - North Sherman Oaks	No	ABMI	DB50 , OPP RC2
Los Angeles	11411 DILLING ST	91604	2368021047	0.000	0.000	0.000	1.440	Shortfall of Sites	0.157	Low Residential	[Q]RD1.5-1-RIO	0	0	0	49.525	1.440		Residential - Four Units (Any Combination) - 4 Stories or Less, 4	162B173 1252		Sherman Oaks - Studio City - Toluca Lake - Cahuenga Pass	No	ABMI	DB50 , OPP RC2
Los Angeles	24253 GILMORE ST	91307	2033002015	0.000	0.000	0.000	1.440	Shortfall of Sites	0.207	Low Residential	RS-1	Very Low Residential	[MB4-SH1-5] [IX1-FA] [CPIO]	0	66.287	1.440		Residential - Single Family Residence, 1	180B089 990	1 per lot	Canoga Park - Winnetka - Woodland Hills - West Hills	No	ABMI	AHO , CPK CPU, ADU
Los Angeles	7635 FALLBROOK AVE	91304	2014015018	0.000	0.000	0.000	1.440	Shortfall of Sites	0.230	Low Residential	RS-1	Very Low Residential	0	0	66.287	1.440		Residential - Single Family Residence, 1	186B097 107	1 per lot	Canoga Park - Winnetka - Woodland Hills - West Hills	No	ABMI	AHO , CPK CPU
Los Angeles	24221 GILMORE ST	91307	2033003013	0.000	0.000	0.000	1.440	Shortfall of Sites	0.207	Low Residential	RS-1	Very Low Residential	0	0	66.287	1.440		Residential - Single Family Residence, 1	180B089 960	1 per lot	Canoga Park - Winnetka - Woodland Hills - West Hills	No	ABMI	AHO , CPK CPU, ADU
Los Angeles	7531 SYLVIA AVE	91335	2104018046	0.000	0.000	0.000	1.440	Shortfall of Sites	0.230	Low Residential	R1-1	Low Residential	0	0	66.287	1.440		Residential - Single Family Residence, 1	186B117 302	1 per lot	Reseda - West Van Nuys	No	ABMI	AHO , RES CPU
Los Angeles	14349 FRIAR ST	91401	2240012029	0.720	0.000	0.000	0.000	Shortfall of Sites	0.155	Community Commercial	[Q]R3-1-CDO	High Medium	0	20	154.857	1.440		Residential - Five or More Units or Apartments (Any Combination) · 4 Stories or Less, 16	180B149 1014	No Max	Van Nuys - North Sherman Oaks	No	LI	Orange LineTNP
Los Angeles	627 EUCLID AVE	90023	5185020023	0.000	0.000	1.440	0.000	Shortfall of Sites	0.121	Low Medium I Residential	R2-1-CUGU	Low Neighborhood Residential	[VLN1 - MU4 - 3][RN2 - 20][CPIO]	0	16.587	1.440		Residential - Three Units (Any Combination) - 4 Stories or Less, 0	123A225 26	21	Boyle Heights	Yes	MI	BH CPU , R2RD

Jurisdiction Name	Site Address/Intersection	5 Digit ZIP Code	Assessor Parcel Number	Very Low-Income	Low-Income	Moderate-Income	Above Moderate-Income	Type of Shortfall	Parcel Size (Acres)	Current General Plan Designation	Current Zoning	Proposed General Plan (GP) Designation	Proposed Zoning	Minimum Density Allowed	Maximum Density Allowed	Total Capacity	Vacant/ Nonvacant	Description of Existing Uses	PIN	Base Density Per Acre	Community Plan Area	Rent Stabalization Ordinance	Income Category	Applicable Rezoning Program (Program informing values in Column Q listed first)
Los Angeles	3081 E 6TH ST	90023	5186003023	0.000	0.000	1.440	0.000	Shortfall of Sites	0.134	Low Medium I Residential	R2-1-CUGU	Low Neighborhood Residential	[VLN1 - MU4 - 3][RN2 - 20][CPIO]	0	14.881	1.440		Residential - Five or More Units or Apartments (Any Combination) · 4 Stories or Less, 0	123A225 44	21	Boyle Heights	Yes	MI	BH CPU , R2RD
Los Angeles	1119 CALZONA ST	90023	5191005021	0.000	0.000	1.440	0.000	Shortfall of Sites	0.115	Low Medium I Residential	R2-1-CUGU	Low Neighborhood Residential	[VLN1 - MU4 - 3][RN2 - 20][CPIO]	0	17.443	1.440		Residential - Double, Duplex, or Two Units - 4 Stories or Less, 0	118-5A227 50	21	Boyle Heights	Yes	MI	BH CPU , R2RD
Los Angeles	2707 POMEROY AVE	90033	5177004047	0.000	0.000	1.440	0.000	Shortfall of Sites	0.106	Low Medium I Residential	R2-1-CUGU	Low Neighborhood Residential	[VLN1 - MU4 - 3][RN2 - 20][CPIO]	0	18.784	1.440		Residential - Five or More Units or Apartments (Any Combination) · 4 Stories or Less, 0	130-5A227 53	21	Boyle Heights	Yes	MI	BH CPU , R2RD
Los Angeles	2707 POMEROY AVE	90033	5177004047	0.000	0.000	1.440	0.000	Shortfall of Sites	0.106	Low Medium I Residential	R2-1-CUGU	Low Neighborhood Residential	[VLN1 - MU4 - 3][RN2 - 20][CPIO]	0	18.784	1.440		Residential - Five or More Units or Apartments (Any Combination) · 4 Stories or Less, 0	130-5A227 54	21	Boyle Heights	Yes	MI	BH CPU , R2RD
Los Angeles	2707 POMEROY AVE	90033	5177004047	0.000	0.000	1.440	0.000	Shortfall of Sites	0.106	Low Medium I Residential	R2-1-CUGU	Low Neighborhood Residential	[VLN1 - MU4 - 3][RN2 - 20][CPIO]	0	18.784	1.440		Residential - Five or More Units or Apartments (Any Combination) · 4 Stories or Less, 0	130-5A227 55	21	Boyle Heights	Yes	MI	BH CPU , R2RD
Los Angeles	538 S BOYLE AVE	90033	5174023041	0.000	0.000	0.000	1.440	Shortfall of Sites	0.098	Low Medium I Residential	R2-1-RIO-CUGU	Low Medium Residential	[VLN2 - CR1 - 3][RG1 - 15][CPIO]	0	20.496	1.440		Residential - Three Units (Any Combination) - 4 Stories or Less, 0	126A221 65	29	Boyle Heights	Yes	ABMI	BH CPU , R2RD
Los Angeles	3533 EAGLE ST	90063	5186011029	0.000	0.000	0.000	1.440	Shortfall of Sites	0.083	Low Medium I Residential	R2-1-CUGU	Low Neighborhood Residential	[VLN2 - MU4 - 3][RN2 - 15][CPIO]	0	24.004	1.440		Residential - Double, Duplex, or Two Units - 4 Stories or Less, 0	123A229 66	29	Boyle Heights	Yes	ABMI	BH CPU , R2RD
Los Angeles	3257 FOLSOM ST	90063	5178014006	0.000	0.000	1.440	0.000	Shortfall of Sites	0.130	Low Medium I Residential	R2-1-CUGU	Low Neighborhood Residential	[VLN1 - MU4 - 3][RN2 - 20][CPIO]	0	15.406	1.440		Residential - Double, Duplex, or Two Units - 4 Stories or Less, 0	127-5A229 75	21	Boyle Heights	Yes	MI	BH CPU , R2RD
Los Angeles	3224 LANFRANCO ST	90063	5186004026	0.000	0.000	0.000	1.440	Shortfall of Sites	0.095	Low Medium I Residential	R2-1-CUGU	Low Neighborhood Residential	[VLN1 - MU4 - 3][RN2 - 20][CPIO]	0	21.119	1.440		Residential - Double, Duplex, or Two Units - 4 Stories or Less, 0	123A227 75	21	Boyle Heights	Yes	ABMI	BH CPU , R2RD
Los Angeles	203 S ST LOUIS ST	90033	5183011041	0.000	0.000	1.440	0.000	Shortfall of Sites	0.102	Low Medium II Residential	RD2-1-CUGU	Low Neighborhood Residential	[VLN2 - MU4 - 3][RN2 - 15][CPIO]	0	19.556	1.440		Residential - Five or More Units or Apartments (Any Combination) · 4 Stories or Less, 0	127-5A221 97	29	Boyle Heights	Yes	MI	BH CPU , R2RD
Los Angeles	1153 S FRESNO ST	90023	5190010029	0.000	0.000	1.440	0.000	Shortfall of Sites	0.118	Low Medium I Residential	R2-1-CUGU	Low Neighborhood Residential	[VLN1 - MU4 - 3][RN2 - 20][CPIO]	0	17.001	1.440		Residential - Four Units (Any Combination) - 4 Stories or Less, 0	120A223 97	21	Boyle Heights	Yes	MI	BH CPU , R2RD
Los Angeles	2111 JUDSON ST	90033	5175020003	0.000	0.000	0.000	1.440	Shortfall of Sites	0.081	Low Medium I Residential	R2-1-CUGU	Low Neighborhood Residential	[VLN2 - MU4 - 3][RN2 - 15][CPIO]	0	24.839	1.440		Residential - Three Units (Any Combination) - 4 Stories or Less, 0	130-5A223 98	29	Boyle Heights	Yes	ABMI	BH CPU , R2RD
Los Angeles	538 S MOTT ST	90033	5185017023	0.000	0.000	0.000	1.440	Shortfall of Sites	0.069	Low Medium I Residential	R2-1-CUGU	Low Neighborhood Residential	[VLN2 - MU4 - 3][RN2 - 15][CPIO]	0	29.019	1.440		Residential - Double, Duplex, or Two Units - 4 Stories or Less, 0	124-5A223 98	29	Boyle Heights	Yes	ABMI	BH CPU , R2RD
Los Angeles	2711 E 6TH ST	90023	5185017024	0.000	0.000	0.000	1.440	Shortfall of Sites	0.069	Low Medium I Residential	R2-1-CUGU	Low Neighborhood Residential	[VLN2 - MU4 - 3][RN2 - 15][CPIO]	0	29.040	1.440		Residential - Double, Duplex, or Two Units - 4 Stories or Less, 0	124-5A223 106	29	Boyle Heights	Yes	ABMI	BH CPU , R2RD
Los Angeles	725 N BREED ST	90033	5175005005	0.000	0.000	0.000	1.440	Shortfall of Sites	0.089	Low Medium I Residential	R2-1-CUGU	Low Neighborhood Residential	[VLN2 - MU4 - 3][RN2 - 15][CPIO]	0	22.576	1.440		Residential - Four Units (Any Combination) - 4 Stories or Less, 0	130-5A225 109	29	Boyle Heights	Yes	ABMI	BH CPU , R2RD
Los Angeles	1101 SPENCE ST	90023	5190001003	0.000	0.000	1.440	0.000	Shortfall of Sites	0.134	Low Medium I Residential	R2-1-CUGU	Low Neighborhood Residential	[VLN1 - MU4 - 3][RN2 - 20][CPIO]	0	14.892	1.440		Residential - Double, Duplex, or Two Units - 4 Stories or Less, 0	120A227 111	21	Boyle Heights	Yes	MI	BH CPU , R2RD
Los Angeles	3160 FAIRMOUNT ST	90063	5178005030	0.000	0.000	1.440	0.000	Shortfall of Sites	0.118	Low Medium I Residential	R2-1-CUGU	Low Neighborhood Residential	[VLN1 - MU4 - 3][RN2 - 20][CPIO]	0	16.892	1.440		Residential - Four Units (Any Combination) - 4 Stories or Less, 0	129A229 117	21	Boyle Heights	Yes	MI	BH CPU , R2RD
Los Angeles	2316 BARLOW ST	90033	5175003009	0.000	0.000	0.000	1.440	Shortfall of Sites	0.073	Low Medium I Residential	R2-1-CUGU	Low Neighborhood Residential	[VLN2 - MU4 - 3][RN2 - 15][CPIO]	0	27.331	1.440		Residential - Three Units (Any Combination) - 4 Stories or Less, 0	130-5A225 119	29	Boyle Heights	Yes	ABMI	BH CPU , R2RD
Los Angeles	3090 E 6TH ST	90023	5186018022	0.000	0.000	1.440	0.000	Shortfall of Sites	0.103	Low Medium I Residential	R2-1-CUGU	Low Neighborhood Residential	[VLN1 - MU4 - 3][RN2 - 20][CPIO]	0	19.360	1.440		Residential - Double, Duplex, or Two Units - 4 Stories or Less, 0	123A225 119	21	Boyle Heights	Yes	MI	BH CPU , R2RD
Los Angeles	209 S ST LOUIS ST	90033	5183011042	0.000	0.000	0.000	1.440	Shortfall of Sites	0.069	Low Medium II Residential	RD2-1-CUGU	Low Neighborhood Residential	[VLN2 - MU4 - 3][RN2 - 15][CPIO]	0	28.941	1.440		Residential - Five or More Units or Apartments (Any Combination) · 4 Stories or Less, 0	127-5A221 121	29	Boyle Heights	Yes	ABMI	BH CPU , R2RD
Los Angeles	3130 E 2ND ST	90063	5179005040	0.000	0.000	1.440	0.000	Shortfall of Sites	0.116	Low Medium I Residential	R2-1-CUGU	Low Neighborhood Residential	[VLN1 - MU4 - 3][RN2 - 20][CPIO]	0	17.277	1.440		Residential - Double, Duplex, or Two Units - 4 Stories or Less, 0	126A227 134	21	Boyle Heights	Yes	MI	BH CPU , R2RD
Los Angeles	1123 N EVERGREEN AVE	90033	5177009019	0.000	0.000	1.440	0.000	Shortfall of Sites	0.115	Low Medium I Residential	R2-1-CUGU	Low Neighborhood Residential	[VLN1 - MU4 - 3][RN2 - 20][CPIO]	0	17.424	1.440		Residential - Single Family Residence, 0	130-5A227 147	21	Boyle Heights	Yes	MI	BH CPU , R2RD
Los Angeles	3195 BLANCHARD ST	90063	5178005038	0.000	0.000	1.440	0.000	Shortfall of Sites	0.119	Low Medium I Residential	R2-1-CUGU	Low Neighborhood Residential	[VLN1 - MU4 - 3][RN2 - 20][CPIO]	0	16.774	1.440		Residential - Four Units (Any Combination) - 4 Stories or Less, 0	129A229 151	21	Boyle Heights	Yes	MI	BH CPU , R2RD
Los Angeles	1117 N EVERGREEN AVE	90033	5177009023	0.000	0.000	1.440	0.000	Shortfall of Sites	0.115	Low Medium I Residential	R2-1-CUGU	Low Neighborhood Residential	[VLN1 - MU4 - 3][RN2 - 20][CPIO]	0	17.424	1.440		Residential - Double, Duplex, or Two Units - 4 Stories or Less, 0	130-5A227 152	21	Boyle Heights	Yes	MI	BH CPU , R2RD
Los Angeles	3064 GANAHL ST	90063	5229027001	0.000	0.000	1.440	0.000	Shortfall of Sites	0.110	Low Medium I Residential	R2-1-CUGU	Low Neighborhood Residential	[VLN1 - MU4 - 3][RN2 - 20][CPIO]	0	18.150	1.440		Residential - Five or More Units or Apartments (Any Combination) · 4 Stories or Less, 0	130-5A229 178	21	Boyle Heights	Yes	MI	BH CPU , R2RD
Los Angeles	551 S BERNAL AVE	90063	5186007021	0.000	0.000	1.440	0.000	Shortfall of Sites	0.103	Low Medium I Residential	R2-1-CUGU	Low Neighborhood Residential	[VLN1 - MU4 - 3][RN2 - 20][CPIO]	0	19.482	1.440		Residential - Double, Duplex, or Two Units - 4 Stories or Less, 0	123A227 192	21	Boyle Heights	Yes	MI	BH CPU , R2RD
Los Angeles	338 N SAVANNAH ST	90033	5180019019	0.000	0.000	0.000	1.440	Shortfall of Sites	0.069	Low Medium I Residential	R2-1-CUGU	Low Neighborhood Residential	[VLN2 - MU4 - 3][RN2 - 15][CPIO]	0	28.883	1.440		Residential - Five or More Units or Apartments (Any Combination) · 4 Stories or Less, 0	127-5A225 199	29	Boyle Heights	Yes	ABMI	BH CPU , R2RD
Los Angeles	338 N SAVANNAH ST	90033	5180019019	0.000	0.000	0.000	1.440	Shortfall of Sites	0.069	Low Medium I Residential	R2-1-CUGU	Low Neighborhood Residential	[VLN2 - MU4 - 3][RN2 - 15][CPIO]	0	28.883	1.440		Residential - Five or More Units or Apartments (Any Combination) · 4 Stories or Less, 0	127-5A225 200	29	Boyle Heights	Yes	ABMI	BH CPU , R2RD
Los Angeles	958 ORME AVE	90023	5189011054	0.000	0.000	0.000	1.440	Shortfall of Sites	0.077	Low Medium I Residential	R2-1-CUGU	Low Neighborhood Residential	[VLN2 - MU4 - 3][RN2 - 15][CPIO]	0	26.007	1.440		Residential - Double, Duplex, or Two Units - 4 Stories or Less, 0	123A223 213	29	Boyle Heights	Yes	ABMI	BH CPU , R2RD
Los Angeles	2943 E 2ND ST	90033	5179002039	0.000	0.000	1.440	0.000	Shortfall of Sites	0.115	Low Medium I Residential	R2-1-CUGU	Low Neighborhood Residential	[VLN1 - MU4 - 3][RN2 - 20][CPIO]	0	17.424	1.440		Residential - Double, Duplex, or Two Units - 4 Stories or Less, 0	126A225 217	21	Boyle Heights	Yes	MI	BH CPU , R2RD
Los Angeles	2917 NEW JERSEY ST	90033	5180019015	0.000	0.000	0.000	1.440	Shortfall of Sites	0.069	Low Medium I Residential	R2-1-CUGU	Low Neighborhood Residential	[VLN2 - MU4 - 3][RN2 - 15][CPIO]	0	28.883	1.440		Residential - Double, Duplex, or Two Units - 4 Stories or Less, 0	127-5A225 220	29	Boyle Heights	Yes	ABMI	BH CPU , R2RD
Los Angeles	1110 MIRASOL ST	90023	5191007024	0.000	0.000	1.440	0.000	Shortfall of Sites	0.115	Low Medium I Residential	R2-1-CUGU	Low Neighborhood Residential	[VLN1 - MU4 - 3][RN2 - 20][CPIO]	0	17.421	1.440		Residential - Double, Duplex, or Two Units - 4 Stories or Less, 0	120A227 221	21	Boyle Heights	Yes	MI	BH CPU , R2RD
Los Angeles	1167 CAMULOS ST	90023	5170002034	0.000	0.000	1.440	0.000	Shortfall of Sites	0.110	Low Medium I Residential	R2-1-CUGU	Low Neighborhood Residential	[VLN1 - MU4 - 3][RN2 - 20][CPIO]	0	18.152	1.440		Residential - Double, Duplex, or Two Units - 4 Stories or Less, 0	121-5A223 227	21	Boyle Heights	Yes	MI	BH CPU , R2RD
Los Angeles	3016 E 5TH ST	90063	5186002048	0.000	0.000	1.440	0.000	Shortfall of Sites	0.135	Low Medium I Residential	R2-1-CUGU	Low Neighborhood Residential	[VLN1 - MU4 - 3][RN2 - 20][CPIO]	0	14.860	1.440		Residential - Three Units (Any Combination) - 4 Stories or Less, 0	124-5A225 248	21	Boyle Heights	Yes	MI	BH CPU , R2RD
Los Angeles	1114 S DACOTAH ST	90023	5190005013	0.000	0.000	0.000	1.440	Shortfall of Sites	0.096	Low Medium I Residential	R2-1-CUGU	Low Neighborhood Residential	[VLN1 - MU4 - 3][RN2 - 20][CPIO]	0	20.747	1.440		Residential - Double, Duplex, or Two Units - 4 Stories or Less, 0	121-5A223 290	21	Boyle Heights	Yes	ABMI	BH CPU , R2RD
Los Angeles	701 N EVERGREEN AVE	90033	5178009009	0.000	0.000	0.000	1.440	Shortfall of Sites	0.096	Low Medium I Residential	R2-1-CUGU	Low Neighborhood Residential	[VLN2 - MU4 - 3][RN2 - 15][CPIO]	0	20.750	1.440		Commercial - Store Combination - Store and Residential Combination - One Story, 0	129A227 291	29	Boyle Heights	Yes	ABMI	BH CPU , R2RD
Los Angeles	2933 CALLE PEDRO INFANTE	90063	5185019018	0.000	0.000	1.440	0.000	Shortfall of Sites	0.104	Low Medium I Residential	R2-1-CUGU	Low Neighborhood Residential	[VLN1 - MU4 - 3][RN2 - 20][CPIO]	0	19.141	1.440		Residential - Double, Duplex, or Two Units - 4 Stories or Less, 0	124-5A225 292	21	Boyle Heights	Yes	MI	BH CPU , R2RD
Los Angeles	3077 OREGON ST	90023	5186020015	0.000	0.000	1.440	0.000	Shortfall of Sites	0.103	Low Medium I Residential	R2-1-CUGU	Low Neighborhood Residential	[VLN1 - MU4 - 3][RN2 - 20][CPIO]	0	19.331	1.440		Residential - Double, Duplex, or Two Units - 4 Stories or Less, 0	123A225 295	21	Boyle Heights	Yes	MI	BH CPU , R2RD
Los Angeles	207 N SARATOGA ST	90033	5180016018	0.000	0.000	0.000	1.440	Shortfall of Sites	0.080	Low Medium I Residential	R2-1-CUGU	Low Neighborhood Residential	[VLN2 - MU4 - 3][RN2 - 15][CPIO]	0	25.068	1.440		Residential - Three Units (Any Combination) - 4 Stories or Less, 0	127-5A225 297	29	Boyle Heights	Yes	ABMI	BH CPU , R2RD
Los Angeles	816 ALBERTINE ST	90023	5186021021	0.000	0.000	0.000	1.440	Shortfall of Sites	0.070	Low Medium I Residential	R2-1-CUGU	Low Neighborhood Residential	[VLN2 - MU4 - 3][RN2 - 15][CPIO]	0	28.607	1.440		Residential - Five or More Units or Apartments (Any Combination) · 4 Stories or Less, 0	123A225 300	29	Boyle Heights	Yes	ABMI	BH CPU , R2RD
Los Angeles	2907 MICHIGAN AVE	90033	5180019022	0.000	0.000	0.000	1.440	Shortfall of Sites	0.069	Low Medium I Residential	R2-1-CUGU	Low Neighborhood Residential	[VLN2 - MU4 - 3][RN2 - 15][CPIO]	0	28.800	1.440		Residential - Double, Duplex, or Two Units - 4 Stories or Less, 0	127-5A225 304	29	Boyle Heights	Yes	ABMI	BH CPU , R2RD
Los Angeles	3117 GARNET ST	90023	5190004017	0.000	0.000	0.000	1.440	Shortfall of Sites	0.096	Low Medium I Residential	R2-1-CUGU	Low Neighborhood Residential	[VLN1 - MU4 - 3][RN2 - 20][CPIO]	0	20.927	1.440		Residential - Three Units (Any Combination) - 4 Stories or Less, 0	121-5A225 304	21	Boyle Heights	Yes	ABMI	BH CPU , R2RD
Los Angeles	1113 S FRESNO ST	90023	5190005016	0.000	0.000	1.440	0.000	Shortfall of Sites	0.110	Low Medium I Residential	R2-1-CUGU	Low Neighborhood Residential	[VLN1 - MU4 - 3][RN2 - 20][CPIO]	0	18.208	1.440		Residential - Double, Duplex, or Two Units - 4 Stories or Less, 0	121-5A223 306	21	Boyle Heights	Yes	MI	BH CPU , R2RD
Los Angeles	932 HOLLINS ST	90023	5189005015	0.000	0.000	0.000	1.440	Shortfall of Sites	0.098	Low Medium I Residential	R2-1-CUGU	Low Neighborhood Residential	[VLN2 - MU4 - 3][RN2 - 15][CPIO]	0	20.427	1.440		Residential - Double, Duplex, or Two Units - 4 Stories or Less, 0	124-5A221 308	29	Boyle Heights	Yes	ABMI	BH CPU , R2RD
Los Angeles	3148 BLANCHARD ST	90063	5178007015	0.000	0.000	1.440	0.000	Shortfall of Sites	0.119	Low Medium I Residential	R2-1-CUGU	Low Neighborhood Residential	[VLN1 - MU4 - 3][RN2 - 20][CPIO]	0	16.808	1.440		Residential - Four Units (Any Combination) - 4 Stories or Less, 0	129A227 309	21	Boyle Heights	Yes	MI	BH CPU , R2RD
Los Angeles	2913 MICHIGAN AVE	90033	5180019023	0.000	0.000	0.000	1.440	Shortfall of Sites	0.069	Low Medium I Residential	R2-1-CUGU	Low Neighborhood Residential	[VLN2 - MU4 - 3][RN2 - 15][CPIO]	0	28.800	1.440		Residential - Double, Duplex, or Two Units - 4 Stories or Less, 0	127-5A225 311	29	Boyle Heights	Yes	ABMI	BH CPU , R2RD

Jurisdiction Name	Site Address/Intersection	5 Digit ZIP Code	Assessor Parcel Number	Very Low-Income	Low-Income	Moderate-Income	Above Moderate-Income	Type of Shortfall	Parcel Size (Acres)	Current General Plan Designation	Current Zoning	Proposed General Plan (GP) Designation	Proposed Zoning	Minimum Density Allowed	Maximum Density Allowed	Total Capacity	Vacant/ Nonvacant	Description of Existing Uses	PIN	Base Density Per Acre	Community Plan Area	Rent Stabalization Ordinance	Income Category	Applicable Rezoning Program (Program informing values in Column Q listed first)
Los Angeles	2925 MICHIGAN AVE	90033	5180019026	0.000	0.000	0.000	1.440	Shortfall of Sites	0.069	Low Medium I Residential	R2-1-CUGU	Low Neighborhood Residential	[VLN2 - MU4 - 3][RN2 - 15][CPIO]	0	28.800	1.440		Residential - Three Units (Any Combination) - 4 Stories or Less, 0	127-5A225 331	29	Boyle Heights	Yes	ABMI	BH CPU , R2RD
Los Angeles	1114 S FRESNO ST	90023	5190004016	0.000	0.000	0.000	1.440	Shortfall of Sites	0.096	Low Medium I Residential	R2-1-CUGU	Low Neighborhood Residential	[VLN1 - MU4 - 3][RN2 - 20][CPIO]	0	20.923	1.440		Residential - Double, Duplex, or Two Units - 4 Stories or Less, 0	121-5A223 332	21	Boyle Heights	Yes	ABMI	BH CPU , R2RD
Los Angeles	2931 MICHIGAN AVE	90033	5180019028	0.000	0.000	0.000	1.440	Shortfall of Sites	0.083	Low Medium I Residential	R2-1-CUGU	Low Neighborhood Residential	[VLN2 - MU4 - 3][RN2 - 15][CPIO]	0	24.010	1.440		Residential - Three Units (Any Combination) - 4 Stories or Less, 0	127-5A225 337	29	Boyle Heights	Yes	ABMI	BH CPU , R2RD
Los Angeles	2928 NEW JERSEY ST	90033	5180019030	0.000	0.000	0.000	1.440	Shortfall of Sites	0.070	Low Medium I Residential	R2-1-CUGU	Low Neighborhood Residential	[VLN2 - MU4 - 3][RN2 - 15][CPIO]	0	28.773	1.440		Residential - Five or More Units or Apartments (Any Combination) · 4 Stories or Less, 0	127-5A227 347	29	Boyle Heights	Yes	ABMI	BH CPU , R2RD
Los Angeles	3106 WINTER ST	90063	5178012014	0.000	0.000	1.440	0.000	Shortfall of Sites	0.119	Low Medium I Residential	R2-1-CUGU	Low Neighborhood Residential	[VLN1 - MU4 - 3][RN2 - 20][CPIO]	0	16.754	1.440		Residential - Three Units (Any Combination) - 4 Stories or Less, 0	129A227 354	21	Boyle Heights	Yes	MI	BH CPU , R2RD
Los Angeles	3153 WINTER ST	90063	5178007023	0.000	0.000	1.440	0.000	Shortfall of Sites	0.120	Low Medium I Residential	R2-1-CUGU	Low Neighborhood Residential	[VLN1 - MU4 - 3][RN2 - 20][CPIO]	0	16.721	1.440		Residential - Double, Duplex, or Two Units - 4 Stories or Less, 0	129A227 357	21	Boyle Heights	Yes	MI	BH CPU , R2RD
Los Angeles	3500 E 6TH ST	90023	5188003014	0.000	0.000	0.000	1.440	Shortfall of Sites	0.072	Low Medium I Residential	R2-1-CUGU	Low Neighborhood Residential	[VLN2 - MU4 - 3][RN2 - 15][CPIO]	0	27.754	1.440		Residential - Three Units (Any Combination) - 4 Stories or Less, 0	123A227 361	29	Boyle Heights	Yes	ABMI	BH CPU , R2RD
Los Angeles	458 N MOTT ST	90033	5177031028	0.000	0.000	0.000	1.440	Shortfall of Sites	0.071	Low Medium I Residential	R2-1-CUGU	Low Neighborhood Residential	[VLN2 - MU4 - 3][RN2 - 15][CPIO]	0	28.122	1.440		Residential - Three Units (Any Combination) - 4 Stories or Less, 0	129A225 366	29	Boyle Heights	Yes	ABMI	BH CPU , R2RD
Los Angeles	603 EUCLID AVE	90023	5185020034	0.000	0.000	1.440	0.000	Shortfall of Sites	0.116	Low Medium I Residential	R2-1-CUGU	Low Neighborhood Residential	[VLN1 - MU4 - 3][RN2 - 20][CPIO]	0	17.218	1.440		Residential - Five or More Units or Apartments (Any Combination) · 4 Stories or Less, 0	124-5A225 383	21	Boyle Heights	Yes	MI	BH CPU , R2RD
Los Angeles	806 S FRESNO ST	90023	5186022006	0.000	0.000	0.000	1.440	Shortfall of Sites	0.087	Low Medium I Residential	R2-1-CUGU	Low Neighborhood Residential	[VLN2 - MU4 - 3][RN2 - 15][CPIO]	0	22.966	1.440		Residential - Double, Duplex, or Two Units - 4 Stories or Less, 0	123A225 395	29	Boyle Heights	Yes	ABMI	BH CPU , R2RD
Los Angeles	816 S FRESNO ST	90023	5186022005	0.000	0.000	0.000	1.440	Shortfall of Sites	0.087	Low Medium I Residential	R2-1-CUGU	Low Neighborhood Residential	[VLN2 - MU4 - 3][RN2 - 15][CPIO]	0	22.965	1.440		Residential - Double, Duplex, or Two Units - 4 Stories or Less, 0	123A225 413	29	Boyle Heights	Yes	ABMI	BH CPU , R2RD
Los Angeles	460 S CONCORD ST	90063	5186007074	0.000	0.000	1.440	0.000	Shortfall of Sites	0.126	Low Medium I Residential	R2-1-CUGU	Low Neighborhood Residential	[VLN1 - MU4 - 3][RN2 - 20][CPIO]	0	15.879	1.440		Residential - Double, Duplex, or Two Units - 4 Stories or Less, 0	124-5A227 462	21	Boyle Heights	Yes	MI	BH CPU , R2RD
Los Angeles	502 S CONCORD ST	90063	5186007073	0.000	0.000	1.440	0.000	Shortfall of Sites	0.126	Low Medium I Residential	R2-1-CUGU	Low Neighborhood Residential	[VLN1 - MU4 - 3][RN2 - 20][CPIO]	0	15.865	1.440		Residential - Three Units (Any Combination) - 4 Stories or Less, 0	124-5A227 469	21	Boyle Heights	Yes	MI	BH CPU , R2RD
Los Angeles	2316 MICHIGAN AVE	90033	5183005023	0.000	0.000	0.000	1.440	Shortfall of Sites	0.026	Medium Residential	[Q]R4-1-CUGU	Community Center	[LUM3 - SH3 - 4][XC1 - 4][CPIO]	0	77.379	1.440		Residential - Five or More Units or Apartments (Any Combination) · 4 Stories or Less, 0	127-5A223 61	108	Boyle Heights	Yes	ABMI	BH CPU
Los Angeles	3433 GLEASON AVE	90063	5179017019	0.000	0.000	0.000	1.440	Shortfall of Sites	0.055	Low Medium I Residential	R2-1-CUGU	Medium Neighborhood Residential	[VLN2 - MU4 - 4][RN2 - 8][CPIO]	0	36.585	1.440		Residential - Double, Duplex, or Two Units - 4 Stories or Less, 0	124-5A229 64	54	Boyle Heights	Yes	ABMI	BH CPU
Los Angeles	312 N STATE ST	90033	5174006035	0.000	0.000	0.000	1.440	Shortfall of Sites	0.040	Low Medium II Residential	RD1.5-1-RIO-CUGU	Medium Residential	[VLN2 - CR1 - 3][RG1 - 8][CPIO]	0	50.523	1.440		Residential - Double, Duplex, or Two Units - 4 Stories or Less, 0	129A221 81	54	Boyle Heights	Yes	ABMI	BH CPU
Los Angeles	1613 E 1ST ST	90033	5173031009	0.000	0.000	0.000	1.440	Shortfall of Sites	0.027	Highway Oriented and Limited Commercial	[Q]M1-1-RIO-CUGU	Neighborhood Center	[LUM2 - G2 - 3][XC1 - 4][CPIO]	0	74.445	1.440		Residential - Double, Duplex, or Two Units - 4 Stories or Less, 0	129A219 85	108	Boyle Heights	Yes	ABMI	BH CPU
Los Angeles	312 N STATE ST	90033	5174006035	0.000	0.000	0.000	1.440	Shortfall of Sites	0.040	Low Medium II Residential	RD1.5-1-RIO-CUGU	Medium Residential	[VLN2 - CR1 - 3][RG1 - 8][CPIO]	0	50.521	1.440		Residential - Double, Duplex, or Two Units - 4 Stories or Less, 0	129A221 86	54	Boyle Heights	Yes	ABMI	BH CPU
Los Angeles	3456 E 2ND ST	90063	5179013048	0.000	0.000	0.000	1.440	Shortfall of Sites	0.043	Low Medium I Residential	R2-1-CUGU	Medium Neighborhood Residential	[VLN2 - MU4 - 4][RN2 - 8][CPIO]	0	47.033	1.440		Residential - Double, Duplex, or Two Units - 4 Stories or Less, 0	124-5A229 141	54	Boyle Heights	Yes	ABMI	BH CPU
Los Angeles	3068 E 1ST ST	90063	5179003012	0.000	0.000	0.000	1.440	Shortfall of Sites	0.043	Low Medium II Residential	[Q]C2-1-CUGU	Neighborhood Center	[LUM1 - G2 - 3][XN2 - 8][CPIO]	0	46.936	1.440		Residential - Double, Duplex, or Two Units - 4 Stories or Less, 0	126A227 144	54	Boyle Heights	Yes	ABMI	BH CPU
Los Angeles	215 VELASCO ST	90063	5179013022	0.000	0.000	0.000	1.440	Shortfall of Sites	0.045	Low Medium I Residential	R2-1-CUGU	Medium Neighborhood Residential	[VLN2 - MU4 - 4][RN2 - 8][CPIO]	0	44.280	1.440		Residential - Double, Duplex, or Two Units - 4 Stories or Less, 0	124-5A229 158	54	Boyle Heights	Yes	ABMI	BH CPU
Los Angeles	1811 KEARNEY ST	90033	5174017036	0.000	0.000	0.000	1.440	Shortfall of Sites	0.044	Low Medium II Residential	RD1.5-1-RIO-CUGU	Neighborhood Center	[LUM1 - G2 - 3][XN2 - 8][CPIO]	0	44.993	1.440		Residential - Four Units (Any Combination) - 4 Stories or Less, 0	130-5A221 193	54	Boyle Heights	Yes	ABMI	BH CPU
Los Angeles	404 S ST LOUIS ST	90033	5183018009	0.000	0.000	0.000	1.440	Shortfall of Sites	0.050	Low Medium II Residential	RD1.5-1-CUGU	Neighborhood Center	[LUM2 - G2 - 3][XN2 - 8][CPIO]	0	40.378	1.440		Residential - Four Units (Any Combination) - 4 Stories or Less, 0	127-5A221 240	54	Boyle Heights	Yes	ABMI	BH CPU
Los Angeles	3210 E 4TH ST	90063	5186006003	0.000	0.000	0.000	1.440	Shortfall of Sites	0.043	Low Medium I Residential	[Q]C2-1-CUGU	Neighborhood Center	[LUM1 - G2 - 3][XN2 - 8][CPIO]	0	46.630	1.440		Residential - Five or More Units or Apartments (Any Combination) · 4 Stories or Less, 0	124-5A227 246	54	Boyle Heights	Yes	ABMI	BH CPU
Los Angeles	412 S ST LOUIS ST	90033	5183018010	0.000	0.000	0.000	1.440	Shortfall of Sites	0.043	Low Medium II Residential	RD1.5-1-CUGU	Neighborhood Center	[LUM2 - G2 - 3][XN2 - 8][CPIO]	0	46.094	1.440		Residential - Four Units (Any Combination) - 4 Stories or Less, 0	127-5A221 248	54	Boyle Heights	Yes	ABMI	BH CPU
Los Angeles	412 S ST LOUIS ST	90033	5183018010	0.000	0.000	0.000	1.440	Shortfall of Sites	0.043	Low Medium II Residential	RD1.5-1-CUGU	Neighborhood Center	[LUM2 - G2 - 3][XN2 - 8][CPIO]	0	46.095	1.440		Residential - Four Units (Any Combination) - 4 Stories or Less, 0	127-5A221 254	54	Boyle Heights	Yes	ABMI	BH CPU
Los Angeles	973 S LORENA ST	90023	5188022033	0.000	0.000	0.000	1.440	Shortfall of Sites	0.037	Low Medium II Residential	RD1.5-1-CUGU	Neighborhood Center	[LUM1 - G2 - 3][XN2 - 8][CPIO]	0	53.351	1.440		Residential - Three Units (Any Combination) - 4 Stories or Less, 0	121-5A225 257	54	Boyle Heights	Yes	ABMI	BH CPU
Los Angeles	3430 E 2ND ST	90063	5179013050	0.000	0.000	0.000	1.440	Shortfall of Sites	0.045	Low Medium I Residential	R2-1-CUGU	Medium Neighborhood Residential	[VLN2 - MU4 - 4][RN2 - 8][CPIO]	0	44.721	1.440		Residential - Double, Duplex, or Two Units - 4 Stories or Less, 0	124-5A227 286	54	Boyle Heights	Yes	ABMI	BH CPU
Los Angeles	3159 E CESAR E CHAVEZ AVE	90063	5178022024	0.000	0.000	0.000	1.440	Shortfall of Sites	0.054	Low Medium II Residential	RD1.5-1-CUGU	Neighborhood Center	[LUM1 - G2 - 3][XN2 - 8][CPIO]	0	36.749	1.440		Residential - Double, Duplex, or Two Units - 4 Stories or Less, 0	127-5A227 385	54	Boyle Heights	Yes	ABMI	BH CPU
Los Angeles	230 S SOTO ST	90033	5180004006	0.000	0.000	0.000	1.440	Shortfall of Sites	0.022	Low Medium II Residential	RD1.5-1-CUGU	Community Center	[LUM3 - SH3 - 4][XC1 - 4][CPIO]	0	92.165	1.440		Residential - Five or More Units or Apartments (Any Combination) · 4 Stories or Less, 0	127-5A223 396	108	Boyle Heights	Yes	ABMI	BH CPU
Los Angeles	912 S DACOTAH ST	90023	5189002025	0.000	0.000	0.000	1.440	Shortfall of Sites	0.025	Highway Oriented and Limited Commercial	C1-1-CUGU	Community Center	[LUM2 - G2 - 3][XC1 - 4][CPIO]	0	81.419	1.440		Residential - Four Units (Any Combination) - 4 Stories or Less, 0	123A225 419	108	Boyle Heights	Yes	ABMI	BH CPU
Los Angeles	3185 WHITTIER BLVD	90023	5186022003	0.000	0.000	0.000	1.440	Shortfall of Sites	0.025	Highway Oriented and Limited Commercial	C1-1-CUGU	Community Center	[LUM2 - G2 - 3][XC1 - 4][CPIO]	0	79.941	1.440		Residential - Double, Duplex, or Two Units - 4 Stories or Less, 0	123A225 485	108	Boyle Heights	Yes	ABMI	BH CPU
Los Angeles	3405 E 3RD ST	90063	5179013051	0.000	0.000	0.000	1.440	Shortfall of Sites	0.048	Low Medium I Residential	R2-1-CUGU	Medium Neighborhood Residential	[VLN2 - MU4 - 4][RN2 - 8][CPIO]	0	41.513	1.440		Residential - Double, Duplex, or Two Units - 4 Stories or Less, 0	124-5A227 515	54	Boyle Heights	Yes	ABMI	BH CPU
Los Angeles	22821 MARIANO ST	91367	2042008087	0.000	0.000	0.000	1.440	Shortfall of Sites	0.019	Low Residential	R1-1	Very Low Residential	0	0	106.249	1.440		Residential - Double, Duplex, or Two Units - 4 Stories or Less, 0	171B097 107	1 per lot	Canoga Park - Winnetka - Woodland Hills - West Hills	Yes	ABMI	CPK CPU , AHO
Los Angeles	22819 MARIANO ST	91367	2042008088	0.000	0.000	0.000	1.440	Shortfall of Sites	0.004	Low Residential	R1-1	Very Low Residential	[HB5-G1-5] [CX3-FA] [CPIO-O]	0	487.419	1.440		Residential - Double, Duplex, or Two Units - 4 Stories or Less, 0	171B097 108	1 per lot	Canoga Park - Winnetka - Woodland Hills - West Hills	Yes	ABMI	CPK CPU , AHO
Los Angeles	22821 MARIANO ST	91367	2042008087	0.000	0.000	0.000	1.440	Shortfall of Sites	0.026	Low Residential	R1-1	Very Low Residential	[HB3-G1-5] [CX2-FA] [CPIO-O]	0	76.090	1.440		Residential - Double, Duplex, or Two Units - 4 Stories or Less, 0	171B097 111	1 per lot	Canoga Park - Winnetka - Woodland Hills - West Hills	Yes	ABMI	CPK CPU , AHO
Los Angeles	23015 LEONORA DR	91367	2042019010	0.000	0.000	0.000	1.440	Shortfall of Sites	0.070	Low Residential	R1-1	Very Low Residential	[DM2-G1-5] [CX1-FA] [CPIO]	0	28.456	1.440		, 0	171B097 473	1 per lot	Canoga Park - Winnetka - Woodland Hills - West Hills	Yes	ABMI	CPK CPU , AHO
Los Angeles	20920 SATICOY ST	91304	2112001029	0.000	0.000	0.000	1.440	Shortfall of Sites	0.061	Low Residential	R1-1	Low Medium Residential	[MB4-G1-5] [IX4-FA] [CPIO]	0	32.939	1.440		, 0	186B109 294	10	Canoga Park - Winnetka - Woodland Hills - West Hills	Yes	ABMI	CPK CPU ,
Los Angeles	7356 ETON AVE	91303	2112024003	0.000	0.000	0.000	1.440	Shortfall of Sites	0.029	Medium Residential	R3-1	Medium Residential	0	0	69.699	1.440		Residential - Five or More Units or Apartments (Any Combination) · 4 Stories or Less, 0	186B105 668	43	Canoga Park - Winnetka - Woodland Hills - West Hills	Yes	ABMI	CPK CPU ,
Los Angeles	7235 ALABAMA AVE	91303	2111018027	0.000	0.000	0.000	1.440	Shortfall of Sites	0.086	Community Commercial	[Q]C2-1VL-CDO	Community Center	0	0	23.236	1.440		Residential - Five or More Units or Apartments (Any Combination) · 4 Stories or Less, 0	186B105 992	54	Canoga Park - Winnetka - Woodland Hills - West Hills	Yes	ABMI	CPK CPU ,
Los Angeles	1661 DEL AMO BLVD	90501	7351004002	0.000	0.000	0.000	1.440	Shortfall of Sites	0.053	Heavy Manufacturing	[Q]CM-1	Hybrid Industrial	0	0	37.549	1.440		Residential - Four Units (Any Combination) - 4 Stories or Less, 0	054B193 39	54	Harbor Gateway	Yes	ABMI	HG CPU
Los Angeles	1661 DEL AMO BLVD	90501	7351004002	0.000	0.000	0.000	1.440	Shortfall of Sites	0.053	Heavy Manufacturing	[Q]CM-1	Hybrid Industrial	0	0	37.549	1.440		Residential - Four Units (Any Combination) - 4 Stories or Less, 0	054B193 43	54	Harbor Gateway	Yes	ABMI	HG CPU
Los Angeles	1656 DEL AMO BLVD	90501	7351005041	0.000	0.000	0.000	1.440	Shortfall of Sites	0.053	Low Medium II Residential	RD1.5-1	Hybrid Industrial	0	0	37.547	1.440		Residential - Double, Duplex, or Two Units - 4 Stories or Less, 0	054B193 74	54	Harbor Gateway	Yes	ABMI	HG CPU
Los Angeles	1656 DEL AMO BLVD	90501	7351005041	0.000	0.000	0.000	1.440	Shortfall of Sites	0.053	Low Medium II Residential	RD1.5-1	Hybrid Industrial	0	0	37.549	1.440		Residential - Double, Duplex, or Two Units - 4 Stories or Less, 0	054B193 77	54	Harbor Gateway	Yes	ABMI	HG CPU
Los Angeles	1656 DEL AMO BLVD	90501	7351005041	0.000	0.000	0.000	1.440	Shortfall of Sites	0.053	Low Medium II Residential	RD1.5-1	Hybrid Industrial	0	0	37.549	1.440		Residential - Double, Duplex, or Two Units - 4 Stories or Less, 0	054B193 80	54	Harbor Gateway	Yes	ABMI	HG CPU
Los Angeles	6021 ELEANOR AVE	90038	5534021018	0.000	0.000	0.000	1.440	Shortfall of Sites	0.046	Medium Residential	R3-1XL	High Medium Residential	[Q]R4-1VL-CPIO	0	43.462	1.440		Residential - Four Units (Any Combination) - 4 Stories or Less, 0	144B189 723	54	Hollywood	Yes	ABMI	HWD CPU
Los Angeles	5862 BECK AVE	91601	2338016013	0.000	0.000	0.000	1.440	Shortfall of Sites	0.022	Low Residential	R1-1	Community Center (Mixed-Use)	0	0	90.487	1.440		Residential - Double, Duplex, or Two Units - 4 Stories or Less, 0	177B169 1081	145	North Hollywood - Valley Village	Yes	ABMI	NH CPU , AHO
Los Angeles	14118 DELANO ST	91401	2240022010	0.000	0.000	0.000	1.440	Shortfall of Sites	0.020	Medium Residential	[Q]R3-1	0	0	0	101.760	1.440		Residential - Double, Duplex, or Two Units - 4 Stories or Less, 0	177B153 510	108	Van Nuys - North Sherman Oaks	Yes	ABMI	Orange LineTNP

Jurisdiction Name	Site Address/Intersection	5 Digit ZIP Code	Assessor Parcel Number	Very Low-Income	Low-Income	Moderate-Income	Above Moderate-Income	Type of Shortfall	Parcel Size (Acres)	Current General Plan Designation	Current Zoning	Proposed General Plan (GP) Designation	Proposed Zoning	Minimum Density Allowed	Maximum Density Allowed	Total Capacity	Vacant/ Nonvacant	Description of Existing Uses	PIN	Base Density Per Acre	Community Plan Area	Rent Stabalization Ordinance	Income Category	Applicable Rezoning Program (Program informing values in Column Q listed first)
Los Angeles	19101 STRATHERN ST	91335	2104003032	0.000	0.000	1.440	0.000	Shortfall of Sites	0.140	Very Low I Residential	RA-1	Very Low Residential	0	0	14.336	1.440		, 0	189B121 196	1 per lot	Reseda - West Van Nuys	Yes	MI	RES CPU
Los Angeles	19101 STRATHERN ST	91335	2104003032	0.000	0.000	1.440	0.000	Shortfall of Sites	0.140	Very Low I Residential	RA-1	Very Low Residential	0	0	14.336	1.440		, 0	189B121 205	1 per lot	Reseda - West Van Nuys	Yes	MI	RES CPU
Los Angeles	19101 STRATHERN ST	91335	2104003032	0.000	0.000	1.440	0.000	Shortfall of Sites	0.139	Very Low I Residential	RA-1	Very Low Residential	0	0	14.433	1.440		, 0	189B121 216	1 per lot	Reseda - West Van Nuys	Yes	MI	RES CPU
Los Angeles	10131 CANOGA AVE	91311	2747010023	0.000	0.000	0.000	1.440	Shortfall of Sites	0.889	Limited Manufacturing	[T][Q]CM-1	0	0	0	2.025	1.440		Industrial - Light Manufacturing - One Story, 0	204B105 533		Chatsworth - Porter Ranch	No	ABMI	ARO
Los Angeles	408 SLOAT ST	90063	5178022009	0.000	0.000	0.000	1.440	Shortfall of Sites	0.074	Low Medium II Residential	RD1.5-1-CUGU	Neighborhood Center	[LUM1 - G2 - 3][XN2 - 8][CPIO]	0	121.050	1.440		Residential - Four Units (Any Combination) - 4 Stories or Less, 4	127-5A227 316	54	Boyle Heights	No	ABMI	BH CPU , R2RD
Los Angeles	5750 WILSHIRE BLVD	90036	5089008032	0.000	0.000	0.000	1.440	Shortfall of Sites	0.068	Regional Center Commercial	(Q)C4-1-CDO	0	0	0	22.029	1.440	Vacant	Residential - Single Family Residence - Vacant Land, 0	132B177 69		Wilshire	No	ABMI	MURC
Los Angeles	5750 WILSHIRE BLVD	90036	5089008032	0.000	0.000	0.000	1.440	Shortfall of Sites	0.066	Regional Center Commercial	(Q)C4-1-CDO	0	0	0	22.719	1.440	Vacant	Residential - Single Family Residence - Vacant Land, 0	132B177 47		Wilshire	No	ABMI	MURC
Los Angeles	15600 VENTURA BLVD	91436	2283001026	0.000	0.000	0.000	1.440	Shortfall of Sites	0.062	Regional Center Commercial	C4-1L	0	0	0	24.351	1.440		Commercial - Store - One Story, 0	168B141 976		Encino - Tarzana	No	ABMI	MURC
Los Angeles	6349 COLFAX AVE	91606	2334006074	0.000	0.000	0.000	1.440	Shortfall of Sites	0.061	Highway Oriented Commercial	C2-1VL	Neighborhood Center	0	0	65.050	1.440		Commercial - Parking Lot (Commercial Use Property) - Lots - Patron or Employee - One Story, 0	180B169 1270	108	North Hollywood - Valley Village	No	ABMI	NH CPU , AHO
Los Angeles	14427 TIARA ST	91401	2245002020	0.000	0.000	0.000	1.440	Shortfall of Sites	0.159	Low Medium II Residential	[Q]RD1.5-1	Medium	0	0	56.762	1.440		Residential - Four Units (Any Combination) - 4 Stories or Less, 4	177A151 148	54	Van Nuys - North Sherman Oaks	No	ABMI	Orange LineTNP , AHO
Los Angeles	6624 BALBOA BLVD	91406	2231022077	0.000	0.000	0.000	1.440	Shortfall of Sites	0.135	Low Medium II Residential	RD1.5-1-RIO	Medium Residential	0	0	66.841	1.440		Residential - Four Units (Any Combination) - 4 Stories or Less, 4	180B133 182	43	Reseda - West Van Nuys	No	ABMI	RES CPU , R2RD
Los Angeles	6460 BALBOA BLVD	91406	2231023057	0.000	0.000	0.000	1.440	Shortfall of Sites	0.135	Low Medium II Residential	RD1.5-1-RIO	Medium Residential	0	0	66.832	1.440		Residential - Four Units (Any Combination) - 4 Stories or Less, 4	180B133 391	43	Reseda - West Van Nuys	No	ABMI	RES CPU , R2RD
Los Angeles	16747 VICTORY BLVD	91406	2231001039	0.000	0.000	0.000	1.440	Shortfall of Sites	0.135	Low Medium II Residential	RD2-1-RIO	Medium Residential	0	0	66.488	1.440		Residential - Five or More Units or Apartments (Any Combination) · 4 Stories or Less, 4	180B133 520	43	Reseda - West Van Nuys	No	ABMI	RES CPU , R2RD
Los Angeles	5030 GERALD AVE	91436	2259017054	0.000	0.000	0.000	1.440	Shortfall of Sites	0.207	Low II Residential	R1-1	Low Residential	0	0	66.287	1.440		Residential - Single Family Residence - Pool, 1	171B137 345	1 per lot	Encino - Tarzana	No	ABMI	AHO , ENC CPU, ADU
Los Angeles	23000 BURBANK BLVD	91367	2042003019	0.000	0.000	0.000	1.440	Shortfall of Sites	0.230	Low Residential	RS-1	Very Low Residential	0	0	66.287	1.440		Residential - Single Family Residence, 1	174B097 606	1 per lot	Canoga Park - Winnetka - Woodland Hills - West Hills	No	ABMI	AHO , CPK CPU
Los Angeles	23004 BURBANK BLVD	91367	2042003018	0.000	0.000	0.000	1.440	Shortfall of Sites	0.230	Low Residential	RS-1	Very Low Residential	0	0	66.287	1.440		Residential - Single Family Residence, 1	174B097 605	1 per lot	Canoga Park - Winnetka - Woodland Hills - West Hills	No	ABMI	AHO , CPK CPU
Los Angeles	7454 WOODLAKE AVE	91307	2021007001	0.000	0.000	0.000	1.439	Shortfall of Sites	0.207	Low Residential	RS-1	Very Low Residential	0	0	66.287	1.439		Residential - Single Family Residence, 1	186B093 335	1 per lot	Canoga Park - Winnetka - Woodland Hills - West Hills	No	ABMI	AHO , CPK CPU, ADU
Los Angeles	6922 WHITAKER AVE	91406	2225013003	0.000	0.000	0.000	1.439	Shortfall of Sites	0.230	Low Residential	R1-1	Low Residential	0	0	66.287	1.439		Residential - Single Family Residence - Pool, 1	183B137 332	1 per lot	Reseda - West Van Nuys	No	ABMI	AHO , RES CPU
Los Angeles	20350 BASSETT ST	91306	2136010002	0.000	0.000	0.000	1.439	Shortfall of Sites	0.230	Low Residential	RS-1-RIO	Low Residential	0	0	66.287	1.439		Residential - Single Family Residence, 1	183B113 725	1 per lot	Canoga Park - Winnetka - Woodland Hills - West Hills	No	ABMI	AHO , CPK CPU
Los Angeles	5151 GAVIOTA AVE	91436	2261025066	0.000	0.000	0.000	1.439	Shortfall of Sites	0.230	Low II Residential	RE9-1	Low Residential	0	0	66.287	1.439		Residential - Single Family Residence - Pool, 1	171B141 210	1 per lot	Encino - Tarzana	No	ABMI	AHO , ENC CPU, ADU
Los Angeles	7446 TAMPA AVE	91335	2104019024	0.000	0.000	0.000	1.439	Shortfall of Sites	0.230	Low Residential	R1-1	Low Residential	0	0	66.287	1.439		Residential - Single Family Residence, 1	186B117 465	1 per lot	Reseda - West Van Nuys	No	ABMI	AHO , RES CPU
Los Angeles	4911 EDGERTON AVE	91436	2260007014	0.000	0.000	0.000	1.439	Shortfall of Sites	0.207	Low II Residential	R1-1	Low Residential	0	0	66.287	1.439		Residential - Single Family Residence - Pool, 1	168B137 280	1 per lot	Encino - Tarzana	No	ABMI	AHO , ENC CPU, ADU
Los Angeles	4925 EDGERTON AVE	91436	2260007016	0.000	0.000	0.000	1.439	Shortfall of Sites	0.207	Low II Residential	R1-1	Low Residential	0	0	66.287	1.439		Residential - Single Family Residence, 1	168B137 230	1 per lot	Encino - Tarzana	No	ABMI	AHO , ENC CPU, ADU
Los Angeles	4941 EDGERTON AVE	91436	2260007018	0.000	0.000	0.000	1.439	Shortfall of Sites	0.207	Low II Residential	R1-1	Low Residential	0	0	66.287	1.439		Residential - Single Family Residence - Pool, 1	168B137 182	1 per lot	Encino - Tarzana	No	ABMI	AHO , ENC CPU, ADU
Los Angeles	7449 SYLVIA AVE	91335	2104019025	0.000	0.000	0.000	1.439	Shortfall of Sites	0.230	Low Residential	R1-1	Low Residential	0	0	66.287	1.439		Residential - Single Family Residence, 1	186B117 466	1 per lot	Reseda - West Van Nuys	No	ABMI	AHO , RES CPU
Los Angeles	4947 EDGERTON AVE	91436	2260007019	0.000	0.000	0.000	1.439	Shortfall of Sites	0.207	Low II Residential	R1-1	Low Residential	0	0	66.287	1.439		Residential - Single Family Residence - Pool, 1	168B137 163	1 per lot	Encino - Tarzana	No	ABMI	AHO , ENC CPU, ADU
Los Angeles	4914 EDGERTON AVE	91436	2260008010	0.000	0.000	0.000	1.438	Shortfall of Sites	0.207	Low II Residential	R1-1	Low Residential	0	0	66.287	1.438		Residential - Single Family Residence - Pool, 1	168B137 271	1 per lot	Encino - Tarzana	No	ABMI	AHO , ENC CPU, ADU
Los Angeles	4944 EDGERTON AVE	91436	2260008006	0.000	0.000	0.000	1.438	Shortfall of Sites	0.207	Low II Residential	R1-1	Low Residential	0	0	66.287	1.438		Residential - Single Family Residence, 1	168B137 171	1 per lot	Encino - Tarzana	No	ABMI	AHO , ENC CPU, ADU
Los Angeles	4922 EDGERTON AVE	91436	2260008009	0.000	0.000	0.000	1.438	Shortfall of Sites	0.207	Low II Residential	R1-1	Low Residential	0	0	66.287	1.438		Residential - Single Family Residence - Pool, 1	168B137 242	1 per lot	Encino - Tarzana	No	ABMI	AHO , ENC CPU, ADU
Los Angeles	4930 EDGERTON AVE	91436	2260008008	0.000	0.000	0.000	1.438	Shortfall of Sites	0.207	Low II Residential	R1-1	Low Residential	0	0	66.287	1.438		Residential - Single Family Residence - Pool, 1	168B137 220	1 per lot	Encino - Tarzana	No	ABMI	AHO , ENC CPU, ADU
Los Angeles	4938 EDGERTON AVE	91436	2260008007	0.000	0.000	0.000	1.438	Shortfall of Sites	0.207	Low II Residential	R1-1	Low Residential	0	0	66.287	1.438		Residential - Single Family Residence - Pool, 1	168B137 192	1 per lot	Encino - Tarzana	No	ABMI	AHO , ENC CPU, ADU
Los Angeles	6911 PETIT AVE	91406	2225013014	0.000	0.000	0.000	1.438	Shortfall of Sites	0.230	Low Residential	R1-1	Low Residential	0	0	66.287	1.438		Residential - Single Family Residence, 1	183B137 342	1 per lot	Reseda - West Van Nuys	No	ABMI	AHO , RES CPU
Los Angeles	6919 PETIT AVE	91406	2225013013	0.000	0.000	0.000	1.438	Shortfall of Sites	0.230	Low Residential	R1-1	Low Residential	0	0	66.287	1.438		Residential - Single Family Residence - Pool, 1	183B137 331	1 per lot	Reseda - West Van Nuys	No	ABMI	AHO , RES CPU
Los Angeles	23170 GAINFORD ST	91364	2074022007	0.000	0.000	0.000	1.438	Shortfall of Sites	0.207	Low Residential	RS-1	Very Low Residential	0	0	66.287	1.438		Residential - Single Family Residence - Pool, 1	168B093 80	1 per lot	Canoga Park - Winnetka - Woodland Hills - West Hills	No	ABMI	AHO , CPK CPU, ADU
Los Angeles	0	0	5501006006	0.000	0.000	0.000	1.438	Shortfall of Sites	0.127	General Commercial	P-1	0	0	0	94.696	1.438	Vacant	Residential - Single Family Residence - Vacant Land, 0	139-5A201 239		Wilshire	No	ABMI	P
Los Angeles	6927 PETIT AVE	91406	2225013012	0.000	0.000	0.000	1.438	Shortfall of Sites	0.230	Low Residential	R1-1	Low Residential	0	0	66.287	1.438		Residential - Single Family Residence - Pool, 1	183B137 318	1 per lot	Reseda - West Van Nuys	No	ABMI	AHO , RES CPU
Los Angeles	5159 GAVIOTA AVE	91436	2261025067	0.000	0.000	0.000	1.438	Shortfall of Sites	0.230	Low II Residential	RE9-1	Low Residential	0	0	66.287	1.438		Residential - Single Family Residence - Pool, 1	171B141 172	1 per lot	Encino - Tarzana	No	ABMI	AHO , ENC CPU, ADU
Los Angeles	5167 GAVIOTA AVE	91436	2261025068	0.000	0.000	0.000	1.438	Shortfall of Sites	0.230	Low II Residential	RE9-1	Low Residential	0	0	66.287	1.438		Residential - Single Family Residence - Pool, 1	171B141 153	1 per lot	Encino - Tarzana	No	ABMI	AHO , ENC CPU, ADU
Los Angeles	6937 PETIT AVE	91406	2225013011	0.000	0.000	0.000	1.438	Shortfall of Sites	0.230	Low Residential	R1-1	Low Residential	0	0	66.287	1.438		Residential - Single Family Residence, 1	183B137 309	1 per lot	Reseda - West Van Nuys	No	ABMI	AHO , RES CPU
Los Angeles	6945 PETIT AVE	91406	2225013010	0.000	0.000	0.000	1.438	Shortfall of Sites	0.230	Low Residential	R1-1	Low Residential	0	0	66.287	1.438		Residential - Single Family Residence, 1	183B137 297	1 per lot	Reseda - West Van Nuys	No	ABMI	AHO , RES CPU
Los Angeles	4644 HAYVENHURST AVE	91436	2284002042	0.000	0.000	0.000	1.437	Shortfall of Sites	0.207	Low I Residential	RE9-1	Low Residential	0	0	66.287	1.437		Residential - Single Family Residence - Pool, 1	168B137 604	1 per lot	Encino - Tarzana	No	ABMI	AHO , ENC CPU, ADU
Los Angeles	6255 JUMILLA AVE	91367	2153011002	0.000	0.000	0.000	1.437	Shortfall of Sites	0.230	Low Residential	RS-1	Very Low Residential	0	0	66.287	1.437		Residential - Single Family Residence - Pool, 1	177B117 210	1 per lot	Canoga Park - Winnetka - Woodland Hills - West Hills	No	ABMI	AHO , CPK CPU
Los Angeles	6119 LOCKHURST DR	91367	2045008005	0.000	0.000	0.000	1.437	Shortfall of Sites	0.207	Low Residential	RS-1	Very Low Residential	[HB5-G1-5] [CX3-FA] [CPIO]	0	66.287	1.437		Residential - Single Family Residence - Pool, 1	177B089 424	1 per lot	Canoga Park - Winnetka - Woodland Hills - West Hills	No	ABMI	AHO , CPK CPU, ADU
Los Angeles	7441 SYLVIA AVE	91335	2104019026	0.000	0.000	0.000	1.437	Shortfall of Sites	0.230	Low Residential	R1-1	Low Residential	0	0	66.287	1.437		Residential - Single Family Residence, 1	186B117 491	1 per lot	Reseda - West Van Nuys	No	ABMI	AHO , RES CPU
Los Angeles	20444 KESWICK ST	91306	2114001030	0.000	0.000	0.000	1.437	Shortfall of Sites	0.230	Low Residential	RS-1	Low Residential	[MM1-CDF1-5] [IX4-FA] [CPIO]	0	66.287	1.437		Residential - Single Family Residence - Pool, 1	186B109 69	1 per lot	Canoga Park - Winnetka - Woodland Hills - West Hills	No	ABMI	AHO , CPK CPU
Los Angeles	22946 COLLINS ST	91367	2041014033	0.000	0.000	0.000	1.436	Shortfall of Sites	0.230	Low Residential	RE9-1	Very Low Residential	0	0	66.287	1.436		Residential - Single Family Residence, 1	174B097 388	1 per lot	Canoga Park - Winnetka - Woodland Hills - West Hills	No	ABMI	AHO , CPK CPU
Los Angeles	7530 TAMPA AVE	91335	2104018045	0.000	0.000	0.000	1.436	Shortfall of Sites	0.230	Low Residential	R1-1	Low Residential	0	0	66.287	1.436		Residential - Single Family Residence, 1	186B117 301	1 per lot	Reseda - West Van Nuys	No	ABMI	AHO , RES CPU
Los Angeles	6954 WHITAKER AVE	91406	2225013007	0.000	0.000	0.000	1.436	Shortfall of Sites	0.230	Low Residential	R1-1	Low Residential	0	0	66.287	1.436		Residential - Single Family Residence, 1	183B137 291	1 per lot	Reseda - West Van Nuys	No	ABMI	AHO , RES CPU
Los Angeles	6800 DELCO AVE	91306	2136016024	0.000	0.000	0.000	1.436	Shortfall of Sites	0.230	Low Residential	RS-1-RIO	Low Residential	0	0	66.287	1.436		Residential - Single Family Residence, 1	183B113 921	1 per lot	Canoga Park - Winnetka - Woodland Hills - West Hills	No	ABMI	AHO , CPK CPU
Los Angeles	8600 S SEPULVEDA BLVD	90045	4123003013	0.000	0.000	0.000	1.435	Shortfall of Sites	0.216	Community Commercial	[Q]C2-2D-CDO	0	0	0	6.912	1.435		Commercial - Store Combination - Store and Office Combination - One Story, 0	096B165 565		Westchester - Playa del Rey	No	ABMI	ARO
Los Angeles	8600 S SEPULVEDA BLVD	90045	4123003013	0.000	0.000	0.000	1.435	Shortfall of Sites	0.192	Community Commercial	[Q]C2-2D-CDO	0	0	0	7.779	1.435		Commercial - Store Combination - Store and Office Combination - One Story, 0	096B165 566		Westchester - Playa del Rey	No	ABMI	ARO
Los Angeles	22303 MOBILE ST	91303	2139025015	0.000	0.000	0.000	1.435	Shortfall of Sites	0.230	Low Residential	RS-1-RIO	Very Low Residential	[MB4-G1-5] [IX1-FA] [CPIO]	0	66.287	1.435		Residential - Single Family Residence - Pool, 1	180B101 595	1 per lot	Canoga Park - Winnetka - Woodland Hills - West Hills	No	ABMI	AHO , CPK CPU
Los Angeles	13488 TERRA BELLA ST	91331	2622002022	0.718	0.718	0.000	0.000	Shortfall of Sites	0.519	Low Medium II Residential	(Q)RD2-1	0	0	20	34.230	1.435		Residential - Five or More Units or Apartments (Any Combination) · 4 Stories or Less, 12	201B157 12		Arleta - Pacoima	No	LI	DB50
Los Angeles	13470 TERRA BELLA ST	91331	2622002020	0.718	0.718	0.000	0.000	Shortfall of Sites	0.519	Low Medium II Residential	(Q)RD2-1	0	0	20	34.233	1.435		Residential - Five or More Units or Apartments (Any Combination) · 4 Stories or Less, 12	201B157 14		Arleta - Pacoima	No	LI	DB50
Los Angeles	14455 FOOTHILL BLVD	91342	2502024026	0.718	0.718	0.000	0.000	Shortfall of Sites	0.404	Low Medium II Residential	RD1.5-1, QRD1.5-1	0	0	20	43.985	1.435		Residential - Five or More Units or Apartments (Any Combination) · 4 Stories or Less, 12	228B149 126		Sylmar	No	LI	DB50
Los Angeles	21039 BRYANT ST	91304	2779010191	0.718	0.718	0.000	0.000	Shortfall of Sites	0.212	Medium Residential	R3-1	0	0	20	83.589	1.435		Residential - Five or More Units or Apartments (Any Combination) · 4 Stories or Less, 12	195B105 323		Chatsworth - Porter Ranch	No	LI	DB50
Los Angeles	515 SHATTO PL	90020	5077003010	0.000	0.000	0.000	1.435	Shortfall of Sites	0.448	Community Commercial	CR-1	0	0	0	4.001	1.435		Commercial - Office Building - One Story, 0	135B197 842		Wilshire	No	ABMI	ARO
Los Angeles	6519 KEOKUK AVE	91306	2134021016	0.000	0.000	0.000	1.435	Shortfall of Sites	0.230	Low Residential	RS-1-RIO	Low Residential	0	0	66.287	1.435		Residential - Single Family Residence, 1	180B113 633	1 per lot	Canoga Park - Winnetka - Woodland Hills - West Hills	No	ABMI	AHO , CPK CPU
Los Angeles	4455 SHERMAN OAKS CIR	91403	2283018004	0.000	0.000	0.000	1.435	Shortfall of Sites	0.113	Low II Residential	R1-1	Low Residential	0	0	66.287	1.435		Residential - Single Family Residence, 0	166-5A145 67	1 per lot	Encino - Tarzana	No	ABMI	AHO , ENC CPU
Los Angeles	5500 RESEDA BLVD	91356	2160010028	0.000	0.000	0.000	1.435	Shortfall of Sites	0.126	Community Commercial	P-1L	0	0	0	94.696	1.435		Commercial - Shopping Center (Neighborhood, Community) - One Story, 0	174B125 495		Encino - Tarzana	No	ABMI	P , ENC CPU
Los Angeles	6623 LOUISE AVE	91406	2229009012	0.000	0.000	0.000	1.435	Shortfall of Sites	0.230	Low Residential	RA-1-RIO	Low Residential	0	0	66.287	1.435		Residential - Single Family Residence, 1	180B133 170	1 per lot	Reseda - West Van Nuys	No	ABMI	AHO , RES CPU
Los Angeles	6951 WHITAKER AVE	91406	2225015009	0.000	0.000	0.000	1.435	Shortfall of Sites	0.230	Low Residential	R1-1	Low Residential	0	0	66.287	1.435		Residential - Single Family Residence - Pool, 1	183B137 290	1 per lot	Reseda - West Van Nuys	No	ABMI	AHO , RES CPU
Los Angeles	1328 W MANCHESTER AVE	90044	6047001009	0.000	0.000	0.000	1.435	Shortfall of Sites	0.127	Community Commercial	C2-1L-CPIO	0	0	0	21.713	1.435		Commercial - Office Building - One Story, 0	097-5A197 369		South Los Angeles	No	ABMI	ARO
Los Angeles	1328 W MANCHESTER AVE	90044	6047001007	0.000	0.000	0.000	1.435	Shortfall of Sites	0.127	Community Commercial	C2-1L-CPIO	0	0	0	21.704	1.435		Commercial - Office Building - One Story, 0	097-5A197 370		South Los Angeles	No	ABMI	ARO
Los Angeles	1328 W MANCHESTER AVE	90044	6047001007	0.000	0.000	0.000	1.435	Shortfall of Sites	0.127	Community Commercial	C2-1L-CPIO	0	0	0	21.695	1.435		Commercial - Office Building - One Story, 0	097-5A197 371		South Los Angeles	No	ABMI	ARO

Jurisdiction Name	Site Address/Intersection	5 Digit ZIP Code	Assessor Parcel Number	Very Low-Income	Low-Income	Moderate-Income	Above Moderate-Income	Type of Shortfall	Parcel Size (Acres)	Current General Plan Designation	Current Zoning	Proposed General Plan (GP) Designation	Proposed Zoning	Minimum Density Allowed	Maximum Density Allowed	Total Capacity	Vacant/ Nonvacant	Description of Existing Uses	PIN	Base Density Per Acre	Community Plan Area	Rent Stabalization Ordinance	Income Category	Applicable Rezoning Program (Program informing values in Column Q listed first)
Los Angeles	1328 W MANCHESTER AVE	90044	6047001007	0.000	0.000	0.000	1.435	Shortfall of Sites	0.127	Community Commercial	C2-1L-CPIO	0	0	0	21.679	1.435		Commercial - Office Building - One Story, 0	097-5A197 372		South Los Angeles	No	ABMI	ARO
Los Angeles	1328 W MANCHESTER AVE	90044	6047001007	0.000	0.000	0.000	1.435	Shortfall of Sites	0.127	Community Commercial	C2-1L-CPIO	0	0	0	21.679	1.435		Commercial - Office Building - One Story, 0	097-5A197 373		South Los Angeles	No	ABMI	ARO
Los Angeles	0	0	2156006902	0.000	0.000	0.000	0.000	Shortfall of Sites	0.933	Public Facilities	[Q]PF-1XL	0	0	0	153.741	0.000		Miscellaneous - Government Owned Property, 0	177B125 711		Encino - Tarzana	No		PF
Los Angeles	0	0	2156006902	0.000	0.000	0.000	0.000	Shortfall of Sites	0.933	Public Facilities	[Q]PF-1XL	0	0	0	153.741	0.000		Miscellaneous - Government Owned Property, 0	177B125 710		Encino - Tarzana	No		PF
Los Angeles	6946 WHITAKER AVE	91406	2225013006	0.000	0.000	0.000	1.434	Shortfall of Sites	0.230	Low Residential	R1-1	Low Residential	0	0	66.287	1.434		Residential - Single Family Residence, 1	183B137 299	1 per lot	Reseda - West Van Nuys	No	ABMI	AHO , RES CPU
Los Angeles	6930 WHITAKER AVE	91406	2225013004	0.000	0.000	0.000	1.434	Shortfall of Sites	0.229	Low Residential	R1-1	Low Residential	0	0	66.287	1.434		Residential - Single Family Residence - Pool, 1	183B137 320	1 per lot	Reseda - West Van Nuys	No	ABMI	AHO , RES CPU
Los Angeles	15602 MORRISON ST	91403	2261034021	0.000	0.000	0.000	1.434	Shortfall of Sites	0.207	Low II Residential	R1-1	Low Residential	0	0	66.287	1.434		Residential - Single Family Residence - Pool and Misc., 1	168B141 110	1 per lot	Encino - Tarzana	No	ABMI	AHO , ENC CPU, ADU
Los Angeles	3605 LUY RD	90034	4252012055	0.000	0.000	0.000	1.434	Shortfall of Sites	0.207	Low Residential	R1-1	Low Medium	0	0	66.287	1.434		Residential - Single Family Residence, 1	117B161 501	1 per lot	Palms - Mar Vista - Del Rey	No	ABMI	AHO , PMVDR CPU, ADU
Los Angeles	16150 HARTSOOK ST	91436	2260019009	0.000	0.000	0.000	1.433	Shortfall of Sites	0.207	Low II Residential	RE9-1	Low Residential	0	0	66.287	1.433		Residential - Single Family Residence - Pool, 1	171B137 169	1 per lot	Encino - Tarzana	No	ABMI	AHO , ENC CPU, ADU
Los Angeles	671 SILVER LAKE BLVD	90026	5401018018	0.000	0.000	0.000	1.433	Shortfall of Sites	0.126	Neighborhood Commercial	P-1VL, C2-1VL	0	0	0	94.696	1.433		Commercial - Restaurant, Cocktail Lounge - Fast Food - Walk Up - One Story, 0	141A203 358		Silver Lake - Echo Park - Elysian Valley	No	ABMI	P
Los Angeles	16659 ADDISON ST	91436	2259003032	0.000	0.000	0.000	1.433	Shortfall of Sites	0.229	Low II Residential	R1-1	Low Residential	0	0	66.287	1.433		Residential - Single Family Residence - Pool, 1	171B137 121	1 per lot	Encino - Tarzana	No	ABMI	AHO , ENC CPU, ADU
Los Angeles	5041 HASKELL AVE	91436	2261003021	0.000	0.000	0.000	1.433	Shortfall of Sites	0.207	Low II Residential	R1-1	Low Residential	0	0	66.287	1.433		Residential - Single Family Residence - Pool, 1	171B141 396	1 per lot	Encino - Tarzana	No	ABMI	AHO , ENC CPU, ADU
Los Angeles	8024 GARDEN GROVE AVE	91335	2102013017	0.000	0.000	0.000	1.433	Shortfall of Sites	0.229	Low Residential	R1-1	Low Residential	0	0	66.287	1.433		Residential - Single Family Residence - Pool, 1	189B125 281	1 per lot	Reseda - West Van Nuys	No	ABMI	AHO , RES CPU
Los Angeles	16753 OTSEGO ST	91436	2259002021	0.000	0.000	0.000	1.432	Shortfall of Sites	0.207	Low II Residential	R1-1	Low Residential	0	0	66.287	1.432		Residential - Single Family Residence - Pool, 1	171B133 413	1 per lot	Encino - Tarzana	No	ABMI	AHO , ENC CPU, ADU
Los Angeles	6912 WHITAKER AVE	91406	2225013002	0.000	0.000	0.000	1.432	Shortfall of Sites	0.229	Low Residential	R1-1	Low Residential	0	0	66.287	1.432		Residential - Single Family Residence - Pool, 1	183B137 343	1 per lot	Reseda - West Van Nuys	No	ABMI	AHO , RES CPU
Los Angeles	6938 WHITAKER AVE	91406	2225013005	0.000	0.000	0.000	1.432	Shortfall of Sites	0.229	Low Residential	R1-1	Low Residential	0	0	66.287	1.432		Residential - Single Family Residence - Pool, 1	183B137 311	1 per lot	Reseda - West Van Nuys	No	ABMI	AHO , RES CPU
Los Angeles	6903 PETIT AVE	91406	2225013015	0.000	0.000	0.000	1.432	Shortfall of Sites	0.229	Low Residential	R1-1	Low Residential	0	0	66.287	1.432		Residential - Single Family Residence - Pool, 1	183B137 356	1 per lot	Reseda - West Van Nuys	No	ABMI	AHO , RES CPU
Los Angeles	8801 S SEPULVEDA BLVD	90045	4122035030	0.000	0.000	1.432	0.000	Shortfall of Sites	0.199	Community Commercial	[Q]C2-2D-CDO	0	0	0	10.586	1.432		Commercial - Store Combination - Store and Office Combination - One Story, 0	096B165 957		Westchester - Playa del Rey	No	MI	ARO
Los Angeles	8801 S SEPULVEDA BLVD	90045	4122035030	0.000	0.000	1.432	0.000	Shortfall of Sites	0.201	Community Commercial	[Q]C2-2D-CDO	0	0	0	10.482	1.432		Commercial - Store Combination - Store and Office Combination - One Story, 0	096B165 965		Westchester - Playa del Rey	No	MI	ARO
Los Angeles	5005 AQUEDUCT AVE	91436	2261031028	0.000	0.000	0.000	1.431	Shortfall of Sites	0.207	Low II Residential	R1-1	Low Residential	0	0	66.287	1.431		Residential - Single Family Residence - Therapy Pool (Spa), 1	171B141 490	1 per lot	Encino - Tarzana	No	ABMI	AHO , ENC CPU, ADU
Los Angeles	6909 MINSTREL AVE	91307	2026024014	0.000	0.000	0.000	1.431	Shortfall of Sites	0.207	Low Residential	RS-1	Very Low Residential	0	0	66.287	1.431		Residential - Single Family Residence - Pool, 1	183B097 738	1 per lot	Canoga Park - Winnetka - Woodland Hills - West Hills	No	ABMI	AHO , CPK CPU, ADU
Los Angeles	4969 ODESSA AVE	91436	2260004021	0.000	0.000	0.000	1.431	Shortfall of Sites	0.229	Low II Residential	R1-1	Low Residential	0	0	66.287	1.431		Residential - Single Family Residence - Pool and Misc., 1	168B137 43	1 per lot	Encino - Tarzana	No	ABMI	AHO , ENC CPU, ADU
Los Angeles	4915 DENSMORE AVE	91436	2261013073	0.000	0.000	0.000	1.431	Shortfall of Sites	0.207	Low II Residential	RE9-1	Low Residential	0	0	66.287	1.431		Residential - Single Family Residence, 1	168B141 996	1 per lot	Encino - Tarzana	No	ABMI	AHO , ENC CPU, ADU
Los Angeles	15435 SUTTON ST	91403	2283019014	0.000	0.000	0.000	1.431	Shortfall of Sites	0.207	Low II Residential	R1-1	Low Residential	0	0	66.287	1.431		Residential - Single Family Residence - Pool, 1	166-5A145 98	1 per lot	Encino - Tarzana	No	ABMI	AHO , ENC CPU, ADU
Los Angeles	8937 NATIONAL BLVD	90034	4312010039	0.000	0.000	0.000	1.431	Shortfall of Sites	0.132	Hybrid Industrial	CM-2D-CPIO	0	0	0	20.864	1.431		Industrial - Light Manufacturing - One Story, 0	123B169 1257		West Adams - Baldwin Hills - Leimert	No	ABMI	ARO
Los Angeles	8937 NATIONAL BLVD	90034	4312010039	0.000	0.000	1.431	0.000	Shortfall of Sites	0.155	Hybrid Industrial	CM-2D-CPIO	0	0	0	17.728	1.431		Industrial - Light Manufacturing - One Story, 0	123B169 1265		West Adams - Baldwin Hills - Leimert	No	MI	ARO
Los Angeles	8937 NATIONAL BLVD	90034	4312010039	0.000	0.000	0.000	1.431	Shortfall of Sites	0.086	Hybrid Industrial	CM-2D-CPIO	0	0	0	32.163	1.431		Industrial - Light Manufacturing - One Story, 0	123B169 1280		West Adams - Baldwin Hills - Leimert	No	ABMI	ARO
Los Angeles	8937 NATIONAL BLVD	90034	4312010039	0.000	0.000	0.000	1.431	Shortfall of Sites	0.084	Hybrid Industrial	CM-2D-CPIO	0	0	0	32.871	1.431		Industrial - Light Manufacturing - One Story, 0	123B169 1288		West Adams - Baldwin Hills - Leimert	No	ABMI	ARO
Los Angeles	15441 SUTTON ST	91403	2283019013	0.000	0.000	0.000	1.431	Shortfall of Sites	0.207	Low II Residential	R1-1	Low Residential	0	0	66.287	1.431		Residential - Single Family Residence, 1	166-5A145 97	1 per lot	Encino - Tarzana	No	ABMI	AHO , ENC CPU, ADU
Los Angeles	5001 AQUEDUCT AVE	91436	2261031029	0.000	0.000	0.000	1.431	Shortfall of Sites	0.207	Low II Residential	R1-1	Low Residential	0	0	66.287	1.431		Residential - Single Family Residence - Pool, 1	171B141 499	1 per lot	Encino - Tarzana	No	ABMI	AHO , ENC CPU, ADU
Los Angeles	15447 SUTTON ST	91403	2283019012	0.000	0.000	0.000	1.431	Shortfall of Sites	0.207	Low II Residential	R1-1	Low Residential	0	0	66.287	1.431		Residential - Single Family Residence - Pool, 1	166-5A145 93	1 per lot	Encino - Tarzana	No	ABMI	AHO , ENC CPU, ADU
Los Angeles	10957 BALBOA BLVD	91344	2696018019	0.000	0.000	0.000	1.431	Shortfall of Sites	0.013	Low II Residential	R1-1	0	0	0	113.635	1.431		Residential - Single Family Residence, 0	210B133 676		Granada Hills - Knollwood	No	ABMI	OPP RC
Los Angeles	24324 FRIAR ST	91367	2033021012	0.000	0.000	0.000	1.431	Shortfall of Sites	0.207	Low Residential	RS-1	Very Low Residential	0	0	66.287	1.431		Residential - Single Family Residence, 1	177B089 221	1 per lot	Canoga Park - Winnetka - Woodland Hills - West Hills	No	ABMI	AHO , CPK CPU, ADU
Los Angeles	7930 QUIMBY AVE	91304	2014030001	0.000	0.000	0.000	1.430	Shortfall of Sites	0.207	Low Residential	RS-1	Very Low Residential	0	0	66.287	1.430		Residential - Single Family Residence - Pool, 1	189B097 532	1 per lot	Canoga Park - Winnetka - Woodland Hills - West Hills	No	ABMI	AHO , CPK CPU, ADU
Los Angeles	15452 VARDEN ST	91403	2283019007	0.000	0.000	0.000	1.430	Shortfall of Sites	0.207	Low II Residential	R1-1	Low Residential	0	0	66.287	1.430		Residential - Single Family Residence, 1	166-5A145 76	1 per lot	Encino - Tarzana	No	ABMI	AHO , ENC CPU, ADU
Los Angeles	16673 MORRISON ST	91436	2259006023	0.000	0.000	0.000	1.430	Shortfall of Sites	0.207	Low II Residential	R1-1	Low Residential	0	0	66.287	1.430		Residential - Single Family Residence, 1	171B137 251	1 per lot	Encino - Tarzana	No	ABMI	AHO , ENC CPU, ADU
Los Angeles	15446 VARDEN ST	91403	2283019006	0.000	0.000	0.000	1.430	Shortfall of Sites	0.207	Low II Residential	R1-1	Low Residential	0	0	66.287	1.430		Residential - Single Family Residence, 1	166-5A145 78	1 per lot	Encino - Tarzana	No	ABMI	AHO , ENC CPU, ADU
Los Angeles	15440 VARDEN ST	91403	2283019005	0.000	0.000	0.000	1.430	Shortfall of Sites	0.207	Low II Residential	R1-1	Low Residential	0	0	66.287	1.430		Residential - Single Family Residence - Pool, 1	166-5A145 79	1 per lot	Encino - Tarzana	No	ABMI	AHO , ENC CPU, ADU
Los Angeles	14617 VANOWEN ST	91405	2219023027	0.072	0.072	0.000	1.287	Shortfall of Sites	0.238	Medium Residential	[T][Q]R3-1, R3-2	Community Center	0	20	143.117	1.430		Residential - Five or More Units or Apartments (Any Combination) · 4 Stories or Less, 25	183B149 734	108	Van Nuys - North Sherman Oaks	No	VLI, LI, ABMI	VNY CPU
Los Angeles	2015 PENNSYLVANIA AVE	90033	5183007025	0.000	0.000	0.000	1.430	Shortfall of Sites	0.204	Low Medium II Residential	RD1.5-1-CUGU	Low Neighborhood Residential	[VLN2 - MU4 - 3][RN2 - 8][CPIO]	0	58.805	1.430		Residential - Five or More Units or Apartments (Any Combination) · 4 Stories or Less, 7	129A223 347	54	Boyle Heights	Yes	ABMI	BH CPU
Los Angeles	7001 REMMET AVE	91303	2138008025	0.000	0.000	0.000	1.430	Shortfall of Sites	0.171	Medium Residential	R3-1-RIO	Medium Neighborhood Residential	0	0	70.131	1.430		Residential - Five or More Units or Apartments (Any Combination) · 4 Stories or Less, 7	183B105 665	43	Canoga Park - Winnetka - Woodland Hills - West Hills	Yes	ABMI	CPK CPU ,
Los Angeles	838 NEW DEPOT ST	90012	5407006008	0.000	0.000	0.000	1.430	Shortfall of Sites	0.117	High Medium Residential	R4-1	Medium Neighborhood Residential	[LM2-MU2-5] [RX1-FA] [CPIO]	0	119.845	1.430		Residential - Five or More Units or Apartments (Any Combination) · 4 Stories or Less, 9	135A213 135	No Max	Central City North	No	ABMI	DT CPU
Los Angeles	729 YALE ST	90012	5407024018	0.000	0.000	0.000	1.430	Shortfall of Sites	0.105	High Medium Residential	R4-1	Medium Neighborhood Residential	[LM2-MU2-5] [RX1-FA] [CPIO]	0	114.080	1.430		Residential - Five or More Units or Apartments (Any Combination) · 4 Stories or Less, 7	133-5A213 11	No Max	Central City North	Yes	ABMI	DT CPU
Los Angeles	910 FIGUEROA TER	90012	5406025022	0.000	0.000	0.000	1.430	Shortfall of Sites	0.193	High Medium Residential	R4-1	Medium Neighborhood Residential	[LM2-MU2-5] [RG1-FA] [CPIO]	0	113.955	1.430		Residential - Five or More Units or Apartments (Any Combination) · 4 Stories or Less, 15	136-5A213 175	No Max	Central City North	Yes	ABMI	DT CPU
Los Angeles	1055 N EL CENTRO AVE	90038	5534022012	0.000	0.000	0.000	1.430	Shortfall of Sites	0.149	Medium Residential	R3-1XL	High Medium Residential	[Q]R4-1VL-CPIO	0	113.926	1.430		Residential - Five or More Units or Apartments (Any Combination) · 4 Stories or Less, 11	144B189 731	54	Hollywood	Yes	ABMI	HWD CPU
Los Angeles	6126 ROMAINE ST	90038	5534026006	0.000	0.000	0.000	1.430	Shortfall of Sites	0.149	Medium Residential	R3-1XL	High Medium Residential	[Q]R4-1VL-CPIO	0	113.757	1.430		Residential - Five or More Units or Apartments (Any Combination) · 4 Stories or Less, 11	144B189 877	54	Hollywood	Yes	ABMI	HWD CPU
Los Angeles	6422 TROOST AVE	91606	2335011005	0.000	0.000	0.000	1.430	Shortfall of Sites	0.178	Low Medium II Residential	RD1.5-1	Neighborhood Center	0	0	67.450	1.430		Residential - Five or More Units or Apartments (Any Combination) · 4 Stories or Less, 7	180B169 1059	108	North Hollywood - Valley Village	Yes	ABMI	NH CPU
Los Angeles	5632 KESTER AVE	91411	2244014031	0.000	0.000	0.000	1.430	Shortfall of Sites	0.214	Low Medium II Residential	[Q]RD1.5-1	Medium	0	0	56.021	1.430		Residential - Five or More Units or Apartments (Any Combination) · 4 Stories or Less - Pool, 7	174B149 735	54	Van Nuys - North Sherman Oaks	Yes	ABMI	Orange LineTNP , DB50, AHO
Los Angeles	5621 KLUMP AVE	91601	2337034036	0.000	0.000	0.000	1.430	Shortfall of Sites	0.128	Low Medium II Residential	RD1.5-1VL	Medium	0	0	109.116	1.430		Residential - Five or More Units or Apartments (Any Combination) · 4 Stories or Less, 9	174B173 833	54	North Hollywood - Valley Village	No	ABMI	Orange LineTNP , R2RD
Los Angeles	1051 S INDIANA ST	90023	5188011001	0.000	0.000	0.000	1.430	Shortfall of Sites	0.169	Low Medium I Residential	R2-1-CUGU	Low Neighborhood Residential	[VLN2 - MU4 - 3][RN2 - 15][CPIO]	0	41.403	1.430		Residential - Three Units (Any Combination) - 4 Stories or Less, 3	118-5A229 5	29	Boyle Heights	Yes	ABMI	BH CPU , R2RD
Los Angeles	460 S MOTT ST	90033	5185010010	0.000	0.000	0.000	1.430	Shortfall of Sites	0.145	Low Medium I Residential	R2-1-CUGU	Low Neighborhood Residential	[VLN2 - MU4 - 3][RN2 - 15][CPIO]	0	48.339	1.430		Residential - Three Units (Any Combination) - 4 Stories or Less, 3	124-5A223 10	29	Boyle Heights	Yes	ABMI	BH CPU , R2RD
Los Angeles	421 S SAVANNAH ST	90033	5185011018	0.000	0.000	0.000	1.430	Shortfall of Sites	0.161	Low Medium I Residential	R2-1-CUGU	Low Neighborhood Residential	[VLN2 - MU4 - 3][RN2 - 15][CPIO]	0	43.527	1.430		Residential - Three Units (Any Combination) - 4 Stories or Less, 3	124-5A225 15	29	Boyle Heights	Yes	ABMI	BH CPU , R2RD
Los Angeles	349 N CHICAGO ST	90033	5175015003	0.000	0.000	0.000	1.430	Shortfall of Sites	0.140	Low Medium I Residential	R2-1-CUGU	Low Neighborhood Residential	[VLN2 - MU4 - 3][RN2 - 15][CPIO]	0	50.066	1.430		Residential - Three Units (Any Combination) - 4 Stories or Less, 3	129A223 24	29	Boyle Heights	Yes	ABMI	BH CPU , R2RD
Los Angeles	2747 POMEROY AVE	90033	5177004046	0.000	0.000	0.000	1.430	Shortfall of Sites	0.187	Low Medium I Residential	R2-1-CUGU	Low Neighborhood Residential	[VLN1 - MU4 - 3][RN2 - 20][CPIO]	0	37.474	1.430		Residential - Three Units (Any Combination) - 4 Stories or Less, 3	130-5A227 35	21	Boyle Heights	Yes	ABMI	BH CPU , R2RD
Los Angeles	119 S FRESNO ST	90063	5179006029	0.000	0.000	0.000	1.430	Shortfall of Sites	0.184	Low Medium I Residential	R2-1-CUGU	Low Neighborhood Residential	[VLN1 - MU4 - 3][RN2 - 20][CPIO]	0	37.955	1.430		Residential - Three Units (Any Combination) - 4 Stories or Less, 3	126A227 48	21	Boyle Heights	Yes	ABMI	BH CPU , R2RD
Los Angeles	1214 N EVERGREEN AVE	90033	5229003015	0.000	0.000	0.000	1.430	Shortfall of Sites	0.188	Low Medium I Residential	R2-1-CUGU	Low Neighborhood Residential	[VLN1 - MU4 - 3][RN2 - 20][CPIO]	0	37.272	1.430		Residential - Three Units (Any Combination) - 4 Stories or Less, 3	130-5A227 68	21	Boyle Heights	Yes	ABMI	BH CPU , R2RD
Los Angeles	2454 E 7TH ST	90023	5189006040	0.000	0.000	0.000	1.430	Shortfall of Sites	0.155	Low Medium I Residential	R2-1-CUGU	Low Neighborhood Residential	[VLN2 - MU4 - 3][RN2 - 15][CPIO]	0	45.211	1.430		Residential - Three Units (Any Combination) - 4 Stories or Less, 3	123A221 69	29	Boyle Heights	Yes	ABMI	BH CPU , R2RD
Los Angeles	2468 E 7TH ST	90023	5189006043	0.000	0.000	0.000	1.430	Shortfall of Sites	0.155	Low Medium I Residential	R2-1-CUGU	Low Neighborhood Residential	[VLN2 - MU4 - 3][RN2 - 15][CPIO]	0	45.210	1.430		Residential - Three Units (Any Combination) - 4 Stories or Less, 3	123A221 77	29	Boyle Heights	Yes	ABMI	BH CPU , R2RD
Los Angeles	2718 E 2ND ST	90033	5180013005	0.000	0.000	0.000	1.430	Shortfall of Sites	0.155	Low Medium I Residential	R2-1-CUGU	Low Neighborhood Residential	[VLN2 - MU4 - 3][RN2 - 15][CPIO]	0	45.195	1.430		Residential - Three Units (Any Combination) - 4 Stories or Less, 3	126A225 78	29	Boyle Heights	Yes	ABMI	BH CPU , R2RD

Jurisdiction Name	Site Address/Intersection	5 Digit ZIP Code	Assessor Parcel Number	Very Low-Income	Low-Income	Moderate-Income	Above Moderate-Income	Type of Shortfall	Parcel Size (Acres)	Current General Plan Designation	Current Zoning	Proposed General Plan (GP) Designation	Proposed Zoning	Minimum Density Allowed	Maximum Density Allowed	Total Capacity	Vacant/ Nonvacant	Description of Existing Uses	PIN	Base Density Per Acre	Community Plan Area	Rent Stabalization Ordinance	Income Category	Applicable Rezoning Program (Program informing values in Column Q listed first)
Los Angeles	946 S GRANDE VISTA AVE	90023	5188023045	0.000	0.000	0.000	1.430	Shortfall of Sites	0.184	Low Medium I Residential	R2-1-CUGU	Low Neighborhood Residential	[VLN1 - MU4 - 3][RN2 - 20][CPIO]	0	38.004	1.430		Residential - Three Units (Any Combination) - 4 Stories or Less, 3	121-5A225 79	21	Boyle Heights	Yes	ABMI	BH CPU , R2RD
Los Angeles	2722 E 2ND ST	90033	5180013006	0.000	0.000	0.000	1.430	Shortfall of Sites	0.155	Low Medium I Residential	R2-1-CUGU	Low Neighborhood Residential	[VLN2 - MU4 - 3][RN2 - 15][CPIO]	0	45.162	1.430		Residential - Three Units (Any Combination) - 4 Stories or Less, 3	126A225 82	29	Boyle Heights	Yes	ABMI	BH CPU , R2RD
Los Angeles	926 S MOTT ST	90023	5189012005	0.000	0.000	0.000	1.430	Shortfall of Sites	0.155	Low Medium II Residential	R2-1-CUGU	Low Neighborhood Residential	[VLN2 - MU4 - 3][RN2 - 15][CPIO]	0	45.264	1.430		Residential - Three Units (Any Combination) - 4 Stories or Less, 3	123A223 90	29	Boyle Heights	Yes	ABMI	BH CPU , R2RD
Los Angeles	919 ORME AVE	90023	5189012032	0.000	0.000	0.000	1.430	Shortfall of Sites	0.139	Low Medium II Residential	R2-1-CUGU	Low Neighborhood Residential	[VLN2 - MU4 - 3][RN2 - 15][CPIO]	0	50.298	1.430		Residential - Three Units (Any Combination) - 4 Stories or Less, 3	123A223 96	29	Boyle Heights	Yes	ABMI	BH CPU , R2RD
Los Angeles	2723 E 6TH ST	90023	5185017027	0.000	0.000	0.000	1.430	Shortfall of Sites	0.142	Low Medium I Residential	R2-1-CUGU	Low Neighborhood Residential	[VLN2 - MU4 - 3][RN2 - 15][CPIO]	0	49.437	1.430		Residential - Three Units (Any Combination) - 4 Stories or Less, 3	124-5A223 99	29	Boyle Heights	Yes	ABMI	BH CPU , R2RD
Los Angeles	157 VELASCO ST	90063	5179016027	0.000	0.000	0.000	1.430	Shortfall of Sites	0.110	Low Medium I Residential	R2-1-CUGU	Medium Neighborhood Residential	[VLN2 - MU4 - 4][RN2 - 8][CPIO]	0	63.441	1.430		Residential - Three Units (Any Combination) - 4 Stories or Less, 3	124-5A229 116	54	Boyle Heights	Yes	ABMI	BH CPU , R2RD
Los Angeles	2100 JUDSON ST	90033	5175019001	0.000	0.000	0.000	1.430	Shortfall of Sites	0.143	Low Medium I Residential	R2-1-CUGU	Low Neighborhood Residential	[VLN2 - MU4 - 3][RN2 - 15][CPIO]	0	49.046	1.430		Residential - Three Units (Any Combination) - 4 Stories or Less, 3	130-5A223 117	29	Boyle Heights	Yes	ABMI	BH CPU , R2RD
Los Angeles	3301 OPAL ST	90023	5190014014	0.000	0.000	0.000	1.430	Shortfall of Sites	0.201	Low Medium I Residential	R2-1-CUGU	Low Neighborhood Residential	[VLN1 - MU4 - 3][RN2 - 20][CPIO]	0	34.875	1.430		Residential - Three Units (Any Combination) - 4 Stories or Less, 3	120A225 120	21	Boyle Heights	Yes	ABMI	BH CPU , R2RD
Los Angeles	2818 E 2ND ST	90033	5180013031	0.000	0.000	0.000	1.430	Shortfall of Sites	0.143	Low Medium I Residential	R2-1-CUGU	Low Neighborhood Residential	[VLN2 - MU4 - 3][RN2 - 15][CPIO]	0	48.961	1.430		Residential - Three Units (Any Combination) - 4 Stories or Less, 3	126A225 124	29	Boyle Heights	Yes	ABMI	BH CPU , R2RD
Los Angeles	913 MARIETTA ST	90023	5189011020	0.000	0.000	0.000	1.430	Shortfall of Sites	0.162	Low Medium I Residential	R2-1-CUGU	Low Neighborhood Residential	[VLN2 - MU4 - 3][RN2 - 15][CPIO]	0	43.123	1.430		Residential - Three Units (Any Combination) - 4 Stories or Less, 3	123A223 127	29	Boyle Heights	Yes	ABMI	BH CPU , R2RD
Los Angeles	711 EUCLID AVE	90023	5185036010	0.000	0.000	0.000	1.430	Shortfall of Sites	0.144	Low Medium I Residential	R2-1-CUGU	Low Neighborhood Residential	[VLN2 - MU4 - 3][RN2 - 15][CPIO]	0	48.575	1.430		Residential - Three Units (Any Combination) - 4 Stories or Less, 3	123A225 144	29	Boyle Heights	Yes	ABMI	BH CPU , R2RD
Los Angeles	2706 E 3RD ST	90033	5180013017	0.000	0.000	0.000	1.430	Shortfall of Sites	0.152	Low Medium I Residential	R2-1-CUGU	Low Neighborhood Residential	[VLN2 - MU4 - 3][RN2 - 15][CPIO]	0	46.025	1.430		Residential - Three Units (Any Combination) - 4 Stories or Less, 3	126A225 145	29	Boyle Heights	Yes	ABMI	BH CPU , R2RD
Los Angeles	2900 OREGON ST	90023	5185038005	0.000	0.000	0.000	1.430	Shortfall of Sites	0.152	Low Medium I Residential	R2-1-CUGU	Low Neighborhood Residential	[VLN2 - MU4 - 3][RN2 - 15][CPIO]	0	46.199	1.430		Residential - Three Units (Any Combination) - 4 Stories or Less, 3	123A223 145	29	Boyle Heights	Yes	ABMI	BH CPU , R2RD
Los Angeles	717 EUCLID AVE	90023	5185036011	0.000	0.000	0.000	1.430	Shortfall of Sites	0.144	Low Medium I Residential	R2-1-CUGU	Low Neighborhood Residential	[VLN2 - MU4 - 3][RN2 - 15][CPIO]	0	48.574	1.430		Residential - Three Units (Any Combination) - 4 Stories or Less, 3	123A225 155	29	Boyle Heights	Yes	ABMI	BH CPU , R2RD
Los Angeles	3414 GLEASON AVE	90063	5179016011	0.000	0.000	0.000	1.430	Shortfall of Sites	0.121	Low Medium I Residential	R2-1-CUGU	Medium Neighborhood Residential	[VLN2 - MU4 - 4][RN2 - 8][CPIO]	0	57.630	1.430		Residential - Three Units (Any Combination) - 4 Stories or Less, 3	124-5A227 161	54	Boyle Heights	Yes	ABMI	BH CPU , R2RD
Los Angeles	2655 E 7TH ST	90023	5189012018	0.000	0.000	0.000	1.430	Shortfall of Sites	0.141	Low Medium II Residential	R2-1-CUGU	Low Neighborhood Residential	[VLN2 - MU4 - 3][RN2 - 15][CPIO]	0	49.513	1.430		Residential - Three Units (Any Combination) - 4 Stories or Less, 3	123A223 194	29	Boyle Heights	Yes	ABMI	BH CPU , R2RD
Los Angeles	616 N BREED ST	90033	5175004017	0.000	0.000	0.000	1.430	Shortfall of Sites	0.170	Low Medium I Residential	R2-1-CUGU	Low Neighborhood Residential	[VLN2 - MU4 - 3][RN2 - 15][CPIO]	0	41.067	1.430		Residential - Three Units (Any Combination) - 4 Stories or Less, 3	130-5A225 215	29	Boyle Heights	Yes	ABMI	BH CPU , R2RD
Los Angeles	421 S STATE ST	90033	5174023030	0.000	0.000	0.000	1.430	Shortfall of Sites	0.140	Low Medium I Residential	R2-1-RIO-CUGU	Low Medium Residential	[VLN2 - CR1 - 3][RG1 - 15][CPIO]	0	50.147	1.430		Residential - Three Units (Any Combination) - 4 Stories or Less, 3	127-5A221 219	29	Boyle Heights	Yes	ABMI	BH CPU , R2RD
Los Angeles	2739 WABASH AVE	90033	5177012014	0.000	0.000	0.000	1.430	Shortfall of Sites	0.172	Low Medium I Residential	R2-1-CUGU	Low Neighborhood Residential	[VLN2 - MU4 - 3][RN2 - 15][CPIO]	0	40.671	1.430		Residential - Three Units (Any Combination) - 4 Stories or Less, 3	130-5A227 266	29	Boyle Heights	Yes	ABMI	BH CPU , R2RD
Los Angeles	211 N SARATOGA ST	90033	5180016017	0.000	0.000	0.000	1.430	Shortfall of Sites	0.160	Low Medium I Residential	R2-1-CUGU	Low Neighborhood Residential	[VLN2 - MU4 - 3][RN2 - 15][CPIO]	0	43.743	1.430		Residential - Three Units (Any Combination) - 4 Stories or Less, 3	127-5A225 277	29	Boyle Heights	Yes	ABMI	BH CPU , R2RD
Los Angeles	2112 SHERIDAN ST	90033	5175017007	0.000	0.000	0.000	1.430	Shortfall of Sites	0.158	Low Medium I Residential	R2-1-CUGU	Low Neighborhood Residential	[VLN2 - MU4 - 3][RN2 - 15][CPIO]	0	44.188	1.430		Residential - Three Units (Any Combination) - 4 Stories or Less, 3	130-5A223 311	29	Boyle Heights	Yes	ABMI	BH CPU , R2RD
Los Angeles	606 N ST LOUIS ST	90033	5175017012	0.000	0.000	0.000	1.430	Shortfall of Sites	0.139	Low Medium I Residential	R2-1-CUGU	Low Neighborhood Residential	[VLN2 - MU4 - 3][RN2 - 15][CPIO]	0	50.404	1.430		Residential - Three Units (Any Combination) - 4 Stories or Less, 3	130-5A223 357	29	Boyle Heights	Yes	ABMI	BH CPU , R2RD
Los Angeles	415 N CHICAGO ST	90033	5175017003	0.000	0.000	0.000	1.430	Shortfall of Sites	0.139	Low Medium I Residential	R2-1-CUGU	Low Neighborhood Residential	[VLN2 - MU4 - 3][RN2 - 15][CPIO]	0	50.429	1.430		Residential - Three Units (Any Combination) - 4 Stories or Less, 3	130-5A223 361	29	Boyle Heights	Yes	ABMI	BH CPU , R2RD
Los Angeles	3011 E 6TH ST	90023	5186003001	0.000	0.000	0.000	1.430	Shortfall of Sites	0.203	Low Medium I Residential	R2-1-CUGU	Low Neighborhood Residential	[VLN1 - MU4 - 3][RN2 - 20][CPIO]	0	34.501	1.430		Residential - Three Units (Any Combination) - 4 Stories or Less, 3	124-5A225 372	21	Boyle Heights	Yes	ABMI	BH CPU , R2RD
Los Angeles	430 CAMULOS ST	90033	5185011011	0.000	0.000	0.000	1.430	Shortfall of Sites	0.161	Low Medium I Residential	R2-1-CUGU	Low Neighborhood Residential	[VLN2 - MU4 - 3][RN2 - 15][CPIO]	0	43.386	1.430		Residential - Three Units (Any Combination) - 4 Stories or Less, 3	126A225 392	29	Boyle Heights	Yes	ABMI	BH CPU , R2RD
Los Angeles	554 N ST LOUIS ST	90033	5175015014	0.000	0.000	0.000	1.430	Shortfall of Sites	0.140	Low Medium I Residential	R2-1-CUGU	Low Neighborhood Residential	[VLN2 - MU4 - 3][RN2 - 15][CPIO]	0	50.113	1.430		Residential - Three Units (Any Combination) - 4 Stories or Less, 3	130-5A223 439	29	Boyle Heights	Yes	ABMI	BH CPU , R2RD
Los Angeles	1640 DEL AMO BLVD	90501	7351005021	0.000	0.000	0.000	1.430	Shortfall of Sites	0.138	Low Medium II Residential	RD1.5-1	Hybrid Industrial	0	0	50.815	1.430		Residential - Three Units (Any Combination) - 4 Stories or Less, 3	054B193 70	54	Harbor Gateway	Yes	ABMI	HG CPU , R2RD
Los Angeles	12007 BURBANK BLVD	91607	2340029010	0.000	0.000	0.000	1.430	Shortfall of Sites	0.165	Medium Residential	R3-1	Medium Neighborhood Residential	0	0	42.351	1.430		Residential - Three Units (Any Combination) - 4 Stories or Less, 3	174B165 736	72	North Hollywood - Valley Village	Yes	ABMI	NH CPU , AHO
Los Angeles	12034 VANOWEN ST	91605	2322010028	0.000	0.000	0.000	1.430	Shortfall of Sites	0.136	Highway Oriented Commercial	C2-1VL	Neighborhood Center	0	0	66.002	1.430		Commercial - Store - One Story, 5	180B165 42	108	North Hollywood - Valley Village	No	ABMI	NH CPU
Los Angeles	5649 LANKERSHIM BLVD	91601	2338027013	0.000	0.000	0.000	1.430	Shortfall of Sites	0.057	Community Commercial	C2-1	Community Commercial	0	0	156.821	1.430		Commercial - Store - One Story, 5	174B169 650	No Max	North Hollywood - Valley Village	No	ABMI	Orange LineTNP , AHO
Los Angeles	14318 TIARA ST	91401	2245016008	0.000	0.000	0.000	1.430	Shortfall of Sites	0.155	Low Medium II Residential	[Q]RD2-1	Medium	0	0	58.083	1.430		Residential - Five or More Units or Apartments (Any Combination) - 4 Stories or Less, 5	177B153 1000	54	Van Nuys - North Sherman Oaks	No	ABMI	Orange LineTNP , R2RD, AHO
Los Angeles	0	0	2138014904	0.715	0.715	0.000	0.000	Shortfall of Sites	0.930	Public Facilities	PF-1XL-RIO	0	0	20	153.741	1.430		Industrial - Parking Lot (Industrial Use Property) - One Story, 0	183B105 983		Canoga Park - Winnetka - Woodland Hills - West Hills	No	LI	PF
Los Angeles	22720 HATTERAS ST	91367	2040005049	0.000	0.000	0.000	1.430	Shortfall of Sites	0.207	Low Residential	R1-1	Very Low Residential	0	0	66.287	1.430		Residential - Single Family Residence, 1	174B097 163	1 per lot	Canoga Park - Winnetka - Woodland Hills - West Hills	No	ABMI	AHO , CPK CPU, ADU
Los Angeles	6220 PETERSON AVE	91367	2033026025	0.000	0.000	0.000	1.430	Shortfall of Sites	0.207	Low Residential	RS-1	Very Low Residential	0	0	66.287	1.430		Residential - Single Family Residence, 1	177B089 180	1 per lot	Canoga Park - Winnetka - Woodland Hills - West Hills	No	ABMI	AHO , CPK CPU, ADU
Los Angeles	22836 COVELLO ST	91307	2021012030	0.000	0.000	0.000	1.430	Shortfall of Sites	0.207	Low Residential	RS-1	Very Low Residential	0	0	66.287	1.430		Residential - Single Family Residence, 1	186B097 378	1 per lot	Canoga Park - Winnetka - Woodland Hills - West Hills	No	ABMI	AHO , CPK CPU, ADU
Los Angeles	5135 RUBIO AVE	91436	2259014023	0.000	0.000	0.000	1.430	Shortfall of Sites	0.207	Low II Residential	R1-1	Low Residential	0	0	66.287	1.430		Residential - Single Family Residence - Pool, 1	171B137 146	1 per lot	Encino - Tarzana	No	ABMI	AHO , ENC CPU, ADU
Los Angeles	16765 OTSEGO ST	91436	2259002019	0.000	0.000	0.000	1.430	Shortfall of Sites	0.207	Low II Residential	R1-1	Low Residential	0	0	66.287	1.430		Residential - Single Family Residence - Pool, 1	171B133 433	1 per lot	Encino - Tarzana	No	ABMI	AHO , ENC CPU, ADU
Los Angeles	4900 GAVIOTA AVE	91436	2261021040	0.000	0.000	0.000	1.430	Shortfall of Sites	0.207	Low II Residential	RE9-1	Low Residential	0	0	66.287	1.430		Residential - Single Family Residence - Pool, 1	168B141 333	1 per lot	Encino - Tarzana	No	ABMI	AHO , ENC CPU, ADU
Los Angeles	23116 HATTERAS ST	91367	2041016040	0.000	0.000	0.000	1.430	Shortfall of Sites	0.207	Very Low Residential	RA-1	Very Low Residential	0	0	66.287	1.430		Residential - Single Family Residence - Pool, 1	174B097 185	1 per lot	Canoga Park - Winnetka - Woodland Hills - West Hills	No	ABMI	AHO , CPK CPU, ADU
Los Angeles	5178 GLORIA AVE	91436	2261015032	0.000	0.000	0.000	1.430	Shortfall of Sites	0.207	Low II Residential	RE9-1	Low Residential	0	0	66.287	1.430		Residential - Single Family Residence - Pool, 1	171B141 143	1 per lot	Encino - Tarzana	No	ABMI	AHO , ENC CPU, ADU
Los Angeles	23001 CALIFA ST	91367	2041019017	0.000	0.000	0.000	1.430	Shortfall of Sites	0.207	Very Low Residential	RA-1	Very Low Residential	0	0	66.287	1.430		Residential - Single Family Residence - Pool, 1	177B097 584	1 per lot	Canoga Park - Winnetka - Woodland Hills - West Hills	No	ABMI	AHO , CPK CPU, ADU
Los Angeles	23028 CALIFA ST	91367	2041017023	0.000	0.000	0.000	1.429	Shortfall of Sites	0.207	Very Low Residential	RA-1	Very Low Residential	[LM2-G1-5] [CX2-FA] [CPIO]	0	66.287	1.429		Residential - Single Family Residence - Pool, 1	174B097 15	1 per lot	Canoga Park - Winnetka - Woodland Hills - West Hills	No	ABMI	AHO , CPK CPU, ADU
Los Angeles	150 S LA BREA AVE	90036	5513018039	0.000	0.000	0.000	1.429	Shortfall of Sites	0.096	General Commercial	C2-1VL	0	0	0	21.796	1.429		Commercial - Store Combination - Store and Office Combination - One Story, 0	138B181 1081		Wilshire	No	ABMI	ARO
Los Angeles	150 S LA BREA AVE	90036	5513018039	0.000	0.000	0.000	1.429	Shortfall of Sites	0.096	General Commercial	C2-1VL	0	0	0	21.796	1.429		Commercial - Store Combination - Store and Office Combination - One Story, 0	138B181 1100		Wilshire	No	ABMI	ARO
Los Angeles	150 S LA BREA AVE	90036	5513018039	0.000	0.000	0.000	1.429	Shortfall of Sites	0.096	General Commercial	C2-1VL	0	0	0	21.796	1.429		Commercial - Store Combination - Store and Office Combination - One Story, 0	138B181 1113		Wilshire	No	ABMI	ARO
Los Angeles	150 S LA BREA AVE	90036	5513018039	0.000	0.000	0.000	1.429	Shortfall of Sites	0.096	General Commercial	C2-1VL	0	0	0	21.796	1.429		Commercial - Store Combination - Store and Office Combination - One Story, 0	138B181 1135		Wilshire	No	ABMI	ARO
Los Angeles	150 S LA BREA AVE	90036	5513018039	0.000	0.000	0.000	1.429	Shortfall of Sites	0.096	General Commercial	C2-1VL	0	0	0	21.796	1.429		Commercial - Store Combination - Store and Office Combination - One Story, 0	138B181 1155		Wilshire	No	ABMI	ARO
Los Angeles	150 S LA BREA AVE	90036	5513018039	0.000	0.000	0.000	1.429	Shortfall of Sites	0.100	General Commercial	C2-1VL	0	0	0	21.052	1.429		Commercial - Store Combination - Store and Office Combination - One Story, 0	138B181 1179		Wilshire	No	ABMI	ARO

Jurisdiction Name	Site Address/Intersection	5 Digit ZIP Code	Assessor Parcel Number	Very Low-Income	Low-Income	Moderate-Income	Above Moderate-Income	Type of Shortfall	Parcel Size (Acres)	Current General Plan Designation	Current Zoning	Proposed General Plan (GP) Designation	Proposed Zoning	Minimum Density Allowed	Maximum Density Allowed	Total Capacity	Vacant/ Nonvacant	Description of Existing Uses	PIN	Base Density Per Acre	Community Plan Area	Rent Stabalization Ordinance	Income Category	Applicable Rezoning Program (Program informing values in Column Q listed first)
Los Angeles	22226 DEL VALLE ST	91364	2075003023	0.000	0.000	0.000	1.429	Shortfall of Sites	0.207	Low Residential	R1-1	Low Residential	0	0	66.287	1.429		Residential - Single Family Residence - Pool, 1	171B101 373	1 per lot	Canoga Park - Winnetka - Woodland Hills - West Hills	No	ABMI	AHO , CPK CPU, ADU
Los Angeles	4844 PETIT AVE	91436	2259012009	0.000	0.000	0.000	1.429	Shortfall of Sites	0.207	Low II Residential	R1-1	Low Residential	0	0	66.287	1.429		Residential - Single Family Residence, 1	168B137 193	1 per lot	Encino - Tarzana	No	ABMI	AHO , ENC CPU, ADU
Los Angeles	16135 HARTSOOK ST	91436	2260018009	0.000	0.000	0.000	1.429	Shortfall of Sites	0.207	Low II Residential	RE9-1	Low Residential	0	0	66.287	1.429		Residential - Single Family Residence - Pool, 1	171B141 141	1 per lot	Encino - Tarzana	No	ABMI	AHO , ENC CPU, ADU
Los Angeles	4900 PETIT AVE	91436	2259013016	0.000	0.000	0.000	1.429	Shortfall of Sites	0.207	Low II Residential	R1-1	Low Residential	0	0	66.287	1.429		Residential - Single Family Residence - Pool, 1	168B137 175	1 per lot	Encino - Tarzana	No	ABMI	AHO , ENC CPU, ADU
Los Angeles	4905 GAVIOTA AVE	91436	2261022052	0.000	0.000	0.000	1.429	Shortfall of Sites	0.207	Low II Residential	RE9-1	Low Residential	0	0	66.287	1.429		Residential - Single Family Residence, 1	168B141 310	1 per lot	Encino - Tarzana	No	ABMI	AHO , ENC CPU, ADU
Los Angeles	15353 SUTTON ST	91403	2283021008	0.000	0.000	0.000	1.429	Shortfall of Sites	0.207	Low II Residential	R1-1	Low Residential	0	0	66.287	1.429		Residential - Single Family Residence - Pool, 1	166-5A145 115	1 per lot	Encino - Tarzana	No	ABMI	AHO , ENC CPU, ADU
Los Angeles	6651 SHELTONDALE AVE	91307	2034007008	0.000	0.000	0.000	1.429	Shortfall of Sites	0.207	Low Residential	RS-1	Very Low Residential	0	0	66.287	1.429		Residential - Single Family Residence - Pool, 1	180B089 198	1 per lot	Canoga Park - Winnetka - Woodland Hills - West Hills	No	ABMI	AHO , CPK CPU, ADU
Los Angeles	20340 STAGG ST	91306	2114001010	0.000	0.000	0.000	1.429	Shortfall of Sites	0.229	Low Residential	RA-1	Low Residential	0	0	66.287	1.429		Residential - Single Family Residence - Pool, 1	189B113 1243	1 per lot	Canoga Park - Winnetka - Woodland Hills - West Hills	No	ABMI	AHO , CPK CPU
Los Angeles	20336 STAGG ST	91306	2114001011	0.000	0.000	0.000	1.429	Shortfall of Sites	0.229	Low Residential	RA-1	Low Residential	0	0	66.287	1.429		Residential - Single Family Residence, 1	189B113 1244	1 per lot	Canoga Park - Winnetka - Woodland Hills - West Hills	No	ABMI	AHO , CPK CPU
Los Angeles	20041 ROSCOE BLVD	91306	2782009086	0.714	0.714	0.000	0.000	Shortfall of Sites	0.468	Neighborhood Office Commercial	C2-1L, P-1L	0	0	20	94.696	1.429		Commercial - Auto, Recreation Equipment, Construction Equipment Sales and Service - Auto Body Repair Shop - One Story, 3	192B113 536		Chatsworth - Porter Ranch	No	LI	P
Los Angeles	6443 PONCE AVE	91307	2038038013	0.000	0.000	0.000	1.428	Shortfall of Sites	0.206	Low Residential	RS-1	Very Low Residential	[DM1-G1-5] [CX2-FA] [CPIO]	0	66.287	1.428		Residential - Single Family Residence, 1	180B097 507	1 per lot	Canoga Park - Winnetka - Woodland Hills - West Hills	No	ABMI	AHO , CPK CPU, ADU
Los Angeles	6236 KENWATER AVE	91367	2033028032	0.000	0.000	0.000	1.428	Shortfall of Sites	0.206	Low Residential	RS-1	Very Low Residential	0	0	66.287	1.428		Residential - Single Family Residence, 1	177B093 172	1 per lot	Canoga Park - Winnetka - Woodland Hills - West Hills	No	ABMI	AHO , CPK CPU, ADU
Los Angeles	7250 LOUISE AVE	91406	2227016013	0.000	0.000	0.000	1.428	Shortfall of Sites	0.338	Low Residential	R1-1	Low Residential	0	0	66.287	1.428		Residential - Double, Duplex, or Two Units - 4 Stories or Less, 2	186B133 1082	1 per lot	Reseda - West Van Nuys	Yes	ABMI	AHO , RES CPU
Los Angeles	16058 WOODLEY PARK LN	91436	2283011060	0.000	0.000	0.000	1.428	Shortfall of Sites	0.206	Low II Residential	R1-1	Low Residential	0	0	66.287	1.428		Residential - Single Family Residence - Pool, 1	168B141 927	1 per lot	Encino - Tarzana	No	ABMI	AHO , ENC CPU, ADU
Los Angeles	6170 DEBS AVE	91367	2033025015	0.000	0.000	0.000	1.428	Shortfall of Sites	0.206	Low Residential	RS-1	Very Low Residential	0	0	66.287	1.428		Residential - Single Family Residence, 1	177B089 249	1 per lot	Canoga Park - Winnetka - Woodland Hills - West Hills	No	ABMI	AHO , CPK CPU, ADU
Los Angeles	20846 HAYNES ST	91306	2148024008	0.000	0.000	0.000	1.428	Shortfall of Sites	0.229	Low Residential	RS-1-RIO	Low Residential	0	0	66.287	1.428		Residential - Single Family Residence - Pool, 1	180B109 429	1 per lot	Canoga Park - Winnetka - Woodland Hills - West Hills	No	ABMI	AHO , CPK CPU
Los Angeles	0	0	4107022025	0.000	0.000	0.000	1.428	Shortfall of Sites	0.013	Low Medium II Residential	R2-1	0	0	0	113.635	1.428	Vacant	Residential - Single Family Residence - Vacant Land, 0	096B169 542	29	Westchester - Playa del Rey	No	ABMI	OPP RC , WPDR CPU, AHO
Los Angeles	5916 W 85TH PL	90045	4107018045	0.000	0.000	0.000	1.428	Shortfall of Sites	0.013	Low Medium II Residential	R2-1	0	0	0	113.635	1.428	Vacant	Residential - Single Family Residence - Vacant Land, 0	096B169 529	29	Westchester - Playa del Rey	No	ABMI	OPP RC , WPDR CPU, AHO
Los Angeles	0	0	4107022024	0.000	0.000	0.000	1.428	Shortfall of Sites	0.013	Low Medium II Residential	R2-1	0	0	0	113.635	1.428	Vacant	Residential - Single Family Residence - Vacant Land, 0	096B169 541	29	Westchester - Playa del Rey	No	ABMI	OPP RC , WPDR CPU, AHO
Los Angeles	6016 W 85TH PL	90045	4107022031	0.000	0.000	0.000	1.428	Shortfall of Sites	0.013	Low Medium II Residential	R2-1	0	0	0	113.635	1.428		Residential - Double, Duplex, or Two Units - 4 Stories or Less, 0	096B169 540	29	Westchester - Playa del Rey	No	ABMI	OPP RC , WPDR CPU, AHO
Los Angeles	0	0	4123005022	0.000	0.000	0.000	1.428	Shortfall of Sites	0.013	Low Residential	R1-1	0	0	0	113.635	1.428	Vacant	Residential - Single Family Residence - Vacant Land, 0	096B165 744	1 per lot	Westchester - Playa del Rey	No	ABMI	OPP RC , WPDR CPU, AHO
Los Angeles	0	0	4123005025	0.000	0.000	0.000	1.428	Shortfall of Sites	0.013	Low Residential	R1-1	0	0	0	113.635	1.428	Vacant	Residential - Single Family Residence - Vacant Land, 0	096B169 687	1 per lot	Westchester - Playa del Rey	No	ABMI	OPP RC , WPDR CPU, AHO
Los Angeles	0	0	4123005020	0.000	0.000	0.000	1.428	Shortfall of Sites	0.013	Low Residential	R1-1	0	0	0	113.635	1.428	Vacant	Residential - Single Family Residence - Vacant Land, 0	096B165 795	1 per lot	Westchester - Playa del Rey	No	ABMI	OPP RC , WPDR CPU, AHO
Los Angeles	0	0	4123005019	0.000	0.000	0.000	1.428	Shortfall of Sites	0.013	Low Residential	R1-1	0	0	0	113.635	1.428	Vacant	Residential - Single Family Residence - Vacant Land, 0	096B165 820	1 per lot	Westchester - Playa del Rey	No	ABMI	OPP RC , WPDR CPU, AHO
Los Angeles	0	0	4107022018	0.000	0.000	0.000	1.428	Shortfall of Sites	0.013	Low Medium II Residential	R2-1	0	0	0	113.635	1.428	Vacant	Residential - Single Family Residence - Vacant Land, 0	096B169 535	29	Westchester - Playa del Rey	No	ABMI	OPP RC , WPDR CPU, AHO
Los Angeles	0	0	4107015019	0.000	0.000	0.000	1.428	Shortfall of Sites	0.013	Low Medium II Residential	R2-1	0	0	0	113.635	1.428	Vacant	Residential - Single Family Residence - Vacant Land, 0	099B169 1291	21	Westchester - Playa del Rey	No	ABMI	OPP RC , WPDR CPU, AHO
Los Angeles	0	0	4107015017	0.000	0.000	0.000	1.428	Shortfall of Sites	0.013	Low Medium II Residential	R2-1	0	0	0	113.635	1.428	Vacant	Residential - Single Family Residence - Vacant Land, 0	099B169 1340	21	Westchester - Playa del Rey	No	ABMI	OPP RC , WPDR CPU, AHO
Los Angeles	0	0	4107015015	0.000	0.000	0.000	1.428	Shortfall of Sites	0.013	Low Medium II Residential	R2-1	0	0	0	113.635	1.428	Vacant	Residential - Single Family Residence - Vacant Land, 0	099B169 1370	21	Westchester - Playa del Rey	No	ABMI	OPP RC , WPDR CPU, AHO
Los Angeles	0	0	4123005026	0.000	0.000	0.000	1.428	Shortfall of Sites	0.013	Low Residential	R1-1	0	0	0	113.635	1.428	Vacant	Residential - Single Family Residence - Vacant Land, 0	096B169 664	1 per lot	Westchester - Playa del Rey	No	ABMI	OPP RC , WPDR CPU, AHO
Los Angeles	0	0	4107022017	0.000	0.000	0.000	1.428	Shortfall of Sites	0.013	Low Medium II Residential	R2-1	0	0	0	113.635	1.428	Vacant	Residential - Single Family Residence - Vacant Land, 0	096B169 534	29	Westchester - Playa del Rey	No	ABMI	OPP RC , WPDR CPU, AHO
Los Angeles	0	0	4107018012	0.000	0.000	0.000	1.428	Shortfall of Sites	0.013	Low Medium II Residential	R2-1	0	0	0	113.635	1.428	Vacant	Residential - Single Family Residence - Vacant Land, 0	096B169 530	29	Westchester - Playa del Rey	No	ABMI	OPP RC , WPDR CPU, AHO
Los Angeles	23238 BIGLER ST	91364	2074029002	0.000	0.000	0.000	1.428	Shortfall of Sites	0.206	Low Residential	RS-1	Very Low Residential	0	0	66.287	1.428		Residential - Single Family Residence - Pool, 1	168B093 72	1 per lot	Canoga Park - Winnetka - Woodland Hills - West Hills	No	ABMI	AHO , CPK CPU, ADU
Los Angeles	0	0	4107015013	0.000	0.000	0.000	1.428	Shortfall of Sites	0.013	Low Medium II Residential	R2-1	0	0	0	113.635	1.428	Vacant	Residential - Single Family Residence - Vacant Land, 0	096B169 21	21	Westchester - Playa del Rey	No	ABMI	OPP RC , WPDR CPU, AHO
Los Angeles	8154 BAIRD AVE	91335	2103007004	0.000	0.000	0.000	1.427	Shortfall of Sites	0.229	Low Residential	RS-1	Low Residential	0	0	66.287	1.427		Residential - Single Family Residence, 1	192B125 801	1 per lot	Reseda - West Van Nuys	No	ABMI	AHO , RES CPU
Los Angeles	730 S WESTERN AVE	90005	5093007029	0.000	0.000	0.000	1.427	Shortfall of Sites	0.044	General Commercial	C2-1	0	0	0	62.648	1.427		Commercial - Office Building - One Story, 0	132B193 444		Wilshire	No	ABMI	ARO
Los Angeles	730 S WESTERN AVE	90005	5093007029	0.000	0.000	1.427	0.000	Shortfall of Sites	0.207	General Commercial	C2-1	0	0	0	13.281	1.427		Commercial - Office Building - One Story, 0	132B193 451		Wilshire	No	MI	ARO
Los Angeles	730 S WESTERN AVE	90005	5093007029	0.000	0.000	0.000	1.427	Shortfall of Sites	0.103	General Commercial	C2-1	0	0	0	26.561	1.427		Commercial - Office Building - One Story, 0	132B193 477		Wilshire	No	ABMI	ARO
Los Angeles	730 S WESTERN AVE	90005	5093007029	0.000	0.000	0.000	1.427	Shortfall of Sites	0.103	General Commercial	C2-1	0	0	0	26.561	1.427		Commercial - Office Building - One Story, 0	132B193 490		Wilshire	No	ABMI	ARO
Los Angeles	730 S WESTERN AVE	90005	5093007029	0.000	0.000	1.427	0.000	Shortfall of Sites	0.207	General Commercial	C2-1	0	0	0	13.280	1.427		Commercial - Office Building - One Story, 0	132B193 501		Wilshire	No	MI	ARO
Los Angeles	7016 VICKY AVE	91307	2024021005	0.000	0.000	0.000	1.427	Shortfall of Sites	0.206	Low Residential	RS-1	Very Low Residential	0	0	66.287	1.427		Residential - Single Family Residence - Pool, 1	183B097 306	1 per lot	Canoga Park - Winnetka - Woodland Hills - West Hills	No	ABMI	AHO , CPK CPU, ADU
Los Angeles	23737 CALIFA ST	91367	2045015003	0.000	0.000	0.000	1.427	Shortfall of Sites	0.206	Low Residential	RS-1	Very Low Residential	0	0	66.287	1.427		Residential - Single Family Residence - Pool, 1	177B089 786	1 per lot	Canoga Park - Winnetka - Woodland Hills - West Hills	No	ABMI	AHO , CPK CPU, ADU
Los Angeles	22828 CANTLAY ST	91307	2021017021	0.000	0.000	0.000	1.427	Shortfall of Sites	0.206	Low Residential	RS-1	Very Low Residential	0	0	66.287	1.427		Residential - Single Family Residence, 1	183B097 25	1 per lot	Canoga Park - Winnetka - Woodland Hills - West Hills	No	ABMI	AHO , CPK CPU, ADU
Los Angeles	23117 RUNNYMEDE ST	91307	2021006012	0.000	0.000	0.000	1.427	Shortfall of Sites	0.206	Low Residential	RS-1	Very Low Residential	0	0	66.287	1.427		Residential - Single Family Residence, 1	186B097 601	1 per lot	Canoga Park - Winnetka - Woodland Hills - West Hills	No	ABMI	AHO , CPK CPU, ADU
Los Angeles	22963 HATTERAS ST	91367	2041018005	0.000	0.000	0.000	1.427	Shortfall of Sites	0.206	Very Low Residential	RA-1	Very Low Residential	0	0	66.287	1.427		Residential - Single Family Residence, 1	174B097 110	1 per lot	Canoga Park - Winnetka - Woodland Hills - West Hills	No	ABMI	AHO , CPK CPU, ADU
Los Angeles	5138 PETIT AVE	91436	2259014014	0.000	0.000	0.000	1.427	Shortfall of Sites	0.206	Low II Residential	R1-1	Low Residential	0	0	66.287	1.427		Residential - Single Family Residence, 1	171B137 145	1 per lot	Encino - Tarzana	No	ABMI	AHO , ENC CPU, ADU
Los Angeles	6740 FAUST AVE	91307	2038020061	0.000	0.000	0.000	1.426	Shortfall of Sites	0.206	Low Residential	RS-1	Very Low Residential	0	0	66.287	1.426		Residential - Single Family Residence - Pool, 1	180B097 35	1 per lot	Canoga Park - Winnetka - Woodland Hills - West Hills	No	ABMI	AHO , CPK CPU, ADU
Los Angeles	6181 LOCKHURST DR	91367	2033025001	0.000	0.000	0.000	1.426	Shortfall of Sites	0.206	Low Residential	RS-1	Very Low Residential	0	0	66.287	1.426		Residential - Single Family Residence, 1	177B089 204	1 per lot	Canoga Park - Winnetka - Woodland Hills - West Hills	No	ABMI	AHO , CPK CPU, ADU
Los Angeles	16648 CANTLAY ST	91406	2226016012	0.000	0.000	0.000	1.425	Shortfall of Sites	0.229	Low Residential	R1-1	Low Residential	0	0	66.287	1.425		Residential - Single Family Residence, 1	183B137 497	1 per lot	Reseda - West Van Nuys	No	ABMI	AHO , RES CPU
Los Angeles	8755 WOODMAN AVE	91331	2637004036	0.713	0.713	0.000	0.000	Shortfall of Sites	0.309	General Commercial	[Q]R3-1VL	0	0	20	102.494	1.425		Institutional - Church - One Story, 0	195B153 992		Mission Hills - Panorama City - North Hills	No	LI	FBO
Los Angeles	5776 W 85TH PL	90045	4125006021	0.000	0.000	0.000	1.425	Shortfall of Sites	0.014	General Commercial	R2-1	0	0	0	113.635	1.425		Residential - Double, Duplex, or Two Units - 4 Stories or Less, 0	096B169 521	29	Westchester - Playa del Rey	Yes	ABMI	OPP RC , WPDR CPU, AHO, TOC EXP
Los Angeles	0	0	4107015014	0.000	0.000	0.000	1.425	Shortfall of Sites	0.013	Low Medium II Residential	R2-1	0	0	0	113.635	1.425	Vacant	Residential - Single Family Residence - Vacant Land, 0	096B169 17	21	Westchester - Playa del Rey	No	ABMI	OPP RC , WPDR CPU, AHO
Los Angeles	10120 SEPULVEDA BLVD	91345	2660014030	0.712	0.712	0.000	0.000	Shortfall of Sites	0.452	Medium Residential	R3-1	0	0	20	83.575	1.425		Residential - Five or More Units or Apartments (Any Combination) · 4 Stories or Less - Pool, 28	204B145 662		Mission Hills - Panorama City - North Hills	No	LI	DB50
Los Angeles	6556 SHELTONDALE AVE	91307	2034019063	0.000	0.000	0.000	1.425	Shortfall of Sites	0.206	Low Residential	RS-1	Very Low Residential	0	0	66.287	1.425		Residential - Single Family Residence - Pool, 1	180B089 502	1 per lot	Canoga Park - Winnetka - Woodland Hills - West Hills	No	ABMI	AHO , CPK CPU, ADU
Los Angeles	8727 W 3RD ST	90048	4334005031	0.000	0.000	1.425	0.000	Shortfall of Sites	0.132	Regional Commercial	[Q]C2-1VL-O	0	0	0	15.870	1.425		Commercial - Hotel and Motel - Hotel - Under 50 Rooms - One Story, 0	138B169 506		Wilshire	No	MI	ARO
Los Angeles	23130 ERWIN ST	91367	2039009032	0.000	0.000	0.000	1.424	Shortfall of Sites	0.206	Very Low Residential	RA-1	Very Low Residential	0	0	66.287	1.424		Residential - Single Family Residence - Pool, 1	177B097 279	1 per lot	Canoga Park - Winnetka - Woodland Hills - West Hills	No	ABMI	AHO , CPK CPU, ADU
Los Angeles	0	0	2134036900	0.000	0.000	0.000	1.424	Shortfall of Sites	0.134	Low Residential	R1-1-RIO	Low Residential	[DM4-CHC1-5] [CX2-FA] [CPIO]	0	66.287	1.424		Miscellaneous - Government Owned Property, 0	180B113 803	1 per lot	Canoga Park - Winnetka - Woodland Hills - West Hills	No	ABMI	AHO , CPK CPU
Los Angeles	4909 LIBBIT AVE	91436	2260008014	0.000	0.000	0.000	1.424	Shortfall of Sites	0.206	Low II Residential	R1-1	Low Residential	0	0	66.287	1.424		Residential - Single Family Residence - Pool, 1	168B137 298	1 per lot	Encino - Tarzana	No	ABMI	AHO , ENC CPU, ADU
Los Angeles	10706 ASHBY AVE	90064	4255020022	0.000	0.000	0.000	1.424	Shortfall of Sites	0.015	Low Residential	R1-1	0	0	0	99.000	1.424		Residential - Single Family Residence, 0	126B157 1369		West Los Angeles	No	ABMI	TOC EXP
Los Angeles	4915 LIBBIT AVE	91436	2260008015	0.000	0.000	0.000	1.424	Shortfall of Sites	0.206	Low II Residential	R1-1	Low Residential	0	0	66.287	1.424		Residential - Single Family Residence - Pool, 1	168B137 276	1 per lot	Encino - Tarzana	No	ABMI	AHO , ENC CPU, ADU
Los Angeles	4923 LIBBIT AVE	91436	2260008016	0.000	0.000	0.000	1.424	Shortfall of Sites	0.206	Low II Residential	R1-1	Low Residential	0	0	66.287	1.424		Residential - Single Family Residence - Pool, 1	168B137 255	1 per lot	Encino - Tarzana	No	ABMI	AHO , ENC CPU, ADU
Los Angeles	22911 COLLINS ST	91367	2041015058	0.000	0.000	0.000	1.424	Shortfall of Sites	0.229	Low Residential	RE9-1	Very Low Residential	0	0	66.287	1.424		Residential - Single Family Residence, 1	174B097 307	1 per lot	Canoga Park - Winnetka - Woodland Hills - West Hills	No	ABMI	AHO , CPK CPU
Los Angeles	4929 LIBBIT AVE	91436	2260008017	0.000	0.000	0.000	1.424	Shortfall of Sites	0.206	Low II Residential	R1-1	Low Residential	0	0	66.287	1.424		Residential - Single Family Residence - Pool, 1	168B137 226	1 per lot	Encino - Tarzana	No	ABMI	AHO , ENC CPU, ADU
Los Angeles	8925 SEPULVEDA BLVD	91343	2654003044	0.000	0.000	1.424	0.000	Shortfall of Sites	0.166	Community Commercial	C2-1	0	0	0	16.458	1.424		Commercial - Store Combination - Store and Office Combination - One Story, 0	195B145 195		Mission Hills - Panorama City - North Hills	No	MI	ARO

Jurisdiction Name	Site Address/Intersection	5 Digit ZIP Code	Assessor Parcel Number	Very Low-Income	Low-Income	Moderate-Income	Above Moderate-Income	Type of Shortfall	Parcel Size (Acres)	Current General Plan Designation	Current Zoning	Proposed General Plan (GP) Designation	Proposed Zoning	Minimum Density Allowed	Maximum Density Allowed	Total Capacity	Vacant/ Nonvacant	Description of Existing Uses	PIN	Base Density Per Acre	Community Plan Area	Rent Stabalization Ordinance	Income Category	Applicable Rezoning Program (Program informing values in Column Q listed first)
Los Angeles	8925 SEPULVEDA BLVD	91343	2654003044	0.000	0.000	0.000	1.424	Shortfall of Sites	0.083	Community Commercial	C2-1	0	0	0	32.918	1.424		Commercial - Store Combination - Store and Office Combination - One Story, 0	195B145 201		Mission Hills - Panorama City - North Hills	No	ABMI	ARO
Los Angeles	8925 SEPULVEDA BLVD	91343	2654003044	0.000	0.000	0.000	1.424	Shortfall of Sites	0.031	Community Commercial	C2-1	0	0	0	87.698	1.424		Commercial - Store Combination - Store and Office Combination - One Story, 0	195B145 209		Mission Hills - Panorama City - North Hills	No	ABMI	ARO
Los Angeles	8925 SEPULVEDA BLVD	91343	2654003044	0.000	0.000	1.424	0.000	Shortfall of Sites	0.252	Community Commercial	C2-1	0	0	0	10.883	1.424		Commercial - Store Combination - Store and Office Combination - One Story, 0	195B145 210		Mission Hills - Panorama City - North Hills	No	MI	ARO
Los Angeles	8925 SEPULVEDA BLVD	91343	2654003044	0.000	0.000	0.000	1.424	Shortfall of Sites	0.053	Community Commercial	C2-1	0	0	0	51.409	1.424		Commercial - Store Combination - Store and Office Combination - One Story, 0	195B145 230		Mission Hills - Panorama City - North Hills	No	ABMI	ARO
Los Angeles	16513 ESPRIT LN	91436	2259017056	0.000	0.000	0.000	1.424	Shortfall of Sites	0.206	Low II Residential	R1-1	Low Residential	0	0	66.287	1.424		Residential - Single Family Residence, 1	171B137 461	1 per lot	Encino - Tarzana	No	ABMI	AHO , ENC CPU, ADU
Los Angeles	4935 LIBBIT AVE	91436	2260008018	0.000	0.000	0.000	1.424	Shortfall of Sites	0.206	Low II Residential	R1-1	Low Residential	0	0	66.287	1.424		Residential - Single Family Residence - Pool, 1	168B137 201	1 per lot	Encino - Tarzana	No	ABMI	AHO , ENC CPU, ADU
Los Angeles	4943 LIBBIT AVE	91436	2260008019	0.000	0.000	0.000	1.424	Shortfall of Sites	0.206	Low II Residential	R1-1	Low Residential	0	0	66.287	1.424		Residential - Single Family Residence, 1	168B137 177	1 per lot	Encino - Tarzana	No	ABMI	AHO , ENC CPU, ADU
Los Angeles	5001 LIBBIT AVE	91436	2260008021	0.000	0.000	0.000	1.423	Shortfall of Sites	0.206	Low II Residential	R1-1	Low Residential	0	0	66.287	1.423		Residential - Single Family Residence - Pool, 1	168B137 129	1 per lot	Encino - Tarzana	No	ABMI	AHO , ENC CPU, ADU
Los Angeles	17832 CHATSWORTH ST	91344	2733005004	0.000	0.000	0.000	1.423	Shortfall of Sites	0.061	Neighborhood Commercial	C1-1XL	0	0	0	54.450	1.423		Commercial - Store - One Story, 1	207B129 483		Granada Hills - Knollwood	No	ABMI	OPP C
Los Angeles	22931 SYLVAN ST	91367	2039007017	0.000	0.000	0.000	1.423	Shortfall of Sites	0.206	Low Residential	RS-1	Very Low Residential	0	0	66.287	1.423		Residential - Single Family Residence, 1	177B097 117	1 per lot	Canoga Park - Winnetka - Woodland Hills - West Hills	No	ABMI	AHO , CPK CPU, ADU
Los Angeles	5009 LIBBIT AVE	91436	2260008022	0.000	0.000	0.000	1.423	Shortfall of Sites	0.206	Low II Residential	R1-1	Low Residential	0	0	66.287	1.423		Residential - Single Family Residence - Pool, 1	168B137 110	1 per lot	Encino - Tarzana	No	ABMI	AHO , ENC CPU, ADU
Los Angeles	5128 GAVIOTA AVE	91436	2261019001	0.000	0.000	0.000	1.423	Shortfall of Sites	0.206	Low II Residential	RE9-1	Low Residential	0	0	66.287	1.423		Residential - Single Family Residence - Pool, 1	171B141 297	1 per lot	Encino - Tarzana	No	ABMI	AHO , ENC CPU, ADU
Los Angeles	18645 SHERMAN WAY	91335	2118026011	0.000	0.000	0.000	1.423	Shortfall of Sites	0.321	General Commercial	[Q]C2-1VL-CDO	0	0	0	5.533	1.423		Commercial - Office Building - One Story, 0	183B121 102		Reseda - West Van Nuys	No	ABMI	ARO
Los Angeles	11849 OXNARD ST	91606	2334016059	0.711	0.711	0.000	0.000	Shortfall of Sites	0.308	Low Residential	R1-1	0	0	20	102.494	1.422		Institutional - Church - One Story, 0	177B169 621		North Hollywood - Valley Village	No	LI	FBO
Los Angeles	4927 PETIT AVE	91436	2259009026	0.000	0.000	0.000	1.422	Shortfall of Sites	0.206	Low II Residential	R1-1	Low Residential	0	0	66.287	1.422		Residential - Single Family Residence - Pool, 1	168B137 76	1 per lot	Encino - Tarzana	No	ABMI	AHO , ENC CPU, ADU
Los Angeles	16722 CANTLAY ST	91406	2226018004	0.000	0.000	0.000	1.422	Shortfall of Sites	0.228	Low Residential	R1-1	Low Residential	0	0	66.287	1.422		Residential - Single Family Residence, 1	183B137 31	1 per lot	Reseda - West Van Nuys	No	ABMI	AHO , RES CPU
Los Angeles	7908 MOORCROFT AVE	91304	2012029014	0.000	0.000	0.000	1.422	Shortfall of Sites	0.228	Low Residential	RS-1	Very Low Residential	0	0	66.287	1.422		Residential - Single Family Residence - Pool, 1	189B101 445	1 per lot	Canoga Park - Winnetka - Woodland Hills - West Hills	No	ABMI	AHO , CPK CPU
Los Angeles	7922 MOORCROFT AVE	91304	2012029012	0.000	0.000	0.000	1.422	Shortfall of Sites	0.228	Low Residential	RS-1	Very Low Residential	0	0	66.287	1.422		Residential - Single Family Residence - Pool, 1	189B101 396	1 per lot	Canoga Park - Winnetka - Woodland Hills - West Hills	No	ABMI	AHO , CPK CPU
Los Angeles	7914 MOORCROFT AVE	91304	2012029013	0.000	0.000	0.000	1.422	Shortfall of Sites	0.228	Low Residential	RS-1	Very Low Residential	0	0	66.287	1.422		Residential - Single Family Residence, 1	189B101 423	1 per lot	Canoga Park - Winnetka - Woodland Hills - West Hills	No	ABMI	AHO , CPK CPU
Los Angeles	23011 GAINFORD ST	91364	2074025018	0.000	0.000	0.000	1.422	Shortfall of Sites	0.206	Low Residential	RS-1	Very Low Residential	0	0	66.287	1.422		Residential - Single Family Residence - Pool, 1	168B097 69	1 per lot	Canoga Park - Winnetka - Woodland Hills - West Hills	No	ABMI	AHO , CPK CPU, ADU
Los Angeles	6168 JARED CT	91367	2032011025	0.000	0.000	0.000	1.421	Shortfall of Sites	0.206	Low Residential	RS-1	Very Low Residential	0	0	66.287	1.421		Residential - Single Family Residence - Pool, 1	177B085 133	1 per lot	Canoga Park - Winnetka - Woodland Hills - West Hills	No	ABMI	AHO , CPK CPU, ADU
Los Angeles	4120 S WESTERN AVE	90062	5021008031	0.000	0.000	0.000	1.421	Shortfall of Sites	0.120	Neighborhood Commercial	C2-1VL-CPIO	0	0	0	22.780	1.421		Commercial - Hotel and Motel - Motel - Under 50 Rooms - One Story, 0	114B193 564		South Los Angeles	No	ABMI	ARO
Los Angeles	4120 S WESTERN AVE	90062	5021008031	0.000	0.000	1.421	0.000	Shortfall of Sites	0.150	Neighborhood Commercial	C2-1VL-CPIO	0	0	0	18.186	1.421		Commercial - Hotel and Motel - Motel - Under 50 Rooms - One Story, 0	114B193 605		South Los Angeles	No	MI	ARO
Los Angeles	4120 S WESTERN AVE	90062	5021008031	0.000	0.000	0.000	1.421	Shortfall of Sites	0.075	Neighborhood Commercial	C2-1VL-CPIO	0	0	0	36.374	1.421		Commercial - Hotel and Motel - Motel - Under 50 Rooms - One Story, 0	114B193 629		South Los Angeles	No	ABMI	ARO
Los Angeles	4120 S WESTERN AVE	90062	5021008031	0.000	0.000	0.000	1.421	Shortfall of Sites	0.075	Neighborhood Commercial	C2-1VL-CPIO	0	0	0	36.375	1.421		Commercial - Hotel and Motel - Motel - Under 50 Rooms - One Story, 0	114B193 634		South Los Angeles	No	ABMI	ARO
Los Angeles	4120 S WESTERN AVE	90062	5021008031	0.000	0.000	1.421	0.000	Shortfall of Sites	0.150	Neighborhood Commercial	C2-1VL-CPIO	0	0	0	18.188	1.421		Commercial - Hotel and Motel - Motel - Under 50 Rooms - One Story, 0	114B193 646		South Los Angeles	No	MI	ARO
Los Angeles	4120 S WESTERN AVE	90062	5021008031	0.000	0.000	1.421	0.000	Shortfall of Sites	0.150	Neighborhood Commercial	C2-1VL-CPIO	0	0	0	18.189	1.421		Commercial - Hotel and Motel - Motel - Under 50 Rooms - One Story, 0	114B193 662		South Los Angeles	No	MI	ARO
Los Angeles	4120 S WESTERN AVE	90062	5021008031	0.000	0.000	1.421	0.000	Shortfall of Sites	0.150	Neighborhood Commercial	C2-1VL-CPIO	0	0	0	18.190	1.421		Commercial - Hotel and Motel - Motel - Under 50 Rooms - One Story, 0	114B193 701		South Los Angeles	No	MI	ARO
Los Angeles	4120 S WESTERN AVE	90062	5021008031	0.000	0.000	1.421	0.000	Shortfall of Sites	0.150	Neighborhood Commercial	C2-1VL-CPIO	0	0	0	18.177	1.421		Commercial - Hotel and Motel - Motel - Under 50 Rooms - One Story, 0	114B193 719		South Los Angeles	No	MI	ARO
Los Angeles	6160 JARED CT	91367	2032011026	0.000	0.000	0.000	1.421	Shortfall of Sites	0.206	Low Residential	RS-1	Very Low Residential	0	0	66.287	1.421		Residential - Single Family Residence - Pool, 1	177B085 140	1 per lot	Canoga Park - Winnetka - Woodland Hills - West Hills	No	ABMI	AHO , CPK CPU, ADU
Los Angeles	17403 LEMAC ST	91325	2202004011	0.000	0.000	0.000	1.421	Shortfall of Sites	0.206	Low Residential	R1-1	Low Residential	0	0	66.287	1.421		Residential - Single Family Residence - Pool, 1	189B129 1160	1 per lot	Reseda - West Van Nuys	No	ABMI	AHO , RES CPU, ADU
Los Angeles	0	0	2075001901	0.000	0.000	0.000	1.420	Shortfall of Sites	0.112	Low Residential	R1-1VLD	Low Residential	0	0	66.287	1.420		Miscellaneous - Government Owned Property, 0	171B101 195	1 per lot	Canoga Park - Winnetka - Woodland Hills - West Hills	No	ABMI	AHO , CPK CPU
Los Angeles	22926 COLLINS ST	91367	2041014035	0.000	0.000	0.000	1.420	Shortfall of Sites	0.228	Low Residential	RE9-1	Very Low Residential	0	0	66.287	1.420		Residential - Single Family Residence, 1	174B097 394	1 per lot	Canoga Park - Winnetka - Woodland Hills - West Hills	No	ABMI	AHO , CPK CPU
Los Angeles	7241 WHITAKER AVE	91406	2226019012	0.000	0.000	0.000	1.420	Shortfall of Sites	0.228	Low Residential	R1-1	Low Residential	0	0	66.287	1.420		Residential - Single Family Residence - Pool, 1	186B137 363	1 per lot	Reseda - West Van Nuys	No	ABMI	AHO , RES CPU
Los Angeles	23024 ENADIA WAY	91307	2026028014	0.000	0.000	0.000	1.420	Shortfall of Sites	0.206	Low Residential	RS-1	Very Low Residential	0	0	66.287	1.420		Residential - Single Family Residence, 1	183B097 190	1 per lot	Canoga Park - Winnetka - Woodland Hills - West Hills	No	ABMI	AHO , CPK CPU, ADU
Los Angeles	7647 PENFIELD AVE	91306	2106008014	0.000	0.000	0.000	1.419	Shortfall of Sites	0.228	Low Residential	RS-1	Low Residential	[HBS-SH1-5] [CX4-FA] [CPIO]	0	66.287	1.419		Residential - Single Family Residence, 1	186B113 30	1 per lot	Canoga Park - Winnetka - Woodland Hills - West Hills	No	ABMI	AHO , CPK CPU
Los Angeles	1214 W 58TH ST	90037	5002015009	0.000	0.000	0.000	1.419	Shortfall of Sites	0.124	Hybrid Industrial	CM-1-CPIO	0	0	0	22.017	1.419		Industrial - Warehousing, Distribution, Storage - Warehousing, Distribution, Under 10,000 SF - One Story, 0	108B197 1379		South Los Angeles	No	ABMI	ARO
Los Angeles	1214 W 58TH ST	90037	5002015009	0.000	0.000	0.000	1.419	Shortfall of Sites	0.124	Hybrid Industrial	CM-1-CPIO	0	0	0	22.018	1.419		Industrial - Warehousing, Distribution, Storage - Warehousing, Distribution, Under 10,000 SF - One Story, 0	108B197 1380		South Los Angeles	No	ABMI	ARO
Los Angeles	1214 W 58TH ST	90037	5002015009	0.000	0.000	0.000	1.419	Shortfall of Sites	0.124	Hybrid Industrial	CM-1-CPIO	0	0	0	22.017	1.419		Industrial - Warehousing, Distribution, Storage - Warehousing, Distribution, Under 10,000 SF - One Story, 0	108B197 1381		South Los Angeles	No	ABMI	ARO
Los Angeles	1214 W 58TH ST	90037	5002015009	0.000	0.000	0.000	1.419	Shortfall of Sites	0.124	Hybrid Industrial	CM-1-CPIO	0	0	0	22.018	1.419		Industrial - Warehousing, Distribution, Storage - Warehousing, Distribution, Under 10,000 SF - One Story, 0	108B197 1382		South Los Angeles	No	ABMI	ARO
Los Angeles	1214 W 58TH ST	90037	5002015009	0.000	0.000	0.000	1.419	Shortfall of Sites	0.124	Hybrid Industrial	CM-1-CPIO	0	0	0	22.017	1.419		Industrial - Warehousing, Distribution, Storage - Warehousing, Distribution, Under 10,000 SF - One Story, 0	108B197 1383		South Los Angeles	No	ABMI	ARO
Los Angeles	1214 W 58TH ST	90037	5002015009	0.000	0.000	0.000	1.419	Shortfall of Sites	0.124	Hybrid Industrial	CM-1-CPIO	0	0	0	22.017	1.419		Industrial - Warehousing, Distribution, Storage - Warehousing, Distribution, Under 10,000 SF - One Story, 0	108B197 1384		South Los Angeles	No	ABMI	ARO
Los Angeles	1214 W 58TH ST	90037	5002015009	0.000	0.000	0.000	1.419	Shortfall of Sites	0.124	Hybrid Industrial	CM-1-CPIO	0	0	0	22.017	1.419		Industrial - Warehousing, Distribution, Storage - Warehousing, Distribution, Under 10,000 SF - One Story, 0	108B197 1385		South Los Angeles	No	ABMI	ARO
Los Angeles	1214 W 58TH ST	90037	5002015009	0.000	0.000	1.419	0.000	Shortfall of Sites	0.156	Hybrid Industrial	CM-1-CPIO	0	0	0	17.523	1.419		Industrial - Warehousing, Distribution, Storage - Warehousing, Distribution, Under 10,000 SF - One Story, 0	108B197 1386		South Los Angeles	No	MI	ARO
Los Angeles	16778 OTSEGO ST	91436	2259004007	0.000	0.000	0.000	1.419	Shortfall of Sites	0.206	Low II Residential	R1-1	Low Residential	0	0	66.287	1.419		Residential - Single Family Residence, 1	171B133 503	1 per lot	Encino - Tarzana	No	ABMI	AHO , ENC CPU, ADU
Los Angeles	320 N VERMONT AVE	90004	5501001012	0.000	0.000	1.419	0.000	Shortfall of Sites	0.149	Neighborhood Office Commercial	C2-1	0	0	0	18.284	1.419		Commercial - Office Building - One Story, 0	138B197 196		Wilshire	No	MI	ARO
Los Angeles	320 N VERMONT AVE	90004	5501001012	0.000	0.000	1.419	0.000	Shortfall of Sites	0.149	Neighborhood Office Commercial	C2-1	0	0	0	18.284	1.419		Commercial - Office Building - One Story, 0	138B197 223		Wilshire	No	MI	ARO
Los Angeles	4926 GAVIOTA AVE	91436	2261020044	0.000	0.000	0.000	1.419	Shortfall of Sites	0.206	Low II Residential	RE9-1	Low Residential	0	0	66.287	1.419		Residential - Single Family Residence - Pool, 1	168B141 254	1 per lot	Encino - Tarzana	No	ABMI	AHO , ENC CPU, ADU
Los Angeles	17605 CAPRINO PL	91406	2202018012	0.000	0.000	0.000	1.419	Shortfall of Sites	0.228	Low Residential	R1-1	Low Residential	0	0	66.287	1.419		Residential - Single Family Residence - Pool, 1	186B129 729	1 per lot	Reseda - West Van Nuys	No	ABMI	AHO , RES CPU
Los Angeles	10115 CANOGA AVE	91311	2747010026	0.000	0.000	0.000	1.418	Shortfall of Sites	0.659	Limited Manufacturing	[T][Q]CM-1	0	0	0	2.691	1.418		Commercial - Professional Building - Veterinary Hospital, Clinic - One Story, 0	204B105 586		Chatsworth - Porter Ranch	No	ABMI	ARO
Los Angeles	0	0	5037028908	0.000	0.000	0.000	0.000	Shortfall of Sites	0.922	Public Facilities	PF-1	0	0	0	153.741	0.000		Miscellaneous - Government Owned Property, 0	117A201 13		South Los Angeles	No		PF
Los Angeles	4963 DENSMORE AVE	91436	2261013032	0.000	0.000	0.000	1.418	Shortfall of Sites	0.228	Low II Residential	RE9-1	Low Residential	0	0	66.287	1.418		Residential - Single Family Residence - Pool, 1	168B141 130	1 per lot	Encino - Tarzana	No	ABMI	AHO , ENC CPU, ADU
Los Angeles	5708 BUFFALO AVE	91401	2343009008	0.000	0.000	0.000	1.418	Shortfall of Sites	0.018	Low Residential	R1-1	0	0	0	99.000	1.418		Residential - Single Family Residence, 0	174B157 352		Van Nuys - North Sherman Oaks	No	ABMI	TOC EXP
Los Angeles	0	0	5037027915	0.000	0.000	0.000	0.000	Shortfall of Sites	0.922	Public Facilities	PF-1-SN	0	0	0	153.741	0.000		Miscellaneous - Government Owned Property, 0	117A201 82		South Los Angeles	No		PF
Los Angeles	0	0	5037028908	0.000	0.000	0.000	0.000	Shortfall of Sites	0.922	Public Facilities	PF-1	0	0	0	153.741	0.000		Miscellaneous - Government Owned Property, 0	117A201 15		South Los Angeles	No		PF
Los Angeles	0	0	5037027915	0.000	0.000	0.000	0.000	Shortfall of Sites	0.922	Public Facilities	PF-1, PF-1-SN	0	0	0	153.741	0.000		Miscellaneous - Government Owned Property, 0	117A201 58		South Los Angeles	No		PF
Los Angeles	0	0	5037028908	0.000	0.000	0.000	0.000	Shortfall of Sites	0.922	Public Facilities	PF-1	0	0	0	153.741	0.000		Miscellaneous - Government Owned Property, 0	118-5A201 102		South Los Angeles	No		PF
Los Angeles	0	0	5037027915	0.000	0.000	0.000	0.000	Shortfall of Sites	0.922	Public Facilities	PF-1-SN	0	0	0	153.741	0.000		Miscellaneous - Government Owned Property, 0	117A201 67		South Los Angeles	No		PF
Los Angeles	0	0	5037028908	0.000	0.000	0.000	0.000	Shortfall of Sites	0.922	Public Facilities	PF-1	0	0	0	153.741	0.000		Miscellaneous - Government Owned Property, 0	117A201 18		South Los Angeles	No		PF

Jurisdiction Name	Site Address/Intersection	5 Digit ZIP Code	Assessor Parcel Number	Very Low-Income	Low-Income	Moderate-Income	Above Moderate-Income	Type of Shortfall	Parcel Size (Acres)	Current General Plan Designation	Current Zoning	Proposed General Plan (GP) Designation	Proposed Zoning	Minimum Density Allowed	Maximum Density Allowed	Total Capacity	Vacant/ Nonvacant	Description of Existing Uses	PIN	Base Density Per Acre	Community Plan Area	Rent Stabalization Ordinance	Income Category	Applicable Rezoning Program (Program informing values in Column Q listed first)
Los Angeles	6162 NEDDY AVE	91367	2033022012	0.000	0.000	0.000	1.418	Shortfall of Sites	0.206	Low Residential	RS-1	Very Low Residential	0	0	6.287	1.418		Residential - Single Family Residence - Pool, 1	177B089 256	1 per lot	Canoga Park - Winnetka - Woodland Hills - West Hills	No	ABMI	AHO , CPK CPU, ADU
Los Angeles	0	0	5037028908	0.000	0.000	0.000	0.000	Shortfall of Sites	0.922	Public Facilities	PF-1	0	0	0	153.741	0.000		Miscellaneous - Government Owned Property, 0	118-5A201 122		South Los Angeles	No		PF
Los Angeles	24142 MOBILE ST	91307	2033004017	0.000	0.000	0.000	1.418	Shortfall of Sites	0.206	Low Residential	RS-1	Very Low Residential	[MB4-G1-5] [IX4-FA] [CPIO]	0	6.287	1.418		Residential - Single Family Residence - Pool, 1	180B089 879	1 per lot	Canoga Park - Winnetka - Woodland Hills - West Hills	No	ABMI	AHO , CPK CPU, ADU
Los Angeles	6224 TONY AVE	91367	2033027029	0.000	0.000	0.000	1.417	Shortfall of Sites	0.206	Low Residential	RS-1	Very Low Residential	0	0	6.287	1.417		Residential - Single Family Residence - Pool, 1	177B089 152	1 per lot	Canoga Park - Winnetka - Woodland Hills - West Hills	No	ABMI	AHO , CPK CPU, ADU
Los Angeles	20001 HAYNES ST	91367	2134041008	0.000	0.000	0.000	1.417	Shortfall of Sites	0.228	Low Residential	R1-1-RIO	Low Residential	0	0	6.287	1.417		Residential - Single Family Residence - Pool, 1	180B113 457	1 per lot	Canoga Park - Winnetka - Woodland Hills - West Hills	No	ABMI	AHO , CPK CPU
Los Angeles	5655 WOODMAN AVE	91401	2246025001	0.000	0.000	0.000	1.417	Shortfall of Sites	0.062	Low Medium II Residential	RD1.5-1	0	0	0	99.000	1.417		Residential - Three Units (Any Combination) - 4 Stories or Less, 3	174B157 398		Van Nuys - North Sherman Oaks	Yes	ABMI	TOC EXP , R2RD, OPP RC2
Los Angeles	6900 WHITAKER AVE	91406	2225013001	0.000	0.000	0.000	1.417	Shortfall of Sites	0.228	Low Residential	R1-1	Low Residential	0	0	6.287	1.417		Residential - Single Family Residence, 1	183B137 357	1 per lot	Reseda - West Van Nuys	No	ABMI	AHO , RES CPU
Los Angeles	22654 CALIFA ST	91367	2040004083	0.000	0.000	0.000	1.416	Shortfall of Sites	0.228	Low Residential	R1-1	Very Low Residential	0	0	6.287	1.416		Residential - Single Family Residence, 1	174B097 929	1 per lot	Canoga Park - Winnetka - Woodland Hills - West Hills	No	ABMI	AHO , CPK CPU, ADU
Los Angeles	23100 STRATHERN ST	91304	2014030029	0.000	0.000	0.000	1.416	Shortfall of Sites	0.206	Low Residential	RS-1	Very Low Residential	0	0	6.287	1.416		Residential - Single Family Residence, 1	189B097 530	1 per lot	Canoga Park - Winnetka - Woodland Hills - West Hills	No	ABMI	AHO , CPK CPU, ADU
Los Angeles	3700 TILDEN AVE	90034	4252013022	0.000	0.000	0.000	1.416	Shortfall of Sites	0.206	Low Residential	R1-1	Low Residential	0	0	6.287	1.416		Residential - Single Family Residence, 1	117B161 813	1 per lot	Palms - Mar Vista - Del Rey	No	ABMI	AHO , PMVDR CPU, ADU
Los Angeles	18745 SATICOY ST	91335	2103016028	0.000	0.000	0.000	1.416	Shortfall of Sites	0.228	Low Residential	RS-1	Low Residential	0	0	6.287	1.416		Residential - Single Family Residence, 1	186B121 141	1 per lot	Reseda - West Van Nuys	No	ABMI	AHO , RES CPU
Los Angeles	0	0	5094019019	0.000	0.000	0.000	1.416	Shortfall of Sites	0.150	High Medium Residential	PB-2	0	0	0	94.696	1.416		Commercial - Parking Lot (Commercial Use Property) - Lots - Patron or Employee - One Story, 0	132B193 653		Wilshire	No	ABMI	P
Los Angeles	2120 GRANVILLE AVE	90025	4260010015	0.000	0.000	0.000	1.415	Shortfall of Sites	0.150	Hybrid Industrial	NI(EC)	0	0	0	9.853	1.415		Commercial - Office Building - One Story, 0	123B149 397		West Los Angeles	No	ABMI	ARO
Los Angeles	2120 GRANVILLE AVE	90025	4260010015	0.000	0.000	0.000	1.415	Shortfall of Sites	0.150	Hybrid Industrial	NI(EC)	0	0	0	9.853	1.415		Commercial - Office Building - One Story, 0	123B149 402		West Los Angeles	No	ABMI	ARO
Los Angeles	5016 PETIT AVE	91436	2259013030	0.000	0.000	0.000	1.414	Shortfall of Sites	0.205	Low II Residential	R1-1	Low Residential	0	0	6.287	1.414		Residential - Single Family Residence, 1	171B137 391	1 per lot	Encino - Tarzana	No	ABMI	AHO , ENC CPU, ADU
Los Angeles	7638 OAK PARK AVE	91406	2203010014	0.000	0.000	0.000	1.414	Shortfall of Sites	0.205	Low Residential	R1-1	Low Residential	0	0	6.287	1.414		Residential - Single Family Residence, 1	186B133 104	1 per lot	Reseda - West Van Nuys	No	ABMI	AHO , RES CPU, ADU
Los Angeles	0	0	2423013900	0.000	0.000	0.000	0.000	Shortfall of Sites	0.767	Public Facilities	PF-1XL-RIO	0	0	0	153.741	0.000		Miscellaneous - Government Owned Property, 0	165B173 552		Sherman Oaks - Studio City - Toluca Lake - Cahuenga Pass	No		PF
Los Angeles	3456 W 3RD ST	90020	5501024028	0.000	0.000	0.000	1.413	Shortfall of Sites	0.149	Community Commercial	(Q)P-1	0	0	0	94.696	1.413		Commercial - Supermarket - Supermarket - 12,000 SF or More - One Story, 0	135B197 279		Wilshire	No	ABMI	P
Los Angeles	20556 HAYNES ST	91306	2148014006	0.000	0.000	0.000	1.413	Shortfall of Sites	0.228	Low Residential	RS-1-RIO	Low Residential	[DM1-G1-5] [CX2-FA] [CPIO]	0	6.287	1.413		Residential - Single Family Residence - Pool, 1	180B109 529	1 per lot	Canoga Park - Winnetka - Woodland Hills - West Hills	No	ABMI	AHO , CPK CPU
Los Angeles	3456 W 3RD ST	90020	5501024028	0.000	0.000	0.000	1.413	Shortfall of Sites	0.149	Community Commercial	(Q)P-1	0	0	0	94.696	1.413		Commercial - Supermarket - Supermarket - 12,000 SF or More - One Story, 0	135B197 251		Wilshire	No	ABMI	P
Los Angeles	3456 W 3RD ST	90020	5501024028	0.000	0.000	0.000	1.413	Shortfall of Sites	0.149	Community Commercial	(Q)P-1	0	0	0	94.696	1.413		Commercial - Supermarket - Supermarket - 12,000 SF or More - One Story, 0	135B197 216		Wilshire	No	ABMI	P
Los Angeles	7928 MOORCROFT AVE	91304	2012029011	0.000	0.000	0.000	1.413	Shortfall of Sites	0.227	Low Residential	RS-1	Very Low Residential	0	0	6.287	1.413		Residential - Single Family Residence - Pool, 1	189B101 374	1 per lot	Canoga Park - Winnetka - Woodland Hills - West Hills	No	ABMI	AHO , CPK CPU
Los Angeles	6520 GAZETTE AVE	91306	2148025007	0.000	0.000	0.000	1.412	Shortfall of Sites	0.227	Low Residential	RS-1-RIO	Low Residential	0	0	6.287	1.412		Residential - Single Family Residence, 1	180B109 544	1 per lot	Canoga Park - Winnetka - Woodland Hills - West Hills	No	ABMI	AHO , CPK CPU
Los Angeles	18560 ELKWOOD ST	91335	2103023022	0.000	0.000	0.000	1.412	Shortfall of Sites	0.227	Low Residential	RS-1	Low Residential	0	0	6.287	1.412		Residential - Single Family Residence, 1	189B125 616	1 per lot	Reseda - West Van Nuys	No	ABMI	AHO , RES CPU
Los Angeles	8111 BEVERLY BLVD	90048	5514007050	0.000	0.000	1.412	0.000	Shortfall of Sites	0.135	Neighborhood Office Commercial	C2-1VL	0	0	0	15.393	1.412		Commercial - Office Building - One Story, 0	138B173 381		Wilshire	No	MI	ARO
Los Angeles	8111 BEVERLY BLVD	90048	5514007050	0.000	0.000	1.412	0.000	Shortfall of Sites	0.137	Neighborhood Office Commercial	C2-1VL	0	0	0	15.109	1.412		Commercial - Office Building - One Story, 0	138B173 383		Wilshire	No	MI	ARO
Los Angeles	7451 SALE AVE	91307	2022012012	0.000	0.000	0.000	1.412	Shortfall of Sites	0.227	Low Residential	RS-1	Very Low Residential	[DM2-SH2-5] [CX2-FA] [CPIO-O-CDO]	0	6.287	1.412		Residential - Single Family Residence, 1	186B097 515	1 per lot	Canoga Park - Winnetka - Woodland Hills - West Hills	No	ABMI	AHO , CPK CPU
Los Angeles	18417 BRYANT ST	91325	2786004007	0.000	0.000	0.000	1.411	Shortfall of Sites	0.149	Limited Manufacturing	P-1VL, [Q]CM-1VL	0	0	0	94.696	1.411		, 0	195B125 940		Northridge	No	ABMI	P , ARO
Los Angeles	17045 RANCHO ST	91316	2289004020	0.000	0.000	0.000	1.411	Shortfall of Sites	0.111	Low II Residential	R1-1	Low Residential	0	0	6.287	1.411		Residential - Single Family Residence - Pool, 0	168B133 237	1 per lot	Encino - Tarzana	No	ABMI	AHO , ENC CPU
Los Angeles	3456 W 3RD ST	90020	5501024028	0.000	0.000	0.000	1.411	Shortfall of Sites	0.149	Community Commercial	C2-1, (Q)P-1	0	0	0	94.696	1.411		Commercial - Supermarket - Supermarket - 12,000 SF or More - One Story, 0	135B197 187		Wilshire	No	ABMI	P
Los Angeles	5017 RUBIO AVE	91436	2259013001	0.000	0.000	0.000	1.411	Shortfall of Sites	0.205	Low II Residential	R1-1	Low Residential	0	0	6.287	1.411		Residential - Single Family Residence, 1	171B137 392	1 per lot	Encino - Tarzana	No	ABMI	AHO , ENC CPU, ADU
Los Angeles	22909 INGOMAR ST	91304	2014022003	0.000	0.000	0.000	1.411	Shortfall of Sites	0.205	Low Residential	RS-1	Very Low Residential	0	0	6.287	1.411		Residential - Single Family Residence, 1	189B097 880	1 per lot	Canoga Park - Winnetka - Woodland Hills - West Hills	No	ABMI	AHO , CPK CPU, ADU
Los Angeles	5275 WELLER DR	91367	2044017038	0.000	0.000	0.000	1.411	Shortfall of Sites	0.227	Low Residential	R1-1	Very Low Residential	0	0	6.287	1.411		Residential - Single Family Residence - Pool, 1	171B093 349	1 per lot	Canoga Park - Winnetka - Woodland Hills - West Hills	No	ABMI	AHO , CPK CPU
Los Angeles	16782 OTSEGO ST	91436	2259004008	0.000	0.000	0.000	1.411	Shortfall of Sites	0.205	Low II Residential	R1-1	Low Residential	0	0	6.287	1.411		Residential - Single Family Residence, 1	171B133 511	1 per lot	Encino - Tarzana	No	ABMI	AHO , ENC CPU, ADU
Los Angeles	20539 ENADIA WAY	91306	2137001017	0.000	0.000	0.000	1.410	Shortfall of Sites	0.227	Low Residential	RS-1-RIO	Low Residential	[HB5-SH1-5] [CX3-FA] [CPIO]	0	6.287	1.410		Residential - Single Family Residence, 1	183B109 134	1 per lot	Canoga Park - Winnetka - Woodland Hills - West Hills	No	ABMI	AHO , CPK CPU
Los Angeles	22823 BURBANK BLVD	91367	2041013021	0.000	0.000	0.000	1.410	Shortfall of Sites	0.227	Low Residential	R1-1	Very Low Residential	[DM4-CHC1-5] [CX4-FA] [SN-CPIO-CDO]	0	6.287	1.410		Residential - Single Family Residence, 1	174B097 522	1 per lot	Canoga Park - Winnetka - Woodland Hills - West Hills	No	ABMI	AHO , CPK CPU
Los Angeles	23028 DOLOROSA ST	91367	2042007063	0.000	0.000	0.000	1.410	Shortfall of Sites	0.227	Low Residential	RS-1	Very Low Residential	0	0	6.287	1.410		Residential - Single Family Residence, 1	174B097 877	1 per lot	Canoga Park - Winnetka - Woodland Hills - West Hills	No	ABMI	AHO , CPK CPU
Los Angeles	22828 BURBANK BLVD	91367	2042001012	0.000	0.000	0.000	1.410	Shortfall of Sites	0.227	Low Residential	R1-1	Very Low Residential	[MB3-CDF1-5] [IX4-FA] [CPIO]	0	6.287	1.410		Residential - Single Family Residence - Pool, 1	174B097 625	1 per lot	Canoga Park - Winnetka - Woodland Hills - West Hills	No	ABMI	AHO , CPK CPU
Los Angeles	22818 BURBANK BLVD	91367	2042001014	0.000	0.000	0.000	1.410	Shortfall of Sites	0.227	Low Residential	R1-1	Very Low Residential	0	0	6.287	1.410		Residential - Single Family Residence, 1	174B097 628	1 per lot	Canoga Park - Winnetka - Woodland Hills - West Hills	No	ABMI	AHO , CPK CPU
Los Angeles	22817 BURBANK BLVD	91367	2041013022	0.000	0.000	0.000	1.410	Shortfall of Sites	0.227	Low Residential	R1-1	Very Low Residential	0	0	6.287	1.410		Residential - Single Family Residence, 1	174B097 523	1 per lot	Canoga Park - Winnetka - Woodland Hills - West Hills	No	ABMI	AHO , CPK CPU
Los Angeles	23026 DOLOROSA ST	91367	2042007062	0.000	0.000	0.000	1.410	Shortfall of Sites	0.227	Low Residential	RS-1	Very Low Residential	0	0	6.287	1.410		Residential - Single Family Residence, 1	174B097 878	1 per lot	Canoga Park - Winnetka - Woodland Hills - West Hills	No	ABMI	AHO , CPK CPU
Los Angeles	647 W GARDENA BLVD	90247	6120022900	0.705	0.705	0.000	0.000	Shortfall of Sites	0.917	Public Facilities	[Q]PF-1XL	0	0	20	153.741	1.410		Miscellaneous - Government Owned Property, 0	069B201 328		Harbor Gateway	No	LI	PF
Los Angeles	4947 VALJEAN AVE	91436	2260013011	0.000	0.000	0.000	1.410	Shortfall of Sites	0.205	Low II Residential	RE9-1	Low Residential	0	0	6.287	1.410		Residential - Single Family Residence - Pool, 1	168B137 152	1 per lot	Encino - Tarzana	No	ABMI	AHO , ENC CPU, ADU
Los Angeles	4531 ELLENWOOD DR	90041	5473035006	0.000	0.000	0.000	1.410	Shortfall of Sites	0.325	Low Medium II Residential	RD2-1	0	0	0	34.109	1.410		Residential - Five or More Units or Apartments (Any Combination) · 4 Stories or Less, 7	157-5A221 12		Northeast Los Angeles	Yes	ABMI	DB50
Los Angeles	14930 MAGNOLIA BLVD	91403	2263005033	0.000	0.000	0.000	1.410	Shortfall of Sites	0.167	Medium Residential	[Q]R3-1-RIO	0	0	0	66.604	1.410		Residential - Five or More Units or Apartments (Any Combination) · 4 Stories or Less, 7	171A149 14		Van Nuys - North Sherman Oaks	Yes	ABMI	DB50
Los Angeles	13524 RYE ST	91423	2360014010	0.000	0.000	0.000	1.410	Shortfall of Sites	0.125	Medium Residential	R3-1-RIO	0	0	0	88.713	1.410		Residential - Five or More Units or Apartments (Any Combination) · 4 Stories or Less, 7	165B157 255		Sherman Oaks - Studio City - Toluca Lake - Cahuenga Pass	Yes	ABMI	DB50
Los Angeles	1452 COLBY AVE	90025	4263016055	0.000	0.000	0.000	1.410	Shortfall of Sites	0.123	Medium Residential	[Q]R3-1	0	0	0	90.501	1.410		Residential - Five or More Units or Apartments (Any Combination) · 4 Stories or Less, 7	129B149 396		West Los Angeles	Yes	ABMI	DB50
Los Angeles	4740 BEN AVE	91607	2355014032	0.000	0.000	0.000	1.410	Shortfall of Sites	0.126	Medium Residential	R3-1	0	0	0	87.914	1.410		Residential - Five or More Units or Apartments (Any Combination) · 4 Stories or Less, 7	168B165 595		North Hollywood - Valley Village	Yes	ABMI	DB50
Los Angeles	4657 COLDWATER CANYON AVE	91604	2362005010	0.000	0.000	0.000	1.410	Shortfall of Sites	0.136	Medium Residential	R3-1-RIO	0	0	0	81.915	1.410		Residential - Five or More Units or Apartments (Any Combination) · 4 Stories or Less, 7	168B161 614		Sherman Oaks - Studio City - Toluca Lake - Cahuenga Pass	Yes	ABMI	DB50
Los Angeles	1535 S SALTAIR AVE	90025	4263036007	0.000	0.000	0.000	1.410	Shortfall of Sites	0.126	Medium Residential	[Q]R3-1	0	0	0	87.911	1.410		Residential - Five or More Units or Apartments (Any Combination) · 4 Stories or Less, 7	126B145 768		West Los Angeles	Yes	ABMI	DB50
Los Angeles	4646 COLFAX AVE	91602	2354018006	0.000	0.000	0.000	1.410	Shortfall of Sites	0.234	Low Medium II Residential	RD1.5-1	0	0	0	47.398	1.410		Residential - Five or More Units or Apartments (Any Combination) · 4 Stories or Less, 7	168B169 769		North Hollywood - Valley Village	Yes	ABMI	DB50
Los Angeles	1536 S BUNDY DR	90025	4263036016	0.000	0.000	0.000	1.410	Shortfall of Sites	0.129	Medium Residential	[Q]R3-1	0	0	0	85.799	1.410		Residential - Five or More Units or Apartments (Any Combination) · 4 Stories or Less, 7	126B145 797		West Los Angeles	Yes	ABMI	DB50
Los Angeles	1547 S SALTAIR AVE	90025	4263036010	0.000	0.000	0.000	1.410	Shortfall of Sites	0.126	Medium Residential	[Q]R3-1	0	0	0	87.910	1.410		Residential - Five or More Units or Apartments (Any Combination) · 4 Stories or Less, 7	126B145 818		West Los Angeles	Yes	ABMI	DB50
Los Angeles	23102 GAINFORD ST	91364	2074024003	0.000	0.000	0.000	1.410	Shortfall of Sites	0.205	Low Residential	RS-1	Very Low Residential	0	0	6.287	1.410		Residential - Single Family Residence, 1	168B097 47	1 per lot	Canoga Park - Winnetka - Woodland Hills - West Hills	No	ABMI	AHO , CPK CPU, ADU
Los Angeles	4900 EDGERTON AVE	91436	2260008012	0.000	0.000	0.000	1.409	Shortfall of Sites	0.205	Low II Residential	R1-1	Low Residential	0	0	6.287	1.409		Residential - Single Family Residence, 1	168B137 309	1 per lot	Encino - Tarzana	No	ABMI	AHO , ENC CPU, ADU

Jurisdiction Name	Site Address/Intersection	5 Digit ZIP Code	Assessor Parcel Number	Very Low-Income	Low-Income	Moderate-Income	Above Moderate-Income	Type of Shortfall	Parcel Size (Acres)	Current General Plan Designation	Current Zoning	Proposed General Plan (GP) Designation	Proposed Zoning	Minimum Density Allowed	Maximum Density Allowed	Total Capacity	Vacant/ Nonvacant	Description of Existing Uses	PIN	Base Density Per Acre	Community Plan Area	Rent Stabalization Ordinance	Income Category	Applicable Rezoning Program (Program informing values in Column Q listed first)
Los Angeles	3301 MOTOR AVE	90034	4314022011	0.000	0.000	0.000	1.409	Shortfall of Sites	0.086	Neighborhood Commercial	MU(EC)	0	0	0	18.593	1.409		Commercial - Store Combination - Store and Residential Combination - One Story, 0	120B161 48		Palms - Mar Vista - Del Rey	Yes	ABMI	ARO
Los Angeles	3301 MOTOR AVE	90034	4314022011	0.000	0.000	0.000	1.409	Shortfall of Sites	0.086	Neighborhood Commercial	MU(EC)	0	0	0	18.592	1.409		Commercial - Store Combination - Store and Residential Combination - One Story, 0	120B161 59		Palms - Mar Vista - Del Rey	Yes	ABMI	ARO
Los Angeles	3301 MOTOR AVE	90034	4314022011	0.000	0.000	0.000	1.409	Shortfall of Sites	0.086	Neighborhood Commercial	MU(EC)	0	0	0	18.592	1.409		Commercial - Store Combination - Store and Residential Combination - One Story, 0	120B161 68		Palms - Mar Vista - Del Rey	Yes	ABMI	ARO
Los Angeles	7456 FAUST AVE	91307	2022012007	0.000	0.000	0.000	1.409	Shortfall of Sites	0.227	Low Residential	RS-1	Very Low Residential	0	0	66.287	1.409		Residential - Single Family Residence, 1	186B097 483	1 per lot	Canoga Park - Winnetka - Woodland Hills - West Hills	No	ABMI	AHO , CPK CPU
Los Angeles	1700 GULF AVE	90744	7414008900	0.705	0.705	0.000	0.000	Shortfall of Sites	0.917	Public Facilities	PF-1XL-O-CUGU	0	0	20	153.741	1.409		Miscellaneous - Government Owned Property, 0	036B201 48		Wilmington - Harbor City	No	LI	PF
Los Angeles	22242 VANOWEN ST	91303	2139008005	0.000	0.000	0.000	1.409	Shortfall of Sites	0.227	Low Residential	RS-1-RIO	Very Low Residential	0	0	66.287	1.409		Residential - Single Family Residence, 1	180B101 29	1 per lot	Canoga Park - Winnetka - Woodland Hills - West Hills	No	ABMI	AHO , CPK CPU
Los Angeles	6517 KENTLAND AVE	91307	2038039020	0.000	0.000	0.000	1.409	Shortfall of Sites	0.205	Low Residential	RS-1	Very Low Residential	0	0	66.287	1.409		Residential - Single Family Residence, 1	180B097 403	1 per lot	Canoga Park - Winnetka - Woodland Hills - West Hills	No	ABMI	AHO , CPK CPU, ADU
Los Angeles	7300 HOLLYWOOD BLVD	90046	5550016024	0.704	0.704	0.000	0.000	Shortfall of Sites	0.255	Medium Residential	[Q]R5-1	0	0	20	102.494	1.409		Institutional - Church - One Story, 0	147B181 179		Hollywood	No	LI	FBO
Los Angeles	6471 FARRALONE AVE	91303	2139025013	0.000	0.000	0.000	1.409	Shortfall of Sites	0.227	Low Residential	RS-1-RIO	Very Low Residential	0	0	66.287	1.409		Residential - Single Family Residence, 1	180B101 613	1 per lot	Canoga Park - Winnetka - Woodland Hills - West Hills	No	ABMI	AHO , CPK CPU
Los Angeles	5015 LIBBIT AVE	91436	2260008023	0.000	0.000	0.000	1.409	Shortfall of Sites	0.205	Low II Residential	R1-1	Low Residential	0	0	66.287	1.409		Residential - Single Family Residence - Pool, 1	168B137 81	1 per lot	Encino - Tarzana	No	ABMI	AHO , ENC CPU, ADU
Los Angeles	1630 W OLYMPIC BLVD	90015	5137016023	0.000	0.000	0.000	1.409	Shortfall of Sites	0.037	Highway Oriented Commercial	C4-1	0	0	0	73.168	1.409		Commercial - Office Building - Two Stories, 0	129A203 33		Westlake	No	ABMI	ARO
Los Angeles	1630 W OLYMPIC BLVD	90015	5137016023	0.000	0.000	0.000	1.409	Shortfall of Sites	0.092	Highway Oriented Commercial	C4-1	0	0	0	29.500	1.409		Commercial - Office Building - Two Stories, 0	129A203 37		Westlake	No	ABMI	ARO
Los Angeles	1630 W OLYMPIC BLVD	90015	5137016023	0.000	0.000	0.000	1.409	Shortfall of Sites	0.092	Highway Oriented Commercial	C4-1	0	0	0	29.500	1.409		Commercial - Office Building - Two Stories, 0	129A203 41		Westlake	No	ABMI	ARO
Los Angeles	1630 W OLYMPIC BLVD	90015	5137016023	0.000	0.000	0.000	1.409	Shortfall of Sites	0.092	Highway Oriented Commercial	C4-1	0	0	0	29.500	1.409		Commercial - Office Building - Two Stories, 0	129A203 48		Westlake	No	ABMI	ARO
Los Angeles	6934 LARAMIE AVE	91306	2135033018	0.000	0.000	0.000	1.409	Shortfall of Sites	0.336	Low Residential	RS-1-RIO	Low Residential	0	0	66.287	1.409		Residential - Single Family Residence - Guesthouse, 2	183B113 531	1 per lot	Canoga Park - Winnetka - Woodland Hills - West Hills	Yes	ABMI	AHO , CPK CPU
Los Angeles	7536 MCLAREN AVE	91307	2021012031	0.000	0.000	0.000	1.409	Shortfall of Sites	0.205	Low Residential	RS-1	Very Low Residential	0	0	66.287	1.409		Residential - Single Family Residence, 1	186B097 351	1 per lot	Canoga Park - Winnetka - Woodland Hills - West Hills	No	ABMI	AHO , CPK CPU, ADU
Los Angeles	23307 BERDON ST	91367	2044001036	0.704	0.704	0.000	0.000	Shortfall of Sites	0.260	Very Low Residential	RE11-1	Very Low Residential	0	20	66.287	1.408		Residential - Single Family Residence, 1	174B093 412	1 per lot	Canoga Park - Winnetka - Woodland Hills - West Hills	No	LI	AHO , CPK CPU
Los Angeles	5659 RAMARA AVE	91367	2045027015	0.000	0.000	0.000	1.408	Shortfall of Sites	0.205	Low Residential	RS-1	Very Low Residential	0	0	66.287	1.408		Residential - Single Family Residence, 1	174B089 266	1 per lot	Canoga Park - Winnetka - Woodland Hills - West Hills	No	ABMI	AHO , CPK CPU, ADU
Los Angeles	11857 TEXAS AVE	90025	4263007101	0.000	0.000	0.000	1.408	Shortfall of Sites	0.160	Medium Residential	[Q]R3-1	0	0	0	83.361	1.408		Residential - Five or More Units or Apartments (Any Combination) · 4 Stories or Less, 9	126B145 22		West Los Angeles	No	ABMI	DB50
Los Angeles	11675 DARLINGTON AVE	90049	4265006001	0.000	0.000	0.000	1.408	Shortfall of Sites	0.154	Medium Residential	[Q]R3-1	0	0	0	86.651	1.408		Residential - Five or More Units or Apartments (Any Combination) · 4 Stories or Less, 9	129B145 71		Brentwood - Pacific Palisades	No	ABMI	DB50
Los Angeles	4461 FULTON AVE	91423	2360020044	0.000	0.000	0.000	1.408	Shortfall of Sites	0.158	Medium Residential	R3-1-RIO	0	0	0	84.422	1.408		Residential - Five or More Units or Apartments (Any Combination) · 4 Stories or Less, 9	165B157 104		Sherman Oaks - Studio City - Toluca Lake - Cahuenga Pass	No	ABMI	DB50
Los Angeles	1250 S SALTAIR AVE	90025	4263005052	0.000	0.000	0.000	1.408	Shortfall of Sites	0.158	Medium Residential	[Q]R3-1	0	0	0	84.411	1.408		Residential - Five or More Units or Apartments (Any Combination) · 4 Stories or Less, 9	126B145 165		West Los Angeles	No	ABMI	DB50
Los Angeles	1254 S SALTAIR AVE	90025	4263005051	0.000	0.000	0.000	1.408	Shortfall of Sites	0.158	Medium Residential	[Q]R3-1	0	0	0	84.429	1.408		Residential - Five or More Units or Apartments (Any Combination) · 4 Stories or Less, 9	126B145 176		West Los Angeles	No	ABMI	DB50
Los Angeles	11975 TEXAS AVE	90025	4263005050	0.000	0.000	0.000	1.408	Shortfall of Sites	0.157	Medium Residential	[Q]R3-1	0	0	0	84.710	1.408		Residential - Five or More Units or Apartments (Any Combination) · 4 Stories or Less, 9	126B145 186		West Los Angeles	No	ABMI	DB50
Los Angeles	1411 S WESTGATE AVE	90025	4263032047	0.000	0.000	0.000	1.408	Shortfall of Sites	0.158	Medium Residential	[Q]R3-1	0	0	0	84.165	1.408		Residential - Five or More Units or Apartments (Any Combination) · 4 Stories or Less, 9	126B145 193		West Los Angeles	No	ABMI	DB50
Los Angeles	1426 BROCKTON AVE	90025	4263031011	0.000	0.000	0.000	1.408	Shortfall of Sites	0.161	Medium Residential	[Q]R3-1	0	0	0	82.714	1.408		Residential - Five or More Units or Apartments (Any Combination) · 4 Stories or Less, 9	126B145 345		West Los Angeles	No	ABMI	DB50
Los Angeles	7033 KITTYHAWK AVE	90045	4103009025	0.000	0.000	0.000	1.408	Shortfall of Sites	0.158	Medium Residential	R3-1	0	0	0	84.428	1.408		Residential - Five or More Units or Apartments (Any Combination) · 4 Stories or Less, 9	102B173 361		Westchester - Playa del Rey	No	ABMI	DB50
Los Angeles	7039 KITTYHAWK AVE	90045	4103009024	0.000	0.000	0.000	1.408	Shortfall of Sites	0.158	Medium Residential	R3-1	0	0	0	84.432	1.408		Residential - Five or More Units or Apartments (Any Combination) · 4 Stories or Less, 9	102B173 371		Westchester - Playa del Rey	No	ABMI	DB50
Los Angeles	1427 BROCKTON AVE	90025	4263029039	0.000	0.000	0.000	1.408	Shortfall of Sites	0.161	Medium Residential	[Q]R3-1	0	0	0	82.961	1.408		Residential - Five or More Units or Apartments (Any Combination) · 4 Stories or Less, 9	126B145 395		West Los Angeles	No	ABMI	DB50
Los Angeles	1616 BARRY AVE	90025	4262010016	0.000	0.000	0.000	1.408	Shortfall of Sites	0.161	Medium Residential	[Q]R3-1	0	0	0	82.887	1.408		Residential - Five or More Units or Apartments (Any Combination) · 4 Stories or Less, 9	126B149 401		West Los Angeles	No	ABMI	DB50
Los Angeles	1427 S SALTAIR AVE	90025	4263029013	0.000	0.000	0.000	1.408	Shortfall of Sites	0.161	Medium Residential	[Q]R3-1	0	0	0	82.730	1.408		Residential - Five or More Units or Apartments (Any Combination) · 4 Stories or Less, 9	126B145 473		West Los Angeles	No	ABMI	DB50
Los Angeles	1532 GRANVILLE AVE	90025	4262006018	0.000	0.000	0.000	1.408	Shortfall of Sites	0.161	Medium Residential	[Q]R3-1	0	0	0	82.887	1.408		Residential - Five or More Units or Apartments (Any Combination) · 4 Stories or Less, 9	126B149 525		West Los Angeles	No	ABMI	DB50
Los Angeles	1546 ARMACOST AVE	90025	4263033016	0.000	0.000	0.000	1.408	Shortfall of Sites	0.161	Medium Residential	[Q]R3-1	0	0	0	82.838	1.408		Residential - Five or More Units or Apartments (Any Combination) · 4 Stories or Less, 9	126B145 634		West Los Angeles	No	ABMI	DB50
Los Angeles	11027 AQUA VISTA ST	91602	2366019058	0.000	0.000	0.000	1.408	Shortfall of Sites	0.156	Medium Residential	R3-1-RIO	0	0	0	85.237	1.408		Residential - Five or More Units or Apartments (Any Combination) · 4 Stories or Less, 9	165B173 900		Sherman Oaks - Studio City - Toluca Lake - Cahuenga Pass	No	ABMI	DB50
Los Angeles	1267 STONER AVE	90025	4263008011	0.000	0.000	0.000	1.408	Shortfall of Sites	0.161	Medium Residential	[Q]R3-1	0	0	0	82.882	1.408		Residential - Five or More Units or Apartments (Any Combination) · 4 Stories or Less, 9	129B145 901		West Los Angeles	No	ABMI	DB50
Los Angeles	1212 BROCKTON AVE	90025	4263005033	0.000	0.000	0.000	1.408	Shortfall of Sites	0.162	Medium Residential	[Q]R3-1	0	0	0	82.396	1.408		Residential - Five or More Units or Apartments (Any Combination) · 4 Stories or Less, 9	129B145 1057		West Los Angeles	No	ABMI	DB50
Los Angeles	1540 BROCKTON AVE	90025	4263034034	0.000	0.000	0.000	1.408	Shortfall of Sites	0.158	Medium Residential	[Q]R3-1	0	0	0	84.480	1.408		Residential - Five or More Units or Apartments (Any Combination) · 4 Stories or Less, 9	126B145 1222		West Los Angeles	No	ABMI	DB50
Los Angeles	1559 ARMACOST AVE	90025	4263034035	0.000	0.000	0.000	1.408	Shortfall of Sites	0.150	Medium Residential	[Q]R3-1	0	0	0	88.548	1.408		Residential - Five or More Units or Apartments (Any Combination) · 4 Stories or Less, 9	126B145 1241		West Los Angeles	No	ABMI	DB50
Los Angeles	22663 HATTERAS ST	91367	2040004043	0.000	0.000	0.000	1.408	Shortfall of Sites	0.205	Low Residential	R1-1	Very Low Residential	0	0	66.287	1.408		Residential - Single Family Residence - Pool, 1	174B097 137	1 per lot	Canoga Park - Winnetka - Woodland Hills - West Hills	No	ABMI	AHO , CPK CPU, ADU
Los Angeles	16665 MOORPARK ST	91436	2259009018	0.000	0.000	0.000	1.408	Shortfall of Sites	0.205	Low II Residential	R1-1	Low Residential	0	0	66.287	1.408		Residential - Single Family Residence, 1	168B137 97	1 per lot	Encino - Tarzana	No	ABMI	AHO , ENC CPU, ADU
Los Angeles	23300 GILMORE ST	91307	2036010011	0.000	0.000	0.000	1.408	Shortfall of Sites	0.205	Low Residential	RS-1	Very Low Residential	0	0	66.287	1.408		Residential - Single Family Residence, 1	180B093 796	1 per lot	Canoga Park - Winnetka - Woodland Hills - West Hills	No	ABMI	AHO , CPK CPU, ADU
Los Angeles	11969 VENTURA BLVD	91604	2368006001	0.000	0.000	1.407	0.000	Shortfall of Sites	0.196	Community Commercial	C2-1L-RIO	0	0	0	10.558	1.407		Commercial - Office Building - Three Stories, 0	162B169 70		Sherman Oaks - Studio City - Toluca Lake - Cahuenga Pass	No	MI	ARO
Los Angeles	512 S WESTERN AVE	90020	5503019016	0.000	0.000	0.000	1.407	Shortfall of Sites	0.190	Neighborhood Office Commercial	C2-1	0	0	0	9.277	1.407		Commercial - Store Combination - Store and Office Combination - One Story, 0	135B193 743		Wilshire	No	ABMI	ARO
Los Angeles	23806 KITTRIDGE ST	91307	2034023038	0.000	0.000	0.000	1.407	Shortfall of Sites	0.205	Low Residential	RS-1	Very Low Residential	0	0	66.287	1.407		Residential - Single Family Residence, 1	180B089 404	1 per lot	Canoga Park - Winnetka - Woodland Hills - West Hills	No	ABMI	AHO , CPK CPU, ADU
Los Angeles	6071 S NORMANDIE AVE	90044	6002020018	0.703	0.703	0.000	0.000	Shortfall of Sites	0.305	Neighborhood Commercial	C2-1VL-CPIO	0	0	20	102.494	1.406		Institutional - Church - One Story, 0	105B193 663		South Los Angeles	No	LI	FBO
Los Angeles	0	0	2307015900	0.000	0.000	0.000	0.000	Shortfall of Sites	0.915	Public Facilities	PF-1XL	0	0	0	153.741	0.000		Miscellaneous - Government Owned Property, 0	186B165 148		Sun Valley - La Tuna Canyon	No		PF
Los Angeles	24046 SYLVAN ST	91367	2033024025	0.000	0.000	0.000	1.406	Shortfall of Sites	0.205	Low Residential	RS-1	Very Low Residential	0	0	66.287	1.406		Residential - Single Family Residence, 1	177B089 272	1 per lot	Canoga Park - Winnetka - Woodland Hills - West Hills	No	ABMI	AHO , CPK CPU, ADU
Los Angeles	3520 N BROADWAY	90031	5208031034	0.000	0.000	1.406	0.000	Shortfall of Sites	0.172	Neighborhood Commercial	[Q]C4-1XL-CDO	0	0	0	18.561	1.406		Commercial - Store Combination - Store and Residential Combination - One Story, 0	138A225 36		Northeast Los Angeles	Yes	MI	ARO
Los Angeles	3520 N BROADWAY	90031	5208031034	0.000	0.000	1.406	0.000	Shortfall of Sites	0.172	Neighborhood Commercial	[Q]C4-1XL-CDO	0	0	0	18.561	1.406		Commercial - Store Combination - Store and Residential Combination - One Story, 0	138A225 37		Northeast Los Angeles	Yes	MI	ARO
Los Angeles	16734 MORRISON ST	91436	2259008003	0.000	0.000	0.000	1.406	Shortfall of Sites	0.205	Low II Residential	R1-1	Low Residential	0	0	66.287	1.406		Residential - Single Family Residence - Pool, 1	171B137 411	1 per lot	Encino - Tarzana	No	ABMI	AHO , ENC CPU, ADU
Los Angeles	5701 VANESSA CT	91367	2041015047	0.000	0.000	0.000	1.406	Shortfall of Sites	0.227	Low Residential	RE9-1	Very Low Residential	0	0	66.287	1.406		Residential - Single Family Residence, 1	174B097 339	1 per lot	Canoga Park - Winnetka - Woodland Hills - West Hills	No	ABMI	AHO , CPK CPU
Los Angeles	17045 RANCHO ST	91316	2289004020	0.000	0.000	0.000	1.405	Shortfall of Sites	0.110	Low II Residential	R1-1	Low Residential	0	0	66.287	1.405		Residential - Single Family Residence - Pool, 0	168B133 255	1 per lot	Encino - Tarzana	No	ABMI	AHO , ENC CPU

Jurisdiction Name	Site Address/Intersection	5 Digit ZIP Code	Assessor Parcel Number	Very Low-Income	Low-Income	Moderate-Income	Above Moderate-Income	Type of Shortfall	Parcel Size (Acres)	Current General Plan Designation	Current Zoning	Proposed General Plan (GP) Designation	Proposed Zoning	Minimum Density Allowed	Maximum Density Allowed	Total Capacity	Vacant/ Nonvacant	Description of Existing Uses	PIN	Base Density Per Acre	Community Plan Area	Rent Stabalization Ordinance	Income Category	Applicable Rezoning Program (Program informing values in Column Q listed first)
Los Angeles	4217 BEVERLY GLEN BLVD	91423	2266008036	0.000	0.000	0.000	1.405	Shortfall of Sites	0.015	Low Residential	RE9-1	0	0	0	99.000	1.405	Vacant	Residential - Single Family Residence - Vacant Land, 0	165A151 117		Sherman Oaks - Studio City - Toluca Lake - Cahuenga Pass	No	ABMI	TOC EXP
Los Angeles	16239 DICKENS ST	91436	2284003031	0.000	0.000	0.000	1.405	Shortfall of Sites	0.205	Low II Residential	R1-1	Low Residential	0	0	66.287	1.405		Residential - Single Family Residence, 1	168B137 503	1 per lot	Encino - Tarzana	No	ABMI	AHO , ENC CPU, ADU
Los Angeles	24430 CALVERT ST	91367	2032012001	0.702	0.702	0.000	0.000	Shortfall of Sites	0.471	Very Low Residential	RE11-1	Very Low Residential	0	20	102.494	1.405		Institutional - Church - One Story, 1	177B089 355	1 per lot	Canoga Park - Winnetka - Woodland Hills - West Hills	No	LI	FBO, ADU, CPK CPU
Los Angeles	23656 HATTERAS ST	91367	2041023018	0.000	0.000	0.000	1.404	Shortfall of Sites	0.205	Low Residential	RS-1	Very Low Residential	0	0	66.287	1.404		Residential - Single Family Residence - Pool, 1	174B093 117	1 per lot	Canoga Park - Winnetka - Woodland Hills - West Hills	No	ABMI	AHO , CPK CPU, ADU
Los Angeles	20314 HAYNES ST	91306	2136021003	0.000	0.000	0.000	1.404	Shortfall of Sites	0.227	Low Residential	RS-1-RIO	Low Residential	0	0	66.287	1.404		Residential - Single Family Residence - Pool, 1	180B113 275	1 per lot	Canoga Park - Winnetka - Woodland Hills - West Hills	No	ABMI	AHO , CPK CPU
Los Angeles	6539 CLEOMOORE AVE	91307	2034019053	0.000	0.000	0.000	1.404	Shortfall of Sites	0.205	Low Residential	RS-1	Very Low Residential	0	0	66.287	1.404		Residential - Single Family Residence, 1	180B089 560	1 per lot	Canoga Park - Winnetka - Woodland Hills - West Hills	No	ABMI	AHO , CPK CPU, ADU
Los Angeles	6174 DEBS AVE	91367	2033025016	0.000	0.000	0.000	1.404	Shortfall of Sites	0.205	Low Residential	RS-1	Very Low Residential	0	0	66.287	1.404		Residential - Single Family Residence - Pool, 1	177B089 233	1 per lot	Canoga Park - Winnetka - Woodland Hills - West Hills	No	ABMI	AHO , CPK CPU, ADU
Los Angeles	23049 ENADIA WAY	91307	2026026014	0.000	0.000	0.000	1.404	Shortfall of Sites	0.205	Low Residential	RS-1	Very Low Residential	0	0	66.287	1.404		Residential - Single Family Residence - Pool, 1	183B097 237	1 per lot	Canoga Park - Winnetka - Woodland Hills - West Hills	No	ABMI	AHO , CPK CPU, ADU
Los Angeles	15466 HUSTON ST	91403	2261036012	0.000	0.000	0.000	1.404	Shortfall of Sites	0.205	Low II Residential	R1-1	Low Residential	0	0	66.287	1.404		Residential - Single Family Residence - Pool, 1	168B145 219	1 per lot	Encino - Tarzana	No	ABMI	AHO , ENC CPU, ADU
Los Angeles	22330 MOBILE ST	91303	2139025022	0.000	0.000	0.000	1.404	Shortfall of Sites	0.227	Low Residential	RS-1-RIO	Very Low Residential	0	0	66.287	1.404		Residential - Single Family Residence - Pool, 1	180B101 661	1 per lot	Canoga Park - Winnetka - Woodland Hills - West Hills	No	ABMI	AHO , CPK CPU
Los Angeles	23050 FRIAR ST	91367	2039011030	0.000	0.000	0.000	1.403	Shortfall of Sites	0.110	Very Low Residential	RA-1	Very Low Residential	0	0	66.287	1.403		Residential - Single Family Residence - Pool, 0	177B097 35	1 per lot	Canoga Park - Winnetka - Woodland Hills - West Hills	No	ABMI	AHO , CPK CPU
Los Angeles	0	0	2205003903	0.702	0.702	0.000	0.000	Shortfall of Sites	0.913	Public Facilities	PF-1XL	0	0	20	153.741	1.403		Miscellaneous - Government Owned Property, 0	192B137 348		Mission Hills - Panorama City - North Hills	No	LI	PF
Los Angeles	5116 GAVIOTA AVE	91436	2261019003	0.000	0.000	0.000	1.403	Shortfall of Sites	0.205	Low II Residential	RE9-1	Low Residential	0	0	66.287	1.403		Residential - Single Family Residence - Pool, 1	171B141 342	1 per lot	Encino - Tarzana	No	ABMI	AHO , ENC CPU, ADU
Los Angeles	5122 GAVIOTA AVE	91436	2261019002	0.000	0.000	0.000	1.403	Shortfall of Sites	0.205	Low II Residential	RE9-1	Low Residential	0	0	66.287	1.403		Residential - Single Family Residence - Pool, 1	171B141 322	1 per lot	Encino - Tarzana	No	ABMI	AHO , ENC CPU, ADU
Los Angeles	5108 GAVIOTA AVE	91436	2261019004	0.000	0.000	0.000	1.403	Shortfall of Sites	0.205	Low II Residential	RE9-1	Low Residential	0	0	66.287	1.403		Residential - Single Family Residence - Pool, 1	171B141 380	1 per lot	Encino - Tarzana	No	ABMI	AHO , ENC CPU, ADU
Los Angeles	8114 FAUST AVE	91304	2013007019	0.000	0.000	0.000	1.403	Shortfall of Sites	0.227	Low Residential	RS-1	Very Low Residential	0	0	66.287	1.403		Residential - Single Family Residence, 1	189B097 224	1 per lot	Canoga Park - Winnetka - Woodland Hills - West Hills	No	ABMI	AHO , CPK CPU
Los Angeles	7425 CLAIRE AVE	91335	2104020038	0.000	0.000	0.000	1.403	Shortfall of Sites	0.227	Low Residential	R1-1	Low Residential	0	0	66.287	1.403		Residential - Single Family Residence, 1	186B121 591	1 per lot	Reseda - West Van Nuys	No	ABMI	AHO , RES CPU
Los Angeles	18616 BLYTHE STREET	91335	2103021075	0.000	0.000	0.000	1.403	Shortfall of Sites	0.227	Low Residential	RS-1	Low Residential	0	0	66.287	1.403		Residential - Single Family Residence, 1	189B121 329	1 per lot	Reseda - West Van Nuys	No	ABMI	AHO , RES CPU
Los Angeles	23101 STRATHERN ST	91304	2014025009	0.000	0.000	0.000	1.403	Shortfall of Sites	0.205	Low Residential	RS-1	Very Low Residential	0	0	66.287	1.403		Residential - Single Family Residence, 1	189B097 462	1 per lot	Canoga Park - Winnetka - Woodland Hills - West Hills	No	ABMI	AHO , CPK CPU, ADU
Los Angeles	22938 RUNNYMEDE ST	91307	2021009004	0.000	0.000	0.000	1.403	Shortfall of Sites	0.205	Low Residential	RS-1	Very Low Residential	0	0	66.287	1.403		Residential - Single Family Residence, 1	186B097 655	1 per lot	Canoga Park - Winnetka - Woodland Hills - West Hills	No	ABMI	AHO , CPK CPU, ADU
Los Angeles	15472 HUSTON ST	91403	2261036013	0.000	0.000	0.000	1.403	Shortfall of Sites	0.204	Low II Residential	R1-1	Low Residential	0	0	66.287	1.403		Residential - Single Family Residence - Pool, 1	168B145 220	1 per lot	Encino - Tarzana	No	ABMI	AHO , ENC CPU, ADU
Los Angeles	7922 FLIGHT AVE	90045	4107014045	0.000	0.000	0.000	1.403	Shortfall of Sites	0.013	Low Residential	R1-1	0	0	0	113.635	1.403		Residential - Single Family Residence, 0	099B169 1158	21	Westchester - Playa del Rey	No	ABMI	OPP RC , WPDR CPU, AHO
Los Angeles	23211 SPIRES ST	91304	2020005038	0.000	0.000	0.000	1.402	Shortfall of Sites	0.204	Low Residential	RS-1	Very Low Residential	0	0	66.287	1.402		Residential - Single Family Residence, 1	189B093 662	1 per lot	Canoga Park - Winnetka - Woodland Hills - West Hills	No	ABMI	AHO , CPK CPU, ADU
Los Angeles	16642 MORRISON ST	91436	2259007001	0.000	0.000	0.000	1.402	Shortfall of Sites	0.204	Low II Residential	R1-1	Low Residential	0	0	66.287	1.402		Residential - Single Family Residence, 1	171B137 276	1 per lot	Encino - Tarzana	No	ABMI	AHO , ENC CPU, ADU
Los Angeles	22844 MARIANO ST	91367	2042009024	0.000	0.000	0.000	1.402	Shortfall of Sites	0.226	Low Residential	R1-1	Very Low Residential	0	0	66.287	1.402		Residential - Single Family Residence, 1	171B097 150	1 per lot	Canoga Park - Winnetka - Woodland Hills - West Hills	No	ABMI	AHO , CPK CPU
Los Angeles	5102 GAVIOTA AVE	91436	2261019005	0.000	0.000	0.000	1.402	Shortfall of Sites	0.204	Low II Residential	RE9-1	Low Residential	0	0	66.287	1.402		Residential - Single Family Residence, 1	171B141 405	1 per lot	Encino - Tarzana	No	ABMI	AHO , ENC CPU, ADU
Los Angeles	1530 HILLHURST AVE	90027	5542006022	0.000	0.000	0.000	1.402	Shortfall of Sites	0.152	Highway Oriented Commercial	C2-1D	0	0	0	0.000	1.402		Commercial - Professional Building - One Story, 0	147B197 546		Hollywood	No	ABMI	ARO
Los Angeles	1530 HILLHURST AVE	90027	5542006022	0.000	0.000	0.000	1.402	Shortfall of Sites	0.152	Highway Oriented Commercial	C2-1D	0	0	0	0.000	1.402		Commercial - Professional Building - One Story, 0	147B197 598		Hollywood	No	ABMI	ARO
Los Angeles	1530 HILLHURST AVE	90027	5542006022	0.000	0.000	0.000	1.402	Shortfall of Sites	0.152	Highway Oriented Commercial	C2-1D	0	0	0	0.000	1.402		Commercial - Professional Building - One Story, 0	147B197 576		Hollywood	No	ABMI	ARO
Los Angeles	1530 HILLHURST AVE	90027	5542006022	0.000	0.000	0.000	1.402	Shortfall of Sites	0.152	Highway Oriented Commercial	C2-1D	0	0	0	0.000	1.402		Commercial - Professional Building - One Story, 0	147B197 531		Hollywood	No	ABMI	ARO
Los Angeles	22928 MARIANO ST	91367	2042009034	0.701	0.701	0.000	0.000	Shortfall of Sites	0.259	Low Residential	R1-1	Very Low Residential	0	20	66.287	1.402		Residential - Single Family Residence, 1	171B097 170	1 per lot	Canoga Park - Winnetka - Woodland Hills - West Hills	No	LI	AHO , CPK CPU
Los Angeles	6657 SHELTONDALE AVE	91307	2034007007	0.000	0.000	0.000	1.402	Shortfall of Sites	0.204	Low Residential	RS-1	Very Low Residential	[MB4-G1-5] [CX2-FA] [CPIO]	0	66.287	1.402		Residential - Single Family Residence - Pool, 1	180B089 170	1 per lot	Canoga Park - Winnetka - Woodland Hills - West Hills	No	ABMI	AHO , CPK CPU, ADU
Los Angeles	5101 GAYNOR AVE	91436	2261019010	0.000	0.000	0.000	1.401	Shortfall of Sites	0.204	Low II Residential	RE9-1	Low Residential	0	0	66.287	1.401		Residential - Single Family Residence, 1	171B141 406	1 per lot	Encino - Tarzana	No	ABMI	AHO , ENC CPU, ADU
Los Angeles	16643 MORRISON ST	91436	2259006029	0.000	0.000	0.000	1.401	Shortfall of Sites	0.204	Low II Residential	R1-1	Low Residential	0	0	66.287	1.401		Residential - Single Family Residence, 1	171B137 214	1 per lot	Encino - Tarzana	No	ABMI	AHO , ENC CPU, ADU
Los Angeles	5853 S MAIN ST	90003	6005010913	0.701	0.701	0.000	0.000	Shortfall of Sites	0.911	Public Facilities	PF-1	0	0	20	153.741	1.401	Vacant	Industrial - Industrial - Vacant Land, 0	108B201 1463		Southeast Los Angeles	No	LI	PF
Los Angeles	4501 W 16TH PL	90019	5071016053	0.000	0.000	0.000	1.401	Shortfall of Sites	0.029	Low Medium II Residential	RD1.5-1-O	0	0	0	113.635	1.401		Residential - Single Family Residence, 1	129B185 1230		West Adams - Baldwin Hills - Leimert	No	ABMI	OPP RC
Los Angeles	22214 GILMORE ST	91303	2139021006	0.000	0.000	0.000	1.401	Shortfall of Sites	0.226	Low Residential	RS-1-RIO	Very Low Residential	[HB5-SH1-5] [CX4-FA] [CPIO]	0	66.287	1.401		Residential - Single Family Residence, 1	180B101 751	1 per lot	Canoga Park - Winnetka - Woodland Hills - West Hills	No	ABMI	AHO , CPK CPU
Los Angeles	8500 HASKELL AVE	91343	2673011053	0.700	0.700	0.000	0.000	Shortfall of Sites	0.521	Very Low Residential	RA-1	0	0	20	102.494	1.401		Institutional - Church - One Story, 1	192B141 227		Mission Hills - Panorama City - North Hills	No	LI	FBO
Los Angeles	23740 CARARD ST	91367	2045025024	0.000	0.000	0.000	1.400	Shortfall of Sites	0.204	Low Residential	RS-1	Very Low Residential	0	0	66.287	1.400		Residential - Single Family Residence, 1	174B089 406	1 per lot	Canoga Park - Winnetka - Woodland Hills - West Hills	No	ABMI	AHO , CPK CPU, ADU
Los Angeles	6640 BALBOA BLVD	91406	2231022035	0.000	0.000	0.000	1.400	Shortfall of Sites	0.138	Low Medium II Residential	RD1.5-1-RIO	Medium Residential	0	0	72.382	1.400		Residential - Four Units (Any Combination) - 4 Stories or Less, 4	180B133 161	43	Reseda - West Van Nuys	Yes	ABMI	RES CPU
Los Angeles	11712 MOORPARK ST	91604	2368001263	0.000	0.000	0.000	1.400	Shortfall of Sites	0.022	Limited Commercial	C1-1VL-RIO	Neighborhood District/Villages	0	0	91.960	1.400		Commercial - Office Building - One Story, 0	165B169 322	72	Sherman Oaks - Studio City - Toluca Lake - Cahuenga Pass	No	ABMI	ARO , SHR CPU, OPP C, AHO
Los Angeles	4933 PETIT AVE	91436	2259009025	0.000	0.000	0.000	1.400	Shortfall of Sites	0.226	Low II Residential	R1-1	Low Residential	0	0	66.287	1.400		Residential - Single Family Residence - Pool and Misc., 1	168B137 61	1 per lot	Encino - Tarzana	No	ABMI	AHO , ENC CPU, ADU
Los Angeles	19252 KINZIE ST	91324	2762005014	0.000	0.000	0.000	1.399	Shortfall of Sites	0.013	Very Low I Residential	RA-1	0	0	0	113.635	1.399		Residential - Single Family Residence, 0	201B117 305		Northridge	No	ABMI	OPP RC
Los Angeles	16234 HUSTON ST	91436	2260010036	0.000	0.000	0.000	1.399	Shortfall of Sites	0.226	Low II Residential	RE9-1	Low Residential	0	0	66.287	1.399		Residential - Single Family Residence - Pool, 1	168B137 798	1 per lot	Encino - Tarzana	No	ABMI	AHO , ENC CPU, ADU
Los Angeles	7615 GENESTA AVE	91406	2203010003	0.000	0.000	0.000	1.399	Shortfall of Sites	0.204	Low Residential	R1-1	Low Residential	0	0	66.287	1.399		Residential - Single Family Residence, 1	186B133 183	1 per lot	Reseda - West Van Nuys	No	ABMI	AHO , RES CPU, ADU
Los Angeles	7244 SALE AVE	91307	2022014001	0.000	0.000	0.000	1.399	Shortfall of Sites	0.226	Low Residential	RS-1	Very Low Residential	0	0	66.287	1.399		Residential - Single Family Residence, 1	186B097 916	1 per lot	Canoga Park - Winnetka - Woodland Hills - West Hills	No	ABMI	AHO , CPK CPU
Los Angeles	13108 S VERMONT AVE	90247	6117027005	0.000	0.000	0.000	1.399	Shortfall of Sites	0.172	Medium Residential	R3-1-O	0	0	0	83.828	1.399		Residential - Five or More Units or Apartments (Any Combination) · 4 Stories or Less, 9	078B197 58		Harbor Gateway	Yes	ABMI	DB50
Los Angeles	632 MALTMAN AVE	90026	5401005005	0.000	0.000	0.000	1.399	Shortfall of Sites	0.172	Medium Residential	R3-1VL	0	0	0	83.777	1.399		Residential - Five or More Units or Apartments (Any Combination) · 4 Stories or Less, 9	141A201 155		Silver Lake - Echo Park - Elysian Valley	Yes	ABMI	DB50
Los Angeles	3505 BELLEVUE AVE	90026	5401005015	0.000	0.000	0.000	1.399	Shortfall of Sites	0.172	Medium Residential	R3-1VL	0	0	0	83.810	1.399		Residential - Five or More Units or Apartments (Any Combination) · 4 Stories or Less, 9	141A201 227		Silver Lake - Echo Park - Elysian Valley	Yes	ABMI	DB50
Los Angeles	1550 2ND AVE	90019	5072034014	0.000	0.000	0.000	1.399	Shortfall of Sites	0.172	Neighborhood Commercial	C2-1VL-O-CPIO	0	0	0	83.809	1.399		Residential - Five or More Units or Apartments (Any Combination) · 4 Stories or Less, 9	126B189 238		West Adams - Baldwin Hills - Leimert	Yes	ABMI	DB50
Los Angeles	1621 257TH ST	90710	7410024033	0.000	0.000	0.000	1.399	Shortfall of Sites	0.207	Medium Residential	[Q]R3-1VL	0	0	0	69.833	1.399		Residential - Five or More Units or Apartments (Any Combination) · 4 Stories or Less, 9	036B193 816		Wilmington - Harbor City	Yes	ABMI	DB50
Los Angeles	25633 PRESIDENT AVE	90710	7410024037	0.000	0.000	0.000	1.399	Shortfall of Sites	0.207	Medium Residential	[Q]R3-1VL	0	0	0	69.834	1.399		Residential - Five or More Units or Apartments (Any Combination) · 4 Stories or Less, 9	036B193 820		Wilmington - Harbor City	Yes	ABMI	DB50
Los Angeles	957 WILCOX AVE	90038	5533022001	0.000	0.000	0.000	1.399	Shortfall of Sites	0.173	Medium Residential	R3-1	0	0	0	83.193	1.399		Residential - Five or More Units or Apartments (Any Combination) · 4 Stories or Less, 9	144B185 963		Hollywood	Yes	ABMI	DB50
Los Angeles	16830 KILLION ST	91436	2251009035	0.000	0.000	0.000	1.399	Shortfall of Sites	0.204	Low II Residential	R1-1-RIO	Low Residential	0	0	66.287	1.399		Residential - Single Family Residence, 1	174B133 690	1 per lot	Encino - Tarzana	No	ABMI	AHO , ENC CPU, ADU
Los Angeles	112 N ROBERTSON BLVD	90048	4334005005	0.000	0.000	1.398	0.000	Shortfall of Sites	0.139	Regional Commercial	[Q]C2-1VL-O	0	0	0	14.805	1.398		Commercial - Store Combination - Store and Office Combination - One Story, 0	138B169 408		Wilshire	No	MI	ARO
Los Angeles	112 N ROBERTSON BLVD	90048	4334005005	0.000	0.000	1.398	0.000	Shortfall of Sites	0.139	Regional Commercial	[Q]C2-1VL-O	0	0	0	14.805	1.398		Commercial - Store Combination - Store and Office Combination - One Story, 0	138B169 422		Wilshire	No	MI	ARO
Los Angeles	8927 CATTARAUGUS AVE	90034	4301010010	0.000	0.000	0.000	1.398	Shortfall of Sites	0.049	Low Medium II Residential	RD2-1	0	0	0	99.000	1.398		Residential - Double, Duplex, or Two Units - 4 Stories or Less, 2	123B169 528		West Adams - Baldwin Hills - Leimert	Yes	ABMI	TOC EXP
Los Angeles	9936 BEACHY AVE	91331	2645021042	0.699	0.699	0.000	0.000	Shortfall of Sites	0.520	Low Medium II Residential	(T)R1-1	0	0	20	102.494	1.398		Institutional - Church - One Story, 1	201B153 35		Arleta - Pacoima	No	LI	FBO

Jurisdiction Name	Site Address/Intersection	5 Digit ZIP Code	Assessor Parcel Number	Very Low-Income	Low-Income	Moderate-Income	Above Moderate-Income	Type of Shortfall	Parcel Size (Acres)	Current General Plan Designation	Current Zoning	Proposed General Plan (GP) Designation	Proposed Zoning	Minimum Density Allowed	Maximum Density Allowed	Total Capacity	Vacant/ Nonvacant	Description of Existing Uses	PIN	Base Density Per Acre	Community Plan Area	Rent Stabalization Ordinance	Income Category	Applicable Rezoning Program (Program informing values in Column Q listed first)
Los Angeles	8937 CATTARAUGUS AVE	90034	4301010006	0.000	0.000	0.000	1.398	Shortfall of Sites	0.049	Low Medium II Residential	RD2-1	0	0	0	99.000	1.398		Residential - Double, Duplex, or Two Units - 4 Stories or Less, 2	123B169 509		West Adams - Baldwin Hills - Leimert	Yes	ABMI	TOC EXP
Los Angeles	8929 CATTARAUGUS AVE	90034	4301010009	0.000	0.000	0.000	1.398	Shortfall of Sites	0.049	Low Medium II Residential	RD2-1	0	0	0	99.000	1.398		Residential - Double, Duplex, or Two Units - 4 Stories or Less, 2	123B169 524		West Adams - Baldwin Hills - Leimert	Yes	ABMI	TOC EXP
Los Angeles	24026 SYLVAN ST	91367	2033024029	0.000	0.000	0.000	1.398	Shortfall of Sites	0.204	Low Residential	RS-1	Very Low Residential	0	0	66.287	1.398		Residential - Single Family Residence - Pool, 1	177B089 252	1 per lot	Canoga Park - Winnetka - Woodland Hills - West Hills	No	ABMI	AHO , CPK CPU, ADU
Los Angeles	2950 LOS FELIZ BLVD	90039	5435009040	0.000	0.000	0.000	1.398	Shortfall of Sites	0.155	Neighborhood Commercial	[Q]C4-1XL-RIO-POD	0	0	0	9.397	1.398		Commercial - Office Building - One Story, 0	157-5A207 116		Northeast Los Angeles	No	ABMI	ARO
Los Angeles	2950 LOS FELIZ BLVD	90039	5435009040	0.000	0.000	0.000	1.398	Shortfall of Sites	0.155	Neighborhood Commercial	[Q]C4-1XL-RIO	0	0	0	9.397	1.398		Commercial - Office Building - One Story, 0	157-5A207 126		Northeast Los Angeles	No	ABMI	ARO
Los Angeles	3672 TILDEN AVE	90034	4252012035	0.000	0.000	0.000	1.398	Shortfall of Sites	0.204	Low Residential	R1-1	Low Medium	0	0	66.287	1.398		Residential - Single Family Residence - Therapy Pool (Spa), 1	117B161 771	1 per lot	Palms - Mar Vista - Del Rey	No	ABMI	AHO , PMVDR CPU, ADU
Los Angeles	1401 WESTWOOD BLVD	90024	4324010011	0.000	0.000	0.000	1.398	Shortfall of Sites	0.090	Neighborhood Office Commercial	C4-1VL-POD	0	0	0	22.845	1.398		Commercial - Office Building - One Story, 0	132B153 878		Westwood	No	ABMI	ARO
Los Angeles	1401 WESTWOOD BLVD	90024	4324010011	0.000	0.000	0.000	1.398	Shortfall of Sites	0.081	Neighborhood Office Commercial	C4-1VL-POD	0	0	0	25.522	1.398		Commercial - Office Building - One Story, 0	132B153 885		Westwood	No	ABMI	ARO
Los Angeles	5608 FARRALONE AVE	91367	2146008201	0.000	0.000	0.000	1.397	Shortfall of Sites	0.204	Low Residential	RS-1	Very Low Residential	0	0	66.287	1.397		Residential - Single Family Residence, 1	174B101 236	1 per lot	Canoga Park - Winnetka - Woodland Hills - West Hills	No	ABMI	AHO , CPK CPU, ADU
Los Angeles	13612 LEADWELL ST	91405	2328003007	0.000	0.000	0.000	1.397	Shortfall of Sites	0.219	Low Medium II Residential	[Q]RD1.5-1	0	0	0	45.515	1.397		Residential - Four Units (Any Combination) - 4 Stories or Less, 4	186B157 470		Van Nuys - North Sherman Oaks	Yes	ABMI	DB50
Los Angeles	4428 CORLISS ST	90041	5473038003	0.000	0.000	0.000	1.397	Shortfall of Sites	0.061	General Commercial	[Q]C2-1XL	0	0	0	54.450	1.397		Residential - Single Family Residence, 1	159A221 383		Northeast Los Angeles	No	ABMI	OPP C
Los Angeles	4860 LOUISE AVE	91316	2289008004	0.000	0.000	0.000	1.397	Shortfall of Sites	0.110	Very Low I Residential	RA-1	Very Low Residential	0	0	66.287	1.397		Residential - Single Family Residence, 0	168B133 197	1 per lot	Encino - Tarzana	No	ABMI	AHO , ENC CPU
Los Angeles	318 W I ST	90744	7416031014	0.000	0.000	0.000	1.397	Shortfall of Sites	0.190	Low Medium II Residential	[Q]RD1.5-1XL-O-CUGU	0	0	0	46.798	1.397		Residential - Four Units (Any Combination) - 4 Stories or Less, 4	030B205 240		Wilmington - Harbor City	No	ABMI	DB50
Los Angeles	0	0	7416012037	0.000	0.000	0.000	1.397	Shortfall of Sites	0.190	Low Medium II Residential	[Q]RD1.5-1XL-O-CUGU	0	0	0	46.823	1.397		Residential - Four Units (Any Combination) - 4 Stories or Less, 4	030B201 307		Wilmington - Harbor City	No	ABMI	DB50
Los Angeles	6064 COLFAX AVE	91606	2334014076	0.000	0.000	0.000	1.397	Shortfall of Sites	0.148	Medium Residential	[Q]R3-1	0	0	0	60.055	1.397		Residential - Four Units (Any Combination) - 4 Stories or Less, 4	177B169 601		North Hollywood - Valley Village	No	ABMI	DB50
Los Angeles	11639 BURBANK BLVD	91601	2339015070	0.000	0.000	0.000	1.397	Shortfall of Sites	0.145	Medium Residential	[Q]R3-1	0	0	0	61.429	1.397		Residential - Four Units (Any Combination) - 4 Stories or Less, 4	174B169 806		North Hollywood - Valley Village	No	ABMI	DB50
Los Angeles	7124 JELLICO AVE	91406	2228024031	0.000	0.000	0.000	1.397	Shortfall of Sites	0.226	Low Residential	R1-1	Low Residential	0	0	66.287	1.397		Residential - Single Family Residence, 1	183B129 224	1 per lot	Reseda - West Van Nuys	No	ABMI	AHO , RES CPU
Los Angeles	6434 PONCE AVE	91307	2038037001	0.000	0.000	0.000	1.396	Shortfall of Sites	0.204	Low Residential	RS-1	Very Low Residential	0	0	66.287	1.396		Residential - Single Family Residence - Pool, 1	180B097 526	1 per lot	Canoga Park - Winnetka - Woodland Hills - West Hills	No	ABMI	AHO , CPK CPU, ADU
Los Angeles	6933 LENA AVE	91307	2026009011	0.000	0.000	0.000	1.396	Shortfall of Sites	0.204	Low Residential	RS-1	Very Low Residential	0	0	66.287	1.396		Residential - Single Family Residence - Pool, 1	183B097 668	1 per lot	Canoga Park - Winnetka - Woodland Hills - West Hills	No	ABMI	AHO , CPK CPU, ADU
Los Angeles	4632 SANTA MONICA BLVD	90029	5539003014	0.000	0.000	1.396	0.000	Shortfall of Sites	0.233	Highway Oriented Commercial	C2-1D	0	0	0	11.503	1.396		Industrial - Light Manufacturing - One Story, 0	144B197 733		Hollywood	No	MI	ARO
Los Angeles	4632 SANTA MONICA BLVD	90029	5539003014	0.000	0.000	1.396	0.000	Shortfall of Sites	0.234	Highway Oriented Commercial	C2-1D	0	0	0	11.485	1.396		Industrial - Light Manufacturing - One Story, 0	144B197 734		Hollywood	No	MI	ARO
Los Angeles	4632 SANTA MONICA BLVD	90029	5539003014	0.000	0.000	1.396	0.000	Shortfall of Sites	0.215	Highway Oriented Commercial	C2-1D	0	0	0	12.511	1.396		Industrial - Light Manufacturing - One Story, 0	144B197 735		Hollywood	No	MI	ARO
Los Angeles	16680 LA MAIDA ST	91436	2259009005	0.000	0.000	0.000	1.396	Shortfall of Sites	0.204	Low II Residential	R1-1	Low Residential	0	0	66.287	1.396		Residential - Single Family Residence, 1	171B137 464	1 per lot	Encino - Tarzana	No	ABMI	AHO , ENC CPU, ADU
Los Angeles	4941 VALJEAN AVE	91436	2260013012	0.000	0.000	0.000	1.396	Shortfall of Sites	0.204	Low II Residential	RE9-1	Low Residential	0	0	66.287	1.396		Residential - Single Family Residence - Pool, 1	168B137 174	1 per lot	Encino - Tarzana	No	ABMI	AHO , ENC CPU, ADU
Los Angeles	1046 S OLIVE ST	90015	5139011011	0.000	0.000	0.000	1.396	Shortfall of Sites	0.004	High Density Residential	[Q]R5-4D-O	Transit Core	[HB3-G1-5] [CX2-FA] [CPIO-O]	0	400.374	1.396		Commercial - Store Combination - Store and Office Combination - One Story, 0	126A209 32	No Max	Central City	No	ABMI	ARO , DT CPU, AHO
Los Angeles	1046 S OLIVE ST	90015	5139011011	0.000	0.000	0.000	1.396	Shortfall of Sites	0.005	High Density Residential	[Q]R5-4D-O	Transit Core	[HB3-G1-5] [CX2-FA] [CPIO-O]	0	333.779	1.396		Commercial - Store Combination - Store and Office Combination - One Story, 0	126A209 33	No Max	Central City	No	ABMI	ARO , DT CPU, AHO
Los Angeles	1046 S OLIVE ST	90015	5139011011	0.000	0.000	0.000	1.396	Shortfall of Sites	0.003	High Density Residential	[Q]R5-4D-O	Transit Core	[HB3-G1-5] [CX2-FA] [CPIO-O]	0	528.273	1.396		Commercial - Store Combination - Store and Office Combination - One Story, 0	126A209 55	No Max	Central City	No	ABMI	ARO , DT CPU, AHO
Los Angeles	15460 HUSTON ST	91403	2261036011	0.000	0.000	0.000	1.396	Shortfall of Sites	0.204	Low II Residential	R1-1	Low Residential	0	0	66.287	1.396		Residential - Single Family Residence - Pool, 1	168B145 213	1 per lot	Encino - Tarzana	No	ABMI	AHO , ENC CPU, ADU
Los Angeles	6927 LENA AVE	91307	2026009010	0.000	0.000	0.000	1.395	Shortfall of Sites	0.204	Low Residential	RS-1	Very Low Residential	[MN1-SH2-5] [CX1-FA] [CPIO-CDO]	0	66.287	1.395		Residential - Single Family Residence, 1	183B097 691	1 per lot	Canoga Park - Winnetka - Woodland Hills - West Hills	No	ABMI	AHO , CPK CPU, ADU
Los Angeles	3305 PASADENA AVE	90031	5205005043	0.000	0.000	0.000	1.395	Shortfall of Sites	0.113	Hybrid Industrial	UC(CA)	0	0	0	15.497	1.395		Industrial - Light Manufacturing - One Story, 0	142-5A223 255		Northeast Los Angeles	No	ABMI	ARO
Los Angeles	3305 PASADENA AVE	90031	5205005043	0.000	0.000	0.000	1.395	Shortfall of Sites	0.025	Hybrid Industrial	UC(CA)	0	0	0	69.901	1.395		Industrial - Light Manufacturing - One Story, 0	142-5A223 265		Northeast Los Angeles	No	ABMI	ARO
Los Angeles	3305 PASADENA AVE	90031	5205005043	0.000	0.000	0.000	1.395	Shortfall of Sites	0.125	Hybrid Industrial	UC(CA)	0	0	0	13.991	1.395		Industrial - Light Manufacturing - One Story, 0	142-5A223 266		Northeast Los Angeles	No	ABMI	ARO
Los Angeles	3305 PASADENA AVE	90031	5205005043	0.000	0.000	0.000	1.395	Shortfall of Sites	0.150	Hybrid Industrial	UC(CA)	0	0	0	11.657	1.395		Industrial - Light Manufacturing - One Story, 0	142-5A223 272		Northeast Los Angeles	No	ABMI	ARO
Los Angeles	3305 PASADENA AVE	90031	5205005043	0.000	0.000	0.000	1.395	Shortfall of Sites	0.125	Hybrid Industrial	UC(CA)	0	0	0	13.908	1.395		Industrial - Light Manufacturing - One Story, 0	142-5A223 279		Northeast Los Angeles	No	ABMI	ARO
Los Angeles	5251 VELOZ AVE	91356	2161025001	0.000	0.000	0.000	1.395	Shortfall of Sites	0.204	Very Low I Residential	RA-1	Very Low Residential	0	0	66.287	1.395		Residential - Single Family Residence, 1	171B121 230	1 per lot	Encino - Tarzana	No	ABMI	AHO , ENC CPU, ADU
Los Angeles	4520 GLORIA AVE	91436	2283008025	0.000	0.000	0.000	1.395	Shortfall of Sites	0.204	Low II Residential	R1-1	Low Residential	0	0	66.287	1.395		Residential - Single Family Residence - Pool, 1	168B141 826	1 per lot	Encino - Tarzana	No	ABMI	AHO , ENC CPU, ADU
Los Angeles	16729 MOORPARK ST	91436	2259009011	0.000	0.000	0.000	1.395	Shortfall of Sites	0.204	Low II Residential	R1-1	Low Residential	0	0	66.287	1.395		Residential - Single Family Residence, 1	168B137 58	1 per lot	Encino - Tarzana	No	ABMI	AHO , ENC CPU, ADU
Los Angeles	23314 SCHOOLCRAFT ST	91307	2028015001	0.000	0.000	0.000	1.394	Shortfall of Sites	0.204	Low Residential	RS-1	Very Low Residential	[LM2-MU2-5] [RX1-FA] [CPIO]	0	66.287	1.394		Residential - Single Family Residence, 1	183B093 430	1 per lot	Canoga Park - Winnetka - Woodland Hills - West Hills	No	ABMI	AHO , CPK CPU, ADU
Los Angeles	23845 BESSEMER ST	91367	2045010021	0.000	0.000	0.000	1.394	Shortfall of Sites	0.204	Low Residential	RS-1	Very Low Residential	[LM1-CDF1-5] [IX4-FA] [CPIO]	0	66.287	1.394		Residential - Single Family Residence - Pool, 1	177B089 426	1 per lot	Canoga Park - Winnetka - Woodland Hills - West Hills	No	ABMI	AHO , CPK CPU, ADU
Los Angeles	1518 S GRAMERCY PL	90019	5073007013	0.697	0.697	0.000	0.000	Shortfall of Sites	0.302	Medium Residential	[Q]R4-1-CPIO	0	0	20	102.494	1.394		Institutional - Church - One Story, 0	126B193 125		South Los Angeles	No	LI	FBO
Los Angeles	6416 TONY AVE	91307	2033010006	0.000	0.000	0.000	1.393	Shortfall of Sites	0.204	Low Residential	RS-1	Very Low Residential	[DM1-G1-5] [IX3-FA] [CPIO]	0	66.287	1.393		Residential - Single Family Residence, 1	180B089 826	1 per lot	Canoga Park - Winnetka - Woodland Hills - West Hills	No	ABMI	AHO , CPK CPU, ADU
Los Angeles	24129 HAMLIN ST	91307	2034019044	0.000	0.000	0.000	1.393	Shortfall of Sites	0.204	Low Residential	RS-1	Very Low Residential	[HM1-CHC1-5] [CX2-FA] [CPIO]	0	66.287	1.393		Residential - Single Family Residence - Pool, 1	180B089 690	1 per lot	Canoga Park - Winnetka - Woodland Hills - West Hills	No	ABMI	AHO , CPK CPU, ADU
Los Angeles	6320 BECK AVE	91606	2335025018	0.697	0.697	0.000	0.000	Shortfall of Sites	0.332	Medium Residential	[Q]R3-1	Low Residential	0	20	56.860	1.393		Residential - Five or More Units or Apartments (Any Combination) - 4 Stories or Less, 12	177B169 39	2 per lot	North Hollywood - Valley Village	No	LI	DB50 , NH CPU
Los Angeles	23932 OXNARD ST	91367	2045017024	0.000	0.000	0.000	1.393	Shortfall of Sites	0.204	Low Residential	RS-1	Very Low Residential	0	0	66.287	1.393		Residential - Single Family Residence - Pool, 1	177B089 624	1 per lot	Canoga Park - Winnetka - Woodland Hills - West Hills	No	ABMI	AHO , CPK CPU, ADU
Los Angeles	5192 BRIAN LN	91436	2260017045	0.000	0.000	0.000	1.393	Shortfall of Sites	0.204	Low II Residential	RE9-1	Low Residential	0	0	66.287	1.393		Residential - Single Family Residence - Pool, 1	171B137 104	1 per lot	Encino - Tarzana	No	ABMI	AHO , ENC CPU, ADU
Los Angeles	4903 EDGERTON AVE	91436	2260007013	0.000	0.000	0.000	1.393	Shortfall of Sites	0.204	Low II Residential	R1-1	Low Residential	0	0	66.287	1.393		Residential - Single Family Residence - Pool, 1	168B137 302	1 per lot	Encino - Tarzana	No	ABMI	AHO , ENC CPU, ADU
Los Angeles	800 S NORMANDIE AVE	90005	5094018009	0.000	0.000	0.000	1.392	Shortfall of Sites	0.155	Neighborhood Office Commercial	C2-1	0	0	0	20.421	1.392		Commercial - Store Combination - Store and Residential Combination - One Story, 0	132B197 525		Wilshire	Yes	ABMI	ARO
Los Angeles	23325 BASSETT ST	91307	2028015039	0.000	0.000	0.000	1.392	Shortfall of Sites	0.204	Low Residential	RS-1	Very Low Residential	0	0	66.287	1.392		Residential - Single Family Residence - Pool, 1	183B093 488	1 per lot	Canoga Park - Winnetka - Woodland Hills - West Hills	No	ABMI	AHO , CPK CPU, ADU
Los Angeles	6249 PLATT AVE	91367	2033028001	0.000	0.000	0.000	1.392	Shortfall of Sites	0.204	Low Residential	RS-1	Very Low Residential	0	0	66.287	1.392		Residential - Single Family Residence, 1	177B093 148	1 per lot	Canoga Park - Winnetka - Woodland Hills - West Hills	No	ABMI	AHO , CPK CPU, ADU
Los Angeles	2323 W 8TH ST	90057	5141016905	0.000	0.000	0.000	1.391	Shortfall of Sites	0.128	Highway Oriented Commercial	C2-1	0	0	0	20.961	1.391		Commercial - Office Building - One Story, 0	132A201 141		Westlake	No	ABMI	ARO
Los Angeles	2323 W 8TH ST	90057	5141016905	0.000	0.000	0.000	1.391	Shortfall of Sites	0.126	Highway Oriented Commercial	C2-1	0	0	0	21.152	1.391		Commercial - Office Building - One Story, 0	132A201 144		Westlake	No	ABMI	ARO
Los Angeles	2323 W 8TH ST	90057	5141016905	0.000	0.000	0.000	1.391	Shortfall of Sites	0.112	Highway Oriented Commercial	C2-1	0	0	0	23.979	1.391		Commercial - Office Building - One Story, 0	132A201 147		Westlake	No	ABMI	ARO
Los Angeles	0	0	5543015014	0.000	0.000	0.000	1.391	Shortfall of Sites	0.147	Community Commercial	PB-1	0	0	0	94.696	1.391		Commercial - Parking Lot (Commercial Use Property) - Lots - Patron or Employee - One Story, 0	147B197 788		Hollywood	No	ABMI	P
Los Angeles	13226 WEDDINGTON ST	91401	2345024004	0.000	0.000	0.000	1.391	Shortfall of Sites	0.015	Low Residential	R1-1	0	0	0	99.000	1.391		Residential - Single Family Residence - Pool, 0	171B157 405		Van Nuys - North Sherman Oaks	No	ABMI	TOC EXP
Los Angeles	22713 COVELLO ST	91307	2022008010	0.000	0.000	0.000	1.391	Shortfall of Sites	0.225	Low Residential	RS-1	Very Low Residential	0	0	66.287	1.391		Residential - Single Family Residence, 1	186B097 317	1 per lot	Canoga Park - Winnetka - Woodland Hills - West Hills	No	ABMI	AHO , CPK CPU
Los Angeles	4217 BEVERLY GLEN BLVD	91423	2266008037	0.000	0.000	0.000	1.391	Shortfall of Sites	0.015	Low Residential	RE9-1	0	0	0	99.000	1.391		Residential - Single Family Residence, 0	165A151 121		Sherman Oaks - Studio City - Toluca Lake - Cahuenga Pass	No	ABMI	TOC EXP
Los Angeles	22900 BLYTHE ST	91304	2014011023	0.000	0.000	0.000	1.390	Shortfall of Sites	0.225	Low Residential	RS-1	Very Low Residential	0	0	66.287	1.390		Residential - Single Family Residence, 1	189B097 534	1 per lot	Canoga Park - Winnetka - Woodland Hills - West Hills	No	ABMI	AHO , CPK CPU
Los Angeles	24369 CLIPSTONE ST	91367	2032013047	0.000	0.000	0.000	1.390	Shortfall of Sites	0.204	Very Low Residential	RE11-1-H	Very Low Residential	0	0	66.287	1.390		Residential - Single Family Residence, 1	177B089 640	1 per lot	Canoga Park - Winnetka - Woodland Hills - West Hills	No	ABMI	AHO , CPK CPU, ADU
Los Angeles	6959 WHITAKER AVE	91406	2225015008	0.000	0.000	0.000	1.390	Shortfall of Sites	0.240	Low Residential	R1-1	Low Residential	0	0	66.287	1.390		Residential - Single Family Residence - Guesthouse, 1	183B137 277	1 per lot	Reseda - West Van Nuys	Yes	ABMI	AHO , RES CPU

Jurisdiction Name	Site Address/Intersection	5 Digit ZIP Code	Assessor Parcel Number	Very Low-Income	Low-Income	Moderate-Income	Above Moderate-Income	Type of Shortfall	Parcel Size (Acres)	Current General Plan Designation	Current Zoning	Proposed General Plan (GP) Designation	Proposed Zoning	Minimum Density Allowed	Maximum Density Allowed	Total Capacity	Vacant/ Nonvacant	Description of Existing Uses	PIN	Base Density Per Acre	Community Plan Area	Rent Stabalization Ordinance	Income Category	Applicable Rezoning Program (Program informing values in Column Q listed first)
Los Angeles	0	0	5543015004	0.000	0.000	0.000	1.390	Shortfall of Sites	0.147	Community Commercial	PB-1	0	0	0	94.696	1.390		Commercial - Parking Lot (Commercial Use Property) - Lots - Patron or Employee - One Story, 0	147B197 789		Hollywood	No	ABMI	P
Los Angeles	24110 LEMAY ST	91307	2034019062	0.000	0.000	0.000	1.390	Shortfall of Sites	0.203	Low Residential	RS-1	Very Low Residential	0	0	66.287	1.390		Residential - Single Family Residence, 1	180B089 419	1 per lot	Canoga Park - Winnetka - Woodland Hills - West Hills	No	ABMI	AHO , CPK CPU, ADU
Los Angeles	22557 VOSE ST	91307	2024022011	0.000	0.000	0.000	1.389	Shortfall of Sites	0.203	Low Residential	RS-1	Very Low Residential	[MB4-G1-5] [CX2-FA] [CPIO]	0	66.287	1.389		Residential - Single Family Residence, 1	183B097 290	1 per lot	Canoga Park - Winnetka - Woodland Hills - West Hills	No	ABMI	AHO , CPK CPU, ADU
Los Angeles	5650 PONCE AVE	91367	2040009026	0.000	0.000	0.000	1.389	Shortfall of Sites	0.308	Low Residential	R1-1	Very Low Residential	0	0	66.287	1.389		Residential - Double, Duplex, or Two Units - 4 Stories or Less - Pool, 2	174B097 423	1 per lot	Canoga Park - Winnetka - Woodland Hills - West Hills	Yes	ABMI	AHO , CPK CPU
Los Angeles	18627 ARMINTA ST	91335	2103021068	0.000	0.000	0.000	1.389	Shortfall of Sites	0.225	Low Residential	RS-1	Low Residential	0	0	66.287	1.389		Residential - Single Family Residence, 1	189B121 347	1 per lot	Reseda - West Van Nuys	No	ABMI	AHO , RES CPU
Los Angeles	19915 HAYNES ST	91367	2134041001	0.000	0.000	0.000	1.389	Shortfall of Sites	0.225	Low Residential	R1-1-RIO	Low Residential	[MN1-SH2-5] [CX2-FA] [CPIO]	0	66.287	1.389		Residential - Single Family Residence, 1	180B113 470	1 per lot	Canoga Park - Winnetka - Woodland Hills - West Hills	No	ABMI	AHO , CPK CPU
Los Angeles	19923 HAYNES ST	91367	2134041002	0.000	0.000	0.000	1.388	Shortfall of Sites	0.225	Low Residential	R1-1-RIO	Low Residential	[DM4-CHC1-5] [CX4-FA] [SN-CPIO-CDO]	0	66.287	1.388		Residential - Single Family Residence, 1	180B113 469	1 per lot	Canoga Park - Winnetka - Woodland Hills - West Hills	No	ABMI	AHO , CPK CPU
Los Angeles	115 S FAIRFAX AVE	90036	5511025031	0.000	0.000	1.388	0.000	Shortfall of Sites	0.129	General Commercial	C2-1VL-O	0	0	0	15.829	1.388		Commercial - Hotel and Motel - Motel - Under 50 Rooms - One Story, 0	138B177 618		Wilshire	No	MI	ARO
Los Angeles	115 S FAIRFAX AVE	90036	5511025031	0.000	0.000	1.388	0.000	Shortfall of Sites	0.140	General Commercial	C2-1VL-O	0	0	0	14.541	1.388		Commercial - Hotel and Motel - Motel - Under 50 Rooms - One Story, 0	138B177 629		Wilshire	No	MI	ARO
Los Angeles	15417 SUTTON ST	91403	2283019017	0.000	0.000	0.000	1.388	Shortfall of Sites	0.203	Low II Residential	R1-1	Low Residential	0	0	66.287	1.388		Residential - Single Family Residence - Pool, 1	166-5A145 104	1 per lot	Encino - Tarzana	No	ABMI	AHO , ENC CPU, ADU
Los Angeles	1267 N WILTON PL	90038	5536001011	0.000	0.000	0.000	1.388	Shortfall of Sites	0.163	Medium Residential	C2-2, P-2	0	0	0	94.696	1.388		Commercial - Store Combination - Store and Residential Combination - One Story, 0	144B189 68		Hollywood	Yes	ABMI	P , ARO
Los Angeles	15423 SUTTON ST	91403	2283019016	0.000	0.000	0.000	1.388	Shortfall of Sites	0.203	Low II Residential	R1-1	Low Residential	0	0	66.287	1.388		Residential - Single Family Residence - Pool, 1	166-5A145 102	1 per lot	Encino - Tarzana	No	ABMI	AHO , ENC CPU, ADU
Los Angeles	15429 SUTTON ST	91403	2283019015	0.000	0.000	0.000	1.387	Shortfall of Sites	0.203	Low II Residential	R1-1	Low Residential	0	0	66.287	1.387		Residential - Single Family Residence - Pool, 1	166-5A145 100	1 per lot	Encino - Tarzana	No	ABMI	AHO , ENC CPU, ADU
Los Angeles	7901 MOORCROFT AVE	91304	2012029001	0.000	0.000	0.000	1.387	Shortfall of Sites	0.225	Low Residential	RS-1	Very Low Residential	0	0	66.287	1.387		Residential - Single Family Residence, 1	189B101 475	1 per lot	Canoga Park - Winnetka - Woodland Hills - West Hills	No	ABMI	AHO , CPK CPU
Los Angeles	20566 HAYNES ST	91306	2148014004	0.000	0.000	0.000	1.387	Shortfall of Sites	0.225	Low Residential	RS-1-RIO	Low Residential	0	0	66.287	1.387		Residential - Single Family Residence, 1	180B109 539	1 per lot	Canoga Park - Winnetka - Woodland Hills - West Hills	No	ABMI	AHO , CPK CPU
Los Angeles	2200 HUMBOLDT ST	90031	5447012017	0.000	0.000	0.000	1.387	Shortfall of Sites	1.340	Hybrid Industrial	UI(CA)	0	0	0	1.294	1.387		Industrial - Light Manufacturing - One Story, 0	139-5A221 49		Northeast Los Angeles	No	ABMI	ARO
Los Angeles	22141 VENTURA BLVD	91364	2169026100	0.000	0.000	0.000	1.387	Shortfall of Sites	0.063	Community Commercial	C4-1VLD	0	0	0	32.612	1.387		Commercial - Office Building - One Story, 0	171B101 38		Canoga Park - Winnetka - Woodland Hills - West Hills	No	ABMI	ARO
Los Angeles	22141 VENTURA BLVD	91364	2169026100	0.000	0.000	0.000	1.387	Shortfall of Sites	0.064	Community Commercial	C4-1VLD	0	0	0	31.966	1.387		Commercial - Office Building - One Story, 0	171B101 40		Canoga Park - Winnetka - Woodland Hills - West Hills	No	ABMI	ARO
Los Angeles	22141 VENTURA BLVD	91364	2169026100	0.000	0.000	0.000	1.387	Shortfall of Sites	0.065	Community Commercial	C4-1VLD	0	0	0	31.417	1.387		Commercial - Office Building - One Story, 0	171B101 41		Canoga Park - Winnetka - Woodland Hills - West Hills	No	ABMI	ARO
Los Angeles	22141 VENTURA BLVD	91364	2169026100	0.000	0.000	0.000	1.387	Shortfall of Sites	0.066	Community Commercial	C4-1VLD	0	0	0	30.889	1.387		Commercial - Office Building - One Story, 0	171B101 42		Canoga Park - Winnetka - Woodland Hills - West Hills	No	ABMI	ARO
Los Angeles	18554 ELKWOOD ST	91335	2103023026	0.000	0.000	0.000	1.387	Shortfall of Sites	0.225	Low Residential	RS-1	Low Residential	0	0	66.287	1.387		Residential - Single Family Residence, 1	189B125 626	1 per lot	Reseda - West Van Nuys	No	ABMI	AHO , RES CPU
Los Angeles	24345 CALVERT ST	91367	2033021001	0.000	0.000	0.000	1.387	Shortfall of Sites	0.203	Low Residential	RS-1	Very Low Residential	0	0	66.287	1.387		Residential - Single Family Residence, 1	177B089 260	1 per lot	Canoga Park - Winnetka - Woodland Hills - West Hills	No	ABMI	AHO , CPK CPU, ADU
Los Angeles	8331 ISIS AVE	90045	4127024902	0.694	0.694	0.000	0.000	Shortfall of Sites	0.752	Public Facilities	PF-1	0	0	20	153.741	1.387		Industrial - Light Manufacturing - Other Improvements Only, 0	096B173 47		Westchester - Playa del Rey	No	LI	PF
Los Angeles	23276 OSTRONIC DR	91367	2044025026	0.000	0.000	0.000	1.387	Shortfall of Sites	0.225	Low Residential	RS-1	Very Low Residential	0	0	66.287	1.387		Residential - Single Family Residence, 1	171B093 688	1 per lot	Canoga Park - Winnetka - Woodland Hills - West Hills	No	ABMI	AHO , CPK CPU
Los Angeles	23138 BALTAR ST	91304	2014036001	0.000	0.000	0.000	1.387	Shortfall of Sites	0.203	Low Residential	RS-1	Very Low Residential	0	0	66.287	1.387		Residential - Single Family Residence, 1	189B093 165	1 per lot	Canoga Park - Winnetka - Woodland Hills - West Hills	No	ABMI	AHO , CPK CPU, ADU
Los Angeles	22716 KITTRIDGE ST	91307	2038021008	0.000	0.000	0.000	1.387	Shortfall of Sites	0.203	Low Residential	RS-1	Very Low Residential	0	0	66.287	1.387		Residential - Single Family Residence, 1	180B097 195	1 per lot	Canoga Park - Winnetka - Woodland Hills - West Hills	No	ABMI	AHO , CPK CPU, ADU
Los Angeles	22732 KITTRIDGE ST	91307	2038021009	0.000	0.000	0.000	1.387	Shortfall of Sites	0.203	Low Residential	RS-1	Very Low Residential	0	0	66.287	1.387		Residential - Single Family Residence, 1	180B097 194	1 per lot	Canoga Park - Winnetka - Woodland Hills - West Hills	No	ABMI	AHO , CPK CPU, ADU
Los Angeles	7024 COMANCHE AVE	91306	2135005018	0.000	0.000	0.000	1.387	Shortfall of Sites	0.225	Low Residential	RS-1-RIO	Low Residential	0	0	66.287	1.387		Residential - Single Family Residence, 1	183B113 331	1 per lot	Canoga Park - Winnetka - Woodland Hills - West Hills	No	ABMI	AHO , CPK CPU
Los Angeles	5750 ROLLING RD	91367	2146019008	0.000	0.000	0.000	1.387	Shortfall of Sites	0.203	Low Residential	RE11-1	Very Low Residential	0	0	66.287	1.387		Residential - Single Family Residence, 1	174B101 137	1 per lot	Canoga Park - Winnetka - Woodland Hills - West Hills	No	ABMI	AHO , CPK CPU, ADU
Los Angeles	23295 GILMORE ST	91307	2036007009	0.000	0.000	0.000	1.387	Shortfall of Sites	0.203	Low Residential	RS-1	Very Low Residential	0	0	66.287	1.387		Residential - Single Family Residence, 1	180B093 751	1 per lot	Canoga Park - Winnetka - Woodland Hills - West Hills	No	ABMI	AHO , CPK CPU, ADU
Los Angeles	7923 MOORCROFT AVE	91304	2012029004	0.000	0.000	0.000	1.387	Shortfall of Sites	0.225	Low Residential	RS-1	Very Low Residential	0	0	66.287	1.387		Residential - Single Family Residence, 1	189B101 395	1 per lot	Canoga Park - Winnetka - Woodland Hills - West Hills	No	ABMI	AHO , CPK CPU
Los Angeles	4901 LIBBIT AVE	91436	2260008013	0.000	0.000	0.000	1.387	Shortfall of Sites	0.203	Low II Residential	R1-1	Low Residential	0	0	66.287	1.387		Residential - Single Family Residence - Pool, 1	168B137 313	1 per lot	Encino - Tarzana	No	ABMI	AHO , ENC CPU, ADU
Los Angeles	7915 MOORCROFT AVE	91304	2012029003	0.000	0.000	0.000	1.387	Shortfall of Sites	0.225	Low Residential	RS-1	Very Low Residential	0	0	66.287	1.387		Residential - Single Family Residence - Pool, 1	189B101 422	1 per lot	Canoga Park - Winnetka - Woodland Hills - West Hills	No	ABMI	AHO , CPK CPU
Los Angeles	7909 MOORCROFT AVE	91304	2012029002	0.000	0.000	0.000	1.387	Shortfall of Sites	0.225	Low Residential	RS-1	Very Low Residential	[HB5-G1-5] [CX3-FA] [CPIO]	0	66.287	1.387		Residential - Single Family Residence - Pool, 1	189B101 444	1 per lot	Canoga Park - Winnetka - Woodland Hills - West Hills	No	ABMI	AHO , CPK CPU
Los Angeles	7900 RUDNICK AVE	91304	2012028023	0.000	0.000	0.000	1.386	Shortfall of Sites	0.225	Low Residential	RS-1	Very Low Residential	0	0	66.287	1.386		Residential - Single Family Residence, 1	189B101 474	1 per lot	Canoga Park - Winnetka - Woodland Hills - West Hills	No	ABMI	AHO , CPK CPU
Los Angeles	18630 BLYTHE ST	91335	2103021065	0.000	0.000	0.000	1.386	Shortfall of Sites	0.225	Low Residential	RS-1	Low Residential	0	0	66.287	1.386		Residential - Single Family Residence, 1	189B121 338	1 per lot	Reseda - West Van Nuys	No	ABMI	AHO , RES CPU
Los Angeles	6232 MCLAREN AVE	91367	2039013033	0.000	0.000	0.000	1.386	Shortfall of Sites	0.203	Low Residential	RS-1	Very Low Residential	0	0	66.287	1.386		Residential - Single Family Residence - Pool, 1	177B097 204	1 per lot	Canoga Park - Winnetka - Woodland Hills - West Hills	No	ABMI	AHO , CPK CPU, ADU
Los Angeles	7914 RUDNICK AVE	91304	2012028021	0.000	0.000	0.000	1.386	Shortfall of Sites	0.225	Low Residential	RS-1	Very Low Residential	0	0	66.287	1.386		Residential - Single Family Residence, 1	189B101 421	1 per lot	Canoga Park - Winnetka - Woodland Hills - West Hills	No	ABMI	AHO , CPK CPU
Los Angeles	7908 RUDNICK AVE	91304	2012028022	0.000	0.000	0.000	1.386	Shortfall of Sites	0.225	Low Residential	RS-1	Very Low Residential	[LN1-MU2-5] [RX1-FA] [CPIO]	0	66.287	1.386		Residential - Single Family Residence, 1	189B101 443	1 per lot	Canoga Park - Winnetka - Woodland Hills - West Hills	No	ABMI	AHO , CPK CPU
Los Angeles	7922 RUDNICK AVE	91304	2012028020	0.000	0.000	0.000	1.386	Shortfall of Sites	0.225	Low Residential	RS-1	Very Low Residential	0	0	66.287	1.386		Residential - Single Family Residence, 1	189B101 394	1 per lot	Canoga Park - Winnetka - Woodland Hills - West Hills	No	ABMI	AHO , CPK CPU
Los Angeles	415 N HAWAIIAN AVE	90744	7417005912	0.693	0.693	0.000	0.000	Shortfall of Sites	1.163	Low Medium II Residential	[Q]RD2-1XL-O-CUGU	0	0	20	33.397	1.386		Miscellaneous - Government Owned Property, 28	030B201 857		Wilmington - Harbor City	No	LI	DB50
Los Angeles	18617 BLYTHE ST	91335	2103021052	0.000	0.000	0.000	1.386	Shortfall of Sites	0.225	Low Residential	RS-1	Low Residential	0	0	66.287	1.386		Residential - Single Family Residence, 1	189B121 284	1 per lot	Reseda - West Van Nuys	No	ABMI	AHO , RES CPU
Los Angeles	18824 ELKWOOD ST	91335	2103014004	0.000	0.000	0.000	1.386	Shortfall of Sites	0.225	Low Residential	RS-1	Low Residential	0	0	66.287	1.386		Residential - Single Family Residence - Pool, 1	189B121 464	1 per lot	Reseda - West Van Nuys	No	ABMI	AHO , RES CPU
Los Angeles	22312 MOBILE ST	91303	2139025019	0.000	0.000	0.000	1.386	Shortfall of Sites	0.225	Low Residential	RS-1-RIO	Very Low Residential	0	0	66.287	1.386		Residential - Single Family Residence - Pool, 1	180B101 654	1 per lot	Canoga Park - Winnetka - Woodland Hills - West Hills	No	ABMI	AHO , CPK CPU
Los Angeles	0	0	5503020024	0.000	0.000	0.000	1.386	Shortfall of Sites	0.204	Neighborhood Office Commercial	C2-1	0	0	0	9.450	1.386		Commercial - Store Combination - Store and Residential Combination - One Story, 0	135B193 860		Wilshire	Yes	ABMI	ARO
Los Angeles	18625 BLYTHE ST	91335	2103021051	0.000	0.000	0.000	1.386	Shortfall of Sites	0.225	Low Residential	RS-1	Low Residential	0	0	66.287	1.386		Residential - Single Family Residence, 1	189B121 283	1 per lot	Reseda - West Van Nuys	No	ABMI	AHO , RES CPU
Los Angeles	24239 GILMORE ST	91307	2033002024	0.000	0.000	0.000	1.386	Shortfall of Sites	0.203	Low Residential	RS-1	Very Low Residential	[MB4-G1-5] [IX1-FA] [CPIO]	0	66.287	1.386		Residential - Single Family Residence, 1	180B089 974	1 per lot	Canoga Park - Winnetka - Woodland Hills - West Hills	No	ABMI	AHO , CPK CPU, ADU
Los Angeles	2829 S GRAND AVE	90007	5122016907	0.693	0.693	0.000	0.000	Shortfall of Sites	0.901	Public Facilities	PF-1	0	0	20	153.741	1.386		Industrial - Light Manufacturing - One Story, 0	120A203 24		Southeast Los Angeles	No	LI	PF
Los Angeles	3602 CRENSHAW BLVD	90016	5044003017	0.693	0.693	0.000	0.000	Shortfall of Sites	0.668	Community Commercial	C2-2D-SP	0	0	20	102.494	1.386		Institutional - Church - One Story, 0	120B185 1189		West Adams - Baldwin Hills - Leimert	No	LI	FBO
Los Angeles	7626 OAK PARK AVE	91406	2203010016	0.000	0.000	0.000	1.386	Shortfall of Sites	0.203	Low Residential	R1-1	Low Residential	0	0	66.287	1.386		Residential - Single Family Residence, 1	186B133 137	1 per lot	Reseda - West Van Nuys	No	ABMI	AHO , RES CPU, ADU
Los Angeles	2534 BEVERLY BLVD	90057	5155035021	0.000	0.000	1.386	0.000	Shortfall of Sites	0.199	Highway Oriented Commercial	C2-1	0	0	0	13.416	1.386		Commercial - Store Combination - Store and Residential Combination - One Story, 0	136-5A203 149		Westlake	No	MI	ARO
Los Angeles	7901 RUDNICK AVE	91304	2012028009	0.000	0.000	0.000	1.385	Shortfall of Sites	0.225	Low Residential	RS-1	Very Low Residential	0	0	66.287	1.385		Residential - Single Family Residence, 1	189B101 473	1 per lot	Canoga Park - Winnetka - Woodland Hills - West Hills	No	ABMI	AHO , CPK CPU
Los Angeles	0	0	2265015044	0.000	0.000	0.000	1.385	Shortfall of Sites	0.122	General Commercial	[Q]P-1-RIO	0	0	0	94.696	1.385		Commercial - Parking Lot (Commercial Use Property) - Lots - Patron or Employee - One Story, 0	166-5A151 79		Sherman Oaks - Studio City - Toluca Lake - Cahuenga Pass	No	ABMI	P
Los Angeles	18611 BLYTHE ST	91335	2103021073	0.000	0.000	0.000	1.385	Shortfall of Sites	0.225	Low Residential	RS-1	Low Residential	0	0	66.287	1.385		Residential - Single Family Residence, 1	189B121 699	1 per lot	Reseda - West Van Nuys	No	ABMI	AHO , RES CPU

Jurisdiction Name	Site Address/Intersection	5 Digit ZIP Code	Assessor Parcel Number	Very Low-Income	Low-Income	Moderate-Income	Above Moderate-Income	Type of Shortfall	Parcel Size (Acres)	Current General Plan Designation	Current Zoning	Proposed General Plan (GP) Designation	Proposed Zoning	Minimum Density Allowed	Maximum Density Allowed	Total Capacity	Vacant/ Nonvacant	Description of Existing Uses	PIN	Base Density Per Acre	Community Plan Area	Rent Stabalization Ordinance	Income Category	Applicable Rezoning Program (Program informing values in Column Q listed first)
Los Angeles	18616 STRATHERN ST	91335	2103021050	0.000	0.000	0.000	1.385	Shortfall of Sites	0.225	Low Residential	RS-1	Low Residential	0	0	66.287	1.385		Residential - Single Family Residence, 1	189B121 263	1 per lot	Reseda - West Van Nuys	No	ABMI	AHO , RES CPU
Los Angeles	18624 STRATHERN ST	91335	2103021049	0.000	0.000	0.000	1.385	Shortfall of Sites	0.225	Low Residential	RS-1	Low Residential	0	0	66.287	1.385		Residential - Single Family Residence, 1	189B121 262	1 per lot	Reseda - West Van Nuys	No	ABMI	AHO , RES CPU
Los Angeles	16659 MOORPARK ST	91436	2259009019	0.000	0.000	0.000	1.385	Shortfall of Sites	0.203	Low II Residential	R1-1	Low Residential	0	0	66.287	1.385		Residential - Single Family Residence, 1	168B137 120	1 per lot	Encino - Tarzana	No	ABMI	AHO , ENC CPU, ADU
Los Angeles	7909 RUDNICK AVE	91304	2012028010	0.000	0.000	0.000	1.385	Shortfall of Sites	0.225	Low Residential	RS-1	Very Low Residential	[MB3-CDF1-5] [IX4-FA] [CPIO]	0	66.287	1.385		Residential - Single Family Residence - Pool, 1	189B101 442	1 per lot	Canoga Park - Winnetka - Woodland Hills - West Hills	No	ABMI	AHO , CPK CPU
Los Angeles	5026 ODESSA AVE	91436	2260005011	0.000	0.000	0.000	1.385	Shortfall of Sites	0.225	Low II Residential	R1-1	Low Residential	0	0	66.287	1.385		Residential - Single Family Residence - Pool, 1	171B137 364	1 per lot	Encino - Tarzana	No	ABMI	AHO , ENC CPU, ADU
Los Angeles	7630 MINSTREL AVE	91304	2014017005	0.000	0.000	0.000	1.385	Shortfall of Sites	0.203	Low Residential	RS-1	Very Low Residential	0	0	66.287	1.385		Residential - Single Family Residence, 1	186B097 131	1 per lot	Canoga Park - Winnetka - Woodland Hills - West Hills	No	ABMI	AHO , CPK CPU, ADU
Los Angeles	7915 RUDNICK AVE	91304	2012028011	0.000	0.000	0.000	1.385	Shortfall of Sites	0.225	Low Residential	RS-1	Very Low Residential	0	0	66.287	1.385		Residential - Single Family Residence, 1	189B101 420	1 per lot	Canoga Park - Winnetka - Woodland Hills - West Hills	No	ABMI	AHO , CPK CPU
Los Angeles	7234 ARIEL AVE	91335	2104034023	0.000	0.000	0.000	1.385	Shortfall of Sites	0.225	Low Residential	R1-1	Low Residential	0	0	66.287	1.385		Residential - Single Family Residence, 1	183B121 21	1 per lot	Reseda - West Van Nuys	No	ABMI	AHO , RES CPU
Los Angeles	7923 RUDNICK AVE	91304	2012028012	0.000	0.000	0.000	1.385	Shortfall of Sites	0.225	Low Residential	RS-1	Very Low Residential	0	0	66.287	1.385		Residential - Single Family Residence, 1	189B101 393	1 per lot	Canoga Park - Winnetka - Woodland Hills - West Hills	No	ABMI	AHO , CPK CPU
Los Angeles	18824 INGOMAR ST	91335	2103014013	0.000	0.000	0.000	1.385	Shortfall of Sites	0.225	Low Residential	RS-1	Low Residential	0	0	66.287	1.385		Residential - Single Family Residence - Pool and Misc., 1	189B121 538	1 per lot	Reseda - West Van Nuys	No	ABMI	AHO , RES CPU
Los Angeles	18825 INGOMAR ST	91335	2103014012	0.000	0.000	0.000	1.384	Shortfall of Sites	0.225	Low Residential	RS-1	Low Residential	0	0	66.287	1.384		Residential - Single Family Residence - Pool, 1	189B121 509	1 per lot	Reseda - West Van Nuys	No	ABMI	AHO , RES CPU
Los Angeles	3100 CASTLE HEIGHTS AVE	90034	4311008027	0.000	0.000	0.000	1.384	Shortfall of Sites	0.033	Low Residential	R1V2	0	0	0	99.000	1.384		Residential - Single Family Residence - Pool, 1	123B165 455		West Los Angeles	No	ABMI	TOC EXP
Los Angeles	18635 ARMINTA ST	91335	2103021047	0.000	0.000	0.000	1.384	Shortfall of Sites	0.225	Low Residential	RS-1	Low Residential	0	0	66.287	1.384		Residential - Single Family Residence, 1	189B121 351	1 per lot	Reseda - West Van Nuys	No	ABMI	AHO , RES CPU
Los Angeles	7958 SEDAN AVE	91304	2014026001	0.000	0.000	0.000	1.384	Shortfall of Sites	0.203	Low Residential	RS-1	Very Low Residential	0	0	66.287	1.384		Residential - Single Family Residence, 1	189B097 425	1 per lot	Canoga Park - Winnetka - Woodland Hills - West Hills	No	ABMI	AHO , CPK CPU, ADU
Los Angeles	18825 KESWICK ST	91335	2103014001	0.000	0.000	0.000	1.384	Shortfall of Sites	0.225	Low Residential	RS-1	Low Residential	0	0	66.287	1.384		Residential - Single Family Residence, 1	189B121 678	1 per lot	Reseda - West Van Nuys	No	ABMI	AHO , RES CPU
Los Angeles	4473 HOLLYWOOD BLVD	90027	5542006023	0.000	0.000	0.000	1.384	Shortfall of Sites	0.124	Highway Oriented Commercial	C2-1D	0	0	0	0.000	1.384		Commercial - Store Combination - Store and Office Combination - One Story, 0	147B197 635		Hollywood	No	ABMI	ARO
Los Angeles	4473 HOLLYWOOD BLVD	90027	5542006023	0.000	0.000	0.000	1.384	Shortfall of Sites	0.083	Highway Oriented Commercial	C2-1D	0	0	0	0.000	1.384		Commercial - Store Combination - Store and Office Combination - One Story, 0	147B197 677		Hollywood	No	ABMI	ARO
Los Angeles	4473 HOLLYWOOD BLVD	90027	5542006023	0.000	0.000	0.000	1.384	Shortfall of Sites	0.060	Highway Oriented Commercial	C2-1D	0	0	0	0.000	1.384		Commercial - Store Combination - Store and Office Combination - One Story, 0	147B197 642		Hollywood	No	ABMI	ARO
Los Angeles	4473 HOLLYWOOD BLVD	90027	5542006023	0.000	0.000	0.000	1.384	Shortfall of Sites	0.034	Highway Oriented Commercial	C2-1D	0	0	0	0.000	1.384		Commercial - Store Combination - Store and Office Combination - One Story, 0	147B197 676		Hollywood	No	ABMI	ARO
Los Angeles	22754 BALTAR ST	91304	2013030022	0.000	0.000	0.000	1.384	Shortfall of Sites	0.225	Low Residential	RS-1	Very Low Residential	0	0	66.287	1.384		Residential - Single Family Residence - Therapy Pool (Spa), 1	189B097 314	1 per lot	Canoga Park - Winnetka - Woodland Hills - West Hills	No	ABMI	AHO , CPK CPU
Los Angeles	18824 STAGG ST	91335	2103014022	0.000	0.000	0.000	1.384	Shortfall of Sites	0.225	Low Residential	RS-1	Low Residential	0	0	66.287	1.384		Residential - Single Family Residence, 1	189B121 637	1 per lot	Reseda - West Van Nuys	No	ABMI	AHO , RES CPU
Los Angeles	5107 GAYNOR AVE	91436	2261019009	0.000	0.000	0.000	1.384	Shortfall of Sites	0.203	Low II Residential	RE9-1	Low Residential	0	0	66.287	1.384		Residential - Single Family Residence - Pool, 1	171B141 381	1 per lot	Encino - Tarzana	No	ABMI	AHO , ENC CPU, ADU
Los Angeles	22436 SATICOY ST	91307	2022018015	0.000	0.000	0.000	1.383	Shortfall of Sites	0.225	Low Residential	RS-1	Very Low Residential	0	0	66.287	1.383		Residential - Single Family Residence, 1	186B101 198	1 per lot	Canoga Park - Winnetka - Woodland Hills - West Hills	No	ABMI	AHO , CPK CPU
Los Angeles	18825 STAGG ST	91335	2103014021	0.000	0.000	0.000	1.383	Shortfall of Sites	0.225	Low Residential	RS-1	Low Residential	0	0	66.287	1.383		Residential - Single Family Residence, 1	189B121 598	1 per lot	Reseda - West Van Nuys	No	ABMI	AHO , RES CPU
Los Angeles	18600 STRATHERN ST	91335	2103021072	0.000	0.000	0.000	1.383	Shortfall of Sites	0.225	Low Residential	RS-1	Low Residential	0	0	66.287	1.383		Residential - Single Family Residence, 1	189B121 697	1 per lot	Reseda - West Van Nuys	No	ABMI	AHO , RES CPU
Los Angeles	18612 STRATHERN ST	91335	2103021071	0.000	0.000	0.000	1.383	Shortfall of Sites	0.225	Low Residential	RS-1	Low Residential	0	0	66.287	1.383		Residential - Single Family Residence, 1	189B121 693	1 per lot	Reseda - West Van Nuys	No	ABMI	AHO , RES CPU
Los Angeles	17801 CANTARA ST	91335	2101008023	0.000	0.000	0.000	1.383	Shortfall of Sites	0.225	Low Residential	R1-1	Low Residential	0	0	66.287	1.383		Residential - Single Family Residence, 1	192B129 519	1 per lot	Reseda - West Van Nuys	No	ABMI	AHO , RES CPU
Los Angeles	6512 SHELTONDALE AVE	91307	2034019043	0.000	0.000	0.000	1.383	Shortfall of Sites	0.203	Low Residential	RS-1	Very Low Residential	0	0	66.287	1.383		Residential - Single Family Residence - Pool, 1	180B089 665	1 per lot	Canoga Park - Winnetka - Woodland Hills - West Hills	No	ABMI	AHO , CPK CPU, ADU
Los Angeles	6518 KEOKUK AVE	91306	2134021013	0.000	0.000	0.000	1.383	Shortfall of Sites	0.225	Low Residential	RS-1-RIO	Low Residential	0	0	66.287	1.383		Residential - Single Family Residence - Pool, 1	180B113 624	1 per lot	Canoga Park - Winnetka - Woodland Hills - West Hills	No	ABMI	AHO , CPK CPU
Los Angeles	23119 MARIANO ST	91367	2042007014	0.691	0.691	0.000	0.000	Shortfall of Sites	0.413	Low Residential	R1-1	Very Low Residential	0	20	66.287	1.383		, 3	171B097 5	1 per lot	Canoga Park - Winnetka - Woodland Hills - West Hills	No	LI	AHO , CPK CPU
Los Angeles	7020 JUMILLA AVE	91306	2135017001	0.000	0.000	0.000	1.383	Shortfall of Sites	0.225	Low Residential	R1-1-RIO	Low Residential	0	0	66.287	1.383		Residential - Single Family Residence - Pool, 1	183B117 449	1 per lot	Canoga Park - Winnetka - Woodland Hills - West Hills	No	ABMI	AHO , CPK CPU
Los Angeles	450 BAUCHET ST	90012	5409018918	0.691	0.691	0.000	0.000	Shortfall of Sites	0.900	Public Facilities	PF-1XL-RIO	0	0	20	153.741	1.383		Miscellaneous - Government Owned Property - Government Services - Court Building, Jail, 0	132A217 14		Central City North	No	LI	PF
Los Angeles	22755 STRATHERN ST	91304	2013030021	0.000	0.000	0.000	1.383	Shortfall of Sites	0.225	Low Residential	RS-1	Very Low Residential	0	0	66.287	1.383		Residential - Single Family Residence - Pool, 1	189B097 371	1 per lot	Canoga Park - Winnetka - Woodland Hills - West Hills	No	ABMI	AHO , CPK CPU
Los Angeles	5925 W 3RD STREET	90036	5512019021	0.000	0.000	0.000	1.383	Shortfall of Sites	0.037	Limited Commercial	C1-1VL	0	0	0	54.450	1.383		Commercial - Restaurant, Cocktail Lounge - Restaurant, Cocktail Lounge, Tavern - One Story, 0	135B181 83		Wilshire	No	ABMI	OPP C
Los Angeles	11950 MISSOURI AVE	90055	4259020900	0.000	0.000	0.000	0.000	Shortfall of Sites	0.749	Public Facilities	PF-1XL	0	0	0	153.741	0.000		Miscellaneous - Government Owned Property, 0	123B149 309		West Los Angeles	No		PF
Los Angeles	8008 QUIMBY AVE	91304	2014025013	0.000	0.000	0.000	1.382	Shortfall of Sites	0.203	Low Residential	RS-1	Very Low Residential	0	0	66.287	1.382		Residential - Single Family Residence - Pool, 1	189B097 379	1 per lot	Canoga Park - Winnetka - Woodland Hills - West Hills	No	ABMI	AHO , CPK CPU, ADU
Los Angeles	22263 AVENUE SAN LUIS	91364	2075003017	0.000	0.000	0.000	1.381	Shortfall of Sites	0.203	Low Residential	R1-1	Low Residential	0	0	66.287	1.381		Residential - Single Family Residence - Pool, 1	171B101 368	1 per lot	Canoga Park - Winnetka - Woodland Hills - West Hills	No	ABMI	AHO , CPK CPU, ADU
Los Angeles	5016 ABBEYVILLE AVE	91364	2074021010	0.000	0.000	0.000	1.381	Shortfall of Sites	0.203	Low Residential	RS-1	Very Low Residential	0	0	66.287	1.381		Residential - Single Family Residence - Pool, 1	168B093 26	1 per lot	Canoga Park - Winnetka - Woodland Hills - West Hills	No	ABMI	AHO , CPK CPU, ADU
Los Angeles	18624 BLYTHE ST	91335	2103021062	0.000	0.000	0.000	1.381	Shortfall of Sites	0.224	Low Residential	RS-1	Low Residential	0	0	66.287	1.381		Residential - Single Family Residence - Pool, 1	189B121 339	1 per lot	Reseda - West Van Nuys	No	ABMI	AHO , RES CPU
Los Angeles	17257 ARCHWOOD ST	91406	2230014016	0.000	0.000	0.000	1.381	Shortfall of Sites	0.224	Low Residential	R1-1-RIO	Low Residential	0	0	66.287	1.381		Residential - Single Family Residence, 1	180B133 83	1 per lot	Reseda - West Van Nuys	No	ABMI	AHO , RES CPU
Los Angeles	23108 WINDOM ST	91307	2021005011	0.000	0.000	0.000	1.381	Shortfall of Sites	0.203	Low Residential	RS-1	Very Low Residential	0	0	66.287	1.381		Residential - Single Family Residence, 1	186B097 502	1 per lot	Canoga Park - Winnetka - Woodland Hills - West Hills	No	ABMI	AHO , CPK CPU, ADU
Los Angeles	6912 BIRCHTON AVE	91307	2028012040	0.000	0.000	0.000	1.380	Shortfall of Sites	0.203	Low Residential	RS-1	Very Low Residential	0	0	66.287	1.380		Residential - Single Family Residence, 1	183B093 619	1 per lot	Canoga Park - Winnetka - Woodland Hills - West Hills	No	ABMI	AHO , CPK CPU, ADU
Los Angeles	6906 BIRCHTON AVE	91307	2028012041	0.000	0.000	0.000	1.380	Shortfall of Sites	0.203	Low Residential	RS-1	Very Low Residential	0	0	66.287	1.380		Residential - Single Family Residence, 1	183B093 633	1 per lot	Canoga Park - Winnetka - Woodland Hills - West Hills	No	ABMI	AHO , CPK CPU, ADU
Los Angeles	6659 CORBIN AVE	91306	2134005017	0.000	0.000	0.000	1.380	Shortfall of Sites	0.224	Low Residential	R1-1-RIO	Low Residential	0	0	66.287	1.380		Residential - Single Family Residence - Pool, 1	180B117 302	1 per lot	Canoga Park - Winnetka - Woodland Hills - West Hills	No	ABMI	AHO , CPK CPU
Los Angeles	6308 KENWATER AVE	91367	2033018015	0.000	0.000	0.000	1.380	Shortfall of Sites	0.203	Low Residential	RS-1	Very Low Residential	[DM2-G1-5] [CX2-FA] [CPIO-O]	0	66.287	1.380		Residential - Single Family Residence - Pool, 1	180B093 921	1 per lot	Canoga Park - Winnetka - Woodland Hills - West Hills	No	ABMI	AHO , CPK CPU, ADU
Los Angeles	7736 JUSTIN CT	91304	2014032039	0.000	0.000	0.000	1.380	Shortfall of Sites	0.203	Low Residential	RS-1	Very Low Residential	0	0	66.287	1.380		Residential - Single Family Residence - Therapy Pool (Spa), 1	189B093 656	1 per lot	Canoga Park - Winnetka - Woodland Hills - West Hills	No	ABMI	AHO , CPK CPU, ADU
Los Angeles	401 E WASHINGTON BLVD	90015	5127021010	0.000	0.000	1.380	0.000	Shortfall of Sites	0.181	Community Commercial	C2-2D-O-CPIO	0	0	0	14.690	1.380		Industrial - Light Manufacturing - One Story, 0	123A207 216		Southeast Los Angeles	No	MI	ARO
Los Angeles	401 E WASHINGTON BLVD	90015	5127021010	0.000	0.000	1.380	0.000	Shortfall of Sites	0.174	Community Commercial	C2-2D-O-CPIO	0	0	0	15.273	1.380		Industrial - Light Manufacturing - One Story, 0	123A207 221		Southeast Los Angeles	No	MI	ARO
Los Angeles	24357 CLEAR CREEK PL	91304	2017038022	0.000	0.000	0.000	1.380	Shortfall of Sites	0.224	Low I Residential	RE9-1-H	Very Low Residential	0	0	66.287	1.380		Residential - Single Family Residence, 1	192B089 221	1 per lot	Canoga Park - Winnetka - Woodland Hills - West Hills	No	ABMI	AHO , CPK CPU, ADU
Los Angeles	14101 VENTURA BLVD	91423	2265020023	0.000	0.000	0.000	1.380	Shortfall of Sites	0.121	General Commercial	[Q]P-1VL	0	0	0	94.696	1.380		Commercial - Parking Lot (Commercial Use Property) - Lots - Patron or Employee - One Story, 0	165B153 347		Sherman Oaks - Studio City - Toluca Lake - Cahuenga Pass	No	ABMI	P
Los Angeles	22339 HART ST	91303	2024014014	0.000	0.000	0.000	1.379	Shortfall of Sites	0.224	Low Residential	RS-1-RIO	Very Low Residential	0	0	66.287	1.379		Residential - Single Family Residence - Pool, 1	183B101 291	1 per lot	Canoga Park - Winnetka - Woodland Hills - West Hills	No	ABMI	AHO , CPK CPU
Los Angeles	11158 AMIGO AVE	91326	2717010010	0.000	0.000	0.000	1.379	Shortfall of Sites	0.013	Very Low II Residential	RE11-1	0	0	0	113.635	1.379		Residential - Single Family Residence, 0	210B125 230		Northridge	No	ABMI	OPP RC
Los Angeles	7127 LOUISE AVE	91406	2228030001	0.000	0.000	0.000	1.379	Shortfall of Sites	0.224	Low Residential	R1-1	Low Residential	0	0	66.287	1.379		Residential - Single Family Residence, 1	183B133 236	1 per lot	Reseda - West Van Nuys	No	ABMI	AHO , RES CPU
Los Angeles	1914 RAYMOND AVE	90007	5075033009	0.000	0.000	1.379	0.000	Shortfall of Sites	0.135	Hybrid Industrial	CM-1-CPIO	0	0	0	19.603	1.379		Industrial - Light Manufacturing - One Story, 0	126B197 729		South Los Angeles	No	MI	ARO
Los Angeles	1914 RAYMOND AVE	90007	5075033009	0.000	0.000	1.379	0.000	Shortfall of Sites	0.135	Hybrid Industrial	CM-1-CPIO	0	0	0	19.602	1.379		Industrial - Light Manufacturing - One Story, 0	126B197 730		South Los Angeles	No	MI	ARO
Los Angeles	1914 RAYMOND AVE	90007	5075033009	0.000	0.000	1.379	0.000	Shortfall of Sites	0.138	Hybrid Industrial	CM-1-CPIO	0	0	0	19.255	1.379		Industrial - Light Manufacturing - One Story, 0	126B197 749		South Los Angeles	No	MI	ARO
Los Angeles	1914 RAYMOND AVE	90007	5075033009	0.000	0.000	1.379	0.000	Shortfall of Sites	0.138	Hybrid Industrial	CM-1-CPIO	0	0	0	19.255	1.379		Industrial - Light Manufacturing - One Story, 0	126B197 800		South Los Angeles	No	MI	ARO
Los Angeles	1914 RAYMOND AVE	90007	5075033009	0.000	0.000	1.379	0.000	Shortfall of Sites	0.138	Hybrid Industrial	CM-1-CPIO	0	0	0	19.255	1.379		Industrial - Light Manufacturing - One Story, 0	126B197 814		South Los Angeles	No	MI	ARO
Los Angeles	4950 EDGERTON AVE	91436	2260008005	0.000	0.000	0.000	1.379	Shortfall of Sites	0.203	Low II Residential	R1-1	Low Residential	0	0	66.287	1.379		Residential - Single Family Residence - Pool, 1	168B137 142	1 per lot	Encino - Tarzana	No	ABMI	AHO , ENC CPU, ADU
Los Angeles	17256 WELBY WAY	91406	2230014001	0.000	0.000	0.000	1.379	Shortfall of Sites	0.224	Low Residential	R1-1-RIO	Low Residential	0	0	66.287	1.379		Residential - Single Family Residence, 1	180B133 62	1 per lot	Reseda - West Van Nuys	No	ABMI	AHO , RES CPU

Jurisdiction Name	Site Address/Intersection	5 Digit ZIP Code	Assessor Parcel Number	Very Low-Income	Low-Income	Moderate-Income	Above Moderate-Income	Type of Shortfall	Parcel Size (Acres)	Current General Plan Designation	Current Zoning	Proposed General Plan (GP) Designation	Proposed Zoning	Minimum Density Allowed	Maximum Density Allowed	Total Capacity	Vacant/ Nonvacant	Description of Existing Uses	PIN	Base Density Per Acre	Community Plan Area	Rent Stabalization Ordinance	Income Category	Applicable Rezoning Program (Program informing values in Column Q listed first)
Los Angeles	17256 ARCHWOOD ST	91406	2230015001	0.000	0.000	0.000	1.379	Shortfall of Sites	0.224	Low Residential	R1-1-RIO	Low Residential	0	0	66.287	1.379		Residential - Single Family Residence, 1	180B133 121	1 per lot	Reseda - West Van Nuys	No	ABMI	AHO , RES CPU
Los Angeles	17256 LEMAY ST	91406	2230016001	0.000	0.000	0.000	1.379	Shortfall of Sites	0.224	Low Residential	R1-1-RIO	Low Residential	0	0	66.287	1.379		Residential - Single Family Residence, 1	180B133 184	1 per lot	Reseda - West Van Nuys	No	ABMI	AHO , RES CPU
Los Angeles	17257 KITTRIDGE ST	91406	2230016016	0.000	0.000	0.000	1.379	Shortfall of Sites	0.224	Low Residential	R1-1-RIO	Low Residential	0	0	66.287	1.379		Residential - Single Family Residence, 1	180B133 214	1 per lot	Reseda - West Van Nuys	No	ABMI	AHO , RES CPU
Los Angeles	1419 6TH AVE	90019	5072008031	0.000	0.000	0.000	1.378	Shortfall of Sites	0.016	Low Medium II Residential	RD2-1-O-CPIO	0	0	0	99.000	1.378		Residential - Three Units (Any Combination) - 4 Stories or Less, 0	126B189 32		West Adams - Baldwin Hills - Leimert	Yes	ABMI	TOC EXP
Los Angeles	8344 LILIENTHAL AVE	90045	4107017038	0.000	0.000	0.000	1.378	Shortfall of Sites	0.014	Low Medium II Residential	R2-1	0	0	0	113.635	1.378		Residential - Double, Duplex, or Two Units - 4 Stories or Less, 0	096B169 155	21	Westchester - Playa del Rey	Yes	ABMI	OPP RC , WPDR CPU, AHO
Los Angeles	8400 LILIENTHAL AVE	90045	4107018039	0.000	0.000	0.000	1.378	Shortfall of Sites	0.014	Low Medium II Residential	R2-1	0	0	0	113.635	1.378		Residential - Double, Duplex, or Two Units - 4 Stories or Less, 0	096B169 184	21	Westchester - Playa del Rey	Yes	ABMI	OPP RC , WPDR CPU, AHO
Los Angeles	0	0	4123014023	0.000	0.000	0.000	1.378	Shortfall of Sites	0.013	Low Medium I Residential	R2-1	0	0	0	113.635	1.378	Vacant	Residential - Single Family Residence - Vacant Land, 0	096B169 578	29	Westchester - Playa del Rey	No	ABMI	OPP RC , WPDR CPU, AHO
Los Angeles	0	0	4123014021	0.000	0.000	0.000	1.378	Shortfall of Sites	0.013	Low Medium I Residential	R2-1	0	0	0	113.635	1.378	Vacant	Residential - Single Family Residence - Vacant Land, 0	096B169 580	29	Westchester - Playa del Rey	No	ABMI	OPP RC , WPDR CPU, AHO
Los Angeles	8536 FLIGHT AVE	90045	4107038023	0.000	0.000	0.000	1.378	Shortfall of Sites	0.013	Low Residential	R1-1	0	0	0	113.635	1.378		Residential - Single Family Residence, 0	096B169 457	21	Westchester - Playa del Rey	No	ABMI	OPP RC , WPDR CPU, AHO
Los Angeles	0	0	4123014022	0.000	0.000	0.000	1.378	Shortfall of Sites	0.013	Low Medium I Residential	R2-1	0	0	0	113.635	1.378	Vacant	Residential - Single Family Residence - Vacant Land, 0	096B169 579	29	Westchester - Playa del Rey	No	ABMI	OPP RC , WPDR CPU, AHO
Los Angeles	0	0	4123014028	0.000	0.000	0.000	1.378	Shortfall of Sites	0.013	Low Medium I Residential	R2-1	0	0	0	113.635	1.378	Vacant	Residential - Single Family Residence - Vacant Land, 0	096B169 573	29	Westchester - Playa del Rey	No	ABMI	OPP RC , WPDR CPU, AHO
Los Angeles	0	0	4123014027	0.000	0.000	0.000	1.378	Shortfall of Sites	0.013	Low Medium I Residential	R2-1	0	0	0	113.635	1.378	Vacant	Residential - Single Family Residence - Vacant Land, 0	096B169 574	29	Westchester - Playa del Rey	No	ABMI	OPP RC , WPDR CPU, AHO
Los Angeles	0	0	4123014026	0.000	0.000	0.000	1.378	Shortfall of Sites	0.013	Low Medium I Residential	R2-1	0	0	0	113.635	1.378	Vacant	Residential - Single Family Residence - Vacant Land, 0	096B169 575	29	Westchester - Playa del Rey	No	ABMI	OPP RC , WPDR CPU, AHO
Los Angeles	0	0	4123014020	0.000	0.000	0.000	1.378	Shortfall of Sites	0.013	Low Medium I Residential	R2-1	0	0	0	113.635	1.378	Vacant	Residential - Single Family Residence - Vacant Land, 0	096B169 581	29	Westchester - Playa del Rey	No	ABMI	OPP RC , WPDR CPU, AHO
Los Angeles	0	0	4122003907	0.000	0.000	0.000	1.378	Shortfall of Sites	0.013	Low Medium II Residential	R2-1	0	0	0	113.635	1.378		Residential - Double, Duplex, or Two Units - 4 Stories or Less, 0	096B165 573	43	Westchester - Playa del Rey	No	ABMI	OPP RC , WPDR CPU, AHO
Los Angeles	8330 LILIENTHAL AVE	90045	4107017039	0.000	0.000	0.000	1.377	Shortfall of Sites	0.014	Low Medium II Residential	R2-1	0	0	0	113.635	1.377		Residential - Three Units (Any Combination) - 4 Stories or Less, 0	096B169 125	21	Westchester - Playa del Rey	Yes	ABMI	OPP RC , WPDR CPU, AHO
Los Angeles	8413 BARNSLEY AVE	90045	4125008043	0.000	0.000	0.000	1.377	Shortfall of Sites	0.014	Low Medium II Residential	R2-1	0	0	0	113.635	1.377		Residential - Double, Duplex, or Two Units - 4 Stories or Less, 0	096B169 215	21	Westchester - Playa del Rey	Yes	ABMI	OPP RC , WPDR CPU, AHO
Los Angeles	0	0	4107025004	0.000	0.000	0.000	1.377	Shortfall of Sites	0.013	Low Residential	R1-1	0	0	0	113.635	1.377	Vacant	Residential - Single Family Residence - Vacant Land, 0	096B169 78	21	Westchester - Playa del Rey	No	ABMI	OPP RC , WPDR CPU, AHO
Los Angeles	0	0	4107025037	0.000	0.000	0.000	1.377	Shortfall of Sites	0.013	Low Residential	R1-1	0	0	0	113.635	1.377		Residential - Single Family Residence, 0	096B169 92	21	Westchester - Playa del Rey	No	ABMI	OPP RC , WPDR CPU, AHO
Los Angeles	8318 FLIGHT AVE	90045	4107025036	0.000	0.000	0.000	1.377	Shortfall of Sites	0.013	Low Residential	R1-1	0	0	0	113.635	1.377		Residential - Single Family Residence, 0	096B169 115	21	Westchester - Playa del Rey	No	ABMI	OPP RC , WPDR CPU, AHO
Los Angeles	8416 FLIGHT AVE	90045	4107025031	0.000	0.000	0.000	1.377	Shortfall of Sites	0.013	Low Residential	R1-1	0	0	0	113.635	1.377		Residential - Single Family Residence, 0	096B169 280	21	Westchester - Playa del Rey	No	ABMI	OPP RC , WPDR CPU, AHO
Los Angeles	7600 FLIGHT AVE	90045	4104017040	0.000	0.000	0.000	1.377	Shortfall of Sites	0.013	Low Residential	R1-1	0	0	0	113.635	1.377		Residential - Single Family Residence, 0	099B169 404		Westchester - Playa del Rey	No	ABMI	OPP RC
Los Angeles	0	0	4123014029	0.000	0.000	0.000	1.377	Shortfall of Sites	0.013	Low Medium I Residential	R2-1	0	0	0	113.635	1.377	Vacant	Residential - Single Family Residence - Vacant Land, 0	096B169 572	29	Westchester - Playa del Rey	No	ABMI	OPP RC , WPDR CPU, AHO
Los Angeles	0	0	4123014025	0.000	0.000	0.000	1.377	Shortfall of Sites	0.013	Low Medium I Residential	R2-1	0	0	0	113.635	1.377	Vacant	Residential - Single Family Residence - Vacant Land, 0	096B169 576	29	Westchester - Playa del Rey	No	ABMI	OPP RC , WPDR CPU, AHO
Los Angeles	0	0	4123014024	0.000	0.000	0.000	1.377	Shortfall of Sites	0.013	Low Medium I Residential	R2-1	0	0	0	113.635	1.377	Vacant	Residential - Single Family Residence - Vacant Land, 0	096B169 577	29	Westchester - Playa del Rey	No	ABMI	OPP RC , WPDR CPU, AHO
Los Angeles	0	0	4123014019	0.000	0.000	0.000	1.377	Shortfall of Sites	0.013	Low Medium I Residential	R2-1	0	0	0	113.635	1.377	Vacant	Residential - Single Family Residence - Vacant Land, 0	096B169 582	29	Westchester - Playa del Rey	No	ABMI	OPP RC , WPDR CPU, AHO
Los Angeles	0	0	4122003907	0.000	0.000	0.000	1.377	Shortfall of Sites	0.013	Low Medium II Residential	R2-1	0	0	0	113.635	1.377		Residential - Double, Duplex, or Two Units - 4 Stories or Less, 0	096B165 574	43	Westchester - Playa del Rey	No	ABMI	OPP RC , WPDR CPU, AHO
Los Angeles	8416 FLIGHT AVE	90045	4107025031	0.000	0.000	0.000	1.377	Shortfall of Sites	0.013	Low Residential	R1-1	0	0	0	113.635	1.377		Residential - Single Family Residence, 0	096B169 261	21	Westchester - Playa del Rey	No	ABMI	OPP RC , WPDR CPU, AHO
Los Angeles	0	0	4123014030	0.000	0.000	0.000	1.377	Shortfall of Sites	0.013	Low Medium I Residential	R2-1	0	0	0	113.635	1.377	Vacant	Residential - Single Family Residence - Vacant Land, 0	096B169 571	29	Westchester - Playa del Rey	No	ABMI	OPP RC , WPDR CPU, AHO
Los Angeles	2417 BEVERLY BLVD	90057	5157010020	0.000	0.000	1.377	0.000	Shortfall of Sites	0.135	Highway Oriented Commercial	C2-1	0	0	0	19.655	1.377		Commercial - Office Building - One Story, 0	136-5A203 132		Westlake	No	MI	ARO
Los Angeles	2417 BEVERLY BLVD	90057	5157010020	0.000	0.000	0.000	1.377	Shortfall of Sites	0.126	Highway Oriented Commercial	C2-1	0	0	0	20.969	1.377		Commercial - Office Building - One Story, 0	136-5A203 138		Westlake	No	ABMI	ARO
Los Angeles	2417 BEVERLY BLVD	90057	5157010020	0.000	0.000	0.000	1.377	Shortfall of Sites	0.126	Highway Oriented Commercial	C2-1	0	0	0	20.973	1.377		Commercial - Office Building - One Story, 0	136-5A203 141		Westlake	No	ABMI	ARO
Los Angeles	8410 FLIGHT AVE	90045	4107025032	0.000	0.000	0.000	1.377	Shortfall of Sites	0.013	Low Residential	R1-1	0	0	0	113.635	1.377		Residential - Single Family Residence, 0	096B169 240	21	Westchester - Playa del Rey	No	ABMI	OPP RC , WPDR CPU, AHO
Los Angeles	8413 BARNSLEY AVE	90045	4125008043	0.000	0.000	0.000	1.377	Shortfall of Sites	0.014	Low Medium II Residential	R2-1	0	0	0	113.635	1.377		Residential - Double, Duplex, or Two Units - 4 Stories or Less, 0	096B169 243	21	Westchester - Playa del Rey	Yes	ABMI	OPP RC , WPDR CPU, AHO
Los Angeles	0	0	4123014031	0.000	0.000	0.000	1.377	Shortfall of Sites	0.013	Low Medium I Residential	R2-1	0	0	0	113.635	1.377	Vacant	Residential - Single Family Residence - Vacant Land, 0	096B169 570	29	Westchester - Playa del Rey	No	ABMI	OPP RC , WPDR CPU, AHO
Los Angeles	0	0	4123014018	0.000	0.000	0.000	1.377	Shortfall of Sites	0.013	Low Medium I Residential	R2-1	0	0	0	113.635	1.377	Vacant	Residential - Single Family Residence - Vacant Land, 0	096B169 583	29	Westchester - Playa del Rey	No	ABMI	OPP RC , WPDR CPU, AHO
Los Angeles	8101 ROYER AVE	91304	2014038021	0.000	0.000	0.000	1.377	Shortfall of Sites	0.203	Low Residential	RS-1	Very Low Residential	[MB3-CDF1-5] [IX4-FA] [CPIO]	0	66.287	1.377		Residential - Single Family Residence, 1	189B097 211	1 per lot	Canoga Park - Winnetka - Woodland Hills - West Hills	No	ABMI	AHO , CPK CPU, ADU
Los Angeles	7929 MOORCROFT AVE	91304	2012029005	0.000	0.000	0.000	1.377	Shortfall of Sites	0.224	Low Residential	RS-1	Very Low Residential	0	0	66.287	1.377		Residential - Single Family Residence, 1	189B101 373	1 per lot	Canoga Park - Winnetka - Woodland Hills - West Hills	No	ABMI	AHO , CPK CPU
Los Angeles	8365 LEHIGH AVE	91352	2408015017	0.000	0.000	0.000	1.377	Shortfall of Sites	0.145	Neighborhood Office Commercial	C2-1VL-CUGU, P-1VL-CUGU	0	0	0	94.696	1.377		Commercial - Hotel and Motel - Motel - Under 50 Rooms - One Story, 0	192B173 417		Sun Valley - La Tuna Canyon	No	ABMI	P , ARO
Los Angeles	17257 LEMAY ST	91406	2230015016	0.000	0.000	0.000	1.377	Shortfall of Sites	0.224	Low Residential	R1-1-RIO	Low Residential	0	0	66.287	1.377		Residential - Single Family Residence - Pool, 1	180B133 148	1 per lot	Reseda - West Van Nuys	No	ABMI	AHO , RES CPU
Los Angeles	1760 N GOWER ST	90028	5545001022	0.069	0.069	0.000	1.239	Shortfall of Sites	0.249	High Density Residential	R4-2	0	0	20	102.494	1.376		Institutional - Church - One Story, 0	150A189 296		Hollywood	No	VLI, LI, ABMI	FBO
Los Angeles	22533 CRISWELL ST	91307	2038032012	0.000	0.000	0.000	1.376	Shortfall of Sites	0.202	Low Residential	RS-1	Very Low Residential	0	0	66.287	1.376		Residential - Single Family Residence - Pool, 1	180B097 257	1 per lot	Canoga Park - Winnetka - Woodland Hills - West Hills	No	ABMI	AHO , CPK CPU, ADU
Los Angeles	337 S WESTERN AVE	90020	5503002007	0.000	0.000	0.000	1.376	Shortfall of Sites	0.193	Neighborhood Office Commercial	C2-1	0	0	0	8.095	1.376		Commercial - Store Combination - Store and Residential Combination - One Story, 0	135B193 356		Wilshire	Yes	ABMI	ARO
Los Angeles	24146 MOBILE ST	91307	2033004018	0.000	0.000	0.000	1.376	Shortfall of Sites	0.202	Low Residential	RS-1	Very Low Residential	0	0	66.287	1.376		Residential - Single Family Residence - Pool, 1	180B089 876	1 per lot	Canoga Park - Winnetka - Woodland Hills - West Hills	No	ABMI	AHO , CPK CPU, ADU
Los Angeles	6165 ELBA PL	91367	2033024015	0.000	0.000	0.000	1.375	Shortfall of Sites	0.202	Low Residential	RS-1	Very Low Residential	0	0	66.287	1.375		Residential - Single Family Residence, 1	177B089 265	1 per lot	Canoga Park - Winnetka - Woodland Hills - West Hills	No	ABMI	AHO , CPK CPU, ADU
Los Angeles	0	0	4360002900	0.688	0.688	0.000	0.000	Shortfall of Sites	0.248	Medium Residential	[Q]R3-1-O	0	0	20	102.494	1.375		Institutional - Church - One Story, 0	132B153 155		Westwood	No	LI	FBO
Los Angeles	4529 CLYBOURN AVE	91602	2424008027	0.000	0.000	0.000	1.375	Shortfall of Sites	0.145	Neighborhood Commercial	[Q]P-1-CDO	0	0	0	94.696	1.375		Commercial - Parking Lot (Commercial Use Property) - Lots - Patron or Employee - One Story, 0	168B181 231		Sherman Oaks - Studio City - Toluca Lake - Cahuenga Pass	No	ABMI	P
Los Angeles	6944 RUBIO AVE	91406	2225006048	0.000	0.000	0.000	1.375	Shortfall of Sites	0.224	Low Residential	R1-1	Low Residential	0	0	66.287	1.375		Residential - Single Family Residence, 1	183B137 303	1 per lot	Reseda - West Van Nuys	No	ABMI	AHO , RES CPU
Los Angeles	7931 RUDNICK AVE	91304	2012028013	0.000	0.000	0.000	1.375	Shortfall of Sites	0.224	Low Residential	RS-1	Very Low Residential	0	0	66.287	1.375		Residential - Single Family Residence, 1	189B101 371	1 per lot	Canoga Park - Winnetka - Woodland Hills - West Hills	No	ABMI	AHO , CPK CPU
Los Angeles	5901 DE SOTO AVE	91367	2149002028	0.000	0.000	1.374	0.000	Shortfall of Sites	2.241	Regional Center Commercial	(WC)COMMERCE-SN	Regional Center	[MB4-G1-5] [IX1-FA] [CPIO]	0	1.460	1.374		Commercial - Office Building - One Story, 1	177B109 204		Canoga Park - Winnetka - Woodland Hills - West Hills	No	MI	ARO , CPK CPU, ADU
Los Angeles	9515 ARLETA AVE	91331	2621022005	0.687	0.687	0.000	0.000	Shortfall of Sites	0.251	Neighborhood Office Commercial	[T][Q]C2-1VL, [T][Q]P-1	0	0	20	94.696	1.374		Residential - Single Family Residence, 1	198B157 152		Arleta - Pacoima	No	LI	P
Los Angeles	4917 ODESSA AVE	91436	2260004014	0.000	0.000	0.000	1.374	Shortfall of Sites	0.224	Low II Residential	R1-1	Low Residential	0	0	66.287	1.374		Residential - Single Family Residence - Pool, 1	168B137 218	1 per lot	Encino - Tarzana	No	ABMI	AHO , ENC CPU, ADU
Los Angeles	1760 N GOWER ST	90028	5545001022	0.069	0.069	0.000	1.237	Shortfall of Sites	0.248	High Density Residential	R4-2	0	0	20	102.494	1.374		Institutional - Church - One Story, 0	150A189 295		Hollywood	No	VLI, LI, ABMI	FBO
Los Angeles	7061 LOUISE AVE	91406	2228030005	0.000	0.000	0.000	1.374	Shortfall of Sites	0.224	Low Residential	R1-1	Low Residential	0	0	66.287	1.374		Residential - Single Family Residence, 1	183B133 356	1 per lot	Reseda - West Van Nuys	No	ABMI	AHO , RES CPU
Los Angeles	7045 LOUISE AVE	91406	2228030007	0.000	0.000	0.000	1.374	Shortfall of Sites	0.224	Low Residential	R1-1	Low Residential	0	0	66.287	1.374		Residential - Single Family Residence - Pool, 1	183B133 415	1 per lot	Reseda - West Van Nuys	No	ABMI	AHO , RES CPU
Los Angeles	7121 LOUISE AVE	91406	2228030002	0.000	0.000	0.000	1.374	Shortfall of Sites	0.224	Low Residential	R1-1	Low Residential	0	0	66.287	1.374		Residential - Single Family Residence - Pool, 1	183B133 275	1 per lot	Reseda - West Van Nuys	No	ABMI	AHO , RES CPU
Los Angeles	7029 LOUISE AVE	91406	2228030009	0.000	0.000	0.000	1.374	Shortfall of Sites	0.224	Low Residential	R1-1	Low Residential	0	0	66.287	1.374		Residential - Single Family Residence, 1	183B133 455	1 per lot	Reseda - West Van Nuys	No	ABMI	AHO , RES CPU
Los Angeles	22273 DEL VALLE ST	91364	2075002019	0.000	0.000	0.000	1.374	Shortfall of Sites	0.202	Low Residential	R1-1	Low Residential	[MB3-CDF1-5] [IX4-FA] [CPIO]	0	66.287	1.374		Residential - Single Family Residence - Pool, 1	171B101 183	1 per lot	Canoga Park - Winnetka - Woodland Hills - West Hills	No	ABMI	AHO , CPK CPU, ADU
Los Angeles	7103 LOUISE AVE	91406	2228030004	0.000	0.000	0.000	1.374	Shortfall of Sites	0.224	Low Residential	R1-1	Low Residential	0	0	66.287	1.374		Residential - Single Family Residence - Pool, 1	183B133 332	1 per lot	Reseda - West Van Nuys	No	ABMI	AHO , RES CPU
Los Angeles	7037 LOUISE AVE	91406	2228030008	0.000	0.000	0.000	1.374	Shortfall of Sites	0.224	Low Residential	R1-1	Low Residential	0	0	66.287	1.374		Residential - Single Family Residence, 1	183B133 429	1 per lot	Reseda - West Van Nuys	No	ABMI	AHO , RES CPU
Los Angeles	7051 LOUISE AVE	91406	2228030006	0.000	0.000	0.000	1.374	Shortfall of Sites	0.224	Low Residential	R1-1	Low Residential	0	0	66.287	1.374		Residential - Single Family Residence, 1	183B133 380	1 per lot	Reseda - West Van Nuys	No	ABMI	AHO , RES CPU
Los Angeles	7021 LOUISE AVE	91406	2228030010	0.000	0.000	0.000	1.374	Shortfall of Sites	0.224	Low Residential	R1-1	Low Residential	0	0	66.287	1.374		Residential - Single Family Residence, 1	183B133 495	1 per lot	Reseda - West Van Nuys	No	ABMI	AHO , RES CPU
Los Angeles	0	0	2217014080	0.000	0.000	0.000	1.374	Shortfall of Sites	0.145	Neighborhood Office Commercial	[Q]P-1VL	0	0	0	94.696	1.374		Commercial - Parking Lot (Commercial Use Property) - Lots - Patron or Employee - One Story, 0	183B153 1042		Van Nuys - North Sherman Oaks	No	ABMI	P
Los Angeles	1919 W 7TH ST	90057	5142002021	0.000	0.000	1.374	0.000	Shortfall of Sites	0.163	Community Commercial	C2-4	0	0	0	16.196	1.374		Commercial - Store Combination - Store and Office Combination - One Story, 0	132A203 135		Westlake	No	MI	ARO
Los Angeles	1919 W 7TH ST	90057	5142002021	0.000	0.000	0.000	1.374	Shortfall of Sites	0.005	Community Commercial	C2-4	0	0	0	547.870	1.374		Commercial - Store Combination - Store and Office Combination - One Story, 0	132A203 320		Westlake	No	ABMI	ARO
Los Angeles	1919 W 7TH ST	90057	5142002021	0.000	0.000	0.000	1.374	Shortfall of Sites	0.019	Community Commercial	C2-4	0	0	0	136.994	1.374		Commercial - Store Combination - Store and Office Combination - One Story, 0	132A203 321		Westlake	No	ABMI	ARO
Los Angeles	20240 GILMORE ST	91306	2134021018	0.000	0.000	0.000	1.374	Shortfall of Sites	0.224	Low Residential	RS-1-RIO	Low Residential	0	0	66.287	1.374		Residential - Single Family Residence, 1	180B113 616	1 per lot	Canoga Park - Winnetka - Woodland Hills - West Hills	No	ABMI	AHO , CPK CPU
Los Angeles	10650 ZELZAH AVE	91344	2733005032	0.000	0.000	0.000	1.373	Shortfall of Sites	0.037	Neighborhood Commercial	C1-1XL	0	0	0	54.450	1.373		Commercial - Store - One Story, 0	207B129 626		Granada Hills - Knollwood	No	ABMI	OPP C
Los Angeles	4938 NOELINE AVE	91436	2260007007	0.000	0.000	0.000	1.373	Shortfall of Sites	0.224	Low II Residential	R1-1	Low Residential	0	0	66.287	1.373		Residential - Single Family Residence - Pool, 1	168B137 170	1 per lot	Encino - Tarzana	No	ABMI	AHO , ENC CPU, ADU
Los Angeles	5053 VALJEAN AVE	91436	2260014022	0.000	0.000	0.000	1.373	Shortfall of Sites	0.108	Low II Residential	RE9-1	Low Residential	0	0	66.287	1.373		Residential - Single Family Residence - Pool, 0	171B137 469	1 per lot	Encino - Tarzana	No	ABMI	AHO , ENC CPU
Los Angeles	8322 BEVERLY BLVD	90048	5511009020	0.000	0.000	1.373	0.000	Shortfall of Sites	0.106	Neighborhood Office Commercial	C2-1VL-O	0	0	0	18.997	1.373		Commercial - Office Building - Three Stories, 0	138B173 472		Wilshire	No	MI	ARO
Los Angeles	8322 BEVERLY BLVD	90048	5511009020	0.000	0.000	1.373	0.000	Shortfall of Sites	0.130	Neighborhood Office Commercial	C2-1VL-O	0	0	0	15.491	1.373		Commercial - Office Building - Three Stories, 0	138B173 473		Wilshire	No	MI	ARO
Los Angeles	2367 OVERLAND AVE	90064	4320005065	0.000	0.000	0.000	1.373	Shortfall of Sites	0.014	Low Residential	R1-1-O	0	0	0	99.000	1.373		Residential - Single Family Residence, 0	126B157 606		West Los Angeles	No	ABMI	TOC EXP

Jurisdiction Name	Site Address/Intersection	5 Digit ZIP Code	Assessor Parcel Number	Very Low-Income	Low-Income	Moderate-Income	Above Moderate-Income	Type of Shortfall	Parcel Size (Acres)	Current General Plan Designation	Current Zoning	Proposed General Plan (GP) Designation	Proposed Zoning	Minimum Density Allowed	Maximum Density Allowed	Total Capacity	Vacant/ Nonvacant	Description of Existing Uses	PIN	Base Density Per Acre	Community Plan Area	Rent Stabalization Ordinance	Income Category	Applicable Rezoning Program (Program informing values in Column Q listed first)
Los Angeles	22704 ENADIA WAY	91307	2024019023	0.000	0.000	0.000	1.372	Shortfall of Sites	0.202	Low Residential	RS-1	Very Low Residential	0	0	66.287	1.372		Residential - Single Family Residence - Pool, 1	183B097 199	1 per lot	Canoga Park - Winnetka - Woodland Hills - West Hills	No	ABMI	AHO , CPK CPU, ADU
Los Angeles	1383 W SUNSET BLVD	90026	5406012038	0.000	0.000	0.000	1.372	Shortfall of Sites	0.124	General Commercial	C2-1VL	0	0	0	21.221	1.372		Commercial - Store Combination - Store and Residential Combination - One Story, 0	138A211 28		Silver Lake - Echo Park - Elysian Valley	No	ABMI	ARO
Los Angeles	1383 W SUNSET BLVD	90026	5406012038	0.000	0.000	0.000	1.372	Shortfall of Sites	0.084	General Commercial	C2-1VL	0	0	0	31.454	1.372		Commercial - Store Combination - Store and Residential Combination - One Story, 0	138A211 43		Silver Lake - Echo Park - Elysian Valley	No	ABMI	ARO
Los Angeles	1383 W SUNSET BLVD	90026	5406012038	0.000	0.000	0.000	1.372	Shortfall of Sites	0.126	General Commercial	C2-1VL	0	0	0	20.927	1.372		Commercial - Store Combination - Store and Residential Combination - One Story, 0	138A211 47		Silver Lake - Echo Park - Elysian Valley	No	ABMI	ARO
Los Angeles	1383 W SUNSET BLVD	90026	5406012038	0.000	0.000	0.000	1.372	Shortfall of Sites	0.030	General Commercial	C2-1VL	0	0	0	87.267	1.372		Commercial - Store Combination - Store and Residential Combination - One Story, 0	138A211 74		Silver Lake - Echo Park - Elysian Valley	No	ABMI	ARO
Los Angeles	6423 SHELTONDALE AVE	91307	2033003019	0.000	0.000	0.000	1.372	Shortfall of Sites	0.202	Low Residential	RS-1	Very Low Residential	0	0	66.287	1.372		Residential - Single Family Residence, 1	180B089 919	1 per lot	Canoga Park - Winnetka - Woodland Hills - West Hills	No	ABMI	AHO , CPK CPU, ADU
Los Angeles	22700 KITTRIDGE ST	91307	2038021007	0.000	0.000	0.000	1.372	Shortfall of Sites	0.202	Low Residential	RS-1	Very Low Residential	0	0	66.287	1.372		Residential - Single Family Residence - Pool, 1	180B097 196	1 per lot	Canoga Park - Winnetka - Woodland Hills - West Hills	No	ABMI	AHO , CPK CPU, ADU
Los Angeles	7645 GENESTA AVE	91406	2203010008	0.000	0.000	0.000	1.372	Shortfall of Sites	0.202	Low Residential	R1-1	Low Residential	0	0	66.287	1.372		Residential - Single Family Residence - Pool, 1	186B133 1153	1 per lot	Reseda - West Van Nuys	No	ABMI	AHO , RES CPU, ADU
Los Angeles	7902 LENA AVE	91304	2014011019	0.000	0.000	0.000	1.371	Shortfall of Sites	0.224	Low Residential	RS-1	Very Low Residential	[HB5-G1-5] [CX3-FA] [CPIO]	0	66.287	1.371		Residential - Single Family Residence, 1	189B097 603	1 per lot	Canoga Park - Winnetka - Woodland Hills - West Hills	No	ABMI	AHO , CPK CPU
Los Angeles	19933 HAYNES ST	91367	2134041003	0.000	0.000	0.000	1.371	Shortfall of Sites	0.224	Low Residential	R1-1-RIO	Low Residential	0	0	66.287	1.371		Residential - Single Family Residence, 1	180B113 468	1 per lot	Canoga Park - Winnetka - Woodland Hills - West Hills	No	ABMI	AHO , CPK CPU
Los Angeles	625 S NEW HAMPSHIRE AVE	90005	5502026004	0.000	0.000	0.000	1.371	Shortfall of Sites	0.019	Regional Center Commercial	C2-2	0	0	0	141.559	1.371		Commercial - Office Building - One Story, 0	135B197 1108		Wilshire	No	ABMI	ARO , MURC
Los Angeles	3803 W 8TH ST	90005	5093004006	0.000	0.000	1.371	0.000	Shortfall of Sites	0.178	General Commercial	C2-1	0	0	0	17.469	1.371		Commercial - Store Combination - Store and Residential Combination - One Story, 0	132B193 497		Wilshire	Yes	MI	ARO
Los Angeles	3803 W 8TH ST	90005	5093004006	0.000	0.000	1.371	0.000	Shortfall of Sites	0.221	General Commercial	C2-1	0	0	0	14.073	1.371		Commercial - Store Combination - Store and Residential Combination - One Story, 0	132B193 525		Wilshire	Yes	MI	ARO
Los Angeles	19658 LEMAY ST	91335	2132003006	0.000	0.000	0.000	1.370	Shortfall of Sites	0.224	Low Residential	R1-1-RIO	Low Residential	0	0	66.287	1.370		Residential - Single Family Residence - Pool, 1	180B117 281	1 per lot	Reseda - West Van Nuys	No	ABMI	AHO , RES CPU
Los Angeles	5247 TOPANGA CANYON BLVD	91364	2169015033	0.000	0.000	0.000	1.370	Shortfall of Sites	0.042	Low Medium I Residential	R2-1	Low Medium Residential	0	0	113.635	1.370		Residential - Double, Duplex, or Two Units - 4 Stories or Less, 2	171B101 541	10	Canoga Park - Winnetka - Woodland Hills - West Hills	Yes	ABMI	OPP RC , CPK CPU, AHO
Los Angeles	0	0	2257008043	0.000	0.000	0.000	1.370	Shortfall of Sites	0.108	Very Low I Residential	RA-1	Very Low Residential	0	0	66.287	1.370	Vacant	Residential - Single Family Residence - Vacant Land, 0	171B129 484	1 per lot	Encino - Tarzana	No	ABMI	AHO , ENC CPU
Los Angeles	7501 FARRALONE AVE	91303	2023017019	0.000	0.000	0.000	1.370	Shortfall of Sites	0.223	Low Residential	RS-1	Very Low Residential	0	0	66.287	1.370		Residential - Single Family Residence - Pool, 1	186B101 375	1 per lot	Canoga Park - Winnetka - Woodland Hills - West Hills	No	ABMI	AHO , CPK CPU
Los Angeles	2300 S ROBERTSON BLVD	90034	4302017037	0.000	0.000	0.000	1.370	Shortfall of Sites	0.037	Neighborhood Commercial	C4-1VL-CPIO	0	0	0	54.450	1.370		Commercial - Shopping Center (Neighborhood, Community) - One Story, 0	126B169 768		West Adams - Baldwin Hills - Leimert	No	ABMI	OPP C
Los Angeles	23154 GAINFORD ST	91364	2074022004	0.000	0.000	0.000	1.370	Shortfall of Sites	0.202	Low Residential	RS-1	Very Low Residential	0	0	66.287	1.370		Residential - Single Family Residence - Pool, 1	168B093 81	1 per lot	Canoga Park - Winnetka - Woodland Hills - West Hills	No	ABMI	AHO , CPK CPU, ADU
Los Angeles	5937 AVALON BLVD	90003	6006032028	0.000	0.000	0.000	1.370	Shortfall of Sites	0.129	Hybrid Industrial	CM-1-CPIO	0	0	0	24.102	1.370		Commercial - Store Combination - Store and Residential Combination - One Story, 0	105B205 261		Southeast Los Angeles	Yes	ABMI	ARO
Los Angeles	5937 AVALON BLVD	90003	6006032028	0.000	0.000	0.000	1.370	Shortfall of Sites	0.116	Hybrid Industrial	CM-1-CPIO	0	0	0	26.959	1.370		Commercial - Store Combination - Store and Residential Combination - One Story, 0	105B205 305		Southeast Los Angeles	Yes	ABMI	ARO
Los Angeles	5937 AVALON BLVD	90003	6006032028	0.000	0.000	0.000	1.370	Shortfall of Sites	0.129	Hybrid Industrial	CM-1-CPIO	0	0	0	24.114	1.370		Commercial - Store Combination - Store and Residential Combination - One Story, 0	105B205 319		Southeast Los Angeles	Yes	ABMI	ARO
Los Angeles	7354 MAYNARD AVE	91307	2022002033	0.000	0.000	0.000	1.370	Shortfall of Sites	0.202	Low Residential	RS-1	Very Low Residential	0	0	66.287	1.370		Residential - Single Family Residence - Pool, 1	186B097 723	1 per lot	Canoga Park - Winnetka - Woodland Hills - West Hills	No	ABMI	AHO , CPK CPU, ADU
Los Angeles	14621 NORDHOFF ST	91402	2651009020	0.000	0.000	0.000	1.370	Shortfall of Sites	0.145	Neighborhood Office Commercial	P-1VL, [Q]CR-1VL	0	0	0	94.696	1.370		Commercial - Office Building - Wireless Communication Tower - Two Stories, 0	198B149 538		Mission Hills - Panorama City - North Hills	No	ABMI	P , ARO
Los Angeles	6933 LOUISE AVE	91406	2229037032	0.000	0.000	0.000	1.369	Shortfall of Sites	0.129	Low Residential	R1-1	Low Residential	0	0	66.287	1.369		Residential - Single Family Residence, 0	183B133 678	1 per lot	Reseda - West Van Nuys	No	ABMI	AHO , RES CPU
Los Angeles	3192 QUEENSBURY DR	90064	4316019026	0.000	0.000	0.000	1.369	Shortfall of Sites	0.016	Low Residential	R1V2	0	0	0	99.000	1.369		Residential - Five or More Units or Apartments (Any Combination) · 4 Stories or Less - Pool, 0	123B161 666		West Los Angeles	Yes	ABMI	TOC EXP
Los Angeles	0	0	2348006065	0.000	0.000	0.000	1.369	Shortfall of Sites	0.014	Low Residential	R1-1	0	0	0	99.000	1.369	Vacant	Residential - Single Family Residence - Vacant Land, 0	171B169 326		North Hollywood - Valley Village	No	ABMI	TOC EXP
Los Angeles	18752 SHERMAN WAY	91335	2126003024	0.684	0.684	0.000	0.000	Shortfall of Sites	0.250	General Commercial	[Q]P-1VL-CDO-RIO, [Q]C2-1VL-CDO-RIO	0	0	20	94.696	1.369		Commercial - Restaurant, Cocktail Lounge - Restaurant, Cocktail Lounge, Tavern - One Story, 1	183B121 143		Reseda - West Van Nuys	No	LI	P
Los Angeles	24352 STONE BEND LANE	91304	2017038028	0.000	0.000	0.000	1.368	Shortfall of Sites	0.223	Low I Residential	RE9-1-H	Very Low Residential	0	0	66.287	1.368		Residential - Single Family Residence, 1	192B089 227	1 per lot	Canoga Park - Winnetka - Woodland Hills - West Hills	No	ABMI	AHO , CPK CPU, ADU
Los Angeles	6705 DE LONGPRE AVE	90028	5547021019	0.000	0.000	0.000	1.368	Shortfall of Sites	0.143	Low Medium II Residential	RD1.5-1XL	Low Medium II Residential, Medium Residential	VARIOUS, WITH CPIO	0	66.287	1.368		Residential - Five or More Units or Apartments (Any Combination) · 4 Stories or Less, 0	147A185 212		Hollywood	Yes	ABMI	AHO , HWD CPU
Los Angeles	7945 YOLANDA AVE	91335	2103012015	0.000	0.000	0.000	1.368	Shortfall of Sites	0.223	Very Low I Residential	RA-1	Very Low Residential	0	0	66.287	1.368		Residential - Single Family Residence, 1	189B121 285	1 per lot	Reseda - West Van Nuys	No	ABMI	AHO , RES CPU
Los Angeles	6952 BERQUIST AVE	91307	2026021009	0.000	0.000	0.000	1.368	Shortfall of Sites	0.202	Low Residential	RS-1	Very Low Residential	0	0	66.287	1.368		Residential - Single Family Residence, 1	183B093 438	1 per lot	Canoga Park - Winnetka - Woodland Hills - West Hills	No	ABMI	AHO , CPK CPU, ADU
Los Angeles	4418 CORLISS ST	90041	5473038001	0.000	0.000	0.000	1.368	Shortfall of Sites	0.029	General Commercial	[Q]C2-1XL	0	0	0	54.450	1.368		Residential - Double, Duplex, or Two Units - 4 Stories or Less, 0	159A221 386		Northeast Los Angeles	Yes	ABMI	OPP C
Los Angeles	401 W PACIFIC COAST HWY	90744	7421025027	0.000	0.000	0.000	1.368	Shortfall of Sites	0.127	General Commercial	[Q]C2-1VL-O-CUGU	0	0	0	69.899	1.368		Commercial - Store - One Story, 5	036B205 1073		Wilmington - Harbor City	No	ABMI	DB50
Los Angeles	15024 MAGNOLIA BLVD	91403	2263004013	0.000	0.000	0.000	1.368	Shortfall of Sites	0.158	Medium Residential	[Q]R3-1-RIO	0	0	0	56.028	1.368		Residential - Five or More Units or Apartments (Any Combination) · 4 Stories or Less, 5	171A147 24		Van Nuys - North Sherman Oaks	No	ABMI	DB50
Los Angeles	10940 HARTSOOK ST	91601	2419002012	0.000	0.000	0.000	1.368	Shortfall of Sites	0.155	Medium Residential	[Q]R3-1	0	0	0	57.302	1.368		Residential - Five or More Units or Apartments (Any Combination) · 4 Stories or Less, 5	171B173 840		North Hollywood - Valley Village	No	ABMI	DB50
Los Angeles	4428 FULTON AVE	91423	2360030057	0.000	0.000	0.000	1.368	Shortfall of Sites	0.145	Medium Residential	[Q]R3-1-RIO	0	0	0	61.161	1.368		Residential - Five or More Units or Apartments (Any Combination) · 4 Stories or Less, 5	165B157 1208		Sherman Oaks - Studio City - Toluca Lake - Cahuenga Pass	No	ABMI	DB50
Los Angeles	1529 S BEVERLY DR	90035	4306014105	0.000	0.000	0.000	1.368	Shortfall of Sites	0.149	Medium Residential	[Q]R3-1VL-O	0	0	0	59.458	1.368		Residential - Five or More Units or Apartments (Any Combination) · 4 Stories or Less, 5	129B165 1240		West Los Angeles	No	ABMI	DB50
Los Angeles	7458 BALBOA BLVD	91406	2226028020	0.000	0.000	0.000	1.368	Shortfall of Sites	0.223	Low Residential	R1-1	Low Residential	0	0	66.287	1.368		Residential - Single Family Residence - Pool, 1	186B133 1160	1 per lot	Reseda - West Van Nuys	No	ABMI	AHO , RES CPU
Los Angeles	23124 LULL ST	91304	2014033026	0.000	0.000	0.000	1.368	Shortfall of Sites	0.202	Low Residential	RS-1	Very Low Residential	0	0	66.287	1.368		Residential - Single Family Residence, 1	186B097 138	1 per lot	Canoga Park - Winnetka - Woodland Hills - West Hills	No	ABMI	AHO , CPK CPU, ADU
Los Angeles	24136 HAMLIN ST	91307	2033005016	0.000	0.000	0.000	1.367	Shortfall of Sites	0.202	Low Residential	RS-1	Very Low Residential	0	0	66.287	1.367		Residential - Single Family Residence, 1	180B089 756	1 per lot	Canoga Park - Winnetka - Woodland Hills - West Hills	No	ABMI	AHO , CPK CPU, ADU
Los Angeles	22127 GILMORE ST	91303	2139020031	0.000	0.000	0.000	1.367	Shortfall of Sites	0.223	Low Residential	RS-1-RIO	Very Low Residential	[DM2-G1-5] [CX1-FA] [CPIO-CDO]	0	66.287	1.367		Residential - Single Family Residence, 1	180B101 690	1 per lot	Canoga Park - Winnetka - Woodland Hills - West Hills	No	ABMI	AHO , CPK CPU
Los Angeles	4624 NOELINE AVE	91436	2284001029	0.000	0.000	0.000	1.367	Shortfall of Sites	0.202	Low I Residential	RE9-1	Low Residential	0	0	66.287	1.367		Residential - Single Family Residence - Pool, 1	168B137 600	1 per lot	Encino - Tarzana	No	ABMI	AHO , ENC CPU, ADU
Los Angeles	0	0	2265015043	0.000	0.000	0.000	1.367	Shortfall of Sites	0.120	General Commercial	[Q]P-1-RIO	0	0	0	94.696	1.367	Vacant	Residential - Single Family Residence - Vacant Land, 0	166-5A151 77		Sherman Oaks - Studio City - Toluca Lake - Cahuenga Pass	No	ABMI	P
Los Angeles	5063 GAYNOR AVE	91436	2261019014	0.000	0.000	0.000	1.367	Shortfall of Sites	0.223	Low II Residential	RE9-1	Low Residential	0	0	66.287	1.367		Residential - Single Family Residence - Pool, 1	171B141 485	1 per lot	Encino - Tarzana	No	ABMI	AHO , ENC CPU, ADU
Los Angeles	16914 KESWICK ST	91406	2203013011	0.000	0.000	0.000	1.367	Shortfall of Sites	0.202	Low Residential	R1-1	Low Residential	0	0	66.287	1.367		Residential - Single Family Residence, 1	186B133 107	1 per lot	Reseda - West Van Nuys	No	ABMI	AHO , RES CPU, ADU
Los Angeles	16908 KESWICK ST	91406	2203013012	0.000	0.000	0.000	1.367	Shortfall of Sites	0.202	Low Residential	R1-1	Low Residential	0	0	66.287	1.367		Residential - Single Family Residence, 1	186B133 108	1 per lot	Reseda - West Van Nuys	No	ABMI	AHO , RES CPU, ADU
Los Angeles	24346 STONE BEND LANE	91304	2017038027	0.000	0.000	0.000	1.366	Shortfall of Sites	0.223	Low I Residential	RE9-1-H	Very Low Residential	0	0	66.287	1.366		Residential - Single Family Residence, 1	192B089 226	1 per lot	Canoga Park - Winnetka - Woodland Hills - West Hills	No	ABMI	AHO , CPK CPU, ADU
Los Angeles	8364 MELROSE AVE	90069	5528016058	0.000	0.000	1.366	0.000	Shortfall of Sites	0.121	Neighborhood Office Commercial	C4-1XL	0	0	0	16.623	1.366		Commercial - Store Combination - Store and Office Combination - One Story, 0	141B173 500		Hollywood	No	MI	ARO
Los Angeles	5115 GAYNOR AVE	91436	2261019008	0.000	0.000	0.000	1.366	Shortfall of Sites	0.202	Low II Residential	RE9-1	Low Residential	0	0	66.287	1.366		Residential - Single Family Residence - Pool, 1	171B141 343	1 per lot	Encino - Tarzana	No	ABMI	AHO , ENC CPU, ADU
Los Angeles	1502 W SANTA CRUZ ST	90732	7559003011	0.000	0.000	0.000	1.366	Shortfall of Sites	0.013	Low II Residential	R1-1XL	0	0	0	113.635	1.366		Residential - Single Family Residence, 0	018B193 1608		San Pedro	No	ABMI	OPP RC
Los Angeles	3201 W 54TH ST	90043	5006012022	0.000	0.000	0.000	1.365	Shortfall of Sites	0.259	Neighborhood Commercial	C2-1VL-CPIO	0	0	0	7.330	1.365		Commercial - Store Combination - Store and Residential Combination - One Story, 0	108B185 341		West Adams - Baldwin Hills - Leimert	Yes	ABMI	ARO
Los Angeles	16728 MORRISON ST	91436	2259008002	0.000	0.000	0.000	1.365	Shortfall of Sites	0.202	Low II Residential	R1-1	Low Residential	0	0	66.287	1.365		Residential - Single Family Residence - Pool, 1	171B137 402	1 per lot	Encino - Tarzana	No	ABMI	AHO , ENC CPU, ADU

Jurisdiction Name	Site Address/Intersection	5 Digit ZIP Code	Assessor Parcel Number	Very Low-Income	Low-Income	Moderate-Income	Above Moderate-Income	Type of Shortfall	Parcel Size (Acres)	Current General Plan Designation	Current Zoning	Proposed General Plan (GP) Designation	Proposed Zoning	Minimum Density Allowed	Maximum Density Allowed	Total Capacity	Vacant/ Nonvacant	Description of Existing Uses	PIN	Base Density Per Acre	Community Plan Area	Rent Stabalization Ordinance	Income Category	Applicable Rezoning Program (Program informing values in Column Q listed first)
Los Angeles	7462 BALBOA BLVD	91406	2226028019	0.000	0.000	0.000	1.365	Shortfall of Sites	0.223	Low Residential	R1-1	Low Residential	0	0	66.287	1.365		Residential - Single Family Residence, 1	186B133 1161	1 per lot	Reseda - West Van Nuys	No	ABMI	AHO , RES CPU
Los Angeles	6515 DRAKE PL	91306	2148022002	0.000	0.000	0.000	1.365	Shortfall of Sites	0.223	Low Residential	RS-1-RIO	Low Residential	0	0	66.287	1.365		Residential - Single Family Residence, 1	180B109 531	1 per lot	Canoga Park - Winnetka - Woodland Hills - West Hills	No	ABMI	AHO , CPK CPU
Los Angeles	3500 WILSHIRE BLVD	90010	5094001020	0.000	0.000	0.000	1.365	Shortfall of Sites	0.028	Regional Center Commercial	C4-2	0	0	0	92.522	1.365		Commercial - Bank, Savings and Loan - One Story, 0	132B193 39		Wilshire	No	ABMI	MURC
Los Angeles	0	0	5152018011	0.000	0.000	0.000	1.365	Shortfall of Sites	0.028	Regional Center Commercial	CW	0	0	0	92.773	1.365		Commercial - Parking Lot (Commercial Use Property) - Lots - Patron or Employee - One Story, 0	132A209 201		Westlake	No	ABMI	MURC
Los Angeles	1800 W 6TH ST	90057	5142008026	0.000	0.000	0.000	1.365	Shortfall of Sites	0.028	Community Commercial	QC2-2	0	0	0	95.287	1.365		Commercial - Shopping Center (Neighborhood, Community) - One Story, 0	133-5A205 370		Westlake	No	ABMI	MURC
Los Angeles	20039 INGOMAR ST	91306	2106004044	0.000	0.000	0.000	1.365	Shortfall of Sites	0.223	Low Residential	R1-1	Low Residential	0	0	66.287	1.365		Residential - Single Family Residence - Pool, 1	189B113 997	1 per lot	Canoga Park - Winnetka - Woodland Hills - West Hills	No	ABMI	AHO , CPK CPU
Los Angeles	19931 INGOMAR ST	91306	2106004024	0.000	0.000	0.000	1.365	Shortfall of Sites	0.223	Low Residential	R1-1	Low Residential	0	0	66.287	1.365		Residential - Single Family Residence - Pool, 1	189B113 983	1 per lot	Canoga Park - Winnetka - Woodland Hills - West Hills	No	ABMI	AHO , CPK CPU
Los Angeles	19965 INGOMAR ST	91306	2106004030	0.000	0.000	0.000	1.365	Shortfall of Sites	0.223	Low Residential	R1-1	Low Residential	[HB3-G1-5] [CX3-FA] [CPIO-O]	0	66.287	1.365		Residential - Single Family Residence - Pool, 1	189B113 989	1 per lot	Canoga Park - Winnetka - Woodland Hills - West Hills	No	ABMI	AHO , CPK CPU
Los Angeles	19943 INGOMAR ST	91306	2106004026	0.000	0.000	0.000	1.365	Shortfall of Sites	0.223	Low Residential	R1-1	Low Residential	0	0	66.287	1.365		Residential - Single Family Residence, 1	189B113 985	1 per lot	Canoga Park - Winnetka - Woodland Hills - West Hills	No	ABMI	AHO , CPK CPU
Los Angeles	19947 INGOMAR ST	91306	2106004027	0.000	0.000	0.000	1.365	Shortfall of Sites	0.223	Low Residential	R1-1	Low Residential	0	0	66.287	1.365		Residential - Single Family Residence, 1	189B113 986	1 per lot	Canoga Park - Winnetka - Woodland Hills - West Hills	No	ABMI	AHO , CPK CPU
Los Angeles	20007 INGOMAR ST	91306	2106004032	0.000	0.000	0.000	1.365	Shortfall of Sites	0.223	Low Residential	R1-1	Low Residential	0	0	66.287	1.365		Residential - Single Family Residence, 1	189B113 991	1 per lot	Canoga Park - Winnetka - Woodland Hills - West Hills	No	ABMI	AHO , CPK CPU
Los Angeles	20019 INGOMAR ST	91306	2106004034	0.000	0.000	0.000	1.365	Shortfall of Sites	0.223	Low Residential	R1-1	Low Residential	[MB3-CDF1-5] [IX4-FA] [CPIO]	0	66.287	1.365		Residential - Single Family Residence, 1	189B113 993	1 per lot	Canoga Park - Winnetka - Woodland Hills - West Hills	No	ABMI	AHO , CPK CPU
Los Angeles	20029 INGOMAR ST	91306	2106004036	0.000	0.000	0.000	1.365	Shortfall of Sites	0.223	Low Residential	R1-1	Low Residential	0	0	66.287	1.365		Residential - Single Family Residence - Pool, 1	189B113 995	1 per lot	Canoga Park - Winnetka - Woodland Hills - West Hills	No	ABMI	AHO , CPK CPU
Los Angeles	19959 INGOMAR ST	91306	2106004029	0.000	0.000	0.000	1.365	Shortfall of Sites	0.223	Low Residential	R1-1	Low Residential	[DM1-SH1-5] [IX3-FA] [CPIO]	0	66.287	1.365		Residential - Single Family Residence - Pool, 1	189B113 988	1 per lot	Canoga Park - Winnetka - Woodland Hills - West Hills	No	ABMI	AHO , CPK CPU
Los Angeles	20013 INGOMAR ST	91306	2106004033	0.000	0.000	0.000	1.365	Shortfall of Sites	0.223	Low Residential	R1-1	Low Residential	[DM1-G1-5] [IX3-FA] [CPIO]	0	66.287	1.365		Residential - Single Family Residence, 1	189B113 992	1 per lot	Canoga Park - Winnetka - Woodland Hills - West Hills	No	ABMI	AHO , CPK CPU
Los Angeles	20023 INGOMAR ST	91306	2106004035	0.000	0.000	0.000	1.365	Shortfall of Sites	0.223	Low Residential	R1-1	Low Residential	0	0	66.287	1.365		Residential - Single Family Residence - Pool, 1	189B113 994	1 per lot	Canoga Park - Winnetka - Woodland Hills - West Hills	No	ABMI	AHO , CPK CPU
Los Angeles	20001 INGOMAR ST	91306	2106004031	0.000	0.000	0.000	1.365	Shortfall of Sites	0.223	Low Residential	R1-1	Low Residential	0	0	66.287	1.365		Residential - Single Family Residence - Pool, 1	189B113 990	1 per lot	Canoga Park - Winnetka - Woodland Hills - West Hills	No	ABMI	AHO , CPK CPU
Los Angeles	19953 INGOMAR ST	91306	2106004028	0.000	0.000	0.000	1.365	Shortfall of Sites	0.223	Low Residential	R1-1	Low Residential	[MB3-CDF1-5] [IX4-FA] [CPIO]	0	66.287	1.365		Residential - Single Family Residence, 1	189B113 987	1 per lot	Canoga Park - Winnetka - Woodland Hills - West Hills	No	ABMI	AHO , CPK CPU
Los Angeles	20033 INGOMAR ST	91306	2106004037	0.000	0.000	0.000	1.365	Shortfall of Sites	0.223	Low Residential	R1-1	Low Residential	[MB4-SH1-5] [CX2-FA] [CPIO]	0	66.287	1.365		Residential - Single Family Residence - Pool, 1	189B113 996	1 per lot	Canoga Park - Winnetka - Woodland Hills - West Hills	No	ABMI	AHO , CPK CPU
Los Angeles	19925 INGOMAR ST	91306	2106004056	0.000	0.000	0.000	1.365	Shortfall of Sites	0.223	Low Residential	R1-1	Low Residential	0	0	66.287	1.365		Residential - Single Family Residence - Pool, 1	189B113 982	1 per lot	Canoga Park - Winnetka - Woodland Hills - West Hills	No	ABMI	AHO , CPK CPU
Los Angeles	19937 INGOMAR ST	91306	2106004025	0.000	0.000	0.000	1.365	Shortfall of Sites	0.223	Low Residential	R1-1	Low Residential	0	0	66.287	1.365		Residential - Single Family Residence, 1	189B113 984	1 per lot	Canoga Park - Winnetka - Woodland Hills - West Hills	No	ABMI	AHO , CPK CPU
Los Angeles	23300 MOBILE ST	91307	2036013011	0.000	0.000	0.000	1.364	Shortfall of Sites	0.201	Low Residential	RS-1	Very Low Residential	[MB3-CDF1-5] [IX4-FA] [CPIO]	0	66.287	1.364		Residential - Single Family Residence - Pool, 1	180B093 705	1 per lot	Canoga Park - Winnetka - Woodland Hills - West Hills	No	ABMI	AHO , CPK CPU, ADU
Los Angeles	1033 GAYLEY AVE	90024	4363025009	0.000	0.000	1.364	0.000	Shortfall of Sites	0.101	Community Commercial	C4-2D-O	0	0	0	19.862	1.364		Commercial - Professional Building - Two Stories, 0	132B149 63		Westwood	No	MI	ARO
Los Angeles	1033 GAYLEY AVE	90024	4363025009	0.000	0.000	1.364	0.000	Shortfall of Sites	0.101	Community Commercial	C4-2D-O	0	0	0	19.862	1.364		Commercial - Professional Building - Two Stories, 0	132B149 67		Westwood	No	MI	ARO
Los Angeles	1033 GAYLEY AVE	90024	4363025009	0.000	0.000	1.364	0.000	Shortfall of Sites	0.101	Community Commercial	C4-2D-O	0	0	0	19.862	1.364		Commercial - Professional Building - Two Stories, 0	132B149 70		Westwood	No	MI	ARO
Los Angeles	2601 S SAN PEDRO ST	90011	5128011001	0.000	0.000	0.000	1.364	Shortfall of Sites	0.205	Community Commercial	C2-2D-CPIO	0	0	0	9.218	1.364		Commercial - Store Combination - Store and Residential Combination - One Story, 0	120A207 348		Southeast Los Angeles	Yes	ABMI	ARO
Los Angeles	10638 ORO VISTA AVE	91040	2555023078	0.682	0.682	0.000	0.000	Shortfall of Sites	0.296	Low Residential	R1-1-RFA	0	0	20	102.494	1.363		Institutional - Church - One Story, 0	207B189 790		Sunland - Tujunga - Lake View Terrace - Shadow Hills - East La Tuna Canyon	No	LI	FBO
Los Angeles	5500 RESEDA BLVD	91356	2160010028	0.000	0.000	0.000	1.363	Shortfall of Sites	0.120	Community Commercial	P-1L	0	0	0	94.696	1.363		Commercial - Shopping Center (Neighborhood, Community) - One Story, 0	174B125 494		Encino - Tarzana	No	ABMI	P
Los Angeles	6460 GLADE AVE	91303	2139022004	0.000	0.000	0.000	1.363	Shortfall of Sites	0.223	Low Residential	RS-1-RIO	Very Low Residential	0	0	66.287	1.363		Residential - Single Family Residence - Pool, 1	180B101 656	1 per lot	Canoga Park - Winnetka - Woodland Hills - West Hills	No	ABMI	AHO , CPK CPU
Los Angeles	24038 SYLVAN ST	91367	2033024027	0.000	0.000	0.000	1.363	Shortfall of Sites	0.201	Low Residential	RS-1	Very Low Residential	0	0	66.287	1.363		Residential - Single Family Residence - Pool, 1	177B089 259	1 per lot	Canoga Park - Winnetka - Woodland Hills - West Hills	No	ABMI	AHO , CPK CPU, ADU
Los Angeles	1919 3RD AVE	90018	5060027002	0.000	0.000	0.000	1.363	Shortfall of Sites	0.057	Neighborhood Commercial	C2-1VL-O-CPIO	0	0	0	45.668	1.363		Industrial - Warehousing, Distribution, Storage - Warehousing, Distribution, Under 10,000 SF - One Story, 0	126B189 1026		West Adams - Baldwin Hills - Leimert	No	ABMI	ARO
Los Angeles	1919 3RD AVE	90018	5060027002	0.000	0.000	0.000	1.363	Shortfall of Sites	0.057	Neighborhood Commercial	C2-1VL-O-CPIO	0	0	0	45.665	1.363		Industrial - Warehousing, Distribution, Storage - Warehousing, Distribution, Under 10,000 SF - One Story, 0	126B189 1027		West Adams - Baldwin Hills - Leimert	No	ABMI	ARO
Los Angeles	24130 HAMLIN ST	91307	2033005015	0.000	0.000	0.000	1.363	Shortfall of Sites	0.201	Low Residential	RS-1	Very Low Residential	0	0	66.287	1.363		Residential - Single Family Residence - Pool, 1	180B089 757	1 per lot	Canoga Park - Winnetka - Woodland Hills - West Hills	No	ABMI	AHO , CPK CPU, ADU
Los Angeles	1536 N WESTERN AVE	90027	5544022031	0.000	0.000	0.000	1.363	Shortfall of Sites	0.126	Highway Oriented Commercial	C2-1	0	0	0	20.820	1.363		Commercial - Hotel and Motel - Motel - 50 Rooms and Over - One Story, 0	147A193 19		Hollywood	No	ABMI	ARO
Los Angeles	1536 N WESTERN AVE	90027	5544022031	0.000	0.000	0.000	1.363	Shortfall of Sites	0.057	Highway Oriented Commercial	C2-1	0	0	0	45.659	1.363		Commercial - Hotel and Motel - Motel - 50 Rooms and Over - One Story, 0	147A193 41		Hollywood	No	ABMI	ARO
Los Angeles	22915 LULL ST	91304	2014019014	0.000	0.000	0.000	1.363	Shortfall of Sites	0.201	Low Residential	RS-1	Very Low Residential	0	0	66.287	1.363		Residential - Single Family Residence, 1	186B097 90	1 per lot	Canoga Park - Winnetka - Woodland Hills - West Hills	No	ABMI	AHO , CPK CPU, ADU
Los Angeles	4934 SWINTON AVE	91436	2260022042	0.000	0.000	0.000	1.362	Shortfall of Sites	0.201	Low II Residential	RE9-1	Low Residential	0	0	66.287	1.362		Residential - Single Family Residence - Pool, 1	168B141 192	1 per lot	Encino - Tarzana	No	ABMI	AHO , ENC CPU, ADU
Los Angeles	0	0	2265015045	0.000	0.000	0.000	1.362	Shortfall of Sites	0.120	General Commercial	[Q]P-1-RIO	0	0	0	94.696	1.362		Commercial - Parking Lot (Commercial Use Property) - Lots - Patron or Employee - One Story, 0	166-5A151 81		Sherman Oaks - Studio City - Toluca Lake - Cahuenga Pass	No	ABMI	P
Los Angeles	6601 SALE AVE	91307	2038025002	0.000	0.000	0.000	1.362	Shortfall of Sites	0.201	Low Residential	RS-1	Very Low Residential	0	0	66.287	1.362		Residential - Single Family Residence, 1	180B097 253	1 per lot	Canoga Park - Winnetka - Woodland Hills - West Hills	No	ABMI	AHO , CPK CPU, ADU
Los Angeles	15730 VARDEN ST	91436	2283007039	0.000	0.000	0.000	1.362	Shortfall of Sites	0.201	Low II Residential	R1-1	Low Residential	0	0	66.287	1.362		Residential - Single Family Residence, 1	165B141 66	1 per lot	Encino - Tarzana	No	ABMI	AHO , ENC CPU, ADU
Los Angeles	22261 DEL VALLE ST	91364	2075002017	0.000	0.000	0.000	1.362	Shortfall of Sites	0.201	Low Residential	R1-1	Low Residential	0	0	66.287	1.362		Residential - Single Family Residence, 1	171B101 213	1 per lot	Canoga Park - Winnetka - Woodland Hills - West Hills	No	ABMI	AHO , CPK CPU, ADU
Los Angeles	6401 FRANRIVERS AVE	91307	2033001028	0.000	0.000	0.000	1.362	Shortfall of Sites	0.201	Low Residential	RS-1	Very Low Residential	[MB4-SH1-5] [IX4-FA]	0	66.287	1.362		Residential - Single Family Residence - Pool, 1	180B089 1018	1 per lot	Canoga Park - Winnetka - Woodland Hills - West Hills	No	ABMI	AHO , CPK CPU, ADU
Los Angeles	15701 HARTSOOK ST	91436	2261002039	0.000	0.000	0.000	1.362	Shortfall of Sites	0.201	Low II Residential	R1-1	Low Residential	0	0	66.287	1.362		Residential - Single Family Residence, 1	171B141 134	1 per lot	Encino - Tarzana	No	ABMI	AHO , ENC CPU, ADU
Los Angeles	6527 CLEOMOORE AVE	91307	2034019051	0.000	0.000	0.000	1.362	Shortfall of Sites	0.201	Low Residential	RS-1	Very Low Residential	0	0	66.287	1.362		Residential - Single Family Residence, 1	180B089 607	1 per lot	Canoga Park - Winnetka - Woodland Hills - West Hills	No	ABMI	AHO , CPK CPU, ADU
Los Angeles	8026 ALVERSTONE AVE	90045	4108027010	0.000	0.000	0.000	1.362	Shortfall of Sites	0.012	Low Residential	R1V2	0	0	0	113.635	1.362		Residential - Single Family Residence - Pool, 0	099B165 713		Westchester - Playa del Rey	No	ABMI	OPP RC
Los Angeles	23715 AETNA ST	91367	2045011003	0.000	0.000	0.000	1.361	Shortfall of Sites	0.201	Low Residential	RS-1	Very Low Residential	0	0	66.287	1.361		Residential - Single Family Residence, 1	177B093 580	1 per lot	Canoga Park - Winnetka - Woodland Hills - West Hills	No	ABMI	AHO , CPK CPU, ADU
Los Angeles	22333 HART ST	91303	2024014015	0.000	0.000	0.000	1.361	Shortfall of Sites	0.223	Low Residential	RS-1-RIO	Very Low Residential	0	0	66.287	1.361		Residential - Single Family Residence, 1	183B101 292	1 per lot	Canoga Park - Winnetka - Woodland Hills - West Hills	No	ABMI	AHO , CPK CPU
Los Angeles	8755 WOODMAN AVE	91331	2637004036	0.680	0.680	0.000	0.000	Shortfall of Sites	0.295	General Commercial	[Q]R3-1VL	0	0	20	102.494	1.361		Institutional - Church - One Story, 0	195B153 969		Mission Hills - Panorama City - North Hills	No	LI	FBO
Los Angeles	6969 LENA AVE	91307	2026025010	0.000	0.000	0.000	1.360	Shortfall of Sites	0.201	Low Residential	RS-1	Very Low Residential	0	0	66.287	1.360		Residential - Single Family Residence, 1	183B097 471	1 per lot	Canoga Park - Winnetka - Woodland Hills - West Hills	No	ABMI	AHO , CPK CPU, ADU
Los Angeles	6662 FRANRIVERS AVE	91307	2034006026	0.000	0.000	0.000	1.360	Shortfall of Sites	0.201	Low Residential	RS-1	Very Low Residential	0	0	66.287	1.360		Residential - Single Family Residence - Pool, 1	180B089 154	1 per lot	Canoga Park - Winnetka - Woodland Hills - West Hills	No	ABMI	AHO , CPK CPU, ADU

Jurisdiction Name	Site Address/Intersection	5 Digit ZIP Code	Assessor Parcel Number	Very Low-Income	Low-Income	Moderate-Income	Above Moderate-Income	Type of Shortfall	Parcel Size (Acres)	Current General Plan Designation	Current Zoning	Proposed General Plan (GP) Designation	Proposed Zoning	Minimum Density Allowed	Maximum Density Allowed	Total Capacity	Vacant/ Nonvacant	Description of Existing Uses	PIN	Base Density Per Acre	Community Plan Area	Rent Stabalization Ordinance	Income Category	Applicable Rezoning Program (Program informing values in Column Q listed first)
Los Angeles	22935 BLYTHE ST	91304	2014023012	0.000	0.000	0.000	1.360	Shortfall of Sites	0.201	Low Residential	RS-1	Very Low Residential	0	0	66.287	1.360		Residential - Single Family Residence - Pool, 1	189B097 563	1 per lot	Canoga Park - Winnetka - Woodland Hills - West Hills	No	ABMI	AHO , CPK CPU, ADU
Los Angeles	825 N LA CIENEGA BLVD	90069	4337002041	0.000	0.000	0.000	1.360	Shortfall of Sites	0.021	Neighborhood Office Commercial	C4-1VL	Neighborhood Commercial	[Q]C4-2D-CPIO	0	94.831	1.360		Commercial - Store - One Story, 0	141B173 123	108	Hollywood	No	ABMI	HWD CPU , AHO
Los Angeles	7454 MELROSE AVE	90046	5526018026	0.000	0.000	0.000	1.360	Shortfall of Sites	0.019	Neighborhood Office Commercial	C4-1XL	Neighborhood Commercial	[Q]C2-1XL-CPIO	0	102.629	1.360		Commercial - Store - One Story, 0	141B181 599	108	Hollywood	No	ABMI	HWD CPU , AHO
Los Angeles	7120 MELROSE AVE	90046	5525016010	0.000	0.000	0.000	1.360	Shortfall of Sites	0.025	Neighborhood Office Commercial	C2-1XL	Neighborhood Commercial	[Q]C2-1XL-CPIO	0	79.326	1.360		Commercial - Store - One Story, 0	141B181 646	108	Hollywood	No	ABMI	HWD CPU , AHO
Los Angeles	843 N LA CIENEGA BLVD	90069	4337002045	0.000	0.000	0.000	1.360	Shortfall of Sites	0.020	Neighborhood Office Commercial	C4-1VL	Neighborhood Commercial	[Q]C4-2D-CPIO	0	99.151	1.360		Commercial - Store - One Story, 0	141B173 68	108	Hollywood	No	ABMI	HWD CPU , AHO, TOC EXP
Los Angeles	4744 LANKERSHIM BLVD	91602	2421015025	0.000	0.000	0.000	1.360	Shortfall of Sites	0.023	Community Commercial	C2-1VL	Community Center (Mixed-Use)	0	0	88.814	1.360		Commercial - Store - One Story, 0	168B173 598	145	North Hollywood - Valley Village	No	ABMI	NH CPU , AHO
Los Angeles	5053 LANKERSHIM BLVD	91601	2353010007	0.000	0.000	0.000	1.360	Shortfall of Sites	0.022	Community Commercial	C4-1-CA	Regional Mixed Commercial	0	0	88.945	1.360		Commercial - Store - One Story, 0	171B173 1025	No Max	North Hollywood - Valley Village	No	ABMI	Orange LineTNP , AHO
Los Angeles	10642 MAGNOLIA BLVD	91601	2419013003	0.000	0.000	0.000	1.360	Shortfall of Sites	0.023	Community Commercial	C4-1-CA	Community Commercial	0	0	86.988	1.360		Commercial - Store - One Story, 0	171B177 681	108	North Hollywood - Valley Village	No	ABMI	Orange LineTNP , AHO
Los Angeles	10600 MAGNOLIA BLVD	91601	2419016031	0.000	0.000	0.000	1.360	Shortfall of Sites	0.020	Community Commercial	C4-1-CA	Community Commercial	0	0	101.626	1.360		Commercial - Store - One Story, 0	171B177 721	108	North Hollywood - Valley Village	No	ABMI	Orange LineTNP , AHO
Los Angeles	5041 LANKERSHIM BLVD	91601	2353010009	0.000	0.000	0.000	1.360	Shortfall of Sites	0.022	Community Commercial	C4-1-CA	Regional Mixed Commercial	0	0	90.585	1.360		Commercial - Store - One Story, 0	171B173 1069	No Max	North Hollywood - Valley Village	No	ABMI	Orange LineTNP , AHO
Los Angeles	5041 LANKERSHIM BLVD	91601	2353010009	0.000	0.000	0.000	1.360	Shortfall of Sites	0.022	Community Commercial	C4-1-CA	Regional Mixed Commercial	0	0	90.585	1.360		Commercial - Store - One Story, 0	171B173 1072	No Max	North Hollywood - Valley Village	No	ABMI	Orange LineTNP , AHO
Los Angeles	11002 HUSTON STREET	91601	2353019021	0.000	0.000	0.000	1.360	Shortfall of Sites	0.023	Community Commercial	C4-1-CA	Community Commercial	0	0	87.123	1.360		Commercial - Hotel and Motel - Motel - Under 50 Rooms - One Story, 0	168B173 210	108	North Hollywood - Valley Village	No	ABMI	Orange LineTNP , ARO, AHO
Los Angeles	11002 HUSTON STREET	91601	2353019021	0.000	0.000	0.000	1.360	Shortfall of Sites	0.021	Community Commercial	C4-1-CA	Community Commercial	0	0	96.802	1.360		Commercial - Hotel and Motel - Motel - Under 50 Rooms - One Story, 0	168B173 1143	108	North Hollywood - Valley Village	No	ABMI	Orange LineTNP , ARO, AHO
Los Angeles	11002 HUSTON STREET	91601	2353019021	0.000	0.000	0.000	1.360	Shortfall of Sites	0.021	Community Commercial	C4-1-CA	Community Commercial	0	0	94.078	1.360		Commercial - Hotel and Motel - Motel - Under 50 Rooms - One Story, 0	168B173 1144	108	North Hollywood - Valley Village	No	ABMI	Orange LineTNP , ARO, AHO
Los Angeles	0	0	4254026039	0.000	0.000	0.000	1.360	Shortfall of Sites	0.017	General Commercial	C2-1	Neighborhood Center	0	0	119.408	1.360		Commercial - Parking Lot (Commercial Use Property) - Lots - Patron or Employee - One Story, 0	120B161 764	54	Palms - Mar Vista - Del Rey	No	ABMI	PMVDR CPU , AHO
Los Angeles	12204 W PICO BLVD	90064	4259040009	0.000	0.000	0.000	1.360	Shortfall of Sites	0.016	General Commercial	C2-1VL	Mixed Residential	0	0	123.744	1.360		Commercial - Store Combination - Store and Office Combination - One Story, 0	120B149 59	54	Palms - Mar Vista - Del Rey	No	ABMI	PMVDR CPU , ARO, AHO, TOC EXP
Los Angeles	12320 W PICO BLVD	90064	4259040012	0.000	0.000	0.000	1.360	Shortfall of Sites	0.014	General Commercial	C2-1VL	Mixed Residential	0	0	138.549	1.360		Commercial - Store - One Story, 0	120B149 131	54	Palms - Mar Vista - Del Rey	No	ABMI	PMVDR CPU , AHO, TOC EXP
Los Angeles	12320 W PICO BLVD	90064	4259040012	0.000	0.000	0.000	1.360	Shortfall of Sites	0.014	General Commercial	C2-1VL	Mixed Residential	0	0	139.134	1.360		Commercial - Store - One Story, 0	120B149 143	54	Palms - Mar Vista - Del Rey	No	ABMI	PMVDR CPU , AHO, TOC EXP
Los Angeles	4093 LANKERSHIM BLVD	91602	2423030039	0.000	0.000	0.000	1.360	Shortfall of Sites	0.014	General Commercial	C2-1VL-CDO-RIO	Community Center	0	0	137.947	1.360		Commercial - Restaurant, Cocktail Lounge - Restaurant, Cocktail Lounge, Tavern - One Story, 0	162B177 69	108	Sherman Oaks - Studio City - Toluca Lake - Cahuenga Pass	No	ABMI	SHR CPU , AHO, TOC EXP
Los Angeles	2138 SAWTELLE BLVD	90025	4260001030	0.000	0.000	0.000	1.360	Shortfall of Sites	0.018	Neighborhood Commercial	C2-1VL	Mixed Use Corridor	0	0	109.362	1.360		Commercial - Parking Lot (Commercial Use Property) - Lots - Patron or Employee - One Story, 0	126B153 974	54	West Los Angeles	No	ABMI	West WLA CPU , AHO, TOC EXP
Los Angeles	6711 VICKY AVE	91307	2038020046	0.000	0.000	0.000	1.359	Shortfall of Sites	0.201	Low Residential	RS-1	Very Low Residential	0	0	66.287	1.359		Residential - Single Family Residence, 1	180B097 122	1 per lot	Canoga Park - Winnetka - Woodland Hills - West Hills	No	ABMI	AHO , CPK CPU, ADU
Los Angeles	23941 BESSEMER ST	91367	2045009008	0.000	0.000	0.000	1.359	Shortfall of Sites	0.201	Low Residential	RS-1	Very Low Residential	0	0	66.287	1.359		Residential - Single Family Residence - Pool, 1	177B089 542	1 per lot	Canoga Park - Winnetka - Woodland Hills - West Hills	No	ABMI	AHO , CPK CPU, ADU
Los Angeles	1760 N GOWER ST	90028	5545001022	0.068	0.068	0.000	1.223	Shortfall of Sites	0.246	High Density Residential	R4-2	0	0	20	102.494	1.359		Institutional - Church - One Story, 0	150A189 302		Hollywood	No	VLI, LI, ABMI	FBO
Los Angeles	7855 WINNETKA AVE	91306	2107011034	0.000	0.000	0.000	1.359	Shortfall of Sites	0.222	Low Residential	(T)R1-1	Low Residential	0	0	66.287	1.359		Residential - Single Family Residence, 1	189B113 839	1 per lot	Canoga Park - Winnetka - Woodland Hills - West Hills	No	ABMI	AHO , CPK CPU
Los Angeles	23001 BIGLER ST	91364	2074020018	0.000	0.000	0.000	1.359	Shortfall of Sites	0.201	Low Residential	RS-1	Very Low Residential	0	0	66.287	1.359		Residential - Single Family Residence - Pool, 1	171B097 951	1 per lot	Canoga Park - Winnetka - Woodland Hills - West Hills	No	ABMI	AHO , CPK CPU, ADU
Los Angeles	1435 GLENDALE BLVD	90026	5419019025	0.000	0.000	0.000	1.359	Shortfall of Sites	0.143	Community Commercial	C2-1L, P-1L	0	0	0	94.696	1.359		Commercial - Store - One Story, 0	141A207 168		Silver Lake - Echo Park - Elysian Valley	No	ABMI	P
Los Angeles	4549 W WASHINGTON BLVD	90016	5071024045	0.000	0.000	0.000	1.358	Shortfall of Sites	0.037	Neighborhood Commercial	C2-1VL-O-CPIO	0	0	0	54.450	1.358		Commercial - Auto, Recreation Equipment, Construction Equipment Sales and Service - Wireless Communication Tower - One Story, 0	126B185 988		West Adams - Baldwin Hills - Leimert	No	ABMI	OPP C
Los Angeles	0	0	4107036026	0.000	0.000	0.000	1.358	Shortfall of Sites	0.012	Low Residential	R1-1	0	0	0	113.635	1.358	Vacant	Residential - Single Family Residence - Vacant Land, 0	096B165 549		Westchester - Playa del Rey	No	ABMI	OPP RC
Los Angeles	23045 LANARK ST	91304	2014038022	0.000	0.000	0.000	1.358	Shortfall of Sites	0.201	Low Residential	RS-1	Very Low Residential	0	0	66.287	1.358		Residential - Single Family Residence, 1	189B097 199	1 per lot	Canoga Park - Winnetka - Woodland Hills - West Hills	No	ABMI	AHO , CPK CPU, ADU
Los Angeles	5049 GAYNOR AVE	91436	2261019016	0.000	0.000	0.000	1.358	Shortfall of Sites	0.222	Low II Residential	RE9-1	Low Residential	0	0	66.287	1.358		Residential - Single Family Residence - Pool, 1	171B141 526	1 per lot	Encino - Tarzana	No	ABMI	AHO , ENC CPU, ADU
Los Angeles	23166 GAINFORD ST	91364	2074022006	0.000	0.000	0.000	1.358	Shortfall of Sites	0.201	Low Residential	RS-1	Very Low Residential	0	0	66.287	1.358		Residential - Single Family Residence, 1	168B093 86	1 per lot	Canoga Park - Winnetka - Woodland Hills - West Hills	No	ABMI	AHO , CPK CPU, ADU
Los Angeles	244 N MANHATTAN PL	90004	5517004018	0.000	0.000	0.000	1.358	Shortfall of Sites	0.170	General Commercial	C2-1	0	0	0	11.779	1.358		Commercial - Professional Building - Medical Dental Building - One Story, 0	138B193 488		Wilshire	No	ABMI	ARO
Los Angeles	244 N MANHATTAN PL	90004	5517004018	0.000	0.000	0.000	1.358	Shortfall of Sites	0.079	General Commercial	C2-1	0	0	0	25.233	1.358		Commercial - Professional Building - Medical Dental Building - One Story, 0	138B193 528		Wilshire	No	ABMI	ARO
Los Angeles	244 N MANHATTAN PL	90004	5517004018	0.000	0.000	0.000	1.358	Shortfall of Sites	0.158	General Commercial	C2-1	0	0	0	12.617	1.358		Commercial - Professional Building - Medical Dental Building - One Story, 0	138B193 529		Wilshire	No	ABMI	ARO
Los Angeles	244 N MANHATTAN PL	90004	5517004018	0.000	0.000	0.000	1.358	Shortfall of Sites	0.079	General Commercial	C2-1	0	0	0	25.234	1.358		Commercial - Professional Building - Medical Dental Building - One Story, 0	138B193 546		Wilshire	No	ABMI	ARO
Los Angeles	244 N MANHATTAN PL	90004	5517004018	0.000	0.000	0.000	1.358	Shortfall of Sites	0.079	General Commercial	C2-1	0	0	0	25.234	1.358		Commercial - Professional Building - Medical Dental Building - One Story, 0	138B193 553		Wilshire	No	ABMI	ARO
Los Angeles	5451 TROOST AVE	91601	2348001045	0.000	0.000	0.000	1.358	Shortfall of Sites	0.016	Low Medium II Residential	RD1.5-1	0	0	0	99.000	1.358		Residential - Three Units (Any Combination) - 4 Stories or Less, 0	174B169 1140		North Hollywood - Valley Village	Yes	ABMI	TOC EXP
Los Angeles	22500 SATICOY ST	91307	2022018011	0.000	0.000	0.000	1.358	Shortfall of Sites	0.222	Low Residential	RS-1	Very Low Residential	0	0	66.287	1.358		Residential - Single Family Residence, 1	186B101 189	1 per lot	Canoga Park - Winnetka - Woodland Hills - West Hills	No	ABMI	AHO , CPK CPU
Los Angeles	23738 HARTLAND ST	91307	2034032051	0.000	0.000	0.000	1.357	Shortfall of Sites	0.201	Low Residential	RS-1	Very Low Residential	0	0	66.287	1.357		Residential - Single Family Residence - Pool, 1	183B093 682	1 per lot	Canoga Park - Winnetka - Woodland Hills - West Hills	No	ABMI	AHO , CPK CPU, ADU
Los Angeles	4977 DUNMAN AVE	91364	2074025009	0.000	0.000	0.000	1.357	Shortfall of Sites	0.201	Low Residential	RS-1	Very Low Residential	[MM1-CDF1-5] [IX4-FA] [CPIO]	0	66.287	1.357		Residential - Single Family Residence, 1	171B097 999	1 per lot	Canoga Park - Winnetka - Woodland Hills - West Hills	No	ABMI	AHO , CPK CPU, ADU
Los Angeles	20364 VOSE ST	91306	2136004007	0.000	0.000	0.000	1.357	Shortfall of Sites	0.222	Low Residential	RS-1-RIO	Low Residential	0	0	66.287	1.357		Residential - Single Family Residence - Pool, 1	183B113 352	1 per lot	Canoga Park - Winnetka - Woodland Hills - West Hills	No	ABMI	AHO , CPK CPU
Los Angeles	6940 RUBIO AVE	91406	2225006052	0.000	0.000	0.000	1.357	Shortfall of Sites	0.222	Low Residential	R1-1	Low Residential	0	0	66.287	1.357		Residential - Single Family Residence - Therapy Pool (Spa), 1	183B137 314	1 per lot	Reseda - West Van Nuys	No	ABMI	AHO , RES CPU
Los Angeles	22458 SATICOY ST	91307	2022018012	0.000	0.000	0.000	1.357	Shortfall of Sites	0.222	Low Residential	RS-1	Very Low Residential	0	0	66.287	1.357		Residential - Single Family Residence - Pool, 1	186B101 191	1 per lot	Canoga Park - Winnetka - Woodland Hills - West Hills	No	ABMI	AHO , CPK CPU
Los Angeles	2250 COTNER AVE	90064	4322024011	0.000	0.000	0.000	1.357	Shortfall of Sites	0.150	Hybrid Industrial	NI(EC)	0	0	0	9.410	1.357		Industrial - Light Manufacturing - One Story, 0	126B153 1059		West Los Angeles	No	ABMI	ARO
Los Angeles	1918 W 7TH ST	90057	5142003001	0.000	0.000	1.357	0.000	Shortfall of Sites	0.137	Community Commercial	C2-2	0	0	0	19.002	1.357		Commercial - Store Combination - Store and Office Combination - One Story, 0	132A203 168		Westlake	No	MI	ARO
Los Angeles	1918 W 7TH ST	90057	5142003001	0.000	0.000	1.357	0.000	Shortfall of Sites	0.154	Community Commercial	C2-2	0	0	0	16.886	1.357		Commercial - Store Combination - Store and Office Combination - One Story, 0	132A203 177		Westlake	No	MI	ARO
Los Angeles	0	0	2129014014	0.000	0.000	0.000	1.356	Shortfall of Sites	0.143	Neighborhood Office Commercial	P-1VL-RIO	0	0	0	94.696	1.356		Commercial - Parking Lot (Commercial Use Property) - Lots - Patron or Employee - One Story, 0	183B117 919		Reseda - West Van Nuys	No	ABMI	P
Los Angeles	6516 LOCKHURST DR	91307	2034022063	0.000	0.000	0.000	1.356	Shortfall of Sites	0.201	Low Residential	RS-1	Very Low Residential	0	0	66.287	1.356		Residential - Single Family Residence - Pool, 1	180B089 575	1 per lot	Canoga Park - Winnetka - Woodland Hills - West Hills	No	ABMI	AHO , CPK CPU, ADU

Jurisdiction Name	Site Address/Intersection	5 Digit ZIP Code	Assessor Parcel Number	Very Low-Income	Low-Income	Moderate-Income	Above Moderate-Income	Type of Shortfall	Parcel Size (Acres)	Current General Plan Designation	Current Zoning	Proposed General Plan (GP) Designation	Proposed Zoning	Minimum Density Allowed	Maximum Density Allowed	Total Capacity	Vacant/ Nonvacant	Description of Existing Uses	PIN	Base Density Per Acre	Community Plan Area	Rent Stabalization Ordinance	Income Category	Applicable Rezoning Program (Program informing values in Column Q listed first)
Los Angeles	6508 LOCKHURST DR	91307	2034022037	0.000	0.000	0.000	1.356	Shortfall of Sites	0.201	Low Residential	RS-1	Very Low Residential	[DM1-MK1-5] [IX3-FA] [CPIO]	0	66.287	1.356		Residential - Single Family Residence, 1	180B089 601	1 per lot	Canoga Park - Winnetka - Woodland Hills - West Hills	No	ABMI	AHO , CPK CPU, ADU
Los Angeles	1260 W 36TH PL	90007	5040016908	0.678	0.678	0.000	0.000	Shortfall of Sites	0.882	Public Facilities	PF-1	0	0	20	153.741	1.356		Miscellaneous - Government Owned Property, 0	120B197 1075		South Los Angeles	No	LI	PF
Los Angeles	6837 SYLVIA AVE	91335	2129014015	0.000	0.000	0.000	1.356	Shortfall of Sites	0.143	Neighborhood Office Commercial	P-1VL-RIO	0	0	0	94.696	1.356		Commercial - Parking Lot (Commercial Use Property) - Lots - Patron or Employee - One Story, 0	183B117 920		Reseda - West Van Nuys	No	ABMI	P
Los Angeles	6511 TAMPA AVE	91335	2131009024	0.000	0.000	0.000	1.356	Shortfall of Sites	0.222	Low Residential	R1-1-RIO	Low Residential	0	0	66.287	1.356		Residential - Single Family Residence, 1	180B117 676	1 per lot	Reseda - West Van Nuys	No	ABMI	AHO , RES CPU
Los Angeles	23436 ERWIN ST	91367	2035013016	0.000	0.000	0.000	1.356	Shortfall of Sites	0.201	Low Residential	RS-1	Very Low Residential	0	0	66.287	1.356		Residential - Single Family Residence, 1	177B093 451	1 per lot	Canoga Park - Winnetka - Woodland Hills - West Hills	No	ABMI	AHO , CPK CPU, ADU
Los Angeles	23430 ERWIN ST	91367	2035013015	0.000	0.000	0.000	1.356	Shortfall of Sites	0.201	Low Residential	RS-1	Very Low Residential	0	0	66.287	1.356		Residential - Single Family Residence, 1	177B093 453	1 per lot	Canoga Park - Winnetka - Woodland Hills - West Hills	No	ABMI	AHO , CPK CPU, ADU
Los Angeles	15359 SUTTON ST	91403	2283021007	0.000	0.000	0.000	1.356	Shortfall of Sites	0.201	Low II Residential	R1-1	Low Residential	0	0	66.287	1.356		Residential - Single Family Residence, 1	166-5A145 112	1 per lot	Encino - Tarzana	No	ABMI	AHO , ENC CPU, ADU
Los Angeles	0	0	2417012900	0.678	0.678	0.000	0.000	Shortfall of Sites	0.882	Public Facilities	PF-1VL	0	0	20	153.741	1.356		Industrial - Lumber Yard - One Story, 0	171B177 124		North Hollywood - Valley Village	No	LI	PF
Los Angeles	22450 SATICOY ST	91307	2022018013	0.000	0.000	0.000	1.356	Shortfall of Sites	0.222	Low Residential	RS-1	Very Low Residential	0	0	66.287	1.356		Residential - Single Family Residence, 1	186B101 193	1 per lot	Canoga Park - Winnetka - Woodland Hills - West Hills	No	ABMI	AHO , CPK CPU
Los Angeles	8817 LANGDON AVE	91343	2654014900	0.678	0.678	0.000	0.000	Shortfall of Sites	0.882	Public Facilities	[Q]PF-1XL	0	0	20	153.741	1.356		Miscellaneous - Government Owned Property, 0	195B145 373		Mission Hills - Panorama City - North Hills	No	LI	PF
Los Angeles	8817 LANGDON AVE	91343	2654014900	0.678	0.678	0.000	0.000	Shortfall of Sites	0.882	Public Facilities	[Q]PF-1XL	0	0	20	153.741	1.356		Miscellaneous - Government Owned Property, 0	195B145 353		Mission Hills - Panorama City - North Hills	No	LI	PF
Los Angeles	7932 WOODLAKE AVE	91304	2014031002	0.000	0.000	0.000	1.356	Shortfall of Sites	0.201	Low Residential	RS-1	Very Low Residential	0	0	66.287	1.356		Residential - Single Family Residence - Pool, 1	189B093 351	1 per lot	Canoga Park - Winnetka - Woodland Hills - West Hills	No	ABMI	AHO , CPK CPU, ADU
Los Angeles	7924 WOODLAKE AVE	91304	2014031003	0.000	0.000	0.000	1.356	Shortfall of Sites	0.201	Low Residential	RS-1	Very Low Residential	0	0	66.287	1.356		Residential - Single Family Residence, 1	189B093 366	1 per lot	Canoga Park - Winnetka - Woodland Hills - West Hills	No	ABMI	AHO , CPK CPU, ADU
Los Angeles	7908 WOODLAKE AVE	91304	2014031005	0.000	0.000	0.000	1.356	Shortfall of Sites	0.201	Low Residential	RS-1	Very Low Residential	0	0	66.287	1.356		Residential - Single Family Residence, 1	189B093 413	1 per lot	Canoga Park - Winnetka - Woodland Hills - West Hills	No	ABMI	AHO , CPK CPU, ADU
Los Angeles	7916 WOODLAKE AVE	91304	2014031004	0.000	0.000	0.000	1.356	Shortfall of Sites	0.201	Low Residential	RS-1	Very Low Residential	0	0	66.287	1.356		Residential - Single Family Residence, 1	189B093 375	1 per lot	Canoga Park - Winnetka - Woodland Hills - West Hills	No	ABMI	AHO , CPK CPU, ADU
Los Angeles	7854 WOODLAKE AVE	91304	2014031007	0.000	0.000	0.000	1.356	Shortfall of Sites	0.201	Low Residential	RS-1	Very Low Residential	[DM1-G1-5] [CX2-FA] [CPIO]	0	66.287	1.356		Residential - Single Family Residence, 1	189B093 466	1 per lot	Canoga Park - Winnetka - Woodland Hills - West Hills	No	ABMI	AHO , CPK CPU, ADU
Los Angeles	7900 WOODLAKE AVE	91304	2014031006	0.000	0.000	0.000	1.356	Shortfall of Sites	0.201	Low Residential	RS-1	Very Low Residential	[HB5-SH1-5] [CX3-FA] [SN-CPIO-CDO]	0	66.287	1.356		Residential - Single Family Residence - Pool, 1	189B093 431	1 per lot	Canoga Park - Winnetka - Woodland Hills - West Hills	No	ABMI	AHO , CPK CPU, ADU
Los Angeles	23010 STRATHERN ST	91304	2014027028	0.000	0.000	0.000	1.355	Shortfall of Sites	0.201	Low Residential	RS-1	Very Low Residential	0	0	66.287	1.355		Residential - Single Family Residence, 1	189B097 508	1 per lot	Canoga Park - Winnetka - Woodland Hills - West Hills	No	ABMI	AHO , CPK CPU, ADU
Los Angeles	7846 WOODLAKE AVE	91304	2014031008	0.000	0.000	0.000	1.355	Shortfall of Sites	0.201	Low Residential	RS-1	Very Low Residential	0	0	66.287	1.355		Residential - Single Family Residence, 1	189B093 470	1 per lot	Canoga Park - Winnetka - Woodland Hills - West Hills	No	ABMI	AHO , CPK CPU, ADU
Los Angeles	7832 WOODLAKE AVE	91304	2014031010	0.000	0.000	0.000	1.355	Shortfall of Sites	0.201	Low Residential	RS-1	Very Low Residential	0	0	66.287	1.355		Residential - Single Family Residence, 1	189B093 511	1 per lot	Canoga Park - Winnetka - Woodland Hills - West Hills	No	ABMI	AHO , CPK CPU, ADU
Los Angeles	7824 WOODLAKE AVE	91304	2014031011	0.000	0.000	0.000	1.355	Shortfall of Sites	0.201	Low Residential	RS-1	Very Low Residential	0	0	66.287	1.355		Residential - Single Family Residence, 1	189B093 540	1 per lot	Canoga Park - Winnetka - Woodland Hills - West Hills	No	ABMI	AHO , CPK CPU, ADU
Los Angeles	7816 WOODLAKE AVE	91304	2014031012	0.000	0.000	0.000	1.355	Shortfall of Sites	0.201	Low Residential	RS-1	Very Low Residential	0	0	66.287	1.355		Residential - Single Family Residence, 1	189B093 552	1 per lot	Canoga Park - Winnetka - Woodland Hills - West Hills	No	ABMI	AHO , CPK CPU, ADU
Los Angeles	7808 WOODLAKE AVE	91304	2014031013	0.000	0.000	0.000	1.355	Shortfall of Sites	0.201	Low Residential	RS-1	Very Low Residential	0	0	66.287	1.355		Residential - Single Family Residence, 1	189B093 573	1 per lot	Canoga Park - Winnetka - Woodland Hills - West Hills	No	ABMI	AHO , CPK CPU, ADU
Los Angeles	8841 WILBUR AVE	91324	2784002021	0.000	0.000	1.355	0.000	Shortfall of Sites	0.147	Limited Manufacturing	PF-1XL, [Q]CM-1VL	0	0	0	17.714	1.355		Industrial - Light Manufacturing - One Story, 0	195B121 295		Northridge	No	MI	ARO , PF
Los Angeles	8817 LANGDON AVE	91343	2654014900	0.678	0.678	0.000	0.000	Shortfall of Sites	0.882	Public Facilities	[Q]PF-1XL	0	0	20	153.741	1.355		Miscellaneous - Government Owned Property, 0	195B145 354		Mission Hills - Panorama City - North Hills	No	LI	PF
Los Angeles	8817 LANGDON AVE	91343	2654014900	0.678	0.678	0.000	0.000	Shortfall of Sites	0.881	Public Facilities	[Q]PF-1XL	0	0	20	153.741	1.355		Miscellaneous - Government Owned Property, 0	195B145 331		Mission Hills - Panorama City - North Hills	No	LI	PF
Los Angeles	23154 MARIANO ST	91367	2042010023	0.000	0.000	0.000	1.355	Shortfall of Sites	0.222	Low Residential	R1-1	Very Low Residential	[LM1-CDF1-5] [IX4-FA] [CPIO]	0	66.287	1.355		Residential - Single Family Residence - Pool, 1	171B093 114	1 per lot	Canoga Park - Winnetka - Woodland Hills - West Hills	No	ABMI	AHO , CPK CPU
Los Angeles	5356 FORBES AVE	91436	2259023024	0.000	0.000	0.000	1.355	Shortfall of Sites	0.106	Low II Residential	R1-1	Low Residential	0	0	66.287	1.355		Residential - Single Family Residence, 0	171B133 51	1 per lot	Encino - Tarzana	No	ABMI	AHO , ENC CPU
Los Angeles	2200 W 7TH ST	90057	5141017001	0.000	0.000	0.000	1.355	Shortfall of Sites	0.032	Community Commercial	C2-2	0	0	0	81.067	1.355		Commercial - Office Building - One Story, 0	132A203 60		Westlake	No	ABMI	ARO
Los Angeles	2200 W 7TH ST	90057	5141017001	0.000	0.000	1.355	0.000	Shortfall of Sites	0.174	Community Commercial	C2-2	0	0	0	15.011	1.355		Commercial - Office Building - One Story, 0	132A203 64		Westlake	No	MI	ARO
Los Angeles	22442 SATICOY ST	91307	2022018014	0.000	0.000	0.000	1.355	Shortfall of Sites	0.222	Low Residential	RS-1	Very Low Residential	0	0	66.287	1.355		Residential - Single Family Residence, 1	186B101 195	1 per lot	Canoga Park - Winnetka - Woodland Hills - West Hills	No	ABMI	AHO , CPK CPU
Los Angeles	24233 GILMORE ST	91307	2033002025	0.000	0.000	0.000	1.355	Shortfall of Sites	0.201	Low Residential	RS-1	Very Low Residential	[DM2-G1-5] [CX2-FA] [CPIO-O]	0	66.287	1.355		Residential - Single Family Residence - Pool, 1	180B089 970	1 per lot	Canoga Park - Winnetka - Woodland Hills - West Hills	No	ABMI	AHO , CPK CPU, ADU
Los Angeles	6905 FULLBRIGHT AVE	91306	2136011011	0.000	0.000	0.000	1.354	Shortfall of Sites	0.222	Low Residential	RS-1-RIO	Low Residential	[MB3-CDF1-5] [IX4-FA] [CPIO]	0	66.287	1.354		Residential - Single Family Residence - Pool, 1	183B113 699	1 per lot	Canoga Park - Winnetka - Woodland Hills - West Hills	No	ABMI	AHO , CPK CPU
Los Angeles	6530 SALE AVE	91307	2038039013	0.000	0.000	0.000	1.354	Shortfall of Sites	0.201	Low Residential	RS-1	Very Low Residential	0	0	66.287	1.354		Residential - Single Family Residence - Pool, 1	180B097 381	1 per lot	Canoga Park - Winnetka - Woodland Hills - West Hills	No	ABMI	AHO , CPK CPU, ADU
Los Angeles	5333 HOLLYWOOD BLVD	90027	5544009022	0.000	0.000	0.000	1.354	Shortfall of Sites	0.060	Highway Oriented Commercial	C2-1	0	0	0	0.000	1.354		Commercial - Hotel and Motel - Motel - Under 50 Rooms - One Story, 0	148-5A193 104		Hollywood	No	ABMI	ARO
Los Angeles	5333 HOLLYWOOD BLVD	90027	5544009022	0.000	0.000	0.000	1.354	Shortfall of Sites	0.197	Highway Oriented Commercial	C2-1	0	0	0	10.093	1.354		Commercial - Hotel and Motel - Motel - Under 50 Rooms - One Story, 0	148-5A193 124		Hollywood	No	ABMI	ARO
Los Angeles	5333 HOLLYWOOD BLVD	90027	5544009022	0.000	0.000	0.000	1.354	Shortfall of Sites	0.196	Highway Oriented Commercial	C2-1	0	0	0	10.141	1.354		Commercial - Hotel and Motel - Motel - Under 50 Rooms - One Story, 0	148-5A193 125		Hollywood	No	ABMI	ARO
Los Angeles	6522 SALE AVE	91307	2038039012	0.000	0.000	0.000	1.354	Shortfall of Sites	0.201	Low Residential	RS-1	Very Low Residential	0	0	66.287	1.354		Residential - Single Family Residence - Pool, 1	180B097 389	1 per lot	Canoga Park - Winnetka - Woodland Hills - West Hills	No	ABMI	AHO , CPK CPU, ADU
Los Angeles	23014 BLYTHE ST	91304	2014027014	0.000	0.000	0.000	1.354	Shortfall of Sites	0.201	Low Residential	RS-1	Very Low Residential	0	0	66.287	1.354		Residential - Single Family Residence - Pool, 1	189B097 636	1 per lot	Canoga Park - Winnetka - Woodland Hills - West Hills	No	ABMI	AHO , CPK CPU, ADU
Los Angeles	6516 SALE AVE	91307	2038039011	0.000	0.000	0.000	1.354	Shortfall of Sites	0.201	Low Residential	RS-1	Very Low Residential	0	0	66.287	1.354		Residential - Single Family Residence - Pool, 1	180B097 419	1 per lot	Canoga Park - Winnetka - Woodland Hills - West Hills	No	ABMI	AHO , CPK CPU, ADU
Los Angeles	4935 GAVIOTA AVE	91436	2261022039	0.000	0.000	0.000	1.354	Shortfall of Sites	0.201	Low II Residential	RE9-1	Low Residential	0	0	66.287	1.354		Residential - Single Family Residence, 1	168B141 213	1 per lot	Encino - Tarzana	No	ABMI	AHO , ENC CPU, ADU
Los Angeles	6508 SALE AVE	91307	2038039010	0.000	0.000	0.000	1.354	Shortfall of Sites	0.201	Low Residential	RS-1	Very Low Residential	0	0	66.287	1.354		Residential - Single Family Residence, 1	180B097 431	1 per lot	Canoga Park - Winnetka - Woodland Hills - West Hills	No	ABMI	AHO , CPK CPU, ADU
Los Angeles	18738 SHERMAN WAY	91335	2126003005	0.677	0.677	0.000	0.000	Shortfall of Sites	0.249	General Commercial	[Q]P-1VL-CDO-RIO, [Q]C2-1VL-CDO-RIO	0	0	20	94.696	1.353		Commercial - Store - One Story, 1	183B121 147		Reseda - West Van Nuys	No	LI	P
Los Angeles	24212 VANOWEN ST	91307	2034003036	0.000	0.000	0.000	1.353	Shortfall of Sites	0.201	Low Residential	RS-1	Very Low Residential	[HM1-CHC1-5] [CX2-FA] [CPIO]	0	66.287	1.353		Residential - Single Family Residence - Pool, 1	183B089 710	1 per lot	Canoga Park - Winnetka - Woodland Hills - West Hills	No	ABMI	AHO , CPK CPU, ADU
Los Angeles	416 WALL ST	90013	5148006010	0.000	0.000	0.000	1.353	Shortfall of Sites	0.013	Community Commercial	C2-2D	Village	[MN1-SH1-5] [CX1-FA] [CPIO]	0	192.987	1.353		Industrial - Light Manufacturing - Two Stories, 0	129A213 392	No Max	Central City	No	ABMI	ARO , DT CPU
Los Angeles	416 WALL ST	90013	5148006010	0.000	0.000	0.000	1.353	Shortfall of Sites	0.004	Community Commercial	C2-2D	Village	[MN1-SH1-5] [CX1-FA] [CPIO]	0	603.492	1.353		Industrial - Light Manufacturing - Two Stories, 0	129A213 406	No Max	Central City	No	ABMI	ARO , DT CPU
Los Angeles	416 WALL ST	90013	5148006010	0.000	0.000	0.000	1.353	Shortfall of Sites	0.014	Community Commercial	C2-2D	Village	[MN1-SH1-5] [CX1-FA] [CPIO]	0	180.372	1.353		Industrial - Light Manufacturing - Two Stories, 0	129A213 427	No Max	Central City	No	ABMI	ARO , DT CPU
Los Angeles	7534 SAUSALITO AVE	91307	2022019035	0.000	0.000	0.000	1.353	Shortfall of Sites	0.222	Low Residential	RS-1	Very Low Residential	0	0	66.287	1.353		Residential - Single Family Residence - Pool, 1	186B101 266	1 per lot	Canoga Park - Winnetka - Woodland Hills - West Hills	No	ABMI	AHO , CPK CPU
Los Angeles	7005 LOUISE AVE	91406	2228030012	0.000	0.000	0.000	1.353	Shortfall of Sites	0.222	Low Residential	R1-1	Low Residential	0	0	66.287	1.353		Residential - Single Family Residence - Pool, 1	183B133 533	1 per lot	Reseda - West Van Nuys	No	ABMI	AHO , RES CPU
Los Angeles	0	0	4125006900	0.000	0.000	0.000	1.352	Shortfall of Sites	0.012	Low Medium I Residential	R2-1	0	0	0	113.635	1.352		Miscellaneous - Government Owned Property, 0	096B169 516	29	Westchester - Playa del Rey	No	ABMI	OPP RC , WPDR CPU, AHO, TOC EXP

Jurisdiction Name	Site Address/Intersection	5 Digit ZIP Code	Assessor Parcel Number	Very Low-Income	Low-Income	Moderate-Income	Above Moderate-Income	Type of Shortfall	Parcel Size (Acres)	Current General Plan Designation	Current Zoning	Proposed General Plan (GP) Designation	Proposed Zoning	Minimum Density Allowed	Maximum Density Allowed	Total Capacity	Vacant/ Nonvacant	Description of Existing Uses	PIN	Base Density Per Acre	Community Plan Area	Rent Stabalization Ordinance	Income Category	Applicable Rezoning Program (Program informing values in Column Q listed first)
Los Angeles	16614 OAK VIEW CT	91436	2284007038	0.000	0.000	0.000	1.352	Shortfall of Sites	0.201	Low I Residential	RE9-1	Low Residential	0	0	66.287	1.352		Residential - Single Family Residence, 1	168B137 443	1 per lot	Encino - Tarzana	No	ABMI	AHO , ENC CPU, ADU
Los Angeles	16902 KESWICK ST	91406	2203013013	0.000	0.000	0.000	1.352	Shortfall of Sites	0.201	Low Residential	R1-1	Low Residential	0	0	66.287	1.352		Residential - Single Family Residence, 1	186B133 109	1 per lot	Reseda - West Van Nuys	No	ABMI	AHO , RES CPU, ADU
Los Angeles	19524 CALVERT ST	91335	2131023001	0.000	0.000	0.000	1.352	Shortfall of Sites	0.222	Low Residential	R1-1-RIO	Low Residential	0	0	66.287	1.352		Residential - Single Family Residence, 1	177B117 326	1 per lot	Reseda - West Van Nuys	No	ABMI	AHO , RES CPU
Los Angeles	4838 PETIT AVE	91436	2259012008	0.000	0.000	0.000	1.352	Shortfall of Sites	0.201	Low II Residential	R1-1	Low Residential	0	0	66.287	1.352		Residential - Single Family Residence, 1	168B137 219	1 per lot	Encino - Tarzana	No	ABMI	AHO , ENC CPU, ADU
Los Angeles	23300 HAMLIN ST	91307	2036014011	0.000	0.000	0.000	1.352	Shortfall of Sites	0.201	Low Residential	RS-1	Very Low Residential	0	0	66.287	1.352		Residential - Single Family Residence - Pool, 1	180B093 604	1 per lot	Canoga Park - Winnetka - Woodland Hills - West Hills	No	ABMI	AHO , CPK CPU, ADU
Los Angeles	7344 FORBES AVE	91406	2226020017	0.000	0.000	0.000	1.352	Shortfall of Sites	0.222	Low Residential	R1-1	Low Residential	0	0	66.287	1.352		Residential - Single Family Residence - Pool, 1	186B133 851	1 per lot	Reseda - West Van Nuys	No	ABMI	AHO , RES CPU
Los Angeles	7934 NITA AVE	91304	2012028003	0.000	0.000	0.000	1.352	Shortfall of Sites	0.222	Low Residential	RS-1	Very Low Residential	0	0	66.287	1.352		Residential - Single Family Residence, 1	189B101 358	1 per lot	Canoga Park - Winnetka - Woodland Hills - West Hills	No	ABMI	AHO , CPK CPU
Los Angeles	7912 NITA AVE	91304	2012028006	0.000	0.000	0.000	1.352	Shortfall of Sites	0.222	Low Residential	RS-1	Very Low Residential	0	0	66.287	1.352		Residential - Single Family Residence, 1	189B101 430	1 per lot	Canoga Park - Winnetka - Woodland Hills - West Hills	No	ABMI	AHO , CPK CPU
Los Angeles	7926 NITA AVE	91304	2012028004	0.000	0.000	0.000	1.352	Shortfall of Sites	0.222	Low Residential	RS-1	Very Low Residential	0	0	66.287	1.352		Residential - Single Family Residence, 1	189B101 379	1 per lot	Canoga Park - Winnetka - Woodland Hills - West Hills	No	ABMI	AHO , CPK CPU
Los Angeles	7940 NITA AVE	91304	2012028002	0.000	0.000	0.000	1.352	Shortfall of Sites	0.222	Low Residential	RS-1	Very Low Residential	[HB1-G1-5] [CX3-FA] [CPIO]	0	66.287	1.352		Residential - Single Family Residence, 1	189B101 338	1 per lot	Canoga Park - Winnetka - Woodland Hills - West Hills	No	ABMI	AHO , CPK CPU
Los Angeles	7920 NITA AVE	91304	2012028005	0.000	0.000	0.000	1.352	Shortfall of Sites	0.222	Low Residential	RS-1	Very Low Residential	0	0	66.287	1.352		Residential - Single Family Residence, 1	189B101 406	1 per lot	Canoga Park - Winnetka - Woodland Hills - West Hills	No	ABMI	AHO , CPK CPU
Los Angeles	22921 STAGG ST	91304	2014021019	0.000	0.000	0.000	1.352	Shortfall of Sites	0.200	Low Residential	RS-1	Very Low Residential	0	0	66.287	1.352		Residential - Single Family Residence, 1	189B097 1011	1 per lot	Canoga Park - Winnetka - Woodland Hills - West Hills	No	ABMI	AHO , CPK CPU, ADU
Los Angeles	7647 PASO ROBLES AVE	91406	2203011001	0.000	0.000	0.000	1.352	Shortfall of Sites	0.200	Low Residential	R1-1	Low Residential	0	0	66.287	1.352		Residential - Single Family Residence, 1	186B133 73	1 per lot	Reseda - West Van Nuys	No	ABMI	AHO , RES CPU, ADU
Los Angeles	4923 HASKELL AVE	91436	2261006089	0.000	0.000	0.000	1.351	Shortfall of Sites	0.200	Low II Residential	R1-1	Low Residential	0	0	66.287	1.351		Residential - Single Family Residence, 1	168B141 943	1 per lot	Encino - Tarzana	No	ABMI	AHO , ENC CPU, ADU
Los Angeles	17754 BALTAR ST	91335	2101003018	0.000	0.000	0.000	1.351	Shortfall of Sites	0.222	Low Residential	R1-1	Low Residential	0	0	66.287	1.351		Residential - Single Family Residence, 1	189B129 367	1 per lot	Reseda - West Van Nuys	No	ABMI	AHO , RES CPU
Los Angeles	19727 WELBY WAY	91306	2134001001	0.000	0.000	0.000	1.351	Shortfall of Sites	0.222	Low Residential	R1-1-RIO	Low Residential	0	0	66.287	1.351		Residential - Single Family Residence, 1	180B117 107	1 per lot	Canoga Park - Winnetka - Woodland Hills - West Hills	No	ABMI	AHO , CPK CPU
Los Angeles	18758 LULL ST	91335	2103016023	0.000	0.000	0.000	1.351	Shortfall of Sites	0.222	Low Residential	RS-1	Low Residential	0	0	66.287	1.351		Residential - Single Family Residence, 1	186B121 112	1 per lot	Reseda - West Van Nuys	No	ABMI	AHO , RES CPU
Los Angeles	6511 GAZETTE AVE	91306	2148024001	0.000	0.000	0.000	1.351	Shortfall of Sites	0.222	Low Residential	RS-1-RIO	Low Residential	0	0	66.287	1.351		Residential - Single Family Residence, 1	180B109 491	1 per lot	Canoga Park - Winnetka - Woodland Hills - West Hills	No	ABMI	AHO , CPK CPU
Los Angeles	23300 SCHOOLCRAFT ST	91307	2028015047	0.000	0.000	0.000	1.350	Shortfall of Sites	0.200	Low Residential	RS-1	Very Low Residential	0	0	66.287	1.350		Residential - Single Family Residence - Pool, 1	183B093 417	1 per lot	Canoga Park - Winnetka - Woodland Hills - West Hills	No	ABMI	AHO , CPK CPU, ADU
Los Angeles	24147 GILMORE ST	91307	2033004020	0.000	0.000	0.000	1.350	Shortfall of Sites	0.200	Low Residential	RS-1	Very Low Residential	[DM2-SH2-5] [CX2-FA] [CPIO]	0	66.287	1.350		Residential - Single Family Residence - Pool, 1	180B089 925	1 per lot	Canoga Park - Winnetka - Woodland Hills - West Hills	No	ABMI	AHO , CPK CPU, ADU
Los Angeles	12001 MAGNOLIA BLVD	91607	2348008049	0.000	0.000	0.000	1.350	Shortfall of Sites	0.140	Medium Residential	R3-1	Medium Neighborhood Residential	0	0	42.886	1.350		Residential - Three Units (Any Combination) - 4 Stories or Less, 3	171B165 508	72	North Hollywood - Valley Village	Yes	ABMI	NH CPU , AHO
Los Angeles	11826 MAGNOLIA BLVD	91607	2355006028	0.000	0.000	0.000	1.350	Shortfall of Sites	0.149	Low Medium II Residential	[Q]RD1.5-1	Medium Neighborhood Residential	0	0	40.224	1.350		Residential - Three Units (Any Combination) - 4 Stories or Less, 3	171B169 442	72	North Hollywood - Valley Village	Yes	ABMI	NH CPU , OPP RC2, AHO
Los Angeles	11836 MAGNOLIA BLVD	91607	2355006026	0.000	0.000	0.000	1.350	Shortfall of Sites	0.149	Low Medium II Residential	[Q]RD1.5-1	Medium Neighborhood Residential	0	0	40.224	1.350		Residential - Three Units (Any Combination) - 4 Stories or Less, 3	171B169 446	72	North Hollywood - Valley Village	Yes	ABMI	NH CPU , OPP RC2, AHO
Los Angeles	11840 MAGNOLIA BLVD	91607	2355006025	0.000	0.000	0.000	1.350	Shortfall of Sites	0.149	Low Medium II Residential	[Q]RD1.5-1	Medium Neighborhood Residential	0	0	40.223	1.350		Residential - Three Units (Any Combination) - 4 Stories or Less, 3	171B169 447	72	North Hollywood - Valley Village	Yes	ABMI	NH CPU , OPP RC2, AHO
Los Angeles	11846 MAGNOLIA BLVD	91607	2355006024	0.000	0.000	0.000	1.350	Shortfall of Sites	0.149	Low Medium II Residential	[Q]RD1.5-1	Medium Neighborhood Residential	0	0	40.223	1.350		Residential - Three Units (Any Combination) - 4 Stories or Less, 3	171B169 448	72	North Hollywood - Valley Village	Yes	ABMI	NH CPU , OPP RC2, AHO
Los Angeles	1750 N WILTON PL	90028	5544002062	0.000	0.000	1.350	0.000	Shortfall of Sites	0.152	Low Medium II Residential	RD1.5-1XL	0	0	0	39.542	1.350		Residential - Three Units (Any Combination) - 4 Stories or Less, 3	148-5A193 33		Hollywood	Yes	MI	OPP RC2
Los Angeles	1265 W 13TH ST	90731	7459027009	0.000	0.000	1.350	0.000	Shortfall of Sites	0.140	Low II Residential	R1-1XL	0	0	0	43.004	1.350		Residential - Three Units (Any Combination) - 4 Stories or Less, 3	012B193 36		San Pedro	Yes	MI	OPP RC2
Los Angeles	1123 W 13TH ST	90731	7458021021	0.000	0.000	1.350	0.000	Shortfall of Sites	0.147	Low II Residential	R1-1XL	0	0	0	40.740	1.350		Residential - Three Units (Any Combination) - 4 Stories or Less, 3	012B193 51		San Pedro	Yes	MI	OPP RC2
Los Angeles	3813 W AVENUE 42	90065	5473006012	0.000	0.000	1.350	0.000	Shortfall of Sites	0.172	Low Medium II Residential	RD2-1-CDO	0	0	0	34.820	1.350		Residential - Three Units (Any Combination) - 4 Stories or Less, 3	156A219 123		Northeast Los Angeles	Yes	MI	OPP RC2 , R2RD
Los Angeles	5816 WOODMAN AVE	91401	2343005005	0.000	0.000	1.350	0.000	Shortfall of Sites	0.143	Low Medium II Residential	RD1.5-1	0	0	0	42.004	1.350		Residential - Three Units (Any Combination) - 4 Stories or Less, 3	174B157 141		Van Nuys - North Sherman Oaks	Yes	MI	OPP RC2
Los Angeles	2142 YOSEMITE DR	90041	5685006004	0.000	0.000	1.350	0.000	Shortfall of Sites	0.131	Low Residential	R1-1	0	0	0	45.733	1.350		Residential - Three Units (Any Combination) - 4 Stories or Less, 3	160-5A221 145		Northeast Los Angeles	Yes	MI	OPP RC2
Los Angeles	2033 YOSEMITE DR	90041	5686018017	0.000	0.000	1.350	0.000	Shortfall of Sites	0.115	Low Medium II Residential	RD1.5-1	0	0	0	52.247	1.350		Residential - Three Units (Any Combination) - 4 Stories or Less, 3	160-5A223 146		Northeast Los Angeles	Yes	MI	OPP RC2 , R2RD
Los Angeles	2128 YOSEMITE DR	90041	5685006006	0.000	0.000	1.350	0.000	Shortfall of Sites	0.179	Low Residential	R1-1	0	0	0	33.509	1.350		Residential - Three Units (Any Combination) - 4 Stories or Less, 3	160-5A223 153		Northeast Los Angeles	Yes	MI	OPP RC2
Los Angeles	5810 WOODMAN AVE	91401	2343005006	0.000	0.000	1.350	0.000	Shortfall of Sites	0.143	Low Medium II Residential	RD1.5-1	0	0	0	42.004	1.350		Residential - Three Units (Any Combination) - 4 Stories or Less, 3	174B157 159		Van Nuys - North Sherman Oaks	Yes	MI	OPP RC2
Los Angeles	4445 TUJUNGA AVE	91602	2365014014	0.000	0.000	1.350	0.000	Shortfall of Sites	0.125	Low Medium Residential	RD1.5-1-RIO	0	0	0	48.083	1.350		Residential - Three Units (Any Combination) - 4 Stories or Less, 3	165B173 188		Sherman Oaks - Studio City - Toluca Lake - Cahuenga Pass	Yes	MI	OPP RC2 , R2RD
Los Angeles	2034 YOSEMITE DR	90041	5685007035	0.000	0.000	1.350	0.000	Shortfall of Sites	0.123	Low Residential	R1-1	0	0	0	48.690	1.350		Residential - Three Units (Any Combination) - 4 Stories or Less, 3	160-5A223 194		Northeast Los Angeles	Yes	MI	OPP RC2
Los Angeles	4441 TUJUNGA AVE	91602	2365014015	0.000	0.000	1.350	0.000	Shortfall of Sites	0.125	Low Medium Residential	RD1.5-1-RIO	0	0	0	48.079	1.350		Residential - Three Units (Any Combination) - 4 Stories or Less, 3	165B173 202		Sherman Oaks - Studio City - Toluca Lake - Cahuenga Pass	Yes	MI	OPP RC2 , R2RD
Los Angeles	4415 COLFAX AVE	91602	2364010047	0.000	0.000	1.350	0.000	Shortfall of Sites	0.125	Low Medium Residential	[Q]RD1.5-1-RIO	0	0	0	47.945	1.350		Residential - Three Units (Any Combination) - 4 Stories or Less, 3	165B169 227		Sherman Oaks - Studio City - Toluca Lake - Cahuenga Pass	Yes	MI	OPP RC2 , R2RD
Los Angeles	1903 NORWALK AVE	90041	5685007021	0.000	0.000	1.350	0.000	Shortfall of Sites	0.178	Low Residential	R1-1	0	0	0	33.669	1.350		Residential - Three Units (Any Combination) - 4 Stories or Less, 3	160-5A223 245		Northeast Los Angeles	Yes	MI	OPP RC2
Los Angeles	14651 MAGNOLIA BLVD	91403	2249007003	0.000	0.000	1.350	0.000	Shortfall of Sites	0.425	Low Residential	R1-1, [Q]RD1.5-1	0	0	0	14.113	1.350		Residential - Three Units (Any Combination) - 4 Stories or Less, 3	172-5A149 260		Van Nuys - North Sherman Oaks	Yes	MI	OPP RC2
Los Angeles	1220 MYRA AVE	90029	5429011003	0.000	0.000	1.350	0.000	Shortfall of Sites	0.097	Low Medium II Residential	RD2-1VL	0	0	0	61.767	1.350		Residential - Three Units (Any Combination) - 4 Stories or Less, 3	147A201 267		Silver Lake - Echo Park - Elysian Valley	Yes	MI	OPP RC2 , R2RD
Los Angeles	1822 N WILTON PL	90028	5544002036	0.000	0.000	1.350	0.000	Shortfall of Sites	0.168	Low Medium II Residential	RD1.5-1XL	0	0	0	35.649	1.350		Residential - Three Units (Any Combination) - 4 Stories or Less, 3	150A193 268		Hollywood	Yes	MI	OPP RC2
Los Angeles	744 SILVER LAKE BLVD	90026	5401020019	0.000	0.000	1.350	0.000	Shortfall of Sites	0.073	Low Medium II Residential	RD1.5-1VL	0	0	0	82.318	1.350		Residential - Three Units (Any Combination) - 4 Stories or Less, 3	141A203 268		Silver Lake - Echo Park - Elysian Valley	Yes	MI	OPP RC2 , R2RD
Los Angeles	1234 YOSEMITE DR	90041	5480020020	0.000	0.000	1.350	0.000	Shortfall of Sites	0.161	Low Residential	R1-1	0	0	0	37.338	1.350		Residential - Three Units (Any Combination) - 4 Stories or Less, 3	160-5A229 284		Northeast Los Angeles	Yes	MI	OPP RC2
Los Angeles	1216 MYRA AVE	90029	5429011004	0.000	0.000	1.350	0.000	Shortfall of Sites	0.097	Low Medium II Residential	RD2-1VL	0	0	0	61.825	1.350		Residential - Three Units (Any Combination) - 4 Stories or Less, 3	147A201 285		Silver Lake - Echo Park - Elysian Valley	Yes	MI	OPP RC2 , R2RD
Los Angeles	1242 YOSEMITE DR	90041	5480020019	0.000	0.000	1.350	0.000	Shortfall of Sites	0.161	Low Residential	R1-1	0	0	0	37.338	1.350		Residential - Three Units (Any Combination) - 4 Stories or Less, 3	160-5A229 288		Northeast Los Angeles	Yes	MI	OPP RC2
Los Angeles	11685 MCCORMICK ST	91601	2348015022	0.000	0.000	1.350	0.000	Shortfall of Sites	0.201	Low Medium II Residential	RD1.5-1	0	0	0	29.920	1.350		Residential - Three Units (Any Combination) - 4 Stories or Less, 3	171B169 294		North Hollywood - Valley Village	Yes	MI	OPP RC2
Los Angeles	1210 MYRA AVE	90029	5429011005	0.000	0.000	1.350	0.000	Shortfall of Sites	0.097	Low Medium II Residential	RD2-1VL	0	0	0	61.882	1.350		Residential - Four Units (Any Combination) - 4 Stories or Less, 3	147A201 294		Silver Lake - Echo Park - Elysian Valley	Yes	MI	OPP RC2 , R2RD
Los Angeles	1316 YOSEMITE DR	90041	5480021011	0.000	0.000	1.350	0.000	Shortfall of Sites	0.160	Low Medium I Residential	R2-1	0	0	0	37.467	1.350		Residential - Three Units (Any Combination) - 4 Stories or Less, 3	160-5A229 332		Northeast Los Angeles	Yes	MI	OPP RC2 , R2RD
Los Angeles	15208 CHATSWORTH ST	91345	2649010031	0.000	0.000	1.350	0.000	Shortfall of Sites	0.258	Low Medium I Residential	R1-1	0	0	0	23.272	1.350		Residential - Three Units (Any Combination) - 4 Stories or Less, 3	207B145 338		Mission Hills - Panorama City - North Hills	Yes	MI	OPP RC2
Los Angeles	1334 YOSEMITE DR	90041	5480021007	0.000	0.000	1.350	0.000	Shortfall of Sites	0.160	Low Medium I Residential	R2-1	0	0	0	37.525	1.350		Residential - Three Units (Any Combination) - 4 Stories or Less, 3	160-5A227 360		Northeast Los Angeles	Yes	MI	OPP RC2 , R2RD

Jurisdiction Name	Site Address/Intersection	5 Digit ZIP Code	Assessor Parcel Number	Very Low-Income	Low-Income	Moderate-Income	Above Moderate-Income	Type of Shortfall	Parcel Size (Acres)	Current General Plan Designation	Current Zoning	Proposed General Plan (GP) Designation	Proposed Zoning	Minimum Density Allowed	Maximum Density Allowed	Total Capacity	Vacant/ Nonvacant	Description of Existing Uses	PIN	Base Density Per Acre	Community Plan Area	Rent Stabalization Ordinance	Income Category	Applicable Rezoning Program (Program informing values in Column Q listed first)
Los Angeles	1342 YOSEMITE DR	90041	5480021006	0.000	0.000	1.350	0.000	Shortfall of Sites	0.161	Low Medium I Residential	R2-1	0	0	0	37.356	1.350		Residential - Three Units (Any Combination) - 4 Stories or Less, 3	160-5A227 361		Northeast Los Angeles	Yes	MI	OPP RC2 , R2RD
Los Angeles	11650 MAGNOLIA BLVD	91601	2354005049	0.000	0.000	1.350	0.000	Shortfall of Sites	0.115	Low Medium II Residential	RD1.5-1	0	0	0	52.291	1.350		Residential - Three Units (Any Combination) - 4 Stories or Less, 3	171B169 408		North Hollywood - Valley Village	Yes	MI	OPP RC2 , R2RD
Los Angeles	4309 RADFORD AVE	91604	2368009007	0.000	0.000	1.350	0.000	Shortfall of Sites	0.115	Low Medium Residential	[Q]RD1.5-1-RIO	0	0	0	52.273	1.350		Residential - Three Units (Any Combination) - 4 Stories or Less, 3	165B169 450		Sherman Oaks - Studio City - Toluca Lake - Cahuenga Pass	Yes	MI	OPP RC2 , R2RD
Los Angeles	5723 HAZELTINE AVE	91401	2245028040	0.000	0.000	1.350	0.000	Shortfall of Sites	0.118	Low Medium II Residential	[Q]RD1.5-1	0	0	0	50.854	1.350		Residential - Three Units (Any Combination) - 4 Stories or Less, 3	174B153 455		Van Nuys - North Sherman Oaks	Yes	MI	OPP RC2 , R2RD
Los Angeles	11440 RIVERSIDE DR	91602	2354013056	0.000	0.000	1.350	0.000	Shortfall of Sites	0.115	Low Medium II Residential	RD1.5-1	0	0	0	52.260	1.350		Residential - Three Units (Any Combination) - 4 Stories or Less, 3	168B169 457		North Hollywood - Valley Village	Yes	MI	OPP RC2 , R2RD
Los Angeles	11444 RIVERSIDE DR	91602	2354013055	0.000	0.000	1.350	0.000	Shortfall of Sites	0.115	Low Medium II Residential	RD1.5-1	0	0	0	52.260	1.350		Residential - Three Units (Any Combination) - 4 Stories or Less, 3	168B169 458		North Hollywood - Valley Village	Yes	MI	OPP RC2 , R2RD
Los Angeles	11450 RIVERSIDE DR	91602	2354013054	0.000	0.000	1.350	0.000	Shortfall of Sites	0.115	Low Medium II Residential	RD1.5-1	0	0	0	52.260	1.350		Residential - Three Units (Any Combination) - 4 Stories or Less, 3	168B169 459		North Hollywood - Valley Village	Yes	MI	OPP RC2 , R2RD
Los Angeles	11454 RIVERSIDE DR	91602	2354013053	0.000	0.000	1.350	0.000	Shortfall of Sites	0.136	Low Medium II Residential	RD1.5-1	0	0	0	44.182	1.350		Residential - Three Units (Any Combination) - 4 Stories or Less, 3	168B169 460		North Hollywood - Valley Village	Yes	MI	OPP RC2 , R2RD
Los Angeles	12350 MONTANA AVE	90049	4264015008	0.000	0.000	1.350	0.000	Shortfall of Sites	0.166	Low Medium I Residential	R2-1	0	0	0	36.244	1.350		Residential - Three Units (Any Combination) - 4 Stories or Less, 3	129B141 514		Brentwood - Pacific Palisades	Yes	MI	OPP RC2 , R2RD
Los Angeles	5130 COLFAX AVE	91601	2354005039	0.000	0.000	1.350	0.000	Shortfall of Sites	0.111	Low Medium II Residential	RD1.5-1	0	0	0	53.829	1.350		Residential - Three Units (Any Combination) - 4 Stories or Less, 3	171B169 528		North Hollywood - Valley Village	Yes	MI	OPP RC2 , R2RD
Los Angeles	5108 COLFAX AVE	91601	2354005042	0.000	0.000	1.350	0.000	Shortfall of Sites	0.112	Low Medium II Residential	RD1.5-1	0	0	0	53.768	1.350		Residential - Three Units (Any Combination) - 4 Stories or Less, 3	171B169 613		North Hollywood - Valley Village	Yes	MI	OPP RC2 , R2RD
Los Angeles	1426 W 9TH ST	90732	7459002006	0.000	0.000	1.350	0.000	Shortfall of Sites	0.134	Low Medium II Residential	RD1.5-1XL	0	0	0	44.671	1.350		Residential - Three Units (Any Combination) - 4 Stories or Less, 3	015B193 634		San Pedro	Yes	MI	OPP RC2 , R2RD
Los Angeles	1416 W 9TH ST	90732	7459002008	0.000	0.000	1.350	0.000	Shortfall of Sites	0.134	Low Medium II Residential	RD1.5-1XL	0	0	0	44.671	1.350		Residential - Three Units (Any Combination) - 4 Stories or Less, 3	015B193 638		San Pedro	Yes	MI	OPP RC2 , R2RD
Los Angeles	5058 COLFAX AVE	91601	2354001019	0.000	0.000	1.350	0.000	Shortfall of Sites	0.126	Low Medium II Residential	RD1.5-1	0	0	0	47.530	1.350		Residential - Three Units (Any Combination) - 4 Stories or Less, 3	171B169 672		North Hollywood - Valley Village	Yes	MI	OPP RC2 , R2RD
Los Angeles	1443 W 9TH ST	90732	7459003012	0.000	0.000	1.350	0.000	Shortfall of Sites	0.067	Low Medium II Residential	RD1.5-1XL	0	0	0	89.343	1.350		Residential - Three Units (Any Combination) - 4 Stories or Less, 3	015B193 677		San Pedro	Yes	MI	OPP RC2 , R2RD
Los Angeles	4296 COLDWATER CANYON AVE	91604	2375010020	0.000	0.000	1.350	0.000	Shortfall of Sites	0.135	Low Medium Residential	RD1.5-1-RIO	0	0	0	44.391	1.350		Residential - Three Units (Any Combination) - 4 Stories or Less - Pool, 3	165B161 688		Sherman Oaks - Studio City - Toluca Lake - Cahuenga Pass	Yes	MI	OPP RC2 , R2RD
Los Angeles	5139 FULTON AVE	91423	2359001007	0.000	0.000	1.350	0.000	Shortfall of Sites	0.149	Low Residential	R1-1-RIO	0	0	0	40.389	1.350		Residential - Three Units (Any Combination) - 4 Stories or Less, 3	171B157 694		Van Nuys - North Sherman Oaks	Yes	MI	OPP RC2
Los Angeles	1137 W 9TH ST	90731	7458009017	0.000	0.000	1.350	0.000	Shortfall of Sites	0.132	Low Medium II Residential	RD1.5-1XL	0	0	0	45.338	1.350		Residential - Three Units (Any Combination) - 4 Stories or Less, 3	015B193 712		San Pedro	Yes	MI	OPP RC2 , R2RD
Los Angeles	5143 CAHUENGA BLVD	91601	2419016010	0.000	0.000	1.350	0.000	Shortfall of Sites	0.080	Low Medium II Residential	RD1.5-1	0	0	0	74.653	1.350		Residential - Three Units (Any Combination) - 4 Stories or Less, 3	171B177 772		North Hollywood - Valley Village	Yes	MI	OPP RC2 , R2RD
Los Angeles	11256 KLING ST	91602	2353033002	0.000	0.000	1.350	0.000	Shortfall of Sites	0.183	Low Residential	R1-1	0	0	0	32.790	1.350		Residential - Three Units (Any Combination) - 4 Stories or Less, 3	168B173 789		North Hollywood - Valley Village	Yes	MI	OPP RC2
Los Angeles	5031 FRANKLIN AVE	90027	5589012016	0.000	0.000	1.350	0.000	Shortfall of Sites	0.170	Low Medium I Residential	R2-1XL	0	0	0	35.200	1.350		Residential - Three Units (Any Combination) - 4 Stories or Less, 3	150B197 809		Hollywood	Yes	MI	OPP RC2 , R2RD
Los Angeles	934 S WEYMOUTH AVE	90732	7459003008	0.000	0.000	1.350	0.000	Shortfall of Sites	0.150	Low II Residential	R1-1XL	0	0	0	39.995	1.350		Residential - Three Units (Any Combination) - 4 Stories or Less, 3	015B193 820		San Pedro	Yes	MI	OPP RC2
Los Angeles	4965 FRANKLIN AVE	90027	5589014020	0.000	0.000	1.350	0.000	Shortfall of Sites	0.157	Low Medium I Residential	R2-1XL	0	0	0	38.333	1.350		Residential - Three Units (Any Combination) - 4 Stories or Less, 3	150B197 822		Hollywood	Yes	MI	OPP RC2 , R2RD
Los Angeles	2226 W AVENUE 30	90065	5456013015	0.000	0.000	1.350	0.000	Shortfall of Sites	0.124	Low Medium II Residential	RD1.5-1-CDO	0	0	0	48.538	1.350		Residential - Three Units (Any Combination) - 4 Stories or Less, 3	150B213 861		Northeast Los Angeles	Yes	MI	OPP RC2 , R2RD
Los Angeles	11234 HORTENSE ST	91602	2353034002	0.000	0.000	1.350	0.000	Shortfall of Sites	0.155	Low Residential	R1-1	0	0	0	38.827	1.350		Residential - Three Units (Any Combination) - 4 Stories or Less, 3	168B173 906		North Hollywood - Valley Village	Yes	MI	OPP RC2
Los Angeles	4808 FRANKLIN AVE	90027	5589031003	0.000	0.000	1.350	0.000	Shortfall of Sites	0.115	Low Medium II Residential	RD1.5-1XL	0	0	0	52.103	1.350		Residential - Three Units (Any Combination) - 4 Stories or Less - Pool, 3	150B197 907		Hollywood	Yes	MI	OPP RC2 , R2RD
Los Angeles	4557 COLFAX AVE	91602	2364007047	0.000	0.000	1.350	0.000	Shortfall of Sites	0.129	Low Medium Residential	[Q]RD1.5-1-RIO	0	0	0	46.669	1.350		Residential - Three Units (Any Combination) - 4 Stories or Less, 3	168B169 909		Sherman Oaks - Studio City - Toluca Lake - Cahuenga Pass	Yes	MI	OPP RC2 , R2RD
Los Angeles	2206 W AVENUE 30	90065	5456013011	0.000	0.000	1.350	0.000	Shortfall of Sites	0.102	Low Medium II Residential	RD1.5-1-CDO	0	0	0	58.940	1.350		Residential - Three Units (Any Combination) - 4 Stories or Less, 3	150B213 930		Northeast Los Angeles	Yes	MI	OPP RC2 , R2RD
Los Angeles	2921 CAZADOR ST	90065	5456013010	0.000	0.000	1.350	0.000	Shortfall of Sites	0.100	Low Medium II Residential	RD1.5-1-CDO	0	0	0	60.188	1.350		Residential - Three Units (Any Combination) - 4 Stories or Less, 3	150B213 946		Northeast Los Angeles	Yes	MI	OPP RC2 , R2RD
Los Angeles	4549 CAHUENGA BLVD	91602	2421034012	0.000	0.000	1.350	0.000	Shortfall of Sites	0.149	Low Medium II Residential	RD2-1	0	0	0	40.219	1.350		Residential - Three Units (Any Combination) - 4 Stories or Less, 3	168B177 959		North Hollywood - Valley Village	Yes	MI	OPP RC2 , R2RD
Los Angeles	5534 KESTER AVE	91411	2249028019	0.000	0.000	1.350	0.000	Shortfall of Sites	0.135	Low Medium II Residential	[Q]RD2-1	0	0	0	44.298	1.350		Residential - Three Units (Any Combination) - 4 Stories or Less, 3	174B149 966		Van Nuys - North Sherman Oaks	Yes	MI	OPP RC2 , R2RD
Los Angeles	4441 FRANKLIN AVE	90027	5590011019	0.000	0.000	1.350	0.000	Shortfall of Sites	0.179	Low Medium I Residential	R2-1XL	0	0	0	33.508	1.350		Residential - Three Units (Any Combination) - 4 Stories or Less, 3	150B201 1027		Hollywood	Yes	MI	OPP RC2 , R2RD
Los Angeles	1852 S BARRINGTON AVE	90025	4262021014	0.000	0.000	1.350	0.000	Shortfall of Sites	0.147	Low Medium II Residential	RD1.5-1	0	0	0	40.878	1.350		Residential - Three Units (Any Combination) - 4 Stories or Less, 3	126B149 1033		West Los Angeles	Yes	MI	OPP RC2
Los Angeles	5511 COLFAX AVE	91601	2348005033	0.000	0.000	1.350	0.000	Shortfall of Sites	0.164	Low Medium II Residential	RD1.5-1	0	0	0	36.697	1.350		Residential - Three Units (Any Combination) - 4 Stories or Less, 3	174B169 1042		North Hollywood - Valley Village	Yes	MI	OPP RC2
Los Angeles	5505 COLFAX AVE	91601	2348005032	0.000	0.000	1.350	0.000	Shortfall of Sites	0.166	Low Medium II Residential	RD1.5-1	0	0	0	36.208	1.350		Residential - Three Units (Any Combination) - 4 Stories or Less, 3	174B169 1081		North Hollywood - Valley Village	Yes	MI	OPP RC2
Los Angeles	4420 FRANKLIN AVE	90027	5590017010	0.000	0.000	1.350	0.000	Shortfall of Sites	0.155	Low Medium I Residential	R2-1XL	0	0	0	38.767	1.350		Residential - Three Units (Any Combination) - 4 Stories or Less - Pool, 3	150B201 1100		Hollywood	Yes	MI	OPP RC2 , R2RD
Los Angeles	5035 CAHUENGA BLVD	91601	2419015018	0.000	0.000	1.350	0.000	Shortfall of Sites	0.115	Low Medium II Residential	RD1.5-1	0	0	0	52.275	1.350		Residential - Three Units (Any Combination) - 4 Stories or Less, 3	171B177 1102		North Hollywood - Valley Village	Yes	MI	OPP RC2 , R2RD
Los Angeles	1279 W 1ST ST	90732	7452015003	0.000	0.000	1.350	0.000	Shortfall of Sites	0.115	Low II Residential	R1-1XL	0	0	0	52.192	1.350		Residential - Three Units (Any Combination) - 4 Stories or Less, 3	018B193 1116		San Pedro	Yes	MI	OPP RC2
Los Angeles	5027 CAHUENGA BLVD	91601	2419015017	0.000	0.000	1.350	0.000	Shortfall of Sites	0.115	Low Medium II Residential	RD1.5-1	0	0	0	52.277	1.350		Residential - Three Units (Any Combination) - 4 Stories or Less, 3	171B177 1121		North Hollywood - Valley Village	Yes	MI	OPP RC2 , R2RD
Los Angeles	5451 COLFAX AVE	91601	2348007020	0.000	0.000	1.350	0.000	Shortfall of Sites	0.151	Low Medium II Residential	RD1.5-1	0	0	0	39.788	1.350		Residential - Three Units (Any Combination) - 4 Stories or Less, 3	174B169 1142		North Hollywood - Valley Village	Yes	MI	OPP RC2
Los Angeles	5021 CAHUENGA BLVD	91601	2419015016	0.000	0.000	1.350	0.000	Shortfall of Sites	0.115	Low Medium II Residential	RD1.5-1	0	0	0	52.278	1.350		Residential - Three Units (Any Combination) - 4 Stories or Less, 3	171B177 1146		North Hollywood - Valley Village	Yes	MI	OPP RC2 , R2RD
Los Angeles	5445 COLFAX AVE	91601	2348007019	0.000	0.000	1.350	0.000	Shortfall of Sites	0.152	Low Medium II Residential	RD1.5-1	0	0	0	39.489	1.350		Residential - Three Units (Any Combination) - 4 Stories or Less, 3	174B169 1162		North Hollywood - Valley Village	Yes	MI	OPP RC2
Los Angeles	5439 COLFAX AVE	91601	2348007018	0.000	0.000	1.350	0.000	Shortfall of Sites	0.152	Low Medium II Residential	RD1.5-1	0	0	0	39.487	1.350		Residential - Three Units (Any Combination) - 4 Stories or Less, 3	174B169 1197		North Hollywood - Valley Village	Yes	MI	OPP RC2
Los Angeles	5433 COLFAX AVE	91601	2348007017	0.000	0.000	1.350	0.000	Shortfall of Sites	0.152	Low Medium II Residential	RD1.5-1	0	0	0	39.484	1.350		Residential - Three Units (Any Combination) - 4 Stories or Less, 3	174B169 1213		North Hollywood - Valley Village	Yes	MI	OPP RC2
Los Angeles	10603 ADDISON ST	91601	2419015013	0.000	0.000	1.350	0.000	Shortfall of Sites	0.113	Low Medium II Residential	RD1.5-1	0	0	0	53.199	1.350		Residential - Three Units (Any Combination) - 4 Stories or Less, 3	171B177 1239		North Hollywood - Valley Village	Yes	MI	OPP RC2 , R2RD
Los Angeles	3771 MILITARY AVE	90034	4252013016	0.000	0.000	0.000	1.350	Shortfall of Sites	0.076	Medium Residential	R3-1	Neighborhood Center	0	0	145.223	1.350		Residential - Five or More Units or Apartments (Any Combination) - 4 Stories or Less, 7	117B161 983	54	Palms - Mar Vista - Del Rey	Yes	ABMI	PMVDR CPU , AHO

Jurisdiction Name	Site Address/Intersection	5 Digit ZIP Code	Assessor Parcel Number	Very Low-Income	Low-Income	Moderate-Income	Above Moderate-Income	Type of Shortfall	Parcel Size (Acres)	Current General Plan Designation	Current Zoning	Proposed General Plan (GP) Designation	Proposed Zoning	Minimum Density Allowed	Maximum Density Allowed	Total Capacity	Vacant/ Nonvacant	Description of Existing Uses	PIN	Base Density Per Acre	Community Plan Area	Rent Stabalization Ordinance	Income Category	Applicable Rezoning Program (Program informing values in Column Q listed first)
Los Angeles	10753 TABOR ST	90034	4252035012	0.000	0.000	0.000	1.350	Shortfall of Sites	0.119	Low Residential	R1-1	Medium Residential	0	0	50.264	1.350		Residential - Three Units (Any Combination) - 4 Stories or Less, 3	120B161 1022	29	Palms - Mar Vista - Del Rey	Yes	ABMI	PMVDR CPU , AHO
Los Angeles	14706 DICKENS ST	91403	2276013028	0.000	0.000	0.000	1.350	Shortfall of Sites	0.277	Low Medium Residential	RD1.5-1	Medium Residential	0	0	57.847	1.350		Residential - Five or More Units or Apartments (Any Combination) · 4 Stories or Less, 11	166-5A149 119	43	Sherman Oaks - Studio City - Toluca Lake - Cahuenga Pass	Yes	ABMI	SHR CPU , AHO
Los Angeles	16439 VICTORY BLVD	91406	2231005046	0.000	0.000	0.000	1.350	Shortfall of Sites	0.144	Medium Residential	[Q]R3-1-RIO	Medium Neighborhood Residential	0	0	69.600	1.350		Residential - Five or More Units or Apartments (Any Combination) · 4 Stories or Less, 5	180B137 738	43	Reseda - West Van Nuys	No	ABMI	RES CPU
Los Angeles	16429 VICTORY BLVD	91406	2231005044	0.000	0.000	0.000	1.350	Shortfall of Sites	0.144	Medium Residential	[Q]R3-1-RIO	Medium Neighborhood Residential	0	0	69.595	1.350		Residential - Five or More Units or Apartments (Any Combination) · 4 Stories or Less, 5	180B137 740	43	Reseda - West Van Nuys	No	ABMI	RES CPU
Los Angeles	16423 VICTORY BLVD	91406	2231005045	0.000	0.000	0.000	1.350	Shortfall of Sites	0.144	Medium Residential	[Q]R3-1-RIO	Medium Neighborhood Residential	0	0	69.593	1.350		Residential - Five or More Units or Apartments (Any Combination) · 4 Stories or Less, 5	180B137 741	43	Reseda - West Van Nuys	No	ABMI	RES CPU
Los Angeles	16233 HUSTON ST	91436	2260010041	0.000	0.000	0.000	1.350	Shortfall of Sites	0.222	Low II Residential	RE9-1	Low Residential	0	0	66.287	1.350		Residential - Single Family Residence, 1	168B137 803	1 per lot	Encino - Tarzana	No	ABMI	AHO , ENC CPU, ADU
Los Angeles	17645 ROYCE DR W	91316	2290010017	0.000	0.000	0.000	1.350	Shortfall of Sites	0.200	Low II Residential	RS-1	Low Residential	0	0	66.287	1.350		Residential - Single Family Residence, 1	168B129 84	1 per lot	Encino - Tarzana	No	ABMI	AHO , ENC CPU, ADU
Los Angeles	23280 GONZALES DR	91367	2044024033	0.000	0.000	0.000	1.350	Shortfall of Sites	0.222	Low Residential	RS-1	Very Low Residential	0	0	66.287	1.350		Residential - Single Family Residence - Therapy Pool (Spa), 1	171B093 517	1 per lot	Canoga Park - Winnetka - Woodland Hills - West Hills	No	ABMI	AHO , CPK CPU
Los Angeles	6177 DEBS AVE	91367	2033024001	0.000	0.000	0.000	1.350	Shortfall of Sites	0.200	Low Residential	RS-1	Very Low Residential	0	0	66.287	1.350		Residential - Single Family Residence, 1	177B089 228	1 per lot	Canoga Park - Winnetka - Woodland Hills - West Hills	No	ABMI	AHO , CPK CPU, ADU
Los Angeles	6217 JACKIE AVE	91367	2035017016	0.000	0.000	0.000	1.349	Shortfall of Sites	0.200	Low Residential	RS-1	Very Low Residential	0	0	66.287	1.349		Residential - Single Family Residence, 1	177B093 304	1 per lot	Canoga Park - Winnetka - Woodland Hills - West Hills	No	ABMI	AHO , CPK CPU, ADU
Los Angeles	5127 GAYNOR AVE	91436	2261019006	0.000	0.000	0.000	1.349	Shortfall of Sites	0.200	Low II Residential	RE9-1	Low Residential	0	0	66.287	1.349		Residential - Single Family Residence - Pool, 1	171B141 298	1 per lot	Encino - Tarzana	No	ABMI	AHO , ENC CPU, ADU
Los Angeles	7836 FARRALONE AVE	91304	2012010013	0.000	0.000	0.000	1.349	Shortfall of Sites	0.222	Low Residential	RS-1	Very Low Residential	0	0	66.287	1.349		Residential - Single Family Residence - Pool, 1	189B101 591	1 per lot	Canoga Park - Winnetka - Woodland Hills - West Hills	No	ABMI	AHO , CPK CPU
Los Angeles	6264 JACKIE AVE	91367	2035015013	0.000	0.000	0.000	1.349	Shortfall of Sites	0.200	Low Residential	RS-1	Very Low Residential	0	0	66.287	1.349		Residential - Single Family Residence - Pool, 1	177B093 287	1 per lot	Canoga Park - Winnetka - Woodland Hills - West Hills	No	ABMI	AHO , CPK CPU, ADU
Los Angeles	0	0	2127012011	0.000	0.000	0.000	1.349	Shortfall of Sites	0.142	General Commercial	P-1VL-RIO, C4-1VL-RIO	0	0	0	94.696	1.349	Vacant	Residential - Single Family Residence - Vacant Land, 0	180B125 826		Reseda - West Van Nuys	No	ABMI	P
Los Angeles	5121 GAYNOR AVE	91436	2261019007	0.000	0.000	0.000	1.348	Shortfall of Sites	0.200	Low II Residential	RE9-1	Low Residential	0	0	66.287	1.348		Residential - Single Family Residence, 1	171B141 324	1 per lot	Encino - Tarzana	No	ABMI	AHO , ENC CPU, ADU
Los Angeles	7533 SHOUP AVE	91307	2022019024	0.000	0.000	0.000	1.348	Shortfall of Sites	0.221	Low Residential	RS-1	Very Low Residential	0	0	66.287	1.348		Residential - Single Family Residence - Pool, 1	186B101 267	1 per lot	Canoga Park - Winnetka - Woodland Hills - West Hills	No	ABMI	AHO , CPK CPU
Los Angeles	18764 STRATHERN ST	91335	2103012022	0.674	0.674	0.000	0.000	Shortfall of Sites	0.253	Very Low I Residential	(Q)RE11-1	Very Low Residential	0	20	66.287	1.348		Residential - Single Family Residence, 1	189B121 718	1 per lot	Reseda - West Van Nuys	No	LI	AHO , RES CPU
Los Angeles	4301 W JEFFERSON BLVD	90016	5057020028	0.000	0.000	0.000	1.348	Shortfall of Sites	0.187	Hybrid Industrial	CM-1VL-CPIO	0	0	0	9.017	1.348		Industrial - Light Manufacturing - One Story, 0	120B181 698		West Adams - Baldwin Hills - Leimert	No	ABMI	ARO
Los Angeles	5229 HOLLYWOOD BLVD	90027	5544010023	0.000	0.000	0.000	1.348	Shortfall of Sites	0.482	Highway Oriented Commercial	R3-1, C2-1D	0	0	0	3.174	1.348		Commercial - Store Combination - Store and Residential Combination - One Story, 0	148-5A195 65		Hollywood	Yes	ABMI	ARO
Los Angeles	3505 W 6TH ST	90020	5502019019	0.000	0.000	0.000	1.347	Shortfall of Sites	0.036	Neighborhood Office Commercial	C2-1	0	0	0	86.049	1.347		Commercial - Office Building - Mills Act Property, 0	135B197 985		Wilshire	Yes	ABMI	ARO
Los Angeles	3505 W 6TH ST	90020	5502019019	0.000	0.000	0.000	1.347	Shortfall of Sites	0.142	Neighborhood Office Commercial	C2-1	0	0	0	21.513	1.347		Commercial - Office Building - Mills Act Property, 0	135B197 992		Wilshire	Yes	ABMI	ARO
Los Angeles	3505 W 6TH ST	90020	5502019019	0.000	0.000	1.347	0.000	Shortfall of Sites	0.178	Neighborhood Office Commercial	C2-1	0	0	0	17.238	1.347		Commercial - Office Building - Mills Act Property, 0	135B197 996		Wilshire	Yes	MI	ARO
Los Angeles	24364 W CLEARCREEK PLACE	91304	2017040011	0.000	0.000	0.000	1.347	Shortfall of Sites	0.221	Low I Residential	RE9-1-H	Very Low Residential	0	0	66.287	1.347		Residential - Single Family Residence, 1	192B089 214	1 per lot	Canoga Park - Winnetka - Woodland Hills - West Hills	No	ABMI	AHO , CPK CPU, ADU
Los Angeles	5009 ALHAMA DR	91364	2167009015	0.000	0.000	0.000	1.347	Shortfall of Sites	0.200	Low Residential	R1-1	Low Residential	0	0	66.287	1.347		Residential - Single Family Residence, 1	168B105 130	1 per lot	Canoga Park - Winnetka - Woodland Hills - West Hills	No	ABMI	AHO , CPK CPU, ADU
Los Angeles	22347 MOBILE ST	91303	2139025033	0.000	0.000	0.000	1.347	Shortfall of Sites	0.221	Low Residential	RS-1-RIO	Very Low Residential	0	0	66.287	1.347		Residential - Single Family Residence - Pool, 1	180B101 587	1 per lot	Canoga Park - Winnetka - Woodland Hills - West Hills	No	ABMI	AHO , CPK CPU
Los Angeles	24136 MOBILE ST	91307	2033004016	0.000	0.000	0.000	1.347	Shortfall of Sites	0.200	Low Residential	RS-1	Very Low Residential	0	0	66.287	1.347		Residential - Single Family Residence, 1	180B089 877	1 per lot	Canoga Park - Winnetka - Woodland Hills - West Hills	No	ABMI	AHO , CPK CPU, ADU
Los Angeles	4827 DON PIO DR	91364	2171017074	0.000	0.000	0.000	1.347	Shortfall of Sites	0.200	Low Residential	R1-1	Low Residential	0	0	66.287	1.347		Residential - Single Family Residence - Pool, 1	168B101 733	1 per lot	Canoga Park - Winnetka - Woodland Hills - West Hills	No	ABMI	AHO , CPK CPU, ADU
Los Angeles	7921 OSO AVE	91306	2107025057	0.000	0.000	0.000	1.347	Shortfall of Sites	0.127	Low Residential	R1-1	Low Residential	0	0	66.287	1.347		Residential - Single Family Residence - Pool, 0	189B113 674	1 per lot	Canoga Park - Winnetka - Woodland Hills - West Hills	No	ABMI	AHO , CPK CPU
Los Angeles	22835 ENADIA WAY	91307	2026002031	0.000	0.000	0.000	1.346	Shortfall of Sites	0.200	Low Residential	RS-1	Very Low Residential	0	0	66.287	1.346		Residential - Single Family Residence, 1	183B097 152	1 per lot	Canoga Park - Winnetka - Woodland Hills - West Hills	No	ABMI	AHO , CPK CPU, ADU
Los Angeles	5000 COLLETT AVE	91436	2261024032	0.000	0.000	0.000	1.346	Shortfall of Sites	0.200	Low II Residential	RE9-1	Low Residential	0	0	66.287	1.346		Residential - Single Family Residence - Pool, 1	168B141 151	1 per lot	Encino - Tarzana	No	ABMI	AHO , ENC CPU, ADU
Los Angeles	317 N MCDONALD AVE	90744	7417016024	0.000	0.000	0.000	1.346	Shortfall of Sites	0.206	Low Medium II Residential	[Q]RD1.5-1XL-O-CUGU	0	0	0	48.501	1.346		Residential - Five or More Units or Apartments (Any Combination) · 4 Stories or Less, 5	027B205 650		Wilmington - Harbor City	No	ABMI	DB50
Los Angeles	2106 S RIDGELEY DR	90016	5063019004	0.000	0.000	0.000	1.346	Shortfall of Sites	0.221	Low Medium II Residential	RD1.5-1	0	0	0	45.264	1.346		Residential - Five or More Units or Apartments (Any Combination) · 4 Stories or Less, 5	126B177 1460		West Adams - Baldwin Hills - Leimert	No	ABMI	DB50
Los Angeles	154 N SAN FERNANDO RD	90031	5447014040	0.000	0.000	0.000	1.346	Shortfall of Sites	0.011	Hybrid Industrial	UV(CA)	0	0	0	246.231	1.346		Industrial - Light Manufacturing - One Story, 0	139-5A219 98		Northeast Los Angeles	No	ABMI	ARO
Los Angeles	154 N SAN FERNANDO RD	90031	5447014040	0.000	0.000	1.346	0.000	Shortfall of Sites	0.165	Hybrid Industrial	UV(CA)	0	0	0	15.716	1.346		Industrial - Light Manufacturing - One Story, 0	139-5A219 100		Northeast Los Angeles	No	MI	ARO
Los Angeles	154 N SAN FERNANDO RD	90031	5447014040	0.000	0.000	1.346	0.000	Shortfall of Sites	0.165	Hybrid Industrial	UV(CA)	0	0	0	15.716	1.346		Industrial - Light Manufacturing - One Story, 0	139-5A219 109		Northeast Los Angeles	No	MI	ARO
Los Angeles	22510 SATICOY ST	91307	2022018010	0.000	0.000	0.000	1.346	Shortfall of Sites	0.221	Low Residential	RS-1	Very Low Residential	0	0	66.287	1.346		Residential - Single Family Residence, 1	186B101 187	1 per lot	Canoga Park - Winnetka - Woodland Hills - West Hills	No	ABMI	AHO , CPK CPU
Los Angeles	8224 FALLBROOK AVE	91304	2013004001	0.000	0.000	0.000	1.346	Shortfall of Sites	0.221	Low Residential	RS-1	Very Low Residential	0	0	66.287	1.346		Residential - Single Family Residence, 1	189B097 14	1 per lot	Canoga Park - Winnetka - Woodland Hills - West Hills	No	ABMI	AHO , CPK CPU
Los Angeles	23309 SATICOY ST	91304	2027037037	0.000	0.000	0.000	1.346	Shortfall of Sites	0.200	Low Residential	RS-1	Very Low Residential	[DM1-SH1-5] [IX3-FA] [CPIO]	0	66.287	1.346		Residential - Single Family Residence, 1	186B093 74	1 per lot	Canoga Park - Winnetka - Woodland Hills - West Hills	No	ABMI	AHO , CPK CPU, ADU
Los Angeles	8001 FARRALONE AVE	91304	2012005013	0.000	0.000	0.000	1.346	Shortfall of Sites	0.221	Low Residential	RS-1	Very Low Residential	0	0	66.287	1.346		Residential - Single Family Residence, 1	189B101 265	1 per lot	Canoga Park - Winnetka - Woodland Hills - West Hills	No	ABMI	AHO , CPK CPU
Los Angeles	10712 ASHBY AVE	90064	4255020023	0.000	0.000	0.000	1.346	Shortfall of Sites	0.014	Low Residential	R1-1	0	0	0	99.000	1.346		Residential - Single Family Residence, 0	126B157 1373		West Los Angeles	No	ABMI	TOC EXP
Los Angeles	22211 GILMORE ST	91303	2139021002	0.000	0.000	0.000	1.345	Shortfall of Sites	0.221	Low Residential	RS-1-RIO	Very Low Residential	[MB4-G1-5] [IX1-FA] [CPIO]	0	66.287	1.345		Residential - Single Family Residence, 1	180B101 692	1 per lot	Canoga Park - Winnetka - Woodland Hills - West Hills	No	ABMI	AHO , CPK CPU
Los Angeles	17801 LORNE ST	91335	2101005024	0.000	0.000	0.000	1.345	Shortfall of Sites	0.221	Low Residential	R1-1	Low Residential	0	0	66.287	1.345		Residential - Single Family Residence, 1	189B129 193	1 per lot	Reseda - West Van Nuys	No	ABMI	AHO , RES CPU
Los Angeles	11439 ENCINO AVE	91344	2711022036	0.672	0.672	0.000	0.000	Shortfall of Sites	0.243	Very Low I Residential	RA-1	0	0	20	102.494	1.345		Institutional - Church - One Story, 0	213B129 330		Granada Hills - Knollwood	No	LI	FBO, ADU
Los Angeles	4957 EDGERTON AVE	91436	2260007021	0.000	0.000	0.000	1.345	Shortfall of Sites	0.221	Low II Residential	R1-1	Low Residential	0	0	66.287	1.345		Residential - Single Family Residence - Pool, 1	168B137 92	1 per lot	Encino - Tarzana	No	ABMI	AHO , ENC CPU, ADU
Los Angeles	18236 MARGATE ST	91356	2160013001	0.000	0.000	0.000	1.345	Shortfall of Sites	0.200	Low II Residential	R1-1	Low Residential	0	0	66.287	1.345		Residential - Single Family Residence, 1	171B125 41	1 per lot	Encino - Tarzana	No	ABMI	AHO , ENC CPU, ADU
Los Angeles	23735 CROSSON DR	91367	2045025011	0.000	0.000	0.000	1.344	Shortfall of Sites	0.200	Low Residential	RS-1	Very Low Residential	0	0	66.287	1.344		Residential - Single Family Residence, 1	174B089 235	1 per lot	Canoga Park - Winnetka - Woodland Hills - West Hills	No	ABMI	AHO , CPK CPU, ADU
Los Angeles	0	0	5076008031	0.000	0.000	1.344	0.000	Shortfall of Sites	0.195	General Commercial	(Q)C2-1	0	0	0	13.243	1.344		, 0	130-5A201 156		Wilshire	No	MI	ARO
Los Angeles	0	0	5076008031	0.000	0.000	0.000	1.344	Shortfall of Sites	0.048	General Commercial	(Q)C2-1	0	0	0	53.807	1.344		, 0	130-5A201 370		Wilshire	No	ABMI	ARO
Los Angeles	19322 CALVERT ST	91335	2131024009	0.000	0.000	0.000	1.344	Shortfall of Sites	0.221	Low Residential	R1-1-RIO	Low Residential	0	0	66.287	1.344		Residential - Single Family Residence - Pool and Misc., 1	177B117 464	1 per lot	Reseda - West Van Nuys	No	ABMI	AHO , RES CPU
Los Angeles	8135 CREBS AVE	91335	2103002017	0.000	0.000	0.000	1.343	Shortfall of Sites	0.221	Low Residential	RA-1	Low Residential	0	0	66.287	1.343		Residential - Single Family Residence, 1	189B121 24	1 per lot	Reseda - West Van Nuys	No	ABMI	AHO , RES CPU
Los Angeles	16771 OTSEGO ST	91436	2259002018	0.000	0.000	0.000	1.343	Shortfall of Sites	0.200	Low II Residential	R1-1	Low Residential	0	0	66.287	1.343		Residential - Single Family Residence - Pool, 1	171B133 441	1 per lot	Encino - Tarzana	No	ABMI	AHO , ENC CPU, ADU
Los Angeles	7930 DUCOR AVE	91304	2014027001	0.000	0.000	0.000	1.343	Shortfall of Sites	0.200	Low Residential	RS-1	Very Low Residential	0	0	66.287	1.343		Residential - Single Family Residence - Pool, 1	189B097 552	1 per lot	Canoga Park - Winnetka - Woodland Hills - West Hills	No	ABMI	AHO , CPK CPU, ADU
Los Angeles	24318 FRIAR ST	91367	2033021013	0.000	0.000	0.000	1.343	Shortfall of Sites	0.200	Low Residential	RS-1	Very Low Residential	0	0	66.287	1.343		Residential - Single Family Residence, 1	177B089 217	1 per lot	Canoga Park - Winnetka - Woodland Hills - West Hills	No	ABMI	AHO , CPK CPU, ADU
Los Angeles	12436 W LEMAY ST	91606	2333002075	0.671	0.671	0.000	0.000	Shortfall of Sites	0.244	Medium Residential	(T)(Q)R3-1	0	0	20	81.718	1.343		Residential - Five or More Units or Apartments (Any Combination) · 4 Stories or Less, 13	180B165 329		North Hollywood - Valley Village	No	LI	DB50
Los Angeles	7436 FAUST AVE	91307	2022012005	0.000	0.000	0.000	1.343	Shortfall of Sites	0.221	Low Residential	RS-1	Very Low Residential	0	0	66.287	1.343		Residential - Single Family Residence, 1	186B097 536	1 per lot	Canoga Park - Winnetka - Woodland Hills - West Hills	No	ABMI	AHO , CPK CPU
Los Angeles	22300 BURTON ST	91304	2012024001	0.000	0.000	0.000	1.343	Shortfall of Sites	0.221	Low Residential	RS-1	Very Low Residential	0	0	66.287	1.343		Residential - Single Family Residence, 1	192B101 730	1 per lot	Canoga Park - Winnetka - Woodland Hills - West Hills	No	ABMI	AHO , CPK CPU

Jurisdiction Name	Site Address/Intersection	5 Digit ZIP Code	Assessor Parcel Number	Very Low-Income	Low-Income	Moderate-Income	Above Moderate-Income	Type of Shortfall	Parcel Size (Acres)	Current General Plan Designation	Current Zoning	Proposed General Plan (GP) Designation	Proposed Zoning	Minimum Density Allowed	Maximum Density Allowed	Total Capacity	Vacant/ Nonvacant	Description of Existing Uses	PIN	Base Density Per Acre	Community Plan Area	Rent Stabalization Ordinance	Income Category	Applicable Rezoning Program (Program informing values in Column Q listed first)
Los Angeles	1375 W WASHINGTON BLVD	90007	5056012031	0.000	0.000	0.000	1.342	Shortfall of Sites	0.070	Community Commercial	C2-1-CPIO	0	0	0	36.908	1.342		Industrial - Light Manufacturing - One Story, 0	126A201 97		South Los Angeles	No	ABMI	ARO
Los Angeles	1375 W WASHINGTON BLVD	90007	5056012031	0.000	0.000	0.000	1.342	Shortfall of Sites	0.113	Community Commercial	C2-1-CPIO	0	0	0	22.866	1.342		Industrial - Light Manufacturing - One Story, 0	126A201 102		South Los Angeles	No	ABMI	ARO
Los Angeles	1375 W WASHINGTON BLVD	90007	5056012031	0.000	0.000	1.342	0.000	Shortfall of Sites	0.149	Community Commercial	C2-1-CPIO	0	0	0	17.281	1.342		Industrial - Light Manufacturing - One Story, 0	126A201 114		South Los Angeles	No	MI	ARO
Los Angeles	1375 W WASHINGTON BLVD	90007	5056012031	0.000	0.000	0.000	1.342	Shortfall of Sites	0.009	Community Commercial	C2-1-CPIO	0	0	0	283.614	1.342		Industrial - Light Manufacturing - One Story, 0	126A201 115		South Los Angeles	No	ABMI	ARO
Los Angeles	1375 W WASHINGTON BLVD	90007	5056012031	0.000	0.000	1.342	0.000	Shortfall of Sites	0.138	Community Commercial	C2-1-CPIO	0	0	0	18.723	1.342		Industrial - Light Manufacturing - One Story, 0	126A201 116		South Los Angeles	No	MI	ARO
Los Angeles	6926 ROYER AVE	91307	2026011007	0.000	0.000	0.000	1.342	Shortfall of Sites	0.200	Low Residential	RS-1	Very Low Residential	0	0	66.287	1.342		Residential - Single Family Residence - Pool, 1	183B097 704	1 per lot	Canoga Park - Winnetka - Woodland Hills - West Hills	No	ABMI	AHO , CPK CPU, ADU
Los Angeles	6500 LOCKHURST DR	91307	2034022036	0.000	0.000	0.000	1.342	Shortfall of Sites	0.200	Low Residential	RS-1	Very Low Residential	[HB5-SH1-5] [CX4-FA] [SN-CPIO]	0	66.287	1.342		Residential - Single Family Residence, 1	180B089 625	1 per lot	Canoga Park - Winnetka - Woodland Hills - West Hills	No	ABMI	AHO , CPK CPU, ADU
Los Angeles	6957 SHOUP AVE	91307	2024025020	0.000	0.000	0.000	1.342	Shortfall of Sites	0.200	Low Residential	RS-1	Very Low Residential	0	0	66.287	1.342		Residential - Single Family Residence, 1	183B101 436	1 per lot	Canoga Park - Winnetka - Woodland Hills - West Hills	No	ABMI	AHO , CPK CPU, ADU
Los Angeles	6949 SHOUP AVE	91307	2024025019	0.000	0.000	0.000	1.342	Shortfall of Sites	0.200	Low Residential	RS-1	Very Low Residential	0	0	66.287	1.342		Residential - Single Family Residence, 1	183B101 450	1 per lot	Canoga Park - Winnetka - Woodland Hills - West Hills	No	ABMI	AHO , CPK CPU, ADU
Los Angeles	6554 KENWATER AVE	91307	2033010024	0.000	0.000	0.000	1.342	Shortfall of Sites	0.200	Low Residential	RS-1	Very Low Residential	[HB5-SH1-5] [CX3-FA] [CPIO]	0	66.287	1.342		Residential - Single Family Residence, 1	180B093 486	1 per lot	Canoga Park - Winnetka - Woodland Hills - West Hills	No	ABMI	AHO , CPK CPU, ADU
Los Angeles	11471 ALBERS ST	91601	2350007032	0.000	0.000	0.000	1.342	Shortfall of Sites	0.033	Low Medium II Residential	RD1.5-1VL	Medium	0	0	99.000	1.342		Residential - Single Family Residence, 1	174B169 1056	54	North Hollywood - Valley Village	No	ABMI	TOC EXP , Orange LineTNP, AHO
Los Angeles	8252 MELROSE AVE	90046	5528013006	0.000	0.000	0.000	1.342	Shortfall of Sites	0.126	Neighborhood Office Commercial	C4-1XL	0	0	0	15.631	1.342		Commercial - Store Combination - Store and Office Combination - One Story, 0	141B173 474		Hollywood	No	ABMI	ARO
Los Angeles	8252 MELROSE AVE	90046	5528013006	0.000	0.000	0.000	1.342	Shortfall of Sites	0.109	Neighborhood Office Commercial	C4-1XL	0	0	0	18.175	1.342		Commercial - Store Combination - Store and Office Combination - One Story, 0	141B173 475		Hollywood	No	ABMI	ARO
Los Angeles	8252 MELROSE AVE	90046	5528013006	0.000	0.000	0.000	1.342	Shortfall of Sites	0.008	Neighborhood Office Commercial	C4-1XL	0	0	0	260.488	1.342		Commercial - Store Combination - Store and Office Combination - One Story, 0	141B173 476		Hollywood	No	ABMI	ARO
Los Angeles	1855 BLAKE AVE	90039	5442008005	0.000	0.000	0.000	1.342	Shortfall of Sites	0.130	Commercial Manufacturing	[Q]CM-1XL-RIO	0	0	0	42.741	1.342		Residential - Double, Duplex, or Two Units - 4 Stories or Less, 2	147A213 89		Silver Lake - Echo Park - Elysian Valley	Yes	ABMI	DB50
Los Angeles	812 N NEPTUNE AVE	90744	7416025030	0.000	0.000	0.000	1.342	Shortfall of Sites	0.080	General Commercial	[Q]C2-1VL-O-CUGU	0	0	0	69.002	1.342		Residential - Double, Duplex, or Two Units - 4 Stories or Less, 2	030B205 370		Wilmington - Harbor City	Yes	ABMI	DB50
Los Angeles	3011 N COOLIDGE AVE	90039	5442023012	0.000	0.000	0.000	1.342	Shortfall of Sites	0.114	Commercial Manufacturing	[Q]CM-1XL-RIO	0	0	0	48.485	1.342		Residential - Double, Duplex, or Two Units - 4 Stories or Less, 2	150B213 831		Silver Lake - Echo Park - Elysian Valley	Yes	ABMI	DB50
Los Angeles	1113 S MEYLER ST	90731	7458013024	0.000	0.000	0.000	1.342	Shortfall of Sites	0.072	Neighborhood Commercial	[Q]C2-1XL	0	0	0	77.352	1.342		Commercial - Store Combination - Store and Residential Combination - One Story, 2	015B197 1304		San Pedro	Yes	ABMI	DB50 , ARO
Los Angeles	1211 S MEYLER ST	90731	7458018027	0.000	0.000	0.000	1.342	Shortfall of Sites	0.072	Neighborhood Commercial	[Q]C2-1XL	0	0	0	77.353	1.342		Commercial - Store Combination - Store and Residential Combination - One Story, 2	015B197 1468		San Pedro	Yes	ABMI	DB50 , ARO
Los Angeles	6932 ROYER AVE	91307	2026011006	0.000	0.000	0.000	1.342	Shortfall of Sites	0.200	Low Residential	RS-1	Very Low Residential	0	0	66.287	1.342		Residential - Single Family Residence, 1	183B097 683	1 per lot	Canoga Park - Winnetka - Woodland Hills - West Hills	No	ABMI	AHO , CPK CPU, ADU
Los Angeles	5129 RUBIO AVE	91436	2259014024	0.000	0.000	0.000	1.342	Shortfall of Sites	0.200	Low II Residential	R1-1	Low Residential	0	0	66.287	1.342		Residential - Single Family Residence - Pool, 1	171B137 160	1 per lot	Encino - Tarzana	No	ABMI	AHO , ENC CPU, ADU
Los Angeles	22834 VOSE ST	91307	2026007017	0.000	0.000	0.000	1.342	Shortfall of Sites	0.200	Low Residential	RS-1	Very Low Residential	0	0	66.287	1.342		Residential - Single Family Residence, 1	183B097 407	1 per lot	Canoga Park - Winnetka - Woodland Hills - West Hills	No	ABMI	AHO , CPK CPU, ADU
Los Angeles	6946 ROYER AVE	91307	2026011004	0.000	0.000	0.000	1.342	Shortfall of Sites	0.200	Low Residential	RS-1	Very Low Residential	0	0	66.287	1.342		Residential - Single Family Residence, 1	183B097 636	1 per lot	Canoga Park - Winnetka - Woodland Hills - West Hills	No	ABMI	AHO , CPK CPU, ADU
Los Angeles	6938 ROYER AVE	91307	2026011005	0.000	0.000	0.000	1.342	Shortfall of Sites	0.200	Low Residential	RS-1	Very Low Residential	0	0	66.287	1.342		Residential - Single Family Residence, 1	183B097 664	1 per lot	Canoga Park - Winnetka - Woodland Hills - West Hills	No	ABMI	AHO , CPK CPU, ADU
Los Angeles	13248 ROSCOE BLVD	91352	2304006036	0.671	0.671	0.000	0.000	Shortfall of Sites	0.291	Low Residential	RA-1	0	0	20	102.494	1.341		Institutional - Church - One Story, 0	192B157 777		Sun Valley - La Tuna Canyon	No	LI	FBO
Los Angeles	7218 VANALDEN AVE	91335	2104033008	0.000	0.000	0.000	1.341	Shortfall of Sites	0.126	Low Residential	R1-1	Low Residential	0	0	66.287	1.341		Commercial - Parking Lot (Commercial Use Property) - Lots - Patron or Employee - One Story, 0	183B121 72	1 per lot	Reseda - West Van Nuys	No	ABMI	AHO , RES CPU
Los Angeles	6900 BIRCHTON AVE	91307	2028012042	0.000	0.000	0.000	1.341	Shortfall of Sites	0.200	Low Residential	RS-1	Very Low Residential	0	0	66.287	1.341		Residential - Single Family Residence - Pool, 1	183B093 669	1 per lot	Canoga Park - Winnetka - Woodland Hills - West Hills	No	ABMI	AHO , CPK CPU, ADU
Los Angeles	23111 VENTURA BLVD	91364	2042011067	0.000	0.000	0.000	1.341	Shortfall of Sites	0.028	Limited Commercial	C1-1VLD	0	0	0	93.610	1.341		Commercial - Professional Building - Medical Dental Building - Two Stories, 0	171B097 686		Canoga Park - Winnetka - Woodland Hills - West Hills	No	ABMI	ARO
Los Angeles	7839 LENA AVE	91304	2014010002	0.000	0.000	0.000	1.341	Shortfall of Sites	0.221	Low Residential	RS-1	Very Low Residential	[MB4-G1-5] [IX4-FA] [CPIO]	0	66.287	1.341		Residential - Single Family Residence, 1	189B097 767	1 per lot	Canoga Park - Winnetka - Woodland Hills - West Hills	No	ABMI	AHO , CPK CPU
Los Angeles	6151 NEDDY AVE	91367	2033022007	0.000	0.000	0.000	1.341	Shortfall of Sites	0.200	Low Residential	RS-1	Very Low Residential	0	0	66.287	1.341		Residential - Single Family Residence, 1	177B089 296	1 per lot	Canoga Park - Winnetka - Woodland Hills - West Hills	No	ABMI	AHO , CPK CPU, ADU
Los Angeles	23914 OXNARD ST	91367	2045017027	0.000	0.000	0.000	1.341	Shortfall of Sites	0.200	Low Residential	RS-1	Very Low Residential	0	0	66.287	1.341		Residential - Single Family Residence, 1	177B089 655	1 per lot	Canoga Park - Winnetka - Woodland Hills - West Hills	No	ABMI	AHO , CPK CPU, ADU
Los Angeles	23920 OXNARD ST	91367	2045017026	0.000	0.000	0.000	1.341	Shortfall of Sites	0.200	Low Residential	RS-1	Very Low Residential	0	0	66.287	1.341		Residential - Single Family Residence, 1	177B089 641	1 per lot	Canoga Park - Winnetka - Woodland Hills - West Hills	No	ABMI	AHO , CPK CPU, ADU
Los Angeles	23900 OXNARD ST	91367	2045017029	0.000	0.000	0.000	1.341	Shortfall of Sites	0.200	Low Residential	RS-1	Very Low Residential	0	0	66.287	1.341		Residential - Single Family Residence, 1	177B089 686	1 per lot	Canoga Park - Winnetka - Woodland Hills - West Hills	No	ABMI	AHO , CPK CPU, ADU
Los Angeles	23910 OXNARD ST	91367	2045017028	0.000	0.000	0.000	1.341	Shortfall of Sites	0.200	Low Residential	RS-1	Very Low Residential	0	0	66.287	1.341		Residential - Single Family Residence, 1	177B089 663	1 per lot	Canoga Park - Winnetka - Woodland Hills - West Hills	No	ABMI	AHO , CPK CPU, ADU
Los Angeles	23635 OXNARD ST	91367	2035006021	0.000	0.000	0.000	1.341	Shortfall of Sites	0.200	Low Residential	RS-1	Very Low Residential	0	0	66.287	1.341		Residential - Single Family Residence - Pool, 1	177B093 680	1 per lot	Canoga Park - Winnetka - Woodland Hills - West Hills	No	ABMI	AHO , CPK CPU, ADU
Los Angeles	10495 SANTA MONICA BLVD	90025	4326032033	0.000	0.000	0.000	1.341	Shortfall of Sites	0.104	General Commercial	[Q]C2-1VL-O	0	0	0	19.044	1.341		Commercial - Office Building - One Story, 0	132B157 830		Westwood	No	ABMI	ARO
Los Angeles	10495 SANTA MONICA BLVD	90025	4326032033	0.000	0.000	0.000	1.341	Shortfall of Sites	0.107	General Commercial	[Q]C2-1VL-O	0	0	0	18.386	1.341		Commercial - Office Building - One Story, 0	132B157 842		Westwood	No	ABMI	ARO
Los Angeles	13937 HATTERAS ST	91401	2246013028	0.000	0.000	0.000	1.341	Shortfall of Sites	0.014	Low Residential	R1-1	0	0	0	99.000	1.341		Residential - Single Family Residence - Pool, 0	174B153 1324		Van Nuys - North Sherman Oaks	No	ABMI	TOC EXP
Los Angeles	23926 OXNARD ST	91367	2045017025	0.000	0.000	0.000	1.341	Shortfall of Sites	0.200	Low Residential	RS-1	Very Low Residential	0	0	66.287	1.341		Residential - Single Family Residence, 1	177B089 634	1 per lot	Canoga Park - Winnetka - Woodland Hills - West Hills	No	ABMI	AHO , CPK CPU, ADU
Los Angeles	18449 KITTRIDGE ST	91335	2125015001	0.670	0.670	0.000	0.000	Shortfall of Sites	0.507	Medium Residential	RA-1-RIO	0	0	20	102.494	1.341		Institutional - Church - One Story, 1	180B125 373		Reseda - West Van Nuys	No	LI	FBO
Los Angeles	657 W 18TH ST	90015	5126001015	0.670	0.670	0.000	0.000	Shortfall of Sites	0.291	Hybrid Industrial	[Q]R4-1	0	0	20	102.494	1.340		Institutional - Church - One Story, 0	124-5A205 73		Southeast Los Angeles	No	LI	FBO
Los Angeles	18210 ELKWOOD STREET	91335	2102017151	0.000	0.000	0.000	1.340	Shortfall of Sites	0.221	Low Residential	(T)R1-1	Low Residential	0	0	66.287	1.340		Residential - Single Family Residence, 1	189B125 999	1 per lot	Reseda - West Van Nuys	No	ABMI	AHO , RES CPU
Los Angeles	18732 LULL ST	91335	2103016032	0.000	0.000	0.000	1.340	Shortfall of Sites	0.221	Low Residential	RS-1	Low Residential	0	0	66.287	1.340		Residential - Single Family Residence - Pool, 1	186B121 96	1 per lot	Reseda - West Van Nuys	No	ABMI	AHO , RES CPU
Los Angeles	23384 BASSETT ST	91307	2028016016	0.000	0.000	0.000	1.340	Shortfall of Sites	0.200	Low Residential	RS-1	Very Low Residential	[HM1-CHC1-5] [CX2-FA] [CPIO]	0	66.287	1.340		Residential - Single Family Residence - Therapy Pool (Spa), 1	183B093 630	1 per lot	Canoga Park - Winnetka - Woodland Hills - West Hills	No	ABMI	AHO , CPK CPU, ADU
Los Angeles	5150 DE LONGPRE AVE	90027	5544038039	0.670	0.670	0.000	0.000	Shortfall of Sites	0.290	Low Medium II Residential	RD1.5-1XL	0	0	20	102.494	1.339		Institutional - Church - One Story, 0	147A195 199		Hollywood	No	LI	FBO
Los Angeles	12201 SHERMAN WAY	91605	2307021900	0.000	0.000	0.000	0.000	Shortfall of Sites	0.871	Public Facilities	PF-1VL	0	0	0	153.741	0.000		Miscellaneous - Government Owned Property, 0	183B165 35		North Hollywood - Valley Village	No		PF
Los Angeles	8119 CREBS AVE	91335	2103002015	0.000	0.000	0.000	1.339	Shortfall of Sites	0.221	Low Residential	RA-1	Low Residential	0	0	66.287	1.339		Residential - Single Family Residence - Pool, 1	189B121 70	1 per lot	Reseda - West Van Nuys	No	ABMI	AHO , RES CPU
Los Angeles	8800 WOODMAN AVE	91331	2640017015	0.670	0.670	0.000	0.000	Shortfall of Sites	0.290	Low Residential	R1-1	0	0	20	102.494	1.339		Institutional - Church - One Story, 0	195B153 601		Arleta - Pacoima	No	LI	FBO
Los Angeles	8110 ANDASOL AVE	91325	2201018001	0.000	0.000	0.000	1.339	Shortfall of Sites	0.200	Low Residential	R1-1	Low Residential	0	0	66.287	1.339		Residential - Single Family Residence - Pool, 1	189B133 172	1 per lot	Reseda - West Van Nuys	No	ABMI	AHO , RES CPU, ADU
Los Angeles	23031 INGOMAR ST	91304	2014028007	0.000	0.000	0.000	1.339	Shortfall of Sites	0.200	Low Residential	RS-1	Very Low Residential	0	0	66.287	1.339		Residential - Single Family Residence, 1	189B097 909	1 per lot	Canoga Park - Winnetka - Woodland Hills - West Hills	No	ABMI	AHO , CPK CPU, ADU
Los Angeles	5132 PETIT AVE	91436	2259014013	0.000	0.000	0.000	1.339	Shortfall of Sites	0.199	Low II Residential	R1-1	Low Residential	0	0	66.287	1.339		Residential - Single Family Residence - Pool, 1	171B137 158	1 per lot	Encino - Tarzana	No	ABMI	AHO , ENC CPU, ADU
Los Angeles	19117 OXNARD ST	91356	2156001019	0.669	0.669	0.000	0.000	Shortfall of Sites	0.315	Low II Residential	R1-1	Low Residential	0	20	66.287	1.339		, 2	177B121 577	1 per lot	Encino - Tarzana	No	LI	AHO , ENC CPU
Los Angeles	16764 ADDISON ST	91436	2259005002	0.000	0.000	0.000	1.339	Shortfall of Sites	0.199	Low II Residential	R1-1	Low Residential	0	0	66.287	1.339		Residential - Single Family Residence, 1	171B137 305	1 per lot	Encino - Tarzana	No	ABMI	AHO , ENC CPU, ADU

Jurisdiction Name	Site Address/Intersection	5 Digit ZIP Code	Assessor Parcel Number	Very Low-Income	Low-Income	Moderate-Income	Above Moderate-Income	Type of Shortfall	Parcel Size (Acres)	Current General Plan Designation	Current Zoning	Proposed General Plan (GP) Designation	Proposed Zoning	Minimum Density Allowed	Maximum Density Allowed	Total Capacity	Vacant/ Nonvacant	Description of Existing Uses	PIN	Base Density Per Acre	Community Plan Area	Rent Stabalization Ordinance	Income Category	Applicable Rezoning Program (Program informing values in Column Q listed first)
Los Angeles	1342 N ALVARADO ST	90026	5419033033	0.000	0.000	0.000	1.339	Shortfall of Sites	0.141	Community Commercial	C2-1L, P-1L	0	0	0	94.696	1.339		Commercial - Supermarket - Supermarket - 12,000 SF or More - One Story, 0	141A207 311		Silver Lake - Echo Park - Elysian Valley	No	ABMI	P
Los Angeles	8217 CREBS AVE	91335	2103001012	0.000	0.000	0.000	1.339	Shortfall of Sites	0.221	Low Residential	RA-1	Low Residential	0	0	66.287	1.339		Residential - Single Family Residence, 1	192B121 880	1 per lot	Reseda - West Van Nuys	No	ABMI	AHO , RES CPU
Los Angeles	7559 MCLAREN AVE	91307	2021012019	0.000	0.000	0.000	1.339	Shortfall of Sites	0.199	Low Residential	RS-1	Very Low Residential	[MB4-SH1-5] [IX1-FA] [CPIO]	0	66.287	1.339		Residential - Single Family Residence - Pool, 1	186B097 289	1 per lot	Canoga Park - Winnetka - Woodland Hills - West Hills	No	ABMI	AHO , CPK CPU, ADU
Los Angeles	8143 CREBS AVE	91335	2103002018	0.000	0.000	0.000	1.339	Shortfall of Sites	0.220	Low Residential	RA-1	Low Residential	0	0	66.287	1.339		Residential - Single Family Residence, 1	192B121 975	1 per lot	Reseda - West Van Nuys	No	ABMI	AHO , RES CPU
Los Angeles	23431 STYLES ST	91367	2035010030	0.000	0.000	0.000	1.339	Shortfall of Sites	0.199	Low Residential	RS-1	Very Low Residential	0	0	66.287	1.339		Residential - Single Family Residence, 1	177B093 196	1 per lot	Canoga Park - Winnetka - Woodland Hills - West Hills	No	ABMI	AHO , CPK CPU, ADU
Los Angeles	22705 ENADIA WAY	91307	2024017010	0.000	0.000	0.000	1.338	Shortfall of Sites	0.199	Low Residential	RS-1	Very Low Residential	0	0	66.287	1.338		Residential - Single Family Residence, 1	183B097 177	1 per lot	Canoga Park - Winnetka - Woodland Hills - West Hills	No	ABMI	AHO , CPK CPU, ADU
Los Angeles	8231 LENA AVE	91304	2014008015	0.000	0.000	0.000	1.338	Shortfall of Sites	0.220	Low Residential	RS-1	Very Low Residential	0	0	66.287	1.338		Residential - Single Family Residence - Pool, 1	192B097 552	1 per lot	Canoga Park - Winnetka - Woodland Hills - West Hills	No	ABMI	AHO , CPK CPU
Los Angeles	6458 SHOUP AVE	91307	2139025028	0.000	0.000	0.000	1.338	Shortfall of Sites	0.220	Low Residential	RS-1-RIO	Very Low Residential	0	0	66.287	1.338		Residential - Single Family Residence - Pool, 1	180B101 648	1 per lot	Canoga Park - Winnetka - Woodland Hills - West Hills	No	ABMI	AHO , CPK CPU
Los Angeles	16544 GREENLEAF ST	91436	2284005014	0.000	0.000	0.000	1.338	Shortfall of Sites	0.199	Low I Residential	RE9-1	Low Residential	0	0	66.287	1.338		Residential - Single Family Residence - Pool, 1	168B137 508	1 per lot	Encino - Tarzana	No	ABMI	AHO , ENC CPU, ADU
Los Angeles	6500 SHOUP AVE	91307	2139025029	0.000	0.000	0.000	1.338	Shortfall of Sites	0.220	Low Residential	RS-1-RIO	Very Low Residential	0	0	66.287	1.338		Residential - Single Family Residence, 1	180B101 617	1 per lot	Canoga Park - Winnetka - Woodland Hills - West Hills	No	ABMI	AHO , CPK CPU
Los Angeles	911 LAKME AVE	90744	7423010015	0.000	0.000	0.000	1.338	Shortfall of Sites	0.178	Low Medium I Residential	[Q]R3-1XL-O-CUGU	0	0	0	87.302	1.338		Residential - Five or More Units or Apartments (Any Combination) · 4 Stories or Less, 10	030B209 29		Wilmington - Harbor City	Yes	ABMI	DB50
Los Angeles	6245 CAHUENGA BLVD	91606	2414018009	0.000	0.000	0.000	1.338	Shortfall of Sites	0.339	Low Medium II Residential	RD1.5-1	0	0	0	45.906	1.338		Residential - Five or More Units or Apartments (Any Combination) · 4 Stories or Less, 10	177B177 140		North Hollywood - Valley Village	Yes	ABMI	DB50
Los Angeles	16117 S AINSWORTH ST	90247	6120017003	0.000	0.000	0.000	1.338	Shortfall of Sites	0.186	Medium Residential	R3-1	0	0	0	83.564	1.338		Residential - Five or More Units or Apartments (Any Combination) · 4 Stories or Less, 10	069B197 247		Harbor Gateway	Yes	ABMI	DB50
Los Angeles	7036 WOODLEY AVE	91406	2224008025	0.000	0.000	0.000	1.338	Shortfall of Sites	0.274	Medium Residential	[Q]R3-1	0	0	0	56.669	1.338		Residential - Five or More Units or Apartments (Any Combination) · 4 Stories or Less, 10	183B141 317		Van Nuys - North Sherman Oaks	Yes	ABMI	DB50
Los Angeles	6911 WOODMAN AVE	91405	2216025043	0.000	0.000	0.000	1.338	Shortfall of Sites	0.230	Medium Residential	[Q]R3-1	0	0	0	67.660	1.338		Residential - Five or More Units or Apartments (Any Combination) · 4 Stories or Less, 10	183B157 727		Van Nuys - North Sherman Oaks	Yes	ABMI	DB50
Los Angeles	13959 VANOWEN ST	91405	2216017006	0.000	0.000	0.000	1.338	Shortfall of Sites	0.179	Medium Residential	[Q]R3-1	0	0	0	86.769	1.338		Residential - Five or More Units or Apartments (Any Combination) · 4 Stories or Less, 10	183B153 1100		Van Nuys - North Sherman Oaks	Yes	ABMI	DB50
Los Angeles	7222 FORBES AVE	91406	2226019007	0.000	0.000	0.000	1.337	Shortfall of Sites	0.220	Low Residential	R1-1	Low Residential	0	0	66.287	1.337		Residential - Single Family Residence, 1	183B133 67	1 per lot	Reseda - West Van Nuys	No	ABMI	AHO , RES CPU
Los Angeles	6515 KEOKUK AVE	91306	2134021015	0.000	0.000	0.000	1.337	Shortfall of Sites	0.220	Low Residential	RS-1-RIO	Low Residential	0	0	66.287	1.337		Residential - Single Family Residence - Pool, 1	180B113 645	1 per lot	Canoga Park - Winnetka - Woodland Hills - West Hills	No	ABMI	AHO , CPK CPU
Los Angeles	15719 VARDEN ST	91436	2283006027	0.000	0.000	0.000	1.337	Shortfall of Sites	0.199	Low II Residential	R1-1	Low Residential	0	0	66.287	1.337		Residential - Single Family Residence - Pool, 1	168B141 871	1 per lot	Encino - Tarzana	No	ABMI	AHO , ENC CPU, ADU
Los Angeles	5960 LE SAGE AVE	91367	2041027009	0.000	0.000	0.000	1.337	Shortfall of Sites	0.199	Low Residential	RS-1	Very Low Residential	0	0	66.287	1.337		Residential - Single Family Residence - Pool, 1	177B093 723	1 per lot	Canoga Park - Winnetka - Woodland Hills - West Hills	No	ABMI	AHO , CPK CPU, ADU
Los Angeles	17733 ROYCE DR W	91316	2182003032	0.000	0.000	0.000	1.337	Shortfall of Sites	0.199	Low II Residential	RS-1	Low Residential	0	0	66.287	1.337		Residential - Single Family Residence - Pool, 1	168B129 43	1 per lot	Encino - Tarzana	No	ABMI	AHO , ENC CPU, ADU
Los Angeles	2528 COOLIDGE AVE	90064	4258002020	0.000	0.000	0.000	1.337	Shortfall of Sites	0.014	Low Residential	R1V2	0	0	0	99.000	1.337		Residential - Single Family Residence, 0	123B153 1016		Palms - Mar Vista - Del Rey	No	ABMI	TOC EXP
Los Angeles	7609 GENESTA AVE	91406	2203010002	0.000	0.000	0.000	1.336	Shortfall of Sites	0.199	Low Residential	R1-1	Low Residential	0	0	66.287	1.336		Residential - Single Family Residence, 1	186B133 221	1 per lot	Reseda - West Van Nuys	No	ABMI	AHO , RES CPU, ADU
Los Angeles	15100 VENTURA BLVD	91403	2276006021	0.668	0.668	0.000	0.000	Shortfall of Sites	0.241	Community Commercial	C2-1L	0	0	20	102.494	1.336		Institutional - Church - One Story, 0	168B145 1059		Sherman Oaks - Studio City - Toluca Lake - Cahuenga Pass	No	LI	FBO
Los Angeles	4551 DE CELIS PL	91436	2284009057	0.000	0.000	0.000	1.336	Shortfall of Sites	0.199	Low I Residential	RE9-1	Low Residential	0	0	66.287	1.336		Residential - Single Family Residence - Pool, 1	168B137 752	1 per lot	Encino - Tarzana	No	ABMI	AHO , ENC CPU, ADU
Los Angeles	22631 COHASSET ST	91307	2022010014	0.000	0.000	0.000	1.336	Shortfall of Sites	0.220	Low Residential	RS-1	Very Low Residential	0	0	66.287	1.336		Residential - Single Family Residence, 1	186B097 407	1 per lot	Canoga Park - Winnetka - Woodland Hills - West Hills	No	ABMI	AHO , CPK CPU
Los Angeles	15549 DEVONSHIRE ST	91345	2649015044	0.000	0.000	0.000	1.336	Shortfall of Sites	0.118	Community Commercial	[Q]P-1, [Q]CR-1	0	0	0	94.696	1.336		Commercial - Office Building - One Story, 0	204B145 289		Mission Hills - Panorama City - North Hills	No	ABMI	P , ARO
Los Angeles	6422 KESSLER AVE	91367	2134025021	0.000	0.000	0.000	1.336	Shortfall of Sites	0.220	Low Residential	R1-1-RIO	Low Residential	[HB5-G1-5] [CX3-FA] [CPIO]	0	66.287	1.336		Residential - Single Family Residence - Pool, 1	180B113 771	1 per lot	Canoga Park - Winnetka - Woodland Hills - West Hills	No	ABMI	AHO , CPK CPU
Los Angeles	16533 OTSEGO ST	91436	2259016021	0.000	0.000	0.000	1.335	Shortfall of Sites	0.199	Low II Residential	R1-1	Low Residential	0	0	66.287	1.335		Residential - Single Family Residence - Pool, 1	171B137 234	1 per lot	Encino - Tarzana	No	ABMI	AHO , ENC CPU, ADU
Los Angeles	6721 SHELTONDALE AVE	91307	2034007001	0.000	0.000	0.000	1.335	Shortfall of Sites	0.199	Low Residential	RS-1	Very Low Residential	0	0	66.287	1.335		Residential - Single Family Residence, 1	180B089 16	1 per lot	Canoga Park - Winnetka - Woodland Hills - West Hills	No	ABMI	AHO , CPK CPU, ADU
Los Angeles	7950 QUIMBY AVE	91304	2014025008	0.000	0.000	0.000	1.335	Shortfall of Sites	0.199	Low Residential	RS-1	Very Low Residential	0	0	66.287	1.335		Residential - Single Family Residence, 1	189B097 475	1 per lot	Canoga Park - Winnetka - Woodland Hills - West Hills	No	ABMI	AHO , CPK CPU, ADU
Los Angeles	2543 W 6TH ST	90057	5155029015	0.000	0.000	0.000	1.335	Shortfall of Sites	0.084	Community Commercial	C2-2, R4-1	0	0	0	19.960	1.335		Commercial - Store Combination - Store and Office Combination - One Story, 0	135A203 388		Westlake	No	ABMI	ARO
Los Angeles	2543 W 6TH ST	90057	5155029015	0.000	0.000	0.000	1.335	Shortfall of Sites	0.046	Community Commercial	C2-2, R4-1	0	0	0	36.000	1.335		Commercial - Store Combination - Store and Office Combination - One Story, 0	135A203 399		Westlake	No	ABMI	ARO
Los Angeles	16656 MORRISON ST	91436	2259007003	0.000	0.000	0.000	1.335	Shortfall of Sites	0.199	Low II Residential	R1-1	Low Residential	0	0	66.287	1.335		Residential - Single Family Residence - Pool, 1	171B137 279	1 per lot	Encino - Tarzana	No	ABMI	AHO , ENC CPU, ADU
Los Angeles	15460 LA MAIDA ST	91403	2261037013	0.000	0.000	0.000	1.335	Shortfall of Sites	0.220	Low II Residential	R1-1	Low Residential	0	0	66.287	1.335		Residential - Single Family Residence - Pool, 1	168B145 317	1 per lot	Encino - Tarzana	No	ABMI	AHO , ENC CPU, ADU
Los Angeles	7133 COZYCROFT AVE	91306	2137009005	0.000	0.000	0.000	1.334	Shortfall of Sites	0.220	Low Residential	RS-1-RIO	Low Residential	[MN1-AL2-5] [CX1-FA] [CPIO]	0	66.287	1.334		Residential - Single Family Residence, 1	183B109 121	1 per lot	Canoga Park - Winnetka - Woodland Hills - West Hills	No	ABMI	AHO , CPK CPU
Los Angeles	5431 WOODLAKE AVE	91367	2044002063	0.000	0.000	0.000	1.334	Shortfall of Sites	0.220	Low Residential	RS-1	Very Low Residential	0	0	66.287	1.334		Residential - Single Family Residence, 1	171B093 834	1 per lot	Canoga Park - Winnetka - Woodland Hills - West Hills	No	ABMI	AHO , CPK CPU
Los Angeles	501 N VAN NESS AVE	90004	5522023903	0.667	0.667	0.000	0.000	Shortfall of Sites	0.723	Public Facilities	[Q]PF-1XL	0	0	20	153.741	1.334		Miscellaneous - Government Owned Property, 0	141B189 685		Wilshire	No	LI	PF
Los Angeles	6748 FAUST AVE	91307	2038020062	0.000	0.000	0.000	1.334	Shortfall of Sites	0.199	Low Residential	RS-1	Very Low Residential	0	0	66.287	1.334		Residential - Single Family Residence, 1	180B097 34	1 per lot	Canoga Park - Winnetka - Woodland Hills - West Hills	No	ABMI	AHO , CPK CPU, ADU
Los Angeles	23213 CANZONET ST	91367	2044016013	0.000	0.000	0.000	1.334	Shortfall of Sites	0.220	Low Residential	R1-1	Very Low Residential	0	0	66.287	1.334		Residential - Single Family Residence, 1	171B093 236	1 per lot	Canoga Park - Winnetka - Woodland Hills - West Hills	No	ABMI	AHO , CPK CPU
Los Angeles	23401 HAYNES ST	91307	2036020022	0.000	0.000	0.000	1.334	Shortfall of Sites	0.199	Low Residential	RS-1	Very Low Residential	0	0	66.287	1.334		Residential - Single Family Residence - Pool, 1	180B093 435	1 per lot	Canoga Park - Winnetka - Woodland Hills - West Hills	No	ABMI	AHO , CPK CPU, ADU
Los Angeles	8800 WOODMAN AVE	91331	2640017015	0.667	0.667	0.000	0.000	Shortfall of Sites	0.289	Low Residential	R1-1	0	0	20	102.494	1.334		Institutional - Church - One Story, 0	195B153 577		Arleta - Pacoima	No	LI	FBO
Los Angeles	8157 CREBS AVE	91335	2103002020	0.000	0.000	0.000	1.333	Shortfall of Sites	0.220	Low Residential	RA-1	Low Residential	0	0	66.287	1.333		Residential - Single Family Residence, 1	192B121 924	1 per lot	Reseda - West Van Nuys	No	ABMI	AHO , RES CPU
Los Angeles	11451 OXNARD ST	91606	2338001032	0.000	0.000	0.000	1.333	Shortfall of Sites	0.455	Medium Residential	[Q]R3-1	0	0	0	56.134	1.333		Residential - Five or More Units or Apartments (Any Combination) · 4 Stories or Less - Pool, 18	177B169 713		North Hollywood - Valley Village	Yes	ABMI	DB50
Los Angeles	22938 KESWICK ST	91304	2014019038	0.000	0.000	0.000	1.333	Shortfall of Sites	0.199	Low Residential	RS-1	Very Low Residential	0	0	66.287	1.333		Residential - Single Family Residence - Pool, 1	186B097 29	1 per lot	Canoga Park - Winnetka - Woodland Hills - West Hills	No	ABMI	AHO , CPK CPU, ADU
Los Angeles	19843 DELANO ST	91367	2153010015	0.000	0.000	0.000	1.333	Shortfall of Sites	0.220	Low Residential	RS-1	Very Low Residential	0	0	66.287	1.333		Residential - Single Family Residence - Pool, 1	177B113 48	1 per lot	Canoga Park - Winnetka - Woodland Hills - West Hills	No	ABMI	AHO , CPK CPU
Los Angeles	0	0	2343005901	0.000	0.000	0.000	1.332	Shortfall of Sites	0.014	Very Low Residential	R1-1, RE11-1	0	0	0	99.000	1.332		Miscellaneous - Government Owned Property, 0	174B157 111		Van Nuys - North Sherman Oaks	No	ABMI	TOC EXP
Los Angeles	6814 PLATT AVE	91307	2028012008	0.000	0.000	0.000	1.332	Shortfall of Sites	0.199	Low Residential	RS-1	Very Low Residential	0	0	66.287	1.332		Residential - Single Family Residence, 1	183B093 732	1 per lot	Canoga Park - Winnetka - Woodland Hills - West Hills	No	ABMI	AHO , CPK CPU, ADU
Los Angeles	7802 WOODLAKE AVE	91304	2014031014	0.000	0.000	0.000	1.332	Shortfall of Sites	0.199	Low Residential	RS-1	Very Low Residential	0	0	66.287	1.332		Residential - Single Family Residence, 1	189B093 600	1 per lot	Canoga Park - Winnetka - Woodland Hills - West Hills	No	ABMI	AHO , CPK CPU, ADU
Los Angeles	4485 LIBBIT AVE	91436	2284009007	0.000	0.000	0.000	1.332	Shortfall of Sites	0.199	Low I Residential	RE9-1	Low Residential	0	0	66.287	1.332		Residential - Single Family Residence, 1	168B137 711	1 per lot	Encino - Tarzana	No	ABMI	AHO , ENC CPU, ADU
Los Angeles	1511 W PICO BLVD	90015	5137032019	0.000	0.000	0.000	1.332	Shortfall of Sites	0.142	Commercial Manufacturing	CM-1	0	0	0	21.344	1.332		Commercial - Store Combination - Store and Residential Combination - One Story, 0	127-5A203 113		Westlake	Yes	ABMI	ARO
Los Angeles	23339 ERWIN ST	91367	2035015038	0.000	0.000	0.000	1.332	Shortfall of Sites	0.199	Low Residential	RS-1	Very Low Residential	[HB5-SH1-5] [CX4-FA] [CPIO]	0	66.287	1.332		Residential - Single Family Residence, 1	177B093 292	1 per lot	Canoga Park - Winnetka - Woodland Hills - West Hills	No	ABMI	AHO , CPK CPU, ADU
Los Angeles	23380 BASSETT ST	91307	2028016015	0.000	0.000	0.000	1.332	Shortfall of Sites	0.199	Low Residential	RS-1	Very Low Residential	0	0	66.287	1.332		Residential - Single Family Residence, 1	183B093 610	1 per lot	Canoga Park - Winnetka - Woodland Hills - West Hills	No	ABMI	AHO , CPK CPU, ADU
Los Angeles	2460 S SEPULVEDA BLVD	90064	4256008012	0.000	0.000	0.000	1.332	Shortfall of Sites	0.109	Hybrid Industrial	HJ(EC)-O	0	0	0	12.774	1.332		Industrial - Light Manufacturing - One Story, 0	123B153 169		West Los Angeles	No	ABMI	ARO
Los Angeles	2460 S SEPULVEDA BLVD	90064	4256008012	0.000	0.000	0.000	1.332	Shortfall of Sites	0.221	Hybrid Industrial	HJ(EC)-O	0	0	0	6.278	1.332		Industrial - Light Manufacturing - One Story, 0	123B153 186		West Los Angeles	No	ABMI	ARO

Jurisdiction Name	Site Address/Intersection	5 Digit ZIP Code	Assessor Parcel Number	Very Low-Income	Low-Income	Moderate-Income	Above Moderate-Income	Type of Shortfall	Parcel Size (Acres)	Current General Plan Designation	Current Zoning	Proposed General Plan (GP) Designation	Proposed Zoning	Minimum Density Allowed	Maximum Density Allowed	Total Capacity	Vacant/ Nonvacant	Description of Existing Uses	PIN	Base Density Per Acre	Community Plan Area	Rent Stabalization Ordinance	Income Category	Applicable Rezoning Program (Program informing values in Column Q listed first)
Los Angeles	5730 W 85TH PL	90045	4125006016	0.000	0.000	0.000	1.332	Shortfall of Sites	0.013	Low Medium I Residential	R2-1	0	0	0	113.635	1.332		Residential - Double, Duplex, or Two Units - 4 Stories or Less, 0	096B169 514	29	Westchester - Playa del Rey	Yes	ABMI	OPP RC , WPDR CPU, AHO, TOC EXP
Los Angeles	7842 FLIGHT AVE	90045	4105016020	0.000	0.000	0.000	1.332	Shortfall of Sites	0.013	Low Medium II Residential	RD1.5-1	0	0	0	113.635	1.332		Residential - Five or More Units or Apartments (Any Combination) · 4 Stories or Less, 0	099B169 759		Westchester - Playa del Rey	Yes	ABMI	OPP RC
Los Angeles	7828 FLIGHT AVE	90045	4105015038	0.000	0.000	0.000	1.332	Shortfall of Sites	0.013	Low Medium II Residential	RD1.5-1	0	0	0	113.635	1.332		Residential - Four Units (Any Combination) - 4 Stories or Less, 0	099B169 694		Westchester - Playa del Rey	Yes	ABMI	OPP RC
Los Angeles	8701 W 3RD ST	90048	4334005034	0.000	0.000	0.000	1.331	Shortfall of Sites	0.132	Regional Commercial	[Q]C2-1VL-O	0	0	0	14.833	1.331		Commercial - Store Combination - Store and Office Combination - One Story, 0	138B169 508		Wilshire	No	ABMI	ARO
Los Angeles	8701 W 3RD ST	90048	4334005034	0.000	0.000	0.000	1.331	Shortfall of Sites	0.132	Regional Commercial	[Q]C2-1VL-O	0	0	0	14.833	1.331		Commercial - Store Combination - Store and Office Combination - One Story, 0	138B169 509		Wilshire	No	ABMI	ARO
Los Angeles	8701 W 3RD ST	90048	4334005034	0.000	0.000	0.000	1.331	Shortfall of Sites	0.130	Regional Commercial	[Q]C2-1VL-O	0	0	0	15.058	1.331		Commercial - Store Combination - Store and Office Combination - One Story, 0	138B169 510		Wilshire	No	ABMI	ARO
Los Angeles	4961 ODESSA AVE	91436	2260004020	0.000	0.000	0.000	1.331	Shortfall of Sites	0.220	Low II Residential	R1-1	Low Residential	0	0	66.287	1.331		Residential - Single Family Residence - Pool and Misc., 1	168B137 69	1 per lot	Encino - Tarzana	No	ABMI	AHO , ENC CPU, ADU
Los Angeles	6469 SHELTONDALE AVE	91307	2033003001	0.000	0.000	0.000	1.331	Shortfall of Sites	0.199	Low Residential	RS-1	Very Low Residential	0	0	66.287	1.331		Residential - Single Family Residence, 1	180B089 748	1 per lot	Canoga Park - Winnetka - Woodland Hills - West Hills	No	ABMI	AHO , CPK CPU, ADU
Los Angeles	7045 DE CELIS PL	91406	2225005012	0.000	0.000	0.000	1.331	Shortfall of Sites	0.220	Low Residential	R1-1	Low Residential	0	0	66.287	1.331		Residential - Single Family Residence, 1	183B137 163	1 per lot	Reseda - West Van Nuys	No	ABMI	AHO , RES CPU
Los Angeles	7743 NESTLE AVE	91335	2102020026	0.000	0.000	0.000	1.331	Shortfall of Sites	0.220	Low Residential	R1-1	Low Residential	0	0	66.287	1.331		Residential - Single Family Residence, 1	189B125 781	1 per lot	Reseda - West Van Nuys	No	ABMI	AHO , RES CPU
Los Angeles	0	0	4125008031	0.000	0.000	0.000	1.330	Shortfall of Sites	0.012	Low Medium II Residential	R2-1	0	0	0	113.635	1.330	Vacant	Residential - Single Family Residence - Vacant Land, 0	099B169 1368	21	Westchester - Playa del Rey	No	ABMI	OPP RC , WPDR CPU, AHO
Los Angeles	23142 STRATHERN ST	91304	2014031001	0.000	0.000	0.000	1.330	Shortfall of Sites	0.199	Low Residential	RS-1	Very Low Residential	0	0	66.287	1.330		Residential - Single Family Residence, 1	189B093 320	1 per lot	Canoga Park - Winnetka - Woodland Hills - West Hills	No	ABMI	AHO , CPK CPU, ADU
Los Angeles	17153 ALBERS ST	91316	2258002018	0.000	0.000	0.000	1.330	Shortfall of Sites	0.105	Very Low I Residential	RA-1	Very Low Residential	0	0	66.287	1.330		Residential - Single Family Residence - Pool, 0	174B133 757	1 per lot	Encino - Tarzana	No	ABMI	AHO , ENC CPU
Los Angeles	8856 KESTER AVE	91402	2653005035	0.665	0.665	0.000	0.000	Shortfall of Sites	0.505	Low Medium II Residential	RA-1	0	0	20	102.494	1.330		Institutional - Church - One Story, 1	195B149 278		Mission Hills - Panorama City - North Hills	No	LI	FBO
Los Angeles	1001 ELDEN AVE	90006	5076008021	0.000	0.000	0.000	1.330	Shortfall of Sites	0.231	General Commercial	C2-1	0	0	0	7.207	1.330		Commercial - Office Building - One Story, 0	129B197 270		Wilshire	No	ABMI	ARO
Los Angeles	22955 COVELLO ST	91307	2021012013	0.000	0.000	0.000	1.330	Shortfall of Sites	0.199	Low Residential	RS-1	Very Low Residential	0	0	66.287	1.330		Residential - Single Family Residence - Pool, 1	186B097 307	1 per lot	Canoga Park - Winnetka - Woodland Hills - West Hills	No	ABMI	AHO , CPK CPU, ADU
Los Angeles	16550 GREENLEAF ST	91436	2284005015	0.000	0.000	0.000	1.329	Shortfall of Sites	0.199	Low I Residential	RE9-1	Low Residential	0	0	66.287	1.329		Residential - Single Family Residence - Pool, 1	168B137 502	1 per lot	Encino - Tarzana	No	ABMI	AHO , ENC CPU, ADU
Los Angeles	17644 ROYCE DR W	91316	2290010018	0.000	0.000	0.000	1.329	Shortfall of Sites	0.199	Low II Residential	RS-1	Low Residential	0	0	66.287	1.329		Residential - Single Family Residence, 1	168B129 126	1 per lot	Encino - Tarzana	No	ABMI	AHO , ENC CPU, ADU
Los Angeles	20450 OREY PL	91306	2136023021	0.000	0.000	0.000	1.329	Shortfall of Sites	0.220	Low Residential	RS-1-RIO	Low Residential	[DM3-CHC1-5] [CX2-FA] [CPIO]	0	66.287	1.329		Residential - Single Family Residence, 1	180B109 340	1 per lot	Canoga Park - Winnetka - Woodland Hills - West Hills	No	ABMI	AHO , CPK CPU
Los Angeles	23800 KITTRIDGE ST	91307	2034023037	0.000	0.000	0.000	1.329	Shortfall of Sites	0.199	Low Residential	RS-1	Very Low Residential	0	0	66.287	1.329		Residential - Single Family Residence, 1	180B089 405	1 per lot	Canoga Park - Winnetka - Woodland Hills - West Hills	No	ABMI	AHO , CPK CPU, ADU
Los Angeles	22221 HART ST	91303	2024037012	0.000	0.000	0.000	1.329	Shortfall of Sites	0.220	Low Residential	RS-1-RIO	Very Low Residential	0	0	66.287	1.329		Residential - Single Family Residence - Pool, 1	183B101 304	1 per lot	Canoga Park - Winnetka - Woodland Hills - West Hills	No	ABMI	AHO , CPK CPU
Los Angeles	11585 HERRICK AVE	91340	2523013028	0.665	0.665	0.000	0.000	Shortfall of Sites	0.722	Low Residential	RA-1-CUGU	0	0	20	102.494	1.329		Institutional - Church - One Story, 2	213B157 377		Arleta - Pacoima	No	LI	FBO
Los Angeles	22925 SYLVAN ST	91367	2039007016	0.000	0.000	0.000	1.329	Shortfall of Sites	0.199	Low Residential	RS-1	Very Low Residential	0	0	66.287	1.329		Residential - Single Family Residence - Pool, 1	177B097 118	1 per lot	Canoga Park - Winnetka - Woodland Hills - West Hills	No	ABMI	AHO , CPK CPU, ADU
Los Angeles	21001 BRYANT ST	91304	2779010041	0.000	0.000	0.000	1.329	Shortfall of Sites	0.423	Medium Residential	R3-1	0	0	0	83.895	1.329		Residential - Five or More Units or Apartments (Any Combination) · 4 Stories or Less - Pool, 26	195B109 388		Chatsworth - Porter Ranch	Yes	ABMI	DB50
Los Angeles	24124 HAMLIN ST	91307	2033005014	0.000	0.000	0.000	1.329	Shortfall of Sites	0.199	Low Residential	RS-1	Very Low Residential	0	0	66.287	1.329		Residential - Single Family Residence, 1	180B089 753	1 per lot	Canoga Park - Winnetka - Woodland Hills - West Hills	No	ABMI	AHO , CPK CPU, ADU
Los Angeles	5433 CAPISTRANO AVE	91367	2040025001	0.000	0.000	0.000	1.328	Shortfall of Sites	0.199	Low Residential	R1-1	Very Low Residential	0	0	66.287	1.328		Residential - Single Family Residence, 1	171B101 27	1 per lot	Canoga Park - Winnetka - Woodland Hills - West Hills	No	ABMI	AHO , CPK CPU, ADU
Los Angeles	22329 LULL ST	91304	2012020073	0.000	0.000	0.000	1.328	Shortfall of Sites	0.220	Low Residential	RS-1	Very Low Residential	[LM2-MU2-5] [RX1-FA] [CPIO]	0	66.287	1.328		Residential - Single Family Residence, 1	186B101 93	1 per lot	Canoga Park - Winnetka - Woodland Hills - West Hills	No	ABMI	AHO , CPK CPU
Los Angeles	7620 OAK PARK AVE	91406	2203010017	0.000	0.000	0.000	1.328	Shortfall of Sites	0.199	Low Residential	R1-1	Low Residential	0	0	66.287	1.328		Residential - Single Family Residence, 1	186B133 165	1 per lot	Reseda - West Van Nuys	No	ABMI	AHO , RES CPU, ADU
Los Angeles	16755 MOORPARK ST	91436	2259008012	0.000	0.000	0.000	1.328	Shortfall of Sites	0.199	Low II Residential	R1-1	Low Residential	0	0	66.287	1.328		Residential - Single Family Residence, 1	168B137 18	1 per lot	Encino - Tarzana	No	ABMI	AHO , ENC CPU, ADU
Los Angeles	15731 VARDEN ST	91436	2283007044	0.000	0.000	0.000	1.328	Shortfall of Sites	0.199	Low II Residential	R1-1	Low Residential	0	0	66.287	1.328		Residential - Single Family Residence, 1	168B141 885	1 per lot	Encino - Tarzana	No	ABMI	AHO , ENC CPU, ADU
Los Angeles	23029 COVELLO ST	91307	2021003005	0.000	0.000	0.000	1.328	Shortfall of Sites	0.199	Low Residential	RS-1	Very Low Residential	0	0	66.287	1.328		Residential - Single Family Residence, 1	186B097 338	1 per lot	Canoga Park - Winnetka - Woodland Hills - West Hills	No	ABMI	AHO , CPK CPU, ADU
Los Angeles	23101 LANARK ST	91304	2014038026	0.000	0.000	0.000	1.328	Shortfall of Sites	0.199	Low Residential	RS-1	Very Low Residential	0	0	66.287	1.328		Residential - Single Family Residence, 1	189B097 161	1 per lot	Canoga Park - Winnetka - Woodland Hills - West Hills	No	ABMI	AHO , CPK CPU, ADU
Los Angeles	22740 KITTRIDGE ST	91307	2038021010	0.000	0.000	0.000	1.327	Shortfall of Sites	0.199	Low Residential	RS-1	Very Low Residential	0	0	66.287	1.327		Residential - Single Family Residence, 1	180B097 193	1 per lot	Canoga Park - Winnetka - Woodland Hills - West Hills	No	ABMI	AHO , CPK CPU, ADU
Los Angeles	24389 HARTLAND ST	91307	2034025025	0.000	0.000	0.000	1.327	Shortfall of Sites	0.199	Low Residential	RS-1	Very Low Residential	0	0	66.287	1.327		Residential - Single Family Residence, 1	183B089 476	1 per lot	Canoga Park - Winnetka - Woodland Hills - West Hills	No	ABMI	AHO , CPK CPU, ADU
Los Angeles	16538 GREENLEAF ST	91436	2284005013	0.000	0.000	0.000	1.327	Shortfall of Sites	0.199	Low I Residential	RE9-1	Low Residential	0	0	66.287	1.327		Residential - Single Family Residence - Pool, 1	168B137 509	1 per lot	Encino - Tarzana	No	ABMI	AHO , ENC CPU, ADU
Los Angeles	5420 CAMELLIA AVE	91601	2350010057	0.000	0.000	0.000	1.326	Shortfall of Sites	0.038	Low Medium II Residential	RD1.5-1VL	0	0	0	99.000	1.326		Residential - Single Family Residence - Small Lot, 1	171B169 865		North Hollywood - Valley Village	No	ABMI	TOC EXP
Los Angeles	3108 CASTLE HEIGHTS AVE	90034	4311008029	0.000	0.000	0.000	1.326	Shortfall of Sites	0.014	Low Residential	R1V2	0	0	0	99.000	1.326		Residential - Single Family Residence, 0	123B165 518		West Los Angeles	No	ABMI	TOC EXP
Los Angeles	5636 PONCE AVE	91367	2040009053	0.000	0.000	0.000	1.326	Shortfall of Sites	0.198	Low Residential	R1-1	Very Low Residential	0	0	66.287	1.326		Residential - Single Family Residence, 1	174B097 452	1 per lot	Canoga Park - Winnetka - Woodland Hills - West Hills	No	ABMI	AHO , CPK CPU, ADU
Los Angeles	4936 HAZELTINE AVE	91423	2269015002	0.000	0.000	0.000	1.326	Shortfall of Sites	0.180	Medium Residential	[Q]R3-1-RIO	0	0	0	67.649	1.326		Residential - Five or More Units or Apartments (Any Combination) · 4 Stories or Less, 8	168B153 51		Van Nuys - North Sherman Oaks	Yes	ABMI	DB50
Los Angeles	4930 HAZELTINE AVE	91423	2269015003	0.000	0.000	0.000	1.326	Shortfall of Sites	0.182	Medium Residential	[Q]R3-1-RIO	0	0	0	67.257	1.326		Residential - Five or More Units or Apartments (Any Combination) · 4 Stories or Less, 8	168B153 80		Van Nuys - North Sherman Oaks	Yes	ABMI	DB50
Los Angeles	4922 HAZELTINE AVE	91423	2269015004	0.000	0.000	0.000	1.326	Shortfall of Sites	0.182	Medium Residential	[Q]R3-1-RIO	0	0	0	67.256	1.326		Residential - Five or More Units or Apartments (Any Combination) · 4 Stories or Less, 8	168B153 91		Van Nuys - North Sherman Oaks	Yes	ABMI	DB50
Los Angeles	4916 HAZELTINE AVE	91423	2269015005	0.000	0.000	0.000	1.326	Shortfall of Sites	0.182	Medium Residential	[Q]R3-1-RIO	0	0	0	67.255	1.326		Residential - Five or More Units or Apartments (Any Combination) · 4 Stories or Less, 8	168B153 118		Van Nuys - North Sherman Oaks	Yes	ABMI	DB50
Los Angeles	4908 HAZELTINE AVE	91423	2269015006	0.000	0.000	0.000	1.326	Shortfall of Sites	0.182	Medium Residential	[Q]R3-1-RIO	0	0	0	67.254	1.326		Residential - Five or More Units or Apartments (Any Combination) · 4 Stories or Less, 8	168B153 127		Van Nuys - North Sherman Oaks	Yes	ABMI	DB50
Los Angeles	4900 HAZELTINE AVE	91423	2269015007	0.000	0.000	0.000	1.326	Shortfall of Sites	0.182	Medium Residential	[Q]R3-1-RIO	0	0	0	67.252	1.326		Residential - Five or More Units or Apartments (Any Combination) · 4 Stories or Less, 8	168B153 156		Van Nuys - North Sherman Oaks	Yes	ABMI	DB50
Los Angeles	1469 S CANFIELD AVE	90035	4305002011	0.000	0.000	0.000	1.326	Shortfall of Sites	0.148	Medium Residential	R3-1-O	0	0	0	82.547	1.326		Residential - Five or More Units or Apartments (Any Combination) · 4 Stories or Less, 8	129B169 164		West Los Angeles	Yes	ABMI	DB50
Los Angeles	4860 HAZELTINE AVE	91423	2269015008	0.000	0.000	0.000	1.326	Shortfall of Sites	0.182	Medium Residential	[Q]R3-1-RIO	0	0	0	67.251	1.326		Residential - Five or More Units or Apartments (Any Combination) · 4 Stories or Less, 8	168B153 182		Van Nuys - North Sherman Oaks	Yes	ABMI	DB50
Los Angeles	4854 HAZELTINE AVE	91423	2269015009	0.000	0.000	0.000	1.326	Shortfall of Sites	0.182	Medium Residential	[Q]R3-1-RIO	0	0	0	67.250	1.326		Residential - Five or More Units or Apartments (Any Combination) · 4 Stories or Less, 8	168B153 202		Van Nuys - North Sherman Oaks	Yes	ABMI	DB50
Los Angeles	1485 S BEVERLY DR	90035	4306009013	0.000	0.000	0.000	1.326	Shortfall of Sites	0.149	Medium Residential	[Q]R3-1VL-O	0	0	0	81.771	1.326		Residential - Five or More Units or Apartments (Any Combination) · 4 Stories or Less, 8	129B165 207		West Los Angeles	Yes	ABMI	DB50
Los Angeles	4846 HAZELTINE AVE	91423	2269015010	0.000	0.000	0.000	1.326	Shortfall of Sites	0.182	Medium Residential	[Q]R3-1-RIO	0	0	0	67.249	1.326		Residential - Five or More Units or Apartments (Any Combination) · 4 Stories or Less, 8	168B153 236		Van Nuys - North Sherman Oaks	Yes	ABMI	DB50
Los Angeles	10435 MOUNT GLEASON AVE	91040	2559011014	0.000	0.000	0.000	1.326	Shortfall of Sites	0.347	Low Medium II Residential	RD2-1	0	0	0	35.235	1.326		Residential - Five or More Units or Apartments (Any Combination) · 4 Stories or Less, 8	204B193 244		Sunland - Tujunga - Lake View Terrace - Shadow Hills - East La Tuna Canyon	Yes	ABMI	DB50
Los Angeles	4838 HAZELTINE AVE	91423	2269015011	0.000	0.000	0.000	1.326	Shortfall of Sites	0.182	Medium Residential	[Q]R3-1-RIO	0	0	0	67.247	1.326		Residential - Five or More Units or Apartments (Any Combination) · 4 Stories or Less, 8	168B153 261		Van Nuys - North Sherman Oaks	Yes	ABMI	DB50
Los Angeles	2343 FOX HILLS DR	90064	4315015003	0.000	0.000	0.000	1.326	Shortfall of Sites	0.149	Medium Residential	R3-1-O	0	0	0	81.813	1.326		Residential - Five or More Units or Apartments (Any Combination) · 4 Stories or Less, 8	129B161 262		West Los Angeles	Yes	ABMI	DB50
Los Angeles	4832 HAZELTINE AVE	91423	2269015012	0.000	0.000	0.000	1.326	Shortfall of Sites	0.182	Medium Residential	[Q]R3-1-RIO	0	0	0	67.247	1.326		Residential - Five or More Units or Apartments (Any Combination) · 4 Stories or Less, 8	168B153 304		Van Nuys - North Sherman Oaks	Yes	ABMI	DB50

Jurisdiction Name	Site Address/Intersection	5 Digit ZIP Code	Assessor Parcel Number	Very Low-Income	Low-Income	Moderate-Income	Above Moderate-Income	Type of Shortfall	Parcel Size (Acres)	Current General Plan Designation	Current Zoning	Proposed General Plan (GP) Designation	Proposed Zoning	Minimum Density Allowed	Maximum Density Allowed	Total Capacity	Vacant/ Nonvacant	Description of Existing Uses	PIN	Base Density Per Acre	Community Plan Area	Rent Stabalization Ordinance	Income Category	Applicable Rezoning Program (Program informing values in Column Q listed first)
Los Angeles	4824 HAZELTINE AVE	91423	2269015013	0.000	0.000	0.000	1.326	Shortfall of Sites	0.182	Medium Residential	[Q]R3-1-RIO	0	0	0	67.245	1.326		Residential - Five or More Units or Apartments (Any Combination) · 4 Stories or Less, 8	168B153 326		Van Nuys - North Sherman Oaks	Yes	ABMI	DB50
Los Angeles	1102 CARDIFF AVE	90035	4332002047	0.000	0.000	0.000	1.326	Shortfall of Sites	0.136	Medium Residential	R3-1-O	0	0	0	89.759	1.326		Residential - Five or More Units or Apartments (Any Combination) · 4 Stories or Less, 8	132B169 489		West Los Angeles	Yes	ABMI	DB50
Los Angeles	10385 W OLYMPIC BLVD	90064	4319007013	0.000	0.000	0.000	1.326	Shortfall of Sites	0.149	Medium Residential	R3-1-O	0	0	0	81.818	1.326		Residential - Five or More Units or Apartments (Any Combination) · 4 Stories or Less, 8	129B157 504		West Los Angeles	Yes	ABMI	DB50
Los Angeles	1626 S BARRINGTON AVE	90025	4262011013	0.000	0.000	0.000	1.326	Shortfall of Sites	0.146	Medium Residential	[Q]R3-1	0	0	0	83.758	1.326		Residential - Five or More Units or Apartments (Any Combination) · 4 Stories or Less, 8	126B149 527		West Los Angeles	Yes	ABMI	DB50
Los Angeles	1118 GLENVILLE DR	90035	4332002043	0.000	0.000	0.000	1.326	Shortfall of Sites	0.139	Medium Residential	R3-1-O	0	0	0	87.644	1.326		Residential - Five or More Units or Apartments (Any Combination) · 4 Stories or Less, 8	132B169 565		West Los Angeles	Yes	ABMI	DB50
Los Angeles	1129 S OAKHURST DR	90035	4332002006	0.000	0.000	0.000	1.326	Shortfall of Sites	0.139	Medium Residential	R3-1-O	0	0	0	87.621	1.326		Residential - Five or More Units or Apartments (Any Combination) · 4 Stories or Less, 8	132B169 618		West Los Angeles	Yes	ABMI	DB50
Los Angeles	1143 S OAKHURST DR	90035	4332002009	0.000	0.000	0.000	1.326	Shortfall of Sites	0.144	Medium Residential	R3-1-O	0	0	0	85.024	1.326		Residential - Five or More Units or Apartments (Any Combination) · 4 Stories or Less, 8	132B169 710		West Los Angeles	Yes	ABMI	DB50
Los Angeles	1540 S SALTAIR AVE	90025	4263035023	0.000	0.000	0.000	1.326	Shortfall of Sites	0.138	Medium Residential	[Q]R3-1	0	0	0	88.559	1.326		Residential - Five or More Units or Apartments (Any Combination) · 4 Stories or Less, 8	126B145 763		West Los Angeles	Yes	ABMI	DB50
Los Angeles	1550 S SALTAIR AVE	90025	4263035025	0.000	0.000	0.000	1.326	Shortfall of Sites	0.138	Medium Residential	[Q]R3-1	0	0	0	88.555	1.326		Residential - Five or More Units or Apartments (Any Combination) · 4 Stories or Less, 8	126B145 791		West Los Angeles	Yes	ABMI	DB50
Los Angeles	22731 DEL VALLE ST	91364	2040031028	0.000	0.000	0.000	1.326	Shortfall of Sites	0.149	Medium Residential	R3-1	Medium Residential	0	0	81.891	1.326		Residential - Five or More Units or Apartments (Any Combination) · 4 Stories or Less, 8	171B097 447	43	Canoga Park - Winnetka - Woodland Hills - West Hills	Yes	ABMI	DB50 , CPK CPU, AHO
Los Angeles	22747 DEL VALLE ST	91364	2040031025	0.000	0.000	0.000	1.326	Shortfall of Sites	0.149	Medium Residential	R3-1	Medium Residential	0	0	81.871	1.326		Residential - Five or More Units or Apartments (Any Combination) · 4 Stories or Less, 8	171B097 469	43	Canoga Park - Winnetka - Woodland Hills - West Hills	Yes	ABMI	DB50 , CPK CPU, AHO
Los Angeles	5949 GRAVES AVE	91316	2255007027	0.000	0.000	0.000	1.325	Shortfall of Sites	0.198	Low II Residential	R1-1-RIO	Low Residential	0	0	66.287	1.325		Residential - Single Family Residence, 1	177B133 84	1 per lot	Encino - Tarzana	No	ABMI	AHO , ENC CPU, ADU
Los Angeles	22836 STYLES ST	91367	2039013031	0.000	0.000	0.000	1.325	Shortfall of Sites	0.198	Low Residential	RS-1	Very Low Residential	0	0	66.287	1.325		Residential - Single Family Residence, 1	177B097 245	1 per lot	Canoga Park - Winnetka - Woodland Hills - West Hills	No	ABMI	AHO , CPK CPU, ADU
Los Angeles	5024 GAVIOTA AVE	91436	2261020026	0.000	0.000	0.000	1.325	Shortfall of Sites	0.198	Low II Residential	RE9-1	Low Residential	0	0	66.287	1.325		Residential - Single Family Residence - Pool, 1	168B141 84	1 per lot	Encino - Tarzana	No	ABMI	AHO , ENC CPU, ADU
Los Angeles	23116 COHASSET ST	91307	2021006017	0.000	0.000	0.000	1.325	Shortfall of Sites	0.198	Low Residential	RS-1	Very Low Residential	0	0	66.287	1.325		Residential - Single Family Residence, 1	186B097 549	1 per lot	Canoga Park - Winnetka - Woodland Hills - West Hills	No	ABMI	AHO , CPK CPU, ADU
Los Angeles	4724 NOELINE AVE	91436	2284001052	0.000	0.000	0.000	1.324	Shortfall of Sites	0.198	Low I Residential	RE9-1	Low Residential	0	0	66.287	1.324		Residential - Single Family Residence - Pool, 1	168B137 479	1 per lot	Encino - Tarzana	No	ABMI	AHO , ENC CPU, ADU
Los Angeles	22916 ELKWOOD ST	91304	2014022017	0.000	0.000	0.000	1.324	Shortfall of Sites	0.198	Low Residential	RS-1	Very Low Residential	0	0	66.287	1.324		Residential - Single Family Residence - Pool, 1	189B097 862	1 per lot	Canoga Park - Winnetka - Woodland Hills - West Hills	No	ABMI	AHO , CPK CPU, ADU
Los Angeles	22941 KESWICK ST	91304	2014019037	0.000	0.000	0.000	1.324	Shortfall of Sites	0.198	Low Residential	RS-1	Very Low Residential	[MB3-CDF1-5] [IX4-FA] [CPIO]	0	66.287	1.324		Residential - Single Family Residence - Pool, 1	186B097 35	1 per lot	Canoga Park - Winnetka - Woodland Hills - West Hills	No	ABMI	AHO , CPK CPU, ADU
Los Angeles	6150 ELBA PL	91367	2033024009	0.000	0.000	0.000	1.324	Shortfall of Sites	0.198	Low Residential	RS-1	Very Low Residential	0	0	66.287	1.324		Residential - Single Family Residence, 1	177B089 313	1 per lot	Canoga Park - Winnetka - Woodland Hills - West Hills	No	ABMI	AHO , CPK CPU, ADU
Los Angeles	2828 S BEDFORD ST	90034	4301015016	0.000	0.000	0.000	1.324	Shortfall of Sites	0.014	Low II Residential	R1-1	0	0	0	99.000	1.324		Residential - Single Family Residence, 0	123B169 549		West Adams - Baldwin Hills - Leimert	No	ABMI	TOC EXP
Los Angeles	22425 WELBY WAY	91307	2038028025	0.000	0.000	0.000	1.324	Shortfall of Sites	0.198	Low Residential	RS-1	Very Low Residential	0	0	66.287	1.324		Residential - Single Family Residence, 1	180B101 68	1 per lot	Canoga Park - Winnetka - Woodland Hills - West Hills	No	ABMI	AHO , CPK CPU, ADU
Los Angeles	20369 VOSE ST	91306	2136005010	0.000	0.000	0.000	1.324	Shortfall of Sites	0.219	Low Residential	RS-1-RIO	Low Residential	0	0	66.287	1.324		Residential - Single Family Residence, 1	183B113 276	1 per lot	Canoga Park - Winnetka - Woodland Hills - West Hills	No	ABMI	AHO , CPK CPU
Los Angeles	4150 S WESTERN AVE	90062	5021009035	0.000	0.000	1.323	0.000	Shortfall of Sites	0.139	Neighborhood Commercial	C2-1VL-CPIO	0	0	0	18.276	1.323		Commercial - Hotel and Motel - Motel - Under 50 Rooms - One Story, 0	114B193 789		South Los Angeles	No	MI	ARO
Los Angeles	4150 S WESTERN AVE	90062	5021009035	0.000	0.000	1.323	0.000	Shortfall of Sites	0.141	Neighborhood Commercial	C2-1VL-CPIO	0	0	0	18.094	1.323		Commercial - Hotel and Motel - Motel - Under 50 Rooms - One Story, 0	114B193 853		South Los Angeles	No	MI	ARO
Los Angeles	4150 S WESTERN AVE	90062	5021009035	0.000	0.000	0.000	1.323	Shortfall of Sites	0.109	Neighborhood Commercial	C2-1VL-CPIO	0	0	0	23.307	1.323		Commercial - Hotel and Motel - Motel - Under 50 Rooms - One Story, 0	114B193 872		South Los Angeles	No	ABMI	ARO
Los Angeles	4150 S WESTERN AVE	90062	5021009035	0.000	0.000	0.000	1.323	Shortfall of Sites	0.109	Neighborhood Commercial	C2-1VL-CPIO	0	0	0	23.309	1.323		Commercial - Hotel and Motel - Motel - Under 50 Rooms - One Story, 0	114B193 889		South Los Angeles	No	ABMI	ARO
Los Angeles	16126 HARTSOOK ST	91436	2260019006	0.000	0.000	0.000	1.323	Shortfall of Sites	0.198	Low II Residential	RE9-1	Low Residential	0	0	66.287	1.323		Residential - Single Family Residence - Pool, 1	171B141 187	1 per lot	Encino - Tarzana	No	ABMI	AHO , ENC CPU, ADU
Los Angeles	6344 JACKIE AVE	91367	2035015001	0.000	0.000	0.000	1.323	Shortfall of Sites	0.198	Low Residential	RS-1	Very Low Residential	0	0	66.287	1.323		Residential - Single Family Residence, 1	177B093 33	1 per lot	Canoga Park - Winnetka - Woodland Hills - West Hills	No	ABMI	AHO , CPK CPU, ADU
Los Angeles	6218 W MANCHESTER AVE	90045	4123003018	0.000	0.000	0.000	1.323	Shortfall of Sites	0.172	Community Commercial	[Q]C2-1-CDO	0	0	0	8.004	1.323		Commercial - Store Combination - Store and Office Combination - One Story, 0	096B165 560		Westchester - Playa del Rey	No	ABMI	ARO
Los Angeles	15702 MAGNOLIA BLVD	91436	2261002024	0.000	0.000	0.000	1.323	Shortfall of Sites	0.198	Low II Residential	R1-1	Low Residential	0	0	66.287	1.323		Residential - Single Family Residence - Pool, 1	171B141 97	1 per lot	Encino - Tarzana	No	ABMI	AHO , ENC CPU, ADU
Los Angeles	6952 ROYER AVE	91307	2026011003	0.000	0.000	0.000	1.323	Shortfall of Sites	0.198	Low Residential	RS-1	Very Low Residential	[DM1-SH1-5] [IX3-FA] [CPIO]	0	66.287	1.323		Residential - Single Family Residence, 1	183B097 622	1 per lot	Canoga Park - Winnetka - Woodland Hills - West Hills	No	ABMI	AHO , CPK CPU, ADU
Los Angeles	6466 VALLEY CIRCLE BLVD	91307	2033001014	0.000	0.000	0.000	1.323	Shortfall of Sites	0.198	Low Residential	RS-1	Very Low Residential	0	0	66.287	1.323		Residential - Single Family Residence - Pool, 1	180B089 725	1 per lot	Canoga Park - Winnetka - Woodland Hills - West Hills	No	ABMI	AHO , CPK CPU, ADU
Los Angeles	16736 VALERIO ST	91406	2226020010	0.000	0.000	0.000	1.323	Shortfall of Sites	0.139	Low Residential	R1-1	Low Residential	0	0	66.287	1.323		Residential - Single Family Residence, 0	186B137 236	1 per lot	Reseda - West Van Nuys	Yes	ABMI	AHO , RES CPU
Los Angeles	0	0	4255013037	0.000	0.000	0.000	1.323	Shortfall of Sites	0.014	Low Residential	R1-1	0	0	0	99.000	1.323	Vacant	Residential - Single Family Residence - Vacant Land, 0	123B157 871		West Los Angeles	No	ABMI	TOC EXP
Los Angeles	22120 CANTARA ST	91304	2012003016	0.000	0.000	0.000	1.323	Shortfall of Sites	0.219	Low Residential	RS-1	Very Low Residential	0	0	66.287	1.323		Residential - Single Family Residence, 1	189B101 61	1 per lot	Canoga Park - Winnetka - Woodland Hills - West Hills	No	ABMI	AHO , CPK CPU
Los Angeles	5748 THOMICIA PL	91367	2045025002	0.000	0.000	0.000	1.323	Shortfall of Sites	0.198	Low Residential	RS-1	Very Low Residential	0	0	66.287	1.323		Residential - Single Family Residence - Pool, 1	174B089 191	1 per lot	Canoga Park - Winnetka - Woodland Hills - West Hills	No	ABMI	AHO , CPK CPU, ADU
Los Angeles	18128 SHERMAN WAY	91335	2125036901	0.000	0.000	0.000	1.323	Shortfall of Sites	0.140	Community Commercial	[Q]P-1L-CDO	0	0	0	94.696	1.323		Commercial - Parking Lot (Commercial Use Property) - Lots - Patron or Employee - One Story, 0	183B125 272		Reseda - West Van Nuys	No	ABMI	P
Los Angeles	6737 FRANRIVERS AVE	91307	2034005001	0.000	0.000	0.000	1.322	Shortfall of Sites	0.198	Low Residential	RS-1	Very Low Residential	[MB3-CDF1-5] [IX4-FA] [CPIO]	0	66.287	1.322		Residential - Single Family Residence - Pool, 1	183B089 745	1 per lot	Canoga Park - Winnetka - Woodland Hills - West Hills	No	ABMI	AHO , CPK CPU, ADU
Los Angeles	16520 ALYSE CT	91436	2284005039	0.000	0.000	0.000	1.322	Shortfall of Sites	0.219	Low I Residential	RE9-1	Low Residential	0	0	66.287	1.322		Residential - Single Family Residence, 1	168B137 810	1 per lot	Encino - Tarzana	No	ABMI	AHO , ENC CPU, ADU
Los Angeles	5734 MANTON AVE	91367	2041009014	0.000	0.000	0.000	1.322	Shortfall of Sites	0.198	Very Low Residential	RA-1	Very Low Residential	0	0	66.287	1.322		Residential - Single Family Residence - Pool, 1	174B093 172	1 per lot	Canoga Park - Winnetka - Woodland Hills - West Hills	No	ABMI	AHO , CPK CPU, ADU
Los Angeles	1016 W MANCHESTER AVE	90044	6047003031	0.066	0.066	0.000	1.190	Shortfall of Sites	0.287	Community Commercial	C2-2D-CPIO	0	0	20	102.494	1.322		Institutional - Church - One Story, 0	097-5A199 283		South Los Angeles	No	VLI, LI, ABMI	FBO
Los Angeles	2435 COLORADO BLVD	90041	5682018009	0.000	0.000	0.000	1.322	Shortfall of Sites	0.155	Community Commercial	[Q]C4-2D	0	0	0	8.858	1.322		Commercial - Store Combination - Store and Office Combination - One Story, 0	163-5A221 283		Northeast Los Angeles	No	ABMI	ARO , TOPP C
Los Angeles	4848 EAGLE ROCK BLVD	90041	5685010025	0.661	0.661	0.000	0.000	Shortfall of Sites	0.239	Neighborhood Commercial	[Q]C4-1XL	0	0	20	102.494	1.321		Institutional - Church - One Story, 0	160-5A221 218		Northeast Los Angeles	No	LI	FBO
Los Angeles	8518 S BROADWAY	90003	6040009027	0.000	0.000	1.321	0.000	Shortfall of Sites	0.159	Community Commercial	C2-1-CPIO	0	0	0	16.016	1.321		Commercial - Store Combination - Store and Office Combination - One Story, 0	097-5A203 217		Southeast Los Angeles	No	MI	ARO
Los Angeles	8518 S BROADWAY	90003	6040009027	0.000	0.000	0.000	1.321	Shortfall of Sites	0.127	Community Commercial	C2-1-CPIO	0	0	0	20.002	1.321		Commercial - Store Combination - Store and Office Combination - One Story, 0	097-5A203 225		Southeast Los Angeles	No	ABMI	ARO
Los Angeles	8518 S BROADWAY	90003	6040009027	0.000	0.000	1.321	0.000	Shortfall of Sites	0.127	Community Commercial	C2-1-CPIO	0	0	0	19.986	1.321		Commercial - Store Combination - Store and Office Combination - One Story, 0	097-5A203 229		Southeast Los Angeles	No	MI	ARO
Los Angeles	8518 S BROADWAY	90003	6040009027	0.000	0.000	1.321	0.000	Shortfall of Sites	0.127	Community Commercial	C2-1-CPIO	0	0	0	19.970	1.321		Commercial - Store Combination - Store and Office Combination - One Story, 0	097-5A203 252		Southeast Los Angeles	No	MI	ARO
Los Angeles	8518 S BROADWAY	90003	6040009027	0.000	0.000	1.321	0.000	Shortfall of Sites	0.144	Community Commercial	C2-1-CPIO	0	0	0	17.666	1.321		Commercial - Store Combination - Store and Office Combination - One Story, 0	097-5A203 256		Southeast Los Angeles	No	MI	ARO
Los Angeles	13450 VANOWEN ST	91405	2329012020	0.000	0.000	0.000	1.320	Shortfall of Sites	0.321	Low Medium II Residential	R3-1, [Q]RD1.5-1	0	0	0	172.757	1.320		Residential - Five or More Units or Apartments (Any Combination) · 4 Stories or Less - Pool, 42	180B157 40		Van Nuys - North Sherman Oaks	Yes	ABMI	DB50
Los Angeles	5726 CAMELLIA AVE	91601	2338022011	0.000	0.000	0.000	1.320	Shortfall of Sites	0.257	Medium Residential	R3-1	Medium	0	0	108.972	1.320		Residential - Five or More Units or Apartments (Any Combination) · 4 Stories or Less, 20	174B169 461	54	North Hollywood - Valley Village	Yes	ABMI	Orange LineTNP , AHO

Jurisdiction Name	Site Address/Intersection	5 Digit ZIP Code	Assessor Parcel Number	Very Low-Income	Low-Income	Moderate-Income	Above Moderate-Income	Type of Shortfall	Parcel Size (Acres)	Current General Plan Designation	Current Zoning	Proposed General Plan (GP) Designation	Proposed Zoning	Minimum Density Allowed	Maximum Density Allowed	Total Capacity	Vacant/ Nonvacant	Description of Existing Uses	PIN	Base Density Per Acre	Community Plan Area	Rent Stabalization Ordinance	Income Category	Applicable Rezoning Program (Program informing values in Column Q listed first)
Los Angeles	16214 VANOWEN ST	91406	2233031007	0.000	0.000	0.000	1.320	Shortfall of Sites	0.390	Medium Residential	R3-1-RIO	Medium Neighborhood Residential	0	0	71.734	1.320		Residential - Five or More Units or Apartments (Any Combination) · 4 Stories or Less, 20	180B137 16	43	Reseda - West Van Nuys	Yes	ABMI	RES CPU
Los Angeles	3259 E CESAR E CHAVEZ AVE	90063	5178025023	0.000	0.000	0.000	1.320	Shortfall of Sites	0.060	Highway Oriented and Limited Commercial	C2-1-CUGU	Neighborhood Center	[LUM1 - G2 - 3][XN2 - 8][CPIO]	0	49.823	1.320		Commercial - Store Combination - Store and Residential Combination - One Story, 0	126A229 25	54	Boyle Heights	Yes	ABMI	BH CPU , ARO
Los Angeles	3259 E CESAR E CHAVEZ AVE	90063	5178025023	0.000	0.000	0.000	1.320	Shortfall of Sites	0.060	Highway Oriented and Limited Commercial	C2-1-CUGU	Neighborhood Center	[LUM1 - G2 - 3][XN2 - 8][CPIO]	0	49.822	1.320		Commercial - Store Combination - Store and Residential Combination - One Story, 0	126A229 26	54	Boyle Heights	Yes	ABMI	BH CPU , ARO
Los Angeles	3259 E CESAR E CHAVEZ AVE	90063	5178025023	0.000	0.000	0.000	1.320	Shortfall of Sites	0.060	Highway Oriented and Limited Commercial	C2-1-CUGU	Neighborhood Center	[LUM1 - G2 - 3][XN2 - 8][CPIO]	0	49.820	1.320		Commercial - Store Combination - Store and Residential Combination - One Story, 0	126A229 30	54	Boyle Heights	Yes	ABMI	BH CPU , ARO
Los Angeles	202 N CUMMINGS ST	90033	5183007029	0.000	0.000	0.000	1.320	Shortfall of Sites	0.128	Low Medium II Residential	RD1.5-1-CUGU	Low Neighborhood Residential	[VLN2 - MU4 - 3][RN2 - 8][CPIO]	0	62.517	1.320		Residential - Four Units (Any Combination) - 4 Stories or Less, 4	129A223 342	54	Boyle Heights	Yes	ABMI	BH CPU , R2RD
Los Angeles	3030 WHITTIER BLVD	90023	5189002026	0.000	0.000	0.000	1.320	Shortfall of Sites	0.092	Highway Oriented and Limited Commercial	C1-1-CUGU	Community Center	[LUM2 - G2 - 3][XC1 - 4][CPIO]	0	196.025	1.320		Residential - Five or More Units or Apartments (Any Combination) · 4 Stories or Less, 12	123A225 378	108	Boyle Heights	Yes	ABMI	BH CPU
Los Angeles	5067 MELROSE AVE	90038	5535016007	0.000	0.000	0.000	1.320	Shortfall of Sites	0.164	Neighborhood Office Commercial	C4-1D	Neighborhood Commercial	[Q]C4-1	0	48.727	1.320		Commercial - Store Combination - Store and Residential Combination - One Story, 4	141B193 535	54	Hollywood	Yes	ABMI	HWD CPU , ARO
Los Angeles	5448 SANTA MONICA BLVD	90029	5536023010	0.000	0.000	0.000	1.320	Shortfall of Sites	0.058	Highway Oriented Commercial	C2-1D	Community Commercial	[Q]C2-2D-CPIO	0	51.890	1.320		Commercial - Store Combination - Store and Residential Combination - One Story, 0	144B193 748	54	Hollywood	Yes	ABMI	HWD CPU , ARO, AHO
Los Angeles	5448 SANTA MONICA BLVD	90029	5536023010	0.000	0.000	0.000	1.320	Shortfall of Sites	0.057	Highway Oriented Commercial	C2-1D	Community Commercial	[Q]C2-2D-CPIO	0	52.297	1.320		Commercial - Store Combination - Store and Residential Combination - One Story, 0	144B193 749	54	Hollywood	Yes	ABMI	HWD CPU , ARO, AHO
Los Angeles	5448 SANTA MONICA BLVD	90029	5536023010	0.000	0.000	0.000	1.320	Shortfall of Sites	0.057	Highway Oriented Commercial	C2-1D	Community Commercial	[Q]C2-2D-CPIO	0	52.299	1.320		Commercial - Store Combination - Store and Residential Combination - One Story, 0	144B193 750	54	Hollywood	Yes	ABMI	HWD CPU , ARO, AHO
Los Angeles	5448 SANTA MONICA BLVD	90029	5536023010	0.000	0.000	0.000	1.320	Shortfall of Sites	0.057	Highway Oriented Commercial	C2-1D	Community Commercial	[Q]C2-2D-CPIO	0	52.301	1.320		Commercial - Store Combination - Store and Residential Combination - One Story, 0	144B193 752	54	Hollywood	Yes	ABMI	HWD CPU , ARO, AHO
Los Angeles	11720 HAMLIN ST	91606	2322017036	0.000	0.000	0.000	1.320	Shortfall of Sites	0.188	Highway Oriented Commercial	C2-1VL	Neighborhood Center	0	0	69.242	1.320		Residential - Five or More Units or Apartments (Any Combination) · 4 Stories or Less, 8	180B169 895	108	North Hollywood - Valley Village	Yes	ABMI	NH CPU , AHO
Los Angeles	12723 BARBARA ANN ST	91605	2324006048	0.000	0.000	0.000	1.320	Shortfall of Sites	0.123	Low Medium II Residential	RD1.5-1	Community Center (Mixed-Use) *	0	0	105.900	1.320		Residential - Five or More Units or Apartments (Any Combination) · 4 Stories or Less, 8	183B161 86	145	North Hollywood - Valley Village	Yes	ABMI	NH CPU , R2RD
Los Angeles	12717 BARBARA ANN ST	91605	2324006049	0.000	0.000	0.000	1.320	Shortfall of Sites	0.123	Low Medium II Residential	RD1.5-1	Community Center (Mixed-Use) *	0	0	105.921	1.320		Residential - Five or More Units or Apartments (Any Combination) · 4 Stories or Less, 8	183B161 88	145	North Hollywood - Valley Village	Yes	ABMI	NH CPU , R2RD
Los Angeles	14539 HATTERAS ST	91411	2244003005	0.000	0.000	0.000	1.320	Shortfall of Sites	0.273	Low Medium II Residential	[Q]RD2-1	Low Medium	0	0	29.303	1.320		Residential - Four Units (Any Combination) - 4 Stories or Less, 4	174B149 209	29	Van Nuys - North Sherman Oaks	Yes	ABMI	Orange LineTNP , AHO
Los Angeles	4317 CAHUENGA BLVD	91602	2423018018	0.000	0.000	0.000	1.320	Shortfall of Sites	0.056	Medium Residential	[Q]R3-1-RIO	Community Center	0	0	141.630	1.320		Residential - Four Units (Any Combination) - 4 Stories or Less, 4	165B177 625	108	Sherman Oaks - Studio City - Toluca Lake - Cahuenga Pass	Yes	ABMI	SHR CPU , AHO
Los Angeles	14660 GAULT ST	91405	2219011001	0.000	0.000	0.000	1.320	Shortfall of Sites	0.155	Low Medium II Residential	[Q]RD1.5-1	Medium Residential	0	0	51.460	1.320		Residential - Double, Duplex, or Two Units - 4 Stories or Less, 4	183B149 186	43	Van Nuys - North Sherman Oaks	Yes	ABMI	VNY CPU
Los Angeles	14650 GAULT ST	91405	2219011003	0.000	0.000	0.000	1.320	Shortfall of Sites	0.155	Low Medium II Residential	[Q]RD1.5-1	Medium Residential	0	0	51.629	1.320		Residential - Four Units (Any Combination) - 4 Stories or Less, 4	183B149 188	43	Van Nuys - North Sherman Oaks	Yes	ABMI	VNY CPU
Los Angeles	1401 PACIFIC COAST HWY	90710	7410009042	0.000	0.000	0.000	1.320	Shortfall of Sites	0.068	General Commercial	[Q]C2-1VL	Community Center	0	0	44.293	1.320		Commercial - Store Combination - Store and Residential Combination - One Story, 0	033B193 45	54	Wilmington - Harbor City	Yes	ABMI	WHC CPU , ARO, AHO
Los Angeles	133 E F ST	90744	7423001015	0.000	0.000	0.000	1.320	Shortfall of Sites	0.102	Community Commercial	[Q]C2-1VL-O-CUGU	Villages	0	0	78.425	1.320		Residential - Four Units (Any Combination) - 4 Stories or Less, 4	030B205 798	43	Wilmington - Harbor City	Yes	ABMI	WHC CPU
Los Angeles	24330 WELBY WAY	91307	2034006001	0.000	0.000	0.000	1.320	Shortfall of Sites	0.198	Low Residential	RS-1	Very Low Residential	0	0	66.287	1.320		Residential - Single Family Residence, 1	183B089 765	1 per lot	Canoga Park - Winnetka - Woodland Hills - West Hills	No	ABMI	AHO , CPK CPU, ADU
Los Angeles	22434 VANOWEN ST	91307	2038028030	0.000	0.000	0.000	1.320	Shortfall of Sites	0.198	Low Residential	RS-1	Very Low Residential	[MB4-G1-5] [IX1-FA] [CPIO]	0	66.287	1.320		Residential - Single Family Residence - Pool, 1	180B101 16	1 per lot	Canoga Park - Winnetka - Woodland Hills - West Hills	No	ABMI	AHO , CPK CPU, ADU
Los Angeles	7831 GEYSER AVE	91335	2103013007	0.000	0.000	0.000	1.320	Shortfall of Sites	0.219	Low Residential	RS-1	Low Residential	0	0	66.287	1.320		Residential - Single Family Residence, 1	189B121 421	1 per lot	Reseda - West Van Nuys	No	ABMI	AHO , RES CPU
Los Angeles	22915 SYLVAN ST	91367	2039007014	0.000	0.000	0.000	1.320	Shortfall of Sites	0.198	Low Residential	RS-1	Very Low Residential	[HM1-CHC1-5] [CX2-FA] [CPIO]	0	66.287	1.320		Residential - Single Family Residence - Pool, 1	177B097 120	1 per lot	Canoga Park - Winnetka - Woodland Hills - West Hills	No	ABMI	AHO , CPK CPU, ADU
Los Angeles	22270 DEL VALLE ST	91364	2075003031	0.000	0.000	0.000	1.320	Shortfall of Sites	0.198	Low Residential	R1-1	Low Residential	0	0	66.287	1.320		Residential - Single Family Residence, 1	171B101 251	1 per lot	Canoga Park - Winnetka - Woodland Hills - West Hills	No	ABMI	AHO , CPK CPU, ADU
Los Angeles	308 S WEYMOUTH AVE	90732	7452018903	0.660	0.660	0.000	0.000	Shortfall of Sites	0.715	Public Facilities	[Q]PF-1XL	0	0	20	153.741	1.320		Miscellaneous - Government Owned Property, 0	018B193 1261		San Pedro	No	LI	PF
Los Angeles	16806 OTSEGO ST	91436	2259004010	0.000	0.000	0.000	1.320	Shortfall of Sites	0.198	Low II Residential	R1-1	Low Residential	0	0	66.287	1.320		Residential - Single Family Residence, 1	171B133 540	1 per lot	Encino - Tarzana	No	ABMI	AHO , ENC CPU, ADU
Los Angeles	10101 CANOGA AVE	91311	2747010025	0.000	0.000	0.000	1.319	Shortfall of Sites	0.659	Limited Manufacturing	[T][Q]CM-1	0	0	0	2.503	1.319		Industrial - Warehousing, Distribution, Storage - Warehousing, Distribution, 10,000 to 24,999 SF - One Story, 0	204B105 620		Chatsworth - Porter Ranch	No	ABMI	ARO
Los Angeles	22120 LANARK ST	91304	2012004001	0.000	0.000	0.000	1.319	Shortfall of Sites	0.219	Low Residential	RS-1	Very Low Residential	0	0	66.287	1.319		Residential - Single Family Residence - Pool, 1	189B101 134	1 per lot	Canoga Park - Winnetka - Woodland Hills - West Hills	No	ABMI	AHO , CPK CPU
Los Angeles	17211 HART ST	91406	2227024031	0.000	0.000	0.000	1.319	Shortfall of Sites	0.219	Low Residential	R1-1	Low Residential	0	0	66.287	1.319		Residential - Single Family Residence - Pool, 1	183B133 508	1 per lot	Reseda - West Van Nuys	No	ABMI	AHO , RES CPU
Los Angeles	11600 SAN VICENTE BLVD	90049	4265005034	0.000	0.000	0.000	1.319	Shortfall of Sites	0.211	Community Commercial	C1.5-1VL	0	0	0	6.520	1.319		Commercial - Office Building - Two Stories, 0	129B145 46		Brentwood - Pacific Palisades	No	ABMI	ARO
Los Angeles	17201 HART ST	91406	2227024032	0.000	0.000	0.000	1.319	Shortfall of Sites	0.219	Low Residential	R1-1	Low Residential	0	0	66.287	1.319		Residential - Single Family Residence - Pool, 1	183B133 511	1 per lot	Reseda - West Van Nuys	No	ABMI	AHO , RES CPU
Los Angeles	7119 BIANCA AVE	91406	2228027029	0.000	0.000	0.000	1.319	Shortfall of Sites	0.219	Low Residential	R1-1	Low Residential	0	0	66.287	1.319		Residential - Single Family Residence, 1	183B129 242	1 per lot	Reseda - West Van Nuys	No	ABMI	AHO , RES CPU
Los Angeles	229 W AVENUE 26	90031	5205015005	0.000	0.000	0.000	1.319	Shortfall of Sites	0.172	Hybrid Industrial	UI(CA)	0	0	0	9.576	1.319		Industrial - Light Manufacturing - One Story, 0	141A221 228		Northeast Los Angeles	No	ABMI	ARO
Los Angeles	229 W AVENUE 26	90031	5205015005	0.000	0.000	0.000	1.319	Shortfall of Sites	0.172	Hybrid Industrial	UI(CA)	0	0	0	9.577	1.319		Industrial - Light Manufacturing - One Story, 0	141A221 234		Northeast Los Angeles	No	ABMI	ARO
Los Angeles	229 W AVENUE 26	90031	5205015005	0.000	0.000	0.000	1.319	Shortfall of Sites	0.172	Hybrid Industrial	UI(CA)	0	0	0	9.577	1.319		Industrial - Light Manufacturing - One Story, 0	141A221 239		Northeast Los Angeles	No	ABMI	ARO
Los Angeles	998 S ROBERTSON BLVD	90035	4333011024	0.000	0.000	0.000	1.319	Shortfall of Sites	0.066	Limited Commercial	[Q]C2-1-O	0	0	0	29.403	1.319		Commercial - Store Combination - Wireless Communication Tower - One Story, 0	132B169 190		Wilshire	No	ABMI	ARO
Los Angeles	998 S ROBERTSON BLVD	90035	4333011024	0.000	0.000	0.000	1.319	Shortfall of Sites	0.066	Limited Commercial	[Q]C2-1-O	0	0	0	29.403	1.319		Commercial - Store Combination - Wireless Communication Tower - One Story, 0	132B169 211		Wilshire	No	ABMI	ARO
Los Angeles	998 S ROBERTSON BLVD	90035	4333011024	0.000	0.000	0.000	1.319	Shortfall of Sites	0.066	Limited Commercial	[Q]C2-1-O	0	0	0	29.405	1.319		Commercial - Store Combination - Wireless Communication Tower - One Story, 0	132B169 213		Wilshire	No	ABMI	ARO
Los Angeles	998 S ROBERTSON BLVD	90035	4333011024	0.000	0.000	0.000	1.319	Shortfall of Sites	0.066	Limited Commercial	[Q]C2-1-O	0	0	0	29.404	1.319		Commercial - Store Combination - Wireless Communication Tower - One Story, 0	132B169 214		Wilshire	No	ABMI	ARO
Los Angeles	998 S ROBERTSON BLVD	90035	4333011024	0.000	0.000	0.000	1.319	Shortfall of Sites	0.099	Limited Commercial	[Q]C2-1-O	0	0	0	19.597	1.319		Commercial - Store Combination - Wireless Communication Tower - One Story, 0	132B169 216		Wilshire	No	ABMI	ARO
Los Angeles	8001 QUIMBY AVE	91304	2014025015	0.000	0.000	0.000	1.319	Shortfall of Sites	0.198	Low Residential	RS-1	Very Low Residential	0	0	66.287	1.319		Residential - Single Family Residence, 1	189B093 236	1 per lot	Canoga Park - Winnetka - Woodland Hills - West Hills	No	ABMI	AHO , CPK CPU, ADU
Los Angeles	1323 S NORTON AVE	90019	5072008017	0.000	0.000	0.000	1.319	Shortfall of Sites	0.111	Low Medium II Residential	RD2-1-O-CPIO	0	0	0	99.000	1.319		Residential - Five or More Units or Apartments (Any Combination) · 4 Stories or Less, 7	129B189 1056		West Adams - Baldwin Hills - Leimert	Yes	ABMI	TOC EXP , R2RD
Los Angeles	5724 VANESSA CT	91367	2041015054	0.000	0.000	0.000	1.319	Shortfall of Sites	0.219	Low Residential	RE9-1	Very Low Residential	0	0	66.287	1.319		Residential - Single Family Residence - Pool, 1	174B097 305	1 per lot	Canoga Park - Winnetka - Woodland Hills - West Hills	No	ABMI	AHO , CPK CPU
Los Angeles	1963 E 103RD ST	90002	6046024900	0.659	0.659	0.000	0.000	Shortfall of Sites	0.858	Public Facilities	PF-1	0	0	20	153.741	1.318		Miscellaneous - Government Owned Property, 0	091-5A215 124		Southeast Los Angeles	No	LI	PF
Los Angeles	0	0	5504017901	0.659	0.659	0.000	0.000	Shortfall of Sites	0.238	General Commercial	CR(PKM)-1	0	0	20	102.494	1.318		Institutional - Church - One Story, 0	132B189 29		Wilshire	No	LI	FBO
Los Angeles	8254 HATILLO AVE	91306	2106019014	0.000	0.000	0.000	1.318	Shortfall of Sites	0.219	Low Residential	RA-1	Low Residential	0	0	66.287	1.318		Residential - Single Family Residence, 1	192B113 630	1 per lot	Canoga Park - Winnetka - Woodland Hills - West Hills	No	ABMI	AHO , CPK CPU
Los Angeles	8246 HATILLO AVE	91306	2106019015	0.000	0.000	0.000	1.318	Shortfall of Sites	0.219	Low Residential	RA-1	Low Residential	0	0	66.287	1.318		Residential - Single Family Residence, 1	192B113 646	1 per lot	Canoga Park - Winnetka - Woodland Hills - West Hills	No	ABMI	AHO , CPK CPU
Los Angeles	22933 KESWICK ST	91304	2014019026	0.000	0.000	0.000	1.318	Shortfall of Sites	0.198	Low Residential	RS-1	Very Low Residential	0	0	66.287	1.318		Residential - Single Family Residence, 1	189B097 1147	1 per lot	Canoga Park - Winnetka - Woodland Hills - West Hills	No	ABMI	AHO , CPK CPU, ADU
Los Angeles	8238 HATILLO AVE	91306	2106019016	0.000	0.000	0.000	1.318	Shortfall of Sites	0.219	Low Residential	RA-1	Low Residential	0	0	66.287	1.318		Residential - Single Family Residence, 1	192B113 672	1 per lot	Canoga Park - Winnetka - Woodland Hills - West Hills	No	ABMI	AHO , CPK CPU
Los Angeles	8232 HATILLO AVE	91306	2106019017	0.000	0.000	0.000	1.318	Shortfall of Sites	0.219	Low Residential	RA-1	Low Residential	0	0	66.287	1.318		Residential - Single Family Residence, 1	192B113 693	1 per lot	Canoga Park - Winnetka - Woodland Hills - West Hills	No	ABMI	AHO , CPK CPU
Los Angeles	17305 ENADIA WAY	91406	2228019013	0.000	0.000	0.000	1.318	Shortfall of Sites	0.219	Low Residential	R1-1	Low Residential	0	0	66.287	1.318		Residential - Single Family Residence, 1	183B133 193	1 per lot	Reseda - West Van Nuys	No	ABMI	AHO , RES CPU
Los Angeles	6918 ROYER AVE	91307	2026011008	0.000	0.000	0.000	1.318	Shortfall of Sites	0.198	Low Residential	RS-1	Very Low Residential	0	0	66.287	1.318		Residential - Single Family Residence, 1	183B097 719	1 per lot	Canoga Park - Winnetka - Woodland Hills - West Hills	No	ABMI	AHO , CPK CPU, ADU

Jurisdiction Name	Site Address/Intersection	5 Digit ZIP Code	Assessor Parcel Number	Very Low-Income	Low-Income	Moderate-Income	Above Moderate-Income	Type of Shortfall	Parcel Size (Acres)	Current General Plan Designation	Current Zoning	Proposed General Plan (GP) Designation	Proposed Zoning	Minimum Density Allowed	Maximum Density Allowed	Total Capacity	Vacant/ Nonvacant	Description of Existing Uses	PIN	Base Density Per Acre	Community Plan Area	Rent Stabalization Ordinance	Income Category	Applicable Rezoning Program (Program informing values in Column Q listed first)
Los Angeles	4710 VAN NUYS BLVD	91403	2265013001	0.000	0.000	0.000	1.318	Shortfall of Sites	0.009	Low Medium Residential	C2-1VL-RIO, RD1.5-1-RIO	0	0	0	150.102	1.318		Commercial - Store Combination - Store and Office Combination - One Story, 0	168A151 294		Sherman Oaks - Studio City - Toluca Lake - Cahuenga Pass	No	ABMI	ARO , OPP RC
Los Angeles	8224 HATILLO AVE	91306	2106019018	0.000	0.000	0.000	1.318	Shortfall of Sites	0.219	Low Residential	RA-1	Low Residential	[HM1-CHC1-5] [CX2-FA] [CPIO]	0	66.287	1.318		Residential - Single Family Residence, 1	192B113 697	1 per lot	Canoga Park - Winnetka - Woodland Hills - West Hills	No	ABMI	AHO , CPK CPU
Los Angeles	6152 JUMILLA AVE	91367	2153022020	0.000	0.000	0.000	1.317	Shortfall of Sites	0.219	Low Residential	RS-1	Very Low Residential	0	0	66.287	1.317		Residential - Single Family Residence - Pool, 1	177B117 420	1 per lot	Canoga Park - Winnetka - Woodland Hills - West Hills	No	ABMI	AHO , CPK CPU
Los Angeles	22121 LANARK ST	91304	2012003029	0.000	0.000	0.000	1.317	Shortfall of Sites	0.219	Low Residential	RS-1	Very Low Residential	[HM2-CHC1-5] [CX2-FA] [CPIO]	0	66.287	1.317		Residential - Single Family Residence, 1	189B101 99	1 per lot	Canoga Park - Winnetka - Woodland Hills - West Hills	No	ABMI	AHO , CPK CPU
Los Angeles	6450 SHOUP AVE	91307	2139025027	0.000	0.000	0.000	1.317	Shortfall of Sites	0.219	Low Residential	RS-1-RIO	Very Low Residential	0	0	66.287	1.317		Residential - Single Family Residence, 1	180B101 671	1 per lot	Canoga Park - Winnetka - Woodland Hills - West Hills	No	ABMI	AHO , CPK CPU
Los Angeles	7643 LENA AVE	91304	2014019016	0.000	0.000	0.000	1.317	Shortfall of Sites	0.198	Low Residential	RS-1	Very Low Residential	0	0	66.287	1.317		Residential - Single Family Residence, 1	186B097 72	1 per lot	Canoga Park - Winnetka - Woodland Hills - West Hills	No	ABMI	AHO , CPK CPU, ADU
Los Angeles	15549 DEVONSHIRE ST	91345	2649015044	0.000	0.000	0.000	1.317	Shortfall of Sites	0.116	Community Commercial	[Q]P-1, [Q]CR-1	0	0	0	94.696	1.317		Commercial - Office Building - One Story, 0	204B145 258		Mission Hills - Panorama City - North Hills	No	ABMI	P , ARO
Los Angeles	7410 BECKFORD AVE	91335	2104020033	0.000	0.000	0.000	1.317	Shortfall of Sites	0.124	Low Residential	R1-1	Low Residential	0	0	66.287	1.317		, 0	186B121 656	1 per lot	Reseda - West Van Nuys	No	ABMI	AHO , RES CPU
Los Angeles	23018 BALTAR ST	91304	2014036019	0.000	0.000	0.000	1.317	Shortfall of Sites	0.198	Low Residential	RS-1	Very Low Residential	0	0	66.287	1.317		Residential - Single Family Residence - Pool, 1	189B097 405	1 per lot	Canoga Park - Winnetka - Woodland Hills - West Hills	No	ABMI	AHO , CPK CPU, ADU
Los Angeles	22915 MARIANO ST	91367	2042008081	0.000	0.000	0.000	1.317	Shortfall of Sites	0.218	Low Residential	R1-1	Very Low Residential	0	0	66.287	1.317		Residential - Single Family Residence, 1	171B097 24	1 per lot	Canoga Park - Winnetka - Woodland Hills - West Hills	No	ABMI	AHO , CPK CPU
Los Angeles	7411 CLAIRE AVE	91335	2104020032	0.000	0.000	0.000	1.317	Shortfall of Sites	0.124	Low Residential	R1-1	Low Residential	0	0	66.287	1.317		Residential - Single Family Residence, 0	186B121 657	1 per lot	Reseda - West Van Nuys	No	ABMI	AHO , RES CPU
Los Angeles	6214 PETERSON AVE	91367	2033026024	0.000	0.000	0.000	1.317	Shortfall of Sites	0.198	Low Residential	RS-1	Very Low Residential	0	0	66.287	1.317		Residential - Single Family Residence, 1	177B089 198	1 per lot	Canoga Park - Winnetka - Woodland Hills - West Hills	No	ABMI	AHO , CPK CPU, ADU
Los Angeles	8001 LEDGE AVE	91352	2407015900	0.658	0.658	0.000	0.000	Shortfall of Sites	0.856	Public Facilities	[Q]PF-1XL	0	0	20	153.741	1.317		Miscellaneous - Government Owned Property, 0	189B177 221		Sun Valley - La Tuna Canyon	No	LI	PF
Los Angeles	16652 LA MAIDA ST	91436	2259009001	0.000	0.000	0.000	1.316	Shortfall of Sites	0.198	Low II Residential	R1-1	Low Residential	0	0	66.287	1.316		Residential - Single Family Residence, 1	171B137 390	1 per lot	Encino - Tarzana	No	ABMI	AHO , ENC CPU, ADU
Los Angeles	19913 INGOMAR ST	91306	2106004060	0.000	0.000	0.000	1.316	Shortfall of Sites	0.218	Low Residential	R1-1	Low Residential	0	0	66.287	1.316		Residential - Single Family Residence - Pool, 1	189B113 998	1 per lot	Canoga Park - Winnetka - Woodland Hills - West Hills	No	ABMI	AHO , CPK CPU
Los Angeles	22121 BALTAR ST	91304	2012004014	0.000	0.000	0.000	1.316	Shortfall of Sites	0.218	Low Residential	RS-1	Very Low Residential	0	0	66.287	1.316		Residential - Single Family Residence, 1	189B101 171	1 per lot	Canoga Park - Winnetka - Woodland Hills - West Hills	No	ABMI	AHO , CPK CPU
Los Angeles	24049 SYLVAN ST	91367	2033023004	0.000	0.000	0.000	1.316	Shortfall of Sites	0.198	Low Residential	RS-1	Very Low Residential	0	0	66.287	1.316		Residential - Single Family Residence, 1	177B089 250	1 per lot	Canoga Park - Winnetka - Woodland Hills - West Hills	No	ABMI	AHO , CPK CPU, ADU
Los Angeles	24047 SYLVAN ST	91367	2033023005	0.000	0.000	0.000	1.316	Shortfall of Sites	0.198	Low Residential	RS-1	Very Low Residential	0	0	66.287	1.316		Residential - Single Family Residence, 1	177B089 237	1 per lot	Canoga Park - Winnetka - Woodland Hills - West Hills	No	ABMI	AHO , CPK CPU, ADU
Los Angeles	23813 MOBILE ST	91307	2033007004	0.000	0.000	0.000	1.316	Shortfall of Sites	0.198	Low Residential	RS-1	Very Low Residential	0	0	66.287	1.316		Residential - Single Family Residence, 1	180B089 643	1 per lot	Canoga Park - Winnetka - Woodland Hills - West Hills	No	ABMI	AHO , CPK CPU, ADU
Los Angeles	4394 W WASHINGTON BLVD	90016	5061004014	0.658	0.658	0.000	0.000	Shortfall of Sites	0.285	Medium Residential	R3-1-O	0	0	20	102.494	1.316		Institutional - Church - One Story, 0	126B185 1019		West Adams - Baldwin Hills - Leimert	No	LI	FBO
Los Angeles	22200 WYANDOTTE ST	91303	2023028007	0.000	0.000	0.000	1.316	Shortfall of Sites	0.218	Low Residential	RS-1	Very Low Residential	[MN1-AL2-5] [CX1-FA] [CPIO-O]	0	66.287	1.316		Residential - Single Family Residence, 1	186B101 909	1 per lot	Canoga Park - Winnetka - Woodland Hills - West Hills	No	ABMI	AHO , CPK CPU
Los Angeles	6743 SHOUP AVE	91307	2038028036	0.000	0.000	0.000	1.315	Shortfall of Sites	0.198	Low Residential	RS-1	Very Low Residential	[DM1-G1-5] [IX3-FA] [CPIO]	0	66.287	1.315		Residential - Single Family Residence - Pool, 1	180B101 69	1 per lot	Canoga Park - Winnetka - Woodland Hills - West Hills	No	ABMI	AHO , CPK CPU, ADU
Los Angeles	15635 SATICOY ST	91406	2206012026	0.000	0.000	0.000	1.315	Shortfall of Sites	0.559	Commercial Manufacturing	(Q)CM-1	0	0	0	2.942	1.315		Industrial - Light Manufacturing - One Story, 0	186B141 40		Van Nuys - North Sherman Oaks	No	ABMI	ARO
Los Angeles	15411 SUTTON ST	91403	2283019018	0.000	0.000	0.000	1.315	Shortfall of Sites	0.198	Low II Residential	R1-1	Low Residential	0	0	66.287	1.315		Residential - Single Family Residence, 1	166-5A145 107	1 per lot	Encino - Tarzana	No	ABMI	AHO , ENC CPU, ADU
Los Angeles	4928 DENSMORE AVE	91436	2261006039	0.000	0.000	0.000	1.315	Shortfall of Sites	0.198	Low II Residential	R1-1	Low Residential	0	0	66.287	1.315		Residential - Single Family Residence - Pool, 1	168B141 244	1 per lot	Encino - Tarzana	No	ABMI	AHO , ENC CPU, ADU
Los Angeles	4916 DENSMORE AVE	91436	2261006037	0.000	0.000	0.000	1.315	Shortfall of Sites	0.198	Low II Residential	R1-1	Low Residential	0	0	66.287	1.315		Residential - Single Family Residence, 1	168B141 285	1 per lot	Encino - Tarzana	No	ABMI	AHO , ENC CPU, ADU
Los Angeles	4922 DENSMORE AVE	91436	2261006038	0.000	0.000	0.000	1.315	Shortfall of Sites	0.198	Low II Residential	R1-1	Low Residential	0	0	66.287	1.315		Residential - Single Family Residence - Pool, 1	168B141 258	1 per lot	Encino - Tarzana	No	ABMI	AHO , ENC CPU, ADU
Los Angeles	7000 ENCINO AVE	91406	2228027001	0.000	0.000	0.000	1.315	Shortfall of Sites	0.218	Low Residential	R1-1	Low Residential	0	0	66.287	1.315		Residential - Single Family Residence - Pool, 1	183B129 539	1 per lot	Reseda - West Van Nuys	No	ABMI	AHO , RES CPU
Los Angeles	18625 SHERMAN WAY	91335	2118027028	0.000	0.000	1.315	0.000	Shortfall of Sites	0.162	General Commercial	[Q]C1-2D-CDO	0	0	0	15.621	1.315		Commercial - Store Combination - Store and Office Combination - One Story, 0	183B121 73		Reseda - West Van Nuys	No	MI	ARO
Los Angeles	7001 BIANCA AVE	91406	2228027016	0.000	0.000	0.000	1.315	Shortfall of Sites	0.218	Low Residential	R1-1	Low Residential	0	0	66.287	1.315		Residential - Single Family Residence, 1	183B129 540	1 per lot	Reseda - West Van Nuys	No	ABMI	AHO , RES CPU
Los Angeles	19919 VANOWEN ST	91306	2135024016	0.000	0.000	0.000	1.315	Shortfall of Sites	0.218	Low Residential	RA-1-RIO	Low Residential	[DM1-G1-5] [IX3-FA] [CPIO]	0	66.287	1.315		Residential - Single Family Residence, 1	183B113 885	1 per lot	Canoga Park - Winnetka - Woodland Hills - West Hills	No	ABMI	AHO , CPK CPU
Los Angeles	19943 VANOWEN ST	91306	2135026018	0.000	0.000	0.000	1.315	Shortfall of Sites	0.218	Low Residential	RA-1-RIO	Low Residential	0	0	66.287	1.315		Residential - Single Family Residence, 1	183B113 882	1 per lot	Canoga Park - Winnetka - Woodland Hills - West Hills	No	ABMI	AHO , CPK CPU
Los Angeles	19909 VANOWEN ST	91306	2135024018	0.000	0.000	0.000	1.315	Shortfall of Sites	0.218	Low Residential	RA-1-RIO	Low Residential	0	0	66.287	1.315		Residential - Single Family Residence, 1	183B113 887	1 per lot	Canoga Park - Winnetka - Woodland Hills - West Hills	No	ABMI	AHO , CPK CPU
Los Angeles	19915 VANOWEN ST	91306	2135024017	0.000	0.000	0.000	1.315	Shortfall of Sites	0.218	Low Residential	RA-1-RIO	Low Residential	[HM1-CHC1-5] [CX2-FA] [CPIO]	0	66.287	1.315		Residential - Single Family Residence, 1	183B113 886	1 per lot	Canoga Park - Winnetka - Woodland Hills - West Hills	No	ABMI	AHO , CPK CPU
Los Angeles	20021 VANOWEN ST	91306	2135028024	0.000	0.000	0.000	1.315	Shortfall of Sites	0.218	Low Residential	RA-1-RIO	Low Residential	[DM1-G1-5] [IX3-FA] [CPIO]	0	66.287	1.315		Residential - Single Family Residence, 1	183B113 875	1 per lot	Canoga Park - Winnetka - Woodland Hills - West Hills	No	ABMI	AHO , CPK CPU
Los Angeles	20009 VANOWEN ST	91306	2135028026	0.000	0.000	0.000	1.315	Shortfall of Sites	0.218	Low Residential	RA-1-RIO	Low Residential	[DM1-G1-5] [IX3-FA] [CPIO]	0	66.287	1.315		Residential - Single Family Residence, 1	183B113 877	1 per lot	Canoga Park - Winnetka - Woodland Hills - West Hills	No	ABMI	AHO , CPK CPU
Los Angeles	19951 VANOWEN ST	91306	2135026016	0.000	0.000	0.000	1.315	Shortfall of Sites	0.218	Low Residential	RA-1-RIO	Low Residential	0	0	66.287	1.315		Residential - Single Family Residence, 1	183B113 880	1 per lot	Canoga Park - Winnetka - Woodland Hills - West Hills	No	ABMI	AHO , CPK CPU
Los Angeles	20015 VANOWEN ST	91306	2135028025	0.000	0.000	0.000	1.315	Shortfall of Sites	0.218	Low Residential	RA-1-RIO	Low Residential	[HB1-G1-5] [CX2-FA] [CPIO]	0	66.287	1.315		Residential - Single Family Residence, 1	183B113 876	1 per lot	Canoga Park - Winnetka - Woodland Hills - West Hills	No	ABMI	AHO , CPK CPU
Los Angeles	6550 SHELTONDALE AVE	91307	2034019037	0.000	0.000	0.000	1.314	Shortfall of Sites	0.198	Low Residential	RS-1	Very Low Residential	[MB4-G1-5] [CX2-FA] [CPIO]	0	66.287	1.314		Residential - Single Family Residence, 1	180B089 523	1 per lot	Canoga Park - Winnetka - Woodland Hills - West Hills	No	ABMI	AHO , CPK CPU, ADU
Los Angeles	9027 S FIGUEROA ST	90003	6038007024	0.000	0.000	0.000	1.314	Shortfall of Sites	0.115	Neighborhood Commercial	C2-1VL-CPIO	0	0	0	22.020	1.314		Commercial - Office Building - One Story, 0	094-5A201 9		South Los Angeles	No	ABMI	ARO
Los Angeles	9027 S FIGUEROA ST	90003	6038007024	0.000	0.000	0.000	1.314	Shortfall of Sites	0.115	Neighborhood Commercial	C2-1VL-CPIO	0	0	0	22.024	1.314		Commercial - Office Building - One Story, 0	094-5A201 46		South Los Angeles	No	ABMI	ARO
Los Angeles	9027 S FIGUEROA ST	90003	6038007024	0.000	0.000	0.000	1.314	Shortfall of Sites	0.103	Neighborhood Commercial	C2-1VL-CPIO	0	0	0	24.476	1.314		Commercial - Office Building - One Story, 0	094-5A201 49		South Los Angeles	No	ABMI	ARO
Los Angeles	9027 S FIGUEROA ST	90003	6038007024	0.000	0.000	0.000	1.314	Shortfall of Sites	0.103	Neighborhood Commercial	C2-1VL-CPIO	0	0	0	24.557	1.314		Commercial - Office Building - One Story, 0	094-5A201 52		South Los Angeles	No	ABMI	ARO
Los Angeles	9027 S FIGUEROA ST	90003	6038007024	0.000	0.000	0.000	1.314	Shortfall of Sites	0.104	Neighborhood Commercial	C2-1VL-CPIO	0	0	0	24.401	1.314		Commercial - Office Building - One Story, 0	094-5A201 85		South Los Angeles	No	ABMI	ARO
Los Angeles	9027 S FIGUEROA ST	90003	6038007024	0.000	0.000	0.000	1.314	Shortfall of Sites	0.104	Neighborhood Commercial	C2-1VL-CPIO	0	0	0	24.401	1.314		Commercial - Office Building - One Story, 0	094-5A201 89		South Los Angeles	No	ABMI	ARO
Los Angeles	2000 S MAIN ST	90007	5127025010	0.000	0.000	1.314	0.000	Shortfall of Sites	0.211	Community Commercial	C2-2D-O-CPIO	0	0	0	11.991	1.314		Industrial - Light Manufacturing - Three Stories, 0	123A207 244		Southeast Los Angeles	No	MI	ARO
Los Angeles	22121 CANTARA ST	91304	2012003014	0.000	0.000	0.000	1.314	Shortfall of Sites	0.218	Low Residential	RS-1	Very Low Residential	0	0	66.287	1.314		Residential - Single Family Residence - Pool, 1	189B101 23	1 per lot	Canoga Park - Winnetka - Woodland Hills - West Hills	No	ABMI	AHO , CPK CPU
Los Angeles	18825 LULL ST	91335	2103017018	0.000	0.000	0.000	1.313	Shortfall of Sites	0.218	Low Residential	RS-1	Low Residential	0	0	66.287	1.313		Residential - Single Family Residence, 1	186B121 74	1 per lot	Reseda - West Van Nuys	No	ABMI	AHO , RES CPU
Los Angeles	8606 DARBY AVE	91325	2786003036	0.000	0.000	0.000	1.313	Shortfall of Sites	0.139	Limited Manufacturing	P-1VL, [Q]CM-1VL	0	0	0	94.696	1.313		Industrial - Light Manufacturing - One Story, 0	192B125 57		Northridge	No	ABMI	P , ARO
Los Angeles	24051 SYLVAN ST	91367	2033023003	0.000	0.000	0.000	1.313	Shortfall of Sites	0.197	Low Residential	RS-1	Very Low Residential	0	0	66.287	1.313		Residential - Single Family Residence, 1	177B089 276	1 per lot	Canoga Park - Winnetka - Woodland Hills - West Hills	No	ABMI	AHO , CPK CPU, ADU
Los Angeles	5736 VANESSA CT	91367	2041015053	0.000	0.000	0.000	1.313	Shortfall of Sites	0.218	Low Residential	RE9-1	Very Low Residential	0	0	66.287	1.313		Residential - Single Family Residence - Pool, 1	174B097 276	1 per lot	Canoga Park - Winnetka - Woodland Hills - West Hills	No	ABMI	AHO , CPK CPU
Los Angeles	0	0	2258028902	0.000	0.000	0.000	1.312	Shortfall of Sites	0.103	Very Low I Residential	RA-1	Very Low Residential	0	0	66.287	1.312		Miscellaneous - Government Owned Property, 0	171B133 129	1 per lot	Encino - Tarzana	No	ABMI	AHO , ENC CPU
Los Angeles	1415 REXFORD DR	90035	4306003047	0.000	0.000	0.000	1.312	Shortfall of Sites	0.164	Medium Residential	[Q]R3-1-O	0	0	0	87.912	1.312		Residential - Five or More Units or Apartments (Any Combination) · 4 Stories or Less, 10	132A167 371		West Los Angeles	No	ABMI	DB50
Los Angeles	3671 MCLAUGHLIN AVE	90066	4234014029	0.000	0.000	0.000	1.312	Shortfall of Sites	0.169	Medium Residential	R3-1	0	0	0	85.258	1.312		Residential - Five or More Units or Apartments (Any Combination) · 4 Stories or Less, 10	114B157 411		Palms - Mar Vista - Del Rey	No	ABMI	DB50
Los Angeles	10939 ROSE AVE	90034	4251023008	0.000	0.000	0.000	1.312	Shortfall of Sites	0.165	Medium Residential	R3-1	0	0	0	87.327	1.312		Residential - Five or More Units or Apartments (Any Combination) · 4 Stories or Less, 10	120B157 672		Palms - Mar Vista - Del Rey	No	ABMI	DB50
Los Angeles	11900 GOSHEN AVE	90049	4265014074	0.000	0.000	0.000	1.312	Shortfall of Sites	0.168	Medium Residential	[Q]R3-1	0	0	0	85.812	1.312		Residential - Five or More Units or Apartments (Any Combination) · 4 Stories or Less, 10	129B145 827		Brentwood - Pacific Palisades	No	ABMI	DB50

Jurisdiction Name	Site Address/Intersection	5 Digit ZIP Code	Assessor Parcel Number	Very Low-Income	Low-Income	Moderate-Income	Above Moderate-Income	Type of Shortfall	Parcel Size (Acres)	Current General Plan Designation	Current Zoning	Proposed General Plan (GP) Designation	Proposed Zoning	Minimum Density Allowed	Maximum Density Allowed	Total Capacity	Vacant/ Nonvacant	Description of Existing Uses	PIN	Base Density Per Acre	Community Plan Area	Rent Stabalization Ordinance	Income Category	Applicable Rezoning Program (Program informing values in Column Q listed first)
Los Angeles	6947 SALE AVE	91307	2024024027	0.000	0.000	0.000	1.312	Shortfall of Sites	0.218	Low Residential	(T)(Q)R1-1	Very Low Residential	0	0	66.287	1.312		Residential - Single Family Residence, 1	183B097 892	1 per lot	Canoga Park - Winnetka - Woodland Hills - West Hills	No	ABMI	AHO , CPK CPU, ADU
Los Angeles	6200 W 85TH PL	90045	4107036023	0.000	0.000	0.000	1.312	Shortfall of Sites	0.012	Low Residential	R1-1	0	0	0	113.635	1.312		Residential - Single Family Residence, 0	096B165 540		Westchester - Playa del Rey	No	ABMI	OPP RC
Los Angeles	18414 STRATHERN ST	91335	2102015057	0.656	0.656	0.000	0.000	Shortfall of Sites	0.312	Low Residential	RS-1	Low Residential	0	20	66.287	1.312		Residential - Double, Duplex, or Two Units - 4 Stories or Less, 2	189B125 372	1 per lot	Reseda - West Van Nuys	No	LI	AHO , RES CPU
Los Angeles	6573 DEBS AVE	91307	2034020052	0.000	0.000	0.000	1.312	Shortfall of Sites	0.197	Low Residential	RS-1	Very Low Residential	[MN1-SH1-5] [CX1-FA] [CPIO]	0	66.287	1.312		Residential - Single Family Residence, 1	180B089 428	1 per lot	Canoga Park - Winnetka - Woodland Hills - West Hills	No	ABMI	AHO , CPK CPU, ADU
Los Angeles	24145 MOBILE ST	91307	2033005017	0.000	0.000	0.000	1.312	Shortfall of Sites	0.197	Low Residential	RS-1	Very Low Residential	0	0	66.287	1.312		Residential - Single Family Residence - Pool, 1	180B089 805	1 per lot	Canoga Park - Winnetka - Woodland Hills - West Hills	No	ABMI	AHO , CPK CPU, ADU
Los Angeles	14101 VENTURA BLVD	91423	2265020023	0.000	0.000	0.000	1.311	Shortfall of Sites	0.115	General Commercial	[Q]P-1VL	0	0	0	94.696	1.311		Commercial - Parking Lot (Commercial Use Property) - Lots - Patron or Employee - One Story, 0	165B153 344		Sherman Oaks - Studio City - Toluca Lake - Cahuenga Pass	No	ABMI	P
Los Angeles	2028 COLORADO BLVD	90041	5686003019	0.000	0.000	0.000	1.311	Shortfall of Sites	0.080	Neighborhood Commercial	[Q]C4-1XL	0	0	0	27.195	1.311		Commercial - Store Combination - Store and Residential Combination - One Story, 0	162A223 115		Northeast Los Angeles	Yes	ABMI	ARO , TOPP C
Los Angeles	2028 COLORADO BLVD	90041	5686003019	0.000	0.000	0.000	1.311	Shortfall of Sites	0.080	Neighborhood Commercial	[Q]C4-1XL	0	0	0	27.195	1.311		Commercial - Store Combination - Store and Residential Combination - One Story, 0	162A223 116		Northeast Los Angeles	Yes	ABMI	ARO , TOPP C
Los Angeles	2028 COLORADO BLVD	90041	5686003019	0.000	0.000	0.000	1.311	Shortfall of Sites	0.080	Neighborhood Commercial	[Q]C4-1XL	0	0	0	27.195	1.311		Commercial - Store Combination - Store and Residential Combination - One Story, 0	162A223 117		Northeast Los Angeles	Yes	ABMI	ARO , TOPP C
Los Angeles	2028 COLORADO BLVD	90041	5686003019	0.000	0.000	0.000	1.311	Shortfall of Sites	0.080	Neighborhood Commercial	[Q]C4-1XL	0	0	0	27.194	1.311		Commercial - Store Combination - Store and Residential Combination - One Story, 0	162A223 118		Northeast Los Angeles	Yes	ABMI	ARO , TOPP C
Los Angeles	2028 COLORADO BLVD	90041	5686003019	0.000	0.000	0.000	1.311	Shortfall of Sites	0.080	Neighborhood Commercial	[Q]C4-1XL	0	0	0	27.194	1.311		Commercial - Store Combination - Store and Residential Combination - One Story, 0	162A223 119		Northeast Los Angeles	Yes	ABMI	ARO , TOPP C
Los Angeles	24202 STERLING RANCH ROAD	91304	2017039007	0.000	0.000	0.000	1.311	Shortfall of Sites	0.218	Very Low Residential	RE11-1-H	Very Low Residential	0	0	66.287	1.311		Residential - Single Family Residence, 1	192B089 196	1 per lot	Canoga Park - Winnetka - Woodland Hills - West Hills	No	ABMI	AHO , CPK CPU, ADU
Los Angeles	0	0	2414003901	0.000	0.000	0.000	0.000	Shortfall of Sites	0.852	Public Facilities	PF-1VL	0	0	0	153.741	0.000		Miscellaneous - Government Owned Property, 0	177B173 418		North Hollywood - Valley Village	No		PF
Los Angeles	15718 MILBANK ST	91436	2261009002	0.000	0.000	0.000	1.310	Shortfall of Sites	0.197	Low II Residential	R1-1	Low Residential	0	0	66.287	1.310		Residential - Single Family Residence - Pool, 1	168B141 529	1 per lot	Encino - Tarzana	No	ABMI	AHO , ENC CPU, ADU
Los Angeles	3658 TILDEN AVE	90034	4252012032	0.000	0.000	0.000	1.310	Shortfall of Sites	0.197	Low Residential	R1-1	Low Medium	0	0	66.287	1.310		Residential - Single Family Residence, 1	117B161 708	1 per lot	Palms - Mar Vista - Del Rey	No	ABMI	AHO , PMVDR CPU, ADU
Los Angeles	17836 ARMINTA ST	91335	2101032002	0.000	0.000	0.000	1.310	Shortfall of Sites	0.218	Low Residential	R1-1	Low Residential	0	0	66.287	1.310		Residential - Single Family Residence, 1	189B129 698	1 per lot	Reseda - West Van Nuys	No	ABMI	AHO , RES CPU
Los Angeles	22946 RUNNYMEDE ST	91307	2021009005	0.000	0.000	0.000	1.310	Shortfall of Sites	0.207	Low Residential	RS-1	Very Low Residential	0	0	66.287	1.310		Residential - Single Family Residence - Guesthouse, 1	186B097 652	1 per lot	Canoga Park - Winnetka - Woodland Hills - West Hills	Yes	ABMI	AHO , CPK CPU, ADU
Los Angeles	5533 HUNTINGTON DR N	90032	5309023031	0.000	0.000	0.000	1.310	Shortfall of Sites	0.115	General Commercial	[Q]C2-1VL	0	0	0	16.779	1.310		Commercial - Hotel and Motel - Motel - 50 Rooms and Over - One Story, 0	145-5A239 43		Northeast Los Angeles	No	ABMI	ARO
Los Angeles	5533 HUNTINGTON DR N	90032	5309023031	0.000	0.000	0.000	1.310	Shortfall of Sites	0.055	General Commercial	[Q]C2-1VL	0	0	0	34.956	1.310		Commercial - Hotel and Motel - Motel - 50 Rooms and Over - One Story, 0	145-5A239 51		Northeast Los Angeles	No	ABMI	ARO
Los Angeles	5533 HUNTINGTON DR N	90032	5309023031	0.000	0.000	0.000	1.310	Shortfall of Sites	0.038	General Commercial	[Q]C2-1VL	0	0	0	51.123	1.310		Commercial - Hotel and Motel - Motel - 50 Rooms and Over - One Story, 0	145-5A239 56		Northeast Los Angeles	No	ABMI	ARO
Los Angeles	15670 DICKENS ST	91436	2283024005	0.000	0.000	0.000	1.310	Shortfall of Sites	0.197	Low II Residential	R1-1	Low Residential	0	0	66.287	1.310		Residential - Single Family Residence, 1	168B141 792	1 per lot	Encino - Tarzana	No	ABMI	AHO , ENC CPU, ADU
Los Angeles	22857 WINDOM ST	91307	2021015015	0.000	0.000	0.000	1.309	Shortfall of Sites	0.197	Low Residential	RS-1	Very Low Residential	0	0	66.287	1.309		Residential - Single Family Residence, 1	186B097 422	1 per lot	Canoga Park - Winnetka - Woodland Hills - West Hills	No	ABMI	AHO , CPK CPU, ADU
Los Angeles	23826 HAMLIN ST	91307	2033007019	0.000	0.000	0.000	1.309	Shortfall of Sites	0.197	Low Residential	RS-1	Very Low Residential	[DM2-G1-5] [CX1-FA] [CPIO-CDO]	0	66.287	1.309		Residential - Single Family Residence - Pool, 1	180B089 608	1 per lot	Canoga Park - Winnetka - Woodland Hills - West Hills	No	ABMI	AHO , CPK CPU, ADU
Los Angeles	1315 N JUNE ST	90028	5547030018	0.000	0.000	0.000	1.309	Shortfall of Sites	0.137	Low Medium II Residential	RD1.5-1XL	Low Medium II Residential, Medium Residential	VARIOUS, WITH CPIO	0	66.287	1.309		Residential - Five or More Units or Apartments (Any Combination) · 4 Stories or Less - Pool, 0	144B185 43		Hollywood	Yes	ABMI	AHO , HWD CPU, R2RD
Los Angeles	7446 ROYER AVE	91307	2021010010	0.000	0.000	0.000	1.309	Shortfall of Sites	0.197	Low Residential	RS-1	Very Low Residential	0	0	66.287	1.309		Residential - Single Family Residence, 1	186B097 573	1 per lot	Canoga Park - Winnetka - Woodland Hills - West Hills	No	ABMI	AHO , CPK CPU, ADU
Los Angeles	16724 MORRISON ST	91436	2259008001	0.000	0.000	0.000	1.309	Shortfall of Sites	0.197	Low II Residential	R1-1	Low Residential	0	0	66.287	1.309		Residential - Single Family Residence, 1	171B137 387	1 per lot	Encino - Tarzana	No	ABMI	AHO , ENC CPU, ADU
Los Angeles	6000 W 85TH PL	90045	4107022030	0.000	0.000	0.000	1.309	Shortfall of Sites	0.013	Low Medium II Residential	R2-1	0	0	0	113.635	1.309		Residential - Double, Duplex, or Two Units - 4 Stories or Less, 0	096B169 537	29	Westchester - Playa del Rey	Yes	ABMI	OPP RC , WPDR CPU, AHO
Los Angeles	6010 W 85TH PL	90045	4107022032	0.000	0.000	0.000	1.309	Shortfall of Sites	0.013	Low Medium II Residential	R2-1	0	0	0	113.635	1.309		Residential - Double, Duplex, or Two Units - 4 Stories or Less, 0	096B169 539	29	Westchester - Playa del Rey	Yes	ABMI	OPP RC , WPDR CPU, AHO
Los Angeles	5970 W 85TH PL	90045	4107022034	0.000	0.000	0.000	1.309	Shortfall of Sites	0.013	Low Medium II Residential	R2-1	0	0	0	113.635	1.309		Residential - Double, Duplex, or Two Units - 4 Stories or Less, 0	096B169 536	29	Westchester - Playa del Rey	Yes	ABMI	OPP RC , WPDR CPU, AHO
Los Angeles	5956 W 85TH PL	90045	4107022035	0.000	0.000	0.000	1.309	Shortfall of Sites	0.013	Low Medium II Residential	R2-1	0	0	0	113.635	1.309		Residential - Double, Duplex, or Two Units - 4 Stories or Less, 0	096B169 533	29	Westchester - Playa del Rey	Yes	ABMI	OPP RC , WPDR CPU, AHO
Los Angeles	6006 W 85TH PL	90045	4107022033	0.000	0.000	0.000	1.309	Shortfall of Sites	0.013	Low Medium II Residential	R2-1	0	0	0	113.635	1.309		Residential - Double, Duplex, or Two Units - 4 Stories or Less, 0	096B169 538	29	Westchester - Playa del Rey	Yes	ABMI	OPP RC , WPDR CPU, AHO
Los Angeles	24358 W CLEAR CREEK PL	91304	2017040010	0.000	0.000	0.000	1.309	Shortfall of Sites	0.218	Low I Residential	RE9-1-H	Very Low Residential	0	0	66.287	1.309		Residential - Single Family Residence, 1	192B089 213	1 per lot	Canoga Park - Winnetka - Woodland Hills - West Hills	No	ABMI	AHO , CPK CPU, ADU
Los Angeles	8747 VAN NUYS BLVD	91402	2653002006	0.000	0.000	0.000	1.308	Shortfall of Sites	0.195	Community Commercial	[Q]C2-1-CDO	0	0	0	8.397	1.308		Commercial - Store Combination - Store and Office Combination - One Story, 0	195B149 565		Mission Hills - Panorama City - North Hills	No	ABMI	ARO
Los Angeles	6414 KESSLER AVE	91367	2134025020	0.000	0.000	0.000	1.308	Shortfall of Sites	0.218	Low Residential	R1-1-RIO	Low Residential	[HB3-G1-5] [CX2-FA] [CPIO]	0	66.287	1.308		Residential - Single Family Residence, 1	180B113 781	1 per lot	Canoga Park - Winnetka - Woodland Hills - West Hills	No	ABMI	AHO , CPK CPU
Los Angeles	16642 NANBERRY RD	91436	2284008038	0.000	0.000	0.000	1.308	Shortfall of Sites	0.197	Low I Residential	RE9-1	Low Residential	0	0	66.287	1.308		Residential - Single Family Residence - Pool, 1	168B137 708	1 per lot	Encino - Tarzana	No	ABMI	AHO , ENC CPU, ADU
Los Angeles	5230 WELLER DR	91367	2044017032	0.000	0.000	0.000	1.308	Shortfall of Sites	0.218	Low Residential	RS-1	Very Low Residential	[DM2-G1-5] [CX2-FA] [CPIO-O]	0	66.287	1.308		Residential - Single Family Residence, 1	171B093 417	1 per lot	Canoga Park - Winnetka - Woodland Hills - West Hills	No	ABMI	AHO , CPK CPU
Los Angeles	2411 N BROADWAY	90031	5204004015	0.000	0.000	0.000	1.308	Shortfall of Sites	0.079	Neighborhood Commercial	[Q]C4-1XL-CDO	0	0	0	31.980	1.308		Commercial - Professional Building - Medical Dental Building - One Story, 0	138A221 56		Northeast Los Angeles	No	ABMI	ARO
Los Angeles	2411 N BROADWAY	90031	5204004015	0.000	0.000	0.000	1.308	Shortfall of Sites	0.079	Neighborhood Commercial	[Q]C4-1XL-CDO	0	0	0	31.980	1.308		Commercial - Professional Building - Medical Dental Building - One Story, 0	138A221 57		Northeast Los Angeles	No	ABMI	ARO
Los Angeles	10716 ASHBY AVE	90064	4255020024	0.000	0.000	0.000	1.307	Shortfall of Sites	0.014	Low Residential	R1-1	0	0	0	99.000	1.307		Residential - Single Family Residence, 0	126B157 1375		West Los Angeles	No	ABMI	TOC EXP
Los Angeles	7359 MAYNARD AVE	91307	2022002031	0.000	0.000	0.000	1.307	Shortfall of Sites	0.197	Low Residential	RS-1	Very Low Residential	0	0	66.287	1.307		Residential - Single Family Residence, 1	186B097 720	1 per lot	Canoga Park - Winnetka - Woodland Hills - West Hills	No	ABMI	AHO , CPK CPU, ADU
Los Angeles	24230 STONE BEND LANE	91304	2017038025	0.000	0.000	0.000	1.307	Shortfall of Sites	0.218	Low I Residential	RE9-1-H	Very Low Residential	0	0	66.287	1.307		Residential - Single Family Residence, 1	192B089 224	1 per lot	Canoga Park - Winnetka - Woodland Hills - West Hills	No	ABMI	AHO , CPK CPU, ADU
Los Angeles	6414 FRANRIVERS AVE	91307	2033002017	0.000	0.000	0.000	1.307	Shortfall of Sites	0.197	Low Residential	RS-1	Very Low Residential	[MM1-CDR1-5] [IX4-FA] [CPIO]	0	66.287	1.307		Residential - Single Family Residence, 1	180B089 962	1 per lot	Canoga Park - Winnetka - Woodland Hills - West Hills	No	ABMI	AHO , CPK CPU, ADU
Los Angeles	8225 CREBS AVE	91335	2103001013	0.000	0.000	0.000	1.307	Shortfall of Sites	0.218	Low Residential	RA-1	Low Residential	0	0	66.287	1.307		Residential - Single Family Residence, 1	192B121 862	1 per lot	Reseda - West Van Nuys	No	ABMI	AHO , RES CPU
Los Angeles	22543 MARLIN PL	91307	2024025002	0.000	0.000	0.000	1.307	Shortfall of Sites	0.197	Low Residential	RS-1	Very Low Residential	0	0	66.287	1.307		Residential - Single Family Residence - Pool, 1	183B097 463	1 per lot	Canoga Park - Winnetka - Woodland Hills - West Hills	No	ABMI	AHO , CPK CPU, ADU
Los Angeles	22537 MARLIN PL	91307	2024025003	0.000	0.000	0.000	1.307	Shortfall of Sites	0.197	Low Residential	RS-1	Very Low Residential	0	0	66.287	1.307		Residential - Single Family Residence, 1	183B097 464	1 per lot	Canoga Park - Winnetka - Woodland Hills - West Hills	No	ABMI	AHO , CPK CPU, ADU
Los Angeles	22447 MARLIN PL	91307	2024025012	0.000	0.000	0.000	1.307	Shortfall of Sites	0.197	Low Residential	RS-1	Very Low Residential	0	0	66.287	1.307		Residential - Single Family Residence, 1	183B101 389	1 per lot	Canoga Park - Winnetka - Woodland Hills - West Hills	No	ABMI	AHO , CPK CPU, ADU
Los Angeles	22619 MARLIN PL	91307	2024024018	0.000	0.000	0.000	1.307	Shortfall of Sites	0.197	Low Residential	RS-1	Very Low Residential	0	0	66.287	1.307		Residential - Single Family Residence - Pool, 1	183B097 457	1 per lot	Canoga Park - Winnetka - Woodland Hills - West Hills	No	ABMI	AHO , CPK CPU, ADU
Los Angeles	22609 MARLIN PL	91307	2024024020	0.000	0.000	0.000	1.307	Shortfall of Sites	0.197	Low Residential	RS-1	Very Low Residential	0	0	66.287	1.307		Residential - Single Family Residence, 1	183B097 459	1 per lot	Canoga Park - Winnetka - Woodland Hills - West Hills	No	ABMI	AHO , CPK CPU, ADU
Los Angeles	22459 MARLIN PL	91307	2024025010	0.000	0.000	0.000	1.307	Shortfall of Sites	0.197	Low Residential	RS-1	Very Low Residential	0	0	66.287	1.307		Residential - Single Family Residence - Pool, 1	183B101 387	1 per lot	Canoga Park - Winnetka - Woodland Hills - West Hills	No	ABMI	AHO , CPK CPU, ADU
Los Angeles	22501 MARLIN PL	91307	2024025008	0.000	0.000	0.000	1.307	Shortfall of Sites	0.197	Low Residential	RS-1	Very Low Residential	0	0	66.287	1.307		Residential - Single Family Residence, 1	183B101 385	1 per lot	Canoga Park - Winnetka - Woodland Hills - West Hills	No	ABMI	AHO , CPK CPU, ADU
Los Angeles	22519 MARLIN PL	91307	2024025006	0.000	0.000	0.000	1.307	Shortfall of Sites	0.197	Low Residential	RS-1	Very Low Residential	0	0	66.287	1.307		Residential - Single Family Residence - Pool, 1	183B101 383	1 per lot	Canoga Park - Winnetka - Woodland Hills - West Hills	No	ABMI	AHO , CPK CPU, ADU
Los Angeles	22513 MARLIN PL	91307	2024025007	0.000	0.000	0.000	1.307	Shortfall of Sites	0.197	Low Residential	RS-1	Very Low Residential	0	0	66.287	1.307		Residential - Single Family Residence - Pool, 1	183B101 384	1 per lot	Canoga Park - Winnetka - Woodland Hills - West Hills	No	ABMI	AHO , CPK CPU, ADU
Los Angeles	22625 MARLIN PL	91307	2024024017	0.000	0.000	0.000	1.307	Shortfall of Sites	0.197	Low Residential	RS-1	Very Low Residential	0	0	66.287	1.307		Residential - Single Family Residence, 1	183B097 456	1 per lot	Canoga Park - Winnetka - Woodland Hills - West Hills	No	ABMI	AHO , CPK CPU, ADU

Jurisdiction Name	Site Address/Intersection	5 Digit ZIP Code	Assessor Parcel Number	Very Low-Income	Low-Income	Moderate-Income	Above Moderate-Income	Type of Shortfall	Parcel Size (Acres)	Current General Plan Designation	Current Zoning	Proposed General Plan (GP) Designation	Proposed Zoning	Minimum Density Allowed	Maximum Density Allowed	Total Capacity	Vacant/ Nonvacant	Description of Existing Uses	PIN	Base Density Per Acre	Community Plan Area	Rent Stabalization Ordinance	Income Category	Applicable Rezoning Program (Program informing values in Column Q listed first)
Los Angeles	22613 MARLIN PL	91307	2024024019	0.000	0.000	0.000	1.307	Shortfall of Sites	0.197	Low Residential	RS-1	Very Low Residential	0	0	66.287	1.307		Residential - Single Family Residence, 1	183B097 458	1 per lot	Canoga Park - Winnetka - Woodland Hills - West Hills	No	ABMI	AHO , CPK CPU, ADU
Los Angeles	22465 MARLIN PL	91307	2024025009	0.000	0.000	0.000	1.307	Shortfall of Sites	0.197	Low Residential	RS-1	Very Low Residential	0	0	66.287	1.307		Residential - Single Family Residence - Pool, 1	183B101 386	1 per lot	Canoga Park - Winnetka - Woodland Hills - West Hills	No	ABMI	AHO , CPK CPU, ADU
Los Angeles	22605 MARLIN PL	91307	2024024021	0.000	0.000	0.000	1.307	Shortfall of Sites	0.197	Low Residential	RS-1	Very Low Residential	0	0	66.287	1.307		Residential - Single Family Residence, 1	183B097 460	1 per lot	Canoga Park - Winnetka - Woodland Hills - West Hills	No	ABMI	AHO , CPK CPU, ADU
Los Angeles	22453 MARLIN PL	91307	2024025011	0.000	0.000	0.000	1.307	Shortfall of Sites	0.197	Low Residential	RS-1	Very Low Residential	0	0	66.287	1.307		Residential - Single Family Residence, 1	183B101 388	1 per lot	Canoga Park - Winnetka - Woodland Hills - West Hills	No	ABMI	AHO , CPK CPU, ADU
Los Angeles	23544 ERWIN ST	91367	2035011015	0.000	0.000	0.000	1.307	Shortfall of Sites	0.197	Low Residential	RS-1	Very Low Residential	0	0	66.287	1.307		Residential - Single Family Residence, 1	177B093 463	1 per lot	Canoga Park - Winnetka - Woodland Hills - West Hills	No	ABMI	AHO , CPK CPU, ADU
Los Angeles	6828 LASAINE AVE	91406	2229037017	0.000	0.000	0.000	1.306	Shortfall of Sites	0.217	Low Residential	R1-1	Low Residential	0	0	66.287	1.306		Residential - Single Family Residence - Pool, 1	183B133 896	1 per lot	Reseda - West Van Nuys	No	ABMI	AHO , RES CPU
Los Angeles	7651 SEPULVEDA BLVD	91405	2222013042	0.000	0.000	1.306	0.000	Shortfall of Sites	0.170	General Commercial	C2-1VL	0	0	0	14.740	1.306		Industrial - Light Manufacturing - One Story, 0	186B145 45		Van Nuys - North Sherman Oaks	No	MI	ARO
Los Angeles	6601 BRENNAN AVE	91307	2036019001	0.000	0.000	0.000	1.306	Shortfall of Sites	0.197	Low Residential	RS-1	Very Low Residential	0	0	66.287	1.306		Residential - Single Family Residence, 1	180B093 456	1 per lot	Canoga Park - Winnetka - Woodland Hills - West Hills	No	ABMI	AHO , CPK CPU, ADU
Los Angeles	8210 HATILLO AVE	91306	2106019021	0.000	0.000	0.000	1.306	Shortfall of Sites	0.217	Low Residential	RA-1	Low Residential	0	0	66.287	1.306		Residential - Single Family Residence, 1	189B113 39	1 per lot	Canoga Park - Winnetka - Woodland Hills - West Hills	No	ABMI	AHO , CPK CPU
Los Angeles	22525 MARLIN PL	91307	2024025005	0.000	0.000	0.000	1.306	Shortfall of Sites	0.197	Low Residential	RS-1	Very Low Residential	0	0	66.287	1.306		Residential - Single Family Residence, 1	183B097 466	1 per lot	Canoga Park - Winnetka - Woodland Hills - West Hills	No	ABMI	AHO , CPK CPU, ADU
Los Angeles	22601 MARLIN PL	91307	2024024024	0.000	0.000	0.000	1.306	Shortfall of Sites	0.197	Low Residential	RS-1	Very Low Residential	0	0	66.287	1.306		Residential - Single Family Residence - Pool, 1	183B097 461	1 per lot	Canoga Park - Winnetka - Woodland Hills - West Hills	No	ABMI	AHO , CPK CPU, ADU
Los Angeles	8211 JUMILLA AVE	91306	2106020011	0.000	0.000	0.000	1.306	Shortfall of Sites	0.217	Low Residential	RA-1	Low Residential	[LM2-MU2-5] [RX1-FA] [CPIO]	0	66.287	1.306		Residential - Single Family Residence, 1	189B117 33	1 per lot	Canoga Park - Winnetka - Woodland Hills - West Hills	No	ABMI	AHO , CPK CPU
Los Angeles	6128 DALECREST AVE	91367	2035011037	0.000	0.000	0.000	1.306	Shortfall of Sites	0.197	Low Residential	RS-1	Very Low Residential	0	0	66.287	1.306		Residential - Single Family Residence, 1	177B093 419	1 per lot	Canoga Park - Winnetka - Woodland Hills - West Hills	No	ABMI	AHO , CPK CPU, ADU
Los Angeles	11960 W SUNSET BLVD	90049	4404017025	0.653	0.653	0.000	0.000	Shortfall of Sites	0.236	Low Residential	R1-1	0	0	20	102.494	1.306		Institutional - Church - One Story, 0	132B141 56		Brentwood - Pacific Palisades	No	LI	FBO, ADU
Los Angeles	5857 NEVADA AVE	91367	2146020016	0.000	0.000	0.000	1.306	Shortfall of Sites	0.197	Low Residential	RS-1	Very Low Residential	[MM1-CDR1-5] [IX4-FA] [CPIO]	0	66.287	1.306		Residential - Single Family Residence - Pool, 1	174B101 16	1 per lot	Canoga Park - Winnetka - Woodland Hills - West Hills	No	ABMI	AHO , CPK CPU, ADU
Los Angeles	4935 WOODLEY AVE	91436	2260022039	0.000	0.000	0.000	1.305	Shortfall of Sites	0.197	Low II Residential	RE9-1	Low Residential	0	0	66.287	1.305		Residential - Single Family Residence - Pool, 1	168B141 195	1 per lot	Encino - Tarzana	No	ABMI	AHO , ENC CPU, ADU
Los Angeles	8060 MELROSE AVE	90046	5528009032	0.000	0.000	0.000	1.305	Shortfall of Sites	0.101	Neighborhood Office Commercial	C4-1XL	0	0	0	19.000	1.305		Commercial - Office Building - One Story, 0	141B177 619		Hollywood	No	ABMI	ARO
Los Angeles	8060 MELROSE AVE	90046	5528009032	0.000	0.000	0.000	1.305	Shortfall of Sites	0.101	Neighborhood Office Commercial	C4-1XL	0	0	0	19.001	1.305		Commercial - Office Building - One Story, 0	141B177 620		Hollywood	No	ABMI	ARO
Los Angeles	20520 KITTRIDGE ST	91306	2148017020	0.000	0.000	0.000	1.305	Shortfall of Sites	0.217	Low Residential	RS-1-RIO	Low Residential	0	0	66.287	1.305		Residential - Single Family Residence - Pool, 1	180B109 424	1 per lot	Canoga Park - Winnetka - Woodland Hills - West Hills	No	ABMI	AHO , CPK CPU
Los Angeles	8117 YOLANDA AVE	91335	2103003025	0.652	0.652	0.000	0.000	Shortfall of Sites	0.248	Low Residential	RA-1	Low Residential	0	20	66.287	1.305		Residential - Single Family Residence, 1	189B121 64	1 per lot	Reseda - West Van Nuys	No	LI	AHO , RES CPU
Los Angeles	24207 GILMORE ST	91307	2033003020	0.000	0.000	0.000	1.305	Shortfall of Sites	0.197	Low Residential	RS-1	Very Low Residential	0	0	66.287	1.305		Residential - Single Family Residence - Pool, 1	180B089 948	1 per lot	Canoga Park - Winnetka - Woodland Hills - West Hills	No	ABMI	AHO , CPK CPU, ADU
Los Angeles	24124 LEMAY ST	91307	2034019060	0.000	0.000	0.000	1.305	Shortfall of Sites	0.197	Low Residential	RS-1	Very Low Residential	0	0	66.287	1.305		Residential - Single Family Residence, 1	180B089 411	1 per lot	Canoga Park - Winnetka - Woodland Hills - West Hills	No	ABMI	AHO , CPK CPU, ADU
Los Angeles	8133 JUMILLA AVE	91306	2106015003	0.000	0.000	0.000	1.305	Shortfall of Sites	0.217	Low Residential	RA-1	Low Residential	0	0	66.287	1.305		Residential - Single Family Residence, 1	189B117 107	1 per lot	Canoga Park - Winnetka - Woodland Hills - West Hills	No	ABMI	AHO , CPK CPU
Los Angeles	11784 GATEWAY BLVD	90064	4257008018	0.000	0.000	0.000	1.304	Shortfall of Sites	0.063	Low Medium Residential	RD1.5-1	0	0	0	113.635	1.304		Residential - Four Units (Any Combination) - 4 Stories or Less, 4	120B153 439		Palms - Mar Vista - Del Rey	Yes	ABMI	OPP RC , R2RD
Los Angeles	1208 S WESTGATE AVE	90025	4263007038	0.000	0.000	0.000	1.304	Shortfall of Sites	0.115	Medium Residential	P-1	0	0	0	94.696	1.304		Commercial - Parking Lot (Commercial Use Property) - Lots - Patron or Employee - One Story, 0	129B145 885		West Los Angeles	No	ABMI	P
Los Angeles	2720 S SAN PEDRO ST	90011	5128016035	0.000	0.000	0.000	1.304	Shortfall of Sites	0.172	Neighborhood Commercial	C2-1VL-CPIO	0	0	0	9.469	1.304		Industrial - Warehousing, Distribution, Storage - Warehousing, Distribution, 10,000 to 24,999 SF - One Story, 0	118-5A207 91		Southeast Los Angeles	No	ABMI	ARO
Los Angeles	2720 S SAN PEDRO ST	90011	5128016035	0.000	0.000	0.000	1.304	Shortfall of Sites	0.172	Neighborhood Commercial	C2-1VL-CPIO	0	0	0	9.469	1.304		Industrial - Warehousing, Distribution, Storage - Warehousing, Distribution, 10,000 to 24,999 SF - One Story, 0	118-5A207 101		Southeast Los Angeles	No	ABMI	ARO
Los Angeles	2900 S CENTRAL AVE	90011	5119016002	0.000	0.000	0.000	1.304	Shortfall of Sites	0.701	Hybrid Industrial	CM-1VL-CPIO	0	0	0	2.326	1.304		Industrial - Light Manufacturing - One Story, 0	117A209 130		Southeast Los Angeles	No	ABMI	ARO
Los Angeles	4202 W JEFFERSON BLVD	90016	5046007003	0.000	0.000	0.000	1.304	Shortfall of Sites	0.172	Hybrid Industrial	CM-1VL-CPIO	0	0	0	9.466	1.304		Industrial - Light Manufacturing - One Story, 0	120B181 765		West Adams - Baldwin Hills - Leimert	No	ABMI	ARO
Los Angeles	5500 RESEDA BLVD	91356	2160010028	0.000	0.000	0.000	1.304	Shortfall of Sites	0.115	Community Commercial	P-1L	0	0	0	94.696	1.304		Commercial - Shopping Center (Neighborhood, Community) - One Story, 0	174B125 508		Encino - Tarzana	No	ABMI	P
Los Angeles	5933 ADLER AVE	91367	2045017030	0.000	0.000	0.000	1.304	Shortfall of Sites	0.197	Low Residential	RS-1	Very Low Residential	0	0	66.287	1.304		Residential - Single Family Residence - Pool, 1	177B089 701	1 per lot	Canoga Park - Winnetka - Woodland Hills - West Hills	No	ABMI	AHO , CPK CPU, ADU
Los Angeles	6643 DE LONGPRE AVE	90028	5547025026	0.000	0.000	0.000	1.304	Shortfall of Sites	0.137	Low Medium II Residential	RD1.5-1XL	Low Medium II Residential, Medium Residential	VARIOUS, WITH CPIO	0	66.287	1.304		Residential - Five or More Units or Apartments (Any Combination) - 4 Stories or Less, 0	147A185 208		Hollywood	Yes	ABMI	AHO , HWD CPU, R2RD
Los Angeles	7063 LAUREL CANYON BLVD	91605	2321005906	0.000	0.000	0.000	0.000	Shortfall of Sites	0.848	Public Facilities	PF-1VL	Light Industrial	0	0	153.741	0.000		Miscellaneous - Government Owned Property - Government Services - Police and Fire Station, 0	183B165 121		North Hollywood - Valley Village	No		PF , NH CPU
Los Angeles	0	0	2265019018	0.000	0.000	0.000	1.304	Shortfall of Sites	0.115	General Commercial	[Q]P-1VL	0	0	0	94.696	1.304		Commercial - Parking Lot (Commercial Use Property) - Lots - Patron or Employee - One Story, 0	165B153 300		Sherman Oaks - Studio City - Toluca Lake - Cahuenga Pass	No	ABMI	P
Los Angeles	0	0	2265019019	0.000	0.000	0.000	1.304	Shortfall of Sites	0.115	General Commercial	[Q]P-1VL	0	0	0	94.696	1.304		Commercial - Parking Lot (Commercial Use Property) - Lots - Patron or Employee - One Story, 0	165B153 290		Sherman Oaks - Studio City - Toluca Lake - Cahuenga Pass	No	ABMI	P
Los Angeles	0	0	2265019017	0.000	0.000	0.000	1.304	Shortfall of Sites	0.115	General Commercial	[Q]P-1VL	0	0	0	94.696	1.304		Commercial - Parking Lot (Commercial Use Property) - Lots - Patron or Employee - One Story, 0	165B153 301		Sherman Oaks - Studio City - Toluca Lake - Cahuenga Pass	No	ABMI	P
Los Angeles	0	0	2265019016	0.000	0.000	0.000	1.304	Shortfall of Sites	0.115	General Commercial	[Q]P-1VL	0	0	0	94.696	1.304		Commercial - Parking Lot (Commercial Use Property) - Lots - Patron or Employee - One Story, 0	165B153 305		Sherman Oaks - Studio City - Toluca Lake - Cahuenga Pass	No	ABMI	P
Los Angeles	0	0	2265019015	0.000	0.000	0.000	1.304	Shortfall of Sites	0.115	General Commercial	[Q]P-1VL	0	0	0	94.696	1.304		Commercial - Parking Lot (Commercial Use Property) - Lots - Patron or Employee - One Story, 0	165B153 306		Sherman Oaks - Studio City - Toluca Lake - Cahuenga Pass	No	ABMI	P
Los Angeles	0	0	2265019014	0.000	0.000	0.000	1.304	Shortfall of Sites	0.115	General Commercial	[Q]P-1VL	0	0	0	94.696	1.304		Commercial - Parking Lot (Commercial Use Property) - Lots - Patron or Employee - One Story, 0	165B153 307		Sherman Oaks - Studio City - Toluca Lake - Cahuenga Pass	No	ABMI	P
Los Angeles	1000 N VERMONT AVE	90029	5539003023	0.000	0.000	0.000	1.304	Shortfall of Sites	0.022	Highway Oriented Commercial	C2-1D	0	0	0	114.039	1.304		Commercial - Store Combination - Wireless Communication Tower - One Story, 0	144B197 847		Hollywood	No	ABMI	ARO
Los Angeles	1000 N VERMONT AVE	90029	5539003023	0.000	0.000	0.000	1.304	Shortfall of Sites	0.068	Highway Oriented Commercial	C2-1D	0	0	0	37.106	1.304		Commercial - Store Combination - Wireless Communication Tower - One Story, 0	144B197 848		Hollywood	No	ABMI	ARO
Los Angeles	1000 N VERMONT AVE	90029	5539003023	0.000	0.000	1.304	0.000	Shortfall of Sites	0.237	Highway Oriented Commercial	C2-1D	0	0	0	10.583	1.304		Commercial - Store Combination - Wireless Communication Tower - One Story, 0	144B197 849		Hollywood	No	MI	ARO
Los Angeles	1000 N VERMONT AVE	90029	5539003023	0.000	0.000	0.000	1.304	Shortfall of Sites	0.020	Highway Oriented Commercial	C2-1D	0	0	0	126.989	1.304		Commercial - Store Combination - Wireless Communication Tower - One Story, 0	144B197 850		Hollywood	No	ABMI	ARO
Los Angeles	1000 N VERMONT AVE	90029	5539003023	0.000	0.000	1.304	0.000	Shortfall of Sites	0.217	Highway Oriented Commercial	C2-1D	0	0	0	11.545	1.304		Commercial - Store Combination - Wireless Communication Tower - One Story, 0	144B197 851		Hollywood	No	MI	ARO
Los Angeles	1000 N VERMONT AVE	90029	5539003023	0.000	0.000	0.000	1.304	Shortfall of Sites	0.038	Highway Oriented Commercial	C2-1D	0	0	0	66.191	1.304		Commercial - Store Combination - Wireless Communication Tower - One Story, 0	144B197 898		Hollywood	No	ABMI	ARO
Los Angeles	1000 N VERMONT AVE	90029	5539003023	0.000	0.000	0.000	1.304	Shortfall of Sites	0.118	Highway Oriented Commercial	C2-1D	0	0	0	21.247	1.304		Commercial - Store Combination - Wireless Communication Tower - One Story, 0	144B197 899		Hollywood	No	ABMI	ARO
Los Angeles	0	0	4107037019	0.000	0.000	0.000	1.304	Shortfall of Sites	0.012	Low Residential	R1-1	0	0	0	113.635	1.304	Vacant	Residential - Single Family Residence - Vacant Land, 0	096B165 539		Westchester - Playa del Rey	No	ABMI	OPP RC
Los Angeles	17439 HAYNES ST	91406	2229011067	0.000	0.000	0.000	1.304	Shortfall of Sites	0.217	Low Residential	R1-1-RIO	Low Residential	0	0	66.287	1.304		Residential - Single Family Residence, 1	180B129 569	1 per lot	Reseda - West Van Nuys	No	ABMI	AHO , RES CPU
Los Angeles	8210 QUARTZ AVE	91306	2106020019	0.000	0.000	0.000	1.304	Shortfall of Sites	0.217	Low Residential	RA-1	Low Residential	0	0	66.287	1.304		Residential - Single Family Residence - Pool, 1	189B117 34	1 per lot	Canoga Park - Winnetka - Woodland Hills - West Hills	No	ABMI	AHO , CPK CPU
Los Angeles	8119 JUMILLA AVE	91306	2106015005	0.000	0.000	0.000	1.303	Shortfall of Sites	0.217	Low Residential	RA-1	Low Residential	0	0	66.287	1.303		Residential - Single Family Residence, 1	189B117 131	1 per lot	Canoga Park - Winnetka - Woodland Hills - West Hills	No	ABMI	AHO , CPK CPU
Los Angeles	8111 JUMILLA AVE	91306	2106015006	0.000	0.000	0.000	1.303	Shortfall of Sites	0.217	Low Residential	RA-1	Low Residential	0	0	66.287	1.303		Residential - Single Family Residence - Pool, 1	189B117 174	1 per lot	Canoga Park - Winnetka - Woodland Hills - West Hills	No	ABMI	AHO , CPK CPU

Jurisdiction Name	Site Address/Intersection	5 Digit ZIP Code	Assessor Parcel Number	Very Low-Income	Low-Income	Moderate-Income	Above Moderate-Income	Type of Shortfall	Parcel Size (Acres)	Current General Plan Designation	Current Zoning	Proposed General Plan (GP) Designation	Proposed Zoning	Minimum Density Allowed	Maximum Density Allowed	Total Capacity	Vacant/ Nonvacant	Description of Existing Uses	PIN	Base Density Per Acre	Community Plan Area	Rent Stabalization Ordinance	Income Category	Applicable Rezoning Program (Program informing values in Column Q listed first)
Los Angeles	8000 MOORCROFT AVE	91304	2012005012	0.000	0.000	0.000	1.303	Shortfall of Sites	0.217	Low Residential	RS-1	Very Low Residential	0	0	66.287	1.303		Residential - Single Family Residence, 1	189B101 264	1 per lot	Canoga Park - Winnetka - Woodland Hills - West Hills	No	ABMI	AHO , CPK CPU
Los Angeles	8025 JUMILLA AVE	91306	2106015011	0.000	0.000	0.000	1.303	Shortfall of Sites	0.217	Low Residential	RA-1	Low Residential	0	0	66.287	1.303		Residential - Single Family Residence - Pool, 1	189B117 262	1 per lot	Canoga Park - Winnetka - Woodland Hills - West Hills	No	ABMI	AHO , CPK CPU
Los Angeles	23033 OSTRONIC DR	91367	2042014029	0.652	0.652	0.000	0.000	Shortfall of Sites	0.248	Low Residential	R1-1	Very Low Residential	0	20	66.287	1.303		Residential - Single Family Residence, 1	171B097 372	1 per lot	Canoga Park - Winnetka - Woodland Hills - West Hills	No	LI	AHO , CPK CPU
Los Angeles	8253 QUARTZ AVE	91306	2106019007	0.000	0.000	0.000	1.303	Shortfall of Sites	0.217	Low Residential	RA-1	Low Residential	0	0	66.287	1.303		Residential - Single Family Residence, 1	192B117 852	1 per lot	Canoga Park - Winnetka - Woodland Hills - West Hills	No	ABMI	AHO , CPK CPU
Los Angeles	23327 HAMLIN ST	91307	2036017016	0.000	0.000	0.000	1.303	Shortfall of Sites	0.197	Low Residential	RS-1	Very Low Residential	0	0	66.287	1.303		Residential - Single Family Residence, 1	180B093 544	1 per lot	Canoga Park - Winnetka - Woodland Hills - West Hills	No	ABMI	AHO , CPK CPU, ADU
Los Angeles	8253 JUMILLA AVE	91306	2106020006	0.000	0.000	0.000	1.303	Shortfall of Sites	0.217	Low Residential	RA-1	Low Residential	0	0	66.287	1.303		Residential - Single Family Residence, 1	192B117 850	1 per lot	Canoga Park - Winnetka - Woodland Hills - West Hills	No	ABMI	AHO , CPK CPU
Los Angeles	8247 JUMILLA AVE	91306	2106020007	0.000	0.000	0.000	1.303	Shortfall of Sites	0.217	Low Residential	RA-1	Low Residential	[HB1-G1-5] [CX2-FA] [CPIO]	0	66.287	1.303		Residential - Single Family Residence - Therapy Pool (Spa), 1	192B117 878	1 per lot	Canoga Park - Winnetka - Woodland Hills - West Hills	No	ABMI	AHO , CPK CPU
Los Angeles	8225 JUMILLA AVE	91306	2106020009	0.000	0.000	0.000	1.303	Shortfall of Sites	0.217	Low Residential	RA-1	Low Residential	0	0	66.287	1.303		Residential - Single Family Residence, 1	192B117 941	1 per lot	Canoga Park - Winnetka - Woodland Hills - West Hills	No	ABMI	AHO , CPK CPU
Los Angeles	8219 JUMILLA AVE	91306	2106020010	0.000	0.000	0.000	1.303	Shortfall of Sites	0.217	Low Residential	RA-1	Low Residential	0	0	66.287	1.303		Residential - Single Family Residence, 1	192B117 959	1 per lot	Canoga Park - Winnetka - Woodland Hills - West Hills	No	ABMI	AHO , CPK CPU
Los Angeles	8233 JUMILLA AVE	91306	2106020008	0.000	0.000	0.000	1.303	Shortfall of Sites	0.217	Low Residential	RA-1	Low Residential	0	0	66.287	1.303		Residential - Single Family Residence, 1	192B117 918	1 per lot	Canoga Park - Winnetka - Woodland Hills - West Hills	No	ABMI	AHO , CPK CPU
Los Angeles	8247 QUARTZ AVE	91306	2106019008	0.000	0.000	0.000	1.303	Shortfall of Sites	0.217	Low Residential	RA-1	Low Residential	0	0	66.287	1.303		Residential - Single Family Residence - Pool, 1	192B117 880	1 per lot	Canoga Park - Winnetka - Woodland Hills - West Hills	No	ABMI	AHO , CPK CPU
Los Angeles	19735 STRATHERN ST	91306	2106015013	0.000	0.000	0.000	1.303	Shortfall of Sites	0.217	Low Residential	RA-1	Low Residential	0	0	66.287	1.303		Residential - Single Family Residence, 1	189B117 314	1 per lot	Canoga Park - Winnetka - Woodland Hills - West Hills	No	ABMI	AHO , CPK CPU
Los Angeles	8239 QUARTZ AVE	91306	2106019009	0.000	0.000	0.000	1.303	Shortfall of Sites	0.217	Low Residential	RA-1	Low Residential	0	0	66.287	1.303		Residential - Single Family Residence, 1	192B117 889	1 per lot	Canoga Park - Winnetka - Woodland Hills - West Hills	No	ABMI	AHO , CPK CPU
Los Angeles	8225 QUARTZ AVE	91306	2106019011	0.000	0.000	0.000	1.303	Shortfall of Sites	0.217	Low Residential	RA-1	Low Residential	0	0	66.287	1.303		Residential - Single Family Residence, 1	192B117 943	1 per lot	Canoga Park - Winnetka - Woodland Hills - West Hills	No	ABMI	AHO , CPK CPU
Los Angeles	6539 LOCKHURST DR	91307	2034021040	0.000	0.000	0.000	1.303	Shortfall of Sites	0.197	Low Residential	RS-1	Very Low Residential	0	0	66.287	1.303		Residential - Single Family Residence, 1	180B089 498	1 per lot	Canoga Park - Winnetka - Woodland Hills - West Hills	No	ABMI	AHO , CPK CPU, ADU
Los Angeles	3510 S CENTRAL AVE	90011	5114030037	0.000	0.000	0.000	1.302	Shortfall of Sites	0.070	Community Commercial	C2-1-CPIO	0	0	0	35.547	1.302		Industrial - Warehousing, Distribution, Storage - Warehousing, Distribution, Under 10,000 SF - One Story, 0	115-5A209 118		Southeast Los Angeles	No	ABMI	ARO
Los Angeles	3510 S CENTRAL AVE	90011	5114030037	0.000	0.000	1.302	0.000	Shortfall of Sites	0.136	Community Commercial	C2-1-CPIO	0	0	0	18.433	1.302		Industrial - Warehousing, Distribution, Storage - Warehousing, Distribution, Under 10,000 SF - One Story, 0	115-5A209 119		Southeast Los Angeles	No	MI	ARO
Los Angeles	3510 S CENTRAL AVE	90011	5114030037	0.000	0.000	1.302	0.000	Shortfall of Sites	0.196	Community Commercial	C2-1-CPIO	0	0	0	12.809	1.302		Industrial - Warehousing, Distribution, Storage - Warehousing, Distribution, Under 10,000 SF - One Story, 0	115-5A209 120		Southeast Los Angeles	No	MI	ARO
Los Angeles	3510 S CENTRAL AVE	90011	5114030037	0.000	0.000	0.000	1.302	Shortfall of Sites	0.039	Community Commercial	C2-1-CPIO	0	0	0	64.769	1.302		Industrial - Warehousing, Distribution, Storage - Warehousing, Distribution, Under 10,000 SF - One Story, 0	115-5A209 144		Southeast Los Angeles	No	ABMI	ARO
Los Angeles	8033 HATILLO AVE	91306	2106017007	0.000	0.000	0.000	1.302	Shortfall of Sites	0.217	Low Residential	RA-1	Low Residential	0	0	66.287	1.302		Residential - Single Family Residence, 1	189B113 347	1 per lot	Canoga Park - Winnetka - Woodland Hills - West Hills	No	ABMI	AHO , CPK CPU
Los Angeles	8105 HATILLO AVE	91306	2106017006	0.000	0.000	0.000	1.302	Shortfall of Sites	0.217	Low Residential	RA-1	Low Residential	0	0	66.287	1.302		Residential - Single Family Residence, 1	189B113 280	1 per lot	Canoga Park - Winnetka - Woodland Hills - West Hills	No	ABMI	AHO , CPK CPU
Los Angeles	8133 QUARTZ AVE	91306	2106016002	0.000	0.000	0.000	1.302	Shortfall of Sites	0.217	Low Residential	RA-1	Low Residential	[HB3-G1-5] [CX2-FA] [CPIO-O]	0	66.287	1.302		Residential - Single Family Residence, 1	189B117 109	1 per lot	Canoga Park - Winnetka - Woodland Hills - West Hills	No	ABMI	AHO , CPK CPU
Los Angeles	8033 QUARTZ AVE	91306	2106016007	0.000	0.000	0.000	1.302	Shortfall of Sites	0.217	Low Residential	RA-1	Low Residential	0	0	66.287	1.302		Residential - Single Family Residence, 1	189B117 246	1 per lot	Canoga Park - Winnetka - Woodland Hills - West Hills	No	ABMI	AHO , CPK CPU
Los Angeles	8119 QUARTZ AVE	91306	2106016004	0.000	0.000	0.000	1.302	Shortfall of Sites	0.217	Low Residential	RA-1	Low Residential	[DM2-G1-5] [CX1-FA] [CPIO-CDO]	0	66.287	1.302		Residential - Single Family Residence, 1	189B117 133	1 per lot	Canoga Park - Winnetka - Woodland Hills - West Hills	No	ABMI	AHO , CPK CPU
Los Angeles	8105 QUARTZ AVE	91306	2106016006	0.000	0.000	0.000	1.302	Shortfall of Sites	0.217	Low Residential	RA-1	Low Residential	0	0	66.287	1.302		Residential - Single Family Residence, 1	189B117 193	1 per lot	Canoga Park - Winnetka - Woodland Hills - West Hills	No	ABMI	AHO , CPK CPU
Los Angeles	8039 QUARTZ AVE	91306	2106016017	0.000	0.000	0.000	1.302	Shortfall of Sites	0.217	Low Residential	RA-1	Low Residential	0	0	66.287	1.302		Residential - Single Family Residence - Pool, 1	189B117 216	1 per lot	Canoga Park - Winnetka - Woodland Hills - West Hills	No	ABMI	AHO , CPK CPU
Los Angeles	8025 QUARTZ AVE	91306	2106016008	0.000	0.000	0.000	1.302	Shortfall of Sites	0.217	Low Residential	RA-1	Low Residential	0	0	66.287	1.302		Residential - Single Family Residence, 1	189B117 264	1 per lot	Canoga Park - Winnetka - Woodland Hills - West Hills	No	ABMI	AHO , CPK CPU
Los Angeles	8119 HATILLO AVE	91306	2106017004	0.000	0.000	0.000	1.302	Shortfall of Sites	0.217	Low Residential	RA-1	Low Residential	0	0	66.287	1.302		Residential - Single Family Residence, 1	189B113 210	1 per lot	Canoga Park - Winnetka - Woodland Hills - West Hills	No	ABMI	AHO , CPK CPU
Los Angeles	8019 HATILLO AVE	91306	2106017009	0.000	0.000	0.000	1.302	Shortfall of Sites	0.217	Low Residential	RA-1	Low Residential	0	0	66.287	1.302		Residential - Single Family Residence, 1	189B113 406	1 per lot	Canoga Park - Winnetka - Woodland Hills - West Hills	No	ABMI	AHO , CPK CPU
Los Angeles	8011 HATILLO AVE	91306	2106017010	0.000	0.000	0.000	1.302	Shortfall of Sites	0.217	Low Residential	RA-1	Low Residential	[DM3-CHC1-5] [CX2-FA] [CPIO]	0	66.287	1.302		Residential - Single Family Residence, 1	189B113 436	1 per lot	Canoga Park - Winnetka - Woodland Hills - West Hills	No	ABMI	AHO , CPK CPU
Los Angeles	8111 QUARTZ AVE	91306	2106016024	0.000	0.000	0.000	1.302	Shortfall of Sites	0.217	Low Residential	RA-1	Low Residential	0	0	66.287	1.302		Residential - Single Family Residence, 1	189B117 176	1 per lot	Canoga Park - Winnetka - Woodland Hills - West Hills	No	ABMI	AHO , CPK CPU
Los Angeles	8025 HATILLO AVE	91306	2106017008	0.000	0.000	0.000	1.302	Shortfall of Sites	0.217	Low Residential	RA-1	Low Residential	0	0	66.287	1.302		Residential - Single Family Residence - Pool, 1	189B113 371	1 per lot	Canoga Park - Winnetka - Woodland Hills - West Hills	No	ABMI	AHO , CPK CPU
Los Angeles	8125 QUARTZ AVE	91306	2106016003	0.000	0.000	0.000	1.302	Shortfall of Sites	0.217	Low Residential	RA-1	Low Residential	[MN1-SH2-5] [CX1-FA] [CPIO-O-CDO]	0	66.287	1.302		Residential - Single Family Residence - Pool, 1	189B117 125	1 per lot	Canoga Park - Winnetka - Woodland Hills - West Hills	No	ABMI	AHO , CPK CPU
Los Angeles	8019 QUARTZ AVE	91306	2106016009	0.000	0.000	0.000	1.302	Shortfall of Sites	0.217	Low Residential	RA-1	Low Residential	[LN1-MU2-5] [RX1-FA] [CPIO]	0	66.287	1.302		Residential - Single Family Residence, 1	189B117 290	1 per lot	Canoga Park - Winnetka - Woodland Hills - West Hills	No	ABMI	AHO , CPK CPU
Los Angeles	8039 HATILLO AVE	91306	2106017024	0.000	0.000	0.000	1.302	Shortfall of Sites	0.217	Low Residential	RA-1	Low Residential	0	0	66.287	1.302		Residential - Single Family Residence, 1	189B113 312	1 per lot	Canoga Park - Winnetka - Woodland Hills - West Hills	No	ABMI	AHO , CPK CPU
Los Angeles	8111 HATILLO AVE	91306	2106017005	0.000	0.000	0.000	1.302	Shortfall of Sites	0.217	Low Residential	RA-1	Low Residential	0	0	66.287	1.302		Residential - Single Family Residence, 1	189B113 232	1 per lot	Canoga Park - Winnetka - Woodland Hills - West Hills	No	ABMI	AHO , CPK CPU
Los Angeles	720 S LAKE ST	90057	5141018006	0.000	0.000	1.302	0.000	Shortfall of Sites	0.135	Community Commercial	C2-2	0	0	0	18.616	1.302		Commercial - Store Combination - Store and Office Combination - One Story, 0	132A203 125		Westlake	No	MI	ARO
Los Angeles	7112 FORBES AVE	91406	2225017015	0.000	0.000	0.000	1.302	Shortfall of Sites	0.217	Low Residential	R1-1	Low Residential	0	0	66.287	1.302		Residential - Single Family Residence, 1	183B133 322	1 per lot	Reseda - West Van Nuys	No	ABMI	AHO , RES CPU
Los Angeles	7120 FORBES AVE	91406	2225017013	0.000	0.000	0.000	1.302	Shortfall of Sites	0.217	Low Residential	R1-1	Low Residential	0	0	66.287	1.302		Residential - Single Family Residence, 1	183B133 269	1 per lot	Reseda - West Van Nuys	No	ABMI	AHO , RES CPU
Los Angeles	7116 FORBES AVE	91406	2225017014	0.000	0.000	0.000	1.302	Shortfall of Sites	0.217	Low Residential	R1-1	Low Residential	0	0	66.287	1.302		Residential - Single Family Residence, 1	183B133 276	1 per lot	Reseda - West Van Nuys	No	ABMI	AHO , RES CPU
Los Angeles	8132 HATILLO AVE	91306	2106016012	0.000	0.000	0.000	1.302	Shortfall of Sites	0.217	Low Residential	RA-1	Low Residential	0	0	66.287	1.302		Residential - Single Family Residence - Guesthouse, 1	189B113 147	1 per lot	Canoga Park - Winnetka - Woodland Hills - West Hills	No	ABMI	AHO , CPK CPU
Los Angeles	5001 DENSMORE AVE	91436	2261013070	0.000	0.000	0.000	1.302	Shortfall of Sites	0.217	Low II Residential	RE9-1	Low Residential	0	0	66.287	1.302		Residential - Single Family Residence - Pool, 1	168B141 968	1 per lot	Encino - Tarzana	No	ABMI	AHO , ENC CPU, ADU
Los Angeles	8132 QUARTZ AVE	91306	2106015014	0.000	0.000	0.000	1.302	Shortfall of Sites	0.217	Low Residential	RA-1	Low Residential	0	0	66.287	1.302		Residential - Single Family Residence, 1	189B117 106	1 per lot	Canoga Park - Winnetka - Woodland Hills - West Hills	No	ABMI	AHO , CPK CPU
Los Angeles	8126 HATILLO AVE	91306	2106016013	0.000	0.000	0.000	1.302	Shortfall of Sites	0.217	Low Residential	RA-1	Low Residential	[LN1-MU1-5] [RG1-FA] [CPIO]	0	66.287	1.302		Residential - Single Family Residence, 1	189B113 191	1 per lot	Canoga Park - Winnetka - Woodland Hills - West Hills	No	ABMI	AHO , CPK CPU
Los Angeles	8118 HATILLO AVE	91306	2106016014	0.000	0.000	0.000	1.302	Shortfall of Sites	0.217	Low Residential	RA-1	Low Residential	0	0	66.287	1.302		Residential - Single Family Residence, 1	189B113 209	1 per lot	Canoga Park - Winnetka - Woodland Hills - West Hills	No	ABMI	AHO , CPK CPU
Los Angeles	7612 GENESTA AVE	91406	2203013004	0.000	0.000	0.000	1.302	Shortfall of Sites	0.197	Low Residential	R1-1	Low Residential	0	0	66.287	1.302		Residential - Single Family Residence - Pool, 1	186B133 187	1 per lot	Reseda - West Van Nuys	No	ABMI	AHO , RES CPU, ADU
Los Angeles	8104 HATILLO AVE	91306	2106016016	0.000	0.000	0.000	1.302	Shortfall of Sites	0.217	Low Residential	RA-1	Low Residential	0	0	66.287	1.302		Residential - Single Family Residence, 1	189B113 279	1 per lot	Canoga Park - Winnetka - Woodland Hills - West Hills	No	ABMI	AHO , CPK CPU
Los Angeles	23740 CROSSON DR	91367	2045026012	0.000	0.000	0.000	1.302	Shortfall of Sites	0.197	Low Residential	RS-1	Very Low Residential	0	0	66.287	1.302		Residential - Single Family Residence, 1	174B089 247	1 per lot	Canoga Park - Winnetka - Woodland Hills - West Hills	No	ABMI	AHO , CPK CPU, ADU
Los Angeles	19919 INGOMAR ST	91306	2106004059	0.000	0.000	0.000	1.302	Shortfall of Sites	0.217	Low Residential	R1-1	Low Residential	0	0	66.287	1.302		Residential - Single Family Residence, 1	189B113 999	1 per lot	Canoga Park - Winnetka - Woodland Hills - West Hills	No	ABMI	AHO , CPK CPU

Jurisdiction Name	Site Address/Intersection	5 Digit ZIP Code	Assessor Parcel Number	Very Low-Income	Low-Income	Moderate-Income	Above Moderate-Income	Type of Shortfall	Parcel Size (Acres)	Current General Plan Designation	Current Zoning	Proposed General Plan (GP) Designation	Proposed Zoning	Minimum Density Allowed	Maximum Density Allowed	Total Capacity	Vacant/ Nonvacant	Description of Existing Uses	PIN	Base Density Per Acre	Community Plan Area	Rent Stabalization Ordinance	Income Category	Applicable Rezoning Program (Program informing values in Column Q listed first)
Los Angeles	7605 SHOUP AVE	91304	2013019042	0.000	0.000	0.000	1.301	Shortfall of Sites	0.217	Low Residential	RS-1	Very Low Residential	CM-2D-CPIO	0	66.287	1.301		Residential - Single Family Residence - Pool, 1	186B101 128	1 per lot	Canoga Park - Winnetka - Woodland Hills - West Hills	No	ABMI	AHO , CPK CPU
Los Angeles	8034 HATILLO AVE	91306	2106016019	0.000	0.000	0.000	1.301	Shortfall of Sites	0.217	Low Residential	RA-1	Low Residential	0	0	66.287	1.301		Residential - Single Family Residence - Pool, 1	189B113 346	1 per lot	Canoga Park - Winnetka - Woodland Hills - West Hills	No	ABMI	AHO , CPK CPU
Los Angeles	6221 TONY AVE	91367	2033026002	0.000	0.000	0.000	1.301	Shortfall of Sites	0.197	Low Residential	RS-1	Very Low Residential	0	0	66.287	1.301		Residential - Single Family Residence - Pool, 1	177B089 169	1 per lot	Canoga Park - Winnetka - Woodland Hills - West Hills	No	ABMI	AHO , CPK CPU, ADU
Los Angeles	8024 HATILLO AVE	91306	2106016020	0.000	0.000	0.000	1.301	Shortfall of Sites	0.217	Low Residential	RA-1	Low Residential	[DM2-SH2-5] [CX2-FA] [CPIO-CDO]	0	66.287	1.301		Residential - Single Family Residence, 1	189B113 370	1 per lot	Canoga Park - Winnetka - Woodland Hills - West Hills	No	ABMI	AHO , CPK CPU
Los Angeles	8018 HATILLO AVE	91306	2106016021	0.000	0.000	0.000	1.301	Shortfall of Sites	0.217	Low Residential	RA-1	Low Residential	0	0	66.287	1.301		Residential - Single Family Residence, 1	189B113 405	1 per lot	Canoga Park - Winnetka - Woodland Hills - West Hills	No	ABMI	AHO , CPK CPU
Los Angeles	20243 BASSETT ST	91306	2135035017	0.000	0.000	0.000	1.301	Shortfall of Sites	0.217	Low Residential	RS-1-RIO	Low Residential	0	0	66.287	1.301		Residential - Single Family Residence, 1	183B113 652	1 per lot	Canoga Park - Winnetka - Woodland Hills - West Hills	No	ABMI	AHO , CPK CPU
Los Angeles	5429 WOODLAKE AVE	91367	2044002058	0.000	0.000	0.000	1.301	Shortfall of Sites	0.217	Low Residential	RS-1	Very Low Residential	0	0	66.287	1.301		Residential - Single Family Residence, 1	171B093 28	1 per lot	Canoga Park - Winnetka - Woodland Hills - West Hills	No	ABMI	AHO , CPK CPU
Los Angeles	14441 NORDHOFF ST	91402	2639010008	0.651	0.651	0.000	0.000	Shortfall of Sites	0.499	Low Medium I Residential	RA-1	0	0	20	102.494	1.301		Institutional - Church - One Story, 1	198B149 529		Mission Hills - Panorama City - North Hills	No	LI	FBO
Los Angeles	8211 HATILLO AVE	91306	2106018011	0.000	0.000	0.000	1.301	Shortfall of Sites	0.217	Low Residential	RA-1	Low Residential	0	0	66.287	1.301		Residential - Single Family Residence, 1	189B113 40	1 per lot	Canoga Park - Winnetka - Woodland Hills - West Hills	No	ABMI	AHO , CPK CPU
Los Angeles	0	0	4104018021	0.000	0.000	0.000	1.301	Shortfall of Sites	0.012	Low Residential	R1-1	0	0	0	113.635	1.301	Vacant	Residential - Single Family Residence - Vacant Land, 0	099B169 497		Westchester - Playa del Rey	No	ABMI	OPP RC
Los Angeles	8038 QUARTZ AVE	91306	2106015019	0.000	0.000	0.000	1.301	Shortfall of Sites	0.217	Low Residential	RA-1	Low Residential	0	0	66.287	1.301		Residential - Single Family Residence, 1	189B117 215	1 per lot	Canoga Park - Winnetka - Woodland Hills - West Hills	No	ABMI	AHO , CPK CPU
Los Angeles	8118 QUARTZ AVE	91306	2106015016	0.000	0.000	0.000	1.301	Shortfall of Sites	0.217	Low Residential	RA-1	Low Residential	[MN1-AL2-5] [CX1-FA] [CPIO-O]	0	66.287	1.301		Residential - Single Family Residence, 1	189B117 132	1 per lot	Canoga Park - Winnetka - Woodland Hills - West Hills	No	ABMI	AHO , CPK CPU
Los Angeles	8118 OAKDALE AVE	91306	2106017015	0.000	0.000	0.000	1.301	Shortfall of Sites	0.217	Low Residential	RA-1	Low Residential	0	0	66.287	1.301		Residential - Single Family Residence, 1	189B113 211	1 per lot	Canoga Park - Winnetka - Woodland Hills - West Hills	No	ABMI	AHO , CPK CPU
Los Angeles	8110 OAKDALE AVE	91306	2106017016	0.000	0.000	0.000	1.301	Shortfall of Sites	0.217	Low Residential	RA-1	Low Residential	0	0	66.287	1.301		Residential - Single Family Residence, 1	189B113 233	1 per lot	Canoga Park - Winnetka - Woodland Hills - West Hills	No	ABMI	AHO , CPK CPU
Los Angeles	8104 OAKDALE AVE	91306	2106017017	0.000	0.000	0.000	1.301	Shortfall of Sites	0.217	Low Residential	RA-1	Low Residential	0	0	66.287	1.301		Residential - Single Family Residence, 1	189B113 281	1 per lot	Canoga Park - Winnetka - Woodland Hills - West Hills	No	ABMI	AHO , CPK CPU
Los Angeles	8018 OAKDALE AVE	91306	2106017021	0.000	0.000	0.000	1.301	Shortfall of Sites	0.217	Low Residential	RA-1	Low Residential	0	0	66.287	1.301		Residential - Single Family Residence - Pool, 1	189B113 408	1 per lot	Canoga Park - Winnetka - Woodland Hills - West Hills	No	ABMI	AHO , CPK CPU
Los Angeles	8032 OAKDALE AVE	91306	2106017019	0.000	0.000	0.000	1.301	Shortfall of Sites	0.217	Low Residential	RA-1	Low Residential	0	0	66.287	1.301		Residential - Single Family Residence, 1	189B113 348	1 per lot	Canoga Park - Winnetka - Woodland Hills - West Hills	No	ABMI	AHO , CPK CPU
Los Angeles	8254 QUARTZ AVE	91306	2106020013	0.000	0.000	0.000	1.301	Shortfall of Sites	0.217	Low Residential	RA-1	Low Residential	CM-2D-CPIO	0	66.287	1.301		Residential - Single Family Residence, 1	192B117 851	1 per lot	Canoga Park - Winnetka - Woodland Hills - West Hills	No	ABMI	AHO , CPK CPU
Los Angeles	8010 QUARTZ AVE	91306	2106015023	0.000	0.000	0.000	1.301	Shortfall of Sites	0.217	Low Residential	RA-1	Low Residential	0	0	66.287	1.301		Residential - Single Family Residence, 1	189B117 315	1 per lot	Canoga Park - Winnetka - Woodland Hills - West Hills	No	ABMI	AHO , CPK CPU
Los Angeles	8246 QUARTZ AVE	91306	2106020014	0.000	0.000	0.000	1.301	Shortfall of Sites	0.217	Low Residential	RA-1	Low Residential	0	0	66.287	1.301		Residential - Single Family Residence - Pool and Misc., 1	192B117 879	1 per lot	Canoga Park - Winnetka - Woodland Hills - West Hills	No	ABMI	AHO , CPK CPU
Los Angeles	8218 QUARTZ AVE	91306	2106020018	0.000	0.000	0.000	1.301	Shortfall of Sites	0.217	Low Residential	RA-1	Low Residential	[HB2-G1-5] [CX2-FA] [CPIO]	0	66.287	1.301		Residential - Single Family Residence - Pool, 1	192B117 960	1 per lot	Canoga Park - Winnetka - Woodland Hills - West Hills	No	ABMI	AHO , CPK CPU
Los Angeles	8224 QUARTZ AVE	91306	2106020017	0.000	0.000	0.000	1.301	Shortfall of Sites	0.217	Low Residential	RA-1	Low Residential	0	0	66.287	1.301		Residential - Single Family Residence, 1	192B117 942	1 per lot	Canoga Park - Winnetka - Woodland Hills - West Hills	No	ABMI	AHO , CPK CPU
Los Angeles	8024 QUARTZ AVE	91306	2106015021	0.000	0.000	0.000	1.301	Shortfall of Sites	0.217	Low Residential	RA-1	Low Residential	0	0	66.287	1.301		Residential - Single Family Residence, 1	189B117 263	1 per lot	Canoga Park - Winnetka - Woodland Hills - West Hills	No	ABMI	AHO , CPK CPU
Los Angeles	8010 OAKDALE AVE	91306	2106017022	0.000	0.000	0.000	1.301	Shortfall of Sites	0.217	Low Residential	RA-1	Low Residential	[MN1-AL2-5] [CX1-FA] [CPIO-O]	0	66.287	1.301		Residential - Single Family Residence, 1	189B113 437	1 per lot	Canoga Park - Winnetka - Woodland Hills - West Hills	No	ABMI	AHO , CPK CPU
Los Angeles	8246 OAKDALE AVE	91306	2106018015	0.000	0.000	0.000	1.301	Shortfall of Sites	0.217	Low Residential	RA-1	Low Residential	0	0	66.287	1.301		Residential - Single Family Residence - Pool, 1	192B113 649	1 per lot	Canoga Park - Winnetka - Woodland Hills - West Hills	No	ABMI	AHO , CPK CPU
Los Angeles	8218 OAKDALE AVE	91306	2106018019	0.000	0.000	0.000	1.301	Shortfall of Sites	0.217	Low Residential	RA-1	Low Residential	0	0	66.287	1.301		Residential - Single Family Residence, 1	192B113 724	1 per lot	Canoga Park - Winnetka - Woodland Hills - West Hills	No	ABMI	AHO , CPK CPU
Los Angeles	8110 QUARTZ AVE	91306	2106015017	0.000	0.000	0.000	1.301	Shortfall of Sites	0.217	Low Residential	RA-1	Low Residential	0	0	66.287	1.301		Residential - Single Family Residence - Pool, 1	189B117 175	1 per lot	Canoga Park - Winnetka - Woodland Hills - West Hills	No	ABMI	AHO , CPK CPU
Los Angeles	8038 OAKDALE AVE	91306	2106017025	0.000	0.000	0.000	1.301	Shortfall of Sites	0.217	Low Residential	RA-1	Low Residential	0	0	66.287	1.301		Residential - Single Family Residence - Therapy Pool (Spa), 1	189B113 313	1 per lot	Canoga Park - Winnetka - Woodland Hills - West Hills	No	ABMI	AHO , CPK CPU
Los Angeles	8024 OAKDALE AVE	91306	2106017020	0.000	0.000	0.000	1.301	Shortfall of Sites	0.217	Low Residential	RA-1	Low Residential	[MN1-SH1-5] [CX1-FA] [CPIO]	0	66.287	1.301		Residential - Single Family Residence, 1	189B113 372	1 per lot	Canoga Park - Winnetka - Woodland Hills - West Hills	No	ABMI	AHO , CPK CPU
Los Angeles	8232 OAKDALE AVE	91306	2106018017	0.000	0.000	0.000	1.301	Shortfall of Sites	0.217	Low Residential	RA-1	Low Residential	[DM1-AL1-5] [IX3-FA] [CPIO]	0	66.287	1.301		Residential - Single Family Residence, 1	192B113 695	1 per lot	Canoga Park - Winnetka - Woodland Hills - West Hills	No	ABMI	AHO , CPK CPU
Los Angeles	8254 OAKDALE AVE	91306	2106018014	0.000	0.000	0.000	1.301	Shortfall of Sites	0.217	Low Residential	RA-1	Low Residential	0	0	66.287	1.301		Residential - Single Family Residence, 1	192B113 632	1 per lot	Canoga Park - Winnetka - Woodland Hills - West Hills	No	ABMI	AHO , CPK CPU
Los Angeles	20213 BASSETT ST	91306	2135035023	0.000	0.000	0.000	1.301	Shortfall of Sites	0.217	Low Residential	RS-1-RIO	Low Residential	0	0	66.287	1.301		Residential - Single Family Residence, 1	183B113 653	1 per lot	Canoga Park - Winnetka - Woodland Hills - West Hills	No	ABMI	AHO , CPK CPU
Los Angeles	7809 YOLANDA AVE	91335	2103019025	0.000	0.000	0.000	1.301	Shortfall of Sites	0.217	Low Residential	RA-1	Low Residential	0	0	66.287	1.301		Residential - Single Family Residence, 1	189B121 502	1 per lot	Reseda - West Van Nuys	No	ABMI	AHO , RES CPU
Los Angeles	5425 SANTA MONICA BLVD	90029	5536010020	0.000	0.000	0.000	1.300	Shortfall of Sites	0.035	Neighborhood Office Commercial	C4-1VL	Neighborhood Commercial	[Q]C4-2D-CPIO	0	84.682	1.300		Commercial - Store Combination - Store and Residential Combination - One Story, 0	144B193 702	54	Hollywood	Yes	ABMI	ARO , HWD CPU, AHO
Los Angeles	16714 MORRISON ST	91436	2259007010	0.000	0.000	0.000	1.300	Shortfall of Sites	0.196	Low II Residential	R1-1	Low Residential	0	0	66.287	1.300		Residential - Single Family Residence, 1	171B137 368	1 per lot	Encino - Tarzana	No	ABMI	AHO , ENC CPU, ADU
Los Angeles	4533 COLLETT AVE	91436	2283012023	0.000	0.000	0.000	1.300	Shortfall of Sites	0.102	Low II Residential	R1-1	Low Residential	0	0	66.287	1.300		Residential - Single Family Residence - Pool, 0	168B141 752	1 per lot	Encino - Tarzana	No	ABMI	AHO , ENC CPU
Los Angeles	23286 KESWICK ST	91304	2027037034	0.000	0.000	0.000	1.300	Shortfall of Sites	0.196	Low Residential	RS-1	Very Low Residential	0	0	66.287	1.300		Residential - Single Family Residence, 1	186B093 20	1 per lot	Canoga Park - Winnetka - Woodland Hills - West Hills	No	ABMI	AHO , CPK CPU, ADU
Los Angeles	17010 BURTON ST	91406	2204031001	0.000	0.000	0.000	1.300	Shortfall of Sites	0.196	Low Residential	R1-1	Low Residential	0	0	66.287	1.300		Residential - Single Family Residence, 1	192B133 336	1 per lot	Reseda - West Van Nuys	No	ABMI	AHO , RES CPU, ADU
Los Angeles	4953 NOELINE AVE	91436	2260006019	0.000	0.000	0.000	1.300	Shortfall of Sites	0.217	Low II Residential	R1-1	Low Residential	0	0	66.287	1.300		Residential - Single Family Residence - Pool, 1	168B137 114	1 per lot	Encino - Tarzana	No	ABMI	AHO , ENC CPU, ADU
Los Angeles	4801 W JEFFERSON BLVD	90016	5057029045	0.000	0.000	1.300	0.000	Shortfall of Sites	0.143	Hybrid Industrial	CM-2D-CPIO	0	0	0	17.424	1.300		Industrial - Light Manufacturing - One Story, 0	120B181 725		West Adams - Baldwin Hills - Leimert	No	MI	ARO
Los Angeles	4801 W JEFFERSON BLVD	90016	5057029045	0.000	0.000	1.300	0.000	Shortfall of Sites	0.143	Hybrid Industrial	CM-2D-CPIO	0	0	0	17.424	1.300		Industrial - Light Manufacturing - One Story, 0	120B181 726		West Adams - Baldwin Hills - Leimert	No	MI	ARO
Los Angeles	19708 ROSCOE BLVD	91306	2106021003	0.000	0.000	0.000	1.300	Shortfall of Sites	0.138	Low Residential	RA-1	Low Medium Residential	0	0	36.306	1.300		, 2	192B117 801	10	Canoga Park - Winnetka - Woodland Hills - West Hills	No	ABMI	CPK CPU , AHO
Los Angeles	7054 WINNETKA AVE	91306	2135006001	0.000	0.000	1.300	0.000	Shortfall of Sites	0.576	Low Residential	R1-1-RIO	Low Residential	0	0	8.682	1.300		Institutional - Church - One Story, 2	183B113 227	1 per lot	Canoga Park - Winnetka - Woodland Hills - West Hills	No	MI	CPK CPU, FBO
Los Angeles	7026 VARIEL AVE	91303	2138025025	0.000	0.000	0.000	1.300	Shortfall of Sites	0.115	Low Residential	R1-1-RIO	Low Medium Residential	0	0	43.362	1.300		Residential - Single Family Residence, 2	183B105 569	10	Canoga Park - Winnetka - Woodland Hills - West Hills	No	ABMI	CPK CPU ,
Los Angeles	6965 CANOGA AVE	91303	2138012026	0.000	0.000	0.000	1.300	Shortfall of Sites	0.190	Limited Manufacturing	(Q)MR1-1VL-RIO	Community Center	0	0	26.252	1.300		Commercial - Auto, Recreation Equipment, Construction Equipment Sales and Service - Auto Body Repair Shop - 14 to 20 Stories, 2	183B105 686	54	Canoga Park - Winnetka - Woodland Hills - West Hills	No	ABMI	CPK CPU ,
Los Angeles	7346 INDEPENDENCE AVE	91303	2112016010	0.000	0.000	0.000	1.300	Shortfall of Sites	0.147	Medium Residential	R3-1	Medium Residential	0	0	68.256	1.300		Residential - Five or More Units or Apartments (Any Combination) · 4 Stories or Less, 6	186B109 771	43	Canoga Park - Winnetka - Woodland Hills - West Hills	No	ABMI	CPK CPU ,
Los Angeles	11756 WELBY WAY	91606	2322015032	0.000	0.000	0.000	1.300	Shortfall of Sites	0.181	Low Residential	R1-1	Low Medium Residential	0	0	27.654	1.300		, 2	180B169 189	43	North Hollywood - Valley Village	No	ABMI	NH CPU
Los Angeles	11759 ARCHWOOD ST	91606	2322015008	0.000	0.000	0.000	1.300	Shortfall of Sites	0.180	Low Residential	R1-1	Low Medium Residential	0	0	27.743	1.300		, 2	180B169 259	43	North Hollywood - Valley Village	No	ABMI	NH CPU
Los Angeles	14116 CALIFA ST	91401	2245029017	0.000	0.000	0.000	1.300	Shortfall of Sites	0.155	Low Residential	R1-1	Low Medium	0	0	32.261	1.300		Residential - Single Family Residence, 2	174B153 66	29	Van Nuys - North Sherman Oaks	No	ABMI	Orange LineTNP , AHO

Jurisdiction Name	Site Address/Intersection	5 Digit ZIP Code	Assessor Parcel Number	Very Low-Income	Low-Income	Moderate-Income	Above Moderate-Income	Type of Shortfall	Parcel Size (Acres)	Current General Plan Designation	Current Zoning	Proposed General Plan (GP) Designation	Proposed Zoning	Minimum Density Allowed	Maximum Density Allowed	Total Capacity	Vacant/ Nonvacant	Description of Existing Uses	PIN	Base Density Per Acre	Community Plan Area	Rent Stabalization Ordinance	Income Category	Applicable Rezoning Program (Program informing values in Column Q listed first)
Los Angeles	14329 EMELITA ST	91401	2245015018	0.000	0.000	0.000	1.300	Shortfall of Sites	0.155	Low Residential	R1-1	Low Medium	0	0	32.266	1.300		, 2	174B153 94	29	Van Nuys - North Sherman Oaks	No	ABMI	Orange LineTNP , AHO
Los Angeles	5834 CEDROS AVE	91411	2244007006	0.000	0.000	0.000	1.300	Shortfall of Sites	0.161	Low Residential	R1-1	Low Medium	0	0	31.009	1.300		, 2	174B149 141	29	Van Nuys - North Sherman Oaks	No	ABMI	Orange LineTNP , AHO
Los Angeles	5918 CEDROS AVE	91411	2244006007	0.000	0.000	0.000	1.300	Shortfall of Sites	0.158	Low Medium II Residential	[Q]RD2-1	Low Medium	0	0	31.590	1.300		Residential - Single Family Residence, 2	177A149 153	29	Van Nuys - North Sherman Oaks	No	ABMI	Orange LineTNP , R2RD, AHO
Los Angeles	14338 EMELITA ST	91401	2245014008	0.000	0.000	0.000	1.300	Shortfall of Sites	0.155	Low Residential	R1-1	Low Medium	0	0	32.232	1.300		Residential - Single Family Residence, 2	174B149 190	29	Van Nuys - North Sherman Oaks	No	ABMI	Orange LineTNP , AHO
Los Angeles	5906 TOBIAS AVE	91411	2244005007	0.000	0.000	0.000	1.300	Shortfall of Sites	0.155	Low Residential	R1-1	Low Medium	0	0	32.346	1.300		Residential - Single Family Residence, 2	177A151 235	29	Van Nuys - North Sherman Oaks	No	ABMI	Orange LineTNP , AHO
Los Angeles	14223 CALIFA ST	91401	2245019017	0.000	0.000	0.000	1.300	Shortfall of Sites	0.155	Low Residential	R1-1	Low Medium	0	0	32.267	1.300		Residential - Single Family Residence, 2	177B153 1074	29	Van Nuys - North Sherman Oaks	No	ABMI	Orange LineTNP , AHO
Los Angeles	5615 KESTER AVE	91411	2243010031	0.000	0.000	0.000	1.300	Shortfall of Sites	0.175	Medium Residential	[Q]R3-1	Medium	0	0	57.065	1.300		Residential - Five or More Units or Apartments (Any Combination) · 4 Stories or Less, 6	174B149 812	54	Van Nuys - North Sherman Oaks	No	ABMI	Orange LineTNP , DB50, AHO
Los Angeles	14642 FRIAR ST	91411	2241006026	0.650	0.650	0.000	0.000	Shortfall of Sites	0.161	Medium Residential	[Q]R3-1	High Medium	0	20	155.575	1.300		Residential - Five or More Units or Apartments (Any Combination) · 4 Stories or Less, 18	178-5A151 9	No Max	Van Nuys - North Sherman Oaks	No	LI	Orange LineTNP
Los Angeles	7918 RESEDA BLVD	91335	2102015002	0.650	0.650	0.000	0.000	Shortfall of Sites	0.766	Medium Residential	R3-1	Medium Residential	0	20	71.773	1.300		Residential - Five or More Units or Apartments (Any Combination) · 4 Stories or Less - Pool, 42	189B125 433	43	Reseda - West Van Nuys	No	LI	RES CPU , AHO
Los Angeles	6445 HAYVENHURST AVE	91406	2231009035	0.000	0.000	0.000	1.300	Shortfall of Sites	0.138	Low Residential	R1-1-RIO	Low Neighborhood Residential	0	0	36.330	1.300		, 2	180B137 582	10	Reseda - West Van Nuys	No	ABMI	RES CPU
Los Angeles	23301 GILMORE ST	91307	2036013012	0.000	0.000	0.000	1.300	Shortfall of Sites	0.196	Low Residential	RS-1	Very Low Residential	0	0	66.287	1.300		Residential - Single Family Residence - Pool, 1	180B093 750	1 per lot	Canoga Park - Winnetka - Woodland Hills - West Hills	No	ABMI	AHO , CPK CPU, ADU
Los Angeles	20711 KITTRIDGE ST	91306	2148018021	0.000	0.000	0.000	1.299	Shortfall of Sites	0.217	Low Residential	RS-1-RIO	Low Residential	0	0	66.287	1.299		Residential - Single Family Residence - Pool, 1	180B109 404	1 per lot	Canoga Park - Winnetka - Woodland Hills - West Hills	No	ABMI	AHO , CPK CPU
Los Angeles	7644 OAK PARK AVE	91406	2203010013	0.000	0.000	0.000	1.299	Shortfall of Sites	0.196	Low Residential	R1-1	Low Residential	0	0	66.287	1.299		Residential - Single Family Residence - Pool, 1	186B133 92	1 per lot	Reseda - West Van Nuys	No	ABMI	AHO , RES CPU, ADU
Los Angeles	7608 OAK PARK AVE	91406	2203010019	0.000	0.000	0.000	1.299	Shortfall of Sites	0.196	Low Residential	R1-1	Low Residential	0	0	66.287	1.299		Residential - Single Family Residence - Pool, 1	186B133 220	1 per lot	Reseda - West Van Nuys	No	ABMI	AHO , RES CPU, ADU
Los Angeles	17257 HAYNES ST	91406	2230017016	0.000	0.000	0.000	1.299	Shortfall of Sites	0.217	Low Residential	R1-1-RIO	Low Residential	0	0	66.287	1.299		Residential - Single Family Residence, 1	180B133 292	1 per lot	Reseda - West Van Nuys	No	ABMI	AHO , RES CPU
Los Angeles	628 SAN JULIAN ST	90014	5148025901	0.000	0.000	0.000	1.299	Shortfall of Sites	0.004	High Medium Residential	[Q]R5-2D	Community Center	[MB4-SH1-5] [CX2-FA] [CPIO]	0	375.566	1.299		Industrial - Light Manufacturing - Three Stories, 0	127-5A213 522	No Max	Central City	No	ABMI	ARO , DT CPU
Los Angeles	8201 PONCE AVE	91304	2013005021	0.000	0.000	0.000	1.299	Shortfall of Sites	0.217	Low Residential	RS-1	Very Low Residential	0	0	66.287	1.299		Residential - Single Family Residence, 1	189B097 90	1 per lot	Canoga Park - Winnetka - Woodland Hills - West Hills	No	ABMI	AHO , CPK CPU
Los Angeles	17746 WILLARD ST	91335	2101006018	0.000	0.000	0.000	1.299	Shortfall of Sites	0.217	Low Residential	R1-1	Low Residential	0	0	66.287	1.299		Residential - Single Family Residence - Pool, 1	189B129 14	1 per lot	Reseda - West Van Nuys	No	ABMI	AHO , RES CPU
Los Angeles	24201 GILMORE ST	91307	2033003021	0.000	0.000	0.000	1.299	Shortfall of Sites	0.196	Low Residential	RS-1	Very Low Residential	[LN1-MU2-5] [RG1-FA] [CPIO]	0	66.287	1.299		Residential - Single Family Residence - Pool, 1	180B089 946	1 per lot	Canoga Park - Winnetka - Woodland Hills - West Hills	No	ABMI	AHO , CPK CPU, ADU
Los Angeles	22639 COHASSET ST	91307	2022010015	0.000	0.000	0.000	1.298	Shortfall of Sites	0.217	Low Residential	RS-1	Very Low Residential	0	0	66.287	1.298		Residential - Single Family Residence - Pool, 1	186B097 406	1 per lot	Canoga Park - Winnetka - Woodland Hills - West Hills	No	ABMI	AHO , CPK CPU
Los Angeles	22618 ARCHWOOD ST	91307	2038020055	0.000	0.000	0.000	1.298	Shortfall of Sites	0.196	Low Residential	RS-1	Very Low Residential	0	0	66.287	1.298		Residential - Single Family Residence - Pool, 1	180B097 104	1 per lot	Canoga Park - Winnetka - Woodland Hills - West Hills	No	ABMI	AHO , CPK CPU, ADU
Los Angeles	24015 KITTRIDGE ST	91307	2034012031	0.000	0.000	0.000	1.298	Shortfall of Sites	0.196	Low Residential	RS-1	Very Low Residential	[MB3-CDF1-5] [IX4-FA] [CPIO]	0	66.287	1.298		Residential - Single Family Residence, 1	180B089 297	1 per lot	Canoga Park - Winnetka - Woodland Hills - West Hills	No	ABMI	AHO , CPK CPU, ADU
Los Angeles	1760 N GOWER ST	90028	5545001022	0.065	0.065	0.000	1.168	Shortfall of Sites	0.234	High Density Residential	R4-2	0	0	20	102.494	1.298		Institutional - Church - One Story, 0	150A189 305		Hollywood	No	VLI, LI, ABMI	FBO
Los Angeles	6958 ROYER AVE	91307	2026011002	0.000	0.000	0.000	1.298	Shortfall of Sites	0.196	Low Residential	RS-1	Very Low Residential	[MB4-SH1-5] [CX2-FA] [CPIO]	0	66.287	1.298		Residential - Single Family Residence, 1	183B097 607	1 per lot	Canoga Park - Winnetka - Woodland Hills - West Hills	No	ABMI	AHO , CPK CPU, ADU
Los Angeles	22919 SYLVAN ST	91367	2039007015	0.000	0.000	0.000	1.297	Shortfall of Sites	0.196	Low Residential	RS-1	Very Low Residential	0	0	66.287	1.297		Residential - Single Family Residence, 1	177B097 119	1 per lot	Canoga Park - Winnetka - Woodland Hills - West Hills	No	ABMI	AHO , CPK CPU, ADU
Los Angeles	6700 SHELTONDALE AVE	91307	2034008001	0.000	0.000	0.000	1.297	Shortfall of Sites	0.196	Low Residential	RS-1	Very Low Residential	0	0	66.287	1.297		Residential - Single Family Residence, 1	180B089 76	1 per lot	Canoga Park - Winnetka - Woodland Hills - West Hills	No	ABMI	AHO , CPK CPU, ADU
Los Angeles	19501 CALVERT ST	91335	2131022006	0.000	0.000	0.000	1.297	Shortfall of Sites	0.217	Low Residential	R1-1-RIO	Low Residential	0	0	66.287	1.297		Residential - Single Family Residence - Pool, 1	177B117 310	1 per lot	Reseda - West Van Nuys	No	ABMI	AHO , RES CPU
Los Angeles	8755 WOODMAN AVE	91331	2637004036	0.648	0.648	0.000	0.000	Shortfall of Sites	0.281	General Commercial	[Q]R3-1VL	0	0	20	102.494	1.297		Institutional - Church - One Story, 0	195B153 945		Mission Hills - Panorama City - North Hills	No	LI	FBO
Los Angeles	10808 LE CONTE AVE	90024	4360001013	0.648	0.648	0.000	0.000	Shortfall of Sites	0.234	Medium Residential	[Q]R3-1-O	0	0	20	102.494	1.297		Institutional - Church - One Story, 0	135B153 476		Westwood	No	LI	FBO, ADU
Los Angeles	23021 BLYTHE ST	91304	2014027016	0.000	0.000	0.000	1.297	Shortfall of Sites	0.196	Low Residential	RS-1	Very Low Residential	0	0	66.287	1.297		Residential - Single Family Residence - Pool, 1	189B097 579	1 per lot	Canoga Park - Winnetka - Woodland Hills - West Hills	No	ABMI	AHO , CPK CPU, ADU
Los Angeles	6500 VALLEY CIRCLE BLVD	91307	2034018016	0.000	0.000	0.000	1.297	Shortfall of Sites	0.196	Low Residential	RS-1	Very Low Residential	0	0	66.287	1.297		Residential - Single Family Residence - Pool, 1	180B089 687	1 per lot	Canoga Park - Winnetka - Woodland Hills - West Hills	No	ABMI	AHO , CPK CPU, ADU
Los Angeles	6801 SALE AVE	91307	2024031008	0.000	0.000	0.000	1.297	Shortfall of Sites	0.196	Low Residential	RS-1	Very Low Residential	[HB5-G1-5] [CX3-FA] [CPIO]	0	66.287	1.297		Residential - Single Family Residence, 1	183B097 842	1 per lot	Canoga Park - Winnetka - Woodland Hills - West Hills	No	ABMI	AHO , CPK CPU, ADU
Los Angeles	1604 W PICO BLVD	90015	5135021004	0.000	0.000	0.000	1.297	Shortfall of Sites	0.214	Commercial Manufacturing	CM-1	0	0	0	8.399	1.297		Commercial - Store Combination - Store and Residential Combination - One Story, 0	127-5A203 104		Westlake	Yes	ABMI	ARO
Los Angeles	22631 MARLIN PL	91307	2024024016	0.000	0.000	0.000	1.297	Shortfall of Sites	0.196	Low Residential	RS-1	Very Low Residential	0	0	66.287	1.297		Residential - Single Family Residence, 1	183B097 455	1 per lot	Canoga Park - Winnetka - Woodland Hills - West Hills	No	ABMI	AHO , CPK CPU, ADU
Los Angeles	1519 PLAZA DEL AMO	90501	7347007028	0.000	0.000	0.000	1.296	Shortfall of Sites	0.249	Low Medium II Residential	RD1.5-1	0	0	0	44.650	1.296		Residential - Five or More Units or Apartments (Any Combination) · 4 Stories or Less, 6	045B193 46		Harbor Gateway	No	ABMI	DB50
Los Angeles	7462 RADFORD AVE	91605	2317010019	0.000	0.000	0.000	1.296	Shortfall of Sites	0.240	Low Residential	RD1.5-1	0	0	0	46.310	1.296		Residential - Five or More Units or Apartments (Any Combination) · 4 Stories or Less, 6	186B169 478		Sun Valley - La Tuna Canyon	No	ABMI	DB50
Los Angeles	1801 HILLHURST AVE	90027	5590019024	0.000	0.000	0.000	1.296	Shortfall of Sites	0.114	Neighborhood Office Commercial	C2-1, P-1	0	0	0	94.696	1.296		Commercial - Shopping Center (Neighborhood, Community) - One Story, 0	150B197 1024		Hollywood	No	ABMI	P
Los Angeles	7715 BURNET AVE	91405	2209033800	0.000	0.000	0.000	1.295	Shortfall of Sites	0.137	Limited Manufacturing	P-1	0	0	0	94.696	1.295		Commercial - Office Building - One Story, 0	189B145 691		Van Nuys - North Sherman Oaks	No	ABMI	P
Los Angeles	6218 TONY AVE	91367	2033027028	0.000	0.000	0.000	1.295	Shortfall of Sites	0.196	Low Residential	RS-1	Very Low Residential	[DM1-G1-5] [IX3-FA] [CPIO]	0	66.287	1.295		Residential - Single Family Residence, 1	177B089 181	1 per lot	Canoga Park - Winnetka - Woodland Hills - West Hills	No	ABMI	AHO , CPK CPU, ADU
Los Angeles	11315 WHITE OAK AVE	91344	2711017019	0.648	0.648	0.000	0.000	Shortfall of Sites	0.451	Very Low I Residential	RA-1	0	0	20	102.494	1.295		Institutional - Church - One Story, 1	213B129 374		Granada Hills - Knollwood	No	LI	FBO, ADU
Los Angeles	6634 FRANRIVERS AVE	91307	2034006021	0.000	0.000	0.000	1.295	Shortfall of Sites	0.196	Low Residential	RS-1	Very Low Residential	0	0	66.287	1.295		Residential - Single Family Residence, 1	180B089 273	1 per lot	Canoga Park - Winnetka - Woodland Hills - West Hills	No	ABMI	AHO , CPK CPU, ADU
Los Angeles	7930 SEDAN AVE	91304	2014029002	0.000	0.000	0.000	1.295	Shortfall of Sites	0.196	Low Residential	RS-1	Very Low Residential	0	0	66.287	1.295		Residential - Single Family Residence, 1	189B097 542	1 per lot	Canoga Park - Winnetka - Woodland Hills - West Hills	No	ABMI	AHO , CPK CPU, ADU
Los Angeles	7229 PONCE AVE	91307	2022005002	0.000	0.000	0.000	1.295	Shortfall of Sites	0.216	Low Residential	RS-1	Very Low Residential	0	0	66.287	1.295		Residential - Single Family Residence, 1	183B097 23	1 per lot	Canoga Park - Winnetka - Woodland Hills - West Hills	No	ABMI	AHO , CPK CPU
Los Angeles	1569 W 227TH ST	90501	7347011045	0.000	0.000	0.000	1.295	Shortfall of Sites	0.205	Low Medium II Residential	RD1.5-1	0	0	0	48.708	1.295		Residential - Five or More Units or Apartments (Any Combination) · 4 Stories or Less, 6	045B193 212		Harbor Gateway	No	ABMI	DB50
Los Angeles	1640 W 219TH ST	90501	7346010005	0.000	0.000	0.000	1.295	Shortfall of Sites	0.207	Low Medium II Residential	RD1.5-1	0	0	0	48.347	1.295		Residential - Five or More Units or Apartments (Any Combination) · 4 Stories or Less, 6	048B193 214		Harbor Gateway	No	ABMI	DB50
Los Angeles	714 HAWAIIAN AVE	90744	7416012035	0.000	0.000	0.000	1.295	Shortfall of Sites	0.209	Low Medium II Residential	[Q]RD1.5-1XL-O-CUGU	0	0	0	47.908	1.295		Residential - Five or More Units or Apartments (Any Combination) · 4 Stories or Less, 6	030B201 320		Wilmington - Harbor City	No	ABMI	DB50
Los Angeles	1135 S GRAND AVE	90731	7454018016	0.000	0.000	0.000	1.295	Shortfall of Sites	0.207	Low Medium II Residential	RD1.5-1XL-CPIO	0	0	0	48.346	1.295		Residential - Five or More Units or Apartments (Any Combination) · 4 Stories or Less, 6	015B197 1402		San Pedro	No	ABMI	DB50
Los Angeles	7343 BALBOA BLVD	91406	2227001016	0.000	0.000	0.000	1.295	Shortfall of Sites	0.209	Low Medium II Residential	QRD1.5-1	Low Medium Residential	0	0	42.988	1.295		Residential - Five or More Units or Apartments (Any Combination) · 4 Stories or Less, 6	186B133 855	10	Reseda - West Van Nuys	No	ABMI	DB50 , RES CPU, AHO
Los Angeles	14822 MAGNOLIA BLVD	91403	2263038085	0.000	0.000	0.000	1.295	Shortfall of Sites	0.140	Medium Residential	[Q]R3-1-RIO	0	0	0	71.315	1.295		Residential - Five or More Units or Apartments (Any Combination) · 4 Stories or Less, 6	171A149 18		Van Nuys - North Sherman Oaks	No	ABMI	DB50
Los Angeles	7539 SYLVIA AVE	91335	2104018025	0.000	0.000	0.000	1.295	Shortfall of Sites	0.230	Low Residential	R1-1	Low Residential	0	0	66.287	1.295		Residential - Single Family Residence - Guesthouse, 1	186B117 279	1 per lot	Reseda - West Van Nuys	Yes	ABMI	AHO , RES CPU
Los Angeles	7008 JUMILLA AVE	91306	2135017003	0.000	0.000	0.000	1.295	Shortfall of Sites	0.216	Low Residential	R1-1-RIO	Low Residential	[DM2-SH2-5] [CX1-FA] [CPIO]	0	66.287	1.295		Residential - Single Family Residence, 1	183B117 496	1 per lot	Canoga Park - Winnetka - Woodland Hills - West Hills	No	ABMI	AHO , CPK CPU

Jurisdiction Name	Site Address/Intersection	5 Digit ZIP Code	Assessor Parcel Number	Very Low-Income	Low-Income	Moderate-Income	Above Moderate-Income	Type of Shortfall	Parcel Size (Acres)	Current General Plan Designation	Current Zoning	Proposed General Plan (GP) Designation	Proposed Zoning	Minimum Density Allowed	Maximum Density Allowed	Total Capacity	Vacant/ Nonvacant	Description of Existing Uses	PIN	Base Density Per Acre	Community Plan Area	Rent Stabalization Ordinance	Income Category	Applicable Rezoning Program (Program informing values in Column Q listed first)
Los Angeles	7014 JUMILLA AVE	91306	2135017002	0.000	0.000	0.000	1.295	Shortfall of Sites	0.216	Low Residential	R1-1-RIO	Low Residential	0	0	66.287	1.295		Residential - Single Family Residence - Pool, 1	183B117 472	1 per lot	Canoga Park - Winnetka - Woodland Hills - West Hills	No	ABMI	AHO , CPK CPU
Los Angeles	6165 DEBS AVE	91367	2033024003	0.000	0.000	0.000	1.294	Shortfall of Sites	0.196	Low Residential	RS-1	Very Low Residential	0	0	66.287	1.294		Residential - Single Family Residence - Pool, 1	177B089 263	1 per lot	Canoga Park - Winnetka - Woodland Hills - West Hills	No	ABMI	AHO , CPK CPU, ADU
Los Angeles	19971 HAYNES ST	91367	2134041007	0.000	0.000	0.000	1.294	Shortfall of Sites	0.216	Low Residential	R1-1-RIO	Low Residential	0	0	66.287	1.294		Residential - Single Family Residence - Pool, 1	180B113 462	1 per lot	Canoga Park - Winnetka - Woodland Hills - West Hills	No	ABMI	AHO , CPK CPU
Los Angeles	6550 RANDI AVE	91303	2139022012	0.000	0.000	0.000	1.294	Shortfall of Sites	0.216	Low Residential	RS-1-RIO	Very Low Residential	0	0	66.287	1.294		Residential - Single Family Residence, 1	180B101 490	1 per lot	Canoga Park - Winnetka - Woodland Hills - West Hills	No	ABMI	AHO , CPK CPU
Los Angeles	15017 S FIGUEROA ST	90248	6120029006	0.647	0.647	0.000	0.000	Shortfall of Sites	0.281	Limited Manufacturing	MR1-1VL-O	0	0	20	102.494	1.294		Institutional - Church - One Story, 0	072B201 80		Harbor Gateway	No	LI	FBO
Los Angeles	22221 DEL VALLE ST	91364	2075002008	0.000	0.000	0.000	1.294	Shortfall of Sites	0.196	Low Residential	R1-1	Low Residential	0	0	66.287	1.294		Residential - Single Family Residence - Pool, 1	171B101 320	1 per lot	Canoga Park - Winnetka - Woodland Hills - West Hills	No	ABMI	AHO , CPK CPU, ADU
Los Angeles	7119 ENCINO AVE	91406	2228026001	0.000	0.000	0.000	1.294	Shortfall of Sites	0.216	Low Residential	R1-1	Low Residential	0	0	66.287	1.294		Residential - Single Family Residence - Pool, 1	183B129 240	1 per lot	Reseda - West Van Nuys	No	ABMI	AHO , RES CPU
Los Angeles	23426 SCHOOLCRAFT ST	91307	2028015021	0.000	0.000	0.000	1.294	Shortfall of Sites	0.196	Low Residential	RS-1	Very Low Residential	0	0	66.287	1.294		Residential - Single Family Residence, 1	183B093 625	1 per lot	Canoga Park - Winnetka - Woodland Hills - West Hills	No	ABMI	AHO , CPK CPU, ADU
Los Angeles	6416 KENWATER PL	91307	2033010013	0.000	0.000	0.000	1.293	Shortfall of Sites	0.196	Low Residential	RS-1	Very Low Residential	0	0	66.287	1.293		Residential - Single Family Residence, 1	180B089 727	1 per lot	Canoga Park - Winnetka - Woodland Hills - West Hills	No	ABMI	AHO , CPK CPU, ADU
Los Angeles	0	0	2129014014	0.000	0.000	0.000	1.293	Shortfall of Sites	0.137	Neighborhood Office Commercial	P-1VL-RIO	0	0	0	94.696	1.293		Commercial - Parking Lot (Commercial Use Property) - Lots - Patron or Employee - One Story, 0	183B117 939		Reseda - West Van Nuys	No	ABMI	P
Los Angeles	22856 WINDOM ST	91307	2021015009	0.000	0.000	0.000	1.293	Shortfall of Sites	0.196	Low Residential	RS-1	Very Low Residential	0	0	66.287	1.293		Residential - Single Family Residence, 1	186B097 479	1 per lot	Canoga Park - Winnetka - Woodland Hills - West Hills	No	ABMI	AHO , CPK CPU, ADU
Los Angeles	23701 BESSEMER ST	91367	2045010004	0.000	0.000	0.000	1.293	Shortfall of Sites	0.196	Low Residential	RS-1	Very Low Residential	0	0	66.287	1.293		Residential - Single Family Residence, 1	177B093 500	1 per lot	Canoga Park - Winnetka - Woodland Hills - West Hills	No	ABMI	AHO , CPK CPU, ADU
Los Angeles	1801 HILLHURST AVE	90027	5590019024	0.000	0.000	0.000	1.293	Shortfall of Sites	0.114	Neighborhood Office Commercial	P-1	0	0	0	94.696	1.293		Commercial - Shopping Center (Neighborhood, Community) - One Story, 0	150B197 1085		Hollywood	No	ABMI	P
Los Angeles	6837 SYLVIA AVE	91335	2129014015	0.000	0.000	0.000	1.293	Shortfall of Sites	0.137	Neighborhood Office Commercial	P-1VL-RIO	0	0	0	94.696	1.293		Commercial - Parking Lot (Commercial Use Property) - Lots - Patron or Employee - One Story, 0	183B117 940		Reseda - West Van Nuys	No	ABMI	P
Los Angeles	2025 S CENTRAL AVE	90011	5131009051	0.000	0.000	1.293	0.000	Shortfall of Sites	0.151	Community Commercial	C2-2D-CPIO	0	0	0	16.459	1.293		Industrial - Light Manufacturing - One Story, 0	120A211 126		Southeast Los Angeles	No	MI	ARO
Los Angeles	2025 S CENTRAL AVE	90011	5131009051	0.000	0.000	0.000	1.293	Shortfall of Sites	0.031	Community Commercial	C2-2D-CPIO	0	0	0	79.539	1.293		Industrial - Light Manufacturing - One Story, 0	120A211 137		Southeast Los Angeles	No	ABMI	ARO
Los Angeles	2025 S CENTRAL AVE	90011	5131009051	0.000	0.000	1.293	0.000	Shortfall of Sites	0.125	Community Commercial	C2-2D-CPIO	0	0	0	19.872	1.293		Industrial - Light Manufacturing - One Story, 0	120A211 138		Southeast Los Angeles	No	MI	ARO
Los Angeles	2025 S CENTRAL AVE	90011	5131009051	0.000	0.000	1.293	0.000	Shortfall of Sites	0.156	Community Commercial	C2-2D-CPIO	0	0	0	15.919	1.293		Industrial - Light Manufacturing - One Story, 0	120A211 150		Southeast Los Angeles	No	MI	ARO
Los Angeles	2025 S CENTRAL AVE	90011	5131009051	0.000	0.000	1.293	0.000	Shortfall of Sites	0.156	Community Commercial	C2-2D-CPIO	0	0	0	15.938	1.293		Industrial - Light Manufacturing - One Story, 0	120A211 160		Southeast Los Angeles	No	MI	ARO
Los Angeles	2025 S CENTRAL AVE	90011	5131009051	0.000	0.000	1.293	0.000	Shortfall of Sites	0.156	Community Commercial	C2-2D-CPIO	0	0	0	15.958	1.293		Industrial - Light Manufacturing - One Story, 0	120A211 169		Southeast Los Angeles	No	MI	ARO
Los Angeles	22151 VENTURA BLVD	91364	2169026072	0.000	0.000	0.000	1.293	Shortfall of Sites	0.060	Community Commercial	C4-1VLD	0	0	0	31.640	1.293		Commercial - Office Building - One Story, 0	171B101 33		Canoga Park - Winnetka - Woodland Hills - West Hills	No	ABMI	ARO
Los Angeles	22151 VENTURA BLVD	91364	2169026072	0.000	0.000	0.000	1.293	Shortfall of Sites	0.057	Community Commercial	C4-1VLD	0	0	0	33.590	1.293		Commercial - Office Building - One Story, 0	171B101 34		Canoga Park - Winnetka - Woodland Hills - West Hills	No	ABMI	ARO
Los Angeles	22151 VENTURA BLVD	91364	2169026072	0.000	0.000	0.000	1.293	Shortfall of Sites	0.058	Community Commercial	C4-1VLD	0	0	0	32.656	1.293		Commercial - Office Building - One Story, 0	171B101 35		Canoga Park - Winnetka - Woodland Hills - West Hills	No	ABMI	ARO
Los Angeles	22151 VENTURA BLVD	91364	2169026072	0.000	0.000	0.000	1.293	Shortfall of Sites	0.060	Community Commercial	C4-1VLD	0	0	0	31.800	1.293		Commercial - Office Building - One Story, 0	171B101 36		Canoga Park - Winnetka - Woodland Hills - West Hills	No	ABMI	ARO
Los Angeles	22151 VENTURA BLVD	91364	2169026072	0.000	0.000	0.000	1.293	Shortfall of Sites	0.061	Community Commercial	C4-1VLD	0	0	0	31.082	1.293		Commercial - Office Building - One Story, 0	171B101 37		Canoga Park - Winnetka - Woodland Hills - West Hills	No	ABMI	ARO
Los Angeles	8219 HATILLO AVE	91306	2106018010	0.000	0.000	0.000	1.293	Shortfall of Sites	0.216	Low Residential	RA-1	Low Residential	0	0	66.287	1.293		Residential - Single Family Residence, 1	192B113 723	1 per lot	Canoga Park - Winnetka - Woodland Hills - West Hills	No	ABMI	AHO , CPK CPU
Los Angeles	200 E ANAHEIM ST	90744	7423012031	0.000	0.000	0.000	1.293	Shortfall of Sites	0.212	General Commercial	[Q]C2-1VL-O-CUGU	0	0	0	7.618	1.293		Commercial - Professional Building - One Story, 0	030B209 236		Wilmington - Harbor City	No	ABMI	ARO
Los Angeles	7063 LAUREL CANYON BLVD	91605	2321005906	0.000	0.000	0.000	0.000	Shortfall of Sites	0.841	Public Facilities	PF-1VL	0	0	0	153.741	0.000		Miscellaneous - Government Owned Property - Government Services - Police and Fire Station, 0	183B165 134		North Hollywood - Valley Village	No		PF
Los Angeles	6232 TONY AVE	91367	2033027030	0.000	0.000	0.000	1.293	Shortfall of Sites	0.196	Low Residential	RS-1	Very Low Residential	[MB4-SH1-5] [IX1-FA] [CPIO]	0	66.287	1.293		Residential - Single Family Residence, 1	177B089 136	1 per lot	Canoga Park - Winnetka - Woodland Hills - West Hills	No	ABMI	AHO , CPK CPU, ADU
Los Angeles	7063 LAUREL CANYON BLVD	91605	2321005906	0.000	0.000	0.000	0.000	Shortfall of Sites	0.841	Public Facilities	PF-1VL	Light Industrial	0	0	153.741	0.000		Miscellaneous - Government Owned Property - Government Services - Police and Fire Station, 0	183B165 147		North Hollywood - Valley Village	No		PF , NH CPU
Los Angeles	6905 COZYCROFT AVE	91306	2137011018	0.000	0.000	0.000	1.292	Shortfall of Sites	0.216	Low Residential	RS-1-RIO	Low Residential	0	0	66.287	1.292		Residential - Single Family Residence, 1	183B109 790	1 per lot	Canoga Park - Winnetka - Woodland Hills - West Hills	No	ABMI	AHO , CPK CPU
Los Angeles	5281 WELLER DR	91367	2044017042	0.000	0.000	0.000	1.292	Shortfall of Sites	0.216	Low Residential	R1-1	Very Low Residential	0	0	66.287	1.292		Residential - Single Family Residence - Pool, 1	171B093 350	1 per lot	Canoga Park - Winnetka - Woodland Hills - West Hills	No	ABMI	AHO , CPK CPU
Los Angeles	23720 CROSSON DR	91367	2045026015	0.000	0.000	0.000	1.292	Shortfall of Sites	0.196	Low Residential	RS-1	Very Low Residential	0	0	66.287	1.292		Residential - Single Family Residence - Pool, 1	174B089 290	1 per lot	Canoga Park - Winnetka - Woodland Hills - West Hills	No	ABMI	AHO , CPK CPU, ADU
Los Angeles	3016 FLETCHER DR	90065	5458009001	0.000	0.000	1.292	0.000	Shortfall of Sites	0.161	General Commercial	[Q]C2-1VL-CDO	0	0	0	15.437	1.292		Industrial - Light Manufacturing - One Story, 0	153A213 47		Northeast Los Angeles	No	MI	ARO
Los Angeles	6964 SHOUP AVE	91307	2024014031	0.000	0.000	0.000	1.292	Shortfall of Sites	0.216	Low Residential	RS-1-RIO	Very Low Residential	0	0	66.287	1.292		Residential - Single Family Residence - Therapy Pool (Spa), 1	183B101 396	1 per lot	Canoga Park - Winnetka - Woodland Hills - West Hills	No	ABMI	AHO , CPK CPU
Los Angeles	22213 SCHOOLCRAFT ST	91303	2024035011	0.000	0.000	0.000	1.291	Shortfall of Sites	0.216	Low Residential	RS-1-RIO	Very Low Residential	0	0	66.287	1.291		Residential - Single Family Residence - Pool, 1	183B101 496	1 per lot	Canoga Park - Winnetka - Woodland Hills - West Hills	No	ABMI	AHO , CPK CPU
Los Angeles	17257 WELBY WAY	91406	2230013015	0.000	0.000	0.000	1.291	Shortfall of Sites	0.216	Low Residential	R1-1-RIO	Low Residential	0	0	66.287	1.291		Residential - Single Family Residence, 1	180B133 36	1 per lot	Reseda - West Van Nuys	No	ABMI	AHO , RES CPU
Los Angeles	15100 VENTURA BLVD	91403	2276006021	0.646	0.646	0.000	0.000	Shortfall of Sites	0.233	Community Commercial	C2-1L	0	0	20	102.494	1.291		Institutional - Church - One Story, 0	168B145 1071		Sherman Oaks - Studio City - Toluca Lake - Cahuenga Pass	No	LI	FBO
Los Angeles	16711 MORRISON ST	91436	2259006018	0.000	0.000	0.000	1.291	Shortfall of Sites	0.196	Low II Residential	R1-1	Low Residential	0	0	66.287	1.291		Residential - Single Family Residence, 1	171B137 310	1 per lot	Encino - Tarzana	No	ABMI	AHO , ENC CPU, ADU
Los Angeles	5900 CAHILL AVE	91356	2156012011	0.000	0.000	0.000	1.291	Shortfall of Sites	0.216	Low I Residential	RS-1	Low Residential	0	0	66.287	1.291		Residential - Single Family Residence, 1	174B121 10	1 per lot	Encino - Tarzana	No	ABMI	AHO , ENC CPU
Los Angeles	5186 GLORIA AVE	91436	2261015019	0.000	0.000	0.000	1.291	Shortfall of Sites	0.196	Low II Residential	RE9-1	Low Residential	0	0	66.287	1.291		Residential - Single Family Residence - Pool, 1	171B141 102	1 per lot	Encino - Tarzana	No	ABMI	AHO , ENC CPU, ADU
Los Angeles	6501 PONCE AVE	91307	2038038001	0.000	0.000	0.000	1.291	Shortfall of Sites	0.196	Low Residential	RS-1	Very Low Residential	0	0	66.287	1.291		Residential - Single Family Residence, 1	180B097 469	1 per lot	Canoga Park - Winnetka - Woodland Hills - West Hills	No	ABMI	AHO , CPK CPU, ADU
Los Angeles	6520 SHELTONDALE AVE	91307	2034019042	0.000	0.000	0.000	1.290	Shortfall of Sites	0.196	Low Residential	RS-1	Very Low Residential	[MB3-CDF1-5] [IX4-FA] [CPIO]	0	66.287	1.290		Residential - Single Family Residence - Pool, 1	180B089 641	1 per lot	Canoga Park - Winnetka - Woodland Hills - West Hills	No	ABMI	AHO , CPK CPU, ADU
Los Angeles	0	0	2265019013	0.000	0.000	0.000	1.290	Shortfall of Sites	0.114	General Commercial	[Q]P-1VL	0	0	0	94.696	1.290		Commercial - Parking Lot (Commercial Use Property) - Lots - Patron or Employee - One Story, 0	165B153 311		Sherman Oaks - Studio City - Toluca Lake - Cahuenga Pass	No	ABMI	P
Los Angeles	17256 KITTRIDGE ST	91406	2230017001	0.000	0.000	0.000	1.290	Shortfall of Sites	0.216	Low Residential	R1-1-RIO	Low Residential	0	0	66.287	1.290		Residential - Single Family Residence, 1	180B133 257	1 per lot	Reseda - West Van Nuys	No	ABMI	AHO , RES CPU
Los Angeles	22935 VENTURA BLVD	91364	2042018020	0.000	0.000	0.000	1.290	Shortfall of Sites	0.069	General Commercial	C4-1VLD	0	0	0	35.928	1.290		Commercial - Store Combination - Store and Office Combination - One Story, 0	171B097 511		Canoga Park - Winnetka - Woodland Hills - West Hills	No	ABMI	ARO
Los Angeles	22935 VENTURA BLVD	91364	2042018020	0.000	0.000	0.000	1.290	Shortfall of Sites	0.069	General Commercial	C4-1VLD	0	0	0	35.928	1.290		Commercial - Store Combination - Store and Office Combination - One Story, 0	171B097 514		Canoga Park - Winnetka - Woodland Hills - West Hills	No	ABMI	ARO
Los Angeles	6940 FULTON AVE	91605	2327006101	0.645	0.645	0.000	0.000	Shortfall of Sites	0.241	Medium Residential	R3-1	0	0	20	83.069	1.290		Residential - Five or More Units or Apartments (Any Combination) · 4 Stories or Less - Pool, 14	183B157 569		North Hollywood - Valley Village	No	LI	DB50
Los Angeles	10165 PINEWOOD AVE	91042	2565014024	0.645	0.645	0.000	0.000	Shortfall of Sites	0.239	Medium Residential	R3-1	0	0	20	83.459	1.290		Residential - Five or More Units or Apartments (Any Combination) · 4 Stories or Less, 14	204B201 775		Sunland - Tujunga - Lake View Terrace - Shadow Hills - East La Tuna Canyon	No	LI	DB50
Los Angeles	6931 KITTYHAWK AVE	90045	4103010021	0.645	0.645	0.000	0.000	Shortfall of Sites	0.233	Medium Residential	R3-1	0	0	20	85.873	1.290		Residential - Five or More Units or Apartments (Any Combination) · 4 Stories or Less, 14	102B173 227		Westchester - Playa del Rey	No	LI	DB50
Los Angeles	2820 BENEDICT ST	90039	5442010030	0.000	0.000	0.000	1.289	Shortfall of Sites	0.028	Commercial Manufacturing	[Q]CM-1XL-RIO	0	0	0	89.722	1.289		Industrial - Warehousing, Distribution, Storage - Warehousing, Distribution, Under 10,000 SF - One Story, 0	148-5A213 274		Silver Lake - Echo Park - Elysian Valley	No	ABMI	ARO
Los Angeles	2820 BENEDICT ST	90039	5442010030	0.000	0.000	0.000	1.289	Shortfall of Sites	0.088	Commercial Manufacturing	[Q]CM-1XL-RIO	0	0	0	28.328	1.289		Industrial - Warehousing, Distribution, Storage - Warehousing, Distribution, Under 10,000 SF - One Story, 0	148-5A213 276		Silver Lake - Echo Park - Elysian Valley	No	ABMI	ARO
Los Angeles	2820 BENEDICT ST	90039	5442010030	0.000	0.000	0.000	1.289	Shortfall of Sites	0.104	Commercial Manufacturing	[Q]CM-1XL-RIO	0	0	0	23.914	1.289		Industrial - Warehousing, Distribution, Storage - Warehousing, Distribution, Under 10,000 SF - One Story, 0	148-5A213 284		Silver Lake - Echo Park - Elysian Valley	No	ABMI	ARO

Jurisdiction Name	Site Address/Intersection	5 Digit ZIP Code	Assessor Parcel Number	Very Low-Income	Low-Income	Moderate-Income	Above Moderate-Income	Type of Shortfall	Parcel Size (Acres)	Current General Plan Designation	Current Zoning	Proposed General Plan (GP) Designation	Proposed Zoning	Minimum Density Allowed	Maximum Density Allowed	Total Capacity	Vacant/ Nonvacant	Description of Existing Uses	PIN	Base Density Per Acre	Community Plan Area	Rent Stabalization Ordinance	Income Category	Applicable Rezoning Program (Program informing values in Column Q listed first)
Los Angeles	5626 VALLEY CIRCLE BLVD	91367	2045027005	0.000	0.000	0.000	1.289	Shortfall of Sites	0.196	Low Residential	RS-1	Very Low Residential	0	0	66.287	1.289		Residential - Single Family Residence, 1	174B089 339	1 per lot	Canoga Park - Winnetka - Woodland Hills - West Hills	No	ABMI	AHO , CPK CPU, ADU
Los Angeles	5620 VALLEY CIRCLE BLVD	91367	2045027004	0.000	0.000	0.000	1.289	Shortfall of Sites	0.196	Low Residential	RS-1	Very Low Residential	0	0	66.287	1.289		Residential - Single Family Residence, 1	174B089 354	1 per lot	Canoga Park - Winnetka - Woodland Hills - West Hills	No	ABMI	AHO , CPK CPU, ADU
Los Angeles	5636 VALLEY CIRCLE BLVD	91367	2045027007	0.000	0.000	0.000	1.289	Shortfall of Sites	0.196	Low Residential	RS-1	Very Low Residential	0	0	66.287	1.289		Residential - Single Family Residence, 1	174B089 314	1 per lot	Canoga Park - Winnetka - Woodland Hills - West Hills	No	ABMI	AHO , CPK CPU, ADU
Los Angeles	5646 VALLEY CIRCLE BLVD	91367	2045027009	0.000	0.000	0.000	1.289	Shortfall of Sites	0.196	Low Residential	RS-1	Very Low Residential	0	0	66.287	1.289		Residential - Single Family Residence - Pool, 1	174B089 284	1 per lot	Canoga Park - Winnetka - Woodland Hills - West Hills	No	ABMI	AHO , CPK CPU, ADU
Los Angeles	5614 VALLEY CIRCLE BLVD	91367	2045027003	0.000	0.000	0.000	1.289	Shortfall of Sites	0.196	Low Residential	RS-1	Very Low Residential	0	0	66.287	1.289		Residential - Single Family Residence, 1	174B089 364	1 per lot	Canoga Park - Winnetka - Woodland Hills - West Hills	No	ABMI	AHO , CPK CPU, ADU
Los Angeles	7001 ENCINO AVE	91406	2228026014	0.000	0.000	0.000	1.289	Shortfall of Sites	0.216	Low Residential	R1-1	Low Residential	0	0	66.287	1.289		Residential - Single Family Residence, 1	183B129 538	1 per lot	Reseda - West Van Nuys	No	ABMI	AHO , RES CPU
Los Angeles	24039 CALVERT ST	91367	2033024021	0.000	0.000	0.000	1.289	Shortfall of Sites	0.196	Low Residential	RS-1	Very Low Residential	0	0	66.287	1.289		Residential - Single Family Residence - Pool, 1	177B089 303	1 per lot	Canoga Park - Winnetka - Woodland Hills - West Hills	No	ABMI	AHO , CPK CPU, ADU
Los Angeles	8121 ROYER AVE	91304	2014038017	0.000	0.000	0.000	1.289	Shortfall of Sites	0.196	Low Residential	RS-1	Very Low Residential	[MB3-CDF1-5] [IX4-FA] [CPIO]	0	66.287	1.289		Residential - Single Family Residence, 1	189B097 115	1 per lot	Canoga Park - Winnetka - Woodland Hills - West Hills	No	ABMI	AHO , CPK CPU, ADU
Los Angeles	1102 W D ST	90744	7417010950	0.644	0.644	0.000	0.000	Shortfall of Sites	0.709	Low Medium II Residential	[Q]RD1.5-1XL-O-CUGU	0	0	20	43.827	1.289		Miscellaneous - Government Owned Property - Miscellaneous - Public Housing, 22	027B201 453		Wilmington - Harbor City	No	LI	DB50
Los Angeles	4526 GLORIA AVE	91436	2283008032	0.000	0.000	0.000	1.289	Shortfall of Sites	0.196	Low II Residential	R1-1	Low Residential	0	0	66.287	1.289		Residential - Single Family Residence - Pool, 1	168B141 822	1 per lot	Encino - Tarzana	No	ABMI	AHO , ENC CPU, ADU
Los Angeles	23338 LOS ENCINOS WAY	91367	2044018004	0.000	0.000	0.000	1.289	Shortfall of Sites	0.216	Very Low Residential	RE11-1	Very Low Residential	0	0	66.287	1.289		Residential - Single Family Residence - Pool, 1	171B093 371	1 per lot	Canoga Park - Winnetka - Woodland Hills - West Hills	No	ABMI	AHO , CPK CPU
Los Angeles	9925 CANOGA AVE	91311	2747010036	0.000	0.000	0.000	1.288	Shortfall of Sites	0.654	Limited Manufacturing	[Q]CM-1	0	0	0	2.462	1.288		Industrial - Light Manufacturing - One Story, 0	201B105 47		Chatsworth - Porter Ranch	No	ABMI	ARO
Los Angeles	7435 MCLENNAN AVE	91406	2226029014	0.000	0.000	0.000	1.288	Shortfall of Sites	0.121	Low Residential	R1-1	Low Residential	0	0	66.287	1.288		Residential - Single Family Residence, 0	186B133 1180	1 per lot	Reseda - West Van Nuys	No	ABMI	AHO , RES CPU
Los Angeles	6228 PETERSON AVE	91367	2033026026	0.000	0.000	0.000	1.288	Shortfall of Sites	0.195	Low Residential	RS-1	Very Low Residential	0	0	66.287	1.288		Residential - Single Family Residence - Pool, 1	177B089 155	1 per lot	Canoga Park - Winnetka - Woodland Hills - West Hills	No	ABMI	AHO , CPK CPU, ADU
Los Angeles	16720 MORRISON ST	91436	2259007011	0.000	0.000	0.000	1.288	Shortfall of Sites	0.195	Low II Residential	R1-1	Low Residential	0	0	66.287	1.288		Residential - Single Family Residence - Pool, 1	171B137 374	1 per lot	Encino - Tarzana	No	ABMI	AHO , ENC CPU, ADU
Los Angeles	7946 RUDNICK AVE	91304	2012028016	0.000	0.000	0.000	1.288	Shortfall of Sites	0.216	Low Residential	RS-1	Very Low Residential	0	0	66.287	1.288		Residential - Single Family Residence - Pool, 1	189B101 319	1 per lot	Canoga Park - Winnetka - Woodland Hills - West Hills	No	ABMI	AHO , CPK CPU
Los Angeles	7035 COMANCHE AVE	91306	2135004007	0.000	0.000	0.000	1.288	Shortfall of Sites	0.216	Low Residential	RS-1-RIO	Low Residential	0	0	66.287	1.288		Residential - Single Family Residence, 1	183B113 308	1 per lot	Canoga Park - Winnetka - Woodland Hills - West Hills	No	ABMI	AHO , CPK CPU
Los Angeles	23000 HAYNES ST	91307	2038014019	0.000	0.000	0.000	1.287	Shortfall of Sites	0.195	Low Residential	RS-1	Very Low Residential	0	0	66.287	1.287		Residential - Single Family Residence - Pool, 1	180B097 342	1 per lot	Canoga Park - Winnetka - Woodland Hills - West Hills	No	ABMI	AHO , CPK CPU, ADU
Los Angeles	11552 KILLION ST	91601	2350002015	0.000	0.000	0.000	1.287	Shortfall of Sites	0.014	Low Residential	R1-1	0	0	0	99.000	1.287		Residential - Single Family Residence - Pool, 0	174B169 1018		North Hollywood - Valley Village	No	ABMI	TOC EXP
Los Angeles	16624 OAK VIEW CT	91436	2284007035	0.000	0.000	0.000	1.287	Shortfall of Sites	0.195	Low I Residential	RE9-1	Low Residential	0	0	66.287	1.287		Residential - Single Family Residence, 1	168B137 442	1 per lot	Encino - Tarzana	No	ABMI	AHO , ENC CPU, ADU
Los Angeles	7946 MOORCROFT AVE	91304	2012029030	0.000	0.000	0.000	1.287	Shortfall of Sites	0.216	Low Residential	RS-1	Very Low Residential	0	0	66.287	1.287		Residential - Single Family Residence, 1	189B101 322	1 per lot	Canoga Park - Winnetka - Woodland Hills - West Hills	No	ABMI	AHO , CPK CPU
Los Angeles	5310 W CENTURY BLVD	90045	4129030006	0.000	0.000	0.000	1.287	Shortfall of Sites	0.576	Regional Commercial	C2-2	0	0	0	2.792	1.287		Industrial - Light Manufacturing - One Story, 0	090B173 120		Westchester - Playa del Rey	No	ABMI	ARO
Los Angeles	0	0	2366022904	0.643	0.643	0.000	0.000	Shortfall of Sites	0.697	Public Facilities	PF-1XL	0	0	20	153.741	1.287		Miscellaneous - Government Owned Property, 0	162B173 653		Sherman Oaks - Studio City - Toluca Lake - Cahuenga Pass	No	LI	PF
Los Angeles	18644 SHERMAN WAY	91335	2126005027	0.643	0.643	0.000	0.000	Shortfall of Sites	0.279	Low Residential	R1-1-RIO	0	0	20	102.494	1.286		Institutional - Church - One Story, 0	183B121 222		Reseda - West Van Nuys	No	LI	FBO
Los Angeles	18644 SHERMAN WAY	91335	2126005027	0.643	0.643	0.000	0.000	Shortfall of Sites	0.279	Low Residential	R1-1-RIO	0	0	20	102.494	1.286		Institutional - Church - One Story, 0	183B121 249		Reseda - West Van Nuys	No	LI	FBO
Los Angeles	18644 SHERMAN WAY	91335	2126005027	0.643	0.643	0.000	0.000	Shortfall of Sites	0.279	Low Residential	R1-1-RIO	0	0	20	102.494	1.286		Institutional - Church - One Story, 0	183B121 279		Reseda - West Van Nuys	No	LI	FBO
Los Angeles	18644 SHERMAN WAY	91335	2126005027	0.643	0.643	0.000	0.000	Shortfall of Sites	0.279	Low Residential	R1-1-RIO	0	0	20	102.494	1.286		Institutional - Church - One Story, 0	183B121 262		Reseda - West Van Nuys	No	LI	FBO
Los Angeles	24360 W STONE BEND LN	91304	2017038029	0.000	0.000	0.000	1.286	Shortfall of Sites	0.216	Low I Residential	RE9-1-H	Very Low Residential	0	0	66.287	1.286		Residential - Single Family Residence, 1	192B089 228	1 per lot	Canoga Park - Winnetka - Woodland Hills - West Hills	No	ABMI	AHO , CPK CPU, ADU
Los Angeles	2401 S HILL ST	90007	5126020006	0.000	0.000	0.000	1.286	Shortfall of Sites	0.196	Community Commercial	C2-2D-CPIO	0	0	0	8.207	1.286		Industrial - Warehousing, Distribution, Storage - Warehousing, Distribution, 10,000 to 24,999 SF - One Story, 0	121-5A205 109		Southeast Los Angeles	No	ABMI	ARO
Los Angeles	2401 S HILL ST	90007	5126020006	0.000	0.000	0.000	1.286	Shortfall of Sites	0.196	Community Commercial	C2-2D-CPIO	0	0	0	8.206	1.286		Industrial - Warehousing, Distribution, Storage - Warehousing, Distribution, 10,000 to 24,999 SF - One Story, 0	121-5A205 114		Southeast Los Angeles	No	ABMI	ARO
Los Angeles	8225 HATILLO AVE	91306	2106018009	0.000	0.000	0.000	1.286	Shortfall of Sites	0.216	Low Residential	RA-1	Low Residential	0	0	66.287	1.286		Residential - Single Family Residence - Pool, 1	192B113 698	1 per lot	Canoga Park - Winnetka - Woodland Hills - West Hills	No	ABMI	AHO , CPK CPU
Los Angeles	6967 LENA AVE	91307	2026025009	0.000	0.000	0.000	1.286	Shortfall of Sites	0.195	Low Residential	RS-1	Very Low Residential	0	0	66.287	1.286		Residential - Single Family Residence - Pool, 1	183B097 511	1 per lot	Canoga Park - Winnetka - Woodland Hills - West Hills	No	ABMI	AHO , CPK CPU, ADU
Los Angeles	8233 HATILLO AVE	91306	2106018008	0.000	0.000	0.000	1.286	Shortfall of Sites	0.216	Low Residential	RA-1	Low Residential	0	0	66.287	1.286		Residential - Single Family Residence, 1	192B113 694	1 per lot	Canoga Park - Winnetka - Woodland Hills - West Hills	No	ABMI	AHO , CPK CPU
Los Angeles	8239 HATILLO AVE	91306	2106018026	0.000	0.000	0.000	1.286	Shortfall of Sites	0.216	Low Residential	RA-1	Low Residential	0	0	66.287	1.286		Residential - Single Family Residence, 1	192B113 673	1 per lot	Canoga Park - Winnetka - Woodland Hills - West Hills	No	ABMI	AHO , CPK CPU
Los Angeles	8253 HATILLO AVE	91306	2106018005	0.000	0.000	0.000	1.286	Shortfall of Sites	0.216	Low Residential	RA-1	Low Residential	0	0	66.287	1.286		Residential - Single Family Residence, 1	192B113 631	1 per lot	Canoga Park - Winnetka - Woodland Hills - West Hills	No	ABMI	AHO , CPK CPU
Los Angeles	0	0	5017020900	0.643	0.643	0.000	0.000	Shortfall of Sites	0.836	Public Facilities	PF-1	0	0	20	153.741	1.286		Miscellaneous - Government Owned Property, 0	111B197 586		South Los Angeles	No	LI	PF
Los Angeles	7741 CANBY AVE	91335	2102021083	0.000	0.000	0.000	1.285	Shortfall of Sites	0.121	Low Residential	R1-1	Low Residential	0	0	66.287	1.285		Residential - Single Family Residence, 0	189B125 812	1 per lot	Reseda - West Van Nuys	No	ABMI	AHO , RES CPU
Los Angeles	14921 VENTURA BLVD	91403	2264016028	0.000	0.000	0.000	1.285	Shortfall of Sites	0.082	Community Commercial	C2-1L	0	0	0	23.001	1.285		Commercial - Store Combination - Store and Office Combination - One Story, 0	166-5A149 227		Sherman Oaks - Studio City - Toluca Lake - Cahuenga Pass	No	ABMI	ARO
Los Angeles	14921 VENTURA BLVD	91403	2264016028	0.000	0.000	0.000	1.285	Shortfall of Sites	0.098	Community Commercial	C2-1L	0	0	0	19.193	1.285		Commercial - Store Combination - Store and Office Combination - One Story, 0	166-5A149 228		Sherman Oaks - Studio City - Toluca Lake - Cahuenga Pass	No	ABMI	ARO
Los Angeles	14921 VENTURA BLVD	91403	2264016028	0.000	0.000	0.000	1.285	Shortfall of Sites	0.087	Community Commercial	C2-1L	0	0	0	21.809	1.285		Commercial - Store Combination - Store and Office Combination - One Story, 0	168A149 237		Sherman Oaks - Studio City - Toluca Lake - Cahuenga Pass	No	ABMI	ARO
Los Angeles	14921 VENTURA BLVD	91403	2264016028	0.000	0.000	0.000	1.285	Shortfall of Sites	0.080	Community Commercial	C2-1L	0	0	0	23.595	1.285		Commercial - Store Combination - Store and Office Combination - One Story, 0	168A149 238		Sherman Oaks - Studio City - Toluca Lake - Cahuenga Pass	No	ABMI	ARO
Los Angeles	2740 W OLYMPIC BLVD	90006	5078011024	0.000	0.000	0.000	1.285	Shortfall of Sites	0.136	General Commercial	C2-1, P-1	0	0	0	94.696	1.285		Commercial - Shopping Center (Neighborhood, Community) - One Story, 0	129B197 293		Wilshire	No	ABMI	P
Los Angeles	2740 W OLYMPIC BLVD	90006	5078011024	0.000	0.000	0.000	1.285	Shortfall of Sites	0.136	General Commercial	C2-1, P-1	0	0	0	94.696	1.285		Commercial - Shopping Center (Neighborhood, Community) - One Story, 0	129B197 277		Wilshire	No	ABMI	P
Los Angeles	2740 W OLYMPIC BLVD	90006	5078011024	0.000	0.000	0.000	1.285	Shortfall of Sites	0.136	Community Commercial	C2-1, P-1	0	0	0	94.696	1.285		Commercial - Shopping Center (Neighborhood, Community) - One Story, 0	129B197 252		Wilshire	No	ABMI	P
Los Angeles	23831 TIARA ST	91367	2045014010	0.000	0.000	0.000	1.284	Shortfall of Sites	0.195	Low Residential	RS-1	Very Low Residential	0	0	66.287	1.284		Residential - Single Family Residence, 1	177B089 690	1 per lot	Canoga Park - Winnetka - Woodland Hills - West Hills	No	ABMI	AHO , CPK CPU, ADU
Los Angeles	6232 W MANCHESTER AVE	90045	4123003020	0.000	0.000	0.000	1.284	Shortfall of Sites	0.172	Community Commercial	[Q]C2-1-CDO	0	0	0	7.770	1.284		Commercial - Professional Building - One Story, 0	096B165 563		Westchester - Playa del Rey	No	ABMI	ARO
Los Angeles	6232 W MANCHESTER AVE	90045	4123003020	0.000	0.000	0.000	1.284	Shortfall of Sites	0.173	Community Commercial	[Q]C2-1-CDO	0	0	0	7.752	1.284		Commercial - Professional Building - One Story, 0	096B165 564		Westchester - Playa del Rey	No	ABMI	ARO
Los Angeles	2740 W OLYMPIC BLVD	90006	5078011024	0.000	0.000	0.000	1.284	Shortfall of Sites	0.136	General Commercial	C2-1, P-1	0	0	0	94.696	1.284		Commercial - Shopping Center (Neighborhood, Community) - One Story, 0	129B197 355		Wilshire	No	ABMI	P
Los Angeles	2740 W OLYMPIC BLVD	90006	5078011024	0.000	0.000	0.000	1.284	Shortfall of Sites	0.136	General Commercial	C2-1, P-1	0	0	0	94.696	1.284		Commercial - Shopping Center (Neighborhood, Community) - One Story, 0	129B197 294		Wilshire	No	ABMI	P
Los Angeles	2740 W OLYMPIC BLVD	90006	5078011024	0.000	0.000	0.000	1.284	Shortfall of Sites	0.136	Community Commercial	P-1	0	0	0	94.696	1.284		Commercial - Shopping Center (Neighborhood, Community) - One Story, 0	129B197 253		Wilshire	No	ABMI	P
Los Angeles	2740 W OLYMPIC BLVD	90006	5078011024	0.000	0.000	0.000	1.284	Shortfall of Sites	0.136	General Commercial	P-1	0	0	0	94.696	1.284		Commercial - Shopping Center (Neighborhood, Community) - One Story, 0	129B197 278		Wilshire	No	ABMI	P
Los Angeles	2740 W OLYMPIC BLVD	90006	5078011024	0.000	0.000	0.000	1.284	Shortfall of Sites	0.136	General Commercial	C2-1, P-1	0	0	0	94.696	1.284		Commercial - Shopping Center (Neighborhood, Community) - One Story, 0	129B197 335		Wilshire	No	ABMI	P
Los Angeles	2740 W OLYMPIC BLVD	90006	5078011024	0.000	0.000	0.000	1.284	Shortfall of Sites	0.136	General Commercial	C2-1, P-1	0	0	0	94.696	1.284		Commercial - Shopping Center (Neighborhood, Community) - One Story, 0	129B197 315		Wilshire	No	ABMI	P

Jurisdiction Name	Site Address/Intersection	5 Digit ZIP Code	Assessor Parcel Number	Very Low-Income	Low-Income	Moderate-Income	Above Moderate-Income	Type of Shortfall	Parcel Size (Acres)	Current General Plan Designation	Current Zoning	Proposed General Plan (GP) Designation	Proposed Zoning	Minimum Density Allowed	Maximum Density Allowed	Total Capacity	Vacant/ Nonvacant	Description of Existing Uses	PIN	Base Density Per Acre	Community Plan Area	Rent Stabalization Ordinance	Income Category	Applicable Rezoning Program (Program informing values in Column Q listed first)
Los Angeles	6952 PLATT AVE	91307	2028011013	0.000	0.000	0.000	1.284	Shortfall of Sites	0.195	Low Residential	RS-1	Very Low Residential	0	0	66.287	1.284		Residential - Single Family Residence, 1	183B093 453	1 per lot	Canoga Park - Winnetka - Woodland Hills - West Hills	No	ABMI	AHO , CPK CPU, ADU
Los Angeles	20370 GAULT ST	91306	2136005007	0.000	0.000	0.000	1.284	Shortfall of Sites	0.215	Low Residential	RS-1-RIO	Low Residential	0	0	66.287	1.284		Residential - Single Family Residence - Pool, 1	183B113 237	1 per lot	Canoga Park - Winnetka - Woodland Hills - West Hills	No	ABMI	AHO , CPK CPU
Los Angeles	4569 DE CELIS PL	91436	2284009039	0.000	0.000	0.000	1.284	Shortfall of Sites	0.195	Low I Residential	RE9-1	Low Residential	0	0	66.287	1.284		Residential - Single Family Residence - Pool, 1	168B137 695	1 per lot	Encino - Tarzana	No	ABMI	AHO , ENC CPU, ADU
Los Angeles	23100 COHASSET ST	91307	2021006019	0.000	0.000	0.000	1.284	Shortfall of Sites	0.195	Low Residential	RS-1	Very Low Residential	0	0	66.287	1.284		Residential - Single Family Residence - Pool, 1	186B097 564	1 per lot	Canoga Park - Winnetka - Woodland Hills - West Hills	No	ABMI	AHO , CPK CPU, ADU
Los Angeles	4830 GAVIOTA AVE	91436	2261021044	0.000	0.000	0.000	1.283	Shortfall of Sites	0.195	Low II Residential	RE9-1	Low Residential	0	0	66.287	1.283		Residential - Single Family Residence, 1	168B141 408	1 per lot	Encino - Tarzana	No	ABMI	AHO , ENC CPU, ADU
Los Angeles	2333 BEVERLY BLVD	90057	5157011023	0.000	0.000	1.283	0.000	Shortfall of Sites	0.180	Highway Oriented Commercial	C2-1	0	0	0	13.680	1.283		Commercial - Office Building - One Story, 0	136-5A205 183		Westlake	No	MI	ARO
Los Angeles	2333 BEVERLY BLVD	90057	5157011023	0.000	0.000	1.283	0.000	Shortfall of Sites	0.177	Highway Oriented Commercial	C2-1	0	0	0	13.947	1.283		Commercial - Office Building - One Story, 0	136-5A205 188		Westlake	No	MI	ARO
Los Angeles	16655 ADDISON ST	91436	2259003033	0.000	0.000	0.000	1.283	Shortfall of Sites	0.215	Low II Residential	R1-1	Low Residential	0	0	66.287	1.283		Residential - Single Family Residence - Pool, 1	171B137 122	1 per lot	Encino - Tarzana	No	ABMI	AHO , ENC CPU, ADU
Los Angeles	20120 ARCHWOOD ST	91306	2134016019	0.000	0.000	0.000	1.283	Shortfall of Sites	0.215	Low Residential	RS-1-RIO	Low Residential	0	0	66.287	1.283		Residential - Single Family Residence - Pool, 1	180B113 236	1 per lot	Canoga Park - Winnetka - Woodland Hills - West Hills	No	ABMI	AHO , CPK CPU
Los Angeles	23530 SYLVAN ST	91367	2035010012	0.000	0.000	0.000	1.282	Shortfall of Sites	0.195	Low Residential	RS-1	Very Low Residential	0	0	66.287	1.282		Residential - Single Family Residence, 1	177B093 136	1 per lot	Canoga Park - Winnetka - Woodland Hills - West Hills	No	ABMI	AHO , CPK CPU, ADU
Los Angeles	6660 VALLEY CIRCLE BLVD	91307	2034005030	0.000	0.000	0.000	1.282	Shortfall of Sites	0.195	Low Residential	RS-1	Very Low Residential	[DM1-AL1-5] [IX3-FA] [CPIO]	0	66.287	1.282		Residential - Single Family Residence - Pool, 1	180B089 182	1 per lot	Canoga Park - Winnetka - Woodland Hills - West Hills	No	ABMI	AHO , CPK CPU, ADU
Los Angeles	18900 SATICOY ST	91335	2104014004	0.000	0.000	0.000	1.282	Shortfall of Sites	0.215	Low Residential	R1-1	Low Residential	0	0	66.287	1.282		Residential - Single Family Residence, 1	186B121 174	1 per lot	Reseda - West Van Nuys	No	ABMI	AHO , RES CPU
Los Angeles	22269 AVENUE SAN LUIS	91364	2075003016	0.000	0.000	0.000	1.282	Shortfall of Sites	0.195	Low Residential	R1-1	Low Residential	0	0	66.287	1.282		Residential - Single Family Residence, 1	171B101 361	1 per lot	Canoga Park - Winnetka - Woodland Hills - West Hills	No	ABMI	AHO , CPK CPU, ADU
Los Angeles	17044 BALTAR ST	91406	2204025016	0.000	0.000	0.000	1.282	Shortfall of Sites	0.195	Low Residential	R1-1	Low Residential	0	0	66.287	1.282		Residential - Single Family Residence, 1	189B133 317	1 per lot	Reseda - West Van Nuys	No	ABMI	AHO , RES CPU, ADU
Los Angeles	5444 MELROSE AVE	90038	5523025027	0.000	0.000	0.000	1.282	Shortfall of Sites	0.191	Neighborhood Office Commercial	C2-1	0	0	0	6.981	1.282		Commercial - Office Building - One Story, 0	141B189 386		Wilshire	No	ABMI	ARO
Los Angeles	2908 ROBERTSON PL	90034	4311032041	0.641	0.641	0.000	0.000	Shortfall of Sites	0.232	Community Commercial	MU(EC)	0	0	20	102.494	1.282		Institutional - Church - One Story, 0	123B169 585		West Adams - Baldwin Hills - Leimert	No	LI	FBO
Los Angeles	5764 W 85TH PL	90045	4125006010	0.000	0.000	0.000	1.282	Shortfall of Sites	0.013	Low Medium I Residential	R2-1	0	0	0	113.635	1.282		Residential - Double, Duplex, or Two Units - 4 Stories or Less, 0	096B169 520	29	Westchester - Playa del Rey	Yes	ABMI	OPP RC , WPDR CPU, AHO, TOC EXP
Los Angeles	5750 FOUNTAIN AVE	90028	5536001002	0.000	0.000	0.000	1.282	Shortfall of Sites	0.134	Medium Residential	R3-1	Low Medium II Residential, Medium Residential	VARIOUS, WITH CPIO	0	66.287	1.282		Residential - Five or More Units or Apartments (Any Combination) - 4 Stories or Less, 0	144B189 86		Hollywood	Yes	ABMI	AHO , HWD CPU
Los Angeles	17427 LEMAC ST	91325	2202004015	0.000	0.000	0.000	1.282	Shortfall of Sites	0.195	Low Residential	R1-1	Low Residential	0	0	66.287	1.282		Residential - Single Family Residence - Pool, 1	189B129 1138	1 per lot	Reseda - West Van Nuys	No	ABMI	AHO , RES CPU, ADU
Los Angeles	1830 S MAIN ST	90015	5127024017	0.000	0.000	1.282	0.000	Shortfall of Sites	0.194	Community Commercial	C2-2D-O-CPIO	0	0	0	12.715	1.282		Commercial - Professional Building - Medical Dental Building - Two Stories, 0	123A207 133		Southeast Los Angeles	No	MI	ARO
Los Angeles	1830 S MAIN ST	90015	5127024017	0.000	0.000	1.282	0.000	Shortfall of Sites	0.162	Community Commercial	C2-2D-O-CPIO	0	0	0	15.257	1.282		Commercial - Professional Building - Medical Dental Building - Two Stories, 0	123A207 142		Southeast Los Angeles	No	MI	ARO
Los Angeles	1830 S MAIN ST	90015	5127024017	0.000	0.000	0.000	1.282	Shortfall of Sites	0.032	Community Commercial	C2-2D-O-CPIO	0	0	0	76.280	1.282		Commercial - Professional Building - Medical Dental Building - Two Stories, 0	123A207 148		Southeast Los Angeles	No	ABMI	ARO
Los Angeles	1830 S MAIN ST	90015	5127024017	0.000	0.000	0.000	1.282	Shortfall of Sites	0.081	Community Commercial	C2-2D-O-CPIO	0	0	0	30.445	1.282		Commercial - Professional Building - Medical Dental Building - Two Stories, 0	123A207 149		Southeast Los Angeles	No	ABMI	ARO
Los Angeles	4920 PETIT AVE	91436	2259013020	0.000	0.000	0.000	1.281	Shortfall of Sites	0.195	Low II Residential	R1-1	Low Residential	0	0	66.287	1.281		Residential - Single Family Residence, 1	168B137 95	1 per lot	Encino - Tarzana	No	ABMI	AHO , ENC CPU, ADU
Los Angeles	0	0	5086007022	0.000	0.000	0.000	1.281	Shortfall of Sites	0.013	Community Commercial	C2-1-O	0	0	0	99.000	1.281		Institutional - School (Private) - One Story, 0	132B177 1431		Wilshire	No	ABMI	TOC EXP
Los Angeles	5723 VANESSA CT	91367	2041015050	0.000	0.000	0.000	1.281	Shortfall of Sites	0.215	Low Residential	RE9-1	Very Low Residential	0	0	66.287	1.281		Residential - Single Family Residence - Pool, 1	174B097 273	1 per lot	Canoga Park - Winnetka - Woodland Hills - West Hills	No	ABMI	AHO , CPK CPU
Los Angeles	1319 S ALVARADO ST	90006	5135001020	0.000	0.000	0.000	1.281	Shortfall of Sites	0.135	Highway Oriented Commercial	P-1	0	0	0	94.696	1.281		Commercial - Supermarket - Supermarket - 12,000 SF or More - One Story, 0	129A201 263		Westlake	No	ABMI	P
Los Angeles	8006 SEDAN AVE	91304	2014026013	0.000	0.000	0.000	1.281	Shortfall of Sites	0.195	Low Residential	RS-1	Very Low Residential	0	0	66.287	1.281		Residential - Single Family Residence - Therapy Pool (Spa), 1	189B097 407	1 per lot	Canoga Park - Winnetka - Woodland Hills - West Hills	No	ABMI	AHO , CPK CPU, ADU
Los Angeles	8212 SEDAN AVE	91304	2014039019	0.000	0.000	0.000	1.281	Shortfall of Sites	0.195	Low Residential	RS-1	Very Low Residential	0	0	66.287	1.281		Residential - Single Family Residence, 1	192B097 496	1 per lot	Canoga Park - Winnetka - Woodland Hills - West Hills	No	ABMI	AHO , CPK CPU, ADU
Los Angeles	7640 ROYER AVE	91304	2014019007	0.000	0.000	0.000	1.281	Shortfall of Sites	0.195	Low Residential	RS-1	Very Low Residential	0	0	66.287	1.281		Residential - Single Family Residence, 1	186B097 88	1 per lot	Canoga Park - Winnetka - Woodland Hills - West Hills	No	ABMI	AHO , CPK CPU, ADU
Los Angeles	17059 STRATHERN ST	91406	2204025020	0.000	0.000	0.000	1.281	Shortfall of Sites	0.195	Low Residential	R1-1	Low Residential	0	0	66.287	1.281		Residential - Single Family Residence - Pool, 1	189B133 383	1 per lot	Reseda - West Van Nuys	No	ABMI	AHO , RES CPU, ADU
Los Angeles	3416 VINEYARD AVE	90016	5046010015	0.000	0.000	0.000	1.281	Shortfall of Sites	0.194	Hybrid Industrial	CM-2D-CPIO	0	0	0	8.263	1.281		Industrial - Light Manufacturing - One Story, 0	120B181 859		West Adams - Baldwin Hills - Leimert	No	ABMI	ARO
Los Angeles	3416 VINEYARD AVE	90016	5046010015	0.000	0.000	0.000	1.281	Shortfall of Sites	0.226	Hybrid Industrial	CM-2D-CPIO	0	0	0	7.068	1.281		Industrial - Light Manufacturing - One Story, 0	120B181 894		West Adams - Baldwin Hills - Leimert	No	ABMI	ARO
Los Angeles	15480 DICKENS ST	91403	2283017018	0.000	0.000	0.000	1.281	Shortfall of Sites	0.195	Low II Residential	R1-1	Low Residential	0	0	66.287	1.281		Residential - Single Family Residence - Pool, 1	168B145 959	1 per lot	Encino - Tarzana	No	ABMI	AHO , ENC CPU, ADU
Los Angeles	23246 CANZONET ST	91367	2044017040	0.000	0.000	0.000	1.281	Shortfall of Sites	0.215	Low Residential	R1-1	Very Low Residential	0	0	66.287	1.281		Residential - Single Family Residence, 1	171B093 289	1 per lot	Canoga Park - Winnetka - Woodland Hills - West Hills	No	ABMI	AHO , CPK CPU
Los Angeles	7942 WISH AVE	91406	2204018001	0.000	0.000	0.000	1.280	Shortfall of Sites	0.195	Low Residential	R1-1	Low Residential	0	0	66.287	1.280		Residential - Single Family Residence - Pool, 1	189B133 454	1 per lot	Reseda - West Van Nuys	No	ABMI	AHO , RES CPU, ADU
Los Angeles	4207 ABNER ST	90032	5215002019	0.000	0.000	0.000	1.280	Shortfall of Sites	0.185	Low Medium II Residential	RD2-1	0	0	0	35.991	1.280		Residential - Three Units (Any Combination) - 4 Stories or Less, 3	135A229 10		Northeast Los Angeles	Yes	ABMI	DB50
Los Angeles	4122 ABNER ST	90032	5215001004	0.000	0.000	0.000	1.280	Shortfall of Sites	0.192	Low Medium II Residential	RD2-1	0	0	0	34.660	1.280		Residential - Three Units (Any Combination) - 4 Stories or Less, 3	135A227 10		Northeast Los Angeles	Yes	ABMI	DB50
Los Angeles	16611 ESTRELLA AVE	90247	6121005013	0.000	0.000	0.000	1.280	Shortfall of Sites	0.244	Low Medium II Residential	R2-1	0	0	0	27.269	1.280		Residential - Three Units (Any Combination) - 4 Stories or Less, 3	066B201 21		Harbor Gateway	Yes	ABMI	DB50 , R2RD
Los Angeles	16612 S HOOVER ST	90247	6121005012	0.000	0.000	0.000	1.280	Shortfall of Sites	0.245	Low Medium II Residential	R2-1	0	0	0	27.219	1.280		Residential - Three Units (Any Combination) - 4 Stories or Less, 3	066B201 22		Harbor Gateway	Yes	ABMI	DB50 , R2RD
Los Angeles	4200 ABNER ST	90032	5215001007	0.000	0.000	0.000	1.280	Shortfall of Sites	0.192	Low Medium II Residential	RD2-1	0	0	0	34.661	1.280		Residential - Three Units (Any Combination) - 4 Stories or Less, 3	135A229 30		Northeast Los Angeles	Yes	ABMI	DB50
Los Angeles	943 W 13TH ST	90731	7458019016	0.000	0.000	0.000	1.280	Shortfall of Sites	0.140	Low Medium II Residential	RD1.5-1XL	0	0	0	47.731	1.280		Residential - Three Units (Any Combination) - 4 Stories or Less, 3	012B197 31		San Pedro	Yes	ABMI	DB50
Los Angeles	4214 ABNER ST	90032	5215001009	0.000	0.000	0.000	1.280	Shortfall of Sites	0.192	Low Medium II Residential	RD2-1	0	0	0	34.661	1.280		Residential - Three Units (Any Combination) - 4 Stories or Less, 3	135A229 33		Northeast Los Angeles	Yes	ABMI	DB50
Los Angeles	334 ISLAND AVE	90744	7418021010	0.000	0.000	0.000	1.280	Shortfall of Sites	0.142	Low Medium II Residential	[Q]RD1.5-1XL-O-CUGU	0	0	0	46.787	1.280		Residential - Three Units (Any Combination) - 4 Stories or Less, 3	027B205 36		Wilmington - Harbor City	Yes	ABMI	DB50
Los Angeles	4226 ABNER ST	90032	5215001011	0.000	0.000	0.000	1.280	Shortfall of Sites	0.192	Low Medium II Residential	RD2-1	0	0	0	34.661	1.280		Residential - Three Units (Any Combination) - 4 Stories or Less, 3	135A229 38		Northeast Los Angeles	Yes	ABMI	DB50
Los Angeles	13006 VANOWEN ST	91605	2326001033	0.000	0.000	0.000	1.280	Shortfall of Sites	0.148	Low Medium II Residential	RD1.5-1	0	0	0	45.074	1.280		Residential - Three Units (Any Combination) - 4 Stories or Less, 3	180B161 62		North Hollywood - Valley Village	Yes	ABMI	DB50
Los Angeles	314 MAR VISTA AVE	90744	7417006013	0.000	0.000	0.000	1.280	Shortfall of Sites	0.147	Low Medium II Residential	[Q]RD1.5-1XL-O-CUGU	0	0	0	45.250	1.280		Residential - Three Units (Any Combination) - 4 Stories or Less, 3	027B201 68		Wilmington - Harbor City	Yes	ABMI	DB50
Los Angeles	328 ISLAND AVE	90744	7418021015	0.000	0.000	0.000	1.280	Shortfall of Sites	0.142	Low Medium II Residential	[Q]RD1.5-1XL-O-CUGU	0	0	0	46.786	1.280		Residential - Three Units (Any Combination) - 4 Stories or Less, 3	027B205 75		Wilmington - Harbor City	Yes	ABMI	DB50
Los Angeles	3159 DREW ST	90065	5458014011	0.000	0.000	0.000	1.280	Shortfall of Sites	0.204	Low Medium II Residential	RD2-1-CDO	0	0	0	32.667	1.280		Residential - Three Units (Any Combination) - 4 Stories or Less, 3	154-5A213 82		Northeast Los Angeles	Yes	ABMI	DB50
Los Angeles	1717 251ST ST	90717	7410016031	0.000	0.000	0.000	1.280	Shortfall of Sites	0.246	Low Medium I Residential	R2-1XL	0	0	0	27.054	1.280		Residential - Three Units (Any Combination) - 4 Stories or Less, 3	036B193 84		Wilmington - Harbor City	Yes	ABMI	DB50 , R2RD
Los Angeles	6731 VINELAND AVE	91606	2319018021	0.000	0.000	0.000	1.280	Shortfall of Sites	0.152	Low Medium II Residential	RD1.5-1	0	0	0	43.902	1.280		Residential - Three Units (Any Combination) - 4 Stories or Less, 3	180B173 90		North Hollywood - Valley Village	Yes	ABMI	DB50
Los Angeles	1310 S ALMA ST	90731	7458019005	0.000	0.000	0.000	1.280	Shortfall of Sites	0.141	Low Medium II Residential	RD1.5-1XL	0	0	0	47.262	1.280		Residential - Three Units (Any Combination) - 4 Stories or Less, 3	012B197 91		San Pedro	Yes	ABMI	DB50
Los Angeles	5827 WHITNALL HWY	91601	2415015031	0.000	0.000	0.000	1.280	Shortfall of Sites	0.116	Medium Residential	[Q]R3-1	0	0	0	57.575	1.280		Residential - Three Units (Any Combination) - 4 Stories or Less, 3	174B177 101		North Hollywood - Valley Village	Yes	ABMI	DB50

Jurisdiction Name	Site Address/Intersection	5 Digit ZIP Code	Assessor Parcel Number	Very Low-Income	Low-Income	Moderate-Income	Above Moderate-Income	Type of Shortfall	Parcel Size (Acres)	Current General Plan Designation	Current Zoning	Proposed General Plan (GP) Designation	Proposed Zoning	Minimum Density Allowed	Maximum Density Allowed	Total Capacity	Vacant/ Nonvacant	Description of Existing Uses	PIN	Base Density Per Acre	Community Plan Area	Rent Stabalization Ordinance	Income Category	Applicable Rezoning Program (Program informing values in Column Q listed first)
Los Angeles	3052 ATWATER AVE	90039	5436031004	0.000	0.000	0.000	1.280	Shortfall of Sites	0.152	Low Medium II Residential	[Q]RD1.5-1-RIO	0	0	0	43.949	1.280		Residential - Three Units (Any Combination) - 4 Stories or Less, 3	151-5A211 102		Northeast Los Angeles	Yes	ABMI	DB50
Los Angeles	1558 PLAZA DEL AMO	90501	7347011003	0.000	0.000	0.000	1.280	Shortfall of Sites	0.152	Low Medium II Residential	RD1.5-1	0	0	0	43.748	1.280		Residential - Three Units (Any Combination) - 4 Stories or Less, 3	045B193 106		Harbor Gateway	Yes	ABMI	DB50
Los Angeles	1553 W 226TH ST	90501	7347011004	0.000	0.000	0.000	1.280	Shortfall of Sites	0.142	Low Medium II Residential	RD1.5-1	0	0	0	47.016	1.280		Residential - Three Units (Any Combination) - 4 Stories or Less, 3	045B193 110		Harbor Gateway	Yes	ABMI	DB50
Los Angeles	3046 ATWATER AVE	90039	5436031006	0.000	0.000	0.000	1.280	Shortfall of Sites	0.152	Low Medium II Residential	[Q]RD1.5-1-RIO	0	0	0	43.959	1.280		Residential - Three Units (Any Combination) - 4 Stories or Less, 3	151-5A211 119		Northeast Los Angeles	Yes	ABMI	DB50
Los Angeles	3056 W AVENUE 35	90065	5458023032	0.000	0.000	0.000	1.280	Shortfall of Sites	0.186	Low Medium II Residential	RD2-1-CDO	0	0	0	35.733	1.280		Residential - Three Units (Any Combination) - 4 Stories or Less, 3	154-5A215 123		Northeast Los Angeles	Yes	ABMI	DB50
Los Angeles	901 LAGOON AVE	90744	7416024012	0.000	0.000	0.000	1.280	Shortfall of Sites	0.147	Low Medium II Residential	[Q]RD1.5-1XL-O-CUGU	0	0	0	45.169	1.280		Residential - Three Units (Any Combination) - 4 Stories or Less, 3	030B205 134		Wilmington - Harbor City	Yes	ABMI	DB50
Los Angeles	10227 FERNGLEN AVE	91042	2558025024	0.000	0.000	0.000	1.280	Shortfall of Sites	0.138	Low Medium II Residential	RD1.5-1	0	0	0	48.217	1.280		Residential - Three Units (Any Combination) - 4 Stories or Less, 3	204A197 145		Sunland - Tujunga - Lake View Terrace - Shadow Hills - East La Tuna Canyon	Yes	ABMI	DB50
Los Angeles	7118 COLDWATER CANYON AVE	91605	2324007024	0.000	0.000	0.000	1.280	Shortfall of Sites	0.193	Low Medium II Residential	RD2-1	0	0	0	34.579	1.280		Residential - Three Units (Any Combination) - 4 Stories or Less - Pool, 3	183B161 163		North Hollywood - Valley Village	Yes	ABMI	DB50
Los Angeles	1436 PLAZA DEL AMO	90501	7347012003	0.000	0.000	0.000	1.280	Shortfall of Sites	0.148	Low Medium II Residential	RD1.5-1	0	0	0	45.046	1.280		Residential - Three Units (Any Combination) - 4 Stories or Less, 3	045B193 176		Harbor Gateway	Yes	ABMI	DB50
Los Angeles	10220 MCCLEMONT AVE	91042	2558025011	0.000	0.000	0.000	1.280	Shortfall of Sites	0.138	Low Medium II Residential	RD1.5-1	0	0	0	48.211	1.280		Residential - Three Units (Any Combination) - 4 Stories or Less, 3	204A197 177		Sunland - Tujunga - Lake View Terrace - Shadow Hills - East La Tuna Canyon	Yes	ABMI	DB50
Los Angeles	10216 MCCLEMONT AVE	91042	2558025012	0.000	0.000	0.000	1.280	Shortfall of Sites	0.138	Low Medium II Residential	RD1.5-1	0	0	0	48.209	1.280		Residential - Three Units (Any Combination) - 4 Stories or Less, 3	204A197 193		Sunland - Tujunga - Lake View Terrace - Shadow Hills - East La Tuna Canyon	Yes	ABMI	DB50
Los Angeles	641 MICHELTORENA ST	90026	5401008023	0.000	0.000	0.000	1.280	Shortfall of Sites	0.185	Low Medium II Residential	RD2-1VL	0	0	0	35.969	1.280		Residential - Three Units (Any Combination) - 4 Stories or Less, 3	141A201 196		Silver Lake - Echo Park - Elysian Valley	Yes	ABMI	DB50
Los Angeles	3057 W AVENUE 32	90065	5458018018	0.000	0.000	0.000	1.280	Shortfall of Sites	0.195	Commercial Manufacturing	RD2-1-CDO	0	0	0	34.103	1.280		Residential - Three Units (Any Combination) - 4 Stories or Less, 3	154-5A213 197		Northeast Los Angeles	Yes	ABMI	DB50
Los Angeles	663 MICHELTORENA ST	90026	5401007015	0.000	0.000	0.000	1.280	Shortfall of Sites	0.185	Low Medium II Residential	RD2-1VL	0	0	0	35.968	1.280		Residential - Three Units (Any Combination) - 4 Stories or Less, 3	141A203 199		Silver Lake - Echo Park - Elysian Valley	Yes	ABMI	DB50
Los Angeles	829 N MARINE AVE	90744	7416032013	0.000	0.000	0.000	1.280	Shortfall of Sites	0.139	Low Medium II Residential	[Q]RD1.5-1XL-O-CUGU	0	0	0	47.892	1.280		Residential - Three Units (Any Combination) - 4 Stories or Less, 3	030B205 200		Wilmington - Harbor City	Yes	ABMI	DB50
Los Angeles	3053 W AVENUE 32	90065	5458018019	0.000	0.000	0.000	1.280	Shortfall of Sites	0.195	Commercial Manufacturing	RD2-1-CDO	0	0	0	34.107	1.280		Residential - Three Units (Any Combination) - 4 Stories or Less, 3	154-5A213 201		Northeast Los Angeles	Yes	ABMI	DB50
Los Angeles	637 MICHELTORENA ST	90026	5401008022	0.000	0.000	0.000	1.280	Shortfall of Sites	0.185	Low Medium II Residential	RD2-1VL	0	0	0	35.969	1.280		Residential - Three Units (Any Combination) - 4 Stories or Less, 3	141A201 205		Silver Lake - Echo Park - Elysian Valley	Yes	ABMI	DB50
Los Angeles	4410 3RD AVE	90043	5015036008	0.000	0.000	0.000	1.280	Shortfall of Sites	0.077	Neighborhood Commercial	C2-1VL-CPIO	0	0	0	86.341	1.280		Residential - Three Units (Any Combination) - 4 Stories or Less, 3	111B189 209		West Adams - Baldwin Hills - Leimert	Yes	ABMI	DB50
Los Angeles	20504 S WESTERN AVE	90501	7351007029	0.000	0.000	0.000	1.280	Shortfall of Sites	0.145	Low Medium II Residential	RD1.5-1	0	0	0	45.961	1.280		Residential - Three Units (Any Combination) - 4 Stories or Less, 3	054B193 221		Harbor Gateway	Yes	ABMI	DB50
Los Angeles	6710 HAZELTINE AVE	91405	2238002030	0.000	0.000	0.000	1.280	Shortfall of Sites	0.148	Low Medium II Residential	[Q]RD1.5-1	0	0	0	44.980	1.280		Residential - Three Units (Any Combination) - 4 Stories or Less, 3	180B153 240		Van Nuys - North Sherman Oaks	Yes	ABMI	DB50
Los Angeles	1732 252ND ST	90717	7410015053	0.000	0.000	0.000	1.280	Shortfall of Sites	0.239	Low Medium I Residential	R2-1XL	0	0	0	27.851	1.280		Residential - Three Units (Any Combination) - 4 Stories or Less, 3	036B193 242		Wilmington - Harbor City	Yes	ABMI	DB50 , R2RD
Los Angeles	617 MICHELTORENA ST	90026	5401008018	0.000	0.000	0.000	1.280	Shortfall of Sites	0.185	Medium Residential	RD2-1VL	0	0	0	35.970	1.280		Residential - Three Units (Any Combination) - 4 Stories or Less, 3	141A201 251		Silver Lake - Echo Park - Elysian Valley	Yes	ABMI	DB50
Los Angeles	3156 WELDON AVE	90065	5458026002	0.000	0.000	0.000	1.280	Shortfall of Sites	0.185	Low Medium II Residential	RD2-1-CDO	0	0	0	35.980	1.280		Residential - Three Units (Any Combination) - 4 Stories or Less, 3	156B213 301		Northeast Los Angeles	Yes	ABMI	DB50
Los Angeles	722 MAR VISTA AVE	90744	7416008012	0.000	0.000	0.000	1.280	Shortfall of Sites	0.138	Low Medium II Residential	[Q]RD1.5-1XL-O-CUGU	0	0	0	48.228	1.280		Residential - Three Units (Any Combination) - 4 Stories or Less, 3	030B201 304		Wilmington - Harbor City	Yes	ABMI	DB50
Los Angeles	6943 GREELEY ST	91042	2568015023	0.000	0.000	0.000	1.280	Shortfall of Sites	0.150	Low Medium II Residential	RD1.5-1	0	0	0	44.256	1.280		Residential - Three Units (Any Combination) - 4 Stories or Less, 3	202-5A201 333		Sunland - Tujunga - Lake View Terrace - Shadow Hills - East La Tuna Canyon	Yes	ABMI	DB50
Los Angeles	20702 S WESTERN AVE	90501	7351009035	0.000	0.000	0.000	1.280	Shortfall of Sites	0.146	Low Medium II Residential	RD1.5-1	0	0	0	45.668	1.280		Residential - Three Units (Any Combination) - 4 Stories or Less, 3	054B193 344		Harbor Gateway	Yes	ABMI	DB50
Los Angeles	3106 WELDON AVE	90065	5458027031	0.000	0.000	0.000	1.280	Shortfall of Sites	0.198	Low Medium II Residential	RD2-1-CDO	0	0	0	33.649	1.280		Residential - Three Units (Any Combination) - 4 Stories or Less, 3	156B213 351		Northeast Los Angeles	Yes	ABMI	DB50
Los Angeles	3244 CHAPMAN ST	90065	5458015022	0.000	0.000	0.000	1.280	Shortfall of Sites	0.198	Low Medium II Residential	RD2-1-CDO	0	0	0	33.578	1.280		Residential - Three Units (Any Combination) - 4 Stories or Less, 3	156B213 352		Northeast Los Angeles	Yes	ABMI	DB50
Los Angeles	25208 MARIGOLD AVE	90710	7413014008	0.000	0.000	0.000	1.280	Shortfall of Sites	0.138	Low Medium II Residential	[Q]RD1.5-1XL	0	0	0	48.275	1.280		Residential - Three Units (Any Combination) - 4 Stories or Less, 3	036B197 352		Wilmington - Harbor City	Yes	ABMI	DB50
Los Angeles	5252 SATSUMA AVE	91601	2416009006	0.000	0.000	0.000	1.280	Shortfall of Sites	0.081	Medium Residential	R3-1VL	0	0	0	82.594	1.280		Residential - Three Units (Any Combination) - 4 Stories or Less, 3	171B173 369		North Hollywood - Valley Village	Yes	ABMI	DB50
Los Angeles	16625 ESTRELLA AVE	90247	6121005017	0.000	0.000	0.000	1.280	Shortfall of Sites	0.253	Low Medium II Residential	R2-1	0	0	0	26.300	1.280		Residential - Three Units (Any Combination) - 4 Stories or Less, 3	066B201 393		Harbor Gateway	Yes	ABMI	DB50 , R2RD
Los Angeles	1132 N AVENUE 56	90042	5478026011	0.000	0.000	0.000	1.280	Shortfall of Sites	0.146	Low Medium II Residential	RD1.5-1	0	0	0	45.673	1.280		Residential - Three Units (Any Combination) - 4 Stories or Less, 3	156A227 407		Northeast Los Angeles	Yes	ABMI	DB50
Los Angeles	937 NOLDEN ST	90042	5478026004	0.000	0.000	0.000	1.280	Shortfall of Sites	0.139	Low Medium II Residential	RD1.5-1	0	0	0	47.824	1.280		Residential - Three Units (Any Combination) - 4 Stories or Less, 3	156A227 414		Northeast Los Angeles	Yes	ABMI	DB50
Los Angeles	2624 W 16TH PL	90019	5072032009	0.000	0.000	0.000	1.280	Shortfall of Sites	0.139	Low Medium II Residential	RD1.5-1-O-CPIO	0	0	0	47.754	1.280		Residential - Three Units (Any Combination) - 4 Stories or Less, 3	126B189 441		West Adams - Baldwin Hills - Leimert	Yes	ABMI	DB50
Los Angeles	603 E 247TH ST	90744	7404022006	0.000	0.000	0.000	1.280	Shortfall of Sites	0.146	Low Medium II Residential	[Q]RD1.5-1XL-O-CUGU	0	0	0	45.695	1.280		Residential - Three Units (Any Combination) - 4 Stories or Less, 3	039B205 443		Wilmington - Harbor City	Yes	ABMI	DB50
Los Angeles	1629 254TH ST	90710	7410021029	0.000	0.000	0.000	1.280	Shortfall of Sites	0.253	Low Medium I Residential	R2-1XL	0	0	0	26.371	1.280		Residential - Three Units (Any Combination) - 4 Stories or Less, 3	036B193 464		Wilmington - Harbor City	Yes	ABMI	DB50 , R2RD
Los Angeles	7353 HAZELTINE AVE	91405	2217030012	0.000	0.000	0.000	1.280	Shortfall of Sites	0.138	Low Medium II Residential	[Q]RD1.5-1	0	0	0	48.151	1.280		Residential - Three Units (Any Combination) - 4 Stories or Less, 3	186B153 477		Van Nuys - North Sherman Oaks	Yes	ABMI	DB50
Los Angeles	820 W 79TH ST	90044	6032002025	0.000	0.000	0.000	1.280	Shortfall of Sites	0.143	Low Medium II Residential	RD1.5-1	0	0	0	46.666	1.280		Residential - Three Units (Any Combination) - 4 Stories or Less, 3	099B197 478		South Los Angeles	Yes	ABMI	DB50
Los Angeles	7347 HAZELTINE AVE	91405	2217030011	0.000	0.000	0.000	1.280	Shortfall of Sites	0.138	Low Medium II Residential	[Q]RD1.5-1	0	0	0	48.150	1.280		Residential - Three Units (Any Combination) - 4 Stories or Less, 3	186B153 496		Van Nuys - North Sherman Oaks	Yes	ABMI	DB50
Los Angeles	1073 W 7TH ST	90731	7458002019	0.000	0.000	0.000	1.280	Shortfall of Sites	0.139	Low Medium II Residential	RD1.5-1XL	0	0	0	47.993	1.280		Residential - Three Units (Any Combination) - 4 Stories or Less, 3	015B197 518		San Pedro	Yes	ABMI	DB50
Los Angeles	1063 W 7TH ST	90731	7458002020	0.000	0.000	0.000	1.280	Shortfall of Sites	0.139	Low Medium II Residential	RD1.5-1XL	0	0	0	47.989	1.280		Residential - Three Units (Any Combination) - 4 Stories or Less, 3	015B197 519		San Pedro	Yes	ABMI	DB50
Los Angeles	961 W 7TH ST	90731	7458001020	0.000	0.000	0.000	1.280	Shortfall of Sites	0.139	Low Medium II Residential	RD1.5-1XL	0	0	0	47.953	1.280		Residential - Three Units (Any Combination) - 4 Stories or Less, 3	015B197 529		San Pedro	Yes	ABMI	DB50
Los Angeles	728 MCDONALD AVE	90744	7416020009	0.000	0.000	0.000	1.280	Shortfall of Sites	0.143	Low Medium II Residential	[Q]RD1.5-1XL-O-CUGU	0	0	0	46.659	1.280		Residential - Three Units (Any Combination) - 4 Stories or Less, 3	030B205 530		Wilmington - Harbor City	Yes	ABMI	DB50
Los Angeles	725 BAY VIEW AVE	90744	7416020014	0.000	0.000	0.000	1.280	Shortfall of Sites	0.143	Low Medium II Residential	[Q]RD1.5-1XL-O-CUGU	0	0	0	46.714	1.280		Residential - Three Units (Any Combination) - 4 Stories or Less, 3	030B205 541		Wilmington - Harbor City	Yes	ABMI	DB50

Jurisdiction Name	Site Address/Intersection	5 Digit ZIP Code	Assessor Parcel Number	Very Low-Income	Low-Income	Moderate-Income	Above Moderate-Income	Type of Shortfall	Parcel Size (Acres)	Current General Plan Designation	Current Zoning	Proposed General Plan (GP) Designation	Proposed Zoning	Minimum Density Allowed	Maximum Density Allowed	Total Capacity	Vacant/ Nonvacant	Description of Existing Uses	PIN	Base Density Per Acre	Community Plan Area	Rent Stabalization Ordinance	Income Category	Applicable Rezoning Program (Program informing values in Column Q listed first)
Los Angeles	714 LAGOON AVE	90744	7416028010	0.000	0.000	0.000	1.280	Shortfall of Sites	0.138	Low Medium II Residential	[Q]RD1.5-1XL-O-CUGU	0	0	0	48.183	1.280		Residential - Three Units (Any Combination) - 4 Stories or Less, 3	030B205 570		Wilmington - Harbor City	Yes	ABMI	DB50
Los Angeles	713 LAGOON AVE	90744	7416026011	0.000	0.000	0.000	1.280	Shortfall of Sites	0.138	Low Medium II Residential	[Q]RD1.5-1XL-O-CUGU	0	0	0	48.190	1.280		Residential - Three Units (Any Combination) - 4 Stories or Less, 3	030B205 572		Wilmington - Harbor City	Yes	ABMI	DB50
Los Angeles	717 BAY VIEW AVE	90744	7416020016	0.000	0.000	0.000	1.280	Shortfall of Sites	0.143	Low Medium II Residential	[Q]RD1.5-1XL-O-CUGU	0	0	0	46.725	1.280		Residential - Three Units (Any Combination) - 4 Stories or Less, 3	030B205 583		Wilmington - Harbor City	Yes	ABMI	DB50
Los Angeles	521 W G ST	90744	7416026013	0.000	0.000	0.000	1.280	Shortfall of Sites	0.150	Low Medium II Residential	[Q]RD1.5-1XL-O-CUGU	0	0	0	44.489	1.280		Residential - Three Units (Any Combination) - 4 Stories or Less, 3	030B205 603		Wilmington - Harbor City	Yes	ABMI	DB50
Los Angeles	6544 HAZELTINE AVE	91401	2238021012	0.000	0.000	0.000	1.280	Shortfall of Sites	0.149	Low Medium II Residential	[Q]RD1.5-1	0	0	0	44.772	1.280		Residential - Three Units (Any Combination) - 4 Stories or Less, 3	180B153 620		Van Nuys - North Sherman Oaks	Yes	ABMI	DB50
Los Angeles	6538 HAZELTINE AVE	91401	2238021013	0.000	0.000	0.000	1.280	Shortfall of Sites	0.149	Low Medium II Residential	[Q]RD1.5-1	0	0	0	44.772	1.280		Residential - Three Units (Any Combination) - 4 Stories or Less, 3	180B153 630		Van Nuys - North Sherman Oaks	Yes	ABMI	DB50
Los Angeles	5945 RIVERTON AVE	91601	2415012026	0.000	0.000	0.000	1.280	Shortfall of Sites	0.120	Medium Residential	[Q]R3-1	0	0	0	55.519	1.280		Residential - Three Units (Any Combination) - 4 Stories or Less, 3	177B177 639		North Hollywood - Valley Village	Yes	ABMI	DB50
Los Angeles	6527 FULTON AVE	91401	2329025027	0.000	0.000	0.000	1.280	Shortfall of Sites	0.139	Low Medium II Residential	[Q]RD1.5-1	0	0	0	48.051	1.280		Residential - Three Units (Any Combination) - 4 Stories or Less, 3	180B157 641		Van Nuys - North Sherman Oaks	Yes	ABMI	DB50
Los Angeles	6532 HAZELTINE AVE	91401	2238021014	0.000	0.000	0.000	1.280	Shortfall of Sites	0.149	Low Medium II Residential	[Q]RD1.5-1	0	0	0	44.771	1.280		Residential - Three Units (Any Combination) - 4 Stories or Less, 3	180B153 647		Van Nuys - North Sherman Oaks	Yes	ABMI	DB50
Los Angeles	5941 WHITNALL HWY	91601	2415013006	0.000	0.000	0.000	1.280	Shortfall of Sites	0.115	Medium Residential	[Q]R3-1	0	0	0	57.963	1.280		Residential - Three Units (Any Combination) - 4 Stories or Less, 3	177B177 653		North Hollywood - Valley Village	Yes	ABMI	DB50
Los Angeles	6526 HAZELTINE AVE	91401	2238021015	0.000	0.000	0.000	1.280	Shortfall of Sites	0.149	Low Medium II Residential	[Q]RD1.5-1	0	0	0	44.772	1.280		Residential - Three Units (Any Combination) - 4 Stories or Less, 3	180B153 658		Van Nuys - North Sherman Oaks	Yes	ABMI	DB50
Los Angeles	965 W 8TH ST	90731	7458006010	0.000	0.000	0.000	1.280	Shortfall of Sites	0.140	Low Medium II Residential	RD1.5-1XL	0	0	0	47.727	1.280		Residential - Three Units (Any Combination) - 4 Stories or Less, 3	015B197 664		San Pedro	Yes	ABMI	DB50
Los Angeles	6044 FARMDALE AVE	91606	2338001002	0.000	0.000	0.000	1.280	Shortfall of Sites	0.120	Medium Residential	[Q]R3-1	0	0	0	55.478	1.280		Residential - Three Units (Any Combination) - 4 Stories or Less, 3	177B169 668		North Hollywood - Valley Village	Yes	ABMI	DB50
Los Angeles	6117 TUJUNGA AVE	91606	2335036023	0.000	0.000	0.000	1.280	Shortfall of Sites	0.118	Medium Residential	[Q]R3-1	0	0	0	56.673	1.280		Residential - Three Units (Any Combination) - 4 Stories or Less, 3	177B173 673		North Hollywood - Valley Village	Yes	ABMI	DB50
Los Angeles	6032 FARMDALE AVE	91606	2338001003	0.000	0.000	0.000	1.280	Shortfall of Sites	0.120	Medium Residential	[Q]R3-1	0	0	0	55.477	1.280		Residential - Three Units (Any Combination) - 4 Stories or Less, 3	177B169 682		North Hollywood - Valley Village	Yes	ABMI	DB50
Los Angeles	6522 HAZELTINE AVE	91401	2238021016	0.000	0.000	0.000	1.280	Shortfall of Sites	0.149	Low Medium II Residential	[Q]RD1.5-1	0	0	0	44.771	1.280		Residential - Three Units (Any Combination) - 4 Stories or Less, 3	180B153 701		Van Nuys - North Sherman Oaks	Yes	ABMI	DB50
Los Angeles	6516 HAZELTINE AVE	91401	2238021017	0.000	0.000	0.000	1.280	Shortfall of Sites	0.149	Low Medium II Residential	[Q]RD1.5-1	0	0	0	44.771	1.280		Residential - Three Units (Any Combination) - 4 Stories or Less, 3	180B153 714		Van Nuys - North Sherman Oaks	Yes	ABMI	DB50
Los Angeles	1725 ARLINGTON AVE	90019	5072031001	0.000	0.000	0.000	1.280	Shortfall of Sites	0.152	Low Medium II Residential	RD1.5-1-O-CPIO	0	0	0	43.790	1.280		Residential - Three Units (Any Combination) - 4 Stories or Less, 3	126B189 720		West Adams - Baldwin Hills - Leimert	Yes	ABMI	DB50
Los Angeles	1036 W 9TH ST	90731	7458005016	0.000	0.000	0.000	1.280	Shortfall of Sites	0.139	Low Medium II Residential	RD1.5-1XL	0	0	0	47.749	1.280		Residential - Three Units (Any Combination) - 4 Stories or Less, 3	015B197 753		San Pedro	Yes	ABMI	DB50
Los Angeles	1026 W 9TH ST	90731	7458005018	0.000	0.000	0.000	1.280	Shortfall of Sites	0.140	Low Medium II Residential	RD1.5-1XL	0	0	0	47.709	1.280		Residential - Three Units (Any Combination) - 4 Stories or Less, 3	015B197 754		San Pedro	Yes	ABMI	DB50
Los Angeles	3202 W 18TH ST	90019	5072030015	0.000	0.000	0.000	1.280	Shortfall of Sites	0.152	Low Medium II Residential	RD1.5-1-O-CPIO	0	0	0	43.790	1.280		Residential - Rooming/Boarding House, 3	126B189 763		West Adams - Baldwin Hills - Leimert	Yes	ABMI	DB50
Los Angeles	6508 HAZELTINE AVE	91401	2238021019	0.000	0.000	0.000	1.280	Shortfall of Sites	0.149	Low Medium II Residential	[Q]RD1.5-1	0	0	0	44.771	1.280		Residential - Three Units (Any Combination) - 4 Stories or Less, 3	180B153 771		Van Nuys - North Sherman Oaks	Yes	ABMI	DB50
Los Angeles	6504 HAZELTINE AVE	91401	2238021020	0.000	0.000	0.000	1.280	Shortfall of Sites	0.149	Low Medium II Residential	[Q]RD1.5-1	0	0	0	44.771	1.280		Residential - Three Units (Any Combination) - 4 Stories or Less, 3	180B153 788		Van Nuys - North Sherman Oaks	Yes	ABMI	DB50
Los Angeles	1939 W 35TH ST	90018	5042033013	0.000	0.000	0.000	1.280	Shortfall of Sites	0.144	Low Medium II Residential	RD1.5-1-O	0	0	0	46.183	1.280		Residential - Three Units (Any Combination) - 4 Stories or Less, 3	120B189 797		South Los Angeles	Yes	ABMI	DB50
Los Angeles	3418 CIMARRON ST	90018	5042033015	0.000	0.000	0.000	1.280	Shortfall of Sites	0.140	Low Medium II Residential	RD1.5-1-O	0	0	0	47.515	1.280		Residential - Three Units (Any Combination) - 4 Stories or Less, 3	120B189 804		South Los Angeles	Yes	ABMI	DB50
Los Angeles	12817 OXNARD ST	91606	2332029019	0.000	0.000	0.000	1.280	Shortfall of Sites	0.144	Low Medium II Residential	RD1.5-1	0	0	0	46.265	1.280		Residential - Three Units (Any Combination) - 4 Stories or Less, 3	177B161 890		North Hollywood - Valley Village	Yes	ABMI	DB50
Los Angeles	12811 OXNARD ST	91606	2332029018	0.000	0.000	0.000	1.280	Shortfall of Sites	0.140	Low Medium II Residential	RD1.5-1	0	0	0	47.406	1.280		Residential - Three Units (Any Combination) - 4 Stories or Less, 3	177B161 891		North Hollywood - Valley Village	Yes	ABMI	DB50
Los Angeles	12807 OXNARD ST	91606	2332029017	0.000	0.000	0.000	1.280	Shortfall of Sites	0.140	Low Medium II Residential	RD1.5-1	0	0	0	47.406	1.280		Residential - Three Units (Any Combination) - 4 Stories or Less, 3	177B161 892		North Hollywood - Valley Village	Yes	ABMI	DB50
Los Angeles	7328 VINELAND AVE	91352	2410018023	0.000	0.000	0.000	1.280	Shortfall of Sites	0.145	Low Medium II Residential	RD1.5-1	0	0	0	45.987	1.280		Residential - Three Units (Any Combination) - 4 Stories or Less, 3	186B173 901		Sun Valley - La Tuna Canyon	Yes	ABMI	DB50
Los Angeles	1825 HAUSER BLVD	90019	5064010016	0.000	0.000	0.000	1.280	Shortfall of Sites	0.139	Low Medium II Residential	RD1.5-1	0	0	0	47.753	1.280		Residential - Three Units (Any Combination) - 4 Stories or Less, 3	126B177 918		West Adams - Baldwin Hills - Leimert	Yes	ABMI	DB50
Los Angeles	1901 HAUSER BLVD	90016	5064010018	0.000	0.000	0.000	1.280	Shortfall of Sites	0.139	Low Medium II Residential	RD1.5-1	0	0	0	47.753	1.280		Residential - Three Units (Any Combination) - 4 Stories or Less, 3	126B177 963		West Adams - Baldwin Hills - Leimert	Yes	ABMI	DB50
Los Angeles	939 S ALMA ST UNIT 1	90731	7458008020	0.000	0.000	0.000	1.280	Shortfall of Sites	0.144	Low Medium II Residential	RD1.5-1XL	0	0	0	46.392	1.280		Residential - Three Units (Any Combination) - 4 Stories or Less, 3	015B197 1019		San Pedro	Yes	ABMI	DB50
Los Angeles	1914 HAUSER BLVD	90016	5064007024	0.000	0.000	0.000	1.280	Shortfall of Sites	0.143	Low Medium II Residential	RD1.5-1	0	0	0	46.587	1.280		Residential - Three Units (Any Combination) - 4 Stories or Less, 3	126B177 1037		West Adams - Baldwin Hills - Leimert	Yes	ABMI	DB50
Los Angeles	2621 S BURNSIDE AVE	90016	5043008034	0.000	0.000	0.000	1.280	Shortfall of Sites	0.147	Low Medium II Residential	RD1.5-1	0	0	0	45.316	1.280		Residential - Three Units (Any Combination) - 4 Stories or Less, 3	123B177 1098		West Adams - Baldwin Hills - Leimert	Yes	ABMI	DB50
Los Angeles	5951 TUJUNGA AVE	91601	2338011020	0.000	0.000	0.000	1.280	Shortfall of Sites	0.115	Medium Residential	[Q]R3-1	0	0	0	58.024	1.280		Residential - Three Units (Any Combination) - 4 Stories or Less, 3	177B173 1238		North Hollywood - Valley Village	Yes	ABMI	DB50
Los Angeles	5947 TUJUNGA AVE	91601	2338011021	0.000	0.000	0.000	1.280	Shortfall of Sites	0.115	Medium Residential	[Q]R3-1	0	0	0	58.024	1.280		Residential - Three Units (Any Combination) - 4 Stories or Less, 3	177B173 1243		North Hollywood - Valley Village	Yes	ABMI	DB50
Los Angeles	2016 HAUSER BLVD	90016	5063025014	0.000	0.000	0.000	1.280	Shortfall of Sites	0.140	Low Medium II Residential	RD1.5-1	0	0	0	47.408	1.280		Residential - Three Units (Any Combination) - 4 Stories or Less, 3	126B177 1382		West Adams - Baldwin Hills - Leimert	Yes	ABMI	DB50
Los Angeles	2024 HAUSER BLVD	90016	5063025012	0.000	0.000	0.000	1.280	Shortfall of Sites	0.140	Low Medium II Residential	RD1.5-1	0	0	0	47.425	1.280		Residential - Three Units (Any Combination) - 4 Stories or Less, 3	126B177 1436		West Adams - Baldwin Hills - Leimert	Yes	ABMI	DB50
Los Angeles	11800 VICTORY BLVD	91606	2334005028	0.000	0.000	0.000	1.280	Shortfall of Sites	0.151	Low Medium II Residential	RD1.5-1	Medium Neighborhood Residential	0	0	39.765	1.280		Residential - Three Units (Any Combination) - 4 Stories or Less, 3	180B169 1185	72	North Hollywood - Valley Village	Yes	ABMI	DB50 , NH CPU, AHO
Los Angeles	16676 MORRISON ST	91436	2259007005	0.000	0.000	0.000	1.280	Shortfall of Sites	0.195	Low II Residential	R1-1	Low Residential	0	0	66.287	1.280		Residential - Single Family Residence - Pool, 1	171B137 288	1 per lot	Encino - Tarzana	No	ABMI	AHO , ENC CPU, ADU
Los Angeles	7562 MELBA AVE	91304	2027031042	0.000	0.000	0.000	1.280	Shortfall of Sites	0.195	Low Residential	RS-1	Very Low Residential	[MB3-CDF1-5] [IX4-FA] [CPIO]	0	66.287	1.280		Residential - Single Family Residence - Pool, 1	186B093 155	1 per lot	Canoga Park - Winnetka - Woodland Hills - West Hills	No	ABMI	AHO , CPK CPU, ADU
Los Angeles	4928 SWINTON AVE	91436	2260022041	0.000	0.000	0.000	1.280	Shortfall of Sites	0.195	Low II Residential	RE9-1	Low Residential	0	0	66.287	1.280		Residential - Single Family Residence - Pool, 1	168B141 216	1 per lot	Encino - Tarzana	No	ABMI	AHO , ENC CPU, ADU
Los Angeles	6451 GROSS AVE	91307	2036024012	0.000	0.000	0.000	1.280	Shortfall of Sites	0.195	Low Residential	RS-1	Very Low Residential	[MM1-CDF1-5] [IX4-FA] [CPIO]	0	66.287	1.280		Residential - Single Family Residence - Pool, 1	180B093 679	1 per lot	Canoga Park - Winnetka - Woodland Hills - West Hills	No	ABMI	AHO , CPK CPU, ADU
Los Angeles	3012 E 2ND ST	90063	5179004015	0.000	0.000	1.280	0.000	Shortfall of Sites	0.118	Low Medium I Residential	R2-1-CUGU	Low Neighborhood Residential	[VLN1 - MU4 - 3][RN2 - 20][CPIO]	0	16.946	1.280		Institutional - School (Private) - One Story, 0	126A225 312	21	Boyle Heights	No	MI	BH CPU , R2RD
Los Angeles	1029 MARK ST	90033	5201018016	0.000	0.000	1.280	0.000	Shortfall of Sites	0.106	Low Residential	R1-1-CUGU	Low Neighborhood Residential	[VLN1 - MU4 - 3][RN2 - 20][CPIO]	0	18.900	1.280		Commercial - Parking Lot (Commercial Use Property) - Lots - Patron or Employee - One Story, 0	133-5A223 54	21	Boyle Heights	No	MI	BH CPU
Los Angeles	22848 OSTRONIC DR	91367	2042015006	0.000	0.000	1.280	0.000	Shortfall of Sites	0.141	Low Residential	R1-1	Very Low Residential	0	0	14.224	1.280		Residential - Single Family Residence - Pool, 0	171B097 251	1 per lot	Canoga Park - Winnetka - Woodland Hills - West Hills	No	MI	CPK CPU , AHO
Los Angeles	22938 HATTERAS ST	91367	2041015064	0.000	0.000	1.280	0.000	Shortfall of Sites	0.125	Low Residential	RE9-1	Very Low Residential	0	0	15.981	1.280		Residential - Single Family Residence - Pool and Misc., 0	174B097 338	1 per lot	Canoga Park - Winnetka - Woodland Hills - West Hills	No	MI	CPK CPU , AHO

Jurisdiction Name	Site Address/Intersection	5 Digit ZIP Code	Assessor Parcel Number	Very Low-Income	Low-Income	Moderate-Income	Above Moderate-Income	Type of Shortfall	Parcel Size (Acres)	Current General Plan Designation	Current Zoning	Proposed General Plan (GP) Designation	Proposed Zoning	Minimum Density Allowed	Maximum Density Allowed	Total Capacity	Vacant/ Nonvacant	Description of Existing Uses	PIN	Base Density Per Acre	Community Plan Area	Rent Stabalization Ordinance	Income Category	Applicable Rezoning Program (Program informing values in Column Q listed first)
Los Angeles	22938 HATTERAS ST	91367	2041015064	0.000	0.000	0.000	1.280	Shortfall of Sites	0.011	Low Residential	RE9-1	Very Low Residential	0	0	190.350	1.280		Residential - Single Family Residence - Pool and Misc., 0	174B097 346	1 per lot	Canoga Park - Winnetka - Woodland Hills - West Hills	No	ABMI	CPK CPU , AHO
Los Angeles	5701 LUBAO AVE	91367	2153002019	0.000	0.000	1.280	0.000	Shortfall of Sites	0.104	Very Low Residential	RA-1	Very Low Residential	[MB3-CDF1-5] [IX4-FA] [CPIO]	0	19.172	1.280		Residential - Single Family Residence - Pool, 0	174B113 600	1 per lot	Canoga Park - Winnetka - Woodland Hills - West Hills	No	MI	CPK CPU , AHO
Los Angeles	22917 BURBANK BLVD	91367	2041013054	0.000	0.000	0.000	1.280	Shortfall of Sites	0.023	Low Residential	R1-1	Very Low Residential	[MB4-G1-5] [IX1-FA] [CPIO]	0	87.122	1.280		Residential - Single Family Residence, 0	174B097 928	1 per lot	Canoga Park - Winnetka - Woodland Hills - West Hills	No	ABMI	CPK CPU , AHO
Los Angeles	22860 COLLINS STREET	91367	2041014047	0.000	0.000	0.000	1.280	Shortfall of Sites	0.037	Low Residential	RE9-1	Very Low Residential	0	0	54.089	1.280		Residential - Single Family Residence - Pool, 0	174B097 944	1 per lot	Canoga Park - Winnetka - Woodland Hills - West Hills	No	ABMI	CPK CPU , AHO
Los Angeles	6941 OWENSMOUTH AVE	91303	2138005046	0.000	0.000	1.280	0.000	Shortfall of Sites	0.173	General Commercial	(Q)RAS4-1VL-RIO	Community Center	0	0	11.578	1.280		Residential - Five or More Units or Apartments (Any Combination) · 4 Stories or Less, 0	183B105 679	54	Canoga Park - Winnetka - Woodland Hills - West Hills	No	MI	CPK CPU ,
Los Angeles	6830 JORDAN AVE	91303	2138006113	0.000	0.000	1.280	0.000	Shortfall of Sites	0.184	Regional Center Commercial	(WC)RIVER-SN-RIO	Regional Center	0	0	10.888	1.280		Residential - Five or More Units or Apartments (Any Combination) · 4 Stories or Less, 0	183B105 895		Canoga Park - Winnetka - Woodland Hills - West Hills	No	MI	CPK CPU ,
Los Angeles	21055 SATICOY ST	91304	2109024022	0.000	0.000	1.280	0.000	Shortfall of Sites	0.146	Low Residential	RS-1	Very Low Residential	[MB3-CDF1-5] [IX4-FA] [CPIO]	0	13.699	1.280		Residential - Single Family Residence, 0	186B105 1082	1 per lot	Canoga Park - Winnetka - Woodland Hills - West Hills	No	MI	CPK CPU ,
Los Angeles	21716 COHASSET ST	91303	2111009020	0.000	0.000	0.000	1.280	Shortfall of Sites	0.064	Low Residential	R1-1	Low Medium Residential	0	0	31.115	1.280		Residential - Single Family Residence, 0	186B105 1086	10	Canoga Park - Winnetka - Woodland Hills - West Hills	No	ABMI	CPK CPU ,
Los Angeles	888 S OLIVE ST	90014	5144018051	0.000	0.000	0.000	1.280	Shortfall of Sites	0.008	High Density Residential	[Q]R5-4D	Transit Core	[HB3-G1-5] [CX3-FA] [CPIO]	0	263.742	1.280		Commercial - Store Combination - Store and Residential Combination - Over 20 Stories, 0	127-5A209 122	No Max	Central City	No	ABMI	DT CPU
Los Angeles	1466 TAMARIND AVENUE	90028	5545015048	0.000	0.000	0.000	1.280	Shortfall of Sites	0.030	High Medium Residential	R4-2	High Medium Residential	[Q]R4-1VL-CPIO	0	67.017	1.280		Residential - Five or More Units or Apartments (Any Combination) · 4 Stories or Less, 0	147A191 96	72	Hollywood	No	ABMI	HWD CPU
Los Angeles	5628 SEPULVEDA BLVD	91411	2243003027	0.000	0.000	0.000	1.280	Shortfall of Sites	0.034	General Commercial	C2-1VL-RIO	Neighborhood Commercial	0	0	58.013	1.280	Vacant	Residential - Single Family Residence - Vacant Land, 0	174B145 451	No Max	Van Nuys - North Sherman Oaks	No	ABMI	Orange LineTNP , AHO
Los Angeles	5955 VAN NUYS BLVD	91401	2244001034	0.000	0.000	0.000	1.280	Shortfall of Sites	0.023	Limited Manufacturing	M1-1	Community Commercial	0	0	87.120	1.280		Commercial - Auto, Recreation Equipment, Construction Equipment Sales and Service - New Car Sales and Service - One Story, 0	177A151 137	No Max	Van Nuys - North Sherman Oaks	No	ABMI	Orange LineTNP
Los Angeles	8101 SEPULVEDA BLVD	91406	2654037082	0.000	0.000	0.000	1.280	Shortfall of Sites	0.028	High Medium Residential	R4-1	Medium Neighborhood Residential	0	0	70.848	1.280		Residential - Five or More Units or Apartments (Any Combination) · 4 Stories or Less, 0	189B145 103	43	Reseda - West Van Nuys	No	ABMI	RES CPU
Los Angeles	419 BROAD AVE	90744	7418013038	0.000	0.000	0.000	1.280	Shortfall of Sites	0.050	Limited Industrial	[Q]CM-1VL-O-CUGU	Villages	0	0	40.048	1.280		Residential - Single Family Residence, 0	030B205 1414	43	Wilmington - Harbor City	No	ABMI	WHC CPU
Los Angeles	7632 MINSTREL AVE	91304	2014017004	0.000	0.000	0.000	1.280	Shortfall of Sites	0.195	Low Residential	RS-1	Very Low Residential	0	0	66.287	1.280		Residential - Single Family Residence - Pool, 1	186B097 103	1 per lot	Canoga Park - Winnetka - Woodland Hills - West Hills	No	ABMI	AHO , CPK CPU, ADU
Los Angeles	401 SHATTO PL	90020	5077003034	0.000	0.000	0.000	1.280	Shortfall of Sites	0.409	Community Commercial	C2-1, CR-1	0	0	0	3.908	1.280		Commercial - Office Building - One Story, 0	135B197 541		Wilshire	No	ABMI	ARO
Los Angeles	6433 LEDERER AVE	91307	2036023007	0.000	0.000	0.000	1.280	Shortfall of Sites	0.195	Low Residential	RS-1	Very Low Residential	0	0	66.287	1.280		Residential - Single Family Residence - Pool, 1	180B093 761	1 per lot	Canoga Park - Winnetka - Woodland Hills - West Hills	No	ABMI	AHO , CPK CPU, ADU
Los Angeles	22841 VALERIO ST	91307	2021009021	0.000	0.000	0.000	1.280	Shortfall of Sites	0.195	Low Residential	RS-1	Very Low Residential	0	0	66.287	1.280		Residential - Single Family Residence, 1	186B097 716	1 per lot	Canoga Park - Winnetka - Woodland Hills - West Hills	No	ABMI	AHO , CPK CPU, ADU
Los Angeles	23016 ENADIA WAY	91307	2026028013	0.000	0.000	0.000	1.280	Shortfall of Sites	0.195	Low Residential	RS-1	Very Low Residential	0	0	66.287	1.280		Residential - Single Family Residence - Pool, 1	183B097 183	1 per lot	Canoga Park - Winnetka - Woodland Hills - West Hills	No	ABMI	AHO , CPK CPU, ADU
Los Angeles	6300 BOVEY AVE	91335	2132020010	0.000	0.000	0.000	1.280	Shortfall of Sites	0.215	Low Residential	R1-1-RIO	Low Residential	0	0	66.287	1.280		Residential - Single Family Residence - Pool, 1	177B117 243	1 per lot	Reseda - West Van Nuys	No	ABMI	AHO , RES CPU
Los Angeles	7943 WISH AVE	91406	2204017016	0.000	0.000	0.000	1.279	Shortfall of Sites	0.195	Low Residential	R1-1	Low Residential	0	0	66.287	1.279		Residential - Single Family Residence - Pool, 1	189B133 453	1 per lot	Reseda - West Van Nuys	No	ABMI	AHO , RES CPU, ADU
Los Angeles	6636 VALLEY CIRCLE BLVD	91307	2034005026	0.000	0.000	0.000	1.279	Shortfall of Sites	0.195	Low Residential	RS-1	Very Low Residential	0	0	66.287	1.279		Residential - Single Family Residence - Pool, 1	180B089 282	1 per lot	Canoga Park - Winnetka - Woodland Hills - West Hills	No	ABMI	AHO , CPK CPU, ADU
Los Angeles	22850 BALTAR ST	91304	2014007016	0.000	0.000	0.000	1.279	Shortfall of Sites	0.215	Low Residential	RS-1	Very Low Residential	0	0	66.287	1.279		Residential - Single Family Residence - Pool, 1	189B097 343	1 per lot	Canoga Park - Winnetka - Woodland Hills - West Hills	No	ABMI	AHO , CPK CPU
Los Angeles	7638 RUDNICK AVE	91304	2012020062	0.000	0.000	0.000	1.279	Shortfall of Sites	0.215	Low Residential	RS-1	Very Low Residential	0	0	66.287	1.279		Residential - Single Family Residence, 1	186B101 72	1 per lot	Canoga Park - Winnetka - Woodland Hills - West Hills	No	ABMI	AHO , CPK CPU
Los Angeles	7644 RUDNICK AVE	91304	2012020063	0.000	0.000	0.000	1.279	Shortfall of Sites	0.215	Low Residential	RS-1	Very Low Residential	[LM1-CDF1-5] [IX4-FA] [CPIO]	0	66.287	1.279		Residential - Single Family Residence - Pool, 1	186B101 59	1 per lot	Canoga Park - Winnetka - Woodland Hills - West Hills	No	ABMI	AHO , CPK CPU
Los Angeles	7650 RUDNICK AVE	91304	2012020064	0.000	0.000	0.000	1.279	Shortfall of Sites	0.215	Low Residential	RS-1	Very Low Residential	0	0	66.287	1.279		Residential - Single Family Residence, 1	186B101 44	1 per lot	Canoga Park - Winnetka - Woodland Hills - West Hills	No	ABMI	AHO , CPK CPU
Los Angeles	19949 STRATHERN ST	91306	2106002068	0.000	0.000	0.000	1.279	Shortfall of Sites	0.215	Low Residential	R1-1	Low Residential	0	0	66.287	1.279		Residential - Single Family Residence, 1	189B113 423	1 per lot	Canoga Park - Winnetka - Woodland Hills - West Hills	No	ABMI	AHO , CPK CPU
Los Angeles	6726 ROYER AVE	91307	2038019033	0.000	0.000	0.000	1.279	Shortfall of Sites	0.195	Low Residential	RS-1	Very Low Residential	[LN1-MU1-5] [RG1-FA] [CPIO]	0	66.287	1.279		Residential - Single Family Residence - Pool, 1	180B097 76	1 per lot	Canoga Park - Winnetka - Woodland Hills - West Hills	No	ABMI	AHO , CPK CPU, ADU
Los Angeles	23006 BALTAR ST	91304	2014009020	0.000	0.000	0.000	1.279	Shortfall of Sites	0.195	Low Residential	RS-1	Very Low Residential	0	0	66.287	1.279		Residential - Single Family Residence, 1	189B097 420	1 per lot	Canoga Park - Winnetka - Woodland Hills - West Hills	No	ABMI	AHO , CPK CPU, ADU
Los Angeles	2740 W OLYMPIC BLVD	90006	5078011024	0.000	0.000	0.000	1.279	Shortfall of Sites	0.135	Community Commercial	P-1	0	0	0	94.696	1.279		Commercial - Shopping Center (Neighborhood, Community) - One Story, 0	129B197 227		Wilshire	No	ABMI	P
Los Angeles	6726 NEDDY AVE	91307	2034007026	0.000	0.000	0.000	1.279	Shortfall of Sites	0.195	Low Residential	RS-1	Very Low Residential	[MB4-G1-5] [IX1-FA] [CPIO]	0	66.287	1.279		Residential - Single Family Residence - Pool, 1	180B089 10	1 per lot	Canoga Park - Winnetka - Woodland Hills - West Hills	No	ABMI	AHO , CPK CPU, ADU
Los Angeles	22361 WELBY WAY	91303	2139009032	0.000	0.000	0.000	1.278	Shortfall of Sites	0.215	Low Residential	RS-1-RIO	Very Low Residential	0	0	66.287	1.278		Residential - Single Family Residence, 1	180B101 167	1 per lot	Canoga Park - Winnetka - Woodland Hills - West Hills	No	ABMI	AHO , CPK CPU
Los Angeles	800 S LA BREA AVE	90036	5084003001	0.000	0.000	0.000	1.278	Shortfall of Sites	0.143	General Commercial	C2-1	0	0	0	9.321	1.278		, 0	132B181 246		Wilshire	No	ABMI	ARO
Los Angeles	800 S LA BREA AVE	90036	5084003001	0.000	0.000	0.000	1.278	Shortfall of Sites	0.141	General Commercial	C2-1	0	0	0	9.414	1.278		, 0	132B181 271		Wilshire	No	ABMI	ARO
Los Angeles	7632 RUDNICK AVE	91304	2012020061	0.000	0.000	0.000	1.278	Shortfall of Sites	0.215	Low Residential	RS-1	Very Low Residential	0	0	66.287	1.278		Residential - Single Family Residence - Pool, 1	186B101 84	1 per lot	Canoga Park - Winnetka - Woodland Hills - West Hills	No	ABMI	AHO , CPK CPU
Los Angeles	22220 DEL VALLE ST	91364	2075003007	0.000	0.000	0.000	1.278	Shortfall of Sites	0.195	Low Residential	R1-1	Low Residential	0	0	66.287	1.278		Residential - Single Family Residence - Pool, 1	171B101 380	1 per lot	Canoga Park - Winnetka - Woodland Hills - West Hills	No	ABMI	AHO , CPK CPU, ADU
Los Angeles	6320 GLIDE AVE	91367	2035017001	0.000	0.000	0.000	1.278	Shortfall of Sites	0.195	Low Residential	RS-1	Very Low Residential	0	0	66.287	1.278		Residential - Single Family Residence - Pool, 1	177B093 28	1 per lot	Canoga Park - Winnetka - Woodland Hills - West Hills	No	ABMI	AHO , CPK CPU, ADU
Los Angeles	10309 S BROADWAY	90003	6074004036	0.000	0.000	1.278	0.000	Shortfall of Sites	0.141	Neighborhood Commercial	C2-1VL-CPIO	0	0	0	17.492	1.278		Commercial - Hotel and Motel - Motel - Under 50 Rooms - One Story, 0	090A203 56		Southeast Los Angeles	No	MI	ARO
Los Angeles	10309 S BROADWAY	90003	6074004036	0.000	0.000	1.278	0.000	Shortfall of Sites	0.139	Neighborhood Commercial	C2-1VL-CPIO	0	0	0	17.636	1.278		Commercial - Hotel and Motel - Motel - Under 50 Rooms - One Story, 0	090A203 61		Southeast Los Angeles	No	MI	ARO
Los Angeles	10309 S BROADWAY	90003	6074004036	0.000	0.000	1.278	0.000	Shortfall of Sites	0.145	Neighborhood Commercial	C2-1VL-CPIO	0	0	0	16.992	1.278		Commercial - Hotel and Motel - Motel - Under 50 Rooms - One Story, 0	091-5A203 355		Southeast Los Angeles	No	MI	ARO
Los Angeles	13821 OSBORNE ST	91331	2642027001	0.639	0.639	0.000	0.000	Shortfall of Sites	0.494	Very Low Residential	RA-1	0	0	20	102.494	1.278		Institutional - Church - One Story, 1	198B153 880		Arleta - Pacoima	No	LI	FBO
Los Angeles	22708 ENADIA WAY	91307	2024019013	0.000	0.000	0.000	1.278	Shortfall of Sites	0.195	Low Residential	RS-1	Very Low Residential	0	0	66.287	1.278		Residential - Single Family Residence, 1	183B097 194	1 per lot	Canoga Park - Winnetka - Woodland Hills - West Hills	No	ABMI	AHO , CPK CPU, ADU
Los Angeles	6971 LENA AVE	91307	2026025011	0.000	0.000	0.000	1.278	Shortfall of Sites	0.195	Low Residential	RS-1	Very Low Residential	[MN1-SH2-5] [CX1-FA] [CPIO]	0	66.287	1.278		Residential - Single Family Residence, 1	183B097 472	1 per lot	Canoga Park - Winnetka - Woodland Hills - West Hills	No	ABMI	AHO , CPK CPU, ADU
Los Angeles	17417 KESWICK ST	91325	2202006013	0.000	0.000	0.000	1.278	Shortfall of Sites	0.195	Low Residential	R1-1	Low Residential	0	0	66.287	1.278		Residential - Single Family Residence - Pool, 1	186B129 23	1 per lot	Reseda - West Van Nuys	No	ABMI	AHO , RES CPU, ADU
Los Angeles	23253 SCHOOLCRAFT ST	91307	2028014027	0.000	0.000	0.000	1.277	Shortfall of Sites	0.195	Low Residential	RS-1	Very Low Residential	0	0	66.287	1.277		Residential - Single Family Residence, 1	183B093 346	1 per lot	Canoga Park - Winnetka - Woodland Hills - West Hills	No	ABMI	AHO , CPK CPU, ADU
Los Angeles	308 S SERRANO AVE	90020	5503005022	0.000	0.000	1.277	0.000	Shortfall of Sites	0.188	Neighborhood Office Commercial	C2-1	0	0	0	13.096	1.277		Commercial - Professional Building - One Story, 0	135B193 221		Wilshire	No	MI	ARO
Los Angeles	308 S SERRANO AVE	90020	5503005022	0.000	0.000	0.000	1.277	Shortfall of Sites	0.017	Neighborhood Office Commercial	C2-1	0	0	0	142.126	1.277		Commercial - Professional Building - One Story, 0	135B193 238		Wilshire	No	ABMI	ARO
Los Angeles	18403 SHERMAN WAY	91335	2119022016	0.000	0.000	0.000	1.277	Shortfall of Sites	0.135	Community Commercial	[Q]P-1D-CDO	0	0	0	94.696	1.277		Commercial - Parking Lot (Commercial Use Property) - Lots - Patron or Employee - One Story, 0	183B125 34		Reseda - West Van Nuys	No	ABMI	P
Los Angeles	0	0	4108019025	0.000	0.000	0.000	1.277	Shortfall of Sites	0.012	Low Residential	R1V2	0	0	0	113.635	1.277	Vacant	Residential - Single Family Residence - Vacant Land, 0	096B165 553	43	Westchester - Playa del Rey	No	ABMI	OPP RC , WPDR CPU, AHO
Los Angeles	0	0	6046019918	0.639	0.639	0.000	0.000	Shortfall of Sites	0.831	Public Facilities	PF(UV)	0	0	20	153.741	1.277	Vacant	Residential - Single Family Residence - Vacant Land, 0	091-5A217 105		Southeast Los Angeles	No	LI	PF
Los Angeles	0	0	4108019026	0.000	0.000	0.000	1.277	Shortfall of Sites	0.012	Low Residential	R1V2	0	0	0	113.635	1.277	Vacant	Residential - Single Family Residence - Vacant Land, 0	096B165 552	43	Westchester - Playa del Rey	No	ABMI	OPP RC , WPDR CPU, AHO
Los Angeles	6414 W 85TH PL	90045	4108019030	0.000	0.000	0.000	1.277	Shortfall of Sites	0.012	Low Residential	R1V2	0	0	0	113.635	1.277		Residential - Single Family Residence, 0	096B165 551	43	Westchester - Playa del Rey	No	ABMI	OPP RC , WPDR CPU, AHO
Los Angeles	7120 TEXHOMA AVE	91406	2228026016	0.000	0.000	0.000	1.277	Shortfall of Sites	0.215	Low Residential	R1-1	Low Residential	0	0	66.287	1.277		Residential - Single Family Residence - Pool, 1	183B129 237	1 per lot	Reseda - West Van Nuys	No	ABMI	AHO , RES CPU

Jurisdiction Name	Site Address/Intersection	5 Digit ZIP Code	Assessor Parcel Number	Very Low-Income	Low-Income	Moderate-Income	Above Moderate-Income	Type of Shortfall	Parcel Size (Acres)	Current General Plan Designation	Current Zoning	Proposed General Plan (GP) Designation	Proposed Zoning	Minimum Density Allowed	Maximum Density Allowed	Total Capacity	Vacant/ Nonvacant	Description of Existing Uses	PIN	Base Density Per Acre	Community Plan Area	Rent Stabalization Ordinance	Income Category	Applicable Rezoning Program (Program informing values in Column Q listed first)
Los Angeles	23053 WINDOM ST	91307	2021004004	0.000	0.000	0.000	1.277	Shortfall of Sites	0.195	Low Residential	RS-1	Very Low Residential	0	0	66.287	1.277		Residential - Single Family Residence - Pool, 1	186B097 413	1 per lot	Canoga Park - Winnetka - Woodland Hills - West Hills	No	ABMI	AHO , CPK CPU, ADU
Los Angeles	23369 BASSETT ST	91307	2028015031	0.000	0.000	0.000	1.276	Shortfall of Sites	0.195	Low Residential	RS-1	Very Low Residential	0	0	66.287	1.276		Residential - Single Family Residence, 1	183B093 531	1 per lot	Canoga Park - Winnetka - Woodland Hills - West Hills	No	ABMI	AHO , CPK CPU, ADU
Los Angeles	7044 FORBES AVE	91406	2225016008	0.000	0.000	0.000	1.276	Shortfall of Sites	0.215	Low Residential	R1-1	Low Residential	0	0	66.287	1.276		Residential - Single Family Residence, 1	183B133 414	1 per lot	Reseda - West Van Nuys	No	ABMI	AHO , RES CPU
Los Angeles	7052 FORBES AVE	91406	2225016005	0.000	0.000	0.000	1.276	Shortfall of Sites	0.215	Low Residential	R1-1	Low Residential	0	0	66.287	1.276		Residential - Single Family Residence, 1	183B133 381	1 per lot	Reseda - West Van Nuys	No	ABMI	AHO , RES CPU
Los Angeles	1646 S VERMONT AVE	90006	5056022020	0.000	0.000	1.276	0.000	Shortfall of Sites	0.155	Community Commercial	C2-2D-CPIO	0	0	0	15.834	1.276		Industrial - Warehousing, Distribution, Storage - Warehousing, Distribution, 10,000 to 24,999 SF - One Story, 0	126B197 266		South Los Angeles	No	MI	ARO
Los Angeles	1646 S VERMONT AVE	90006	5056022020	0.000	0.000	1.276	0.000	Shortfall of Sites	0.155	Community Commercial	C2-2D-CPIO	0	0	0	15.845	1.276		Industrial - Warehousing, Distribution, Storage - Warehousing, Distribution, 10,000 to 24,999 SF - One Story, 0	126B197 283		South Los Angeles	No	MI	ARO
Los Angeles	1646 S VERMONT AVE	90006	5056022020	0.000	0.000	1.276	0.000	Shortfall of Sites	0.155	Community Commercial	C2-2D-CPIO	0	0	0	15.856	1.276		Industrial - Warehousing, Distribution, Storage - Warehousing, Distribution, 10,000 to 24,999 SF - One Story, 0	126B197 315		South Los Angeles	No	MI	ARO
Los Angeles	1646 S VERMONT AVE	90006	5056022020	0.000	0.000	1.276	0.000	Shortfall of Sites	0.155	Community Commercial	C2-2D-CPIO	0	0	0	15.866	1.276		Industrial - Warehousing, Distribution, Storage - Warehousing, Distribution, 10,000 to 24,999 SF - One Story, 0	126B197 334		South Los Angeles	No	MI	ARO
Los Angeles	1646 S VERMONT AVE	90006	5056022020	0.000	0.000	0.000	1.276	Shortfall of Sites	0.059	Community Commercial	C2-2D-CPIO	0	0	0	41.439	1.276		Industrial - Warehousing, Distribution, Storage - Warehousing, Distribution, 10,000 to 24,999 SF - One Story, 0	126B197 359		South Los Angeles	No	ABMI	ARO
Los Angeles	22945 LULL ST	91304	2014019009	0.000	0.000	0.000	1.276	Shortfall of Sites	0.195	Low Residential	RS-1	Very Low Residential	[HB5-G1-5] [CX3-FA] [CPIO]	0	66.287	1.276		Residential - Single Family Residence, 1	186B097 93	1 per lot	Canoga Park - Winnetka - Woodland Hills - West Hills	No	ABMI	AHO , CPK CPU, ADU
Los Angeles	16666 MORRISON ST	91436	2259007004	0.000	0.000	0.000	1.276	Shortfall of Sites	0.195	Low II Residential	R1-1	Low Residential	0	0	66.287	1.276		Residential - Single Family Residence, 1	171B137 284	1 per lot	Encino - Tarzana	No	ABMI	AHO , ENC CPU, ADU
Los Angeles	7136 FORBES AVE	91406	2225017018	0.000	0.000	0.000	1.276	Shortfall of Sites	0.215	Low Residential	R1-1	Low Residential	0	0	66.287	1.276		Residential - Single Family Residence, 1	183B133 217	1 per lot	Reseda - West Van Nuys	No	ABMI	AHO , RES CPU
Los Angeles	23701 CALIFA ST	91367	2045015001	0.000	0.000	0.000	1.276	Shortfall of Sites	0.195	Low Residential	RS-1	Very Low Residential	[HB3-G1-5] [CX3-FA] [CPIO-O]	0	66.287	1.276		Residential - Single Family Residence - Pool, 1	177B093 812	1 per lot	Canoga Park - Winnetka - Woodland Hills - West Hills	No	ABMI	AHO , CPK CPU, ADU
Los Angeles	15938 VANOWEN ST	91406	2233019024	0.000	0.000	0.000	1.276	Shortfall of Sites	0.195	Medium Residential	[Q]R3-1-RIO	0	0	0	85.338	1.276		Residential - Five or More Units or Apartments (Any Combination) · 4 Stories or Less, 11	180B141 30		Van Nuys - North Sherman Oaks	Yes	ABMI	DB50
Los Angeles	14389 FOOTHILL BLVD	91342	2504007004	0.000	0.000	0.000	1.276	Shortfall of Sites	0.382	Low Medium II Residential	RD1.5-1	0	0	0	43.575	1.276		Residential - Five or More Units or Apartments (Any Combination) · 4 Stories or Less, 11	228B149 259		Sylmar	Yes	ABMI	DB50
Los Angeles	16015 VANOWEN ST	91406	2224028031	0.000	0.000	0.000	1.276	Shortfall of Sites	0.195	Medium Residential	R3-1	0	0	0	85.330	1.276		Residential - Five or More Units or Apartments (Any Combination) · 4 Stories or Less, 11	183B141 770		Van Nuys - North Sherman Oaks	Yes	ABMI	DB50
Los Angeles	15955 VANOWEN ST	91406	2224028034	0.000	0.000	0.000	1.276	Shortfall of Sites	0.195	Medium Residential	R3-1	0	0	0	85.329	1.276		Residential - Five or More Units or Apartments (Any Combination) · 4 Stories or Less, 11	183B141 774		Van Nuys - North Sherman Oaks	Yes	ABMI	DB50
Los Angeles	5855 DE SOTO AVE	91367	2149002022	0.000	0.000	0.000	1.276	Shortfall of Sites	1.322	Regional Center Commercial	(WC)COMMERCE-SN	Regional Center	0	0	1.005	1.276		Industrial - Light Manufacturing - One Story, 0	174B109 3		Canoga Park - Winnetka - Woodland Hills - West Hills	No	ABMI	ARO , CPK CPU
Los Angeles	7120 BIANCA AVE	91406	2228028016	0.000	0.000	0.000	1.276	Shortfall of Sites	0.215	Low Residential	R1-1	Low Residential	0	0	66.287	1.276		Residential - Single Family Residence, 1	183B129 236	1 per lot	Reseda - West Van Nuys	No	ABMI	AHO , RES CPU
Los Angeles	20321 BLYTHE ST	91306	2107025059	0.000	0.000	0.000	1.276	Shortfall of Sites	0.215	Low Residential	(T)R1-1	Low Residential	0	0	66.287	1.276		Residential - Single Family Residence, 1	189B113 548	1 per lot	Canoga Park - Winnetka - Woodland Hills - West Hills	No	ABMI	AHO , CPK CPU
Los Angeles	22549 MARLIN PL	91307	2024025025	0.000	0.000	0.000	1.275	Shortfall of Sites	0.195	Low Residential	RS-1	Very Low Residential	0	0	66.287	1.275		Residential - Single Family Residence, 1	183B097 462	1 per lot	Canoga Park - Winnetka - Woodland Hills - West Hills	No	ABMI	AHO , CPK CPU, ADU
Los Angeles	6230 KENWATER AVE	91367	2033028031	0.000	0.000	0.000	1.275	Shortfall of Sites	0.195	Low Residential	RS-1	Very Low Residential	0	0	66.287	1.275		Residential - Single Family Residence, 1	177B093 201	1 per lot	Canoga Park - Winnetka - Woodland Hills - West Hills	No	ABMI	AHO , CPK CPU, ADU
Los Angeles	10720 ASHBY AVE	90064	4255020025	0.000	0.000	0.000	1.275	Shortfall of Sites	0.013	Low Residential	R1-1	0	0	0	99.000	1.275		Residential - Single Family Residence, 0	126B157 1378		West Los Angeles	No	ABMI	TOC EXP
Los Angeles	4539 HASKELL AVE	91436	2283024006	0.000	0.000	0.000	1.275	Shortfall of Sites	0.194	Low II Residential	R1-1	Low Residential	0	0	66.287	1.275		Residential - Single Family Residence - Pool, 1	168B141 799	1 per lot	Encino - Tarzana	No	ABMI	AHO , ENC CPU, ADU
Los Angeles	10650 ZELZAH AVE	91344	2733005032	0.000	0.000	0.000	1.275	Shortfall of Sites	0.034	Neighborhood Commercial	C1-1XL	0	0	0	54.450	1.275		Commercial - Store - One Story, 0	207B129 621		Granada Hills - Knollwood	No	ABMI	OPP C
Los Angeles	10664 ZELZAH AVE	91344	2733005034	0.000	0.000	0.000	1.275	Shortfall of Sites	0.034	Neighborhood Commercial	C1-1XL	0	0	0	54.450	1.275		Commercial - Store - One Story, 0	207B129 583		Granada Hills - Knollwood	No	ABMI	OPP C
Los Angeles	10664 ZELZAH AVE	91344	2733005034	0.000	0.000	0.000	1.275	Shortfall of Sites	0.034	Neighborhood Commercial	C1-1XL	0	0	0	54.450	1.275		Commercial - Store - One Story, 0	207B129 594		Granada Hills - Knollwood	No	ABMI	OPP C
Los Angeles	23137 BALTAR ST	91304	2014037030	0.000	0.000	0.000	1.275	Shortfall of Sites	0.194	Low Residential	RS-1	Very Low Residential	[HB3-G1-5] [CX3-FA] [CPIO-O]	0	66.287	1.275		Residential - Single Family Residence, 1	189B093 118	1 per lot	Canoga Park - Winnetka - Woodland Hills - West Hills	No	ABMI	AHO , CPK CPU, ADU
Los Angeles	4541 DEMPSEY AVE	91436	2283025016	0.000	0.000	0.000	1.275	Shortfall of Sites	0.194	Low II Residential	R1-1	Low Residential	0	0	66.287	1.275		Residential - Single Family Residence - Pool, 1	168B141 804	1 per lot	Encino - Tarzana	No	ABMI	AHO , ENC CPU, ADU
Los Angeles	10650 ZELZAH AVE	91344	2733005032	0.000	0.000	0.000	1.275	Shortfall of Sites	0.034	Neighborhood Commercial	C1-1XL	0	0	0	54.450	1.275		Commercial - Store - One Story, 0	207B129 627		Granada Hills - Knollwood	No	ABMI	OPP C
Los Angeles	6727 SHOUP AVE	91307	2038028028	0.000	0.000	0.000	1.275	Shortfall of Sites	0.194	Low Residential	RS-1	Very Low Residential	[DM1-G1-5] [IX3-FA] [CPIO]	0	66.287	1.275		Residential - Single Family Residence, 1	180B101 103	1 per lot	Canoga Park - Winnetka - Woodland Hills - West Hills	No	ABMI	AHO , CPK CPU, ADU
Los Angeles	24200 FRIAR ST	91367	2033020005	0.000	0.000	0.000	1.274	Shortfall of Sites	0.194	Low Residential	RS-1	Very Low Residential	[DM1-G1-5] [IX3-FA] [CPIO]	0	66.287	1.274		Residential - Single Family Residence, 1	177B089 159	1 per lot	Canoga Park - Winnetka - Woodland Hills - West Hills	No	ABMI	AHO , CPK CPU, ADU
Los Angeles	24148 FRIAR ST	91367	2033020006	0.000	0.000	0.000	1.274	Shortfall of Sites	0.194	Low Residential	RS-1	Very Low Residential	0	0	66.287	1.274		Residential - Single Family Residence, 1	177B089 156	1 per lot	Canoga Park - Winnetka - Woodland Hills - West Hills	No	ABMI	AHO , CPK CPU, ADU
Los Angeles	6224 LEDERER AVE	91367	2035012016	0.000	0.000	0.000	1.274	Shortfall of Sites	0.194	Low Residential	RS-1	Very Low Residential	0	0	66.287	1.274		Residential - Single Family Residence, 1	177B093 244	1 per lot	Canoga Park - Winnetka - Woodland Hills - West Hills	No	ABMI	AHO , CPK CPU, ADU
Los Angeles	5055 W WASHINGTON BLVD	90016	5067016034	0.000	0.000	0.000	1.274	Shortfall of Sites	0.072	Neighborhood Commercial	C2-1VL-CPIO	0	0	0	34.187	1.274		Industrial - Warehousing, Distribution, Storage - Warehousing, Distribution, 10,000 to 24,999 SF - Two Stories, 0	126B181 881		West Adams - Baldwin Hills - Leimert	No	ABMI	ARO
Los Angeles	5055 W WASHINGTON BLVD	90016	5067016034	0.000	0.000	0.000	1.274	Shortfall of Sites	0.072	Neighborhood Commercial	C2-1VL-CPIO	0	0	0	34.188	1.274		Industrial - Warehousing, Distribution, Storage - Warehousing, Distribution, 10,000 to 24,999 SF - Two Stories, 0	126B181 882		West Adams - Baldwin Hills - Leimert	No	ABMI	ARO
Los Angeles	5055 W WASHINGTON BLVD	90016	5067016034	0.000	0.000	0.000	1.274	Shortfall of Sites	0.072	Neighborhood Commercial	C2-1VL-CPIO	0	0	0	34.188	1.274		Industrial - Warehousing, Distribution, Storage - Warehousing, Distribution, 10,000 to 24,999 SF - Two Stories, 0	126B181 885		West Adams - Baldwin Hills - Leimert	No	ABMI	ARO
Los Angeles	5055 W WASHINGTON BLVD	90016	5067016034	0.000	0.000	0.000	1.274	Shortfall of Sites	0.072	Neighborhood Commercial	C2-1VL-CPIO	0	0	0	34.188	1.274		Industrial - Warehousing, Distribution, Storage - Warehousing, Distribution, 10,000 to 24,999 SF - Two Stories, 0	126B181 889		West Adams - Baldwin Hills - Leimert	No	ABMI	ARO
Los Angeles	5055 W WASHINGTON BLVD	90016	5067016034	0.000	0.000	0.000	1.274	Shortfall of Sites	0.072	Neighborhood Commercial	C2-1VL-CPIO	0	0	0	34.189	1.274		Industrial - Warehousing, Distribution, Storage - Warehousing, Distribution, 10,000 to 24,999 SF - Two Stories, 0	126B181 891		West Adams - Baldwin Hills - Leimert	No	ABMI	ARO
Los Angeles	5055 W WASHINGTON BLVD	90016	5067016034	0.000	0.000	0.000	1.274	Shortfall of Sites	0.083	Neighborhood Commercial	C2-1VL-CPIO	0	0	0	29.456	1.274		Industrial - Warehousing, Distribution, Storage - Warehousing, Distribution, 10,000 to 24,999 SF - Two Stories, 0	126B181 893		West Adams - Baldwin Hills - Leimert	No	ABMI	ARO
Los Angeles	7471 SHOSHONE AVE	91406	2202019010	0.000	0.000	0.000	1.274	Shortfall of Sites	0.214	Low Residential	R1-1	Low Residential	0	0	66.287	1.274		Residential - Single Family Residence, 1	186B129 619	1 per lot	Reseda - West Van Nuys	No	ABMI	AHO , RES CPU
Los Angeles	5125 ALHAMA DR	91364	2167006028	0.000	0.000	0.000	1.273	Shortfall of Sites	0.194	Low Residential	R1-1	Low Residential	0	0	66.287	1.273		Residential - Single Family Residence - Pool, 1	171B105 959	1 per lot	Canoga Park - Winnetka - Woodland Hills - West Hills	No	ABMI	AHO , CPK CPU, ADU
Los Angeles	6512 TONY AVE	91307	2033009020	0.000	0.000	0.000	1.273	Shortfall of Sites	0.194	Low Residential	RS-1	Very Low Residential	0	0	66.287	1.273		Residential - Single Family Residence - Pool, 1	180B089 624	1 per lot	Canoga Park - Winnetka - Woodland Hills - West Hills	No	ABMI	AHO , CPK CPU, ADU
Los Angeles	22840 ELKWOOD ST	91304	2014010009	0.000	0.000	0.000	1.273	Shortfall of Sites	0.214	Low Residential	RS-1	Very Low Residential	[LN1-MU2-5] [RX1-FA] [CPIO]	0	66.287	1.273		Residential - Single Family Residence, 1	189B097 875	1 per lot	Canoga Park - Winnetka - Woodland Hills - West Hills	No	ABMI	AHO , CPK CPU
Los Angeles	23329 BASSETT ST	91307	2028015038	0.000	0.000	0.000	1.273	Shortfall of Sites	0.194	Low Residential	RS-1	Very Low Residential	[LM2-MU2-5] [RX1-FA] [CPIO]	0	66.287	1.273		Residential - Single Family Residence - Pool, 1	183B093 492	1 per lot	Canoga Park - Winnetka - Woodland Hills - West Hills	No	ABMI	AHO , CPK CPU, ADU
Los Angeles	6404 VALLEY CIRCLE BLVD	91307	2033001016	0.000	0.000	0.000	1.273	Shortfall of Sites	0.194	Low Residential	RS-1	Very Low Residential	0	0	66.287	1.273		Residential - Single Family Residence, 1	180B089 1001	1 per lot	Canoga Park - Winnetka - Woodland Hills - West Hills	No	ABMI	AHO , CPK CPU, ADU
Los Angeles	23320 SCHOOLCRAFT ST	91307	2028015002	0.000	0.000	0.000	1.273	Shortfall of Sites	0.194	Low Residential	RS-1	Very Low Residential	0	0	66.287	1.273		Residential - Single Family Residence, 1	183B093 433	1 per lot	Canoga Park - Winnetka - Woodland Hills - West Hills	No	ABMI	AHO , CPK CPU, ADU
Los Angeles	16616 OAK VIEW CT	91436	2284007037	0.000	0.000	0.000	1.272	Shortfall of Sites	0.194	Low I Residential	RE9-1	Low Residential	0	0	66.287	1.272		Residential - Single Family Residence, 1	168B137 449	1 per lot	Encino - Tarzana	No	ABMI	AHO , ENC CPU, ADU
Los Angeles	4866 HASKELL AVE	91436	2261030010	0.000	0.000	0.000	1.272	Shortfall of Sites	0.194	Low II Residential	R1-1	Low Residential	0	0	66.287	1.272		Residential - Single Family Residence - Pool, 1	168B141 231	1 per lot	Encino - Tarzana	No	ABMI	AHO , ENC CPU, ADU
Los Angeles	0	0	5141006023	0.000	0.000	0.000	1.272	Shortfall of Sites	0.013	Regional Center Commercial	C4-2	0	0	0	185.339	1.272		, 0	133-5A201 299		Westlake	No	ABMI	ARO , MURC
Los Angeles	23806 MOBILE ST	91307	2033009024	0.000	0.000	0.000	1.272	Shortfall of Sites	0.194	Low Residential	RS-1	Very Low Residential	[MB3-CDF1-5] [IX4-FA] [CPIO]	0	66.287	1.272		Residential - Single Family Residence, 1	180B089 696	1 per lot	Canoga Park - Winnetka - Woodland Hills - West Hills	No	ABMI	AHO , CPK CPU, ADU
Los Angeles	8135 SALE AVE	91304	2013007027	0.000	0.000	0.000	1.272	Shortfall of Sites	0.214	Low Residential	RS-1	Very Low Residential	0	0	66.287	1.272		Residential - Single Family Residence, 1	189B097 148	1 per lot	Canoga Park - Winnetka - Woodland Hills - West Hills	No	ABMI	AHO , CPK CPU
Los Angeles	4040 VINELAND AVE	91604	2366022058	0.000	0.000	0.000	1.272	Shortfall of Sites	0.004	General Commercial	C2-1VL-RIO	0	0	0	448.617	1.272		Commercial - Office Building - One Story, 0	162B173 362		Sherman Oaks - Studio City - Toluca Lake - Cahuenga Pass	No	ABMI	ARO , TOC EXP
Los Angeles	4936 GLORIA AVE	91436	2261013049	0.000	0.000	0.000	1.272	Shortfall of Sites	0.194	Low II Residential	RE9-1	Low Residential	0	0	66.287	1.272		Residential - Single Family Residence - Pool, 1	168B141 202	1 per lot	Encino - Tarzana	No	ABMI	AHO , ENC CPU, ADU
Los Angeles	6660 SHELTONDALE AVE	91307	2034013031	0.000	0.000	0.000	1.272	Shortfall of Sites	0.194	Low Residential	RS-1	Very Low Residential	0	0	66.287	1.272		Residential - Single Family Residence - Pool, 1	180B089 147	1 per lot	Canoga Park - Winnetka - Woodland Hills - West Hills	No	ABMI	AHO , CPK CPU, ADU

Jurisdiction Name	Site Address/Intersection	5 Digit ZIP Code	Assessor Parcel Number	Very Low-Income	Low-Income	Moderate-Income	Above Moderate-Income	Type of Shortfall	Parcel Size (Acres)	Current General Plan Designation	Current Zoning	Proposed General Plan (GP) Designation	Proposed Zoning	Minimum Density Allowed	Maximum Density Allowed	Total Capacity	Vacant/ Nonvacant	Description of Existing Uses	PIN	Base Density Per Acre	Community Plan Area	Rent Stabalization Ordinance	Income Category	Applicable Rezoning Program (Program informing values in Column Q listed first)
Los Angeles	23401 ERWIN ST	91367	2035015029	0.000	0.000	0.000	1.272	Shortfall of Sites	0.194	Low Residential	RS-1	Very Low Residential	0	0	66.287	1.272		Residential - Single Family Residence, 1	177B093 394	1 per lot	Canoga Park - Winnetka - Woodland Hills - West Hills	No	ABMI	AHO , CPK CPU, ADU
Los Angeles	22943 W MARIANO STREET	91367	2042008100	0.064	0.064	0.000	1.145	Shortfall of Sites	0.244	Low Residential	R1-1	Very Low Residential	[HB1-G1-5] [CX2-FA] [CPIO]	20	66.287	1.272		Residential - Single Family Residence - Pool, 1	171B097 19	1 per lot	Canoga Park - Winnetka - Woodland Hills - West Hills	No	VLI, LI, ABMI	AHO , CPK CPU
Los Angeles	22717 LEADWELL ST	91307	2022002024	0.000	0.000	0.000	1.272	Shortfall of Sites	0.194	Low Residential	RS-1	Very Low Residential	0	0	66.287	1.272		Residential - Single Family Residence, 1	186B097 834	1 per lot	Canoga Park - Winnetka - Woodland Hills - West Hills	No	ABMI	AHO , CPK CPU, ADU
Los Angeles	5907 ADLER AVE	91367	2045017034	0.000	0.000	0.000	1.272	Shortfall of Sites	0.194	Low Residential	RS-1	Very Low Residential	0	0	66.287	1.272		Residential - Single Family Residence, 1	177B089 782	1 per lot	Canoga Park - Winnetka - Woodland Hills - West Hills	No	ABMI	AHO , CPK CPU, ADU
Los Angeles	8230 SAN FERNANDO RD	91352	2632024002	0.000	0.000	0.000	1.272	Shortfall of Sites	0.057	Commercial Manufacturing	[Q]CM-2-CDO-CUGU	0	0	0	42.615	1.272		Industrial - Light Manufacturing - One Story, 0	192B173 613		Sun Valley - La Tuna Canyon	No	ABMI	ARO
Los Angeles	8230 SAN FERNANDO RD	91352	2632024002	0.000	0.000	0.000	1.272	Shortfall of Sites	0.057	Commercial Manufacturing	[Q]CM-2-CDO-CUGU	0	0	0	42.615	1.272		Industrial - Light Manufacturing - One Story, 0	192B173 619		Sun Valley - La Tuna Canyon	No	ABMI	ARO
Los Angeles	8230 SAN FERNANDO RD	91352	2632024002	0.000	0.000	0.000	1.272	Shortfall of Sites	0.057	Commercial Manufacturing	[Q]CM-2-CDO-CUGU	0	0	0	42.615	1.272		Industrial - Light Manufacturing - One Story, 0	192B173 633		Sun Valley - La Tuna Canyon	No	ABMI	ARO
Los Angeles	8230 SAN FERNANDO RD	91352	2632024002	0.000	0.000	0.000	1.272	Shortfall of Sites	0.057	Commercial Manufacturing	[Q]CM-2-CDO-CUGU	0	0	0	42.615	1.272		Industrial - Light Manufacturing - One Story, 0	192B173 638		Sun Valley - La Tuna Canyon	No	ABMI	ARO
Los Angeles	8230 SAN FERNANDO RD	91352	2632024002	0.000	0.000	0.000	1.272	Shortfall of Sites	0.057	Commercial Manufacturing	[Q]CM-2-CDO-CUGU	0	0	0	42.615	1.272		Industrial - Light Manufacturing - One Story, 0	192B173 644		Sun Valley - La Tuna Canyon	No	ABMI	ARO
Los Angeles	8230 SAN FERNANDO RD	91352	2632024002	0.000	0.000	0.000	1.272	Shortfall of Sites	0.057	Commercial Manufacturing	[Q]CM-2-CDO-CUGU	0	0	0	42.615	1.272		Industrial - Light Manufacturing - One Story, 0	192B173 648		Sun Valley - La Tuna Canyon	No	ABMI	ARO
Los Angeles	8230 SAN FERNANDO RD	91352	2632024002	0.000	0.000	0.000	1.272	Shortfall of Sites	0.057	Commercial Manufacturing	[Q]CM-2-CDO-CUGU	0	0	0	42.616	1.272		Industrial - Light Manufacturing - One Story, 0	192B173 651		Sun Valley - La Tuna Canyon	No	ABMI	ARO
Los Angeles	8230 SAN FERNANDO RD	91352	2632024002	0.000	0.000	0.000	1.272	Shortfall of Sites	0.057	Commercial Manufacturing	[Q]CM-2-CDO-CUGU	0	0	0	42.614	1.272		Industrial - Light Manufacturing - One Story, 0	192B173 653		Sun Valley - La Tuna Canyon	No	ABMI	ARO
Los Angeles	8230 SAN FERNANDO RD	91352	2632024002	0.000	0.000	0.000	1.272	Shortfall of Sites	0.057	Commercial Manufacturing	[Q]CM-2-CDO-CUGU	0	0	0	42.615	1.272		Industrial - Light Manufacturing - One Story, 0	192B173 656		Sun Valley - La Tuna Canyon	No	ABMI	ARO
Los Angeles	8230 SAN FERNANDO RD	91352	2632024002	0.000	0.000	0.000	1.272	Shortfall of Sites	0.057	Commercial Manufacturing	[Q]CM-2-CDO-CUGU	0	0	0	42.615	1.272		Industrial - Light Manufacturing - One Story, 0	192B173 659		Sun Valley - La Tuna Canyon	No	ABMI	ARO
Los Angeles	8230 SAN FERNANDO RD	91352	2632024002	0.000	0.000	0.000	1.272	Shortfall of Sites	0.057	Commercial Manufacturing	[Q]CM-2-CDO-CUGU	0	0	0	42.615	1.272		Industrial - Light Manufacturing - One Story, 0	192B173 660		Sun Valley - La Tuna Canyon	No	ABMI	ARO
Los Angeles	5843 BERTRAND AVE	91316	2159014019	0.000	0.000	0.000	1.272	Shortfall of Sites	0.194	Low II Residential	R1-1-RIO	Low Residential	0	0	66.287	1.272		Residential - Single Family Residence, 1	177B125 840	1 per lot	Encino - Tarzana	No	ABMI	AHO , ENC CPU, ADU
Los Angeles	5838 VANALDEN AVE	91356	2156009026	0.000	0.000	0.000	1.272	Shortfall of Sites	0.214	Low II Residential	R1-1	Low Residential	0	0	66.287	1.272		Residential - Single Family Residence - Pool, 1	174B121 26	1 per lot	Encino - Tarzana	No	ABMI	AHO , ENC CPU
Los Angeles	11730 S CENTRAL AVE	90059	6148010001	0.064	0.064	0.000	1.144	Shortfall of Sites	0.276	Community Commercial	C2-2D-CPIO	0	0	20	102.494	1.271		Institutional - Church - One Story, 0	084B209 452		Southeast Los Angeles	No	VLI, LI, ABMI	FBO
Los Angeles	23408 ERWIN ST	91367	2035013011	0.000	0.000	0.000	1.271	Shortfall of Sites	0.194	Low Residential	RS-1	Very Low Residential	0	0	66.287	1.271		Residential - Single Family Residence, 1	177B093 447	1 per lot	Canoga Park - Winnetka - Woodland Hills - West Hills	No	ABMI	AHO , CPK CPU, ADU
Los Angeles	19408 LONDELIUS ST	91324	2783027015	0.635	0.635	0.000	0.000	Shortfall of Sites	0.275	Limited Manufacturing	MR2-1	0	0	20	102.494	1.270		Institutional - Church - One Story, 0	195B117 146		Chatsworth - Porter Ranch	No	LI	FBO
Los Angeles	14545 FRIAR ST	91411	2241004015	0.000	0.000	0.000	1.270	Shortfall of Sites	0.016	Regional Center Commercial	[Q]C2-1L-CDO	Neighborhood Commercial	0	0	157.584	1.270		Commercial - Office Building - Loft-type Buildings - One Story, 0	180B149 986	No Max	Van Nuys - North Sherman Oaks	No	ABMI	ARO , Orange LineTNP, MURC
Los Angeles	15546 HUSTON ST	91436	2261036001	0.000	0.000	0.000	1.270	Shortfall of Sites	0.194	Low II Residential	R1-1	Low Residential	0	0	66.287	1.270		Residential - Single Family Residence - Pool, 1	168B141 219	1 per lot	Encino - Tarzana	No	ABMI	AHO , ENC CPU, ADU
Los Angeles	5918 VANALDEN AVE	91356	2156009032	0.000	0.000	0.000	1.270	Shortfall of Sites	0.214	Low II Residential	R1-1	Low Residential	0	0	66.287	1.270		Residential - Single Family Residence - Pool, 1	177B121 747	1 per lot	Encino - Tarzana	No	ABMI	AHO , ENC CPU
Los Angeles	24330 FRIAR ST	91367	2033021011	0.000	0.000	0.000	1.270	Shortfall of Sites	0.194	Low Residential	RS-1	Very Low Residential	0	0	66.287	1.270		Residential - Single Family Residence - Pool, 1	177B089 224	1 per lot	Canoga Park - Winnetka - Woodland Hills - West Hills	No	ABMI	AHO , CPK CPU, ADU
Los Angeles	23539 SYLVAN ST	91367	2035009016	0.000	0.000	0.000	1.270	Shortfall of Sites	0.194	Low Residential	RS-1	Very Low Residential	[DM4-CHC1-5] [CX2-FA] [CPIO]	0	66.287	1.270		Residential - Single Family Residence, 1	177B093 64	1 per lot	Canoga Park - Winnetka - Woodland Hills - West Hills	No	ABMI	AHO , CPK CPU, ADU
Los Angeles	5912 VANALDEN AVE	91356	2156009031	0.000	0.000	0.000	1.270	Shortfall of Sites	0.214	Low II Residential	R1-1	Low Residential	0	0	66.287	1.270		Residential - Single Family Residence - Pool, 1	177B121 759	1 per lot	Encino - Tarzana	No	ABMI	AHO , ENC CPU
Los Angeles	23172 GAINFORD ST	91364	2074022008	0.000	0.000	0.000	1.270	Shortfall of Sites	0.194	Low Residential	RS-1	Very Low Residential	0	0	66.287	1.270		Residential - Single Family Residence - Pool, 1	168B093 69	1 per lot	Canoga Park - Winnetka - Woodland Hills - West Hills	No	ABMI	AHO , CPK CPU, ADU
Los Angeles	5906 VANALDEN AVE	91356	2156009030	0.000	0.000	0.000	1.270	Shortfall of Sites	0.214	Low II Residential	R1-1	Low Residential	0	0	66.287	1.270		Residential - Single Family Residence, 1	177B121 772	1 per lot	Encino - Tarzana	No	ABMI	AHO , ENC CPU
Los Angeles	6655 SALE AVE	91307	2038021031	0.000	0.000	0.000	1.270	Shortfall of Sites	0.194	Low Residential	RS-1	Very Low Residential	0	0	66.287	1.270		Residential - Single Family Residence - Pool, 1	180B097 174	1 per lot	Canoga Park - Winnetka - Woodland Hills - West Hills	No	ABMI	AHO , CPK CPU, ADU
Los Angeles	6178 DEBS AVE	91367	2033025017	0.000	0.000	0.000	1.270	Shortfall of Sites	0.194	Low Residential	RS-1	Very Low Residential	[DM1-G1-5] [IX3-FA] [CPIO]	0	66.287	1.270		Residential - Single Family Residence, 1	177B089 213	1 per lot	Canoga Park - Winnetka - Woodland Hills - West Hills	No	ABMI	AHO , CPK CPU, ADU
Los Angeles	24244 WELBY WAY	91307	2034008032	0.000	0.000	0.000	1.270	Shortfall of Sites	0.194	Low Residential	RS-1	Very Low Residential	0	0	66.287	1.270		Residential - Single Family Residence, 1	180B089 27	1 per lot	Canoga Park - Winnetka - Woodland Hills - West Hills	No	ABMI	AHO , CPK CPU, ADU
Los Angeles	7451 FAUST AVE	91307	2022011015	0.000	0.000	0.000	1.270	Shortfall of Sites	0.214	Low Residential	RS-1	Very Low Residential	0	0	66.287	1.270		Residential - Single Family Residence, 1	186B097 504	1 per lot	Canoga Park - Winnetka - Woodland Hills - West Hills	No	ABMI	AHO , CPK CPU
Los Angeles	7050 SEDAN AVE	91307	2026028032	0.000	0.000	0.000	1.270	Shortfall of Sites	0.194	Low Residential	RS-1	Very Low Residential	0	0	66.287	1.270		Residential - Single Family Residence, 1	183B097 209	1 per lot	Canoga Park - Winnetka - Woodland Hills - West Hills	No	ABMI	AHO , CPK CPU, ADU
Los Angeles	6101 DILL PL	91367	2045009028	0.000	0.000	0.000	1.269	Shortfall of Sites	0.194	Low Residential	RS-1	Very Low Residential	0	0	66.287	1.269		Residential - Single Family Residence - Pool, 1	177B089 460	1 per lot	Canoga Park - Winnetka - Woodland Hills - West Hills	No	ABMI	AHO , CPK CPU, ADU
Los Angeles	6250 CALLICOTT AVE	91367	2035016012	0.000	0.000	0.000	1.269	Shortfall of Sites	0.194	Low Residential	RS-1	Very Low Residential	0	0	66.287	1.269		Residential - Single Family Residence, 1	177B093 262	1 per lot	Canoga Park - Winnetka - Woodland Hills - West Hills	No	ABMI	AHO , CPK CPU, ADU
Los Angeles	19562 CALVERT ST	91335	2132022001	0.000	0.000	0.000	1.269	Shortfall of Sites	0.214	Low Residential	R1-1-RIO	Low Residential	0	0	66.287	1.269		Residential - Single Family Residence - Pool, 1	177B117 290	1 per lot	Reseda - West Van Nuys	No	ABMI	AHO , RES CPU
Los Angeles	23056 HAYNES ST	91307	2038014011	0.000	0.000	0.000	1.269	Shortfall of Sites	0.194	Low Residential	RS-1	Very Low Residential	0	0	66.287	1.269		Residential - Single Family Residence, 1	180B097 333	1 per lot	Canoga Park - Winnetka - Woodland Hills - West Hills	No	ABMI	AHO , CPK CPU, ADU
Los Angeles	7300 VANALDEN AVE	91335	2104026004	0.000	0.000	0.000	1.269	Shortfall of Sites	0.214	Low Residential	R1-1	Low Residential	0	0	66.287	1.269		Residential - Single Family Residence, 1	186B121 935	1 per lot	Reseda - West Van Nuys	No	ABMI	AHO , RES CPU
Los Angeles	22631 HATTERAS ST	91367	2040004038	0.000	0.000	0.000	1.269	Shortfall of Sites	0.194	Low Residential	R1-1	Very Low Residential	[DM2-SH2-5] [CX2-FA] [CPIO-CDO]	0	66.287	1.269		Residential - Single Family Residence - Pool, 1	174B097 87	1 per lot	Canoga Park - Winnetka - Woodland Hills - West Hills	No	ABMI	AHO , CPK CPU, ADU
Los Angeles	22629 HATTERAS ST	91367	2040004039	0.000	0.000	0.000	1.269	Shortfall of Sites	0.194	Low Residential	R1-1	Very Low Residential	0	0	66.287	1.269		Residential - Single Family Residence - Pool, 1	174B097 88	1 per lot	Canoga Park - Winnetka - Woodland Hills - West Hills	No	ABMI	AHO , CPK CPU, ADU
Los Angeles	5900 VANALDEN AVE	91356	2156009029	0.000	0.000	0.000	1.269	Shortfall of Sites	0.214	Low II Residential	R1-1	Low Residential	0	0	66.287	1.269		Residential - Single Family Residence - Pool, 1	177B121 784	1 per lot	Encino - Tarzana	No	ABMI	AHO , ENC CPU
Los Angeles	6509 LOCKHURST DR	91307	2034021035	0.000	0.000	0.000	1.269	Shortfall of Sites	0.194	Low Residential	RS-1	Very Low Residential	[DM1-G1-5] [IX3-FA] [CPIO]	0	66.287	1.269		Residential - Single Family Residence, 1	180B089 619	1 per lot	Canoga Park - Winnetka - Woodland Hills - West Hills	No	ABMI	AHO , CPK CPU, ADU
Los Angeles	6515 LOCKHURST DR	91307	2034021036	0.000	0.000	0.000	1.269	Shortfall of Sites	0.194	Low Residential	RS-1	Very Low Residential	[HB3-G1-5] [CX2-FA] [CPIO-O]	0	66.287	1.269		Residential - Single Family Residence, 1	180B089 596	1 per lot	Canoga Park - Winnetka - Woodland Hills - West Hills	No	ABMI	AHO , CPK CPU, ADU
Los Angeles	6523 LOCKHURST DR	91307	2034021037	0.000	0.000	0.000	1.269	Shortfall of Sites	0.194	Low Residential	RS-1	Very Low Residential	0	0	66.287	1.269		Residential - Single Family Residence, 1	180B089 572	1 per lot	Canoga Park - Winnetka - Woodland Hills - West Hills	No	ABMI	AHO , CPK CPU, ADU
Los Angeles	943 W 71ST ST	90044	6013003005	0.634	0.634	0.000	0.000	Shortfall of Sites	0.275	Low Medium II Residential	[Q]R4-1	0	0	20	102.494	1.269		Institutional - Church - One Story, 0	102B197 907		South Los Angeles	No	LI	FBO
Los Angeles	0	0	2240008903	0.634	0.634	0.000	0.000	Shortfall of Sites	0.825	Public Facilities	PF-1XL	0	0	20	153.741	1.269		Commercial - Parking Lot (Commercial Use Property) - Lots - Patron or Employee - One Story, 0	177B153 775		Van Nuys - North Sherman Oaks	No	LI	PF
Los Angeles	23800 MOBILE ST	91307	2033009023	0.000	0.000	0.000	1.268	Shortfall of Sites	0.194	Low Residential	RS-1	Very Low Residential	[HB5-SH1-5] [CX4-FA] [CPIO-O]	0	66.287	1.268		Residential - Single Family Residence - Pool, 1	180B089 680	1 per lot	Canoga Park - Winnetka - Woodland Hills - West Hills	No	ABMI	AHO , CPK CPU, ADU
Los Angeles	3621 BRUNSWICK AVE	90039	5435013007	0.634	0.634	0.000	0.000	Shortfall of Sites	0.229	Low Residential	R1-1-RIO	0	0	20	102.494	1.268		Institutional - Church - One Story, 0	154-5A207 49		Northeast Los Angeles	No	LI	FBO
Los Angeles	22730 CANTLAY ST	91307	2022003011	0.000	0.000	0.000	1.268	Shortfall of Sites	0.194	Low Residential	RS-1	Very Low Residential	[MN1-SH2-5] [CX1-FA] [CPIO-CDO]	0	66.287	1.268		Residential - Single Family Residence, 1	183B097 48	1 per lot	Canoga Park - Winnetka - Woodland Hills - West Hills	No	ABMI	AHO , CPK CPU, ADU
Los Angeles	10952 WHIPPLE ST	91602	2423021900	0.634	0.634	0.000	0.000	Shortfall of Sites	0.687	Public Facilities	PF-1XL-RIO	0	0	20	153.741	1.268		Miscellaneous - Government Owned Property, 0	165B173 680		Sherman Oaks - Studio City - Toluca Lake - Cahuenga Pass	No	LI	PF
Los Angeles	24363 W CLEAR CREEK PL	91304	2017038021	0.000	0.000	0.000	1.268	Shortfall of Sites	0.214	Low I Residential	RE9-1-H	Very Low Residential	0	0	66.287	1.268		Residential - Single Family Residence, 1	192B089 220	1 per lot	Canoga Park - Winnetka - Woodland Hills - West Hills	No	ABMI	AHO , CPK CPU, ADU
Los Angeles	21846 DUMETZ RD	91364	2171016065	0.000	0.000	0.000	1.268	Shortfall of Sites	0.100	Low Residential	R1-1	Low Residential	0	0	66.287	1.268		Residential - Single Family Residence - Pool, 0	168B105 576	1 per lot	Canoga Park - Winnetka - Woodland Hills - West Hills	No	ABMI	AHO , CPK CPU
Los Angeles	23724 CARARD ST	91367	2045025021	0.000	0.000	0.000	1.268	Shortfall of Sites	0.194	Low Residential	RS-1	Very Low Residential	0	0	66.287	1.268		Residential - Single Family Residence - Pool, 1	174B089 361	1 per lot	Canoga Park - Winnetka - Woodland Hills - West Hills	No	ABMI	AHO , CPK CPU, ADU

Jurisdiction Name	Site Address/Intersection	5 Digit ZIP Code	Assessor Parcel Number	Very Low-Income	Low-Income	Moderate-Income	Above Moderate-Income	Type of Shortfall	Parcel Size (Acres)	Current General Plan Designation	Current Zoning	Proposed General Plan (GP) Designation	Proposed Zoning	Minimum Density Allowed	Maximum Density Allowed	Total Capacity	Vacant/ Nonvacant	Description of Existing Uses	PIN	Base Density Per Acre	Community Plan Area	Rent Stabalization Ordinance	Income Category	Applicable Rezoning Program (Program informing values in Column Q listed first)
Los Angeles	2900 CRENSHAW BLVD	90016	5051028025	0.000	0.000	1.268	0.000	Shortfall of Sites	0.172	Neighborhood Commercial	C1.5-1-SP	0	0	0	14.159	1.268		Commercial - Office Building - One Story, 0	120B185 68		West Adams - Baldwin Hills - Leimert	No	MI	ARO
Los Angeles	2900 CRENSHAW BLVD	90016	5051028025	0.000	0.000	1.268	0.000	Shortfall of Sites	0.189	Neighborhood Commercial	C1.5-1-SP	0	0	0	12.872	1.268		Commercial - Office Building - One Story, 0	123B185 1306		West Adams - Baldwin Hills - Leimert	No	MI	ARO
Los Angeles	2900 CRENSHAW BLVD	90016	5051028025	0.000	0.000	1.268	0.000	Shortfall of Sites	0.172	Neighborhood Commercial	C1.5-1-SP	0	0	0	14.150	1.268		Commercial - Office Building - One Story, 0	123B185 1337		West Adams - Baldwin Hills - Leimert	No	MI	ARO
Los Angeles	7412 ROYER AVE	91307	2021009019	0.000	0.000	0.000	1.267	Shortfall of Sites	0.194	Low Residential	RS-1	Very Low Residential	0	0	66.287	1.267		Residential - Single Family Residence, 1	186B097 690	1 per lot	Canoga Park - Winnetka - Woodland Hills - West Hills	No	ABMI	AHO , CPK CPU, ADU
Los Angeles	5919 CAHILL AVE	91356	2156009007	0.000	0.000	0.000	1.267	Shortfall of Sites	0.214	Low II Residential	R1-1	Low Residential	0	0	66.287	1.267		Residential - Single Family Residence - Pool, 1	177B121 748	1 per lot	Encino - Tarzana	No	ABMI	AHO , ENC CPU
Los Angeles	5921 ADLER AVE	91367	2045017032	0.000	0.000	0.000	1.267	Shortfall of Sites	0.194	Low Residential	RS-1	Very Low Residential	0	0	66.287	1.267		Residential - Single Family Residence - Pool, 1	177B089 729	1 per lot	Canoga Park - Winnetka - Woodland Hills - West Hills	No	ABMI	AHO , CPK CPU, ADU
Los Angeles	5929 ADLER AVE	91367	2045017031	0.000	0.000	0.000	1.267	Shortfall of Sites	0.194	Low Residential	RS-1	Very Low Residential	0	0	66.287	1.267		Residential - Single Family Residence, 1	177B089 711	1 per lot	Canoga Park - Winnetka - Woodland Hills - West Hills	No	ABMI	AHO , CPK CPU, ADU
Los Angeles	5915 ADLER AVE	91367	2045017033	0.000	0.000	0.000	1.267	Shortfall of Sites	0.194	Low Residential	RS-1	Very Low Residential	0	0	66.287	1.267		Residential - Single Family Residence, 1	177B089 754	1 per lot	Canoga Park - Winnetka - Woodland Hills - West Hills	No	ABMI	AHO , CPK CPU, ADU
Los Angeles	5170 SAN FELICIANO DR	91364	2169013016	0.000	0.000	0.000	1.267	Shortfall of Sites	0.194	Low Residential	R1-1	Low Residential	[HB3-G1-5] [CX2-FA] [CPIO-O]	0	66.287	1.267		Residential - Single Family Residence, 1	171B101 797	1 per lot	Canoga Park - Winnetka - Woodland Hills - West Hills	No	ABMI	AHO , CPK CPU, ADU
Los Angeles	20461 GILMORE ST	91306	2136023001	0.000	0.000	0.000	1.267	Shortfall of Sites	0.214	Low Residential	RS-1-RIO	Low Residential	[MN1-AL2-5] [CX1-FA] [CPIO]	0	66.287	1.267		, 1	180B109 489	1 per lot	Canoga Park - Winnetka - Woodland Hills - West Hills	No	ABMI	AHO , CPK CPU
Los Angeles	6130 PLATT AVE	91367	2035007021	0.000	0.000	0.000	1.267	Shortfall of Sites	0.194	Low Residential	RS-1	Very Low Residential	0	0	66.287	1.267		Residential - Single Family Residence, 1	177B093 459	1 per lot	Canoga Park - Winnetka - Woodland Hills - West Hills	No	ABMI	AHO , CPK CPU, ADU
Los Angeles	5809 CAHILL AVE	91356	2156009018	0.000	0.000	0.000	1.267	Shortfall of Sites	0.214	Low II Residential	R1-1	Low Residential	0	0	66.287	1.267		Residential - Single Family Residence - Pool, 1	174B121 99	1 per lot	Encino - Tarzana	No	ABMI	AHO , ENC CPU
Los Angeles	24307 CALVERT ST	91367	2033022001	0.000	0.000	0.000	1.266	Shortfall of Sites	0.194	Low Residential	RS-1	Very Low Residential	0	0	66.287	1.266		Residential - Single Family Residence, 1	177B089 271	1 per lot	Canoga Park - Winnetka - Woodland Hills - West Hills	No	ABMI	AHO , CPK CPU, ADU
Los Angeles	6506 TONY AVE	91307	2033009021	0.000	0.000	0.000	1.266	Shortfall of Sites	0.194	Low Residential	RS-1	Very Low Residential	[DM2-G1-5] [CX2-FA] [CPIO]	0	66.287	1.266		Residential - Single Family Residence, 1	180B089 645	1 per lot	Canoga Park - Winnetka - Woodland Hills - West Hills	No	ABMI	AHO , CPK CPU, ADU
Los Angeles	18820 BLYTHE ST	91335	2103013013	0.000	0.000	0.000	1.266	Shortfall of Sites	0.214	Low Residential	RS-1	Low Residential	0	0	66.287	1.266		Residential - Single Family Residence - Pool, 1	189B121 325	1 per lot	Reseda - West Van Nuys	No	ABMI	AHO , RES CPU
Los Angeles	23387 BASSETT ST	91307	2028015027	0.000	0.000	0.000	1.266	Shortfall of Sites	0.194	Low Residential	RS-1	Very Low Residential	0	0	66.287	1.266		Residential - Single Family Residence - Pool, 1	183B093 597	1 per lot	Canoga Park - Winnetka - Woodland Hills - West Hills	No	ABMI	AHO , CPK CPU, ADU
Los Angeles	720 S ALVARADO ST	90057	5141019004	0.000	0.000	1.266	0.000	Shortfall of Sites	0.156	Community Commercial	C2-2	0	0	0	18.494	1.266		Commercial - Store Combination - Store and Residential Combination - One Story, 0	132A203 167		Westlake	Yes	MI	ARO
Los Angeles	720 S ALVARADO ST	90057	5141019004	0.000	0.000	0.000	1.266	Shortfall of Sites	0.078	Community Commercial	C2-2	0	0	0	37.068	1.266		Commercial - Store Combination - Store and Residential Combination - One Story, 0	132A203 174		Westlake	Yes	ABMI	ARO
Los Angeles	7656 RUDNICK AVE	91304	2012020083	0.000	0.000	0.000	1.266	Shortfall of Sites	0.214	Low Residential	RS-1	Very Low Residential	0	0	66.287	1.266		Residential - Single Family Residence - Pool, 1	186B101 31	1 per lot	Canoga Park - Winnetka - Woodland Hills - West Hills	No	ABMI	AHO , CPK CPU
Los Angeles	4956 HASKELL AVE	91436	2261031008	0.000	0.000	0.000	1.265	Shortfall of Sites	0.214	Low II Residential	R1-1	Low Residential	0	0	66.287	1.265		Residential - Single Family Residence - Pool, 1	171B141 530	1 per lot	Encino - Tarzana	No	ABMI	AHO , ENC CPU, ADU
Los Angeles	2525 W 8TH ST	90057	5141014025	0.000	0.000	1.265	0.000	Shortfall of Sites	0.172	Highway Oriented Commercial	C2-1	0	0	0	14.131	1.265		Commercial - Office Building - One Story, 0	132A201 65		Westlake	No	MI	ARO
Los Angeles	2525 W 8TH ST	90057	5141014025	0.000	0.000	1.265	0.000	Shortfall of Sites	0.138	Highway Oriented Commercial	C2-1	0	0	0	17.574	1.265		Commercial - Office Building - One Story, 0	132A201 70		Westlake	No	MI	ARO
Los Angeles	5901 CAHILL AVE	91356	2156009010	0.000	0.000	0.000	1.265	Shortfall of Sites	0.214	Low II Residential	R1-1	Low Residential	0	0	66.287	1.265		Residential - Single Family Residence - Pool, 1	177B121 785	1 per lot	Encino - Tarzana	No	ABMI	AHO , ENC CPU
Los Angeles	1435 S LA CIENEGA BLVD	90035	4303034009	0.000	0.000	0.000	1.265	Shortfall of Sites	0.153	General Commercial	C2-1-O	0	0	0	8.604	1.265		Commercial - Office Building - One Story, 0	129B173 319		Wilshire	No	ABMI	ARO
Los Angeles	5155 DENSMORE AVE	91436	2261015041	0.000	0.000	0.000	1.265	Shortfall of Sites	0.194	Low II Residential	RE9-1	Low Residential	0	0	66.287	1.265		Residential - Single Family Residence - Pool, 1	171B141 205	1 per lot	Encino - Tarzana	No	ABMI	AHO , ENC CPU, ADU
Los Angeles	18816 ELKWOOD ST	91335	2103014005	0.000	0.000	0.000	1.265	Shortfall of Sites	0.214	Low Residential	RS-1	Low Residential	0	0	66.287	1.265		Residential - Single Family Residence, 1	189B121 475	1 per lot	Reseda - West Van Nuys	No	ABMI	AHO , RES CPU
Los Angeles	15956 DICKENS ST	91436	2283013019	0.000	0.000	0.000	1.265	Shortfall of Sites	0.194	Low II Residential	R1-1	Low Residential	0	0	66.287	1.265		Residential - Single Family Residence, 1	168B141 712	1 per lot	Encino - Tarzana	No	ABMI	AHO , ENC CPU, ADU
Los Angeles	11800 W OLYMPIC BLVD	90064	4259024006	0.000	0.000	1.265	0.000	Shortfall of Sites	0.718	Hybrid Industrial	NI(EC)	0	0	0	4.328	1.265		Industrial - Light Manufacturing - One Story, 1	123B149 515		West Los Angeles	No	MI	ARO , ADU
Los Angeles	16723 LA MAIDA ST	91436	2259008017	0.000	0.000	0.000	1.264	Shortfall of Sites	0.194	Low II Residential	R1-1	Low Residential	0	0	66.287	1.264		Residential - Single Family Residence, 1	171B137 457	1 per lot	Encino - Tarzana	No	ABMI	AHO , ENC CPU, ADU
Los Angeles	22715 SCHOOLCRAFT ST	91307	2024027026	0.000	0.000	0.000	1.264	Shortfall of Sites	0.194	Low Residential	RS-1	Very Low Residential	0	0	66.287	1.264		Residential - Single Family Residence - Pool, 1	183B097 584	1 per lot	Canoga Park - Winnetka - Woodland Hills - West Hills	No	ABMI	AHO , CPK CPU, ADU
Los Angeles	22246 BURTON ST	91304	2012007007	0.000	0.000	0.000	1.264	Shortfall of Sites	0.213	Low Residential	RS-1	Very Low Residential	0	0	66.287	1.264		Residential - Single Family Residence, 1	192B101 736	1 per lot	Canoga Park - Winnetka - Woodland Hills - West Hills	No	ABMI	AHO , CPK CPU
Los Angeles	4724 NOELINE AVE	91436	2284001052	0.000	0.000	0.000	1.264	Shortfall of Sites	0.099	Low I Residential	RE9-1	Low Residential	0	0	66.287	1.264		Residential - Single Family Residence - Pool, 0	168B137 774	1 per lot	Encino - Tarzana	No	ABMI	AHO , ENC CPU
Los Angeles	22721 SCHOOLCRAFT ST	91307	2024027025	0.000	0.000	0.000	1.264	Shortfall of Sites	0.194	Low Residential	RS-1	Very Low Residential	0	0	66.287	1.264		Residential - Single Family Residence, 1	183B097 583	1 per lot	Canoga Park - Winnetka - Woodland Hills - West Hills	No	ABMI	AHO , CPK CPU, ADU
Los Angeles	22727 SCHOOLCRAFT ST	91307	2024027024	0.000	0.000	0.000	1.264	Shortfall of Sites	0.194	Low Residential	RS-1	Very Low Residential	0	0	66.287	1.264		Residential - Single Family Residence, 1	183B097 582	1 per lot	Canoga Park - Winnetka - Woodland Hills - West Hills	No	ABMI	AHO , CPK CPU, ADU
Los Angeles	22731 SCHOOLCRAFT ST	91307	2024027023	0.000	0.000	0.000	1.263	Shortfall of Sites	0.194	Low Residential	RS-1	Very Low Residential	0	0	66.287	1.263		Residential - Single Family Residence, 1	183B097 581	1 per lot	Canoga Park - Winnetka - Woodland Hills - West Hills	No	ABMI	AHO , CPK CPU, ADU
Los Angeles	18817 STAGG ST	91335	2103014020	0.000	0.000	0.000	1.263	Shortfall of Sites	0.213	Low Residential	RS-1	Low Residential	0	0	66.287	1.263		Residential - Single Family Residence - Pool, 1	189B121 599	1 per lot	Reseda - West Van Nuys	No	ABMI	AHO , RES CPU
Los Angeles	18817 KESWICK ST	91335	2103014002	0.000	0.000	0.000	1.263	Shortfall of Sites	0.213	Low Residential	RS-1	Low Residential	0	0	66.287	1.263		Residential - Single Family Residence, 1	189B121 679	1 per lot	Reseda - West Van Nuys	No	ABMI	AHO , RES CPU
Los Angeles	18816 STAGG ST	91335	2103014023	0.000	0.000	0.000	1.263	Shortfall of Sites	0.213	Low Residential	RS-1	Low Residential	0	0	66.287	1.263		Residential - Single Family Residence, 1	189B121 653	1 per lot	Reseda - West Van Nuys	No	ABMI	AHO , RES CPU
Los Angeles	22932 COLLINS ST	91367	2041014028	0.000	0.000	0.000	1.263	Shortfall of Sites	0.213	Low Residential	RE9-1	Very Low Residential	0	0	66.287	1.263		Residential - Single Family Residence - Pool, 1	174B097 392	1 per lot	Canoga Park - Winnetka - Woodland Hills - West Hills	No	ABMI	AHO , CPK CPU
Los Angeles	20849 GRETCHEN ST	91306	2148006010	0.000	0.000	0.000	1.263	Shortfall of Sites	0.213	Low Residential	RS-1-RIO	Low Residential	[MM1-CDF1-5] [IX4-FA] [CPIO]	0	66.287	1.263		Residential - Single Family Residence, 1	180B109 97	1 per lot	Canoga Park - Winnetka - Woodland Hills - West Hills	No	ABMI	AHO , CPK CPU
Los Angeles	22730 SCHOOLCRAFT ST	91307	2024027036	0.000	0.000	0.000	1.263	Shortfall of Sites	0.194	Low Residential	RS-1	Very Low Residential	0	0	66.287	1.263		Residential - Single Family Residence, 1	183B097 652	1 per lot	Canoga Park - Winnetka - Woodland Hills - West Hills	No	ABMI	AHO , CPK CPU, ADU
Los Angeles	18817 INGOMAR ST	91335	2103014011	0.000	0.000	0.000	1.263	Shortfall of Sites	0.213	Low Residential	RS-1	Low Residential	0	0	66.287	1.263		Residential - Single Family Residence - Pool, 1	189B121 510	1 per lot	Reseda - West Van Nuys	No	ABMI	AHO , RES CPU
Los Angeles	18816 INGOMAR ST	91335	2103014014	0.000	0.000	0.000	1.263	Shortfall of Sites	0.213	Low Residential	RS-1	Low Residential	0	0	66.287	1.263		Residential - Single Family Residence, 1	189B121 542	1 per lot	Reseda - West Van Nuys	No	ABMI	AHO , RES CPU
Los Angeles	23001 BALTAR ST	91304	2014009023	0.000	0.000	0.000	1.262	Shortfall of Sites	0.193	Low Residential	RS-1	Very Low Residential	0	0	66.287	1.262		Residential - Single Family Residence - Pool, 1	189B097 395	1 per lot	Canoga Park - Winnetka - Woodland Hills - West Hills	No	ABMI	AHO , CPK CPU, ADU
Los Angeles	22726 SCHOOLCRAFT ST	91307	2024027035	0.000	0.000	0.000	1.262	Shortfall of Sites	0.193	Low Residential	RS-1	Very Low Residential	0	0	66.287	1.262		Residential - Single Family Residence, 1	183B097 653	1 per lot	Canoga Park - Winnetka - Woodland Hills - West Hills	No	ABMI	AHO , CPK CPU, ADU
Los Angeles	23814 HATTERAS ST	91367	2045025009	0.000	0.000	0.000	1.262	Shortfall of Sites	0.193	Low Residential	RS-1	Very Low Residential	[MB3-CDF1-5] [IX4-FA] [CPIO]	0	66.287	1.262		Residential - Single Family Residence, 1	174B089 203	1 per lot	Canoga Park - Winnetka - Woodland Hills - West Hills	No	ABMI	AHO , CPK CPU, ADU
Los Angeles	6720 VICKY AVE	91307	2038020050	0.000	0.000	0.000	1.262	Shortfall of Sites	0.193	Low Residential	RS-1	Very Low Residential	0	0	66.287	1.262		Residential - Single Family Residence, 1	180B097 96	1 per lot	Canoga Park - Winnetka - Woodland Hills - West Hills	No	ABMI	AHO , CPK CPU, ADU
Los Angeles	4340 PROSPECT AVE	90027	5542004021	0.000	0.000	0.000	1.262	Shortfall of Sites	0.046	Low Medium I Residential	R2-1XL	0	0	0	99.000	1.262		Residential - Double, Duplex, or Two Units - 4 Stories or Less, 2	148-5A201 93		Hollywood	Yes	ABMI	TOC EXP
Los Angeles	22720 SCHOOLCRAFT ST	91307	2024027034	0.000	0.000	0.000	1.262	Shortfall of Sites	0.193	Low Residential	RS-1	Very Low Residential	0	0	66.287	1.262		Residential - Single Family Residence, 1	183B097 654	1 per lot	Canoga Park - Winnetka - Woodland Hills - West Hills	No	ABMI	AHO , CPK CPU, ADU
Los Angeles	22317 COHASSET ST	91303	2023020002	0.000	0.000	0.000	1.262	Shortfall of Sites	0.213	Low Residential	RS-1	Very Low Residential	[MM1-CDF1-5] [IX4-FA] [CPIO]	0	66.287	1.262		Residential - Single Family Residence - Pool, 1	186B101 335	1 per lot	Canoga Park - Winnetka - Woodland Hills - West Hills	No	ABMI	AHO , CPK CPU
Los Angeles	3679 MOTOR AVE	90034	4314008047	0.000	0.000	0.000	1.262	Shortfall of Sites	0.169	Community Commercial	MU(EC)	0	0	0	7.776	1.262		Commercial - Office Building - One Story, 0	120B161 1030		Palms - Mar Vista - Del Rey	No	ABMI	ARO
Los Angeles	19000 CANTLAY ST	91335	2104033033	0.000	0.000	0.000	1.262	Shortfall of Sites	0.213	Low Residential	R1-1	Low Residential	0	0	66.287	1.262		Residential - Single Family Residence, 1	183B121 28	1 per lot	Reseda - West Van Nuys	No	ABMI	AHO , RES CPU
Los Angeles	4601 S BROADWAY	90037	5110009001	0.000	0.000	1.262	0.000	Shortfall of Sites	0.129	Neighborhood Commercial	C2-1VL-CPIO	0	0	0	18.772	1.262		Commercial - Store Combination - Store and Office Combination - One Story, 0	112-5A203 274		Southeast Los Angeles	No	MI	ARO
Los Angeles	4601 S BROADWAY	90037	5110009001	0.000	0.000	1.262	0.000	Shortfall of Sites	0.129	Neighborhood Commercial	C2-1VL-CPIO	0	0	0	18.771	1.262		Commercial - Store Combination - Store and Office Combination - One Story, 0	112-5A203 288		Southeast Los Angeles	No	MI	ARO
Los Angeles	5108 GLORIA AVE	91436	2261014031	0.000	0.000	0.000	1.262	Shortfall of Sites	0.099	Low II Residential	RE9-1	Low Residential	0	0	66.287	1.262		Residential - Single Family Residence, 0	171B141 400	1 per lot	Encino - Tarzana	No	ABMI	AHO , ENC CPU
Los Angeles	22723 HATTERAS ST	91367	2040004061	0.000	0.000	0.000	1.262	Shortfall of Sites	0.193	Low Residential	R1-1	Very Low Residential	0	0	66.287	1.262		Residential - Single Family Residence, 1	174B097 80	1 per lot	Canoga Park - Winnetka - Woodland Hills - West Hills	No	ABMI	AHO , CPK CPU, ADU
Los Angeles	1117 N BRONSON AVE	90019	5534010009	0.000	0.000	1.262	0.000	Shortfall of Sites	0.155	Commercial Manufacturing	CM-1VL	0	0	0	15.659	1.262		Industrial - Warehousing, Distribution, Storage - Warehousing, Distribution, 10,000 to 24,999 SF - One Story, 0	144B189 565		Hollywood	No	MI	ARO
Los Angeles	1117 N BRONSON AVE	90019	5534010009	0.000	0.000	1.262	0.000	Shortfall of Sites	0.155	Commercial Manufacturing	CM-1VL	0	0	0	15.651	1.262		Industrial - Warehousing, Distribution, Storage - Warehousing, Distribution, 10,000 to 24,999 SF - One Story, 0	144B189 603		Hollywood	No	MI	ARO

Jurisdiction Name	Site Address/Intersection	5 Digit ZIP Code	Assessor Parcel Number	Very Low-Income	Low-Income	Moderate-Income	Above Moderate-Income	Type of Shortfall	Parcel Size (Acres)	Current General Plan Designation	Current Zoning	Proposed General Plan (GP) Designation	Proposed Zoning	Minimum Density Allowed	Maximum Density Allowed	Total Capacity	Vacant/ Nonvacant	Description of Existing Uses	PIN	Base Density Per Acre	Community Plan Area	Rent Stabalization Ordinance	Income Category	Applicable Rezoning Program (Program informing values in Column Q listed first)
Los Angeles	1117 N BRONSON AVE	90019	5534010009	0.000	0.000	1.262	0.000	Shortfall of Sites	0.155	Commercial Manufacturing	CM-1VL	0	0	0	15.643	1.262		Industrial - Warehousing, Distribution, Storage - Warehousing, Distribution, 10,000 to 24,999 SF - One Story, 0	144B189 644		Hollywood	No	MI	ARO
Los Angeles	5756 ENCINO AVE	91316	2254022018	0.000	0.000	0.000	1.262	Shortfall of Sites	0.193	Low II Residential	R1-1-RIO	Low Residential	0	0	66.287	1.262		Residential - Single Family Residence, 1	174B129 280	1 per lot	Encino - Tarzana	No	ABMI	AHO , ENC CPU, ADU
Los Angeles	22714 SCHOOLCRAFT ST	91307	2024027033	0.000	0.000	0.000	1.261	Shortfall of Sites	0.193	Low Residential	RS-1	Very Low Residential	0	0	66.287	1.261		Residential - Single Family Residence - Therapy Pool (Spa), 1	183B097 655	1 per lot	Canoga Park - Winnetka - Woodland Hills - West Hills	No	ABMI	AHO , CPK CPU, ADU
Los Angeles	8119 FAUST AVE	91304	2013007016	0.000	0.000	0.000	1.261	Shortfall of Sites	0.213	Low Residential	RS-1	Very Low Residential	0	0	66.287	1.261		Residential - Single Family Residence, 1	189B097 206	1 per lot	Canoga Park - Winnetka - Woodland Hills - West Hills	No	ABMI	AHO , CPK CPU
Los Angeles	6914 ROYER AVE	91307	2026011009	0.000	0.000	0.000	1.261	Shortfall of Sites	0.193	Low Residential	RS-1	Very Low Residential	0	0	66.287	1.261		Residential - Single Family Residence, 1	183B097 737	1 per lot	Canoga Park - Winnetka - Woodland Hills - West Hills	No	ABMI	AHO , CPK CPU, ADU
Los Angeles	4900 WILSHIRE BLVD	90010	5507029001	0.000	0.000	0.000	1.261	Shortfall of Sites	0.143	General Commercial	CR(PKM)-1	0	0	0	0.000	1.261		Commercial - Office Building - One Story, 0	132B185 18		Wilshire	No	ABMI	ARO
Los Angeles	4900 WILSHIRE BLVD	90010	5507029001	0.000	0.000	0.000	1.261	Shortfall of Sites	0.107	General Commercial	CR(PKM)-1	0	0	0	0.000	1.261		Commercial - Office Building - One Story, 0	132B185 60		Wilshire	No	ABMI	ARO
Los Angeles	214 S OXFORD AVE	90004	5517008900	0.000	0.000	0.000	1.261	Shortfall of Sites	0.167	General Commercial	C2-1	0	0	0	9.465	1.261		Industrial - Light Manufacturing - One Story, 0	138B193 1387		Wilshire	No	ABMI	ARO
Los Angeles	5617 SALE AVE	91367	2040008036	0.000	0.000	0.000	1.261	Shortfall of Sites	0.193	Low Residential	R1-1	Very Low Residential	0	0	66.287	1.261		Residential - Single Family Residence - Pool, 1	174B097 519	1 per lot	Canoga Park - Winnetka - Woodland Hills - West Hills	No	ABMI	AHO , CPK CPU, ADU
Los Angeles	23434 SYLVAN ST	91367	2035010001	0.000	0.000	0.000	1.260	Shortfall of Sites	0.193	Low Residential	RS-1	Very Low Residential	0	0	66.287	1.260		Residential - Single Family Residence, 1	177B093 150	1 per lot	Canoga Park - Winnetka - Woodland Hills - West Hills	No	ABMI	AHO , CPK CPU, ADU
Los Angeles	23052 WINDOM ST	91307	2021005014	0.000	0.000	0.000	1.260	Shortfall of Sites	0.193	Low Residential	RS-1	Very Low Residential	[DM4-CHC1-5] [CX4-FA] [SN-CPIO-CDO]	0	66.287	1.260		Residential - Single Family Residence, 1	186B097 468	1 per lot	Canoga Park - Winnetka - Woodland Hills - West Hills	No	ABMI	AHO , CPK CPU, ADU
Los Angeles	16644 CANTLAY ST	91406	2226016013	0.000	0.000	0.000	1.260	Shortfall of Sites	0.213	Low Residential	R1-1	Low Residential	0	0	66.287	1.260		Residential - Single Family Residence, 1	183B137 25	1 per lot	Reseda - West Van Nuys	No	ABMI	AHO , RES CPU
Los Angeles	1631 W 3RD ST	90017	5153009020	0.000	0.000	1.260	0.000	Shortfall of Sites	0.235	Highway Oriented Commercial	C2-1	0	0	0	10.316	1.260		Commercial - Hotel and Motel - Motel - Under 50 Rooms - One Story, 0	133-5A207 135		Westlake	No	MI	ARO
Los Angeles	14735 FRIAR ST	91411	2241002020	0.630	0.630	0.000	0.000	Shortfall of Sites	0.189	Medium Residential	[Q]R3-1	Medium	0	20	110.883	1.260		Residential - Five or More Units or Apartments (Any Combination) · 4 Stories or Less, 14	180B149 959	108	Van Nuys - North Sherman Oaks	No	LI	Orange LineTNP
Los Angeles	19000 WYANDOTTE ST	91335	2104035029	0.000	0.000	0.000	1.260	Shortfall of Sites	0.213	Low Residential	R1-1	Low Residential	0	0	66.287	1.260		Residential - Single Family Residence, 1	186B121 960	1 per lot	Reseda - West Van Nuys	No	ABMI	AHO , RES CPU
Los Angeles	19001 CANTLAY ST	91335	2104035028	0.000	0.000	0.000	1.260	Shortfall of Sites	0.213	Low Residential	R1-1	Low Residential	0	0	66.287	1.260		Residential - Single Family Residence - Pool, 1	186B121 1020	1 per lot	Reseda - West Van Nuys	No	ABMI	AHO , RES CPU
Los Angeles	5649 MAYNARD AVE	91367	2040011033	0.000	0.000	0.000	1.260	Shortfall of Sites	0.193	Low Residential	R1-1	Very Low Residential	0	0	66.287	1.260		Residential - Single Family Residence, 1	174B097 414	1 per lot	Canoga Park - Winnetka - Woodland Hills - West Hills	No	ABMI	AHO , CPK CPU, ADU
Los Angeles	2626 N BROADWAY	90031	5204011001	0.000	0.000	0.000	1.259	Shortfall of Sites	0.207	Neighborhood Commercial	[Q]C4-1XL-CDO	0	0	0	8.461	1.259		Commercial - Store Combination - Store and Residential Combination - One Story, 0	138A221 85		Northeast Los Angeles	Yes	ABMI	ARO
Los Angeles	0	0	4107024015	0.000	0.000	0.000	1.259	Shortfall of Sites	0.012	Low Medium II Residential	R2-1	0	0	0	113.635	1.259	Vacant	Residential - Single Family Residence - Vacant Land, 0	096B169 88	21	Westchester - Playa del Rey	No	ABMI	OPP RC , WPDR CPU, AHO
Los Angeles	1300 N MISSION RD	90033	5201002908	0.629	0.629	0.000	0.000	Shortfall of Sites	0.819	Public Facilities	PF-1	0	0	20	153.741	1.259		Miscellaneous - Government Owned Property, 0	135A223 268		Northeast Los Angeles	No	LI	PF
Los Angeles	15753 GREENLEAF ST	91436	2283025001	0.000	0.000	0.000	1.259	Shortfall of Sites	0.193	Low II Residential	R1-1	Low Residential	0	0	66.287	1.259		Residential - Single Family Residence - Pool, 1	168B141 830	1 per lot	Encino - Tarzana	No	ABMI	AHO , ENC CPU, ADU
Los Angeles	23531 FRIAR ST	91367	2035008005	0.000	0.000	0.000	1.259	Shortfall of Sites	0.193	Low Residential	RS-1	Very Low Residential	0	0	66.287	1.259		Residential - Single Family Residence, 1	180B093 915	1 per lot	Canoga Park - Winnetka - Woodland Hills - West Hills	No	ABMI	AHO , CPK CPU, ADU
Los Angeles	6529 LOCKHURST DR	91307	2034021038	0.000	0.000	0.000	1.259	Shortfall of Sites	0.193	Low Residential	RS-1	Very Low Residential	0	0	66.287	1.259		Residential - Single Family Residence, 1	180B089 546	1 per lot	Canoga Park - Winnetka - Woodland Hills - West Hills	No	ABMI	AHO , CPK CPU, ADU
Los Angeles	6422 W 87TH PL	90045	4122011023	0.000	0.000	0.000	1.258	Shortfall of Sites	0.012	Low Residential	R1-1	0	0	0	113.635	1.258		Residential - Single Family Residence - Pool, 0	096B165 928		Westchester - Playa del Rey	No	ABMI	OPP RC
Los Angeles	2425 S HILL ST	90007	5126020015	0.000	0.000	1.258	0.000	Shortfall of Sites	0.151	Community Commercial	C2-2D-CPIO	0	0	0	16.029	1.258		Industrial - Light Manufacturing - Three Stories, 0	121-5A205 142		Southeast Los Angeles	No	MI	ARO
Los Angeles	2425 S HILL ST	90007	5126020015	0.000	0.000	0.000	1.258	Shortfall of Sites	0.098	Community Commercial	C2-2D-CPIO	0	0	0	24.816	1.258		Industrial - Light Manufacturing - Three Stories, 0	121-5A205 145		Southeast Los Angeles	No	ABMI	ARO
Los Angeles	1430 N SERRANO AVE	90027	5544033043	0.000	0.000	0.000	1.258	Shortfall of Sites	0.242	Highway Oriented Commercial	C2-1	0	0	0	6.495	1.258		Commercial - Store Combination - Store and Office Combination - One Story, 0	147A193 106		Hollywood	No	ABMI	ARO
Los Angeles	16143 HARTSOOK ST	91436	2260018003	0.000	0.000	0.000	1.258	Shortfall of Sites	0.193	Low II Residential	RE9-1	Low Residential	0	0	66.287	1.258		Residential - Single Family Residence - Pool, 1	171B141 123	1 per lot	Encino - Tarzana	No	ABMI	AHO , ENC CPU, ADU
Los Angeles	255 S AVENUE 17	90031	5447027907	0.000	0.000	0.000	1.258	Shortfall of Sites	1.123	Open Space	GW(CA)	0	0	0	1.401	1.258		Commercial - Office Building - One Story, 0	136-5A219 26		Northeast Los Angeles	No	ABMI	ARO
Los Angeles	5181 BRIAN LN	91436	2260017039	0.000	0.000	0.000	1.258	Shortfall of Sites	0.193	Low II Residential	RE9-1	Low Residential	0	0	66.287	1.258		Residential - Single Family Residence - Therapy Pool (Spa), 1	171B137 98	1 per lot	Encino - Tarzana	No	ABMI	AHO , ENC CPU, ADU
Los Angeles	5133 GAVIOTA AVE	91436	2261025040	0.000	0.000	0.000	1.258	Shortfall of Sites	0.213	Low II Residential	RE9-1	Low Residential	0	0	66.287	1.258		Residential - Single Family Residence - Pool, 1	171B141 273	1 per lot	Encino - Tarzana	No	ABMI	AHO , ENC CPU, ADU
Los Angeles	6500 KENWATER AVE	91307	2033010015	0.000	0.000	0.000	1.257	Shortfall of Sites	0.193	Low Residential	RS-1	Very Low Residential	0	0	66.287	1.257		Residential - Single Family Residence, 1	180B093 672	1 per lot	Canoga Park - Winnetka - Woodland Hills - West Hills	No	ABMI	AHO , CPK CPU, ADU
Los Angeles	0	0	4107018037	0.000	0.000	0.000	1.257	Shortfall of Sites	0.012	Low Medium II Residential	R2-1	0	0	0	113.635	1.257	Vacant	Residential - Single Family Residence - Vacant Land, 0	096B169 456	21	Westchester - Playa del Rey	No	ABMI	OPP RC , WPDR CPU, AHO
Los Angeles	6630 VALLEY CIRCLE BLVD	91307	2034005025	0.000	0.000	0.000	1.257	Shortfall of Sites	0.193	Low Residential	RS-1	Very Low Residential	0	0	66.287	1.257		Residential - Single Family Residence, 1	180B089 304	1 per lot	Canoga Park - Winnetka - Woodland Hills - West Hills	No	ABMI	AHO , CPK CPU, ADU
Los Angeles	23945 OXNARD ST	91367	2045009010	0.000	0.000	0.000	1.257	Shortfall of Sites	0.193	Low Residential	RS-1	Very Low Residential	0	0	66.287	1.257		Residential - Single Family Residence - Pool, 1	177B089 561	1 per lot	Canoga Park - Winnetka - Woodland Hills - West Hills	No	ABMI	AHO , CPK CPU, ADU
Los Angeles	0	0	4264008900	0.000	0.000	0.000	0.000	Shortfall of Sites	0.681	Public Facilities	[Q]PF-1XL	0	0	0	153.741	0.000		Miscellaneous - Government Owned Property, 0	129B141 328		Brentwood - Pacific Palisades	No		PF
Los Angeles	22632 COLLINS ST	91367	2040009016	0.000	0.000	0.000	1.257	Shortfall of Sites	0.193	Low Residential	R1-1	Very Low Residential	0	0	66.287	1.257		Residential - Single Family Residence, 1	174B097 359	1 per lot	Canoga Park - Winnetka - Woodland Hills - West Hills	No	ABMI	AHO , CPK CPU, ADU
Los Angeles	6406 W 87TH PL	90045	4122011024	0.000	0.000	0.000	1.257	Shortfall of Sites	0.012	Low Residential	R1-1	0	0	0	113.635	1.257		Residential - Single Family Residence, 0	096B165 924		Westchester - Playa del Rey	No	ABMI	OPP RC
Los Angeles	0	0	4122011910	0.000	0.000	0.000	1.257	Shortfall of Sites	0.012	Low Residential	R1-1	0	0	0	113.635	1.257		Miscellaneous - Government Owned Property, 0	096B165 925		Westchester - Playa del Rey	No	ABMI	OPP RC
Los Angeles	6418 W 87TH PL	90045	4122011021	0.000	0.000	0.000	1.257	Shortfall of Sites	0.012	Low Residential	R1-1	0	0	0	113.635	1.257		, 0	096B165 927		Westchester - Playa del Rey	No	ABMI	OPP RC
Los Angeles	6414 W 87TH PL	90045	4122011029	0.000	0.000	0.000	1.257	Shortfall of Sites	0.012	Low Residential	R1-1	0	0	0	113.635	1.257		Residential - Single Family Residence, 0	096B165 926		Westchester - Playa del Rey	No	ABMI	OPP RC
Los Angeles	6510 SHOUP AVE	91307	2139025030	0.000	0.000	0.000	1.257	Shortfall of Sites	0.213	Low Residential	RS-1-RIO	Very Low Residential	0	0	66.287	1.257		Residential - Single Family Residence - Pool, 1	180B101 585	1 per lot	Canoga Park - Winnetka - Woodland Hills - West Hills	No	ABMI	AHO , CPK CPU
Los Angeles	7738 DELCO AVE	91306	2107014012	0.000	0.000	0.000	1.257	Shortfall of Sites	0.213	Low Residential	RS-1	Low Residential	[DM4-CHC1-5] [CX2-FA] [CPIO]	0	66.287	1.257		Residential - Single Family Residence - Pool, 1	189B109 957	1 per lot	Canoga Park - Winnetka - Woodland Hills - West Hills	No	ABMI	AHO , CPK CPU
Los Angeles	10808 LE CONTE AVE	90024	4360001013	0.628	0.628	0.000	0.000	Shortfall of Sites	0.227	Medium Residential	[Q]R3-1-O	0	0	20	102.494	1.256		Institutional - Church - One Story, 0	135B153 508		Westwood	No	LI	FBO, ADU
Los Angeles	23010 SATICOY ST	91304	2021003016	0.000	0.000	0.000	1.256	Shortfall of Sites	0.193	Low Residential	RS-1	Very Low Residential	0	0	66.287	1.256		Residential - Single Family Residence, 1	186B097 253	1 per lot	Canoga Park - Winnetka - Woodland Hills - West Hills	No	ABMI	AHO , CPK CPU, ADU
Los Angeles	23016 SATICOY ST	91304	2021003015	0.000	0.000	0.000	1.256	Shortfall of Sites	0.193	Low Residential	RS-1	Very Low Residential	0	0	66.287	1.256		Residential - Single Family Residence - Pool, 1	186B097 252	1 per lot	Canoga Park - Winnetka - Woodland Hills - West Hills	No	ABMI	AHO , CPK CPU, ADU
Los Angeles	23024 SATICOY ST	91304	2021003014	0.000	0.000	0.000	1.256	Shortfall of Sites	0.193	Low Residential	RS-1	Very Low Residential	0	0	66.287	1.256		Residential - Single Family Residence, 1	186B097 251	1 per lot	Canoga Park - Winnetka - Woodland Hills - West Hills	No	ABMI	AHO , CPK CPU, ADU
Los Angeles	23032 SATICOY ST	91304	2021003013	0.000	0.000	0.000	1.256	Shortfall of Sites	0.193	Low Residential	RS-1	Very Low Residential	0	0	66.287	1.256		Residential - Single Family Residence, 1	186B097 250	1 per lot	Canoga Park - Winnetka - Woodland Hills - West Hills	No	ABMI	AHO , CPK CPU, ADU
Los Angeles	23040 SATICOY ST	91304	2021003012	0.000	0.000	0.000	1.256	Shortfall of Sites	0.193	Low Residential	RS-1	Very Low Residential	0	0	66.287	1.256		Residential - Single Family Residence, 1	186B097 249	1 per lot	Canoga Park - Winnetka - Woodland Hills - West Hills	No	ABMI	AHO , CPK CPU, ADU
Los Angeles	23046 SATICOY ST	91304	2021003011	0.000	0.000	0.000	1.256	Shortfall of Sites	0.193	Low Residential	RS-1	Very Low Residential	0	0	66.287	1.256		Residential - Single Family Residence - Pool, 1	186B097 248	1 per lot	Canoga Park - Winnetka - Woodland Hills - West Hills	No	ABMI	AHO , CPK CPU, ADU
Los Angeles	23052 SATICOY ST	91304	2021002011	0.000	0.000	0.000	1.256	Shortfall of Sites	0.193	Low Residential	RS-1	Very Low Residential	0	0	66.287	1.256		Residential - Single Family Residence, 1	186B097 247	1 per lot	Canoga Park - Winnetka - Woodland Hills - West Hills	No	ABMI	AHO , CPK CPU, ADU
Los Angeles	23060 SATICOY ST	91304	2021002010	0.000	0.000	0.000	1.256	Shortfall of Sites	0.193	Low Residential	RS-1	Very Low Residential	0	0	66.287	1.256		Residential - Single Family Residence, 1	186B097 246	1 per lot	Canoga Park - Winnetka - Woodland Hills - West Hills	No	ABMI	AHO , CPK CPU, ADU
Los Angeles	16752 ADDISON ST	91436	2259006015	0.000	0.000	0.000	1.256	Shortfall of Sites	0.193	Low II Residential	R1-1	Low Residential	0	0	66.287	1.256		Residential - Single Family Residence, 1	171B137 274	1 per lot	Encino - Tarzana	No	ABMI	AHO , ENC CPU, ADU
Los Angeles	231 W VERNON AVE	90037	5111010036	0.000	0.000	1.256	0.000	Shortfall of Sites	0.135	Community Commercial	C2-2D-CPIO	0	0	0	17.891	1.256		Commercial - Professional Building - One Story, 0	112-5A203 32		Southeast Los Angeles	No	MI	ARO
Los Angeles	231 W VERNON AVE	90037	5111010036	0.000	0.000	1.256	0.000	Shortfall of Sites	0.135	Community Commercial	C2-2D-CPIO	0	0	0	17.891	1.256		Commercial - Professional Building - One Story, 0	112-5A203 33		Southeast Los Angeles	No	MI	ARO
Los Angeles	231 W VERNON AVE	90037	5111010036	0.000	0.000	1.256	0.000	Shortfall of Sites	0.135	Community Commercial	C2-2D-CPIO	0	0	0	17.891	1.256		Commercial - Professional Building - One Story, 0	112-5A203 34		Southeast Los Angeles	No	MI	ARO
Los Angeles	231 W VERNON AVE	90037	5111010036	0.000	0.000	1.256	0.000	Shortfall of Sites	0.135	Community Commercial	C2-2D-CPIO	0	0	0	17.894	1.256		Commercial - Professional Building - One Story, 0	112-5A203 35		Southeast Los Angeles	No	MI	ARO
Los Angeles	231 W VERNON AVE	90037	5111010036	0.000	0.000	1.256	0.000	Shortfall of Sites	0.146	Community Commercial	C2-2D-CPIO	0	0	0	16.580	1.256		Commercial - Professional Building - One Story, 0	114A203 377		Southeast Los Angeles	No	MI	ARO
Los Angeles	231 W VERNON AVE	90037	5111010036	0.000	0.000	1.256	0.000	Shortfall of Sites	0.146	Community Commercial	C2-2D-CPIO	0	0	0	16.580	1.256		Commercial - Professional Building - One Story, 0	114A203 378		Southeast Los Angeles	No	MI	ARO
Los Angeles	231 W VERNON AVE	90037	5111010036	0.000	0.000	1.256	0.000	Shortfall of Sites	0.146	Community Commercial	C2-2D-CPIO	0	0	0	16.580	1.256		Commercial - Professional Building - One Story, 0	114A203 379		Southeast Los Angeles	No	MI	ARO
Los Angeles	231 W VERNON AVE	90037	5111010036	0.000	0.000	1.256	0.000	Shortfall of Sites	0.146	Community Commercial	C2-2D-CPIO	0	0	0	16.580	1.256		Commercial - Professional Building - One Story, 0	114A203 380		Southeast Los Angeles	No	MI	ARO
Los Angeles	231 W VERNON AVE	90037	5111010036	0.000	0.000	0.000	1.256	Shortfall of Sites	0.015	Community Commercial	C2-2D-CPIO	0	0	0	159.398	1.256		Commercial - Professional Building - One Story, 0	114A203 390		Southeast Los Angeles	No	ABMI	ARO
Los Angeles	5636 LUBAO AVE	91367	2153017020	0.000	0.000	0.000	1.256	Shortfall of Sites	0.213	Very Low Residential	RA-1	Very Low Residential	0	0	66.287	1.256		Residential - Single Family Residence - Pool, 1	174B113 300	1 per lot	Canoga Park - Winnetka - Woodland Hills - West Hills	No	ABMI	AHO , CPK CPU

Jurisdiction Name	Site Address/Intersection	5 Digit ZIP Code	Assessor Parcel Number	Very Low-Income	Low-Income	Moderate-Income	Above Moderate-Income	Type of Shortfall	Parcel Size (Acres)	Current General Plan Designation	Current Zoning	Proposed General Plan (GP) Designation	Proposed Zoning	Minimum Density Allowed	Maximum Density Allowed	Total Capacity	Vacant/ Nonvacant	Description of Existing Uses	PIN	Base Density Per Acre	Community Plan Area	Rent Stabalization Ordinance	Income Category	Applicable Rezoning Program (Program informing values in Column Q listed first)
Los Angeles	23039 BALTAR ST	91304	2014037018	0.000	0.000	0.000	1.256	Shortfall of Sites	0.193	Low Residential	RS-1	Very Low Residential	0	0	66.287	1.256		Residential - Single Family Residence - Pool and Misc., 1	189B097 304	1 per lot	Canoga Park - Winnetka - Woodland Hills - West Hills	No	ABMI	AHO , CPK CPU, ADU
Los Angeles	6122 W 85TH PL	90045	4107037021	0.000	0.000	0.000	1.256	Shortfall of Sites	0.012	Low Residential	R1-1	0	0	0	113.635	1.256		Residential - Single Family Residence, 0	096B169 547		Westchester - Playa del Rey	No	ABMI	OPP RC
Los Angeles	0	0	5409020909	0.628	0.628	0.000	0.000	Shortfall of Sites	0.817	Public Facilities	PF-1XL-RIO	0	0	20	153.741	1.256		Miscellaneous - Government Owned Property, 0	132A217 110		Central City North	No	LI	PF
Los Angeles	4828 COLLETT AVE	91436	2261022046	0.000	0.000	0.000	1.255	Shortfall of Sites	0.193	Low II Residential	RE9-1	Low Residential	0	0	66.287	1.255		Residential - Single Family Residence - Pool, 1	168B141 398	1 per lot	Encino - Tarzana	No	ABMI	AHO , ENC CPU, ADU
Los Angeles	23721 BESSEMER ST	91367	2045010002	0.000	0.000	0.000	1.255	Shortfall of Sites	0.193	Low Residential	RS-1	Very Low Residential	0	0	66.287	1.255		Residential - Single Family Residence - Pool, 1	177B093 501	1 per lot	Canoga Park - Winnetka - Woodland Hills - West Hills	No	ABMI	AHO , CPK CPU, ADU
Los Angeles	4929 DUNMAN AVE	91364	2074025002	0.000	0.000	0.000	1.255	Shortfall of Sites	0.193	Low Residential	RS-1	Very Low Residential	0	0	66.287	1.255		Residential - Single Family Residence, 1	168B097 68	1 per lot	Canoga Park - Winnetka - Woodland Hills - West Hills	No	ABMI	AHO , CPK CPU, ADU
Los Angeles	22746 RUNNYMEDE ST	91307	2022002004	0.000	0.000	0.000	1.255	Shortfall of Sites	0.193	Low Residential	RS-1	Very Low Residential	0	0	66.287	1.255		Residential - Single Family Residence - Pool, 1	186B097 684	1 per lot	Canoga Park - Winnetka - Woodland Hills - West Hills	No	ABMI	AHO , CPK CPU, ADU
Los Angeles	23810 MOBILE ST	91307	2033008018	0.000	0.000	0.000	1.255	Shortfall of Sites	0.193	Low Residential	RS-1	Very Low Residential	[LM2-MU2-5] [RX1-FA] [CPIO]	0	66.287	1.255		Residential - Single Family Residence, 1	180B089 706	1 per lot	Canoga Park - Winnetka - Woodland Hills - West Hills	No	ABMI	AHO , CPK CPU, ADU
Los Angeles	15657 DEVONSHIRE ST	91344	2661014018	0.000	0.000	0.000	1.255	Shortfall of Sites	0.024	Neighborhood Commercial	C1-1VL	0	0	0	54.450	1.255		Residential - Single Family Residence, 0	204B141 326		Granada Hills - Knollwood	No	ABMI	OPP C
Los Angeles	10035 CANOGA AVE	91311	2747010030	0.000	0.000	0.000	1.255	Shortfall of Sites	0.659	Limited Manufacturing	[T][Q]CM-1	0	0	0	2.381	1.255		Industrial - Light Manufacturing - One Story, 0	204B105 694		Chatsworth - Porter Ranch	No	ABMI	ARO
Los Angeles	6231 TONY AVE	91367	2033026001	0.000	0.000	0.000	1.255	Shortfall of Sites	0.193	Low Residential	RS-1	Very Low Residential	0	0	66.287	1.255		Residential - Single Family Residence - Pool, 1	177B089 148	1 per lot	Canoga Park - Winnetka - Woodland Hills - West Hills	No	ABMI	AHO , CPK CPU, ADU
Los Angeles	6500 DEBS AVE	91307	2034021033	0.000	0.000	0.000	1.255	Shortfall of Sites	0.193	Low Residential	RS-1	Very Low Residential	0	0	66.287	1.255		Residential - Single Family Residence, 1	180B089 654	1 per lot	Canoga Park - Winnetka - Woodland Hills - West Hills	No	ABMI	AHO , CPK CPU, ADU
Los Angeles	22949 SATICOY ST	91304	2014018014	0.000	0.000	0.000	1.254	Shortfall of Sites	0.193	Low Residential	RS-1	Very Low Residential	0	0	66.287	1.254		Residential - Single Family Residence, 1	186B097 218	1 per lot	Canoga Park - Winnetka - Woodland Hills - West Hills	No	ABMI	AHO , CPK CPU, ADU
Los Angeles	22941 SATICOY ST	91304	2014018015	0.000	0.000	0.000	1.254	Shortfall of Sites	0.193	Low Residential	RS-1	Very Low Residential	0	0	66.287	1.254		Residential - Single Family Residence - Pool, 1	186B097 219	1 per lot	Canoga Park - Winnetka - Woodland Hills - West Hills	No	ABMI	AHO , CPK CPU, ADU
Los Angeles	22927 SATICOY ST	91304	2014018017	0.000	0.000	0.000	1.254	Shortfall of Sites	0.193	Low Residential	RS-1	Very Low Residential	0	0	66.287	1.254		Residential - Single Family Residence, 1	186B097 221	1 per lot	Canoga Park - Winnetka - Woodland Hills - West Hills	No	ABMI	AHO , CPK CPU, ADU
Los Angeles	22933 SATICOY ST	91304	2014018016	0.000	0.000	0.000	1.254	Shortfall of Sites	0.193	Low Residential	RS-1	Very Low Residential	0	0	66.287	1.254		Residential - Single Family Residence, 1	186B097 220	1 per lot	Canoga Park - Winnetka - Woodland Hills - West Hills	No	ABMI	AHO , CPK CPU, ADU
Los Angeles	22921 SATICOY ST	91304	2014018018	0.000	0.000	0.000	1.254	Shortfall of Sites	0.193	Low Residential	RS-1	Very Low Residential	0	0	66.287	1.254		Residential - Single Family Residence, 1	186B097 222	1 per lot	Canoga Park - Winnetka - Woodland Hills - West Hills	No	ABMI	AHO , CPK CPU, ADU
Los Angeles	22915 SATICOY ST	91304	2014018019	0.000	0.000	0.000	1.254	Shortfall of Sites	0.193	Low Residential	RS-1	Very Low Residential	0	0	66.287	1.254		Residential - Single Family Residence, 1	186B097 223	1 per lot	Canoga Park - Winnetka - Woodland Hills - West Hills	No	ABMI	AHO , CPK CPU, ADU
Los Angeles	22909 SATICOY ST	91304	2014018020	0.000	0.000	0.000	1.254	Shortfall of Sites	0.193	Low Residential	RS-1	Very Low Residential	0	0	66.287	1.254		Residential - Single Family Residence, 1	186B097 224	1 per lot	Canoga Park - Winnetka - Woodland Hills - West Hills	No	ABMI	AHO , CPK CPU, ADU
Los Angeles	22861 SATICOY ST	91304	2014018022	0.000	0.000	0.000	1.254	Shortfall of Sites	0.193	Low Residential	RS-1	Very Low Residential	0	0	66.287	1.254		Residential - Single Family Residence, 1	186B097 226	1 per lot	Canoga Park - Winnetka - Woodland Hills - West Hills	No	ABMI	AHO , CPK CPU, ADU
Los Angeles	22853 SATICOY ST	91304	2014018023	0.000	0.000	0.000	1.254	Shortfall of Sites	0.193	Low Residential	RS-1	Very Low Residential	0	0	66.287	1.254		Residential - Single Family Residence, 1	186B097 227	1 per lot	Canoga Park - Winnetka - Woodland Hills - West Hills	No	ABMI	AHO , CPK CPU, ADU
Los Angeles	17431 KESWICK ST	91325	2202006016	0.000	0.000	0.000	1.254	Shortfall of Sites	0.193	Low Residential	R1-1	Low Residential	0	0	66.287	1.254		Residential - Single Family Residence, 1	189B129 1250	1 per lot	Reseda - West Van Nuys	No	ABMI	AHO , RES CPU, ADU
Los Angeles	22839 SATICOY ST	91304	2014017013	0.000	0.000	0.000	1.254	Shortfall of Sites	0.193	Low Residential	RS-1	Very Low Residential	0	0	66.287	1.254		Residential - Single Family Residence - Pool, 1	186B097 229	1 per lot	Canoga Park - Winnetka - Woodland Hills - West Hills	No	ABMI	AHO , CPK CPU, ADU
Los Angeles	6937 LENA AVE	91307	2026009012	0.000	0.000	0.000	1.254	Shortfall of Sites	0.193	Low Residential	RS-1	Very Low Residential	[DM2-SH2-5] [CX1-FA] [CPIO]	0	66.287	1.254		Residential - Single Family Residence - Pool, 1	183B097 647	1 per lot	Canoga Park - Winnetka - Woodland Hills - West Hills	No	ABMI	AHO , CPK CPU, ADU
Los Angeles	23383 BASSETT ST	91307	2028015028	0.000	0.000	0.000	1.254	Shortfall of Sites	0.193	Low Residential	RS-1	Very Low Residential	0	0	66.287	1.254		Residential - Single Family Residence - Pool, 1	183B093 572	1 per lot	Canoga Park - Winnetka - Woodland Hills - West Hills	No	ABMI	AHO , CPK CPU, ADU
Los Angeles	6256 MCLAREN AVE	91367	2039013036	0.000	0.000	0.000	1.254	Shortfall of Sites	0.193	Low Residential	RS-1	Very Low Residential	[MB4-SH1-5] [CX2-FA] [CPIO]	0	66.287	1.254		Residential - Single Family Residence, 1	177B097 166	1 per lot	Canoga Park - Winnetka - Woodland Hills - West Hills	No	ABMI	AHO , CPK CPU, ADU
Los Angeles	6641 SHOUP AVE	91307	2038029001	0.000	0.000	0.000	1.254	Shortfall of Sites	0.193	Low Residential	RS-1	Very Low Residential	0	0	66.287	1.254		Residential - Single Family Residence - Pool, 1	180B101 258	1 per lot	Canoga Park - Winnetka - Woodland Hills - West Hills	No	ABMI	AHO , CPK CPU, ADU
Los Angeles	4852 HASKELL AVE	91436	2261030011	0.000	0.000	0.000	1.254	Shortfall of Sites	0.193	Low II Residential	R1-1	Low Residential	0	0	66.287	1.254		Residential - Single Family Residence, 1	168B141 251	1 per lot	Encino - Tarzana	No	ABMI	AHO , ENC CPU, ADU
Los Angeles	22236 DEL VALLE ST	91364	2075003025	0.000	0.000	0.000	1.254	Shortfall of Sites	0.193	Low Residential	R1-1	Low Residential	0	0	66.287	1.254		Residential - Single Family Residence, 1	171B101 358	1 per lot	Canoga Park - Winnetka - Woodland Hills - West Hills	No	ABMI	AHO , CPK CPU, ADU
Los Angeles	17815 VALLEY VISTA BLVD	91316	2182004010	0.000	0.000	0.000	1.254	Shortfall of Sites	0.193	Low I Residential	RE9-1	Low Residential	0	0	66.287	1.254		Residential - Single Family Residence - Pool, 1	168B129 339	1 per lot	Encino - Tarzana	No	ABMI	AHO , ENC CPU, ADU
Los Angeles	5608 VALLEY CIRCLE BLVD	91367	2045027002	0.000	0.000	0.000	1.254	Shortfall of Sites	0.193	Low Residential	RS-1	Very Low Residential	0	0	66.287	1.254		Residential - Single Family Residence - Pool, 1	174B089 374	1 per lot	Canoga Park - Winnetka - Woodland Hills - West Hills	No	ABMI	AHO , CPK CPU, ADU
Los Angeles	5640 VALLEY CIRCLE BLVD	91367	2045027008	0.000	0.000	0.000	1.254	Shortfall of Sites	0.193	Low Residential	RS-1	Very Low Residential	0	0	66.287	1.254		Residential - Single Family Residence, 1	174B089 300	1 per lot	Canoga Park - Winnetka - Woodland Hills - West Hills	No	ABMI	AHO , CPK CPU, ADU
Los Angeles	22242 DEL VALLE ST	91364	2075003026	0.000	0.000	0.000	1.254	Shortfall of Sites	0.193	Low Residential	R1-1	Low Residential	0	0	66.287	1.254		Residential - Single Family Residence - Pool, 1	171B101 325	1 per lot	Canoga Park - Winnetka - Woodland Hills - West Hills	No	ABMI	AHO , CPK CPU, ADU
Los Angeles	22523 VANOWEN ST	91307	2024030004	0.000	0.000	0.000	1.254	Shortfall of Sites	0.193	Low Residential	RS-1	Very Low Residential	[HB5-G1-5] [CX4-FA] [CPIO]	0	66.287	1.254		Residential - Single Family Residence, 1	183B101 796	1 per lot	Canoga Park - Winnetka - Woodland Hills - West Hills	No	ABMI	AHO , CPK CPU, ADU
Los Angeles	5630 VALLEY CIRCLE BLVD	91367	2045027006	0.000	0.000	0.000	1.254	Shortfall of Sites	0.193	Low Residential	RS-1	Very Low Residential	0	0	66.287	1.254		Residential - Single Family Residence - Pool, 1	174B089 326	1 per lot	Canoga Park - Winnetka - Woodland Hills - West Hills	No	ABMI	AHO , CPK CPU, ADU
Los Angeles	22451 VANOWEN ST	91307	2024030009	0.000	0.000	0.000	1.254	Shortfall of Sites	0.193	Low Residential	RS-1	Very Low Residential	[DM2-SH2-5] [CX2-FA] [CPIO]	0	66.287	1.254		Residential - Single Family Residence - Pool, 1	183B101 801	1 per lot	Canoga Park - Winnetka - Woodland Hills - West Hills	No	ABMI	AHO , CPK CPU, ADU
Los Angeles	22248 DEL VALLE ST	91364	2075003027	0.000	0.000	0.000	1.254	Shortfall of Sites	0.193	Low Residential	R1-1	Low Residential	0	0	66.287	1.254		Residential - Single Family Residence, 1	171B101 319	1 per lot	Canoga Park - Winnetka - Woodland Hills - West Hills	No	ABMI	AHO , CPK CPU, ADU
Los Angeles	22459 VANOWEN ST	91307	2024030008	0.000	0.000	0.000	1.254	Shortfall of Sites	0.193	Low Residential	RS-1	Very Low Residential	[HB1-G1-5] [CX2-FA] [CPIO]	0	66.287	1.254		Residential - Single Family Residence, 1	183B101 800	1 per lot	Canoga Park - Winnetka - Woodland Hills - West Hills	No	ABMI	AHO , CPK CPU, ADU
Los Angeles	22515 VANOWEN ST	91307	2024030005	0.000	0.000	0.000	1.254	Shortfall of Sites	0.193	Low Residential	RS-1	Very Low Residential	0	0	66.287	1.254		Residential - Single Family Residence, 1	183B101 797	1 per lot	Canoga Park - Winnetka - Woodland Hills - West Hills	No	ABMI	AHO , CPK CPU, ADU
Los Angeles	22509 VANOWEN ST	91307	2024030006	0.000	0.000	0.000	1.254	Shortfall of Sites	0.193	Low Residential	RS-1	Very Low Residential	[DM1-G1-5] [CX2-FA] [CPIO]	0	66.287	1.254		Residential - Single Family Residence, 1	183B101 798	1 per lot	Canoga Park - Winnetka - Woodland Hills - West Hills	No	ABMI	AHO , CPK CPU, ADU
Los Angeles	22501 VANOWEN ST	91307	2024030007	0.000	0.000	0.000	1.254	Shortfall of Sites	0.193	Low Residential	RS-1	Very Low Residential	0	0	66.287	1.254		Residential - Single Family Residence, 1	183B101 799	1 per lot	Canoga Park - Winnetka - Woodland Hills - West Hills	No	ABMI	AHO , CPK CPU, ADU
Los Angeles	7536 WOODLAKE AVE	91304	2021001002	0.000	0.000	0.000	1.254	Shortfall of Sites	0.193	Low Residential	RS-1	Very Low Residential	0	0	66.287	1.254		Residential - Single Family Residence, 1	186B093 221	1 per lot	Canoga Park - Winnetka - Woodland Hills - West Hills	No	ABMI	AHO , CPK CPU, ADU
Los Angeles	7522 WOODLAKE AVE	91304	2021001004	0.000	0.000	0.000	1.254	Shortfall of Sites	0.193	Low Residential	RS-1	Very Low Residential	0	0	66.287	1.254		Residential - Single Family Residence, 1	186B093 258	1 per lot	Canoga Park - Winnetka - Woodland Hills - West Hills	No	ABMI	AHO , CPK CPU, ADU
Los Angeles	7514 WOODLAKE AVE	91304	2021001005	0.000	0.000	0.000	1.254	Shortfall of Sites	0.193	Low Residential	RS-1	Very Low Residential	0	0	66.287	1.254		Residential - Single Family Residence, 1	186B093 274	1 per lot	Canoga Park - Winnetka - Woodland Hills - West Hills	No	ABMI	AHO , CPK CPU, ADU
Los Angeles	7508 WOODLAKE AVE	91304	2021001006	0.000	0.000	0.000	1.254	Shortfall of Sites	0.193	Low Residential	RS-1	Very Low Residential	0	0	66.287	1.254		Residential - Single Family Residence, 1	186B093 292	1 per lot	Canoga Park - Winnetka - Woodland Hills - West Hills	No	ABMI	AHO , CPK CPU, ADU
Los Angeles	22812 SATICOY ST	91304	2021012038	0.000	0.000	0.000	1.254	Shortfall of Sites	0.193	Low Residential	RS-1	Very Low Residential	[DM1-MK1-5] [IX3-FA] [CPIO]	0	66.287	1.254		Residential - Single Family Residence, 1	186B097 287	1 per lot	Canoga Park - Winnetka - Woodland Hills - West Hills	No	ABMI	AHO , CPK CPU, ADU
Los Angeles	7301 LINDLEY AVE	91335	2119030023	0.627	0.627	0.000	0.000	Shortfall of Sites	0.272	Low Residential	R1-1	0	0	20	102.494	1.254		Institutional - Church - One Story, 0	186B125 877		Reseda - West Van Nuys	No	LI	FBO
Los Angeles	23176 GAINFORD ST	91364	2074022009	0.000	0.000	0.000	1.254	Shortfall of Sites	0.193	Low Residential	RS-1	Very Low Residential	0	0	66.287	1.254		Residential - Single Family Residence - Pool, 1	168B093 64	1 per lot	Canoga Park - Winnetka - Woodland Hills - West Hills	No	ABMI	AHO , CPK CPU, ADU
Los Angeles	22529 VANOWEN ST	91307	2024030003	0.000	0.000	0.000	1.254	Shortfall of Sites	0.193	Low Residential	RS-1	Very Low Residential	0	0	66.287	1.254		Residential - Single Family Residence, 1	183B097 839	1 per lot	Canoga Park - Winnetka - Woodland Hills - West Hills	No	ABMI	AHO , CPK CPU, ADU
Los Angeles	401 N LA BREA AVE	90036	5525028032	0.000	0.000	0.000	1.254	Shortfall of Sites	0.096	General Commercial	C2-1VL	0	0	0	19.161	1.254		Industrial - Warehousing, Distribution, Storage - Warehousing, Distribution, Under 10,000 SF - One Story, 0	138B181 42		Wilshire	No	ABMI	ARO

Jurisdiction Name	Site Address/Intersection	5 Digit ZIP Code	Assessor Parcel Number	Very Low-Income	Low-Income	Moderate-Income	Above Moderate-Income	Type of Shortfall	Parcel Size (Acres)	Current General Plan Designation	Current Zoning	Proposed General Plan (GP) Designation	Proposed Zoning	Minimum Density Allowed	Maximum Density Allowed	Total Capacity	Vacant/ Nonvacant	Description of Existing Uses	PIN	Base Density Per Acre	Community Plan Area	Rent Stabalization Ordinance	Income Category	Applicable Rezoning Program (Program informing values in Column Q listed first)
Los Angeles	401 N LA BREA AVE	90036	5525028032	0.000	0.000	0.000	1.254	Shortfall of Sites	0.126	General Commercial	C2-1VL	0	0	0	14.676	1.254		Industrial - Warehousing, Distribution, Storage - Warehousing, Distribution, Under 10,000 SF - One Story, 0	1338B181 58		Wilshire	No	ABMI	ARO
Los Angeles	401 N LA BREA AVE	90036	5525028032	0.000	0.000	0.000	1.254	Shortfall of Sites	0.096	General Commercial	C2-1VL	0	0	0	19.125	1.254		Industrial - Warehousing, Distribution, Storage - Warehousing, Distribution, Under 10,000 SF - One Story, 0	1418181 1449		Wilshire	No	ABMI	ARO
Los Angeles	401 N LA BREA AVE	90036	5525028032	0.000	0.000	0.000	1.254	Shortfall of Sites	0.097	General Commercial	C2-1VL	0	0	0	19.095	1.254		Industrial - Warehousing, Distribution, Storage - Warehousing, Distribution, Under 10,000 SF - One Story, 0	1418181 1469		Wilshire	No	ABMI	ARO
Los Angeles	19802 ENADIA WAY	91306	2135013029	0.000	0.000	0.000	1.254	Shortfall of Sites	0.213	Low Residential	R1-1-RIO	Low Residential	0	0	66.287	1.254		Residential - Single Family Residence - Pool, 1	183B117 181	1 per lot	Canoga Park - Winnetka - Woodland Hills - West Hills	No	ABMI	AHO , CPK CPU
Los Angeles	23127 BIGLER ST	91364	2074020010	0.000	0.000	0.000	1.254	Shortfall of Sites	0.193	Low Residential	RS-1	Very Low Residential	0	0	66.287	1.254		Residential - Single Family Residence, 1	171B097 1011	1 per lot	Canoga Park - Winnetka - Woodland Hills - West Hills	No	ABMI	AHO , CPK CPU, ADU
Los Angeles	23121 BIGLER ST	91364	2074020011	0.000	0.000	0.000	1.254	Shortfall of Sites	0.193	Low Residential	RS-1	Very Low Residential	[HB3-G1-5] [CX3-FA] [CPIO-O]	0	66.287	1.254		Residential - Single Family Residence, 1	171B097 1005	1 per lot	Canoga Park - Winnetka - Woodland Hills - West Hills	No	ABMI	AHO , CPK CPU, ADU
Los Angeles	23113 BIGLER ST	91364	2074020012	0.000	0.000	0.000	1.253	Shortfall of Sites	0.193	Low Residential	RS-1	Very Low Residential	0	0	66.287	1.253		Residential - Single Family Residence, 1	171B097 997	1 per lot	Canoga Park - Winnetka - Woodland Hills - West Hills	No	ABMI	AHO , CPK CPU, ADU
Los Angeles	23133 BIGLER ST	91364	2074021021	0.000	0.000	0.000	1.253	Shortfall of Sites	0.193	Low Residential	RS-1	Very Low Residential	0	0	66.287	1.253		Residential - Single Family Residence - Pool, 1	171B097 1021	1 per lot	Canoga Park - Winnetka - Woodland Hills - West Hills	No	ABMI	AHO , CPK CPU, ADU
Los Angeles	23373 BASSETT ST	91307	2028015030	0.000	0.000	0.000	1.253	Shortfall of Sites	0.193	Low Residential	RS-1	Very Low Residential	0	0	66.287	1.253		Residential - Single Family Residence - Pool, 1	183B093 545	1 per lot	Canoga Park - Winnetka - Woodland Hills - West Hills	No	ABMI	AHO , CPK CPU, ADU
Los Angeles	23107 BIGLER ST	91364	2074020013	0.000	0.000	0.000	1.253	Shortfall of Sites	0.193	Low Residential	RS-1	Very Low Residential	0	0	66.287	1.253		Residential - Single Family Residence, 1	171B097 989	1 per lot	Canoga Park - Winnetka - Woodland Hills - West Hills	No	ABMI	AHO , CPK CPU, ADU
Los Angeles	23101 BIGLER ST	91364	2074020014	0.000	0.000	0.000	1.253	Shortfall of Sites	0.193	Low Residential	RS-1	Very Low Residential	0	0	66.287	1.253		Residential - Single Family Residence - Pool, 1	171B097 982	1 per lot	Canoga Park - Winnetka - Woodland Hills - West Hills	No	ABMI	AHO , CPK CPU, ADU
Los Angeles	6446 WINNETKA AVE	91367	2134037001	0.000	0.000	0.000	1.253	Shortfall of Sites	0.212	Low Residential	R1-1-RIO	Low Residential	0	0	66.287	1.253		Residential - Single Family Residence, 1	180B113 718	1 per lot	Canoga Park - Winnetka - Woodland Hills - West Hills	No	ABMI	AHO , CPK CPU
Los Angeles	19822 ENADIA WAY	91306	2135013002	0.000	0.000	0.000	1.253	Shortfall of Sites	0.212	Low Residential	R1-1-RIO	Low Residential	0	0	66.287	1.253		Residential - Single Family Residence, 1	183B113 153	1 per lot	Canoga Park - Winnetka - Woodland Hills - West Hills	No	ABMI	AHO , CPK CPU
Los Angeles	5224 WOODLAKE AVE	91367	2042014003	0.000	0.000	0.000	1.253	Shortfall of Sites	0.212	Low Residential	R1-1	Very Low Residential	0	0	66.287	1.253		Residential - Single Family Residence - Pool, 1	171B093 441	1 per lot	Canoga Park - Winnetka - Woodland Hills - West Hills	No	ABMI	AHO , CPK CPU
Los Angeles	23023 BIGLER ST	91364	2074020015	0.000	0.000	0.000	1.253	Shortfall of Sites	0.193	Low Residential	RS-1	Very Low Residential	0	0	66.287	1.253		Residential - Single Family Residence - Pool, 1	171B097 974	1 per lot	Canoga Park - Winnetka - Woodland Hills - West Hills	No	ABMI	AHO , CPK CPU, ADU
Los Angeles	7025 COMANCHE AVE	91306	2135004005	0.000	0.000	0.000	1.253	Shortfall of Sites	0.212	Low Residential	RS-1-RIO	Low Residential	0	0	66.287	1.253		Residential - Single Family Residence, 1	183B113 354	1 per lot	Canoga Park - Winnetka - Woodland Hills - West Hills	No	ABMI	AHO , CPK CPU
Los Angeles	23017 BIGLER ST	91364	2074020016	0.000	0.000	0.000	1.253	Shortfall of Sites	0.193	Low Residential	RS-1	Very Low Residential	[HB5-G1-5] [CX4-FA] [CPIO-O]	0	66.287	1.253		Residential - Single Family Residence, 1	171B097 966	1 per lot	Canoga Park - Winnetka - Woodland Hills - West Hills	No	ABMI	AHO , CPK CPU, ADU
Los Angeles	7012 VICKY AVE	91307	2024021004	0.000	0.000	0.000	1.253	Shortfall of Sites	0.193	Low Residential	RS-1	Very Low Residential	0	0	66.287	1.253		Residential - Single Family Residence, 1	183B097 344	1 per lot	Canoga Park - Winnetka - Woodland Hills - West Hills	No	ABMI	AHO , CPK CPU, ADU
Los Angeles	23011 BIGLER ST	91364	2074020017	0.000	0.000	0.000	1.253	Shortfall of Sites	0.193	Low Residential	RS-1	Very Low Residential	[HB2-G1-5] [CX2-FA] [CPIO-O]	0	66.287	1.253		Residential - Single Family Residence - Pool, 1	171B097 959	1 per lot	Canoga Park - Winnetka - Woodland Hills - West Hills	No	ABMI	AHO , CPK CPU, ADU
Los Angeles	23139 BIGLER ST	91364	2074021020	0.000	0.000	0.000	1.253	Shortfall of Sites	0.193	Low Residential	RS-1	Very Low Residential	[MB3-CDF1-5] [IX4-FA] [CPIO]	0	66.287	1.253		Residential - Single Family Residence, 1	171B097 1033	1 per lot	Canoga Park - Winnetka - Woodland Hills - West Hills	No	ABMI	AHO , CPK CPU, ADU
Los Angeles	4817 GLORIA AVE	91436	2261021100	0.000	0.000	0.000	1.253	Shortfall of Sites	0.193	Low II Residential	RE9-1	Low Residential	0	0	66.287	1.253		Residential - Single Family Residence, 1	168B141 478	1 per lot	Encino - Tarzana	No	ABMI	AHO , ENC CPU, ADU
Los Angeles	8102 LASAINE AVE	91325	2201019028	0.000	0.000	0.000	1.253	Shortfall of Sites	0.193	Low Residential	R1-1	Low Residential	0	0	66.287	1.253		Residential - Single Family Residence, 1	189B133 178	1 per lot	Reseda - West Van Nuys	No	ABMI	AHO , RES CPU, ADU
Los Angeles	0	0	4107024018	0.000	0.000	0.000	1.252	Shortfall of Sites	0.011	Low Medium II Residential	R2-1	0	0	0	113.635	1.252	Vacant	Residential - Single Family Residence - Vacant Land, 0	096B169 142	21	Westchester - Playa del Rey	No	ABMI	OPP RC , WPDR CPU, AHO
Los Angeles	0	0	4123015028	0.000	0.000	0.000	1.252	Shortfall of Sites	0.011	Low Residential	R1-1	0	0	0	113.635	1.252	Vacant	Residential - Single Family Residence - Vacant Land, 0	096B169 1034	21	Westchester - Playa del Rey	No	ABMI	OPP RC , WPDR CPU, AHO
Los Angeles	0	0	4123015029	0.000	0.000	0.000	1.252	Shortfall of Sites	0.011	Low Residential	R1-1	0	0	0	113.635	1.252	Vacant	Residential - Single Family Residence - Vacant Land, 0	096B169 1026	21	Westchester - Playa del Rey	No	ABMI	OPP RC , WPDR CPU, AHO
Los Angeles	7912 FLIGHT AVE	90045	4107014051	0.000	0.000	0.000	1.252	Shortfall of Sites	0.011	Low Residential	R1-1	0	0	0	113.635	1.252		Residential - Single Family Residence, 0	099B169 1126	21	Westchester - Playa del Rey	No	ABMI	OPP RC , WPDR CPU, AHO
Los Angeles	8530 FLIGHT AVE	90045	4107038021	0.000	0.000	0.000	1.252	Shortfall of Sites	0.011	Low Residential	R1-1	0	0	0	113.635	1.252		Residential - Single Family Residence, 0	096B169 452	21	Westchester - Playa del Rey	No	ABMI	OPP RC , WPDR CPU, AHO
Los Angeles	0	0	4123015030	0.000	0.000	0.000	1.252	Shortfall of Sites	0.011	Low Residential	R1-1	0	0	0	113.635	1.252	Vacant	Residential - Single Family Residence - Vacant Land, 0	096B169 1013	21	Westchester - Playa del Rey	No	ABMI	OPP RC , WPDR CPU, AHO
Los Angeles	0	0	4107024019	0.000	0.000	0.000	1.252	Shortfall of Sites	0.011	Low Medium II Residential	R2-1	0	0	0	113.635	1.252	Vacant	Residential - Single Family Residence - Vacant Land, 0	096B169 164	21	Westchester - Playa del Rey	No	ABMI	OPP RC , WPDR CPU, AHO
Los Angeles	6242 W 85TH PL	90045	4107036025	0.000	0.000	0.000	1.252	Shortfall of Sites	0.011	Low Residential	R1-1	0	0	0	113.635	1.252		Residential - Single Family Residence, 0	096B165 548		Westchester - Playa del Rey	No	ABMI	OPP RC
Los Angeles	0	0	4107037018	0.000	0.000	0.000	1.252	Shortfall of Sites	0.011	Low Residential	R1-1	0	0	0	113.635	1.252		Residential - Single Family Residence, 0	096B165 537		Westchester - Playa del Rey	No	ABMI	OPP RC
Los Angeles	0	0	4107024020	0.000	0.000	0.000	1.252	Shortfall of Sites	0.011	Low Medium II Residential	R2-1	0	0	0	113.635	1.252	Vacant	Residential - Single Family Residence - Vacant Land, 0	096B169 173	21	Westchester - Playa del Rey	No	ABMI	OPP RC , WPDR CPU, AHO
Los Angeles	0	0	4107036017	0.000	0.000	0.000	1.252	Shortfall of Sites	0.011	Low Residential	R1-1	0	0	0	113.635	1.252	Vacant	Residential - Single Family Residence - Vacant Land, 0	096B165 544		Westchester - Playa del Rey	No	ABMI	OPP RC
Los Angeles	0	0	4107036016	0.000	0.000	0.000	1.252	Shortfall of Sites	0.011	Low Residential	R1-1	0	0	0	113.635	1.252	Vacant	Residential - Single Family Residence - Vacant Land, 0	096B165 545		Westchester - Playa del Rey	No	ABMI	OPP RC
Los Angeles	0	0	4107018029	0.000	0.000	0.000	1.252	Shortfall of Sites	0.011	Low Medium II Residential	R2-1	0	0	0	113.635	1.252	Vacant	Residential - Single Family Residence - Vacant Land, 0	096B169 263	21	Westchester - Playa del Rey	No	ABMI	OPP RC , WPDR CPU, AHO
Los Angeles	0	0	4107014910	0.000	0.000	0.000	1.252	Shortfall of Sites	0.011	Low Residential	R1-1	0	0	0	113.635	1.252		Residential - Single Family Residence, 0	099B169 1322	21	Westchester - Playa del Rey	No	ABMI	OPP RC , WPDR CPU, AHO
Los Angeles	7940 FLIGHT AVE	90045	4107014042	0.000	0.000	0.000	1.252	Shortfall of Sites	0.011	Low Residential	R1-1	0	0	0	113.635	1.252		Residential - Single Family Residence, 0	099B169 1243	21	Westchester - Playa del Rey	No	ABMI	OPP RC , WPDR CPU, AHO
Los Angeles	8110 FLIGHT AVE	90045	4107014046	0.000	0.000	0.000	1.252	Shortfall of Sites	0.011	Low Residential	R1-1	0	0	0	113.635	1.252		Residential - Single Family Residence, 0	099B169 1315	21	Westchester - Playa del Rey	No	ABMI	OPP RC , WPDR CPU, AHO
Los Angeles	0	0	4107014909	0.000	0.000	0.000	1.252	Shortfall of Sites	0.011	Low Residential	R1-1	0	0	0	113.635	1.252		Residential - Single Family Residence, 0	099B169 1292	21	Westchester - Playa del Rey	No	ABMI	OPP RC , WPDR CPU, AHO
Los Angeles	8130 FLIGHT AVE	90045	4107014053	0.000	0.000	0.000	1.252	Shortfall of Sites	0.011	Low Residential	R1-1	0	0	0	113.635	1.252		Residential - Single Family Residence, 0	099B169 1409	21	Westchester - Playa del Rey	No	ABMI	OPP RC , WPDR CPU, AHO
Los Angeles	0	0	4107018044	0.000	0.000	0.000	1.252	Shortfall of Sites	0.011	Low Medium II Residential	R2-1	0	0	0	113.635	1.252		Residential - Single Family Residence, 0	096B169 290	21	Westchester - Playa del Rey	No	ABMI	OPP RC , WPDR CPU, AHO
Los Angeles	8324 FLIGHT AVE	90045	4107025035	0.000	0.000	0.000	1.252	Shortfall of Sites	0.011	Low Residential	R1-1	0	0	0	113.635	1.252		Residential - Single Family Residence - Pool, 0	096B169 137	21	Westchester - Playa del Rey	No	ABMI	OPP RC , WPDR CPU, AHO
Los Angeles	0	0	4107025025	0.000	0.000	0.000	1.252	Shortfall of Sites	0.011	Low Residential	R1-1	0	0	0	113.635	1.252	Vacant	Residential - Single Family Residence - Vacant Land, 0	096B169 148	21	Westchester - Playa del Rey	No	ABMI	OPP RC , WPDR CPU, AHO
Los Angeles	8520 FLIGHT AVE	90045	4107038024	0.000	0.000	0.000	1.252	Shortfall of Sites	0.011	Low Residential	R1-1	0	0	0	113.635	1.252		Residential - Single Family Residence, 0	096B169 419	21	Westchester - Playa del Rey	No	ABMI	OPP RC , WPDR CPU, AHO
Los Angeles	0	0	4107038013	0.000	0.000	0.000	1.252	Shortfall of Sites	0.011	Low Residential	R1-1	0	0	0	113.635	1.252	Vacant	Residential - Single Family Residence - Vacant Land, 0	096B169 432	21	Westchester - Playa del Rey	No	ABMI	OPP RC , WPDR CPU, AHO
Los Angeles	8506 FLIGHT AVE	90045	4107038027	0.000	0.000	0.000	1.252	Shortfall of Sites	0.011	Low Residential	R1-1	0	0	0	113.635	1.252		Residential - Single Family Residence, 0	096B169 361	21	Westchester - Playa del Rey	No	ABMI	OPP RC , WPDR CPU, AHO
Los Angeles	8716 LILIENTHAL AVE	90045	4123015057	0.000	0.000	0.000	1.252	Shortfall of Sites	0.011	Low Residential	R1-1	0	0	0	113.635	1.252		Residential - Single Family Residence - Other Improvements Only, 0	096B169 748	21	Westchester - Playa del Rey	No	ABMI	OPP RC , WPDR CPU, AHO
Los Angeles	0	0	4123015033	0.000	0.000	0.000	1.252	Shortfall of Sites	0.011	Low Residential	R1-1	0	0	0	113.635	1.252	Vacant	Residential - Single Family Residence - Vacant Land, 0	096B169 974	21	Westchester - Playa del Rey	No	ABMI	OPP RC , WPDR CPU, AHO
Los Angeles	0	0	4107037013	0.000	0.000	0.000	1.252	Shortfall of Sites	0.011	Low Residential	R1-1	0	0	0	113.635	1.252	Vacant	Residential - Single Family Residence - Vacant Land, 0	096B165 535		Westchester - Playa del Rey	No	ABMI	OPP RC
Los Angeles	0	0	4123015050	0.000	0.000	0.000	1.252	Shortfall of Sites	0.011	Low Residential	R1-1	0	0	0	113.635	1.252	Vacant	Residential - Single Family Residence - Vacant Land, 0	096B169 676	21	Westchester - Playa del Rey	No	ABMI	OPP RC , WPDR CPU, AHO
Los Angeles	0	0	4123015038	0.000	0.000	0.000	1.252	Shortfall of Sites	0.011	Low Residential	R1-1	0	0	0	113.635	1.252	Vacant	Residential - Single Family Residence - Vacant Land, 0	096B169 896	21	Westchester - Playa del Rey	No	ABMI	OPP RC , WPDR CPU, AHO
Los Angeles	0	0	4123015036	0.000	0.000	0.000	1.252	Shortfall of Sites	0.011	Low Residential	R1-1	0	0	0	113.635	1.252	Vacant	Residential - Single Family Residence - Vacant Land, 0	096B169 929	21	Westchester - Playa del Rey	No	ABMI	OPP RC , WPDR CPU, AHO
Los Angeles	0	0	4123015035	0.000	0.000	0.000	1.252	Shortfall of Sites	0.011	Low Residential	R1-1	0	0	0	113.635	1.252	Vacant	Residential - Single Family Residence - Vacant Land, 0	096B169 945	21	Westchester - Playa del Rey	No	ABMI	OPP RC , WPDR CPU, AHO
Los Angeles	0	0	4123015031	0.000	0.000	0.000	1.252	Shortfall of Sites	0.011	Low Residential	R1-1	0	0	0	113.635	1.252	Vacant	Residential - Single Family Residence - Vacant Land, 0	096B169 1003	21	Westchester - Playa del Rey	No	ABMI	OPP RC , WPDR CPU, AHO
Los Angeles	8726 LILIENTHAL AVE	90045	4123015059	0.000	0.000	0.000	1.252	Shortfall of Sites	0.011	Low Residential	R1-1	0	0	0	113.635	1.252		Residential - Single Family Residence, 0	096B169 781	21	Westchester - Playa del Rey	No	ABMI	OPP RC , WPDR CPU, AHO
Los Angeles	8800 LILIENTHAL AVE	90045	4123015060	0.000	0.000	0.000	1.252	Shortfall of Sites	0.011	Low Residential	R1-1	0	0	0	113.635	1.252		Residential - Single Family Residence, 0	096B169 820	21	Westchester - Playa del Rey	No	ABMI	OPP RC , WPDR CPU, AHO
Los Angeles	7916 FLIGHT AVE	90045	4107014048	0.000	0.000	0.000	1.252	Shortfall of Sites	0.011	Low Residential	R1-1	0	0	0	113.635	1.252		Residential - Single Family Residence, 0	099B169 1143	21	Westchester - Playa del Rey	No	ABMI	OPP RC , WPDR CPU, AHO
Los Angeles	0	0	4123015900	0.000	0.000	0.000	1.252	Shortfall of Sites	0.011	Low Residential	R1-1	0	0	0	113.635	1.252		Residential - Single Family Residence, 0	096B169 645	21	Westchester - Playa del Rey	No	ABMI	OPP RC , WPDR CPU, AHO
Los Angeles	0	0	4123015040	0.000	0.000	0.000	1.252	Shortfall of Sites	0.011	Low Residential	R1-1	0	0	0	113.635	1.252	Vacant	Residential - Single Family Residence - Vacant Land, 0	096B169 856	21	Westchester - Playa del Rey	No	ABMI	OPP RC , WPDR CPU, AHO
Los Angeles	8816 LILIENTHAL AVE	90045	4123015062	0.000	0.000	0.000	1.252	Shortfall of Sites	0.011	Low Residential	R1-1	0	0	0	113.635	1.252		Residential - Single Family Residence, 0	096B169 878	21	Westchester - Playa del Rey	No	ABMI	OPP RC , WPDR CPU, AHO
Los Angeles	8710 LILIENTHAL AVE	90045	4123015056	0.000	0.000	0.000	1.252	Shortfall of Sites	0.011	Low Residential	R1-1	0	0	0	113.635	1.252		Residential - Single Family Residence, 0	096B169 728	21	Westchester - Playa del Rey	No	ABMI	OPP RC , WPDR CPU, AHO
Los Angeles	8720 LILIENTHAL AVE	90045	4123015058	0.000	0.000	0.000	1.252	Shortfall of Sites	0.011	Low Residential	R1-1	0	0	0	113.635	1.252		Residential - Single Family Residence, 0	096B169 765	21	Westchester - Playa del Rey	No	ABMI	OPP RC , WPDR CPU, AHO
Los Angeles	0	0	4123015032	0.000	0.000	0.000	1.252	Shortfall of Sites	0.011	Low Residential	R1-1	0	0	0	113.635	1.252	Vacant	Residential - Single Family Residence - Vacant Land, 0	096B169 989	21	Westchester - Playa del Rey	No	ABMI	OPP RC , WPDR CPU, AHO
Los Angeles	7906 FLIGHT AVE	90045	4107014050	0.000	0.000	0.000	1.252	Shortfall of Sites	0.011	Low Residential	R1-1	0	0	0	113.635	1.252		Residential - Single Family Residence, 0	099B169 1106	21	Westchester - Playa del Rey	No	ABMI	OPP RC , WPDR CPU, AHO
Los Angeles	0	0	4123015037	0.000	0.000	0.000	1.252	Shortfall of Sites	0.011	Low Residential	R1-1	0	0	0	113.635	1.252	Vacant	Residential - Single Family Residence - Vacant Land, 0	096B169 913	21	Westchester - Playa del Rey	No	ABMI	OPP RC , WPDR CPU, AHO
Los Angeles	8700 LILIENTHAL AVE	90045	4123015055	0.000	0.000	0.000	1.252	Shortfall of Sites	0.011	Low Residential	R1-1	0	0	0	113.635	1.252		Residential - Single Family Residence - Pool, 0	096B169 696	21	Westchester - Playa del Rey	No	ABMI	OPP RC , WPDR CPU, AHO
Los Angeles	8730 LILIENTHAL AVE	90045	4123015053	0.000	0.000	0.000	1.252	Shortfall of Sites	0.011	Low Residential	R1-1	0	0	0	113.635	1.252		Residential - Single Family Residence, 0	096B169 800	21	Westchester - Playa del Rey	No	ABMI	OPP RC , WPDR CPU, AHO
Los Angeles	8100 FLIGHT AVE	90045	4107014039	0.000	0.000	0.000	1.252	Shortfall of Sites	0.011	Low Residential	R1-1	0	0	0	113.635	1.252		Residential - Single Family Residence, 0	099B169 1280	21	Westchester - Playa del Rey	No	ABMI	OPP RC , WPDR CPU, AHO
Los Angeles	8516 FLIGHT AVE	90045	4107038025	0.000	0.000	0.000	1.252	Shortfall of Sites	0.011	Low Residential	R1-1	0	0	0	113.635	1.252		Residential - Single Family Residence, 0	096B169 399	21	Westchester - Playa del Rey	No	ABMI	OPP RC , WPDR CPU, AHO
Los Angeles	8400 FLIGHT AVE	90045	4107025030	0.000	0.000	0.000	1.252	Shortfall of Sites	0.011	Low Residential	R1-1	0	0	0	113.635	1.252		Residential - Single Family Residence, 0	096B169 202	21	Westchester - Playa del Rey	No	ABMI	OPP RC , WPDR CPU, AHO
Los Angeles	0	0	4107018032	0.000	0.000	0.000	1.252	Shortfall of Sites	0.011	Low Medium II Residential	R2-1	0	0	0	113.635	1.252	Vacant	Residential - Single Family Residence - Vacant Land, 0	096B169 336	21	Westchester - Playa del Rey	No	ABMI	OPP RC , WPDR CPU, AHO
Los Angeles	0	0	4107018903	0.000	0.000	0.000	1.252	Shortfall of Sites	0.011	Low Medium II Residential	R2-1	0	0	0	113.635	1.252		Residential - Single Family Residence, 0	096B169 437	21	Westchester - Playa del Rey	No	ABMI	OPP RC , WPDR CPU, AHO

Jurisdiction Name	Site Address/Intersection	5 Digit ZIP Code	Assessor Parcel Number	Very Low-Income	Low-Income	Moderate-Income	Above Moderate-Income	Type of Shortfall	Parcel Size (Acres)	Current General Plan Designation	Current Zoning	Proposed General Plan (GP) Designation	Proposed Zoning	Minimum Density Allowed	Maximum Density Allowed	Total Capacity	Vacant/ Nonvacant	Description of Existing Uses	PIN	Base Density Per Acre	Community Plan Area	Rent Stabalization Ordinance	Income Category	Applicable Rezoning Program (Program informing values in Column Q listed first)
Los Angeles	8126 FLIGHT AVE	90045	4107014041	0.000	0.000	0.000	1.252	Shortfall of Sites	0.011	Low Residential	R1-1	0	0	0	113.635	1.252		Residential - Single Family Residence, 0	099B169 1355	21	Westchester - Playa del Rey	No	ABMI	OPP RC , WPDR CPU, AHO
Los Angeles	7936 FLIGHT AVE	90045	4107014052	0.000	0.000	0.000	1.252	Shortfall of Sites	0.011	Low Residential	R1-1	0	0	0	113.635	1.252		Residential - Single Family Residence, 0	099B169 1221	21	Westchester - Playa del Rey	No	ABMI	OPP RC , WPDR CPU, AHO
Los Angeles	7926 FLIGHT AVE	90045	4107014044	0.000	0.000	0.000	1.252	Shortfall of Sites	0.011	Low Residential	R1-1	0	0	0	113.635	1.252		Residential - Single Family Residence, 0	099B169 1183	21	Westchester - Playa del Rey	No	ABMI	OPP RC , WPDR CPU, AHO
Los Angeles	8340 FLIGHT AVE	90045	4107025033	0.000	0.000	0.000	1.252	Shortfall of Sites	0.011	Low Residential	R1-1	0	0	0	113.635	1.252		Residential - Single Family Residence, 0	096B169 186	21	Westchester - Playa del Rey	No	ABMI	OPP RC , WPDR CPU, AHO
Los Angeles	6654 VALLEY CIRCLE BLVD	91307	2034005029	0.000	0.000	0.000	1.252	Shortfall of Sites	0.193	Low Residential	RS-1	Very Low Residential	0	0	66.287	1.252		Residential - Single Family Residence, 1	180B089 214	1 per lot	Canoga Park - Winnetka - Woodland Hills - West Hills	No	ABMI	AHO , CPK CPU, ADU
Los Angeles	0	0	4107036018	0.000	0.000	0.000	1.252	Shortfall of Sites	0.011	Low Residential	R1-1	0	0	0	113.635	1.252	Vacant	Residential - Single Family Residence - Vacant Land, 0	096B165 543		Westchester - Playa del Rey	No	ABMI	OPP RC
Los Angeles	6210 W 85TH PL	90045	4107036024	0.000	0.000	0.000	1.252	Shortfall of Sites	0.011	Low Residential	R1-1	0	0	0	113.635	1.252		Residential - Single Family Residence, 0	096B165 542		Westchester - Playa del Rey	No	ABMI	OPP RC
Los Angeles	0	0	4107036015	0.000	0.000	0.000	1.252	Shortfall of Sites	0.011	Low Residential	R1-1	0	0	0	113.635	1.252	Vacant	Residential - Single Family Residence - Vacant Land, 0	096B165 546		Westchester - Playa del Rey	No	ABMI	OPP RC
Los Angeles	8436 LILIENTHAL AVE	90045	4107018050	0.000	0.000	0.000	1.252	Shortfall of Sites	0.011	Low Medium II Residential	R2-1	0	0	0	113.635	1.252		Residential - Double, Duplex, or Two Units - 4 Stories or Less, 0	096B169 362	21	Westchester - Playa del Rey	No	ABMI	OPP RC , WPDR CPU, AHO
Los Angeles	0	0	4107018904	0.000	0.000	0.000	1.252	Shortfall of Sites	0.011	Low Medium II Residential	R2-1	0	0	0	113.635	1.252		Residential - Single Family Residence, 0	096B169 389	21	Westchester - Playa del Rey	No	ABMI	OPP RC , WPDR CPU, AHO
Los Angeles	0	0	4107014910	0.000	0.000	0.000	1.252	Shortfall of Sites	0.011	Low Residential	R1-1	0	0	0	113.635	1.252		Residential - Single Family Residence, 0	099B169 1349	21	Westchester - Playa del Rey	No	ABMI	OPP RC , WPDR CPU, AHO
Los Angeles	8624 LILIENTHAL AVE	90045	4123015054	0.000	0.000	0.000	1.252	Shortfall of Sites	0.011	Low Residential	R1-1	0	0	0	113.635	1.252		Residential - Single Family Residence, 0	096B169 654	21	Westchester - Playa del Rey	No	ABMI	OPP RC , WPDR CPU, AHO
Los Angeles	8804 LILIENTHAL AVE	90045	4123015061	0.000	0.000	0.000	1.252	Shortfall of Sites	0.011	Low Residential	R1-1	0	0	0	113.635	1.252		Residential - Single Family Residence, 0	096B169 838	21	Westchester - Playa del Rey	No	ABMI	OPP RC , WPDR CPU, AHO
Los Angeles	8706 LILIENTHAL AVE	90045	4123015064	0.000	0.000	0.000	1.252	Shortfall of Sites	0.011	Low Residential	R1-1	0	0	0	113.635	1.252		Residential - Single Family Residence, 0	096B169 712	21	Westchester - Playa del Rey	No	ABMI	OPP RC , WPDR CPU, AHO
Los Angeles	6238 W 85TH PLACE	90045	4107036027	0.000	0.000	0.000	1.252	Shortfall of Sites	0.011	Low Residential	R1-1	0	0	0	113.635	1.252		Residential - Single Family Residence, 0	096B165 547		Westchester - Playa del Rey	No	ABMI	OPP RC
Los Angeles	6136 W 85TH PL	90045	4107037020	0.000	0.000	0.000	1.252	Shortfall of Sites	0.011	Low Residential	R1-1	0	0	0	113.635	1.252		Residential - Single Family Residence, 0	096B165 536		Westchester - Playa del Rey	No	ABMI	OPP RC
Los Angeles	8200 FLIGHT AVE	90045	4107014038	0.000	0.000	0.000	1.252	Shortfall of Sites	0.011	Low Residential	R1-1	0	0	0	113.635	1.252		Residential - Single Family Residence, 0	099B169 1429	21	Westchester - Playa del Rey	No	ABMI	OPP RC , WPDR CPU, AHO
Los Angeles	8840 LILIENTHAL AVE	90045	4123015063	0.000	0.000	0.000	1.252	Shortfall of Sites	0.011	Low Residential	R1-1	0	0	0	113.635	1.252		Residential - Single Family Residence, 0	096B169 958	21	Westchester - Playa del Rey	No	ABMI	OPP RC , WPDR CPU, AHO
Los Angeles	7932 FLIGHT AVE	90045	4107014043	0.000	0.000	0.000	1.252	Shortfall of Sites	0.011	Low Residential	R1-1	0	0	0	113.635	1.252		Residential - Single Family Residence, 0	099B169 1214	21	Westchester - Playa del Rey	No	ABMI	OPP RC , WPDR CPU, AHO
Los Angeles	8334 FLIGHT AVE	90045	4107025034	0.000	0.000	0.000	1.252	Shortfall of Sites	0.011	Low Residential	R1-1	0	0	0	113.635	1.252		Residential - Single Family Residence, 0	096B169 168	21	Westchester - Playa del Rey	No	ABMI	OPP RC , WPDR CPU, AHO
Los Angeles	8512 FLIGHT AVE	90045	4107038026	0.000	0.000	0.000	1.252	Shortfall of Sites	0.011	Low Residential	R1-1	0	0	0	113.635	1.252		Residential - Single Family Residence - Pool and Misc., 0	096B169 378	21	Westchester - Playa del Rey	No	ABMI	OPP RC , WPDR CPU, AHO
Los Angeles	0	0	4107025021	0.000	0.000	0.000	1.252	Shortfall of Sites	0.011	Low Residential	R1-1	0	0	0	113.635	1.252	Vacant	Residential - Single Family Residence - Vacant Land, 0	096B169 222	21	Westchester - Playa del Rey	No	ABMI	OPP RC , WPDR CPU, AHO
Los Angeles	6642 VALLEY CIRCLE BLVD	91307	2034005027	0.000	0.000	0.000	1.252	Shortfall of Sites	0.193	Low Residential	RS-1	Very Low Residential	0	0	66.287	1.252		Residential - Single Family Residence - Pool, 1	180B089 262	1 per lot	Canoga Park - Winnetka - Woodland Hills - West Hills	No	ABMI	AHO , CPK CPU, ADU
Los Angeles	22024 LASSEN ST	91311	2727012043	0.000	0.000	0.000	1.252	Shortfall of Sites	0.659	Neighborhood Office Commercial	[Q]C2-2D	0	0	0	1.979	1.252		Commercial - Office Building - One Story, 0	201B101 159		Chatsworth - Porter Ranch	No	ABMI	ARO
Los Angeles	14526 ROSCOE BLVD	91402	2210010029	0.000	0.000	0.000	1.252	Shortfall of Sites	0.207	Regional Commercial	[Q]C2-2D-CDO	0	0	0	7.576	1.252		Commercial - Professional Building - Medical Dental Building - One Story, 0	192B149 403		Mission Hills - Panorama City - North Hills	No	ABMI	ARO
Los Angeles	6112 W 85TH PL	90045	4107037023	0.000	0.000	0.000	1.252	Shortfall of Sites	0.011	Low Residential	R1-1	0	0	0	113.635	1.252		Residential - Single Family Residence, 0	096B169 545		Westchester - Playa del Rey	No	ABMI	OPP RC
Los Angeles	6116 W 85TH PL	90045	4107037022	0.000	0.000	0.000	1.252	Shortfall of Sites	0.011	Low Residential	R1-1	0	0	0	113.635	1.252		Residential - Single Family Residence, 0	096B169 546		Westchester - Playa del Rey	No	ABMI	OPP RC
Los Angeles	17405 MANTECA ST	91406	2228010020	0.000	0.000	0.000	1.252	Shortfall of Sites	0.212	Low Residential	R1-1	Low Residential	0	0	66.287	1.252		Residential - Single Family Residence, 1	186B133 737	1 per lot	Reseda - West Van Nuys	No	ABMI	AHO , RES CPU
Los Angeles	1601 JAMES M WOOD BLVD	90015	5142017010	0.000	0.000	1.252	0.000	Shortfall of Sites	0.172	Highway Oriented Commercial	C2-1	0	0	0	13.990	1.252		Commercial - Store Combination - Store and Office Combination - One Story, 0	130-5A205 231		Westlake	No	MI	ARO
Los Angeles	1601 JAMES M WOOD BLVD	90015	5142017010	0.000	0.000	1.252	0.000	Shortfall of Sites	0.155	Highway Oriented Commercial	C2-1	0	0	0	15.547	1.252		Commercial - Store Combination - Store and Office Combination - One Story, 0	130-5A205 241		Westlake	No	MI	ARO
Los Angeles	0	0	2308010902	0.626	0.626	0.000	0.000	Shortfall of Sites	0.814	Public Facilities	PF-1XL	0	0	20	153.741	1.252		Miscellaneous - Government Owned Property, 0	189B161 360		Sun Valley - La Tuna Canyon	No	LI	PF
Los Angeles	23756 KITTRIDGE ST	91307	2034023036	0.000	0.000	0.000	1.252	Shortfall of Sites	0.193	Low Residential	RS-1	Very Low Residential	0	0	66.287	1.252		Residential - Single Family Residence - Pool, 1	180B089 409	1 per lot	Canoga Park - Winnetka - Woodland Hills - West Hills	No	ABMI	AHO , CPK CPU, ADU
Los Angeles	17362 LEADWELL ST	91406	2228010013	0.000	0.000	0.000	1.252	Shortfall of Sites	0.212	Low Residential	R1-1	Low Residential	0	0	66.287	1.252		Residential - Single Family Residence, 1	186B133 899	1 per lot	Reseda - West Van Nuys	No	ABMI	AHO , RES CPU
Los Angeles	505 SHATTO PL	90020	5077003009	0.000	0.000	0.000	1.252	Shortfall of Sites	0.024	Community Commercial	CR-1	0	0	0	102.174	1.252		Commercial - Office Building - Three Stories, 0	135B197 808		Wilshire	No	ABMI	ARO
Los Angeles	440 E MANCHESTER AVE	90003	6041018003	0.000	0.000	0.000	1.252	Shortfall of Sites	0.299	Community Commercial	C2-1-CPIO	0	0	0	5.228	1.252		Industrial - Light Manufacturing - One Story, 0	097-5A207 327		Southeast Los Angeles	No	ABMI	ARO
Los Angeles	440 E MANCHESTER AVE	90003	6041018003	0.000	0.000	0.000	1.252	Shortfall of Sites	0.299	Community Commercial	C2-1-CPIO	0	0	0	5.228	1.252		Industrial - Light Manufacturing - One Story, 0	097-5A207 328		Southeast Los Angeles	No	ABMI	ARO
Los Angeles	8321 TAMPA AVE	91324	2783001029	0.000	0.000	0.000	1.252	Shortfall of Sites	0.132	Highway Oriented Commercial	P-1	0	0	0	94.696	1.252		Commercial - Store - One Story, 0	192B117 649		Chatsworth - Porter Ranch	No	ABMI	P
Los Angeles	22907 LULL ST	91304	2014019015	0.000	0.000	0.000	1.251	Shortfall of Sites	0.193	Low Residential	RS-1	Very Low Residential	0	0	66.287	1.251		Residential - Single Family Residence - Pool, 1	186B097 108	1 per lot	Canoga Park - Winnetka - Woodland Hills - West Hills	No	ABMI	AHO , CPK CPU, ADU
Los Angeles	23328 WELLER PL	91367	2044023028	0.000	0.000	0.000	1.251	Shortfall of Sites	0.212	Low Residential	RS-1	Very Low Residential	0	0	66.287	1.251		Residential - Single Family Residence, 1	171B093 519	1 per lot	Canoga Park - Winnetka - Woodland Hills - West Hills	No	ABMI	AHO , CPK CPU
Los Angeles	4946 RUBIO AVE	91436	2259017036	0.000	0.000	0.000	1.251	Shortfall of Sites	0.193	Low II Residential	R1-1	Low Residential	0	0	66.287	1.251		Residential - Single Family Residence - Pool, 1	168B137 38	1 per lot	Encino - Tarzana	No	ABMI	AHO , ENC CPU, ADU
Los Angeles	23139 STRATHERN ST	91304	2014025003	0.000	0.000	0.000	1.251	Shortfall of Sites	0.193	Low Residential	RS-1	Very Low Residential	0	0	66.287	1.251		Residential - Single Family Residence - Pool, 1	189B093 278	1 per lot	Canoga Park - Winnetka - Woodland Hills - West Hills	No	ABMI	AHO , CPK CPU, ADU
Los Angeles	22908 SYLVAN ST	91367	2039013051	0.000	0.000	0.000	1.250	Shortfall of Sites	0.193	Low Residential	RS-1	Very Low Residential	0	0	66.287	1.250		Residential - Single Family Residence - Pool, 1	177B097 173	1 per lot	Canoga Park - Winnetka - Woodland Hills - West Hills	No	ABMI	AHO , CPK CPU, ADU
Los Angeles	22701 KITTRIDGE ST	91307	2038021017	0.000	0.000	0.000	1.250	Shortfall of Sites	0.193	Low Residential	RS-1	Very Low Residential	0	0	66.287	1.250		Residential - Single Family Residence - Pool, 1	180B097 151	1 per lot	Canoga Park - Winnetka - Woodland Hills - West Hills	No	ABMI	AHO , CPK CPU, ADU
Los Angeles	10122 BALBOA BLVD	91344	2685002900	0.000	0.000	0.000	0.000	Shortfall of Sites	0.678	Public Facilities	PF-1L	0	0	0	153.741	0.000		Commercial - Shopping Center (Regional) - One Story, 0	204B133 408		Granada Hills - Knollwood	No		PF
Los Angeles	8151 BEVERLY BLVD	90048	5514008044	0.000	0.000	0.000	1.250	Shortfall of Sites	0.138	Neighborhood Office Commercial	C2-1VL	0	0	0	9.455	1.250		Commercial - Professional Building - Medical Dental Building - One Story, 0	138B173 374		Wilshire	No	ABMI	ARO
Los Angeles	10116 BALBOA BLVD	91344	2685002903	0.000	0.000	0.000	0.000	Shortfall of Sites	0.678	Public Facilities	PF-1L	0	0	0	153.741	0.000		Commercial - Shopping Center (Regional) - One Story, 0	204B133 418		Granada Hills - Knollwood	No		PF
Los Angeles	5163 ALHAMA DR	91364	2167005003	0.000	0.000	0.000	1.250	Shortfall of Sites	0.193	Low Residential	R1-1	Low Residential	0	0	66.287	1.250		Residential - Single Family Residence, 1	171B105 835	1 per lot	Canoga Park - Winnetka - Woodland Hills - West Hills	No	ABMI	AHO , CPK CPU, ADU
Los Angeles	22730 RUNNYMEDE ST	91307	2022002002	0.000	0.000	0.000	1.250	Shortfall of Sites	0.193	Low Residential	RS-1	Very Low Residential	0	0	66.287	1.250		Residential - Single Family Residence, 1	186B097 658	1 per lot	Canoga Park - Winnetka - Woodland Hills - West Hills	No	ABMI	AHO , CPK CPU, ADU
Los Angeles	23627 WELBY WAY	91307	2036026039	0.625	0.625	0.000	0.000	Shortfall of Sites	0.287	Low Residential	RS-1	Very Low Residential	0	20	66.287	1.250		, 2	180B093 137	1 per lot	Canoga Park - Winnetka - Woodland Hills - West Hills	No	LI	AHO , CPK CPU
Los Angeles	23057 SYLVAN ST	91367	2039011049	0.000	0.000	0.000	1.250	Shortfall of Sites	0.192	Very Low Residential	RA-1	Very Low Residential	0	0	66.287	1.250		Residential - Single Family Residence - Pool, 1	177B097 87	1 per lot	Canoga Park - Winnetka - Woodland Hills - West Hills	No	ABMI	AHO , CPK CPU, ADU
Los Angeles	6859 RUBIO AVE	91406	2225008015	0.000	0.000	0.000	1.250	Shortfall of Sites	0.212	Low Residential	R1-1	Low Residential	0	0	66.287	1.250		Residential - Single Family Residence, 1	183B137 374	1 per lot	Reseda - West Van Nuys	No	ABMI	AHO , RES CPU
Los Angeles	24236 STONE BEND LANE	91304	2017038026	0.000	0.000	0.000	1.250	Shortfall of Sites	0.212	Low I Residential	RE9-1-H	Very Low Residential	0	0	66.287	1.250		Residential - Single Family Residence, 1	192B089 225	1 per lot	Canoga Park - Winnetka - Woodland Hills - West Hills	No	ABMI	AHO , CPK CPU, ADU
Los Angeles	22535 VANOWEN ST	91307	2024030002	0.000	0.000	0.000	1.250	Shortfall of Sites	0.192	Low Residential	RS-1	Very Low Residential	0	0	66.287	1.250		Residential - Single Family Residence, 1	183B097 838	1 per lot	Canoga Park - Winnetka - Woodland Hills - West Hills	No	ABMI	AHO , CPK CPU, ADU
Los Angeles	1823 S HOPE ST	90015	5126011007	0.000	0.000	1.250	0.000	Shortfall of Sites	0.167	Regional Commercial	C2-2D-O-CPIO	0	0	0	14.394	1.250		Industrial - Light Manufacturing - One Story, 0	124-5A205 208		Southeast Los Angeles	No	MI	ARO
Los Angeles	23702 CARARD ST	91367	2045025018	0.000	0.000	0.000	1.249	Shortfall of Sites	0.192	Low Residential	RS-1	Very Low Residential	0	0	66.287	1.249		Residential - Single Family Residence, 1	174B089 333	1 per lot	Canoga Park - Winnetka - Woodland Hills - West Hills	No	ABMI	AHO , CPK CPU, ADU
Los Angeles	6500 TONY AVE	91307	2033009022	0.000	0.000	0.000	1.249	Shortfall of Sites	0.192	Low Residential	RS-1	Very Low Residential	0	0	66.287	1.249		Residential - Single Family Residence, 1	180B089 664	1 per lot	Canoga Park - Winnetka - Woodland Hills - West Hills	No	ABMI	AHO , CPK CPU, ADU
Los Angeles	16151 HARTSOOK ST	91436	2260018002	0.000	0.000	0.000	1.249	Shortfall of Sites	0.192	Low II Residential	RE9-1	Low Residential	0	0	66.287	1.249		Residential - Single Family Residence - Pool, 1	171B137 134	1 per lot	Encino - Tarzana	No	ABMI	AHO , ENC CPU, ADU
Los Angeles	19945 HAYNES ST	91367	2134041004	0.000	0.000	0.000	1.249	Shortfall of Sites	0.212	Low Residential	R1-1-RIO	Low Residential	0	0	66.287	1.249		Residential - Single Family Residence, 1	180B113 466	1 per lot	Canoga Park - Winnetka - Woodland Hills - West Hills	No	ABMI	AHO , CPK CPU
Los Angeles	7026 MCLAREN AVE	91307	2026007015	0.000	0.000	0.000	1.249	Shortfall of Sites	0.192	Low Residential	RS-1	Very Low Residential	0	0	66.287	1.249		Residential - Single Family Residence - Pool, 1	183B097 393	1 per lot	Canoga Park - Winnetka - Woodland Hills - West Hills	No	ABMI	AHO , CPK CPU, ADU
Los Angeles	0	0	2642001900	0.000	0.000	0.000	0.000	Shortfall of Sites	0.812	Public Facilities	PF-1VL	0	0	0	153.741	0.000		Miscellaneous - Government Owned Property, 0	198B153 26		Arleta - Pacoima	No		PF
Los Angeles	4949 AQUEDUCT AVE	91436	2261031032	0.000	0.000	0.000	1.248	Shortfall of Sites	0.192	Low II Residential	R1-1	Low Residential	0	0	66.287	1.248		Residential - Single Family Residence - Pool, 1	168B141 20	1 per lot	Encino - Tarzana	No	ABMI	AHO , ENC CPU, ADU
Los Angeles	7433 SYLVIA AVE	91335	2104019029	0.000	0.000	0.000	1.248	Shortfall of Sites	0.212	Low Residential	R1-1	Low Residential	0	0	66.287	1.248		Residential - Single Family Residence, 1	186B117 517	1 per lot	Reseda - West Van Nuys	No	ABMI	AHO , RES CPU
Los Angeles	7130 MAYNARD AVE	91307	2024017007	0.000	0.000	0.000	1.248	Shortfall of Sites	0.192	Low Residential	RS-1	Very Low Residential	0	0	66.287	1.248		Residential - Single Family Residence, 1	183B097 166	1 per lot	Canoga Park - Winnetka - Woodland Hills - West Hills	No	ABMI	AHO , CPK CPU, ADU
Los Angeles	6124 RUBY PL	90042	5486015900	0.624	0.624	0.000	0.000	Shortfall of Sites	0.812	Public Facilities	PF-1	0	0	20	153.741	1.248		Miscellaneous - Government Owned Property, 0	156A231 331		Northeast Los Angeles	No	LI	PF
Los Angeles	23241 COVELLO ST	91304	2027031044	0.000	0.000	0.000	1.248	Shortfall of Sites	0.192	Low Residential	RS-1	Very Low Residential	0	0	66.287	1.248		Residential - Single Family Residence, 1	186B093 141	1 per lot	Canoga Park - Winnetka - Woodland Hills - West Hills	No	ABMI	AHO , CPK CPU, ADU
Los Angeles	20714 KITTRIDGE ST	91306	2148016004	0.000	0.000	0.000	1.248	Shortfall of Sites	0.212	Low Residential	RS-1-RIO	Low Residential	[MB4-G1-5] [IX1-FA] [CPIO]	0	66.287	1.248		Residential - Single Family Residence, 1	180B109 435	1 per lot	Canoga Park - Winnetka - Woodland Hills - West Hills	No	ABMI	AHO , CPK CPU
Los Angeles	19857 ENADIA WAY	91306	2135015009	0.000	0.000	0.000	1.247	Shortfall of Sites	0.212	Low Residential	R1-1-RIO	Low Residential	0	0	66.287	1.247		Residential - Single Family Residence - Pool, 1	183B113 115	1 per lot	Canoga Park - Winnetka - Woodland Hills - West Hills	No	ABMI	AHO , CPK CPU

Jurisdiction Name	Site Address/Intersection	5 Digit ZIP Code	Assessor Parcel Number	Very Low-Income	Low-Income	Moderate-Income	Above Moderate-Income	Type of Shortfall	Parcel Size (Acres)	Current General Plan Designation	Current Zoning	Proposed General Plan (GP) Designation	Proposed Zoning	Minimum Density Allowed	Maximum Density Allowed	Total Capacity	Vacant/ Nonvacant	Description of Existing Uses	PIN	Base Density Per Acre	Community Plan Area	Rent Stabalization Ordinance	Income Category	Applicable Rezoning Program (Program informing values in Column Q listed first)
Los Angeles	15961 VALLEY VISTA BLVD	91436	2283013028	0.000	0.000	0.000	1.247	Shortfall of Sites	0.212	Very Low II Residential	RE15-1-H	Very Low Residential	0	0	66.287	1.247		Residential - Single Family Residence - Pool, 1	168B141 814	1 per lot	Encino - Tarzana	No	ABMI	AHO , ENC CPU, ADU
Los Angeles	325 S AVENUE 17	90031	5447028013	0.000	0.000	0.000	1.247	Shortfall of Sites	0.101	Hybrid Industrial	UI(CA)	0	0	0	15.502	1.247		Industrial - Light Manufacturing - One Story, 0	136-5A219 130		Northeast Los Angeles	No	ABMI	ARO
Los Angeles	325 S AVENUE 17	90031	5447028013	0.000	0.000	0.000	1.247	Shortfall of Sites	0.111	Hybrid Industrial	UI(CA)	0	0	0	14.034	1.247		Industrial - Light Manufacturing - One Story, 0	136-5A219 144		Northeast Los Angeles	No	ABMI	ARO
Los Angeles	325 S AVENUE 17	90031	5447028013	0.000	0.000	0.000	1.247	Shortfall of Sites	0.110	Hybrid Industrial	UI(CA)	0	0	0	14.145	1.247		Industrial - Light Manufacturing - One Story, 0	136-5A219 155		Northeast Los Angeles	No	ABMI	ARO
Los Angeles	325 S AVENUE 17	90031	5447028013	0.000	0.000	0.000	1.247	Shortfall of Sites	0.110	Hybrid Industrial	UI(CA)	0	0	0	14.145	1.247		Industrial - Light Manufacturing - One Story, 0	136-5A219 165		Northeast Los Angeles	No	ABMI	ARO
Los Angeles	325 S AVENUE 17	90031	5447028013	0.000	0.000	0.000	1.247	Shortfall of Sites	0.110	Hybrid Industrial	UI(CA)	0	0	0	14.145	1.247		Industrial - Light Manufacturing - One Story, 0	136-5A219 170		Northeast Los Angeles	No	ABMI	ARO
Los Angeles	6153 DEBS AVE	91367	2033024005	0.000	0.000	0.000	1.247	Shortfall of Sites	0.192	Low Residential	RS-1	Very Low Residential	0	0	66.287	1.247		Residential - Single Family Residence - Pool, 1	177B089 301	1 per lot	Canoga Park - Winnetka - Woodland Hills - West Hills	No	ABMI	AHO , CPK CPU, ADU
Los Angeles	6147 DEBS AVE	91367	2033024006	0.000	0.000	0.000	1.247	Shortfall of Sites	0.192	Low Residential	RS-1	Very Low Residential	0	0	66.287	1.247		Residential - Single Family Residence - Pool, 1	177B089 319	1 per lot	Canoga Park - Winnetka - Woodland Hills - West Hills	No	ABMI	AHO , CPK CPU, ADU
Los Angeles	6159 DEBS AVE	91367	2033024004	0.000	0.000	0.000	1.247	Shortfall of Sites	0.192	Low Residential	RS-1	Very Low Residential	0	0	66.287	1.247		Residential - Single Family Residence - Pool, 1	177B089 283	1 per lot	Canoga Park - Winnetka - Woodland Hills - West Hills	No	ABMI	AHO , CPK CPU, ADU
Los Angeles	6560 LARAMIE AVE	91306	2134022001	0.000	0.000	0.000	1.246	Shortfall of Sites	0.212	Low Residential	RS-1-RIO	Low Residential	0	0	66.287	1.246		Residential - Single Family Residence - Pool, 1	180B113 581	1 per lot	Canoga Park - Winnetka - Woodland Hills - West Hills	No	ABMI	AHO , CPK CPU
Los Angeles	4845 EXPOSITION BLVD	90016	5046011036	0.000	0.000	1.246	0.000	Shortfall of Sites	0.201	Hybrid Industrial	CM-2D-CPIO	0	0	0	11.933	1.246		Industrial - Light Manufacturing - One Story, 0	120B181 866		West Adams - Baldwin Hills - Leimert	No	MI	ARO
Los Angeles	4845 EXPOSITION BLVD	90016	5046011036	0.000	0.000	1.246	0.000	Shortfall of Sites	0.152	Hybrid Industrial	CM-2D-CPIO	0	0	0	15.758	1.246		Industrial - Light Manufacturing - One Story, 0	120B181 867		West Adams - Baldwin Hills - Leimert	No	MI	ARO
Los Angeles	22831 SATICOY ST	91304	2014017014	0.000	0.000	0.000	1.246	Shortfall of Sites	0.192	Low Residential	RS-1	Very Low Residential	0	0	66.287	1.246		Residential - Single Family Residence, 1	186B097 230	1 per lot	Canoga Park - Winnetka - Woodland Hills - West Hills	No	ABMI	AHO , CPK CPU, ADU
Los Angeles	4536 COLLETT AVE	91436	2283012028	0.000	0.000	0.000	1.246	Shortfall of Sites	0.192	Low II Residential	R1-1	Low Residential	0	0	66.287	1.246		Residential - Single Family Residence - Pool, 1	168B141 741	1 per lot	Encino - Tarzana	No	ABMI	AHO , ENC CPU, ADU
Los Angeles	23037 COVELLO ST	91307	2021003007	0.000	0.000	0.000	1.246	Shortfall of Sites	0.192	Low Residential	RS-1	Very Low Residential	0	0	66.287	1.246		Residential - Single Family Residence - Pool, 1	186B097 304	1 per lot	Canoga Park - Winnetka - Woodland Hills - West Hills	No	ABMI	AHO , CPK CPU, ADU
Los Angeles	22222 SHERMAN WAY	91303	2024013190	0.000	0.000	0.000	1.246	Shortfall of Sites	0.023	Community Commercial	C1-1VL-RIO	Neighborhood Center	0	0	106.335	1.246		Commercial - Office Building - Two Stories, 0	183B101 139	54	Canoga Park - Winnetka - Woodland Hills - West Hills	No	ABMI	ARO , CPK CPU, AHO
Los Angeles	22607 LEADWELL ST	91307	2022014009	0.000	0.000	0.000	1.246	Shortfall of Sites	0.212	Low Residential	RS-1	Very Low Residential	0	0	66.287	1.246		Residential - Single Family Residence, 1	186B097 749	1 per lot	Canoga Park - Winnetka - Woodland Hills - West Hills	No	ABMI	AHO , CPK CPU
Los Angeles	6545 FULTON AVE	91401	2329025005	0.000	0.000	0.000	1.246	Shortfall of Sites	0.257	Low Medium II Residential	[Q]RD1.5-1	0	0	0	47.490	1.246		Residential - Five or More Units or Apartments (Any Combination) · 4 Stories or Less, 7	180B157 560		Van Nuys - North Sherman Oaks	No	ABMI	DB50
Los Angeles	1325 N WESTERN AVE	90027	5544030058	0.000	0.000	1.246	0.000	Shortfall of Sites	0.177	Highway Oriented Commercial	C2-1	0	0	0	13.512	1.246		Commercial - Office Building - Office and Residential - One Story, 0	147A193 228		Hollywood	No	MI	ARO
Los Angeles	19963 HAYNES ST	91367	2134041006	0.000	0.000	0.000	1.245	Shortfall of Sites	0.212	Low Residential	R1-1-RIO	Low Residential	0	0	66.287	1.245		Residential - Single Family Residence - Pool, 1	180B113 463	1 per lot	Canoga Park - Winnetka - Woodland Hills - West Hills	No	ABMI	AHO , CPK CPU
Los Angeles	5642 PONCE AVE	91367	2040009050	0.000	0.000	0.000	1.245	Shortfall of Sites	0.192	Low Residential	R1-1	Very Low Residential	[MB4-SH1-5] [IX1-FA] [CPIO]	0	66.287	1.245		Residential - Single Family Residence, 1	174B097 440	1 per lot	Canoga Park - Winnetka - Woodland Hills - West Hills	No	ABMI	AHO , CPK CPU, ADU
Los Angeles	1009 N MAIN ST	90012	5409007002	0.000	0.000	0.000	1.245	Shortfall of Sites	0.002	Hybrid Industrial	UC(CA)	Community Center	[DM2-G1-5] [CX2-FA] [CPIO]	0	688.991	1.245		Industrial - Light Manufacturing - One Story, 0	135A217 505	No Max	Central City North	No	ABMI	ARO , DT CPU
Los Angeles	24214 HAMLIN ST	91307	2033003012	0.000	0.000	0.000	1.245	Shortfall of Sites	0.192	Low Residential	RS-1	Very Low Residential	[MB4-G1-5] [IX1-FA] [CPIO]	0	66.287	1.245		Residential - Single Family Residence, 1	180B089 743	1 per lot	Canoga Park - Winnetka - Woodland Hills - West Hills	No	ABMI	AHO , CPK CPU, ADU
Los Angeles	24345 CLEAR CREEK PL	91304	2017038024	0.000	0.000	0.000	1.244	Shortfall of Sites	0.212	Low I Residential	RE9-1-H	Very Low Residential	0	0	66.287	1.244		Residential - Single Family Residence, 1	192B089 223	1 per lot	Canoga Park - Winnetka - Woodland Hills - West Hills	No	ABMI	AHO , CPK CPU, ADU
Los Angeles	4951 SEPULVEDA BLVD	91403	2263039004	0.000	0.000	0.000	1.244	Shortfall of Sites	0.011	Neighborhood Office Commercial	R1-1-RIO	0	0	0	113.635	1.244		Commercial - Office Building - One Story, 0	168B145 96		Van Nuys - North Sherman Oaks	No	ABMI	OPP RC
Los Angeles	3959 LAUREL CANYON BLVD	91604	2369013006	0.000	0.000	0.000	1.244	Shortfall of Sites	0.437	Community Commercial	C2-1VL-RIO	0	0	0	2.964	1.244		Commercial - Professional Building - Medical Dental Building - One Story, 0	162B165 293		Sherman Oaks - Studio City - Toluca Lake - Cahuenga Pass	No	ABMI	ARO
Los Angeles	23030 LANARK ST	91304	2014037015	0.000	0.000	0.000	1.244	Shortfall of Sites	0.192	Low Residential	RS-1	Very Low Residential	0	0	66.287	1.244		Residential - Single Family Residence, 1	189B097 264	1 per lot	Canoga Park - Winnetka - Woodland Hills - West Hills	No	ABMI	AHO , CPK CPU, ADU
Los Angeles	16042 WOODLEY PARK LN	91436	2283011062	0.000	0.000	0.000	1.244	Shortfall of Sites	0.192	Low II Residential	R1-1	Low Residential	0	0	66.287	1.244		Residential - Single Family Residence - Pool, 1	168B141 931	1 per lot	Encino - Tarzana	No	ABMI	AHO , ENC CPU, ADU
Los Angeles	23832 HAYNES ST	91307	2034022050	0.000	0.000	0.000	1.244	Shortfall of Sites	0.192	Low Residential	RS-1	Very Low Residential	[DM1-MK1-5] [IX3-FA]	0	66.287	1.244		Residential - Single Family Residence, 1	180B089 493	1 per lot	Canoga Park - Winnetka - Woodland Hills - West Hills	No	ABMI	AHO , CPK CPU, ADU
Los Angeles	5260 VINELAND AVE	91601	2416003001	0.000	0.000	0.000	1.243	Shortfall of Sites	0.172	Commercial Manufacturing	CM-1VL	0	0	0	9.028	1.243		Industrial - Light Manufacturing - One Story, 0	171B173 305		North Hollywood - Valley Village	No	ABMI	ARO
Los Angeles	5260 VINELAND AVE	91601	2416003001	0.000	0.000	0.000	1.243	Shortfall of Sites	0.172	Commercial Manufacturing	CM-1VL	0	0	0	9.028	1.243		Industrial - Light Manufacturing - One Story, 0	171B173 342		North Hollywood - Valley Village	No	ABMI	ARO
Los Angeles	5260 VINELAND AVE	91601	2416003001	0.000	0.000	0.000	1.243	Shortfall of Sites	0.172	Commercial Manufacturing	CM-1VL	0	0	0	9.028	1.243		Industrial - Light Manufacturing - One Story, 0	171B173 348		North Hollywood - Valley Village	No	ABMI	ARO
Los Angeles	5260 VINELAND AVE	91601	2416003001	0.000	0.000	0.000	1.243	Shortfall of Sites	0.172	Commercial Manufacturing	CM-1VL	0	0	0	9.028	1.243		Industrial - Light Manufacturing - One Story, 0	171B173 361		North Hollywood - Valley Village	No	ABMI	ARO
Los Angeles	7643 MINSTREL AVE	91304	2014020013	0.000	0.000	0.000	1.243	Shortfall of Sites	0.192	Low Residential	RS-1	Very Low Residential	0	0	66.287	1.243		Residential - Single Family Residence, 1	186B097 78	1 per lot	Canoga Park - Winnetka - Woodland Hills - West Hills	No	ABMI	AHO , CPK CPU, ADU
Los Angeles	4817 GAYNOR AVE	91436	2261021090	0.000	0.000	0.000	1.243	Shortfall of Sites	0.192	Low II Residential	RE9-1	Low Residential	0	0	66.287	1.243		Residential - Single Family Residence - Pool, 1	168B141 487	1 per lot	Encino - Tarzana	No	ABMI	AHO , ENC CPU, ADU
Los Angeles	6100 LEDERER AVE	91367	2035012030	0.000	0.000	0.000	1.243	Shortfall of Sites	0.192	Low Residential	RS-1	Very Low Residential	[HB5-SH1-5] [CX3-FA] [CPIO]	0	66.287	1.243		Residential - Single Family Residence, 1	177B093 485	1 per lot	Canoga Park - Winnetka - Woodland Hills - West Hills	No	ABMI	AHO , CPK CPU, ADU
Los Angeles	20851 JAN ST	91306	2148007014	0.000	0.000	0.000	1.243	Shortfall of Sites	0.211	Low Residential	RS-1-RIO	Low Residential	0	0	66.287	1.243		Residential - Single Family Residence, 1	180B109 192	1 per lot	Canoga Park - Winnetka - Woodland Hills - West Hills	No	ABMI	AHO , CPK CPU
Los Angeles	647 W GARDENA BLVD	90247	6120022900	0.622	0.622	0.000	0.000	Shortfall of Sites	0.809	Public Facilities	[Q]PF-1XL	0	0	20	153.741	1.243		Miscellaneous - Government Owned Property, 0	069B201 339		Harbor Gateway	No	LI	PF
Los Angeles	7742 NESTLE AVE	91335	2102020024	0.000	0.000	0.000	1.243	Shortfall of Sites	0.211	Low Residential	R1-1	Low Residential	0	0	66.287	1.243		Residential - Single Family Residence, 1	189B125 783	1 per lot	Reseda - West Van Nuys	No	ABMI	AHO , RES CPU
Los Angeles	3201 HOOPER AVE	90011	5114024031	0.000	0.000	0.000	1.243	Shortfall of Sites	0.164	Hybrid Industrial	CM-1VL-CPIO	0	0	0	9.449	1.243		Industrial - Warehousing, Distribution, Storage - Warehousing, Distribution, Under 10,000 SF - One Story, 0	117A211 253		Southeast Los Angeles	No	ABMI	ARO
Los Angeles	20848 GRETCHEN ST	91306	2148007008	0.000	0.000	0.000	1.243	Shortfall of Sites	0.211	Low Residential	RS-1-RIO	Low Residential	0	0	66.287	1.243		Residential - Single Family Residence, 1	180B109 146	1 per lot	Canoga Park - Winnetka - Woodland Hills - West Hills	No	ABMI	AHO , CPK CPU
Los Angeles	7565 MCLAREN AVE	91307	2021012039	0.000	0.000	0.000	1.243	Shortfall of Sites	0.192	Low Residential	RS-1	Very Low Residential	0	0	66.287	1.243		Residential - Single Family Residence - Pool, 1	186B097 276	1 per lot	Canoga Park - Winnetka - Woodland Hills - West Hills	No	ABMI	AHO , CPK CPU, ADU
Los Angeles	7742 WYNNE AVE	91335	2102019030	0.000	0.000	0.000	1.243	Shortfall of Sites	0.211	Low Residential	R1-1	Low Residential	0	0	66.287	1.243		Residential - Single Family Residence, 1	189B125 786	1 per lot	Reseda - West Van Nuys	No	ABMI	AHO , RES CPU
Los Angeles	23145 BIGLER ST	91364	2074021019	0.000	0.000	0.000	1.243	Shortfall of Sites	0.192	Low Residential	RS-1	Very Low Residential	0	0	66.287	1.243		Residential - Single Family Residence, 1	171B093 799	1 per lot	Canoga Park - Winnetka - Woodland Hills - West Hills	No	ABMI	AHO , CPK CPU, ADU
Los Angeles	18747 SHERMAN WAY	91335	2118025007	0.000	0.000	0.000	1.242	Shortfall of Sites	0.131	General Commercial	[Q]P-1VL-CDO	0	0	0	94.696	1.242		Commercial - Parking Lot (Commercial Use Property) - Lots - Patron or Employee - One Story, 0	183B121 51		Reseda - West Van Nuys	No	ABMI	P
Los Angeles	20120 COMANCHE PL	91306	2135005016	0.000	0.000	0.000	1.242	Shortfall of Sites	0.211	Low Residential	RS-1-RIO	Low Residential	0	0	66.287	1.242		Residential - Single Family Residence, 1	183B113 261	1 per lot	Canoga Park - Winnetka - Woodland Hills - West Hills	No	ABMI	AHO , CPK CPU
Los Angeles	1247 ARMACOST AVE	90025	4263005019	0.000	0.000	0.000	1.242	Shortfall of Sites	0.161	Medium Residential	[Q]R3-1	0	0	0	82.695	1.242		Residential - Five or More Units or Apartments (Any Combination) · 4 Stories or Less, 9	126B145 45		West Los Angeles	Yes	ABMI	DB50
Los Angeles	1232 BROCKTON AVE	90025	4263005014	0.000	0.000	0.000	1.242	Shortfall of Sites	0.162	Medium Residential	[Q]R3-1	0	0	0	82.416	1.242		Residential - Five or More Units or Apartments (Any Combination) · 4 Stories or Less, 9	126B145 48		West Los Angeles	Yes	ABMI	DB50
Los Angeles	1236 BROCKTON AVE	90025	4263005016	0.000	0.000	0.000	1.242	Shortfall of Sites	0.161	Medium Residential	[Q]R3-1	0	0	0	82.536	1.242		Residential - Five or More Units or Apartments (Any Combination) · 4 Stories or Less, 9	126B145 62		West Los Angeles	Yes	ABMI	DB50
Los Angeles	1240 BROCKTON AVE	90025	4263005018	0.000	0.000	0.000	1.242	Shortfall of Sites	0.161	Medium Residential	[Q]R3-1	0	0	0	82.657	1.242		Residential - Five or More Units or Apartments (Any Combination) · 4 Stories or Less, 9	126B145 75		West Los Angeles	Yes	ABMI	DB50
Los Angeles	1246 BROCKTON AVE	90025	4263005020	0.000	0.000	0.000	1.242	Shortfall of Sites	0.161	Medium Residential	[Q]R3-1	0	0	0	82.659	1.242		Residential - Five or More Units or Apartments (Any Combination) · 4 Stories or Less, 9	126B145 86		West Los Angeles	Yes	ABMI	DB50
Los Angeles	1306 ARMACOST AVE	90025	4263023019	0.000	0.000	0.000	1.242	Shortfall of Sites	0.161	Medium Residential	[Q]R3-1	0	0	0	82.822	1.242		Residential - Five or More Units or Apartments (Any Combination) · 4 Stories or Less, 9	126B145 99		West Los Angeles	Yes	ABMI	DB50

Jurisdiction Name	Site Address/Intersection	5 Digit ZIP Code	Assessor Parcel Number	Very Low-Income	Low-Income	Moderate-Income	Above Moderate-Income	Type of Shortfall	Parcel Size (Acres)	Current General Plan Designation	Current Zoning	Proposed General Plan (GP) Designation	Proposed Zoning	Minimum Density Allowed	Maximum Density Allowed	Total Capacity	Vacant/ Nonvacant	Description of Existing Uses	PIN	Base Density Per Acre	Community Plan Area	Rent Stabalization Ordinance	Income Category	Applicable Rezoning Program (Program informing values in Column Q listed first)
Los Angeles	1517 FEDERAL AVE	90025	4262001013	0.000	0.000	0.000	1.242	Shortfall of Sites	0.161	Medium Residential	[Q]R3-1	0	0	0	82.827	1.242	Residential - Five or More Units or Apartments (Any Combination) · 4 Stories or Less, 9	126B149 108		West Los Angeles	Yes	ABMI	DB50
Los Angeles	1245 BROCKTON AVE	90025	4263005045	0.000	0.000	0.000	1.242	Shortfall of Sites	0.158	Medium Residential	[Q]R3-1	0	0	0	84.567	1.242	Residential - Five or More Units or Apartments (Any Combination) · 4 Stories or Less, 9	126B145 110		West Los Angeles	Yes	ABMI	DB50
Los Angeles	1506 BARRY AVE	90025	4262001003	0.000	0.000	0.000	1.242	Shortfall of Sites	0.161	Medium Residential	[Q]R3-1	0	0	0	82.887	1.242	Residential - Five or More Units or Apartments (Any Combination) · 4 Stories or Less, 9	126B149 112		West Los Angeles	Yes	ABMI	DB50
Los Angeles	1228 S SALTAIR AVE	90025	4263005056	0.000	0.000	0.000	1.242	Shortfall of Sites	0.158	Medium Residential	[Q]R3-1	0	0	0	84.342	1.242	Residential - Five or More Units or Apartments (Any Combination) · 4 Stories or Less, 9	126B145 116		West Los Angeles	Yes	ABMI	DB50
Los Angeles	1234 S SALTAIR AVE	90025	4263005055	0.000	0.000	0.000	1.242	Shortfall of Sites	0.158	Medium Residential	[Q]R3-1	0	0	0	84.360	1.242	Residential - Five or More Units or Apartments (Any Combination) · 4 Stories or Less, 9	126B145 132		West Los Angeles	Yes	ABMI	DB50
Los Angeles	11743 DOROTHY ST	90049	4265006014	0.000	0.000	0.000	1.242	Shortfall of Sites	0.157	Medium Residential	[Q]R3-1	0	0	0	84.941	1.242	Residential - Five or More Units or Apartments (Any Combination) · 4 Stories or Less, 9	129B145 133		Brentwood - Pacific Palisades	Yes	ABMI	DB50
Los Angeles	1320 ARMACOST AVE	90025	4263023024	0.000	0.000	0.000	1.242	Shortfall of Sites	0.161	Medium Residential	[Q]R3-1	0	0	0	82.802	1.242	Residential - Five or More Units or Apartments (Any Combination) · 4 Stories or Less, 9	126B145 145		West Los Angeles	Yes	ABMI	DB50
Los Angeles	1240 S SALTAIR AVE	90025	4263005054	0.000	0.000	0.000	1.242	Shortfall of Sites	0.158	Medium Residential	[Q]R3-1	0	0	0	84.376	1.242	Residential - Five or More Units or Apartments (Any Combination) · 4 Stories or Less, 9	126B145 146		West Los Angeles	Yes	ABMI	DB50
Los Angeles	1326 ARMACOST AVE	90025	4263023025	0.000	0.000	0.000	1.242	Shortfall of Sites	0.161	Medium Residential	[Q]R3-1	0	0	0	82.796	1.242	Residential - Five or More Units or Apartments (Any Combination) · 4 Stories or Less, 9	126B145 154		West Los Angeles	Yes	ABMI	DB50
Los Angeles	1403 S WESTGATE AVE	90025	4263032002	0.000	0.000	0.000	1.242	Shortfall of Sites	0.161	Medium Residential	[Q]R3-1	0	0	0	82.965	1.242	Residential - Five or More Units or Apartments (Any Combination) · 4 Stories or Less, 9	126B145 175		West Los Angeles	Yes	ABMI	DB50
Los Angeles	1408 ARMACOST AVE	90025	4263032003	0.000	0.000	0.000	1.242	Shortfall of Sites	0.161	Medium Residential	[Q]R3-1	0	0	0	82.763	1.242	Residential - Five or More Units or Apartments (Any Combination) · 4 Stories or Less, 9	126B145 205		West Los Angeles	Yes	ABMI	DB50
Los Angeles	1325 BROCKTON AVE	90025	4263023010	0.000	0.000	0.000	1.242	Shortfall of Sites	0.162	Medium Residential	[Q]R3-1	0	0	0	82.275	1.242	Residential - Five or More Units or Apartments (Any Combination) · 4 Stories or Less, 9	126B145 231		West Los Angeles	Yes	ABMI	DB50
Los Angeles	1326 S SALTAIR AVE	90025	4263023005	0.000	0.000	0.000	1.242	Shortfall of Sites	0.161	Medium Residential	[Q]R3-1	0	0	0	82.894	1.242	Residential - Five or More Units or Apartments (Any Combination) · 4 Stories or Less, 9	126B145 266		West Los Angeles	Yes	ABMI	DB50
Los Angeles	1408 BROCKTON AVE	90025	4263031003	0.000	0.000	0.000	1.242	Shortfall of Sites	0.161	Medium Residential	[Q]R3-1	0	0	0	82.697	1.242	Residential - Five or More Units or Apartments (Any Combination) · 4 Stories or Less, 9	126B145 270		West Los Angeles	Yes	ABMI	DB50
Los Angeles	1625 FEDERAL AVE	90025	4262009006	0.000	0.000	0.000	1.242	Shortfall of Sites	0.161	Medium Residential	[Q]R3-1	0	0	0	82.886	1.242	Residential - Five or More Units or Apartments (Any Combination) · 4 Stories or Less, 9	126B149 273		West Los Angeles	Yes	ABMI	DB50
Los Angeles	1436 ARMACOST AVE	90025	4263032015	0.000	0.000	0.000	1.242	Shortfall of Sites	0.161	Medium Residential	[Q]R3-1	0	0	0	82.727	1.242	Residential - Five or More Units or Apartments (Any Combination) · 4 Stories or Less, 9	126B145 285		West Los Angeles	Yes	ABMI	DB50
Los Angeles	1453 S WESTGATE AVE	90025	4263032022	0.000	0.000	0.000	1.242	Shortfall of Sites	0.161	Medium Residential	[Q]R3-1	0	0	0	82.949	1.242	Residential - Five or More Units or Apartments (Any Combination) · 4 Stories or Less, 9	126B145 299		West Los Angeles	Yes	ABMI	DB50
Los Angeles	1440 ARMACOST AVE	90025	4263032017	0.000	0.000	0.000	1.242	Shortfall of Sites	0.161	Medium Residential	[Q]R3-1	0	0	0	82.720	1.242	Residential - Five or More Units or Apartments (Any Combination) · 4 Stories or Less, 9	126B145 306		West Los Angeles	Yes	ABMI	DB50
Los Angeles	1416 BROCKTON AVE	90025	4263031007	0.000	0.000	0.000	1.242	Shortfall of Sites	0.161	Medium Residential	[Q]R3-1	0	0	0	82.706	1.242	Residential - Five or More Units or Apartments (Any Combination) · 4 Stories or Less, 9	126B145 309		West Los Angeles	Yes	ABMI	DB50
Los Angeles	1433 ARMACOST AVE	90025	4263031014	0.000	0.000	0.000	1.242	Shortfall of Sites	0.161	Medium Residential	[Q]R3-1	0	0	0	82.899	1.242	Residential - Five or More Units or Apartments (Any Combination) · 4 Stories or Less, 9	126B145 319		West Los Angeles	Yes	ABMI	DB50
Los Angeles	1422 BROCKTON AVE	90025	4263031009	0.000	0.000	0.000	1.242	Shortfall of Sites	0.161	Medium Residential	[Q]R3-1	0	0	0	82.710	1.242	Residential - Five or More Units or Apartments (Any Combination) · 4 Stories or Less, 9	126B145 325		West Los Angeles	Yes	ABMI	DB50
Los Angeles	1217 AMHERST AVE	90025	4263001004	0.000	0.000	0.000	1.242	Shortfall of Sites	0.161	Medium Residential	[Q]R3-1	0	0	0	82.860	1.242	Residential - Five or More Units or Apartments (Any Combination) · 4 Stories or Less, 9	126B145 333		West Los Angeles	Yes	ABMI	DB50
Los Angeles	1402 S SALTAIR AVE	90025	4263029031	0.000	0.000	0.000	1.242	Shortfall of Sites	0.160	Medium Residential	[Q]R3-1	0	0	0	83.001	1.242	Residential - Five or More Units or Apartments (Any Combination) · 4 Stories or Less, 9	126B145 347		West Los Angeles	Yes	ABMI	DB50
Los Angeles	1323 BARRY AVE	90025	4263014012	0.000	0.000	0.000	1.242	Shortfall of Sites	0.161	Medium Residential	[Q]R3-1	0	0	0	82.888	1.242	Residential - Five or More Units or Apartments (Any Combination) · 4 Stories or Less, 9	129B149 348		West Los Angeles	Yes	ABMI	DB50
Los Angeles	11624 IDAHO AVE	90025	4262010019	0.000	0.000	0.000	1.242	Shortfall of Sites	0.161	Medium Residential	[Q]R3-1	0	0	0	82.887	1.242	Residential - Five or More Units or Apartments (Any Combination) · 4 Stories or Less, 9	126B149 356		West Los Angeles	Yes	ABMI	DB50
Los Angeles	1432 BROCKTON AVE	90025	4263031013	0.000	0.000	0.000	1.242	Shortfall of Sites	0.161	Medium Residential	[Q]R3-1	0	0	0	82.720	1.242	Residential - Five or More Units or Apartments (Any Combination) · 4 Stories or Less, 9	126B145 362		West Los Angeles	Yes	ABMI	DB50
Los Angeles	1329 BARRY AVE	90025	4263014014	0.000	0.000	0.000	1.242	Shortfall of Sites	0.161	Medium Residential	[Q]R3-1	0	0	0	82.887	1.242	Residential - Five or More Units or Apartments (Any Combination) · 4 Stories or Less, 9	129B149 368		West Los Angeles	Yes	ABMI	DB50
Los Angeles	1436 BROCKTON AVE	90025	4263031015	0.000	0.000	0.000	1.242	Shortfall of Sites	0.161	Medium Residential	[Q]R3-1	0	0	0	82.723	1.242	Residential - Five or More Units or Apartments (Any Combination) · 4 Stories or Less, 9	126B145 381		West Los Angeles	Yes	ABMI	DB50
Los Angeles	1333 BARRY AVE	90025	4263014016	0.000	0.000	0.000	1.242	Shortfall of Sites	0.161	Medium Residential	[Q]R3-1	0	0	0	82.887	1.242	Residential - Five or More Units or Apartments (Any Combination) · 4 Stories or Less, 9	129B149 386		West Los Angeles	Yes	ABMI	DB50
Los Angeles	1601 BARRY AVE	90025	4262011001	0.000	0.000	0.000	1.242	Shortfall of Sites	0.161	Medium Residential	[Q]R3-1	0	0	0	82.886	1.242	Residential - Five or More Units or Apartments (Any Combination) · 4 Stories or Less, 9	126B149 398		West Los Angeles	Yes	ABMI	DB50
Los Angeles	1237 AMHERST AVE	90025	4263001008	0.000	0.000	0.000	1.242	Shortfall of Sites	0.161	Medium Residential	[Q]R3-1	0	0	0	82.854	1.242	Residential - Five or More Units or Apartments (Any Combination) · 4 Stories or Less, 9	126B145 401		West Los Angeles	Yes	ABMI	DB50
Los Angeles	1313 S BUNDY DR	90025	4263025017	0.000	0.000	0.000	1.242	Shortfall of Sites	0.161	Medium Residential	[Q]R3-1	0	0	0	82.959	1.242	Residential - Five or More Units or Apartments (Any Combination) · 4 Stories or Less, 9	126B145 402		West Los Angeles	Yes	ABMI	DB50
Los Angeles	1339 BARRY AVE	90025	4263014019	0.000	0.000	0.000	1.242	Shortfall of Sites	0.161	Medium Residential	[Q]R3-1	0	0	0	82.887	1.242	Residential - Five or More Units or Apartments (Any Combination) · 4 Stories or Less, 9	129B149 403		West Los Angeles	Yes	ABMI	DB50
Los Angeles	1220 WELLESLEY AVE	90025	4263001018	0.000	0.000	0.000	1.242	Shortfall of Sites	0.161	Medium Residential	[Q]R3-1	0	0	0	82.870	1.242	Residential - Five or More Units or Apartments (Any Combination) · 4 Stories or Less, 9	126B145 405		West Los Angeles	Yes	ABMI	DB50
Los Angeles	1446 BROCKTON AVE	90025	4263031019	0.000	0.000	0.000	1.242	Shortfall of Sites	0.161	Medium Residential	[Q]R3-1	0	0	0	82.732	1.242	Residential - Five or More Units or Apartments (Any Combination) · 4 Stories or Less, 9	126B145 414		West Los Angeles	Yes	ABMI	DB50
Los Angeles	1605 BARRY AVE	90025	4262011002	0.000	0.000	0.000	1.242	Shortfall of Sites	0.161	Medium Residential	[Q]R3-1	0	0	0	82.887	1.242	Residential - Five or More Units or Apartments (Any Combination) · 4 Stories or Less, 9	126B149 416		West Los Angeles	Yes	ABMI	DB50
Los Angeles	1420 S SALTAIR AVE	90025	4263029037	0.000	0.000	0.000	1.242	Shortfall of Sites	0.160	Medium Residential	[Q]R3-1	0	0	0	83.102	1.242	Residential - Five or More Units or Apartments (Any Combination) · 4 Stories or Less, 9	126B145 418		West Los Angeles	Yes	ABMI	DB50
Los Angeles	1247 AMHERST AVE	90025	4263001010	0.000	0.000	0.000	1.242	Shortfall of Sites	0.161	Medium Residential	[Q]R3-1	0	0	0	82.852	1.242	Residential - Five or More Units or Apartments (Any Combination) · 4 Stories or Less, 9	126B145 425		West Los Angeles	Yes	ABMI	DB50
Los Angeles	1415 S SALTAIR AVE	90025	4263029007	0.000	0.000	0.000	1.242	Shortfall of Sites	0.161	Medium Residential	[Q]R3-1	0	0	0	82.806	1.242	Residential - Five or More Units or Apartments (Any Combination) · 4 Stories or Less, 9	126B145 427		West Los Angeles	Yes	ABMI	DB50
Los Angeles	1412 BARRY AVE	90025	4263019027	0.000	0.000	0.000	1.242	Shortfall of Sites	0.161	Medium Residential	[Q]R3-1	0	0	0	82.883	1.242	Residential - Five or More Units or Apartments (Any Combination) · 4 Stories or Less, 9	129B149 428		West Los Angeles	Yes	ABMI	DB50
Los Angeles	1450 BROCKTON AVE	90025	4263031021	0.000	0.000	0.000	1.242	Shortfall of Sites	0.161	Medium Residential	[Q]R3-1	0	0	0	82.736	1.242	Residential - Five or More Units or Apartments (Any Combination) · 4 Stories or Less, 9	126B145 428		West Los Angeles	Yes	ABMI	DB50
Los Angeles	1234 WELLESLEY AVE	90025	4263001016	0.000	0.000	0.000	1.242	Shortfall of Sites	0.161	Medium Residential	[Q]R3-1	0	0	0	82.871	1.242	Residential - Five or More Units or Apartments (Any Combination) · 4 Stories or Less, 9	126B145 430		West Los Angeles	Yes	ABMI	DB50
Los Angeles	1567 S BARRINGTON AVE	90025	4262007011	0.000	0.000	0.000	1.242	Shortfall of Sites	0.161	Medium Residential	[Q]R3-1	0	0	0	82.887	1.242	Residential - Five or More Units or Apartments (Any Combination) · 4 Stories or Less, 9	126B149 432		West Los Angeles	Yes	ABMI	DB50
Los Angeles	1308 AMHERST AVE	90025	4263025002	0.000	0.000	0.000	1.242	Shortfall of Sites	0.161	Medium Residential	[Q]R3-1	0	0	0	82.982	1.242	Residential - Five or More Units or Apartments (Any Combination) · 4 Stories or Less, 9	126B145 432		West Los Angeles	Yes	ABMI	DB50
Los Angeles	1675 FEDERAL AVE	90025	4262010008	0.000	0.000	0.000	1.242	Shortfall of Sites	0.158	Medium Residential	[Q]R3-1	0	0	0	84.239	1.242	Residential - Five or More Units or Apartments (Any Combination) · 4 Stories or Less, 9	126B149 434		West Los Angeles	Yes	ABMI	DB50
Los Angeles	1613 BARRY AVE	90025	4262011003	0.000	0.000	0.000	1.242	Shortfall of Sites	0.161	Medium Residential	[Q]R3-1	0	0	0	82.887	1.242	Residential - Five or More Units or Apartments (Any Combination) · 4 Stories or Less, 9	126B149 436		West Los Angeles	Yes	ABMI	DB50

Jurisdiction Name	Site Address/Intersection	5 Digit ZIP Code	Assessor Parcel Number	Very Low-Income	Low-Income	Moderate-Income	Above Moderate-Income	Type of Shortfall	Parcel Size (Acres)	Current General Plan Designation	Current Zoning	Proposed General Plan (GP) Designation	Proposed Zoning	Minimum Density Allowed	Maximum Density Allowed	Total Capacity	Vacant/ Nonvacant	Description of Existing Uses	PIN	Base Density Per Acre	Community Plan Area	Rent Stabalization Ordinance	Income Category	Applicable Rezoning Program (Program informing values in Column Q listed first)
Los Angeles	1443 BROCKTON AVE	90025	4263029044	0.000	0.000	0.000	1.242	Shortfall of Sites	0.161	Medium Residential	[Q]R3-1	0	0	0	82.951	1.242	Residential - Five or More Units or Apartments (Any Combination) · 4 Stories or Less, 9	126B145 441		West Los Angeles	Yes	ABMI	DB50
Los Angeles	1419 S SALTAIR AVE	90025	4263029009	0.000	0.000	0.000	1.242	Shortfall of Sites	0.161	Medium Residential	[Q]R3-1	0	0	0	82.781	1.242	Residential - Five or More Units or Apartments (Any Combination) · 4 Stories or Less, 9	126B145 442		West Los Angeles	Yes	ABMI	DB50
Los Angeles	1312 AMHERST AVE	90025	4263025003	0.000	0.000	0.000	1.242	Shortfall of Sites	0.161	Medium Residential	[Q]R3-1	0	0	0	82.976	1.242	Residential - Five or More Units or Apartments (Any Combination) · 4 Stories or Less, 9	126B145 444		West Los Angeles	Yes	ABMI	DB50
Los Angeles	1447 BROCKTON AVE	90025	4263029046	0.000	0.000	0.000	1.242	Shortfall of Sites	0.161	Medium Residential	[Q]R3-1	0	0	0	82.947	1.242	Residential - Five or More Units or Apartments (Any Combination) · 4 Stories or Less, 9	126B145 455		West Los Angeles	Yes	ABMI	DB50
Los Angeles	1423 S SALTAIR AVE	90025	4263029011	0.000	0.000	0.000	1.242	Shortfall of Sites	0.161	Medium Residential	[Q]R3-1	0	0	0	82.756	1.242	Residential - Five or More Units or Apartments (Any Combination) · 4 Stories or Less, 9	126B145 458		West Los Angeles	Yes	ABMI	DB50
Los Angeles	1532 STONER AVE	90025	4262007015	0.000	0.000	0.000	1.242	Shortfall of Sites	0.161	Medium Residential	[Q]R3-1	0	0	0	82.887	1.242	Residential - Five or More Units or Apartments (Any Combination) · 4 Stories or Less, 9	126B149 461		West Los Angeles	Yes	ABMI	DB50
Los Angeles	1322 AMHERST AVE	90025	4263025020	0.000	0.000	0.000	1.242	Shortfall of Sites	0.161	Medium Residential	[Q]R3-1	0	0	0	82.963	1.242	Residential - Five or More Units or Apartments (Any Combination) · 4 Stories or Less, 9	126B145 467		West Los Angeles	Yes	ABMI	DB50
Los Angeles	1525 STONER AVE	90025	4262006010	0.000	0.000	0.000	1.242	Shortfall of Sites	0.160	Medium Residential	[Q]R3-1	0	0	0	83.053	1.242	Residential - Five or More Units or Apartments (Any Combination) · 4 Stories or Less, 9	126B149 474		West Los Angeles	Yes	ABMI	DB50
Los Angeles	1326 AMHERST AVE	90025	4263025007	0.000	0.000	0.000	1.242	Shortfall of Sites	0.161	Medium Residential	[Q]R3-1	0	0	0	82.955	1.242	Residential - Five or More Units or Apartments (Any Combination) · 4 Stories or Less, 9	126B145 483		West Los Angeles	Yes	ABMI	DB50
Los Angeles	1433 S SALTAIR AVE	90025	4263029015	0.000	0.000	0.000	1.242	Shortfall of Sites	0.161	Medium Residential	[Q]R3-1	0	0	0	82.704	1.242	Residential - Five or More Units or Apartments (Any Combination) · 4 Stories or Less, 9	126B145 486		West Los Angeles	Yes	ABMI	DB50
Los Angeles	1531 STONER AVE	90025	4262006011	0.000	0.000	0.000	1.242	Shortfall of Sites	0.160	Medium Residential	[Q]R3-1	0	0	0	83.048	1.242	Residential - Five or More Units or Apartments (Any Combination) · 4 Stories or Less, 9	126B149 489		West Los Angeles	Yes	ABMI	DB50
Los Angeles	1426 BARRY AVE	90025	4263019021	0.000	0.000	0.000	1.242	Shortfall of Sites	0.161	Medium Residential	[Q]R3-1	0	0	0	82.885	1.242	Residential - Five or More Units or Apartments (Any Combination) · 4 Stories or Less, 9	129B149 490		West Los Angeles	Yes	ABMI	DB50
Los Angeles	11721 IDAHO AVE	90025	4262007013	0.000	0.000	0.000	1.242	Shortfall of Sites	0.161	Medium Residential	[Q]R3-1	0	0	0	82.888	1.242	Residential - Five or More Units or Apartments (Any Combination) · 4 Stories or Less, 9	126B149 494		West Los Angeles	Yes	ABMI	DB50
Los Angeles	1535 STONER AVE	90025	4262006012	0.000	0.000	0.000	1.242	Shortfall of Sites	0.160	Medium Residential	[Q]R3-1	0	0	0	83.043	1.242	Residential - Five or More Units or Apartments (Any Combination) · 4 Stories or Less, 9	126B149 506		West Los Angeles	Yes	ABMI	DB50
Los Angeles	1421 BARRY AVE	90025	4263020022	0.000	0.000	0.000	1.242	Shortfall of Sites	0.161	Medium Residential	[Q]R3-1	0	0	0	82.906	1.242	Residential - Five or More Units or Apartments (Any Combination) · 4 Stories or Less, 9	129B149 527		West Los Angeles	Yes	ABMI	DB50
Los Angeles	1527 GRANVILLE AVE	90025	4262005004	0.000	0.000	0.000	1.242	Shortfall of Sites	0.161	Medium Residential	[Q]R3-1	0	0	0	82.887	1.242	Residential - Five or More Units or Apartments (Any Combination) · 4 Stories or Less, 9	126B149 538		West Los Angeles	Yes	ABMI	DB50
Los Angeles	1538 GRANVILLE AVE	90025	4262006017	0.000	0.000	0.000	1.242	Shortfall of Sites	0.161	Medium Residential	[Q]R3-1	0	0	0	82.887	1.242	Residential - Five or More Units or Apartments (Any Combination) · 4 Stories or Less, 9	126B149 541		West Los Angeles	Yes	ABMI	DB50
Los Angeles	1419 S BUNDY DR	90025	4263028007	0.000	0.000	0.000	1.242	Shortfall of Sites	0.161	Medium Residential	[Q]R3-1	0	0	0	82.853	1.242	Residential - Five or More Units or Apartments (Any Combination) · 4 Stories or Less, 9	126B145 545		West Los Angeles	Yes	ABMI	DB50
Los Angeles	1427 BARRY AVE	90025	4263020020	0.000	0.000	0.000	1.242	Shortfall of Sites	0.161	Medium Residential	[Q]R3-1	0	0	0	82.908	1.242	Residential - Five or More Units or Apartments (Any Combination) · 4 Stories or Less, 9	129B149 549		West Los Angeles	Yes	ABMI	DB50
Los Angeles	1440 BARRY AVE	90025	4263019014	0.000	0.000	0.000	1.242	Shortfall of Sites	0.161	Medium Residential	[Q]R3-1	0	0	0	82.886	1.242	Residential - Five or More Units or Apartments (Any Combination) · 4 Stories or Less, 9	129B149 552		West Los Angeles	Yes	ABMI	DB50
Los Angeles	1535 S WESTGATE AVE	90025	4263033009	0.000	0.000	0.000	1.242	Shortfall of Sites	0.161	Medium Residential	[Q]R3-1	0	0	0	82.832	1.242	Residential - Five or More Units or Apartments (Any Combination) · 4 Stories or Less, 9	126B145 561		West Los Angeles	Yes	ABMI	DB50
Los Angeles	1548 GRANVILLE AVE	90025	4262006015	0.000	0.000	0.000	1.242	Shortfall of Sites	0.161	Medium Residential	[Q]R3-1	0	0	0	82.820	1.242	Residential - Five or More Units or Apartments (Any Combination) · 4 Stories or Less, 9	126B149 576		West Los Angeles	Yes	ABMI	DB50
Los Angeles	1532 S WESTGATE AVE	90025	4262005016	0.000	0.000	0.000	1.242	Shortfall of Sites	0.161	Medium Residential	[Q]R3-1	0	0	0	82.886	1.242	Residential - Five or More Units or Apartments (Any Combination) · 4 Stories or Less, 9	126B149 594		West Los Angeles	Yes	ABMI	DB50
Los Angeles	1236 MCCLELLAN DR	90025	4267036034	0.000	0.000	0.000	1.242	Shortfall of Sites	0.159	Medium Residential	[Q]R3-1	0	0	0	83.682	1.242	Residential - Five or More Units or Apartments (Any Combination) · 4 Stories or Less, 9	126B145 595		West Los Angeles	Yes	ABMI	DB50
Los Angeles	1525 ARMACOST AVE	90025	4263034011	0.000	0.000	0.000	1.242	Shortfall of Sites	0.161	Medium Residential	[Q]R3-1	0	0	0	82.870	1.242	Residential - Five or More Units or Apartments (Any Combination) · 4 Stories or Less, 9	126B145 599		West Los Angeles	Yes	ABMI	DB50
Los Angeles	1418 AMHERST AVE	90025	4263028010	0.000	0.000	0.000	1.242	Shortfall of Sites	0.161	Medium Residential	[Q]R3-1	0	0	0	82.899	1.242	Residential - Five or More Units or Apartments (Any Combination) · 4 Stories or Less, 9	126B145 606		West Los Angeles	Yes	ABMI	DB50
Los Angeles	1529 ARMACOST AVE	90025	4263034012	0.000	0.000	0.000	1.242	Shortfall of Sites	0.161	Medium Residential	[Q]R3-1	0	0	0	82.866	1.242	Residential - Five or More Units or Apartments (Any Combination) · 4 Stories or Less, 9	126B145 613		West Los Angeles	Yes	ABMI	DB50
Los Angeles	1542 S WESTGATE AVE	90025	4262005014	0.000	0.000	0.000	1.242	Shortfall of Sites	0.161	Medium Residential	[Q]R3-1	0	0	0	82.887	1.242	Residential - Five or More Units or Apartments (Any Combination) · 4 Stories or Less, 9	126B149 630		West Los Angeles	Yes	ABMI	DB50
Los Angeles	1535 ARMACOST AVE	90025	4263034013	0.000	0.000	0.000	1.242	Shortfall of Sites	0.161	Medium Residential	[Q]R3-1	0	0	0	82.860	1.242	Residential - Five or More Units or Apartments (Any Combination) · 4 Stories or Less, 9	126B145 632		West Los Angeles	Yes	ABMI	DB50
Los Angeles	1537 ARMACOST AVE	90025	4263034014	0.000	0.000	0.000	1.242	Shortfall of Sites	0.161	Medium Residential	[Q]R3-1	0	0	0	82.856	1.242	Residential - Five or More Units or Apartments (Any Combination) · 4 Stories or Less, 9	126B145 649		West Los Angeles	Yes	ABMI	DB50
Los Angeles	1552 ARMACOST AVE	90025	4263033015	0.000	0.000	0.000	1.242	Shortfall of Sites	0.161	Medium Residential	[Q]R3-1	0	0	0	82.843	1.242	Residential - Five or More Units or Apartments (Any Combination) · 4 Stories or Less, 9	126B145 652		West Los Angeles	Yes	ABMI	DB50
Los Angeles	1603 GRANVILLE AVE	90025	4262014006	0.000	0.000	0.000	1.242	Shortfall of Sites	0.161	Medium Residential	[Q]R3-1	0	0	0	82.892	1.242	Residential - Five or More Units or Apartments (Any Combination) · 4 Stories or Less, 9	126B149 667		West Los Angeles	Yes	ABMI	DB50
Los Angeles	1543 ARMACOST AVE	90025	4263034015	0.000	0.000	0.000	1.242	Shortfall of Sites	0.161	Medium Residential	[Q]R3-1	0	0	0	82.850	1.242	Residential - Five or More Units or Apartments (Any Combination) · 4 Stories or Less, 9	126B145 667		West Los Angeles	Yes	ABMI	DB50
Los Angeles	11877 IDAHO AVE	90025	4263033014	0.000	0.000	0.000	1.242	Shortfall of Sites	0.161	Medium Residential	[Q]R3-1	0	0	0	82.848	1.242	Residential - Five or More Units or Apartments (Any Combination) · 4 Stories or Less, 9	126B145 671		West Los Angeles	Yes	ABMI	DB50
Los Angeles	11570 NEBRASKA AVE	90025	4261025030	0.000	0.000	0.000	1.242	Shortfall of Sites	0.162	Medium Residential	[Q]R3-1	0	0	0	82.218	1.242	Residential - Five or More Units or Apartments (Any Combination) · 4 Stories or Less, 9	126B149 672		West Los Angeles	Yes	ABMI	DB50
Los Angeles	1536 BROCKTON AVE	90025	4263034026	0.000	0.000	0.000	1.242	Shortfall of Sites	0.161	Medium Residential	[Q]R3-1	0	0	0	82.955	1.242	Residential - Five or More Units or Apartments (Any Combination) · 4 Stories or Less, 9	126B145 673		West Los Angeles	Yes	ABMI	DB50
Los Angeles	10843 KLING ST	91602	2421022006	0.000	0.000	0.000	1.242	Shortfall of Sites	0.162	Medium Residential	R3-1	0	0	0	82.089	1.242	Residential - Five or More Units or Apartments (Any Combination) · 4 Stories or Less, 9	168B173 675		North Hollywood - Valley Village	Yes	ABMI	DB50
Los Angeles	10847 KLING ST	91602	2421023021	0.000	0.000	0.000	1.242	Shortfall of Sites	0.162	Medium Residential	R3-1	0	0	0	82.163	1.242	Residential - Five or More Units or Apartments (Any Combination) · 4 Stories or Less, 9	168B173 676		North Hollywood - Valley Village	Yes	ABMI	DB50
Los Angeles	1421 AMHERST AVE	90025	4263027016	0.000	0.000	0.000	1.242	Shortfall of Sites	0.158	Medium Residential	[Q]R3-1	0	0	0	84.338	1.242	Residential - Five or More Units or Apartments (Any Combination) · 4 Stories or Less, 9	126B145 680		West Los Angeles	Yes	ABMI	DB50
Los Angeles	1549 ARMACOST AVE	90025	4263034016	0.000	0.000	0.000	1.242	Shortfall of Sites	0.161	Medium Residential	[Q]R3-1	0	0	0	82.845	1.242	Residential - Five or More Units or Apartments (Any Combination) · 4 Stories or Less, 9	126B145 685		West Los Angeles	Yes	ABMI	DB50
Los Angeles	1531 BROCKTON AVE	90025	4263035008	0.000	0.000	0.000	1.242	Shortfall of Sites	0.161	Medium Residential	[Q]R3-1	0	0	0	82.725	1.242	Residential - Five or More Units or Apartments (Any Combination) · 4 Stories or Less, 9	126B145 687		West Los Angeles	Yes	ABMI	DB50
Los Angeles	1549 S WESTGATE AVE	90025	4263033012	0.000	0.000	0.000	1.242	Shortfall of Sites	0.161	Medium Residential	[Q]R3-1	0	0	0	82.888	1.242	Residential - Five or More Units or Apartments (Any Combination) · 4 Stories or Less, 9	126B149 695		West Los Angeles	Yes	ABMI	DB50
Los Angeles	1552 BROCKTON AVE	90025	4263034023	0.000	0.000	0.000	1.242	Shortfall of Sites	0.160	Medium Residential	[Q]R3-1	0	0	0	83.001	1.242	Residential - Five or More Units or Apartments (Any Combination) · 4 Stories or Less, 9	126B145 725		West Los Angeles	Yes	ABMI	DB50
Los Angeles	1553 BROCKTON AVE	90025	4263035013	0.000	0.000	0.000	1.242	Shortfall of Sites	0.161	Medium Residential	[Q]R3-1	0	0	0	82.664	1.242	Residential - Five or More Units or Apartments (Any Combination) · 4 Stories or Less, 9	126B145 773		West Los Angeles	Yes	ABMI	DB50
Los Angeles	1563 BROCKTON AVE	90025	4263035015	0.000	0.000	0.000	1.242	Shortfall of Sites	0.161	Medium Residential	[Q]R3-1	0	0	0	82.639	1.242	Residential - Five or More Units or Apartments (Any Combination) · 4 Stories or Less, 9	126B145 805		West Los Angeles	Yes	ABMI	DB50
Los Angeles	1219 GRANVILLE AVE	90025	4263007010	0.000	0.000	0.000	1.242	Shortfall of Sites	0.161	Medium Residential	[Q]R3-1	0	0	0	82.888	1.242	Residential - Five or More Units or Apartments (Any Combination) · 4 Stories or Less, 9	129B145 854		West Los Angeles	Yes	ABMI	DB50

Jurisdiction Name	Site Address/Intersection	5 Digit ZIP Code	Assessor Parcel Number	Very Low-Income	Low-Income	Moderate-Income	Above Moderate-Income	Type of Shortfall	Parcel Size (Acres)	Current General Plan Designation	Current Zoning	Proposed General Plan (GP) Designation	Proposed Zoning	Minimum Density Allowed	Maximum Density Allowed	Total Capacity	Vacant/ Nonvacant	Description of Existing Uses	PIN	Base Density Per Acre	Community Plan Area	Rent Stabalization Ordinance	Income Category	Applicable Rezoning Program (Program informing values in Column Q listed first)
Los Angeles	1631 S WESTGATE AVE	90025	4259001012	0.000	0.000	0.000	1.242	Shortfall of Sites	0.161	Medium Residential	[Q]R3-1	0	0	0	82.887	1.242	Residential - Five or More Units or Apartments (Any Combination) - 4 Stories or Less, 9	126B149 858		West Los Angeles	Yes	ABMI	DB50
Los Angeles	1641 S WESTGATE AVE	90025	4259001014	0.000	0.000	0.000	1.242	Shortfall of Sites	0.161	Medium Residential	[Q]R3-1	0	0	0	82.887	1.242	Residential - Five or More Units or Apartments (Any Combination) - 4 Stories or Less, 9	126B149 890		West Los Angeles	Yes	ABMI	DB50
Los Angeles	1240 GRANVILLE AVE	90025	4263008004	0.000	0.000	0.000	1.242	Shortfall of Sites	0.161	Medium Residential	[Q]R3-1	0	0	0	82.887	1.242	Residential - Five or More Units or Apartments (Any Combination) - 4 Stories or Less, 9	129B145 893		West Los Angeles	Yes	ABMI	DB50
Los Angeles	1626 ARMACOST AVE	90025	4259001022	0.000	0.000	0.000	1.242	Shortfall of Sites	0.161	Medium Residential	[Q]R3-1	0	0	0	82.887	1.242	Residential - Five or More Units or Apartments (Any Combination) - 4 Stories or Less, 9	126B149 896		West Los Angeles	Yes	ABMI	DB50
Los Angeles	1252 GRANVILLE AVE	90025	4263008006	0.000	0.000	0.000	1.242	Shortfall of Sites	0.161	Medium Residential	[Q]R3-1	0	0	0	82.887	1.242	Residential - Five or More Units or Apartments (Any Combination) - 4 Stories or Less, 9	129B145 907		West Los Angeles	Yes	ABMI	DB50
Los Angeles	1634 ARMACOST AVE	90025	4259001021	0.000	0.000	0.000	1.242	Shortfall of Sites	0.161	Medium Residential	[Q]R3-1	0	0	0	82.887	1.242	Residential - Five or More Units or Apartments (Any Combination) - 4 Stories or Less, 9	126B149 913		West Los Angeles	Yes	ABMI	DB50
Los Angeles	1241 GRANVILLE AVE	90025	4263007037	0.000	0.000	0.000	1.242	Shortfall of Sites	0.161	Medium Residential	[Q]R3-1	0	0	0	82.875	1.242	Residential - Five or More Units or Apartments (Any Combination) - 4 Stories or Less, 9	129B145 920		West Los Angeles	Yes	ABMI	DB50
Los Angeles	1640 ARMACOST AVE	90025	4259001019	0.000	0.000	0.000	1.242	Shortfall of Sites	0.161	Medium Residential	[Q]R3-1	0	0	0	82.887	1.242	Residential - Five or More Units or Apartments (Any Combination) - 4 Stories or Less, 9	126B149 928		West Los Angeles	Yes	ABMI	DB50
Los Angeles	1255 GRANVILLE AVE	90025	4263007040	0.000	0.000	0.000	1.242	Shortfall of Sites	0.158	Medium Residential	[Q]R3-1	0	0	0	84.371	1.242	Residential - Five or More Units or Apartments (Any Combination) - 4 Stories or Less, 9	129B145 959		West Los Angeles	Yes	ABMI	DB50
Los Angeles	1240 S WESTGATE AVE	90025	4263007019	0.000	0.000	0.000	1.242	Shortfall of Sites	0.161	Medium Residential	[Q]R3-1	0	0	0	82.887	1.242	Residential - Five or More Units or Apartments (Any Combination) - 4 Stories or Less, 9	129B145 962		West Los Angeles	Yes	ABMI	DB50
Los Angeles	1246 S WESTGATE AVE	90025	4263007021	0.000	0.000	0.000	1.242	Shortfall of Sites	0.161	Medium Residential	[Q]R3-1	0	0	0	82.887	1.242	Residential - Five or More Units or Apartments (Any Combination) - 4 Stories or Less, 9	129B145 978		West Los Angeles	Yes	ABMI	DB50
Los Angeles	1226 ARMACOST AVE	90025	4263007083	0.000	0.000	0.000	1.242	Shortfall of Sites	0.160	Medium Residential	[Q]R3-1	0	0	0	83.054	1.242	Residential - Five or More Units or Apartments (Any Combination) - 4 Stories or Less, 9	129B145 1012		West Los Angeles	Yes	ABMI	DB50
Los Angeles	11827 TEXAS AVE	90025	4263007027	0.000	0.000	0.000	1.242	Shortfall of Sites	0.161	Medium Residential	[Q]R3-1	0	0	0	82.887	1.242	Residential - Five or More Units or Apartments (Any Combination) - 4 Stories or Less, 9	129B145 1046		West Los Angeles	Yes	ABMI	DB50
Los Angeles	1261 S WESTGATE AVE	90025	4263007099	0.000	0.000	0.000	1.242	Shortfall of Sites	0.162	Medium Residential	[Q]R3-1	0	0	0	82.380	1.242	Residential - Five or More Units or Apartments (Any Combination) - 4 Stories or Less, 9	129B145 1067		West Los Angeles	Yes	ABMI	DB50
Los Angeles	10883 PALMS BLVD	90034	4254023006	0.000	0.000	0.000	1.242	Shortfall of Sites	0.163	Medium Residential	R3-1	0	0	0	81.791	1.242	Residential - Five or More Units or Apartments (Any Combination) - 4 Stories or Less, 9	120B161 1108		Palms - Mar Vista - Del Rey	Yes	ABMI	DB50
Los Angeles	10939 PALMS BLVD	90034	4251024002	0.000	0.000	0.000	1.242	Shortfall of Sites	0.161	Medium Residential	R3-1	0	0	0	82.552	1.242	Residential - Five or More Units or Apartments (Any Combination) - 4 Stories or Less, 9	120B161 1212		Palms - Mar Vista - Del Rey	Yes	ABMI	DB50
Los Angeles	10938 PALMS BLVD	90034	4252017033	0.000	0.000	0.000	1.242	Shortfall of Sites	0.162	Medium Residential	R3-1	0	0	0	82.421	1.242	Residential - Five or More Units or Apartments (Any Combination) - 4 Stories or Less, 9	120B161 1283		Palms - Mar Vista - Del Rey	Yes	ABMI	DB50
Los Angeles	10973 PALMS BLVD	90034	4251025030	0.000	0.000	0.000	1.242	Shortfall of Sites	0.161	Medium Residential	R3-1	0	0	0	82.527	1.242	Residential - Five or More Units or Apartments (Any Combination) - 4 Stories or Less, 9	120B161 1290		Palms - Mar Vista - Del Rey	Yes	ABMI	DB50
Los Angeles	10944 PALMS BLVD	90034	4252017002	0.000	0.000	0.000	1.242	Shortfall of Sites	0.162	Medium Residential	R3-1	0	0	0	82.421	1.242	Residential - Five or More Units or Apartments (Any Combination) - 4 Stories or Less, 9	120B161 1294		Palms - Mar Vista - Del Rey	Yes	ABMI	DB50
Los Angeles	16760 ADDISON ST	91436	2259005001	0.000	0.000	0.000	1.242	Shortfall of Sites	0.211	Low II Residential	R1-1	Low Residential	0	0	66.287	1.242	Residential - Single Family Residence, 1	171B137 289	1 per lot	Encino - Tarzana	No	ABMI	AHO , ENC CPU, ADU
Los Angeles	7743 WYNNE AVE	91335	2102020015	0.000	0.000	0.000	1.242	Shortfall of Sites	0.211	Low Residential	R1-1	Low Residential	0	0	66.287	1.242	Residential - Single Family Residence, 1	189B125 784	1 per lot	Reseda - West Van Nuys	No	ABMI	AHO , RES CPU
Los Angeles	8632 S SEPULVEDA BLVD	90045	4123003004	0.000	0.000	0.000	1.242	Shortfall of Sites	0.034	Community Commercial	[Q]C2-2D-CDO	0	0	0	53.025	1.242	Commercial - Store Combination - Store and Office Combination - One Story, 0	096B165 684		Westchester - Playa del Rey	No	ABMI	ARO
Los Angeles	8632 S SEPULVEDA BLVD	90045	4123003004	0.000	0.000	0.000	1.242	Shortfall of Sites	0.138	Community Commercial	[Q]C2-2D-CDO	0	0	0	13.257	1.242	Commercial - Store Combination - Store and Office Combination - One Story, 0	096B165 697		Westchester - Playa del Rey	No	ABMI	ARO
Los Angeles	8632 S SEPULVEDA BLVD	90045	4123003004	0.000	0.000	0.000	1.242	Shortfall of Sites	0.034	Community Commercial	[Q]C2-2D-CDO	0	0	0	53.028	1.242	Commercial - Store Combination - Store and Office Combination - One Story, 0	096B165 730		Westchester - Playa del Rey	No	ABMI	ARO
Los Angeles	23127 STRATHERN ST	91304	2014025004	0.000	0.000	0.000	1.242	Shortfall of Sites	0.192	Low Residential	RS-1	Very Low Residential	0	0	66.287	1.242	Residential - Single Family Residence, 1	189B093 279	1 per lot	Canoga Park - Winnetka - Woodland Hills - West Hills	No	ABMI	AHO , CPK CPU, ADU
Los Angeles	23151 BIGLER ST	91364	2074021018	0.000	0.000	0.000	1.241	Shortfall of Sites	0.192	Low Residential	RS-1	Very Low Residential	[DM1-SH1-5] [IX3-FA] [CPIO]	0	66.287	1.241	Residential - Single Family Residence - Pool and Misc., 1	171B093 803	1 per lot	Canoga Park - Winnetka - Woodland Hills - West Hills	No	ABMI	AHO , CPK CPU, ADU
Los Angeles	18918 LANARK ST	91335	2104036027	0.000	0.000	0.000	1.241	Shortfall of Sites	0.211	Low Residential	RS-1	Low Residential	0	0	66.287	1.241	Residential - Single Family Residence - Pool, 1	189B121 32	1 per lot	Reseda - West Van Nuys	No	ABMI	AHO , RES CPU
Los Angeles	4919 DUNMAN AVE	91364	2074025001	0.000	0.000	0.000	1.241	Shortfall of Sites	0.192	Low Residential	RS-1	Very Low Residential	0	0	66.287	1.241	Residential - Single Family Residence, 1	168B097 92	1 per lot	Canoga Park - Winnetka - Woodland Hills - West Hills	No	ABMI	AHO , CPK CPU, ADU
Los Angeles	23727 BESSEMER ST	91367	2045010001	0.000	0.000	0.000	1.241	Shortfall of Sites	0.192	Low Residential	RS-1	Very Low Residential	[MB4-SH1-5] [IX4-FA] [CPIO]	0	66.287	1.241	Residential - Single Family Residence - Pool, 1	177B093 499	1 per lot	Canoga Park - Winnetka - Woodland Hills - West Hills	No	ABMI	AHO , CPK CPU, ADU
Los Angeles	6552 NEVADA AVE	91303	2139018014	0.000	0.000	0.000	1.241	Shortfall of Sites	0.211	Low Residential	RS-1-RIO	Very Low Residential	[LM1-CDF1-5] [IX4-FA] [CPIO]	0	66.287	1.241	Residential - Single Family Residence - Pool, 1	180B101 439	1 per lot	Canoga Park - Winnetka - Woodland Hills - West Hills	No	ABMI	AHO , CPK CPU
Los Angeles	5472 FORBES AVE	91436	2251009022	0.000	0.000	0.000	1.241	Shortfall of Sites	0.192	Low II Residential	R1-1-RIO	Low Residential	0	0	66.287	1.241	Residential - Single Family Residence, 1	174B133 689	1 per lot	Encino - Tarzana	No	ABMI	AHO , ENC CPU, ADU
Los Angeles	6901 MCLAREN AVE	91307	2026023002	0.000	0.000	0.000	1.241	Shortfall of Sites	0.192	Low Residential	RS-1	Very Low Residential	0	0	66.287	1.241	Residential - Single Family Residence, 1	183B097 667	1 per lot	Canoga Park - Winnetka - Woodland Hills - West Hills	No	ABMI	AHO , CPK CPU, ADU
Los Angeles	7624 FLIGHT AVE	90045	4104017036	0.000	0.000	0.000	1.241	Shortfall of Sites	0.011	Low Residential	R1-1	0	0	0	113.635	1.241	Residential - Single Family Residence, 0	099B169 458		Westchester - Playa del Rey	No	ABMI	OPP RC
Los Angeles	21753 DEVONSHIRE ST	91311	2722016023	0.000	0.000	0.000	1.241	Shortfall of Sites	0.149	Community Commercial	[Q]C2-2D	0	0	0	8.660	1.241	Commercial - Professional Building - One Story, 0	204B105 238		Chatsworth - Porter Ranch	No	ABMI	ARO
Los Angeles	23001 GAINFORD ST	91364	2074025019	0.000	0.000	0.000	1.241	Shortfall of Sites	0.192	Low Residential	RS-1	Very Low Residential	0	0	66.287	1.241	Residential - Single Family Residence - Pool, 1	168B097 99	1 per lot	Canoga Park - Winnetka - Woodland Hills - West Hills	No	ABMI	AHO , CPK CPU, ADU
Los Angeles	22514 HAYNES ST	91307	2038039044	0.000	0.000	0.000	1.241	Shortfall of Sites	0.192	Low Residential	RS-1	Very Low Residential	[HB5-SH1-5] [CX4-FA] [CPIO]	0	66.287	1.241	Residential - Single Family Residence - Pool, 1	180B101 482	1 per lot	Canoga Park - Winnetka - Woodland Hills - West Hills	No	ABMI	AHO , CPK CPU, ADU
Los Angeles	4671 HOLLYWOOD BLVD	90027	5542001005	0.000	0.000	0.000	1.240	Shortfall of Sites	0.155	Highway Oriented Commercial	C2-1D	0	0	0	0.000	1.240	Commercial - Store Combination - Store and Residential Combination - One Story, 0	147B197 345		Hollywood	Yes	ABMI	ARO
Los Angeles	23181 GAINFORD ST	91364	2074023010	0.000	0.000	0.000	1.240	Shortfall of Sites	0.192	Low Residential	RS-1	Very Low Residential	[HM2-CHC1-5] [CX2-FA] [CPIO]	0	66.287	1.240	Residential - Single Family Residence, 1	168B093 48	1 per lot	Canoga Park - Winnetka - Woodland Hills - West Hills	No	ABMI	AHO , CPK CPU, ADU
Los Angeles	23116 LULL ST	91304	2014033027	0.000	0.000	0.000	1.240	Shortfall of Sites	0.192	Low Residential	RS-1	Very Low Residential	0	0	66.287	1.240	Residential - Single Family Residence, 1	186B097 145	1 per lot	Canoga Park - Winnetka - Woodland Hills - West Hills	No	ABMI	AHO , CPK CPU, ADU
Los Angeles	23808 HATTERAS ST	91367	2045025008	0.000	0.000	0.000	1.240	Shortfall of Sites	0.192	Low Residential	RS-1	Very Low Residential	0	0	66.287	1.240	Residential - Single Family Residence - Pool, 1	174B089 192	1 per lot	Canoga Park - Winnetka - Woodland Hills - West Hills	No	ABMI	AHO , CPK CPU, ADU
Los Angeles	22825 MARIANO ST	91367	2042008068	0.000	0.000	0.000	1.240	Shortfall of Sites	0.211	Low Residential	R1-1	Very Low Residential	0	0	66.287	1.240	Residential - Single Family Residence, 1	171B097 106	1 per lot	Canoga Park - Winnetka - Woodland Hills - West Hills	No	ABMI	AHO , CPK CPU
Los Angeles	15451 MORRISON ST	91403	2261033009	0.000	0.000	0.000	1.240	Shortfall of Sites	0.211	Low II Residential	R1-1	Low Residential	0	0	66.287	1.240	Residential - Single Family Residence - Guesthouse, 1	168B145 55	1 per lot	Encino - Tarzana	No	ABMI	AHO , ENC CPU, ADU
Los Angeles	5901 ADLER AVE	91367	2045017035	0.000	0.000	0.000	1.240	Shortfall of Sites	0.192	Low Residential	RS-1	Very Low Residential	[LM1-CDF1-5] [IX4-FA] [CPIO]	0	66.287	1.240	Residential - Single Family Residence, 1	177B089 796	1 per lot	Canoga Park - Winnetka - Woodland Hills - West Hills	No	ABMI	AHO , CPK CPU, ADU
Los Angeles	23180 GAINFORD ST	91364	2074022010	0.000	0.000	0.000	1.240	Shortfall of Sites	0.192	Low Residential	RS-1	Very Low Residential	0	0	66.287	1.240	Residential - Single Family Residence - Pool, 1	168B093 56	1 per lot	Canoga Park - Winnetka - Woodland Hills - West Hills	No	ABMI	AHO , CPK CPU, ADU
Los Angeles	6544 SHELTONDALE AVE	91307	2034019038	0.000	0.000	0.000	1.240	Shortfall of Sites	0.192	Low Residential	RS-1	Very Low Residential	0	0	66.287	1.240	Residential - Single Family Residence, 1	180B089 545	1 per lot	Canoga Park - Winnetka - Woodland Hills - West Hills	No	ABMI	AHO , CPK CPU, ADU
Los Angeles	5738 W 85TH PL	90045	4125006015	0.000	0.000	0.000	1.240	Shortfall of Sites	0.012	Low Medium I Residential	R2-1	0	0	0	113.635	1.240	Residential - Double, Duplex, or Two Units - 4 Stories or Less, 0	096B169 515	29	Westchester - Playa del Rey	Yes	ABMI	OPP RC , WPDR CPU, AHO, TOC EXP
Los Angeles	5754 W 85TH PL	90045	4125006012	0.000	0.000	0.000	1.240	Shortfall of Sites	0.012	Low Medium I Residential	R2-1	0	0	0	113.635	1.240	Residential - Double, Duplex, or Two Units - 4 Stories or Less, 0	096B169 518	29	Westchester - Playa del Rey	Yes	ABMI	OPP RC , WPDR CPU, AHO, TOC EXP
Los Angeles	5760 W 85TH PL	90045	4125006011	0.000	0.000	0.000	1.240	Shortfall of Sites	0.012	Low Medium I Residential	R2-1	0	0	0	113.635	1.240	Residential - Double, Duplex, or Two Units - 4 Stories or Less, 0	096B169 519	29	Westchester - Playa del Rey	Yes	ABMI	OPP RC , WPDR CPU, AHO, TOC EXP
Los Angeles	22445 VANOWEN ST	91307	2024030022	0.000	0.000	0.000	1.240	Shortfall of Sites	0.192	Low Residential	RS-1	Very Low Residential	0	0	66.287	1.240	Residential - Single Family Residence - Pool, 1	183B101 802	1 per lot	Canoga Park - Winnetka - Woodland Hills - West Hills	No	ABMI	AHO , CPK CPU, ADU

Jurisdiction Name	Site Address/Intersection	5 Digit ZIP Code	Assessor Parcel Number	Very Low-Income	Low-Income	Moderate-Income	Above Moderate-Income	Type of Shortfall	Parcel Size (Acres)	Current General Plan Designation	Current Zoning	Proposed General Plan (GP) Designation	Proposed Zoning	Minimum Density Allowed	Maximum Density Allowed	Total Capacity	Vacant/ Nonvacant	Description of Existing Uses	PIN	Base Density Per Acre	Community Plan Area	Rent Stabalization Ordinance	Income Category	Applicable Rezoning Program (Program informing values in Column Q listed first)
Los Angeles	2900 S ROBERTSON BLVD	90034	4311032043	0.000	0.000	0.000	1.240	Shortfall of Sites	0.024	Community Commercial	MU(EC)	0	0	0	54.450	1.240		Commercial - Auto, Recreation Equipment, Construction Equipment Sales and Service - Auto Body Repair Shop - One Story, 0	123B169 546		West Adams - Baldwin Hills - Leimert	No	ABMI	OPP C
Los Angeles	7542 WOODLAKE AVE	91304	2021001001	0.000	0.000	0.000	1.240	Shortfall of Sites	0.192	Low Residential	RS-1	Very Low Residential	0	0	66.287	1.240		Residential - Single Family Residence, 1	186B093 203	1 per lot	Canoga Park - Winnetka - Woodland Hills - West Hills	No	ABMI	AHO , CPK CPU, ADU
Los Angeles	7237 WHITAKER AVE	91406	2226019022	0.000	0.000	0.000	1.240	Shortfall of Sites	0.211	Low Residential	R1-1	Low Residential	0	0	66.287	1.240		Residential - Single Family Residence - Pool, 1	186B137 378	1 per lot	Reseda - West Van Nuys	No	ABMI	AHO , RES CPU
Los Angeles	1849 W GAGE AVE	90047	6001016014	0.000	0.000	0.000	1.239	Shortfall of Sites	0.171	Hybrid Industrial	CM-1-CPIO	0	0	0	9.066	1.239		Industrial - Light Manufacturing - One Story, 0	105B193 919		South Los Angeles	No	ABMI	ARO
Los Angeles	1849 W GAGE AVE	90047	6001016014	0.000	0.000	0.000	1.239	Shortfall of Sites	0.171	Hybrid Industrial	CM-1-CPIO	0	0	0	9.074	1.239		Industrial - Light Manufacturing - One Story, 0	105B193 920		South Los Angeles	No	ABMI	ARO
Los Angeles	1849 W GAGE AVE	90047	6001016014	0.000	0.000	0.000	1.239	Shortfall of Sites	0.171	Hybrid Industrial	CM-1-CPIO	0	0	0	9.083	1.239		Industrial - Light Manufacturing - One Story, 0	105B193 921		South Los Angeles	No	ABMI	ARO
Los Angeles	6423 SALE AVE	91307	2038036009	0.000	0.000	0.000	1.239	Shortfall of Sites	0.192	Low Residential	RS-1	Very Low Residential	0	0	66.287	1.239		Residential - Single Family Residence, 1	180B097 564	1 per lot	Canoga Park - Winnetka - Woodland Hills - West Hills	No	ABMI	AHO , CPK CPU, ADU
Los Angeles	6654 NEDDY AVE	91307	2034007019	0.000	0.000	0.000	1.239	Shortfall of Sites	0.192	Low Residential	RS-1	Very Low Residential	0	0	66.287	1.239		Residential - Single Family Residence, 1	180B089 180	1 per lot	Canoga Park - Winnetka - Woodland Hills - West Hills	No	ABMI	AHO , CPK CPU, ADU
Los Angeles	22712 ENADIA WAY	91307	2024019014	0.000	0.000	0.000	1.239	Shortfall of Sites	0.192	Low Residential	RS-1	Very Low Residential	0	0	66.287	1.239		Residential - Single Family Residence - Pool, 1	183B097 193	1 per lot	Canoga Park - Winnetka - Woodland Hills - West Hills	No	ABMI	AHO , CPK CPU, ADU
Los Angeles	5013 DOBKIN AVE	91356	2181016001	0.000	0.000	0.000	1.239	Shortfall of Sites	0.192	Low II Residential	R1-1	Low Residential	0	0	66.287	1.239		Residential - Single Family Residence, 1	171B125 880	1 per lot	Encino - Tarzana	No	ABMI	AHO , ENC CPU, ADU
Los Angeles	16616 LAUREN WAY	91436	2284007046	0.000	0.000	0.000	1.239	Shortfall of Sites	0.211	Low I Residential	RE9-1	Low Residential	0	0	66.287	1.239		Residential - Single Family Residence - Pool, 1	168B137 818	1 per lot	Encino - Tarzana	No	ABMI	AHO , ENC CPU, ADU
Los Angeles	23165 BIGLER ST	91364	2074021016	0.000	0.000	0.000	1.239	Shortfall of Sites	0.192	Low Residential	RS-1	Very Low Residential	[HB3-G1-5] [CX3-FA] [CPIO]	0	66.287	1.239		Residential - Single Family Residence - Pool, 1	171B093 811	1 per lot	Canoga Park - Winnetka - Woodland Hills - West Hills	No	ABMI	AHO , CPK CPU, ADU
Los Angeles	5500 RESEDA BLVD	91356	2160010028	0.000	0.000	0.000	1.239	Shortfall of Sites	0.109	Community Commercial	P-1L	0	0	0	94.696	1.239		Commercial - Shopping Center (Neighborhood, Community) - One Story, 0	174B125 507		Encino - Tarzana	No	ABMI	P
Los Angeles	22424 SATICOY ST	91307	2022019036	0.000	0.000	0.000	1.239	Shortfall of Sites	0.211	Low Residential	RS-1	Very Low Residential	0	0	66.287	1.239		Residential - Single Family Residence, 1	186B101 200	1 per lot	Canoga Park - Winnetka - Woodland Hills - West Hills	No	ABMI	AHO , CPK CPU
Los Angeles	14061 ROSCOE BLVD	91402	2638037017	0.619	0.619	0.000	0.000	Shortfall of Sites	0.269	Low Medium I Residential	RD3-1	0	0	20	102.494	1.239		Institutional - Church - One Story, 0	192B153 769		Mission Hills - Panorama City - North Hills	No	LI	FBO, R2RD
Los Angeles	6582 CLEOMOORE AVE	91307	2034020026	0.000	0.000	0.000	1.239	Shortfall of Sites	0.192	Low Residential	RS-1	Very Low Residential	[MB3-CDF1-5] [IX4-FA] [CPIO]	0	66.287	1.239		Residential - Single Family Residence - Pool, 1	180B089 425	1 per lot	Canoga Park - Winnetka - Woodland Hills - West Hills	No	ABMI	AHO , CPK CPU, ADU
Los Angeles	4673 HOLLYWOOD BLVD	90027	5542001004	0.000	0.000	0.000	1.238	Shortfall of Sites	0.155	Highway Oriented Commercial	C2-1D	0	0	0	0.000	1.238		Commercial - Store Combination - Store and Residential Combination - One Story, 0	147B197 314		Hollywood	Yes	ABMI	ARO
Los Angeles	22909 SYLVAN ST	91367	2039007013	0.000	0.000	0.000	1.238	Shortfall of Sites	0.192	Low Residential	RS-1	Very Low Residential	0	0	66.287	1.238		Residential - Single Family Residence, 1	177B097 121	1 per lot	Canoga Park - Winnetka - Woodland Hills - West Hills	No	ABMI	AHO , CPK CPU, ADU
Los Angeles	6648 NEDDY AVE	91307	2034007018	0.000	0.000	0.000	1.238	Shortfall of Sites	0.192	Low Residential	RS-1	Very Low Residential	0	0	66.287	1.238		Residential - Single Family Residence, 1	180B089 208	1 per lot	Canoga Park - Winnetka - Woodland Hills - West Hills	No	ABMI	AHO , CPK CPU, ADU
Los Angeles	23171 BIGLER ST	91364	2074021015	0.000	0.000	0.000	1.238	Shortfall of Sites	0.192	Low Residential	RS-1	Very Low Residential	[DM1-SH1-5] [IX3-FA] [CPIO]	0	66.287	1.238		Residential - Single Family Residence, 1	171B093 812	1 per lot	Canoga Park - Winnetka - Woodland Hills - West Hills	No	ABMI	AHO , CPK CPU, ADU
Los Angeles	7626 RUDNICK AVE	91304	2012020060	0.000	0.000	0.000	1.238	Shortfall of Sites	0.211	Low Residential	RS-1	Very Low Residential	[DM2-SH2-5] [CX2-FA] [CPIO]	0	66.287	1.238		Residential - Single Family Residence, 1	186B101 89	1 per lot	Canoga Park - Winnetka - Woodland Hills - West Hills	No	ABMI	AHO , CPK CPU
Los Angeles	23377 BASSETT ST	91307	2028015029	0.000	0.000	0.000	1.238	Shortfall of Sites	0.192	Low Residential	RS-1	Very Low Residential	0	0	66.287	1.238		Residential - Single Family Residence, 1	183B093 555	1 per lot	Canoga Park - Winnetka - Woodland Hills - West Hills	No	ABMI	AHO , CPK CPU, ADU
Los Angeles	22429 WELBY WAY	91307	2038028026	0.000	0.000	0.000	1.238	Shortfall of Sites	0.192	Low Residential	RS-1	Very Low Residential	[HB5-SH1-5] [CX4-FA] [CPIO-O]	0	66.287	1.238		Residential - Single Family Residence, 1	180B101 67	1 per lot	Canoga Park - Winnetka - Woodland Hills - West Hills	No	ABMI	AHO , CPK CPU, ADU
Los Angeles	23201 BIGLER ST	91364	2074021014	0.000	0.000	0.000	1.237	Shortfall of Sites	0.192	Low Residential	RS-1	Very Low Residential	0	0	66.287	1.237		Residential - Single Family Residence - Pool, 1	168B093 30	1 per lot	Canoga Park - Winnetka - Woodland Hills - West Hills	No	ABMI	AHO , CPK CPU, ADU
Los Angeles	7370 W SUNSET BLVD	90046	5550021001	0.000	0.000	0.000	1.237	Shortfall of Sites	0.014	Neighborhood Office Commercial	C4-1D	Neighborhood Commercial	[Q]C4-1VLD-CPIO	0	132.100	1.237		Commercial - Hotel and Motel - Motel - Under 50 Rooms - Two Stories, 0	147B181 1148	108	Hollywood	No	ABMI	ARO , HWD CPU, AHO
Los Angeles	23700 BESSEMER ST	91367	2045011005	0.000	0.000	0.000	1.237	Shortfall of Sites	0.192	Low Residential	RS-1	Very Low Residential	0	0	66.287	1.237		Residential - Single Family Residence, 1	177B093 543	1 per lot	Canoga Park - Winnetka - Woodland Hills - West Hills	No	ABMI	AHO , CPK CPU, ADU
Los Angeles	3611 MOTOR AVE	90034	4314008040	0.000	0.000	0.000	1.237	Shortfall of Sites	0.169	Community Commercial	MU(EC)	0	0	0	7.627	1.237		Commercial - Professional Building - One Story, 0	120B161 781		Palms - Mar Vista - Del Rey	No	ABMI	ARO , ADU
Los Angeles	23300 HAYNES ST	91307	2036017011	0.000	0.000	0.000	1.237	Shortfall of Sites	0.191	Low Residential	RS-1	Very Low Residential	0	0	66.287	1.237		Residential - Single Family Residence - Pool, 1	180B093 495	1 per lot	Canoga Park - Winnetka - Woodland Hills - West Hills	No	ABMI	AHO , CPK CPU, ADU
Los Angeles	8755 WOODMAN AVE	91331	2637004036	0.618	0.618	0.000	0.000	Shortfall of Sites	0.268	General Commercial	[Q]R3-1VL	0	0	20	102.494	1.237		Institutional - Church - One Story, 0	195B153 921		Mission Hills - Panorama City - North Hills	No	LI	FBO
Los Angeles	6501 FRANRIVERS AVE	91307	2034018015	0.000	0.000	0.000	1.237	Shortfall of Sites	0.191	Low Residential	RS-1	Very Low Residential	0	0	66.287	1.237		Residential - Single Family Residence, 1	180B089 693	1 per lot	Canoga Park - Winnetka - Woodland Hills - West Hills	No	ABMI	AHO , CPK CPU, ADU
Los Angeles	10726 ASHBY AVE	90064	4255020014	0.000	0.000	0.000	1.237	Shortfall of Sites	0.013	Low Residential	R1-1	0	0	0	99.000	1.237		Residential - Single Family Residence, 0	126B157 1381		West Los Angeles	No	ABMI	TOC EXP
Los Angeles	15718 HARTSOOK ST	91436	2261002015	0.000	0.000	0.000	1.237	Shortfall of Sites	0.295	Low II Residential	R1-1	Low Residential	0	0	66.287	1.237		Residential - Double, Duplex, or Two Units - 4 Stories or Less - Pool, 2	171B141 197	1 per lot	Encino - Tarzana	Yes	ABMI	AHO , ENC CPU
Los Angeles	6965 LENA AVE	91307	2026025008	0.000	0.000	0.000	1.237	Shortfall of Sites	0.191	Low Residential	RS-1	Very Low Residential	0	0	66.287	1.237		Residential - Single Family Residence - Pool, 1	183B097 512	1 per lot	Canoga Park - Winnetka - Woodland Hills - West Hills	No	ABMI	AHO , CPK CPU, ADU
Los Angeles	8020 YOLANDA AVE	91335	2103009041	0.000	0.000	0.000	1.237	Shortfall of Sites	0.211	Low Residential	RS-1	Low Residential	0	0	66.287	1.237		Residential - Single Family Residence, 1	189B121 198	1 per lot	Reseda - West Van Nuys	No	ABMI	AHO , RES CPU
Los Angeles	23111 WINDOM ST	91307	2021004010	0.000	0.000	0.000	1.236	Shortfall of Sites	0.191	Low Residential	RS-1	Very Low Residential	0	0	66.287	1.236		Residential - Single Family Residence, 1	186B097 451	1 per lot	Canoga Park - Winnetka - Woodland Hills - West Hills	No	ABMI	AHO , CPK CPU, ADU
Los Angeles	11946 HARTSOOK ST	91607	2355007036	0.000	0.000	0.000	1.236	Shortfall of Sites	0.031	Low Residential	R1-1	0	0	0	99.000	1.236		Residential - Single Family Residence - Pool, 1	171B165 696		North Hollywood - Valley Village	No	ABMI	TOC EXP
Los Angeles	0	0	5220032803	0.618	0.618	0.000	0.000	Shortfall of Sites	0.804	Public Facilities	PF-1	0	0	20	153.741	1.236		Commercial - Parking Lot (Commercial Use Property) - Lots - Patron or Employee - One Story, 0	139-5A237 26		Northeast Los Angeles	No	LI	PF
Los Angeles	5626 MATILIJA AVE	91401	2246026014	0.000	0.000	0.000	1.236	Shortfall of Sites	0.031	Low Residential	R1-1	0	0	0	99.000	1.236		Residential - Single Family Residence - Pool, 1	174B153 682		Van Nuys - North Sherman Oaks	No	ABMI	TOC EXP
Los Angeles	5930 W 85TH PL	90045	4107018013	0.000	0.000	0.000	1.236	Shortfall of Sites	0.012	Low Medium II Residential	R2-1	0	0	0	113.635	1.236		Residential - Double, Duplex, or Two Units - 4 Stories or Less, 0	096B169 531	29	Westchester - Playa del Rey	Yes	ABMI	OPP RC , WPDR CPU, AHO
Los Angeles	24243 HAMLIN ST	91307	2034017019	0.000	0.000	0.000	1.236	Shortfall of Sites	0.191	Low Residential	RS-1	Very Low Residential	[MM1-CDF1-5] [IX4-FA] [CPIO]	0	66.287	1.236		Residential - Single Family Residence, 1	180B089 695	1 per lot	Canoga Park - Winnetka - Woodland Hills - West Hills	No	ABMI	AHO , CPK CPU, ADU
Los Angeles	6625 LOCKHURST DR	91307	2034015008	0.000	0.000	0.000	1.236	Shortfall of Sites	0.191	Low Residential	RS-1	Very Low Residential	0	0	66.287	1.236		Residential - Single Family Residence - Pool, 1	180B089 376	1 per lot	Canoga Park - Winnetka - Woodland Hills - West Hills	No	ABMI	AHO , CPK CPU, ADU
Los Angeles	20406 GILMORE ST	91306	2136025013	0.000	0.000	0.000	1.236	Shortfall of Sites	0.211	Low Residential	RS-1-RIO	Low Residential	0	0	66.287	1.236		Residential - Single Family Residence, 1	180B113 580	1 per lot	Canoga Park - Winnetka - Woodland Hills - West Hills	No	ABMI	AHO , CPK CPU
Los Angeles	7742 GARDEN GROVE AVE	91335	2102019019	0.000	0.000	0.000	1.236	Shortfall of Sites	0.211	Low Residential	R1-1	Low Residential	0	0	66.287	1.236		Residential - Single Family Residence, 1	189B125 789	1 per lot	Reseda - West Van Nuys	No	ABMI	AHO , RES CPU
Los Angeles	23209 BIGLER ST	91364	2074021013	0.000	0.000	0.000	1.236	Shortfall of Sites	0.191	Low Residential	RS-1	Very Low Residential	0	0	66.287	1.236		Residential - Single Family Residence - Pool, 1	168B093 36	1 per lot	Canoga Park - Winnetka - Woodland Hills - West Hills	No	ABMI	AHO , CPK CPU, ADU
Los Angeles	23534 ERWIN ST	91367	2035011014	0.000	0.000	0.000	1.236	Shortfall of Sites	0.191	Low Residential	RS-1	Very Low Residential	0	0	66.287	1.236		Residential - Single Family Residence, 1	177B093 466	1 per lot	Canoga Park - Winnetka - Woodland Hills - West Hills	No	ABMI	AHO , CPK CPU, ADU
Los Angeles	7012 PETIT AVE	91406	2225012032	0.000	0.000	0.000	1.236	Shortfall of Sites	0.211	Low Residential	R1-1	Low Residential	0	0	66.287	1.236		Residential - Single Family Residence, 1	183B137 231	1 per lot	Reseda - West Van Nuys	No	ABMI	AHO , RES CPU
Los Angeles	22601 VOSE ST	91307	2024021001	0.000	0.000	0.000	1.235	Shortfall of Sites	0.191	Low Residential	RS-1	Very Low Residential	0	0	66.287	1.235		Residential - Single Family Residence - Pool, 1	183B097 318	1 per lot	Canoga Park - Winnetka - Woodland Hills - West Hills	No	ABMI	AHO , CPK CPU, ADU
Los Angeles	6726 VICKY AVE	91307	2038020051	0.000	0.000	0.000	1.235	Shortfall of Sites	0.191	Low Residential	RS-1	Very Low Residential	0	0	66.287	1.235		Residential - Single Family Residence - Pool, 1	180B097 89	1 per lot	Canoga Park - Winnetka - Woodland Hills - West Hills	No	ABMI	AHO , CPK CPU, ADU
Los Angeles	3647 WATSEKA AVE	90034	4313010021	0.618	0.618	0.000	0.000	Shortfall of Sites	0.223	Medium Residential	R3-1	0	0	20	102.494	1.235		Institutional - Church - One Story, 0	120B165 266		Palms - Mar Vista - Del Rey	No	LI	FBO
Los Angeles	18540 ARMINTA ST	91335	2103022019	0.000	0.000	0.000	1.235	Shortfall of Sites	0.211	Low Residential	RS-1	Low Residential	0	0	66.287	1.235		Residential - Single Family Residence, 1	189B125 520	1 per lot	Reseda - West Van Nuys	No	ABMI	AHO , RES CPU
Los Angeles	5314 W SUNSET BLVD	90027	5544033045	0.000	0.000	0.000	1.234	Shortfall of Sites	0.234	Highway Oriented Commercial	C2-1D	0	0	0	6.590	1.234		Commercial - Store Combination - Store and Residential Combination - One Story, 0	147A195 120		Hollywood	No	ABMI	ARO
Los Angeles	5314 W SUNSET BLVD	90027	5544033045	0.000	0.000	0.000	1.234	Shortfall of Sites	0.234	Highway Oriented Commercial	C2-1D	0	0	0	6.591	1.234		Commercial - Store Combination - Store and Residential Combination - One Story, 0	147A195 121		Hollywood	No	ABMI	ARO

Jurisdiction Name	Site Address/Intersection	5 Digit ZIP Code	Assessor Parcel Number	Very Low-Income	Low-Income	Moderate-Income	Above Moderate-Income	Type of Shortfall	Parcel Size (Acres)	Current General Plan Designation	Current Zoning	Proposed General Plan (GP) Designation	Proposed Zoning	Minimum Density Allowed	Maximum Density Allowed	Total Capacity	Vacant/ Nonvacant	Description of Existing Uses	PIN	Base Density Per Acre	Community Plan Area	Rent Stabalization Ordinance	Income Category	Applicable Rezoning Program (Program informing values in Column Q listed first)
Los Angeles	14332 CALVERT ST	91401	2240009033	0.000	0.000	0.000	1.234	Shortfall of Sites	0.079	Commercial Manufacturing	CM-1VL	0	0	0	30.203	1.234		Industrial - Warehousing, Distribution, Storage - Warehousing, Distribution, 10,000 to 24,999 SF - One Story, 0	177A151 63		Van Nuys - North Sherman Oaks	No	ABMI	ARO
Los Angeles	14332 CALVERT ST	91401	2240009033	0.000	0.000	0.000	1.234	Shortfall of Sites	0.023	Commercial Manufacturing	CM-1VL	0	0	0	101.380	1.234		Industrial - Warehousing, Distribution, Storage - Warehousing, Distribution, 10,000 to 24,999 SF - One Story, 0	177A151 248		Van Nuys - North Sherman Oaks	No	ABMI	ARO
Los Angeles	14332 CALVERT ST	91401	2240009033	0.000	0.000	1.234	0.000	Shortfall of Sites	0.121	Commercial Manufacturing	CM-1VL	0	0	0	19.546	1.234		Industrial - Warehousing, Distribution, Storage - Warehousing, Distribution, 10,000 to 24,999 SF - One Story, 0	177B153 659		Van Nuys - North Sherman Oaks	No	MI	ARO
Los Angeles	14332 CALVERT ST	91401	2240009033	0.000	0.000	1.234	0.000	Shortfall of Sites	0.121	Commercial Manufacturing	CM-1VL	0	0	0	19.591	1.234		Industrial - Warehousing, Distribution, Storage - Warehousing, Distribution, 10,000 to 24,999 SF - One Story, 0	177B153 660		Van Nuys - North Sherman Oaks	No	MI	ARO
Los Angeles	14332 CALVERT ST	91401	2240009033	0.000	0.000	1.234	0.000	Shortfall of Sites	0.123	Commercial Manufacturing	CM-1VL	0	0	0	19.289	1.234		Industrial - Warehousing, Distribution, Storage - Warehousing, Distribution, 10,000 to 24,999 SF - One Story, 0	177B153 691		Van Nuys - North Sherman Oaks	No	MI	ARO
Los Angeles	14332 CALVERT ST	91401	2240009033	0.000	0.000	1.234	0.000	Shortfall of Sites	0.122	Commercial Manufacturing	CM-1VL	0	0	0	19.435	1.234		Industrial - Warehousing, Distribution, Storage - Warehousing, Distribution, 10,000 to 24,999 SF - One Story, 0	177B153 692		Van Nuys - North Sherman Oaks	No	MI	ARO
Los Angeles	18534 ARMINTA ST	91335	2103022018	0.000	0.000	0.000	1.234	Shortfall of Sites	0.211	Low Residential	RS-1	Low Residential	0	0	66.287	1.234		Residential - Single Family Residence - Pool, 1	189B125 521	1 per lot	Reseda - West Van Nuys	No	ABMI	AHO , RES CPU
Los Angeles	5050 SAN FELICIANO DR	91364	2169009019	0.000	0.000	0.000	1.234	Shortfall of Sites	0.191	Low Residential	R1-1	Low Residential	0	0	66.287	1.234		Residential - Single Family Residence, 1	171B101 1164	1 per lot	Canoga Park - Winnetka - Woodland Hills - West Hills	No	ABMI	AHO , CPK CPU, ADU
Los Angeles	23152 BIGLER ST	91364	2074023009	0.000	0.000	0.000	1.234	Shortfall of Sites	0.191	Low Residential	RS-1	Very Low Residential	[HB5-SH1-5] [CX4-FA] [CPIO]	0	66.287	1.234		Residential - Single Family Residence - Pool, 1	168B093 43	1 per lot	Canoga Park - Winnetka - Woodland Hills - West Hills	No	ABMI	AHO , CPK CPU, ADU
Los Angeles	23108 LULL ST	91304	2014033028	0.000	0.000	0.000	1.234	Shortfall of Sites	0.191	Low Residential	RS-1	Very Low Residential	0	0	66.287	1.234		Residential - Single Family Residence - Pool, 1	186B097 147	1 per lot	Canoga Park - Winnetka - Woodland Hills - West Hills	No	ABMI	AHO , CPK CPU, ADU
Los Angeles	22930 SYLVAN ST	91367	2039013047	0.000	0.000	0.000	1.234	Shortfall of Sites	0.191	Low Residential	RS-1	Very Low Residential	[MB4-SH1-5] [IX1-FA] [CPIO]	0	66.287	1.234		Residential - Single Family Residence - Pool, 1	177B097 168	1 per lot	Canoga Park - Winnetka - Woodland Hills - West Hills	No	ABMI	AHO , CPK CPU, ADU
Los Angeles	6500 KELVIN AVE	91306	2148025005	0.000	0.000	0.000	1.234	Shortfall of Sites	0.211	Low Residential	RS-1-RIO	Low Residential	0	0	66.287	1.234		Residential - Single Family Residence - Pool, 1	180B109 537	1 per lot	Canoga Park - Winnetka - Woodland Hills - West Hills	No	ABMI	AHO , CPK CPU
Los Angeles	7427 FORBES AVE	91406	2226027014	0.000	0.000	0.000	1.234	Shortfall of Sites	0.211	Low Residential	R1-1	Low Residential	0	0	66.287	1.234		Residential - Single Family Residence - Pool, 1	186B133 650	1 per lot	Reseda - West Van Nuys	No	ABMI	AHO , RES CPU
Los Angeles	23123 SATICOY ST	91304	2014033034	0.000	0.000	0.000	1.234	Shortfall of Sites	0.191	Low Residential	RS-1	Very Low Residential	0	0	66.287	1.234		Residential - Single Family Residence, 1	186B097 199	1 per lot	Canoga Park - Winnetka - Woodland Hills - West Hills	No	ABMI	AHO , CPK CPU, ADU
Los Angeles	23140 BIGLER ST	91364	2074023007	0.000	0.000	0.000	1.234	Shortfall of Sites	0.191	Low Residential	RS-1	Very Low Residential	0	0	66.287	1.234		Residential - Single Family Residence - Pool, 1	171B097 1082	1 per lot	Canoga Park - Winnetka - Woodland Hills - West Hills	No	ABMI	AHO , CPK CPU, ADU
Los Angeles	23110 GAINFORD ST	91364	2074024004	0.000	0.000	0.000	1.234	Shortfall of Sites	0.191	Low Residential	RS-1	Very Low Residential	[HB5-SH1-5] [CX3-FA] [CPIO]	0	66.287	1.234		Residential - Single Family Residence - Pool, 1	168B097 64	1 per lot	Canoga Park - Winnetka - Woodland Hills - West Hills	No	ABMI	AHO , CPK CPU, ADU
Los Angeles	23116 GAINFORD ST	91364	2074024005	0.000	0.000	0.000	1.233	Shortfall of Sites	0.191	Low Residential	RS-1	Very Low Residential	0	0	66.287	1.233		Residential - Single Family Residence - Pool, 1	168B097 79	1 per lot	Canoga Park - Winnetka - Woodland Hills - West Hills	No	ABMI	AHO , CPK CPU, ADU
Los Angeles	4872 ALONZO AVE	91316	2182004016	0.000	0.000	0.000	1.233	Shortfall of Sites	0.191	Low I Residential	RE9-1	Low Residential	0	0	66.287	1.233		Residential - Single Family Residence, 1	168B129 249	1 per lot	Encino - Tarzana	No	ABMI	AHO , ENC CPU, ADU
Los Angeles	23726 CROSSON DR	91367	2045026014	0.000	0.000	0.000	1.233	Shortfall of Sites	0.191	Low Residential	RS-1	Very Low Residential	0	0	66.287	1.233		Residential - Single Family Residence - Pool, 1	174B089 277	1 per lot	Canoga Park - Winnetka - Woodland Hills - West Hills	No	ABMI	AHO , CPK CPU, ADU
Los Angeles	23122 GAINFORD ST	91364	2074024006	0.000	0.000	0.000	1.233	Shortfall of Sites	0.191	Low Residential	RS-1	Very Low Residential	0	0	66.287	1.233		Residential - Single Family Residence - Pool, 1	168B097 84	1 per lot	Canoga Park - Winnetka - Woodland Hills - West Hills	No	ABMI	AHO , CPK CPU, ADU
Los Angeles	6828 COMANCHE AVE	91306	2135032010	0.000	0.000	0.000	1.233	Shortfall of Sites	0.211	Low Residential	RS-1-RIO	Low Residential	[MN1-AL2-5] [CX1-FA] [CPIO-O]	0	66.287	1.233		Residential - Single Family Residence - Pool, 1	183B113 816	1 per lot	Canoga Park - Winnetka - Woodland Hills - West Hills	No	ABMI	AHO , CPK CPU
Los Angeles	7737 MELBA AVE	91304	2020005028	0.000	0.000	0.000	1.233	Shortfall of Sites	0.191	Low Residential	RS-1	Very Low Residential	0	0	66.287	1.233		Residential - Single Family Residence - Pool, 1	189B093 670	1 per lot	Canoga Park - Winnetka - Woodland Hills - West Hills	No	ABMI	AHO , CPK CPU, ADU
Los Angeles	7743 GARDEN GROVE AVE	91335	2102019021	0.000	0.000	0.000	1.233	Shortfall of Sites	0.211	Low Residential	R1-1	Low Residential	0	0	66.287	1.233		Residential - Single Family Residence, 1	189B125 787	1 per lot	Reseda - West Van Nuys	No	ABMI	AHO , RES CPU
Los Angeles	23128 GAINFORD ST	91364	2074024007	0.000	0.000	0.000	1.233	Shortfall of Sites	0.191	Low Residential	RS-1	Very Low Residential	[MB3-CDF1-5] [IX4-FA] [CPIO]	0	66.287	1.233		Residential - Single Family Residence - Pool, 1	168B097 96	1 per lot	Canoga Park - Winnetka - Woodland Hills - West Hills	No	ABMI	AHO , CPK CPU, ADU
Los Angeles	8016 MOORCROFT AVE	91304	2012005011	0.000	0.000	0.000	1.233	Shortfall of Sites	0.211	Low Residential	RS-1	Very Low Residential	0	0	66.287	1.233		Residential - Single Family Residence, 1	189B101 237	1 per lot	Canoga Park - Winnetka - Woodland Hills - West Hills	No	ABMI	AHO , CPK CPU
Los Angeles	23146 BIGLER ST	91364	2074023008	0.000	0.000	0.000	1.233	Shortfall of Sites	0.191	Low Residential	RS-1	Very Low Residential	0	0	66.287	1.233		Residential - Single Family Residence, 1	168B093 40	1 per lot	Canoga Park - Winnetka - Woodland Hills - West Hills	No	ABMI	AHO , CPK CPU, ADU
Los Angeles	23134 GAINFORD ST	91364	2074022001	0.000	0.000	0.000	1.233	Shortfall of Sites	0.191	Low Residential	RS-1	Very Low Residential	0	0	66.287	1.233		Residential - Single Family Residence - Pool, 1	168B097 100	1 per lot	Canoga Park - Winnetka - Woodland Hills - West Hills	No	ABMI	AHO , CPK CPU, ADU
Los Angeles	23018 BIGLER ST	91364	2074025011	0.000	0.000	0.000	1.233	Shortfall of Sites	0.191	Low Residential	RS-1	Very Low Residential	0	0	66.287	1.233		Residential - Single Family Residence - Pool, 1	171B097 1018	1 per lot	Canoga Park - Winnetka - Woodland Hills - West Hills	No	ABMI	AHO , CPK CPU, ADU
Los Angeles	5401 DONNA AVE	91356	2163022008	0.000	0.000	0.000	1.233	Shortfall of Sites	0.211	Very Low I Residential	RA-1	Very Low Residential	0	0	66.287	1.233		Residential - Single Family Residence - Pool and Misc., 1	174B121 713	1 per lot	Encino - Tarzana	No	ABMI	AHO , ENC CPU, ADU
Los Angeles	23142 GAINFORD ST	91364	2074022002	0.000	0.000	0.000	1.233	Shortfall of Sites	0.191	Low Residential	RS-1	Very Low Residential	[HB5-SH1-5] [CX3-FA] [CPIO]	0	66.287	1.233		Residential - Single Family Residence - Pool, 1	168B097 106	1 per lot	Canoga Park - Winnetka - Woodland Hills - West Hills	No	ABMI	AHO , CPK CPU, ADU
Los Angeles	23400 KITTRIDGE ST	91307	2036020001	0.000	0.000	0.000	1.233	Shortfall of Sites	0.191	Low Residential	RS-1	Very Low Residential	0	0	66.287	1.233		Residential - Single Family Residence, 1	180B093 385	1 per lot	Canoga Park - Winnetka - Woodland Hills - West Hills	No	ABMI	AHO , CPK CPU, ADU
Los Angeles	23024 BIGLER ST	91364	2074025012	0.000	0.000	0.000	1.233	Shortfall of Sites	0.191	Low Residential	RS-1	Very Low Residential	0	0	66.287	1.233		Residential - Single Family Residence, 1	171B097 1029	1 per lot	Canoga Park - Winnetka - Woodland Hills - West Hills	No	ABMI	AHO , CPK CPU, ADU
Los Angeles	23100 BIGLER ST	91364	2074023001	0.000	0.000	0.000	1.233	Shortfall of Sites	0.191	Low Residential	RS-1	Very Low Residential	0	0	66.287	1.233		Residential - Single Family Residence - Pool, 1	171B097 1036	1 per lot	Canoga Park - Winnetka - Woodland Hills - West Hills	No	ABMI	AHO , CPK CPU, ADU
Los Angeles	23110 BIGLER ST	91364	2074023002	0.000	0.000	0.000	1.232	Shortfall of Sites	0.191	Low Residential	RS-1	Very Low Residential	0	0	66.287	1.232		Residential - Single Family Residence - Pool, 1	171B097 1045	1 per lot	Canoga Park - Winnetka - Woodland Hills - West Hills	No	ABMI	AHO , CPK CPU, ADU
Los Angeles	15524 MORRISON ST	91403	2261034025	0.000	0.000	0.000	1.232	Shortfall of Sites	0.210	Low II Residential	R1-1	Low Residential	0	0	66.287	1.232		Residential - Single Family Residence, 1	168B141 114	1 per lot	Encino - Tarzana	No	ABMI	AHO , ENC CPU, ADU
Los Angeles	1133 N MARIPOSA AVE	90029	5540003900	0.616	0.616	0.000	0.000	Shortfall of Sites	0.802	Public Facilities	PF-1XL	0	0	20	153.741	1.232		Miscellaneous - Government Owned Property, 0	144B197 659		Hollywood	No	LI	PF
Los Angeles	23127 GAINFORD ST	91364	2074023017	0.000	0.000	0.000	1.232	Shortfall of Sites	0.191	Low Residential	RS-1	Very Low Residential	0	0	66.287	1.232		Residential - Single Family Residence - Pool, 1	168B097 26	1 per lot	Canoga Park - Winnetka - Woodland Hills - West Hills	No	ABMI	AHO , CPK CPU, ADU
Los Angeles	23133 GAINFORD ST	91364	2074023016	0.000	0.000	0.000	1.232	Shortfall of Sites	0.191	Low Residential	RS-1	Very Low Residential	0	0	66.287	1.232		Residential - Single Family Residence, 1	168B097 40	1 per lot	Canoga Park - Winnetka - Woodland Hills - West Hills	No	ABMI	AHO , CPK CPU, ADU
Los Angeles	23119 GAINFORD ST	91364	2074023018	0.000	0.000	0.000	1.232	Shortfall of Sites	0.191	Low Residential	RS-1	Very Low Residential	0	0	66.287	1.232		Residential - Single Family Residence - Pool, 1	168B097 23	1 per lot	Canoga Park - Winnetka - Woodland Hills - West Hills	No	ABMI	AHO , CPK CPU, ADU
Los Angeles	23116 BIGLER ST	91364	2074023003	0.000	0.000	0.000	1.232	Shortfall of Sites	0.191	Low Residential	RS-1	Very Low Residential	[HB5-G1-5] [CX3-FA] [CPIO]	0	66.287	1.232		Residential - Single Family Residence - Pool, 1	171B097 1051	1 per lot	Canoga Park - Winnetka - Woodland Hills - West Hills	No	ABMI	AHO , CPK CPU, ADU
Los Angeles	23115 GAINFORD ST	91364	2074023019	0.000	0.000	0.000	1.232	Shortfall of Sites	0.191	Low Residential	RS-1	Very Low Residential	0	0	66.287	1.232		Residential - Single Family Residence, 1	168B097 17	1 per lot	Canoga Park - Winnetka - Woodland Hills - West Hills	No	ABMI	AHO , CPK CPU, ADU
Los Angeles	23122 BIGLER ST	91364	2074023004	0.000	0.000	0.000	1.232	Shortfall of Sites	0.191	Low Residential	RS-1	Very Low Residential	0	0	66.287	1.232		Residential - Single Family Residence - Pool, 1	171B097 1063	1 per lot	Canoga Park - Winnetka - Woodland Hills - West Hills	No	ABMI	AHO , CPK CPU, ADU
Los Angeles	0	0	5409020902	0.616	0.616	0.000	0.000	Shortfall of Sites	0.801	Public Facilities	PF-1XL-RIO	0	0	20	153.741	1.231		Miscellaneous - Government Owned Property, 0	133-5A217 39		Central City North	No	LI	PF
Los Angeles	6518 QUAKERTOWN AVE	91367	2134038018	0.000	0.000	0.000	1.231	Shortfall of Sites	0.210	Low Residential	R1-1-RIO	Low Residential	0	0	66.287	1.231		Residential - Single Family Residence, 1	180B113 595	1 per lot	Canoga Park - Winnetka - Woodland Hills - West Hills	No	ABMI	AHO , CPK CPU
Los Angeles	23128 BIGLER ST	91364	2074023005	0.000	0.000	0.000	1.231	Shortfall of Sites	0.191	Low Residential	RS-1	Very Low Residential	0	0	66.287	1.231		Residential - Single Family Residence, 1	171B097 1068	1 per lot	Canoga Park - Winnetka - Woodland Hills - West Hills	No	ABMI	AHO , CPK CPU, ADU
Los Angeles	6422 TONY AVE	91307	2033010007	0.000	0.000	0.000	1.231	Shortfall of Sites	0.191	Low Residential	RS-1	Very Low Residential	[MB4-G1-5] [IX1-FA] [CPIO]	0	66.287	1.231		Residential - Single Family Residence, 1	180B089 798	1 per lot	Canoga Park - Winnetka - Woodland Hills - West Hills	No	ABMI	AHO , CPK CPU, ADU
Los Angeles	23134 BIGLER ST	91364	2074023006	0.000	0.000	0.000	1.231	Shortfall of Sites	0.191	Low Residential	RS-1	Very Low Residential	0	0	66.287	1.231		Residential - Single Family Residence - Pool, 1	171B097 1073	1 per lot	Canoga Park - Winnetka - Woodland Hills - West Hills	No	ABMI	AHO , CPK CPU, ADU
Los Angeles	23421 ERWIN ST	91367	2035015027	0.000	0.000	0.000	1.231	Shortfall of Sites	0.191	Low Residential	RS-1	Very Low Residential	0	0	66.287	1.231		Residential - Single Family Residence, 1	177B093 407	1 per lot	Canoga Park - Winnetka - Woodland Hills - West Hills	No	ABMI	AHO , CPK CPU, ADU
Los Angeles	16160 MAGNOLIA BLVD	91436	2260018005	0.000	0.000	0.000	1.231	Shortfall of Sites	0.191	Low II Residential	RE9-1	Low Residential	0	0	66.287	1.231		Residential - Single Family Residence - Pool, 1	171B137 109	1 per lot	Encino - Tarzana	No	ABMI	AHO , ENC CPU, ADU
Los Angeles	732 S ALVARADO ST	90057	5141019019	0.000	0.000	0.000	1.231	Shortfall of Sites	0.110	Community Commercial	C2-2	0	0	0	21.476	1.231		Commercial - Store Combination - Store and Office Combination - One Story, 0	132A203 179		Westlake	No	ABMI	ARO

Jurisdiction Name	Site Address/Intersection	5 Digit ZIP Code	Assessor Parcel Number	Very Low-Income	Low-Income	Moderate-Income	Above Moderate-Income	Type of Shortfall	Parcel Size (Acres)	Current General Plan Designation	Current Zoning	Proposed General Plan (GP) Designation	Proposed Zoning	Minimum Density Allowed	Maximum Density Allowed	Total Capacity	Vacant/ Nonvacant	Description of Existing Uses	PIN	Base Density Per Acre	Community Plan Area	Rent Stabalization Ordinance	Income Category	Applicable Rezoning Program (Program informing values in Column Q listed first)
Los Angeles	732 S ALVARADO ST	90057	5141019019	0.000	0.000	1.231	0.000	Shortfall of Sites	0.183	Highway Oriented Commercial	C2-1	0	0	0	12.923	1.231	Commercial - Store Combination - Store and Office Combination - One Story, 0	132A203 183		Westlake	No	MI	ARO
Los Angeles	732 S ALVARADO ST	90057	5141019019	0.000	0.000	1.231	0.000	Shortfall of Sites	0.183	Highway Oriented Commercial	C2-1	0	0	0	12.969	1.231	Commercial - Store Combination - Store and Office Combination - One Story, 0	132A203 192		Westlake	No	MI	ARO
Los Angeles	19378 PATIRENE PL	91335	2131007010	0.000	0.000	0.000	1.231	Shortfall of Sites	0.210	Low Residential	R1-1-RIO	Low Residential	0	0	66.287	1.231	Residential - Single Family Residence, 1	180B117 528	1 per lot	Reseda - West Van Nuys	No	ABMI	AHO , RES CPU
Los Angeles	6923 GROSS AVE	91307	2028012037	0.000	0.000	0.000	1.231	Shortfall of Sites	0.191	Low Residential	RS-1	Very Low Residential	[DM1-G1-5] [CX2-FA] [CPIO]	0	66.287	1.231	Residential - Single Family Residence, 1	183B093 599	1 per lot	Canoga Park - Winnetka - Woodland Hills - West Hills	No	ABMI	AHO , CPK CPU, ADU
Los Angeles	6909 GROSS AVE	91307	2028012035	0.000	0.000	0.000	1.231	Shortfall of Sites	0.191	Low Residential	RS-1	Very Low Residential	0	0	66.287	1.231	Residential - Single Family Residence - Pool, 1	183B093 635	1 per lot	Canoga Park - Winnetka - Woodland Hills - West Hills	No	ABMI	AHO , CPK CPU, ADU
Los Angeles	6913 GROSS AVE	91307	2028012036	0.000	0.000	0.000	1.231	Shortfall of Sites	0.191	Low Residential	RS-1	Very Low Residential	[MB2-CDR1-5] [IX4-FA] [CPIO]	0	66.287	1.231	Residential - Single Family Residence - Pool, 1	183B093 622	1 per lot	Canoga Park - Winnetka - Woodland Hills - West Hills	No	ABMI	AHO , CPK CPU, ADU
Los Angeles	23148 GAINFORD ST	91364	2074022003	0.000	0.000	0.000	1.230	Shortfall of Sites	0.191	Low Residential	RS-1	Very Low Residential	0	0	66.287	1.230	Residential - Single Family Residence, 1	168B097 116	1 per lot	Canoga Park - Winnetka - Woodland Hills - West Hills	No	ABMI	AHO , CPK CPU, ADU
Los Angeles	1800 S GRAMERCY PL	90019	5073016001	0.615	0.615	0.000	0.000	Shortfall of Sites	0.267	Low Medium II Residential	[Q]R4-1-CPIO	0	0	20	102.494	1.230	Institutional - Church - One Story, 0	126B193 617		South Los Angeles	No	LI	FBO
Los Angeles	22400 VANOWEN ST	91307	2038028035	0.000	0.000	0.000	1.230	Shortfall of Sites	0.191	Low Residential	RS-1	Very Low Residential	0	0	66.287	1.230	Residential - Single Family Residence, 1	180B101 49	1 per lot	Canoga Park - Winnetka - Woodland Hills - West Hills	No	ABMI	AHO , CPK CPU, ADU
Los Angeles	23011 CANZONET ST	91367	2042010052	0.000	0.000	0.000	1.230	Shortfall of Sites	0.210	Low Residential	R1-1	Very Low Residential	0	0	66.287	1.230	Residential - Single Family Residence, 1	171B097 274	1 per lot	Canoga Park - Winnetka - Woodland Hills - West Hills	No	ABMI	AHO , CPK CPU
Los Angeles	6920 LENA AVE	91307	2026024027	0.000	0.000	0.000	1.230	Shortfall of Sites	0.191	Low Residential	RS-1	Very Low Residential	0	0	66.287	1.230	Residential - Single Family Residence, 1	183B097 706	1 per lot	Canoga Park - Winnetka - Woodland Hills - West Hills	No	ABMI	AHO , CPK CPU, ADU
Los Angeles	1401 N VERMONT AVE	90027	5543013015	0.000	0.000	1.230	0.000	Shortfall of Sites	0.134	Community Commercial	C2-CSA1	0	0	0	17.615	1.230	Commercial - Hotel and Motel - Motel - 50 Rooms and Over - One Story, 0	147B197 876		Hollywood	No	MI	ARO
Los Angeles	23141 GAINFORD ST	91364	2074023015	0.000	0.000	0.000	1.230	Shortfall of Sites	0.191	Low Residential	RS-1	Very Low Residential	[MB3-CDF1-5] [IX4-FA] [CPIO]	0	66.287	1.230	Residential - Single Family Residence - Pool, 1	168B097 45	1 per lot	Canoga Park - Winnetka - Woodland Hills - West Hills	No	ABMI	AHO , CPK CPU, ADU
Los Angeles	0	0	5528015074	0.000	0.000	0.000	1.230	Shortfall of Sites	0.111	Neighborhood Office Commercial	C4-1XL	0	0	0	16.312	1.230	Commercial - Store Combination - Store and Office Combination - One Story, 0	141B173 486		Hollywood	No	ABMI	ARO
Los Angeles	0	0	5528015074	0.000	0.000	0.000	1.230	Shortfall of Sites	0.121	Neighborhood Office Commercial	C4-1XL	0	0	0	14.964	1.230	Commercial - Store Combination - Store and Office Combination - One Story, 0	141B173 487		Hollywood	No	ABMI	ARO
Los Angeles	0	0	5528015074	0.000	0.000	0.000	1.230	Shortfall of Sites	0.121	Neighborhood Office Commercial	C4-1XL	0	0	0	14.964	1.230	Commercial - Store Combination - Store and Office Combination - One Story, 0	141B173 489		Hollywood	No	ABMI	ARO
Los Angeles	23147 GAINFORD ST	91364	2074023014	0.000	0.000	0.000	1.230	Shortfall of Sites	0.191	Low Residential	RS-1	Very Low Residential	0	0	66.287	1.230	Residential - Single Family Residence - Pool, 1	168B097 55	1 per lot	Canoga Park - Winnetka - Woodland Hills - West Hills	No	ABMI	AHO , CPK CPU, ADU
Los Angeles	6647 NEDDY AVE	91307	2034006011	0.000	0.000	0.000	1.230	Shortfall of Sites	0.191	Low Residential	RS-1	Very Low Residential	0	0	66.287	1.230	Residential - Single Family Residence, 1	180B089 235	1 per lot	Canoga Park - Winnetka - Woodland Hills - West Hills	No	ABMI	AHO , CPK CPU, ADU
Los Angeles	7248 WHITAKER AVE	91406	2226018010	0.000	0.000	0.000	1.230	Shortfall of Sites	0.210	Low Residential	R1-1	Low Residential	0	0	66.287	1.230	Residential - Single Family Residence, 1	186B137 360	1 per lot	Reseda - West Van Nuys	No	ABMI	AHO , RES CPU
Los Angeles	1166 HYPERION AVE	90029	5429014025	0.000	0.000	0.000	1.230	Shortfall of Sites	0.031	Low Medium II Residential	RD1.5-1VL	0	0	0	99.000	1.230	Residential - Single Family Residence, 1	145-5A203 214		Silver Lake - Echo Park - Elysian Valley	No	ABMI	TOC EXP
Los Angeles	17456 BURTON ST	91325	2201012015	0.000	0.000	0.000	1.230	Shortfall of Sites	0.191	Low Residential	R1-1	Low Residential	0	0	66.287	1.230	Residential - Single Family Residence - Pool, 1	192B129 442	1 per lot	Reseda - West Van Nuys	No	ABMI	AHO , RES CPU, ADU
Los Angeles	23107 GAINFORD ST	91364	2074023020	0.000	0.000	0.000	1.230	Shortfall of Sites	0.191	Low Residential	RS-1	Very Low Residential	[LN1-MU1-5] [RG1-FA] [CPIO]	0	66.287	1.230	Residential - Single Family Residence - Pool, 1	168B097 13	1 per lot	Canoga Park - Winnetka - Woodland Hills - West Hills	No	ABMI	AHO , CPK CPU, ADU
Los Angeles	23417 SCHOOLCRAFT ST	91307	2028013025	0.000	0.000	0.000	1.229	Shortfall of Sites	0.191	Low Residential	RS-1	Very Low Residential	0	0	66.287	1.229	Residential - Single Family Residence - Pool, 1	183B093 558	1 per lot	Canoga Park - Winnetka - Woodland Hills - West Hills	No	ABMI	AHO , CPK CPU, ADU
Los Angeles	23401 SCHOOLCRAFT ST	91307	2028013028	0.000	0.000	0.000	1.229	Shortfall of Sites	0.191	Low Residential	RS-1	Very Low Residential	0	0	66.287	1.229	Residential - Single Family Residence, 1	183B093 498	1 per lot	Canoga Park - Winnetka - Woodland Hills - West Hills	No	ABMI	AHO , CPK CPU, ADU
Los Angeles	23385 SCHOOLCRAFT ST	91307	2028014003	0.000	0.000	0.000	1.229	Shortfall of Sites	0.191	Low Residential	RS-1	Very Low Residential	0	0	66.287	1.229	Residential - Single Family Residence, 1	183B093 454	1 per lot	Canoga Park - Winnetka - Woodland Hills - West Hills	No	ABMI	AHO , CPK CPU, ADU
Los Angeles	7604 ROYER AVE	91304	2014018013	0.000	0.000	0.000	1.229	Shortfall of Sites	0.191	Low Residential	RS-1	Very Low Residential	0	0	66.287	1.229	Residential - Single Family Residence, 1	186B097 217	1 per lot	Canoga Park - Winnetka - Woodland Hills - West Hills	No	ABMI	AHO , CPK CPU, ADU
Los Angeles	23427 SCHOOLCRAFT ST	91307	2028013023	0.000	0.000	0.000	1.229	Shortfall of Sites	0.191	Low Residential	RS-1	Very Low Residential	0	0	66.287	1.229	Residential - Single Family Residence - Pool, 1	183B093 612	1 per lot	Canoga Park - Winnetka - Woodland Hills - West Hills	No	ABMI	AHO , CPK CPU, ADU
Los Angeles	22865 COVELLO ST	91307	2021012024	0.000	0.000	0.000	1.229	Shortfall of Sites	0.191	Low Residential	RS-1	Very Low Residential	0	0	66.287	1.229	Residential - Single Family Residence, 1	186B097 335	1 per lot	Canoga Park - Winnetka - Woodland Hills - West Hills	No	ABMI	AHO , CPK CPU, ADU
Los Angeles	23407 SCHOOLCRAFT ST	91307	2028013027	0.000	0.000	0.000	1.229	Shortfall of Sites	0.191	Low Residential	RS-1	Very Low Residential	0	0	66.287	1.229	Residential - Single Family Residence, 1	183B093 516	1 per lot	Canoga Park - Winnetka - Woodland Hills - West Hills	No	ABMI	AHO , CPK CPU, ADU
Los Angeles	6920 W SUNSET BLVD	90028	5548016043	0.000	0.000	0.000	1.229	Shortfall of Sites	0.014	Low Medium II Residential	RD1.5-1XL	0	0	0	113.635	1.229	Commercial - Store - One Story, 0	147B181 812		Hollywood	No	ABMI	OPP RC , MURC, TOC EXP
Los Angeles	23381 SCHOOLCRAFT ST	91307	2028014004	0.000	0.000	0.000	1.229	Shortfall of Sites	0.191	Low Residential	RS-1	Very Low Residential	0	0	66.287	1.229	Residential - Single Family Residence, 1	183B093 449	1 per lot	Canoga Park - Winnetka - Woodland Hills - West Hills	No	ABMI	AHO , CPK CPU, ADU
Los Angeles	23423 SCHOOLCRAFT ST	91307	2028013024	0.000	0.000	0.000	1.229	Shortfall of Sites	0.191	Low Residential	RS-1	Very Low Residential	0	0	66.287	1.229	Residential - Single Family Residence, 1	183B093 575	1 per lot	Canoga Park - Winnetka - Woodland Hills - West Hills	No	ABMI	AHO , CPK CPU, ADU
Los Angeles	23413 SCHOOLCRAFT ST	91307	2028013026	0.000	0.000	0.000	1.229	Shortfall of Sites	0.191	Low Residential	RS-1	Very Low Residential	0	0	66.287	1.229	Residential - Single Family Residence - Pool, 1	183B093 533	1 per lot	Canoga Park - Winnetka - Woodland Hills - West Hills	No	ABMI	AHO , CPK CPU, ADU
Los Angeles	23391 SCHOOLCRAFT ST	91307	2028014002	0.000	0.000	0.000	1.229	Shortfall of Sites	0.191	Low Residential	RS-1	Very Low Residential	0	0	66.287	1.229	Residential - Single Family Residence, 1	183B093 470	1 per lot	Canoga Park - Winnetka - Woodland Hills - West Hills	No	ABMI	AHO , CPK CPU, ADU
Los Angeles	22841 OSTRONIC DR	91367	2042009027	0.061	0.061	0.000	1.106	Shortfall of Sites	0.304	Low Residential	R1-1	Very Low Residential	[MB4-G1-5] [IX1-FA] [CPIO]	20	66.287	1.229	, 2	171B097 181	1 per lot	Canoga Park - Winnetka - Woodland Hills - West Hills	No	VLI, LI, ABMI	AHO , CPK CPU
Los Angeles	7500 WOODLAKE AVE	91304	2021001007	0.000	0.000	0.000	1.229	Shortfall of Sites	0.191	Low Residential	RS-1	Very Low Residential	0	0	66.287	1.229	Residential - Single Family Residence, 1	186B093 307	1 per lot	Canoga Park - Winnetka - Woodland Hills - West Hills	No	ABMI	AHO , CPK CPU, ADU
Los Angeles	22861 LULL ST	91304	2014020010	0.000	0.000	0.000	1.229	Shortfall of Sites	0.191	Low Residential	RS-1	Very Low Residential	[DM4-CHC1-5] [CX2-FA] [CPIO]	0	66.287	1.229	Residential - Single Family Residence, 1	186B097 113	1 per lot	Canoga Park - Winnetka - Woodland Hills - West Hills	No	ABMI	AHO , CPK CPU, ADU
Los Angeles	19652 LEMAY ST	91335	2132003007	0.000	0.000	0.000	1.229	Shortfall of Sites	0.210	Low Residential	R1-1-RIO	Low Residential	0	0	66.287	1.229	Residential - Single Family Residence, 1	180B117 292	1 per lot	Reseda - West Van Nuys	No	ABMI	AHO , RES CPU
Los Angeles	23375 SCHOOLCRAFT ST	91307	2028014005	0.000	0.000	0.000	1.229	Shortfall of Sites	0.191	Low Residential	RS-1	Very Low Residential	[DM1-MK1-5] [IX3-FA] [CPIO]	0	66.287	1.229	Residential - Single Family Residence, 1	183B093 439	1 per lot	Canoga Park - Winnetka - Woodland Hills - West Hills	No	ABMI	AHO , CPK CPU, ADU
Los Angeles	1342 N ALVARADO ST	90026	5419033033	0.000	0.000	0.000	1.229	Shortfall of Sites	0.130	Community Commercial	P-1L	0	0	0	94.696	1.229	Commercial - Supermarket - Supermarket - 12,000 SF or More - One Story, 0	141A207 250		Silver Lake - Echo Park - Elysian Valley	No	ABMI	P
Los Angeles	19414 VENTURA BLVD	91356	2163002058	0.614	0.614	0.000	0.000	Shortfall of Sites	0.222	Very Low I Residential	RA-1	0	0	20	102.494	1.229	Institutional - Church - One Story, 0	174B117 410		Encino - Tarzana	No	LI	FBO
Los Angeles	7651 QUAKERTOWN AVE	91306	2106005017	0.000	0.000	0.000	1.229	Shortfall of Sites	0.210	Low Residential	RS-1	Low Residential	0	0	66.287	1.229	Residential - Single Family Residence, 1	186B113 65	1 per lot	Canoga Park - Winnetka - Woodland Hills - West Hills	No	ABMI	AHO , CPK CPU
Los Angeles	6006 DONNA AVE	91356	2156014034	0.000	0.000	0.000	1.228	Shortfall of Sites	0.116	Low II Residential	R1-1	Low Residential	0	0	66.287	1.228	Residential - Single Family Residence - Guesthouse, 0	177B121 636	1 per lot	Encino - Tarzana	No	ABMI	AHO , ENC CPU
Los Angeles	23635 COLLINS ST	91367	2041023032	0.000	0.000	0.000	1.228	Shortfall of Sites	0.191	Low Residential	RS-1	Very Low Residential	0	0	66.287	1.228	Residential - Single Family Residence - Pool, 1	174B093 238	1 per lot	Canoga Park - Winnetka - Woodland Hills - West Hills	No	ABMI	AHO , CPK CPU, ADU
Los Angeles	23727 ARCHWOOD ST	91307	2034010023	0.000	0.000	0.000	1.228	Shortfall of Sites	0.191	Low Residential	RS-1	Very Low Residential	0	0	66.287	1.228	Residential - Single Family Residence, 1	180B093 228	1 per lot	Canoga Park - Winnetka - Woodland Hills - West Hills	No	ABMI	AHO , CPK CPU, ADU
Los Angeles	6908 ROYER AVE	91307	2026011010	0.000	0.000	0.000	1.228	Shortfall of Sites	0.191	Low Residential	RS-1	Very Low Residential	0	0	66.287	1.228	Residential - Single Family Residence - Pool, 1	183B097 752	1 per lot	Canoga Park - Winnetka - Woodland Hills - West Hills	No	ABMI	AHO , CPK CPU, ADU
Los Angeles	23100 LULL ST	91304	2014033029	0.000	0.000	0.000	1.228	Shortfall of Sites	0.191	Low Residential	RS-1	Very Low Residential	0	0	66.287	1.228	Residential - Single Family Residence - Pool, 1	186B097 148	1 per lot	Canoga Park - Winnetka - Woodland Hills - West Hills	No	ABMI	AHO , CPK CPU, ADU
Los Angeles	22708 WYANDOTTE ST	91307	2022003020	0.000	0.000	0.000	1.228	Shortfall of Sites	0.191	Low Residential	RS-1	Very Low Residential	0	0	66.287	1.228	Residential - Single Family Residence - Pool, 1	186B097 928	1 per lot	Canoga Park - Winnetka - Woodland Hills - West Hills	No	ABMI	AHO , CPK CPU, ADU
Los Angeles	7016 FULLBRIGHT AVE	91306	2136008014	0.000	0.000	0.000	1.228	Shortfall of Sites	0.210	Low Residential	RS-1-RIO	Low Residential	0	0	66.287	1.228	Residential - Single Family Residence, 1	183B113 379	1 per lot	Canoga Park - Winnetka - Woodland Hills - West Hills	No	ABMI	AHO , CPK CPU
Los Angeles	4866 ALONZO AVE	91316	2182004015	0.000	0.000	0.000	1.228	Shortfall of Sites	0.210	Low I Residential	RE9-1	Low Residential	0	0	66.287	1.228	Residential - Single Family Residence - Therapy Pool (Spa), 1	168B129 271	1 per lot	Encino - Tarzana	No	ABMI	AHO , ENC CPU, ADU
Los Angeles	6927 RUBIO AVE	91406	2225007019	0.000	0.000	0.000	1.228	Shortfall of Sites	0.210	Low Residential	R1-1	Low Residential	0	0	66.287	1.228	Residential - Single Family Residence - Pool, 1	183B137 324	1 per lot	Reseda - West Van Nuys	No	ABMI	AHO , RES CPU
Los Angeles	17401 MANTECA ST	91406	2228010019	0.000	0.000	0.000	1.228	Shortfall of Sites	0.210	Low Residential	R1-1	Low Residential	0	0	66.287	1.228	Residential - Single Family Residence, 1	186B133 738	1 per lot	Reseda - West Van Nuys	No	ABMI	AHO , RES CPU

Jurisdiction Name	Site Address/Intersection	5 Digit ZIP Code	Assessor Parcel Number	Very Low-Income	Low-Income	Moderate-Income	Above Moderate-Income	Type of Shortfall	Parcel Size (Acres)	Current General Plan Designation	Current Zoning	Proposed General Plan (GP) Designation	Proposed Zoning	Minimum Density Allowed	Maximum Density Allowed	Total Capacity	Vacant/ Nonvacant	Description of Existing Uses	PIN	Base Density Per Acre	Community Plan Area	Rent Stabalization Ordinance	Income Category	Applicable Rezoning Program (Program informing values in Column Q listed first)
Los Angeles	17358 LEADWELL ST	91406	2228010014	0.000	0.000	0.000	1.228	Shortfall of Sites	0.210	Low Residential	R1-1	Low Residential	0	0	66.287	1.228		Residential - Single Family Residence - Guesthouse, 1	186B133 883	1 per lot	Reseda - West Van Nuys	No	ABMI	AHO , RES CPU
Los Angeles	22611 VOSE ST	91307	2024021002	0.000	0.000	0.000	1.227	Shortfall of Sites	0.191	Low Residential	RS-1	Very Low Residential	0	0	66.287	1.227		Residential - Single Family Residence, 1	183B097 343	1 per lot	Canoga Park - Winnetka - Woodland Hills - West Hills	No	ABMI	AHO , CPK CPU, ADU
Los Angeles	24001 ARCHWOOD ST	91307	2034009028	0.000	0.000	0.000	1.227	Shortfall of Sites	0.191	Low Residential	RS-1	Very Low Residential	0	0	66.287	1.227		Residential - Single Family Residence - Pool, 1	180B089 187	1 per lot	Canoga Park - Winnetka - Woodland Hills - West Hills	No	ABMI	AHO , CPK CPU, ADU
Los Angeles	2727 LONG BEACH AVE	90058	5117004042	0.000	0.000	0.000	1.227	Shortfall of Sites	0.095	Hybrid Industrial	CM-1-CPIO	0	0	0	24.931	1.227		Industrial - Light Manufacturing - One Story, 0	115-5A213 66		Southeast Los Angeles	No	ABMI	ARO
Los Angeles	2727 LONG BEACH AVE	90058	5117004042	0.000	0.000	0.000	1.227	Shortfall of Sites	0.110	Hybrid Industrial	CM-1-CPIO	0	0	0	21.538	1.227		Industrial - Light Manufacturing - One Story, 0	115-5A213 77		Southeast Los Angeles	No	ABMI	ARO
Los Angeles	2727 LONG BEACH AVE	90058	5117004042	0.000	0.000	0.000	1.227	Shortfall of Sites	0.115	Hybrid Industrial	CM-1-CPIO	0	0	0	20.599	1.227		Industrial - Light Manufacturing - One Story, 0	115-5A213 85		Southeast Los Angeles	No	ABMI	ARO
Los Angeles	2727 LONG BEACH AVE	90058	5117004042	0.000	0.000	0.000	1.227	Shortfall of Sites	0.100	Hybrid Industrial	CM-1-CPIO	0	0	0	23.625	1.227		Industrial - Light Manufacturing - One Story, 0	115-5A213 90		Southeast Los Angeles	No	ABMI	ARO
Los Angeles	2727 LONG BEACH AVE	90058	5117004042	0.000	0.000	0.000	1.227	Shortfall of Sites	0.105	Hybrid Industrial	CM-1-CPIO	0	0	0	22.564	1.227		Industrial - Light Manufacturing - One Story, 0	115-5A213 99		Southeast Los Angeles	No	ABMI	ARO
Los Angeles	2727 LONG BEACH AVE	90058	5117004042	0.000	0.000	0.000	1.227	Shortfall of Sites	0.117	Hybrid Industrial	CM-1-CPIO	0	0	0	20.185	1.227		Industrial - Light Manufacturing - One Story, 0	115-5A213 105		Southeast Los Angeles	No	ABMI	ARO
Los Angeles	7958 QUIMBY AVE	91304	2014025007	0.000	0.000	0.000	1.227	Shortfall of Sites	0.191	Low Residential	RS-1	Very Low Residential	0	0	66.287	1.227		Residential - Single Family Residence, 1	189B097 423	1 per lot	Canoga Park - Winnetka - Woodland Hills - West Hills	No	ABMI	AHO , CPK CPU, ADU
Los Angeles	7548 MCLAREN AVE	91307	2021012033	0.000	0.000	0.000	1.227	Shortfall of Sites	0.191	Low Residential	RS-1	Very Low Residential	0	0	66.287	1.227		Residential - Single Family Residence, 1	186B097 341	1 per lot	Canoga Park - Winnetka - Woodland Hills - West Hills	No	ABMI	AHO , CPK CPU, ADU
Los Angeles	6853 HIGMAN AVE	90028	5548024012	0.000	0.000	0.000	1.227	Shortfall of Sites	0.031	Low Medium II Residential	RD1.5-1XL	0	0	0	99.000	1.227		Residential - Single Family Residence, 1	147B181 1076		Hollywood	No	ABMI	TOC EXP
Los Angeles	7844 FARRALONE AVE	91304	2012010012	0.000	0.000	0.000	1.227	Shortfall of Sites	0.210	Low Residential	RS-1	Very Low Residential	0	0	66.287	1.227		Residential - Single Family Residence, 1	189B101 564	1 per lot	Canoga Park - Winnetka - Woodland Hills - West Hills	No	ABMI	AHO , CPK CPU
Los Angeles	20840 JAN ST	91306	2148007018	0.000	0.000	0.000	1.226	Shortfall of Sites	0.210	Low Residential	RS-1-RIO	Low Residential	0	0	66.287	1.226		Residential - Single Family Residence, 1	180B109 227	1 per lot	Canoga Park - Winnetka - Woodland Hills - West Hills	No	ABMI	AHO , CPK CPU
Los Angeles	7703 SHOUP AVE	91304	2013014021	0.000	0.000	0.000	1.226	Shortfall of Sites	0.210	Low Residential	RS-1	Very Low Residential	[HM1-CHC1-5] [CX2-FA] [CPIO]	0	66.287	1.226		Residential - Single Family Residence, 1	189B101 786	1 per lot	Canoga Park - Winnetka - Woodland Hills - West Hills	No	ABMI	AHO , CPK CPU
Los Angeles	20321 KESWICK ST	91306	2114001018	0.000	0.000	0.000	1.226	Shortfall of Sites	0.210	Low Residential	RS-1	Low Residential	0	0	66.287	1.226		Residential - Single Family Residence - Pool, 1	186B113 40	1 per lot	Canoga Park - Winnetka - Woodland Hills - West Hills	No	ABMI	AHO , CPK CPU
Los Angeles	23500 STYLES ST	91367	2035011001	0.000	0.000	0.000	1.226	Shortfall of Sites	0.191	Low Residential	RS-1	Very Low Residential	0	0	66.287	1.226		Residential - Single Family Residence, 1	177B093 243	1 per lot	Canoga Park - Winnetka - Woodland Hills - West Hills	No	ABMI	AHO , CPK CPU, ADU
Los Angeles	0	0	5409017903	0.613	0.613	0.000	0.000	Shortfall of Sites	0.797	Public Facilities	PF-1XL-RIO	0	0	20	153.741	1.226		Miscellaneous - Government Owned Property - Transportation - Rapid Transit, Bus, etc., 0	132A217 16		Central City North	No	LI	PF
Los Angeles	6526 SHELTONDALE AVE	91307	2034019041	0.000	0.000	0.000	1.225	Shortfall of Sites	0.191	Low Residential	RS-1	Very Low Residential	[DM1-MK1-5] [IX3-FA]	0	66.287	1.225		Residential - Single Family Residence - Pool, 1	180B089 617	1 per lot	Canoga Park - Winnetka - Woodland Hills - West Hills	No	ABMI	AHO , CPK CPU, ADU
Los Angeles	6655 NEDDY AVE	91307	2034006009	0.000	0.000	0.000	1.225	Shortfall of Sites	0.191	Low Residential	RS-1	Very Low Residential	[HB2-G1-5] [CX2-FA] [CPIO-O]	0	66.287	1.225		Residential - Single Family Residence - Pool, 1	180B089 185	1 per lot	Canoga Park - Winnetka - Woodland Hills - West Hills	No	ABMI	AHO , CPK CPU, ADU
Los Angeles	23732 CROSSON DR	91367	2045026013	0.000	0.000	0.000	1.225	Shortfall of Sites	0.191	Low Residential	RS-1	Very Low Residential	0	0	66.287	1.225		Residential - Single Family Residence - Pool, 1	174B089 262	1 per lot	Canoga Park - Winnetka - Woodland Hills - West Hills	No	ABMI	AHO , CPK CPU, ADU
Los Angeles	22845 STYLES ST	91367	2039013040	0.000	0.000	0.000	1.225	Shortfall of Sites	0.191	Low Residential	RS-1	Very Low Residential	0	0	66.287	1.225		Residential - Single Family Residence - Pool, 1	177B097 185	1 per lot	Canoga Park - Winnetka - Woodland Hills - West Hills	No	ABMI	AHO , CPK CPU, ADU
Los Angeles	6704 SHOUP AVE	91307	2139009023	0.000	0.000	0.000	1.225	Shortfall of Sites	0.210	Low Residential	RS-1-RIO	Very Low Residential	0	0	66.287	1.225		Residential - Single Family Residence, 1	180B101 186	1 per lot	Canoga Park - Winnetka - Woodland Hills - West Hills	No	ABMI	AHO , CPK CPU
Los Angeles	6651 NEDDY AVE	91307	2034006010	0.000	0.000	0.000	1.225	Shortfall of Sites	0.191	Low Residential	RS-1	Very Low Residential	0	0	66.287	1.225		Residential - Single Family Residence, 1	180B089 215	1 per lot	Canoga Park - Winnetka - Woodland Hills - West Hills	No	ABMI	AHO , CPK CPU, ADU
Los Angeles	22543 VANOWEN ST	91307	2024030001	0.000	0.000	0.000	1.225	Shortfall of Sites	0.191	Low Residential	RS-1	Very Low Residential	[HB3-G1-5] [CX2-FA] [CPIO-O]	0	66.287	1.225		Residential - Single Family Residence - Pool, 1	183B097 837	1 per lot	Canoga Park - Winnetka - Woodland Hills - West Hills	No	ABMI	AHO , CPK CPU, ADU
Los Angeles	5008 RUBIO AVE	91436	2259017018	0.000	0.000	0.000	1.225	Shortfall of Sites	0.191	Low II Residential	R1-1	Low Residential	0	0	66.287	1.225		Residential - Single Family Residence - Pool, 1	171B137 420	1 per lot	Encino - Tarzana	No	ABMI	AHO , ENC CPU, ADU
Los Angeles	16731 MORRISON ST	91436	2259005034	0.000	0.000	0.000	1.224	Shortfall of Sites	0.190	Low II Residential	R1-1	Low Residential	0	0	66.287	1.224		Residential - Single Family Residence, 1	171B137 342	1 per lot	Encino - Tarzana	No	ABMI	AHO , ENC CPU, ADU
Los Angeles	22359 STRATHERN ST	91304	2012027010	0.000	0.000	0.000	1.224	Shortfall of Sites	0.210	Low Residential	RS-1	Very Low Residential	0	0	66.287	1.224		Residential - Single Family Residence, 1	189B101 246	1 per lot	Canoga Park - Winnetka - Woodland Hills - West Hills	No	ABMI	AHO , CPK CPU
Los Angeles	16701 LA MAIDA ST	91436	2259008021	0.000	0.000	0.000	1.224	Shortfall of Sites	0.190	Low II Residential	R1-1	Low Residential	0	0	66.287	1.224		Residential - Single Family Residence, 1	171B137 418	1 per lot	Encino - Tarzana	No	ABMI	AHO , ENC CPU, ADU
Los Angeles	22844 LULL ST	91304	2014017010	0.000	0.000	0.000	1.224	Shortfall of Sites	0.190	Low Residential	RS-1	Very Low Residential	0	0	66.287	1.224		Residential - Single Family Residence, 1	186B097 144	1 per lot	Canoga Park - Winnetka - Woodland Hills - West Hills	No	ABMI	AHO , CPK CPU, ADU
Los Angeles	19755 ENADIA WAY	91306	2135016014	0.000	0.000	0.000	1.224	Shortfall of Sites	0.210	Low Residential	R1-1-RIO	Low Residential	0	0	66.287	1.224		Residential - Single Family Residence - Pool, 1	183B117 133	1 per lot	Canoga Park - Winnetka - Woodland Hills - West Hills	No	ABMI	AHO , CPK CPU
Los Angeles	19027 MIRANDA ST	91356	2156012025	0.000	0.000	0.000	1.224	Shortfall of Sites	0.210	Low II Residential	RS-1	Low Residential	0	0	66.287	1.224		Residential - Single Family Residence - Pool, 1	174B121 143	1 per lot	Encino - Tarzana	No	ABMI	AHO , ENC CPU
Los Angeles	315 N VERMONT AVE	90004	5520019004	0.000	0.000	0.000	1.224	Shortfall of Sites	0.285	Neighborhood Office Commercial	C2-1	0	0	0	5.960	1.224		Commercial - Store Combination - Store and Residential Combination - Three Stories, 0	138B197 206		Wilshire	Yes	ABMI	ARO
Los Angeles	6636 WINNETKA AVE	91306	2134009002	0.000	0.000	0.000	1.223	Shortfall of Sites	0.222	Low Residential	R1-1-RIO	Low Residential	0	0	66.287	1.223		Residential - Single Family Residence - Guesthouse, 1	180B113 340	1 per lot	Canoga Park - Winnetka - Woodland Hills - West Hills	Yes	ABMI	AHO , CPK CPU
Los Angeles	5012 RUBIO AVE	91436	2259017019	0.000	0.000	0.000	1.223	Shortfall of Sites	0.190	Low II Residential	R1-1	Low Residential	0	0	66.287	1.223		Residential - Single Family Residence - Pool, 1	171B137 408	1 per lot	Encino - Tarzana	No	ABMI	AHO , ENC CPU, ADU
Los Angeles	6957 LENA AVE	91307	2026025004	0.000	0.000	0.000	1.223	Shortfall of Sites	0.190	Low Residential	RS-1	Very Low Residential	0	0	66.287	1.223		Residential - Single Family Residence - Pool, 1	183B097 521	1 per lot	Canoga Park - Winnetka - Woodland Hills - West Hills	No	ABMI	AHO , CPK CPU, ADU
Los Angeles	7430 FAUST AVE	91307	2022012004	0.000	0.000	0.000	1.223	Shortfall of Sites	0.210	Low Residential	RS-1	Very Low Residential	0	0	66.287	1.223		Residential - Single Family Residence - Pool, 1	186B097 555	1 per lot	Canoga Park - Winnetka - Woodland Hills - West Hills	No	ABMI	AHO , CPK CPU
Los Angeles	7102 FORBES AVE	91406	2225017016	0.000	0.000	0.000	1.223	Shortfall of Sites	0.238	Low Residential	R1-1	Low Residential	0	0	66.287	1.223		Residential - Single Family Residence, 1	183B133 331	1 per lot	Reseda - West Van Nuys	No	ABMI	AHO , RES CPU
Los Angeles	18824 KESWICK ST	91335	2103017013	0.000	0.000	0.000	1.223	Shortfall of Sites	0.210	Low Residential	RS-1	Low Residential	0	0	66.287	1.223		Residential - Single Family Residence - Pool, 1	186B121 13	1 per lot	Reseda - West Van Nuys	No	ABMI	AHO , RES CPU
Los Angeles	1016 E 6TH ST	90021	5147036908	0.611	0.611	0.000	0.000	Shortfall of Sites	0.795	Light Manufacturing	PF-2D	0	0	20	153.741	1.222		Miscellaneous - Government Owned Property, 0	126A215 254		Central City	No	LI	PF
Los Angeles	23642 OXNARD ST	91367	2041028003	0.000	0.000	0.000	1.222	Shortfall of Sites	0.190	Low Residential	RS-1	Very Low Residential	0	0	66.287	1.222		Residential - Single Family Residence - Pool, 1	177B093 719	1 per lot	Canoga Park - Winnetka - Woodland Hills - West Hills	No	ABMI	AHO , CPK CPU, ADU
Los Angeles	23648 OXNARD ST	91367	2041028002	0.000	0.000	0.000	1.222	Shortfall of Sites	0.190	Low Residential	RS-1	Very Low Residential	0	0	66.287	1.222		Residential - Single Family Residence, 1	177B093 718	1 per lot	Canoga Park - Winnetka - Woodland Hills - West Hills	No	ABMI	AHO , CPK CPU, ADU
Los Angeles	15529 LA MAIDA ST	91436	2261036029	0.000	0.000	0.000	1.222	Shortfall of Sites	0.190	Low II Residential	R1-1	Low Residential	0	0	66.287	1.222		Residential - Single Family Residence, 1	168B141 274	1 per lot	Encino - Tarzana	No	ABMI	AHO , ENC CPU, ADU
Los Angeles	17422 STAGG ST	91325	2202004007	0.000	0.000	0.000	1.222	Shortfall of Sites	0.190	Low Residential	R1-1	Low Residential	0	0	66.287	1.222		Residential - Single Family Residence, 1	189B129 1088	1 per lot	Reseda - West Van Nuys	No	ABMI	AHO , RES CPU, ADU
Los Angeles	6648 SHELTONDALE AVE	91307	2034013002	0.000	0.000	0.000	1.222	Shortfall of Sites	0.190	Low Residential	RS-1	Very Low Residential	0	0	66.287	1.222		Residential - Single Family Residence - Pool, 1	180B089 224	1 per lot	Canoga Park - Winnetka - Woodland Hills - West Hills	No	ABMI	AHO , CPK CPU, ADU
Los Angeles	17428 STAGG ST	91325	2202004006	0.000	0.000	0.000	1.222	Shortfall of Sites	0.190	Low Residential	R1-1	Low Residential	0	0	66.287	1.222		Residential - Single Family Residence, 1	189B129 1087	1 per lot	Reseda - West Van Nuys	No	ABMI	AHO , RES CPU, ADU
Los Angeles	10449 COMMERCE AVE	91042	2565009068	0.000	0.000	0.000	1.222	Shortfall of Sites	0.250	Low Medium II Residential	RD1.5-1	0	0	0	44.403	1.222		Residential - Five or More Units or Apartments (Any Combination) · 4 Stories or Less, 7	204B197 214		Sunland - Tujunga - Lake View Terrace - Shadow Hills - East La Tuna Canyon	No	ABMI	DB50
Los Angeles	735 LACONIA BLVD	90044	6117018019	0.000	0.000	0.000	1.222	Shortfall of Sites	0.248	Low Medium II Residential	RD1.5-1XL-O	0	0	0	44.671	1.222		Residential - Five or More Units or Apartments (Any Combination) · 4 Stories or Less, 7	081B197 245		Harbor Gateway	No	ABMI	DB50
Los Angeles	7751 AGNES AVE	91605	2317001003	0.000	0.000	0.000	1.222	Shortfall of Sites	0.132	Medium Residential	R3-1-CUGU	0	0	0	83.973	1.222		Residential - Five or More Units or Apartments (Any Combination) · 4 Stories or Less, 7	189B165 932		Sun Valley - La Tuna Canyon	No	ABMI	DB50
Los Angeles	6318 BECK AVE	91606	2335025015	0.000	0.000	0.000	1.222	Shortfall of Sites	0.201	Medium Residential	[Q]R3-1	Low Residential	0	0	55.357	1.222		Residential - Five or More Units or Apartments (Any Combination) · 4 Stories or Less, 7	177B169 73	2 per lot	North Hollywood - Valley Village	No	ABMI	DB50 , NH CPU
Los Angeles	4921 KESTER AVE	91403	2263013016	0.000	0.000	0.000	1.222	Shortfall of Sites	0.191	Medium Residential	[Q]R3-1-RIO	0	0	0	58.099	1.222		Residential - Five or More Units or Apartments (Any Combination) · 4 Stories or Less, 7	169-5A149 84		Van Nuys - North Sherman Oaks	No	ABMI	DB50
Los Angeles	13150 RIVERSIDE DR	91423	2358032059	0.000	0.000	0.000	1.222	Shortfall of Sites	0.190	Medium Residential	[Q]R3-1-RIO	0	0	0	58.538	1.222		Residential - Five or More Units or Apartments (Any Combination) · 4 Stories or Less, 7	168B157 1225		Van Nuys - North Sherman Oaks	No	ABMI	DB50
Los Angeles	16920 KESWICK ST	91406	2203013010	0.000	0.000	0.000	1.222	Shortfall of Sites	0.190	Low Residential	R1-1	Low Residential	0	0	66.287	1.222		Residential - Single Family Residence, 1	186B133 106	1 per lot	Reseda - West Van Nuys	No	ABMI	AHO , RES CPU, ADU
Los Angeles	23736 TIARA ST	91367	2045015010	0.000	0.000	0.000	1.222	Shortfall of Sites	0.190	Low Residential	RS-1	Very Low Residential	0	0	66.287	1.222		Residential - Single Family Residence - Pool, 1	177B089 743	1 per lot	Canoga Park - Winnetka - Woodland Hills - West Hills	No	ABMI	AHO , CPK CPU, ADU
Los Angeles	1435 GLENDALE BLVD	90026	5419019025	0.000	0.000	0.000	1.222	Shortfall of Sites	0.129	Community Commercial	C2-1L, P-1L	0	0	0	94.696	1.222		Commercial - Store - One Story, 0	141A209 204		Silver Lake - Echo Park - Elysian Valley	No	ABMI	P
Los Angeles	18648 BLYTHE ST	91335	2103021064	0.000	0.000	0.000	1.222	Shortfall of Sites	0.209	Low Residential	RS-1	Low Residential	0	0	66.287	1.222		Residential - Single Family Residence, 1	189B121 336	1 per lot	Reseda - West Van Nuys	No	ABMI	AHO , RES CPU
Los Angeles	17440 STAGG ST	91325	2202004004	0.000	0.000	0.000	1.222	Shortfall of Sites	0.190	Low Residential	R1-1	Low Residential	0	0	66.287	1.222		Residential - Single Family Residence - Pool, 1	189B129 1085	1 per lot	Reseda - West Van Nuys	No	ABMI	AHO , RES CPU, ADU

Jurisdiction Name	Site Address/Intersection	5 Digit ZIP Code	Assessor Parcel Number	Very Low-Income	Low-Income	Moderate-Income	Above Moderate-Income	Type of Shortfall	Parcel Size (Acres)	Current General Plan Designation	Current Zoning	Proposed General Plan (GP) Designation	Proposed Zoning	Minimum Density Allowed	Maximum Density Allowed	Total Capacity	Vacant/ Nonvacant	Description of Existing Uses	PIN	Base Density Per Acre	Community Plan Area	Rent Stabalization Ordinance	Income Category	Applicable Rezoning Program (Program informing values in Column Q listed first)
Los Angeles	7507 SYLVIA AVE	91335	2104018031	0.000	0.000	0.000	1.222	Shortfall of Sites	0.115	Low Residential	R1-1	Low Residential	0	0	66.287	1.222		Residential - Single Family Residence, 0	186B117 386	1 per lot	Reseda - West Van Nuys	No	ABMI	AHO , RES CPU
Los Angeles	7651 GENESTA AVE	91406	2203010009	0.000	0.000	0.000	1.222	Shortfall of Sites	0.190	Low Residential	R1-1	Low Residential	0	0	66.287	1.222		Residential - Single Family Residence, 1	186B133 72	1 per lot	Reseda - West Van Nuys	No	ABMI	AHO , RES CPU, ADU
Los Angeles	6506 KENWATER AVE	91307	2033010016	0.000	0.000	0.000	1.222	Shortfall of Sites	0.190	Low Residential	RS-1	Very Low Residential	0	0	66.287	1.222		Residential - Single Family Residence, 1	180B093 664	1 per lot	Canoga Park - Winnetka - Woodland Hills - West Hills	No	ABMI	AHO , CPK CPU, ADU
Los Angeles	22409 SATICOY ST	91307	2013019041	0.000	0.000	0.000	1.221	Shortfall of Sites	0.209	Low Residential	RS-1	Very Low Residential	0	0	66.287	1.221		Residential - Single Family Residence, 1	186B101 127	1 per lot	Canoga Park - Winnetka - Woodland Hills - West Hills	No	ABMI	AHO , CPK CPU
Los Angeles	14945 VENTURA BLVD	91403	2264016029	0.000	0.000	0.000	1.221	Shortfall of Sites	0.097	Community Commercial	C2-1L	0	0	0	18.605	1.221		Commercial - Office Building - One Story, 0	168A149 235		Sherman Oaks - Studio City - Toluca Lake - Cahuenga Pass	No	ABMI	ARO
Los Angeles	14945 VENTURA BLVD	91403	2264016029	0.000	0.000	0.000	1.221	Shortfall of Sites	0.087	Community Commercial	C2-1L	0	0	0	20.731	1.221		Commercial - Office Building - One Story, 0	168A149 236		Sherman Oaks - Studio City - Toluca Lake - Cahuenga Pass	No	ABMI	ARO
Los Angeles	14945 VENTURA BLVD	91403	2264016029	0.000	0.000	0.000	1.221	Shortfall of Sites	0.097	Community Commercial	C2-1L	0	0	0	18.610	1.221		Commercial - Office Building - One Story, 0	168B145 1054		Sherman Oaks - Studio City - Toluca Lake - Cahuenga Pass	No	ABMI	ARO
Los Angeles	22346 WYANDOTTE ST	91303	2023028030	0.000	0.000	0.000	1.221	Shortfall of Sites	0.209	Low Residential	RS-1	Very Low Residential	[HB2-G1-5] [CX2-FA] [CPIO-O]	0	66.287	1.221		Residential - Single Family Residence, 1	186B101 891	1 per lot	Canoga Park - Winnetka - Woodland Hills - West Hills	No	ABMI	AHO , CPK CPU
Los Angeles	15570 OTSEGO ST	91436	2261032020	0.000	0.000	0.000	1.221	Shortfall of Sites	0.096	Low II Residential	R1-1	Low Residential	0	0	66.287	1.221		Residential - Single Family Residence - Pool, 0	171B141 291	1 per lot	Encino - Tarzana	No	ABMI	AHO , ENC CPU
Los Angeles	17452 STAGG ST	91325	2202004002	0.000	0.000	0.000	1.221	Shortfall of Sites	0.190	Low Residential	R1-1	Low Residential	0	0	66.287	1.221		Residential - Single Family Residence, 1	189B129 1082	1 per lot	Reseda - West Van Nuys	No	ABMI	AHO , RES CPU, ADU
Los Angeles	22462 ROSCOE BLVD	91304	2013020001	0.000	0.000	0.000	1.221	Shortfall of Sites	0.209	Low Residential	RS-1	Very Low Residential	0	0	66.287	1.221		Residential - Single Family Residence - Pool, 1	192B101 664	1 per lot	Canoga Park - Winnetka - Woodland Hills - West Hills	No	ABMI	AHO , CPK CPU
Los Angeles	6961 LENA AVE	91307	2026025006	0.000	0.000	0.000	1.221	Shortfall of Sites	0.190	Low Residential	RS-1	Very Low Residential	0	0	66.287	1.221		Residential - Single Family Residence - Pool, 1	183B097 515	1 per lot	Canoga Park - Winnetka - Woodland Hills - West Hills	No	ABMI	AHO , CPK CPU, ADU
Los Angeles	20372 VOSE ST	91306	2136004005	0.000	0.000	0.000	1.220	Shortfall of Sites	0.209	Low Residential	RS-1-RIO	Low Residential	0	0	66.287	1.220		Residential - Single Family Residence, 1	183B113 332	1 per lot	Canoga Park - Winnetka - Woodland Hills - West Hills	No	ABMI	AHO , CPK CPU
Los Angeles	726 N AVALON BLVD	90744	7423002031	0.000	0.000	0.000	1.220	Shortfall of Sites	0.064	Community Commercial	[Q]C2-2D-O-CUGU	0	0	0	36.790	1.220		Commercial - Store Combination - Store and Office Combination - One Story, 0	030B205 442		Wilmington - Harbor City	No	ABMI	ARO
Los Angeles	726 N AVALON BLVD	90744	7423002031	0.000	0.000	0.000	1.220	Shortfall of Sites	0.068	Community Commercial	[Q]C2-2D-O-CUGU	0	0	0	34.586	1.220		Commercial - Store Combination - Store and Office Combination - One Story, 0	030B205 449		Wilmington - Harbor City	No	ABMI	ARO
Los Angeles	726 N AVALON BLVD	90744	7423002031	0.000	0.000	0.000	1.220	Shortfall of Sites	0.068	Community Commercial	[Q]C2-2D-O-CUGU	0	0	0	34.586	1.220		Commercial - Store Combination - Store and Office Combination - One Story, 0	030B205 462		Wilmington - Harbor City	No	ABMI	ARO
Los Angeles	726 N AVALON BLVD	90744	7423002031	0.000	0.000	0.000	1.220	Shortfall of Sites	0.068	Community Commercial	[Q]C2-2D-O-CUGU	0	0	0	34.586	1.220		Commercial - Store Combination - Store and Office Combination - One Story, 0	030B205 481		Wilmington - Harbor City	No	ABMI	ARO
Los Angeles	726 N AVALON BLVD	90744	7423002031	0.000	0.000	0.000	1.220	Shortfall of Sites	0.027	Community Commercial	[Q]C2-2D-O-CUGU	0	0	0	86.256	1.220		Commercial - Store Combination - Store and Office Combination - One Story, 0	030B205 490		Wilmington - Harbor City	No	ABMI	ARO
Los Angeles	5035 ALHAMA DR	91364	2167008017	0.000	0.000	0.000	1.220	Shortfall of Sites	0.096	Low Residential	R1-1	Low Residential	0	0	66.287	1.220		, 0	171B105 1242	1 per lot	Canoga Park - Winnetka - Woodland Hills - West Hills	No	ABMI	AHO , CPK CPU
Los Angeles	20238 HAMLIN ST	91306	2134019015	0.000	0.000	0.000	1.220	Shortfall of Sites	0.209	Low Residential	RS-1-RIO	Low Residential	0	0	66.287	1.220		Residential - Single Family Residence - Pool, 1	180B113 385	1 per lot	Canoga Park - Winnetka - Woodland Hills - West Hills	No	ABMI	AHO , CPK CPU
Los Angeles	151 W 30TH ST	90007	5122003902	0.610	0.610	0.000	0.000	Shortfall of Sites	0.793	Public Facilities	PF-1	0	0	20	153.741	1.220		Miscellaneous - Government Owned Property, 0	120A205 173		Southeast Los Angeles	No	LI	PF
Los Angeles	18645 ARMINTA ST	91335	2103021059	0.000	0.000	0.000	1.220	Shortfall of Sites	0.209	Low Residential	RS-1	Low Residential	0	0	66.287	1.220		Residential - Single Family Residence, 1	189B121 350	1 per lot	Reseda - West Van Nuys	No	ABMI	AHO , RES CPU
Los Angeles	22101 HART ST	91303	2024011018	0.000	0.000	0.000	1.220	Shortfall of Sites	0.115	Low Residential	R1-1-RIO	Low Residential	0	0	66.287	1.220		Residential - Single Family Residence, 0	183B101 349	1 per lot	Canoga Park - Winnetka - Woodland Hills - West Hills	No	ABMI	AHO , CPK CPU
Los Angeles	524 E 31ST ST	90011	5120019009	0.000	0.000	0.000	1.220	Shortfall of Sites	0.115	Hybrid Industrial	CM-1-CPIO	0	0	0	20.431	1.220		Industrial - Light Manufacturing - One Story, 0	118-5A207 294		Southeast Los Angeles	No	ABMI	ARO
Los Angeles	524 E 31ST ST	90011	5120019009	0.000	0.000	0.000	1.220	Shortfall of Sites	0.115	Hybrid Industrial	CM-1-CPIO	0	0	0	20.431	1.220		Industrial - Light Manufacturing - One Story, 0	118-5A207 300		Southeast Los Angeles	No	ABMI	ARO
Los Angeles	524 E 31ST ST	90011	5120019009	0.000	0.000	0.000	1.220	Shortfall of Sites	0.115	Hybrid Industrial	CM-1-CPIO	0	0	0	20.431	1.220		Industrial - Light Manufacturing - One Story, 0	118-5A207 306		Southeast Los Angeles	No	ABMI	ARO
Los Angeles	5028 RUBIO AVE	91436	2259017022	0.000	0.000	0.000	1.219	Shortfall of Sites	0.190	Low II Residential	R1-1	Low Residential	0	0	66.287	1.219		Residential - Single Family Residence, 1	171B137 343	1 per lot	Encino - Tarzana	No	ABMI	AHO , ENC CPU, ADU
Los Angeles	6747 VICKY AVE	91307	2038020039	0.000	0.000	0.000	1.219	Shortfall of Sites	0.190	Low Residential	RS-1	Very Low Residential	0	0	66.287	1.219		Residential - Single Family Residence - Therapy Pool (Spa), 1	180B097 48	1 per lot	Canoga Park - Winnetka - Woodland Hills - West Hills	No	ABMI	AHO , CPK CPU, ADU
Los Angeles	6729 VICKY AVE	91307	2038020042	0.000	0.000	0.000	1.219	Shortfall of Sites	0.190	Low Residential	RS-1	Very Low Residential	0	0	66.287	1.219		Residential - Single Family Residence, 1	180B097 78	1 per lot	Canoga Park - Winnetka - Woodland Hills - West Hills	No	ABMI	AHO , CPK CPU, ADU
Los Angeles	6741 VICKY AVE	91307	2038020040	0.000	0.000	0.000	1.219	Shortfall of Sites	0.190	Low Residential	RS-1	Very Low Residential	[MM1-CDF1-5] [IX4-FA] [CPIO]	0	66.287	1.219		Residential - Single Family Residence - Pool, 1	180B097 71	1 per lot	Canoga Park - Winnetka - Woodland Hills - West Hills	No	ABMI	AHO , CPK CPU, ADU
Los Angeles	6735 VICKY AVE	91307	2038020041	0.000	0.000	0.000	1.219	Shortfall of Sites	0.190	Low Residential	RS-1	Very Low Residential	[LM2-MU2-5] [RX1-FA] [CPIO]	0	66.287	1.219		Residential - Single Family Residence, 1	180B097 74	1 per lot	Canoga Park - Winnetka - Woodland Hills - West Hills	No	ABMI	AHO , CPK CPU, ADU
Los Angeles	6753 VICKY AVE	91307	2038020038	0.000	0.000	0.000	1.219	Shortfall of Sites	0.190	Low Residential	RS-1	Very Low Residential	[MB3-CDF1-5] [IX4-FA] [CPIO]	0	66.287	1.219		Residential - Single Family Residence, 1	180B097 45	1 per lot	Canoga Park - Winnetka - Woodland Hills - West Hills	No	ABMI	AHO , CPK CPU, ADU
Los Angeles	5192 GLORIA AVE	91436	2261015018	0.000	0.000	0.000	1.219	Shortfall of Sites	0.190	Low II Residential	RE9-1	Low Residential	0	0	66.287	1.219		Residential - Single Family Residence, 1	171B141 75	1 per lot	Encino - Tarzana	No	ABMI	AHO , ENC CPU, ADU
Los Angeles	19901 ENADIA WAY	91306	2135008020	0.000	0.000	0.000	1.219	Shortfall of Sites	0.209	Low Residential	R1-1-RIO	Low Residential	0	0	66.287	1.219		Residential - Single Family Residence - Pool, 1	183B113 114	1 per lot	Canoga Park - Winnetka - Woodland Hills - West Hills	No	ABMI	AHO , CPK CPU
Los Angeles	11962 GORHAM AVE	90049	4265020011	0.000	0.000	0.000	1.219	Shortfall of Sites	0.172	Low Medium II Residential	[Q]RD1.5-1	0	0	0	45.061	1.219		Residential - Single Family Residence - Condominium, 4	129B145 502		Brentwood - Pacific Palisades	Yes	ABMI	DB50
Los Angeles	14212 RIVERSIDE DR	91423	2248028008	0.000	0.000	0.000	1.219	Shortfall of Sites	0.157	Low Medium II Residential	[Q]RD1.5-1-RIO	0	0	0	49.505	1.219		Residential - Four Units (Any Combination) - 4 Stories or Less, 4	168B153 450		Van Nuys - North Sherman Oaks	Yes	ABMI	DB50 , OPP RC2
Los Angeles	1638 TREMONT ST	90033	5202018006	0.000	0.000	0.000	1.219	Shortfall of Sites	0.171	Low Medium II Residential	RD1.5-1	0	0	0	45.338	1.219		Residential - Four Units (Any Combination) - 4 Stories or Less, 4	133-5A227 14		Northeast Los Angeles	Yes	ABMI	DB50
Los Angeles	3311 ANDRITA ST	90065	5458025016	0.000	0.000	0.000	1.219	Shortfall of Sites	0.220	Low Medium II Residential	RD2-1-CDO	0	0	0	35.256	1.219		Residential - Four Units (Any Combination) - 4 Stories or Less, 4	154-5A213 16		Northeast Los Angeles	Yes	ABMI	DB50
Los Angeles	12200 VANOWEN ST	91605	2322002068	0.000	0.000	0.000	1.219	Shortfall of Sites	0.164	Low Medium II Residential	RD1.5-1	0	0	0	47.376	1.219		Residential - Four Units (Any Combination) - 4 Stories or Less, 4	180B165 27		North Hollywood - Valley Village	Yes	ABMI	DB50
Los Angeles	1554 N SOTO ST	90033	5202015006	0.000	0.000	0.000	1.219	Shortfall of Sites	0.172	Low Medium II Residential	RD1.5-1	0	0	0	45.150	1.219		Residential - Four Units (Any Combination) - 4 Stories or Less, 4	133-5A227 42		Northeast Los Angeles	Yes	ABMI	DB50
Los Angeles	12538 VANOWEN ST	91605	2325001026	0.000	0.000	0.000	1.219	Shortfall of Sites	0.094	Medium Residential	R3-1	0	0	0	82.905	1.219		Residential - Four Units (Any Combination) - 4 Stories or Less, 4	180B161 47		North Hollywood - Valley Village	Yes	ABMI	DB50
Los Angeles	1549 PLAZA DEL AMO	90501	7347007035	0.000	0.000	0.000	1.219	Shortfall of Sites	0.171	Low Medium II Residential	RD1.5-1	0	0	0	45.538	1.219		Residential - Four Units (Any Combination) - 4 Stories or Less, 4	045B193 53		Harbor Gateway	Yes	ABMI	DB50
Los Angeles	3249 ANDRITA ST	90065	5458016013	0.000	0.000	0.000	1.219	Shortfall of Sites	0.210	Low Medium II Residential	RD2-1-CDO	0	0	0	36.973	1.219		Residential - Four Units (Any Combination) - 4 Stories or Less, 4	154-5A213 64		Northeast Los Angeles	Yes	ABMI	DB50
Los Angeles	1507 ARLINGTON AVE	90019	5072034002	0.000	0.000	0.000	1.219	Shortfall of Sites	0.172	Low Medium II Residential	RD1.5-1-O-CPIO	0	0	0	45.111	1.219		Residential - Four Units (Any Combination) - 4 Stories or Less, 4	126B189 64		West Adams - Baldwin Hills - Leimert	Yes	ABMI	DB50
Los Angeles	2615 ALCAZAR ST	90033	5202018012	0.000	0.000	0.000	1.219	Shortfall of Sites	0.172	Low Medium II Residential	RD1.5-1	0	0	0	45.163	1.219		Residential - Four Units (Any Combination) - 4 Stories or Less, 4	133-5A227 65		Northeast Los Angeles	Yes	ABMI	DB50
Los Angeles	3220 DREW ST	90065	5458016020	0.000	0.000	0.000	1.219	Shortfall of Sites	0.220	Low Medium II Residential	RD2-1-CDO	0	0	0	35.245	1.219		Residential - Four Units (Any Combination) - 4 Stories or Less, 4	154-5A213 66		Northeast Los Angeles	Yes	ABMI	DB50
Los Angeles	902 ISLAND AVE	90744	7416031029	0.000	0.000	0.000	1.219	Shortfall of Sites	0.172	Low Medium II Residential	[Q]RD1.5-1XL-O-CUGU	0	0	0	45.125	1.219		Residential - Four Units (Any Combination) - 4 Stories or Less, 4	030B205 71		Wilmington - Harbor City	Yes	ABMI	DB50
Los Angeles	12820 VANOWEN ST	91605	2325005026	0.000	0.000	0.000	1.219	Shortfall of Sites	0.160	Low Medium II Residential	RD1.5-1	0	0	0	48.520	1.219		Residential - Four Units (Any Combination) - 4 Stories or Less, 4	180B161 72		North Hollywood - Valley Village	Yes	ABMI	DB50
Los Angeles	1539 RICARDO ST	90033	5202015018	0.000	0.000	0.000	1.219	Shortfall of Sites	0.172	Low Medium II Residential	RD1.5-1	0	0	0	45.142	1.219		Residential - Four Units (Any Combination) - 4 Stories or Less, 4	133-5A227 74		Northeast Los Angeles	Yes	ABMI	DB50
Los Angeles	1563 TREMONT ST	90033	5202016022	0.000	0.000	0.000	1.219	Shortfall of Sites	0.172	Low Medium II Residential	RD1.5-1	0	0	0	45.151	1.219		Residential - Four Units (Any Combination) - 4 Stories or Less, 4	133-5A227 80		Northeast Los Angeles	Yes	ABMI	DB50
Los Angeles	12652 BRADLEY AVE	91342	2506031006	0.000	0.000	0.000	1.219	Shortfall of Sites	0.344	Low Medium I Residential	RD3-1XL-CPIO	0	0	0	22.583	1.219		Residential - Four Units (Any Combination) - 4 Stories or Less, 4	219B149 86		Sylmar	Yes	ABMI	DB50
Los Angeles	2105 KEITH ST	90031	5211010016	0.000	0.000	0.000	1.219	Shortfall of Sites	0.172	Low Medium II Residential	RD1.5-1	0	0	0	45.056	1.219		Residential - Four Units (Any Combination) - 4 Stories or Less, 4	136-5A225 90		Northeast Los Angeles	Yes	ABMI	DB50
Los Angeles	1656 RICARDO ST	90033	5202019005	0.000	0.000	0.000	1.219	Shortfall of Sites	0.172	Low Medium II Residential	RD1.5-1	0	0	0	45.128	1.219		Residential - Four Units (Any Combination) - 4 Stories or Less, 4	135A227 91		Northeast Los Angeles	Yes	ABMI	DB50
Los Angeles	1567 W 226TH ST	90501	7347011001	0.000	0.000	0.000	1.219	Shortfall of Sites	0.173	Low Medium II Residential	RD1.5-1	0	0	0	44.810	1.219		Residential - Four Units (Any Combination) - 4 Stories or Less, 4	045B193 98		Harbor Gateway	Yes	ABMI	DB50
Los Angeles	7662 SUMMITROSE ST	91042	2558002005	0.000	0.000	0.000	1.219	Shortfall of Sites	0.327	Low Medium I Residential	RD3-1	0	0	0	23.796	1.219		Residential - Four Units (Any Combination) - 4 Stories or Less, 4	204B197 101		Sunland - Tujunga - Lake View Terrace - Shadow Hills - East La Tuna Canyon	Yes	ABMI	DB50
Los Angeles	1661 TREMONT ST	90033	5202019020	0.000	0.000	0.000	1.219	Shortfall of Sites	0.172	Low Medium II Residential	RD1.5-1	0	0	0	45.150	1.219		Residential - Four Units (Any Combination) - 4 Stories or Less, 4	135A227 101		Northeast Los Angeles	Yes	ABMI	DB50
Los Angeles	1563 W 226TH ST	90501	7347011002	0.000	0.000	0.000	1.219	Shortfall of Sites	0.163	Low Medium II Residential	RD1.5-1	0	0	0	47.722	1.219		Residential - Four Units (Any Combination) - 4 Stories or Less - Pool, 4	045B193 103		Harbor Gateway	Yes	ABMI	DB50
Los Angeles	7137 BELLAIRE AVE	91605	2324006034	0.000	0.000	0.000	1.219	Shortfall of Sites	0.156	Low Medium II Residential	RD1.5-1	0	0	0	49.895	1.219		Residential - Four Units (Any Combination) - 4 Stories or Less, 4	183B161 107		North Hollywood - Valley Village	Yes	ABMI	DB50
Los Angeles	1627 W 204TH ST	90501	7351005009	0.000	0.000	0.000	1.219	Shortfall of Sites	0.156	Low Medium II Residential	RD1.5-1	0	0	0	49.915	1.219		Residential - Four Units (Any Combination) - 4 Stories or Less, 4	054B193 108		Harbor Gateway	Yes	ABMI	DB50
Los Angeles	1631 W 204TH ST	90501	7351005008	0.000	0.000	0.000	1.219	Shortfall of Sites	0.156	Low Medium II Residential	RD1.5-1	0	0	0	49.732	1.219		Residential - Four Units (Any Combination) - 4 Stories or Less, 4	054B193 109		Harbor Gateway	Yes	ABMI	DB50

Jurisdiction Name	Site Address/Intersection	5 Digit ZIP Code	Assessor Parcel Number	Very Low-Income	Low-Income	Moderate-Income	Above Moderate-Income	Type of Shortfall	Parcel Size (Acres)	Current General Plan Designation	Current Zoning	Proposed General Plan (GP) Designation	Proposed Zoning	Minimum Density Allowed	Maximum Density Allowed	Total Capacity	Vacant/ Nonvacant	Description of Existing Uses	PIN	Base Density Per Acre	Community Plan Area	Rent Stabalization Ordinance	Income Category	Applicable Rezoning Program (Program informing values in Column Q listed first)
Los Angeles	1525 TREMONT ST	90033	5202016017	0.000	0.000	0.000	1.219	Shortfall of Sites	0.172	Low Medium II Residential	RD1.5-1	0	0	0	45.140	1.219		Residential - Four Units (Any Combination) - 4 Stories or Less, 4	133-5A227 110		Northeast Los Angeles	Yes	ABMI	DB50
Los Angeles	1637 W 204TH ST	90501	7351005007	0.000	0.000	0.000	1.219	Shortfall of Sites	0.157	Low Medium II Residential	RD1.5-1	0	0	0	49.550	1.219		Residential - Four Units (Any Combination) - 4 Stories or Less, 4	054B193 110		Harbor Gateway	Yes	ABMI	DB50
Los Angeles	1641 W 204TH ST	90501	7351005006	0.000	0.000	0.000	1.219	Shortfall of Sites	0.157	Low Medium II Residential	RD1.5-1	0	0	0	49.369	1.219		Residential - Four Units (Any Combination) - 4 Stories or Less, 4	054B193 111		Harbor Gateway	Yes	ABMI	DB50
Los Angeles	1641 TREMONT ST	90033	5202019018	0.000	0.000	0.000	1.219	Shortfall of Sites	0.172	Low Medium II Residential	RD1.5-1	0	0	0	45.161	1.219		Residential - Four Units (Any Combination) - 4 Stories or Less, 4	135A227 117		Northeast Los Angeles	Yes	ABMI	DB50
Los Angeles	1580 N SOTO ST	90033	5202015003	0.000	0.000	0.000	1.219	Shortfall of Sites	0.172	Low Medium II Residential	RD1.5-1	0	0	0	45.081	1.219		Residential - Four Units (Any Combination) - 4 Stories or Less, 4	135A227 130		Northeast Los Angeles	Yes	ABMI	DB50
Los Angeles	1522 2ND AVE	90019	5072034019	0.000	0.000	0.000	1.219	Shortfall of Sites	0.172	Low Medium II Residential	RD1.5-1-O-CPIO	0	0	0	45.128	1.219		Residential - Four Units (Any Combination) - 4 Stories or Less, 4	126B189 140		West Adams - Baldwin Hills - Leimert	Yes	ABMI	DB50
Los Angeles	1630 W 204TH ST	90501	7351006006	0.000	0.000	0.000	1.219	Shortfall of Sites	0.161	Low Medium II Residential	RD1.5-1	0	0	0	48.347	1.219		Residential - Four Units (Any Combination) - 4 Stories or Less, 4	054B193 140		Harbor Gateway	Yes	ABMI	DB50
Los Angeles	323 W I ST	90744	7416031035	0.000	0.000	0.000	1.219	Shortfall of Sites	0.172	Low Medium II Residential	[Q]RD1.5-1XL-O-CUGU	0	0	0	45.128	1.219		Residential - Four Units (Any Combination) - 4 Stories or Less, 4	030B205 141		Wilmington - Harbor City	Yes	ABMI	DB50
Los Angeles	1646 W 204TH ST	90501	7351006003	0.000	0.000	0.000	1.219	Shortfall of Sites	0.161	Low Medium II Residential	RD1.5-1	0	0	0	48.347	1.219		Residential - Four Units (Any Combination) - 4 Stories or Less, 4	054B193 143		Harbor Gateway	Yes	ABMI	DB50
Los Angeles	327 W I ST	90744	7416031034	0.000	0.000	0.000	1.219	Shortfall of Sites	0.172	Low Medium II Residential	[Q]RD1.5-1XL-O-CUGU	0	0	0	45.127	1.219		Residential - Four Units (Any Combination) - 4 Stories or Less, 4	030B205 143		Wilmington - Harbor City	Yes	ABMI	DB50
Los Angeles	1640 W 226TH ST	90501	7347010005	0.000	0.000	0.000	1.219	Shortfall of Sites	0.165	Low Medium II Residential	RD1.5-1	0	0	0	46.992	1.219		Residential - Four Units (Any Combination) - 4 Stories or Less, 4	045B193 145		Harbor Gateway	Yes	ABMI	DB50
Los Angeles	1612 W 226TH ST	90501	7347010012	0.000	0.000	0.000	1.219	Shortfall of Sites	0.165	Low Medium II Residential	RD1.5-1	0	0	0	46.992	1.219		Residential - Four Units (Any Combination) - 4 Stories or Less, 4	045B193 152		Harbor Gateway	Yes	ABMI	DB50
Los Angeles	1562 W 226TH ST	90501	7347011013	0.000	0.000	0.000	1.219	Shortfall of Sites	0.165	Low Medium II Residential	RD1.5-1	0	0	0	47.017	1.219		Residential - Four Units (Any Combination) - 4 Stories or Less, 4	045B193 157		Harbor Gateway	Yes	ABMI	DB50
Los Angeles	1528 2ND AVE	90019	5072034018	0.000	0.000	0.000	1.219	Shortfall of Sites	0.172	Low Medium II Residential	RD1.5-1-O-CPIO	0	0	0	45.128	1.219		Residential - Four Units (Any Combination) - 4 Stories or Less, 4	126B189 162		West Adams - Baldwin Hills - Leimert	Yes	ABMI	DB50
Los Angeles	1540 W 226TH ST	90501	7347011019	0.000	0.000	0.000	1.219	Shortfall of Sites	0.165	Low Medium II Residential	RD1.5-1	0	0	0	47.017	1.219		Residential - Four Units (Any Combination) - 4 Stories or Less, 4	045B193 163		Harbor Gateway	Yes	ABMI	DB50
Los Angeles	12606 S FIGUEROA ST	90061	6132019002	0.000	0.000	0.000	1.219	Shortfall of Sites	0.094	Medium Residential	R3-1-O	0	0	0	82.836	1.219		Residential - Four Units (Any Combination) - 4 Stories or Less, 4	081B201 183		Harbor Gateway	Yes	ABMI	DB50
Los Angeles	6717 FULTON AVE	91401	2329027014	0.000	0.000	0.000	1.219	Shortfall of Sites	0.155	Low Medium II Residential	[Q]RD1.5-1	0	0	0	50.144	1.219		Residential - Four Units (Any Combination) - 4 Stories or Less, 4	180B157 193		Van Nuys - North Sherman Oaks	Yes	ABMI	DB50
Los Angeles	1541 ARLINGTON AVE	90019	5072034009	0.000	0.000	0.000	1.219	Shortfall of Sites	0.172	Low Medium II Residential	RD1.5-1-O-CPIO	0	0	0	45.107	1.219		Residential - Four Units (Any Combination) - 4 Stories or Less, 4	126B189 197		West Adams - Baldwin Hills - Leimert	Yes	ABMI	DB50
Los Angeles	1657 W 227TH ST	90501	7347010030	0.000	0.000	0.000	1.219	Shortfall of Sites	0.165	Low Medium II Residential	RD1.5-1	0	0	0	47.002	1.219		Residential - Four Units (Any Combination) - 4 Stories or Less, 4	045B193 197		Harbor Gateway	Yes	ABMI	DB50
Los Angeles	1653 W 227TH ST	90501	7347010029	0.000	0.000	0.000	1.219	Shortfall of Sites	0.165	Low Medium II Residential	RD1.5-1	0	0	0	47.002	1.219		Residential - Four Units (Any Combination) - 4 Stories or Less, 4	045B193 198		Harbor Gateway	Yes	ABMI	DB50
Los Angeles	828 N FRIES AVE	90744	7416032026	0.000	0.000	0.000	1.219	Shortfall of Sites	0.166	Low Medium II Residential	[Q]RD1.5-1XL-O-CUGU	0	0	0	46.712	1.219		Residential - Four Units (Any Combination) - 4 Stories or Less, 4	030B205 202		Wilmington - Harbor City	Yes	ABMI	DB50
Los Angeles	1629 W 227TH ST	90501	7347010023	0.000	0.000	0.000	1.219	Shortfall of Sites	0.165	Low Medium II Residential	RD1.5-1	0	0	0	47.003	1.219		Residential - Four Units (Any Combination) - 4 Stories or Less, 4	045B193 204		Harbor Gateway	Yes	ABMI	DB50
Los Angeles	1604 W 205TH ST	90501	7351007011	0.000	0.000	0.000	1.219	Shortfall of Sites	0.161	Low Medium II Residential	RD1.5-1	0	0	0	48.347	1.219		Residential - Four Units (Any Combination) - 4 Stories or Less, 4	054B193 206		Harbor Gateway	Yes	ABMI	DB50
Los Angeles	1612 W 205TH ST	90501	7351007010	0.000	0.000	0.000	1.219	Shortfall of Sites	0.161	Low Medium II Residential	RD1.5-1	0	0	0	48.347	1.219		Residential - Four Units (Any Combination) - 4 Stories or Less, 4	054B193 208		Harbor Gateway	Yes	ABMI	DB50
Los Angeles	835 LAGOON AVE	90744	7416025021	0.000	0.000	0.000	1.219	Shortfall of Sites	0.172	Low Medium II Residential	[Q]RD1.5-1XL-O-CUGU	0	0	0	45.058	1.219		Residential - Four Units (Any Combination) - 4 Stories or Less, 4	030B205 212		Wilmington - Harbor City	Yes	ABMI	DB50
Los Angeles	1565 W 227TH ST	90501	7347011044	0.000	0.000	0.000	1.219	Shortfall of Sites	0.165	Low Medium II Residential	RD1.5-1	0	0	0	47.014	1.219		Residential - Four Units (Any Combination) - 4 Stories or Less, 4	045B193 213		Harbor Gateway	Yes	ABMI	DB50
Los Angeles	6711 FULTON AVE	91401	2329027023	0.000	0.000	0.000	1.219	Shortfall of Sites	0.172	Low Medium II Residential	[Q]RD1.5-1	0	0	0	45.129	1.219		Residential - Four Units (Any Combination) - 4 Stories or Less, 4	180B157 215		Van Nuys - North Sherman Oaks	Yes	ABMI	DB50
Los Angeles	1545 W 227TH ST	90501	7347011039	0.000	0.000	0.000	1.219	Shortfall of Sites	0.165	Low Medium II Residential	RD1.5-1	0	0	0	47.015	1.219		Residential - Four Units (Any Combination) - 4 Stories or Less, 4	045B193 218		Harbor Gateway	Yes	ABMI	DB50
Los Angeles	1541 W 227TH ST	90501	7347011038	0.000	0.000	0.000	1.219	Shortfall of Sites	0.165	Low Medium II Residential	RD1.5-1	0	0	0	47.015	1.219		Residential - Four Units (Any Combination) - 4 Stories or Less, 4	045B193 219		Harbor Gateway	Yes	ABMI	DB50
Los Angeles	1537 W 227TH ST	90501	7347011037	0.000	0.000	0.000	1.219	Shortfall of Sites	0.165	Low Medium II Residential	RD1.5-1	0	0	0	47.015	1.219		Residential - Four Units (Any Combination) - 4 Stories or Less, 4	045B193 220		Harbor Gateway	Yes	ABMI	DB50
Los Angeles	1533 W 227TH ST	90501	7347011036	0.000	0.000	0.000	1.219	Shortfall of Sites	0.165	Low Medium II Residential	RD1.5-1	0	0	0	47.015	1.219		Residential - Four Units (Any Combination) - 4 Stories or Less, 4	045B193 221		Harbor Gateway	Yes	ABMI	DB50
Los Angeles	1521 W 227TH ST	90501	7347011033	0.000	0.000	0.000	1.219	Shortfall of Sites	0.165	Low Medium II Residential	RD1.5-1	0	0	0	47.016	1.219		Residential - Four Units (Any Combination) - 4 Stories or Less, 4	045B193 224		Harbor Gateway	Yes	ABMI	DB50
Los Angeles	826 N FRIES AVE	90744	7416032025	0.000	0.000	0.000	1.219	Shortfall of Sites	0.166	Low Medium II Residential	[Q]RD1.5-1XL-O-CUGU	0	0	0	46.713	1.219		Residential - Four Units (Any Combination) - 4 Stories or Less, 4	030B205 224		Wilmington - Harbor City	Yes	ABMI	DB50
Los Angeles	836 BAY VIEW AVE	90744	7416025004	0.000	0.000	0.000	1.219	Shortfall of Sites	0.172	Low Medium II Residential	[Q]RD1.5-1XL-O-CUGU	0	0	0	45.045	1.219		Residential - Four Units (Any Combination) - 4 Stories or Less, 4	030B205 225		Wilmington - Harbor City	Yes	ABMI	DB50
Los Angeles	1345 252ND ST	90710	7410026069	0.000	0.000	0.000	1.219	Shortfall of Sites	0.155	Low Medium II Residential	[Q]RD1.5-1XL	0	0	0	45.123	1.219		Residential - Four Units (Any Combination) - 4 Stories or Less, 4	036B193 233		Wilmington - Harbor City	Yes	ABMI	DB50
Los Angeles	5726 WILLOWCREST AVE	91601	2415024026	0.000	0.000	0.000	1.219	Shortfall of Sites	0.155	Low Medium II Residential	RD1.5-1VL	0	0	0	50.073	1.219		Residential - Four Units (Any Combination) - 4 Stories or Less, 4	174B177 237		North Hollywood - Valley Village	Yes	ABMI	DB50
Los Angeles	5722 WILLOWCREST AVE	91601	2415024027	0.000	0.000	0.000	1.219	Shortfall of Sites	0.155	Low Medium II Residential	RD1.5-1VL	0	0	0	50.073	1.219		Residential - Four Units (Any Combination) - 4 Stories or Less, 4	174B177 250		North Hollywood - Valley Village	Yes	ABMI	DB50
Los Angeles	820 ISLAND AVE	90744	7416031009	0.000	0.000	0.000	1.219	Shortfall of Sites	0.172	Low Medium II Residential	[Q]RD1.5-1XL-O-CUGU	0	0	0	45.070	1.219		Residential - Four Units (Any Combination) - 4 Stories or Less, 4	030B205 254		Wilmington - Harbor City	Yes	ABMI	DB50
Los Angeles	827 LAGOON AVE	90744	7416025025	0.000	0.000	0.000	1.219	Shortfall of Sites	0.172	Low Medium II Residential	[Q]RD1.5-1XL-O-CUGU	0	0	0	45.057	1.219		Residential - Four Units (Any Combination) - 4 Stories or Less, 4	030B205 268		Wilmington - Harbor City	Yes	ABMI	DB50
Los Angeles	1636 W 206TH ST	90501	7351008005	0.000	0.000	0.000	1.219	Shortfall of Sites	0.161	Low Medium II Residential	RD1.5-1	0	0	0	48.347	1.219		Residential - Four Units (Any Combination) - 4 Stories or Less, 4	054B193 277		Harbor Gateway	Yes	ABMI	DB50
Los Angeles	827 N NEPTUNE AVE	90744	7416025008	0.000	0.000	0.000	1.219	Shortfall of Sites	0.172	Low Medium II Residential	[Q]RD1.5-1XL-O-CUGU	0	0	0	45.051	1.219		Residential - Four Units (Any Combination) - 4 Stories or Less, 4	030B205 280		Wilmington - Harbor City	Yes	ABMI	DB50
Los Angeles	5710 WILLOWCREST AVE	91601	2415024029	0.000	0.000	0.000	1.219	Shortfall of Sites	0.155	Low Medium II Residential	RD1.5-1VL	0	0	0	50.073	1.219		Residential - Four Units (Any Combination) - 4 Stories or Less, 4	174B177 285		North Hollywood - Valley Village	Yes	ABMI	DB50
Los Angeles	5316 AUCKLAND AVE	91601	2417006004	0.000	0.000	0.000	1.219	Shortfall of Sites	0.160	Low Medium II Residential	RD1.5-1	0	0	0	48.457	1.219		Residential - Four Units (Any Combination) - 4 Stories or Less, 4	171B177 286		North Hollywood - Valley Village	Yes	ABMI	DB50
Los Angeles	5317 AUCKLAND AVE	91601	2417003022	0.000	0.000	0.000	1.219	Shortfall of Sites	0.161	Low Medium II Residential	RD1.5-1	0	0	0	48.352	1.219		Residential - Four Units (Any Combination) - 4 Stories or Less, 4	171B177 287		North Hollywood - Valley Village	Yes	ABMI	DB50
Los Angeles	851 LACONIA BLVD	90044	6117018035	0.000	0.000	0.000	1.219	Shortfall of Sites	0.178	Low Medium II Residential	RD1.5-1XL-O	0	0	0	43.609	1.219		Residential - Four Units (Any Combination) - 4 Stories or Less, 4	081B197 294		Harbor Gateway	Yes	ABMI	DB50
Los Angeles	857 LACONIA BLVD	90044	6117018036	0.000	0.000	0.000	1.219	Shortfall of Sites	0.178	Low Medium II Residential	RD1.5-1XL-O	0	0	0	43.609	1.219		Residential - Four Units (Any Combination) - 4 Stories or Less, 4	081B197 296		Harbor Gateway	Yes	ABMI	DB50
Los Angeles	863 LACONIA BLVD	90044	6117018037	0.000	0.000	0.000	1.219	Shortfall of Sites	0.178	Low Medium II Residential	RD1.5-1XL-O	0	0	0	43.609	1.219		Residential - Four Units (Any Combination) - 4 Stories or Less, 4	081B197 299		Harbor Gateway	Yes	ABMI	DB50
Los Angeles	826 MCDONALD AVE	90744	7416021025	0.000	0.000	0.000	1.219	Shortfall of Sites	0.161	Low Medium II Residential	[Q]RD1.5-1XL-O-CUGU	0	0	0	48.361	1.219		Residential - Four Units (Any Combination) - 4 Stories or Less, 4	030B205 299		Wilmington - Harbor City	Yes	ABMI	DB50
Los Angeles	824 RONAN AVE	90744	7416021010	0.000	0.000	0.000	1.219	Shortfall of Sites	0.161	Low Medium II Residential	[Q]RD1.5-1XL-O-CUGU	0	0	0	48.263	1.219		Residential - Four Units (Any Combination) - 4 Stories or Less, 4	030B205 307		Wilmington - Harbor City	Yes	ABMI	DB50
Los Angeles	16226 S AINSWORTH ST	90247	6120017024	0.000	0.000	0.000	1.219	Shortfall of Sites	0.154	Low Medium II Residential	RD1.5-1	0	0	0	50.405	1.219		Residential - Four Units (Any Combination) - 4 Stories or Less, 4	069B197 311		Harbor Gateway	Yes	ABMI	DB50
Los Angeles	7035 GREELEY ST	91042	2568015014	0.000	0.000	0.000	1.219	Shortfall of Sites	0.162	Low Medium II Residential	RD1.5-1	0	0	0	47.975	1.219		Residential - Four Units (Any Combination) - 4 Stories or Less, 4	202-5A201 312		Sunland - Tujunga - Lake View Terrace - Shadow Hills - East La Tuna Canyon	Yes	ABMI	DB50
Los Angeles	5315 AUCKLAND AVE	91601	2417003023	0.000	0.000	0.000	1.219	Shortfall of Sites	0.161	Low Medium II Residential	RD1.5-1	0	0	0	48.353	1.219		Residential - Four Units (Any Combination) - 4 Stories or Less, 4	171B177 316		North Hollywood - Valley Village	Yes	ABMI	DB50
Los Angeles	661 W 164TH ST	90247	6120021013	0.000	0.000	0.000	1.219	Shortfall of Sites	0.270	Low Medium II Residential	R2-1	0	0	0	28.758	1.219		Residential - Four Units (Any Combination) - 4 Stories or Less, 4	069B201 316		Harbor Gateway	Yes	ABMI	DB50 , R2RD
Los Angeles	7031 GREELEY ST	91042	2568015015	0.000	0.000	0.000	1.219	Shortfall of Sites	0.162	Low Medium II Residential	RD1.5-1	0	0	0	47.976	1.219		Residential - Four Units (Any Combination) - 4 Stories or Less, 4	202-5A201 317		Sunland - Tujunga - Lake View Terrace - Shadow Hills - East La Tuna Canyon	Yes	ABMI	DB50
Los Angeles	823 BAY VIEW AVE	90744	7416021028	0.000	0.000	0.000	1.219	Shortfall of Sites	0.161	Low Medium II Residential	[Q]RD1.5-1XL-O-CUGU	0	0	0	48.361	1.219		Residential - Four Units (Any Combination) - 4 Stories or Less, 4	030B205 317		Wilmington - Harbor City	Yes	ABMI	DB50
Los Angeles	7001 GREELEY ST	91042	2568015022	0.000	0.000	0.000	1.219	Shortfall of Sites	0.156	Low Medium II Residential	RD1.5-1	0	0	0	49.736	1.219		Residential - Four Units (Any Combination) - 4 Stories or Less, 4	202-5A201 330		Sunland - Tujunga - Lake View Terrace - Shadow Hills - East La Tuna Canyon	Yes	ABMI	DB50
Los Angeles	5307 AUCKLAND AVE	91601	2417003024	0.000	0.000	0.000	1.219	Shortfall of Sites	0.161	Low Medium II Residential	RD1.5-1	0	0	0	48.353	1.219		Residential - Four Units (Any Combination) - 4 Stories or Less, 4	171B177 330		North Hollywood - Valley Village	Yes	ABMI	DB50
Los Angeles	6621 WHITSETT AVE	91606	2325015018	0.000	0.000	0.000	1.219	Shortfall of Sites	0.162	Low Medium II Residential	RD1.5-1	0	0	0	48.086	1.219		Residential - Four Units (Any Combination) - 4 Stories or Less, 4	180B165 350		North Hollywood - Valley Village	Yes	ABMI	DB50
Los Angeles	6617 WHITSETT AVE	91606	2325015019	0.000	0.000	0.000	1.219	Shortfall of Sites	0.162	Low Medium II Residential	RD1.5-1	0	0	0	48.086	1.219		Residential - Four Units (Any Combination) - 4 Stories or Less, 4	180B165 363		North Hollywood - Valley Village	Yes	ABMI	DB50
Los Angeles	1621 2ND AVE	90019	5072033017	0.000	0.000	0.000	1.219	Shortfall of Sites	0.172	Low Medium II Residential	RD1.5-1-O-CPIO	0	0	0	45.086	1.219		Residential - Four Units (Any Combination) - 4 Stories or Less, 4	126B189 373		West Adams - Baldwin Hills - Leimert	Yes	ABMI	DB50

Jurisdiction Name	Site Address/Intersection	5 Digit ZIP Code	Assessor Parcel Number	Very Low-Income	Low-Income	Moderate-Income	Above Moderate-Income	Type of Shortfall	Parcel Size (Acres)	Current General Plan Designation	Current Zoning	Proposed General Plan (GP) Designation	Proposed Zoning	Minimum Density Allowed	Maximum Density Allowed	Total Capacity	Vacant/ Nonvacant	Description of Existing Uses	PIN	Base Density Per Acre	Community Plan Area	Rent Stabalization Ordinance	Income Category	Applicable Rezoning Program (Program informing values in Column Q listed first)
Los Angeles	3312 DREW ST	90065	5458025014	0.000	0.000	0.000	1.219	Shortfall of Sites	0.231	Low Medium II Residential	RD2-1-CDO	0	0	0	33.578	1.219		Residential - Four Units (Any Combination) - 4 Stories or Less, 4	156B213 381		Northeast Los Angeles	Yes	ABMI	DB50
Los Angeles	10950 COLUMBUS AVE	91345	2615007007	0.000	0.000	0.000	1.219	Shortfall of Sites	0.217	Low Medium II Residential	RD2-1	0	0	0	35.818	1.219		Residential - Four Units (Any Combination) - 4 Stories or Less, 4	210B145 383		Mission Hills - Panorama City - North Hills	Yes	ABMI	DB50
Los Angeles	10420 COMMERCE AVE	91042	2565008037	0.000	0.000	0.000	1.219	Shortfall of Sites	0.155	Low Medium II Residential	RD1.5-1	0	0	0	50.204	1.219		Residential - Four Units (Any Combination) - 4 Stories or Less, 4	204B197 388		Sunland - Tujunga - Lake View Terrace - Shadow Hills - East La Tuna Canyon	Yes	ABMI	DB50
Los Angeles	1153 SANFORD AVE	90744	7425005010	0.000	0.000	0.000	1.219	Shortfall of Sites	0.225	Low Medium I Residential	[T][Q]RD2-1XL-O-CUGU	0	0	0	34.491	1.219		Residential - Four Units (Any Combination) - 4 Stories or Less, 4	033B209 419		Wilmington - Harbor City	Yes	ABMI	DB50
Los Angeles	5242 AUCKLAND AVE	91601	2417005013	0.000	0.000	0.000	1.219	Shortfall of Sites	0.160	Low Medium II Residential	RD1.5-1	0	0	0	48.588	1.219		Residential - Four Units (Any Combination) - 4 Stories or Less, 4	171B177 457		North Hollywood - Valley Village	Yes	ABMI	DB50
Los Angeles	7033 HAZELTINE AVE	91405	2217015005	0.000	0.000	0.000	1.219	Shortfall of Sites	0.165	Low Medium II Residential	[Q]RD1.5-1	0	0	0	47.226	1.219		Residential - Four Units (Any Combination) - 4 Stories or Less, 4	183B153 470		Van Nuys - North Sherman Oaks	Yes	ABMI	DB50
Los Angeles	7027 HAZELTINE AVE	91405	2217015006	0.000	0.000	0.000	1.219	Shortfall of Sites	0.165	Low Medium II Residential	[Q]RD1.5-1	0	0	0	47.227	1.219		Residential - Four Units (Any Combination) - 4 Stories or Less, 4	183B153 495		Van Nuys - North Sherman Oaks	Yes	ABMI	DB50
Los Angeles	1729 HAUSER BLVD	90019	5064009025	0.000	0.000	0.000	1.219	Shortfall of Sites	0.155	Low Medium II Residential	RD1.5-1	0	0	0	50.085	1.219		Residential - Four Units (Any Combination) - 4 Stories or Less, 4	126B177 500		West Adams - Baldwin Hills - Leimert	Yes	ABMI	DB50
Los Angeles	1648 254TH ST	90710	7410022010	0.000	0.000	0.000	1.219	Shortfall of Sites	0.282	Low Medium I Residential	R2-1XL	0	0	0	27.544	1.219		Residential - Four Units (Any Combination) - 4 Stories or Less, 4	036B193 516		Wilmington - Harbor City	Yes	ABMI	DB50 , R2RD
Los Angeles	1624 254TH ST	90710	7410022037	0.000	0.000	0.000	1.219	Shortfall of Sites	0.282	Low Medium I Residential	R2-1XL	0	0	0	27.570	1.219		Residential - Five or More Units or Apartments (Any Combination) - 4 Stories or Less, 4	036B193 519		Wilmington - Harbor City	Yes	ABMI	DB50 , R2RD
Los Angeles	1618 254TH ST	90710	7410022006	0.000	0.000	0.000	1.219	Shortfall of Sites	0.282	Low Medium I Residential	R2-1XL	0	0	0	27.578	1.219		Residential - Four Units (Any Combination) - 4 Stories or Less, 4	036B193 520		Wilmington - Harbor City	Yes	ABMI	DB50 , R2RD
Los Angeles	1616 254TH ST	90710	7410022005	0.000	0.000	0.000	1.219	Shortfall of Sites	0.282	Low Medium I Residential	R2-1XL	0	0	0	27.587	1.219		Residential - Three Units (Any Combination) - 4 Stories or Less - Pool, 4	036B193 521		Wilmington - Harbor City	Yes	ABMI	DB50 , R2RD
Los Angeles	740 S LELAND ST	90731	7458002001	0.000	0.000	0.000	1.219	Shortfall of Sites	0.155	Low Medium II Residential	RD1.5-1XL	0	0	0	50.108	1.219		Residential - Four Units (Any Combination) - 4 Stories or Less, 4	015B193 521		San Pedro	Yes	ABMI	DB50
Los Angeles	1430 254TH ST	90710	7410006043	0.000	0.000	0.000	1.219	Shortfall of Sites	0.172	Low Medium II Residential	[Q]RD1.5-1XL	0	0	0	45.123	1.219		Residential - Four Units (Any Combination) - 4 Stories or Less, 4	036B193 527		Wilmington - Harbor City	Yes	ABMI	DB50
Los Angeles	5222 AUCKLAND AVE	91601	2417005009	0.000	0.000	0.000	1.219	Shortfall of Sites	0.160	Low Medium II Residential	RD1.5-1	0	0	0	48.655	1.219		Residential - Four Units (Any Combination) - 4 Stories or Less, 4	171B177 542		North Hollywood - Valley Village	Yes	ABMI	DB50
Los Angeles	725 GULF AVE	90744	7416016006	0.000	0.000	0.000	1.219	Shortfall of Sites	0.165	Low Medium II Residential	[Q]RD1.5-1XL-O-CUGU	0	0	0	47.105	1.219		Residential - Four Units (Any Combination) - 4 Stories or Less, 4	030B205 575		Wilmington - Harbor City	Yes	ABMI	DB50
Los Angeles	1633 255TH ST	90710	7410022029	0.000	0.000	0.000	1.219	Shortfall of Sites	0.282	Low Medium I Residential	R2-1XL	0	0	0	27.581	1.219		Residential - Four Units (Any Combination) - 4 Stories or Less, 4	036B193 586		Wilmington - Harbor City	Yes	ABMI	DB50 , R2RD
Los Angeles	1712 S RIDGELEY DR	90019	5064005026	0.000	0.000	0.000	1.219	Shortfall of Sites	0.161	Low Medium II Residential	RD1.5-1	0	0	0	48.317	1.219		Residential - Four Units (Any Combination) - 4 Stories or Less, 4	126B177 594		West Adams - Baldwin Hills - Leimert	Yes	ABMI	DB50
Los Angeles	2614 W 17TH ST	90019	5072031024	0.000	0.000	0.000	1.219	Shortfall of Sites	0.158	Low Medium II Residential	RD1.5-1-O-CPIO	0	0	0	49.230	1.219		Residential - Four Units (Any Combination) - 4 Stories or Less, 4	126B189 603		West Adams - Baldwin Hills - Leimert	Yes	ABMI	DB50
Los Angeles	702 W 79TH ST	90044	6032027024	0.000	0.000	0.000	1.219	Shortfall of Sites	0.176	Low Medium II Residential	RD1.5-1	0	0	0	44.143	1.219		Residential - Four Units (Any Combination) - 4 Stories or Less, 4	099B201 623		South Los Angeles	Yes	ABMI	DB50
Los Angeles	1754 HAUSER BLVD	90019	5064008004	0.000	0.000	0.000	1.219	Shortfall of Sites	0.157	Low Medium II Residential	RD1.5-1	0	0	0	49.546	1.219		Residential - Four Units (Any Combination) - 4 Stories or Less, 4	126B177 633		West Adams - Baldwin Hills - Leimert	Yes	ABMI	DB50
Los Angeles	722 W 79TH ST	90044	6032027020	0.000	0.000	0.000	1.219	Shortfall of Sites	0.162	Low Medium II Residential	RD1.5-1	0	0	0	47.966	1.219		Residential - Four Units (Any Combination) - 4 Stories or Less, 4	099B201 635		South Los Angeles	Yes	ABMI	DB50
Los Angeles	709 GULF AVE	90744	7416016012	0.000	0.000	0.000	1.219	Shortfall of Sites	0.165	Low Medium II Residential	[Q]RD1.5-1XL-O-CUGU	0	0	0	47.105	1.219		Residential - Four Units (Any Combination) - 4 Stories or Less, 4	030B205 637		Wilmington - Harbor City	Yes	ABMI	DB50
Los Angeles	7426 VINELAND AVE	91352	2410002020	0.000	0.000	0.000	1.219	Shortfall of Sites	0.157	Low Medium II Residential	RD1.5-1	0	0	0	49.530	1.219		Residential - Four Units (Any Combination) - 4 Stories or Less, 4	186B173 651		Sun Valley - La Tuna Canyon	Yes	ABMI	DB50
Los Angeles	2513 W 18TH ST	90019	5072031004	0.000	0.000	0.000	1.219	Shortfall of Sites	0.158	Low Medium II Residential	RD1.5-1-O-CPIO	0	0	0	49.194	1.219		Residential - Four Units (Any Combination) - 4 Stories or Less, 4	126B189 676		West Adams - Baldwin Hills - Leimert	Yes	ABMI	DB50
Los Angeles	7422 VINELAND AVE	91352	2410002021	0.000	0.000	0.000	1.219	Shortfall of Sites	0.161	Low Medium II Residential	RD1.5-1	0	0	0	48.395	1.219		Residential - Four Units (Any Combination) - 4 Stories or Less, 4	186B173 696		Sun Valley - La Tuna Canyon	Yes	ABMI	DB50
Los Angeles	7414 VINELAND AVE	91352	2410002016	0.000	0.000	0.000	1.219	Shortfall of Sites	0.161	Low Medium II Residential	RD1.5-1	0	0	0	48.391	1.219		Residential - Four Units (Any Combination) - 4 Stories or Less, 4	186B173 706		Sun Valley - La Tuna Canyon	Yes	ABMI	DB50
Los Angeles	7410 VINELAND AVE	91352	2410002015	0.000	0.000	0.000	1.219	Shortfall of Sites	0.161	Low Medium II Residential	RD1.5-1	0	0	0	48.386	1.219		Residential - Four Units (Any Combination) - 4 Stories or Less, 4	186B173 718		Sun Valley - La Tuna Canyon	Yes	ABMI	DB50
Los Angeles	635 N NEPTUNE AVE	90744	7416019034	0.000	0.000	0.000	1.219	Shortfall of Sites	0.154	Low Medium II Residential	[Q]RD1.5-1XL-O-CUGU	0	0	0	50.382	1.219		Residential - Four Units (Any Combination) - 4 Stories or Less, 4	030B205 735		Wilmington - Harbor City	Yes	ABMI	DB50
Los Angeles	7406 VINELAND AVE	91352	2410002014	0.000	0.000	0.000	1.219	Shortfall of Sites	0.161	Low Medium II Residential	RD1.5-1	0	0	0	48.383	1.219		Residential - Four Units (Any Combination) - 4 Stories or Less, 4	186B173 765		Sun Valley - La Tuna Canyon	Yes	ABMI	DB50
Los Angeles	22326 HARVARD BLVD	90501	7347002037	0.000	0.000	0.000	1.219	Shortfall of Sites	0.206	Low Medium II Residential	RD2-1	0	0	0	37.709	1.219		Residential - Four Units (Any Combination) - 4 Stories or Less, 4	048B193 776		Harbor Gateway	Yes	ABMI	DB50
Los Angeles	7402 VINELAND AVE	91352	2410002013	0.000	0.000	0.000	1.219	Shortfall of Sites	0.159	Low Medium II Residential	RD1.5-1	0	0	0	48.977	1.219		Residential - Four Units (Any Combination) - 4 Stories or Less, 4	186B173 777		Sun Valley - La Tuna Canyon	Yes	ABMI	DB50
Los Angeles	1919 W 35TH ST	90018	5042033008	0.000	0.000	0.000	1.219	Shortfall of Sites	0.159	Low Medium II Residential	RD1.5-1-O	0	0	0	49.010	1.219		Residential - Four Units (Any Combination) - 4 Stories or Less, 4	120B189 800		South Los Angeles	Yes	ABMI	DB50
Los Angeles	1925 W 35TH ST	90018	5042033009	0.000	0.000	0.000	1.219	Shortfall of Sites	0.159	Low Medium II Residential	RD1.5-1-O	0	0	0	49.010	1.219		Residential - Four Units (Any Combination) - 4 Stories or Less, 4	120B189 801		South Los Angeles	Yes	ABMI	DB50
Los Angeles	1931 W 35TH ST	90018	5042033010	0.000	0.000	0.000	1.219	Shortfall of Sites	0.159	Low Medium II Residential	RD1.5-1-O	0	0	0	49.009	1.219		Residential - Four Units (Any Combination) - 4 Stories or Less, 4	120B189 802		South Los Angeles	Yes	ABMI	DB50
Los Angeles	1935 W 35TH ST	90018	5042033011	0.000	0.000	0.000	1.219	Shortfall of Sites	0.159	Low Medium II Residential	RD1.5-1-O	0	0	0	49.009	1.219		Residential - Four Units (Any Combination) - 4 Stories or Less, 4	120B189 803		South Los Angeles	Yes	ABMI	DB50
Los Angeles	11416 OXNARD ST	91606	2338011018	0.000	0.000	0.000	1.219	Shortfall of Sites	0.138	Medium Residential	[Q]R3-1	0	0	0	56.423	1.219		Residential - Four Units (Any Combination) - 4 Stories or Less, 4	177B169 808		North Hollywood - Valley Village	Yes	ABMI	DB50
Los Angeles	1801 HAUSER BLVD	90019	5064010013	0.000	0.000	0.000	1.219	Shortfall of Sites	0.174	Low Medium II Residential	RD1.5-1	0	0	0	44.706	1.219		Residential - Four Units (Any Combination) - 4 Stories or Less, 4	126B177 828		West Adams - Baldwin Hills - Leimert	Yes	ABMI	DB50
Los Angeles	521 W F ST	90744	7416027016	0.000	0.000	0.000	1.219	Shortfall of Sites	0.169	Low Medium II Residential	[Q]RD1.5-1XL-O-CUGU	0	0	0	45.931	1.219		Residential - Four Units (Any Combination) - 4 Stories or Less, 4	030B205 833		Wilmington - Harbor City	Yes	ABMI	DB50
Los Angeles	525 W F ST	90744	7416027015	0.000	0.000	0.000	1.219	Shortfall of Sites	0.169	Low Medium II Residential	[Q]RD1.5-1XL-O-CUGU	0	0	0	45.929	1.219		Residential - Four Units (Any Combination) - 4 Stories or Less, 4	030B205 837		Wilmington - Harbor City	Yes	ABMI	DB50
Los Angeles	1800 CARMONA AVE	90019	5064010012	0.000	0.000	0.000	1.219	Shortfall of Sites	0.155	Low Medium II Residential	RD1.5-1	0	0	0	50.277	1.219		Residential - Four Units (Any Combination) - 4 Stories or Less, 4	126B177 848		West Adams - Baldwin Hills - Leimert	Yes	ABMI	DB50
Los Angeles	11249 VICTORY BLVD	91606	2336008024	0.000	0.000	0.000	1.219	Shortfall of Sites	0.126	Medium Residential	[Q]R3-1	0	0	0	61.540	1.219		Residential - Four Units (Any Combination) - 4 Stories or Less, 4	180B173 861		North Hollywood - Valley Village	Yes	ABMI	DB50
Los Angeles	12825 OXNARD ST	91606	2332029004	0.000	0.000	0.000	1.219	Shortfall of Sites	0.178	Low Medium II Residential	RD1.5-1	0	0	0	43.657	1.219		Residential - Four Units (Any Combination) - 4 Stories or Less, 4	177B161 864		North Hollywood - Valley Village	Yes	ABMI	DB50
Los Angeles	603 W F ST	90744	7416019033	0.000	0.000	0.000	1.219	Shortfall of Sites	0.165	Low Medium II Residential	[Q]RD1.5-1XL-O-CUGU	0	0	0	47.133	1.219		Residential - Four Units (Any Combination) - 4 Stories or Less, 4	030B205 883		Wilmington - Harbor City	Yes	ABMI	DB50
Los Angeles	1826 HAUSER BLVD	90019	5064007029	0.000	0.000	0.000	1.219	Shortfall of Sites	0.158	Low Medium II Residential	RD1.5-1	0	0	0	49.097	1.219		Residential - Four Units (Any Combination) - 4 Stories or Less, 4	126B177 925		West Adams - Baldwin Hills - Leimert	Yes	ABMI	DB50
Los Angeles	2516 W 48TH ST	90043	5014026017	0.000	0.000	0.000	1.219	Shortfall of Sites	0.155	Low Medium II Residential	RD1.5-1	0	0	0	50.151	1.219		Residential - Four Units (Any Combination) - 4 Stories or Less, 4	111B189 932		West Adams - Baldwin Hills - Leimert	Yes	ABMI	DB50
Los Angeles	4801 4TH AVE	90043	5014023016	0.000	0.000	0.000	1.219	Shortfall of Sites	0.155	Low Medium II Residential	RD1.5-1	0	0	0	50.140	1.219		Residential - Four Units (Any Combination) - 4 Stories or Less, 4	111B189 933		West Adams - Baldwin Hills - Leimert	Yes	ABMI	DB50
Los Angeles	2614 W 48TH ST	90043	5014023017	0.000	0.000	0.000	1.219	Shortfall of Sites	0.155	Low Medium II Residential	RD1.5-1	0	0	0	50.155	1.219		Residential - Four Units (Any Combination) - 4 Stories or Less, 4	111B189 934		West Adams - Baldwin Hills - Leimert	Yes	ABMI	DB50
Los Angeles	1908 HAUSER BLVD	90016	5064007025	0.000	0.000	0.000	1.219	Shortfall of Sites	0.159	Low Medium II Residential	RD1.5-1	0	0	0	48.952	1.219		Residential - Four Units (Any Combination) - 4 Stories or Less, 4	126B177 1014		West Adams - Baldwin Hills - Leimert	Yes	ABMI	DB50
Los Angeles	13805 VICTORY BLVD	91401	2238014014	0.000	0.000	0.000	1.219	Shortfall of Sites	0.164	Low Medium II Residential	[Q]RD1.5-1	0	0	0	47.371	1.219		Residential - Four Units (Any Combination) - 4 Stories or Less, 4	180B153 1059		Van Nuys - North Sherman Oaks	Yes	ABMI	DB50
Los Angeles	1018 N MARINE AVE	90744	7420022009	0.000	0.000	0.000	1.219	Shortfall of Sites	0.175	Low Medium II Residential	[Q]RD1.5-1XL-O-CUGU	0	0	0	44.276	1.219		Residential - Four Units (Any Combination) - 4 Stories or Less, 4	033B205 1064		Wilmington - Harbor City	Yes	ABMI	DB50
Los Angeles	1935 HAUSER BLVD	90016	5064011020	0.000	0.000	0.000	1.219	Shortfall of Sites	0.155	Low Medium II Residential	RD1.5-1	0	0	0	50.142	1.219		Residential - Four Units (Any Combination) - 4 Stories or Less, 4	126B177 1112		West Adams - Baldwin Hills - Leimert	Yes	ABMI	DB50
Los Angeles	6356 MURIETTA AVE	91401	2239002001	0.000	0.000	0.000	1.219	Shortfall of Sites	0.177	Low Medium II Residential	[Q]RD1.5-1	0	0	0	43.877	1.219		Residential - Four Units (Any Combination) - 4 Stories or Less, 4	180B153 1117		Van Nuys - North Sherman Oaks	Yes	ABMI	DB50
Los Angeles	576 W 11TH ST	90731	7454012020	0.000	0.000	0.000	1.219	Shortfall of Sites	0.155	Low Medium II Residential	RD1.5-1XL-CPIO	0	0	0	50.136	1.219		Residential - Four Units (Any Combination) - 4 Stories or Less, 4	015B197 1157		San Pedro	Yes	ABMI	DB50
Los Angeles	683 W 11TH ST	90731	7454018002	0.000	0.000	0.000	1.219	Shortfall of Sites	0.155	Low Medium II Residential	RD1.5-1XL-CPIO	0	0	0	50.130	1.219		Residential - Four Units (Any Combination) - 4 Stories or Less, 4	015B197 1245		San Pedro	Yes	ABMI	DB50
Los Angeles	643 W 11TH ST	90731	7454018007	0.000	0.000	0.000	1.219	Shortfall of Sites	0.155	Low Medium II Residential	RD1.5-1XL-CPIO	0	0	0	50.128	1.219		Residential - Four Units (Any Combination) - 4 Stories or Less, 4	015B197 1256		San Pedro	Yes	ABMI	DB50
Los Angeles	319 ROSS PL	90744	7416030027	0.000	0.000	0.000	1.219	Shortfall of Sites	0.205	Low Medium II Residential	[Q]RD2-1XL-O-CUGU	0	0	0	37.843	1.219		Residential - Four Units (Any Combination) - 4 Stories or Less, 4	033B205 1261		Wilmington - Harbor City	Yes	ABMI	DB50

Jurisdiction Name	Site Address/Intersection	5 Digit ZIP Code	Assessor Parcel Number	Very Low-Income	Low-Income	Moderate-Income	Above Moderate-Income	Type of Shortfall	Parcel Size (Acres)	Current General Plan Designation	Current Zoning	Proposed General Plan (GP) Designation	Proposed Zoning	Minimum Density Allowed	Maximum Density Allowed	Total Capacity	Vacant/ Nonvacant	Description of Existing Uses	PIN	Base Density Per Acre	Community Plan Area	Rent Stabalization Ordinance	Income Category	Applicable Rezoning Program (Program informing values in Column Q listed first)
Los Angeles	629 W 11TH ST	90731	7454018009	0.000	0.000	0.000	1.219	Shortfall of Sites	0.156	Low Medium II Residential	RD1.5-1XL-CPIO	0	0	0	49.919	1.219		Residential - Four Units (Any Combination) - 4 Stories or Less, 4	015B197 1261		San Pedro	Yes	ABMI	DB50
Los Angeles	4952 CAHUENGA BLVD	91601	2420001013	0.000	0.000	0.000	1.219	Shortfall of Sites	0.161	Low Medium II Residential	RD1.5-1	0	0	0	48.216	1.219		Residential - Four Units (Any Combination) - 4 Stories or Less, 4	171B177 1289		North Hollywood - Valley Village	Yes	ABMI	DB50
Los Angeles	682 W 12TH ST	90731	7454018024	0.000	0.000	0.000	1.219	Shortfall of Sites	0.155	Low Medium II Residential	RD1.5-1XL-CPIO	0	0	0	50.136	1.219		Residential - Four Units (Any Combination) - 4 Stories or Less, 4	015B197 1339		San Pedro	Yes	ABMI	DB50
Los Angeles	552 W 12TH ST	90731	7454019021	0.000	0.000	0.000	1.219	Shortfall of Sites	0.155	Low Medium II Residential	RD1.5-1XL-CPIO	0	0	0	50.136	1.219		Residential - Four Units (Any Combination) - 4 Stories or Less, 4	015B197 1351		San Pedro	Yes	ABMI	DB50
Los Angeles	6310 BECK AVE	91606	2335025016	0.000	0.000	0.000	1.219	Shortfall of Sites	0.138	Medium Residential	[Q]R3-1	Low Residential	0	0	56.412	1.219		Residential - Four Units (Any Combination) - 4 Stories or Less, 4	177B169 100	2 per lot	North Hollywood - Valley Village	Yes	ABMI	DB50 , NH CPU
Los Angeles	16745 SHERMAN WAY	91406	2226019005	0.000	0.000	0.000	1.219	Shortfall of Sites	0.161	Low Medium II Residential	RD1.5-1	Low Medium Residential	0	0	43.560	1.219		Residential - Four Units (Any Combination) - 4 Stories or Less, 4	183B137 45	10	Reseda - West Van Nuys	Yes	ABMI	DB50 , RES CPU, AHO
Los Angeles	4575 DE CELIS PL	91436	2284009040	0.000	0.000	0.000	1.219	Shortfall of Sites	0.190	Low I Residential	RE9-1	Low Residential	0	0	66.287	1.219		Residential - Single Family Residence - Pool, 1	168B137 675	1 per lot	Encino - Tarzana	No	ABMI	AHO , ENC CPU, ADU
Los Angeles	22131 HART ST	91303	2024011033	0.000	0.000	0.000	1.219	Shortfall of Sites	0.115	Low Residential	R1-1-RIO	Low Residential	0	0	66.287	1.219		Residential - Single Family Residence, 0	183B101 342	1 per lot	Canoga Park - Winnetka - Woodland Hills - West Hills	No	ABMI	AHO , CPK CPU
Los Angeles	7159 CAPISTRANO AVE	91307	2024018058	0.000	0.000	0.000	1.219	Shortfall of Sites	0.209	Low Residential	R1-1	Low Residential	[HB5-SH1-5] [CX4-FA] [CPIO-O]	0	66.287	1.219		Residential - Single Family Residence, 1	183B097 120	1 per lot	Canoga Park - Winnetka - Woodland Hills - West Hills	No	ABMI	AHO , CPK CPU
Los Angeles	6723 VICKY AVE	91307	2038020043	0.000	0.000	0.000	1.219	Shortfall of Sites	0.190	Low Residential	RS-1	Very Low Residential	0	0	66.287	1.219		Residential - Single Family Residence, 1	180B097 93	1 per lot	Canoga Park - Winnetka - Woodland Hills - West Hills	No	ABMI	AHO , CPK CPU, ADU
Los Angeles	2520 W 8TH ST	90057	5141025023	0.000	0.000	1.218	0.000	Shortfall of Sites	0.154	Highway Oriented Commercial	C2-1	0	0	0	15.196	1.218		Commercial - Store Combination - Store and Office Combination - One Story, 0	132A201 105		Westlake	No	MI	ARO
Los Angeles	2520 W 8TH ST	90057	5141025023	0.000	0.000	1.218	0.000	Shortfall of Sites	0.157	Highway Oriented Commercial	C2-1	0	0	0	14.898	1.218		Commercial - Store Combination - Store and Office Combination - One Story, 0	132A201 107		Westlake	No	MI	ARO
Los Angeles	2520 W 8TH ST	90057	5141025023	0.000	0.000	1.218	0.000	Shortfall of Sites	0.157	Highway Oriented Commercial	C2-1	0	0	0	14.898	1.218		Commercial - Store Combination - Store and Office Combination - One Story, 0	132A201 110		Westlake	No	MI	ARO
Los Angeles	3590 GRAND VIEW BLVD	90066	4248023039	0.609	0.609	0.000	0.000	Shortfall of Sites	0.220	Low Residential	R1V2	0	0	20	102.494	1.218		Institutional - Church - One Story, 0	114B153 560		Palms - Mar Vista - Del Rey	No	LI	FBO
Los Angeles	19834 ENADIA WAY	91306	2135012029	0.000	0.000	0.000	1.218	Shortfall of Sites	0.209	Low Residential	R1-1-RIO	Low Residential	0	0	66.287	1.218		Residential - Single Family Residence, 1	183B113 152	1 per lot	Canoga Park - Winnetka - Woodland Hills - West Hills	No	ABMI	AHO , CPK CPU
Los Angeles	4951 HAYVENHURST AVE	91436	2259017048	0.000	0.000	0.000	1.218	Shortfall of Sites	0.190	Low II Residential	R1-1	Low Residential	0	0	66.287	1.218		Residential - Single Family Residence - Pool, 1	168B137 21	1 per lot	Encino - Tarzana	No	ABMI	AHO , ENC CPU, ADU
Los Angeles	4953 HAYVENHURST AVE	91436	2259017049	0.000	0.000	0.000	1.218	Shortfall of Sites	0.190	Low II Residential	R1-1	Low Residential	0	0	66.287	1.218		Residential - Single Family Residence - Pool, 1	168B137 22	1 per lot	Encino - Tarzana	No	ABMI	AHO , ENC CPU, ADU
Los Angeles	603 N FAIRFAX AVE	90036	5527017013	0.000	0.000	0.000	1.218	Shortfall of Sites	0.151	Neighborhood Office Commercial	C4-1VL	0	0	0	11.882	1.218		Commercial - Hotel and Motel - Hotel - Under 50 Rooms - One Story, 0	141B177 890		Hollywood	No	ABMI	ARO
Los Angeles	22603 ENADIA WAY	91307	2024022001	0.000	0.000	0.000	1.218	Shortfall of Sites	0.190	Low Residential	RS-1	Very Low Residential	0	0	66.287	1.218		Residential - Single Family Residence, 1	183B097 296	1 per lot	Canoga Park - Winnetka - Woodland Hills - West Hills	No	ABMI	AHO , CPK CPU, ADU
Los Angeles	22851 WINDOM ST	91307	2021015003	0.000	0.000	0.000	1.218	Shortfall of Sites	0.190	Low Residential	RS-1	Very Low Residential	0	0	66.287	1.218		Residential - Single Family Residence, 1	186B097 423	1 per lot	Canoga Park - Winnetka - Woodland Hills - West Hills	No	ABMI	AHO , CPK CPU, ADU
Los Angeles	5729 VANESSA CT	91367	2041015051	0.000	0.000	0.000	1.217	Shortfall of Sites	0.209	Low Residential	RE9-1	Very Low Residential	0	0	66.287	1.217		Residential - Single Family Residence - Pool, 1	174B097 274	1 per lot	Canoga Park - Winnetka - Woodland Hills - West Hills	No	ABMI	AHO , CPK CPU
Los Angeles	2820 N FIGUEROA ST	90065	5446017018	0.000	0.000	0.000	1.217	Shortfall of Sites	0.131	Hybrid Industrial	UC(CA)-CDO	0	0	0	11.660	1.217		Industrial - Light Manufacturing - One Story, 0	142-5A221 160		Northeast Los Angeles	No	ABMI	ARO
Los Angeles	2820 N FIGUEROA ST	90065	5446017018	0.000	0.000	0.000	1.217	Shortfall of Sites	0.131	Hybrid Industrial	UC(CA)-CDO	0	0	0	11.654	1.217		Industrial - Light Manufacturing - One Story, 0	142-5A221 165		Northeast Los Angeles	No	ABMI	ARO
Los Angeles	2820 N FIGUEROA ST	90065	5446017018	0.000	0.000	0.000	1.217	Shortfall of Sites	0.079	Hybrid Industrial	UC(CA)-CDO	0	0	0	19.329	1.217		Industrial - Light Manufacturing - One Story, 0	142-5A221 170		Northeast Los Angeles	No	ABMI	ARO
Los Angeles	2820 N FIGUEROA ST	90065	5446017018	0.000	0.000	0.000	1.217	Shortfall of Sites	0.079	Hybrid Industrial	UC(CA)-CDO	0	0	0	19.329	1.217		Industrial - Light Manufacturing - One Story, 0	142-5A221 177		Northeast Los Angeles	No	ABMI	ARO
Los Angeles	2646 N FIGUEROA ST	90065	5446017036	0.000	0.000	0.000	1.217	Shortfall of Sites	0.131	Hybrid Industrial	UC(CA)-CDO	0	0	0	11.635	1.217		Commercial - Store Combination - Store and Office Combination - One Story, 0	142-5A221 178		Northeast Los Angeles	No	ABMI	ARO
Los Angeles	2646 N FIGUEROA ST	90065	5446017036	0.000	0.000	0.000	1.217	Shortfall of Sites	0.132	Hybrid Industrial	UC(CA)-CDO	0	0	0	11.532	1.217		Commercial - Store Combination - Store and Office Combination - One Story, 0	142-5A221 183		Northeast Los Angeles	No	ABMI	ARO
Los Angeles	2646 N FIGUEROA ST	90065	5446017036	0.000	0.000	0.000	1.217	Shortfall of Sites	0.048	Hybrid Industrial	UC(CA)-CDO	0	0	0	31.542	1.217		Commercial - Store Combination - Store and Office Combination - One Story, 0	142-5A221 191		Northeast Los Angeles	No	ABMI	ARO
Los Angeles	2646 N FIGUEROA ST	90065	5446017036	0.000	0.000	0.000	1.217	Shortfall of Sites	0.030	Hybrid Industrial	UC(CA)-CDO	0	0	0	49.922	1.217		Commercial - Store Combination - Store and Office Combination - One Story, 0	142-5A221 200		Northeast Los Angeles	No	ABMI	ARO
Los Angeles	2646 N FIGUEROA ST	90065	5446017036	0.000	0.000	0.000	1.217	Shortfall of Sites	0.026	Hybrid Industrial	UC(CA)-CDO	0	0	0	57.704	1.217		Commercial - Store Combination - Store and Office Combination - One Story, 0	142-5A221 205		Northeast Los Angeles	No	ABMI	ARO
Los Angeles	5661 SEPULVEDA BLVD	91411	2243002017	0.000	0.000	0.000	1.217	Shortfall of Sites	0.034	Community Commercial	C2-1L-RIO, P-1L-RIO	Neighborhood Commercial	0	0	45.277	1.217		Industrial - Light Manufacturing - One Story, 0	174B145 349	No Max	Van Nuys - North Sherman Oaks	No	ABMI	ARO , Orange LineTNP, P
Los Angeles	10055 CANOGA AVE	91311	2747010028	0.000	0.000	0.000	1.217	Shortfall of Sites	0.791	Limited Manufacturing	[T][Q]CM-1	0	0	0	1.925	1.217		Industrial - Light Manufacturing - One Story, 0	204B105 644		Chatsworth - Porter Ranch	No	ABMI	ARO
Los Angeles	6960 PLATT AVE	91307	2028011015	0.000	0.000	0.000	1.217	Shortfall of Sites	0.190	Low Residential	RS-1	Very Low Residential	0	0	66.287	1.217		Residential - Single Family Residence, 1	183B093 440	1 per lot	Canoga Park - Winnetka - Woodland Hills - West Hills	No	ABMI	AHO , CPK CPU, ADU
Los Angeles	23727 CROSSON DR	91367	2045025012	0.000	0.000	0.000	1.217	Shortfall of Sites	0.190	Low Residential	RS-1	Very Low Residential	0	0	66.287	1.217		Residential - Single Family Residence - Pool, 1	174B089 243	1 per lot	Canoga Park - Winnetka - Woodland Hills - West Hills	No	ABMI	AHO , CPK CPU, ADU
Los Angeles	19854 ENADIA WAY	91306	2135012001	0.000	0.000	0.000	1.217	Shortfall of Sites	0.209	Low Residential	R1-1-RIO	Low Residential	0	0	66.287	1.217		Residential - Single Family Residence, 1	183B113 150	1 per lot	Canoga Park - Winnetka - Woodland Hills - West Hills	No	ABMI	AHO , CPK CPU
Los Angeles	1402 WELLESLEY AVE	90025	4263027001	0.000	0.000	0.000	1.217	Shortfall of Sites	0.189	Medium Residential	[Q]R3-1	0	0	0	82.274	1.217		Residential - Five or More Units or Apartments (Any Combination) - 4 Stories or Less, 11	126B145 681		West Los Angeles	No	ABMI	DB50
Los Angeles	0	0	5224035803	0.609	0.609	0.000	0.000	Shortfall of Sites	0.792	Public Facilities	PF-1	0	0	20	153.741	1.217		Miscellaneous - Government Owned Property, 0	133-5A231 17		Northeast Los Angeles	No	LI	PF
Los Angeles	4625 W WASHINGTON BLVD	90016	5071025034	0.000	0.000	0.000	1.217	Shortfall of Sites	0.163	Neighborhood Commercial	C2-1VL-O-CPIO	0	0	0	9.352	1.217		Industrial - Warehousing, Distribution, Storage - Warehousing, Distribution, 10,000 to 24,999 SF - One Story, 0	126B181 1063		West Adams - Baldwin Hills - Leimert	No	ABMI	ARO
Los Angeles	4625 W WASHINGTON BLVD	90016	5071025034	0.000	0.000	0.000	1.217	Shortfall of Sites	0.163	Neighborhood Commercial	C2-1VL-O-CPIO	0	0	0	9.352	1.217		Industrial - Warehousing, Distribution, Storage - Warehousing, Distribution, 10,000 to 24,999 SF - One Story, 0	126B181 1064		West Adams - Baldwin Hills - Leimert	No	ABMI	ARO
Los Angeles	4625 W WASHINGTON BLVD	90016	5071025034	0.000	0.000	0.000	1.217	Shortfall of Sites	0.163	Neighborhood Commercial	C2-1VL-O-CPIO	0	0	0	9.352	1.217		Industrial - Warehousing, Distribution, Storage - Warehousing, Distribution, 10,000 to 24,999 SF - One Story, 0	126B181 1066		West Adams - Baldwin Hills - Leimert	No	ABMI	ARO
Los Angeles	9505 LAUREL CANYON BLVD	91331	2626015011	0.608	0.608	0.000	0.000	Shortfall of Sites	0.643	Low Medium II Residential	RD2-1	0	0	20	32.807	1.217		Residential - Five or More Units or Apartments (Any Combination) - 4 Stories or Less, 15	198B161 127		Arleta - Pacoima	No	LI	DB50
Los Angeles	6825 WOODMAN AVE	91405	2216025025	0.608	0.608	0.000	0.000	Shortfall of Sites	0.257	Medium Residential	[Q]R3-1	0	0	20	82.016	1.217		Residential - Five or More Units or Apartments (Any Combination) - 4 Stories or Less, 15	183B157 879		Van Nuys - North Sherman Oaks	No	LI	DB50
Los Angeles	6901 GROSS AVE	91307	2028012034	0.000	0.000	0.000	1.217	Shortfall of Sites	0.190	Low Residential	RS-1	Very Low Residential	0	0	66.287	1.217		Residential - Single Family Residence, 1	183B093 671	1 per lot	Canoga Park - Winnetka - Woodland Hills - West Hills	No	ABMI	AHO , CPK CPU, ADU
Los Angeles	6335 JUMILLA AVE	91367	2134033003	0.000	0.000	0.000	1.217	Shortfall of Sites	0.209	Low Residential	RS-1-RIO	Very Low Residential	0	0	66.287	1.217		Residential - Single Family Residence, 1	177B117 89	1 per lot	Canoga Park - Winnetka - Woodland Hills - West Hills	No	ABMI	AHO , CPK CPU
Los Angeles	23215 SPIRES ST	91304	2020005037	0.000	0.000	0.000	1.216	Shortfall of Sites	0.190	Low Residential	RS-1	Very Low Residential	0	0	66.287	1.216		Residential - Single Family Residence, 1	189B093 661	1 per lot	Canoga Park - Winnetka - Woodland Hills - West Hills	No	ABMI	AHO , CPK CPU, ADU
Los Angeles	22157 HART ST	91303	2024011009	0.000	0.000	0.000	1.216	Shortfall of Sites	0.115	Low Residential	R1-1-RIO	Low Residential	0	0	66.287	1.216		Residential - Single Family Residence, 0	183B101 337	1 per lot	Canoga Park - Winnetka - Woodland Hills - West Hills	No	ABMI	AHO , CPK CPU
Los Angeles	22147 HART ST	91303	2024011011	0.000	0.000	0.000	1.216	Shortfall of Sites	0.115	Low Residential	R1-1-RIO	Low Residential	0	0	66.287	1.216		Residential - Single Family Residence, 0	183B101 339	1 per lot	Canoga Park - Winnetka - Woodland Hills - West Hills	No	ABMI	AHO , CPK CPU
Los Angeles	22143 HART ST	91303	2024011012	0.000	0.000	0.000	1.216	Shortfall of Sites	0.115	Low Residential	R1-1-RIO	Low Residential	0	0	66.287	1.216		Residential - Single Family Residence, 0	183B101 340	1 per lot	Canoga Park - Winnetka - Woodland Hills - West Hills	No	ABMI	AHO , CPK CPU
Los Angeles	22127 HART ST	91303	2024011014	0.000	0.000	0.000	1.216	Shortfall of Sites	0.115	Low Residential	R1-1-RIO	Low Residential	0	0	66.287	1.216		Residential - Single Family Residence, 0	183B101 343	1 per lot	Canoga Park - Winnetka - Woodland Hills - West Hills	No	ABMI	AHO , CPK CPU
Los Angeles	22121 HART ST	91303	2024011030	0.000	0.000	0.000	1.216	Shortfall of Sites	0.115	Low Residential	R1-1-RIO	Low Residential	0	0	66.287	1.216		Residential - Single Family Residence, 0	183B101 344	1 per lot	Canoga Park - Winnetka - Woodland Hills - West Hills	No	ABMI	AHO , CPK CPU
Los Angeles	22115 HART ST	91303	2024011031	0.000	0.000	0.000	1.216	Shortfall of Sites	0.115	Low Residential	R1-1-RIO	Low Residential	0	0	66.287	1.216		Residential - Single Family Residence - Pool, 0	183B101 345	1 per lot	Canoga Park - Winnetka - Woodland Hills - West Hills	No	ABMI	AHO , CPK CPU
Los Angeles	22111 HART ST	91303	2024011016	0.000	0.000	0.000	1.216	Shortfall of Sites	0.115	Low Residential	R1-1-RIO	Low Residential	0	0	66.287	1.216		Residential - Single Family Residence, 0	183B101 346	1 per lot	Canoga Park - Winnetka - Woodland Hills - West Hills	No	ABMI	AHO , CPK CPU
Los Angeles	22107 HART ST	91303	2024011017	0.000	0.000	0.000	1.216	Shortfall of Sites	0.115	Low Residential	R1-1-RIO	Low Residential	0	0	66.287	1.216		Residential - Single Family Residence - Pool, 0	183B101 347	1 per lot	Canoga Park - Winnetka - Woodland Hills - West Hills	No	ABMI	AHO , CPK CPU

Jurisdiction Name	Site Address/Intersection	5 Digit ZIP Code	Assessor Parcel Number	Very Low-Income	Low-Income	Moderate-Income	Above Moderate-Income	Type of Shortfall	Parcel Size (Acres)	Current General Plan Designation	Current Zoning	Proposed General Plan (GP) Designation	Proposed Zoning	Minimum Density Allowed	Maximum Density Allowed	Total Capacity	Vacant/ Nonvacant	Description of Existing Uses	PIN	Base Density Per Acre	Community Plan Area	Rent Stabalization Ordinance	Income Category	Applicable Rezoning Program (Program informing values in Column Q listed first)
Los Angeles	16802 OTSEGO ST	91436	2259004009	0.000	0.000	0.000	1.216	Shortfall of Sites	0.199	Low II Residential	R1-1	Low Residential	0	0	66.287	1.216		Residential - Single Family Residence - Guesthouse, 1	171B133 523	1 per lot	Encino - Tarzana	Yes	ABMI	AHO , ENC CPU, ADU
Los Angeles	7735 OSO AVE	91306	2107014041	0.000	0.000	0.000	1.216	Shortfall of Sites	0.209	Low Residential	R1-1	Low Residential	[HB5-SH1-5] [CX3-FA] [CPIO]	0	66.287	1.216		Residential - Single Family Residence, 1	189B113 1065	1 per lot	Canoga Park - Winnetka - Woodland Hills - West Hills	No	ABMI	AHO , CPK CPU
Los Angeles	0	0	2257018021	0.000	0.000	0.000	1.216	Shortfall of Sites	0.096	Very Low I Residential	RA-1	Very Low Residential	0	0	66.287	1.216		Residential - Single Family Residence - Other Improvements Only, 0	171B133 789	1 per lot	Encino - Tarzana	No	ABMI	AHO , ENC CPU
Los Angeles	17461 KESWICK ST	91325	2202006021	0.000	0.000	0.000	1.216	Shortfall of Sites	0.190	Low Residential	R1-1	Low Residential	0	0	66.287	1.216		Residential - Single Family Residence, 1	189B129 1245	1 per lot	Reseda - West Van Nuys	No	ABMI	AHO , RES CPU, ADU
Los Angeles	6645 CORBIN AVE	91306	2134005016	0.000	0.000	0.000	1.216	Shortfall of Sites	0.209	Low Residential	R1-1-RIO	Low Residential	0	0	66.287	1.216		Residential - Single Family Residence, 1	180B117 361	1 per lot	Canoga Park - Winnetka - Woodland Hills - West Hills	No	ABMI	AHO , CPK CPU
Los Angeles	6651 CORBIN AVE	91306	2134005018	0.000	0.000	0.000	1.216	Shortfall of Sites	0.209	Low Residential	R1-1-RIO	Low Residential	0	0	66.287	1.216		Residential - Single Family Residence - Pool, 1	180B117 341	1 per lot	Canoga Park - Winnetka - Woodland Hills - West Hills	No	ABMI	AHO , CPK CPU
Los Angeles	18541 ELKWOOD ST	91335	2103022014	0.000	0.000	0.000	1.216	Shortfall of Sites	0.209	Low Residential	RS-1	Low Residential	0	0	66.287	1.216		Residential - Single Family Residence, 1	189B125 579	1 per lot	Reseda - West Van Nuys	No	ABMI	AHO , RES CPU
Los Angeles	22921 LULL ST	91304	2014019013	0.000	0.000	0.000	1.216	Shortfall of Sites	0.190	Low Residential	RS-1	Very Low Residential	0	0	66.287	1.216		Residential - Single Family Residence - Pool, 1	186B097 89	1 per lot	Canoga Park - Winnetka - Woodland Hills - West Hills	No	ABMI	AHO , CPK CPU, ADU
Los Angeles	7030 PETIT AVE	91406	2225012029	0.000	0.000	0.000	1.215	Shortfall of Sites	0.209	Low Residential	R1-1	Low Residential	0	0	66.287	1.215		Residential - Single Family Residence, 1	183B137 193	1 per lot	Reseda - West Van Nuys	No	ABMI	AHO , RES CPU
Los Angeles	6125 LE SAGE AVE	91367	2035007022	0.000	0.000	0.000	1.215	Shortfall of Sites	0.190	Low Residential	RS-1	Very Low Residential	0	0	66.287	1.215		Residential - Single Family Residence, 1	177B093 464	1 per lot	Canoga Park - Winnetka - Woodland Hills - West Hills	No	ABMI	AHO , CPK CPU, ADU
Los Angeles	6501 NEDDY AVE	91307	2034017018	0.000	0.000	0.000	1.215	Shortfall of Sites	0.190	Low Residential	RS-1	Very Low Residential	[HM1-CHC1-5] [CX2-FA] [CPIO]	0	66.287	1.215		Residential - Single Family Residence, 1	180B089 698	1 per lot	Canoga Park - Winnetka - Woodland Hills - West Hills	No	ABMI	AHO , CPK CPU, ADU
Los Angeles	612 W 95TH ST	90044	6039009010	0.608	0.608	0.000	0.000	Shortfall of Sites	0.263	Low Medium II Residential	RD2-1	0	0	20	102.494	1.215		Institutional - Church - One Story, 0	093A201 101		South Los Angeles	No	LI	FBO
Los Angeles	3782 W MARTIN LUTHER KING JR BLVD	90008	5032005008	0.000	0.000	0.000	1.215	Shortfall of Sites	0.048	Regional Center Commercial	C2-2D-SP	0	0	0	70.004	1.215		Commercial - Professional Building - Four Stories, 0	114B185 150		West Adams - Baldwin Hills - Leimert	No	ABMI	MURC
Los Angeles	1600 WILSHIRE BLVD	90017	5142012030	0.000	0.000	0.000	1.215	Shortfall of Sites	0.037	Regional Center Commercial	C4-2	0	0	0	91.288	1.215		Commercial - Office Building - Three Stories, 0	132A205 233		Westlake	No	ABMI	MURC
Los Angeles	6959 LENA AVE	91307	2026025005	0.000	0.000	0.000	1.215	Shortfall of Sites	0.190	Low Residential	RS-1	Very Low Residential	0	0	66.287	1.215		Residential - Single Family Residence - Pool, 1	183B097 518	1 per lot	Canoga Park - Winnetka - Woodland Hills - West Hills	No	ABMI	AHO , CPK CPU, ADU
Los Angeles	5221 W JEFFERSON BLVD	90016	5049023037	0.000	0.000	0.000	1.215	Shortfall of Sites	0.179	Hybrid Industrial	CM-2D-CPIO	0	0	0	8.486	1.215		Industrial - Light Manufacturing - One Story, 0	120B177 684		West Adams - Baldwin Hills - Leimert	No	ABMI	ARO
Los Angeles	1674 LOMITA BLVD	90710	7410018038	0.000	0.000	0.000	1.214	Shortfall of Sites	0.257	Medium Residential	[Q]R3-1VL	0	0	0	69.029	1.214		Residential - Five or More Units or Apartments (Any Combination) - 4 Stories or Less, 12	036B193 45		Wilmington - Harbor City	Yes	ABMI	DB50
Los Angeles	7357 WOODMAN AVE	91405	2216035001	0.000	0.000	0.000	1.214	Shortfall of Sites	0.205	Medium Residential	R3-1	0	0	0	86.815	1.214		Residential - Five or More Units or Apartments (Any Combination) - 4 Stories or Less, 12	186B157 372		Van Nuys - North Sherman Oaks	Yes	ABMI	DB50
Los Angeles	13631 VANOWEN ST	91405	2328013050	0.000	0.000	0.000	1.214	Shortfall of Sites	0.216	Medium Residential	R3-1	0	0	0	82.159	1.214		Residential - Five or More Units or Apartments (Any Combination) - 4 Stories or Less, 12	183B157 965		Van Nuys - North Sherman Oaks	Yes	ABMI	DB50
Los Angeles	1808 W 7TH ST	90057	5142006900	0.000	0.000	1.214	0.000	Shortfall of Sites	0.135	Community Commercial	C2-2	0	0	0	17.278	1.214		Commercial - Office Building - One Story, 0	132A203 226		Westlake	No	MI	ARO
Los Angeles	1808 W 7TH ST	90057	5142006900	0.000	0.000	1.214	0.000	Shortfall of Sites	0.172	Community Commercial	C2-2	0	0	0	13.563	1.214		Commercial - Office Building - One Story, 0	132A203 237		Westlake	No	MI	ARO
Los Angeles	1808 W 7TH ST	90057	5142006900	0.000	0.000	1.214	0.000	Shortfall of Sites	0.138	Community Commercial	C2-2	0	0	0	16.954	1.214		Commercial - Office Building - One Story, 0	132A203 245		Westlake	No	MI	ARO
Los Angeles	1808 W 7TH ST	90057	5142006900	0.000	0.000	0.000	1.214	Shortfall of Sites	0.034	Community Commercial	C2-2	0	0	0	67.815	1.214		Commercial - Office Building - One Story, 0	132A203 253		Westlake	No	ABMI	ARO
Los Angeles	3800 BEVERLY BLVD	90004	5518033003	0.000	0.000	0.000	1.214	Shortfall of Sites	0.186	Neighborhood Office Commercial	C2-1	0	0	0	8.151	1.214		Commercial - Store Combination - Store and Office Combination - One Story, 0	138B197 341		Wilshire	No	ABMI	ARO
Los Angeles	2897 W OLYMPIC BLVD	90006	5078004028	0.000	0.000	1.214	0.000	Shortfall of Sites	0.136	Community Commercial	C2-1	0	0	0	17.221	1.214		Commercial - Store Combination - Store and Office Combination - One Story, 0	129B197 146		Wilshire	No	MI	ARO
Los Angeles	2897 W OLYMPIC BLVD	90006	5078004028	0.000	0.000	1.214	0.000	Shortfall of Sites	0.136	Community Commercial	C2-1	0	0	0	17.222	1.214		Commercial - Store Combination - Store and Office Combination - One Story, 0	129B197 174		Wilshire	No	MI	ARO
Los Angeles	2897 W OLYMPIC BLVD	90006	5078004028	0.000	0.000	1.214	0.000	Shortfall of Sites	0.133	Community Commercial	C2-1	0	0	0	17.554	1.214		Commercial - Store Combination - Store and Office Combination - One Story, 0	129B197 196		Wilshire	No	MI	ARO
Los Angeles	7858 LENA AVE	91304	2014011018	0.000	0.000	0.000	1.214	Shortfall of Sites	0.209	Low Residential	RS-1	Very Low Residential	0	0	66.287	1.214		Residential - Single Family Residence, 1	189B097 627	1 per lot	Canoga Park - Winnetka - Woodland Hills - West Hills	No	ABMI	AHO , CPK CPU
Los Angeles	5112 W JEFFERSON BLVD	90016	5047001003	0.000	0.000	0.000	1.214	Shortfall of Sites	0.042	Hybrid Industrial	CM-2D-CPIO	0	0	0	55.427	1.214		Industrial - Light Manufacturing - One Story, 0	120B177 742		West Adams - Baldwin Hills - Leimert	No	ABMI	ARO
Los Angeles	5112 W JEFFERSON BLVD	90016	5047001003	0.000	0.000	0.000	1.214	Shortfall of Sites	0.109	Hybrid Industrial	CM-2D-CPIO	0	0	0	21.355	1.214		Industrial - Light Manufacturing - One Story, 0	120B177 745		West Adams - Baldwin Hills - Leimert	No	ABMI	ARO
Los Angeles	5112 W JEFFERSON BLVD	90016	5047001003	0.000	0.000	0.000	1.214	Shortfall of Sites	0.110	Hybrid Industrial	CM-2D-CPIO	0	0	0	21.182	1.214		Industrial - Light Manufacturing - One Story, 0	120B177 773		West Adams - Baldwin Hills - Leimert	No	ABMI	ARO
Los Angeles	5112 W JEFFERSON BLVD	90016	5047001003	0.000	0.000	0.000	1.214	Shortfall of Sites	0.110	Hybrid Industrial	CM-2D-CPIO	0	0	0	21.182	1.214		Industrial - Light Manufacturing - One Story, 0	120B177 782		West Adams - Baldwin Hills - Leimert	No	ABMI	ARO
Los Angeles	5112 W JEFFERSON BLVD	90016	5047001003	0.000	0.000	0.000	1.214	Shortfall of Sites	0.094	Hybrid Industrial	CM-2D-CPIO	0	0	0	24.745	1.214		Industrial - Light Manufacturing - One Story, 0	120B177 804		West Adams - Baldwin Hills - Leimert	No	ABMI	ARO
Los Angeles	17456 LEMAC ST	91325	2202006001	0.000	0.000	0.000	1.214	Shortfall of Sites	0.190	Low Residential	R1-1	Low Residential	0	0	66.287	1.214		Residential - Single Family Residence, 1	189B129 1196	1 per lot	Reseda - West Van Nuys	No	ABMI	AHO , RES CPU, ADU
Los Angeles	0	0	2251009034	0.000	0.000	0.000	1.214	Shortfall of Sites	0.095	Low II Residential	R1-1-RIO	Low Residential	0	0	66.287	1.214	Vacant	Residential - Single Family Residence - Vacant Land, 0	174B133 693	1 per lot	Encino - Tarzana	No	ABMI	AHO , ENC CPU
Los Angeles	23122 BERDON ST	91367	2042003068	0.000	0.000	0.000	1.214	Shortfall of Sites	0.209	Low Residential	RS-1	Very Low Residential	0	0	66.287	1.214		Residential - Single Family Residence - Pool, 1	174B097 680	1 per lot	Canoga Park - Winnetka - Woodland Hills - West Hills	No	ABMI	AHO , CPK CPU
Los Angeles	16649 ADDISON ST	91436	2259003034	0.000	0.000	0.000	1.214	Shortfall of Sites	0.190	Low II Residential	R1-1	Low Residential	0	0	66.287	1.214		Residential - Single Family Residence, 1	171B137 124	1 per lot	Encino - Tarzana	No	ABMI	AHO , ENC CPU, ADU
Los Angeles	23434 FRIAR ST	91367	2035009007	0.000	0.000	0.000	1.213	Shortfall of Sites	0.190	Low Residential	RS-1	Very Low Residential	0	0	66.287	1.213		Residential - Single Family Residence, 1	177B093 26	1 per lot	Canoga Park - Winnetka - Woodland Hills - West Hills	No	ABMI	AHO , CPK CPU, ADU
Los Angeles	0	0	2134041900	0.000	0.000	0.000	1.213	Shortfall of Sites	0.114	Low Residential	R1-1-RIO	Low Residential	0	0	66.287	1.213		Miscellaneous - Government Owned Property, 0	180B113 467	1 per lot	Canoga Park - Winnetka - Woodland Hills - West Hills	No	ABMI	AHO , CPK CPU
Los Angeles	7642 LENA AVE	91304	2014020009	0.000	0.000	0.000	1.213	Shortfall of Sites	0.190	Low Residential	RS-1	Very Low Residential	0	0	66.287	1.213		Residential - Single Family Residence, 1	186B097 81	1 per lot	Canoga Park - Winnetka - Woodland Hills - West Hills	No	ABMI	AHO , CPK CPU, ADU
Los Angeles	6540 ENCINO AVE	91406	2229011017	0.000	0.000	0.000	1.213	Shortfall of Sites	0.209	Low Residential	RS-1-RIO	Low Residential	0	0	66.287	1.213		Residential - Single Family Residence, 1	180B129 534	1 per lot	Reseda - West Van Nuys	No	ABMI	AHO , RES CPU
Los Angeles	16809 OTSEGO ST	91436	2259001015	0.000	0.000	0.000	1.213	Shortfall of Sites	0.190	Low II Residential	R1-1	Low Residential	0	0	66.287	1.213		Residential - Single Family Residence, 1	171B133 481	1 per lot	Encino - Tarzana	No	ABMI	AHO , ENC CPU, ADU
Los Angeles	4823 VALJEAN AVE	91436	2260012010	0.000	0.000	0.000	1.213	Shortfall of Sites	0.190	Low II Residential	RE9-1	Low Residential	0	0	66.287	1.213		Residential - Single Family Residence - Pool, 1	168B137 338	1 per lot	Encino - Tarzana	No	ABMI	AHO , ENC CPU, ADU
Los Angeles	6520 FARRALONE AVE	91303	2139017007	0.000	0.000	0.000	1.213	Shortfall of Sites	0.209	Low Residential	RS-1-RIO	Very Low Residential	0	0	66.287	1.213		Residential - Single Family Residence - Pool, 1	180B101 545	1 per lot	Canoga Park - Winnetka - Woodland Hills - West Hills	No	ABMI	AHO , CPK CPU
Los Angeles	15464 GREENLEAF ST	91403	2283018012	0.000	0.000	0.000	1.213	Shortfall of Sites	0.190	Low II Residential	R1-1	Low Residential	0	0	66.287	1.213		Residential - Single Family Residence, 1	166-5A145 23	1 per lot	Encino - Tarzana	No	ABMI	AHO , ENC CPU, ADU
Los Angeles	15458 GREENLEAF ST	91403	2283018011	0.000	0.000	0.000	1.212	Shortfall of Sites	0.190	Low II Residential	R1-1	Low Residential	0	0	66.287	1.212		Residential - Single Family Residence - Pool, 1	166-5A145 25	1 per lot	Encino - Tarzana	No	ABMI	AHO , ENC CPU, ADU
Los Angeles	24137 MOBILE ST	91307	2033005018	0.000	0.000	0.000	1.212	Shortfall of Sites	0.190	Low Residential	RS-1	Very Low Residential	0	0	66.287	1.212		Residential - Single Family Residence, 1	180B089 810	1 per lot	Canoga Park - Winnetka - Woodland Hills - West Hills	No	ABMI	AHO , CPK CPU, ADU
Los Angeles	3461 W 10TH ST	90019	5081025018	0.606	0.606	0.000	0.000	Shortfall of Sites	0.263	Medium Residential	R3-1	0	0	20	102.494	1.212		Institutional - Church - One Story, 0	129B189 134		Wilshire	No	LI	FBO
Los Angeles	4839 HASKELL AVE	91436	2261006012	0.000	0.000	0.000	1.212	Shortfall of Sites	0.190	Low II Residential	R1-1	Low Residential	0	0	66.287	1.212		Residential - Single Family Residence - Pool, 1	168B141 305	1 per lot	Encino - Tarzana	No	ABMI	AHO , ENC CPU, ADU
Los Angeles	1435 GLENDALE BLVD	90026	5419019025	0.000	0.000	0.000	1.212	Shortfall of Sites	0.128	Community Commercial	P-1L	0	0	0	94.696	1.212		Commercial - Store - One Story, 0	141A209 184		Silver Lake - Echo Park - Elysian Valley	No	ABMI	P
Los Angeles	0	0	2322005911	0.000	0.000	0.000	1.212	Shortfall of Sites	0.128	Community Commercial	P-1	0	0	0	94.696	1.212	Vacant	Commercial - Shopping Center (Regional) - Vacant Land, 0	180B165 491		North Hollywood - Valley Village	No	ABMI	P
Los Angeles	7650 ALDEA AVE	91406	2203002030	0.000	0.000	0.000	1.212	Shortfall of Sites	0.190	Low Residential	R1-1	Low Residential	0	0	66.287	1.212		Residential - Single Family Residence, 1	186B133 82	1 per lot	Reseda - West Van Nuys	No	ABMI	AHO , RES CPU, ADU
Los Angeles	6992 PLATT AVE	91307	2028011023	0.000	0.000	0.000	1.212	Shortfall of Sites	0.190	Low Residential	RS-1	Very Low Residential	0	0	66.287	1.212		Residential - Single Family Residence, 1	183B093 399	1 per lot	Canoga Park - Winnetka - Woodland Hills - West Hills	No	ABMI	AHO , CPK CPU, ADU
Los Angeles	15448 GREENLEAF ST	91403	2283018009	0.000	0.000	0.000	1.212	Shortfall of Sites	0.190	Low II Residential	R1-1	Low Residential	0	0	66.287	1.212		Residential - Single Family Residence - Pool, 1	166-5A145 29	1 per lot	Encino - Tarzana	No	ABMI	AHO , ENC CPU, ADU
Los Angeles	16746 ADDISON ST	91436	2259006014	0.000	0.000	0.000	1.212	Shortfall of Sites	0.190	Low II Residential	R1-1	Low Residential	0	0	66.287	1.212		Residential - Single Family Residence, 1	171B137 268	1 per lot	Encino - Tarzana	No	ABMI	AHO , ENC CPU, ADU
Los Angeles	16740 ADDISON ST	91436	2259006013	0.000	0.000	0.000	1.212	Shortfall of Sites	0.190	Low II Residential	R1-1	Low Residential	0	0	66.287	1.212		Residential - Single Family Residence - Pool, 1	171B137 259	1 per lot	Encino - Tarzana	No	ABMI	AHO , ENC CPU, ADU
Los Angeles	16734 ADDISON ST	91436	2259006012	0.000	0.000	0.000	1.212	Shortfall of Sites	0.190	Low II Residential	R1-1	Low Residential	0	0	66.287	1.212		Residential - Single Family Residence - Pool, 1	171B137 231	1 per lot	Encino - Tarzana	No	ABMI	AHO , ENC CPU, ADU
Los Angeles	6929 ROYER AVE	91307	2026014005	0.000	0.000	0.000	1.212	Shortfall of Sites	0.189	Low Residential	RS-1	Very Low Residential	[HB3-G1-5] [CX2-FA] [CPIO-O]	0	66.287	1.212		Residential - Single Family Residence, 1	183B097 692	1 per lot	Canoga Park - Winnetka - Woodland Hills - West Hills	No	ABMI	AHO , CPK CPU, ADU
Los Angeles	16728 ADDISON ST	91436	2259006011	0.000	0.000	0.000	1.212	Shortfall of Sites	0.189	Low II Residential	R1-1	Low Residential	0	0	66.287	1.212		Residential - Single Family Residence, 1	171B137 224	1 per lot	Encino - Tarzana	No	ABMI	AHO , ENC CPU, ADU
Los Angeles	5051 GERALD AVE	91436	2259016019	0.000	0.000	0.000	1.212	Shortfall of Sites	0.189	Low II Residential	R1-1	Low Residential	0	0	66.287	1.212		Residential - Single Family Residence - Pool, 1	171B137 281	1 per lot	Encino - Tarzana	No	ABMI	AHO , ENC CPU, ADU

Jurisdiction Name	Site Address/Intersection	5 Digit ZIP Code	Assessor Parcel Number	Very Low-Income	Low-Income	Moderate-Income	Above Moderate-Income	Type of Shortfall	Parcel Size (Acres)	Current General Plan Designation	Current Zoning	Proposed General Plan (GP) Designation	Proposed Zoning	Minimum Density Allowed	Maximum Density Allowed	Total Capacity	Vacant/ Nonvacant	Description of Existing Uses	PIN	Base Density Per Acre	Community Plan Area	Rent Stabalization Ordinance	Income Category	Applicable Rezoning Program (Program informing values in Column Q listed first)
Los Angeles	0	0	7420022027	0.000	0.000	0.000	1.212	Shortfall of Sites	0.172	Community Commercial	[Q]C2-2D-O-CUGU	0	0	0	8.790	1.212		Commercial - Professional Building - One Story, 0	033B205 1105		Wilmington - Harbor City	No	ABMI	ARO
Los Angeles	0	0	7420022027	0.000	0.000	0.000	1.212	Shortfall of Sites	0.186	Community Commercial	[Q]C2-2D-O-CUGU	0	0	0	8.143	1.212		Commercial - Professional Building - One Story, 0	033B205 1128		Wilmington - Harbor City	No	ABMI	ARO
Los Angeles	5715 VANESSA CT	91367	2041015049	0.000	0.000	0.000	1.212	Shortfall of Sites	0.209	Low Residential	RE9-1	Very Low Residential	0	0	66.287	1.212		Residential - Single Family Residence - Pool, 1	174B097 302	1 per lot	Canoga Park - Winnetka - Woodland Hills - West Hills	No	ABMI	AHO , CPK CPU
Los Angeles	16770 ADDISON ST	91436	2259005003	0.000	0.000	0.000	1.212	Shortfall of Sites	0.189	Low II Residential	R1-1	Low Residential	0	0	66.287	1.212		Residential - Single Family Residence, 1	171B133 602	1 per lot	Encino - Tarzana	No	ABMI	AHO , ENC CPU, ADU
Los Angeles	16724 ADDISON ST	91436	2259006010	0.000	0.000	0.000	1.212	Shortfall of Sites	0.189	Low II Residential	R1-1	Low Residential	0	0	66.287	1.212		Residential - Single Family Residence - Pool, 1	171B137 220	1 per lot	Encino - Tarzana	No	ABMI	AHO , ENC CPU, ADU
Los Angeles	16800 ADDISON ST	91436	2259005005	0.000	0.000	0.000	1.212	Shortfall of Sites	0.189	Low II Residential	R1-1	Low Residential	0	0	66.287	1.212		Residential - Single Family Residence, 1	171B133 621	1 per lot	Encino - Tarzana	No	ABMI	AHO , ENC CPU, ADU
Los Angeles	16665 LA MAIDA ST	91436	2259007014	0.000	0.000	0.000	1.212	Shortfall of Sites	0.189	Low II Residential	R1-1	Low Residential	0	0	66.287	1.212		Residential - Single Family Residence, 1	171B137 382	1 per lot	Encino - Tarzana	No	ABMI	AHO , ENC CPU, ADU
Los Angeles	8540 S SEPULVEDA BLVD	90045	4107035017	0.000	0.000	0.000	1.212	Shortfall of Sites	0.011	Low Residential	R1-1	0	0	0	113.635	1.212		Commercial - Professional Building - Medical Dental Building - 6 to 13 Stories, 0	096B165 500		Westchester - Playa del Rey	No	ABMI	OPP RC
Los Angeles	16812 ADDISON ST	91436	2259005007	0.000	0.000	0.000	1.211	Shortfall of Sites	0.189	Low II Residential	R1-1	Low Residential	0	0	66.287	1.211		Residential - Single Family Residence, 1	171B133 641	1 per lot	Encino - Tarzana	No	ABMI	AHO , ENC CPU, ADU
Los Angeles	5311 TOPANGA CANYON BLVD	91364	2169016033	0.000	0.000	0.000	1.211	Shortfall of Sites	0.072	Community Commercial	C2-1VLD	0	0	0	24.813	1.211		Commercial - Office Building - Three Stories, 0	171B101 473		Canoga Park - Winnetka - Woodland Hills - West Hills	No	ABMI	ARO
Los Angeles	5311 TOPANGA CANYON BLVD	91364	2169016033	0.000	0.000	0.000	1.211	Shortfall of Sites	0.072	Community Commercial	C2-1VLD	0	0	0	24.825	1.211		Commercial - Office Building - Three Stories, 0	171B101 475		Canoga Park - Winnetka - Woodland Hills - West Hills	No	ABMI	ARO
Los Angeles	5311 TOPANGA CANYON BLVD	91364	2169016033	0.000	0.000	0.000	1.211	Shortfall of Sites	0.072	Community Commercial	C2-1VLD	0	0	0	24.815	1.211		Commercial - Office Building - Three Stories, 0	171B101 480		Canoga Park - Winnetka - Woodland Hills - West Hills	No	ABMI	ARO
Los Angeles	16822 ADDISON ST	91436	2259005009	0.000	0.000	0.000	1.211	Shortfall of Sites	0.189	Low II Residential	R1-1	Low Residential	0	0	66.287	1.211		Residential - Single Family Residence, 1	171B133 650	1 per lot	Encino - Tarzana	No	ABMI	AHO , ENC CPU, ADU
Los Angeles	0	0	2246013900	0.000	0.000	0.000	1.211	Shortfall of Sites	0.013	Low Residential	R1-1	0	0	0	99.000	1.211		Miscellaneous - Government Owned Property, 0	174B153 159		Van Nuys - North Sherman Oaks	No	ABMI	TOC EXP
Los Angeles	22318 MOBILE ST	91303	2139025020	0.000	0.000	0.000	1.211	Shortfall of Sites	0.208	Low Residential	RS-1-RIO	Very Low Residential	0	0	66.287	1.211		Residential - Single Family Residence, 1	180B101 659	1 per lot	Canoga Park - Winnetka - Woodland Hills - West Hills	No	ABMI	AHO , CPK CPU
Los Angeles	16756 OTSEGO ST	91436	2259003016	0.000	0.000	0.000	1.211	Shortfall of Sites	0.189	Low II Residential	R1-1	Low Residential	0	0	66.287	1.211		Residential - Single Family Residence, 1	171B137 165	1 per lot	Encino - Tarzana	No	ABMI	AHO , ENC CPU, ADU
Los Angeles	16828 ADDISON ST	91436	2259005010	0.000	0.000	0.000	1.211	Shortfall of Sites	0.189	Low II Residential	R1-1	Low Residential	0	0	66.287	1.211		Residential - Single Family Residence - Pool, 1	171B133 655	1 per lot	Encino - Tarzana	No	ABMI	AHO , ENC CPU, ADU
Los Angeles	15460 VARDEN ST	91403	2283019008	0.000	0.000	0.000	1.211	Shortfall of Sites	0.189	Low II Residential	R1-1	Low Residential	0	0	66.287	1.211		Residential - Single Family Residence, 1	166-5A145 75	1 per lot	Encino - Tarzana	No	ABMI	AHO , ENC CPU, ADU
Los Angeles	15457 VARDEN ST	91403	2283018017	0.000	0.000	0.000	1.211	Shortfall of Sites	0.189	Low II Residential	R1-1	Low Residential	0	0	66.287	1.211		Residential - Single Family Residence, 1	166-5A145 50	1 per lot	Encino - Tarzana	No	ABMI	AHO , ENC CPU, ADU
Los Angeles	15463 VARDEN ST	91403	2283018016	0.000	0.000	0.000	1.211	Shortfall of Sites	0.189	Low II Residential	R1-1	Low Residential	0	0	66.287	1.211		Residential - Single Family Residence - Pool, 1	166-5A145 48	1 per lot	Encino - Tarzana	No	ABMI	AHO , ENC CPU, ADU
Los Angeles	16740 MORRISON ST	91436	2259008004	0.000	0.000	0.000	1.211	Shortfall of Sites	0.189	Low II Residential	R1-1	Low Residential	0	0	66.287	1.211		Residential - Single Family Residence - Pool, 1	171B137 419	1 per lot	Encino - Tarzana	No	ABMI	AHO , ENC CPU, ADU
Los Angeles	2515 W 7TH ST	90057	5141007007	0.000	0.000	0.000	1.211	Shortfall of Sites	0.193	Community Commercial	C2-2	0	0	0	7.851	1.211		Commercial - Office Building - Two Stories, 0	133-5A201 225		Westlake	No	ABMI	ARO
Los Angeles	6233 KENWATER AVE	91367	2033027002	0.000	0.000	0.000	1.211	Shortfall of Sites	0.189	Low Residential	RS-1	Very Low Residential	0	0	66.287	1.211		Residential - Single Family Residence, 1	177B089 143	1 per lot	Canoga Park - Winnetka - Woodland Hills - West Hills	No	ABMI	AHO , CPK CPU, ADU
Los Angeles	22920 SYLVAN ST	91367	2039013049	0.000	0.000	0.000	1.211	Shortfall of Sites	0.189	Low Residential	RS-1	Very Low Residential	0	0	66.287	1.211		Residential - Single Family Residence - Pool, 1	177B097 170	1 per lot	Canoga Park - Winnetka - Woodland Hills - West Hills	No	ABMI	AHO , CPK CPU, ADU
Los Angeles	6461 SHELTONDALE AVE	91307	2033003002	0.000	0.000	0.000	1.211	Shortfall of Sites	0.189	Low Residential	RS-1	Very Low Residential	[HB5-SH1-5] [CX4-FA] [CPIO-O]	0	66.287	1.211		Residential - Single Family Residence, 1	180B089 775	1 per lot	Canoga Park - Winnetka - Woodland Hills - West Hills	No	ABMI	AHO , CPK CPU, ADU
Los Angeles	22924 SYLVAN ST	91367	2039013048	0.000	0.000	0.000	1.211	Shortfall of Sites	0.189	Low Residential	RS-1	Very Low Residential	[MN1-MK1-5] [CX1-FA] [CPIO]	0	66.287	1.211		Residential - Single Family Residence - Pool, 1	177B097 169	1 per lot	Canoga Park - Winnetka - Woodland Hills - West Hills	No	ABMI	AHO , CPK CPU, ADU
Los Angeles	4948 PETIT AVE	91436	2259013025	0.000	0.000	0.000	1.211	Shortfall of Sites	0.189	Low II Residential	R1-1	Low Residential	0	0	66.287	1.211		Residential - Single Family Residence - Pool, 1	171B137 484	1 per lot	Encino - Tarzana	No	ABMI	AHO , ENC CPU, ADU
Los Angeles	6759 VICKY AVE	91307	2038020037	0.000	0.000	0.000	1.211	Shortfall of Sites	0.189	Low Residential	RS-1	Very Low Residential	0	0	66.287	1.211		Residential - Single Family Residence - Pool, 1	180B097 10	1 per lot	Canoga Park - Winnetka - Woodland Hills - West Hills	No	ABMI	AHO , CPK CPU, ADU
Los Angeles	6455 SHELTONDALE AVE	91307	2033003003	0.000	0.000	0.000	1.211	Shortfall of Sites	0.189	Low Residential	RS-1	Very Low Residential	[DM1-SH1-5] [IX3-FA] [CPIO]	0	66.287	1.211		Residential - Single Family Residence - Pool, 1	180B089 800	1 per lot	Canoga Park - Winnetka - Woodland Hills - West Hills	No	ABMI	AHO , CPK CPU, ADU
Los Angeles	1701 ZONAL AVE	90033	5201002907	0.605	0.605	0.000	0.000	Shortfall of Sites	0.788	Public Facilities	PF-1	0	0	20	153.741	1.211		Commercial - Professional Building - One Story, 0	135A223 264		Northeast Los Angeles	No	LI	PF
Los Angeles	6449 SHELTONDALE AVE	91307	2033003004	0.000	0.000	0.000	1.211	Shortfall of Sites	0.189	Low Residential	RS-1	Very Low Residential	[MB4-G1-5] [CX2-FA] [CPIO]	0	66.287	1.211		Residential - Single Family Residence, 1	180B089 825	1 per lot	Canoga Park - Winnetka - Woodland Hills - West Hills	No	ABMI	AHO , CPK CPU, ADU
Los Angeles	6441 SHELTONDALE AVE	91307	2033003005	0.000	0.000	0.000	1.211	Shortfall of Sites	0.189	Low Residential	RS-1	Very Low Residential	0	0	66.287	1.211		Residential - Single Family Residence - Pool, 1	180B089 846	1 per lot	Canoga Park - Winnetka - Woodland Hills - West Hills	No	ABMI	AHO , CPK CPU, ADU
Los Angeles	8246 SHOUP AVE	91304	2012023009	0.000	0.000	0.000	1.211	Shortfall of Sites	0.208	Low Residential	RS-1	Very Low Residential	0	0	66.287	1.211		Residential - Single Family Residence - Pool, 1	192B101 655	1 per lot	Canoga Park - Winnetka - Woodland Hills - West Hills	No	ABMI	AHO , CPK CPU
Los Angeles	6435 SHELTONDALE AVE	91307	2033003006	0.000	0.000	0.000	1.211	Shortfall of Sites	0.189	Low Residential	RS-1	Very Low Residential	[MB4-SH1-5] [CX2-FA] [CPIO]	0	66.287	1.211		Residential - Single Family Residence, 1	180B089 873	1 per lot	Canoga Park - Winnetka - Woodland Hills - West Hills	No	ABMI	AHO , CPK CPU, ADU
Los Angeles	16737 MORRISON ST	91436	2259005033	0.000	0.000	0.000	1.211	Shortfall of Sites	0.189	Low II Residential	R1-1	Low Residential	0	0	66.287	1.211		Residential - Single Family Residence, 1	171B137 354	1 per lot	Encino - Tarzana	No	ABMI	AHO , ENC CPU, ADU
Los Angeles	8209 CREBS AVE	91335	2103001011	0.605	0.605	0.000	0.000	Shortfall of Sites	0.303	Low Residential	RA-1	Low Residential	0	20	66.287	1.211		, 2	192B121 895	1 per lot	Reseda - West Van Nuys	No	LI	AHO , RES CPU
Los Angeles	1898 W ADAMS BLVD	90018	5053019002	0.000	0.000	0.000	1.210	Shortfall of Sites	0.172	Neighborhood Commercial	C2-1VL-O-CPIO	0	0	0	8.816	1.210		Industrial - Warehousing, Distribution, Storage - Warehousing, Distribution, Under 10,000 SF - One Story, 0	123B193 629		South Los Angeles	No	ABMI	ARO
Los Angeles	1898 W ADAMS BLVD	90018	5053019002	0.000	0.000	0.000	1.210	Shortfall of Sites	0.172	Neighborhood Commercial	C2-1VL-O-CPIO	0	0	0	8.788	1.210		Industrial - Warehousing, Distribution, Storage - Warehousing, Distribution, Under 10,000 SF - One Story, 0	123B193 630		South Los Angeles	No	ABMI	ARO
Los Angeles	5141 RUBIO AVE	91436	2259014022	0.000	0.000	0.000	1.210	Shortfall of Sites	0.189	Low II Residential	R1-1	Low Residential	0	0	66.287	1.210		Residential - Single Family Residence - Pool, 1	171B137 140	1 per lot	Encino - Tarzana	No	ABMI	AHO , ENC CPU, ADU
Los Angeles	16701 MORRISON ST	91436	2259006020	0.000	0.000	0.000	1.210	Shortfall of Sites	0.189	Low II Residential	R1-1	Low Residential	0	0	66.287	1.210		Residential - Single Family Residence, 1	171B137 285	1 per lot	Encino - Tarzana	No	ABMI	AHO , ENC CPU, ADU
Los Angeles	5045 RUBIO AVE	91436	2259014033	0.000	0.000	0.000	1.210	Shortfall of Sites	0.189	Low II Residential	R1-1	Low Residential	0	0	66.287	1.210		Residential - Single Family Residence, 1	171B137 292	1 per lot	Encino - Tarzana	No	ABMI	AHO , ENC CPU, ADU
Los Angeles	16757 MORRISON ST	91436	2259005029	0.000	0.000	0.000	1.210	Shortfall of Sites	0.189	Low II Residential	R1-1	Low Residential	0	0	66.287	1.210		Residential - Single Family Residence, 1	171B133 659	1 per lot	Encino - Tarzana	No	ABMI	AHO , ENC CPU, ADU
Los Angeles	5033 RUBIO AVE	91436	2259014035	0.000	0.000	0.000	1.210	Shortfall of Sites	0.189	Low II Residential	R1-1	Low Residential	0	0	66.287	1.210		Residential - Single Family Residence - Pool and Misc., 1	171B137 334	1 per lot	Encino - Tarzana	No	ABMI	AHO , ENC CPU, ADU
Los Angeles	5111 RUBIO AVE	91436	2259014027	0.000	0.000	0.000	1.210	Shortfall of Sites	0.189	Low II Residential	R1-1	Low Residential	0	0	66.287	1.210		Residential - Single Family Residence, 1	171B137 194	1 per lot	Encino - Tarzana	No	ABMI	AHO , ENC CPU, ADU
Los Angeles	5107 RUBIO AVE	91436	2259014028	0.000	0.000	0.000	1.210	Shortfall of Sites	0.189	Low II Residential	R1-1	Low Residential	0	0	66.287	1.210		Residential - Single Family Residence, 1	171B137 218	1 per lot	Encino - Tarzana	No	ABMI	AHO , ENC CPU, ADU
Los Angeles	16680 MORRISON ST	91436	2259007006	0.000	0.000	0.000	1.210	Shortfall of Sites	0.189	Low II Residential	R1-1	Low Residential	0	0	66.287	1.210		Residential - Single Family Residence, 1	171B137 312	1 per lot	Encino - Tarzana	No	ABMI	AHO , ENC CPU, ADU
Los Angeles	16747 MORRISON ST	91436	2259005031	0.000	0.000	0.000	1.210	Shortfall of Sites	0.189	Low II Residential	R1-1	Low Residential	0	0	66.287	1.210		Residential - Single Family Residence - Pool, 1	171B133 649	1 per lot	Encino - Tarzana	No	ABMI	AHO , ENC CPU, ADU
Los Angeles	16807 ADDISON ST	91436	2259004020	0.000	0.000	0.000	1.210	Shortfall of Sites	0.189	Low II Residential	R1-1	Low Residential	0	0	66.287	1.210		Residential - Single Family Residence, 1	171B133 584	1 per lot	Encino - Tarzana	No	ABMI	AHO , ENC CPU, ADU
Los Angeles	16829 ADDISON ST	91436	2259004016	0.000	0.000	0.000	1.210	Shortfall of Sites	0.189	Low II Residential	R1-1	Low Residential	0	0	66.287	1.210		Residential - Single Family Residence - Pool, 1	171B133 608	1 per lot	Encino - Tarzana	No	ABMI	AHO , ENC CPU, ADU
Los Angeles	16648 ADDISON ST	91436	2259006002	0.000	0.000	0.000	1.210	Shortfall of Sites	0.189	Low II Residential	R1-1	Low Residential	0	0	66.287	1.210		Residential - Single Family Residence, 1	171B137 175	1 per lot	Encino - Tarzana	No	ABMI	AHO , ENC CPU, ADU
Los Angeles	5117 RUBIO AVE	91436	2259014026	0.000	0.000	0.000	1.210	Shortfall of Sites	0.189	Low II Residential	R1-1	Low Residential	0	0	66.287	1.210		Residential - Single Family Residence - Pool, 1	171B137 186	1 per lot	Encino - Tarzana	No	ABMI	AHO , ENC CPU, ADU
Los Angeles	16750 OTSEGO ST	91436	2259003015	0.000	0.000	0.000	1.210	Shortfall of Sites	0.189	Low II Residential	R1-1	Low Residential	0	0	66.287	1.210		Residential - Single Family Residence - Pool, 1	171B137 149	1 per lot	Encino - Tarzana	No	ABMI	AHO , ENC CPU, ADU
Los Angeles	16813 ADDISON ST	91436	2259004019	0.000	0.000	0.000	1.210	Shortfall of Sites	0.189	Low II Residential	R1-1	Low Residential	0	0	66.287	1.210		Residential - Single Family Residence - Pool, 1	171B133 589	1 per lot	Encino - Tarzana	No	ABMI	AHO , ENC CPU, ADU
Los Angeles	5039 RUBIO AVE	91436	2259014034	0.000	0.000	0.000	1.210	Shortfall of Sites	0.189	Low II Residential	R1-1	Low Residential	0	0	66.287	1.210		Residential - Single Family Residence, 1	171B137 315	1 per lot	Encino - Tarzana	No	ABMI	AHO , ENC CPU, ADU
Los Angeles	5051 RUBIO AVE	91436	2259014032	0.000	0.000	0.000	1.210	Shortfall of Sites	0.189	Low II Residential	R1-1	Low Residential	0	0	66.287	1.210		Residential - Single Family Residence, 1	171B137 283	1 per lot	Encino - Tarzana	No	ABMI	AHO , ENC CPU, ADU
Los Angeles	5145 RUBIO AVE	91436	2259014021	0.000	0.000	0.000	1.210	Shortfall of Sites	0.189	Low II Residential	R1-1	Low Residential	0	0	66.287	1.210		Residential - Single Family Residence, 1	171B137 118	1 per lot	Encino - Tarzana	No	ABMI	AHO , ENC CPU, ADU
Los Angeles	16702 MORRISON ST	91436	2259007008	0.000	0.000	0.000	1.210	Shortfall of Sites	0.189	Low II Residential	R1-1	Low Residential	0	0	66.287	1.210		Residential - Single Family Residence, 1	171B137 339	1 per lot	Encino - Tarzana	No	ABMI	AHO , ENC CPU, ADU
Los Angeles	5061 RUBIO AVE	91436	2259014030	0.000	0.000	0.000	1.210	Shortfall of Sites	0.189	Low II Residential	R1-1	Low Residential	0	0	66.287	1.210		Residential - Single Family Residence, 1	171B137 253	1 per lot	Encino - Tarzana	No	ABMI	AHO , ENC CPU, ADU
Los Angeles	5055 RUBIO AVE	91436	2259014031	0.000	0.000	0.000	1.210	Shortfall of Sites	0.189	Low II Residential	R1-1	Low Residential	0	0	66.287	1.210		Residential - Single Family Residence - Pool, 1	171B137 270	1 per lot	Encino - Tarzana	No	ABMI	AHO , ENC CPU, ADU
Los Angeles	16705 MORRISON ST	91436	2259006019	0.000	0.000	0.000	1.210	Shortfall of Sites	0.189	Low II Residential	R1-1	Low Residential	0	0	66.287	1.210		Residential - Single Family Residence - Pool, 1	171B137 291	1 per lot	Encino - Tarzana	No	ABMI	AHO , ENC CPU, ADU
Los Angeles	16751 MORRISON ST	91436	2259005030	0.000	0.000	0.000	1.210	Shortfall of Sites	0.189	Low II Residential	R1-1	Low Residential	0	0	66.287	1.210		Residential - Single Family Residence - Pool, 1	171B133 654	1 per lot	Encino - Tarzana	No	ABMI	AHO , ENC CPU, ADU
Los Angeles	16677 MORRISON ST	91436	2259006022	0.000	0.000	0.000	1.210	Shortfall of Sites	0.189	Low II Residential	R1-1	Low Residential	0	0	66.287	1.210		Residential - Single Family Residence - Pool, 1	171B137 267	1 per lot	Encino - Tarzana	No	ABMI	AHO , ENC CPU, ADU
Los Angeles	16762 OTSEGO ST	91436	2259003017	0.000	0.000	0.000	1.210	Shortfall of Sites	0.189	Low II Residential	R1-1	Low Residential	0	0	66.287	1.210		Residential - Single Family Residence - Pool, 1	171B133 466	1 per lot	Encino - Tarzana	No	ABMI	AHO , ENC CPU, ADU
Los Angeles	16763 MORRISON ST	91436	2259005028	0.000	0.000	0.000	1.210	Shortfall of Sites	0.189	Low II Residential	R1-1	Low Residential	0	0	66.287	1.210		Residential - Single Family Residence, 1	171B133 669	1 per lot	Encino - Tarzana	No	ABMI	AHO , ENC CPU, ADU
Los Angeles	16684 MORRISON ST	91436	2259007007	0.000	0.000	0.000	1.210	Shortfall of Sites	0.189	Low II Residential	R1-1	Low Residential	0	0	66.287	1.210		Residential - Single Family Residence - Pool, 1	171B137 320	1 per lot	Encino - Tarzana	No	ABMI	AHO , ENC CPU, ADU
Los Angeles	16801 ADDISON ST	91436	2259004021	0.000	0.000	0.000	1.210	Shortfall of Sites	0.189	Low II Residential	R1-1	Low Residential	0	0	66.287	1.210		Residential - Single Family Residence, 1	171B133 572	1 per lot	Encino - Tarzana	No	ABMI	AHO , ENC CPU, ADU
Los Angeles	6661 SHELTONDALE AVE	91307	2034007006	0.000	0.000	0.000	1.210	Shortfall of Sites	0.189	Low Residential	RS-1	Very Low Residential	0	0	66.287	1.210		Residential - Single Family Residence, 1	180B089 145	1 per lot	Canoga Park - Winnetka - Woodland Hills - West Hills	No	ABMI	AHO , CPK CPU, ADU
Los Angeles	16766 OTSEGO ST	91436	2259003018	0.000	0.000	0.000	1.210	Shortfall of Sites	0.189	Low II Residential	R1-1	Low Residential	0	0	66.287	1.210		Residential - Single Family Residence, 1	171B133 480	1 per lot	Encino - Tarzana	No	ABMI	AHO , ENC CPU, ADU
Los Angeles	6701 SHELTONDALE AVE	91307	2034007004	0.000	0.000	0.000	1.210	Shortfall of Sites	0.189	Low Residential	RS-1	Very Low Residential	[HB5-SH1-5] [CX3-FA] [CPIO]	0	66.287	1.210		Residential - Single Family Residence, 1	180B089 96	1 per lot	Canoga Park - Winnetka - Woodland Hills - West Hills	No	ABMI	AHO , CPK CPU, ADU
Los Angeles	16771 ADDISON ST	91436	2259004023	0.000	0.000	0.000	1.210	Shortfall of Sites	0.189	Low II Residential	R1-1	Low Residential	0	0	66.287	1.210		Residential - Single Family Residence - Pool, 1	171B133 556	1 per lot	Encino - Tarzana	No	ABMI	AHO , ENC CPU, ADU
Los Angeles	6709 SHELTONDALE AVE	91307	2034007003	0.000	0.000	0.000	1.210	Shortfall of Sites	0.189	Low Residential	RS-1	Very Low Residential	[LN1-MU1-5] [RX1-FA] [CPIO]	0	66.287	1.210		Residential - Single Family Residence - Pool, 1	180B089 68	1 per lot	Canoga Park - Winnetka - Woodland Hills - West Hills	No	ABMI	AHO , CPK CPU, ADU

Jurisdiction Name	Site Address/Intersection	5 Digit ZIP Code	Assessor Parcel Number	Very Low-Income	Low-Income	Moderate-Income	Above Moderate-Income	Type of Shortfall	Parcel Size (Acres)	Current General Plan Designation	Current Zoning	Proposed General Plan (GP) Designation	Proposed Zoning	Minimum Density Allowed	Maximum Density Allowed	Total Capacity	Vacant/ Nonvacant	Description of Existing Uses	PIN	Base Density Per Acre	Community Plan Area	Rent Stabalization Ordinance	Income Category	Applicable Rezoning Program (Program informing values in Column Q listed first)
Los Angeles	4839 RUBIO AVE	91436	2259012004	0.000	0.000	0.000	1.210	Shortfall of Sites	0.189	Low II Residential	R1-1	Low Residential	0	0	66.287	1.210		Residential - Single Family Residence, 1	168B137 249	1 per lot	Encino - Tarzana	No	ABMI	AHO , ENC CPU, ADU
Los Angeles	23229 FRIAR ST	91367	2035019027	0.000	0.000	0.000	1.210	Shortfall of Sites	0.189	Very Low Residential	RA-1	Very Low Residential	[DM2-G1-5] [CX2-FA] [CPIO]	0	66.287	1.210		Residential - Single Family Residence, 1	180B093 951	1 per lot	Canoga Park - Winnetka - Woodland Hills - West Hills	No	ABMI	AHO , CPK CPU, ADU
Los Angeles	23223 FRIAR ST	91367	2035019026	0.000	0.000	0.000	1.210	Shortfall of Sites	0.189	Very Low Residential	RA-1	Very Low Residential	0	0	66.287	1.210		Residential - Single Family Residence - Pool, 1	180B093 952	1 per lot	Canoga Park - Winnetka - Woodland Hills - West Hills	No	ABMI	AHO , CPK CPU, ADU
Los Angeles	23107 SATICOY ST	91304	2014033023	0.000	0.000	0.000	1.210	Shortfall of Sites	0.189	Low Residential	RS-1	Very Low Residential	0	0	66.287	1.210		Residential - Single Family Residence, 1	186B097 204	1 per lot	Canoga Park - Winnetka - Woodland Hills - West Hills	No	ABMI	AHO , CPK CPU, ADU
Los Angeles	6667 SHELTONDALE AVE	91307	2034007005	0.000	0.000	0.000	1.210	Shortfall of Sites	0.189	Low Residential	RS-1	Very Low Residential	0	0	66.287	1.210		Residential - Single Family Residence, 1	180B089 121	1 per lot	Canoga Park - Winnetka - Woodland Hills - West Hills	No	ABMI	AHO , CPK CPU, ADU
Los Angeles	6715 SHELTONDALE AVE	91307	2034007002	0.000	0.000	0.000	1.210	Shortfall of Sites	0.189	Low Residential	RS-1	Very Low Residential	0	0	66.287	1.210		Residential - Single Family Residence, 1	180B089 42	1 per lot	Canoga Park - Winnetka - Woodland Hills - West Hills	No	ABMI	AHO , CPK CPU, ADU
Los Angeles	23101 SATICOY ST	91304	2014033022	0.000	0.000	0.000	1.210	Shortfall of Sites	0.189	Low Residential	RS-1	Very Low Residential	[MB4-SH1-5] [IX1-FA] [CPIO]	0	66.287	1.210		Residential - Single Family Residence, 1	186B097 205	1 per lot	Canoga Park - Winnetka - Woodland Hills - West Hills	No	ABMI	AHO , CPK CPU, ADU
Los Angeles	6533 FRANRIVERS AVE	91307	2034018010	0.000	0.000	0.000	1.210	Shortfall of Sites	0.189	Low Residential	RS-1	Very Low Residential	0	0	66.287	1.210		Residential - Single Family Residence, 1	180B089 567	1 per lot	Canoga Park - Winnetka - Woodland Hills - West Hills	No	ABMI	AHO , CPK CPU, ADU
Los Angeles	23115 SATICOY ST	91304	2014033024	0.000	0.000	0.000	1.210	Shortfall of Sites	0.189	Low Residential	RS-1	Very Low Residential	0	0	66.287	1.210		Residential - Single Family Residence, 1	186B097 203	1 per lot	Canoga Park - Winnetka - Woodland Hills - West Hills	No	ABMI	AHO , CPK CPU, ADU
Los Angeles	4901 RUBIO AVE	91436	2259012001	0.000	0.000	0.000	1.210	Shortfall of Sites	0.189	Low II Residential	R1-1	Low Residential	0	0	66.287	1.210		Residential - Single Family Residence - Pool, 1	168B137 191	1 per lot	Encino - Tarzana	No	ABMI	AHO , ENC CPU, ADU
Los Angeles	23259 SCHOOLCRAFT ST	91307	2028014026	0.000	0.000	0.000	1.210	Shortfall of Sites	0.189	Low Residential	RS-1	Very Low Residential	0	0	66.287	1.210		Residential - Single Family Residence, 1	183B093 359	1 per lot	Canoga Park - Winnetka - Woodland Hills - West Hills	No	ABMI	AHO , CPK CPU, ADU
Los Angeles	4905 RUBIO AVE	91436	2259013015	0.000	0.000	0.000	1.210	Shortfall of Sites	0.189	Low II Residential	R1-1	Low Residential	0	0	66.287	1.210		Residential - Single Family Residence, 1	168B137 176	1 per lot	Encino - Tarzana	No	ABMI	AHO , ENC CPU, ADU
Los Angeles	23265 SCHOOLCRAFT ST	91307	2028014025	0.000	0.000	0.000	1.210	Shortfall of Sites	0.189	Low Residential	RS-1	Very Low Residential	0	0	66.287	1.210		Residential - Single Family Residence, 1	183B093 360	1 per lot	Canoga Park - Winnetka - Woodland Hills - West Hills	No	ABMI	AHO , CPK CPU, ADU
Los Angeles	4904 PETIT AVE	91436	2259013017	0.000	0.000	0.000	1.210	Shortfall of Sites	0.189	Low II Residential	R1-1	Low Residential	0	0	66.287	1.210		Residential - Single Family Residence, 1	168B137 153	1 per lot	Encino - Tarzana	No	ABMI	AHO , ENC CPU, ADU
Los Angeles	4909 RUBIO AVE	91436	2259013014	0.000	0.000	0.000	1.210	Shortfall of Sites	0.189	Low II Residential	R1-1	Low Residential	0	0	66.287	1.210		Residential - Single Family Residence, 1	168B137 156	1 per lot	Encino - Tarzana	No	ABMI	AHO , ENC CPU, ADU
Los Angeles	22668 MOBILE ST	91307	2038037023	0.000	0.000	0.000	1.210	Shortfall of Sites	0.189	Low Residential	RS-1	Very Low Residential	0	0	66.287	1.210		Residential - Single Family Residence, 1	180B097 493	1 per lot	Canoga Park - Winnetka - Woodland Hills - West Hills	No	ABMI	AHO , CPK CPU, ADU
Los Angeles	4915 RUBIO AVE	91436	2259013013	0.000	0.000	0.000	1.210	Shortfall of Sites	0.189	Low II Residential	R1-1	Low Residential	0	0	66.287	1.210		Residential - Single Family Residence, 1	168B137 135	1 per lot	Encino - Tarzana	No	ABMI	AHO , ENC CPU, ADU
Los Angeles	18346 COLLINS ST	91356	2157006006	0.000	0.000	0.000	1.210	Shortfall of Sites	0.473	Medium Residential	R3-1	Medium Neighborhood Residential	0	0	71.872	1.210		Residential - Five or More Units or Apartments (Any Combination) · 4 Stories or Less - Pool, 25	174B125 229	43	Encino - Tarzana	Yes	ABMI	ENC CPU , AHO
Los Angeles	14615 FRIAR ST	91411	2241003017	0.000	0.000	0.000	1.210	Shortfall of Sites	0.155	Community Commercial	[Q]R3-1-CDO	High Medium	0	0	154.806	1.210		Residential - Five or More Units or Apartments (Any Combination) · 4 Stories or Less - Pool, 17	180B149 977	No Max	Van Nuys - North Sherman Oaks	Yes	ABMI	Orange LineTNP
Los Angeles	8001 RESEDA BLVD	91335	2103009044	0.000	0.000	0.000	1.210	Shortfall of Sites	1.032	High Medium Residential	R4-1	Medium Residential	0	0	71.713	1.210		Residential - Five or More Units or Apartments (Any Combination) · 4 Stories or Less - Pool, 57	189B125 325	43	Reseda - West Van Nuys	Yes	ABMI	RES CPU , AHO
Los Angeles	3014 E 6TH ST	90023	5186018078	0.000	0.000	0.000	1.210	Shortfall of Sites	0.238	Low Medium I Residential	R2-1-CUGU	Low Neighborhood Residential	[VLN1 - MU4 - 3][RN2 - 20][CPIO]	0	37.857	1.210		Residential - Five or More Units or Apartments (Any Combination) · 4 Stories or Less, 5	123A225 10	21	Boyle Heights	Yes	ABMI	BH CPU , R2RD
Los Angeles	3454 E 7TH ST	90023	5188020007	0.000	0.000	0.000	1.210	Shortfall of Sites	0.194	Low Medium II Residential	R2-1-CUGU	Low Neighborhood Residential	[VLN2 - MU4 - 3][RN2 - 15][CPIO]	0	46.388	1.210		Residential - Five or More Units or Apartments (Any Combination) · 4 Stories or Less, 5	120A227 18	29	Boyle Heights	Yes	ABMI	BH CPU , R2RD
Los Angeles	1809 E 5TH ST	90033	5174023025	0.000	0.000	0.000	1.210	Shortfall of Sites	0.190	Low Medium I Residential	R2-1-RIO-CUGU	Low Medium Residential	[VLN2 - CR1 - 3][RG1 - 15][CPIO]	0	47.258	1.210		Residential - Five or More Units or Apartments (Any Combination) · 4 Stories or Less, 5	127-5A221 257	29	Boyle Heights	Yes	ABMI	BH CPU , R2RD
Los Angeles	2810 MICHIGAN AVE	90033	5180015016	0.000	0.000	0.000	1.210	Shortfall of Sites	0.197	Low Medium I Residential	R2-1-CUGU	Low Neighborhood Residential	[VLN2 - MU4 - 3][RN2 - 15][CPIO]	0	45.771	1.210		Residential - Five or More Units or Apartments (Any Combination) · 4 Stories or Less, 5	127-5A225 299	29	Boyle Heights	Yes	ABMI	BH CPU , R2RD
Los Angeles	1045 TREMONT ST	90033	5177005001	0.000	0.000	0.000	1.210	Shortfall of Sites	0.257	Low Medium I Residential	R2-1-CUGU	Low Neighborhood Residential	[VLN1 - MU4 - 3][RN2 - 20][CPIO]	0	34.985	1.210		Residential - Five or More Units or Apartments (Any Combination) · 4 Stories or Less, 5	132A227 314	21	Boyle Heights	Yes	ABMI	BH CPU , R2RD
Los Angeles	3131 E CESAR E CHAVEZ AVE	90063	5178022041	0.000	0.000	0.000	1.210	Shortfall of Sites	0.076	Low Medium II Residential	RD1.5-1-CUGU	Neighborhood Center	[LUM1 - G2 - 3][XN2 - 8][CPIO]	0	118.449	1.210		Residential - Five or More Units or Apartments (Any Combination) · 4 Stories or Less, 5	127-5A227 357	54	Boyle Heights	Yes	ABMI	BH CPU , R2RD
Los Angeles	202 S CUMMINGS ST	90033	5183011029	0.000	0.000	0.000	1.210	Shortfall of Sites	0.204	Low Medium II Residential	RD2-1-CUGU	Low Neighborhood Residential	[VLN2 - MU4 - 3][RN2 - 15][CPIO]	0	44.012	1.210		Residential - Five or More Units or Apartments (Any Combination) · 4 Stories or Less, 5	127-5A221 73	29	Boyle Heights	Yes	ABMI	BH CPU
Los Angeles	2320 E 2ND ST	90033	5183010002	0.000	0.000	0.000	1.210	Shortfall of Sites	0.045	Low Medium II Residential	RD1.5-1-CUGU	Community Center	[LUM3 - SH3 - 4][XC1 - 4][CPIO]	0	201.861	1.210		Residential - Five or More Units or Apartments (Any Combination) · 4 Stories or Less, 5	127-5A223 309	108	Boyle Heights	Yes	ABMI	BH CPU
Los Angeles	642 N GRAND AVE	90012	5407018026	0.000	0.000	0.000	1.210	Shortfall of Sites	0.073	High Medium Residential	R4-1	Medium Neighborhood Residential	[LM2-MU2-5] [RX1-FA] [CPIO]	0	123.177	1.210		Residential - Five or More Units or Apartments (Any Combination) · 4 Stories or Less, 5	133-5A213 50	No Max	Central City North	Yes	ABMI	DT CPU
Los Angeles	6533 TROOST AVE	91606	2335009021	0.000	0.000	0.000	1.210	Shortfall of Sites	0.127	Medium Residential	R3-1	Neighborhood Center	0	0	70.752	1.210		Residential - Five or More Units or Apartments (Any Combination) · 4 Stories or Less, 5	180B169 746	108	North Hollywood - Valley Village	Yes	ABMI	NH CPU
Los Angeles	14412 TIARA ST	91401	2245003015	0.000	0.000	0.000	1.210	Shortfall of Sites	0.155	Low Medium II Residential	[Q]RD2-1	Medium	0	0	57.957	1.210		Residential - Five or More Units or Apartments (Any Combination) · 4 Stories or Less, 5	177A151 194	54	Van Nuys - North Sherman Oaks	Yes	ABMI	Orange LineTNP , R2RD, AHO
Los Angeles	14431 CALIFA ST	91401	2245003024	0.000	0.000	0.000	1.210	Shortfall of Sites	0.155	Low Medium II Residential	[Q]RD1.5-1	Medium	0	0	58.120	1.210		Residential - Five or More Units or Apartments (Any Combination) · 4 Stories or Less, 5	177A151 219	54	Van Nuys - North Sherman Oaks	Yes	ABMI	Orange LineTNP , AHO
Los Angeles	14329 TIARA ST	91401	2245017019	0.000	0.000	0.000	1.210	Shortfall of Sites	0.159	Low Medium II Residential	[Q]RD2-1	Medium	0	0	56.779	1.210		Residential - Five or More Units or Apartments (Any Combination) · 4 Stories or Less, 5	177B153 928	54	Van Nuys - North Sherman Oaks	Yes	ABMI	Orange LineTNP , R2RD, AHO
Los Angeles	14319 TIARA ST	91401	2245017017	0.000	0.000	0.000	1.210	Shortfall of Sites	0.159	Low Medium II Residential	[Q]RD2-1	Medium	0	0	56.775	1.210		Residential - Five or More Units or Apartments (Any Combination) · 4 Stories or Less, 5	177B153 930	54	Van Nuys - North Sherman Oaks	Yes	ABMI	Orange LineTNP , R2RD, AHO
Los Angeles	14259 TIARA ST	91401	2245018024	0.000	0.000	0.000	1.210	Shortfall of Sites	0.152	Low Medium II Residential	[Q]RD2-1	Medium	0	0	59.385	1.210		Residential - Five or More Units or Apartments (Any Combination) · 4 Stories or Less, 5	177B153 934	54	Van Nuys - North Sherman Oaks	Yes	ABMI	Orange LineTNP , R2RD, AHO
Los Angeles	14308 TIARA ST	91401	2245016011	0.000	0.000	0.000	1.210	Shortfall of Sites	0.155	Low Medium II Residential	[Q]RD2-1	Medium	0	0	58.083	1.210		Residential - Five or More Units or Apartments (Any Combination) · 4 Stories or Less, 5	177B153 1003	54	Van Nuys - North Sherman Oaks	Yes	ABMI	Orange LineTNP , R2RD, AHO
Los Angeles	5660 KESTER AVE	91411	2244014023	0.000	0.000	0.000	1.210	Shortfall of Sites	0.164	Low Medium II Residential	[Q]RD1.5-1	Medium	0	0	54.779	1.210		Residential - Five or More Units or Apartments (Any Combination) · 4 Stories or Less, 5	174B149 605	54	Van Nuys - North Sherman Oaks	Yes	ABMI	Orange LineTNP , DB50, AHO
Los Angeles	5654 KESTER AVE	91411	2244014024	0.000	0.000	0.000	1.210	Shortfall of Sites	0.164	Low Medium II Residential	[Q]RD1.5-1	Medium	0	0	54.780	1.210		Residential - Five or More Units or Apartments (Any Combination) · 4 Stories or Less, 5	174B149 637	54	Van Nuys - North Sherman Oaks	Yes	ABMI	Orange LineTNP , DB50, AHO
Los Angeles	6152 DEBS AVE	91367	2033025012	0.000	0.000	0.000	1.210	Shortfall of Sites	0.189	Low Residential	RS-1	Very Low Residential	0	0	66.287	1.210		Residential - Single Family Residence, 1	177B089 308	1 per lot	Canoga Park - Winnetka - Woodland Hills - West Hills	No	ABMI	AHO , CPK CPU, ADU
Los Angeles	18656 BLYTHE ST	91335	2103021057	0.000	0.000	0.000	1.210	Shortfall of Sites	0.208	Low Residential	RS-1	Low Residential	0	0	66.287	1.210		Residential - Single Family Residence, 1	189B121 335	1 per lot	Reseda - West Van Nuys	No	ABMI	AHO , RES CPU
Los Angeles	6158 DEBS AVE	91367	2033025013	0.000	0.000	0.000	1.210	Shortfall of Sites	0.189	Low Residential	RS-1	Very Low Residential	0	0	66.287	1.210		Residential - Single Family Residence - Pool, 1	177B089 290	1 per lot	Canoga Park - Winnetka - Woodland Hills - West Hills	No	ABMI	AHO , CPK CPU, ADU
Los Angeles	6164 DEBS AVE	91367	2033025014	0.000	0.000	0.000	1.210	Shortfall of Sites	0.189	Low Residential	RS-1	Very Low Residential	0	0	66.287	1.210		Residential - Single Family Residence, 1	177B089 274	1 per lot	Canoga Park - Winnetka - Woodland Hills - West Hills	No	ABMI	AHO , CPK CPU, ADU
Los Angeles	16741 MORRISON ST	91436	2259005032	0.000	0.000	0.000	1.210	Shortfall of Sites	0.189	Low II Residential	R1-1	Low Residential	0	0	66.287	1.210		Residential - Single Family Residence - Therapy Pool (Spa), 1	171B137 367	1 per lot	Encino - Tarzana	No	ABMI	AHO , ENC CPU, ADU
Los Angeles	16737 ADDISON ST	91436	2259003022	0.000	0.000	0.000	1.210	Shortfall of Sites	0.189	Low II Residential	R1-1	Low Residential	0	0	66.287	1.210		Residential - Single Family Residence, 1	171B137 198	1 per lot	Encino - Tarzana	No	ABMI	AHO , ENC CPU, ADU
Los Angeles	4932 PETIT AVE	91436	2259013022	0.000	0.000	0.000	1.210	Shortfall of Sites	0.189	Low II Residential	R1-1	Low Residential	0	0	66.287	1.210		Residential - Single Family Residence, 1	168B137 62	1 per lot	Encino - Tarzana	No	ABMI	AHO , ENC CPU, ADU
Los Angeles	23026 HAYNES ST	91307	2038014015	0.000	0.000	0.000	1.210	Shortfall of Sites	0.189	Low Residential	RS-1	Very Low Residential	[HB5-G1-5] [CX4-FA] [CPIO]	0	66.287	1.210		Residential - Single Family Residence - Pool, 1	180B097 337	1 per lot	Canoga Park - Winnetka - Woodland Hills - West Hills	No	ABMI	AHO , CPK CPU, ADU
Los Angeles	23008 HAYNES ST	91307	2038014018	0.000	0.000	0.000	1.210	Shortfall of Sites	0.189	Low Residential	RS-1	Very Low Residential	0	0	66.287	1.210		Residential - Single Family Residence - Pool, 1	180B097 341	1 per lot	Canoga Park - Winnetka - Woodland Hills - West Hills	No	ABMI	AHO , CPK CPU, ADU
Los Angeles	6607 GLADE AVE	91303	2139018001	0.000	0.000	0.000	1.210	Shortfall of Sites	0.208	Low Residential	RS-1-RIO	Very Low Residential	0	0	66.287	1.210		Residential - Single Family Residence, 1	180B101 404	1 per lot	Canoga Park - Winnetka - Woodland Hills - West Hills	No	ABMI	AHO , CPK CPU
Los Angeles	0	0	2322005911	0.000	0.000	0.000	1.210	Shortfall of Sites	0.128	Community Commercial	P-1	0	0	0	94.696	1.210	Vacant	Commercial - Shopping Center (Regional) - Vacant Land, 0	180B165 473		North Hollywood - Valley Village	No	ABMI	P
Los Angeles	23020 HAYNES ST	91307	2038014016	0.000	0.000	0.000	1.210	Shortfall of Sites	0.189	Low Residential	RS-1	Very Low Residential	0	0	66.287	1.210		Residential - Single Family Residence - Pool, 1	180B097 338	1 per lot	Canoga Park - Winnetka - Woodland Hills - West Hills	No	ABMI	AHO , CPK CPU, ADU
Los Angeles	23014 HAYNES ST	91307	2038014017	0.000	0.000	0.000	1.210	Shortfall of Sites	0.189	Low Residential	RS-1	Very Low Residential	0	0	66.287	1.210		Residential - Single Family Residence - Pool, 1	180B097 339	1 per lot	Canoga Park - Winnetka - Woodland Hills - West Hills	No	ABMI	AHO , CPK CPU, ADU

Jurisdiction Name	Site Address/Intersection	5 Digit ZIP Code	Assessor Parcel Number	Very Low-Income	Low-Income	Moderate-Income	Above Moderate-Income	Type of Shortfall	Parcel Size (Acres)	Current General Plan Designation	Current Zoning	Proposed General Plan (GP) Designation	Proposed Zoning	Minimum Density Allowed	Maximum Density Allowed	Total Capacity	Vacant/ Nonvacant	Description of Existing Uses	PIN	Base Density Per Acre	Community Plan Area	Rent Stabalization Ordinance	Income Category	Applicable Rezoning Program (Program informing values in Column Q listed first)
Los Angeles	23034 HAYNES ST	91307	2038014014	0.000	0.000	0.000	1.210	Shortfall of Sites	0.189	Low Residential	RS-1	Very Low Residential	[HB5-SH1-5] [CX4-FA] [SN-CPIO]	0	66.287	1.210		Residential - Single Family Residence, 1	180B097 336	1 per lot	Canoga Park - Winnetka - Woodland Hills - West Hills	No	ABMI	AHO , CPK CPU, ADU
Los Angeles	23048 HAYNES ST	91307	2038014012	0.000	0.000	0.000	1.210	Shortfall of Sites	0.189	Low Residential	RS-1	Very Low Residential	[HM1-CHC1-5] [CX2-FA] [CPIO]	0	66.287	1.210		Residential - Single Family Residence - Pool, 1	180B097 334	1 per lot	Canoga Park - Winnetka - Woodland Hills - West Hills	No	ABMI	AHO , CPK CPU, ADU
Los Angeles	4942 PETIT AVE	91436	2259013024	0.000	0.000	0.000	1.210	Shortfall of Sites	0.189	Low II Residential	R1-1	Low Residential	0	0	66.287	1.210		Residential - Single Family Residence - Pool, 1	168B137 32	1 per lot	Encino - Tarzana	No	ABMI	AHO , ENC CPU, ADU
Los Angeles	23701 AETNA ST	91367	2045011004	0.000	0.000	0.000	1.210	Shortfall of Sites	0.189	Low Residential	RS-1	Very Low Residential	0	0	66.287	1.210		Residential - Single Family Residence - Pool, 1	177B093 581	1 per lot	Canoga Park - Winnetka - Woodland Hills - West Hills	No	ABMI	AHO , CPK CPU, ADU
Los Angeles	4949 RUBIO AVE	91436	2259013007	0.000	0.000	0.000	1.210	Shortfall of Sites	0.189	Low II Residential	R1-1	Low Residential	0	0	66.287	1.210		Residential - Single Family Residence, 1	168B137 33	1 per lot	Encino - Tarzana	No	ABMI	AHO , ENC CPU, ADU
Los Angeles	23040 HAYNES ST	91307	2038014013	0.000	0.000	0.000	1.210	Shortfall of Sites	0.189	Low Residential	RS-1	Very Low Residential	0	0	66.287	1.210		Residential - Single Family Residence, 1	180B097 335	1 per lot	Canoga Park - Winnetka - Woodland Hills - West Hills	No	ABMI	AHO , CPK CPU, ADU
Los Angeles	4943 RUBIO AVE	91436	2259013008	0.000	0.000	0.000	1.210	Shortfall of Sites	0.189	Low II Residential	R1-1	Low Residential	0	0	66.287	1.210		Residential - Single Family Residence, 1	168B137 49	1 per lot	Encino - Tarzana	No	ABMI	AHO , ENC CPU, ADU
Los Angeles	5004 PETIT AVE	91436	2259013028	0.000	0.000	0.000	1.210	Shortfall of Sites	0.189	Low II Residential	R1-1	Low Residential	0	0	66.287	1.210		Residential - Single Family Residence - Pool, 1	171B137 430	1 per lot	Encino - Tarzana	No	ABMI	AHO , ENC CPU, ADU
Los Angeles	5010 PETIT AVE	91436	2259013029	0.000	0.000	0.000	1.210	Shortfall of Sites	0.189	Low II Residential	R1-1	Low Residential	0	0	66.287	1.210		Residential - Single Family Residence, 1	171B137 415	1 per lot	Encino - Tarzana	No	ABMI	AHO , ENC CPU, ADU
Los Angeles	4908 RUPERT AVE	91316	2182005033	0.000	0.000	0.000	1.209	Shortfall of Sites	0.189	Low II Residential	RS-1	Low Residential	0	0	66.287	1.209		Residential - Single Family Residence - Pool, 1	168B129 274	1 per lot	Encino - Tarzana	No	ABMI	AHO , ENC CPU, ADU
Los Angeles	4954 PETIT AVE	91436	2259013026	0.000	0.000	0.000	1.209	Shortfall of Sites	0.189	Low II Residential	R1-1	Low Residential	0	0	66.287	1.209		Residential - Single Family Residence - Pool, 1	171B137 472	1 per lot	Encino - Tarzana	No	ABMI	AHO , ENC CPU, ADU
Los Angeles	6857 SHOUP AVE	91307	2024015026	0.000	0.000	0.000	1.209	Shortfall of Sites	0.189	Low Residential	RS-1	Very Low Residential	0	0	66.287	1.209		Residential - Single Family Residence, 1	183B101 636	1 per lot	Canoga Park - Winnetka - Woodland Hills - West Hills	No	ABMI	AHO , CPK CPU, ADU
Los Angeles	0	0	2322005911	0.000	0.000	0.000	1.209	Shortfall of Sites	0.128	Community Commercial	P-1	0	0	0	94.696	1.209	Vacant	Commercial - Shopping Center (Regional) - Vacant Land, 0	180B165 460		North Hollywood - Valley Village	No	ABMI	P
Los Angeles	15707 VARDEN ST	91436	2283006029	0.000	0.000	0.000	1.209	Shortfall of Sites	0.189	Low II Residential	R1-1	Low Residential	0	0	66.287	1.209		Residential - Single Family Residence - Pool, 1	168B141 873	1 per lot	Encino - Tarzana	No	ABMI	AHO , ENC CPU, ADU
Los Angeles	6958 BERQUIST AVE	91307	2026021010	0.000	0.000	0.000	1.209	Shortfall of Sites	0.189	Low Residential	RS-1	Very Low Residential	0	0	66.287	1.209		Residential - Single Family Residence - Pool, 1	183B093 419	1 per lot	Canoga Park - Winnetka - Woodland Hills - West Hills	No	ABMI	AHO , CPK CPU, ADU
Los Angeles	7651 LENA AVE	91304	2014019017	0.000	0.000	0.000	1.209	Shortfall of Sites	0.189	Low Residential	RS-1	Very Low Residential	0	0	66.287	1.209		Residential - Single Family Residence, 1	186B097 45	1 per lot	Canoga Park - Winnetka - Woodland Hills - West Hills	No	ABMI	AHO , CPK CPU, ADU
Los Angeles	7333 SALE AVE	91307	2022013022	0.000	0.000	0.000	1.209	Shortfall of Sites	0.208	Low Residential	RS-1	Very Low Residential	[MM1-CDF1-5] [IX4-FA] [CPIO]	0	66.287	1.209		Residential - Single Family Residence - Guesthouse, 1	186B097 793	1 per lot	Canoga Park - Winnetka - Woodland Hills - West Hills	No	ABMI	AHO , CPK CPU
Los Angeles	5658 RAMARA AVE	91367	2045026007	0.000	0.000	0.000	1.209	Shortfall of Sites	0.189	Low Residential	RS-1	Very Low Residential	0	0	66.287	1.209		Residential - Single Family Residence - Pool, 1	174B089 245	1 per lot	Canoga Park - Winnetka - Woodland Hills - West Hills	No	ABMI	AHO , CPK CPU, ADU
Los Angeles	7400 NITA AVE	91303	2023024001	0.000	0.000	0.000	1.209	Shortfall of Sites	0.208	Low Residential	RS-1	Very Low Residential	0	0	66.287	1.209		Residential - Single Family Residence, 1	186B101 632	1 per lot	Canoga Park - Winnetka - Woodland Hills - West Hills	No	ABMI	AHO , CPK CPU
Los Angeles	6274 OAKDALE AVE	91367	2153011027	0.000	0.000	0.000	1.209	Shortfall of Sites	0.208	Low Residential	RS-1	Very Low Residential	0	0	66.287	1.209		Residential - Single Family Residence, 1	177B117 156	1 per lot	Canoga Park - Winnetka - Woodland Hills - West Hills	No	ABMI	AHO , CPK CPU
Los Angeles	0	0	2125036048	0.000	0.000	0.000	1.209	Shortfall of Sites	0.128	Community Commercial	[Q]P-1L-CDO	0	0	0	94.696	1.209		Commercial - Parking Lot (Commercial Use Property) - Lots - Patron or Employee - One Story, 0	183B125 1090		Reseda - West Van Nuys	No	ABMI	P
Los Angeles	15517 LA MAIDA ST	91436	2261036031	0.000	0.000	0.000	1.208	Shortfall of Sites	0.189	Low II Residential	R1-1	Low Residential	0	0	66.287	1.208		Residential - Single Family Residence - Pool, 1	168B141 276	1 per lot	Encino - Tarzana	No	ABMI	AHO , ENC CPU, ADU
Los Angeles	15505 LA MAIDA ST	91436	2261036033	0.000	0.000	0.000	1.208	Shortfall of Sites	0.189	Low II Residential	R1-1	Low Residential	0	0	66.287	1.208		Residential - Single Family Residence, 1	168B141 278	1 per lot	Encino - Tarzana	No	ABMI	AHO , ENC CPU, ADU
Los Angeles	15511 LA MAIDA ST	91436	2261036032	0.000	0.000	0.000	1.208	Shortfall of Sites	0.189	Low II Residential	R1-1	Low Residential	0	0	66.287	1.208		Residential - Single Family Residence - Pool, 1	168B141 277	1 per lot	Encino - Tarzana	No	ABMI	AHO , ENC CPU, ADU
Los Angeles	15523 LA MAIDA ST	91436	2261036030	0.000	0.000	0.000	1.208	Shortfall of Sites	0.189	Low II Residential	R1-1	Low Residential	0	0	66.287	1.208		Residential - Single Family Residence - Pool, 1	168B141 275	1 per lot	Encino - Tarzana	No	ABMI	AHO , ENC CPU, ADU
Los Angeles	23004 SATICOY ST	91304	2021003017	0.000	0.000	0.000	1.208	Shortfall of Sites	0.189	Low Residential	RS-1	Very Low Residential	0	0	66.287	1.208		Residential - Single Family Residence - Pool, 1	186B097 254	1 per lot	Canoga Park - Winnetka - Woodland Hills - West Hills	No	ABMI	AHO , CPK CPU, ADU
Los Angeles	17331 MARLIN PL	91406	2229037007	0.000	0.000	0.000	1.208	Shortfall of Sites	0.208	Low Residential	R1-1	Low Residential	0	0	66.287	1.208		Residential - Single Family Residence, 1	183B133 641	1 per lot	Reseda - West Van Nuys	No	ABMI	AHO , RES CPU
Los Angeles	5194 BRIAN LN	91436	2260017046	0.000	0.000	0.000	1.208	Shortfall of Sites	0.189	Low II Residential	RE9-1	Low Residential	0	0	66.287	1.208		Residential - Single Family Residence - Pool, 1	171B137 105	1 per lot	Encino - Tarzana	No	ABMI	AHO , ENC CPU, ADU
Los Angeles	23846 BESSEMER ST	91367	2045012011	0.000	0.000	0.000	1.208	Shortfall of Sites	0.189	Low Residential	RS-1	Very Low Residential	0	0	66.287	1.208		Residential - Single Family Residence, 1	177B089 478	1 per lot	Canoga Park - Winnetka - Woodland Hills - West Hills	No	ABMI	AHO , CPK CPU, ADU
Los Angeles	24244 HAMLIN ST	91307	2033002014	0.000	0.000	0.000	1.208	Shortfall of Sites	0.189	Low Residential	RS-1	Very Low Residential	0	0	66.287	1.208		Residential - Single Family Residence, 1	180B089 733	1 per lot	Canoga Park - Winnetka - Woodland Hills - West Hills	No	ABMI	AHO , CPK CPU, ADU
Los Angeles	6141 DALECREST AVE	91367	2035011041	0.000	0.000	0.000	1.208	Shortfall of Sites	0.189	Low Residential	RS-1	Very Low Residential	0	0	66.287	1.208		Residential - Single Family Residence, 1	177B093 389	1 per lot	Canoga Park - Winnetka - Woodland Hills - West Hills	No	ABMI	AHO , CPK CPU, ADU
Los Angeles	4959 RUBIO AVE	91436	2259013005	0.000	0.000	0.000	1.208	Shortfall of Sites	0.189	Low II Residential	R1-1	Low Residential	0	0	66.287	1.208		Residential - Single Family Residence, 1	171B137 473	1 per lot	Encino - Tarzana	No	ABMI	AHO , ENC CPU, ADU
Los Angeles	5154 PETIT AVE	91436	2259014017	0.000	0.000	0.000	1.208	Shortfall of Sites	0.189	Low II Residential	R1-1	Low Residential	0	0	66.287	1.208		Residential - Single Family Residence, 1	171B137 113	1 per lot	Encino - Tarzana	No	ABMI	AHO , ENC CPU, ADU
Los Angeles	5148 PETIT AVE	91436	2259014016	0.000	0.000	0.000	1.208	Shortfall of Sites	0.189	Low II Residential	R1-1	Low Residential	0	0	66.287	1.208		Residential - Single Family Residence, 1	171B137 117	1 per lot	Encino - Tarzana	No	ABMI	AHO , ENC CPU, ADU
Los Angeles	17361 COHASSET ST	91406	2202014018	0.000	0.000	0.000	1.208	Shortfall of Sites	0.208	Low Residential	R1-1	Low Residential	0	0	66.287	1.208		Residential - Single Family Residence, 1	186B133 1156	1 per lot	Reseda - West Van Nuys	No	ABMI	AHO , RES CPU
Los Angeles	5144 PETIT AVE	91436	2259014015	0.000	0.000	0.000	1.208	Shortfall of Sites	0.189	Low II Residential	R1-1	Low Residential	0	0	66.287	1.208		Residential - Single Family Residence - Pool, 1	171B137 139	1 per lot	Encino - Tarzana	No	ABMI	AHO , ENC CPU, ADU
Los Angeles	18655 ARMINTA ST	91335	2103021058	0.000	0.000	0.000	1.208	Shortfall of Sites	0.208	Low Residential	RS-1	Low Residential	0	0	66.287	1.208		Residential - Single Family Residence, 1	189B121 349	1 per lot	Reseda - West Van Nuys	No	ABMI	AHO , RES CPU
Los Angeles	5054 PETIT AVE	91436	2259014006	0.000	0.000	0.000	1.208	Shortfall of Sites	0.189	Low II Residential	R1-1	Low Residential	0	0	66.287	1.208		Residential - Single Family Residence, 1	171B137 269	1 per lot	Encino - Tarzana	No	ABMI	AHO , ENC CPU, ADU
Los Angeles	5104 PETIT AVE	91436	2259014008	0.000	0.000	0.000	1.208	Shortfall of Sites	0.189	Low II Residential	R1-1	Low Residential	0	0	66.287	1.208		Residential - Single Family Residence, 1	171B137 227	1 per lot	Encino - Tarzana	No	ABMI	AHO , ENC CPU, ADU
Los Angeles	6551 FRANRIVERS AVE	91307	2034018007	0.000	0.000	0.000	1.208	Shortfall of Sites	0.189	Low Residential	RS-1	Very Low Residential	0	0	66.287	1.208		Residential - Single Family Residence, 1	180B089 496	1 per lot	Canoga Park - Winnetka - Woodland Hills - West Hills	No	ABMI	AHO , CPK CPU, ADU
Los Angeles	5110 PETIT AVE	91436	2259014009	0.000	0.000	0.000	1.208	Shortfall of Sites	0.189	Low II Residential	R1-1	Low Residential	0	0	66.287	1.208		Residential - Single Family Residence - Pool, 1	171B137 217	1 per lot	Encino - Tarzana	No	ABMI	AHO , ENC CPU, ADU
Los Angeles	23373 HARTLAND ST	91307	2028016018	0.000	0.000	0.000	1.208	Shortfall of Sites	0.189	Low Residential	RS-1	Very Low Residential	0	0	66.287	1.208		Residential - Single Family Residence, 1	183B093 627	1 per lot	Canoga Park - Winnetka - Woodland Hills - West Hills	No	ABMI	AHO , CPK CPU, ADU
Los Angeles	5116 PETIT AVE	91436	2259014010	0.000	0.000	0.000	1.208	Shortfall of Sites	0.189	Low II Residential	R1-1	Low Residential	0	0	66.287	1.208		Residential - Single Family Residence, 1	171B137 193	1 per lot	Encino - Tarzana	No	ABMI	AHO , ENC CPU, ADU
Los Angeles	5120 PETIT AVE	91436	2259014011	0.000	0.000	0.000	1.208	Shortfall of Sites	0.189	Low II Residential	R1-1	Low Residential	0	0	66.287	1.208		Residential - Single Family Residence, 1	171B137 185	1 per lot	Encino - Tarzana	No	ABMI	AHO , ENC CPU, ADU
Los Angeles	5050 PETIT AVE	91436	2259014005	0.000	0.000	0.000	1.207	Shortfall of Sites	0.189	Low II Residential	R1-1	Low Residential	0	0	66.287	1.207		Residential - Single Family Residence - Pool, 1	171B137 282	1 per lot	Encino - Tarzana	No	ABMI	AHO , ENC CPU, ADU
Los Angeles	17404 RUNNYMEDE ST	91406	2202014011	0.000	0.000	0.000	1.207	Shortfall of Sites	0.208	Low Residential	R1-1	Low Residential	0	0	66.287	1.207		Residential - Single Family Residence, 1	186B133 558	1 per lot	Reseda - West Van Nuys	No	ABMI	AHO , RES CPU
Los Angeles	1551 N LA BREA AVE.	90046	5548011017	0.000	0.000	0.000	1.207	Shortfall of Sites	0.017	Neighborhood Office Commercial	C4-1VL-SN	Neighborhood Commercial	[Q]C4-2D-SN-CPIO	0	103.476	1.207		Commercial - Office Building - One Story, 0	147B181 456	108	Hollywood	No	ABMI	ARO , HWD CPU, AHO, TOC EXP
Los Angeles	5044 PETIT AVE	91436	2259014004	0.000	0.000	0.000	1.207	Shortfall of Sites	0.189	Low II Residential	R1-1	Low Residential	0	0	66.287	1.207		Residential - Single Family Residence - Therapy Pool (Spa), 1	171B137 290	1 per lot	Encino - Tarzana	No	ABMI	AHO , ENC CPU, ADU
Los Angeles	6537 HANNA AVE	91303	2139022016	0.000	0.000	0.000	1.207	Shortfall of Sites	0.208	Low Residential	RS-1-RIO	Very Low Residential	0	0	66.287	1.207		Residential - Single Family Residence - Pool, 1	180B101 468	1 per lot	Canoga Park - Winnetka - Woodland Hills - West Hills	No	ABMI	AHO , CPK CPU
Los Angeles	5005 RUBIO AVE	91436	2259013003	0.000	0.000	0.000	1.207	Shortfall of Sites	0.189	Low II Residential	R1-1	Low Residential	0	0	66.287	1.207		Residential - Single Family Residence, 1	171B137 431	1 per lot	Encino - Tarzana	No	ABMI	AHO , ENC CPU, ADU
Los Angeles	24230 HAMLIN ST	91307	2033002001	0.000	0.000	0.000	1.207	Shortfall of Sites	0.189	Low Residential	RS-1	Very Low Residential	0	0	66.287	1.207		Residential - Single Family Residence, 1	180B089 737	1 per lot	Canoga Park - Winnetka - Woodland Hills - West Hills	No	ABMI	AHO , CPK CPU, ADU
Los Angeles	6943 SHOUP AVE	91307	2024025018	0.000	0.000	0.000	1.207	Shortfall of Sites	0.198	Low Residential	RS-1	Very Low Residential	0	0	66.287	1.207		, 1	183B101 499	1 per lot	Canoga Park - Winnetka - Woodland Hills - West Hills	Yes	ABMI	AHO , CPK CPU, ADU
Los Angeles	5710 VANESSA CT	91367	2041015056	0.000	0.000	0.000	1.207	Shortfall of Sites	0.208	Low Residential	RE9-1	Very Low Residential	[HB2-G1-5] [CX2-FA] [CPIO-O]	0	66.287	1.207		Residential - Single Family Residence, 1	174B097 334	1 per lot	Canoga Park - Winnetka - Woodland Hills - West Hills	No	ABMI	AHO , CPK CPU
Los Angeles	7715 NEVADA AVE	91304	2012021022	0.000	0.000	0.000	1.207	Shortfall of Sites	0.208	Low Residential	RS-1	Very Low Residential	0	0	66.287	1.207		Residential - Single Family Residence - Pool, 1	189B101 794	1 per lot	Canoga Park - Winnetka - Woodland Hills - West Hills	No	ABMI	AHO , CPK CPU
Los Angeles	5724 MANTON AVE	91367	2041009015	0.000	0.000	0.000	1.207	Shortfall of Sites	0.208	Very Low Residential	RA-1	Very Low Residential	0	0	66.287	1.207		Residential - Single Family Residence - Pool and Misc., 1	174B093 181	1 per lot	Canoga Park - Winnetka - Woodland Hills - West Hills	No	ABMI	AHO , CPK CPU, ADU
Los Angeles	19726 INGOMAR ST	91306	2106029027	0.000	0.000	0.000	1.207	Shortfall of Sites	0.114	Low Residential	R1-1	Low Residential	0	0	66.287	1.207		Residential - Single Family Residence, 0	189B117 812	1 per lot	Canoga Park - Winnetka - Woodland Hills - West Hills	No	ABMI	AHO , CPK CPU
Los Angeles	5011 RUBIO AVE	91436	2259013002	0.000	0.000	0.000	1.207	Shortfall of Sites	0.189	Low II Residential	R1-1	Low Residential	0	0	66.287	1.207		Residential - Single Family Residence, 1	171B137 416	1 per lot	Encino - Tarzana	No	ABMI	AHO , ENC CPU, ADU
Los Angeles	22360 MOBILE ST	91303	2139025025	0.000	0.000	0.000	1.207	Shortfall of Sites	0.208	Low Residential	RS-1-RIO	Very Low Residential	[MM1-CDF1-5] [IX4-FA] [CPIO]	0	66.287	1.207		Residential - Single Family Residence - Pool, 1	180B101 677	1 per lot	Canoga Park - Winnetka - Woodland Hills - West Hills	No	ABMI	AHO , CPK CPU
Los Angeles	11651 TENNESSEE AVE	90064	4260027044	0.000	0.000	0.000	1.206	Shortfall of Sites	0.129	Neighborhood Commercial	C1-1VL	0	0	0	54.450	1.206		Residential - Four Units (Any Combination) - 4 Stories or Less, 4	123B149 523		West Los Angeles	Yes	ABMI	OPP C
Los Angeles	22701 CANTLAY ST	91307	2022003018	0.000	0.000	0.000	1.206	Shortfall of Sites	0.189	Low Residential	RS-1	Very Low Residential	[DM1-G1-5] [CX3-FA] [CPIO]	0	66.287	1.206		Residential - Single Family Residence - Pool, 1	186B097 964	1 per lot	Canoga Park - Winnetka - Woodland Hills - West Hills	No	ABMI	AHO , CPK CPU, ADU
Los Angeles	24213 CALVERT ST	91367	2033022006	0.000	0.000	0.000	1.206	Shortfall of Sites	0.189	Low Residential	RS-1	Very Low Residential	0	0	66.287	1.206		Residential - Single Family Residence, 1	177B089 281	1 per lot	Canoga Park - Winnetka - Woodland Hills - West Hills	No	ABMI	AHO , CPK CPU, ADU
Los Angeles	23012 BIGLER ST	91364	2074025010	0.000	0.000	0.000	1.206	Shortfall of Sites	0.189	Low Residential	RS-1	Very Low Residential	[MB3-CDF1-5] [IX4-FA] [CPIO]	0	66.287	1.206		Residential - Single Family Residence - Pool, 1	171B097 1008	1 per lot	Canoga Park - Winnetka - Woodland Hills - West Hills	No	ABMI	AHO , CPK CPU, ADU

Jurisdiction Name	Site Address/Intersection	5 Digit ZIP Code	Assessor Parcel Number	Very Low-Income	Low-Income	Moderate-Income	Above Moderate-Income	Type of Shortfall	Parcel Size (Acres)	Current General Plan Designation	Current Zoning	Proposed General Plan (GP) Designation	Proposed Zoning	Minimum Density Allowed	Maximum Density Allowed	Total Capacity	Vacant/ Nonvacant	Description of Existing Uses	PIN	Base Density Per Acre	Community Plan Area	Rent Stabalization Ordinance	Income Category	Applicable Rezoning Program (Program informing values in Column Q listed first)
Los Angeles	19953 HAYNES ST	91367	2134041005	0.000	0.000	0.000	1.206	Shortfall of Sites	0.208	Low Residential	R1-1-RIO	Low Residential	[DM2-SH2-5] [CX2-FA] [CPIO]	0	66.287	1.206		Residential - Single Family Residence - Pool, 1	180B113 464	1 per lot	Canoga Park - Winnetka - Woodland Hills - West Hills	No	ABMI	AHO , CPK CPU
Los Angeles	0	0	2283018008	0.000	0.000	0.000	1.206	Shortfall of Sites	0.095	Low II Residential	R1-1	Low Residential	0	0	66.287	1.206	Vacant	Residential - Single Family Residence - Vacant Land, 0	166-5A145 30	1 per lot	Encino - Tarzana	No	ABMI	AHO , ENC CPU
Los Angeles	23150 DOLOROSA ST	91367	2042007049	0.000	0.000	0.000	1.206	Shortfall of Sites	0.208	Low Residential	RS-1	Very Low Residential	0	0	66.287	1.206		Residential - Single Family Residence, 1	174B093 508	1 per lot	Canoga Park - Winnetka - Woodland Hills - West Hills	No	ABMI	AHO , CPK CPU
Los Angeles	22416 CANTARA ST	91304	2013022001	0.000	0.000	0.000	1.206	Shortfall of Sites	0.208	Low Residential	RS-1	Very Low Residential	0	0	66.287	1.206		Residential - Single Family Residence, 1	189B101 80	1 per lot	Canoga Park - Winnetka - Woodland Hills - West Hills	No	ABMI	AHO , CPK CPU
Los Angeles	23301 HAMLIN ST	91307	2036017012	0.000	0.000	0.000	1.206	Shortfall of Sites	0.189	Low Residential	RS-1	Very Low Residential	0	0	66.287	1.206		Residential - Single Family Residence, 1	180B093 550	1 per lot	Canoga Park - Winnetka - Woodland Hills - West Hills	No	ABMI	AHO , CPK CPU, ADU
Los Angeles	8539 DE SOTO AVE	91304	2779005025	0.000	0.000	0.000	1.206	Shortfall of Sites	0.458	Medium Residential	R3-1	0	0	0	82.404	1.206		Residential - Five or More Units or Apartments (Any Combination) · 4 Stories or Less - Pool, 28	192B109 107		Chatsworth - Porter Ranch	Yes	ABMI	DB50
Los Angeles	4660 CAHUENGA BLVD	91602	2420032001	0.000	0.000	0.000	1.206	Shortfall of Sites	0.449	Medium Residential	R3-1	0	0	0	84.038	1.206		Residential - Five or More Units or Apartments (Any Combination) · 4 Stories or Less - Pool, 28	168B177 740		North Hollywood - Valley Village	Yes	ABMI	DB50
Los Angeles	13400 VICTORY BLVD	91401	2330002037	0.000	0.000	0.000	1.206	Shortfall of Sites	0.453	Medium Residential	R3-1	0	0	0	83.391	1.206		Residential - Five or More Units or Apartments (Any Combination) · 4 Stories or Less - Pool, 28	180B157 974		Van Nuys - North Sherman Oaks	Yes	ABMI	DB50
Los Angeles	6641 NEDDY AVE	91307	2034006012	0.000	0.000	0.000	1.206	Shortfall of Sites	0.189	Low Residential	RS-1	Very Low Residential	0	0	66.287	1.206		Residential - Single Family Residence - Pool, 1	180B089 257	1 per lot	Canoga Park - Winnetka - Woodland Hills - West Hills	No	ABMI	AHO , CPK CPU, ADU
Los Angeles	4955 RUBIO AVE	91436	2259013006	0.000	0.000	0.000	1.205	Shortfall of Sites	0.189	Low II Residential	R1-1	Low Residential	0	0	66.287	1.205		Residential - Single Family Residence - Pool, 1	171B137 485	1 per lot	Encino - Tarzana	No	ABMI	AHO , ENC CPU, ADU
Los Angeles	23335 BASSETT ST	91307	2028015037	0.000	0.000	0.000	1.205	Shortfall of Sites	0.189	Low Residential	RS-1	Very Low Residential	[LM2-G1-5] [CX2-FA] [CPIO-O]	0	66.287	1.205		Residential - Single Family Residence, 1	183B093 496	1 per lot	Canoga Park - Winnetka - Woodland Hills - West Hills	No	ABMI	AHO , CPK CPU, ADU
Los Angeles	24401 W CLEAR CREEK PL	91304	2017038020	0.000	0.000	0.000	1.205	Shortfall of Sites	0.208	Low I Residential	RE9-1-H	Very Low Residential	0	0	66.287	1.205		Residential - Single Family Residence, 1	192B089 219	1 per lot	Canoga Park - Winnetka - Woodland Hills - West Hills	No	ABMI	AHO , CPK CPU, ADU
Los Angeles	23393 BASSETT ST	91307	2028015026	0.000	0.000	0.000	1.205	Shortfall of Sites	0.189	Low Residential	RS-1	Very Low Residential	0	0	66.287	1.205		Residential - Single Family Residence, 1	183B093 626	1 per lot	Canoga Park - Winnetka - Woodland Hills - West Hills	No	ABMI	AHO , CPK CPU, ADU
Los Angeles	3030 S BUNDY DR	90066	4248004021	0.000	0.000	0.000	1.205	Shortfall of Sites	0.339	General Commercial	[Q]C2-1VL	0	0	0	3.705	1.205		Commercial - Office Building - Two Stories, 0	117B153 260		Palms - Mar Vista - Del Rey	No	ABMI	ARO
Los Angeles	6552 ROYER AVE	91307	2038015018	0.000	0.000	0.000	1.205	Shortfall of Sites	0.189	Low Residential	RS-1	Very Low Residential	[HB5-SH1-5] [CX3-FA] [CPIO]	0	66.287	1.205		Residential - Single Family Residence, 1	180B097 340	1 per lot	Canoga Park - Winnetka - Woodland Hills - West Hills	No	ABMI	AHO , CPK CPU, ADU
Los Angeles	6202 LUBAO AVE	91367	2153010016	0.000	0.000	0.000	1.205	Shortfall of Sites	0.208	Low Residential	RS-1	Very Low Residential	0	0	66.287	1.205		Residential - Single Family Residence - Pool, 1	177B113 50	1 per lot	Canoga Park - Winnetka - Woodland Hills - West Hills	No	ABMI	AHO , CPK CPU
Los Angeles	3619 MOTOR AVE	90034	4314008043	0.000	0.000	0.000	1.205	Shortfall of Sites	0.169	Community Commercial	MU(EC)	0	0	0	7.425	1.205		Commercial - Office Building - One Story, 0	120B161 801		Palms - Mar Vista - Del Rey	No	ABMI	ARO
Los Angeles	5707 VANESSA CT	91367	2041015048	0.000	0.000	0.000	1.204	Shortfall of Sites	0.208	Low Residential	RE9-1	Very Low Residential	0	0	66.287	1.204		Residential - Single Family Residence - Pool, 1	174B097 331	1 per lot	Canoga Park - Winnetka - Woodland Hills - West Hills	No	ABMI	AHO , CPK CPU
Los Angeles	24142 LEMAY ST	91307	2034019030	0.000	0.000	0.000	1.204	Shortfall of Sites	0.189	Low Residential	RS-1	Very Low Residential	0	0	66.287	1.204		Residential - Single Family Residence, 1	180B089 413	1 per lot	Canoga Park - Winnetka - Woodland Hills - West Hills	No	ABMI	AHO , CPK CPU, ADU
Los Angeles	20905 COSTANSO ST	91364	2167024030	0.000	0.000	0.000	1.204	Shortfall of Sites	0.189	Low Residential	R1-1	Low Residential	[DM1-G1-5] [IX3-FA] [CPIO]	0	66.287	1.204		Residential - Single Family Residence, 1	171B109 117	1 per lot	Canoga Park - Winnetka - Woodland Hills - West Hills	No	ABMI	AHO , CPK CPU, ADU
Los Angeles	5642 MAYNARD AVE	91367	2040011036	0.000	0.000	0.000	1.204	Shortfall of Sites	0.189	Low Residential	R1-1	Very Low Residential	0	0	66.287	1.204		Residential - Single Family Residence, 1	174B097 417	1 per lot	Canoga Park - Winnetka - Woodland Hills - West Hills	No	ABMI	AHO , CPK CPU, ADU
Los Angeles	4911 GERALD AVE	91436	2259018050	0.000	0.000	0.000	1.204	Shortfall of Sites	0.208	Low II Residential	R1-1	Low Residential	0	0	66.287	1.204		Residential - Single Family Residence - Pool, 1	168B137 161	1 per lot	Encino - Tarzana	No	ABMI	AHO , ENC CPU, ADU
Los Angeles	23370 BASSETT ST	91307	2028016014	0.000	0.000	0.000	1.204	Shortfall of Sites	0.189	Low Residential	RS-1	Very Low Residential	0	0	66.287	1.204		Residential - Single Family Residence - Pool, 1	183B093 591	1 per lot	Canoga Park - Winnetka - Woodland Hills - West Hills	No	ABMI	AHO , CPK CPU, ADU
Los Angeles	7834 LENA AVE	91304	2014011015	0.000	0.000	0.000	1.203	Shortfall of Sites	0.208	Low Residential	RS-1	Very Low Residential	[HB5-SH1-5] [CX4-FA] [CPIO]	0	66.287	1.203		Residential - Single Family Residence, 1	189B097 711	1 per lot	Canoga Park - Winnetka - Woodland Hills - West Hills	No	ABMI	AHO , CPK CPU
Los Angeles	23645 OXNARD ST	91367	2035006022	0.000	0.000	0.000	1.203	Shortfall of Sites	0.189	Low Residential	RS-1	Very Low Residential	0	0	66.287	1.203		Residential - Single Family Residence - Pool, 1	177B093 679	1 per lot	Canoga Park - Winnetka - Woodland Hills - West Hills	No	ABMI	AHO , CPK CPU, ADU
Los Angeles	23651 OXNARD ST	91367	2035006023	0.000	0.000	0.000	1.203	Shortfall of Sites	0.189	Low Residential	RS-1	Very Low Residential	0	0	66.287	1.203		Residential - Single Family Residence, 1	177B093 678	1 per lot	Canoga Park - Winnetka - Woodland Hills - West Hills	No	ABMI	AHO , CPK CPU, ADU
Los Angeles	6965 SHOUP AVE	91307	2024025021	0.000	0.000	0.000	1.203	Shortfall of Sites	0.189	Low Residential	RS-1	Very Low Residential	0	0	66.287	1.203		Residential - Single Family Residence, 1	183B101 393	1 per lot	Canoga Park - Winnetka - Woodland Hills - West Hills	No	ABMI	AHO , CPK CPU, ADU
Los Angeles	23652 COLLINS ST	91367	2041023035	0.000	0.000	0.000	1.203	Shortfall of Sites	0.189	Low Residential	RS-1	Very Low Residential	0	0	66.287	1.203		Residential - Single Family Residence, 1	174B093 244	1 per lot	Canoga Park - Winnetka - Woodland Hills - West Hills	No	ABMI	AHO , CPK CPU, ADU
Los Angeles	23530 FRIAR ST	91367	2035009013	0.000	0.000	0.000	1.202	Shortfall of Sites	0.189	Low Residential	RS-1	Very Low Residential	0	0	66.287	1.202		Residential - Single Family Residence, 1	177B093 12	1 per lot	Canoga Park - Winnetka - Woodland Hills - West Hills	No	ABMI	AHO , CPK CPU, ADU
Los Angeles	1142 WESTWOOD BLVD	90024	4363022009	0.000	0.000	0.000	1.202	Shortfall of Sites	0.093	Community Commercial	C4-2D-O	0	0	0	19.017	1.202		Commercial - Wholesale and Manufacturing Outlet - One Story, 0	132B153 250		Westwood	No	ABMI	ARO
Los Angeles	22714 WYANDOTTE ST	91307	2022003021	0.000	0.000	0.000	1.202	Shortfall of Sites	0.189	Low Residential	RS-1	Very Low Residential	0	0	66.287	1.202		Residential - Single Family Residence - Pool, 1	186B097 945	1 per lot	Canoga Park - Winnetka - Woodland Hills - West Hills	No	ABMI	AHO , CPK CPU, ADU
Los Angeles	6963 LENA AVE	91307	2026025007	0.000	0.000	0.000	1.202	Shortfall of Sites	0.189	Low Residential	RS-1	Very Low Residential	[MN1-AL2-5] [CX1-FA] [CPIO]	0	66.287	1.202		Residential - Single Family Residence, 1	183B097 514	1 per lot	Canoga Park - Winnetka - Woodland Hills - West Hills	No	ABMI	AHO , CPK CPU, ADU
Los Angeles	20720 HAYNES ST	91306	2148015005	0.000	0.000	0.000	1.202	Shortfall of Sites	0.208	Low Residential	RS-1-RIO	Low Residential	0	0	66.287	1.202		Residential - Single Family Residence, 1	180B109 532	1 per lot	Canoga Park - Winnetka - Woodland Hills - West Hills	No	ABMI	AHO , CPK CPU
Los Angeles	5139 COLLETT AVE	91436	2261025076	0.000	0.000	0.000	1.202	Shortfall of Sites	0.094	Low II Residential	RE9-1	Low Residential	0	0	66.287	1.202		Residential - Single Family Residence - Pool, 0	171B141 1369	1 per lot	Encino - Tarzana	No	ABMI	AHO , ENC CPU
Los Angeles	4301 W SUNSET BLVD	90029	5429007012	0.000	0.000	0.000	1.202	Shortfall of Sites	0.138	Neighborhood Commercial	[Q]C2-1VL	0	0	0	12.810	1.202		Commercial - Hotel and Motel - Motel - Under 50 Rooms - One Story, 0	145-5A201 20		Silver Lake - Echo Park - Elysian Valley	No	ABMI	ARO
Los Angeles	23125 VOSE ST	91307	2026026025	0.000	0.000	0.000	1.202	Shortfall of Sites	0.189	Low Residential	RS-1	Very Low Residential	0	0	66.287	1.202		Residential - Single Family Residence - Pool, 1	183B097 351	1 per lot	Canoga Park - Winnetka - Woodland Hills - West Hills	No	ABMI	AHO , CPK CPU, ADU
Los Angeles	22850 WINDOM ST	91307	2021015008	0.000	0.000	0.000	1.201	Shortfall of Sites	0.189	Low Residential	RS-1	Very Low Residential	[MB4-SH1-5] [IX1-FA] [CPIO]	0	66.287	1.201		Residential - Single Family Residence, 1	186B097 480	1 per lot	Canoga Park - Winnetka - Woodland Hills - West Hills	No	ABMI	AHO , CPK CPU, ADU
Los Angeles	6717 VICKY AVE	91307	2038020044	0.000	0.000	0.000	1.201	Shortfall of Sites	0.189	Low Residential	RS-1	Very Low Residential	0	0	66.287	1.201		Residential - Single Family Residence - Pool, 1	180B097 106	1 per lot	Canoga Park - Winnetka - Woodland Hills - West Hills	No	ABMI	AHO , CPK CPU, ADU
Los Angeles	6227 GLIDE AVE	91367	2035012015	0.000	0.000	0.000	1.201	Shortfall of Sites	0.189	Low Residential	RS-1	Very Low Residential	0	0	66.287	1.201		Residential - Single Family Residence, 1	177B093 247	1 per lot	Canoga Park - Winnetka - Woodland Hills - West Hills	No	ABMI	AHO , CPK CPU, ADU
Los Angeles	8275 MELROSE AVE	90046	5528003041	0.000	0.000	0.000	1.201	Shortfall of Sites	0.109	Neighborhood Office Commercial	C4-1XL	0	0	0	16.265	1.201		Commercial - Hotel and Motel - Hotel - Under 50 Rooms - One Story, 0	141B173 409		Hollywood	No	ABMI	ARO
Los Angeles	8275 MELROSE AVE	90046	5528003041	0.000	0.000	0.000	1.201	Shortfall of Sites	0.125	Neighborhood Office Commercial	C4-1XL	0	0	0	14.127	1.201		Commercial - Hotel and Motel - Hotel - Under 50 Rooms - One Story, 0	141B173 410		Hollywood	No	ABMI	ARO
Los Angeles	22325 HAYNES ST	91303	2139011027	0.000	0.000	0.000	1.201	Shortfall of Sites	0.208	Low Residential	RS-1-RIO	Very Low Residential	0	0	66.287	1.201		Residential - Single Family Residence, 1	180B101 393	1 per lot	Canoga Park - Winnetka - Woodland Hills - West Hills	No	ABMI	AHO , CPK CPU
Los Angeles	8247 HATILLO AVE	91306	2106018006	0.000	0.000	0.000	1.201	Shortfall of Sites	0.208	Low Residential	RA-1	Low Residential	[DM1-MK1-5] [IX3-FA] [CPIO]	0	66.287	1.201		Residential - Single Family Residence - Guesthouse, 1	192B113 647	1 per lot	Canoga Park - Winnetka - Woodland Hills - West Hills	No	ABMI	AHO , CPK CPU
Los Angeles	23743 HARTLAND ST	91307	2034031038	0.000	0.000	0.000	1.201	Shortfall of Sites	0.189	Low Residential	RS-1	Very Low Residential	0	0	66.287	1.201		Residential - Single Family Residence - Pool, 1	183B093 621	1 per lot	Canoga Park - Winnetka - Woodland Hills - West Hills	No	ABMI	AHO , CPK CPU, ADU
Los Angeles	0	0	5154021032	0.000	0.000	0.000	1.201	Shortfall of Sites	0.127	Highway Oriented Commercial	P-1	0	0	0	94.696	1.201		Commercial - Supermarket - Supermarket - 12,000 SF or More - One Story, 0	133-5A205 16		Westlake	No	ABMI	P
Los Angeles	4950 WHITE OAK AVE	91316	2290010023	0.000	0.000	0.000	1.201	Shortfall of Sites	0.207	Low II Residential	(T)RS-1	Low Residential	0	0	66.287	1.201		Residential - Single Family Residence - Pool, 1	168B129 766	1 per lot	Encino - Tarzana	No	ABMI	AHO , ENC CPU, ADU
Los Angeles	6801 DELCO AVE	91306	2136015011	0.000	0.000	0.000	1.201	Shortfall of Sites	0.207	Low Residential	RS-1-RIO	Low Residential	0	0	66.287	1.201		Residential - Single Family Residence, 1	183B109 874	1 per lot	Canoga Park - Winnetka - Woodland Hills - West Hills	No	ABMI	AHO , CPK CPU
Los Angeles	6538 SHELTONDALE AVE	91307	2034019039	0.000	0.000	0.000	1.200	Shortfall of Sites	0.189	Low Residential	RS-1	Very Low Residential	0	0	66.287	1.200		Residential - Single Family Residence, 1	180B089 571	1 per lot	Canoga Park - Winnetka - Woodland Hills - West Hills	No	ABMI	AHO , CPK CPU, ADU
Los Angeles	1750 N VERMONT AVE	90027	5590021003	0.000	0.000	0.000	1.200	Shortfall of Sites	0.136	Neighborhood Office Commercial	C4-1D	0	0	0	12.990	1.200		Commercial - Store Combination - Store and Office Combination - One Story, 0	147B197 93		Hollywood	No	ABMI	ARO
Los Angeles	19418 KITTRIDGE ST	91335	2131007007	0.000	0.000	0.000	1.200	Shortfall of Sites	0.207	Low Residential	R1-1-RIO	Low Residential	0	0	66.287	1.200		Residential - Single Family Residence - Pool, 1	180B117 504	1 per lot	Reseda - West Van Nuys	No	ABMI	AHO , RES CPU

Jurisdiction Name	Site Address/Intersection	5 Digit ZIP Code	Assessor Parcel Number	Very Low-Income	Low-Income	Moderate-Income	Above Moderate-Income	Type of Shortfall	Parcel Size (Acres)	Current General Plan Designation	Current Zoning	Proposed General Plan (GP) Designation	Proposed Zoning	Minimum Density Allowed	Maximum Density Allowed	Total Capacity	Vacant/ Nonvacant	Description of Existing Uses	PIN	Base Density Per Acre	Community Plan Area	Rent Stabalization Ordinance	Income Category	Applicable Rezoning Program (Program informing values in Column Q listed first)
Los Angeles	6923 ROYER AVE	91307	2026014004	0.000	0.000	0.000	1.200	Shortfall of Sites	0.189	Low Residential	RS-1	Very Low Residential	[MM1-CDF1-5] [IX4-FA] [CPIO]	0	66.287	1.200		Residential - Single Family Residence, 1	183B097 707	1 per lot	Canoga Park - Winnetka - Woodland Hills - West Hills	No	ABMI	AHO , CPK CPU, ADU
Los Angeles	3664 TILDEN AVE	90034	4252012033	0.000	0.000	0.000	1.200	Shortfall of Sites	0.189	Low Residential	R1-1	Low Medium	0	0	66.287	1.200		Residential - Single Family Residence, 1	117B161 726	1 per lot	Palms - Mar Vista - Del Rey	No	ABMI	AHO , PMVDR CPU, ADU
Los Angeles	16749 ADDISON ST	91436	2259003020	0.000	0.000	0.000	1.200	Shortfall of Sites	0.189	Low II Residential	R1-1	Low Residential	0	0	66.287	1.200		Residential - Single Family Residence, 1	171B137 222	1 per lot	Encino - Tarzana	No	ABMI	AHO , ENC CPU, ADU
Los Angeles	4685 ORION AVE	91403	2261039016	0.000	0.000	0.000	1.200	Shortfall of Sites	0.453	Medium Residential	C4-1L, R3-1	Medium Residential	0	0	70.636	1.200		Residential - Five or More Units or Apartments (Any Combination) - 4 Stories or Less, 24	168B145 691	43	Encino - Tarzana	Yes	ABMI	ENC CPU , MURC, AHO
Los Angeles	5242 RADFORD AVE	91607	2348009038	0.000	0.000	0.000	1.200	Shortfall of Sites	0.985	Medium Residential	R3-1	Medium Neighborhood Residential	0	0	42.647	1.200		Residential - Five or More Units or Apartments (Any Combination) - 4 Stories or Less - Pool, 32	171B169 255	72	North Hollywood - Valley Village	Yes	ABMI	NH CPU , AHO
Los Angeles	15153 DICKENS ST	91403	2276006002	0.000	0.000	0.000	1.200	Shortfall of Sites	0.218	Low Medium Residential	RD1.5-1	Medium Residential	0	0	54.958	1.200		Residential - Five or More Units or Apartments (Any Combination) - 4 Stories or Less, 8	166-5A147 12	43	Sherman Oaks - Studio City - Toluca Lake - Cahuenga Pass	Yes	ABMI	SHR CPU , AHO
Los Angeles	15011 DICKENS ST	91403	2276005023	0.000	0.000	0.000	1.200	Shortfall of Sites	0.218	Low Medium Residential	RD1.5-1	Medium Residential	0	0	55.024	1.200		Residential - Five or More Units or Apartments (Any Combination) - 4 Stories or Less, 8	166-5A147 42	43	Sherman Oaks - Studio City - Toluca Lake - Cahuenga Pass	Yes	ABMI	SHR CPU , AHO
Los Angeles	15001 DICKENS ST	91403	2276005025	0.000	0.000	0.000	1.200	Shortfall of Sites	0.218	Low Medium Residential	RD1.5-1	Medium Residential	0	0	55.024	1.200		Residential - Five or More Units or Apartments (Any Combination) - 4 Stories or Less, 8	166-5A147 46	43	Sherman Oaks - Studio City - Toluca Lake - Cahuenga Pass	Yes	ABMI	SHR CPU , AHO
Los Angeles	14965 DICKENS ST	91403	2276005026	0.000	0.000	0.000	1.200	Shortfall of Sites	0.218	Low Medium Residential	RD1.5-1	Medium Residential	0	0	55.024	1.200		Residential - Five or More Units or Apartments (Any Combination) - 4 Stories or Less, 8	166-5A147 48	43	Sherman Oaks - Studio City - Toluca Lake - Cahuenga Pass	Yes	ABMI	SHR CPU , AHO
Los Angeles	14961 DICKENS ST	91403	2276005027	0.000	0.000	0.000	1.200	Shortfall of Sites	0.218	Low Medium Residential	RD1.5-1	Medium Residential	0	0	55.024	1.200		Residential - Five or More Units or Apartments (Any Combination) - 4 Stories or Less, 8	166-5A147 50	43	Sherman Oaks - Studio City - Toluca Lake - Cahuenga Pass	Yes	ABMI	SHR CPU , AHO
Los Angeles	14804 DICKENS ST	91403	2276012006	0.000	0.000	0.000	1.200	Shortfall of Sites	0.495	Low Medium Residential	RD1.5-1	Medium Residential	0	0	54.599	1.200		Residential - Five or More Units or Apartments (Any Combination) - 4 Stories or Less - Pool, 20	166-5A149 103	43	Sherman Oaks - Studio City - Toluca Lake - Cahuenga Pass	Yes	ABMI	SHR CPU , AHO
Los Angeles	7015 W MANCHESTER AVE	90045	4113004013	0.000	0.000	0.000	1.200	Shortfall of Sites	0.115	Medium Residential	[Q]R3-1	0	0	0	104.471	1.200		Residential - Five or More Units or Apartments (Any Combination) - 4 Stories or Less, 8	096B161 634	43	Westchester - Playa del Rey	Yes	ABMI	WPDR CPU , DB50, AHO
Los Angeles	10864 KLING ST	91602	2421025019	0.000	0.000	0.000	1.200	Shortfall of Sites	0.067	Medium Residential	R3-1	Community Center (Mixed-Use)	0	0	104.623	1.200		Residential - Four Units (Any Combination) - 4 Stories or Less, 4	168B173 736	145	North Hollywood - Valley Village	Yes	ABMI	NH CPU , AHO
Los Angeles	500 N GAREY ST	90012	5173003002	0.000	0.000	0.000	1.200	Shortfall of Sites	0.159	Commercial Manufacturing	CM-1-RIO	0	0	0	9.439	1.200		Industrial - Warehousing, Distribution, Storage - Warehousing, Distribution, Under 10,000 SF - One Story, 0	130-5A217 216		Central City North	No	ABMI	ARO
Los Angeles	500 N GAREY ST	90012	5173003002	0.000	0.000	0.000	1.200	Shortfall of Sites	0.159	Commercial Manufacturing	CM-1-RIO	0	0	0	9.439	1.200		Industrial - Warehousing, Distribution, Storage - Warehousing, Distribution, Under 10,000 SF - One Story, 0	130-5A217 218		Central City North	No	ABMI	ARO
Los Angeles	0	0	5142002018	0.000	0.000	0.000	1.200	Shortfall of Sites	0.017	Regional Center Commercial	C4-2	0	0	0	87.036	1.200	Vacant	Residential - Single Family Residence - Vacant Land, 0	132A203 72		Westlake	No	ABMI	MURC
Los Angeles	6655 LELAND WAY	90028	5547024027	0.000	0.000	0.000	1.200	Shortfall of Sites	0.125	Low Medium II Residential	RD1.5-1XL	0	0	0	11.967	1.200		Commercial - Parking Lot (Commercial Use Property) - Lots - Patron or Employee - One Story, 0	147A185 125		Hollywood	No	ABMI	MURC , R2RD
Los Angeles	0	0	5160030013	0.000	0.000	0.000	1.200	Shortfall of Sites	0.019	Regional Center Commercial	CW	0	0	0	77.785	1.200	Vacant	Commercial - Commercial - Vacant Land, 0	133-5A211 189		Westlake	No	ABMI	MURC
Los Angeles	0	0	5152020045	0.000	0.000	0.000	1.200	Shortfall of Sites	0.015	Regional Center Commercial	CW	0	0	0	102.090	1.200		Commercial - Parking Lot (Commercial Use Property) - Lots - Patron or Employee - One Story, 0	132A209 236		Westlake	No	ABMI	MURC
Los Angeles	1318 MIRAMAR ST	90026	5152005908	0.000	0.000	0.000	1.200	Shortfall of Sites	0.013	Community Commercial - Mixed High Residential	CW	0	0	0	112.776	1.200	Vacant	Miscellaneous - Government Owned Property - Vacant Land, 0	133-5A209 375		Westlake	No	ABMI	MURC
Los Angeles	3418 W 6TH ST	90020	5502028010	0.000	0.000	0.000	1.200	Shortfall of Sites	0.014	Regional Center Commercial	C2-2	0	0	0	108.901	1.200		Commercial - Professional Building - One Story, 0	135B197 1053		Wilshire	No	ABMI	MURC
Los Angeles	0	0	2283023007	0.000	0.000	0.000	1.200	Shortfall of Sites	0.023	Regional Center Commercial	C1-1	0	0	0	54.450	1.200	Vacant	Commercial - Commercial - Vacant Land, 0	168B145 1066		Encino - Tarzana	No	ABMI	OPP C , ENC CPU, MURC, AHO
Los Angeles	21204 DE LA OSA ST	91364	2167009014	0.000	0.000	0.000	1.200	Shortfall of Sites	0.189	Low Residential	R1-1	Low Residential	[HB5-G1-5] [CX3-FA] [CPIO]	0	66.287	1.200		Residential - Single Family Residence - Pool, 1	168B105 100	1 per lot	Canoga Park - Winnetka - Woodland Hills - West Hills	No	ABMI	AHO , CPK CPU, ADU
Los Angeles	5522 NAGLE AVE	91401	2344014059	0.000	0.000	0.000	1.200	Shortfall of Sites	0.013	Low Residential	R1-1	0	0	0	99.000	1.200		Residential - Single Family Residence - Pool, 0	174B157 757		Van Nuys - North Sherman Oaks	No	ABMI	TOC EXP
Los Angeles	0	0	4360002038	0.600	0.600	0.000	0.000	Shortfall of Sites	0.217	Medium Residential	[Q]R3-1-O	0	0	20	102.494	1.200		Institutional - Church - One Story, 0	132B153 116		Westwood	No	LI	FBO, ADU
Los Angeles	0	0	5154021032	0.000	0.000	0.000	1.200	Shortfall of Sites	0.127	Highway Oriented Commercial	P-1	0	0	0	94.696	1.200		Commercial - Supermarket - Supermarket - 12,000 SF or More - One Story, 0	135A205 310		Westlake	No	ABMI	P
Los Angeles	5019 GAVIOTA AVE	91436	2261024041	0.000	0.000	0.000	1.199	Shortfall of Sites	0.207	Low II Residential	RE9-1	Low Residential	0	0	66.287	1.199		Residential - Single Family Residence - Pool, 1	168B141 980	1 per lot	Encino - Tarzana	No	ABMI	AHO , ENC CPU, ADU
Los Angeles	4917 EDGERTON AVE	91436	2260007015	0.000	0.000	0.000	1.199	Shortfall of Sites	0.207	Low II Residential	R1-1	Low Residential	0	0	66.287	1.199		Residential - Single Family Residence - Pool, 1	168B137 262	1 per lot	Encino - Tarzana	No	ABMI	AHO , ENC CPU, ADU
Los Angeles	22944 CANTARA ST	91304	2014005001	0.000	0.000	0.000	1.199	Shortfall of Sites	0.207	Low Residential	RS-1	Very Low Residential	0	0	66.287	1.199		Residential - Single Family Residence, 1	189B097 160	1 per lot	Canoga Park - Winnetka - Woodland Hills - West Hills	No	ABMI	AHO , CPK CPU
Los Angeles	23274 SCHOOLCRAFT ST	91307	2026021012	0.000	0.000	0.000	1.199	Shortfall of Sites	0.188	Low Residential	RS-1	Very Low Residential	0	0	66.287	1.199		Residential - Single Family Residence, 1	183B093 394	1 per lot	Canoga Park - Winnetka - Woodland Hills - West Hills	No	ABMI	AHO , CPK CPU, ADU
Los Angeles	4908 EDGERTON AVE	91436	2260008011	0.000	0.000	0.000	1.199	Shortfall of Sites	0.207	Low II Residential	R1-1	Low Residential	0	0	66.287	1.199		Residential - Single Family Residence - Pool, 1	168B137 288	1 per lot	Encino - Tarzana	No	ABMI	AHO , ENC CPU, ADU
Los Angeles	23553 FRIAR ST	91367	2035008001	0.000	0.000	0.000	1.198	Shortfall of Sites	0.188	Low Residential	RS-1	Very Low Residential	[MB3-CDF1-5] [IX4-FA] [CPIO]	0	66.287	1.198		Residential - Single Family Residence - Pool, 1	180B093 976	1 per lot	Canoga Park - Winnetka - Woodland Hills - West Hills	No	ABMI	AHO , CPK CPU, ADU
Los Angeles	5658 SEPULVEDA BLVD	91411	2243003025	0.000	0.000	0.000	1.198	Shortfall of Sites	0.011	General Commercial	C2-1VL-RIO	0	0	0	200.766	1.198		Commercial - Store Combination - Store and Office Combination - One Story, 0	174B145 340	No Max	Van Nuys - North Sherman Oaks	No	ABMI	ARO , Orange LineTNP, AHO
Los Angeles	7931 SEDAN AVE	91304	2014030028	0.000	0.000	0.000	1.198	Shortfall of Sites	0.188	Low Residential	RS-1	Very Low Residential	0	0	66.287	1.198		Residential - Single Family Residence, 1	189B097 558	1 per lot	Canoga Park - Winnetka - Woodland Hills - West Hills	No	ABMI	AHO , CPK CPU, ADU
Los Angeles	23854 BESSEMER ST	91367	2045012012	0.000	0.000	0.000	1.198	Shortfall of Sites	0.188	Low Residential	RS-1	Very Low Residential	[HB5-SH1-5] [CX3-FA] [CPIO]	0	66.287	1.198		Residential - Single Family Residence, 1	177B089 484	1 per lot	Canoga Park - Winnetka - Woodland Hills - West Hills	No	ABMI	AHO , CPK CPU, ADU
Los Angeles	20503 HAMLIN ST	91306	2148013001	0.000	0.000	0.000	1.198	Shortfall of Sites	0.207	Low Residential	RS-1-RIO	Low Residential	0	0	66.287	1.198		Residential - Single Family Residence - Pool, 1	180B109 495	1 per lot	Canoga Park - Winnetka - Woodland Hills - West Hills	No	ABMI	AHO , CPK CPU
Los Angeles	20820 KITTRIDGE ST	91306	2148023001	0.000	0.000	0.000	1.198	Shortfall of Sites	0.207	Low Residential	RS-1-RIO	Low Residential	0	0	66.287	1.198		Residential - Single Family Residence - Pool, 1	180B109 346	1 per lot	Canoga Park - Winnetka - Woodland Hills - West Hills	No	ABMI	AHO , CPK CPU
Los Angeles	22324 CRISWELL ST	91303	2139011008	0.000	0.000	0.000	1.198	Shortfall of Sites	0.207	Low Residential	RS-1-RIO	Very Low Residential	0	0	66.287	1.198		Residential - Single Family Residence, 1	180B101 347	1 per lot	Canoga Park - Winnetka - Woodland Hills - West Hills	No	ABMI	AHO , CPK CPU
Los Angeles	6545 SAUSALITO AVE	91307	2038039032	0.000	0.000	0.000	1.198	Shortfall of Sites	0.188	Low Residential	RS-1	Very Low Residential	[DM4-CHC1-5] [CX2-FA] [CPIO]	0	66.287	1.198		Residential - Single Family Residence - Pool, 1	180B101 486	1 per lot	Canoga Park - Winnetka - Woodland Hills - West Hills	No	ABMI	AHO , CPK CPU, ADU
Los Angeles	22829 MARLIN PL	91307	2026025012	0.000	0.000	0.000	1.198	Shortfall of Sites	0.188	Low Residential	RS-1	Very Low Residential	0	0	66.287	1.198		Residential - Single Family Residence, 1	183B097 473	1 per lot	Canoga Park - Winnetka - Woodland Hills - West Hills	No	ABMI	AHO , CPK CPU, ADU
Los Angeles	0	0	2366022904	0.599	0.599	0.000	0.000	Shortfall of Sites	0.649	Public Facilities	PF-1XL	0	0	20	153.741	1.198		Miscellaneous - Government Owned Property, 0	162B177 327		Sherman Oaks - Studio City - Toluca Lake - Cahuenga Pass	No	LI	PF
Los Angeles	16007 DICKENS ST	91436	2283011024	0.000	0.000	0.000	1.197	Shortfall of Sites	0.188	Low II Residential	R1-1	Low Residential	0	0	66.287	1.197		Residential - Single Family Residence - Pool, 1	168B141 659	1 per lot	Encino - Tarzana	No	ABMI	AHO , ENC CPU, ADU
Los Angeles	832 S ALVARADO ST	90057	5141020006	0.000	0.000	0.000	1.197	Shortfall of Sites	0.185	Highway Oriented Commercial	C2-1	0	0	0	8.107	1.197		Commercial - Store Combination - Store and Office Combination - One Story, 0	132A203 314		Westlake	No	ABMI	ARO
Los Angeles	16707 LA MAIDA ST	91436	2259008020	0.000	0.000	0.000	1.197	Shortfall of Sites	0.188	Low II Residential	R1-1	Low Residential	0	0	66.287	1.197		Residential - Single Family Residence - Pool, 1	171B137 428	1 per lot	Encino - Tarzana	No	ABMI	AHO , ENC CPU, ADU
Los Angeles	23656 OXNARD ST	91367	2041028001	0.000	0.000	0.000	1.197	Shortfall of Sites	0.188	Low Residential	RS-1	Very Low Residential	0	0	66.287	1.197		Residential - Single Family Residence, 1	177B093 717	1 per lot	Canoga Park - Winnetka - Woodland Hills - West Hills	No	ABMI	AHO , CPK CPU, ADU
Los Angeles	4213 GREENBUSH AVE	91423	2360009027	0.000	0.000	0.000	1.197	Shortfall of Sites	0.105	General Commercial	P-1-RIO	0	0	0	94.696	1.197		Commercial - Parking Lot (Commercial Use Property) - Lots - Patron or Employee - One Story, 0	165B157 686		Sherman Oaks - Studio City - Toluca Lake - Cahuenga Pass	No	ABMI	P
Los Angeles	23301 MOBILE ST	91307	2036014012	0.000	0.000	0.000	1.197	Shortfall of Sites	0.188	Low Residential	RS-1	Very Low Residential	0	0	66.287	1.197		Residential - Single Family Residence, 1	180B093 650	1 per lot	Canoga Park - Winnetka - Woodland Hills - West Hills	No	ABMI	AHO , CPK CPU, ADU
Los Angeles	11439 ENCINO AVE	91344	2711022036	0.598	0.598	0.000	0.000	Shortfall of Sites	0.216	Very Low I Residential	RA-1	0	0	20	102.494	1.197		Institutional - Church - One Story, 0	213B129 327		Granada Hills - Knollwood	No	LI	FBO, ADU
Los Angeles	7118 SUNNYBRAE AVE	91306	2137002008	0.000	0.000	0.000	1.196	Shortfall of Sites	0.207	Low Residential	RS-1-RIO	Low Residential	0	0	66.287	1.196		Residential - Single Family Residence, 1	183B109 189	1 per lot	Canoga Park - Winnetka - Woodland Hills - West Hills	No	ABMI	AHO , CPK CPU
Los Angeles	5909 W 3RD ST	90036	5512019019	0.000	0.000	0.000	1.196	Shortfall of Sites	0.032	Limited Commercial	C1-1VL	0	0	0	54.450	1.196		Institutional - School (Private) - One Story, 0	135B181 94		Wilshire	No	ABMI	OPP C
Los Angeles	0	0	2257013009	0.000	0.000	0.000	1.196	Shortfall of Sites	0.188	Very Low I Residential	RA-1	Very Low Residential	0	0	66.287	1.196		Residential - Single Family Residence - Other Improvements Only, 1	171B133 794	1 per lot	Encino - Tarzana	No	ABMI	AHO , ENC CPU, ADU
Los Angeles	23465 MOBILE ST	91307	2036015020	0.000	0.000	0.000	1.196	Shortfall of Sites	0.188	Low Residential	RS-1	Very Low Residential	0	0	66.287	1.196		Residential - Single Family Residence, 1	180B093 626	1 per lot	Canoga Park - Winnetka - Woodland Hills - West Hills	No	ABMI	AHO , CPK CPU, ADU
Los Angeles	4945 ALHAMA DR	91364	2167010014	0.000	0.000	0.000	1.196	Shortfall of Sites	0.188	Low Residential	R1-1	Low Residential	0	0	66.287	1.196		Residential - Single Family Residence, 1	168B105 192	1 per lot	Canoga Park - Winnetka - Woodland Hills - West Hills	No	ABMI	AHO , CPK CPU, ADU

Jurisdiction Name	Site Address/Intersection	5 Digit ZIP Code	Assessor Parcel Number	Very Low-Income	Low-Income	Moderate-Income	Above Moderate-Income	Type of Shortfall	Parcel Size (Acres)	Current General Plan Designation	Current Zoning	Proposed General Plan (GP) Designation	Proposed Zoning	Minimum Density Allowed	Maximum Density Allowed	Total Capacity	Vacant/ Nonvacant	Description of Existing Uses	PIN	Base Density Per Acre	Community Plan Area	Rent Stabalization Ordinance	Income Category	Applicable Rezoning Program (Program informing values in Column Q listed first)
Los Angeles	23559 STYLES ST	91367	2035010016	0.000	0.000	0.000	1.196	Shortfall of Sites	0.188	Low Residential	RS-1	Very Low Residential	0	0	66.287	1.196		Residential - Single Family Residence - Pool, 1	177B093 177	1 per lot	Canoga Park - Winnetka - Woodland Hills - West Hills	No	ABMI	AHO , CPK CPU, ADU
Los Angeles	5601 HOLLYWOOD BLVD	90028	5544003022	0.000	0.000	0.000	1.196	Shortfall of Sites	0.172	High Density Residential	[Q]R5-2	0	0	0	7.224	1.196		Commercial - Hotel and Motel - Motel - Under 50 Rooms - One Story, 0	148-5A193 112		Hollywood	No	ABMI	ARO
Los Angeles	21205 LOPEZ ST	91364	2167006026	0.000	0.000	0.000	1.196	Shortfall of Sites	0.188	Low Residential	R1-1	Low Residential	[HB5-G1-5] [CX3-FA] [CPIO]	0	66.287	1.196		Residential - Single Family Residence, 1	171B105 1025	1 per lot	Canoga Park - Winnetka - Woodland Hills - West Hills	No	ABMI	AHO , CPK CPU, ADU
Los Angeles	1435 GLENDALE BLVD	90026	5419019025	0.000	0.000	0.000	1.196	Shortfall of Sites	0.126	Community Commercial	C2-1L, P-1L	0	0	0	94.696	1.196		Commercial - Store - One Story, 0	141A207 155		Silver Lake - Echo Park - Elysian Valley	No	ABMI	P
Los Angeles	17401 WYANDOTTE ST	91406	2228014018	0.000	0.000	0.000	1.196	Shortfall of Sites	0.207	Low Residential	R1-1	Low Residential	0	0	66.287	1.196		Residential - Single Family Residence, 1	186B133 945	1 per lot	Reseda - West Van Nuys	No	ABMI	AHO , RES CPU
Los Angeles	6532 SHELTONDALE AVE	91307	2034019040	0.000	0.000	0.000	1.196	Shortfall of Sites	0.188	Low Residential	RS-1	Very Low Residential	0	0	66.287	1.196		Residential - Single Family Residence, 1	180B089 595	1 per lot	Canoga Park - Winnetka - Woodland Hills - West Hills	No	ABMI	AHO , CPK CPU, ADU
Los Angeles	14652 VENTURA BLVD	91403	2276002068	0.000	0.000	0.000	1.196	Shortfall of Sites	0.172	Community Commercial	C2-1L	0	0	0	7.234	1.196		Commercial - Office Building - One Story, 0	166-5A149 71		Sherman Oaks - Studio City - Toluca Lake - Cahuenga Pass	No	ABMI	ARO
Los Angeles	14652 VENTURA BLVD	91403	2276002068	0.000	0.000	0.000	1.196	Shortfall of Sites	0.172	Community Commercial	C2-1L	0	0	0	7.234	1.196		Commercial - Office Building - One Story, 0	166-5A149 72		Sherman Oaks - Studio City - Toluca Lake - Cahuenga Pass	No	ABMI	ARO
Los Angeles	24344 W CLEARCREEK PLACE	91304	2017040008	0.000	0.000	0.000	1.195	Shortfall of Sites	0.207	Low I Residential	RE9-1-H	Very Low Residential	0	0	66.287	1.195		Residential - Single Family Residence, 1	192B089 211	1 per lot	Canoga Park - Winnetka - Woodland Hills - West Hills	No	ABMI	AHO , CPK CPU, ADU
Los Angeles	6570 DEBS AVE	91307	2034021022	0.000	0.000	0.000	1.195	Shortfall of Sites	0.188	Low Residential	RS-1	Very Low Residential	[HB5-SH1-5] [CX4-FA] [CPIO]	0	66.287	1.195		Residential - Single Family Residence, 1	180B089 434	1 per lot	Canoga Park - Winnetka - Woodland Hills - West Hills	No	ABMI	AHO , CPK CPU, ADU
Los Angeles	7948 YOLANDA AVE	91335	2103021039	0.000	0.000	0.000	1.195	Shortfall of Sites	0.207	Low Residential	RS-1	Low Residential	0	0	66.287	1.195		Residential - Single Family Residence, 1	189B121 270	1 per lot	Reseda - West Van Nuys	No	ABMI	AHO , RES CPU
Los Angeles	6501 KENWATER AVE	91307	2033009005	0.000	0.000	0.000	1.195	Shortfall of Sites	0.188	Low Residential	RS-1	Very Low Residential	0	0	66.287	1.195		Residential - Single Family Residence, 1	180B089 667	1 per lot	Canoga Park - Winnetka - Woodland Hills - West Hills	No	ABMI	AHO , CPK CPU, ADU
Los Angeles	6507 KENWATER AVE	91307	2033009006	0.000	0.000	0.000	1.195	Shortfall of Sites	0.188	Low Residential	RS-1	Very Low Residential	[HB1-G1-5] [CX2-FA] [CPIO]	0	66.287	1.195		Residential - Single Family Residence, 1	180B089 646	1 per lot	Canoga Park - Winnetka - Woodland Hills - West Hills	No	ABMI	AHO , CPK CPU, ADU
Los Angeles	6435 KENWATER AVE	91307	2033009001	0.000	0.000	0.000	1.195	Shortfall of Sites	0.188	Low Residential	RS-1	Very Low Residential	0	0	66.287	1.195		Residential - Single Family Residence, 1	180B089 723	1 per lot	Canoga Park - Winnetka - Woodland Hills - West Hills	No	ABMI	AHO , CPK CPU, ADU
Los Angeles	3125 W 54TH ST	90043	5006013001	0.598	0.598	0.000	0.000	Shortfall of Sites	0.259	Low Medium II Residential	RD1.5-1	0	0	20	102.494	1.195		Institutional - Church - One Story, 0	108B185 340		West Adams - Baldwin Hills - Leimert	No	LI	FBO
Los Angeles	6443 KENWATER AVE	91307	2033009003	0.000	0.000	0.000	1.195	Shortfall of Sites	0.188	Low Residential	RS-1	Very Low Residential	[MB4-G1-5] [IX4-FA] [CPIO]	0	66.287	1.195		Residential - Single Family Residence, 1	180B089 702	1 per lot	Canoga Park - Winnetka - Woodland Hills - West Hills	No	ABMI	AHO , CPK CPU, ADU
Los Angeles	6056 CRANER AVE	91606	2414004020	0.000	0.000	0.000	1.195	Shortfall of Sites	0.302	Low Medium II Residential	RD1.5-1	0	0	0	44.077	1.195		Residential - Five or More Units or Apartments (Any Combination) · 4 Stories or Less, 8	177B173 825		North Hollywood - Valley Village	No	ABMI	DB50
Los Angeles	22929 ARMINTA ST	91304	2014023002	0.000	0.000	0.000	1.195	Shortfall of Sites	0.188	Low Residential	RS-1	Very Low Residential	0	0	66.287	1.195		Residential - Single Family Residence - Pool, 1	189B097 671	1 per lot	Canoga Park - Winnetka - Woodland Hills - West Hills	No	ABMI	AHO , CPK CPU, ADU
Los Angeles	6515 KENWATER AVE	91307	2033009007	0.000	0.000	0.000	1.195	Shortfall of Sites	0.188	Low Residential	RS-1	Very Low Residential	0	0	66.287	1.195		Residential - Single Family Residence, 1	180B089 626	1 per lot	Canoga Park - Winnetka - Woodland Hills - West Hills	No	ABMI	AHO , CPK CPU, ADU
Los Angeles	6439 KENWATER AVE	91307	2033009002	0.000	0.000	0.000	1.195	Shortfall of Sites	0.188	Low Residential	RS-1	Very Low Residential	0	0	66.287	1.195		Residential - Single Family Residence, 1	180B089 714	1 per lot	Canoga Park - Winnetka - Woodland Hills - West Hills	No	ABMI	AHO , CPK CPU, ADU
Los Angeles	6447 KENWATER AVE	91307	2033009004	0.000	0.000	0.000	1.195	Shortfall of Sites	0.188	Low Residential	RS-1	Very Low Residential	[DM1-G1-5] [IX3-FA] [CPIO]	0	66.287	1.195		Residential - Single Family Residence, 1	180B089 685	1 per lot	Canoga Park - Winnetka - Woodland Hills - West Hills	No	ABMI	AHO , CPK CPU, ADU
Los Angeles	24201 HAMLIN ST	91307	2034016021	0.000	0.000	0.000	1.195	Shortfall of Sites	0.188	Low Residential	RS-1	Very Low Residential	[MB3-CDF1-5] [IX4-FA] [CPIO]	0	66.287	1.195		Residential - Single Family Residence, 1	180B089 708	1 per lot	Canoga Park - Winnetka - Woodland Hills - West Hills	No	ABMI	AHO , CPK CPU, ADU
Los Angeles	23121 COHASSET ST	91307	2021004011	0.000	0.000	0.000	1.195	Shortfall of Sites	0.188	Low Residential	RS-1	Very Low Residential	0	0	66.287	1.195		Residential - Single Family Residence - Pool, 1	186B097 490	1 per lot	Canoga Park - Winnetka - Woodland Hills - West Hills	No	ABMI	AHO , CPK CPU, ADU
Los Angeles	6431 KENWATER AVE	91307	2033008017	0.000	0.000	0.000	1.195	Shortfall of Sites	0.188	Low Residential	RS-1	Very Low Residential	0	0	66.287	1.195		Residential - Single Family Residence, 1	180B089 735	1 per lot	Canoga Park - Winnetka - Woodland Hills - West Hills	No	ABMI	AHO , CPK CPU, ADU
Los Angeles	6523 KENWATER AVE	91307	2033009008	0.000	0.000	0.000	1.195	Shortfall of Sites	0.188	Low Residential	RS-1	Very Low Residential	0	0	66.287	1.195		Residential - Single Family Residence - Pool, 1	180B089 606	1 per lot	Canoga Park - Winnetka - Woodland Hills - West Hills	No	ABMI	AHO , CPK CPU, ADU
Los Angeles	7566 BOBBYBOYAR AVE	91304	2027031029	0.000	0.000	0.000	1.195	Shortfall of Sites	0.188	Low Residential	RS-1	Very Low Residential	0	0	66.287	1.195		Residential - Single Family Residence, 1	186B093 148	1 per lot	Canoga Park - Winnetka - Woodland Hills - West Hills	No	ABMI	AHO , CPK CPU, ADU
Los Angeles	24312 FRIAR ST	91367	2033021014	0.000	0.000	0.000	1.195	Shortfall of Sites	0.188	Low Residential	RS-1	Very Low Residential	0	0	66.287	1.195		Residential - Single Family Residence - Pool, 1	177B089 214	1 per lot	Canoga Park - Winnetka - Woodland Hills - West Hills	No	ABMI	AHO , CPK CPU, ADU
Los Angeles	4825 GLORIA AVE	91436	2261021096	0.000	0.000	0.000	1.195	Shortfall of Sites	0.188	Low II Residential	RE9-1	Low Residential	0	0	66.287	1.195		Residential - Single Family Residence, 1	168B141 926	1 per lot	Encino - Tarzana	No	ABMI	AHO , ENC CPU, ADU
Los Angeles	6980 PLATT AVE	91307	2028011020	0.000	0.000	0.000	1.194	Shortfall of Sites	0.188	Low Residential	RS-1	Very Low Residential	0	0	66.287	1.194		Residential - Single Family Residence, 1	183B093 415	1 per lot	Canoga Park - Winnetka - Woodland Hills - West Hills	No	ABMI	AHO , CPK CPU, ADU
Los Angeles	23409 ERWIN ST	91367	2035015028	0.000	0.000	0.000	1.194	Shortfall of Sites	0.188	Low Residential	RS-1	Very Low Residential	0	0	66.287	1.194		Residential - Single Family Residence - Pool, 1	177B093 402	1 per lot	Canoga Park - Winnetka - Woodland Hills - West Hills	No	ABMI	AHO , CPK CPU, ADU
Los Angeles	22901 BLYTHE ST	91304	2014011024	0.000	0.000	0.000	1.194	Shortfall of Sites	0.207	Low Residential	RS-1	Very Low Residential	[LM1-CDF1-5] [IX4-FA] [CPIO]	0	66.287	1.194		Residential - Single Family Residence, 1	189B097 483	1 per lot	Canoga Park - Winnetka - Woodland Hills - West Hills	No	ABMI	AHO , CPK CPU
Los Angeles	23840 BESSEMER ST	91367	2045012010	0.000	0.000	0.000	1.194	Shortfall of Sites	0.188	Low Residential	RS-1	Very Low Residential	[MB4-G1-5] [CX2-FA] [CPIO]	0	66.287	1.194		Residential - Single Family Residence, 1	177B089 475	1 per lot	Canoga Park - Winnetka - Woodland Hills - West Hills	No	ABMI	AHO , CPK CPU, ADU
Los Angeles	15952 DICKENS ST	91436	2283013020	0.000	0.000	0.000	1.194	Shortfall of Sites	0.188	Low II Residential	R1-1	Low Residential	0	0	66.287	1.194		Residential - Single Family Residence - Pool, 1	168B141 720	1 per lot	Encino - Tarzana	No	ABMI	AHO , ENC CPU, ADU
Los Angeles	23007 BALTAR ST	91304	2014009022	0.000	0.000	0.000	1.194	Shortfall of Sites	0.188	Low Residential	RS-1	Very Low Residential	0	0	66.287	1.194		Residential - Single Family Residence, 1	189B097 340	1 per lot	Canoga Park - Winnetka - Woodland Hills - West Hills	No	ABMI	AHO , CPK CPU, ADU
Los Angeles	5737 VANESSA CT	91367	2041015052	0.000	0.000	0.000	1.194	Shortfall of Sites	0.207	Low Residential	RE9-1	Very Low Residential	0	0	66.287	1.194		Residential - Single Family Residence - Pool, 1	174B097 275	1 per lot	Canoga Park - Winnetka - Woodland Hills - West Hills	No	ABMI	AHO , CPK CPU
Los Angeles	18736 LULL STREET	91335	2103016031	0.000	0.000	0.000	1.194	Shortfall of Sites	0.207	Low Residential	RS-1	Low Residential	0	0	66.287	1.194		Residential - Single Family Residence, 1	186B121 95	1 per lot	Reseda - West Van Nuys	No	ABMI	AHO , RES CPU
Los Angeles	16249 HUSTON ST	91436	2260010039	0.000	0.000	0.000	1.194	Shortfall of Sites	0.207	Low II Residential	RE9-1	Low Residential	0	0	66.287	1.194		Residential - Single Family Residence - Pool, 1	168B137 801	1 per lot	Encino - Tarzana	No	ABMI	AHO , ENC CPU, ADU
Los Angeles	23825 GILMORE ST	91307	2033008016	0.000	0.000	0.000	1.194	Shortfall of Sites	0.188	Low Residential	RS-1	Very Low Residential	[MN1-AL2-5] [CX1-FA] [CPIO-O]	0	66.287	1.194		Residential - Single Family Residence, 1	180B089 745	1 per lot	Canoga Park - Winnetka - Woodland Hills - West Hills	No	ABMI	AHO , CPK CPU, ADU
Los Angeles	6945 RESEDA BLVD	91335	2126021030	0.000	0.000	0.000	1.193	Shortfall of Sites	0.174	Community Commercial	[Q]C2-1L-CDO-RIO	0	0	0	8.550	1.193		Commercial - Store Combination - Store and Office Combination - One Story, 0	183B125 675		Reseda - West Van Nuys	No	ABMI	ARO
Los Angeles	6945 RESEDA BLVD	91335	2126021030	0.000	0.000	0.000	1.193	Shortfall of Sites	0.344	Community Commercial	[Q]C2-1L-CDO-RIO	0	0	0	4.333	1.193		Commercial - Store Combination - Store and Office Combination - One Story, 0	183B125 688		Reseda - West Van Nuys	No	ABMI	ARO
Los Angeles	184 BIMINI PL	90004	5501013043	0.000	0.000	0.000	1.193	Shortfall of Sites	0.250	Community Commercial	C2-1, [Q]C2-1	0	0	0	5.964	1.193		Commercial - Office Building - One Story, 0	138B197 1327		Wilshire	No	ABMI	ARO
Los Angeles	19858 FRIAR ST	91367	2134034003	0.000	0.000	0.000	1.193	Shortfall of Sites	0.207	Low Residential	RS-1-RIO	Very Low Residential	[MB4-SH1-5] [CX2-FA] [CPIO]	0	66.287	1.193		Residential - Single Family Residence, 1	180B113 821	1 per lot	Canoga Park - Winnetka - Woodland Hills - West Hills	No	ABMI	AHO , CPK CPU
Los Angeles	7003 WHITAKER AVE	91406	2225016016	0.000	0.000	0.000	1.193	Shortfall of Sites	0.207	Low Residential	R1-1	Low Residential	0	0	66.287	1.193		Residential - Single Family Residence, 1	183B137 266	1 per lot	Reseda - West Van Nuys	No	ABMI	AHO , RES CPU
Los Angeles	23251 BIGLER ST	91364	2074028006	0.597	0.597	0.000	0.000	Shortfall of Sites	0.282	Low Residential	RS-1	Very Low Residential	0	20	66.287	1.193		, 2	168B093 59	1 per lot	Canoga Park - Winnetka - Woodland Hills - West Hills	No	LI	AHO , CPK CPU
Los Angeles	7435 FORBES AVE	91406	2226026007	0.000	0.000	0.000	1.193	Shortfall of Sites	0.207	Low Residential	R1-1	Low Residential	0	0	66.287	1.193		Residential - Single Family Residence, 1	186B133 612	1 per lot	Reseda - West Van Nuys	No	ABMI	AHO , RES CPU
Los Angeles	1646 N SPRING ST	90012	5409002030	0.000	0.000	0.000	1.193	Shortfall of Sites	0.447	Hybrid Industrial	UV(CA)	0	0	0	3.335	1.193		Industrial - Light Manufacturing - One Story, 0	136-5A217 47		Central City North	No	ABMI	ARO
Los Angeles	6146 DEBS AVE	91367	2033025011	0.000	0.000	0.000	1.193	Shortfall of Sites	0.188	Low Residential	RS-1	Very Low Residential	0	0	66.287	1.193		Residential - Single Family Residence - Pool, 1	177B089 323	1 per lot	Canoga Park - Winnetka - Woodland Hills - West Hills	No	ABMI	AHO , CPK CPU, ADU
Los Angeles	6310 WEST BLVD	90043	4006007034	0.000	0.000	0.000	1.193	Shortfall of Sites	0.058	Neighborhood Commercial	C2-1VL-CPIO	0	0	0	39.268	1.193		Industrial - Warehousing, Distribution, Storage - Warehousing, Distribution, 10,000 to 24,999 SF - One Story, 0	105B185 872		West Adams - Baldwin Hills - Leimert	No	ABMI	ARO
Los Angeles	6310 WEST BLVD	90043	4006007034	0.000	0.000	0.000	1.193	Shortfall of Sites	0.003	Neighborhood Commercial	C2-1VL-CPIO	0	0	0	832.892	1.193		Industrial - Warehousing, Distribution, Storage - Warehousing, Distribution, 10,000 to 24,999 SF - One Story, 0	105B185 873		West Adams - Baldwin Hills - Leimert	No	ABMI	ARO
Los Angeles	6310 WEST BLVD	90043	4006007034	0.000	0.000	1.193	0.000	Shortfall of Sites	0.123	Neighborhood Commercial	C2-1VL-CPIO	0	0	0	18.717	1.193		Industrial - Warehousing, Distribution, Storage - Warehousing, Distribution, 10,000 to 24,999 SF - One Story, 0	105B185 874		West Adams - Baldwin Hills - Leimert	No	MI	ARO
Los Angeles	6310 WEST BLVD	90043	4006007034	0.000	0.000	0.000	1.193	Shortfall of Sites	0.054	Neighborhood Commercial	C2-1VL-CPIO	0	0	0	42.368	1.193		Industrial - Warehousing, Distribution, Storage - Warehousing, Distribution, 10,000 to 24,999 SF - One Story, 0	105B185 875		West Adams - Baldwin Hills - Leimert	No	ABMI	ARO

Jurisdiction Name	Site Address/Intersection	5 Digit ZIP Code	Assessor Parcel Number	Very Low-Income	Low-Income	Moderate-Income	Above Moderate-Income	Type of Shortfall	Parcel Size (Acres)	Current General Plan Designation	Current Zoning	Proposed General Plan (GP) Designation	Proposed Zoning	Minimum Density Allowed	Maximum Density Allowed	Total Capacity	Vacant/ Nonvacant	Description of Existing Uses	PIN	Base Density Per Acre	Community Plan Area	Rent Stabalization Ordinance	Income Category	Applicable Rezoning Program (Program informing values in Column Q listed first)
Los Angeles	6310 WEST BLVD	90043	4006007034	0.000	0.000	1.193	0.000	Shortfall of Sites	0.238	Neighborhood Commercial	C2-1VL-CPIO	0	0	0	9.640	1.193		Industrial - Warehousing, Distribution, Storage - Warehousing, Distribution, 10,000 to 24,999 SF - One Story, 0	105B185 903		West Adams - Baldwin Hills - Leimert	No	MI	ARO
Los Angeles	6310 WEST BLVD	90043	4006007034	0.000	0.000	1.193	0.000	Shortfall of Sites	0.236	Neighborhood Commercial	C2-1VL-CPIO	0	0	0	9.713	1.193		Industrial - Warehousing, Distribution, Storage - Warehousing, Distribution, 10,000 to 24,999 SF - One Story, 0	105B185 943		West Adams - Baldwin Hills - Leimert	No	MI	ARO
Los Angeles	23656 MARYLEE ST	91367	2041029001	0.000	0.000	0.000	1.193	Shortfall of Sites	0.188	Low Residential	RS-1	Very Low Residential	0	0	66.287	1.193		Residential - Single Family Residence, 1	174B093 43	1 per lot	Canoga Park - Winnetka - Woodland Hills - West Hills	No	ABMI	AHO , CPK CPU, ADU
Los Angeles	7808 DUCOR AVE	91304	2014028006	0.000	0.000	0.000	1.193	Shortfall of Sites	0.188	Low Residential	RS-1	Very Low Residential	[MB3-CDF1-5] [IX4-FA] [CPIO]	0	66.287	1.193		Residential - Single Family Residence, 1	189B097 879	1 per lot	Canoga Park - Winnetka - Woodland Hills - West Hills	No	ABMI	AHO , CPK CPU, ADU
Los Angeles	15479 LA MAIDA ST	91403	2261036034	0.000	0.000	0.000	1.193	Shortfall of Sites	0.188	Low II Residential	R1-1	Low Residential	0	0	66.287	1.193		Residential - Single Family Residence, 1	168B145 281	1 per lot	Encino - Tarzana	No	ABMI	AHO , ENC CPU, ADU
Los Angeles	7817 JUTLAND AVE	91325	2201029010	0.000	0.000	0.000	1.193	Shortfall of Sites	0.188	Low Residential	R1-1	Low Residential	0	0	66.287	1.193		Residential - Single Family Residence - Pool, 1	189B129 938	1 per lot	Reseda - West Van Nuys	No	ABMI	AHO , RES CPU, ADU
Los Angeles	373 N WESTERN AVE	90004	5522031013	0.000	0.000	1.193	0.000	Shortfall of Sites	0.165	Neighborhood Office Commercial	C2-1	0	0	0	13.874	1.193		Commercial - Store Combination - Store and Office Combination - One Story, 0	138B193 100		Wilshire	No	MI	ARO
Los Angeles	373 N WESTERN AVE	90004	5522031013	0.000	0.000	1.193	0.000	Shortfall of Sites	0.167	Neighborhood Office Commercial	C2-1	0	0	0	13.775	1.193		Commercial - Store Combination - Store and Office Combination - One Story, 0	138B193 101		Wilshire	No	MI	ARO
Los Angeles	8316 FOOTHILL BLVD	91040	2560008001	0.000	0.000	0.000	1.193	Shortfall of Sites	0.020	General Commercial	C2-1VL	0	0	0	88.712	1.193		Commercial - Professional Building - One Story, 0	204B189 49		Sunland - Tujunga - Lake View Terrace - Shadow Hills - East La Tuna Canyon	No	ABMI	ARO
Los Angeles	8316 FOOTHILL BLVD	91040	2560008001	0.000	0.000	0.000	1.193	Shortfall of Sites	0.047	General Commercial	C2-1VL	0	0	0	37.219	1.193		Commercial - Professional Building - One Story, 0	204B189 50		Sunland - Tujunga - Lake View Terrace - Shadow Hills - East La Tuna Canyon	No	ABMI	ARO
Los Angeles	8316 FOOTHILL BLVD	91040	2560008001	0.000	0.000	0.000	1.193	Shortfall of Sites	0.047	General Commercial	C2-1VL	0	0	0	37.204	1.193		Commercial - Professional Building - One Story, 0	204B189 51		Sunland - Tujunga - Lake View Terrace - Shadow Hills - East La Tuna Canyon	No	ABMI	ARO
Los Angeles	8316 FOOTHILL BLVD	91040	2560008001	0.000	0.000	0.000	1.193	Shortfall of Sites	0.047	General Commercial	C2-1VL	0	0	0	37.191	1.193		Commercial - Professional Building - One Story, 0	204B189 52		Sunland - Tujunga - Lake View Terrace - Shadow Hills - East La Tuna Canyon	No	ABMI	ARO
Los Angeles	8316 FOOTHILL BLVD	91040	2560008001	0.000	0.000	0.000	1.193	Shortfall of Sites	0.047	General Commercial	C2-1VL	0	0	0	37.176	1.193		Commercial - Professional Building - One Story, 0	204B189 53		Sunland - Tujunga - Lake View Terrace - Shadow Hills - East La Tuna Canyon	No	ABMI	ARO
Los Angeles	8316 FOOTHILL BLVD	91040	2560008001	0.000	0.000	0.000	1.193	Shortfall of Sites	0.047	General Commercial	C2-1VL	0	0	0	37.180	1.193		Commercial - Professional Building - One Story, 0	204B189 54		Sunland - Tujunga - Lake View Terrace - Shadow Hills - East La Tuna Canyon	No	ABMI	ARO
Los Angeles	8316 FOOTHILL BLVD	91040	2560008001	0.000	0.000	0.000	1.193	Shortfall of Sites	0.041	General Commercial	C2-1VL	0	0	0	43.075	1.193		Commercial - Professional Building - One Story, 0	204B189 61		Sunland - Tujunga - Lake View Terrace - Shadow Hills - East La Tuna Canyon	No	ABMI	ARO
Los Angeles	8316 FOOTHILL BLVD	91040	2560008001	0.000	0.000	0.000	1.193	Shortfall of Sites	0.046	General Commercial	C2-1VL	0	0	0	37.982	1.193		Commercial - Professional Building - One Story, 0	204B189 73		Sunland - Tujunga - Lake View Terrace - Shadow Hills - East La Tuna Canyon	No	ABMI	ARO
Los Angeles	8316 FOOTHILL BLVD	91040	2560008001	0.000	0.000	0.000	1.193	Shortfall of Sites	0.046	General Commercial	C2-1VL	0	0	0	38.027	1.193		Commercial - Professional Building - One Story, 0	204B189 81		Sunland - Tujunga - Lake View Terrace - Shadow Hills - East La Tuna Canyon	No	ABMI	ARO
Los Angeles	19814 ENADIA WAY	91306	2135013001	0.000	0.000	0.000	1.193	Shortfall of Sites	0.207	Low Residential	R1-1-RIO	Low Residential	0	0	66.287	1.193		Residential - Single Family Residence, 1	183B113 154	1 per lot	Canoga Park - Winnetka - Woodland Hills - West Hills	No	ABMI	AHO , CPK CPU
Los Angeles	7620 RUDNICK AVE	91304	2012020059	0.000	0.000	0.000	1.193	Shortfall of Sites	0.207	Low Residential	RS-1	Very Low Residential	0	0	66.287	1.193		Residential - Single Family Residence - Pool, 1	186B101 121	1 per lot	Canoga Park - Winnetka - Woodland Hills - West Hills	No	ABMI	AHO , CPK CPU
Los Angeles	7120 QUARTZ AVE	91306	2135014001	0.060	0.060	0.000	1.073	Shortfall of Sites	0.301	Low Residential	R1-1-RIO	Low Residential	[DM1-SH1-5] [IX3-FA] [CPIO]	20	66.287	1.193		Residential - Single Family Residence, 2	183B117 182	1 per lot	Canoga Park - Winnetka - Woodland Hills - West Hills	No	VLI, LI, ABMI	AHO , CPK CPU
Los Angeles	6533 ANDASOL AVE	91406	2229011022	0.596	0.596	0.000	0.000	Shortfall of Sites	0.301	Low Residential	RA-1-RIO	Low Residential	0	20	66.287	1.192		, 2	180B129 580	1 per lot	Reseda - West Van Nuys	No	LI	AHO , RES CPU
Los Angeles	7434 MCLENNAN AVE	91406	2226026006	0.000	0.000	0.000	1.192	Shortfall of Sites	0.207	Low Residential	R1-1	Low Residential	0	0	66.287	1.192		Residential - Single Family Residence, 1	186B133 611	1 per lot	Reseda - West Van Nuys	No	ABMI	AHO , RES CPU
Los Angeles	7554 MCLAREN AVE	91307	2021012034	0.000	0.000	0.000	1.192	Shortfall of Sites	0.188	Low Residential	RS-1	Very Low Residential	0	0	66.287	1.192		Residential - Single Family Residence, 1	186B097 292	1 per lot	Canoga Park - Winnetka - Woodland Hills - West Hills	No	ABMI	AHO , CPK CPU, ADU
Los Angeles	16704 ADDISON ST	91436	2259006007	0.000	0.000	0.000	1.192	Shortfall of Sites	0.188	Low II Residential	R1-1	Low Residential	0	0	66.287	1.192		Residential - Single Family Residence, 1	171B137 184	1 per lot	Encino - Tarzana	No	ABMI	AHO , ENC CPU, ADU
Los Angeles	0	0	2257018022	0.000	0.000	0.000	1.192	Shortfall of Sites	0.094	Very Low I Residential	RA-1	Very Low Residential	0	0	66.287	1.192		Residential - Single Family Residence - Other Improvements Only, 0	171B133 788	1 per lot	Encino - Tarzana	No	ABMI	AHO , ENC CPU
Los Angeles	23126 DOLOROSA ST	91367	2042007025	0.000	0.000	0.000	1.192	Shortfall of Sites	0.207	Low Residential	RS-1	Very Low Residential	0	0	66.287	1.192		Residential - Single Family Residence - Pool, 1	174B093 512	1 per lot	Canoga Park - Winnetka - Woodland Hills - West Hills	No	ABMI	AHO , CPK CPU
Los Angeles	6720 BERQUIST AVE	91307	2036002011	0.000	0.000	0.000	1.192	Shortfall of Sites	0.188	Low Residential	RS-1	Very Low Residential	0	0	66.287	1.192		Residential - Single Family Residence, 1	180B093 145	1 per lot	Canoga Park - Winnetka - Woodland Hills - West Hills	No	ABMI	AHO , CPK CPU, ADU
Los Angeles	16765 ADDISON ST	91436	2259004024	0.000	0.000	0.000	1.192	Shortfall of Sites	0.188	Low II Residential	R1-1	Low Residential	0	0	66.287	1.192		Residential - Single Family Residence - Pool, 1	171B133 551	1 per lot	Encino - Tarzana	No	ABMI	AHO , ENC CPU, ADU
Los Angeles	22159 VANOWEN ST	91303	2024008025	0.000	0.000	0.000	1.192	Shortfall of Sites	0.207	Low Residential	R1-1-RIO	Low Residential	0	0	66.287	1.192		Residential - Single Family Residence, 1	183B101 792	1 per lot	Canoga Park - Winnetka - Woodland Hills - West Hills	No	ABMI	AHO , CPK CPU
Los Angeles	5913 VANALDEN AVE	91356	2156007025	0.000	0.000	0.000	1.191	Shortfall of Sites	0.207	Low II Residential	R1-1	Low Residential	0	0	66.287	1.191		Residential - Single Family Residence, 1	177B121 758	1 per lot	Encino - Tarzana	No	ABMI	AHO , ENC CPU
Los Angeles	7816 FALLBROOK AVE	91304	2013026018	0.000	0.000	0.000	1.191	Shortfall of Sites	0.207	Low Residential	RS-1	Very Low Residential	0	0	66.287	1.191		Residential - Single Family Residence, 1	189B097 845	1 per lot	Canoga Park - Winnetka - Woodland Hills - West Hills	No	ABMI	AHO , CPK CPU
Los Angeles	5838 TOPEKA DR	91356	2156017011	0.000	0.000	0.000	1.191	Shortfall of Sites	0.207	Low II Residential	R1-1	Low Residential	0	0	66.287	1.191		Residential - Single Family Residence - Pool, 1	174B121 62	1 per lot	Encino - Tarzana	No	ABMI	AHO , ENC CPU
Los Angeles	18930 CANTARA ST	91335	2104036010	0.000	0.000	0.000	1.191	Shortfall of Sites	0.207	Low Residential	RS-1	Low Residential	0	0	66.287	1.191		Residential - Single Family Residence - Pool, 1	192B121 886	1 per lot	Reseda - West Van Nuys	No	ABMI	AHO , RES CPU
Los Angeles	7808 FALLBROOK AVE	91304	2013026019	0.000	0.000	0.000	1.191	Shortfall of Sites	0.207	Low Residential	RS-1	Very Low Residential	[HB3-G1-5] [CX3-FA] [CPIO-O]	0	66.287	1.191		Residential - Single Family Residence, 1	189B097 878	1 per lot	Canoga Park - Winnetka - Woodland Hills - West Hills	No	ABMI	AHO , CPK CPU
Los Angeles	23657 TIARA ST	91367	2041028005	0.000	0.000	0.000	1.191	Shortfall of Sites	0.188	Low Residential	RS-1	Very Low Residential	0	0	66.287	1.191		Residential - Single Family Residence - Pool, 1	177B093 767	1 per lot	Canoga Park - Winnetka - Woodland Hills - West Hills	No	ABMI	AHO , CPK CPU, ADU
Los Angeles	15325 NORDHOFF ST	91402	2656023037	0.000	0.000	0.000	1.191	Shortfall of Sites	0.126	Community Commercial	C2-1, P-1	0	0	0	94.696	1.191		Commercial - Shopping Center (Regional) - One Story, 0	198B145 384		Mission Hills - Panorama City - North Hills	No	ABMI	P
Los Angeles	16759 OTSEGO ST	91436	2259002020	0.000	0.000	0.000	1.191	Shortfall of Sites	0.207	Low II Residential	R1-1	Low Residential	0	0	66.287	1.191		Residential - Single Family Residence - Pool, 1	171B133 420	1 per lot	Encino - Tarzana	No	ABMI	AHO , ENC CPU, ADU
Los Angeles	5850 BECKFORD AVE	91356	2156007005	0.000	0.000	0.000	1.191	Shortfall of Sites	0.207	Low II Residential	R1-1	Low Residential	0	0	66.287	1.191		Residential - Single Family Residence - Pool, 1	174B121 11	1 per lot	Encino - Tarzana	No	ABMI	AHO , ENC CPU
Los Angeles	5651 TOPEKA DR	91356	2156016010	0.000	0.000	0.000	1.191	Shortfall of Sites	0.207	Low II Residential	R1-1	Low Residential	0	0	66.287	1.191		Residential - Single Family Residence, 1	174B121 325	1 per lot	Encino - Tarzana	No	ABMI	AHO , ENC CPU
Los Angeles	6002 TOPEKA DR	91356	2156018029	0.000	0.000	0.000	1.191	Shortfall of Sites	0.207	Low II Residential	R1-1	Low Residential	0	0	66.287	1.191		Residential - Single Family Residence, 1	177B121 638	1 per lot	Encino - Tarzana	No	ABMI	AHO , ENC CPU
Los Angeles	5839 VANALDEN AVE	91356	2156007020	0.000	0.000	0.000	1.191	Shortfall of Sites	0.207	Low II Residential	R1-1	Low Residential	0	0	66.287	1.191		Residential - Single Family Residence - Pool, 1	174B121 25	1 per lot	Encino - Tarzana	No	ABMI	AHO , ENC CPU
Los Angeles	5832 BECKFORD AVE	91356	2156007008	0.000	0.000	0.000	1.191	Shortfall of Sites	0.207	Low II Residential	R1-1	Low Residential	0	0	66.287	1.191		Residential - Single Family Residence, 1	174B121 50	1 per lot	Encino - Tarzana	No	ABMI	AHO , ENC CPU
Los Angeles	19844 ENADIA WAY	91306	2135012002	0.000	0.000	0.000	1.191	Shortfall of Sites	0.207	Low Residential	R1-1-RIO	Low Residential	0	0	66.287	1.191		Residential - Single Family Residence, 1	183B113 151	1 per lot	Canoga Park - Winnetka - Woodland Hills - West Hills	No	ABMI	AHO , CPK CPU
Los Angeles	5945 TOPEKA DR	91356	2156014008	0.000	0.000	0.000	1.191	Shortfall of Sites	0.207	Low II Residential	R1-1	Low Residential	0	0	66.287	1.191		Residential - Single Family Residence, 1	177B121 715	1 per lot	Encino - Tarzana	No	ABMI	AHO , ENC CPU
Los Angeles	19910 ENADIA WAY	91306	2135011002	0.000	0.000	0.000	1.191	Shortfall of Sites	0.207	Low Residential	R1-1-RIO	Low Residential	0	0	66.287	1.191		Residential - Single Family Residence, 1	183B113 148	1 per lot	Canoga Park - Winnetka - Woodland Hills - West Hills	No	ABMI	AHO , CPK CPU
Los Angeles	6003 TOPEKA DR	91356	2156014013	0.000	0.000	0.000	1.191	Shortfall of Sites	0.207	Low II Residential	R1-1	Low Residential	0	0	66.287	1.191		Residential - Single Family Residence, 1	177B121 637	1 per lot	Encino - Tarzana	No	ABMI	AHO , ENC CPU
Los Angeles	5660 TOPEKA DR	91356	2156016008	0.000	0.000	0.000	1.191	Shortfall of Sites	0.207	Low II Residential	R1-1	Low Residential	0	0	66.287	1.191		Residential - Single Family Residence - Pool, 1	174B121 292	1 per lot	Encino - Tarzana	No	ABMI	AHO , ENC CPU
Los Angeles	20012 ENADIA WAY	91306	2135009002	0.000	0.000	0.000	1.191	Shortfall of Sites	0.207	Low Residential	R1-1-RIO	Low Residential	0	0	66.287	1.191		Residential - Single Family Residence, 1	183B113 142	1 per lot	Canoga Park - Winnetka - Woodland Hills - West Hills	No	ABMI	AHO , CPK CPU
Los Angeles	19944 ENADIA WAY	91306	2135010001	0.000	0.000	0.000	1.191	Shortfall of Sites	0.207	Low Residential	R1-1-RIO	Low Residential	0	0	66.287	1.191		Residential - Single Family Residence, 1	183B113 145	1 per lot	Canoga Park - Winnetka - Woodland Hills - West Hills	No	ABMI	AHO , CPK CPU
Los Angeles	7614 RUDNICK AVE	91304	2012020058	0.000	0.000	0.000	1.191	Shortfall of Sites	0.207	Low Residential	RS-1	Very Low Residential	[MB3-CDF1-5] [IX4-FA] [CPIO]	0	66.287	1.191		Residential - Single Family Residence - Pool, 1	186B101 126	1 per lot	Canoga Park - Winnetka - Woodland Hills - West Hills	No	ABMI	AHO , CPK CPU
Los Angeles	5924 BECKFORD AVE	91356	2156008028	0.000	0.000	0.000	1.191	Shortfall of Sites	0.207	Low II Residential	R1-1	Low Residential	0	0	66.287	1.191		Residential - Single Family Residence - Pool, 1	177B121 730	1 per lot	Encino - Tarzana	No	ABMI	AHO , ENC CPU
Los Angeles	5932 BECKFORD AVE	91356	2156008027	0.000	0.000	0.000	1.191	Shortfall of Sites	0.207	Low II Residential	R1-1	Low Residential	0	0	66.287	1.191		Residential - Single Family Residence - Pool, 1	177B121 721	1 per lot	Encino - Tarzana	No	ABMI	AHO , ENC CPU

Jurisdiction Name	Site Address/Intersection	5 Digit ZIP Code	Assessor Parcel Number	Very Low-Income	Low-Income	Moderate-Income	Above Moderate-Income	Type of Shortfall	Parcel Size (Acres)	Current General Plan Designation	Current Zoning	Proposed General Plan (GP) Designation	Proposed Zoning	Minimum Density Allowed	Maximum Density Allowed	Total Capacity	Vacant/ Nonvacant	Description of Existing Uses	PIN	Base Density Per Acre	Community Plan Area	Rent Stabalization Ordinance	Income Category	Applicable Rezoning Program (Program informing values in Column Q listed first)
Los Angeles	23657 MARYLEE ST	91367	2041028024	0.000	0.000	0.000	1.191	Shortfall of Sites	0.188	Low Residential	RS-1	Very Low Residential	0	0	66.287	1.191		Residential - Single Family Residence - Therapy Pool (Spa), 1	177B093 867	1 per lot	Canoga Park - Winnetka - Woodland Hills - West Hills	No	ABMI	AHO , CPK CPU, ADU
Los Angeles	23657 CALIFA ST	91367	2041028016	0.000	0.000	0.000	1.191	Shortfall of Sites	0.188	Low Residential	RS-1	Very Low Residential	[HB5-SH1-5] [CX3-FA] [CPIO]	0	66.287	1.191		Residential - Single Family Residence - Pool, 1	177B093 830	1 per lot	Canoga Park - Winnetka - Woodland Hills - West Hills	No	ABMI	AHO , CPK CPU, ADU
Los Angeles	6722 MELBA AVE	91307	2036003017	0.000	0.000	0.000	1.191	Shortfall of Sites	0.188	Low Residential	RS-1	Very Low Residential	0	0	66.287	1.191		Residential - Single Family Residence - Pool, 1	180B093 148	1 per lot	Canoga Park - Winnetka - Woodland Hills - West Hills	No	ABMI	AHO , CPK CPU, ADU
Los Angeles	7107 BAIRD AVE	91335	2126006029	0.000	0.000	0.000	1.191	Shortfall of Sites	0.184	Community Commercial	[Q]C2-2D-CDO-RIO	0	0	0	8.105	1.191		Commercial - Office Building - One Story, 0	183B125 358		Reseda - West Van Nuys	No	ABMI	ARO
Los Angeles	7107 BAIRD AVE	91335	2126006029	0.000	0.000	0.000	1.191	Shortfall of Sites	0.183	Community Commercial	[Q]C2-2D-CDO-RIO	0	0	0	8.155	1.191		Commercial - Office Building - One Story, 0	183B125 367		Reseda - West Van Nuys	No	ABMI	ARO
Los Angeles	20819 KITTRIDGE ST	91306	2148009001	0.000	0.000	0.000	1.191	Shortfall of Sites	0.207	Low Residential	RS-1-RIO	Low Residential	0	0	66.287	1.191		Residential - Single Family Residence, 1	180B109 297	1 per lot	Canoga Park - Winnetka - Woodland Hills - West Hills	No	ABMI	AHO , CPK CPU
Los Angeles	6723 BOBBYBOYAR AVE	91307	2036003016	0.000	0.000	0.000	1.191	Shortfall of Sites	0.188	Low Residential	RS-1	Very Low Residential	0	0	66.287	1.191		Residential - Single Family Residence, 1	180B093 149	1 per lot	Canoga Park - Winnetka - Woodland Hills - West Hills	No	ABMI	AHO , CPK CPU, ADU
Los Angeles	6959 OAK PARK AVE	91406	2230004024	0.000	0.000	0.000	1.191	Shortfall of Sites	0.207	Low Residential	R1-1	Low Residential	0	0	66.287	1.191		Residential - Single Family Residence, 1	183B133 560	1 per lot	Reseda - West Van Nuys	No	ABMI	AHO , RES CPU
Los Angeles	4548 COLLETT AVE	91436	2283012018	0.000	0.000	0.000	1.191	Shortfall of Sites	0.188	Low II Residential	R1-1	Low Residential	0	0	66.287	1.191		Residential - Single Family Residence - Pool, 1	168B141 705	1 per lot	Encino - Tarzana	No	ABMI	AHO , ENC CPU, ADU
Los Angeles	22201 SCHOOLCRAFT ST	91303	2024035012	0.000	0.000	0.000	1.191	Shortfall of Sites	0.207	Low Residential	RS-1-RIO	Very Low Residential	0	0	66.287	1.191		Residential - Single Family Residence, 1	183B101 502	1 per lot	Canoga Park - Winnetka - Woodland Hills - West Hills	No	ABMI	AHO , CPK CPU
Los Angeles	22831 WYANDOTTE ST	91307	2021020004	0.000	0.000	0.000	1.190	Shortfall of Sites	0.188	Low Residential	RS-1	Very Low Residential	[HB5-G1-5] [CX3-FA] [CPIO]	0	66.287	1.190		Residential - Single Family Residence, 1	186B097 909	1 per lot	Canoga Park - Winnetka - Woodland Hills - West Hills	No	ABMI	AHO , CPK CPU, ADU
Los Angeles	22240 BURTON ST	91304	2012007006	0.000	0.000	0.000	1.190	Shortfall of Sites	0.207	Low Residential	RS-1	Very Low Residential	0	0	66.287	1.190		Residential - Single Family Residence - Pool, 1	192B101 734	1 per lot	Canoga Park - Winnetka - Woodland Hills - West Hills	No	ABMI	AHO , CPK CPU
Los Angeles	23731 HARTLAND ST	91307	2034031036	0.000	0.000	0.000	1.190	Shortfall of Sites	0.188	Low Residential	RS-1	Very Low Residential	0	0	66.287	1.190		Residential - Single Family Residence, 1	183B093 615	1 per lot	Canoga Park - Winnetka - Woodland Hills - West Hills	No	ABMI	AHO , CPK CPU, ADU
Los Angeles	6645 SHELTONDALE AVE	91307	2034007009	0.000	0.000	0.000	1.190	Shortfall of Sites	0.188	Low Residential	RS-1	Very Low Residential	0	0	66.287	1.190		Residential - Single Family Residence, 1	180B089 222	1 per lot	Canoga Park - Winnetka - Woodland Hills - West Hills	No	ABMI	AHO , CPK CPU, ADU
Los Angeles	7527 SEDAN AVE	91307	2021004008	0.000	0.000	0.000	1.190	Shortfall of Sites	0.188	Low Residential	RS-1	Very Low Residential	[DM2-G1-5] [CX2-FA] [CPIO]	0	66.287	1.190		Residential - Single Family Residence - Pool, 1	186B097 426	1 per lot	Canoga Park - Winnetka - Woodland Hills - West Hills	No	ABMI	AHO , CPK CPU, ADU
Los Angeles	3637 MOTOR AVE	90034	4314008045	0.000	0.000	0.000	1.190	Shortfall of Sites	0.169	Community Commercial	MU(EC)	0	0	0	7.335	1.190		Commercial - Office Building - One Story, 0	120B161 884		Palms - Mar Vista - Del Rey	No	ABMI	ARO
Los Angeles	6243 LE SAGE AVE	91367	2035007039	0.000	0.000	0.000	1.190	Shortfall of Sites	0.188	Low Residential	RS-1	Very Low Residential	0	0	66.287	1.190		Residential - Single Family Residence, 1	177B093 156	1 per lot	Canoga Park - Winnetka - Woodland Hills - West Hills	No	ABMI	AHO , CPK CPU, ADU
Los Angeles	7537 QUIMBY AVE	91307	2021001008	0.000	0.000	0.000	1.190	Shortfall of Sites	0.188	Low Residential	RS-1	Very Low Residential	0	0	66.287	1.190		Residential - Single Family Residence, 1	186B093 214	1 per lot	Canoga Park - Winnetka - Woodland Hills - West Hills	No	ABMI	AHO , CPK CPU, ADU
Los Angeles	6249 LE SAGE AVE	91367	2035007040	0.000	0.000	0.000	1.190	Shortfall of Sites	0.188	Low Residential	RS-1	Very Low Residential	0	0	66.287	1.190		Residential - Single Family Residence - Pool, 1	177B093 129	1 per lot	Canoga Park - Winnetka - Woodland Hills - West Hills	No	ABMI	AHO , CPK CPU, ADU
Los Angeles	22661 COHASSET ST	91307	2022010018	0.000	0.000	0.000	1.190	Shortfall of Sites	0.206	Low Residential	RS-1	Very Low Residential	0	0	66.287	1.190		Residential - Single Family Residence, 1	186B097 403	1 per lot	Canoga Park - Winnetka - Woodland Hills - West Hills	No	ABMI	AHO , CPK CPU
Los Angeles	22231 MARLIN PL	91303	2024037025	0.000	0.000	0.000	1.190	Shortfall of Sites	0.206	Low Residential	RS-1-RIO	Very Low Residential	0	0	66.287	1.190		Residential - Single Family Residence, 1	183B101 398	1 per lot	Canoga Park - Winnetka - Woodland Hills - West Hills	No	ABMI	AHO , CPK CPU
Los Angeles	6826 W SUNSET BLVD	90028	5548015015	0.060	0.060	0.000	1.071	Shortfall of Sites	0.172	Regional Center Commercial	C4-2D-SN	Regional Center Commercial	VARIOUS, WITH C2 and CPIO	20	220.705	1.190		Commercial - Hotel and Motel - Motel - Under 50 Rooms - One Story, 29	147A185 97	108	Hollywood	No	VLI, LI, ABMI	HWD CPU , ARO, MURC, AHO
Los Angeles	5150 AMESTOY AVE	91316	2258023019	0.000	0.000	0.000	1.190	Shortfall of Sites	0.090	Low II Residential	RE9-1	Low Medium Residential	0	0	33.418	1.190		Residential - Single Family Residence - Pool, 1	171B133 385	10	Encino - Tarzana	No	ABMI	ENC CPU , AHO
Los Angeles	5140 AMESTOY AVE	91316	2258023020	0.000	0.000	0.000	1.190	Shortfall of Sites	0.088	Low II Residential	RE9-1	Low Medium Residential	0	0	34.167	1.190		Residential - Single Family Residence, 1	171B133 421	10	Encino - Tarzana	No	ABMI	ENC CPU , AHO
Los Angeles	17040 EMBASSY DR	91316	2258014019	0.000	0.000	0.000	1.190	Shortfall of Sites	0.074	Low II Residential	R1-1	Low Medium Residential	0	0	40.497	1.190		Residential - Single Family Residence - Pool, 1	171B133 615	10	Encino - Tarzana	No	ABMI	ENC CPU , AHO
Los Angeles	1008 N VISTA ST	90046	5531022029	0.000	0.000	0.000	1.190	Shortfall of Sites	0.062	Low II Residential	R1-1	Medium Residential	R3-1	0	48.630	1.190		Residential - Single Family Residence, 1	144B181 607	54	Hollywood	No	ABMI	HWD CPU , AHO
Los Angeles	4810 KLUMP AVE	91601	2353024007	0.000	0.000	0.000	1.190	Shortfall of Sites	0.064	Medium Residential	R3-1VL	Medium	0	0	46.753	1.190		Residential - Single Family Residence, 1	168B173 456	54	North Hollywood - Valley Village	No	ABMI	Orange LineTNP , AHO
Los Angeles	11229 CAMARILLO ST	91602	2353024006	0.000	0.000	0.000	1.190	Shortfall of Sites	0.064	Medium Residential	R3-1VL	Medium	0	0	46.691	1.190		Residential - Single Family Residence, 1	168B173 469	54	North Hollywood - Valley Village	No	ABMI	Orange LineTNP , AHO
Los Angeles	6255 LE SAGE AVE	91367	2035007041	0.000	0.000	0.000	1.190	Shortfall of Sites	0.188	Low Residential	RS-1	Very Low Residential	0	0	66.287	1.190		Residential - Single Family Residence - Pool, 1	177B093 120	1 per lot	Canoga Park - Winnetka - Woodland Hills - West Hills	No	ABMI	AHO , CPK CPU, ADU
Los Angeles	3668 TILDEN AVE	90034	4252012034	0.000	0.000	0.000	1.190	Shortfall of Sites	0.188	Low Residential	R1-1	Low Medium	0	0	66.287	1.190		Residential - Single Family Residence, 1	117B161 751	1 per lot	Palms - Mar Vista - Del Rey	No	ABMI	AHO , PMVDR CPU, ADU
Los Angeles	23656 EMELITA ST	91367	2041029009	0.000	0.000	0.000	1.190	Shortfall of Sites	0.188	Low Residential	RS-1	Very Low Residential	0	0	66.287	1.190		Residential - Single Family Residence, 1	174B093 85	1 per lot	Canoga Park - Winnetka - Woodland Hills - West Hills	No	ABMI	AHO , CPK CPU, ADU
Los Angeles	6267 LE SAGE AVE	91367	2035007043	0.000	0.000	0.000	1.190	Shortfall of Sites	0.188	Low Residential	RS-1	Very Low Residential	0	0	66.287	1.190		Residential - Single Family Residence, 1	177B093 35	1 per lot	Canoga Park - Winnetka - Woodland Hills - West Hills	No	ABMI	AHO , CPK CPU, ADU
Los Angeles	20309 HAMLIN ST	91306	2136021035	0.000	0.000	0.000	1.190	Shortfall of Sites	0.206	Low Residential	RS-1-RIO	Low Residential	[HM1-CHC1-5] [CX2-FA] [CPIO]	0	66.287	1.190		Residential - Single Family Residence, 1	180B113 337	1 per lot	Canoga Park - Winnetka - Woodland Hills - West Hills	No	ABMI	AHO , CPK CPU
Los Angeles	23657 EMELITA ST	91367	2041029008	0.000	0.000	0.000	1.190	Shortfall of Sites	0.188	Low Residential	RS-1	Very Low Residential	0	0	66.287	1.190		Residential - Single Family Residence, 1	174B093 59	1 per lot	Canoga Park - Winnetka - Woodland Hills - West Hills	No	ABMI	AHO , CPK CPU, ADU
Los Angeles	1531 JAMES M WOOD BLVD	90015	5142018008	0.000	0.000	1.190	0.000	Shortfall of Sites	0.152	Highway Oriented Commercial	C2-2D	0	0	0	15.071	1.190		Commercial - Office Building - One Story, 0	130-5A205 268		Westlake	No	MI	ARO
Los Angeles	1531 JAMES M WOOD BLVD	90015	5142018008	0.000	0.000	1.190	0.000	Shortfall of Sites	0.152	Highway Oriented Commercial	C2-2D	0	0	0	15.076	1.190		Commercial - Office Building - One Story, 0	130-5A205 276		Westlake	No	MI	ARO
Los Angeles	1531 JAMES M WOOD BLVD	90015	5142018008	0.000	0.000	1.190	0.000	Shortfall of Sites	0.152	Highway Oriented Commercial	C2-2D	0	0	0	15.054	1.190		Commercial - Office Building - One Story, 0	130-5A205 284		Westlake	No	MI	ARO
Los Angeles	4900 VALJEAN AVE	91436	2260012013	0.000	0.000	0.000	1.190	Shortfall of Sites	0.188	Low II Residential	RE9-1	Low Residential	0	0	66.287	1.190		Residential - Single Family Residence - Pool, 1	168B137 301	1 per lot	Encino - Tarzana	No	ABMI	AHO , ENC CPU, ADU
Los Angeles	20419 HAYNES ST	91306	2136018004	0.000	0.000	0.000	1.190	Shortfall of Sites	0.206	Low Residential	RS-1-RIO	Low Residential	0	0	66.287	1.190		Residential - Single Family Residence - Pool, 1	180B113 98	1 per lot	Canoga Park - Winnetka - Woodland Hills - West Hills	No	ABMI	AHO , CPK CPU
Los Angeles	6261 LE SAGE AVE	91367	2035007042	0.000	0.000	0.000	1.190	Shortfall of Sites	0.188	Low Residential	RS-1	Very Low Residential	[MN1-AL2-5] [CX1-FA] [CPIO-O]	0	66.287	1.190		Residential - Single Family Residence, 1	177B093 76	1 per lot	Canoga Park - Winnetka - Woodland Hills - West Hills	No	ABMI	AHO , CPK CPU, ADU
Los Angeles	2378 COLORADO BLVD	90041	5686001026	0.000	0.000	0.000	1.190	Shortfall of Sites	0.172	Community Commercial	[Q]C4-2D	0	0	0	7.200	1.190		Commercial - Hotel and Motel - Hotel - Under 50 Rooms - One Story, 0	162A221 62		Northeast Los Angeles	No	ABMI	ARO , TOPP C
Los Angeles	4717 VAN NUYS BLVD	91403	2265012024	0.000	0.000	0.000	1.190	Shortfall of Sites	0.017	General Commercial	C2-1VL-RIO	0	0	0	105.412	1.190		Commercial - Office Building - One Story, 0	168A151 26		Sherman Oaks - Studio City - Toluca Lake - Cahuenga Pass	No	ABMI	ARO
Los Angeles	4717 VAN NUYS BLVD	91403	2265012024	0.000	0.000	0.000	1.190	Shortfall of Sites	0.071	General Commercial	C2-1VL-RIO	0	0	0	24.646	1.190		Commercial - Office Building - One Story, 0	168A151 27		Sherman Oaks - Studio City - Toluca Lake - Cahuenga Pass	No	ABMI	ARO
Los Angeles	4717 VAN NUYS BLVD	91403	2265012024	0.000	0.000	0.000	1.190	Shortfall of Sites	0.085	General Commercial	C2-1VL-RIO	0	0	0	20.552	1.190		Commercial - Office Building - One Story, 0	168A151 33		Sherman Oaks - Studio City - Toluca Lake - Cahuenga Pass	No	ABMI	ARO
Los Angeles	22702 CLARENDON ST	91367	2040027011	0.000	0.000	0.000	1.190	Shortfall of Sites	0.188	Low Residential	R1-1	Very Low Residential	[HB5-SH1-5] [CX3-FA] [CPIO]	0	66.287	1.190		Residential - Single Family Residence, 1	171B097 45	1 per lot	Canoga Park - Winnetka - Woodland Hills - West Hills	No	ABMI	AHO , CPK CPU, ADU
Los Angeles	4830 VALJEAN AVE	91436	2260012012	0.000	0.000	0.000	1.190	Shortfall of Sites	0.188	Low II Residential	RE9-1	Low Residential	0	0	66.287	1.190		Residential - Single Family Residence - Pool, 1	168B137 325	1 per lot	Encino - Tarzana	No	ABMI	AHO , ENC CPU, ADU
Los Angeles	8018 GARDEN GROVE AVE	91335	2102013016	0.000	0.000	0.000	1.189	Shortfall of Sites	0.206	Low Residential	R1-1	Low Residential	0	0	66.287	1.189		Residential - Single Family Residence, 1	189B125 295	1 per lot	Reseda - West Van Nuys	No	ABMI	AHO , RES CPU
Los Angeles	5824 MANTON AVE	91367	2041004029	0.000	0.000	0.000	1.189	Shortfall of Sites	0.188	Very Low Residential	RA-1	Very Low Residential	0	0	66.287	1.189		Residential - Single Family Residence - Pool, 1	174B093 67	1 per lot	Canoga Park - Winnetka - Woodland Hills - West Hills	No	ABMI	AHO , CPK CPU, ADU
Los Angeles	23656 TIARA ST	91367	2041028009	0.000	0.000	0.000	1.189	Shortfall of Sites	0.188	Low Residential	RS-1	Very Low Residential	[HB3-G1-5] [CX3-FA] [CPIO-O]	0	66.287	1.189		Residential - Single Family Residence - Pool, 1	177B093 800	1 per lot	Canoga Park - Winnetka - Woodland Hills - West Hills	No	ABMI	AHO , CPK CPU, ADU
Los Angeles	23656 CALIFA ST	91367	2041028017	0.000	0.000	0.000	1.189	Shortfall of Sites	0.188	Low Residential	RS-1	Very Low Residential	0	0	66.287	1.189		Residential - Single Family Residence - Pool, 1	177B093 857	1 per lot	Canoga Park - Winnetka - Woodland Hills - West Hills	No	ABMI	AHO , CPK CPU, ADU
Los Angeles	21601 VANOWEN ST	91303	2138006045	0.000	0.000	0.000	1.189	Shortfall of Sites	0.428	Regional Center Commercial	(WC)RIVER-SN-RIO	Regional Center	0	0	3.473	1.189		Commercial - Office Building - One Story, 0	183B105 950		Canoga Park - Winnetka - Woodland Hills - West Hills	No	ABMI	ARO , CPK CPU

Jurisdiction Name	Site Address/Intersection	5 Digit ZIP Code	Assessor Parcel Number	Very Low-Income	Low-Income	Moderate-Income	Above Moderate-Income	Type of Shortfall	Parcel Size (Acres)	Current General Plan Designation	Current Zoning	Proposed General Plan (GP) Designation	Proposed Zoning	Minimum Density Allowed	Maximum Density Allowed	Total Capacity	Vacant/ Nonvacant	Description of Existing Uses	PIN	Base Density Per Acre	Community Plan Area	Rent Stabalization Ordinance	Income Category	Applicable Rezoning Program (Program informing values in Column Q listed first)
Los Angeles	24213 HAMLIN ST	91307	2034016022	0.000	0.000	0.000	1.189	Shortfall of Sites	0.188	Low Residential	RS-1	Very Low Residential	0	0	66.287	1.189		Residential - Single Family Residence, 1	180B089 704	1 per lot	Canoga Park - Winnetka - Woodland Hills - West Hills	No	ABMI	AHO , CPK CPU, ADU
Los Angeles	23118 LANARK ST	91304	2014037005	0.000	0.000	0.000	1.189	Shortfall of Sites	0.187	Low Residential	RS-1	Very Low Residential	0	0	66.287	1.189		Residential - Single Family Residence, 1	189B093 93	1 per lot	Canoga Park - Winnetka - Woodland Hills - West Hills	No	ABMI	AHO , CPK CPU, ADU
Los Angeles	23341 BASSETT ST	91307	2028015036	0.000	0.000	0.000	1.189	Shortfall of Sites	0.188	Low Residential	RS-1	Very Low Residential	[DM2-SH2-5] [CX2-FA] [CPIO-CDO]	0	66.287	1.189		Residential - Single Family Residence, 1	183B093 507	1 per lot	Canoga Park - Winnetka - Woodland Hills - West Hills	No	ABMI	AHO , CPK CPU, ADU
Los Angeles	23106 VALERIO ST	91307	2021007027	0.000	0.000	0.000	1.189	Shortfall of Sites	0.188	Low Residential	R1-1	Low Residential	0	0	66.287	1.189		Residential - Single Family Residence, 1	186B097 762	1 per lot	Canoga Park - Winnetka - Woodland Hills - West Hills	No	ABMI	AHO , CPK CPU, ADU
Los Angeles	11161 W PICO BLVD	90064	4322023008	0.000	0.000	0.000	1.189	Shortfall of Sites	0.150	Hybrid Industrial	NI(EC)	0	0	0	8.252	1.189		Industrial - Light Manufacturing - One Story, 0	123B153 60		West Los Angeles	No	ABMI	ARO
Los Angeles	11161 W PICO BLVD	90064	4322023008	0.000	0.000	0.000	1.189	Shortfall of Sites	0.120	Hybrid Industrial	NI(EC)	0	0	0	10.324	1.189		Industrial - Light Manufacturing - One Story, 0	123B153 71		West Los Angeles	No	ABMI	ARO
Los Angeles	11161 W PICO BLVD	90064	4322023008	0.000	0.000	0.000	1.189	Shortfall of Sites	0.190	Hybrid Industrial	NI(EC)	0	0	0	6.531	1.189		Industrial - Light Manufacturing - One Story, 0	123B153 78		West Los Angeles	No	ABMI	ARO
Los Angeles	23400 ERWIN ST	91367	2035013010	0.000	0.000	0.000	1.189	Shortfall of Sites	0.188	Low Residential	RS-1	Very Low Residential	0	0	66.287	1.189		Residential - Single Family Residence, 1	177B093 439	1 per lot	Canoga Park - Winnetka - Woodland Hills - West Hills	No	ABMI	AHO , CPK CPU, ADU
Los Angeles	22701 MARIANO ST	91367	2040027023	0.000	0.000	0.000	1.188	Shortfall of Sites	0.188	Low Residential	R1-1	Very Low Residential	[HB4-SH1-5] [CX3-FA] [SN-CPIO]	0	66.287	1.188		Residential - Single Family Residence, 1	171B097 90	1 per lot	Canoga Park - Winnetka - Woodland Hills - West Hills	No	ABMI	AHO , CPK CPU, ADU
Los Angeles	7755 GENESTA AVE	91406	2203009011	0.000	0.000	0.000	1.188	Shortfall of Sites	0.188	Low Residential	R1-1	Low Residential	0	0	66.287	1.188		Residential - Single Family Residence, 1	189B133 786	1 per lot	Reseda - West Van Nuys	No	ABMI	AHO , RES CPU, ADU
Los Angeles	1554 S SEPULVEDA BLVD	90025	4324020017	0.000	0.000	0.000	1.188	Shortfall of Sites	0.112	General Commercial	[Q]C2-1VL-O	0	0	0	15.562	1.188		Commercial - Office Building - One Story, 0	129B149 70		Westwood	No	ABMI	ARO
Los Angeles	1554 S SEPULVEDA BLVD	90025	4324020017	0.000	0.000	0.000	1.188	Shortfall of Sites	0.113	General Commercial	[Q]C2-1VL-O	0	0	0	15.470	1.188		Commercial - Office Building - One Story, 0	129B153 552		Westwood	No	ABMI	ARO
Los Angeles	1554 S SEPULVEDA BLVD	90025	4324020017	0.000	0.000	0.000	1.188	Shortfall of Sites	0.126	General Commercial	[Q]C2-1VL-O	0	0	0	13.837	1.188		Commercial - Office Building - One Story, 0	129B153 567		Westwood	No	ABMI	ARO
Los Angeles	1247 W 7TH ST	90017	5143020020	0.000	0.000	0.000	1.188	Shortfall of Sites	0.008	High Density Residential	CW	0	0	0	276.416	1.188		Commercial - Office Building - One Story, 0	130-5A207 80		Westlake	No	ABMI	ARO
Los Angeles	1247 W 7TH ST	90017	5143020020	0.000	0.000	1.188	0.000	Shortfall of Sites	0.146	High Density Residential	CW	0	0	0	15.646	1.188		Commercial - Office Building - One Story, 0	130-5A207 81		Westlake	No	MI	ARO
Los Angeles	1247 W 7TH ST	90017	5143020020	0.000	0.000	1.188	0.000	Shortfall of Sites	0.146	High Density Residential	CW	0	0	0	15.646	1.188		Commercial - Office Building - One Story, 0	130-5A207 87		Westlake	No	MI	ARO
Los Angeles	1247 W 7TH ST	90017	5143020020	0.000	0.000	1.188	0.000	Shortfall of Sites	0.146	High Density Residential	CW	0	0	0	15.646	1.188		Commercial - Office Building - One Story, 0	130-5A207 93		Westlake	No	MI	ARO
Los Angeles	1247 W 7TH ST	90017	5143020020	0.000	0.000	1.188	0.000	Shortfall of Sites	0.147	Regional Center Commercial	CW	0	0	0	15.521	1.188		Commercial - Office Building - One Story, 0	130-5A207 108		Westlake	No	MI	ARO
Los Angeles	1247 W 7TH ST	90017	5143020020	0.000	0.000	1.188	0.000	Shortfall of Sites	0.150	Regional Center Commercial	CW	0	0	0	15.249	1.188		Commercial - Office Building - One Story, 0	130-5A205 113		Westlake	No	MI	ARO
Los Angeles	1247 W 7TH ST	90017	5143020020	0.000	0.000	1.188	0.000	Shortfall of Sites	0.147	Regional Center Commercial	CW	0	0	0	15.526	1.188		Commercial - Office Building - One Story, 0	130-5A205 117		Westlake	No	MI	ARO
Los Angeles	1966 N VERMONT AVE	90027	5590014108	0.594	0.594	0.000	0.000	Shortfall of Sites	0.215	Medium Residential	R3-1XL	0	0	20	102.494	1.188		Institutional - Church - One Story, 0	150B197 531		Hollywood	No	LI	FBO
Los Angeles	23634 OXNARD ST	91367	2041028004	0.000	0.000	0.000	1.188	Shortfall of Sites	0.188	Low Residential	RS-1	Very Low Residential	0	0	66.287	1.188		Residential - Single Family Residence - Pool, 1	177B093 720	1 per lot	Canoga Park - Winnetka - Woodland Hills - West Hills	No	ABMI	AHO , CPK CPU, ADU
Los Angeles	2516 W AVENUE 33	90065	5456002034	0.594	0.594	0.000	0.000	Shortfall of Sites	0.215	Low Medium I Residential	R2-1	0	0	20	102.494	1.188		Institutional - Church - One Story, 0	150B213 217		Northeast Los Angeles	No	LI	FBO, ADU, R2RD
Los Angeles	7013 LOUISE AVE	91406	2228030028	0.000	0.000	0.000	1.187	Shortfall of Sites	0.219	Low Residential	R1-1	Low Residential	0	0	66.287	1.187		Residential - Single Family Residence - Guesthouse, 1	183B133 519	1 per lot	Reseda - West Van Nuys	Yes	ABMI	AHO , RES CPU
Los Angeles	6815 SHOUP AVE	91307	2024015032	0.000	0.000	0.000	1.187	Shortfall of Sites	0.188	Low Residential	RS-1	Very Low Residential	[DM2-G1-5] [CX2-FA] [CPIO-O]	0	66.287	1.187		Residential - Single Family Residence, 1	183B101 782	1 per lot	Canoga Park - Winnetka - Woodland Hills - West Hills	No	ABMI	AHO , CPK CPU, ADU
Los Angeles	21309 DEVONSHIRE ST	91311	2706024015	0.000	0.000	0.000	1.187	Shortfall of Sites	0.104	Community Commercial	P-1	0	0	0	94.696	1.187		Commercial - Store - One Story, 0	204B105 214		Chatsworth - Porter Ranch	No	ABMI	P
Los Angeles	23049 STRATHERN ST	91304	2014026004	0.000	0.000	0.000	1.187	Shortfall of Sites	0.188	Low Residential	RS-1	Very Low Residential	[MB3-CDF1-5] [IX4-FA] [CPIO]	0	66.287	1.187		Residential - Single Family Residence, 1	189B097 427	1 per lot	Canoga Park - Winnetka - Woodland Hills - West Hills	No	ABMI	AHO , CPK CPU, ADU
Los Angeles	22324 MOBILE ST	91303	2139025021	0.000	0.000	0.000	1.187	Shortfall of Sites	0.206	Low Residential	RS-1-RIO	Very Low Residential	0	0	66.287	1.187		Residential - Single Family Residence, 1	180B101 663	1 per lot	Canoga Park - Winnetka - Woodland Hills - West Hills	No	ABMI	AHO , CPK CPU
Los Angeles	1864 N VERMONT AVE	90027	5590015003	0.000	0.000	0.000	1.187	Shortfall of Sites	0.176	Neighborhood Office Commercial	C4-1D	0	0	0	7.041	1.187		Commercial - Store Combination - Store and Office Combination - One Story, 0	150B197 931		Hollywood	No	ABMI	ARO
Los Angeles	6968 PLATT AVE	91307	2028011017	0.000	0.000	0.000	1.187	Shortfall of Sites	0.188	Low Residential	RS-1	Very Low Residential	[MB4-G1-5] [IX1-FA] [CPIO]	0	66.287	1.187		Residential - Single Family Residence, 1	183B093 432	1 per lot	Canoga Park - Winnetka - Woodland Hills - West Hills	No	ABMI	AHO , CPK CPU, ADU
Los Angeles	22321 AVENUE SAN LUIS	91364	2075003011	0.000	0.000	0.000	1.186	Shortfall of Sites	0.093	Low Residential	R1-1	Low Residential	0	0	66.287	1.186		Residential - Single Family Residence, 0	171B101 274	1 per lot	Canoga Park - Winnetka - Woodland Hills - West Hills	No	ABMI	AHO , CPK CPU
Los Angeles	4949 LIBBIT AVE	91436	2260008020	0.000	0.000	0.000	1.186	Shortfall of Sites	0.206	Low II Residential	R1-1	Low Residential	0	0	66.287	1.186		Residential - Single Family Residence - Pool, 1	168B137 154	1 per lot	Encino - Tarzana	No	ABMI	AHO , ENC CPU, ADU
Los Angeles	23118 LANARK ST	91304	2014037005	0.000	0.000	0.000	1.186	Shortfall of Sites	0.187	Low Residential	RS-1	Very Low Residential	0	0	66.287	1.186		Residential - Single Family Residence, 1	189B093 93	1 per lot	Canoga Park - Winnetka - Woodland Hills - West Hills	No	ABMI	AHO , CPK CPU, ADU
Los Angeles	7651 FALLBROOK AVE	91304	2014015003	0.000	0.000	0.000	1.186	Shortfall of Sites	0.206	Low Residential	RS-1	Very Low Residential	[MB3-CDF1-5] [IX4-FA] [CPIO]	0	66.287	1.186		Residential - Single Family Residence - Pool, 1	186B097 46	1 per lot	Canoga Park - Winnetka - Woodland Hills - West Hills	No	ABMI	AHO , CPK CPU
Los Angeles	25614 NORMANDIE AVE	90710	7413011038	0.593	0.593	0.000	0.000	Shortfall of Sites	0.257	Low Residential	R1-1XL	0	0	20	102.494	1.186		Institutional - Church - One Story, 0	036B197 948		Wilmington - Harbor City	No	LI	FBO
Los Angeles	950 S VERMONT AVE	90006	5076001023	0.000	0.000	0.000	1.186	Shortfall of Sites	0.193	General Commercial	C2-1	0	0	0	7.688	1.186		Commercial - Store Combination - Store and Office Combination - One Story, 0	132B197 1156		Wilshire	No	ABMI	ARO
Los Angeles	950 S VERMONT AVE	90006	5076001023	0.000	0.000	0.000	1.186	Shortfall of Sites	0.161	General Commercial	C2-1	0	0	0	9.225	1.186		Commercial - Store Combination - Store and Office Combination - One Story, 0	132B197 1196		Wilshire	No	ABMI	ARO
Los Angeles	23330 SCHOOLCRAFT ST	91307	2028015004	0.000	0.000	0.000	1.186	Shortfall of Sites	0.187	Low Residential	RS-1	Very Low Residential	0	0	66.287	1.186		Residential - Single Family Residence - Pool, 1	183B093 441	1 per lot	Canoga Park - Winnetka - Woodland Hills - West Hills	No	ABMI	AHO , CPK CPU, ADU
Los Angeles	1341 W SUNSET BLVD	90026	5406012036	0.000	0.000	0.000	1.186	Shortfall of Sites	0.234	General Commercial	C2-1VL	0	0	0	6.343	1.186		Commercial - Hotel and Motel - Motel - Under 50 Rooms - One Story, 0	138A211 86		Silver Lake - Echo Park - Elysian Valley	No	ABMI	ARO
Los Angeles	1000 GRATTAN ST	90015	5137014903	0.593	0.593	0.000	0.000	Shortfall of Sites	0.771	Public Facilities	PF-1XL	0	0	20	153.741	1.186		Miscellaneous - Government Owned Property, 0	129A205 150		Westlake	No	LI	PF
Los Angeles	6732 FAUST AVE	91307	2038020060	0.000	0.000	0.000	1.185	Shortfall of Sites	0.187	Low Residential	RS-1	Very Low Residential	0	0	66.287	1.185		Residential - Single Family Residence, 1	180B097 47	1 per lot	Canoga Park - Winnetka - Woodland Hills - West Hills	No	ABMI	AHO , CPK CPU, ADU
Los Angeles	1660 BEVERLY BLVD	90015	5153012003	0.000	0.000	1.185	0.000	Shortfall of Sites	0.207	Highway Oriented Commercial	C2-1	0	0	0	11.029	1.185		Commercial - Office Building - One Story, 0	135A207 245		Westlake	No	MI	ARO
Los Angeles	5001 S BROADWAY	90037	5110022010	0.000	0.000	0.000	1.185	Shortfall of Sites	0.160	Neighborhood Commercial	C2-1VL-CPIO	0	0	0	9.256	1.185		Commercial - Store Combination - Store and Office Combination - One Story, 0	111A203 324		Southeast Los Angeles	No	ABMI	ARO
Los Angeles	7650 OAK PARK AVE	91406	2203010012	0.000	0.000	0.000	1.185	Shortfall of Sites	0.187	Low Residential	R1-1	Low Residential	0	0	66.287	1.185		Residential - Single Family Residence, 1	186B133 71	1 per lot	Reseda - West Van Nuys	No	ABMI	AHO , RES CPU, ADU
Los Angeles	8426 FLIGHT AVE	90045	4107025029	0.000	0.000	0.000	1.184	Shortfall of Sites	0.011	Low Residential	R1-1	0	0	0	113.635	1.184		Residential - Single Family Residence, 0	096B169 298	21	Westchester - Playa del Rey	No	ABMI	OPP RC , WPDR CPU, AHO
Los Angeles	0	0	4123014017	0.000	0.000	0.000	1.184	Shortfall of Sites	0.011	Low Medium I Residential	R2-1	0	0	0	113.635	1.184	Vacant	Residential - Single Family Residence - Vacant Land, 0	096B169 584	29	Westchester - Playa del Rey	No	ABMI	OPP RC , WPDR CPU, AHO
Los Angeles	2101 S BARRINGTON AVE	90025	4260009001	0.000	0.000	0.000	1.184	Shortfall of Sites	0.327	Hybrid Industrial	HR(EC)	0	0	0	0.000	1.184		Industrial - Light Manufacturing - One Story, 0	123B149 307		West Los Angeles	No	ABMI	ARO
Los Angeles	23648 HATTERAS ST	91367	2041023017	0.000	0.000	0.000	1.184	Shortfall of Sites	0.187	Low Residential	RS-1	Very Low Residential	0	0	66.287	1.184		Residential - Single Family Residence, 1	174B093 118	1 per lot	Canoga Park - Winnetka - Woodland Hills - West Hills	No	ABMI	AHO , CPK CPU, ADU
Los Angeles	8500 FLIGHT AVE	90045	4107038028	0.000	0.000	0.000	1.184	Shortfall of Sites	0.011	Low Residential	R1-1	0	0	0	113.635	1.184		Residential - Single Family Residence, 0	096B169 339	21	Westchester - Playa del Rey	No	ABMI	OPP RC , WPDR CPU, AHO
Los Angeles	6823 SHOUP AVE	91307	2024015031	0.000	0.000	0.000	1.184	Shortfall of Sites	0.187	Low Residential	RS-1	Very Low Residential	[DM4-CHC1-5] [CX4-FA] [SN-CPIO-CDO]	0	66.287	1.184		Residential - Single Family Residence - Pool, 1	183B101 745	1 per lot	Canoga Park - Winnetka - Woodland Hills - West Hills	No	ABMI	AHO , CPK CPU, ADU
Los Angeles	6835 SHOUP AVE	91307	2024015029	0.000	0.000	0.000	1.184	Shortfall of Sites	0.187	Low Residential	RS-1	Very Low Residential	[DM1-G1-5] [CX3-FA] [CPIO]	0	66.287	1.184		Residential - Single Family Residence - Pool, 1	183B101 705	1 per lot	Canoga Park - Winnetka - Woodland Hills - West Hills	No	ABMI	AHO , CPK CPU, ADU
Los Angeles	6829 SHOUP AVE	91307	2024015030	0.000	0.000	0.000	1.184	Shortfall of Sites	0.187	Low Residential	RS-1	Very Low Residential	0	0	66.287	1.184		Residential - Single Family Residence - Pool, 1	183B101 730	1 per lot	Canoga Park - Winnetka - Woodland Hills - West Hills	No	ABMI	AHO , CPK CPU, ADU
Los Angeles	6843 SHOUP AVE	91307	2024015028	0.000	0.000	0.000	1.184	Shortfall of Sites	0.187	Low Residential	RS-1	Very Low Residential	0	0	66.287	1.184		Residential - Single Family Residence - Pool, 1	183B101 683	1 per lot	Canoga Park - Winnetka - Woodland Hills - West Hills	No	ABMI	AHO , CPK CPU, ADU
Los Angeles	6849 SHOUP AVE	91307	2024015027	0.000	0.000	0.000	1.184	Shortfall of Sites	0.187	Low Residential	RS-1	Very Low Residential	0	0	66.287	1.184		Residential - Single Family Residence, 1	183B101 652	1 per lot	Canoga Park - Winnetka - Woodland Hills - West Hills	No	ABMI	AHO , CPK CPU, ADU
Los Angeles	7940 YOLANDA AVE	91335	2103021040	0.000	0.000	0.000	1.184	Shortfall of Sites	0.206	Low Residential	RS-1	Low Residential	0	0	66.287	1.184		Residential - Single Family Residence, 1	189B121 288	1 per lot	Reseda - West Van Nuys	No	ABMI	AHO , RES CPU
Los Angeles	5363 ALHAMBRA AVE	90032	5220017027	0.000	0.000	0.000	1.184	Shortfall of Sites	0.164	General Commercial	[Q]C2-1XL	0	0	0	9.038	1.184		Industrial - Light Manufacturing - One Story, 0	139-5A235 212		Northeast Los Angeles	No	ABMI	ARO
Los Angeles	7240 FORBES AVE	91406	2226019011	0.000	0.000	0.000	1.184	Shortfall of Sites	0.206	Low Residential	R1-1	Low Residential	0	0	66.287	1.184		Residential - Single Family Residence, 1	186B133 1110	1 per lot	Reseda - West Van Nuys	No	ABMI	AHO , RES CPU
Los Angeles	6964 PLATT AVE	91307	2028011016	0.000	0.000	0.000	1.184	Shortfall of Sites	0.187	Low Residential	RS-1	Very Low Residential	[HB5-G1-5] [CX4-FA] [CPIO]	0	66.287	1.184		Residential - Single Family Residence - Pool, 1	183B093 436	1 per lot	Canoga Park - Winnetka - Woodland Hills - West Hills	No	ABMI	AHO , CPK CPU, ADU
Los Angeles	4918 RUBIO AVE	91436	2259018045	0.000	0.000	0.000	1.184	Shortfall of Sites	0.187	Low II Residential	R1-1	Low Residential	0	0	66.287	1.184		Residential - Single Family Residence, 1	168B137 123	1 per lot	Encino - Tarzana	No	ABMI	AHO , ENC CPU, ADU
Los Angeles	5930 VANALDEN AVE	91356	2156009034	0.000	0.000	0.000	1.184	Shortfall of Sites	0.206	Low II Residential	R1-1	Low Residential	0	0	66.287	1.184		Residential - Single Family Residence, 1	177B121 711	1 per lot	Encino - Tarzana	No	ABMI	AHO , ENC CPU
Los Angeles	7956 YOLANDA AVE	91335	2103021038	0.000	0.000	0.000	1.184	Shortfall of Sites	0.206	Low Residential	RS-1	Low Residential	0	0	66.287	1.184		Residential - Single Family Residence, 1	189B121 258	1 per lot	Reseda - West Van Nuys	No	ABMI	AHO , RES CPU
Los Angeles	1901 W 8TH ST	90057	5142003024	0.000	0.000	0.000	1.183	Shortfall of Sites	0.172	Highway Oriented Commercial	C2-1	0	0	0	8.592	1.183		Commercial - Store Combination - Store and Office Combination - One Story, 0	132A203 286		Westlake	No	ABMI	ARO
Los Angeles	6518 KENWATER AVE	91307	2033010018	0.000	0.000	0.000	1.183	Shortfall of Sites	0.187	Low Residential	RS-1	Very Low Residential	[HB2-G1-5] [CX2-FA] [CPIO]	0	66.287	1.183		Residential - Single Family Residence - Pool, 1	180B093 618	1 per lot	Canoga Park - Winnetka - Woodland Hills - West Hills	No	ABMI	AHO , CPK CPU, ADU

Jurisdiction Name	Site Address/Intersection	5 Digit ZIP Code	Assessor Parcel Number	Very Low-Income	Low-Income	Moderate-Income	Above Moderate-Income	Type of Shortfall	Parcel Size (Acres)	Current General Plan Designation	Current Zoning	Proposed General Plan (GP) Designation	Proposed Zoning	Minimum Density Allowed	Maximum Density Allowed	Total Capacity	Vacant/ Nonvacant	Description of Existing Uses	PIN	Base Density Per Acre	Community Plan Area	Rent Stabalization Ordinance	Income Category	Applicable Rezoning Program (Program informing values in Column Q listed first)
Los Angeles	23107 VALERIO ST	91307	2021007024	0.000	0.000	0.000	1.183	Shortfall of Sites	0.187	Low Residential	R1-1	Low Residential	0	0	66.287	1.183		Residential - Single Family Residence, 1	186B097 699	1 per lot	Canoga Park - Winnetka - Woodland Hills - West Hills	No	ABMI	AHO , CPK CPU, ADU
Los Angeles	7658 BOBBYBOYAR AVE	91304	2027037014	0.000	0.000	0.000	1.183	Shortfall of Sites	0.187	Low Residential	RS-1	Very Low Residential	0	0	66.287	1.183		Residential - Single Family Residence - Pool, 1	186B093 30	1 per lot	Canoga Park - Winnetka - Woodland Hills - West Hills	No	ABMI	AHO , CPK CPU, ADU
Los Angeles	6539 FRANRIVERS AVE	91307	2034018009	0.000	0.000	0.000	1.183	Shortfall of Sites	0.187	Low Residential	RS-1	Very Low Residential	0	0	66.287	1.183		Residential - Single Family Residence, 1	180B089 540	1 per lot	Canoga Park - Winnetka - Woodland Hills - West Hills	No	ABMI	AHO , CPK CPU, ADU
Los Angeles	16823 OTSEGO ST	91436	2259001013	0.000	0.000	0.000	1.183	Shortfall of Sites	0.187	Low II Residential	R1-1	Low Residential	0	0	66.287	1.183		Residential - Single Family Residence - Pool, 1	171B133 499	1 per lot	Encino - Tarzana	No	ABMI	AHO , ENC CPU, ADU
Los Angeles	6527 FRANRIVERS AVE	91307	2034018011	0.000	0.000	0.000	1.183	Shortfall of Sites	0.187	Low Residential	RS-1	Very Low Residential	0	0	66.287	1.183		Residential - Single Family Residence - Pool, 1	180B089 591	1 per lot	Canoga Park - Winnetka - Woodland Hills - West Hills	No	ABMI	AHO , CPK CPU, ADU
Los Angeles	16658 ADDISON ST	91436	2259006004	0.000	0.000	0.000	1.183	Shortfall of Sites	0.187	Low II Residential	R1-1	Low Residential	0	0	66.287	1.183		Residential - Single Family Residence, 1	171B137 177	1 per lot	Encino - Tarzana	No	ABMI	AHO , ENC CPU, ADU
Los Angeles	4852 LIBBIT AVE	91436	2260010020	0.000	0.000	0.000	1.183	Shortfall of Sites	0.187	Low II Residential	RE9-1	Low Residential	0	0	66.287	1.183		Residential - Single Family Residence - Pool, 1	168B137 315	1 per lot	Encino - Tarzana	No	ABMI	AHO , ENC CPU, ADU
Los Angeles	3001 S SAN PEDRO ST	90011	5128014014	0.000	0.000	0.000	1.183	Shortfall of Sites	0.164	Hybrid Industrial	CM-1-CPIO	0	0	0	8.998	1.183		Industrial - Light Manufacturing - One Story, 0	118-5A207 242		Southeast Los Angeles	No	ABMI	ARO
Los Angeles	3001 S SAN PEDRO ST	90011	5128014014	0.000	0.000	0.000	1.183	Shortfall of Sites	0.165	Hybrid Industrial	CM-1-CPIO	0	0	0	8.957	1.183		Industrial - Light Manufacturing - One Story, 0	118-5A207 249		Southeast Los Angeles	No	ABMI	ARO
Los Angeles	8048 ROYER AVE	91304	2014039004	0.000	0.000	0.000	1.183	Shortfall of Sites	0.187	Low Residential	RS-1	Very Low Residential	0	0	66.287	1.183		Residential - Single Family Residence - Pool, 1	189B097 256	1 per lot	Canoga Park - Winnetka - Woodland Hills - West Hills	No	ABMI	AHO , CPK CPU, ADU
Los Angeles	6549 NEDDY AVE	91307	2034017010	0.000	0.000	0.000	1.182	Shortfall of Sites	0.187	Low Residential	RS-1	Very Low Residential	[DM2-G1-5] [CX1-FA] [CPIO]	0	66.287	1.182		Residential - Single Family Residence, 1	180B089 509	1 per lot	Canoga Park - Winnetka - Woodland Hills - West Hills	No	ABMI	AHO , CPK CPU, ADU
Los Angeles	6543 NEDDY AVE	91307	2034017011	0.000	0.000	0.000	1.182	Shortfall of Sites	0.187	Low Residential	RS-1	Very Low Residential	0	0	66.287	1.182		Residential - Single Family Residence, 1	180B089 528	1 per lot	Canoga Park - Winnetka - Woodland Hills - West Hills	No	ABMI	AHO , CPK CPU, ADU
Los Angeles	6520 KENWATER AVE	91307	2033010019	0.000	0.000	0.000	1.182	Shortfall of Sites	0.187	Low Residential	RS-1	Very Low Residential	[HB5-G1-5] [CX3-FA] [CPIO]	0	66.287	1.182		Residential - Single Family Residence, 1	180B093 595	1 per lot	Canoga Park - Winnetka - Woodland Hills - West Hills	No	ABMI	AHO , CPK CPU, ADU
Los Angeles	7439 MINSTREL AVE	91307	2021011013	0.000	0.000	0.000	1.182	Shortfall of Sites	0.187	Low Residential	RS-1	Very Low Residential	[MB4-SH1-5] [CX2-FA] [CPIO]	0	66.287	1.182		Residential - Single Family Residence, 1	186B097 595	1 per lot	Canoga Park - Winnetka - Woodland Hills - West Hills	No	ABMI	AHO , CPK CPU, ADU
Los Angeles	0	0	4255008903	0.000	0.000	0.000	1.182	Shortfall of Sites	0.011	Low Residential	R1-1	0	0	0	113.635	1.182		Miscellaneous - Government Owned Property, 0	123B161 538		West Los Angeles	No	ABMI	OPP RC , TOC EXP
Los Angeles	6545 FRANRIVERS AVE	91307	2034018008	0.000	0.000	0.000	1.182	Shortfall of Sites	0.187	Low Residential	RS-1	Very Low Residential	0	0	66.287	1.182		Residential - Single Family Residence, 1	180B089 519	1 per lot	Canoga Park - Winnetka - Woodland Hills - West Hills	No	ABMI	AHO , CPK CPU, ADU
Los Angeles	20004 ENADIA WAY	91306	2135009029	0.000	0.000	0.000	1.182	Shortfall of Sites	0.206	Low Residential	R1-1-RIO	Low Residential	0	0	66.287	1.182		Residential - Single Family Residence, 1	183B113 143	1 per lot	Canoga Park - Winnetka - Woodland Hills - West Hills	No	ABMI	AHO , CPK CPU
Los Angeles	23715 OXNARD ST	91367	2045015024	0.000	0.000	0.000	1.182	Shortfall of Sites	0.187	Low Residential	RS-1	Very Low Residential	0	0	66.287	1.182		Residential - Single Family Residence - Pool, 1	177B093 671	1 per lot	Canoga Park - Winnetka - Woodland Hills - West Hills	No	ABMI	AHO , CPK CPU, ADU
Los Angeles	11015 CUMPSTON ST	91601	2350003916	0.000	0.000	0.000	1.182	Shortfall of Sites	0.034	Commercial Manufacturing	CM-1VL	0	0	0	65.990	1.182		Industrial - Light Manufacturing - One Story, 0	174B173 1194		North Hollywood - Valley Village	No	ABMI	ARO
Los Angeles	11015 CUMPSTON ST	91601	2350003916	0.000	0.000	0.000	1.182	Shortfall of Sites	0.105	Commercial Manufacturing	CM-1VL	0	0	0	21.715	1.182		Industrial - Light Manufacturing - One Story, 0	174B173 1195		North Hollywood - Valley Village	No	ABMI	ARO
Los Angeles	11015 CUMPSTON ST	91601	2350003916	0.000	0.000	0.000	1.182	Shortfall of Sites	0.084	Commercial Manufacturing	CM-1VL	0	0	0	27.047	1.182		Industrial - Light Manufacturing - One Story, 0	174B173 1221		North Hollywood - Valley Village	No	ABMI	ARO
Los Angeles	11015 CUMPSTON ST	91601	2350003916	0.000	0.000	0.000	1.182	Shortfall of Sites	0.084	Commercial Manufacturing	CM-1VL	0	0	0	27.047	1.182		Industrial - Light Manufacturing - One Story, 0	174B173 1222		North Hollywood - Valley Village	No	ABMI	ARO
Los Angeles	11015 CUMPSTON ST	91601	2350003916	0.000	0.000	1.182	0.000	Shortfall of Sites	0.168	Commercial Manufacturing	CM-1VL	0	0	0	13.523	1.182		Industrial - Light Manufacturing - One Story, 0	174B173 1223		North Hollywood - Valley Village	No	MI	ARO
Los Angeles	11015 CUMPSTON ST	91601	2350003916	0.000	0.000	1.182	0.000	Shortfall of Sites	0.168	Commercial Manufacturing	CM-1VL	0	0	0	13.523	1.182		Industrial - Light Manufacturing - One Story, 0	174B173 1224		North Hollywood - Valley Village	No	MI	ARO
Los Angeles	11015 CUMPSTON ST	91601	2350003916	0.000	0.000	1.182	0.000	Shortfall of Sites	0.168	Commercial Manufacturing	CM-1VL	0	0	0	13.524	1.182		Industrial - Light Manufacturing - One Story, 0	174B173 1225		North Hollywood - Valley Village	No	MI	ARO
Los Angeles	11015 CUMPSTON ST	91601	2350003916	0.000	0.000	1.182	0.000	Shortfall of Sites	0.168	Commercial Manufacturing	CM-1VL	0	0	0	13.524	1.182		Industrial - Light Manufacturing - One Story, 0	174B173 1226		North Hollywood - Valley Village	No	MI	ARO
Los Angeles	6859 LOUISE AVE	91406	2229037010	0.000	0.000	0.000	1.181	Shortfall of Sites	0.206	Low Residential	R1-1	Low Residential	0	0	66.287	1.181		Residential - Single Family Residence, 1	183B133 798	1 per lot	Reseda - West Van Nuys	No	ABMI	AHO , RES CPU
Los Angeles	22701 BERDON ST	91367	2040012011	0.000	0.000	0.000	1.181	Shortfall of Sites	0.187	Low Residential	R1-1	Very Low Residential	0	0	66.287	1.181		Residential - Single Family Residence, 1	174B097 651	1 per lot	Canoga Park - Winnetka - Woodland Hills - West Hills	No	ABMI	AHO , CPK CPU, ADU
Los Angeles	23331 OSTRONIC DR	91367	2044024021	0.000	0.000	0.000	1.181	Shortfall of Sites	0.206	Low Residential	RS-1	Very Low Residential	0	0	66.287	1.181		Residential - Single Family Residence - Pool, 1	171B093 665	1 per lot	Canoga Park - Winnetka - Woodland Hills - West Hills	No	ABMI	AHO , CPK CPU
Los Angeles	19902 ENADIA WAY	91306	2135011003	0.000	0.000	0.000	1.181	Shortfall of Sites	0.206	Low Residential	R1-1-RIO	Low Residential	0	0	66.287	1.181		Residential - Single Family Residence, 1	183B113 149	1 per lot	Canoga Park - Winnetka - Woodland Hills - West Hills	No	ABMI	AHO , CPK CPU
Los Angeles	23815 TIARA ST	91367	2045014013	0.000	0.000	0.000	1.181	Shortfall of Sites	0.187	Low Residential	RS-1	Very Low Residential	0	0	66.287	1.181		Residential - Single Family Residence - Pool, 1	177B089 688	1 per lot	Canoga Park - Winnetka - Woodland Hills - West Hills	No	ABMI	AHO , CPK CPU, ADU
Los Angeles	7140 MAYNARD AVE	91307	2024017006	0.000	0.000	0.000	1.181	Shortfall of Sites	0.187	Low Residential	RS-1	Very Low Residential	0	0	66.287	1.181		Residential - Single Family Residence, 1	183B097 154	1 per lot	Canoga Park - Winnetka - Woodland Hills - West Hills	No	ABMI	AHO , CPK CPU, ADU
Los Angeles	17237 ELKWOOD ST	91406	2204012002	0.000	0.000	0.000	1.181	Shortfall of Sites	0.187	Low Residential	R1-1	Low Residential	0	0	66.287	1.181		Residential - Single Family Residence, 1	189B133 669	1 per lot	Reseda - West Van Nuys	No	ABMI	AHO , RES CPU, ADU
Los Angeles	6944 SAUSALITO AVE	91307	2024025017	0.000	0.000	0.000	1.181	Shortfall of Sites	0.187	Low Residential	RS-1	Very Low Residential	0	0	66.287	1.181		Residential - Single Family Residence, 1	183B101 498	1 per lot	Canoga Park - Winnetka - Woodland Hills - West Hills	No	ABMI	AHO , CPK CPU, ADU
Los Angeles	6631 FRANRIVERS AVE	91307	2034005015	0.000	0.000	0.000	1.181	Shortfall of Sites	0.187	Low Residential	RS-1	Very Low Residential	0	0	66.287	1.181		Residential - Single Family Residence, 1	180B089 305	1 per lot	Canoga Park - Winnetka - Woodland Hills - West Hills	No	ABMI	AHO , CPK CPU, ADU
Los Angeles	19920 ENADIA WAY	91306	2135011001	0.000	0.000	0.000	1.181	Shortfall of Sites	0.206	Low Residential	R1-1-RIO	Low Residential	0	0	66.287	1.181		Residential - Single Family Residence, 1	183B113 147	1 per lot	Canoga Park - Winnetka - Woodland Hills - West Hills	No	ABMI	AHO , CPK CPU
Los Angeles	19934 ENADIA WAY	91306	2135010029	0.000	0.000	0.000	1.181	Shortfall of Sites	0.206	Low Residential	R1-1-RIO	Low Residential	0	0	66.287	1.181		Residential - Single Family Residence, 1	183B113 146	1 per lot	Canoga Park - Winnetka - Woodland Hills - West Hills	No	ABMI	AHO , CPK CPU
Los Angeles	6176 SHOSHONE AVE	91316	2229035002	0.000	0.000	0.000	1.181	Shortfall of Sites	0.206	Low Residential	R1-1-RIO	Low Residential	0	0	66.287	1.181		Residential - Single Family Residence, 1	177B129 129	1 per lot	Reseda - West Van Nuys	No	ABMI	AHO , RES CPU
Los Angeles	6901 MAYNARD AVE	91307	2024038014	0.000	0.000	0.000	1.181	Shortfall of Sites	0.187	Low Residential	RS-1	Very Low Residential	[HM1-CHC1-5] [CX2-FA] [CPIO]	0	66.287	1.181		Residential - Single Family Residence, 1	183B097 681	1 per lot	Canoga Park - Winnetka - Woodland Hills - West Hills	No	ABMI	AHO , CPK CPU, ADU
Los Angeles	17236 HEMMINGWAY ST	91406	2204012015	0.000	0.000	0.000	1.181	Shortfall of Sites	0.187	Low Residential	R1-1	Low Residential	0	0	66.287	1.181		Residential - Single Family Residence, 1	189B133 644	1 per lot	Reseda - West Van Nuys	No	ABMI	AHO , RES CPU, ADU
Los Angeles	23107 LANARK ST	91304	2014038027	0.000	0.000	0.000	1.181	Shortfall of Sites	0.187	Low Residential	RS-1	Very Low Residential	[DM2-G1-5] [CX2-FA] [CPIO]	0	66.287	1.181		Residential - Single Family Residence, 1	189B097 157	1 per lot	Canoga Park - Winnetka - Woodland Hills - West Hills	No	ABMI	AHO , CPK CPU, ADU
Los Angeles	19954 ENADIA WAY	91306	2135010002	0.000	0.000	0.000	1.181	Shortfall of Sites	0.206	Low Residential	R1-1-RIO	Low Residential	0	0	66.287	1.181		Residential - Single Family Residence - Pool, 1	183B113 144	1 per lot	Canoga Park - Winnetka - Woodland Hills - West Hills	No	ABMI	AHO , CPK CPU
Los Angeles	16817 OTSEGO ST	91436	2259001014	0.000	0.000	0.000	1.181	Shortfall of Sites	0.187	Low II Residential	R1-1	Low Residential	0	0	66.287	1.181		Residential - Single Family Residence, 1	171B133 486	1 per lot	Encino - Tarzana	No	ABMI	AHO , ENC CPU, ADU
Los Angeles	6930 SUNNYBRAE AVE	91306	2137005001	0.000	0.000	0.000	1.181	Shortfall of Sites	0.206	Low Residential	RS-1-RIO	Low Residential	0	0	66.287	1.181		Residential - Single Family Residence, 1	183B109 604	1 per lot	Canoga Park - Winnetka - Woodland Hills - West Hills	No	ABMI	AHO , CPK CPU
Los Angeles	16229 HARTSOOK ST	91436	2260017053	0.000	0.000	0.000	1.180	Shortfall of Sites	0.187	Low II Residential	RE9-1	Low Residential	0	0	66.287	1.180		Residential - Single Family Residence - Pool, 1	171B137 127	1 per lot	Encino - Tarzana	No	ABMI	AHO , ENC CPU, ADU
Los Angeles	8017 FARRALONE AVE	91304	2012005014	0.000	0.000	0.000	1.180	Shortfall of Sites	0.206	Low Residential	RS-1	Very Low Residential	0	0	66.287	1.180		Residential - Single Family Residence, 1	189B101 234	1 per lot	Canoga Park - Winnetka - Woodland Hills - West Hills	No	ABMI	AHO , CPK CPU
Los Angeles	4848 LIBBIT AVE	91436	2260010021	0.000	0.000	0.000	1.180	Shortfall of Sites	0.187	Low II Residential	RE9-1	Low Residential	0	0	66.287	1.180		Residential - Single Family Residence - Pool, 1	168B137 332	1 per lot	Encino - Tarzana	No	ABMI	AHO , ENC CPU, ADU
Los Angeles	22702 BERDON ST	91367	2040019011	0.000	0.000	0.000	1.180	Shortfall of Sites	0.187	Low Residential	R1-1	Very Low Residential	0	0	66.287	1.180		Residential - Single Family Residence, 1	174B097 728	1 per lot	Canoga Park - Winnetka - Woodland Hills - West Hills	No	ABMI	AHO , CPK CPU, ADU
Los Angeles	22701 CLARENDON ST	91367	2040020013	0.000	0.000	0.000	1.180	Shortfall of Sites	0.187	Low Residential	R1-1	Very Low Residential	[DM1-MK1-5] [IX3-FA]	0	66.287	1.180		Residential - Single Family Residence, 1	174B097 887	1 per lot	Canoga Park - Winnetka - Woodland Hills - West Hills	No	ABMI	AHO , CPK CPU, ADU
Los Angeles	8134 PONCE AVE	91304	2013007007	0.000	0.000	0.000	1.180	Shortfall of Sites	0.206	Low Residential	RS-1	Very Low Residential	0	0	66.287	1.180		Residential - Single Family Residence - Pool, 1	189B097 159	1 per lot	Canoga Park - Winnetka - Woodland Hills - West Hills	No	ABMI	AHO , CPK CPU
Los Angeles	6926 GROSS AVE	91307	2028013005	0.000	0.000	0.000	1.180	Shortfall of Sites	0.187	Low Residential	RS-1	Very Low Residential	[DM2-MK1-5] [CX1-FA] [CPIO]	0	66.287	1.180		Residential - Single Family Residence, 1	183B093 592	1 per lot	Canoga Park - Winnetka - Woodland Hills - West Hills	No	ABMI	AHO , CPK CPU, ADU
Los Angeles	22914 SYLVAN ST	91367	2039013050	0.000	0.000	0.000	1.180	Shortfall of Sites	0.187	Low Residential	RS-1	Very Low Residential	0	0	66.287	1.180		Residential - Single Family Residence - Pool, 1	177B097 171	1 per lot	Canoga Park - Winnetka - Woodland Hills - West Hills	No	ABMI	AHO , CPK CPU, ADU
Los Angeles	23115 BERDON ST	91367	2042003071	0.000	0.000	0.000	1.180	Shortfall of Sites	0.206	Low Residential	RS-1	Very Low Residential	[MN1-SH2-5] [CX1-FA] [CPIO-O-CDO]	0	66.287	1.180		Residential - Single Family Residence, 1	174B097 636	1 per lot	Canoga Park - Winnetka - Woodland Hills - West Hills	No	ABMI	AHO , CPK CPU

Jurisdiction Name	Site Address/Intersection	5 Digit ZIP Code	Assessor Parcel Number	Very Low-Income	Low-Income	Moderate-Income	Above Moderate-Income	Type of Shortfall	Parcel Size (Acres)	Current General Plan Designation	Current Zoning	Proposed General Plan (GP) Designation	Proposed Zoning	Minimum Density Allowed	Maximum Density Allowed	Total Capacity	Vacant/ Nonvacant	Description of Existing Uses	PIN	Base Density Per Acre	Community Plan Area	Rent Stabalization Ordinance	Income Category	Applicable Rezoning Program (Program informing values in Column Q listed first)
Los Angeles	22702 DOLOROSA ST	91367	2040020023	0.000	0.000	0.000	1.180	Shortfall of Sites	0.187	Low Residential	R1-1	Very Low Residential	0	0	66.287	1.180		Residential - Single Family Residence - Pool, 1	174B097 847	1 per lot	Canoga Park - Winnetka - Woodland Hills - West Hills	No	ABMI	AHO , CPK CPU, ADU
Los Angeles	22701 DOLOROSA ST	91367	2040019010	0.000	0.000	0.000	1.180	Shortfall of Sites	0.187	Low Residential	R1-1	Very Low Residential	[DM1-MK1-5] [IX3-FA] [CPIO]	0	66.287	1.180		Residential - Single Family Residence, 1	174B097 773	1 per lot	Canoga Park - Winnetka - Woodland Hills - West Hills	No	ABMI	AHO , CPK CPU, ADU
Los Angeles	6046 LOCKHURST DR	91367	2045009015	0.000	0.000	0.000	1.180	Shortfall of Sites	0.187	Low Residential	RS-1	Very Low Residential	0	0	66.287	1.180		Residential - Single Family Residence - Pool, 1	177B089 526	1 per lot	Canoga Park - Winnetka - Woodland Hills - West Hills	No	ABMI	AHO , CPK CPU, ADU
Los Angeles	3516 W PICO BLVD	90019	5072036021	0.000	0.000	0.000	1.180	Shortfall of Sites	0.220	Neighborhood Commercial	C4-1VL-O-CPIO	0	0	0	7.441	1.180		Commercial - Store Combination - Store and Residential Combination - One Story, 0	129B189 1023		West Adams - Baldwin Hills - Leimert	Yes	ABMI	ARO
Los Angeles	3516 W PICO BLVD	90019	5072036021	0.000	0.000	0.000	1.180	Shortfall of Sites	0.215	Neighborhood Commercial	C4-1VL-O-CPIO	0	0	0	7.608	1.180		Commercial - Store Combination - Store and Residential Combination - One Story, 0	129B189 1029		West Adams - Baldwin Hills - Leimert	Yes	ABMI	ARO
Los Angeles	19703 NORDHOFF ST	91324	2782038004	0.000	0.000	0.000	1.180	Shortfall of Sites	0.401	Highway Oriented Commercial	(Q)C2-1	0	0	0	3.676	1.180		Commercial - Store Combination - Store and Office Combination - Two Stories, 0	195B117 46		Chatsworth - Porter Ranch	No	ABMI	ARO
Los Angeles	23931 BESSEMER ST	91367	2045009006	0.000	0.000	0.000	1.180	Shortfall of Sites	0.187	Low Residential	RS-1	Very Low Residential	0	0	66.287	1.180		Residential - Single Family Residence, 1	177B089 524	1 per lot	Canoga Park - Winnetka - Woodland Hills - West Hills	No	ABMI	AHO , CPK CPU, ADU
Los Angeles	5026 PETIT AVE	91436	2259014001	0.000	0.000	0.000	1.180	Shortfall of Sites	0.206	Low II Residential	R1-1	Low Residential	0	0	66.287	1.180		Residential - Single Family Residence - Pool and Misc., 1	171B137 351	1 per lot	Encino - Tarzana	No	ABMI	AHO , ENC CPU, ADU
Los Angeles	4833 DENSMORE AVE	91436	2261012022	0.000	0.000	0.000	1.179	Shortfall of Sites	0.187	Low II Residential	RE9-1	Low Residential	0	0	66.287	1.179		Residential - Single Family Residence - Pool, 1	168B141 405	1 per lot	Encino - Tarzana	No	ABMI	AHO , ENC CPU, ADU
Los Angeles	17237 HEMMINGWAY ST	91406	2204011001	0.000	0.000	0.000	1.179	Shortfall of Sites	0.187	Low Residential	R1-1	Low Residential	0	0	66.287	1.179		Residential - Single Family Residence, 1	189B133 611	1 per lot	Reseda - West Van Nuys	No	ABMI	AHO , RES CPU, ADU
Los Angeles	3663 W 54TH ST	90043	5007004022	0.590	0.590	0.000	0.000	Shortfall of Sites	0.256	Low II Residential	R1-1	0	0	20	102.494	1.179		Institutional - Church - One Story, 0	108B185 359		West Adams - Baldwin Hills - Leimert	No	LI	FBO
Los Angeles	22308 MOBILE ST	91303	2139025018	0.000	0.000	0.000	1.179	Shortfall of Sites	0.205	Low Residential	RS-1-RIO	Very Low Residential	0	0	66.287	1.179		Residential - Single Family Residence, 1	180B101 653	1 per lot	Canoga Park - Winnetka - Woodland Hills - West Hills	No	ABMI	AHO , CPK CPU
Los Angeles	7315 FARRALONE AVE	91303	2023026027	0.000	0.000	0.000	1.179	Shortfall of Sites	0.205	Low Residential	RS-1	Very Low Residential	0	0	66.287	1.179		Residential - Single Family Residence - Pool, 1	186B101 822	1 per lot	Canoga Park - Winnetka - Woodland Hills - West Hills	No	ABMI	AHO , CPK CPU
Los Angeles	6557 FRANRIVERS AVE	91307	2034018006	0.000	0.000	0.000	1.179	Shortfall of Sites	0.187	Low Residential	RS-1	Very Low Residential	0	0	66.287	1.179		Residential - Single Family Residence, 1	180B089 475	1 per lot	Canoga Park - Winnetka - Woodland Hills - West Hills	No	ABMI	AHO , CPK CPU, ADU
Los Angeles	1733 N NEW HAMPSHIRE AVE	90027	5589030031	0.589	0.589	0.000	0.000	Shortfall of Sites	0.213	Medium Residential	R3-1	0	0	20	102.494	1.179		Institutional - Church - One Story, 0	147B197 64		Hollywood	No	LI	FBO
Los Angeles	7557 DE CELIS PL	91406	2226013016	0.000	0.000	0.000	1.179	Shortfall of Sites	0.205	Low Residential	R1-1	Low Residential	0	0	66.287	1.179		Residential - Single Family Residence, 1	186B137 44	1 per lot	Reseda - West Van Nuys	No	ABMI	AHO , RES CPU
Los Angeles	6722 DANNYBOYAR AVE	91307	2038017017	0.000	0.000	0.000	1.179	Shortfall of Sites	0.187	Low Residential	RS-1	Very Low Residential	0	0	66.287	1.179		Residential - Single Family Residence, 1	180B097 85	1 per lot	Canoga Park - Winnetka - Woodland Hills - West Hills	No	ABMI	AHO , CPK CPU, ADU
Los Angeles	0	0	6071021906	0.589	0.589	0.000	0.000	Shortfall of Sites	0.767	Public Facilities	PF-1	0	0	20	153.741	1.179		Commercial - Office Building - Two Stories, 0	088-5A209 88		Southeast Los Angeles	No	LI	PF
Los Angeles	22826 SATICOY ST	91304	2021012037	0.000	0.000	0.000	1.179	Shortfall of Sites	0.187	Low Residential	RS-1	Very Low Residential	0	0	66.287	1.179		Residential - Single Family Residence, 1	186B097 286	1 per lot	Canoga Park - Winnetka - Woodland Hills - West Hills	No	ABMI	AHO , CPK CPU, ADU
Los Angeles	6330 S FIGUEROA ST	90003	6004040010	0.589	0.589	0.000	0.000	Shortfall of Sites	0.256	Neighborhood Commercial	C2-1VL-CPIO	0	0	20	102.494	1.179		Institutional - Church - One Story, 0	105B201 1160		South Los Angeles	No	LI	FBO
Los Angeles	0	0	4108019024	0.000	0.000	0.000	1.179	Shortfall of Sites	0.011	Low Residential	R1V2	0	0	0	113.635	1.179	Vacant	Residential - Single Family Residence - Vacant Land, 0	096B165 554	43	Westchester - Playa del Rey	No	ABMI	OPP RC , WPDR CPU, AHO
Los Angeles	23032 STRATHERN ST	91304	2014027026	0.000	0.000	0.000	1.178	Shortfall of Sites	0.187	Low Residential	RS-1	Very Low Residential	0	0	66.287	1.178		Residential - Single Family Residence, 1	189B097 492	1 per lot	Canoga Park - Winnetka - Woodland Hills - West Hills	No	ABMI	AHO , CPK CPU, ADU
Los Angeles	23018 RUNNYMEDE ST	91307	2021008011	0.000	0.000	0.000	1.178	Shortfall of Sites	0.187	Low Residential	RS-1	Very Low Residential	0	0	66.287	1.178		Residential - Single Family Residence, 1	186B097 668	1 per lot	Canoga Park - Winnetka - Woodland Hills - West Hills	No	ABMI	AHO , CPK CPU, ADU
Los Angeles	23056 RUNNYMEDE ST	91307	2021008006	0.000	0.000	0.000	1.178	Shortfall of Sites	0.187	Low Residential	RS-1	Very Low Residential	0	0	66.287	1.178		Residential - Single Family Residence, 1	186B097 663	1 per lot	Canoga Park - Winnetka - Woodland Hills - West Hills	No	ABMI	AHO , CPK CPU, ADU
Los Angeles	23048 RUNNYMEDE ST	91307	2021008007	0.000	0.000	0.000	1.178	Shortfall of Sites	0.187	Low Residential	RS-1	Very Low Residential	0	0	66.287	1.178		Residential - Single Family Residence, 1	186B097 664	1 per lot	Canoga Park - Winnetka - Woodland Hills - West Hills	No	ABMI	AHO , CPK CPU, ADU
Los Angeles	23026 RUNNYMEDE ST	91307	2021008010	0.000	0.000	0.000	1.178	Shortfall of Sites	0.187	Low Residential	RS-1	Very Low Residential	0	0	66.287	1.178		Residential - Single Family Residence, 1	186B097 667	1 per lot	Canoga Park - Winnetka - Woodland Hills - West Hills	No	ABMI	AHO , CPK CPU, ADU
Los Angeles	23100 RUNNYMEDE ST	91307	2021008005	0.000	0.000	0.000	1.178	Shortfall of Sites	0.187	Low Residential	RS-1	Very Low Residential	0	0	66.287	1.178		Residential - Single Family Residence, 1	186B097 662	1 per lot	Canoga Park - Winnetka - Woodland Hills - West Hills	No	ABMI	AHO , CPK CPU, ADU
Los Angeles	1733 N NEW HAMPSHIRE AVE	90027	5589030031	0.589	0.589	0.000	0.000	Shortfall of Sites	0.213	Medium Residential	R3-1	0	0	20	102.494	1.178		Institutional - Church - One Story, 0	147B197 87		Hollywood	No	LI	FBO
Los Angeles	1733 N NEW HAMPSHIRE AVE	90027	5589030031	0.589	0.589	0.000	0.000	Shortfall of Sites	0.213	Medium Residential	R3-1	0	0	20	102.494	1.178		Institutional - Church - One Story, 0	147B197 102		Hollywood	No	LI	FBO
Los Angeles	23108 RUNNYMEDE ST	91307	2021008004	0.000	0.000	0.000	1.178	Shortfall of Sites	0.187	Low Residential	RS-1	Very Low Residential	0	0	66.287	1.178		Residential - Single Family Residence, 1	186B097 661	1 per lot	Canoga Park - Winnetka - Woodland Hills - West Hills	No	ABMI	AHO , CPK CPU, ADU
Los Angeles	23040 RUNNYMEDE ST	91307	2021008008	0.000	0.000	0.000	1.178	Shortfall of Sites	0.187	Low Residential	RS-1	Very Low Residential	0	0	66.287	1.178		Residential - Single Family Residence, 1	186B097 665	1 per lot	Canoga Park - Winnetka - Woodland Hills - West Hills	No	ABMI	AHO , CPK CPU, ADU
Los Angeles	23034 RUNNYMEDE ST	91307	2021008009	0.000	0.000	0.000	1.178	Shortfall of Sites	0.187	Low Residential	RS-1	Very Low Residential	0	0	66.287	1.178		Residential - Single Family Residence, 1	186B097 666	1 per lot	Canoga Park - Winnetka - Woodland Hills - West Hills	No	ABMI	AHO , CPK CPU, ADU
Los Angeles	23116 RUNNYMEDE ST	91307	2021008003	0.000	0.000	0.000	1.178	Shortfall of Sites	0.187	Low Residential	RS-1	Very Low Residential	0	0	66.287	1.178		Residential - Single Family Residence - Pool, 1	186B097 660	1 per lot	Canoga Park - Winnetka - Woodland Hills - West Hills	No	ABMI	AHO , CPK CPU, ADU
Los Angeles	6513 FRANRIVERS AVE	91307	2034018013	0.000	0.000	0.000	1.178	Shortfall of Sites	0.187	Low Residential	RS-1	Very Low Residential	0	0	66.287	1.178		Residential - Single Family Residence, 1	180B089 640	1 per lot	Canoga Park - Winnetka - Woodland Hills - West Hills	No	ABMI	AHO , CPK CPU, ADU
Los Angeles	0	0	2344007024	0.000	0.000	0.000	1.178	Shortfall of Sites	0.012	Low Residential	R1-1	0	0	0	99.000	1.178	Vacant	Residential - Single Family Residence - Vacant Land, 0	174B157 1008		Van Nuys - North Sherman Oaks	No	ABMI	TOC EXP
Los Angeles	12258 HARTSOOK ST	91607	2356015001	0.000	0.000	0.000	1.178	Shortfall of Sites	0.012	Low Residential	R1-1	0	0	0	99.000	1.178		Residential - Single Family Residence, 0	171B165 694		North Hollywood - Valley Village	No	ABMI	TOC EXP
Los Angeles	12230 HARTSOOK ST	91607	2356015022	0.000	0.000	0.000	1.178	Shortfall of Sites	0.012	Low Residential	R1-1	0	0	0	99.000	1.178		Residential - Single Family Residence, 0	171B165 705		North Hollywood - Valley Village	No	ABMI	TOC EXP
Los Angeles	23657 OXNARD ST	91367	2035006024	0.000	0.000	0.000	1.178	Shortfall of Sites	0.187	Low Residential	RS-1	Very Low Residential	0	0	66.287	1.178		Residential - Single Family Residence - Pool, 1	177B093 677	1 per lot	Canoga Park - Winnetka - Woodland Hills - West Hills	No	ABMI	AHO , CPK CPU, ADU
Los Angeles	5533 ALLOTT AVE	91401	2344005012	0.000	0.000	0.000	1.178	Shortfall of Sites	0.012	Low Residential	R1-1	0	0	0	99.000	1.178		Residential - Single Family Residence - Pool, 0	174B157 718		Van Nuys - North Sherman Oaks	No	ABMI	TOC EXP
Los Angeles	12246 OTSEGO ST	91607	2356014002	0.000	0.000	0.000	1.178	Shortfall of Sites	0.012	Low Residential	R1-1	0	0	0	99.000	1.178		Residential - Single Family Residence, 0	171B165 830		North Hollywood - Valley Village	No	ABMI	TOC EXP
Los Angeles	23559 FRIAR ST	91367	2035007044	0.000	0.000	0.000	1.178	Shortfall of Sites	0.187	Low Residential	RS-1	Very Low Residential	0	0	66.287	1.178		Residential - Single Family Residence, 1	177B093 22	1 per lot	Canoga Park - Winnetka - Woodland Hills - West Hills	No	ABMI	AHO , CPK CPU, ADU
Los Angeles	6637 FRANRIVERS AVE	91307	2034005014	0.000	0.000	0.000	1.178	Shortfall of Sites	0.187	Low Residential	RS-1	Very Low Residential	0	0	66.287	1.178		Residential - Single Family Residence, 1	180B089 284	1 per lot	Canoga Park - Winnetka - Woodland Hills - West Hills	No	ABMI	AHO , CPK CPU, ADU
Los Angeles	17355 COHASSET ST	91406	2202014017	0.000	0.000	0.000	1.178	Shortfall of Sites	0.205	Low Residential	R1-1	Low Residential	0	0	66.287	1.178		Residential - Single Family Residence, 1	186B133 385	1 per lot	Reseda - West Van Nuys	No	ABMI	AHO , RES CPU
Los Angeles	6658 FRANRIVERS AVE	91307	2034006025	0.000	0.000	0.000	1.178	Shortfall of Sites	0.187	Low Residential	RS-1	Very Low Residential	0	0	66.287	1.178		Residential - Single Family Residence, 1	180B089 184	1 per lot	Canoga Park - Winnetka - Woodland Hills - West Hills	No	ABMI	AHO , CPK CPU, ADU
Los Angeles	17400 RUNNYMEDE ST	91406	2202014012	0.000	0.000	0.000	1.178	Shortfall of Sites	0.205	Low Residential	R1-1	Low Residential	0	0	66.287	1.178		Residential - Single Family Residence, 1	186B133 542	1 per lot	Reseda - West Van Nuys	No	ABMI	AHO , RES CPU
Los Angeles	4903 PETIT AVE	91436	2259009030	0.000	0.000	0.000	1.178	Shortfall of Sites	0.187	Low II Residential	R1-1	Low Residential	0	0	66.287	1.178		Residential - Single Family Residence, 1	168B137 162	1 per lot	Encino - Tarzana	No	ABMI	AHO , ENC CPU, ADU
Los Angeles	1133 S BUNDY DR	90049	4264025023	0.589	0.589	0.000	0.000	Shortfall of Sites	0.213	Low Residential	R1-1	0	0	20	102.494	1.177		Institutional - Church - One Story, 0	126B145 38		Brentwood - Pacific Palisades	No	LI	FBO
Los Angeles	8755 WOODMAN AVE	91331	2637004036	0.589	0.589	0.000	0.000	Shortfall of Sites	0.255	Medium Residential	R3-1	0	0	20	102.494	1.177		Institutional - Church - One Story, 0	195B153 900		Mission Hills - Panorama City - North Hills	No	LI	FBO
Los Angeles	23750 KITTRIDGE ST	91307	2034023035	0.000	0.000	0.000	1.177	Shortfall of Sites	0.187	Low Residential	RS-1	Very Low Residential	0	0	66.287	1.177		Residential - Single Family Residence - Pool, 1	180B089 412	1 per lot	Canoga Park - Winnetka - Woodland Hills - West Hills	No	ABMI	AHO , CPK CPU, ADU
Los Angeles	23842 TIARA ST	91367	2045016013	0.000	0.000	0.000	1.177	Shortfall of Sites	0.187	Low Residential	RS-1	Very Low Residential	0	0	66.287	1.177		Residential - Single Family Residence, 1	177B089 731	1 per lot	Canoga Park - Winnetka - Woodland Hills - West Hills	No	ABMI	AHO , CPK CPU, ADU
Los Angeles	22632 CALVERT ST	91367	2039017016	0.000	0.000	0.000	1.177	Shortfall of Sites	0.205	Very Low Residential	RA-1	Very Low Residential	0	0	66.287	1.177		Residential - Single Family Residence - Pool and Misc., 1	177B097 422	1 per lot	Canoga Park - Winnetka - Woodland Hills - West Hills	No	ABMI	AHO , CPK CPU, ADU
Los Angeles	19868 FRIAR ST	91367	2134034001	0.000	0.000	0.000	1.177	Shortfall of Sites	0.205	Low Residential	RS-1-RIO	Very Low Residential	0	0	66.287	1.177		Residential - Single Family Residence - Pool, 1	180B113 813	1 per lot	Canoga Park - Winnetka - Woodland Hills - West Hills	No	ABMI	AHO , CPK CPU

Jurisdiction Name	Site Address/Intersection	5 Digit ZIP Code	Assessor Parcel Number	Very Low-Income	Low-Income	Moderate-Income	Above Moderate-Income	Type of Shortfall	Parcel Size (Acres)	Current General Plan Designation	Current Zoning	Proposed General Plan (GP) Designation	Proposed Zoning	Minimum Density Allowed	Maximum Density Allowed	Total Capacity	Vacant/ Nonvacant	Description of Existing Uses	PIN	Base Density Per Acre	Community Plan Area	Rent Stabalization Ordinance	Income Category	Applicable Rezoning Program (Program informing values in Column Q listed first)
Los Angeles	15500 LA MAIDA ST	91436	2261037001	0.000	0.000	0.000	1.177	Shortfall of Sites	0.187	Low II Residential	R1-1	Low Residential	0	0	66.287	1.177		Residential - Single Family Residence, 1	168B141 342	1 per lot	Encino - Tarzana	No	ABMI	AHO , ENC CPU, ADU
Los Angeles	8050 MELBA AVE	91304	2020020014	0.588	0.588	0.000	0.000	Shortfall of Sites	0.281	Very Low Residential	RE11-1	Very Low Residential	0	20	66.287	1.177		, 2	189B093 141	1 per lot	Canoga Park - Winnetka - Woodland Hills - West Hills	No	LI	AHO , CPK CPU
Los Angeles	23374 SCHOOLCRAFT ST	91307	2028015013	0.000	0.000	0.000	1.177	Shortfall of Sites	0.187	Low Residential	RS-1	Very Low Residential	0	0	66.287	1.177		Residential - Single Family Residence, 1	183B093 494	1 per lot	Canoga Park - Winnetka - Woodland Hills - West Hills	No	ABMI	AHO , CPK CPU, ADU
Los Angeles	6101 GLIDE AVE	91367	2035012001	0.000	0.000	0.000	1.176	Shortfall of Sites	0.187	Low Residential	RS-1	Very Low Residential	0	0	66.287	1.176		Residential - Single Family Residence, 1	177B093 490	1 per lot	Canoga Park - Winnetka - Woodland Hills - West Hills	No	ABMI	AHO , CPK CPU, ADU
Los Angeles	900 S WESTMORELAND AVE	90006	5077028032	0.000	0.000	1.176	0.000	Shortfall of Sites	0.153	Neighborhood Office Commercial	C2-1	0	0	0	14.767	1.176		Commercial - Office Building - One Story, 0	132B197 818		Wilshire	No	MI	ARO
Los Angeles	900 S WESTMORELAND AVE	90006	5077028032	0.000	0.000	0.000	1.176	Shortfall of Sites	0.049	Neighborhood Office Commercial	C2-1	0	0	0	46.417	1.176		Commercial - Office Building - One Story, 0	132B197 819		Wilshire	No	ABMI	ARO
Los Angeles	15457 HUSTON ST	91403	2261035008	0.000	0.000	0.000	1.176	Shortfall of Sites	0.187	Low II Residential	R1-1	Low Residential	0	0	66.287	1.176		Residential - Single Family Residence, 1	168B145 167	1 per lot	Encino - Tarzana	No	ABMI	AHO , ENC CPU, ADU
Los Angeles	16001 DICKENS ST	91436	2283011025	0.000	0.000	0.000	1.176	Shortfall of Sites	0.187	Low II Residential	R1-1	Low Residential	0	0	66.287	1.176		Residential - Single Family Residence - Pool, 1	168B141 661	1 per lot	Encino - Tarzana	No	ABMI	AHO , ENC CPU, ADU
Los Angeles	17236 ELKWOOD ST	91406	2204013014	0.000	0.000	0.000	1.176	Shortfall of Sites	0.187	Low Residential	R1-1	Low Residential	0	0	66.287	1.176		Residential - Single Family Residence - Pool, 1	189B133 713	1 per lot	Reseda - West Van Nuys	No	ABMI	AHO , RES CPU, ADU
Los Angeles	23715 CALIFA ST	91367	2045015002	0.000	0.000	0.000	1.176	Shortfall of Sites	0.187	Low Residential	RS-1	Very Low Residential	0	0	66.287	1.176		Residential - Single Family Residence, 1	177B093 811	1 per lot	Canoga Park - Winnetka - Woodland Hills - West Hills	No	ABMI	AHO , CPK CPU, ADU
Los Angeles	20200 STAGG ST	91306	2114003170	0.000	0.000	0.000	1.176	Shortfall of Sites	0.205	Low Residential	R1-1	Low Residential	0	0	66.287	1.176		Residential - Single Family Residence, 1	189B113 1262	1 per lot	Canoga Park - Winnetka - Woodland Hills - West Hills	No	ABMI	AHO , CPK CPU
Los Angeles	22963 OSTRONIC DR	91367	2042009005	0.000	0.000	0.000	1.176	Shortfall of Sites	0.205	Low Residential	R1-1	Very Low Residential	0	0	66.287	1.176		Residential - Single Family Residence, 1	171B097 269	1 per lot	Canoga Park - Winnetka - Woodland Hills - West Hills	No	ABMI	AHO , CPK CPU
Los Angeles	6200 JACKIE AVE	91367	2035015023	0.000	0.000	0.000	1.176	Shortfall of Sites	0.187	Low Residential	RS-1	Very Low Residential	0	0	66.287	1.176		Residential - Single Family Residence, 1	177B093 357	1 per lot	Canoga Park - Winnetka - Woodland Hills - West Hills	No	ABMI	AHO , CPK CPU, ADU
Los Angeles	186 S ALVARADO ST	90057	5154007004	0.000	0.000	0.000	1.176	Shortfall of Sites	0.158	Highway Oriented Commercial	C2-1	0	0	0	9.316	1.176		Industrial - Light Manufacturing - One Story, 0	135A205 160		Westlake	No	ABMI	ARO
Los Angeles	17416 LEMAC ST	91325	2202006007	0.000	0.000	0.000	1.176	Shortfall of Sites	0.187	Low Residential	R1-1	Low Residential	0	0	66.287	1.176		Residential - Single Family Residence, 1	189B129 1208	1 per lot	Reseda - West Van Nuys	No	ABMI	AHO , RES CPU, ADU
Los Angeles	5616 FARRALONE AVE	91367	2146008255	0.000	0.000	0.000	1.175	Shortfall of Sites	0.187	Low Residential	RS-1	Very Low Residential	0	0	66.287	1.175		Residential - Single Family Residence, 1	174B101 221	1 per lot	Canoga Park - Winnetka - Woodland Hills - West Hills	No	ABMI	AHO , CPK CPU, ADU
Los Angeles	19326 CALVERT ST	91335	2131024008	0.000	0.000	0.000	1.175	Shortfall of Sites	0.205	Low Residential	R1-1-RIO	Low Residential	0	0	66.287	1.175		Residential - Single Family Residence, 1	177B117 465	1 per lot	Reseda - West Van Nuys	No	ABMI	AHO , RES CPU
Los Angeles	15479 HUSTON ST	91403	2261035001	0.000	0.000	0.000	1.175	Shortfall of Sites	0.187	Low II Residential	R1-1	Low Residential	0	0	66.287	1.175		Residential - Single Family Residence, 1	168B145 178	1 per lot	Encino - Tarzana	No	ABMI	AHO , ENC CPU, ADU
Los Angeles	6643 FRANRIVERS AVE	91307	2034005013	0.000	0.000	0.000	1.175	Shortfall of Sites	0.187	Low Residential	RS-1	Very Low Residential	0	0	66.287	1.175		Residential - Single Family Residence - Pool, 1	180B089 265	1 per lot	Canoga Park - Winnetka - Woodland Hills - West Hills	No	ABMI	AHO , CPK CPU, ADU
Los Angeles	22831 BURTON ST	91304	2014002020	0.000	0.000	0.000	1.175	Shortfall of Sites	0.205	Low Residential	RS-1	Very Low Residential	0	0	66.287	1.175		Residential - Single Family Residence, 1	192B097 521	1 per lot	Canoga Park - Winnetka - Woodland Hills - West Hills	No	ABMI	AHO , CPK CPU
Los Angeles	6555 LARAMIE AVE	91306	2134021009	0.000	0.000	0.000	1.175	Shortfall of Sites	0.205	Low Residential	RS-1-RIO	Low Residential	0	0	66.287	1.175		Residential - Single Family Residence - Pool, 1	180B113 607	1 per lot	Canoga Park - Winnetka - Woodland Hills - West Hills	No	ABMI	AHO , CPK CPU
Los Angeles	22600 LEADWELL ST	91307	2022014007	0.000	0.000	0.000	1.175	Shortfall of Sites	0.205	Low Residential	RS-1	Very Low Residential	0	0	66.287	1.175		Residential - Single Family Residence - Pool, 1	186B097 818	1 per lot	Canoga Park - Winnetka - Woodland Hills - West Hills	No	ABMI	AHO , CPK CPU
Los Angeles	7701 JUSTIN CT	91304	2014032053	0.000	0.000	0.000	1.174	Shortfall of Sites	0.187	Low Residential	RS-1	Very Low Residential	0	0	66.287	1.174		Residential - Single Family Residence, 1	189B093 774	1 per lot	Canoga Park - Winnetka - Woodland Hills - West Hills	No	ABMI	AHO , CPK CPU, ADU
Los Angeles	6600 MELBA AVE	91307	2036003032	0.000	0.000	0.000	1.174	Shortfall of Sites	0.187	Low Residential	RS-1	Very Low Residential	0	0	66.287	1.174		Residential - Single Family Residence, 1	180B093 459	1 per lot	Canoga Park - Winnetka - Woodland Hills - West Hills	No	ABMI	AHO , CPK CPU, ADU
Los Angeles	5901 ROLLING RD	91367	2146013024	0.000	0.000	0.000	1.174	Shortfall of Sites	0.187	Low Residential	RS-1	Very Low Residential	0	0	66.287	1.174		Residential - Single Family Residence, 1	177B101 211	1 per lot	Canoga Park - Winnetka - Woodland Hills - West Hills	No	ABMI	AHO , CPK CPU, ADU
Los Angeles	7942 ROYER AVE	91304	2014023019	0.000	0.000	0.000	1.174	Shortfall of Sites	0.187	Low Residential	RS-1	Very Low Residential	0	0	66.287	1.174		Residential - Single Family Residence, 1	189B097 464	1 per lot	Canoga Park - Winnetka - Woodland Hills - West Hills	No	ABMI	AHO , CPK CPU, ADU
Los Angeles	6429 SHELTONDALE AVE	91307	2033003018	0.000	0.000	0.000	1.174	Shortfall of Sites	0.187	Low Residential	RS-1	Very Low Residential	0	0	66.287	1.174		Residential - Single Family Residence, 1	180B089 899	1 per lot	Canoga Park - Winnetka - Woodland Hills - West Hills	No	ABMI	AHO , CPK CPU, ADU
Los Angeles	6601 BOBBYBOYAR AVE	91307	2036003001	0.000	0.000	0.000	1.174	Shortfall of Sites	0.187	Low Residential	RS-1	Very Low Residential	0	0	66.287	1.174		Residential - Single Family Residence - Pool, 1	180B093 460	1 per lot	Canoga Park - Winnetka - Woodland Hills - West Hills	No	ABMI	AHO , CPK CPU, ADU
Los Angeles	3317 W JEFFERSON BLVD	90018	5051031027	0.000	0.000	0.000	1.174	Shortfall of Sites	0.158	Neighborhood Commercial	C2-1VL-CPIO	0	0	0	9.278	1.174		Industrial - Warehousing, Distribution, Storage - Warehousing, Distribution, Under 10,000 SF - One Story, 0	120B185 792		West Adams - Baldwin Hills - Leimert	No	ABMI	ARO
Los Angeles	3317 W JEFFERSON BLVD	90018	5051031027	0.000	0.000	0.000	1.174	Shortfall of Sites	0.158	Neighborhood Commercial	C2-1VL-CPIO	0	0	0	9.278	1.174		Industrial - Warehousing, Distribution, Storage - Warehousing, Distribution, Under 10,000 SF - One Story, 0	120B185 793		West Adams - Baldwin Hills - Leimert	No	ABMI	ARO
Los Angeles	3317 W JEFFERSON BLVD	90018	5051031027	0.000	0.000	0.000	1.174	Shortfall of Sites	0.158	Neighborhood Commercial	C2-1VL-CPIO	0	0	0	9.278	1.174		Industrial - Warehousing, Distribution, Storage - Warehousing, Distribution, Under 10,000 SF - One Story, 0	120B185 794		West Adams - Baldwin Hills - Leimert	No	ABMI	ARO
Los Angeles	24027 ARCHWOOD ST	91307	2034009032	0.000	0.000	0.000	1.174	Shortfall of Sites	0.187	Low Residential	RS-1	Very Low Residential	0	0	66.287	1.174		Residential - Single Family Residence - Pool, 1	180B089 167	1 per lot	Canoga Park - Winnetka - Woodland Hills - West Hills	No	ABMI	AHO , CPK CPU, ADU
Los Angeles	23241 SCHOOLCRAFT ST	91307	2026017003	0.000	0.000	0.000	1.174	Shortfall of Sites	0.187	Low Residential	RS-1	Very Low Residential	0	0	66.287	1.174		Residential - Single Family Residence, 1	183B093 348	1 per lot	Canoga Park - Winnetka - Woodland Hills - West Hills	No	ABMI	AHO , CPK CPU, ADU
Los Angeles	23211 SCHOOLCRAFT ST	91307	2026017008	0.000	0.000	0.000	1.174	Shortfall of Sites	0.187	Low Residential	RS-1	Very Low Residential	0	0	66.287	1.174		Residential - Single Family Residence, 1	183B093 353	1 per lot	Canoga Park - Winnetka - Woodland Hills - West Hills	No	ABMI	AHO , CPK CPU, ADU
Los Angeles	23301 SCHOOLCRAFT ST	91307	2028014020	0.000	0.000	0.000	1.174	Shortfall of Sites	0.187	Low Residential	RS-1	Very Low Residential	0	0	66.287	1.174		Residential - Single Family Residence - Pool, 1	183B093 371	1 per lot	Canoga Park - Winnetka - Woodland Hills - West Hills	No	ABMI	AHO , CPK CPU, ADU
Los Angeles	23223 SCHOOLCRAFT ST	91307	2026017006	0.000	0.000	0.000	1.174	Shortfall of Sites	0.187	Low Residential	RS-1	Very Low Residential	0	0	66.287	1.174		Residential - Single Family Residence, 1	183B093 351	1 per lot	Canoga Park - Winnetka - Woodland Hills - West Hills	No	ABMI	AHO , CPK CPU, ADU
Los Angeles	24031 HARTLAND ST	91307	2034030050	0.000	0.000	0.000	1.174	Shortfall of Sites	0.187	Low Residential	RS-1	Very Low Residential	0	0	66.287	1.174		Residential - Single Family Residence, 1	183B089 580	1 per lot	Canoga Park - Winnetka - Woodland Hills - West Hills	No	ABMI	AHO , CPK CPU, ADU
Los Angeles	23425 HARTLAND ST	91307	2028015023	0.000	0.000	0.000	1.174	Shortfall of Sites	0.187	Low Residential	RS-1	Very Low Residential	0	0	66.287	1.174		Residential - Single Family Residence, 1	183B093 660	1 per lot	Canoga Park - Winnetka - Woodland Hills - West Hills	No	ABMI	AHO , CPK CPU, ADU
Los Angeles	23229 SCHOOLCRAFT ST	91307	2026017005	0.000	0.000	0.000	1.174	Shortfall of Sites	0.187	Low Residential	RS-1	Very Low Residential	0	0	66.287	1.174		Residential - Single Family Residence - Pool, 1	183B093 350	1 per lot	Canoga Park - Winnetka - Woodland Hills - West Hills	No	ABMI	AHO , CPK CPU, ADU
Los Angeles	23235 SCHOOLCRAFT ST	91307	2026017004	0.000	0.000	0.000	1.174	Shortfall of Sites	0.187	Low Residential	RS-1	Very Low Residential	0	0	66.287	1.174		Residential - Single Family Residence - Pool, 1	183B093 349	1 per lot	Canoga Park - Winnetka - Woodland Hills - West Hills	No	ABMI	AHO , CPK CPU, ADU
Los Angeles	23217 SCHOOLCRAFT ST	91307	2026017007	0.000	0.000	0.000	1.174	Shortfall of Sites	0.187	Low Residential	RS-1	Very Low Residential	0	0	66.287	1.174		Residential - Single Family Residence - Pool, 1	183B093 352	1 per lot	Canoga Park - Winnetka - Woodland Hills - West Hills	No	ABMI	AHO , CPK CPU, ADU
Los Angeles	23289 SCHOOLCRAFT ST	91307	2028014021	0.000	0.000	0.000	1.174	Shortfall of Sites	0.187	Low Residential	RS-1	Very Low Residential	0	0	66.287	1.174		Residential - Single Family Residence - Pool, 1	183B093 367	1 per lot	Canoga Park - Winnetka - Woodland Hills - West Hills	No	ABMI	AHO , CPK CPU, ADU
Los Angeles	6512 KENWATER AVE	91307	2033010017	0.000	0.000	0.000	1.174	Shortfall of Sites	0.187	Low Residential	RS-1	Very Low Residential	[MN1-SH2-5] [CX1-FA] [CPIO]	0	66.287	1.174		Residential - Single Family Residence - Pool, 1	180B093 637	1 per lot	Canoga Park - Winnetka - Woodland Hills - West Hills	No	ABMI	AHO , CPK CPU, ADU
Los Angeles	4541 COLLETT AVE	91436	2283012022	0.000	0.000	0.000	1.174	Shortfall of Sites	0.092	Low II Residential	R1-1	Low Residential	0	0	66.287	1.174		Residential - Single Family Residence, 0	168B141 724	1 per lot	Encino - Tarzana	No	ABMI	AHO , ENC CPU
Los Angeles	6545 LOCKHURST DR	91307	2034021041	0.000	0.000	0.000	1.174	Shortfall of Sites	0.187	Low Residential	RS-1	Very Low Residential	0	0	66.287	1.174		Residential - Single Family Residence, 1	180B089 476	1 per lot	Canoga Park - Winnetka - Woodland Hills - West Hills	No	ABMI	AHO , CPK CPU, ADU
Los Angeles	6553 LOCKHURST DR	91307	2034021042	0.000	0.000	0.000	1.174	Shortfall of Sites	0.187	Low Residential	RS-1	Very Low Residential	0	0	66.287	1.174		Residential - Single Family Residence, 1	180B089 461	1 per lot	Canoga Park - Winnetka - Woodland Hills - West Hills	No	ABMI	AHO , CPK CPU, ADU
Los Angeles	5448 FORBES AVE	91436	2251009026	0.000	0.000	0.000	1.174	Shortfall of Sites	0.187	Low II Residential	R1-1-RIO	Low Residential	0	0	66.287	1.174		Residential - Single Family Residence - Pool, 1	174B133 760	1 per lot	Encino - Tarzana	No	ABMI	AHO , ENC CPU, ADU
Los Angeles	6960 SALE AVE	91307	2024025027	0.000	0.000	0.000	1.174	Shortfall of Sites	0.205	Low Residential	(T)(Q)R1-1	Very Low Residential	[MM1-CDF1-5] [IX4-FA] [CPIO]	0	66.287	1.174		Residential - Single Family Residence, 1	183B097 894	1 per lot	Canoga Park - Winnetka - Woodland Hills - West Hills	No	ABMI	AHO , CPK CPU, ADU
Los Angeles	6661 FRANRIVERS AVE	91307	2034005009	0.000	0.000	0.000	1.174	Shortfall of Sites	0.186	Low Residential	RS-1	Very Low Residential	0	0	66.287	1.174		Residential - Single Family Residence, 1	180B089 162	1 per lot	Canoga Park - Winnetka - Woodland Hills - West Hills	No	ABMI	AHO , CPK CPU, ADU
Los Angeles	6342 CALLICOTT AVE	91367	2035016001	0.000	0.000	0.000	1.173	Shortfall of Sites	0.186	Low Residential	RS-1	Very Low Residential	0	0	66.287	1.173		Residential - Single Family Residence - Pool, 1	177B093 31	1 per lot	Canoga Park - Winnetka - Woodland Hills - West Hills	No	ABMI	AHO , CPK CPU, ADU
Los Angeles	6653 FRANRIVERS AVE	91307	2034005011	0.000	0.000	0.000	1.173	Shortfall of Sites	0.186	Low Residential	RS-1	Very Low Residential	0	0	66.287	1.173		Residential - Single Family Residence - Pool, 1	180B089 219	1 per lot	Canoga Park - Winnetka - Woodland Hills - West Hills	No	ABMI	AHO , CPK CPU, ADU

Jurisdiction Name	Site Address/Intersection	5 Digit ZIP Code	Assessor Parcel Number	Very Low-Income	Low-Income	Moderate-Income	Above Moderate-Income	Type of Shortfall	Parcel Size (Acres)	Current General Plan Designation	Current Zoning	Proposed General Plan (GP) Designation	Proposed Zoning	Minimum Density Allowed	Maximum Density Allowed	Total Capacity	Vacant/ Nonvacant	Description of Existing Uses	PIN	Base Density Per Acre	Community Plan Area	Rent Stabalization Ordinance	Income Category	Applicable Rezoning Program (Program informing values in Column Q listed first)
Los Angeles	6649 FRANRIVERS AVE	91307	2034005012	0.000	0.000	0.000	1.173	Shortfall of Sites	0.186	Low Residential	RS-1	Very Low Residential	0	0	66.287	1.173		Residential - Single Family Residence, 1	180B089 242	1 per lot	Canoga Park - Winnetka - Woodland Hills - West Hills	No	ABMI	AHO , CPK CPU, ADU
Los Angeles	6657 FRANRIVERS AVE	91307	2034005010	0.000	0.000	0.000	1.173	Shortfall of Sites	0.186	Low Residential	RS-1	Very Low Residential	0	0	66.287	1.173		Residential - Single Family Residence, 1	180B089 190	1 per lot	Canoga Park - Winnetka - Woodland Hills - West Hills	No	ABMI	AHO , CPK CPU, ADU
Los Angeles	14126 SHERMAN WAY	91405	2217022025	0.000	0.000	0.000	1.173	Shortfall of Sites	0.478	Neighborhood Office Commercial	C1-1VL, [Q]C1-1VL	0	0	0	3.070	1.173		Commercial - Store Combination - Store and Office Combination - One Story, 0	183B153 147		Van Nuys - North Sherman Oaks	No	ABMI	ARO
Los Angeles	15473 LA MAIDA ST	91403	2261036035	0.000	0.000	0.000	1.173	Shortfall of Sites	0.186	Low II Residential	R1-1	Low Residential	0	0	66.287	1.173		Residential - Single Family Residence - Pool, 1	168B145 282	1 per lot	Encino - Tarzana	No	ABMI	AHO , ENC CPU, ADU
Los Angeles	6501 SALE AVE	91307	2038023015	0.000	0.000	0.000	1.173	Shortfall of Sites	0.186	Low Residential	RS-1	Very Low Residential	0	0	66.287	1.173		Residential - Single Family Residence, 1	180B097 460	1 per lot	Canoga Park - Winnetka - Woodland Hills - West Hills	No	ABMI	AHO , CPK CPU, ADU
Los Angeles	8240 WINNETKA AVE	91306	2106001901	0.586	0.586	0.000	0.000	Shortfall of Sites	0.763	Public Facilities	[Q]PF-1XL	0	0	20	153.741	1.173		Miscellaneous - Government Owned Property, 0	192B113 597		Canoga Park - Winnetka - Woodland Hills - West Hills	No	LI	PF
Los Angeles	7724 LENA AVE	91304	2014021021	0.000	0.000	0.000	1.173	Shortfall of Sites	0.186	Low Residential	RS-1	Very Low Residential	0	0	66.287	1.173		Residential - Single Family Residence, 1	189B097 1045	1 per lot	Canoga Park - Winnetka - Woodland Hills - West Hills	No	ABMI	AHO , CPK CPU, ADU
Los Angeles	6602 BERQUIST AVE	91307	2036002026	0.000	0.000	0.000	1.173	Shortfall of Sites	0.186	Low Residential	RS-1	Very Low Residential	0	0	66.287	1.173		Residential - Single Family Residence, 1	180B093 457	1 per lot	Canoga Park - Winnetka - Woodland Hills - West Hills	No	ABMI	AHO , CPK CPU, ADU
Los Angeles	8100 FALLBROOK AVE	91304	2013004010	0.000	0.000	0.000	1.173	Shortfall of Sites	0.205	Low Residential	RS-1	Very Low Residential	0	0	66.287	1.173		Residential - Single Family Residence, 1	189B097 275	1 per lot	Canoga Park - Winnetka - Woodland Hills - West Hills	No	ABMI	AHO , CPK CPU
Los Angeles	6652 FRANRIVERS AVE	91307	2034006024	0.000	0.000	0.000	1.173	Shortfall of Sites	0.186	Low Residential	RS-1	Very Low Residential	[HB1-G1-5] [CX2-FA] [CPIO]	0	66.287	1.173		Residential - Single Family Residence - Pool, 1	180B089 212	1 per lot	Canoga Park - Winnetka - Woodland Hills - West Hills	No	ABMI	AHO , CPK CPU, ADU
Los Angeles	23937 BESSEMER ST	91367	2045009007	0.000	0.000	0.000	1.173	Shortfall of Sites	0.186	Low Residential	RS-1	Very Low Residential	[MN1-SH2-5] [CX1-FA] [CPIO]	0	66.287	1.173		Residential - Single Family Residence, 1	177B089 535	1 per lot	Canoga Park - Winnetka - Woodland Hills - West Hills	No	ABMI	AHO , CPK CPU, ADU
Los Angeles	6570 RANDI AVE	91303	2139022015	0.000	0.000	0.000	1.172	Shortfall of Sites	0.205	Low Residential	RS-1-RIO	Very Low Residential	[MB4-SH1-5] [IX4-FA]	0	66.287	1.172		Residential - Single Family Residence, 1	180B101 441	1 per lot	Canoga Park - Winnetka - Woodland Hills - West Hills	No	ABMI	AHO , CPK CPU
Los Angeles	1133 S BUNDY DR	90049	4264025023	0.586	0.586	0.000	0.000	Shortfall of Sites	0.212	Low Residential	R1-1	0	0	20	102.494	1.172		Institutional - Church - One Story, 0	126B145 24		Brentwood - Pacific Palisades	No	LI	FBO
Los Angeles	6519 FRANRIVERS AVE	91307	2034018012	0.000	0.000	0.000	1.172	Shortfall of Sites	0.186	Low Residential	RS-1	Very Low Residential	0	0	66.287	1.172		Residential - Single Family Residence, 1	180B089 615	1 per lot	Canoga Park - Winnetka - Woodland Hills - West Hills	No	ABMI	AHO , CPK CPU, ADU
Los Angeles	5426 WOODLAKE AVE	91367	2042007051	0.000	0.000	0.000	1.172	Shortfall of Sites	0.205	Low Residential	RS-1	Very Low Residential	0	0	66.287	1.172		Residential - Single Family Residence - Pool, 1	174B093 537	1 per lot	Canoga Park - Winnetka - Woodland Hills - West Hills	No	ABMI	AHO , CPK CPU
Los Angeles	0	0	2322005910	0.000	0.000	0.000	1.172	Shortfall of Sites	0.124	Community Commercial	P-1	0	0	0	94.696	1.172		Commercial - Shopping Center (Regional) - One Story, 0	180B165 440		North Hollywood - Valley Village	No	ABMI	P
Los Angeles	300 S HOBART BLVD	90004	5503006022	0.000	0.000	1.172	0.000	Shortfall of Sites	0.213	Neighborhood Office Commercial	C2-1	0	0	0	10.595	1.172		Commercial - Store Combination - Store and Office Combination - One Story, 0	135B193 220		Wilshire	No	MI	ARO
Los Angeles	6143 ELBA PL	91367	2033024018	0.000	0.000	0.000	1.172	Shortfall of Sites	0.186	Low Residential	RS-1	Very Low Residential	0	0	66.287	1.172		Residential - Single Family Residence, 1	177B089 324	1 per lot	Canoga Park - Winnetka - Woodland Hills - West Hills	No	ABMI	AHO , CPK CPU, ADU
Los Angeles	6646 FRANRIVERS AVE	91307	2034006023	0.000	0.000	0.000	1.172	Shortfall of Sites	0.186	Low Residential	RS-1	Very Low Residential	0	0	66.287	1.172		Residential - Single Family Residence, 1	180B089 233	1 per lot	Canoga Park - Winnetka - Woodland Hills - West Hills	No	ABMI	AHO , CPK CPU, ADU
Los Angeles	6721 MELBA AVE	91307	2036002027	0.000	0.000	0.000	1.172	Shortfall of Sites	0.186	Low Residential	RS-1	Very Low Residential	0	0	66.287	1.172		Residential - Single Family Residence, 1	180B093 147	1 per lot	Canoga Park - Winnetka - Woodland Hills - West Hills	No	ABMI	AHO , CPK CPU, ADU
Los Angeles	7000 BIANCA AVE	91406	2228028029	0.000	0.000	0.000	1.171	Shortfall of Sites	0.205	Low Residential	R1-1	Low Residential	0	0	66.287	1.171		Residential - Single Family Residence, 1	183B129 542	1 per lot	Reseda - West Van Nuys	No	ABMI	AHO , RES CPU
Los Angeles	7121 JUMILLA AVE	91306	2135014028	0.586	0.586	0.000	0.000	Shortfall of Sites	0.299	Low Residential	R1-1-RIO	Low Residential	0	20	66.287	1.171		, 2	183B117 183	1 per lot	Canoga Park - Winnetka - Woodland Hills - West Hills	No	LI	AHO , CPK CPU
Los Angeles	7029 COMANCHE AVE	91306	2135004006	0.000	0.000	0.000	1.171	Shortfall of Sites	0.205	Low Residential	RS-1-RIO	Low Residential	0	0	66.287	1.171		Residential - Single Family Residence, 1	183B113 330	1 per lot	Canoga Park - Winnetka - Woodland Hills - West Hills	No	ABMI	AHO , CPK CPU
Los Angeles	23247 SCHOOLCRAFT ST	91307	2026017002	0.000	0.000	0.000	1.171	Shortfall of Sites	0.186	Low Residential	RS-1	Very Low Residential	0	0	66.287	1.171		Residential - Single Family Residence - Pool, 1	183B093 347	1 per lot	Canoga Park - Winnetka - Woodland Hills - West Hills	No	ABMI	AHO , CPK CPU, ADU
Los Angeles	0	0	2307021901	0.586	0.586	0.000	0.000	Shortfall of Sites	0.762	Public Facilities	PF-1VL	0	0	20	153.741	1.171		Industrial - Industrial - One Story, 0	186B165 571		North Hollywood - Valley Village	No	LI	PF
Los Angeles	101 N ROBERTSON BLVD	90048	4334001012	0.000	0.000	0.000	1.171	Shortfall of Sites	0.151	Limited Commercial	[Q]C2-1VL-O	0	0	0	8.072	1.171		Commercial - Store Combination - Store and Office Combination - One Story, 0	138B169 336		Wilshire	No	ABMI	ARO
Los Angeles	101 N ROBERTSON BLVD	90048	4334001012	0.000	0.000	0.000	1.171	Shortfall of Sites	0.150	Limited Commercial	[Q]C2-1VL-O	0	0	0	8.135	1.171		Commercial - Store Combination - Store and Office Combination - One Story, 0	138B169 353		Wilshire	No	ABMI	ARO
Los Angeles	5244 WOODLAKE AVE	91367	2042014005	0.000	0.000	0.000	1.171	Shortfall of Sites	0.205	Low Residential	R1-1	Very Low Residential	0	0	66.287	1.171		Residential - Single Family Residence, 1	171B093 372	1 per lot	Canoga Park - Winnetka - Woodland Hills - West Hills	No	ABMI	AHO , CPK CPU
Los Angeles	7815 BEVERLY BLVD	90036	5527038035	0.000	0.000	0.000	1.171	Shortfall of Sites	0.092	Neighborhood Office Commercial	C2-1VL-O	0	0	0	18.753	1.171		Commercial - Store Combination - Store and Office Combination - One Story, 0	138B177 439		Wilshire	No	ABMI	ARO
Los Angeles	7815 BEVERLY BLVD	90036	5527038035	0.000	0.000	0.000	1.171	Shortfall of Sites	0.092	Neighborhood Office Commercial	C2-1VL-O	0	0	0	18.753	1.171		Commercial - Store Combination - Store and Office Combination - One Story, 0	138B177 440		Wilshire	No	ABMI	ARO
Los Angeles	20338 KESWICK ST	91306	2114002034	0.000	0.000	0.000	1.170	Shortfall of Sites	0.205	Low Residential	RS-1	Low Residential	0	0	66.287	1.170		Residential - Single Family Residence, 1	186B113 97	1 per lot	Canoga Park - Winnetka - Woodland Hills - West Hills	No	ABMI	AHO , CPK CPU
Los Angeles	20326 KESWICK ST	91306	2114002009	0.000	0.000	0.000	1.170	Shortfall of Sites	0.205	Low Residential	RS-1	Low Residential	0	0	66.287	1.170		Residential - Single Family Residence - Pool, 1	186B113 99	1 per lot	Canoga Park - Winnetka - Woodland Hills - West Hills	No	ABMI	AHO , CPK CPU
Los Angeles	20358 KESWICK ST	91306	2114002014	0.000	0.000	0.000	1.170	Shortfall of Sites	0.205	Low Residential	RS-1	Low Residential	0	0	66.287	1.170		Residential - Single Family Residence, 1	186B113 94	1 per lot	Canoga Park - Winnetka - Woodland Hills - West Hills	No	ABMI	AHO , CPK CPU
Los Angeles	20352 KESWICK ST	91306	2114002013	0.000	0.000	0.000	1.170	Shortfall of Sites	0.205	Low Residential	RS-1	Low Residential	0	0	66.287	1.170		Residential - Single Family Residence - Pool, 1	186B113 95	1 per lot	Canoga Park - Winnetka - Woodland Hills - West Hills	No	ABMI	AHO , CPK CPU
Los Angeles	20346 KESWICK ST	91306	2114002033	0.000	0.000	0.000	1.170	Shortfall of Sites	0.205	Low Residential	RS-1	Low Residential	0	0	66.287	1.170		Residential - Single Family Residence - Pool, 1	186B113 96	1 per lot	Canoga Park - Winnetka - Woodland Hills - West Hills	No	ABMI	AHO , CPK CPU
Los Angeles	20332 KESWICK ST	91306	2114002010	0.000	0.000	0.000	1.170	Shortfall of Sites	0.205	Low Residential	RS-1	Low Residential	0	0	66.287	1.170		Residential - Single Family Residence, 1	186B113 98	1 per lot	Canoga Park - Winnetka - Woodland Hills - West Hills	No	ABMI	AHO , CPK CPU
Los Angeles	7800 FALLBROOK AVE	91304	2013026020	0.000	0.000	0.000	1.170	Shortfall of Sites	0.205	Low Residential	RS-1	Very Low Residential	0	0	66.287	1.170		Residential - Single Family Residence, 1	189B097 908	1 per lot	Canoga Park - Winnetka - Woodland Hills - West Hills	No	ABMI	AHO , CPK CPU
Los Angeles	20333 KESWICK ST	91306	2114001020	0.000	0.000	0.000	1.170	Shortfall of Sites	0.205	Low Residential	RS-1	Low Residential	0	0	66.287	1.170		Residential - Single Family Residence - Pool, 1	186B113 38	1 per lot	Canoga Park - Winnetka - Woodland Hills - West Hills	No	ABMI	AHO , CPK CPU
Los Angeles	22844 STYLES ST	91367	2039013030	0.000	0.000	0.000	1.170	Shortfall of Sites	0.186	Low Residential	RS-1	Very Low Residential	0	0	66.287	1.170		Residential - Single Family Residence, 1	177B097 238	1 per lot	Canoga Park - Winnetka - Woodland Hills - West Hills	No	ABMI	AHO , CPK CPU, ADU
Los Angeles	24313 CALVERT ST	91367	2033021006	0.000	0.000	0.000	1.170	Shortfall of Sites	0.186	Low Residential	RS-1	Very Low Residential	0	0	66.287	1.170		Residential - Single Family Residence, 1	177B089 277	1 per lot	Canoga Park - Winnetka - Woodland Hills - West Hills	No	ABMI	AHO , CPK CPU, ADU
Los Angeles	0	0	2119022008	0.000	0.000	0.000	1.170	Shortfall of Sites	0.124	Community Commercial	[Q]C2-1D-CDO, [Q]P-1D-CDO	0	0	0	94.696	1.170		Commercial - Parking Lot (Commercial Use Property) - Lots - Patron or Employee - One Story, 0	183B125 32		Reseda - West Van Nuys	No	ABMI	P
Los Angeles	20339 KESWICK ST	91306	2114001047	0.000	0.000	0.000	1.170	Shortfall of Sites	0.205	Low Residential	RS-1	Low Residential	0	0	66.287	1.170		Residential - Single Family Residence, 1	186B113 37	1 per lot	Canoga Park - Winnetka - Woodland Hills - West Hills	No	ABMI	AHO , CPK CPU
Los Angeles	10613 WOODBRIDGE ST	91602	2423017053	0.059	0.059	0.000	1.053	Shortfall of Sites	0.116	Medium Residential	[Q]R3-1-RIO	Community Center	0	20	137.612	1.170		Residential - Five or More Units or Apartments (Any Combination) · 4 Stories or Less, 11	165B177 541	108	Sherman Oaks - Studio City - Toluca Lake - Cahuenga Pass	No	VLI, LI, ABMI	SHR CPU , DB50, AHO
Los Angeles	1720 N WILTON PL	90028	5544002066	0.000	0.000	1.170	0.000	Shortfall of Sites	0.169	Low Medium II Residential	RD1.5-1XL	0	0	0	35.546	1.170		Residential - Three Units (Any Combination) - 4 Stories or Less, 3	148-5A193 84		Hollywood	No	MI	OPP RC2
Los Angeles	4561 COLFAX AVE	91602	2364007046	0.000	0.000	1.170	0.000	Shortfall of Sites	0.132	Low Medium Residential	[Q]RD1.5-1-RIO	0	0	0	45.457	1.170		Residential - Three Units (Any Combination) - 4 Stories or Less, 3	168B169 888		Sherman Oaks - Studio City - Toluca Lake - Cahuenga Pass	No	MI	OPP RC2 , R2RD
Los Angeles	1141 HUNTLEY DR	90026	5152020041	0.000	0.000	0.000	1.170	Shortfall of Sites	0.026	Regional Center Commercial	CW	0	0	0	85.970	1.170		Commercial - Parking Lot (Commercial Use Property) - Lots - Patron or Employee - One Story, 0	132A209 93		Westlake	No	ABMI	MURC
Los Angeles	1141 HUNTLEY DR	90026	5152020041	0.000	0.000	0.000	1.170	Shortfall of Sites	0.026	Regional Center Commercial	CW	0	0	0	85.972	1.170		Commercial - Parking Lot (Commercial Use Property) - Lots - Patron or Employee - One Story, 0	132A209 98		Westlake	No	ABMI	MURC
Los Angeles	1925 WILSHIRE BLVD	90057	5142001030	0.000	0.000	0.000	1.170	Shortfall of Sites	0.023	Community Commercial	C1-2	0	0	0	96.379	1.170		Institutional - Church - One Story, 0	133-5A205 337		Westlake	No	ABMI	MURC, FBO

Jurisdiction Name	Site Address/Intersection	5 Digit ZIP Code	Assessor Parcel Number	Very Low-Income	Low-Income	Moderate-Income	Above Moderate-Income	Type of Shortfall	Parcel Size (Acres)	Current General Plan Designation	Current Zoning	Proposed General Plan (GP) Designation	Proposed Zoning	Minimum Density Allowed	Maximum Density Allowed	Total Capacity	Vacant/ Nonvacant	Description of Existing Uses	PIN	Base Density Per Acre	Community Plan Area	Rent Stabalization Ordinance	Income Category	Applicable Rezoning Program (Program informing values in Column Q listed first)
Los Angeles	3470 W 6TH ST	90020	5502029026	0.000	0.000	0.000	1.170	Shortfall of Sites	0.024	Regional Center Commercial	C2-2	0	0	0	94.927	1.170		Commercial - Shopping Center (Neighborhood, Community) - One Story, 0	135B197 1023		Wilshire	No	ABMI	MURC
Los Angeles	20347 KESWICK ST	91306	2114001046	0.000	0.000	0.000	1.170	Shortfall of Sites	0.205	Low Residential	RS-1	Low Residential	0	0	66.287	1.170		Residential - Single Family Residence, 1	186B113 36	1 per lot	Canoga Park - Winnetka - Woodland Hills - West Hills	No	ABMI	AHO , CPK CPU
Los Angeles	17240 KESWICK ST	91406	2203005017	0.585	0.585	0.000	0.000	Shortfall of Sites	0.280	Low Residential	R1-1	Low Residential	0	20	66.287	1.170		, 2	186B133 127	1 per lot	Reseda - West Van Nuys	No	LI	AHO , RES CPU
Los Angeles	6611 GLADE AVE	91303	2139018003	0.000	0.000	0.000	1.170	Shortfall of Sites	0.205	Low Residential	RS-1-RIO	Very Low Residential	0	0	66.287	1.170		Residential - Single Family Residence, 1	180B101 341	1 per lot	Canoga Park - Winnetka - Woodland Hills - West Hills	No	ABMI	AHO , CPK CPU
Los Angeles	23001 VANOWEN ST	91307	2026010031	0.000	0.000	0.000	1.170	Shortfall of Sites	0.186	Low Residential	RS-1	Very Low Residential	0	0	66.287	1.170		Residential - Single Family Residence, 1	183B097 827	1 per lot	Canoga Park - Winnetka - Woodland Hills - West Hills	No	ABMI	AHO , CPK CPU, ADU
Los Angeles	20327 KESWICK ST	91306	2114001019	0.000	0.000	0.000	1.170	Shortfall of Sites	0.205	Low Residential	RS-1	Low Residential	0	0	66.287	1.170		Residential - Single Family Residence, 1	186B113 39	1 per lot	Canoga Park - Winnetka - Woodland Hills - West Hills	No	ABMI	AHO , CPK CPU
Los Angeles	20351 KESWICK ST	91306	2114001022	0.000	0.000	0.000	1.170	Shortfall of Sites	0.205	Low Residential	RS-1	Low Residential	[MB3-CDF1-5] [IX4-FA] [CPIO]	0	66.287	1.170		Residential - Single Family Residence - Pool, 1	186B113 35	1 per lot	Canoga Park - Winnetka - Woodland Hills - West Hills	No	ABMI	AHO , CPK CPU
Los Angeles	5647 HOLLYWOOD BLVD	90028	5544002025	0.000	0.000	0.000	1.170	Shortfall of Sites	0.041	High Density Residential	[Q]R5-2	0	0	0	29.485	1.170		Commercial - Store Combination - Store and Office Combination - One Story, 0	148-5A193 118		Hollywood	No	ABMI	ARO
Los Angeles	5647 HOLLYWOOD BLVD	90028	5544002025	0.000	0.000	0.000	1.170	Shortfall of Sites	0.172	High Density Residential	[Q]R5-2	0	0	0	7.076	1.170		Commercial - Store Combination - Store and Office Combination - One Story, 0	148-5A193 119		Hollywood	No	ABMI	ARO
Los Angeles	5647 HOLLYWOOD BLVD	90028	5544002025	0.000	0.000	0.000	1.170	Shortfall of Sites	0.059	High Density Residential	[Q]R5-2	0	0	0	20.639	1.170		Commercial - Store Combination - Store and Office Combination - One Story, 0	148-5A193 120		Hollywood	No	ABMI	ARO
Los Angeles	7525 BOBBYBOYAR AVE	91304	2027031020	0.000	0.000	0.000	1.170	Shortfall of Sites	0.186	Low Residential	RS-1	Very Low Residential	0	0	66.287	1.170		Residential - Single Family Residence, 1	186B093 250	1 per lot	Canoga Park - Winnetka - Woodland Hills - West Hills	No	ABMI	AHO , CPK CPU, ADU
Los Angeles	6554 HOLLYWOOD BLVD	90028	5547015017	0.000	0.000	0.000	1.170	Shortfall of Sites	0.007	Regional Center Commercial	C4-2D-SN	Regional Center Commercial	C2-2D-CPIO	0	306.947	1.170		Commercial - Store Combination - Store and Office Combination - One Story, 0	148-5A187 188	108	Hollywood	No	ABMI	ARO , HWD CPU, MURC
Los Angeles	22650 MIRANDA ST	91367	2040007002	0.000	0.000	0.000	1.170	Shortfall of Sites	0.186	Low Residential	R1-1	Very Low Residential	[MB4-G1-5] [CX2-FA] [CPIO]	0	66.287	1.170		Residential - Single Family Residence - Pool, 1	174B097 291	1 per lot	Canoga Park - Winnetka - Woodland Hills - West Hills	No	ABMI	AHO , CPK CPU, ADU
Los Angeles	22656 MIRANDA ST	91367	2040007001	0.000	0.000	0.000	1.170	Shortfall of Sites	0.186	Low Residential	R1-1	Very Low Residential	[MB4-G1-5] [IX4-FA] [CPIO]	0	66.287	1.170		Residential - Single Family Residence, 1	174B097 290	1 per lot	Canoga Park - Winnetka - Woodland Hills - West Hills	No	ABMI	AHO , CPK CPU, ADU
Los Angeles	7524 MELBA AVE	91304	2027031021	0.000	0.000	0.000	1.170	Shortfall of Sites	0.186	Low Residential	RS-1	Very Low Residential	0	0	66.287	1.170		Residential - Single Family Residence, 1	186B093 249	1 per lot	Canoga Park - Winnetka - Woodland Hills - West Hills	No	ABMI	AHO , CPK CPU, ADU
Los Angeles	20131 HARTLAND ST	91306	2135036001	0.000	0.000	0.000	1.170	Shortfall of Sites	0.205	Low Residential	RS-1-RIO	Low Residential	0	0	66.287	1.170		Residential - Single Family Residence - Pool, 1	183B113 795	1 per lot	Canoga Park - Winnetka - Woodland Hills - West Hills	No	ABMI	AHO , CPK CPU
Los Angeles	20357 KESWICK ST	91306	2114001023	0.000	0.000	0.000	1.169	Shortfall of Sites	0.205	Low Residential	RS-1	Low Residential	[MB4-G1-5] [IX1-FA] [CPIO]	0	66.287	1.169		Residential - Single Family Residence - Pool, 1	186B113 34	1 per lot	Canoga Park - Winnetka - Woodland Hills - West Hills	No	ABMI	AHO , CPK CPU
Los Angeles	7517 BOBBYBOYAR AVE	91304	2027031007	0.000	0.000	0.000	1.169	Shortfall of Sites	0.186	Low Residential	RS-1	Very Low Residential	0	0	66.287	1.169		Residential - Single Family Residence - Pool, 1	186B093 269	1 per lot	Canoga Park - Winnetka - Woodland Hills - West Hills	No	ABMI	AHO , CPK CPU, ADU
Los Angeles	7508 MELBA AVE	91304	2027031011	0.000	0.000	0.000	1.169	Shortfall of Sites	0.186	Low Residential	RS-1	Very Low Residential	0	0	66.287	1.169		Residential - Single Family Residence - Pool, 1	186B093 286	1 per lot	Canoga Park - Winnetka - Woodland Hills - West Hills	No	ABMI	AHO , CPK CPU, ADU
Los Angeles	7516 MELBA AVE	91304	2027031012	0.000	0.000	0.000	1.169	Shortfall of Sites	0.186	Low Residential	RS-1	Very Low Residential	0	0	66.287	1.169		Residential - Single Family Residence, 1	186B093 268	1 per lot	Canoga Park - Winnetka - Woodland Hills - West Hills	No	ABMI	AHO , CPK CPU, ADU
Los Angeles	6723 SEDAN AVE	91307	2038017016	0.000	0.000	0.000	1.169	Shortfall of Sites	0.186	Low Residential	RS-1	Very Low Residential	0	0	66.287	1.169		Residential - Single Family Residence - Pool, 1	180B097 86	1 per lot	Canoga Park - Winnetka - Woodland Hills - West Hills	No	ABMI	AHO , CPK CPU, ADU
Los Angeles	7505 BOBBYBOYAR AVE	91304	2027031008	0.000	0.000	0.000	1.169	Shortfall of Sites	0.186	Low Residential	RS-1	Very Low Residential	0	0	66.287	1.169		Residential - Single Family Residence, 1	186B093 287	1 per lot	Canoga Park - Winnetka - Woodland Hills - West Hills	No	ABMI	AHO , CPK CPU, ADU
Los Angeles	20130 BASSETT ST	91306	2135036030	0.000	0.000	0.000	1.169	Shortfall of Sites	0.205	Low Residential	RS-1-RIO	Low Residential	0	0	66.287	1.169		Residential - Single Family Residence, 1	183B113 748	1 per lot	Canoga Park - Winnetka - Woodland Hills - West Hills	No	ABMI	AHO , CPK CPU
Los Angeles	22426 HARTLAND ST	91307	2024015040	0.000	0.000	0.000	1.169	Shortfall of Sites	0.186	Low Residential	RS-1	Very Low Residential	0	0	66.287	1.169		Residential - Single Family Residence - Pool, 1	183B101 749	1 per lot	Canoga Park - Winnetka - Woodland Hills - West Hills	No	ABMI	AHO , CPK CPU, ADU
Los Angeles	20441 HAMLIN ST	91306	2136023017	0.000	0.000	0.000	1.169	Shortfall of Sites	0.205	Low Residential	RS-1-RIO	Low Residential	0	0	66.287	1.169		Residential - Single Family Residence, 1	180B109 374	1 per lot	Canoga Park - Winnetka - Woodland Hills - West Hills	No	ABMI	AHO , CPK CPU
Los Angeles	6722 SEDAN AVE	91307	2038016017	0.000	0.000	0.000	1.169	Shortfall of Sites	0.186	Low Residential	RS-1	Very Low Residential	0	0	66.287	1.169		Residential - Single Family Residence, 1	180B097 87	1 per lot	Canoga Park - Winnetka - Woodland Hills - West Hills	No	ABMI	AHO , CPK CPU, ADU
Los Angeles	8035 CORBIN AVE	91306	2106014009	0.000	0.000	0.000	1.169	Shortfall of Sites	0.110	Low Residential	RA-1	Low Residential	0	0	66.287	1.169		Residential - Single Family Residence, 0	189B117 248	1 per lot	Canoga Park - Winnetka - Woodland Hills - West Hills	No	ABMI	AHO , CPK CPU
Los Angeles	8229 CORBIN AVE	91306	2106021010	0.000	0.000	0.000	1.169	Shortfall of Sites	0.110	Low Residential	RA-1	Low Residential	0	0	66.287	1.169		Residential - Single Family Residence, 0	192B117 929	1 per lot	Canoga Park - Winnetka - Woodland Hills - West Hills	No	ABMI	AHO , CPK CPU
Los Angeles	8125 CORBIN AVE	91306	2106014003	0.000	0.000	0.000	1.169	Shortfall of Sites	0.110	Low Residential	RA-1	Low Residential	[LM2-MU2-5] [RX1-FA] [CPIO]	0	66.287	1.169		Residential - Single Family Residence, 0	189B117 128	1 per lot	Canoga Park - Winnetka - Woodland Hills - West Hills	No	ABMI	AHO , CPK CPU
Los Angeles	6663 SALE AVE	91307	2038021032	0.000	0.000	0.000	1.169	Shortfall of Sites	0.186	Low Residential	RS-1	Very Low Residential	[DM2-G1-5] [CX1-FA] [CPIO-CDO]	0	66.287	1.169		Residential - Single Family Residence - Pool, 1	180B097 139	1 per lot	Canoga Park - Winnetka - Woodland Hills - West Hills	No	ABMI	AHO , CPK CPU, ADU
Los Angeles	7556 RUFFNER AVE	91406	2226013001	0.000	0.000	0.000	1.168	Shortfall of Sites	0.204	Low Residential	R1-1	Low Residential	0	0	66.287	1.168		Residential - Single Family Residence, 1	186B137 38	1 per lot	Reseda - West Van Nuys	No	ABMI	AHO , RES CPU
Los Angeles	0	0	4260039905	0.584	0.584	0.000	0.000	Shortfall of Sites	0.633	Public Facilities	PF-1XL	0	0	20	153.741	1.168		Commercial - Parking Lot (Commercial Use Property) - Lots - Patron or Employee - One Story, 0	123B153 333		West Los Angeles	No	LI	PF
Los Angeles	4560 DENSMORE AVE	91436	2283025026	0.000	0.000	0.000	1.168	Shortfall of Sites	0.186	Low II Residential	R1-1	Low Residential	0	0	66.287	1.168		Residential - Single Family Residence - Pool, 1	168B141 747	1 per lot	Encino - Tarzana	No	ABMI	AHO , ENC CPU, ADU
Los Angeles	7850 FARRALONE AVE	91304	2012010011	0.000	0.000	0.000	1.168	Shortfall of Sites	0.204	Low Residential	RS-1	Very Low Residential	0	0	66.287	1.168		Residential - Single Family Residence - Pool, 1	189B101 538	1 per lot	Canoga Park - Winnetka - Woodland Hills - West Hills	No	ABMI	AHO , CPK CPU
Los Angeles	15467 HUSTON ST	91403	2261035003	0.000	0.000	0.000	1.168	Shortfall of Sites	0.186	Low II Residential	R1-1	Low Residential	0	0	66.287	1.168		Residential - Single Family Residence - Pool, 1	168B145 176	1 per lot	Encino - Tarzana	No	ABMI	AHO , ENC CPU, ADU
Los Angeles	22117 BALTAR ST	91304	2012004015	0.000	0.000	0.000	1.168	Shortfall of Sites	0.204	Low Residential	RS-1	Very Low Residential	0	0	66.287	1.168		Residential - Single Family Residence, 1	189B101 193	1 per lot	Canoga Park - Winnetka - Woodland Hills - West Hills	No	ABMI	AHO , CPK CPU
Los Angeles	22117 LANARK ST	91304	2012003030	0.000	0.000	0.000	1.168	Shortfall of Sites	0.204	Low Residential	RS-1	Very Low Residential	0	0	66.287	1.168		Residential - Single Family Residence - Pool, 1	189B101 124	1 per lot	Canoga Park - Winnetka - Woodland Hills - West Hills	No	ABMI	AHO , CPK CPU
Los Angeles	7755 OAK PARK AVE	91406	2203007011	0.000	0.000	0.000	1.168	Shortfall of Sites	0.186	Low Residential	R1-1	Low Residential	0	0	66.287	1.168		Residential - Single Family Residence, 1	189B133 784	1 per lot	Reseda - West Van Nuys	No	ABMI	AHO , RES CPU, ADU
Los Angeles	22117 CANTARA ST	91304	2012003015	0.000	0.000	0.000	1.168	Shortfall of Sites	0.204	Low Residential	RS-1	Very Low Residential	0	0	66.287	1.168		Residential - Single Family Residence, 1	189B101 50	1 per lot	Canoga Park - Winnetka - Woodland Hills - West Hills	No	ABMI	AHO , CPK CPU
Los Angeles	11260 WILBUR AVE	91326	2871001010	0.000	0.000	0.000	1.168	Shortfall of Sites	0.021	Neighborhood Office Commercial	(Q)C2-1L	0	0	0	81.411	1.168		Commercial - Professional Building - Medical Dental Building - One Story, 0	210B121 805		Chatsworth - Porter Ranch	No	ABMI	ARO
Los Angeles	18700 LULL ST	91335	2103016007	0.000	0.000	0.000	1.168	Shortfall of Sites	0.204	Low Residential	RS-1	Low Residential	0	0	66.287	1.168		Residential - Single Family Residence, 1	186B121 111	1 per lot	Reseda - West Van Nuys	No	ABMI	AHO , RES CPU
Los Angeles	10912 KINROSS AVE	90024	4363023027	0.000	0.000	0.000	1.168	Shortfall of Sites	0.104	Community Commercial	C4-2D-O	0	0	0	18.640	1.168		Commercial - Store Combination - Store and Residential Combination - One Story, 0	132B149 98		Westwood	Yes	ABMI	ARO
Los Angeles	10912 KINROSS AVE	90024	4363023027	0.000	0.000	0.000	1.168	Shortfall of Sites	0.094	Community Commercial	C4-2D-O	0	0	0	20.677	1.168		Commercial - Store Combination - Store and Residential Combination - One Story, 0	132B149 101		Westwood	Yes	ABMI	ARO
Los Angeles	10912 KINROSS AVE	90024	4363023027	0.000	0.000	0.000	1.168	Shortfall of Sites	0.094	Community Commercial	C4-2D-O	0	0	0	20.675	1.168		Commercial - Store Combination - Store and Residential Combination - One Story, 0	132B149 103		Westwood	Yes	ABMI	ARO
Los Angeles	10912 KINROSS AVE	90024	4363023027	0.000	0.000	0.000	1.168	Shortfall of Sites	0.093	Community Commercial	C4-2D-O	0	0	0	20.928	1.168		Commercial - Store Combination - Store and Residential Combination - One Story, 0	132B149 105		Westwood	Yes	ABMI	ARO
Los Angeles	7918 WINNETKA AVE	91306	2106003015	0.000	0.000	0.000	1.168	Shortfall of Sites	0.204	Low Residential	(T)R1-1	Low Residential	0	0	66.287	1.168		Residential - Single Family Residence, 1	189B113 731	1 per lot	Canoga Park - Winnetka - Woodland Hills - West Hills	No	ABMI	AHO , CPK CPU
Los Angeles	7645 ALDEA AVE	91406	2203001001	0.000	0.000	0.000	1.167	Shortfall of Sites	0.186	Low Residential	R1-1	Low Residential	0	0	66.287	1.167		Residential - Single Family Residence - Pool, 1	186B133 88	1 per lot	Reseda - West Van Nuys	No	ABMI	AHO , RES CPU, ADU
Los Angeles	23012 RUNNYMEDE ST	91307	2021008012	0.000	0.000	0.000	1.167	Shortfall of Sites	0.186	Low Residential	RS-1	Very Low Residential	0	0	66.287	1.167		Residential - Single Family Residence, 1	186B097 669	1 per lot	Canoga Park - Winnetka - Woodland Hills - West Hills	No	ABMI	AHO , CPK CPU, ADU
Los Angeles	13901 VENTURA BLVD	91423	2271015015	0.000	0.000	0.000	1.167	Shortfall of Sites	0.125	General Commercial	C2-1VL	0	0	0	13.759	1.167		Commercial - Store Combination - Store and Office Combination - One Story, 0	165B153 477		Sherman Oaks - Studio City - Toluca Lake - Cahuenga Pass	No	ABMI	ARO
Los Angeles	13901 VENTURA BLVD	91423	2271015015	0.000	0.000	0.000	1.167	Shortfall of Sites	0.177	General Commercial	C2-1VL	0	0	0	9.679	1.167		Commercial - Store Combination - Store and Office Combination - One Story, 0	165B153 478		Sherman Oaks - Studio City - Toluca Lake - Cahuenga Pass	No	ABMI	ARO

Jurisdiction Name	Site Address/Intersection	5 Digit ZIP Code	Assessor Parcel Number	Very Low-Income	Low-Income	Moderate-Income	Above Moderate-Income	Type of Shortfall	Parcel Size (Acres)	Current General Plan Designation	Current Zoning	Proposed General Plan (GP) Designation	Proposed Zoning	Minimum Density Allowed	Maximum Density Allowed	Total Capacity	Vacant/ Nonvacant	Description of Existing Uses	PIN	Base Density Per Acre	Community Plan Area	Rent Stabalization Ordinance	Income Category	Applicable Rezoning Program (Program informing values in Column Q listed first)
Los Angeles	8240 WINNETKA AVE	91306	2106001901	0.583	0.583	0.000	0.000	Shortfall of Sites	0.759	Public Facilities	[Q]PF-1XL	0	0	20	153.741	1.167		Miscellaneous - Government Owned Property, 0	192B113 598		Canoga Park - Winnetka - Woodland Hills - West Hills	No	LI	PF
Los Angeles	7754 AMESTOY AVE	91406	2203007012	0.000	0.000	0.000	1.167	Shortfall of Sites	0.186	Low Residential	R1-1	Low Residential	0	0	66.287	1.167		Residential - Single Family Residence, 1	189B133 783	1 per lot	Reseda - West Van Nuys	No	ABMI	AHO , RES CPU, ADU
Los Angeles	176 S ALVARADO ST	90057	5154007002	0.000	0.000	0.000	1.167	Shortfall of Sites	0.157	Highway Oriented Commercial	C2-1	0	0	0	9.295	1.167		Commercial - Office Building - One Story, 0	135A205 145		Westlake	No	ABMI	ARO
Los Angeles	6972 SEDAN AVE	91307	2026014016	0.000	0.000	0.000	1.167	Shortfall of Sites	0.186	Low Residential	RS-1	Very Low Residential	0	0	66.287	1.167		Residential - Single Family Residence - Pool, 1	183B097 554	1 per lot	Canoga Park - Winnetka - Woodland Hills - West Hills	No	ABMI	AHO , CPK CPU, ADU
Los Angeles	7748 OAK PARK AVE	91406	2203009013	0.000	0.000	0.000	1.167	Shortfall of Sites	0.186	Low Residential	R1-1	Low Residential	0	0	66.287	1.167		Residential - Single Family Residence, 1	189B133 803	1 per lot	Reseda - West Van Nuys	No	ABMI	AHO , RES CPU, ADU
Los Angeles	7712 OAK PARK AVE	91406	2203009019	0.000	0.000	0.000	1.167	Shortfall of Sites	0.186	Low Residential	R1-1	Low Residential	0	0	66.287	1.167		Residential - Single Family Residence, 1	189B133 916	1 per lot	Reseda - West Van Nuys	No	ABMI	AHO , RES CPU, ADU
Los Angeles	7736 OAK PARK AVE	91406	2203009015	0.000	0.000	0.000	1.167	Shortfall of Sites	0.186	Low Residential	R1-1	Low Residential	0	0	66.287	1.167		Residential - Single Family Residence, 1	189B133 839	1 per lot	Reseda - West Van Nuys	No	ABMI	AHO , RES CPU, ADU
Los Angeles	7700 OAK PARK AVE	91406	2203009021	0.000	0.000	0.000	1.167	Shortfall of Sites	0.186	Low Residential	R1-1	Low Residential	0	0	66.287	1.167		Residential - Single Family Residence - Pool, 1	189B133 956	1 per lot	Reseda - West Van Nuys	No	ABMI	AHO , RES CPU, ADU
Los Angeles	7724 OAK PARK AVE	91406	2203009017	0.000	0.000	0.000	1.167	Shortfall of Sites	0.186	Low Residential	R1-1	Low Residential	0	0	66.287	1.167		Residential - Single Family Residence, 1	189B133 879	1 per lot	Reseda - West Van Nuys	No	ABMI	AHO , RES CPU, ADU
Los Angeles	5628 FARRALONE AVE	91367	2146008198	0.000	0.000	0.000	1.166	Shortfall of Sites	0.186	Low Residential	RS-1	Very Low Residential	0	0	66.287	1.166		Residential - Single Family Residence - Pool, 1	174B101 206	1 per lot	Canoga Park - Winnetka - Woodland Hills - West Hills	No	ABMI	AHO , CPK CPU, ADU
Los Angeles	7742 OAK PARK AVE	91406	2203009014	0.000	0.000	0.000	1.166	Shortfall of Sites	0.186	Low Residential	R1-1	Low Residential	0	0	66.287	1.166		Residential - Single Family Residence, 1	189B133 821	1 per lot	Reseda - West Van Nuys	No	ABMI	AHO , RES CPU, ADU
Los Angeles	7706 OAK PARK AVE	91406	2203009020	0.000	0.000	0.000	1.166	Shortfall of Sites	0.186	Low Residential	R1-1	Low Residential	0	0	66.287	1.166		Residential - Single Family Residence - Pool, 1	189B133 937	1 per lot	Reseda - West Van Nuys	No	ABMI	AHO , RES CPU, ADU
Los Angeles	7718 OAK PARK AVE	91406	2203009018	0.000	0.000	0.000	1.166	Shortfall of Sites	0.186	Low Residential	R1-1	Low Residential	0	0	66.287	1.166		Residential - Single Family Residence, 1	189B133 896	1 per lot	Reseda - West Van Nuys	No	ABMI	AHO , RES CPU, ADU
Los Angeles	7749 GENESTA AVE	91406	2203009010	0.000	0.000	0.000	1.166	Shortfall of Sites	0.186	Low Residential	R1-1	Low Residential	0	0	66.287	1.166		Residential - Single Family Residence, 1	189B133 804	1 per lot	Reseda - West Van Nuys	No	ABMI	AHO , RES CPU, ADU
Los Angeles	7743 GENESTA AVE	91406	2203009009	0.000	0.000	0.000	1.166	Shortfall of Sites	0.186	Low Residential	R1-1	Low Residential	0	0	66.287	1.166		Residential - Single Family Residence - Pool, 1	189B133 822	1 per lot	Reseda - West Van Nuys	No	ABMI	AHO , RES CPU, ADU
Los Angeles	23723 CALIFA ST	91367	2045015005	0.000	0.000	0.000	1.166	Shortfall of Sites	0.186	Low Residential	RS-1	Very Low Residential	[HB5-G1-5] [CX4-FA] [CPIO]	0	66.287	1.166		Residential - Single Family Residence - Pool, 1	177B093 810	1 per lot	Canoga Park - Winnetka - Woodland Hills - West Hills	No	ABMI	AHO , CPK CPU, ADU
Los Angeles	22739 LEONORA DR	91367	2040029021	0.000	0.000	0.000	1.166	Shortfall of Sites	0.186	Low Residential	R1-1	Very Low Residential	0	0	66.287	1.166		Residential - Single Family Residence, 1	171B097 184	1 per lot	Canoga Park - Winnetka - Woodland Hills - West Hills	No	ABMI	AHO , CPK CPU, ADU
Los Angeles	7737 GENESTA AVE	91406	2203009008	0.000	0.000	0.000	1.166	Shortfall of Sites	0.186	Low Residential	R1-1	Low Residential	0	0	66.287	1.166		Residential - Single Family Residence, 1	189B133 840	1 per lot	Reseda - West Van Nuys	No	ABMI	AHO , RES CPU, ADU
Los Angeles	22310 VALERIO ST	91303	2023025011	0.000	0.000	0.000	1.166	Shortfall of Sites	0.204	Low Residential	RS-1	Very Low Residential	[MB4-G1-5] [IX1-FA] [CPIO]	0	66.287	1.166		Residential - Single Family Residence - Pool, 1	186B101 695	1 per lot	Canoga Park - Winnetka - Woodland Hills - West Hills	No	ABMI	AHO , CPK CPU
Los Angeles	7731 GENESTA AVE	91406	2203009007	0.000	0.000	0.000	1.166	Shortfall of Sites	0.186	Low Residential	R1-1	Low Residential	0	0	66.287	1.166		Residential - Single Family Residence - Pool, 1	189B133 862	1 per lot	Reseda - West Van Nuys	No	ABMI	AHO , RES CPU, ADU
Los Angeles	7719 GENESTA AVE	91406	2203009005	0.000	0.000	0.000	1.165	Shortfall of Sites	0.186	Low Residential	R1-1	Low Residential	0	0	66.287	1.165		Residential - Single Family Residence - Pool, 1	189B133 897	1 per lot	Reseda - West Van Nuys	No	ABMI	AHO , RES CPU, ADU
Los Angeles	7713 GENESTA AVE	91406	2203009004	0.000	0.000	0.000	1.165	Shortfall of Sites	0.186	Low Residential	R1-1	Low Residential	0	0	66.287	1.165		Residential - Single Family Residence, 1	189B133 917	1 per lot	Reseda - West Van Nuys	No	ABMI	AHO , RES CPU, ADU
Los Angeles	465 E 32ND ST	90011	5120018010	0.000	0.000	0.000	1.165	Shortfall of Sites	0.158	Hybrid Industrial	CM-1VL-CPIO	0	0	0	9.232	1.165		Industrial - Light Manufacturing - One Story, 0	118-5A207 239		Southeast Los Angeles	No	ABMI	ARO
Los Angeles	7662 OAK PARK AVE	91406	2203009022	0.000	0.000	0.000	1.165	Shortfall of Sites	0.186	Low Residential	R1-1	Low Residential	0	0	66.287	1.165		Residential - Single Family Residence, 1	186B133 30	1 per lot	Reseda - West Van Nuys	No	ABMI	AHO , RES CPU, ADU
Los Angeles	7707 GENESTA AVE	91406	2203009003	0.000	0.000	0.000	1.165	Shortfall of Sites	0.186	Low Residential	R1-1	Low Residential	0	0	66.287	1.165		Residential - Single Family Residence - Pool, 1	189B133 938	1 per lot	Reseda - West Van Nuys	No	ABMI	AHO , RES CPU, ADU
Los Angeles	15475 GREENLEAF ST	91403	2283017029	0.000	0.000	0.000	1.165	Shortfall of Sites	0.092	Low II Residential	R1-1	Low Residential	0	0	66.287	1.165		Residential - Single Family Residence - Pool, 0	168B145 1019	1 per lot	Encino - Tarzana	No	ABMI	AHO , ENC CPU
Los Angeles	7701 GENESTA AVE	91406	2203009002	0.000	0.000	0.000	1.165	Shortfall of Sites	0.186	Low Residential	R1-1	Low Residential	0	0	66.287	1.165		Residential - Single Family Residence, 1	189B133 957	1 per lot	Reseda - West Van Nuys	No	ABMI	AHO , RES CPU, ADU
Los Angeles	15349 GREENLEAF ST	91403	2283023016	0.000	0.000	0.000	1.165	Shortfall of Sites	0.012	Low II Residential	R1-1	Medium Neighborhood Residential	0	0	99.000	1.165		Residential - Single Family Residence, 0	168B145 1142	43	Encino - Tarzana	No	ABMI	TOC EXP , ENC CPU, AHO
Los Angeles	23835 AETNA ST	91367	2045012021	0.000	0.000	0.000	1.165	Shortfall of Sites	0.186	Low Residential	RS-1	Very Low Residential	0	0	66.287	1.165		Residential - Single Family Residence - Pool, 1	177B089 511	1 per lot	Canoga Park - Winnetka - Woodland Hills - West Hills	No	ABMI	AHO , CPK CPU, ADU
Los Angeles	6418 NEDDY AVE	91307	2033003015	0.000	0.000	0.000	1.165	Shortfall of Sites	0.186	Low Residential	RS-1	Very Low Residential	[LM2-MU2-5] [RG1-FA] [CPIO]	0	66.287	1.165		Residential - Single Family Residence, 1	180B089 936	1 per lot	Canoga Park - Winnetka - Woodland Hills - West Hills	No	ABMI	AHO , CPK CPU, ADU
Los Angeles	3500 S SAN PEDRO ST	90011	5121010008	0.000	0.000	0.000	1.165	Shortfall of Sites	0.156	Hybrid Industrial	CM-1-CPIO	0	0	0	9.321	1.165		Industrial - Light Manufacturing - One Story, 0	117A207 262		Southeast Los Angeles	No	ABMI	ARO
Los Angeles	19932 STAGG ST	91306	2106009023	0.000	0.000	0.000	1.165	Shortfall of Sites	0.204	Low Residential	RS-1	Low Residential	0	0	66.287	1.165		Residential - Single Family Residence - Pool, 1	189B113 1230	1 per lot	Canoga Park - Winnetka - Woodland Hills - West Hills	No	ABMI	AHO , CPK CPU
Los Angeles	23843 BESSEMER ST	91367	2045010022	0.000	0.000	0.000	1.165	Shortfall of Sites	0.186	Low Residential	RS-1	Very Low Residential	0	0	66.287	1.165		Residential - Single Family Residence - Pool, 1	177B089 429	1 per lot	Canoga Park - Winnetka - Woodland Hills - West Hills	No	ABMI	AHO , CPK CPU, ADU
Los Angeles	7134 SUNNYBRAE AVE	91306	2137001018	0.000	0.000	0.000	1.165	Shortfall of Sites	0.204	Low Residential	RS-1-RIO	Low Residential	0	0	66.287	1.165		Residential - Single Family Residence, 1	183B109 131	1 per lot	Canoga Park - Winnetka - Woodland Hills - West Hills	No	ABMI	AHO , CPK CPU
Los Angeles	4921 PETIT AVE	91436	2259009027	0.000	0.000	0.000	1.164	Shortfall of Sites	0.186	Low II Residential	R1-1	Low Residential	0	0	66.287	1.164		Residential - Single Family Residence - Pool, 1	168B137 94	1 per lot	Encino - Tarzana	No	ABMI	AHO , ENC CPU, ADU
Los Angeles	7663 GENESTA AVE	91406	2203009001	0.000	0.000	0.000	1.164	Shortfall of Sites	0.186	Low Residential	R1-1	Low Residential	0	0	66.287	1.164		Residential - Single Family Residence, 1	186B133 31	1 per lot	Reseda - West Van Nuys	No	ABMI	AHO , RES CPU, ADU
Los Angeles	6600 DANNYBOYAR AVE	91307	2038017032	0.000	0.000	0.000	1.164	Shortfall of Sites	0.186	Low Residential	RS-1	Very Low Residential	0	0	66.287	1.164		Residential - Single Family Residence, 1	180B097 314	1 per lot	Canoga Park - Winnetka - Woodland Hills - West Hills	No	ABMI	AHO , CPK CPU, ADU
Los Angeles	5119 COLLETT AVE	91436	2261025046	0.000	0.000	0.000	1.164	Shortfall of Sites	0.186	Low II Residential	RE9-1	Low Residential	0	0	66.287	1.164		Residential - Single Family Residence - Pool, 1	171B141 336	1 per lot	Encino - Tarzana	No	ABMI	AHO , ENC CPU, ADU
Los Angeles	23028 COVELLO ST	91307	2021004027	0.000	0.000	0.000	1.164	Shortfall of Sites	0.186	Low Residential	RS-1	Very Low Residential	0	0	66.287	1.164		Residential - Single Family Residence - Pool, 1	186B097 394	1 per lot	Canoga Park - Winnetka - Woodland Hills - West Hills	No	ABMI	AHO , CPK CPU, ADU
Los Angeles	1833 W 8TH ST	90057	5142006009	0.000	0.000	1.164	0.000	Shortfall of Sites	0.172	Highway Oriented Commercial	C2-1	0	0	0	12.988	1.164		Commercial - Office Building - Two Stories, 0	132A203 308		Westlake	No	MI	ARO
Los Angeles	1833 W 8TH ST	90057	5142006009	0.000	0.000	0.000	1.164	Shortfall of Sites	0.104	Highway Oriented Commercial	C2-1	0	0	0	21.586	1.164		Commercial - Office Building - Two Stories, 0	132A203 316		Westlake	No	ABMI	ARO
Los Angeles	5726 W 85TH PL	90045	4125006017	0.000	0.000	0.000	1.164	Shortfall of Sites	0.012	Low Medium I Residential	R2-1	0	0	0	113.635	1.164		Residential - Double, Duplex, or Two Units - 4 Stories or Less, 0	096B169 513	29	Westchester - Playa del Rey	Yes	ABMI	OPP RC , WPDR CPU, AHO, TOC EXP
Los Angeles	6539 DEBS AVE	91307	2034020046	0.000	0.000	0.000	1.164	Shortfall of Sites	0.186	Low Residential	RS-1	Very Low Residential	0	0	66.287	1.164		Residential - Single Family Residence, 1	180B089 538	1 per lot	Canoga Park - Winnetka - Woodland Hills - West Hills	No	ABMI	AHO , CPK CPU, ADU
Los Angeles	2751 W TEMPLE ST	90026	5156024028	0.000	0.000	0.000	1.164	Shortfall of Sites	0.078	Community Commercial	RAS3-1VL	0	0	0	18.598	1.164		Industrial - Light Manufacturing - One Story, 0	138A203 82		Silver Lake - Echo Park - Elysian Valley	No	ABMI	ARO
Los Angeles	2751 W TEMPLE ST	90026	5156024028	0.000	0.000	0.000	1.164	Shortfall of Sites	0.078	Community Commercial	RAS3-1VL	0	0	0	18.598	1.164		Industrial - Light Manufacturing - One Story, 0	138A203 86		Silver Lake - Echo Park - Elysian Valley	No	ABMI	ARO
Los Angeles	6666 VALLEY CIRCLE BLVD	91307	2034005031	0.000	0.000	0.000	1.163	Shortfall of Sites	0.186	Low Residential	RS-1	Very Low Residential	0	0	66.287	1.163		Residential - Single Family Residence - Pool, 1	180B089 153	1 per lot	Canoga Park - Winnetka - Woodland Hills - West Hills	No	ABMI	AHO , CPK CPU, ADU
Los Angeles	7600 RUDNICK AVE	91304	2012020070	0.000	0.000	0.000	1.163	Shortfall of Sites	0.204	Low Residential	RS-1	Very Low Residential	0	0	66.287	1.163		Residential - Single Family Residence - Pool, 1	186B101 153	1 per lot	Canoga Park - Winnetka - Woodland Hills - West Hills	No	ABMI	AHO , CPK CPU
Los Angeles	6506 VALLEY CIRCLE BLVD	91307	2034018017	0.000	0.000	0.000	1.163	Shortfall of Sites	0.186	Low Residential	RS-1	Very Low Residential	0	0	66.287	1.163		Residential - Single Family Residence, 1	180B089 660	1 per lot	Canoga Park - Winnetka - Woodland Hills - West Hills	No	ABMI	AHO , CPK CPU, ADU
Los Angeles	11519 ARMINTA ST	91605	2311008022	0.582	0.582	0.000	0.000	Shortfall of Sites	0.469	Low Residential	R1-1-CUGU	0	0	20	102.494	1.163		Institutional - Church - One Story, 1	189B169 445		Sun Valley - La Tuna Canyon	No	LI	FBO
Los Angeles	7507 CLAIRE AVE	91335	2104017031	0.000	0.000	0.000	1.163	Shortfall of Sites	0.204	Low Residential	R1-1	Low Residential	0	0	66.287	1.163		Residential - Single Family Residence, 1	186B121 388	1 per lot	Reseda - West Van Nuys	No	ABMI	AHO , RES CPU
Los Angeles	6816 SHOUP AVE	91307	2024032002	0.000	0.000	0.000	1.163	Shortfall of Sites	0.204	Low Residential	RS-1-RIO	Very Low Residential	0	0	66.287	1.163		Residential - Single Family Residence, 1	183B101 781	1 per lot	Canoga Park - Winnetka - Woodland Hills - West Hills	No	ABMI	AHO , CPK CPU
Los Angeles	23701 OXNARD ST	91367	2045015025	0.000	0.000	0.000	1.163	Shortfall of Sites	0.186	Low Residential	RS-1	Very Low Residential	0	0	66.287	1.163		Residential - Single Family Residence - Pool, 1	177B093 674	1 per lot	Canoga Park - Winnetka - Woodland Hills - West Hills	No	ABMI	AHO , CPK CPU, ADU
Los Angeles	13743 VENTURA BLVD	91423	2271017038	0.000	0.000	0.000	1.163	Shortfall of Sites	0.108	General Commercial	C2-1VL	0	0	0	15.886	1.163		Commercial - Office Building - One Story, 0	165B153 553		Sherman Oaks - Studio City - Toluca Lake - Cahuenga Pass	No	ABMI	ARO
Los Angeles	13743 VENTURA BLVD	91423	2271017038	0.000	0.000	0.000	1.163	Shortfall of Sites	0.094	General Commercial	C2-1VL	0	0	0	18.161	1.163		Commercial - Office Building - One Story, 0	165B153 556		Sherman Oaks - Studio City - Toluca Lake - Cahuenga Pass	No	ABMI	ARO
Los Angeles	1129 E 29TH ST	90011	5119015011	0.000	0.000	1.163	0.000	Shortfall of Sites	0.130	Hybrid Industrial	CM-1VL-CPIO	0	0	0	17.257	1.163		Industrial - Light Manufacturing - One Story, 0	117A209 114		Southeast Los Angeles	No	MI	ARO
Los Angeles	1129 E 29TH ST	90011	5119015011	0.000	0.000	1.163	0.000	Shortfall of Sites	0.131	Hybrid Industrial	CM-1VL-CPIO	0	0	0	17.120	1.163		Industrial - Light Manufacturing - One Story, 0	117A209 119		Southeast Los Angeles	No	MI	ARO
Los Angeles	1129 E 29TH ST	90011	5119015011	0.000	0.000	1.163	0.000	Shortfall of Sites	0.132	Hybrid Industrial	CM-1VL-CPIO	0	0	0	16.985	1.163		Industrial - Light Manufacturing - One Story, 0	117A209 121		Southeast Los Angeles	No	MI	ARO
Los Angeles	1129 E 29TH ST	90011	5119015011	0.000	0.000	1.163	0.000	Shortfall of Sites	0.133	Hybrid Industrial	CM-1VL-CPIO	0	0	0	16.852	1.163		Industrial - Light Manufacturing - One Story, 0	117A209 126		Southeast Los Angeles	No	MI	ARO
Los Angeles	23327 GONZALES DR	91367	2044023008	0.000	0.000	0.000	1.163	Shortfall of Sites	0.204	Low Residential	RS-1	Very Low Residential	0	0	66.287	1.163		Residential - Single Family Residence - Pool, 1	171B093 551	1 per lot	Canoga Park - Winnetka - Woodland Hills - West Hills	No	ABMI	AHO , CPK CPU
Los Angeles	452 S SYCAMORE AVE	90036	5507010016	0.000	0.000	0.000	1.163	Shortfall of Sites	0.030	Low II Residential	R1R3-RG	0	0	0	99.000	1.163		Residential - Single Family Residence, 1	135B181 537		Wilshire	No	ABMI	TOC EXP
Los Angeles	7408 NITA AVE	91303	2023024018	0.000	0.000	0.000	1.162	Shortfall of Sites	0.204	Low Residential	RS-1	Very Low Residential	0	0	66.287	1.162		Residential - Single Family Residence, 1	186B101 612	1 per lot	Canoga Park - Winnetka - Woodland Hills - West Hills	No	ABMI	AHO , CPK CPU
Los Angeles	7125 COZYCROFT AVE	91306	2137009007	0.000	0.000	0.000	1.162	Shortfall of Sites	0.204	Low Residential	RS-1-RIO	Low Residential	0	0	66.287	1.162		Residential - Single Family Residence, 1	183B109 144	1 per lot	Canoga Park - Winnetka - Woodland Hills - West Hills	No	ABMI	AHO , CPK CPU
Los Angeles	22352 ROSCOE BLVD	91304	2012023008	0.000	0.000	0.000	1.162	Shortfall of Sites	0.204	Low Residential	RS-1	Very Low Residential	0	0	66.287	1.162		Residential - Single Family Residence, 1	192B101 654	1 per lot	Canoga Park - Winnetka - Woodland Hills - West Hills	No	ABMI	AHO , CPK CPU
Los Angeles	18711 SATICOY ST	91335	2103016008	0.000	0.000	0.000	1.162	Shortfall of Sites	0.204	Low Residential	RS-1	Low Residential	0	0	66.287	1.162		Residential - Single Family Residence, 1	186B121 143	1 per lot	Reseda - West Van Nuys	No	ABMI	AHO , RES CPU

Jurisdiction Name	Site Address/Intersection	5 Digit ZIP Code	Assessor Parcel Number	Very Low-Income	Low-Income	Moderate-Income	Above Moderate-Income	Type of Shortfall	Parcel Size (Acres)	Current General Plan Designation	Current Zoning	Proposed General Plan (GP) Designation	Proposed Zoning	Minimum Density Allowed	Maximum Density Allowed	Total Capacity	Vacant/ Nonvacant	Description of Existing Uses	PIN	Base Density Per Acre	Community Plan Area	Rent Stabalization Ordinance	Income Category	Applicable Rezoning Program (Program informing values in Column Q listed first)
Los Angeles	7523 ROYER AVE	91307	2021003023	0.000	0.000	0.000	1.161	Shortfall of Sites	0.186	Low Residential	RS-1	Very Low Residential	0	0	66.287	1.161		Residential - Single Family Residence - Pool, 1	186B097 432	1 per lot	Canoga Park - Winnetka - Woodland Hills - West Hills	No	ABMI	AHO , CPK CPU, ADU
Los Angeles	123 S FAIRFAX AVE	90036	5511025033	0.000	0.000	0.000	1.161	Shortfall of Sites	0.129	General Commercial	C2-1VL-O	0	0	0	9.394	1.161		Commercial - Hotel and Motel - Motel - Under 50 Rooms - One Story, 0	138B177 653		Wilshire	No	ABMI	ARO
Los Angeles	6561 W 88TH ST	90045	4122013013	0.581	0.581	0.000	0.000	Shortfall of Sites	0.210	Low Residential	R1-1	0	0	20	102.494	1.161		Institutional - Church - One Story, 0	096B165 1124		Westchester - Playa del Rey	No	LI	FBO
Los Angeles	6544 CAPISTRANO AVE	91307	2038039033	0.000	0.000	0.000	1.161	Shortfall of Sites	0.186	Low Residential	RS-1	Very Low Residential	[DM1-G1-5] [CX2-FA] [CPIO]	0	66.287	1.161		Residential - Single Family Residence - Pool, 1	180B101 485	1 per lot	Canoga Park - Winnetka - Woodland Hills - West Hills	No	ABMI	AHO , CPK CPU, ADU
Los Angeles	6115 DILL PL	91367	2045009029	0.000	0.000	0.000	1.161	Shortfall of Sites	0.186	Low Residential	RS-1	Very Low Residential	0	0	66.287	1.161		Residential - Single Family Residence, 1	177B089 441	1 per lot	Canoga Park - Winnetka - Woodland Hills - West Hills	No	ABMI	AHO , CPK CPU, ADU
Los Angeles	24240 KITTRIDGE ST	91307	2034017035	0.000	0.000	0.000	1.161	Shortfall of Sites	0.185	Low Residential	RS-1	Very Low Residential	0	0	66.287	1.161		Residential - Single Family Residence - Pool, 1	180B089 391	1 per lot	Canoga Park - Winnetka - Woodland Hills - West Hills	No	ABMI	AHO , CPK CPU, ADU
Los Angeles	17207 HART ST	91406	2227024030	0.000	0.000	0.000	1.161	Shortfall of Sites	0.109	Low Residential	R1-1	Low Residential	0	0	66.287	1.161		Residential - Single Family Residence - Pool, 0	183B133 510	1 per lot	Reseda - West Van Nuys	No	ABMI	AHO , RES CPU
Los Angeles	8240 WINNETKA AVE	91306	2106001901	0.580	0.580	0.000	0.000	Shortfall of Sites	0.755	Public Facilities	[Q]PF-1XL	0	0	20	153.741	1.161		Miscellaneous - Government Owned Property, 0	192B113 599		Canoga Park - Winnetka - Woodland Hills - West Hills	No	LI	PF
Los Angeles	23301 HARTLAND ST	91307	2028016030	0.000	0.000	0.000	1.161	Shortfall of Sites	0.185	Low Residential	RS-1	Very Low Residential	0	0	66.287	1.161		Residential - Single Family Residence - Pool, 1	183B093 586	1 per lot	Canoga Park - Winnetka - Woodland Hills - West Hills	No	ABMI	AHO , CPK CPU, ADU
Los Angeles	24241 KITTRIDGE ST	91307	2034006017	0.000	0.000	0.000	1.161	Shortfall of Sites	0.185	Low Residential	RS-1	Very Low Residential	0	0	66.287	1.161		Residential - Single Family Residence, 1	180B089 360	1 per lot	Canoga Park - Winnetka - Woodland Hills - West Hills	No	ABMI	AHO , CPK CPU, ADU
Los Angeles	6555 KENWATER AVE	91307	2033009013	0.000	0.000	0.000	1.161	Shortfall of Sites	0.185	Low Residential	RS-1	Very Low Residential	0	0	66.287	1.161		Residential - Single Family Residence, 1	180B089 490	1 per lot	Canoga Park - Winnetka - Woodland Hills - West Hills	No	ABMI	AHO , CPK CPU, ADU
Los Angeles	7112 ENCINO AVE	91406	2228027013	0.000	0.000	0.000	1.160	Shortfall of Sites	0.204	Low Residential	R1-1	Low Residential	0	0	66.287	1.160		Residential - Single Family Residence, 1	183B129 258	1 per lot	Reseda - West Van Nuys	No	ABMI	AHO , RES CPU
Los Angeles	7008 ENCINO AVE	91406	2228027002	0.000	0.000	0.000	1.160	Shortfall of Sites	0.204	Low Residential	R1-1	Low Residential	0	0	66.287	1.160		Residential - Single Family Residence - Pool, 1	183B129 516	1 per lot	Reseda - West Van Nuys	No	ABMI	AHO , RES CPU
Los Angeles	6548 TONY AVE	91307	2033009014	0.000	0.000	0.000	1.160	Shortfall of Sites	0.185	Low Residential	RS-1	Very Low Residential	0	0	66.287	1.160		Residential - Single Family Residence, 1	180B089 489	1 per lot	Canoga Park - Winnetka - Woodland Hills - West Hills	No	ABMI	AHO , CPK CPU, ADU
Los Angeles	6547 TONY AVE	91307	2033007012	0.000	0.000	0.000	1.160	Shortfall of Sites	0.185	Low Residential	RS-1	Very Low Residential	0	0	66.287	1.160		Residential - Single Family Residence - Pool, 1	180B089 487	1 per lot	Canoga Park - Winnetka - Woodland Hills - West Hills	No	ABMI	AHO , CPK CPU, ADU
Los Angeles	7685 MELBA AVE	91304	2027037027	0.000	0.000	0.000	1.160	Shortfall of Sites	0.185	Low Residential	RS-1	Very Low Residential	0	0	66.287	1.160		Residential - Single Family Residence, 1	186B093 59	1 per lot	Canoga Park - Winnetka - Woodland Hills - West Hills	No	ABMI	AHO , CPK CPU, ADU
Los Angeles	7009 BIANCA AVE	91406	2228027017	0.000	0.000	0.000	1.160	Shortfall of Sites	0.204	Low Residential	R1-1	Low Residential	0	0	66.287	1.160		Residential - Single Family Residence - Pool, 1	183B129 517	1 per lot	Reseda - West Van Nuys	No	ABMI	AHO , RES CPU
Los Angeles	6251 LENA AVE	91367	2039007020	0.000	0.000	0.000	1.160	Shortfall of Sites	0.185	Low Residential	RS-1	Very Low Residential	0	0	66.287	1.160		Residential - Single Family Residence, 1	177B097 172	1 per lot	Canoga Park - Winnetka - Woodland Hills - West Hills	No	ABMI	AHO , CPK CPU, ADU
Los Angeles	16225 HARTSOOK ST	91436	2260017052	0.000	0.000	0.000	1.160	Shortfall of Sites	0.185	Low II Residential	RE9-1	Low Residential	0	0	66.287	1.160		Residential - Single Family Residence - Pool, 1	171B137 128	1 per lot	Encino - Tarzana	No	ABMI	AHO , ENC CPU, ADU
Los Angeles	7113 BIANCA AVE	91406	2228027028	0.000	0.000	0.000	1.160	Shortfall of Sites	0.204	Low Residential	R1-1	Low Residential	0	0	66.287	1.160		Residential - Single Family Residence, 1	183B129 259	1 per lot	Reseda - West Van Nuys	No	ABMI	AHO , RES CPU
Los Angeles	0	0	4122011016	0.000	0.000	0.000	1.160	Shortfall of Sites	0.011	Low Residential	R1-1	0	0	0	113.635	1.160	Vacant	Residential - Single Family Residence - Vacant Land, 0	096B165 923		Westchester - Playa del Rey	No	ABMI	OPP RC
Los Angeles	23084 ENADIA WAY	91307	2026028024	0.000	0.000	0.000	1.160	Shortfall of Sites	0.185	Low Residential	RS-1	Very Low Residential	0	0	66.287	1.160		Residential - Single Family Residence, 1	183B097 384	1 per lot	Canoga Park - Winnetka - Woodland Hills - West Hills	No	ABMI	AHO , CPK CPU, ADU
Los Angeles	7001 SEDAN AVE	91307	2026028025	0.000	0.000	0.000	1.160	Shortfall of Sites	0.185	Low Residential	RS-1	Very Low Residential	0	0	66.287	1.160		Residential - Single Family Residence, 1	183B097 385	1 per lot	Canoga Park - Winnetka - Woodland Hills - West Hills	No	ABMI	AHO , CPK CPU, ADU
Los Angeles	2828 NEWELL ST	90039	5442017040	0.000	0.000	0.000	1.160	Shortfall of Sites	0.031	Commercial Manufacturing	[Q]CM-1XL-RIO	0	0	0	71.511	1.160		Commercial - Store Combination - Store and Office Combination - One Story, 0	148-5A213 138		Silver Lake - Echo Park - Elysian Valley	No	ABMI	ARO
Los Angeles	2828 NEWELL ST	90039	5442017040	0.000	0.000	0.000	1.160	Shortfall of Sites	0.072	Commercial Manufacturing	[Q]CM-1XL-RIO	0	0	0	30.844	1.160		Commercial - Store Combination - Store and Office Combination - One Story, 0	148-5A213 143		Silver Lake - Echo Park - Elysian Valley	No	ABMI	ARO
Los Angeles	2828 NEWELL ST	90039	5442017040	0.000	0.000	0.000	1.160	Shortfall of Sites	0.099	Commercial Manufacturing	[Q]CM-1XL-RIO	0	0	0	22.628	1.160		Commercial - Store Combination - Store and Office Combination - One Story, 0	148-5A213 150		Silver Lake - Echo Park - Elysian Valley	No	ABMI	ARO
Los Angeles	2828 NEWELL ST	90039	5442017040	0.000	0.000	0.000	1.160	Shortfall of Sites	0.100	Commercial Manufacturing	[Q]CM-1XL-RIO	0	0	0	22.411	1.160		Commercial - Store Combination - Store and Office Combination - One Story, 0	148-5A213 159		Silver Lake - Echo Park - Elysian Valley	No	ABMI	ARO
Los Angeles	2828 NEWELL ST	90039	5442017040	0.000	0.000	0.000	1.160	Shortfall of Sites	0.100	Commercial Manufacturing	[Q]CM-1XL-RIO	0	0	0	22.291	1.160		Commercial - Store Combination - Store and Office Combination - One Story, 0	148-5A213 164		Silver Lake - Echo Park - Elysian Valley	No	ABMI	ARO
Los Angeles	2828 NEWELL ST	90039	5442017040	0.000	0.000	0.000	1.160	Shortfall of Sites	0.101	Commercial Manufacturing	[Q]CM-1XL-RIO	0	0	0	22.172	1.160		Commercial - Store Combination - Store and Office Combination - One Story, 0	148-5A213 172		Silver Lake - Echo Park - Elysian Valley	No	ABMI	ARO
Los Angeles	0	0	2343005010	0.000	0.000	0.000	1.160	Shortfall of Sites	0.012	Low Residential	R1-1	0	0	0	99.000	1.160	Vacant	Residential - Single Family Residence - Vacant Land, 0	174B157 172		Van Nuys - North Sherman Oaks	No	ABMI	TOC EXP
Los Angeles	7900 FLIGHT AVE	90045	4107014049	0.000	0.000	0.000	1.160	Shortfall of Sites	0.011	Low Residential	R1-1	0	0	0	113.635	1.160		Residential - Single Family Residence, 0	099B169 1086	21	Westchester - Playa del Rey	No	ABMI	OPP RC , WPDR CPU, AHO
Los Angeles	22842 WINDOM ST	91307	2021015006	0.000	0.000	0.000	1.160	Shortfall of Sites	0.185	Low Residential	RS-1	Very Low Residential	0	0	66.287	1.160		Residential - Single Family Residence, 1	186B097 463	1 per lot	Canoga Park - Winnetka - Woodland Hills - West Hills	No	ABMI	AHO , CPK CPU, ADU
Los Angeles	1614 N HUDSON AVE	90028	5547016011	0.000	0.000	0.000	1.160	Shortfall of Sites	0.201	Regional Center Commercial	(T)(Q)C2-2D	Regional Center Commercial	C2-2D-CPIO	0	218.883	1.160		Residential - Five or More Units or Apartments (Any Combination) - 4 Stories or Less, 12	148-5A187 270	108	Hollywood	Yes	ABMI	HWD CPU , MURC
Los Angeles	22720 BURTON ST	91304	2013005003	0.000	0.000	0.000	1.160	Shortfall of Sites	0.204	Low Residential	RS-1	Very Low Residential	0	0	66.287	1.160		Residential - Single Family Residence, 1	189B097 33	1 per lot	Canoga Park - Winnetka - Woodland Hills - West Hills	No	ABMI	AHO , CPK CPU
Los Angeles	22953 VALERIO ST	91307	2021009035	0.000	0.000	0.000	1.160	Shortfall of Sites	0.185	Low Residential	RS-1	Very Low Residential	[MB4-G1-5] [IX4-FA] [CPIO]	0	66.287	1.160		Residential - Single Family Residence, 1	186B097 701	1 per lot	Canoga Park - Winnetka - Woodland Hills - West Hills	No	ABMI	AHO , CPK CPU, ADU
Los Angeles	24101 ARCHWOOD ST	91307	2034008016	0.000	0.000	0.000	1.160	Shortfall of Sites	0.185	Low Residential	RS-1	Very Low Residential	0	0	66.287	1.160		Residential - Single Family Residence - Pool, 1	180B089 148	1 per lot	Canoga Park - Winnetka - Woodland Hills - West Hills	No	ABMI	AHO , CPK CPU, ADU
Los Angeles	22901 HARTLAND ST	91307	2026024013	0.000	0.000	0.000	1.160	Shortfall of Sites	0.185	Low Residential	RS-1	Very Low Residential	[MN1-SH2-5] [CX1-FA] [CPIO]	0	66.287	1.160		Residential - Single Family Residence, 1	183B097 762	1 per lot	Canoga Park - Winnetka - Woodland Hills - West Hills	No	ABMI	AHO , CPK CPU, ADU
Los Angeles	6672 CLEOMOORE AVE	91307	2034009034	0.000	0.000	0.000	1.160	Shortfall of Sites	0.185	Low Residential	RS-1	Very Low Residential	0	0	66.287	1.160		Residential - Single Family Residence - Pool, 1	180B089 157	1 per lot	Canoga Park - Winnetka - Woodland Hills - West Hills	No	ABMI	AHO , CPK CPU, ADU
Los Angeles	23901 ARCHWOOD ST	91307	2034009018	0.000	0.000	0.000	1.160	Shortfall of Sites	0.185	Low Residential	RS-1	Very Low Residential	0	0	66.287	1.160		Residential - Single Family Residence - Pool, 1	180B089 223	1 per lot	Canoga Park - Winnetka - Woodland Hills - West Hills	No	ABMI	AHO , CPK CPU, ADU
Los Angeles	23464 KITTRIDGE ST	91307	2036020011	0.000	0.000	0.000	1.160	Shortfall of Sites	0.185	Low Residential	RS-1	Very Low Residential	0	0	66.287	1.160		Residential - Single Family Residence, 1	180B093 370	1 per lot	Canoga Park - Winnetka - Woodland Hills - West Hills	No	ABMI	AHO , CPK CPU, ADU
Los Angeles	24101 KITTRIDGE ST	91307	2034013014	0.000	0.000	0.000	1.160	Shortfall of Sites	0.185	Low Residential	RS-1	Very Low Residential	0	0	66.287	1.160		Residential - Single Family Residence, 1	180B089 268	1 per lot	Canoga Park - Winnetka - Woodland Hills - West Hills	No	ABMI	AHO , CPK CPU, ADU
Los Angeles	6962 BERQUIST AVE	91307	2026021011	0.000	0.000	0.000	1.160	Shortfall of Sites	0.185	Low Residential	RS-1	Very Low Residential	0	0	66.287	1.160		Residential - Single Family Residence - Pool, 1	183B093 398	1 per lot	Canoga Park - Winnetka - Woodland Hills - West Hills	No	ABMI	AHO , CPK CPU, ADU
Los Angeles	23849 ARCHWOOD ST	91307	2034010036	0.000	0.000	0.000	1.160	Shortfall of Sites	0.185	Low Residential	RS-1	Very Low Residential	0	0	66.287	1.160		Residential - Single Family Residence, 1	180B089 226	1 per lot	Canoga Park - Winnetka - Woodland Hills - West Hills	No	ABMI	AHO , CPK CPU, ADU
Los Angeles	24045 KITTRIDGE ST	91307	2034012036	0.000	0.000	0.000	1.160	Shortfall of Sites	0.185	Low Residential	RS-1	Very Low Residential	0	0	66.287	1.160		Residential - Single Family Residence, 1	180B089 275	1 per lot	Canoga Park - Winnetka - Woodland Hills - West Hills	No	ABMI	AHO , CPK CPU, ADU
Los Angeles	6683 GROSS AVE	91307	2036025028	0.000	0.000	0.000	1.160	Shortfall of Sites	0.185	Low Residential	RS-1	Very Low Residential	0	0	66.287	1.160		Residential - Single Family Residence - Pool, 1	180B093 199	1 per lot	Canoga Park - Winnetka - Woodland Hills - West Hills	No	ABMI	AHO , CPK CPU, ADU
Los Angeles	6613 NEDDY AVE	91307	2034017001	0.000	0.000	0.000	1.160	Shortfall of Sites	0.185	Low Residential	RS-1	Very Low Residential	0	0	66.287	1.160		Residential - Single Family Residence - Pool, 1	180B089 380	1 per lot	Canoga Park - Winnetka - Woodland Hills - West Hills	No	ABMI	AHO , CPK CPU, ADU
Los Angeles	23466 HAMLIN ST	91307	2036015001	0.000	0.000	0.000	1.160	Shortfall of Sites	0.185	Low Residential	RS-1	Very Low Residential	0	0	66.287	1.160		Residential - Single Family Residence - Pool, 1	180B093 579	1 per lot	Canoga Park - Winnetka - Woodland Hills - West Hills	No	ABMI	AHO , CPK CPU, ADU
Los Angeles	24101 HAMLIN ST	91307	2034019048	0.000	0.000	0.000	1.160	Shortfall of Sites	0.185	Low Residential	RS-1	Very Low Residential	0	0	66.287	1.160		Residential - Single Family Residence, 1	180B089 675	1 per lot	Canoga Park - Winnetka - Woodland Hills - West Hills	No	ABMI	AHO , CPK CPU, ADU
Los Angeles	6241 KENWATER AVE	91367	2033027001	0.000	0.000	0.000	1.160	Shortfall of Sites	0.185	Low Residential	RS-1	Very Low Residential	[MN1-SH1-5] [CX1-FA] [CPIO]	0	66.287	1.160		Residential - Single Family Residence, 1	177B089 126	1 per lot	Canoga Park - Winnetka - Woodland Hills - West Hills	No	ABMI	AHO , CPK CPU, ADU
Los Angeles	24154 KITTRIDGE ST	91307	2034015037	0.000	0.000	0.000	1.160	Shortfall of Sites	0.185	Low Residential	RS-1	Very Low Residential	0	0	66.287	1.160		Residential - Single Family Residence, 1	180B089 293	1 per lot	Canoga Park - Winnetka - Woodland Hills - West Hills	No	ABMI	AHO , CPK CPU, ADU
Los Angeles	23463 HAYNES ST	91307	2036020012	0.000	0.000	0.000	1.160	Shortfall of Sites	0.185	Low Residential	RS-1	Very Low Residential	0	0	66.287	1.160		Residential - Single Family Residence, 1	180B093 422	1 per lot	Canoga Park - Winnetka - Woodland Hills - West Hills	No	ABMI	AHO , CPK CPU, ADU

Jurisdiction Name	Site Address/Intersection	5 Digit ZIP Code	Assessor Parcel Number	Very Low-Income	Low-Income	Moderate-Income	Above Moderate-Income	Type of Shortfall	Parcel Size (Acres)	Current General Plan Designation	Current Zoning	Proposed General Plan (GP) Designation	Proposed Zoning	Minimum Density Allowed	Maximum Density Allowed	Total Capacity	Vacant/ Nonvacant	Description of Existing Uses	PIN	Base Density Per Acre	Community Plan Area	Rent Stabalization Ordinance	Income Category	Applicable Rezoning Program (Program informing values in Column Q listed first)
Los Angeles	23556 STYLES ST	91367	2035011010	0.000	0.000	0.000	1.160	Shortfall of Sites	0.185	Low Residential	RS-1	Very Low Residential	0	0	66.287	1.160		Residential - Single Family Residence - Pool, 1	177B093 232	1 per lot	Canoga Park - Winnetka - Woodland Hills - West Hills	No	ABMI	AHO , CPK CPU, ADU
Los Angeles	6543 GROSS AVE	91307	2036024021	0.000	0.000	0.000	1.160	Shortfall of Sites	0.185	Low Residential	RS-1	Very Low Residential	[HB5-SH1-5] [CX3-FA] [CPIO]	0	66.287	1.160		Residential - Single Family Residence - Pool, 1	180B093 516	1 per lot	Canoga Park - Winnetka - Woodland Hills - West Hills	No	ABMI	AHO , CPK CPU, ADU
Los Angeles	6625 SHELTONDALE AVE	91307	2034016001	0.000	0.000	0.000	1.160	Shortfall of Sites	0.185	Low Residential	RS-1	Very Low Residential	[MM1-CDF1-5] [IX4-FA] [CPIO]	0	66.287	1.160		Residential - Single Family Residence - Pool, 1	180B089 332	1 per lot	Canoga Park - Winnetka - Woodland Hills - West Hills	No	ABMI	AHO , CPK CPU, ADU
Los Angeles	23301 BASSETT ST	91307	2028015044	0.000	0.000	0.000	1.160	Shortfall of Sites	0.185	Low Residential	RS-1	Very Low Residential	0	0	66.287	1.160		Residential - Single Family Residence - Pool, 1	183B093 487	1 per lot	Canoga Park - Winnetka - Woodland Hills - West Hills	No	ABMI	AHO , CPK CPU, ADU
Los Angeles	6619 NEDDY AVE	91307	2034006016	0.000	0.000	0.000	1.160	Shortfall of Sites	0.185	Low Residential	RS-1	Very Low Residential	[HM2-CHC1-5] [CX4-FA] [SN-CPIO-CDO]	0	66.287	1.160		Residential - Single Family Residence - Pool, 1	180B089 339	1 per lot	Canoga Park - Winnetka - Woodland Hills - West Hills	No	ABMI	AHO , CPK CPU, ADU
Los Angeles	23957 MOBILE ST	91307	2033006001	0.000	0.000	0.000	1.160	Shortfall of Sites	0.185	Low Residential	RS-1	Very Low Residential	0	0	66.287	1.160		Residential - Single Family Residence, 1	180B089 717	1 per lot	Canoga Park - Winnetka - Woodland Hills - West Hills	No	ABMI	AHO , CPK CPU, ADU
Los Angeles	6139 LOCKHURST DR	91367	2033025009	0.000	0.000	0.000	1.160	Shortfall of Sites	0.185	Low Residential	RS-1	Very Low Residential	0	0	66.287	1.160		Residential - Single Family Residence, 1	177B089 342	1 per lot	Canoga Park - Winnetka - Woodland Hills - West Hills	No	ABMI	AHO , CPK CPU, ADU
Los Angeles	6676 PETERSON AVE	91307	2034010001	0.000	0.000	0.000	1.160	Shortfall of Sites	0.185	Low Residential	RS-1	Very Low Residential	0	0	66.287	1.160		Residential - Single Family Residence, 1	180B089 173	1 per lot	Canoga Park - Winnetka - Woodland Hills - West Hills	No	ABMI	AHO , CPK CPU, ADU
Los Angeles	6141 DEBS AVE	91367	2033024007	0.000	0.000	0.000	1.160	Shortfall of Sites	0.185	Low Residential	RS-1	Very Low Residential	0	0	66.287	1.160		Residential - Single Family Residence, 1	177B089 333	1 per lot	Canoga Park - Winnetka - Woodland Hills - West Hills	No	ABMI	AHO , CPK CPU, ADU
Los Angeles	23848 ARCHWOOD ST	91307	2034011001	0.000	0.000	0.000	1.160	Shortfall of Sites	0.185	Low Residential	RS-1	Very Low Residential	[LM1-CDF1-5] [IX4-FA] [CPIO]	0	66.287	1.160		Residential - Single Family Residence, 1	180B089 291	1 per lot	Canoga Park - Winnetka - Woodland Hills - West Hills	No	ABMI	AHO , CPK CPU, ADU
Los Angeles	24001 MOBILE ST	91307	2033005033	0.000	0.000	0.000	1.160	Shortfall of Sites	0.185	Low Residential	RS-1	Very Low Residential	0	0	66.287	1.160		Residential - Single Family Residence, 1	180B089 726	1 per lot	Canoga Park - Winnetka - Woodland Hills - West Hills	No	ABMI	AHO , CPK CPU, ADU
Los Angeles	23460 MOBILE ST	91307	2036012001	0.000	0.000	0.000	1.160	Shortfall of Sites	0.185	Low Residential	RS-1	Very Low Residential	[HB3-G1-5] [CX2-FA] [CPIO-O]	0	66.287	1.160		Residential - Single Family Residence - Pool, 1	180B093 681	1 per lot	Canoga Park - Winnetka - Woodland Hills - West Hills	No	ABMI	AHO , CPK CPU, ADU
Los Angeles	23956 MOBILE ST	91307	2033008033	0.000	0.000	0.000	1.160	Shortfall of Sites	0.185	Low Residential	RS-1	Very Low Residential	[HB2-G1-5] [CX2-FA] [CPIO-O]	0	66.287	1.160		Residential - Single Family Residence - Pool, 1	180B089 785	1 per lot	Canoga Park - Winnetka - Woodland Hills - West Hills	No	ABMI	AHO , CPK CPU, ADU
Los Angeles	24301 KITTRIDGE ST	91307	2034005019	0.000	0.000	0.000	1.160	Shortfall of Sites	0.185	Low Residential	RS-1	Very Low Residential	0	0	66.287	1.160		Residential - Single Family Residence, 1	180B089 385	1 per lot	Canoga Park - Winnetka - Woodland Hills - West Hills	No	ABMI	AHO , CPK CPU, ADU
Los Angeles	23900 ARCHWOOD ST	91307	2034012018	0.000	0.000	0.000	1.160	Shortfall of Sites	0.185	Low Residential	RS-1	Very Low Residential	[HB5-SH1-5] [CX3-FA] [CPIO]	0	66.287	1.160		Residential - Single Family Residence, 1	180B089 288	1 per lot	Canoga Park - Winnetka - Woodland Hills - West Hills	No	ABMI	AHO , CPK CPU, ADU
Los Angeles	6631 SHELTONDALE AVE	91307	2034007012	0.000	0.000	0.000	1.160	Shortfall of Sites	0.185	Low Residential	RS-1	Very Low Residential	0	0	66.287	1.160		Residential - Single Family Residence - Pool, 1	180B089 286	1 per lot	Canoga Park - Winnetka - Woodland Hills - West Hills	No	ABMI	AHO , CPK CPU, ADU
Los Angeles	6656 CLEOMOORE AVE	91307	2034012001	0.000	0.000	0.000	1.160	Shortfall of Sites	0.185	Low Residential	RS-1	Very Low Residential	0	0	66.287	1.160		Residential - Single Family Residence - Pool, 1	180B089 229	1 per lot	Canoga Park - Winnetka - Woodland Hills - West Hills	No	ABMI	AHO , CPK CPU, ADU
Los Angeles	6900 BERQUIST AVE	91307	2026021001	0.000	0.000	0.000	1.160	Shortfall of Sites	0.185	Low Residential	RS-1	Very Low Residential	0	0	66.287	1.160		Residential - Single Family Residence, 1	183B093 603	1 per lot	Canoga Park - Winnetka - Woodland Hills - West Hills	No	ABMI	AHO , CPK CPU, ADU
Los Angeles	23701 HAYNES ST	91307	2034023050	0.000	0.000	0.000	1.160	Shortfall of Sites	0.185	Low Residential	RS-1	Very Low Residential	[HB5-SH1-5] [CX3-FA] [CPIO]	0	66.287	1.160		Residential - Single Family Residence, 1	180B093 437	1 per lot	Canoga Park - Winnetka - Woodland Hills - West Hills	No	ABMI	AHO , CPK CPU, ADU
Los Angeles	23445 HARTLAND ST	91307	2028015022	0.000	0.000	0.000	1.160	Shortfall of Sites	0.185	Low Residential	RS-1	Very Low Residential	0	0	66.287	1.160		Residential - Single Family Residence - Pool, 1	183B093 659	1 per lot	Canoga Park - Winnetka - Woodland Hills - West Hills	No	ABMI	AHO , CPK CPU, ADU
Los Angeles	23467 HAMLIN ST	91307	2036016020	0.000	0.000	0.000	1.160	Shortfall of Sites	0.185	Low Residential	RS-1	Very Low Residential	[MB4-G1-5] [CX2-FA] [CPIO]	0	66.287	1.160		Residential - Single Family Residence, 1	180B093 526	1 per lot	Canoga Park - Winnetka - Woodland Hills - West Hills	No	ABMI	AHO , CPK CPU, ADU
Los Angeles	23701 ARCHWOOD ST	91307	2034010019	0.000	0.000	0.000	1.160	Shortfall of Sites	0.185	Low Residential	RS-1	Very Low Residential	0	0	66.287	1.160		Residential - Single Family Residence, 1	180B093 232	1 per lot	Canoga Park - Winnetka - Woodland Hills - West Hills	No	ABMI	AHO , CPK CPU, ADU
Los Angeles	24100 WELBY WAY	91307	2034008017	0.000	0.000	0.000	1.160	Shortfall of Sites	0.185	Low Residential	RS-1	Very Low Residential	0	0	66.287	1.160		Residential - Single Family Residence, 1	180B089 101	1 per lot	Canoga Park - Winnetka - Woodland Hills - West Hills	No	ABMI	AHO , CPK CPU, ADU
Los Angeles	7000 SEDAN AVE	91307	2026028041	0.000	0.000	0.000	1.160	Shortfall of Sites	0.185	Low Residential	RS-1	Very Low Residential	0	0	66.287	1.160		Residential - Single Family Residence - Pool, 1	183B097 386	1 per lot	Canoga Park - Winnetka - Woodland Hills - West Hills	No	ABMI	AHO , CPK CPU, ADU
Los Angeles	6587 FRANRIVERS AVE	91307	2034018001	0.000	0.000	0.000	1.160	Shortfall of Sites	0.185	Low Residential	RS-1	Very Low Residential	0	0	66.287	1.160		Residential - Single Family Residence - Pool, 1	180B089 410	1 per lot	Canoga Park - Winnetka - Woodland Hills - West Hills	No	ABMI	AHO , CPK CPU, ADU
Los Angeles	24100 ARCHWOOD ST	91307	2034013015	0.000	0.000	0.000	1.160	Shortfall of Sites	0.185	Low Residential	RS-1	Very Low Residential	0	0	66.287	1.160		Residential - Single Family Residence, 1	180B089 221	1 per lot	Canoga Park - Winnetka - Woodland Hills - West Hills	No	ABMI	AHO , CPK CPU, ADU
Los Angeles	23700 KITTRIDGE ST	91307	2034023027	0.000	0.000	0.000	1.160	Shortfall of Sites	0.185	Low Residential	RS-1	Very Low Residential	0	0	66.287	1.160		Residential - Single Family Residence - Pool, 1	180B093 387	1 per lot	Canoga Park - Winnetka - Woodland Hills - West Hills	No	ABMI	AHO , CPK CPU, ADU
Los Angeles	23300 BASSETT ST	91307	2028016001	0.000	0.000	0.000	1.160	Shortfall of Sites	0.185	Low Residential	RS-1	Very Low Residential	0	0	66.287	1.160		Residential - Single Family Residence, 1	183B093 542	1 per lot	Canoga Park - Winnetka - Woodland Hills - West Hills	No	ABMI	AHO , CPK CPU, ADU
Los Angeles	23849 KITTRIDGE ST	91307	2034011037	0.000	0.000	0.000	1.160	Shortfall of Sites	0.185	Low Residential	RS-1	Very Low Residential	0	0	66.287	1.160		Residential - Single Family Residence, 1	180B089 341	1 per lot	Canoga Park - Winnetka - Woodland Hills - West Hills	No	ABMI	AHO , CPK CPU, ADU
Los Angeles	6601 GROSS AVE	91307	2036025015	0.000	0.000	0.000	1.160	Shortfall of Sites	0.185	Low Residential	RS-1	Very Low Residential	0	0	66.287	1.160		Residential - Single Family Residence, 1	180B093 471	1 per lot	Canoga Park - Winnetka - Woodland Hills - West Hills	No	ABMI	AHO , CPK CPU, ADU
Los Angeles	23901 KITTRIDGE ST	91307	2034012019	0.000	0.000	0.000	1.160	Shortfall of Sites	0.185	Low Residential	RS-1	Very Low Residential	0	0	66.287	1.160		Residential - Single Family Residence - Pool, 1	180B089 336	1 per lot	Canoga Park - Winnetka - Woodland Hills - West Hills	No	ABMI	AHO , CPK CPU, ADU
Los Angeles	6251 CALLICOTT AVE	91367	2035017018	0.000	0.000	0.000	1.160	Shortfall of Sites	0.185	Low Residential	RS-1	Very Low Residential	[MN1-SH1-5] [CX1-FA] [CPIO]	0	66.287	1.160		Residential - Single Family Residence - Pool, 1	177B093 296	1 per lot	Canoga Park - Winnetka - Woodland Hills - West Hills	No	ABMI	AHO , CPK CPU, ADU
Los Angeles	23700 WELBY WAY	91307	2034010018	0.000	0.000	0.000	1.160	Shortfall of Sites	0.185	Low Residential	RS-1	Very Low Residential	0	0	66.287	1.160		Residential - Single Family Residence - Pool, 1	180B093 195	1 per lot	Canoga Park - Winnetka - Woodland Hills - West Hills	No	ABMI	AHO , CPK CPU, ADU
Los Angeles	22600 COVELLO ST	91307	2022010012	0.000	0.000	0.000	1.160	Shortfall of Sites	0.204	Low Residential	RS-1	Very Low Residential	0	0	66.287	1.160		Residential - Single Family Residence - Pool, 1	186B097 374	1 per lot	Canoga Park - Winnetka - Woodland Hills - West Hills	No	ABMI	AHO , CPK CPU
Los Angeles	23962 HAMLIN ST	91307	2033006022	0.000	0.000	0.000	1.160	Shortfall of Sites	0.185	Low Residential	RS-1	Very Low Residential	0	0	66.287	1.160		Residential - Single Family Residence - Pool, 1	180B089 677	1 per lot	Canoga Park - Winnetka - Woodland Hills - West Hills	No	ABMI	AHO , CPK CPU, ADU
Los Angeles	24000 HAMLIN ST	91307	2033005001	0.000	0.000	0.000	1.160	Shortfall of Sites	0.185	Low Residential	RS-1	Very Low Residential	0	0	66.287	1.160		Residential - Single Family Residence, 1	180B089 691	1 per lot	Canoga Park - Winnetka - Woodland Hills - West Hills	No	ABMI	AHO , CPK CPU, ADU
Los Angeles	23471 GILMORE ST	91307	2036012020	0.000	0.000	0.000	1.160	Shortfall of Sites	0.185	Low Residential	RS-1	Very Low Residential	0	0	66.287	1.160		Residential - Single Family Residence, 1	180B093 726	1 per lot	Canoga Park - Winnetka - Woodland Hills - West Hills	No	ABMI	AHO , CPK CPU, ADU
Los Angeles	24000 MOBILE ST	91307	2033004001	0.000	0.000	0.000	1.160	Shortfall of Sites	0.185	Low Residential	RS-1	Very Low Residential	0	0	66.287	1.160		Residential - Single Family Residence, 1	180B089 795	1 per lot	Canoga Park - Winnetka - Woodland Hills - West Hills	No	ABMI	AHO , CPK CPU, ADU
Los Angeles	23464 HAYNES ST	91307	2036016001	0.000	0.000	0.000	1.160	Shortfall of Sites	0.185	Low Residential	RS-1	Very Low Residential	0	0	66.287	1.160		Residential - Single Family Residence, 1	180B093 474	1 per lot	Canoga Park - Winnetka - Woodland Hills - West Hills	No	ABMI	AHO , CPK CPU, ADU
Los Angeles	24215 KITTRIDGE ST	91307	2034007013	0.000	0.000	0.000	1.160	Shortfall of Sites	0.185	Low Residential	RS-1	Very Low Residential	0	0	66.287	1.160		Residential - Single Family Residence, 1	180B089 307	1 per lot	Canoga Park - Winnetka - Woodland Hills - West Hills	No	ABMI	AHO , CPK CPU, ADU
Los Angeles	23700 ARCHWOOD ST	91307	2034011018	0.000	0.000	0.000	1.159	Shortfall of Sites	0.185	Low Residential	RS-1	Very Low Residential	0	0	66.287	1.159		Residential - Single Family Residence - Pool, 1	180B093 287	1 per lot	Canoga Park - Winnetka - Woodland Hills - West Hills	No	ABMI	AHO , CPK CPU, ADU
Los Angeles	800 S VERMONT AVE	90005	5077023029	0.000	0.000	1.159	0.000	Shortfall of Sites	0.155	Neighborhood Office Commercial	C2-1	0	0	0	14.395	1.159		Commercial - Store Combination - Store and Office Combination - One Story, 0	132B197 467		Wilshire	No	MI	ARO
Los Angeles	800 S VERMONT AVE	90005	5077023029	0.000	0.000	1.159	0.000	Shortfall of Sites	0.161	Neighborhood Office Commercial	C2-1	0	0	0	13.844	1.159		Commercial - Store Combination - Store and Office Combination - One Story, 0	132B197 469		Wilshire	No	MI	ARO
Los Angeles	23122 RUNNYMEDE ST	91307	2021008002	0.000	0.000	0.000	1.159	Shortfall of Sites	0.185	Low Residential	RS-1	Very Low Residential	0	0	66.287	1.159		Residential - Single Family Residence, 1	186B097 659	1 per lot	Canoga Park - Winnetka - Woodland Hills - West Hills	No	ABMI	AHO , CPK CPU, ADU
Los Angeles	24214 KITTRIDGE ST	91307	2034016041	0.000	0.000	0.000	1.159	Shortfall of Sites	0.185	Low Residential	RS-1	Very Low Residential	0	0	66.287	1.159		Residential - Single Family Residence, 1	180B089 350	1 per lot	Canoga Park - Winnetka - Woodland Hills - West Hills	No	ABMI	AHO , CPK CPU, ADU
Los Angeles	6140 DEBS AVE	91367	2033025010	0.000	0.000	0.000	1.159	Shortfall of Sites	0.185	Low Residential	RS-1	Very Low Residential	[MN1-SH1-5] [CX1-FA] [CPIO]	0	66.287	1.159		Residential - Single Family Residence - Pool, 1	177B089 338	1 per lot	Canoga Park - Winnetka - Woodland Hills - West Hills	No	ABMI	AHO , CPK CPU, ADU

Jurisdiction Name	Site Address/Intersection	5 Digit ZIP Code	Assessor Parcel Number	Very Low-Income	Low-Income	Moderate-Income	Above Moderate-Income	Type of Shortfall	Parcel Size (Acres)	Current General Plan Designation	Current Zoning	Proposed General Plan (GP) Designation	Proposed Zoning	Minimum Density Allowed	Maximum Density Allowed	Total Capacity	Vacant/ Nonvacant	Description of Existing Uses	PIN	Base Density Per Acre	Community Plan Area	Rent Stabalization Ordinance	Income Category	Applicable Rezoning Program (Program informing values in Column Q listed first)
Los Angeles	14534 VENTURA BLVD	91403	2276001008	0.000	0.000	0.000	1.159	Shortfall of Sites	0.066	Community Commercial	C2-1L	0	0	0	0.000	1.159		Commercial - Store Combination - Store and Office Combination - One Story, 0	166-5A151 132		Sherman Oaks - Studio City - Toluca Lake - Cahuenga Pass	No	ABMI	ARO
Los Angeles	14534 VENTURA BLVD	91403	2276001008	0.000	0.000	0.000	1.159	Shortfall of Sites	0.110	Community Commercial	C2-1L	0	0	0	15.467	1.159		Commercial - Store Combination - Store and Office Combination - One Story, 0	166-5A151 133		Sherman Oaks - Studio City - Toluca Lake - Cahuenga Pass	No	ABMI	ARO
Los Angeles	14534 VENTURA BLVD	91403	2276001008	0.000	0.000	0.000	1.159	Shortfall of Sites	0.110	Community Commercial	C2-1L	0	0	0	15.466	1.159		Commercial - Store Combination - Store and Office Combination - One Story, 0	166-5A151 134		Sherman Oaks - Studio City - Toluca Lake - Cahuenga Pass	No	ABMI	ARO
Los Angeles	6500 CLEOMOORE AVE	91307	2034020039	0.000	0.000	0.000	1.159	Shortfall of Sites	0.185	Low Residential	RS-1	Very Low Residential	[DM1-G1-5] [IX3-FA] [CPIO]	0	66.287	1.159		Residential - Single Family Residence - Pool, 1	180B089 683	1 per lot	Canoga Park - Winnetka - Woodland Hills - West Hills	No	ABMI	AHO , CPK CPU, ADU
Los Angeles	2130 JAMES M WOOD BLVD	90006	5136006020	0.000	0.000	0.000	1.159	Shortfall of Sites	0.168	Highway Oriented Commercial	C2-1	0	0	0	8.644	1.159		Commercial - Office Building - One Story, 0	130-5A203 34		Westlake	No	ABMI	ARO
Los Angeles	2130 JAMES M WOOD BLVD	90006	5136006020	0.000	0.000	0.000	1.159	Shortfall of Sites	0.166	Highway Oriented Commercial	C2-1	0	0	0	8.724	1.159		Commercial - Office Building - One Story, 0	130-5A203 43		Westlake	No	ABMI	ARO
Los Angeles	4445 HASKELL AVE	91436	2283006040	0.000	0.000	0.000	1.159	Shortfall of Sites	0.185	Low II Residential	R1-1	Low Residential	0	0	66.287	1.159		Residential - Single Family Residence, 1	165B141 72	1 per lot	Encino - Tarzana	No	ABMI	AHO , ENC CPU, ADU
Los Angeles	225 S WESTERN AVE	90004	5517001025	0.000	0.000	0.000	1.159	Shortfall of Sites	0.175	General Commercial	C2-1	0	0	0	11.013	1.159		Commercial - Store Combination - Store and Residential Combination - One Story, 0	135B193 18		Wilshire	Yes	ABMI	ARO
Los Angeles	225 S WESTERN AVE	90004	5517001025	0.000	0.000	0.000	1.159	Shortfall of Sites	0.103	General Commercial	C2-1	0	0	0	18.677	1.159		Commercial - Store Combination - Store and Residential Combination - One Story, 0	135B193 40		Wilshire	Yes	ABMI	ARO
Los Angeles	225 S WESTERN AVE	90004	5517001025	0.000	0.000	0.000	1.159	Shortfall of Sites	0.010	General Commercial	C2-1	0	0	0	184.227	1.159		Commercial - Store Combination - Store and Residential Combination - One Story, 0	138B193 1434		Wilshire	Yes	ABMI	ARO , TOC EXP
Los Angeles	24001 GILMORE ST	91307	2033004036	0.000	0.000	0.000	1.159	Shortfall of Sites	0.185	Low Residential	RS-1	Very Low Residential	0	0	66.287	1.159		Residential - Single Family Residence, 1	180B089 838	1 per lot	Canoga Park - Winnetka - Woodland Hills - West Hills	No	ABMI	AHO , CPK CPU, ADU
Los Angeles	6501 DEBS AVE	91307	2034020040	0.000	0.000	0.000	1.159	Shortfall of Sites	0.185	Low Residential	RS-1	Very Low Residential	0	0	66.287	1.159		Residential - Single Family Residence, 1	180B089 670	1 per lot	Canoga Park - Winnetka - Woodland Hills - West Hills	No	ABMI	AHO , CPK CPU, ADU
Los Angeles	7300 HOLLYWOOD BLVD	90046	5550016024	0.579	0.579	0.000	0.000	Shortfall of Sites	0.209	Medium Residential	[Q]R5-1	0	0	20	102.494	1.159		Institutional - Church - One Story, 0	147B181 180		Hollywood	No	LI	FBO
Los Angeles	22329 MOBILE ST	91303	2139025036	0.000	0.000	0.000	1.159	Shortfall of Sites	0.204	Low Residential	RS-1-RIO	Very Low Residential	[DM2-G1-5] [CX1-FA] [CPIO-CDO]	0	66.287	1.159		Residential - Single Family Residence - Pool, 1	180B101 590	1 per lot	Canoga Park - Winnetka - Woodland Hills - West Hills	No	ABMI	AHO , CPK CPU
Los Angeles	2500 W 7TH ST	90057	5141014001	0.000	0.000	1.159	0.000	Shortfall of Sites	0.161	Community Commercial	C2-2	0	0	0	13.866	1.159		Commercial - Store Combination - Store and Office Combination - One Story, 0	133-5A201 278		Westlake	No	MI	ARO
Los Angeles	6249 MCLAREN AVE	91367	2039013038	0.000	0.000	0.000	1.159	Shortfall of Sites	0.185	Low Residential	RS-1	Very Low Residential	0	0	66.287	1.159		Residential - Single Family Residence - Pool, 1	177B097 178	1 per lot	Canoga Park - Winnetka - Woodland Hills - West Hills	No	ABMI	AHO , CPK CPU, ADU
Los Angeles	6707 AVALON BLVD	90003	6011012059	0.000	0.000	1.159	0.000	Shortfall of Sites	0.158	Hybrid Industrial	CM-1-CPIO	0	0	0	14.117	1.159		Industrial - Light Manufacturing - One Story, 0	102B205 112		Southeast Los Angeles	No	MI	ARO
Los Angeles	6707 AVALON BLVD	90003	6011012059	0.000	0.000	1.159	0.000	Shortfall of Sites	0.115	Hybrid Industrial	CM-1-CPIO	0	0	0	19.411	1.159		Industrial - Light Manufacturing - One Story, 0	102B205 168		Southeast Los Angeles	No	MI	ARO
Los Angeles	6707 AVALON BLVD	90003	6011012059	0.000	0.000	1.159	0.000	Shortfall of Sites	0.119	Hybrid Industrial	CM-1-CPIO	0	0	0	18.664	1.159		Industrial - Light Manufacturing - One Story, 0	102B205 174		Southeast Los Angeles	No	MI	ARO
Los Angeles	6707 AVALON BLVD	90003	6011012059	0.000	0.000	1.159	0.000	Shortfall of Sites	0.203	Hybrid Industrial	CM-1-CPIO	0	0	0	10.989	1.159		Industrial - Light Manufacturing - One Story, 0	102B205 181		Southeast Los Angeles	No	MI	ARO
Los Angeles	6601 BIRCHTON AVE	91307	2036026024	0.000	0.000	0.000	1.159	Shortfall of Sites	0.185	Low Residential	RS-1	Very Low Residential	0	0	66.287	1.159		Residential - Single Family Residence - Pool, 1	180B093 467	1 per lot	Canoga Park - Winnetka - Woodland Hills - West Hills	No	ABMI	AHO , CPK CPU, ADU
Los Angeles	19701 LULL ST	91306	2106033026	0.000	0.000	0.000	1.158	Shortfall of Sites	0.204	Low Residential	R1-1	Low Residential	[DM2-G1-5] [CX1-FA] [CPIO]	0	66.287	1.158		Residential - Single Family Residence, 1	186B117 94	1 per lot	Canoga Park - Winnetka - Woodland Hills - West Hills	No	ABMI	AHO , CPK CPU
Los Angeles	4863 DEMPSEY AVE	91436	2261006014	0.000	0.000	0.000	1.158	Shortfall of Sites	0.185	Low II Residential	R1-1	Low Residential	0	0	66.287	1.158		Residential - Single Family Residence, 1	168B141 211	1 per lot	Encino - Tarzana	No	ABMI	AHO , ENC CPU, ADU
Los Angeles	15057 W PLUMMER ST	91343	2650002001	0.579	0.579	0.000	0.000	Shortfall of Sites	0.531	Very Low Residential	RA-1	0	0	20	102.494	1.158		Institutional - Church - One Story, 1	198B145 19		Mission Hills - Panorama City - North Hills	No	LI	FBO
Los Angeles	5631 WISH AVE	91316	2255021007	0.000	0.000	0.000	1.158	Shortfall of Sites	0.185	Low II Residential	R1-1-RIO	Low Residential	0	0	66.287	1.158		Residential - Single Family Residence - Pool, 1	174B133 491	1 per lot	Encino - Tarzana	No	ABMI	AHO , ENC CPU, ADU
Los Angeles	22323 MOBILE ST	91303	2139025037	0.000	0.000	0.000	1.158	Shortfall of Sites	0.203	Low Residential	RS-1-RIO	Very Low Residential	0	0	66.287	1.158		Residential - Single Family Residence, 1	180B101 591	1 per lot	Canoga Park - Winnetka - Woodland Hills - West Hills	No	ABMI	AHO , CPK CPU
Los Angeles	11655 OHIO AVE	90025	4263020006	0.000	0.000	0.000	1.158	Shortfall of Sites	0.172	Medium Residential	[Q]R3-1	0	0	0	83.808	1.158		Residential - Five or More Units or Apartments (Any Combination) · 4 Stories or Less, 10	126B149 86		West Los Angeles	Yes	ABMI	DB50
Los Angeles	450 MIDVALE AVE	90024	4363010002	0.000	0.000	0.000	1.158	Shortfall of Sites	0.171	High Medium Residential	[Q]R4-1VL	0	0	0	84.258	1.158		Residential - Five or More Units or Apartments (Any Combination) · 4 Stories or Less - Pool, 10	135B149 116		Westwood	Yes	ABMI	DB50
Los Angeles	11707 DARLINGTON AVE	90049	4265006031	0.000	0.000	0.000	1.158	Shortfall of Sites	0.172	Medium Residential	[Q]R3-1	0	0	0	83.809	1.158		Residential - Five or More Units or Apartments (Any Combination) · 4 Stories or Less, 10	129B145 134		Brentwood - Pacific Palisades	Yes	ABMI	DB50
Los Angeles	954 S BARRINGTON AVE	90049	4265005032	0.000	0.000	0.000	1.158	Shortfall of Sites	0.172	Medium Residential	[Q]R3-1	0	0	0	83.796	1.158		Residential - Five or More Units or Apartments (Any Combination) · 4 Stories or Less, 10	129B145 150		Brentwood - Pacific Palisades	Yes	ABMI	DB50
Los Angeles	900 GRANVILLE AVE	90049	4265006042	0.000	0.000	0.000	1.158	Shortfall of Sites	0.172	Medium Residential	[Q]R3-1	0	0	0	83.797	1.158		Residential - Five or More Units or Apartments (Any Combination) · 4 Stories or Less, 10	129B145 212		Brentwood - Pacific Palisades	Yes	ABMI	DB50
Los Angeles	11835 DOROTHY ST	90049	4265017007	0.000	0.000	0.000	1.158	Shortfall of Sites	0.173	Medium Residential	[Q]R3-1	0	0	0	83.648	1.158		Residential - Five or More Units or Apartments (Any Combination) · 4 Stories or Less, 10	129B145 262		Brentwood - Pacific Palisades	Yes	ABMI	DB50
Los Angeles	11837 DOROTHY ST	90049	4265017008	0.000	0.000	0.000	1.158	Shortfall of Sites	0.172	Medium Residential	[Q]R3-1	0	0	0	83.657	1.158		Residential - Five or More Units or Apartments (Any Combination) · 4 Stories or Less, 10	129B145 279		Brentwood - Pacific Palisades	Yes	ABMI	DB50
Los Angeles	3645 MCLAUGHLIN AVE	90066	4234014024	0.000	0.000	0.000	1.158	Shortfall of Sites	0.170	Medium Residential	R3-1	0	0	0	85.042	1.158		Residential - Five or More Units or Apartments (Any Combination) · 4 Stories or Less, 10	114B157 281		Palms - Mar Vista - Del Rey	Yes	ABMI	DB50
Los Angeles	850 S WESTGATE AVE	90049	4265017015	0.000	0.000	0.000	1.158	Shortfall of Sites	0.172	Medium Residential	[Q]R3-1	0	0	0	83.808	1.158		Residential - Five or More Units or Apartments (Any Combination) · 4 Stories or Less, 10	129B145 290		Brentwood - Pacific Palisades	Yes	ABMI	DB50
Los Angeles	3651 MCLAUGHLIN AVE	90066	4234014025	0.000	0.000	0.000	1.158	Shortfall of Sites	0.170	Medium Residential	R3-1	0	0	0	85.084	1.158		Residential - Five or More Units or Apartments (Any Combination) · 4 Stories or Less, 10	114B157 309		Palms - Mar Vista - Del Rey	Yes	ABMI	DB50
Los Angeles	3655 MCLAUGHLIN AVE	90066	4234014026	0.000	0.000	0.000	1.158	Shortfall of Sites	0.170	Medium Residential	R3-1	0	0	0	85.123	1.158		Residential - Five or More Units or Apartments (Any Combination) · 4 Stories or Less, 10	114B157 332		Palms - Mar Vista - Del Rey	Yes	ABMI	DB50
Los Angeles	3661 MCLAUGHLIN AVE	90066	4234014027	0.000	0.000	0.000	1.158	Shortfall of Sites	0.169	Medium Residential	R3-1	0	0	0	85.430	1.158		Residential - Five or More Units or Apartments (Any Combination) · 4 Stories or Less, 10	114B157 359		Palms - Mar Vista - Del Rey	Yes	ABMI	DB50
Los Angeles	11618 GORHAM AVE	90049	4401021013	0.000	0.000	0.000	1.158	Shortfall of Sites	0.169	Medium Residential	R3-1	0	0	0	85.173	1.158		Residential - Five or More Units or Apartments (Any Combination) · 4 Stories or Less, 10	132B145 380		Brentwood - Pacific Palisades	Yes	ABMI	DB50
Los Angeles	3665 MCLAUGHLIN AVE	90066	4234014028	0.000	0.000	0.000	1.158	Shortfall of Sites	0.169	Medium Residential	R3-1	0	0	0	85.209	1.158		Residential - Five or More Units or Apartments (Any Combination) · 4 Stories or Less, 10	114B157 385		Palms - Mar Vista - Del Rey	Yes	ABMI	DB50
Los Angeles	11622 GORHAM AVE	90049	4401021012	0.000	0.000	0.000	1.158	Shortfall of Sites	0.169	Medium Residential	R3-1	0	0	0	85.176	1.158		Residential - Five or More Units or Apartments (Any Combination) · 4 Stories or Less, 10	132B145 388		Brentwood - Pacific Palisades	Yes	ABMI	DB50
Los Angeles	11615 DARLINGTON AVE	90049	4401020006	0.000	0.000	0.000	1.158	Shortfall of Sites	0.169	Community Commercial	R3-1	0	0	0	85.228	1.158		Residential - Five or More Units or Apartments (Any Combination) · 4 Stories or Less, 10	132B145 415		Brentwood - Pacific Palisades	Yes	ABMI	DB50
Los Angeles	11701 VICTORIA AVE	90066	4234014030	0.000	0.000	0.000	1.158	Shortfall of Sites	0.169	Medium Residential	R3-1	0	0	0	85.302	1.158		Residential - Five or More Units or Apartments (Any Combination) · 4 Stories or Less, 10	114B157 433		Palms - Mar Vista - Del Rey	Yes	ABMI	DB50
Los Angeles	11722 KIOWA AVE	90049	4265010029	0.000	0.000	0.000	1.158	Shortfall of Sites	0.172	Medium Residential	[Q]R3-1	0	0	0	83.797	1.158		Residential - Five or More Units or Apartments (Any Combination) · 4 Stories or Less, 10	129B145 452		Brentwood - Pacific Palisades	Yes	ABMI	DB50
Los Angeles	7933 ALVERSTONE AVE	90045	4109007014	0.000	0.000	0.000	1.158	Shortfall of Sites	0.324	Low Medium II Residential	RD1.5-1XL	0	0	0	44.501	1.158		Residential - Five or More Units or Apartments (Any Combination) · 4 Stories or Less, 10	099B165 477		Westchester - Playa del Rey	Yes	ABMI	DB50
Los Angeles	11732 KIOWA AVE	90049	4265010027	0.000	0.000	0.000	1.158	Shortfall of Sites	0.172	Medium Residential	[Q]R3-1	0	0	0	83.797	1.158		Residential - Five or More Units or Apartments (Any Combination) · 4 Stories or Less, 10	129B145 481		Brentwood - Pacific Palisades	Yes	ABMI	DB50
Los Angeles	12324 MONTANA AVE	90049	4264015012	0.000	0.000	0.000	1.158	Shortfall of Sites	0.172	Medium Residential	[Q]R3-1	0	0	0	83.808	1.158		Residential - Five or More Units or Apartments (Any Combination) · 4 Stories or Less, 10	129B141 482		Brentwood - Pacific Palisades	Yes	ABMI	DB50
Los Angeles	11728 GOSHEN AVE	90049	4265010055	0.000	0.000	0.000	1.158	Shortfall of Sites	0.172	Medium Residential	[Q]R3-1	0	0	0	83.829	1.158		Residential - Five or More Units or Apartments (Any Combination) · 4 Stories or Less, 10	129B145 576		Brentwood - Pacific Palisades	Yes	ABMI	DB50
Los Angeles	11732 GOSHEN AVE	90049	4265010054	0.000	0.000	0.000	1.158	Shortfall of Sites	0.172	Medium Residential	[Q]R3-1	0	0	0	83.828	1.158		Residential - Five or More Units or Apartments (Any Combination) · 4 Stories or Less, 10	129B145 590		Brentwood - Pacific Palisades	Yes	ABMI	DB50
Los Angeles	11738 GOSHEN AVE	90049	4265010053	0.000	0.000	0.000	1.158	Shortfall of Sites	0.172	Medium Residential	[Q]R3-1	0	0	0	83.829	1.158		Residential - Five or More Units or Apartments (Any Combination) · 4 Stories or Less, 10	129B145 601		Brentwood - Pacific Palisades	Yes	ABMI	DB50

Jurisdiction Name	Site Address/Intersection	5 Digit ZIP Code	Assessor Parcel Number	Very Low-Income	Low-Income	Moderate-Income	Above Moderate-Income	Type of Shortfall	Parcel Size (Acres)	Current General Plan Designation	Current Zoning	Proposed General Plan (GP) Designation	Proposed Zoning	Minimum Density Allowed	Maximum Density Allowed	Total Capacity	Vacant/ Nonvacant	Description of Existing Uses	PIN	Base Density Per Acre	Community Plan Area	Rent Stabalization Ordinance	Income Category	Applicable Rezoning Program (Program informing values in Column Q listed first)
Los Angeles	1443 S BUNDY DR	90025	4263028017	0.000	0.000	0.000	1.158	Shortfall of Sites	0.168	Medium Residential	[Q]R3-1	0	0	0	85.838	1.158	Residential - Five or More Units or Apartments (Any Combination) · 4 Stories or Less, 10	126B145 628		West Los Angeles	Yes	ABMI	DB50
Los Angeles	11822 KIOWA AVE	90049	4265013020	0.000	0.000	0.000	1.158	Shortfall of Sites	0.172	Medium Residential	[Q]R3-1	0	0	0	83.797	1.158	Residential - Five or More Units or Apartments (Any Combination) · 4 Stories or Less, 10	129B145 632		Brentwood - Pacific Palisades	Yes	ABMI	DB50
Los Angeles	12415 TEXAS AVE	90025	4267036022	0.000	0.000	0.000	1.158	Shortfall of Sites	0.172	Medium Residential	[Q]R3-1	0	0	0	83.842	1.158	Residential - Five or More Units or Apartments (Any Combination) · 4 Stories or Less, 10	126B145 660		West Los Angeles	Yes	ABMI	DB50
Los Angeles	11812 GOSHEN AVE	90049	4265013049	0.000	0.000	0.000	1.158	Shortfall of Sites	0.172	Medium Residential	[Q]R3-1	0	0	0	83.829	1.158	Residential - Five or More Units or Apartments (Any Combination) · 4 Stories or Less, 10	129B145 718		Brentwood - Pacific Palisades	Yes	ABMI	DB50
Los Angeles	5117 WOODMAN AVE	91423	2269001018	0.000	0.000	0.000	1.158	Shortfall of Sites	0.310	Low Medium II Residential	[Q]RD1.5-1-RIO	0	0	0	46.591	1.158	Residential - Five or More Units or Apartments (Any Combination) · 4 Stories or Less, 10	171B157 761		Van Nuys - North Sherman Oaks	Yes	ABMI	DB50
Los Angeles	10960 ROSE AVE	90034	4251025015	0.000	0.000	0.000	1.158	Shortfall of Sites	0.174	Medium Residential	R3-1	0	0	0	83.000	1.158	Residential - Five or More Units or Apartments (Any Combination) · 4 Stories or Less, 10	120B157 763		Palms - Mar Vista - Del Rey	Yes	ABMI	DB50
Los Angeles	5105 WOODMAN AVE	91423	2269001017	0.000	0.000	0.000	1.158	Shortfall of Sites	0.310	Low Medium II Residential	[Q]RD1.5-1-RIO	0	0	0	46.562	1.158	Residential - Five or More Units or Apartments (Any Combination) · 4 Stories or Less, 10	171B157 796		Van Nuys - North Sherman Oaks	Yes	ABMI	DB50
Los Angeles	5061 WOODMAN AVE	91423	2269002004	0.000	0.000	0.000	1.158	Shortfall of Sites	0.310	Low Medium II Residential	[Q]RD1.5-1-RIO	0	0	0	46.562	1.158	Residential - Five or More Units or Apartments (Any Combination) · 4 Stories or Less, 10	171B157 817		Van Nuys - North Sherman Oaks	Yes	ABMI	DB50
Los Angeles	5051 WOODMAN AVE	91423	2269002007	0.000	0.000	0.000	1.158	Shortfall of Sites	0.310	Low Medium II Residential	[Q]RD1.5-1-RIO	0	0	0	46.562	1.158	Residential - Five or More Units or Apartments (Any Combination) · 4 Stories or Less, 10	171B157 849		Van Nuys - North Sherman Oaks	Yes	ABMI	DB50
Los Angeles	10900 ROSE AVE	90034	4254021014	0.000	0.000	0.000	1.158	Shortfall of Sites	0.174	Medium Residential	R3-1	0	0	0	82.886	1.158	Residential - Five or More Units or Apartments (Any Combination) · 4 Stories or Less, 10	120B161 870		Palms - Mar Vista - Del Rey	Yes	ABMI	DB50
Los Angeles	11926 GOSHEN AVE	90049	4265014051	0.000	0.000	0.000	1.158	Shortfall of Sites	0.172	Medium Residential	[Q]R3-1	0	0	0	83.828	1.158	Residential - Five or More Units or Apartments (Any Combination) · 4 Stories or Less, 10	129B145 892		Brentwood - Pacific Palisades	Yes	ABMI	DB50
Los Angeles	11972 KIOWA AVE	90049	4265012033	0.000	0.000	0.000	1.158	Shortfall of Sites	0.166	Medium Residential	[Q]R3-1	0	0	0	86.685	1.158	Residential - Five or More Units or Apartments (Any Combination) · 4 Stories or Less, 10	129B145 910		Brentwood - Pacific Palisades	Yes	ABMI	DB50
Los Angeles	11978 KIOWA AVE	90049	4265012032	0.000	0.000	0.000	1.158	Shortfall of Sites	0.166	Medium Residential	[Q]R3-1	0	0	0	86.685	1.158	Residential - Five or More Units or Apartments (Any Combination) · 4 Stories or Less, 10	129B145 921		Brentwood - Pacific Palisades	Yes	ABMI	DB50
Los Angeles	1261 GRANVILLE AVE	90025	4263007026	0.000	0.000	0.000	1.158	Shortfall of Sites	0.165	Medium Residential	[Q]R3-1	0	0	0	87.253	1.158	Residential - Five or More Units or Apartments (Any Combination) · 4 Stories or Less, 10	129B145 974		West Los Angeles	Yes	ABMI	DB50
Los Angeles	1256 S WESTGATE AVE	90025	4263007025	0.000	0.000	0.000	1.158	Shortfall of Sites	0.165	Medium Residential	[Q]R3-1	0	0	0	87.280	1.158	Residential - Five or More Units or Apartments (Any Combination) · 4 Stories or Less, 10	129B145 1010		West Los Angeles	Yes	ABMI	DB50
Los Angeles	8835 ALCOTT ST	90035	4305014021	0.000	0.000	0.000	1.158	Shortfall of Sites	0.174	Medium Residential	R3-1-O	0	0	0	82.715	1.158	Residential - Five or More Units or Apartments (Any Combination) · 4 Stories or Less, 10	132B169 1013		Wilshire	Yes	ABMI	DB50
Los Angeles	1436 S CENTINELA AVE	90025	4267031031	0.000	0.000	0.000	1.158	Shortfall of Sites	0.175	Medium Residential	[Q]R3-1	0	0	0	82.490	1.158	Residential - Five or More Units or Apartments (Any Combination) · 4 Stories or Less, 10	126B145 1019		West Los Angeles	Yes	ABMI	DB50
Los Angeles	10961 PALMS BLVD	90034	4251025001	0.000	0.000	0.000	1.158	Shortfall of Sites	0.169	Medium Residential	R3-1	0	0	0	85.200	1.158	Residential - Five or More Units or Apartments (Any Combination) · 4 Stories or Less, 10	120B161 1266		Palms - Mar Vista - Del Rey	Yes	ABMI	DB50
Los Angeles	10930 PALMS BLVD	90034	4252017034	0.000	0.000	0.000	1.158	Shortfall of Sites	0.170	Medium Residential	R3-1	0	0	0	84.846	1.158	Residential - Five or More Units or Apartments (Any Combination) · 4 Stories or Less, 10	120B161 1274		Palms - Mar Vista - Del Rey	Yes	ABMI	DB50
Los Angeles	4741 FIRMAMENT AVE	91436	2261030002	0.000	0.000	0.000	1.158	Shortfall of Sites	0.185	Low II Residential	R1-1	Low Residential	0	0	66.287	1.158	Residential - Single Family Residence - Pool, 1	168B141 499	1 per lot	Encino - Tarzana	No	ABMI	AHO , ENC CPU, ADU
Los Angeles	16713 LA MAIDA ST	91436	2259008019	0.000	0.000	0.000	1.158	Shortfall of Sites	0.185	Low II Residential	R1-1	Low Residential	0	0	66.287	1.158	Residential - Single Family Residence, 1	171B137 438	1 per lot	Encino - Tarzana	No	ABMI	AHO , ENC CPU, ADU
Los Angeles	22315 AVENUE SAN LUIS	91364	2075003012	0.000	0.000	0.000	1.158	Shortfall of Sites	0.185	Low Residential	R1-1	Low Residential	0	0	66.287	1.158	Residential - Single Family Residence, 1	171B101 278	1 per lot	Canoga Park - Winnetka - Woodland Hills - West Hills	No	ABMI	AHO , CPK CPU, ADU
Los Angeles	23320 HAMLIN ST	91307	2036014008	0.000	0.000	0.000	1.158	Shortfall of Sites	0.185	Low Residential	RS-1	Very Low Residential	[DM2-SH2-5] [CX2-FA] [CPIO-CDO]	0	66.287	1.158	Residential - Single Family Residence, 1	180B093 601	1 per lot	Canoga Park - Winnetka - Woodland Hills - West Hills	No	ABMI	AHO , CPK CPU, ADU
Los Angeles	7858 FARRALONE AVE	91304	2012010010	0.000	0.000	0.000	1.158	Shortfall of Sites	0.203	Low Residential	RS-1	Very Low Residential	0	0	66.287	1.158	Residential - Single Family Residence, 1	189B101 512	1 per lot	Canoga Park - Winnetka - Woodland Hills - West Hills	No	ABMI	AHO , CPK CPU
Los Angeles	22346 SCHOOLCRAFT ST	91303	2024036001	0.000	0.000	0.000	1.158	Shortfall of Sites	0.203	Low Residential	RS-1-RIO	Very Low Residential	0	0	66.287	1.158	Residential - Single Family Residence - Pool, 1	183B101 525	1 per lot	Canoga Park - Winnetka - Woodland Hills - West Hills	No	ABMI	AHO , CPK CPU
Los Angeles	823 N MARTEL AVE	90046	5526005005	0.000	0.000	0.000	1.157	Shortfall of Sites	0.161	Medium Residential	[Q]R3-1XL	0	0	0	55.161	1.157	Residential - Five or More Units or Apartments (Any Combination) · 4 Stories or Less, 5	141B181 144		Hollywood	Yes	ABMI	DB50
Los Angeles	5257 BORLAND RD	90032	5221005012	0.000	0.000	0.000	1.157	Shortfall of Sites	0.183	Low Medium II Residential	[Q]RD1.5-1D	0	0	0	48.429	1.157	Residential - Four Units (Any Combination) - 4 Stories or Less, 5	138A235 111		Northeast Los Angeles	Yes	ABMI	DB50
Los Angeles	10433 COMMERCE AVE	91042	2565009066	0.000	0.000	0.000	1.157	Shortfall of Sites	0.250	Low Medium II Residential	RD2-1	0	0	0	35.522	1.157	Residential - Five or More Units or Apartments (Any Combination) · 4 Stories or Less, 5	204B197 299		Sunland - Tujunga - Lake View Terrace - Shadow Hills - East La Tuna Canyon	Yes	ABMI	DB50
Los Angeles	3340 DREW ST	90065	5458025004	0.000	0.000	0.000	1.157	Shortfall of Sites	0.242	Low Medium II Residential	RD2-1-CDO	0	0	0	36.631	1.157	Residential - Five or More Units or Apartments (Any Combination) · 4 Stories or Less, 5	156B213 327		Northeast Los Angeles	Yes	ABMI	DB50
Los Angeles	6202 COLFAX AVE	91606	2335032013	0.000	0.000	0.000	1.157	Shortfall of Sites	0.148	Medium Residential	[Q]R3-1	0	0	0	59.973	1.157	Residential - Five or More Units or Apartments (Any Combination) · 4 Stories or Less, 5	177B169 329		North Hollywood - Valley Village	Yes	ABMI	DB50
Los Angeles	1209 N WILMINGTON BLVD	90744	7415013035	0.000	0.000	0.000	1.157	Shortfall of Sites	0.140	General Commercial	[Q]C1.5-1VL-O-CUGU	0	0	0	63.386	1.157	Residential - Five or More Units or Apartments (Any Combination) · 4 Stories or Less, 5	033B201 829		Wilmington - Harbor City	Yes	ABMI	DB50
Los Angeles	6350 MURIETTA AVE	91401	2239002002	0.000	0.000	0.000	1.157	Shortfall of Sites	0.179	Low Medium II Residential	[Q]RD1.5-1	0	0	0	49.593	1.157	Residential - Five or More Units or Apartments (Any Combination) · 4 Stories or Less, 5	180B153 1134		Van Nuys - North Sherman Oaks	Yes	ABMI	DB50
Los Angeles	5640 SAN VICENTE BLVD	90019	5085019007	0.000	0.000	0.000	1.157	Shortfall of Sites	0.102	Medium Residential	R3-1-O	0	0	0	87.350	1.157	Residential - Five or More Units or Apartments (Any Combination) · 4 Stories or Less, 5	132B177 1310		Wilshire	Yes	ABMI	DB50
Los Angeles	17401 OTSEGO ST	91316	2257014032	0.000	0.000	0.000	1.157	Shortfall of Sites	0.091	Very Low I Residential	RA-1	Very Low Residential	0	0	66.287	1.157	Residential - Single Family Residence - Pool, 0	171B133 458	1 per lot	Encino - Tarzana	No	ABMI	AHO , ENC CPU
Los Angeles	8025 FARRALONE AVE	91304	2012005015	0.000	0.000	0.000	1.157	Shortfall of Sites	0.203	Low Residential	RS-1	Very Low Residential	0	0	66.287	1.157	Residential - Single Family Residence, 1	189B101 225	1 per lot	Canoga Park - Winnetka - Woodland Hills - West Hills	No	ABMI	AHO , CPK CPU
Los Angeles	16642 ADDISON ST	91436	2259006001	0.000	0.000	0.000	1.157	Shortfall of Sites	0.203	Low II Residential	R1-1	Low Residential	0	0	66.287	1.157	Residential - Single Family Residence - Pool, 1	171B137 176	1 per lot	Encino - Tarzana	No	ABMI	AHO , ENC CPU, ADU
Los Angeles	6701 SALE AVE	91307	2038027030	0.000	0.000	0.000	1.157	Shortfall of Sites	0.185	Low Residential	RS-1	Very Low Residential	0	0	66.287	1.157	Residential - Single Family Residence, 1	180B097 94	1 per lot	Canoga Park - Winnetka - Woodland Hills - West Hills	No	ABMI	AHO , CPK CPU, ADU
Los Angeles	8108 LENA AVE	91304	2014005021	0.000	0.000	0.000	1.157	Shortfall of Sites	0.203	Low Residential	RS-1	Very Low Residential	0	0	66.287	1.157	Residential - Single Family Residence - Pool, 1	189B097 191	1 per lot	Canoga Park - Winnetka - Woodland Hills - West Hills	No	ABMI	AHO , CPK CPU
Los Angeles	5330 AGNES AVE	91607	2348016103	0.000	0.000	0.000	1.157	Shortfall of Sites	0.035	Low Medium II Residential	RD1.5-1	0	0	0	99.000	1.157	Residential - Single Family Residence - Small Lot, 1	171B165 1308		North Hollywood - Valley Village	No	ABMI	TOC EXP
Los Angeles	8619 RESEDA BLVD	91324	2785005025	0.000	0.000	0.000	1.157	Shortfall of Sites	0.090	General Commercial	C2-1VL	0	0	0	24.844	1.157	Commercial - Office Building - One Story, 0	195B125 1008		Northridge	No	ABMI	ARO
Los Angeles	8619 RESEDA BLVD	91324	2785005025	0.000	0.000	0.000	1.157	Shortfall of Sites	0.090	General Commercial	C2-1VL	0	0	0	24.844	1.157	Commercial - Office Building - One Story, 0	195B125 1017		Northridge	No	ABMI	ARO
Los Angeles	8619 RESEDA BLVD	91324	2785005025	0.000	0.000	0.000	1.157	Shortfall of Sites	0.045	General Commercial	C2-1VL	0	0	0	49.689	1.157	Commercial - Office Building - One Story, 0	195B125 1025		Northridge	No	ABMI	ARO
Los Angeles	6532 DEBS AVE	91307	2034021028	0.000	0.000	0.000	1.157	Shortfall of Sites	0.185	Low Residential	RS-1	Very Low Residential	0	0	66.287	1.157	Residential - Single Family Residence - Pool, 1	180B089 547	1 per lot	Canoga Park - Winnetka - Woodland Hills - West Hills	No	ABMI	AHO , CPK CPU, ADU
Los Angeles	23841 AETNA ST	91367	2045012020	0.000	0.000	0.000	1.157	Shortfall of Sites	0.185	Low Residential	RS-1	Very Low Residential	0	0	66.287	1.157	Residential - Single Family Residence, 1	177B089 516	1 per lot	Canoga Park - Winnetka - Woodland Hills - West Hills	No	ABMI	AHO , CPK CPU, ADU
Los Angeles	6601 ROYER AVE	91307	2038016001	0.000	0.000	0.000	1.156	Shortfall of Sites	0.185	Low Residential	RS-1	Very Low Residential	0	0	66.287	1.156	Residential - Single Family Residence, 1	180B097 317	1 per lot	Canoga Park - Winnetka - Woodland Hills - West Hills	No	ABMI	AHO , CPK CPU, ADU
Los Angeles	1327 WESTWOOD BLVD	90024	4324005019	0.000	0.000	0.000	1.156	Shortfall of Sites	0.086	Neighborhood Office Commercial	C4-1VL-POD	0	0	0	19.840	1.156	Commercial - Office Building - One Story, 0	132B153 724		Westwood	No	ABMI	ARO
Los Angeles	1327 WESTWOOD BLVD	90024	4324005019	0.000	0.000	0.000	1.156	Shortfall of Sites	0.100	Neighborhood Office Commercial	C4-1VL-POD	0	0	0	16.925	1.156	Commercial - Office Building - One Story, 0	132B153 736		Westwood	No	ABMI	ARO
Los Angeles	4723 FIRMAMENT AVE	91436	2261029016	0.000	0.000	0.000	1.156	Shortfall of Sites	0.185	Low II Residential	R1-1	Low Residential	0	0	66.287	1.156	Residential - Single Family Residence - Pool, 1	168B141 553	1 per lot	Encino - Tarzana	No	ABMI	AHO , ENC CPU, ADU
Los Angeles	4735 FIRMAMENT AVE	91436	2261030001	0.000	0.000	0.000	1.156	Shortfall of Sites	0.185	Low II Residential	R1-1	Low Residential	0	0	66.287	1.156	Residential - Single Family Residence, 1	168B141 523	1 per lot	Encino - Tarzana	No	ABMI	AHO , ENC CPU, ADU
Los Angeles	4765 FIRMAMENT AVE	91436	2261030006	0.000	0.000	0.000	1.156	Shortfall of Sites	0.185	Low II Residential	R1-1	Low Residential	0	0	66.287	1.156	Residential - Single Family Residence, 1	168B141 400	1 per lot	Encino - Tarzana	No	ABMI	AHO , ENC CPU, ADU
Los Angeles	4759 FIRMAMENT AVE	91436	2261030005	0.000	0.000	0.000	1.156	Shortfall of Sites	0.185	Low II Residential	R1-1	Low Residential	0	0	66.287	1.156	Residential - Single Family Residence - Pool, 1	168B141 434	1 per lot	Encino - Tarzana	No	ABMI	AHO , ENC CPU, ADU
Los Angeles	4753 FIRMAMENT AVE	91436	2261030004	0.000	0.000	0.000	1.156	Shortfall of Sites	0.185	Low II Residential	R1-1	Low Residential	0	0	66.287	1.156	Residential - Single Family Residence, 1	168B141 456	1 per lot	Encino - Tarzana	No	ABMI	AHO , ENC CPU, ADU
Los Angeles	4777 FIRMAMENT AVE	91436	2261030008	0.000	0.000	0.000	1.156	Shortfall of Sites	0.185	Low II Residential	R1-1	Low Residential	0	0	66.287	1.156	Residential - Single Family Residence - Pool, 1	168B141 362	1 per lot	Encino - Tarzana	No	ABMI	AHO , ENC CPU, ADU
Los Angeles	4711 FIRMAMENT AVE	91436	2261029014	0.000	0.000	0.000	1.156	Shortfall of Sites	0.185	Low II Residential	R1-1	Low Residential	0	0	66.287	1.156	Residential - Single Family Residence, 1	168B141 583	1 per lot	Encino - Tarzana	No	ABMI	AHO , ENC CPU, ADU
Los Angeles	4729 FIRMAMENT AVE	91436	2261029017	0.000	0.000	0.000	1.156	Shortfall of Sites	0.185	Low II Residential	R1-1	Low Residential	0	0	66.287	1.156	Residential - Single Family Residence, 1	168B141 540	1 per lot	Encino - Tarzana	No	ABMI	AHO , ENC CPU, ADU

Jurisdiction Name	Site Address/Intersection	5 Digit ZIP Code	Assessor Parcel Number	Very Low-Income	Low-Income	Moderate-Income	Above Moderate-Income	Type of Shortfall	Parcel Size (Acres)	Current General Plan Designation	Current Zoning	Proposed General Plan (GP) Designation	Proposed Zoning	Minimum Density Allowed	Maximum Density Allowed	Total Capacity	Vacant/ Nonvacant	Description of Existing Uses	PIN	Base Density Per Acre	Community Plan Area	Rent Stabalization Ordinance	Income Category	Applicable Rezoning Program (Program informing values in Column Q listed first)
Los Angeles	18809 ELKWOOD ST	91335	2103013008	0.000	0.000	0.000	1.156	Shortfall of Sites	0.203	Low Residential	RS-1	Low Residential	0	0	66.287	1.156		Residential - Single Family Residence - Pool, 1	189B121 420	1 per lot	Reseda - West Van Nuys	No	ABMI	AHO , RES CPU
Los Angeles	22700 GAULT ST	91307	2024021031	0.000	0.000	0.000	1.156	Shortfall of Sites	0.185	Low Residential	RS-1	Very Low Residential	0	0	66.287	1.156		Residential - Single Family Residence, 1	183B097 278	1 per lot	Canoga Park - Winnetka - Woodland Hills - West Hills	No	ABMI	AHO , CPK CPU, ADU
Los Angeles	21334 DEVONSHIRE ST	91311	2747011061	0.000	0.000	0.000	1.156	Shortfall of Sites	0.057	Community Commercial	QC4-1	0	0	0	39.021	1.156		Commercial - Hotel and Motel - Hotel - 50 Rooms and Over - One Story, 0	204B105 322		Chatsworth - Porter Ranch	No	ABMI	ARO
Los Angeles	21334 DEVONSHIRE ST	91311	2747011061	0.000	0.000	0.000	1.156	Shortfall of Sites	0.069	Community Commercial	QC4-1	0	0	0	32.283	1.156		Commercial - Hotel and Motel - Hotel - 50 Rooms and Over - One Story, 0	204B105 323		Chatsworth - Porter Ranch	No	ABMI	ARO
Los Angeles	21334 DEVONSHIRE ST	91311	2747011061	0.000	0.000	0.000	1.156	Shortfall of Sites	0.069	Community Commercial	QC4-1	0	0	0	32.284	1.156		Commercial - Hotel and Motel - Hotel - 50 Rooms and Over - One Story, 0	204B105 324		Chatsworth - Porter Ranch	No	ABMI	ARO
Los Angeles	21334 DEVONSHIRE ST	91311	2747011061	0.000	0.000	0.000	1.156	Shortfall of Sites	0.069	Community Commercial	QC4-1	0	0	0	32.283	1.156		Commercial - Hotel and Motel - Hotel - 50 Rooms and Over - One Story, 0	204B105 325		Chatsworth - Porter Ranch	No	ABMI	ARO
Los Angeles	21334 DEVONSHIRE ST	91311	2747011061	0.000	0.000	0.000	1.156	Shortfall of Sites	0.022	Community Commercial	QC4-1	0	0	0	98.827	1.156		Commercial - Hotel and Motel - Hotel - 50 Rooms and Over - One Story, 0	204B105 360		Chatsworth - Porter Ranch	No	ABMI	ARO
Los Angeles	22956 ROSCOE BLVD	91304	2014003001	0.000	0.000	0.000	1.156	Shortfall of Sites	0.203	Low Residential	RS-1	Very Low Residential	[MN1-G1-5] [CX1-FA] [CPIO]	0	66.287	1.156		Residential - Single Family Residence, 1	192B097 486	1 per lot	Canoga Park - Winnetka - Woodland Hills - West Hills	No	ABMI	AHO , CPK CPU
Los Angeles	17057 VENTURA BLVD	91316	2258013012	0.000	0.000	0.000	1.156	Shortfall of Sites	0.011	Neighborhood Office Commercial	C4-1VL	0	0	0	160.788	1.156		Commercial - Store Combination - Store and Office Combination - One Story, 0	168B133 30		Encino - Tarzana	No	ABMI	TOPP C , ENC CPU, ARO, AHO
Los Angeles	11954 WILSHIRE BLVD	90025	4263005041	0.000	0.000	0.000	1.156	Shortfall of Sites	0.003	Community Commercial	[Q]C2-1L-CDO	0	0	0	493.722	1.156		Commercial - Store - One Story, 0	126B145 35		West Los Angeles	No	ABMI	TOPP C
Los Angeles	11964 WILSHIRE BLVD	90025	4263005040	0.000	0.000	0.000	1.156	Shortfall of Sites	0.011	Community Commercial	[Q]C2-1L-CDO	0	0	0	148.097	1.156		Commercial - Store Combination - Store and Office Combination - One Story, 0	126B145 44		West Los Angeles	No	ABMI	TOPP C , ARO
Los Angeles	11968 WILSHIRE BLVD	90025	4263005038	0.000	0.000	0.000	1.156	Shortfall of Sites	0.012	Community Commercial	[Q]C2-1L-CDO	0	0	0	138.661	1.156		Commercial - Store - One Story, 0	126B145 54		West Los Angeles	No	ABMI	TOPP C
Los Angeles	18524 VENTURA BLVD	91356	2161017009	0.000	0.000	0.000	1.156	Shortfall of Sites	0.006	Community Commercial	C2-1L	0	0	0	292.890	1.156		Commercial - Service Station - Self Service - No Additional Services, 0	171B125 62		Encino - Tarzana	No	ABMI	TOPP C
Los Angeles	18524 VENTURA BLVD	91356	2161017009	0.000	0.000	0.000	1.156	Shortfall of Sites	0.004	Community Commercial	C2-1L	0	0	0	380.004	1.156		Commercial - Service Station - Self Service - No Additional Services, 0	171B125 64		Encino - Tarzana	No	ABMI	TOPP C
Los Angeles	17060 VENTURA BLVD	91316	2289004001	0.000	0.000	0.000	1.156	Shortfall of Sites	0.010	Neighborhood Office Commercial	C4-1VL	0	0	0	170.887	1.156		Commercial - Store - One Story, 0	168B133 81		Encino - Tarzana	No	ABMI	TOPP C , ENC CPU, AHO
Los Angeles	11611 SANTA MONICA BLVD	90025	4262001015	0.000	0.000	0.000	1.156	Shortfall of Sites	0.008	Neighborhood Commercial	C2-1VL	0	0	0	211.584	1.156		Commercial - Store - One Story, 0	126B149 153		West Los Angeles	No	ABMI	TOPP C
Los Angeles	11570 SANTA MONICA BLVD	90025	4261013037	0.000	0.000	0.000	1.156	Shortfall of Sites	0.009	Neighborhood Commercial	C2-1VL	Mixed Use Corridor	0	0	184.688	1.156		Commercial - Service Station - Full Service - No Additional Services, 0	126B149 154	54	West Los Angeles	No	ABMI	TOPP C , West WLA CPU, AHO
Los Angeles	1789 S LA CIENEGA BLVD	90035	4303027040	0.000	0.000	0.000	1.156	Shortfall of Sites	0.005	General Commercial	C2-1	0	0	0	368.473	1.156		Commercial - Auto, Recreation Equipment, Construction Equipment Sales and Service - Auto Body Repair Shop - One Story, 0	126B173 161		Wilshire	No	ABMI	TOPP C
Los Angeles	5244 VAN NUYS BLVD	91401	2248013022	0.000	0.000	0.000	1.156	Shortfall of Sites	0.004	General Commercial	C2-1VL	Village	0	0	395.510	1.156		Commercial - Store - One Story, 0	172-5A151 173	72	Van Nuys - North Sherman Oaks	No	ABMI	TOPP C , VNY CPU, AHO
Los Angeles	0	0	2366035036	0.000	0.000	0.000	1.156	Shortfall of Sites	0.006	General Commercial	C2-1VL-RIO	0	0	0	295.712	1.156		Commercial - Shopping Center (Neighborhood, Community) - One Story, 0	162B173 264		Sherman Oaks - Studio City - Toluca Lake - Cahuenga Pass	No	ABMI	TOPP C
Los Angeles	0	0	2366035036	0.000	0.000	0.000	1.156	Shortfall of Sites	0.024	General Commercial	C2-1VL-RIO	0	0	0	71.452	1.156		Commercial - Shopping Center (Neighborhood, Community) - One Story, 0	162B173 272		Sherman Oaks - Studio City - Toluca Lake - Cahuenga Pass	No	ABMI	TOPP C
Los Angeles	11701 SANTA MONICA BLVD	90025	4262003011	0.000	0.000	0.000	1.156	Shortfall of Sites	0.012	General Commercial	C2-1VL	Mixed Use Corridor	0	0	143.911	1.156		Commercial - Store - One Story, 0	126B149 287	54	West Los Angeles	No	ABMI	TOPP C , West WLA CPU, AHO
Los Angeles	0	0	2366035036	0.000	0.000	0.000	1.156	Shortfall of Sites	0.024	General Commercial	C2-1VL-RIO	0	0	0	70.130	1.156		Commercial - Shopping Center (Neighborhood, Community) - One Story, 0	162B173 308		Sherman Oaks - Studio City - Toluca Lake - Cahuenga Pass	No	ABMI	TOPP C
Los Angeles	18075 VENTURA BLVD	91316	2162005066	0.000	0.000	0.000	1.156	Shortfall of Sites	0.012	Community Commercial	C4-1VL	0	0	0	144.266	1.156		Commercial - Office Building - One Story, 0	171B125 343		Encino - Tarzana	No	ABMI	TOPP C , ARO
Los Angeles	11313 VENTURA BLVD	91604	2366036021	0.000	0.000	0.000	1.156	Shortfall of Sites	0.000	General Commercial	C2-1VL-RIO	0	0	0	7092.200	1.156		Commercial - Store - One Story, 0	162B173 380		Sherman Oaks - Studio City - Toluca Lake - Cahuenga Pass	No	ABMI	TOPP C
Los Angeles	11313 VENTURA BLVD	91604	2366036021	0.000	0.000	0.000	1.156	Shortfall of Sites	0.000	General Commercial	C2-1VL-RIO	0	0	0	1122.157	1.156		Commercial - Store - One Story, 0	162B173 381		Sherman Oaks - Studio City - Toluca Lake - Cahuenga Pass	No	ABMI	TOPP C
Los Angeles	11313 VENTURA BLVD	91604	2366036021	0.000	0.000	0.000	1.156	Shortfall of Sites	0.007	General Commercial	C2-1VL-RIO	0	0	0	244.932	1.156		Commercial - Store - One Story, 0	162B173 387		Sherman Oaks - Studio City - Toluca Lake - Cahuenga Pass	No	ABMI	TOPP C
Los Angeles	17523 VENTURA BLVD	91316	2257008005	0.000	0.000	0.000	1.156	Shortfall of Sites	0.014	Community Commercial	C4-1VL	0	0	0	118.773	1.156		Commercial - Store Combination - Store and Office Combination - One Story, 0	171B129 398		Encino - Tarzana	No	ABMI	TOPP C , ENC CPU, ARO, AHO
Los Angeles	18075 VENTURA BLVD	91316	2162005066	0.000	0.000	0.000	1.156	Shortfall of Sites	0.001	Community Commercial	C4-1VL	0	0	0	1654.596	1.156		Commercial - Office Building - One Story, 0	171B125 407		Encino - Tarzana	No	ABMI	TOPP C , ARO
Los Angeles	11313 VENTURA BLVD	91604	2366036021	0.000	0.000	0.000	1.156	Shortfall of Sites	0.003	General Commercial	C2-1VL-RIO	0	0	0	524.829	1.156		Commercial - Store - One Story, 0	162B173 491		Sherman Oaks - Studio City - Toluca Lake - Cahuenga Pass	No	ABMI	TOPP C
Los Angeles	17040 VENTURA BLVD	91316	2289004023	0.000	0.000	0.000	1.156	Shortfall of Sites	0.007	Neighborhood Office Commercial	C4-1VL	0	0	0	240.036	1.156		Commercial - Store - One Story, 0	168B133 579		Encino - Tarzana	No	ABMI	TOPP C , ENC CPU, AHO
Los Angeles	13535 VENTURA BLVD	91423	2360007038	0.000	0.000	0.000	1.156	Shortfall of Sites	0.004	General Commercial	C2-1VL	0	0	0	419.680	1.156		Commercial - Store - One Story, 0	165B157 671		Sherman Oaks - Studio City - Toluca Lake - Cahuenga Pass	No	ABMI	TOPP C
Los Angeles	12219 SANTA MONICA BLVD	90025	4263027019	0.000	0.000	0.000	1.156	Shortfall of Sites	0.013	Neighborhood Commercial	C2-1VL	0	0	0	134.035	1.156		Commercial - Store - One Story, 0	126B145 722		West Los Angeles	No	ABMI	TOPP C
Los Angeles	13323 VENTURA BLVD	91423	2360011015	0.000	0.000	0.000	1.156	Shortfall of Sites	0.005	General Commercial	C2-1VL	0	0	0	359.634	1.156		Commercial - Restaurant, Cocktail Lounge - Restaurant, Cocktail Lounge, Tavern - One Story, 0	165B157 793		Sherman Oaks - Studio City - Toluca Lake - Cahuenga Pass	No	ABMI	TOPP C
Los Angeles	13456 VENTURA BLVD	91423	2373007007	0.000	0.000	0.000	1.156	Shortfall of Sites	0.001	General Commercial	C2-1VL	0	0	0	1585.711	1.156		Commercial - Restaurant, Cocktail Lounge - Restaurant, Cocktail Lounge, Tavern - One Story, 0	165B157 795		Sherman Oaks - Studio City - Toluca Lake - Cahuenga Pass	No	ABMI	TOPP C
Los Angeles	13456 VENTURA BLVD	91423	2373007007	0.000	0.000	0.000	1.156	Shortfall of Sites	0.000	General Commercial	C2-1VL	0	0	0	6722.628	1.156		Commercial - Restaurant, Cocktail Lounge - Restaurant, Cocktail Lounge, Tavern - One Story, 0	165B157 798		Sherman Oaks - Studio City - Toluca Lake - Cahuenga Pass	No	ABMI	TOPP C
Los Angeles	13448 VENTURA BLVD	91423	2373007004	0.000	0.000	0.000	1.156	Shortfall of Sites	0.003	General Commercial	C2-1VL	0	0	0	599.255	1.156		Commercial - Store - One Story, 0	165B157 804		Sherman Oaks - Studio City - Toluca Lake - Cahuenga Pass	No	ABMI	TOPP C
Los Angeles	18355 VENTURA BLVD	91356	2160008038	0.000	0.000	0.000	1.156	Shortfall of Sites	0.020	Community Commercial	C2-1L	0	0	0	85.645	1.156		Commercial - Restaurant, Cocktail Lounge - Restaurant, Cocktail Lounge, Tavern - One Story, 0	171B125 972		Encino - Tarzana	No	ABMI	TOPP C
Los Angeles	11954 WILSHIRE BLVD	90025	4263005041	0.000	0.000	0.000	1.156	Shortfall of Sites	0.011	Community Commercial	[Q]C2-1L-CDO	0	0	0	155.884	1.156		Commercial - Store - One Story, 0	129B145 1080		West Los Angeles	No	ABMI	TOPP C
Los Angeles	0	0	2366035036	0.000	0.000	0.000	1.156	Shortfall of Sites	0.003	General Commercial	C2-1VL-RIO	0	0	0	622.709	1.156		Commercial - Shopping Center (Neighborhood, Community) - One Story, 0	162B173 1244		Sherman Oaks - Studio City - Toluca Lake - Cahuenga Pass	No	ABMI	TOPP C
Los Angeles	0	0	2366035036	0.000	0.000	0.000	1.156	Shortfall of Sites	0.001	General Commercial	C2-1VL-RIO	0	0	0	1810.470	1.156		Commercial - Shopping Center (Neighborhood, Community) - One Story, 0	162B173 1248		Sherman Oaks - Studio City - Toluca Lake - Cahuenga Pass	No	ABMI	TOPP C
Los Angeles	1789 S LA CIENEGA BLVD	90035	4303027040	0.000	0.000	0.000	1.156	Shortfall of Sites	0.001	General Commercial	C2-1	0	0	0	1516.436	1.156		Commercial - Auto, Recreation Equipment, Construction Equipment Sales and Service - Auto Body Repair Shop - One Story, 0	126B173 3012		Wilshire	No	ABMI	TOPP C
Los Angeles	7566 MCLAREN AVE	91307	2021012036	0.000	0.000	0.000	1.156	Shortfall of Sites	0.185	Low Residential	RS-1	Very Low Residential	0	0	66.287	1.156		Residential - Single Family Residence - Pool, 1	186B097 278	1 per lot	Canoga Park - Winnetka - Woodland Hills - West Hills	No	ABMI	AHO , CPK CPU, ADU
Los Angeles	6959 MINSTREL AVE	91307	2026024023	0.000	0.000	0.000	1.156	Shortfall of Sites	0.185	Low Residential	RS-1	Very Low Residential	CM-2D-CPIO	0	66.287	1.156		Residential - Single Family Residence, 1	183B097 608	1 per lot	Canoga Park - Winnetka - Woodland Hills - West Hills	No	ABMI	AHO , CPK CPU, ADU
Los Angeles	6641 SHELTONDALE AVE	91307	2034007010	0.000	0.000	0.000	1.156	Shortfall of Sites	0.185	Low Residential	RS-1	Very Low Residential	0	0	66.287	1.156		Residential - Single Family Residence - Pool, 1	180B089 243	1 per lot	Canoga Park - Winnetka - Woodland Hills - West Hills	No	ABMI	AHO , CPK CPU, ADU
Los Angeles	6635 SHELTONDALE AVE	91307	2034007011	0.000	0.000	0.000	1.156	Shortfall of Sites	0.185	Low Residential	RS-1	Very Low Residential	0	0	66.287	1.156		Residential - Single Family Residence - Pool, 1	180B089 266	1 per lot	Canoga Park - Winnetka - Woodland Hills - West Hills	No	ABMI	AHO , CPK CPU, ADU
Los Angeles	6820 PLATT AVE	91307	2028012007	0.000	0.000	0.000	1.156	Shortfall of Sites	0.185	Low Residential	RS-1	Very Low Residential	0	0	66.287	1.156		Residential - Single Family Residence, 1	183B093 713	1 per lot	Canoga Park - Winnetka - Woodland Hills - West Hills	No	ABMI	AHO , CPK CPU, ADU
Los Angeles	6976 PLATT AVE	91307	2028011019	0.000	0.000	0.000	1.156	Shortfall of Sites	0.185	Low Residential	RS-1	Very Low Residential	0	0	66.287	1.156		Residential - Single Family Residence, 1	183B093 421	1 per lot	Canoga Park - Winnetka - Woodland Hills - West Hills	No	ABMI	AHO , CPK CPU, ADU
Los Angeles	5655 RAMARA AVE	91367	2045027016	0.000	0.000	0.000	1.155	Shortfall of Sites	0.185	Low Residential	RS-1	Very Low Residential	0	0	66.287	1.155		Residential - Single Family Residence - Pool, 1	174B089 281	1 per lot	Canoga Park - Winnetka - Woodland Hills - West Hills	No	ABMI	AHO , CPK CPU, ADU
Los Angeles	19501 HAYNES ST	91335	2132010001	0.000	0.000	0.000	1.155	Shortfall of Sites	0.203	Low Residential	R1-1-RIO	Low Residential	0	0	66.287	1.155		Residential - Single Family Residence, 1	180B117 571	1 per lot	Reseda - West Van Nuys	No	ABMI	AHO , RES CPU

Jurisdiction Name	Site Address/Intersection	5 Digit ZIP Code	Assessor Parcel Number	Very Low-Income	Low-Income	Moderate-Income	Above Moderate-Income	Type of Shortfall	Parcel Size (Acres)	Current General Plan Designation	Current Zoning	Proposed General Plan (GP) Designation	Proposed Zoning	Minimum Density Allowed	Maximum Density Allowed	Total Capacity	Vacant/ Nonvacant	Description of Existing Uses	PIN	Base Density Per Acre	Community Plan Area	Rent Stabalization Ordinance	Income Category	Applicable Rezoning Program (Program informing values in Column Q listed first)
Los Angeles	1735 N GOWER ST	90028	5546032001	0.000	0.000	0.000	1.155	Shortfall of Sites	0.013	Medium Residential	[Q]R3-1XL	Low Medium II Residential, Medium Residential	VARIOUS, WITH CPIO	0	99.000	1.155		Residential - Five or More Units or Apartments (Any Combination) · 4 Stories or Less, 0	148-5A189 71		Hollywood	Yes	ABMI	TOC EXP , HWD CPU, AHO
Los Angeles	5470 FORBES AVE	91436	2251009023	0.000	0.000	0.000	1.155	Shortfall of Sites	0.185	Low II Residential	R1-1-RIO	Low Residential	0	0	66.287	1.155		Residential - Single Family Residence - Pool, 1	174B133 695	1 per lot	Encino - Tarzana	No	ABMI	AHO , ENC CPU, ADU
Los Angeles	7500 MELBA AVE	91304	2027031010	0.000	0.000	0.000	1.155	Shortfall of Sites	0.185	Low Residential	RS-1	Very Low Residential	0	0	66.287	1.155		Residential - Single Family Residence, 1	186B093 305	1 per lot	Canoga Park - Winnetka - Woodland Hills - West Hills	No	ABMI	AHO , CPK CPU, ADU
Los Angeles	22222 SCHOOLCRAFT ST	91303	2024034004	0.000	0.000	0.000	1.155	Shortfall of Sites	0.203	Low Residential	RS-1-RIO	Very Low Residential	0	0	66.287	1.155		Residential - Single Family Residence - Pool, 1	183B101 554	1 per lot	Canoga Park - Winnetka - Woodland Hills - West Hills	No	ABMI	AHO , CPK CPU
Los Angeles	5053 GERALD AVE	91436	2259016020	0.000	0.000	0.000	1.155	Shortfall of Sites	0.185	Low II Residential	R1-1	Low Residential	0	0	66.287	1.155		Residential - Single Family Residence - Pool, 1	171B137 233	1 per lot	Encino - Tarzana	No	ABMI	AHO , ENC CPU, ADU
Los Angeles	7954 FARRALONE AVE	91304	2012010001	0.000	0.000	0.000	1.155	Shortfall of Sites	0.203	Low Residential	RS-1	Very Low Residential	0	0	66.287	1.155		Residential - Single Family Residence, 1	189B101 282	1 per lot	Canoga Park - Winnetka - Woodland Hills - West Hills	No	ABMI	AHO , CPK CPU
Los Angeles	7501 BOBBYBOYAR AVE	91304	2027031009	0.000	0.000	0.000	1.155	Shortfall of Sites	0.185	Low Residential	RS-1	Very Low Residential	0	0	66.287	1.155		Residential - Single Family Residence - Pool, 1	186B093 306	1 per lot	Canoga Park - Winnetka - Woodland Hills - West Hills	No	ABMI	AHO , CPK CPU, ADU
Los Angeles	1401 W 6TH ST	90017	5153020900	0.578	0.578	0.000	0.000	Shortfall of Sites	0.939	Public Facilities	PF-1XL	0	0	20	153.741	1.155		Miscellaneous - Government Owned Property - Government Services - Police and Fire Station, 0	132A207 138		Westlake	No	LI	PF
Los Angeles	19839 VICTORY BLVD	91367	2134030011	0.000	0.000	0.000	1.155	Shortfall of Sites	0.203	Low Residential	RS-1-RIO	Very Low Residential	0	0	66.287	1.155		Residential - Single Family Residence, 1	180B113 785	1 per lot	Canoga Park - Winnetka - Woodland Hills - West Hills	No	ABMI	AHO , CPK CPU
Los Angeles	4747 FIRMAMENT AVE	91436	2261030003	0.000	0.000	0.000	1.155	Shortfall of Sites	0.185	Low II Residential	R1-1	Low Residential	0	0	66.287	1.155		Residential - Single Family Residence, 1	168B141 481	1 per lot	Encino - Tarzana	No	ABMI	AHO , ENC CPU, ADU
Los Angeles	8240 WINNETKA AVE	91306	2106001901	0.577	0.577	0.000	0.000	Shortfall of Sites	0.751	Public Facilities	[Q]PF-1XL	0	0	20	153.741	1.155		Miscellaneous - Government Owned Property, 0	192B113 600		Canoga Park - Winnetka - Woodland Hills - West Hills	No	LI	PF
Los Angeles	6725 ANDASOL AVE	91406	2229010092	0.000	0.000	0.000	1.155	Shortfall of Sites	0.203	Low Residential	R1-1-RIO	Low Residential	0	0	66.287	1.155		Residential - Single Family Residence - Pool, 1	180B129 143	1 per lot	Reseda - West Van Nuys	No	ABMI	AHO , RES CPU
Los Angeles	20913 COSTANSO ST	91364	2167024031	0.000	0.000	0.000	1.154	Shortfall of Sites	0.185	Low Residential	R1-1	Low Residential	[MB3-CDF1-5] [IX4-FA] [CPIO]	0	66.287	1.154		Residential - Single Family Residence - Pool, 1	171B109 116	1 per lot	Canoga Park - Winnetka - Woodland Hills - West Hills	No	ABMI	AHO , CPK CPU, ADU
Los Angeles	6601 MELBA AVE	91307	2036002001	0.000	0.000	0.000	1.154	Shortfall of Sites	0.185	Low Residential	RS-1	Very Low Residential	0	0	66.287	1.154		Residential - Single Family Residence - Pool, 1	180B093 458	1 per lot	Canoga Park - Winnetka - Woodland Hills - West Hills	No	ABMI	AHO , CPK CPU, ADU
Los Angeles	4772 FIRMAMENT AVE	91436	2261037003	0.000	0.000	0.000	1.154	Shortfall of Sites	0.185	Low II Residential	R1-1	Low Residential	0	0	66.287	1.154		Residential - Single Family Residence, 1	168B141 378	1 per lot	Encino - Tarzana	No	ABMI	AHO , ENC CPU, ADU
Los Angeles	6601 SEDAN AVE	91307	2038017001	0.000	0.000	0.000	1.154	Shortfall of Sites	0.185	Low Residential	RS-1	Very Low Residential	0	0	66.287	1.154		Residential - Single Family Residence, 1	180B097 315	1 per lot	Canoga Park - Winnetka - Woodland Hills - West Hills	No	ABMI	AHO , CPK CPU, ADU
Los Angeles	1400 N SPRING ST	90012	5409004007	0.000	0.000	1.154	0.000	Shortfall of Sites	0.176	Hybrid Industrial	UV(CA)	0	0	0	12.626	1.154		Industrial - Warehousing, Distribution, Storage - Warehousing, Distribution, Under 10,000 SF - One Story, 0	136-5A217 81		Central City North	No	MI	ARO
Los Angeles	1400 N SPRING ST	90012	5409004007	0.000	0.000	1.154	0.000	Shortfall of Sites	0.179	Hybrid Industrial	UV(CA)	0	0	0	12.395	1.154		Industrial - Warehousing, Distribution, Storage - Warehousing, Distribution, Under 10,000 SF - One Story, 0	136-5A217 83		Central City North	No	MI	ARO
Los Angeles	17900 PALORA ST	91316	2182005004	0.000	0.000	0.000	1.154	Shortfall of Sites	0.185	Low II Residential	RS-1	Low Residential	0	0	66.287	1.154		Residential - Single Family Residence, 1	168B129 197	1 per lot	Encino - Tarzana	No	ABMI	AHO , ENC CPU, ADU
Los Angeles	15017 SUPERIOR ST	91343	2650001900	0.577	0.577	0.000	0.000	Shortfall of Sites	0.751	Public Facilities	[Q]PF-1XL	0	0	20	153.741	1.154		Miscellaneous - Government Owned Property, 0	201B145 383		Mission Hills - Panorama City - North Hills	No	LI	PF
Los Angeles	23713 BESSEMER ST	91367	2045010003	0.000	0.000	0.000	1.154	Shortfall of Sites	0.185	Low Residential	RS-1	Very Low Residential	[HB5-SH1-5] [CX4-FA] [CPIO]	0	66.287	1.154		Residential - Single Family Residence, 1	177B093 502	1 per lot	Canoga Park - Winnetka - Woodland Hills - West Hills	No	ABMI	AHO , CPK CPU, ADU
Los Angeles	15017 SUPERIOR ST	91343	2650001900	0.577	0.577	0.000	0.000	Shortfall of Sites	0.751	Public Facilities	[Q]PF-1XL	0	0	20	153.741	1.154		Miscellaneous - Government Owned Property, 0	201B145 381		Mission Hills - Panorama City - North Hills	No	LI	PF
Los Angeles	23414 SCHOOLCRAFT ST	91307	2028015019	0.000	0.000	0.000	1.154	Shortfall of Sites	0.185	Low Residential	RS-1	Very Low Residential	0	0	66.287	1.154		Residential - Single Family Residence - Pool, 1	183B093 574	1 per lot	Canoga Park - Winnetka - Woodland Hills - West Hills	No	ABMI	AHO , CPK CPU, ADU
Los Angeles	23033 WINDOM ST	91307	2021004001	0.000	0.000	0.000	1.154	Shortfall of Sites	0.185	Low Residential	RS-1	Very Low Residential	0	0	66.287	1.154		Residential - Single Family Residence - Pool, 1	186B097 416	1 per lot	Canoga Park - Winnetka - Woodland Hills - West Hills	No	ABMI	AHO , CPK CPU, ADU
Los Angeles	23388 SCHOOLCRAFT ST	91307	2028015015	0.000	0.000	0.000	1.154	Shortfall of Sites	0.185	Low Residential	RS-1	Very Low Residential	0	0	66.287	1.154		Residential - Single Family Residence - Pool, 1	183B093 512	1 per lot	Canoga Park - Winnetka - Woodland Hills - West Hills	No	ABMI	AHO , CPK CPU, ADU
Los Angeles	23400 SCHOOLCRAFT ST	91307	2028015017	0.000	0.000	0.000	1.154	Shortfall of Sites	0.185	Low Residential	RS-1	Very Low Residential	[DM1-AL1-5] [IX3-FA] [CPIO]	0	66.287	1.154		Residential - Single Family Residence - Pool, 1	183B093 534	1 per lot	Canoga Park - Winnetka - Woodland Hills - West Hills	No	ABMI	AHO , CPK CPU, ADU
Los Angeles	23382 SCHOOLCRAFT ST	91307	2028015014	0.000	0.000	0.000	1.154	Shortfall of Sites	0.185	Low Residential	RS-1	Very Low Residential	0	0	66.287	1.154		Residential - Single Family Residence, 1	183B093 497	1 per lot	Canoga Park - Winnetka - Woodland Hills - West Hills	No	ABMI	AHO , CPK CPU, ADU
Los Angeles	23406 SCHOOLCRAFT ST	91307	2028015018	0.000	0.000	0.000	1.153	Shortfall of Sites	0.185	Low Residential	RS-1	Very Low Residential	0	0	66.287	1.153		Residential - Single Family Residence, 1	183B093 556	1 per lot	Canoga Park - Winnetka - Woodland Hills - West Hills	No	ABMI	AHO , CPK CPU, ADU
Los Angeles	23394 SCHOOLCRAFT ST	91307	2028015016	0.000	0.000	0.000	1.153	Shortfall of Sites	0.185	Low Residential	RS-1	Very Low Residential	0	0	66.287	1.153		Residential - Single Family Residence, 1	183B093 527	1 per lot	Canoga Park - Winnetka - Woodland Hills - West Hills	No	ABMI	AHO , CPK CPU, ADU
Los Angeles	5338 ROYER AVE	91367	2042009002	0.000	0.000	0.000	1.153	Shortfall of Sites	0.203	Low Residential	R1-1	Very Low Residential	0	0	66.287	1.153		Residential - Single Family Residence, 1	171B097 189	1 per lot	Canoga Park - Winnetka - Woodland Hills - West Hills	No	ABMI	AHO , CPK CPU
Los Angeles	5330 ROYER AVE	91367	2042009003	0.000	0.000	0.000	1.153	Shortfall of Sites	0.203	Low Residential	R1-1	Very Low Residential	0	0	66.287	1.153		Residential - Single Family Residence, 1	171B097 199	1 per lot	Canoga Park - Winnetka - Woodland Hills - West Hills	No	ABMI	AHO , CPK CPU
Los Angeles	4759 HOLLYWOOD BLVD	90027	5589030032	0.577	0.577	0.000	0.000	Shortfall of Sites	0.208	Highway Oriented Commercial	R3-1, C2-1D	0	0	20	102.494	1.153		Institutional - Church - One Story, 0	147B197 118		Hollywood	No	LI	FBO
Los Angeles	0	0	6005010914	0.577	0.577	0.000	0.000	Shortfall of Sites	0.250	Public Facilities	PF-1	0	0	20	102.494	1.153		Institutional - Church - One Story, 0	105B201 1926		Southeast Los Angeles	No	LI	FBO, PF
Los Angeles	20742 HAYNES ST	91306	2148022006	0.000	0.000	0.000	1.153	Shortfall of Sites	0.203	Low Residential	RS-1-RIO	Low Residential	0	0	66.287	1.153		Residential - Single Family Residence - Pool, 1	180B109 485	1 per lot	Canoga Park - Winnetka - Woodland Hills - West Hills	No	ABMI	AHO , CPK CPU
Los Angeles	532 S VERMONT AVE	90020	5077003903	0.000	0.000	0.000	1.153	Shortfall of Sites	0.022	Community Commercial	C2-1	0	0	0	100.789	1.153		Commercial - Office Building - One Story, 0	135B197 838		Wilshire	No	ABMI	ARO
Los Angeles	532 S VERMONT AVE	90020	5077003903	0.000	0.000	1.153	0.000	Shortfall of Sites	0.162	Community Commercial	C2-1	0	0	0	13.665	1.153		Commercial - Office Building - One Story, 0	135B197 843		Wilshire	No	MI	ARO
Los Angeles	7905 MCLAREN AVE	91304	2014011012	0.000	0.000	0.000	1.153	Shortfall of Sites	0.203	Low Residential	RS-1	Very Low Residential	0	0	66.287	1.153		Residential - Single Family Residence, 1	189B097 648	1 per lot	Canoga Park - Winnetka - Woodland Hills - West Hills	No	ABMI	AHO , CPK CPU
Los Angeles	6972 PLATT AVE	91307	2028011018	0.000	0.000	0.000	1.153	Shortfall of Sites	0.185	Low Residential	RS-1	Very Low Residential	[DM1-SH1-5] [IX3-FA] [SN-CPIO-O]	0	66.287	1.153		Residential - Single Family Residence, 1	183B093 424	1 per lot	Canoga Park - Winnetka - Woodland Hills - West Hills	No	ABMI	AHO , CPK CPU, ADU
Los Angeles	15917 DICKENS ST	91436	2283010031	0.000	0.000	0.000	1.153	Shortfall of Sites	0.185	Low II Residential	R1-1	Low Residential	0	0	66.287	1.153		Residential - Single Family Residence, 1	168B141 683	1 per lot	Encino - Tarzana	No	ABMI	AHO , ENC CPU, ADU
Los Angeles	16671 LA MAIDA ST	91436	2259007013	0.000	0.000	0.000	1.153	Shortfall of Sites	0.185	Low II Residential	R1-1	Low Residential	0	0	66.287	1.153		Residential - Single Family Residence - Pool, 1	171B137 393	1 per lot	Encino - Tarzana	No	ABMI	AHO , ENC CPU, ADU
Los Angeles	7654 SEDAN AVE	91304	2014034012	0.000	0.000	0.000	1.153	Shortfall of Sites	0.185	Low Residential	RS-1	Very Low Residential	0	0	66.287	1.153		Residential - Single Family Residence - Pool, 1	186B097 37	1 per lot	Canoga Park - Winnetka - Woodland Hills - West Hills	No	ABMI	AHO , CPK CPU, ADU
Los Angeles	10750 OHIO AVE	90024	4325029018	0.576	0.576	0.000	0.000	Shortfall of Sites	0.208	Low Medium II Residential	[Q]RD1.5-1-O	0	0	20	102.494	1.153		Institutional - Church - One Story, 0	132B153 801		Westwood	No	LI	FBO
Los Angeles	23069 COVELLO ST	91307	2021002003	0.000	0.000	0.000	1.153	Shortfall of Sites	0.185	Low Residential	RS-1	Very Low Residential	[MB3-CDF1-5] [IX4-FA] [CPIO]	0	66.287	1.153		Residential - Single Family Residence - Pool, 1	186B097 298	1 per lot	Canoga Park - Winnetka - Woodland Hills - West Hills	No	ABMI	AHO , CPK CPU, ADU
Los Angeles	7654 ALDEA AVE	91406	2203002029	0.000	0.000	0.000	1.153	Shortfall of Sites	0.185	Low Residential	R1-1	Low Residential	0	0	66.287	1.153		Residential - Single Family Residence, 1	186B133 62	1 per lot	Reseda - West Van Nuys	No	ABMI	AHO , RES CPU, ADU
Los Angeles	5619 FAUST AVE	91367	2040008027	0.000	0.000	0.000	1.152	Shortfall of Sites	0.185	Low Residential	R1-1	Very Low Residential	[LM1-CDF1-5] [IX4-FA] [CPIO]	0	66.287	1.152		Residential - Single Family Residence - Pool, 1	174B097 513	1 per lot	Canoga Park - Winnetka - Woodland Hills - West Hills	No	ABMI	AHO , CPK CPU, ADU
Los Angeles	23105 COVELLO ST	91307	2021002004	0.000	0.000	0.000	1.152	Shortfall of Sites	0.185	Low Residential	RS-1	Very Low Residential	0	0	66.287	1.152		Residential - Single Family Residence, 1	186B097 297	1 per lot	Canoga Park - Winnetka - Woodland Hills - West Hills	No	ABMI	AHO , CPK CPU, ADU
Los Angeles	23113 COVELLO ST	91307	2021002005	0.000	0.000	0.000	1.152	Shortfall of Sites	0.185	Low Residential	RS-1	Very Low Residential	0	0	66.287	1.152		Residential - Single Family Residence, 1	186B097 296	1 per lot	Canoga Park - Winnetka - Woodland Hills - West Hills	No	ABMI	AHO , CPK CPU, ADU
Los Angeles	6438 SHOUP AVE	91307	2139024039	0.000	0.000	0.000	1.152	Shortfall of Sites	0.203	Low Residential	RS-1-RIO	Very Low Residential	0	0	66.287	1.152		Residential - Single Family Residence - Pool, 1	180B101 715	1 per lot	Canoga Park - Winnetka - Woodland Hills - West Hills	No	ABMI	AHO , CPK CPU
Los Angeles	23201 SCHOOLCRAFT ST	91307	2026017009	0.000	0.000	0.000	1.152	Shortfall of Sites	0.185	Low Residential	RS-1	Very Low Residential	0	0	66.287	1.152		Residential - Single Family Residence - Pool, 1	183B093 354	1 per lot	Canoga Park - Winnetka - Woodland Hills - West Hills	No	ABMI	AHO , CPK CPU, ADU
Los Angeles	17823 TARZANA ST	91316	2182007003	0.000	0.000	0.000	1.152	Shortfall of Sites	0.185	Low II Residential	RS-1	Low Residential	0	0	66.287	1.152		Residential - Single Family Residence - Pool, 1	168B129 36	1 per lot	Encino - Tarzana	No	ABMI	AHO , ENC CPU, ADU
Los Angeles	4820 COLLETT AVE	91436	2261022045	0.000	0.000	0.000	1.152	Shortfall of Sites	0.185	Low II Residential	RE9-1	Low Residential	0	0	66.287	1.152		Residential - Single Family Residence, 1	168B141 439	1 per lot	Encino - Tarzana	No	ABMI	AHO , ENC CPU, ADU
Los Angeles	20119 HAYNES ST	91306	2134017010	0.000	0.000	0.000	1.152	Shortfall of Sites	0.203	Low Residential	RS-1-RIO	Low Residential	0	0	66.287	1.152		Residential - Single Family Residence, 1	180B113 415	1 per lot	Canoga Park - Winnetka - Woodland Hills - West Hills	No	ABMI	AHO , CPK CPU
Los Angeles	22853 LULL ST	91304	2014020011	0.000	0.000	0.000	1.152	Shortfall of Sites	0.185	Low Residential	RS-1	Very Low Residential	0	0	66.287	1.152		Residential - Single Family Residence - Pool, 1	186B097 105	1 per lot	Canoga Park - Winnetka - Woodland Hills - West Hills	No	ABMI	AHO , CPK CPU, ADU
Los Angeles	2828 BEVERLY BLVD	90057	5155014002	0.000	0.000	0.000	1.152	Shortfall of Sites	0.166	Highway Oriented Commercial	C2-1	0	0	0	8.672	1.152		Commercial - Wholesale and Manufacturing Outlet - One Story, 0	138A203 454		Westlake	No	ABMI	ARO

Jurisdiction Name	Site Address/Intersection	5 Digit ZIP Code	Assessor Parcel Number	Very Low-Income	Low-Income	Moderate-Income	Above Moderate-Income	Type of Shortfall	Parcel Size (Acres)	Current General Plan Designation	Current Zoning	Proposed General Plan (GP) Designation	Proposed Zoning	Minimum Density Allowed	Maximum Density Allowed	Total Capacity	Vacant/ Nonvacant	Description of Existing Uses	PIN	Base Density Per Acre	Community Plan Area	Rent Stabalization Ordinance	Income Category	Applicable Rezoning Program (Program informing values in Column Q listed first)
Los Angeles	2828 BEVERLY BLVD	90057	5155014002	0.000	0.000	0.000	1.152	Shortfall of Sites	0.166	Highway Oriented Commercial	C2-1	0	0	0	8.669	1.152	Commercial - Wholesale and Manufacturing Outlet - One Story, 0	138A203 473		Westlake	No	ABMI	ARO
Los Angeles	8001 NAYLOR AVE	90045	4107001045	0.000	0.000	0.000	1.152	Shortfall of Sites	0.026	Low Residential	R1-1	0	0	0	113.635	1.152	Residential - Single Family Residence, 1	099B165 733		Westchester - Playa del Rey	No	ABMI	OPP RC
Los Angeles	6247 LUBAO AVE	91367	2153009009	0.000	0.000	0.000	1.152	Shortfall of Sites	0.203	Low Residential	RS-1	Very Low Residential	0	0	66.287	1.152	Residential - Single Family Residence - Pool, 1	177B113 29	1 per lot	Canoga Park - Winnetka - Woodland Hills - West Hills	No	ABMI	AHO , CPK CPU
Los Angeles	6277 LUBAO AVE	91367	2153009004	0.000	0.000	0.000	1.152	Shortfall of Sites	0.203	Low Residential	RS-1	Very Low Residential	0	0	66.287	1.152	Residential - Single Family Residence - Pool, 1	177B113 15	1 per lot	Canoga Park - Winnetka - Woodland Hills - West Hills	No	ABMI	AHO , CPK CPU
Los Angeles	6265 LUBAO AVE	91367	2153009006	0.000	0.000	0.000	1.152	Shortfall of Sites	0.203	Low Residential	RS-1	Very Low Residential	0	0	66.287	1.152	Residential - Single Family Residence - Pool, 1	177B113 20	1 per lot	Canoga Park - Winnetka - Woodland Hills - West Hills	No	ABMI	AHO , CPK CPU
Los Angeles	6253 LUBAO AVE	91367	2153009008	0.000	0.000	0.000	1.152	Shortfall of Sites	0.203	Low Residential	RS-1	Very Low Residential	0	0	66.287	1.152	Residential - Single Family Residence, 1	177B113 26	1 per lot	Canoga Park - Winnetka - Woodland Hills - West Hills	No	ABMI	AHO , CPK CPU
Los Angeles	6229 LUBAO AVE	91367	2153009012	0.000	0.000	0.000	1.152	Shortfall of Sites	0.203	Low Residential	RS-1	Very Low Residential	0	0	66.287	1.152	Residential - Single Family Residence, 1	177B113 38	1 per lot	Canoga Park - Winnetka - Woodland Hills - West Hills	No	ABMI	AHO , CPK CPU
Los Angeles	6223 LUBAO AVE	91367	2153009013	0.000	0.000	0.000	1.152	Shortfall of Sites	0.203	Low Residential	RS-1	Very Low Residential	0	0	66.287	1.152	Residential - Single Family Residence, 1	177B113 41	1 per lot	Canoga Park - Winnetka - Woodland Hills - West Hills	No	ABMI	AHO , CPK CPU
Los Angeles	6217 LUBAO AVE	91367	2153009014	0.000	0.000	0.000	1.152	Shortfall of Sites	0.203	Low Residential	RS-1	Very Low Residential	0	0	66.287	1.152	Residential - Single Family Residence - Pool, 1	177B113 44	1 per lot	Canoga Park - Winnetka - Woodland Hills - West Hills	No	ABMI	AHO , CPK CPU
Los Angeles	6259 LUBAO AVE	91367	2153009007	0.000	0.000	0.000	1.152	Shortfall of Sites	0.203	Low Residential	RS-1	Very Low Residential	0	0	66.287	1.152	Residential - Single Family Residence, 1	177B113 23	1 per lot	Canoga Park - Winnetka - Woodland Hills - West Hills	No	ABMI	AHO , CPK CPU
Los Angeles	6283 LUBAO AVE	91367	2153009003	0.000	0.000	0.000	1.152	Shortfall of Sites	0.203	Low Residential	RS-1	Very Low Residential	[HB3-G1-5] [CX3-FA] [CPIO-O]	0	66.287	1.152	Residential - Single Family Residence, 1	177B113 11	1 per lot	Canoga Park - Winnetka - Woodland Hills - West Hills	No	ABMI	AHO , CPK CPU
Los Angeles	6271 LUBAO AVE	91367	2153009005	0.000	0.000	0.000	1.151	Shortfall of Sites	0.203	Low Residential	RS-1	Very Low Residential	[MB3-CDF1-5] [IX4-FA] [CPIO]	0	66.287	1.151	Residential - Single Family Residence - Pool, 1	177B113 17	1 per lot	Canoga Park - Winnetka - Woodland Hills - West Hills	No	ABMI	AHO , CPK CPU
Los Angeles	6235 LUBAO AVE	91367	2153009011	0.000	0.000	0.000	1.151	Shortfall of Sites	0.203	Low Residential	RS-1	Very Low Residential	0	0	66.287	1.151	Residential - Single Family Residence, 1	177B113 35	1 per lot	Canoga Park - Winnetka - Woodland Hills - West Hills	No	ABMI	AHO , CPK CPU
Los Angeles	23433 SCHOOLCRAFT ST	91307	2028013022	0.000	0.000	0.000	1.151	Shortfall of Sites	0.185	Low Residential	RS-1	Very Low Residential	0	0	66.287	1.151	Residential - Single Family Residence - Pool, 1	183B093 628	1 per lot	Canoga Park - Winnetka - Woodland Hills - West Hills	No	ABMI	AHO , CPK CPU, ADU
Los Angeles	4274 MELROSE AVE	90029	5538029025	0.576	0.576	0.000	0.000	Shortfall of Sites	0.250	Neighborhood Office Commercial	C2-1	0	0	20	102.494	1.151	Institutional - Church - One Story, 0	141B197 503		Wilshire	No	LI	FBO
Los Angeles	23827 VICTORY BLVD	91307	2033010005	0.000	0.000	0.000	1.151	Shortfall of Sites	0.185	Low Residential	RS-1	Very Low Residential	0	0	66.287	1.151	Residential - Single Family Residence, 1	180B089 862	1 per lot	Canoga Park - Winnetka - Woodland Hills - West Hills	No	ABMI	AHO , CPK CPU, ADU
Los Angeles	15721 MILBANK ST	91436	2261009023	0.000	0.000	0.000	1.151	Shortfall of Sites	0.185	Low II Residential	R1-1	Low Residential	0	0	66.287	1.151	Residential - Single Family Residence, 1	168B141 466	1 per lot	Encino - Tarzana	No	ABMI	AHO , ENC CPU, ADU
Los Angeles	22226 LEADWELL ST	91303	2023026004	0.000	0.000	0.000	1.151	Shortfall of Sites	0.203	Low Residential	RS-1	Very Low Residential	[MB4-G1-5] [IX1-FA] [CPIO]	0	66.287	1.151	Residential - Single Family Residence, 1	186B101 802	1 per lot	Canoga Park - Winnetka - Woodland Hills - West Hills	No	ABMI	AHO , CPK CPU
Los Angeles	3801 BEVERLY BLVD	90004	5520019900	0.000	0.000	0.000	1.151	Shortfall of Sites	0.208	Neighborhood Office Commercial	C2-1	0	0	0	6.917	1.151	Commercial - Store Combination - Store and Office Combination - One Story, 0	138B197 291		Wilshire	No	ABMI	ARO
Los Angeles	20464 OREY PL	91306	2136023023	0.000	0.000	0.000	1.151	Shortfall of Sites	0.203	Low Residential	RS-1-RIO	Low Residential	0	0	66.287	1.151	Residential - Single Family Residence, 1	180B109 334	1 per lot	Canoga Park - Winnetka - Woodland Hills - West Hills	No	ABMI	AHO , CPK CPU
Los Angeles	5753 ROLLING RD	91367	2146018020	0.000	0.000	0.000	1.151	Shortfall of Sites	0.185	Low Residential	RE11-1	Very Low Residential	[DM1-G1-5] [CX2-FA] [CPIO]	0	66.287	1.151	Residential - Single Family Residence - Pool, 1	174B101 94	1 per lot	Canoga Park - Winnetka - Woodland Hills - West Hills	No	ABMI	AHO , CPK CPU, ADU
Los Angeles	23044 LANARK ST	91304	2014037013	0.000	0.000	0.000	1.151	Shortfall of Sites	0.185	Low Residential	RS-1	Very Low Residential	0	0	66.287	1.151	Residential - Single Family Residence, 1	189B097 267	1 per lot	Canoga Park - Winnetka - Woodland Hills - West Hills	No	ABMI	AHO , CPK CPU, ADU
Los Angeles	18527 ELKWOOD ST	91335	2103022016	0.000	0.000	0.000	1.151	Shortfall of Sites	0.203	Low Residential	RS-1	Low Residential	0	0	66.287	1.151	Residential - Single Family Residence - Pool, 1	189B125 581	1 per lot	Reseda - West Van Nuys	No	ABMI	AHO , RES CPU
Los Angeles	6809 DELCO AVE	91306	2136015007	0.000	0.000	0.000	1.151	Shortfall of Sites	0.203	Low Residential	RS-1-RIO	Low Residential	[LN1-MU2-5] [RG1-FA] [CPIO-O]	0	66.287	1.151	Residential - Single Family Residence - Pool, 1	183B109 870	1 per lot	Canoga Park - Winnetka - Woodland Hills - West Hills	No	ABMI	AHO , CPK CPU
Los Angeles	22741 KITTRIDGE ST	91307	2038021013	0.000	0.000	0.000	1.151	Shortfall of Sites	0.185	Low Residential	RS-1	Very Low Residential	0	0	66.287	1.151	Residential - Single Family Residence, 1	180B097 147	1 per lot	Canoga Park - Winnetka - Woodland Hills - West Hills	No	ABMI	AHO , CPK CPU, ADU
Los Angeles	4068 AVALON BLVD	90011	5114007004	0.000	0.000	0.000	1.150	Shortfall of Sites	0.153	Neighborhood Commercial	C2-1VL-CPIO	0	0	0	9.376	1.150	Industrial - Light Manufacturing - One Story, 0	115-5A207 404		Southeast Los Angeles	No	ABMI	ARO
Los Angeles	7824 YOLANDA AVE	91335	2103023015	0.000	0.000	0.000	1.150	Shortfall of Sites	0.203	Low Residential	RS-1	Low Residential	0	0	66.287	1.150	Residential - Single Family Residence, 1	189B121 473	1 per lot	Reseda - West Van Nuys	No	ABMI	AHO , RES CPU
Los Angeles	6525 NEDDY AVE	91307	2034017014	0.000	0.000	0.000	1.150	Shortfall of Sites	0.185	Low Residential	RS-1	Very Low Residential	[MB4-G1-5] [IX4-FA] [CPIO]	0	66.287	1.150	Residential - Single Family Residence - Pool, 1	180B089 603	1 per lot	Canoga Park - Winnetka - Woodland Hills - West Hills	No	ABMI	AHO , CPK CPU, ADU
Los Angeles	7301 ALDEA AVE	91406	2227017010	0.000	0.000	0.000	1.150	Shortfall of Sites	0.203	Low Residential	R1-1	Low Residential	0	0	66.287	1.150	Residential - Single Family Residence, 1	186B133 1037	1 per lot	Reseda - West Van Nuys	No	ABMI	AHO , RES CPU
Los Angeles	6533 DEBS AVE	91307	2034020045	0.000	0.000	0.000	1.150	Shortfall of Sites	0.185	Low Residential	RS-1	Very Low Residential	0	0	66.287	1.150	Residential - Single Family Residence, 1	180B089 562	1 per lot	Canoga Park - Winnetka - Woodland Hills - West Hills	No	ABMI	AHO , CPK CPU, ADU
Los Angeles	22637 MARLIN PL	91307	2024024015	0.000	0.000	0.000	1.150	Shortfall of Sites	0.185	Low Residential	RS-1	Very Low Residential	0	0	66.287	1.150	Residential - Single Family Residence, 1	183B097 468	1 per lot	Canoga Park - Winnetka - Woodland Hills - West Hills	No	ABMI	AHO , CPK CPU, ADU
Los Angeles	11530 STRATHERN ST	91605	2311008901	0.575	0.575	0.000	0.000	Shortfall of Sites	0.748	Public Facilities	[Q]PF-1XL-CUGU	0	0	20	153.741	1.150	Miscellaneous - Government Owned Property, 0	189B169 397		Sun Valley - La Tuna Canyon	No	LI	PF
Los Angeles	11530 STRATHERN ST	91605	2311008901	0.575	0.575	0.000	0.000	Shortfall of Sites	0.748	Public Facilities	[Q]PF-1XL-CUGU	0	0	20	153.741	1.150	Miscellaneous - Government Owned Property, 0	189B169 341		Sun Valley - La Tuna Canyon	No	LI	PF
Los Angeles	11530 STRATHERN ST	91605	2311008901	0.575	0.575	0.000	0.000	Shortfall of Sites	0.748	Public Facilities	[Q]PF-1XL-CUGU	0	0	20	153.741	1.150	Miscellaneous - Government Owned Property, 0	189B169 342		Sun Valley - La Tuna Canyon	No	LI	PF
Los Angeles	11530 STRATHERN ST	91605	2311008901	0.575	0.575	0.000	0.000	Shortfall of Sites	0.748	Public Facilities	[Q]PF-1XL-CUGU	0	0	20	153.741	1.150	Miscellaneous - Government Owned Property, 0	189B169 315		Sun Valley - La Tuna Canyon	No	LI	PF
Los Angeles	11530 STRATHERN ST	91605	2311008901	0.575	0.575	0.000	0.000	Shortfall of Sites	0.748	Public Facilities	[Q]PF-1XL-CUGU	0	0	20	153.741	1.150	Miscellaneous - Government Owned Property, 0	189B169 314		Sun Valley - La Tuna Canyon	No	LI	PF
Los Angeles	7657 GENESTA AVE	91406	2203010010	0.000	0.000	0.000	1.150	Shortfall of Sites	0.185	Low Residential	R1-1	Low Residential	0	0	66.287	1.150	Residential - Single Family Residence, 1	186B133 51	1 per lot	Reseda - West Van Nuys	No	ABMI	AHO , RES CPU, ADU
Los Angeles	22201 WYANDOTTE ST	91303	2023026026	0.000	0.000	0.000	1.150	Shortfall of Sites	0.203	Low Residential	RS-1	Very Low Residential	0	0	66.287	1.150	Residential - Single Family Residence, 1	186B101 869	1 per lot	Canoga Park - Winnetka - Woodland Hills - West Hills	No	ABMI	AHO , CPK CPU
Los Angeles	1133 S BUNDY DR	90049	4264025023	0.575	0.575	0.000	0.000	Shortfall of Sites	0.208	Low Residential	R1-1	0	0	20	102.494	1.150	Institutional - Church - One Story, 0	129B145 1058		Brentwood - Pacific Palisades	No	LI	FBO
Los Angeles	22609 CRISWELL ST	91307	2038025003	0.000	0.000	0.000	1.150	Shortfall of Sites	0.185	Low Residential	RS-1	Very Low Residential	0	0	66.287	1.150	Residential - Single Family Residence, 1	180B097 246	1 per lot	Canoga Park - Winnetka - Woodland Hills - West Hills	No	ABMI	AHO , CPK CPU, ADU
Los Angeles	4406 W 2ND ST	90004	5517001001	0.000	0.000	0.000	1.149	Shortfall of Sites	0.213	General Commercial	C2-1	0	0	0	5.620	1.149	Commercial - Store Combination - Store and Office Combination - One Story, 0	138B193 1352		Wilshire	No	ABMI	ARO
Los Angeles	18816 KESWICK ST	91335	2103017012	0.000	0.000	0.000	1.149	Shortfall of Sites	0.203	Low Residential	RS-1	Low Residential	0	0	66.287	1.149	Residential - Single Family Residence - Pool, 1	186B121 14	1 per lot	Reseda - West Van Nuys	No	ABMI	AHO , RES CPU
Los Angeles	5010 CHIMINEAS AVE	91356	2181020013	0.000	0.000	0.000	1.149	Shortfall of Sites	0.185	Low II Residential	R1-1	Low Residential	0	0	66.287	1.149	Residential - Single Family Residence - Pool, 1	171B125 881	1 per lot	Encino - Tarzana	No	ABMI	AHO , ENC CPU, ADU
Los Angeles	6559 LAUREL CANYON BLVD	91606	2322005914	0.000	0.000	0.000	1.149	Shortfall of Sites	0.121	Community Commercial	P-1L	0	0	0	94.696	1.149	Commercial - Shopping Center (Regional) - One Story, 0	180B165 433		North Hollywood - Valley Village	No	ABMI	P
Los Angeles	4949 PETIT AVE	91436	2259009022	0.000	0.000	0.000	1.149	Shortfall of Sites	0.185	Low II Residential	R1-1	Low Residential	0	0	66.287	1.149	Residential - Single Family Residence, 1	171B137 483	1 per lot	Encino - Tarzana	No	ABMI	AHO , ENC CPU, ADU
Los Angeles	24331 CALVERT ST	91367	2033021003	0.000	0.000	0.000	1.149	Shortfall of Sites	0.185	Low Residential	RS-1	Very Low Residential	0	0	66.287	1.149	Residential - Single Family Residence, 1	177B089 267	1 per lot	Canoga Park - Winnetka - Woodland Hills - West Hills	No	ABMI	AHO , CPK CPU, ADU
Los Angeles	24319 CALVERT ST	91367	2033021005	0.000	0.000	0.000	1.149	Shortfall of Sites	0.185	Low Residential	RS-1	Very Low Residential	0	0	66.287	1.149	Residential - Single Family Residence - Pool, 1	177B089 273	1 per lot	Canoga Park - Winnetka - Woodland Hills - West Hills	No	ABMI	AHO , CPK CPU, ADU
Los Angeles	24339 CALVERT ST	91367	2033021002	0.000	0.000	0.000	1.149	Shortfall of Sites	0.185	Low Residential	RS-1	Very Low Residential	0	0	66.287	1.149	Residential - Single Family Residence, 1	177B089 264	1 per lot	Canoga Park - Winnetka - Woodland Hills - West Hills	No	ABMI	AHO , CPK CPU, ADU
Los Angeles	828 BROAD AVE	90744	7423011015	0.000	0.000	0.000	1.149	Shortfall of Sites	0.178	Medium Residential	[Q]R3-1VL-O-CUGU	0	0	0	68.576	1.149	Residential - Five or More Units or Apartments (Any Combination) · 4 Stories or Less, 8	030B209 150		Wilmington - Harbor City	No	ABMI	DB50
Los Angeles	16018 S VERMONT AVE	90247	6120016062	0.000	0.000	0.000	1.149	Shortfall of Sites	0.142	Medium Residential	R3-1	0	0	0	85.869	1.149	Residential - Five or More Units or Apartments (Any Combination) · 4 Stories or Less, 8	069B197 208		Harbor Gateway	No	ABMI	DB50
Los Angeles	753 WILCOX AVE	90038	5533035030	0.000	0.000	0.000	1.149	Shortfall of Sites	0.142	Medium Residential	R3-1	0	0	0	86.166	1.149	Residential - Five or More Units or Apartments (Any Combination) · 4 Stories or Less, 8	141B185 313		Hollywood	No	ABMI	DB50
Los Angeles	26102 BELLE PORTE AVE	90710	7411005011	0.000	0.000	0.000	1.149	Shortfall of Sites	0.176	Medium Residential	[Q]R3-1VL	0	0	0	69.259	1.149	Residential - Five or More Units or Apartments (Any Combination) · 4 Stories or Less, 8	033B193 415		Wilmington - Harbor City	No	ABMI	DB50
Los Angeles	26108 BELLE PORTE AVE	90710	7411005012	0.000	0.000	0.000	1.149	Shortfall of Sites	0.176	Medium Residential	[Q]R3-1VL	0	0	0	69.265	1.149	Residential - Five or More Units or Apartments (Any Combination) · 4 Stories or Less, 8	033B193 422		Wilmington - Harbor City	No	ABMI	DB50
Los Angeles	26128 BELLE PORTE AVE	90710	7411005015	0.000	0.000	0.000	1.149	Shortfall of Sites	0.176	Medium Residential	[Q]R3-1VL	0	0	0	69.286	1.149	Residential - Five or More Units or Apartments (Any Combination) · 4 Stories or Less, 8	033B193 463		Wilmington - Harbor City	No	ABMI	DB50
Los Angeles	26134 BELLE PORTE AVE	90710	7411005035	0.000	0.000	0.000	1.149	Shortfall of Sites	0.176	Medium Residential	[Q]R3-1VL	0	0	0	69.215	1.149	Residential - Five or More Units or Apartments (Any Combination) · 4 Stories or Less, 8	033B193 481		Wilmington - Harbor City	No	ABMI	DB50

Jurisdiction Name	Site Address/Intersection	5 Digit ZIP Code	Assessor Parcel Number	Very Low-Income	Low-Income	Moderate-Income	Above Moderate-Income	Type of Shortfall	Parcel Size (Acres)	Current General Plan Designation	Current Zoning	Proposed General Plan (GP) Designation	Proposed Zoning	Minimum Density Allowed	Maximum Density Allowed	Total Capacity	Vacant/ Nonvacant	Description of Existing Uses	PIN	Base Density Per Acre	Community Plan Area	Rent Stabalization Ordinance	Income Category	Applicable Rezoning Program (Program informing values in Column Q listed first)
Los Angeles	25512 BELLE PORTE AVE	90710	7410028056	0.000	0.000	0.000	1.149	Shortfall of Sites	0.186	Medium Residential	[Q]R3-1VL	0	0	0	65.655	1.149		Residential - Five or More Units or Apartments (Any Combination) - 4 Stories or Less, 8	036B193 677		Wilmington - Harbor City	No	ABMI	DB50
Los Angeles	1425 257TH ST	90710	7410008046	0.000	0.000	0.000	1.149	Shortfall of Sites	0.172	Medium Residential	[Q]R3-1VL	0	0	0	70.907	1.149		Residential - Five or More Units or Apartments (Any Combination) - 4 Stories or Less, 8	036B193 832		Wilmington - Harbor City	No	ABMI	DB50
Los Angeles	937 WILCOX AVE	90038	5533022029	0.000	0.000	0.000	1.149	Shortfall of Sites	0.142	Medium Residential	R3-1	0	0	0	86.288	1.149		Residential - Five or More Units or Apartments (Any Combination) - 4 Stories or Less, 8	144B185 1025		Hollywood	No	ABMI	DB50
Los Angeles	2321 FOX HILLS DR	90064	4315016006	0.000	0.000	0.000	1.149	Shortfall of Sites	0.149	Medium Residential	R3-1-O	0	0	0	81.812	1.149		Residential - Three Units (Any Combination) - 4 Stories or Less, 8	129B161 222		West Los Angeles	No	ABMI	DB50
Los Angeles	4759 KESTER AVE	91403	2264021028	0.000	0.000	0.000	1.149	Shortfall of Sites	0.149	Medium Residential	R3-1	0	0	0	81.827	1.149		Residential - Five or More Units or Apartments (Any Combination) - 4 Stories or Less, 8	169-5A149 244		Sherman Oaks - Studio City - Toluca Lake - Cahuenga Pass	No	ABMI	DB50
Los Angeles	12929 MOORPARK ST	91604	2362013022	0.000	0.000	0.000	1.149	Shortfall of Sites	0.142	Medium Residential	R3-1-RIO	0	0	0	86.283	1.149		Residential - Five or More Units or Apartments (Any Combination) - 4 Stories or Less, 8	165B161 287		Sherman Oaks - Studio City - Toluca Lake - Cahuenga Pass	No	ABMI	DB50
Los Angeles	12602 MOORPARK ST	91604	2375003013	0.000	0.000	0.000	1.149	Shortfall of Sites	0.147	Medium Residential	R3-1-RIO	0	0	0	83.019	1.149		Residential - Five or More Units or Apartments (Any Combination) - 4 Stories or Less, 8	165B161 336		Sherman Oaks - Studio City - Toluca Lake - Cahuenga Pass	No	ABMI	DB50
Los Angeles	10835 CAMARILLO ST	91602	2421013020	0.000	0.000	0.000	1.149	Shortfall of Sites	0.136	Medium Residential	R3-1	0	0	0	89.707	1.149		Residential - Five or More Units or Apartments (Any Combination) - 4 Stories or Less, 8	168B173 435		North Hollywood - Valley Village	No	ABMI	DB50
Los Angeles	1433 FEDERAL AVE	90025	4263019018	0.000	0.000	0.000	1.149	Shortfall of Sites	0.150	Medium Residential	[Q]R3-1	0	0	0	81.655	1.149		Residential - Five or More Units or Apartments (Any Combination) - 4 Stories or Less, 8	129B149 488		West Los Angeles	No	ABMI	DB50
Los Angeles	10944 ROSE AVE	90034	4251024016	0.000	0.000	0.000	1.149	Shortfall of Sites	0.138	Medium Residential	R3-1	0	0	0	88.600	1.149		Residential - Five or More Units or Apartments (Any Combination) - 4 Stories or Less, 8	120B157 1100		Palms - Mar Vista - Del Rey	No	ABMI	DB50
Los Angeles	4527 COLDWATER CANYON AVE	91604	2362006018	0.000	0.000	0.000	1.149	Shortfall of Sites	0.149	Medium Residential	R3-1-RIO	0	0	0	81.835	1.149		Residential - Five or More Units or Apartments (Any Combination) - 4 Stories or Less, 8	168B161 1107		Sherman Oaks - Studio City - Toluca Lake - Cahuenga Pass	No	ABMI	DB50
Los Angeles	22651 DEL VALLE ST	91364	2040032020	0.000	0.000	0.000	1.149	Shortfall of Sites	0.149	Medium Residential	R3-1	Medium Residential	0	0	81.954	1.149		Residential - Five or More Units or Apartments (Any Combination) - 4 Stories or Less, 8	171B097 384	43	Canoga Park - Winnetka - Woodland Hills - West Hills	No	ABMI	DB50 , CPK CPU, AHO
Los Angeles	24325 CALVERT ST	91367	2033021004	0.000	0.000	0.000	1.149	Shortfall of Sites	0.185	Low Residential	RS-1	Very Low Residential	0	0	66.287	1.149		Residential - Single Family Residence, 1	177B089 269	1 per lot	Canoga Park - Winnetka - Woodland Hills - West Hills	No	ABMI	AHO , CPK CPU, ADU
Los Angeles	7000 VICKY AVE	91307	2024021003	0.000	0.000	0.000	1.149	Shortfall of Sites	0.185	Low Residential	RS-1	Very Low Residential	0	0	66.287	1.149		Residential - Single Family Residence - Pool and Misc., 1	183B097 379	1 per lot	Canoga Park - Winnetka - Woodland Hills - West Hills	No	ABMI	AHO , CPK CPU, ADU
Los Angeles	3660 WILSHIRE BLVD	90010	5093019020	0.000	0.000	0.000	1.149	Shortfall of Sites	0.121	Regional Center Commercial	PB-2	0	0	0	94.696	1.149		Commercial - Office Building - 6 to 13 Stories, 0	132B193 223		Wilshire	No	ABMI	P , MURC
Los Angeles	6567 NEDDY AVE	91307	2034017007	0.000	0.000	0.000	1.149	Shortfall of Sites	0.185	Low Residential	RS-1	Very Low Residential	0	0	66.287	1.149		Residential - Single Family Residence, 1	180B089 458	1 per lot	Canoga Park - Winnetka - Woodland Hills - West Hills	No	ABMI	AHO , CPK CPU, ADU
Los Angeles	7737 OAK PARK AVE	91406	2203007008	0.000	0.000	0.000	1.149	Shortfall of Sites	0.185	Low Residential	R1-1	Low Residential	0	0	66.287	1.149		Residential - Single Family Residence - Pool, 1	189B133 838	1 per lot	Reseda - West Van Nuys	No	ABMI	AHO , RES CPU, ADU
Los Angeles	7731 OAK PARK AVE	91406	2203007007	0.000	0.000	0.000	1.149	Shortfall of Sites	0.185	Low Residential	R1-1	Low Residential	0	0	66.287	1.149		Residential - Single Family Residence, 1	189B133 860	1 per lot	Reseda - West Van Nuys	No	ABMI	AHO , RES CPU, ADU
Los Angeles	7707 OAK PARK AVE	91406	2203007003	0.000	0.000	0.000	1.149	Shortfall of Sites	0.185	Low Residential	R1-1	Low Residential	0	0	66.287	1.149		Residential - Single Family Residence, 1	189B133 936	1 per lot	Reseda - West Van Nuys	No	ABMI	AHO , RES CPU, ADU
Los Angeles	7701 OAK PARK AVE	91406	2203007002	0.000	0.000	0.000	1.149	Shortfall of Sites	0.185	Low Residential	R1-1	Low Residential	0	0	66.287	1.149		Residential - Single Family Residence, 1	189B133 955	1 per lot	Reseda - West Van Nuys	No	ABMI	AHO , RES CPU, ADU
Los Angeles	7713 OAK PARK AVE	91406	2203007004	0.000	0.000	0.000	1.149	Shortfall of Sites	0.185	Low Residential	R1-1	Low Residential	0	0	66.287	1.149		Residential - Single Family Residence, 1	189B133 915	1 per lot	Reseda - West Van Nuys	No	ABMI	AHO , RES CPU, ADU
Los Angeles	7749 OAK PARK AVE	91406	2203007010	0.000	0.000	0.000	1.149	Shortfall of Sites	0.185	Low Residential	R1-1	Low Residential	0	0	66.287	1.149		Residential - Single Family Residence, 1	189B133 802	1 per lot	Reseda - West Van Nuys	No	ABMI	AHO , RES CPU, ADU
Los Angeles	7725 OAK PARK AVE	91406	2203007006	0.000	0.000	0.000	1.149	Shortfall of Sites	0.185	Low Residential	R1-1	Low Residential	0	0	66.287	1.149		Residential - Single Family Residence, 1	189B133 878	1 per lot	Reseda - West Van Nuys	No	ABMI	AHO , RES CPU, ADU
Los Angeles	7743 OAK PARK AVE	91406	2203007009	0.000	0.000	0.000	1.149	Shortfall of Sites	0.185	Low Residential	R1-1	Low Residential	0	0	66.287	1.149		Residential - Single Family Residence, 1	189B133 820	1 per lot	Reseda - West Van Nuys	No	ABMI	AHO , RES CPU, ADU
Los Angeles	7719 OAK PARK AVE	91406	2203007005	0.000	0.000	0.000	1.149	Shortfall of Sites	0.185	Low Residential	R1-1	Low Residential	0	0	66.287	1.149		Residential - Single Family Residence, 1	189B133 895	1 per lot	Reseda - West Van Nuys	No	ABMI	AHO , RES CPU, ADU
Los Angeles	20459 KITTRIDGE ST	91306	2136023014	0.000	0.000	0.000	1.149	Shortfall of Sites	0.203	Low Residential	RS-1-RIO	Low Residential	0	0	66.287	1.149		Residential - Single Family Residence - Pool, 1	180B109 395	1 per lot	Canoga Park - Winnetka - Woodland Hills - West Hills	No	ABMI	AHO , CPK CPU
Los Angeles	4639 RUBIO AVE	91436	2284008046	0.000	0.000	0.000	1.149	Shortfall of Sites	0.185	Low I Residential	RE9-1	Low Residential	0	0	66.287	1.149		Residential - Single Family Residence - Pool, 1	168B137 527	1 per lot	Encino - Tarzana	No	ABMI	AHO , ENC CPU, ADU
Los Angeles	22707 GAULT ST	91307	2024019021	0.000	0.000	0.000	1.149	Shortfall of Sites	0.185	Low Residential	RS-1	Very Low Residential	0	0	66.287	1.149		Residential - Single Family Residence - Pool, 1	183B097 235	1 per lot	Canoga Park - Winnetka - Woodland Hills - West Hills	No	ABMI	AHO , CPK CPU, ADU
Los Angeles	23952 WELBY WAY	91307	2034009009	0.000	0.000	0.000	1.149	Shortfall of Sites	0.185	Low Residential	RS-1	Very Low Residential	0	0	66.287	1.149		Residential - Single Family Residence, 1	180B089 146	1 per lot	Canoga Park - Winnetka - Woodland Hills - West Hills	No	ABMI	AHO , CPK CPU, ADU
Los Angeles	7700 AMESTOY AVE	91406	2203007021	0.000	0.000	0.000	1.149	Shortfall of Sites	0.185	Low Residential	R1-1	Low Residential	0	0	66.287	1.149		Residential - Single Family Residence - Pool, 1	189B133 954	1 per lot	Reseda - West Van Nuys	No	ABMI	AHO , RES CPU, ADU
Los Angeles	23726 ARCHWOOD ST	91307	2034011014	0.000	0.000	0.000	1.149	Shortfall of Sites	0.185	Low Residential	RS-1	Very Low Residential	0	0	66.287	1.149		Residential - Single Family Residence, 1	180B093 274	1 per lot	Canoga Park - Winnetka - Woodland Hills - West Hills	No	ABMI	AHO , CPK CPU, ADU
Los Angeles	6254 JUMILLA AVE	91367	2153022030	0.000	0.000	0.000	1.148	Shortfall of Sites	0.203	Low Residential	RS-1	Very Low Residential	0	0	66.287	1.148		Residential - Single Family Residence - Pool, 1	177B117 217	1 per lot	Canoga Park - Winnetka - Woodland Hills - West Hills	No	ABMI	AHO , CPK CPU
Los Angeles	22617 LEADWELL ST	91307	2022014010	0.000	0.000	0.000	1.148	Shortfall of Sites	0.203	Low Residential	RS-1	Very Low Residential	[MB4-G1-5] [CX2-FA] [CPIO]	0	66.287	1.148		Residential - Single Family Residence - Pool, 1	186B097 782	1 per lot	Canoga Park - Winnetka - Woodland Hills - West Hills	No	ABMI	AHO , CPK CPU
Los Angeles	7718 AMESTOY AVE	91406	2203007018	0.000	0.000	0.000	1.148	Shortfall of Sites	0.185	Low Residential	R1-1	Low Residential	0	0	66.287	1.148		Residential - Single Family Residence - Pool, 1	189B133 894	1 per lot	Reseda - West Van Nuys	No	ABMI	AHO , RES CPU, ADU
Los Angeles	22645 COHASSET ST	91307	2022010016	0.000	0.000	0.000	1.148	Shortfall of Sites	0.203	Low Residential	RS-1	Very Low Residential	0	0	66.287	1.148		Residential - Single Family Residence - Pool, 1	186B097 419	1 per lot	Canoga Park - Winnetka - Woodland Hills - West Hills	No	ABMI	AHO , CPK CPU
Los Angeles	7724 AMESTOY AVE	91406	2203007017	0.000	0.000	0.000	1.148	Shortfall of Sites	0.185	Low Residential	R1-1	Low Residential	0	0	66.287	1.148		Residential - Single Family Residence, 1	189B133 877	1 per lot	Reseda - West Van Nuys	No	ABMI	AHO , RES CPU, ADU
Los Angeles	16233 HARTSOOK ST	91436	2260017054	0.000	0.000	0.000	1.148	Shortfall of Sites	0.185	Low II Residential	RE9-1	Low Residential	0	0	66.287	1.148		Residential - Single Family Residence - Pool, 1	171B137 144	1 per lot	Encino - Tarzana	No	ABMI	AHO , ENC CPU, ADU
Los Angeles	7736 AMESTOY AVE	91406	2203007015	0.000	0.000	0.000	1.148	Shortfall of Sites	0.184	Low Residential	R1-1	Low Residential	0	0	66.287	1.148		Residential - Single Family Residence, 1	189B133 837	1 per lot	Reseda - West Van Nuys	No	ABMI	AHO , RES CPU, ADU
Los Angeles	1500 BRIDGE ST	90033	5174010049	0.574	0.574	0.000	0.000	Shortfall of Sites	0.249	Low Medium II Residential	RD1.5-1-RIO-CUGU	0	0	20	102.494	1.148		Institutional - Church - One Story, 0	130-5A221 64		Boyle Heights	No	LI	FBO
Los Angeles	7742 AMESTOY AVE	91406	2203007014	0.000	0.000	0.000	1.148	Shortfall of Sites	0.184	Low Residential	R1-1	Low Residential	0	0	66.287	1.148		Residential - Single Family Residence, 1	189B133 819	1 per lot	Reseda - West Van Nuys	No	ABMI	AHO , RES CPU, ADU
Los Angeles	18815 LULL ST	91335	2103017019	0.000	0.000	0.000	1.148	Shortfall of Sites	0.203	Low Residential	RS-1	Low Residential	0	0	66.287	1.148		Residential - Single Family Residence, 1	186B121 75	1 per lot	Reseda - West Van Nuys	No	ABMI	AHO , RES CPU
Los Angeles	7748 AMESTOY AVE	91406	2203007013	0.000	0.000	0.000	1.148	Shortfall of Sites	0.184	Low Residential	R1-1	Low Residential	0	0	66.287	1.148		Residential - Single Family Residence, 1	189B133 801	1 per lot	Reseda - West Van Nuys	No	ABMI	AHO , RES CPU, ADU
Los Angeles	7808 FLIGHT AVE	90045	4105015037	0.000	0.000	0.000	1.148	Shortfall of Sites	0.011	Low Medium I Residential	R2-1	0	0	0	113.635	1.148		Residential - Double, Duplex, or Two Units - 4 Stories or Less, 0	099B169 555		Westchester - Playa del Rey	Yes	ABMI	OPP RC
Los Angeles	7824 FLIGHT AVE	90045	4105015039	0.000	0.000	0.000	1.148	Shortfall of Sites	0.011	Low Medium I Residential	R2-1	0	0	0	113.635	1.148		Residential - Double, Duplex, or Two Units - 4 Stories or Less, 0	099B169 659		Westchester - Playa del Rey	Yes	ABMI	OPP RC
Los Angeles	8461 KITTYHAWK AVE	90045	4107024037	0.000	0.000	0.000	1.148	Shortfall of Sites	0.011	Low Medium II Residential	R2-1	0	0	0	113.635	1.148		Residential - Double, Duplex, or Two Units - 4 Stories or Less, 0	096B169 306	21	Westchester - Playa del Rey	Yes	ABMI	OPP RC , WPDR CPU, AHO
Los Angeles	8410 LILIENTHAL AVE	90045	4107018047	0.000	0.000	0.000	1.148	Shortfall of Sites	0.011	Low Medium II Residential	R2-1	0	0	0	113.635	1.148		Residential - Double, Duplex, or Two Units - 4 Stories or Less, 0	096B169 234	21	Westchester - Playa del Rey	Yes	ABMI	OPP RC , WPDR CPU, AHO
Los Angeles	8406 LILIENTHAL AVE	90045	4107018048	0.000	0.000	0.000	1.148	Shortfall of Sites	0.011	Low Medium II Residential	R2-1	0	0	0	113.635	1.148		Residential - Double, Duplex, or Two Units - 4 Stories or Less, 0	096B169 212	21	Westchester - Playa del Rey	Yes	ABMI	OPP RC , WPDR CPU, AHO
Los Angeles	8424 S LILIENTHAL AVE	90045	4107018043	0.000	0.000	0.000	1.148	Shortfall of Sites	0.011	Low Medium II Residential	R2-1	0	0	0	113.635	1.148		Residential - Double, Duplex, or Two Units - 4 Stories or Less, 0	096B169 316	21	Westchester - Playa del Rey	Yes	ABMI	OPP RC , WPDR CPU, AHO
Los Angeles	7810 FLIGHT AVE	90045	4105015035	0.000	0.000	0.000	1.148	Shortfall of Sites	0.011	Low Medium I Residential	R2-1	0	0	0	113.635	1.148		Residential - Double, Duplex, or Two Units - 4 Stories or Less, 0	099B169 577		Westchester - Playa del Rey	Yes	ABMI	OPP RC
Los Angeles	7822 FLIGHT AVE	90045	4105015031	0.000	0.000	0.000	1.148	Shortfall of Sites	0.011	Low Medium I Residential	R2-1	0	0	0	113.635	1.148		Residential - Double, Duplex, or Two Units - 4 Stories or Less, 0	099B169 644		Westchester - Playa del Rey	Yes	ABMI	OPP RC
Los Angeles	7818 FLIGHT AVE	90045	4105015032	0.000	0.000	0.000	1.148	Shortfall of Sites	0.011	Low Medium I Residential	R2-1	0	0	0	113.635	1.148		Residential - Double, Duplex, or Two Units - 4 Stories or Less, 0	099B169 627		Westchester - Playa del Rey	Yes	ABMI	OPP RC
Los Angeles	7816 FLIGHT AVE	90045	4105015033	0.000	0.000	0.000	1.148	Shortfall of Sites	0.011	Low Medium I Residential	R2-1	0	0	0	113.635	1.148		Residential - Double, Duplex, or Two Units - 4 Stories or Less, 0	099B169 603		Westchester - Playa del Rey	Yes	ABMI	OPP RC
Los Angeles	7105 SHOSHONE AVE	91406	2228024017	0.000	0.000	0.000	1.148	Shortfall of Sites	0.203	Low Residential	R1-1	Low Residential	0	0	66.287	1.148		Residential - Single Family Residence - Pool, 1	183B129 296	1 per lot	Reseda - West Van Nuys	No	ABMI	AHO , RES CPU
Los Angeles	8506 LILIENTHAL AVE	90045	4107018046	0.000	0.000	0.000	1.148	Shortfall of Sites	0.011	Low Medium II Residential	R2-1	0	0	0	113.635	1.148		Residential - Double, Duplex, or Two Units - 4 Stories or Less, 0	096B169 417	21	Westchester - Playa del Rey	Yes	ABMI	OPP RC , WPDR CPU, AHO
Los Angeles	7804 FLIGHT AVE	90045	4105015036	0.000	0.000	0.000	1.148	Shortfall of Sites	0.011	Low Medium I Residential	R2-1	0	0	0	113.635	1.148		Residential - Double, Duplex, or Two Units - 4 Stories or Less, 0	099B169 534		Westchester - Playa del Rey	Yes	ABMI	OPP RC
Los Angeles	7812 FLIGHT AVE	90045	4105015034	0.000	0.000	0.000	1.148	Shortfall of Sites	0.011	Low Medium I Residential	R2-1	0	0	0	113.635	1.148		Residential - Double, Duplex, or Two Units - 4 Stories or Less, 0	099B169 589		Westchester - Playa del Rey	Yes	ABMI	OPP RC
Los Angeles	6514 FARRALONE AVE	91303	2139017009	0.000	0.000	0.000	1.148	Shortfall of Sites	0.203	Low Residential	RS-1-RIO	Very Low Residential	0	0	66.287	1.148		Residential - Single Family Residence, 1	180B101 572	1 per lot	Canoga Park - Winnetka - Woodland Hills - West Hills	No	ABMI	AHO , CPK CPU
Los Angeles	7111 SHOSHONE AVE	91406	2228024018	0.000	0.000	0.000	1.148	Shortfall of Sites	0.203	Low Residential	R1-1	Low Residential	0	0	66.287	1.148		Residential - Single Family Residence - Pool, 1	183B129 263	1 per lot	Reseda - West Van Nuys	No	ABMI	AHO , RES CPU
Los Angeles	234 W 24TH ST	90007	5126020004	0.000	0.000	0.000	1.148	Shortfall of Sites	0.196	Community Commercial	C2-2D-CPIO	0	0	0	7.327	1.148		Industrial - Warehousing, Distribution, Storage - Warehousing, Distribution, 10,000 to 24,999 SF - One Story, 0	121-5A205 94		Southeast Los Angeles	No	ABMI	ARO
Los Angeles	234 W 24TH ST	90007	5126020004	0.000	0.000	0.000	1.148	Shortfall of Sites	0.196	Community Commercial	C2-2D-CPIO	0	0	0	7.326	1.148		Industrial - Warehousing, Distribution, Storage - Warehousing, Distribution, 10,000 to 24,999 SF - One Story, 0	121-5A205 98		Southeast Los Angeles	No	ABMI	ARO
Los Angeles	2354 COTNER AVE	90064	4322023019	0.000	0.000	0.000	1.148	Shortfall of Sites	0.150	Hybrid Industrial	NI(EC)	0	0	0	7.962	1.148		Industrial - Light Manufacturing - One Story, 0	123B153 80		West Los Angeles	No	ABMI	ARO
Los Angeles	2354 COTNER AVE	90064	4322023019	0.000	0.000	0.000	1.148	Shortfall of Sites	0.150	Hybrid Industrial	NI(EC)	0	0	0	7.962	1.148		Industrial - Light Manufacturing - One Story, 0	123B153 99		West Los Angeles	No	ABMI	ARO
Los Angeles	2318 PONTIUS AVE	90064	4322022003	0.000	0.000	0.000	1.148	Shortfall of Sites	0.130	Hybrid Industrial	NI(EC)	0	0	0	9.173	1.148		Industrial - Light Manufacturing - One Story, 0	126B153 1082		West Los Angeles	No	ABMI	ARO
Los Angeles	2318 PONTIUS AVE	90064	4322022003	0.000	0.000	0.000	1.148	Shortfall of Sites	0.147	Hybrid Industrial	NI(EC)	0	0	0	8.127	1.148		Industrial - Light Manufacturing - One Story, 0	126B153 1095		West Los Angeles	No	ABMI	ARO
Los Angeles	7117 SHOSHONE AVE	91406	2228024019	0.000	0.000	0.000	1.148	Shortfall of Sites	0.203	Low Residential	R1-1	Low Residential	0	0	66.287	1.148		Residential - Single Family Residence, 1	183B129 247	1 per lot	Reseda - West Van Nuys	No	ABMI	AHO , RES CPU
Los Angeles	6405 W 86TH PL	90045	4122003015	0.000	0.000	0.000	1.148	Shortfall of Sites	0.039	Low Medium II Residential	R2-1	0	0	0	113.635	1.148		Residential - Double, Duplex, or Two Units - 4 Stories or Less, 2	096B165 569	43	Westchester - Playa del Rey	Yes	ABMI	OPP RC , WPDR CPU, AHO
Los Angeles	7662 AMESTOY AVE	91406	2203007022	0.000	0.000	0.000	1.148	Shortfall of Sites	0.184	Low Residential	R1-1	Low Residential	0	0	66.287	1.148		Residential - Single Family Residence, 1	186B133 28	1 per lot	Reseda - West Van Nuys	No	ABMI	AHO , RES CPU, ADU

Jurisdiction Name	Site Address/Intersection	5 Digit ZIP Code	Assessor Parcel Number	Very Low-Income	Low-Income	Moderate-Income	Above Moderate-Income	Type of Shortfall	Parcel Size (Acres)	Current General Plan Designation	Current Zoning	Proposed General Plan (GP) Designation	Proposed Zoning	Minimum Density Allowed	Maximum Density Allowed	Total Capacity	Vacant/ Nonvacant	Description of Existing Uses	PIN	Base Density Per Acre	Community Plan Area	Rent Stabalization Ordinance	Income Category	Applicable Rezoning Program (Program informing values in Column Q listed first)
Los Angeles	23219 CANZONET ST	91367	2044016016	0.000	0.000	0.000	1.147	Shortfall of Sites	0.202	Low Residential	R1-1	Very Low Residential	0	0	66.287	1.147		Residential - Single Family Residence - Pool, 1	171B093 238	1 per lot	Canoga Park - Winnetka - Woodland Hills - West Hills	No	ABMI	AHO , CPK CPU
Los Angeles	7727 OAKDALE AVE	91306	2106010011	0.000	0.000	0.000	1.147	Shortfall of Sites	0.202	Low Residential	RS-1	Low Residential	0	0	66.287	1.147		Residential - Single Family Residence - Pool, 1	189B113 1116	1 per lot	Canoga Park - Winnetka - Woodland Hills - West Hills	No	ABMI	AHO , CPK CPU
Los Angeles	7721 OAKDALE AVE	91306	2106010010	0.000	0.000	0.000	1.147	Shortfall of Sites	0.202	Low Residential	RS-1	Low Residential	[DM3-CHC1-5] [CX2-FA] [CPIO]	0	66.287	1.147		Residential - Single Family Residence, 1	189B113 1150	1 per lot	Canoga Park - Winnetka - Woodland Hills - West Hills	No	ABMI	AHO , CPK CPU
Los Angeles	7938 ROYER AVE	91304	2014023018	0.000	0.000	0.000	1.147	Shortfall of Sites	0.184	Low Residential	RS-1	Very Low Residential	0	0	66.287	1.147		Residential - Single Family Residence, 1	189B097 487	1 per lot	Canoga Park - Winnetka - Woodland Hills - West Hills	No	ABMI	AHO , CPK CPU, ADU
Los Angeles	23732 OXNARD ST	91367	2045015020	0.000	0.000	0.000	1.147	Shortfall of Sites	0.184	Low Residential	RS-1	Very Low Residential	0	0	66.287	1.147		Residential - Single Family Residence, 1	177B089 658	1 per lot	Canoga Park - Winnetka - Woodland Hills - West Hills	No	ABMI	AHO , CPK CPU, ADU
Los Angeles	2601 MIDVALE AVE	90064	4256030001	0.000	0.000	0.000	1.147	Shortfall of Sites	0.030	Low Residential	R1-1	0	0	0	99.000	1.147		Residential - Single Family Residence, 1	123B157 195		West Los Angeles	No	ABMI	TOC EXP
Los Angeles	22301 CANTARA ST	91304	2012024018	0.000	0.000	0.000	1.147	Shortfall of Sites	0.202	Low Residential	RS-1	Very Low Residential	[LM2-MU2-5] [RX1-FA] [CPIO]	0	66.287	1.147		Residential - Single Family Residence - Pool, 1	189B101 36	1 per lot	Canoga Park - Winnetka - Woodland Hills - West Hills	No	ABMI	AHO , CPK CPU
Los Angeles	7663 OAK PARK AVE	91406	2203007001	0.000	0.000	0.000	1.147	Shortfall of Sites	0.184	Low Residential	R1-1	Low Residential	0	0	66.287	1.147		Residential - Single Family Residence, 1	186B133 29	1 per lot	Reseda - West Van Nuys	No	ABMI	AHO , RES CPU, ADU
Los Angeles	6105 LOCKHURST DR	91367	2045008009	0.000	0.000	0.000	1.147	Shortfall of Sites	0.184	Low Residential	RS-1	Very Low Residential	0	0	66.287	1.147		Residential - Single Family Residence, 1	177B089 458	1 per lot	Canoga Park - Winnetka - Woodland Hills - West Hills	No	ABMI	AHO , CPK CPU, ADU
Los Angeles	7530 ROYER AVE	91307	2021010003	0.000	0.000	0.000	1.147	Shortfall of Sites	0.184	Low Residential	RS-1	Very Low Residential	0	0	66.287	1.147		Residential - Single Family Residence, 1	186B097 398	1 per lot	Canoga Park - Winnetka - Woodland Hills - West Hills	No	ABMI	AHO , CPK CPU, ADU
Los Angeles	23175 GAINFORD ST	91364	2074023011	0.000	0.000	0.000	1.147	Shortfall of Sites	0.184	Low Residential	RS-1	Very Low Residential	0	0	66.287	1.147		Residential - Single Family Residence - Pool, 1	168B093 54	1 per lot	Canoga Park - Winnetka - Woodland Hills - West Hills	No	ABMI	AHO , CPK CPU, ADU
Los Angeles	23959 ARCHWOOD ST	91307	2034009027	0.000	0.000	0.000	1.147	Shortfall of Sites	0.184	Low Residential	RS-1	Very Low Residential	0	0	66.287	1.147		Residential - Single Family Residence - Pool, 1	180B089 191	1 per lot	Canoga Park - Winnetka - Woodland Hills - West Hills	No	ABMI	AHO , CPK CPU, ADU
Los Angeles	24336 FRIAR ST	91367	2033021010	0.000	0.000	0.000	1.147	Shortfall of Sites	0.184	Low Residential	RS-1	Very Low Residential	0	0	66.287	1.147		Residential - Single Family Residence, 1	177B089 222	1 per lot	Canoga Park - Winnetka - Woodland Hills - West Hills	No	ABMI	AHO , CPK CPU, ADU
Los Angeles	4404 SHERMAN OAKS CIR	91403	2283021006	0.000	0.000	0.000	1.147	Shortfall of Sites	0.184	Low II Residential	R1-1	Low Residential	0	0	66.287	1.147		Residential - Single Family Residence - Pool, 1	166-5A145 116	1 per lot	Encino - Tarzana	No	ABMI	AHO , ENC CPU, ADU
Los Angeles	22119 GILMORE ST	91303	2139020032	0.000	0.000	0.000	1.146	Shortfall of Sites	0.202	Low Residential	RS-1-RIO	Very Low Residential	0	0	66.287	1.146		Residential - Single Family Residence, 1	180B101 686	1 per lot	Canoga Park - Winnetka - Woodland Hills - West Hills	No	ABMI	AHO , CPK CPU
Los Angeles	23119 COVELLO ST	91307	2021002006	0.000	0.000	0.000	1.146	Shortfall of Sites	0.184	Low Residential	RS-1	Very Low Residential	0	0	66.287	1.146		Residential - Single Family Residence, 1	186B097 295	1 per lot	Canoga Park - Winnetka - Woodland Hills - West Hills	No	ABMI	AHO , CPK CPU, ADU
Los Angeles	6959 MELBA AVE	91307	2026021014	0.000	0.000	0.000	1.146	Shortfall of Sites	0.184	Low Residential	RS-1	Very Low Residential	0	0	66.287	1.146		Residential - Single Family Residence, 1	183B093 422	1 per lot	Canoga Park - Winnetka - Woodland Hills - West Hills	No	ABMI	AHO , CPK CPU, ADU
Los Angeles	21903 YBARRA RD	91364	2171017073	0.000	0.000	0.000	1.146	Shortfall of Sites	0.184	Low Residential	R1-1	Low Residential	0	0	66.287	1.146		Residential - Single Family Residence, 1	168B105 742	1 per lot	Canoga Park - Winnetka - Woodland Hills - West Hills	No	ABMI	AHO , CPK CPU, ADU
Los Angeles	23176 JONATHAN ST	91304	2014037001	0.000	0.000	0.000	1.146	Shortfall of Sites	0.184	Low Residential	RS-1	Very Low Residential	0	0	66.287	1.146		Residential - Single Family Residence, 1	189B093 97	1 per lot	Canoga Park - Winnetka - Woodland Hills - West Hills	No	ABMI	AHO , CPK CPU, ADU
Los Angeles	22855 BALTAR ST	91304	2014006013	0.000	0.000	0.000	1.146	Shortfall of Sites	0.202	Low Residential	RS-1	Very Low Residential	[HB5-SH1-5] [CX3-FA] [CPIO]	0	66.287	1.146		Residential - Single Family Residence - Pool, 1	189B097 291	1 per lot	Canoga Park - Winnetka - Woodland Hills - West Hills	No	ABMI	AHO , CPK CPU
Los Angeles	16719 LA MAIDA ST	91436	2259008018	0.000	0.000	0.000	1.146	Shortfall of Sites	0.184	Low II Residential	R1-1	Low Residential	0	0	66.287	1.146		Residential - Single Family Residence, 1	171B137 452	1 per lot	Encino - Tarzana	No	ABMI	AHO , ENC CPU, ADU
Los Angeles	5912 ADLER AVE	91367	2045016002	0.000	0.000	0.000	1.146	Shortfall of Sites	0.184	Low Residential	RS-1	Very Low Residential	0	0	66.287	1.146		Residential - Single Family Residence - Pool, 1	177B089 758	1 per lot	Canoga Park - Winnetka - Woodland Hills - West Hills	No	ABMI	AHO , CPK CPU, ADU
Los Angeles	748 S HOBART BLVD	90005	5093018007	0.000	0.000	0.000	1.146	Shortfall of Sites	0.121	Neighborhood Office Commercial	PB-1	0	0	0	94.696	1.146		Commercial - Parking Lot (Commercial Use Property) - Lots - Patron or Employee - One Story, 0	132B193 540		Wilshire	No	ABMI	P
Los Angeles	6000 LOCKHURST DR	91367	2045009012	0.000	0.000	0.000	1.146	Shortfall of Sites	0.184	Low Residential	RS-1	Very Low Residential	0	0	66.287	1.146		Residential - Single Family Residence - Pool, 1	177B089 584	1 per lot	Canoga Park - Winnetka - Woodland Hills - West Hills	No	ABMI	AHO , CPK CPU, ADU
Los Angeles	6709 SALE AVE	91307	2038027002	0.000	0.000	0.000	1.146	Shortfall of Sites	0.184	Low Residential	RS-1	Very Low Residential	[LM2-MU2-5] [RX1-FA] [CPIO]	0	66.287	1.146		Residential - Single Family Residence, 1	180B097 77	1 per lot	Canoga Park - Winnetka - Woodland Hills - West Hills	No	ABMI	AHO , CPK CPU, ADU
Los Angeles	6733 SALE AVE	91307	2038027004	0.000	0.000	0.000	1.146	Shortfall of Sites	0.184	Low Residential	RS-1	Very Low Residential	[DM5-SH2-5] [CX1-FA] [CPIO]	0	66.287	1.146		Residential - Single Family Residence, 1	180B097 69	1 per lot	Canoga Park - Winnetka - Woodland Hills - West Hills	No	ABMI	AHO , CPK CPU, ADU
Los Angeles	6719 SALE AVE	91307	2038027003	0.000	0.000	0.000	1.146	Shortfall of Sites	0.184	Low Residential	RS-1	Very Low Residential	[DM2-SH2-5] [CX2-FA] [CPIO-CDO]	0	66.287	1.146		Residential - Single Family Residence, 1	180B097 73	1 per lot	Canoga Park - Winnetka - Woodland Hills - West Hills	No	ABMI	AHO , CPK CPU, ADU
Los Angeles	19915 FRIAR ST	91367	2134025019	0.000	0.000	0.000	1.146	Shortfall of Sites	0.202	Low Residential	R1-1-RIO	Low Residential	[MB4-G1-5] [CX2-FA] [CPIO]	0	66.287	1.146		Residential - Single Family Residence - Pool, 1	180B113 797	1 per lot	Canoga Park - Winnetka - Woodland Hills - West Hills	No	ABMI	AHO , CPK CPU
Los Angeles	3585 S SEPULVEDA BLVD	90034	4252003006	0.000	0.000	0.000	1.146	Shortfall of Sites	0.409	Medium Residential	R3-1	0	0	0	84.106	1.146		Residential - Five or More Units or Apartments (Any Combination) - 4 Stories or Less - Pool, 26	117B157 392		Palms - Mar Vista - Del Rey	Yes	ABMI	DB50
Los Angeles	2420 S GRAND AVE	90007	5126020013	0.000	0.000	0.000	1.146	Shortfall of Sites	0.281	Community Commercial	C2-2D-CPIO	0	0	0	5.101	1.146		Industrial - Light Manufacturing - One Story, 0	121-5A205 110		Southeast Los Angeles	No	ABMI	ARO
Los Angeles	2147 PURDUE AVE	90025	4260004046	0.573	0.573	0.000	0.000	Shortfall of Sites	0.207	General Commercial	C2-1	0	0	20	102.494	1.146		Institutional - Church - One Story, 0	123B153 53		West Los Angeles	No	LI	FBO
Los Angeles	6501 PLATT AVE	91307	2033010033	0.000	0.000	0.000	1.146	Shortfall of Sites	0.184	Low Residential	RS-1	Very Low Residential	0	0	66.287	1.146		Residential - Single Family Residence - Pool, 1	180B093 667	1 per lot	Canoga Park - Winnetka - Woodland Hills - West Hills	No	ABMI	AHO , CPK CPU, ADU
Los Angeles	4747 HASKELL AVE	91436	2261009006	0.573	0.573	0.000	0.000	Shortfall of Sites	0.279	Low II Residential	R1-1	Low Residential	0	20	66.287	1.146		, 2	168B141 575	1 per lot	Encino - Tarzana	No	LI	AHO , ENC CPU
Los Angeles	23409 HARTLAND ST	91307	2028015024	0.000	0.000	0.000	1.146	Shortfall of Sites	0.184	Low Residential	RS-1	Very Low Residential	0	0	66.287	1.146		Residential - Single Family Residence, 1	183B093 661	1 per lot	Canoga Park - Winnetka - Woodland Hills - West Hills	No	ABMI	AHO , CPK CPU, ADU
Los Angeles	6918 OSO AVE	91306	2135035013	0.000	0.000	0.000	1.146	Shortfall of Sites	0.202	Low Residential	RS-1-RIO	Low Residential	0	0	66.287	1.146		Residential - Single Family Residence - Pool, 1	183B113 586	1 per lot	Canoga Park - Winnetka - Woodland Hills - West Hills	No	ABMI	AHO , CPK CPU
Los Angeles	1669 COLORADO BLVD	90041	5669017016	0.000	0.000	0.000	1.146	Shortfall of Sites	0.053	Neighborhood Commercial	[Q]C4-1XL	0	0	0	31.724	1.146		Industrial - Warehousing, Distribution, Storage - Warehousing, Distribution, Under 10,000 SF - One Story, 0	162A225 57		Northeast Los Angeles	No	ABMI	ARO , TOPP C
Los Angeles	1669 COLORADO BLVD	90041	5669017016	0.000	0.000	0.000	1.146	Shortfall of Sites	0.052	Neighborhood Commercial	[Q]C4-1XL	0	0	0	32.607	1.146		Industrial - Warehousing, Distribution, Storage - Warehousing, Distribution, Under 10,000 SF - One Story, 0	162A225 60		Northeast Los Angeles	No	ABMI	ARO , TOPP C
Los Angeles	1669 COLORADO BLVD	90041	5669017016	0.000	0.000	0.000	1.146	Shortfall of Sites	0.092	Neighborhood Commercial	[Q]C4-1XL	0	0	0	18.348	1.146		Industrial - Warehousing, Distribution, Storage - Warehousing, Distribution, Under 10,000 SF - One Story, 0	162A225 69		Northeast Los Angeles	No	ABMI	ARO , TOPP C
Los Angeles	1669 COLORADO BLVD	90041	5669017016	0.000	0.000	0.000	1.146	Shortfall of Sites	0.086	Neighborhood Commercial	[Q]C4-1XL	0	0	0	19.563	1.146		Industrial - Warehousing, Distribution, Storage - Warehousing, Distribution, Under 10,000 SF - One Story, 0	162A225 70		Northeast Los Angeles	No	ABMI	ARO , TOPP C
Los Angeles	1669 COLORADO BLVD	90041	5669017016	0.000	0.000	0.000	1.146	Shortfall of Sites	0.096	Neighborhood Commercial	[Q]C4-1XL	0	0	0	17.635	1.146		Industrial - Warehousing, Distribution, Storage - Warehousing, Distribution, Under 10,000 SF - One Story, 0	162A225 78		Northeast Los Angeles	No	ABMI	ARO , TOPP C
Los Angeles	1669 COLORADO BLVD	90041	5669017016	0.000	0.000	0.000	1.146	Shortfall of Sites	0.090	Neighborhood Commercial	[Q]C4-1XL	0	0	0	18.806	1.146		Industrial - Warehousing, Distribution, Storage - Warehousing, Distribution, Under 10,000 SF - One Story, 0	162A225 79		Northeast Los Angeles	No	ABMI	ARO , TOPP C
Los Angeles	23334 GONZALES DR	91367	2044024026	0.000	0.000	0.000	1.146	Shortfall of Sites	0.202	Low Residential	RS-1	Very Low Residential	0	0	66.287	1.146		Residential - Single Family Residence - Pool, 1	171B093 620	1 per lot	Canoga Park - Winnetka - Woodland Hills - West Hills	No	ABMI	AHO , CPK CPU
Los Angeles	16755 ADDISON ST	91436	2259004026	0.000	0.000	0.000	1.145	Shortfall of Sites	0.184	Low II Residential	R1-1	Low Residential	0	0	66.287	1.145		Residential - Single Family Residence, 1	171B133 541	1 per lot	Encino - Tarzana	No	ABMI	AHO , ENC CPU, ADU
Los Angeles	15713 VARDEN ST	91436	2283006028	0.000	0.000	0.000	1.145	Shortfall of Sites	0.184	Low II Residential	R1-1	Low Residential	0	0	66.287	1.145		Residential - Single Family Residence, 1	168B141 872	1 per lot	Encino - Tarzana	No	ABMI	AHO , ENC CPU, ADU
Los Angeles	10766 ASHBY AVE	90064	4255021036	0.000	0.000	0.000	1.145	Shortfall of Sites	0.012	Low Residential	R1-1	0	0	0	99.000	1.145		Residential - Single Family Residence, 0	123B157 58		West Los Angeles	No	ABMI	TOC EXP
Los Angeles	4804 SAN FELICIANO DR	91364	2170016025	0.000	0.000	0.000	1.145	Shortfall of Sites	0.184	Low Residential	R1-1	Low Residential	0	0	66.287	1.145		Residential - Single Family Residence - Pool, 1	168B101 760	1 per lot	Canoga Park - Winnetka - Woodland Hills - West Hills	No	ABMI	AHO , CPK CPU, ADU
Los Angeles	7450 QUIMBY AVE	91307	2021006016	0.000	0.000	0.000	1.145	Shortfall of Sites	0.184	Low Residential	RS-1	Very Low Residential	0	0	66.287	1.145		Residential - Single Family Residence, 1	186B097 543	1 per lot	Canoga Park - Winnetka - Woodland Hills - West Hills	No	ABMI	AHO , CPK CPU, ADU
Los Angeles	8350 HILLROSE ST	91040	2555023902	0.572	0.572	0.000	0.000	Shortfall of Sites	0.745	Public Facilities	[Q]PF-1XL	0	0	20	153.741	1.145		Miscellaneous - Government Owned Property, 0	207B189 727		Sunland - Tujunga - Lake View Terrace - Shadow Hills - East La Tuna Canyon	No	LI	PF
Los Angeles	756 S LAKE ST	90057	5141018012	0.000	0.000	0.000	1.145	Shortfall of Sites	0.168	Highway Oriented Commercial	C2-1	0	0	0	8.510	1.145		Commercial - Store Combination - Store and Office Combination - One Story, 0	132A203 181		Westlake	No	ABMI	ARO
Los Angeles	23724 CALVERT ST	91367	2045010007	0.000	0.000	0.000	1.145	Shortfall of Sites	0.184	Low Residential	RS-1	Very Low Residential	0	0	66.287	1.145		Residential - Single Family Residence, 1	177B093 477	1 per lot	Canoga Park - Winnetka - Woodland Hills - West Hills	No	ABMI	AHO , CPK CPU, ADU

Jurisdiction Name	Site Address/Intersection	5 Digit ZIP Code	Assessor Parcel Number	Very Low-Income	Low-Income	Moderate-Income	Above Moderate-Income	Type of Shortfall	Parcel Size (Acres)	Current General Plan Designation	Current Zoning	Proposed General Plan (GP) Designation	Proposed Zoning	Minimum Density Allowed	Maximum Density Allowed	Total Capacity	Vacant/ Nonvacant	Description of Existing Uses	PIN	Base Density Per Acre	Community Plan Area	Rent Stabalization Ordinance	Income Category	Applicable Rezoning Program (Program informing values in Column Q listed first)
Los Angeles	6116 DILL PL	91367	2045009030	0.000	0.000	0.000	1.144	Shortfall of Sites	0.184	Low Residential	RS-1	Very Low Residential	0	0	66.287	1.144		Residential - Single Family Residence, 1	177B089 422	1 per lot	Canoga Park - Winnetka - Woodland Hills - West Hills	No	ABMI	AHO , CPK CPU, ADU
Los Angeles	6543 DEBS AVE	91307	2034020047	0.000	0.000	0.000	1.144	Shortfall of Sites	0.184	Low Residential	RS-1	Very Low Residential	0	0	66.287	1.144		Residential - Single Family Residence, 1	180B089 513	1 per lot	Canoga Park - Winnetka - Woodland Hills - West Hills	No	ABMI	AHO , CPK CPU, ADU
Los Angeles	18825 ELKWOOD ST	91335	2103013010	0.000	0.000	0.000	1.144	Shortfall of Sites	0.202	Low Residential	RS-1	Low Residential	0	0	66.287	1.144		Residential - Single Family Residence - Pool, 1	189B121 418	1 per lot	Reseda - West Van Nuys	No	ABMI	AHO , RES CPU
Los Angeles	1510 WESTWOOD BLVD	90024	4325020003	0.000	0.000	0.000	1.144	Shortfall of Sites	0.127	Neighborhood Office Commercial	C4-1VL-POD	0	0	0	9.415	1.144		Commercial - Office Building - One Story, 0	129B153 21		Westwood	No	ABMI	ARO
Los Angeles	1510 WESTWOOD BLVD	90024	4325020003	0.000	0.000	0.000	1.144	Shortfall of Sites	0.126	Neighborhood Office Commercial	C4-1VL-POD	0	0	0	9.441	1.144		Commercial - Office Building - One Story, 0	132B153 995		Westwood	No	ABMI	ARO
Los Angeles	16217 HARTSOOK ST	91436	2260017051	0.000	0.000	0.000	1.144	Shortfall of Sites	0.184	Low II Residential	RE9-1	Low Residential	0	0	66.287	1.144		Residential - Single Family Residence - Pool, 1	171B137 129	1 per lot	Encino - Tarzana	No	ABMI	AHO , ENC CPU, ADU
Los Angeles	18531 CANTARA ST	91335	2103005040	0.000	0.000	0.000	1.144	Shortfall of Sites	0.202	Low Residential	RS-1	Low Residential	0	0	66.287	1.144		Residential - Single Family Residence, 1	192B125 794	1 per lot	Reseda - West Van Nuys	No	ABMI	AHO , RES CPU
Los Angeles	23715 TIARA ST	91367	2045015014	0.000	0.000	0.000	1.144	Shortfall of Sites	0.184	Low Residential	RS-1	Very Low Residential	[HB2-G1-5] [CX2-FA] [CPIO-O]	0	66.287	1.144		Residential - Single Family Residence - Pool, 1	177B093 751	1 per lot	Canoga Park - Winnetka - Woodland Hills - West Hills	No	ABMI	AHO , CPK CPU, ADU
Los Angeles	4217 GREENBUSH AVE	91423	2360009026	0.000	0.000	0.000	1.144	Shortfall of Sites	0.101	Low Residential	P-1-RIO	0	0	0	94.696	1.144		Commercial - Parking Lot (Commercial Use Property) - Lots - Patron or Employee - One Story, 0	165B157 675		Sherman Oaks - Studio City - Toluca Lake - Cahuenga Pass	No	ABMI	P
Los Angeles	624 W ALONDRA BLVD	90247	6120020032	0.572	0.572	0.000	0.000	Shortfall of Sites	0.493	Low Medium II Residential	(Q)RD1.5-1	0	0	20	45.009	1.144		Residential - Five or More Units or Apartments (Any Combination) · 4 Stories or Less, 16	069B201 240		Harbor Gateway	No	LI	DB50
Los Angeles	7340 HASKELL AVE	91406	2206029020	0.572	0.572	0.000	0.000	Shortfall of Sites	0.269	Medium Residential	R3-1	0	0	20	82.573	1.144		Residential - Five or More Units or Apartments (Any Combination) · 4 Stories or Less, 16	186B141 649		Van Nuys - North Sherman Oaks	No	LI	DB50
Los Angeles	22709 SCHOOLCRAFT ST	91307	2024027027	0.000	0.000	0.000	1.144	Shortfall of Sites	0.184	Low Residential	RS-1	Very Low Residential	0	0	66.287	1.144		Residential - Single Family Residence - Pool, 1	183B097 585	1 per lot	Canoga Park - Winnetka - Woodland Hills - West Hills	No	ABMI	AHO , CPK CPU, ADU
Los Angeles	22854 COHASSET ST	91307	2021016012	0.000	0.000	0.000	1.144	Shortfall of Sites	0.184	Low Residential	RS-1	Very Low Residential	0	0	66.287	1.144		Residential - Single Family Residence, 1	186B097 577	1 per lot	Canoga Park - Winnetka - Woodland Hills - West Hills	No	ABMI	AHO , CPK CPU, ADU
Los Angeles	15017 SUPERIOR ST	91343	2650001900	0.572	0.572	0.000	0.000	Shortfall of Sites	0.744	Public Facilities	[Q]PF-1XL	0	0	20	153.741	1.143		Miscellaneous - Government Owned Property, 0	201B145 409		Mission Hills - Panorama City - North Hills	No	LI	PF
Los Angeles	5919 TOPEKA DR	91356	2156014004	0.000	0.000	0.000	1.143	Shortfall of Sites	0.202	Low II Residential	R1-1	Low Residential	0	0	66.287	1.143		Residential - Single Family Residence - Pool, 1	177B121 767	1 per lot	Encino - Tarzana	No	ABMI	AHO , ENC CPU
Los Angeles	15017 SUPERIOR ST	91343	2650001900	0.572	0.572	0.000	0.000	Shortfall of Sites	0.744	Public Facilities	[Q]PF-1XL	0	0	20	153.741	1.143		Miscellaneous - Government Owned Property, 0	201B145 408		Mission Hills - Panorama City - North Hills	No	LI	PF
Los Angeles	6563 FRANRIVERS AVE	91307	2034018005	0.000	0.000	0.000	1.143	Shortfall of Sites	0.184	Low Residential	RS-1	Very Low Residential	0	0	66.287	1.143		Residential - Single Family Residence - Pool, 1	180B089 463	1 per lot	Canoga Park - Winnetka - Woodland Hills - West Hills	No	ABMI	AHO , CPK CPU, ADU
Los Angeles	7448 CLAIRE AVE	91335	2104020014	0.000	0.000	0.000	1.143	Shortfall of Sites	0.202	Low Residential	R1-1	Low Residential	0	0	66.287	1.143		Residential - Single Family Residence, 1	186B121 474	1 per lot	Reseda - West Van Nuys	No	ABMI	AHO , RES CPU
Los Angeles	22720 CALIFA ST	91367	2040004035	0.000	0.000	0.000	1.143	Shortfall of Sites	0.184	Low Residential	R1-1	Very Low Residential	0	0	66.287	1.143		Residential - Single Family Residence, 1	174B097 61	1 per lot	Canoga Park - Winnetka - Woodland Hills - West Hills	No	ABMI	AHO , CPK CPU, ADU
Los Angeles	5500 W WASHINGTON BLVD	90016	5063021034	0.000	0.000	1.143	0.000	Shortfall of Sites	0.200	Neighborhood Commercial	C2-1VL-CPIO	0	0	0	10.973	1.143		Industrial - Warehousing, Distribution, Storage - Warehousing, Distribution, 10,000 to 24,999 SF - One Story, 0	123B177 29		West Adams - Baldwin Hills - Leimert	No	MI	ARO
Los Angeles	5500 W WASHINGTON BLVD	90016	5063021034	0.000	0.000	1.143	0.000	Shortfall of Sites	0.178	Neighborhood Commercial	C2-1VL-CPIO	0	0	0	12.364	1.143		Industrial - Warehousing, Distribution, Storage - Warehousing, Distribution, 10,000 to 24,999 SF - One Story, 0	123B177 34		West Adams - Baldwin Hills - Leimert	No	MI	ARO
Los Angeles	5500 W WASHINGTON BLVD	90016	5063021034	0.000	0.000	1.143	0.000	Shortfall of Sites	0.139	Neighborhood Commercial	C2-1VL-CPIO	0	0	0	15.769	1.143		Industrial - Warehousing, Distribution, Storage - Warehousing, Distribution, 10,000 to 24,999 SF - One Story, 0	123B177 54		West Adams - Baldwin Hills - Leimert	No	MI	ARO
Los Angeles	5500 W WASHINGTON BLVD	90016	5063021034	0.000	0.000	0.000	1.143	Shortfall of Sites	0.005	Neighborhood Commercial	C2-1VL-CPIO	0	0	0	442.166	1.143		Industrial - Warehousing, Distribution, Storage - Warehousing, Distribution, 10,000 to 24,999 SF - One Story, 0	123B177 139		West Adams - Baldwin Hills - Leimert	No	ABMI	ARO
Los Angeles	18705 SATICOY ST	91335	2103016009	0.000	0.000	0.000	1.143	Shortfall of Sites	0.202	Low Residential	RS-1	Low Residential	0	0	66.287	1.143		Residential - Single Family Residence - Pool, 1	186B121 144	1 per lot	Reseda - West Van Nuys	No	ABMI	AHO , RES CPU
Los Angeles	22606 VALERIO ST	91307	2022014013	0.000	0.000	0.000	1.143	Shortfall of Sites	0.202	Low Residential	RS-1	Very Low Residential	0	0	66.287	1.143		Residential - Single Family Residence, 1	186B097 725	1 per lot	Canoga Park - Winnetka - Woodland Hills - West Hills	No	ABMI	AHO , CPK CPU
Los Angeles	7440 CLAIRE AVE	91335	2104020011	0.000	0.000	0.000	1.143	Shortfall of Sites	0.202	Low Residential	R1-1	Low Residential	0	0	66.287	1.143		Residential - Single Family Residence, 1	186B121 523	1 per lot	Reseda - West Van Nuys	No	ABMI	AHO , RES CPU
Los Angeles	18618 SHERMAN WAY	91335	2126005032	0.000	0.000	0.000	1.143	Shortfall of Sites	0.121	Community Commercial	[Q]P-2D-CDO-RIO, [Q]C2-2D-CDO-RIO	0	0	0	94.696	1.143		Commercial - Office Building - One Story, 0	183B121 157		Reseda - West Van Nuys	No	ABMI	P , ARO
Los Angeles	6905 BIRCHTON AVE	91307	2028012022	0.000	0.000	0.000	1.143	Shortfall of Sites	0.184	Low Residential	RS-1	Very Low Residential	0	0	66.287	1.143		Residential - Single Family Residence, 1	183B093 670	1 per lot	Canoga Park - Winnetka - Woodland Hills - West Hills	No	ABMI	AHO , CPK CPU, ADU
Los Angeles	7733 OAKDALE AVE	91306	2106010012	0.000	0.000	0.000	1.143	Shortfall of Sites	0.202	Low Residential	RS-1	Low Residential	[DM4-CHC1-5] [CX4-FA] [SN-CPIO-CDO]	0	66.287	1.143		Residential - Single Family Residence - Pool, 1	189B113 1099	1 per lot	Canoga Park - Winnetka - Woodland Hills - West Hills	No	ABMI	AHO , CPK CPU
Los Angeles	6308 WOODMAN AVE	91401	2330012006	0.000	0.000	0.000	1.143	Shortfall of Sites	0.433	Neighborhood Office Commercial	[Q]C1.5-1VL	0	0	0	3.295	1.143		Commercial - Office Building - One Story, 0	177B157 101		Van Nuys - North Sherman Oaks	No	ABMI	ARO
Los Angeles	4783 FIRMAMENT AVE	91436	2261030009	0.000	0.000	0.000	1.143	Shortfall of Sites	0.184	Low II Residential	R1-1	Low Residential	0	0	66.287	1.143		Residential - Single Family Residence, 1	168B141 340	1 per lot	Encino - Tarzana	No	ABMI	AHO , ENC CPU, ADU
Los Angeles	6723 ROYER AVE	91307	2038016016	0.000	0.000	0.000	1.143	Shortfall of Sites	0.184	Low Residential	RS-1	Very Low Residential	0	0	66.287	1.143		Residential - Single Family Residence, 1	180B097 88	1 per lot	Canoga Park - Winnetka - Woodland Hills - West Hills	No	ABMI	AHO , CPK CPU, ADU
Los Angeles	24009 KITTRIDGE ST	91307	2034012030	0.000	0.000	0.000	1.143	Shortfall of Sites	0.184	Low Residential	RS-1	Very Low Residential	0	0	66.287	1.143		Residential - Single Family Residence, 1	180B089 301	1 per lot	Canoga Park - Winnetka - Woodland Hills - West Hills	No	ABMI	AHO , CPK CPU, ADU
Los Angeles	6315 CRENSHAW BLVD	90043	4006009007	0.571	0.571	0.000	0.000	Shortfall of Sites	0.248	Neighborhood Commercial	C2-2D-SP	0	0	20	102.494	1.143		Institutional - Church - One Story, 0	105B185 938		West Adams - Baldwin Hills - Leimert	No	LI	FBO
Los Angeles	22566 VANOWEN ST	91307	2038027029	0.000	0.000	0.000	1.143	Shortfall of Sites	0.184	Low Residential	RS-1	Very Low Residential	0	0	66.287	1.143		Residential - Single Family Residence, 1	180B097 26	1 per lot	Canoga Park - Winnetka - Woodland Hills - West Hills	No	ABMI	AHO , CPK CPU, ADU
Los Angeles	5900 HANNA AVE	91367	2146013023	0.000	0.000	0.000	1.143	Shortfall of Sites	0.184	Low Residential	RS-1	Very Low Residential	0	0	66.287	1.143		Residential - Single Family Residence, 1	177B101 196	1 per lot	Canoga Park - Winnetka - Woodland Hills - West Hills	No	ABMI	AHO , CPK CPU, ADU
Los Angeles	23334 SCHOOLCRAFT ST	91307	2028015005	0.000	0.000	0.000	1.142	Shortfall of Sites	0.184	Low Residential	RS-1	Very Low Residential	0	0	66.287	1.142		Residential - Single Family Residence, 1	183B093 450	1 per lot	Canoga Park - Winnetka - Woodland Hills - West Hills	No	ABMI	AHO , CPK CPU, ADU
Los Angeles	6956 PLATT AVE	91307	2028011014	0.000	0.000	0.000	1.142	Shortfall of Sites	0.184	Low Residential	RS-1	Very Low Residential	0	0	66.287	1.142		Residential - Single Family Residence, 1	183B093 451	1 per lot	Canoga Park - Winnetka - Woodland Hills - West Hills	No	ABMI	AHO , CPK CPU, ADU
Los Angeles	10772 ASHBY AVE	90064	4255021035	0.000	0.000	0.000	1.142	Shortfall of Sites	0.012	Low Residential	R1-1	0	0	0	99.000	1.142		Residential - Single Family Residence, 0	123B157 60		West Los Angeles	No	ABMI	TOC EXP
Los Angeles	6544 PETERSON AVE	91307	2033007013	0.000	0.000	0.000	1.142	Shortfall of Sites	0.184	Low Residential	RS-1	Very Low Residential	0	0	66.287	1.142		Residential - Single Family Residence, 1	180B089 486	1 per lot	Canoga Park - Winnetka - Woodland Hills - West Hills	No	ABMI	AHO , CPK CPU, ADU
Los Angeles	5476 FORBES AVE	91436	2251009021	0.000	0.000	0.000	1.142	Shortfall of Sites	0.184	Low II Residential	R1-1-RIO	Low Residential	0	0	66.287	1.142		Residential - Single Family Residence - Pool, 1	174B133 688	1 per lot	Encino - Tarzana	No	ABMI	AHO , ENC CPU, ADU
Los Angeles	15501 CAMARILLO ST	91436	2261037004	0.000	0.000	0.000	1.142	Shortfall of Sites	0.184	Low II Residential	R1-1	Low Residential	0	0	66.287	1.142		Residential - Single Family Residence - Pool, 1	168B141 392	1 per lot	Encino - Tarzana	No	ABMI	AHO , ENC CPU, ADU
Los Angeles	24247 GILMORE ST	91307	2033002016	0.000	0.000	0.000	1.142	Shortfall of Sites	0.184	Low Residential	RS-1	Very Low Residential	[MB4-SH1-5] [IX1-FA] [CPIO]	0	66.287	1.142		Residential - Single Family Residence, 1	180B089 983	1 per lot	Canoga Park - Winnetka - Woodland Hills - West Hills	No	ABMI	AHO , CPK CPU, ADU
Los Angeles	17407 LORNE ST	91325	2201016013	0.000	0.000	0.000	1.142	Shortfall of Sites	0.184	Low Residential	R1-1	Low Residential	0	0	66.287	1.142		Residential - Single Family Residence - Pool, 1	189B129 185	1 per lot	Reseda - West Van Nuys	No	ABMI	AHO , RES CPU, ADU
Los Angeles	6235 SHIRLEY AVE	91335	2131022004	0.000	0.000	0.000	1.142	Shortfall of Sites	0.202	Low Residential	R1-1-RIO	Low Residential	0	0	66.287	1.142		Residential - Single Family Residence, 1	177B117 263	1 per lot	Reseda - West Van Nuys	No	ABMI	AHO , RES CPU
Los Angeles	23345 BASSETT ST	91307	2028015035	0.000	0.000	0.000	1.142	Shortfall of Sites	0.184	Low Residential	RS-1	Very Low Residential	0	0	66.287	1.142		Residential - Single Family Residence, 1	183B093 510	1 per lot	Canoga Park - Winnetka - Woodland Hills - West Hills	No	ABMI	AHO , CPK CPU, ADU
Los Angeles	16650 MORRISON ST	91436	2259007002	0.000	0.000	0.000	1.142	Shortfall of Sites	0.184	Low II Residential	R1-1	Low Residential	0	0	66.287	1.142		Residential - Single Family Residence, 1	171B137 275	1 per lot	Encino - Tarzana	No	ABMI	AHO , ENC CPU, ADU
Los Angeles	0	0	2769001904	0.000	0.000	0.000	1.141	Shortfall of Sites	0.121	Community Commercial	(Q)P-1VL	0	0	0	94.696	1.141	Vacant	Commercial - Commercial - Vacant Land, 0	195B125 1058		Northridge	No	ABMI	P
Los Angeles	1625 NAUD ST	90012	5409002017	0.000	0.000	0.000	1.141	Shortfall of Sites	0.002	Hybrid Industrial	UV(CA)	0	0	0	1272.350	1.141		Industrial - Light Manufacturing - One Story, 0	136-5A217 52		Central City North	No	ABMI	ARO
Los Angeles	1625 NAUD ST	90012	5409002017	0.000	0.000	0.000	1.141	Shortfall of Sites	0.001	Hybrid Industrial	UV(CA)	0	0	0	3531.527	1.141		Industrial - Light Manufacturing - One Story, 0	136-5A217 54		Central City North	No	ABMI	ARO
Los Angeles	1625 NAUD ST	90012	5409002017	0.000	0.000	0.000	1.141	Shortfall of Sites	0.008	Hybrid Industrial	UV(CA)	0	0	0	292.556	1.141		Industrial - Light Manufacturing - One Story, 0	136-5A217 55		Central City North	No	ABMI	ARO
Los Angeles	1625 NAUD ST	90012	5409002017	0.000	0.000	1.141	0.000	Shortfall of Sites	0.143	Hybrid Industrial	UV(CA)	0	0	0	15.371	1.141		Industrial - Light Manufacturing - One Story, 0	136-5A217 56		Central City North	No	MI	ARO
Los Angeles	1625 NAUD ST	90012	5409002017	0.000	0.000	0.000	1.141	Shortfall of Sites	0.051	Hybrid Industrial	UV(CA)	0	0	0	42.684	1.141		Industrial - Light Manufacturing - One Story, 0	136-5A217 58		Central City North	No	ABMI	ARO
Los Angeles	23952 CALVERT ST	91367	2045007020	0.000	0.000	0.000	1.141	Shortfall of Sites	0.184	Low Residential	RS-1	Very Low Residential	0	0	66.287	1.141		Residential - Single Family Residence - Pool, 1	177B089 371	1 per lot	Canoga Park - Winnetka - Woodland Hills - West Hills	No	ABMI	AHO , CPK CPU, ADU
Los Angeles	22710 SCHOOLCRAFT ST	91307	2024027032	0.000	0.000	0.000	1.141	Shortfall of Sites	0.184	Low Residential	RS-1	Very Low Residential	0	0	66.287	1.141		Residential - Single Family Residence - Pool, 1	183B097 656	1 per lot	Canoga Park - Winnetka - Woodland Hills - West Hills	No	ABMI	AHO , CPK CPU, ADU
Los Angeles	5632 BABBITT AVE	91316	2255012006	0.000	0.000	0.000	1.141	Shortfall of Sites	0.184	Low II Residential	R1-1-RIO	Low Residential	0	0	66.287	1.141		Residential - Single Family Residence - Pool, 1	174B133 487	1 per lot	Encino - Tarzana	No	ABMI	AHO , ENC CPU, ADU
Los Angeles	8000 BEVERLY BLVD	90048	5511003024	0.000	0.000	0.000	1.140	Shortfall of Sites	0.140	Neighborhood Office Commercial	C2-1VL-O	0	0	0	8.486	1.140		Commercial - Office Building - One Story, 0	138B177 465		Wilshire	No	ABMI	ARO
Los Angeles	8000 BEVERLY BLVD	90048	5511003024	0.000	0.000	0.000	1.140	Shortfall of Sites	0.126	Neighborhood Office Commercial	C2-1VL-O	0	0	0	9.395	1.140		Commercial - Office Building - One Story, 0	138B177 466		Wilshire	No	ABMI	ARO
Los Angeles	3117 W 8TH ST	90005	5094009023	0.000	0.000	1.140	0.000	Shortfall of Sites	0.133	Neighborhood Office Commercial	C2-1	0	0	0	16.454	1.140		Commercial - Store Combination - Store and Office Combination - One Story, 0	132B197 460		Wilshire	No	MI	ARO

Jurisdiction Name	Site Address/Intersection	5 Digit ZIP Code	Assessor Parcel Number	Very Low-Income	Low-Income	Moderate-Income	Above Moderate-Income	Type of Shortfall	Parcel Size (Acres)	Current General Plan Designation	Current Zoning	Proposed General Plan (GP) Designation	Proposed Zoning	Minimum Density Allowed	Maximum Density Allowed	Total Capacity	Vacant/ Nonvacant	Description of Existing Uses	PIN	Base Density Per Acre	Community Plan Area	Rent Stabalization Ordinance	Income Category	Applicable Rezoning Program (Program informing values in Column Q listed first)
Los Angeles	7123 SHOSHONE AVE	91406	2228024020	0.000	0.000	0.000	1.140	Shortfall of Sites	0.202	Low Residential	R1-1	Low Residential	0	0	66.287	1.140		Residential - Single Family Residence - Pool, 1	183B129 232	1 per lot	Reseda - West Van Nuys	No	ABMI	AHO , RES CPU
Los Angeles	7036 PETIT AVE	91406	2225012028	0.000	0.000	0.000	1.140	Shortfall of Sites	0.202	Low Residential	R1-1	Low Residential	0	0	66.287	1.140		Residential - Single Family Residence, 1	183B137 183	1 per lot	Reseda - West Van Nuys	No	ABMI	AHO , RES CPU
Los Angeles	18618 SHERMAN WAY	91335	2126005032	0.000	0.000	0.000	1.140	Shortfall of Sites	0.120	Community Commercial	[Q]P-2D-CDO-RIO, [Q]C2-2D-CDO-RIO	0	0	0	94.696	1.140		Commercial - Office Building - One Story, 0	183B121 155		Reseda - West Van Nuys	No	ABMI	P , ARO
Los Angeles	6555 NEDDY AVE	91307	2034017009	0.000	0.000	0.000	1.140	Shortfall of Sites	0.184	Low Residential	RS-1	Very Low Residential	0	0	66.287	1.140		Residential - Single Family Residence - Pool, 1	180B089 485	1 per lot	Canoga Park - Winnetka - Woodland Hills - West Hills	No	ABMI	AHO , CPK CPU, ADU
Los Angeles	6537 NEDDY AVE	91307	2034017012	0.000	0.000	0.000	1.140	Shortfall of Sites	0.184	Low Residential	RS-1	Very Low Residential	0	0	66.287	1.140		Residential - Single Family Residence, 1	180B089 555	1 per lot	Canoga Park - Winnetka - Woodland Hills - West Hills	No	ABMI	AHO , CPK CPU, ADU
Los Angeles	2200 S HILL ST	90007	5126033013	0.000	0.000	1.139	0.000	Shortfall of Sites	0.166	Community Commercial	C2-2D-O-CPIO	0	0	0	13.192	1.139		Industrial - Warehousing, Distribution, Storage - Warehousing, Distribution, 10,000 to 24,999 SF - One Story, 0	121-5A205 25		Southeast Los Angeles	No	MI	ARO
Los Angeles	2200 S HILL ST	90007	5126033013	0.000	0.000	0.000	1.139	Shortfall of Sites	0.008	Community Commercial	C2-2D-O-CPIO	0	0	0	276.761	1.139		Industrial - Warehousing, Distribution, Storage - Warehousing, Distribution, 10,000 to 24,999 SF - One Story, 0	121-5A205 38		Southeast Los Angeles	No	ABMI	ARO
Los Angeles	2200 S HILL ST	90007	5126033013	0.000	0.000	1.139	0.000	Shortfall of Sites	0.182	Community Commercial	C2-2D-O-CPIO	0	0	0	12.067	1.139		Industrial - Warehousing, Distribution, Storage - Warehousing, Distribution, 10,000 to 24,999 SF - One Story, 0	121-5A205 39		Southeast Los Angeles	No	MI	ARO
Los Angeles	2200 S HILL ST	90007	5126033013	0.000	0.000	0.000	1.139	Shortfall of Sites	0.036	Community Commercial	C2-2D-O-CPIO	0	0	0	60.311	1.139		Industrial - Warehousing, Distribution, Storage - Warehousing, Distribution, 10,000 to 24,999 SF - One Story, 0	121-5A205 43		Southeast Los Angeles	No	ABMI	ARO
Los Angeles	2200 S HILL ST	90007	5126033013	0.000	0.000	1.139	0.000	Shortfall of Sites	0.145	Community Commercial	C2-2D-O-CPIO	0	0	0	15.073	1.139		Industrial - Warehousing, Distribution, Storage - Warehousing, Distribution, 10,000 to 24,999 SF - One Story, 0	121-5A205 44		Southeast Los Angeles	No	MI	ARO
Los Angeles	4953 EDGERTON AVE	91436	2260007020	0.000	0.000	0.000	1.139	Shortfall of Sites	0.202	Low II Residential	R1-1	Low Residential	0	0	66.287	1.139		Residential - Single Family Residence - Pool, 1	168B137 126	1 per lot	Encino - Tarzana	No	ABMI	AHO , ENC CPU, ADU
Los Angeles	0	0	2348006065	0.000	0.000	0.000	1.139	Shortfall of Sites	0.012	Low Residential	R1-1	0	0	0	99.000	1.139	Vacant	Residential - Single Family Residence - Vacant Land, 0	171B169 345		North Hollywood - Valley Village	No	ABMI	TOC EXP
Los Angeles	7641 QUAKERTOWN AVE	91306	2106005035	0.000	0.000	0.000	1.139	Shortfall of Sites	0.202	Low Residential	RS-1	Low Residential	[MB3-CDF1-5] [IX4-FA] [CPIO]	0	66.287	1.139		Residential - Single Family Residence, 1	186B113 90	1 per lot	Canoga Park - Winnetka - Woodland Hills - West Hills	No	ABMI	AHO , CPK CPU
Los Angeles	10800 ASHBY AVE	90064	4255021034	0.000	0.000	0.000	1.139	Shortfall of Sites	0.012	Low Residential	R1-1	0	0	0	99.000	1.139		Residential - Single Family Residence, 0	123B157 65		West Los Angeles	No	ABMI	TOC EXP
Los Angeles	23330 MOBILE ST	91307	2036013007	0.000	0.000	0.000	1.139	Shortfall of Sites	0.184	Low Residential	RS-1	Very Low Residential	0	0	66.287	1.139		Residential - Single Family Residence, 1	180B093 701	1 per lot	Canoga Park - Winnetka - Woodland Hills - West Hills	No	ABMI	AHO , CPK CPU, ADU
Los Angeles	8148 LASAINE AVE	91325	2201016019	0.000	0.000	0.000	1.139	Shortfall of Sites	0.184	Low Residential	R1-1	Low Residential	0	0	66.287	1.139		Residential - Single Family Residence, 1	189B129 70	1 per lot	Reseda - West Van Nuys	No	ABMI	AHO , RES CPU, ADU
Los Angeles	18921 COVELLO ST	91335	2104014021	0.000	0.000	0.000	1.139	Shortfall of Sites	0.202	Low Residential	R1-1	Low Residential	0	0	66.287	1.139		Residential - Single Family Residence, 1	186B121 257	1 per lot	Reseda - West Van Nuys	No	ABMI	AHO , RES CPU
Los Angeles	16734 OTSEGO ST	91436	2259003012	0.000	0.000	0.000	1.139	Shortfall of Sites	0.202	Low II Residential	R1-1	Low Residential	0	0	66.287	1.139		Residential - Single Family Residence - Pool and Misc., 1	171B137 131	1 per lot	Encino - Tarzana	No	ABMI	AHO , ENC CPU, ADU
Los Angeles	22600 VALERIO ST	91307	2022014014	0.000	0.000	0.000	1.138	Shortfall of Sites	0.202	Low Residential	RS-1	Very Low Residential	0	0	66.287	1.138		Residential - Single Family Residence, 1	186B097 727	1 per lot	Canoga Park - Winnetka - Woodland Hills - West Hills	No	ABMI	AHO , CPK CPU
Los Angeles	16211 HARTSOOK ST	91436	2260017050	0.000	0.000	0.000	1.138	Shortfall of Sites	0.184	Low II Residential	RE9-1	Low Residential	0	0	66.287	1.138		Residential - Single Family Residence - Pool, 1	171B137 132	1 per lot	Encino - Tarzana	No	ABMI	AHO , ENC CPU, ADU
Los Angeles	1118 VALENCIA ST	90015	5137024213	0.000	0.000	0.000	1.138	Shortfall of Sites	0.571	Limited Commercial	C1-1	0	0	0	2.492	1.138		Commercial - Store Combination - Store and Office Combination - One Story, 0	129A205 312		Westlake	No	ABMI	ARO
Los Angeles	6613 LOCKHURST DR	91307	2034015009	0.000	0.000	0.000	1.138	Shortfall of Sites	0.184	Low Residential	RS-1	Very Low Residential	0	0	66.287	1.138		Residential - Single Family Residence - Pool, 1	180B089 401	1 per lot	Canoga Park - Winnetka - Woodland Hills - West Hills	No	ABMI	AHO , CPK CPU, ADU
Los Angeles	6515 W SUNSET BLVD	90028	5547017037	0.000	0.000	0.000	1.138	Shortfall of Sites	0.004	Regional Center Commercial	C4-2D-SN	Regional Center Commercial	C2-2D-CPIO	0	488.465	1.138		Commercial - Office Building - One Story, 0	147A187 607	108	Hollywood	No	ABMI	ARO , HWD CPU, MURC, AHO
Los Angeles	6515 W SUNSET BLVD	90028	5547017037	0.000	0.000	0.000	1.138	Shortfall of Sites	0.007	Regional Center Commercial	C4-2D-SN, C4-2D	Regional Center Commercial	C2-2D-CPIO	0	306.702	1.138		Commercial - Office Building - One Story, 0	147A187 608	108	Hollywood	No	ABMI	ARO , HWD CPU, MURC, AHO
Los Angeles	22556 MARLIN PL	91307	2024026016	0.000	0.000	0.000	1.138	Shortfall of Sites	0.184	Low Residential	RS-1	Very Low Residential	0	0	66.287	1.138		Residential - Single Family Residence, 1	183B097 542	1 per lot	Canoga Park - Winnetka - Woodland Hills - West Hills	No	ABMI	AHO , CPK CPU, ADU
Los Angeles	5112 HOLLYWOOD BLVD	90027	5544013069	0.000	0.000	0.000	1.138	Shortfall of Sites	0.310	Highway Oriented Commercial	C2-1D	0	0	0	4.590	1.138		Commercial - Store Combination - Store and Office Combination - One Story, 0	148-5A195 109		Hollywood	No	ABMI	ARO
Los Angeles	8133 HATILLO AVE	91306	2106017002	0.000	0.000	0.000	1.138	Shortfall of Sites	0.202	Low Residential	RA-1	Low Residential	0	0	66.287	1.138		Residential - Single Family Residence, 1	189B113 152	1 per lot	Canoga Park - Winnetka - Woodland Hills - West Hills	No	ABMI	AHO , CPK CPU
Los Angeles	6150 NEDDY AVE	91367	2033022014	0.000	0.000	0.000	1.138	Shortfall of Sites	0.184	Low Residential	RS-1	Very Low Residential	0	0	66.287	1.138		Residential - Single Family Residence, 1	177B089 305	1 per lot	Canoga Park - Winnetka - Woodland Hills - West Hills	No	ABMI	AHO , CPK CPU, ADU
Los Angeles	5025 LAURELGROVE AVE	91607	2356024027	0.000	0.000	0.000	1.138	Shortfall of Sites	0.030	Low Residential	R1-1	0	0	0	99.000	1.138		Residential - Single Family Residence, 1	171B165 969		North Hollywood - Valley Village	No	ABMI	TOC EXP
Los Angeles	22934 ROSCOE BLVD	91304	2014003004	0.000	0.000	0.000	1.138	Shortfall of Sites	0.202	Low Residential	RS-1	Very Low Residential	0	0	66.287	1.138		Residential - Single Family Residence, 1	192B097 483	1 per lot	Canoga Park - Winnetka - Woodland Hills - West Hills	No	ABMI	AHO , CPK CPU
Los Angeles	22824 ROSCOE BLVD	91304	2014002002	0.000	0.000	0.000	1.138	Shortfall of Sites	0.202	Low Residential	RS-1	Very Low Residential	[DM2-G1-5] [CX2-FA] [CPIO]	0	66.287	1.138		Residential - Single Family Residence - Pool, 1	192B097 473	1 per lot	Canoga Park - Winnetka - Woodland Hills - West Hills	No	ABMI	AHO , CPK CPU
Los Angeles	22830 ROSCOE BLVD	91304	2014002001	0.000	0.000	0.000	1.138	Shortfall of Sites	0.202	Low Residential	RS-1	Very Low Residential	0	0	66.287	1.138		Residential - Single Family Residence, 1	192B097 474	1 per lot	Canoga Park - Winnetka - Woodland Hills - West Hills	No	ABMI	AHO , CPK CPU
Los Angeles	22838 ROSCOE BLVD	91304	2014003012	0.000	0.000	0.000	1.138	Shortfall of Sites	0.202	Low Residential	RS-1	Very Low Residential	0	0	66.287	1.138		Residential - Single Family Residence - Pool, 1	192B097 475	1 per lot	Canoga Park - Winnetka - Woodland Hills - West Hills	No	ABMI	AHO , CPK CPU
Los Angeles	22844 ROSCOE BLVD	91304	2014003011	0.000	0.000	0.000	1.138	Shortfall of Sites	0.202	Low Residential	RS-1	Very Low Residential	0	0	66.287	1.138		Residential - Single Family Residence, 1	192B097 476	1 per lot	Canoga Park - Winnetka - Woodland Hills - West Hills	No	ABMI	AHO , CPK CPU
Los Angeles	22942 ROSCOE BLVD	91304	2014003003	0.000	0.000	0.000	1.138	Shortfall of Sites	0.202	Low Residential	RS-1	Very Low Residential	0	0	66.287	1.138		Residential - Single Family Residence, 1	192B097 484	1 per lot	Canoga Park - Winnetka - Woodland Hills - West Hills	No	ABMI	AHO , CPK CPU
Los Angeles	22928 ROSCOE BLVD	91304	2014003005	0.000	0.000	0.000	1.138	Shortfall of Sites	0.202	Low Residential	RS-1	Very Low Residential	[HB3-G1-5] [CX2-FA] [CPIO]	0	66.287	1.138		Residential - Single Family Residence, 1	192B097 482	1 per lot	Canoga Park - Winnetka - Woodland Hills - West Hills	No	ABMI	AHO , CPK CPU
Los Angeles	22950 ROSCOE BLVD	91304	2014003002	0.000	0.000	0.000	1.138	Shortfall of Sites	0.202	Low Residential	RS-1	Very Low Residential	0	0	66.287	1.138		Residential - Single Family Residence, 1	192B097 485	1 per lot	Canoga Park - Winnetka - Woodland Hills - West Hills	No	ABMI	AHO , CPK CPU
Los Angeles	15521 MORRISON ST	91403	2261033005	0.000	0.000	0.000	1.138	Shortfall of Sites	0.184	Low II Residential	R1-1	Low Residential	0	0	66.287	1.138		Residential - Single Family Residence, 1	168B141 26	1 per lot	Encino - Tarzana	No	ABMI	AHO , ENC CPU, ADU
Los Angeles	15541 MORRISON ST	91403	2261033002	0.000	0.000	0.000	1.138	Shortfall of Sites	0.184	Low II Residential	R1-1	Low Residential	0	0	66.287	1.138		Residential - Single Family Residence, 1	168B141 23	1 per lot	Encino - Tarzana	No	ABMI	AHO , ENC CPU, ADU
Los Angeles	15535 MORRISON ST	91403	2261033003	0.000	0.000	0.000	1.137	Shortfall of Sites	0.184	Low II Residential	R1-1	Low Residential	0	0	66.287	1.137		Residential - Single Family Residence, 1	168B141 24	1 per lot	Encino - Tarzana	No	ABMI	AHO , ENC CPU, ADU
Los Angeles	4916 COLLETT AVE	91436	2261022054	0.000	0.000	0.000	1.137	Shortfall of Sites	0.202	Low II Residential	RE9-1	Low Residential	0	0	66.287	1.137		Residential - Single Family Residence - Pool, 1	168B141 261	1 per lot	Encino - Tarzana	No	ABMI	AHO , ENC CPU, ADU
Los Angeles	6436 NEDDY AVE	91307	2033003007	0.000	0.000	0.000	1.137	Shortfall of Sites	0.184	Low Residential	RS-1	Very Low Residential	0	0	66.287	1.137		Residential - Single Family Residence, 1	180B089 866	1 per lot	Canoga Park - Winnetka - Woodland Hills - West Hills	No	ABMI	AHO , CPK CPU, ADU
Los Angeles	6454 NEDDY AVE	91307	2033003010	0.000	0.000	0.000	1.137	Shortfall of Sites	0.184	Low Residential	RS-1	Very Low Residential	[DM4-CHC1-5] [CX4-FA] [SN-CPIO-CDO]	0	66.287	1.137		Residential - Single Family Residence, 1	180B089 793	1 per lot	Canoga Park - Winnetka - Woodland Hills - West Hills	No	ABMI	AHO , CPK CPU, ADU
Los Angeles	6448 NEDDY AVE	91307	2033003009	0.000	0.000	0.000	1.137	Shortfall of Sites	0.184	Low Residential	RS-1	Very Low Residential	0	0	66.287	1.137		Residential - Single Family Residence, 1	180B089 818	1 per lot	Canoga Park - Winnetka - Woodland Hills - West Hills	No	ABMI	AHO , CPK CPU, ADU
Los Angeles	6424 NEDDY AVE	91307	2033003016	0.000	0.000	0.000	1.137	Shortfall of Sites	0.184	Low Residential	RS-1	Very Low Residential	[MN1-SH2-5] [CX1-FA] [CPIO]	0	66.287	1.137		Residential - Single Family Residence, 1	180B089 913	1 per lot	Canoga Park - Winnetka - Woodland Hills - West Hills	No	ABMI	AHO , CPK CPU, ADU
Los Angeles	6430 NEDDY AVE	91307	2033003017	0.000	0.000	0.000	1.137	Shortfall of Sites	0.184	Low Residential	RS-1	Very Low Residential	0	0	66.287	1.137		Residential - Single Family Residence, 1	180B089 891	1 per lot	Canoga Park - Winnetka - Woodland Hills - West Hills	No	ABMI	AHO , CPK CPU, ADU
Los Angeles	6442 NEDDY AVE	91307	2033003008	0.000	0.000	0.000	1.137	Shortfall of Sites	0.184	Low Residential	RS-1	Very Low Residential	0	0	66.287	1.137		Residential - Single Family Residence - Pool, 1	180B089 839	1 per lot	Canoga Park - Winnetka - Woodland Hills - West Hills	No	ABMI	AHO , CPK CPU, ADU
Los Angeles	4948 LIBBIT AVE	91436	2260010030	0.000	0.000	0.000	1.137	Shortfall of Sites	0.184	Low II Residential	RE9-1	Low Residential	0	0	66.287	1.137		Residential - Single Family Residence, 1	168B137 155	1 per lot	Encino - Tarzana	No	ABMI	AHO , ENC CPU, ADU
Los Angeles	6462 NEDDY AVE	91307	2033003011	0.000	0.000	0.000	1.137	Shortfall of Sites	0.184	Low Residential	RS-1	Very Low Residential	0	0	66.287	1.137		Residential - Single Family Residence - Pool, 1	180B089 771	1 per lot	Canoga Park - Winnetka - Woodland Hills - West Hills	No	ABMI	AHO , CPK CPU, ADU
Los Angeles	8107 ROYER AVE	91304	2014038020	0.000	0.000	0.000	1.137	Shortfall of Sites	0.184	Low Residential	RS-1	Very Low Residential	0	0	66.287	1.137		Residential - Single Family Residence - Pool, 1	189B097 176	1 per lot	Canoga Park - Winnetka - Woodland Hills - West Hills	No	ABMI	AHO , CPK CPU, ADU
Los Angeles	7745 ETIWANDA AVE	91335	2102021037	0.000	0.000	0.000	1.137	Shortfall of Sites	0.202	Low Residential	R1-1	Low Residential	0	0	66.287	1.137		Residential - Single Family Residence, 1	189B125 793	1 per lot	Reseda - West Van Nuys	No	ABMI	AHO , RES CPU
Los Angeles	6408 VALLEY CIRCLE BLVD	91307	2033001017	0.000	0.000	0.000	1.137	Shortfall of Sites	0.184	Low Residential	RS-1	Very Low Residential	0	0	66.287	1.137		Residential - Single Family Residence, 1	180B089 979	1 per lot	Canoga Park - Winnetka - Woodland Hills - West Hills	No	ABMI	AHO , CPK CPU, ADU
Los Angeles	6720 NEDDY AVE	91307	2034007025	0.000	0.000	0.000	1.137	Shortfall of Sites	0.184	Low Residential	RS-1	Very Low Residential	0	0	66.287	1.137		Residential - Single Family Residence, 1	180B089 29	1 per lot	Canoga Park - Winnetka - Woodland Hills - West Hills	No	ABMI	AHO , CPK CPU, ADU

Jurisdiction Name	Site Address/Intersection	5 Digit ZIP Code	Assessor Parcel Number	Very Low-Income	Low-Income	Moderate-Income	Above Moderate-Income	Type of Shortfall	Parcel Size (Acres)	Current General Plan Designation	Current Zoning	Proposed General Plan (GP) Designation	Proposed Zoning	Minimum Density Allowed	Maximum Density Allowed	Total Capacity	Vacant/ Nonvacant	Description of Existing Uses	PIN	Base Density Per Acre	Community Plan Area	Rent Stabalization Ordinance	Income Category	Applicable Rezoning Program (Program informing values in Column Q listed first)
Los Angeles	6712 NEDDY AVE	91307	2034007024	0.000	0.000	0.000	1.137	Shortfall of Sites	0.184	Low Residential	RS-1	Very Low Residential	0	0	66.287	1.137		Residential - Single Family Residence, 1	180B089 55	1 per lot	Canoga Park - Winnetka - Woodland Hills - West Hills	No	ABMI	AHO , CPK CPU, ADU
Los Angeles	6706 NEDDY AVE	91307	2034007023	0.000	0.000	0.000	1.137	Shortfall of Sites	0.184	Low Residential	RS-1	Very Low Residential	0	0	66.287	1.137		Residential - Single Family Residence, 1	180B089 82	1 per lot	Canoga Park - Winnetka - Woodland Hills - West Hills	No	ABMI	AHO , CPK CPU, ADU
Los Angeles	2655 W OLYMPIC BLVD	90006	5076002028	0.000	0.000	0.000	1.137	Shortfall of Sites	0.218	General Commercial	C2-1	0	0	0	6.526	1.137		Commercial - Office Building - One Story, 0	129B197 213		Wilshire	No	ABMI	ARO
Los Angeles	6700 NEDDY AVE	91307	2034007022	0.000	0.000	0.000	1.137	Shortfall of Sites	0.184	Low Residential	RS-1	Very Low Residential	0	0	66.287	1.137		Residential - Single Family Residence, 1	180B089 106	1 per lot	Canoga Park - Winnetka - Woodland Hills - West Hills	No	ABMI	AHO , CPK CPU, ADU
Los Angeles	6666 NEDDY AVE	91307	2034007021	0.000	0.000	0.000	1.137	Shortfall of Sites	0.184	Low Residential	RS-1	Very Low Residential	0	0	66.287	1.137		Residential - Single Family Residence, 1	180B089 133	1 per lot	Canoga Park - Winnetka - Woodland Hills - West Hills	No	ABMI	AHO , CPK CPU, ADU
Los Angeles	6660 NEDDY AVE	91307	2034007020	0.000	0.000	0.000	1.137	Shortfall of Sites	0.184	Low Residential	RS-1	Very Low Residential	0	0	66.287	1.137		Residential - Single Family Residence, 1	180B089 156	1 per lot	Canoga Park - Winnetka - Woodland Hills - West Hills	No	ABMI	AHO , CPK CPU, ADU
Los Angeles	24009 GILMORE ST	91307	2033004035	0.000	0.000	0.000	1.137	Shortfall of Sites	0.184	Low Residential	RS-1	Very Low Residential	0	0	66.287	1.137		Residential - Single Family Residence - Pool, 1	180B089 844	1 per lot	Canoga Park - Winnetka - Woodland Hills - West Hills	No	ABMI	AHO , CPK CPU, ADU
Los Angeles	5548 MORELLA AVE	91607	2348005025	0.000	0.000	0.000	1.137	Shortfall of Sites	0.012	Low Residential	R1-1	0	0	0	99.000	1.137		Residential - Single Family Residence, 0	174B169 916		North Hollywood - Valley Village	No	ABMI	TOC EXP
Los Angeles	6518 VALLEY CIRCLE BLVD	91307	2034018019	0.000	0.000	0.000	1.137	Shortfall of Sites	0.184	Low Residential	RS-1	Very Low Residential	[HB5-G1-5] [CX3-FA] [CPIO]	0	66.287	1.137		Residential - Single Family Residence, 1	180B089 611	1 per lot	Canoga Park - Winnetka - Woodland Hills - West Hills	No	ABMI	AHO , CPK CPU, ADU
Los Angeles	8224 GEYSER AVE	91335	2103004026	0.000	0.000	0.000	1.137	Shortfall of Sites	0.201	Low Residential	RA-1	Low Residential	0	0	66.287	1.137		Residential - Single Family Residence, 1	192B121 859	1 per lot	Reseda - West Van Nuys	No	ABMI	AHO , RES CPU
Los Angeles	6640 FRANRIVERS AVE	91307	2034006022	0.000	0.000	0.000	1.137	Shortfall of Sites	0.184	Low Residential	RS-1	Very Low Residential	0	0	66.287	1.137		Residential - Single Family Residence - Pool, 1	180B089 258	1 per lot	Canoga Park - Winnetka - Woodland Hills - West Hills	No	ABMI	AHO , CPK CPU, ADU
Los Angeles	22340 DOLOROSA ST	91367	2146012012	0.568	0.568	0.000	0.000	Shortfall of Sites	0.278	Low Residential	R1-1	Very Low Residential	0	20	66.287	1.137		Residential - Double, Duplex, or Two Units - 4 Stories or Less, 2	174B101 415	1 per lot	Canoga Park - Winnetka - Woodland Hills - West Hills	No	LI	AHO , CPK CPU
Los Angeles	16782 MORRISON ST	91436	2259008010	0.000	0.000	0.000	1.137	Shortfall of Sites	0.184	Low II Residential	R1-1	Low Residential	0	0	66.287	1.137		Residential - Single Family Residence - Pool, 1	171B133 736	1 per lot	Encino - Tarzana	No	ABMI	AHO , ENC CPU, ADU
Los Angeles	7009 ENCINO AVE	91406	2228026013	0.000	0.000	0.000	1.136	Shortfall of Sites	0.201	Low Residential	R1-1	Low Residential	0	0	66.287	1.136		Residential - Single Family Residence, 1	183B129 515	1 per lot	Reseda - West Van Nuys	No	ABMI	AHO , RES CPU
Los Angeles	8132 OAKDALE AVE	91306	2106017013	0.000	0.000	0.000	1.136	Shortfall of Sites	0.201	Low Residential	RA-1	Low Residential	0	0	66.287	1.136		Residential - Single Family Residence, 1	189B113 153	1 per lot	Canoga Park - Winnetka - Woodland Hills - West Hills	No	ABMI	AHO , CPK CPU
Los Angeles	7113 ENCINO AVE	91406	2228026002	0.000	0.000	0.000	1.136	Shortfall of Sites	0.201	Low Residential	R1-1	Low Residential	0	0	66.287	1.136		Residential - Single Family Residence, 1	183B129 257	1 per lot	Reseda - West Van Nuys	No	ABMI	AHO , RES CPU
Los Angeles	5040 RUBIO AVE	91436	2259016013	0.000	0.000	0.000	1.136	Shortfall of Sites	0.184	Low II Residential	R1-1	Low Residential	0	0	66.287	1.136		Residential - Single Family Residence - Pool, 1	171B137 313	1 per lot	Encino - Tarzana	No	ABMI	AHO , ENC CPU, ADU
Los Angeles	8271 MELROSE AVE	90046	5528003042	0.000	0.000	0.000	1.136	Shortfall of Sites	0.109	Neighborhood Office Commercial	C4-1XL	0	0	0	15.390	1.136		Commercial - Office Building - One Story, 0	141B173 406		Hollywood	No	ABMI	ARO
Los Angeles	8271 MELROSE AVE	90046	5528003042	0.000	0.000	0.000	1.136	Shortfall of Sites	0.109	Neighborhood Office Commercial	C4-1XL	0	0	0	15.390	1.136		Commercial - Office Building - One Story, 0	141B173 407		Hollywood	No	ABMI	ARO
Los Angeles	8271 MELROSE AVE	90046	5528003042	0.000	0.000	0.000	1.136	Shortfall of Sites	0.109	Neighborhood Office Commercial	C4-1XL	0	0	0	15.389	1.136		Commercial - Office Building - One Story, 0	141B173 408		Hollywood	No	ABMI	ARO
Los Angeles	22201 CANTARA ST	91304	2012007014	0.000	0.000	0.000	1.136	Shortfall of Sites	0.201	Low Residential	RS-1	Very Low Residential	0	0	66.287	1.136		Residential - Single Family Residence, 1	189B101 27	1 per lot	Canoga Park - Winnetka - Woodland Hills - West Hills	No	ABMI	AHO , CPK CPU
Los Angeles	15405 SUTTON ST	91403	2283019019	0.000	0.000	0.000	1.136	Shortfall of Sites	0.184	Low II Residential	R1-1	Low Residential	0	0	66.287	1.136		Residential - Single Family Residence - Pool, 1	166-5A145 110	1 per lot	Encino - Tarzana	No	ABMI	AHO , ENC CPU, ADU
Los Angeles	3353 N SAN FERNANDO RD	90065	5458006903	0.000	0.000	0.000	0.000	Shortfall of Sites	0.739	Public Facilities	[Q]PF-1-CDO	0	0	0	153.741	0.000		Miscellaneous - Government Owned Property - Government Services - Police and Fire Station, 0	153B209 75		Northeast Los Angeles	No		PF
Los Angeles	7900 DRISCOLL AVE	91406	2204011014	0.000	0.000	0.000	1.136	Shortfall of Sites	0.184	Low Residential	R1-1	Low Residential	0	0	66.287	1.136		Residential - Single Family Residence - Pool, 1	189B133 586	1 per lot	Reseda - West Van Nuys	No	ABMI	AHO , RES CPU, ADU
Los Angeles	10804 ASHBY AVE	90064	4255021033	0.000	0.000	0.000	1.136	Shortfall of Sites	0.012	Low Residential	R1-1	0	0	0	99.000	1.136		Residential - Single Family Residence, 0	123B157 69		West Los Angeles	No	ABMI	TOC EXP
Los Angeles	22028 TIARA ST	91367	2146016008	0.000	0.000	0.000	1.136	Shortfall of Sites	0.184	Low Residential	RS-1	Very Low Residential	0	0	66.287	1.136		Residential - Single Family Residence - Pool, 1	177B101 248	1 per lot	Canoga Park - Winnetka - Woodland Hills - West Hills	No	ABMI	AHO , CPK CPU, ADU
Los Angeles	22034 TIARA ST	91367	2146016007	0.000	0.000	0.000	1.136	Shortfall of Sites	0.184	Low Residential	RS-1	Very Low Residential	0	0	66.287	1.136		Residential - Single Family Residence, 1	177B101 247	1 per lot	Canoga Park - Winnetka - Woodland Hills - West Hills	No	ABMI	AHO , CPK CPU, ADU
Los Angeles	966 S WESTERN AVE	90006	5080008029	0.000	0.000	0.000	1.136	Shortfall of Sites	0.103	General Commercial	C2-1	0	0	0	21.117	1.136		Commercial - Store Combination - Store and Office Combination - One Story, 0	129B193 27		Wilshire	No	ABMI	ARO
Los Angeles	966 S WESTERN AVE	90006	5080008029	0.000	0.000	0.000	1.136	Shortfall of Sites	0.057	General Commercial	C2-1	0	0	0	38.056	1.136		Commercial - Store Combination - Store and Office Combination - One Story, 0	129B193 55		Wilshire	No	ABMI	ARO
Los Angeles	966 S WESTERN AVE	90006	5080008029	0.000	0.000	0.000	1.136	Shortfall of Sites	0.101	General Commercial	C2-1	0	0	0	21.557	1.136		Commercial - Store Combination - Store and Office Combination - One Story, 0	129B193 56		Wilshire	No	ABMI	ARO
Los Angeles	20251 ARCHWOOD ST	91306	2134015008	0.000	0.000	0.000	1.136	Shortfall of Sites	0.201	Low Residential	RS-1-RIO	Low Residential	0	0	66.287	1.136		Residential - Single Family Residence - Pool, 1	180B113 60	1 per lot	Canoga Park - Winnetka - Woodland Hills - West Hills	No	ABMI	AHO , CPK CPU
Los Angeles	22612 KITTRIDGE ST	91307	2038025027	0.000	0.000	0.000	1.136	Shortfall of Sites	0.184	Low Residential	RS-1	Very Low Residential	0	0	66.287	1.136		Residential - Single Family Residence, 1	180B097 208	1 per lot	Canoga Park - Winnetka - Woodland Hills - West Hills	No	ABMI	AHO , CPK CPU, ADU
Los Angeles	20506 OREY PL	91306	2148013016	0.000	0.000	0.000	1.136	Shortfall of Sites	0.201	Low Residential	RS-1-RIO	Low Residential	0	0	66.287	1.136		Residential - Single Family Residence, 1	180B109 347	1 per lot	Canoga Park - Winnetka - Woodland Hills - West Hills	No	ABMI	AHO , CPK CPU
Los Angeles	22616 KITTRIDGE ST	91307	2038025026	0.000	0.000	0.000	1.136	Shortfall of Sites	0.184	Low Residential	RS-1	Very Low Residential	0	0	66.287	1.136		Residential - Single Family Residence, 1	180B097 207	1 per lot	Canoga Park - Winnetka - Woodland Hills - West Hills	No	ABMI	AHO , CPK CPU, ADU
Los Angeles	22620 KITTRIDGE ST	91307	2038025025	0.000	0.000	0.000	1.136	Shortfall of Sites	0.184	Low Residential	RS-1	Very Low Residential	[HM2-CHC1-5] [CX3-FA] [CPIO]	0	66.287	1.136		Residential - Single Family Residence, 1	180B097 206	1 per lot	Canoga Park - Winnetka - Woodland Hills - West Hills	No	ABMI	AHO , CPK CPU, ADU
Los Angeles	22626 KITTRIDGE ST	91307	2038025024	0.000	0.000	0.000	1.136	Shortfall of Sites	0.184	Low Residential	RS-1	Very Low Residential	[MB4-G1-5] [IX1-FA] [CPIO]	0	66.287	1.136		Residential - Single Family Residence, 1	180B097 205	1 per lot	Canoga Park - Winnetka - Woodland Hills - West Hills	No	ABMI	AHO , CPK CPU, ADU
Los Angeles	22640 KITTRIDGE ST	91307	2038025022	0.000	0.000	0.000	1.136	Shortfall of Sites	0.184	Low Residential	RS-1	Very Low Residential	0	0	66.287	1.136		Residential - Single Family Residence - Pool, 1	180B097 203	1 per lot	Canoga Park - Winnetka - Woodland Hills - West Hills	No	ABMI	AHO , CPK CPU, ADU
Los Angeles	22634 KITTRIDGE ST	91307	2038025023	0.000	0.000	0.000	1.136	Shortfall of Sites	0.184	Low Residential	RS-1	Very Low Residential	0	0	66.287	1.136		Residential - Single Family Residence, 1	180B097 204	1 per lot	Canoga Park - Winnetka - Woodland Hills - West Hills	No	ABMI	AHO , CPK CPU, ADU
Los Angeles	22646 KITTRIDGE ST	91307	2038025021	0.000	0.000	0.000	1.136	Shortfall of Sites	0.184	Low Residential	RS-1	Very Low Residential	0	0	66.287	1.136		Residential - Single Family Residence - Pool, 1	180B097 202	1 per lot	Canoga Park - Winnetka - Woodland Hills - West Hills	No	ABMI	AHO , CPK CPU, ADU
Los Angeles	22652 KITTRIDGE ST	91307	2038025020	0.000	0.000	0.000	1.136	Shortfall of Sites	0.184	Low Residential	RS-1	Very Low Residential	0	0	66.287	1.136		Residential - Single Family Residence, 1	180B097 201	1 per lot	Canoga Park - Winnetka - Woodland Hills - West Hills	No	ABMI	AHO , CPK CPU, ADU
Los Angeles	22658 KITTRIDGE ST	91307	2038025019	0.000	0.000	0.000	1.135	Shortfall of Sites	0.184	Low Residential	RS-1	Very Low Residential	0	0	66.287	1.135		Residential - Single Family Residence, 1	180B097 200	1 per lot	Canoga Park - Winnetka - Woodland Hills - West Hills	No	ABMI	AHO , CPK CPU, ADU
Los Angeles	22664 KITTRIDGE ST	91307	2038025018	0.000	0.000	0.000	1.135	Shortfall of Sites	0.184	Low Residential	RS-1	Very Low Residential	0	0	66.287	1.135		Residential - Single Family Residence - Pool, 1	180B097 199	1 per lot	Canoga Park - Winnetka - Woodland Hills - West Hills	No	ABMI	AHO , CPK CPU, ADU
Los Angeles	22672 KITTRIDGE ST	91307	2038025017	0.000	0.000	0.000	1.135	Shortfall of Sites	0.184	Low Residential	RS-1	Very Low Residential	0	0	66.287	1.135		Residential - Single Family Residence - Pool, 1	180B097 198	1 per lot	Canoga Park - Winnetka - Woodland Hills - West Hills	No	ABMI	AHO , CPK CPU, ADU
Los Angeles	24007 ARCHWOOD ST	91307	2034009029	0.000	0.000	0.000	1.135	Shortfall of Sites	0.183	Low Residential	RS-1	Very Low Residential	0	0	66.287	1.135		Residential - Single Family Residence, 1	180B089 179	1 per lot	Canoga Park - Winnetka - Woodland Hills - West Hills	No	ABMI	AHO , CPK CPU, ADU
Los Angeles	23531 MARIANO ST	91367	2044009015	0.057	0.057	0.000	1.022	Shortfall of Sites	0.296	Very Low Residential	RE11-1	Very Low Residential	[DM2-G1-5] [CX2-FA] [CPIO]	20	66.287	1.135		, 2	171B093 39	1 per lot	Canoga Park - Winnetka - Woodland Hills - West Hills	No	VLI, LI, ABMI	AHO , CPK CPU
Los Angeles	23732 ARCHWOOD ST	91307	2034011013	0.000	0.000	0.000	1.135	Shortfall of Sites	0.183	Low Residential	RS-1	Very Low Residential	0	0	66.287	1.135		Residential - Single Family Residence - Pool, 1	180B093 273	1 per lot	Canoga Park - Winnetka - Woodland Hills - West Hills	No	ABMI	AHO , CPK CPU, ADU
Los Angeles	17909 VALLEY VISTA BLVD	91316	2182005020	0.000	0.000	0.000	1.135	Shortfall of Sites	0.183	Low II Residential	RS-1	Low Residential	0	0	66.287	1.135		Residential - Single Family Residence - Pool, 1	168B129 337	1 per lot	Encino - Tarzana	No	ABMI	AHO , ENC CPU, ADU
Los Angeles	16201 HARTSOOK ST	91436	2260017049	0.000	0.000	0.000	1.135	Shortfall of Sites	0.183	Low II Residential	RE9-1	Low Residential	0	0	66.287	1.135		Residential - Single Family Residence - Pool, 1	171B137 137	1 per lot	Encino - Tarzana	No	ABMI	AHO , ENC CPU, ADU
Los Angeles	8036 ROYER AVE	91304	2014039002	0.000	0.000	0.000	1.135	Shortfall of Sites	0.183	Low Residential	RS-1	Very Low Residential	0	0	66.287	1.135		Residential - Single Family Residence, 1	189B097 309	1 per lot	Canoga Park - Winnetka - Woodland Hills - West Hills	No	ABMI	AHO , CPK CPU, ADU
Los Angeles	6231 S MANHATTAN PL	90047	6001016017	0.000	0.000	0.000	1.135	Shortfall of Sites	0.151	Hybrid Industrial	CM-1-CPIO	0	0	0	9.423	1.135		Industrial - Light Manufacturing - One Story, 0	105B193 917		South Los Angeles	No	ABMI	ARO
Los Angeles	6231 S MANHATTAN PL	90047	6001016017	0.000	0.000	0.000	1.135	Shortfall of Sites	0.150	Hybrid Industrial	CM-1-CPIO	0	0	0	9.433	1.135		Industrial - Light Manufacturing - One Story, 0	105B193 918		South Los Angeles	No	ABMI	ARO
Los Angeles	6640 SAUSALITO AVE	91307	2038029014	0.000	0.000	0.000	1.135	Shortfall of Sites	0.183	Low Residential	RS-1	Very Low Residential	0	0	66.287	1.135		Residential - Single Family Residence, 1	180B101 257	1 per lot	Canoga Park - Winnetka - Woodland Hills - West Hills	No	ABMI	AHO , CPK CPU, ADU
Los Angeles	6682 BIRCHTON AVE	91307	2036025001	0.000	0.000	0.000	1.135	Shortfall of Sites	0.183	Low Residential	RS-1	Very Low Residential	0	0	66.287	1.135		Residential - Single Family Residence, 1	180B093 198	1 per lot	Canoga Park - Winnetka - Woodland Hills - West Hills	No	ABMI	AHO , CPK CPU, ADU
Los Angeles	6800 GROSS AVE	91307	2028013014	0.000	0.000	0.000	1.135	Shortfall of Sites	0.183	Low Residential	RS-1	Very Low Residential	0	0	66.287	1.135		Residential - Single Family Residence - Pool, 1	180B093 61	1 per lot	Canoga Park - Winnetka - Woodland Hills - West Hills	No	ABMI	AHO , CPK CPU, ADU

Jurisdiction Name	Site Address/Intersection	5 Digit ZIP Code	Assessor Parcel Number	Very Low-Income	Low-Income	Moderate-Income	Above Moderate-Income	Type of Shortfall	Parcel Size (Acres)	Current General Plan Designation	Current Zoning	Proposed General Plan (GP) Designation	Proposed Zoning	Minimum Density Allowed	Maximum Density Allowed	Total Capacity	Vacant/ Nonvacant	Description of Existing Uses	PIN	Base Density Per Acre	Community Plan Area	Rent Stabalization Ordinance	Income Category	Applicable Rezoning Program (Program informing values in Column Q listed first)
Los Angeles	22148 ARCHWOOD ST	91303	2139015003	0.000	0.000	0.000	1.135	Shortfall of Sites	0.201	Low Residential	RS-1-RIO	Very Low Residential	0	0	66.287	1.135		Residential - Single Family Residence, 1	180B101 208	1 per lot	Canoga Park - Winnetka - Woodland Hills - West Hills	No	ABMI	AHO , CPK CPU
Los Angeles	23325 MOBILE ST	91307	2036014016	0.000	0.000	0.000	1.134	Shortfall of Sites	0.183	Low Residential	RS-1	Very Low Residential	0	0	66.287	1.134		Residential - Single Family Residence - Pool, 1	180B093 646	1 per lot	Canoga Park - Winnetka - Woodland Hills - West Hills	No	ABMI	AHO , CPK CPU, ADU
Los Angeles	22910 STYLES ST	91367	2039013027	0.000	0.000	0.000	1.134	Shortfall of Sites	0.183	Low Residential	RS-1	Very Low Residential	0	0	66.287	1.134		Residential - Single Family Residence - Pool, 1	177B097 235	1 per lot	Canoga Park - Winnetka - Woodland Hills - West Hills	No	ABMI	AHO , CPK CPU, ADU
Los Angeles	23467 SCHOOLCRAFT ST	91307	2028013015	0.000	0.000	0.000	1.134	Shortfall of Sites	0.183	Low Residential	RS-1	Very Low Residential	0	0	66.287	1.134		Residential - Single Family Residence, 1	180B093 62	1 per lot	Canoga Park - Winnetka - Woodland Hills - West Hills	No	ABMI	AHO , CPK CPU, ADU
Los Angeles	5117 ETIWANDA AVE	91356	2181013010	0.000	0.000	0.000	1.134	Shortfall of Sites	0.183	Low II Residential	R1-1	Low Residential	0	0	66.287	1.134		Residential - Single Family Residence, 1	171B125 625	1 per lot	Encino - Tarzana	No	ABMI	AHO , ENC CPU, ADU
Los Angeles	18716 LULL ST	91335	2103016013	0.000	0.000	0.000	1.134	Shortfall of Sites	0.201	Low Residential	RS-1	Low Residential	0	0	66.287	1.134		Residential - Single Family Residence, 1	186B121 115	1 per lot	Reseda - West Van Nuys	No	ABMI	AHO , RES CPU
Los Angeles	18708 LULL ST	91335	2103016012	0.000	0.000	0.000	1.134	Shortfall of Sites	0.201	Low Residential	RS-1	Low Residential	0	0	66.287	1.134		Residential - Single Family Residence - Pool, 1	186B121 116	1 per lot	Reseda - West Van Nuys	No	ABMI	AHO , RES CPU
Los Angeles	6040 LOCKHURST DR	91367	2045009014	0.000	0.000	0.000	1.134	Shortfall of Sites	0.183	Low Residential	RS-1	Very Low Residential	0	0	66.287	1.134		Residential - Single Family Residence - Pool, 1	177B089 540	1 per lot	Canoga Park - Winnetka - Woodland Hills - West Hills	No	ABMI	AHO , CPK CPU, ADU
Los Angeles	22900 STYLES ST	91367	2039013028	0.000	0.000	0.000	1.134	Shortfall of Sites	0.183	Low Residential	RS-1	Very Low Residential	0	0	66.287	1.134		Residential - Single Family Residence, 1	177B097 236	1 per lot	Canoga Park - Winnetka - Woodland Hills - West Hills	No	ABMI	AHO , CPK CPU, ADU
Los Angeles	6648 DELCO AVE	91306	2136021026	0.000	0.000	0.000	1.134	Shortfall of Sites	0.201	Low Residential	RS-1-RIO	Low Residential	0	0	66.287	1.134		Residential - Single Family Residence, 1	180B113 273	1 per lot	Canoga Park - Winnetka - Woodland Hills - West Hills	No	ABMI	AHO , CPK CPU
Los Angeles	20710 HAYNES ST	91306	2148015003	0.000	0.000	0.000	1.134	Shortfall of Sites	0.201	Low Residential	RS-1-RIO	Low Residential	0	0	66.287	1.134		Residential - Single Family Residence, 1	180B109 549	1 per lot	Canoga Park - Winnetka - Woodland Hills - West Hills	No	ABMI	AHO , CPK CPU
Los Angeles	22518 ROSCOE BLVD	91304	2013023006	0.000	0.000	0.000	1.134	Shortfall of Sites	0.201	Low Residential	RS-1	Very Low Residential	0	0	66.287	1.134		Residential - Single Family Residence - Pool, 1	192B101 667	1 per lot	Canoga Park - Winnetka - Woodland Hills - West Hills	No	ABMI	AHO , CPK CPU
Los Angeles	3625 S BENTLEY AVE	90034	4252006005	0.000	0.000	0.000	1.134	Shortfall of Sites	0.183	Low Residential	R1-1	Low Medium	0	0	66.287	1.134		Residential - Single Family Residence, 1	117B161 719	1 per lot	Palms - Mar Vista - Del Rey	No	ABMI	AHO , PMVDR CPU, ADU
Los Angeles	3620 S BENTLEY AVE	90034	4252009004	0.000	0.000	0.000	1.134	Shortfall of Sites	0.183	Low Residential	R1-1	Low Medium	0	0	66.287	1.134		Residential - Single Family Residence, 1	117B161 648	1 per lot	Palms - Mar Vista - Del Rey	No	ABMI	AHO , PMVDR CPU, ADU
Los Angeles	3622 S BENTLEY AVE	90034	4252009005	0.000	0.000	0.000	1.134	Shortfall of Sites	0.183	Low Residential	R1-1	Low Medium	0	0	66.287	1.134		Residential - Single Family Residence - Pool, 1	117B161 671	1 per lot	Palms - Mar Vista - Del Rey	No	ABMI	AHO , PMVDR CPU, ADU
Los Angeles	23946 WELBY WAY	91307	2034009010	0.000	0.000	0.000	1.134	Shortfall of Sites	0.183	Low Residential	RS-1	Very Low Residential	0	0	66.287	1.134		Residential - Single Family Residence, 1	180B089 149	1 per lot	Canoga Park - Winnetka - Woodland Hills - West Hills	No	ABMI	AHO , CPK CPU, ADU
Los Angeles	22856 STYLES ST	91367	2039013029	0.000	0.000	0.000	1.134	Shortfall of Sites	0.183	Low Residential	RS-1	Very Low Residential	0	0	66.287	1.134		Residential - Single Family Residence, 1	177B097 237	1 per lot	Canoga Park - Winnetka - Woodland Hills - West Hills	No	ABMI	AHO , CPK CPU, ADU
Los Angeles	23659 MARTHA ST	91367	2041023041	0.000	0.000	0.000	1.134	Shortfall of Sites	0.183	Low Residential	RS-1	Very Low Residential	[MB4-G1-5] [IX4-FA] [CPIO]	0	66.287	1.134		Residential - Single Family Residence - Pool, 1	174B093 295	1 per lot	Canoga Park - Winnetka - Woodland Hills - West Hills	No	ABMI	AHO , CPK CPU, ADU
Los Angeles	7835 LENA AVE	91304	2014010003	0.000	0.000	0.000	1.134	Shortfall of Sites	0.201	Low Residential	RS-1	Very Low Residential	0	0	66.287	1.134		Residential - Single Family Residence, 1	189B097 768	1 per lot	Canoga Park - Winnetka - Woodland Hills - West Hills	No	ABMI	AHO , CPK CPU
Los Angeles	728 S ORANGE DR	90036	5507026018	0.000	0.000	0.000	1.134	Shortfall of Sites	0.029	Community Commercial	[Q]C2-1	0	0	0	99.000	1.134		Residential - Single Family Residence, 1	132B181 112		Wilshire	No	ABMI	TOC EXP , OPP C
Los Angeles	7010 RESEDA BLVD	91335	2125006024	0.000	0.000	0.000	1.134	Shortfall of Sites	0.173	Community Commercial	[Q]C2-2D-CDO	0	0	0	8.168	1.134		Commercial - Professional Building - One Story, 0	183B125 524		Reseda - West Van Nuys	No	ABMI	ARO
Los Angeles	7010 RESEDA BLVD	91335	2125006024	0.000	0.000	0.000	1.134	Shortfall of Sites	0.173	Community Commercial	[Q]C2-2D-CDO	0	0	0	8.168	1.134		Commercial - Professional Building - One Story, 0	183B125 543		Reseda - West Van Nuys	No	ABMI	ARO
Los Angeles	7430 LOUISE AVE	91406	2203017038	0.000	0.000	0.000	1.134	Shortfall of Sites	0.201	Low Residential	R1-1	Low Residential	0	0	66.287	1.134		Residential - Single Family Residence - Pool, 1	186B133 621	1 per lot	Reseda - West Van Nuys	No	ABMI	AHO , RES CPU
Los Angeles	23732 WELBY WAY	91307	2034010013	0.000	0.000	0.000	1.133	Shortfall of Sites	0.183	Low Residential	RS-1	Very Low Residential	0	0	66.287	1.133		Residential - Single Family Residence - Pool, 1	180B093 184	1 per lot	Canoga Park - Winnetka - Woodland Hills - West Hills	No	ABMI	AHO , CPK CPU, ADU
Los Angeles	5001 PETIT AVE	91436	2259009020	0.000	0.000	0.000	1.133	Shortfall of Sites	0.183	Low II Residential	R1-1	Low Residential	0	0	66.287	1.133		Residential - Single Family Residence, 1	171B137 432	1 per lot	Encino - Tarzana	No	ABMI	AHO , ENC CPU, ADU
Los Angeles	22420 ROSCOE BLVD	91304	2013020007	0.000	0.000	0.000	1.133	Shortfall of Sites	0.201	Low Residential	RS-1	Very Low Residential	0	0	66.287	1.133		Residential - Single Family Residence - Pool, 1	192B101 658	1 per lot	Canoga Park - Winnetka - Woodland Hills - West Hills	No	ABMI	AHO , CPK CPU
Los Angeles	22448 ROSCOE BLVD	91304	2013020003	0.000	0.000	0.000	1.133	Shortfall of Sites	0.201	Low Residential	RS-1	Very Low Residential	0	0	66.287	1.133		Residential - Single Family Residence, 1	192B101 662	1 per lot	Canoga Park - Winnetka - Woodland Hills - West Hills	No	ABMI	AHO , CPK CPU
Los Angeles	22456 ROSCOE BLVD	91304	2013020002	0.000	0.000	0.000	1.133	Shortfall of Sites	0.201	Low Residential	RS-1	Very Low Residential	0	0	66.287	1.133		Residential - Single Family Residence - Pool, 1	192B101 663	1 per lot	Canoga Park - Winnetka - Woodland Hills - West Hills	No	ABMI	AHO , CPK CPU
Los Angeles	22442 ROSCOE BLVD	91304	2013020004	0.000	0.000	0.000	1.133	Shortfall of Sites	0.201	Low Residential	RS-1	Very Low Residential	0	0	66.287	1.133		Residential - Single Family Residence - Pool, 1	192B101 661	1 per lot	Canoga Park - Winnetka - Woodland Hills - West Hills	No	ABMI	AHO , CPK CPU
Los Angeles	22510 ROSCOE BLVD	91304	2013023007	0.000	0.000	0.000	1.133	Shortfall of Sites	0.201	Low Residential	RS-1	Very Low Residential	0	0	66.287	1.133		Residential - Single Family Residence - Pool, 1	192B101 666	1 per lot	Canoga Park - Winnetka - Woodland Hills - West Hills	No	ABMI	AHO , CPK CPU
Los Angeles	22412 ROSCOE BLVD	91304	2013020008	0.000	0.000	0.000	1.133	Shortfall of Sites	0.201	Low Residential	RS-1	Very Low Residential	0	0	66.287	1.133		Residential - Single Family Residence, 1	192B101 657	1 per lot	Canoga Park - Winnetka - Woodland Hills - West Hills	No	ABMI	AHO , CPK CPU
Los Angeles	22426 ROSCOE BLVD	91304	2013020006	0.000	0.000	0.000	1.133	Shortfall of Sites	0.201	Low Residential	RS-1	Very Low Residential	0	0	66.287	1.133		Residential - Single Family Residence - Pool, 1	192B101 659	1 per lot	Canoga Park - Winnetka - Woodland Hills - West Hills	No	ABMI	AHO , CPK CPU
Los Angeles	22434 ROSCOE BLVD	91304	2013020005	0.000	0.000	0.000	1.133	Shortfall of Sites	0.201	Low Residential	RS-1	Very Low Residential	0	0	66.287	1.133		Residential - Single Family Residence - Pool, 1	192B101 660	1 per lot	Canoga Park - Winnetka - Woodland Hills - West Hills	No	ABMI	AHO , CPK CPU
Los Angeles	3621 S BENTLEY AVE	90034	4252006004	0.000	0.000	0.000	1.133	Shortfall of Sites	0.183	Low Residential	R1-1	Low Medium	0	0	66.287	1.133		Residential - Single Family Residence, 1	117B161 699	1 per lot	Palms - Mar Vista - Del Rey	No	ABMI	AHO , PMVDR CPU, ADU
Los Angeles	22232 SATICOY ST	91303	2023017006	0.000	0.000	0.000	1.133	Shortfall of Sites	0.201	Low Residential	RS-1	Very Low Residential	0	0	66.287	1.133		Residential - Single Family Residence, 1	186B101 196	1 per lot	Canoga Park - Winnetka - Woodland Hills - West Hills	No	ABMI	AHO , CPK CPU
Los Angeles	23740 ARCHWOOD ST	91307	2034011012	0.000	0.000	0.000	1.133	Shortfall of Sites	0.183	Low Residential	RS-1	Very Low Residential	0	0	66.287	1.133		Residential - Single Family Residence - Pool, 1	180B089 325	1 per lot	Canoga Park - Winnetka - Woodland Hills - West Hills	No	ABMI	AHO , CPK CPU, ADU
Los Angeles	22240 SATICOY ST	91303	2023017005	0.000	0.000	0.000	1.133	Shortfall of Sites	0.201	Low Residential	RS-1	Very Low Residential	0	0	66.287	1.133		Residential - Single Family Residence, 1	186B101 194	1 per lot	Canoga Park - Winnetka - Woodland Hills - West Hills	No	ABMI	AHO , CPK CPU
Los Angeles	6260 CALLICOTT AVE	91367	2035016011	0.000	0.000	0.000	1.133	Shortfall of Sites	0.183	Low Residential	RS-1	Very Low Residential	0	0	66.287	1.133		Residential - Single Family Residence, 1	177B093 250	1 per lot	Canoga Park - Winnetka - Woodland Hills - West Hills	No	ABMI	AHO , CPK CPU, ADU
Los Angeles	22246 SATICOY ST	91303	2023017004	0.000	0.000	0.000	1.133	Shortfall of Sites	0.201	Low Residential	RS-1	Very Low Residential	0	0	66.287	1.133		Residential - Single Family Residence - Pool, 1	186B101 192	1 per lot	Canoga Park - Winnetka - Woodland Hills - West Hills	No	ABMI	AHO , CPK CPU
Los Angeles	8125 JUMILLA AVE	91306	2106015004	0.000	0.000	0.000	1.133	Shortfall of Sites	0.201	Low Residential	RA-1	Low Residential	0	0	66.287	1.133		Residential - Single Family Residence - Pool, 1	189B117 122	1 per lot	Canoga Park - Winnetka - Woodland Hills - West Hills	No	ABMI	AHO , CPK CPU
Los Angeles	6600 CALLICOTT AVE	91307	2036019016	0.000	0.000	0.000	1.133	Shortfall of Sites	0.183	Low Residential	RS-1	Very Low Residential	0	0	66.287	1.133		Residential - Single Family Residence, 1	180B093 455	1 per lot	Canoga Park - Winnetka - Woodland Hills - West Hills	No	ABMI	AHO , CPK CPU, ADU
Los Angeles	22254 SATICOY ST	91303	2023017003	0.000	0.000	0.000	1.133	Shortfall of Sites	0.201	Low Residential	RS-1	Very Low Residential	0	0	66.287	1.133		Residential - Single Family Residence, 1	186B101 190	1 per lot	Canoga Park - Winnetka - Woodland Hills - West Hills	No	ABMI	AHO , CPK CPU
Los Angeles	6610 SHELTONDALE AVE	91307	2034015018	0.000	0.000	0.000	1.133	Shortfall of Sites	0.183	Low Residential	RS-1	Very Low Residential	0	0	66.287	1.133		Residential - Single Family Residence - Pool, 1	180B089 358	1 per lot	Canoga Park - Winnetka - Woodland Hills - West Hills	No	ABMI	AHO , CPK CPU, ADU
Los Angeles	6428 KESSLER AVE	91367	2134025022	0.000	0.000	0.000	1.133	Shortfall of Sites	0.201	Low Residential	R1-1-RIO	Low Residential	0	0	66.287	1.133		Residential - Single Family Residence, 1	180B113 753	1 per lot	Canoga Park - Winnetka - Woodland Hills - West Hills	No	ABMI	AHO , CPK CPU
Los Angeles	6242 JUMILLA AVE	91367	2153022028	0.000	0.000	0.000	1.133	Shortfall of Sites	0.201	Low Residential	RS-1	Very Low Residential	0	0	66.287	1.133		Residential - Single Family Residence - Pool, 1	177B117 269	1 per lot	Canoga Park - Winnetka - Woodland Hills - West Hills	No	ABMI	AHO , CPK CPU
Los Angeles	22300 SATICOY ST	91303	2023017002	0.000	0.000	0.000	1.133	Shortfall of Sites	0.201	Low Residential	RS-1	Very Low Residential	0	0	66.287	1.133		Residential - Single Family Residence, 1	186B101 188	1 per lot	Canoga Park - Winnetka - Woodland Hills - West Hills	No	ABMI	AHO , CPK CPU
Los Angeles	22306 SATICOY ST	91303	2023017001	0.000	0.000	0.000	1.133	Shortfall of Sites	0.201	Low Residential	RS-1	Very Low Residential	[MB3-CDF1-5] [IX4-FA] [CPIO]	0	66.287	1.133		Residential - Single Family Residence, 1	186B101 186	1 per lot	Canoga Park - Winnetka - Woodland Hills - West Hills	No	ABMI	AHO , CPK CPU
Los Angeles	6236 JUMILLA AVE	91367	2153022027	0.000	0.000	0.000	1.133	Shortfall of Sites	0.201	Low Residential	RS-1	Very Low Residential	[MB4-G1-5] [IX1-FA] [CPIO]	0	66.287	1.133		Residential - Single Family Residence, 1	177B117 289	1 per lot	Canoga Park - Winnetka - Woodland Hills - West Hills	No	ABMI	AHO , CPK CPU
Los Angeles	6251 JUMILLA AVE	91367	2153011003	0.000	0.000	0.000	1.133	Shortfall of Sites	0.201	Low Residential	RS-1	Very Low Residential	0	0	66.287	1.133		Residential - Single Family Residence, 1	177B117 241	1 per lot	Canoga Park - Winnetka - Woodland Hills - West Hills	No	ABMI	AHO , CPK CPU
Los Angeles	6245 JUMILLA AVE	91367	2153011004	0.000	0.000	0.000	1.133	Shortfall of Sites	0.201	Low Residential	RS-1	Very Low Residential	0	0	66.287	1.133		Residential - Single Family Residence, 1	177B117 262	1 per lot	Canoga Park - Winnetka - Woodland Hills - West Hills	No	ABMI	AHO , CPK CPU
Los Angeles	20572 HAYNES ST	91306	2148014003	0.000	0.000	0.000	1.133	Shortfall of Sites	0.201	Low Residential	RS-1-RIO	Low Residential	0	0	66.287	1.133		Residential - Single Family Residence - Pool, 1	180B109 545	1 per lot	Canoga Park - Winnetka - Woodland Hills - West Hills	No	ABMI	AHO , CPK CPU
Los Angeles	6239 JUMILLA AVE	91367	2153011005	0.000	0.000	0.000	1.133	Shortfall of Sites	0.201	Low Residential	RS-1	Very Low Residential	0	0	66.287	1.133		Residential - Single Family Residence - Pool, 1	177B117 286	1 per lot	Canoga Park - Winnetka - Woodland Hills - West Hills	No	ABMI	AHO , CPK CPU

Jurisdiction Name	Site Address/Intersection	5 Digit ZIP Code	Assessor Parcel Number	Very Low-Income	Low-Income	Moderate-Income	Above Moderate-Income	Type of Shortfall	Parcel Size (Acres)	Current General Plan Designation	Current Zoning	Proposed General Plan (GP) Designation	Proposed Zoning	Minimum Density Allowed	Maximum Density Allowed	Total Capacity	Vacant/ Nonvacant	Description of Existing Uses	PIN	Base Density Per Acre	Community Plan Area	Rent Stabalization Ordinance	Income Category	Applicable Rezoning Program (Program informing values in Column Q listed first)
Los Angeles	6233 JUMILLA AVE	91367	2153011006	0.000	0.000	0.000	1.133	Shortfall of Sites	0.201	Low Residential	RS-1	Very Low Residential	0	0	66.287	1.133		Residential - Single Family Residence - Pool, 1	177B117 305	1 per lot	Canoga Park - Winnetka - Woodland Hills - West Hills	No	ABMI	AHO , CPK CPU
Los Angeles	6215 JUMILLA AVE	91367	2153011009	0.000	0.000	0.000	1.133	Shortfall of Sites	0.201	Low Residential	RS-1	Very Low Residential	0	0	66.287	1.133		Residential - Single Family Residence, 1	177B117 365	1 per lot	Canoga Park - Winnetka - Woodland Hills - West Hills	No	ABMI	AHO , CPK CPU
Los Angeles	6221 JUMILLA AVE	91367	2153011008	0.000	0.000	0.000	1.133	Shortfall of Sites	0.201	Low Residential	RS-1	Very Low Residential	0	0	66.287	1.133		Residential - Single Family Residence - Pool, 1	177B117 346	1 per lot	Canoga Park - Winnetka - Woodland Hills - West Hills	No	ABMI	AHO , CPK CPU
Los Angeles	6207 JUMILLA AVE	91367	2153011010	0.000	0.000	0.000	1.133	Shortfall of Sites	0.201	Low Residential	RS-1	Very Low Residential	0	0	66.287	1.133		Residential - Single Family Residence, 1	177B117 385	1 per lot	Canoga Park - Winnetka - Woodland Hills - West Hills	No	ABMI	AHO , CPK CPU
Los Angeles	22314 SATICOY ST	91303	2023018013	0.000	0.000	0.000	1.133	Shortfall of Sites	0.201	Low Residential	RS-1	Very Low Residential	[HB3-G1-5] [CX2-FA] [CPIO-O]	0	66.287	1.133		Residential - Single Family Residence - Pool, 1	186B101 184	1 per lot	Canoga Park - Winnetka - Woodland Hills - West Hills	No	ABMI	AHO , CPK CPU
Los Angeles	6227 JUMILLA AVE	91367	2153011007	0.000	0.000	0.000	1.133	Shortfall of Sites	0.201	Low Residential	RS-1	Very Low Residential	0	0	66.287	1.133		Residential - Single Family Residence - Pool, 1	177B117 327	1 per lot	Canoga Park - Winnetka - Woodland Hills - West Hills	No	ABMI	AHO , CPK CPU
Los Angeles	22322 SATICOY ST	91303	2023018012	0.000	0.000	0.000	1.133	Shortfall of Sites	0.201	Low Residential	RS-1	Very Low Residential	[DM1-G1-5] [IX3-FA] [CPIO]	0	66.287	1.133		Residential - Single Family Residence - Pool, 1	186B101 183	1 per lot	Canoga Park - Winnetka - Woodland Hills - West Hills	No	ABMI	AHO , CPK CPU
Los Angeles	6233 OAKDALE AVE	91367	2153010009	0.000	0.000	0.000	1.133	Shortfall of Sites	0.201	Low Residential	RS-1	Very Low Residential	[HB5-SH1-5] [CX3-FA] [CPIO]	0	66.287	1.133		Residential - Single Family Residence, 1	177B113 36	1 per lot	Canoga Park - Winnetka - Woodland Hills - West Hills	No	ABMI	AHO , CPK CPU
Los Angeles	6227 OAKDALE AVE	91367	2153010010	0.000	0.000	0.000	1.133	Shortfall of Sites	0.201	Low Residential	RS-1	Very Low Residential	[MB3-CDF1-5] [IX4-FA] [CPIO]	0	66.287	1.133		Residential - Single Family Residence, 1	177B113 39	1 per lot	Canoga Park - Winnetka - Woodland Hills - West Hills	No	ABMI	AHO , CPK CPU
Los Angeles	6221 OAKDALE AVE	91367	2153010011	0.000	0.000	0.000	1.133	Shortfall of Sites	0.201	Low Residential	RS-1	Very Low Residential	0	0	66.287	1.133		Residential - Single Family Residence - Pool, 1	177B113 42	1 per lot	Canoga Park - Winnetka - Woodland Hills - West Hills	No	ABMI	AHO , CPK CPU
Los Angeles	6239 OAKDALE AVE	91367	2153010008	0.000	0.000	0.000	1.133	Shortfall of Sites	0.201	Low Residential	RS-1	Very Low Residential	0	0	66.287	1.133		Residential - Single Family Residence - Pool, 1	177B113 33	1 per lot	Canoga Park - Winnetka - Woodland Hills - West Hills	No	ABMI	AHO , CPK CPU
Los Angeles	6256 OAKDALE AVE	91367	2153011024	0.000	0.000	0.000	1.133	Shortfall of Sites	0.201	Low Residential	RS-1	Very Low Residential	0	0	66.287	1.133		Residential - Single Family Residence - Pool, 1	177B117 237	1 per lot	Canoga Park - Winnetka - Woodland Hills - West Hills	No	ABMI	AHO , CPK CPU
Los Angeles	6244 OAKDALE AVE	91367	2153011022	0.000	0.000	0.000	1.133	Shortfall of Sites	0.201	Low Residential	RS-1	Very Low Residential	0	0	66.287	1.133		Residential - Single Family Residence - Pool, 1	177B117 283	1 per lot	Canoga Park - Winnetka - Woodland Hills - West Hills	No	ABMI	AHO , CPK CPU
Los Angeles	6222 LUBAO AVE	91367	2153010019	0.000	0.000	0.000	1.133	Shortfall of Sites	0.201	Low Residential	RS-1	Very Low Residential	[MB4-G1-5] [IX4-FA] [CPIO]	0	66.287	1.133		Residential - Single Family Residence - Pool, 1	177B113 40	1 per lot	Canoga Park - Winnetka - Woodland Hills - West Hills	No	ABMI	AHO , CPK CPU
Los Angeles	6246 LUBAO AVE	91367	2153010023	0.000	0.000	0.000	1.133	Shortfall of Sites	0.201	Low Residential	RS-1	Very Low Residential	0	0	66.287	1.133		Residential - Single Family Residence - Pool, 1	177B113 28	1 per lot	Canoga Park - Winnetka - Woodland Hills - West Hills	No	ABMI	AHO , CPK CPU
Los Angeles	6240 LUBAO AVE	91367	2153010022	0.000	0.000	0.000	1.133	Shortfall of Sites	0.201	Low Residential	RS-1	Very Low Residential	0	0	66.287	1.133		Residential - Single Family Residence, 1	177B113 31	1 per lot	Canoga Park - Winnetka - Woodland Hills - West Hills	No	ABMI	AHO , CPK CPU
Los Angeles	6270 LUBAO AVE	91367	2153010027	0.000	0.000	0.000	1.133	Shortfall of Sites	0.201	Low Residential	RS-1	Very Low Residential	0	0	66.287	1.133		Residential - Single Family Residence, 1	177B113 16	1 per lot	Canoga Park - Winnetka - Woodland Hills - West Hills	No	ABMI	AHO , CPK CPU
Los Angeles	6264 LUBAO AVE	91367	2153010026	0.000	0.000	0.000	1.133	Shortfall of Sites	0.201	Low Residential	RS-1	Very Low Residential	[MB3-CDF1-5] [IX4-FA] [CPIO]	0	66.287	1.133		Residential - Single Family Residence - Pool, 1	177B113 19	1 per lot	Canoga Park - Winnetka - Woodland Hills - West Hills	No	ABMI	AHO , CPK CPU
Los Angeles	6258 LUBAO AVE	91367	2153010025	0.000	0.000	0.000	1.133	Shortfall of Sites	0.201	Low Residential	RS-1	Very Low Residential	0	0	66.287	1.133		Residential - Single Family Residence, 1	177B113 22	1 per lot	Canoga Park - Winnetka - Woodland Hills - West Hills	No	ABMI	AHO , CPK CPU
Los Angeles	6276 LUBAO AVE	91367	2153010028	0.000	0.000	0.000	1.133	Shortfall of Sites	0.201	Low Residential	RS-1	Very Low Residential	[MB4-SH1-5] [CX2-FA] [CPIO]	0	66.287	1.133		Residential - Single Family Residence - Pool, 1	177B113 14	1 per lot	Canoga Park - Winnetka - Woodland Hills - West Hills	No	ABMI	AHO , CPK CPU
Los Angeles	6263 OAKDALE AVE	91367	2153010004	0.000	0.000	0.000	1.133	Shortfall of Sites	0.201	Low Residential	RS-1	Very Low Residential	0	0	66.287	1.133		Residential - Single Family Residence, 1	177B113 21	1 per lot	Canoga Park - Winnetka - Woodland Hills - West Hills	No	ABMI	AHO , CPK CPU
Los Angeles	6251 OAKDALE AVE	91367	2153010006	0.000	0.000	0.000	1.133	Shortfall of Sites	0.201	Low Residential	RS-1	Very Low Residential	0	0	66.287	1.133		Residential - Single Family Residence - Pool, 1	177B113 27	1 per lot	Canoga Park - Winnetka - Woodland Hills - West Hills	No	ABMI	AHO , CPK CPU
Los Angeles	6245 OAKDALE AVE	91367	2153010007	0.000	0.000	0.000	1.133	Shortfall of Sites	0.201	Low Residential	RS-1	Very Low Residential	0	0	66.287	1.133		Residential - Single Family Residence - Pool, 1	177B113 30	1 per lot	Canoga Park - Winnetka - Woodland Hills - West Hills	No	ABMI	AHO , CPK CPU
Los Angeles	6230 JUMILLA AVE	91367	2153022026	0.000	0.000	0.000	1.133	Shortfall of Sites	0.201	Low Residential	RS-1	Very Low Residential	0	0	66.287	1.133		Residential - Single Family Residence, 1	177B117 309	1 per lot	Canoga Park - Winnetka - Woodland Hills - West Hills	No	ABMI	AHO , CPK CPU
Los Angeles	6232 OAKDALE AVE	91367	2153011020	0.000	0.000	0.000	1.133	Shortfall of Sites	0.201	Low Residential	RS-1	Very Low Residential	0	0	66.287	1.133		Residential - Single Family Residence - Pool, 1	177B117 320	1 per lot	Canoga Park - Winnetka - Woodland Hills - West Hills	No	ABMI	AHO , CPK CPU
Los Angeles	6250 OAKDALE AVE	91367	2153011023	0.000	0.000	0.000	1.133	Shortfall of Sites	0.201	Low Residential	RS-1	Very Low Residential	0	0	66.287	1.133		Residential - Single Family Residence, 1	177B117 260	1 per lot	Canoga Park - Winnetka - Woodland Hills - West Hills	No	ABMI	AHO , CPK CPU
Los Angeles	6238 OAKDALE AVE	91367	2153011021	0.000	0.000	0.000	1.133	Shortfall of Sites	0.201	Low Residential	RS-1	Very Low Residential	[LM1-CDF1-5] [IX4-FA] [CPIO]	0	66.287	1.133		Residential - Single Family Residence, 1	177B117 299	1 per lot	Canoga Park - Winnetka - Woodland Hills - West Hills	No	ABMI	AHO , CPK CPU
Los Angeles	6220 OAKDALE AVE	91367	2153011018	0.000	0.000	0.000	1.133	Shortfall of Sites	0.201	Low Residential	RS-1	Very Low Residential	0	0	66.287	1.133		Residential - Single Family Residence, 1	177B117 359	1 per lot	Canoga Park - Winnetka - Woodland Hills - West Hills	No	ABMI	AHO , CPK CPU
Los Angeles	6216 LUBAO AVE	91367	2153010018	0.000	0.000	0.000	1.133	Shortfall of Sites	0.201	Low Residential	RS-1	Very Low Residential	[MB3-CDF1-5] [IX4-FA] [CPIO]	0	66.287	1.133		Residential - Single Family Residence - Pool, 1	177B113 43	1 per lot	Canoga Park - Winnetka - Woodland Hills - West Hills	No	ABMI	AHO , CPK CPU
Los Angeles	6226 OAKDALE AVE	91367	2153011019	0.000	0.000	0.000	1.133	Shortfall of Sites	0.201	Low Residential	RS-1	Very Low Residential	0	0	66.287	1.133		Residential - Single Family Residence - Pool, 1	177B117 342	1 per lot	Canoga Park - Winnetka - Woodland Hills - West Hills	No	ABMI	AHO , CPK CPU
Los Angeles	6214 OAKDALE AVE	91367	2153011017	0.000	0.000	0.000	1.133	Shortfall of Sites	0.201	Low Residential	RS-1	Very Low Residential	0	0	66.287	1.133		Residential - Single Family Residence, 1	177B117 378	1 per lot	Canoga Park - Winnetka - Woodland Hills - West Hills	No	ABMI	AHO , CPK CPU
Los Angeles	6228 LUBAO AVE	91367	2153010020	0.000	0.000	0.000	1.133	Shortfall of Sites	0.201	Low Residential	RS-1	Very Low Residential	0	0	66.287	1.133		Residential - Single Family Residence - Pool, 1	177B113 37	1 per lot	Canoga Park - Winnetka - Woodland Hills - West Hills	No	ABMI	AHO , CPK CPU
Los Angeles	6234 LUBAO AVE	91367	2153010021	0.000	0.000	0.000	1.133	Shortfall of Sites	0.201	Low Residential	RS-1	Very Low Residential	[MB4-G1-5] [IX1-FA] [CPIO]	0	66.287	1.133		Residential - Single Family Residence - Pool, 1	177B113 34	1 per lot	Canoga Park - Winnetka - Woodland Hills - West Hills	No	ABMI	AHO , CPK CPU
Los Angeles	6252 LUBAO AVE	91367	2153010024	0.000	0.000	0.000	1.133	Shortfall of Sites	0.201	Low Residential	RS-1	Very Low Residential	0	0	66.287	1.133		Residential - Single Family Residence - Pool, 1	177B113 25	1 per lot	Canoga Park - Winnetka - Woodland Hills - West Hills	No	ABMI	AHO , CPK CPU
Los Angeles	6269 OAKDALE AVE	91367	2153010003	0.000	0.000	0.000	1.133	Shortfall of Sites	0.201	Low Residential	RS-1	Very Low Residential	[HB5-SH1-5] [CX4-FA] [CPIO]	0	66.287	1.133		Residential - Single Family Residence - Pool, 1	177B113 18	1 per lot	Canoga Park - Winnetka - Woodland Hills - West Hills	No	ABMI	AHO , CPK CPU
Los Angeles	6262 OAKDALE AVE	91367	2153011025	0.000	0.000	0.000	1.133	Shortfall of Sites	0.201	Low Residential	RS-1	Very Low Residential	0	0	66.287	1.133		Residential - Single Family Residence, 1	177B117 216	1 per lot	Canoga Park - Winnetka - Woodland Hills - West Hills	No	ABMI	AHO , CPK CPU
Los Angeles	22328 SATICOY ST	91303	2023018011	0.000	0.000	0.000	1.133	Shortfall of Sites	0.201	Low Residential	RS-1	Very Low Residential	0	0	66.287	1.133		Residential - Single Family Residence, 1	186B101 181	1 per lot	Canoga Park - Winnetka - Woodland Hills - West Hills	No	ABMI	AHO , CPK CPU
Los Angeles	6224 JUMILLA AVE	91367	2153022025	0.000	0.000	0.000	1.133	Shortfall of Sites	0.201	Low Residential	RS-1	Very Low Residential	[LN1-MU2-5] [RG1-FA] [CPIO]	0	66.287	1.133		Residential - Single Family Residence, 1	177B117 330	1 per lot	Canoga Park - Winnetka - Woodland Hills - West Hills	No	ABMI	AHO , CPK CPU
Los Angeles	22336 SATICOY ST	91303	2023018010	0.000	0.000	0.000	1.133	Shortfall of Sites	0.201	Low Residential	RS-1	Very Low Residential	[MB3-CDF1-5] [IX4-FA] [CPIO]	0	66.287	1.133		Residential - Single Family Residence, 1	186B101 180	1 per lot	Canoga Park - Winnetka - Woodland Hills - West Hills	No	ABMI	AHO , CPK CPU
Los Angeles	22342 SATICOY ST	91303	2023018009	0.000	0.000	0.000	1.133	Shortfall of Sites	0.201	Low Residential	RS-1	Very Low Residential	0	0	66.287	1.133		Residential - Single Family Residence, 1	186B101 179	1 per lot	Canoga Park - Winnetka - Woodland Hills - West Hills	No	ABMI	AHO , CPK CPU
Los Angeles	10810 ASHBY AVE	90064	4255021032	0.000	0.000	0.000	1.133	Shortfall of Sites	0.012	Low Residential	R1-1	0	0	0	99.000	1.133		Residential - Single Family Residence - Guesthouse, 0	123B157 72		West Los Angeles	No	ABMI	TOC EXP
Los Angeles	22350 SATICOY ST	91303	2023018008	0.000	0.000	0.000	1.133	Shortfall of Sites	0.201	Low Residential	RS-1	Very Low Residential	0	0	66.287	1.133		Residential - Single Family Residence, 1	186B101 178	1 per lot	Canoga Park - Winnetka - Woodland Hills - West Hills	No	ABMI	AHO , CPK CPU
Los Angeles	6218 JUMILLA AVE	91367	2153022024	0.000	0.000	0.000	1.133	Shortfall of Sites	0.201	Low Residential	RS-1	Very Low Residential	0	0	66.287	1.133		Residential - Single Family Residence, 1	177B117 348	1 per lot	Canoga Park - Winnetka - Woodland Hills - West Hills	No	ABMI	AHO , CPK CPU
Los Angeles	6215 OAKDALE AVE	91367	2153010012	0.000	0.000	0.000	1.133	Shortfall of Sites	0.201	Low Residential	RS-1	Very Low Residential	[HM2-CHC1-5] [CX2-FA] [CPIO-O]	0	66.287	1.133		Residential - Single Family Residence - Pool, 1	177B113 45	1 per lot	Canoga Park - Winnetka - Woodland Hills - West Hills	No	ABMI	AHO , CPK CPU
Los Angeles	22546 ROSCOE BLVD	91304	2013023002	0.000	0.000	0.000	1.133	Shortfall of Sites	0.201	Low Residential	RS-1	Very Low Residential	0	0	66.287	1.133		Residential - Single Family Residence, 1	192B097 457	1 per lot	Canoga Park - Winnetka - Woodland Hills - West Hills	No	ABMI	AHO , CPK CPU
Los Angeles	6212 JUMILLA AVE	91367	2153022023	0.000	0.000	0.000	1.133	Shortfall of Sites	0.201	Low Residential	RS-1	Very Low Residential	0	0	66.287	1.133		Residential - Single Family Residence, 1	177B117 367	1 per lot	Canoga Park - Winnetka - Woodland Hills - West Hills	No	ABMI	AHO , CPK CPU
Los Angeles	22934 SCHOOLCRAFT ST	91307	2026012009	0.000	0.000	0.000	1.133	Shortfall of Sites	0.183	Low Residential	RS-1	Very Low Residential	0	0	66.287	1.133		Residential - Single Family Residence, 1	183B097 516	1 per lot	Canoga Park - Winnetka - Woodland Hills - West Hills	No	ABMI	AHO , CPK CPU, ADU

Jurisdiction Name	Site Address/Intersection	5 Digit ZIP Code	Assessor Parcel Number	Very Low-Income	Low-Income	Moderate-Income	Above Moderate-Income	Type of Shortfall	Parcel Size (Acres)	Current General Plan Designation	Current Zoning	Proposed General Plan (GP) Designation	Proposed Zoning	Minimum Density Allowed	Maximum Density Allowed	Total Capacity	Vacant/ Nonvacant	Description of Existing Uses	PIN	Base Density Per Acre	Community Plan Area	Rent Stabalization Ordinance	Income Category	Applicable Rezoning Program (Program informing values in Column Q listed first)
Los Angeles	6137 LOCKHURST DR	91367	2045008001	0.000	0.000	0.000	1.133	Shortfall of Sites	0.183	Low Residential	RS-1	Very Low Residential	0	0	66.287	1.133		Residential - Single Family Residence - Pool, 1	177B089 379	1 per lot	Canoga Park - Winnetka - Woodland Hills - West Hills	No	ABMI	AHO , CPK CPU, ADU
Los Angeles	22540 ROSCOE BLVD	91304	2013023003	0.000	0.000	0.000	1.133	Shortfall of Sites	0.201	Low Residential	RS-1	Very Low Residential	0	0	66.287	1.133		Residential - Single Family Residence, 1	192B097 456	1 per lot	Canoga Park - Winnetka - Woodland Hills - West Hills	No	ABMI	AHO , CPK CPU
Los Angeles	22922 ELKWOOD ST	91304	2014022016	0.000	0.000	0.000	1.133	Shortfall of Sites	0.183	Low Residential	RS-1	Very Low Residential	0	0	66.287	1.133		Residential - Single Family Residence, 1	189B097 853	1 per lot	Canoga Park - Winnetka - Woodland Hills - West Hills	No	ABMI	AHO , CPK CPU, ADU
Los Angeles	6206 JUMILLA AVE	91367	2153022022	0.000	0.000	0.000	1.133	Shortfall of Sites	0.201	Low Residential	RS-1	Very Low Residential	0	0	66.287	1.133		Residential - Single Family Residence - Pool, 1	177B117 387	1 per lot	Canoga Park - Winnetka - Woodland Hills - West Hills	No	ABMI	AHO , CPK CPU
Los Angeles	22532 ROSCOE BLVD	91304	2013023004	0.000	0.000	0.000	1.133	Shortfall of Sites	0.201	Low Residential	RS-1	Very Low Residential	0	0	66.287	1.133		Residential - Single Family Residence - Pool, 1	192B097 455	1 per lot	Canoga Park - Winnetka - Woodland Hills - West Hills	No	ABMI	AHO , CPK CPU
Los Angeles	22526 ROSCOE BLVD	91304	2013023005	0.000	0.000	0.000	1.133	Shortfall of Sites	0.201	Low Residential	RS-1	Very Low Residential	0	0	66.287	1.133		Residential - Single Family Residence, 1	192B097 454	1 per lot	Canoga Park - Winnetka - Woodland Hills - West Hills	No	ABMI	AHO , CPK CPU
Los Angeles	6200 JUMILLA AVE	91367	2153022021	0.000	0.000	0.000	1.132	Shortfall of Sites	0.201	Low Residential	RS-1	Very Low Residential	0	0	66.287	1.132		Residential - Single Family Residence - Pool, 1	177B117 405	1 per lot	Canoga Park - Winnetka - Woodland Hills - West Hills	No	ABMI	AHO , CPK CPU
Los Angeles	7062 FORBES AVE	91406	2225016003	0.000	0.000	0.000	1.132	Shortfall of Sites	0.228	Low Residential	R1-1	Low Residential	0	0	66.287	1.132		Residential - Single Family Residence - Pool, 1	183B133 338	1 per lot	Reseda - West Van Nuys	No	ABMI	AHO , RES CPU
Los Angeles	6913 COZYCROFT AVE	91306	2137011015	0.000	0.000	0.000	1.132	Shortfall of Sites	0.201	Low Residential	RS-1-RIO	Low Residential	[MB3-CDF1-5] [IX4-FA] [CPIO]	0	66.287	1.132		Residential - Single Family Residence, 1	183B109 789	1 per lot	Canoga Park - Winnetka - Woodland Hills - West Hills	No	ABMI	AHO , CPK CPU
Los Angeles	5058 RUBIO AVE	91436	2259016010	0.000	0.000	0.000	1.132	Shortfall of Sites	0.183	Low II Residential	R1-1	Low Residential	0	0	66.287	1.132		Residential - Single Family Residence, 1	171B137 266	1 per lot	Encino - Tarzana	No	ABMI	AHO , ENC CPU, ADU
Los Angeles	16652 ADDISON ST	91436	2259006003	0.000	0.000	0.000	1.132	Shortfall of Sites	0.183	Low II Residential	R1-1	Low Residential	0	0	66.287	1.132		Residential - Single Family Residence, 1	171B137 174	1 per lot	Encino - Tarzana	No	ABMI	AHO , ENC CPU, ADU
Los Angeles	8911 RESEDA BLVD	91324	2770005015	0.000	0.000	0.000	1.132	Shortfall of Sites	0.120	Community Commercial	P-1VL, C2-1VL	0	0	0	94.696	1.132		Commercial - Store - One Story, 0	195B125 400		Northridge	No	ABMI	P
Los Angeles	8125 HATILLO AVE	91306	2106017003	0.000	0.000	0.000	1.132	Shortfall of Sites	0.201	Low Residential	RA-1	Low Residential	0	0	66.287	1.132		Residential - Single Family Residence, 1	189B113 192	1 per lot	Canoga Park - Winnetka - Woodland Hills - West Hills	No	ABMI	AHO , CPK CPU
Los Angeles	6507 FRANRIVERS AVE	91307	2034018014	0.000	0.000	0.000	1.132	Shortfall of Sites	0.183	Low Residential	RS-1	Very Low Residential	0	0	66.287	1.132		Residential - Single Family Residence, 1	180B089 666	1 per lot	Canoga Park - Winnetka - Woodland Hills - West Hills	No	ABMI	AHO , CPK CPU, ADU
Los Angeles	24314 KITTRIDGE ST	91307	2034018029	0.000	0.000	0.000	1.132	Shortfall of Sites	0.183	Low Residential	RS-1	Very Low Residential	0	0	66.287	1.132		Residential - Single Family Residence, 1	180B089 422	1 per lot	Canoga Park - Winnetka - Woodland Hills - West Hills	No	ABMI	AHO , CPK CPU, ADU
Los Angeles	218 N AVENUE 19	90031	5447016008	0.000	0.000	0.000	1.132	Shortfall of Sites	0.298	Hybrid Industrial	UV(CA)	0	0	0	4.753	1.132		Industrial - Light Manufacturing - One Story, 0	139-5A219 76		Northeast Los Angeles	No	ABMI	ARO
Los Angeles	218 N AVENUE 19	90031	5447016008	0.000	0.000	0.000	1.132	Shortfall of Sites	0.192	Hybrid Industrial	UV(CA)	0	0	0	7.354	1.132		Industrial - Light Manufacturing - One Story, 0	139-5A219 86		Northeast Los Angeles	No	ABMI	ARO
Los Angeles	218 N AVENUE 19	90031	5447016008	0.000	0.000	0.000	1.132	Shortfall of Sites	0.192	Hybrid Industrial	UV(CA)	0	0	0	7.367	1.132		Industrial - Light Manufacturing - One Story, 0	139-5A219 92		Northeast Los Angeles	No	ABMI	ARO
Los Angeles	8037 ROYER AVE	91304	2014037016	0.000	0.000	0.000	1.131	Shortfall of Sites	0.183	Low Residential	RS-1	Very Low Residential	0	0	66.287	1.131		Residential - Single Family Residence - Pool, 1	189B097 301	1 per lot	Canoga Park - Winnetka - Woodland Hills - West Hills	No	ABMI	AHO , CPK CPU, ADU
Los Angeles	6928 LARAMIE AVE	91306	2135033019	0.000	0.000	0.000	1.131	Shortfall of Sites	0.201	Low Residential	RS-1-RIO	Low Residential	0	0	66.287	1.131		Residential - Single Family Residence, 1	183B113 563	1 per lot	Canoga Park - Winnetka - Woodland Hills - West Hills	No	ABMI	AHO , CPK CPU
Los Angeles	5112 GLORIA AVE	91436	2261014048	0.000	0.000	0.000	1.131	Shortfall of Sites	0.183	Low II Residential	RE9-1	Low Residential	0	0	66.287	1.131		Residential - Single Family Residence - Pool, 1	171B141 368	1 per lot	Encino - Tarzana	No	ABMI	AHO , ENC CPU, ADU
Los Angeles	110 N BONNIE BRAE ST	90026	5159007021	0.000	0.000	1.131	0.000	Shortfall of Sites	0.156	Highway Oriented Commercial	C2-1	0	0	0	13.930	1.131		Commercial - Office Building - One Story, 0	135A205 48		Westlake	No	MI	ARO
Los Angeles	110 N BONNIE BRAE ST	90026	5159007021	0.000	0.000	1.131	0.000	Shortfall of Sites	0.158	Highway Oriented Commercial	C2-1	0	0	0	13.781	1.131		Commercial - Office Building - One Story, 0	135A205 57		Westlake	No	MI	ARO
Los Angeles	23420 SCHOOLCRAFT ST	91307	2028015020	0.000	0.000	0.000	1.131	Shortfall of Sites	0.183	Low Residential	RS-1	Very Low Residential	0	0	66.287	1.131		Residential - Single Family Residence - Pool, 1	183B093 600	1 per lot	Canoga Park - Winnetka - Woodland Hills - West Hills	No	ABMI	AHO , CPK CPU, ADU
Los Angeles	5135 ALHAMA DR	91364	2167006029	0.000	0.000	0.000	1.131	Shortfall of Sites	0.183	Low Residential	R1-1	Low Residential	[HB3-G1-5] [CX2-FA] [CPIO]	0	66.287	1.131		Residential - Single Family Residence, 1	171B105 933	1 per lot	Canoga Park - Winnetka - Woodland Hills - West Hills	No	ABMI	AHO , CPK CPU, ADU
Los Angeles	22916 STYLES ST	91367	2039013026	0.000	0.000	0.000	1.131	Shortfall of Sites	0.183	Low Residential	RS-1	Very Low Residential	0	0	66.287	1.131		Residential - Single Family Residence - Pool, 1	177B097 234	1 per lot	Canoga Park - Winnetka - Woodland Hills - West Hills	No	ABMI	AHO , CPK CPU, ADU
Los Angeles	7701 OSTROM AVE	91406	2203002007	0.000	0.000	0.000	1.131	Shortfall of Sites	0.183	Low Residential	R1-1	Low Residential	0	0	66.287	1.131		Residential - Single Family Residence, 1	189B133 948	1 per lot	Reseda - West Van Nuys	No	ABMI	AHO , RES CPU, ADU
Los Angeles	7618 MAYNARD AVE	91304	2013008049	0.000	0.000	0.000	1.131	Shortfall of Sites	0.201	Low Residential	RS-1	Very Low Residential	0	0	66.287	1.131		Residential - Single Family Residence - Pool, 1	186B097 188	1 per lot	Canoga Park - Winnetka - Woodland Hills - West Hills	No	ABMI	AHO , CPK CPU
Los Angeles	2312 CHARLOTTE ST	90033	5202007906	0.565	0.565	0.000	0.000	Shortfall of Sites	0.736	Public Facilities	PF-1	0	0	20	153.741	1.131		Residential - Single Family Residence, 0	132A225 119		Northeast Los Angeles	No	LI	PF
Los Angeles	6956 MINSTREL AVE	91307	2026023016	0.000	0.000	0.000	1.131	Shortfall of Sites	0.183	Low Residential	RS-1	Very Low Residential	0	0	66.287	1.131		Residential - Single Family Residence - Pool, 1	183B097 648	1 per lot	Canoga Park - Winnetka - Woodland Hills - West Hills	No	ABMI	AHO , CPK CPU, ADU
Los Angeles	5635 LE SAGE AVE	91367	2041023038	0.000	0.000	0.000	1.131	Shortfall of Sites	0.183	Low Residential	RS-1	Very Low Residential	0	0	66.287	1.131		Residential - Single Family Residence, 1	174B093 289	1 per lot	Canoga Park - Winnetka - Woodland Hills - West Hills	No	ABMI	AHO , CPK CPU, ADU
Los Angeles	7705 OSTROM AVE	91406	2203002008	0.000	0.000	0.000	1.131	Shortfall of Sites	0.183	Low Residential	R1-1	Low Residential	0	0	66.287	1.131		Residential - Single Family Residence, 1	189B133 927	1 per lot	Reseda - West Van Nuys	No	ABMI	AHO , RES CPU, ADU
Los Angeles	5110 W SUNSET BLVD	90027	5544037035	0.000	0.000	0.000	1.130	Shortfall of Sites	0.165	Highway Oriented Commercial	C2-1D	0	0	0	8.549	1.130		Commercial - Store Combination - Store and Office Combination - One Story, 0	147A195 102		Hollywood	No	ABMI	ARO
Los Angeles	5110 W SUNSET BLVD	90027	5544037035	0.000	0.000	0.000	1.130	Shortfall of Sites	0.567	Highway Oriented Commercial	C2-1D	0	0	0	2.491	1.130		Commercial - Store Combination - Store and Office Combination - One Story, 0	147A195 103		Hollywood	No	ABMI	ARO
Los Angeles	4652 HOLLYWOOD BLVD	90027	5542014005	0.000	0.000	0.000	1.130	Shortfall of Sites	0.155	Highway Oriented Commercial	C2-1	0	0	0	9.119	1.130		Commercial - Professional Building - One Story, 0	147B197 438		Hollywood	No	ABMI	ARO
Los Angeles	1437 E 20TH ST	90011	5129005022	0.000	0.000	0.000	1.130	Shortfall of Sites	0.092	Limited Industrial	[Q]CM-1	0	0	0	23.673	1.130		Industrial - Light Manufacturing - One Story, 0	120A211 358		Southeast Los Angeles	No	ABMI	ARO
Los Angeles	1437 E 20TH ST	90011	5129005022	0.000	0.000	0.000	1.130	Shortfall of Sites	0.092	Limited Industrial	[Q]CM-1	0	0	0	23.674	1.130		Industrial - Light Manufacturing - One Story, 0	120A211 365		Southeast Los Angeles	No	ABMI	ARO
Los Angeles	1437 E 20TH ST	90011	5129005022	0.000	0.000	0.000	1.130	Shortfall of Sites	0.092	Limited Industrial	[Q]CM-1	0	0	0	23.673	1.130		Industrial - Light Manufacturing - One Story, 0	120A211 371		Southeast Los Angeles	No	ABMI	ARO
Los Angeles	1437 E 20TH ST	90011	5129005022	0.000	0.000	0.000	1.130	Shortfall of Sites	0.092	Limited Industrial	[Q]CM-1	0	0	0	23.674	1.130		Industrial - Light Manufacturing - One Story, 0	120A211 380		Southeast Los Angeles	No	ABMI	ARO
Los Angeles	1437 E 20TH ST	90011	5129005022	0.000	0.000	0.000	1.130	Shortfall of Sites	0.092	Limited Industrial	[Q]CM-1	0	0	0	23.675	1.130		Industrial - Light Manufacturing - One Story, 0	120A211 387		Southeast Los Angeles	No	ABMI	ARO
Los Angeles	1437 E 20TH ST	90011	5129005022	0.000	0.000	0.000	1.130	Shortfall of Sites	0.092	Limited Industrial	[Q]CM-1	0	0	0	23.681	1.130		Industrial - Light Manufacturing - One Story, 0	120A211 395		Southeast Los Angeles	No	ABMI	ARO
Los Angeles	1437 E 20TH ST	90011	5129005022	0.000	0.000	0.000	1.130	Shortfall of Sites	0.049	Limited Industrial	[Q]CM-1	0	0	0	44.015	1.130		Industrial - Light Manufacturing - One Story, 0	120A211 401		Southeast Los Angeles	No	ABMI	ARO
Los Angeles	5957 LAUREL CANYON BLVD	91607	2340004049	0.000	0.000	0.000	1.130	Shortfall of Sites	0.071	Highway Oriented Commercial	C2-1VL	0	0	0	171.412	1.130		Commercial - Service Station - Full Service - No Additional Services, 6	177B165 759		North Hollywood - Valley Village	No	ABMI	DB50
Los Angeles	22855 BURBANK BLVD	91367	2041013026	0.000	0.000	0.000	1.130	Shortfall of Sites	0.201	Low Residential	R1-1	Very Low Residential	0	0	66.287	1.130		Residential - Single Family Residence - Pool, 1	174B097 536	1 per lot	Canoga Park - Winnetka - Woodland Hills - West Hills	No	ABMI	AHO , CPK CPU
Los Angeles	7640 NITA AVE	91304	2012020038	0.000	0.000	0.000	1.130	Shortfall of Sites	0.201	Low Residential	RS-1	Very Low Residential	[LN1-MU1-5] [RG1-FA] [CPIO]	0	66.287	1.130		Residential - Single Family Residence - Pool, 1	186B101 74	1 per lot	Canoga Park - Winnetka - Woodland Hills - West Hills	No	ABMI	AHO , CPK CPU
Los Angeles	6411 FRANRIVERS AVE	91307	2033001026	0.000	0.000	0.000	1.130	Shortfall of Sites	0.191	Low Residential	RS-1	Very Low Residential	0	0	66.287	1.130		Residential - Single Family Residence - Guesthouse, 1	180B089 975	1 per lot	Canoga Park - Winnetka - Woodland Hills - West Hills	Yes	ABMI	AHO , CPK CPU, ADU
Los Angeles	23958 WELBY WAY	91307	2034009008	0.000	0.000	0.000	1.130	Shortfall of Sites	0.183	Low Residential	RS-1	Very Low Residential	0	0	66.287	1.130		Residential - Single Family Residence, 1	180B089 143	1 per lot	Canoga Park - Winnetka - Woodland Hills - West Hills	No	ABMI	AHO , CPK CPU, ADU
Los Angeles	7711 OSTROM AVE	91406	2203002009	0.000	0.000	0.000	1.130	Shortfall of Sites	0.183	Low Residential	R1-1	Low Residential	0	0	66.287	1.130		Residential - Single Family Residence, 1	189B133 907	1 per lot	Reseda - West Van Nuys	No	ABMI	AHO , RES CPU, ADU
Los Angeles	18235 STRATHERN ST	91335	2102010025	0.000	0.000	0.000	1.130	Shortfall of Sites	0.201	Low Residential	R1-1	Low Residential	0	0	66.287	1.130		Residential - Single Family Residence - Pool, 1	189B125 326	1 per lot	Reseda - West Van Nuys	No	ABMI	AHO , RES CPU
Los Angeles	15447 GREENLEAF ST	91403	2283017024	0.000	0.000	0.000	1.130	Shortfall of Sites	0.183	Low II Residential	R1-1	Low Residential	0	0	66.287	1.130		Residential - Single Family Residence, 1	168B145 1040	1 per lot	Encino - Tarzana	No	ABMI	AHO , ENC CPU, ADU
Los Angeles	15457 GREENLEAF ST	91403	2283017022	0.000	0.000	0.000	1.130	Shortfall of Sites	0.183	Low II Residential	R1-1	Low Residential	0	0	66.287	1.130		Residential - Single Family Residence, 1	168B145 1031	1 per lot	Encino - Tarzana	No	ABMI	AHO , ENC CPU, ADU
Los Angeles	6513 NEDDY AVE	91307	2034017016	0.000	0.000	0.000	1.130	Shortfall of Sites	0.183	Low Residential	RS-1	Very Low Residential	0	0	66.287	1.130		Residential - Single Family Residence, 1	180B089 651	1 per lot	Canoga Park - Winnetka - Woodland Hills - West Hills	No	ABMI	AHO , CPK CPU, ADU
Los Angeles	5929 WILBUR AVE	91356	2156018005	0.000	0.000	0.000	1.130	Shortfall of Sites	0.201	Low II Residential	R1-1	Low Residential	0	0	66.287	1.130		Residential - Single Family Residence, 1	177B121 745	1 per lot	Encino - Tarzana	No	ABMI	AHO , ENC CPU
Los Angeles	7717 OSTROM AVE	91406	2203002010	0.000	0.000	0.000	1.130	Shortfall of Sites	0.183	Low Residential	R1-1	Low Residential	0	0	66.287	1.130		Residential - Single Family Residence, 1	189B133 888	1 per lot	Reseda - West Van Nuys	No	ABMI	AHO , RES CPU, ADU
Los Angeles	0	0	5402039011	0.000	0.000	0.000	1.130	Shortfall of Sites	0.119	Community Commercial	P-1VL	0	0	0	94.696	1.130		Commercial - Parking Lot (Commercial Use Property) - Lots - Patron or Employee - One Story, 0	138A207 84		Silver Lake - Echo Park - Elysian Valley	No	ABMI	P
Los Angeles	10816 ASHBY AVE	90064	4255021031	0.000	0.000	0.000	1.130	Shortfall of Sites	0.012	Low Residential	R1-1	0	0	0	99.000	1.130		Residential - Single Family Residence, 0	123B157 74		West Los Angeles	No	ABMI	TOC EXP
Los Angeles	3456 W 3RD ST	90020	5501024028	0.000	0.000	0.000	1.130	Shortfall of Sites	0.119	Community Commercial	(Q)P-1	0	0	0	94.696	1.130		Commercial - Supermarket - Supermarket - 12,000 SF or More - One Story, 0	135B197 307		Wilshire	No	ABMI	P
Los Angeles	19172 OXNARD ST	91356	2156008001	0.000	0.000	0.000	1.130	Shortfall of Sites	0.201	Low II Residential	R1-1	Low Residential	0	0	66.287	1.130		Residential - Single Family Residence - Pool, 1	177B121 656	1 per lot	Encino - Tarzana	No	ABMI	AHO , ENC CPU
Los Angeles	6405 FRANRIVERS AVE	91307	2033001027	0.000	0.000	0.000	1.129	Shortfall of Sites	0.183	Low Residential	RS-1	Very Low Residential	0	0	66.287	1.129		Residential - Single Family Residence, 1	180B089 1002	1 per lot	Canoga Park - Winnetka - Woodland Hills - West Hills	No	ABMI	AHO , CPK CPU, ADU
Los Angeles	7723 OSTROM AVE	91406	2203002011	0.000	0.000	0.000	1.129	Shortfall of Sites	0.183	Low Residential	R1-1	Low Residential	0	0	66.287	1.129		Residential - Single Family Residence, 1	189B133 871	1 per lot	Reseda - West Van Nuys	No	ABMI	AHO , RES CPU, ADU
Los Angeles	15712 SUTTON ST	91436	2283004012	0.000	0.000	0.000	1.129	Shortfall of Sites	0.201	Low II Residential	R1-1	Low Residential	0	0	66.287	1.129		Residential - Single Family Residence - Pool and Misc., 1	165B141 129	1 per lot	Encino - Tarzana	No	ABMI	AHO , ENC CPU, ADU
Los Angeles	23307 BASSETT ST	91307	2028015043	0.000	0.000	0.000	1.129	Shortfall of Sites	0.183	Low Residential	RS-1	Very Low Residential	[HB5-SH1-5] [CX3-FA] [CPIO]	0	66.287	1.129		Residential - Single Family Residence - Pool, 1	183B093 486	1 per lot	Canoga Park - Winnetka - Woodland Hills - West Hills	No	ABMI	AHO , CPK CPU, ADU

Jurisdiction Name	Site Address/Intersection	5 Digit ZIP Code	Assessor Parcel Number	Very Low-Income	Low-Income	Moderate-Income	Above Moderate-Income	Type of Shortfall	Parcel Size (Acres)	Current General Plan Designation	Current Zoning	Proposed General Plan (GP) Designation	Proposed Zoning	Minimum Density Allowed	Maximum Density Allowed	Total Capacity	Vacant/ Nonvacant	Description of Existing Uses	PIN	Base Density Per Acre	Community Plan Area	Rent Stabalization Ordinance	Income Category	Applicable Rezoning Program (Program informing values in Column Q listed first)
Los Angeles	7824 RHEA AVE	91335	2103019020	0.000	0.000	0.000	1.129	Shortfall of Sites	0.201	Low Residential	RS-1	Low Residential	0	0	66.287	1.129		Residential - Single Family Residence - Pool, 1	189B121 480	1 per lot	Reseda - West Van Nuys	No	ABMI	AHO , RES CPU
Los Angeles	6531 NEDDY AVE	91307	2034017013	0.000	0.000	0.000	1.129	Shortfall of Sites	0.183	Low Residential	RS-1	Very Low Residential	0	0	66.287	1.129		Residential - Single Family Residence, 1	180B089 579	1 per lot	Canoga Park - Winnetka - Woodland Hills - West Hills	No	ABMI	AHO , CPK CPU, ADU
Los Angeles	7729 OSTROM AVE	91406	2203002012	0.000	0.000	0.000	1.129	Shortfall of Sites	0.183	Low Residential	R1-1	Low Residential	0	0	66.287	1.129		Residential - Single Family Residence, 1	189B133 853	1 per lot	Reseda - West Van Nuys	No	ABMI	AHO , RES CPU, ADU
Los Angeles	3758 TILDEN AVE	90034	4252013033	0.000	0.000	0.000	1.129	Shortfall of Sites	0.183	Low Residential	R1-1	Low Residential	0	0	66.287	1.129		Residential - Single Family Residence, 1	117B161 979	1 per lot	Palms - Mar Vista - Del Rey	No	ABMI	AHO , PMVDR CPU, ADU
Los Angeles	6519 NEDDY AVE	91307	2034017015	0.000	0.000	0.000	1.129	Shortfall of Sites	0.183	Low Residential	RS-1	Very Low Residential	0	0	66.287	1.129		Residential - Single Family Residence, 1	180B089 628	1 per lot	Canoga Park - Winnetka - Woodland Hills - West Hills	No	ABMI	AHO , CPK CPU, ADU
Los Angeles	800 N JUNE ST	90038	5533024008	0.000	0.000	0.000	1.129	Shortfall of Sites	0.148	Low Medium II Residential	RD1.5-1XL	0	0	0	44.977	1.129		Residential - Four Units (Any Combination) - 4 Stories or Less, 4	141B185 217		Hollywood	No	ABMI	DB50
Los Angeles	10823 OTSEGO ST	91601	2419007017	0.000	0.000	0.000	1.129	Shortfall of Sites	0.144	Low Medium II Residential	RD1.5-1	0	0	0	46.239	1.129		Residential - Four Units (Any Combination) - 4 Stories or Less, 4	171B173 884		North Hollywood - Valley Village	No	ABMI	DB50
Los Angeles	17513 CHATSWORTH ST	91344	2712027036	0.000	0.000	0.000	1.129	Shortfall of Sites	0.079	Neighborhood Commercial	C1-1XL	0	0	0	84.745	1.129		Commercial - Store - One Story, 4	207B129 411		Granada Hills - Knollwood	No	ABMI	DB50 , OPP C
Los Angeles	17817 W CHATSWORTH ST	91344	2712030015	0.000	0.000	0.000	1.129	Shortfall of Sites	0.079	Neighborhood Commercial	C1-1XL	0	0	0	84.732	1.129		Commercial - Store Combination - Store and Office Combination - One Story, 4	207B129 367		Granada Hills - Knollwood	No	ABMI	DB50 , ARO, OPP C
Los Angeles	17252 CHATSWORTH ST	91344	2695004002	0.000	0.000	0.000	1.129	Shortfall of Sites	0.149	Low Medium II Residential	RD1.5-1	0	0	0	44.635	1.129		Residential - Five or More Units or Apartments (Any Combination) - 4 Stories or Less, 4	207B133 484		Granada Hills - Knollwood	No	ABMI	DB50 , OPP RC2
Los Angeles	17238 CHATSWORTH ST	91344	2695004004	0.000	0.000	0.000	1.129	Shortfall of Sites	0.149	Low Medium II Residential	RD1.5-1	0	0	0	44.636	1.129		Residential - Four Units (Any Combination) - 4 Stories or Less, 4	207B133 487		Granada Hills - Knollwood	No	ABMI	DB50 , OPP RC2
Los Angeles	17214 CHATSWORTH ST	91344	2695004008	0.000	0.000	0.000	1.129	Shortfall of Sites	0.149	Low Medium II Residential	RD1.5-1	0	0	0	44.636	1.129		Residential - Five or More Units or Apartments (Any Combination) - 4 Stories or Less, 4	207B133 491		Granada Hills - Knollwood	No	ABMI	DB50 , OPP RC2
Los Angeles	17178 CHATSWORTH ST	91344	2695003003	0.000	0.000	0.000	1.129	Shortfall of Sites	0.149	Low Medium II Residential	RD1.5-1	0	0	0	44.636	1.129		Residential - Four Units (Any Combination) - 4 Stories or Less, 4	207B133 496		Granada Hills - Knollwood	No	ABMI	DB50 , OPP RC2
Los Angeles	17148 CHATSWORTH ST	91344	2695003009	0.000	0.000	0.000	1.129	Shortfall of Sites	0.149	Low Medium II Residential	RD1.5-1	0	0	0	44.636	1.129		Residential - Four Units (Any Combination) - 4 Stories or Less, 4	207B133 502		Granada Hills - Knollwood	No	ABMI	DB50 , OPP RC2
Los Angeles	4293 TUJUNGA AVE	91604	2365030028	0.000	0.000	0.000	1.129	Shortfall of Sites	0.150	Low Medium II Residential	[T][Q]RD1.5-1VL-RIO	0	0	0	44.387	1.129		Residential - Four Units (Any Combination) - 4 Stories or Less, 4	165B173 638		Sherman Oaks - Studio City - Toluca Lake - Cahuenga Pass	No	ABMI	DB50 , OPP RC2
Los Angeles	5111 GLORIA AVE	91436	2261017004	0.000	0.000	0.000	1.129	Shortfall of Sites	0.183	Low II Residential	RE9-1	Low Residential	0	0	66.287	1.129		Residential - Single Family Residence - Pool, 1	171B141 386	1 per lot	Encino - Tarzana	No	ABMI	AHO , ENC CPU, ADU
Los Angeles	7735 OSTROM AVE	91406	2203002013	0.000	0.000	0.000	1.129	Shortfall of Sites	0.183	Low Residential	R1-1	Low Residential	0	0	66.287	1.129		Residential - Single Family Residence, 1	189B133 831	1 per lot	Reseda - West Van Nuys	No	ABMI	AHO , RES CPU, ADU
Los Angeles	7660 WISH AVE	91406	2203004027	0.000	0.000	0.000	1.129	Shortfall of Sites	0.183	Low Residential	R1-1	Low Residential	0	0	66.287	1.129		Residential - Single Family Residence, 1	186B133 25	1 per lot	Reseda - West Van Nuys	No	ABMI	AHO , RES CPU, ADU
Los Angeles	22400 CANTARA ST	91304	2013022003	0.000	0.000	0.000	1.129	Shortfall of Sites	0.201	Low Residential	RS-1	Very Low Residential	0	0	66.287	1.129		Residential - Single Family Residence, 1	189B101 59	1 per lot	Canoga Park - Winnetka - Woodland Hills - West Hills	No	ABMI	AHO , CPK CPU
Los Angeles	5318 CRENSHAW BLVD	90043	5006007005	0.000	0.000	0.000	1.129	Shortfall of Sites	0.262	Community Commercial	C2-2D-SP	0	0	0	5.382	1.129		Commercial - Hotel and Motel - Hotel - 50 Rooms and Over - One Story, 0	108B185 196		West Adams - Baldwin Hills - Leimert	No	ABMI	ARO
Los Angeles	23644 COLLINS ST	91367	2041023034	0.000	0.000	0.000	1.128	Shortfall of Sites	0.183	Low Residential	RS-1	Very Low Residential	0	0	66.287	1.128		Residential - Single Family Residence, 1	174B093 245	1 per lot	Canoga Park - Winnetka - Woodland Hills - West Hills	No	ABMI	AHO , CPK CPU, ADU
Los Angeles	6561 NEDDY AVE	91307	2034017008	0.000	0.000	0.000	1.128	Shortfall of Sites	0.183	Low Residential	RS-1	Very Low Residential	0	0	66.287	1.128		Residential - Single Family Residence - Pool, 1	180B089 472	1 per lot	Canoga Park - Winnetka - Woodland Hills - West Hills	No	ABMI	AHO , CPK CPU, ADU
Los Angeles	6801 LENA AVE	91307	2026009001	0.000	0.000	0.000	1.128	Shortfall of Sites	0.183	Low Residential	RS-1	Very Low Residential	0	0	66.287	1.128		Residential - Single Family Residence, 1	183B097 843	1 per lot	Canoga Park - Winnetka - Woodland Hills - West Hills	No	ABMI	AHO , CPK CPU, ADU
Los Angeles	2516 W AVENUE 33	90065	5456002033	0.564	0.564	0.000	0.000	Shortfall of Sites	0.204	Low Medium I Residential	R2-1	0	0	20	102.494	1.128		Institutional - Church - One Story, 0	150B213 194		Northeast Los Angeles	No	LI	FBO, R2RD
Los Angeles	7741 OSTROM AVE	91406	2203002014	0.000	0.000	0.000	1.128	Shortfall of Sites	0.183	Low Residential	R1-1	Low Residential	0	0	66.287	1.128		Residential - Single Family Residence, 1	189B133 813	1 per lot	Reseda - West Van Nuys	No	ABMI	AHO , RES CPU, ADU
Los Angeles	7747 OSTROM AVE	91406	2203002015	0.000	0.000	0.000	1.128	Shortfall of Sites	0.183	Low Residential	R1-1	Low Residential	0	0	66.287	1.128		Residential - Single Family Residence, 1	189B133 795	1 per lot	Reseda - West Van Nuys	No	ABMI	AHO , RES CPU, ADU
Los Angeles	23326 HAYNES ST	91307	2036017007	0.000	0.000	0.000	1.128	Shortfall of Sites	0.183	Low Residential	RS-1	Very Low Residential	0	0	66.287	1.128		Residential - Single Family Residence, 1	180B093 494	1 per lot	Canoga Park - Winnetka - Woodland Hills - West Hills	No	ABMI	AHO , CPK CPU, ADU
Los Angeles	15452 DICKENS ST	91403	2283017013	0.000	0.000	0.000	1.128	Shortfall of Sites	0.183	Low II Residential	R1-1	Low Residential	0	0	66.287	1.128		Residential - Single Family Residence - Pool, 1	168B145 977	1 per lot	Encino - Tarzana	No	ABMI	AHO , ENC CPU, ADU
Los Angeles	23022 BALTAR ST	91304	2014036016	0.000	0.000	0.000	1.128	Shortfall of Sites	0.183	Low Residential	RS-1	Very Low Residential	0	0	66.287	1.128		Residential - Single Family Residence, 1	189B097 399	1 per lot	Canoga Park - Winnetka - Woodland Hills - West Hills	No	ABMI	AHO , CPK CPU, ADU
Los Angeles	7661 OSTROM AVE	91406	2203002006	0.000	0.000	0.000	1.127	Shortfall of Sites	0.183	Low Residential	R1-1	Low Residential	0	0	66.287	1.127		Residential - Single Family Residence, 1	186B133 22	1 per lot	Reseda - West Van Nuys	No	ABMI	AHO , RES CPU, ADU
Los Angeles	15456 DICKENS ST	91403	2283017014	0.000	0.000	0.000	1.127	Shortfall of Sites	0.183	Low II Residential	R1-1	Low Residential	0	0	66.287	1.127		Residential - Single Family Residence, 1	168B145 975	1 per lot	Encino - Tarzana	No	ABMI	AHO , ENC CPU, ADU
Los Angeles	0	0	2644002900	0.000	0.000	0.000	0.000	Shortfall of Sites	0.733	Public Facilities	PF-1VL	0	0	0	153.741	0.000		Miscellaneous - Government Owned Property, 0	201B153 354		Arleta - Pacoima	No		PF
Los Angeles	7545 ROYER AVE	91307	2021003019	0.000	0.000	0.000	1.127	Shortfall of Sites	0.183	Low Residential	RS-1	Very Low Residential	0	0	66.287	1.127		Residential - Single Family Residence - Pool, 1	186B097 344	1 per lot	Canoga Park - Winnetka - Woodland Hills - West Hills	No	ABMI	AHO , CPK CPU, ADU
Los Angeles	7660 OSTROM AVE	91406	2203003027	0.000	0.000	0.000	1.127	Shortfall of Sites	0.183	Low Residential	R1-1	Low Residential	0	0	66.287	1.127		Residential - Single Family Residence, 1	186B133 23	1 per lot	Reseda - West Van Nuys	No	ABMI	AHO , RES CPU, ADU
Los Angeles	6723 BIANCA AVE	91406	2229010039	0.000	0.000	0.000	1.127	Shortfall of Sites	0.201	Low Residential	R1-1-RIO	Low Residential	0	0	66.287	1.127		Residential - Single Family Residence, 1	180B129 105	1 per lot	Reseda - West Van Nuys	No	ABMI	AHO , RES CPU
Los Angeles	3461 W 10TH ST	90019	5081025018	0.564	0.564	0.000	0.000	Shortfall of Sites	0.244	Medium Residential	R3-1	0	0	20	102.494	1.127		Institutional - Church - One Story, 0	129B189 117		Wilshire	No	LI	FBO
Los Angeles	15462 DICKENS ST	91403	2283017015	0.000	0.000	0.000	1.127	Shortfall of Sites	0.183	Low II Residential	R1-1	Low Residential	0	0	66.287	1.127		Residential - Single Family Residence, 1	168B145 972	1 per lot	Encino - Tarzana	No	ABMI	AHO , ENC CPU, ADU
Los Angeles	7663 AMESTOY AVE	91406	2203004006	0.000	0.000	0.000	1.127	Shortfall of Sites	0.183	Low Residential	R1-1	Low Residential	0	0	66.287	1.127		Residential - Single Family Residence - Pool, 1	186B133 26	1 per lot	Reseda - West Van Nuys	No	ABMI	AHO , RES CPU, ADU
Los Angeles	22757 GAULT ST	91307	2024019034	0.000	0.000	0.000	1.127	Shortfall of Sites	0.183	Low Medium I Residential	RS-1	Very Low Residential	0	0	66.287	1.127		Residential - Single Family Residence, 1	183B097 233	1 per lot	Canoga Park - Winnetka - Woodland Hills - West Hills	No	ABMI	AHO , CPK CPU, ADU
Los Angeles	3716 EAGLE ROCK BLVD	90065	5457029027	0.000	0.000	0.000	1.127	Shortfall of Sites	0.134	General Commercial	[Q]C2-1VL-CDO	0	0	0	12.390	1.127		Industrial - Light Manufacturing - One Story, 0	154-5A217 135		Northeast Los Angeles	No	ABMI	ARO
Los Angeles	3716 EAGLE ROCK BLVD	90065	5457029027	0.000	0.000	0.000	1.127	Shortfall of Sites	0.165	General Commercial	[Q]C2-1VL-CDO	0	0	0	10.033	1.127		Industrial - Light Manufacturing - One Story, 0	154-5A217 141		Northeast Los Angeles	No	ABMI	ARO
Los Angeles	7740 WISH AVE	91406	2203004019	0.000	0.000	0.000	1.127	Shortfall of Sites	0.183	Low Residential	R1-1	Low Residential	0	0	66.287	1.127		Residential - Single Family Residence, 1	189B133 816	1 per lot	Reseda - West Van Nuys	No	ABMI	AHO , RES CPU, ADU
Los Angeles	7734 WISH AVE	91406	2203004020	0.000	0.000	0.000	1.127	Shortfall of Sites	0.183	Low Residential	R1-1	Low Residential	0	0	66.287	1.127		Residential - Single Family Residence, 1	189B133 834	1 per lot	Reseda - West Van Nuys	No	ABMI	AHO , RES CPU, ADU
Los Angeles	7736 ALDEA AVE	91406	2203002020	0.000	0.000	0.000	1.127	Shortfall of Sites	0.183	Low Residential	R1-1	Low Residential	0	0	66.287	1.127		Residential - Single Family Residence, 1	189B133 830	1 per lot	Reseda - West Van Nuys	No	ABMI	AHO , RES CPU, ADU
Los Angeles	7702 ALDEA AVE	91406	2203002026	0.000	0.000	0.000	1.127	Shortfall of Sites	0.183	Low Residential	R1-1	Low Residential	0	0	66.287	1.127		Residential - Single Family Residence, 1	189B133 947	1 per lot	Reseda - West Van Nuys	No	ABMI	AHO , RES CPU, ADU
Los Angeles	7728 OSTROM AVE	91406	2203003021	0.000	0.000	0.000	1.127	Shortfall of Sites	0.183	Low Residential	R1-1	Low Residential	0	0	66.287	1.127		Residential - Single Family Residence, 1	189B133 854	1 per lot	Reseda - West Van Nuys	No	ABMI	AHO , RES CPU, ADU
Los Angeles	7701 WISH AVE	91406	2203003007	0.000	0.000	0.000	1.127	Shortfall of Sites	0.183	Low Residential	R1-1	Low Residential	0	0	66.287	1.127		Residential - Single Family Residence, 1	189B133 950	1 per lot	Reseda - West Van Nuys	No	ABMI	AHO , RES CPU, ADU
Los Angeles	7726 ALDEA AVE	91406	2203002022	0.000	0.000	0.000	1.127	Shortfall of Sites	0.183	Low Residential	R1-1	Low Residential	0	0	66.287	1.127		Residential - Single Family Residence - Pool, 1	189B133 870	1 per lot	Reseda - West Van Nuys	No	ABMI	AHO , RES CPU, ADU
Los Angeles	7714 ALDEA AVE	91406	2203002024	0.000	0.000	0.000	1.127	Shortfall of Sites	0.183	Low Residential	R1-1	Low Residential	0	0	66.287	1.127		Residential - Single Family Residence, 1	189B133 906	1 per lot	Reseda - West Van Nuys	No	ABMI	AHO , RES CPU, ADU
Los Angeles	7746 OSTROM AVE	91406	2203003018	0.000	0.000	0.000	1.127	Shortfall of Sites	0.183	Low Residential	R1-1	Low Residential	0	0	66.287	1.127		Residential - Single Family Residence, 1	189B133 796	1 per lot	Reseda - West Van Nuys	No	ABMI	AHO , RES CPU, ADU
Los Angeles	7747 WISH AVE	91406	2203003015	0.000	0.000	0.000	1.127	Shortfall of Sites	0.183	Low Residential	R1-1	Low Residential	0	0	66.287	1.127		Residential - Single Family Residence, 1	189B133 797	1 per lot	Reseda - West Van Nuys	No	ABMI	AHO , RES CPU, ADU
Los Angeles	7734 OSTROM AVE	91406	2203003020	0.000	0.000	0.000	1.127	Shortfall of Sites	0.183	Low Residential	R1-1	Low Residential	0	0	66.287	1.127		Residential - Single Family Residence - Pool, 1	189B133 832	1 per lot	Reseda - West Van Nuys	No	ABMI	AHO , RES CPU, ADU
Los Angeles	7735 WISH AVE	91406	2203003013	0.000	0.000	0.000	1.127	Shortfall of Sites	0.183	Low Residential	R1-1	Low Residential	0	0	66.287	1.127		Residential - Single Family Residence - Pool, 1	189B133 833	1 per lot	Reseda - West Van Nuys	No	ABMI	AHO , RES CPU, ADU
Los Angeles	7651 AMESTOY AVE	91406	2203004004	0.000	0.000	0.000	1.127	Shortfall of Sites	0.183	Low Residential	R1-1	Low Residential	0	0	66.287	1.127		Residential - Single Family Residence, 1	186B133 67	1 per lot	Reseda - West Van Nuys	No	ABMI	AHO , RES CPU, ADU
Los Angeles	7645 AMESTOY AVE	91406	2203004003	0.000	0.000	0.000	1.127	Shortfall of Sites	0.183	Low Residential	R1-1	Low Residential	0	0	66.287	1.127		Residential - Single Family Residence - Pool, 1	186B133 87	1 per lot	Reseda - West Van Nuys	No	ABMI	AHO , RES CPU, ADU
Los Angeles	7728 WISH AVE	91406	2203004021	0.000	0.000	0.000	1.127	Shortfall of Sites	0.183	Low Residential	R1-1	Low Residential	0	0	66.287	1.127		Residential - Single Family Residence - Pool, 1	189B133 856	1 per lot	Reseda - West Van Nuys	No	ABMI	AHO , RES CPU, ADU
Los Angeles	7716 OSTROM AVE	91406	2203003023	0.000	0.000	0.000	1.127	Shortfall of Sites	0.183	Low Residential	R1-1	Low Residential	0	0	66.287	1.127		Residential - Single Family Residence, 1	189B133 889	1 per lot	Reseda - West Van Nuys	No	ABMI	AHO , RES CPU, ADU
Los Angeles	7710 WISH AVE	91406	2203004024	0.000	0.000	0.000	1.127	Shortfall of Sites	0.183	Low Residential	R1-1	Low Residential	0	0	66.287	1.127		Residential - Single Family Residence, 1	189B133 910	1 per lot	Reseda - West Van Nuys	No	ABMI	AHO , RES CPU, ADU
Los Angeles	7722 OSTROM AVE	91406	2203003022	0.000	0.000	0.000	1.127	Shortfall of Sites	0.183	Low Residential	R1-1	Low Residential	0	0	66.287	1.127		Residential - Single Family Residence, 1	189B133 872	1 per lot	Reseda - West Van Nuys	No	ABMI	AHO , RES CPU, ADU
Los Angeles	7722 WISH AVE	91406	2203004022	0.000	0.000	0.000	1.127	Shortfall of Sites	0.183	Low Residential	R1-1	Low Residential	0	0	66.287	1.127		Residential - Single Family Residence, 1	189B133 874	1 per lot	Reseda - West Van Nuys	No	ABMI	AHO , RES CPU, ADU
Los Angeles	7704 OSTROM AVE	91406	2203003025	0.000	0.000	0.000	1.127	Shortfall of Sites	0.183	Low Residential	R1-1	Low Residential	0	0	66.287	1.127		Residential - Single Family Residence - Pool, 1	189B133 928	1 per lot	Reseda - West Van Nuys	No	ABMI	AHO , RES CPU, ADU
Los Angeles	7704 WISH AVE	91406	2203004025	0.000	0.000	0.000	1.127	Shortfall of Sites	0.183	Low Residential	R1-1	Low Residential	0	0	66.287	1.127		Residential - Single Family Residence - Pool, 1	189B133 930	1 per lot	Reseda - West Van Nuys	No	ABMI	AHO , RES CPU, ADU
Los Angeles	7700 WISH AVE	91406	2203004026	0.000	0.000	0.000	1.127	Shortfall of Sites	0.183	Low Residential	R1-1	Low Residential	0	0	66.287	1.127		Residential - Single Family Residence, 1	189B133 951	1 per lot	Reseda - West Van Nuys	No	ABMI	AHO , RES CPU, ADU
Los Angeles	7643 OSTROM AVE	91406	2203002003	0.000	0.000	0.000	1.127	Shortfall of Sites	0.183	Low Residential	R1-1	Low Residential	0	0	66.287	1.127		Residential - Single Family Residence, 1	186B133 83	1 per lot	Reseda - West Van Nuys	No	ABMI	AHO , RES CPU, ADU
Los Angeles	7655 OSTROM AVE	91406	2203002005	0.000	0.000	0.000	1.127	Shortfall of Sites	0.183	Low Residential	R1-1	Low Residential	0	0	66.287	1.127		Residential - Single Family Residence, 1	186B133 42	1 per lot	Reseda - West Van Nuys	No	ABMI	AHO , RES CPU, ADU
Los Angeles	7657 AMESTOY AVE	91406	2203004005	0.000	0.000	0.000	1.127	Shortfall of Sites	0.183	Low Residential	R1-1	Low Residential	0	0	66.287	1.127		Residential - Single Family Residence, 1	186B133 46	1 per lot	Reseda - West Van Nuys	No	ABMI	AHO , RES CPU, ADU
Los Angeles	7637 WISH AVE	91406	2203003002	0.000	0.000	0.000	1.127	Shortfall of Sites	0.183	Low Residential	R1-1	Low Residential	0	0	66.287	1.127		Residential - Single Family Residence, 1	186B133 99	1 per lot	Reseda - West Van Nuys	No	ABMI	AHO , RES CPU, ADU
Los Angeles	7639 AMESTOY AVE	91406	2203004002	0.000	0.000	0.000	1.127	Shortfall of Sites	0.183	Low Residential	R1-1	Low Residential	0	0	66.287	1.127		Residential - Single Family Residence, 1	186B133 101	1 per lot	Reseda - West Van Nuys	No	ABMI	AHO , RES CPU, ADU
Los Angeles	7642 OSTROM AVE	91406	2203003030	0.000	0.000	0.000	1.127	Shortfall of Sites	0.183	Low Residential	R1-1	Low Residential	0	0	66.287	1.127		Residential - Single Family Residence, 1	186B133 84	1 per lot	Reseda - West Van Nuys	No	ABMI	AHO , RES CPU, ADU
Los Angeles	7700 OSTROM AVE	91406	2203003026	0.000	0.000	0.000	1.127	Shortfall of Sites	0.183	Low Residential	R1-1	Low Residential	0	0	66.287	1.127		Residential - Single Family Residence, 1	189B133 949	1 per lot	Reseda - West Van Nuys	No	ABMI	AHO , RES CPU, ADU
Los Angeles	7748 ALDEA AVE	91406	2203002018	0.000	0.000	0.000	1.127	Shortfall of Sites	0.183	Low Residential	R1-1	Low Residential	0	0	66.287	1.127		Residential - Single Family Residence, 1	189B133 794	1 per lot	Reseda - West Van Nuys	No	ABMI	AHO , RES CPU, ADU
Los Angeles	7649 OSTROM AVE	91406	2203002004	0.000	0.000	0.000	1.127	Shortfall of Sites	0.183	Low Residential	R1-1	Low Residential	0	0	66.287	1.127		Residential - Single Family Residence, 1	186B133 63	1 per lot	Reseda - West Van Nuys	No	ABMI	AHO , RES CPU, ADU
Los Angeles	7654 OSTROM AVE	91406	2203003028	0.000	0.000	0.000	1.127	Shortfall of Sites	0.183	Low Residential	R1-1	Low Residential	0	0	66.287	1.127		Residential - Single Family Residence, 1	186B133 43	1 per lot	Reseda - West Van Nuys	No	ABMI	AHO , RES CPU, ADU
Los Angeles	7655 WISH AVE	91406	2203003005	0.000	0.000	0.000	1.127	Shortfall of Sites	0.183	Low Residential	R1-1	Low Residential	0	0	66.287	1.127		Residential - Single Family Residence, 1	186B133 44	1 per lot	Reseda - West Van Nuys	No	ABMI	AHO , RES CPU, ADU
Los Angeles	7649 WISH AVE	91406	2203003004	0.000	0.000	0.000	1.127	Shortfall of Sites	0.183	Low Residential	R1-1	Low Residential	0	0	66.287	1.127		Residential - Single Family Residence - Pool, 1	186B133 65	1 per lot	Reseda - West Van Nuys	No	ABMI	AHO , RES CPU, ADU
Los Angeles	7643 WISH AVE	91406	2203003003	0.000	0.000	0.000	1.127	Shortfall of Sites	0.183	Low Residential	R1-1	Low Residential	0	0	66.287	1.127		, 1	186B133 85	1 per lot	Reseda - West Van Nuys	No	ABMI	AHO , RES CPU, ADU
Los Angeles	7723 WISH AVE	91406	2203003011	0.000	0.000	0.000	1.127	Shortfall of Sites	0.183	Low Residential	R1-1	Low Residential	0	0	66.287	1.127		Residential - Single Family Residence, 1	189B133 873	1 per lot	Reseda - West Van Nuys	No	ABMI	AHO , RES CPU, ADU

Jurisdiction Name	Site Address/Intersection	5 Digit ZIP Code	Assessor Parcel Number	Very Low-Income	Low-Income	Moderate-Income	Above Moderate-Income	Type of Shortfall	Parcel Size (Acres)	Current General Plan Designation	Current Zoning	Proposed General Plan (GP) Designation	Proposed Zoning	Minimum Density Allowed	Maximum Density Allowed	Total Capacity	Vacant/ Nonvacant	Description of Existing Uses	PIN	Base Density Per Acre	Community Plan Area	Rent Stabalization Ordinance	Income Category	Applicable Rezoning Program (Program informing values in Column Q listed first)
Los Angeles	7717 WISH AVE	91406	2203003010	0.000	0.000	0.000	1.127	Shortfall of Sites	0.183	Low Residential	R1-1	Low Residential	0	0	66.287	1.127		Residential - Single Family Residence, 1	189B133 890	1 per lot	Reseda - West Van Nuys	No	ABMI	AHO , RES CPU, ADU
Los Angeles	7729 WISH AVE	91406	2203003012	0.000	0.000	0.000	1.127	Shortfall of Sites	0.183	Low Residential	R1-1	Low Residential	0	0	66.287	1.127		Residential - Single Family Residence, 1	189B133 855	1 per lot	Reseda - West Van Nuys	No	ABMI	AHO , RES CPU, ADU
Los Angeles	7711 WISH AVE	91406	2203003009	0.000	0.000	0.000	1.127	Shortfall of Sites	0.183	Low Residential	R1-1	Low Residential	0	0	66.287	1.127		Residential - Single Family Residence, 1	189B133 909	1 per lot	Reseda - West Van Nuys	No	ABMI	AHO , RES CPU, ADU
Los Angeles	7656 OAK PARK AVE	91406	2203010011	0.000	0.000	0.000	1.127	Shortfall of Sites	0.183	Low Residential	R1-1	Low Residential	0	0	66.287	1.127		Residential - Single Family Residence, 1	186B133 50	1 per lot	Reseda - West Van Nuys	No	ABMI	AHO , RES CPU, ADU
Los Angeles	7746 WISH AVE	91406	2203004018	0.000	0.000	0.000	1.127	Shortfall of Sites	0.183	Low Residential	R1-1	Low Residential	0	0	66.287	1.127		Residential - Single Family Residence - Pool, 1	189B133 798	1 per lot	Reseda - West Van Nuys	No	ABMI	AHO , RES CPU, ADU
Los Angeles	7742 ALDEA AVE	91406	2203002019	0.000	0.000	0.000	1.127	Shortfall of Sites	0.183	Low Residential	R1-1	Low Residential	0	0	66.287	1.127		Residential - Single Family Residence, 1	189B133 812	1 per lot	Reseda - West Van Nuys	No	ABMI	AHO , RES CPU, ADU
Los Angeles	7708 ALDEA AVE	91406	2203002025	0.000	0.000	0.000	1.127	Shortfall of Sites	0.183	Low Residential	R1-1	Low Residential	0	0	66.287	1.127		Residential - Single Family Residence, 1	189B133 926	1 per lot	Reseda - West Van Nuys	No	ABMI	AHO , RES CPU, ADU
Los Angeles	7730 ALDEA AVE	91406	2203002021	0.000	0.000	0.000	1.127	Shortfall of Sites	0.183	Low Residential	R1-1	Low Residential	0	0	66.287	1.127		Residential - Single Family Residence, 1	189B133 852	1 per lot	Reseda - West Van Nuys	No	ABMI	AHO , RES CPU, ADU
Los Angeles	7720 ALDEA AVE	91406	2203002023	0.000	0.000	0.000	1.127	Shortfall of Sites	0.183	Low Residential	R1-1	Low Residential	0	0	66.287	1.127		Residential - Single Family Residence, 1	189B133 887	1 per lot	Reseda - West Van Nuys	No	ABMI	AHO , RES CPU, ADU
Los Angeles	7740 OSTROM AVE	91406	2203003019	0.000	0.000	0.000	1.127	Shortfall of Sites	0.183	Low Residential	R1-1	Low Residential	0	0	66.287	1.127		Residential - Single Family Residence - Therapy Pool (Spa), 1	189B133 814	1 per lot	Reseda - West Van Nuys	No	ABMI	AHO , RES CPU, ADU
Los Angeles	7741 WISH AVE	91406	2203003014	0.000	0.000	0.000	1.127	Shortfall of Sites	0.183	Low Residential	R1-1	Low Residential	0	0	66.287	1.127		Residential - Single Family Residence - Pool, 1	189B133 815	1 per lot	Reseda - West Van Nuys	No	ABMI	AHO , RES CPU, ADU
Los Angeles	15474 DICKENS ST	91403	2283017017	0.000	0.000	0.000	1.127	Shortfall of Sites	0.183	Low II Residential	R1-1	Low Residential	0	0	66.287	1.127		Residential - Single Family Residence, 1	168B145 962	1 per lot	Encino - Tarzana	No	ABMI	AHO , ENC CPU, ADU
Los Angeles	8958 ELLIS AVE	90034	4312012042	0.000	0.000	0.000	1.127	Shortfall of Sites	0.172	Hybrid Industrial	NI(EC)	0	0	0	6.818	1.127		Industrial - Warehousing, Distribution, Storage - Warehousing, Distribution, Under 10,000 SF - One Story, 0	123B169 1443		Palms - Mar Vista - Del Rey	No	ABMI	ARO
Los Angeles	8958 ELLIS AVE	90034	4312012042	0.000	0.000	0.000	1.127	Shortfall of Sites	0.172	Hybrid Industrial	NI(EC)	0	0	0	6.818	1.127		Industrial - Warehousing, Distribution, Storage - Warehousing, Distribution, Under 10,000 SF - One Story, 0	123B169 1457		Palms - Mar Vista - Del Rey	No	ABMI	ARO
Los Angeles	5103 GLORIA AVE	91436	2261017005	0.000	0.000	0.000	1.127	Shortfall of Sites	0.183	Low II Residential	RE9-1	Low Residential	0	0	66.287	1.127		Residential - Single Family Residence - Pool, 1	171B141 409	1 per lot	Encino - Tarzana	No	ABMI	AHO , ENC CPU, ADU
Los Angeles	5353 BALBOA BLVD	91316	2258027016	0.000	0.000	0.000	1.127	Shortfall of Sites	0.010	General Commercial	RA-1VLD	Neighborhood Center	0	0	113.635	1.127		Commercial - Professional Building - Wireless Communication Tower - One Story, 0	174B133 818	54	Encino - Tarzana	No	ABMI	OPP RC , ENC CPU, AHO
Los Angeles	6573 NEDDY AVE	91307	2034017006	0.000	0.000	0.000	1.127	Shortfall of Sites	0.183	Low Residential	RS-1	Very Low Residential	[MB4-SH1-5] [IX1-FA] [CPIO]	0	66.287	1.127		Residential - Single Family Residence, 1	180B089 439	1 per lot	Canoga Park - Winnetka - Woodland Hills - West Hills	No	ABMI	AHO , CPK CPU, ADU
Los Angeles	8421 NAYLOR AVE	90045	4107034028	0.000	0.000	0.000	1.127	Shortfall of Sites	0.026	Low Residential	R1-1	0	0	0	113.635	1.127		Residential - Single Family Residence, 1	096B165 238		Westchester - Playa del Rey	No	ABMI	OPP RC
Los Angeles	20758 ARCHWOOD ST	91306	2148021001	0.000	0.000	0.000	1.127	Shortfall of Sites	0.201	Low Residential	RS-1-RIO	Low Residential	0	0	66.287	1.127		Residential - Single Family Residence - Pool, 1	180B109 318	1 per lot	Canoga Park - Winnetka - Woodland Hills - West Hills	No	ABMI	AHO , CPK CPU
Los Angeles	7660 ALDEA AVE	91406	2203002028	0.000	0.000	0.000	1.127	Shortfall of Sites	0.183	Low Residential	R1-1	Low Residential	0	0	66.287	1.127		Residential - Single Family Residence, 1	186B133 41	1 per lot	Reseda - West Van Nuys	No	ABMI	AHO , RES CPU, ADU
Los Angeles	7700 RHEA AVE	91335	2103019006	0.000	0.000	0.000	1.127	Shortfall of Sites	0.201	Low Residential	RS-1	Low Residential	0	0	66.287	1.127		Residential - Single Family Residence, 1	189B121 692	1 per lot	Reseda - West Van Nuys	No	ABMI	AHO , RES CPU
Los Angeles	7646 NITA AVE	91304	2012020026	0.000	0.000	0.000	1.127	Shortfall of Sites	0.201	Low Residential	RS-1	Very Low Residential	0	0	66.287	1.127		Residential - Single Family Residence, 1	186B101 48	1 per lot	Canoga Park - Winnetka - Woodland Hills - West Hills	No	ABMI	AHO , CPK CPU
Los Angeles	10820 ASHBY AVE	90064	4255021030	0.000	0.000	0.000	1.126	Shortfall of Sites	0.012	Low Residential	R1-1	0	0	0	99.000	1.126		Residential - Single Family Residence, 0	123B157 77		West Los Angeles	No	ABMI	TOC EXP
Los Angeles	8031 ROYER AVE	91304	2014037017	0.000	0.000	0.000	1.126	Shortfall of Sites	0.183	Low Residential	RS-1	Very Low Residential	[MB3-CDF1-5] [IX4-FA] [CPIO]	0	66.287	1.126		Residential - Single Family Residence, 1	189B097 335	1 per lot	Canoga Park - Winnetka - Woodland Hills - West Hills	No	ABMI	AHO , CPK CPU, ADU
Los Angeles	4534 DEMPSEY AVE	91436	2283024001	0.000	0.000	0.000	1.126	Shortfall of Sites	0.183	Low II Residential	R1-1	Low Residential	0	0	66.287	1.126		Residential - Single Family Residence - Pool, 1	168B141 817	1 per lot	Encino - Tarzana	No	ABMI	AHO , ENC CPU, ADU
Los Angeles	6536 VALLEY CIRCLE BLVD	91307	2034018022	0.000	0.000	0.000	1.126	Shortfall of Sites	0.183	Low Residential	RS-1	Very Low Residential	[HB2-G1-5] [CX2-FA] [CPIO]	0	66.287	1.126		Residential - Single Family Residence, 1	180B089 536	1 per lot	Canoga Park - Winnetka - Woodland Hills - West Hills	No	ABMI	AHO , CPK CPU, ADU
Los Angeles	6121 DALECREST AVE	91367	2035011039	0.000	0.000	0.000	1.126	Shortfall of Sites	0.183	Low Residential	RS-1	Very Low Residential	0	0	66.287	1.126		Residential - Single Family Residence, 1	177B093 427	1 per lot	Canoga Park - Winnetka - Woodland Hills - West Hills	No	ABMI	AHO , CPK CPU, ADU
Los Angeles	7749 AMESTOY AVE	91406	2203004015	0.000	0.000	0.000	1.126	Shortfall of Sites	0.183	Low Residential	R1-1	Low Residential	0	0	66.287	1.126		Residential - Single Family Residence, 1	189B133 799	1 per lot	Reseda - West Van Nuys	No	ABMI	AHO , RES CPU, ADU
Los Angeles	5324 YORK BLVD	90042	5478004023	0.000	0.000	0.000	1.126	Shortfall of Sites	0.137	General Commercial	[Q]C2-1XL	0	0	0	8.563	1.126		Commercial - Store Combination - Store and Office Combination - One Story, 0	156A227 462		Northeast Los Angeles	No	ABMI	ARO
Los Angeles	5100 GAYNOR AVE	91436	2261017018	0.000	0.000	0.000	1.126	Shortfall of Sites	0.183	Low II Residential	RE9-1	Low Residential	0	0	66.287	1.126		Residential - Single Family Residence - Pool, 1	171B141 408	1 per lot	Encino - Tarzana	No	ABMI	AHO , ENC CPU, ADU
Los Angeles	5610 HOLLYWOOD BLVD	90028	5544026007	0.000	0.000	0.000	1.126	Shortfall of Sites	0.196	High Density Residential	[Q]R5-2	0	0	0	7.166	1.126		Industrial - Warehousing, Distribution, Storage - Warehousing, Distribution, 10,000 to 24,999 SF - One Story, 0	148-5A193 159		Hollywood	No	ABMI	ARO
Los Angeles	5610 HOLLYWOOD BLVD	90028	5544026007	0.000	0.000	0.000	1.126	Shortfall of Sites	0.109	High Density Residential	[Q]R5-2	0	0	0	12.901	1.126		Industrial - Warehousing, Distribution, Storage - Warehousing, Distribution, 10,000 to 24,999 SF - One Story, 0	148-5A193 160		Hollywood	No	ABMI	ARO
Los Angeles	22253 DEL VALLE ST	91364	2075002014	0.000	0.000	0.000	1.126	Shortfall of Sites	0.183	Low Residential	R1-1	Low Residential	0	0	66.287	1.126		Residential - Single Family Residence, 1	171B101 252	1 per lot	Canoga Park - Winnetka - Woodland Hills - West Hills	No	ABMI	AHO , CPK CPU, ADU
Los Angeles	23043 BURTON ST	91304	2014039016	0.000	0.000	0.000	1.126	Shortfall of Sites	0.183	Low Residential	RS-1	Very Low Residential	0	0	66.287	1.126		Residential - Single Family Residence - Pool, 1	192B097 518	1 per lot	Canoga Park - Winnetka - Woodland Hills - West Hills	No	ABMI	AHO , CPK CPU, ADU
Los Angeles	7743 AMESTOY AVE	91406	2203004014	0.000	0.000	0.000	1.126	Shortfall of Sites	0.183	Low Residential	R1-1	Low Residential	0	0	66.287	1.126		Residential - Single Family Residence, 1	189B133 817	1 per lot	Reseda - West Van Nuys	No	ABMI	AHO , RES CPU, ADU
Los Angeles	7666 ALDEA AVE	91406	2203002027	0.000	0.000	0.000	1.126	Shortfall of Sites	0.183	Low Residential	R1-1	Low Residential	0	0	66.287	1.126		Residential - Single Family Residence, 1	186B133 21	1 per lot	Reseda - West Van Nuys	No	ABMI	AHO , RES CPU, ADU
Los Angeles	1860 COLORADO BLVD	90041	5686008019	0.000	0.000	0.000	1.126	Shortfall of Sites	0.129	Neighborhood Commercial	[Q]C4-1XL	0	0	0	12.879	1.126		Commercial - Store Combination - Store and Office Combination - One Story, 0	162A223 135		Northeast Los Angeles	No	ABMI	ARO , TOPP C
Los Angeles	5003 ALHAMA DR	91364	2167009016	0.000	0.000	0.000	1.126	Shortfall of Sites	0.183	Low Residential	R1-1	Low Residential	0	0	66.287	1.126		Residential - Single Family Residence - Pool, 1	168B105 154	1 per lot	Canoga Park - Winnetka - Woodland Hills - West Hills	No	ABMI	AHO , CPK CPU, ADU
Los Angeles	23296 GILMORE ST	91307	2036009014	0.000	0.000	0.000	1.126	Shortfall of Sites	0.183	Low Residential	RS-1	Very Low Residential	[MB3-CDF1-5] [IX4-FA] [CPIO]	0	66.287	1.126		Residential - Single Family Residence, 1	180B093 797	1 per lot	Canoga Park - Winnetka - Woodland Hills - West Hills	No	ABMI	AHO , CPK CPU, ADU
Los Angeles	7731 AMESTOY AVE	91406	2203004012	0.000	0.000	0.000	1.125	Shortfall of Sites	0.183	Low Residential	R1-1	Low Residential	0	0	66.287	1.125		Residential - Single Family Residence, 1	189B133 857	1 per lot	Reseda - West Van Nuys	No	ABMI	AHO , RES CPU, ADU
Los Angeles	6933 BIRCHTON AVE	91307	2028012032	0.000	0.000	0.000	1.125	Shortfall of Sites	0.183	Low Residential	RS-1	Very Low Residential	0	0	66.287	1.125		Residential - Single Family Residence, 1	183B093 511	1 per lot	Canoga Park - Winnetka - Woodland Hills - West Hills	No	ABMI	AHO , CPK CPU, ADU
Los Angeles	24053 SYLVAN ST	91367	2033023002	0.000	0.000	0.000	1.125	Shortfall of Sites	0.183	Low Residential	RS-1	Very Low Residential	[MB4-G1-5] [IX1-FA] [CPIO]	0	66.287	1.125		Residential - Single Family Residence - Pool, 1	177B089 291	1 per lot	Canoga Park - Winnetka - Woodland Hills - West Hills	No	ABMI	AHO , CPK CPU, ADU
Los Angeles	7654 WISH AVE	91406	2203004028	0.000	0.000	0.000	1.125	Shortfall of Sites	0.183	Low Residential	R1-1	Low Residential	0	0	66.287	1.125		Residential - Single Family Residence, 1	186B133 45	1 per lot	Reseda - West Van Nuys	No	ABMI	AHO , RES CPU, ADU
Los Angeles	7648 WISH AVE	91406	2203004029	0.000	0.000	0.000	1.125	Shortfall of Sites	0.183	Low Residential	R1-1	Low Residential	0	0	66.287	1.125		Residential - Single Family Residence, 1	186B133 66	1 per lot	Reseda - West Van Nuys	No	ABMI	AHO , RES CPU, ADU
Los Angeles	7642 WISH AVE	91406	2203004030	0.000	0.000	0.000	1.125	Shortfall of Sites	0.183	Low Residential	R1-1	Low Residential	0	0	66.287	1.125		Residential - Single Family Residence, 1	186B133 86	1 per lot	Reseda - West Van Nuys	No	ABMI	AHO , RES CPU, ADU
Los Angeles	7636 WISH AVE	91406	2203004031	0.000	0.000	0.000	1.125	Shortfall of Sites	0.183	Low Residential	R1-1	Low Residential	0	0	66.287	1.125		Residential - Single Family Residence - Pool, 1	186B133 100	1 per lot	Reseda - West Van Nuys	No	ABMI	AHO , RES CPU, ADU
Los Angeles	22260 DEL VALLE ST	91364	2075003029	0.000	0.000	0.000	1.125	Shortfall of Sites	0.183	Low Residential	R1-1	Low Residential	0	0	66.287	1.125		Residential - Single Family Residence - Pool, 1	171B101 277	1 per lot	Canoga Park - Winnetka - Woodland Hills - West Hills	No	ABMI	AHO , CPK CPU, ADU
Los Angeles	20500 KITTRIDGE ST	91306	2148013008	0.000	0.000	0.000	1.125	Shortfall of Sites	0.200	Low Residential	RS-1-RIO	Low Residential	[HB3-G1-5] [CX2-FA] [CPIO]	0	66.287	1.125		Residential - Single Family Residence, 1	180B109 442	1 per lot	Canoga Park - Winnetka - Woodland Hills - West Hills	No	ABMI	AHO , CPK CPU
Los Angeles	7725 AMESTOY AVE	91406	2203004011	0.000	0.000	0.000	1.125	Shortfall of Sites	0.183	Low Residential	R1-1	Low Residential	0	0	66.287	1.125		Residential - Single Family Residence - Pool, 1	189B133 875	1 per lot	Reseda - West Van Nuys	No	ABMI	AHO , RES CPU, ADU
Los Angeles	5106 GAYNOR AVE	91436	2261017017	0.000	0.000	0.000	1.125	Shortfall of Sites	0.183	Low II Residential	RE9-1	Low Residential	0	0	66.287	1.125		Residential - Single Family Residence - Pool, 1	171B141 385	1 per lot	Encino - Tarzana	No	ABMI	AHO , ENC CPU, ADU
Los Angeles	7719 AMESTOY AVE	91406	2203004010	0.000	0.000	0.000	1.125	Shortfall of Sites	0.183	Low Residential	R1-1	Low Residential	0	0	66.287	1.125		Residential - Single Family Residence, 1	189B133 892	1 per lot	Reseda - West Van Nuys	No	ABMI	AHO , RES CPU, ADU
Los Angeles	7713 AMESTOY AVE	91406	2203004009	0.000	0.000	0.000	1.125	Shortfall of Sites	0.183	Low Residential	R1-1	Low Residential	0	0	66.287	1.125		Residential - Single Family Residence, 1	189B133 911	1 per lot	Reseda - West Van Nuys	No	ABMI	AHO , RES CPU, ADU
Los Angeles	20507 MOBERLY PL	91306	2148012010	0.000	0.000	0.000	1.124	Shortfall of Sites	0.200	Low Residential	RS-1-RIO	Low Residential	0	0	66.287	1.124		Residential - Single Family Residence - Pool, 1	180B109 183	1 per lot	Canoga Park - Winnetka - Woodland Hills - West Hills	No	ABMI	AHO , CPK CPU
Los Angeles	23001 STRATHERN ST	91304	2014026011	0.000	0.000	0.000	1.124	Shortfall of Sites	0.183	Low Residential	RS-1	Very Low Residential	0	0	66.287	1.124		Residential - Single Family Residence - Pool, 1	189B097 459	1 per lot	Canoga Park - Winnetka - Woodland Hills - West Hills	No	ABMI	AHO , CPK CPU, ADU
Los Angeles	7707 AMESTOY AVE	91406	2203004008	0.000	0.000	0.000	1.124	Shortfall of Sites	0.183	Low Residential	R1-1	Low Residential	0	0	66.287	1.124		Residential - Single Family Residence, 1	189B133 931	1 per lot	Reseda - West Van Nuys	No	ABMI	AHO , RES CPU, ADU
Los Angeles	7825 YOLANDA AVE	91335	2103019022	0.000	0.000	0.000	1.124	Shortfall of Sites	0.200	Low Residential	RS-1	Low Residential	0	0	66.287	1.124		Residential - Single Family Residence - Pool, 1	189B121 481	1 per lot	Reseda - West Van Nuys	No	ABMI	AHO , RES CPU
Los Angeles	6579 KELVIN AVE	91306	2148023003	0.000	0.000	0.000	1.124	Shortfall of Sites	0.200	Low Residential	RS-1-RIO	Low Residential	0	0	66.287	1.124		Residential - Single Family Residence - Pool, 1	180B109 356	1 per lot	Canoga Park - Winnetka - Woodland Hills - West Hills	No	ABMI	AHO , CPK CPU
Los Angeles	23142 JONATHAN ST	91304	2014038029	0.000	0.000	0.000	1.124	Shortfall of Sites	0.183	Low Residential	RS-1	Very Low Residential	0	0	66.287	1.124		Residential - Single Family Residence, 1	189B097 121	1 per lot	Canoga Park - Winnetka - Woodland Hills - West Hills	No	ABMI	AHO , CPK CPU, ADU
Los Angeles	22347 SCHOOLCRAFT ST	91303	2024014009	0.000	0.000	0.000	1.124	Shortfall of Sites	0.200	Low Residential	RS-1-RIO	Very Low Residential	0	0	66.287	1.124		Residential - Single Family Residence - Pool, 1	183B101 500	1 per lot	Canoga Park - Winnetka - Woodland Hills - West Hills	No	ABMI	AHO , CPK CPU
Los Angeles	1310 MENLO AVE	90006	5056002021	0.000	0.000	1.124	0.000	Shortfall of Sites	0.153	Neighborhood Commercial	C2-1VL-CPIO	0	0	0	14.124	1.124		Industrial - Light Manufacturing - One Story, 0	129B197 1101		South Los Angeles	No	MI	ARO
Los Angeles	1310 MENLO AVE	90006	5056002021	0.000	0.000	1.124	0.000	Shortfall of Sites	0.150	Neighborhood Commercial	C2-1VL-CPIO	0	0	0	14.367	1.124		Industrial - Light Manufacturing - One Story, 0	129B197 1103		South Los Angeles	No	MI	ARO
Los Angeles	7701 AMESTOY AVE	91406	2203004007	0.000	0.000	0.000	1.124	Shortfall of Sites	0.183	Low Residential	R1-1	Low Residential	0	0	66.287	1.124		Residential - Single Family Residence, 1	189B133 952	1 per lot	Reseda - West Van Nuys	No	ABMI	AHO , RES CPU, ADU
Los Angeles	2630 HUMBOLDT ST	90031	5205015014	0.000	0.000	0.000	1.124	Shortfall of Sites	0.153	Hybrid Industrial	UI(CA)	0	0	0	9.178	1.124		Industrial - Light Manufacturing - One Story, 0	141A221 183		Northeast Los Angeles	No	ABMI	ARO
Los Angeles	2630 HUMBOLDT ST	90031	5205015014	0.000	0.000	0.000	1.124	Shortfall of Sites	0.166	Hybrid Industrial	UI(CA)	0	0	0	8.480	1.124		Industrial - Light Manufacturing - One Story, 0	141A221 190		Northeast Los Angeles	No	ABMI	ARO
Los Angeles	22710 MOBILE ST	91307	2038038012	0.000	0.000	0.000	1.124	Shortfall of Sites	0.183	Low Residential	RS-1	Very Low Residential	0	0	66.287	1.124		Residential - Single Family Residence, 1	180B097 508	1 per lot	Canoga Park - Winnetka - Woodland Hills - West Hills	No	ABMI	AHO , CPK CPU, ADU

Jurisdiction Name	Site Address/Intersection	5 Digit ZIP Code	Assessor Parcel Number	Very Low-Income	Low-Income	Moderate-Income	Above Moderate-Income	Type of Shortfall	Parcel Size (Acres)	Current General Plan Designation	Current Zoning	Proposed General Plan (GP) Designation	Proposed Zoning	Minimum Density Allowed	Maximum Density Allowed	Total Capacity	Vacant/ Nonvacant	Description of Existing Uses	PIN	Base Density Per Acre	Community Plan Area	Rent Stabalization Ordinance	Income Category	Applicable Rezoning Program (Program informing values in Column Q listed first)
Los Angeles	23716 CALVERT ST	91367	2045010006	0.000	0.000	0.000	1.124	Shortfall of Sites	0.183	Low Residential	RS-1	Very Low Residential	0	0	66.287	1.124		Residential - Single Family Residence, 1	177B093 478	1 per lot	Canoga Park - Winnetka - Woodland Hills - West Hills	No	ABMI	AHO , CPK CPU, ADU
Los Angeles	24260 HAMLIN ST	91307	2033001001	0.000	0.000	0.000	1.124	Shortfall of Sites	0.183	Low Residential	RS-1	Very Low Residential	0	0	66.287	1.124		Residential - Single Family Residence, 1	180B089 729	1 per lot	Canoga Park - Winnetka - Woodland Hills - West Hills	No	ABMI	AHO , CPK CPU, ADU
Los Angeles	6601 WOODLAKE AVE	91307	2036004001	0.000	0.000	0.000	1.124	Shortfall of Sites	0.183	Low Residential	RS-1	Very Low Residential	0	0	66.287	1.124		Residential - Single Family Residence, 1	180B093 462	1 per lot	Canoga Park - Winnetka - Woodland Hills - West Hills	No	ABMI	AHO , CPK CPU, ADU
Los Angeles	17620 WELBY WAY	91406	2229014018	0.000	0.000	0.000	1.124	Shortfall of Sites	0.200	Low Residential	R1-1-RIO	Low Residential	0	0	66.287	1.124		Residential - Single Family Residence, 1	180B129 144	1 per lot	Reseda - West Van Nuys	No	ABMI	AHO , RES CPU
Los Angeles	1963 E 103RD ST	90002	6046024900	0.562	0.562	0.000	0.000	Shortfall of Sites	0.731	Public Facilities	PF-1	0	0	20	153.741	1.124		Miscellaneous - Government Owned Property, 0	091-5A215 123		Southeast Los Angeles	No	LI	PF
Los Angeles	22923 ELKWOOD ST	91304	2014022021	0.000	0.000	0.000	1.123	Shortfall of Sites	0.183	Low Residential	RS-1	Very Low Residential	0	0	66.287	1.123		Residential - Single Family Residence - Pool, 1	189B097 796	1 per lot	Canoga Park - Winnetka - Woodland Hills - West Hills	No	ABMI	AHO , CPK CPU, ADU
Los Angeles	20455 ENADIA WAY	91306	2136002018	0.000	0.000	0.000	1.123	Shortfall of Sites	0.200	Low Residential	RS-1-RIO	Low Residential	0	0	66.287	1.123		Residential - Single Family Residence, 1	183B109 122	1 per lot	Canoga Park - Winnetka - Woodland Hills - West Hills	No	ABMI	AHO , CPK CPU
Los Angeles	23069 BALTAR ST	91304	2014037023	0.000	0.000	0.000	1.123	Shortfall of Sites	0.183	Low Residential	RS-1	Very Low Residential	0	0	66.287	1.123		Residential - Single Family Residence, 1	189B097 282	1 per lot	Canoga Park - Winnetka - Woodland Hills - West Hills	No	ABMI	AHO , CPK CPU, ADU
Los Angeles	22955 BLYTHE ST	91304	2014023015	0.000	0.000	0.000	1.123	Shortfall of Sites	0.183	Low Residential	RS-1	Very Low Residential	0	0	66.287	1.123		Residential - Single Family Residence, 1	189B097 582	1 per lot	Canoga Park - Winnetka - Woodland Hills - West Hills	No	ABMI	AHO , CPK CPU, ADU
Los Angeles	6439 LEDERER AVE	91307	2036023008	0.000	0.000	0.000	1.123	Shortfall of Sites	0.183	Low Residential	RS-1	Very Low Residential	0	0	66.287	1.123		Residential - Single Family Residence, 1	180B093 725	1 per lot	Canoga Park - Winnetka - Woodland Hills - West Hills	No	ABMI	AHO , CPK CPU, ADU
Los Angeles	6930 LENA AVE	91307	2026024026	0.000	0.000	0.000	1.123	Shortfall of Sites	0.183	Low Residential	RS-1	Very Low Residential	[HB1-G1-5] [CX2-FA] [CPIO]	0	66.287	1.123		Residential - Single Family Residence - Pool, 1	183B097 689	1 per lot	Canoga Park - Winnetka - Woodland Hills - West Hills	No	ABMI	AHO , CPK CPU, ADU
Los Angeles	7631 WISH AVE	91406	2203003001	0.000	0.000	0.000	1.123	Shortfall of Sites	0.183	Low Residential	R1-1	Low Residential	0	0	66.287	1.123		Residential - Single Family Residence, 1	186B133 124	1 per lot	Reseda - West Van Nuys	No	ABMI	AHO , RES CPU, ADU
Los Angeles	7130 JELLICO AVE	91406	2228021016	0.000	0.000	0.000	1.123	Shortfall of Sites	0.200	Low Residential	R1-1	Low Residential	0	0	66.287	1.123		Residential - Single Family Residence, 1	183B129 223	1 per lot	Reseda - West Van Nuys	No	ABMI	AHO , RES CPU
Los Angeles	7630 OSTROM AVE	91406	2203003032	0.000	0.000	0.000	1.123	Shortfall of Sites	0.183	Low Residential	R1-1	Low Residential	0	0	66.287	1.123		Residential - Single Family Residence, 1	186B133 123	1 per lot	Reseda - West Van Nuys	No	ABMI	AHO , RES CPU, ADU
Los Angeles	6149 DALECREST AVE	91367	2035011042	0.000	0.000	0.000	1.123	Shortfall of Sites	0.183	Low Residential	RS-1	Very Low Residential	0	0	66.287	1.123		Residential - Single Family Residence, 1	177B093 362	1 per lot	Canoga Park - Winnetka - Woodland Hills - West Hills	No	ABMI	AHO , CPK CPU, ADU
Los Angeles	22540 VALERIO ST	91307	2022022004	0.000	0.000	0.000	1.123	Shortfall of Sites	0.200	Low Residential	RS-1	Very Low Residential	0	0	66.287	1.123		Residential - Single Family Residence, 1	186B097 732	1 per lot	Canoga Park - Winnetka - Woodland Hills - West Hills	No	ABMI	AHO , CPK CPU
Los Angeles	22301 STRATHERN ST	91304	2012027018	0.000	0.000	0.000	1.123	Shortfall of Sites	0.200	Low Residential	RS-1	Very Low Residential	0	0	66.287	1.123		Residential - Single Family Residence, 1	189B101 254	1 per lot	Canoga Park - Winnetka - Woodland Hills - West Hills	No	ABMI	AHO , CPK CPU
Los Angeles	987 S WESTMORELAND AVE	90006	5076002030	0.000	0.000	1.123	0.000	Shortfall of Sites	0.220	General Commercial	C2-1	0	0	0	9.796	1.123		Industrial - Warehousing, Distribution, Storage - Warehousing, Distribution, Under 10,000 SF - One Story, 0	129B197 212		Wilshire	No	MI	ARO
Los Angeles	7714 YOLANDA AVE	91335	2103025037	0.000	0.000	0.000	1.122	Shortfall of Sites	0.200	Low Residential	RS-1	Low Residential	0	0	66.287	1.122		Residential - Single Family Residence, 1	189B121 667	1 per lot	Reseda - West Van Nuys	No	ABMI	AHO , RES CPU
Los Angeles	20501 MOBERLY PL	91306	2148012009	0.000	0.000	0.000	1.122	Shortfall of Sites	0.200	Low Residential	RS-1-RIO	Low Residential	0	0	66.287	1.122		Residential - Single Family Residence - Pool, 1	180B109 184	1 per lot	Canoga Park - Winnetka - Woodland Hills - West Hills	No	ABMI	AHO , CPK CPU
Los Angeles	20821 SKOURAS DR	91306	2148007015	0.000	0.000	0.000	1.122	Shortfall of Sites	0.200	Low Residential	RS-1-RIO	Low Residential	0	0	66.287	1.122		Residential - Single Family Residence, 1	180B109 244	1 per lot	Canoga Park - Winnetka - Woodland Hills - West Hills	No	ABMI	AHO , CPK CPU
Los Angeles	22300 BALTAR ST	91304	2012027001	0.000	0.000	0.000	1.122	Shortfall of Sites	0.200	Low Residential	RS-1	Very Low Residential	0	0	66.287	1.122		Residential - Single Family Residence, 1	189B101 222	1 per lot	Canoga Park - Winnetka - Woodland Hills - West Hills	No	ABMI	AHO , CPK CPU
Los Angeles	20500 OREY PL	91306	2148013017	0.000	0.000	0.000	1.122	Shortfall of Sites	0.200	Low Residential	RS-1-RIO	Low Residential	0	0	66.287	1.122		Residential - Single Family Residence, 1	180B109 344	1 per lot	Canoga Park - Winnetka - Woodland Hills - West Hills	No	ABMI	AHO , CPK CPU
Los Angeles	20501 OREY PL	91306	2148012001	0.000	0.000	0.000	1.122	Shortfall of Sites	0.200	Low Residential	RS-1-RIO	Low Residential	[DM4-CHC1-5] [CX4-FA] [SN-CPIO-CDO]	0	66.287	1.122		Residential - Single Family Residence, 1	180B109 295	1 per lot	Canoga Park - Winnetka - Woodland Hills - West Hills	No	ABMI	AHO , CPK CPU
Los Angeles	7864 MASON AVE	91306	2107010090	0.000	0.000	0.000	1.122	Shortfall of Sites	0.200	Low Residential	(T)R1-1	Low Residential	0	0	66.287	1.122		Residential - Single Family Residence, 1	189B109 657	1 per lot	Canoga Park - Winnetka - Woodland Hills - West Hills	No	ABMI	AHO , CPK CPU
Los Angeles	1337 S BUNDY DR	90025	4263025039	0.561	0.561	0.000	0.000	Shortfall of Sites	0.192	Medium Residential	[Q]R3-1	0	0	20	86.563	1.122		Residential - Five or More Units or Apartments (Any Combination) · 4 Stories or Less, 12	126B145 468		West Los Angeles	No	LI	DB50
Los Angeles	4340 FULTON AVE	91423	2375001110	0.000	0.000	0.000	1.122	Shortfall of Sites	0.016	General Commercial	[Q]C2-1VL-RIO	Neighborhood District/Villages	0	0	103.636	1.122		Commercial - Office Building - One Story, 0	165B157 442	72	Sherman Oaks - Studio City - Toluca Lake - Cahuenga Pass	No	ABMI	ARO , SHR CPU, OPP C, AHO
Los Angeles	17448 LULL ST	91325	2202008002	0.000	0.000	0.000	1.122	Shortfall of Sites	0.182	Low Residential	R1-1	Low Residential	0	0	66.287	1.122		Residential - Single Family Residence - Pool, 1	186B129 155	1 per lot	Reseda - West Van Nuys	No	ABMI	AHO , RES CPU, ADU
Los Angeles	23068 LANARK ST	91304	2014037009	0.000	0.000	0.000	1.122	Shortfall of Sites	0.182	Low Residential	RS-1	Very Low Residential	0	0	66.287	1.122		Residential - Single Family Residence - Pool, 1	189B097 235	1 per lot	Canoga Park - Winnetka - Woodland Hills - West Hills	No	ABMI	AHO , CPK CPU, ADU
Los Angeles	24315 KITTRIDGE ST	91307	2034005020	0.000	0.000	0.000	1.122	Shortfall of Sites	0.182	Low Residential	RS-1	Very Low Residential	0	0	66.287	1.122		Residential - Single Family Residence, 1	180B089 397	1 per lot	Canoga Park - Winnetka - Woodland Hills - West Hills	No	ABMI	AHO , CPK CPU, ADU
Los Angeles	22226 SATICOY ST	91303	2023017007	0.000	0.000	0.000	1.122	Shortfall of Sites	0.200	Low Residential	RS-1	Very Low Residential	0	0	66.287	1.122		Residential - Single Family Residence, 1	186B101 197	1 per lot	Canoga Park - Winnetka - Woodland Hills - West Hills	No	ABMI	AHO , CPK CPU
Los Angeles	5847 PENFIELD AVE	91367	2153004040	0.000	0.000	0.000	1.122	Shortfall of Sites	0.200	Very Low Residential	RA-1	Very Low Residential	0	0	66.287	1.122		Residential - Single Family Residence - Pool, 1	174B113 22	1 per lot	Canoga Park - Winnetka - Woodland Hills - West Hills	No	ABMI	AHO , CPK CPU
Los Angeles	1403 W WASHINGTON BLVD	90007	5056015002	0.000	0.000	0.000	1.122	Shortfall of Sites	0.149	Community Commercial	C2-1-CPIO	0	0	0	9.429	1.122		Commercial - Wholesale and Manufacturing Outlet - One Story, 0	126A201 128		South Los Angeles	No	ABMI	ARO
Los Angeles	170 S WESTERN AVE	90004	5517006019	0.000	0.000	0.000	1.122	Shortfall of Sites	0.193	General Commercial	C2-1	0	0	0	7.261	1.122		Industrial - Light Manufacturing - One Story, 0	138B193 1236		Wilshire	No	ABMI	ARO
Los Angeles	170 S WESTERN AVE	90004	5517006019	0.000	0.000	0.000	1.122	Shortfall of Sites	0.197	General Commercial	C2-1	0	0	0	7.109	1.122		Industrial - Light Manufacturing - One Story, 0	138B193 1260		Wilshire	No	ABMI	ARO
Los Angeles	2624 CORINTH AVE	90064	4258003005	0.000	0.000	0.000	1.122	Shortfall of Sites	0.012	Low Residential	R1V2	0	0	0	99.000	1.122		Residential - Single Family Residence, 0	123B153 919		Palms - Mar Vista - Del Rey	No	ABMI	TOC EXP
Los Angeles	22434 BASSETT ST	91307	2024029012	0.000	0.000	0.000	1.122	Shortfall of Sites	0.182	Low Residential	RS-1	Very Low Residential	0	0	66.287	1.122		Residential - Single Family Residence - Pool, 1	183B101 667	1 per lot	Canoga Park - Winnetka - Woodland Hills - West Hills	No	ABMI	AHO , CPK CPU, ADU
Los Angeles	6512 VALLEY CIRCLE BLVD	91307	2034018018	0.000	0.000	0.000	1.122	Shortfall of Sites	0.182	Low Residential	RS-1	Very Low Residential	0	0	66.287	1.122		Residential - Single Family Residence, 1	180B089 636	1 per lot	Canoga Park - Winnetka - Woodland Hills - West Hills	No	ABMI	AHO , CPK CPU, ADU
Los Angeles	22300 LANARK ST	91304	2012026001	0.000	0.000	0.000	1.122	Shortfall of Sites	0.200	Low Residential	RS-1	Very Low Residential	0	0	66.287	1.122		Residential - Single Family Residence - Pool, 1	189B101 150	1 per lot	Canoga Park - Winnetka - Woodland Hills - West Hills	No	ABMI	AHO , CPK CPU
Los Angeles	5918 ADLER AVE	91367	2045016003	0.000	0.000	0.000	1.121	Shortfall of Sites	0.182	Low Residential	RS-1	Very Low Residential	0	0	66.287	1.121		Residential - Single Family Residence - Pool, 1	177B089 739	1 per lot	Canoga Park - Winnetka - Woodland Hills - West Hills	No	ABMI	AHO , CPK CPU, ADU
Los Angeles	7515 CLAIRE AVE	91335	2104017030	0.000	0.000	0.000	1.121	Shortfall of Sites	0.200	Low Residential	R1-1	Low Residential	0	0	66.287	1.121		Residential - Single Family Residence, 1	186B121 346	1 per lot	Reseda - West Van Nuys	No	ABMI	AHO , RES CPU
Los Angeles	23314 GONZALES DR	91367	2044024031	0.000	0.000	0.000	1.121	Shortfall of Sites	0.200	Low Residential	RS-1	Very Low Residential	0	0	66.287	1.121		Residential - Single Family Residence, 1	171B093 563	1 per lot	Canoga Park - Winnetka - Woodland Hills - West Hills	No	ABMI	AHO , CPK CPU
Los Angeles	4803 AQUEDUCT AVE	91436	2261030053	0.000	0.000	0.000	1.121	Shortfall of Sites	0.200	Low II Residential	R1-1	Low Residential	0	0	66.287	1.121		Residential - Single Family Residence - Pool, 1	168B141 432	1 per lot	Encino - Tarzana	No	ABMI	AHO , ENC CPU, ADU
Los Angeles	20137 VANOWEN ST	91306	2135037001	0.000	0.000	0.000	1.121	Shortfall of Sites	0.200	Low Residential	RS-1-RIO	Low Residential	0	0	66.287	1.121		Residential - Single Family Residence, 1	183B113 918	1 per lot	Canoga Park - Winnetka - Woodland Hills - West Hills	No	ABMI	AHO , CPK CPU
Los Angeles	7959 SEDAN AVE	91304	2014025010	0.000	0.000	0.000	1.121	Shortfall of Sites	0.182	Low Residential	RS-1	Very Low Residential	0	0	66.287	1.121		Residential - Single Family Residence, 1	189B097 424	1 per lot	Canoga Park - Winnetka - Woodland Hills - West Hills	No	ABMI	AHO , CPK CPU, ADU
Los Angeles	17442 LULL ST	91325	2202008003	0.000	0.000	0.000	1.121	Shortfall of Sites	0.182	Low Residential	R1-1	Low Residential	0	0	66.287	1.121		Residential - Single Family Residence - Pool, 1	186B129 156	1 per lot	Reseda - West Van Nuys	No	ABMI	AHO , RES CPU, ADU
Los Angeles	1604 S BRONSON AVE	90019	5072010051	0.000	0.000	0.000	1.121	Shortfall of Sites	0.060	Low Medium II Residential	RD2-1-O-CPIO	0	0	0	113.635	1.121		Residential - Four Units (Any Combination) - 4 Stories or Less, 4	126B185 287		West Adams - Baldwin Hills - Leimert	Yes	ABMI	OPP RC , R2RD, TOC EXP
Los Angeles	23324 MOBILE ST	91307	2036013008	0.000	0.000	0.000	1.121	Shortfall of Sites	0.182	Low Residential	RS-1	Very Low Residential	0	0	66.287	1.121		Residential - Single Family Residence, 1	180B093 702	1 per lot	Canoga Park - Winnetka - Woodland Hills - West Hills	No	ABMI	AHO , CPK CPU, ADU
Los Angeles	22301 LANARK ST	91304	2012025018	0.000	0.000	0.000	1.121	Shortfall of Sites	0.200	Low Residential	RS-1	Very Low Residential	0	0	66.287	1.121		Residential - Single Family Residence, 1	189B101 108	1 per lot	Canoga Park - Winnetka - Woodland Hills - West Hills	No	ABMI	AHO , CPK CPU
Los Angeles	23700 TIARA ST	91367	2045015006	0.000	0.000	0.000	1.121	Shortfall of Sites	0.182	Low Residential	RS-1	Very Low Residential	0	0	66.287	1.121		Residential - Single Family Residence - Pool, 1	177B093 787	1 per lot	Canoga Park - Winnetka - Woodland Hills - West Hills	No	ABMI	AHO , CPK CPU, ADU
Los Angeles	22544 BASSETT ST	91307	2024029022	0.000	0.000	0.000	1.121	Shortfall of Sites	0.182	Low Residential	RS-1	Very Low Residential	0	0	66.287	1.121		Residential - Single Family Residence, 1	183B097 720	1 per lot	Canoga Park - Winnetka - Woodland Hills - West Hills	No	ABMI	AHO , CPK CPU, ADU
Los Angeles	22301 BALTAR ST	91304	2012026018	0.000	0.000	0.000	1.121	Shortfall of Sites	0.200	Low Residential	RS-1	Very Low Residential	[MB3-CDF1-5] [IX4-FA] [CPIO]	0	66.287	1.121		Residential - Single Family Residence, 1	189B101 181	1 per lot	Canoga Park - Winnetka - Woodland Hills - West Hills	No	ABMI	AHO , CPK CPU
Los Angeles	7659 LENA AVE	91304	2014019018	0.000	0.000	0.000	1.121	Shortfall of Sites	0.182	Low Residential	RS-1	Very Low Residential	0	0	66.287	1.121		Residential - Single Family Residence, 1	186B097 22	1 per lot	Canoga Park - Winnetka - Woodland Hills - West Hills	No	ABMI	AHO , CPK CPU, ADU

Jurisdiction Name	Site Address/Intersection	5 Digit ZIP Code	Assessor Parcel Number	Very Low-Income	Low-Income	Moderate-Income	Above Moderate-Income	Type of Shortfall	Parcel Size (Acres)	Current General Plan Designation	Current Zoning	Proposed General Plan (GP) Designation	Proposed Zoning	Minimum Density Allowed	Maximum Density Allowed	Total Capacity	Vacant/ Nonvacant	Description of Existing Uses	PIN	Base Density Per Acre	Community Plan Area	Rent Stabalization Ordinance	Income Category	Applicable Rezoning Program (Program informing values in Column Q listed first)
Los Angeles	7825 RHEA AVE	91335	2103018001	0.000	0.000	0.000	1.121	Shortfall of Sites	0.200	Low Residential	RS-1	Low Residential	0	0	66.287	1.121		Residential - Single Family Residence, 1	189B121 479	1 per lot	Reseda - West Van Nuys	No	ABMI	AHO , RES CPU
Los Angeles	22675 KITTRIDGE ST	91307	2038021018	0.000	0.000	0.000	1.121	Shortfall of Sites	0.182	Low Residential	RS-1	Very Low Residential	0	0	66.287	1.121		Residential - Single Family Residence, 1	180B097 152	1 per lot	Canoga Park - Winnetka - Woodland Hills - West Hills	No	ABMI	AHO , CPK CPU, ADU
Los Angeles	22543 HARTLAND ST	91307	2024029001	0.000	0.000	0.000	1.121	Shortfall of Sites	0.182	Low Residential	RS-1	Very Low Residential	0	0	66.287	1.121		Residential - Single Family Residence - Pool, 1	183B097 755	1 per lot	Canoga Park - Winnetka - Woodland Hills - West Hills	No	ABMI	AHO , CPK CPU, ADU
Los Angeles	864 S ROBERTSON BLVD	90035	4333015025	0.000	0.000	0.000	1.120	Shortfall of Sites	0.069	Limited Commercial	[Q]C2-1-O	0	0	0	23.924	1.120		Commercial - Office Building - One Story, 0	132B169 88		Wilshire	No	ABMI	ARO
Los Angeles	864 S ROBERTSON BLVD	90035	4333015025	0.000	0.000	0.000	1.120	Shortfall of Sites	0.069	Limited Commercial	[Q]C2-1-O	0	0	0	23.924	1.120		Commercial - Office Building - One Story, 0	132B169 98		Wilshire	No	ABMI	ARO
Los Angeles	864 S ROBERTSON BLVD	90035	4333015025	0.000	0.000	0.000	1.120	Shortfall of Sites	0.070	Limited Commercial	[Q]C2-1-O	0	0	0	23.649	1.120		Commercial - Office Building - One Story, 0	132B169 100		Wilshire	No	ABMI	ARO
Los Angeles	8000 PASO ROBLES AVE	91406	2204030019	0.000	0.000	0.000	1.120	Shortfall of Sites	0.182	Low Residential	R1-1	Low Residential	0	0	66.287	1.120		Residential - Single Family Residence, 1	189B133 389	1 per lot	Reseda - West Van Nuys	No	ABMI	AHO , RES CPU, ADU
Los Angeles	20500 MOBERLY PL	91306	2148012008	0.000	0.000	0.000	1.120	Shortfall of Sites	0.200	Low Residential	RS-1-RIO	Low Residential	0	0	66.287	1.120		Residential - Single Family Residence - Pool, 1	180B109 234	1 per lot	Canoga Park - Winnetka - Woodland Hills - West Hills	No	ABMI	AHO , CPK CPU
Los Angeles	17436 LULL ST	91325	2202008004	0.000	0.000	0.000	1.120	Shortfall of Sites	0.182	Low Residential	R1-1	Low Residential	0	0	66.287	1.120		Residential - Single Family Residence, 1	186B129 157	1 per lot	Reseda - West Van Nuys	No	ABMI	AHO , RES CPU, ADU
Los Angeles	7434 MOORCROFT AVE	91303	2023022002	0.000	0.000	0.000	1.120	Shortfall of Sites	0.200	Low Residential	RS-1	Very Low Residential	0	0	66.287	1.120		Residential - Single Family Residence, 1	186B101 497	1 per lot	Canoga Park - Winnetka - Woodland Hills - West Hills	No	ABMI	AHO , CPK CPU
Los Angeles	16725 MORRISON ST	91436	2259005035	0.000	0.000	0.000	1.120	Shortfall of Sites	0.182	Low II Residential	R1-1	Low Residential	0	0	66.287	1.120		Residential - Single Family Residence - Pool, 1	171B137 336	1 per lot	Encino - Tarzana	No	ABMI	AHO , ENC CPU, ADU
Los Angeles	22835 STRATHERN ST	91304	2014007003	0.000	0.000	0.000	1.120	Shortfall of Sites	0.200	Low Residential	RS-1	Very Low Residential	0	0	66.287	1.120		Residential - Single Family Residence, 1	189B097 397	1 per lot	Canoga Park - Winnetka - Woodland Hills - West Hills	No	ABMI	AHO , CPK CPU
Los Angeles	3561 E 8TH ST	90023	5191016014	0.000	0.000	1.120	0.000	Shortfall of Sites	0.117	Low Medium I Residential	R2-1-CUGU	Low Neighborhood Residential	[VLN1 - MU4 - 3][RN2 - 20][CPIO]	0	17.149	1.120		Residential - Three Units (Any Combination) - 4 Stories or Less, 0	118-5A227 103	21	Boyle Heights	Yes	MI	BH CPU , R2RD
Los Angeles	22308 BURTON ST	91304	2012024002	0.000	0.000	0.000	1.120	Shortfall of Sites	0.200	Low Residential	RS-1	Very Low Residential	0	0	66.287	1.120		Residential - Single Family Residence - Pool, 1	192B101 732	1 per lot	Canoga Park - Winnetka - Woodland Hills - West Hills	No	ABMI	AHO , CPK CPU
Los Angeles	22300 CANTARA ST	91304	2012025001	0.000	0.000	0.000	1.120	Shortfall of Sites	0.200	Low Residential	RS-1	Very Low Residential	0	0	66.287	1.120		Residential - Single Family Residence, 1	189B101 79	1 per lot	Canoga Park - Winnetka - Woodland Hills - West Hills	No	ABMI	AHO , CPK CPU
Los Angeles	4900 ODESSA AVE	91436	2260006011	0.000	0.000	0.000	1.120	Shortfall of Sites	0.182	Low II Residential	R1-1	Low Residential	0	0	66.287	1.120		Residential - Single Family Residence - Pool, 1	168B137 281	1 per lot	Encino - Tarzana	No	ABMI	AHO , ENC CPU, ADU
Los Angeles	7824 GEYSER AVE	91335	2103018030	0.000	0.000	0.000	1.120	Shortfall of Sites	0.200	Low Residential	RS-1	Low Residential	0	0	66.287	1.120		Residential - Single Family Residence, 1	189B121 478	1 per lot	Reseda - West Van Nuys	No	ABMI	AHO , RES CPU
Los Angeles	3754 TILDEN AVE	90034	4252013032	0.000	0.000	0.000	1.120	Shortfall of Sites	0.182	Low Residential	R1-1	Low Residential	0	0	66.287	1.120		Residential - Single Family Residence, 1	117B161 967	1 per lot	Palms - Mar Vista - Del Rey	No	ABMI	AHO , PMVDR CPU, ADU
Los Angeles	0	0	2156016003	0.000	0.000	0.000	1.120	Shortfall of Sites	0.106	Low II Residential	R1-1	Low Residential	0	0	66.287	1.120	Vacant	Residential - Single Family Residence - Vacant Land, 0	174B121 300	1 per lot	Encino - Tarzana	No	ABMI	AHO , ENC CPU
Los Angeles	6522 SAUSALITO AVE	91307	2038034024	0.000	0.000	0.000	1.119	Shortfall of Sites	0.182	Low Residential	RS-1	Very Low Residential	0	0	66.287	1.119		Residential - Single Family Residence, 1	180B101 558	1 per lot	Canoga Park - Winnetka - Woodland Hills - West Hills	No	ABMI	AHO , CPK CPU, ADU
Los Angeles	20761 KITTRIDGE ST	91306	2148021002	0.000	0.000	0.000	1.119	Shortfall of Sites	0.200	Low Residential	RS-1-RIO	Low Residential	[MB3-CDF1-5] [IX4-FA] [CPIO]	0	66.287	1.119		Residential - Single Family Residence, 1	180B109 335	1 per lot	Canoga Park - Winnetka - Woodland Hills - West Hills	No	ABMI	AHO , CPK CPU
Los Angeles	17430 LULL ST	91325	2202008005	0.000	0.000	0.000	1.119	Shortfall of Sites	0.182	Low Residential	R1-1	Low Residential	0	0	66.287	1.119		Residential - Single Family Residence, 1	186B129 158	1 per lot	Reseda - West Van Nuys	No	ABMI	AHO , RES CPU, ADU
Los Angeles	7633 AMESTOY AVE	91406	2203004001	0.000	0.000	0.000	1.119	Shortfall of Sites	0.182	Low Residential	R1-1	Low Residential	0	0	66.287	1.119		Residential - Single Family Residence - Pool, 1	186B133 126	1 per lot	Reseda - West Van Nuys	No	ABMI	AHO , RES CPU, ADU
Los Angeles	11439 ENCINO AVE	91344	2711022036	0.560	0.560	0.000	0.000	Shortfall of Sites	0.202	Very Low I Residential	RA-1	0	0	20	102.494	1.119		Institutional - Church - One Story, 0	213B129 321		Granada Hills - Knollwood	No	LI	FBO, ADU
Los Angeles	20255 HARTLAND ST	91306	2135036015	0.000	0.000	0.000	1.119	Shortfall of Sites	0.200	Low Residential	RS-1-RIO	Low Residential	[DM2-G1-5] [CX2-FA] [CPIO]	0	66.287	1.119		Residential - Single Family Residence, 1	183B113 781	1 per lot	Canoga Park - Winnetka - Woodland Hills - West Hills	No	ABMI	AHO , CPK CPU
Los Angeles	6546 VALLEY CIRCLE BLVD	91307	2034018024	0.000	0.000	0.000	1.119	Shortfall of Sites	0.182	Low Residential	RS-1	Very Low Residential	0	0	66.287	1.119		Residential - Single Family Residence, 1	180B089 492	1 per lot	Canoga Park - Winnetka - Woodland Hills - West Hills	No	ABMI	AHO , CPK CPU, ADU
Los Angeles	3051 W PICO BLVD	90006	5080012013	0.559	0.559	0.000	0.000	Shortfall of Sites	0.243	Neighborhood Office Commercial	C2-1	0	0	20	102.494	1.119		Institutional - Church - One Story, 0	129B193 1245		Wilshire	No	LI	FBO
Los Angeles	16809 MOORPARK ST	91436	2259005023	0.000	0.000	0.000	1.119	Shortfall of Sites	0.182	Low II Residential	R1-1	Low Residential	0	0	66.287	1.119		Residential - Single Family Residence - Pool, 1	171B133 719	1 per lot	Encino - Tarzana	No	ABMI	AHO , ENC CPU, ADU
Los Angeles	6846 OSO AVE	91306	2135036016	0.000	0.000	0.000	1.119	Shortfall of Sites	0.200	Low Residential	RS-1-RIO	Low Residential	0	0	66.287	1.119		Residential - Single Family Residence - Pool, 1	183B113 734	1 per lot	Canoga Park - Winnetka - Woodland Hills - West Hills	No	ABMI	AHO , CPK CPU
Los Angeles	10762 ASHBY AVE	90064	4255021037	0.000	0.000	0.000	1.119	Shortfall of Sites	0.012	Low Residential	R1-1	0	0	0	99.000	1.119		Residential - Single Family Residence, 0	123B157 55		West Los Angeles	No	ABMI	TOC EXP
Los Angeles	22317 MOBILE ST	91303	2139025038	0.000	0.000	0.000	1.119	Shortfall of Sites	0.200	Low Residential	RS-1-RIO	Very Low Residential	0	0	66.287	1.119		Residential - Single Family Residence, 1	180B101 592	1 per lot	Canoga Park - Winnetka - Woodland Hills - West Hills	No	ABMI	AHO , CPK CPU
Los Angeles	17424 LULL ST	91325	2202008006	0.000	0.000	0.000	1.119	Shortfall of Sites	0.182	Low Residential	R1-1	Low Residential	0	0	66.287	1.119		Residential - Single Family Residence, 1	186B129 153	1 per lot	Reseda - West Van Nuys	No	ABMI	AHO , RES CPU, ADU
Los Angeles	1516 S BUNDY DR	90025	4263036028	0.000	0.000	0.000	1.119	Shortfall of Sites	0.004	Neighborhood Commercial	(Q)C2-1	0	0	0	379.621	1.119		Commercial - Office Building - Wireless Communication Tower - Three Stories, 0	126B145 714		West Los Angeles	No	ABMI	ARO
Los Angeles	1516 S BUNDY DR	90025	4263036028	0.000	0.000	0.000	1.119	Shortfall of Sites	0.022	Neighborhood Commercial	(Q)C2-1	0	0	0	74.189	1.119		Commercial - Office Building - Wireless Communication Tower - Three Stories, 0	126B145 721		West Los Angeles	No	ABMI	ARO
Los Angeles	1516 S BUNDY DR	90025	4263036028	0.000	0.000	0.000	1.119	Shortfall of Sites	0.040	Neighborhood Commercial	[Q]C2-1VL, (Q)C2-1	0	0	0	40.758	1.119		Commercial - Office Building - Wireless Communication Tower - Three Stories, 0	126B145 729		West Los Angeles	No	ABMI	ARO
Los Angeles	1516 S BUNDY DR	90025	4263036028	0.000	0.000	0.000	1.119	Shortfall of Sites	0.136	Neighborhood Commercial	[Q]C2-1VL	0	0	0	12.140	1.119		Commercial - Office Building - Wireless Communication Tower - Three Stories, 0	126B145 734		West Los Angeles	No	ABMI	ARO
Los Angeles	1516 S BUNDY DR	90025	4263036028	0.000	0.000	0.000	1.119	Shortfall of Sites	0.010	Neighborhood Commercial	(Q)C2-1	0	0	0	157.064	1.119		Commercial - Office Building - Wireless Communication Tower - Three Stories, 0	126B145 739		West Los Angeles	No	ABMI	ARO
Los Angeles	1516 S BUNDY DR	90025	4263036028	0.000	0.000	0.000	1.119	Shortfall of Sites	0.000	Neighborhood Commercial	(Q)C2-1	0	0	0	6889.962	1.119		Commercial - Office Building - Wireless Communication Tower - Three Stories, 0	126B145 754		West Los Angeles	No	ABMI	ARO
Los Angeles	7912 BEVERLY BLVD	90048	5511001019	0.000	0.000	0.000	1.119	Shortfall of Sites	0.125	Community Commercial	C2-1VL-O	0	0	0	14.880	1.119		Commercial - Store Combination - Store and Residential Combination - One Story, 0	138B177 457		Wilshire	Yes	ABMI	ARO
Los Angeles	7912 BEVERLY BLVD	90048	5511001019	0.000	0.000	0.000	1.119	Shortfall of Sites	0.126	Community Commercial	C2-1VL-O	0	0	0	14.742	1.119		Commercial - Store Combination - Store and Residential Combination - One Story, 0	138B177 458		Wilshire	Yes	ABMI	ARO
Los Angeles	7912 BEVERLY BLVD	90048	5511001019	0.000	0.000	0.000	1.119	Shortfall of Sites	0.125	Community Commercial	C2-1VL-O	0	0	0	14.873	1.119		Commercial - Store Combination - Store and Residential Combination - One Story, 0	138B177 459		Wilshire	Yes	ABMI	ARO
Los Angeles	7701 RHEA AVE	91335	2103018015	0.000	0.000	0.000	1.119	Shortfall of Sites	0.200	Low Residential	RS-1	Low Residential	0	0	66.287	1.119		Residential - Single Family Residence - Pool, 1	189B121 691	1 per lot	Reseda - West Van Nuys	No	ABMI	AHO , RES CPU
Los Angeles	1068 E 42ND PL	90011	5115018033	0.000	0.000	0.000	1.119	Shortfall of Sites	0.072	Community Commercial	C2-2D-CPIO	0	0	0	30.020	1.119		Commercial - Store Combination - Store and Residential Combination - One Story, 0	114A209 202		Southeast Los Angeles	No	ABMI	ARO
Los Angeles	22667 KESWICK ST	91304	2013033016	0.000	0.000	0.000	1.119	Shortfall of Sites	0.200	Low Residential	RS-1	Very Low Residential	[DM1-G1-5] [CX2-FA] [CPIO]	0	66.287	1.119		Residential - Single Family Residence, 1	189B097 1122	1 per lot	Canoga Park - Winnetka - Woodland Hills - West Hills	No	ABMI	AHO , CPK CPU
Los Angeles	22735 KESWICK ST	91304	2013033022	0.000	0.000	0.000	1.119	Shortfall of Sites	0.200	Low Residential	RS-1	Very Low Residential	[HB5-G1-5] [CX3-FA] [CPIO]	0	66.287	1.119		Residential - Single Family Residence - Pool, 1	189B097 1116	1 per lot	Canoga Park - Winnetka - Woodland Hills - West Hills	No	ABMI	AHO , CPK CPU
Los Angeles	22715 KESWICK ST	91304	2013033019	0.000	0.000	0.000	1.119	Shortfall of Sites	0.200	Low Residential	RS-1	Very Low Residential	[MN1-AL2-5] [CX1-FA] [CPIO-O]	0	66.287	1.119		Residential - Single Family Residence - Pool, 1	189B097 1119	1 per lot	Canoga Park - Winnetka - Woodland Hills - West Hills	No	ABMI	AHO , CPK CPU
Los Angeles	7700 GEYSER AVE	91335	2103018016	0.000	0.000	0.000	1.119	Shortfall of Sites	0.200	Low Residential	RS-1	Low Residential	0	0	66.287	1.119		Residential - Single Family Residence - Pool, 1	189B121 690	1 per lot	Reseda - West Van Nuys	No	ABMI	AHO , RES CPU
Los Angeles	6314 KENWATER AVE	91367	2033018016	0.000	0.000	0.000	1.119	Shortfall of Sites	0.182	Low Residential	RS-1	Very Low Residential	[HM2-CHC1-5] [CX4-FA] [SN-CPIO-O]	0	66.287	1.119		Residential - Single Family Residence, 1	180B093 910	1 per lot	Canoga Park - Winnetka - Woodland Hills - West Hills	No	ABMI	AHO , CPK CPU, ADU
Los Angeles	7921 CHASTAIN PL	91335	2101028025	0.000	0.000	0.000	1.118	Shortfall of Sites	0.200	Low Residential	R1-1	Low Residential	0	0	66.287	1.118		Residential - Single Family Residence, 1	189B129 640	1 per lot	Reseda - West Van Nuys	No	ABMI	AHO , RES CPU
Los Angeles	10436 SANTA MONICA BLVD	90025	4317002052	0.000	0.000	0.000	1.118	Shortfall of Sites	0.126	General Commercial	C2-1	0	0	0	13.023	1.118		Commercial - Office Building - One Story, 0	132B157 761		West Los Angeles	No	ABMI	ARO
Los Angeles	10436 SANTA MONICA BLVD	90025	4317002052	0.000	0.000	0.000	1.118	Shortfall of Sites	0.117	General Commercial	C2-1	0	0	0	14.019	1.118		Commercial - Office Building - One Story, 0	132B157 774		West Los Angeles	No	ABMI	ARO
Los Angeles	3748 TILDEN AVE	90034	4252013031	0.000	0.000	0.000	1.118	Shortfall of Sites	0.182	Low Residential	R1-1	Low Residential	0	0	66.287	1.118		Residential - Single Family Residence, 1	117B161 957	1 per lot	Palms - Mar Vista - Del Rey	No	ABMI	AHO , PMVDR CPU, ADU
Los Angeles	6909 FORBES AVE	91406	2225021014	0.000	0.000	0.000	1.118	Shortfall of Sites	0.200	Low Residential	R1-1	Low Residential	0	0	66.287	1.118		Residential - Single Family Residence, 1	183B133 751	1 per lot	Reseda - West Van Nuys	No	ABMI	AHO , RES CPU
Los Angeles	22734 STAGG ST	91304	2013033003	0.000	0.000	0.000	1.118	Shortfall of Sites	0.200	Low Residential	RS-1	Very Low Residential	0	0	66.287	1.118		Residential - Single Family Residence, 1	189B097 1065	1 per lot	Canoga Park - Winnetka - Woodland Hills - West Hills	No	ABMI	AHO , CPK CPU
Los Angeles	22664 STAGG ST	91304	2013033009	0.000	0.000	0.000	1.118	Shortfall of Sites	0.200	Low Residential	RS-1	Very Low Residential	0	0	66.287	1.118		Residential - Single Family Residence, 1	189B097 1071	1 per lot	Canoga Park - Winnetka - Woodland Hills - West Hills	No	ABMI	AHO , CPK CPU
Los Angeles	6901 FORBES AVE	91406	2225021013	0.000	0.000	0.000	1.118	Shortfall of Sites	0.200	Low Residential	R1-1	Low Residential	0	0	66.287	1.118		Residential - Single Family Residence, 1	183B133 783	1 per lot	Reseda - West Van Nuys	No	ABMI	AHO , RES CPU
Los Angeles	22714 STAGG ST	91304	2013033006	0.000	0.000	0.000	1.118	Shortfall of Sites	0.200	Low Residential	RS-1	Very Low Residential	0	0	66.287	1.118		Residential - Single Family Residence, 1	189B097 1068	1 per lot	Canoga Park - Winnetka - Woodland Hills - West Hills	No	ABMI	AHO , CPK CPU
Los Angeles	6012 DONNA AVE	91356	2156014035	0.000	0.000	0.000	1.118	Shortfall of Sites	0.200	Low II Residential	R1-1	Low Residential	0	0	66.287	1.118		Residential - Single Family Residence - Pool, 1	177B121 620	1 per lot	Encino - Tarzana	No	ABMI	AHO , ENC CPU
Los Angeles	5954 DONNA AVE	91356	2156014029	0.000	0.000	0.000	1.118	Shortfall of Sites	0.200	Low II Residential	R1-1	Low Residential	0	0	66.287	1.118		Residential - Single Family Residence, 1	177B121 681	1 per lot	Encino - Tarzana	No	ABMI	AHO , ENC CPU
Los Angeles	5950 DONNA AVE	91356	2156014028	0.000	0.000	0.000	1.118	Shortfall of Sites	0.200	Low II Residential	R1-1	Low Residential	0	0	66.287	1.118		Residential - Single Family Residence - Pool, 1	177B121 691	1 per lot	Encino - Tarzana	No	ABMI	AHO , ENC CPU

Jurisdiction Name	Site Address/Intersection	5 Digit ZIP Code	Assessor Parcel Number	Very Low-Income	Low-Income	Moderate-Income	Above Moderate-Income	Type of Shortfall	Parcel Size (Acres)	Current General Plan Designation	Current Zoning	Proposed General Plan (GP) Designation	Proposed Zoning	Minimum Density Allowed	Maximum Density Allowed	Total Capacity	Vacant/ Nonvacant	Description of Existing Uses	PIN	Base Density Per Acre	Community Plan Area	Rent Stabalization Ordinance	Income Category	Applicable Rezoning Program (Program informing values in Column Q listed first)
Los Angeles	1945 CARMONA AVE	90016	5064012003	0.559	0.559	0.000	0.000	Shortfall of Sites	0.242	Low Medium II Residential	RD1.5-1	0	0	20	102.494	1.118	Institutional - Church - One Story, 0	126B177 1296		West Adams - Baldwin Hills - Leimert	No	LI	FBO
Los Angeles	7538 ROYER AVE	91307	2021010001	0.000	0.000	0.000	1.118	Shortfall of Sites	0.182	Low Residential	RS-1	Very Low Residential	0	0	66.287	1.118	Residential - Single Family Residence, 1	186B097 370	1 per lot	Canoga Park - Winnetka - Woodland Hills - West Hills	No	ABMI	AHO , CPK CPU, ADU
Los Angeles	940 S LA BREA AVE	90036	5084004008	0.000	0.000	0.000	1.118	Shortfall of Sites	0.148	General Commercial	C2-1	0	0	0	7.876	1.118	Commercial - Office Building - One Story, 0	132B181 647		Wilshire	No	ABMI	ARO
Los Angeles	5928 DONNA AVE	91356	2156014025	0.000	0.000	0.000	1.118	Shortfall of Sites	0.200	Low II Residential	R1-1	Low Residential	0	0	66.287	1.118	Residential - Single Family Residence - Pool, 1	177B121 743	1 per lot	Encino - Tarzana	No	ABMI	AHO , ENC CPU
Los Angeles	5924 DONNA AVE	91356	2156014024	0.000	0.000	0.000	1.118	Shortfall of Sites	0.200	Low II Residential	R1-1	Low Residential	0	0	66.287	1.118	Residential - Single Family Residence - Pool, 1	177B121 752	1 per lot	Encino - Tarzana	No	ABMI	AHO , ENC CPU
Los Angeles	24101 WELBY WAY	91307	2034003009	0.000	0.000	0.000	1.118	Shortfall of Sites	0.182	Low Residential	RS-1	Very Low Residential	[HB3-G1-5] [CX2-FA] [CPIO-O]	0	66.287	1.118	Residential - Single Family Residence - Pool, 1	180B089 30	1 per lot	Canoga Park - Winnetka - Woodland Hills - West Hills	No	ABMI	AHO , CPK CPU, ADU
Los Angeles	5914 DONNA AVE	91356	2156014023	0.000	0.000	0.000	1.118	Shortfall of Sites	0.200	Low II Residential	R1-1	Low Residential	0	0	66.287	1.118	Residential - Single Family Residence, 1	177B121 777	1 per lot	Encino - Tarzana	No	ABMI	AHO , ENC CPU
Los Angeles	5908 DONNA AVE	91356	2156014022	0.000	0.000	0.000	1.118	Shortfall of Sites	0.200	Low II Residential	R1-1	Low Residential	0	0	66.287	1.118	Residential - Single Family Residence - Pool, 1	177B121 786	1 per lot	Encino - Tarzana	No	ABMI	AHO , ENC CPU
Los Angeles	11439 ENCINO AVE	91344	2711022036	0.559	0.559	0.000	0.000	Shortfall of Sites	0.202	Very Low I Residential	RA-1	0	0	20	102.494	1.118	Institutional - Church - One Story, 0	213B129 325		Granada Hills - Knollwood	No	LI	FBO, ADU
Los Angeles	8755 WOODMAN AVE	91331	2637004036	0.559	0.559	0.000	0.000	Shortfall of Sites	0.242	Medium Residential	R3-1	0	0	20	102.494	1.118	Institutional - Church - One Story, 0	195B153 877		Mission Hills - Panorama City - North Hills	No	LI	FBO
Los Angeles	955 S WESTERN AVE	90006	5080007018	0.000	0.000	0.000	1.118	Shortfall of Sites	0.149	General Commercial	C2-1	0	0	0	9.403	1.118	Commercial - Office Building - One Story, 0	132B193 1143		Wilshire	No	ABMI	ARO
Los Angeles	955 S WESTERN AVE	90006	5080007018	0.000	0.000	0.000	1.118	Shortfall of Sites	0.150	General Commercial	C2-1	0	0	0	9.326	1.118	Commercial - Office Building - One Story, 0	132B193 1173		Wilshire	No	ABMI	ARO
Los Angeles	7630 WISH AVE	91406	2203004032	0.000	0.000	0.000	1.118	Shortfall of Sites	0.182	Low Residential	R1-1	Low Residential	0	0	66.287	1.118	Residential - Single Family Residence, 1	186B133 125	1 per lot	Reseda - West Van Nuys	No	ABMI	AHO , RES CPU, ADU
Los Angeles	5818 DONNA AVE	91356	2156015021	0.000	0.000	0.000	1.118	Shortfall of Sites	0.200	Low II Residential	R1-1	Low Residential	0	0	66.287	1.118	Residential - Single Family Residence, 1	174B121 100	1 per lot	Encino - Tarzana	No	ABMI	AHO , ENC CPU
Los Angeles	5812 DONNA AVE	91356	2156015020	0.000	0.000	0.000	1.117	Shortfall of Sites	0.200	Low II Residential	R1-1	Low Residential	0	0	66.287	1.117	Residential - Single Family Residence - Pool, 1	174B121 110	1 per lot	Encino - Tarzana	No	ABMI	AHO , ENC CPU
Los Angeles	6243 PLATT AVE	91367	2033028002	0.000	0.000	0.000	1.117	Shortfall of Sites	0.182	Low Residential	RS-1	Very Low Residential	[LM2-MU2-5] [RX1-FA] [CPIO]	0	66.287	1.117	Residential - Single Family Residence - Pool, 1	177B093 170	1 per lot	Canoga Park - Winnetka - Woodland Hills - West Hills	No	ABMI	AHO , CPK CPU, ADU
Los Angeles	7230 MCLAREN AVE	91307	2021017019	0.000	0.000	0.000	1.117	Shortfall of Sites	0.182	Low Residential	RS-1	Very Low Residential	0	0	66.287	1.117	Residential - Single Family Residence - Pool, 1	183B097 16	1 per lot	Canoga Park - Winnetka - Woodland Hills - West Hills	No	ABMI	AHO , CPK CPU, ADU
Los Angeles	20308 HAYNES ST	91306	2136021002	0.000	0.000	0.000	1.117	Shortfall of Sites	0.200	Low Residential	RS-1-RIO	Low Residential	0	0	66.287	1.117	Residential - Single Family Residence, 1	180B113 281	1 per lot	Canoga Park - Winnetka - Woodland Hills - West Hills	No	ABMI	AHO , CPK CPU
Los Angeles	23170 JONATHAN ST	91304	2014037002	0.000	0.000	0.000	1.117	Shortfall of Sites	0.182	Low Residential	RS-1	Very Low Residential	0	0	66.287	1.117	Residential - Single Family Residence, 1	189B093 94	1 per lot	Canoga Park - Winnetka - Woodland Hills - West Hills	No	ABMI	AHO , CPK CPU, ADU
Los Angeles	5664 DONNA AVE	91356	2156016017	0.000	0.000	0.000	1.117	Shortfall of Sites	0.200	Low II Residential	R1-1	Low Residential	0	0	66.287	1.117	Residential - Single Family Residence - Pool, 1	174B121 255	1 per lot	Encino - Tarzana	No	ABMI	AHO , ENC CPU
Los Angeles	3744 TILDEN AVE	90034	4252013030	0.000	0.000	0.000	1.117	Shortfall of Sites	0.182	Low Residential	R1-1	Low Residential	0	0	66.287	1.117	Residential - Single Family Residence, 1	117B161 943	1 per lot	Palms - Mar Vista - Del Rey	No	ABMI	AHO , PMVDR CPU, ADU
Los Angeles	7638 MELBA AVE	91304	2027037025	0.000	0.000	0.000	1.117	Shortfall of Sites	0.182	Low Residential	RS-1	Very Low Residential	[HB5-G1-5] [CX3-FA] [CPIO]	0	66.287	1.117	Residential - Single Family Residence - Pool, 1	186B093 69	1 per lot	Canoga Park - Winnetka - Woodland Hills - West Hills	No	ABMI	AHO , CPK CPU, ADU
Los Angeles	20600 ARCHWOOD ST	91306	2148020017	0.000	0.000	0.000	1.117	Shortfall of Sites	0.200	Low Residential	RS-1-RIO	Low Residential	0	0	66.287	1.117	Residential - Single Family Residence - Pool, 1	180B109 257	1 per lot	Canoga Park - Winnetka - Woodland Hills - West Hills	No	ABMI	AHO , CPK CPU
Los Angeles	8760 RESEDA BLVD	91324	2769028030	0.000	0.000	0.000	1.117	Shortfall of Sites	0.075	Limited Manufacturing	[Q]C2-1VL	0	0	0	28.781	1.117	Commercial - Office Building - One Story, 0	195B125 629		Northridge	No	ABMI	ARO
Los Angeles	8760 RESEDA BLVD	91324	2769028030	0.000	0.000	0.000	1.117	Shortfall of Sites	0.075	Limited Manufacturing	[Q]C2-1VL	0	0	0	28.781	1.117	Commercial - Office Building - One Story, 0	195B125 634		Northridge	No	ABMI	ARO
Los Angeles	8760 RESEDA BLVD	91324	2769028030	0.000	0.000	0.000	1.117	Shortfall of Sites	0.075	Limited Manufacturing	[Q]C2-1VL	0	0	0	28.782	1.117	Commercial - Office Building - One Story, 0	195B125 655		Northridge	No	ABMI	ARO
Los Angeles	8760 RESEDA BLVD	91324	2769028030	0.000	0.000	0.000	1.117	Shortfall of Sites	0.075	Limited Manufacturing	[Q]C2-1VL	0	0	0	28.783	1.117	Commercial - Office Building - One Story, 0	195B125 662		Northridge	No	ABMI	ARO
Los Angeles	8760 RESEDA BLVD	91324	2769028030	0.000	0.000	0.000	1.117	Shortfall of Sites	0.075	Limited Manufacturing	[Q]C2-1VL	0	0	0	28.783	1.117	Commercial - Office Building - One Story, 0	195B125 673		Northridge	No	ABMI	ARO
Los Angeles	8760 RESEDA BLVD	91324	2769028030	0.000	0.000	0.000	1.117	Shortfall of Sites	0.075	Limited Manufacturing	[Q]C2-1VL	0	0	0	28.783	1.117	Commercial - Office Building - One Story, 0	195B125 683		Northridge	No	ABMI	ARO
Los Angeles	8760 RESEDA BLVD	91324	2769028030	0.000	0.000	0.000	1.117	Shortfall of Sites	0.075	Limited Manufacturing	[Q]C2-1VL	0	0	0	28.784	1.117	Commercial - Office Building - One Story, 0	195B125 691		Northridge	No	ABMI	ARO
Los Angeles	7000 TEXHOMA AVE	91406	2228026029	0.000	0.000	0.000	1.117	Shortfall of Sites	0.200	Low Residential	R1-1	Low Residential	0	0	66.287	1.117	Residential - Single Family Residence, 1	183B129 537	1 per lot	Reseda - West Van Nuys	No	ABMI	AHO , RES CPU
Los Angeles	7538 LENA AVE	91307	2021011022	0.000	0.000	0.000	1.117	Shortfall of Sites	0.182	Low Residential	RS-1	Very Low Residential	0	0	66.287	1.117	Residential - Single Family Residence, 1	186B097 364	1 per lot	Canoga Park - Winnetka - Woodland Hills - West Hills	No	ABMI	AHO , CPK CPU, ADU
Los Angeles	2516 W AVENUE 33	90065	5456002033	0.558	0.558	0.000	0.000	Shortfall of Sites	0.202	Low Medium I Residential	R2-1	0	0	20	102.494	1.117	Institutional - Church - One Story, 0	150B213 181		Northeast Los Angeles	No	LI	FBO, R2RD
Los Angeles	6522 KELVIN AVE	91306	2148025001	0.000	0.000	0.000	1.117	Shortfall of Sites	0.200	Low Residential	RS-1-RIO	Low Residential	0	0	66.287	1.117	Residential - Single Family Residence, 1	180B109 553	1 per lot	Canoga Park - Winnetka - Woodland Hills - West Hills	No	ABMI	AHO , CPK CPU
Los Angeles	6507 NEDDY AVE	91307	2034017017	0.000	0.000	0.000	1.117	Shortfall of Sites	0.182	Low Residential	RS-1	Very Low Residential	0	0	66.287	1.117	Residential - Single Family Residence, 1	180B089 676	1 per lot	Canoga Park - Winnetka - Woodland Hills - West Hills	No	ABMI	AHO , CPK CPU, ADU
Los Angeles	23320 WELBY WAY	91307	2036018019	0.000	0.000	0.000	1.116	Shortfall of Sites	0.182	Low Residential	RS-1	Very Low Residential	0	0	66.287	1.116	Residential - Single Family Residence - Pool, 1	180B093 158	1 per lot	Canoga Park - Winnetka - Woodland Hills - West Hills	No	ABMI	AHO , CPK CPU, ADU
Los Angeles	5506 FARRALONE AVE	91367	2146032006	0.000	0.000	0.000	1.116	Shortfall of Sites	0.182	Low Residential	RS-1	Very Low Residential	0	0	66.287	1.116	Residential - Single Family Residence, 1	174B101 344	1 per lot	Canoga Park - Winnetka - Woodland Hills - West Hills	No	ABMI	AHO , CPK CPU, ADU
Los Angeles	23835 OXNARD ST	91367	2045013020	0.000	0.000	0.000	1.116	Shortfall of Sites	0.182	Low Residential	RS-1	Very Low Residential	0	0	66.287	1.116	Residential - Single Family Residence - Pool, 1	177B089 595	1 per lot	Canoga Park - Winnetka - Woodland Hills - West Hills	No	ABMI	AHO , CPK CPU, ADU
Los Angeles	7422 FAUST AVE	91307	2022012003	0.000	0.000	0.000	1.116	Shortfall of Sites	0.200	Low Residential	RS-1	Very Low Residential	0	0	66.287	1.116	Residential - Single Family Residence, 1	186B097 587	1 per lot	Canoga Park - Winnetka - Woodland Hills - West Hills	No	ABMI	AHO , CPK CPU
Los Angeles	23323 FRIAR ST	91367	2035018022	0.000	0.000	0.000	1.116	Shortfall of Sites	0.182	Low Residential	RS-1	Very Low Residential	[HB5-G1-5] [CX4-FA] [CPIO]	0	66.287	1.116	Residential - Single Family Residence, 1	180B093 968	1 per lot	Canoga Park - Winnetka - Woodland Hills - West Hills	No	ABMI	AHO , CPK CPU, ADU
Los Angeles	20202 SCHOOLCRAFT ST	91306	2135035004	0.000	0.000	0.000	1.116	Shortfall of Sites	0.199	Low Residential	RS-1-RIO	Low Residential	0	0	66.287	1.116	Residential - Single Family Residence, 1	183B113 595	1 per lot	Canoga Park - Winnetka - Woodland Hills - West Hills	No	ABMI	AHO , CPK CPU
Los Angeles	4909 GAVIOTA AVE	91436	2261022122	0.000	0.000	0.000	1.116	Shortfall of Sites	0.182	Low II Residential	RE9-1	Low Residential	0	0	66.287	1.116	Residential - Single Family Residence, 1	168B141 977	1 per lot	Encino - Tarzana	No	ABMI	AHO , ENC CPU, ADU
Los Angeles	23746 ARCHWOOD ST	91307	2034011011	0.000	0.000	0.000	1.115	Shortfall of Sites	0.182	Low Residential	RS-1	Very Low Residential	0	0	66.287	1.115	Residential - Single Family Residence, 1	180B089 323	1 per lot	Canoga Park - Winnetka - Woodland Hills - West Hills	No	ABMI	AHO , CPK CPU, ADU
Los Angeles	15461 HUSTON ST	91403	2261035004	0.000	0.000	0.000	1.115	Shortfall of Sites	0.182	Low II Residential	R1-1	Low Residential	0	0	66.287	1.115	Residential - Single Family Residence - Pool, 1	168B145 177	1 per lot	Encino - Tarzana	No	ABMI	AHO , ENC CPU, ADU
Los Angeles	22613 COVELLO ST	91307	2022009012	0.000	0.000	0.000	1.115	Shortfall of Sites	0.199	Low Residential	RS-1	Very Low Residential	0	0	66.287	1.115	Residential - Single Family Residence, 1	186B097 327	1 per lot	Canoga Park - Winnetka - Woodland Hills - West Hills	No	ABMI	AHO , CPK CPU
Los Angeles	22157 WELBY WAY	91303	2139007040	0.000	0.000	0.000	1.115	Shortfall of Sites	0.199	Low Residential	RS-1-RIO	Very Low Residential	0	0	66.287	1.115	Residential - Single Family Residence - Pool, 1	180B101 78	1 per lot	Canoga Park - Winnetka - Woodland Hills - West Hills	No	ABMI	AHO , CPK CPU
Los Angeles	1755 S LA CIENEGA BLVD	90035	4303027029	0.558	0.558	0.000	0.000	Shortfall of Sites	0.157	General Commercial	C2-1	0	0	20	170.079	1.115	Commercial - Hotel and Motel - Motel - Under 50 Rooms - One Story, 20	126B173 24		Wilshire	No	LI	DB50 , ARO, TOPP C
Los Angeles	3617 AVALON BLVD	90011	5121008039	0.000	0.000	1.115	0.000	Shortfall of Sites	0.138	Hybrid Industrial	CM-1-CPIO	0	0	0	15.519	1.115	Industrial - Light Manufacturing - One Story, 0	117A207 338		Southeast Los Angeles	No	MI	ARO
Los Angeles	3617 AVALON BLVD	90011	5121008039	0.000	0.000	1.115	0.000	Shortfall of Sites	0.138	Hybrid Industrial	CM-1-CPIO	0	0	0	15.569	1.115	Industrial - Light Manufacturing - One Story, 0	117A207 349		Southeast Los Angeles	No	MI	ARO
Los Angeles	3617 AVALON BLVD	90011	5121008039	0.000	0.000	0.000	1.115	Shortfall of Sites	0.069	Hybrid Industrial	CM-1-CPIO	0	0	0	30.939	1.115	Industrial - Light Manufacturing - One Story, 0	117A207 374		Southeast Los Angeles	No	ABMI	ARO
Los Angeles	3617 AVALON BLVD	90011	5121008039	0.000	0.000	0.000	1.115	Shortfall of Sites	0.068	Hybrid Industrial	CM-1-CPIO	0	0	0	31.337	1.115	Industrial - Light Manufacturing - One Story, 0	117A207 380		Southeast Los Angeles	No	ABMI	ARO
Los Angeles	3617 AVALON BLVD	90011	5121008039	0.000	0.000	1.115	0.000	Shortfall of Sites	0.138	Hybrid Industrial	CM-1-CPIO	0	0	0	15.568	1.115	Industrial - Light Manufacturing - One Story, 0	117A207 387		Southeast Los Angeles	No	MI	ARO
Los Angeles	3617 AVALON BLVD	90011	5121008039	0.000	0.000	1.115	0.000	Shortfall of Sites	0.138	Hybrid Industrial	CM-1-CPIO	0	0	0	15.575	1.115	Industrial - Light Manufacturing - One Story, 0	117A207 400		Southeast Los Angeles	No	MI	ARO
Los Angeles	22607 KITTRIDGE ST	91307	2038021030	0.000	0.000	0.000	1.115	Shortfall of Sites	0.182	Low Residential	RS-1	Very Low Residential	0	0	66.287	1.115	Residential - Single Family Residence, 1	180B097 164	1 per lot	Canoga Park - Winnetka - Woodland Hills - West Hills	No	ABMI	AHO , CPK CPU, ADU
Los Angeles	7443 ROYER AVE	91307	2021006029	0.000	0.000	0.000	1.115	Shortfall of Sites	0.182	Low Residential	RS-1	Very Low Residential	0	0	66.287	1.115	Residential - Single Family Residence, 1	186B097 576	1 per lot	Canoga Park - Winnetka - Woodland Hills - West Hills	No	ABMI	AHO , CPK CPU, ADU
Los Angeles	5651 RAMARA AVE	91367	2045027017	0.000	0.000	0.000	1.115	Shortfall of Sites	0.182	Low Residential	RS-1	Very Low Residential	0	0	66.287	1.115	Residential - Single Family Residence - Pool, 1	174B089 295	1 per lot	Canoga Park - Winnetka - Woodland Hills - West Hills	No	ABMI	AHO , CPK CPU, ADU
Los Angeles	6252 PLATT AVE	91367	2035007004	0.000	0.000	0.000	1.114	Shortfall of Sites	0.182	Low Residential	RS-1	Very Low Residential	0	0	66.287	1.114	Residential - Single Family Residence, 1	177B093 134	1 per lot	Canoga Park - Winnetka - Woodland Hills - West Hills	No	ABMI	AHO , CPK CPU, ADU
Los Angeles	5647 RAMARA AVE	91367	2045027018	0.000	0.000	0.000	1.114	Shortfall of Sites	0.182	Low Residential	RS-1	Very Low Residential	0	0	66.287	1.114	Residential - Single Family Residence, 1	174B089 310	1 per lot	Canoga Park - Winnetka - Woodland Hills - West Hills	No	ABMI	AHO , CPK CPU, ADU
Los Angeles	5643 RAMARA AVE	91367	2045027019	0.000	0.000	0.000	1.114	Shortfall of Sites	0.182	Low Residential	RS-1	Very Low Residential	0	0	66.287	1.114	Residential - Single Family Residence - Pool, 1	174B089 324	1 per lot	Canoga Park - Winnetka - Woodland Hills - West Hills	No	ABMI	AHO , CPK CPU, ADU
Los Angeles	3734 TILDEN AVE	90034	4252013028	0.000	0.000	0.000	1.114	Shortfall of Sites	0.182	Low Residential	R1-1	Low Residential	0	0	66.287	1.114	Residential - Single Family Residence, 1	117B161 917	1 per lot	Palms - Mar Vista - Del Rey	No	ABMI	AHO , PMVDR CPU, ADU
Los Angeles	22738 MOBILE ST	91307	2038038009	0.000	0.000	0.000	1.114	Shortfall of Sites	0.182	Low Residential	RS-1	Very Low Residential	0	0	66.287	1.114	Residential - Single Family Residence, 1	180B097 510	1 per lot	Canoga Park - Winnetka - Woodland Hills - West Hills	No	ABMI	AHO , CPK CPU, ADU
Los Angeles	22730 MOBILE ST	91307	2038038010	0.000	0.000	0.000	1.114	Shortfall of Sites	0.182	Low Residential	RS-1	Very Low Residential	0	0	66.287	1.114	Residential - Single Family Residence, 1	180B097 511	1 per lot	Canoga Park - Winnetka - Woodland Hills - West Hills	No	ABMI	AHO , CPK CPU, ADU

Jurisdiction Name	Site Address/Intersection	5 Digit ZIP Code	Assessor Parcel Number	Very Low-Income	Low-Income	Moderate-Income	Above Moderate-Income	Type of Shortfall	Parcel Size (Acres)	Current General Plan Designation	Current Zoning	Proposed General Plan (GP) Designation	Proposed Zoning	Minimum Density Allowed	Maximum Density Allowed	Total Capacity	Vacant/ Nonvacant	Description of Existing Uses	PIN	Base Density Per Acre	Community Plan Area	Rent Stabalization Ordinance	Income Category	Applicable Rezoning Program (Program informing values in Column Q listed first)
Los Angeles	22720 MOBILE ST	91307	2038038011	0.000	0.000	0.000	1.114	Shortfall of Sites	0.182	Low Residential	RS-1	Very Low Residential	0	0	66.287	1.114		Residential - Single Family Residence - Pool, 1	180B097 512	1 per lot	Canoga Park - Winnetka - Woodland Hills - West Hills	No	ABMI	AHO , CPK CPU, ADU
Los Angeles	0	0	6071021902	0.557	0.557	0.000	0.000	Shortfall of Sites	0.725	Public Facilities	PF-1	0	0	20	153.741	1.114	Vacant	Industrial - Industrial - Vacant Land, 0	088-5A209 145		Southeast Los Angeles	No	LI	PF
Los Angeles	5639 RAMARA AVE	91367	2045027020	0.000	0.000	0.000	1.114	Shortfall of Sites	0.182	Low Residential	RS-1	Very Low Residential	0	0	66.287	1.114		Residential - Single Family Residence - Pool, 1	174B089 335	1 per lot	Canoga Park - Winnetka - Woodland Hills - West Hills	No	ABMI	AHO , CPK CPU, ADU
Los Angeles	4515 DEMPSEY AVE	91436	2283007058	0.000	0.000	0.000	1.114	Shortfall of Sites	0.182	Low II Residential	R1-1	Low Residential	0	0	66.287	1.114		Residential - Single Family Residence, 1	168B141 869	1 per lot	Encino - Tarzana	No	ABMI	AHO , ENC CPU, ADU
Los Angeles	23949 ARCHWOOD ST	91307	2034009025	0.000	0.000	0.000	1.114	Shortfall of Sites	0.182	Low Residential	RS-1	Very Low Residential	0	0	66.287	1.114		Residential - Single Family Residence, 1	180B089 200	1 per lot	Canoga Park - Winnetka - Woodland Hills - West Hills	No	ABMI	AHO , CPK CPU, ADU
Los Angeles	22730 HAYNES ST	91307	2038022016	0.000	0.000	0.000	1.114	Shortfall of Sites	0.182	Low Residential	RS-1	Very Low Residential	0	0	66.287	1.114		Residential - Single Family Residence, 1	180B097 345	1 per lot	Canoga Park - Winnetka - Woodland Hills - West Hills	No	ABMI	AHO , CPK CPU, ADU
Los Angeles	22737 MOBILE ST	91307	2038038004	0.000	0.000	0.000	1.114	Shortfall of Sites	0.182	Low Residential	RS-1	Very Low Residential	0	0	66.287	1.114		Residential - Single Family Residence - Pool, 1	180B097 466	1 per lot	Canoga Park - Winnetka - Woodland Hills - West Hills	No	ABMI	AHO , CPK CPU, ADU
Los Angeles	22711 HAYNES ST	91307	2038022023	0.000	0.000	0.000	1.114	Shortfall of Sites	0.182	Low Residential	RS-1	Very Low Residential	0	0	66.287	1.114		Residential - Single Family Residence - Pool, 1	180B097 306	1 per lot	Canoga Park - Winnetka - Woodland Hills - West Hills	No	ABMI	AHO , CPK CPU, ADU
Los Angeles	17447 LULL ST	91325	2202007014	0.000	0.000	0.000	1.114	Shortfall of Sites	0.182	Low Residential	R1-1	Low Residential	0	0	66.287	1.114		Residential - Single Family Residence, 1	186B129 99	1 per lot	Reseda - West Van Nuys	No	ABMI	AHO , RES CPU, ADU
Los Angeles	22727 HAYNES ST	91307	2038022021	0.000	0.000	0.000	1.114	Shortfall of Sites	0.182	Low Residential	RS-1	Very Low Residential	0	0	66.287	1.114		Residential - Single Family Residence, 1	180B097 304	1 per lot	Canoga Park - Winnetka - Woodland Hills - West Hills	No	ABMI	AHO , CPK CPU, ADU
Los Angeles	22743 HAMLIN ST	91307	2038022009	0.000	0.000	0.000	1.114	Shortfall of Sites	0.182	Low Residential	RS-1	Very Low Residential	0	0	66.287	1.114		Residential - Single Family Residence, 1	180B097 375	1 per lot	Canoga Park - Winnetka - Woodland Hills - West Hills	No	ABMI	AHO , CPK CPU, ADU
Los Angeles	22737 HAMLIN ST	91307	2038022010	0.000	0.000	0.000	1.114	Shortfall of Sites	0.182	Low Residential	RS-1	Very Low Residential	0	0	66.287	1.114		Residential - Single Family Residence, 1	180B097 376	1 per lot	Canoga Park - Winnetka - Woodland Hills - West Hills	No	ABMI	AHO , CPK CPU, ADU
Los Angeles	17441 LULL ST	91325	2202007013	0.000	0.000	0.000	1.114	Shortfall of Sites	0.182	Low Residential	R1-1	Low Residential	0	0	66.287	1.114		Residential - Single Family Residence - Pool, 1	186B129 100	1 per lot	Reseda - West Van Nuys	No	ABMI	AHO , RES CPU, ADU
Los Angeles	17435 LULL ST	91325	2202007012	0.000	0.000	0.000	1.114	Shortfall of Sites	0.182	Low Residential	R1-1	Low Residential	0	0	66.287	1.114		Residential - Single Family Residence - Pool, 1	186B129 101	1 per lot	Reseda - West Van Nuys	No	ABMI	AHO , RES CPU, ADU
Los Angeles	22732 HAMLIN ST	91307	2038022002	0.000	0.000	0.000	1.114	Shortfall of Sites	0.182	Low Residential	RS-1	Very Low Residential	[DM4-CHC1-5] [CX2-FA] [CPIO]	0	66.287	1.114		Residential - Single Family Residence, 1	180B097 424	1 per lot	Canoga Park - Winnetka - Woodland Hills - West Hills	No	ABMI	AHO , CPK CPU, ADU
Los Angeles	22733 HAMLIN ST	91307	2038022011	0.000	0.000	0.000	1.114	Shortfall of Sites	0.182	Low Residential	RS-1	Very Low Residential	0	0	66.287	1.114		Residential - Single Family Residence - Pool, 1	180B097 377	1 per lot	Canoga Park - Winnetka - Woodland Hills - West Hills	No	ABMI	AHO , CPK CPU, ADU
Los Angeles	22727 MOBILE ST	91307	2038038003	0.000	0.000	0.000	1.114	Shortfall of Sites	0.182	Low Residential	RS-1	Very Low Residential	0	0	66.287	1.114		Residential - Single Family Residence, 1	180B097 467	1 per lot	Canoga Park - Winnetka - Woodland Hills - West Hills	No	ABMI	AHO , CPK CPU, ADU
Los Angeles	22717 MOBILE ST	91307	2038038002	0.000	0.000	0.000	1.114	Shortfall of Sites	0.182	Low Residential	RS-1	Very Low Residential	0	0	66.287	1.114		Residential - Single Family Residence - Pool, 1	180B097 468	1 per lot	Canoga Park - Winnetka - Woodland Hills - West Hills	No	ABMI	AHO , CPK CPU, ADU
Los Angeles	22719 HAYNES ST	91307	2038022022	0.000	0.000	0.000	1.114	Shortfall of Sites	0.182	Low Residential	RS-1	Very Low Residential	0	0	66.287	1.114		Residential - Single Family Residence, 1	180B097 305	1 per lot	Canoga Park - Winnetka - Woodland Hills - West Hills	No	ABMI	AHO , CPK CPU, ADU
Los Angeles	17442 KESWICK ST	91325	2202007004	0.000	0.000	0.000	1.114	Shortfall of Sites	0.182	Low Residential	R1-1	Low Residential	0	0	66.287	1.114		Residential - Single Family Residence - Pool, 1	186B129 55	1 per lot	Reseda - West Van Nuys	No	ABMI	AHO , RES CPU, ADU
Los Angeles	17454 KESWICK ST	91325	2202007002	0.000	0.000	0.000	1.114	Shortfall of Sites	0.182	Low Residential	R1-1	Low Residential	0	0	66.287	1.114		Residential - Single Family Residence, 1	186B129 53	1 per lot	Reseda - West Van Nuys	No	ABMI	AHO , RES CPU, ADU
Los Angeles	4505 W JEFFERSON BLVD	90016	5057022030	0.000	0.000	0.000	1.114	Shortfall of Sites	0.158	Hybrid Industrial	CM-2D-CPIO	0	0	0	8.825	1.114		Industrial - Light Manufacturing - One Story, 0	120B181 708		West Adams - Baldwin Hills - Leimert	No	ABMI	ARO
Los Angeles	17448 KESWICK ST	91325	2202007003	0.000	0.000	0.000	1.114	Shortfall of Sites	0.182	Low Residential	R1-1	Low Residential	0	0	66.287	1.114		Residential - Single Family Residence - Pool, 1	186B129 54	1 per lot	Reseda - West Van Nuys	No	ABMI	AHO , RES CPU, ADU
Los Angeles	22718 HAYNES ST	91307	2038022015	0.000	0.000	0.000	1.114	Shortfall of Sites	0.182	Low Residential	RS-1	Very Low Residential	0	0	66.287	1.114		Residential - Single Family Residence, 1	180B097 346	1 per lot	Canoga Park - Winnetka - Woodland Hills - West Hills	No	ABMI	AHO , CPK CPU, ADU
Los Angeles	5635 RAMARA AVE	91367	2045027021	0.000	0.000	0.000	1.114	Shortfall of Sites	0.182	Low Residential	RS-1	Very Low Residential	0	0	66.287	1.114		Residential - Single Family Residence - Pool, 1	174B089 348	1 per lot	Canoga Park - Winnetka - Woodland Hills - West Hills	No	ABMI	AHO , CPK CPU, ADU
Los Angeles	7712 AMESTOY AVE	91406	2203007023	0.000	0.000	0.000	1.114	Shortfall of Sites	0.182	Low Residential	R1-1	Low Residential	0	0	66.287	1.114		Residential - Single Family Residence, 1	189B133 914	1 per lot	Reseda - West Van Nuys	No	ABMI	AHO , RES CPU, ADU
Los Angeles	22708 HAYNES ST	91307	2038022014	0.000	0.000	0.000	1.114	Shortfall of Sites	0.182	Low Residential	RS-1	Very Low Residential	0	0	66.287	1.114		Residential - Single Family Residence - Pool, 1	180B097 347	1 per lot	Canoga Park - Winnetka - Woodland Hills - West Hills	No	ABMI	AHO , CPK CPU, ADU
Los Angeles	23651 MARTHA ST	91367	2041023036	0.000	0.000	0.000	1.114	Shortfall of Sites	0.182	Low Residential	RS-1	Very Low Residential	0	0	66.287	1.114		Residential - Single Family Residence - Pool, 1	174B093 292	1 per lot	Canoga Park - Winnetka - Woodland Hills - West Hills	No	ABMI	AHO , CPK CPU, ADU
Los Angeles	22738 HAMLIN ST	91307	2038022003	0.000	0.000	0.000	1.114	Shortfall of Sites	0.182	Low Residential	RS-1	Very Low Residential	0	0	66.287	1.114		Residential - Single Family Residence - Pool, 1	180B097 423	1 per lot	Canoga Park - Winnetka - Woodland Hills - West Hills	No	ABMI	AHO , CPK CPU, ADU
Los Angeles	4908 COLLETT AVE	91436	2261022123	0.000	0.000	0.000	1.114	Shortfall of Sites	0.182	Low II Residential	RE9-1	Low Residential	0	0	66.287	1.114		Residential - Single Family Residence, 1	168B141 978	1 per lot	Encino - Tarzana	No	ABMI	AHO , ENC CPU, ADU
Los Angeles	19800 FRIAR ST	91367	2134034010	0.000	0.000	0.000	1.114	Shortfall of Sites	0.199	Low Residential	RS-1-RIO	Very Low Residential	0	0	66.287	1.114		Residential - Single Family Residence - Pool, 1	177B117 11	1 per lot	Canoga Park - Winnetka - Woodland Hills - West Hills	No	ABMI	AHO , CPK CPU
Los Angeles	22744 HAMLIN ST	91307	2038022004	0.000	0.000	0.000	1.114	Shortfall of Sites	0.182	Low Residential	RS-1	Very Low Residential	0	0	66.287	1.114		Residential - Single Family Residence - Pool, 1	180B097 422	1 per lot	Canoga Park - Winnetka - Woodland Hills - West Hills	No	ABMI	AHO , CPK CPU, ADU
Los Angeles	7856 HESPERIA AVE	91335	2101026008	0.000	0.000	0.000	1.113	Shortfall of Sites	0.199	Low Residential	R1-1	Low Residential	0	0	66.287	1.113		Residential - Single Family Residence, 1	189B125 559	1 per lot	Reseda - West Van Nuys	No	ABMI	AHO , RES CPU
Los Angeles	7753 OSTROM AVE	91406	2203002016	0.000	0.000	0.000	1.113	Shortfall of Sites	0.182	Low Residential	R1-1	Low Residential	0	0	66.287	1.113		Residential - Single Family Residence, 1	189B133 778	1 per lot	Reseda - West Van Nuys	No	ABMI	AHO , RES CPU, ADU
Los Angeles	229 E WASHINGTON BLVD	90015	5127023003	0.000	0.000	0.000	1.113	Shortfall of Sites	0.147	Community Commercial	C2-2D-O-CPIO	0	0	0	9.469	1.113		Industrial - Light Manufacturing - One Story, 0	123A207 178		Southeast Los Angeles	No	ABMI	ARO
Los Angeles	229 E WASHINGTON BLVD	90015	5127023003	0.000	0.000	0.000	1.113	Shortfall of Sites	0.147	Community Commercial	C2-2D-O-CPIO	0	0	0	9.436	1.113		Industrial - Light Manufacturing - One Story, 0	123A207 182		Southeast Los Angeles	No	ABMI	ARO
Los Angeles	7746 DELCO AVE	91306	2107014035	0.000	0.000	0.000	1.113	Shortfall of Sites	0.199	Low Residential	RS-1	Low Residential	[LN1-MU1-5] [RG1-FA] [CPIO]	0	66.287	1.113		Residential - Single Family Residence - Pool, 1	189B109 920	1 per lot	Canoga Park - Winnetka - Woodland Hills - West Hills	No	ABMI	AHO , CPK CPU
Los Angeles	23125 BALTAR ST	91304	2014037028	0.000	0.000	0.000	1.113	Shortfall of Sites	0.182	Low Residential	RS-1	Very Low Residential	[MN1-SH2-5] [CX1-FA] [CPIO]	0	66.287	1.113		Residential - Single Family Residence - Therapy Pool (Spa), 1	189B093 114	1 per lot	Canoga Park - Winnetka - Woodland Hills - West Hills	No	ABMI	AHO , CPK CPU, ADU
Los Angeles	7753 WISH AVE	91406	2203003016	0.000	0.000	0.000	1.113	Shortfall of Sites	0.182	Low Residential	R1-1	Low Residential	0	0	66.287	1.113		Residential - Single Family Residence, 1	189B133 780	1 per lot	Reseda - West Van Nuys	No	ABMI	AHO , RES CPU, ADU
Los Angeles	7752 OSTROM AVE	91406	2203003017	0.000	0.000	0.000	1.113	Shortfall of Sites	0.182	Low Residential	R1-1	Low Residential	0	0	66.287	1.113		Residential - Single Family Residence, 1	189B133 779	1 per lot	Reseda - West Van Nuys	No	ABMI	AHO , RES CPU, ADU
Los Angeles	7754 ALDEA AVE	91406	2203002017	0.000	0.000	0.000	1.113	Shortfall of Sites	0.182	Low Residential	R1-1	Low Residential	0	0	66.287	1.113		Residential - Single Family Residence - Pool, 1	189B133 777	1 per lot	Reseda - West Van Nuys	No	ABMI	AHO , RES CPU, ADU
Los Angeles	7752 WISH AVE	91406	2203004017	0.000	0.000	0.000	1.113	Shortfall of Sites	0.182	Low Residential	R1-1	Low Residential	0	0	66.287	1.113		Residential - Single Family Residence, 1	189B133 781	1 per lot	Reseda - West Van Nuys	No	ABMI	AHO , RES CPU, ADU
Los Angeles	3728 TILDEN AVE	90034	4252013027	0.000	0.000	0.000	1.113	Shortfall of Sites	0.182	Low Residential	R1-1	Low Residential	0	0	66.287	1.113		Residential - Single Family Residence, 1	117B161 902	1 per lot	Palms - Mar Vista - Del Rey	No	ABMI	AHO , PMVDR CPU, ADU
Los Angeles	7819 YOLANDA AVE	91335	2103019021	0.000	0.000	0.000	1.113	Shortfall of Sites	0.199	Low Residential	RS-1	Low Residential	0	0	66.287	1.113		Residential - Single Family Residence, 1	189B121 486	1 per lot	Reseda - West Van Nuys	No	ABMI	AHO , RES CPU
Los Angeles	8042 ROYER AVE	91304	2014039003	0.000	0.000	0.000	1.113	Shortfall of Sites	0.182	Low Residential	RS-1	Very Low Residential	[MB4-SH1-5] [IX1-FA] [CPIO]	0	66.287	1.113		Residential - Single Family Residence - Pool, 1	189B097 287	1 per lot	Canoga Park - Winnetka - Woodland Hills - West Hills	No	ABMI	AHO , CPK CPU, ADU
Los Angeles	20252 ARCHWOOD ST	91306	2134016024	0.000	0.000	0.000	1.113	Shortfall of Sites	0.199	Low Residential	RS-1-RIO	Low Residential	[HB3-G1-5] [CX2-FA] [CPIO]	0	66.287	1.113		Residential - Single Family Residence, 1	180B113 104	1 per lot	Canoga Park - Winnetka - Woodland Hills - West Hills	No	ABMI	AHO , CPK CPU
Los Angeles	22554 ROSCOE BLVD	91304	2013023001	0.000	0.000	0.000	1.113	Shortfall of Sites	0.199	Low Residential	RS-1	Very Low Residential	0	0	66.287	1.113		Residential - Single Family Residence - Therapy Pool (Spa), 1	192B097 458	1 per lot	Canoga Park - Winnetka - Woodland Hills - West Hills	No	ABMI	AHO , CPK CPU
Los Angeles	22735 RUNNYMEDE ST	91307	2022001013	0.000	0.000	0.000	1.112	Shortfall of Sites	0.190	Low Residential	RS-1	Very Low Residential	0	0	66.287	1.112		, 1	186B097 553	1 per lot	Canoga Park - Winnetka - Woodland Hills - West Hills	Yes	ABMI	AHO , CPK CPU, ADU
Los Angeles	23723 OXNARD ST	91367	2045015023	0.000	0.000	0.000	1.112	Shortfall of Sites	0.182	Low Residential	RS-1	Very Low Residential	0	0	66.287	1.112		Residential - Single Family Residence - Pool, 1	177B093 667	1 per lot	Canoga Park - Winnetka - Woodland Hills - West Hills	No	ABMI	AHO , CPK CPU, ADU
Los Angeles	22663 LULL ST	91304	2013034023	0.000	0.000	0.000	1.112	Shortfall of Sites	0.199	Low Residential	RS-1	Very Low Residential	0	0	66.287	1.112		Residential - Single Family Residence, 1	186B097 64	1 per lot	Canoga Park - Winnetka - Woodland Hills - West Hills	No	ABMI	AHO , CPK CPU
Los Angeles	7755 AMESTOY AVE	91406	2203004016	0.000	0.000	0.000	1.112	Shortfall of Sites	0.182	Low Residential	R1-1	Low Residential	0	0	66.287	1.112		Residential - Single Family Residence, 1	189B133 782	1 per lot	Reseda - West Van Nuys	No	ABMI	AHO , RES CPU, ADU
Los Angeles	22500 ROSCOE BLVD	91304	2013023008	0.000	0.000	0.000	1.112	Shortfall of Sites	0.199	Low Residential	RS-1	Very Low Residential	0	0	66.287	1.112		Residential - Single Family Residence - Therapy Pool (Spa), 1	192B101 665	1 per lot	Canoga Park - Winnetka - Woodland Hills - West Hills	No	ABMI	AHO , CPK CPU
Los Angeles	19626 GILMORE ST	91335	2132014031	0.000	0.000	0.000	1.112	Shortfall of Sites	0.199	Low Residential	R1-1-RIO	Low Residential	0	0	66.287	1.112		Residential - Single Family Residence - Pool, 1	180B117 815	1 per lot	Reseda - West Van Nuys	No	ABMI	AHO , RES CPU
Los Angeles	20561 ARCHWOOD ST	91306	2148011012	0.000	0.000	0.000	1.112	Shortfall of Sites	0.199	Low Residential	RS-1-RIO	Low Residential	0	0	66.287	1.112		Residential - Single Family Residence, 1	180B109 199	1 per lot	Canoga Park - Winnetka - Woodland Hills - West Hills	No	ABMI	AHO , CPK CPU
Los Angeles	7850 HESPERIA AVE	91335	2101026007	0.000	0.000	0.000	1.112	Shortfall of Sites	0.199	Low Residential	R1-1	Low Residential	0	0	66.287	1.112		Residential - Single Family Residence - Pool, 1	189B125 565	1 per lot	Reseda - West Van Nuys	No	ABMI	AHO , RES CPU
Los Angeles	8218 HATILLO AVE	91306	2106019020	0.000	0.000	0.000	1.112	Shortfall of Sites	0.199	Low Residential	RA-1	Low Residential	0	0	66.287	1.112		Residential - Single Family Residence, 1	192B113 722	1 per lot	Canoga Park - Winnetka - Woodland Hills - West Hills	No	ABMI	AHO , CPK CPU
Los Angeles	23643 COLLINS ST	91367	2041023031	0.000	0.000	0.000	1.112	Shortfall of Sites	0.182	Low Residential	RS-1	Very Low Residential	0	0	66.287	1.112		Residential - Single Family Residence - Pool, 1	174B093 234	1 per lot	Canoga Park - Winnetka - Woodland Hills - West Hills	No	ABMI	AHO , CPK CPU, ADU

Jurisdiction Name	Site Address/Intersection	5 Digit ZIP Code	Assessor Parcel Number	Very Low-Income	Low-Income	Moderate-Income	Above Moderate-Income	Type of Shortfall	Parcel Size (Acres)	Current General Plan Designation	Current Zoning	Proposed General Plan (GP) Designation	Proposed Zoning	Minimum Density Allowed	Maximum Density Allowed	Total Capacity	Vacant/ Nonvacant	Description of Existing Uses	PIN	Base Density Per Acre	Community Plan Area	Rent Stabalization Ordinance	Income Category	Applicable Rezoning Program (Program informing values in Column Q listed first)
Los Angeles	23654 CALVERT ST	91367	2035006001	0.000	0.000	0.000	1.112	Shortfall of Sites	0.182	Low Residential	RS-1	Very Low Residential	0	0	66.287	1.112		Residential - Single Family Residence - Pool, 1	177B093 487	1 per lot	Canoga Park - Winnetka - Woodland Hills - West Hills	No	ABMI	AHO , CPK CPU, ADU
Los Angeles	7365 ALDEA AVE	91406	2227015004	0.000	0.000	0.000	1.112	Shortfall of Sites	0.199	Low Residential	R1-1	Low Residential	0	0	66.287	1.112		Residential - Single Family Residence - Pool, 1	186B133 758	1 per lot	Reseda - West Van Nuys	No	ABMI	AHO , RES CPU
Los Angeles	18923 WILLARD ST	91335	2104036018	0.000	0.000	0.000	1.112	Shortfall of Sites	0.199	Low Residential	RS-1	Low Residential	0	0	66.287	1.112		Residential - Single Family Residence - Pool, 1	192B121 909	1 per lot	Reseda - West Van Nuys	No	ABMI	AHO , RES CPU
Los Angeles	18619 ARMINTA ST	91335	2103021069	0.000	0.000	0.000	1.111	Shortfall of Sites	0.225	Low Residential	RS-1	Low Residential	0	0	66.287	1.111		Residential - Single Family Residence, 1	189B121 348	1 per lot	Reseda - West Van Nuys	No	ABMI	AHO , RES CPU
Los Angeles	3722 TILDEN AVE	90034	4252013026	0.000	0.000	0.000	1.111	Shortfall of Sites	0.182	Low Residential	R1-1	Low Residential	0	0	66.287	1.111		Residential - Single Family Residence, 1	117B161 888	1 per lot	Palms - Mar Vista - Del Rey	No	ABMI	AHO , PMVDR CPU, ADU
Los Angeles	7758 MINSTREL AVE	91304	2014016001	0.000	0.000	0.000	1.111	Shortfall of Sites	0.182	Low Residential	RS-1	Very Low Residential	0	0	66.287	1.111		Residential - Single Family Residence, 1	189B097 928	1 per lot	Canoga Park - Winnetka - Woodland Hills - West Hills	No	ABMI	AHO , CPK CPU, ADU
Los Angeles	22711 GAULT ST	91307	2024019020	0.000	0.000	0.000	1.111	Shortfall of Sites	0.182	Low Residential	RS-1	Very Low Residential	0	0	66.287	1.111		Residential - Single Family Residence, 1	183B097 231	1 per lot	Canoga Park - Winnetka - Woodland Hills - West Hills	No	ABMI	AHO , CPK CPU, ADU
Los Angeles	22358 SATICOY ST	91303	2023018007	0.000	0.000	0.000	1.111	Shortfall of Sites	0.199	Low Residential	RS-1	Very Low Residential	0	0	66.287	1.111		Residential - Single Family Residence - Pool, 1	186B101 177	1 per lot	Canoga Park - Winnetka - Woodland Hills - West Hills	No	ABMI	AHO , CPK CPU
Los Angeles	11960 W SUNSET BLVD	90049	4404017025	0.556	0.556	0.000	0.000	Shortfall of Sites	0.201	Low Residential	R1-1	0	0	20	102.494	1.111		Institutional - Church - One Story, 0	132B141 87		Brentwood - Pacific Palisades	No	LI	FBO, ADU
Los Angeles	6521 DRAKE PL	91306	2148022003	0.000	0.000	0.000	1.111	Shortfall of Sites	0.199	Low Residential	RS-1-RIO	Low Residential	0	0	66.287	1.111		Residential - Single Family Residence, 1	180B109 525	1 per lot	Canoga Park - Winnetka - Woodland Hills - West Hills	No	ABMI	AHO , CPK CPU
Los Angeles	4595 DE CELIS PL	91436	2284009054	0.000	0.000	0.000	1.111	Shortfall of Sites	0.182	Low I Residential	RE9-1	Low Residential	0	0	66.287	1.111		Residential - Single Family Residence - Pool, 1	168B137 645	1 per lot	Encino - Tarzana	No	ABMI	AHO , ENC CPU, ADU
Los Angeles	19651 SHERMAN WAY	91335	2116001004	0.000	0.000	0.000	1.111	Shortfall of Sites	0.117	General Commercial	C2-1VL, R3P-1VL	0	0	0	94.696	1.111		Commercial - Store - One Story, 0	183B117 50		Reseda - West Van Nuys	No	ABMI	P
Los Angeles	6556 NEVADA AVE	91303	2139018013	0.000	0.000	0.000	1.111	Shortfall of Sites	0.199	Low Residential	RS-1-RIO	Very Low Residential	0	0	66.287	1.111		Residential - Single Family Residence, 1	180B101 414	1 per lot	Canoga Park - Winnetka - Woodland Hills - West Hills	No	ABMI	AHO , CPK CPU
Los Angeles	23045 WINDOM ST	91307	2021004003	0.000	0.000	0.000	1.111	Shortfall of Sites	0.182	Low Residential	RS-1	Very Low Residential	0	0	66.287	1.111		Residential - Single Family Residence - Pool, 1	186B097 414	1 per lot	Canoga Park - Winnetka - Woodland Hills - West Hills	No	ABMI	AHO , CPK CPU, ADU
Los Angeles	23037 WINDOM ST	91307	2021004002	0.000	0.000	0.000	1.111	Shortfall of Sites	0.182	Low Residential	RS-1	Very Low Residential	0	0	66.287	1.111		Residential - Single Family Residence, 1	186B097 415	1 per lot	Canoga Park - Winnetka - Woodland Hills - West Hills	No	ABMI	AHO , CPK CPU, ADU
Los Angeles	7363 SAUSALITO AVE	91307	2022023029	0.000	0.000	0.000	1.111	Shortfall of Sites	0.199	Low Residential	RS-1	Very Low Residential	0	0	66.287	1.111		Residential - Single Family Residence, 1	186B101 645	1 per lot	Canoga Park - Winnetka - Woodland Hills - West Hills	No	ABMI	AHO , CPK CPU
Los Angeles	7006 PETIT AVE	91406	2225012033	0.000	0.000	0.000	1.111	Shortfall of Sites	0.199	Low Residential	R1-1	Low Residential	0	0	66.287	1.111		Residential - Single Family Residence, 1	183B137 244	1 per lot	Reseda - West Van Nuys	No	ABMI	AHO , RES CPU
Los Angeles	20707 STEPHANIE DR	91306	2148004005	0.000	0.000	0.000	1.111	Shortfall of Sites	0.199	Low Residential	RS-1-RIO	Low Residential	0	0	66.287	1.111		Residential - Single Family Residence, 1	180B109 104	1 per lot	Canoga Park - Winnetka - Woodland Hills - West Hills	No	ABMI	AHO , CPK CPU
Los Angeles	16759 ADDISON ST	91436	2259004025	0.000	0.000	0.000	1.111	Shortfall of Sites	0.182	Low II Residential	R1-1	Low Residential	0	0	66.287	1.111		Residential - Single Family Residence, 1	171B133 545	1 per lot	Encino - Tarzana	No	ABMI	AHO , ENC CPU, ADU
Los Angeles	23954 HAYNES ST	91307	2034022062	0.000	0.000	0.000	1.111	Shortfall of Sites	0.182	Low Residential	RS-1	Very Low Residential	[HB3-G1-5] [CX2-FA] [CPIO]	0	66.287	1.111		Residential - Single Family Residence, 1	180B089 554	1 per lot	Canoga Park - Winnetka - Woodland Hills - West Hills	No	ABMI	AHO , CPK CPU, ADU
Los Angeles	8170 BEVERLY BLVD	90048	5511006029	0.000	0.000	0.000	1.110	Shortfall of Sites	0.063	Neighborhood Office Commercial	C2-1VL-O	0	0	0	25.867	1.110		Commercial - Office Building - One Story, 0	138B173 451		Wilshire	No	ABMI	ARO
Los Angeles	8170 BEVERLY BLVD	90048	5511006029	0.000	0.000	0.000	1.110	Shortfall of Sites	0.063	Neighborhood Office Commercial	C2-1VL-O	0	0	0	25.868	1.110		Commercial - Office Building - One Story, 0	138B173 452		Wilshire	No	ABMI	ARO
Los Angeles	8170 BEVERLY BLVD	90048	5511006029	0.000	0.000	0.000	1.110	Shortfall of Sites	0.078	Neighborhood Office Commercial	C2-1VL-O	0	0	0	20.861	1.110		Commercial - Office Building - One Story, 0	138B173 453		Wilshire	No	ABMI	ARO
Los Angeles	23254 WINDOM ST	91304	2027031053	0.000	0.000	0.000	1.110	Shortfall of Sites	0.182	Low Residential	RS-1	Very Low Residential	0	0	66.287	1.110		Residential - Single Family Residence - Pool, 1	186B093 222	1 per lot	Canoga Park - Winnetka - Woodland Hills - West Hills	No	ABMI	AHO , CPK CPU, ADU
Los Angeles	6259 MCLAREN AVE	91367	2039007011	0.000	0.000	0.000	1.110	Shortfall of Sites	0.182	Low Residential	RS-1	Very Low Residential	0	0	66.287	1.110		Residential - Single Family Residence, 1	177B097 128	1 per lot	Canoga Park - Winnetka - Woodland Hills - West Hills	No	ABMI	AHO , CPK CPU, ADU
Los Angeles	22917 KESWICK ST	91304	2014019029	0.000	0.000	0.000	1.110	Shortfall of Sites	0.182	Low Residential	RS-1	Very Low Residential	0	0	66.287	1.110		Residential - Single Family Residence, 1	189B097 1100	1 per lot	Canoga Park - Winnetka - Woodland Hills - West Hills	No	ABMI	AHO , CPK CPU, ADU
Los Angeles	18644 SHERMAN WAY	91335	2126005027	0.555	0.555	0.000	0.000	Shortfall of Sites	0.241	Community Commercial	[Q]R3-1L-CDO-RIO, [Q]R1-1L-CDO-RIO	0	0	20	102.494	1.110		Institutional - Church - One Story, 0	183B121 153		Reseda - West Van Nuys	No	LI	FBO
Los Angeles	18644 SHERMAN WAY	91335	2126005027	0.555	0.555	0.000	0.000	Shortfall of Sites	0.241	Community Commercial	[Q]R3-1L-CDO-RIO, [Q]R1-1L-CDO-RIO	0	0	20	102.494	1.110		Institutional - Church - One Story, 0	183B121 152		Reseda - West Van Nuys	No	LI	FBO
Los Angeles	3718 TILDEN AVE	90034	4252013025	0.000	0.000	0.000	1.110	Shortfall of Sites	0.182	Low Residential	R1-1	Low Residential	0	0	66.287	1.110		Residential - Single Family Residence, 1	117B161 871	1 per lot	Palms - Mar Vista - Del Rey	No	ABMI	AHO , PMVDR CPU, ADU
Los Angeles	6501 AVALON BLVD	90003	6011013014	0.000	0.000	1.110	0.000	Shortfall of Sites	0.158	Neighborhood Commercial	C2-1VL-CPIO	0	0	0	13.522	1.110		Industrial - Light Manufacturing - One Story, 0	105B205 1199		Southeast Los Angeles	No	MI	ARO
Los Angeles	6501 AVALON BLVD	90003	6011013014	0.000	0.000	1.110	0.000	Shortfall of Sites	0.115	Neighborhood Commercial	C2-1VL-CPIO	0	0	0	18.594	1.110		Industrial - Light Manufacturing - One Story, 0	105B205 1258		Southeast Los Angeles	No	MI	ARO
Los Angeles	6501 AVALON BLVD	90003	6011013014	0.000	0.000	1.110	0.000	Shortfall of Sites	0.119	Neighborhood Commercial	C2-1VL-CPIO	0	0	0	17.879	1.110		Industrial - Light Manufacturing - One Story, 0	105B205 1263		Southeast Los Angeles	No	MI	ARO
Los Angeles	7542 MCLAREN AVE	91307	2021012032	0.000	0.000	0.000	1.110	Shortfall of Sites	0.181	Low Residential	RS-1	Very Low Residential	0	0	66.287	1.110		Residential - Single Family Residence, 1	186B097 346	1 per lot	Canoga Park - Winnetka - Woodland Hills - West Hills	No	ABMI	AHO , CPK CPU, ADU
Los Angeles	7633 OAK PARK AVE	91406	2203008006	0.000	0.000	0.000	1.110	Shortfall of Sites	0.181	Low Residential	R1-1	Low Residential	0	0	66.287	1.110		Residential - Single Family Residence, 1	186B133 129	1 per lot	Reseda - West Van Nuys	No	ABMI	AHO , RES CPU, ADU
Los Angeles	7621 OAK PARK AVE	91406	2203008004	0.000	0.000	0.000	1.110	Shortfall of Sites	0.181	Low Residential	R1-1	Low Residential	0	0	66.287	1.110		Residential - Single Family Residence, 1	186B133 164	1 per lot	Reseda - West Van Nuys	No	ABMI	AHO , RES CPU, ADU
Los Angeles	7639 OAK PARK AVE	91406	2203008007	0.000	0.000	0.000	1.110	Shortfall of Sites	0.181	Low Residential	R1-1	Low Residential	0	0	66.287	1.110		Residential - Single Family Residence, 1	186B133 103	1 per lot	Reseda - West Van Nuys	No	ABMI	AHO , RES CPU, ADU
Los Angeles	7645 OAK PARK AVE	91406	2203008008	0.000	0.000	0.000	1.110	Shortfall of Sites	0.181	Low Residential	R1-1	Low Residential	0	0	66.287	1.110		Residential - Single Family Residence - Pool, 1	186B133 91	1 per lot	Reseda - West Van Nuys	No	ABMI	AHO , RES CPU, ADU
Los Angeles	7615 OAK PARK AVE	91406	2203008003	0.000	0.000	0.000	1.110	Shortfall of Sites	0.181	Low Residential	R1-1	Low Residential	0	0	66.287	1.110		Residential - Single Family Residence, 1	186B133 181	1 per lot	Reseda - West Van Nuys	No	ABMI	AHO , RES CPU, ADU
Los Angeles	7657 OAK PARK AVE	91406	2203008010	0.000	0.000	0.000	1.110	Shortfall of Sites	0.181	Low Residential	R1-1	Low Residential	0	0	66.287	1.110		Residential - Single Family Residence, 1	186B133 49	1 per lot	Reseda - West Van Nuys	No	ABMI	AHO , RES CPU, ADU
Los Angeles	7651 OAK PARK AVE	91406	2203008009	0.000	0.000	0.000	1.110	Shortfall of Sites	0.181	Low Residential	R1-1	Low Residential	0	0	66.287	1.110		Residential - Single Family Residence, 1	186B133 70	1 per lot	Reseda - West Van Nuys	No	ABMI	AHO , RES CPU, ADU
Los Angeles	7609 OAK PARK AVE	91406	2203008002	0.000	0.000	0.000	1.110	Shortfall of Sites	0.181	Low Residential	R1-1	Low Residential	0	0	66.287	1.110		Residential - Single Family Residence, 1	186B133 219	1 per lot	Reseda - West Van Nuys	No	ABMI	AHO , RES CPU, ADU
Los Angeles	7627 OAK PARK AVE	91406	2203008005	0.000	0.000	0.000	1.110	Shortfall of Sites	0.181	Low Residential	R1-1	Low Residential	0	0	66.287	1.110		Residential - Single Family Residence - Pool, 1	186B133 136	1 per lot	Reseda - West Van Nuys	No	ABMI	AHO , RES CPU, ADU
Los Angeles	7608 AMESTOY AVE	91406	2203008019	0.000	0.000	0.000	1.110	Shortfall of Sites	0.181	Low Residential	R1-1	Low Residential	0	0	66.287	1.110		Residential - Single Family Residence - Therapy Pool (Spa), 1	186B133 218	1 per lot	Reseda - West Van Nuys	No	ABMI	AHO , RES CPU, ADU
Los Angeles	7614 AMESTOY AVE	91406	2203008018	0.000	0.000	0.000	1.110	Shortfall of Sites	0.181	Low Residential	R1-1	Low Residential	0	0	66.287	1.110		Residential - Single Family Residence - Pool, 1	186B133 180	1 per lot	Reseda - West Van Nuys	No	ABMI	AHO , RES CPU, ADU
Los Angeles	7620 AMESTOY AVE	91406	2203008017	0.000	0.000	0.000	1.110	Shortfall of Sites	0.181	Low Residential	R1-1	Low Residential	0	0	66.287	1.110		Residential - Single Family Residence, 1	186B133 163	1 per lot	Reseda - West Van Nuys	No	ABMI	AHO , RES CPU, ADU
Los Angeles	7626 AMESTOY AVE	91406	2203008016	0.000	0.000	0.000	1.110	Shortfall of Sites	0.181	Low Residential	R1-1	Low Residential	0	0	66.287	1.110		Residential - Single Family Residence, 1	186B133 135	1 per lot	Reseda - West Van Nuys	No	ABMI	AHO , RES CPU, ADU
Los Angeles	7632 AMESTOY AVE	91406	2203008015	0.000	0.000	0.000	1.110	Shortfall of Sites	0.181	Low Residential	R1-1	Low Residential	0	0	66.287	1.110		Residential - Single Family Residence, 1	186B133 128	1 per lot	Reseda - West Van Nuys	No	ABMI	AHO , RES CPU, ADU
Los Angeles	24131 LEMAY ST	91307	2034015022	0.000	0.000	0.000	1.110	Shortfall of Sites	0.181	Low Residential	RS-1	Very Low Residential	0	0	66.287	1.110		Residential - Single Family Residence - Pool, 1	180B089 363	1 per lot	Canoga Park - Winnetka - Woodland Hills - West Hills	No	ABMI	AHO , CPK CPU, ADU
Los Angeles	22569 TIARA ST	91367	2040003026	0.000	0.000	0.000	1.110	Shortfall of Sites	0.181	Low Residential	RS-1	Very Low Residential	0	0	66.287	1.110		Residential - Single Family Residence, 1	177B097 568	1 per lot	Canoga Park - Winnetka - Woodland Hills - West Hills	No	ABMI	AHO , CPK CPU, ADU
Los Angeles	7638 AMESTOY AVE	91406	2203008014	0.000	0.000	0.000	1.110	Shortfall of Sites	0.181	Low Residential	R1-1	Low Residential	0	0	66.287	1.110		Residential - Single Family Residence, 1	186B133 102	1 per lot	Reseda - West Van Nuys	No	ABMI	AHO , RES CPU, ADU
Los Angeles	7644 AMESTOY AVE	91406	2203008013	0.000	0.000	0.000	1.110	Shortfall of Sites	0.181	Low Residential	R1-1	Low Residential	0	0	66.287	1.110		Residential - Single Family Residence, 1	186B133 90	1 per lot	Reseda - West Van Nuys	No	ABMI	AHO , RES CPU, ADU
Los Angeles	7656 AMESTOY AVE	91406	2203008011	0.000	0.000	0.000	1.110	Shortfall of Sites	0.181	Low Residential	R1-1	Low Residential	0	0	66.287	1.110		Residential - Single Family Residence, 1	186B133 48	1 per lot	Reseda - West Van Nuys	No	ABMI	AHO , RES CPU, ADU
Los Angeles	17320 HART ST	91406	2229037042	0.000	0.000	0.000	1.109	Shortfall of Sites	0.225	Low Residential	R1-1	Low Residential	0	0	66.287	1.109		Residential - Single Family Residence, 1	183B133 1004	1 per lot	Reseda - West Van Nuys	No	ABMI	AHO , RES CPU
Los Angeles	23161 GONZALES DR	91367	2042014007	0.000	0.000	0.000	1.109	Shortfall of Sites	0.199	Low Residential	R1-1	Very Low Residential	0	0	66.287	1.109		Residential - Single Family Residence, 1	171B093 315	1 per lot	Canoga Park - Winnetka - Woodland Hills - West Hills	No	ABMI	AHO , CPK CPU
Los Angeles	6948 PLATT AVE	91307	2028011012	0.000	0.000	0.000	1.109	Shortfall of Sites	0.181	Low Residential	RS-1	Very Low Residential	0	0	66.287	1.109		Residential - Single Family Residence - Therapy Pool (Spa), 1	183B093 457	1 per lot	Canoga Park - Winnetka - Woodland Hills - West Hills	No	ABMI	AHO , CPK CPU, ADU
Los Angeles	6527 LEDERER AVE	91307	2036023016	0.000	0.000	0.000	1.109	Shortfall of Sites	0.181	Low Residential	RS-1	Very Low Residential	0	0	66.287	1.109		Residential - Single Family Residence - Pool, 1	180B093 570	1 per lot	Canoga Park - Winnetka - Woodland Hills - West Hills	No	ABMI	AHO , CPK CPU, ADU
Los Angeles	3610 S SAN PEDRO ST	90011	5121009042	0.000	0.000	0.000	1.109	Shortfall of Sites	0.071	Hybrid Industrial	CM-1-CPIO	0	0	0	30.111	1.109		Industrial - Light Manufacturing - One Story, 0	115-5A207 15		Southeast Los Angeles	No	ABMI	ARO
Los Angeles	3610 S SAN PEDRO ST	90011	5121009042	0.000	0.000	0.000	1.109	Shortfall of Sites	0.053	Hybrid Industrial	CM-1-CPIO	0	0	0	40.535	1.109		Industrial - Light Manufacturing - One Story, 0	115-5A207 41		Southeast Los Angeles	No	ABMI	ARO
Los Angeles	3610 S SAN PEDRO ST	90011	5121009042	0.000	0.000	0.000	1.109	Shortfall of Sites	0.052	Hybrid Industrial	CM-1-CPIO	0	0	0	40.792	1.109		Industrial - Light Manufacturing - One Story, 0	117A207 402		Southeast Los Angeles	No	ABMI	ARO
Los Angeles	3610 S SAN PEDRO ST	90011	5121009042	0.000	0.000	0.000	1.109	Shortfall of Sites	0.054	Hybrid Industrial	CM-1-CPIO	0	0	0	39.469	1.109		Industrial - Light Manufacturing - One Story, 0	117A207 409		Southeast Los Angeles	No	ABMI	ARO
Los Angeles	415 S AVENUE 17	90031	5410019011	0.000	0.000	0.000	1.109	Shortfall of Sites	0.103	Hybrid Industrial	UI(CA)	0	0	0	13.413	1.109		Industrial - Light Manufacturing - One Story, 0	136-5A219 199		Northeast Los Angeles	No	ABMI	ARO
Los Angeles	415 S AVENUE 17	90031	5410019011	0.000	0.000	0.000	1.109	Shortfall of Sites	0.088	Hybrid Industrial	UI(CA)	0	0	0	15.738	1.109		Industrial - Light Manufacturing - One Story, 0	136-5A219 204		Northeast Los Angeles	No	ABMI	ARO
Los Angeles	415 S AVENUE 17	90031	5410019011	0.000	0.000	0.000	1.109	Shortfall of Sites	0.073	Hybrid Industrial	UI(CA)	0	0	0	19.029	1.109		Industrial - Light Manufacturing - One Story, 0	136-5A219 206		Northeast Los Angeles	No	ABMI	ARO
Los Angeles	415 S AVENUE 17	90031	5410019011	0.000	0.000	0.000	1.109	Shortfall of Sites	0.058	Hybrid Industrial	UI(CA)	0	0	0	23.822	1.109		Industrial - Light Manufacturing - One Story, 0	136-5A219 207		Northeast Los Angeles	No	ABMI	ARO
Los Angeles	7317 MAYNARD AVE	91307	2022002021	0.000	0.000	0.000	1.109	Shortfall of Sites	0.181	Low Residential	RS-1	Very Low Residential	0	0	66.287	1.109		Residential - Single Family Residence - Pool, 1	186B097 846	1 per lot	Canoga Park - Winnetka - Woodland Hills - West Hills	No	ABMI	AHO , CPK CPU, ADU
Los Angeles	8151 JAMIESON AVE	91335	2101010007	0.000	0.000	0.000	1.109	Shortfall of Sites	0.199	Low Residential	R1-1	Low Residential	0	0	66.287	1.109		Residential - Single Family Residence - Pool, 1	192B129 646	1 per lot	Reseda - West Van Nuys	No	ABMI	AHO , RES CPU
Los Angeles	3712 TILDEN AVE	90034	4252013024	0.000	0.000	0.000	1.109	Shortfall of Sites	0.181	Low Residential	R1-1	Low Residential	0	0	66.287	1.109		Residential - Single Family Residence, 1	117B161 852	1 per lot	Palms - Mar Vista - Del Rey	No	ABMI	AHO , PMVDR CPU, ADU
Los Angeles	5024 N GERALD AVE	91436	2259017058	0.000	0.000	0.000	1.109	Shortfall of Sites	0.199	Low II Residential	R1-1	Low Residential	0	0	66.287	1.109		Residential - Single Family Residence - Pool, 1	171B137 507	1 per lot	Encino - Tarzana	No	ABMI	AHO , ENC CPU, ADU

Jurisdiction Name	Site Address/Intersection	5 Digit ZIP Code	Assessor Parcel Number	Very Low-Income	Low-Income	Moderate-Income	Above Moderate-Income	Type of Shortfall	Parcel Size (Acres)	Current General Plan Designation	Current Zoning	Proposed General Plan (GP) Designation	Proposed Zoning	Minimum Density Allowed	Maximum Density Allowed	Total Capacity	Vacant/ Nonvacant	Description of Existing Uses	PIN	Base Density Per Acre	Community Plan Area	Rent Stabalization Ordinance	Income Category	Applicable Rezoning Program (Program informing values in Column Q listed first)
Los Angeles	7257 WILBUR AVE	91335	2104034010	0.000	0.000	0.000	1.109	Shortfall of Sites	0.199	Low Residential	R1-1	Low Residential	0	0	66.287	1.109		Residential - Single Family Residence, 1	186B121 969	1 per lot	Reseda - West Van Nuys	No	ABMI	AHO , RES CPU
Los Angeles	22220 VALERIO ST	91303	2023025003	0.000	0.000	0.000	1.109	Shortfall of Sites	0.199	Low Residential	RS-1	Very Low Residential	0	0	66.287	1.109		Residential - Single Family Residence, 1	186B101 678	1 per lot	Canoga Park - Winnetka - Woodland Hills - West Hills	No	ABMI	AHO , CPK CPU
Los Angeles	6173 LOCKHURST DR	91367	2033025003	0.000	0.000	0.000	1.109	Shortfall of Sites	0.181	Low Residential	RS-1	Very Low Residential	0	0	66.287	1.109		Residential - Single Family Residence, 1	177B089 241	1 per lot	Canoga Park - Winnetka - Woodland Hills - West Hills	No	ABMI	AHO , CPK CPU, ADU
Los Angeles	23043 STRATHERN ST	91304	2014026005	0.000	0.000	0.000	1.108	Shortfall of Sites	0.181	Low Residential	RS-1	Very Low Residential	[MB4-G1-5] [IX1-FA] [CPIO]	0	66.287	1.108		Residential - Single Family Residence, 1	189B097 428	1 per lot	Canoga Park - Winnetka - Woodland Hills - West Hills	No	ABMI	AHO , CPK CPU, ADU
Los Angeles	7651 MELBA AVE	91304	2027037028	0.000	0.000	0.000	1.108	Shortfall of Sites	0.181	Low Residential	RS-1	Very Low Residential	0	0	66.287	1.108		Residential - Single Family Residence, 1	186B093 41	1 per lot	Canoga Park - Winnetka - Woodland Hills - West Hills	No	ABMI	AHO , CPK CPU, ADU
Los Angeles	23820 OXNARD ST	91367	2045014006	0.000	0.000	0.000	1.108	Shortfall of Sites	0.181	Low Residential	RS-1	Very Low Residential	[MB3-CDF1-5] [IX4-FA] [CPIO]	0	66.287	1.108		Residential - Single Family Residence - Pool, 1	177B089 643	1 per lot	Canoga Park - Winnetka - Woodland Hills - West Hills	No	ABMI	AHO , CPK CPU, ADU
Los Angeles	22852 ROSCOE BLVD	91304	2014003010	0.000	0.000	0.000	1.108	Shortfall of Sites	0.199	Low Residential	RS-1	Very Low Residential	0	0	66.287	1.108		Residential - Single Family Residence, 1	192B097 477	1 per lot	Canoga Park - Winnetka - Woodland Hills - West Hills	No	ABMI	AHO , CPK CPU
Los Angeles	22906 ROSCOE BLVD	91304	2014003008	0.000	0.000	0.000	1.108	Shortfall of Sites	0.199	Low Residential	RS-1	Very Low Residential	[HB5-SH1-5] [CX4-FA] [CPIO]	0	66.287	1.108		Residential - Single Family Residence, 1	192B097 479	1 per lot	Canoga Park - Winnetka - Woodland Hills - West Hills	No	ABMI	AHO , CPK CPU
Los Angeles	22900 ROSCOE BLVD	91304	2014003009	0.000	0.000	0.000	1.108	Shortfall of Sites	0.199	Low Residential	RS-1	Very Low Residential	[HB3-SH1-5] [CX3-FA] [CPIO]	0	66.287	1.108		Residential - Single Family Residence, 1	192B097 478	1 per lot	Canoga Park - Winnetka - Woodland Hills - West Hills	No	ABMI	AHO , CPK CPU
Los Angeles	22920 ROSCOE BLVD	91304	2014003006	0.000	0.000	0.000	1.108	Shortfall of Sites	0.199	Low Residential	RS-1	Very Low Residential	[LM1-CDF1-5] [IX4-FA] [CPIO]	0	66.287	1.108		Residential - Single Family Residence, 1	192B097 481	1 per lot	Canoga Park - Winnetka - Woodland Hills - West Hills	No	ABMI	AHO , CPK CPU
Los Angeles	22930 RUNNYMEDE ST	91307	2021009003	0.000	0.000	0.000	1.108	Shortfall of Sites	0.181	Low Residential	RS-1	Very Low Residential	0	0	66.287	1.108		Residential - Single Family Residence, 1	186B097 657	1 per lot	Canoga Park - Winnetka - Woodland Hills - West Hills	No	ABMI	AHO , CPK CPU, ADU
Los Angeles	955 VINE ST	90038	5533018900	0.554	0.554	0.000	0.000	Shortfall of Sites	0.721	Public Facilities	PF-1XL	0	0	20	153.741	1.108		Institutional - School (Private) - One Story, 0	144B185 956		Hollywood	No	LI	PF
Los Angeles	7630 VICKY AVE	91304	2013018015	0.000	0.000	0.000	1.108	Shortfall of Sites	0.199	Low Residential	RS-1	Very Low Residential	0	0	66.287	1.108		Residential - Single Family Residence, 1	186B097 123	1 per lot	Canoga Park - Winnetka - Woodland Hills - West Hills	No	ABMI	AHO , CPK CPU
Los Angeles	23907 BESSEMER ST	91367	2045009001	0.000	0.000	0.000	1.108	Shortfall of Sites	0.181	Low Residential	RS-1	Very Low Residential	0	0	66.287	1.108		Residential - Single Family Residence - Pool, 1	177B089 465	1 per lot	Canoga Park - Winnetka - Woodland Hills - West Hills	No	ABMI	AHO , CPK CPU, ADU
Los Angeles	5065 HOLLYWOOD BLVD	90027	5589037029	0.000	0.000	0.000	1.108	Shortfall of Sites	0.141	Highway Oriented Commercial	C2-1D	0	0	0	0.000	1.108		Commercial - Store Combination - Store and Office Combination - Two Stories, 0	147B197 185		Hollywood	No	ABMI	ARO
Los Angeles	17257 LEADWELL ST	91406	2227016046	0.000	0.000	0.000	1.108	Shortfall of Sites	0.199	Low Residential	R1-1	Low Residential	0	0	66.287	1.108		Residential - Single Family Residence, 1	186B133 837	1 per lot	Reseda - West Van Nuys	No	ABMI	AHO , RES CPU
Los Angeles	17454 LULL ST	91325	2202008001	0.000	0.000	0.000	1.108	Shortfall of Sites	0.181	Low Residential	R1-1	Low Residential	0	0	66.287	1.108		Residential - Single Family Residence, 1	186B129 154	1 per lot	Reseda - West Van Nuys	No	ABMI	AHO , RES CPU, ADU
Los Angeles	23301 GONZALES DR	91367	2044023004	0.000	0.000	0.000	1.108	Shortfall of Sites	0.199	Low Residential	RS-1	Very Low Residential	0	0	66.287	1.108		Residential - Single Family Residence - Pool, 1	171B093 505	1 per lot	Canoga Park - Winnetka - Woodland Hills - West Hills	No	ABMI	AHO , CPK CPU
Los Angeles	24000 WELBY WAY	91307	2034009007	0.000	0.000	0.000	1.107	Shortfall of Sites	0.181	Low Residential	RS-1	Very Low Residential	0	0	66.287	1.107		Residential - Single Family Residence, 1	180B089 140	1 per lot	Canoga Park - Winnetka - Woodland Hills - West Hills	No	ABMI	AHO , CPK CPU, ADU
Los Angeles	8216 FALLBROOK AVE	91304	2013004002	0.000	0.000	0.000	1.107	Shortfall of Sites	0.199	Low Residential	RS-1	Very Low Residential	0	0	66.287	1.107		Residential - Single Family Residence, 1	189B097 57	1 per lot	Canoga Park - Winnetka - Woodland Hills - West Hills	No	ABMI	AHO , CPK CPU
Los Angeles	3706 TILDEN AVE	90034	4252013023	0.000	0.000	0.000	1.107	Shortfall of Sites	0.181	Low Residential	R1-1	Low Residential	0	0	66.287	1.107		Residential - Single Family Residence, 1	117B161 834	1 per lot	Palms - Mar Vista - Del Rey	No	ABMI	AHO , PMVDR CPU, ADU
Los Angeles	7936 MOORCROFT AVE	91304	2012029010	0.000	0.000	0.000	1.107	Shortfall of Sites	0.199	Low Residential	RS-1	Very Low Residential	0	0	66.287	1.107		Residential - Single Family Residence, 1	189B101 350	1 per lot	Canoga Park - Winnetka - Woodland Hills - West Hills	No	ABMI	AHO , CPK CPU
Los Angeles	23007 SATICOY ST	91304	2014033009	0.000	0.000	0.000	1.107	Shortfall of Sites	0.181	Low Residential	RS-1	Very Low Residential	0	0	66.287	1.107		Residential - Single Family Residence - Pool, 1	186B097 215	1 per lot	Canoga Park - Winnetka - Woodland Hills - West Hills	No	ABMI	AHO , CPK CPU, ADU
Los Angeles	23013 SATICOY ST	91304	2014033008	0.000	0.000	0.000	1.107	Shortfall of Sites	0.181	Low Residential	RS-1	Very Low Residential	0	0	66.287	1.107		Residential - Single Family Residence - Pool, 1	186B097 214	1 per lot	Canoga Park - Winnetka - Woodland Hills - West Hills	No	ABMI	AHO , CPK CPU, ADU
Los Angeles	23033 SATICOY ST	91304	2014033005	0.000	0.000	0.000	1.107	Shortfall of Sites	0.181	Low Residential	RS-1	Very Low Residential	[DM1-AL1-5] [IX3-FA] [CPIO]	0	66.287	1.107		Residential - Single Family Residence, 1	186B097 210	1 per lot	Canoga Park - Winnetka - Woodland Hills - West Hills	No	ABMI	AHO , CPK CPU, ADU
Los Angeles	8208 FALLBROOK AVE	91304	2013004003	0.000	0.000	0.000	1.107	Shortfall of Sites	0.199	Low Residential	RS-1	Very Low Residential	[MB3-CDF1-5] [IX4-FA] [CPIO]	0	66.287	1.107		Residential - Single Family Residence, 1	189B097 71	1 per lot	Canoga Park - Winnetka - Woodland Hills - West Hills	No	ABMI	AHO , CPK CPU
Los Angeles	23041 SATICOY ST	91304	2014033004	0.000	0.000	0.000	1.107	Shortfall of Sites	0.181	Low Residential	RS-1	Very Low Residential	[MB3-CDF1-5] [IX4-FA] [CPIO]	0	66.287	1.107		Residential - Single Family Residence, 1	186B097 209	1 per lot	Canoga Park - Winnetka - Woodland Hills - West Hills	No	ABMI	AHO , CPK CPU, ADU
Los Angeles	23047 SATICOY ST	91304	2014033003	0.000	0.000	0.000	1.107	Shortfall of Sites	0.181	Low Residential	RS-1	Very Low Residential	0	0	66.287	1.107		Residential - Single Family Residence, 1	186B097 208	1 per lot	Canoga Park - Winnetka - Woodland Hills - West Hills	No	ABMI	AHO , CPK CPU, ADU
Los Angeles	23053 SATICOY ST	91304	2014033002	0.000	0.000	0.000	1.107	Shortfall of Sites	0.181	Low Residential	RS-1	Very Low Residential	0	0	66.287	1.107		Residential - Single Family Residence, 1	186B097 207	1 per lot	Canoga Park - Winnetka - Woodland Hills - West Hills	No	ABMI	AHO , CPK CPU, ADU
Los Angeles	23009 ARMINTA ST	91304	2014027010	0.000	0.000	0.000	1.107	Shortfall of Sites	0.181	Low Residential	RS-1	Very Low Residential	0	0	66.287	1.107		Residential - Single Family Residence, 1	189B097 684	1 per lot	Canoga Park - Winnetka - Woodland Hills - West Hills	No	ABMI	AHO , CPK CPU, ADU
Los Angeles	2252 S SEPULVEDA BLVD	90064	4322020025	0.000	0.000	0.000	1.107	Shortfall of Sites	0.137	Hybrid Industrial	NI(EC)	0	0	0	8.441	1.107		Commercial - Office Building - One Story, 0	126B153 933		West Los Angeles	No	ABMI	ARO
Los Angeles	2252 S SEPULVEDA BLVD	90064	4322020025	0.000	0.000	0.000	1.107	Shortfall of Sites	0.137	Hybrid Industrial	NI(EC)	0	0	0	8.441	1.107		Commercial - Office Building - One Story, 0	126B153 953		West Los Angeles	No	ABMI	ARO
Los Angeles	5529 MCLENNAN AVE	91436	2251009007	0.000	0.000	0.000	1.107	Shortfall of Sites	0.181	Low II Residential	R1-1-RIO	Low Residential	0	0	66.287	1.107		Residential - Single Family Residence - Pool, 1	174B133 659	1 per lot	Encino - Tarzana	No	ABMI	AHO , ENC CPU, ADU
Los Angeles	23008 ENADIA WAY	91307	2026028012	0.000	0.000	0.000	1.107	Shortfall of Sites	0.181	Low Residential	RS-1	Very Low Residential	[HB5-G1-5] [CX3-FA] [CPIO]	0	66.287	1.107		Residential - Single Family Residence, 1	183B097 181	1 per lot	Canoga Park - Winnetka - Woodland Hills - West Hills	No	ABMI	AHO , CPK CPU, ADU
Los Angeles	8200 FALLBROOK AVE	91304	2013004004	0.000	0.000	0.000	1.107	Shortfall of Sites	0.199	Low Residential	RS-1	Very Low Residential	0	0	66.287	1.107		Residential - Single Family Residence - Pool, 1	189B097 113	1 per lot	Canoga Park - Winnetka - Woodland Hills - West Hills	No	ABMI	AHO , CPK CPU
Los Angeles	8138 FALLBROOK AVE	91304	2013004005	0.000	0.000	0.000	1.106	Shortfall of Sites	0.199	Low Residential	RS-1	Very Low Residential	0	0	66.287	1.106		Residential - Single Family Residence, 1	189B097 128	1 per lot	Canoga Park - Winnetka - Woodland Hills - West Hills	No	ABMI	AHO , CPK CPU
Los Angeles	23255 COVELLO ST	91304	2027031046	0.000	0.000	0.000	1.106	Shortfall of Sites	0.181	Low Residential	RS-1	Very Low Residential	0	0	66.287	1.106		Residential - Single Family Residence - Pool, 1	186B093 138	1 per lot	Canoga Park - Winnetka - Woodland Hills - West Hills	No	ABMI	AHO , CPK CPU, ADU
Los Angeles	22160 LANARK ST	91304	2012004007	0.000	0.000	0.000	1.106	Shortfall of Sites	0.199	Low Residential	RS-1	Very Low Residential	[MB4-SH1-5] [CX2-FA] [CPIO]	0	66.287	1.106		Residential - Single Family Residence, 1	189B101 136	1 per lot	Canoga Park - Winnetka - Woodland Hills - West Hills	No	ABMI	AHO , CPK CPU
Los Angeles	4954 EDGERTON AVE	91436	2260008004	0.000	0.000	0.000	1.106	Shortfall of Sites	0.181	Low II Residential	R1-1	Low Residential	0	0	66.287	1.106		Residential - Single Family Residence - Pool, 1	168B137 115	1 per lot	Encino - Tarzana	No	ABMI	AHO , ENC CPU, ADU
Los Angeles	0	0	5161012901	0.000	0.000	0.000	0.000	Shortfall of Sites	0.720	Public Facilities	PF-2D-CDO	0	0	0	153.741	0.000		Miscellaneous - Government Owned Property, 0	130-5A215 164		Central City	No		PF
Los Angeles	5537 MCLENNAN AVE	91436	2251009008	0.000	0.000	0.000	1.106	Shortfall of Sites	0.181	Low II Residential	R1-1-RIO	Low Residential	0	0	66.287	1.106		Residential - Single Family Residence - Pool, 1	174B133 656	1 per lot	Encino - Tarzana	No	ABMI	AHO , ENC CPU, ADU
Los Angeles	8130 FALLBROOK AVE	91304	2013004006	0.000	0.000	0.000	1.106	Shortfall of Sites	0.199	Low Residential	RS-1	Very Low Residential	0	0	66.287	1.106		Residential - Single Family Residence - Pool, 1	189B097 166	1 per lot	Canoga Park - Winnetka - Woodland Hills - West Hills	No	ABMI	AHO , CPK CPU
Los Angeles	1819 W 6TH ST	90057	5154025014	0.000	0.000	0.000	1.106	Shortfall of Sites	0.172	Community Commercial	C2-1	0	0	0	8.023	1.106		Commercial - Office Building - One Story, 0	133-5A205 318		Westlake	No	ABMI	ARO
Los Angeles	2245 PONTIUS AVE	90064	4322024014	0.000	0.000	0.000	1.106	Shortfall of Sites	0.150	Hybrid Industrial	NI(EC)	0	0	0	7.672	1.106		Industrial - Light Manufacturing - One Story, 0	126B153 1020		West Los Angeles	No	ABMI	ARO
Los Angeles	2245 PONTIUS AVE	90064	4322024014	0.000	0.000	0.000	1.106	Shortfall of Sites	0.150	Hybrid Industrial	NI(EC)	0	0	0	7.672	1.106		Industrial - Light Manufacturing - One Story, 0	126B153 1035		West Los Angeles	No	ABMI	ARO
Los Angeles	18239 ELKWOOD ST	91335	2102017068	0.000	0.000	0.000	1.106	Shortfall of Sites	0.199	Low Residential	R1-1	Low Residential	0	0	66.287	1.106		Residential - Single Family Residence, 1	189B125 597	1 per lot	Reseda - West Van Nuys	No	ABMI	AHO , RES CPU
Los Angeles	7322 KENTLAND AVE	91307	2022022024	0.000	0.000	0.000	1.106	Shortfall of Sites	0.199	Low Residential	RS-1	Very Low Residential	0	0	66.287	1.106		Residential - Single Family Residence, 1	186B097 835	1 per lot	Canoga Park - Winnetka - Woodland Hills - West Hills	No	ABMI	AHO , CPK CPU
Los Angeles	5959 TOPEKA DR	91356	2156014049	0.000	0.000	0.000	1.106	Shortfall of Sites	0.199	Low II Residential	R1-1	Low Residential	0	0	66.287	1.106		Residential - Single Family Residence, 1	177B121 666	1 per lot	Encino - Tarzana	No	ABMI	AHO , ENC CPU
Los Angeles	8122 FALLBROOK AVE	91304	2013004007	0.000	0.000	0.000	1.106	Shortfall of Sites	0.199	Low Residential	RS-1	Very Low Residential	0	0	66.287	1.106		Residential - Single Family Residence, 1	189B097 193	1 per lot	Canoga Park - Winnetka - Woodland Hills - West Hills	No	ABMI	AHO , CPK CPU
Los Angeles	23008 ELKWOOD ST	91304	2014028013	0.000	0.000	0.000	1.106	Shortfall of Sites	0.181	Low Residential	RS-1	Very Low Residential	0	0	66.287	1.106		Residential - Single Family Residence, 1	189B097 846	1 per lot	Canoga Park - Winnetka - Woodland Hills - West Hills	No	ABMI	AHO , CPK CPU, ADU
Los Angeles	2492 ARMACOST AVE	90064	4257002016	0.000	0.000	0.000	1.106	Shortfall of Sites	0.029	Low Residential	R1V2	0	0	0	99.000	1.106		Residential - Single Family Residence, 1	120B149 152		Palms - Mar Vista - Del Rey	No	ABMI	TOC EXP
Los Angeles	15728 MAGNOLIA BLVD	91436	2261002028	0.000	0.000	0.000	1.106	Shortfall of Sites	0.181	Low II Residential	R1-1	Low Residential	0	0	66.287	1.106		Residential - Single Family Residence - Pool, 1	171B141 90	1 per lot	Encino - Tarzana	No	ABMI	AHO , ENC CPU, ADU
Los Angeles	16130 MORRISON ST	91436	2260022004	0.000	0.000	0.000	1.106	Shortfall of Sites	0.181	Low II Residential	RE9-1	Low Residential	0	0	66.287	1.106		Residential - Single Family Residence, 1	168B141 99	1 per lot	Encino - Tarzana	No	ABMI	AHO , ENC CPU, ADU
Los Angeles	16122 MORRISON ST	91436	2260022005	0.000	0.000	0.000	1.106	Shortfall of Sites	0.181	Low II Residential	RE9-1	Low Residential	0	0	66.287	1.106		Residential - Single Family Residence - Pool, 1	168B141 100	1 per lot	Encino - Tarzana	No	ABMI	AHO , ENC CPU, ADU
Los Angeles	8116 FALLBROOK AVE	91304	2013004008	0.000	0.000	0.000	1.106	Shortfall of Sites	0.199	Low Residential	RS-1	Very Low Residential	0	0	66.287	1.106		Residential - Single Family Residence, 1	189B097 219	1 per lot	Canoga Park - Winnetka - Woodland Hills - West Hills	No	ABMI	AHO , CPK CPU
Los Angeles	23319 MOBILE ST	91307	2036014015	0.000	0.000	0.000	1.106	Shortfall of Sites	0.181	Low Residential	RS-1	Very Low Residential	[DM4-CHC1-5] [CX4-FA] [SN-CPIO-CDO]	0	66.287	1.106		Residential - Single Family Residence - Pool, 1	180B093 647	1 per lot	Canoga Park - Winnetka - Woodland Hills - West Hills	No	ABMI	AHO , CPK CPU, ADU

Jurisdiction Name	Site Address/Intersection	5 Digit ZIP Code	Assessor Parcel Number	Very Low-Income	Low-Income	Moderate-Income	Above Moderate-Income	Type of Shortfall	Parcel Size (Acres)	Current General Plan Designation	Current Zoning	Proposed General Plan (GP) Designation	Proposed Zoning	Minimum Density Allowed	Maximum Density Allowed	Total Capacity	Vacant/ Nonvacant	Description of Existing Uses	PIN	Base Density Per Acre	Community Plan Area	Rent Stabalization Ordinance	Income Category	Applicable Rezoning Program (Program informing values in Column Q listed first)
Los Angeles	23701 TIARA ST	91367	2045015015	0.000	0.000	0.000	1.106	Shortfall of Sites	0.181	Low Residential	RS-1	Very Low Residential	[DM1-SH1-5] [IX3-FA] [SN-CPIO-O]	0	66.287	1.106		Residential - Single Family Residence - Therapy Pool (Spa), 1	177B093 752	1 per lot	Canoga Park - Winnetka - Woodland Hills - West Hills	No	ABMI	AHO , CPK CPU, ADU
Los Angeles	5461 FORBES AVE	91436	2251009018	0.000	0.000	0.000	1.105	Shortfall of Sites	0.181	Low II Residential	R1-1-RIO	Low Residential	0	0	66.287	1.105		Residential - Single Family Residence, 1	174B133 734	1 per lot	Encino - Tarzana	No	ABMI	AHO , ENC CPU, ADU
Los Angeles	22200 BURTON ST	91304	2012007001	0.000	0.000	0.000	1.105	Shortfall of Sites	0.199	Low Residential	RS-1	Very Low Residential	0	0	66.287	1.105		Residential - Single Family Residence, 1	192B101 726	1 per lot	Canoga Park - Winnetka - Woodland Hills - West Hills	No	ABMI	AHO , CPK CPU
Los Angeles	8108 FALLBROOK AVE	91304	2013004009	0.000	0.000	0.000	1.105	Shortfall of Sites	0.199	Low Residential	RS-1	Very Low Residential	0	0	66.287	1.105		Residential - Single Family Residence, 1	189B097 240	1 per lot	Canoga Park - Winnetka - Woodland Hills - West Hills	No	ABMI	AHO , CPK CPU
Los Angeles	24155 KITTRIDGE ST	91307	2034013005	0.000	0.000	0.000	1.105	Shortfall of Sites	0.181	Low Residential	RS-1	Very Low Residential	0	0	66.287	1.105		Residential - Single Family Residence, 1	180B089 225	1 per lot	Canoga Park - Winnetka - Woodland Hills - West Hills	No	ABMI	AHO , CPK CPU, ADU
Los Angeles	5176 BRIAN LN	91436	2260017055	0.000	0.000	0.000	1.105	Shortfall of Sites	0.181	Low II Residential	RE9-1	Low Residential	0	0	66.287	1.105		Residential - Single Family Residence - Pool, 1	171B137 126	1 per lot	Encino - Tarzana	No	ABMI	AHO , ENC CPU, ADU
Los Angeles	2907 GLENDON AVE	90064	4255014033	0.000	0.000	0.000	1.105	Shortfall of Sites	0.012	Low Residential	R1-1	0	0	0	99.000	1.105		Residential - Single Family Residence - Pool, 0	123B157 883		West Los Angeles	No	ABMI	TOC EXP
Los Angeles	22927 STAGG ST	91304	2014021018	0.000	0.000	0.000	1.105	Shortfall of Sites	0.181	Low Residential	RS-1	Very Low Residential	0	0	66.287	1.105		Residential - Single Family Residence, 1	189B097 1010	1 per lot	Canoga Park - Winnetka - Woodland Hills - West Hills	No	ABMI	AHO , CPK CPU, ADU
Los Angeles	11960 W SUNSET BLVD	90049	4404017025	0.553	0.553	0.000	0.000	Shortfall of Sites	0.200	Low Residential	R1-1	0	0	20	102.494	1.105		Institutional - Church - One Story, 0	132B141 125		Brentwood - Pacific Palisades	No	LI	FBO, ADU
Los Angeles	5950 VANALDEN AVE	91356	2156009001	0.000	0.000	0.000	1.105	Shortfall of Sites	0.198	Low II Residential	R1-1	Low Residential	0	0	66.287	1.105		Residential - Single Family Residence, 1	177B121 694	1 per lot	Encino - Tarzana	No	ABMI	AHO , ENC CPU
Los Angeles	1913 PURDUE AVE	90025	4261028007	0.552	0.552	0.000	0.000	Shortfall of Sites	0.416	Low Medium I Residential	R2-1	0	0	20	102.494	1.105		Institutional - Church - One Story, 1	126B149 722		West Los Angeles	No	LI	FBO, ADU
Los Angeles	15943 VALLEY VISTA BLVD	91436	2283013015	0.000	0.000	0.000	1.105	Shortfall of Sites	0.181	Very Low II Residential	RE15-1-H	Very Low Residential	0	0	66.287	1.105		Residential - Single Family Residence - Pool, 1	168B141 843	1 per lot	Encino - Tarzana	No	ABMI	AHO , ENC CPU, ADU
Los Angeles	23025 COVELLO ST	91307	2021003004	0.000	0.000	0.000	1.105	Shortfall of Sites	0.181	Low Residential	RS-1	Very Low Residential	0	0	66.287	1.105		Residential - Single Family Residence - Pool, 1	186B097 347	1 per lot	Canoga Park - Winnetka - Woodland Hills - West Hills	No	ABMI	AHO , CPK CPU, ADU
Los Angeles	8058 WYNNE AVE	91335	2102009014	0.000	0.000	0.000	1.105	Shortfall of Sites	0.198	Low Residential	R1-1	Low Residential	0	0	66.287	1.105		Residential - Single Family Residence, 1	189B125 205	1 per lot	Reseda - West Van Nuys	No	ABMI	AHO , RES CPU
Los Angeles	23831 OXNARD ST	91367	2045013021	0.000	0.000	0.000	1.105	Shortfall of Sites	0.181	Low Residential	RS-1	Very Low Residential	0	0	66.287	1.105		Residential - Single Family Residence, 1	177B089 591	1 per lot	Canoga Park - Winnetka - Woodland Hills - West Hills	No	ABMI	AHO , CPK CPU, ADU
Los Angeles	22741 RUNNYMEDE ST	91307	2022001012	0.000	0.000	0.000	1.105	Shortfall of Sites	0.181	Low Residential	RS-1	Very Low Residential	0	0	66.287	1.105		Residential - Single Family Residence, 1	186B097 602	1 per lot	Canoga Park - Winnetka - Woodland Hills - West Hills	No	ABMI	AHO , CPK CPU, ADU
Los Angeles	6201 JACKIE AVE	91367	2035017014	0.000	0.000	0.000	1.104	Shortfall of Sites	0.181	Low Residential	RS-1	Very Low Residential	0	0	66.287	1.104		Residential - Single Family Residence, 1	177B093 309	1 per lot	Canoga Park - Winnetka - Woodland Hills - West Hills	No	ABMI	AHO , CPK CPU, ADU
Los Angeles	3800 W PICO BLVD	90019	5072018004	0.000	0.000	0.000	1.104	Shortfall of Sites	0.188	Neighborhood Commercial	C4-1VL-O-CPIO	0	0	0	8.152	1.104		Commercial - Store Combination - Store and Residential Combination - One Story, 0	129B189 994		West Adams - Baldwin Hills - Leimert	Yes	ABMI	ARO
Los Angeles	17437 KESWICK ST	91325	2202006017	0.000	0.000	0.000	1.104	Shortfall of Sites	0.181	Low Residential	R1-1	Low Residential	0	0	66.287	1.104		Residential - Single Family Residence - Pool, 1	189B129 1249	1 per lot	Reseda - West Van Nuys	No	ABMI	AHO , RES CPU, ADU
Los Angeles	17411 KESWICK ST	91325	2202006012	0.000	0.000	0.000	1.104	Shortfall of Sites	0.181	Low Residential	R1-1	Low Residential	0	0	66.287	1.104		Residential - Single Family Residence - Pool, 1	186B129 42	1 per lot	Reseda - West Van Nuys	No	ABMI	AHO , RES CPU, ADU
Los Angeles	22610 SATICOY ST	91307	2022009008	0.000	0.000	0.000	1.104	Shortfall of Sites	0.198	Low Residential	RS-1	Very Low Residential	0	0	66.287	1.104		Residential - Single Family Residence, 1	186B097 279	1 per lot	Canoga Park - Winnetka - Woodland Hills - West Hills	No	ABMI	AHO , CPK CPU
Los Angeles	22616 SATICOY ST	91307	2022009007	0.000	0.000	0.000	1.104	Shortfall of Sites	0.198	Low Residential	RS-1	Very Low Residential	0	0	66.287	1.104		Residential - Single Family Residence, 1	186B097 277	1 per lot	Canoga Park - Winnetka - Woodland Hills - West Hills	No	ABMI	AHO , CPK CPU
Los Angeles	22624 SATICOY ST	91307	2022009006	0.000	0.000	0.000	1.104	Shortfall of Sites	0.198	Low Residential	RS-1	Very Low Residential	0	0	66.287	1.104		Residential - Single Family Residence, 1	186B097 275	1 per lot	Canoga Park - Winnetka - Woodland Hills - West Hills	No	ABMI	AHO , CPK CPU
Los Angeles	22630 SATICOY ST	91307	2022009005	0.000	0.000	0.000	1.104	Shortfall of Sites	0.198	Low Residential	RS-1	Very Low Residential	0	0	66.287	1.104		Residential - Single Family Residence, 1	186B097 274	1 per lot	Canoga Park - Winnetka - Woodland Hills - West Hills	No	ABMI	AHO , CPK CPU
Los Angeles	22924 KESWICK ST	91304	2014019020	0.000	0.000	0.000	1.104	Shortfall of Sites	0.181	Low Residential	RS-1	Very Low Residential	0	0	66.287	1.104		Residential - Single Family Residence, 1	189B097 1162	1 per lot	Canoga Park - Winnetka - Woodland Hills - West Hills	No	ABMI	AHO , CPK CPU, ADU
Los Angeles	22644 SATICOY ST	91307	2022009003	0.000	0.000	0.000	1.104	Shortfall of Sites	0.198	Low Residential	RS-1	Very Low Residential	0	0	66.287	1.104		Residential - Single Family Residence, 1	186B097 271	1 per lot	Canoga Park - Winnetka - Woodland Hills - West Hills	No	ABMI	AHO , CPK CPU
Los Angeles	22652 SATICOY ST	91307	2022009002	0.000	0.000	0.000	1.104	Shortfall of Sites	0.198	Low Residential	RS-1	Very Low Residential	0	0	66.287	1.104		Residential - Single Family Residence, 1	186B097 270	1 per lot	Canoga Park - Winnetka - Woodland Hills - West Hills	No	ABMI	AHO , CPK CPU
Los Angeles	22658 SATICOY ST	91307	2022009001	0.000	0.000	0.000	1.104	Shortfall of Sites	0.198	Low Residential	RS-1	Very Low Residential	0	0	66.287	1.104		Residential - Single Family Residence, 1	186B097 269	1 per lot	Canoga Park - Winnetka - Woodland Hills - West Hills	No	ABMI	AHO , CPK CPU
Los Angeles	17450 LEMAC ST	91325	2202006002	0.000	0.000	0.000	1.104	Shortfall of Sites	0.181	Low Residential	R1-1	Low Residential	0	0	66.287	1.104		Residential - Single Family Residence, 1	189B129 1197	1 per lot	Reseda - West Van Nuys	No	ABMI	AHO , RES CPU, ADU
Los Angeles	17438 LEMAC ST	91325	2202006004	0.000	0.000	0.000	1.104	Shortfall of Sites	0.181	Low Residential	R1-1	Low Residential	0	0	66.287	1.104		Residential - Single Family Residence, 1	189B129 1199	1 per lot	Reseda - West Van Nuys	No	ABMI	AHO , RES CPU, ADU
Los Angeles	22702 SATICOY ST	91307	2022008007	0.000	0.000	0.000	1.104	Shortfall of Sites	0.198	Low Residential	RS-1	Very Low Residential	0	0	66.287	1.104		Residential - Single Family Residence, 1	186B097 268	1 per lot	Canoga Park - Winnetka - Woodland Hills - West Hills	No	ABMI	AHO , CPK CPU
Los Angeles	17432 LEMAC ST	91325	2202006005	0.000	0.000	0.000	1.104	Shortfall of Sites	0.181	Low Residential	R1-1	Low Residential	0	0	66.287	1.104		Residential - Single Family Residence, 1	189B129 1200	1 per lot	Reseda - West Van Nuys	No	ABMI	AHO , RES CPU, ADU
Los Angeles	17444 LEMAC ST	91325	2202006003	0.000	0.000	0.000	1.104	Shortfall of Sites	0.181	Low Residential	R1-1	Low Residential	0	0	66.287	1.104		Residential - Single Family Residence - Pool, 1	189B129 1198	1 per lot	Reseda - West Van Nuys	No	ABMI	AHO , RES CPU, ADU
Los Angeles	5609 LE SAGE AVE	91367	2041023006	0.000	0.000	0.000	1.104	Shortfall of Sites	0.181	Low Residential	RS-1	Very Low Residential	0	0	66.287	1.104		Residential - Single Family Residence - Pool, 1	174B093 313	1 per lot	Canoga Park - Winnetka - Woodland Hills - West Hills	No	ABMI	AHO , CPK CPU, ADU
Los Angeles	22710 SATICOY ST	91307	2022008006	0.000	0.000	0.000	1.104	Shortfall of Sites	0.198	Low Residential	RS-1	Very Low Residential	0	0	66.287	1.104		Residential - Single Family Residence, 1	186B097 267	1 per lot	Canoga Park - Winnetka - Woodland Hills - West Hills	No	ABMI	AHO , CPK CPU
Los Angeles	22716 SATICOY ST	91307	2022008005	0.000	0.000	0.000	1.104	Shortfall of Sites	0.198	Low Residential	RS-1	Very Low Residential	0	0	66.287	1.104		Residential - Single Family Residence - Pool, 1	186B097 266	1 per lot	Canoga Park - Winnetka - Woodland Hills - West Hills	No	ABMI	AHO , CPK CPU
Los Angeles	22226 ROSCOE BLVD	91304	2012008004	0.000	0.000	0.000	1.104	Shortfall of Sites	0.198	Low Residential	RS-1	Very Low Residential	0	0	66.287	1.104		Residential - Single Family Residence, 1	192B101 642	1 per lot	Canoga Park - Winnetka - Woodland Hills - West Hills	No	ABMI	AHO , CPK CPU
Los Angeles	22724 SATICOY ST	91307	2022008004	0.000	0.000	0.000	1.104	Shortfall of Sites	0.198	Low Residential	RS-1	Very Low Residential	0	0	66.287	1.104		Residential - Single Family Residence - Pool, 1	186B097 265	1 per lot	Canoga Park - Winnetka - Woodland Hills - West Hills	No	ABMI	AHO , CPK CPU
Los Angeles	22212 ROSCOE BLVD	91304	2012008002	0.000	0.000	0.000	1.104	Shortfall of Sites	0.198	Low Residential	RS-1	Very Low Residential	0	0	66.287	1.104		Residential - Single Family Residence, 1	192B101 640	1 per lot	Canoga Park - Winnetka - Woodland Hills - West Hills	No	ABMI	AHO , CPK CPU
Los Angeles	22218 ROSCOE BLVD	91304	2012008003	0.000	0.000	0.000	1.104	Shortfall of Sites	0.198	Low Residential	RS-1	Very Low Residential	0	0	66.287	1.104		Residential - Single Family Residence, 1	192B101 641	1 per lot	Canoga Park - Winnetka - Woodland Hills - West Hills	No	ABMI	AHO , CPK CPU
Los Angeles	17455 KESWICK ST	91325	2202006020	0.000	0.000	0.000	1.104	Shortfall of Sites	0.181	Low Residential	R1-1	Low Residential	0	0	66.287	1.104		Residential - Single Family Residence - Pool, 1	189B129 1246	1 per lot	Reseda - West Van Nuys	No	ABMI	AHO , RES CPU, ADU
Los Angeles	22232 ROSCOE BLVD	91304	2012008005	0.000	0.000	0.000	1.104	Shortfall of Sites	0.198	Low Residential	RS-1	Very Low Residential	0	0	66.287	1.104		Residential - Single Family Residence, 1	192B101 643	1 per lot	Canoga Park - Winnetka - Woodland Hills - West Hills	No	ABMI	AHO , CPK CPU
Los Angeles	22730 SATICOY ST	91307	2022008003	0.000	0.000	0.000	1.104	Shortfall of Sites	0.198	Low Residential	RS-1	Very Low Residential	0	0	66.287	1.104		Residential - Single Family Residence - Pool, 1	186B097 264	1 per lot	Canoga Park - Winnetka - Woodland Hills - West Hills	No	ABMI	AHO , CPK CPU
Los Angeles	22240 ROSCOE BLVD	91304	2012008006	0.000	0.000	0.000	1.104	Shortfall of Sites	0.198	Low Residential	RS-1	Very Low Residential	0	0	66.287	1.104		Residential - Single Family Residence, 1	192B101 644	1 per lot	Canoga Park - Winnetka - Woodland Hills - West Hills	No	ABMI	AHO , CPK CPU
Los Angeles	17449 KESWICK ST	91325	2202006019	0.000	0.000	0.000	1.104	Shortfall of Sites	0.181	Low Residential	R1-1	Low Residential	0	0	66.287	1.104		Residential - Single Family Residence, 1	189B129 1247	1 per lot	Reseda - West Van Nuys	No	ABMI	AHO , RES CPU, ADU
Los Angeles	1053 W SUNSET BLVD	90012	5406030040	0.000	0.000	0.000	1.104	Shortfall of Sites	0.011	General Commercial	C2-2D	Community Center	[DM1-G1-5] [CX2-FA] [CPIO]	0	188.465	1.104		Commercial - Office Building - One Story, 0	135A211 95	No Max	Central City North	No	ABMI	ARO , DT CPU
Los Angeles	17443 KESWICK ST	91325	2202006018	0.000	0.000	0.000	1.103	Shortfall of Sites	0.181	Low Residential	R1-1	Low Residential	0	0	66.287	1.103		Residential - Single Family Residence, 1	189B129 1248	1 per lot	Reseda - West Van Nuys	No	ABMI	AHO , RES CPU, ADU
Los Angeles	3426 W PICO BLVD	90019	5072037006	0.000	0.000	0.000	1.103	Shortfall of Sites	0.218	Neighborhood Commercial	C4-1VL-O-CPIO	0	0	0	7.017	1.103		Commercial - Store Combination - Store and Residential Combination - One Story, 0	129B189 1042		West Adams - Baldwin Hills - Leimert	Yes	ABMI	ARO
Los Angeles	22154 BURTON ST	91304	2012003007	0.000	0.000	0.000	1.103	Shortfall of Sites	0.198	Low Residential	RS-1	Very Low Residential	0	0	66.287	1.103		Residential - Single Family Residence, 1	192B101 724	1 per lot	Canoga Park - Winnetka - Woodland Hills - West Hills	No	ABMI	AHO , CPK CPU
Los Angeles	0	0	5045001905	0.000	0.000	0.000	0.000	Shortfall of Sites	0.717	Public Facilities	PF-1	0	0	0	153.741	0.000		Institutional - School (Private) - One Story, 0	117B181 1079		West Adams - Baldwin Hills - Leimert	No		PF
Los Angeles	2301 WESTWOOD BLVD	90064	4322003019	0.000	0.000	0.000	1.103	Shortfall of Sites	0.171	Neighborhood Commercial	C4-1VL-POD	0	0	0	9.506	1.103		Commercial - Store Combination - Store and Residential Combination - One Story, 0	126B157 657		West Los Angeles	No	ABMI	ARO
Los Angeles	2301 WESTWOOD BLVD	90064	4322003019	0.000	0.000	0.000	1.103	Shortfall of Sites	0.155	Neighborhood Commercial	C4-1VL-POD	0	0	0	10.457	1.103		Commercial - Store Combination - Store and Residential Combination - One Story, 0	126B157 676		West Los Angeles	No	ABMI	ARO
Los Angeles	23131 BALTAR ST	91304	2014037029	0.000	0.000	0.000	1.103	Shortfall of Sites	0.181	Low Residential	RS-1	Very Low Residential	[DM1-G1-5] [IX3-FA] [CPIO]	0	66.287	1.103		Residential - Single Family Residence, 1	189B093 116	1 per lot	Canoga Park - Winnetka - Woodland Hills - West Hills	No	ABMI	AHO , CPK CPU, ADU
Los Angeles	8142 ANDASOL AVE	91325	2201019033	0.000	0.000	0.000	1.103	Shortfall of Sites	0.181	Low Residential	R1-1	Low Residential	0	0	66.287	1.103		Residential - Single Family Residence - Pool, 1	189B133 79	1 per lot	Reseda - West Van Nuys	No	ABMI	AHO , RES CPU, ADU
Los Angeles	6969 MINSTREL AVE	91307	2026024025	0.000	0.000	0.000	1.103	Shortfall of Sites	0.181	Low Residential	RS-1	Very Low Residential	0	0	66.287	1.103		Residential - Single Family Residence - Pool, 1	183B097 577	1 per lot	Canoga Park - Winnetka - Woodland Hills - West Hills	No	ABMI	AHO , CPK CPU, ADU

Jurisdiction Name	Site Address/Intersection	5 Digit ZIP Code	Assessor Parcel Number	Very Low-Income	Low-Income	Moderate-Income	Above Moderate-Income	Type of Shortfall	Parcel Size (Acres)	Current General Plan Designation	Current Zoning	Proposed General Plan (GP) Designation	Proposed Zoning	Minimum Density Allowed	Maximum Density Allowed	Total Capacity	Vacant/ Nonvacant	Description of Existing Uses	PIN	Base Density Per Acre	Community Plan Area	Rent Stabalization Ordinance	Income Category	Applicable Rezoning Program (Program informing values in Column Q listed first)
Los Angeles	6551 PLATT AVE	91307	2033010025	0.000	0.000	0.000	1.103	Shortfall of Sites	0.181	Low Residential	RS-1	Very Low Residential	0	0	66.287	1.103		Residential - Single Family Residence - Pool, 1	180B093 489	1 per lot	Canoga Park - Winnetka - Woodland Hills - West Hills	No	ABMI	AHO , CPK CPU, ADU
Los Angeles	6711 SHOUP AVE	91307	2038028004	0.000	0.000	0.000	1.103	Shortfall of Sites	0.181	Low Residential	RS-1	Very Low Residential	[LM1-CDF1-5] [IX4-FA] [CPIO]	0	66.287	1.103		Residential - Single Family Residence - Pool, 1	180B101 166	1 per lot	Canoga Park - Winnetka - Woodland Hills - West Hills	No	ABMI	AHO , CPK CPU, ADU
Los Angeles	6705 SHOUP AVE	91307	2038028003	0.000	0.000	0.000	1.103	Shortfall of Sites	0.181	Low Residential	RS-1	Very Low Residential	0	0	66.287	1.103		Residential - Single Family Residence, 1	180B101 183	1 per lot	Canoga Park - Winnetka - Woodland Hills - West Hills	No	ABMI	AHO , CPK CPU, ADU
Los Angeles	6661 SHOUP AVE	91307	2038028002	0.000	0.000	0.000	1.103	Shortfall of Sites	0.181	Low Residential	RS-1	Very Low Residential	0	0	66.287	1.103		Residential - Single Family Residence, 1	180B101 204	1 per lot	Canoga Park - Winnetka - Woodland Hills - West Hills	No	ABMI	AHO , CPK CPU, ADU
Los Angeles	2901 WORTHEN AVE	90039	5437028900	0.551	0.551	0.000	0.000	Shortfall of Sites	0.717	Open Space	PF-1XL-RIO	0	0	20	153.741	1.103		Miscellaneous - Government Owned Property, 0	151-5A211 239		Northeast Los Angeles	No	LI	PF
Los Angeles	6600 PLATT AVE	91307	2036026023	0.000	0.000	0.000	1.103	Shortfall of Sites	0.181	Low Residential	RS-1	Very Low Residential	0	0	66.287	1.103		Residential - Single Family Residence, 1	180B093 465	1 per lot	Canoga Park - Winnetka - Woodland Hills - West Hills	No	ABMI	AHO , CPK CPU, ADU
Los Angeles	7824 FALLBROOK AVE	91304	2013026043	0.000	0.000	0.000	1.102	Shortfall of Sites	0.198	Low Residential	RS-1	Very Low Residential	0	0	66.287	1.102		Residential - Single Family Residence, 1	189B097 824	1 per lot	Canoga Park - Winnetka - Woodland Hills - West Hills	No	ABMI	AHO , CPK CPU
Los Angeles	6717 SHOUP AVE	91307	2038028005	0.000	0.000	0.000	1.102	Shortfall of Sites	0.181	Low Residential	RS-1	Very Low Residential	0	0	66.287	1.102		Residential - Single Family Residence, 1	180B101 141	1 per lot	Canoga Park - Winnetka - Woodland Hills - West Hills	No	ABMI	AHO , CPK CPU, ADU
Los Angeles	6225 SHIRLEY AVE	91335	2131022005	0.000	0.000	0.000	1.102	Shortfall of Sites	0.198	Low Residential	R1-1-RIO	Low Residential	0	0	66.287	1.102		Residential - Single Family Residence, 1	177B117 287	1 per lot	Reseda - West Van Nuys	No	ABMI	AHO , RES CPU
Los Angeles	6131 DALECREST AVE	91367	2035011040	0.000	0.000	0.000	1.102	Shortfall of Sites	0.181	Low Residential	RS-1	Very Low Residential	0	0	66.287	1.102		Residential - Single Family Residence - Pool, 1	177B093 413	1 per lot	Canoga Park - Winnetka - Woodland Hills - West Hills	No	ABMI	AHO , CPK CPU, ADU
Los Angeles	22727 COLLINS ST	91367	2040006029	0.000	0.000	0.000	1.102	Shortfall of Sites	0.181	Low Residential	R1-1	Very Low Residential	0	0	66.287	1.102		Residential - Single Family Residence - Pool, 1	174B097 283	1 per lot	Canoga Park - Winnetka - Woodland Hills - West Hills	No	ABMI	AHO , CPK CPU, ADU
Los Angeles	22928 ARMINTA ST	91304	2014022031	0.000	0.000	0.000	1.102	Shortfall of Sites	0.181	Low Residential	RS-1	Very Low Residential	[HB1-G1-5] [CX2-FA] [CPIO]	0	66.287	1.102		Residential - Single Family Residence, 1	189B097 752	1 per lot	Canoga Park - Winnetka - Woodland Hills - West Hills	No	ABMI	AHO , CPK CPU, ADU
Los Angeles	23321 GONZALES DR	91367	2044023007	0.000	0.000	0.000	1.102	Shortfall of Sites	0.198	Low Residential	RS-1	Very Low Residential	0	0	66.287	1.102		Residential - Single Family Residence - Pool, 1	171B093 543	1 per lot	Canoga Park - Winnetka - Woodland Hills - West Hills	No	ABMI	AHO , CPK CPU
Los Angeles	6530 VALLEY CIRCLE BLVD	91307	2034018021	0.000	0.000	0.000	1.102	Shortfall of Sites	0.181	Low Residential	RS-1	Very Low Residential	0	0	66.287	1.102		Residential - Single Family Residence, 1	180B089 563	1 per lot	Canoga Park - Winnetka - Woodland Hills - West Hills	No	ABMI	AHO , CPK CPU, ADU
Los Angeles	1716 NAUD ST	90012	5409002022	0.000	0.000	0.000	1.102	Shortfall of Sites	0.172	Hybrid Industrial	UI(CA)	0	0	0	7.986	1.102		Industrial - Light Manufacturing - One Story, 0	136-5A219 112		Central City North	No	ABMI	ARO
Los Angeles	1716 NAUD ST	90012	5409002022	0.000	0.000	0.000	1.102	Shortfall of Sites	0.201	Hybrid Industrial	UI(CA)	0	0	0	6.845	1.102		Industrial - Light Manufacturing - One Story, 0	136-5A219 115		Central City North	No	ABMI	ARO
Los Angeles	1716 NAUD ST	90012	5409002022	0.000	0.000	0.000	1.102	Shortfall of Sites	0.029	Hybrid Industrial	UI(CA)	0	0	0	48.217	1.102		Industrial - Light Manufacturing - One Story, 0	136-5A219 136		Central City North	No	ABMI	ARO
Los Angeles	1716 NAUD ST	90012	5409002022	0.000	0.000	0.000	1.102	Shortfall of Sites	0.024	Hybrid Industrial	UI(CA)	0	0	0	56.577	1.102		Industrial - Light Manufacturing - One Story, 0	136-5A219 141		Central City North	No	ABMI	ARO
Los Angeles	1716 NAUD ST	90012	5409002022	0.000	0.000	0.000	1.102	Shortfall of Sites	0.007	Hybrid Industrial	UI(CA)	0	0	0	209.562	1.102		Industrial - Light Manufacturing - One Story, 0	136-5A219 146		Central City North	No	ABMI	ARO
Los Angeles	6955 LENA AVE	91307	2026025003	0.000	0.000	0.000	1.102	Shortfall of Sites	0.181	Low Residential	RS-1	Very Low Residential	0	0	66.287	1.102		Residential - Single Family Residence, 1	183B097 562	1 per lot	Canoga Park - Winnetka - Woodland Hills - West Hills	No	ABMI	AHO , CPK CPU, ADU
Los Angeles	23800 HATTERAS ST	91367	2045025007	0.000	0.000	0.000	1.101	Shortfall of Sites	0.181	Low Residential	RS-1	Very Low Residential	[MB3-CDF1-5] [IX4-FA] [CPIO]	0	66.287	1.101		Residential - Single Family Residence, 1	174B089 187	1 per lot	Canoga Park - Winnetka - Woodland Hills - West Hills	No	ABMI	AHO , CPK CPU, ADU
Los Angeles	22544 MARLIN PL	91307	2024026013	0.000	0.000	0.000	1.101	Shortfall of Sites	0.181	Low Residential	RS-1	Very Low Residential	0	0	66.287	1.101		Residential - Single Family Residence, 1	183B097 544	1 per lot	Canoga Park - Winnetka - Woodland Hills - West Hills	No	ABMI	AHO , CPK CPU, ADU
Los Angeles	22532 MARLIN PL	91307	2024026011	0.000	0.000	0.000	1.101	Shortfall of Sites	0.181	Low Residential	RS-1	Very Low Residential	0	0	66.287	1.101		Residential - Single Family Residence - Pool, 1	183B097 546	1 per lot	Canoga Park - Winnetka - Woodland Hills - West Hills	No	ABMI	AHO , CPK CPU, ADU
Los Angeles	6901 MELBA AVE	91307	2026021023	0.000	0.000	0.000	1.101	Shortfall of Sites	0.181	Low Residential	RS-1	Very Low Residential	0	0	66.287	1.101		Residential - Single Family Residence - Pool, 1	183B093 604	1 per lot	Canoga Park - Winnetka - Woodland Hills - West Hills	No	ABMI	AHO , CPK CPU, ADU
Los Angeles	5251 S MAIN ST	90037	5110031020	0.000	0.000	0.000	1.101	Shortfall of Sites	0.164	Neighborhood Commercial	C2-1VL-CPIO	0	0	0	9.335	1.101		Commercial - Store Combination - Store and Residential Combination - One Story, 0	108B201 314		Southeast Los Angeles	Yes	ABMI	ARO
Los Angeles	5251 S MAIN ST	90037	5110031020	0.000	0.000	0.000	1.101	Shortfall of Sites	0.164	Neighborhood Commercial	C2-1VL-CPIO	0	0	0	9.338	1.101		Commercial - Store Combination - Store and Residential Combination - One Story, 0	108B201 369		Southeast Los Angeles	Yes	ABMI	ARO
Los Angeles	19911 STAGG ST	91306	2106010007	0.000	0.000	0.000	1.101	Shortfall of Sites	0.198	Low Residential	RS-1	Low Residential	0	0	66.287	1.101		Residential - Single Family Residence - Pool, 1	189B113 1174	1 per lot	Canoga Park - Winnetka - Woodland Hills - West Hills	No	ABMI	AHO , CPK CPU
Los Angeles	6912 MINSTREL AVE	91307	2026023010	0.000	0.000	0.000	1.101	Shortfall of Sites	0.181	Low Residential	RS-1	Very Low Residential	0	0	66.287	1.101		Residential - Single Family Residence - Pool, 1	183B097 730	1 per lot	Canoga Park - Winnetka - Woodland Hills - West Hills	No	ABMI	AHO , CPK CPU, ADU
Los Angeles	23009 ELKWOOD ST	91304	2014028018	0.000	0.000	0.000	1.101	Shortfall of Sites	0.181	Low Residential	RS-1	Very Low Residential	[HB5-SH1-5] [CX4-FA] [CPIO]	0	66.287	1.101		Residential - Single Family Residence, 1	189B097 789	1 per lot	Canoga Park - Winnetka - Woodland Hills - West Hills	No	ABMI	AHO , CPK CPU, ADU
Los Angeles	24306 FRIAR ST	91367	2033021015	0.000	0.000	0.000	1.101	Shortfall of Sites	0.181	Low Residential	RS-1	Very Low Residential	0	0	66.287	1.101		Residential - Single Family Residence, 1	177B089 209	1 per lot	Canoga Park - Winnetka - Woodland Hills - West Hills	No	ABMI	AHO , CPK CPU, ADU
Los Angeles	6538 PETERSON AVE	91307	2033007014	0.000	0.000	0.000	1.101	Shortfall of Sites	0.181	Low Residential	RS-1	Very Low Residential	0	0	66.287	1.101		Residential - Single Family Residence, 1	180B089 510	1 per lot	Canoga Park - Winnetka - Woodland Hills - West Hills	No	ABMI	AHO , CPK CPU, ADU
Los Angeles	23941 ARCHWOOD ST	91307	2034009024	0.000	0.000	0.000	1.101	Shortfall of Sites	0.181	Low Residential	RS-1	Very Low Residential	[LN1-MU1-5] [RG1-FA] [CPIO]	0	66.287	1.101		Residential - Single Family Residence - Pool, 1	180B089 203	1 per lot	Canoga Park - Winnetka - Woodland Hills - West Hills	No	ABMI	AHO , CPK CPU, ADU
Los Angeles	23008 ARMINTA ST	91304	2014028021	0.000	0.000	0.000	1.101	Shortfall of Sites	0.181	Low Residential	RS-1	Very Low Residential	0	0	66.287	1.101		Residential - Single Family Residence, 1	189B097 746	1 per lot	Canoga Park - Winnetka - Woodland Hills - West Hills	No	ABMI	AHO , CPK CPU, ADU
Los Angeles	23935 ARCHWOOD ST	91307	2034009023	0.000	0.000	0.000	1.101	Shortfall of Sites	0.181	Low Residential	RS-1	Very Low Residential	0	0	66.287	1.101		Residential - Single Family Residence, 1	180B089 206	1 per lot	Canoga Park - Winnetka - Woodland Hills - West Hills	No	ABMI	AHO , CPK CPU, ADU
Los Angeles	23921 ARCHWOOD ST	91307	2034009021	0.000	0.000	0.000	1.101	Shortfall of Sites	0.181	Low Residential	RS-1	Very Low Residential	[DM1-AL1-5] [IX3-FA] [CPIO]	0	66.287	1.101		Residential - Single Family Residence, 1	180B089 213	1 per lot	Canoga Park - Winnetka - Woodland Hills - West Hills	No	ABMI	AHO , CPK CPU, ADU
Los Angeles	23915 ARCHWOOD ST	91307	2034009020	0.000	0.000	0.000	1.101	Shortfall of Sites	0.181	Low Residential	RS-1	Very Low Residential	0	0	66.287	1.101		Residential - Single Family Residence - Pool, 1	180B089 217	1 per lot	Canoga Park - Winnetka - Woodland Hills - West Hills	No	ABMI	AHO , CPK CPU, ADU
Los Angeles	555 N LA BREA AVE	90036	5525021025	0.000	0.000	0.000	1.101	Shortfall of Sites	0.096	Community Commercial	[T][Q]C4-2D	0	0	0	16.859	1.101		Commercial - Office Building - One Story, 0	141B181 909		Hollywood	No	ABMI	ARO
Los Angeles	555 N LA BREA AVE	90036	5525021025	0.000	0.000	0.000	1.101	Shortfall of Sites	0.096	Community Commercial	[T][Q]C4-2D	0	0	0	16.792	1.101		Commercial - Office Building - One Story, 0	141B181 937		Hollywood	No	ABMI	ARO
Los Angeles	555 N LA BREA AVE	90036	5525021025	0.000	0.000	0.000	1.101	Shortfall of Sites	0.096	Community Commercial	[T][Q]C4-2D	0	0	0	16.792	1.101		Commercial - Office Building - One Story, 0	141B181 963		Hollywood	No	ABMI	ARO
Los Angeles	555 N LA BREA AVE	90036	5525021025	0.000	0.000	0.000	1.101	Shortfall of Sites	0.096	Community Commercial	[T][Q]C4-2D	0	0	0	16.791	1.101		Commercial - Office Building - One Story, 0	141B181 987		Hollywood	No	ABMI	ARO
Los Angeles	24033 ARCHWOOD ST	91307	2034009033	0.000	0.000	0.000	1.101	Shortfall of Sites	0.181	Low Residential	RS-1	Very Low Residential	0	0	66.287	1.101		Residential - Single Family Residence, 1	180B089 163	1 per lot	Canoga Park - Winnetka - Woodland Hills - West Hills	No	ABMI	AHO , CPK CPU, ADU
Los Angeles	24021 ARCHWOOD ST	91307	2034009031	0.000	0.000	0.000	1.101	Shortfall of Sites	0.181	Low Residential	RS-1	Very Low Residential	0	0	66.287	1.101		Residential - Single Family Residence, 1	180B089 171	1 per lot	Canoga Park - Winnetka - Woodland Hills - West Hills	No	ABMI	AHO , CPK CPU, ADU
Los Angeles	24013 ARCHWOOD ST	91307	2034009030	0.000	0.000	0.000	1.101	Shortfall of Sites	0.181	Low Residential	RS-1	Very Low Residential	0	0	66.287	1.101		Residential - Single Family Residence - Pool, 1	180B089 175	1 per lot	Canoga Park - Winnetka - Woodland Hills - West Hills	No	ABMI	AHO , CPK CPU, ADU
Los Angeles	24027 GILMORE ST	91307	2033004032	0.000	0.000	0.000	1.101	Shortfall of Sites	0.181	Low Residential	RS-1	Very Low Residential	0	0	66.287	1.101		Residential - Single Family Residence - Pool, 1	180B089 863	1 per lot	Canoga Park - Winnetka - Woodland Hills - West Hills	No	ABMI	AHO , CPK CPU, ADU
Los Angeles	23527 STYLES ST	91367	2035010021	0.000	0.000	0.000	1.101	Shortfall of Sites	0.181	Low Residential	RS-1	Very Low Residential	0	0	66.287	1.101		Residential - Single Family Residence, 1	177B093 185	1 per lot	Canoga Park - Winnetka - Woodland Hills - West Hills	No	ABMI	AHO , CPK CPU, ADU
Los Angeles	23501 STYLES ST	91367	2035010025	0.000	0.000	0.000	1.101	Shortfall of Sites	0.181	Low Residential	RS-1	Very Low Residential	0	0	66.287	1.101		Residential - Single Family Residence - Pool, 1	177B093 189	1 per lot	Canoga Park - Winnetka - Woodland Hills - West Hills	No	ABMI	AHO , CPK CPU, ADU
Los Angeles	24101 GILMORE ST	91307	2033004027	0.000	0.000	0.000	1.101	Shortfall of Sites	0.181	Low Residential	RS-1	Very Low Residential	[LM2-G1-5] [CX1-FA] [CPIO]	0	66.287	1.101		Residential - Single Family Residence - Pool, 1	180B089 893	1 per lot	Canoga Park - Winnetka - Woodland Hills - West Hills	No	ABMI	AHO , CPK CPU, ADU
Los Angeles	6161 LOCKHURST DR	91367	2033025005	0.000	0.000	0.000	1.101	Shortfall of Sites	0.181	Low Residential	RS-1	Very Low Residential	0	0	66.287	1.101		Residential - Single Family Residence, 1	177B089 279	1 per lot	Canoga Park - Winnetka - Woodland Hills - West Hills	No	ABMI	AHO , CPK CPU, ADU
Los Angeles	23752 ARCHWOOD ST	91307	2034011010	0.000	0.000	0.000	1.101	Shortfall of Sites	0.181	Low Residential	RS-1	Very Low Residential	0	0	66.287	1.101		Residential - Single Family Residence, 1	180B089 319	1 per lot	Canoga Park - Winnetka - Woodland Hills - West Hills	No	ABMI	AHO , CPK CPU, ADU
Los Angeles	23437 STYLES ST	91367	2035010029	0.000	0.000	0.000	1.101	Shortfall of Sites	0.181	Low Residential	RS-1	Very Low Residential	0	0	66.287	1.101		Residential - Single Family Residence, 1	177B093 193	1 per lot	Canoga Park - Winnetka - Woodland Hills - West Hills	No	ABMI	AHO , CPK CPU, ADU
Los Angeles	23842 ARCHWOOD ST	91307	2034011002	0.000	0.000	0.000	1.101	Shortfall of Sites	0.181	Low Residential	RS-1	Very Low Residential	[MM1-CDF1-5] [IX4-FA] [CPIO]	0	66.287	1.101		Residential - Single Family Residence, 1	180B089 294	1 per lot	Canoga Park - Winnetka - Woodland Hills - West Hills	No	ABMI	AHO , CPK CPU, ADU
Los Angeles	23445 STYLES ST	91367	2035010028	0.000	0.000	0.000	1.101	Shortfall of Sites	0.181	Low Residential	RS-1	Very Low Residential	0	0	66.287	1.101		Residential - Single Family Residence - Pool, 1	177B093 192	1 per lot	Canoga Park - Winnetka - Woodland Hills - West Hills	No	ABMI	AHO , CPK CPU, ADU

Jurisdiction Name	Site Address/Intersection	5 Digit ZIP Code	Assessor Parcel Number	Very Low-Income	Low-Income	Moderate-Income	Above Moderate-Income	Type of Shortfall	Parcel Size (Acres)	Current General Plan Designation	Current Zoning	Proposed General Plan (GP) Designation	Proposed Zoning	Minimum Density Allowed	Maximum Density Allowed	Total Capacity	Vacant/ Nonvacant	Description of Existing Uses	PIN	Base Density Per Acre	Community Plan Area	Rent Stabalization Ordinance	Income Category	Applicable Rezoning Program (Program informing values in Column Q listed first)
Los Angeles	23812 ARCHWOOD ST	91307	2034011007	0.000	0.000	0.000	1.101	Shortfall of Sites	0.181	Low Residential	RS-1	Very Low Residential	0	0	66.287	1.101		Residential - Single Family Residence, 1	180B089 309	1 per lot	Canoga Park - Winnetka - Woodland Hills - West Hills	No	ABMI	AHO , CPK CPU, ADU
Los Angeles	23553 STYLES ST	91367	2035010017	0.000	0.000	0.000	1.101	Shortfall of Sites	0.181	Low Residential	RS-1	Very Low Residential	0	0	66.287	1.101		Residential - Single Family Residence, 1	177B093 181	1 per lot	Canoga Park - Winnetka - Woodland Hills - West Hills	No	ABMI	AHO , CPK CPU, ADU
Los Angeles	23745 HAYNES ST	91307	2034023043	0.000	0.000	0.000	1.101	Shortfall of Sites	0.181	Low Residential	RS-1	Very Low Residential	0	0	66.287	1.101		Residential - Single Family Residence, 1	180B089 444	1 per lot	Canoga Park - Winnetka - Woodland Hills - West Hills	No	ABMI	AHO , CPK CPU, ADU
Los Angeles	6149 LOCKHURST DR	91367	2033025007	0.000	0.000	0.000	1.101	Shortfall of Sites	0.181	Low Residential	RS-1	Very Low Residential	0	0	66.287	1.101		Residential - Single Family Residence, 1	177B089 310	1 per lot	Canoga Park - Winnetka - Woodland Hills - West Hills	No	ABMI	AHO , CPK CPU, ADU
Los Angeles	23451 STYLES ST	91367	2035010027	0.000	0.000	0.000	1.101	Shortfall of Sites	0.181	Low Residential	RS-1	Very Low Residential	0	0	66.287	1.101		Residential - Single Family Residence, 1	177B093 191	1 per lot	Canoga Park - Winnetka - Woodland Hills - West Hills	No	ABMI	AHO , CPK CPU, ADU
Los Angeles	23807 HAYNES ST	91307	2034023039	0.000	0.000	0.000	1.101	Shortfall of Sites	0.181	Low Residential	RS-1	Very Low Residential	[MN1-AL2-5] [CX1-FA] [CPIO]	0	66.287	1.101		Residential - Single Family Residence, 1	180B089 438	1 per lot	Canoga Park - Winnetka - Woodland Hills - West Hills	No	ABMI	AHO , CPK CPU, ADU
Los Angeles	24022 WELBY WAY	91307	2034009004	0.000	0.000	0.000	1.101	Shortfall of Sites	0.181	Low Residential	RS-1	Very Low Residential	0	0	66.287	1.101		Residential - Single Family Residence - Pool, 1	180B089 124	1 per lot	Canoga Park - Winnetka - Woodland Hills - West Hills	No	ABMI	AHO , CPK CPU, ADU
Los Angeles	24047 GILMORE ST	91307	2033004029	0.000	0.000	0.000	1.101	Shortfall of Sites	0.181	Low Residential	RS-1	Very Low Residential	0	0	66.287	1.101		Residential - Single Family Residence, 1	180B089 882	1 per lot	Canoga Park - Winnetka - Woodland Hills - West Hills	No	ABMI	AHO , CPK CPU, ADU
Los Angeles	6575 FRANRIVERS AVE	91307	2034018003	0.000	0.000	0.000	1.101	Shortfall of Sites	0.181	Low Residential	RS-1	Very Low Residential	[LN1-MU2-5] [RG1-FA] [CPIO]	0	66.287	1.101		Residential - Single Family Residence, 1	180B089 430	1 per lot	Canoga Park - Winnetka - Woodland Hills - West Hills	No	ABMI	AHO , CPK CPU, ADU
Los Angeles	24115 GILMORE ST	91307	2033004025	0.000	0.000	0.000	1.101	Shortfall of Sites	0.181	Low Residential	RS-1	Very Low Residential	0	0	66.287	1.101		Residential - Single Family Residence, 1	180B089 902	1 per lot	Canoga Park - Winnetka - Woodland Hills - West Hills	No	ABMI	AHO , CPK CPU, ADU
Los Angeles	23509 STYLES ST	91367	2035010024	0.000	0.000	0.000	1.101	Shortfall of Sites	0.181	Low Residential	RS-1	Very Low Residential	0	0	66.287	1.101		Residential - Single Family Residence - Pool, 1	177B093 188	1 per lot	Canoga Park - Winnetka - Woodland Hills - West Hills	No	ABMI	AHO , CPK CPU, ADU
Los Angeles	23533 STYLES ST	91367	2035010020	0.000	0.000	0.000	1.101	Shortfall of Sites	0.181	Low Residential	RS-1	Very Low Residential	0	0	66.287	1.101		Residential - Single Family Residence, 1	177B093 184	1 per lot	Canoga Park - Winnetka - Woodland Hills - West Hills	No	ABMI	AHO , CPK CPU, ADU
Los Angeles	24015 GILMORE ST	91307	2033004034	0.000	0.000	0.000	1.101	Shortfall of Sites	0.181	Low Residential	RS-1	Very Low Residential	0	0	66.287	1.101		Residential - Single Family Residence - Pool, 1	180B089 849	1 per lot	Canoga Park - Winnetka - Woodland Hills - West Hills	No	ABMI	AHO , CPK CPU, ADU
Los Angeles	23824 ARCHWOOD ST	91307	2034011005	0.000	0.000	0.000	1.101	Shortfall of Sites	0.181	Low Residential	RS-1	Very Low Residential	0	0	66.287	1.101		Residential - Single Family Residence, 1	180B089 302	1 per lot	Canoga Park - Winnetka - Woodland Hills - West Hills	No	ABMI	AHO , CPK CPU, ADU
Los Angeles	6581 FRANRIVERS AVE	91307	2034018002	0.000	0.000	0.000	1.101	Shortfall of Sites	0.181	Low Residential	RS-1	Very Low Residential	0	0	66.287	1.101		Residential - Single Family Residence, 1	180B089 423	1 per lot	Canoga Park - Winnetka - Woodland Hills - West Hills	No	ABMI	AHO , CPK CPU, ADU
Los Angeles	24121 GILMORE ST	91307	2033004024	0.000	0.000	0.000	1.101	Shortfall of Sites	0.181	Low Residential	RS-1	Very Low Residential	0	0	66.287	1.101		Residential - Single Family Residence, 1	180B089 906	1 per lot	Canoga Park - Winnetka - Woodland Hills - West Hills	No	ABMI	AHO , CPK CPU, ADU
Los Angeles	24041 GILMORE ST	91307	2033004030	0.000	0.000	0.000	1.101	Shortfall of Sites	0.181	Low Residential	RS-1	Very Low Residential	[LN1-MU2-5] [RG1-FA] [CPIO]	0	66.287	1.101		Residential - Single Family Residence, 1	180B089 875	1 per lot	Canoga Park - Winnetka - Woodland Hills - West Hills	No	ABMI	AHO , CPK CPU, ADU
Los Angeles	23727 HAYNES ST	91307	2034023046	0.000	0.000	0.000	1.101	Shortfall of Sites	0.181	Low Residential	RS-1	Very Low Residential	[LN1-MU2-5] [RG1-FA] [CPIO-O]	0	66.287	1.101		Residential - Single Family Residence - Pool, 1	180B093 430	1 per lot	Canoga Park - Winnetka - Woodland Hills - West Hills	No	ABMI	AHO , CPK CPU, ADU
Los Angeles	24127 GILMORE ST	91307	2033004023	0.000	0.000	0.000	1.101	Shortfall of Sites	0.181	Low Residential	RS-1	Very Low Residential	0	0	66.287	1.101		Residential - Single Family Residence - Pool, 1	180B089 910	1 per lot	Canoga Park - Winnetka - Woodland Hills - West Hills	No	ABMI	AHO , CPK CPU, ADU
Los Angeles	23515 STYLES ST	91367	2035010023	0.000	0.000	0.000	1.101	Shortfall of Sites	0.181	Low Residential	RS-1	Very Low Residential	[MB3-CDF1-5] [IX4-FA] [CPIO]	0	66.287	1.101		Residential - Single Family Residence - Pool, 1	177B093 187	1 per lot	Canoga Park - Winnetka - Woodland Hills - West Hills	No	ABMI	AHO , CPK CPU, ADU
Los Angeles	24133 GILMORE ST	91307	2033004022	0.000	0.000	0.000	1.101	Shortfall of Sites	0.181	Low Residential	RS-1	Very Low Residential	0	0	66.287	1.101		Residential - Single Family Residence, 1	180B089 915	1 per lot	Canoga Park - Winnetka - Woodland Hills - West Hills	No	ABMI	AHO , CPK CPU, ADU
Los Angeles	23753 HAYNES ST	91307	2034023042	0.000	0.000	0.000	1.101	Shortfall of Sites	0.181	Low Residential	RS-1	Very Low Residential	[HB3-G1-5] [CX2-FA] [CPIO]	0	66.287	1.101		Residential - Single Family Residence, 1	180B089 443	1 per lot	Canoga Park - Winnetka - Woodland Hills - West Hills	No	ABMI	AHO , CPK CPU, ADU
Los Angeles	6145 LOCKHURST DR	91367	2033025008	0.000	0.000	0.000	1.101	Shortfall of Sites	0.181	Low Residential	RS-1	Very Low Residential	0	0	66.287	1.101		Residential - Single Family Residence - Pool, 1	177B089 327	1 per lot	Canoga Park - Winnetka - Woodland Hills - West Hills	No	ABMI	AHO , CPK CPU, ADU
Los Angeles	23759 HAYNES ST	91307	2034023041	0.000	0.000	0.000	1.101	Shortfall of Sites	0.181	Low Residential	RS-1	Very Low Residential	0	0	66.287	1.101		Residential - Single Family Residence, 1	180B089 442	1 per lot	Canoga Park - Winnetka - Woodland Hills - West Hills	No	ABMI	AHO , CPK CPU, ADU
Los Angeles	6569 FRANRIVERS AVE	91307	2034018004	0.000	0.000	0.000	1.101	Shortfall of Sites	0.181	Low Residential	RS-1	Very Low Residential	0	0	66.287	1.101		Residential - Single Family Residence - Pool, 1	180B089 451	1 per lot	Canoga Park - Winnetka - Woodland Hills - West Hills	No	ABMI	AHO , CPK CPU, ADU
Los Angeles	6155 LOCKHURST DR	91367	2033025006	0.000	0.000	0.000	1.101	Shortfall of Sites	0.181	Low Residential	RS-1	Very Low Residential	0	0	66.287	1.101		Residential - Single Family Residence - Pool, 1	177B089 293	1 per lot	Canoga Park - Winnetka - Woodland Hills - West Hills	No	ABMI	AHO , CPK CPU, ADU
Los Angeles	23545 STYLES ST	91367	2035010018	0.000	0.000	0.000	1.101	Shortfall of Sites	0.181	Low Residential	RS-1	Very Low Residential	[DM1-G1-5] [IX3-FA] [CPIO]	0	66.287	1.101		Residential - Single Family Residence, 1	177B093 182	1 per lot	Canoga Park - Winnetka - Woodland Hills - West Hills	No	ABMI	AHO , CPK CPU, ADU
Los Angeles	24053 GILMORE ST	91307	2033004028	0.000	0.000	0.000	1.101	Shortfall of Sites	0.181	Low Residential	RS-1	Very Low Residential	[HB5-SH1-5] [CX4-FA] [CPIO]	0	66.287	1.101		Residential - Single Family Residence, 1	180B089 887	1 per lot	Canoga Park - Winnetka - Woodland Hills - West Hills	No	ABMI	AHO , CPK CPU, ADU
Los Angeles	24034 WELBY WAY	91307	2034009002	0.000	0.000	0.000	1.101	Shortfall of Sites	0.181	Low Residential	RS-1	Very Low Residential	[DM4-CHC1-5] [CX4-FA] [SN-CPIO-CDO]	0	66.287	1.101		Residential - Single Family Residence - Pool, 1	180B089 114	1 per lot	Canoga Park - Winnetka - Woodland Hills - West Hills	No	ABMI	AHO , CPK CPU, ADU
Los Angeles	24028 WELBY WAY	91307	2034009003	0.000	0.000	0.000	1.101	Shortfall of Sites	0.181	Low Residential	RS-1	Very Low Residential	0	0	66.287	1.101		Residential - Single Family Residence - Pool, 1	180B089 119	1 per lot	Canoga Park - Winnetka - Woodland Hills - West Hills	No	ABMI	AHO , CPK CPU, ADU
Los Angeles	23457 STYLES ST	91367	2035010026	0.000	0.000	0.000	1.101	Shortfall of Sites	0.181	Low Residential	RS-1	Very Low Residential	[MB3-CDF1-5] [IX4-FA] [CPIO]	0	66.287	1.101		Residential - Single Family Residence, 1	177B093 190	1 per lot	Canoga Park - Winnetka - Woodland Hills - West Hills	No	ABMI	AHO , CPK CPU, ADU
Los Angeles	23806 ARCHWOOD ST	91307	2034011008	0.000	0.000	0.000	1.101	Shortfall of Sites	0.181	Low Residential	RS-1	Very Low Residential	0	0	66.287	1.101		Residential - Single Family Residence, 1	180B089 312	1 per lot	Canoga Park - Winnetka - Woodland Hills - West Hills	No	ABMI	AHO , CPK CPU, ADU
Los Angeles	23830 ARCHWOOD ST	91307	2034011004	0.000	0.000	0.000	1.101	Shortfall of Sites	0.181	Low Residential	RS-1	Very Low Residential	0	0	66.287	1.101		Residential - Single Family Residence - Pool, 1	180B089 300	1 per lot	Canoga Park - Winnetka - Woodland Hills - West Hills	No	ABMI	AHO , CPK CPU, ADU
Los Angeles	23521 STYLES ST	91367	2035010022	0.000	0.000	0.000	1.101	Shortfall of Sites	0.181	Low Residential	RS-1	Very Low Residential	[DM2-SH2-5] [CX1-FA] [CPIO-O-CDO]	0	66.287	1.101		Residential - Single Family Residence - Pool, 1	177B093 186	1 per lot	Canoga Park - Winnetka - Woodland Hills - West Hills	No	ABMI	AHO , CPK CPU, ADU
Los Angeles	6167 LOCKHURST DR	91367	2033025004	0.000	0.000	0.000	1.101	Shortfall of Sites	0.181	Low Residential	RS-1	Very Low Residential	0	0	66.287	1.101		Residential - Single Family Residence, 1	177B089 258	1 per lot	Canoga Park - Winnetka - Woodland Hills - West Hills	No	ABMI	AHO , CPK CPU, ADU
Los Angeles	23721 HAYNES ST	91307	2034023047	0.000	0.000	0.000	1.101	Shortfall of Sites	0.181	Low Residential	RS-1	Very Low Residential	[HB5-SH1-5] [CX3-FA] [SN-CPIO-CDO]	0	66.287	1.101		Residential - Single Family Residence, 1	180B093 432	1 per lot	Canoga Park - Winnetka - Woodland Hills - West Hills	No	ABMI	AHO , CPK CPU, ADU
Los Angeles	23715 HAYNES ST	91307	2034023048	0.000	0.000	0.000	1.101	Shortfall of Sites	0.181	Low Residential	RS-1	Very Low Residential	0	0	66.287	1.101		Residential - Single Family Residence - Pool, 1	180B093 434	1 per lot	Canoga Park - Winnetka - Woodland Hills - West Hills	No	ABMI	AHO , CPK CPU, ADU
Los Angeles	24021 GILMORE ST	91307	2033004033	0.000	0.000	0.000	1.101	Shortfall of Sites	0.181	Low Residential	RS-1	Very Low Residential	0	0	66.287	1.101		Residential - Single Family Residence - Pool, 1	180B089 856	1 per lot	Canoga Park - Winnetka - Woodland Hills - West Hills	No	ABMI	AHO , CPK CPU, ADU
Los Angeles	23836 ARCHWOOD ST	91307	2034011003	0.000	0.000	0.000	1.101	Shortfall of Sites	0.181	Low Residential	RS-1	Very Low Residential	0	0	66.287	1.101		Residential - Single Family Residence - Pool, 1	180B089 298	1 per lot	Canoga Park - Winnetka - Woodland Hills - West Hills	No	ABMI	AHO , CPK CPU, ADU
Los Angeles	23739 HAYNES ST	91307	2034023044	0.000	0.000	0.000	1.101	Shortfall of Sites	0.181	Low Residential	RS-1	Very Low Residential	0	0	66.287	1.101		Residential - Single Family Residence, 1	180B089 445	1 per lot	Canoga Park - Winnetka - Woodland Hills - West Hills	No	ABMI	AHO , CPK CPU, ADU
Los Angeles	6532 CLEOMOORE AVE	91307	2034020034	0.000	0.000	0.000	1.101	Shortfall of Sites	0.181	Low Residential	RS-1	Very Low Residential	0	0	66.287	1.101		Residential - Single Family Residence, 1	180B089 574	1 per lot	Canoga Park - Winnetka - Woodland Hills - West Hills	No	ABMI	AHO , CPK CPU, ADU
Los Angeles	23801 HAYNES ST	91307	2034023040	0.000	0.000	0.000	1.101	Shortfall of Sites	0.181	Low Residential	RS-1	Very Low Residential	[HB5-SH1-5] [CX4-FA] [CPIO]	0	66.287	1.101		Residential - Single Family Residence, 1	180B089 440	1 per lot	Canoga Park - Winnetka - Woodland Hills - West Hills	No	ABMI	AHO , CPK CPU, ADU
Los Angeles	24014 WELBY WAY	91307	2034009005	0.000	0.000	0.000	1.101	Shortfall of Sites	0.181	Low Residential	RS-1	Very Low Residential	0	0	66.287	1.101		Residential - Single Family Residence, 1	180B089 128	1 per lot	Canoga Park - Winnetka - Woodland Hills - West Hills	No	ABMI	AHO , CPK CPU, ADU
Los Angeles	23800 ARCHWOOD ST	91307	2034011009	0.000	0.000	0.000	1.101	Shortfall of Sites	0.181	Low Residential	RS-1	Very Low Residential	0	0	66.287	1.101		Residential - Single Family Residence - Pool, 1	180B089 315	1 per lot	Canoga Park - Winnetka - Woodland Hills - West Hills	No	ABMI	AHO , CPK CPU, ADU
Los Angeles	24033 GILMORE ST	91307	2033004031	0.000	0.000	0.000	1.101	Shortfall of Sites	0.181	Low Residential	RS-1	Very Low Residential	0	0	66.287	1.101		Residential - Single Family Residence, 1	180B089 869	1 per lot	Canoga Park - Winnetka - Woodland Hills - West Hills	No	ABMI	AHO , CPK CPU, ADU
Los Angeles	24109 GILMORE ST	91307	2033004026	0.000	0.000	0.000	1.101	Shortfall of Sites	0.181	Low Residential	RS-1	Very Low Residential	0	0	66.287	1.101		Residential - Single Family Residence - Pool, 1	180B089 896	1 per lot	Canoga Park - Winnetka - Woodland Hills - West Hills	No	ABMI	AHO , CPK CPU, ADU

Jurisdiction Name	Site Address/Intersection	5 Digit ZIP Code	Assessor Parcel Number	Very Low-Income	Low-Income	Moderate-Income	Above Moderate-Income	Type of Shortfall	Parcel Size (Acres)	Current General Plan Designation	Current Zoning	Proposed General Plan (GP) Designation	Proposed Zoning	Minimum Density Allowed	Maximum Density Allowed	Total Capacity	Vacant/ Nonvacant	Description of Existing Uses	PIN	Base Density Per Acre	Community Plan Area	Rent Stabalization Ordinance	Income Category	Applicable Rezoning Program (Program informing values in Column Q listed first)
Los Angeles	23818 ARCHWOOD ST	91307	2034011006	0.000	0.000	0.000	1.101	Shortfall of Sites	0.181	Low Residential	RS-1	Very Low Residential	0	0	66.287	1.101		Residential - Single Family Residence - Pool, 1	180B089 306	1 per lot	Canoga Park - Winnetka - Woodland Hills - West Hills	No	ABMI	AHO , CPK CPU, ADU
Los Angeles	22446 MARLIN PL	91307	2024026003	0.000	0.000	0.000	1.101	Shortfall of Sites	0.181	Low Residential	RS-1	Very Low Residential	0	0	66.287	1.101		Residential - Single Family Residence, 1	183B101 486	1 per lot	Canoga Park - Winnetka - Woodland Hills - West Hills	No	ABMI	AHO , CPK CPU, ADU
Los Angeles	23708 ARCHWOOD ST	91307	2034011017	0.000	0.000	0.000	1.101	Shortfall of Sites	0.181	Low Residential	RS-1	Very Low Residential	0	0	66.287	1.101		Residential - Single Family Residence, 1	180B093 286	1 per lot	Canoga Park - Winnetka - Woodland Hills - West Hills	No	ABMI	AHO , CPK CPU, ADU
Los Angeles	23714 ARCHWOOD ST	91307	2034011016	0.000	0.000	0.000	1.101	Shortfall of Sites	0.181	Low Residential	RS-1	Very Low Residential	0	0	66.287	1.101		Residential - Single Family Residence, 1	180B093 278	1 per lot	Canoga Park - Winnetka - Woodland Hills - West Hills	No	ABMI	AHO , CPK CPU, ADU
Los Angeles	421 E WASHINGTON BLVD	90015	5127021019	0.000	0.000	0.000	1.101	Shortfall of Sites	0.147	Community Commercial	C2-2D-O-CPIO	0	0	0	9.390	1.101		Commercial - Store Combination - Store and Office Combination - One Story, 0	123A209 365		Southeast Los Angeles	No	ABMI	ARO
Los Angeles	16217 HUSTON ST	91436	2260013010	0.000	0.000	0.000	1.101	Shortfall of Sites	0.181	Low II Residential	RE9-1	Low Residential	0	0	66.287	1.101		Residential - Single Family Residence - Pool, 1	168B137 160	1 per lot	Encino - Tarzana	No	ABMI	AHO , ENC CPU, ADU
Los Angeles	6538 CLEOMOORE AVE	91307	2034020033	0.000	0.000	0.000	1.101	Shortfall of Sites	0.181	Low Residential	RS-1	Very Low Residential	0	0	66.287	1.101		Residential - Single Family Residence, 1	180B089 553	1 per lot	Canoga Park - Winnetka - Woodland Hills - West Hills	No	ABMI	AHO , CPK CPU, ADU
Los Angeles	23733 HAYNES ST	91307	2034023045	0.000	0.000	0.000	1.101	Shortfall of Sites	0.181	Low Residential	RS-1	Very Low Residential	0	0	66.287	1.101		Residential - Single Family Residence, 1	180B089 446	1 per lot	Canoga Park - Winnetka - Woodland Hills - West Hills	No	ABMI	AHO , CPK CPU, ADU
Los Angeles	22458 MARLIN PL	91307	2024026005	0.000	0.000	0.000	1.100	Shortfall of Sites	0.181	Low Residential	RS-1	Very Low Residential	0	0	66.287	1.100		Residential - Single Family Residence, 1	183B101 484	1 per lot	Canoga Park - Winnetka - Woodland Hills - West Hills	No	ABMI	AHO , CPK CPU, ADU
Los Angeles	7114 BIANCA AVE	91406	2228028017	0.000	0.000	0.000	1.100	Shortfall of Sites	0.198	Low Residential	R1-1	Low Residential	0	0	66.287	1.100		Residential - Single Family Residence - Pool, 1	183B129 255	1 per lot	Reseda - West Van Nuys	No	ABMI	AHO , RES CPU
Los Angeles	7108 BIANCA AVE	91406	2228028018	0.000	0.000	0.000	1.100	Shortfall of Sites	0.198	Low Residential	R1-1	Low Residential	0	0	66.287	1.100		Residential - Single Family Residence, 1	183B129 286	1 per lot	Reseda - West Van Nuys	No	ABMI	AHO , RES CPU
Los Angeles	22508 MARLIN PL	91307	2024026007	0.000	0.000	0.000	1.100	Shortfall of Sites	0.181	Low Residential	RS-1	Very Low Residential	0	0	66.287	1.100		Residential - Single Family Residence - Pool, 1	183B101 482	1 per lot	Canoga Park - Winnetka - Woodland Hills - West Hills	No	ABMI	AHO , CPK CPU, ADU
Los Angeles	23953 ARCHWOOD ST	91307	2034009026	0.000	0.000	0.000	1.100	Shortfall of Sites	0.181	Low Residential	RS-1	Very Low Residential	0	0	66.287	1.100		Residential - Single Family Residence, 1	180B089 195	1 per lot	Canoga Park - Winnetka - Woodland Hills - West Hills	No	ABMI	AHO , CPK CPU, ADU
Los Angeles	0	0	5017020900	0.550	0.550	0.000	0.000	Shortfall of Sites	0.716	Public Facilities	PF-1	0	0	20	153.741	1.100		Miscellaneous - Government Owned Property, 0	111B197 735		South Los Angeles	No	LI	PF
Los Angeles	22316 BURTON ST	91304	2012024003	0.000	0.000	0.000	1.100	Shortfall of Sites	0.198	Low Residential	RS-1	Very Low Residential	0	0	66.287	1.100		Residential - Single Family Residence, 1	192B101 733	1 per lot	Canoga Park - Winnetka - Woodland Hills - West Hills	No	ABMI	AHO , CPK CPU
Los Angeles	7102 BIANCA AVE	91406	2228028019	0.000	0.000	0.000	1.100	Shortfall of Sites	0.198	Low Residential	R1-1	Low Residential	0	0	66.287	1.100		Residential - Single Family Residence, 1	183B129 300	1 per lot	Reseda - West Van Nuys	No	ABMI	AHO , RES CPU
Los Angeles	7058 BIANCA AVE	91406	2228028020	0.000	0.000	0.000	1.100	Shortfall of Sites	0.198	Low Residential	R1-1	Low Residential	0	0	66.287	1.100		Residential - Single Family Residence, 1	183B129 318	1 per lot	Reseda - West Van Nuys	No	ABMI	AHO , RES CPU
Los Angeles	344 N LORENA ST	90063	5179020004	0.000	0.000	0.000	1.100	Shortfall of Sites	0.079	Low Medium II Residential	RD1.5-1-CUGU	Community Center	[VLN2 - MU4 - 4][RN2 - 8][CPIO]	0	63.120	1.100		Residential - Double, Duplex, or Two Units - 4 Stories or Less, 2	126A229 64	54	Boyle Heights	Yes	ABMI	BH CPU , R2RD
Los Angeles	1901 MICHIGAN AVE	90033	5174006033	0.000	0.000	0.000	1.100	Shortfall of Sites	0.088	Low Medium II Residential	RD1.5-1-RIO-CUGU	Medium Residential	[VLN2 - CR1 - 3][RG1 - 8][CPIO]	0	56.941	1.100		Residential - Double, Duplex, or Two Units - 4 Stories or Less, 2	129A221 89	54	Boyle Heights	Yes	ABMI	BH CPU , R2RD
Los Angeles	2010 NEW JERSEY ST	90033	5183001038	0.000	0.000	0.000	1.100	Shortfall of Sites	0.073	Low Medium II Residential	RD1.5-1-CUGU	Low Neighborhood Residential	[VLN2 - MU4 - 3][RN2 - 8][CPIO]	0	68.062	1.100		Residential - Double, Duplex, or Two Units - 4 Stories or Less, 2	129A223 209	54	Boyle Heights	Yes	ABMI	BH CPU , R2RD
Los Angeles	210 N CUMMINGS ST	90033	5183007030	0.000	0.000	0.000	1.100	Shortfall of Sites	0.076	Low Medium II Residential	RD1.5-1-CUGU	Low Neighborhood Residential	[VLN2 - MU4 - 3][RN2 - 8][CPIO]	0	66.035	1.100		Residential - Double, Duplex, or Two Units - 4 Stories or Less, 2	129A223 326	54	Boyle Heights	Yes	ABMI	BH CPU , R2RD
Los Angeles	20763 HARTLAND ST	91306	2137031008	0.000	0.000	0.000	1.100	Shortfall of Sites	0.144	Medium Residential	R3-1-RIO	Medium Residential	[LM2-MU2-5] [RX1-FA] [CPIO]	0	69.340	1.100		Residential - Five or More Units or Apartments (Any Combination) · 4 Stories or Less, 6	183B109 825	43	Canoga Park - Winnetka - Woodland Hills - West Hills	Yes	ABMI	CPK CPU , AHO
Los Angeles	20755 HARTLAND ST	91306	2137031012	0.000	0.000	0.000	1.100	Shortfall of Sites	0.142	Medium Residential	R3-1-RIO	Medium Residential	0	0	70.336	1.100		Residential - Five or More Units or Apartments (Any Combination) · 4 Stories or Less, 6	183B109 826	43	Canoga Park - Winnetka - Woodland Hills - West Hills	Yes	ABMI	CPK CPU , AHO
Los Angeles	20641 VANOWEN ST	91306	2137012023	0.000	0.000	0.000	1.100	Shortfall of Sites	1.044	Medium Residential	R3-1-RIO	Medium Residential	0	0	71.827	1.100		Residential - Five or More Units or Apartments (Any Combination) · 4 Stories or Less - Pool, 58	183B109 831	43	Canoga Park - Winnetka - Woodland Hills - West Hills	Yes	ABMI	CPK CPU , AHO
Los Angeles	20755 VANOWEN ST	91306	2137031013	0.000	0.000	0.000	1.100	Shortfall of Sites	0.146	Medium Residential	R3-1-RIO	Medium Residential	0	0	68.542	1.100		Residential - Five or More Units or Apartments (Any Combination) · 4 Stories or Less, 6	183B109 884	43	Canoga Park - Winnetka - Woodland Hills - West Hills	Yes	ABMI	CPK CPU , AHO
Los Angeles	20325 SHERMAN WAY	91306	2114017022	0.000	0.000	0.000	1.100	Shortfall of Sites	0.896	Medium Residential	R3-1	Medium Residential	[MN1-SH2-5] [CX1-FA] [CPIO-O-CDO]	0	72.518	1.100		Residential - Five or More Units or Apartments (Any Combination) · 4 Stories or Less - Pool, 50	183B113 14	43	Canoga Park - Winnetka - Woodland Hills - West Hills	Yes	ABMI	CPK CPU ,
Los Angeles	7229 VARIEL AVE	91303	2112022015	0.000	0.000	0.000	1.100	Shortfall of Sites	0.210	Medium Residential	R3-1	Medium Neighborhood Residential	0	0	71.401	1.100		Residential - Five or More Units or Apartments (Any Combination) · 4 Stories or Less, 10	183B105 38	43	Canoga Park - Winnetka - Woodland Hills - West Hills	Yes	ABMI	CPK CPU ,
Los Angeles	8010 OWENSMOUTH AVE	91304	2110018002	0.000	0.000	0.000	1.100	Shortfall of Sites	0.217	Medium Residential	R3-1	Medium Residential	0	0	69.145	1.100		Residential - Five or More Units or Apartments (Any Combination) · 4 Stories or Less, 10	189B105 163	43	Canoga Park - Winnetka - Woodland Hills - West Hills	Yes	ABMI	CPK CPU ,
Los Angeles	20301 COHASSET ST	91306	2114007002	0.000	0.000	0.000	1.100	Shortfall of Sites	0.421	Medium Residential	R3-1	Medium Residential	0	0	71.309	1.100		Residential - Five or More Units or Apartments (Any Combination) · 4 Stories or Less - Pool, 22	186B113 284	43	Canoga Park - Winnetka - Woodland Hills - West Hills	Yes	ABMI	CPK CPU ,
Los Angeles	7537 LOMA VERDE AVE	91303	2112001048	0.000	0.000	0.000	1.100	Shortfall of Sites	0.128	Low Residential	R1-1	Low Medium Residential	0	0	39.209	1.100		, 2	186B109 351	10	Canoga Park - Winnetka - Woodland Hills - West Hills	Yes	ABMI	CPK CPU ,
Los Angeles	6926 MILWOOD AVE	91303	2138021005	0.000	0.000	0.000	1.100	Shortfall of Sites	0.210	Medium Residential	R3-1-RIO	Medium Residential	0	0	71.458	1.100		Residential - Five or More Units or Apartments (Any Combination) · 4 Stories or Less, 10	183B105 765	43	Canoga Park - Winnetka - Woodland Hills - West Hills	Yes	ABMI	CPK CPU ,
Los Angeles	6902 REMMET AVE	91303	2138010023	0.000	0.000	0.000	1.100	Shortfall of Sites	0.184	Low Medium II Residential	R1-1-RIO	Medium Neighborhood Residential	0	0	27.199	1.100		Residential - Double, Duplex, or Two Units - 4 Stories or Less, 2	183B105 838	43	Canoga Park - Winnetka - Woodland Hills - West Hills	Yes	ABMI	CPK CPU ,
Los Angeles	7242 MILWOOD AVE	91303	2112022004	0.000	0.000	0.000	1.100	Shortfall of Sites	0.210	Medium Residential	R3-1	Medium Neighborhood Residential	0	0	71.491	1.100		Residential - Five or More Units or Apartments (Any Combination) · 4 Stories or Less, 10	186B105 954	43	Canoga Park - Winnetka - Woodland Hills - West Hills	Yes	ABMI	CPK CPU ,
Los Angeles	735 CLEVELAND ST	90012	5407022003	0.000	0.000	0.000	1.100	Shortfall of Sites	0.040	High Medium Residential	R4-1	Medium Neighborhood Residential	[LM2-MU2-5] [RX1-FA] [CPIO]	0	124.257	1.100		Residential - Double, Duplex, or Two Units - 4 Stories or Less, 2	135A213 340	No Max	Central City North	Yes	ABMI	DT CPU
Los Angeles	1569 DEL AMO BLVD	90501	7351018001	0.000	0.000	0.000	1.100	Shortfall of Sites	0.110	Heavy Manufacturing	[Q]CM-1	Hybrid Industrial	0	0	45.394	1.100		Residential - Double, Duplex, or Two Units - 4 Stories or Less, 2	054B193 22	54	Harbor Gateway	Yes	ABMI	HG CPU
Los Angeles	6330 SIMPSON AVE	91606	2334006051	0.000	0.000	0.000	1.100	Shortfall of Sites	0.149	Low Residential	R1-1	Neighborhood Center	0	0	67.209	1.100		Residential - Five or More Units or Apartments (Any Combination) · 4 Stories or Less, 6	177B169 24	108	North Hollywood - Valley Village	Yes	ABMI	NH CPU , AHO
Los Angeles	5626 LAUREL CANYON BLVD	91607	2340028061	0.000	0.000	0.000	1.100	Shortfall of Sites	0.149	Medium Residential	R3-1	Neighborhood Center	0	0	66.971	1.100		Residential - Five or More Units or Apartments (Any Combination) · 4 Stories or Less, 6	174B165 653	108	North Hollywood - Valley Village	Yes	ABMI	NH CPU , AHO
Los Angeles	12321 BURBANK BLVD	91607	2340020016	0.000	0.000	0.000	1.100	Shortfall of Sites	0.235	Medium Residential	R3-1	Medium Neighborhood Residential	0	0	42.607	1.100		Residential - Five or More Units or Apartments (Any Combination) · 4 Stories or Less, 6	174B165 698	72	North Hollywood - Valley Village	Yes	ABMI	NH CPU , AHO
Los Angeles	11501 TIARA ST	91601	2338010005	0.000	0.000	0.000	1.100	Shortfall of Sites	0.081	Medium Residential	[Q]R3-1	Neighborhood Center	0	0	61.905	1.100		Residential - Double, Duplex, or Two Units - 4 Stories or Less, 2	177B169 896	108	North Hollywood - Valley Village	Yes	ABMI	NH CPU , AHO
Los Angeles	11856 VICTORY BLVD	91606	2334005010	0.000	0.000	0.000	1.100	Shortfall of Sites	0.127	Low Medium II Residential	RD1.5-1	Medium Neighborhood Residential	0	0	39.326	1.100		Residential - Double, Duplex, or Two Units - 4 Stories or Less, 2	180B169 1165	72	North Hollywood - Valley Village	Yes	ABMI	NH CPU , R2RD, AHO
Los Angeles	11816 VICTORY BLVD	91606	2334005026	0.000	0.000	0.000	1.100	Shortfall of Sites	0.126	Low Medium II Residential	RD1.5-1	Medium Neighborhood Residential	0	0	39.601	1.100		Residential - Double, Duplex, or Two Units - 4 Stories or Less, 2	180B169 1181	72	North Hollywood - Valley Village	Yes	ABMI	NH CPU , R2RD, AHO
Los Angeles	6525 TROOST AVE	91606	2335009015	0.000	0.000	0.000	1.100	Shortfall of Sites	0.149	Medium Residential	R3-1	Neighborhood Center	0	0	67.017	1.100		Residential - Five or More Units or Apartments (Any Combination) · 4 Stories or Less, 6	180B169 774	108	North Hollywood - Valley Village	Yes	ABMI	NH CPU
Los Angeles	6519 TROOST AVE	91606	2335009016	0.000	0.000	0.000	1.100	Shortfall of Sites	0.149	Medium Residential	R3-1	Neighborhood Center	0	0	67.018	1.100		Residential - Five or More Units or Apartments (Any Combination) · 4 Stories or Less, 6	180B169 808	108	North Hollywood - Valley Village	Yes	ABMI	NH CPU
Los Angeles	5712 KESTER AVE	91411	2244013016	0.000	0.000	0.000	1.100	Shortfall of Sites	0.173	Low Medium II Residential	[Q]RD1.5-1	Medium	0	0	57.730	1.100		Residential - Five or More Units or Apartments (Any Combination) · 4 Stories or Less, 6	174B149 537	54	Van Nuys - North Sherman Oaks	Yes	ABMI	Orange LineTNP , DB50, AHO
Los Angeles	5706 KESTER AVE	91411	2244013017	0.000	0.000	0.000	1.100	Shortfall of Sites	0.173	Low Medium II Residential	[Q]RD1.5-1	Medium	0	0	57.727	1.100		Residential - Five or More Units or Apartments (Any Combination) · 4 Stories or Less, 6	174B149 568	54	Van Nuys - North Sherman Oaks	Yes	ABMI	Orange LineTNP , DB50, AHO
Los Angeles	6216 CEDROS AVE	91411	2241014014	0.000	0.000	0.000	1.100	Shortfall of Sites	0.172	Medium Residential	[Q]R3-1	0	0	0	174.185	1.100		Residential - Five or More Units or Apartments (Any Combination) · 4 Stories or Less, 22	178-5A149 222	No Max	Van Nuys - North Sherman Oaks	Yes	ABMI	Orange LineTNP
Los Angeles	14660 DELANO ST	91411	2241019024	0.000	0.000	0.000	1.100	Shortfall of Sites	0.172	Medium Residential	[Q]R3-1	0	0	0	174.212	1.100		Residential - Five or More Units or Apartments (Any Combination) · 4 Stories or Less - Pool, 22	178-5A149 267	No Max	Van Nuys - North Sherman Oaks	Yes	ABMI	Orange LineTNP
Los Angeles	19419 VICTORY BLVD	91335	2131026021	0.000	0.000	0.000	1.100	Shortfall of Sites	0.209	Medium Residential	R3-1-RIO	Medium Residential	0	0	71.647	1.100		Residential - Five or More Units or Apartments (Any Combination) · 4 Stories or Less, 10	180B117 873	43	Reseda - West Van Nuys	Yes	ABMI	RES CPU , AHO
Los Angeles	6506 BALBOA BLVD	91406	2231023012	0.000	0.000	0.000	1.100	Shortfall of Sites	0.141	Low Medium II Residential	RD1.5-1-RIO	Medium Residential	0	0	71.166	1.100		Residential - Five or More Units or Apartments (Any Combination) · 4 Stories or Less, 6	180B133 347	43	Reseda - West Van Nuys	Yes	ABMI	RES CPU
Los Angeles	5523 HOLMES AVE	90058	5105012005	0.000	0.000	0.000	1.100	Shortfall of Sites	0.110	Limited Industrial	M1-1-CPIO	Hybrid Industrial	CM-2D-CPIO	0	45.379	1.100		Residential - Single Family Residence, 2	108B213 346	54	Southeast Los Angeles	Yes	ABMI	SLTNP
Los Angeles	1739 E 57TH ST	90058	5105012014	0.000	0.000	0.000	1.100	Shortfall of Sites	0.110	Limited Industrial	M1-1-CPIO	Hybrid Industrial	CM-2D-CPIO	0	45.384	1.100		Residential - Double, Duplex, or Two Units - 4 Stories or Less, 2	108B213 476	54	Southeast Los Angeles	Yes	ABMI	SLTNP

Jurisdiction Name	Site Address/Intersection	5 Digit ZIP Code	Assessor Parcel Number	Very Low-Income	Low-Income	Moderate-Income	Above Moderate-Income	Type of Shortfall	Parcel Size (Acres)	Current General Plan Designation	Current Zoning	Proposed General Plan (GP) Designation	Proposed Zoning	Minimum Density Allowed	Maximum Density Allowed	Total Capacity	Vacant/ Nonvacant	Description of Existing Uses	PIN	Base Density Per Acre	Community Plan Area	Rent Stabalization Ordinance	Income Category	Applicable Rezoning Program (Program informing values in Column Q listed first)
Los Angeles	5735 BANDERA ST	90058	5105023009	0.000	0.000	0.000	1.100	Shortfall of Sites	0.110	Limited Industrial	M1-1-CPIO	Hybrid Industrial	CM-2D-CPIO	0	45.379	1.100		Residential - Double, Duplex, or Two Units - 4 Stories or Less, 2	108B213 628	54	Southeast Los Angeles	Yes	ABMI	SLTNP
Los Angeles	14619 KITTRIDGE ST	91405	2236008034	0.000	0.000	0.000	1.100	Shortfall of Sites	0.050	Low Residential	R1-1	Village	0	0	99.291	1.100		Residential - Double, Duplex, or Two Units - 4 Stories or Less, 2	180B149 392	72	Van Nuys - North Sherman Oaks	Yes	ABMI	VNY CPU
Los Angeles	14614 HART ST	91405	2219024019	0.000	0.000	0.000	1.100	Shortfall of Sites	0.138	Low Residential	R1-1	Low Medium Residential	0	0	36.301	1.100		, 2	183B149 417	29	Van Nuys - North Sherman Oaks	Yes	ABMI	VNY CPU
Los Angeles	7701 ALDEA AVE	91406	2203001005	0.000	0.000	0.000	1.100	Shortfall of Sites	0.181	Low Residential	R1-1	Low Residential	0	0	66.287	1.100		Residential - Single Family Residence, 1	189B133 953	1 per lot	Reseda - West Van Nuys	No	ABMI	AHO , RES CPU, ADU
Los Angeles	7052 BIANCA AVE	91406	2228028021	0.000	0.000	0.000	1.100	Shortfall of Sites	0.198	Low Residential	R1-1	Low Residential	0	0	66.287	1.100		Residential - Single Family Residence, 1	183B129 341	1 per lot	Reseda - West Van Nuys	No	ABMI	AHO , RES CPU
Los Angeles	22520 MARLIN PL	91307	2024026009	0.000	0.000	0.000	1.100	Shortfall of Sites	0.181	Low Residential	RS-1	Very Low Residential	[DM1-MK1-5] [IX3-FA] [CPIO]	0	66.287	1.100		Residential - Single Family Residence, 1	183B101 480	1 per lot	Canoga Park - Winnetka - Woodland Hills - West Hills	No	ABMI	AHO , CPK CPU, ADU
Los Angeles	7046 BIANCA AVE	91406	2228028022	0.000	0.000	0.000	1.100	Shortfall of Sites	0.198	Low Residential	R1-1	Low Residential	0	0	66.287	1.100		Residential - Single Family Residence, 1	183B129 366	1 per lot	Reseda - West Van Nuys	No	ABMI	AHO , RES CPU
Los Angeles	18808 ELKWOOD ST	91335	2103014006	0.000	0.000	0.000	1.100	Shortfall of Sites	0.198	Low Residential	RS-1	Low Residential	0	0	66.287	1.100		Residential - Single Family Residence, 1	189B121 476	1 per lot	Reseda - West Van Nuys	No	ABMI	AHO , RES CPU
Los Angeles	7646 MINSTREL AVE	91304	2014017002	0.000	0.000	0.000	1.100	Shortfall of Sites	0.181	Low Residential	RS-1	Very Low Residential	[HB5-SH1-5] [CX4-FA] [CPIO]	0	66.287	1.100		Residential - Single Family Residence, 1	186B097 71	1 per lot	Canoga Park - Winnetka - Woodland Hills - West Hills	No	ABMI	AHO , CPK CPU, ADU
Los Angeles	7707 ALDEA AVE	91406	2203001006	0.000	0.000	0.000	1.100	Shortfall of Sites	0.181	Low Residential	R1-1	Low Residential	0	0	66.287	1.100		Residential - Single Family Residence, 1	189B133 933	1 per lot	Reseda - West Van Nuys	No	ABMI	AHO , RES CPU, ADU
Los Angeles	7040 BIANCA AVE	91406	2228028023	0.000	0.000	0.000	1.100	Shortfall of Sites	0.198	Low Residential	R1-1	Low Residential	0	0	66.287	1.100		Residential - Single Family Residence, 1	183B129 390	1 per lot	Reseda - West Van Nuys	No	ABMI	AHO , RES CPU
Los Angeles	23008 VANOWEN ST	91307	2038019001	0.000	0.000	0.000	1.100	Shortfall of Sites	0.181	Low Residential	RS-1	Very Low Residential	0	0	66.287	1.100		Residential - Single Family Residence, 1	180B097 21	1 per lot	Canoga Park - Winnetka - Woodland Hills - West Hills	No	ABMI	AHO , CPK CPU, ADU
Los Angeles	7034 BIANCA AVE	91406	2228028024	0.000	0.000	0.000	1.100	Shortfall of Sites	0.198	Low Residential	R1-1	Low Residential	0	0	66.287	1.100		Residential - Single Family Residence - Pool, 1	183B129 415	1 per lot	Reseda - West Van Nuys	No	ABMI	AHO , RES CPU
Los Angeles	7028 BIANCA AVE	91406	2228028025	0.000	0.000	0.000	1.100	Shortfall of Sites	0.198	Low Residential	R1-1	Low Residential	0	0	66.287	1.100		Residential - Single Family Residence, 1	183B129 445	1 per lot	Reseda - West Van Nuys	No	ABMI	AHO , RES CPU
Los Angeles	7713 ALDEA AVE	91406	2203001007	0.000	0.000	0.000	1.100	Shortfall of Sites	0.181	Low Residential	R1-1	Low Residential	0	0	66.287	1.100		Residential - Single Family Residence - Pool, 1	189B133 913	1 per lot	Reseda - West Van Nuys	No	ABMI	AHO , RES CPU, ADU
Los Angeles	7801 ROYER AVE	91304	2014028011	0.000	0.000	0.000	1.100	Shortfall of Sites	0.181	Low Residential	RS-1	Very Low Residential	[MB4-G1-5] [IX1-FA] [CPIO]	0	66.287	1.100		Residential - Single Family Residence - Pool, 1	189B097 900	1 per lot	Canoga Park - Winnetka - Woodland Hills - West Hills	No	ABMI	AHO , CPK CPU, ADU
Los Angeles	7020 BIANCA AVE	91406	2228028026	0.000	0.000	0.000	1.100	Shortfall of Sites	0.198	Low Residential	R1-1	Low Residential	0	0	66.287	1.100		Residential - Single Family Residence, 1	183B129 470	1 per lot	Reseda - West Van Nuys	No	ABMI	AHO , RES CPU
Los Angeles	18800 KESWICK ST	91335	2103017010	0.000	0.000	0.000	1.099	Shortfall of Sites	0.198	Low Residential	RS-1	Low Residential	0	0	66.287	1.099		Residential - Single Family Residence - Pool, 1	186B121 16	1 per lot	Reseda - West Van Nuys	No	ABMI	AHO , RES CPU
Los Angeles	7014 BIANCA AVE	91406	2228028027	0.000	0.000	0.000	1.099	Shortfall of Sites	0.198	Low Residential	R1-1	Low Residential	0	0	66.287	1.099		Residential - Single Family Residence - Pool, 1	183B129 494	1 per lot	Reseda - West Van Nuys	No	ABMI	AHO , RES CPU
Los Angeles	7719 ALDEA AVE	91406	2203001008	0.000	0.000	0.000	1.099	Shortfall of Sites	0.181	Low Residential	R1-1	Low Residential	0	0	66.287	1.099		Residential - Single Family Residence, 1	189B133 893	1 per lot	Reseda - West Van Nuys	No	ABMI	AHO , RES CPU, ADU
Los Angeles	7008 BIANCA AVE	91406	2228028028	0.000	0.000	0.000	1.099	Shortfall of Sites	0.198	Low Residential	R1-1	Low Residential	0	0	66.287	1.099		Residential - Single Family Residence - Pool, 1	183B129 518	1 per lot	Reseda - West Van Nuys	No	ABMI	AHO , RES CPU
Los Angeles	22816 ROSCOE BLVD	91304	2014002003	0.000	0.000	0.000	1.099	Shortfall of Sites	0.198	Low Residential	RS-1	Very Low Residential	0	0	66.287	1.099		Residential - Single Family Residence, 1	192B097 472	1 per lot	Canoga Park - Winnetka - Woodland Hills - West Hills	No	ABMI	AHO , CPK CPU
Los Angeles	16140 MOORPARK ST	91436	2260023020	0.000	0.000	0.000	1.099	Shortfall of Sites	0.181	Low II Residential	RE9-1	Low Residential	0	0	66.287	1.099		Residential - Single Family Residence - Pool, 1	168B141 428	1 per lot	Encino - Tarzana	No	ABMI	AHO , ENC CPU, ADU
Los Angeles	7725 ALDEA AVE	91406	2203001009	0.000	0.000	0.000	1.099	Shortfall of Sites	0.181	Low Residential	R1-1	Low Residential	0	0	66.287	1.099		Residential - Single Family Residence - Pool, 1	189B133 876	1 per lot	Reseda - West Van Nuys	No	ABMI	AHO , RES CPU, ADU
Los Angeles	23340 SCHOOLCRAFT ST	91307	2028015006	0.000	0.000	0.000	1.099	Shortfall of Sites	0.181	Low Residential	RS-1	Very Low Residential	0	0	66.287	1.099		Residential - Single Family Residence - Pool, 1	183B093 452	1 per lot	Canoga Park - Winnetka - Woodland Hills - West Hills	No	ABMI	AHO , CPK CPU, ADU
Los Angeles	8225 LENA AVE	91304	2014008016	0.000	0.000	0.000	1.099	Shortfall of Sites	0.198	Low Residential	RS-1	Very Low Residential	0	0	66.287	1.099		Residential - Single Family Residence - Pool, 1	189B097 56	1 per lot	Canoga Park - Winnetka - Woodland Hills - West Hills	No	ABMI	AHO , CPK CPU
Los Angeles	18801 LULL ST	91335	2103017021	0.000	0.000	0.000	1.099	Shortfall of Sites	0.198	Low Residential	RS-1	Low Residential	0	0	66.287	1.099		Residential - Single Family Residence, 1	186B121 77	1 per lot	Reseda - West Van Nuys	No	ABMI	AHO , RES CPU
Los Angeles	7731 ALDEA AVE	91406	2203001010	0.000	0.000	0.000	1.099	Shortfall of Sites	0.181	Low Residential	R1-1	Low Residential	0	0	66.287	1.099		Residential - Single Family Residence, 1	189B133 858	1 per lot	Reseda - West Van Nuys	No	ABMI	AHO , RES CPU, ADU
Los Angeles	22949 SCHOOLCRAFT ST	91307	2026012005	0.000	0.000	0.000	1.099	Shortfall of Sites	0.181	Low Residential	RS-1	Very Low Residential	0	0	66.287	1.099		Residential - Single Family Residence - Pool, 1	183B097 508	1 per lot	Canoga Park - Winnetka - Woodland Hills - West Hills	No	ABMI	AHO , CPK CPU, ADU
Los Angeles	7665 ALDEA AVE	91406	2203001004	0.000	0.000	0.000	1.099	Shortfall of Sites	0.181	Low Residential	R1-1	Low Residential	0	0	66.287	1.099		Residential - Single Family Residence - Pool, 1	186B133 27	1 per lot	Reseda - West Van Nuys	No	ABMI	AHO , RES CPU, ADU
Los Angeles	6435 WINNETKA AVE	91306	2134023001	0.000	0.000	0.000	1.099	Shortfall of Sites	0.198	Low Residential	RS-1-RIO	Low Residential	[MN1-AL2-5] [CX1-FA] [CPIO-O]	0	66.287	1.099		Residential - Single Family Residence, 1	180B113 745	1 per lot	Canoga Park - Winnetka - Woodland Hills - West Hills	No	ABMI	AHO , CPK CPU
Los Angeles	7737 ALDEA AVE	91406	2203001011	0.000	0.000	0.000	1.099	Shortfall of Sites	0.181	Low Residential	R1-1	Low Residential	0	0	66.287	1.099		Residential - Single Family Residence, 1	189B133 836	1 per lot	Reseda - West Van Nuys	No	ABMI	AHO , RES CPU, ADU
Los Angeles	8105 JUMILLA AVE	91306	2106015007	0.000	0.000	0.000	1.099	Shortfall of Sites	0.198	Low Residential	RA-1	Low Residential	0	0	66.287	1.099		Residential - Single Family Residence, 1	189B117 190	1 per lot	Canoga Park - Winnetka - Woodland Hills - West Hills	No	ABMI	AHO , CPK CPU
Los Angeles	22702 LEONORA DR	91367	2040030023	0.000	0.000	0.000	1.099	Shortfall of Sites	0.198	Low Residential	R1-1	Very Low Residential	[MB3-CDF1-5] [IX4-FA] [CPIO]	0	66.287	1.099		Residential - Single Family Residence, 1	171B097 202	1 per lot	Canoga Park - Winnetka - Woodland Hills - West Hills	No	ABMI	AHO , CPK CPU, ADU
Los Angeles	8160 PASO ROBLES AVE	91406	2204031007	0.000	0.000	0.000	1.099	Shortfall of Sites	0.181	Low Residential	R1-1	Low Residential	0	0	66.287	1.099		Residential - Single Family Residence, 1	192B133 441	1 per lot	Reseda - West Van Nuys	No	ABMI	AHO , RES CPU, ADU
Los Angeles	7743 ALDEA AVE	91406	2203001012	0.000	0.000	0.000	1.099	Shortfall of Sites	0.181	Low Residential	R1-1	Low Residential	0	0	66.287	1.099		Residential - Single Family Residence, 1	189B133 818	1 per lot	Reseda - West Van Nuys	No	ABMI	AHO , RES CPU, ADU
Los Angeles	22901 STYLES ST	91367	2039013042	0.000	0.000	0.000	1.098	Shortfall of Sites	0.181	Low Residential	RS-1	Very Low Residential	0	0	66.287	1.098		Residential - Single Family Residence, 1	177B097 190	1 per lot	Canoga Park - Winnetka - Woodland Hills - West Hills	No	ABMI	AHO , CPK CPU, ADU
Los Angeles	22907 STYLES ST	91367	2039013043	0.000	0.000	0.000	1.098	Shortfall of Sites	0.181	Low Residential	RS-1	Very Low Residential	0	0	66.287	1.098		Residential - Single Family Residence - Pool, 1	177B097 189	1 per lot	Canoga Park - Winnetka - Woodland Hills - West Hills	No	ABMI	AHO , CPK CPU, ADU
Los Angeles	22855 STYLES ST	91367	2039013041	0.000	0.000	0.000	1.098	Shortfall of Sites	0.181	Low Residential	RS-1	Very Low Residential	0	0	66.287	1.098		Residential - Single Family Residence, 1	177B097 191	1 per lot	Canoga Park - Winnetka - Woodland Hills - West Hills	No	ABMI	AHO , CPK CPU, ADU
Los Angeles	7749 ALDEA AVE	91406	2203001013	0.000	0.000	0.000	1.098	Shortfall of Sites	0.181	Low Residential	R1-1	Low Residential	0	0	66.287	1.098		Residential - Single Family Residence, 1	189B133 800	1 per lot	Reseda - West Van Nuys	No	ABMI	AHO , RES CPU, ADU
Los Angeles	7521 MINSTREL AVE	91307	2021011023	0.000	0.000	0.000	1.098	Shortfall of Sites	0.181	Low Residential	RS-1	Very Low Residential	0	0	66.287	1.098		Residential - Single Family Residence, 1	186B097 365	1 per lot	Canoga Park - Winnetka - Woodland Hills - West Hills	No	ABMI	AHO , CPK CPU, ADU
Los Angeles	4812 DEMPSEY AVE	91436	2261006064	0.000	0.000	0.000	1.098	Shortfall of Sites	0.181	Low II Residential	R1-1	Low Residential	0	0	66.287	1.098		Residential - Single Family Residence, 1	168B141 396	1 per lot	Encino - Tarzana	No	ABMI	AHO , ENC CPU, ADU
Los Angeles	20242 HAMLIN ST	91306	2134019016	0.000	0.000	0.000	1.098	Shortfall of Sites	0.198	Low Residential	RS-1-RIO	Low Residential	0	0	66.287	1.098		Residential - Single Family Residence - Pool, 1	180B113 389	1 per lot	Canoga Park - Winnetka - Woodland Hills - West Hills	No	ABMI	AHO , CPK CPU
Los Angeles	4924 PASO ROBLES AVE	91316	2258018901	0.000	0.000	0.000	1.098	Shortfall of Sites	0.086	Low Residential	R1-1	0	0	0	66.287	1.098		Recreational - Club, Lodge Hall, Fraternal Organization - One Story, 0	168B133 74		Encino - Tarzana	No	ABMI	AHO , ENC CPU
Los Angeles	4924 PASO ROBLES AVE	91316	2258018901	0.000	0.000	0.000	1.098	Shortfall of Sites	0.086	Low Residential	R1-1	0	0	0	66.287	1.098		Recreational - Club, Lodge Hall, Fraternal Organization - One Story, 0	168B133 70		Encino - Tarzana	No	ABMI	AHO , ENC CPU
Los Angeles	11847 WILSHIRE BLVD	90025	4265013040	0.000	0.000	0.000	1.098	Shortfall of Sites	0.172	Community Commercial	[Q]C4-1L-CDO	0	0	0	6.642	1.098		Commercial - Office Building - One Story, 0	129B145 816		Brentwood - Pacific Palisades	No	ABMI	ARO , TOPP C
Los Angeles	16936 KESWICK ST	91406	2203013008	0.000	0.000	0.000	1.098	Shortfall of Sites	0.181	Low Residential	R1-1	Low Residential	0	0	66.287	1.098		Residential - Single Family Residence, 1	186B133 122	1 per lot	Reseda - West Van Nuys	No	ABMI	AHO , RES CPU, ADU
Los Angeles	6544 CLEOMOORE AVE	91307	2034020032	0.000	0.000	0.000	1.098	Shortfall of Sites	0.181	Low Residential	RS-1	Very Low Residential	0	0	66.287	1.098		Residential - Single Family Residence, 1	180B089 527	1 per lot	Canoga Park - Winnetka - Woodland Hills - West Hills	No	ABMI	AHO , CPK CPU, ADU
Los Angeles	18809 KESWICK ST	91335	2103014003	0.000	0.000	0.000	1.098	Shortfall of Sites	0.198	Low Residential	RS-1	Low Residential	0	0	66.287	1.098		Residential - Single Family Residence, 1	189B121 680	1 per lot	Reseda - West Van Nuys	No	ABMI	AHO , RES CPU
Los Angeles	7625 MINSTREL AVE	91304	2014017007	0.000	0.000	0.000	1.098	Shortfall of Sites	0.181	Low Residential	RS-1	Very Low Residential	0	0	66.287	1.098		Residential - Single Family Residence - Pool, 1	186B097 184	1 per lot	Canoga Park - Winnetka - Woodland Hills - West Hills	No	ABMI	AHO , CPK CPU, ADU
Los Angeles	7950 MELROSE AVE	90046	5527016032	0.000	0.000	0.000	1.098	Shortfall of Sites	0.098	Neighborhood Office Commercial	C4-1XL	0	0	0	16.430	1.098		Commercial - Hotel and Motel - Hotel - Under 50 Rooms - One Story, 0	141B177 612		Hollywood	No	ABMI	ARO
Los Angeles	18809 STAGG ST	91335	2103014019	0.000	0.000	0.000	1.098	Shortfall of Sites	0.198	Low Residential	RS-1	Low Residential	0	0	66.287	1.098		Residential - Single Family Residence, 1	189B121 600	1 per lot	Reseda - West Van Nuys	No	ABMI	AHO , RES CPU
Los Angeles	18809 INGOMAR ST	91335	2103014010	0.000	0.000	0.000	1.098	Shortfall of Sites	0.198	Low Residential	RS-1	Low Residential	0	0	66.287	1.098		Residential - Single Family Residence, 1	189B121 511	1 per lot	Reseda - West Van Nuys	No	ABMI	AHO , RES CPU
Los Angeles	18808 STAGG ST	91335	2103014024	0.000	0.000	0.000	1.098	Shortfall of Sites	0.198	Low Residential	RS-1	Low Residential	0	0	66.287	1.098		Residential - Single Family Residence, 1	189B121 654	1 per lot	Reseda - West Van Nuys	No	ABMI	AHO , RES CPU
Los Angeles	23326 HAMLIN ST	91307	2036014007	0.000	0.000	0.000	1.098	Shortfall of Sites	0.181	Low Residential	RS-1	Very Low Residential	0	0	66.287	1.098		Residential - Single Family Residence, 1	180B093 598	1 per lot	Canoga Park - Winnetka - Woodland Hills - West Hills	No	ABMI	AHO , CPK CPU, ADU
Los Angeles	8259 JUMILLA AVE	91306	2106020005	0.000	0.000	0.000	1.098	Shortfall of Sites	0.198	Low Residential	RA-1	Low Residential	0	0	66.287	1.098		Residential - Single Family Residence, 1	192B117 830	1 per lot	Canoga Park - Winnetka - Woodland Hills - West Hills	No	ABMI	AHO , CPK CPU
Los Angeles	22709 ENADIA WAY	91307	2024017008	0.000	0.000	0.000	1.097	Shortfall of Sites	0.181	Low Residential	RS-1	Very Low Residential	0	0	66.287	1.097		Residential - Single Family Residence, 1	183B097 172	1 per lot	Canoga Park - Winnetka - Woodland Hills - West Hills	No	ABMI	AHO , CPK CPU, ADU
Los Angeles	18808 INGOMAR ST	91335	2103014015	0.000	0.000	0.000	1.097	Shortfall of Sites	0.198	Low Residential	RS-1	Low Residential	0	0	66.287	1.097		Residential - Single Family Residence, 1	189B121 543	1 per lot	Reseda - West Van Nuys	No	ABMI	AHO , RES CPU
Los Angeles	5724 ANDASOL AVE	91316	2254019024	0.000	0.000	0.000	1.097	Shortfall of Sites	0.181	Low II Residential	R1-1-RIO	Low Residential	0	0	66.287	1.097		Residential - Single Family Residence, 1	174B133 359	1 per lot	Encino - Tarzana	No	ABMI	AHO , ENC CPU, ADU
Los Angeles	23037 BURTON ST	91304	2014039015	0.000	0.000	0.000	1.097	Shortfall of Sites	0.180	Low Residential	RS-1	Very Low Residential	0	0	66.287	1.097		Residential - Single Family Residence - Pool, 1	192B097 531	1 per lot	Canoga Park - Winnetka - Woodland Hills - West Hills	No	ABMI	AHO , CPK CPU, ADU
Los Angeles	7817 GENESTA AVE	91406	2204019014	0.549	0.549	0.000	0.000	Shortfall of Sites	0.275	Low Residential	R1-1	Low Residential	0	20	66.287	1.097		, 2	189B133 722	1 per lot	Reseda - West Van Nuys	No	LI	AHO , RES CPU
Los Angeles	22700 HAMLIN ST	91307	2038022001	0.000	0.000	0.000	1.097	Shortfall of Sites	0.180	Low Residential	RS-1	Very Low Residential	0	0	66.287	1.097		Residential - Single Family Residence - Pool, 1	180B097 425	1 per lot	Canoga Park - Winnetka - Woodland Hills - West Hills	No	ABMI	AHO , CPK CPU, ADU
Los Angeles	7659 ALDEA AVE	91406	2203001003	0.000	0.000	0.000	1.097	Shortfall of Sites	0.180	Low Residential	R1-1	Low Residential	0	0	66.287	1.097		Residential - Single Family Residence, 1	186B133 47	1 per lot	Reseda - West Van Nuys	No	ABMI	AHO , RES CPU, ADU
Los Angeles	17216 LANARK ST	91406	2204006015	0.000	0.000	0.000	1.097	Shortfall of Sites	0.180	Low Residential	R1-1	Low Residential	0	0	66.287	1.097		Residential - Single Family Residence - Pool, 1	189B133 105	1 per lot	Reseda - West Van Nuys	No	ABMI	AHO , RES CPU, ADU

Jurisdiction Name	Site Address/Intersection	5 Digit ZIP Code	Assessor Parcel Number	Very Low-Income	Low-Income	Moderate-Income	Above Moderate-Income	Type of Shortfall	Parcel Size (Acres)	Current General Plan Designation	Current Zoning	Proposed General Plan (GP) Designation	Proposed Zoning	Minimum Density Allowed	Maximum Density Allowed	Total Capacity	Vacant/ Nonvacant	Description of Existing Uses	PIN	Base Density Per Acre	Community Plan Area	Rent Stabalization Ordinance	Income Category	Applicable Rezoning Program (Program informing values in Column Q listed first)
Los Angeles	6134 LOCKHURST DR	91367	2045009025	0.000	0.000	0.000	1.097	Shortfall of Sites	0.180	Low Residential	RS-1	Very Low Residential	0	0	66.287	1.097		Residential - Single Family Residence, 1	177B089 400	1 per lot	Canoga Park - Winnetka - Woodland Hills - West Hills	No	ABMI	AHO , CPK CPU, ADU
Los Angeles	17023 BURTON ST	91406	2204033012	0.000	0.000	0.000	1.097	Shortfall of Sites	0.180	Low Residential	R1-1	Low Residential	0	0	66.287	1.097		Residential - Single Family Residence, 1	192B133 321	1 per lot	Reseda - West Van Nuys	No	ABMI	AHO , RES CPU, ADU
Los Angeles	3639 LUY RD	90034	4252012038	0.000	0.000	0.000	1.096	Shortfall of Sites	0.198	Low Residential	R1-1	Low Medium	0	0	66.287	1.096		Residential - Single Family Residence - Pool, 1	117B161 643	1 per lot	Palms - Mar Vista - Del Rey	No	ABMI	AHO , PMVDR CPU, ADU
Los Angeles	0	0	2534026031	0.548	0.548	0.000	0.000	Shortfall of Sites	0.455	Low Residential	R1-1-CUGU	0	0	20	102.494	1.096		Institutional - Church - One Story, 1	210B161 394		Arleta - Pacoima	No	LI	FBO
Los Angeles	6343 JACKIE AVE	91367	2035016023	0.000	0.000	0.000	1.096	Shortfall of Sites	0.180	Low Residential	RS-1	Very Low Residential	0	0	66.287	1.096		Residential - Single Family Residence, 1	177B093 32	1 per lot	Canoga Park - Winnetka - Woodland Hills - West Hills	No	ABMI	AHO , CPK CPU, ADU
Los Angeles	8038 HATILLO AVE	91306	2106016018	0.000	0.000	0.000	1.096	Shortfall of Sites	0.198	Low Residential	RA-1	Low Residential	0	0	66.287	1.096		Residential - Single Family Residence, 1	189B113 311	1 per lot	Canoga Park - Winnetka - Woodland Hills - West Hills	No	ABMI	AHO , CPK CPU
Los Angeles	23651 MIRANDA ST	91367	2041023020	0.000	0.000	0.000	1.096	Shortfall of Sites	0.180	Low Residential	RS-1	Very Low Residential	0	0	66.287	1.096		Residential - Single Family Residence - Pool, 1	174B093 160	1 per lot	Canoga Park - Winnetka - Woodland Hills - West Hills	No	ABMI	AHO , CPK CPU, ADU
Los Angeles	7638 MINSTREL AVE	91304	2014017003	0.000	0.000	0.000	1.096	Shortfall of Sites	0.180	Low Residential	RS-1	Very Low Residential	[MB4-G1-5] [IX4-FA] [CPIO]	0	66.287	1.096		Residential - Single Family Residence - Pool, 1	186B097 104	1 per lot	Canoga Park - Winnetka - Woodland Hills - West Hills	No	ABMI	AHO , CPK CPU, ADU
Los Angeles	16231 MORRISON ST	91436	2260014025	0.000	0.000	0.000	1.096	Shortfall of Sites	0.086	Low II Residential	RE9-1	Low Residential	0	0	66.287	1.096		Residential - Single Family Residence - Pool and Misc., 0	168B137 52	1 per lot	Encino - Tarzana	No	ABMI	AHO , ENC CPU
Los Angeles	1454 E 100TH ST	90002	6048010038	0.548	0.548	0.000	0.000	Shortfall of Sites	0.238	Medium Residential	R3-1	0	0	20	102.494	1.096		Institutional - Church - One Story, 0	090B209 183		Southeast Los Angeles	No	LI	FBO
Los Angeles	23017 STRATHERN ST	91304	2014026009	0.000	0.000	0.000	1.096	Shortfall of Sites	0.180	Low Residential	RS-1	Very Low Residential	[MN1-AL2-5] [CX1-FA] [CPIO]	0	66.287	1.096		Residential - Single Family Residence, 1	189B097 435	1 per lot	Canoga Park - Winnetka - Woodland Hills - West Hills	No	ABMI	AHO , CPK CPU, ADU
Los Angeles	8100 SALE AVE	91304	2013024011	0.000	0.000	0.000	1.096	Shortfall of Sites	0.198	Low Residential	RS-1	Very Low Residential	0	0	66.287	1.096		Residential - Single Family Residence - Pool, 1	189B097 265	1 per lot	Canoga Park - Winnetka - Woodland Hills - West Hills	No	ABMI	AHO , CPK CPU
Los Angeles	17453 LULL ST	91325	2202007015	0.000	0.000	0.000	1.096	Shortfall of Sites	0.180	Low Residential	R1-1	Low Residential	0	0	66.287	1.096		Residential - Single Family Residence, 1	186B129 98	1 per lot	Reseda - West Van Nuys	No	ABMI	AHO , RES CPU, ADU
Los Angeles	6436 ROYER AVE	91307	2038015030	0.000	0.000	0.000	1.096	Shortfall of Sites	0.180	Low Residential	RS-1	Very Low Residential	0	0	66.287	1.096		Residential - Single Family Residence - Pool, 1	180B097 538	1 per lot	Canoga Park - Winnetka - Woodland Hills - West Hills	No	ABMI	AHO , CPK CPU, ADU
Los Angeles	9021 EXPOSITION BLVD	90034	4312013033	0.000	0.000	0.000	1.096	Shortfall of Sites	0.168	Hybrid Industrial	NI(EC)	0	0	0	6.811	1.096		Industrial - Light Manufacturing - One Story, 0	120B165 42		West Los Angeles	No	ABMI	ARO , ADU
Los Angeles	9021 EXPOSITION BLVD	90034	4312013033	0.000	0.000	0.000	1.096	Shortfall of Sites	0.102	Hybrid Industrial	NI(EC)	0	0	0	11.243	1.096		Industrial - Light Manufacturing - One Story, 0	120B165 53		West Los Angeles	No	ABMI	ARO
Los Angeles	22620 ENADIA WAY	91307	2024021032	0.000	0.000	0.000	1.096	Shortfall of Sites	0.180	Low Residential	RS-1	Very Low Residential	0	0	66.287	1.096		Residential - Single Family Residence, 1	183B097 284	1 per lot	Canoga Park - Winnetka - Woodland Hills - West Hills	No	ABMI	AHO , CPK CPU, ADU
Los Angeles	23019 COVELLO ST	91307	2021003003	0.000	0.000	0.000	1.096	Shortfall of Sites	0.180	Low Residential	RS-1	Very Low Residential	0	0	66.287	1.096		Residential - Single Family Residence, 1	186B097 382	1 per lot	Canoga Park - Winnetka - Woodland Hills - West Hills	No	ABMI	AHO , CPK CPU, ADU
Los Angeles	6128 LOCKHURST DR	91367	2045009024	0.000	0.000	0.000	1.096	Shortfall of Sites	0.180	Low Residential	RS-1	Very Low Residential	0	0	66.287	1.096		Residential - Single Family Residence, 1	177B089 416	1 per lot	Canoga Park - Winnetka - Woodland Hills - West Hills	No	ABMI	AHO , CPK CPU, ADU
Los Angeles	22701 HAMLIN ST	91307	2038022012	0.000	0.000	0.000	1.096	Shortfall of Sites	0.180	Low Residential	RS-1	Very Low Residential	0	0	66.287	1.096		Residential - Single Family Residence, 1	180B097 378	1 per lot	Canoga Park - Winnetka - Woodland Hills - West Hills	No	ABMI	AHO , CPK CPU, ADU
Los Angeles	22435 HARTLAND ST	91307	2024029011	0.000	0.000	0.000	1.096	Shortfall of Sites	0.180	Low Residential	RS-1	Very Low Residential	[DM1-SH1-5] [IX3-FA] [CPIO]	0	66.287	1.096		Residential - Single Family Residence, 1	183B101 704	1 per lot	Canoga Park - Winnetka - Woodland Hills - West Hills	No	ABMI	AHO , CPK CPU, ADU
Los Angeles	23645 MIRANDA ST	91367	2041023021	0.000	0.000	0.000	1.096	Shortfall of Sites	0.180	Low Residential	RS-1	Very Low Residential	0	0	66.287	1.096		Residential - Single Family Residence, 1	174B093 161	1 per lot	Canoga Park - Winnetka - Woodland Hills - West Hills	No	ABMI	AHO , CPK CPU, ADU
Los Angeles	16101 DICKENS ST	91436	2284003013	0.000	0.000	0.000	1.096	Shortfall of Sites	0.180	Low II Residential	R1-1	Low Residential	0	0	66.287	1.096		Residential - Single Family Residence - Pool, 1	168B141 637	1 per lot	Encino - Tarzana	No	ABMI	AHO , ENC CPU, ADU
Los Angeles	11410 CALIFA ST	91601	2338013020	0.000	0.000	0.000	1.096	Shortfall of Sites	0.173	Medium Residential	[Q]R3-1	0	0	0	57.646	1.096		Residential - Five or More Units or Apartments (Any Combination) · 4 Stories or Less, 6	174B173 15		North Hollywood - Valley Village	Yes	ABMI	DB50
Los Angeles	7224 HAZELTINE AVE	91405	2216002056	0.000	0.000	0.000	1.096	Shortfall of Sites	0.147	Medium Residential	[Q]R3-1	0	0	0	68.028	1.096		Residential - Five or More Units or Apartments (Any Combination) · 4 Stories or Less, 6	183B153 71		Van Nuys - North Sherman Oaks	Yes	ABMI	DB50
Los Angeles	7655 GREENBUSH AVE	91402	2301013001	0.000	0.000	0.000	1.096	Shortfall of Sites	0.215	Low Medium II Residential	RD1.5-1	0	0	0	46.399	1.096		Residential - Five or More Units or Apartments (Any Combination) · 4 Stories or Less, 6	186B157 90		Mission Hills - Panorama City - North Hills	Yes	ABMI	DB50
Los Angeles	15925 SHERMAN WAY	91406	2206036002	0.000	0.000	0.000	1.096	Shortfall of Sites	0.143	Medium Residential	[Q]R3-1	0	0	0	69.759	1.096		Residential - Five or More Units or Apartments (Any Combination) · 4 Stories or Less, 6	183B141 90		Van Nuys - North Sherman Oaks	Yes	ABMI	DB50
Los Angeles	15919 SHERMAN WAY	91406	2206036003	0.000	0.000	0.000	1.096	Shortfall of Sites	0.143	Medium Residential	[Q]R3-1	0	0	0	69.766	1.096		Residential - Five or More Units or Apartments (Any Combination) · 4 Stories or Less, 6	183B141 91		Van Nuys - North Sherman Oaks	Yes	ABMI	DB50
Los Angeles	15915 SHERMAN WAY	91406	2206036004	0.000	0.000	0.000	1.096	Shortfall of Sites	0.143	Medium Residential	[Q]R3-1	0	0	0	69.771	1.096		Residential - Five or More Units or Apartments (Any Combination) · 4 Stories or Less, 6	183B141 92		Van Nuys - North Sherman Oaks	Yes	ABMI	DB50
Los Angeles	15909 SHERMAN WAY	91406	2206036005	0.000	0.000	0.000	1.096	Shortfall of Sites	0.143	Medium Residential	[Q]R3-1	0	0	0	69.776	1.096		Residential - Five or More Units or Apartments (Any Combination) · 4 Stories or Less, 6	183B141 93		Van Nuys - North Sherman Oaks	Yes	ABMI	DB50
Los Angeles	15903 SHERMAN WAY	91406	2206036006	0.000	0.000	0.000	1.096	Shortfall of Sites	0.141	Medium Residential	[Q]R3-1	0	0	0	70.755	1.096		Residential - Five or More Units or Apartments (Any Combination) · 4 Stories or Less, 6	183B141 94		Van Nuys - North Sherman Oaks	Yes	ABMI	DB50
Los Angeles	13801 SHERMAN WAY	91405	2216034061	0.000	0.000	0.000	1.096	Shortfall of Sites	0.206	Medium Residential	RD1.5-1	0	0	0	48.525	1.096		Residential - Five or More Units or Apartments (Any Combination) · 4 Stories or Less, 6	183B153 103		Van Nuys - North Sherman Oaks	Yes	ABMI	DB50
Los Angeles	8048 DE GARMO AVE	91352	2407021001	0.000	0.000	0.000	1.096	Shortfall of Sites	0.284	Low Medium II Residential	RD2-1	0	0	0	35.176	1.096		Residential - Five or More Units or Apartments (Any Combination) · 4 Stories or Less, 6	189B177 107		Sun Valley - La Tuna Canyon	Yes	ABMI	DB50
Los Angeles	7649 GREENBUSH AVE	91402	2301013002	0.000	0.000	0.000	1.096	Shortfall of Sites	0.215	Low Medium II Residential	RD1.5-1	0	0	0	46.398	1.096		Residential - Five or More Units or Apartments (Any Combination) · 4 Stories or Less, 6	186B157 108		Mission Hills - Panorama City - North Hills	Yes	ABMI	DB50
Los Angeles	7643 GREENBUSH AVE	91402	2301013003	0.000	0.000	0.000	1.096	Shortfall of Sites	0.215	Low Medium II Residential	RD1.5-1	0	0	0	46.399	1.096		Residential - Five or More Units or Apartments (Any Combination) · 4 Stories or Less, 6	186B157 118		Mission Hills - Panorama City - North Hills	Yes	ABMI	DB50
Los Angeles	405 E ANAHEIM ST	90744	7423016015	0.000	0.000	0.000	1.096	Shortfall of Sites	0.218	Medium Residential	[Q]R3-1VL-O-CUGU, [Q]C2-1VL-O-CUGU	0	0	0	45.871	1.096		Residential - Five or More Units or Apartments (Any Combination) · 4 Stories or Less, 6	030B209 124		Wilmington - Harbor City	Yes	ABMI	DB50
Los Angeles	1301 N WILMINGTON BLVD	90744	7415003035	0.000	0.000	0.000	1.096	Shortfall of Sites	0.158	General Commercial	[Q]C1.5-1VL-O-CUGU	0	0	0	63.271	1.096		Residential - Five or More Units or Apartments (Any Combination) · 4 Stories or Less, 6	033B201 154		Wilmington - Harbor City	Yes	ABMI	DB50
Los Angeles	2226 S RIDGELEY DR	90016	5063019013	0.000	0.000	0.000	1.096	Shortfall of Sites	0.221	Low Medium II Residential	RD1.5-1	0	0	0	45.170	1.096		Residential - Five or More Units or Apartments (Any Combination) · 4 Stories or Less, 6	123B177 155		West Adams - Baldwin Hills - Leimert	Yes	ABMI	DB50
Los Angeles	3501 BELLEVUE AVE	90026	5401005016	0.000	0.000	0.000	1.096	Shortfall of Sites	0.115	Medium Residential	R3-1VL	0	0	0	87.033	1.096		Residential - Five or More Units or Apartments (Any Combination) · 4 Stories or Less, 6	141A201 242		Silver Lake - Echo Park - Elysian Valley	Yes	ABMI	DB50
Los Angeles	6624 WOODMAN AVE	91401	2329001034	0.000	0.000	0.000	1.096	Shortfall of Sites	0.149	Medium Residential	[Q]R3-1	0	0	0	66.942	1.096		Residential - Five or More Units or Apartments (Any Combination) · 4 Stories or Less, 6	180B157 389		Van Nuys - North Sherman Oaks	Yes	ABMI	DB50
Los Angeles	2316 S RIDGELEY DR	90016	5063020005	0.000	0.000	0.000	1.096	Shortfall of Sites	0.220	Low Medium II Residential	RD1.5-1	0	0	0	45.382	1.096		Residential - Five or More Units or Apartments (Any Combination) · 4 Stories or Less, 6	123B177 391		West Adams - Baldwin Hills - Leimert	Yes	ABMI	DB50
Los Angeles	15710 HART ST	91406	2224030020	0.000	0.000	0.000	1.096	Shortfall of Sites	0.138	Medium Residential	[Q]R3-1	0	0	0	72.529	1.096		Residential - Five or More Units or Apartments (Any Combination) · 4 Stories or Less, 6	183B141 473		Van Nuys - North Sherman Oaks	Yes	ABMI	DB50
Los Angeles	2400 S RIDGELEY DR	90016	5063020008	0.000	0.000	0.000	1.096	Shortfall of Sites	0.219	Low Medium II Residential	RD1.5-1	0	0	0	45.616	1.096		Residential - Five or More Units or Apartments (Any Combination) · 4 Stories or Less, 6	123B177 499		West Adams - Baldwin Hills - Leimert	Yes	ABMI	DB50
Los Angeles	4063 SUTRO AVE	90008	5023005001	0.000	0.000	0.000	1.096	Shortfall of Sites	0.118	Medium Residential	R3-1	0	0	0	84.557	1.096		Residential - Five or More Units or Apartments (Any Combination) · 4 Stories or Less, 6	114B189 536		West Adams - Baldwin Hills - Leimert	Yes	ABMI	DB50
Los Angeles	2406 S RIDGELEY DR	90016	5063020009	0.000	0.000	0.000	1.096	Shortfall of Sites	0.220	Low Medium II Residential	RD1.5-1	0	0	0	45.447	1.096		Residential - Five or More Units or Apartments (Any Combination) · 4 Stories or Less, 6	123B177 539		West Adams - Baldwin Hills - Leimert	Yes	ABMI	DB50
Los Angeles	13538 WYANDOTTE ST	91405	2328006010	0.000	0.000	0.000	1.096	Shortfall of Sites	0.208	Low Medium II Residential	[Q]RD1.5-1	0	0	0	48.079	1.096		Residential - Five or More Units or Apartments (Any Combination) · 4 Stories or Less, 6	186B157 572		Van Nuys - North Sherman Oaks	Yes	ABMI	DB50
Los Angeles	6010 DENNY AVE	91606	2414014010	0.000	0.000	0.000	1.096	Shortfall of Sites	0.215	Low Medium II Residential	RD1.5-1	0	0	0	46.472	1.096		Residential - Five or More Units or Apartments (Any Combination) · 4 Stories or Less, 6	177B177 573		North Hollywood - Valley Village	Yes	ABMI	DB50
Los Angeles	11456 CALVERT ST	91606	2338001029	0.000	0.000	0.000	1.096	Shortfall of Sites	0.182	Medium Residential	[Q]R3-1	0	0	0	54.792	1.096		Residential - Five or More Units or Apartments (Any Combination) · 4 Stories or Less, 6	177B169 609		North Hollywood - Valley Village	Yes	ABMI	DB50
Los Angeles	6054 FARMDALE AVE	91606	2338001001	0.000	0.000	0.000	1.096	Shortfall of Sites	0.171	Medium Residential	[Q]R3-1	0	0	0	58.486	1.096		Residential - Five or More Units or Apartments (Any Combination) · 4 Stories or Less, 6	177B169 610		North Hollywood - Valley Village	Yes	ABMI	DB50
Los Angeles	1721 S RIDGELEY DR	90019	5064008014	0.000	0.000	0.000	1.096	Shortfall of Sites	0.229	Low Medium II Residential	RD1.5-1	0	0	0	43.544	1.096		Residential - Five or More Units or Apartments (Any Combination) · 4 Stories or Less, 6	126B177 635		West Adams - Baldwin Hills - Leimert	Yes	ABMI	DB50
Los Angeles	1425 N WILMINGTON BLVD	90744	7414024026	0.000	0.000	0.000	1.096	Shortfall of Sites	0.142	General Commercial	[Q]C2-1VL-O-CUGU	0	0	0	70.219	1.096		Residential - Five or More Units or Apartments (Any Combination) · 4 Stories or Less, 6	036B201 706		Wilmington - Harbor City	Yes	ABMI	DB50

Jurisdiction Name	Site Address/Intersection	5 Digit ZIP Code	Assessor Parcel Number	Very Low-Income	Low-Income	Moderate-Income	Above Moderate-Income	Type of Shortfall	Parcel Size (Acres)	Current General Plan Designation	Current Zoning	Proposed General Plan (GP) Designation	Proposed Zoning	Minimum Density Allowed	Maximum Density Allowed	Total Capacity	Vacant/ Nonvacant	Description of Existing Uses	PIN	Base Density Per Acre	Community Plan Area	Rent Stabalization Ordinance	Income Category	Applicable Rezoning Program (Program informing values in Column Q listed first)
Los Angeles	6459 FULTON AVE	91401	2329024031	0.000	0.000	0.000	1.096	Shortfall of Sites	0.210	Low Medium II Residential	[Q]RD1.5-1	0	0	0	47.487	1.096		Residential - Five or More Units or Apartments (Any Combination) · 4 Stories or Less, 6	180B157 744		Van Nuys - North Sherman Oaks	Yes	ABMI	DB50
Los Angeles	7310 WOODLEY AVE	91406	2206033038	0.000	0.000	0.000	1.096	Shortfall of Sites	0.283	Low Medium II Residential	[Q]RD2-1	0	0	0	35.340	1.096		Residential - Five or More Units or Apartments (Any Combination) · 4 Stories or Less, 6	186B141 746		Van Nuys - North Sherman Oaks	Yes	ABMI	DB50
Los Angeles	12707 VANOWEN ST	91605	2324014016	0.000	0.000	0.000	1.096	Shortfall of Sites	0.184	Medium Residential	[Q]R3-1, R1-1	0	0	0	54.425	1.096		Residential - Five or More Units or Apartments (Any Combination) · 4 Stories or Less, 6	183B161 914		North Hollywood - Valley Village	Yes	ABMI	DB50
Los Angeles	5927 LEMP AVE	91601	2338008005	0.000	0.000	0.000	1.096	Shortfall of Sites	0.277	Low Medium II Residential	RD2-1	0	0	0	36.080	1.096		Residential - Five or More Units or Apartments (Any Combination) · 4 Stories or Less, 6	177B169 959		North Hollywood - Valley Village	Yes	ABMI	DB50
Los Angeles	11401 OXNARD ST	91606	2338001037	0.000	0.000	0.000	1.096	Shortfall of Sites	0.181	Medium Residential	[Q]R3-1	0	0	0	55.103	1.096		Residential - Five or More Units or Apartments (Any Combination) · 4 Stories or Less, 6	177B173 1126		North Hollywood - Valley Village	Yes	ABMI	DB50
Los Angeles	6400 CAMELLIA AVE	91606	2335015011	0.000	0.000	0.000	1.096	Shortfall of Sites	0.178	Medium Residential	[Q]R3-1	0	0	0	56.196	1.096		Residential - Five or More Units or Apartments (Any Combination) · 4 Stories or Less, 6	180B169 1148		North Hollywood - Valley Village	Yes	ABMI	DB50
Los Angeles	3201 W 21ST ST	90018	5060030016	0.000	0.000	0.000	1.096	Shortfall of Sites	0.117	Medium Residential	R3-1-O-CPIO	0	0	0	85.245	1.096		Residential - Five or More Units or Apartments (Any Combination) · 4 Stories or Less, 6	126B189 1212		West Adams - Baldwin Hills - Leimert	Yes	ABMI	DB50
Los Angeles	2039 S RIDGELEY DR	90016	5063025005	0.000	0.000	0.000	1.096	Shortfall of Sites	0.222	Low Medium II Residential	RD1.5-1	0	0	0	45.101	1.096		Residential - Five or More Units or Apartments (Any Combination) · 4 Stories or Less, 6	126B177 1353		West Adams - Baldwin Hills - Leimert	Yes	ABMI	DB50
Los Angeles	23853 AETNA ST	91367	2045012018	0.000	0.000	0.000	1.095	Shortfall of Sites	0.180	Low Residential	RS-1	Very Low Residential	0	0	66.287	1.095		Residential - Single Family Residence - Pool, 1	177B089 536	1 per lot	Canoga Park - Winnetka - Woodland Hills - West Hills	No	ABMI	AHO , CPK CPU, ADU
Los Angeles	8365 MELROSE AVE	90069	5528002066	0.000	0.000	0.000	1.095	Shortfall of Sites	0.362	Neighborhood Office Commercial	C4-1XL	0	0	0	3.153	1.095		Commercial - Store Combination - Store and Office Combination - One Story, 0	141B173 437		Hollywood	No	ABMI	ARO
Los Angeles	1312 WESTWOOD BLVD	90024	4325009003	0.000	0.000	0.000	1.095	Shortfall of Sites	0.207	Neighborhood Office Commercial	C4-1VL-POD	0	0	0	5.522	1.095		Commercial - Office Building - Two Stories, 0	132B153 692		Westwood	No	ABMI	ARO
Los Angeles	18660 CANTALAY ST	91335	2118026021	0.000	0.000	0.000	1.095	Shortfall of Sites	0.145	General Commercial	[Q]P-1VL-CDO	0	0	0	94.696	1.095		Commercial - Parking Lot (Commercial Use Property) - Lots - Patron or Employee - One Story, 0	183B121 54		Reseda - West Van Nuys	No	ABMI	P
Los Angeles	11193 HERRICK AVE	91331	2534027011	0.548	0.548	0.000	0.000	Shortfall of Sites	0.454	Low Residential	R1-1-CUGU	0	0	20	102.494	1.095		Institutional - Church - One Story, 1	210B161 280		Arleta - Pacoima	No	LI	FBO
Los Angeles	7757 MINSTREL AVE	91304	2014021004	0.000	0.000	0.000	1.095	Shortfall of Sites	0.180	Low Residential	RS-1	Very Low Residential	0	0	66.287	1.095		Residential - Single Family Residence, 1	189B097 944	1 per lot	Canoga Park - Winnetka - Woodland Hills - West Hills	No	ABMI	AHO , CPK CPU, ADU
Los Angeles	5171 ALHAMA DR	91364	2167005002	0.000	0.000	0.000	1.095	Shortfall of Sites	0.180	Low Residential	R1-1	Low Residential	0	0	66.287	1.095		Residential - Single Family Residence, 1	171B105 799	1 per lot	Canoga Park - Winnetka - Woodland Hills - West Hills	No	ABMI	AHO , CPK CPU, ADU
Los Angeles	6157 NEDDY AVE	91367	2033022008	0.000	0.000	0.000	1.095	Shortfall of Sites	0.180	Low Residential	RS-1	Very Low Residential	0	0	66.287	1.095		Residential - Single Family Residence, 1	177B089 282	1 per lot	Canoga Park - Winnetka - Woodland Hills - West Hills	No	ABMI	AHO , CPK CPU, ADU
Los Angeles	7866 WINNETKA AVE	91306	2106022001	0.000	0.000	0.000	1.095	Shortfall of Sites	0.223	Low Residential	(T)R1-1	Low Residential	0	0	66.287	1.095		Residential - Single Family Residence, 1	189B113 741	1 per lot	Canoga Park - Winnetka - Woodland Hills - West Hills	No	ABMI	AHO , CPK CPU
Los Angeles	22833 COHASSET ST	91307	2021016004	0.000	0.000	0.000	1.095	Shortfall of Sites	0.180	Low Residential	RS-1	Very Low Residential	0	0	66.287	1.095		Residential - Single Family Residence, 1	186B097 522	1 per lot	Canoga Park - Winnetka - Woodland Hills - West Hills	No	ABMI	AHO , CPK CPU, ADU
Los Angeles	6526 CAPISTRANO AVE	91307	2038039036	0.000	0.000	0.000	1.095	Shortfall of Sites	0.180	Low Residential	RS-1	Very Low Residential	0	0	66.287	1.095		Residential - Single Family Residence, 1	180B101 542	1 per lot	Canoga Park - Winnetka - Woodland Hills - West Hills	No	ABMI	AHO , CPK CPU, ADU
Los Angeles	22700 HAYNES ST	91307	2038022013	0.000	0.000	0.000	1.095	Shortfall of Sites	0.180	Low Residential	RS-1	Very Low Residential	0	0	66.287	1.095		Residential - Single Family Residence - Pool, 1	180B097 348	1 per lot	Canoga Park - Winnetka - Woodland Hills - West Hills	No	ABMI	AHO , CPK CPU, ADU
Los Angeles	548 S KINGSLEY DR	90020	5503024005	0.000	0.000	0.000	1.095	Shortfall of Sites	0.258	Neighborhood Office Commercial	C2-1	0	0	0	5.295	1.095		Commercial - Office Building - Two Stories, 0	135B193 828		Wilshire	No	ABMI	ARO
Los Angeles	6524 VALLEY CIRCLE BLVD	91307	2034018020	0.000	0.000	0.000	1.095	Shortfall of Sites	0.180	Low Residential	RS-1	Very Low Residential	0	0	66.287	1.095		Residential - Single Family Residence - Pool, 1	180B089 586	1 per lot	Canoga Park - Winnetka - Woodland Hills - West Hills	No	ABMI	AHO , CPK CPU, ADU
Los Angeles	23255 FRIAR ST	91367	2035019030	0.000	0.000	0.000	1.095	Shortfall of Sites	0.180	Very Low Residential	RA-1	Very Low Residential	[MM1-CDF1-5] [IX4-FA] [CPIO]	0	66.287	1.095		Residential - Single Family Residence - Pool, 1	180B093 945	1 per lot	Canoga Park - Winnetka - Woodland Hills - West Hills	No	ABMI	AHO , CPK CPU, ADU
Los Angeles	6917 WOODMAN AVE	91405	2216025015	0.000	0.000	0.000	1.094	Shortfall of Sites	0.230	Medium Residential	[Q]R3-1	0	0	0	67.659	1.094		Residential - Five or More Units or Apartments (Any Combination) · 4 Stories or Less, 10	183B157 678		Van Nuys - North Sherman Oaks	No	ABMI	DB50
Los Angeles	6540 KELVIN AVE	91306	2148022017	0.000	0.000	0.000	1.094	Shortfall of Sites	0.197	Low Residential	RS-1-RIO	Low Residential	0	0	66.287	1.094		Residential - Single Family Residence - Pool, 1	180B109 504	1 per lot	Canoga Park - Winnetka - Woodland Hills - West Hills	No	ABMI	AHO , CPK CPU
Los Angeles	22230 SCHOOLCRAFT ST	91303	2024034005	0.000	0.000	0.000	1.094	Shortfall of Sites	0.197	Low Residential	RS-1-RIO	Very Low Residential	0	0	66.287	1.094		Residential - Single Family Residence, 1	183B101 558	1 per lot	Canoga Park - Winnetka - Woodland Hills - West Hills	No	ABMI	AHO , CPK CPU
Los Angeles	5919 HANNA AVE	91367	2146013005	0.000	0.000	0.000	1.094	Shortfall of Sites	0.180	Low Residential	RS-1	Very Low Residential	0	0	66.287	1.094		Residential - Single Family Residence - Pool, 1	177B101 189	1 per lot	Canoga Park - Winnetka - Woodland Hills - West Hills	No	ABMI	AHO , CPK CPU, ADU
Los Angeles	22241 SCHOOLCRAFT ST	91303	2024035008	0.000	0.000	0.000	1.094	Shortfall of Sites	0.197	Low Residential	RS-1-RIO	Very Low Residential	0	0	66.287	1.094		Residential - Single Family Residence - Pool, 1	183B101 513	1 per lot	Canoga Park - Winnetka - Woodland Hills - West Hills	No	ABMI	AHO , CPK CPU
Los Angeles	17460 KESWICK ST	91325	2202007001	0.000	0.000	0.000	1.094	Shortfall of Sites	0.180	Low Residential	R1-1	Low Residential	0	0	66.287	1.094		Residential - Single Family Residence - Pool, 1	186B129 52	1 per lot	Reseda - West Van Nuys	No	ABMI	AHO , RES CPU, ADU
Los Angeles	22701 HAYNES ST	91307	2038022024	0.000	0.000	0.000	1.094	Shortfall of Sites	0.180	Low Residential	RS-1	Very Low Residential	0	0	66.287	1.094		Residential - Single Family Residence, 1	180B097 307	1 per lot	Canoga Park - Winnetka - Woodland Hills - West Hills	No	ABMI	AHO , CPK CPU, ADU
Los Angeles	845 S GRAND VIEW ST	90057	5141023009	0.000	0.000	1.094	0.000	Shortfall of Sites	0.153	Highway Oriented Commercial	C2-1	0	0	0	13.777	1.094		Commercial - Store Combination - Store and Office Combination - One Story, 0	132A201 286		Westlake	No	MI	ARO
Los Angeles	845 S GRAND VIEW ST	90057	5141023009	0.000	0.000	1.094	0.000	Shortfall of Sites	0.153	Highway Oriented Commercial	C2-1	0	0	0	13.777	1.094		Commercial - Store Combination - Store and Office Combination - One Story, 0	132A201 291		Westlake	No	MI	ARO
Los Angeles	6929 MINSTREL AVE	91307	2026024017	0.000	0.000	0.000	1.094	Shortfall of Sites	0.180	Low Residential	RS-1	Very Low Residential	0	0	66.287	1.094		Residential - Single Family Residence, 1	183B097 690	1 per lot	Canoga Park - Winnetka - Woodland Hills - West Hills	No	ABMI	AHO , CPK CPU, ADU
Los Angeles	6700 W 83RD ST	90045	4112031001	0.547	0.547	0.000	0.000	Shortfall of Sites	0.198	Low Medium I Residential	R2-1	0	0	20	102.494	1.094		Institutional - Church - One Story, 0	096B161 46		Westchester - Playa del Rey	No	LI	FBO, R2RD
Los Angeles	5841 WILBUR AVE	91356	2156017015	0.000	0.000	0.000	1.093	Shortfall of Sites	0.197	Low II Residential	R1-1	Low Residential	0	0	66.287	1.093		Residential - Single Family Residence - Pool, 1	174B121 63	1 per lot	Encino - Tarzana	No	ABMI	AHO , ENC CPU
Los Angeles	6600 SEDAN AVE	91307	2038016032	0.000	0.000	0.000	1.093	Shortfall of Sites	0.180	Low Residential	RS-1	Very Low Residential	0	0	66.287	1.093		Residential - Single Family Residence, 1	180B097 316	1 per lot	Canoga Park - Winnetka - Woodland Hills - West Hills	No	ABMI	AHO , CPK CPU, ADU
Los Angeles	22301 BURTON ST	91304	2012023018	0.000	0.000	0.000	1.093	Shortfall of Sites	0.197	Low Residential	RS-1	Very Low Residential	[DM1-MK1-5] [IX3-FA] [CPIO]	0	66.287	1.093		Residential - Single Family Residence, 1	192B101 692	1 per lot	Canoga Park - Winnetka - Woodland Hills - West Hills	No	ABMI	AHO , CPK CPU
Los Angeles	3994 S WESTERN AVE	90062	5036027014	0.000	0.000	0.000	1.093	Shortfall of Sites	0.169	Community Commercial	C2-2D-CPIO	0	0	0	8.993	1.093		Commercial - Store Combination - Store and Residential Combination - Two Stories, 0	114B193 308		South Los Angeles	Yes	ABMI	ARO
Los Angeles	7657 BOBBYBOYAR AVE	91304	2027037021	0.000	0.000	0.000	1.093	Shortfall of Sites	0.180	Low Residential	RS-1	Very Low Residential	[MM1-CDR1-5] [IX4-FA] [CPIO]	0	66.287	1.093		Residential - Single Family Residence, 1	186B093 33	1 per lot	Canoga Park - Winnetka - Woodland Hills - West Hills	No	ABMI	AHO , CPK CPU, ADU
Los Angeles	5700 CHICOPEE AVE	91316	2254018020	0.000	0.000	0.000	1.093	Shortfall of Sites	0.180	Low II Residential	R1-1-RIO	Low Residential	0	0	66.287	1.093		Residential - Single Family Residence, 1	174B129 462	1 per lot	Encino - Tarzana	No	ABMI	AHO , ENC CPU, ADU
Los Angeles	11135 HERRICK AVE	91331	2534026005	0.547	0.547	0.000	0.000	Shortfall of Sites	0.454	Low Residential	R1-1-CUGU	0	0	20	102.494	1.093		Institutional - Church - One Story, 1	210B161 391		Arleta - Pacoima	No	LI	FBO
Los Angeles	15473 HUSTON ST	91403	2261035002	0.000	0.000	0.000	1.093	Shortfall of Sites	0.180	Low II Residential	R1-1	Low Residential	0	0	66.287	1.093		Residential - Single Family Residence, 1	168B145 179	1 per lot	Encino - Tarzana	No	ABMI	AHO , ENC CPU, ADU
Los Angeles	4780 HASKELL AVE	91436	2261030061	0.000	0.000	0.000	1.093	Shortfall of Sites	0.180	Low II Residential	R1-1	Low Residential	0	0	66.287	1.093		Residential - Single Family Residence - Pool, 1	168B141 460	1 per lot	Encino - Tarzana	No	ABMI	AHO , ENC CPU, ADU
Los Angeles	24045 CALVERT ST	91367	2033024022	0.000	0.000	0.000	1.093	Shortfall of Sites	0.180	Low Residential	RS-1	Very Low Residential	0	0	66.287	1.093		Residential - Single Family Residence - Pool, 1	177B089 304	1 per lot	Canoga Park - Winnetka - Woodland Hills - West Hills	No	ABMI	AHO , CPK CPU, ADU
Los Angeles	22614 ENADIA WAY	91307	2024021033	0.000	0.000	0.000	1.093	Shortfall of Sites	0.180	Low Residential	RS-1	Very Low Residential	0	0	66.287	1.093		Residential - Single Family Residence - Pool, 1	183B097 305	1 per lot	Canoga Park - Winnetka - Woodland Hills - West Hills	No	ABMI	AHO , CPK CPU, ADU
Los Angeles	4855 HASKELL AVE	91436	2261006008	0.000	0.000	0.000	1.093	Shortfall of Sites	0.180	Low II Residential	R1-1	Low Residential	0	0	66.287	1.093		Residential - Single Family Residence, 1	168B141 240	1 per lot	Encino - Tarzana	No	ABMI	AHO , ENC CPU, ADU
Los Angeles	4770 HASKELL AVE	91436	2261030058	0.000	0.000	0.000	1.093	Shortfall of Sites	0.180	Low II Residential	R1-1	Low Residential	0	0	66.287	1.093		Residential - Single Family Residence - Pool, 1	168B141 516	1 per lot	Encino - Tarzana	No	ABMI	AHO , ENC CPU, ADU
Los Angeles	4774 HASKELL AVE	91436	2261030060	0.000	0.000	0.000	1.093	Shortfall of Sites	0.180	Low II Residential	R1-1	Low Residential	0	0	66.287	1.093		Residential - Single Family Residence - Pool, 1	168B141 482	1 per lot	Encino - Tarzana	No	ABMI	AHO , ENC CPU, ADU
Los Angeles	7011 VICKY AVE	91307	2024021009	0.000	0.000	0.000	1.093	Shortfall of Sites	0.180	Low Residential	RS-1	Very Low Residential	0	0	66.287	1.093		Residential - Single Family Residence - Pool, 1	183B097 350	1 per lot	Canoga Park - Winnetka - Woodland Hills - West Hills	No	ABMI	AHO , CPK CPU, ADU
Los Angeles	6112 DILL PL	91367	2045010019	0.000	0.000	0.000	1.092	Shortfall of Sites	0.180	Low Residential	RS-1	Very Low Residential	0	0	66.287	1.092		Residential - Single Family Residence, 1	177B089 423	1 per lot	Canoga Park - Winnetka - Woodland Hills - West Hills	No	ABMI	AHO , CPK CPU, ADU
Los Angeles	1670 HILLHURST AVE	90027	5542004046	0.000	0.000	0.000	1.092	Shortfall of Sites	0.164	Neighborhood Office Commercial	C4-1D	0	0	0	6.953	1.092		Commercial - Office Building - One Story, 0	147B197 283		Hollywood	No	ABMI	ARO
Los Angeles	4550 DE CELIS PL	91436	2284009058	0.000	0.000	0.000	1.092	Shortfall of Sites	0.180	Low I Residential	RE9-1	Low Residential	0	0	66.287	1.092		Residential - Single Family Residence - Pool, 1	168B137 741	1 per lot	Encino - Tarzana	No	ABMI	AHO , ENC CPU, ADU
Los Angeles	7815 ENCINO AVE	91325	2201028011	0.000	0.000	0.000	1.092	Shortfall of Sites	0.180	Low Residential	R1-1	Low Residential	0	0	66.287	1.092		Residential - Single Family Residence, 1	189B129 1000	1 per lot	Reseda - West Van Nuys	No	ABMI	AHO , RES CPU, ADU
Los Angeles	23060 WINDOM ST	91307	2021005013	0.000	0.000	0.000	1.092	Shortfall of Sites	0.180	Low Residential	RS-1	Very Low Residential	[DM2-SH2-5] [CX2-FA] [CPIO-CDO]	0	66.287	1.092		Residential - Single Family Residence, 1	186B097 477	1 per lot	Canoga Park - Winnetka - Woodland Hills - West Hills	No	ABMI	AHO , CPK CPU, ADU

Jurisdiction Name	Site Address/Intersection	5 Digit ZIP Code	Assessor Parcel Number	Very Low-Income	Low-Income	Moderate-Income	Above Moderate-Income	Type of Shortfall	Parcel Size (Acres)	Current General Plan Designation	Current Zoning	Proposed General Plan (GP) Designation	Proposed Zoning	Minimum Density Allowed	Maximum Density Allowed	Total Capacity	Vacant/ Nonvacant	Description of Existing Uses	PIN	Base Density Per Acre	Community Plan Area	Rent Stabalization Ordinance	Income Category	Applicable Rezoning Program (Program informing values in Column Q listed first)
Los Angeles	23390 ERWIN ST	91367	2035013009	0.000	0.000	0.000	1.092	Shortfall of Sites	0.180	Low Residential	RS-1	Very Low Residential	[MN1-AL2-5] [CX1-FA] [CPIO-O]	0	66.287	1.092		Residential - Single Family Residence, 1	177B093 426	1 per lot	Canoga Park - Winnetka - Woodland Hills - West Hills	No	ABMI	AHO , CPK CPU, ADU
Los Angeles	23215 GONZALES DR	91367	2044017017	0.000	0.000	0.000	1.092	Shortfall of Sites	0.197	Low Residential	R1-1	Very Low Residential	0	0	66.287	1.092		Residential - Single Family Residence - Pool, 1	171B093 356	1 per lot	Canoga Park - Winnetka - Woodland Hills - West Hills	No	ABMI	AHO , CPK CPU
Los Angeles	6579 NEDDY AVE	91307	2034017005	0.000	0.000	0.000	1.092	Shortfall of Sites	0.180	Low Residential	RS-1	Very Low Residential	0	0	66.287	1.092		Residential - Single Family Residence, 1	180B089 426	1 per lot	Canoga Park - Winnetka - Woodland Hills - West Hills	No	ABMI	AHO , CPK CPU, ADU
Los Angeles	7740 SEPULVEDA BLVD	91405	2209033006	0.000	0.000	0.000	1.091	Shortfall of Sites	0.620	General Commercial	C2-1VL	0	0	0	2.200	1.091		Industrial - Light Manufacturing - One Story, 0	189B145 619		Van Nuys - North Sherman Oaks	No	ABMI	ARO
Los Angeles	1324 WESTWOOD BLVD	90024	4325009004	0.000	0.000	0.000	1.091	Shortfall of Sites	0.152	Neighborhood Office Commercial	C4-1VL-POD	0	0	0	7.503	1.091		Commercial - Hotel and Motel - Hotel - Under 50 Rooms - One Story, 0	132B153 711		Westwood	No	ABMI	ARO
Los Angeles	454 S ROBERTSON BLVD	90048	4334003043	0.000	0.000	0.000	1.091	Shortfall of Sites	0.191	Limited Commercial	[Q]C2-1VL-O	0	0	0	5.968	1.091		Commercial - Store Combination - Store and Office Combination - One Story, 0	138B169 849		Wilshire	No	ABMI	ARO
Los Angeles	8143 PONCE AVE	91304	2013005020	0.000	0.000	0.000	1.091	Shortfall of Sites	0.197	Low Residential	RS-1	Very Low Residential	0	0	66.287	1.091		Residential - Single Family Residence, 1	189B097 112	1 per lot	Canoga Park - Winnetka - Woodland Hills - West Hills	No	ABMI	AHO , CPK CPU
Los Angeles	22738 SATICOY ST	91307	2022008002	0.000	0.000	0.000	1.091	Shortfall of Sites	0.197	Low Residential	RS-1	Very Low Residential	0	0	66.287	1.091		Residential - Single Family Residence - Pool, 1	186B097 263	1 per lot	Canoga Park - Winnetka - Woodland Hills - West Hills	No	ABMI	AHO , CPK CPU
Los Angeles	7010 PONCE AVE	91307	2024021012	0.000	0.000	0.000	1.091	Shortfall of Sites	0.180	Low Residential	RS-1	Very Low Residential	0	0	66.287	1.091		Residential - Single Family Residence, 1	183B097 349	1 per lot	Canoga Park - Winnetka - Woodland Hills - West Hills	No	ABMI	AHO , CPK CPU, ADU
Los Angeles	6524 KENTLAND AVE	91307	2038039048	0.000	0.000	0.000	1.091	Shortfall of Sites	0.180	Low Residential	RS-1	Very Low Residential	0	0	66.287	1.091		Residential - Single Family Residence - Pool, 1	180B097 387	1 per lot	Canoga Park - Winnetka - Woodland Hills - West Hills	No	ABMI	AHO , CPK CPU, ADU
Los Angeles	14645 BESSEMER ST	91411	2241022028	0.000	0.000	0.000	1.091	Shortfall of Sites	0.063	Commercial Manufacturing	CM-1VL	0	0	0	33.118	1.091		Industrial - Light Manufacturing - One Story, 0	177A149 34		Van Nuys - North Sherman Oaks	No	ABMI	ARO
Los Angeles	14645 BESSEMER ST	91411	2241022028	0.000	0.000	1.091	0.000	Shortfall of Sites	0.127	Commercial Manufacturing	CM-1VL	0	0	0	16.565	1.091		Industrial - Light Manufacturing - One Story, 0	177A149 35		Van Nuys - North Sherman Oaks	No	MI	ARO
Los Angeles	14645 BESSEMER ST	91411	2241022028	0.000	0.000	1.091	0.000	Shortfall of Sites	0.127	Commercial Manufacturing	CM-1VL	0	0	0	16.579	1.091		Industrial - Light Manufacturing - One Story, 0	177A149 36		Van Nuys - North Sherman Oaks	No	MI	ARO
Los Angeles	14645 BESSEMER ST	91411	2241022028	0.000	0.000	0.000	1.091	Shortfall of Sites	0.060	Commercial Manufacturing	CM-1VL	0	0	0	35.056	1.091		Industrial - Light Manufacturing - One Story, 0	177A149 53		Van Nuys - North Sherman Oaks	No	ABMI	ARO
Los Angeles	14645 BESSEMER ST	91411	2241022028	0.000	0.000	0.000	1.091	Shortfall of Sites	0.063	Commercial Manufacturing	CM-1VL	0	0	0	33.091	1.091		Industrial - Light Manufacturing - One Story, 0	177A149 54		Van Nuys - North Sherman Oaks	No	ABMI	ARO
Los Angeles	22823 MARLIN PL	91307	2026025013	0.000	0.000	0.000	1.091	Shortfall of Sites	0.180	Low Residential	RS-1	Very Low Residential	0	0	66.287	1.091		Residential - Single Family Residence, 1	183B097 474	1 per lot	Canoga Park - Winnetka - Woodland Hills - West Hills	No	ABMI	AHO , CPK CPU, ADU
Los Angeles	16772 OTSEGO ST	91436	2259003019	0.000	0.000	0.000	1.091	Shortfall of Sites	0.197	Low II Residential	R1-1	Low Residential	0	0	66.287	1.091		Residential - Single Family Residence - Pool, 1	171B133 488	1 per lot	Encino - Tarzana	No	ABMI	AHO , ENC CPU, ADU
Los Angeles	22817 MARLIN PL	91307	2026025014	0.000	0.000	0.000	1.091	Shortfall of Sites	0.180	Low Residential	RS-1	Very Low Residential	[DM2-G1-5] [CX2-FA] [CPIO-CDO]	0	66.287	1.091		Residential - Single Family Residence - Pool, 1	183B097 475	1 per lot	Canoga Park - Winnetka - Woodland Hills - West Hills	No	ABMI	AHO , CPK CPU, ADU
Los Angeles	5124 ENCINO AVE	91316	2257014037	0.000	0.000	0.000	1.091	Shortfall of Sites	0.103	Very Low I Residential	RA-1	Very Low Residential	0	0	66.287	1.091		Residential - Single Family Residence, 0	171B129 476	1 per lot	Encino - Tarzana	No	ABMI	AHO , ENC CPU
Los Angeles	23327 OSTRONIC PL	91367	2044024019	0.000	0.000	0.000	1.091	Shortfall of Sites	0.197	Low Residential	RS-1	Very Low Residential	[MB3-CDF1-5] [IX4-FA] [CPIO]	0	66.287	1.091		Residential - Single Family Residence, 1	171B093 630	1 per lot	Canoga Park - Winnetka - Woodland Hills - West Hills	No	ABMI	AHO , CPK CPU
Los Angeles	22811 MARLIN PL	91307	2026025015	0.000	0.000	0.000	1.091	Shortfall of Sites	0.180	Low Residential	RS-1	Very Low Residential	0	0	66.287	1.091		Residential - Single Family Residence - Pool, 1	183B097 476	1 per lot	Canoga Park - Winnetka - Woodland Hills - West Hills	No	ABMI	AHO , CPK CPU, ADU
Los Angeles	7011 PONCE AVE	91307	2024021017	0.000	0.000	0.000	1.091	Shortfall of Sites	0.180	Low Residential	RS-1	Very Low Residential	0	0	66.287	1.091		Residential - Single Family Residence - Pool, 1	183B097 348	1 per lot	Canoga Park - Winnetka - Woodland Hills - West Hills	No	ABMI	AHO , CPK CPU, ADU
Los Angeles	10736 ASHBY AVE	90064	4255020027	0.000	0.000	0.000	1.091	Shortfall of Sites	0.011	Low Residential	R1-1	0	0	0	99.000	1.091		Residential - Single Family Residence, 0	126B157 1384		West Los Angeles	No	ABMI	TOC EXP
Los Angeles	10742 ASHBY AVE	90064	4255020028	0.000	0.000	0.000	1.091	Shortfall of Sites	0.011	Low Residential	R1-1	0	0	0	99.000	1.091		Residential - Single Family Residence - Pool, 0	126B157 1385		West Los Angeles	No	ABMI	TOC EXP
Los Angeles	10732 ASHBY AVE	90064	4255020026	0.000	0.000	0.000	1.091	Shortfall of Sites	0.011	Low Residential	R1-1	0	0	0	99.000	1.091		Residential - Single Family Residence, 0	126B157 1382		West Los Angeles	No	ABMI	TOC EXP
Los Angeles	10756 ASHBY AVE	90064	4255021038	0.000	0.000	0.000	1.091	Shortfall of Sites	0.011	Low Residential	R1-1	0	0	0	99.000	1.091		Residential - Single Family Residence, 0	126B157 1389		West Los Angeles	No	ABMI	TOC EXP
Los Angeles	10752 ASHBY AVE	90064	4255021039	0.000	0.000	0.000	1.091	Shortfall of Sites	0.011	Low Residential	R1-1	0	0	0	99.000	1.091		Residential - Single Family Residence, 0	126B157 1388		West Los Angeles	No	ABMI	TOC EXP
Los Angeles	13618 EMELITA ST	91401	2343004002	0.000	0.000	0.000	1.091	Shortfall of Sites	0.011	Very Low Residential	RE11-1	0	0	0	99.000	1.091		Residential - Single Family Residence, 0	174B157 153		Van Nuys - North Sherman Oaks	No	ABMI	TOC EXP
Los Angeles	22947 BLYTHE ST	91304	2014023014	0.000	0.000	0.000	1.091	Shortfall of Sites	0.180	Low Residential	RS-1	Very Low Residential	0	0	66.287	1.091		Residential - Single Family Residence - Pool, 1	189B097 583	1 per lot	Canoga Park - Winnetka - Woodland Hills - West Hills	No	ABMI	AHO , CPK CPU, ADU
Los Angeles	17100 GAULT ST	91406	2227023001	0.000	0.000	0.000	1.091	Shortfall of Sites	0.197	Low Residential	R1-1	Low Residential	0	0	66.287	1.091		Residential - Single Family Residence, 1	183B133 349	1 per lot	Reseda - West Van Nuys	No	ABMI	AHO , RES CPU
Los Angeles	10884 SANTA MONICA BLVD	90025	4323001027	0.000	0.000	0.000	1.091	Shortfall of Sites	0.108	General Commercial	C2-1VL-O	0	0	0	14.854	1.091		Commercial - Professional Building - Three Stories, 0	129B153 597		West Los Angeles	No	ABMI	ARO
Los Angeles	10884 SANTA MONICA BLVD	90025	4323001027	0.000	0.000	0.000	1.091	Shortfall of Sites	0.127	General Commercial	C2-1VL-O	0	0	0	12.627	1.091		Commercial - Professional Building - Three Stories, 0	129B153 602		West Los Angeles	No	ABMI	ARO
Los Angeles	15017 SUPERIOR ST	91343	2650001900	0.545	0.545	0.000	0.000	Shortfall of Sites	0.709	Public Facilities	[Q]PF-1XL	0	0	20	153.741	1.091		Miscellaneous - Government Owned Property, 0	201B145 434		Mission Hills - Panorama City - North Hills	No	LI	PF
Los Angeles	17543 SATICOY ST	91325	2202002040	0.000	0.000	0.000	1.091	Shortfall of Sites	0.180	Low Residential	RS-1	Low Residential	0	0	66.287	1.091		Residential - Single Family Residence, 1	186B129 1305	1 per lot	Reseda - West Van Nuys	No	ABMI	AHO , RES CPU, ADU
Los Angeles	7843 LENA AVE	91304	2014010001	0.000	0.000	0.000	1.091	Shortfall of Sites	0.197	Low Residential	RS-1	Very Low Residential	0	0	66.287	1.091		Residential - Single Family Residence, 1	189B097 753	1 per lot	Canoga Park - Winnetka - Woodland Hills - West Hills	No	ABMI	AHO , CPK CPU
Los Angeles	17549 SATICOY ST	91325	2202002039	0.000	0.000	0.000	1.090	Shortfall of Sites	0.180	Low Residential	RS-1	Low Residential	0	0	66.287	1.090		Residential - Single Family Residence, 1	186B129 1304	1 per lot	Reseda - West Van Nuys	No	ABMI	AHO , RES CPU, ADU
Los Angeles	17555 SATICOY ST	91325	2202002038	0.000	0.000	0.000	1.090	Shortfall of Sites	0.180	Low Residential	RS-1	Low Residential	0	0	66.287	1.090		Residential - Single Family Residence - Pool, 1	186B129 1303	1 per lot	Reseda - West Van Nuys	No	ABMI	AHO , RES CPU, ADU
Los Angeles	17601 SATICOY ST	91325	2202002037	0.000	0.000	0.000	1.090	Shortfall of Sites	0.180	Low Residential	RS-1	Low Residential	0	0	66.287	1.090		Residential - Single Family Residence, 1	186B129 1302	1 per lot	Reseda - West Van Nuys	No	ABMI	AHO , RES CPU, ADU
Los Angeles	17613 SATICOY ST	91325	2202002035	0.000	0.000	0.000	1.090	Shortfall of Sites	0.180	Low Residential	RS-1	Low Residential	0	0	66.287	1.090		Residential - Single Family Residence, 1	186B129 1300	1 per lot	Reseda - West Van Nuys	No	ABMI	AHO , RES CPU, ADU
Los Angeles	0	0	5154021032	0.000	0.000	0.000	1.090	Shortfall of Sites	0.115	Highway Oriented Commercial	P-1	0	0	0	94.696	1.090		Commercial - Supermarket - Supermarket - 12,000 SF or More - One Story, 0	135A205 300		Westlake	No	ABMI	P
Los Angeles	17607 SATICOY ST	91325	2202002036	0.000	0.000	0.000	1.090	Shortfall of Sites	0.180	Low Residential	RS-1	Low Residential	0	0	66.287	1.090		Residential - Single Family Residence, 1	186B129 1301	1 per lot	Reseda - West Van Nuys	No	ABMI	AHO , RES CPU, ADU
Los Angeles	4520 WILSHIRE BLVD	90010	5090014030	0.000	0.000	0.000	1.090	Shortfall of Sites	0.154	General Commercial	CR(PKM)-1	0	0	0	7.380	1.090		Commercial - Office Building - Two Stories, 0	132B185 43		Wilshire	No	ABMI	ARO , TOPP C
Los Angeles	4520 WILSHIRE BLVD	90010	5090014030	0.000	0.000	0.000	1.090	Shortfall of Sites	0.142	General Commercial	CR(PKM)-1	0	0	0	8.012	1.090		Commercial - Office Building - Two Stories, 0	132B185 44		Wilshire	No	ABMI	ARO , TOPP C
Los Angeles	17619 SATICOY ST	91325	2202002034	0.000	0.000	0.000	1.090	Shortfall of Sites	0.180	Low Residential	RS-1	Low Residential	0	0	66.287	1.090		Residential - Single Family Residence, 1	186B129 1299	1 per lot	Reseda - West Van Nuys	No	ABMI	AHO , RES CPU, ADU
Los Angeles	15017 SUPERIOR ST	91343	2650001900	0.545	0.545	0.000	0.000	Shortfall of Sites	0.709	Public Facilities	[Q]PF-1XL	0	0	20	153.741	1.090		Miscellaneous - Government Owned Property, 0	201B145 433		Mission Hills - Panorama City - North Hills	No	LI	PF
Los Angeles	22615 ENADIA WAY	91307	2024022010	0.000	0.000	0.000	1.090	Shortfall of Sites	0.180	Low Residential	RS-1	Very Low Residential	0	0	66.287	1.090		Residential - Single Family Residence - Pool, 1	183B097 281	1 per lot	Canoga Park - Winnetka - Woodland Hills - West Hills	No	ABMI	AHO , CPK CPU, ADU
Los Angeles	6201 TUNNEY AVE	91335	2131019008	0.000	0.000	0.000	1.090	Shortfall of Sites	0.197	Low Residential	R1-1-RIO	Low Residential	0	0	66.287	1.090		Residential - Single Family Residence, 1	177B117 350	1 per lot	Reseda - West Van Nuys	No	ABMI	AHO , RES CPU
Los Angeles	0	0	2769001021	0.000	0.000	0.000	1.090	Shortfall of Sites	0.115	Community Commercial	P-1VL	0	0	0	94.696	1.090	Vacant	Commercial - Commercial - Vacant Land, 0	195B125 1056		Northridge	No	ABMI	P
Los Angeles	23842 AETNA ST	91367	2045013013	0.000	0.000	0.000	1.090	Shortfall of Sites	0.180	Low Residential	RS-1	Very Low Residential	0	0	66.287	1.090		Residential - Single Family Residence, 1	177B089 568	1 per lot	Canoga Park - Winnetka - Woodland Hills - West Hills	No	ABMI	AHO , CPK CPU, ADU
Los Angeles	7658 MELBA AVE	91304	2027037022	0.000	0.000	0.000	1.090	Shortfall of Sites	0.180	Low Residential	RS-1	Very Low Residential	0	0	66.287	1.090		Residential - Single Family Residence, 1	186B093 27	1 per lot	Canoga Park - Winnetka - Woodland Hills - West Hills	No	ABMI	AHO , CPK CPU, ADU
Los Angeles	5122 ENCINO AVE	91316	2257014038	0.000	0.000	0.000	1.090	Shortfall of Sites	0.103	Very Low I Residential	RA-1	Very Low Residential	0	0	66.287	1.090		Residential - Single Family Residence - Pool, 0	171B129 475	1 per lot	Encino - Tarzana	No	ABMI	AHO , ENC CPU
Los Angeles	7630 ROYER AVE	91304	2014019008	0.000	0.000	0.000	1.090	Shortfall of Sites	0.180	Low Residential	RS-1	Very Low Residential	0	0	66.287	1.090		Residential - Single Family Residence, 1	186B097 115	1 per lot	Canoga Park - Winnetka - Woodland Hills - West Hills	No	ABMI	AHO , CPK CPU, ADU
Los Angeles	6923 COZYCROFT AVE	91306	2137011014	0.000	0.000	0.000	1.090	Shortfall of Sites	0.197	Low Residential	RS-1-RIO	Low Residential	0	0	66.287	1.090		Residential - Single Family Residence, 1	183B109 783	1 per lot	Canoga Park - Winnetka - Woodland Hills - West Hills	No	ABMI	AHO , CPK CPU
Los Angeles	23750 HARTLAND ST	91307	2034032049	0.000	0.000	0.000	1.090	Shortfall of Sites	0.180	Low Residential	RS-1	Very Low Residential	0	0	66.287	1.090		Residential - Single Family Residence - Pool, 1	183B089 727	1 per lot	Canoga Park - Winnetka - Woodland Hills - West Hills	No	ABMI	AHO , CPK CPU, ADU
Los Angeles	23404 HARTLAND ST	91307	2028017017	0.000	0.000	0.000	1.089	Shortfall of Sites	0.180	Low Residential	RS-1	Very Low Residential	0	0	66.287	1.089		Residential - Single Family Residence, 1	183B093 728	1 per lot	Canoga Park - Winnetka - Woodland Hills - West Hills	No	ABMI	AHO , CPK CPU, ADU
Los Angeles	23719 SYLVAN ST	91367	2033019013	0.000	0.000	0.000	1.089	Shortfall of Sites	0.180	Low Residential	RS-1	Very Low Residential	0	0	66.287	1.089		Residential - Single Family Residence, 1	177B093 79	1 per lot	Canoga Park - Winnetka - Woodland Hills - West Hills	No	ABMI	AHO , CPK CPU, ADU

Jurisdiction Name	Site Address/Intersection	5 Digit ZIP Code	Assessor Parcel Number	Very Low-Income	Low-Income	Moderate-Income	Above Moderate-Income	Type of Shortfall	Parcel Size (Acres)	Current General Plan Designation	Current Zoning	Proposed General Plan (GP) Designation	Proposed Zoning	Minimum Density Allowed	Maximum Density Allowed	Total Capacity	Vacant/ Nonvacant	Description of Existing Uses	PIN	Base Density Per Acre	Community Plan Area	Rent Stabalization Ordinance	Income Category	Applicable Rezoning Program (Program informing values in Column Q listed first)
Los Angeles	23400 HARTLAND ST	91307	2028017016	0.000	0.000	0.000	1.089	Shortfall of Sites	0.180	Low Residential	RS-1	Very Low Residential	0	0	66.287	1.089		Residential - Single Family Residence, 1	183B093 724	1 per lot	Canoga Park - Winnetka - Woodland Hills - West Hills	No	ABMI	AHO , CPK CPU, ADU
Los Angeles	23388 HARTLAND ST	91307	2028017015	0.000	0.000	0.000	1.089	Shortfall of Sites	0.180	Low Residential	RS-1	Very Low Residential	0	0	66.287	1.089		Residential - Single Family Residence - Pool, 1	183B093 718	1 per lot	Canoga Park - Winnetka - Woodland Hills - West Hills	No	ABMI	AHO , CPK CPU, ADU
Los Angeles	17221 CANTLAY ST	91406	2227016028	0.000	0.000	0.000	1.089	Shortfall of Sites	0.197	Low Residential	R1-1	Low Residential	0	0	66.287	1.089		Residential - Single Family Residence, 1	186B133 1100	1 per lot	Reseda - West Van Nuys	No	ABMI	AHO , RES CPU
Los Angeles	23712 BESSEMER ST	91367	2045011006	0.000	0.000	0.000	1.089	Shortfall of Sites	0.180	Low Residential	RS-1	Very Low Residential	0	0	66.287	1.089		Residential - Single Family Residence - Pool, 1	177B093 547	1 per lot	Canoga Park - Winnetka - Woodland Hills - West Hills	No	ABMI	AHO , CPK CPU, ADU
Los Angeles	18257 LORNE ST	91335	2102007017	0.000	0.000	0.000	1.088	Shortfall of Sites	0.197	Low Residential	R1-1	Low Residential	0	0	66.287	1.088		Residential - Single Family Residence, 1	189B125 249	1 per lot	Reseda - West Van Nuys	No	ABMI	AHO , RES CPU
Los Angeles	5028 GAVIOTA AVE	91436	2261020011	0.000	0.000	0.000	1.088	Shortfall of Sites	0.103	Low II Residential	RE9-1	Low Residential	0	0	66.287	1.088		Residential - Single Family Residence, 0	168B141 77	1 per lot	Encino - Tarzana	No	ABMI	AHO , ENC CPU
Los Angeles	18408 ARMINTA ST	91335	2102016087	0.000	0.000	0.000	1.088	Shortfall of Sites	0.197	Low Residential	R1-1	Low Residential	0	0	66.287	1.088		Residential - Single Family Residence, 1	189B125 960	1 per lot	Reseda - West Van Nuys	No	ABMI	AHO , RES CPU
Los Angeles	19122 COLLINS ST	91356	2156010001	0.000	0.000	0.000	1.088	Shortfall of Sites	0.197	Low II Residential	RS-1	Low Residential	0	0	66.287	1.088		Residential - Single Family Residence, 1	174B121 321	1 per lot	Encino - Tarzana	No	ABMI	AHO , ENC CPU
Los Angeles	6540 VALLEY CIRCLE BLVD	91307	2034018023	0.000	0.000	0.000	1.088	Shortfall of Sites	0.180	Low Residential	RS-1	Very Low Residential	0	0	66.287	1.088		Residential - Single Family Residence, 1	180B089 515	1 per lot	Canoga Park - Winnetka - Woodland Hills - West Hills	No	ABMI	AHO , CPK CPU, ADU
Los Angeles	8211 YOLANDA AVE	91335	2103004032	0.000	0.000	0.000	1.088	Shortfall of Sites	0.197	Low Residential	(T)RS-1	Low Residential	0	0	66.287	1.088		Residential - Single Family Residence, 1	192B121 889	1 per lot	Reseda - West Van Nuys	No	ABMI	AHO , RES CPU
Los Angeles	6610 SEDAN AVE	91307	2038016031	0.000	0.000	0.000	1.088	Shortfall of Sites	0.180	Low Residential	RS-1	Very Low Residential	0	0	66.287	1.088		Residential - Single Family Residence - Pool, 1	180B097 300	1 per lot	Canoga Park - Winnetka - Woodland Hills - West Hills	No	ABMI	AHO , CPK CPU, ADU
Los Angeles	355 S ALVARADO ST	90057	5154030031	0.000	0.000	1.088	0.000	Shortfall of Sites	0.162	Highway Oriented Commercial	C2-1	0	0	0	12.903	1.088		Commercial - Hotel and Motel - Motel - Under 50 Rooms - One Story, 0	133-5A203 39		Westlake	No	MI	ARO
Los Angeles	22746 MIRANDA ST	91367	2040006008	0.000	0.000	0.000	1.088	Shortfall of Sites	0.180	Low Residential	R1-1	Very Low Residential	0	0	66.287	1.088		Residential - Single Family Residence, 1	174B097 281	1 per lot	Canoga Park - Winnetka - Woodland Hills - West Hills	No	ABMI	AHO , CPK CPU, ADU
Los Angeles	1650 WESTWOOD BLVD	90024	4325021014	0.000	0.000	0.000	1.088	Shortfall of Sites	0.158	Neighborhood Office Commercial	C4-1VL-POD	0	0	0	7.161	1.088		Commercial - Office Building - One Story, 0	129B153 208		Westwood	No	ABMI	ARO
Los Angeles	23057 RUNNYMEDE ST	91307	2021006009	0.000	0.000	0.000	1.088	Shortfall of Sites	0.180	Low Residential	RS-1	Very Low Residential	0	0	66.287	1.088		Residential - Single Family Residence, 1	186B097 618	1 per lot	Canoga Park - Winnetka - Woodland Hills - West Hills	No	ABMI	AHO , CPK CPU, ADU
Los Angeles	23109 RUNNYMEDE ST	91307	2021006011	0.000	0.000	0.000	1.088	Shortfall of Sites	0.180	Low Residential	RS-1	Very Low Residential	0	0	66.287	1.088		Residential - Single Family Residence, 1	186B097 616	1 per lot	Canoga Park - Winnetka - Woodland Hills - West Hills	No	ABMI	AHO , CPK CPU, ADU
Los Angeles	23123 COHASSET ST	91307	2021004012	0.000	0.000	0.000	1.088	Shortfall of Sites	0.180	Low Residential	RS-1	Very Low Residential	0	0	66.287	1.088		Residential - Single Family Residence, 1	186B097 489	1 per lot	Canoga Park - Winnetka - Woodland Hills - West Hills	No	ABMI	AHO , CPK CPU, ADU
Los Angeles	1638 S BRONSON AVE	90019	5072010025	0.000	0.000	0.000	1.088	Shortfall of Sites	0.069	Low Medium II Residential	RD2-1-O-CPIO	0	0	0	99.000	1.088		Residential - Four Units (Any Combination) - 4 Stories or Less, 4	126B185 437		West Adams - Baldwin Hills - Leimert	Yes	ABMI	TOC EXP , R2RD
Los Angeles	22644 VALERIO ST	91307	2022013016	0.000	0.000	0.000	1.088	Shortfall of Sites	0.197	Low Residential	RS-1	Very Low Residential	0	0	66.287	1.088		Residential - Single Family Residence, 1	186B097 726	1 per lot	Canoga Park - Winnetka - Woodland Hills - West Hills	No	ABMI	AHO , CPK CPU
Los Angeles	7034 FULLBRIGHT AVE	91306	2136008011	0.000	0.000	0.000	1.088	Shortfall of Sites	0.197	Low Residential	RS-1-RIO	Low Residential	0	0	66.287	1.088		Residential - Single Family Residence, 1	183B113 311	1 per lot	Canoga Park - Winnetka - Woodland Hills - West Hills	No	ABMI	AHO , CPK CPU
Los Angeles	123 S ALVARADO ST	90057	5154008010	0.000	0.000	0.000	1.087	Shortfall of Sites	0.073	Highway Oriented Commercial	C2-1	0	0	0	28.671	1.087		Commercial - Professional Building - One Story, 0	135A205 14		Westlake	No	ABMI	ARO
Los Angeles	123 S ALVARADO ST	90057	5154008010	0.000	0.000	0.000	1.087	Shortfall of Sites	0.073	Highway Oriented Commercial	C2-1	0	0	0	28.671	1.087		Commercial - Professional Building - One Story, 0	135A205 22		Westlake	No	ABMI	ARO
Los Angeles	123 S ALVARADO ST	90057	5154008010	0.000	0.000	1.087	0.000	Shortfall of Sites	0.146	Highway Oriented Commercial	C2-1	0	0	0	14.336	1.087		Commercial - Professional Building - One Story, 0	135A205 28		Westlake	No	MI	ARO
Los Angeles	123 S ALVARADO ST	90057	5154008010	0.000	0.000	1.087	0.000	Shortfall of Sites	0.146	Highway Oriented Commercial	C2-1	0	0	0	14.336	1.087		Commercial - Professional Building - One Story, 0	135A205 41		Westlake	No	MI	ARO
Los Angeles	123 S ALVARADO ST	90057	5154008010	0.000	0.000	1.087	0.000	Shortfall of Sites	0.146	Highway Oriented Commercial	C2-1	0	0	0	14.335	1.087		Commercial - Professional Building - One Story, 0	136-5A205 389		Westlake	No	MI	ARO
Los Angeles	6611 ROYER AVE	91307	2038016002	0.000	0.000	0.000	1.087	Shortfall of Sites	0.180	Low Residential	RS-1	Very Low Residential	0	0	66.287	1.087		Residential - Single Family Residence, 1	180B097 301	1 per lot	Canoga Park - Winnetka - Woodland Hills - West Hills	No	ABMI	AHO , CPK CPU, ADU
Los Angeles	20434 OREY PL	91306	2136023019	0.000	0.000	0.000	1.087	Shortfall of Sites	0.197	Low Residential	RS-1-RIO	Low Residential	0	0	66.287	1.087		Residential - Single Family Residence, 1	180B109 342	1 per lot	Canoga Park - Winnetka - Woodland Hills - West Hills	No	ABMI	AHO , CPK CPU
Los Angeles	22201 GILMORE ST	91303	2139021003	0.000	0.000	0.000	1.087	Shortfall of Sites	0.197	Low Residential	RS-1-RIO	Very Low Residential	0	0	66.287	1.087		Residential - Single Family Residence, 1	180B101 704	1 per lot	Canoga Park - Winnetka - Woodland Hills - West Hills	No	ABMI	AHO , CPK CPU
Los Angeles	18031 GAULT ST	91335	2121023011	0.000	0.000	0.000	1.087	Shortfall of Sites	0.115	Community Commercial	[Q]P-1-CDO	0	0	0	94.696	1.087		Commercial - Parking Lot (Commercial Use Property) - Lots - Patron or Employee - One Story, 0	183B125 314		Reseda - West Van Nuys	No	ABMI	P
Los Angeles	18441 BRYANT ST	91325	2786004003	0.000	0.000	0.000	1.087	Shortfall of Sites	0.115	Limited Manufacturing	P-1VL, [Q]CM-1VL	0	0	0	94.696	1.087		Industrial - Light Manufacturing - One Story, 0	195B125 936		Northridge	No	ABMI	P , ARO
Los Angeles	4201 S VERMONT AVE	90037	5020027001	0.000	0.000	1.087	0.000	Shortfall of Sites	0.153	Neighborhood Commercial	C2-1VL-CPIO	0	0	0	16.172	1.087		Commercial - Store Combination - Store and Residential Combination - One Story, 0	114B197 797		South Los Angeles	Yes	MI	ARO
Los Angeles	4201 S VERMONT AVE	90037	5020027001	0.000	0.000	1.087	0.000	Shortfall of Sites	0.145	Neighborhood Commercial	C2-1VL-CPIO	0	0	0	17.079	1.087		Commercial - Store Combination - Store and Residential Combination - One Story, 0	114B197 805		South Los Angeles	Yes	MI	ARO
Los Angeles	4201 S VERMONT AVE	90037	5020027001	0.000	0.000	1.087	0.000	Shortfall of Sites	0.145	Neighborhood Commercial	C2-1VL-CPIO	0	0	0	17.079	1.087		Commercial - Store Combination - Store and Residential Combination - One Story, 0	114B197 810		South Los Angeles	Yes	MI	ARO
Los Angeles	7428 LENA AVE	91307	2021011011	0.000	0.000	0.000	1.087	Shortfall of Sites	0.180	Low Residential	RS-1	Very Low Residential	0	0	66.287	1.087		Residential - Single Family Residence, 1	186B097 633	1 per lot	Canoga Park - Winnetka - Woodland Hills - West Hills	No	ABMI	AHO , CPK CPU, ADU
Los Angeles	23041 ENADIA WAY	91307	2026026012	0.000	0.000	0.000	1.087	Shortfall of Sites	0.180	Low Residential	RS-1	Very Low Residential	[HB5-G1-5] [CX3-FA] [CPIO]	0	66.287	1.087		Residential - Single Family Residence, 1	183B097 203	1 per lot	Canoga Park - Winnetka - Woodland Hills - West Hills	No	ABMI	AHO , CPK CPU, ADU
Los Angeles	6917 COZYCROFT AVE	91306	2137011017	0.000	0.000	0.000	1.087	Shortfall of Sites	0.197	Low Residential	RS-1-RIO	Low Residential	[MN1-SH2-5] [CX1-FA] [CPIO]	0	66.287	1.087		Residential - Single Family Residence, 1	183B109 785	1 per lot	Canoga Park - Winnetka - Woodland Hills - West Hills	No	ABMI	AHO , CPK CPU
Los Angeles	17339 VANOWEN ST	91406	2229007078	0.000	0.000	0.000	1.087	Shortfall of Sites	0.362	Medium Residential	R3-1	Medium Residential	0	0	82.788	1.087		Residential - Five or More Units or Apartments (Any Combination) - 4 Stories or Less - Pool, 22	183B133 940	43	Reseda - West Van Nuys	Yes	ABMI	DB50 , RES CPU, AHO
Los Angeles	6510 DRAKE PL	91306	2148022001	0.000	0.000	0.000	1.087	Shortfall of Sites	0.197	Low Residential	RS-1-RIO	Low Residential	0	0	66.287	1.087		Residential - Single Family Residence, 1	180B109 579	1 per lot	Canoga Park - Winnetka - Woodland Hills - West Hills	No	ABMI	AHO , CPK CPU
Los Angeles	7608 RUDNICK AVE	91304	2012020057	0.000	0.000	0.000	1.087	Shortfall of Sites	0.197	Low Residential	RS-1	Very Low Residential	0	0	66.287	1.087		Residential - Single Family Residence, 1	186B101 139	1 per lot	Canoga Park - Winnetka - Woodland Hills - West Hills	No	ABMI	AHO , CPK CPU
Los Angeles	4405 S VERMONT AVE	90037	5017032028	0.000	0.000	1.086	0.000	Shortfall of Sites	0.137	Community Commercial	C2-2D-CPIO	0	0	0	15.219	1.086		Commercial - Professional Building - One Story, 0	111B197 167		South Los Angeles	No	MI	ARO
Los Angeles	4405 S VERMONT AVE	90037	5017032028	0.000	0.000	1.086	0.000	Shortfall of Sites	0.150	Community Commercial	C2-2D-CPIO	0	0	0	13.908	1.086		Commercial - Professional Building - One Story, 0	111B197 171		South Los Angeles	No	MI	ARO
Los Angeles	4405 S VERMONT AVE	90037	5017032028	0.000	0.000	1.086	0.000	Shortfall of Sites	0.151	Community Commercial	C2-2D-CPIO	0	0	0	13.869	1.086		Commercial - Professional Building - One Story, 0	111B197 173		South Los Angeles	No	MI	ARO
Los Angeles	123 W OPP ST	90744	7420022012	0.000	0.000	0.000	1.086	Shortfall of Sites	0.189	Low Medium II Residential	[Q]RD1.5-1XL-O-CUGU	0	0	0	46.889	1.086		Residential - Four Units (Any Combination) - 4 Stories or Less, 4	033B205 1132		Wilmington - Harbor City	Yes	ABMI	DB50
Los Angeles	7819 TEXHOMA AVE	91325	2201031014	0.000	0.000	0.000	1.086	Shortfall of Sites	0.180	Low Residential	R1-1	Low Residential	0	0	66.287	1.086		Residential - Single Family Residence - Pool, 1	189B129 955	1 per lot	Reseda - West Van Nuys	No	ABMI	AHO , RES CPU, ADU
Los Angeles	23714 AETNA ST	91367	2045015027	0.000	0.000	0.000	1.086	Shortfall of Sites	0.180	Low Residential	RS-1	Very Low Residential	[MN1-AL2-5] [CX1-FA] [CPIO-O]	0	66.287	1.086		Residential - Single Family Residence - Pool, 1	177B093 632	1 per lot	Canoga Park - Winnetka - Woodland Hills - West Hills	No	ABMI	AHO , CPK CPU, ADU
Los Angeles	23310 MOBILE ST	91307	2036013010	0.000	0.000	0.000	1.086	Shortfall of Sites	0.180	Low Residential	RS-1	Very Low Residential	[MB3-CDF1-5] [IX4-FA] [CPIO]	0	66.287	1.086		Residential - Single Family Residence - Pool, 1	180B093 704	1 per lot	Canoga Park - Winnetka - Woodland Hills - West Hills	No	ABMI	AHO , CPK CPU, ADU
Los Angeles	23406 MOBILE ST	91307	2036012010	0.000	0.000	0.000	1.086	Shortfall of Sites	0.180	Low Residential	RS-1	Very Low Residential	[HM2-CHC1-5] [CX4-FA] [SN-CPIO-CDO]	0	66.287	1.086		Residential - Single Family Residence, 1	180B093 692	1 per lot	Canoga Park - Winnetka - Woodland Hills - West Hills	No	ABMI	AHO , CPK CPU, ADU
Los Angeles	23400 MOBILE ST	91307	2036013001	0.000	0.000	0.000	1.086	Shortfall of Sites	0.180	Low Residential	RS-1	Very Low Residential	[HB1-G1-5] [CX2-FA] [CPIO]	0	66.287	1.086		Residential - Single Family Residence, 1	180B093 693	1 per lot	Canoga Park - Winnetka - Woodland Hills - West Hills	No	ABMI	AHO , CPK CPU, ADU
Los Angeles	23354 MOBILE ST	91307	2036013003	0.000	0.000	0.000	1.086	Shortfall of Sites	0.180	Low Residential	RS-1	Very Low Residential	0	0	66.287	1.086		Residential - Single Family Residence, 1	180B093 695	1 per lot	Canoga Park - Winnetka - Woodland Hills - West Hills	No	ABMI	AHO , CPK CPU, ADU
Los Angeles	23348 MOBILE ST	91307	2036013004	0.000	0.000	0.000	1.086	Shortfall of Sites	0.180	Low Residential	RS-1	Very Low Residential	[MB4-G1-5] [IX1-FA] [CPIO]	0	66.287	1.086		Residential - Single Family Residence, 1	180B093 696	1 per lot	Canoga Park - Winnetka - Woodland Hills - West Hills	No	ABMI	AHO , CPK CPU, ADU
Los Angeles	23418 MOBILE ST	91307	2036012008	0.000	0.000	0.000	1.086	Shortfall of Sites	0.180	Low Residential	RS-1	Very Low Residential	0	0	66.287	1.086		Residential - Single Family Residence, 1	180B093 690	1 per lot	Canoga Park - Winnetka - Woodland Hills - West Hills	No	ABMI	AHO , CPK CPU, ADU
Los Angeles	23424 MOBILE ST	91307	2036012007	0.000	0.000	0.000	1.086	Shortfall of Sites	0.180	Low Residential	RS-1	Very Low Residential	0	0	66.287	1.086		Residential - Single Family Residence, 1	180B093 689	1 per lot	Canoga Park - Winnetka - Woodland Hills - West Hills	No	ABMI	AHO , CPK CPU, ADU
Los Angeles	23360 MOBILE ST	91307	2036013002	0.000	0.000	0.000	1.086	Shortfall of Sites	0.180	Low Residential	RS-1	Very Low Residential	[HB5-G1-5] [CX4-FA] [CPIO-O]	0	66.287	1.086		Residential - Single Family Residence - Pool, 1	180B093 694	1 per lot	Canoga Park - Winnetka - Woodland Hills - West Hills	No	ABMI	AHO , CPK CPU, ADU
Los Angeles	23450 MOBILE ST	91307	2036012003	0.000	0.000	0.000	1.086	Shortfall of Sites	0.180	Low Residential	RS-1	Very Low Residential	0	0	66.287	1.086		Residential - Single Family Residence - Pool, 1	180B093 683	1 per lot	Canoga Park - Winnetka - Woodland Hills - West Hills	No	ABMI	AHO , CPK CPU, ADU

Jurisdiction Name	Site Address/Intersection	5 Digit ZIP Code	Assessor Parcel Number	Very Low-Income	Low-Income	Moderate-Income	Above Moderate-Income	Type of Shortfall	Parcel Size (Acres)	Current General Plan Designation	Current Zoning	Proposed General Plan (GP) Designation	Proposed Zoning	Minimum Density Allowed	Maximum Density Allowed	Total Capacity	Vacant/ Nonvacant	Description of Existing Uses	PIN	Base Density Per Acre	Community Plan Area	Rent Stabalization Ordinance	Income Category	Applicable Rezoning Program (Program informing values in Column Q listed first)
Los Angeles	23442 MOBILE ST	91307	2036012004	0.000	0.000	0.000	1.086	Shortfall of Sites	0.180	Low Residential	RS-1	Very Low Residential	0	0	66.287	1.086		Residential - Single Family Residence - Pool, 1	180B093 684	1 per lot	Canoga Park - Winnetka - Woodland Hills - West Hills	No	ABMI	AHO , CPK CPU, ADU
Los Angeles	23336 MOBILE ST	91307	2036013006	0.000	0.000	0.000	1.086	Shortfall of Sites	0.180	Low Residential	RS-1	Very Low Residential	0	0	66.287	1.086		Residential - Single Family Residence, 1	180B093 698	1 per lot	Canoga Park - Winnetka - Woodland Hills - West Hills	No	ABMI	AHO , CPK CPU, ADU
Los Angeles	23342 MOBILE ST	91307	2036013005	0.000	0.000	0.000	1.086	Shortfall of Sites	0.180	Low Residential	RS-1	Very Low Residential	0	0	66.287	1.086		Residential - Single Family Residence, 1	180B093 697	1 per lot	Canoga Park - Winnetka - Woodland Hills - West Hills	No	ABMI	AHO , CPK CPU, ADU
Los Angeles	23456 MOBILE ST	91307	2036012002	0.000	0.000	0.000	1.086	Shortfall of Sites	0.180	Low Residential	RS-1	Very Low Residential	[DM1-G1-5] [IX3-FA] [CPIO]	0	66.287	1.086		Residential - Single Family Residence, 1	180B093 682	1 per lot	Canoga Park - Winnetka - Woodland Hills - West Hills	No	ABMI	AHO , CPK CPU, ADU
Los Angeles	23412 MOBILE ST	91307	2036012009	0.000	0.000	0.000	1.086	Shortfall of Sites	0.180	Low Residential	RS-1	Very Low Residential	[DM2-G1-5] [CX2-FA] [CPIO]	0	66.287	1.086		Residential - Single Family Residence, 1	180B093 691	1 per lot	Canoga Park - Winnetka - Woodland Hills - West Hills	No	ABMI	AHO , CPK CPU, ADU
Los Angeles	23436 MOBILE ST	91307	2036012005	0.000	0.000	0.000	1.086	Shortfall of Sites	0.180	Low Residential	RS-1	Very Low Residential	0	0	66.287	1.086		Residential - Single Family Residence - Pool, 1	180B093 685	1 per lot	Canoga Park - Winnetka - Woodland Hills - West Hills	No	ABMI	AHO , CPK CPU, ADU
Los Angeles	23430 MOBILE ST	91307	2036012006	0.000	0.000	0.000	1.086	Shortfall of Sites	0.180	Low Residential	RS-1	Very Low Residential	0	0	66.287	1.086		Residential - Single Family Residence, 1	180B093 687	1 per lot	Canoga Park - Winnetka - Woodland Hills - West Hills	No	ABMI	AHO , CPK CPU, ADU
Los Angeles	23316 MOBILE ST	91307	2036013009	0.000	0.000	0.000	1.086	Shortfall of Sites	0.180	Low Residential	RS-1	Very Low Residential	[DM1-G1-5] [IX3-FA] [CPIO]	0	66.287	1.086		Residential - Single Family Residence - Pool, 1	180B093 703	1 per lot	Canoga Park - Winnetka - Woodland Hills - West Hills	No	ABMI	AHO , CPK CPU, ADU
Los Angeles	20539 ARCHWOOD ST	91306	2148002008	0.000	0.000	0.000	1.086	Shortfall of Sites	0.197	Low Residential	RS-1-RIO	Low Residential	0	0	66.287	1.086		Residential - Single Family Residence, 1	180B109 139	1 per lot	Canoga Park - Winnetka - Woodland Hills - West Hills	No	ABMI	AHO , CPK CPU
Los Angeles	23465 GILMORE ST	91307	2036012019	0.000	0.000	0.000	1.086	Shortfall of Sites	0.180	Low Residential	RS-1	Very Low Residential	0	0	66.287	1.086		Residential - Single Family Residence, 1	180B093 727	1 per lot	Canoga Park - Winnetka - Woodland Hills - West Hills	No	ABMI	AHO , CPK CPU, ADU
Los Angeles	23459 GILMORE ST	91307	2036012018	0.000	0.000	0.000	1.086	Shortfall of Sites	0.180	Low Residential	RS-1	Very Low Residential	0	0	66.287	1.086		Residential - Single Family Residence, 1	180B093 728	1 per lot	Canoga Park - Winnetka - Woodland Hills - West Hills	No	ABMI	AHO , CPK CPU, ADU
Los Angeles	7738 PENFIELD AVE	91306	2106009001	0.000	0.000	0.000	1.086	Shortfall of Sites	0.197	Low Residential	RS-1	Low Residential	0	0	66.287	1.086		Residential - Single Family Residence - Pool, 1	189B113 1102	1 per lot	Canoga Park - Winnetka - Woodland Hills - West Hills	No	ABMI	AHO , CPK CPU
Los Angeles	23453 GILMORE ST	91307	2036012017	0.000	0.000	0.000	1.086	Shortfall of Sites	0.180	Low Residential	RS-1	Very Low Residential	0	0	66.287	1.086		Residential - Single Family Residence - Pool, 1	180B093 729	1 per lot	Canoga Park - Winnetka - Woodland Hills - West Hills	No	ABMI	AHO , CPK CPU, ADU
Los Angeles	23447 GILMORE ST	91307	2036012016	0.000	0.000	0.000	1.086	Shortfall of Sites	0.180	Low Residential	RS-1	Very Low Residential	0	0	66.287	1.086		Residential - Single Family Residence, 1	180B093 730	1 per lot	Canoga Park - Winnetka - Woodland Hills - West Hills	No	ABMI	AHO , CPK CPU, ADU
Los Angeles	23441 GILMORE ST	91307	2036012015	0.000	0.000	0.000	1.086	Shortfall of Sites	0.180	Low Residential	RS-1	Very Low Residential	0	0	66.287	1.086		Residential - Single Family Residence, 1	180B093 731	1 per lot	Canoga Park - Winnetka - Woodland Hills - West Hills	No	ABMI	AHO , CPK CPU, ADU
Los Angeles	23433 GILMORE ST	91307	2036012014	0.000	0.000	0.000	1.086	Shortfall of Sites	0.180	Low Residential	RS-1	Very Low Residential	0	0	66.287	1.086		Residential - Single Family Residence, 1	180B093 732	1 per lot	Canoga Park - Winnetka - Woodland Hills - West Hills	No	ABMI	AHO , CPK CPU, ADU
Los Angeles	23427 GILMORE ST	91307	2036012013	0.000	0.000	0.000	1.086	Shortfall of Sites	0.180	Low Residential	RS-1	Very Low Residential	0	0	66.287	1.086		Residential - Single Family Residence, 1	180B093 733	1 per lot	Canoga Park - Winnetka - Woodland Hills - West Hills	No	ABMI	AHO , CPK CPU, ADU
Los Angeles	23309 GILMORE ST	91307	2036013013	0.000	0.000	0.000	1.086	Shortfall of Sites	0.180	Low Residential	RS-1	Very Low Residential	[HB5-SH1-5] [CX3-FA] [CPIO]	0	66.287	1.086		Residential - Single Family Residence, 1	180B093 749	1 per lot	Canoga Park - Winnetka - Woodland Hills - West Hills	No	ABMI	AHO , CPK CPU, ADU
Los Angeles	23421 GILMORE ST	91307	2036012012	0.000	0.000	0.000	1.086	Shortfall of Sites	0.180	Low Residential	RS-1	Very Low Residential	0	0	66.287	1.086		Residential - Single Family Residence, 1	180B093 734	1 per lot	Canoga Park - Winnetka - Woodland Hills - West Hills	No	ABMI	AHO , CPK CPU, ADU
Los Angeles	23415 GILMORE ST	91307	2036012011	0.000	0.000	0.000	1.086	Shortfall of Sites	0.180	Low Residential	RS-1	Very Low Residential	0	0	66.287	1.086		Residential - Single Family Residence - Pool, 1	180B093 735	1 per lot	Canoga Park - Winnetka - Woodland Hills - West Hills	No	ABMI	AHO , CPK CPU, ADU
Los Angeles	23315 GILMORE ST	91307	2036013014	0.000	0.000	0.000	1.086	Shortfall of Sites	0.180	Low Residential	RS-1	Very Low Residential	[DM2-G1-5] [CX1-FA] [CPIO-CDO]	0	66.287	1.086		Residential - Single Family Residence, 1	180B093 748	1 per lot	Canoga Park - Winnetka - Woodland Hills - West Hills	No	ABMI	AHO , CPK CPU, ADU
Los Angeles	23409 GILMORE ST	91307	2036013022	0.000	0.000	0.000	1.086	Shortfall of Sites	0.180	Low Residential	RS-1	Very Low Residential	0	0	66.287	1.086		Residential - Single Family Residence, 1	180B093 736	1 per lot	Canoga Park - Winnetka - Woodland Hills - West Hills	No	ABMI	AHO , CPK CPU, ADU
Los Angeles	23401 GILMORE ST	91307	2036013021	0.000	0.000	0.000	1.086	Shortfall of Sites	0.180	Low Residential	RS-1	Very Low Residential	0	0	66.287	1.086		Residential - Single Family Residence - Pool, 1	180B093 737	1 per lot	Canoga Park - Winnetka - Woodland Hills - West Hills	No	ABMI	AHO , CPK CPU, ADU
Los Angeles	23347 GILMORE ST	91307	2036013019	0.000	0.000	0.000	1.086	Shortfall of Sites	0.180	Low Residential	RS-1	Very Low Residential	0	0	66.287	1.086		Residential - Single Family Residence, 1	180B093 740	1 per lot	Canoga Park - Winnetka - Woodland Hills - West Hills	No	ABMI	AHO , CPK CPU, ADU
Los Angeles	23353 GILMORE ST	91307	2036013020	0.000	0.000	0.000	1.086	Shortfall of Sites	0.180	Low Residential	RS-1	Very Low Residential	0	0	66.287	1.086		Residential - Single Family Residence, 1	180B093 738	1 per lot	Canoga Park - Winnetka - Woodland Hills - West Hills	No	ABMI	AHO , CPK CPU, ADU
Los Angeles	23333 GILMORE ST	91307	2036013017	0.000	0.000	0.000	1.086	Shortfall of Sites	0.180	Low Residential	RS-1	Very Low Residential	0	0	66.287	1.086		Residential - Single Family Residence - Pool, 1	180B093 744	1 per lot	Canoga Park - Winnetka - Woodland Hills - West Hills	No	ABMI	AHO , CPK CPU, ADU
Los Angeles	23341 GILMORE ST	91307	2036013018	0.000	0.000	0.000	1.086	Shortfall of Sites	0.180	Low Residential	RS-1	Very Low Residential	[HB5-G1-5] [CX4-FA] [CPIO]	0	66.287	1.086		Residential - Single Family Residence, 1	180B093 743	1 per lot	Canoga Park - Winnetka - Woodland Hills - West Hills	No	ABMI	AHO , CPK CPU, ADU
Los Angeles	4915 PETIT AVE	91436	2259009028	0.000	0.000	0.000	1.086	Shortfall of Sites	0.180	Low II Residential	R1-1	Low Residential	0	0	66.287	1.086		Residential - Single Family Residence, 1	168B137 119	1 per lot	Encino - Tarzana	No	ABMI	AHO , ENC CPU, ADU
Los Angeles	8063 BEVERLY BLVD	90048	5514007047	0.000	0.000	0.000	1.086	Shortfall of Sites	0.138	Neighborhood Office Commercial	C2-1VL	0	0	0	8.214	1.086		Commercial - Professional Building - One Story, 0	138B177 395		Wilshire	No	ABMI	ARO
Los Angeles	17551 STAGG ST	91325	2201031023	0.000	0.000	0.000	1.086	Shortfall of Sites	0.180	Low Residential	R1-1	Low Residential	0	0	66.287	1.086		Residential - Single Family Residence - Pool, 1	189B129 1014	1 per lot	Reseda - West Van Nuys	No	ABMI	AHO , RES CPU, ADU
Los Angeles	5930 ADLER AVE	91367	2045016005	0.000	0.000	0.000	1.086	Shortfall of Sites	0.180	Low Residential	RS-1	Very Low Residential	[HB1-G1-5] [CX2-FA] [CPIO]	0	66.287	1.086		Residential - Single Family Residence, 1	177B089 696	1 per lot	Canoga Park - Winnetka - Woodland Hills - West Hills	No	ABMI	AHO , CPK CPU, ADU
Los Angeles	22076 MARTINEZ ST	91364	2169011001	0.000	0.000	0.000	1.085	Shortfall of Sites	0.180	Low Residential	R1-1	Low Residential	0	0	66.287	1.085		Residential - Single Family Residence, 1	171B101 953	1 per lot	Canoga Park - Winnetka - Woodland Hills - West Hills	No	ABMI	AHO , CPK CPU, ADU
Los Angeles	23847 AETNA ST	91367	2045012019	0.000	0.000	0.000	1.085	Shortfall of Sites	0.180	Low Residential	RS-1	Very Low Residential	[DM1-G1-5] [CX2-FA] [CPIO]	0	66.287	1.085		Residential - Single Family Residence, 1	177B089 521	1 per lot	Canoga Park - Winnetka - Woodland Hills - West Hills	No	ABMI	AHO , CPK CPU, ADU
Los Angeles	4583 DE CELIS PL	91436	2284009041	0.000	0.000	0.000	1.085	Shortfall of Sites	0.180	Low I Residential	RE9-1	Low Residential	0	0	66.287	1.085		Residential - Single Family Residence - Pool, 1	168B137 653	1 per lot	Encino - Tarzana	No	ABMI	AHO , ENC CPU, ADU
Los Angeles	644 E 56TH ST	90011	5103013901	0.543	0.543	0.000	0.000	Shortfall of Sites	0.706	Public Facilities	PF-1	0	0	20	153.741	1.085	Vacant	Industrial - Industrial - Vacant Land, 0	108B205 1052		Southeast Los Angeles	No	LI	PF
Los Angeles	0	0	5153012023	0.000	0.000	0.000	1.085	Shortfall of Sites	0.207	Highway Oriented Commercial	C2-1	0	0	0	7.295	1.085		Commercial - Office Building - One Story, 0	135A207 217		Westlake	Yes	ABMI	ARO
Los Angeles	0	0	5153012023	0.000	0.000	0.000	1.085	Shortfall of Sites	0.207	Highway Oriented Commercial	C2-1	0	0	0	7.295	1.085		Commercial - Office Building - One Story, 0	135A207 236		Westlake	Yes	ABMI	ARO
Los Angeles	4828 DENSMORE AVE	91436	2261006030	0.000	0.000	0.000	1.085	Shortfall of Sites	0.180	Low II Residential	R1-1	Low Residential	0	0	66.287	1.085		Residential - Single Family Residence, 1	168B141 415	1 per lot	Encino - Tarzana	No	ABMI	AHO , ENC CPU, ADU
Los Angeles	20448 HARTLAND ST	91306	2136015010	0.000	0.000	0.000	1.085	Shortfall of Sites	0.197	Low Residential	RS-1-RIO	Low Residential	0	0	66.287	1.085		Residential - Single Family Residence, 1	183B109 840	1 per lot	Canoga Park - Winnetka - Woodland Hills - West Hills	No	ABMI	AHO , CPK CPU
Los Angeles	23733 KITTRIDGE ST	91307	2034011024	0.000	0.000	0.000	1.085	Shortfall of Sites	0.180	Low Residential	RS-1	Very Low Residential	0	0	66.287	1.085		Residential - Single Family Residence, 1	180B093 313	1 per lot	Canoga Park - Winnetka - Woodland Hills - West Hills	No	ABMI	AHO , CPK CPU, ADU
Los Angeles	22703 ENADIA WAY	91307	2024017011	0.000	0.000	0.000	1.085	Shortfall of Sites	0.180	Low Residential	RS-1	Very Low Residential	0	0	66.287	1.085		Residential - Single Family Residence, 1	183B097 198	1 per lot	Canoga Park - Winnetka - Woodland Hills - West Hills	No	ABMI	AHO , CPK CPU, ADU
Los Angeles	23733 ARCHWOOD ST	91307	2034010024	0.000	0.000	0.000	1.084	Shortfall of Sites	0.179	Low Residential	RS-1	Very Low Residential	0	0	66.287	1.084		Residential - Single Family Residence, 1	180B093 220	1 per lot	Canoga Park - Winnetka - Woodland Hills - West Hills	No	ABMI	AHO , CPK CPU, ADU
Los Angeles	7312 VANALDEN AVE	91335	2104026002	0.000	0.000	0.000	1.084	Shortfall of Sites	0.197	Low Residential	R1-1	Low Residential	0	0	66.287	1.084		Residential - Single Family Residence, 1	186B121 884	1 per lot	Reseda - West Van Nuys	No	ABMI	AHO , RES CPU
Los Angeles	7306 VANALDEN AVE	91335	2104026003	0.000	0.000	0.000	1.084	Shortfall of Sites	0.197	Low Residential	R1-1	Low Residential	0	0	66.287	1.084		Residential - Single Family Residence - Pool, 1	186B121 922	1 per lot	Reseda - West Van Nuys	No	ABMI	AHO , RES CPU
Los Angeles	7256 VANALDEN AVE	91335	2104033001	0.000	0.000	0.000	1.084	Shortfall of Sites	0.197	Low Residential	R1-1	Low Residential	0	0	66.287	1.084		Residential - Single Family Residence, 1	186B121 953	1 per lot	Reseda - West Van Nuys	No	ABMI	AHO , RES CPU
Los Angeles	548 E 31ST ST	90011	5120019029	0.000	0.000	1.084	0.000	Shortfall of Sites	0.115	Hybrid Industrial	CM-1-CPIO	0	0	0	18.162	1.084		Industrial - Warehousing, Distribution, Storage - Warehousing, Distribution, 10,000 to 24,999 SF - One Story, 0	118-5A207 326		Southeast Los Angeles	No	MI	ARO
Los Angeles	548 E 31ST ST	90011	5120019029	0.000	0.000	1.084	0.000	Shortfall of Sites	0.115	Hybrid Industrial	CM-1-CPIO	0	0	0	18.150	1.084		Industrial - Warehousing, Distribution, Storage - Warehousing, Distribution, 10,000 to 24,999 SF - One Story, 0	118-5A207 356		Southeast Los Angeles	No	MI	ARO
Los Angeles	548 E 31ST ST	90011	5120019029	0.000	0.000	1.084	0.000	Shortfall of Sites	0.129	Hybrid Industrial	CM-1-CPIO	0	0	0	16.168	1.084		Industrial - Warehousing, Distribution, Storage - Warehousing, Distribution, 10,000 to 24,999 SF - One Story, 0	118-5A207 361		Southeast Los Angeles	No	MI	ARO
Los Angeles	7755 ALDEA AVE	91406	2203001014	0.000	0.000	0.000	1.084	Shortfall of Sites	0.179	Low Residential	R1-1	Low Residential	0	0	66.287	1.084		Residential - Single Family Residence, 1	189B133 776	1 per lot	Reseda - West Van Nuys	No	ABMI	AHO , RES CPU, ADU
Los Angeles	23351 BASSETT ST	91307	2028015034	0.000	0.000	0.000	1.084	Shortfall of Sites	0.179	Low Residential	RS-1	Very Low Residential	[MN1-MK1-5] [CX1-FA] [CPIO]	0	66.287	1.084		Residential - Single Family Residence, 1	183B093 513	1 per lot	Canoga Park - Winnetka - Woodland Hills - West Hills	No	ABMI	AHO , CPK CPU, ADU
Los Angeles	22731 CANTLAY ST	91307	2022003014	0.000	0.000	0.000	1.084	Shortfall of Sites	0.179	Low Residential	RS-1	Very Low Residential	0	0	66.287	1.084		Residential - Single Family Residence - Pool, 1	186B097 981	1 per lot	Canoga Park - Winnetka - Woodland Hills - West Hills	No	ABMI	AHO , CPK CPU, ADU
Los Angeles	23357 BASSETT ST	91307	2028015033	0.000	0.000	0.000	1.084	Shortfall of Sites	0.179	Low Residential	RS-1	Very Low Residential	0	0	66.287	1.084		Residential - Single Family Residence, 1	183B093 517	1 per lot	Canoga Park - Winnetka - Woodland Hills - West Hills	No	ABMI	AHO , CPK CPU, ADU

Jurisdiction Name	Site Address/Intersection	5 Digit ZIP Code	Assessor Parcel Number	Very Low-Income	Low-Income	Moderate-Income	Above Moderate-Income	Type of Shortfall	Parcel Size (Acres)	Current General Plan Designation	Current Zoning	Proposed General Plan (GP) Designation	Proposed Zoning	Minimum Density Allowed	Maximum Density Allowed	Total Capacity	Vacant/ Nonvacant	Description of Existing Uses	PIN	Base Density Per Acre	Community Plan Area	Rent Stabalization Ordinance	Income Category	Applicable Rezoning Program (Program informing values in Column Q listed first)
Los Angeles	3840 CRENSHAW BLVD	90008	5033003016	0.000	0.000	0.000	1.084	Shortfall of Sites	0.177	Community Commercial	C2-1-SP	0	0	0	7.660	1.084		Commercial - Office Building - One Story, 0	117B185 690		West Adams - Baldwin Hills - Leimert	No	ABMI	ARO
Los Angeles	3840 CRENSHAW BLVD	90008	5033003016	0.000	0.000	0.000	1.084	Shortfall of Sites	0.253	Community Commercial	C2-1-SP	0	0	0	5.362	1.084		Commercial - Office Building - One Story, 0	117B185 709		West Adams - Baldwin Hills - Leimert	No	ABMI	ARO
Los Angeles	3840 CRENSHAW BLVD	90008	5033003016	0.000	0.000	0.000	1.084	Shortfall of Sites	0.253	Community Commercial	C2-1-SP	0	0	0	5.362	1.084		Commercial - Office Building - One Story, 0	117B185 730		West Adams - Baldwin Hills - Leimert	No	ABMI	ARO
Los Angeles	3840 CRENSHAW BLVD	90008	5033003016	0.000	0.000	0.000	1.084	Shortfall of Sites	0.253	Community Commercial	C2-1-SP	0	0	0	5.362	1.084		Commercial - Office Building - One Story, 0	117B185 751		West Adams - Baldwin Hills - Leimert	No	ABMI	ARO
Los Angeles	23836 AETNA ST	91367	2045013012	0.000	0.000	0.000	1.084	Shortfall of Sites	0.179	Low Residential	RS-1	Very Low Residential	0	0	66.287	1.084		Residential - Single Family Residence, 1	177B089 559	1 per lot	Canoga Park - Winnetka - Woodland Hills - West Hills	No	ABMI	AHO , CPK CPU, ADU
Los Angeles	22431 HAYNES ST	91307	2038033015	0.000	0.000	0.000	1.084	Shortfall of Sites	0.179	Low Residential	RS-1	Very Low Residential	0	0	66.287	1.084		Residential - Single Family Residence, 1	180B101 427	1 per lot	Canoga Park - Winnetka - Woodland Hills - West Hills	No	ABMI	AHO , CPK CPU, ADU
Los Angeles	6507 SHELTONDALE AVE	91307	2034016020	0.000	0.000	0.000	1.084	Shortfall of Sites	0.179	Low Residential	RS-1	Very Low Residential	[HB2-G1-5] [CX2-FA] [CPIO]	0	66.287	1.084		Residential - Single Family Residence - Pool, 1	180B089 686	1 per lot	Canoga Park - Winnetka - Woodland Hills - West Hills	No	ABMI	AHO , CPK CPU, ADU
Los Angeles	23363 BASSETT ST	91307	2028015032	0.000	0.000	0.000	1.084	Shortfall of Sites	0.179	Low Residential	RS-1	Very Low Residential	0	0	66.287	1.084		Residential - Single Family Residence - Pool, 1	183B093 528	1 per lot	Canoga Park - Winnetka - Woodland Hills - West Hills	No	ABMI	AHO , CPK CPU, ADU
Los Angeles	22360 GILMORE ST	91303	2139024042	0.000	0.000	0.000	1.084	Shortfall of Sites	0.196	Low Residential	RS-1-RIO	Very Low Residential	0	0	66.287	1.084		Residential - Single Family Residence, 1	180B101 717	1 per lot	Canoga Park - Winnetka - Woodland Hills - West Hills	No	ABMI	AHO , CPK CPU
Los Angeles	22550 VOSE ST	91307	2024022013	0.000	0.000	0.000	1.083	Shortfall of Sites	0.179	Low Residential	RS-1	Very Low Residential	0	0	66.287	1.083		Residential - Single Family Residence, 1	183B097 353	1 per lot	Canoga Park - Winnetka - Woodland Hills - West Hills	No	ABMI	AHO , CPK CPU, ADU
Los Angeles	7730 LENA AVE	91304	2014021020	0.000	0.000	0.000	1.083	Shortfall of Sites	0.179	Low Residential	RS-1	Very Low Residential	0	0	66.287	1.083		Residential - Single Family Residence, 1	189B097 1027	1 per lot	Canoga Park - Winnetka - Woodland Hills - West Hills	No	ABMI	AHO , CPK CPU, ADU
Los Angeles	22838 VOSE ST	91307	2026006001	0.000	0.000	0.000	1.083	Shortfall of Sites	0.179	Low Residential	RS-1	Very Low Residential	0	0	66.287	1.083		Residential - Single Family Residence, 1	183B097 433	1 per lot	Canoga Park - Winnetka - Woodland Hills - West Hills	No	ABMI	AHO , CPK CPU, ADU
Los Angeles	22557 HAYNES ST	91307	2038033029	0.000	0.000	0.000	1.083	Shortfall of Sites	0.179	Low Residential	RS-1	Very Low Residential	0	0	66.287	1.083		Residential - Single Family Residence - Pool, 1	180B097 318	1 per lot	Canoga Park - Winnetka - Woodland Hills - West Hills	No	ABMI	AHO , CPK CPU, ADU
Los Angeles	23060 GILMORE ST	91307	2038010019	0.000	0.000	0.000	1.083	Shortfall of Sites	0.179	Low Residential	RS-1	Very Low Residential	0	0	66.287	1.083		Residential - Single Family Residence - Pool, 1	180B097 575	1 per lot	Canoga Park - Winnetka - Woodland Hills - West Hills	No	ABMI	AHO , CPK CPU, ADU
Los Angeles	16125 DICKENS ST	91436	2284003016	0.000	0.000	0.000	1.083	Shortfall of Sites	0.179	Low II Residential	R1-1	Low Residential	0	0	66.287	1.083		Residential - Single Family Residence, 1	168B141 630	1 per lot	Encino - Tarzana	No	ABMI	AHO , ENC CPU, ADU
Los Angeles	16117 DICKENS ST	91436	2284003015	0.000	0.000	0.000	1.083	Shortfall of Sites	0.179	Low II Residential	R1-1	Low Residential	0	0	66.287	1.083		Residential - Single Family Residence - Pool, 1	168B141 633	1 per lot	Encino - Tarzana	No	ABMI	AHO , ENC CPU, ADU
Los Angeles	16109 DICKENS ST	91436	2284003014	0.000	0.000	0.000	1.083	Shortfall of Sites	0.179	Low II Residential	R1-1	Low Residential	0	0	66.287	1.083		Residential - Single Family Residence - Pool, 1	168B141 634	1 per lot	Encino - Tarzana	No	ABMI	AHO , ENC CPU, ADU
Los Angeles	16133 DICKENS ST	91436	2284003017	0.000	0.000	0.000	1.083	Shortfall of Sites	0.179	Low II Residential	R1-1	Low Residential	0	0	66.287	1.083		Residential - Single Family Residence, 1	168B141 626	1 per lot	Encino - Tarzana	No	ABMI	AHO , ENC CPU, ADU
Los Angeles	23843 ARCHWOOD ST	91307	2034010035	0.000	0.000	0.000	1.083	Shortfall of Sites	0.179	Low Residential	RS-1	Very Low Residential	0	0	66.287	1.083		Residential - Single Family Residence - Pool, 1	180B089 228	1 per lot	Canoga Park - Winnetka - Woodland Hills - West Hills	No	ABMI	AHO , CPK CPU, ADU
Los Angeles	22200 ROSCOE BLVD	91304	2012008001	0.000	0.000	0.000	1.083	Shortfall of Sites	0.196	Low Residential	RS-1	Very Low Residential	0	0	66.287	1.083		Residential - Single Family Residence, 1	192B101 639	1 per lot	Canoga Park - Winnetka - Woodland Hills - West Hills	No	ABMI	AHO , CPK CPU
Los Angeles	23837 ARCHWOOD ST	91307	2034010034	0.000	0.000	0.000	1.083	Shortfall of Sites	0.179	Low Residential	RS-1	Very Low Residential	0	0	66.287	1.083		Residential - Single Family Residence, 1	180B089 231	1 per lot	Canoga Park - Winnetka - Woodland Hills - West Hills	No	ABMI	AHO , CPK CPU, ADU
Los Angeles	6442 ROYER AVE	91307	2038015029	0.000	0.000	0.000	1.083	Shortfall of Sites	0.179	Low Residential	RS-1	Very Low Residential	0	0	66.287	1.083		Residential - Single Family Residence, 1	180B097 514	1 per lot	Canoga Park - Winnetka - Woodland Hills - West Hills	No	ABMI	AHO , CPK CPU, ADU
Los Angeles	23831 ARCHWOOD ST	91307	2034010033	0.000	0.000	0.000	1.083	Shortfall of Sites	0.179	Low Residential	RS-1	Very Low Residential	0	0	66.287	1.083		Residential - Single Family Residence, 1	180B089 234	1 per lot	Canoga Park - Winnetka - Woodland Hills - West Hills	No	ABMI	AHO , CPK CPU, ADU
Los Angeles	23819 ARCHWOOD ST	91307	2034010031	0.000	0.000	0.000	1.083	Shortfall of Sites	0.179	Low Residential	RS-1	Very Low Residential	0	0	66.287	1.083		Residential - Single Family Residence - Pool, 1	180B089 240	1 per lot	Canoga Park - Winnetka - Woodland Hills - West Hills	No	ABMI	AHO , CPK CPU, ADU
Los Angeles	23813 ARCHWOOD ST	91307	2034010030	0.000	0.000	0.000	1.083	Shortfall of Sites	0.179	Low Residential	RS-1	Very Low Residential	0	0	66.287	1.083		Residential - Single Family Residence - Pool, 1	180B089 244	1 per lot	Canoga Park - Winnetka - Woodland Hills - West Hills	No	ABMI	AHO , CPK CPU, ADU
Los Angeles	23825 ARCHWOOD ST	91307	2034010032	0.000	0.000	0.000	1.083	Shortfall of Sites	0.179	Low Residential	RS-1	Very Low Residential	0	0	66.287	1.083		Residential - Single Family Residence, 1	180B089 238	1 per lot	Canoga Park - Winnetka - Woodland Hills - West Hills	No	ABMI	AHO , CPK CPU, ADU
Los Angeles	23313 MOBILE ST	91307	2036014014	0.000	0.000	0.000	1.083	Shortfall of Sites	0.179	Low Residential	RS-1	Very Low Residential	0	0	66.287	1.083		Residential - Single Family Residence - Pool, 1	180B093 648	1 per lot	Canoga Park - Winnetka - Woodland Hills - West Hills	No	ABMI	AHO , CPK CPU, ADU
Los Angeles	23512 STYLES ST	91367	2035011003	0.000	0.000	0.000	1.083	Shortfall of Sites	0.179	Low Residential	RS-1	Very Low Residential	0	0	66.287	1.083		Residential - Single Family Residence, 1	177B093 240	1 per lot	Canoga Park - Winnetka - Woodland Hills - West Hills	No	ABMI	AHO , CPK CPU, ADU
Los Angeles	23550 STYLES ST	91367	2035011009	0.000	0.000	0.000	1.083	Shortfall of Sites	0.179	Low Residential	RS-1	Very Low Residential	0	0	66.287	1.083		Residential - Single Family Residence, 1	177B093 233	1 per lot	Canoga Park - Winnetka - Woodland Hills - West Hills	No	ABMI	AHO , CPK CPU, ADU
Los Angeles	23532 STYLES ST	91367	2035011006	0.000	0.000	0.000	1.083	Shortfall of Sites	0.179	Low Residential	RS-1	Very Low Residential	0	0	66.287	1.083		Residential - Single Family Residence, 1	177B093 237	1 per lot	Canoga Park - Winnetka - Woodland Hills - West Hills	No	ABMI	AHO , CPK CPU, ADU
Los Angeles	23807 ARCHWOOD ST	91307	2034010029	0.000	0.000	0.000	1.083	Shortfall of Sites	0.179	Low Residential	RS-1	Very Low Residential	0	0	66.287	1.083		Residential - Single Family Residence, 1	180B089 247	1 per lot	Canoga Park - Winnetka - Woodland Hills - West Hills	No	ABMI	AHO , CPK CPU, ADU
Los Angeles	23307 MOBILE ST	91307	2036014013	0.000	0.000	0.000	1.083	Shortfall of Sites	0.179	Low Residential	RS-1	Very Low Residential	0	0	66.287	1.083		Residential - Single Family Residence - Pool, 1	180B093 649	1 per lot	Canoga Park - Winnetka - Woodland Hills - West Hills	No	ABMI	AHO , CPK CPU, ADU
Los Angeles	24016 KITTRIDGE ST	91307	2034015006	0.000	0.000	0.000	1.083	Shortfall of Sites	0.179	Low Residential	RS-1	Very Low Residential	[MN1-AL2-5] [CX1-FA] [CPIO]	0	66.287	1.083		Residential - Single Family Residence, 1	180B089 365	1 per lot	Canoga Park - Winnetka - Woodland Hills - West Hills	No	ABMI	AHO , CPK CPU, ADU
Los Angeles	23801 ARCHWOOD ST	91307	2034010028	0.000	0.000	0.000	1.083	Shortfall of Sites	0.179	Low Residential	RS-1	Very Low Residential	0	0	66.287	1.083		Residential - Single Family Residence, 1	180B089 251	1 per lot	Canoga Park - Winnetka - Woodland Hills - West Hills	No	ABMI	AHO , CPK CPU, ADU
Los Angeles	23518 STYLES ST	91367	2035011004	0.000	0.000	0.000	1.083	Shortfall of Sites	0.179	Low Residential	RS-1	Very Low Residential	0	0	66.287	1.083		Residential - Single Family Residence, 1	177B093 239	1 per lot	Canoga Park - Winnetka - Woodland Hills - West Hills	No	ABMI	AHO , CPK CPU, ADU
Los Angeles	23331 MOBILE ST	91307	2036014017	0.000	0.000	0.000	1.083	Shortfall of Sites	0.179	Low Residential	RS-1	Very Low Residential	0	0	66.287	1.083		Residential - Single Family Residence, 1	180B093 645	1 per lot	Canoga Park - Winnetka - Woodland Hills - West Hills	No	ABMI	AHO , CPK CPU, ADU
Los Angeles	23544 STYLES ST	91367	2035011008	0.000	0.000	0.000	1.083	Shortfall of Sites	0.179	Low Residential	RS-1	Very Low Residential	0	0	66.287	1.083		Residential - Single Family Residence - Pool, 1	177B093 234	1 per lot	Canoga Park - Winnetka - Woodland Hills - West Hills	No	ABMI	AHO , CPK CPU, ADU
Los Angeles	24036 KITTRIDGE ST	91307	2034015002	0.000	0.000	0.000	1.083	Shortfall of Sites	0.179	Low Residential	RS-1	Very Low Residential	0	0	66.287	1.083		Residential - Single Family Residence, 1	180B089 346	1 per lot	Canoga Park - Winnetka - Woodland Hills - West Hills	No	ABMI	AHO , CPK CPU, ADU
Los Angeles	6625 FRANRIVERS AVE	91307	2034005016	0.000	0.000	0.000	1.083	Shortfall of Sites	0.179	Low Residential	RS-1	Very Low Residential	[MB4-G1-5] [IX1-FA] [CPIO]	0	66.287	1.083		Residential - Single Family Residence, 1	180B089 329	1 per lot	Canoga Park - Winnetka - Woodland Hills - West Hills	No	ABMI	AHO , CPK CPU, ADU
Los Angeles	6613 FRANRIVERS AVE	91307	2034005018	0.000	0.000	0.000	1.083	Shortfall of Sites	0.179	Low Residential	RS-1	Very Low Residential	0	0	66.287	1.083		Residential - Single Family Residence - Pool, 1	180B089 369	1 per lot	Canoga Park - Winnetka - Woodland Hills - West Hills	No	ABMI	AHO , CPK CPU, ADU
Los Angeles	23441 MOBILE ST	91307	2036015016	0.000	0.000	0.000	1.083	Shortfall of Sites	0.179	Low Residential	RS-1	Very Low Residential	0	0	66.287	1.083		Residential - Single Family Residence, 1	180B093 630	1 per lot	Canoga Park - Winnetka - Woodland Hills - West Hills	No	ABMI	AHO , CPK CPU, ADU
Los Angeles	23524 STYLES ST	91367	2035011005	0.000	0.000	0.000	1.083	Shortfall of Sites	0.179	Low Residential	RS-1	Very Low Residential	0	0	66.287	1.083		Residential - Single Family Residence, 1	177B093 238	1 per lot	Canoga Park - Winnetka - Woodland Hills - West Hills	No	ABMI	AHO , CPK CPU, ADU
Los Angeles	23433 MOBILE ST	91307	2036015015	0.000	0.000	0.000	1.083	Shortfall of Sites	0.179	Low Residential	RS-1	Very Low Residential	0	0	66.287	1.083		Residential - Single Family Residence, 1	180B093 631	1 per lot	Canoga Park - Winnetka - Woodland Hills - West Hills	No	ABMI	AHO , CPK CPU, ADU
Los Angeles	23427 MOBILE ST	91307	2036015014	0.000	0.000	0.000	1.083	Shortfall of Sites	0.179	Low Residential	RS-1	Very Low Residential	0	0	66.287	1.083		Residential - Single Family Residence, 1	180B093 632	1 per lot	Canoga Park - Winnetka - Woodland Hills - West Hills	No	ABMI	AHO , CPK CPU, ADU
Los Angeles	23421 MOBILE ST	91307	2036015013	0.000	0.000	0.000	1.083	Shortfall of Sites	0.179	Low Residential	RS-1	Very Low Residential	0	0	66.287	1.083		Residential - Single Family Residence, 1	180B093 633	1 per lot	Canoga Park - Winnetka - Woodland Hills - West Hills	No	ABMI	AHO , CPK CPU, ADU
Los Angeles	23409 MOBILE ST	91307	2036015011	0.000	0.000	0.000	1.083	Shortfall of Sites	0.179	Low Residential	RS-1	Very Low Residential	[HB3-G1-5] [CX2-FA] [CPIO-O]	0	66.287	1.083		Residential - Single Family Residence, 1	180B093 635	1 per lot	Canoga Park - Winnetka - Woodland Hills - West Hills	No	ABMI	AHO , CPK CPU, ADU
Los Angeles	23401 MOBILE ST	91307	2036014022	0.000	0.000	0.000	1.083	Shortfall of Sites	0.179	Low Residential	RS-1	Very Low Residential	0	0	66.287	1.083		Residential - Single Family Residence, 1	180B093 636	1 per lot	Canoga Park - Winnetka - Woodland Hills - West Hills	No	ABMI	AHO , CPK CPU, ADU
Los Angeles	23357 MOBILE ST	91307	2036014021	0.000	0.000	0.000	1.083	Shortfall of Sites	0.179	Low Residential	RS-1	Very Low Residential	0	0	66.287	1.083		Residential - Single Family Residence, 1	180B093 638	1 per lot	Canoga Park - Winnetka - Woodland Hills - West Hills	No	ABMI	AHO , CPK CPU, ADU
Los Angeles	5112 GAYNOR AVE	91436	2261017019	0.000	0.000	0.000	1.083	Shortfall of Sites	0.179	Low II Residential	RE9-1	Low Residential	0	0	66.287	1.083		Residential - Single Family Residence - Pool, 1	171B141 346	1 per lot	Encino - Tarzana	No	ABMI	AHO , ENC CPU, ADU

Jurisdiction Name	Site Address/Intersection	5 Digit ZIP Code	Assessor Parcel Number	Very Low-Income	Low-Income	Moderate-Income	Above Moderate-Income	Type of Shortfall	Parcel Size (Acres)	Current General Plan Designation	Current Zoning	Proposed General Plan (GP) Designation	Proposed Zoning	Minimum Density Allowed	Maximum Density Allowed	Total Capacity	Vacant/ Nonvacant	Description of Existing Uses	PIN	Base Density Per Acre	Community Plan Area	Rent Stabalization Ordinance	Income Category	Applicable Rezoning Program (Program informing values in Column Q listed first)
Los Angeles	23351 MOBILE ST	91307	2036014020	0.000	0.000	0.000	1.083	Shortfall of Sites	0.179	Low Residential	RS-1	Very Low Residential	0	0	66.287	1.083		Residential - Single Family Residence, 1	180B093 639	1 per lot	Canoga Park - Winnetka - Woodland Hills - West Hills	No	ABMI	AHO , CPK CPU, ADU
Los Angeles	23343 MOBILE ST	91307	2036014019	0.000	0.000	0.000	1.083	Shortfall of Sites	0.179	Low Residential	RS-1	Very Low Residential	0	0	66.287	1.083		Residential - Single Family Residence, 1	180B093 640	1 per lot	Canoga Park - Winnetka - Woodland Hills - West Hills	No	ABMI	AHO , CPK CPU, ADU
Los Angeles	23538 STYLES ST	91367	2035011007	0.000	0.000	0.000	1.083	Shortfall of Sites	0.179	Low Residential	RS-1	Very Low Residential	0	0	66.287	1.083		Residential - Single Family Residence, 1	177B093 236	1 per lot	Canoga Park - Winnetka - Woodland Hills - West Hills	No	ABMI	AHO , CPK CPU, ADU
Los Angeles	23506 STYLES ST	91367	2035011002	0.000	0.000	0.000	1.083	Shortfall of Sites	0.179	Low Residential	RS-1	Very Low Residential	0	0	66.287	1.083		Residential - Single Family Residence, 1	177B093 241	1 per lot	Canoga Park - Winnetka - Woodland Hills - West Hills	No	ABMI	AHO , CPK CPU, ADU
Los Angeles	23337 MOBILE ST	91307	2036014018	0.000	0.000	0.000	1.083	Shortfall of Sites	0.179	Low Residential	RS-1	Very Low Residential	0	0	66.287	1.083		Residential - Single Family Residence - Pool, 1	180B093 642	1 per lot	Canoga Park - Winnetka - Woodland Hills - West Hills	No	ABMI	AHO , CPK CPU, ADU
Los Angeles	23753 ARCHWOOD ST	91307	2034010027	0.000	0.000	0.000	1.083	Shortfall of Sites	0.179	Low Residential	RS-1	Very Low Residential	0	0	66.287	1.083		Residential - Single Family Residence - Pool, 1	180B089 253	1 per lot	Canoga Park - Winnetka - Woodland Hills - West Hills	No	ABMI	AHO , CPK CPU, ADU
Los Angeles	24042 KITTRIDGE ST	91307	2034015001	0.000	0.000	0.000	1.083	Shortfall of Sites	0.179	Low Residential	RS-1	Very Low Residential	0	0	66.287	1.083		Residential - Single Family Residence - Pool, 1	180B089 342	1 per lot	Canoga Park - Winnetka - Woodland Hills - West Hills	No	ABMI	AHO , CPK CPU, ADU
Los Angeles	23447 MOBILE ST	91307	2036015017	0.000	0.000	0.000	1.083	Shortfall of Sites	0.179	Low Residential	RS-1	Very Low Residential	[HB5-SH1-5] [CX3-FA] [CPIO]	0	66.287	1.083		Residential - Single Family Residence, 1	180B093 629	1 per lot	Canoga Park - Winnetka - Woodland Hills - West Hills	No	ABMI	AHO , CPK CPU, ADU
Los Angeles	24022 KITTRIDGE ST	91307	2034015005	0.000	0.000	0.000	1.083	Shortfall of Sites	0.179	Low Residential	RS-1	Very Low Residential	0	0	66.287	1.083		Residential - Single Family Residence - Pool, 1	180B089 361	1 per lot	Canoga Park - Winnetka - Woodland Hills - West Hills	No	ABMI	AHO , CPK CPU, ADU
Los Angeles	6613 SHELTONDALE AVE	91307	2034016003	0.000	0.000	0.000	1.083	Shortfall of Sites	0.179	Low Residential	RS-1	Very Low Residential	0	0	66.287	1.083		Residential - Single Family Residence, 1	180B089 372	1 per lot	Canoga Park - Winnetka - Woodland Hills - West Hills	No	ABMI	AHO , CPK CPU, ADU
Los Angeles	6619 FRANRIVERS AVE	91307	2034005017	0.000	0.000	0.000	1.083	Shortfall of Sites	0.179	Low Residential	RS-1	Very Low Residential	0	0	66.287	1.083		Residential - Single Family Residence - Pool, 1	180B089 348	1 per lot	Canoga Park - Winnetka - Woodland Hills - West Hills	No	ABMI	AHO , CPK CPU, ADU
Los Angeles	6619 SHELTONDALE AVE	91307	2034016002	0.000	0.000	0.000	1.083	Shortfall of Sites	0.179	Low Residential	RS-1	Very Low Residential	0	0	66.287	1.083		Residential - Single Family Residence - Pool, 1	180B089 351	1 per lot	Canoga Park - Winnetka - Woodland Hills - West Hills	No	ABMI	AHO , CPK CPU, ADU
Los Angeles	23459 MOBILE ST	91307	2036015019	0.000	0.000	0.000	1.083	Shortfall of Sites	0.179	Low Residential	RS-1	Very Low Residential	0	0	66.287	1.083		Residential - Single Family Residence, 1	180B093 627	1 per lot	Canoga Park - Winnetka - Woodland Hills - West Hills	No	ABMI	AHO , CPK CPU, ADU
Los Angeles	23453 MOBILE ST	91307	2036015018	0.000	0.000	0.000	1.083	Shortfall of Sites	0.179	Low Residential	RS-1	Very Low Residential	0	0	66.287	1.083		Residential - Single Family Residence, 1	180B093 628	1 per lot	Canoga Park - Winnetka - Woodland Hills - West Hills	No	ABMI	AHO , CPK CPU, ADU
Los Angeles	6607 SHELTONDALE AVE	91307	2034016004	0.000	0.000	0.000	1.083	Shortfall of Sites	0.179	Low Residential	RS-1	Very Low Residential	0	0	66.287	1.083		Residential - Single Family Residence - Pool, 1	180B089 388	1 per lot	Canoga Park - Winnetka - Woodland Hills - West Hills	No	ABMI	AHO , CPK CPU, ADU
Los Angeles	24032 KITTRIDGE ST	91307	2034015003	0.000	0.000	0.000	1.083	Shortfall of Sites	0.179	Low Residential	RS-1	Very Low Residential	0	0	66.287	1.083		Residential - Single Family Residence, 1	180B089 353	1 per lot	Canoga Park - Winnetka - Woodland Hills - West Hills	No	ABMI	AHO , CPK CPU, ADU
Los Angeles	6966 SEDAN AVE	91307	2026014017	0.000	0.000	0.000	1.083	Shortfall of Sites	0.179	Low Residential	RS-1	Very Low Residential	0	0	66.287	1.083		Residential - Single Family Residence - Pool, 1	183B097 572	1 per lot	Canoga Park - Winnetka - Woodland Hills - West Hills	No	ABMI	AHO , CPK CPU, ADU
Los Angeles	24028 KITTRIDGE ST	91307	2034015004	0.000	0.000	0.000	1.083	Shortfall of Sites	0.179	Low Residential	RS-1	Very Low Residential	0	0	66.287	1.083		Residential - Single Family Residence, 1	180B089 357	1 per lot	Canoga Park - Winnetka - Woodland Hills - West Hills	No	ABMI	AHO , CPK CPU, ADU
Los Angeles	23415 MOBILE ST	91307	2036015012	0.000	0.000	0.000	1.083	Shortfall of Sites	0.179	Low Residential	RS-1	Very Low Residential	0	0	66.287	1.083		Residential - Single Family Residence, 1	180B093 634	1 per lot	Canoga Park - Winnetka - Woodland Hills - West Hills	No	ABMI	AHO , CPK CPU, ADU
Los Angeles	6946 BERQUIST AVE	91307	2026021008	0.000	0.000	0.000	1.083	Shortfall of Sites	0.179	Low Residential	RS-1	Very Low Residential	0	0	66.287	1.083		Residential - Single Family Residence, 1	183B093 458	1 per lot	Canoga Park - Winnetka - Woodland Hills - West Hills	No	ABMI	AHO , CPK CPU, ADU
Los Angeles	6940 BERQUIST AVE	91307	2026021007	0.000	0.000	0.000	1.083	Shortfall of Sites	0.179	Low Residential	RS-1	Very Low Residential	[LM2-MU2-5] [RX1-FA] [CPIO]	0	66.287	1.083		Residential - Single Family Residence, 1	183B093 476	1 per lot	Canoga Park - Winnetka - Woodland Hills - West Hills	No	ABMI	AHO , CPK CPU, ADU
Los Angeles	6934 BERQUIST AVE	91307	2026021006	0.000	0.000	0.000	1.083	Shortfall of Sites	0.179	Low Residential	RS-1	Very Low Residential	0	0	66.287	1.083		Residential - Single Family Residence, 1	183B093 499	1 per lot	Canoga Park - Winnetka - Woodland Hills - West Hills	No	ABMI	AHO , CPK CPU, ADU
Los Angeles	6920 BERQUIST AVE	91307	2026021004	0.000	0.000	0.000	1.083	Shortfall of Sites	0.179	Low Residential	RS-1	Very Low Residential	0	0	66.287	1.083		Residential - Single Family Residence, 1	183B093 535	1 per lot	Canoga Park - Winnetka - Woodland Hills - West Hills	No	ABMI	AHO , CPK CPU, ADU
Los Angeles	6914 BERQUIST AVE	91307	2026021003	0.000	0.000	0.000	1.083	Shortfall of Sites	0.179	Low Residential	RS-1	Very Low Residential	0	0	66.287	1.083		Residential - Single Family Residence - Pool, 1	183B093 559	1 per lot	Canoga Park - Winnetka - Woodland Hills - West Hills	No	ABMI	AHO , CPK CPU, ADU
Los Angeles	6908 BERQUIST AVE	91307	2026021002	0.000	0.000	0.000	1.083	Shortfall of Sites	0.179	Low Residential	RS-1	Very Low Residential	0	0	66.287	1.083		Residential - Single Family Residence - Pool, 1	183B093 577	1 per lot	Canoga Park - Winnetka - Woodland Hills - West Hills	No	ABMI	AHO , CPK CPU, ADU
Los Angeles	6926 BERQUIST AVE	91307	2026021005	0.000	0.000	0.000	1.083	Shortfall of Sites	0.179	Low Residential	RS-1	Very Low Residential	0	0	66.287	1.083		Residential - Single Family Residence, 1	183B093 518	1 per lot	Canoga Park - Winnetka - Woodland Hills - West Hills	No	ABMI	AHO , CPK CPU, ADU
Los Angeles	24009 LEMAY ST	91307	2034015010	0.000	0.000	0.000	1.082	Shortfall of Sites	0.179	Low Residential	RS-1	Very Low Residential	0	0	66.287	1.082		Residential - Single Family Residence - Pool, 1	180B089 400	1 per lot	Canoga Park - Winnetka - Woodland Hills - West Hills	No	ABMI	AHO , CPK CPU, ADU
Los Angeles	24027 LEMAY ST	91307	2034015013	0.000	0.000	0.000	1.082	Shortfall of Sites	0.179	Low Residential	RS-1	Very Low Residential	0	0	66.287	1.082		Residential - Single Family Residence, 1	180B089 393	1 per lot	Canoga Park - Winnetka - Woodland Hills - West Hills	No	ABMI	AHO , CPK CPU, ADU
Los Angeles	24015 LEMAY ST	91307	2034015011	0.000	0.000	0.000	1.082	Shortfall of Sites	0.179	Low Residential	RS-1	Very Low Residential	0	0	66.287	1.082		Residential - Single Family Residence, 1	180B089 398	1 per lot	Canoga Park - Winnetka - Woodland Hills - West Hills	No	ABMI	AHO , CPK CPU, ADU
Los Angeles	6448 ROYER AVE	91307	2038015028	0.000	0.000	0.000	1.082	Shortfall of Sites	0.179	Low Residential	RS-1	Very Low Residential	0	0	66.287	1.082		Residential - Single Family Residence - Pool, 1	180B097 506	1 per lot	Canoga Park - Winnetka - Woodland Hills - West Hills	No	ABMI	AHO , CPK CPU, ADU
Los Angeles	24033 LEMAY ST	91307	2034015014	0.000	0.000	0.000	1.082	Shortfall of Sites	0.179	Low Residential	RS-1	Very Low Residential	0	0	66.287	1.082		Residential - Single Family Residence, 1	180B089 390	1 per lot	Canoga Park - Winnetka - Woodland Hills - West Hills	No	ABMI	AHO , CPK CPU, ADU
Los Angeles	24041 LEMAY ST	91307	2034015015	0.000	0.000	0.000	1.082	Shortfall of Sites	0.179	Low Residential	RS-1	Very Low Residential	0	0	66.287	1.082		Residential - Single Family Residence, 1	180B089 389	1 per lot	Canoga Park - Winnetka - Woodland Hills - West Hills	No	ABMI	AHO , CPK CPU, ADU
Los Angeles	24021 LEMAY ST	91307	2034015012	0.000	0.000	0.000	1.082	Shortfall of Sites	0.179	Low Residential	RS-1	Very Low Residential	0	0	66.287	1.082		Residential - Single Family Residence, 1	180B089 394	1 per lot	Canoga Park - Winnetka - Woodland Hills - West Hills	No	ABMI	AHO , CPK CPU, ADU
Los Angeles	24047 LEMAY ST	91307	2034015016	0.000	0.000	0.000	1.082	Shortfall of Sites	0.179	Low Residential	RS-1	Very Low Residential	0	0	66.287	1.082		Residential - Single Family Residence, 1	180B089 384	1 per lot	Canoga Park - Winnetka - Woodland Hills - West Hills	No	ABMI	AHO , CPK CPU, ADU
Los Angeles	18924 CANTARA ST	91335	2104036011	0.000	0.000	0.000	1.082	Shortfall of Sites	0.196	Low Residential	RS-1	Low Residential	0	0	66.287	1.082		Residential - Single Family Residence - Pool, 1	192B121 901	1 per lot	Reseda - West Van Nuys	No	ABMI	AHO , RES CPU
Los Angeles	6279 JACKIE AVE	91367	2035016014	0.000	0.000	0.000	1.082	Shortfall of Sites	0.179	Low Residential	RS-1	Very Low Residential	0	0	66.287	1.082		Residential - Single Family Residence - Pool, 1	177B093 227	1 per lot	Canoga Park - Winnetka - Woodland Hills - West Hills	No	ABMI	AHO , CPK CPU, ADU
Los Angeles	11427 OXNARD ST	91606	2338001036	0.000	0.000	0.000	1.082	Shortfall of Sites	0.730	Medium Residential	[Q]R3-1	0	0	0	54.756	1.082		Residential - Five or More Units or Apartments (Any Combination) · 4 Stories or Less - Pool, 30	177B169 711		North Hollywood - Valley Village	Yes	ABMI	DB50
Los Angeles	6841 COLDWATER CANYON AVE	91605	2327022077	0.000	0.000	0.000	1.082	Shortfall of Sites	0.489	Medium Residential	R3-1	0	0	0	81.762	1.082		Residential - Five or More Units or Apartments (Any Combination) · 4 Stories or Less - Pool, 30	183B161 803		North Hollywood - Valley Village	Yes	ABMI	DB50
Los Angeles	22833 ELKWOOD ST	91304	2014010005	0.000	0.000	0.000	1.082	Shortfall of Sites	0.196	Low Residential	RS-1	Very Low Residential	[HB5-SH1-5] [CX4-FA] [CPIO-O]	0	66.287	1.082		Residential - Single Family Residence - Pool, 1	189B097 818	1 per lot	Canoga Park - Winnetka - Woodland Hills - West Hills	No	ABMI	AHO , CPK CPU
Los Angeles	6456 ROYER AVE	91307	2038015027	0.000	0.000	0.000	1.082	Shortfall of Sites	0.179	Low Residential	RS-1	Very Low Residential	0	0	66.287	1.082		Residential - Single Family Residence, 1	180B097 480	1 per lot	Canoga Park - Winnetka - Woodland Hills - West Hills	No	ABMI	AHO , CPK CPU, ADU
Los Angeles	6500 ROYER AVE	91307	2038015026	0.000	0.000	0.000	1.082	Shortfall of Sites	0.179	Low Residential	RS-1	Very Low Residential	0	0	66.287	1.082		Residential - Single Family Residence, 1	180B097 473	1 per lot	Canoga Park - Winnetka - Woodland Hills - West Hills	No	ABMI	AHO , CPK CPU, ADU
Los Angeles	6536 CAPISTRANO AVE	91307	2038039034	0.000	0.000	0.000	1.082	Shortfall of Sites	0.179	Low Residential	RS-1	Very Low Residential	0	0	66.287	1.082		Residential - Single Family Residence, 1	180B101 508	1 per lot	Canoga Park - Winnetka - Woodland Hills - West Hills	No	ABMI	AHO , CPK CPU, ADU
Los Angeles	6508 ROYER AVE	91307	2038015025	0.000	0.000	0.000	1.082	Shortfall of Sites	0.179	Low Residential	RS-1	Very Low Residential	0	0	66.287	1.082		Residential - Single Family Residence - Pool, 1	180B097 462	1 per lot	Canoga Park - Winnetka - Woodland Hills - West Hills	No	ABMI	AHO , CPK CPU, ADU
Los Angeles	6106 LEDERER AVE	91367	2035012029	0.000	0.000	0.000	1.082	Shortfall of Sites	0.179	Low Residential	RS-1	Very Low Residential	0	0	66.287	1.082		Residential - Single Family Residence, 1	177B093 470	1 per lot	Canoga Park - Winnetka - Woodland Hills - West Hills	No	ABMI	AHO , CPK CPU, ADU
Los Angeles	6514 ROYER AVE	91307	2038015024	0.000	0.000	0.000	1.082	Shortfall of Sites	0.179	Low Residential	RS-1	Very Low Residential	[LM2-MU2-5] [RG1-FA] [CPIO]	0	66.287	1.082		Residential - Single Family Residence, 1	180B097 428	1 per lot	Canoga Park - Winnetka - Woodland Hills - West Hills	No	ABMI	AHO , CPK CPU, ADU
Los Angeles	159 S WESTERN AVE	90004	5517002016	0.000	0.000	0.000	1.082	Shortfall of Sites	0.165	General Commercial	C2-1	0	0	0	6.817	1.082		Commercial - Store Combination - Store and Office Combination - Two Stories, 0	138B193 1325		Wilshire	No	ABMI	ARO
Los Angeles	24115 HAMLIN ST	91307	2034019046	0.000	0.000	0.000	1.082	Shortfall of Sites	0.179	Low Residential	RS-1	Very Low Residential	0	0	66.287	1.082		Residential - Single Family Residence - Pool, 1	180B089 688	1 per lot	Canoga Park - Winnetka - Woodland Hills - West Hills	No	ABMI	AHO , CPK CPU, ADU

Jurisdiction Name	Site Address/Intersection	5 Digit ZIP Code	Assessor Parcel Number	Very Low-Income	Low-Income	Moderate-Income	Above Moderate-Income	Type of Shortfall	Parcel Size (Acres)	Current General Plan Designation	Current Zoning	Proposed General Plan (GP) Designation	Proposed Zoning	Minimum Density Allowed	Maximum Density Allowed	Total Capacity	Vacant/ Nonvacant	Description of Existing Uses	PIN	Base Density Per Acre	Community Plan Area	Rent Stabalization Ordinance	Income Category	Applicable Rezoning Program (Program informing values in Column Q listed first)
Los Angeles	6526 ROYER AVE	91307	2038015022	0.000	0.000	0.000	1.082	Shortfall of Sites	0.179	Low Residential	RS-1	Very Low Residential	0	0	66.287	1.082		Residential - Single Family Residence, 1	180B097 390	1 per lot	Canoga Park - Winnetka - Woodland Hills - West Hills	No	ABMI	AHO , CPK CPU, ADU
Los Angeles	4623 RUSSELL AVE	90027	5590015026	0.000	0.000	0.000	1.082	Shortfall of Sites	0.155	Low Medium I Residential	R2-1XL	0	0	0	99.000	1.082		Residential - Five or More Units or Apartments (Any Combination) · 4 Stories or Less, 11	150B197 955		Hollywood	No	ABMI	TOC EXP , R2RD
Los Angeles	23001 SATICOY ST	91304	2014033010	0.000	0.000	0.000	1.082	Shortfall of Sites	0.179	Low Residential	RS-1	Very Low Residential	0	0	66.287	1.082		Residential - Single Family Residence - Pool, 1	186B097 216	1 per lot	Canoga Park - Winnetka - Woodland Hills - West Hills	No	ABMI	AHO , CPK CPU, ADU
Los Angeles	5343 ROYER AVE	91367	2042010041	0.000	0.000	0.000	1.082	Shortfall of Sites	0.196	Low Residential	R1-1	Very Low Residential	0	0	66.287	1.082		Residential - Single Family Residence, 1	171B097 177	1 per lot	Canoga Park - Winnetka - Woodland Hills - West Hills	No	ABMI	AHO , CPK CPU
Los Angeles	6534 ROYER AVE	91307	2038015021	0.000	0.000	0.000	1.082	Shortfall of Sites	0.179	Low Residential	RS-1	Very Low Residential	[LM1-CDF1-5] [IX4-FA] [CPIO]	0	66.287	1.082		Residential - Single Family Residence, 1	180B097 385	1 per lot	Canoga Park - Winnetka - Woodland Hills - West Hills	No	ABMI	AHO , CPK CPU, ADU
Los Angeles	22845 RUNNYMEDE ST	91307	2021016014	0.000	0.000	0.000	1.081	Shortfall of Sites	0.179	Low Residential	RS-1	Very Low Residential	0	0	66.287	1.081		Residential - Single Family Residence - Pool, 1	186B097 610	1 per lot	Canoga Park - Winnetka - Woodland Hills - West Hills	No	ABMI	AHO , CPK CPU, ADU
Los Angeles	7519 SEDAN AVE	91307	2021004009	0.000	0.000	0.000	1.081	Shortfall of Sites	0.179	Low Residential	RS-1	Very Low Residential	0	0	66.287	1.081		Residential - Single Family Residence - Pool, 1	186B097 445	1 per lot	Canoga Park - Winnetka - Woodland Hills - West Hills	No	ABMI	AHO , CPK CPU, ADU
Los Angeles	6540 ROYER AVE	91307	2038015020	0.000	0.000	0.000	1.081	Shortfall of Sites	0.179	Low Residential	RS-1	Very Low Residential	0	0	66.287	1.081		Residential - Single Family Residence, 1	180B097 372	1 per lot	Canoga Park - Winnetka - Woodland Hills - West Hills	No	ABMI	AHO , CPK CPU, ADU
Los Angeles	5333 ROYER AVE	91367	2042010042	0.000	0.000	0.000	1.081	Shortfall of Sites	0.196	Low Residential	R1-1	Very Low Residential	0	0	66.287	1.081		Residential - Single Family Residence - Pool, 1	171B097 200	1 per lot	Canoga Park - Winnetka - Woodland Hills - West Hills	No	ABMI	AHO , CPK CPU
Los Angeles	6546 ROYER AVE	91307	2038015019	0.000	0.000	0.000	1.081	Shortfall of Sites	0.179	Low Residential	RS-1	Very Low Residential	0	0	66.287	1.081		Residential - Single Family Residence - Pool, 1	180B097 352	1 per lot	Canoga Park - Winnetka - Woodland Hills - West Hills	No	ABMI	AHO , CPK CPU, ADU
Los Angeles	7011 CORBIN AVE	91306	2135017007	0.000	0.000	0.000	1.081	Shortfall of Sites	0.196	Low Residential	RA-1-RIO	Low Residential	0	0	66.287	1.081		Residential - Single Family Residence, 1	183B117 495	1 per lot	Canoga Park - Winnetka - Woodland Hills - West Hills	No	ABMI	AHO , CPK CPU
Los Angeles	5973 WILBUR AVE	91356	2156018013	0.000	0.000	0.000	1.081	Shortfall of Sites	0.196	Low II Residential	R1-1	Low Residential	0	0	66.287	1.081		Residential - Single Family Residence, 1	177B121 648	1 per lot	Encino - Tarzana	No	ABMI	AHO , ENC CPU
Los Angeles	5065 ALHAMA DR	91364	2167007021	0.000	0.000	0.000	1.081	Shortfall of Sites	0.179	Low Residential	R1-1	Low Residential	0	0	66.287	1.081		Residential - Single Family Residence, 1	171B105 1128	1 per lot	Canoga Park - Winnetka - Woodland Hills - West Hills	No	ABMI	AHO , CPK CPU, ADU
Los Angeles	6100 DILL PL	91367	2045010020	0.000	0.000	0.000	1.081	Shortfall of Sites	0.179	Low Residential	RS-1	Very Low Residential	[MN1-SH2-5] [CX1-FA] [CPIO]	0	66.287	1.081		Residential - Single Family Residence - Pool, 1	177B089 442	1 per lot	Canoga Park - Winnetka - Woodland Hills - West Hills	No	ABMI	AHO , CPK CPU, ADU
Los Angeles	6218 GLIDE AVE	91367	2035017012	0.000	0.000	0.000	1.081	Shortfall of Sites	0.179	Low Residential	RS-1	Very Low Residential	0	0	66.287	1.081		Residential - Single Family Residence, 1	177B093 271	1 per lot	Canoga Park - Winnetka - Woodland Hills - West Hills	No	ABMI	AHO , CPK CPU, ADU
Los Angeles	0	0	5090001003	0.000	0.000	0.000	1.081	Shortfall of Sites	0.011	Low II Residential	R1V3-RG	0	0	0	99.000	1.081	Vacant	Residential - Single Family Residence - Vacant Land, 0	132B185 179		Wilshire	No	ABMI	TOC EXP
Los Angeles	22839 RUNNYMEDE ST	91307	2021016015	0.000	0.000	0.000	1.081	Shortfall of Sites	0.179	Low Residential	RS-1	Very Low Residential	0	0	66.287	1.081		Residential - Single Family Residence - Pool, 1	186B097 611	1 per lot	Canoga Park - Winnetka - Woodland Hills - West Hills	No	ABMI	AHO , CPK CPU, ADU
Los Angeles	7250 CHICOPEE AVE	91406	2228013016	0.000	0.000	0.000	1.081	Shortfall of Sites	0.196	Low Residential	R1-1	Low Residential	0	0	66.287	1.081		Residential - Single Family Residence, 1	186B129 1181	1 per lot	Reseda - West Van Nuys	No	ABMI	AHO , RES CPU
Los Angeles	23747 ARCHWOOD ST	91307	2034010026	0.000	0.000	0.000	1.081	Shortfall of Sites	0.179	Low Residential	RS-1	Very Low Residential	0	0	66.287	1.081		Residential - Single Family Residence, 1	180B089 255	1 per lot	Canoga Park - Winnetka - Woodland Hills - West Hills	No	ABMI	AHO , CPK CPU, ADU
Los Angeles	22901 INGOMAR ST	91304	2014022001	0.000	0.000	0.000	1.081	Shortfall of Sites	0.179	Low Residential	RS-1	Very Low Residential	[HB5-SH1-5] [CX4-FA] [CPIO]	0	66.287	1.081		Residential - Single Family Residence, 1	189B097 907	1 per lot	Canoga Park - Winnetka - Woodland Hills - West Hills	No	ABMI	AHO , CPK CPU, ADU
Los Angeles	23153 GONZALES DR	91367	2042014009	0.000	0.000	0.000	1.081	Shortfall of Sites	0.196	Low Residential	R1-1	Very Low Residential	0	0	66.287	1.081		Residential - Single Family Residence, 1	171B093 285	1 per lot	Canoga Park - Winnetka - Woodland Hills - West Hills	No	ABMI	AHO , CPK CPU
Los Angeles	20535 KITTRIDGE ST	91306	2148013013	0.000	0.000	0.000	1.080	Shortfall of Sites	0.196	Low Residential	RS-1-RIO	Low Residential	0	0	66.287	1.080		Residential - Single Family Residence, 1	180B109 358	1 per lot	Canoga Park - Winnetka - Woodland Hills - West Hills	No	ABMI	AHO , CPK CPU
Los Angeles	7251 CHICOPEE AVE	91406	2228013017	0.000	0.000	0.000	1.080	Shortfall of Sites	0.196	Low Residential	R1-1	Low Residential	0	0	66.287	1.080		Residential - Single Family Residence, 1	186B129 1180	1 per lot	Reseda - West Van Nuys	No	ABMI	AHO , RES CPU
Los Angeles	23740 WELBY WAY	91307	2034010012	0.000	0.000	0.000	1.080	Shortfall of Sites	0.179	Low Residential	RS-1	Very Low Residential	0	0	66.287	1.080		Residential - Single Family Residence, 1	180B089 207	1 per lot	Canoga Park - Winnetka - Woodland Hills - West Hills	No	ABMI	AHO , CPK CPU, ADU
Los Angeles	5545 MCLENNAN AVE	91436	2251009009	0.000	0.000	0.000	1.080	Shortfall of Sites	0.179	Low II Residential	R1-1-RIO	Low Residential	0	0	66.287	1.080		Residential - Single Family Residence, 1	174B133 651	1 per lot	Encino - Tarzana	No	ABMI	AHO , ENC CPU, ADU
Los Angeles	17045 BALTAR ST	91406	2204025013	0.000	0.000	0.000	1.080	Shortfall of Sites	0.179	Low Residential	R1-1	Low Residential	0	0	66.287	1.080		Residential - Single Family Residence - Pool, 1	189B133 272	1 per lot	Reseda - West Van Nuys	No	ABMI	AHO , RES CPU, ADU
Los Angeles	6555 SHELTONDALE AVE	91307	2034016012	0.000	0.000	0.000	1.080	Shortfall of Sites	0.179	Low Residential	RS-1	Very Low Residential	0	0	66.287	1.080		Residential - Single Family Residence - Pool, 1	180B089 500	1 per lot	Canoga Park - Winnetka - Woodland Hills - West Hills	No	ABMI	AHO , CPK CPU, ADU
Los Angeles	22322 BURTON ST	91304	2012024004	0.000	0.000	0.000	1.080	Shortfall of Sites	0.196	Low Residential	RS-1	Very Low Residential	0	0	66.287	1.080		Residential - Single Family Residence, 1	192B101 735	1 per lot	Canoga Park - Winnetka - Woodland Hills - West Hills	No	ABMI	AHO , CPK CPU
Los Angeles	6537 SHELTONDALE AVE	91307	2034016015	0.000	0.000	0.000	1.080	Shortfall of Sites	0.179	Low Residential	RS-1	Very Low Residential	0	0	66.287	1.080		Residential - Single Family Residence, 1	180B089 570	1 per lot	Canoga Park - Winnetka - Woodland Hills - West Hills	No	ABMI	AHO , CPK CPU, ADU
Los Angeles	6573 SHELTONDALE AVE	91307	2034016009	0.000	0.000	0.000	1.080	Shortfall of Sites	0.179	Low Residential	RS-1	Very Low Residential	0	0	66.287	1.080		Residential - Single Family Residence, 1	180B089 452	1 per lot	Canoga Park - Winnetka - Woodland Hills - West Hills	No	ABMI	AHO , CPK CPU, ADU
Los Angeles	18821 ARMINTA ST	91335	2103013021	0.000	0.000	0.000	1.080	Shortfall of Sites	0.196	Low Residential	RS-1	Low Residential	0	0	66.287	1.080		Residential - Single Family Residence, 1	189B121 352	1 per lot	Reseda - West Van Nuys	No	ABMI	AHO , RES CPU
Los Angeles	11315 VENICE BLVD	90066	4234003016	0.000	0.000	0.000	1.080	Shortfall of Sites	0.055	General Commercial	C2-1	0	0	0	124.716	1.080		Commercial - Office Building - Office and Residential - One Story, 4	114B157 231		Palms - Mar Vista - Del Rey	Yes	ABMI	TOPP C , ARO
Los Angeles	15374 VENTURA BLVD	91403	2283023014	0.000	0.000	0.000	1.080	Shortfall of Sites	0.043	Regional Center Commercial	C4-1L	0	0	0	26.227	1.080		Commercial - Office Building - One Story, 0	168B145 908		Encino - Tarzana	No	ABMI	MURC , ENC CPU, ARO, AHO
Los Angeles	0	0	5089011154	0.000	0.000	0.000	1.080	Shortfall of Sites	0.043	Regional Center Commercial	R3-1	0	0	0	26.433	1.080	Vacant	Residential - Single Family Residence - Vacant Land, 0	132B177 66		Wilshire	No	ABMI	MURC
Los Angeles	1628 N EL CENTRO AVE	90028	5546027400	0.000	0.000	0.000	1.080	Shortfall of Sites	0.015	Regional Center Commercial	C4-2D	Regional Center Commercial	[Q]C2-2D-CPIO	0	75.275	1.080		Recreational - Athletic and Amusement Facility - Gymnasium, Health Spa - One Story, 0	148-5A189 228	108	Hollywood	No	ABMI	MURC , HWD CPU, AHO
Los Angeles	1628 N EL CENTRO AVE	90028	5546027400	0.000	0.000	0.000	1.080	Shortfall of Sites	0.015	Regional Center Commercial	C4-2D	Regional Center Commercial	[Q]C2-2D-CPIO	0	75.276	1.080		Recreational - Athletic and Amusement Facility - Gymnasium, Health Spa - One Story, 0	148-5A189 200	108	Hollywood	No	ABMI	MURC , HWD CPU, AHO
Los Angeles	1628 N EL CENTRO AVE	90028	5546027400	0.000	0.000	0.000	1.080	Shortfall of Sites	0.015	Regional Center Commercial	C4-2D	Regional Center Commercial	[Q]C2-2D-CPIO	0	75.277	1.080		Recreational - Athletic and Amusement Facility - Gymnasium, Health Spa - One Story, 0	148-5A189 218	108	Hollywood	No	ABMI	MURC , HWD CPU, AHO
Los Angeles	1628 N EL CENTRO AVE	90028	5546027400	0.000	0.000	0.000	1.080	Shortfall of Sites	0.015	Regional Center Commercial	C4-2D	Regional Center Commercial	[Q]C2-2D-CPIO	0	75.277	1.080		Recreational - Athletic and Amusement Facility - Gymnasium, Health Spa - One Story, 0	148-5A189 177	108	Hollywood	No	ABMI	MURC , HWD CPU, AHO
Los Angeles	682 IROLO ST	90005	5094002004	0.000	0.000	0.000	1.080	Shortfall of Sites	0.018	Regional Center Commercial	R5-2	0	0	0	82.550	1.080		Residential - Five or More Units or Apartments (Any Combination) · 5 Stories or More, 0	132B193 244		Wilshire	Yes	ABMI	MURC
Los Angeles	630 S KENMORE AVE	90005	5502028004	0.000	0.000	0.000	1.080	Shortfall of Sites	0.013	Regional Center Commercial	CR-2	0	0	0	111.309	1.080		Residential - Five or More Units or Apartments (Any Combination) · 4 Stories or Less, 0	135B197 1249		Wilshire	Yes	ABMI	MURC
Los Angeles	5969 LANKERSHIM BLVD	91601	2338009005	0.000	0.000	0.000	1.080	Shortfall of Sites	0.035	Neighborhood Office Commercial	[Q]C2-1VL	Community Center (Mixed-Use)	0	0	85.855	1.080		Commercial - Store - One Story, 0	177B169 871	145	North Hollywood - Valley Village	No	ABMI	NH CPU , AHO
Los Angeles	11135 BURBANK BLVD	91601	2337031900	0.000	0.000	0.000	1.080	Shortfall of Sites	0.028	Community Commercial	C2-1	Community Commercial	0	0	108.016	1.080		Commercial - Hotel and Motel - Hotel - 50 Rooms and Over - Four Stories, 0	174B173 872	No Max	North Hollywood - Valley Village	No	ABMI	Orange LineTNP
Los Angeles	14652 GAULT ST	91405	2219011002	0.000	0.000	0.000	1.080	Shortfall of Sites	0.155	Low Medium II Residential	[Q]RD1.5-1	Medium Residential	0	0	51.628	1.080		Residential - Four Units (Any Combination) - 4 Stories or Less, 4	183B149 187	43	Van Nuys - North Sherman Oaks	No	ABMI	VNY CPU
Los Angeles	3640 WILSHIRE BLVD	90010	5093019018	0.000	0.000	0.000	1.080	Shortfall of Sites	0.031	Regional Center Commercial	(T)(Q)C4-2	0	0	0	96.623	1.080		Commercial - Parking Lot (Commercial Use Property) - Lots - Patron or Employee - One Story, 0	132B193 146		Wilshire	No	ABMI	MURC
Los Angeles	3640 WILSHIRE BLVD	90010	5093019018	0.000	0.000	0.000	1.080	Shortfall of Sites	0.031	Regional Center Commercial	(T)(Q)C4-2	0	0	0	96.626	1.080		Commercial - Parking Lot (Commercial Use Property) - Lots - Patron or Employee - One Story, 0	132B193 160		Wilshire	No	ABMI	MURC
Los Angeles	23223 CANZONET ST	91367	2044016042	0.000	0.000	0.000	1.080	Shortfall of Sites	0.196	Low Residential	R1-1	Very Low Residential	0	0	66.287	1.080		Residential - Single Family Residence, 1	171B093 242	1 per lot	Canoga Park - Winnetka - Woodland Hills - West Hills	No	ABMI	AHO , CPK CPU
Los Angeles	15017 SUPERIOR ST	91343	2650001900	0.540	0.540	0.000	0.000	Shortfall of Sites	0.702	Public Facilities	[Q]PF-1XL	0	0	20	153.741	1.080		Miscellaneous - Government Owned Property, 0	201B145 452		Mission Hills - Panorama City - North Hills	No	LI	PF
Los Angeles	11735 W MISSOURI AVE	90025	4262022092	0.000	0.000	0.000	1.080	Shortfall of Sites	0.034	Low Medium II Residential	RD1.5-1	0	0	0	99.000	1.080		Residential - Single Family Residence - Small Lot, 1	126B149 1327		West Los Angeles	No	ABMI	TOC EXP
Los Angeles	11737 W MISSOURI AVE	90025	4262022093	0.000	0.000	0.000	1.080	Shortfall of Sites	0.034	Low Medium II Residential	RD1.5-1	0	0	0	99.000	1.080		Residential - Single Family Residence - Small Lot, 1	126B149 1328		West Los Angeles	No	ABMI	TOC EXP
Los Angeles	23731 CALIFA ST	91367	2045015004	0.000	0.000	0.000	1.080	Shortfall of Sites	0.179	Low Residential	RS-1	Very Low Residential	0	0	66.287	1.080		Residential - Single Family Residence - Pool, 1	177B089 787	1 per lot	Canoga Park - Winnetka - Woodland Hills - West Hills	No	ABMI	AHO , CPK CPU, ADU
Los Angeles	5184 BRIAN LN	91436	2260017041	0.000	0.000	0.000	1.080	Shortfall of Sites	0.179	Low II Residential	RE9-1	Low Residential	0	0	66.287	1.080		Residential - Single Family Residence, 1	171B137 100	1 per lot	Encino - Tarzana	No	ABMI	AHO , ENC CPU, ADU
Los Angeles	5190 BRIAN LN	91436	2260017044	0.000	0.000	0.000	1.080	Shortfall of Sites	0.179	Low II Residential	RE9-1	Low Residential	0	0	66.287	1.080		Residential - Single Family Residence, 1	171B137 103	1 per lot	Encino - Tarzana	No	ABMI	AHO , ENC CPU, ADU
Los Angeles	5186 BRIAN LN	91436	2260017042	0.000	0.000	0.000	1.080	Shortfall of Sites	0.179	Low II Residential	RE9-1	Low Residential	0	0	66.287	1.080		Residential - Single Family Residence - Pool, 1	171B137 101	1 per lot	Encino - Tarzana	No	ABMI	AHO , ENC CPU, ADU

Jurisdiction Name	Site Address/Intersection	5 Digit ZIP Code	Assessor Parcel Number	Very Low-Income	Low-Income	Moderate-Income	Above Moderate-Income	Type of Shortfall	Parcel Size (Acres)	Current General Plan Designation	Current Zoning	Proposed General Plan (GP) Designation	Proposed Zoning	Minimum Density Allowed	Maximum Density Allowed	Total Capacity	Vacant/ Nonvacant	Description of Existing Uses	PIN	Base Density Per Acre	Community Plan Area	Rent Stabalization Ordinance	Income Category	Applicable Rezoning Program (Program informing values in Column Q listed first)
Los Angeles	15017 SUPERIOR ST	91343	2650001900	0.540	0.540	0.000	0.000	Shortfall of Sites	0.702	Public Facilities	[Q]PF-1XL	0	0	20	153.741	1.080		Miscellaneous - Government Owned Property, 0	201B145 451		Mission Hills - Panorama City - North Hills	No	LI	PF
Los Angeles	22831 RUNNYMEDE ST	91307	2021016016	0.000	0.000	0.000	1.080	Shortfall of Sites	0.179	Low Residential	RS-1	Very Low Residential	0	0	66.287	1.080		Residential - Single Family Residence - Pool, 1	186B097 612	1 per lot	Canoga Park - Winnetka - Woodland Hills - West Hills	No	ABMI	AHO , CPK CPU, ADU
Los Angeles	5353 FALLBROOK AVE	91367	2042015002	0.000	0.000	0.000	1.080	Shortfall of Sites	0.196	Low Residential	R1-1	Very Low Residential	[MB3-CDF1-5] [IX4-FA] [CPIO]	0	66.287	1.080		Residential - Single Family Residence - Pool, 1	171B097 205	1 per lot	Canoga Park - Winnetka - Woodland Hills - West Hills	No	ABMI	AHO , CPK CPU
Los Angeles	145 W 22ND ST	90007	5126032010	0.000	0.000	1.080	0.000	Shortfall of Sites	0.137	Community Commercial	C2-2D-O-CPIO	0	0	0	15.190	1.080		Commercial - Office Building - One Story, 0	123A205 185		Southeast Los Angeles	No	MI	ARO
Los Angeles	145 W 22ND ST	90007	5126032010	0.000	0.000	1.080	0.000	Shortfall of Sites	0.137	Community Commercial	C2-2D-O-CPIO	0	0	0	15.194	1.080		Commercial - Office Building - One Story, 0	123A205 190		Southeast Los Angeles	No	MI	ARO
Los Angeles	7349 SALE AVE	91307	2022013020	0.000	0.000	0.000	1.079	Shortfall of Sites	0.196	Low Residential	RS-1	Very Low Residential	[HB3-G1-5] [CX3-FA] [CPIO-O]	0	66.287	1.079		Residential - Single Family Residence, 1	186B097 748	1 per lot	Canoga Park - Winnetka - Woodland Hills - West Hills	No	ABMI	AHO , CPK CPU
Los Angeles	23830 AETNA ST	91367	2045013011	0.000	0.000	0.000	1.079	Shortfall of Sites	0.179	Low Residential	RS-1	Very Low Residential	[MB4-SH1-5] [IX1-FA] [CPIO]	0	66.287	1.079		Residential - Single Family Residence, 1	177B089 555	1 per lot	Canoga Park - Winnetka - Woodland Hills - West Hills	No	ABMI	AHO , CPK CPU, ADU
Los Angeles	23233 CANZONET ST	91367	2044016041	0.000	0.000	0.000	1.079	Shortfall of Sites	0.196	Low Residential	R1-1	Very Low Residential	0	0	66.287	1.079		Residential - Single Family Residence, 1	171B093 241	1 per lot	Canoga Park - Winnetka - Woodland Hills - West Hills	No	ABMI	AHO , CPK CPU
Los Angeles	7556 RUBIO AVE	91406	2226013009	0.000	0.000	0.000	1.079	Shortfall of Sites	0.196	Low Residential	R1-1	Low Residential	0	0	66.287	1.079		Residential - Single Family Residence - Pool, 1	186B137 43	1 per lot	Reseda - West Van Nuys	No	ABMI	AHO , RES CPU
Los Angeles	3232 N FIGUEROA ST	90065	5446018010	0.000	0.000	0.000	1.079	Shortfall of Sites	0.066	Hybrid Industrial	UC(CA)-CDO	0	0	0	20.347	1.079		Industrial - Light Manufacturing - One Story, 0	142-5A221 87		Northeast Los Angeles	No	ABMI	ARO
Los Angeles	3232 N FIGUEROA ST	90065	5446018010	0.000	0.000	0.000	1.079	Shortfall of Sites	0.132	Hybrid Industrial	UC(CA)-CDO	0	0	0	10.243	1.079		Industrial - Light Manufacturing - One Story, 0	142-5A221 95		Northeast Los Angeles	No	ABMI	ARO
Los Angeles	3232 N FIGUEROA ST	90065	5446018010	0.000	0.000	0.000	1.079	Shortfall of Sites	0.075	Hybrid Industrial	UC(CA)-CDO	0	0	0	17.883	1.079		Industrial - Light Manufacturing - One Story, 0	142-5A221 125		Northeast Los Angeles	No	ABMI	ARO
Los Angeles	3232 N FIGUEROA ST	90065	5446018010	0.000	0.000	0.000	1.079	Shortfall of Sites	0.149	Hybrid Industrial	UC(CA)-CDO	0	0	0	9.023	1.079		Industrial - Light Manufacturing - One Story, 0	142-5A221 130		Northeast Los Angeles	No	ABMI	ARO
Los Angeles	23738 KITTRIDGE ST	91307	2034023033	0.000	0.000	0.000	1.079	Shortfall of Sites	0.179	Low Residential	RS-1	Very Low Residential	0	0	66.287	1.079		Residential - Single Family Residence - Pool, 1	180B089 416	1 per lot	Canoga Park - Winnetka - Woodland Hills - West Hills	No	ABMI	AHO , CPK CPU, ADU
Los Angeles	5750 ENCINO AVE	91316	2254022017	0.000	0.000	0.000	1.079	Shortfall of Sites	0.179	Low II Residential	R1-1-RIO	Low Residential	0	0	66.287	1.079		Residential - Single Family Residence, 1	174B129 308	1 per lot	Encino - Tarzana	No	ABMI	AHO , ENC CPU, ADU
Los Angeles	0	0	2257011052	0.000	0.000	0.000	1.079	Shortfall of Sites	0.085	Very Low I Residential	RA-1	Very Low Residential	0	0	66.287	1.079	Vacant	Residential - Single Family Residence - Vacant Land, 0	174B129 1059	1 per lot	Encino - Tarzana	No	ABMI	AHO , ENC CPU
Los Angeles	6526 DEBS AVE	91307	2034021029	0.000	0.000	0.000	1.079	Shortfall of Sites	0.179	Low Residential	RS-1	Very Low Residential	0	0	66.287	1.079		Residential - Single Family Residence, 1	180B089 569	1 per lot	Canoga Park - Winnetka - Woodland Hills - West Hills	No	ABMI	AHO , CPK CPU, ADU
Los Angeles	4535 HASKELL AVE	91436	2283006022	0.000	0.000	0.000	1.079	Shortfall of Sites	0.179	Low II Residential	R1-1	Low Residential	0	0	66.287	1.079		Residential - Single Family Residence, 1	168B141 820	1 per lot	Encino - Tarzana	No	ABMI	AHO , ENC CPU, ADU
Los Angeles	22415 VANOWEN ST	91307	2024015035	0.000	0.000	0.000	1.079	Shortfall of Sites	0.179	Low Residential	RS-1	Very Low Residential	0	0	66.287	1.079		Residential - Single Family Residence, 1	183B101 807	1 per lot	Canoga Park - Winnetka - Woodland Hills - West Hills	No	ABMI	AHO , CPK CPU, ADU
Los Angeles	6514 DEBS AVE	91307	2034021031	0.000	0.000	0.000	1.079	Shortfall of Sites	0.179	Low Residential	RS-1	Very Low Residential	[LM2-MU2-5] [RX1-FA] [CPIO]	0	66.287	1.079		Residential - Single Family Residence, 1	180B089 612	1 per lot	Canoga Park - Winnetka - Woodland Hills - West Hills	No	ABMI	AHO , CPK CPU, ADU
Los Angeles	6520 DEBS AVE	91307	2034021030	0.000	0.000	0.000	1.079	Shortfall of Sites	0.179	Low Residential	RS-1	Very Low Residential	0	0	66.287	1.079		Residential - Single Family Residence, 1	180B089 590	1 per lot	Canoga Park - Winnetka - Woodland Hills - West Hills	No	ABMI	AHO , CPK CPU, ADU
Los Angeles	23060 COVELLO ST	91307	2021004022	0.000	0.000	0.000	1.079	Shortfall of Sites	0.179	Low Residential	RS-1	Very Low Residential	[DM3-CHC1-5] [CX2-FA] [CPIO]	0	66.287	1.079		Residential - Single Family Residence, 1	186B097 358	1 per lot	Canoga Park - Winnetka - Woodland Hills - West Hills	No	ABMI	AHO , CPK CPU, ADU
Los Angeles	22409 VANOWEN ST	91307	2024015034	0.000	0.000	0.000	1.079	Shortfall of Sites	0.179	Low Residential	RS-1	Very Low Residential	0	0	66.287	1.079		Residential - Single Family Residence - Pool, 1	183B101 808	1 per lot	Canoga Park - Winnetka - Woodland Hills - West Hills	No	ABMI	AHO , CPK CPU, ADU
Los Angeles	22427 VANOWEN ST	91307	2024015037	0.000	0.000	0.000	1.079	Shortfall of Sites	0.179	Low Residential	RS-1	Very Low Residential	[DM4-CHC1-5] [CX2-FA] [CPIO]	0	66.287	1.079		Residential - Single Family Residence, 1	183B101 805	1 per lot	Canoga Park - Winnetka - Woodland Hills - West Hills	No	ABMI	AHO , CPK CPU, ADU
Los Angeles	22421 VANOWEN ST	91307	2024015036	0.000	0.000	0.000	1.079	Shortfall of Sites	0.179	Low Residential	RS-1	Very Low Residential	[LM2-G1-5] [CX2-FA] [CPIO]	0	66.287	1.079		Residential - Single Family Residence, 1	183B101 806	1 per lot	Canoga Park - Winnetka - Woodland Hills - West Hills	No	ABMI	AHO , CPK CPU, ADU
Los Angeles	23054 COVELLO ST	91307	2021004023	0.000	0.000	0.000	1.079	Shortfall of Sites	0.179	Low Residential	RS-1	Very Low Residential	[MN1-SH2-5] [CX1-FA] [CPIO]	0	66.287	1.079		Residential - Single Family Residence, 1	186B097 359	1 per lot	Canoga Park - Winnetka - Woodland Hills - West Hills	No	ABMI	AHO , CPK CPU, ADU
Los Angeles	23050 COVELLO ST	91307	2021004024	0.000	0.000	0.000	1.079	Shortfall of Sites	0.179	Low Residential	RS-1	Very Low Residential	0	0	66.287	1.079		Residential - Single Family Residence - Pool, 1	186B097 360	1 per lot	Canoga Park - Winnetka - Woodland Hills - West Hills	No	ABMI	AHO , CPK CPU, ADU
Los Angeles	22825 RUNNYMEDE ST	91307	2021016017	0.000	0.000	0.000	1.079	Shortfall of Sites	0.179	Low Residential	RS-1	Very Low Residential	0	0	66.287	1.079		Residential - Single Family Residence - Pool, 1	186B097 613	1 per lot	Canoga Park - Winnetka - Woodland Hills - West Hills	No	ABMI	AHO , CPK CPU, ADU
Los Angeles	6314 GLIDE AVE	91367	2035017002	0.000	0.000	0.000	1.079	Shortfall of Sites	0.179	Low Residential	RS-1	Very Low Residential	0	0	66.287	1.079		Residential - Single Family Residence - Pool, 1	177B093 58	1 per lot	Canoga Park - Winnetka - Woodland Hills - West Hills	No	ABMI	AHO , CPK CPU, ADU
Los Angeles	6308 GLIDE AVE	91367	2035017003	0.000	0.000	0.000	1.079	Shortfall of Sites	0.179	Low Residential	RS-1	Very Low Residential	0	0	66.287	1.079		Residential - Single Family Residence - Pool, 1	177B093 83	1 per lot	Canoga Park - Winnetka - Woodland Hills - West Hills	No	ABMI	AHO , CPK CPU, ADU
Los Angeles	6264 GLIDE AVE	91367	2035017005	0.000	0.000	0.000	1.079	Shortfall of Sites	0.179	Low Residential	RS-1	Very Low Residential	0	0	66.287	1.079		Residential - Single Family Residence, 1	177B093 130	1 per lot	Canoga Park - Winnetka - Woodland Hills - West Hills	No	ABMI	AHO , CPK CPU, ADU
Los Angeles	6300 GLIDE AVE	91367	2035017004	0.000	0.000	0.000	1.079	Shortfall of Sites	0.179	Low Residential	RS-1	Very Low Residential	0	0	66.287	1.079		Residential - Single Family Residence - Therapy Pool (Spa), 1	177B093 122	1 per lot	Canoga Park - Winnetka - Woodland Hills - West Hills	No	ABMI	AHO , CPK CPU, ADU
Los Angeles	6258 GLIDE AVE	91367	2035017006	0.000	0.000	0.000	1.079	Shortfall of Sites	0.179	Low Residential	RS-1	Very Low Residential	0	0	66.287	1.079		Residential - Single Family Residence - Pool, 1	177B093 154	1 per lot	Canoga Park - Winnetka - Woodland Hills - West Hills	No	ABMI	AHO , CPK CPU, ADU
Los Angeles	6244 GLIDE AVE	91367	2035017008	0.000	0.000	0.000	1.079	Shortfall of Sites	0.179	Low Residential	RS-1	Very Low Residential	0	0	66.287	1.079		Residential - Single Family Residence - Pool, 1	177B093 200	1 per lot	Canoga Park - Winnetka - Woodland Hills - West Hills	No	ABMI	AHO , CPK CPU, ADU
Los Angeles	6238 GLIDE AVE	91367	2035017009	0.000	0.000	0.000	1.079	Shortfall of Sites	0.179	Low Residential	RS-1	Very Low Residential	0	0	66.287	1.079		Residential - Single Family Residence, 1	177B093 215	1 per lot	Canoga Park - Winnetka - Woodland Hills - West Hills	No	ABMI	AHO , CPK CPU, ADU
Los Angeles	6252 GLIDE AVE	91367	2035017007	0.000	0.000	0.000	1.079	Shortfall of Sites	0.179	Low Residential	RS-1	Very Low Residential	0	0	66.287	1.079		Residential - Single Family Residence - Pool, 1	177B093 175	1 per lot	Canoga Park - Winnetka - Woodland Hills - West Hills	No	ABMI	AHO , CPK CPU, ADU
Los Angeles	6232 GLIDE AVE	91367	2035017010	0.000	0.000	0.000	1.079	Shortfall of Sites	0.179	Low Residential	RS-1	Very Low Residential	0	0	66.287	1.079		Residential - Single Family Residence, 1	177B093 228	1 per lot	Canoga Park - Winnetka - Woodland Hills - West Hills	No	ABMI	AHO , CPK CPU, ADU
Los Angeles	12108 W OTSEGO ST	91607	2356003021	0.000	0.000	0.000	1.079	Shortfall of Sites	0.034	Low Medium II Residential	RD1.5-1	0	0	0	99.000	1.079		Residential - Single Family Residence - Small Lot, 1	171B165 1273		North Hollywood - Valley Village	No	ABMI	TOC EXP
Los Angeles	6226 GLIDE AVE	91367	2035017011	0.000	0.000	0.000	1.079	Shortfall of Sites	0.179	Low Residential	RS-1	Very Low Residential	0	0	66.287	1.079		Residential - Single Family Residence, 1	177B093 253	1 per lot	Canoga Park - Winnetka - Woodland Hills - West Hills	No	ABMI	AHO , CPK CPU, ADU
Los Angeles	7557 RUBIO AVE	91406	2226013008	0.000	0.000	0.000	1.078	Shortfall of Sites	0.196	Low Residential	R1-1	Low Residential	0	0	66.287	1.078		Residential - Single Family Residence, 1	186B137 42	1 per lot	Reseda - West Van Nuys	No	ABMI	AHO , RES CPU
Los Angeles	11439 ENCINO AVE	91344	2711022036	0.539	0.539	0.000	0.000	Shortfall of Sites	0.195	Very Low I Residential	RA-1	0	0	20	102.494	1.078		Institutional - Church - One Story, 0	213B129 324		Granada Hills - Knollwood	No	LI	FBO, ADU
Los Angeles	6803 TEXHOMA AVE	91406	2229003020	0.000	0.000	0.000	1.078	Shortfall of Sites	0.196	Low Residential	R1-1	Low Residential	0	0	66.287	1.078		Residential - Single Family Residence, 1	183B129 1088	1 per lot	Reseda - West Van Nuys	No	ABMI	AHO , RES CPU
Los Angeles	20757 HAYNES ST	91306	2148016005	0.000	0.000	0.000	1.078	Shortfall of Sites	0.196	Low Residential	RS-1-RIO	Low Residential	[LM1-CDF1-5] [IX4-FA] [CPIO]	0	66.287	1.078		Residential - Single Family Residence, 1	180B109 426	1 per lot	Canoga Park - Winnetka - Woodland Hills - West Hills	No	ABMI	AHO , CPK CPU
Los Angeles	13820 VICTORY BLVD	91401	2239005041	0.000	0.000	0.000	1.078	Shortfall of Sites	0.599	Medium Residential	R3-1	0	0	0	83.367	1.078		Residential - Five or More Units or Apartments (Any Combination) · 4 Stories or Less - Pool, 38	180B153 1126		Van Nuys - North Sherman Oaks	Yes	ABMI	DB50
Los Angeles	22233 RUNNYMEDE ST	91303	2023021009	0.000	0.000	0.000	1.078	Shortfall of Sites	0.196	Low Residential	RS-1	Very Low Residential	0	0	66.287	1.078		Residential - Single Family Residence - Pool, 1	186B101 460	1 per lot	Canoga Park - Winnetka - Woodland Hills - West Hills	No	ABMI	AHO , CPK CPU
Los Angeles	23358 LOS ENCINOS WAY	91367	2044018001	0.000	0.000	0.000	1.078	Shortfall of Sites	0.196	Very Low Residential	RE11-1	Very Low Residential	0	0	66.287	1.078		Residential - Single Family Residence - Pool, 1	171B093 384	1 per lot	Canoga Park - Winnetka - Woodland Hills - West Hills	No	ABMI	AHO , CPK CPU
Los Angeles	6802 SHOSHONE AVE	91406	2229003021	0.000	0.000	0.000	1.078	Shortfall of Sites	0.196	Low Residential	R1-1	Low Residential	0	0	66.287	1.078		Residential - Single Family Residence, 1	183B129 1087	1 per lot	Reseda - West Van Nuys	No	ABMI	AHO , RES CPU
Los Angeles	22817 RUNNYMEDE ST	91307	2021016018	0.000	0.000	0.000	1.078	Shortfall of Sites	0.179	Low Residential	RS-1	Very Low Residential	0	0	66.287	1.078		Residential - Single Family Residence - Pool, 1	186B097 614	1 per lot	Canoga Park - Winnetka - Woodland Hills - West Hills	No	ABMI	AHO , CPK CPU, ADU
Los Angeles	6936 BIRCHTON AVE	91307	2028013002	0.000	0.000	0.000	1.078	Shortfall of Sites	0.179	Low Residential	RS-1	Very Low Residential	[HB5-SH1-5] [CX3-FA] [CPIO]	0	66.287	1.078		Residential - Single Family Residence, 1	183B093 525	1 per lot	Canoga Park - Winnetka - Woodland Hills - West Hills	No	ABMI	AHO , CPK CPU, ADU
Los Angeles	8505 S SEPULVEDA BLVD	90045	2654020037	0.000	0.000	1.078	0.000	Shortfall of Sites	0.837	General Commercial	[Q]C2-1VL	0	0	0	3.967	1.078		Commercial - Hotel and Motel - Motel - 50 Rooms and Over - One Story, 1	192B145 155		Mission Hills - Panorama City - North Hills	No	MI	ARO
Los Angeles	17414 MAGNOLIA BLVD	91316	2257014023	0.000	0.000	0.000	1.078	Shortfall of Sites	0.085	Very Low I Residential	RA-1	Very Low Residential	0	0	66.287	1.078		Residential - Single Family Residence - Pool, 0	171B129 178	1 per lot	Encino - Tarzana	No	ABMI	AHO , ENC CPU
Los Angeles	23043 CANZONET ST	91367	2042010008	0.000	0.000	0.000	1.078	Shortfall of Sites	0.196	Low Residential	R1-1	Very Low Residential	0	0	66.287	1.078		Residential - Single Family Residence - Pool, 1	171B097 234	1 per lot	Canoga Park - Winnetka - Woodland Hills - West Hills	No	ABMI	AHO , CPK CPU
Los Angeles	1645 7TH AVE	90019	5072011009	0.000	0.000	0.000	1.078	Shortfall of Sites	0.012	Low Medium II Residential	RD2-1XL-O-CPIO	0	0	0	99.000	1.078		Residential - Double, Duplex, or Two Units - 4 Stories or Less, 0	126B189 544		West Adams - Baldwin Hills - Leimert	Yes	ABMI	TOC EXP
Los Angeles	21333 OXNARD ST	91367	2149005054	0.000	0.000	0.000	1.078	Shortfall of Sites	0.789	Regional Center Commercial	(WC)DOWNTOWN-SN	Regional Center	0	0	1.707	1.078		Commercial - Office Building - One Story, 0	177B105 122		Canoga Park - Winnetka - Woodland Hills - West Hills	No	ABMI	ARO , CPK CPU

Jurisdiction Name	Site Address/Intersection	5 Digit ZIP Code	Assessor Parcel Number	Very Low-Income	Low-Income	Moderate-Income	Above Moderate-Income	Type of Shortfall	Parcel Size (Acres)	Current General Plan Designation	Current Zoning	Proposed General Plan (GP) Designation	Proposed Zoning	Minimum Density Allowed	Maximum Density Allowed	Total Capacity	Vacant/ Nonvacant	Description of Existing Uses	PIN	Base Density Per Acre	Community Plan Area	Rent Stabalization Ordinance	Income Category	Applicable Rezoning Program (Program informing values in Column Q listed first)
Los Angeles	4833 FOUNTAIN AVE	90029	5543017018	0.539	0.539	0.000	0.000	Shortfall of Sites	0.234	Community Commercial	[Q]R4-1	0	0	20	102.494	1.078		Institutional - Church - One Story, 0	147B197 780		Hollywood	No	LI	FBO
Los Angeles	4833 FOUNTAIN AVE	90029	5543017018	0.539	0.539	0.000	0.000	Shortfall of Sites	0.234	Community Commercial	[Q]R4-1	0	0	20	102.494	1.078		Institutional - Church - One Story, 0	147B197 781		Hollywood	No	LI	FBO
Los Angeles	23827 OXNARD ST	91367	2045013022	0.000	0.000	0.000	1.077	Shortfall of Sites	0.179	Low Residential	RS-1	Very Low Residential	[LN1-SH2-5] [RX1-FA] [CPIO]	0	66.287	1.077		Residential - Single Family Residence - Pool, 1	177B089 592	1 per lot	Canoga Park - Winnetka - Woodland Hills - West Hills	No	ABMI	AHO , CPK CPU, ADU
Los Angeles	6960 JELLICO AVE	91406	2229002040	0.000	0.000	0.000	1.077	Shortfall of Sites	0.196	Low Residential	R1-1	Low Residential	0	0	66.287	1.077		Residential - Single Family Residence, 1	183B129 577	1 per lot	Reseda - West Van Nuys	No	ABMI	AHO , RES CPU
Los Angeles	6960 SHOSHONE AVE	91406	2229003040	0.000	0.000	0.000	1.077	Shortfall of Sites	0.196	Low Residential	R1-1	Low Residential	0	0	66.287	1.077		Residential - Single Family Residence - Pool, 1	183B129 579	1 per lot	Reseda - West Van Nuys	No	ABMI	AHO , RES CPU
Los Angeles	6961 JELLICO AVE	91406	2229001001	0.000	0.000	0.000	1.077	Shortfall of Sites	0.196	Low Residential	R1-1	Low Residential	0	0	66.287	1.077		Residential - Single Family Residence - Pool, 1	183B129 576	1 per lot	Reseda - West Van Nuys	No	ABMI	AHO , RES CPU
Los Angeles	6803 SHOSHONE AVE	91406	2229002020	0.000	0.000	0.000	1.077	Shortfall of Sites	0.196	Low Residential	R1-1	Low Residential	0	0	66.287	1.077		Residential - Single Family Residence, 1	183B129 1086	1 per lot	Reseda - West Van Nuys	No	ABMI	AHO , RES CPU
Los Angeles	12112 W OTSEGO ST	91607	2356003022	0.000	0.000	0.000	1.077	Shortfall of Sites	0.034	Low Medium II Residential	RD1.5-1	0	0	0	99.000	1.077		Residential - Single Family Residence - Small Lot, 1	171B165 1274		North Hollywood - Valley Village	No	ABMI	TOC EXP
Los Angeles	6960 TEXHOMA AVE	91406	2229004040	0.000	0.000	0.000	1.077	Shortfall of Sites	0.196	Low Residential	R1-1	Low Residential	0	0	66.287	1.077		Residential - Single Family Residence, 1	183B129 581	1 per lot	Reseda - West Van Nuys	No	ABMI	AHO , RES CPU
Los Angeles	6961 SHOSHONE AVE	91406	2229002001	0.000	0.000	0.000	1.077	Shortfall of Sites	0.196	Low Residential	R1-1	Low Residential	0	0	66.287	1.077		Residential - Single Family Residence, 1	183B129 578	1 per lot	Reseda - West Van Nuys	No	ABMI	AHO , RES CPU
Los Angeles	6961 TEXHOMA AVE	91406	2229003001	0.000	0.000	0.000	1.077	Shortfall of Sites	0.196	Low Residential	R1-1	Low Residential	0	0	66.287	1.077		Residential - Single Family Residence, 1	183B129 580	1 per lot	Reseda - West Van Nuys	No	ABMI	AHO , RES CPU
Los Angeles	7018 LARAMIE AVE	91306	2135004016	0.000	0.000	0.000	1.077	Shortfall of Sites	0.196	Low Residential	RS-1-RIO	Low Residential	0	0	66.287	1.077		Residential - Single Family Residence - Pool, 1	183B113 377	1 per lot	Canoga Park - Winnetka - Woodland Hills - West Hills	No	ABMI	AHO , CPK CPU
Los Angeles	5809 MELISSA LN	91367	2040004079	0.000	0.000	0.000	1.077	Shortfall of Sites	0.179	Low Residential	R1-1	Very Low Residential	[DM1-MK1-5] [IX3-FA] [CPIO]	0	66.287	1.077		Residential - Single Family Residence, 1	174B097 77	1 per lot	Canoga Park - Winnetka - Woodland Hills - West Hills	No	ABMI	AHO , CPK CPU, ADU
Los Angeles	6755 DELCO AVE	91306	2136019015	0.000	0.000	0.000	1.077	Shortfall of Sites	0.196	Low Residential	RS-1-RIO	Low Residential	0	0	66.287	1.077		Residential - Single Family Residence, 1	180B109 31	1 per lot	Canoga Park - Winnetka - Woodland Hills - West Hills	No	ABMI	AHO , CPK CPU
Los Angeles	22408 CANTARA ST	91304	2013022002	0.000	0.000	0.000	1.077	Shortfall of Sites	0.196	Low Residential	RS-1	Very Low Residential	0	0	66.287	1.077		Residential - Single Family Residence, 1	189B101 74	1 per lot	Canoga Park - Winnetka - Woodland Hills - West Hills	No	ABMI	AHO , CPK CPU
Los Angeles	515 S COLUMBIA AVE	90017	5153020001	0.539	0.539	0.000	0.000	Shortfall of Sites	0.701	Public Facilities	PF-1XL	0	0	20	153.741	1.077		Miscellaneous - Government Owned Property, 0	132A207 86		Westlake	No	LI	PF
Los Angeles	0	0	6132006900	0.000	0.000	0.000	0.000	Shortfall of Sites	0.701	Public Facilities	[Q]PF-1	0	0	0	153.741	0.000		Miscellaneous - Government Owned Property, 0	075B201 37		Harbor Gateway	No		PF
Los Angeles	24342 FRIAR ST	91367	2033021009	0.000	0.000	0.000	1.077	Shortfall of Sites	0.179	Low Residential	RS-1	Very Low Residential	0	0	66.287	1.077		Residential - Single Family Residence, 1	177B089 219	1 per lot	Canoga Park - Winnetka - Woodland Hills - West Hills	No	ABMI	AHO , CPK CPU, ADU
Los Angeles	0	0	2534026031	0.538	0.538	0.000	0.000	Shortfall of Sites	0.233	Low Residential	R1-1-CUGU	0	0	20	102.494	1.077		Institutional - Church - One Story, 0	210B161 806		Arleta - Pacoima	No	LI	FBO
Los Angeles	6803 ENCINO AVE	91406	2229004020	0.000	0.000	0.000	1.077	Shortfall of Sites	0.196	Low Residential	R1-1	Low Residential	0	0	66.287	1.077		Residential - Single Family Residence, 1	183B129 1090	1 per lot	Reseda - West Van Nuys	No	ABMI	AHO , RES CPU
Los Angeles	22913 STYLES ST	91367	2039013044	0.000	0.000	0.000	1.077	Shortfall of Sites	0.179	Low Residential	RS-1	Very Low Residential	0	0	66.287	1.077		Residential - Single Family Residence, 1	177B097 188	1 per lot	Canoga Park - Winnetka - Woodland Hills - West Hills	No	ABMI	AHO , CPK CPU, ADU
Los Angeles	23809 TIARA ST	91367	2045014014	0.000	0.000	0.000	1.077	Shortfall of Sites	0.179	Low Residential	RS-1	Very Low Residential	0	0	66.287	1.077		Residential - Single Family Residence - Pool, 1	177B089 691	1 per lot	Canoga Park - Winnetka - Woodland Hills - West Hills	No	ABMI	AHO , CPK CPU, ADU
Los Angeles	7022 FULLBRIGHT AVE	91306	2136008013	0.000	0.000	0.000	1.077	Shortfall of Sites	0.196	Low Residential	RS-1-RIO	Low Residential	0	0	66.287	1.077		Residential - Single Family Residence - Pool, 1	183B113 355	1 per lot	Canoga Park - Winnetka - Woodland Hills - West Hills	No	ABMI	AHO , CPK CPU
Los Angeles	5335 DENNY AVE	91601	2416023018	0.000	0.000	0.000	1.076	Shortfall of Sites	0.155	Medium Residential	R3-1VL	0	0	0	85.960	1.076		Residential - Five or More Units or Apartments (Any Combination) · 4 Stories or Less, 9	171B177 222		North Hollywood - Valley Village	No	ABMI	DB50
Los Angeles	5319 CARTWRIGHT AVE	91601	2416026018	0.000	0.000	0.000	1.076	Shortfall of Sites	0.155	Medium Residential	R3-1VL	0	0	0	85.841	1.076		Residential - Five or More Units or Apartments (Any Combination) · 4 Stories or Less, 9	171B177 279		North Hollywood - Valley Village	No	ABMI	DB50
Los Angeles	5316 DENNY AVE	91601	2416026008	0.000	0.000	0.000	1.076	Shortfall of Sites	0.155	Medium Residential	R3-1VL	0	0	0	85.961	1.076		Residential - Five or More Units or Apartments (Any Combination) · 4 Stories or Less, 9	171B177 298		North Hollywood - Valley Village	No	ABMI	DB50
Los Angeles	5308 DENNY AVE	91601	2416026010	0.000	0.000	0.000	1.076	Shortfall of Sites	0.155	Medium Residential	R3-1VL	0	0	0	85.961	1.076		Residential - Five or More Units or Apartments (Any Combination) · 4 Stories or Less, 9	171B177 339		North Hollywood - Valley Village	No	ABMI	DB50
Los Angeles	7417 HASKELL AVE	91406	2206027025	0.000	0.000	0.000	1.076	Shortfall of Sites	0.155	Medium Residential	[Q]R3-1	0	0	0	85.793	1.076		Residential - Five or More Units or Apartments (Any Combination) · 4 Stories or Less, 9	186B141 456		Van Nuys - North Sherman Oaks	No	ABMI	DB50
Los Angeles	7750 LAUREL CANYON BLVD	91605	2317001040	0.000	0.000	0.000	1.076	Shortfall of Sites	0.155	Medium Residential	R3-1-CUGU	0	0	0	85.962	1.076		Residential - Five or More Units or Apartments (Any Combination) · 4 Stories or Less, 9	189B165 931		Sun Valley - La Tuna Canyon	No	ABMI	DB50
Los Angeles	1519 GRANVILLE AVE	90025	4262005902	0.000	0.000	0.000	1.076	Shortfall of Sites	0.161	Medium Residential	[Q]R3-1	0	0	0	82.888	1.076		Residential - Five or More Units or Apartments (Any Combination) · 4 Stories or Less, 9	126B149 522		West Los Angeles	No	ABMI	DB50
Los Angeles	11727 TEXAS AVE	90025	4263009023	0.000	0.000	0.000	1.076	Shortfall of Sites	0.161	Medium Residential	[Q]R3-1	0	0	0	82.888	1.076		Residential - Five or More Units or Apartments (Any Combination) · 4 Stories or Less, 9	129B145 900		West Los Angeles	No	ABMI	DB50
Los Angeles	0	0	5409021900	0.000	0.000	0.000	0.000	Shortfall of Sites	0.700	Public Facilities	PF-1XL-RIO	0	0	0	153.741	0.000		Miscellaneous - Government Owned Property, 0	132A217 109		Central City North	No		PF
Los Angeles	22554 SATICOY ST	91307	2022018001	0.000	0.000	0.000	1.076	Shortfall of Sites	0.196	Low Residential	RS-1	Very Low Residential	0	0	66.287	1.076		Residential - Single Family Residence - Pool, 1	186B097 281	1 per lot	Canoga Park - Winnetka - Woodland Hills - West Hills	No	ABMI	AHO , CPK CPU
Los Angeles	15733 MILBANK ST	91436	2261009021	0.000	0.000	0.000	1.076	Shortfall of Sites	0.179	Low II Residential	R1-1	Low Residential	0	0	66.287	1.076		Residential - Single Family Residence - Pool, 1	168B141 457	1 per lot	Encino - Tarzana	No	ABMI	AHO , ENC CPU, ADU
Los Angeles	6616 SHELTONDALE AVE	91307	2034015038	0.000	0.000	0.000	1.076	Shortfall of Sites	0.179	Low Residential	RS-1	Very Low Residential	0	0	66.287	1.076		Residential - Single Family Residence - Pool, 1	180B089 337	1 per lot	Canoga Park - Winnetka - Woodland Hills - West Hills	No	ABMI	AHO , CPK CPU, ADU
Los Angeles	22840 LULL ST	91304	2014017009	0.000	0.000	0.000	1.076	Shortfall of Sites	0.179	Low Residential	RS-1	Very Low Residential	0	0	66.287	1.076		Residential - Single Family Residence, 1	186B097 137	1 per lot	Canoga Park - Winnetka - Woodland Hills - West Hills	No	ABMI	AHO , CPK CPU, ADU
Los Angeles	7338 KENTLAND AVE	91307	2022022026	0.000	0.000	0.000	1.076	Shortfall of Sites	0.196	Low Residential	RS-1	Very Low Residential	0	0	66.287	1.076		Residential - Single Family Residence, 1	186B097 766	1 per lot	Canoga Park - Winnetka - Woodland Hills - West Hills	No	ABMI	AHO , CPK CPU
Los Angeles	154 S AVENUE 24	90031	5204004901	0.000	0.000	0.000	1.076	Shortfall of Sites	0.114	Neighborhood Commercial	P-1-CDO	0	0	0	94.696	1.076		Miscellaneous - Government Owned Property, 0	139-5A221 292		Northeast Los Angeles	No	ABMI	P
Los Angeles	154 S AVENUE 24	90031	5204004901	0.000	0.000	0.000	1.076	Shortfall of Sites	0.114	Neighborhood Commercial	P-1-CDO	0	0	0	94.696	1.076		Miscellaneous - Government Owned Property, 0	139-5A221 289		Northeast Los Angeles	No	ABMI	P
Los Angeles	19655 SHERMAN WAY	91335	2116001020	0.000	0.000	0.000	1.076	Shortfall of Sites	0.114	General Commercial	C2-1VL, R3P-1VL	0	0	0	94.696	1.076		Commercial - Restaurant, Cocktail Lounge - Restaurant, Cocktail Lounge, Tavern - One Story, 0	183B117 49		Reseda - West Van Nuys	No	ABMI	P
Los Angeles	19659 SHERMAN WAY	91335	2116001002	0.000	0.000	0.000	1.076	Shortfall of Sites	0.114	General Commercial	C2-1VL, R3P-1VL	0	0	0	94.696	1.076		Commercial - Store - One Story, 0	183B117 48		Reseda - West Van Nuys	No	ABMI	P
Los Angeles	24354 FRIAR ST	91367	2033021007	0.000	0.000	0.000	1.076	Shortfall of Sites	0.179	Low Residential	RS-1	Very Low Residential	0	0	66.287	1.076		Residential - Single Family Residence, 1	177B089 212	1 per lot	Canoga Park - Winnetka - Woodland Hills - West Hills	No	ABMI	AHO , CPK CPU, ADU
Los Angeles	15508 LA MAIDA ST	91436	2261037002	0.000	0.000	0.000	1.076	Shortfall of Sites	0.179	Low II Residential	R1-1	Low Residential	0	0	66.287	1.076		Residential - Single Family Residence, 1	168B141 341	1 per lot	Encino - Tarzana	No	ABMI	AHO , ENC CPU, ADU
Los Angeles	5345 FALLBROOK AVE	91367	2042015017	0.000	0.000	0.000	1.076	Shortfall of Sites	0.196	Low Residential	R1-1	Very Low Residential	0	0	66.287	1.076		Residential - Single Family Residence - Pool, 1	171B097 227	1 per lot	Canoga Park - Winnetka - Woodland Hills - West Hills	No	ABMI	AHO , CPK CPU
Los Angeles	3557 S HILL ST	90007	5122029902	0.538	0.538	0.000	0.000	Shortfall of Sites	0.700	Public Facilities	PF-1	0	0	20	153.741	1.076		Industrial - Warehousing, Distribution, Storage - Warehousing, Distribution, 10,000 to 24,999 SF - One Story, 0	118-5A203 214		Southeast Los Angeles	No	LI	PF
Los Angeles	23135 VANOWEN ST	91307	2026010016	0.000	0.000	0.000	1.076	Shortfall of Sites	0.179	Low Residential	RS-1	Very Low Residential	0	0	66.287	1.076		Residential - Single Family Residence - Pool, 1	183B093 705	1 per lot	Canoga Park - Winnetka - Woodland Hills - West Hills	No	ABMI	AHO , CPK CPU, ADU
Los Angeles	22216 SCHOOLCRAFT ST	91303	2024034003	0.000	0.000	0.000	1.076	Shortfall of Sites	0.196	Low Residential	RS-1-RIO	Very Low Residential	0	0	66.287	1.076		Residential - Single Family Residence - Pool, 1	183B101 551	1 per lot	Canoga Park - Winnetka - Woodland Hills - West Hills	No	ABMI	AHO , CPK CPU
Los Angeles	101 W 89TH ST	90003	6040027909	0.538	0.538	0.000	0.000	Shortfall of Sites	0.699	Public Facilities	PF-1	0	0	20	153.741	1.075		Institutional - Hospital - Convalescent Hospital, Nursing Home - One Story, 0	096A203 330		Southeast Los Angeles	No	LI	PF
Los Angeles	6961 ENCINO AVE	91406	2229004001	0.000	0.000	0.000	1.075	Shortfall of Sites	0.196	Low Residential	R1-1	Low Residential	0	0	66.287	1.075		Residential - Single Family Residence - Pool, 1	183B129 582	1 per lot	Reseda - West Van Nuys	No	ABMI	AHO , RES CPU
Los Angeles	7022 SUNNYBRAE AVE	91306	2137004006	0.000	0.000	0.000	1.075	Shortfall of Sites	0.196	Low Residential	RS-1-RIO	Low Residential	0	0	66.287	1.075		Residential - Single Family Residence, 1	183B109 486	1 per lot	Canoga Park - Winnetka - Woodland Hills - West Hills	No	ABMI	AHO , CPK CPU
Los Angeles	6147 GLIDE AVE	91367	2035012008	0.000	0.000	0.000	1.075	Shortfall of Sites	0.179	Low Residential	RS-1	Very Low Residential	0	0	66.287	1.075		Residential - Single Family Residence, 1	177B093 375	1 per lot	Canoga Park - Winnetka - Woodland Hills - West Hills	No	ABMI	AHO , CPK CPU, ADU
Los Angeles	6135 GLIDE AVE	91367	2035012006	0.000	0.000	0.000	1.075	Shortfall of Sites	0.179	Low Residential	RS-1	Very Low Residential	0	0	66.287	1.075		Residential - Single Family Residence, 1	177B093 412	1 per lot	Canoga Park - Winnetka - Woodland Hills - West Hills	No	ABMI	AHO , CPK CPU, ADU
Los Angeles	6129 GLIDE AVE	91367	2035012005	0.000	0.000	0.000	1.075	Shortfall of Sites	0.179	Low Residential	RS-1	Very Low Residential	0	0	66.287	1.075		Residential - Single Family Residence, 1	177B093 425	1 per lot	Canoga Park - Winnetka - Woodland Hills - West Hills	No	ABMI	AHO , CPK CPU, ADU
Los Angeles	6109 GLIDE AVE	91367	2035012002	0.000	0.000	0.000	1.075	Shortfall of Sites	0.179	Low Residential	RS-1	Very Low Residential	[DM2-SH2-5] [CX2-FA] [CPIO]	0	66.287	1.075		Residential - Single Family Residence - Pool, 1	177B093 476	1 per lot	Canoga Park - Winnetka - Woodland Hills - West Hills	No	ABMI	AHO , CPK CPU, ADU
Los Angeles	6115 GLIDE AVE	91367	2035012003	0.000	0.000	0.000	1.075	Shortfall of Sites	0.179	Low Residential	RS-1	Very Low Residential	0	0	66.287	1.075		Residential - Single Family Residence, 1	177B093 461	1 per lot	Canoga Park - Winnetka - Woodland Hills - West Hills	No	ABMI	AHO , CPK CPU, ADU
Los Angeles	23645 MARTHA ST	91367	2041023037	0.000	0.000	0.000	1.075	Shortfall of Sites	0.179	Low Residential	RS-1	Very Low Residential	0	0	66.287	1.075		Residential - Single Family Residence - Pool, 1	174B093 293	1 per lot	Canoga Park - Winnetka - Woodland Hills - West Hills	No	ABMI	AHO , CPK CPU, ADU

Jurisdiction Name	Site Address/Intersection	5 Digit ZIP Code	Assessor Parcel Number	Very Low-Income	Low-Income	Moderate-Income	Above Moderate-Income	Type of Shortfall	Parcel Size (Acres)	Current General Plan Designation	Current Zoning	Proposed General Plan (GP) Designation	Proposed Zoning	Minimum Density Allowed	Maximum Density Allowed	Total Capacity	Vacant/ Nonvacant	Description of Existing Uses	PIN	Base Density Per Acre	Community Plan Area	Rent Stabalization Ordinance	Income Category	Applicable Rezoning Program (Program informing values in Column Q listed first)
Los Angeles	6121 GLIDE AVE	91367	2035012004	0.000	0.000	0.000	1.075	Shortfall of Sites	0.179	Low Residential	RS-1	Very Low Residential	0	0	66.287	1.075		Residential - Single Family Residence, 1	177B093 443	1 per lot	Canoga Park - Winnetka - Woodland Hills - West Hills	No	ABMI	AHO , CPK CPU, ADU
Los Angeles	6141 GLIDE AVE	91367	2035012007	0.000	0.000	0.000	1.075	Shortfall of Sites	0.179	Low Residential	RS-1	Very Low Residential	0	0	66.287	1.075		Residential - Single Family Residence, 1	177B093 392	1 per lot	Canoga Park - Winnetka - Woodland Hills - West Hills	No	ABMI	AHO , CPK CPU, ADU
Los Angeles	22401 STRATHERN ST	91304	2013022016	0.000	0.000	0.000	1.075	Shortfall of Sites	0.196	Low Residential	RS-1	Very Low Residential	0	0	66.287	1.075		Residential - Single Family Residence, 1	189B101 257	1 per lot	Canoga Park - Winnetka - Woodland Hills - West Hills	No	ABMI	AHO , CPK CPU
Los Angeles	22330 ROSCOE BLVD	91304	2012023005	0.000	0.000	0.000	1.075	Shortfall of Sites	0.196	Low Residential	RS-1	Very Low Residential	0	0	66.287	1.075		Residential - Single Family Residence, 1	192B101 651	1 per lot	Canoga Park - Winnetka - Woodland Hills - West Hills	No	ABMI	AHO , CPK CPU
Los Angeles	22316 ROSCOE BLVD	91304	2012023003	0.000	0.000	0.000	1.075	Shortfall of Sites	0.196	Low Residential	RS-1	Very Low Residential	0	0	66.287	1.075		Residential - Single Family Residence, 1	192B101 649	1 per lot	Canoga Park - Winnetka - Woodland Hills - West Hills	No	ABMI	AHO , CPK CPU
Los Angeles	22338 ROSCOE BLVD	91304	2012023006	0.000	0.000	0.000	1.075	Shortfall of Sites	0.196	Low Residential	RS-1	Very Low Residential	0	0	66.287	1.075		Residential - Single Family Residence - Pool, 1	192B101 652	1 per lot	Canoga Park - Winnetka - Woodland Hills - West Hills	No	ABMI	AHO , CPK CPU
Los Angeles	22346 ROSCOE BLVD	91304	2012023007	0.000	0.000	0.000	1.075	Shortfall of Sites	0.196	Low Residential	RS-1	Very Low Residential	0	0	66.287	1.075		Residential - Single Family Residence, 1	192B101 653	1 per lot	Canoga Park - Winnetka - Woodland Hills - West Hills	No	ABMI	AHO , CPK CPU
Los Angeles	0	0	5593030903	0.537	0.537	0.000	0.000	Shortfall of Sites	0.699	Public Facilities	PF-1-RIO	0	0	20	153.741	1.075		Miscellaneous - Government Owned Property, 0	159B205 8		Northeast Los Angeles	No	LI	PF
Los Angeles	22324 ROSCOE BLVD	91304	2012023004	0.000	0.000	0.000	1.075	Shortfall of Sites	0.196	Low Residential	RS-1	Very Low Residential	0	0	66.287	1.075		Residential - Single Family Residence, 1	192B101 650	1 per lot	Canoga Park - Winnetka - Woodland Hills - West Hills	No	ABMI	AHO , CPK CPU
Los Angeles	22310 ROSCOE BLVD	91304	2012023002	0.000	0.000	0.000	1.075	Shortfall of Sites	0.196	Low Residential	RS-1	Very Low Residential	0	0	66.287	1.075		Residential - Single Family Residence, 1	192B101 648	1 per lot	Canoga Park - Winnetka - Woodland Hills - West Hills	No	ABMI	AHO , CPK CPU
Los Angeles	7524 ASMAN AVE	91307	2022021015	0.000	0.000	0.000	1.075	Shortfall of Sites	0.196	Low Residential	RS-1	Very Low Residential	0	0	66.287	1.075		Residential - Single Family Residence, 1	186B101 315	1 per lot	Canoga Park - Winnetka - Woodland Hills - West Hills	No	ABMI	AHO , CPK CPU
Los Angeles	6018 LOCKHURST DR	91367	2045009013	0.000	0.000	0.000	1.075	Shortfall of Sites	0.179	Low Residential	RS-1	Very Low Residential	0	0	66.287	1.075		Residential - Single Family Residence, 1	177B089 553	1 per lot	Canoga Park - Winnetka - Woodland Hills - West Hills	No	ABMI	AHO , CPK CPU, ADU
Los Angeles	22700 ROSCOE BLVD	91304	2013002002	0.000	0.000	0.000	1.075	Shortfall of Sites	0.196	Low Residential	RS-1	Very Low Residential	[HB5-SH1-5] [CX4-FA] [CPIO]	0	66.287	1.075		Residential - Single Family Residence, 1	192B097 468	1 per lot	Canoga Park - Winnetka - Woodland Hills - West Hills	No	ABMI	AHO , CPK CPU
Los Angeles	22660 ROSCOE BLVD	91304	2013002003	0.000	0.000	0.000	1.075	Shortfall of Sites	0.196	Low Residential	RS-1	Very Low Residential	0	0	66.287	1.075		Residential - Single Family Residence, 1	192B097 467	1 per lot	Canoga Park - Winnetka - Woodland Hills - West Hills	No	ABMI	AHO , CPK CPU
Los Angeles	22558 TIARA ST	91367	2040003029	0.000	0.000	0.000	1.075	Shortfall of Sites	0.179	Low Residential	RS-1	Very Low Residential	0	0	66.287	1.075		Residential - Single Family Residence, 1	177B097 615	1 per lot	Canoga Park - Winnetka - Woodland Hills - West Hills	No	ABMI	AHO , CPK CPU, ADU
Los Angeles	16950 KESWICK ST	91406	2203013006	0.000	0.000	0.000	1.075	Shortfall of Sites	0.179	Low Residential	R1-1	Low Residential	0	0	66.287	1.075		Residential - Single Family Residence - Pool, 1	186B133 146	1 per lot	Reseda - West Van Nuys	No	ABMI	AHO , RES CPU, ADU
Los Angeles	22654 ROSCOE BLVD	91304	2013002004	0.000	0.000	0.000	1.075	Shortfall of Sites	0.196	Low Residential	RS-1	Very Low Residential	0	0	66.287	1.075		Residential - Single Family Residence, 1	192B097 466	1 per lot	Canoga Park - Winnetka - Woodland Hills - West Hills	No	ABMI	AHO , CPK CPU
Los Angeles	22646 ROSCOE BLVD	91304	2013002005	0.000	0.000	0.000	1.074	Shortfall of Sites	0.196	Low Residential	RS-1	Very Low Residential	0	0	66.287	1.074		Residential - Single Family Residence, 1	192B097 465	1 per lot	Canoga Park - Winnetka - Woodland Hills - West Hills	No	ABMI	AHO , CPK CPU
Los Angeles	22640 ROSCOE BLVD	91304	2013002006	0.000	0.000	0.000	1.074	Shortfall of Sites	0.196	Low Residential	RS-1	Very Low Residential	0	0	66.287	1.074		Residential - Single Family Residence, 1	192B097 464	1 per lot	Canoga Park - Winnetka - Woodland Hills - West Hills	No	ABMI	AHO , CPK CPU
Los Angeles	6505 LARAMIE AVE	91306	2134023025	0.000	0.000	0.000	1.074	Shortfall of Sites	0.196	Low Residential	RS-1-RIO	Low Residential	0	0	66.287	1.074		Residential - Single Family Residence, 1	180B113 715	1 per lot	Canoga Park - Winnetka - Woodland Hills - West Hills	No	ABMI	AHO , CPK CPU
Los Angeles	5535 CAHUENGA BLVD	91601	2416020031	0.000	0.000	0.000	1.074	Shortfall of Sites	0.066	Neighborhood Office Commercial	CR-1VL	0	0	0	31.317	1.074		Industrial - Light Manufacturing - One Story, 0	174B177 685		North Hollywood - Valley Village	No	ABMI	ARO
Los Angeles	5535 CAHUENGA BLVD	91601	2416020031	0.000	0.000	0.000	1.074	Shortfall of Sites	0.066	Neighborhood Office Commercial	CR-1VL	0	0	0	31.317	1.074		Industrial - Light Manufacturing - One Story, 0	174B177 703		North Hollywood - Valley Village	No	ABMI	ARO
Los Angeles	5535 CAHUENGA BLVD	91601	2416020031	0.000	0.000	0.000	1.074	Shortfall of Sites	0.066	Neighborhood Office Commercial	CR-1VL	0	0	0	31.317	1.074		Industrial - Light Manufacturing - One Story, 0	174B177 712		North Hollywood - Valley Village	No	ABMI	ARO
Los Angeles	5535 CAHUENGA BLVD	91601	2416020031	0.000	0.000	0.000	1.074	Shortfall of Sites	0.066	Neighborhood Office Commercial	CR-1VL	0	0	0	31.316	1.074		Industrial - Light Manufacturing - One Story, 0	174B177 728		North Hollywood - Valley Village	No	ABMI	ARO
Los Angeles	5535 CAHUENGA BLVD	91601	2416020031	0.000	0.000	0.000	1.074	Shortfall of Sites	0.066	Neighborhood Office Commercial	CR-1VL	0	0	0	31.316	1.074		Industrial - Light Manufacturing - One Story, 0	174B177 736		North Hollywood - Valley Village	No	ABMI	ARO
Los Angeles	5535 CAHUENGA BLVD	91601	2416020031	0.000	0.000	0.000	1.074	Shortfall of Sites	0.066	Neighborhood Office Commercial	CR-1VL	0	0	0	31.316	1.074		Industrial - Light Manufacturing - One Story, 0	174B177 750		North Hollywood - Valley Village	No	ABMI	ARO
Los Angeles	5535 CAHUENGA BLVD	91601	2416020031	0.000	0.000	0.000	1.074	Shortfall of Sites	0.066	Neighborhood Office Commercial	CR-1VL	0	0	0	31.316	1.074		Industrial - Light Manufacturing - One Story, 0	174B177 759		North Hollywood - Valley Village	No	ABMI	ARO
Los Angeles	5535 CAHUENGA BLVD	91601	2416020031	0.000	0.000	0.000	1.074	Shortfall of Sites	0.066	Neighborhood Office Commercial	CR-1VL	0	0	0	31.315	1.074		Industrial - Light Manufacturing - One Story, 0	174B177 772		North Hollywood - Valley Village	No	ABMI	ARO
Los Angeles	5535 CAHUENGA BLVD	91601	2416020031	0.000	0.000	0.000	1.074	Shortfall of Sites	0.066	Neighborhood Office Commercial	CR-1VL	0	0	0	31.315	1.074		Industrial - Light Manufacturing - One Story, 0	174B177 780		North Hollywood - Valley Village	No	ABMI	ARO
Los Angeles	22632 ROSCOE BLVD	91304	2013002007	0.000	0.000	0.000	1.074	Shortfall of Sites	0.196	Low Residential	RS-1	Very Low Residential	0	0	66.287	1.074		Residential - Single Family Residence, 1	192B097 463	1 per lot	Canoga Park - Winnetka - Woodland Hills - West Hills	No	ABMI	AHO , CPK CPU
Los Angeles	6659 NEDDY AVE	91307	2034006008	0.000	0.000	0.000	1.074	Shortfall of Sites	0.179	Low Residential	RS-1	Very Low Residential	0	0	66.287	1.074		Residential - Single Family Residence - Pool, 1	180B089 159	1 per lot	Canoga Park - Winnetka - Woodland Hills - West Hills	No	ABMI	AHO , CPK CPU, ADU
Los Angeles	8255 BEVERLY BLVD	90048	5514009055	0.000	0.000	0.000	1.074	Shortfall of Sites	0.101	Neighborhood Office Commercial	C2-1VL	0	0	0	15.642	1.074		Commercial - Store Combination - Store and Office Combination - One Story, 0	138B173 389		Wilshire	No	ABMI	ARO
Los Angeles	8255 BEVERLY BLVD	90048	5514009055	0.000	0.000	0.000	1.074	Shortfall of Sites	0.106	Neighborhood Office Commercial	C2-1VL	0	0	0	14.855	1.074		Commercial - Store Combination - Store and Office Combination - One Story, 0	138B173 390		Wilshire	No	ABMI	ARO
Los Angeles	22840 BURBANK BLVD	91367	2042001035	0.000	0.000	0.000	1.074	Shortfall of Sites	0.196	Low Residential	R1-1	Very Low Residential	0	0	66.287	1.074		Residential - Single Family Residence - Pool, 1	174B097 622	1 per lot	Canoga Park - Winnetka - Woodland Hills - West Hills	No	ABMI	AHO , CPK CPU
Los Angeles	22626 ROSCOE BLVD	91304	2013002008	0.000	0.000	0.000	1.074	Shortfall of Sites	0.196	Low Residential	RS-1	Very Low Residential	0	0	66.287	1.074		Residential - Single Family Residence, 1	192B097 462	1 per lot	Canoga Park - Winnetka - Woodland Hills - West Hills	No	ABMI	AHO , CPK CPU
Los Angeles	20858 KITTRIDGE ST	91306	2148024010	0.000	0.000	0.000	1.074	Shortfall of Sites	0.196	Low Residential	RS-1-RIO	Low Residential	0	0	66.287	1.074		Residential - Single Family Residence, 1	180B109 328	1 per lot	Canoga Park - Winnetka - Woodland Hills - West Hills	No	ABMI	AHO , CPK CPU
Los Angeles	22618 ROSCOE BLVD	91304	2013002009	0.000	0.000	0.000	1.074	Shortfall of Sites	0.196	Low Residential	RS-1	Very Low Residential	0	0	66.287	1.074		Residential - Single Family Residence, 1	192B097 461	1 per lot	Canoga Park - Winnetka - Woodland Hills - West Hills	No	ABMI	AHO , CPK CPU
Los Angeles	22246 ROSCOE BLVD	91304	2012008007	0.000	0.000	0.000	1.074	Shortfall of Sites	0.196	Low Residential	RS-1	Very Low Residential	[MB4-G1-5] [IX1-FA] [CPIO]	0	66.287	1.074		Residential - Single Family Residence - Pool, 1	192B101 645	1 per lot	Canoga Park - Winnetka - Woodland Hills - West Hills	No	ABMI	AHO , CPK CPU
Los Angeles	22612 ROSCOE BLVD	91304	2013002010	0.000	0.000	0.000	1.074	Shortfall of Sites	0.196	Low Residential	RS-1	Very Low Residential	0	0	66.287	1.074		Residential - Single Family Residence, 1	192B097 460	1 per lot	Canoga Park - Winnetka - Woodland Hills - West Hills	No	ABMI	AHO , CPK CPU
Los Angeles	5628 FAUST AVE	91367	2040008006	0.000	0.000	0.000	1.074	Shortfall of Sites	0.179	Low Residential	R1-1	Very Low Residential	0	0	66.287	1.074		Residential - Single Family Residence - Pool, 1	174B097 453	1 per lot	Canoga Park - Winnetka - Woodland Hills - West Hills	No	ABMI	AHO , CPK CPU, ADU
Los Angeles	15923 DICKENS ST	91436	2283010030	0.000	0.000	0.000	1.074	Shortfall of Sites	0.179	Low II Residential	R1-1	Low Residential	0	0	66.287	1.074		Residential - Single Family Residence, 1	168B141 681	1 per lot	Encino - Tarzana	No	ABMI	AHO , ENC CPU, ADU
Los Angeles	2130 COLBY AVE	90025	4260005026	0.000	0.000	0.000	1.074	Shortfall of Sites	0.187	Medium Residential	R3-1	0	0	0	83.094	1.074		Residential - Five or More Units or Apartments (Any Combination) · 4 Stories or Less, 11	123B153 72		West Los Angeles	Yes	ABMI	DB50
Los Angeles	2132 COLBY AVE	90025	4260005027	0.000	0.000	0.000	1.074	Shortfall of Sites	0.187	Medium Residential	R3-1	0	0	0	83.094	1.074		Residential - Five or More Units or Apartments (Any Combination) · 4 Stories or Less, 11	123B153 90		West Los Angeles	Yes	ABMI	DB50
Los Angeles	3224 VERDUGO RD	90065	5456002013	0.000	0.000	0.000	1.074	Shortfall of Sites	0.459	Low Medium II Residential	RD2-1-CDO	0	0	0	33.847	1.074		Residential - Five or More Units or Apartments (Any Combination) · 4 Stories or Less, 11	150B213 183		Northeast Los Angeles	Yes	ABMI	DB50
Los Angeles	1516 COLBY AVE	90025	4261002014	0.000	0.000	0.000	1.074	Shortfall of Sites	0.184	Medium Residential	[Q]R3-1	0	0	0	84.254	1.074		Residential - Five or More Units or Apartments (Any Combination) · 4 Stories or Less, 11	129B149 563		West Los Angeles	Yes	ABMI	DB50
Los Angeles	1767 W ADAMS BLVD	90018	5058029013	0.000	0.000	0.000	1.074	Shortfall of Sites	0.172	Neighborhood Commercial	C2-1VL-CPIO	0	0	0	7.797	1.074		Industrial - Warehousing, Distribution, Storage - Warehousing, Distribution, 10,000 to 24,999 SF - One Story, 0	123B193 570		South Los Angeles	No	ABMI	ARO
Los Angeles	7450 BALBOA BLVD	91406	2226028022	0.000	0.000	0.000	1.074	Shortfall of Sites	0.196	Low Residential	R1-1	Low Residential	0	0	66.287	1.074		Residential - Single Family Residence, 1	186B133 1159	1 per lot	Reseda - West Van Nuys	No	ABMI	AHO , RES CPU
Los Angeles	7454 BALBOA BLVD	91406	2226028021	0.000	0.000	0.000	1.074	Shortfall of Sites	0.196	Low Residential	R1-1	Low Residential	0	0	66.287	1.074		Residential - Single Family Residence, 1	186B133 1158	1 per lot	Reseda - West Van Nuys	No	ABMI	AHO , RES CPU
Los Angeles	22426 VANOWEN ST	91307	2038028031	0.000	0.000	0.000	1.074	Shortfall of Sites	0.179	Low Residential	RS-1	Very Low Residential	0	0	66.287	1.074		Residential - Single Family Residence - Pool, 1	180B101 31	1 per lot	Canoga Park - Winnetka - Woodland Hills - West Hills	No	ABMI	AHO , CPK CPU, ADU

Jurisdiction Name	Site Address/Intersection	5 Digit ZIP Code	Assessor Parcel Number	Very Low-Income	Low-Income	Moderate-Income	Above Moderate-Income	Type of Shortfall	Parcel Size (Acres)	Current General Plan Designation	Current Zoning	Proposed General Plan (GP) Designation	Proposed Zoning	Minimum Density Allowed	Maximum Density Allowed	Total Capacity	Vacant/ Nonvacant	Description of Existing Uses	PIN	Base Density Per Acre	Community Plan Area	Rent Stabalization Ordinance	Income Category	Applicable Rezoning Program (Program informing values in Column Q listed first)
Los Angeles	23125 COVELLO ST	91307	2021002007	0.000	0.000	0.000	1.074	Shortfall of Sites	0.179	Low Residential	RS-1	Very Low Residential	0	0	66.287	1.074		Residential - Single Family Residence - Pool, 1	186B093 175	1 per lot	Canoga Park - Winnetka - Woodland Hills - West Hills	No	ABMI	AHO , CPK CPU, ADU
Los Angeles	20315 HAMLIN ST	91306	2136021034	0.000	0.000	0.000	1.074	Shortfall of Sites	0.196	Low Residential	RS-1-RIO	Low Residential	[HB3-G1-5] [CX2-FA] [CPIO-O]	0	66.287	1.074		Residential - Single Family Residence, 1	180B113 336	1 per lot	Canoga Park - Winnetka - Woodland Hills - West Hills	No	ABMI	AHO , CPK CPU
Los Angeles	23061 STRATHERN ST	91304	2014026002	0.000	0.000	0.000	1.073	Shortfall of Sites	0.179	Low Residential	RS-1	Very Low Residential	0	0	66.287	1.073		Residential - Single Family Residence - Pool, 1	189B097 460	1 per lot	Canoga Park - Winnetka - Woodland Hills - West Hills	No	ABMI	AHO , CPK CPU, ADU
Los Angeles	7618 PONCE AVE	91304	2013008037	0.000	0.000	0.000	1.073	Shortfall of Sites	0.196	Low Residential	RS-1	Very Low Residential	0	0	66.287	1.073		Residential - Single Family Residence - Pool, 1	186B097 192	1 per lot	Canoga Park - Winnetka - Woodland Hills - West Hills	No	ABMI	AHO , CPK CPU
Los Angeles	23739 KITTRIDGE ST	91307	2034011025	0.000	0.000	0.000	1.073	Shortfall of Sites	0.179	Low Residential	RS-1	Very Low Residential	0	0	66.287	1.073		Residential - Single Family Residence - Pool, 1	180B089 373	1 per lot	Canoga Park - Winnetka - Woodland Hills - West Hills	No	ABMI	AHO , CPK CPU, ADU
Los Angeles	6552 CLEOMOORE AVE	91307	2034020031	0.000	0.000	0.000	1.073	Shortfall of Sites	0.179	Low Residential	RS-1	Very Low Residential	0	0	66.287	1.073		Residential - Single Family Residence, 1	180B089 506	1 per lot	Canoga Park - Winnetka - Woodland Hills - West Hills	No	ABMI	AHO , CPK CPU, ADU
Los Angeles	6512 FRANRIVERS AVE	91307	2034017021	0.000	0.000	0.000	1.073	Shortfall of Sites	0.179	Low Residential	RS-1	Very Low Residential	[HB1-G1-5] [CX2-FA] [CPIO]	0	66.287	1.073		Residential - Single Family Residence, 1	180B089 647	1 per lot	Canoga Park - Winnetka - Woodland Hills - West Hills	No	ABMI	AHO , CPK CPU, ADU
Los Angeles	7527 ASMAN AVE	91307	2022017018	0.000	0.000	0.000	1.073	Shortfall of Sites	0.195	Low Residential	RS-1	Very Low Residential	0	0	66.287	1.073		Residential - Single Family Residence - Pool, 1	186B101 314	1 per lot	Canoga Park - Winnetka - Woodland Hills - West Hills	No	ABMI	AHO , CPK CPU
Los Angeles	20852 KITTRIDGE ST	91306	2148024011	0.000	0.000	0.000	1.073	Shortfall of Sites	0.195	Low Residential	RS-1-RIO	Low Residential	[MM1-CDF1-5] [IX4-FA] [CPIO]	0	66.287	1.073		Residential - Single Family Residence - Pool, 1	180B109 329	1 per lot	Canoga Park - Winnetka - Woodland Hills - West Hills	No	ABMI	AHO , CPK CPU
Los Angeles	7362 CAPISTRANO AVE	91307	2022023080	0.000	0.000	0.000	1.073	Shortfall of Sites	0.195	Low Residential	RS-1	Very Low Residential	0	0	66.287	1.073		Residential - Single Family Residence, 1	186B101 642	1 per lot	Canoga Park - Winnetka - Woodland Hills - West Hills	No	ABMI	AHO , CPK CPU
Los Angeles	20457 HARTLAND ST	91306	2136014008	0.000	0.000	0.000	1.073	Shortfall of Sites	0.195	Low Residential	RS-1-RIO	Low Residential	[MB4-SH1-5] [IX1-FA] [CPIO]	0	66.287	1.073		Residential - Single Family Residence - Pool, 1	183B109 799	1 per lot	Canoga Park - Winnetka - Woodland Hills - West Hills	No	ABMI	AHO , CPK CPU
Los Angeles	1803 S HOPE ST	90015	5126011009	0.000	0.000	0.000	1.073	Shortfall of Sites	0.167	Regional Commercial	C2-2D-O-CPIO	0	0	0	8.035	1.073		Industrial - Warehousing, Distribution, Storage - Warehousing, Distribution, 10,000 to 24,999 SF - One Story, 0	124-5A205 177		Southeast Los Angeles	No	ABMI	ARO
Los Angeles	1803 S HOPE ST	90015	5126011009	0.000	0.000	0.000	1.073	Shortfall of Sites	0.167	Regional Commercial	C2-2D-O-CPIO	0	0	0	8.034	1.073		Industrial - Warehousing, Distribution, Storage - Warehousing, Distribution, 10,000 to 24,999 SF - One Story, 0	124-5A205 181		Southeast Los Angeles	No	ABMI	ARO
Los Angeles	19908 STAGG ST	91306	2106009020	0.000	0.000	0.000	1.073	Shortfall of Sites	0.195	Low Residential	RS-1	Low Residential	0	0	66.287	1.073		Residential - Single Family Residence, 1	189B113 1233	1 per lot	Canoga Park - Winnetka - Woodland Hills - West Hills	No	ABMI	AHO , CPK CPU
Los Angeles	6003 WILBUR AVE	91356	2156018042	0.000	0.000	0.000	1.073	Shortfall of Sites	0.195	Low II Residential	R1-1	Low Residential	0	0	66.287	1.073		Residential - Single Family Residence, 1	177B121 639	1 per lot	Encino - Tarzana	No	ABMI	AHO , ENC CPU
Los Angeles	23343 HARTLAND ST	91307	2028016023	0.000	0.000	0.000	1.073	Shortfall of Sites	0.179	Low Residential	RS-1	Very Low Residential	0	0	66.287	1.073		Residential - Single Family Residence - Pool, 1	183B093 595	1 per lot	Canoga Park - Winnetka - Woodland Hills - West Hills	No	ABMI	AHO , CPK CPU, ADU
Los Angeles	18655 ELKWOOD ST	91335	2103022001	0.000	0.000	0.000	1.072	Shortfall of Sites	0.195	Low Residential	RS-1	Low Residential	0	0	66.287	1.072		Residential - Single Family Residence - Pool, 1	189B121 406	1 per lot	Reseda - West Van Nuys	No	ABMI	AHO , RES CPU
Los Angeles	23214 MARIANO ST	91367	2044016006	0.000	0.000	0.000	1.072	Shortfall of Sites	0.195	Low Residential	R1-1	Very Low Residential	[LN1-MU2-5] [RG1-FA] [CPIO]	0	66.287	1.072		Residential - Single Family Residence - Pool, 1	171B093 111	1 per lot	Canoga Park - Winnetka - Woodland Hills - West Hills	No	ABMI	AHO , CPK CPU
Los Angeles	15526 MORRISON ST	91403	2261034024	0.000	0.000	0.000	1.072	Shortfall of Sites	0.179	Low II Residential	R1-1	Low Residential	0	0	66.287	1.072		Residential - Single Family Residence - Pool, 1	168B141 113	1 per lot	Encino - Tarzana	No	ABMI	AHO , ENC CPU, ADU
Los Angeles	7651 BOBBYBOYAR AVE	91304	2027037020	0.000	0.000	0.000	1.072	Shortfall of Sites	0.179	Low Residential	RS-1	Very Low Residential	0	0	66.287	1.072		Residential - Single Family Residence, 1	186B093 49	1 per lot	Canoga Park - Winnetka - Woodland Hills - West Hills	No	ABMI	AHO , CPK CPU, ADU
Los Angeles	23225 SPIRES ST	91304	2020005035	0.000	0.000	0.000	1.072	Shortfall of Sites	0.179	Low Residential	RS-1	Very Low Residential	0	0	66.287	1.072		Residential - Single Family Residence, 1	189B093 659	1 per lot	Canoga Park - Winnetka - Woodland Hills - West Hills	No	ABMI	AHO , CPK CPU, ADU
Los Angeles	7401 ASMAN AVE	91307	2022017032	0.000	0.000	0.000	1.072	Shortfall of Sites	0.195	Low Residential	RS-1	Very Low Residential	[DM2-G1-5] [CX2-FA] [CPIO-O]	0	66.287	1.072		Residential - Single Family Residence, 1	186B101 624	1 per lot	Canoga Park - Winnetka - Woodland Hills - West Hills	No	ABMI	AHO , CPK CPU
Los Angeles	20414 KESWICK ST	91306	2114002023	0.000	0.000	0.000	1.072	Shortfall of Sites	0.195	Low Residential	RS-1	Low Residential	0	0	66.287	1.072		Residential - Single Family Residence, 1	186B109 107	1 per lot	Canoga Park - Winnetka - Woodland Hills - West Hills	No	ABMI	AHO , CPK CPU
Los Angeles	7400 ASMAN AVE	91307	2022021001	0.000	0.000	0.000	1.072	Shortfall of Sites	0.195	Low Residential	RS-1	Very Low Residential	0	0	66.287	1.072		Residential - Single Family Residence, 1	186B101 625	1 per lot	Canoga Park - Winnetka - Woodland Hills - West Hills	No	ABMI	AHO , CPK CPU
Los Angeles	15509 CAMARILLO ST	91436	2261037005	0.000	0.000	0.000	1.072	Shortfall of Sites	0.179	Low II Residential	R1-1	Low Residential	0	0	66.287	1.072		Residential - Single Family Residence, 1	168B141 401	1 per lot	Encino - Tarzana	No	ABMI	AHO , ENC CPU, ADU
Los Angeles	23324 BASSETT ST	91307	2028016006	0.000	0.000	0.000	1.072	Shortfall of Sites	0.179	Low Residential	RS-1	Very Low Residential	0	0	66.287	1.072		Residential - Single Family Residence, 1	183B093 551	1 per lot	Canoga Park - Winnetka - Woodland Hills - West Hills	No	ABMI	AHO , CPK CPU, ADU
Los Angeles	20420 KESWICK ST	91306	2114002024	0.000	0.000	0.000	1.072	Shortfall of Sites	0.195	Low Residential	RS-1	Low Residential	0	0	66.287	1.072		Residential - Single Family Residence, 1	186B109 106	1 per lot	Canoga Park - Winnetka - Woodland Hills - West Hills	No	ABMI	AHO , CPK CPU
Los Angeles	7401 SAUSALITO AVE	91307	2022021030	0.000	0.000	0.000	1.072	Shortfall of Sites	0.195	Low Residential	RS-1	Very Low Residential	0	0	66.287	1.072		Residential - Single Family Residence - Pool, 1	186B101 626	1 per lot	Canoga Park - Winnetka - Woodland Hills - West Hills	No	ABMI	AHO , CPK CPU
Los Angeles	6530 FRANRIVERS AVE	91307	2034017024	0.000	0.000	0.000	1.072	Shortfall of Sites	0.179	Low Residential	RS-1	Very Low Residential	0	0	66.287	1.072		Residential - Single Family Residence, 1	180B089 576	1 per lot	Canoga Park - Winnetka - Woodland Hills - West Hills	No	ABMI	AHO , CPK CPU, ADU
Los Angeles	19531 CALVERT ST	91335	2132021010	0.000	0.000	0.000	1.072	Shortfall of Sites	0.195	Low Residential	R1-1-RIO	Low Residential	0	0	66.287	1.072		Residential - Single Family Residence, 1	177B117 270	1 per lot	Reseda - West Van Nuys	No	ABMI	AHO , RES CPU
Los Angeles	20415 KESWICK ST	91306	2114001026	0.000	0.000	0.000	1.072	Shortfall of Sites	0.195	Low Residential	RS-1	Low Residential	0	0	66.287	1.072		Residential - Single Family Residence, 1	186B109 44	1 per lot	Canoga Park - Winnetka - Woodland Hills - West Hills	No	ABMI	AHO , CPK CPU
Los Angeles	20400 KESWICK ST	91306	2114002021	0.000	0.000	0.000	1.072	Shortfall of Sites	0.195	Low Residential	RS-1	Low Residential	[HB4-SH1-5] [CX3-FA] [SN-CPIO]	0	66.287	1.072		Residential - Single Family Residence, 1	186B113 93	1 per lot	Canoga Park - Winnetka - Woodland Hills - West Hills	No	ABMI	AHO , CPK CPU
Los Angeles	20421 KESWICK ST	91306	2114001027	0.000	0.000	0.000	1.072	Shortfall of Sites	0.195	Low Residential	RS-1	Low Residential	[HM1-CHC1-5] [CX2-FA] [CPIO]	0	66.287	1.072		Residential - Single Family Residence - Pool, 1	186B109 43	1 per lot	Canoga Park - Winnetka - Woodland Hills - West Hills	No	ABMI	AHO , CPK CPU
Los Angeles	22212 BURTON ST	91304	2012007002	0.000	0.000	0.000	1.072	Shortfall of Sites	0.195	Low Residential	RS-1	Very Low Residential	0	0	66.287	1.072		Residential - Single Family Residence, 1	192B101 727	1 per lot	Canoga Park - Winnetka - Woodland Hills - West Hills	No	ABMI	AHO , CPK CPU
Los Angeles	23900 BESSEMER ST	91367	2045012013	0.000	0.000	0.000	1.072	Shortfall of Sites	0.178	Low Residential	RS-1	Very Low Residential	0	0	66.287	1.072		Residential - Single Family Residence, 1	177B089 492	1 per lot	Canoga Park - Winnetka - Woodland Hills - West Hills	No	ABMI	AHO , CPK CPU, ADU
Los Angeles	23230 MARIANO ST	91367	2044016004	0.000	0.000	0.000	1.072	Shortfall of Sites	0.195	Low Residential	R1-1	Very Low Residential	0	0	66.287	1.072		Residential - Single Family Residence, 1	171B093 108	1 per lot	Canoga Park - Winnetka - Woodland Hills - West Hills	No	ABMI	AHO , CPK CPU
Los Angeles	17156 VOSE ST	91406	2227024010	0.000	0.000	0.000	1.072	Shortfall of Sites	0.195	Low Residential	R1-1	Low Residential	0	0	66.287	1.072		Residential - Single Family Residence, 1	183B133 466	1 per lot	Reseda - West Van Nuys	No	ABMI	AHO , RES CPU
Los Angeles	6401 OAKDALE AVE	91367	2134025017	0.000	0.000	0.000	1.072	Shortfall of Sites	0.195	Low Residential	RS-1-RIO	Very Low Residential	[HB3-G1-5] [CX3-FA] [CPIO-O]	0	66.287	1.072		Residential - Single Family Residence - Pool, 1	180B113 798	1 per lot	Canoga Park - Winnetka - Woodland Hills - West Hills	No	ABMI	AHO , CPK CPU
Los Angeles	19811 HAYNES ST	91367	2134035009	0.000	0.000	0.000	1.071	Shortfall of Sites	0.195	Low Residential	RS-1-RIO	Very Low Residential	[MB3-CDF1-5] [IX4-FA] [CPIO]	0	66.287	1.071		Residential - Single Family Residence, 1	180B113 479	1 per lot	Canoga Park - Winnetka - Woodland Hills - West Hills	No	ABMI	AHO , CPK CPU
Los Angeles	5700 W ADAMS BLVD	90016	5048030033	0.000	0.000	1.071	0.000	Shortfall of Sites	0.124	Neighborhood Commercial	C2-1VL-CPIO	0	0	0	16.607	1.071		Industrial - Light Manufacturing - One Story, 0	123B173 946		West Adams - Baldwin Hills - Leimert	No	MI	ARO
Los Angeles	5700 W ADAMS BLVD	90016	5048030033	0.000	0.000	1.071	0.000	Shortfall of Sites	0.110	Neighborhood Commercial	C2-1VL-CPIO	0	0	0	18.706	1.071		Industrial - Light Manufacturing - One Story, 0	123B173 947		West Adams - Baldwin Hills - Leimert	No	MI	ARO
Los Angeles	5700 W ADAMS BLVD	90016	5048030033	0.000	0.000	1.071	0.000	Shortfall of Sites	0.110	Neighborhood Commercial	C2-1VL-CPIO	0	0	0	18.707	1.071		Industrial - Light Manufacturing - One Story, 0	123B173 948		West Adams - Baldwin Hills - Leimert	No	MI	ARO
Los Angeles	5700 W ADAMS BLVD	90016	5048030033	0.000	0.000	1.071	0.000	Shortfall of Sites	0.119	Neighborhood Commercial	C2-1VL-CPIO	0	0	0	17.267	1.071		Industrial - Light Manufacturing - One Story, 0	123B173 949		West Adams - Baldwin Hills - Leimert	No	MI	ARO
Los Angeles	5700 W ADAMS BLVD	90016	5048030033	0.000	0.000	1.071	0.000	Shortfall of Sites	0.119	Neighborhood Commercial	C2-1VL-CPIO	0	0	0	17.267	1.071		Industrial - Light Manufacturing - One Story, 0	123B173 950		West Adams - Baldwin Hills - Leimert	No	MI	ARO
Los Angeles	19847 FRIAR ST	91367	2134031008	0.000	0.000	0.000	1.071	Shortfall of Sites	0.195	Low Residential	RS-1-RIO	Very Low Residential	0	0	66.287	1.071		Residential - Single Family Residence - Pool, 1	180B113 815	1 per lot	Canoga Park - Winnetka - Woodland Hills - West Hills	No	ABMI	AHO , CPK CPU
Los Angeles	6234 JACKIE AVE	91367	2035015018	0.000	0.000	0.000	1.071	Shortfall of Sites	0.178	Low Residential	RS-1	Very Low Residential	[MB4-SH1-5] [IX1-FA] [CPIO]	0	66.287	1.071		Residential - Single Family Residence - Pool, 1	177B093 340	1 per lot	Canoga Park - Winnetka - Woodland Hills - West Hills	No	ABMI	AHO , CPK CPU, ADU
Los Angeles	23056 STRATHERN ST	91304	2014029031	0.000	0.000	0.000	1.071	Shortfall of Sites	0.178	Low Residential	RS-1	Very Low Residential	0	0	66.287	1.071		Residential - Single Family Residence - Pool, 1	189B097 507	1 per lot	Canoga Park - Winnetka - Woodland Hills - West Hills	No	ABMI	AHO , CPK CPU, ADU
Los Angeles	10220 TUJUNGA CANYON BLVD	91042	2568008036	0.536	0.536	0.000	0.000	Shortfall of Sites	0.281	Medium Residential	R3-1	0	0	20	82.936	1.071		Residential - Five or More Units or Apartments (Any Combination) · 4 Stories or Less, 17	204B197 1095		Sunland - Tujunga - Lake View Terrace - Shadow Hills - East La Tuna Canyon	No	LI	DB50
Los Angeles	8142 LASAINE AVE	91325	2201016020	0.000	0.000	0.000	1.071	Shortfall of Sites	0.178	Low Residential	R1-1	Low Residential	0	0	66.287	1.071		Residential - Single Family Residence, 1	189B133 50	1 per lot	Reseda - West Van Nuys	No	ABMI	AHO , RES CPU, ADU

Jurisdiction Name	Site Address/Intersection	5 Digit ZIP Code	Assessor Parcel Number	Very Low-Income	Low-Income	Moderate-Income	Above Moderate-Income	Type of Shortfall	Parcel Size (Acres)	Current General Plan Designation	Current Zoning	Proposed General Plan (GP) Designation	Proposed Zoning	Minimum Density Allowed	Maximum Density Allowed	Total Capacity	Vacant/ Nonvacant	Description of Existing Uses	PIN	Base Density Per Acre	Community Plan Area	Rent Stabalization Ordinance	Income Category	Applicable Rezoning Program (Program informing values in Column Q listed first)
Los Angeles	7937 MOORCROFT AVE	91304	2012029006	0.000	0.000	0.000	1.071	Shortfall of Sites	0.195	Low Residential	RS-1	Very Low Residential	0	0	66.287	1.071		Residential - Single Family Residence, 1	189B101 349	1 per lot	Canoga Park - Winnetka - Woodland Hills - West Hills	No	ABMI	AHO , CPK CPU
Los Angeles	22120 BURTON ST	91304	2012003002	0.000	0.000	0.000	1.071	Shortfall of Sites	0.195	Low Residential	RS-1	Very Low Residential	0	0	66.287	1.071		Residential - Single Family Residence - Pool, 1	192B101 719	1 per lot	Canoga Park - Winnetka - Woodland Hills - West Hills	No	ABMI	AHO , CPK CPU
Los Angeles	4772 HASKELL AVE	91436	2261030059	0.000	0.000	0.000	1.071	Shortfall of Sites	0.178	Low II Residential	R1-1	Low Residential	0	0	66.287	1.071		Residential - Single Family Residence - Pool, 1	168B141 496	1 per lot	Encino - Tarzana	No	ABMI	AHO , ENC CPU, ADU
Los Angeles	6908 LENA AVE	91307	2026024029	0.000	0.000	0.000	1.071	Shortfall of Sites	0.178	Low Residential	RS-1	Very Low Residential	0	0	66.287	1.071		Residential - Single Family Residence, 1	183B097 749	1 per lot	Canoga Park - Winnetka - Woodland Hills - West Hills	No	ABMI	AHO , CPK CPU, ADU
Los Angeles	6914 LENA AVE	91307	2026024028	0.000	0.000	0.000	1.071	Shortfall of Sites	0.178	Low Residential	RS-1	Very Low Residential	0	0	66.287	1.071		Residential - Single Family Residence - Pool, 1	183B097 735	1 per lot	Canoga Park - Winnetka - Woodland Hills - West Hills	No	ABMI	AHO , CPK CPU, ADU
Los Angeles	2901 WORTHEN AVE	90039	5437028900	0.535	0.535	0.000	0.000	Shortfall of Sites	0.697	Public Facilities	PF-1XL-RIO	0	0	20	153.741	1.071		Miscellaneous - Government Owned Property, 0	151-5A211 246		Silver Lake - Echo Park - Elysian Valley	No	LI	PF
Los Angeles	23240 MARIANO ST	91367	2044016002	0.000	0.000	0.000	1.071	Shortfall of Sites	0.195	Low Residential	R1-1	Very Low Residential	0	0	66.287	1.071		Residential - Single Family Residence, 1	171B093 105	1 per lot	Canoga Park - Winnetka - Woodland Hills - West Hills	No	ABMI	AHO , CPK CPU
Los Angeles	9325 VENICE BLVD	90232	4313020059	0.000	0.000	0.000	1.071	Shortfall of Sites	0.072	Community Commercial	MU(EC)	0	0	0	15.550	1.071		Commercial - Professional Building - One Story, 0	120B165 598		Palms - Mar Vista - Del Rey	No	ABMI	ARO
Los Angeles	9325 VENICE BLVD	90232	4313020059	0.000	0.000	0.000	1.071	Shortfall of Sites	0.004	Community Commercial	MU(EC)	0	0	0	259.135	1.071		Commercial - Professional Building - One Story, 0	120B165 607		Palms - Mar Vista - Del Rey	No	ABMI	ARO , TOC EXP
Los Angeles	9325 VENICE BLVD	90232	4313020059	0.000	0.000	0.000	1.071	Shortfall of Sites	0.067	Community Commercial	MU(EC)	0	0	0	16.542	1.071		Commercial - Professional Building - One Story, 0	120B165 609		Palms - Mar Vista - Del Rey	No	ABMI	ARO
Los Angeles	9325 VENICE BLVD	90232	4313020059	0.000	0.000	0.000	1.071	Shortfall of Sites	0.072	Community Commercial	MU(EC)	0	0	0	15.549	1.071		Commercial - Professional Building - One Story, 0	120B165 617		Palms - Mar Vista - Del Rey	No	ABMI	ARO
Los Angeles	6267 JACKIE AVE	91367	2035016013	0.000	0.000	0.000	1.071	Shortfall of Sites	0.178	Low Residential	RS-1	Very Low Residential	0	0	66.287	1.071		Residential - Single Family Residence - Pool, 1	177B093 242	1 per lot	Canoga Park - Winnetka - Woodland Hills - West Hills	No	ABMI	AHO , CPK CPU, ADU
Los Angeles	17150 VOSE ST	91406	2227024009	0.000	0.000	0.000	1.071	Shortfall of Sites	0.195	Low Residential	R1-1	Low Residential	0	0	66.287	1.071		Residential - Single Family Residence - Pool, 1	183B133 467	1 per lot	Reseda - West Van Nuys	No	ABMI	AHO , RES CPU
Los Angeles	6235 LENA AVE	91367	2039007022	0.000	0.000	0.000	1.071	Shortfall of Sites	0.178	Low Residential	RS-1	Very Low Residential	0	0	66.287	1.071		Residential - Single Family Residence - Pool, 1	177B097 200	1 per lot	Canoga Park - Winnetka - Woodland Hills - West Hills	No	ABMI	AHO , CPK CPU, ADU
Los Angeles	17138 VOSE ST	91406	2227024007	0.000	0.000	0.000	1.071	Shortfall of Sites	0.195	Low Residential	R1-1	Low Residential	0	0	66.287	1.071		Residential - Single Family Residence, 1	183B133 469	1 per lot	Reseda - West Van Nuys	No	ABMI	AHO , RES CPU
Los Angeles	21902 MARTINEZ ST	91364	2169006010	0.000	0.000	0.000	1.071	Shortfall of Sites	0.178	Low Residential	R1-1	Low Residential	0	0	66.287	1.071		Residential - Single Family Residence, 1	171B101 971	1 per lot	Canoga Park - Winnetka - Woodland Hills - West Hills	No	ABMI	AHO , CPK CPU, ADU
Los Angeles	17144 VOSE ST	91406	2227024008	0.000	0.000	0.000	1.071	Shortfall of Sites	0.195	Low Residential	R1-1	Low Residential	0	0	66.287	1.071		Residential - Single Family Residence, 1	183B133 468	1 per lot	Reseda - West Van Nuys	No	ABMI	AHO , RES CPU
Los Angeles	17132 VOSE ST	91406	2227024006	0.000	0.000	0.000	1.071	Shortfall of Sites	0.195	Low Residential	R1-1	Low Residential	0	0	66.287	1.071		Residential - Single Family Residence - Pool, 1	183B133 470	1 per lot	Reseda - West Van Nuys	No	ABMI	AHO , RES CPU
Los Angeles	17120 VOSE ST	91406	2227024004	0.000	0.000	0.000	1.071	Shortfall of Sites	0.195	Low Residential	R1-1	Low Residential	0	0	66.287	1.071		Residential - Single Family Residence - Pool, 1	183B133 472	1 per lot	Reseda - West Van Nuys	No	ABMI	AHO , RES CPU
Los Angeles	17106 VOSE ST	91406	2227024002	0.000	0.000	0.000	1.071	Shortfall of Sites	0.195	Low Residential	R1-1	Low Residential	0	0	66.287	1.071		Residential - Single Family Residence - Pool, 1	183B133 474	1 per lot	Reseda - West Van Nuys	No	ABMI	AHO , RES CPU
Los Angeles	17126 VOSE ST	91406	2227024005	0.000	0.000	0.000	1.071	Shortfall of Sites	0.195	Low Residential	R1-1	Low Residential	0	0	66.287	1.071		Residential - Single Family Residence, 1	183B133 471	1 per lot	Reseda - West Van Nuys	No	ABMI	AHO , RES CPU
Los Angeles	17114 VOSE ST	91406	2227024003	0.000	0.000	0.000	1.071	Shortfall of Sites	0.195	Low Residential	R1-1	Low Residential	0	0	66.287	1.071		Residential - Single Family Residence, 1	183B133 473	1 per lot	Reseda - West Van Nuys	No	ABMI	AHO , RES CPU
Los Angeles	20401 KESWICK ST	91306	2114001024	0.000	0.000	0.000	1.071	Shortfall of Sites	0.195	Low Residential	RS-1	Low Residential	[DM2-G1-5] [CX2-FA] [CPIO]	0	66.287	1.071		Residential - Single Family Residence, 1	186B113 33	1 per lot	Canoga Park - Winnetka - Woodland Hills - West Hills	No	ABMI	AHO , CPK CPU
Los Angeles	5265 W SUNSET BLVD	90027	5544017023	0.000	0.000	0.000	1.071	Shortfall of Sites	0.226	Highway Oriented Commercial	C2-1D	0	0	0	5.928	1.071		Commercial - Hotel and Motel - Motel - Under 50 Rooms - One Story, 0	147A195 78		Hollywood	No	ABMI	ARO
Los Angeles	5265 W SUNSET BLVD	90027	5544017023	0.000	0.000	0.000	1.071	Shortfall of Sites	0.189	Highway Oriented Commercial	C2-1D	0	0	0	7.066	1.071		Commercial - Hotel and Motel - Motel - Under 50 Rooms - One Story, 0	147A195 79		Hollywood	No	ABMI	ARO
Los Angeles	6140 LOCKHURST DR	91367	2045009026	0.000	0.000	0.000	1.071	Shortfall of Sites	0.178	Low Residential	RS-1	Very Low Residential	0	0	66.287	1.071		Residential - Single Family Residence - Pool, 1	177B089 384	1 per lot	Canoga Park - Winnetka - Woodland Hills - West Hills	No	ABMI	AHO , CPK CPU, ADU
Los Angeles	17217 CANTLAY ST	91406	2227016029	0.000	0.000	0.000	1.071	Shortfall of Sites	0.195	Low Residential	R1-1	Low Residential	0	0	66.287	1.071		Residential - Single Family Residence, 1	186B133 1101	1 per lot	Reseda - West Van Nuys	No	ABMI	AHO , RES CPU
Los Angeles	6552 FRANRIVERS AVE	91307	2034017028	0.000	0.000	0.000	1.070	Shortfall of Sites	0.178	Low Residential	RS-1	Very Low Residential	0	0	66.287	1.070		Residential - Single Family Residence, 1	180B089 482	1 per lot	Canoga Park - Winnetka - Woodland Hills - West Hills	No	ABMI	AHO , CPK CPU, ADU
Los Angeles	8622 RESEDA BLVD	91324	2786005024	0.000	0.000	0.000	1.070	Shortfall of Sites	0.149	General Commercial	C2-1VL	0	0	0	8.967	1.070		Commercial - Store Combination - Store and Office Combination - One Story, 0	195B125 998		Northridge	No	ABMI	ARO
Los Angeles	7936 RUDNICK AVE	91304	2012028018	0.000	0.000	0.000	1.070	Shortfall of Sites	0.195	Low Residential	RS-1	Very Low Residential	0	0	66.287	1.070		Residential - Single Family Residence - Pool, 1	189B101 348	1 per lot	Canoga Park - Winnetka - Woodland Hills - West Hills	No	ABMI	AHO , CPK CPU
Los Angeles	19801 ENADIA WAY	91306	2135015018	0.000	0.000	0.000	1.070	Shortfall of Sites	0.195	Low Residential	R1-1-RIO	Low Residential	[HM1-CHC1-5] [CX2-FA] [CPIO]	0	66.287	1.070		Residential - Single Family Residence, 1	183B117 132	1 per lot	Canoga Park - Winnetka - Woodland Hills - West Hills	No	ABMI	AHO , CPK CPU
Los Angeles	6737 ANDASOL AVE	91406	2229010090	0.000	0.000	0.000	1.070	Shortfall of Sites	0.195	Low Residential	R1-1-RIO	Low Residential	0	0	66.287	1.070		Residential - Single Family Residence, 1	180B129 108	1 per lot	Reseda - West Van Nuys	No	ABMI	AHO , RES CPU
Los Angeles	19810 HAYNES ST	91367	2134026022	0.000	0.000	0.000	1.070	Shortfall of Sites	0.195	Low Residential	RS-1-RIO	Very Low Residential	0	0	66.287	1.070		Residential - Single Family Residence, 1	180B113 510	1 per lot	Canoga Park - Winnetka - Woodland Hills - West Hills	No	ABMI	AHO , CPK CPU
Los Angeles	6825 HANNA AVE	91303	2024006023	0.000	0.000	0.000	1.070	Shortfall of Sites	0.195	Low Residential	R1-1-RIO	Low Residential	[LM2-SH2-5] [CX1-FA] [CPIO]	0	66.287	1.070		Residential - Single Family Residence, 1	183B101 748	1 per lot	Canoga Park - Winnetka - Woodland Hills - West Hills	No	ABMI	AHO , CPK CPU
Los Angeles	7618 GENESTA AVE	91406	2203013005	0.000	0.000	0.000	1.069	Shortfall of Sites	0.178	Low Residential	R1-1	Low Residential	0	0	66.287	1.069		Residential - Single Family Residence - Pool, 1	186B133 168	1 per lot	Reseda - West Van Nuys	No	ABMI	AHO , RES CPU, ADU
Los Angeles	16928 KESWICK ST	91406	2203013009	0.000	0.000	0.000	1.069	Shortfall of Sites	0.178	Low Residential	R1-1	Low Residential	0	0	66.287	1.069		Residential - Single Family Residence - Pool, 1	186B133 110	1 per lot	Reseda - West Van Nuys	No	ABMI	AHO , RES CPU, ADU
Los Angeles	7355 NITA AVE	91303	2023027010	0.000	0.000	0.000	1.069	Shortfall of Sites	0.195	Low Residential	RS-1	Very Low Residential	0	0	66.287	1.069		Residential - Single Family Residence, 1	186B101 674	1 per lot	Canoga Park - Winnetka - Woodland Hills - West Hills	No	ABMI	AHO , CPK CPU
Los Angeles	17105 COVELLO ST	91406	2203016011	0.000	0.000	0.000	1.069	Shortfall of Sites	0.195	Low Residential	R1-1	Low Residential	0	0	66.287	1.069		Residential - Single Family Residence, 1	186B133 310	1 per lot	Reseda - West Van Nuys	No	ABMI	AHO , RES CPU
Los Angeles	6212 GLIDE AVE	91367	2035017013	0.000	0.000	0.000	1.069	Shortfall of Sites	0.178	Low Residential	RS-1	Very Low Residential	0	0	66.287	1.069		Residential - Single Family Residence - Pool, 1	177B093 289	1 per lot	Canoga Park - Winnetka - Woodland Hills - West Hills	No	ABMI	AHO , CPK CPU, ADU
Los Angeles	7730 OAK PARK AVE	91406	2203009016	0.000	0.000	0.000	1.069	Shortfall of Sites	0.186	Low Residential	R1-1	Low Residential	0	0	66.287	1.069		Residential - Single Family Residence - Guesthouse, 1	189B133 861	1 per lot	Reseda - West Van Nuys	Yes	ABMI	AHO , RES CPU, ADU
Los Angeles	23100 WINDOM ST	91307	2021005012	0.000	0.000	0.000	1.069	Shortfall of Sites	0.178	Low Residential	RS-1	Very Low Residential	0	0	66.287	1.069		Residential - Single Family Residence - Pool, 1	186B097 488	1 per lot	Canoga Park - Winnetka - Woodland Hills - West Hills	No	ABMI	AHO , CPK CPU, ADU
Los Angeles	6731 ANDASOL AVE	91406	2229010091	0.000	0.000	0.000	1.069	Shortfall of Sites	0.195	Low Residential	R1-1-RIO	Low Residential	0	0	66.287	1.069		Residential - Single Family Residence, 1	180B129 130	1 per lot	Reseda - West Van Nuys	No	ABMI	AHO , RES CPU
Los Angeles	11825 VENTURA BLVD	91604	2368006014	0.000	0.000	0.000	1.069	Shortfall of Sites	0.138	Community Commercial	C2-1L-RIO	0	0	0	11.407	1.069		Commercial - Professional Building, 0	162B169 212		Sherman Oaks - Studio City - Toluca Lake - Cahuenga Pass	No	ABMI	ARO
Los Angeles	11825 VENTURA BLVD	91604	2368006014	0.000	0.000	0.000	1.069	Shortfall of Sites	0.138	Community Commercial	C2-1L-RIO	0	0	0	11.408	1.069		Commercial - Professional Building, 0	162B169 216		Sherman Oaks - Studio City - Toluca Lake - Cahuenga Pass	No	ABMI	ARO
Los Angeles	11825 VENTURA BLVD	91604	2368006014	0.000	0.000	0.000	1.069	Shortfall of Sites	0.138	Community Commercial	C2-1L-RIO	0	0	0	11.408	1.069		Commercial - Professional Building, 0	162B169 229		Sherman Oaks - Studio City - Toluca Lake - Cahuenga Pass	No	ABMI	ARO
Los Angeles	8024 MOORCROFT AVE	91304	2012005010	0.000	0.000	0.000	1.069	Shortfall of Sites	0.195	Low Residential	RS-1	Very Low Residential	0	0	66.287	1.069		Residential - Single Family Residence - Pool, 1	189B101 229	1 per lot	Canoga Park - Winnetka - Woodland Hills - West Hills	No	ABMI	AHO , CPK CPU
Los Angeles	23112 LANARK ST	91304	2014037006	0.000	0.000	0.000	1.069	Shortfall of Sites	0.178	Low Residential	RS-1	Very Low Residential	0	0	66.287	1.069		Residential - Single Family Residence, 1	189B093 98	1 per lot	Canoga Park - Winnetka - Woodland Hills - West Hills	No	ABMI	AHO , CPK CPU, ADU
Los Angeles	22857 COVELLO ST	91307	2021012023	0.000	0.000	0.000	1.069	Shortfall of Sites	0.178	Low Residential	RS-1	Very Low Residential	0	0	66.287	1.069		Residential - Single Family Residence, 1	186B097 336	1 per lot	Canoga Park - Winnetka - Woodland Hills - West Hills	No	ABMI	AHO , CPK CPU, ADU
Los Angeles	6721 ANDASOL AVE	91406	2229010093	0.000	0.000	0.000	1.069	Shortfall of Sites	0.195	Low Residential	R1-1-RIO	Low Residential	0	0	66.287	1.069		Residential - Single Family Residence, 1	180B129 166	1 per lot	Reseda - West Van Nuys	No	ABMI	AHO , RES CPU
Los Angeles	6564 FRANRIVERS AVE	91307	2034017030	0.000	0.000	0.000	1.069	Shortfall of Sites	0.178	Low Residential	RS-1	Very Low Residential	0	0	66.287	1.069		Residential - Single Family Residence, 1	180B089 456	1 per lot	Canoga Park - Winnetka - Woodland Hills - West Hills	No	ABMI	AHO , CPK CPU, ADU
Los Angeles	23872 FRIAR ST	91367	2033018001	0.000	0.000	0.000	1.068	Shortfall of Sites	0.178	Low Residential	RS-1	Very Low Residential	0	0	66.287	1.068		Residential - Single Family Residence, 1	177B089 35	1 per lot	Canoga Park - Winnetka - Woodland Hills - West Hills	No	ABMI	AHO , CPK CPU, ADU
Los Angeles	23900 FRIAR ST	91367	2033020031	0.000	0.000	0.000	1.068	Shortfall of Sites	0.178	Low Residential	RS-1	Very Low Residential	[MB4-G1-5] [IX1-FA] [CPIO]	0	66.287	1.068		Residential - Single Family Residence - Pool, 1	177B089 48	1 per lot	Canoga Park - Winnetka - Woodland Hills - West Hills	No	ABMI	AHO , CPK CPU, ADU
Los Angeles	24057 SYLVAN ST	91367	2033023001	0.000	0.000	0.000	1.068	Shortfall of Sites	0.178	Low Residential	RS-1	Very Low Residential	0	0	66.287	1.068		Residential - Single Family Residence - Pool, 1	177B089 311	1 per lot	Canoga Park - Winnetka - Woodland Hills - West Hills	No	ABMI	AHO , CPK CPU, ADU
Los Angeles	7015 COMANCHE AVE	91306	2135004004	0.000	0.000	0.000	1.068	Shortfall of Sites	0.195	Low Residential	RS-1-RIO	Low Residential	0	0	66.287	1.068		Residential - Single Family Residence - Pool, 1	183B113 378	1 per lot	Canoga Park - Winnetka - Woodland Hills - West Hills	No	ABMI	AHO , CPK CPU
Los Angeles	203 W MARTIN LUTHER KING JR BLVD	90037	5122043038	0.000	0.000	1.068	0.000	Shortfall of Sites	0.126	Limited Industrial	[Q]CM-2	0	0	0	16.254	1.068		Industrial - Warehousing, Distribution, Storage - Warehousing, Distribution, 10,000 to 24,999 SF - One Story, 0	115-5A203 99		Southeast Los Angeles	No	MI	ARO
Los Angeles	203 W MARTIN LUTHER KING JR BLVD	90037	5122043038	0.000	0.000	1.068	0.000	Shortfall of Sites	0.126	Limited Industrial	[Q]CM-2	0	0	0	16.254	1.068		Industrial - Warehousing, Distribution, Storage - Warehousing, Distribution, 10,000 to 24,999 SF - One Story, 0	115-5A203 100		Southeast Los Angeles	No	MI	ARO
Los Angeles	203 W MARTIN LUTHER KING JR BLVD	90037	5122043038	0.000	0.000	1.068	0.000	Shortfall of Sites	0.126	Limited Industrial	[Q]CM-2	0	0	0	16.254	1.068		Industrial - Warehousing, Distribution, Storage - Warehousing, Distribution, 10,000 to 24,999 SF - One Story, 0	115-5A203 101		Southeast Los Angeles	No	MI	ARO

Jurisdiction Name	Site Address/Intersection	5 Digit ZIP Code	Assessor Parcel Number	Very Low-Income	Low-Income	Moderate-Income	Above Moderate-Income	Type of Shortfall	Parcel Size (Acres)	Current General Plan Designation	Current Zoning	Proposed General Plan (GP) Designation	Proposed Zoning	Minimum Density Allowed	Maximum Density Allowed	Total Capacity	Vacant/ Nonvacant	Description of Existing Uses	PIN	Base Density Per Acre	Community Plan Area	Rent Stabalization Ordinance	Income Category	Applicable Rezoning Program (Program informing values in Column Q listed first)
Los Angeles	203 W MARTIN LUTHER KING JR BLVD	90037	5122043038	0.000	0.000	1.068	0.000	Shortfall of Sites	0.126	Limited Industrial	[Q]CM-2	0	0	0	16.253	1.068		Industrial - Warehousing, Distribution, Storage - Warehousing, Distribution, 10,000 to 24,999 SF - One Story, 0	115-5A203 102		Southeast Los Angeles	No	MI	ARO
Los Angeles	203 W MARTIN LUTHER KING JR BLVD	90037	5122043038	0.000	0.000	1.068	0.000	Shortfall of Sites	0.126	Limited Industrial	[Q]CM-2	0	0	0	16.253	1.068		Industrial - Warehousing, Distribution, Storage - Warehousing, Distribution, 10,000 to 24,999 SF - One Story, 0	115-5A203 103		Southeast Los Angeles	No	MI	ARO
Los Angeles	22843 WINDOM ST	91307	2021015005	0.000	0.000	0.000	1.068	Shortfall of Sites	0.178	Low Residential	RS-1	Very Low Residential	[LN1-MU2-5] [RG1-FA] [CPIO-O]	0	66.287	1.068		Residential - Single Family Residence, 1	186B097 434	1 per lot	Canoga Park - Winnetka - Woodland Hills - West Hills	No	ABMI	AHO , CPK CPU, ADU
Los Angeles	20201 MOBILE ST	91306	2134019011	0.000	0.000	0.000	1.068	Shortfall of Sites	0.195	Low Residential	RS-1-RIO	Low Residential	0	0	66.287	1.068		Residential - Single Family Residence, 1	180B113 392	1 per lot	Canoga Park - Winnetka - Woodland Hills - West Hills	No	ABMI	AHO , CPK CPU
Los Angeles	20409 KESWICK ST	91306	2114001025	0.000	0.000	0.000	1.068	Shortfall of Sites	0.195	Low Residential	RS-1	Low Residential	0	0	66.287	1.068		Residential - Single Family Residence, 1	186B113 32	1 per lot	Canoga Park - Winnetka - Woodland Hills - West Hills	No	ABMI	AHO , CPK CPU
Los Angeles	24215 GILMORE ST	91307	2033003014	0.000	0.000	0.000	1.068	Shortfall of Sites	0.178	Low Residential	RS-1	Very Low Residential	[HB5-SH1-5] [CX4-FA] [CPIO-O]	0	66.287	1.068		Residential - Single Family Residence, 1	180B089 957	1 per lot	Canoga Park - Winnetka - Woodland Hills - West Hills	No	ABMI	AHO , CPK CPU, ADU
Los Angeles	6960 WHITE OAK AVE	91406	2229001033	0.000	0.000	0.000	1.068	Shortfall of Sites	0.195	Low Residential	R1-1	Low Residential	0	0	66.287	1.068		Residential - Single Family Residence, 1	183B129 575	1 per lot	Reseda - West Van Nuys	No	ABMI	AHO , RES CPU
Los Angeles	7937 RUDNICK AVE	91304	2012028014	0.000	0.000	0.000	1.068	Shortfall of Sites	0.195	Low Residential	RS-1	Very Low Residential	0	0	66.287	1.068		Residential - Single Family Residence - Pool, 1	189B101 347	1 per lot	Canoga Park - Winnetka - Woodland Hills - West Hills	No	ABMI	AHO , CPK CPU
Los Angeles	6917 ROYER AVE	91307	2026014003	0.000	0.000	0.000	1.068	Shortfall of Sites	0.178	Low Residential	RS-1	Very Low Residential	0	0	66.287	1.068		Residential - Single Family Residence - Pool, 1	183B097 729	1 per lot	Canoga Park - Winnetka - Woodland Hills - West Hills	No	ABMI	AHO , CPK CPU, ADU
Los Angeles	23514 ERWIN ST	91367	2035011012	0.000	0.000	0.000	1.068	Shortfall of Sites	0.178	Low Residential	RS-1	Very Low Residential	0	0	66.287	1.068		Residential - Single Family Residence - Pool, 1	177B093 471	1 per lot	Canoga Park - Winnetka - Woodland Hills - West Hills	No	ABMI	AHO , CPK CPU, ADU
Los Angeles	5521 MCLENNAN AVE	91436	2251009006	0.000	0.000	0.000	1.068	Shortfall of Sites	0.178	Low II Residential	R1-1-RIO	Low Residential	0	0	66.287	1.068		Residential - Single Family Residence - Pool, 1	174B133 667	1 per lot	Encino - Tarzana	No	ABMI	AHO , ENC CPU, ADU
Los Angeles	4865 EXPOSITION BLVD	90016	5046011011	0.000	0.000	0.000	1.068	Shortfall of Sites	0.144	Hybrid Industrial	CM-2D-CPIO	0	0	0	9.294	1.068		Industrial - Light Manufacturing - One Story, 0	120B181 869		West Adams - Baldwin Hills - Leimert	No	ABMI	ARO
Los Angeles	264 S RAMPART BLVD	90057	5155026013	0.000	0.000	0.000	1.068	Shortfall of Sites	0.002	Highway Oriented Commercial	C2-1	0	0	0	1090.707	1.068		Commercial - Store Combination - Store and Office Combination - One Story, 0	135A203 32		Westlake	No	ABMI	ARO
Los Angeles	264 S RAMPART BLVD	90057	5155026013	0.000	0.000	0.000	1.068	Shortfall of Sites	0.011	Highway Oriented Commercial	C2-1	0	0	0	191.960	1.068		Commercial - Store Combination - Store and Office Combination - One Story, 0	136-5A203 353		Westlake	No	ABMI	ARO
Los Angeles	264 S RAMPART BLVD	90057	5155026013	0.000	0.000	1.068	0.000	Shortfall of Sites	0.150	Highway Oriented Commercial	C2-1	0	0	0	13.688	1.068		Commercial - Store Combination - Store and Office Combination - One Story, 0	136-5A203 355		Westlake	No	MI	ARO
Los Angeles	264 S RAMPART BLVD	90057	5155026013	0.000	0.000	0.000	1.068	Shortfall of Sites	0.025	Highway Oriented Commercial	C2-1	0	0	0	82.859	1.068		Commercial - Store Combination - Store and Office Combination - One Story, 0	136-5A203 367		Westlake	No	ABMI	ARO
Los Angeles	264 S RAMPART BLVD	90057	5155026013	0.000	0.000	0.000	1.068	Shortfall of Sites	0.011	Highway Oriented Commercial	C2-1	0	0	0	192.291	1.068		Commercial - Store Combination - Store and Office Combination - One Story, 0	135A203 702		Westlake	No	ABMI	ARO
Los Angeles	7702 SHOUP AVE	91304	2012019020	0.000	0.000	0.000	1.068	Shortfall of Sites	0.195	Low Residential	RS-1	Very Low Residential	[DM2-SH2-5] [CX2-FA] [CPIO]	0	66.287	1.068		Residential - Single Family Residence - Pool, 1	189B101 793	1 per lot	Canoga Park - Winnetka - Woodland Hills - West Hills	No	ABMI	AHO , CPK CPU
Los Angeles	6552 VALLEY CIRCLE BLVD	91307	2034018025	0.000	0.000	0.000	1.067	Shortfall of Sites	0.178	Low Residential	RS-1	Very Low Residential	0	0	66.287	1.067		Residential - Single Family Residence, 1	180B089 474	1 per lot	Canoga Park - Winnetka - Woodland Hills - West Hills	No	ABMI	AHO , CPK CPU, ADU
Los Angeles	6600 BRENNAN AVE	91307	2036018034	0.000	0.000	0.000	1.067	Shortfall of Sites	0.178	Low Residential	RS-1	Very Low Residential	0	0	66.287	1.067		Residential - Single Family Residence - Pool, 1	180B093 468	1 per lot	Canoga Park - Winnetka - Woodland Hills - West Hills	No	ABMI	AHO , CPK CPU, ADU
Los Angeles	7922 QUIMBY AVE	91304	2014030002	0.000	0.000	0.000	1.067	Shortfall of Sites	0.178	Low Residential	RS-1	Very Low Residential	0	0	66.287	1.067		Residential - Single Family Residence, 1	189B097 577	1 per lot	Canoga Park - Winnetka - Woodland Hills - West Hills	No	ABMI	AHO , CPK CPU, ADU
Los Angeles	7312 SALE AVE	91307	2022014005	0.000	0.000	0.000	1.067	Shortfall of Sites	0.195	Low Residential	RS-1	Very Low Residential	[DM2-G1-5] [CX2-FA] [CPIO-CDO]	0	66.287	1.067		Residential - Single Family Residence, 1	186B097 838	1 per lot	Canoga Park - Winnetka - Woodland Hills - West Hills	No	ABMI	AHO , CPK CPU
Los Angeles	23059 LANARK ST	91304	2014038024	0.000	0.000	0.000	1.067	Shortfall of Sites	0.178	Low Residential	RS-1	Very Low Residential	[HM1-CHC1-5] [CX2-FA] [CPIO]	0	66.287	1.067		Residential - Single Family Residence - Pool, 1	189B097 187	1 per lot	Canoga Park - Winnetka - Woodland Hills - West Hills	No	ABMI	AHO , CPK CPU, ADU
Los Angeles	23657 MIRANDA ST	91367	2041023019	0.000	0.000	0.000	1.067	Shortfall of Sites	0.178	Low Residential	RS-1	Very Low Residential	0	0	66.287	1.067		Residential - Single Family Residence, 1	174B093 159	1 per lot	Canoga Park - Winnetka - Woodland Hills - West Hills	No	ABMI	AHO , CPK CPU, ADU
Los Angeles	17625 SATICOY ST	91325	2202002033	0.000	0.000	0.000	1.067	Shortfall of Sites	0.178	Low Residential	RS-1	Low Residential	0	0	66.287	1.067		Residential - Single Family Residence, 1	186B129 1298	1 per lot	Reseda - West Van Nuys	No	ABMI	AHO , RES CPU, ADU
Los Angeles	7030 FORBES AVE	91406	2225016028	0.000	0.000	0.000	1.067	Shortfall of Sites	0.195	Low Residential	R1-1	Low Residential	0	0	66.287	1.067		Residential - Single Family Residence, 1	183B133 461	1 per lot	Reseda - West Van Nuys	No	ABMI	AHO , RES CPU
Los Angeles	20840 GRETCHEN ST	91306	2148007009	0.000	0.000	0.000	1.067	Shortfall of Sites	0.195	Low Residential	RS-1-RIO	Low Residential	0	0	66.287	1.067		Residential - Single Family Residence, 1	180B109 148	1 per lot	Canoga Park - Winnetka - Woodland Hills - West Hills	No	ABMI	AHO , CPK CPU
Los Angeles	4540 DEMPSEY AVE	91436	2283024002	0.000	0.000	0.000	1.067	Shortfall of Sites	0.178	Low II Residential	R1-1	Low Residential	0	0	66.287	1.067		Residential - Single Family Residence - Pool and Misc., 1	168B141 805	1 per lot	Encino - Tarzana	No	ABMI	AHO , ENC CPU, ADU
Los Angeles	8210 FLIGHT AVE	90045	4107014055	0.000	0.000	0.000	1.066	Shortfall of Sites	0.010	Low Residential	R1-1	0	0	0	113.635	1.066		Residential - Single Family Residence, 0	099B169 1434	21	Westchester - Playa del Rey	No	ABMI	OPP RC , WPDR CPU, AHO
Los Angeles	20019 ENADIA WAY	91306	2135008004	0.000	0.000	0.000	1.066	Shortfall of Sites	0.195	Low Residential	R1-1-RIO	Low Residential	[MM1-CDF1-5] [IX4-FA] [CPIO]	0	66.287	1.066		Residential - Single Family Residence, 1	183B113 101	1 per lot	Canoga Park - Winnetka - Woodland Hills - West Hills	No	ABMI	AHO , CPK CPU
Los Angeles	6468 RANDI AVE	91303	2139020016	0.000	0.000	0.000	1.066	Shortfall of Sites	0.195	Low Residential	RS-1-RIO	Very Low Residential	0	0	66.287	1.066		Residential - Single Family Residence - Pool and Misc., 1	180B101 665	1 per lot	Canoga Park - Winnetka - Woodland Hills - West Hills	No	ABMI	AHO , CPK CPU
Los Angeles	23644 MARTHA ST	91367	2041023009	0.000	0.000	0.000	1.066	Shortfall of Sites	0.178	Low Residential	RS-1	Very Low Residential	0	0	66.287	1.066		Residential - Single Family Residence - Pool, 1	174B093 310	1 per lot	Canoga Park - Winnetka - Woodland Hills - West Hills	No	ABMI	AHO , CPK CPU, ADU
Los Angeles	23700 CALVERT ST	91367	2045010005	0.000	0.000	0.000	1.066	Shortfall of Sites	0.178	Low Residential	RS-1	Very Low Residential	0	0	66.287	1.066		Residential - Single Family Residence, 1	177B093 480	1 per lot	Canoga Park - Winnetka - Woodland Hills - West Hills	No	ABMI	AHO , CPK CPU, ADU
Los Angeles	17451 LEMAC ST	91325	2202004019	0.000	0.000	0.000	1.066	Shortfall of Sites	0.178	Low Residential	R1-1	Low Residential	0	0	66.287	1.066		Residential - Single Family Residence, 1	189B129 1134	1 per lot	Reseda - West Van Nuys	No	ABMI	AHO , RES CPU, ADU
Los Angeles	17439 LEMAC ST	91325	2202004017	0.000	0.000	0.000	1.066	Shortfall of Sites	0.178	Low Residential	R1-1	Low Residential	0	0	66.287	1.066		Residential - Single Family Residence, 1	189B129 1136	1 per lot	Reseda - West Van Nuys	No	ABMI	AHO , RES CPU, ADU
Los Angeles	17445 LEMAC ST	91325	2202004018	0.000	0.000	0.000	1.066	Shortfall of Sites	0.178	Low Residential	R1-1	Low Residential	0	0	66.287	1.066		Residential - Single Family Residence - Pool, 1	189B129 1135	1 per lot	Reseda - West Van Nuys	No	ABMI	AHO , RES CPU, ADU
Los Angeles	17433 LEMAC ST	91325	2202004016	0.000	0.000	0.000	1.066	Shortfall of Sites	0.178	Low Residential	R1-1	Low Residential	0	0	66.287	1.066		Residential - Single Family Residence, 1	189B129 1137	1 per lot	Reseda - West Van Nuys	No	ABMI	AHO , RES CPU, ADU
Los Angeles	6655 SHOUP AVE	91307	2038028001	0.000	0.000	0.000	1.066	Shortfall of Sites	0.178	Low Residential	RS-1	Very Low Residential	0	0	66.287	1.066		Residential - Single Family Residence, 1	180B101 231	1 per lot	Canoga Park - Winnetka - Woodland Hills - West Hills	No	ABMI	AHO , CPK CPU, ADU
Los Angeles	23650 MIRANDA ST	91367	2041023027	0.000	0.000	0.000	1.066	Shortfall of Sites	0.178	Low Residential	RS-1	Very Low Residential	0	0	66.287	1.066		Residential - Single Family Residence - Pool, 1	174B093 198	1 per lot	Canoga Park - Winnetka - Woodland Hills - West Hills	No	ABMI	AHO , CPK CPU, ADU
Los Angeles	0	0	5093001038	0.000	0.000	1.066	0.000	Shortfall of Sites	0.156	General Commercial	C2-1	0	0	0	13.117	1.066		Commercial - Hotel and Motel - Motel - Under 50 Rooms - One Story, 0	132B193 988		Wilshire	No	MI	ARO
Los Angeles	0	0	5093001038	0.000	0.000	0.000	1.066	Shortfall of Sites	0.009	General Commercial	C2-1	0	0	0	229.973	1.066		Commercial - Hotel and Motel - Motel - Under 50 Rooms - One Story, 0	132B193 1011		Wilshire	No	ABMI	ARO
Los Angeles	17100 ENADIA WAY	91406	2227022001	0.000	0.000	0.000	1.066	Shortfall of Sites	0.195	Low Residential	R1-1	Low Residential	0	0	66.287	1.066		Residential - Single Family Residence, 1	183B133 246	1 per lot	Reseda - West Van Nuys	No	ABMI	AHO , RES CPU
Los Angeles	0	0	7560011014	0.000	0.000	0.000	1.066	Shortfall of Sites	0.010	Low II Residential	R1-1XL	0	0	0	113.635	1.066	Vacant	Residential - Single Family Residence - Vacant Land, 0	015B189 386		San Pedro	No	ABMI	OPP RC
Los Angeles	23128 BALTAR ST	91304	2014036002	0.000	0.000	0.000	1.066	Shortfall of Sites	0.178	Low Residential	RS-1	Very Low Residential	0	0	66.287	1.066		Residential - Single Family Residence, 1	189B093 175	1 per lot	Canoga Park - Winnetka - Woodland Hills - West Hills	No	ABMI	AHO , CPK CPU, ADU
Los Angeles	22926 STAGG ST	91304	2014019032	0.000	0.000	0.000	1.066	Shortfall of Sites	0.178	Low Residential	RS-1	Very Low Residential	0	0	66.287	1.066		Residential - Single Family Residence - Pool, 1	189B097 1082	1 per lot	Canoga Park - Winnetka - Woodland Hills - West Hills	No	ABMI	AHO , CPK CPU, ADU
Los Angeles	23314 WELBY WAY	91307	2036018018	0.000	0.000	0.000	1.066	Shortfall of Sites	0.178	Low Residential	RS-1	Very Low Residential	0	0	66.287	1.066		Residential - Single Family Residence, 1	180B093 156	1 per lot	Canoga Park - Winnetka - Woodland Hills - West Hills	No	ABMI	AHO , CPK CPU, ADU
Los Angeles	23915 BESSEMER ST	91367	2045009002	0.000	0.000	0.000	1.066	Shortfall of Sites	0.178	Low Residential	RS-1	Very Low Residential	[MM1-CDR1-5] [IX4-FA] [CPIO]	0	66.287	1.066		Residential - Single Family Residence - Pool, 1	177B089 472	1 per lot	Canoga Park - Winnetka - Woodland Hills - West Hills	No	ABMI	AHO , CPK CPU, ADU
Los Angeles	7300 MCLAREN AVE	91307	2021018010	0.000	0.000	0.000	1.066	Shortfall of Sites	0.178	Low Residential	RS-1	Very Low Residential	0	0	66.287	1.066		Residential - Single Family Residence, 1	186B097 914	1 per lot	Canoga Park - Winnetka - Woodland Hills - West Hills	No	ABMI	AHO , CPK CPU, ADU
Los Angeles	22725 CANTLAY ST	91307	2022003015	0.000	0.000	0.000	1.065	Shortfall of Sites	0.178	Low Residential	RS-1	Very Low Residential	0	0	66.287	1.065		Residential - Single Family Residence - Pool, 1	186B097 982	1 per lot	Canoga Park - Winnetka - Woodland Hills - West Hills	No	ABMI	AHO , CPK CPU, ADU
Los Angeles	7309 MCLAREN AVE	91307	2021020005	0.000	0.000	0.000	1.065	Shortfall of Sites	0.178	Low Residential	RS-1	Very Low Residential	[MB3-CDF1-5] [IX4-FA] [CPIO]	0	66.287	1.065		Residential - Single Family Residence - Pool, 1	186B097 880	1 per lot	Canoga Park - Winnetka - Woodland Hills - West Hills	No	ABMI	AHO , CPK CPU, ADU
Los Angeles	7341 MCLAREN AVE	91307	2021021030	0.000	0.000	0.000	1.065	Shortfall of Sites	0.178	Low Residential	RS-1	Very Low Residential	[HB3-G1-5] [CX2-FA] [CPIO]	0	66.287	1.065		Residential - Single Family Residence, 1	186B097 794	1 per lot	Canoga Park - Winnetka - Woodland Hills - West Hills	No	ABMI	AHO , CPK CPU, ADU
Los Angeles	7832 FLIGHT AVE	90045	4105015061	0.000	0.000	0.000	1.065	Shortfall of Sites	0.011	Low Medium II Residential	RD1.5-1	0	0	0	113.635	1.065		Residential - Double, Duplex, or Two Units - 4 Stories or Less, 0	099B169 713		Westchester - Playa del Rey	Yes	ABMI	OPP RC
Los Angeles	3033 W 6TH ST	90020	5077004034	0.000	0.000	0.000	1.065	Shortfall of Sites	0.195	Community Commercial	C2-1	0	0	0	6.823	1.065		Commercial - Store Combination - Store and Office Combination - One Story, 0	135B197 939		Wilshire	No	ABMI	ARO

Jurisdiction Name	Site Address/Intersection	5 Digit ZIP Code	Assessor Parcel Number	Very Low-Income	Low-Income	Moderate-Income	Above Moderate-Income	Type of Shortfall	Parcel Size (Acres)	Current General Plan Designation	Current Zoning	Proposed General Plan (GP) Designation	Proposed Zoning	Minimum Density Allowed	Maximum Density Allowed	Total Capacity	Vacant/ Nonvacant	Description of Existing Uses	PIN	Base Density Per Acre	Community Plan Area	Rent Stabalization Ordinance	Income Category	Applicable Rezoning Program (Program informing values in Column Q listed first)
Los Angeles	3033 W 6TH ST	90020	5077004034	0.000	0.000	0.000	1.065	Shortfall of Sites	0.143	Community Commercial	C2-1	0	0	0	9.280	1.065		Commercial - Store Combination - Store and Office Combination - One Story, 0	135B197 960		Wilshire	No	ABMI	ARO
Los Angeles	3033 W 6TH ST	90020	5077004034	0.000	0.000	0.000	1.065	Shortfall of Sites	0.145	Community Commercial	C2-1	0	0	0	9.203	1.065		Commercial - Store Combination - Store and Office Combination - One Story, 0	135B197 981		Wilshire	No	ABMI	ARO
Los Angeles	6616 FRANRIVERS AVE	91307	2034006018	0.000	0.000	0.000	1.065	Shortfall of Sites	0.178	Low Residential	RS-1	Very Low Residential	[HM2-CHC1-5] [CX4-FA] [SN-CPIO-CDO]	0	66.287	1.065		Residential - Single Family Residence, 1	180B089 340	1 per lot	Canoga Park - Winnetka - Woodland Hills - West Hills	No	ABMI	AHO , CPK CPU, ADU
Los Angeles	7845 FARRALONE AVE	91304	2012016028	0.000	0.000	0.000	1.065	Shortfall of Sites	0.195	Low Residential	RS-1	Very Low Residential	0	0	66.287	1.065		Residential - Single Family Residence, 1	189B101 551	1 per lot	Canoga Park - Winnetka - Woodland Hills - West Hills	No	ABMI	AHO , CPK CPU
Los Angeles	6628 FRANRIVERS AVE	91307	2034006020	0.000	0.000	0.000	1.065	Shortfall of Sites	0.178	Low Residential	RS-1	Very Low Residential	[LM1-CDF1-5] [IX4-FA] [CPIO]	0	66.287	1.065		Residential - Single Family Residence, 1	180B089 296	1 per lot	Canoga Park - Winnetka - Woodland Hills - West Hills	No	ABMI	AHO , CPK CPU, ADU
Los Angeles	22601 GILMORE ST	91307	2038037011	0.000	0.000	0.000	1.065	Shortfall of Sites	0.178	Low Residential	RS-1	Very Low Residential	0	0	66.287	1.065		Residential - Single Family Residence - Pool, 1	180B097 536	1 per lot	Canoga Park - Winnetka - Woodland Hills - West Hills	No	ABMI	AHO , CPK CPU, ADU
Los Angeles	17135 TIARA ST	91316	2255003007	0.000	0.000	0.000	1.065	Shortfall of Sites	0.178	Low II Residential	R1-1-RIO	Low Residential	0	0	66.287	1.065		Residential - Single Family Residence - Pool, 1	177B133 83	1 per lot	Encino - Tarzana	No	ABMI	AHO , ENC CPU, ADU
Los Angeles	7839 FARRALONE AVE	91304	2012016027	0.000	0.000	0.000	1.065	Shortfall of Sites	0.195	Low Residential	RS-1	Very Low Residential	0	0	66.287	1.065		Residential - Single Family Residence, 1	189B101 576	1 per lot	Canoga Park - Winnetka - Woodland Hills - West Hills	No	ABMI	AHO , CPK CPU
Los Angeles	6518 GLADE AVE	91303	2139022010	0.000	0.000	0.000	1.065	Shortfall of Sites	0.195	Low Residential	RS-1-RIO	Very Low Residential	[DM2-G1-5] [CX2-FA] [CPIO-CDO]	0	66.287	1.065		Residential - Single Family Residence - Therapy Pool (Spa), 1	180B101 534	1 per lot	Canoga Park - Winnetka - Woodland Hills - West Hills	No	ABMI	AHO , CPK CPU
Los Angeles	17537 SATICOY ST	91325	2202002041	0.000	0.000	0.000	1.065	Shortfall of Sites	0.178	Low Residential	RS-1	Low Residential	0	0	66.287	1.065		Residential - Single Family Residence, 1	186B129 1306	1 per lot	Reseda - West Van Nuys	No	ABMI	AHO , RES CPU, ADU
Los Angeles	6453 SALE AVE	91307	2038037012	0.000	0.000	0.000	1.065	Shortfall of Sites	0.178	Low Residential	RS-1	Very Low Residential	[LM2-MU2-5] [RX1-FA] [CPIO]	0	66.287	1.065		Residential - Single Family Residence, 1	180B097 504	1 per lot	Canoga Park - Winnetka - Woodland Hills - West Hills	No	ABMI	AHO , CPK CPU, ADU
Los Angeles	7246 MCLAREN AVE	91307	2021017016	0.000	0.000	0.000	1.065	Shortfall of Sites	0.178	Low Residential	RS-1	Very Low Residential	[MB4-SH1-5] [IX1-FA] [CPIO]	0	66.287	1.065		Residential - Single Family Residence - Pool, 1	186B097 950	1 per lot	Canoga Park - Winnetka - Woodland Hills - West Hills	No	ABMI	AHO , CPK CPU, ADU
Los Angeles	6900 SEDAN AVE	91307	2026014027	0.000	0.000	0.000	1.065	Shortfall of Sites	0.178	Low Residential	RS-1	Very Low Residential	0	0	66.287	1.065		Residential - Single Family Residence, 1	183B097 760	1 per lot	Canoga Park - Winnetka - Woodland Hills - West Hills	No	ABMI	AHO , CPK CPU, ADU
Los Angeles	6513 SHELTONDALE AVE	91307	2034016019	0.000	0.000	0.000	1.065	Shortfall of Sites	0.178	Low Residential	RS-1	Very Low Residential	0	0	66.287	1.065		Residential - Single Family Residence, 1	180B089 662	1 per lot	Canoga Park - Winnetka - Woodland Hills - West Hills	No	ABMI	AHO , CPK CPU, ADU
Los Angeles	6551 BIANCA AVE	91406	2229011052	0.000	0.000	0.000	1.065	Shortfall of Sites	0.195	Low Residential	R1-1-RIO	Low Residential	0	0	66.287	1.065		Residential - Single Family Residence - Pool, 1	180B129 523	1 per lot	Reseda - West Van Nuys	No	ABMI	AHO , RES CPU
Los Angeles	6726 FRANRIVERS AVE	91307	2034006032	0.000	0.000	0.000	1.065	Shortfall of Sites	0.178	Low Residential	RS-1	Very Low Residential	[HB3-SH1-5] [CX3-FA] [CPIO-O]	0	66.287	1.065		Residential - Single Family Residence - Pool, 1	180B089 14	1 per lot	Canoga Park - Winnetka - Woodland Hills - West Hills	No	ABMI	AHO , CPK CPU, ADU
Los Angeles	6720 FRANRIVERS AVE	91307	2034006031	0.000	0.000	0.000	1.065	Shortfall of Sites	0.178	Low Residential	RS-1	Very Low Residential	0	0	66.287	1.065		Residential - Single Family Residence, 1	180B089 34	1 per lot	Canoga Park - Winnetka - Woodland Hills - West Hills	No	ABMI	AHO , CPK CPU, ADU
Los Angeles	15706 CAMARILLO ST	91436	2261006069	0.000	0.000	0.000	1.064	Shortfall of Sites	0.178	Low II Residential	R1-1	Low Residential	0	0	66.287	1.064		Residential - Single Family Residence - Pool, 1	168B141 427	1 per lot	Encino - Tarzana	No	ABMI	AHO , ENC CPU, ADU
Los Angeles	6712 FRANRIVERS AVE	91307	2034006030	0.000	0.000	0.000	1.064	Shortfall of Sites	0.178	Low Residential	RS-1	Very Low Residential	0	0	66.287	1.064		Residential - Single Family Residence - Pool, 1	180B089 56	1 per lot	Canoga Park - Winnetka - Woodland Hills - West Hills	No	ABMI	AHO , CPK CPU, ADU
Los Angeles	6706 FRANRIVERS AVE	91307	2034006029	0.000	0.000	0.000	1.064	Shortfall of Sites	0.178	Low Residential	RS-1	Very Low Residential	0	0	66.287	1.064		Residential - Single Family Residence, 1	180B089 84	1 per lot	Canoga Park - Winnetka - Woodland Hills - West Hills	No	ABMI	AHO , CPK CPU, ADU
Los Angeles	6677 GROSS AVE	91307	2036025027	0.000	0.000	0.000	1.064	Shortfall of Sites	0.178	Low Residential	RS-1	Very Low Residential	0	0	66.287	1.064		Residential - Single Family Residence - Pool, 1	180B093 215	1 per lot	Canoga Park - Winnetka - Woodland Hills - West Hills	No	ABMI	AHO , CPK CPU, ADU
Los Angeles	2261 FEDERAL AVE	90064	4260014018	0.000	0.000	0.000	1.064	Shortfall of Sites	0.138	Hybrid Industrial	NI(EC)	0	0	0	8.022	1.064		Industrial - Light Manufacturing - One Story, 0	123B153 386		West Los Angeles	No	ABMI	ARO
Los Angeles	2261 FEDERAL AVE	90064	4260014018	0.000	0.000	0.000	1.064	Shortfall of Sites	0.138	Hybrid Industrial	NI(EC)	0	0	0	8.022	1.064		Industrial - Light Manufacturing - One Story, 0	123B153 397		West Los Angeles	No	ABMI	ARO
Los Angeles	6210 JACKIE AVE	91367	2035015022	0.000	0.000	0.000	1.064	Shortfall of Sites	0.178	Low Residential	RS-1	Very Low Residential	[DM4-CHC1-5] [CX2-FA] [CPIO]	0	66.287	1.064		Residential - Single Family Residence, 1	177B093 360	1 per lot	Canoga Park - Winnetka - Woodland Hills - West Hills	No	ABMI	AHO , CPK CPU, ADU
Los Angeles	23460 HAMLIN ST	91307	2036015002	0.000	0.000	0.000	1.064	Shortfall of Sites	0.178	Low Residential	RS-1	Very Low Residential	0	0	66.287	1.064		Residential - Single Family Residence, 1	180B093 581	1 per lot	Canoga Park - Winnetka - Woodland Hills - West Hills	No	ABMI	AHO , CPK CPU, ADU
Los Angeles	6657 GROSS AVE	91307	2036025024	0.000	0.000	0.000	1.064	Shortfall of Sites	0.178	Low Residential	RS-1	Very Low Residential	0	0	66.287	1.064		Residential - Single Family Residence, 1	180B093 268	1 per lot	Canoga Park - Winnetka - Woodland Hills - West Hills	No	ABMI	AHO , CPK CPU, ADU
Los Angeles	6700 FRANRIVERS AVE	91307	2034006028	0.000	0.000	0.000	1.064	Shortfall of Sites	0.178	Low Residential	RS-1	Very Low Residential	[MM1-CDF1-5] [IX4-FA] [CPIO]	0	66.287	1.064		Residential - Single Family Residence, 1	180B089 107	1 per lot	Canoga Park - Winnetka - Woodland Hills - West Hills	No	ABMI	AHO , CPK CPU, ADU
Los Angeles	23454 HAMLIN ST	91307	2036015003	0.000	0.000	0.000	1.064	Shortfall of Sites	0.178	Low Residential	RS-1	Very Low Residential	0	0	66.287	1.064		Residential - Single Family Residence, 1	180B093 582	1 per lot	Canoga Park - Winnetka - Woodland Hills - West Hills	No	ABMI	AHO , CPK CPU, ADU
Los Angeles	23446 HAMLIN ST	91307	2036015004	0.000	0.000	0.000	1.064	Shortfall of Sites	0.178	Low Residential	RS-1	Very Low Residential	0	0	66.287	1.064		Residential - Single Family Residence, 1	180B093 583	1 per lot	Canoga Park - Winnetka - Woodland Hills - West Hills	No	ABMI	AHO , CPK CPU, ADU
Los Angeles	23818 WELBY WAY	91307	2034010006	0.000	0.000	0.000	1.064	Shortfall of Sites	0.178	Low Residential	RS-1	Very Low Residential	0	0	66.287	1.064		Residential - Single Family Residence, 1	180B089 188	1 per lot	Canoga Park - Winnetka - Woodland Hills - West Hills	No	ABMI	AHO , CPK CPU, ADU
Los Angeles	23752 WELBY WAY	91307	2034010010	0.000	0.000	0.000	1.064	Shortfall of Sites	0.178	Low Residential	RS-1	Very Low Residential	0	0	66.287	1.064		Residential - Single Family Residence - Pool, 1	180B089 201	1 per lot	Canoga Park - Winnetka - Woodland Hills - West Hills	No	ABMI	AHO , CPK CPU, ADU
Los Angeles	22657 COHASSET ST	91307	2022010017	0.000	0.000	0.000	1.064	Shortfall of Sites	0.195	Low Residential	RS-1	Very Low Residential	0	0	66.287	1.064		Residential - Single Family Residence, 1	186B097 404	1 per lot	Canoga Park - Winnetka - Woodland Hills - West Hills	No	ABMI	AHO , CPK CPU
Los Angeles	23831 MOBILE ST	91307	2033007001	0.000	0.000	0.000	1.064	Shortfall of Sites	0.178	Low Residential	RS-1	Very Low Residential	0	0	66.287	1.064		Residential - Single Family Residence, 1	180B089 663	1 per lot	Canoga Park - Winnetka - Woodland Hills - West Hills	No	ABMI	AHO , CPK CPU, ADU
Los Angeles	23921 MOBILE ST	91307	2033006007	0.000	0.000	0.000	1.064	Shortfall of Sites	0.178	Low Residential	RS-1	Very Low Residential	0	0	66.287	1.064		Residential - Single Family Residence - Pool, 1	180B089 692	1 per lot	Canoga Park - Winnetka - Woodland Hills - West Hills	No	ABMI	AHO , CPK CPU, ADU
Los Angeles	23927 MOBILE ST	91307	2033006006	0.000	0.000	0.000	1.064	Shortfall of Sites	0.178	Low Residential	RS-1	Very Low Residential	[LN1-MU1-5] [RG1-FA] [CPIO]	0	66.287	1.064		Residential - Single Family Residence - Pool, 1	180B089 697	1 per lot	Canoga Park - Winnetka - Woodland Hills - West Hills	No	ABMI	AHO , CPK CPU, ADU
Los Angeles	6626 BIRCHTON AVE	91307	2036025010	0.000	0.000	0.000	1.064	Shortfall of Sites	0.178	Low Residential	RS-1	Very Low Residential	0	0	66.287	1.064		Residential - Single Family Residence - Pool, 1	180B093 366	1 per lot	Canoga Park - Winnetka - Woodland Hills - West Hills	No	ABMI	AHO , CPK CPU, ADU
Los Angeles	6676 BIRCHTON AVE	91307	2036025002	0.000	0.000	0.000	1.064	Shortfall of Sites	0.178	Low Residential	RS-1	Very Low Residential	[MB4-G1-5] [IX1-FA] [CPIO]	0	66.287	1.064		Residential - Single Family Residence, 1	180B093 213	1 per lot	Canoga Park - Winnetka - Woodland Hills - West Hills	No	ABMI	AHO , CPK CPU, ADU
Los Angeles	23914 WELBY WAY	91307	2034009015	0.000	0.000	0.000	1.064	Shortfall of Sites	0.178	Low Residential	RS-1	Very Low Residential	0	0	66.287	1.064		Residential - Single Family Residence - Pool, 1	180B089 164	1 per lot	Canoga Park - Winnetka - Woodland Hills - West Hills	No	ABMI	AHO , CPK CPU, ADU
Los Angeles	23447 HAMLIN ST	91307	2036016017	0.000	0.000	0.000	1.064	Shortfall of Sites	0.178	Low Residential	RS-1	Very Low Residential	0	0	66.287	1.064		Residential - Single Family Residence, 1	180B093 529	1 per lot	Canoga Park - Winnetka - Woodland Hills - West Hills	No	ABMI	AHO , CPK CPU, ADU
Los Angeles	23441 HAMLIN ST	91307	2036016016	0.000	0.000	0.000	1.064	Shortfall of Sites	0.178	Low Residential	RS-1	Very Low Residential	0	0	66.287	1.064		Residential - Single Family Residence, 1	180B093 530	1 per lot	Canoga Park - Winnetka - Woodland Hills - West Hills	No	ABMI	AHO , CPK CPU, ADU
Los Angeles	23415 HAMLIN ST	91307	2036016012	0.000	0.000	0.000	1.064	Shortfall of Sites	0.178	Low Residential	RS-1	Very Low Residential	0	0	66.287	1.064		Residential - Single Family Residence - Pool, 1	180B093 534	1 per lot	Canoga Park - Winnetka - Woodland Hills - West Hills	No	ABMI	AHO , CPK CPU, ADU
Los Angeles	23409 HAMLIN ST	91307	2036016011	0.000	0.000	0.000	1.064	Shortfall of Sites	0.178	Low Residential	RS-1	Very Low Residential	0	0	66.287	1.064		Residential - Single Family Residence, 1	180B093 535	1 per lot	Canoga Park - Winnetka - Woodland Hills - West Hills	No	ABMI	AHO , CPK CPU, ADU
Los Angeles	23339 HAMLIN ST	91307	2036017018	0.000	0.000	0.000	1.064	Shortfall of Sites	0.178	Low Residential	RS-1	Very Low Residential	0	0	66.287	1.064		Residential - Single Family Residence, 1	180B093 542	1 per lot	Canoga Park - Winnetka - Woodland Hills - West Hills	No	ABMI	AHO , CPK CPU, ADU
Los Angeles	23806 WELBY WAY	91307	2034010008	0.000	0.000	0.000	1.064	Shortfall of Sites	0.178	Low Residential	RS-1	Very Low Residential	0	0	66.287	1.064		Residential - Single Family Residence - Pool, 1	180B089 194	1 per lot	Canoga Park - Winnetka - Woodland Hills - West Hills	No	ABMI	AHO , CPK CPU, ADU
Los Angeles	6627 GROSS AVE	91307	2036025019	0.000	0.000	0.000	1.064	Shortfall of Sites	0.178	Low Residential	RS-1	Very Low Residential	0	0	66.287	1.064		Residential - Single Family Residence, 1	180B093 369	1 per lot	Canoga Park - Winnetka - Woodland Hills - West Hills	No	ABMI	AHO , CPK CPU, ADU
Los Angeles	6639 GROSS AVE	91307	2036025021	0.000	0.000	0.000	1.064	Shortfall of Sites	0.178	Low Residential	RS-1	Very Low Residential	0	0	66.287	1.064		Residential - Single Family Residence, 1	180B093 333	1 per lot	Canoga Park - Winnetka - Woodland Hills - West Hills	No	ABMI	AHO , CPK CPU, ADU
Los Angeles	23933 HAMLIN ST	91307	2034022041	0.000	0.000	0.000	1.064	Shortfall of Sites	0.178	Low Residential	RS-1	Very Low Residential	0	0	66.287	1.064		Residential - Single Family Residence, 1	180B089 584	1 per lot	Canoga Park - Winnetka - Woodland Hills - West Hills	No	ABMI	AHO , CPK CPU, ADU
Los Angeles	23939 MOBILE ST	91307	2033006004	0.000	0.000	0.000	1.064	Shortfall of Sites	0.178	Low Residential	RS-1	Very Low Residential	0	0	66.287	1.064		Residential - Single Family Residence - Pool, 1	180B089 707	1 per lot	Canoga Park - Winnetka - Woodland Hills - West Hills	No	ABMI	AHO , CPK CPU, ADU
Los Angeles	24200 WELBY WAY	91307	2034008025	0.000	0.000	0.000	1.064	Shortfall of Sites	0.178	Low Residential	RS-1	Very Low Residential	[DM1-G1-5] [CX2-FA] [CPIO]	0	66.287	1.064		Residential - Single Family Residence - Pool, 1	180B089 59	1 per lot	Canoga Park - Winnetka - Woodland Hills - West Hills	No	ABMI	AHO , CPK CPU, ADU

Jurisdiction Name	Site Address/Intersection	5 Digit ZIP Code	Assessor Parcel Number	Very Low-Income	Low-Income	Moderate-Income	Above Moderate-Income	Type of Shortfall	Parcel Size (Acres)	Current General Plan Designation	Current Zoning	Proposed General Plan (GP) Designation	Proposed Zoning	Minimum Density Allowed	Maximum Density Allowed	Total Capacity	Vacant/ Nonvacant	Description of Existing Uses	PIN	Base Density Per Acre	Community Plan Area	Rent Stabalization Ordinance	Income Category	Applicable Rezoning Program (Program informing values in Column Q listed first)
Los Angeles	23907 MOBILE ST	91307	2033006009	0.000	0.000	0.000	1.064	Shortfall of Sites	0.178	Low Residential	RS-1	Very Low Residential	0	0	66.287	1.064		Residential - Single Family Residence - Pool, 1	180B089 678	1 per lot	Canoga Park - Winnetka - Woodland Hills - West Hills	No	ABMI	AHO , CPK CPU, ADU
Los Angeles	23461 HAMLIN ST	91307	2036016019	0.000	0.000	0.000	1.064	Shortfall of Sites	0.178	Low Residential	RS-1	Very Low Residential	0	0	66.287	1.064		Residential - Single Family Residence - Pool, 1	180B093 527	1 per lot	Canoga Park - Winnetka - Woodland Hills - West Hills	No	ABMI	AHO , CPK CPU, ADU
Los Angeles	23401 HAMLIN ST	91307	2036017022	0.000	0.000	0.000	1.064	Shortfall of Sites	0.178	Low Residential	RS-1	Very Low Residential	0	0	66.287	1.064		Residential - Single Family Residence, 1	180B093 536	1 per lot	Canoga Park - Winnetka - Woodland Hills - West Hills	No	ABMI	AHO , CPK CPU, ADU
Los Angeles	23427 HAMLIN ST	91307	2036016014	0.000	0.000	0.000	1.064	Shortfall of Sites	0.178	Low Residential	RS-1	Very Low Residential	0	0	66.287	1.064		Residential - Single Family Residence, 1	180B093 532	1 per lot	Canoga Park - Winnetka - Woodland Hills - West Hills	No	ABMI	AHO , CPK CPU, ADU
Los Angeles	6716 VICKY AVE	91307	2038020049	0.000	0.000	0.000	1.064	Shortfall of Sites	0.178	Low Residential	RS-1	Very Low Residential	0	0	66.287	1.064		Residential - Single Family Residence, 1	180B097 108	1 per lot	Canoga Park - Winnetka - Woodland Hills - West Hills	No	ABMI	AHO , CPK CPU, ADU
Los Angeles	23825 MOBILE ST	91307	2033007002	0.000	0.000	0.000	1.064	Shortfall of Sites	0.178	Low Residential	RS-1	Very Low Residential	0	0	66.287	1.064		Residential - Single Family Residence - Pool, 1	180B089 657	1 per lot	Canoga Park - Winnetka - Woodland Hills - West Hills	No	ABMI	AHO , CPK CPU, ADU
Los Angeles	23951 MOBILE ST	91307	2033006002	0.000	0.000	0.000	1.064	Shortfall of Sites	0.178	Low Residential	RS-1	Very Low Residential	0	0	66.287	1.064		Residential - Single Family Residence - Pool, 1	180B089 713	1 per lot	Canoga Park - Winnetka - Woodland Hills - West Hills	No	ABMI	AHO , CPK CPU, ADU
Los Angeles	24148 KITTRIDGE ST	91307	2034015036	0.000	0.000	0.000	1.064	Shortfall of Sites	0.178	Low Residential	RS-1	Very Low Residential	0	0	66.287	1.064		Residential - Single Family Residence - Pool, 1	180B089 299	1 per lot	Canoga Park - Winnetka - Woodland Hills - West Hills	No	ABMI	AHO , CPK CPU, ADU
Los Angeles	23029 SCHOOLCRAFT ST	91307	2026013013	0.000	0.000	0.000	1.064	Shortfall of Sites	0.178	Low Residential	RS-1	Very Low Residential	0	0	66.287	1.064		Residential - Single Family Residence - Pool, 1	183B097 501	1 per lot	Canoga Park - Winnetka - Woodland Hills - West Hills	No	ABMI	AHO , CPK CPU, ADU
Los Angeles	23101 SCHOOLCRAFT ST	91307	2026013006	0.000	0.000	0.000	1.064	Shortfall of Sites	0.178	Low Residential	RS-1	Very Low Residential	0	0	66.287	1.064		Residential - Single Family Residence - Pool, 1	183B097 494	1 per lot	Canoga Park - Winnetka - Woodland Hills - West Hills	No	ABMI	AHO , CPK CPU, ADU
Los Angeles	23017 SCHOOLCRAFT ST	91307	2026012001	0.000	0.000	0.000	1.064	Shortfall of Sites	0.178	Low Residential	RS-1	Very Low Residential	[LM2-MU2-5] [RX1-FA] [CPIO]	0	66.287	1.064		Residential - Single Family Residence, 1	183B097 503	1 per lot	Canoga Park - Winnetka - Woodland Hills - West Hills	No	ABMI	AHO , CPK CPU, ADU
Los Angeles	22550 MARLIN PL	91307	2024026014	0.000	0.000	0.000	1.064	Shortfall of Sites	0.178	Low Residential	RS-1	Very Low Residential	0	0	66.287	1.064		Residential - Single Family Residence - Pool, 1	183B097 543	1 per lot	Canoga Park - Winnetka - Woodland Hills - West Hills	No	ABMI	AHO , CPK CPU, ADU
Los Angeles	23939 HAMLIN ST	91307	2034022040	0.000	0.000	0.000	1.064	Shortfall of Sites	0.178	Low Residential	RS-1	Very Low Residential	0	0	66.287	1.064		Residential - Single Family Residence - Pool, 1	180B089 589	1 per lot	Canoga Park - Winnetka - Woodland Hills - West Hills	No	ABMI	AHO , CPK CPU, ADU
Los Angeles	24106 KITTRIDGE ST	91307	2034015029	0.000	0.000	0.000	1.064	Shortfall of Sites	0.178	Low Residential	RS-1	Very Low Residential	0	0	66.287	1.064		Residential - Single Family Residence, 1	180B089 335	1 per lot	Canoga Park - Winnetka - Woodland Hills - West Hills	No	ABMI	AHO , CPK CPU, ADU
Los Angeles	24224 WELBY WAY	91307	2034008029	0.000	0.000	0.000	1.064	Shortfall of Sites	0.178	Low Residential	RS-1	Very Low Residential	0	0	66.287	1.064		Residential - Single Family Residence - Pool, 1	180B089 41	1 per lot	Canoga Park - Winnetka - Woodland Hills - West Hills	No	ABMI	AHO , CPK CPU, ADU
Los Angeles	23842 WELBY WAY	91307	2034010002	0.000	0.000	0.000	1.064	Shortfall of Sites	0.178	Low Residential	RS-1	Very Low Residential	0	0	66.287	1.064		Residential - Single Family Residence, 1	180B089 176	1 per lot	Canoga Park - Winnetka - Woodland Hills - West Hills	No	ABMI	AHO , CPK CPU, ADU
Los Angeles	24118 WELBY WAY	91307	2034008020	0.000	0.000	0.000	1.064	Shortfall of Sites	0.178	Low Residential	RS-1	Very Low Residential	[LM2-G1-5] [CX2-FA] [CPIO]	0	66.287	1.064		Residential - Single Family Residence - Pool, 1	180B089 87	1 per lot	Canoga Park - Winnetka - Woodland Hills - West Hills	No	ABMI	AHO , CPK CPU, ADU
Los Angeles	23351 HAMLIN ST	91307	2036017020	0.000	0.000	0.000	1.064	Shortfall of Sites	0.178	Low Residential	RS-1	Very Low Residential	0	0	66.287	1.064		Residential - Single Family Residence - Pool, 1	180B093 538	1 per lot	Canoga Park - Winnetka - Woodland Hills - West Hills	No	ABMI	AHO , CPK CPU, ADU
Los Angeles	6633 GROSS AVE	91307	2036025020	0.000	0.000	0.000	1.064	Shortfall of Sites	0.178	Low Residential	RS-1	Very Low Residential	0	0	66.287	1.064		Residential - Single Family Residence, 1	180B093 352	1 per lot	Canoga Park - Winnetka - Woodland Hills - West Hills	No	ABMI	AHO , CPK CPU, ADU
Los Angeles	23836 WELBY WAY	91307	2034010003	0.000	0.000	0.000	1.064	Shortfall of Sites	0.178	Low Residential	RS-1	Very Low Residential	0	0	66.287	1.064		Residential - Single Family Residence - Pool, 1	180B089 178	1 per lot	Canoga Park - Winnetka - Woodland Hills - West Hills	No	ABMI	AHO , CPK CPU, ADU
Los Angeles	6608 BIRCHTON AVE	91307	2036025013	0.000	0.000	0.000	1.064	Shortfall of Sites	0.178	Low Residential	RS-1	Very Low Residential	0	0	66.287	1.064		Residential - Single Family Residence - Pool, 1	180B093 453	1 per lot	Canoga Park - Winnetka - Woodland Hills - West Hills	No	ABMI	AHO , CPK CPU, ADU
Los Angeles	23440 HAMLIN ST	91307	2036015005	0.000	0.000	0.000	1.064	Shortfall of Sites	0.178	Low Residential	RS-1	Very Low Residential	0	0	66.287	1.064		Residential - Single Family Residence, 1	180B093 584	1 per lot	Canoga Park - Winnetka - Woodland Hills - West Hills	No	ABMI	AHO , CPK CPU, ADU
Los Angeles	23824 WELBY WAY	91307	2034010005	0.000	0.000	0.000	1.064	Shortfall of Sites	0.178	Low Residential	RS-1	Very Low Residential	0	0	66.287	1.064		Residential - Single Family Residence, 1	180B089 186	1 per lot	Canoga Park - Winnetka - Woodland Hills - West Hills	No	ABMI	AHO , CPK CPU, ADU
Los Angeles	24136 WELBY WAY	91307	2034008023	0.000	0.000	0.000	1.064	Shortfall of Sites	0.178	Low Residential	RS-1	Very Low Residential	0	0	66.287	1.064		Residential - Single Family Residence - Pool, 1	180B089 70	1 per lot	Canoga Park - Winnetka - Woodland Hills - West Hills	No	ABMI	AHO , CPK CPU, ADU
Los Angeles	23819 MOBILE ST	91307	2033007003	0.000	0.000	0.000	1.064	Shortfall of Sites	0.178	Low Residential	RS-1	Very Low Residential	0	0	66.287	1.064		Residential - Single Family Residence, 1	180B089 652	1 per lot	Canoga Park - Winnetka - Woodland Hills - West Hills	No	ABMI	AHO , CPK CPU, ADU
Los Angeles	23926 WELBY WAY	91307	2034009013	0.000	0.000	0.000	1.064	Shortfall of Sites	0.178	Low Residential	RS-1	Very Low Residential	0	0	66.287	1.064		Residential - Single Family Residence, 1	180B089 158	1 per lot	Canoga Park - Winnetka - Woodland Hills - West Hills	No	ABMI	AHO , CPK CPU, ADU
Los Angeles	24142 KITTRIDGE ST	91307	2034015035	0.000	0.000	0.000	1.064	Shortfall of Sites	0.178	Low Residential	RS-1	Very Low Residential	0	0	66.287	1.064		Residential - Single Family Residence, 1	180B089 303	1 per lot	Canoga Park - Winnetka - Woodland Hills - West Hills	No	ABMI	AHO , CPK CPU, ADU
Los Angeles	23945 MOBILE ST	91307	2033006003	0.000	0.000	0.000	1.064	Shortfall of Sites	0.178	Low Residential	RS-1	Very Low Residential	[MB4-G1-5] [IX1-FA] [CPIO]	0	66.287	1.064		Residential - Single Family Residence, 1	180B089 710	1 per lot	Canoga Park - Winnetka - Woodland Hills - West Hills	No	ABMI	AHO , CPK CPU, ADU
Los Angeles	24124 WELBY WAY	91307	2034008021	0.000	0.000	0.000	1.064	Shortfall of Sites	0.178	Low Residential	RS-1	Very Low Residential	0	0	66.287	1.064		Residential - Single Family Residence - Pool, 1	180B089 79	1 per lot	Canoga Park - Winnetka - Woodland Hills - West Hills	No	ABMI	AHO , CPK CPU, ADU
Los Angeles	24142 WELBY WAY	91307	2034008024	0.000	0.000	0.000	1.064	Shortfall of Sites	0.178	Low Residential	RS-1	Very Low Residential	[MB4-G1-5] [CX2-FA] [CPIO]	0	66.287	1.064		Residential - Single Family Residence, 1	180B089 64	1 per lot	Canoga Park - Winnetka - Woodland Hills - West Hills	No	ABMI	AHO , CPK CPU, ADU
Los Angeles	6656 BIRCHTON AVE	91307	2036025005	0.000	0.000	0.000	1.064	Shortfall of Sites	0.178	Low Residential	RS-1	Very Low Residential	0	0	66.287	1.064		Residential - Single Family Residence, 1	180B093 265	1 per lot	Canoga Park - Winnetka - Woodland Hills - West Hills	No	ABMI	AHO , CPK CPU, ADU
Los Angeles	6638 BIRCHTON AVE	91307	2036025008	0.000	0.000	0.000	1.064	Shortfall of Sites	0.178	Low Residential	RS-1	Very Low Residential	0	0	66.287	1.064		Residential - Single Family Residence - Pool, 1	180B093 331	1 per lot	Canoga Park - Winnetka - Woodland Hills - West Hills	No	ABMI	AHO , CPK CPU, ADU
Los Angeles	6632 BIRCHTON AVE	91307	2036025009	0.000	0.000	0.000	1.064	Shortfall of Sites	0.178	Low Residential	RS-1	Very Low Residential	0	0	66.287	1.064		Residential - Single Family Residence - Pool, 1	180B093 348	1 per lot	Canoga Park - Winnetka - Woodland Hills - West Hills	No	ABMI	AHO , CPK CPU, ADU
Los Angeles	6620 BIRCHTON AVE	91307	2036025011	0.000	0.000	0.000	1.064	Shortfall of Sites	0.178	Low Residential	RS-1	Very Low Residential	0	0	66.287	1.064		Residential - Single Family Residence, 1	180B093 402	1 per lot	Canoga Park - Winnetka - Woodland Hills - West Hills	No	ABMI	AHO , CPK CPU, ADU
Los Angeles	24130 KITTRIDGE ST	91307	2034015033	0.000	0.000	0.000	1.064	Shortfall of Sites	0.178	Low Residential	RS-1	Very Low Residential	0	0	66.287	1.064		Residential - Single Family Residence - Pool, 1	180B089 314	1 per lot	Canoga Park - Winnetka - Woodland Hills - West Hills	No	ABMI	AHO , CPK CPU, ADU
Los Angeles	6645 GROSS AVE	91307	2036025022	0.000	0.000	0.000	1.064	Shortfall of Sites	0.178	Low Residential	RS-1	Very Low Residential	0	0	66.287	1.064		Residential - Single Family Residence - Pool, 1	180B093 310	1 per lot	Canoga Park - Winnetka - Woodland Hills - West Hills	No	ABMI	AHO , CPK CPU, ADU
Los Angeles	23945 HAMLIN ST	91307	2034022039	0.000	0.000	0.000	1.064	Shortfall of Sites	0.178	Low Residential	RS-1	Very Low Residential	[LM2-MU2-5] [RX1-FA] [CPIO]	0	66.287	1.064		Residential - Single Family Residence, 1	180B089 597	1 per lot	Canoga Park - Winnetka - Woodland Hills - West Hills	No	ABMI	AHO , CPK CPU, ADU
Los Angeles	24230 WELBY WAY	91307	2034008030	0.000	0.000	0.000	1.064	Shortfall of Sites	0.178	Low Residential	RS-1	Very Low Residential	0	0	66.287	1.064		Residential - Single Family Residence - Pool, 1	180B089 37	1 per lot	Canoga Park - Winnetka - Woodland Hills - West Hills	No	ABMI	AHO , CPK CPU, ADU
Los Angeles	24118 KITTRIDGE ST	91307	2034015031	0.000	0.000	0.000	1.064	Shortfall of Sites	0.178	Low Residential	RS-1	Very Low Residential	0	0	66.287	1.064		Residential - Single Family Residence - Pool, 1	180B089 326	1 per lot	Canoga Park - Winnetka - Woodland Hills - West Hills	No	ABMI	AHO , CPK CPU, ADU
Los Angeles	23047 SCHOOLCRAFT ST	91307	2026013010	0.000	0.000	0.000	1.064	Shortfall of Sites	0.178	Low Residential	RS-1	Very Low Residential	[MB3-CDF1-5] [IX4-FA] [CPIO]	0	66.287	1.064		Residential - Single Family Residence, 1	183B097 498	1 per lot	Canoga Park - Winnetka - Woodland Hills - West Hills	No	ABMI	AHO , CPK CPU, ADU
Los Angeles	24136 KITTRIDGE ST	91307	2034015034	0.000	0.000	0.000	1.064	Shortfall of Sites	0.178	Low Residential	RS-1	Very Low Residential	0	0	66.287	1.064		Residential - Single Family Residence - Pool, 1	180B089 310	1 per lot	Canoga Park - Winnetka - Woodland Hills - West Hills	No	ABMI	AHO , CPK CPU, ADU
Los Angeles	23053 SCHOOLCRAFT ST	91307	2026013009	0.000	0.000	0.000	1.064	Shortfall of Sites	0.178	Low Residential	RS-1	Very Low Residential	0	0	66.287	1.064		Residential - Single Family Residence, 1	183B097 497	1 per lot	Canoga Park - Winnetka - Woodland Hills - West Hills	No	ABMI	AHO , CPK CPU, ADU
Los Angeles	23115 SCHOOLCRAFT ST	91307	2026013004	0.000	0.000	0.000	1.064	Shortfall of Sites	0.178	Low Residential	RS-1	Very Low Residential	0	0	66.287	1.064		Residential - Single Family Residence - Therapy Pool (Spa), 1	183B097 492	1 per lot	Canoga Park - Winnetka - Woodland Hills - West Hills	No	ABMI	AHO , CPK CPU, ADU
Los Angeles	23065 SCHOOLCRAFT ST	91307	2026013007	0.000	0.000	0.000	1.064	Shortfall of Sites	0.178	Low Residential	RS-1	Very Low Residential	0	0	66.287	1.064		Residential - Single Family Residence - Pool, 1	183B097 495	1 per lot	Canoga Park - Winnetka - Woodland Hills - West Hills	No	ABMI	AHO , CPK CPU, ADU
Los Angeles	23059 SCHOOLCRAFT ST	91307	2026013008	0.000	0.000	0.000	1.064	Shortfall of Sites	0.178	Low Residential	RS-1	Very Low Residential	[HB2-G1-5] [CX2-FA] [CPIO]	0	66.287	1.064		Residential - Single Family Residence - Pool, 1	183B097 496	1 per lot	Canoga Park - Winnetka - Woodland Hills - West Hills	No	ABMI	AHO , CPK CPU, ADU
Los Angeles	23041 SCHOOLCRAFT ST	91307	2026013011	0.000	0.000	0.000	1.064	Shortfall of Sites	0.178	Low Residential	RS-1	Very Low Residential	0	0	66.287	1.064		Residential - Single Family Residence, 1	183B097 499	1 per lot	Canoga Park - Winnetka - Woodland Hills - West Hills	No	ABMI	AHO , CPK CPU, ADU

Jurisdiction Name	Site Address/Intersection	5 Digit ZIP Code	Assessor Parcel Number	Very Low-Income	Low-Income	Moderate-Income	Above Moderate-Income	Type of Shortfall	Parcel Size (Acres)	Current General Plan Designation	Current Zoning	Proposed General Plan (GP) Designation	Proposed Zoning	Minimum Density Allowed	Maximum Density Allowed	Total Capacity	Vacant/ Nonvacant	Description of Existing Uses	PIN	Base Density Per Acre	Community Plan Area	Rent Stabalization Ordinance	Income Category	Applicable Rezoning Program (Program informing values in Column Q listed first)
Los Angeles	23035 SCHOOLCRAFT ST	91307	2026013012	0.000	0.000	0.000	1.064	Shortfall of Sites	0.178	Low Residential	RS-1	Very Low Residential	0	0	66.287	1.064		Residential - Single Family Residence - Pool, 1	183B097 500	1 per lot	Canoga Park - Winnetka - Woodland Hills - West Hills	No	ABMI	AHO , CPK CPU, ADU
Los Angeles	23011 SCHOOLCRAFT ST	91307	2026012002	0.000	0.000	0.000	1.064	Shortfall of Sites	0.178	Low Residential	RS-1	Very Low Residential	0	0	66.287	1.064		Residential - Single Family Residence, 1	183B097 504	1 per lot	Canoga Park - Winnetka - Woodland Hills - West Hills	No	ABMI	AHO , CPK CPU, ADU
Los Angeles	24112 KITTRIDGE ST	91307	2034015030	0.000	0.000	0.000	1.064	Shortfall of Sites	0.178	Low Residential	RS-1	Very Low Residential	[HB5-G1-5] [CX3-FA] [CPIO]	0	66.287	1.064		Residential - Single Family Residence - Pool, 1	180B089 331	1 per lot	Canoga Park - Winnetka - Woodland Hills - West Hills	No	ABMI	AHO , CPK CPU, ADU
Los Angeles	24130 WELBY WAY	91307	2034008022	0.000	0.000	0.000	1.064	Shortfall of Sites	0.178	Low Residential	RS-1	Very Low Residential	0	0	66.287	1.064		Residential - Single Family Residence - Pool, 1	180B089 74	1 per lot	Canoga Park - Winnetka - Woodland Hills - West Hills	No	ABMI	AHO , CPK CPU, ADU
Los Angeles	23927 HAMLIN ST	91307	2034022042	0.000	0.000	0.000	1.064	Shortfall of Sites	0.178	Low Residential	RS-1	Very Low Residential	0	0	66.287	1.064		Residential - Single Family Residence, 1	180B089 577	1 per lot	Canoga Park - Winnetka - Woodland Hills - West Hills	No	ABMI	AHO , CPK CPU, ADU
Los Angeles	23123 SCHOOLCRAFT ST	91307	2026013003	0.000	0.000	0.000	1.064	Shortfall of Sites	0.178	Low Residential	RS-1	Very Low Residential	0	0	66.287	1.064		Residential - Single Family Residence, 1	183B097 491	1 per lot	Canoga Park - Winnetka - Woodland Hills - West Hills	No	ABMI	AHO , CPK CPU, ADU
Los Angeles	22538 MARLIN PL	91307	2024026012	0.000	0.000	0.000	1.064	Shortfall of Sites	0.178	Low Residential	RS-1	Very Low Residential	0	0	66.287	1.064		Residential - Single Family Residence, 1	183B097 545	1 per lot	Canoga Park - Winnetka - Woodland Hills - West Hills	No	ABMI	AHO , CPK CPU, ADU
Los Angeles	24112 WELBY WAY	91307	2034008019	0.000	0.000	0.000	1.064	Shortfall of Sites	0.178	Low Residential	RS-1	Very Low Residential	[LM2-MU2-5] [RX1-FA] [CPIO]	0	66.287	1.064		Residential - Single Family Residence - Pool, 1	180B089 91	1 per lot	Canoga Park - Winnetka - Woodland Hills - West Hills	No	ABMI	AHO , CPK CPU, ADU
Los Angeles	23951 HAMLIN ST	91307	2034022038	0.000	0.000	0.000	1.064	Shortfall of Sites	0.178	Low Residential	RS-1	Very Low Residential	[DM2-G1-5] [CX2-FA] [CPIO]	0	66.287	1.064		Residential - Single Family Residence - Pool, 1	180B089 600	1 per lot	Canoga Park - Winnetka - Woodland Hills - West Hills	No	ABMI	AHO , CPK CPU, ADU
Los Angeles	23455 HAMLIN ST	91307	2036016018	0.000	0.000	0.000	1.064	Shortfall of Sites	0.178	Low Residential	RS-1	Very Low Residential	0	0	66.287	1.064		Residential - Single Family Residence, 1	180B093 528	1 per lot	Canoga Park - Winnetka - Woodland Hills - West Hills	No	ABMI	AHO , CPK CPU, ADU
Los Angeles	23421 HAMLIN ST	91307	2036016013	0.000	0.000	0.000	1.064	Shortfall of Sites	0.178	Low Residential	RS-1	Very Low Residential	0	0	66.287	1.064		Residential - Single Family Residence - Pool, 1	180B093 533	1 per lot	Canoga Park - Winnetka - Woodland Hills - West Hills	No	ABMI	AHO , CPK CPU, ADU
Los Angeles	23333 HAMLIN ST	91307	2036017017	0.000	0.000	0.000	1.064	Shortfall of Sites	0.178	Low Residential	RS-1	Very Low Residential	0	0	66.287	1.064		Residential - Single Family Residence, 1	180B093 543	1 per lot	Canoga Park - Winnetka - Woodland Hills - West Hills	No	ABMI	AHO , CPK CPU, ADU
Los Angeles	23812 WELBY WAY	91307	2034010007	0.000	0.000	0.000	1.064	Shortfall of Sites	0.178	Low Residential	RS-1	Very Low Residential	0	0	66.287	1.064		Residential - Single Family Residence - Pool, 1	180B089 192	1 per lot	Canoga Park - Winnetka - Woodland Hills - West Hills	No	ABMI	AHO , CPK CPU, ADU
Los Angeles	23837 MOBILE ST	91307	2033006011	0.000	0.000	0.000	1.064	Shortfall of Sites	0.178	Low Residential	RS-1	Very Low Residential	0	0	66.287	1.064		Residential - Single Family Residence, 1	180B089 669	1 per lot	Canoga Park - Winnetka - Woodland Hills - West Hills	No	ABMI	AHO , CPK CPU, ADU
Los Angeles	23913 MOBILE ST	91307	2033006008	0.000	0.000	0.000	1.064	Shortfall of Sites	0.178	Low Residential	RS-1	Very Low Residential	0	0	66.287	1.064		Residential - Single Family Residence, 1	180B089 684	1 per lot	Canoga Park - Winnetka - Woodland Hills - West Hills	No	ABMI	AHO , CPK CPU, ADU
Los Angeles	23933 MOBILE ST	91307	2033006005	0.000	0.000	0.000	1.064	Shortfall of Sites	0.178	Low Residential	RS-1	Very Low Residential	0	0	66.287	1.064		Residential - Single Family Residence, 1	180B089 701	1 per lot	Canoga Park - Winnetka - Woodland Hills - West Hills	No	ABMI	AHO , CPK CPU, ADU
Los Angeles	23901 MOBILE ST	91307	2033006010	0.000	0.000	0.000	1.064	Shortfall of Sites	0.178	Low Residential	RS-1	Very Low Residential	0	0	66.287	1.064		Residential - Single Family Residence, 1	180B089 673	1 per lot	Canoga Park - Winnetka - Woodland Hills - West Hills	No	ABMI	AHO , CPK CPU, ADU
Los Angeles	23433 HAMLIN ST	91307	2036016015	0.000	0.000	0.000	1.064	Shortfall of Sites	0.178	Low Residential	RS-1	Very Low Residential	[MN1-SH2-5] [CX1-FA] [CPIO]	0	66.287	1.064		Residential - Single Family Residence, 1	180B093 531	1 per lot	Canoga Park - Winnetka - Woodland Hills - West Hills	No	ABMI	AHO , CPK CPU, ADU
Los Angeles	23345 HAMLIN ST	91307	2036017019	0.000	0.000	0.000	1.064	Shortfall of Sites	0.178	Low Residential	RS-1	Very Low Residential	0	0	66.287	1.064		Residential - Single Family Residence, 1	180B093 539	1 per lot	Canoga Park - Winnetka - Woodland Hills - West Hills	No	ABMI	AHO , CPK CPU, ADU
Los Angeles	24206 WELBY WAY	91307	2034008026	0.000	0.000	0.000	1.064	Shortfall of Sites	0.178	Low Residential	RS-1	Very Low Residential	0	0	66.287	1.064		Residential - Single Family Residence - Pool, 1	180B089 53	1 per lot	Canoga Park - Winnetka - Woodland Hills - West Hills	No	ABMI	AHO , CPK CPU, ADU
Los Angeles	24218 WELBY WAY	91307	2034008028	0.000	0.000	0.000	1.064	Shortfall of Sites	0.178	Low Residential	RS-1	Very Low Residential	[HM2-CHC1-5] [CX4-FA] [SN-CPIO-O]	0	66.287	1.064		Residential - Single Family Residence, 1	180B089 46	1 per lot	Canoga Park - Winnetka - Woodland Hills - West Hills	No	ABMI	AHO , CPK CPU, ADU
Los Angeles	6644 BIRCHTON AVE	91307	2036025007	0.000	0.000	0.000	1.064	Shortfall of Sites	0.178	Low Residential	RS-1	Very Low Residential	0	0	66.287	1.064		Residential - Single Family Residence - Pool, 1	180B093 308	1 per lot	Canoga Park - Winnetka - Woodland Hills - West Hills	No	ABMI	AHO , CPK CPU, ADU
Los Angeles	6621 GROSS AVE	91307	2036025018	0.000	0.000	0.000	1.064	Shortfall of Sites	0.178	Low Residential	RS-1	Very Low Residential	0	0	66.287	1.064		Residential - Single Family Residence, 1	180B093 404	1 per lot	Canoga Park - Winnetka - Woodland Hills - West Hills	No	ABMI	AHO , CPK CPU, ADU
Los Angeles	23434 HAMLIN ST	91307	2036015006	0.000	0.000	0.000	1.064	Shortfall of Sites	0.178	Low Residential	RS-1	Very Low Residential	0	0	66.287	1.064		Residential - Single Family Residence, 1	180B093 585	1 per lot	Canoga Park - Winnetka - Woodland Hills - West Hills	No	ABMI	AHO , CPK CPU, ADU
Los Angeles	23109 SCHOOLCRAFT ST	91307	2026013005	0.000	0.000	0.000	1.064	Shortfall of Sites	0.178	Low Residential	RS-1	Very Low Residential	[LM2-MU2-5] [RX1-FA] [CPIO]	0	66.287	1.064		Residential - Single Family Residence, 1	183B097 493	1 per lot	Canoga Park - Winnetka - Woodland Hills - West Hills	No	ABMI	AHO , CPK CPU, ADU
Los Angeles	23023 SCHOOLCRAFT ST	91307	2026013014	0.000	0.000	0.000	1.064	Shortfall of Sites	0.178	Low Residential	RS-1	Very Low Residential	[MB3-CDF1-5] [IX4-FA] [CPIO]	0	66.287	1.064		Residential - Single Family Residence, 1	183B097 502	1 per lot	Canoga Park - Winnetka - Woodland Hills - West Hills	No	ABMI	AHO , CPK CPU, ADU
Los Angeles	23940 WELBY WAY	91307	2034009011	0.000	0.000	0.000	1.064	Shortfall of Sites	0.178	Low Residential	RS-1	Very Low Residential	0	0	66.287	1.064		Residential - Single Family Residence, 1	180B089 151	1 per lot	Canoga Park - Winnetka - Woodland Hills - West Hills	No	ABMI	AHO , CPK CPU, ADU
Los Angeles	24100 KITTRIDGE ST	91307	2034015028	0.000	0.000	0.000	1.064	Shortfall of Sites	0.178	Low Residential	RS-1	Very Low Residential	0	0	66.287	1.064		Residential - Single Family Residence, 1	180B089 338	1 per lot	Canoga Park - Winnetka - Woodland Hills - West Hills	No	ABMI	AHO , CPK CPU, ADU
Los Angeles	23359 HAMLIN ST	91307	2036017021	0.000	0.000	0.000	1.064	Shortfall of Sites	0.178	Low Residential	RS-1	Very Low Residential	0	0	66.287	1.064		Residential - Single Family Residence - Pool, 1	180B093 537	1 per lot	Canoga Park - Winnetka - Woodland Hills - West Hills	No	ABMI	AHO , CPK CPU, ADU
Los Angeles	23800 WELBY WAY	91307	2034010009	0.000	0.000	0.000	1.064	Shortfall of Sites	0.178	Low Residential	RS-1	Very Low Residential	0	0	66.287	1.064		Residential - Single Family Residence, 1	180B089 197	1 per lot	Canoga Park - Winnetka - Woodland Hills - West Hills	No	ABMI	AHO , CPK CPU, ADU
Los Angeles	23428 HAMLIN ST	91307	2036015007	0.000	0.000	0.000	1.064	Shortfall of Sites	0.178	Low Residential	RS-1	Very Low Residential	0	0	66.287	1.064		Residential - Single Family Residence, 1	180B093 586	1 per lot	Canoga Park - Winnetka - Woodland Hills - West Hills	No	ABMI	AHO , CPK CPU, ADU
Los Angeles	23422 HAMLIN ST	91307	2036015008	0.000	0.000	0.000	1.064	Shortfall of Sites	0.178	Low Residential	RS-1	Very Low Residential	0	0	66.287	1.064		Residential - Single Family Residence - Pool, 1	180B093 587	1 per lot	Canoga Park - Winnetka - Woodland Hills - West Hills	No	ABMI	AHO , CPK CPU, ADU
Los Angeles	23414 HAMLIN ST	91307	2036015009	0.000	0.000	0.000	1.064	Shortfall of Sites	0.178	Low Residential	RS-1	Very Low Residential	0	0	66.287	1.064		Residential - Single Family Residence, 1	180B093 588	1 per lot	Canoga Park - Winnetka - Woodland Hills - West Hills	No	ABMI	AHO , CPK CPU, ADU
Los Angeles	6609 GROSS AVE	91307	2036025016	0.000	0.000	0.000	1.064	Shortfall of Sites	0.178	Low Residential	RS-1	Very Low Residential	0	0	66.287	1.064		Residential - Single Family Residence - Pool, 1	180B093 454	1 per lot	Canoga Park - Winnetka - Woodland Hills - West Hills	No	ABMI	AHO , CPK CPU, ADU
Los Angeles	6666 FRANRIVERS AVE	91307	2034006027	0.000	0.000	0.000	1.064	Shortfall of Sites	0.178	Low Residential	RS-1	Very Low Residential	CM-2D-CPIO	0	66.287	1.064		Residential - Single Family Residence, 1	180B089 131	1 per lot	Canoga Park - Winnetka - Woodland Hills - West Hills	No	ABMI	AHO , CPK CPU, ADU
Los Angeles	23838 HAMLIN ST	91307	2033007021	0.000	0.000	0.000	1.064	Shortfall of Sites	0.178	Low Residential	RS-1	Very Low Residential	0	0	66.287	1.064		Residential - Single Family Residence, 1	180B089 618	1 per lot	Canoga Park - Winnetka - Woodland Hills - West Hills	No	ABMI	AHO , CPK CPU, ADU
Los Angeles	23906 HAMLIN ST	91307	2033006013	0.000	0.000	0.000	1.064	Shortfall of Sites	0.178	Low Residential	RS-1	Very Low Residential	[HM1-CHC1-5] [CX2-FA] [CPIO]	0	66.287	1.064		Residential - Single Family Residence, 1	180B089 629	1 per lot	Canoga Park - Winnetka - Woodland Hills - West Hills	No	ABMI	AHO , CPK CPU, ADU
Los Angeles	23400 HAMLIN ST	91307	2036014001	0.000	0.000	0.000	1.064	Shortfall of Sites	0.178	Low Residential	RS-1	Very Low Residential	0	0	66.287	1.064		Residential - Single Family Residence, 1	180B093 590	1 per lot	Canoga Park - Winnetka - Woodland Hills - West Hills	No	ABMI	AHO , CPK CPU, ADU
Los Angeles	23912 HAMLIN ST	91307	2033006014	0.000	0.000	0.000	1.064	Shortfall of Sites	0.178	Low Residential	RS-1	Very Low Residential	0	0	66.287	1.064		Residential - Single Family Residence, 1	180B089 633	1 per lot	Canoga Park - Winnetka - Woodland Hills - West Hills	No	ABMI	AHO , CPK CPU, ADU
Los Angeles	23408 HAMLIN ST	91307	2036015010	0.000	0.000	0.000	1.064	Shortfall of Sites	0.178	Low Residential	RS-1	Very Low Residential	0	0	66.287	1.064		Residential - Single Family Residence, 1	180B093 589	1 per lot	Canoga Park - Winnetka - Woodland Hills - West Hills	No	ABMI	AHO , CPK CPU, ADU
Los Angeles	23932 HAMLIN ST	91307	2033006017	0.000	0.000	0.000	1.064	Shortfall of Sites	0.178	Low Residential	RS-1	Very Low Residential	0	0	66.287	1.064		Residential - Single Family Residence, 1	180B089 650	1 per lot	Canoga Park - Winnetka - Woodland Hills - West Hills	No	ABMI	AHO , CPK CPU, ADU
Los Angeles	23900 HAMLIN ST	91307	2033006012	0.000	0.000	0.000	1.064	Shortfall of Sites	0.178	Low Residential	RS-1	Very Low Residential	[HB5-SH1-5] [CX3-FA] [CPIO]	0	66.287	1.064		Residential - Single Family Residence - Pool, 1	180B089 623	1 per lot	Canoga Park - Winnetka - Woodland Hills - West Hills	No	ABMI	AHO , CPK CPU, ADU
Los Angeles	23356 HAMLIN ST	91307	2036014002	0.000	0.000	0.000	1.064	Shortfall of Sites	0.178	Low Residential	RS-1	Very Low Residential	0	0	66.287	1.064		Residential - Single Family Residence - Pool, 1	180B093 591	1 per lot	Canoga Park - Winnetka - Woodland Hills - West Hills	No	ABMI	AHO , CPK CPU, ADU
Los Angeles	23920 HAMLIN ST	91307	2033006015	0.000	0.000	0.000	1.064	Shortfall of Sites	0.178	Low Residential	RS-1	Very Low Residential	[DM2-G1-5] [CX2-FA] [CPIO]	0	66.287	1.064		Residential - Single Family Residence - Therapy Pool (Spa), 1	180B089 639	1 per lot	Canoga Park - Winnetka - Woodland Hills - West Hills	No	ABMI	AHO , CPK CPU, ADU
Los Angeles	23926 HAMLIN ST	91307	2033006016	0.000	0.000	0.000	1.064	Shortfall of Sites	0.178	Low Residential	RS-1	Very Low Residential	0	0	66.287	1.064		Residential - Single Family Residence, 1	180B089 644	1 per lot	Canoga Park - Winnetka - Woodland Hills - West Hills	No	ABMI	AHO , CPK CPU, ADU
Los Angeles	23938 HAMLIN ST	91307	2033006018	0.000	0.000	0.000	1.064	Shortfall of Sites	0.178	Low Residential	RS-1	Very Low Residential	0	0	66.287	1.064		Residential - Single Family Residence - Pool, 1	180B089 655	1 per lot	Canoga Park - Winnetka - Woodland Hills - West Hills	No	ABMI	AHO , CPK CPU, ADU

Jurisdiction Name	Site Address/Intersection	5 Digit ZIP Code	Assessor Parcel Number	Very Low-Income	Low-Income	Moderate-Income	Above Moderate-Income	Type of Shortfall	Parcel Size (Acres)	Current General Plan Designation	Current Zoning	Proposed General Plan (GP) Designation	Proposed Zoning	Minimum Density Allowed	Maximum Density Allowed	Total Capacity	Vacant/ Nonvacant	Description of Existing Uses	PIN	Base Density Per Acre	Community Plan Area	Rent Stabalization Ordinance	Income Category	Applicable Rezoning Program (Program informing values in Column Q listed first)
Los Angeles	23944 HAMLIN ST	91307	2033006019	0.000	0.000	0.000	1.064	Shortfall of Sites	0.178	Low Residential	RS-1	Very Low Residential	0	0	66.287	1.064		Residential - Single Family Residence, 1	180B089 661	1 per lot	Canoga Park - Winnetka - Woodland Hills - West Hills	No	ABMI	AHO , CPK CPU, ADU
Los Angeles	23344 HAMLIN ST	91307	2036014004	0.000	0.000	0.000	1.064	Shortfall of Sites	0.178	Low Residential	RS-1	Very Low Residential	0	0	66.287	1.064		Residential - Single Family Residence, 1	180B093 593	1 per lot	Canoga Park - Winnetka - Woodland Hills - West Hills	No	ABMI	AHO , CPK CPU, ADU
Los Angeles	23950 HAMLIN ST	91307	2033006020	0.000	0.000	0.000	1.064	Shortfall of Sites	0.178	Low Residential	RS-1	Very Low Residential	0	0	66.287	1.064		Residential - Single Family Residence, 1	180B089 668	1 per lot	Canoga Park - Winnetka - Woodland Hills - West Hills	No	ABMI	AHO , CPK CPU, ADU
Los Angeles	23350 HAMLIN ST	91307	2036014003	0.000	0.000	0.000	1.064	Shortfall of Sites	0.178	Low Residential	RS-1	Very Low Residential	0	0	66.287	1.064		Residential - Single Family Residence, 1	180B093 592	1 per lot	Canoga Park - Winnetka - Woodland Hills - West Hills	No	ABMI	AHO , CPK CPU, ADU
Los Angeles	23338 HAMLIN ST	91307	2036014005	0.000	0.000	0.000	1.064	Shortfall of Sites	0.178	Low Residential	RS-1	Very Low Residential	0	0	66.287	1.064		Residential - Single Family Residence - Pool, 1	180B093 594	1 per lot	Canoga Park - Winnetka - Woodland Hills - West Hills	No	ABMI	AHO , CPK CPU, ADU
Los Angeles	23956 HAMLIN ST	91307	2033006021	0.000	0.000	0.000	1.064	Shortfall of Sites	0.178	Low Residential	RS-1	Very Low Residential	0	0	66.287	1.064		Residential - Single Family Residence, 1	180B089 672	1 per lot	Canoga Park - Winnetka - Woodland Hills - West Hills	No	ABMI	AHO , CPK CPU, ADU
Los Angeles	23332 HAMLIN ST	91307	2036014006	0.000	0.000	0.000	1.064	Shortfall of Sites	0.178	Low Residential	RS-1	Very Low Residential	0	0	66.287	1.064		Residential - Single Family Residence, 1	180B093 596	1 per lot	Canoga Park - Winnetka - Woodland Hills - West Hills	No	ABMI	AHO , CPK CPU, ADU
Los Angeles	23456 HAYNES ST	91307	2036016002	0.000	0.000	0.000	1.064	Shortfall of Sites	0.178	Low Residential	RS-1	Very Low Residential	0	0	66.287	1.064		Residential - Single Family Residence, 1	180B093 475	1 per lot	Canoga Park - Winnetka - Woodland Hills - West Hills	No	ABMI	AHO , CPK CPU, ADU
Los Angeles	23452 HAYNES ST	91307	2036016003	0.000	0.000	0.000	1.064	Shortfall of Sites	0.178	Low Residential	RS-1	Very Low Residential	0	0	66.287	1.064		Residential - Single Family Residence - Pool, 1	180B093 476	1 per lot	Canoga Park - Winnetka - Woodland Hills - West Hills	No	ABMI	AHO , CPK CPU, ADU
Los Angeles	23446 HAYNES ST	91307	2036016004	0.000	0.000	0.000	1.064	Shortfall of Sites	0.178	Low Residential	RS-1	Very Low Residential	0	0	66.287	1.064		Residential - Single Family Residence - Pool, 1	180B093 477	1 per lot	Canoga Park - Winnetka - Woodland Hills - West Hills	No	ABMI	AHO , CPK CPU, ADU
Los Angeles	23314 HAMLIN ST	91307	2036014009	0.000	0.000	0.000	1.064	Shortfall of Sites	0.178	Low Residential	RS-1	Very Low Residential	[MM1-CDF1-5] [IX4-FA] [CPIO]	0	66.287	1.064		Residential - Single Family Residence - Pool, 1	180B093 602	1 per lot	Canoga Park - Winnetka - Woodland Hills - West Hills	No	ABMI	AHO , CPK CPU, ADU
Los Angeles	23308 HAMLIN ST	91307	2036014010	0.000	0.000	0.000	1.064	Shortfall of Sites	0.178	Low Residential	RS-1	Very Low Residential	[MB3-CDF1-5] [IX4-FA] [CPIO]	0	66.287	1.064		Residential - Single Family Residence, 1	180B093 603	1 per lot	Canoga Park - Winnetka - Woodland Hills - West Hills	No	ABMI	AHO , CPK CPU, ADU
Los Angeles	23438 HAYNES ST	91307	2036016005	0.000	0.000	0.000	1.064	Shortfall of Sites	0.178	Low Residential	RS-1	Very Low Residential	0	0	66.287	1.064		Residential - Single Family Residence, 1	180B093 478	1 per lot	Canoga Park - Winnetka - Woodland Hills - West Hills	No	ABMI	AHO , CPK CPU, ADU
Los Angeles	0	0	5409020904	0.532	0.532	0.000	0.000	Shortfall of Sites	0.692	Public Facilities	PF-1XL-RIO	0	0	20	153.741	1.064		Miscellaneous - Government Owned Property, 0	133-5A217 154		Central City North	No	LI	PF
Los Angeles	23432 HAYNES ST	91307	2036016006	0.000	0.000	0.000	1.064	Shortfall of Sites	0.178	Low Residential	RS-1	Very Low Residential	[DM2-MK1-5] [CX1-FA] [CPIO]	0	66.287	1.064		Residential - Single Family Residence, 1	180B093 479	1 per lot	Canoga Park - Winnetka - Woodland Hills - West Hills	No	ABMI	AHO , CPK CPU, ADU
Los Angeles	23426 HAYNES ST	91307	2036016007	0.000	0.000	0.000	1.064	Shortfall of Sites	0.178	Low Residential	RS-1	Very Low Residential	0	0	66.287	1.064		Residential - Single Family Residence, 1	180B093 480	1 per lot	Canoga Park - Winnetka - Woodland Hills - West Hills	No	ABMI	AHO , CPK CPU, ADU
Los Angeles	23328 BASSETT ST	91307	2028016007	0.000	0.000	0.000	1.064	Shortfall of Sites	0.178	Low Residential	RS-1	Very Low Residential	0	0	66.287	1.064		Residential - Single Family Residence, 1	183B093 553	1 per lot	Canoga Park - Winnetka - Woodland Hills - West Hills	No	ABMI	AHO , CPK CPU, ADU
Los Angeles	23644 MIRANDA ST	91367	2041023026	0.000	0.000	0.000	1.064	Shortfall of Sites	0.178	Low Residential	RS-1	Very Low Residential	0	0	66.287	1.064		Residential - Single Family Residence, 1	174B093 199	1 per lot	Canoga Park - Winnetka - Woodland Hills - West Hills	No	ABMI	AHO , CPK CPU, ADU
Los Angeles	23420 HAYNES ST	91307	2036016008	0.000	0.000	0.000	1.064	Shortfall of Sites	0.178	Low Residential	RS-1	Very Low Residential	[MB2-CDR1-5] [IX4-FA] [CPIO]	0	66.287	1.064		Residential - Single Family Residence, 1	180B093 481	1 per lot	Canoga Park - Winnetka - Woodland Hills - West Hills	No	ABMI	AHO , CPK CPU, ADU
Los Angeles	23414 HAYNES ST	91307	2036016009	0.000	0.000	0.000	1.064	Shortfall of Sites	0.178	Low Residential	RS-1	Very Low Residential	0	0	66.287	1.064		Residential - Single Family Residence - Pool, 1	180B093 483	1 per lot	Canoga Park - Winnetka - Woodland Hills - West Hills	No	ABMI	AHO , CPK CPU, ADU
Los Angeles	8138 ROYER AVE	91304	2014039013	0.000	0.000	0.000	1.064	Shortfall of Sites	0.178	Low Residential	RS-1	Very Low Residential	0	0	66.287	1.064		Residential - Single Family Residence - Pool, 1	192B097 543	1 per lot	Canoga Park - Winnetka - Woodland Hills - West Hills	No	ABMI	AHO , CPK CPU, ADU
Los Angeles	23408 HAYNES ST	91307	2036016010	0.000	0.000	0.000	1.064	Shortfall of Sites	0.178	Low Residential	RS-1	Very Low Residential	0	0	66.287	1.064		Residential - Single Family Residence, 1	180B093 484	1 per lot	Canoga Park - Winnetka - Woodland Hills - West Hills	No	ABMI	AHO , CPK CPU, ADU
Los Angeles	23400 HAYNES ST	91307	2036017001	0.000	0.000	0.000	1.064	Shortfall of Sites	0.178	Low Residential	RS-1	Very Low Residential	0	0	66.287	1.064		Residential - Single Family Residence, 1	180B093 485	1 per lot	Canoga Park - Winnetka - Woodland Hills - West Hills	No	ABMI	AHO , CPK CPU, ADU
Los Angeles	23350 HAYNES ST	91307	2036017003	0.000	0.000	0.000	1.064	Shortfall of Sites	0.178	Low Residential	RS-1	Very Low Residential	0	0	66.287	1.064		Residential - Single Family Residence - Pool, 1	180B093 488	1 per lot	Canoga Park - Winnetka - Woodland Hills - West Hills	No	ABMI	AHO , CPK CPU, ADU
Los Angeles	23338 HAYNES ST	91307	2036017005	0.000	0.000	0.000	1.064	Shortfall of Sites	0.178	Low Residential	RS-1	Very Low Residential	0	0	66.287	1.064		Residential - Single Family Residence, 1	180B093 491	1 per lot	Canoga Park - Winnetka - Woodland Hills - West Hills	No	ABMI	AHO , CPK CPU, ADU
Los Angeles	23356 HAYNES ST	91307	2036017002	0.000	0.000	0.000	1.064	Shortfall of Sites	0.178	Low Residential	RS-1	Very Low Residential	[HM1-CHC1-5] [CX2-FA] [CPIO]	0	66.287	1.064		Residential - Single Family Residence, 1	180B093 487	1 per lot	Canoga Park - Winnetka - Woodland Hills - West Hills	No	ABMI	AHO , CPK CPU, ADU
Los Angeles	23344 HAYNES ST	91307	2036017004	0.000	0.000	0.000	1.064	Shortfall of Sites	0.178	Low Residential	RS-1	Very Low Residential	0	0	66.287	1.064		Residential - Single Family Residence, 1	180B093 490	1 per lot	Canoga Park - Winnetka - Woodland Hills - West Hills	No	ABMI	AHO , CPK CPU, ADU
Los Angeles	23332 HAYNES ST	91307	2036017006	0.000	0.000	0.000	1.064	Shortfall of Sites	0.178	Low Residential	RS-1	Very Low Residential	0	0	66.287	1.064		Residential - Single Family Residence, 1	180B093 493	1 per lot	Canoga Park - Winnetka - Woodland Hills - West Hills	No	ABMI	AHO , CPK CPU, ADU
Los Angeles	22440 MARLIN PL	91307	2024026002	0.000	0.000	0.000	1.064	Shortfall of Sites	0.178	Low Residential	RS-1	Very Low Residential	0	0	66.287	1.064		Residential - Single Family Residence - Pool, 1	183B101 487	1 per lot	Canoga Park - Winnetka - Woodland Hills - West Hills	No	ABMI	AHO , CPK CPU, ADU
Los Angeles	19907 ENADIA WAY	91306	2135008021	0.000	0.000	0.000	1.064	Shortfall of Sites	0.195	Low Residential	R1-1-RIO	Low Residential	0	0	66.287	1.064		Residential - Single Family Residence - Pool, 1	183B113 113	1 per lot	Canoga Park - Winnetka - Woodland Hills - West Hills	No	ABMI	AHO , CPK CPU
Los Angeles	1416 W PICO BLVD	90015	5135034001	0.000	0.000	0.000	1.064	Shortfall of Sites	0.175	Commercial Manufacturing	CM-1	0	0	0	8.431	1.064		Commercial - Store Combination - Store and Residential Combination - One Story, 0	127-5A203 197		Westlake	Yes	ABMI	ARO
Los Angeles	6522 KEOKUK AVE	91306	2134021012	0.000	0.000	0.000	1.064	Shortfall of Sites	0.195	Low Residential	RS-1-RIO	Low Residential	0	0	66.287	1.064		Residential - Single Family Residence - Pool, 1	180B113 591	1 per lot	Canoga Park - Winnetka - Woodland Hills - West Hills	No	ABMI	AHO , CPK CPU
Los Angeles	22452 MARLIN PL	91307	2024026004	0.000	0.000	0.000	1.064	Shortfall of Sites	0.178	Low Residential	RS-1	Very Low Residential	0	0	66.287	1.064		Residential - Single Family Residence, 1	183B101 485	1 per lot	Canoga Park - Winnetka - Woodland Hills - West Hills	No	ABMI	AHO , CPK CPU, ADU
Los Angeles	6543 SHELTONDALE AVE	91307	2034016014	0.000	0.000	0.000	1.063	Shortfall of Sites	0.178	Low Residential	RS-1	Very Low Residential	0	0	66.287	1.063		Residential - Single Family Residence, 1	180B089 543	1 per lot	Canoga Park - Winnetka - Woodland Hills - West Hills	No	ABMI	AHO , CPK CPU, ADU
Los Angeles	6561 SHELTONDALE AVE	91307	2034016011	0.000	0.000	0.000	1.063	Shortfall of Sites	0.178	Low Residential	RS-1	Very Low Residential	0	0	66.287	1.063		Residential - Single Family Residence, 1	180B089 480	1 per lot	Canoga Park - Winnetka - Woodland Hills - West Hills	No	ABMI	AHO , CPK CPU, ADU
Los Angeles	6567 SHELTONDALE AVE	91307	2034016010	0.000	0.000	0.000	1.063	Shortfall of Sites	0.178	Low Residential	RS-1	Very Low Residential	0	0	66.287	1.063		Residential - Single Family Residence - Pool, 1	180B089 466	1 per lot	Canoga Park - Winnetka - Woodland Hills - West Hills	No	ABMI	AHO , CPK CPU, ADU
Los Angeles	6549 SHELTONDALE AVE	91307	2034016013	0.000	0.000	0.000	1.063	Shortfall of Sites	0.178	Low Residential	RS-1	Very Low Residential	0	0	66.287	1.063		Residential - Single Family Residence, 1	180B089 520	1 per lot	Canoga Park - Winnetka - Woodland Hills - West Hills	No	ABMI	AHO , CPK CPU, ADU
Los Angeles	6579 SHELTONDALE AVE	91307	2034016008	0.000	0.000	0.000	1.063	Shortfall of Sites	0.178	Low Residential	RS-1	Very Low Residential	[MN1-AL2-5] [CX1-FA] [CPIO-O]	0	66.287	1.063		Residential - Single Family Residence - Pool, 1	180B089 432	1 per lot	Canoga Park - Winnetka - Woodland Hills - West Hills	No	ABMI	AHO , CPK CPU, ADU
Los Angeles	6531 SHELTONDALE AVE	91307	2034016016	0.000	0.000	0.000	1.063	Shortfall of Sites	0.178	Low Residential	RS-1	Very Low Residential	0	0	66.287	1.063		Residential - Single Family Residence, 1	180B089 592	1 per lot	Canoga Park - Winnetka - Woodland Hills - West Hills	No	ABMI	AHO , CPK CPU, ADU
Los Angeles	22948 MARIANO ST	91367	2042009009	0.000	0.000	0.000	1.063	Shortfall of Sites	0.300	Low Residential	R1-1	Very Low Residential	0	0	66.287	1.063		Residential - Double, Duplex, or Two Units - 4 Stories or Less, 2	171B097 142	1 per lot	Canoga Park - Winnetka - Woodland Hills - West Hills	Yes	ABMI	AHO , CPK CPU
Los Angeles	6434 QUAKERTOWN AVE	91367	2134038001	0.000	0.000	0.000	1.063	Shortfall of Sites	0.195	Low Residential	R1-1-RIO	Low Residential	0	0	66.287	1.063		Residential - Single Family Residence, 1	180B113 743	1 per lot	Canoga Park - Winnetka - Woodland Hills - West Hills	No	ABMI	AHO , CPK CPU
Los Angeles	22500 MARLIN PL	91307	2024026006	0.000	0.000	0.000	1.063	Shortfall of Sites	0.178	Low Residential	RS-1	Very Low Residential	[DM1-SH1-5] [IX3-FA] [CPIO]	0	66.287	1.063		Residential - Single Family Residence, 1	183B101 483	1 per lot	Canoga Park - Winnetka - Woodland Hills - West Hills	No	ABMI	AHO , CPK CPU, ADU
Los Angeles	23131 SCHOOLCRAFT ST	91307	2026013002	0.000	0.000	0.000	1.063	Shortfall of Sites	0.178	Low Residential	RS-1	Very Low Residential	0	0	66.287	1.063		Residential - Single Family Residence, 1	183B093 357	1 per lot	Canoga Park - Winnetka - Woodland Hills - West Hills	No	ABMI	AHO , CPK CPU, ADU
Los Angeles	7332 KENTLAND AVE	91307	2022022025	0.000	0.000	0.000	1.063	Shortfall of Sites	0.195	Low Residential	RS-1	Very Low Residential	[MN1-SH1-5] [CX1-FA] [CPIO]	0	66.287	1.063		Residential - Single Family Residence, 1	186B097 798	1 per lot	Canoga Park - Winnetka - Woodland Hills - West Hills	No	ABMI	AHO , CPK CPU
Los Angeles	7659 MELBA AVE	91304	2027037029	0.000	0.000	0.000	1.063	Shortfall of Sites	0.178	Low Residential	RS-1	Very Low Residential	0	0	66.287	1.063		Residential - Single Family Residence - Pool, 1	186B093 25	1 per lot	Canoga Park - Winnetka - Woodland Hills - West Hills	No	ABMI	AHO , CPK CPU, ADU
Los Angeles	6248 MCLAREN AVE	91367	2039013035	0.000	0.000	0.000	1.063	Shortfall of Sites	0.178	Low Residential	RS-1	Very Low Residential	[LN1-MU1-5] [RG1-FA] [CPIO]	0	66.287	1.063		Residential - Single Family Residence - Pool, 1	177B097 180	1 per lot	Canoga Park - Winnetka - Woodland Hills - West Hills	No	ABMI	AHO , CPK CPU, ADU
Los Angeles	24042 WELBY WAY	91307	2034009001	0.000	0.000	0.000	1.063	Shortfall of Sites	0.185	Low Residential	RS-1	Very Low Residential	[HM1-CHC1-5] [CX2-FA] [CPIO]	0	66.287	1.063		, 1	180B089 111	1 per lot	Canoga Park - Winnetka - Woodland Hills - West Hills	Yes	ABMI	AHO , CPK CPU, ADU

Jurisdiction Name	Site Address/Intersection	5 Digit ZIP Code	Assessor Parcel Number	Very Low-Income	Low-Income	Moderate-Income	Above Moderate-Income	Type of Shortfall	Parcel Size (Acres)	Current General Plan Designation	Current Zoning	Proposed General Plan (GP) Designation	Proposed Zoning	Minimum Density Allowed	Maximum Density Allowed	Total Capacity	Vacant/ Nonvacant	Description of Existing Uses	PIN	Base Density Per Acre	Community Plan Area	Rent Stabalization Ordinance	Income Category	Applicable Rezoning Program (Program informing values in Column Q listed first)
Los Angeles	5469 FORBES AVE	91436	2251009019	0.000	0.000	0.000	1.063	Shortfall of Sites	0.178	Low II Residential	R1-1-RIO	Low Residential	0	0	66.287	1.063		Residential - Single Family Residence - Pool, 1	174B133 702	1 per lot	Encino - Tarzana	No	ABMI	AHO , ENC CPU, ADU
Los Angeles	22514 MARLIN PL	91307	2024026008	0.000	0.000	0.000	1.063	Shortfall of Sites	0.178	Low Residential	RS-1	Very Low Residential	[LM2-G1-5] [CX2-FA] [CPIO-O]	0	66.287	1.063		Residential - Single Family Residence, 1	183B101 481	1 per lot	Canoga Park - Winnetka - Woodland Hills - West Hills	No	ABMI	AHO , CPK CPU, ADU
Los Angeles	6622 VALLEY CIRCLE BLVD	91307	2034005024	0.000	0.000	0.000	1.063	Shortfall of Sites	0.178	Low Residential	RS-1	Very Low Residential	0	0	66.287	1.063		Residential - Single Family Residence, 1	180B089 330	1 per lot	Canoga Park - Winnetka - Woodland Hills - West Hills	No	ABMI	AHO , CPK CPU, ADU
Los Angeles	5104 DENSMORE AVE	91436	2261003030	0.000	0.000	0.000	1.063	Shortfall of Sites	0.194	Low II Residential	R1-1	Low Residential	0	0	66.287	1.063		Residential - Single Family Residence - Pool, 1	171B141 407	1 per lot	Encino - Tarzana	No	ABMI	AHO , ENC CPU, ADU
Los Angeles	19925 FRIAR ST	91367	2134025018	0.000	0.000	0.000	1.063	Shortfall of Sites	0.194	Low Residential	R1-1-RIO	Low Residential	0	0	66.287	1.063		Residential - Single Family Residence, 1	180B113 796	1 per lot	Canoga Park - Winnetka - Woodland Hills - West Hills	No	ABMI	AHO , CPK CPU
Los Angeles	23812 TIARA ST	91367	2045016008	0.000	0.000	0.000	1.063	Shortfall of Sites	0.178	Low Residential	RS-1	Very Low Residential	0	0	66.287	1.063		Residential - Single Family Residence - Pool, 1	177B089 735	1 per lot	Canoga Park - Winnetka - Woodland Hills - West Hills	No	ABMI	AHO , CPK CPU, ADU
Los Angeles	6241 SHIRLEY AVE	91335	2131022003	0.000	0.000	0.000	1.062	Shortfall of Sites	0.194	Low Residential	R1-1-RIO	Low Residential	0	0	66.287	1.062		Residential - Single Family Residence, 1	177B117 240	1 per lot	Reseda - West Van Nuys	No	ABMI	AHO , RES CPU
Los Angeles	22933 VANOWEN ST	91307	2026008025	0.000	0.000	0.000	1.062	Shortfall of Sites	0.178	Low Medium I Residential	RS-1	Very Low Residential	0	0	66.287	1.062		Residential - Single Family Residence, 1	183B097 829	1 per lot	Canoga Park - Winnetka - Woodland Hills - West Hills	No	ABMI	AHO , CPK CPU, ADU
Los Angeles	22526 MARLIN PL	91307	2024026010	0.000	0.000	0.000	1.062	Shortfall of Sites	0.178	Low Residential	RS-1	Very Low Residential	0	0	66.287	1.062		Residential - Single Family Residence, 1	183B097 547	1 per lot	Canoga Park - Winnetka - Woodland Hills - West Hills	No	ABMI	AHO , CPK CPU, ADU
Los Angeles	22828 COHASSET ST	91307	2021016008	0.000	0.000	0.000	1.062	Shortfall of Sites	0.178	Low Residential	RS-1	Very Low Residential	0	0	66.287	1.062		Residential - Single Family Residence, 1	186B097 583	1 per lot	Canoga Park - Winnetka - Woodland Hills - West Hills	No	ABMI	AHO , CPK CPU, ADU
Los Angeles	22724 VOSE ST	91307	2024021043	0.000	0.000	0.000	1.062	Shortfall of Sites	0.178	Low Residential	RS-1	Very Low Residential	[HB5-G1-5] [CX3-FA] [CPIO]	0	66.287	1.062		Residential - Single Family Residence, 1	183B097 437	1 per lot	Canoga Park - Winnetka - Woodland Hills - West Hills	No	ABMI	AHO , CPK CPU, ADU
Los Angeles	7702 ETIWANDA AVE	91335	2102020033	0.000	0.000	0.000	1.062	Shortfall of Sites	0.194	Low Residential	R1-1	Low Residential	0	0	66.287	1.062		Residential - Single Family Residence, 1	189B125 922	1 per lot	Reseda - West Van Nuys	No	ABMI	AHO , RES CPU
Los Angeles	23723 CROSSON DR	91367	2045025013	0.000	0.000	0.000	1.061	Shortfall of Sites	0.178	Low Residential	RS-1	Very Low Residential	0	0	66.287	1.061		Residential - Single Family Residence, 1	174B089 258	1 per lot	Canoga Park - Winnetka - Woodland Hills - West Hills	No	ABMI	AHO , CPK CPU, ADU
Los Angeles	8054 ROYER AVE	91304	2014039023	0.000	0.000	0.000	1.061	Shortfall of Sites	0.178	Low Residential	RS-1	Very Low Residential	0	0	66.287	1.061		Residential - Single Family Residence, 1	189B097 225	1 per lot	Canoga Park - Winnetka - Woodland Hills - West Hills	No	ABMI	AHO , CPK CPU, ADU
Los Angeles	8129 SALE AVE	91304	2013007026	0.000	0.000	0.000	1.061	Shortfall of Sites	0.194	Low Residential	RS-1	Very Low Residential	0	0	66.287	1.061		Residential - Single Family Residence, 1	189B097 179	1 per lot	Canoga Park - Winnetka - Woodland Hills - West Hills	No	ABMI	AHO , CPK CPU
Los Angeles	4935 ALHAMA DR	91364	2167010015	0.000	0.000	0.000	1.061	Shortfall of Sites	0.178	Low Residential	R1-1	Low Residential	0	0	66.287	1.061		Residential - Single Family Residence, 1	168B105 203	1 per lot	Canoga Park - Winnetka - Woodland Hills - West Hills	No	ABMI	AHO , CPK CPU, ADU
Los Angeles	22354 LULL ST	91304	2012020050	0.000	0.000	0.000	1.061	Shortfall of Sites	0.194	Low Residential	RS-1	Very Low Residential	0	0	66.287	1.061		Residential - Single Family Residence - Pool, 1	186B101 130	1 per lot	Canoga Park - Winnetka - Woodland Hills - West Hills	No	ABMI	AHO , CPK CPU
Los Angeles	358 S LA BREA AVE	90036	5507008014	0.000	0.000	0.000	1.061	Shortfall of Sites	0.096	General Commercial	C2-1	0	0	0	16.178	1.061		Commercial - Store Combination - Store and Residential Combination - One Story, 0	135B181 358		Wilshire	No	ABMI	ARO
Los Angeles	358 S LA BREA AVE	90036	5507008014	0.000	0.000	0.000	1.061	Shortfall of Sites	0.121	General Commercial	C2-1	0	0	0	12.943	1.061		Commercial - Store Combination - Store and Residential Combination - One Story, 0	135B181 374		Wilshire	No	ABMI	ARO
Los Angeles	1342 N ALVARADO ST	90026	5419033033	0.000	0.000	0.000	1.061	Shortfall of Sites	0.112	Community Commercial	P-1L	0	0	0	94.696	1.061		Commercial - Supermarket - Supermarket - 12,000 SF or More - One Story, 0	141A207 245		Silver Lake - Echo Park - Elysian Valley	No	ABMI	P
Los Angeles	12861 TELFAIR AVE	91342	2604036006	0.530	0.530	0.000	0.000	Shortfall of Sites	0.447	Low I Residential	(T)RS-1	0	0	20	102.494	1.061		Institutional - Church - One Story, 1	222B141 205		Sylmar	No	LI	FBO
Los Angeles	22417 STRATHERN ST	91304	2013022018	0.000	0.000	0.000	1.061	Shortfall of Sites	0.194	Low Residential	RS-1	Very Low Residential	0	0	66.287	1.061		Residential - Single Family Residence, 1	189B101 255	1 per lot	Canoga Park - Winnetka - Woodland Hills - West Hills	No	ABMI	AHO , CPK CPU
Los Angeles	20526 ARCHWOOD ST	91306	2148012015	0.000	0.000	0.000	1.061	Shortfall of Sites	0.194	Low Residential	RS-1-RIO	Low Residential	0	0	66.287	1.061		Residential - Single Family Residence, 1	180B109 157	1 per lot	Canoga Park - Winnetka - Woodland Hills - West Hills	No	ABMI	AHO , CPK CPU
Los Angeles	703 VALENCIA ST	90017	5142024001	0.000	0.000	0.000	1.061	Shortfall of Sites	0.161	Community Commercial	C2-2	0	0	0	9.139	1.061		Commercial - Store Combination - Store and Residential Combination - One Story, 0	130-5A205 78		Westlake	Yes	ABMI	ARO
Los Angeles	5281 WOODLAKE AVE	91367	2044017022	0.000	0.000	0.000	1.061	Shortfall of Sites	0.194	Low Residential	R1-1	Very Low Residential	0	0	66.287	1.061		Residential - Single Family Residence, 1	171B093 296	1 per lot	Canoga Park - Winnetka - Woodland Hills - West Hills	No	ABMI	AHO , CPK CPU
Los Angeles	23124 LANARK ST	91304	2014037004	0.000	0.000	0.000	1.061	Shortfall of Sites	0.178	Low Residential	RS-1	Very Low Residential	0	0	66.287	1.061		Residential - Single Family Residence - Pool, 1	189B093 89	1 per lot	Canoga Park - Winnetka - Woodland Hills - West Hills	No	ABMI	AHO , CPK CPU, ADU
Los Angeles	1157 LEMOYNE ST	90026	5404016006	0.000	0.000	1.061	0.000	Shortfall of Sites	0.162	Community Commercial	[Q]C2-1VL-CDO	0	0	0	12.587	1.061		Commercial - Office Building - One Story, 0	139-5A209 112		Silver Lake - Echo Park - Elysian Valley	No	MI	ARO
Los Angeles	5151 S NORMANDIE AVE	90037	5003008029	0.530	0.530	0.000	0.000	Shortfall of Sites	0.230	Low Medium II Residential	[Q]R4-1	0	0	20	102.494	1.061		Institutional - Church - One Story, 0	108B193 91		South Los Angeles	No	LI	FBO
Los Angeles	23728 TIARA ST	91367	2045015009	0.000	0.000	0.000	1.060	Shortfall of Sites	0.178	Low Residential	RS-1	Very Low Residential	[MB4-G1-5] [IX1-FA] [CPIO]	0	66.287	1.060		Residential - Single Family Residence - Pool, 1	177B089 745	1 per lot	Canoga Park - Winnetka - Woodland Hills - West Hills	No	ABMI	AHO , CPK CPU, ADU
Los Angeles	22863 HARTLAND ST	91307	2026023008	0.000	0.000	0.000	1.060	Shortfall of Sites	0.178	Low Residential	RS-1	Very Low Residential	0	0	66.287	1.060		Residential - Single Family Residence, 1	183B097 751	1 per lot	Canoga Park - Winnetka - Woodland Hills - West Hills	No	ABMI	AHO , CPK CPU, ADU
Los Angeles	22330 BURTON ST	91304	2012024005	0.000	0.000	0.000	1.060	Shortfall of Sites	0.194	Low Residential	RS-1	Very Low Residential	0	0	66.287	1.060		Residential - Single Family Residence, 1	192B101 737	1 per lot	Canoga Park - Winnetka - Woodland Hills - West Hills	No	ABMI	AHO , CPK CPU
Los Angeles	20246 GILMORE ST	91306	2134021019	0.000	0.000	0.000	1.060	Shortfall of Sites	0.194	Low Residential	RS-1-RIO	Low Residential	0	0	66.287	1.060		Residential - Single Family Residence, 1	180B113 617	1 per lot	Canoga Park - Winnetka - Woodland Hills - West Hills	No	ABMI	AHO , CPK CPU
Los Angeles	21040 HART ST	91303	2138024900	0.530	0.530	0.000	0.000	Shortfall of Sites	0.690	Public Facilities	[Q]PF-1XL-RIO	0	0	20	153.741	1.060		Miscellaneous - Government Owned Property, 0	183B105 739		Canoga Park - Winnetka - Woodland Hills - West Hills	No	LI	PF
Los Angeles	21040 HART ST	91303	2138024900	0.530	0.530	0.000	0.000	Shortfall of Sites	0.690	Public Facilities	[Q]PF-1XL-RIO	0	0	20	153.741	1.060		Miscellaneous - Government Owned Property, 0	183B105 767		Canoga Park - Winnetka - Woodland Hills - West Hills	No	LI	PF
Los Angeles	21040 HART ST	91303	2138024900	0.530	0.530	0.000	0.000	Shortfall of Sites	0.690	Public Facilities	[Q]PF-1XL-RIO	0	0	20	153.741	1.060		Miscellaneous - Government Owned Property, 0	183B105 713		Canoga Park - Winnetka - Woodland Hills - West Hills	No	LI	PF
Los Angeles	6901 LARAMIE AVE	91306	2135035001	0.000	0.000	0.000	1.060	Shortfall of Sites	0.194	Low Residential	RS-1-RIO	Low Residential	[HB5-G1-5] [CX4-FA] [CPIO]	0	66.287	1.060		Residential - Single Family Residence, 1	183B113 681	1 per lot	Canoga Park - Winnetka - Woodland Hills - West Hills	No	ABMI	AHO , CPK CPU
Los Angeles	17242 LEADWELL ST	91406	2227016050	0.000	0.000	0.000	1.060	Shortfall of Sites	0.194	Low Residential	R1-1	Low Residential	0	0	66.287	1.060		Residential - Single Family Residence - Pool, 1	186B133 904	1 per lot	Reseda - West Van Nuys	No	ABMI	AHO , RES CPU
Los Angeles	22417 BALTAR ST	91304	2013022012	0.000	0.000	0.000	1.060	Shortfall of Sites	0.194	Low Residential	RS-1	Very Low Residential	0	0	66.287	1.060		Residential - Single Family Residence - Pool, 1	189B101 183	1 per lot	Canoga Park - Winnetka - Woodland Hills - West Hills	No	ABMI	AHO , CPK CPU
Los Angeles	22416 LANARK ST	91304	2013022007	0.000	0.000	0.000	1.060	Shortfall of Sites	0.194	Low Residential	RS-1	Very Low Residential	[MB4-SH1-5] [IX1-FA] [CPIO]	0	66.287	1.060		Residential - Single Family Residence, 1	189B101 152	1 per lot	Canoga Park - Winnetka - Woodland Hills - West Hills	No	ABMI	AHO , CPK CPU
Los Angeles	22417 LANARK ST	91304	2013022006	0.000	0.000	0.000	1.060	Shortfall of Sites	0.194	Low Residential	RS-1	Very Low Residential	0	0	66.287	1.060		Residential - Single Family Residence - Pool, 1	189B101 114	1 per lot	Canoga Park - Winnetka - Woodland Hills - West Hills	No	ABMI	AHO , CPK CPU
Los Angeles	22416 BALTAR ST	91304	2013022013	0.000	0.000	0.000	1.060	Shortfall of Sites	0.194	Low Residential	RS-1	Very Low Residential	0	0	66.287	1.060		Residential - Single Family Residence, 1	189B101 223	1 per lot	Canoga Park - Winnetka - Woodland Hills - West Hills	No	ABMI	AHO , CPK CPU
Los Angeles	7962 WOODLAKE AVE	91304	2014025002	0.000	0.000	0.000	1.060	Shortfall of Sites	0.178	Low Residential	RS-1	Very Low Residential	0	0	66.287	1.060		Residential - Single Family Residence, 1	189B093 272	1 per lot	Canoga Park - Winnetka - Woodland Hills - West Hills	No	ABMI	AHO , CPK CPU, ADU
Los Angeles	6984 PLATT AVE	91307	2028011021	0.000	0.000	0.000	1.060	Shortfall of Sites	0.178	Low Residential	RS-1	Very Low Residential	0	0	66.287	1.060		Residential - Single Family Residence, 1	183B093 413	1 per lot	Canoga Park - Winnetka - Woodland Hills - West Hills	No	ABMI	AHO , CPK CPU, ADU
Los Angeles	6131 LOCKHURST DR	91367	2045008002	0.000	0.000	0.000	1.060	Shortfall of Sites	0.178	Low Residential	RS-1	Very Low Residential	0	0	66.287	1.060		Residential - Single Family Residence, 1	177B089 391	1 per lot	Canoga Park - Winnetka - Woodland Hills - West Hills	No	ABMI	AHO , CPK CPU, ADU
Los Angeles	23720 AETNA ST	91367	2045015028	0.000	0.000	0.000	1.060	Shortfall of Sites	0.178	Low Residential	RS-1	Very Low Residential	0	0	66.287	1.060		Residential - Single Family Residence - Pool, 1	177B093 629	1 per lot	Canoga Park - Winnetka - Woodland Hills - West Hills	No	ABMI	AHO , CPK CPU, ADU
Los Angeles	21040 HART ST	91303	2138024900	0.530	0.530	0.000	0.000	Shortfall of Sites	0.689	Public Facilities	[Q]PF-1XL-RIO	0	0	20	153.741	1.060		Miscellaneous - Government Owned Property, 0	183B105 797		Canoga Park - Winnetka - Woodland Hills - West Hills	No	LI	PF
Los Angeles	7254 WHITAKER AVE	91406	2226018011	0.000	0.000	0.000	1.060	Shortfall of Sites	0.194	Low Residential	R1-1	Low Residential	0	0	66.287	1.060		Residential - Single Family Residence, 1	186B137 353	1 per lot	Reseda - West Van Nuys	No	ABMI	AHO , RES CPU
Los Angeles	22242 DOLOROSA ST	91367	2146012032	0.530	0.530	0.000	0.000	Shortfall of Sites	0.272	Low Residential	RA-1	Very Low Residential	0	0	20	66.287	1.060	Residential - Three Units (Any Combination) - 4 Stories or Less, 2	174B101 376	1 per lot	Canoga Park - Winnetka - Woodland Hills - West Hills	No	LI	AHO , CPK CPU
Los Angeles	23004 RUNNYMEDE ST	91307	2021008013	0.000	0.000	0.000	1.060	Shortfall of Sites	0.178	Low Residential	RS-1	Very Low Residential	0	0	66.287	1.060		Residential - Single Family Residence, 1	186B097 688	1 per lot	Canoga Park - Winnetka - Woodland Hills - West Hills	No	ABMI	AHO , CPK CPU, ADU
Los Angeles	21040 HART ST	91303	2138024900	0.530	0.530	0.000	0.000	Shortfall of Sites	0.689	Public Facilities	[Q]PF-1XL-RIO	0	0	20	153.741	1.060		Miscellaneous - Government Owned Property, 0	183B105 701		Canoga Park - Winnetka - Woodland Hills - West Hills	No	LI	PF

Jurisdiction Name	Site Address/Intersection	5 Digit ZIP Code	Assessor Parcel Number	Very Low-Income	Low-Income	Moderate-Income	Above Moderate-Income	Type of Shortfall	Parcel Size (Acres)	Current General Plan Designation	Current Zoning	Proposed General Plan (GP) Designation	Proposed Zoning	Minimum Density Allowed	Maximum Density Allowed	Total Capacity	Vacant/ Nonvacant	Description of Existing Uses	PIN	Base Density Per Acre	Community Plan Area	Rent Stabalization Ordinance	Income Category	Applicable Rezoning Program (Program informing values in Column Q listed first)
Los Angeles	20423 STAGG ST	91306	2107014013	0.000	0.000	0.000	1.060	Shortfall of Sites	0.194	Low Residential	RS-1	Low Residential	[HM2-CHC1-5] [CX3-FA] [SN-CPIO-CDO]	0	66.287	1.060		Residential - Single Family Residence - Pool, 1	189B109 972	1 per lot	Canoga Park - Winnetka - Woodland Hills - West Hills	No	ABMI	AHO , CPK CPU
Los Angeles	23401 VANOWEN ST	91307	2028017029	0.000	0.000	0.000	1.060	Shortfall of Sites	0.178	Low Residential	RS-1	Very Low Residential	[MB3-CDF1-5] [IX4-FA] [CPIO]	0	66.287	1.060		Residential - Single Family Residence, 1	180B093 13	1 per lot	Canoga Park - Winnetka - Woodland Hills - West Hills	No	ABMI	AHO , CPK CPU, ADU
Los Angeles	21040 HART ST	91303	2138024900	0.530	0.530	0.000	0.000	Shortfall of Sites	0.689	Public Facilities	[Q]PF-1XL-RIO	0	0	20	153.741	1.060		Miscellaneous - Government Owned Property, 0	183B105 714		Canoga Park - Winnetka - Woodland Hills - West Hills	No	LI	PF
Los Angeles	19801 KITTRIDGE ST	91306	2134006022	0.000	0.000	0.000	1.060	Shortfall of Sites	0.194	Low Residential	R1-1-RIO	Low Residential	0	0	66.287	1.060		Residential - Single Family Residence, 1	180B117 362	1 per lot	Canoga Park - Winnetka - Woodland Hills - West Hills	No	ABMI	AHO , CPK CPU
Los Angeles	21040 HART ST	91303	2138024900	0.530	0.530	0.000	0.000	Shortfall of Sites	0.689	Public Facilities	[Q]PF-1XL-RIO	0	0	20	153.741	1.060		Miscellaneous - Government Owned Property, 0	183B105 740		Canoga Park - Winnetka - Woodland Hills - West Hills	No	LI	PF
Los Angeles	21040 HART ST	91303	2138024900	0.530	0.530	0.000	0.000	Shortfall of Sites	0.689	Public Facilities	[Q]PF-1XL-RIO	0	0	20	153.741	1.060		Miscellaneous - Government Owned Property, 0	183B105 768		Canoga Park - Winnetka - Woodland Hills - West Hills	No	LI	PF
Los Angeles	22942 BLYTHE ST	91304	2014023009	0.000	0.000	0.000	1.060	Shortfall of Sites	0.178	Low Residential	RS-1	Very Low Residential	0	0	66.287	1.060		Residential - Single Family Residence, 1	189B097 642	1 per lot	Canoga Park - Winnetka - Woodland Hills - West Hills	No	ABMI	AHO , CPK CPU, ADU
Los Angeles	20429 KESWICK ST	91306	2114001028	0.000	0.000	0.000	1.060	Shortfall of Sites	0.194	Low Residential	RS-1	Low Residential	0	0	66.287	1.060		Residential - Single Family Residence, 1	186B109 42	1 per lot	Canoga Park - Winnetka - Woodland Hills - West Hills	No	ABMI	AHO , CPK CPU
Los Angeles	23357 VANOWEN ST	91307	2028017031	0.000	0.000	0.000	1.059	Shortfall of Sites	0.178	Low Residential	RS-1	Very Low Residential	0	0	66.287	1.059		Residential - Single Family Residence, 1	183B093 734	1 per lot	Canoga Park - Winnetka - Woodland Hills - West Hills	No	ABMI	AHO , CPK CPU, ADU
Los Angeles	23349 VANOWEN ST	91307	2028017032	0.000	0.000	0.000	1.059	Shortfall of Sites	0.178	Low Residential	RS-1	Very Low Residential	0	0	66.287	1.059		Residential - Single Family Residence, 1	183B093 733	1 per lot	Canoga Park - Winnetka - Woodland Hills - West Hills	No	ABMI	AHO , CPK CPU, ADU
Los Angeles	22532 SATICOY ST	91307	2022018004	0.000	0.000	0.000	1.059	Shortfall of Sites	0.194	Low Residential	RS-1	Very Low Residential	0	0	66.287	1.059		Residential - Single Family Residence, 1	186B097 284	1 per lot	Canoga Park - Winnetka - Woodland Hills - West Hills	No	ABMI	AHO , CPK CPU
Los Angeles	1320 12TH AVE	90019	5072008004	0.000	0.000	0.000	1.059	Shortfall of Sites	0.028	Low Medium II Residential	RD2-1-O-CPIO	0	0	0	99.000	1.059		Residential - Single Family Residence, 1	129B189 1050		West Adams - Baldwin Hills - Leimert	No	ABMI	TOC EXP
Los Angeles	0	0	2322005910	0.000	0.000	0.000	1.059	Shortfall of Sites	0.112	Community Commercial	P-1	0	0	0	94.696	1.059		Commercial - Shopping Center (Regional) - One Story, 0	180B165 411		North Hollywood - Valley Village	No	ABMI	P
Los Angeles	23343 VANOWEN ST	91307	2028017033	0.000	0.000	0.000	1.059	Shortfall of Sites	0.178	Low Residential	RS-1	Very Low Residential	0	0	66.287	1.059		Residential - Single Family Residence - Pool, 1	183B093 723	1 per lot	Canoga Park - Winnetka - Woodland Hills - West Hills	No	ABMI	AHO , CPK CPU, ADU
Los Angeles	23751 HARTLAND ST	91307	2034031039	0.000	0.000	0.000	1.059	Shortfall of Sites	0.178	Low Residential	RS-1	Very Low Residential	0	0	66.287	1.059		Residential - Single Family Residence - Pool, 1	183B089 657	1 per lot	Canoga Park - Winnetka - Woodland Hills - West Hills	No	ABMI	AHO , CPK CPU, ADU
Los Angeles	4522 SAUGUS AVE	91403	2276008015	0.000	0.000	0.000	1.059	Shortfall of Sites	0.580	Community Commercial	C2-1VL	0	0	0	1.901	1.059		Commercial - Store Combination - Store and Office Combination - Two Stories, 0	166-5A145 37		Sherman Oaks - Studio City - Toluca Lake - Cahuenga Pass	No	ABMI	ARO
Los Angeles	20501 HART ST	91306	2137004001	0.000	0.000	0.000	1.059	Shortfall of Sites	0.194	Low Residential	RS-1-RIO	Low Residential	0	0	66.287	1.059		Residential - Single Family Residence, 1	183B109 460	1 per lot	Canoga Park - Winnetka - Woodland Hills - West Hills	No	ABMI	AHO , CPK CPU
Los Angeles	308 N OXFORD AVE	90004	5521028021	0.000	0.000	0.000	1.059	Shortfall of Sites	0.152	General Commercial	C2-1	0	0	0	8.699	1.059		Commercial - Professional Building, 0	138B193 433		Wilshire	No	ABMI	ARO
Los Angeles	23705 CROSSON DR	91367	2045025017	0.000	0.000	0.000	1.059	Shortfall of Sites	0.178	Low Residential	RS-1	Very Low Residential	0	0	66.287	1.059		Residential - Single Family Residence, 1	174B089 320	1 per lot	Canoga Park - Winnetka - Woodland Hills - West Hills	No	ABMI	AHO , CPK CPU, ADU
Los Angeles	7431 SHOSHONE AVE	91406	2202017003	0.000	0.000	0.000	1.059	Shortfall of Sites	0.194	Low Residential	R1-1	Low Residential	0	0	66.287	1.059		Residential - Single Family Residence - Pool, 1	186B129 746	1 per lot	Reseda - West Van Nuys	No	ABMI	AHO , RES CPU
Los Angeles	25316 FRAMPTON AVE	90710	7413002041	0.529	0.529	0.000	0.000	Shortfall of Sites	0.230	Limited Manufacturing	[Q]MR1-1VL	0	0	20	102.494	1.059		Institutional - Church - Wireless Communication Tower - One Story, 0	036B197 566		Wilmington - Harbor City	No	LI	FBO
Los Angeles	18535 CANTARA ST	91335	2103005039	0.000	0.000	0.000	1.059	Shortfall of Sites	0.194	Low Residential	RS-1	Low Residential	0	0	66.287	1.059		Residential - Single Family Residence, 1	192B125 787	1 per lot	Reseda - West Van Nuys	No	ABMI	AHO , RES CPU
Los Angeles	23663 MARTHA ST	91367	2041023040	0.000	0.000	0.000	1.059	Shortfall of Sites	0.177	Low Residential	RS-1	Very Low Residential	0	0	66.287	1.059		Residential - Single Family Residence - Pool, 1	174B093 303	1 per lot	Canoga Park - Winnetka - Woodland Hills - West Hills	No	ABMI	AHO , CPK CPU, ADU
Los Angeles	7721 BEVERLY BLVD	90036	5527040006	0.000	0.000	0.000	1.059	Shortfall of Sites	0.103	Neighborhood Office Commercial	C2-1VL-O	0	0	0	15.146	1.059		Commercial - Hotel and Motel - Motel - Under 50 Rooms - One Story, 0	138B177 430		Wilshire	No	ABMI	ARO
Los Angeles	23010 BALTAR ST	91304	2014009021	0.000	0.000	0.000	1.059	Shortfall of Sites	0.177	Low Residential	RS-1	Very Low Residential	0	0	66.287	1.059		Residential - Single Family Residence - Pool, 1	189B097 417	1 per lot	Canoga Park - Winnetka - Woodland Hills - West Hills	No	ABMI	AHO , CPK CPU, ADU
Los Angeles	23836 TIARA ST	91367	2045016012	0.000	0.000	0.000	1.058	Shortfall of Sites	0.177	Low Residential	RS-1	Very Low Residential	0	0	66.287	1.058		Residential - Single Family Residence, 1	177B089 736	1 per lot	Canoga Park - Winnetka - Woodland Hills - West Hills	No	ABMI	AHO , CPK CPU, ADU
Los Angeles	8644 DARBY AVE	91325	2786003001	0.529	0.529	0.000	0.000	Shortfall of Sites	0.217	Limited Manufacturing	P-1VL, [Q]CM-1VL	0	0	20	94.696	1.058		Industrial - Light Manufacturing - One Story, 1	195B125 918		Northridge	No	LI	P , ARO
Los Angeles	4915 VALJEAN AVE	91436	2260012006	0.000	0.000	0.000	1.058	Shortfall of Sites	0.177	Low II Residential	RE9-1	Low Residential	0	0	66.287	1.058		Residential - Single Family Residence, 1	168B137 269	1 per lot	Encino - Tarzana	No	ABMI	AHO , ENC CPU, ADU
Los Angeles	906 S ALVARADO ST	90006	5136007001	0.000	0.000	0.000	1.058	Shortfall of Sites	0.180	Highway Oriented Commercial	C2-1	0	0	0	7.343	1.058		Commercial - Hotel and Motel - Motel - Under 50 Rooms - One Story, 0	130-5A203 78		Westlake	No	ABMI	ARO
Los Angeles	633 E WASHINGTON BLVD	90015	5127001004	0.000	0.000	0.000	1.058	Shortfall of Sites	0.201	Community Commercial	C2-2D-O-CPIO	0	0	0	6.569	1.058		Industrial - Light Manufacturing - One Story, 0	121-5A209 46		Southeast Los Angeles	No	ABMI	ARO
Los Angeles	633 E WASHINGTON BLVD	90015	5127001004	0.000	0.000	0.000	1.058	Shortfall of Sites	0.148	Community Commercial	C2-2D-O-CPIO	0	0	0	8.935	1.058		Industrial - Light Manufacturing - One Story, 0	121-5A209 51		Southeast Los Angeles	No	ABMI	ARO
Los Angeles	0	0	5183004032	0.000	0.000	0.000	1.058	Shortfall of Sites	0.191	Regional Center Commercial	[Q]CR-1-CUGU	0	0	0	6.941	1.058		Commercial - Office Building - One Story, 0	129A223 313		Boyle Heights	No	ABMI	ARO , MURC
Los Angeles	0	0	5183004032	0.000	0.000	0.000	1.058	Shortfall of Sites	0.191	Regional Center Commercial	[Q]CR-1-CUGU	0	0	0	6.941	1.058		Commercial - Office Building - One Story, 0	129A223 328		Boyle Heights	No	ABMI	ARO , MURC
Los Angeles	3894 CRENSHAW BLVD	90008	5033003001	0.000	0.000	0.000	1.058	Shortfall of Sites	0.268	Community Commercial	C2-1-SP	0	0	0	4.928	1.058		Commercial - Office Building, 0	117B185 965		West Adams - Baldwin Hills - Leimert	No	ABMI	ARO
Los Angeles	3894 CRENSHAW BLVD	90008	5033003001	0.000	0.000	0.000	1.058	Shortfall of Sites	0.290	Community Commercial	C2-1-SP	0	0	0	4.566	1.058		Commercial - Office Building, 0	117B185 991		West Adams - Baldwin Hills - Leimert	No	ABMI	ARO
Los Angeles	0	0	2407021901	0.529	0.529	0.000	0.000	Shortfall of Sites	0.688	Open Space	PF-1XL	0	0	20	153.741	1.058		Miscellaneous - Government Owned Property, 0	189B177 206		Sun Valley - La Tuna Canyon	No	LI	PF
Los Angeles	23271 SCHOOLCRAFT ST	91307	2028014024	0.000	0.000	0.000	1.058	Shortfall of Sites	0.177	Low Residential	RS-1	Very Low Residential	0	0	66.287	1.058		Residential - Single Family Residence, 1	183B093 361	1 per lot	Canoga Park - Winnetka - Woodland Hills - West Hills	No	ABMI	AHO , CPK CPU, ADU
Los Angeles	17136 COLLINS ST	91316	2255019016	0.000	0.000	0.000	1.058	Shortfall of Sites	0.177	Low II Residential	R1-1-RIO	Low Residential	0	0	66.287	1.058		Residential - Single Family Residence, 1	174B133 401	1 per lot	Encino - Tarzana	No	ABMI	AHO , ENC CPU, ADU
Los Angeles	8755 WOODMAN AVE	91331	2637004036	0.529	0.529	0.000	0.000	Shortfall of Sites	0.229	Medium Residential	R3-1	0	0	20	102.494	1.058		Institutional - Church - One Story, 0	195B153 853		Mission Hills - Panorama City - North Hills	No	LI	FBO
Los Angeles	6208 PETERSON AVE	91367	2033026023	0.000	0.000	0.000	1.058	Shortfall of Sites	0.177	Low Residential	RS-1	Very Low Residential	0	0	66.287	1.058		Residential - Single Family Residence - Pool, 1	177B089 223	1 per lot	Canoga Park - Winnetka - Woodland Hills - West Hills	No	ABMI	AHO , CPK CPU, ADU
Los Angeles	333 W WASHINGTON BLVD	90015	5126012013	0.053	0.053	0.000	0.952	Shortfall of Sites	0.229	Regional Commercial	C2-2D-O-CPIO	0	0	20	102.494	1.058		Institutional - Church - One Story, 0	124-5A205 269		Southeast Los Angeles	No	VLI, LI, ABMI	FBO
Los Angeles	17100 VOSE ST	91406	2227024001	0.000	0.000	0.000	1.057	Shortfall of Sites	0.194	Low Residential	R1-1	Low Residential	0	0	66.287	1.057		Residential - Single Family Residence, 1	183B133 475	1 per lot	Reseda - West Van Nuys	No	ABMI	AHO , RES CPU
Los Angeles	6900 LENA AVE	91307	2026024030	0.000	0.000	0.000	1.057	Shortfall of Sites	0.177	Low Residential	RS-1	Very Low Residential	0	0	66.287	1.057		Residential - Single Family Residence - Pool, 1	183B097 766	1 per lot	Canoga Park - Winnetka - Woodland Hills - West Hills	No	ABMI	AHO , CPK CPU, ADU
Los Angeles	7452 ROYER AVE	91307	2021010009	0.000	0.000	0.000	1.057	Shortfall of Sites	0.177	Low Residential	RS-1	Very Low Residential	0	0	66.287	1.057		Residential - Single Family Residence - Pool, 1	186B097 547	1 per lot	Canoga Park - Winnetka - Woodland Hills - West Hills	No	ABMI	AHO , CPK CPU, ADU
Los Angeles	0	0	2241026903	0.529	0.529	0.000	0.000	Shortfall of Sites	0.688	Public Facilities	PF-1XL	0	0	20	153.741	1.057		Commercial - Parking Lot (Commercial Use Property) - Lots - Patron or Employee - One Story, 0	177A151 73		Van Nuys - North Sherman Oaks	No	LI	PF
Los Angeles	19802 ARCHWOOD ST	91306	2134006001	0.000	0.000	0.000	1.057	Shortfall of Sites	0.194	Low Residential	R1-1-RIO	Low Residential	[HB5-G1-5] [CX3-FA] [CPIO]	0	66.287	1.057		Residential - Single Family Residence, 1	180B117 299	1 per lot	Canoga Park - Winnetka - Woodland Hills - West Hills	No	ABMI	AHO , CPK CPU
Los Angeles	10221 S COMPTON AVE	90002	6048012027	0.528	0.528	0.000	0.000	Shortfall of Sites	0.687	Public Facilities	PF-1	0	0	20	153.741	1.057		Commercial - Office Building - One Story, 0	091-5A213 211		Southeast Los Angeles	No	LI	PF
Los Angeles	7942 OSTROM AVE	91406	2204017001	0.000	0.000	0.000	1.057	Shortfall of Sites	0.177	Low Residential	R1-1	Low Residential	0	0	66.287	1.057		Residential - Single Family Residence - Pool, 1	189B133 452	1 per lot	Reseda - West Van Nuys	No	ABMI	AHO , RES CPU, ADU
Los Angeles	23048 ENADIA WAY	91307	2026028018	0.000	0.000	0.000	1.057	Shortfall of Sites	0.177	Low Residential	RS-1	Very Low Residential	0	0	66.287	1.057		Residential - Single Family Residence, 1	183B097 252	1 per lot	Canoga Park - Winnetka - Woodland Hills - West Hills	No	ABMI	AHO , CPK CPU, ADU
Los Angeles	23029 STRATHERN ST	91304	2014026007	0.000	0.000	0.000	1.057	Shortfall of Sites	0.177	Low Residential	RS-1	Very Low Residential	0	0	66.287	1.057		Residential - Single Family Residence, 1	189B097 430	1 per lot	Canoga Park - Winnetka - Woodland Hills - West Hills	No	ABMI	AHO , CPK CPU, ADU
Los Angeles	18912 LANARK ST	91335	2104036028	0.000	0.000	0.000	1.057	Shortfall of Sites	0.194	Low Residential	RS-1	Low Residential	0	0	66.287	1.057		Residential - Single Family Residence - Pool, 1	189B121 72	1 per lot	Reseda - West Van Nuys	No	ABMI	AHO , RES CPU
Los Angeles	22735 CANTLAY ST	91307	2022003013	0.000	0.000	0.000	1.057	Shortfall of Sites	0.177	Low Residential	RS-1	Very Low Residential	[HM1-CHC1-5] [CX2-FA] [CPIO]	0	66.287	1.057		Residential - Single Family Residence - Pool, 1	186B097 980	1 per lot	Canoga Park - Winnetka - Woodland Hills - West Hills	No	ABMI	AHO , CPK CPU, ADU
Los Angeles	10565 W OLYMPIC BLVD	90064	4317010014	0.000	0.000	0.000	1.057	Shortfall of Sites	0.010	Low Residential	R1-1-O	0	0	0	113.635	1.057		Residential - Single Family Residence, 0	129B157 796		West Los Angeles	No	ABMI	OPP RC

Jurisdiction Name	Site Address/Intersection	5 Digit ZIP Code	Assessor Parcel Number	Very Low-Income	Low-Income	Moderate-Income	Above Moderate-Income	Type of Shortfall	Parcel Size (Acres)	Current General Plan Designation	Current Zoning	Proposed General Plan (GP) Designation	Proposed Zoning	Minimum Density Allowed	Maximum Density Allowed	Total Capacity	Vacant/ Nonvacant	Description of Existing Uses	PIN	Base Density Per Acre	Community Plan Area	Rent Stabalization Ordinance	Income Category	Applicable Rezoning Program (Program informing values in Column Q listed first)
Los Angeles	6439 GLADE AVE	91303	2139020030	0.000	0.000	0.000	1.056	Shortfall of Sites	0.194	Low Residential	RS-1-RIO	Very Low Residential	0	0	66.287	1.056		Residential - Single Family Residence, 1	180B101 673	1 per lot	Canoga Park - Winnetka - Woodland Hills - West Hills	No	ABMI	AHO , CPK CPU
Los Angeles	7042 PETIT AVE	91406	2225012027	0.000	0.000	0.000	1.056	Shortfall of Sites	0.194	Low Residential	R1-1	Low Residential	0	0	66.287	1.056		Residential - Single Family Residence - Pool, 1	183B137 171	1 per lot	Reseda - West Van Nuys	No	ABMI	AHO , RES CPU
Los Angeles	22841 HARTLAND ST	91307	2026008036	0.000	0.000	0.000	1.056	Shortfall of Sites	0.177	Low Residential	RS-1	Very Low Residential	0	0	66.287	1.056		Residential - Single Family Residence, 1	183B097 740	1 per lot	Canoga Park - Winnetka - Woodland Hills - West Hills	No	ABMI	AHO , CPK CPU, ADU
Los Angeles	3924 W SUNSET BLVD	90029	5427007031	0.000	0.000	0.000	1.056	Shortfall of Sites	0.175	Neighborhood Commercial	[Q]C2-1VL	0	0	0	6.286	1.056		Commercial - Store Combination - Store and Office Combination - One Story, 0	145-5A203 363		Silver Lake - Echo Park - Elysian Valley	No	ABMI	ARO
Los Angeles	3924 W SUNSET BLVD	90029	5427007031	0.000	0.000	0.000	1.056	Shortfall of Sites	0.134	Neighborhood Commercial	[Q]C2-1VL	0	0	0	8.205	1.056		Commercial - Store Combination - Store and Office Combination - One Story, 0	145-5A203 376		Silver Lake - Echo Park - Elysian Valley	No	ABMI	ARO
Los Angeles	132 N WESTERN AVE	90732	7452001047	0.000	0.000	0.000	1.056	Shortfall of Sites	0.011	Low Medium II Residential	RD1.5-1XL	0	0	0	113.635	1.056		Residential - Five or More Units or Apartments (Any Combination) - 4 Stories or Less, 0	018B193 831		San Pedro	Yes	ABMI	OPP RC
Los Angeles	22420 VANOWEN ST	91307	2038028032	0.000	0.000	0.000	1.056	Shortfall of Sites	0.177	Low Residential	RS-1	Very Low Residential	0	0	66.287	1.056		Residential - Single Family Residence - Pool, 1	180B101 36	1 per lot	Canoga Park - Winnetka - Woodland Hills - West Hills	No	ABMI	AHO , CPK CPU, ADU
Los Angeles	4950 LINDLEY AVE	91316	2181027009	0.000	0.000	0.000	1.056	Shortfall of Sites	0.177	Low II Residential	R1-1	Low Residential	0	0	66.287	1.056		Residential - Single Family Residence, 1	168B125 106	1 per lot	Encino - Tarzana	No	ABMI	AHO , ENC CPU, ADU
Los Angeles	7050 MAYNARD AVE	91307	2024021023	0.000	0.000	0.000	1.056	Shortfall of Sites	0.177	Low Residential	RS-1	Very Low Residential	0	0	66.287	1.056		Residential - Single Family Residence - Pool, 1	183B097 270	1 per lot	Canoga Park - Winnetka - Woodland Hills - West Hills	No	ABMI	AHO , CPK CPU, ADU
Los Angeles	22307 LULL ST	91304	2012020093	0.000	0.000	0.000	1.056	Shortfall of Sites	0.219	Low Residential	RS-1	Very Low Residential	0	0	66.287	1.056		Residential - Single Family Residence, 1	186B101 1010	1 per lot	Canoga Park - Winnetka - Woodland Hills - West Hills	No	ABMI	AHO , CPK CPU
Los Angeles	23346 SCHOOLCRAFT ST	91307	2028015007	0.000	0.000	0.000	1.056	Shortfall of Sites	0.177	Low Residential	RS-1	Very Low Residential	0	0	66.287	1.056		Residential - Single Family Residence, 1	183B093 455	1 per lot	Canoga Park - Winnetka - Woodland Hills - West Hills	No	ABMI	AHO , CPK CPU, ADU
Los Angeles	8211 FALLBROOK AVE	91304	2014002009	0.000	0.000	0.000	1.056	Shortfall of Sites	0.194	Low Residential	RS-1	Very Low Residential	0	0	66.287	1.056		Residential - Single Family Residence, 1	189B097 59	1 per lot	Canoga Park - Winnetka - Woodland Hills - West Hills	No	ABMI	AHO , CPK CPU
Los Angeles	19372 PATIRENE PL	91335	2131007011	0.000	0.000	0.000	1.056	Shortfall of Sites	0.194	Low Residential	R1-1-RIO	Low Residential	0	0	66.287	1.056		Residential - Single Family Residence, 1	180B117 533	1 per lot	Reseda - West Van Nuys	No	ABMI	AHO , RES CPU
Los Angeles	6710 VICKY AVE	91307	2038020047	0.000	0.000	0.000	1.056	Shortfall of Sites	0.177	Low Residential	RS-1	Very Low Residential	0	0	66.287	1.056		Residential - Single Family Residence, 1	180B097 123	1 per lot	Canoga Park - Winnetka - Woodland Hills - West Hills	No	ABMI	AHO , CPK CPU, ADU
Los Angeles	7461 NITA AVE	91303	2023019015	0.000	0.000	0.000	1.056	Shortfall of Sites	0.194	Low Residential	RS-1	Very Low Residential	0	0	66.287	1.056		Residential - Single Family Residence, 1	186B101 410	1 per lot	Canoga Park - Winnetka - Woodland Hills - West Hills	No	ABMI	AHO , CPK CPU
Los Angeles	8012 GARDEN GROVE AVE	91335	2102013015	0.000	0.000	0.000	1.056	Shortfall of Sites	0.194	Low Residential	R1-1	Low Residential	0	0	66.287	1.056		Residential - Single Family Residence, 1	189B125 321	1 per lot	Reseda - West Van Nuys	No	ABMI	AHO , RES CPU
Los Angeles	23746 WELBY WAY	91307	2034010011	0.000	0.000	0.000	1.055	Shortfall of Sites	0.177	Low Residential	RS-1	Very Low Residential	[HB5-SH1-5] [CX3-FA] [CPIO]	0	66.287	1.055		Residential - Single Family Residence, 1	180B089 204	1 per lot	Canoga Park - Winnetka - Woodland Hills - West Hills	No	ABMI	AHO , CPK CPU, ADU
Los Angeles	11530 STRATHERN ST	91605	2311008901	0.528	0.528	0.000	0.000	Shortfall of Sites	0.687	Public Facilities	[Q]PF-1XL-CUGU	0	0	20	153.741	1.055		Miscellaneous - Government Owned Property, 0	189B169 255		Sun Valley - La Tuna Canyon	No	LI	PF
Los Angeles	23058 COHASSET ST	91307	2021006020	0.000	0.000	0.000	1.055	Shortfall of Sites	0.177	Low Residential	RS-1	Very Low Residential	0	0	66.287	1.055		Residential - Single Family Residence - Pool, 1	186B097 566	1 per lot	Canoga Park - Winnetka - Woodland Hills - West Hills	No	ABMI	AHO , CPK CPU, ADU
Los Angeles	4169 S MAIN ST	90037	5111019025	0.000	0.000	1.055	0.000	Shortfall of Sites	0.141	Hybrid Industrial	CM-1-CPIO	0	0	0	16.984	1.055		Commercial - Store Combination - Store and Residential Combination - Three Stories, 0	114A203 119		Southeast Los Angeles	Yes	MI	ARO
Los Angeles	6525 SHELTONDALE AVE	91307	2034016017	0.000	0.000	0.000	1.055	Shortfall of Sites	0.177	Low Residential	RS-1	Very Low Residential	0	0	66.287	1.055		Residential - Single Family Residence, 1	180B089 614	1 per lot	Canoga Park - Winnetka - Woodland Hills - West Hills	No	ABMI	AHO , CPK CPU, ADU
Los Angeles	6519 SHELTONDALE AVE	91307	2034016018	0.000	0.000	0.000	1.055	Shortfall of Sites	0.177	Low Residential	RS-1	Very Low Residential	0	0	66.287	1.055		Residential - Single Family Residence, 1	180B089 638	1 per lot	Canoga Park - Winnetka - Woodland Hills - West Hills	No	ABMI	AHO , CPK CPU, ADU
Los Angeles	7527 WILBUR AVE	91335	2104014025	0.000	0.000	0.000	1.055	Shortfall of Sites	0.299	Low Residential	R1-1	Low Residential	0	0	66.287	1.055		Residential - Double, Duplex, or Two Units - 4 Stories or Less, 2	186B121 287	1 per lot	Reseda - West Van Nuys	Yes	ABMI	AHO , RES CPU
Los Angeles	7342 SALE AVE	91307	2022014011	0.000	0.000	0.000	1.055	Shortfall of Sites	0.194	Low Residential	RS-1	Very Low Residential	[DM2-SH1-5] [CX2-FA] [CPIO-O]	0	66.287	1.055		Residential - Single Family Residence, 1	186B097 744	1 per lot	Canoga Park - Winnetka - Woodland Hills - West Hills	No	ABMI	AHO , CPK CPU
Los Angeles	7525 SAUSALITO AVE	91307	2022021016	0.000	0.000	0.000	1.055	Shortfall of Sites	0.194	Low Residential	RS-1	Very Low Residential	0	0	66.287	1.055		Residential - Single Family Residence, 1	186B101 316	1 per lot	Canoga Park - Winnetka - Woodland Hills - West Hills	No	ABMI	AHO , CPK CPU
Los Angeles	23819 TIARA ST	91367	2045014012	0.000	0.000	0.000	1.055	Shortfall of Sites	0.177	Low Residential	RS-1	Very Low Residential	0	0	66.287	1.055		Residential - Single Family Residence - Pool, 1	177B089 687	1 per lot	Canoga Park - Winnetka - Woodland Hills - West Hills	No	ABMI	AHO , CPK CPU, ADU
Los Angeles	24008 WELBY WAY	91307	2034009006	0.000	0.000	0.000	1.055	Shortfall of Sites	0.177	Low Residential	RS-1	Very Low Residential	CM-2D-CPIO	0	66.287	1.055		Residential - Single Family Residence, 1	180B089 135	1 per lot	Canoga Park - Winnetka - Woodland Hills - West Hills	No	ABMI	AHO , CPK CPU, ADU
Los Angeles	23832 HAMLIN ST	91307	2033007020	0.000	0.000	0.000	1.055	Shortfall of Sites	0.177	Low Residential	RS-1	Very Low Residential	0	0	66.287	1.055		Residential - Single Family Residence - Pool, 1	180B089 613	1 per lot	Canoga Park - Winnetka - Woodland Hills - West Hills	No	ABMI	AHO , CPK CPU, ADU
Los Angeles	15334 ROSCOE BLVD	91402	2654035017	0.000	0.000	0.000	1.055	Shortfall of Sites	0.424	General Commercial	[Q]C2-1VL	0	0	0	3.112	1.055		Commercial - Office Building - One Story, 0	192B145 431		Mission Hills - Panorama City - North Hills	No	ABMI	ARO
Los Angeles	15334 ROSCOE BLVD	91402	2654035017	0.000	0.000	0.000	1.055	Shortfall of Sites	0.424	General Commercial	[Q]C2-1VL	0	0	0	3.112	1.055		Commercial - Office Building - One Story, 0	192B145 432		Mission Hills - Panorama City - North Hills	No	ABMI	ARO
Los Angeles	6585 SHELTONDALE AVE	91307	2034016007	0.000	0.000	0.000	1.054	Shortfall of Sites	0.177	Low Residential	RS-1	Very Low Residential	0	0	66.287	1.054		Residential - Single Family Residence, 1	180B089 424	1 per lot	Canoga Park - Winnetka - Woodland Hills - West Hills	No	ABMI	AHO , CPK CPU, ADU
Los Angeles	1435 GLENDALE BLVD	90026	5419019025	0.000	0.000	0.000	1.054	Shortfall of Sites	0.111	Community Commercial	C2-1L, P-1L	0	0	0	94.696	1.054		Commercial - Store - One Story, 0	141A207 144		Silver Lake - Echo Park - Elysian Valley	No	ABMI	P
Los Angeles	23854 TIARA ST	91367	2045016015	0.000	0.000	0.000	1.054	Shortfall of Sites	0.177	Low Residential	RS-1	Very Low Residential	[MM1-CDF1-5] [IX4-FA] [CPIO]	0	66.287	1.054		Residential - Single Family Residence - Pool, 1	177B089 709	1 per lot	Canoga Park - Winnetka - Woodland Hills - West Hills	No	ABMI	AHO , CPK CPU, ADU
Los Angeles	20133 HAYNES ST	91306	2134017007	0.000	0.000	0.000	1.054	Shortfall of Sites	0.194	Low Residential	RS-1-RIO	Low Residential	[MB4-G1-5] [CX2-FA] [CPIO]	0	66.287	1.054		Residential - Single Family Residence - Pool, 1	180B113 361	1 per lot	Canoga Park - Winnetka - Woodland Hills - West Hills	No	ABMI	AHO , CPK CPU
Los Angeles	6301 JUMILLA AVE	91367	2134033008	0.000	0.000	0.000	1.054	Shortfall of Sites	0.194	Low Residential	RS-1-RIO	Very Low Residential	0	0	66.287	1.054		Residential - Single Family Residence - Pool, 1	177B117 139	1 per lot	Canoga Park - Winnetka - Woodland Hills - West Hills	No	ABMI	AHO , CPK CPU
Los Angeles	22243 MARLIN PL	91303	2024037024	0.000	0.000	0.000	1.054	Shortfall of Sites	0.194	Low Residential	RS-1-RIO	Very Low Residential	[LM1-CDF1-5] [IX4-FA] [CPIO]	0	66.287	1.054		Residential - Single Family Residence, 1	183B101 425	1 per lot	Canoga Park - Winnetka - Woodland Hills - West Hills	No	ABMI	AHO , CPK CPU
Los Angeles	22933 STAGG ST	91304	2014021017	0.000	0.000	0.000	1.054	Shortfall of Sites	0.177	Low Residential	RS-1	Very Low Residential	0	0	66.287	1.054		Residential - Single Family Residence, 1	189B097 1009	1 per lot	Canoga Park - Winnetka - Woodland Hills - West Hills	No	ABMI	AHO , CPK CPU, ADU
Los Angeles	4938 LIBBIT AVE	91436	2260010031	0.000	0.000	0.000	1.054	Shortfall of Sites	0.177	Low II Residential	RE9-1	Low Residential	0	0	66.287	1.054		Residential - Single Family Residence, 1	168B137 181	1 per lot	Encino - Tarzana	No	ABMI	AHO , ENC CPU, ADU
Los Angeles	6943 FARRALONE AVE	91303	2024035015	0.000	0.000	0.000	1.054	Shortfall of Sites	0.194	Low Residential	RS-1-RIO	Very Low Residential	[LM2-MU2-5] [RX1-FA] [CPIO]	0	66.287	1.054		Residential - Single Family Residence - Pool, 1	183B101 476	1 per lot	Canoga Park - Winnetka - Woodland Hills - West Hills	No	ABMI	AHO , CPK CPU
Los Angeles	23164 JONATHAN ST	91304	2014037003	0.000	0.000	0.000	1.054	Shortfall of Sites	0.177	Low Residential	RS-1	Very Low Residential	[DM1-G1-5] [CX2-FA] [CPIO]	0	66.287	1.054		Residential - Single Family Residence - Pool, 1	189B093 90	1 per lot	Canoga Park - Winnetka - Woodland Hills - West Hills	No	ABMI	AHO , CPK CPU, ADU
Los Angeles	6801 SHOUP AVE	91307	2024015033	0.000	0.000	0.000	1.054	Shortfall of Sites	0.177	Low Residential	RS-1	Very Low Residential	0	0	66.287	1.054		Residential - Single Family Residence, 1	183B101 809	1 per lot	Canoga Park - Winnetka - Woodland Hills - West Hills	No	ABMI	AHO , CPK CPU, ADU
Los Angeles	22939 VANOWEN ST	91307	2026008024	0.000	0.000	0.000	1.054	Shortfall of Sites	0.177	Low Medium I Residential	RS-1	Very Low Residential	0	0	66.287	1.054		Residential - Single Family Residence, 1	183B097 828	1 per lot	Canoga Park - Winnetka - Woodland Hills - West Hills	No	ABMI	AHO , CPK CPU, ADU
Los Angeles	22601 STRATHERN ST	91304	2013030001	0.000	0.000	0.000	1.054	Shortfall of Sites	0.194	Low Residential	RS-1	Very Low Residential	0	0	66.287	1.054		Residential - Single Family Residence, 1	189B097 392	1 per lot	Canoga Park - Winnetka - Woodland Hills - West Hills	No	ABMI	AHO , CPK CPU
Los Angeles	10537 SANTA MONICA BLVD	90025	4326033041	0.000	0.000	0.000	1.054	Shortfall of Sites	0.109	General Commercial	[Q]C2-1VL-O	0	0	0	14.269	1.054		Commercial - Office Building - One Story, 0	132B157 939		Westwood	No	ABMI	ARO
Los Angeles	10537 SANTA MONICA BLVD	90025	4326033041	0.000	0.000	0.000	1.054	Shortfall of Sites	0.109	General Commercial	[Q]C2-1VL-O	0	0	0	14.269	1.054		Commercial - Office Building - One Story, 0	132B157 951		Westwood	No	ABMI	ARO
Los Angeles	23106 LANARK ST	91304	2014037007	0.000	0.000	0.000	1.054	Shortfall of Sites	0.177	Low Residential	RS-1	Very Low Residential	0	0	66.287	1.054		Residential - Single Family Residence, 1	189B097 221	1 per lot	Canoga Park - Winnetka - Woodland Hills - West Hills	No	ABMI	AHO , CPK CPU, ADU
Los Angeles	23327 GILMORE ST	91307	2036013016	0.000	0.000	0.000	1.054	Shortfall of Sites	0.177	Low Residential	RS-1	Very Low Residential	[LN1-MU1-5] [RG1-FA] [CPIO]	0	66.287	1.054		Residential - Single Family Residence, 1	180B093 745	1 per lot	Canoga Park - Winnetka - Woodland Hills - West Hills	No	ABMI	AHO , CPK CPU, ADU
Los Angeles	17457 LEMAC ST	91325	2202004020	0.000	0.000	0.000	1.053	Shortfall of Sites	0.177	Low Residential	R1-1	Low Residential	0	0	66.287	1.053		Residential - Single Family Residence, 1	189B129 1133	1 per lot	Reseda - West Van Nuys	No	ABMI	AHO , RES CPU, ADU
Los Angeles	1515 E 104TH ST	90002	6065018922	0.527	0.527	0.000	0.000	Shortfall of Sites	0.685	Public Facilities	PF-1	0	0	20	153.741	1.053		Miscellaneous - Government Owned Property, 0	091-5A213 186		Southeast Los Angeles	No	LI	PF
Los Angeles	22356 GILMORE ST	91303	2139024043	0.000	0.000	0.000	1.053	Shortfall of Sites	0.194	Low Residential	RS-1-RIO	Very Low Residential	0	0	66.287	1.053		Residential - Single Family Residence, 1	180B101 730	1 per lot	Canoga Park - Winnetka - Woodland Hills - West Hills	No	ABMI	AHO , CPK CPU

Jurisdiction Name	Site Address/Intersection	5 Digit ZIP Code	Assessor Parcel Number	Very Low-Income	Low-Income	Moderate-Income	Above Moderate-Income	Type of Shortfall	Parcel Size (Acres)	Current General Plan Designation	Current Zoning	Proposed General Plan (GP) Designation	Proposed Zoning	Minimum Density Allowed	Maximum Density Allowed	Total Capacity	Vacant/ Nonvacant	Description of Existing Uses	PIN	Base Density Per Acre	Community Plan Area	Rent Stabalization Ordinance	Income Category	Applicable Rezoning Program (Program informing values in Column Q listed first)
Los Angeles	8001 FALLBROOK AVE	91304	2014001010	0.000	0.000	0.000	1.053	Shortfall of Sites	0.194	Low Residential	RS-1	Very Low Residential	0	0	66.287	1.053		Residential - Single Family Residence, 1	189B097 410	1 per lot	Canoga Park - Winnetka - Woodland Hills - West Hills	No	ABMI	AHO , CPK CPU
Los Angeles	6953 LENA AVE	91307	2026025002	0.000	0.000	0.000	1.053	Shortfall of Sites	0.177	Low Residential	RS-1	Very Low Residential	0	0	66.287	1.053		Residential - Single Family Residence - Pool, 1	183B097 574	1 per lot	Canoga Park - Winnetka - Woodland Hills - West Hills	No	ABMI	AHO , CPK CPU, ADU
Los Angeles	6591 SHELTONDALE AVE	91307	2034016006	0.000	0.000	0.000	1.053	Shortfall of Sites	0.177	Low Residential	RS-1	Very Low Residential	0	0	66.287	1.053		Residential - Single Family Residence, 1	180B089 408	1 per lot	Canoga Park - Winnetka - Woodland Hills - West Hills	No	ABMI	AHO , CPK CPU, ADU
Los Angeles	6919 BIRCHTON AVE	91307	2028012025	0.000	0.000	0.000	1.053	Shortfall of Sites	0.177	Low Residential	RS-1	Very Low Residential	[HM1-CHC1-5] [CX2-FA] [CPIO]	0	66.287	1.053		Residential - Single Family Residence, 1	183B093 601	1 per lot	Canoga Park - Winnetka - Woodland Hills - West Hills	No	ABMI	AHO , CPK CPU, ADU
Los Angeles	5226 ATOLL AVE	91401	2345028014	0.000	0.000	0.000	1.053	Shortfall of Sites	0.011	Low Residential	R1-1	0	0	0	99.000	1.053		Residential - Single Family Residence - Pool, 0	171B157 546		Van Nuys - North Sherman Oaks	No	ABMI	TOC EXP
Los Angeles	5540 FARRALONE AVE	91367	2146032001	0.000	0.000	0.000	1.053	Shortfall of Sites	0.177	Low Residential	RS-1	Very Low Residential	0	0	66.287	1.053		Residential - Single Family Residence, 1	174B101 283	1 per lot	Canoga Park - Winnetka - Woodland Hills - West Hills	No	ABMI	AHO , CPK CPU, ADU
Los Angeles	8122 FAUST AVE	91304	2013007017	0.000	0.000	0.000	1.053	Shortfall of Sites	0.194	Low Residential	RS-1	Very Low Residential	0	0	66.287	1.053		Residential - Single Family Residence, 1	189B097 204	1 per lot	Canoga Park - Winnetka - Woodland Hills - West Hills	No	ABMI	AHO , CPK CPU
Los Angeles	22116 HEMMINGWAY ST	91304	2012011015	0.000	0.000	0.000	1.053	Shortfall of Sites	0.194	Low Residential	RS-1	Very Low Residential	0	0	66.287	1.053		Residential - Single Family Residence, 1	189B101 466	1 per lot	Canoga Park - Winnetka - Woodland Hills - West Hills	No	ABMI	AHO , CPK CPU
Los Angeles	7833 FARRALONE AVE	91304	2012016026	0.000	0.000	0.000	1.053	Shortfall of Sites	0.194	Low Residential	RS-1	Very Low Residential	[DM1-SH1-5] [IX3-FA] [SN-CPIO-O]	0	66.287	1.053		Residential - Single Family Residence - Pool, 1	189B101 601	1 per lot	Canoga Park - Winnetka - Woodland Hills - West Hills	No	ABMI	AHO , CPK CPU
Los Angeles	1710 CORDOVA ST	90007	5075037026	0.000	0.000	1.053	0.000	Shortfall of Sites	0.155	Hybrid Industrial	CM-1-CPIO	0	0	0	13.068	1.053		Industrial - Light Manufacturing - One Story, 0	126B197 888		South Los Angeles	No	MI	ARO
Los Angeles	1710 CORDOVA ST	90007	5075037026	0.000	0.000	1.053	0.000	Shortfall of Sites	0.155	Hybrid Industrial	CM-1-CPIO	0	0	0	13.068	1.053		Industrial - Light Manufacturing - One Story, 0	126B197 889		South Los Angeles	No	MI	ARO
Los Angeles	1710 CORDOVA ST	90007	5075037026	0.000	0.000	1.053	0.000	Shortfall of Sites	0.155	Hybrid Industrial	CM-1-CPIO	0	0	0	13.068	1.053		Industrial - Light Manufacturing - One Story, 0	126B197 890		South Los Angeles	No	MI	ARO
Los Angeles	1710 CORDOVA ST	90007	5075037026	0.000	0.000	1.053	0.000	Shortfall of Sites	0.155	Hybrid Industrial	CM-1-CPIO	0	0	0	13.068	1.053		Industrial - Light Manufacturing - One Story, 0	126B197 891		South Los Angeles	No	MI	ARO
Los Angeles	22810 RUNNYMEDE ST	91307	2021018023	0.000	0.000	0.000	1.053	Shortfall of Sites	0.177	Low Residential	RS-1	Very Low Residential	[MB4-SH1-5] [IX1-FA] [CPIO]	0	66.287	1.053		Residential - Single Family Residence, 1	186B097 681	1 per lot	Canoga Park - Winnetka - Woodland Hills - West Hills	No	ABMI	AHO , CPK CPU, ADU
Los Angeles	6951 LENA AVE	91307	2026025001	0.000	0.000	0.000	1.053	Shortfall of Sites	0.177	Low Residential	RS-1	Very Low Residential	0	0	66.287	1.053		Residential - Single Family Residence, 1	183B097 588	1 per lot	Canoga Park - Winnetka - Woodland Hills - West Hills	No	ABMI	AHO , CPK CPU, ADU
Los Angeles	2265 WESTWOOD BLVD	90064	4322002019	0.000	0.000	0.000	1.053	Shortfall of Sites	0.155	Neighborhood Commercial	C4-1VL-POD	0	0	0	7.072	1.053		Commercial - Office Building - One Story, 0	126B157 534		West Los Angeles	No	ABMI	ARO
Los Angeles	2265 WESTWOOD BLVD	90064	4322002019	0.000	0.000	0.000	1.053	Shortfall of Sites	0.155	Neighborhood Commercial	C4-1VL-POD	0	0	0	7.071	1.053		Commercial - Office Building - One Story, 0	126B157 549		West Los Angeles	No	ABMI	ARO
Los Angeles	6531 KENTLAND AVE	91307	2038039018	0.000	0.000	0.000	1.053	Shortfall of Sites	0.177	Low Residential	RS-1	Very Low Residential	0	0	66.287	1.053		Residential - Single Family Residence - Pool, 1	180B097 382	1 per lot	Canoga Park - Winnetka - Woodland Hills - West Hills	No	ABMI	AHO , CPK CPU, ADU
Los Angeles	22923 KESWICK ST	91304	2014019028	0.000	0.000	0.000	1.053	Shortfall of Sites	0.177	Low Residential	RS-1	Very Low Residential	[HB5-SH1-5] [CX3-FA] [CPIO]	0	66.287	1.053		Residential - Single Family Residence, 1	189B097 1106	1 per lot	Canoga Park - Winnetka - Woodland Hills - West Hills	No	ABMI	AHO , CPK CPU, ADU
Los Angeles	23642 HATTERAS ST	91367	2041023016	0.000	0.000	0.000	1.053	Shortfall of Sites	0.177	Low Residential	RS-1	Very Low Residential	[MN1-SH2-5] [CX1-FA] [CPIO]	0	66.287	1.053		Residential - Single Family Residence - Pool, 1	174B093 119	1 per lot	Canoga Park - Winnetka - Woodland Hills - West Hills	No	ABMI	AHO , CPK CPU, ADU
Los Angeles	23939 OXNARD ST	91367	2045009009	0.000	0.000	0.000	1.052	Shortfall of Sites	0.177	Low Residential	RS-1	Very Low Residential	0	0	66.287	1.052		Residential - Single Family Residence, 1	177B089 571	1 per lot	Canoga Park - Winnetka - Woodland Hills - West Hills	No	ABMI	AHO , CPK CPU, ADU
Los Angeles	22741 GAULT ST	91307	2024019009	0.000	0.000	0.000	1.052	Shortfall of Sites	0.177	Low Residential	RS-1	Very Low Residential	0	0	66.287	1.052		Residential - Single Family Residence - Pool, 1	183B097 224	1 per lot	Canoga Park - Winnetka - Woodland Hills - West Hills	No	ABMI	AHO , CPK CPU, ADU
Los Angeles	22736 RUNNYMEDE ST	91307	2022002003	0.000	0.000	0.000	1.052	Shortfall of Sites	0.177	Low Residential	RS-1	Very Low Residential	0	0	66.287	1.052		Residential - Single Family Residence - Pool, 1	186B097 685	1 per lot	Canoga Park - Winnetka - Woodland Hills - West Hills	No	ABMI	AHO , CPK CPU, ADU
Los Angeles	22818 RUNNYMEDE ST	91307	2021018024	0.000	0.000	0.000	1.052	Shortfall of Sites	0.177	Low Residential	RS-1	Very Low Residential	0	0	66.287	1.052		Residential - Single Family Residence - Pool, 1	186B097 680	1 per lot	Canoga Park - Winnetka - Woodland Hills - West Hills	No	ABMI	AHO , CPK CPU, ADU
Los Angeles	22725 GAULT ST	91307	2024019012	0.000	0.000	0.000	1.052	Shortfall of Sites	0.177	Low Residential	RS-1	Very Low Residential	0	0	66.287	1.052		Residential - Single Family Residence, 1	183B097 227	1 per lot	Canoga Park - Winnetka - Woodland Hills - West Hills	No	ABMI	AHO , CPK CPU, ADU
Los Angeles	23940 BESSEMER ST	91367	2045012006	0.000	0.000	0.000	1.052	Shortfall of Sites	0.177	Low Residential	RS-1	Very Low Residential	0	0	66.287	1.052		Residential - Single Family Residence - Pool, 1	177B089 565	1 per lot	Canoga Park - Winnetka - Woodland Hills - West Hills	No	ABMI	AHO , CPK CPU, ADU
Los Angeles	22729 GAULT ST	91307	2024019011	0.000	0.000	0.000	1.052	Shortfall of Sites	0.177	Low Residential	RS-1	Very Low Residential	0	0	66.287	1.052		Residential - Single Family Residence, 1	183B097 226	1 per lot	Canoga Park - Winnetka - Woodland Hills - West Hills	No	ABMI	AHO , CPK CPU, ADU
Los Angeles	4831 VALJEAN AVE	91436	2260012009	0.000	0.000	0.000	1.052	Shortfall of Sites	0.177	Low II Residential	RE9-1	Low Residential	0	0	66.287	1.052		Residential - Single Family Residence, 1	168B137 326	1 per lot	Encino - Tarzana	No	ABMI	AHO , ENC CPU, ADU
Los Angeles	4901 VALJEAN AVE	91436	2260012008	0.000	0.000	0.000	1.052	Shortfall of Sites	0.177	Low II Residential	RE9-1	Low Residential	0	0	66.287	1.052		Residential - Single Family Residence, 1	168B137 305	1 per lot	Encino - Tarzana	No	ABMI	AHO , ENC CPU, ADU
Los Angeles	22735 GAULT ST	91307	2024019010	0.000	0.000	0.000	1.052	Shortfall of Sites	0.177	Low Residential	RS-1	Very Low Residential	0	0	66.287	1.052		Residential - Single Family Residence, 1	183B097 225	1 per lot	Canoga Park - Winnetka - Woodland Hills - West Hills	No	ABMI	AHO , CPK CPU, ADU
Los Angeles	6927 BIRCHTON AVE	91307	2028012029	0.000	0.000	0.000	1.052	Shortfall of Sites	0.177	Low Residential	RS-1	Very Low Residential	[LM2-G1-5] [CX2-FA] [CPIO-O]	0	66.287	1.052		Residential - Single Family Residence - Pool, 1	183B093 530	1 per lot	Canoga Park - Winnetka - Woodland Hills - West Hills	No	ABMI	AHO , CPK CPU, ADU
Los Angeles	22749 GAULT ST	91307	2024019008	0.000	0.000	0.000	1.052	Shortfall of Sites	0.177	Low Residential	RS-1	Very Low Residential	0	0	66.287	1.052		Residential - Single Family Residence - Pool, 1	183B097 223	1 per lot	Canoga Park - Winnetka - Woodland Hills - West Hills	No	ABMI	AHO , CPK CPU, ADU
Los Angeles	6931 BIRCHTON AVE	91307	2028012031	0.000	0.000	0.000	1.052	Shortfall of Sites	0.177	Low Residential	RS-1	Very Low Residential	0	0	66.287	1.052		Residential - Single Family Residence, 1	183B093 514	1 per lot	Canoga Park - Winnetka - Woodland Hills - West Hills	No	ABMI	AHO , CPK CPU, ADU
Los Angeles	6929 BIRCHTON AVE	91307	2028012030	0.000	0.000	0.000	1.052	Shortfall of Sites	0.177	Low Residential	RS-1	Very Low Residential	0	0	66.287	1.052		Residential - Single Family Residence, 1	183B093 519	1 per lot	Canoga Park - Winnetka - Woodland Hills - West Hills	No	ABMI	AHO , CPK CPU, ADU
Los Angeles	8100 SEDAN AVE	91304	2014038025	0.000	0.000	0.000	1.052	Shortfall of Sites	0.177	Low Residential	RS-1	Very Low Residential	0	0	66.287	1.052		Residential - Single Family Residence, 1	189B097 184	1 per lot	Canoga Park - Winnetka - Woodland Hills - West Hills	No	ABMI	AHO , CPK CPU, ADU
Los Angeles	22753 GAULT ST	91307	2024019024	0.000	0.000	0.000	1.052	Shortfall of Sites	0.177	Low Residential	RS-1	Very Low Residential	0	0	66.287	1.052		Residential - Single Family Residence, 1	183B097 222	1 per lot	Canoga Park - Winnetka - Woodland Hills - West Hills	No	ABMI	AHO , CPK CPU, ADU
Los Angeles	7042 SEDAN AVE	91307	2026028034	0.000	0.000	0.000	1.052	Shortfall of Sites	0.177	Low Residential	RS-1	Very Low Residential	0	0	66.287	1.052		Residential - Single Family Residence - Pool, 1	183B097 244	1 per lot	Canoga Park - Winnetka - Woodland Hills - West Hills	No	ABMI	AHO , CPK CPU, ADU
Los Angeles	22824 RUNNYMEDE ST	91307	2021009011	0.000	0.000	0.000	1.052	Shortfall of Sites	0.177	Low Residential	RS-1	Very Low Residential	[MB3-CDF1-5] [IX4-FA] [CPIO]	0	66.287	1.052		Residential - Single Family Residence, 1	186B097 679	1 per lot	Canoga Park - Winnetka - Woodland Hills - West Hills	No	ABMI	AHO , CPK CPU, ADU
Los Angeles	6722 BOBBYBOYAR AVE	91307	2036004017	0.000	0.000	0.000	1.052	Shortfall of Sites	0.177	Low Residential	RS-1	Very Low Residential	0	0	66.287	1.052		Residential - Single Family Residence, 1	180B093 150	1 per lot	Canoga Park - Winnetka - Woodland Hills - West Hills	No	ABMI	AHO , CPK CPU, ADU
Los Angeles	18229 STRATHERN ST	91335	2102010024	0.000	0.000	0.000	1.051	Shortfall of Sites	0.193	Low Residential	R1-1	Low Residential	0	0	66.287	1.051		Residential - Single Family Residence, 1	189B125 327	1 per lot	Reseda - West Van Nuys	No	ABMI	AHO , RES CPU
Los Angeles	22128 BURTON ST	91304	2012003003	0.000	0.000	0.000	1.051	Shortfall of Sites	0.193	Low Residential	RS-1	Very Low Residential	0	0	66.287	1.051		Residential - Single Family Residence, 1	192B101 720	1 per lot	Canoga Park - Winnetka - Woodland Hills - West Hills	No	ABMI	AHO , CPK CPU
Los Angeles	22116 BLYTHE ST	91304	2012011009	0.000	0.000	0.000	1.051	Shortfall of Sites	0.193	Low Residential	RS-1	Very Low Residential	0	0	66.287	1.051		Residential - Single Family Residence - Pool, 1	189B101 369	1 per lot	Canoga Park - Winnetka - Woodland Hills - West Hills	No	ABMI	AHO , CPK CPU
Los Angeles	24010 KITTRIDGE ST	91307	2034015007	0.000	0.000	0.000	1.051	Shortfall of Sites	0.177	Low Residential	RS-1	Very Low Residential	0	0	66.287	1.051		Residential - Single Family Residence, 1	180B089 370	1 per lot	Canoga Park - Winnetka - Woodland Hills - West Hills	No	ABMI	AHO , CPK CPU, ADU
Los Angeles	6539 LARAMIE AVE	91306	2134021006	0.000	0.000	0.000	1.051	Shortfall of Sites	0.193	Low Residential	RS-1-RIO	Low Residential	0	0	66.287	1.051		Residential - Single Family Residence, 1	180B113 672	1 per lot	Canoga Park - Winnetka - Woodland Hills - West Hills	No	ABMI	AHO , CPK CPU
Los Angeles	6240 MCLAREN AVE	91367	2039013034	0.000	0.000	0.000	1.051	Shortfall of Sites	0.177	Low Residential	RS-1	Very Low Residential	0	0	66.287	1.051		Residential - Single Family Residence - Pool, 1	177B097 196	1 per lot	Canoga Park - Winnetka - Woodland Hills - West Hills	No	ABMI	AHO , CPK CPU, ADU
Los Angeles	6518 FRANRIVERS AVE	91307	2034017022	0.000	0.000	0.000	1.051	Shortfall of Sites	0.177	Low Residential	RS-1	Very Low Residential	0	0	66.287	1.051		Residential - Single Family Residence, 1	180B089 622	1 per lot	Canoga Park - Winnetka - Woodland Hills - West Hills	No	ABMI	AHO , CPK CPU, ADU
Los Angeles	8925 KITTYHAWK AVE	90045	4123006005	0.000	0.000	0.000	1.051	Shortfall of Sites	0.177	Low Residential	R1-1	0	0	0	66.287	1.051		Residential - Single Family Residence, 1	096B165 1030	1 per lot	Westchester - Playa del Rey	No	ABMI	AHO , WPDR CPU, ADU
Los Angeles	7317 MCLAREN AVE	91307	2021020006	0.000	0.000	0.000	1.051	Shortfall of Sites	0.177	Low Residential	RS-1	Very Low Residential	[HB2-G1-5] [CX2-FA] [CPIO-O]	0	66.287	1.051		Residential - Single Family Residence, 1	186B097 864	1 per lot	Canoga Park - Winnetka - Woodland Hills - West Hills	No	ABMI	AHO , CPK CPU, ADU
Los Angeles	23848 TIARA ST	91367	2045016014	0.000	0.000	0.000	1.051	Shortfall of Sites	0.177	Low Residential	RS-1	Very Low Residential	0	0	66.287	1.051		Residential - Single Family Residence - Pool, 1	177B089 726	1 per lot	Canoga Park - Winnetka - Woodland Hills - West Hills	No	ABMI	AHO , CPK CPU, ADU
Los Angeles	22832 RUNNYMEDE ST	91307	2021009012	0.000	0.000	0.000	1.051	Shortfall of Sites	0.177	Low Residential	RS-1	Very Low Residential	[HB5-SH1-5] [CX4-FA] [CPIO]	0	66.287	1.051		Residential - Single Family Residence, 1	186B097 678	1 per lot	Canoga Park - Winnetka - Woodland Hills - West Hills	No	ABMI	AHO , CPK CPU, ADU
Los Angeles	22218 BURTON ST	91304	2012007003	0.000	0.000	0.000	1.051	Shortfall of Sites	0.193	Low Residential	RS-1	Very Low Residential	0	0	66.287	1.051		Residential - Single Family Residence, 1	192B101 728	1 per lot	Canoga Park - Winnetka - Woodland Hills - West Hills	No	ABMI	AHO , CPK CPU

Jurisdiction Name	Site Address/Intersection	5 Digit ZIP Code	Assessor Parcel Number	Very Low-Income	Low-Income	Moderate-Income	Above Moderate-Income	Type of Shortfall	Parcel Size (Acres)	Current General Plan Designation	Current Zoning	Proposed General Plan (GP) Designation	Proposed Zoning	Minimum Density Allowed	Maximum Density Allowed	Total Capacity	Vacant/ Nonvacant	Description of Existing Uses	PIN	Base Density Per Acre	Community Plan Area	Rent Stabalization Ordinance	Income Category	Applicable Rezoning Program (Program informing values in Column Q listed first)
Los Angeles	22117 HEMMINGWAY ST	91304	2012011012	0.000	0.000	0.000	1.051	Shortfall of Sites	0.193	Low Residential	RS-1	Very Low Residential	0	0	66.287	1.051		Residential - Single Family Residence, 1	189B101 402	1 per lot	Canoga Park - Winnetka - Woodland Hills - West Hills	No	ABMI	AHO , CPK CPU
Los Angeles	506 S ALVARADO ST	90057	5154029026	0.000	0.000	0.000	1.051	Shortfall of Sites	0.168	Highway Oriented Commercial	C2-1	0	0	0	7.824	1.051		Commercial - Office Building - One Story, 0	133-5A203 157		Westlake	No	ABMI	ARO
Los Angeles	6156 NEDDY AVE	91367	2033022013	0.000	0.000	0.000	1.051	Shortfall of Sites	0.177	Low Residential	RS-1	Very Low Residential	0	0	66.287	1.051		Residential - Single Family Residence - Pool, 1	177B089 286	1 per lot	Canoga Park - Winnetka - Woodland Hills - West Hills	No	ABMI	AHO , CPK CPU, ADU
Los Angeles	22726 COVELLO ST	91307	2022008016	0.000	0.000	0.000	1.051	Shortfall of Sites	0.193	Low Residential	RS-1	Very Low Residential	0	0	66.287	1.051		Residential - Single Family Residence, 1	186B097 350	1 per lot	Canoga Park - Winnetka - Woodland Hills - West Hills	No	ABMI	AHO , CPK CPU
Los Angeles	22727 WYANDOTTE ST	91307	2022002016	0.000	0.000	0.000	1.050	Shortfall of Sites	0.177	Low Residential	RS-1	Very Low Residential	[MB3-CDF1-5] [IX4-FA] [CPIO]	0	66.287	1.050		Residential - Single Family Residence, 1	186B097 903	1 per lot	Canoga Park - Winnetka - Woodland Hills - West Hills	No	ABMI	AHO , CPK CPU, ADU
Los Angeles	6631 PLATT AVE	91307	2034011019	0.000	0.000	0.000	1.050	Shortfall of Sites	0.177	Low Residential	RS-1	Very Low Residential	0	0	66.287	1.050		Residential - Single Family Residence - Pool, 1	180B093 325	1 per lot	Canoga Park - Winnetka - Woodland Hills - West Hills	No	ABMI	AHO , CPK CPU, ADU
Los Angeles	22838 RUNNYMEDE ST	91307	2021009013	0.000	0.000	0.000	1.050	Shortfall of Sites	0.177	Low Residential	RS-1	Very Low Residential	[HB3-G1-5] [CX2-FA] [CPIO-O]	0	66.287	1.050		Residential - Single Family Residence, 1	186B097 677	1 per lot	Canoga Park - Winnetka - Woodland Hills - West Hills	No	ABMI	AHO , CPK CPU, ADU
Los Angeles	20126 ARCHWOOD ST	91306	2134016018	0.000	0.000	0.000	1.050	Shortfall of Sites	0.193	Low Residential	RS-1-RIO	Low Residential	0	0	66.287	1.050		Residential - Single Family Residence, 1	180B113 235	1 per lot	Canoga Park - Winnetka - Woodland Hills - West Hills	No	ABMI	AHO , CPK CPU
Los Angeles	6755 YUCCA ST	90028	5547002017	0.000	0.000	0.000	1.050	Shortfall of Sites	0.253	High Density Residential	[Q]R4-2	High Medium Residential	[Q]R4-2-CPIO	0	110.882	1.050		Residential - Five or More Units or Apartments (Any Combination) · 4 Stories or Less, 21	150A185 341	72	Hollywood	Yes	ABMI	HWD CPU , AHO
Los Angeles	4714 ORION AVE	91403	2261040001	0.000	0.000	0.000	1.050	Shortfall of Sites	0.117	Medium Residential	R3-1	Medium Residential	0	0	68.442	1.050		Residential - Five or More Units or Apartments (Any Combination) · 4 Stories or Less, 5	168B145 655	43	Encino - Tarzana	Yes	ABMI	ENC CPU , AHO
Los Angeles	4190 DIXIE CANYON AVE	91423	2373003012	0.000	0.000	0.000	1.050	Shortfall of Sites	0.172	Low Medium Residential	[Q]RD1.5-1	Low Medium	0	0	46.446	1.050		Residential - Five or More Units or Apartments (Any Combination) · 4 Stories or Less, 5	165B157 918	29	Sherman Oaks - Studio City - Toluca Lake - Cahuenga Pass	Yes	ABMI	SHR CPU , DB50, AHO
Los Angeles	4323 VAN NUYS BLVD	91403	2276014002	0.000	0.000	0.000	1.050	Shortfall of Sites	0.140	Low Medium Residential	RD1.5-1	Medium Residential	0	0	57.339	1.050		Residential - Five or More Units or Apartments (Any Combination) · 4 Stories or Less, 5	166-5A151 220	43	Sherman Oaks - Studio City - Toluca Lake - Cahuenga Pass	Yes	ABMI	SHR CPU , OPP RC2, AHO
Los Angeles	23119 BALTAR ST	91304	2014037027	0.000	0.000	0.000	1.050	Shortfall of Sites	0.177	Low Residential	RS-1	Very Low Residential	[HB5-SH1-5] [CX4-FA] [CPIO-O]	0	66.287	1.050		Residential - Single Family Residence, 1	189B093 115	1 per lot	Canoga Park - Winnetka - Woodland Hills - West Hills	No	ABMI	AHO , CPK CPU, ADU
Los Angeles	22717 CANTLAY ST	91307	2022003016	0.000	0.000	0.000	1.050	Shortfall of Sites	0.177	Low Residential	RS-1	Very Low Residential	[HM2-CHC1-5] [CX3-FA] [SN-CPIO-CDO]	0	66.287	1.050		Residential - Single Family Residence, 1	186B097 983	1 per lot	Canoga Park - Winnetka - Woodland Hills - West Hills	No	ABMI	AHO , CPK CPU, ADU
Los Angeles	5054 HASKELL AVE	91436	2261032038	0.000	0.000	0.000	1.050	Shortfall of Sites	0.193	Low II Residential	R1-1	Low Residential	0	0	66.287	1.050		Residential - Single Family Residence - Pool, 1	171B141 327	1 per lot	Encino - Tarzana	No	ABMI	AHO , ENC CPU, ADU
Los Angeles	22711 CANTLAY ST	91307	2022003017	0.000	0.000	0.000	1.050	Shortfall of Sites	0.177	Low Residential	RS-1	Very Low Residential	[MB4-G1-5] [IX1-FA] [CPIO]	0	66.287	1.050		Residential - Single Family Residence - Pool, 1	186B097 984	1 per lot	Canoga Park - Winnetka - Woodland Hills - West Hills	No	ABMI	AHO , CPK CPU, ADU
Los Angeles	6722 WOODLAKE AVE	91307	2038018017	0.000	0.000	0.000	1.050	Shortfall of Sites	0.177	Low Residential	RS-1	Very Low Residential	0	0	66.287	1.050		Residential - Single Family Residence - Pool, 1	180B093 152	1 per lot	Canoga Park - Winnetka - Woodland Hills - West Hills	No	ABMI	AHO , CPK CPU, ADU
Los Angeles	6151 ELBA PL	91367	2033024017	0.000	0.000	0.000	1.050	Shortfall of Sites	0.177	Low Residential	RS-1	Very Low Residential	0	0	66.287	1.050		Residential - Single Family Residence, 1	177B089 307	1 per lot	Canoga Park - Winnetka - Woodland Hills - West Hills	No	ABMI	AHO , CPK CPU, ADU
Los Angeles	7020 MAYNARD AVE	91307	2024021020	0.000	0.000	0.000	1.050	Shortfall of Sites	0.177	Low Residential	RS-1	Very Low Residential	0	0	66.287	1.050		Residential - Single Family Residence, 1	183B097 347	1 per lot	Canoga Park - Winnetka - Woodland Hills - West Hills	No	ABMI	AHO , CPK CPU, ADU
Los Angeles	6157 ELBA PL	91367	2033024016	0.000	0.000	0.000	1.050	Shortfall of Sites	0.177	Low Residential	RS-1	Very Low Residential	[HB5-G1-5] [CX3-FA] [CPIO]	0	66.287	1.050		Residential - Single Family Residence - Pool, 1	177B089 287	1 per lot	Canoga Park - Winnetka - Woodland Hills - West Hills	No	ABMI	AHO , CPK CPU, ADU
Los Angeles	7032 MAYNARD AVE	91307	2024021021	0.000	0.000	0.000	1.050	Shortfall of Sites	0.177	Low Residential	RS-1	Very Low Residential	0	0	66.287	1.050		Residential - Single Family Residence - Pool, 1	183B097 316	1 per lot	Canoga Park - Winnetka - Woodland Hills - West Hills	No	ABMI	AHO , CPK CPU, ADU
Los Angeles	22719 WYANDOTTE ST	91307	2022002017	0.000	0.000	0.000	1.050	Shortfall of Sites	0.177	Low Residential	RS-1	Very Low Residential	[DM1-SH1-5] [IX3-FA] [CPIO]	0	66.287	1.050		Residential - Single Family Residence, 1	186B097 904	1 per lot	Canoga Park - Winnetka - Woodland Hills - West Hills	No	ABMI	AHO , CPK CPU, ADU
Los Angeles	6525 KENTLAND AVE	91307	2038039019	0.000	0.000	0.000	1.050	Shortfall of Sites	0.177	Low Residential	RS-1	Very Low Residential	0	0	66.287	1.050		Residential - Single Family Residence - Pool, 1	180B097 388	1 per lot	Canoga Park - Winnetka - Woodland Hills - West Hills	No	ABMI	AHO , CPK CPU, ADU
Los Angeles	1302 4TH AVE	90019	5072026006	0.000	0.000	0.000	1.050	Shortfall of Sites	0.179	Neighborhood Commercial	C4-1VL-O-CPIO	0	0	0	8.159	1.050		Commercial - Store Combination - Store and Residential Combination - One Story, 0	129B189 1007		West Adams - Baldwin Hills - Leimert	Yes	ABMI	ARO
Los Angeles	300 S ALEXANDRIA AVE	90020	5502004007	0.000	0.000	0.000	1.050	Shortfall of Sites	0.160	Neighborhood Office Commercial	C2-1	0	0	0	8.179	1.050		Commercial - Hotel and Motel - Motel - Under 50 Rooms - One Story, 0	135B197 203		Wilshire	No	ABMI	ARO
Los Angeles	8210 JUMILLA AVE	91306	2106021023	0.000	0.000	0.000	1.050	Shortfall of Sites	0.193	Low Residential	RA-1	Low Residential	0	0	66.287	1.050		Residential - Single Family Residence, 1	189B117 32	1 per lot	Canoga Park - Winnetka - Woodland Hills - West Hills	No	ABMI	AHO , CPK CPU
Los Angeles	8045 MCLAREN AVE	91304	2014006009	0.000	0.000	0.000	1.049	Shortfall of Sites	0.193	Low Residential	RS-1	Very Low Residential	0	0	66.287	1.049		Residential - Single Family Residence, 1	189B097 242	1 per lot	Canoga Park - Winnetka - Woodland Hills - West Hills	No	ABMI	AHO , CPK CPU
Los Angeles	22846 RUNNYMEDE ST	91307	2021009014	0.000	0.000	0.000	1.049	Shortfall of Sites	0.177	Low Residential	RS-1	Very Low Residential	0	0	66.287	1.049		Residential - Single Family Residence, 1	186B097 676	1 per lot	Canoga Park - Winnetka - Woodland Hills - West Hills	No	ABMI	AHO , CPK CPU, ADU
Los Angeles	7042 MAYNARD AVE	91307	2024021022	0.000	0.000	0.000	1.049	Shortfall of Sites	0.177	Low Residential	RS-1	Very Low Residential	[DM4-CHC1-5] [CX2-FA] [CPIO]	0	66.287	1.049		Residential - Single Family Residence, 1	183B097 295	1 per lot	Canoga Park - Winnetka - Woodland Hills - West Hills	No	ABMI	AHO , CPK CPU, ADU
Los Angeles	23321 GILMORE ST	91307	2036013015	0.000	0.000	0.000	1.049	Shortfall of Sites	0.177	Low Residential	RS-1	Very Low Residential	[HM1-CHC1-5] [CX2-FA] [CPIO]	0	66.287	1.049		Residential - Single Family Residence - Pool, 1	180B093 747	1 per lot	Canoga Park - Winnetka - Woodland Hills - West Hills	No	ABMI	AHO , CPK CPU, ADU
Los Angeles	7032 COMANCHE AVE	91306	2135005015	0.000	0.000	0.000	1.049	Shortfall of Sites	0.193	Low Residential	RS-1-RIO	Low Residential	0	0	66.287	1.049		Residential - Single Family Residence, 1	183B113 279	1 per lot	Canoga Park - Winnetka - Woodland Hills - West Hills	No	ABMI	AHO , CPK CPU
Los Angeles	0	0	6132006900	0.000	0.000	0.000	0.000	Shortfall of Sites	0.683	Public Facilities	[Q]PF-1	0	0	0	153.741	0.000		Miscellaneous - Government Owned Property, 0	075B201 263		Harbor Gateway	No		PF
Los Angeles	123 N LAKE ST	90026	5157018900	0.525	0.525	0.000	0.000	Shortfall of Sites	0.227	Medium Residential	R3-1	0	0	20	102.494	1.049		Institutional - Church - One Story, 0	136-5A205 173		Westlake	No	LI	FBO
Los Angeles	6544 RANDI AVE	91303	2139022011	0.000	0.000	0.000	1.049	Shortfall of Sites	0.193	Low Residential	RS-1-RIO	Very Low Residential	0	0	66.287	1.049		Residential - Single Family Residence - Pool, 1	180B101 514	1 per lot	Canoga Park - Winnetka - Woodland Hills - West Hills	No	ABMI	AHO , CPK CPU
Los Angeles	7830 HESPERIA AVE	91335	2101026004	0.000	0.000	0.000	1.049	Shortfall of Sites	0.193	Low Residential	R1-1	Low Residential	0	0	66.287	1.049		Residential - Single Family Residence, 1	189B125 615	1 per lot	Reseda - West Van Nuys	No	ABMI	AHO , RES CPU
Los Angeles	22852 RUNNYMEDE ST	91307	2021009015	0.000	0.000	0.000	1.049	Shortfall of Sites	0.177	Low Residential	RS-1	Very Low Residential	0	0	66.287	1.049		Residential - Single Family Residence, 1	186B097 675	1 per lot	Canoga Park - Winnetka - Woodland Hills - West Hills	No	ABMI	AHO , CPK CPU, ADU
Los Angeles	7333 MCLAREN AVE	91307	2021021031	0.000	0.000	0.000	1.049	Shortfall of Sites	0.177	Low Residential	RS-1	Very Low Residential	0	0	66.287	1.049		Residential - Single Family Residence, 1	186B097 823	1 per lot	Canoga Park - Winnetka - Woodland Hills - West Hills	No	ABMI	AHO , CPK CPU, ADU
Los Angeles	5164 GLORIA AVE	91436	2261015039	0.000	0.000	0.000	1.049	Shortfall of Sites	0.193	Low II Residential	RE9-1	Low Residential	0	0	66.287	1.049		Residential - Single Family Residence - Pool, 1	171B141 167	1 per lot	Encino - Tarzana	No	ABMI	AHO , ENC CPU, ADU
Los Angeles	6144 PETERSON AVE	91367	2033026016	0.000	0.000	0.000	1.049	Shortfall of Sites	0.177	Low Residential	RS-1	Very Low Residential	0	0	66.287	1.049		Residential - Single Family Residence, 1	177B089 331	1 per lot	Canoga Park - Winnetka - Woodland Hills - West Hills	No	ABMI	AHO , CPK CPU, ADU
Los Angeles	6723 WOODLAKE AVE	91307	2036004016	0.000	0.000	0.000	1.048	Shortfall of Sites	0.177	Low Residential	RS-1	Very Low Residential	[LM2-MU2-5] [RX1-FA] [CPIO]	0	66.287	1.048		Residential - Single Family Residence, 1	180B093 151	1 per lot	Canoga Park - Winnetka - Woodland Hills - West Hills	No	ABMI	AHO , CPK CPU, ADU
Los Angeles	8600 SEPULVEDA BLVD	91343	2654021009	0.000	0.000	0.000	1.048	Shortfall of Sites	0.441	General Commercial	[Q]C2-1VL	0	0	0	2.970	1.048		Industrial - Light Manufacturing - One Story, 0	192B145 41		Mission Hills - Panorama City - North Hills	No	ABMI	ARO
Los Angeles	6282 LUBAO AVE	91367	2153010029	0.000	0.000	0.000	1.048	Shortfall of Sites	0.193	Low Residential	RS-1	Very Low Residential	[LN1-SH2-5] [RX1-FA] [CPIO]	0	66.287	1.048		Residential - Single Family Residence - Pool, 1	177B113 10	1 per lot	Canoga Park - Winnetka - Woodland Hills - West Hills	No	ABMI	AHO , CPK CPU
Los Angeles	22600 BALTAR ST	91304	2013030042	0.000	0.000	0.000	1.048	Shortfall of Sites	0.193	Low Residential	RS-1	Very Low Residential	0	0	66.287	1.048		Residential - Single Family Residence, 1	189B097 334	1 per lot	Canoga Park - Winnetka - Woodland Hills - West Hills	No	ABMI	AHO , CPK CPU
Los Angeles	6530 KENWATER AVE	91307	2033010020	0.000	0.000	0.000	1.048	Shortfall of Sites	0.177	Low Residential	RS-1	Very Low Residential	0	0	66.287	1.048		Residential - Single Family Residence, 1	180B093 572	1 per lot	Canoga Park - Winnetka - Woodland Hills - West Hills	No	ABMI	AHO , CPK CPU, ADU
Los Angeles	7354 CAPISTRANO AVE	91307	2022023079	0.000	0.000	0.000	1.048	Shortfall of Sites	0.193	Low Residential	RS-1	Very Low Residential	[MB3-CDF1-5] [IX4-FA] [CPIO]	0	66.287	1.048		Residential - Single Family Residence, 1	186B101 677	1 per lot	Canoga Park - Winnetka - Woodland Hills - West Hills	No	ABMI	AHO , CPK CPU
Los Angeles	23009 RUNNYMEDE ST	91307	2021006002	0.000	0.000	0.000	1.048	Shortfall of Sites	0.177	Low Residential	RS-1	Very Low Residential	0	0	66.287	1.048		Residential - Single Family Residence, 1	186B097 625	1 per lot	Canoga Park - Winnetka - Woodland Hills - West Hills	No	ABMI	AHO , CPK CPU, ADU
Los Angeles	8254 JUMILLA AVE	91306	2106021017	0.000	0.000	0.000	1.048	Shortfall of Sites	0.193	Low Residential	RA-1	Low Residential	0	0	66.287	1.048		Residential - Single Family Residence - Pool, 1	192B117 849	1 per lot	Canoga Park - Winnetka - Woodland Hills - West Hills	No	ABMI	AHO , CPK CPU
Los Angeles	22916 RUNNYMEDE ST	91307	2021009001	0.000	0.000	0.000	1.048	Shortfall of Sites	0.177	Low Residential	RS-1	Very Low Residential	0	0	66.287	1.048		Residential - Single Family Residence, 1	186B097 671	1 per lot	Canoga Park - Winnetka - Woodland Hills - West Hills	No	ABMI	AHO , CPK CPU, ADU
Los Angeles	425 S FAIRFAX AVE	90036	5511039032	0.000	0.000	0.000	1.048	Shortfall of Sites	0.101	Neighborhood Office Commercial	C2-1VL-O	0	0	0	15.259	1.048		Commercial - Office Building - Three Stories, 0	135B177 89		Wilshire	No	ABMI	ARO
Los Angeles	425 S FAIRFAX AVE	90036	5511039032	0.000	0.000	0.000	1.048	Shortfall of Sites	0.114	Neighborhood Office Commercial	C2-1VL-O	0	0	0	13.567	1.048		Commercial - Office Building - Three Stories, 0	135B177 94		Wilshire	No	ABMI	ARO

Jurisdiction Name	Site Address/Intersection	5 Digit ZIP Code	Assessor Parcel Number	Very Low-Income	Low-Income	Moderate-Income	Above Moderate-Income	Type of Shortfall	Parcel Size (Acres)	Current General Plan Designation	Current Zoning	Proposed General Plan (GP) Designation	Proposed Zoning	Minimum Density Allowed	Maximum Density Allowed	Total Capacity	Vacant/ Nonvacant	Description of Existing Uses	PIN	Base Density Per Acre	Community Plan Area	Rent Stabalization Ordinance	Income Category	Applicable Rezoning Program (Program informing values in Column Q listed first)
Los Angeles	7856 MOORCROFT AVE	91304	2012016021	0.000	0.000	0.000	1.048	Shortfall of Sites	0.193	Low Residential	RS-1	Very Low Residential	[LM2-G1-5] [CX2-FA] [CPIO-O]	0	66.287	1.048		Residential - Single Family Residence, 1	189B101 509	1 per lot	Canoga Park - Winnetka - Woodland Hills - West Hills	No	ABMI	AHO , CPK CPU
Los Angeles	7567 BOBBYBOYAR AVE	91304	2027031031	0.000	0.000	0.000	1.048	Shortfall of Sites	0.177	Low Residential	RS-1	Very Low Residential	0	0	66.287	1.048		Residential - Single Family Residence - Pool, 1	186B093 146	1 per lot	Canoga Park - Winnetka - Woodland Hills - West Hills	No	ABMI	AHO , CPK CPU, ADU
Los Angeles	8246 JUMILLA AVE	91306	2106021018	0.000	0.000	0.000	1.048	Shortfall of Sites	0.193	Low Residential	RA-1	Low Residential	[MM1-CDF1-5] [IX4-FA] [CPIO]	0	66.287	1.048		Residential - Single Family Residence, 1	192B117 877	1 per lot	Canoga Park - Winnetka - Woodland Hills - West Hills	No	ABMI	AHO , CPK CPU
Los Angeles	23862 AETNA ST	91367	2045013016	0.000	0.000	0.000	1.048	Shortfall of Sites	0.177	Low Residential	RS-1	Very Low Residential	[DM1-MK1-5] [IX3-FA] [CPIO]	0	66.287	1.048		Residential - Single Family Residence, 1	177B089 605	1 per lot	Canoga Park - Winnetka - Woodland Hills - West Hills	No	ABMI	AHO , CPK CPU, ADU
Los Angeles	22858 RUNNYMEDE ST	91307	2021009016	0.000	0.000	0.000	1.048	Shortfall of Sites	0.177	Low Residential	RS-1	Very Low Residential	0	0	66.287	1.048		Residential - Single Family Residence, 1	186B097 674	1 per lot	Canoga Park - Winnetka - Woodland Hills - West Hills	No	ABMI	AHO , CPK CPU, ADU
Los Angeles	11439 ENCINO AVE	91344	2711022036	0.524	0.524	0.000	0.000	Shortfall of Sites	0.189	Very Low I Residential	RA-1	0	0	20	102.494	1.048		Institutional - Church - One Story, 0	213B129 337		Granada Hills - Knollwood	No	LI	FBO, ADU
Los Angeles	8238 JUMILLA AVE	91306	2106021019	0.000	0.000	0.000	1.048	Shortfall of Sites	0.193	Low Residential	RA-1	Low Residential	0	0	66.287	1.048		Residential - Single Family Residence, 1	192B117 886	1 per lot	Canoga Park - Winnetka - Woodland Hills - West Hills	No	ABMI	AHO , CPK CPU
Los Angeles	22707 COVELLO ST	91307	2022008009	0.000	0.000	0.000	1.048	Shortfall of Sites	0.193	Low Residential	RS-1	Very Low Residential	0	0	66.287	1.048		Residential - Single Family Residence, 1	186B097 318	1 per lot	Canoga Park - Winnetka - Woodland Hills - West Hills	No	ABMI	AHO , CPK CPU
Los Angeles	8232 JUMILLA AVE	91306	2106021020	0.000	0.000	0.000	1.048	Shortfall of Sites	0.193	Low Residential	RA-1	Low Residential	[MN1-G1-5] [CX1-FA] [CPIO]	0	66.287	1.048		Residential - Single Family Residence, 1	192B117 917	1 per lot	Canoga Park - Winnetka - Woodland Hills - West Hills	No	ABMI	AHO , CPK CPU
Los Angeles	1826 COLORADO BLVD	90041	5686009001	0.000	0.000	0.000	1.048	Shortfall of Sites	0.184	Neighborhood Commercial	[Q]C4-1XL	0	0	0	5.927	1.048		Industrial - Light Manufacturing - One Story, 0	162A225 127		Northeast Los Angeles	No	ABMI	ARO , ADU, TOPP C
Los Angeles	7401 FARRALONE AVE	91303	2023022008	0.000	0.000	0.000	1.048	Shortfall of Sites	0.193	Low Residential	RS-1	Very Low Residential	[MB3-CDF1-5] [IX4-FA] [CPIO]	0	66.287	1.048		Residential - Single Family Residence - Pool, 1	186B101 627	1 per lot	Canoga Park - Winnetka - Woodland Hills - West Hills	No	ABMI	AHO , CPK CPU
Los Angeles	6245 LENA AVE	91367	2039007021	0.000	0.000	0.000	1.048	Shortfall of Sites	0.177	Low Residential	RS-1	Very Low Residential	0	0	66.287	1.048		Residential - Single Family Residence, 1	177B097 184	1 per lot	Canoga Park - Winnetka - Woodland Hills - West Hills	No	ABMI	AHO , CPK CPU, ADU
Los Angeles	8224 JUMILLA AVE	91306	2106021021	0.000	0.000	0.000	1.048	Shortfall of Sites	0.193	Low Residential	RA-1	Low Residential	[HB2-G1-5] [CX2-FA] [CPIO-O]	0	66.287	1.048		Residential - Single Family Residence, 1	192B117 940	1 per lot	Canoga Park - Winnetka - Woodland Hills - West Hills	No	ABMI	AHO , CPK CPU
Los Angeles	0	0	5077005029	0.000	0.000	0.000	1.048	Shortfall of Sites	0.111	Community Commercial	P-1	0	0	0	94.696	1.048		Commercial - Parking Lot (Commercial Use Property) - Lots - Patron or Employee - One Story, 0	135A201 93		Wilshire	No	ABMI	P
Los Angeles	8218 JUMILLA AVE	91306	2106021022	0.000	0.000	0.000	1.048	Shortfall of Sites	0.193	Low Residential	RA-1	Low Residential	0	0	66.287	1.048		Residential - Single Family Residence, 1	192B117 958	1 per lot	Canoga Park - Winnetka - Woodland Hills - West Hills	No	ABMI	AHO , CPK CPU
Los Angeles	3061 W AVENUE 32	90065	5458018017	0.000	0.000	0.000	1.048	Shortfall of Sites	0.195	Commercial Manufacturing	RD2-1-CDO	0	0	0	34.100	1.048		Residential - Three Units (Any Combination) - 4 Stories or Less, 3	154-5A213 195		Northeast Los Angeles	No	ABMI	DB50
Los Angeles	24704 S AVALON BLVD	90744	7404022022	0.000	0.000	0.000	1.048	Shortfall of Sites	0.138	Low Medium II Residential	[Q]RD1.5-1XL-O-CUGU	0	0	0	48.168	1.048		Residential - Three Units (Any Combination) - 4 Stories or Less, 3	039B205 476		Wilmington - Harbor City	No	ABMI	DB50
Los Angeles	123 N LAKE ST	90026	5157018900	0.524	0.524	0.000	0.000	Shortfall of Sites	0.227	Medium Residential	R3-1	0	0	20	102.494	1.048		Institutional - Church - One Story, 0	136-5A205 180		Westlake	No	LI	FBO
Los Angeles	23321 HARTLAND ST	91307	2028016027	0.000	0.000	0.000	1.047	Shortfall of Sites	0.177	Low Residential	RS-1	Very Low Residential	[HM2-CHC1-5] [CX2-FA] [CPIO]	0	66.287	1.047		Residential - Single Family Residence, 1	183B093 589	1 per lot	Canoga Park - Winnetka - Woodland Hills - West Hills	No	ABMI	AHO , CPK CPU, ADU
Los Angeles	17212 VOSE ST	91406	2227024022	0.000	0.000	0.000	1.047	Shortfall of Sites	0.193	Low Residential	R1-1	Low Residential	0	0	66.287	1.047		Residential - Single Family Residence, 1	183B133 458	1 per lot	Reseda - West Van Nuys	No	ABMI	AHO , RES CPU
Los Angeles	22900 RUNNYMEDE ST	91307	2021009017	0.000	0.000	0.000	1.047	Shortfall of Sites	0.177	Low Residential	RS-1	Very Low Residential	0	0	66.287	1.047		Residential - Single Family Residence, 1	186B097 673	1 per lot	Canoga Park - Winnetka - Woodland Hills - West Hills	No	ABMI	AHO , CPK CPU, ADU
Los Angeles	23338 WELLER PL	91367	2044023027	0.000	0.000	0.000	1.047	Shortfall of Sites	0.193	Low Residential	RS-1	Very Low Residential	0	0	66.287	1.047		Residential - Single Family Residence - Pool, 1	171B093 514	1 per lot	Canoga Park - Winnetka - Woodland Hills - West Hills	No	ABMI	AHO , CPK CPU
Los Angeles	6920 GROSS AVE	91307	2028013006	0.000	0.000	0.000	1.047	Shortfall of Sites	0.177	Low Residential	RS-1	Very Low Residential	0	0	66.287	1.047		Residential - Single Family Residence - Pool, 1	183B093 614	1 per lot	Canoga Park - Winnetka - Woodland Hills - West Hills	No	ABMI	AHO , CPK CPU, ADU
Los Angeles	6524 FRANRIVERS AVE	91307	2034017023	0.000	0.000	0.000	1.047	Shortfall of Sites	0.177	Low Residential	RS-1	Very Low Residential	0	0	66.287	1.047		Residential - Single Family Residence, 1	180B089 599	1 per lot	Canoga Park - Winnetka - Woodland Hills - West Hills	No	ABMI	AHO , CPK CPU, ADU
Los Angeles	2123 STONER AVE	90025	4260010004	0.000	0.000	0.000	1.047	Shortfall of Sites	0.150	Hybrid Industrial	NI(EC)	0	0	0	7.293	1.047		Industrial - Light Manufacturing - One Story, 0	123B149 387		West Los Angeles	No	ABMI	ARO , ADU
Los Angeles	16626 LAUREN WAY	91436	2284007044	0.000	0.000	0.000	1.047	Shortfall of Sites	0.193	Low I Residential	RE9-1	Low Residential	0	0	66.287	1.047		Residential - Single Family Residence, 1	168B137 816	1 per lot	Encino - Tarzana	No	ABMI	AHO , ENC CPU, ADU
Los Angeles	22159 BALTAR ST	91304	2012004008	0.000	0.000	0.000	1.047	Shortfall of Sites	0.193	Low Residential	RS-1	Very Low Residential	0	0	66.287	1.047		Residential - Single Family Residence, 1	189B101 165	1 per lot	Canoga Park - Winnetka - Woodland Hills - West Hills	No	ABMI	AHO , CPK CPU
Los Angeles	525 S WESTERN AVE	90020	5503018003	0.000	0.000	0.000	1.047	Shortfall of Sites	0.184	Neighborhood Office Commercial	C2-1	0	0	0	9.475	1.047		Commercial - Store Combination - Store and Office Combination - One Story, 0	135B193 758		Wilshire	Yes	ABMI	ARO
Los Angeles	16714 LA MAIDA ST	91436	2259009008	0.000	0.000	0.000	1.047	Shortfall of Sites	0.177	Low II Residential	R1-1	Low Residential	0	0	66.287	1.047		Residential - Single Family Residence - Pool, 1	168B137 30	1 per lot	Encino - Tarzana	No	ABMI	AHO , ENC CPU, ADU
Los Angeles	5924 ADLER AVE	91367	2045016004	0.000	0.000	0.000	1.047	Shortfall of Sites	0.177	Low Residential	RS-1	Very Low Residential	0	0	66.287	1.047		Residential - Single Family Residence, 1	177B089 713	1 per lot	Canoga Park - Winnetka - Woodland Hills - West Hills	No	ABMI	AHO , CPK CPU, ADU
Los Angeles	6019 WILBUR AVE	91356	2156018016	0.000	0.000	0.000	1.047	Shortfall of Sites	0.193	Low II Residential	R1-1	Low Residential	0	0	66.287	1.047		Residential - Single Family Residence, 1	177B121 612	1 per lot	Encino - Tarzana	No	ABMI	AHO , ENC CPU
Los Angeles	8132 JUMILLA AVE	91306	2106014016	0.000	0.000	0.000	1.047	Shortfall of Sites	0.193	Low Residential	RA-1	Low Residential	[LM2-MU2-5] [RX1-FA] [CPIO]	0	66.287	1.047		Residential - Single Family Residence, 1	189B117 108	1 per lot	Canoga Park - Winnetka - Woodland Hills - West Hills	No	ABMI	AHO , CPK CPU
Los Angeles	9432 VENICE BLVD	90232	4206028020	0.000	0.000	0.000	1.047	Shortfall of Sites	0.115	Community Commercial	MU(EC)	0	0	0	9.466	1.047		Commercial - Professional Building - Medical Dental Building - One Story, 0	120B165 809		Palms - Mar Vista - Del Rey	No	ABMI	ARO
Los Angeles	9432 VENICE BLVD	90232	4206028020	0.000	0.000	0.000	1.047	Shortfall of Sites	0.057	Community Commercial	MU(EC)	0	0	0	18.999	1.047		Commercial - Professional Building - Medical Dental Building - One Story, 0	120B165 844		Palms - Mar Vista - Del Rey	No	ABMI	ARO
Los Angeles	9432 VENICE BLVD	90232	4206028020	0.000	0.000	0.000	1.047	Shortfall of Sites	0.057	Community Commercial	MU(EC)	0	0	0	18.999	1.047		Commercial - Professional Building - Medical Dental Building - One Story, 0	120B165 851		Palms - Mar Vista - Del Rey	No	ABMI	ARO
Los Angeles	9432 VENICE BLVD	90232	4206028020	0.000	0.000	0.000	1.047	Shortfall of Sites	0.057	Community Commercial	MU(EC)	0	0	0	18.999	1.047		Commercial - Professional Building - Medical Dental Building - One Story, 0	120B165 857		Palms - Mar Vista - Del Rey	No	ABMI	ARO
Los Angeles	9432 VENICE BLVD	90232	4206028020	0.000	0.000	0.000	1.047	Shortfall of Sites	0.057	Community Commercial	MU(EC)	0	0	0	18.999	1.047		Commercial - Professional Building - Medical Dental Building - One Story, 0	120B165 867		Palms - Mar Vista - Del Rey	No	ABMI	ARO
Los Angeles	9432 VENICE BLVD	90232	4206028020	0.000	0.000	0.000	1.047	Shortfall of Sites	0.057	Community Commercial	MU(EC)	0	0	0	18.999	1.047		Commercial - Professional Building - Medical Dental Building - One Story, 0	120B165 874		Palms - Mar Vista - Del Rey	No	ABMI	ARO
Los Angeles	9432 VENICE BLVD	90232	4206028020	0.000	0.000	0.000	1.047	Shortfall of Sites	0.057	Community Commercial	MU(EC)	0	0	0	18.999	1.047		Commercial - Professional Building - Medical Dental Building - One Story, 0	120B165 879		Palms - Mar Vista - Del Rey	No	ABMI	ARO
Los Angeles	9432 VENICE BLVD	90232	4206028020	0.000	0.000	0.000	1.047	Shortfall of Sites	0.057	Community Commercial	MU(EC)	0	0	0	19.068	1.047		Commercial - Professional Building - Medical Dental Building - One Story, 0	120B165 887		Palms - Mar Vista - Del Rey	No	ABMI	ARO
Los Angeles	7850 MOORCROFT AVE	91304	2012016022	0.000	0.000	0.000	1.047	Shortfall of Sites	0.193	Low Residential	RS-1	Very Low Residential	0	0	66.287	1.047		Residential - Single Family Residence, 1	189B101 526	1 per lot	Canoga Park - Winnetka - Woodland Hills - West Hills	No	ABMI	AHO , CPK CPU
Los Angeles	7844 MOORCROFT AVE	91304	2012016023	0.000	0.000	0.000	1.047	Shortfall of Sites	0.193	Low Residential	RS-1	Very Low Residential	0	0	66.287	1.047		Residential - Single Family Residence - Pool, 1	189B101 550	1 per lot	Canoga Park - Winnetka - Woodland Hills - West Hills	No	ABMI	AHO , CPK CPU
Los Angeles	7838 MOORCROFT AVE	91304	2012016024	0.000	0.000	0.000	1.047	Shortfall of Sites	0.193	Low Residential	RS-1	Very Low Residential	0	0	66.287	1.047		Residential - Single Family Residence - Pool, 1	189B101 575	1 per lot	Canoga Park - Winnetka - Woodland Hills - West Hills	No	ABMI	AHO , CPK CPU
Los Angeles	22324 COHASSET ST	91303	2023021020	0.000	0.000	0.000	1.047	Shortfall of Sites	0.193	Low Residential	RS-1	Very Low Residential	0	0	66.287	1.047		Residential - Single Family Residence, 1	186B101 408	1 per lot	Canoga Park - Winnetka - Woodland Hills - West Hills	No	ABMI	AHO , CPK CPU
Los Angeles	22606 BALTAR ST	91304	2013030041	0.000	0.000	0.000	1.047	Shortfall of Sites	0.193	Low Residential	RS-1	Very Low Residential	[MB4-G1-5] [IX1-FA] [CPIO]	0	66.287	1.047		Residential - Single Family Residence - Pool, 1	189B097 333	1 per lot	Canoga Park - Winnetka - Woodland Hills - West Hills	No	ABMI	AHO , CPK CPU
Los Angeles	22908 RUNNYMEDE ST	91307	2021009018	0.000	0.000	0.000	1.047	Shortfall of Sites	0.177	Low Residential	RS-1	Very Low Residential	0	0	66.287	1.047		Residential - Single Family Residence, 1	186B097 672	1 per lot	Canoga Park - Winnetka - Woodland Hills - West Hills	No	ABMI	AHO , CPK CPU, ADU
Los Angeles	8118 JUMILLA AVE	91306	2106014018	0.000	0.000	0.000	1.047	Shortfall of Sites	0.193	Low Residential	RA-1	Low Residential	0	0	66.287	1.047		Residential - Single Family Residence, 1	189B117 130	1 per lot	Canoga Park - Winnetka - Woodland Hills - West Hills	No	ABMI	AHO , CPK CPU
Los Angeles	22612 BALTAR ST	91304	2013030040	0.000	0.000	0.000	1.047	Shortfall of Sites	0.193	Low Residential	RS-1	Very Low Residential	[DM1-G1-5] [IX3-FA] [CPIO]	0	66.287	1.047		Residential - Single Family Residence, 1	189B097 332	1 per lot	Canoga Park - Winnetka - Woodland Hills - West Hills	No	ABMI	AHO , CPK CPU
Los Angeles	22618 BALTAR ST	91304	2013030039	0.000	0.000	0.000	1.047	Shortfall of Sites	0.193	Low Residential	RS-1	Very Low Residential	0	0	66.287	1.047		Residential - Single Family Residence - Pool, 1	189B097 331	1 per lot	Canoga Park - Winnetka - Woodland Hills - West Hills	No	ABMI	AHO , CPK CPU
Los Angeles	8110 JUMILLA AVE	91306	2106014019	0.000	0.000	0.000	1.047	Shortfall of Sites	0.193	Low Residential	RA-1	Low Residential	0	0	66.287	1.047		Residential - Single Family Residence, 1	189B117 173	1 per lot	Canoga Park - Winnetka - Woodland Hills - West Hills	No	ABMI	AHO , CPK CPU

Jurisdiction Name	Site Address/Intersection	5 Digit ZIP Code	Assessor Parcel Number	Very Low-Income	Low-Income	Moderate-Income	Above Moderate-Income	Type of Shortfall	Parcel Size (Acres)	Current General Plan Designation	Current Zoning	Proposed General Plan (GP) Designation	Proposed Zoning	Minimum Density Allowed	Maximum Density Allowed	Total Capacity	Vacant/ Nonvacant	Description of Existing Uses	PIN	Base Density Per Acre	Community Plan Area	Rent Stabalization Ordinance	Income Category	Applicable Rezoning Program (Program informing values in Column Q listed first)
Los Angeles	22624 BALTAR ST	91304	2013030038	0.000	0.000	0.000	1.047	Shortfall of Sites	0.193	Low Residential	RS-1	Very Low Residential	0	0	66.287	1.047		Residential - Single Family Residence - Pool, 1	189B097 330	1 per lot	Canoga Park - Winnetka - Woodland Hills - West Hills	No	ABMI	AHO , CPK CPU
Los Angeles	22630 BALTAR ST	91304	2013030037	0.000	0.000	0.000	1.046	Shortfall of Sites	0.193	Low Residential	RS-1	Very Low Residential	[MB4-SH1-5] [IX1-FA] [CPIO]	0	66.287	1.046		Residential - Single Family Residence - Pool, 1	189B097 329	1 per lot	Canoga Park - Winnetka - Woodland Hills - West Hills	No	ABMI	AHO , CPK CPU
Los Angeles	8104 JUMILLA AVE	91306	2106014020	0.000	0.000	0.000	1.046	Shortfall of Sites	0.193	Low Residential	RA-1	Low Residential	[HB3-G1-5] [CX3-FA] [CPIO-O]	0	66.287	1.046		Residential - Single Family Residence, 1	189B117 189	1 per lot	Canoga Park - Winnetka - Woodland Hills - West Hills	No	ABMI	AHO , CPK CPU
Los Angeles	22636 BALTAR ST	91304	2013030036	0.000	0.000	0.000	1.046	Shortfall of Sites	0.193	Low Residential	RS-1	Very Low Residential	0	0	66.287	1.046		Residential - Single Family Residence - Pool, 1	189B097 328	1 per lot	Canoga Park - Winnetka - Woodland Hills - West Hills	No	ABMI	AHO , CPK CPU
Los Angeles	22925 STYLES ST	91367	2039013046	0.000	0.000	0.000	1.046	Shortfall of Sites	0.177	Low Residential	RS-1	Very Low Residential	[MB4-G1-5] [IX1-FA] [CPIO]	0	66.287	1.046		Residential - Single Family Residence - Pool, 1	177B097 186	1 per lot	Canoga Park - Winnetka - Woodland Hills - West Hills	No	ABMI	AHO , CPK CPU, ADU
Los Angeles	22642 BALTAR ST	91304	2013030035	0.000	0.000	0.000	1.046	Shortfall of Sites	0.193	Low Residential	RS-1	Very Low Residential	0	0	66.287	1.046		Residential - Single Family Residence, 1	189B097 327	1 per lot	Canoga Park - Winnetka - Woodland Hills - West Hills	No	ABMI	AHO , CPK CPU
Los Angeles	24244 VANOWEN ST	91307	2034003022	0.000	0.000	0.000	1.046	Shortfall of Sites	0.177	Low Residential	RS-1	Very Low Residential	0	0	66.287	1.046		Residential - Single Family Residence - Pool, 1	183B089 686	1 per lot	Canoga Park - Winnetka - Woodland Hills - West Hills	No	ABMI	AHO , CPK CPU, ADU
Los Angeles	22648 BALTAR ST	91304	2013030034	0.000	0.000	0.000	1.046	Shortfall of Sites	0.193	Low Residential	RS-1	Very Low Residential	0	0	66.287	1.046		Residential - Single Family Residence - Pool, 1	189B097 326	1 per lot	Canoga Park - Winnetka - Woodland Hills - West Hills	No	ABMI	AHO , CPK CPU
Los Angeles	22654 BALTAR ST	91304	2013030033	0.000	0.000	0.000	1.046	Shortfall of Sites	0.193	Low Residential	RS-1	Very Low Residential	0	0	66.287	1.046		Residential - Single Family Residence - Pool, 1	189B097 325	1 per lot	Canoga Park - Winnetka - Woodland Hills - West Hills	No	ABMI	AHO , CPK CPU
Los Angeles	2516 W AVENUE 33	90065	5456002033	0.523	0.523	0.000	0.000	Shortfall of Sites	0.189	Low Medium I Residential	R2-1	0	0	20	102.494	1.046		Institutional - Church - One Story, 0	150B213 271		Northeast Los Angeles	No	LI	FBO, R2RD
Los Angeles	22660 BALTAR ST	91304	2013030032	0.000	0.000	0.000	1.046	Shortfall of Sites	0.193	Low Residential	RS-1	Very Low Residential	0	0	66.287	1.046		Residential - Single Family Residence - Pool, 1	189B097 324	1 per lot	Canoga Park - Winnetka - Woodland Hills - West Hills	No	ABMI	AHO , CPK CPU
Los Angeles	8032 JUMILLA AVE	91306	2106014022	0.000	0.000	0.000	1.046	Shortfall of Sites	0.193	Low Residential	RA-1	Low Residential	0	0	66.287	1.046		Residential - Single Family Residence, 1	189B117 241	1 per lot	Canoga Park - Winnetka - Woodland Hills - West Hills	No	ABMI	AHO , CPK CPU
Los Angeles	2608 S SAN PEDRO ST	90011	5128017010	0.000	0.000	1.046	0.000	Shortfall of Sites	0.172	Community Commercial	C2-2D-CPIO	0	0	0	13.802	1.046		Commercial - Store Combination - Store and Residential Combination - One Story, 0	120A207 367		Southeast Los Angeles	Yes	MI	ARO
Los Angeles	2608 S SAN PEDRO ST	90011	5128017010	0.000	0.000	1.046	0.000	Shortfall of Sites	0.172	Community Commercial	C2-2D-CPIO	0	0	0	13.802	1.046		Commercial - Store Combination - Store and Residential Combination - One Story, 0	120A207 374		Southeast Los Angeles	Yes	MI	ARO
Los Angeles	22700 BALTAR ST	91304	2013030031	0.000	0.000	0.000	1.046	Shortfall of Sites	0.193	Low Residential	RS-1	Very Low Residential	0	0	66.287	1.046		Residential - Single Family Residence, 1	189B097 323	1 per lot	Canoga Park - Winnetka - Woodland Hills - West Hills	No	ABMI	AHO , CPK CPU
Los Angeles	22704 BALTAR ST	91304	2013030030	0.000	0.000	0.000	1.046	Shortfall of Sites	0.193	Low Residential	RS-1	Very Low Residential	0	0	66.287	1.046		Residential - Single Family Residence, 1	189B097 322	1 per lot	Canoga Park - Winnetka - Woodland Hills - West Hills	No	ABMI	AHO , CPK CPU
Los Angeles	8024 JUMILLA AVE	91306	2106014023	0.000	0.000	0.000	1.046	Shortfall of Sites	0.193	Low Residential	RA-1	Low Residential	0	0	66.287	1.046		Residential - Single Family Residence, 1	189B117 261	1 per lot	Canoga Park - Winnetka - Woodland Hills - West Hills	No	ABMI	AHO , CPK CPU
Los Angeles	22710 BALTAR ST	91304	2013030029	0.000	0.000	0.000	1.046	Shortfall of Sites	0.193	Low Residential	RS-1	Very Low Residential	0	0	66.287	1.046		Residential - Single Family Residence, 1	189B097 321	1 per lot	Canoga Park - Winnetka - Woodland Hills - West Hills	No	ABMI	AHO , CPK CPU
Los Angeles	22716 BALTAR ST	91304	2013030028	0.000	0.000	0.000	1.046	Shortfall of Sites	0.193	Low Residential	RS-1	Very Low Residential	0	0	66.287	1.046		Residential - Single Family Residence - Pool, 1	189B097 320	1 per lot	Canoga Park - Winnetka - Woodland Hills - West Hills	No	ABMI	AHO , CPK CPU
Los Angeles	18331 ARMINTA ST	91335	2102015054	0.000	0.000	0.000	1.046	Shortfall of Sites	0.193	Low Residential	R1-1	Low Residential	0	0	66.287	1.046		Residential - Single Family Residence - Pool, 1	189B125 488	1 per lot	Reseda - West Van Nuys	No	ABMI	AHO , RES CPU
Los Angeles	23715 ARCHWOOD ST	91307	2034010021	0.000	0.000	0.000	1.046	Shortfall of Sites	0.176	Low Residential	RS-1	Very Low Residential	0	0	66.287	1.046		Residential - Single Family Residence, 1	180B093 230	1 per lot	Canoga Park - Winnetka - Woodland Hills - West Hills	No	ABMI	AHO , CPK CPU, ADU
Los Angeles	7804 OAKDALE AVE	91306	2106030042	0.000	0.000	0.000	1.046	Shortfall of Sites	0.193	Low Residential	R1-1	Low Residential	0	0	66.287	1.046		Residential - Single Family Residence, 1	189B113 1054	1 per lot	Canoga Park - Winnetka - Woodland Hills - West Hills	No	ABMI	AHO , CPK CPU
Los Angeles	8018 JUMILLA AVE	91306	2106014024	0.000	0.000	0.000	1.046	Shortfall of Sites	0.193	Low Residential	RA-1	Low Residential	0	0	66.287	1.046		Residential - Single Family Residence, 1	189B117 286	1 per lot	Canoga Park - Winnetka - Woodland Hills - West Hills	No	ABMI	AHO , CPK CPU
Los Angeles	0	0	2404025176	0.523	0.523	0.000	0.000	Shortfall of Sites	0.227	Medium Residential	R1-1-CUGU	0	0	20	102.494	1.046		Institutional - Church - One Story, 0	192B177 132		Sun Valley - La Tuna Canyon	No	LI	FBO
Los Angeles	22722 BALTAR ST	91304	2013030027	0.000	0.000	0.000	1.046	Shortfall of Sites	0.193	Low Residential	RS-1	Very Low Residential	0	0	66.287	1.046		Residential - Single Family Residence, 1	189B097 319	1 per lot	Canoga Park - Winnetka - Woodland Hills - West Hills	No	ABMI	AHO , CPK CPU
Los Angeles	23709 ARCHWOOD ST	91307	2034010020	0.000	0.000	0.000	1.046	Shortfall of Sites	0.176	Low Residential	RS-1	Very Low Residential	0	0	66.287	1.046		Residential - Single Family Residence - Pool, 1	180B093 231	1 per lot	Canoga Park - Winnetka - Woodland Hills - West Hills	No	ABMI	AHO , CPK CPU, ADU
Los Angeles	6625 NEDDY AVE	91307	2034006015	0.000	0.000	0.000	1.046	Shortfall of Sites	0.176	Low Residential	RS-1	Very Low Residential	0	0	66.287	1.046		Residential - Single Family Residence, 1	180B089 317	1 per lot	Canoga Park - Winnetka - Woodland Hills - West Hills	No	ABMI	AHO , CPK CPU, ADU
Los Angeles	6635 NEDDY AVE	91307	2034006013	0.000	0.000	0.000	1.046	Shortfall of Sites	0.176	Low Residential	RS-1	Very Low Residential	0	0	66.287	1.046		Residential - Single Family Residence, 1	180B089 276	1 per lot	Canoga Park - Winnetka - Woodland Hills - West Hills	No	ABMI	AHO , CPK CPU, ADU
Los Angeles	22728 BALTAR ST	91304	2013030026	0.000	0.000	0.000	1.046	Shortfall of Sites	0.193	Low Residential	RS-1	Very Low Residential	0	0	66.287	1.046		Residential - Single Family Residence, 1	189B097 318	1 per lot	Canoga Park - Winnetka - Woodland Hills - West Hills	No	ABMI	AHO , CPK CPU
Los Angeles	6629 NEDDY AVE	91307	2034006014	0.000	0.000	0.000	1.046	Shortfall of Sites	0.176	Low Residential	RS-1	Very Low Residential	[MM1-CDF1-5] [IX4-FA] [CPIO]	0	66.287	1.046		Residential - Single Family Residence, 1	180B089 295	1 per lot	Canoga Park - Winnetka - Woodland Hills - West Hills	No	ABMI	AHO , CPK CPU, ADU
Los Angeles	8010 JUMILLA AVE	91306	2106014025	0.000	0.000	0.000	1.046	Shortfall of Sites	0.193	Low Residential	RA-1	Low Residential	0	0	66.287	1.046		Residential - Single Family Residence, 1	189B117 313	1 per lot	Canoga Park - Winnetka - Woodland Hills - West Hills	No	ABMI	AHO , CPK CPU
Los Angeles	22734 BALTAR ST	91304	2013030025	0.000	0.000	0.000	1.046	Shortfall of Sites	0.193	Low Residential	RS-1	Very Low Residential	0	0	66.287	1.046		Residential - Single Family Residence, 1	189B097 317	1 per lot	Canoga Park - Winnetka - Woodland Hills - West Hills	No	ABMI	AHO , CPK CPU
Los Angeles	22740 BALTAR ST	91304	2013030024	0.000	0.000	0.000	1.046	Shortfall of Sites	0.193	Low Residential	RS-1	Very Low Residential	0	0	66.287	1.046		Residential - Single Family Residence, 1	189B097 316	1 per lot	Canoga Park - Winnetka - Woodland Hills - West Hills	No	ABMI	AHO , CPK CPU
Los Angeles	24026 HAMLIN ST	91307	2033005005	0.000	0.000	0.000	1.046	Shortfall of Sites	0.176	Low Residential	RS-1	Very Low Residential	0	0	66.287	1.046		Residential - Single Family Residence, 1	180B089 709	1 per lot	Canoga Park - Winnetka - Woodland Hills - West Hills	No	ABMI	AHO , CPK CPU, ADU
Los Angeles	24008 HAMLIN ST	91307	2033005002	0.000	0.000	0.000	1.046	Shortfall of Sites	0.176	Low Residential	RS-1	Very Low Residential	0	0	66.287	1.046		Residential - Single Family Residence, 1	180B089 694	1 per lot	Canoga Park - Winnetka - Woodland Hills - West Hills	No	ABMI	AHO , CPK CPU, ADU
Los Angeles	24020 HAMLIN ST	91307	2033005004	0.000	0.000	0.000	1.046	Shortfall of Sites	0.176	Low Residential	RS-1	Very Low Residential	[DM1-AL1-5] [IX3-FA] [CPIO]	0	66.287	1.046		Residential - Single Family Residence, 1	180B089 705	1 per lot	Canoga Park - Winnetka - Woodland Hills - West Hills	No	ABMI	AHO , CPK CPU, ADU
Los Angeles	22746 BALTAR ST	91304	2013030023	0.000	0.000	0.000	1.046	Shortfall of Sites	0.193	Low Residential	RS-1	Very Low Residential	0	0	66.287	1.046		Residential - Single Family Residence, 1	189B097 315	1 per lot	Canoga Park - Winnetka - Woodland Hills - West Hills	No	ABMI	AHO , CPK CPU
Los Angeles	24014 HAMLIN ST	91307	2033005003	0.000	0.000	0.000	1.046	Shortfall of Sites	0.176	Low Residential	RS-1	Very Low Residential	0	0	66.287	1.046		Residential - Single Family Residence, 1	180B089 699	1 per lot	Canoga Park - Winnetka - Woodland Hills - West Hills	No	ABMI	AHO , CPK CPU, ADU
Los Angeles	6258 JACKIE AVE	91367	2035015014	0.000	0.000	0.000	1.046	Shortfall of Sites	0.176	Low Residential	RS-1	Very Low Residential	0	0	66.287	1.046		Residential - Single Family Residence, 1	177B093 297	1 per lot	Canoga Park - Winnetka - Woodland Hills - West Hills	No	ABMI	AHO , CPK CPU, ADU
Los Angeles	6200 CALVIN AVE	91335	2131015011	0.000	0.000	0.000	1.046	Shortfall of Sites	0.193	Low Residential	R1-1-RIO	Low Residential	0	0	66.287	1.046		Residential - Single Family Residence - Pool, 1	177B117 409	1 per lot	Reseda - West Van Nuys	No	ABMI	AHO , RES CPU
Los Angeles	24032 HAMLIN ST	91307	2033005006	0.000	0.000	0.000	1.046	Shortfall of Sites	0.176	Low Residential	RS-1	Very Low Residential	0	0	66.287	1.046		Residential - Single Family Residence, 1	180B089 712	1 per lot	Canoga Park - Winnetka - Woodland Hills - West Hills	No	ABMI	AHO , CPK CPU, ADU
Los Angeles	6252 JACKIE AVE	91367	2035015015	0.000	0.000	0.000	1.046	Shortfall of Sites	0.176	Low Residential	RS-1	Very Low Residential	0	0	66.287	1.046		Residential - Single Family Residence - Pool, 1	177B093 308	1 per lot	Canoga Park - Winnetka - Woodland Hills - West Hills	No	ABMI	AHO , CPK CPU, ADU
Los Angeles	123 N LAKE ST	90026	5157018900	0.523	0.523	0.000	0.000	Shortfall of Sites	0.227	Medium Residential	R3-1	0	0	20	102.494	1.046		Institutional - Church - One Story, 0	136-5A205 190		Westlake	No	LI	FBO
Los Angeles	6246 JACKIE AVE	91367	2035015016	0.000	0.000	0.000	1.046	Shortfall of Sites	0.176	Low Residential	RS-1	Very Low Residential	0	0	66.287	1.046		Residential - Single Family Residence, 1	177B093 320	1 per lot	Canoga Park - Winnetka - Woodland Hills - West Hills	No	ABMI	AHO , CPK CPU, ADU
Los Angeles	6240 JACKIE AVE	91367	2035015017	0.000	0.000	0.000	1.046	Shortfall of Sites	0.176	Low Residential	RS-1	Very Low Residential	0	0	66.287	1.046		Residential - Single Family Residence, 1	177B093 327	1 per lot	Canoga Park - Winnetka - Woodland Hills - West Hills	No	ABMI	AHO , CPK CPU, ADU
Los Angeles	22627 ENADIA WAY	91307	2024022008	0.000	0.000	0.000	1.046	Shortfall of Sites	0.176	Low Residential	RS-1	Very Low Residential	0	0	66.287	1.046		Residential - Single Family Residence - Pool, 1	183B097 251	1 per lot	Canoga Park - Winnetka - Woodland Hills - West Hills	No	ABMI	AHO , CPK CPU, ADU
Los Angeles	1501 S LA CIENEGA BLVD	90035	4303032025	0.000	0.000	0.000	1.046	Shortfall of Sites	0.093	General Commercial	C2-1-O	0	0	0	16.509	1.046		Commercial - Store Combination - Store and Office Combination - One Story, 0	129B173 1781		Wilshire	No	ABMI	ARO
Los Angeles	6610 MELBA AVE	91307	2036003031	0.000	0.000	0.000	1.046	Shortfall of Sites	0.176	Low Residential	RS-1	Very Low Residential	0	0	66.287	1.046		Residential - Single Family Residence - Pool, 1	180B093 440	1 per lot	Canoga Park - Winnetka - Woodland Hills - West Hills	No	ABMI	AHO , CPK CPU, ADU
Los Angeles	6616 MELBA AVE	91307	2036003030	0.000	0.000	0.000	1.046	Shortfall of Sites	0.176	Low Residential	RS-1	Very Low Residential	0	0	66.287	1.046		Residential - Single Family Residence - Pool, 1	180B093 407	1 per lot	Canoga Park - Winnetka - Woodland Hills - West Hills	No	ABMI	AHO , CPK CPU, ADU

Jurisdiction Name	Site Address/Intersection	5 Digit ZIP Code	Assessor Parcel Number	Very Low-Income	Low-Income	Moderate-Income	Above Moderate-Income	Type of Shortfall	Parcel Size (Acres)	Current General Plan Designation	Current Zoning	Proposed General Plan (GP) Designation	Proposed Zoning	Minimum Density Allowed	Maximum Density Allowed	Total Capacity	Vacant/ Nonvacant	Description of Existing Uses	PIN	Base Density Per Acre	Community Plan Area	Rent Stabalization Ordinance	Income Category	Applicable Rezoning Program (Program informing values in Column Q listed first)
Los Angeles	6622 MELBA AVE	91307	2036003029	0.000	0.000	0.000	1.046	Shortfall of Sites	0.176	Low Residential	RS-1	Very Low Residential	0	0	66.287	1.046		Residential - Single Family Residence, 1	180B093 390	1 per lot	Canoga Park - Winnetka - Woodland Hills - West Hills	No	ABMI	AHO , CPK CPU, ADU
Los Angeles	6628 MELBA AVE	91307	2036003028	0.000	0.000	0.000	1.046	Shortfall of Sites	0.176	Low Residential	RS-1	Very Low Residential	0	0	66.287	1.046		Residential - Single Family Residence - Pool, 1	180B093 355	1 per lot	Canoga Park - Winnetka - Woodland Hills - West Hills	No	ABMI	AHO , CPK CPU, ADU
Los Angeles	11439 ENCINO AVE	91344	2711022036	0.523	0.523	0.000	0.000	Shortfall of Sites	0.189	Very Low I Residential	RA-1	0	0	20	102.494	1.046		Institutional - Church - One Story, 0	213B129 323		Granada Hills - Knollwood	No	LI	FBO, ADU
Los Angeles	6636 MELBA AVE	91307	2036003027	0.000	0.000	0.000	1.046	Shortfall of Sites	0.176	Low Residential	RS-1	Very Low Residential	0	0	66.287	1.046		Residential - Single Family Residence - Pool, 1	180B093 338	1 per lot	Canoga Park - Winnetka - Woodland Hills - West Hills	No	ABMI	AHO , CPK CPU, ADU
Los Angeles	6642 MELBA AVE	91307	2036003026	0.000	0.000	0.000	1.046	Shortfall of Sites	0.176	Low Residential	RS-1	Very Low Residential	0	0	66.287	1.046		Residential - Single Family Residence - Pool, 1	180B093 320	1 per lot	Canoga Park - Winnetka - Woodland Hills - West Hills	No	ABMI	AHO , CPK CPU, ADU
Los Angeles	6648 MELBA AVE	91307	2036003025	0.000	0.000	0.000	1.046	Shortfall of Sites	0.176	Low Residential	RS-1	Very Low Residential	[MN1-AL2-5] [CX1-FA] [CPIO-O]	0	66.287	1.046		Residential - Single Family Residence - Pool, 1	180B093 298	1 per lot	Canoga Park - Winnetka - Woodland Hills - West Hills	No	ABMI	AHO , CPK CPU, ADU
Los Angeles	6654 MELBA AVE	91307	2036003024	0.000	0.000	0.000	1.046	Shortfall of Sites	0.176	Low Residential	RS-1	Very Low Residential	0	0	66.287	1.046		Residential - Single Family Residence - Pool, 1	180B093 281	1 per lot	Canoga Park - Winnetka - Woodland Hills - West Hills	No	ABMI	AHO , CPK CPU, ADU
Los Angeles	6660 MELBA AVE	91307	2036003023	0.000	0.000	0.000	1.046	Shortfall of Sites	0.176	Low Residential	RS-1	Very Low Residential	0	0	66.287	1.046		Residential - Single Family Residence - Pool, 1	180B093 259	1 per lot	Canoga Park - Winnetka - Woodland Hills - West Hills	No	ABMI	AHO , CPK CPU, ADU
Los Angeles	6666 MELBA AVE	91307	2036003022	0.000	0.000	0.000	1.046	Shortfall of Sites	0.176	Low Residential	RS-1	Very Low Residential	0	0	66.287	1.046		Residential - Single Family Residence - Pool, 1	180B093 243	1 per lot	Canoga Park - Winnetka - Woodland Hills - West Hills	No	ABMI	AHO , CPK CPU, ADU
Los Angeles	1840 N SOTO ST	90032	5215001016	0.000	0.000	1.046	0.000	Shortfall of Sites	1.298	Limited Industrial	[Q]CM-1VL	0	0	0	2.513	1.046		Commercial - Professional Building - Medical Dental Building - One Story, 1	135A227 13		Northeast Los Angeles	No	MI	ARO
Los Angeles	6672 MELBA AVE	91307	2036003021	0.000	0.000	0.000	1.046	Shortfall of Sites	0.176	Low Residential	RS-1	Very Low Residential	0	0	66.287	1.046		Residential - Single Family Residence - Pool, 1	180B093 223	1 per lot	Canoga Park - Winnetka - Woodland Hills - West Hills	No	ABMI	AHO , CPK CPU, ADU
Los Angeles	6704 MELBA AVE	91307	2036003020	0.000	0.000	0.000	1.046	Shortfall of Sites	0.176	Low Residential	RS-1	Very Low Residential	0	0	66.287	1.046		Residential - Single Family Residence, 1	180B093 206	1 per lot	Canoga Park - Winnetka - Woodland Hills - West Hills	No	ABMI	AHO , CPK CPU, ADU
Los Angeles	23370 SCHOOLCRAFT ST	91307	2028015012	0.000	0.000	0.000	1.046	Shortfall of Sites	0.176	Low Residential	RS-1	Very Low Residential	0	0	66.287	1.046		Residential - Single Family Residence, 1	183B093 489	1 per lot	Canoga Park - Winnetka - Woodland Hills - West Hills	No	ABMI	AHO , CPK CPU, ADU
Los Angeles	6716 MELBA AVE	91307	2036003018	0.000	0.000	0.000	1.046	Shortfall of Sites	0.176	Low Residential	RS-1	Very Low Residential	0	0	66.287	1.046		Residential - Single Family Residence, 1	180B093 171	1 per lot	Canoga Park - Winnetka - Woodland Hills - West Hills	No	ABMI	AHO , CPK CPU, ADU
Los Angeles	6710 MELBA AVE	91307	2036003019	0.000	0.000	0.000	1.046	Shortfall of Sites	0.176	Low Residential	RS-1	Very Low Residential	0	0	66.287	1.046		Residential - Single Family Residence, 1	180B093 185	1 per lot	Canoga Park - Winnetka - Woodland Hills - West Hills	No	ABMI	AHO , CPK CPU, ADU
Los Angeles	6201 PLATT AVE	91367	2033028008	0.000	0.000	0.000	1.046	Shortfall of Sites	0.176	Low Residential	RS-1	Very Low Residential	[HB2-G1-5] [CX2-FA] [CPIO-O]	0	66.287	1.046		Residential - Single Family Residence, 1	177B093 288	1 per lot	Canoga Park - Winnetka - Woodland Hills - West Hills	No	ABMI	AHO , CPK CPU, ADU
Los Angeles	6215 PLATT AVE	91367	2033028006	0.000	0.000	0.000	1.046	Shortfall of Sites	0.176	Low Residential	RS-1	Very Low Residential	0	0	66.287	1.046		Residential - Single Family Residence, 1	177B093 249	1 per lot	Canoga Park - Winnetka - Woodland Hills - West Hills	No	ABMI	AHO , CPK CPU, ADU
Los Angeles	6173 PLATT AVE	91367	2033028010	0.000	0.000	0.000	1.046	Shortfall of Sites	0.176	Low Residential	RS-1	Very Low Residential	0	0	66.287	1.046		Residential - Single Family Residence - Pool, 1	177B093 322	1 per lot	Canoga Park - Winnetka - Woodland Hills - West Hills	No	ABMI	AHO , CPK CPU, ADU
Los Angeles	6209 PLATT AVE	91367	2033028007	0.000	0.000	0.000	1.046	Shortfall of Sites	0.176	Low Residential	RS-1	Very Low Residential	0	0	66.287	1.046		Residential - Single Family Residence, 1	177B093 268	1 per lot	Canoga Park - Winnetka - Woodland Hills - West Hills	No	ABMI	AHO , CPK CPU, ADU
Los Angeles	6643 BOBBYBOYAR AVE	91307	2036003007	0.000	0.000	0.000	1.046	Shortfall of Sites	0.176	Low Residential	RS-1	Very Low Residential	0	0	66.287	1.046		Residential - Single Family Residence, 1	180B093 321	1 per lot	Canoga Park - Winnetka - Woodland Hills - West Hills	No	ABMI	AHO , CPK CPU, ADU
Los Angeles	6167 PLATT AVE	91367	2033028011	0.000	0.000	0.000	1.046	Shortfall of Sites	0.176	Low Residential	RS-1	Very Low Residential	0	0	66.287	1.046		Residential - Single Family Residence, 1	177B093 341	1 per lot	Canoga Park - Winnetka - Woodland Hills - West Hills	No	ABMI	AHO , CPK CPU, ADU
Los Angeles	6229 PLATT AVE	91367	2033028004	0.000	0.000	0.000	1.046	Shortfall of Sites	0.176	Low Residential	RS-1	Very Low Residential	0	0	66.287	1.046		Residential - Single Family Residence, 1	177B093 209	1 per lot	Canoga Park - Winnetka - Woodland Hills - West Hills	No	ABMI	AHO , CPK CPU, ADU
Los Angeles	6705 BOBBYBOYAR AVE	91307	2036003013	0.000	0.000	0.000	1.046	Shortfall of Sites	0.176	Low Residential	RS-1	Very Low Residential	0	0	66.287	1.046		Residential - Single Family Residence, 1	180B093 207	1 per lot	Canoga Park - Winnetka - Woodland Hills - West Hills	No	ABMI	AHO , CPK CPU, ADU
Los Angeles	6661 BOBBYBOYAR AVE	91307	2036003010	0.000	0.000	0.000	1.046	Shortfall of Sites	0.176	Low Residential	RS-1	Very Low Residential	0	0	66.287	1.046		Residential - Single Family Residence - Pool, 1	180B093 260	1 per lot	Canoga Park - Winnetka - Woodland Hills - West Hills	No	ABMI	AHO , CPK CPU, ADU
Los Angeles	6655 BOBBYBOYAR AVE	91307	2036003009	0.000	0.000	0.000	1.046	Shortfall of Sites	0.176	Low Residential	RS-1	Very Low Residential	0	0	66.287	1.046		Residential - Single Family Residence, 1	180B093 282	1 per lot	Canoga Park - Winnetka - Woodland Hills - West Hills	No	ABMI	AHO , CPK CPU, ADU
Los Angeles	6649 BOBBYBOYAR AVE	91307	2036003008	0.000	0.000	0.000	1.046	Shortfall of Sites	0.176	Low Residential	RS-1	Very Low Residential	[MB3-CDF1-5] [IX4-FA] [CPIO]	0	66.287	1.046		Residential - Single Family Residence - Pool, 1	180B093 299	1 per lot	Canoga Park - Winnetka - Woodland Hills - West Hills	No	ABMI	AHO , CPK CPU, ADU
Los Angeles	6637 BOBBYBOYAR AVE	91307	2036003006	0.000	0.000	0.000	1.046	Shortfall of Sites	0.176	Low Residential	RS-1	Very Low Residential	0	0	66.287	1.046		Residential - Single Family Residence - Pool, 1	180B093 339	1 per lot	Canoga Park - Winnetka - Woodland Hills - West Hills	No	ABMI	AHO , CPK CPU, ADU
Los Angeles	6611 BOBBYBOYAR AVE	91307	2036003002	0.000	0.000	0.000	1.046	Shortfall of Sites	0.176	Low Residential	RS-1	Very Low Residential	0	0	66.287	1.046		Residential - Single Family Residence, 1	180B093 441	1 per lot	Canoga Park - Winnetka - Woodland Hills - West Hills	No	ABMI	AHO , CPK CPU, ADU
Los Angeles	6235 PLATT AVE	91367	2033028003	0.000	0.000	0.000	1.046	Shortfall of Sites	0.176	Low Residential	RS-1	Very Low Residential	0	0	66.287	1.046		Residential - Single Family Residence - Pool, 1	177B093 194	1 per lot	Canoga Park - Winnetka - Woodland Hills - West Hills	No	ABMI	AHO , CPK CPU, ADU
Los Angeles	23364 SCHOOLCRAFT ST	91307	2028015011	0.000	0.000	0.000	1.046	Shortfall of Sites	0.176	Low Residential	RS-1	Very Low Residential	0	0	66.287	1.046		Residential - Single Family Residence, 1	183B093 475	1 per lot	Canoga Park - Winnetka - Woodland Hills - West Hills	No	ABMI	AHO , CPK CPU, ADU
Los Angeles	6717 BOBBYBOYAR AVE	91307	2036003015	0.000	0.000	0.000	1.046	Shortfall of Sites	0.176	Low Residential	RS-1	Very Low Residential	0	0	66.287	1.046		Residential - Single Family Residence - Pool, 1	180B093 172	1 per lot	Canoga Park - Winnetka - Woodland Hills - West Hills	No	ABMI	AHO , CPK CPU, ADU
Los Angeles	6623 BOBBYBOYAR AVE	91307	2036003004	0.000	0.000	0.000	1.046	Shortfall of Sites	0.176	Low Residential	RS-1	Very Low Residential	0	0	66.287	1.046		Residential - Single Family Residence - Pool, 1	180B093 391	1 per lot	Canoga Park - Winnetka - Woodland Hills - West Hills	No	ABMI	AHO , CPK CPU, ADU
Los Angeles	6711 BOBBYBOYAR AVE	91307	2036003014	0.000	0.000	0.000	1.046	Shortfall of Sites	0.176	Low Residential	RS-1	Very Low Residential	[DM2-SH2-5] [CX2-FA] [CPIO-CDO]	0	66.287	1.046		Residential - Single Family Residence - Pool, 1	180B093 186	1 per lot	Canoga Park - Winnetka - Woodland Hills - West Hills	No	ABMI	AHO , CPK CPU, ADU
Los Angeles	6629 BOBBYBOYAR AVE	91307	2036003005	0.000	0.000	0.000	1.046	Shortfall of Sites	0.176	Low Residential	RS-1	Very Low Residential	0	0	66.287	1.046		Residential - Single Family Residence, 1	180B093 356	1 per lot	Canoga Park - Winnetka - Woodland Hills - West Hills	No	ABMI	AHO , CPK CPU, ADU
Los Angeles	6617 BOBBYBOYAR AVE	91307	2036003003	0.000	0.000	0.000	1.046	Shortfall of Sites	0.176	Low Residential	RS-1	Very Low Residential	0	0	66.287	1.046		Residential - Single Family Residence, 1	180B093 408	1 per lot	Canoga Park - Winnetka - Woodland Hills - West Hills	No	ABMI	AHO , CPK CPU, ADU
Los Angeles	6179 PLATT AVE	91367	2033028009	0.000	0.000	0.000	1.046	Shortfall of Sites	0.176	Low Residential	RS-1	Very Low Residential	0	0	66.287	1.046		Residential - Single Family Residence, 1	177B093 305	1 per lot	Canoga Park - Winnetka - Woodland Hills - West Hills	No	ABMI	AHO , CPK CPU, ADU
Los Angeles	6673 BOBBYBOYAR AVE	91307	2036003012	0.000	0.000	0.000	1.046	Shortfall of Sites	0.176	Low Residential	RS-1	Very Low Residential	0	0	66.287	1.046		Residential - Single Family Residence - Pool, 1	180B093 224	1 per lot	Canoga Park - Winnetka - Woodland Hills - West Hills	No	ABMI	AHO , CPK CPU, ADU
Los Angeles	6667 BOBBYBOYAR AVE	91307	2036003011	0.000	0.000	0.000	1.046	Shortfall of Sites	0.176	Low Residential	RS-1	Very Low Residential	0	0	66.287	1.046		Residential - Single Family Residence, 1	180B093 244	1 per lot	Canoga Park - Winnetka - Woodland Hills - West Hills	No	ABMI	AHO , CPK CPU, ADU
Los Angeles	23360 SCHOOLCRAFT ST	91307	2028015010	0.000	0.000	0.000	1.046	Shortfall of Sites	0.176	Low Residential	RS-1	Very Low Residential	0	0	66.287	1.046		Residential - Single Family Residence - Pool, 1	183B093 473	1 per lot	Canoga Park - Winnetka - Woodland Hills - West Hills	No	ABMI	AHO , CPK CPU, ADU
Los Angeles	6731 MASON AVE	91306	2148001005	0.000	0.000	0.000	1.046	Shortfall of Sites	0.193	Low Residential	RS-1-RIO	Low Residential	0	0	66.287	1.046		Residential - Single Family Residence, 1	180B109 105	1 per lot	Canoga Park - Winnetka - Woodland Hills - West Hills	No	ABMI	AHO , CPK CPU
Los Angeles	12050 BALBOA BLVD	91344	2609027900	0.000	0.000	0.000	0.000	Shortfall of Sites	0.567	Public Facilities	PF-1	0	0	0	153.741	0.000		Miscellaneous - Government Owned Property - Government Services - Police and Fire Station, 0	216B133 220		Granada Hills - Knollwood	No		PF
Los Angeles	23528 ERWIN ST	91367	2035011013	0.000	0.000	0.000	1.046	Shortfall of Sites	0.176	Low Residential	RS-1	Very Low Residential	0	0	66.287	1.046		Residential - Single Family Residence, 1	177B093 469	1 per lot	Canoga Park - Winnetka - Woodland Hills - West Hills	No	ABMI	AHO , CPK CPU, ADU
Los Angeles	23354 SCHOOLCRAFT ST	91307	2028015009	0.000	0.000	0.000	1.046	Shortfall of Sites	0.176	Low Residential	RS-1	Very Low Residential	0	0	66.287	1.046		Residential - Single Family Residence, 1	183B093 469	1 per lot	Canoga Park - Winnetka - Woodland Hills - West Hills	No	ABMI	AHO , CPK CPU, ADU
Los Angeles	1116 S ROBERTSON BLVD	90035	4332015039	0.000	0.000	0.000	1.046	Shortfall of Sites	0.088	Limited Commercial	[Q]C2-1-O	0	0	0	17.419	1.046		Commercial - Office Building - One Story, 0	132B169 576		Wilshire	No	ABMI	ARO
Los Angeles	1116 S ROBERTSON BLVD	90035	4332015039	0.000	0.000	0.000	1.046	Shortfall of Sites	0.088	Limited Commercial	[Q]C2-1-O	0	0	0	17.419	1.046		Commercial - Office Building - One Story, 0	132B169 583		Wilshire	No	ABMI	ARO
Los Angeles	23315 HARTLAND ST	91307	2028016028	0.000	0.000	0.000	1.045	Shortfall of Sites	0.176	Low Residential	RS-1	Very Low Residential	0	0	66.287	1.045		Residential - Single Family Residence, 1	183B093 587	1 per lot	Canoga Park - Winnetka - Woodland Hills - West Hills	No	ABMI	AHO , CPK CPU, ADU
Los Angeles	22546 SATICOY ST	91307	2022018002	0.000	0.000	0.000	1.045	Shortfall of Sites	0.193	Low Residential	RS-1	Very Low Residential	0	0	66.287	1.045		Residential - Single Family Residence, 1	186B097 282	1 per lot	Canoga Park - Winnetka - Woodland Hills - West Hills	No	ABMI	AHO , CPK CPU

Jurisdiction Name	Site Address/Intersection	5 Digit ZIP Code	Assessor Parcel Number	Very Low-Income	Low-Income	Moderate-Income	Above Moderate-Income	Type of Shortfall	Parcel Size (Acres)	Current General Plan Designation	Current Zoning	Proposed General Plan (GP) Designation	Proposed Zoning	Minimum Density Allowed	Maximum Density Allowed	Total Capacity	Vacant/ Nonvacant	Description of Existing Uses	PIN	Base Density Per Acre	Community Plan Area	Rent Stabalization Ordinance	Income Category	Applicable Rezoning Program (Program informing values in Column Q listed first)
Los Angeles	6714 BERQUIST AVE	91307	2036002012	0.000	0.000	0.000	1.045	Shortfall of Sites	0.176	Low Residential	RS-1	Very Low Residential	0	0	66.287	1.045		Residential - Single Family Residence, 1	180B093 169	1 per lot	Canoga Park - Winnetka - Woodland Hills - West Hills	No	ABMI	AHO , CPK CPU, ADU
Los Angeles	22540 SATICOY ST	91307	2022018003	0.000	0.000	0.000	1.045	Shortfall of Sites	0.193	Low Residential	RS-1	Very Low Residential	0	0	66.287	1.045		Residential - Single Family Residence - Pool, 1	186B097 283	1 per lot	Canoga Park - Winnetka - Woodland Hills - West Hills	No	ABMI	AHO , CPK CPU
Los Angeles	6514 WINNETKA AVE	91367	2134037006	0.000	0.000	0.000	1.045	Shortfall of Sites	0.193	Low Residential	R1-1-RIO	Low Residential	0	0	66.287	1.045		Residential - Single Family Residence, 1	180B113 621	1 per lot	Canoga Park - Winnetka - Woodland Hills - West Hills	No	ABMI	AHO , CPK CPU
Los Angeles	6708 BERQUIST AVE	91307	2036002013	0.000	0.000	0.000	1.045	Shortfall of Sites	0.176	Low Residential	RS-1	Very Low Residential	[HB5-G1-5] [CX4-FA] [CPIO]	0	66.287	1.045		Residential - Single Family Residence, 1	180B093 182	1 per lot	Canoga Park - Winnetka - Woodland Hills - West Hills	No	ABMI	AHO , CPK CPU, ADU
Los Angeles	6706 BRENNAN AVE	91307	2036018020	0.000	0.000	0.000	1.045	Shortfall of Sites	0.176	Low Residential	RS-1	Very Low Residential	[DM1-SH1-5] [IX3-FA] [CPIO]	0	66.287	1.045		Residential - Single Family Residence - Pool, 1	180B093 180	1 per lot	Canoga Park - Winnetka - Woodland Hills - West Hills	No	ABMI	AHO , CPK CPU, ADU
Los Angeles	7351 FORBES AVE	91406	2226030002	0.000	0.000	0.000	1.045	Shortfall of Sites	0.193	Low Residential	R1-1	Low Residential	0	0	66.287	1.045		Residential - Single Family Residence, 1	186B133 821	1 per lot	Reseda - West Van Nuys	No	ABMI	AHO , RES CPU
Los Angeles	22406 VANOWEN ST	91307	2038028034	0.000	0.000	0.000	1.045	Shortfall of Sites	0.176	Low Residential	RS-1	Very Low Residential	0	0	66.287	1.045		Residential - Single Family Residence - Pool, 1	180B101 48	1 per lot	Canoga Park - Winnetka - Woodland Hills - West Hills	No	ABMI	AHO , CPK CPU, ADU
Los Angeles	6700 BERQUIST AVE	91307	2036002014	0.000	0.000	0.000	1.045	Shortfall of Sites	0.176	Low Residential	RS-1	Very Low Residential	[MN1-SH2-5] [CX1-FA] [CPIO]	0	66.287	1.045		Residential - Single Family Residence - Pool, 1	180B093 204	1 per lot	Canoga Park - Winnetka - Woodland Hills - West Hills	No	ABMI	AHO , CPK CPU, ADU
Los Angeles	22414 VANOWEN ST	91307	2038028033	0.000	0.000	0.000	1.045	Shortfall of Sites	0.176	Low Residential	RS-1	Very Low Residential	[HB2-G1-5] [CX2-FA] [CPIO]	0	66.287	1.045		Residential - Single Family Residence, 1	180B101 47	1 per lot	Canoga Park - Winnetka - Woodland Hills - West Hills	No	ABMI	AHO , CPK CPU, ADU
Los Angeles	22922 RUNNYMEDE ST	91307	2021009002	0.000	0.000	0.000	1.045	Shortfall of Sites	0.176	Low Residential	RS-1	Very Low Residential	0	0	66.287	1.045		Residential - Single Family Residence, 1	186B097 670	1 per lot	Canoga Park - Winnetka - Woodland Hills - West Hills	No	ABMI	AHO , CPK CPU, ADU
Los Angeles	6670 BERQUIST AVE	91307	2036002015	0.000	0.000	0.000	1.045	Shortfall of Sites	0.176	Low Residential	RS-1	Very Low Residential	0	0	66.287	1.045		Residential - Single Family Residence - Pool, 1	180B093 221	1 per lot	Canoga Park - Winnetka - Woodland Hills - West Hills	No	ABMI	AHO , CPK CPU, ADU
Los Angeles	22609 SHERMAN WAY	91307	2022005008	0.000	0.000	0.000	1.045	Shortfall of Sites	0.193	Low Residential	RS-1	Very Low Residential	[HB5-SH1-5] [CX4-FA] [CPIO]	0	66.287	1.045		Residential - Single Family Residence - Pool, 1	183B097 88	1 per lot	Canoga Park - Winnetka - Woodland Hills - West Hills	No	ABMI	AHO , CPK CPU
Los Angeles	6916 SHOUP AVE	91307	2024036003	0.000	0.000	0.000	1.045	Shortfall of Sites	0.193	Low Residential	RS-1-RIO	Very Low Residential	[MB4-G1-5] [IX1-FA] [CPIO]	0	66.287	1.045		Residential - Single Family Residence, 1	183B101 603	1 per lot	Canoga Park - Winnetka - Woodland Hills - West Hills	No	ABMI	AHO , CPK CPU
Los Angeles	6840 SHOUP AVE	91307	2024036008	0.000	0.000	0.000	1.045	Shortfall of Sites	0.193	Low Residential	RS-1-RIO	Very Low Residential	[MB4-SH1-5] [CX2-FA] [CPIO]	0	66.287	1.045		Residential - Single Family Residence, 1	183B101 695	1 per lot	Canoga Park - Winnetka - Woodland Hills - West Hills	No	ABMI	AHO , CPK CPU
Los Angeles	6952 SHOUP AVE	91307	2024014008	0.000	0.000	0.000	1.045	Shortfall of Sites	0.193	Low Residential	RS-1-RIO	Very Low Residential	0	0	66.287	1.045		Residential - Single Family Residence, 1	183B101 451	1 per lot	Canoga Park - Winnetka - Woodland Hills - West Hills	No	ABMI	AHO , CPK CPU
Los Angeles	6908 SHOUP AVE	91307	2024036004	0.000	0.000	0.000	1.045	Shortfall of Sites	0.193	Low Residential	RS-1-RIO	Very Low Residential	0	0	66.287	1.045		Residential - Single Family Residence, 1	183B101 611	1 per lot	Canoga Park - Winnetka - Woodland Hills - West Hills	No	ABMI	AHO , CPK CPU
Los Angeles	6824 SHOUP AVE	91307	2024032001	0.000	0.000	0.000	1.045	Shortfall of Sites	0.193	Low Residential	RS-1-RIO	Very Low Residential	0	0	66.287	1.045		Residential - Single Family Residence, 1	183B101 742	1 per lot	Canoga Park - Winnetka - Woodland Hills - West Hills	No	ABMI	AHO , CPK CPU
Los Angeles	6956 SHOUP AVE	91307	2024014007	0.000	0.000	0.000	1.045	Shortfall of Sites	0.193	Low Residential	RS-1-RIO	Very Low Residential	0	0	66.287	1.045		Residential - Single Family Residence - Pool, 1	183B101 440	1 per lot	Canoga Park - Winnetka - Woodland Hills - West Hills	No	ABMI	AHO , CPK CPU
Los Angeles	6856 SHOUP AVE	91307	2024036006	0.000	0.000	0.000	1.045	Shortfall of Sites	0.193	Low Residential	RS-1-RIO	Very Low Residential	0	0	66.287	1.045		Residential - Single Family Residence - Therapy Pool (Spa), 1	183B101 649	1 per lot	Canoga Park - Winnetka - Woodland Hills - West Hills	No	ABMI	AHO , CPK CPU
Los Angeles	22713 STRATHERN ST	91304	2013030014	0.000	0.000	0.000	1.045	Shortfall of Sites	0.193	Low Residential	RS-1	Very Low Residential	0	0	66.287	1.045		Residential - Single Family Residence, 1	189B097 378	1 per lot	Canoga Park - Winnetka - Woodland Hills - West Hills	No	ABMI	AHO , CPK CPU
Los Angeles	22707 STRATHERN ST	91304	2013030013	0.000	0.000	0.000	1.045	Shortfall of Sites	0.193	Low Residential	RS-1	Very Low Residential	0	0	66.287	1.045		Residential - Single Family Residence, 1	189B097 380	1 per lot	Canoga Park - Winnetka - Woodland Hills - West Hills	No	ABMI	AHO , CPK CPU
Los Angeles	7843 FALLBROOK AVE	91304	2014013002	0.000	0.000	0.000	1.045	Shortfall of Sites	0.193	Low Residential	RS-1	Very Low Residential	[DM1-SH1-5] [IX3-FA] [SN-CPIO-O]	0	66.287	1.045		Residential - Single Family Residence, 1	189B097 745	1 per lot	Canoga Park - Winnetka - Woodland Hills - West Hills	No	ABMI	AHO , CPK CPU
Los Angeles	6924 SHOUP AVE	91307	2024036002	0.000	0.000	0.000	1.045	Shortfall of Sites	0.193	Low Residential	RS-1-RIO	Very Low Residential	0	0	66.287	1.045		Residential - Single Family Residence, 1	183B101 557	1 per lot	Canoga Park - Winnetka - Woodland Hills - West Hills	No	ABMI	AHO , CPK CPU
Los Angeles	6900 SHOUP AVE	91307	2024036005	0.000	0.000	0.000	1.045	Shortfall of Sites	0.193	Low Residential	RS-1-RIO	Very Low Residential	0	0	66.287	1.045		Residential - Single Family Residence - Pool, 1	183B101 634	1 per lot	Canoga Park - Winnetka - Woodland Hills - West Hills	No	ABMI	AHO , CPK CPU
Los Angeles	22631 STRATHERN ST	91304	2013030006	0.000	0.000	0.000	1.045	Shortfall of Sites	0.193	Low Residential	RS-1	Very Low Residential	0	0	66.287	1.045		Residential - Single Family Residence, 1	189B097 387	1 per lot	Canoga Park - Winnetka - Woodland Hills - West Hills	No	ABMI	AHO , CPK CPU
Los Angeles	22607 STRATHERN ST	91304	2013030002	0.000	0.000	0.000	1.045	Shortfall of Sites	0.193	Low Residential	RS-1	Very Low Residential	0	0	66.287	1.045		Residential - Single Family Residence, 1	189B097 391	1 per lot	Canoga Park - Winnetka - Woodland Hills - West Hills	No	ABMI	AHO , CPK CPU
Los Angeles	22743 STRATHERN ST	91304	2013030019	0.000	0.000	0.000	1.045	Shortfall of Sites	0.193	Low Residential	RS-1	Very Low Residential	0	0	66.287	1.045		Residential - Single Family Residence, 1	189B097 373	1 per lot	Canoga Park - Winnetka - Woodland Hills - West Hills	No	ABMI	AHO , CPK CPU
Los Angeles	22737 STRATHERN ST	91304	2013030018	0.000	0.000	0.000	1.045	Shortfall of Sites	0.193	Low Residential	RS-1	Very Low Residential	0	0	66.287	1.045		Residential - Single Family Residence - Pool, 1	189B097 374	1 per lot	Canoga Park - Winnetka - Woodland Hills - West Hills	No	ABMI	AHO , CPK CPU
Los Angeles	22649 STRATHERN ST	91304	2013030009	0.000	0.000	0.000	1.045	Shortfall of Sites	0.193	Low Residential	RS-1	Very Low Residential	0	0	66.287	1.045		Residential - Single Family Residence, 1	189B097 384	1 per lot	Canoga Park - Winnetka - Woodland Hills - West Hills	No	ABMI	AHO , CPK CPU
Los Angeles	7941 FALLBROOK AVE	91304	2014012003	0.000	0.000	0.000	1.045	Shortfall of Sites	0.193	Low Residential	RS-1	Very Low Residential	0	0	66.287	1.045		Residential - Single Family Residence, 1	189B097 503	1 per lot	Canoga Park - Winnetka - Woodland Hills - West Hills	No	ABMI	AHO , CPK CPU
Los Angeles	7935 FALLBROOK AVE	91304	2014012004	0.000	0.000	0.000	1.045	Shortfall of Sites	0.193	Low Residential	RS-1	Very Low Residential	[DM2-SH2-5] [CX2-FA] [CPIO-CDO]	0	66.287	1.045		Residential - Single Family Residence, 1	189B097 529	1 per lot	Canoga Park - Winnetka - Woodland Hills - West Hills	No	ABMI	AHO , CPK CPU
Los Angeles	7915 FALLBROOK AVE	91304	2014012007	0.000	0.000	0.000	1.045	Shortfall of Sites	0.193	Low Residential	RS-1	Very Low Residential	0	0	66.287	1.045		Residential - Single Family Residence, 1	189B097 610	1 per lot	Canoga Park - Winnetka - Woodland Hills - West Hills	No	ABMI	AHO , CPK CPU
Los Angeles	7901 FALLBROOK AVE	91304	2014012009	0.000	0.000	0.000	1.045	Shortfall of Sites	0.193	Low Residential	RS-1	Very Low Residential	0	0	66.287	1.045		Residential - Single Family Residence, 1	189B097 665	1 per lot	Canoga Park - Winnetka - Woodland Hills - West Hills	No	ABMI	AHO , CPK CPU
Los Angeles	7829 FALLBROOK AVE	91304	2014013004	0.000	0.000	0.000	1.045	Shortfall of Sites	0.193	Low Residential	RS-1	Very Low Residential	0	0	66.287	1.045		Residential - Single Family Residence - Pool, 1	189B097 808	1 per lot	Canoga Park - Winnetka - Woodland Hills - West Hills	No	ABMI	AHO , CPK CPU
Los Angeles	7815 FALLBROOK AVE	91304	2014013006	0.000	0.000	0.000	1.045	Shortfall of Sites	0.193	Low Residential	RS-1	Very Low Residential	[HB1-G1-5] [CX2-FA] [CPIO]	0	66.287	1.045		Residential - Single Family Residence, 1	189B097 860	1 per lot	Canoga Park - Winnetka - Woodland Hills - West Hills	No	ABMI	AHO , CPK CPU
Los Angeles	7807 FALLBROOK AVE	91304	2014013007	0.000	0.000	0.000	1.045	Shortfall of Sites	0.193	Low Residential	RS-1	Very Low Residential	0	0	66.287	1.045		Residential - Single Family Residence, 1	189B097 884	1 per lot	Canoga Park - Winnetka - Woodland Hills - West Hills	No	ABMI	AHO , CPK CPU
Los Angeles	22625 STRATHERN ST	91304	2013030005	0.000	0.000	0.000	1.045	Shortfall of Sites	0.193	Low Residential	RS-1	Very Low Residential	0	0	66.287	1.045		Residential - Single Family Residence, 1	189B097 388	1 per lot	Canoga Park - Winnetka - Woodland Hills - West Hills	No	ABMI	AHO , CPK CPU
Los Angeles	22619 STRATHERN ST	91304	2013030004	0.000	0.000	0.000	1.045	Shortfall of Sites	0.193	Low Residential	RS-1	Very Low Residential	0	0	66.287	1.045		Residential - Single Family Residence - Pool, 1	189B097 389	1 per lot	Canoga Park - Winnetka - Woodland Hills - West Hills	No	ABMI	AHO , CPK CPU
Los Angeles	18143 STRATHERN ST	91335	2102010008	0.000	0.000	0.000	1.045	Shortfall of Sites	0.193	Low Residential	R1-1	Low Residential	0	0	66.287	1.045		Residential - Single Family Residence - Pool, 1	189B125 330	1 per lot	Reseda - West Van Nuys	No	ABMI	AHO , RES CPU
Los Angeles	6848 SHOUP AVE	91307	2024036007	0.000	0.000	0.000	1.045	Shortfall of Sites	0.193	Low Residential	RS-1-RIO	Very Low Residential	0	0	66.287	1.045		Residential - Single Family Residence - Pool, 1	183B101 681	1 per lot	Canoga Park - Winnetka - Woodland Hills - West Hills	No	ABMI	AHO , CPK CPU
Los Angeles	7907 FALLBROOK AVE	91304	2014012008	0.000	0.000	0.000	1.045	Shortfall of Sites	0.193	Low Residential	RS-1	Very Low Residential	0	0	66.287	1.045		Residential - Single Family Residence, 1	189B097 635	1 per lot	Canoga Park - Winnetka - Woodland Hills - West Hills	No	ABMI	AHO , CPK CPU
Los Angeles	22643 STRATHERN ST	91304	2013030008	0.000	0.000	0.000	1.045	Shortfall of Sites	0.193	Low Residential	RS-1	Very Low Residential	0	0	66.287	1.045		Residential - Single Family Residence, 1	189B097 385	1 per lot	Canoga Park - Winnetka - Woodland Hills - West Hills	No	ABMI	AHO , CPK CPU
Los Angeles	22637 STRATHERN ST	91304	2013030007	0.000	0.000	0.000	1.045	Shortfall of Sites	0.193	Low Residential	RS-1	Very Low Residential	0	0	66.287	1.045		Residential - Single Family Residence, 1	189B097 386	1 per lot	Canoga Park - Winnetka - Woodland Hills - West Hills	No	ABMI	AHO , CPK CPU
Los Angeles	22749 STRATHERN ST	91304	2013030020	0.000	0.000	0.000	1.045	Shortfall of Sites	0.193	Low Residential	RS-1	Very Low Residential	0	0	66.287	1.045		Residential - Single Family Residence, 1	189B097 372	1 per lot	Canoga Park - Winnetka - Woodland Hills - West Hills	No	ABMI	AHO , CPK CPU
Los Angeles	22731 STRATHERN ST	91304	2013030017	0.000	0.000	0.000	1.045	Shortfall of Sites	0.193	Low Residential	RS-1	Very Low Residential	0	0	66.287	1.045		Residential - Single Family Residence - Pool, 1	189B097 375	1 per lot	Canoga Park - Winnetka - Woodland Hills - West Hills	No	ABMI	AHO , CPK CPU
Los Angeles	22725 STRATHERN ST	91304	2013030016	0.000	0.000	0.000	1.045	Shortfall of Sites	0.193	Low Residential	RS-1	Very Low Residential	0	0	66.287	1.045		Residential - Single Family Residence - Pool, 1	189B097 376	1 per lot	Canoga Park - Winnetka - Woodland Hills - West Hills	No	ABMI	AHO , CPK CPU
Los Angeles	22719 STRATHERN ST	91304	2013030015	0.000	0.000	0.000	1.045	Shortfall of Sites	0.193	Low Residential	RS-1	Very Low Residential	0	0	66.287	1.045		Residential - Single Family Residence - Pool, 1	189B097 377	1 per lot	Canoga Park - Winnetka - Woodland Hills - West Hills	No	ABMI	AHO , CPK CPU

Jurisdiction Name	Site Address/Intersection	5 Digit ZIP Code	Assessor Parcel Number	Very Low-Income	Low-Income	Moderate-Income	Above Moderate-Income	Type of Shortfall	Parcel Size (Acres)	Current General Plan Designation	Current Zoning	Proposed General Plan (GP) Designation	Proposed Zoning	Minimum Density Allowed	Maximum Density Allowed	Total Capacity	Vacant/ Nonvacant	Description of Existing Uses	PIN	Base Density Per Acre	Community Plan Area	Rent Stabalization Ordinance	Income Category	Applicable Rezoning Program (Program informing values in Column Q listed first)
Los Angeles	22701 STRATHERN ST	91304	2013030012	0.000	0.000	0.000	1.045	Shortfall of Sites	0.193	Low Residential	RS-1	Very Low Residential	0	0	66.287	1.045		Residential - Single Family Residence - Pool, 1	189B097 381	1 per lot	Canoga Park - Winnetka - Woodland Hills - West Hills	No	ABMI	AHO , CPK CPU
Los Angeles	22661 STRATHERN ST	91304	2013030011	0.000	0.000	0.000	1.045	Shortfall of Sites	0.193	Low Residential	RS-1	Very Low Residential	0	0	66.287	1.045		Residential - Single Family Residence - Pool, 1	189B097 382	1 per lot	Canoga Park - Winnetka - Woodland Hills - West Hills	No	ABMI	AHO , CPK CPU
Los Angeles	22615 STRATHERN ST	91304	2013030003	0.000	0.000	0.000	1.045	Shortfall of Sites	0.193	Low Residential	RS-1	Very Low Residential	0	0	66.287	1.045		Residential - Single Family Residence - Pool, 1	189B097 390	1 per lot	Canoga Park - Winnetka - Woodland Hills - West Hills	No	ABMI	AHO , CPK CPU
Los Angeles	19655 KITTRIDGE ST	91335	2132003009	0.000	0.000	0.000	1.045	Shortfall of Sites	0.193	Low Residential	R1-1-RIO	Low Residential	0	0	66.287	1.045		Residential - Single Family Residence, 1	180B117 367	1 per lot	Reseda - West Van Nuys	No	ABMI	AHO , RES CPU
Los Angeles	6664 BERQUIST AVE	91307	2036002016	0.000	0.000	0.000	1.045	Shortfall of Sites	0.176	Low Residential	RS-1	Very Low Residential	0	0	66.287	1.045		Residential - Single Family Residence - Pool, 1	180B093 241	1 per lot	Canoga Park - Winnetka - Woodland Hills - West Hills	No	ABMI	AHO , CPK CPU, ADU
Los Angeles	7821 FALLBROOK AVE	91304	2014013005	0.000	0.000	0.000	1.045	Shortfall of Sites	0.193	Low Residential	RS-1	Very Low Residential	0	0	66.287	1.045		Residential - Single Family Residence, 1	189B097 831	1 per lot	Canoga Park - Winnetka - Woodland Hills - West Hills	No	ABMI	AHO , CPK CPU
Los Angeles	7947 FALLBROOK AVE	91304	2014012002	0.000	0.000	0.000	1.045	Shortfall of Sites	0.193	Low Residential	RS-1	Very Low Residential	0	0	66.287	1.045		Residential - Single Family Residence, 1	189B097 479	1 per lot	Canoga Park - Winnetka - Woodland Hills - West Hills	No	ABMI	AHO , CPK CPU
Los Angeles	7927 FALLBROOK AVE	91304	2014012005	0.000	0.000	0.000	1.045	Shortfall of Sites	0.193	Low Residential	RS-1	Very Low Residential	[MB4-G1-5] [IX1-FA] [CPIO]	0	66.287	1.045		Residential - Single Family Residence - Pool, 1	189B097 555	1 per lot	Canoga Park - Winnetka - Woodland Hills - West Hills	No	ABMI	AHO , CPK CPU
Los Angeles	7921 FALLBROOK AVE	91304	2014012006	0.000	0.000	0.000	1.045	Shortfall of Sites	0.193	Low Residential	RS-1	Very Low Residential	0	0	66.287	1.045		Residential - Single Family Residence, 1	189B097 586	1 per lot	Canoga Park - Winnetka - Woodland Hills - West Hills	No	ABMI	AHO , CPK CPU
Los Angeles	7835 FALLBROOK AVE	91304	2014013003	0.000	0.000	0.000	1.045	Shortfall of Sites	0.193	Low Residential	RS-1	Very Low Residential	0	0	66.287	1.045		Residential - Single Family Residence, 1	189B097 777	1 per lot	Canoga Park - Winnetka - Woodland Hills - West Hills	No	ABMI	AHO , CPK CPU
Los Angeles	22655 STRATHERN ST	91304	2013030010	0.000	0.000	0.000	1.045	Shortfall of Sites	0.193	Low Residential	RS-1	Very Low Residential	0	0	66.287	1.045		Residential - Single Family Residence, 1	189B097 383	1 per lot	Canoga Park - Winnetka - Woodland Hills - West Hills	No	ABMI	AHO , CPK CPU
Los Angeles	7849 FALLBROOK AVE	91304	2014013001	0.000	0.000	0.000	1.045	Shortfall of Sites	0.193	Low Residential	RS-1	Very Low Residential	0	0	66.287	1.045		Residential - Single Family Residence, 1	189B097 723	1 per lot	Canoga Park - Winnetka - Woodland Hills - West Hills	No	ABMI	AHO , CPK CPU
Los Angeles	7857 FALLBROOK AVE	91304	2014012010	0.000	0.000	0.000	1.045	Shortfall of Sites	0.193	Low Residential	RS-1	Very Low Residential	0	0	66.287	1.045		Residential - Single Family Residence - Pool, 1	189B097 696	1 per lot	Canoga Park - Winnetka - Woodland Hills - West Hills	No	ABMI	AHO , CPK CPU
Los Angeles	8239 FALLBROOK AVE	91304	2014002005	0.000	0.000	0.000	1.045	Shortfall of Sites	0.193	Low Residential	RS-1	Very Low Residential	0	0	66.287	1.045		Residential - Single Family Residence, 1	192B097 493	1 per lot	Canoga Park - Winnetka - Woodland Hills - West Hills	No	ABMI	AHO , CPK CPU
Los Angeles	6658 BERQUIST AVE	91307	2036002017	0.000	0.000	0.000	1.045	Shortfall of Sites	0.176	Low Residential	RS-1	Very Low Residential	0	0	66.287	1.045		Residential - Single Family Residence, 1	180B093 257	1 per lot	Canoga Park - Winnetka - Woodland Hills - West Hills	No	ABMI	AHO , CPK CPU, ADU
Los Angeles	8011 FALLBROOK AVE	91304	2014001009	0.000	0.000	0.000	1.045	Shortfall of Sites	0.193	Low Residential	RS-1	Very Low Residential	0	0	66.287	1.045		Residential - Single Family Residence, 1	189B097 369	1 per lot	Canoga Park - Winnetka - Woodland Hills - West Hills	No	ABMI	AHO , CPK CPU
Los Angeles	8017 FALLBROOK AVE	91304	2014001008	0.000	0.000	0.000	1.045	Shortfall of Sites	0.193	Low Residential	RS-1	Very Low Residential	0	0	66.287	1.045		Residential - Single Family Residence, 1	189B097 349	1 per lot	Canoga Park - Winnetka - Woodland Hills - West Hills	No	ABMI	AHO , CPK CPU
Los Angeles	8023 FALLBROOK AVE	91304	2014001007	0.000	0.000	0.000	1.045	Shortfall of Sites	0.193	Low Residential	RS-1	Very Low Residential	0	0	66.287	1.045		Residential - Single Family Residence, 1	189B097 313	1 per lot	Canoga Park - Winnetka - Woodland Hills - West Hills	No	ABMI	AHO , CPK CPU
Los Angeles	8039 FALLBROOK AVE	91304	2014001005	0.000	0.000	0.000	1.045	Shortfall of Sites	0.193	Low Residential	RS-1	Very Low Residential	0	0	66.287	1.045		Residential - Single Family Residence - Pool, 1	189B097 274	1 per lot	Canoga Park - Winnetka - Woodland Hills - West Hills	No	ABMI	AHO , CPK CPU
Los Angeles	8031 FALLBROOK AVE	91304	2014001006	0.000	0.000	0.000	1.045	Shortfall of Sites	0.193	Low Residential	RS-1	Very Low Residential	0	0	66.287	1.045		Residential - Single Family Residence - Pool, 1	189B097 299	1 per lot	Canoga Park - Winnetka - Woodland Hills - West Hills	No	ABMI	AHO , CPK CPU
Los Angeles	8105 FALLBROOK AVE	91304	2014001004	0.000	0.000	0.000	1.045	Shortfall of Sites	0.193	Low Residential	RS-1	Very Low Residential	0	0	66.287	1.045		Residential - Single Family Residence, 1	189B097 237	1 per lot	Canoga Park - Winnetka - Woodland Hills - West Hills	No	ABMI	AHO , CPK CPU
Los Angeles	8119 FALLBROOK AVE	91304	2014001002	0.000	0.000	0.000	1.045	Shortfall of Sites	0.193	Low Residential	RS-1	Very Low Residential	0	0	66.287	1.045		Residential - Single Family Residence, 1	189B097 192	1 per lot	Canoga Park - Winnetka - Woodland Hills - West Hills	No	ABMI	AHO , CPK CPU
Los Angeles	8113 FALLBROOK AVE	91304	2014001003	0.000	0.000	0.000	1.045	Shortfall of Sites	0.193	Low Residential	RS-1	Very Low Residential	0	0	66.287	1.045		Residential - Single Family Residence, 1	189B097 218	1 per lot	Canoga Park - Winnetka - Woodland Hills - West Hills	No	ABMI	AHO , CPK CPU
Los Angeles	8127 FALLBROOK AVE	91304	2014001001	0.000	0.000	0.000	1.045	Shortfall of Sites	0.193	Low Residential	RS-1	Very Low Residential	0	0	66.287	1.045		Residential - Single Family Residence - Pool, 1	189B097 167	1 per lot	Canoga Park - Winnetka - Woodland Hills - West Hills	No	ABMI	AHO , CPK CPU
Los Angeles	8133 FALLBROOK AVE	91304	2014002012	0.000	0.000	0.000	1.045	Shortfall of Sites	0.193	Low Residential	RS-1	Very Low Residential	0	0	66.287	1.045		Residential - Single Family Residence - Pool, 1	189B097 129	1 per lot	Canoga Park - Winnetka - Woodland Hills - West Hills	No	ABMI	AHO , CPK CPU
Los Angeles	8141 FALLBROOK AVE	91304	2014002011	0.000	0.000	0.000	1.045	Shortfall of Sites	0.193	Low Residential	RS-1	Very Low Residential	0	0	66.287	1.045		Residential - Single Family Residence - Pool, 1	189B097 114	1 per lot	Canoga Park - Winnetka - Woodland Hills - West Hills	No	ABMI	AHO , CPK CPU
Los Angeles	6652 BERQUIST AVE	91307	2036002018	0.000	0.000	0.000	1.045	Shortfall of Sites	0.176	Low Residential	RS-1	Very Low Residential	0	0	66.287	1.045		Residential - Single Family Residence - Therapy Pool (Spa), 1	180B093 279	1 per lot	Canoga Park - Winnetka - Woodland Hills - West Hills	No	ABMI	AHO , CPK CPU, ADU
Los Angeles	16644 WYANDOTTE ST	91406	2226016001	0.000	0.000	0.000	1.045	Shortfall of Sites	0.193	Low Residential	R1-1	Low Residential	0	0	66.287	1.045		Residential - Single Family Residence, 1	186B137 354	1 per lot	Reseda - West Van Nuys	No	ABMI	AHO , RES CPU
Los Angeles	8203 FALLBROOK AVE	91304	2014002010	0.000	0.000	0.000	1.045	Shortfall of Sites	0.193	Low Residential	RS-1	Very Low Residential	[MM1-CDF1-5] [IX4-FA] [CPIO]	0	66.287	1.045		Residential - Single Family Residence, 1	189B097 77	1 per lot	Canoga Park - Winnetka - Woodland Hills - West Hills	No	ABMI	AHO , CPK CPU
Los Angeles	8233 FALLBROOK AVE	91304	2014002006	0.000	0.000	0.000	1.045	Shortfall of Sites	0.193	Low Residential	RS-1	Very Low Residential	0	0	66.287	1.045		Residential - Single Family Residence, 1	192B097 519	1 per lot	Canoga Park - Winnetka - Woodland Hills - West Hills	No	ABMI	AHO , CPK CPU
Los Angeles	6646 BERQUIST AVE	91307	2036002019	0.000	0.000	0.000	1.045	Shortfall of Sites	0.176	Low Residential	RS-1	Very Low Residential	[LM1-CDF1-5] [IX4-FA] [CPIO]	0	66.287	1.045		Residential - Single Family Residence - Pool, 1	180B093 296	1 per lot	Canoga Park - Winnetka - Woodland Hills - West Hills	No	ABMI	AHO , CPK CPU, ADU
Los Angeles	23737 HARTLAND ST	91307	2034031037	0.000	0.000	0.000	1.045	Shortfall of Sites	0.176	Low Residential	RS-1	Very Low Residential	0	0	66.287	1.045		Residential - Single Family Residence, 1	183B093 618	1 per lot	Canoga Park - Winnetka - Woodland Hills - West Hills	No	ABMI	AHO , CPK CPU, ADU
Los Angeles	6640 BERQUIST AVE	91307	2036002020	0.000	0.000	0.000	1.045	Shortfall of Sites	0.176	Low Residential	RS-1	Very Low Residential	0	0	66.287	1.045		Residential - Single Family Residence, 1	180B093 318	1 per lot	Canoga Park - Winnetka - Woodland Hills - West Hills	No	ABMI	AHO , CPK CPU, ADU
Los Angeles	6762 IRONDALE AVE	91306	2148004002	0.000	0.000	0.000	1.045	Shortfall of Sites	0.193	Low Residential	RS-1-RIO	Low Residential	0	0	66.287	1.045		Residential - Single Family Residence - Pool, 1	180B109 61	1 per lot	Canoga Park - Winnetka - Woodland Hills - West Hills	No	ABMI	AHO , CPK CPU
Los Angeles	23023 ENADIA WAY	91307	2026026008	0.000	0.000	0.000	1.045	Shortfall of Sites	0.176	Low Residential	RS-1	Very Low Residential	0	0	66.287	1.045		Residential - Single Family Residence, 1	183B097 160	1 per lot	Canoga Park - Winnetka - Woodland Hills - West Hills	No	ABMI	AHO , CPK CPU, ADU
Los Angeles	6847 MCLAREN AVE	91307	2026023017	0.000	0.000	0.000	1.045	Shortfall of Sites	0.176	Low Residential	RS-1	Very Low Residential	0	0	66.287	1.045		Residential - Single Family Residence, 1	183B097 728	1 per lot	Canoga Park - Winnetka - Woodland Hills - West Hills	No	ABMI	AHO , CPK CPU, ADU
Los Angeles	6632 BERQUIST AVE	91307	2036002021	0.000	0.000	0.000	1.045	Shortfall of Sites	0.176	Low Residential	RS-1	Very Low Residential	[DM1-MK1-5] [IX3-FA] [CPIO]	0	66.287	1.045		Residential - Single Family Residence, 1	180B093 336	1 per lot	Canoga Park - Winnetka - Woodland Hills - West Hills	No	ABMI	AHO , CPK CPU, ADU
Los Angeles	23837 BESSEMER ST	91367	2045010023	0.000	0.000	0.000	1.045	Shortfall of Sites	0.176	Low Residential	RS-1	Very Low Residential	[DM4-CHC1-5] [CX2-FA] [CPIO]	0	66.287	1.045		Residential - Single Family Residence, 1	177B089 431	1 per lot	Canoga Park - Winnetka - Woodland Hills - West Hills	No	ABMI	AHO , CPK CPU, ADU
Los Angeles	6626 BERQUIST AVE	91307	2036002022	0.000	0.000	0.000	1.045	Shortfall of Sites	0.176	Low Residential	RS-1	Very Low Residential	0	0	66.287	1.045		Residential - Single Family Residence, 1	180B093 353	1 per lot	Canoga Park - Winnetka - Woodland Hills - West Hills	No	ABMI	AHO , CPK CPU, ADU
Los Angeles	20026 ARMINTA ST	91306	2106004061	0.000	0.000	0.000	1.045	Shortfall of Sites	0.193	Low Residential	(T)R1-1	Low Residential	0	0	66.287	1.045		Residential - Single Family Residence, 1	189B113 917	1 per lot	Canoga Park - Winnetka - Woodland Hills - West Hills	No	ABMI	AHO , CPK CPU
Los Angeles	22050 KITTRIDGE ST	91303	2139019013	0.000	0.000	0.000	1.045	Shortfall of Sites	0.193	Low Residential	RS-1-RIO	Very Low Residential	0	0	66.287	1.045		Residential - Single Family Residence, 1	180B101 300	1 per lot	Canoga Park - Winnetka - Woodland Hills - West Hills	No	ABMI	AHO , CPK CPU
Los Angeles	6620 BERQUIST AVE	91307	2036002023	0.000	0.000	0.000	1.045	Shortfall of Sites	0.176	Low Residential	RS-1	Very Low Residential	0	0	66.287	1.045		Residential - Single Family Residence - Pool, 1	180B093 388	1 per lot	Canoga Park - Winnetka - Woodland Hills - West Hills	No	ABMI	AHO , CPK CPU, ADU
Los Angeles	6614 BERQUIST AVE	91307	2036002024	0.000	0.000	0.000	1.045	Shortfall of Sites	0.176	Low Residential	RS-1	Very Low Residential	0	0	66.287	1.045		Residential - Single Family Residence, 1	180B093 405	1 per lot	Canoga Park - Winnetka - Woodland Hills - West Hills	No	ABMI	AHO , CPK CPU, ADU
Los Angeles	6608 BERQUIST AVE	91307	2036002025	0.000	0.000	0.000	1.044	Shortfall of Sites	0.176	Low Residential	RS-1	Very Low Residential	[LM1-CDF1-5] [IX4-FA] [CPIO]	0	66.287	1.044		Residential - Single Family Residence, 1	180B093 438	1 per lot	Canoga Park - Winnetka - Woodland Hills - West Hills	No	ABMI	AHO , CPK CPU, ADU
Los Angeles	1302 E ADAMS BLVD	90011	5118011024	0.522	0.522	0.000	0.000	Shortfall of Sites	0.226	Low Medium II Residential	[Q]R4-1	0	0	20	102.494	1.044		Institutional - Church - Two Stories, 0	117A211 48		Southeast Los Angeles	No	LI	FBO
Los Angeles	22110 HEMMINGWAY ST	91304	2012011014	0.000	0.000	0.000	1.044	Shortfall of Sites	0.193	Low Residential	RS-1	Very Low Residential	0	0	66.287	1.044		Residential - Single Family Residence - Pool, 1	189B101 452	1 per lot	Canoga Park - Winnetka - Woodland Hills - West Hills	No	ABMI	AHO , CPK CPU
Los Angeles	6558 FRANRIVERS AVE	91307	2034017029	0.000	0.000	0.000	1.044	Shortfall of Sites	0.176	Low Residential	RS-1	Very Low Residential	[DM2-G1-5] [CX2-FA] [CPIO-CDO]	0	66.287	1.044		Residential - Single Family Residence, 1	180B089 470	1 per lot	Canoga Park - Winnetka - Woodland Hills - West Hills	No	ABMI	AHO , CPK CPU, ADU
Los Angeles	123 N LAKE ST	90026	5157018900	0.522	0.522	0.000	0.000	Shortfall of Sites	0.226	Medium Residential	R3-1	0	0	20	102.494	1.044		Institutional - Church - One Story, 0	136-5A205 199		Westlake	No	LI	FBO

Jurisdiction Name	Site Address/Intersection	5 Digit ZIP Code	Assessor Parcel Number	Very Low-Income	Low-Income	Moderate-Income	Above Moderate-Income	Type of Shortfall	Parcel Size (Acres)	Current General Plan Designation	Current Zoning	Proposed General Plan (GP) Designation	Proposed Zoning	Minimum Density Allowed	Maximum Density Allowed	Total Capacity	Vacant/ Nonvacant	Description of Existing Uses	PIN	Base Density Per Acre	Community Plan Area	Rent Stabalization Ordinance	Income Category	Applicable Rezoning Program (Program informing values in Column Q listed first)
Los Angeles	12130 HART ST	91605	2321009061	0.522	0.522	0.000	0.000	Shortfall of Sites	0.192	Medium Residential	R3-1VL	Neighborhood Center	0	20	86.595	1.044		Residential - Five or More Units or Apartments (Any Combination) · 4 Stories or Less, 11	183B165 277	108	North Hollywood - Valley Village	No	LI	DB50 , NH CPU
Los Angeles	22612 COVELLO ST	91307	2022010011	0.000	0.000	0.000	1.044	Shortfall of Sites	0.193	Low Residential	RS-1	Very Low Residential	[DM4-CHC1-5] [CX4-FA] [SN-CPIO-CDO]	0	66.287	1.044		Residential - Single Family Residence - Pool, 1	186B097 373	1 per lot	Canoga Park - Winnetka - Woodland Hills - West Hills	No	ABMI	AHO , CPK CPU
Los Angeles	7827 CHASTAIN AVE	91335	2101026002	0.000	0.000	0.000	1.044	Shortfall of Sites	0.193	Low Residential	R1-1	Low Residential	0	0	66.287	1.044		Residential - Single Family Residence, 1	189B125 568	1 per lot	Reseda - West Van Nuys	No	ABMI	AHO , RES CPU
Los Angeles	23849 CALIFA ST	91367	2045016019	0.000	0.000	0.000	1.044	Shortfall of Sites	0.176	Low Residential	RS-1	Very Low Residential	[LM2-MU2-5] [RG1-FA] [CPIO]	0	66.287	1.044		Residential - Single Family Residence, 1	177B089 769	1 per lot	Canoga Park - Winnetka - Woodland Hills - West Hills	No	ABMI	AHO , CPK CPU, ADU
Los Angeles	1091 BROXTON AVE	90024	4363024001	0.000	0.000	0.000	1.044	Shortfall of Sites	0.101	Community Commercial	C4-2D-O	0	0	0	15.196	1.044		Commercial - Store Combination - Store and Office Combination - One Story, 0	132B149 82		Westwood	No	ABMI	ARO
Los Angeles	1091 BROXTON AVE	90024	4363024001	0.000	0.000	0.000	1.044	Shortfall of Sites	0.122	Community Commercial	C4-2D-O	0	0	0	12.574	1.044		Commercial - Store Combination - Store and Office Combination - One Story, 0	132B149 85		Westwood	No	ABMI	ARO
Los Angeles	6751 STEPHANIE PL	91306	2148006003	0.000	0.000	0.000	1.044	Shortfall of Sites	0.193	Low Residential	RS-1-RIO	Low Residential	[MB3-CDF1-5] [IX4-FA] [CPIO]	0	66.287	1.044		Residential - Single Family Residence, 1	180B109 73	1 per lot	Canoga Park - Winnetka - Woodland Hills - West Hills	No	ABMI	AHO , CPK CPU
Los Angeles	24300 FRIAR ST	91367	2033021016	0.000	0.000	0.000	1.044	Shortfall of Sites	0.176	Low Residential	RS-1	Very Low Residential	[DM1-AL1-5] [IX3-FA] [CPIO]	0	66.287	1.044		Residential - Single Family Residence - Pool, 1	177B089 207	1 per lot	Canoga Park - Winnetka - Woodland Hills - West Hills	No	ABMI	AHO , CPK CPU, ADU
Los Angeles	0	0	5410009907	0.522	0.522	0.000	0.000	Shortfall of Sites	0.679	Limited Manufacturing	PF-1XL-CUGU	0	0	20	153.741	1.044		, 0	132A221 15		Boyle Heights	No	LI	PF
Los Angeles	20022 ENADIA WAY	91306	2135009001	0.000	0.000	0.000	1.044	Shortfall of Sites	0.204	Low Residential	R1-1-RIO	Low Residential	0	0	66.287	1.044		Residential - Single Family Residence - Pool, 1	183B113 141	1 per lot	Canoga Park - Winnetka - Woodland Hills - West Hills	Yes	ABMI	AHO , CPK CPU
Los Angeles	2820 S VERMONT AVE	90007	5055009032	0.000	0.000	0.000	1.043	Shortfall of Sites	0.160	Neighborhood Commercial	C2-1VL-O-CPIO	0	0	0	8.130	1.043		Commercial - Store Combination - Store and Office Combination - One Story, 0	120B197 43		South Los Angeles	No	ABMI	ARO
Los Angeles	2820 S VERMONT AVE	90007	5055009032	0.000	0.000	0.000	1.043	Shortfall of Sites	0.160	Neighborhood Commercial	C2-1VL-O-CPIO	0	0	0	8.130	1.043		Commercial - Store Combination - Store and Office Combination - One Story, 0	120B197 66		South Los Angeles	No	ABMI	ARO
Los Angeles	1200 E 28TH ST	90011	5119017013	0.000	0.000	0.000	1.043	Shortfall of Sites	0.142	Hybrid Industrial	CM-1VL-CPIO	0	0	0	9.167	1.043		Industrial - Light Manufacturing - One Story, 0	117A211 129		Southeast Los Angeles	No	ABMI	ARO
Los Angeles	1200 E 28TH ST	90011	5119017013	0.000	0.000	0.000	1.043	Shortfall of Sites	0.142	Hybrid Industrial	CM-1VL-CPIO	0	0	0	9.167	1.043		Industrial - Light Manufacturing - One Story, 0	117A211 136		Southeast Los Angeles	No	ABMI	ARO
Los Angeles	1210 KNOX ST	0	7351035033	0.000	0.000	0.000	1.043	Shortfall of Sites	0.682	0	0	0	0	0	1.912	1.043		Industrial - Light Manufacturing - One Story, 0	057B197 157		0	No	ABMI	ARO
Los Angeles	10477 SAN FERNANDO RD	91331	2620028004	0.000	0.000	0.000	1.043	Shortfall of Sites	0.164	Light Manufacturing	CM-1-O-CUGU	0	0	0	7.975	1.043		Industrial - Light Manufacturing - One Story, 0	207B161 420		Arleta - Pacoima	No	ABMI	ARO
Los Angeles	10477 SAN FERNANDO RD	91331	2620028004	0.000	0.000	0.000	1.043	Shortfall of Sites	0.164	Light Manufacturing	CM-1-O-CUGU	0	0	0	7.975	1.043		Industrial - Light Manufacturing - One Story, 0	207B161 425		Arleta - Pacoima	No	ABMI	ARO
Los Angeles	2040 STONER AVE	90025	4262031009	0.000	0.000	0.000	1.043	Shortfall of Sites	0.208	Hybrid Industrial	HR(EC)	0	0	0	0.000	1.043		Commercial - Office Building - One Story, 0	123B149 284		West Los Angeles	No	ABMI	ARO , ADU
Los Angeles	11538 SAN VICENTE BLVD	90049	4265004033	0.000	0.000	0.000	1.043	Shortfall of Sites	0.121	Community Commercial	C1.5-1VL	0	0	0	8.957	1.043		Commercial - Office Building - One Story, 0	129B145 77		Brentwood - Pacific Palisades	No	ABMI	ARO
Los Angeles	6726 GROSS AVE	91307	2036022001	0.000	0.000	0.000	1.043	Shortfall of Sites	0.176	Low Residential	RS-1	Very Low Residential	[MB4-SH1-5] [IX1-FA] [CPIO]	0	66.287	1.043		Residential - Single Family Residence, 1	180B093 110	1 per lot	Canoga Park - Winnetka - Woodland Hills - West Hills	No	ABMI	AHO , CPK CPU, ADU
Los Angeles	23057 FRIAR ST	91367	2039012010	0.000	0.000	0.000	1.043	Shortfall of Sites	0.176	Very Low Residential	RA-1	Very Low Residential	0	0	66.287	1.043		Residential - Single Family Residence, 1	180B097 693	1 per lot	Canoga Park - Winnetka - Woodland Hills - West Hills	No	ABMI	AHO , CPK CPU, ADU
Los Angeles	6727 LEDERER AVE	91307	2036022040	0.000	0.000	0.000	1.043	Shortfall of Sites	0.176	Low Residential	RS-1	Very Low Residential	[HB3-G1-5] [CX3-FA] [CPIO-O]	0	66.287	1.043		Residential - Single Family Residence, 1	180B093 112	1 per lot	Canoga Park - Winnetka - Woodland Hills - West Hills	No	ABMI	AHO , CPK CPU, ADU
Los Angeles	24006 ARCHWOOD ST	91307	2034012007	0.000	0.000	0.000	1.043	Shortfall of Sites	0.176	Low Residential	RS-1	Very Low Residential	0	0	66.287	1.043		Residential - Single Family Residence, 1	180B089 260	1 per lot	Canoga Park - Winnetka - Woodland Hills - West Hills	No	ABMI	AHO , CPK CPU, ADU
Los Angeles	505 W 62ND ST	90044	6004025031	0.000	0.000	0.000	1.043	Shortfall of Sites	0.083	Neighborhood Commercial	C2-1VL-CPIO	0	0	0	28.686	1.043		Commercial - Store Combination - Store and Residential Combination - One Story, 0	105B201 856		South Los Angeles	Yes	ABMI	ARO
Los Angeles	505 W 62ND ST	90044	6004025031	0.000	0.000	1.043	0.000	Shortfall of Sites	0.170	Neighborhood Commercial	C2-1VL-CPIO	0	0	0	13.909	1.043		Commercial - Store Combination - Store and Residential Combination - One Story, 0	105B201 859		South Los Angeles	Yes	MI	ARO
Los Angeles	23714 TIARA ST	91367	2045015007	0.000	0.000	0.000	1.043	Shortfall of Sites	0.176	Low Residential	RS-1	Very Low Residential	0	0	66.287	1.043		Residential - Single Family Residence - Pool, 1	177B093 790	1 per lot	Canoga Park - Winnetka - Woodland Hills - West Hills	No	ABMI	AHO , CPK CPU, ADU
Los Angeles	2323 W OLYMPIC BLVD	90006	5136015027	0.000	0.000	0.000	1.043	Shortfall of Sites	0.110	Highway Oriented Commercial	P-1	0	0	0	94.696	1.043		Commercial - Supermarket - Supermarket - 12,000 SF or More - One Story, 0	130-5A201 105		Westlake	No	ABMI	P
Los Angeles	22219 LEADWELL ST	91303	2023025025	0.000	0.000	0.000	1.043	Shortfall of Sites	0.193	Low Residential	RS-1	Very Low Residential	0	0	66.287	1.043		Residential - Single Family Residence, 1	186B101 735	1 per lot	Canoga Park - Winnetka - Woodland Hills - West Hills	No	ABMI	AHO , CPK CPU
Los Angeles	23735 OXNARD ST	91367	2045015021	0.000	0.000	0.000	1.043	Shortfall of Sites	0.176	Low Residential	RS-1	Very Low Residential	[HB1-G1-5] [CX2-FA] [CPIO]	0	66.287	1.043		Residential - Single Family Residence, 1	177B089 607	1 per lot	Canoga Park - Winnetka - Woodland Hills - West Hills	No	ABMI	AHO , CPK CPU, ADU
Los Angeles	6954 LENA AVE	91307	2026024007	0.000	0.000	0.000	1.043	Shortfall of Sites	0.176	Low Residential	RS-1	Very Low Residential	0	0	66.287	1.043		Residential - Single Family Residence, 1	183B097 604	1 per lot	Canoga Park - Winnetka - Woodland Hills - West Hills	No	ABMI	AHO , CPK CPU, ADU
Los Angeles	22110 BLYTHE ST	91304	2012011008	0.000	0.000	0.000	1.043	Shortfall of Sites	0.193	Low Residential	RS-1	Very Low Residential	0	0	66.287	1.043		Residential - Single Family Residence, 1	189B101 357	1 per lot	Canoga Park - Winnetka - Woodland Hills - West Hills	No	ABMI	AHO , CPK CPU
Los Angeles	23657 COLLINS ST	91367	2041023029	0.000	0.000	0.000	1.043	Shortfall of Sites	0.176	Low Residential	RS-1	Very Low Residential	0	0	66.287	1.043		Residential - Single Family Residence - Pool, 1	174B093 232	1 per lot	Canoga Park - Winnetka - Woodland Hills - West Hills	No	ABMI	AHO , CPK CPU, ADU
Los Angeles	7631 VICKY AVE	91304	2013031013	0.000	0.000	0.000	1.043	Shortfall of Sites	0.193	Low Residential	RS-1	Very Low Residential	0	0	66.287	1.043		Residential - Single Family Residence, 1	186B097 112	1 per lot	Canoga Park - Winnetka - Woodland Hills - West Hills	No	ABMI	AHO , CPK CPU
Los Angeles	6906 PLATT AVE	91307	2028012004	0.000	0.000	0.000	1.042	Shortfall of Sites	0.176	Low Residential	RS-1	Very Low Residential	0	0	66.287	1.042		Residential - Single Family Residence - Pool, 1	183B093 632	1 per lot	Canoga Park - Winnetka - Woodland Hills - West Hills	No	ABMI	AHO , CPK CPU, ADU
Los Angeles	123 N LAKE ST	90026	5157018900	0.521	0.521	0.000	0.000	Shortfall of Sites	0.226	Medium Residential	R3-1	0	0	20	102.494	1.042		Institutional - Church - One Story, 0	136-5A205 207		Westlake	No	LI	FBO
Los Angeles	23001 GILMORE ST	91307	2038012001	0.000	0.000	0.000	1.042	Shortfall of Sites	0.176	Low Residential	RS-1	Very Low Residential	0	0	66.287	1.042		Residential - Single Family Residence, 1	180B097 525	1 per lot	Canoga Park - Winnetka - Woodland Hills - West Hills	No	ABMI	AHO , CPK CPU, ADU
Los Angeles	23648 BESSEMER ST	91367	2035006010	0.000	0.000	0.000	1.042	Shortfall of Sites	0.176	Low Residential	RS-1	Very Low Residential	0	0	66.287	1.042		Residential - Single Family Residence, 1	177B093 561	1 per lot	Canoga Park - Winnetka - Woodland Hills - West Hills	No	ABMI	AHO , CPK CPU, ADU
Los Angeles	23649 AETNA ST	91367	2035006015	0.000	0.000	0.000	1.042	Shortfall of Sites	0.176	Low Residential	RS-1	Very Low Residential	[DM1-SH1-5] [IX3-FA] [CPIO]	0	66.287	1.042		Residential - Single Family Residence - Pool, 1	177B093 594	1 per lot	Canoga Park - Winnetka - Woodland Hills - West Hills	No	ABMI	AHO , CPK CPU, ADU
Los Angeles	17256 LEADWELL ST	91406	2227016053	0.000	0.000	0.000	1.042	Shortfall of Sites	0.193	Low Residential	R1-1	Low Residential	0	0	66.287	1.042		Residential - Single Family Residence, 1	186B133 922	1 per lot	Reseda - West Van Nuys	No	ABMI	AHO , RES CPU
Los Angeles	6921 BIRCHTON AVE	91307	2028012026	0.000	0.000	0.000	1.042	Shortfall of Sites	0.176	Low Residential	RS-1	Very Low Residential	0	0	66.287	1.042		Residential - Single Family Residence, 1	183B093 570	1 per lot	Canoga Park - Winnetka - Woodland Hills - West Hills	No	ABMI	AHO , CPK CPU, ADU
Los Angeles	21300 ERWIN ST	91367	2149005041	0.000	0.000	0.000	1.042	Shortfall of Sites	0.666	Regional Center Commercial	(WC)COLLEGE-SN	Regional Center	0	0	1.957	1.042		Commercial - Office Building - One Story, 0	177B105 118		Canoga Park - Winnetka - Woodland Hills - West Hills	No	ABMI	ARO , CPK CPU
Los Angeles	23816 MOBILE ST	91307	2033008019	0.000	0.000	0.000	1.042	Shortfall of Sites	0.176	Low Residential	RS-1	Very Low Residential	0	0	66.287	1.042		Residential - Single Family Residence - Pool, 1	180B089 711	1 per lot	Canoga Park - Winnetka - Woodland Hills - West Hills	No	ABMI	AHO , CPK CPU, ADU
Los Angeles	22113 HEMMINGWAY ST	91304	2012011013	0.000	0.000	0.000	1.042	Shortfall of Sites	0.193	Low Residential	RS-1	Very Low Residential	0	0	66.287	1.042		Residential - Single Family Residence - Pool, 1	189B101 403	1 per lot	Canoga Park - Winnetka - Woodland Hills - West Hills	No	ABMI	AHO , CPK CPU
Los Angeles	3610 S SAN PEDRO ST	90011	5121009001	0.000	0.000	0.000	1.042	Shortfall of Sites	0.085	Hybrid Industrial	CM-1-CPIO	0	0	0	23.615	1.042		Industrial - Light Manufacturing - One Story, 0	117A207 347		Southeast Los Angeles	No	ABMI	ARO
Los Angeles	3610 S SAN PEDRO ST	90011	5121009001	0.000	0.000	0.000	1.042	Shortfall of Sites	0.068	Hybrid Industrial	CM-1-CPIO	0	0	0	29.643	1.042		Industrial - Light Manufacturing - One Story, 0	117A207 385		Southeast Los Angeles	No	ABMI	ARO
Los Angeles	3610 S SAN PEDRO ST	90011	5121009001	0.000	0.000	0.000	1.042	Shortfall of Sites	0.087	Hybrid Industrial	CM-1-CPIO	0	0	0	22.964	1.042		Industrial - Light Manufacturing - One Story, 0	117A207 394		Southeast Los Angeles	No	ABMI	ARO
Los Angeles	23732 KITTRIDGE ST	91307	2034023032	0.000	0.000	0.000	1.042	Shortfall of Sites	0.176	Low Residential	RS-1	Very Low Residential	0	0	66.287	1.042		Residential - Single Family Residence - Pool, 1	180B093 377	1 per lot	Canoga Park - Winnetka - Woodland Hills - West Hills	No	ABMI	AHO , CPK CPU, ADU
Los Angeles	7959 QUIMBY AVE	91304	2014025005	0.000	0.000	0.000	1.042	Shortfall of Sites	0.176	Low Residential	RS-1	Very Low Residential	0	0	66.287	1.042		Residential - Single Family Residence, 1	189B093 273	1 per lot	Canoga Park - Winnetka - Woodland Hills - West Hills	No	ABMI	AHO , CPK CPU, ADU
Los Angeles	6723 DANNYBOYAR AVE	91307	2038018016	0.000	0.000	0.000	1.042	Shortfall of Sites	0.176	Low Residential	RS-1	Very Low Residential	0	0	66.287	1.042		Residential - Single Family Residence, 1	180B097 84	1 per lot	Canoga Park - Winnetka - Woodland Hills - West Hills	No	ABMI	AHO , CPK CPU, ADU
Los Angeles	6526 PETERSON AVE	91307	2033007016	0.000	0.000	0.000	1.042	Shortfall of Sites	0.176	Low Residential	RS-1	Very Low Residential	0	0	66.287	1.042		Residential - Single Family Residence, 1	180B089 556	1 per lot	Canoga Park - Winnetka - Woodland Hills - West Hills	No	ABMI	AHO , CPK CPU, ADU
Los Angeles	23648 AETNA ST	91367	2035006018	0.000	0.000	0.000	1.042	Shortfall of Sites	0.176	Low Residential	RS-1	Very Low Residential	0	0	66.287	1.042		Residential - Single Family Residence - Pool, 1	177B093 642	1 per lot	Canoga Park - Winnetka - Woodland Hills - West Hills	No	ABMI	AHO , CPK CPU, ADU
Los Angeles	22238 SCHOOLCRAFT ST	91303	2024034006	0.000	0.000	0.000	1.042	Shortfall of Sites	0.193	Low Residential	RS-1-RIO	Very Low Residential	0	0	66.287	1.042		Residential - Single Family Residence - Pool, 1	183B101 560	1 per lot	Canoga Park - Winnetka - Woodland Hills - West Hills	No	ABMI	AHO , CPK CPU

Jurisdiction Name	Site Address/Intersection	5 Digit ZIP Code	Assessor Parcel Number	Very Low-Income	Low-Income	Moderate-Income	Above Moderate-Income	Type of Shortfall	Parcel Size (Acres)	Current General Plan Designation	Current Zoning	Proposed General Plan (GP) Designation	Proposed Zoning	Minimum Density Allowed	Maximum Density Allowed	Total Capacity	Vacant/ Nonvacant	Description of Existing Uses	PIN	Base Density Per Acre	Community Plan Area	Rent Stabalization Ordinance	Income Category	Applicable Rezoning Program (Program informing values in Column Q listed first)
Los Angeles	6606 VALLEY CIRCLE BLVD	91307	2034005021	0.000	0.000	0.000	1.042	Shortfall of Sites	0.176	Low Residential	RS-1	Very Low Residential	0	0	66.287	1.042		Residential - Single Family Residence, 1	180B089 386	1 per lot	Canoga Park - Winnetka - Woodland Hills - West Hills	No	ABMI	AHO , CPK CPU, ADU
Los Angeles	23649 BESSEMER ST	91367	2035006007	0.000	0.000	0.000	1.042	Shortfall of Sites	0.176	Low Residential	RS-1	Very Low Residential	0	0	66.287	1.042		Residential - Single Family Residence, 1	177B093 515	1 per lot	Canoga Park - Winnetka - Woodland Hills - West Hills	No	ABMI	AHO , CPK CPU, ADU
Los Angeles	16149 DICKENS ST	91436	2284003019	0.000	0.000	0.000	1.041	Shortfall of Sites	0.176	Low II Residential	R1-1	Low Residential	0	0	66.287	1.041		Residential - Single Family Residence, 1	168B141 622	1 per lot	Encino - Tarzana	No	ABMI	AHO , ENC CPU, ADU
Los Angeles	6301 N FIGUEROA ST	90042	5493003010	0.000	0.000	0.000	1.041	Shortfall of Sites	0.161	Neighborhood Commercial	[Q]C4-1VL	0	0	0	8.101	1.041		Commercial - Store Combination - Store and Residential Combination - One Story, 0	154-5A231 275		Northeast Los Angeles	No	ABMI	ARO
Los Angeles	6301 N FIGUEROA ST	90042	5493003010	0.000	0.000	0.000	1.041	Shortfall of Sites	0.160	Neighborhood Commercial	[Q]C4-1VL	0	0	0	8.129	1.041		Commercial - Store Combination - Store and Residential Combination - One Story, 0	154-5A231 288		Northeast Los Angeles	No	ABMI	ARO
Los Angeles	23818 OXNARD ST	91367	2045014005	0.000	0.000	0.000	1.041	Shortfall of Sites	0.176	Low Residential	RS-1	Very Low Residential	0	0	66.287	1.041		Residential - Single Family Residence, 1	177B089 645	1 per lot	Canoga Park - Winnetka - Woodland Hills - West Hills	No	ABMI	AHO , CPK CPU, ADU
Los Angeles	7936 DUCOR AVE	91304	2014027025	0.000	0.000	0.000	1.041	Shortfall of Sites	0.176	Low Residential	RS-1	Very Low Residential	0	0	66.287	1.041		Residential - Single Family Residence, 1	189B097 526	1 per lot	Canoga Park - Winnetka - Woodland Hills - West Hills	No	ABMI	AHO , CPK CPU, ADU
Los Angeles	16632 LAUREN WAY	91436	2284007043	0.000	0.000	0.000	1.041	Shortfall of Sites	0.192	Low I Residential	RE9-1	Low Residential	0	0	66.287	1.041		Residential - Single Family Residence, 1	168B137 815	1 per lot	Encino - Tarzana	No	ABMI	AHO , ENC CPU, ADU
Los Angeles	8208 MAYNARD AVE	91304	2013005004	0.000	0.000	0.000	1.041	Shortfall of Sites	0.192	Low Residential	RS-1	Very Low Residential	[HB5-SH1-5] [CX4-FA] [CPIO-O]	0	66.287	1.041		Residential - Single Family Residence, 1	189B097 73	1 per lot	Canoga Park - Winnetka - Woodland Hills - West Hills	No	ABMI	AHO , CPK CPU
Los Angeles	23824 OXNARD ST	91367	2045014007	0.000	0.000	0.000	1.041	Shortfall of Sites	0.176	Low Residential	RS-1	Very Low Residential	0	0	66.287	1.041		Residential - Single Family Residence - Pool, 1	177B089 646	1 per lot	Canoga Park - Winnetka - Woodland Hills - West Hills	No	ABMI	AHO , CPK CPU, ADU
Los Angeles	22742 CRISWELL ST	91307	2038022029	0.000	0.000	0.000	1.041	Shortfall of Sites	0.176	Low Residential	RS-1	Very Low Residential	0	0	66.287	1.041		Residential - Single Family Residence, 1	180B097 273	1 per lot	Canoga Park - Winnetka - Woodland Hills - West Hills	No	ABMI	AHO , CPK CPU, ADU
Los Angeles	7745 MELBA AVE	91304	2020005027	0.000	0.000	0.000	1.041	Shortfall of Sites	0.176	Low Residential	RS-1	Very Low Residential	0	0	66.287	1.041		Residential - Single Family Residence - Pool, 1	189B093 664	1 per lot	Canoga Park - Winnetka - Woodland Hills - West Hills	No	ABMI	AHO , CPK CPU, ADU
Los Angeles	5924 HAGUE PL	91367	2146014008	0.000	0.000	0.000	1.041	Shortfall of Sites	0.176	Low Residential	RS-1	Very Low Residential	[LM2-MU2-5] [RX1-FA] [CPIO]	0	66.287	1.041		Residential - Single Family Residence - Pool, 1	177B101 161	1 per lot	Canoga Park - Winnetka - Woodland Hills - West Hills	No	ABMI	AHO , CPK CPU, ADU
Los Angeles	22730 CRISWELL ST	91307	2038022028	0.000	0.000	0.000	1.041	Shortfall of Sites	0.176	Low Residential	RS-1	Very Low Residential	0	0	66.287	1.041		Residential - Single Family Residence, 1	180B097 274	1 per lot	Canoga Park - Winnetka - Woodland Hills - West Hills	No	ABMI	AHO , CPK CPU, ADU
Los Angeles	706 N CAHUENGA BLVD	90038	5533032014	0.000	0.000	0.000	1.041	Shortfall of Sites	0.155	Neighborhood Office Commercial	C4-1XL-SN	0	0	0	8.393	1.041		Commercial - Office Building - One Story, 0	141B185 536		Hollywood	No	ABMI	ARO
Los Angeles	706 N CAHUENGA BLVD	90038	5533032014	0.000	0.000	0.000	1.041	Shortfall of Sites	0.138	Neighborhood Office Commercial	C4-1XL-SN	0	0	0	9.440	1.041		Commercial - Office Building - One Story, 0	141B185 537		Hollywood	No	ABMI	ARO
Los Angeles	23540 FRIAR ST	91367	2035009014	0.000	0.000	0.000	1.041	Shortfall of Sites	0.176	Low Residential	RS-1	Very Low Residential	0	0	66.287	1.041		Residential - Single Family Residence, 1	177B093 27	1 per lot	Canoga Park - Winnetka - Woodland Hills - West Hills	No	ABMI	AHO , CPK CPU, ADU
Los Angeles	23320 BASSETT ST	91307	2028016005	0.000	0.000	0.000	1.041	Shortfall of Sites	0.176	Low Residential	RS-1	Very Low Residential	0	0	66.287	1.041		Residential - Single Family Residence - Pool, 1	183B093 549	1 per lot	Canoga Park - Winnetka - Woodland Hills - West Hills	No	ABMI	AHO , CPK CPU, ADU
Los Angeles	4633 HOLLYWOOD BLVD	90027	5542001010	0.000	0.000	0.000	1.041	Shortfall of Sites	0.155	Highway Oriented Commercial	C2-1D	0	0	0	0.000	1.041		Commercial - Office Building - One Story, 0	147B197 415		Hollywood	No	ABMI	ARO
Los Angeles	4633 HOLLYWOOD BLVD	90027	5542001010	0.000	0.000	0.000	1.041	Shortfall of Sites	0.155	Highway Oriented Commercial	C2-1D	0	0	0	0.000	1.041		Commercial - Office Building - One Story, 0	147B197 402		Hollywood	No	ABMI	ARO
Los Angeles	23640 CALVERT ST	91367	2035006003	0.000	0.000	0.000	1.041	Shortfall of Sites	0.176	Low Residential	RS-1	Very Low Residential	0	0	66.287	1.041		Residential - Single Family Residence, 1	177B093 492	1 per lot	Canoga Park - Winnetka - Woodland Hills - West Hills	No	ABMI	AHO , CPK CPU, ADU
Los Angeles	6289 JACKIE AVE	91367	2035016015	0.000	0.000	0.000	1.041	Shortfall of Sites	0.176	Low Residential	RS-1	Very Low Residential	0	0	66.287	1.041		Residential - Single Family Residence, 1	177B093 214	1 per lot	Canoga Park - Winnetka - Woodland Hills - West Hills	No	ABMI	AHO , CPK CPU, ADU
Los Angeles	22718 CRISWELL ST	91307	2038022027	0.000	0.000	0.000	1.041	Shortfall of Sites	0.176	Low Residential	RS-1	Very Low Residential	0	0	66.287	1.041		Residential - Single Family Residence - Pool, 1	180B097 275	1 per lot	Canoga Park - Winnetka - Woodland Hills - West Hills	No	ABMI	AHO , CPK CPU, ADU
Los Angeles	123 N LAKE ST	90026	5157018900	0.520	0.520	0.000	0.000	Shortfall of Sites	0.226	Medium Residential	R3-1	0	0	20	102.494	1.041		Institutional - Church - One Story, 0	136-5A205 218		Westlake	No	LI	FBO
Los Angeles	23927 BESSEMER ST	91367	2045009005	0.000	0.000	0.000	1.041	Shortfall of Sites	0.176	Low Residential	RS-1	Very Low Residential	[DM4-CHC1-5] [CX2-FA] [CPIO]	0	66.287	1.041		Residential - Single Family Residence - Pool, 1	177B089 510	1 per lot	Canoga Park - Winnetka - Woodland Hills - West Hills	No	ABMI	AHO , CPK CPU, ADU
Los Angeles	8224 OAKDALE AVE	91306	2106018018	0.000	0.000	0.000	1.041	Shortfall of Sites	0.217	Low Residential	RA-1	Low Residential	0	0	66.287	1.041		Residential - Single Family Residence - Guesthouse, 1	192B113 699	1 per lot	Canoga Park - Winnetka - Woodland Hills - West Hills	No	ABMI	AHO , CPK CPU
Los Angeles	23235 CANZONET ST	91367	2044016022	0.000	0.000	0.000	1.040	Shortfall of Sites	0.192	Low Residential	R1-1	Very Low Residential	0	0	66.287	1.040		Residential - Single Family Residence - Pool, 1	171B093 240	1 per lot	Canoga Park - Winnetka - Woodland Hills - West Hills	No	ABMI	AHO , CPK CPU
Los Angeles	22336 BURTON ST	91304	2012024006	0.000	0.000	0.000	1.040	Shortfall of Sites	0.192	Low Residential	RS-1	Very Low Residential	0	0	66.287	1.040		Residential - Single Family Residence - Pool, 1	192B101 738	1 per lot	Canoga Park - Winnetka - Woodland Hills - West Hills	No	ABMI	AHO , CPK CPU
Los Angeles	6506 FRANRIVERS AVE	91307	2034017020	0.000	0.000	0.000	1.040	Shortfall of Sites	0.176	Low Residential	RS-1	Very Low Residential	0	0	66.287	1.040		Residential - Single Family Residence, 1	180B089 671	1 per lot	Canoga Park - Winnetka - Woodland Hills - West Hills	No	ABMI	AHO , CPK CPU, ADU
Los Angeles	3801 S GRAND AVE	90037	5122026011	0.000	0.000	0.000	1.040	Shortfall of Sites	0.193	Hybrid Industrial	CM-1-CPIO	0	0	0	6.738	1.040		Industrial - Light Manufacturing - One Story, 0	117A203 118		Southeast Los Angeles	No	ABMI	ARO
Los Angeles	8501 S VERMONT AVE	90044	6033026010	0.000	0.000	0.000	1.040	Shortfall of Sites	0.138	Community Commercial	C2-2D-CPIO	0	0	0	9.438	1.040		Commercial - Store Combination - Store and Office Combination - One Story, 0	097-5A199 188		South Los Angeles	No	ABMI	ARO
Los Angeles	6274 CALLICOTT AVE	91367	2035016010	0.000	0.000	0.000	1.040	Shortfall of Sites	0.176	Low Residential	RS-1	Very Low Residential	0	0	66.287	1.040		Residential - Single Family Residence, 1	177B093 226	1 per lot	Canoga Park - Winnetka - Woodland Hills - West Hills	No	ABMI	AHO , CPK CPU, ADU
Los Angeles	7748 JASON AVE	91304	2020005026	0.000	0.000	0.000	1.040	Shortfall of Sites	0.176	Low Residential	RS-1	Very Low Residential	0	0	66.287	1.040		Residential - Single Family Residence - Pool, 1	189B093 653	1 per lot	Canoga Park - Winnetka - Woodland Hills - West Hills	No	ABMI	AHO , CPK CPU, ADU
Los Angeles	7320 ETON AVE	91303	2112024011	0.000	0.000	0.000	1.040	Shortfall of Sites	0.172	Medium Residential	R3-1	Medium Residential	0	0	69.700	1.040		Residential - Five or More Units or Apartments (Any Combination) - 4 Stories or Less, 8	186B105 799	43	Canoga Park - Winnetka - Woodland Hills - West Hills	No	ABMI	CPK CPU ,
Los Angeles	5734 TUJUNGA AVE	91601	2337036001	0.000	0.000	0.000	1.040	Shortfall of Sites	0.155	Community Commercial	C2-1, P-1	Community Commercial	0	0	77.443	1.040		Commercial - Store - One Story, 8	174B173 381	No Max	North Hollywood - Valley Village	No	ABMI	Orange LineTNP , P
Los Angeles	15232 SATICOY ST	91405	2221001024	0.000	0.000	0.000	1.040	Shortfall of Sites	0.161	General Commercial	[Q]C2-1VL	Neighborhood Center	0	0	74.648	1.040		Commercial - Shopping Center (Neighborhood, Community) - One Story, 8	186B145 179	72	Van Nuys - North Sherman Oaks	No	ABMI	VNY CPU
Los Angeles	1240 N EVERGREEN AVE	90033	5229003030	0.000	0.000	0.000	1.040	Shortfall of Sites	0.220	Low Medium I Residential	R2-1-CUGU	Low Neighborhood Residential	[VLN1 - MU4 - 3][RN2 - 20][CPIO]	0	31.858	1.040		Residential - Four Units (Any Combination) - 4 Stories or Less, 4	132A229 94	21	Boyle Heights	No	ABMI	BH CPU , R2RD
Los Angeles	7152 REMMET AVE	91303	2111027002	0.000	0.000	0.000	1.040	Shortfall of Sites	0.051	Community Commercial	[Q]C2-1VL-CDO-RIO	Community Center	0	0	137.286	1.040		Commercial - Store - One Story, 4	183B105 234	54	Canoga Park - Winnetka - Woodland Hills - West Hills	No	ABMI	CPK CPU ,
Los Angeles	158 GLENDALE BLVD	90026	5160013042	0.000	0.000	1.040	0.000	Shortfall of Sites	0.106	Highway Oriented Commercial - High Med Residential	CW	0	0	0	18.939	1.040		Industrial - Warehousing, Distribution, Storage - Warehousing, Distribution, Under 10,000 SF - One Story, 0	135A209 269		Westlake	No	MI	ARO
Los Angeles	158 GLENDALE BLVD	90026	5160013042	0.000	0.000	1.040	0.000	Shortfall of Sites	0.106	Highway Oriented Commercial - High Med Residential	CW	0	0	0	18.939	1.040		Industrial - Warehousing, Distribution, Storage - Warehousing, Distribution, Under 10,000 SF - One Story, 0	135A209 280		Westlake	No	MI	ARO
Los Angeles	158 GLENDALE BLVD	90026	5160013042	0.000	0.000	1.040	0.000	Shortfall of Sites	0.106	Highway Oriented Commercial - High Med Residential	CW	0	0	0	18.939	1.040		Industrial - Warehousing, Distribution, Storage - Warehousing, Distribution, Under 10,000 SF - One Story, 0	135A209 293		Westlake	No	MI	ARO
Los Angeles	1506 W 4TH ST	90017	5171001906	0.000	0.000	0.000	1.040	Shortfall of Sites	0.052	Highway Oriented and Limited Commercial	C1-1-RIO-CUGU	Neighborhood Center	[LUM1 - G2 - 3][XC1 - 8][CPIO]	0	38.636	1.040		Commercial - Store Combination - Store and Residential Combination - One Story, 0	127-5A219 344	54	Boyle Heights	No	ABMI	BH CPU , ARO
Los Angeles	3479 E 1ST ST	90063	5179018028	0.000	0.000	0.000	1.040	Shortfall of Sites	0.020	Community Commercial	C2-1-CUGU	Community Center	[LUM3 - SH3 - 4][XC1 - 4][CPIO]	0	101.282	1.040		Commercial - Bank, Savings and Loan - One Story, 0	124-5A229 59	108	Boyle Heights	No	ABMI	BH CPU
Los Angeles	3532 E 3RD ST	90063	5179014029	0.000	0.000	0.000	1.040	Shortfall of Sites	0.023	Highway Oriented and Limited Commercial	C2-1-CUGU	Community Center	[LUM3 - SH3 - 4][XC1 - 4][CPIO]	0	85.939	1.040		Commercial - Store - One Story, 0	124-5A229 227	108	Boyle Heights	No	ABMI	BH CPU
Los Angeles	1400 E CESAR E CHAVEZ AVE	90033	5174017001	0.000	0.000	0.000	1.040	Shortfall of Sites	0.051	Low Medium II Residential	[Q]C2-1-RIO-CUGU	Neighborhood Center	[LUM1 - G2 - 3][XN2 - 8][CPIO]	0	39.238	1.040		Commercial - Auto, Recreation Equipment, Construction Equipment Sales and Service - Auto Body Repair Shop - One Story, 0	130-5A219 261	54	Boyle Heights	No	ABMI	BH CPU
Los Angeles	913 S BREED ST	90023	5189005041	0.000	0.000	0.000	1.040	Shortfall of Sites	0.021	Highway Oriented and Limited Commercial	C1.5-1-CUGU	Community Center	[LUM2 - G2 - 3][XC1 - 4][CPIO]	0	96.798	1.040		Commercial - Parking Lot (Commercial Use Property) - Lots - Patron or Employee - One Story, 0	124-5A221 268	108	Boyle Heights	No	ABMI	BH CPU
Los Angeles	913 S BREED ST	90023	5189005041	0.000	0.000	0.000	1.040	Shortfall of Sites	0.021	Highway Oriented and Limited Commercial	C1.5-1-CUGU	Community Center	[LUM2 - G2 - 3][XC1 - 4][CPIO]	0	96.791	1.040		Commercial - Parking Lot (Commercial Use Property) - Lots - Patron or Employee - One Story, 0	124-5A221 276	108	Boyle Heights	No	ABMI	BH CPU
Los Angeles	2323 E 4TH ST	90033	5183013022	0.000	0.000	0.000	1.040	Shortfall of Sites	0.025	Neighborhood Office Commercial	C2-1-CUGU	Community Center	[LUM3 - SH3 - 4][XC1 - 4][CPIO]	0	80.695	1.040		Commercial - Store - One Story, 0	126A223 299	108	Boyle Heights	No	ABMI	BH CPU
Los Angeles	3029 WABASH AVE	90063	5229028038	0.000	0.000	0.000	1.040	Shortfall of Sites	0.049	Neighborhood Office Commercial	C2-1-CUGU	Neighborhood Center	[LUM1 - G2 - 3][XN2 - 8][CPIO]	0	40.802	1.040		Commercial - Store - One Story, 0	130-5A227 426	54	Boyle Heights	No	ABMI	BH CPU
Los Angeles	3029 WABASH AVE	90063	5229028038	0.000	0.000	0.000	1.040	Shortfall of Sites	0.049	Neighborhood Office Commercial	C2-1-CUGU	Neighborhood Center	[LUM1 - G2 - 3][XN2 - 8][CPIO]	0	40.643	1.040		Commercial - Store - One Story, 0	130-5A227 428	54	Boyle Heights	No	ABMI	BH CPU

Jurisdiction Name	Site Address/Intersection	5 Digit ZIP Code	Assessor Parcel Number	Very Low-Income	Low-Income	Moderate-Income	Above Moderate-Income	Type of Shortfall	Parcel Size (Acres)	Current General Plan Designation	Current Zoning	Proposed General Plan (GP) Designation	Proposed Zoning	Minimum Density Allowed	Maximum Density Allowed	Total Capacity	Vacant/ Nonvacant	Description of Existing Uses	PIN	Base Density Per Acre	Community Plan Area	Rent Stabalization Ordinance	Income Category	Applicable Rezoning Program (Program informing values in Column Q listed first)
Los Angeles	1605 NEW JERSEY ST	90033	5174009058	0.000	0.000	0.000	1.040	Shortfall of Sites	0.044	Highway Oriented and Limited Commercial	C2-1-RIO-CUGU	Neighborhood Center	[LUM1 - G2 - 3][XN2 - 8][CPIO]	0	45.232	1.040		Institutional - School (Private) - One Story, 0	130-5A221 218	54	Boyle Heights	No	ABMI	BH CPU
Los Angeles	1605 NEW JERSEY ST	90033	5174009058	0.000	0.000	0.000	1.040	Shortfall of Sites	0.053	Highway Oriented and Limited Commercial	C2-1-RIO-CUGU	Neighborhood Center	[LUM1 - G2 - 3][XN2 - 8][CPIO]	0	37.673	1.040		Institutional - School (Private) - One Story, 0	130-5A221 225	54	Boyle Heights	No	ABMI	BH CPU
Los Angeles	1904 BAILEY ST	90033	5175032024	0.000	0.000	0.000	1.040	Shortfall of Sites	0.053	Highway Oriented and Limited Commercial	C2-1-CUGU	Neighborhood Center	[LUM1 - G2 - 3][XN2 - 8][CPIO]	0	37.960	1.040		Institutional - Hospital - One Story, 0	130-5A223 230	54	Boyle Heights	No	ABMI	BH CPU
Los Angeles	20935 VANOWEN ST	91303	2138029031	0.000	0.000	0.000	1.040	Shortfall of Sites	0.100	Regional Center Commercial	(WC)RIVER-SN-RIO	Regional Center	0	0	20.017	1.040		Commercial - Store Combination - Store and Office Combination - Two Stories, 0	183B109 902		Canoga Park - Winnetka - Woodland Hills - West Hills	No	ABMI	CPK CPU , ARO
Los Angeles	21601 VANOWEN ST	91303	2138006045	0.000	0.000	0.000	1.040	Shortfall of Sites	0.073	Regional Center Commercial	(WC)RIVER-SN-RIO	Regional Center	0	0	27.229	1.040		Commercial - Office Building - One Story, 0	183B105 994		Canoga Park - Winnetka - Woodland Hills - West Hills	No	ABMI	CPK CPU , ARO
Los Angeles	21505 SHERMAN WAY	91303	2111018020	0.000	0.000	0.000	1.040	Shortfall of Sites	0.016	Community Commercial	[Q]C2-1VL-CDO	Community Center	0	0	124.458	1.040		Commercial - Store - One Story, 0	183B105 131	54	Canoga Park - Winnetka - Woodland Hills - West Hills	No	ABMI	CPK CPU ,
Los Angeles	21730 SHERMAN WAY	91303	2111025002	0.000	0.000	0.000	1.040	Shortfall of Sites	0.083	Community Commercial	[Q]C2-1VL-CDO-RIO	Community Center	0	0	24.034	1.040		Commercial - Restaurant, Cocktail Lounge - Restaurant, Cocktail Lounge, Tavern, 0	183B105 152	54	Canoga Park - Winnetka - Woodland Hills - West Hills	No	ABMI	CPK CPU ,
Los Angeles	7108 ALABAMA AVE	91303	2111028020	0.000	0.000	0.000	1.040	Shortfall of Sites	0.017	Community Commercial	[Q]C2-1VL-CDO-RIO	Community Center	0	0	116.161	1.040		Commercial - Store - One Story, 0	183B105 399	54	Canoga Park - Winnetka - Woodland Hills - West Hills	No	ABMI	CPK CPU ,
Los Angeles	749 VENICE BLVD	90015	5134002012	0.000	0.000	0.000	1.040	Shortfall of Sites	0.007	Community Commercial	C2-2D-O	Transit Core	[HB5-G1-5] [CX3-FA] [CPIO-O]	0	292.831	1.040		Industrial - Light Manufacturing - One Story, 0	126A205 536	No Max	Central City	No	ABMI	DT CPU , ARO
Los Angeles	445 S SPRING ST	90013	5149024018	0.000	0.000	0.000	1.040	Shortfall of Sites	0.012	Regional Center Commercial	[Q]C4-4D	Traditional Core	[DM4-CHC1-5] [CX2-FA] [CPIO]	0	166.871	1.040		Commercial - Parking Lot (Commercial Use Property) - Lots - Patron or Employee - One Story, 0	129A211 85	No Max	Central City	No	ABMI	DT CPU
Los Angeles	546 S SPRING ST	90013	5149036016	0.000	0.000	0.000	1.040	Shortfall of Sites	0.010	Regional Center Commercial	C2-4D	Traditional Core	[DM4-CHC1-5] [CX2-FA] [CPIO]	0	190.856	1.040		Commercial - Parking Lot (Commercial Use Property) - Lots - Patron or Employee - One Story, 0	129A211 211	No Max	Central City	No	ABMI	DT CPU
Los Angeles	0	0	5149020013	0.000	0.000	0.000	1.040	Shortfall of Sites	0.006	Regional Center Commercial	[Q]C4-4D	Transit Core	[HB5-G1-5] [CX3-FA] [CPIO]	0	335.845	1.040		Commercial - Parking Lot (Commercial Use Property) - Lots - Patron or Employee - One Story, 0	129A213 472	No Max	Central City	No	ABMI	DT CPU
Los Angeles	5465 SANTA MONICA BLVD	90029	5536010400	0.000	0.000	0.000	1.040	Shortfall of Sites	0.052	Neighborhood Office Commercial	C4-1VL	Neighborhood Commercial	[Q]C4-2D-CPIO	0	38.204	1.040		Commercial - Shopping Center (Neighborhood, Community) - One Story, 0	144B193 706	54	Hollywood	No	ABMI	HWD CPU , AHO
Los Angeles	5465 SANTA MONICA BLVD	90029	5536010400	0.000	0.000	0.000	1.040	Shortfall of Sites	0.049	Neighborhood Office Commercial	C4-1VL	Neighborhood Commercial	[Q]C4-2D-CPIO	0	40.874	1.040		Commercial - Shopping Center (Neighborhood, Community) - One Story, 0	144B193 708	54	Hollywood	No	ABMI	HWD CPU , AHO
Los Angeles	5243 MELROSE AVE	90038	5535002025	0.000	0.000	0.000	1.040	Shortfall of Sites	0.046	Neighborhood Office Commercial	C4-1D	Neighborhood Commercial	[Q]C4-1	0	43.560	1.040		Commercial - Store Combination - Store and Office Combination - One Story, 0	141B189 294	54	Hollywood	No	ABMI	HWD CPU , ARO
Los Angeles	5243 MELROSE AVE	90038	5535002025	0.000	0.000	0.000	1.040	Shortfall of Sites	0.046	Neighborhood Office Commercial	C4-1D	Neighborhood Commercial	[Q]C4-1	0	43.561	1.040		Commercial - Store Combination - Store and Office Combination - One Story, 0	141B189 295	54	Hollywood	No	ABMI	HWD CPU , ARO
Los Angeles	5243 MELROSE AVE	90038	5535002025	0.000	0.000	0.000	1.040	Shortfall of Sites	0.046	Neighborhood Office Commercial	C4-1D	Neighborhood Commercial	[Q]C4-1	0	43.560	1.040		Commercial - Store Combination - Store and Office Combination - One Story, 0	141B189 331	54	Hollywood	No	ABMI	HWD CPU , ARO
Los Angeles	5243 MELROSE AVE	90038	5535002025	0.000	0.000	0.000	1.040	Shortfall of Sites	0.046	Neighborhood Office Commercial	C4-1D	Neighborhood Commercial	[Q]C4-1	0	43.560	1.040		Commercial - Store Combination - Store and Office Combination - One Story, 0	141B189 332	54	Hollywood	No	ABMI	HWD CPU , ARO
Los Angeles	7025 SANTA MONICA BLVD	90038	5532016031	0.000	0.000	0.000	1.040	Shortfall of Sites	0.023	General Commercial	C2-1D	Community Commercial	[Q]C2-2D-CPIO	0	87.229	1.040		Commercial - Office Building - One Story, 0	144B181 425	108	Hollywood	No	ABMI	HWD CPU , ARO, AHO
Los Angeles	7025 SANTA MONICA BLVD	90038	5532016031	0.000	0.000	0.000	1.040	Shortfall of Sites	0.023	General Commercial	C2-1D	Community Commercial	[Q]C2-2D-CPIO	0	87.228	1.040		Commercial - Office Building - One Story, 0	144B181 434	108	Hollywood	No	ABMI	HWD CPU , ARO, AHO
Los Angeles	1105 N WESTERN AVE	90029	5536011003	0.000	0.000	0.000	1.040	Shortfall of Sites	0.046	Neighborhood Office Commercial	C4-1VL	Neighborhood Commercial	[Q]C4-2D-CPIO	0	43.562	1.040		Commercial - Store Combination - Store and Office Combination - One Story, 0	144B193 715	54	Hollywood	No	ABMI	HWD CPU , ARO, AHO
Los Angeles	0	0	5533017016	0.000	0.000	0.000	1.040	Shortfall of Sites	0.019	Highway Oriented Commercial	C2-1D-SN	Community Commercial	[Q]C2-2D-SN-CPIO	0	105.486	1.040		, 0	144B185 1363	108	Hollywood	No	ABMI	HWD CPU , ARO
Los Angeles	5530 SANTA MONICA BLVD	90038	5536019029	0.000	0.000	0.000	1.040	Shortfall of Sites	0.041	Highway Oriented Commercial	C2-1D	Community Commercial	[Q]C2-2D-CPIO	0	48.523	1.040		Commercial - Shopping Center (Neighborhood, Community) - One Story, 0	144B193 786	54	Hollywood	No	ABMI	HWD CPU
Los Angeles	6300 SANTA MONICA BLVD	90038	5533017019	0.000	0.000	0.000	1.040	Shortfall of Sites	0.019	Highway Oriented Commercial	C2-1D-SN	Community Commercial	[Q]C2-2D-SN-CPIO	0	105.698	1.040		Commercial - Restaurant, Cocktail Lounge - Restaurant, Cocktail Lounge, Tavern - One Story, 0	144B185 1366	108	Hollywood	No	ABMI	HWD CPU
Los Angeles	6443 LANKERSHIM BLVD	91606	2322017041	0.000	0.000	0.000	1.040	Shortfall of Sites	0.037	Highway Oriented Commercial	C2-1VL	Neighborhood Center	0	0	54.453	1.040		Commercial - Restaurant, Cocktail Lounge - Restaurant, Cocktail Lounge, Tavern - One Story, 0	180B169 1003	108	North Hollywood - Valley Village	No	ABMI	NH CPU , AHO
Los Angeles	12805 VICTORY BLVD	91606	2325032004	0.000	0.000	0.000	1.040	Shortfall of Sites	0.040	Neighborhood Office Commercial	[Q]C1-1VL	Village	0	0	49.785	1.040		Commercial - Store - One Story, 0	180B161 1051	108	North Hollywood - Valley Village	No	ABMI	NH CPU , AHO
Los Angeles	6336 LAUREL CANYON BLVD	91606	2334003029	0.000	0.000	0.000	1.040	Shortfall of Sites	0.025	Community Commercial	C2-1L	Community Center (Mixed-Use)	0	0	80.031	1.040		Commercial - Store Combination - Store and Office Combination - One Story, 0	180B165 783	145	North Hollywood - Valley Village	No	ABMI	NH CPU , ARO, AHO
Los Angeles	6434 COLDWATER CANYON AVE	91606	2325031005	0.000	0.000	0.000	1.040	Shortfall of Sites	0.028	Neighborhood Office Commercial	[Q]C1-1VL	Village	0	0	72.602	1.040		Commercial - Professional Building - One Story, 0	180B161 993	108	North Hollywood - Valley Village	No	ABMI	NH CPU , ARO, AHO
Los Angeles	12817 VICTORY BLVD	91606	2325032007	0.000	0.000	0.000	1.040	Shortfall of Sites	0.040	Neighborhood Office Commercial	[Q]C1-1VL	Village	0	0	49.785	1.040		Commercial - Office Building - One Story, 0	180B161 1046	108	North Hollywood - Valley Village	No	ABMI	NH CPU , ARO, AHO
Los Angeles	6719 LANKERSHIM BLVD	91606	2322015035	0.000	0.000	0.000	1.040	Shortfall of Sites	0.031	Highway Oriented Commercial	C2-1VL	Neighborhood Center	0	0	64.529	1.040		Commercial - Auto, Recreation Equipment, Construction Equipment Sales and Service - Auto Body Repair Shop - One Story, 0	180B169 250	108	North Hollywood - Valley Village	No	ABMI	NH CPU
Los Angeles	0	0	2245002007	0.000	0.000	0.000	1.040	Shortfall of Sites	0.020	Commercial Manufacturing	CM-1	Community Commercial	0	0	98.034	1.040		Commercial - Parking Lot (Commercial Use Property) - Lots - Patron or Employee - One Story, 0	177A151 251	No Max	Van Nuys - North Sherman Oaks	No	ABMI	Orange LineTNP , AHO
Los Angeles	5203 LANKERSHIM BLVD	91601	2350017059	0.000	0.000	0.000	1.040	Shortfall of Sites	0.026	Community Commercial	C4-2D-CA	Regional Mixed Commercial	0	0	77.851	1.040		Commercial - Store Combination - Store and Office Combination - One Story, 0	171B173 590	No Max	North Hollywood - Valley Village	No	ABMI	Orange LineTNP , ARO, AHO
Los Angeles	14540 HAMLIN ST	91411	2236016010	0.000	0.000	0.000	1.040	Shortfall of Sites	0.034	General Commercial	[Q]CR-1VL-CDO	Neighborhood Commercial	0	0	58.081	1.040		Commercial - Professional Building - Medical Dental Building - One Story, 0	180B149 619	No Max	Van Nuys - North Sherman Oaks	No	ABMI	Orange LineTNP , ARO
Los Angeles	6300 VAN NUYS BLVD	91401	2240002023	0.000	0.000	0.000	1.040	Shortfall of Sites	0.023	Regional Center Commercial	[Q]C2-1L-CDO	Community Commercial	0	0	86.732	1.040		Commercial - Bank, Savings and Loan - One Story, 0	178-5A151 130	No Max	Van Nuys - North Sherman Oaks	No	ABMI	Orange LineTNP , MURC
Los Angeles	6300 VAN NUYS BLVD	91401	2240002023	0.000	0.000	0.000	1.040	Shortfall of Sites	0.023	Regional Center Commercial	[Q]C2-1L-CDO	Community Commercial	0	0	86.135	1.040		Commercial - Bank, Savings and Loan - One Story, 0	178-5A151 133	No Max	Van Nuys - North Sherman Oaks	No	ABMI	Orange LineTNP , MURC
Los Angeles	14517 VICTORY BLVD	91411	2236023013	0.000	0.000	0.000	1.040	Shortfall of Sites	0.024	Regional Center Commercial	[Q]C2-1L-CDO	Community Commercial	0	0	83.893	1.040		Commercial - Store Combination - Store and Office Combination - One Story, 0	180B149 857	No Max	Van Nuys - North Sherman Oaks	No	ABMI	Orange LineTNP , ARO, MURC
Los Angeles	6377 VAN NUYS BLVD	91401	2241004001	0.000	0.000	0.000	1.040	Shortfall of Sites	0.023	Regional Center Commercial	[Q]C2-1L-CDO	Community Commercial	0	0	85.262	1.040		Commercial - Store - One Story, 0	180B149 929	No Max	Van Nuys - North Sherman Oaks	No	ABMI	Orange LineTNP , MURC
Los Angeles	6362 VAN NUYS BLVD	91401	2240001006	0.000	0.000	0.000	1.040	Shortfall of Sites	0.018	Regional Center Commercial	[Q]C2-1L-CDO	Community Commercial	0	0	112.339	1.040		Commercial - Store - One Story, 0	180B149 940	No Max	Van Nuys - North Sherman Oaks	No	ABMI	Orange LineTNP , MURC
Los Angeles	6357 VAN NUYS BLVD	91401	2241004006	0.000	0.000	0.000	1.040	Shortfall of Sites	0.018	Regional Center Commercial	[Q]C2-1L-CDO	Community Commercial	0	0	112.350	1.040		Commercial - Store - One Story, 0	180B149 1027	No Max	Van Nuys - North Sherman Oaks	No	ABMI	Orange LineTNP , MURC
Los Angeles	6115 VAN NUYS BLVD	91401	2241021017	0.000	0.000	0.000	1.040	Shortfall of Sites	0.036	Commercial Manufacturing	CM-1VL	Neighborhood Commercial	0	0	55.316	1.040		Commercial - Auto, Recreation Equipment, Construction Equipment Sales and Service - New Car Sales and Service - One Story, 0	177A151 256	No Max	Van Nuys - North Sherman Oaks	No	ABMI	Orange LineTNP
Los Angeles	17643 SHERMAN WAY	91406	2228004020	0.000	0.000	0.000	1.040	Shortfall of Sites	0.019	Neighborhood Office Commercial	C2-1VL	Community Center	0	0	104.099	1.040		Commercial - Store - One Story, 0	183B129 89	54	Reseda - West Van Nuys	No	ABMI	RES CPU , AHO
Los Angeles	17643 SHERMAN WAY	91406	2228004020	0.000	0.000	0.000	1.040	Shortfall of Sites	0.017	Neighborhood Office Commercial	C2-1VL	Community Center	0	0	116.162	1.040		Commercial - Store - One Story, 0	183B129 1104	54	Reseda - West Van Nuys	No	ABMI	RES CPU , AHO
Los Angeles	15327 SATICOY ST	91406	2222013047	0.000	0.000	0.000	1.040	Shortfall of Sites	0.028	General Commercial	C2-1VL	Neighborhood Center	0	0	72.673	1.040		Industrial - Light Manufacturing - One Story, 0	186B145 132	72	Van Nuys - North Sherman Oaks	No	ABMI	VNY CPU , ARO
Los Angeles	15327 SATICOY ST	91406	2222013047	0.000	0.000	0.000	1.040	Shortfall of Sites	0.027	General Commercial	C2-1VL	Neighborhood Center	0	0	72.757	1.040		Industrial - Light Manufacturing - One Story, 0	186B145 133	72	Van Nuys - North Sherman Oaks	No	ABMI	VNY CPU , ARO
Los Angeles	15355 SHERMAN WAY	91406	2222027039	0.000	0.000	0.000	1.040	Shortfall of Sites	0.025	General Commercial	C2-1VL	Village	0	0	80.679	1.040		Commercial - Shopping Center (Neighborhood, Community) - One Story, 0	183B145 42	72	Van Nuys - North Sherman Oaks	No	ABMI	VNY CPU
Los Angeles	7148 VAN NUYS BLVD	91405	2217007054	0.000	0.000	0.000	1.040	Shortfall of Sites	0.017	Community Commercial	C2-1L	Community Center	0	0	116.159	1.040		Commercial - Store - One Story, 0	183B149 99	108	Van Nuys - North Sherman Oaks	No	ABMI	VNY CPU
Los Angeles	1423 259TH ST	90710	7411007065	0.000	0.000	0.000	1.040	Shortfall of Sites	0.044	Limited Manufacturing	[Q]C2-1VL	Community Center	0	0	44.959	1.040		Industrial - Warehousing, Distribution, Storage - Warehousing, Distribution, 10,000 to 24,999 SF - One Story, 0	033B193 832	54	Wilmington - Harbor City	No	ABMI	WHC CPU , ARO

Jurisdiction Name	Site Address/Intersection	5 Digit ZIP Code	Assessor Parcel Number	Very Low-Income	Low-Income	Moderate-Income	Above Moderate-Income	Type of Shortfall	Parcel Size (Acres)	Current General Plan Designation	Current Zoning	Proposed General Plan (GP) Designation	Proposed Zoning	Minimum Density Allowed	Maximum Density Allowed	Total Capacity	Vacant/ Nonvacant	Description of Existing Uses	PIN	Base Density Per Acre	Community Plan Area	Rent Stabalization Ordinance	Income Category	Applicable Rezoning Program (Program informing values in Column Q listed first)
Los Angeles	0	0	7418013035	0.000	0.000	0.000	1.040	Shortfall of Sites	0.049	Limited Industrial	[Q]CM-1VL-O-CUGU	Villages	0	0	41.090	1.040		Commercial - Parking Lot (Commercial Use Property) - Lots - Patron or Employee - One Story, 0	030B205 1260	43	Wilmington - Harbor City	No	ABMI	WHC CPU
Los Angeles	335 N AVALON BLVD	90744	7418023027	0.000	0.000	0.000	1.040	Shortfall of Sites	0.064	Limited Industrial	[Q]CM-1VL-O-CUGU	Villages	0	0	31.480	1.040		Commercial - Restaurant, Cocktail Lounge - Restaurant, Cocktail Lounge, Tavern - One Story, 0	030B205 1374	43	Wilmington - Harbor City	No	ABMI	WHC CPU
Los Angeles	5856 W MANCHESTER AVE	90045	4125009012	0.000	0.000	0.000	1.040	Shortfall of Sites	0.020	General Commercial	[Q]C2-1VL	0	0	0	101.754	1.040		Commercial - Restaurant, Cocktail Lounge - Restaurant, Cocktail Lounge, Tavern - One Story, 0	096B169 610	29	Westchester - Playa del Rey	No	ABMI	WPDR CPU , AHO
Los Angeles	5880 W MANCHESTER AVE	90045	4125009017	0.000	0.000	0.000	1.040	Shortfall of Sites	0.024	General Commercial	[Q]C2-1VL	0	0	0	84.742	1.040		Commercial - Store - One Story, 0	096B169 611	29	Westchester - Playa del Rey	No	ABMI	WPDR CPU , AHO
Los Angeles	5248 LAUREL CANYON BLVD	91607	2348008098	0.000	0.000	0.000	1.040	Shortfall of Sites	0.025	Neighborhood Office Commercial	[Q]C2-1VL	Community Center (Mixed-Use)	0	0	79.202	1.040		Commercial - Store - One Story, 0	171B165 371	145	North Hollywood - Valley Village	No	ABMI	NH CPU , AHO
Los Angeles	11325 SANTA MONICA BLVD	90025	4261007033	0.000	0.000	0.000	1.040	Shortfall of Sites	0.020	Neighborhood Commercial	C2-1VL	Mixed Use Corridor	0	0	102.373	1.040		Commercial - Auto, Recreation Equipment, Construction Equipment Sales and Service - Used Car Sales - One Story, 0	129B149 465	54	West Los Angeles	No	ABMI	West WLA CPU , AHO
Los Angeles	6901 ROYER AVE	91307	2026014001	0.000	0.000	0.000	1.040	Shortfall of Sites	0.176	Low Residential	RS-1	Very Low Residential	[HB3-SH1-5] [CX3-FA] [CPIO-O]	0	66.287	1.040		Residential - Single Family Residence, 1	183B097 761	1 per lot	Canoga Park - Winnetka - Woodland Hills - West Hills	No	ABMI	AHO , CPK CPU, ADU
Los Angeles	519 E WASHINGTON BLVD	90015	5127020039	0.000	0.000	0.000	1.040	Shortfall of Sites	0.118	Community Commercial	C2-2D-O-CPIO	0	0	0	16.891	1.040		Industrial - Warehousing, Distribution, Storage - Warehousing, Distribution, 10,000 to 24,999 SF - One Story, 0	121-5A209 17		Southeast Los Angeles	No	ABMI	ARO
Los Angeles	519 E WASHINGTON BLVD	90015	5127020039	0.000	0.000	0.000	1.040	Shortfall of Sites	0.117	Community Commercial	C2-2D-O-CPIO	0	0	0	17.036	1.040		Industrial - Warehousing, Distribution, Storage - Warehousing, Distribution, 10,000 to 24,999 SF - One Story, 0	121-5A209 20		Southeast Los Angeles	No	ABMI	ARO
Los Angeles	519 E WASHINGTON BLVD	90015	5127020039	0.000	0.000	0.000	1.040	Shortfall of Sites	0.143	Community Commercial	C2-2D-O-CPIO	0	0	0	13.983	1.040		Industrial - Warehousing, Distribution, Storage - Warehousing, Distribution, 10,000 to 24,999 SF - One Story, 0	123A209 391		Southeast Los Angeles	No	ABMI	ARO
Los Angeles	22277 AVENUE SAN LUIS	91364	2075003015	0.000	0.000	0.000	1.040	Shortfall of Sites	0.176	Low Residential	R1-1	Low Residential	0	0	66.287	1.040		Residential - Single Family Residence, 1	171B101 329	1 per lot	Canoga Park - Winnetka - Woodland Hills - West Hills	No	ABMI	AHO , CPK CPU, ADU
Los Angeles	6268 OAKDALE AVE	91367	2153011026	0.000	0.000	0.000	1.040	Shortfall of Sites	0.192	Low Residential	RS-1	Very Low Residential	0	0	66.287	1.040		Residential - Single Family Residence - Pool, 1	177B117 183	1 per lot	Canoga Park - Winnetka - Woodland Hills - West Hills	No	ABMI	AHO , CPK CPU
Los Angeles	16141 DICKENS ST	91436	2284003018	0.000	0.000	0.000	1.040	Shortfall of Sites	0.176	Low II Residential	R1-1	Low Residential	0	0	66.287	1.040		Residential - Single Family Residence - Pool, 1	168B141 624	1 per lot	Encino - Tarzana	No	ABMI	AHO , ENC CPU, ADU
Los Angeles	23255 WINDOM ST	91304	2027031052	0.000	0.000	0.000	1.039	Shortfall of Sites	0.176	Low Residential	RS-1	Very Low Residential	0	0	66.287	1.039		Residential - Single Family Residence, 1	186B093 196	1 per lot	Canoga Park - Winnetka - Woodland Hills - West Hills	No	ABMI	AHO , CPK CPU, ADU
Los Angeles	1725 BEVERLY BLVD	90026	5159008002	0.000	0.000	0.000	1.039	Shortfall of Sites	0.167	Highway Oriented Commercial	C2-1	0	0	0	7.783	1.039		Commercial - Office Building - Two Stories, 0	135A207 102		Westlake	No	ABMI	ARO
Los Angeles	14536 ROSCOE BLVD	91402	2210010034	0.000	0.000	0.000	1.039	Shortfall of Sites	0.172	Regional Commercial	[Q]C2-2D-CDO	0	0	0	7.546	1.039		Commercial - Office Building - One Story, 0	192B149 405		Mission Hills - Panorama City - North Hills	No	ABMI	ARO
Los Angeles	123 N LAKE ST	90026	5157018900	0.520	0.520	0.000	0.000	Shortfall of Sites	0.225	Medium Residential	R3-1	0	0	20	102.494	1.039		Institutional - Church - One Story, 0	136-5A205 228		Westlake	No	LI	FBO
Los Angeles	6435 JUMILLA AVE	91367	2134028006	0.000	0.000	0.000	1.039	Shortfall of Sites	0.192	Low Residential	RS-1-RIO	Very Low Residential	0	0	66.287	1.039		Residential - Single Family Residence, 1	180B117 767	1 per lot	Canoga Park - Winnetka - Woodland Hills - West Hills	No	ABMI	AHO , CPK CPU
Los Angeles	4542 COLLETT AVE	91436	2283012017	0.000	0.000	0.000	1.039	Shortfall of Sites	0.176	Low II Residential	R1-1	Low Residential	0	0	66.287	1.039		Residential - Single Family Residence, 1	168B141 727	1 per lot	Encino - Tarzana	No	ABMI	AHO , ENC CPU, ADU
Los Angeles	15603 HUSTON ST	91436	2261034011	0.000	0.000	0.000	1.039	Shortfall of Sites	0.082	Low II Residential	R1-1	Low Residential	0	0	66.287	1.039		Residential - Single Family Residence, 0	168B141 184	1 per lot	Encino - Tarzana	No	ABMI	AHO , ENC CPU
Los Angeles	23313 GONZALES DR	91367	2044023006	0.000	0.000	0.000	1.039	Shortfall of Sites	0.192	Low Residential	RS-1	Very Low Residential	[LM1-CDF1-5] [IX4-FA] [CPIO]	0	66.287	1.039		Residential - Single Family Residence, 1	171B093 534	1 per lot	Canoga Park - Winnetka - Woodland Hills - West Hills	No	ABMI	AHO , CPK CPU
Los Angeles	22129 WELBY WAY	91303	2139007022	0.000	0.000	0.000	1.039	Shortfall of Sites	0.192	Low Residential	RS-1-RIO	Very Low Residential	0	0	66.287	1.039		Residential - Single Family Residence, 1	180B101 82	1 per lot	Canoga Park - Winnetka - Woodland Hills - West Hills	No	ABMI	AHO , CPK CPU
Los Angeles	7444 QUIMBY AVE	91307	2021006015	0.000	0.000	0.000	1.039	Shortfall of Sites	0.176	Low Residential	RS-1	Very Low Residential	0	0	66.287	1.039		Residential - Single Family Residence, 1	186B097 581	1 per lot	Canoga Park - Winnetka - Woodland Hills - West Hills	No	ABMI	AHO , CPK CPU, ADU
Los Angeles	7436 QUIMBY AVE	91307	2021006014	0.000	0.000	0.000	1.039	Shortfall of Sites	0.176	Low Residential	RS-1	Very Low Residential	0	0	66.287	1.039		Residential - Single Family Residence - Pool, 1	186B097 600	1 per lot	Canoga Park - Winnetka - Woodland Hills - West Hills	No	ABMI	AHO , CPK CPU, ADU
Los Angeles	6962 LENA AVE	91307	2026024004	0.000	0.000	0.000	1.039	Shortfall of Sites	0.176	Low Residential	RS-1	Very Low Residential	0	0	66.287	1.039		Residential - Single Family Residence - Pool, 1	183B097 563	1 per lot	Canoga Park - Winnetka - Woodland Hills - West Hills	No	ABMI	AHO , CPK CPU, ADU
Los Angeles	20417 HAMLIN ST	91306	2136020009	0.000	0.000	0.000	1.038	Shortfall of Sites	0.192	Low Residential	RS-1-RIO	Low Residential	0	0	66.287	1.038		Residential - Single Family Residence, 1	180B113 333	1 per lot	Canoga Park - Winnetka - Woodland Hills - West Hills	No	ABMI	AHO , CPK CPU
Los Angeles	6127 LOCKHURST DR	91367	2045008003	0.000	0.000	0.000	1.038	Shortfall of Sites	0.176	Low Residential	RS-1	Very Low Residential	0	0	66.287	1.038		Residential - Single Family Residence - Pool, 1	177B089 408	1 per lot	Canoga Park - Winnetka - Woodland Hills - West Hills	No	ABMI	AHO , CPK CPU, ADU
Los Angeles	5627 LE SAGE AVE	91367	2041023039	0.000	0.000	0.000	1.038	Shortfall of Sites	0.176	Low Residential	RS-1	Very Low Residential	[MB4-G1-5] [IX1-FA] [CPIO]	0	66.287	1.038		Residential - Single Family Residence, 1	174B093 299	1 per lot	Canoga Park - Winnetka - Woodland Hills - West Hills	No	ABMI	AHO , CPK CPU, ADU
Los Angeles	22832 COHASSET ST	91307	2021016009	0.000	0.000	0.000	1.038	Shortfall of Sites	0.176	Low Residential	RS-1	Very Low Residential	0	0	66.287	1.038		Residential - Single Family Residence, 1	186B097 580	1 per lot	Canoga Park - Winnetka - Woodland Hills - West Hills	No	ABMI	AHO , CPK CPU, ADU
Los Angeles	157 W MARTIN LUTHER KING JR BLVD	90037	5122043041	0.000	0.000	0.000	1.038	Shortfall of Sites	0.126	Limited Industrial	[Q]CM-2	0	0	0	15.791	1.038		Industrial - Warehousing, Distribution, Storage - Warehousing, Distribution, Under 10,000 SF - One Story, 0	115-5A203 93		Southeast Los Angeles	No	ABMI	ARO
Los Angeles	157 W MARTIN LUTHER KING JR BLVD	90037	5122043041	0.000	0.000	0.000	1.038	Shortfall of Sites	0.063	Limited Industrial	[Q]CM-2	0	0	0	31.581	1.038		Industrial - Warehousing, Distribution, Storage - Warehousing, Distribution, Under 10,000 SF - One Story, 0	115-5A203 94		Southeast Los Angeles	No	ABMI	ARO
Los Angeles	157 W MARTIN LUTHER KING JR BLVD	90037	5122043041	0.000	0.000	0.000	1.038	Shortfall of Sites	0.063	Limited Industrial	[Q]CM-2	0	0	0	31.583	1.038		Industrial - Warehousing, Distribution, Storage - Warehousing, Distribution, Under 10,000 SF - One Story, 0	115-5A203 95		Southeast Los Angeles	No	ABMI	ARO
Los Angeles	157 W MARTIN LUTHER KING JR BLVD	90037	5122043041	0.000	0.000	0.000	1.038	Shortfall of Sites	0.126	Limited Industrial	[Q]CM-2	0	0	0	15.791	1.038		Industrial - Warehousing, Distribution, Storage - Warehousing, Distribution, Under 10,000 SF - One Story, 0	115-5A203 96		Southeast Los Angeles	No	ABMI	ARO
Los Angeles	157 W MARTIN LUTHER KING JR BLVD	90037	5122043041	0.000	0.000	0.000	1.038	Shortfall of Sites	0.126	Limited Industrial	[Q]CM-2	0	0	0	15.791	1.038		Industrial - Warehousing, Distribution, Storage - Warehousing, Distribution, Under 10,000 SF - One Story, 0	115-5A203 97		Southeast Los Angeles	No	ABMI	ARO
Los Angeles	157 W MARTIN LUTHER KING JR BLVD	90037	5122043041	0.000	0.000	0.000	1.038	Shortfall of Sites	0.126	Limited Industrial	[Q]CM-2	0	0	0	15.790	1.038		Industrial - Warehousing, Distribution, Storage - Warehousing, Distribution, Under 10,000 SF - One Story, 0	115-5A203 98		Southeast Los Angeles	No	ABMI	ARO
Los Angeles	7710 MCLAREN AVE	91304	2014014008	0.000	0.000	0.000	1.038	Shortfall of Sites	0.192	Low Residential	RS-1	Very Low Residential	0	0	66.287	1.038		Residential - Single Family Residence, 1	189B097 1095	1 per lot	Canoga Park - Winnetka - Woodland Hills - West Hills	No	ABMI	AHO , CPK CPU
Los Angeles	5713 LE SAGE AVE	91367	2041023025	0.000	0.000	0.000	1.038	Shortfall of Sites	0.176	Low Residential	RS-1	Very Low Residential	0	0	66.287	1.038		Residential - Single Family Residence, 1	174B093 221	1 per lot	Canoga Park - Winnetka - Woodland Hills - West Hills	No	ABMI	AHO , CPK CPU, ADU
Los Angeles	23027 ENADIA WAY	91307	2026026009	0.000	0.000	0.000	1.038	Shortfall of Sites	0.176	Low Residential	RS-1	Very Low Residential	0	0	66.287	1.038		Residential - Single Family Residence, 1	183B097 168	1 per lot	Canoga Park - Winnetka - Woodland Hills - West Hills	No	ABMI	AHO , CPK CPU, ADU
Los Angeles	7101 SHOSHONE AVE	91406	2228024016	0.000	0.000	0.000	1.037	Shortfall of Sites	0.192	Low Residential	R1-1	Low Residential	0	0	66.287	1.037		Residential - Single Family Residence - Pool, 1	183B129 308	1 per lot	Reseda - West Van Nuys	No	ABMI	AHO , RES CPU
Los Angeles	7639 BOBBYBOYAR AVE	91304	2027037018	0.000	0.000	0.000	1.037	Shortfall of Sites	0.176	Low Residential	RS-1	Very Low Residential	0	0	66.287	1.037		Residential - Single Family Residence, 1	186B093 72	1 per lot	Canoga Park - Winnetka - Woodland Hills - West Hills	No	ABMI	AHO , CPK CPU, ADU
Los Angeles	4940 RUBIO AVE	91436	2259017034	0.000	0.000	0.000	1.037	Shortfall of Sites	0.192	Low II Residential	R1-1	Low Residential	0	0	66.287	1.037		Residential - Single Family Residence - Pool, 1	168B137 60	1 per lot	Encino - Tarzana	No	ABMI	AHO , ENC CPU, ADU
Los Angeles	23958 ARCHWOOD ST	91307	2034012009	0.000	0.000	0.000	1.037	Shortfall of Sites	0.176	Low Residential	RS-1	Very Low Residential	0	0	66.287	1.037		Residential - Single Family Residence - Pool, 1	180B089 267	1 per lot	Canoga Park - Winnetka - Woodland Hills - West Hills	No	ABMI	AHO , CPK CPU, ADU
Los Angeles	5251 HOLLYWOOD BLVD	90027	5544009001	0.000	0.000	0.000	1.037	Shortfall of Sites	0.335	Highway Oriented Commercial	C2-1D	0	0	0	3.229	1.037		Commercial - Hotel and Motel - Motel - Under 50 Rooms - One Story, 0	148-5A195 58		Hollywood	No	ABMI	ARO

Jurisdiction Name	Site Address/Intersection	5 Digit ZIP Code	Assessor Parcel Number	Very Low-Income	Low-Income	Moderate-Income	Above Moderate-Income	Type of Shortfall	Parcel Size (Acres)	Current General Plan Designation	Current Zoning	Proposed General Plan (GP) Designation	Proposed Zoning	Minimum Density Allowed	Maximum Density Allowed	Total Capacity	Vacant/ Nonvacant	Description of Existing Uses	PIN	Base Density Per Acre	Community Plan Area	Rent Stabalization Ordinance	Income Category	Applicable Rezoning Program (Program informing values in Column Q listed first)
Los Angeles	19663 SHERMAN WAY	91335	2116001001	0.000	0.000	0.000	1.037	Shortfall of Sites	0.110	General Commercial	C2-1VL, R3P-1VL	0	0	0	94.696	1.037		Commercial - Store - One Story, 0	183B117 47		Reseda - West Van Nuys	No	ABMI	P
Los Angeles	5462 FORBES AVE	91436	2251009024	0.000	0.000	0.000	1.037	Shortfall of Sites	0.176	Low II Residential	R1-1-RIO	Low Residential	0	0	66.287	1.037		Residential - Single Family Residence - Pool, 1	174B133 733	1 per lot	Encino - Tarzana	No	ABMI	AHO , ENC CPU, ADU
Los Angeles	1342 N ALVARADO ST	90026	5419033033	0.000	0.000	0.000	1.037	Shortfall of Sites	0.109	Community Commercial	P-1L	0	0	0	94.696	1.037		Commercial - Supermarket - Supermarket - 12,000 SF or More - One Story, 0	141A207 237		Silver Lake - Echo Park - Elysian Valley	No	ABMI	P
Los Angeles	23741 ARCHWOOD ST	91307	2034010025	0.000	0.000	0.000	1.037	Shortfall of Sites	0.176	Low Residential	RS-1	Very Low Residential	0	0	66.287	1.037		Residential - Single Family Residence, 1	180B089 259	1 per lot	Canoga Park - Winnetka - Woodland Hills - West Hills	No	ABMI	AHO , CPK CPU, ADU
Los Angeles	5102 NESTLE AVE	91356	2181009009	0.000	0.000	0.000	1.037	Shortfall of Sites	0.176	Low II Residential	R1-1	Low Residential	0	0	66.287	1.037		Residential - Single Family Residence, 1	171B125 690	1 per lot	Encino - Tarzana	No	ABMI	AHO , ENC CPU, ADU
Los Angeles	6600 BOBBYBOYAR AVE	91307	2036004032	0.000	0.000	0.000	1.037	Shortfall of Sites	0.176	Low Residential	RS-1	Very Low Residential	0	0	66.287	1.037		Residential - Single Family Residence, 1	180B093 461	1 per lot	Canoga Park - Winnetka - Woodland Hills - West Hills	No	ABMI	AHO , CPK CPU, ADU
Los Angeles	6610 DANNYBOYAR AVE	91307	2038017031	0.000	0.000	0.000	1.037	Shortfall of Sites	0.176	Low Residential	RS-1	Very Low Residential	0	0	66.287	1.037		Residential - Single Family Residence - Pool, 1	180B097 298	1 per lot	Canoga Park - Winnetka - Woodland Hills - West Hills	No	ABMI	AHO , CPK CPU, ADU
Los Angeles	6616 DANNYBOYAR AVE	91307	2038017030	0.000	0.000	0.000	1.037	Shortfall of Sites	0.176	Low Residential	RS-1	Very Low Residential	0	0	66.287	1.037		Residential - Single Family Residence, 1	180B097 284	1 per lot	Canoga Park - Winnetka - Woodland Hills - West Hills	No	ABMI	AHO , CPK CPU, ADU
Los Angeles	22700 WYANDOTTE ST	91307	2022003019	0.000	0.000	0.000	1.037	Shortfall of Sites	0.176	Low Residential	RS-1	Very Low Residential	[MB4-SH1-5] [IX1-FA] [CPIO]	0	66.287	1.037		Residential - Single Family Residence, 1	186B097 926	1 per lot	Canoga Park - Winnetka - Woodland Hills - West Hills	No	ABMI	AHO , CPK CPU, ADU
Los Angeles	6628 DANNYBOYAR AVE	91307	2038017028	0.000	0.000	0.000	1.036	Shortfall of Sites	0.176	Low Residential	RS-1	Very Low Residential	0	0	66.287	1.036		Residential - Single Family Residence - Pool, 1	180B097 259	1 per lot	Canoga Park - Winnetka - Woodland Hills - West Hills	No	ABMI	AHO , CPK CPU, ADU
Los Angeles	6636 DANNYBOYAR AVE	91307	2038017027	0.000	0.000	0.000	1.036	Shortfall of Sites	0.176	Low Residential	RS-1	Very Low Residential	0	0	66.287	1.036		Residential - Single Family Residence, 1	180B097 248	1 per lot	Canoga Park - Winnetka - Woodland Hills - West Hills	No	ABMI	AHO , CPK CPU, ADU
Los Angeles	6642 DANNYBOYAR AVE	91307	2038017026	0.000	0.000	0.000	1.036	Shortfall of Sites	0.176	Low Residential	RS-1	Very Low Residential	0	0	66.287	1.036		Residential - Single Family Residence, 1	180B097 220	1 per lot	Canoga Park - Winnetka - Woodland Hills - West Hills	No	ABMI	AHO , CPK CPU, ADU
Los Angeles	6533 LEDERER AVE	91307	2036023017	0.000	0.000	0.000	1.036	Shortfall of Sites	0.176	Low Residential	RS-1	Very Low Residential	0	0	66.287	1.036		Residential - Single Family Residence, 1	180B093 561	1 per lot	Canoga Park - Winnetka - Woodland Hills - West Hills	No	ABMI	AHO , CPK CPU, ADU
Los Angeles	4022 WILLOWCREST AVE	91604	2423035002	0.000	0.000	0.000	1.036	Shortfall of Sites	0.011	Medium Residential	R1-1-RIO	Community Center	0	0	99.000	1.036		Residential - Single Family Residence, 0	162B177 240	108	Sherman Oaks - Studio City - Toluca Lake - Cahuenga Pass	No	ABMI	TOC EXP , SHR CPU, AHO
Los Angeles	6648 DANNYBOYAR AVE	91307	2038017025	0.000	0.000	0.000	1.036	Shortfall of Sites	0.176	Low Residential	RS-1	Very Low Residential	[MB3-CDF1-5] [IX4-FA] [CPIO]	0	66.287	1.036		Residential - Single Family Residence - Pool, 1	180B097 212	1 per lot	Canoga Park - Winnetka - Woodland Hills - West Hills	No	ABMI	AHO , CPK CPU, ADU
Los Angeles	6654 DANNYBOYAR AVE	91307	2038017024	0.000	0.000	0.000	1.036	Shortfall of Sites	0.176	Low Residential	RS-1	Very Low Residential	[HB2-G1-5] [CX2-FA] [CPIO-O]	0	66.287	1.036		Residential - Single Family Residence - Pool, 1	180B097 185	1 per lot	Canoga Park - Winnetka - Woodland Hills - West Hills	No	ABMI	AHO , CPK CPU, ADU
Los Angeles	24153 LEMAY ST	91307	2034015017	0.000	0.000	0.000	1.036	Shortfall of Sites	0.176	Low Residential	RS-1	Very Low Residential	0	0	66.287	1.036		Residential - Single Family Residence - Pool, 1	180B089 383	1 per lot	Canoga Park - Winnetka - Woodland Hills - West Hills	No	ABMI	AHO , CPK CPU, ADU
Los Angeles	6660 DANNYBOYAR AVE	91307	2038017023	0.000	0.000	0.000	1.036	Shortfall of Sites	0.176	Low Residential	RS-1	Very Low Residential	0	0	66.287	1.036		Residential - Single Family Residence, 1	180B097 176	1 per lot	Canoga Park - Winnetka - Woodland Hills - West Hills	No	ABMI	AHO , CPK CPU, ADU
Los Angeles	23001 COVELLO ST	91307	2021003001	0.000	0.000	0.000	1.036	Shortfall of Sites	0.176	Low Residential	RS-1	Very Low Residential	0	0	66.287	1.036		Residential - Single Family Residence - Pool, 1	186B097 436	1 per lot	Canoga Park - Winnetka - Woodland Hills - West Hills	No	ABMI	AHO , CPK CPU, ADU
Los Angeles	6524 NEDDY AVE	91307	2034016026	0.000	0.000	0.000	1.036	Shortfall of Sites	0.176	Low Residential	RS-1	Very Low Residential	[MB4-G1-5] [IX1-FA] [CPIO]	0	66.287	1.036		Residential - Single Family Residence, 1	180B089 610	1 per lot	Canoga Park - Winnetka - Woodland Hills - West Hills	No	ABMI	AHO , CPK CPU, ADU
Los Angeles	6666 DANNYBOYAR AVE	91307	2038017022	0.000	0.000	0.000	1.036	Shortfall of Sites	0.176	Low Residential	RS-1	Very Low Residential	[HB5-SH1-5] [CX3-FA] [CPIO]	0	66.287	1.036		Residential - Single Family Residence, 1	180B097 166	1 per lot	Canoga Park - Winnetka - Woodland Hills - West Hills	No	ABMI	AHO , CPK CPU, ADU
Los Angeles	6672 DANNYBOYAR AVE	91307	2038017021	0.000	0.000	0.000	1.036	Shortfall of Sites	0.176	Low Residential	RS-1	Very Low Residential	0	0	66.287	1.036		Residential - Single Family Residence - Pool, 1	180B097 133	1 per lot	Canoga Park - Winnetka - Woodland Hills - West Hills	No	ABMI	AHO , CPK CPU, ADU
Los Angeles	23401 HARTLAND ST	91307	2028015025	0.000	0.000	0.000	1.036	Shortfall of Sites	0.176	Low Residential	RS-1	Very Low Residential	0	0	66.287	1.036		Residential - Single Family Residence, 1	183B093 664	1 per lot	Canoga Park - Winnetka - Woodland Hills - West Hills	No	ABMI	AHO , CPK CPU, ADU
Los Angeles	16942 KESWICK ST	91406	2203013007	0.000	0.000	0.000	1.036	Shortfall of Sites	0.176	Low Residential	R1-1	Low Residential	0	0	66.287	1.036		Residential - Single Family Residence - Pool, 1	186B133 132	1 per lot	Reseda - West Van Nuys	No	ABMI	AHO , RES CPU, ADU
Los Angeles	6704 DANNYBOYAR AVE	91307	2038017020	0.000	0.000	0.000	1.036	Shortfall of Sites	0.176	Low Residential	RS-1	Very Low Residential	0	0	66.287	1.036		Residential - Single Family Residence - Pool, 1	180B097 125	1 per lot	Canoga Park - Winnetka - Woodland Hills - West Hills	No	ABMI	AHO , CPK CPU, ADU
Los Angeles	18923 CANTARA ST	91335	2104036009	0.000	0.000	0.000	1.036	Shortfall of Sites	0.192	Low Residential	RS-1	Low Residential	0	0	66.287	1.036		Residential - Single Family Residence - Pool, 1	192B121 869	1 per lot	Reseda - West Van Nuys	No	ABMI	AHO , RES CPU
Los Angeles	6710 DANNYBOYAR AVE	91307	2038017019	0.000	0.000	0.000	1.036	Shortfall of Sites	0.176	Low Residential	RS-1	Very Low Residential	0	0	66.287	1.036		Residential - Single Family Residence - Pool, 1	180B097 112	1 per lot	Canoga Park - Winnetka - Woodland Hills - West Hills	No	ABMI	AHO , CPK CPU, ADU
Los Angeles	6716 DANNYBOYAR AVE	91307	2038017018	0.000	0.000	0.000	1.036	Shortfall of Sites	0.176	Low Residential	RS-1	Very Low Residential	0	0	66.287	1.036		Residential - Single Family Residence - Pool, 1	180B097 100	1 per lot	Canoga Park - Winnetka - Woodland Hills - West Hills	No	ABMI	AHO , CPK CPU, ADU
Los Angeles	20114 HAYNES ST	91306	2134020017	0.000	0.000	0.000	1.036	Shortfall of Sites	0.192	Low Residential	RS-1-RIO	Low Residential	0	0	66.287	1.036		Residential - Single Family Residence, 1	180B113 442	1 per lot	Canoga Park - Winnetka - Woodland Hills - West Hills	No	ABMI	AHO , CPK CPU
Los Angeles	6901 SEDAN AVE	91307	2026015001	0.000	0.000	0.000	1.036	Shortfall of Sites	0.176	Low Residential	RS-1	Very Low Residential	[MB3-CDF1-5] [IX4-FA] [CPIO]	0	66.287	1.036		Residential - Single Family Residence - Pool, 1	183B097 765	1 per lot	Canoga Park - Winnetka - Woodland Hills - West Hills	No	ABMI	AHO , CPK CPU, ADU
Los Angeles	7013 SUNNYBRAE AVE	91306	2137007014	0.000	0.000	0.000	1.036	Shortfall of Sites	0.192	Low Residential	RS-1-RIO	Low Residential	0	0	66.287	1.036		Residential - Single Family Residence, 1	183B109 508	1 per lot	Canoga Park - Winnetka - Woodland Hills - West Hills	No	ABMI	AHO , CPK CPU
Los Angeles	19926 STAGG ST	91306	2106009022	0.000	0.000	0.000	1.036	Shortfall of Sites	0.192	Low Residential	RS-1	Low Residential	0	0	66.287	1.036		Residential - Single Family Residence, 1	189B113 1231	1 per lot	Canoga Park - Winnetka - Woodland Hills - West Hills	No	ABMI	AHO , CPK CPU
Los Angeles	22918 KESWICK ST	91304	2014019039	0.000	0.000	0.000	1.036	Shortfall of Sites	0.176	Low Residential	RS-1	Very Low Residential	0	0	66.287	1.036		Residential - Single Family Residence, 1	189B097 1155	1 per lot	Canoga Park - Winnetka - Woodland Hills - West Hills	No	ABMI	AHO , CPK CPU, ADU
Los Angeles	6901 BOBBYBOYAR AVE	91307	2026019012	0.000	0.000	0.000	1.036	Shortfall of Sites	0.176	Low Residential	RS-1	Very Low Residential	0	0	66.287	1.036		Residential - Single Family Residence - Pool, 1	183B093 606	1 per lot	Canoga Park - Winnetka - Woodland Hills - West Hills	No	ABMI	AHO , CPK CPU, ADU
Los Angeles	7875 TEXHOMA AVE	91325	2201030015	0.000	0.000	0.000	1.036	Shortfall of Sites	0.176	Low Residential	R1-1	Low Residential	0	0	66.287	1.036		Residential - Single Family Residence - Pool, 1	189B129 686	1 per lot	Reseda - West Van Nuys	No	ABMI	AHO , RES CPU, ADU
Los Angeles	6500 PONCE AVE	91307	2038023027	0.000	0.000	0.000	1.036	Shortfall of Sites	0.176	Low Residential	RS-1	Very Low Residential	0	0	66.287	1.036		Residential - Single Family Residence - Pool, 1	180B097 448	1 per lot	Canoga Park - Winnetka - Woodland Hills - West Hills	No	ABMI	AHO , CPK CPU, ADU
Los Angeles	6900 MELBA AVE	91307	2026019013	0.000	0.000	0.000	1.036	Shortfall of Sites	0.176	Low Residential	RS-1	Very Low Residential	0	0	66.287	1.036		Residential - Single Family Residence - Pool, 1	183B093 605	1 per lot	Canoga Park - Winnetka - Woodland Hills - West Hills	No	ABMI	AHO , CPK CPU, ADU
Los Angeles	6972 DANNYBOYAR AVE	91307	2026015013	0.000	0.000	0.000	1.035	Shortfall of Sites	0.176	Low Residential	RS-1	Very Low Residential	0	0	66.287	1.035		Residential - Single Family Residence, 1	183B097 552	1 per lot	Canoga Park - Winnetka - Woodland Hills - West Hills	No	ABMI	AHO , CPK CPU, ADU
Los Angeles	22924 STYLES ST	91367	2039013025	0.000	0.000	0.000	1.035	Shortfall of Sites	0.176	Low Residential	RS-1	Very Low Residential	0	0	66.287	1.035		Residential - Single Family Residence - Pool, 1	177B097 244	1 per lot	Canoga Park - Winnetka - Woodland Hills - West Hills	No	ABMI	AHO , CPK CPU, ADU
Los Angeles	6973 SEDAN AVE	91307	2026015012	0.000	0.000	0.000	1.035	Shortfall of Sites	0.176	Low Residential	RS-1	Very Low Residential	0	0	66.287	1.035		Residential - Single Family Residence, 1	183B097 553	1 per lot	Canoga Park - Winnetka - Woodland Hills - West Hills	No	ABMI	AHO , CPK CPU, ADU
Los Angeles	6900 DANNYBOYAR AVE	91307	2026015024	0.000	0.000	0.000	1.035	Shortfall of Sites	0.176	Low Residential	RS-1	Very Low Residential	0	0	66.287	1.035		Residential - Single Family Residence - Pool, 1	183B097 764	1 per lot	Canoga Park - Winnetka - Woodland Hills - West Hills	No	ABMI	AHO , CPK CPU, ADU
Los Angeles	16640 LAUREN WAY	91436	2284007042	0.000	0.000	0.000	1.035	Shortfall of Sites	0.192	Low I Residential	RE9-1	Low Residential	0	0	66.287	1.035		Residential - Single Family Residence, 1	168B137 814	1 per lot	Encino - Tarzana	No	ABMI	AHO , ENC CPU, ADU
Los Angeles	22518 CRISWELL ST	91307	2038033009	0.000	0.000	0.000	1.035	Shortfall of Sites	0.176	Low Residential	RS-1	Very Low Residential	0	0	66.287	1.035		Residential - Single Family Residence - Pool, 1	180B101 372	1 per lot	Canoga Park - Winnetka - Woodland Hills - West Hills	No	ABMI	AHO , CPK CPU, ADU
Los Angeles	4851 HASKELL AVE	91436	2261006009	0.000	0.000	0.000	1.035	Shortfall of Sites	0.176	Low II Residential	R1-1	Low Residential	0	0	66.287	1.035		Residential - Single Family Residence, 1	168B141 252	1 per lot	Encino - Tarzana	No	ABMI	AHO , ENC CPU, ADU
Los Angeles	7832 MOORCROFT AVE	91304	2012016025	0.000	0.000	0.000	1.035	Shortfall of Sites	0.192	Low Residential	RS-1	Very Low Residential	[HB5-G1-5] [CX3-FA] [CPIO]	0	66.287	1.035		Residential - Single Family Residence, 1	189B101 600	1 per lot	Canoga Park - Winnetka - Woodland Hills - West Hills	No	ABMI	AHO , CPK CPU
Los Angeles	6200 PLATT AVE	91367	2035007012	0.000	0.000	0.000	1.035	Shortfall of Sites	0.176	Low Residential	RS-1	Very Low Residential	[MN1-G1-5] [CX1-FA] [CPIO]	0	66.287	1.035		Residential - Single Family Residence, 1	177B093 295	1 per lot	Canoga Park - Winnetka - Woodland Hills - West Hills	No	ABMI	AHO , CPK CPU, ADU
Los Angeles	6206 PLATT AVE	91367	2035007011	0.000	0.000	0.000	1.035	Shortfall of Sites	0.176	Low Residential	RS-1	Very Low Residential	0	0	66.287	1.035		Residential - Single Family Residence, 1	177B093 276	1 per lot	Canoga Park - Winnetka - Woodland Hills - West Hills	No	ABMI	AHO , CPK CPU, ADU
Los Angeles	6160 PLATT AVE	91367	2035007016	0.000	0.000	0.000	1.035	Shortfall of Sites	0.176	Low Residential	RS-1	Very Low Residential	0	0	66.287	1.035		Residential - Single Family Residence - Pool, 1	177B093 372	1 per lot	Canoga Park - Winnetka - Woodland Hills - West Hills	No	ABMI	AHO , CPK CPU, ADU
Los Angeles	6154 PLATT AVE	91367	2035007017	0.000	0.000	0.000	1.035	Shortfall of Sites	0.176	Low Residential	RS-1	Very Low Residential	0	0	66.287	1.035		Residential - Single Family Residence - Pool, 1	177B093 390	1 per lot	Canoga Park - Winnetka - Woodland Hills - West Hills	No	ABMI	AHO , CPK CPU, ADU
Los Angeles	6136 PLATT AVE	91367	2035007020	0.000	0.000	0.000	1.035	Shortfall of Sites	0.176	Low Residential	RS-1	Very Low Residential	0	0	66.287	1.035		Residential - Single Family Residence, 1	177B093 441	1 per lot	Canoga Park - Winnetka - Woodland Hills - West Hills	No	ABMI	AHO , CPK CPU, ADU

Jurisdiction Name	Site Address/Intersection	5 Digit ZIP Code	Assessor Parcel Number	Very Low-Income	Low-Income	Moderate-Income	Above Moderate-Income	Type of Shortfall	Parcel Size (Acres)	Current General Plan Designation	Current Zoning	Proposed General Plan (GP) Designation	Proposed Zoning	Minimum Density Allowed	Maximum Density Allowed	Total Capacity	Vacant/ Nonvacant	Description of Existing Uses	PIN	Base Density Per Acre	Community Plan Area	Rent Stabalization Ordinance	Income Category	Applicable Rezoning Program (Program informing values in Column Q listed first)
Los Angeles	6148 PLATT AVE	91367	2035007018	0.000	0.000	0.000	1.035	Shortfall of Sites	0.176	Low Residential	RS-1	Very Low Residential	0	0	66.287	1.035		Residential - Single Family Residence, 1	177B093 409	1 per lot	Canoga Park - Winnetka - Woodland Hills - West Hills	No	ABMI	AHO , CPK CPU, ADU
Los Angeles	6142 PLATT AVE	91367	2035007019	0.000	0.000	0.000	1.035	Shortfall of Sites	0.176	Low Residential	RS-1	Very Low Residential	[HB5-G1-5] [CX3-FA] [CPIO-O]	0	66.287	1.035		Residential - Single Family Residence - Pool, 1	177B093 424	1 per lot	Canoga Park - Winnetka - Woodland Hills - West Hills	No	ABMI	AHO , CPK CPU, ADU
Los Angeles	6172 PLATT AVE	91367	2035007047	0.000	0.000	0.000	1.035	Shortfall of Sites	0.176	Low Residential	RS-1	Very Low Residential	0	0	66.287	1.035		Residential - Single Family Residence, 1	177B093 329	1 per lot	Canoga Park - Winnetka - Woodland Hills - West Hills	No	ABMI	AHO , CPK CPU, ADU
Los Angeles	6166 PLATT AVE	91367	2035007015	0.000	0.000	0.000	1.035	Shortfall of Sites	0.176	Low Residential	RS-1	Very Low Residential	0	0	66.287	1.035		Residential - Single Family Residence, 1	177B093 345	1 per lot	Canoga Park - Winnetka - Woodland Hills - West Hills	No	ABMI	AHO , CPK CPU, ADU
Los Angeles	5629 SALE AVE	91367	2040008018	0.000	0.000	0.000	1.035	Shortfall of Sites	0.176	Low Residential	R1-1	Very Low Residential	0	0	66.287	1.035		Residential - Single Family Residence, 1	174B097 454	1 per lot	Canoga Park - Winnetka - Woodland Hills - West Hills	No	ABMI	AHO , CPK CPU, ADU
Los Angeles	24000 ARCHWOOD ST	91307	2034012008	0.000	0.000	0.000	1.035	Shortfall of Sites	0.176	Low Residential	RS-1	Very Low Residential	0	0	66.287	1.035		Residential - Single Family Residence - Pool, 1	180B089 263	1 per lot	Canoga Park - Winnetka - Woodland Hills - West Hills	No	ABMI	AHO , CPK CPU, ADU
Los Angeles	6232 PLATT AVE	91367	2035007007	0.000	0.000	0.000	1.035	Shortfall of Sites	0.176	Low Residential	RS-1	Very Low Residential	0	0	66.287	1.035		Residential - Single Family Residence - Pool, 1	177B093 205	1 per lot	Canoga Park - Winnetka - Woodland Hills - West Hills	No	ABMI	AHO , CPK CPU, ADU
Los Angeles	6226 PLATT AVE	91367	2035007008	0.000	0.000	0.000	1.035	Shortfall of Sites	0.176	Low Residential	RS-1	Very Low Residential	0	0	66.287	1.035		Residential - Single Family Residence, 1	177B093 220	1 per lot	Canoga Park - Winnetka - Woodland Hills - West Hills	No	ABMI	AHO , CPK CPU, ADU
Los Angeles	6212 PLATT AVE	91367	2035007010	0.000	0.000	0.000	1.035	Shortfall of Sites	0.176	Low Residential	RS-1	Very Low Residential	0	0	66.287	1.035		Residential - Single Family Residence, 1	177B093 258	1 per lot	Canoga Park - Winnetka - Woodland Hills - West Hills	No	ABMI	AHO , CPK CPU, ADU
Los Angeles	6178 PLATT AVE	91367	2035007013	0.000	0.000	0.000	1.035	Shortfall of Sites	0.176	Low Residential	RS-1	Very Low Residential	0	0	66.287	1.035		Residential - Single Family Residence - Pool, 1	177B093 317	1 per lot	Canoga Park - Winnetka - Woodland Hills - West Hills	No	ABMI	AHO , CPK CPU, ADU
Los Angeles	6238 PLATT AVE	91367	2035007006	0.000	0.000	0.000	1.035	Shortfall of Sites	0.176	Low Residential	RS-1	Very Low Residential	0	0	66.287	1.035		Residential - Single Family Residence, 1	177B093 180	1 per lot	Canoga Park - Winnetka - Woodland Hills - West Hills	No	ABMI	AHO , CPK CPU, ADU
Los Angeles	6218 PLATT AVE	91367	2035007009	0.000	0.000	0.000	1.035	Shortfall of Sites	0.176	Low Residential	RS-1	Very Low Residential	0	0	66.287	1.035		Residential - Single Family Residence, 1	177B093 235	1 per lot	Canoga Park - Winnetka - Woodland Hills - West Hills	No	ABMI	AHO , CPK CPU, ADU
Los Angeles	7274 ANDASOL AVE	91406	2228014017	0.000	0.000	0.000	1.035	Shortfall of Sites	0.192	Low Residential	R1-1	Low Residential	0	0	66.287	1.035		Residential - Single Family Residence - Pool, 1	186B133 946	1 per lot	Reseda - West Van Nuys	No	ABMI	AHO , RES CPU
Los Angeles	22544 VANOWEN ST	91307	2038027007	0.000	0.000	0.000	1.035	Shortfall of Sites	0.176	Low Residential	RS-1	Very Low Residential	0	0	66.287	1.035		Residential - Single Family Residence, 1	180B097 27	1 per lot	Canoga Park - Winnetka - Woodland Hills - West Hills	No	ABMI	AHO , CPK CPU, ADU
Los Angeles	6429 PENFIELD AVE	91367	2134038017	0.000	0.000	0.000	1.035	Shortfall of Sites	0.192	Low Residential	R1-1-RIO	Low Residential	[HB1-G1-5] [CX2-FA] [CPIO]	0	66.287	1.035		Residential - Single Family Residence, 1	180B113 751	1 per lot	Canoga Park - Winnetka - Woodland Hills - West Hills	No	ABMI	AHO , CPK CPU
Los Angeles	23745 KITTRIDGE ST	91307	2034011026	0.000	0.000	0.000	1.035	Shortfall of Sites	0.176	Low Residential	RS-1	Very Low Residential	0	0	66.287	1.035		Residential - Single Family Residence, 1	180B089 368	1 per lot	Canoga Park - Winnetka - Woodland Hills - West Hills	No	ABMI	AHO , CPK CPU, ADU
Los Angeles	20847 STEPHANIE DR	91306	2148007016	0.000	0.000	0.000	1.034	Shortfall of Sites	0.192	Low Residential	RS-1-RIO	Low Residential	0	0	66.287	1.034		Residential - Single Family Residence - Pool, 1	180B109 230	1 per lot	Canoga Park - Winnetka - Woodland Hills - West Hills	No	ABMI	AHO , CPK CPU
Los Angeles	6123 LOCKHURST DR	91367	2045008004	0.000	0.000	0.000	1.034	Shortfall of Sites	0.176	Low Residential	RS-1	Very Low Residential	0	0	66.287	1.034		Residential - Single Family Residence - Pool, 1	177B089 417	1 per lot	Canoga Park - Winnetka - Woodland Hills - West Hills	No	ABMI	AHO , CPK CPU, ADU
Los Angeles	23038 LANARK ST	91304	2014037014	0.000	0.000	0.000	1.034	Shortfall of Sites	0.176	Low Residential	RS-1	Very Low Residential	0	0	66.287	1.034		Residential - Single Family Residence, 1	189B097 273	1 per lot	Canoga Park - Winnetka - Woodland Hills - West Hills	No	ABMI	AHO , CPK CPU, ADU
Los Angeles	8247 FALLBROOK AVE	91304	2014002004	0.000	0.000	0.000	1.034	Shortfall of Sites	0.192	Low Residential	RS-1	Very Low Residential	0	0	66.287	1.034		Residential - Single Family Residence, 1	192B097 471	1 per lot	Canoga Park - Winnetka - Woodland Hills - West Hills	No	ABMI	AHO , CPK CPU
Los Angeles	6412 VALLEY CIRCLE BLVD	91307	2033001018	0.000	0.000	0.000	1.034	Shortfall of Sites	0.176	Low Residential	RS-1	Very Low Residential	[DM2-G1-5] [CX2-FA] [CPIO-O]	0	66.287	1.034		Residential - Single Family Residence, 1	180B089 956	1 per lot	Canoga Park - Winnetka - Woodland Hills - West Hills	No	ABMI	AHO , CPK CPU, ADU
Los Angeles	23437 VANOWEN ST	91307	2028017024	0.000	0.000	0.000	1.034	Shortfall of Sites	0.176	Low Residential	RS-1	Very Low Residential	0	0	66.287	1.034		Residential - Single Family Residence, 1	180B093 38	1 per lot	Canoga Park - Winnetka - Woodland Hills - West Hills	No	ABMI	AHO , CPK CPU, ADU
Los Angeles	23429 VANOWEN ST	91307	2028017025	0.000	0.000	0.000	1.034	Shortfall of Sites	0.176	Low Residential	RS-1	Very Low Residential	0	0	66.287	1.034		Residential - Single Family Residence, 1	180B093 33	1 per lot	Canoga Park - Winnetka - Woodland Hills - West Hills	No	ABMI	AHO , CPK CPU, ADU
Los Angeles	6930 VALMONT ST	91042	2568003014	0.000	0.000	0.000	1.034	Shortfall of Sites	0.502	Low Medium I Residential	RD3-1	0	0	0	22.126	1.034		Residential - Five or More Units or Apartments (Any Combination) · 4 Stories or Less, 7	202-5A201 13		Sunland - Tujunga - Lake View Terrace - Shadow Hills - East La Tuna Canyon	Yes	ABMI	DB50
Los Angeles	6820 VALMONT ST	91042	2568001012	0.000	0.000	0.000	1.034	Shortfall of Sites	0.498	Low Medium I Residential	RD3-1	0	0	0	22.274	1.034		Residential - Five or More Units or Apartments (Any Combination) · 4 Stories or Less, 7	202-5A201 36		Sunland - Tujunga - Lake View Terrace - Shadow Hills - East La Tuna Canyon	Yes	ABMI	DB50
Los Angeles	25026 FRAMPTON AVE	90710	7413001006	0.000	0.000	0.000	1.034	Shortfall of Sites	0.230	Low Medium II Residential	[Q]RD1.5-1XL	0	0	0	48.346	1.034		Residential - Five or More Units or Apartments (Any Combination) · 4 Stories or Less, 7	036B197 133		Wilmington - Harbor City	Yes	ABMI	DB50
Los Angeles	1636 W 219TH ST	90501	7346010006	0.000	0.000	0.000	1.034	Shortfall of Sites	0.248	Low Medium II Residential	RD1.5-1	0	0	0	44.765	1.034		Residential - Five or More Units or Apartments (Any Combination) · 4 Stories or Less, 7	048B193 213		Harbor Gateway	Yes	ABMI	DB50
Los Angeles	11966 RUNNYMEDE ST	91605	2317014010	0.000	0.000	0.000	1.034	Shortfall of Sites	0.310	Low Medium II Residential	RD2-1	0	0	0	35.817	1.034		Residential - Five or More Units or Apartments (Any Combination) · 4 Stories or Less, 7	186B165 483		Sun Valley - La Tuna Canyon	Yes	ABMI	DB50
Los Angeles	13504 VICTORY BLVD	91401	2330009029	0.000	0.000	0.000	1.034	Shortfall of Sites	0.192	Medium Residential	[Q]R3-1	0	0	0	57.896	1.034		Residential - Five or More Units or Apartments (Any Combination) · 4 Stories or Less, 7	180B157 968		Van Nuys - North Sherman Oaks	Yes	ABMI	DB50
Los Angeles	7651 ALDEA AVE	91406	2203001002	0.000	0.000	0.000	1.034	Shortfall of Sites	0.176	Low Residential	R1-1	Low Residential	0	0	66.287	1.034		Residential - Single Family Residence - Pool, 1	186B133 68	1 per lot	Reseda - West Van Nuys	No	ABMI	AHO , RES CPU, ADU
Los Angeles	2675 W OLYMPIC BLVD	90006	5076001014	0.000	0.000	0.000	1.034	Shortfall of Sites	0.204	General Commercial	C2-1	0	0	0	9.746	1.034		Commercial - Professional Building - One Story, 0	129B197 214		Wilshire	No	ABMI	ARO
Los Angeles	22552 HAYNES ST	91307	2038039015	0.000	0.000	0.000	1.034	Shortfall of Sites	0.176	Low Residential	RS-1	Very Low Residential	0	0	66.287	1.034		Residential - Single Family Residence, 1	180B097 354	1 per lot	Canoga Park - Winnetka - Woodland Hills - West Hills	No	ABMI	AHO , CPK CPU, ADU
Los Angeles	22546 HAYNES ST	91307	2038039016	0.000	0.000	0.000	1.034	Shortfall of Sites	0.176	Low Residential	RS-1	Very Low Residential	0	0	66.287	1.034		Residential - Single Family Residence, 1	180B097 355	1 per lot	Canoga Park - Winnetka - Woodland Hills - West Hills	No	ABMI	AHO , CPK CPU, ADU
Los Angeles	16700 ADDISON ST	91436	2259006006	0.000	0.000	0.000	1.034	Shortfall of Sites	0.192	Low II Residential	R1-1	Low Residential	0	0	66.287	1.034		Residential - Single Family Residence - Pool, 1	171B137 180	1 per lot	Encino - Tarzana	No	ABMI	AHO , ENC CPU, ADU
Los Angeles	1336 W 8TH ST	90732	7459020016	0.000	0.000	0.000	1.034	Shortfall of Sites	0.154	Low Medium II Residential	RD1.5-1XL	0	0	0	50.474	1.034		Residential - Five or More Units or Apartments (Any Combination) · 4 Stories or Less, 5	015B193 457		San Pedro	No	ABMI	DB50
Los Angeles	6574 NEDDY AVE	91307	2034016035	0.000	0.000	0.000	1.033	Shortfall of Sites	0.175	Low Residential	RS-1	Very Low Residential	[DM1-SH1-5] [IX3-FA] [CPIO]	0	66.287	1.033		Residential - Single Family Residence, 1	180B089 429	1 per lot	Canoga Park - Winnetka - Woodland Hills - West Hills	No	ABMI	AHO , CPK CPU, ADU
Los Angeles	22600 MARLIN PL	91307	2024027001	0.000	0.000	0.000	1.033	Shortfall of Sites	0.175	Low Residential	RS-1	Very Low Residential	0	0	66.287	1.033		Residential - Single Family Residence, 1	183B097 541	1 per lot	Canoga Park - Winnetka - Woodland Hills - West Hills	No	ABMI	AHO , CPK CPU, ADU
Los Angeles	741 S ALVARADO ST	90057	5141018014	0.000	0.000	0.000	1.033	Shortfall of Sites	0.173	Highway Oriented Commercial	C2-1	0	0	0	7.456	1.033		Commercial - Store Combination - Store and Office Combination - One Story, 0	132A203 180		Westlake	No	ABMI	ARO
Los Angeles	5219 CRANER AVE	91601	2416004023	0.000	0.000	0.000	1.033	Shortfall of Sites	0.161	Commercial Manufacturing	CM-1VL	0	0	0	8.039	1.033		Industrial - Light Manufacturing - One Story, 0	171B173 485		North Hollywood - Valley Village	No	ABMI	ARO
Los Angeles	5219 CRANER AVE	91601	2416004023	0.000	0.000	0.000	1.033	Shortfall of Sites	0.166	Commercial Manufacturing	CM-1VL	0	0	0	7.761	1.033		Industrial - Light Manufacturing - One Story, 0	171B173 498		North Hollywood - Valley Village	No	ABMI	ARO
Los Angeles	5219 CRANER AVE	91601	2416004023	0.000	0.000	0.000	1.033	Shortfall of Sites	0.165	Commercial Manufacturing	CM-1VL	0	0	0	7.826	1.033		Industrial - Light Manufacturing - One Story, 0	171B173 519		North Hollywood - Valley Village	No	ABMI	ARO
Los Angeles	18135 STRATHERN ST	91335	2102010007	0.000	0.000	0.000	1.033	Shortfall of Sites	0.192	Low Residential	R1-1	Low Residential	0	0	66.287	1.033		Residential - Single Family Residence - Pool, 1	189B125 331	1 per lot	Reseda - West Van Nuys	No	ABMI	AHO , RES CPU
Los Angeles	7036 SEDAN AVE	91307	2026028035	0.000	0.000	0.000	1.033	Shortfall of Sites	0.175	Low Residential	RS-1	Very Low Residential	0	0	66.287	1.033		Residential - Single Family Residence, 1	183B097 255	1 per lot	Canoga Park - Winnetka - Woodland Hills - West Hills	No	ABMI	AHO , CPK CPU, ADU
Los Angeles	6415 CORBIN AVE	91367	2134029022	0.000	0.000	0.000	1.033	Shortfall of Sites	0.192	Low Residential	RS-1-RIO	Very Low Residential	[MM1-CDF1-5] [IX4-FA] [CPIO]	0	66.287	1.033		Residential - Single Family Residence - Pool, 1	180B117 831	1 per lot	Canoga Park - Winnetka - Woodland Hills - West Hills	No	ABMI	AHO , CPK CPU
Los Angeles	4833 RUBIO AVE	91436	2259012005	0.000	0.000	0.000	1.033	Shortfall of Sites	0.175	Low II Residential	R1-1	Low Residential	0	0	66.287	1.033		Residential - Single Family Residence, 1	168B137 274	1 per lot	Encino - Tarzana	No	ABMI	AHO , ENC CPU, ADU
Los Angeles	23371 SCHOOLCRAFT ST	91307	2028014006	0.000	0.000	0.000	1.033	Shortfall of Sites	0.175	Low Residential	RS-1	Very Low Residential	[HB3-G1-5] [CX2-FA] [CPIO]	0	66.287	1.033		Residential - Single Family Residence, 1	183B093 435	1 per lot	Canoga Park - Winnetka - Woodland Hills - West Hills	No	ABMI	AHO , CPK CPU, ADU
Los Angeles	7103 SALE AVENUE	91307	2024040032	0.000	0.000	0.000	1.033	Shortfall of Sites	0.122	Low Residential	R1-1	Low Residential	0	0	66.287	1.033		Residential - Single Family Residence, 0	183B097 866	1 per lot	Canoga Park - Winnetka - Woodland Hills - West Hills	No	ABMI	AHO , CPK CPU
Los Angeles	4962 ALONZO AVE	91316	2182003022	0.000	0.000	0.000	1.033	Shortfall of Sites	0.175	Low I Residential	RE9-1	Low Residential	0	0	66.287	1.033		Residential - Single Family Residence, 1	168B129 37	1 per lot	Encino - Tarzana	No	ABMI	AHO , ENC CPU, ADU
Los Angeles	6558 VALLEY CIRCLE BLVD	91307	2034018026	0.000	0.000	0.000	1.033	Shortfall of Sites	0.175	Low Residential	RS-1	Very Low Residential	0	0	66.287	1.033		Residential - Single Family Residence - Pool, 1	180B089 462	1 per lot	Canoga Park - Winnetka - Woodland Hills - West Hills	No	ABMI	AHO , CPK CPU, ADU

Jurisdiction Name	Site Address/Intersection	5 Digit ZIP Code	Assessor Parcel Number	Very Low-Income	Low-Income	Moderate-Income	Above Moderate-Income	Type of Shortfall	Parcel Size (Acres)	Current General Plan Designation	Current Zoning	Proposed General Plan (GP) Designation	Proposed Zoning	Minimum Density Allowed	Maximum Density Allowed	Total Capacity	Vacant/ Nonvacant	Description of Existing Uses	PIN	Base Density Per Acre	Community Plan Area	Rent Stabalization Ordinance	Income Category	Applicable Rezoning Program (Program informing values in Column Q listed first)
Los Angeles	20130 GILMORE ST	91306	2134022011	0.000	0.000	0.000	1.033	Shortfall of Sites	0.192	Low Residential	RS-1-RIO	Low Residential	0	0	66.287	1.033		Residential - Single Family Residence, 1	180B113 516	1 per lot	Canoga Park - Winnetka - Woodland Hills - West Hills	No	ABMI	AHO , CPK CPU
Los Angeles	6616 VALLEY CIRCLE BLVD	91307	2034005023	0.000	0.000	0.000	1.033	Shortfall of Sites	0.175	Low Residential	RS-1	Very Low Residential	0	0	66.287	1.033		Residential - Single Family Residence - Pool, 1	180B089 349	1 per lot	Canoga Park - Winnetka - Woodland Hills - West Hills	No	ABMI	AHO , CPK CPU, ADU
Los Angeles	22726 MARLIN PL	91307	2024027020	0.000	0.000	0.000	1.032	Shortfall of Sites	0.175	Low Residential	RS-1	Very Low Residential	[MN1-SH2-5] [CX1-FA] [CPIO-O-CDO]	0	66.287	1.032		Residential - Single Family Residence - Pool, 1	183B097 527	1 per lot	Canoga Park - Winnetka - Woodland Hills - West Hills	No	ABMI	AHO , CPK CPU, ADU
Los Angeles	8136 LASAINE AVE	91325	2201016021	0.000	0.000	0.000	1.032	Shortfall of Sites	0.175	Low Residential	R1-1	Low Residential	0	0	66.287	1.032		Residential - Single Family Residence, 1	189B133 48	1 per lot	Reseda - West Van Nuys	No	ABMI	AHO , RES CPU, ADU
Los Angeles	6540 NEDDY AVE	91307	2034016029	0.000	0.000	0.000	1.032	Shortfall of Sites	0.175	Low Residential	RS-1	Very Low Residential	0	0	66.287	1.032		Residential - Single Family Residence, 1	180B089 539	1 per lot	Canoga Park - Winnetka - Woodland Hills - West Hills	No	ABMI	AHO , CPK CPU, ADU
Los Angeles	0	0	5594006036	0.516	0.516	0.000	0.000	Shortfall of Sites	0.224	Limited Industrial	[T][Q]M1-1VL-RIO	0	0	20	102.494	1.032		Institutional - Church - One Story, 0	159B205 472		Northeast Los Angeles	No	LI	FBO
Los Angeles	0	0	5594006037	0.516	0.516	0.000	0.000	Shortfall of Sites	0.224	Limited Industrial	[T][Q]M1-1VL-RIO	0	0	20	102.494	1.032		Institutional - Church - One Story, 0	159B205 493		Northeast Los Angeles	No	LI	FBO
Los Angeles	5456 FORBES AVE	91436	2251009025	0.000	0.000	0.000	1.032	Shortfall of Sites	0.175	Low II Residential	R1-1-RIO	Low Residential	0	0	66.287	1.032		Residential - Single Family Residence, 1	174B133 744	1 per lot	Encino - Tarzana	No	ABMI	AHO , ENC CPU, ADU
Los Angeles	23034 ENADIA WAY	91307	2026028015	0.000	0.000	0.000	1.032	Shortfall of Sites	0.175	Low Residential	RS-1	Very Low Residential	[MB3-CDF1-5] [IX4-FA] [CPIO]	0	66.287	1.032		Residential - Single Family Residence, 1	183B097 206	1 per lot	Canoga Park - Winnetka - Woodland Hills - West Hills	No	ABMI	AHO , CPK CPU, ADU
Los Angeles	435 S LA CIENEGA BLVD	90048	4334019063	0.000	0.000	0.000	1.032	Shortfall of Sites	0.019	General Commercial	[Q]C2-1L-O	0	0	0	0.000	1.032		Commercial - Store Combination - Store and Office Combination - One Story, 0	138B173 1200		Wilshire	No	ABMI	ARO
Los Angeles	435 S LA CIENEGA BLVD	90048	4334019063	0.000	0.000	0.000	1.032	Shortfall of Sites	0.116	General Commercial	[Q]C2-1L-O	0	0	0	13.090	1.032		Commercial - Store Combination - Store and Office Combination - One Story, 0	138B173 1180		Wilshire	No	ABMI	ARO
Los Angeles	435 S LA CIENEGA BLVD	90048	4334019063	0.000	0.000	0.000	1.032	Shortfall of Sites	0.138	General Commercial	[Q]C2-1L-O	0	0	0	11.011	1.032		Commercial - Store Combination - Store and Office Combination - One Story, 0	138B173 1203		Wilshire	No	ABMI	ARO
Los Angeles	6212 TONY AVE	91367	2033027027	0.000	0.000	0.000	1.032	Shortfall of Sites	0.175	Low Residential	RS-1	Very Low Residential	0	0	66.287	1.032		Residential - Single Family Residence - Pool, 1	177B089 197	1 per lot	Canoga Park - Winnetka - Woodland Hills - West Hills	No	ABMI	AHO , CPK CPU, ADU
Los Angeles	8919 S SEPULVEDA BLVD	90045	4122036029	0.000	0.000	0.000	1.032	Shortfall of Sites	0.201	Community Commercial	[Q]C2-2D-CDO	0	0	0	5.350	1.032		Commercial - Store Combination - Store and Office Combination - One Story, 0	096B165 1057		Westchester - Playa del Rey	No	ABMI	ARO
Los Angeles	20257 VANOWEN ST	91306	2135037014	0.000	0.000	0.000	1.032	Shortfall of Sites	0.192	Low Residential	RS-1-RIO	Low Residential	[HM1-CHC1-5] [CX2-FA] [CPIO]	0	66.287	1.032		Residential - Single Family Residence, 1	183B113 905	1 per lot	Canoga Park - Winnetka - Woodland Hills - West Hills	No	ABMI	AHO , CPK CPU
Los Angeles	7306 SALE AVE	91307	2022014004	0.000	0.000	0.000	1.032	Shortfall of Sites	0.192	Low Residential	RS-1	Very Low Residential	0	0	66.287	1.032		Residential - Single Family Residence, 1	186B097 847	1 per lot	Canoga Park - Winnetka - Woodland Hills - West Hills	No	ABMI	AHO , CPK CPU
Los Angeles	19819 ENADIA WAY	91306	2135015015	0.000	0.000	0.000	1.032	Shortfall of Sites	0.192	Low Residential	R1-1-RIO	Low Residential	0	0	66.287	1.032		Residential - Single Family Residence - Pool, 1	183B113 121	1 per lot	Canoga Park - Winnetka - Woodland Hills - West Hills	No	ABMI	AHO , CPK CPU
Los Angeles	5177 ALHAMA DR	91364	2167005001	0.000	0.000	0.000	1.032	Shortfall of Sites	0.175	Low Residential	R1-1	Low Residential	0	0	66.287	1.032		Residential - Single Family Residence, 1	171B105 767	1 per lot	Canoga Park - Winnetka - Woodland Hills - West Hills	No	ABMI	AHO , CPK CPU, ADU
Los Angeles	6644 SALE AVE	91307	2038032008	0.000	0.000	0.000	1.032	Shortfall of Sites	0.175	Low Residential	RS-1	Very Low Residential	0	0	66.287	1.032		Residential - Single Family Residence - Pool, 1	180B097 190	1 per lot	Canoga Park - Winnetka - Woodland Hills - West Hills	No	ABMI	AHO , CPK CPU, ADU
Los Angeles	6965 MINSTREL AVE	91307	2026024024	0.000	0.000	0.000	1.032	Shortfall of Sites	0.175	Low Residential	RS-1	Very Low Residential	0	0	66.287	1.032		Residential - Single Family Residence, 1	183B097 600	1 per lot	Canoga Park - Winnetka - Woodland Hills - West Hills	No	ABMI	AHO , CPK CPU, ADU
Los Angeles	5952 W 85TH PL	90045	4107022028	0.000	0.000	0.000	1.032	Shortfall of Sites	0.010	Low Medium II Residential	R2-1	0	0	0	113.635	1.032		Residential - Double, Duplex, or Two Units - 4 Stories or Less, 0	096B169 532	29	Westchester - Playa del Rey	Yes	ABMI	OPP RC , WPDR CPU, AHO
Los Angeles	4357 CAMERO AVE	90027	5542004025	0.000	0.000	0.000	1.031	Shortfall of Sites	0.012	Low Medium I Residential	R2-1XL	0	0	0	99.000	1.031		Residential - Double, Duplex, or Two Units - 4 Stories or Less, 0	148-5A201 137		Hollywood	Yes	ABMI	TOC EXP
Los Angeles	24118 LEMAY ST	91307	2034019061	0.000	0.000	0.000	1.031	Shortfall of Sites	0.175	Low Residential	RS-1	Very Low Residential	0	0	66.287	1.031		Residential - Single Family Residence, 1	180B089 415	1 per lot	Canoga Park - Winnetka - Woodland Hills - West Hills	No	ABMI	AHO , CPK CPU, ADU
Los Angeles	22940 SCHOOLCRAFT ST	91307	2026012010	0.000	0.000	0.000	1.031	Shortfall of Sites	0.175	Low Residential	RS-1	Very Low Residential	0	0	66.287	1.031		Residential - Single Family Residence, 1	183B097 519	1 per lot	Canoga Park - Winnetka - Woodland Hills - West Hills	No	ABMI	AHO , CPK CPU, ADU
Los Angeles	22134 BURTON ST	91304	2012003004	0.000	0.000	0.000	1.031	Shortfall of Sites	0.192	Low Residential	RS-1	Very Low Residential	0	0	66.287	1.031		Residential - Single Family Residence, 1	192B101 721	1 per lot	Canoga Park - Winnetka - Woodland Hills - West Hills	No	ABMI	AHO , CPK CPU
Los Angeles	8221 ENCINO AVE	91325	2201008016	0.000	0.000	0.000	1.031	Shortfall of Sites	0.175	Low Residential	R1-1	Low Residential	0	0	66.287	1.031		Residential - Single Family Residence, 1	192B129 485	1 per lot	Reseda - West Van Nuys	No	ABMI	AHO , RES CPU, ADU
Los Angeles	7721 CALLE MARIA	91306	2106012104	0.000	0.000	0.000	1.031	Shortfall of Sites	0.192	Low Residential	R1-1	Low Residential	0	0	66.287	1.031		Residential - Single Family Residence, 1	189B117 1027	1 per lot	Canoga Park - Winnetka - Woodland Hills - West Hills	No	ABMI	AHO , CPK CPU
Los Angeles	0	0	4251016900	0.000	0.000	0.000	1.031	Shortfall of Sites	0.009	Low Residential	R1-1	0	0	0	113.635	1.031		Miscellaneous - Government Owned Property, 0	120B157 739		Palms - Mar Vista - Del Rey	No	ABMI	OPP RC
Los Angeles	1925 ARAPAHOE ST	90007	5056027033	0.000	0.000	0.000	1.031	Shortfall of Sites	0.184	Community Commercial	C2-1-CPIO	0	0	0	7.010	1.031		Industrial - Warehousing, Distribution, Storage - Warehousing, Distribution, Under 10,000 SF - One Story, 0	126A201 201		South Los Angeles	No	ABMI	ARO
Los Angeles	7612 PONCE AVE	91304	2013008038	0.000	0.000	0.000	1.031	Shortfall of Sites	0.192	Low Residential	RS-1	Very Low Residential	0	0	66.287	1.031		Residential - Single Family Residence - Pool, 1	186B097 211	1 per lot	Canoga Park - Winnetka - Woodland Hills - West Hills	No	ABMI	AHO , CPK CPU
Los Angeles	7712 FARRALONE AVE	91304	2012021029	0.000	0.000	0.000	1.031	Shortfall of Sites	0.191	Low Residential	RS-1	Very Low Residential	[HB3-G1-5] [CX2-FA] [CPIO]	0	66.287	1.031		Residential - Single Family Residence - Pool, 1	189B101 797	1 per lot	Canoga Park - Winnetka - Woodland Hills - West Hills	No	ABMI	AHO , CPK CPU
Los Angeles	22526 VANOWEN ST	91307	2038027010	0.000	0.000	0.000	1.031	Shortfall of Sites	0.175	Low Residential	RS-1	Very Low Residential	0	0	66.287	1.031		Residential - Single Family Residence, 1	180B097 30	1 per lot	Canoga Park - Winnetka - Woodland Hills - West Hills	No	ABMI	AHO , CPK CPU, ADU
Los Angeles	6512 NEDDY AVE	91307	2034016024	0.000	0.000	0.000	1.031	Shortfall of Sites	0.175	Low Residential	RS-1	Very Low Residential	0	0	66.287	1.031		Residential - Single Family Residence, 1	180B089 658	1 per lot	Canoga Park - Winnetka - Woodland Hills - West Hills	No	ABMI	AHO , CPK CPU, ADU
Los Angeles	6940 SUNNYBRAE AVE	91306	2137005002	0.000	0.000	0.000	1.031	Shortfall of Sites	0.191	Low Residential	RS-1-RIO	Low Residential	0	0	66.287	1.031		Residential - Single Family Residence, 1	183B109 603	1 per lot	Canoga Park - Winnetka - Woodland Hills - West Hills	No	ABMI	AHO , CPK CPU
Los Angeles	6531 VICKY AVE	91307	2038024016	0.000	0.000	0.000	1.030	Shortfall of Sites	0.175	Low Residential	RS-1	Very Low Residential	0	0	66.287	1.030		Residential - Single Family Residence - Pool, 1	180B097 384	1 per lot	Canoga Park - Winnetka - Woodland Hills - West Hills	No	ABMI	AHO , CPK CPU, ADU
Los Angeles	10835 SANTA MONICA BLVD	90025	4325022022	0.000	0.000	0.000	1.030	Shortfall of Sites	0.091	General Commercial	[Q]C2-1VL-O	0	0	0	16.650	1.030		Commercial - Office Building - Two Stories, 0	129B153 456		Westwood	No	ABMI	ARO
Los Angeles	10835 SANTA MONICA BLVD	90025	4325022022	0.000	0.000	0.000	1.030	Shortfall of Sites	0.079	General Commercial	[Q]C2-1VL-O	0	0	0	19.205	1.030		Commercial - Office Building - Two Stories, 0	129B153 462		Westwood	No	ABMI	ARO
Los Angeles	10835 SANTA MONICA BLVD	90025	4325022022	0.000	0.000	0.000	1.030	Shortfall of Sites	0.079	General Commercial	[Q]C2-1VL-O	0	0	0	19.209	1.030		Commercial - Office Building - Two Stories, 0	129B153 468		Westwood	No	ABMI	ARO
Los Angeles	163 S AVENUE 24	90031	5204002038	0.000	0.000	0.000	1.030	Shortfall of Sites	0.259	General Commercial	[Q]C2-1XL-CDO	0	0	0	4.978	1.030		Commercial - Store Combination - Store and Office Combination - One Story, 0	138A221 48		Northeast Los Angeles	No	ABMI	ARO
Los Angeles	6580 PONCE AVE	91307	2038024008	0.000	0.000	0.000	1.030	Shortfall of Sites	0.175	Low Residential	RS-1	Very Low Residential	0	0	66.287	1.030		Residential - Single Family Residence - Pool, 1	180B097 278	1 per lot	Canoga Park - Winnetka - Woodland Hills - West Hills	No	ABMI	AHO , CPK CPU, ADU
Los Angeles	7857 FARRALONE AVE	91304	2012016030	0.000	0.000	0.000	1.030	Shortfall of Sites	0.191	Low Residential	RS-1	Very Low Residential	0	0	66.287	1.030		Residential - Single Family Residence, 1	189B101 510	1 per lot	Canoga Park - Winnetka - Woodland Hills - West Hills	No	ABMI	AHO , CPK CPU
Los Angeles	6518 NEDDY AVE	91307	2034016025	0.000	0.000	0.000	1.030	Shortfall of Sites	0.175	Low Residential	RS-1	Very Low Residential	0	0	66.287	1.030		Residential - Single Family Residence, 1	180B089 634	1 per lot	Canoga Park - Winnetka - Woodland Hills - West Hills	No	ABMI	AHO , CPK CPU, ADU
Los Angeles	22733 COVELLO ST	91307	2022008013	0.000	0.000	0.000	1.030	Shortfall of Sites	0.191	Low Residential	RS-1	Very Low Residential	0	0	66.287	1.030		Residential - Single Family Residence - Pool, 1	186B097 315	1 per lot	Canoga Park - Winnetka - Woodland Hills - West Hills	No	ABMI	AHO , CPK CPU
Los Angeles	23651 COLLINS ST	91367	2041023030	0.000	0.000	0.000	1.030	Shortfall of Sites	0.175	Low Residential	RS-1	Very Low Residential	0	0	66.287	1.030		Residential - Single Family Residence - Pool, 1	174B093 233	1 per lot	Canoga Park - Winnetka - Woodland Hills - West Hills	No	ABMI	AHO , CPK CPU, ADU
Los Angeles	22226 BURTON ST	91304	2012007004	0.000	0.000	0.000	1.030	Shortfall of Sites	0.191	Low Residential	RS-1	Very Low Residential	0	0	66.287	1.030		Residential - Single Family Residence, 1	192B101 729	1 per lot	Canoga Park - Winnetka - Woodland Hills - West Hills	No	ABMI	AHO , CPK CPU
Los Angeles	6731 FRANRIVERS AVE	91307	2034005002	0.000	0.000	0.000	1.030	Shortfall of Sites	0.175	Low Residential	RS-1	Very Low Residential	[MB3-CDF1-5] [IX4-FA] [CPIO]	0	66.287	1.030		Residential - Single Family Residence - Pool, 1	183B089 769	1 per lot	Canoga Park - Winnetka - Woodland Hills - West Hills	No	ABMI	AHO , CPK CPU, ADU
Los Angeles	7851 FARRALONE AVE	91304	2012016029	0.000	0.000	0.000	1.030	Shortfall of Sites	0.191	Low Residential	RS-1	Very Low Residential	[MB4-SH1-5] [IX1-FA] [CPIO]	0	66.287	1.030		Residential - Single Family Residence - Pool, 1	189B101 527	1 per lot	Canoga Park - Winnetka - Woodland Hills - West Hills	No	ABMI	AHO , CPK CPU
Los Angeles	23309 HARTLAND ST	91307	2028016029	0.000	0.000	0.000	1.030	Shortfall of Sites	0.175	Low Residential	RS-1	Very Low Residential	0	0	66.287	1.030		Residential - Single Family Residence, 1	183B093 585	1 per lot	Canoga Park - Winnetka - Woodland Hills - West Hills	No	ABMI	AHO , CPK CPU, ADU
Los Angeles	23726 WELBY WAY	91307	2034010014	0.000	0.000	0.000	1.030	Shortfall of Sites	0.175	Low Residential	RS-1	Very Low Residential	0	0	66.287	1.030		Residential - Single Family Residence, 1	180B093 190	1 per lot	Canoga Park - Winnetka - Woodland Hills - West Hills	No	ABMI	AHO , CPK CPU, ADU
Los Angeles	6530 PONCE AVE	91307	2038024001	0.000	0.000	0.000	1.030	Shortfall of Sites	0.175	Low Residential	RS-1	Very Low Residential	0	0	66.287	1.030		Residential - Single Family Residence, 1	180B097 383	1 per lot	Canoga Park - Winnetka - Woodland Hills - West Hills	No	ABMI	AHO , CPK CPU, ADU

Jurisdiction Name	Site Address/Intersection	5 Digit ZIP Code	Assessor Parcel Number	Very Low-Income	Low-Income	Moderate-Income	Above Moderate-Income	Type of Shortfall	Parcel Size (Acres)	Current General Plan Designation	Current Zoning	Proposed General Plan (GP) Designation	Proposed Zoning	Minimum Density Allowed	Maximum Density Allowed	Total Capacity	Vacant/ Nonvacant	Description of Existing Uses	PIN	Base Density Per Acre	Community Plan Area	Rent Stabalization Ordinance	Income Category	Applicable Rezoning Program (Program informing values in Column Q listed first)
Los Angeles	6558 NEDDY AVE	91307	2034016032	0.000	0.000	0.000	1.029	Shortfall of Sites	0.175	Low Residential	RS-1	Very Low Residential	0	0	66.287	1.029		Residential - Single Family Residence, 1	180B089 477	1 per lot	Canoga Park - Winnetka - Woodland Hills - West Hills	No	ABMI	AHO , CPK CPU, ADU
Los Angeles	3354 CARDIFF AVE	90034	4311016031	0.000	0.000	0.000	1.029	Shortfall of Sites	0.011	Low Residential	R1V2	0	0	0	99.000	1.029		Residential - Single Family Residence, 0	123B165 1245		West Los Angeles	No	ABMI	TOC EXP
Los Angeles	23025 OSTRONIC DR	91367	2042014030	0.000	0.000	0.000	1.029	Shortfall of Sites	0.191	Low Residential	R1-1	Very Low Residential	0	0	66.287	1.029		Residential - Single Family Residence, 1	171B097 371	1 per lot	Canoga Park - Winnetka - Woodland Hills - West Hills	No	ABMI	AHO , CPK CPU
Los Angeles	2701 N BROADWAY	90031	5204015007	0.000	0.000	0.000	1.029	Shortfall of Sites	0.032	Neighborhood Commercial	[Q]C4-1XL-CDO	0	0	0	61.588	1.029		Commercial - Store Combination - Store and Office Combination - One Story, 0	138A223 57		Northeast Los Angeles	No	ABMI	ARO
Los Angeles	2701 N BROADWAY	90031	5204015007	0.000	0.000	0.000	1.029	Shortfall of Sites	0.177	Neighborhood Commercial	[Q]C4-1XL-CDO	0	0	0	11.189	1.029		Commercial - Store Combination - Store and Office Combination - One Story, 0	138A223 58		Northeast Los Angeles	No	ABMI	ARO
Los Angeles	6973 BOBBYBOYAR AVE	91307	2026019001	0.000	0.000	0.000	1.029	Shortfall of Sites	0.175	Low Residential	RS-1	Very Low Residential	0	0	66.287	1.029		Residential - Single Family Residence, 1	183B093 387	1 per lot	Canoga Park - Winnetka - Woodland Hills - West Hills	No	ABMI	AHO , CPK CPU, ADU
Los Angeles	23125 BERDON ST	91367	2042003070	0.000	0.000	0.000	1.029	Shortfall of Sites	0.191	Low Residential	RS-1	Very Low Residential	0	0	66.287	1.029		Residential - Single Family Residence, 1	174B097 637	1 per lot	Canoga Park - Winnetka - Woodland Hills - West Hills	No	ABMI	AHO , CPK CPU
Los Angeles	5359 FALLBROOK AVE	91367	2042015001	0.000	0.000	0.000	1.029	Shortfall of Sites	0.191	Low Residential	R1-1	Very Low Residential	0	0	66.287	1.029		Residential - Single Family Residence, 1	171B097 193	1 per lot	Canoga Park - Winnetka - Woodland Hills - West Hills	No	ABMI	AHO , CPK CPU
Los Angeles	9901 VENICE BLVD	90034	4313006033	0.000	0.000	0.000	1.029	Shortfall of Sites	0.086	Community Commercial	MU(EC)	0	0	0	13.633	1.029		Commercial - Store Combination - Store and Residential Combination - One Story, 0	120B165 1087		Palms - Mar Vista - Del Rey	Yes	ABMI	ARO
Los Angeles	9901 VENICE BLVD	90034	4313006033	0.000	0.000	0.000	1.029	Shortfall of Sites	0.184	Community Commercial	MU(EC)	0	0	0	6.354	1.029		Commercial - Store Combination - Store and Residential Combination - One Story, 0	120B165 1093		Palms - Mar Vista - Del Rey	Yes	ABMI	ARO
Los Angeles	18654 ARMINTA ST	91335	2103022032	0.000	0.000	0.000	1.029	Shortfall of Sites	0.191	Low Residential	RS-1	Low Residential	0	0	66.287	1.029		Residential - Single Family Residence - Pool, 1	189B121 390	1 per lot	Reseda - West Van Nuys	No	ABMI	AHO , RES CPU
Los Angeles	22438 CRISWELL ST	91307	2038033002	0.000	0.000	0.000	1.029	Shortfall of Sites	0.175	Low Residential	RS-1	Very Low Residential	0	0	66.287	1.029		Residential - Single Family Residence - Pool, 1	180B101 380	1 per lot	Canoga Park - Winnetka - Woodland Hills - West Hills	No	ABMI	AHO , CPK CPU, ADU
Los Angeles	6581 VICKY AVE	91307	2038024009	0.000	0.000	0.000	1.029	Shortfall of Sites	0.175	Low Residential	RS-1	Very Low Residential	0	0	66.287	1.029		Residential - Single Family Residence, 1	180B097 279	1 per lot	Canoga Park - Winnetka - Woodland Hills - West Hills	No	ABMI	AHO , CPK CPU, ADU
Los Angeles	22450 CRISWELL ST	91307	2038033004	0.000	0.000	0.000	1.029	Shortfall of Sites	0.175	Low Residential	RS-1	Very Low Residential	0	0	66.287	1.029		Residential - Single Family Residence, 1	180B101 377	1 per lot	Canoga Park - Winnetka - Woodland Hills - West Hills	No	ABMI	AHO , CPK CPU, ADU
Los Angeles	22456 CRISWELL ST	91307	2038033005	0.000	0.000	0.000	1.029	Shortfall of Sites	0.175	Low Residential	RS-1	Very Low Residential	[HM1-CHC1-5] [CX2-FA] [CPIO]	0	66.287	1.029		Residential - Single Family Residence, 1	180B101 376	1 per lot	Canoga Park - Winnetka - Woodland Hills - West Hills	No	ABMI	AHO , CPK CPU, ADU
Los Angeles	22500 CRISWELL ST	91307	2038033006	0.000	0.000	0.000	1.029	Shortfall of Sites	0.175	Low Residential	RS-1	Very Low Residential	[HB3-G1-5] [CX3-FA] [CPIO]	0	66.287	1.029		Residential - Single Family Residence, 1	180B101 375	1 per lot	Canoga Park - Winnetka - Woodland Hills - West Hills	No	ABMI	AHO , CPK CPU, ADU
Los Angeles	6052 LOCKHURST DR	91367	2045009016	0.000	0.000	0.000	1.029	Shortfall of Sites	0.175	Low Residential	RS-1	Very Low Residential	0	0	66.287	1.029		Residential - Single Family Residence, 1	177B089 515	1 per lot	Canoga Park - Winnetka - Woodland Hills - West Hills	No	ABMI	AHO , CPK CPU, ADU
Los Angeles	20363 HARTLAND ST	91306	2136010021	0.000	0.000	0.000	1.029	Shortfall of Sites	0.191	Low Residential	RS-1-RIO	Low Residential	0	0	66.287	1.029		Residential - Single Family Residence, 1	183B113 770	1 per lot	Canoga Park - Winnetka - Woodland Hills - West Hills	No	ABMI	AHO , CPK CPU
Los Angeles	22512 CRISWELL ST	91307	2038033008	0.000	0.000	0.000	1.029	Shortfall of Sites	0.175	Low Residential	RS-1	Very Low Residential	0	0	66.287	1.029		Residential - Single Family Residence, 1	180B101 373	1 per lot	Canoga Park - Winnetka - Woodland Hills - West Hills	No	ABMI	AHO , CPK CPU, ADU
Los Angeles	22200 STRATHERN ST	91304	2012029023	0.000	0.000	0.000	1.029	Shortfall of Sites	0.191	Low Residential	RS-1	Very Low Residential	0	0	66.287	1.029		Residential - Single Family Residence, 1	189B101 281	1 per lot	Canoga Park - Winnetka - Woodland Hills - West Hills	No	ABMI	AHO , CPK CPU
Los Angeles	22532 CRISWELL ST	91307	2038033011	0.000	0.000	0.000	1.029	Shortfall of Sites	0.175	Low Residential	RS-1	Very Low Residential	0	0	66.287	1.029		Residential - Single Family Residence, 1	180B097 291	1 per lot	Canoga Park - Winnetka - Woodland Hills - West Hills	No	ABMI	AHO , CPK CPU, ADU
Los Angeles	22538 CRISWELL ST	91307	2038033012	0.000	0.000	0.000	1.029	Shortfall of Sites	0.175	Low Residential	RS-1	Very Low Residential	0	0	66.287	1.029		Residential - Single Family Residence - Pool, 1	180B097 290	1 per lot	Canoga Park - Winnetka - Woodland Hills - West Hills	No	ABMI	AHO , CPK CPU, ADU
Los Angeles	22136 VANOWEN ST	91303	2139007034	0.000	0.000	0.000	1.029	Shortfall of Sites	0.191	Low Residential	RS-1-RIO	Very Low Residential	[DM1-SH1-5] [IX3-FA] [CPIO]	0	66.287	1.029		Residential - Single Family Residence - Pool, 1	180B101 40	1 per lot	Canoga Park - Winnetka - Woodland Hills - West Hills	No	ABMI	AHO , CPK CPU
Los Angeles	22526 CRISWELL ST	91307	2038033010	0.000	0.000	0.000	1.029	Shortfall of Sites	0.175	Low Residential	RS-1	Very Low Residential	[DM1-AL1-5] [IX3-FA] [CPIO]	0	66.287	1.029		Residential - Single Family Residence, 1	180B097 292	1 per lot	Canoga Park - Winnetka - Woodland Hills - West Hills	No	ABMI	AHO , CPK CPU, ADU
Los Angeles	22130 VANOWEN ST	91303	2139007035	0.000	0.000	0.000	1.029	Shortfall of Sites	0.191	Low Residential	RS-1-RIO	Very Low Residential	0	0	66.287	1.029		Residential - Single Family Residence, 1	180B101 41	1 per lot	Canoga Park - Winnetka - Woodland Hills - West Hills	No	ABMI	AHO , CPK CPU
Los Angeles	6671 GROSS AVE	91307	2036025026	0.000	0.000	0.000	1.029	Shortfall of Sites	0.175	Low Residential	RS-1	Very Low Residential	0	0	66.287	1.029		Residential - Single Family Residence, 1	180B093 237	1 per lot	Canoga Park - Winnetka - Woodland Hills - West Hills	No	ABMI	AHO , CPK CPU, ADU
Los Angeles	16832 ADDISON ST	91436	2259005011	0.000	0.000	0.000	1.029	Shortfall of Sites	0.191	Low II Residential	R1-1	Low Residential	0	0	66.287	1.029		Residential - Single Family Residence, 1	171B133 660	1 per lot	Encino - Tarzana	No	ABMI	AHO , ENC CPU, ADU
Los Angeles	22124 VANOWEN ST	91303	2139007036	0.000	0.000	0.000	1.028	Shortfall of Sites	0.191	Low Residential	RS-1-RIO	Very Low Residential	0	0	66.287	1.028		Residential - Single Family Residence, 1	180B101 42	1 per lot	Canoga Park - Winnetka - Woodland Hills - West Hills	No	ABMI	AHO , CPK CPU
Los Angeles	22118 VANOWEN ST	91303	2139007037	0.000	0.000	0.000	1.028	Shortfall of Sites	0.191	Low Residential	RS-1-RIO	Very Low Residential	0	0	66.287	1.028		Residential - Single Family Residence, 1	180B101 43	1 per lot	Canoga Park - Winnetka - Woodland Hills - West Hills	No	ABMI	AHO , CPK CPU
Los Angeles	6972 MELBA AVE	91307	2026019021	0.000	0.000	0.000	1.028	Shortfall of Sites	0.175	Low Residential	RS-1	Very Low Residential	0	0	66.287	1.028		Residential - Single Family Residence - Pool, 1	183B093 386	1 per lot	Canoga Park - Winnetka - Woodland Hills - West Hills	No	ABMI	AHO , CPK CPU, ADU
Los Angeles	6564 VALLEY CIRCLE BLVD	91307	2034018027	0.000	0.000	0.000	1.028	Shortfall of Sites	0.175	Low Residential	RS-1	Very Low Residential	0	0	66.287	1.028		Residential - Single Family Residence, 1	180B089 450	1 per lot	Canoga Park - Winnetka - Woodland Hills - West Hills	No	ABMI	AHO , CPK CPU, ADU
Los Angeles	4858 COLLETT AVE	91436	2261022042	0.000	0.000	0.000	1.028	Shortfall of Sites	0.175	Low II Residential	RE9-1	Low Residential	0	0	66.287	1.028		Residential - Single Family Residence - Pool, 1	168B141 309	1 per lot	Encino - Tarzana	No	ABMI	AHO , ENC CPU, ADU
Los Angeles	6463 NEDDY AVE	91307	2033002002	0.000	0.000	0.000	1.028	Shortfall of Sites	0.175	Low Residential	RS-1	Very Low Residential	0	0	66.287	1.028		Residential - Single Family Residence - Pool, 1	180B089 765	1 per lot	Canoga Park - Winnetka - Woodland Hills - West Hills	No	ABMI	AHO , CPK CPU, ADU
Los Angeles	6457 NEDDY AVE	91307	2033002003	0.000	0.000	0.000	1.028	Shortfall of Sites	0.175	Low Residential	RS-1	Very Low Residential	[HB5-G1-5] [CX3-FA] [CPIO]	0	66.287	1.028		Residential - Single Family Residence, 1	180B089 788	1 per lot	Canoga Park - Winnetka - Woodland Hills - West Hills	No	ABMI	AHO , CPK CPU, ADU
Los Angeles	6451 NEDDY AVE	91307	2033002004	0.000	0.000	0.000	1.028	Shortfall of Sites	0.175	Low Residential	RS-1	Very Low Residential	[LM2-G1-5] [CX2-FA] [CPIO]	0	66.287	1.028		Residential - Single Family Residence, 1	180B089 812	1 per lot	Canoga Park - Winnetka - Woodland Hills - West Hills	No	ABMI	AHO , CPK CPU, ADU
Los Angeles	6445 NEDDY AVE	91307	2033002005	0.000	0.000	0.000	1.028	Shortfall of Sites	0.175	Low Residential	RS-1	Very Low Residential	0	0	66.287	1.028		Residential - Single Family Residence, 1	180B089 832	1 per lot	Canoga Park - Winnetka - Woodland Hills - West Hills	No	ABMI	AHO , CPK CPU, ADU
Los Angeles	6433 NEDDY AVE	91307	2033002007	0.000	0.000	0.000	1.028	Shortfall of Sites	0.175	Low Residential	RS-1	Very Low Residential	0	0	66.287	1.028		Residential - Single Family Residence, 1	180B089 881	1 per lot	Canoga Park - Winnetka - Woodland Hills - West Hills	No	ABMI	AHO , CPK CPU, ADU
Los Angeles	6439 NEDDY AVE	91307	2033002006	0.000	0.000	0.000	1.028	Shortfall of Sites	0.175	Low Residential	RS-1	Very Low Residential	0	0	66.287	1.028		Residential - Single Family Residence, 1	180B089 854	1 per lot	Canoga Park - Winnetka - Woodland Hills - West Hills	No	ABMI	AHO , CPK CPU, ADU
Los Angeles	22905 BURBANK BLVD	91367	2041013040	0.000	0.000	0.000	1.028	Shortfall of Sites	0.191	Low Residential	R1-1	Very Low Residential	0	0	66.287	1.028		Residential - Single Family Residence, 1	174B097 553	1 per lot	Canoga Park - Winnetka - Woodland Hills - West Hills	No	ABMI	AHO , CPK CPU
Los Angeles	6427 NEDDY AVE	91307	2033002021	0.000	0.000	0.000	1.028	Shortfall of Sites	0.175	Low Residential	RS-1	Very Low Residential	0	0	66.287	1.028		Residential - Single Family Residence, 1	180B089 901	1 per lot	Canoga Park - Winnetka - Woodland Hills - West Hills	No	ABMI	AHO , CPK CPU, ADU
Los Angeles	6421 NEDDY AVE	91307	2033002022	0.000	0.000	0.000	1.028	Shortfall of Sites	0.175	Low Residential	RS-1	Very Low Residential	0	0	66.287	1.028		Residential - Single Family Residence, 1	180B089 921	1 per lot	Canoga Park - Winnetka - Woodland Hills - West Hills	No	ABMI	AHO , CPK CPU, ADU
Los Angeles	6445 LEDERER AVE	91307	2036023009	0.000	0.000	0.000	1.028	Shortfall of Sites	0.175	Low Residential	RS-1	Very Low Residential	0	0	66.287	1.028		Residential - Single Family Residence, 1	180B093 716	1 per lot	Canoga Park - Winnetka - Woodland Hills - West Hills	No	ABMI	AHO , CPK CPU, ADU
Los Angeles	23416 KITTRIDGE ST	91307	2036020003	0.000	0.000	0.000	1.028	Shortfall of Sites	0.175	Low Residential	RS-1	Very Low Residential	0	0	66.287	1.028		Residential - Single Family Residence, 1	180B093 381	1 per lot	Canoga Park - Winnetka - Woodland Hills - West Hills	No	ABMI	AHO , CPK CPU, ADU
Los Angeles	18560 INGOMAR ST	91335	2103025050	0.000	0.000	0.000	1.028	Shortfall of Sites	0.191	Low Residential	RS-1	Low Residential	0	0	66.287	1.028		Residential - Single Family Residence, 1	189B125 733	1 per lot	Reseda - West Van Nuys	No	ABMI	AHO , RES CPU
Los Angeles	6141 TONY AVE	91367	2033026012	0.000	0.000	0.000	1.028	Shortfall of Sites	0.175	Low Residential	RS-1	Very Low Residential	0	0	66.287	1.028		Residential - Single Family Residence, 1	177B089 335	1 per lot	Canoga Park - Winnetka - Woodland Hills - West Hills	No	ABMI	AHO , CPK CPU, ADU
Los Angeles	23422 KITTRIDGE ST	91307	2036020004	0.000	0.000	0.000	1.028	Shortfall of Sites	0.175	Low Residential	RS-1	Very Low Residential	0	0	66.287	1.028		Residential - Single Family Residence, 1	180B093 379	1 per lot	Canoga Park - Winnetka - Woodland Hills - West Hills	No	ABMI	AHO , CPK CPU, ADU
Los Angeles	24213 ARCHWOOD ST	91307	2034008005	0.000	0.000	0.000	1.028	Shortfall of Sites	0.175	Low Residential	RS-1	Very Low Residential	0	0	66.287	1.028		Residential - Single Family Residence, 1	180B089 99	1 per lot	Canoga Park - Winnetka - Woodland Hills - West Hills	No	ABMI	AHO , CPK CPU, ADU
Los Angeles	23426 KITTRIDGE ST	91307	2036020005	0.000	0.000	0.000	1.028	Shortfall of Sites	0.175	Low Residential	RS-1	Very Low Residential	0	0	66.287	1.028		Residential - Single Family Residence, 1	180B093 378	1 per lot	Canoga Park - Winnetka - Woodland Hills - West Hills	No	ABMI	AHO , CPK CPU, ADU
Los Angeles	24207 ARCHWOOD ST	91307	2034008006	0.000	0.000	0.000	1.028	Shortfall of Sites	0.175	Low Residential	RS-1	Very Low Residential	[DM1-SH1-5] [IX3-FA] [CPIO]	0	66.287	1.028		Residential - Single Family Residence, 1	180B089 102	1 per lot	Canoga Park - Winnetka - Woodland Hills - West Hills	No	ABMI	AHO , CPK CPU, ADU

Jurisdiction Name	Site Address/Intersection	5 Digit ZIP Code	Assessor Parcel Number	Very Low-Income	Low-Income	Moderate-Income	Above Moderate-Income	Type of Shortfall	Parcel Size (Acres)	Current General Plan Designation	Current Zoning	Proposed General Plan (GP) Designation	Proposed Zoning	Minimum Density Allowed	Maximum Density Allowed	Total Capacity	Vacant/ Nonvacant	Description of Existing Uses	PIN	Base Density Per Acre	Community Plan Area	Rent Stabalization Ordinance	Income Category	Applicable Rezoning Program (Program informing values in Column Q listed first)
Los Angeles	24149 ARCHWOOD ST	91307	2034008008	0.000	0.000	0.000	1.028	Shortfall of Sites	0.175	Low Residential	RS-1	Very Low Residential	0	0	66.287	1.028		Residential - Single Family Residence - Pool, 1	180B089 110	1 per lot	Canoga Park - Winnetka - Woodland Hills - West Hills	No	ABMI	AHO , CPK CPU, ADU
Los Angeles	23432 KITTRIDGE ST	91307	2036020006	0.000	0.000	0.000	1.028	Shortfall of Sites	0.175	Low Residential	RS-1	Very Low Residential	0	0	66.287	1.028		Residential - Single Family Residence - Pool, 1	180B093 376	1 per lot	Canoga Park - Winnetka - Woodland Hills - West Hills	No	ABMI	AHO , CPK CPU, ADU
Los Angeles	24201 ARCHWOOD ST	91307	2034008007	0.000	0.000	0.000	1.028	Shortfall of Sites	0.175	Low Residential	RS-1	Very Low Residential	0	0	66.287	1.028		Residential - Single Family Residence, 1	180B089 104	1 per lot	Canoga Park - Winnetka - Woodland Hills - West Hills	No	ABMI	AHO , CPK CPU, ADU
Los Angeles	24137 ARCHWOOD ST	91307	2034008010	0.000	0.000	0.000	1.028	Shortfall of Sites	0.175	Low Residential	RS-1	Very Low Residential	0	0	66.287	1.028		Residential - Single Family Residence - Pool, 1	180B089 120	1 per lot	Canoga Park - Winnetka - Woodland Hills - West Hills	No	ABMI	AHO , CPK CPU, ADU
Los Angeles	23438 KITTRIDGE ST	91307	2036020007	0.000	0.000	0.000	1.028	Shortfall of Sites	0.175	Low Residential	RS-1	Very Low Residential	0	0	66.287	1.028		Residential - Single Family Residence - Pool, 1	180B093 375	1 per lot	Canoga Park - Winnetka - Woodland Hills - West Hills	No	ABMI	AHO , CPK CPU, ADU
Los Angeles	24143 ARCHWOOD ST	91307	2034008009	0.000	0.000	0.000	1.028	Shortfall of Sites	0.175	Low Residential	RS-1	Very Low Residential	[MB3-CDF1-5] [IX4-FA] [CPIO]	0	66.287	1.028		Residential - Single Family Residence, 1	180B089 117	1 per lot	Canoga Park - Winnetka - Woodland Hills - West Hills	No	ABMI	AHO , CPK CPU, ADU
Los Angeles	24125 ARCHWOOD ST	91307	2034008012	0.000	0.000	0.000	1.028	Shortfall of Sites	0.175	Low Residential	RS-1	Very Low Residential	0	0	66.287	1.028		Residential - Single Family Residence, 1	180B089 129	1 per lot	Canoga Park - Winnetka - Woodland Hills - West Hills	No	ABMI	AHO , CPK CPU, ADU
Los Angeles	24131 ARCHWOOD ST	91307	2034008011	0.000	0.000	0.000	1.028	Shortfall of Sites	0.175	Low Residential	RS-1	Very Low Residential	0	0	66.287	1.028		Residential - Single Family Residence, 1	180B089 125	1 per lot	Canoga Park - Winnetka - Woodland Hills - West Hills	No	ABMI	AHO , CPK CPU, ADU
Los Angeles	23444 KITTRIDGE ST	91307	2036020008	0.000	0.000	0.000	1.028	Shortfall of Sites	0.175	Low Residential	RS-1	Very Low Residential	0	0	66.287	1.028		Residential - Single Family Residence, 1	180B093 374	1 per lot	Canoga Park - Winnetka - Woodland Hills - West Hills	No	ABMI	AHO , CPK CPU, ADU
Los Angeles	24113 ARCHWOOD ST	91307	2034008014	0.000	0.000	0.000	1.028	Shortfall of Sites	0.175	Low Residential	RS-1	Very Low Residential	[LM2-MU2-5] [RX1-FA] [CPIO]	0	66.287	1.028		Residential - Single Family Residence, 1	180B089 139	1 per lot	Canoga Park - Winnetka - Woodland Hills - West Hills	No	ABMI	AHO , CPK CPU, ADU
Los Angeles	24119 ARCHWOOD ST	91307	2034008013	0.000	0.000	0.000	1.028	Shortfall of Sites	0.175	Low Residential	RS-1	Very Low Residential	0	0	66.287	1.028		Residential - Single Family Residence - Pool, 1	180B089 134	1 per lot	Canoga Park - Winnetka - Woodland Hills - West Hills	No	ABMI	AHO , CPK CPU, ADU
Los Angeles	23450 KITTRIDGE ST	91307	2036020009	0.000	0.000	0.000	1.028	Shortfall of Sites	0.175	Low Residential	RS-1	Very Low Residential	0	0	66.287	1.028		Residential - Single Family Residence, 1	180B093 372	1 per lot	Canoga Park - Winnetka - Woodland Hills - West Hills	No	ABMI	AHO , CPK CPU, ADU
Los Angeles	24107 ARCHWOOD ST	91307	2034008015	0.000	0.000	0.000	1.028	Shortfall of Sites	0.175	Low Residential	RS-1	Very Low Residential	0	0	66.287	1.028		Residential - Single Family Residence, 1	180B089 144	1 per lot	Canoga Park - Winnetka - Woodland Hills - West Hills	No	ABMI	AHO , CPK CPU, ADU
Los Angeles	6670 BIRCHTON AVE	91307	2036025003	0.000	0.000	0.000	1.028	Shortfall of Sites	0.175	Low Residential	RS-1	Very Low Residential	0	0	66.287	1.028		Residential - Single Family Residence, 1	180B093 234	1 per lot	Canoga Park - Winnetka - Woodland Hills - West Hills	No	ABMI	AHO , CPK CPU, ADU
Los Angeles	23720 WELBY WAY	91307	2034010015	0.000	0.000	0.000	1.028	Shortfall of Sites	0.175	Low Residential	RS-1	Very Low Residential	0	0	66.287	1.028		Residential - Single Family Residence, 1	180B093 192	1 per lot	Canoga Park - Winnetka - Woodland Hills - West Hills	No	ABMI	AHO , CPK CPU, ADU
Los Angeles	6651 GROSS AVE	91307	2036025023	0.000	0.000	0.000	1.028	Shortfall of Sites	0.175	Low Residential	RS-1	Very Low Residential	[MM1-CDF1-5] [IX4-FA] [CPIO]	0	66.287	1.028		Residential - Single Family Residence - Pool, 1	180B093 292	1 per lot	Canoga Park - Winnetka - Woodland Hills - West Hills	No	ABMI	AHO , CPK CPU, ADU
Los Angeles	6663 GROSS AVE	91307	2036025025	0.000	0.000	0.000	1.028	Shortfall of Sites	0.175	Low Residential	RS-1	Very Low Residential	0	0	66.287	1.028		Residential - Single Family Residence - Pool, 1	180B093 252	1 per lot	Canoga Park - Winnetka - Woodland Hills - West Hills	No	ABMI	AHO , CPK CPU, ADU
Los Angeles	6508 CLEOMOORE AVE	91307	2034020038	0.000	0.000	0.000	1.028	Shortfall of Sites	0.175	Low Residential	RS-1	Very Low Residential	0	0	66.287	1.028		Residential - Single Family Residence, 1	180B089 659	1 per lot	Canoga Park - Winnetka - Woodland Hills - West Hills	No	ABMI	AHO , CPK CPU, ADU
Los Angeles	23933 SYLVAN ST	91367	2033023021	0.000	0.000	0.000	1.028	Shortfall of Sites	0.175	Low Residential	RS-1	Very Low Residential	[MB4-G1-5] [IX4-FA] [CPIO]	0	66.287	1.028		Residential - Single Family Residence, 1	177B089 157	1 per lot	Canoga Park - Winnetka - Woodland Hills - West Hills	No	ABMI	AHO , CPK CPU, ADU
Los Angeles	23911 SYLVAN ST	91367	2033023027	0.000	0.000	0.000	1.028	Shortfall of Sites	0.175	Low Residential	RS-1	Very Low Residential	0	0	66.287	1.028		Residential - Single Family Residence, 1	177B089 134	1 per lot	Canoga Park - Winnetka - Woodland Hills - West Hills	No	ABMI	AHO , CPK CPU, ADU
Los Angeles	6514 CLEOMOORE AVE	91307	2034020037	0.000	0.000	0.000	1.028	Shortfall of Sites	0.175	Low Residential	RS-1	Very Low Residential	0	0	66.287	1.028		Residential - Single Family Residence - Pool, 1	180B089 637	1 per lot	Canoga Park - Winnetka - Woodland Hills - West Hills	No	ABMI	AHO , CPK CPU, ADU
Los Angeles	6520 CLEOMOORE AVE	91307	2034020036	0.000	0.000	0.000	1.028	Shortfall of Sites	0.175	Low Residential	RS-1	Very Low Residential	[MN1-SH2-5] [CX1-FA] [CPIO-O-CDO]	0	66.287	1.028		Residential - Single Family Residence, 1	180B089 616	1 per lot	Canoga Park - Winnetka - Woodland Hills - West Hills	No	ABMI	AHO , CPK CPU, ADU
Los Angeles	23921 HAMLIN ST	91307	2034022043	0.000	0.000	0.000	1.028	Shortfall of Sites	0.175	Low Residential	RS-1	Very Low Residential	0	0	66.287	1.028		Residential - Single Family Residence - Pool, 1	180B089 573	1 per lot	Canoga Park - Winnetka - Woodland Hills - West Hills	No	ABMI	AHO , CPK CPU, ADU
Los Angeles	6420 VALLEY CIRCLE BLVD	91307	2033001020	0.000	0.000	0.000	1.028	Shortfall of Sites	0.175	Low Residential	RS-1	Very Low Residential	0	0	66.287	1.028		Residential - Single Family Residence, 1	180B089 911	1 per lot	Canoga Park - Winnetka - Woodland Hills - West Hills	No	ABMI	AHO , CPK CPU, ADU
Los Angeles	6576 CLEOMOORE AVE	91307	2034020027	0.000	0.000	0.000	1.028	Shortfall of Sites	0.175	Low Residential	RS-1	Very Low Residential	[HB2-G1-5] [CX2-FA] [CPIO-O]	0	66.287	1.028		Residential - Single Family Residence, 1	180B089 435	1 per lot	Canoga Park - Winnetka - Woodland Hills - West Hills	No	ABMI	AHO , CPK CPU, ADU
Los Angeles	23921 SYLVAN ST	91367	2033023023	0.000	0.000	0.000	1.028	Shortfall of Sites	0.175	Low Residential	RS-1	Very Low Residential	0	0	66.287	1.028		Residential - Single Family Residence, 1	177B089 149	1 per lot	Canoga Park - Winnetka - Woodland Hills - West Hills	No	ABMI	AHO , CPK CPU, ADU
Los Angeles	23901 HAMLIN ST	91307	2034022046	0.000	0.000	0.000	1.028	Shortfall of Sites	0.175	Low Residential	RS-1	Very Low Residential	0	0	66.287	1.028		Residential - Single Family Residence, 1	180B089 558	1 per lot	Canoga Park - Winnetka - Woodland Hills - West Hills	No	ABMI	AHO , CPK CPU, ADU
Los Angeles	6509 DEBS AVE	91307	2034020041	0.000	0.000	0.000	1.028	Shortfall of Sites	0.175	Low Residential	RS-1	Very Low Residential	0	0	66.287	1.028		Residential - Single Family Residence, 1	180B089 648	1 per lot	Canoga Park - Winnetka - Woodland Hills - West Hills	No	ABMI	AHO , CPK CPU, ADU
Los Angeles	6159 TONY AVE	91367	2033026009	0.000	0.000	0.000	1.028	Shortfall of Sites	0.175	Low Residential	RS-1	Very Low Residential	0	0	66.287	1.028		Residential - Single Family Residence - Pool, 1	177B089 289	1 per lot	Canoga Park - Winnetka - Woodland Hills - West Hills	No	ABMI	AHO , CPK CPU, ADU
Los Angeles	6147 TONY AVE	91367	2033026011	0.000	0.000	0.000	1.028	Shortfall of Sites	0.175	Low Residential	RS-1	Very Low Residential	0	0	66.287	1.028		Residential - Single Family Residence, 1	177B089 321	1 per lot	Canoga Park - Winnetka - Woodland Hills - West Hills	No	ABMI	AHO , CPK CPU, ADU
Los Angeles	23417 HAYNES ST	91307	2036020020	0.000	0.000	0.000	1.028	Shortfall of Sites	0.175	Low Residential	RS-1	Very Low Residential	[LN1-MU2-5] [RG1-FA] [CPIO]	0	66.287	1.028		Residential - Single Family Residence, 1	180B093 431	1 per lot	Canoga Park - Winnetka - Woodland Hills - West Hills	No	ABMI	AHO , CPK CPU, ADU
Los Angeles	24212 WELBY WAY	91307	2034008027	0.000	0.000	0.000	1.028	Shortfall of Sites	0.175	Low Residential	RS-1	Very Low Residential	[HB5-SH1-5] [CX3-FA] [CPIO]	0	66.287	1.028		Residential - Single Family Residence, 1	180B089 49	1 per lot	Canoga Park - Winnetka - Woodland Hills - West Hills	No	ABMI	AHO , CPK CPU, ADU
Los Angeles	6448 VALLEY CIRCLE BLVD	91307	2033001011	0.000	0.000	0.000	1.028	Shortfall of Sites	0.175	Low Residential	RS-1	Very Low Residential	[HB2-G1-5] [CX2-FA] [CPIO-O]	0	66.287	1.028		Residential - Single Family Residence, 1	180B089 799	1 per lot	Canoga Park - Winnetka - Woodland Hills - West Hills	No	ABMI	AHO , CPK CPU, ADU
Los Angeles	6607 NEDDY AVE	91307	2034017002	0.000	0.000	0.000	1.028	Shortfall of Sites	0.175	Low Residential	RS-1	Very Low Residential	0	0	66.287	1.028		Residential - Single Family Residence, 1	180B089 392	1 per lot	Canoga Park - Winnetka - Woodland Hills - West Hills	No	ABMI	AHO , CPK CPU, ADU
Los Angeles	6529 TONY AVE	91307	2033007009	0.000	0.000	0.000	1.028	Shortfall of Sites	0.175	Low Residential	RS-1	Very Low Residential	0	0	66.287	1.028		Residential - Single Family Residence, 1	180B089 557	1 per lot	Canoga Park - Winnetka - Woodland Hills - West Hills	No	ABMI	AHO , CPK CPU, ADU
Los Angeles	23917 SYLVAN ST	91367	2033023025	0.000	0.000	0.000	1.028	Shortfall of Sites	0.175	Low Residential	RS-1	Very Low Residential	0	0	66.287	1.028		Residential - Single Family Residence, 1	177B089 141	1 per lot	Canoga Park - Winnetka - Woodland Hills - West Hills	No	ABMI	AHO , CPK CPU, ADU
Los Angeles	6436 VALLEY CIRCLE BLVD	91307	2033001009	0.000	0.000	0.000	1.028	Shortfall of Sites	0.175	Low Residential	RS-1	Very Low Residential	0	0	66.287	1.028		Residential - Single Family Residence, 1	180B089 842	1 per lot	Canoga Park - Winnetka - Woodland Hills - West Hills	No	ABMI	AHO , CPK CPU, ADU
Los Angeles	6537 KENWATER AVE	91307	2033009010	0.000	0.000	0.000	1.028	Shortfall of Sites	0.175	Low Residential	RS-1	Very Low Residential	0	0	66.287	1.028		Residential - Single Family Residence, 1	180B089 561	1 per lot	Canoga Park - Winnetka - Woodland Hills - West Hills	No	ABMI	AHO , CPK CPU, ADU
Los Angeles	23934 WELBY WAY	91307	2034009012	0.000	0.000	0.000	1.028	Shortfall of Sites	0.175	Low Residential	RS-1	Very Low Residential	0	0	66.287	1.028		Residential - Single Family Residence, 1	180B089 152	1 per lot	Canoga Park - Winnetka - Woodland Hills - West Hills	No	ABMI	AHO , CPK CPU, ADU
Los Angeles	6430 VALLEY CIRCLE BLVD	91307	2033001008	0.000	0.000	0.000	1.028	Shortfall of Sites	0.175	Low Residential	RS-1	Very Low Residential	[DM1-G1-5] [IX3-FA] [CPIO]	0	66.287	1.028		Residential - Single Family Residence, 1	180B089 868	1 per lot	Canoga Park - Winnetka - Woodland Hills - West Hills	No	ABMI	AHO , CPK CPU, ADU
Los Angeles	6719 FRANRIVERS AVE	91307	2034005004	0.000	0.000	0.000	1.028	Shortfall of Sites	0.175	Low Residential	RS-1	Very Low Residential	[MB3-CDF1-5] [IX4-FA] [CPIO]	0	66.287	1.028		Residential - Single Family Residence - Pool, 1	180B089 44	1 per lot	Canoga Park - Winnetka - Woodland Hills - West Hills	No	ABMI	AHO , CPK CPU, ADU
Los Angeles	24107 HARTLAND ST	91307	2034028034	0.000	0.000	0.000	1.028	Shortfall of Sites	0.175	Low Residential	RS-1	Very Low Residential	0	0	66.287	1.028		Residential - Single Family Residence - Pool, 1	183B089 571	1 per lot	Canoga Park - Winnetka - Woodland Hills - West Hills	No	ABMI	AHO , CPK CPU, ADU
Los Angeles	24219 HARTLAND ST	91307	2034028023	0.000	0.000	0.000	1.028	Shortfall of Sites	0.175	Low Residential	RS-1	Very Low Residential	0	0	66.287	1.028		Residential - Single Family Residence, 1	183B089 536	1 per lot	Canoga Park - Winnetka - Woodland Hills - West Hills	No	ABMI	AHO , CPK CPU, ADU
Los Angeles	24213 HARTLAND ST	91307	2034028024	0.000	0.000	0.000	1.028	Shortfall of Sites	0.175	Low Residential	RS-1	Very Low Residential	0	0	66.287	1.028		Residential - Single Family Residence, 1	183B089 539	1 per lot	Canoga Park - Winnetka - Woodland Hills - West Hills	No	ABMI	AHO , CPK CPU, ADU
Los Angeles	24201 HARTLAND ST	91307	2034028026	0.000	0.000	0.000	1.028	Shortfall of Sites	0.175	Low Residential	RS-1	Very Low Residential	0	0	66.287	1.028		Residential - Single Family Residence, 1	183B089 545	1 per lot	Canoga Park - Winnetka - Woodland Hills - West Hills	No	ABMI	AHO , CPK CPU, ADU
Los Angeles	24101 HARTLAND ST	91307	2034028035	0.000	0.000	0.000	1.028	Shortfall of Sites	0.175	Low Residential	RS-1	Very Low Residential	0	0	66.287	1.028		Residential - Single Family Residence, 1	183B089 574	1 per lot	Canoga Park - Winnetka - Woodland Hills - West Hills	No	ABMI	AHO , CPK CPU, ADU

Jurisdiction Name	Site Address/Intersection	5 Digit ZIP Code	Assessor Parcel Number	Very Low-Income	Low-Income	Moderate-Income	Above Moderate-Income	Type of Shortfall	Parcel Size (Acres)	Current General Plan Designation	Current Zoning	Proposed General Plan (GP) Designation	Proposed Zoning	Minimum Density Allowed	Maximum Density Allowed	Total Capacity	Vacant/ Nonvacant	Description of Existing Uses	PIN	Base Density Per Acre	Community Plan Area	Rent Stabalization Ordinance	Income Category	Applicable Rezoning Program (Program informing values in Column Q listed first)
Los Angeles	6713 FRANRIVERS AVE	91307	2034005005	0.000	0.000	0.000	1.028	Shortfall of Sites	0.175	Low Residential	RS-1	Very Low Residential	0	0	66.287	1.028		Residential - Single Family Residence - Pool, 1	180B089 66	1 per lot	Canoga Park - Winnetka - Woodland Hills - West Hills	No	ABMI	AHO , CPK CPU, ADU
Los Angeles	24101 MOBILE ST	91307	2033005024	0.000	0.000	0.000	1.028	Shortfall of Sites	0.175	Low Residential	RS-1	Very Low Residential	0	0	66.287	1.028		Residential - Single Family Residence - Pool, 1	180B089 780	1 per lot	Canoga Park - Winnetka - Woodland Hills - West Hills	No	ABMI	AHO , CPK CPU, ADU
Los Angeles	24039 MOBILE ST	91307	2033005027	0.000	0.000	0.000	1.028	Shortfall of Sites	0.175	Low Residential	RS-1	Very Low Residential	0	0	66.287	1.028		Residential - Single Family Residence - Pool, 1	180B089 762	1 per lot	Canoga Park - Winnetka - Woodland Hills - West Hills	No	ABMI	AHO , CPK CPU, ADU
Los Angeles	24107 MOBILE ST	91307	2033005023	0.000	0.000	0.000	1.028	Shortfall of Sites	0.175	Low Residential	RS-1	Very Low Residential	0	0	66.287	1.028		Residential - Single Family Residence, 1	180B089 784	1 per lot	Canoga Park - Winnetka - Woodland Hills - West Hills	No	ABMI	AHO , CPK CPU, ADU
Los Angeles	6432 FRANRIVERS AVE	91307	2033002008	0.000	0.000	0.000	1.028	Shortfall of Sites	0.175	Low Residential	RS-1	Very Low Residential	0	0	66.287	1.028		Residential - Single Family Residence, 1	180B089 874	1 per lot	Canoga Park - Winnetka - Woodland Hills - West Hills	No	ABMI	AHO , CPK CPU, ADU
Los Angeles	23915 SYLVAN ST	91367	2033023026	0.000	0.000	0.000	1.028	Shortfall of Sites	0.175	Low Residential	RS-1	Very Low Residential	0	0	66.287	1.028		Residential - Single Family Residence, 1	177B089 138	1 per lot	Canoga Park - Winnetka - Woodland Hills - West Hills	No	ABMI	AHO , CPK CPU, ADU
Los Angeles	6521 DEBS AVE	91307	2034020043	0.000	0.000	0.000	1.028	Shortfall of Sites	0.175	Low Residential	RS-1	Very Low Residential	0	0	66.287	1.028		Residential - Single Family Residence, 1	180B089 605	1 per lot	Canoga Park - Winnetka - Woodland Hills - West Hills	No	ABMI	AHO , CPK CPU, ADU
Los Angeles	6515 DEBS AVE	91307	2034020042	0.000	0.000	0.000	1.028	Shortfall of Sites	0.175	Low Residential	RS-1	Very Low Residential	0	0	66.287	1.028		Residential - Single Family Residence, 1	180B089 627	1 per lot	Canoga Park - Winnetka - Woodland Hills - West Hills	No	ABMI	AHO , CPK CPU, ADU
Los Angeles	6535 TONY AVE	91307	2033007010	0.000	0.000	0.000	1.028	Shortfall of Sites	0.175	Low Residential	RS-1	Very Low Residential	0	0	66.287	1.028		Residential - Single Family Residence, 1	180B089 530	1 per lot	Canoga Park - Winnetka - Woodland Hills - West Hills	No	ABMI	AHO , CPK CPU, ADU
Los Angeles	24051 MOBILE ST	91307	2033005025	0.000	0.000	0.000	1.028	Shortfall of Sites	0.175	Low Residential	RS-1	Very Low Residential	[MB4-SH1-5] [IX1-FA] [CPIO]	0	66.287	1.028		Residential - Single Family Residence, 1	180B089 773	1 per lot	Canoga Park - Winnetka - Woodland Hills - West Hills	No	ABMI	AHO , CPK CPU, ADU
Los Angeles	23439 HAYNES ST	91307	2036020016	0.000	0.000	0.000	1.028	Shortfall of Sites	0.175	Low Residential	RS-1	Very Low Residential	[DM2-G1-5] [CX2-FA] [CPIO-O]	0	66.287	1.028		Residential - Single Family Residence, 1	180B093 426	1 per lot	Canoga Park - Winnetka - Woodland Hills - West Hills	No	ABMI	AHO , CPK CPU, ADU
Los Angeles	6454 VALLEY CIRCLE BLVD	91307	2033001012	0.000	0.000	0.000	1.028	Shortfall of Sites	0.175	Low Residential	RS-1	Very Low Residential	0	0	66.287	1.028		Residential - Single Family Residence, 1	180B089 776	1 per lot	Canoga Park - Winnetka - Woodland Hills - West Hills	No	ABMI	AHO , CPK CPU, ADU
Los Angeles	23335 SCHOOLCRAFT ST	91307	2028014013	0.000	0.000	0.000	1.028	Shortfall of Sites	0.175	Low Residential	RS-1	Very Low Residential	0	0	66.287	1.028		Residential - Single Family Residence, 1	183B093 395	1 per lot	Canoga Park - Winnetka - Woodland Hills - West Hills	No	ABMI	AHO , CPK CPU, ADU
Los Angeles	23365 SCHOOLCRAFT ST	91307	2028014007	0.000	0.000	0.000	1.028	Shortfall of Sites	0.175	Low Residential	RS-1	Very Low Residential	[DM2-G1-5] [CX2-FA] [CPIO]	0	66.287	1.028		Residential - Single Family Residence - Pool, 1	183B093 431	1 per lot	Canoga Park - Winnetka - Woodland Hills - West Hills	No	ABMI	AHO , CPK CPU, ADU
Los Angeles	23411 HAYNES ST	91307	2036020021	0.000	0.000	0.000	1.028	Shortfall of Sites	0.175	Low Residential	RS-1	Very Low Residential	[HB3-G1-5] [CX3-FA] [CPIO-O]	0	66.287	1.028		Residential - Single Family Residence - Pool, 1	180B093 433	1 per lot	Canoga Park - Winnetka - Woodland Hills - West Hills	No	ABMI	AHO , CPK CPU, ADU
Los Angeles	24353 HARTLAND ST	91307	2034025031	0.000	0.000	0.000	1.028	Shortfall of Sites	0.175	Low Residential	RS-1	Very Low Residential	[MN1-G1-5] [CX1-FA] [CPIO]	0	66.287	1.028		Residential - Single Family Residence, 1	183B089 496	1 per lot	Canoga Park - Winnetka - Woodland Hills - West Hills	No	ABMI	AHO , CPK CPU, ADU
Los Angeles	24231 HARTLAND ST	91307	2034026031	0.000	0.000	0.000	1.028	Shortfall of Sites	0.175	Low Residential	RS-1	Very Low Residential	[HB5-SH1-5] [CX4-FA] [CPIO-O]	0	66.287	1.028		Residential - Single Family Residence, 1	183B089 528	1 per lot	Canoga Park - Winnetka - Woodland Hills - West Hills	No	ABMI	AHO , CPK CPU, ADU
Los Angeles	6701 FRANRIVERS AVE	91307	2034005007	0.000	0.000	0.000	1.028	Shortfall of Sites	0.175	Low Residential	RS-1	Very Low Residential	[DM1-SH1-5] [IX3-FA] [CPIO]	0	66.287	1.028		Residential - Single Family Residence - Pool, 1	180B089 115	1 per lot	Canoga Park - Winnetka - Woodland Hills - West Hills	No	ABMI	AHO , CPK CPU, ADU
Los Angeles	24113 MOBILE ST	91307	2033005022	0.000	0.000	0.000	1.028	Shortfall of Sites	0.175	Low Residential	RS-1	Very Low Residential	0	0	66.287	1.028		Residential - Single Family Residence - Pool, 1	180B089 789	1 per lot	Canoga Park - Winnetka - Woodland Hills - West Hills	No	ABMI	AHO , CPK CPU, ADU
Los Angeles	6416 VALLEY CIRCLE BLVD	91307	2033001019	0.000	0.000	0.000	1.028	Shortfall of Sites	0.175	Low Residential	RS-1	Very Low Residential	0	0	66.287	1.028		Residential - Single Family Residence, 1	180B089 933	1 per lot	Canoga Park - Winnetka - Woodland Hills - West Hills	No	ABMI	AHO , CPK CPU, ADU
Los Angeles	23919 SYLVAN ST	91367	2033023024	0.000	0.000	0.000	1.028	Shortfall of Sites	0.175	Low Residential	RS-1	Very Low Residential	0	0	66.287	1.028		Residential - Single Family Residence, 1	177B089 145	1 per lot	Canoga Park - Winnetka - Woodland Hills - West Hills	No	ABMI	AHO , CPK CPU, ADU
Los Angeles	23915 HAMLIN ST	91307	2034022044	0.000	0.000	0.000	1.028	Shortfall of Sites	0.175	Low Residential	RS-1	Very Low Residential	0	0	66.287	1.028		Residential - Single Family Residence, 1	180B089 568	1 per lot	Canoga Park - Winnetka - Woodland Hills - West Hills	No	ABMI	AHO , CPK CPU, ADU
Los Angeles	6570 CLEOMOORE AVE	91307	2034020028	0.000	0.000	0.000	1.028	Shortfall of Sites	0.175	Low Residential	RS-1	Very Low Residential	0	0	66.287	1.028		Residential - Single Family Residence - Pool, 1	180B089 457	1 per lot	Canoga Park - Winnetka - Woodland Hills - West Hills	No	ABMI	AHO , CPK CPU, ADU
Los Angeles	24027 MOBILE ST	91307	2033005029	0.000	0.000	0.000	1.028	Shortfall of Sites	0.175	Low Residential	RS-1	Very Low Residential	0	0	66.287	1.028		Residential - Single Family Residence, 1	180B089 750	1 per lot	Canoga Park - Winnetka - Woodland Hills - West Hills	No	ABMI	AHO , CPK CPU, ADU
Los Angeles	23351 SCHOOLCRAFT ST	91307	2028014010	0.000	0.000	0.000	1.028	Shortfall of Sites	0.175	Low Residential	RS-1	Very Low Residential	0	0	66.287	1.028		Residential - Single Family Residence - Pool, 1	183B093 414	1 per lot	Canoga Park - Winnetka - Woodland Hills - West Hills	No	ABMI	AHO , CPK CPU, ADU
Los Angeles	24119 HARTLAND ST	91307	2034028032	0.000	0.000	0.000	1.028	Shortfall of Sites	0.175	Low Residential	RS-1	Very Low Residential	0	0	66.287	1.028		Residential - Single Family Residence, 1	183B089 565	1 per lot	Canoga Park - Winnetka - Woodland Hills - West Hills	No	ABMI	AHO , CPK CPU, ADU
Los Angeles	6153 TONY AVE	91367	2033026010	0.000	0.000	0.000	1.028	Shortfall of Sites	0.175	Low Residential	RS-1	Very Low Residential	0	0	66.287	1.028		Residential - Single Family Residence - Pool, 1	177B089 306	1 per lot	Canoga Park - Winnetka - Woodland Hills - West Hills	No	ABMI	AHO , CPK CPU, ADU
Los Angeles	24015 MOBILE ST	91307	2033005031	0.000	0.000	0.000	1.028	Shortfall of Sites	0.175	Low Residential	RS-1	Very Low Residential	0	0	66.287	1.028		Residential - Single Family Residence - Pool, 1	180B089 736	1 per lot	Canoga Park - Winnetka - Woodland Hills - West Hills	No	ABMI	AHO , CPK CPU, ADU
Los Angeles	23451 HAYNES ST	91307	2036020014	0.000	0.000	0.000	1.028	Shortfall of Sites	0.175	Low Residential	RS-1	Very Low Residential	0	0	66.287	1.028		Residential - Single Family Residence - Pool, 1	180B093 424	1 per lot	Canoga Park - Winnetka - Woodland Hills - West Hills	No	ABMI	AHO , CPK CPU, ADU
Los Angeles	6549 KENWATER AVE	91307	2033009012	0.000	0.000	0.000	1.028	Shortfall of Sites	0.175	Low Residential	RS-1	Very Low Residential	0	0	66.287	1.028		Residential - Single Family Residence, 1	180B089 516	1 per lot	Canoga Park - Winnetka - Woodland Hills - West Hills	No	ABMI	AHO , CPK CPU, ADU
Los Angeles	6601 NEDDY AVE	91307	2034017003	0.000	0.000	0.000	1.028	Shortfall of Sites	0.175	Low Residential	RS-1	Very Low Residential	0	0	66.287	1.028		Residential - Single Family Residence, 1	180B089 402	1 per lot	Canoga Park - Winnetka - Woodland Hills - West Hills	No	ABMI	AHO , CPK CPU, ADU
Los Angeles	23445 HAYNES ST	91307	2036020015	0.000	0.000	0.000	1.028	Shortfall of Sites	0.175	Low Residential	RS-1	Very Low Residential	[HB3-SH1-5] [CX2-FA] [CPIO-O]	0	66.287	1.028		Residential - Single Family Residence - Pool, 1	180B093 425	1 per lot	Canoga Park - Winnetka - Woodland Hills - West Hills	No	ABMI	AHO , CPK CPU, ADU
Los Angeles	23427 HAYNES ST	91307	2036020018	0.000	0.000	0.000	1.028	Shortfall of Sites	0.175	Low Residential	RS-1	Very Low Residential	0	0	66.287	1.028		Residential - Single Family Residence - Pool, 1	180B093 428	1 per lot	Canoga Park - Winnetka - Woodland Hills - West Hills	No	ABMI	AHO , CPK CPU, ADU
Los Angeles	23908 WELBY WAY	91307	2034009016	0.000	0.000	0.000	1.028	Shortfall of Sites	0.175	Low Residential	RS-1	Very Low Residential	0	0	66.287	1.028		Residential - Single Family Residence, 1	180B089 166	1 per lot	Canoga Park - Winnetka - Woodland Hills - West Hills	No	ABMI	AHO , CPK CPU, ADU
Los Angeles	23457 HAYNES ST	91307	2036020013	0.000	0.000	0.000	1.028	Shortfall of Sites	0.175	Low Residential	RS-1	Very Low Residential	0	0	66.287	1.028		Residential - Single Family Residence, 1	180B093 423	1 per lot	Canoga Park - Winnetka - Woodland Hills - West Hills	No	ABMI	AHO , CPK CPU, ADU
Los Angeles	23433 HAYNES ST	91307	2036020017	0.000	0.000	0.000	1.028	Shortfall of Sites	0.175	Low Residential	RS-1	Very Low Residential	[MM1-CDF1-5] [IX4-FA] [CPIO]	0	66.287	1.028		Residential - Single Family Residence, 1	180B093 427	1 per lot	Canoga Park - Winnetka - Woodland Hills - West Hills	No	ABMI	AHO , CPK CPU, ADU
Los Angeles	24137 HARTLAND ST	91307	2034028029	0.000	0.000	0.000	1.028	Shortfall of Sites	0.175	Low Residential	RS-1	Very Low Residential	0	0	66.287	1.028		Residential - Single Family Residence, 1	183B089 557	1 per lot	Canoga Park - Winnetka - Woodland Hills - West Hills	No	ABMI	AHO , CPK CPU, ADU
Los Angeles	6585 NEDDY AVE	91307	2034017004	0.000	0.000	0.000	1.028	Shortfall of Sites	0.175	Low Residential	RS-1	Very Low Residential	0	0	66.287	1.028		Residential - Single Family Residence, 1	180B089 417	1 per lot	Canoga Park - Winnetka - Woodland Hills - West Hills	No	ABMI	AHO , CPK CPU, ADU
Los Angeles	6426 VALLEY CIRCLE BLVD	91307	2033001021	0.000	0.000	0.000	1.028	Shortfall of Sites	0.175	Low Residential	RS-1	Very Low Residential	0	0	66.287	1.028		Residential - Single Family Residence, 1	180B089 892	1 per lot	Canoga Park - Winnetka - Woodland Hills - West Hills	No	ABMI	AHO , CPK CPU, ADU
Los Angeles	6564 CLEOMOORE AVE	91307	2034020029	0.000	0.000	0.000	1.028	Shortfall of Sites	0.175	Low Residential	RS-1	Very Low Residential	0	0	66.287	1.028		Residential - Single Family Residence, 1	180B089 471	1 per lot	Canoga Park - Winnetka - Woodland Hills - West Hills	No	ABMI	AHO , CPK CPU, ADU
Los Angeles	6541 TONY AVE	91307	2033007011	0.000	0.000	0.000	1.028	Shortfall of Sites	0.175	Low Residential	RS-1	Very Low Residential	[DM1-G1-5] [CX2-FA] [CPIO]	0	66.287	1.028		Residential - Single Family Residence, 1	180B089 511	1 per lot	Canoga Park - Winnetka - Woodland Hills - West Hills	No	ABMI	AHO , CPK CPU, ADU
Los Angeles	23927 SYLVAN ST	91367	2033023022	0.000	0.000	0.000	1.028	Shortfall of Sites	0.175	Low Residential	RS-1	Very Low Residential	0	0	66.287	1.028		Residential - Single Family Residence - Pool, 1	177B089 154	1 per lot	Canoga Park - Winnetka - Woodland Hills - West Hills	No	ABMI	AHO , CPK CPU, ADU
Los Angeles	24106 WELBY WAY	91307	2034008018	0.000	0.000	0.000	1.028	Shortfall of Sites	0.175	Low Residential	RS-1	Very Low Residential	0	0	66.287	1.028		Residential - Single Family Residence, 1	180B089 97	1 per lot	Canoga Park - Winnetka - Woodland Hills - West Hills	No	ABMI	AHO , CPK CPU, ADU
Los Angeles	24021 MOBILE ST	91307	2033005030	0.000	0.000	0.000	1.028	Shortfall of Sites	0.175	Low Residential	RS-1	Very Low Residential	0	0	66.287	1.028		Residential - Single Family Residence - Pool, 1	180B089 742	1 per lot	Canoga Park - Winnetka - Woodland Hills - West Hills	No	ABMI	AHO , CPK CPU, ADU
Los Angeles	23831 HAMLIN ST	91307	2034022048	0.000	0.000	0.000	1.028	Shortfall of Sites	0.175	Low Residential	RS-1	Very Low Residential	0	0	66.287	1.028		Residential - Single Family Residence, 1	180B089 544	1 per lot	Canoga Park - Winnetka - Woodland Hills - West Hills	No	ABMI	AHO , CPK CPU, ADU
Los Angeles	6650 BIRCHTON AVE	91307	2036025006	0.000	0.000	0.000	1.028	Shortfall of Sites	0.175	Low Residential	RS-1	Very Low Residential	0	0	66.287	1.028		Residential - Single Family Residence, 1	180B093 290	1 per lot	Canoga Park - Winnetka - Woodland Hills - West Hills	No	ABMI	AHO , CPK CPU, ADU

Jurisdiction Name	Site Address/Intersection	5 Digit ZIP Code	Assessor Parcel Number	Very Low-Income	Low-Income	Moderate-Income	Above Moderate-Income	Type of Shortfall	Parcel Size (Acres)	Current General Plan Designation	Current Zoning	Proposed General Plan (GP) Designation	Proposed Zoning	Minimum Density Allowed	Maximum Density Allowed	Total Capacity	Vacant/ Nonvacant	Description of Existing Uses	PIN	Base Density Per Acre	Community Plan Area	Rent Stabalization Ordinance	Income Category	Applicable Rezoning Program (Program informing values in Column Q listed first)
Los Angeles	24236 WELBY WAY	91307	2034008031	0.000	0.000	0.000	1.028	Shortfall of Sites	0.175	Low Residential	RS-1	Very Low Residential	[HB3-SH1-5] [CX2-FA] [CPIO-O]	0	66.287	1.028		Residential - Single Family Residence - Pool, 1	180B089 32	1 per lot	Canoga Park - Winnetka - Woodland Hills - West Hills	No	ABMI	AHO , CPK CPU, ADU
Los Angeles	6543 KENWATER AVE	91307	2033009011	0.000	0.000	0.000	1.028	Shortfall of Sites	0.175	Low Residential	RS-1	Very Low Residential	[MB4-G1-5] [CX2-FA] [CPIO]	0	66.287	1.028		Residential - Single Family Residence - Pool, 1	180B089 535	1 per lot	Canoga Park - Winnetka - Woodland Hills - West Hills	No	ABMI	AHO , CPK CPU, ADU
Los Angeles	24033 MOBILE ST	91307	2033005028	0.000	0.000	0.000	1.028	Shortfall of Sites	0.175	Low Residential	RS-1	Very Low Residential	[LM2-MU2-5] [RG1-FA] [CPIO]	0	66.287	1.028		Residential - Single Family Residence, 1	180B089 758	1 per lot	Canoga Park - Winnetka - Woodland Hills - West Hills	No	ABMI	AHO , CPK CPU, ADU
Los Angeles	23837 HAMLIN ST	91307	2034022047	0.000	0.000	0.000	1.028	Shortfall of Sites	0.175	Low Residential	RS-1	Very Low Residential	0	0	66.287	1.028		Residential - Single Family Residence, 1	180B089 550	1 per lot	Canoga Park - Winnetka - Woodland Hills - West Hills	No	ABMI	AHO , CPK CPU, ADU
Los Angeles	24119 MOBILE ST	91307	2033005021	0.000	0.000	0.000	1.028	Shortfall of Sites	0.175	Low Residential	RS-1	Very Low Residential	0	0	66.287	1.028		Residential - Single Family Residence, 1	180B089 794	1 per lot	Canoga Park - Winnetka - Woodland Hills - West Hills	No	ABMI	AHO , CPK CPU, ADU
Los Angeles	23939 SYLVAN ST	91367	2033023020	0.000	0.000	0.000	1.028	Shortfall of Sites	0.175	Low Residential	RS-1	Very Low Residential	0	0	66.287	1.028		Residential - Single Family Residence, 1	177B089 161	1 per lot	Canoga Park - Winnetka - Woodland Hills - West Hills	No	ABMI	AHO , CPK CPU, ADU
Los Angeles	24045 MOBILE ST	91307	2033005026	0.000	0.000	0.000	1.028	Shortfall of Sites	0.175	Low Residential	RS-1	Very Low Residential	0	0	66.287	1.028		Residential - Single Family Residence, 1	180B089 769	1 per lot	Canoga Park - Winnetka - Woodland Hills - West Hills	No	ABMI	AHO , CPK CPU, ADU
Los Angeles	6165 TONY AVE	91367	2033026008	0.000	0.000	0.000	1.028	Shortfall of Sites	0.175	Low Residential	RS-1	Very Low Residential	0	0	66.287	1.028		Residential - Single Family Residence, 1	177B089 275	1 per lot	Canoga Park - Winnetka - Woodland Hills - West Hills	No	ABMI	AHO , CPK CPU, ADU
Los Angeles	23341 SCHOOLCRAFT ST	91307	2028014012	0.000	0.000	0.000	1.028	Shortfall of Sites	0.175	Low Residential	RS-1	Very Low Residential	0	0	66.287	1.028		Residential - Single Family Residence, 1	183B093 400	1 per lot	Canoga Park - Winnetka - Woodland Hills - West Hills	No	ABMI	AHO , CPK CPU, ADU
Los Angeles	23347 SCHOOLCRAFT ST	91307	2028014011	0.000	0.000	0.000	1.028	Shortfall of Sites	0.175	Low Residential	RS-1	Very Low Residential	0	0	66.287	1.028		Residential - Single Family Residence - Pool, 1	183B093 411	1 per lot	Canoga Park - Winnetka - Woodland Hills - West Hills	No	ABMI	AHO , CPK CPU, ADU
Los Angeles	23361 SCHOOLCRAFT ST	91307	2028014008	0.000	0.000	0.000	1.028	Shortfall of Sites	0.175	Low Residential	RS-1	Very Low Residential	0	0	66.287	1.028		Residential - Single Family Residence, 1	183B093 423	1 per lot	Canoga Park - Winnetka - Woodland Hills - West Hills	No	ABMI	AHO , CPK CPU, ADU
Los Angeles	24009 MOBILE ST	91307	2033005032	0.000	0.000	0.000	1.028	Shortfall of Sites	0.175	Low Residential	RS-1	Very Low Residential	0	0	66.287	1.028		Residential - Single Family Residence, 1	180B089 731	1 per lot	Canoga Park - Winnetka - Woodland Hills - West Hills	No	ABMI	AHO , CPK CPU, ADU
Los Angeles	6725 FRANRIVERS AVE	91307	2034005003	0.000	0.000	0.000	1.028	Shortfall of Sites	0.175	Low Residential	RS-1	Very Low Residential	0	0	66.287	1.028		Residential - Single Family Residence, 1	180B089 22	1 per lot	Canoga Park - Winnetka - Woodland Hills - West Hills	No	ABMI	AHO , CPK CPU, ADU
Los Angeles	23423 HAYNES ST	91307	2036020019	0.000	0.000	0.000	1.028	Shortfall of Sites	0.175	Low Residential	RS-1	Very Low Residential	[DM2-G1-5] [CX2-FA] [CPIO]	0	66.287	1.028		Residential - Single Family Residence, 1	180B093 429	1 per lot	Canoga Park - Winnetka - Woodland Hills - West Hills	No	ABMI	AHO , CPK CPU, ADU
Los Angeles	6444 FRANRIVERS AVE	91307	2033002010	0.000	0.000	0.000	1.028	Shortfall of Sites	0.175	Low Residential	RS-1	Very Low Residential	0	0	66.287	1.028		Residential - Single Family Residence, 1	180B089 829	1 per lot	Canoga Park - Winnetka - Woodland Hills - West Hills	No	ABMI	AHO , CPK CPU, ADU
Los Angeles	6707 FRANRIVERS AVE	91307	2034005006	0.000	0.000	0.000	1.028	Shortfall of Sites	0.175	Low Residential	RS-1	Very Low Residential	0	0	66.287	1.028		Residential - Single Family Residence, 1	180B089 93	1 per lot	Canoga Park - Winnetka - Woodland Hills - West Hills	No	ABMI	AHO , CPK CPU, ADU
Los Angeles	23920 WELBY WAY	91307	2034009014	0.000	0.000	0.000	1.028	Shortfall of Sites	0.175	Low Residential	RS-1	Very Low Residential	0	0	66.287	1.028		Residential - Single Family Residence - Pool, 1	180B089 160	1 per lot	Canoga Park - Winnetka - Woodland Hills - West Hills	No	ABMI	AHO , CPK CPU, ADU
Los Angeles	23355 SCHOOLCRAFT ST	91307	2028014009	0.000	0.000	0.000	1.028	Shortfall of Sites	0.175	Low Residential	RS-1	Very Low Residential	0	0	66.287	1.028		Residential - Single Family Residence, 1	183B093 420	1 per lot	Canoga Park - Winnetka - Woodland Hills - West Hills	No	ABMI	AHO , CPK CPU, ADU
Los Angeles	23331 SCHOOLCRAFT ST	91307	2028014014	0.000	0.000	0.000	1.028	Shortfall of Sites	0.175	Low Residential	RS-1	Very Low Residential	0	0	66.287	1.028		Residential - Single Family Residence, 1	183B093 393	1 per lot	Canoga Park - Winnetka - Woodland Hills - West Hills	No	ABMI	AHO , CPK CPU, ADU
Los Angeles	24149 HARTLAND ST	91307	2034028027	0.000	0.000	0.000	1.028	Shortfall of Sites	0.175	Low Residential	RS-1	Very Low Residential	0	0	66.287	1.028		Residential - Single Family Residence - Pool, 1	183B089 549	1 per lot	Canoga Park - Winnetka - Woodland Hills - West Hills	No	ABMI	AHO , CPK CPU, ADU
Los Angeles	24237 HARTLAND ST	91307	2034026030	0.000	0.000	0.000	1.028	Shortfall of Sites	0.175	Low Residential	RS-1	Very Low Residential	[DM1-G1-5] [CX2-FA] [CPIO]	0	66.287	1.028		Residential - Single Family Residence, 1	183B089 525	1 per lot	Canoga Park - Winnetka - Woodland Hills - West Hills	No	ABMI	AHO , CPK CPU, ADU
Los Angeles	24143 HARTLAND ST	91307	2034028028	0.000	0.000	0.000	1.028	Shortfall of Sites	0.175	Low Residential	RS-1	Very Low Residential	0	0	66.287	1.028		Residential - Single Family Residence, 1	183B089 554	1 per lot	Canoga Park - Winnetka - Woodland Hills - West Hills	No	ABMI	AHO , CPK CPU, ADU
Los Angeles	24113 HARTLAND ST	91307	2034028033	0.000	0.000	0.000	1.028	Shortfall of Sites	0.175	Low Residential	RS-1	Very Low Residential	0	0	66.287	1.028		Residential - Single Family Residence, 1	183B089 568	1 per lot	Canoga Park - Winnetka - Woodland Hills - West Hills	No	ABMI	AHO , CPK CPU, ADU
Los Angeles	6664 BIRCHTON AVE	91307	2036025004	0.000	0.000	0.000	1.028	Shortfall of Sites	0.175	Low Residential	RS-1	Very Low Residential	0	0	66.287	1.028		Residential - Single Family Residence - Pool, 1	180B093 249	1 per lot	Canoga Park - Winnetka - Woodland Hills - West Hills	No	ABMI	AHO , CPK CPU, ADU
Los Angeles	6614 BIRCHTON AVE	91307	2036025012	0.000	0.000	0.000	1.028	Shortfall of Sites	0.175	Low Residential	RS-1	Very Low Residential	0	0	66.287	1.028		Residential - Single Family Residence, 1	180B093 420	1 per lot	Canoga Park - Winnetka - Woodland Hills - West Hills	No	ABMI	AHO , CPK CPU, ADU
Los Angeles	6665 FRANRIVERS AVE	91307	2034005008	0.000	0.000	0.000	1.028	Shortfall of Sites	0.175	Low Residential	RS-1	Very Low Residential	0	0	66.287	1.028		Residential - Single Family Residence - Pool, 1	180B089 141	1 per lot	Canoga Park - Winnetka - Woodland Hills - West Hills	No	ABMI	AHO , CPK CPU, ADU
Los Angeles	23708 WELBY WAY	91307	2034010017	0.000	0.000	0.000	1.028	Shortfall of Sites	0.175	Low Residential	RS-1	Very Low Residential	0	0	66.287	1.028		Residential - Single Family Residence, 1	180B093 194	1 per lot	Canoga Park - Winnetka - Woodland Hills - West Hills	No	ABMI	AHO , CPK CPU, ADU
Los Angeles	6558 CLEOMOORE AVE	91307	2034020030	0.000	0.000	0.000	1.028	Shortfall of Sites	0.175	Low Residential	RS-1	Very Low Residential	0	0	66.287	1.028		Residential - Single Family Residence - Pool, 1	180B089 483	1 per lot	Canoga Park - Winnetka - Woodland Hills - West Hills	No	ABMI	AHO , CPK CPU, ADU
Los Angeles	23907 HAMLIN ST	91307	2034022045	0.000	0.000	0.000	1.028	Shortfall of Sites	0.175	Low Residential	RS-1	Very Low Residential	0	0	66.287	1.028		Residential - Single Family Residence, 1	180B089 564	1 per lot	Canoga Park - Winnetka - Woodland Hills - West Hills	No	ABMI	AHO , CPK CPU, ADU
Los Angeles	23325 SCHOOLCRAFT ST	91307	2028014015	0.000	0.000	0.000	1.028	Shortfall of Sites	0.175	Low Residential	RS-1	Very Low Residential	0	0	66.287	1.028		Residential - Single Family Residence, 1	183B093 385	1 per lot	Canoga Park - Winnetka - Woodland Hills - West Hills	No	ABMI	AHO , CPK CPU, ADU
Los Angeles	6460 VALLEY CIRCLE BLVD	91307	2033001013	0.000	0.000	0.000	1.028	Shortfall of Sites	0.175	Low Residential	RS-1	Very Low Residential	0	0	66.287	1.028		Residential - Single Family Residence - Pool, 1	180B089 752	1 per lot	Canoga Park - Winnetka - Woodland Hills - West Hills	No	ABMI	AHO , CPK CPU, ADU
Los Angeles	24225 HARTLAND ST	91307	2034026032	0.000	0.000	0.000	1.028	Shortfall of Sites	0.175	Low Residential	RS-1	Very Low Residential	0	0	66.287	1.028		Residential - Single Family Residence, 1	183B089 531	1 per lot	Canoga Park - Winnetka - Woodland Hills - West Hills	No	ABMI	AHO , CPK CPU, ADU
Los Angeles	18622 INGOMAR ST	91335	2103025046	0.000	0.000	0.000	1.028	Shortfall of Sites	0.191	Low Residential	RS-1	Low Residential	0	0	66.287	1.028		Residential - Single Family Residence, 1	189B121 574	1 per lot	Reseda - West Van Nuys	No	ABMI	AHO , RES CPU
Los Angeles	23714 WELBY WAY	91307	2034010016	0.000	0.000	0.000	1.028	Shortfall of Sites	0.175	Low Residential	RS-1	Very Low Residential	0	0	66.287	1.028		Residential - Single Family Residence, 1	180B093 193	1 per lot	Canoga Park - Winnetka - Woodland Hills - West Hills	No	ABMI	AHO , CPK CPU, ADU
Los Angeles	6615 GROSS AVE	91307	2036025017	0.000	0.000	0.000	1.028	Shortfall of Sites	0.175	Low Residential	RS-1	Very Low Residential	0	0	66.287	1.028		Residential - Single Family Residence, 1	180B093 421	1 per lot	Canoga Park - Winnetka - Woodland Hills - West Hills	No	ABMI	AHO , CPK CPU, ADU
Los Angeles	18628 INGOMAR ST	91335	2103025045	0.000	0.000	0.000	1.028	Shortfall of Sites	0.191	Low Residential	RS-1	Low Residential	0	0	66.287	1.028		Residential - Single Family Residence, 1	189B121 573	1 per lot	Reseda - West Van Nuys	No	ABMI	AHO , RES CPU
Los Angeles	6548 KENWATER AVE	91307	2033010023	0.000	0.000	0.000	1.028	Shortfall of Sites	0.175	Low Residential	RS-1	Very Low Residential	[LM2-MU2-5] [RX1-FA] [CPIO]	0	66.287	1.028		Residential - Single Family Residence - Pool, 1	180B093 519	1 per lot	Canoga Park - Winnetka - Woodland Hills - West Hills	No	ABMI	AHO , CPK CPU, ADU
Los Angeles	23921 KITTRIDGE ST	91307	2034012022	0.000	0.000	0.000	1.028	Shortfall of Sites	0.175	Low Residential	RS-1	Very Low Residential	0	0	66.287	1.028		Residential - Single Family Residence, 1	180B089 328	1 per lot	Canoga Park - Winnetka - Woodland Hills - West Hills	No	ABMI	AHO , CPK CPU, ADU
Los Angeles	23945 KITTRIDGE ST	91307	2034012026	0.000	0.000	0.000	1.028	Shortfall of Sites	0.175	Low Residential	RS-1	Very Low Residential	0	0	66.287	1.028		Residential - Single Family Residence, 1	180B089 316	1 per lot	Canoga Park - Winnetka - Woodland Hills - West Hills	No	ABMI	AHO , CPK CPU, ADU
Los Angeles	6542 KENWATER AVE	91307	2033010022	0.000	0.000	0.000	1.028	Shortfall of Sites	0.175	Low Residential	RS-1	Very Low Residential	0	0	66.287	1.028		Residential - Single Family Residence, 1	180B093 540	1 per lot	Canoga Park - Winnetka - Woodland Hills - West Hills	No	ABMI	AHO , CPK CPU, ADU
Los Angeles	6542 TONY AVE	91307	2033009015	0.000	0.000	0.000	1.028	Shortfall of Sites	0.175	Low Residential	RS-1	Very Low Residential	[DM4-CHC1-5] [CX2-FA] [CPIO]	0	66.287	1.028		Residential - Single Family Residence, 1	180B089 514	1 per lot	Canoga Park - Winnetka - Woodland Hills - West Hills	No	ABMI	AHO , CPK CPU, ADU
Los Angeles	24106 MOBILE ST	91307	2033004011	0.000	0.000	0.000	1.028	Shortfall of Sites	0.175	Low Residential	RS-1	Very Low Residential	0	0	66.287	1.028		Residential - Single Family Residence, 1	180B089 845	1 per lot	Canoga Park - Winnetka - Woodland Hills - West Hills	No	ABMI	AHO , CPK CPU, ADU
Los Angeles	6536 TONY AVE	91307	2033009016	0.000	0.000	0.000	1.028	Shortfall of Sites	0.175	Low Residential	RS-1	Very Low Residential	[HB5-SH1-5] [CX4-FA] [CPIO]	0	66.287	1.028		Residential - Single Family Residence - Pool, 1	180B089 533	1 per lot	Canoga Park - Winnetka - Woodland Hills - West Hills	No	ABMI	AHO , CPK CPU, ADU
Los Angeles	6530 TONY AVE	91307	2033009017	0.000	0.000	0.000	1.028	Shortfall of Sites	0.175	Low Residential	RS-1	Very Low Residential	0	0	66.287	1.028		Residential - Single Family Residence, 1	180B089 559	1 per lot	Canoga Park - Winnetka - Woodland Hills - West Hills	No	ABMI	AHO , CPK CPU, ADU
Los Angeles	24050 MOBILE ST	91307	2033004009	0.000	0.000	0.000	1.028	Shortfall of Sites	0.175	Low Residential	RS-1	Very Low Residential	0	0	66.287	1.028		Residential - Single Family Residence - Pool, 1	180B089 836	1 per lot	Canoga Park - Winnetka - Woodland Hills - West Hills	No	ABMI	AHO , CPK CPU, ADU
Los Angeles	24100 MOBILE ST	91307	2033004010	0.000	0.000	0.000	1.028	Shortfall of Sites	0.175	Low Residential	RS-1	Very Low Residential	0	0	66.287	1.028		Residential - Single Family Residence, 1	180B089 840	1 per lot	Canoga Park - Winnetka - Woodland Hills - West Hills	No	ABMI	AHO , CPK CPU, ADU
Los Angeles	24044 HAMLIN ST	91307	2033005008	0.000	0.000	0.000	1.028	Shortfall of Sites	0.175	Low Residential	RS-1	Very Low Residential	0	0	66.287	1.028		Residential - Single Family Residence, 1	180B089 721	1 per lot	Canoga Park - Winnetka - Woodland Hills - West Hills	No	ABMI	AHO , CPK CPU, ADU

Jurisdiction Name	Site Address/Intersection	5 Digit ZIP Code	Assessor Parcel Number	Very Low-Income	Low-Income	Moderate-Income	Above Moderate-Income	Type of Shortfall	Parcel Size (Acres)	Current General Plan Designation	Current Zoning	Proposed General Plan (GP) Designation	Proposed Zoning	Minimum Density Allowed	Maximum Density Allowed	Total Capacity	Vacant/ Nonvacant	Description of Existing Uses	PIN	Base Density Per Acre	Community Plan Area	Rent Stabalization Ordinance	Income Category	Applicable Rezoning Program (Program informing values in Column Q listed first)
Los Angeles	24038 HAMLIN ST	91307	2033005007	0.000	0.000	0.000	1.028	Shortfall of Sites	0.175	Low Residential	RS-1	Very Low Residential	0	0	66.287	1.028		Residential - Single Family Residence - Pool, 1	180B089 716	1 per lot	Canoga Park - Winnetka - Woodland Hills - West Hills	No	ABMI	AHO , CPK CPU, ADU
Los Angeles	7700 MCLAREN AVE	91304	2014015004	0.000	0.000	0.000	1.028	Shortfall of Sites	0.191	Low Residential	RS-1	Very Low Residential	0	0	66.287	1.028		Residential - Single Family Residence, 1	189B097 1160	1 per lot	Canoga Park - Winnetka - Woodland Hills - West Hills	No	ABMI	AHO , CPK CPU
Los Angeles	24050 HAMLIN ST	91307	2033005009	0.000	0.000	0.000	1.028	Shortfall of Sites	0.175	Low Residential	RS-1	Very Low Residential	0	0	66.287	1.028		Residential - Single Family Residence, 1	180B089 724	1 per lot	Canoga Park - Winnetka - Woodland Hills - West Hills	No	ABMI	AHO , CPK CPU, ADU
Los Angeles	24100 HAMLIN ST	91307	2033005010	0.000	0.000	0.000	1.028	Shortfall of Sites	0.175	Low Residential	RS-1	Very Low Residential	0	0	66.287	1.028		Residential - Single Family Residence, 1	180B089 730	1 per lot	Canoga Park - Winnetka - Woodland Hills - West Hills	No	ABMI	AHO , CPK CPU, ADU
Los Angeles	24106 HAMLIN ST	91307	2033005011	0.000	0.000	0.000	1.028	Shortfall of Sites	0.175	Low Residential	RS-1	Very Low Residential	0	0	66.287	1.028		Residential - Single Family Residence - Pool, 1	180B089 734	1 per lot	Canoga Park - Winnetka - Woodland Hills - West Hills	No	ABMI	AHO , CPK CPU, ADU
Los Angeles	24112 HAMLIN ST	91307	2033005012	0.000	0.000	0.000	1.028	Shortfall of Sites	0.175	Low Residential	RS-1	Very Low Residential	0	0	66.287	1.028		Residential - Single Family Residence, 1	180B089 740	1 per lot	Canoga Park - Winnetka - Woodland Hills - West Hills	No	ABMI	AHO , CPK CPU, ADU
Los Angeles	24118 HAMLIN ST	91307	2033005013	0.000	0.000	0.000	1.028	Shortfall of Sites	0.175	Low Residential	RS-1	Very Low Residential	0	0	66.287	1.028		Residential - Single Family Residence - Pool, 1	180B089 747	1 per lot	Canoga Park - Winnetka - Woodland Hills - West Hills	No	ABMI	AHO , CPK CPU, ADU
Los Angeles	6536 KENWATER AVE	91307	2033010021	0.000	0.000	0.000	1.028	Shortfall of Sites	0.175	Low Residential	RS-1	Very Low Residential	0	0	66.287	1.028		Residential - Single Family Residence, 1	180B093 564	1 per lot	Canoga Park - Winnetka - Woodland Hills - West Hills	No	ABMI	AHO , CPK CPU, ADU
Los Angeles	6609 BIRCHTON AVE	91307	2036026025	0.000	0.000	0.000	1.028	Shortfall of Sites	0.175	Low Residential	RS-1	Very Low Residential	0	0	66.287	1.028		Residential - Single Family Residence - Pool, 1	180B093 450	1 per lot	Canoga Park - Winnetka - Woodland Hills - West Hills	No	ABMI	AHO , CPK CPU, ADU
Los Angeles	6615 BIRCHTON AVE	91307	2036026026	0.000	0.000	0.000	1.027	Shortfall of Sites	0.175	Low Residential	RS-1	Very Low Residential	0	0	66.287	1.027		Residential - Single Family Residence, 1	180B093 416	1 per lot	Canoga Park - Winnetka - Woodland Hills - West Hills	No	ABMI	AHO , CPK CPU, ADU
Los Angeles	1851 N WILTON PL	90028	5586033003	0.000	0.000	0.000	1.027	Shortfall of Sites	0.093	Low Medium II Residential	RD1.5-1XL	0	0	0	99.000	1.027		Residential - Five or More Units or Apartments (Any Combination) · 4 Stories or Less - Own-your-own, 6	150A191 207		Hollywood	Yes	ABMI	TOC EXP , R2RD, OPP RC2
Los Angeles	6621 BIRCHTON AVE	91307	2036026027	0.000	0.000	0.000	1.027	Shortfall of Sites	0.175	Low Residential	RS-1	Very Low Residential	0	0	66.287	1.027		Residential - Single Family Residence, 1	180B093 399	1 per lot	Canoga Park - Winnetka - Woodland Hills - West Hills	No	ABMI	AHO , CPK CPU, ADU
Los Angeles	6627 BIRCHTON AVE	91307	2036026028	0.000	0.000	0.000	1.027	Shortfall of Sites	0.175	Low Residential	RS-1	Very Low Residential	[MN1-SH2-5] [CX1-FA] [CPIO]	0	66.287	1.027		Residential - Single Family Residence - Pool, 1	180B093 364	1 per lot	Canoga Park - Winnetka - Woodland Hills - West Hills	No	ABMI	AHO , CPK CPU, ADU
Los Angeles	23634 CALVERT ST	91367	2035006004	0.000	0.000	0.000	1.027	Shortfall of Sites	0.175	Low Residential	RS-1	Very Low Residential	0	0	66.287	1.027		Residential - Single Family Residence - Pool, 1	177B093 494	1 per lot	Canoga Park - Winnetka - Woodland Hills - West Hills	No	ABMI	AHO , CPK CPU, ADU
Los Angeles	7503 PONCE AVE	91307	2022007001	0.000	0.000	0.000	1.027	Shortfall of Sites	0.191	Low Residential	RS-1	Very Low Residential	[DM1-G1-5] [CX2-FA] [CPIO]	0	66.287	1.027		Residential - Single Family Residence, 1	186B097 428	1 per lot	Canoga Park - Winnetka - Woodland Hills - West Hills	No	ABMI	AHO , CPK CPU
Los Angeles	6633 BIRCHTON AVE	91307	2036026029	0.000	0.000	0.000	1.027	Shortfall of Sites	0.175	Low Residential	RS-1	Very Low Residential	0	0	66.287	1.027		Residential - Single Family Residence, 1	180B093 347	1 per lot	Canoga Park - Winnetka - Woodland Hills - West Hills	No	ABMI	AHO , CPK CPU, ADU
Los Angeles	6639 BIRCHTON AVE	91307	2036026030	0.000	0.000	0.000	1.027	Shortfall of Sites	0.175	Low Residential	RS-1	Very Low Residential	0	0	66.287	1.027		Residential - Single Family Residence - Pool, 1	180B093 330	1 per lot	Canoga Park - Winnetka - Woodland Hills - West Hills	No	ABMI	AHO , CPK CPU, ADU
Los Angeles	6211 JACKIE AVE	91367	2035017015	0.000	0.000	0.000	1.027	Shortfall of Sites	0.175	Low Residential	RS-1	Very Low Residential	0	0	66.287	1.027		Residential - Single Family Residence, 1	177B093 312	1 per lot	Canoga Park - Winnetka - Woodland Hills - West Hills	No	ABMI	AHO , CPK CPU, ADU
Los Angeles	6645 BIRCHTON AVE	91307	2036026031	0.000	0.000	0.000	1.027	Shortfall of Sites	0.175	Low Residential	RS-1	Very Low Residential	0	0	66.287	1.027		Residential - Single Family Residence - Pool, 1	180B093 306	1 per lot	Canoga Park - Winnetka - Woodland Hills - West Hills	No	ABMI	AHO , CPK CPU, ADU
Los Angeles	6651 BIRCHTON AVE	91307	2036026032	0.000	0.000	0.000	1.027	Shortfall of Sites	0.175	Low Residential	RS-1	Very Low Residential	0	0	66.287	1.027		Residential - Single Family Residence, 1	180B093 289	1 per lot	Canoga Park - Winnetka - Woodland Hills - West Hills	No	ABMI	AHO , CPK CPU, ADU
Los Angeles	6657 BIRCHTON AVE	91307	2036026033	0.000	0.000	0.000	1.027	Shortfall of Sites	0.175	Low Residential	RS-1	Very Low Residential	0	0	66.287	1.027		Residential - Single Family Residence, 1	180B093 266	1 per lot	Canoga Park - Winnetka - Woodland Hills - West Hills	No	ABMI	AHO , CPK CPU, ADU
Los Angeles	6665 BIRCHTON AVE	91307	2036026034	0.000	0.000	0.000	1.027	Shortfall of Sites	0.175	Low Residential	RS-1	Very Low Residential	0	0	66.287	1.027		Residential - Single Family Residence - Pool, 1	180B093 250	1 per lot	Canoga Park - Winnetka - Woodland Hills - West Hills	No	ABMI	AHO , CPK CPU, ADU
Los Angeles	6671 BIRCHTON AVE	91307	2036026035	0.000	0.000	0.000	1.027	Shortfall of Sites	0.175	Low Residential	RS-1	Very Low Residential	0	0	66.287	1.027		Residential - Single Family Residence - Pool, 1	180B093 235	1 per lot	Canoga Park - Winnetka - Woodland Hills - West Hills	No	ABMI	AHO , CPK CPU, ADU
Los Angeles	6660 SEDAN AVE	91307	2038016023	0.000	0.000	0.000	1.027	Shortfall of Sites	0.175	Low Residential	RS-1	Very Low Residential	0	0	66.287	1.027		Residential - Single Family Residence - Pool, 1	180B097 178	1 per lot	Canoga Park - Winnetka - Woodland Hills - West Hills	No	ABMI	AHO , CPK CPU, ADU
Los Angeles	6617 SEDAN AVE	91307	2038017003	0.000	0.000	0.000	1.027	Shortfall of Sites	0.175	Low Residential	RS-1	Very Low Residential	0	0	66.287	1.027		Residential - Single Family Residence, 1	180B097 285	1 per lot	Canoga Park - Winnetka - Woodland Hills - West Hills	No	ABMI	AHO , CPK CPU, ADU
Los Angeles	6666 SEDAN AVE	91307	2038016022	0.000	0.000	0.000	1.027	Shortfall of Sites	0.175	Low Residential	RS-1	Very Low Residential	0	0	66.287	1.027		Residential - Single Family Residence - Pool, 1	180B097 168	1 per lot	Canoga Park - Winnetka - Woodland Hills - West Hills	No	ABMI	AHO , CPK CPU, ADU
Los Angeles	6648 SEDAN AVE	91307	2038016025	0.000	0.000	0.000	1.027	Shortfall of Sites	0.175	Low Residential	RS-1	Very Low Residential	0	0	66.287	1.027		Residential - Single Family Residence, 1	180B097 214	1 per lot	Canoga Park - Winnetka - Woodland Hills - West Hills	No	ABMI	AHO , CPK CPU, ADU
Los Angeles	6622 SEDAN AVE	91307	2038016029	0.000	0.000	0.000	1.027	Shortfall of Sites	0.175	Low Residential	RS-1	Very Low Residential	0	0	66.287	1.027		Residential - Single Family Residence, 1	180B097 270	1 per lot	Canoga Park - Winnetka - Woodland Hills - West Hills	No	ABMI	AHO , CPK CPU, ADU
Los Angeles	6671 MELBA AVE	91307	2036002031	0.000	0.000	0.000	1.027	Shortfall of Sites	0.175	Low Residential	RS-1	Very Low Residential	0	0	66.287	1.027		Residential - Single Family Residence - Pool, 1	180B093 222	1 per lot	Canoga Park - Winnetka - Woodland Hills - West Hills	No	ABMI	AHO , CPK CPU, ADU
Los Angeles	6665 MELBA AVE	91307	2036002032	0.000	0.000	0.000	1.027	Shortfall of Sites	0.175	Low Residential	RS-1	Very Low Residential	0	0	66.287	1.027		Residential - Single Family Residence, 1	180B093 242	1 per lot	Canoga Park - Winnetka - Woodland Hills - West Hills	No	ABMI	AHO , CPK CPU, ADU
Los Angeles	6637 MELBA AVE	91307	2036002006	0.000	0.000	0.000	1.027	Shortfall of Sites	0.175	Low Residential	RS-1	Very Low Residential	0	0	66.287	1.027		Residential - Single Family Residence - Pool, 1	180B093 337	1 per lot	Canoga Park - Winnetka - Woodland Hills - West Hills	No	ABMI	AHO , CPK CPU, ADU
Los Angeles	6629 MELBA AVE	91307	2036002005	0.000	0.000	0.000	1.027	Shortfall of Sites	0.175	Low Residential	RS-1	Very Low Residential	0	0	66.287	1.027		Residential - Single Family Residence, 1	180B093 354	1 per lot	Canoga Park - Winnetka - Woodland Hills - West Hills	No	ABMI	AHO , CPK CPU, ADU
Los Angeles	6617 MELBA AVE	91307	2036002003	0.000	0.000	0.000	1.027	Shortfall of Sites	0.175	Low Residential	RS-1	Very Low Residential	0	0	66.287	1.027		Residential - Single Family Residence - Pool, 1	180B093 406	1 per lot	Canoga Park - Winnetka - Woodland Hills - West Hills	No	ABMI	AHO , CPK CPU, ADU
Los Angeles	6611 MELBA AVE	91307	2036002002	0.000	0.000	0.000	1.027	Shortfall of Sites	0.175	Low Residential	RS-1	Very Low Residential	[DM1-AL1-5] [IX3-FA] [CPIO]	0	66.287	1.027		Residential - Single Family Residence, 1	180B093 439	1 per lot	Canoga Park - Winnetka - Woodland Hills - West Hills	No	ABMI	AHO , CPK CPU, ADU
Los Angeles	6711 SEDAN AVE	91307	2038017014	0.000	0.000	0.000	1.027	Shortfall of Sites	0.175	Low Residential	RS-1	Very Low Residential	[DM2-SH1-5] [CX2-FA] [CPIO-O]	0	66.287	1.027		Residential - Single Family Residence, 1	180B097 113	1 per lot	Canoga Park - Winnetka - Woodland Hills - West Hills	No	ABMI	AHO , CPK CPU, ADU
Los Angeles	6705 SEDAN AVE	91307	2038017013	0.000	0.000	0.000	1.027	Shortfall of Sites	0.175	Low Residential	RS-1	Very Low Residential	0	0	66.287	1.027		Residential - Single Family Residence, 1	180B097 126	1 per lot	Canoga Park - Winnetka - Woodland Hills - West Hills	No	ABMI	AHO , CPK CPU, ADU
Los Angeles	6667 SEDAN AVE	91307	2038017011	0.000	0.000	0.000	1.027	Shortfall of Sites	0.175	Low Residential	RS-1	Very Low Residential	[DM2-SH2-5] [CX2-FA] [CPIO-O-CDO]	0	66.287	1.027		Residential - Single Family Residence, 1	180B097 167	1 per lot	Canoga Park - Winnetka - Woodland Hills - West Hills	No	ABMI	AHO , CPK CPU, ADU
Los Angeles	6661 SEDAN AVE	91307	2038017010	0.000	0.000	0.000	1.027	Shortfall of Sites	0.175	Low Residential	RS-1	Very Low Residential	0	0	66.287	1.027		Residential - Single Family Residence, 1	180B097 177	1 per lot	Canoga Park - Winnetka - Woodland Hills - West Hills	No	ABMI	AHO , CPK CPU, ADU
Los Angeles	6643 SEDAN AVE	91307	2038017007	0.000	0.000	0.000	1.027	Shortfall of Sites	0.175	Low Residential	RS-1	Very Low Residential	0	0	66.287	1.027		Residential - Single Family Residence - Pool, 1	180B097 221	1 per lot	Canoga Park - Winnetka - Woodland Hills - West Hills	No	ABMI	AHO , CPK CPU, ADU
Los Angeles	6623 SEDAN AVE	91307	2038017004	0.000	0.000	0.000	1.027	Shortfall of Sites	0.175	Low Residential	RS-1	Very Low Residential	0	0	66.287	1.027		Residential - Single Family Residence, 1	180B097 269	1 per lot	Canoga Park - Winnetka - Woodland Hills - West Hills	No	ABMI	AHO , CPK CPU, ADU
Los Angeles	6611 SEDAN AVE	91307	2038017002	0.000	0.000	0.000	1.027	Shortfall of Sites	0.175	Low Residential	RS-1	Very Low Residential	[MB3-CDF1-5] [IX4-FA] [CPIO]	0	66.287	1.027		Residential - Single Family Residence - Pool, 1	180B097 299	1 per lot	Canoga Park - Winnetka - Woodland Hills - West Hills	No	ABMI	AHO , CPK CPU, ADU
Los Angeles	6716 SEDAN AVE	91307	2038016018	0.000	0.000	0.000	1.027	Shortfall of Sites	0.175	Low Residential	RS-1	Very Low Residential	0	0	66.287	1.027		Residential - Single Family Residence, 1	180B097 102	1 per lot	Canoga Park - Winnetka - Woodland Hills - West Hills	No	ABMI	AHO , CPK CPU, ADU
Los Angeles	6710 SEDAN AVE	91307	2038016019	0.000	0.000	0.000	1.027	Shortfall of Sites	0.175	Low Residential	RS-1	Very Low Residential	[MN1-AL2-5] [CX1-FA] [CPIO]	0	66.287	1.027		Residential - Single Family Residence, 1	180B097 114	1 per lot	Canoga Park - Winnetka - Woodland Hills - West Hills	No	ABMI	AHO , CPK CPU, ADU
Los Angeles	6642 SEDAN AVE	91307	2038016026	0.000	0.000	0.000	1.027	Shortfall of Sites	0.175	Low Residential	RS-1	Very Low Residential	0	0	66.287	1.027		Residential - Single Family Residence, 1	180B097 222	1 per lot	Canoga Park - Winnetka - Woodland Hills - West Hills	No	ABMI	AHO , CPK CPU, ADU
Los Angeles	6628 SEDAN AVE	91307	2038016028	0.000	0.000	0.000	1.027	Shortfall of Sites	0.175	Low Residential	RS-1	Very Low Residential	0	0	66.287	1.027		Residential - Single Family Residence, 1	180B097 261	1 per lot	Canoga Park - Winnetka - Woodland Hills - West Hills	No	ABMI	AHO , CPK CPU, ADU
Los Angeles	6616 SEDAN AVE	91307	2038016030	0.000	0.000	0.000	1.027	Shortfall of Sites	0.175	Low Residential	RS-1	Very Low Residential	0	0	66.287	1.027		Residential - Single Family Residence, 1	180B097 286	1 per lot	Canoga Park - Winnetka - Woodland Hills - West Hills	No	ABMI	AHO , CPK CPU, ADU

Jurisdiction Name	Site Address/Intersection	5 Digit ZIP Code	Assessor Parcel Number	Very Low-Income	Low-Income	Moderate-Income	Above Moderate-Income	Type of Shortfall	Parcel Size (Acres)	Current General Plan Designation	Current Zoning	Proposed General Plan (GP) Designation	Proposed Zoning	Minimum Density Allowed	Maximum Density Allowed	Total Capacity	Vacant/ Nonvacant	Description of Existing Uses	PIN	Base Density Per Acre	Community Plan Area	Rent Stabalization Ordinance	Income Category	Applicable Rezoning Program (Program informing values in Column Q listed first)
Los Angeles	6672 SEDAN AVE	91307	2038016021	0.000	0.000	0.000	1.027	Shortfall of Sites	0.175	Low Residential	RS-1	Very Low Residential	0	0	66.287	1.027		Residential - Single Family Residence - Pool, 1	180B097 135	1 per lot	Canoga Park - Winnetka - Woodland Hills - West Hills	No	ABMI	AHO , CPK CPU, ADU
Los Angeles	6715 MELBA AVE	91307	2036002028	0.000	0.000	0.000	1.027	Shortfall of Sites	0.175	Low Residential	RS-1	Very Low Residential	0	0	66.287	1.027		Residential - Single Family Residence, 1	180B093 170	1 per lot	Canoga Park - Winnetka - Woodland Hills - West Hills	No	ABMI	AHO , CPK CPU, ADU
Los Angeles	6709 MELBA AVE	91307	2036002029	0.000	0.000	0.000	1.027	Shortfall of Sites	0.175	Low Residential	RS-1	Very Low Residential	0	0	66.287	1.027		Residential - Single Family Residence, 1	180B093 183	1 per lot	Canoga Park - Winnetka - Woodland Hills - West Hills	No	ABMI	AHO , CPK CPU, ADU
Los Angeles	6701 MELBA AVE	91307	2036002030	0.000	0.000	0.000	1.027	Shortfall of Sites	0.175	Low Residential	RS-1	Very Low Residential	[HB5-SH1-5] [CX3-FA] [CPIO]	0	66.287	1.027		Residential - Single Family Residence - Pool, 1	180B093 205	1 per lot	Canoga Park - Winnetka - Woodland Hills - West Hills	No	ABMI	AHO , CPK CPU, ADU
Los Angeles	6661 MELBA AVE	91307	2036002010	0.000	0.000	0.000	1.027	Shortfall of Sites	0.175	Low Residential	RS-1	Very Low Residential	0	0	66.287	1.027		Residential - Single Family Residence - Pool, 1	180B093 258	1 per lot	Canoga Park - Winnetka - Woodland Hills - West Hills	No	ABMI	AHO , CPK CPU, ADU
Los Angeles	6643 MELBA AVE	91307	2036002007	0.000	0.000	0.000	1.027	Shortfall of Sites	0.175	Low Residential	RS-1	Very Low Residential	0	0	66.287	1.027		Residential - Single Family Residence, 1	180B093 319	1 per lot	Canoga Park - Winnetka - Woodland Hills - West Hills	No	ABMI	AHO , CPK CPU, ADU
Los Angeles	6623 MELBA AVE	91307	2036002004	0.000	0.000	0.000	1.027	Shortfall of Sites	0.175	Low Residential	RS-1	Very Low Residential	0	0	66.287	1.027		Residential - Single Family Residence, 1	180B093 389	1 per lot	Canoga Park - Winnetka - Woodland Hills - West Hills	No	ABMI	AHO , CPK CPU, ADU
Los Angeles	6717 SEDAN AVE	91307	2038017015	0.000	0.000	0.000	1.027	Shortfall of Sites	0.175	Low Residential	RS-1	Very Low Residential	0	0	66.287	1.027		Residential - Single Family Residence - Pool, 1	180B097 101	1 per lot	Canoga Park - Winnetka - Woodland Hills - West Hills	No	ABMI	AHO , CPK CPU, ADU
Los Angeles	6673 SEDAN AVE	91307	2038017012	0.000	0.000	0.000	1.027	Shortfall of Sites	0.175	Low Residential	RS-1	Very Low Residential	0	0	66.287	1.027		Residential - Single Family Residence, 1	180B097 134	1 per lot	Canoga Park - Winnetka - Woodland Hills - West Hills	No	ABMI	AHO , CPK CPU, ADU
Los Angeles	6655 SEDAN AVE	91307	2038017009	0.000	0.000	0.000	1.027	Shortfall of Sites	0.175	Low Residential	RS-1	Very Low Residential	0	0	66.287	1.027		Residential - Single Family Residence - Pool, 1	180B097 186	1 per lot	Canoga Park - Winnetka - Woodland Hills - West Hills	No	ABMI	AHO , CPK CPU, ADU
Los Angeles	6649 SEDAN AVE	91307	2038017008	0.000	0.000	0.000	1.027	Shortfall of Sites	0.175	Low Residential	RS-1	Very Low Residential	0	0	66.287	1.027		Residential - Single Family Residence - Pool, 1	180B097 213	1 per lot	Canoga Park - Winnetka - Woodland Hills - West Hills	No	ABMI	AHO , CPK CPU, ADU
Los Angeles	6629 SEDAN AVE	91307	2038017005	0.000	0.000	0.000	1.027	Shortfall of Sites	0.175	Low Residential	RS-1	Very Low Residential	0	0	66.287	1.027		Residential - Single Family Residence, 1	180B097 260	1 per lot	Canoga Park - Winnetka - Woodland Hills - West Hills	No	ABMI	AHO , CPK CPU, ADU
Los Angeles	6704 SEDAN AVE	91307	2038016020	0.000	0.000	0.000	1.027	Shortfall of Sites	0.175	Low Residential	RS-1	Very Low Residential	0	0	66.287	1.027		Residential - Single Family Residence, 1	180B097 127	1 per lot	Canoga Park - Winnetka - Woodland Hills - West Hills	No	ABMI	AHO , CPK CPU, ADU
Los Angeles	6636 SEDAN AVE	91307	2038016027	0.000	0.000	0.000	1.027	Shortfall of Sites	0.175	Low Residential	RS-1	Very Low Residential	0	0	66.287	1.027		Residential - Single Family Residence - Pool, 1	180B097 250	1 per lot	Canoga Park - Winnetka - Woodland Hills - West Hills	No	ABMI	AHO , CPK CPU, ADU
Los Angeles	6654 SEDAN AVE	91307	2038016024	0.000	0.000	0.000	1.027	Shortfall of Sites	0.175	Low Residential	RS-1	Very Low Residential	0	0	66.287	1.027		Residential - Single Family Residence, 1	180B097 187	1 per lot	Canoga Park - Winnetka - Woodland Hills - West Hills	No	ABMI	AHO , CPK CPU, ADU
Los Angeles	6601 DANNYBOYAR AVE	91307	2038018001	0.000	0.000	0.000	1.027	Shortfall of Sites	0.175	Low Residential	RS-1	Very Low Residential	0	0	66.287	1.027		Residential - Single Family Residence - Pool, 1	180B097 313	1 per lot	Canoga Park - Winnetka - Woodland Hills - West Hills	No	ABMI	AHO , CPK CPU, ADU
Los Angeles	6677 BIRCHTON AVE	91307	2036026036	0.000	0.000	0.000	1.027	Shortfall of Sites	0.175	Low Residential	RS-1	Very Low Residential	0	0	66.287	1.027		Residential - Single Family Residence - Pool, 1	180B093 214	1 per lot	Canoga Park - Winnetka - Woodland Hills - West Hills	No	ABMI	AHO , CPK CPU, ADU
Los Angeles	7655 SEDAN AVE	91304	2014035004	0.000	0.000	0.000	1.027	Shortfall of Sites	0.175	Low Residential	RS-1	Very Low Residential	[DM1-AL1-5] [CX3-FA] [CPIO]	0	66.287	1.027		Residential - Single Family Residence, 1	186B097 36	1 per lot	Canoga Park - Winnetka - Woodland Hills - West Hills	No	ABMI	AHO , CPK CPU, ADU
Los Angeles	6010 LE SAGE AVE	91367	2035005002	0.000	0.000	0.000	1.027	Shortfall of Sites	0.175	Low Residential	RS-1	Very Low Residential	0	0	66.287	1.027		Residential - Single Family Residence, 1	177B093 670	1 per lot	Canoga Park - Winnetka - Woodland Hills - West Hills	No	ABMI	AHO , CPK CPU, ADU
Los Angeles	16122 HARTSOOK ST	91436	2260019027	0.000	0.000	0.000	1.027	Shortfall of Sites	0.175	Low II Residential	RE9-1	Low Residential	0	0	66.287	1.027		Residential - Single Family Residence - Pool, 1	171B141 179	1 per lot	Encino - Tarzana	No	ABMI	AHO , ENC CPU, ADU
Los Angeles	20446 OREY PL	91306	2136023020	0.000	0.000	0.000	1.027	Shortfall of Sites	0.191	Low Residential	RS-1-RIO	Low Residential	0	0	66.287	1.027		Residential - Single Family Residence, 1	180B109 341	1 per lot	Canoga Park - Winnetka - Woodland Hills - West Hills	No	ABMI	AHO , CPK CPU
Los Angeles	6717 ROYER AVE	91307	2038016015	0.000	0.000	0.000	1.027	Shortfall of Sites	0.175	Low Residential	RS-1	Very Low Residential	0	0	66.287	1.027		Residential - Single Family Residence, 1	180B097 103	1 per lot	Canoga Park - Winnetka - Woodland Hills - West Hills	No	ABMI	AHO , CPK CPU, ADU
Los Angeles	6711 ROYER AVE	91307	2038016014	0.000	0.000	0.000	1.027	Shortfall of Sites	0.175	Low Residential	RS-1	Very Low Residential	[LM1-CDF1-5] [IX4-FA] [CPIO]	0	66.287	1.027		Residential - Single Family Residence - Pool, 1	180B097 115	1 per lot	Canoga Park - Winnetka - Woodland Hills - West Hills	No	ABMI	AHO , CPK CPU, ADU
Los Angeles	6705 ROYER AVE	91307	2038016013	0.000	0.000	0.000	1.027	Shortfall of Sites	0.175	Low Residential	RS-1	Very Low Residential	0	0	66.287	1.027		Residential - Single Family Residence, 1	180B097 128	1 per lot	Canoga Park - Winnetka - Woodland Hills - West Hills	No	ABMI	AHO , CPK CPU, ADU
Los Angeles	6661 ROYER AVE	91307	2038016010	0.000	0.000	0.000	1.027	Shortfall of Sites	0.175	Low Residential	RS-1	Very Low Residential	0	0	66.287	1.027		Residential - Single Family Residence, 1	180B097 179	1 per lot	Canoga Park - Winnetka - Woodland Hills - West Hills	No	ABMI	AHO , CPK CPU, ADU
Los Angeles	6673 ROYER AVE	91307	2038016012	0.000	0.000	0.000	1.027	Shortfall of Sites	0.175	Low Residential	RS-1	Very Low Residential	0	0	66.287	1.027		Residential - Single Family Residence, 1	180B097 136	1 per lot	Canoga Park - Winnetka - Woodland Hills - West Hills	No	ABMI	AHO , CPK CPU, ADU
Los Angeles	6667 ROYER AVE	91307	2038016011	0.000	0.000	0.000	1.027	Shortfall of Sites	0.175	Low Residential	RS-1	Very Low Residential	0	0	66.287	1.027		Residential - Single Family Residence - Pool, 1	180B097 169	1 per lot	Canoga Park - Winnetka - Woodland Hills - West Hills	No	ABMI	AHO , CPK CPU, ADU
Los Angeles	17560 BESSEMER ST	91316	2229035016	0.000	0.000	0.000	1.027	Shortfall of Sites	0.191	Low Residential	R1-1-RIO	Low Residential	0	0	66.287	1.027		Residential - Single Family Residence, 1	177B129 357	1 per lot	Reseda - West Van Nuys	No	ABMI	AHO , RES CPU
Los Angeles	6643 ROYER AVE	91307	2038016007	0.000	0.000	0.000	1.027	Shortfall of Sites	0.175	Low Residential	RS-1	Very Low Residential	0	0	66.287	1.027		Residential - Single Family Residence, 1	180B097 223	1 per lot	Canoga Park - Winnetka - Woodland Hills - West Hills	No	ABMI	AHO , CPK CPU, ADU
Los Angeles	6649 ROYER AVE	91307	2038016008	0.000	0.000	0.000	1.027	Shortfall of Sites	0.175	Low Residential	RS-1	Very Low Residential	0	0	66.287	1.027		Residential - Single Family Residence, 1	180B097 215	1 per lot	Canoga Park - Winnetka - Woodland Hills - West Hills	No	ABMI	AHO , CPK CPU, ADU
Los Angeles	6637 ROYER AVE	91307	2038016006	0.000	0.000	0.000	1.027	Shortfall of Sites	0.175	Low Residential	RS-1	Very Low Residential	0	0	66.287	1.027		Residential - Single Family Residence, 1	180B097 251	1 per lot	Canoga Park - Winnetka - Woodland Hills - West Hills	No	ABMI	AHO , CPK CPU, ADU
Los Angeles	6655 ROYER AVE	91307	2038016009	0.000	0.000	0.000	1.027	Shortfall of Sites	0.175	Low Residential	RS-1	Very Low Residential	0	0	66.287	1.027		Residential - Single Family Residence, 1	180B097 188	1 per lot	Canoga Park - Winnetka - Woodland Hills - West Hills	No	ABMI	AHO , CPK CPU, ADU
Los Angeles	6623 ROYER AVE	91307	2038016004	0.000	0.000	0.000	1.027	Shortfall of Sites	0.175	Low Residential	RS-1	Very Low Residential	0	0	66.287	1.027		Residential - Single Family Residence - Pool, 1	180B097 271	1 per lot	Canoga Park - Winnetka - Woodland Hills - West Hills	No	ABMI	AHO , CPK CPU, ADU
Los Angeles	6617 ROYER AVE	91307	2038016003	0.000	0.000	0.000	1.027	Shortfall of Sites	0.175	Low Residential	RS-1	Very Low Residential	[HB5-G1-5] [CX3-FA] [CPIO]	0	66.287	1.027		Residential - Single Family Residence - Pool, 1	180B097 287	1 per lot	Canoga Park - Winnetka - Woodland Hills - West Hills	No	ABMI	AHO , CPK CPU, ADU
Los Angeles	18566 INGOMAR ST	91335	2103025049	0.000	0.000	0.000	1.027	Shortfall of Sites	0.191	Low Residential	RS-1	Low Residential	0	0	66.287	1.027		Residential - Single Family Residence, 1	189B125 732	1 per lot	Reseda - West Van Nuys	No	ABMI	AHO , RES CPU
Los Angeles	22914 BURBANK BLVD	91367	2042001031	0.000	0.000	0.000	1.026	Shortfall of Sites	0.191	Low Residential	R1-1	Very Low Residential	[HB5-G1-5] [CX3-FA] [CPIO]	0	66.287	1.026		Residential - Single Family Residence, 1	174B097 615	1 per lot	Canoga Park - Winnetka - Woodland Hills - West Hills	No	ABMI	AHO , CPK CPU
Los Angeles	7347 MCLAREN AVE	91307	2021021029	0.000	0.000	0.000	1.026	Shortfall of Sites	0.175	Low Residential	RS-1	Very Low Residential	0	0	66.287	1.026		Residential - Single Family Residence, 1	186B097 781	1 per lot	Canoga Park - Winnetka - Woodland Hills - West Hills	No	ABMI	AHO , CPK CPU, ADU
Los Angeles	23824 TIARA ST	91367	2045016010	0.000	0.000	0.000	1.026	Shortfall of Sites	0.175	Low Residential	RS-1	Very Low Residential	0	0	66.287	1.026		Residential - Single Family Residence - Pool, 1	177B089 733	1 per lot	Canoga Park - Winnetka - Woodland Hills - West Hills	No	ABMI	AHO , CPK CPU, ADU
Los Angeles	23337 VANOWEN ST	91307	2028017034	0.000	0.000	0.000	1.026	Shortfall of Sites	0.175	Low Residential	RS-1	Very Low Residential	0	0	66.287	1.026		Residential - Single Family Residence, 1	183B093 717	1 per lot	Canoga Park - Winnetka - Woodland Hills - West Hills	No	ABMI	AHO , CPK CPU, ADU
Los Angeles	6659 WINNETKA AVE	91306	2134016023	0.000	0.000	0.000	1.026	Shortfall of Sites	0.191	Low Residential	RS-1-RIO	Low Residential	0	0	66.287	1.026		Residential - Single Family Residence - Pool, 1	180B113 238	1 per lot	Canoga Park - Winnetka - Woodland Hills - West Hills	No	ABMI	AHO , CPK CPU
Los Angeles	6537 SAUSALITO AVE	91307	2038039031	0.000	0.000	0.000	1.026	Shortfall of Sites	0.175	Low Residential	RS-1	Very Low Residential	[MN1-AL2-5] [CX1-FA] [CPIO]	0	66.287	1.026		Residential - Single Family Residence, 1	180B101 509	1 per lot	Canoga Park - Winnetka - Woodland Hills - West Hills	No	ABMI	AHO , CPK CPU, ADU
Los Angeles	23818 TIARA ST	91367	2045016009	0.000	0.000	0.000	1.026	Shortfall of Sites	0.175	Low Residential	RS-1	Very Low Residential	0	0	66.287	1.026		Residential - Single Family Residence, 1	177B089 734	1 per lot	Canoga Park - Winnetka - Woodland Hills - West Hills	No	ABMI	AHO , CPK CPU, ADU
Los Angeles	6988 PLATT AVE	91307	2028011022	0.000	0.000	0.000	1.026	Shortfall of Sites	0.175	Low Residential	RS-1	Very Low Residential	0	0	66.287	1.026		Residential - Single Family Residence, 1	183B093 403	1 per lot	Canoga Park - Winnetka - Woodland Hills - West Hills	No	ABMI	AHO , CPK CPU, ADU
Los Angeles	22327 HART ST	91303	2024037001	0.000	0.000	0.000	1.026	Shortfall of Sites	0.191	Low Residential	RS-1-RIO	Very Low Residential	[MM1-CDF1-5] [IX4-FA] [CPIO]	0	66.287	1.026		Residential - Single Family Residence, 1	183B101 293	1 per lot	Canoga Park - Winnetka - Woodland Hills - West Hills	No	ABMI	AHO , CPK CPU
Los Angeles	5120 ENFIELD AVE	91316	2182008022	0.000	0.000	0.000	1.026	Shortfall of Sites	0.191	Low II Residential	R1-1	Low Residential	0	0	66.287	1.026		Residential - Single Family Residence, 1	171B129 331	1 per lot	Encino - Tarzana	No	ABMI	AHO , ENC CPU, ADU
Los Angeles	22934 CANTARA ST	91304	2014005002	0.000	0.000	0.000	1.026	Shortfall of Sites	0.191	Low Residential	RS-1	Very Low Residential	0	0	66.287	1.026		Residential - Single Family Residence, 1	189B097 147	1 per lot	Canoga Park - Winnetka - Woodland Hills - West Hills	No	ABMI	AHO , CPK CPU
Los Angeles	23346 BASSETT ST	91307	2028016010	0.000	0.000	0.000	1.026	Shortfall of Sites	0.175	Low Residential	RS-1	Very Low Residential	0	0	66.287	1.026		Residential - Single Family Residence, 1	183B093 566	1 per lot	Canoga Park - Winnetka - Woodland Hills - West Hills	No	ABMI	AHO , CPK CPU, ADU
Los Angeles	7955 FALLBROOK AVE	91304	2014012001	0.000	0.000	0.000	1.026	Shortfall of Sites	0.191	Low Residential	RS-1	Very Low Residential	[LN1-MU2-5] [RG1-FA] [CPIO-O]	0	66.287	1.026		Residential - Single Family Residence, 1	189B097 443	1 per lot	Canoga Park - Winnetka - Woodland Hills - West Hills	No	ABMI	AHO , CPK CPU

Jurisdiction Name	Site Address/Intersection	5 Digit ZIP Code	Assessor Parcel Number	Very Low-Income	Low-Income	Moderate-Income	Above Moderate-Income	Type of Shortfall	Parcel Size (Acres)	Current General Plan Designation	Current Zoning	Proposed General Plan (GP) Designation	Proposed Zoning	Minimum Density Allowed	Maximum Density Allowed	Total Capacity	Vacant/ Nonvacant	Description of Existing Uses	PIN	Base Density Per Acre	Community Plan Area	Rent Stabalization Ordinance	Income Category	Applicable Rezoning Program (Program informing values in Column Q listed first)
Los Angeles	22701 ENADIA WAY	91307	2024017012	0.000	0.000	0.000	1.026	Shortfall of Sites	0.175	Low Residential	RS-1	Very Low Residential	0	0	66.287	1.026		Residential - Single Family Residence, 1	183B097 215	1 per lot	Canoga Park - Winnetka - Woodland Hills - West Hills	No	ABMI	AHO , CPK CPU, ADU
Los Angeles	6122 LOCKHURST DR	91367	2045009023	0.000	0.000	0.000	1.026	Shortfall of Sites	0.175	Low Residential	RS-1	Very Low Residential	[DM2-SH1-5] [CX2-FA] [CPIO-O]	0	66.287	1.026		Residential - Single Family Residence, 1	177B089 436	1 per lot	Canoga Park - Winnetka - Woodland Hills - West Hills	No	ABMI	AHO , CPK CPU, ADU
Los Angeles	1096 N WESTERN AVE	90029	5536023022	0.000	0.000	0.000	1.026	Shortfall of Sites	0.023	Highway Oriented Commercial	C2-1D	Community Commercial	[Q]C2-2D-CPIO	0	86.150	1.026		Commercial - Store Combination - Store and Office Combination - Two Stories, 0	144B193 758	54	Hollywood	No	ABMI	ARO , HWD CPU, AHO
Los Angeles	23246 WINDOM ST	91304	2027031054	0.000	0.000	0.000	1.025	Shortfall of Sites	0.175	Low Residential	RS-1	Very Low Residential	0	0	66.287	1.025		Residential - Single Family Residence - Pool, 1	186B093 227	1 per lot	Canoga Park - Winnetka - Woodland Hills - West Hills	No	ABMI	AHO , CPK CPU, ADU
Los Angeles	23000 COVELLO ST	91307	2021004028	0.000	0.000	0.000	1.025	Shortfall of Sites	0.175	Low Residential	RS-1	Very Low Residential	0	0	66.287	1.025		Residential - Single Family Residence - Pool, 1	186B097 435	1 per lot	Canoga Park - Winnetka - Woodland Hills - West Hills	No	ABMI	AHO , CPK CPU, ADU
Los Angeles	7893 NAYLOR AVE	90045	4106019044	0.000	0.000	0.000	1.025	Shortfall of Sites	0.024	Low Residential	R1-1	0	0	0	113.635	1.025		Residential - Single Family Residence, 1	099B165 566		Westchester - Playa del Rey	No	ABMI	OPP RC
Los Angeles	4112 S MAIN ST	90037	5113030020	0.000	0.000	0.000	1.025	Shortfall of Sites	0.157	Hybrid Industrial	CM-1-CPIO	0	0	0	8.151	1.025		Commercial - Office Building - One Story, 0	114A205 37		Southeast Los Angeles	No	ABMI	ARO
Los Angeles	4112 S MAIN ST	90037	5113030020	0.000	0.000	0.000	1.025	Shortfall of Sites	0.153	Hybrid Industrial	CM-1-CPIO	0	0	0	8.389	1.025		Commercial - Office Building - One Story, 0	114A205 53		Southeast Los Angeles	No	ABMI	ARO
Los Angeles	4112 S MAIN ST	90037	5113030020	0.000	0.000	0.000	1.025	Shortfall of Sites	0.157	Hybrid Industrial	CM-1-CPIO	0	0	0	8.151	1.025		Commercial - Office Building - One Story, 0	115-5A205 470		Southeast Los Angeles	No	ABMI	ARO
Los Angeles	4112 S MAIN ST	90037	5113030020	0.000	0.000	0.000	1.025	Shortfall of Sites	0.157	Hybrid Industrial	CM-1-CPIO	0	0	0	8.151	1.025		Commercial - Office Building - One Story, 0	115-5A205 481		Southeast Los Angeles	No	ABMI	ARO
Los Angeles	17828 PALORA ST	91316	2182005008	0.000	0.000	0.000	1.025	Shortfall of Sites	0.175	Low II Residential	RS-1	Low Residential	0	0	66.287	1.025		Residential - Single Family Residence, 1	168B129 201	1 per lot	Encino - Tarzana	No	ABMI	AHO , ENC CPU, ADU
Los Angeles	8260 QUARTZ AVE	91306	2106020012	0.000	0.000	0.000	1.025	Shortfall of Sites	0.191	Low Residential	RA-1	Low Residential	0	0	66.287	1.025		Residential - Single Family Residence, 1	192B117 831	1 per lot	Canoga Park - Winnetka - Woodland Hills - West Hills	No	ABMI	AHO , CPK CPU
Los Angeles	22327 RUNNYMEDE ST	91303	2023021001	0.000	0.000	0.000	1.025	Shortfall of Sites	0.191	Low Residential	RS-1	Very Low Residential	[MM1-CDF1-5] [IX4-FA] [CPIO]	0	66.287	1.025		Residential - Single Family Residence, 1	186B101 443	1 per lot	Canoga Park - Winnetka - Woodland Hills - West Hills	No	ABMI	AHO , CPK CPU
Los Angeles	8329 NOBLE AVE	91343	2654024900	0.513	0.513	0.000	0.000	Shortfall of Sites	0.667	Public Facilities	[Q]PF-1XL	0	0	20	153.741	1.025		Miscellaneous - Government Owned Property, 0	192B145 245		Mission Hills - Panorama City - North Hills	No	LI	PF
Los Angeles	17840 PALORA ST	91316	2182005006	0.000	0.000	0.000	1.025	Shortfall of Sites	0.175	Low II Residential	RS-1	Low Residential	0	0	66.287	1.025		Residential - Single Family Residence, 1	168B129 199	1 per lot	Encino - Tarzana	No	ABMI	AHO , ENC CPU, ADU
Los Angeles	17053 STRATHERN ST	91406	2204025021	0.000	0.000	0.000	1.025	Shortfall of Sites	0.175	Low Residential	R1-1	Low Residential	0	0	66.287	1.025		Residential - Single Family Residence, 1	189B133 384	1 per lot	Reseda - West Van Nuys	No	ABMI	AHO , RES CPU, ADU
Los Angeles	17039 STRATHERN ST	91406	2204025023	0.000	0.000	0.000	1.025	Shortfall of Sites	0.175	Low Residential	R1-1	Low Residential	0	0	66.287	1.025		Residential - Single Family Residence - Pool, 1	189B133 386	1 per lot	Reseda - West Van Nuys	No	ABMI	AHO , RES CPU, ADU
Los Angeles	17045 STRATHERN ST	91406	2204025022	0.000	0.000	0.000	1.025	Shortfall of Sites	0.175	Low Residential	R1-1	Low Residential	0	0	66.287	1.025		Residential - Single Family Residence, 1	189B133 385	1 per lot	Reseda - West Van Nuys	No	ABMI	AHO , RES CPU, ADU
Los Angeles	7000 MAYNARD AVE	91307	2024021019	0.000	0.000	0.000	1.025	Shortfall of Sites	0.175	Low Residential	RS-1	Very Low Residential	0	0	66.287	1.025		Residential - Single Family Residence, 1	183B097 381	1 per lot	Canoga Park - Winnetka - Woodland Hills - West Hills	No	ABMI	AHO , CPK CPU, ADU
Los Angeles	23349 HARTLAND ST	91307	2028016022	0.000	0.000	0.000	1.025	Shortfall of Sites	0.175	Low Residential	RS-1	Very Low Residential	[HB5-G1-5] [CX3-FA] [CPIO]	0	66.287	1.025		Residential - Single Family Residence - Pool, 1	183B093 602	1 per lot	Canoga Park - Winnetka - Woodland Hills - West Hills	No	ABMI	AHO , CPK CPU, ADU
Los Angeles	7236 MAYNARD AVE	91307	2022004006	0.000	0.000	0.000	1.025	Shortfall of Sites	0.175	Low Residential	RS-1	Very Low Residential	[HB5-G1-5] [CX3-FA] [CPIO-CDO]	0	66.287	1.025		Residential - Single Family Residence, 1	186B097 954	1 per lot	Canoga Park - Winnetka - Woodland Hills - West Hills	No	ABMI	AHO , CPK CPU, ADU
Los Angeles	22448 VANOWEN ST	91307	2038027016	0.000	0.000	0.000	1.025	Shortfall of Sites	0.175	Low Residential	RS-1	Very Low Residential	0	0	66.287	1.025		Residential - Single Family Residence, 1	180B101 14	1 per lot	Canoga Park - Winnetka - Woodland Hills - West Hills	No	ABMI	AHO , CPK CPU, ADU
Los Angeles	22676 HAMLIN ST	91307	2038023013	0.000	0.000	0.000	1.025	Shortfall of Sites	0.175	Low Residential	RS-1	Very Low Residential	0	0	66.287	1.025		Residential - Single Family Residence - Pool, 1	180B097 404	1 per lot	Canoga Park - Winnetka - Woodland Hills - West Hills	No	ABMI	AHO , CPK CPU, ADU
Los Angeles	7601 CANBY AVE	91335	2119001037	0.000	0.000	0.000	1.025	Shortfall of Sites	0.336	General Commercial	[Q]C2-1VL-CDO	0	0	0	3.812	1.025		Commercial - Professional Building - Medical Dental Building - One Story, 0	186B125 169		Reseda - West Van Nuys	No	ABMI	ARO
Los Angeles	22454 VANOWEN ST	91307	2038027015	0.000	0.000	0.000	1.025	Shortfall of Sites	0.175	Low Residential	RS-1	Very Low Residential	[MN1-AL2-5] [CX1-FA] [CPIO]	0	66.287	1.025		Residential - Single Family Residence, 1	180B101 13	1 per lot	Canoga Park - Winnetka - Woodland Hills - West Hills	No	ABMI	AHO , CPK CPU, ADU
Los Angeles	22500 VANOWEN ST	91307	2038027014	0.000	0.000	0.000	1.025	Shortfall of Sites	0.175	Low Residential	RS-1	Very Low Residential	0	0	66.287	1.025		Residential - Single Family Residence, 1	180B101 12	1 per lot	Canoga Park - Winnetka - Woodland Hills - West Hills	No	ABMI	AHO , CPK CPU, ADU
Los Angeles	22506 VANOWEN ST	91307	2038027013	0.000	0.000	0.000	1.025	Shortfall of Sites	0.175	Low Residential	RS-1	Very Low Residential	[MB3-CDF1-5] [IX4-FA] [CPIO]	0	66.287	1.025		Residential - Single Family Residence, 1	180B101 11	1 per lot	Canoga Park - Winnetka - Woodland Hills - West Hills	No	ABMI	AHO , CPK CPU, ADU
Los Angeles	6201 LUBAO AVE	91367	2153009017	0.000	0.000	0.000	1.025	Shortfall of Sites	0.191	Low Residential	RS-1	Very Low Residential	0	0	66.287	1.025		Residential - Single Family Residence, 1	177B113 53	1 per lot	Canoga Park - Winnetka - Woodland Hills - West Hills	No	ABMI	AHO , CPK CPU
Los Angeles	22514 VANOWEN ST	91307	2038027012	0.000	0.000	0.000	1.025	Shortfall of Sites	0.175	Low Residential	RS-1	Very Low Residential	0	0	66.287	1.025		Residential - Single Family Residence, 1	180B101 10	1 per lot	Canoga Park - Winnetka - Woodland Hills - West Hills	No	ABMI	AHO , CPK CPU, ADU
Los Angeles	5721 LE SAGE AVE	91367	2041023024	0.000	0.000	0.000	1.025	Shortfall of Sites	0.175	Low Residential	RS-1	Very Low Residential	0	0	66.287	1.025		Residential - Single Family Residence - Pool, 1	174B093 200	1 per lot	Canoga Park - Winnetka - Woodland Hills - West Hills	No	ABMI	AHO , CPK CPU, ADU
Los Angeles	22520 VANOWEN ST	91307	2038027011	0.000	0.000	0.000	1.024	Shortfall of Sites	0.175	Low Residential	RS-1	Very Low Residential	0	0	66.287	1.024		Residential - Single Family Residence - Pool, 1	180B101 9	1 per lot	Canoga Park - Winnetka - Woodland Hills - West Hills	No	ABMI	AHO , CPK CPU, ADU
Los Angeles	6455 GROSS AVE	91307	2036024013	0.000	0.000	0.000	1.024	Shortfall of Sites	0.175	Low Residential	RS-1	Very Low Residential	0	0	66.287	1.024		Residential - Single Family Residence, 1	180B093 671	1 per lot	Canoga Park - Winnetka - Woodland Hills - West Hills	No	ABMI	AHO , CPK CPU, ADU
Los Angeles	1449 E ADAMS BLVD	90011	5118010018	0.000	0.000	0.000	1.024	Shortfall of Sites	0.136	Hybrid Industrial	CM-1-CPIO	0	0	0	9.415	1.024		Industrial - Warehousing, Distribution, Storage - Warehousing, Distribution, Under 10,000 SF - One Story, 0	117A213 158		Southeast Los Angeles	No	ABMI	ARO
Los Angeles	4050 W PICO BLVD	90019	5072008018	0.000	0.000	0.000	1.024	Shortfall of Sites	0.028	Neighborhood Commercial	C4-1VL-O-CPIO	0	0	0	54.450	1.024		Institutional - Church - Wireless Communication Tower - One Story, 0	129B189 1052		West Adams - Baldwin Hills - Leimert	No	ABMI	OPP C, FBO
Los Angeles	22603 SHERMAN WAY	91307	2022005007	0.000	0.000	0.000	1.024	Shortfall of Sites	0.191	Low Residential	RS-1	Very Low Residential	0	0	66.287	1.024		Residential - Single Family Residence, 1	183B097 89	1 per lot	Canoga Park - Winnetka - Woodland Hills - West Hills	No	ABMI	AHO , CPK CPU
Los Angeles	23714 OXNARD ST	91367	2045015017	0.000	0.000	0.000	1.024	Shortfall of Sites	0.175	Low Residential	RS-1	Very Low Residential	0	0	66.287	1.024		Residential - Single Family Residence - Pool, 1	177B093 711	1 per lot	Canoga Park - Winnetka - Woodland Hills - West Hills	No	ABMI	AHO , CPK CPU, ADU
Los Angeles	22532 VANOWEN ST	91307	2038027009	0.000	0.000	0.000	1.024	Shortfall of Sites	0.175	Low Residential	RS-1	Very Low Residential	0	0	66.287	1.024		Residential - Single Family Residence, 1	180B097 29	1 per lot	Canoga Park - Winnetka - Woodland Hills - West Hills	No	ABMI	AHO , CPK CPU, ADU
Los Angeles	6956 LENA AVE	91307	2026024006	0.000	0.000	0.000	1.024	Shortfall of Sites	0.175	Low Residential	RS-1	Very Low Residential	0	0	66.287	1.024		Residential - Single Family Residence, 1	183B097 575	1 per lot	Canoga Park - Winnetka - Woodland Hills - West Hills	No	ABMI	AHO , CPK CPU, ADU
Los Angeles	19661 KITTRIDGE ST	91335	2132003008	0.000	0.000	0.000	1.024	Shortfall of Sites	0.191	Low Residential	R1-1-RIO	Low Residential	0	0	66.287	1.024		Residential - Single Family Residence, 1	180B117 368	1 per lot	Reseda - West Van Nuys	No	ABMI	AHO , RES CPU
Los Angeles	22538 VANOWEN ST	91307	2038027008	0.000	0.000	0.000	1.024	Shortfall of Sites	0.175	Low Residential	RS-1	Very Low Residential	0	0	66.287	1.024		Residential - Single Family Residence - Pool, 1	180B097 28	1 per lot	Canoga Park - Winnetka - Woodland Hills - West Hills	No	ABMI	AHO , CPK CPU, ADU
Los Angeles	22457 CANTARA ST	91304	2013021018	0.000	0.000	0.000	1.024	Shortfall of Sites	0.191	Low Residential	RS-1	Very Low Residential	[HM1-CHC1-5] [CX2-FA] [CPIO]	0	66.287	1.024		Residential - Single Family Residence, 1	189B101 46	1 per lot	Canoga Park - Winnetka - Woodland Hills - West Hills	No	ABMI	AHO , CPK CPU
Los Angeles	22665 CANTARA ST	91304	2013006013	0.000	0.000	0.000	1.024	Shortfall of Sites	0.191	Low Residential	RS-1	Very Low Residential	[LM1-CDF1-5] [IX4-FA] [CPIO]	0	66.287	1.024		Residential - Single Family Residence, 1	189B097 87	1 per lot	Canoga Park - Winnetka - Woodland Hills - West Hills	No	ABMI	AHO , CPK CPU
Los Angeles	2521 S WEST VIEW ST	90016	5049008051	0.512	0.512	0.000	0.000	Shortfall of Sites	0.222	Low Medium II Residential	RD1.5-1-O	0	0	20	102.494	1.024		Institutional - Church - One Story, 0	123B181 886		West Adams - Baldwin Hills - Leimert	No	LI	FBO
Los Angeles	6522 WINNETKA AVE	91367	2134037007	0.000	0.000	0.000	1.024	Shortfall of Sites	0.191	Low Residential	R1-1-RIO	Low Residential	0	0	66.287	1.024		Residential - Single Family Residence, 1	180B113 593	1 per lot	Canoga Park - Winnetka - Woodland Hills - West Hills	No	ABMI	AHO , CPK CPU
Los Angeles	7031 SEDAN AVE	91307	2026028030	0.000	0.000	0.000	1.024	Shortfall of Sites	0.175	Low Residential	RS-1	Very Low Residential	0	0	66.287	1.024		Residential - Single Family Residence, 1	183B097 279	1 per lot	Canoga Park - Winnetka - Woodland Hills - West Hills	No	ABMI	AHO , CPK CPU, ADU
Los Angeles	6937 MCLAREN AVE	91307	2026024001	0.000	0.000	0.000	1.024	Shortfall of Sites	0.175	Low Residential	RS-1	Very Low Residential	0	0	66.287	1.024		Residential - Single Family Residence, 1	183B097 549	1 per lot	Canoga Park - Winnetka - Woodland Hills - West Hills	No	ABMI	AHO , CPK CPU, ADU
Los Angeles	23732 VANOWEN ST	91307	2034001013	0.000	0.000	0.000	1.023	Shortfall of Sites	0.175	Low Residential	RS-1	Very Low Residential	[MB3-CDF1-5] [IX4-FA] [CPIO]	0	66.287	1.023		Residential - Single Family Residence, 1	180B093 71	1 per lot	Canoga Park - Winnetka - Woodland Hills - West Hills	No	ABMI	AHO , CPK CPU, ADU
Los Angeles	7751 SEDAN AVE	91304	2014035015	0.000	0.000	0.000	1.023	Shortfall of Sites	0.175	Low Residential	RS-1	Very Low Residential	[MB3-CDF1-5] [IX4-FA] [CPIO]	0	66.287	1.023		Residential - Single Family Residence, 1	189B097 931	1 per lot	Canoga Park - Winnetka - Woodland Hills - West Hills	No	ABMI	AHO , CPK CPU, ADU
Los Angeles	23830 TIARA ST	91367	2045016011	0.000	0.000	0.000	1.023	Shortfall of Sites	0.175	Low Residential	RS-1	Very Low Residential	0	0	66.287	1.023		Residential - Single Family Residence - Pool, 1	177B089 732	1 per lot	Canoga Park - Winnetka - Woodland Hills - West Hills	No	ABMI	AHO , CPK CPU, ADU
Los Angeles	7529 ROYER AVE	91307	2021003022	0.000	0.000	0.000	1.023	Shortfall of Sites	0.175	Low Residential	RS-1	Very Low Residential	0	0	66.287	1.023		Residential - Single Family Residence, 1	186B097 399	1 per lot	Canoga Park - Winnetka - Woodland Hills - West Hills	No	ABMI	AHO , CPK CPU, ADU
Los Angeles	1800 S FLOWER ST	90015	5126011020	0.000	0.000	0.000	1.023	Shortfall of Sites	0.146	Regional Commercial	C2-2D-O-CPIO	0	0	0	8.771	1.023		Industrial - Light Manufacturing - One Story, 0	124-5A205 170		Southeast Los Angeles	No	ABMI	ARO
Los Angeles	1800 S FLOWER ST	90015	5126011020	0.000	0.000	0.000	1.023	Shortfall of Sites	0.156	Regional Commercial	C2-2D-O-CPIO	0	0	0	8.221	1.023		Industrial - Light Manufacturing - One Story, 0	124-5A205 173		Southeast Los Angeles	No	ABMI	ARO
Los Angeles	23247 WINDOM ST	91304	2027031051	0.000	0.000	0.000	1.023	Shortfall of Sites	0.175	Low Residential	RS-1	Very Low Residential	0	0	66.287	1.023		Residential - Single Family Residence - Pool, 1	186B093 197	1 per lot	Canoga Park - Winnetka - Woodland Hills - West Hills	No	ABMI	AHO , CPK CPU, ADU

Jurisdiction Name	Site Address/Intersection	5 Digit ZIP Code	Assessor Parcel Number	Very Low-Income	Low-Income	Moderate-Income	Above Moderate-Income	Type of Shortfall	Parcel Size (Acres)	Current General Plan Designation	Current Zoning	Proposed General Plan (GP) Designation	Proposed Zoning	Minimum Density Allowed	Maximum Density Allowed	Total Capacity	Vacant/ Nonvacant	Description of Existing Uses	PIN	Base Density Per Acre	Community Plan Area	Rent Stabalization Ordinance	Income Category	Applicable Rezoning Program (Program informing values in Column Q listed first)
Los Angeles	7001 PONCE AVE	91307	2024021018	0.000	0.000	0.000	1.023	Shortfall of Sites	0.175	Low Residential	RS-1	Very Low Residential	0	0	66.287	1.023		Residential - Single Family Residence - Pool, 1	183B097 389	1 per lot	Canoga Park - Winnetka - Woodland Hills - West Hills	No	ABMI	AHO , CPK CPU, ADU
Los Angeles	23831 GILMORE ST	91307	2033008015	0.000	0.000	0.000	1.023	Shortfall of Sites	0.175	Low Residential	RS-1	Very Low Residential	0	0	66.287	1.023		Residential - Single Family Residence, 1	180B089 755	1 per lot	Canoga Park - Winnetka - Woodland Hills - West Hills	No	ABMI	AHO , CPK CPU, ADU
Los Angeles	7819 ENCINO AVE	91325	2201028010	0.000	0.000	0.000	1.023	Shortfall of Sites	0.175	Low Residential	R1-1	Low Residential	0	0	66.287	1.023		Residential - Single Family Residence, 1	189B129 962	1 per lot	Reseda - West Van Nuys	No	ABMI	AHO , RES CPU, ADU
Los Angeles	7515 MINSTREL AVE	91307	2021011024	0.000	0.000	0.000	1.023	Shortfall of Sites	0.175	Low Residential	RS-1	Very Low Residential	0	0	66.287	1.023		Residential - Single Family Residence, 1	186B097 390	1 per lot	Canoga Park - Winnetka - Woodland Hills - West Hills	No	ABMI	AHO , CPK CPU, ADU
Los Angeles	22458 BURTON ST	91304	2013021001	0.000	0.000	0.000	1.023	Shortfall of Sites	0.191	Low Residential	RS-1	Very Low Residential	[DM3-CHC1-5] [CX2-FA] [CPIO]	0	66.287	1.023		Residential - Single Family Residence, 1	192B101 750	1 per lot	Canoga Park - Winnetka - Woodland Hills - West Hills	No	ABMI	AHO , CPK CPU
Los Angeles	7000 PONCE AVE	91307	2024021011	0.000	0.000	0.000	1.023	Shortfall of Sites	0.175	Low Residential	RS-1	Very Low Residential	0	0	66.287	1.023		Residential - Single Family Residence - Pool, 1	183B097 390	1 per lot	Canoga Park - Winnetka - Woodland Hills - West Hills	No	ABMI	AHO , CPK CPU, ADU
Los Angeles	7752 NEVADA AVE	91304	2012030004	0.000	0.000	0.000	1.023	Shortfall of Sites	0.191	Low Residential	RS-1	Very Low Residential	[HM1-CHC1-5] [CX2-FA] [CPIO]	0	66.287	1.023		Residential - Single Family Residence - Pool, 1	189B101 711	1 per lot	Canoga Park - Winnetka - Woodland Hills - West Hills	No	ABMI	AHO , CPK CPU
Los Angeles	23733 TIARA ST	91367	2045015012	0.000	0.000	0.000	1.023	Shortfall of Sites	0.175	Low Residential	RS-1	Very Low Residential	[HB2-G1-5] [CX2-FA] [CPIO-O]	0	66.287	1.023		Residential - Single Family Residence - Pool, 1	177B089 702	1 per lot	Canoga Park - Winnetka - Woodland Hills - West Hills	No	ABMI	AHO , CPK CPU, ADU
Los Angeles	7422 ROYER AVE	91307	2021009006	0.000	0.000	0.000	1.023	Shortfall of Sites	0.175	Low Residential	RS-1	Very Low Residential	0	0	66.287	1.023		Residential - Single Family Residence, 1	186B097 648	1 per lot	Canoga Park - Winnetka - Woodland Hills - West Hills	No	ABMI	AHO , CPK CPU, ADU
Los Angeles	6568 NEDDY AVE	91307	2034016034	0.000	0.000	0.000	1.022	Shortfall of Sites	0.175	Low Residential	RS-1	Very Low Residential	0	0	66.287	1.022		Residential - Single Family Residence - Pool, 1	180B089 449	1 per lot	Canoga Park - Winnetka - Woodland Hills - West Hills	No	ABMI	AHO , CPK CPU, ADU
Los Angeles	22558 HAYNES ST	91307	2038039014	0.000	0.000	0.000	1.022	Shortfall of Sites	0.175	Low Residential	RS-1	Very Low Residential	0	0	66.287	1.022		Residential - Single Family Residence, 1	180B097 353	1 per lot	Canoga Park - Winnetka - Woodland Hills - West Hills	No	ABMI	AHO , CPK CPU, ADU
Los Angeles	23923 BESSEMER ST	91367	2045009004	0.000	0.000	0.000	1.022	Shortfall of Sites	0.175	Low Residential	RS-1	Very Low Residential	0	0	66.287	1.022		Residential - Single Family Residence - Pool, 1	177B089 499	1 per lot	Canoga Park - Winnetka - Woodland Hills - West Hills	No	ABMI	AHO , CPK CPU, ADU
Los Angeles	22837 VENTURA BLVD	91364	2042017034	0.000	0.000	0.000	1.022	Shortfall of Sites	0.069	General Commercial	C4-1VLD	0	0	0	28.467	1.022		Commercial - Office Building - One Story, 0	171B097 428		Canoga Park - Winnetka - Woodland Hills - West Hills	No	ABMI	ARO
Los Angeles	22837 VENTURA BLVD	91364	2042017034	0.000	0.000	0.000	1.022	Shortfall of Sites	0.069	General Commercial	C4-1VLD	0	0	0	28.467	1.022		Commercial - Office Building - One Story, 0	171B097 434		Canoga Park - Winnetka - Woodland Hills - West Hills	No	ABMI	ARO
Los Angeles	22837 VENTURA BLVD	91364	2042017034	0.000	0.000	0.000	1.022	Shortfall of Sites	0.069	General Commercial	C4-1VLD	0	0	0	28.468	1.022		Commercial - Office Building - One Story, 0	171B097 437		Canoga Park - Winnetka - Woodland Hills - West Hills	No	ABMI	ARO
Los Angeles	19545 CALVERT ST	91335	2132021011	0.000	0.000	0.000	1.022	Shortfall of Sites	0.191	Low Residential	R1-1-RIO	Low Residential	0	0	66.287	1.022		Residential - Single Family Residence - Pool, 1	177B117 261	1 per lot	Reseda - West Van Nuys	No	ABMI	AHO , RES CPU
Los Angeles	1133 S BUNDY DR	90049	4264025023	0.511	0.511	0.000	0.000	Shortfall of Sites	0.185	Low Residential	R1-1	0	0	20	102.494	1.022		Institutional - Church - One Story, 0	126B145 59		Brentwood - Pacific Palisades	No	LI	FBO
Los Angeles	4801 S VERMONT AVE	90037	5017028001	0.000	0.000	0.000	1.022	Shortfall of Sites	0.143	Neighborhood Commercial	C2-1VL-CPIO	0	0	0	8.918	1.022		Commercial - Store Combination - Store and Office Combination - One Story, 0	111B197 836		South Los Angeles	No	ABMI	ARO
Los Angeles	4801 S VERMONT AVE	90037	5017028001	0.000	0.000	0.000	1.022	Shortfall of Sites	0.140	Neighborhood Commercial	C2-1VL-CPIO	0	0	0	9.117	1.022		Commercial - Store Combination - Store and Office Combination - One Story, 0	111B197 838		South Los Angeles	No	ABMI	ARO
Los Angeles	6150 PETERSON AVE	91367	2033026017	0.000	0.000	0.000	1.022	Shortfall of Sites	0.175	Low Residential	RS-1	Very Low Residential	0	0	66.287	1.022		Residential - Single Family Residence, 1	177B089 318	1 per lot	Canoga Park - Winnetka - Woodland Hills - West Hills	No	ABMI	AHO , CPK CPU, ADU
Los Angeles	22117 BLYTHE ST	91304	2012011006	0.000	0.000	0.000	1.022	Shortfall of Sites	0.191	Low Residential	RS-1	Very Low Residential	0	0	66.287	1.022		Residential - Single Family Residence, 1	189B101 316	1 per lot	Canoga Park - Winnetka - Woodland Hills - West Hills	No	ABMI	AHO , CPK CPU
Los Angeles	7125 ANDASOL AVE	91406	2228028015	0.000	0.000	0.000	1.022	Shortfall of Sites	0.191	Low Residential	R1-1	Low Residential	0	0	66.287	1.022		Residential - Single Family Residence, 1	183B129 230	1 per lot	Reseda - West Van Nuys	No	ABMI	AHO , RES CPU
Los Angeles	1351 WESTWOOD BLVD	90024	4324009011	0.000	0.000	0.000	1.022	Shortfall of Sites	0.121	Neighborhood Office Commercial	C4-1VL-POD	0	0	0	12.368	1.022		Commercial - Store Combination - Store and Office Combination - One Story, 0	132B153 774		Westwood	No	ABMI	ARO
Los Angeles	1351 WESTWOOD BLVD	90024	4324009011	0.000	0.000	0.000	1.022	Shortfall of Sites	0.083	Neighborhood Office Commercial	C4-1VL-POD	0	0	0	18.142	1.022		Commercial - Store Combination - Store and Office Combination - One Story, 0	132B153 787		Westwood	No	ABMI	ARO
Los Angeles	22335 MOBILE ST	91303	2139025035	0.000	0.000	0.000	1.022	Shortfall of Sites	0.191	Low Residential	RS-1-RIO	Very Low Residential	0	0	66.287	1.022		Residential - Single Family Residence, 1	180B101 589	1 per lot	Canoga Park - Winnetka - Woodland Hills - West Hills	No	ABMI	AHO , CPK CPU
Los Angeles	7863 NAYLOR AVE	90045	4106019043	0.000	0.000	0.000	1.022	Shortfall of Sites	0.024	Low Residential	R1-1	0	0	0	113.635	1.022		Residential - Single Family Residence, 1	099B165 467		Westchester - Playa del Rey	No	ABMI	OPP RC
Los Angeles	7350 BEVERLY BLVD	90036	5512014001	0.000	0.000	0.000	1.022	Shortfall of Sites	0.136	Neighborhood Office Commercial	C2-1VL	0	0	0	12.526	1.022		Commercial - Store Combination - Store and Residential Combination - One Story, 0	138B181 458		Wilshire	Yes	ABMI	ARO
Los Angeles	7350 BEVERLY BLVD	90036	5512014001	0.000	0.000	0.000	1.022	Shortfall of Sites	0.096	Neighborhood Office Commercial	C2-1VL	0	0	0	17.663	1.022		Commercial - Store Combination - Store and Residential Combination - One Story, 0	138B181 459		Wilshire	Yes	ABMI	ARO
Los Angeles	7889 NAYLOR AVE	90045	4106019046	0.000	0.000	0.000	1.022	Shortfall of Sites	0.024	Low Residential	R1-1	0	0	0	113.635	1.022		Residential - Single Family Residence - Pool, 1	099B165 550		Westchester - Playa del Rey	No	ABMI	OPP RC
Los Angeles	7875 NAYLOR AVE	90045	4106019047	0.000	0.000	0.000	1.022	Shortfall of Sites	0.024	Low Residential	R1-1	0	0	0	113.635	1.022		Residential - Single Family Residence, 1	099B165 502		Westchester - Playa del Rey	No	ABMI	OPP RC
Los Angeles	7230 MAYNARD AVE	91307	2022004007	0.000	0.000	0.000	1.022	Shortfall of Sites	0.175	Low Residential	RS-1	Very Low Residential	[HB3-G1-5] [CX2-FA] [CPIO-O]	0	66.287	1.022		Residential - Single Family Residence, 1	186B097 985	1 per lot	Canoga Park - Winnetka - Woodland Hills - West Hills	No	ABMI	AHO , CPK CPU, ADU
Los Angeles	7879 NAYLOR AVE	90045	4106019045	0.000	0.000	0.000	1.022	Shortfall of Sites	0.024	Low Residential	R1-1	0	0	0	113.635	1.022		Residential - Single Family Residence, 1	099B165 519		Westchester - Playa del Rey	No	ABMI	OPP RC
Los Angeles	24001 KITTRIDGE ST	91307	2034012029	0.000	0.000	0.000	1.022	Shortfall of Sites	0.175	Low Residential	RS-1	Very Low Residential	0	0	66.287	1.022		Residential - Single Family Residence - Pool, 1	180B089 308	1 per lot	Canoga Park - Winnetka - Woodland Hills - West Hills	No	ABMI	AHO , CPK CPU, ADU
Los Angeles	6935 FORBES AVE	91406	2225021020	0.000	0.000	0.000	1.022	Shortfall of Sites	0.191	Low Residential	R1-1	Low Residential	0	0	66.287	1.022		Residential - Single Family Residence - Pool, 1	183B133 662	1 per lot	Reseda - West Van Nuys	No	ABMI	AHO , RES CPU
Los Angeles	6568 FRANRIVERS AVE	91307	2034017031	0.000	0.000	0.000	1.022	Shortfall of Sites	0.175	Low Residential	RS-1	Very Low Residential	[HB2-G1-5] [CX2-FA] [CPIO-O]	0	66.287	1.022		Residential - Single Family Residence - Pool, 1	180B089 437	1 per lot	Canoga Park - Winnetka - Woodland Hills - West Hills	No	ABMI	AHO , CPK CPU, ADU
Los Angeles	7801 FALLBROOK AVE	91304	2014013008	0.000	0.000	0.000	1.022	Shortfall of Sites	0.191	Low Residential	RS-1	Very Low Residential	[MB4-G1-5] [IX4-FA] [CPIO]	0	66.287	1.022		Residential - Single Family Residence, 1	189B097 915	1 per lot	Canoga Park - Winnetka - Woodland Hills - West Hills	No	ABMI	AHO , CPK CPU
Los Angeles	22936 STAGG ST	91304	2014019033	0.000	0.000	0.000	1.022	Shortfall of Sites	0.175	Low Residential	RS-1	Very Low Residential	0	0	66.287	1.022		Residential - Single Family Residence - Pool, 1	189B097 1081	1 per lot	Canoga Park - Winnetka - Woodland Hills - West Hills	No	ABMI	AHO , CPK CPU, ADU
Los Angeles	23851 TIARA ST	91367	2045014008	0.000	0.000	0.000	1.022	Shortfall of Sites	0.175	Low Residential	RS-1	Very Low Residential	0	0	66.287	1.022		Residential - Single Family Residence - Pool, 1	177B089 650	1 per lot	Canoga Park - Winnetka - Woodland Hills - West Hills	No	ABMI	AHO , CPK CPU, ADU
Los Angeles	7524 ROYER AVE	91307	2021010004	0.000	0.000	0.000	1.022	Shortfall of Sites	0.175	Low Residential	RS-1	Very Low Residential	0	0	66.287	1.022		Residential - Single Family Residence, 1	186B097 431	1 per lot	Canoga Park - Winnetka - Woodland Hills - West Hills	No	ABMI	AHO , CPK CPU, ADU
Los Angeles	19728 GILMORE ST	91367	2134029003	0.000	0.000	0.000	1.021	Shortfall of Sites	0.191	Low Residential	RS-1-RIO	Very Low Residential	0	0	66.287	1.021		Residential - Single Family Residence, 1	180B117 808	1 per lot	Canoga Park - Winnetka - Woodland Hills - West Hills	No	ABMI	AHO , CPK CPU
Los Angeles	6941 FORBES AVE	91406	2225021021	0.000	0.000	0.000	1.021	Shortfall of Sites	0.191	Low Residential	R1-1	Low Residential	0	0	66.287	1.021		Residential - Single Family Residence - Pool, 1	183B133 649	1 per lot	Reseda - West Van Nuys	No	ABMI	AHO , RES CPU
Los Angeles	5000 RUBIO AVE	91436	2259017017	0.000	0.000	0.000	1.021	Shortfall of Sites	0.191	Low II Residential	R1-1	Low Residential	0	0	66.287	1.021		Residential - Single Family Residence - Pool, 1	171B137 439	1 per lot	Encino - Tarzana	No	ABMI	AHO , ENC CPU, ADU
Los Angeles	22600 HAMLIN ST	91307	2038023001	0.000	0.000	0.000	1.021	Shortfall of Sites	0.175	Low Residential	RS-1	Very Low Residential	0	0	66.287	1.021		Residential - Single Family Residence, 1	180B097 416	1 per lot	Canoga Park - Winnetka - Woodland Hills - West Hills	No	ABMI	AHO , CPK CPU, ADU
Los Angeles	8039 MCLAREN AVE	91304	2014006010	0.000	0.000	0.000	1.021	Shortfall of Sites	0.191	Low Residential	RS-1	Very Low Residential	0	0	66.287	1.021		Residential - Single Family Residence, 1	189B097 280	1 per lot	Canoga Park - Winnetka - Woodland Hills - West Hills	No	ABMI	AHO , CPK CPU
Los Angeles	22140 ELKWOOD ST	91304	2012015007	0.000	0.000	0.000	1.021	Shortfall of Sites	0.191	Low Residential	RS-1	Very Low Residential	0	0	66.287	1.021		Residential - Single Family Residence, 1	189B101 623	1 per lot	Canoga Park - Winnetka - Woodland Hills - West Hills	No	ABMI	AHO , CPK CPU
Los Angeles	23457 VANOWEN ST	91307	2028017021	0.000	0.000	0.000	1.021	Shortfall of Sites	0.175	Low Residential	RS-1	Very Low Residential	[HB1-G1-5] [CX2-FA] [CPIO]	0	66.287	1.021		Residential - Single Family Residence - Pool, 1	180B093 34	1 per lot	Canoga Park - Winnetka - Woodland Hills - West Hills	No	ABMI	AHO , CPK CPU, ADU
Los Angeles	5224 WELLER DR	91367	2044017024	0.000	0.000	0.000	1.021	Shortfall of Sites	0.191	Low Residential	RS-1	Very Low Residential	0	0	66.287	1.021		Residential - Single Family Residence, 1	171B093 447	1 per lot	Canoga Park - Winnetka - Woodland Hills - West Hills	No	ABMI	AHO , CPK CPU
Los Angeles	18817 ELKWOOD ST	91335	2103013009	0.000	0.000	0.000	1.021	Shortfall of Sites	0.191	Low Residential	RS-1	Low Residential	0	0	66.287	1.021		Residential - Single Family Residence - Pool, 1	189B121 419	1 per lot	Reseda - West Van Nuys	No	ABMI	AHO , RES CPU
Los Angeles	23720 BESSEMER ST	91367	2045011007	0.000	0.000	0.000	1.021	Shortfall of Sites	0.174	Low Residential	RS-1	Very Low Residential	0	0	66.287	1.021		Residential - Single Family Residence - Pool, 1	177B093 544	1 per lot	Canoga Park - Winnetka - Woodland Hills - West Hills	No	ABMI	AHO , CPK CPU, ADU
Los Angeles	7629 MINSTREL AVE	91304	2014017008	0.000	0.000	0.000	1.021	Shortfall of Sites	0.174	Low Residential	RS-1	Very Low Residential	0	0	66.287	1.021		Residential - Single Family Residence, 1	186B097 142	1 per lot	Canoga Park - Winnetka - Woodland Hills - West Hills	No	ABMI	AHO , CPK CPU, ADU
Los Angeles	6156 PETERSON AVE	91367	2033026018	0.000	0.000	0.000	1.021	Shortfall of Sites	0.174	Low Residential	RS-1	Very Low Residential	0	0	66.287	1.021		Residential - Single Family Residence, 1	177B089 302	1 per lot	Canoga Park - Winnetka - Woodland Hills - West Hills	No	ABMI	AHO , CPK CPU, ADU
Los Angeles	6580 NEDDY AVE	91307	2034016036	0.000	0.000	0.000	1.021	Shortfall of Sites	0.174	Low Residential	RS-1	Very Low Residential	0	0	66.287	1.021		Residential - Single Family Residence - Pool, 1	180B089 421	1 per lot	Canoga Park - Winnetka - Woodland Hills - West Hills	No	ABMI	AHO , CPK CPU, ADU

Jurisdiction Name	Site Address/Intersection	5 Digit ZIP Code	Assessor Parcel Number	Very Low-Income	Low-Income	Moderate-Income	Above Moderate-Income	Type of Shortfall	Parcel Size (Acres)	Current General Plan Designation	Current Zoning	Proposed General Plan (GP) Designation	Proposed Zoning	Minimum Density Allowed	Maximum Density Allowed	Total Capacity	Vacant/ Nonvacant	Description of Existing Uses	PIN	Base Density Per Acre	Community Plan Area	Rent Stabalization Ordinance	Income Category	Applicable Rezoning Program (Program informing values in Column Q listed first)
Los Angeles	22344 BURTON ST	91304	2012024007	0.000	0.000	0.000	1.021	Shortfall of Sites	0.191	Low Residential	RS-1	Very Low Residential	0	0	66.287	1.021		Residential - Single Family Residence, 1	192B101 739	1 per lot	Canoga Park - Winnetka - Woodland Hills - West Hills	No	ABMI	AHO , CPK CPU
Los Angeles	6907 BIRCHTON AVE	91307	2028012023	0.000	0.000	0.000	1.021	Shortfall of Sites	0.174	Low Residential	RS-1	Very Low Residential	0	0	66.287	1.021		Residential - Single Family Residence, 1	183B093 634	1 per lot	Canoga Park - Winnetka - Woodland Hills - West Hills	No	ABMI	AHO , CPK CPU, ADU
Los Angeles	15934 MORRISON ST	91436	2261020012	0.000	0.000	0.000	1.021	Shortfall of Sites	0.174	Low II Residential	RE9-1	Low Residential	0	0	66.287	1.021		Residential - Single Family Residence - Pool, 1	168B141 38	1 per lot	Encino - Tarzana	No	ABMI	AHO , ENC CPU, ADU
Los Angeles	23300 VANOWEN ST	91307	2036021001	0.000	0.000	0.000	1.021	Shortfall of Sites	0.174	Low Residential	RS-1	Very Low Residential	0	0	66.287	1.021		Residential - Single Family Residence, 1	180B093 41	1 per lot	Canoga Park - Winnetka - Woodland Hills - West Hills	No	ABMI	AHO , CPK CPU, ADU
Los Angeles	8635 KITTYHAWK AVE	90045	4123004009	0.000	0.000	0.000	1.021	Shortfall of Sites	0.340	General Commercial	[Q]C2-1VL-CDO	0	0	0	3.127	1.021		Industrial - Light Manufacturing - One Story, 0	096B169 626		Westchester - Playa del Rey	No	ABMI	ARO
Los Angeles	7701 SEDAN AVE	91304	2014035006	0.000	0.000	0.000	1.021	Shortfall of Sites	0.174	Low Residential	RS-1	Very Low Residential	0	0	66.287	1.021		Residential - Single Family Residence, 1	189B097 1154	1 per lot	Canoga Park - Winnetka - Woodland Hills - West Hills	No	ABMI	AHO , CPK CPU, ADU
Los Angeles	7721 SEDAN AVE	91304	2014035009	0.000	0.000	0.000	1.021	Shortfall of Sites	0.174	Low Residential	RS-1	Very Low Residential	[DM1-G1-5] [CX2-FA] [CPIO]	0	66.287	1.021		Residential - Single Family Residence, 1	189B097 1063	1 per lot	Canoga Park - Winnetka - Woodland Hills - West Hills	No	ABMI	AHO , CPK CPU, ADU
Los Angeles	7663 SEDAN AVE	91304	2014035005	0.000	0.000	0.000	1.021	Shortfall of Sites	0.174	Low Residential	RS-1	Very Low Residential	0	0	66.287	1.021		Residential - Single Family Residence, 1	189B097 1179	1 per lot	Canoga Park - Winnetka - Woodland Hills - West Hills	No	ABMI	AHO , CPK CPU, ADU
Los Angeles	7645 SEDAN AVE	91304	2014035003	0.000	0.000	0.000	1.021	Shortfall of Sites	0.174	Low Residential	RS-1	Very Low Residential	[MB3-CDF1-5] [IX4-FA] [CPIO]	0	66.287	1.021		Residential - Single Family Residence, 1	186B097 68	1 per lot	Canoga Park - Winnetka - Woodland Hills - West Hills	No	ABMI	AHO , CPK CPU, ADU
Los Angeles	7729 SEDAN AVE	91304	2014035010	0.000	0.000	0.000	1.021	Shortfall of Sites	0.174	Low Residential	RS-1	Very Low Residential	0	0	66.287	1.021		Residential - Single Family Residence, 1	189B097 1044	1 per lot	Canoga Park - Winnetka - Woodland Hills - West Hills	No	ABMI	AHO , CPK CPU, ADU
Los Angeles	7737 SEDAN AVE	91304	2014035011	0.000	0.000	0.000	1.020	Shortfall of Sites	0.174	Low Residential	RS-1	Very Low Residential	0	0	66.287	1.020		Residential - Single Family Residence, 1	189B097 1026	1 per lot	Canoga Park - Winnetka - Woodland Hills - West Hills	No	ABMI	AHO , CPK CPU, ADU
Los Angeles	7707 SEDAN AVE	91304	2014035007	0.000	0.000	0.000	1.020	Shortfall of Sites	0.174	Low Residential	RS-1	Very Low Residential	0	0	66.287	1.020		Residential - Single Family Residence, 1	189B097 1133	1 per lot	Canoga Park - Winnetka - Woodland Hills - West Hills	No	ABMI	AHO , CPK CPU, ADU
Los Angeles	7639 SEDAN AVE	91304	2014035002	0.000	0.000	0.000	1.020	Shortfall of Sites	0.174	Low Residential	RS-1	Very Low Residential	[HB1-G1-5] [CX2-FA] [CPIO]	0	66.287	1.020		Residential - Single Family Residence, 1	186B097 91	1 per lot	Canoga Park - Winnetka - Woodland Hills - West Hills	No	ABMI	AHO , CPK CPU, ADU
Los Angeles	6155 GLIDE AVE	91367	2035012009	0.000	0.000	0.000	1.020	Shortfall of Sites	0.174	Low Residential	RS-1	Very Low Residential	0	0	66.287	1.020		Residential - Single Family Residence, 1	177B093 351	1 per lot	Canoga Park - Winnetka - Woodland Hills - West Hills	No	ABMI	AHO , CPK CPU, ADU
Los Angeles	6973 WOODLAKE AVE	91307	2026018001	0.000	0.000	0.000	1.020	Shortfall of Sites	0.174	Low Residential	RS-1	Very Low Residential	0	0	66.287	1.020		Residential - Single Family Residence - Pool, 1	183B093 389	1 per lot	Canoga Park - Winnetka - Woodland Hills - West Hills	No	ABMI	AHO , CPK CPU, ADU
Los Angeles	23314 BASSETT ST	91307	2028016004	0.000	0.000	0.000	1.020	Shortfall of Sites	0.174	Low Residential	RS-1	Very Low Residential	0	0	66.287	1.020		Residential - Single Family Residence, 1	183B093 548	1 per lot	Canoga Park - Winnetka - Woodland Hills - West Hills	No	ABMI	AHO , CPK CPU, ADU
Los Angeles	7719 JUSTIN CT	91304	2014032048	0.000	0.000	0.000	1.020	Shortfall of Sites	0.174	Low Residential	RS-1	Very Low Residential	0	0	66.287	1.020		Residential - Single Family Residence, 1	189B093 713	1 per lot	Canoga Park - Winnetka - Woodland Hills - West Hills	No	ABMI	AHO , CPK CPU, ADU
Los Angeles	7923 SEDAN AVE	91304	2014030027	0.000	0.000	0.000	1.020	Shortfall of Sites	0.174	Low Residential	RS-1	Very Low Residential	0	0	66.287	1.020		Residential - Single Family Residence, 1	189B097 587	1 per lot	Canoga Park - Winnetka - Woodland Hills - West Hills	No	ABMI	AHO , CPK CPU, ADU
Los Angeles	22540 HAYNES ST	91307	2038039017	0.000	0.000	0.000	1.020	Shortfall of Sites	0.174	Low Residential	RS-1	Very Low Residential	0	0	66.287	1.020		Residential - Single Family Residence, 1	180B097 356	1 per lot	Canoga Park - Winnetka - Woodland Hills - West Hills	No	ABMI	AHO , CPK CPU, ADU
Los Angeles	24301 WELBY WAY	91307	2034004014	0.000	0.000	0.000	1.020	Shortfall of Sites	0.174	Low Residential	RS-1	Very Low Residential	0	0	66.287	1.020		Residential - Single Family Residence, 1	183B089 730	1 per lot	Canoga Park - Winnetka - Woodland Hills - West Hills	No	ABMI	AHO , CPK CPU, ADU
Los Angeles	3714 TULLER AVE	90034	4252001032	0.000	0.000	0.000	1.020	Shortfall of Sites	0.147	Low Residential	R1-1	Low Medium	0	0	27.248	1.020		, 2	117B157 806	21	Palms - Mar Vista - Del Rey	No	ABMI	PMVDR CPU , AHO
Los Angeles	4709 TOBIAS AVE	91403	2265003021	0.000	0.000	0.000	1.020	Shortfall of Sites	0.155	Low Residential	R1-1-RIO	Low Residential	0	0	25.813	1.020		, 2	168A149 43	1 per lot	Sherman Oaks - Studio City - Toluca Lake - Cahuenga Pass	No	ABMI	SHR CPU , AHO
Los Angeles	4553 TOBIAS AVE	91403	2265004031	0.000	0.000	0.000	1.020	Shortfall of Sites	0.154	Low Residential	R1-1-RIO	Low Residential	0	0	25.907	1.020		, 2	168A149 128	1 per lot	Sherman Oaks - Studio City - Toluca Lake - Cahuenga Pass	No	ABMI	SHR CPU , AHO
Los Angeles	14359 HORTENSE ST	91423	2265016003	0.000	0.000	0.000	1.020	Shortfall of Sites	0.187	Low Residential	R1-1-RIO	Low Residential	0	0	21.353	1.020		, 2	168A151 136	1 per lot	Sherman Oaks - Studio City - Toluca Lake - Cahuenga Pass	No	ABMI	SHR CPU , AHO
Los Angeles	14348 HORTENSE ST	91423	2265016011	0.000	0.000	0.000	1.020	Shortfall of Sites	0.148	Low Residential	R1-1-RIO	Low Residential	0	0	27.035	1.020		, 2	168A151 167	1 per lot	Sherman Oaks - Studio City - Toluca Lake - Cahuenga Pass	No	ABMI	SHR CPU , AHO
Los Angeles	4543 VESPER AVE	91403	2265006029	0.000	0.000	0.000	1.020	Shortfall of Sites	0.155	Low Residential	R1-1-RIO	Low Residential	0	0	25.798	1.020		, 2	168A151 183	1 per lot	Sherman Oaks - Studio City - Toluca Lake - Cahuenga Pass	No	ABMI	SHR CPU , AHO
Los Angeles	4733 NOBLE AVE	91403	2264009025	0.000	0.000	0.000	1.020	Shortfall of Sites	0.143	Low Residential	R1-1	Low Residential	0	0	28.055	1.020		, 2	168B145 581	1 per lot	Sherman Oaks - Studio City - Toluca Lake - Cahuenga Pass	No	ABMI	SHR CPU , AHO
Los Angeles	4724 BURNET AVE	91403	2264009013	0.000	0.000	0.000	1.020	Shortfall of Sites	0.171	Low Residential	R1-1	Low Residential	0	0	23.399	1.020		Residential - Single Family Residence, 2	168B145 605	1 per lot	Sherman Oaks - Studio City - Toluca Lake - Cahuenga Pass	No	ABMI	SHR CPU , AHO
Los Angeles	4247 MATILIJA AVE	91423	2266018023	0.000	0.000	0.000	1.020	Shortfall of Sites	0.189	Low Medium Residential	[Q]RD1.5-1	Low Medium	0	0	47.599	1.020		Residential - Five or More Units or Apartments (Any Combination) · 4 Stories or Less, 6	165B153 641	29	Sherman Oaks - Studio City - Toluca Lake - Cahuenga Pass	No	ABMI	SHR CPU , AHO
Los Angeles	10758 AQUA VISTA ST	91602	2423030041	0.000	0.000	0.000	1.020	Shortfall of Sites	0.026	Low Residential	R1-1-RIO	Low Residential	0	0	156.748	1.020		, 2	165B177 1012	1 per lot	Sherman Oaks - Studio City - Toluca Lake - Cahuenga Pass	No	ABMI	SHR CPU , AHO, TOC EXP
Los Angeles	1126 S ELM DR	90035	4330032022	0.000	0.000	0.000	1.020	Shortfall of Sites	0.111	Low Residential	R1V2-O	Medium Residential	0	0	35.908	1.020		, 2	132A167 139	21	West Los Angeles	No	ABMI	West WLA CPU , AHO
Los Angeles	2130 MIDVALE AVE	90025	4322001007	0.000	0.000	0.000	1.020	Shortfall of Sites	0.124	Low Residential	R1-1	Low Medium Residential	0	0	32.257	1.020		Residential - Single Family Residence, 2	126B153 243	1 per lot	West Los Angeles	No	ABMI	West WLA CPU , AHO
Los Angeles	2219 GLENDON AVE	90064	4320001019	0.000	0.000	0.000	1.020	Shortfall of Sites	0.155	Low Residential	R1-1	Low Medium Residential	0	0	25.780	1.020		Residential - Single Family Residence, 2	126B157 358	1 per lot	West Los Angeles	No	ABMI	West WLA CPU , AHO
Los Angeles	4546 HASKELL AVE	91436	2283001021	0.000	0.000	0.000	1.020	Shortfall of Sites	0.055	Regional Center Commercial	C4-1L	0	0	0	27.032	1.020		Institutional - School (Private) - One Story, 0	168B141 742		Encino - Tarzana	No	ABMI	MURC , ENC CPU, AHO
Los Angeles	13637 VENTURA BLVD	91423	2360006025	0.000	0.000	0.000	1.020	Shortfall of Sites	0.004	General Commercial	C2-1VL	0	0	0	419.596	1.020		Commercial - Store Combination - Store and Residential Combination - One Story, 0	165B157 623		Sherman Oaks - Studio City - Toluca Lake - Cahuenga Pass	Yes	ABMI	TOPP C , ARO
Los Angeles	6536 FRANRIVERS AVE	91307	2034017025	0.000	0.000	0.000	1.020	Shortfall of Sites	0.174	Low Residential	RS-1	Very Low Residential	0	0	66.287	1.020		Residential - Single Family Residence - Pool, 1	180B089 549	1 per lot	Canoga Park - Winnetka - Woodland Hills - West Hills	No	ABMI	AHO , CPK CPU, ADU
Los Angeles	23113 BALTAR ST	91304	2014037026	0.000	0.000	0.000	1.020	Shortfall of Sites	0.174	Low Residential	RS-1	Very Low Residential	0	0	66.287	1.020		Residential - Single Family Residence, 1	189B093 127	1 per lot	Canoga Park - Winnetka - Woodland Hills - West Hills	No	ABMI	AHO , CPK CPU, ADU
Los Angeles	23301 VANOWEN ST	91307	2028017040	0.000	0.000	0.000	1.020	Shortfall of Sites	0.174	Low Residential	RS-1	Very Low Residential	0	0	66.287	1.020		Residential - Single Family Residence - Pool, 1	183B093 689	1 per lot	Canoga Park - Winnetka - Woodland Hills - West Hills	No	ABMI	AHO , CPK CPU, ADU
Los Angeles	23310 BASSETT ST	91307	2028016003	0.000	0.000	0.000	1.020	Shortfall of Sites	0.174	Low Residential	RS-1	Very Low Residential	0	0	66.287	1.020		Residential - Single Family Residence, 1	183B093 543	1 per lot	Canoga Park - Winnetka - Woodland Hills - West Hills	No	ABMI	AHO , CPK CPU, ADU
Los Angeles	2200 W PICO BLVD	90006	5056008012	0.000	0.000	0.000	1.020	Shortfall of Sites	0.106	Neighborhood Commercial	C2-1VL-CPIO	0	0	0	21.949	1.020		Commercial - Store Combination - Store and Residential Combination - One Story, 0	129A201 249		South Los Angeles	Yes	ABMI	ARO
Los Angeles	2200 W PICO BLVD	90006	5056008012	0.000	0.000	0.000	1.020	Shortfall of Sites	0.103	Neighborhood Commercial	C2-1VL-CPIO	0	0	0	22.497	1.020		Commercial - Store Combination - Store and Residential Combination - One Story, 0	129A201 258		South Los Angeles	Yes	ABMI	ARO
Los Angeles	6532 KELVIN AVE	91306	2148022019	0.000	0.000	0.000	1.020	Shortfall of Sites	0.190	Low Residential	RS-1-RIO	Low Residential	0	0	66.287	1.020		Residential - Single Family Residence, 1	180B109 530	1 per lot	Canoga Park - Winnetka - Woodland Hills - West Hills	No	ABMI	AHO , CPK CPU
Los Angeles	22700 CRISWELL ST	91307	2038022025	0.000	0.000	0.000	1.020	Shortfall of Sites	0.174	Low Residential	RS-1	Very Low Residential	0	0	66.287	1.020		Residential - Single Family Residence, 1	180B097 277	1 per lot	Canoga Park - Winnetka - Woodland Hills - West Hills	No	ABMI	AHO , CPK CPU, ADU
Los Angeles	6622 SHELTONDALE AVE	91307	2034015039	0.000	0.000	0.000	1.020	Shortfall of Sites	0.174	Low Residential	RS-1	Very Low Residential	0	0	66.287	1.020		Residential - Single Family Residence, 1	180B089 318	1 per lot	Canoga Park - Winnetka - Woodland Hills - West Hills	No	ABMI	AHO , CPK CPU, ADU
Los Angeles	6118 LOCKHURST DR	91367	2045009022	0.000	0.000	0.000	1.019	Shortfall of Sites	0.174	Low Residential	RS-1	Very Low Residential	0	0	66.287	1.019		Residential - Single Family Residence - Pool, 1	177B089 454	1 per lot	Canoga Park - Winnetka - Woodland Hills - West Hills	No	ABMI	AHO , CPK CPU, ADU
Los Angeles	17443 HAYNES ST	91406	2229011019	0.000	0.000	0.000	1.019	Shortfall of Sites	0.096	Low Residential	RS-1-RIO	Low Residential	0	0	66.287	1.019		Residential - Single Family Residence, 0	180B129 582	1 per lot	Reseda - West Van Nuys	No	ABMI	AHO , RES CPU
Los Angeles	23817 VICTORY BLVD	91307	2033010003	0.000	0.000	0.000	1.019	Shortfall of Sites	0.174	Low Residential	RS-1	Very Low Residential	0	0	66.287	1.019		Residential - Single Family Residence - Pool, 1	180B089 855	1 per lot	Canoga Park - Winnetka - Woodland Hills - West Hills	No	ABMI	AHO , CPK CPU, ADU
Los Angeles	5330 AGNES AVE	91607	2348016102	0.000	0.000	0.000	1.019	Shortfall of Sites	0.032	Low Medium II Residential	RD1.5-1	0	0	0	99.000	1.019		Residential - Single Family Residence - Small Lot, 1	171B165 1309		North Hollywood - Valley Village	No	ABMI	TOC EXP
Los Angeles	6162 PETERSON AVE	91367	2033026019	0.000	0.000	0.000	1.019	Shortfall of Sites	0.174	Low Residential	RS-1	Very Low Residential	0	0	66.287	1.019		Residential - Single Family Residence, 1	177B089 285	1 per lot	Canoga Park - Winnetka - Woodland Hills - West Hills	No	ABMI	AHO , CPK CPU, ADU

Jurisdiction Name	Site Address/Intersection	5 Digit ZIP Code	Assessor Parcel Number	Very Low-Income	Low-Income	Moderate-Income	Above Moderate-Income	Type of Shortfall	Parcel Size (Acres)	Current General Plan Designation	Current Zoning	Proposed General Plan (GP) Designation	Proposed Zoning	Minimum Density Allowed	Maximum Density Allowed	Total Capacity	Vacant/ Nonvacant	Description of Existing Uses	PIN	Base Density Per Acre	Community Plan Area	Rent Stabalization Ordinance	Income Category	Applicable Rezoning Program (Program informing values in Column Q listed first)
Los Angeles	22040 TIARA ST	91367	2146016006	0.000	0.000	0.000	1.019	Shortfall of Sites	0.174	Low Residential	RS-1	Very Low Residential	0	0	66.287	1.019		Residential - Single Family Residence, 1	177B101 246	1 per lot	Canoga Park - Winnetka - Woodland Hills - West Hills	No	ABMI	AHO , CPK CPU, ADU
Los Angeles	5644 TOPEKA DR	91356	2156016018	0.000	0.000	0.000	1.019	Shortfall of Sites	0.190	Low II Residential	R1-1	Low Residential	0	0	66.287	1.019		Residential - Single Family Residence, 1	174B121 330	1 per lot	Encino - Tarzana	No	ABMI	AHO , ENC CPU
Los Angeles	6724 JUMILLA AVE	91306	2134001004	0.000	0.000	0.000	1.019	Shortfall of Sites	0.190	Low Residential	R1-1-RIO	Low Residential	0	0	66.287	1.019		Residential - Single Family Residence, 1	180B117 118	1 per lot	Canoga Park - Winnetka - Woodland Hills - West Hills	No	ABMI	AHO , CPK CPU
Los Angeles	22643 MARLIN PL	91307	2024024014	0.000	0.000	0.000	1.019	Shortfall of Sites	0.174	Low Residential	RS-1	Very Low Residential	0	0	66.287	1.019		Residential - Single Family Residence, 1	183B097 469	1 per lot	Canoga Park - Winnetka - Woodland Hills - West Hills	No	ABMI	AHO , CPK CPU, ADU
Los Angeles	6972 WOODLAKE AVE	91307	2026016013	0.000	0.000	0.000	1.019	Shortfall of Sites	0.174	Low Residential	RS-1	Very Low Residential	0	0	66.287	1.019		Residential - Single Family Residence, 1	183B093 390	1 per lot	Canoga Park - Winnetka - Woodland Hills - West Hills	No	ABMI	AHO , CPK CPU, ADU
Los Angeles	7725 JUSTIN CT	91304	2014032047	0.000	0.000	0.000	1.019	Shortfall of Sites	0.174	Low Residential	RS-1	Very Low Residential	0	0	66.287	1.019		Residential - Single Family Residence - Pool, 1	189B093 693	1 per lot	Canoga Park - Winnetka - Woodland Hills - West Hills	No	ABMI	AHO , CPK CPU, ADU
Los Angeles	19201 OXNARD ST	91356	2156001012	0.000	0.000	0.000	1.019	Shortfall of Sites	0.190	Low II Residential	RS-1	Low Residential	0	0	66.287	1.019		Residential - Single Family Residence - Pool, 1	177B117 635	1 per lot	Encino - Tarzana	No	ABMI	AHO , ENC CPU
Los Angeles	17231 LANARK ST	91406	2204005016	0.000	0.000	0.000	1.019	Shortfall of Sites	0.174	Low Residential	R1-1	Low Residential	0	0	66.287	1.019		Residential - Single Family Residence - Pool, 1	189B133 51	1 per lot	Reseda - West Van Nuys	No	ABMI	AHO , RES CPU, ADU
Los Angeles	5532 ROYER AVE	91367	2042001039	0.000	0.000	0.000	1.019	Shortfall of Sites	0.190	Low Residential	R1-1	Very Low Residential	[MB3-CDF1-5] [IX4-FA] [CPIO]	0	66.287	1.019		Residential - Single Family Residence, 1	174B097 924	1 per lot	Canoga Park - Winnetka - Woodland Hills - West Hills	No	ABMI	AHO , CPK CPU
Los Angeles	23723 AETNA ST	91367	2045011002	0.000	0.000	0.000	1.019	Shortfall of Sites	0.174	Low Residential	RS-1	Very Low Residential	0	0	66.287	1.019		Residential - Single Family Residence, 1	177B093 578	1 per lot	Canoga Park - Winnetka - Woodland Hills - West Hills	No	ABMI	AHO , CPK CPU, ADU
Los Angeles	16206 MOORPARK ST	91436	2260011004	0.000	0.000	0.000	1.019	Shortfall of Sites	0.174	Low II Residential	R1-1	Low Residential	0	0	66.287	1.019		Residential - Single Family Residence - Pool, 1	168B137 355	1 per lot	Encino - Tarzana	No	ABMI	AHO , ENC CPU, ADU
Los Angeles	16158 MOORPARK ST	91436	2260011006	0.000	0.000	0.000	1.019	Shortfall of Sites	0.174	Low II Residential	R1-1	Low Residential	0	0	66.287	1.019		Residential - Single Family Residence - Pool, 1	168B137 361	1 per lot	Encino - Tarzana	No	ABMI	AHO , ENC CPU, ADU
Los Angeles	16200 MOORPARK ST	91436	2260011005	0.000	0.000	0.000	1.019	Shortfall of Sites	0.174	Low II Residential	R1-1	Low Residential	0	0	66.287	1.019		Residential - Single Family Residence - Pool, 1	168B137 358	1 per lot	Encino - Tarzana	No	ABMI	AHO , ENC CPU, ADU
Los Angeles	7656 MINSTREL AVE	91304	2014016011	0.000	0.000	0.000	1.018	Shortfall of Sites	0.174	Low Residential	RS-1	Very Low Residential	0	0	66.287	1.018		Residential - Single Family Residence, 1	189B097 1197	1 per lot	Canoga Park - Winnetka - Woodland Hills - West Hills	No	ABMI	AHO , CPK CPU, ADU
Los Angeles	11030 CUMPSTON ST	91601	2350013900	0.509	0.509	0.000	0.000	Shortfall of Sites	0.662	Public Facilities	PF-1VL	0	0	20	153.741	1.018		Miscellaneous - Government Owned Property, 0	174B173 1371		North Hollywood - Valley Village	No	LI	PF
Los Angeles	10100 RIVERSIDE DR	91602	2424009042	0.000	0.000	0.000	1.018	Shortfall of Sites	0.076	Neighborhood Office Commercial	[Q]C2-1VL-CDO-RIO	0	0	0	25.654	1.018		Commercial - Store Combination - Store and Office Combination - One Story, 0	165B181 74		Sherman Oaks - Studio City - Toluca Lake - Cahuenga Pass	No	ABMI	ARO
Los Angeles	10100 RIVERSIDE DR	91602	2424009042	0.000	0.000	0.000	1.018	Shortfall of Sites	0.072	Neighborhood Office Commercial	[Q]C2-1VL-CDO-RIO	0	0	0	27.306	1.018		Commercial - Store Combination - Store and Office Combination - One Story, 0	165B181 75		Sherman Oaks - Studio City - Toluca Lake - Cahuenga Pass	No	ABMI	ARO
Los Angeles	10100 RIVERSIDE DR	91602	2424009042	0.000	0.000	0.000	1.018	Shortfall of Sites	0.072	Neighborhood Office Commercial	[Q]C2-1VL-CDO-RIO	0	0	0	27.303	1.018		Commercial - Store Combination - Store and Office Combination - One Story, 0	165B181 76		Sherman Oaks - Studio City - Toluca Lake - Cahuenga Pass	No	ABMI	ARO
Los Angeles	10100 RIVERSIDE DR	91602	2424009042	0.000	0.000	0.000	1.018	Shortfall of Sites	0.072	Neighborhood Office Commercial	[Q]C2-1VL-CDO-RIO	0	0	0	27.301	1.018		Commercial - Store Combination - Store and Office Combination - One Story, 0	165B181 77		Sherman Oaks - Studio City - Toluca Lake - Cahuenga Pass	No	ABMI	ARO
Los Angeles	10100 RIVERSIDE DR	91602	2424009042	0.000	0.000	0.000	1.018	Shortfall of Sites	0.072	Neighborhood Office Commercial	[Q]C2-1VL-CDO-RIO	0	0	0	27.299	1.018		Commercial - Store Combination - Store and Office Combination - One Story, 0	165B181 78		Sherman Oaks - Studio City - Toluca Lake - Cahuenga Pass	No	ABMI	ARO
Los Angeles	8000 QUIMBY AVE	91304	2014025012	0.000	0.000	0.000	1.018	Shortfall of Sites	0.174	Low Residential	RS-1	Very Low Residential	0	0	66.287	1.018		Residential - Single Family Residence, 1	189B097 419	1 per lot	Canoga Park - Winnetka - Woodland Hills - West Hills	No	ABMI	AHO , CPK CPU, ADU
Los Angeles	23334 BASSETT ST	91307	2028016008	0.000	0.000	0.000	1.018	Shortfall of Sites	0.174	Low Residential	RS-1	Very Low Residential	0	0	66.287	1.018		Residential - Single Family Residence, 1	183B093 554	1 per lot	Canoga Park - Winnetka - Woodland Hills - West Hills	No	ABMI	AHO , CPK CPU, ADU
Los Angeles	4623 CRENSHAW BLVD	90043	5013015012	0.000	0.000	0.000	1.018	Shortfall of Sites	0.078	Community Commercial	C2-2D-SP	0	0	0	25.065	1.018		Commercial - Store Combination - Store and Office Combination - One Story, 0	111B185 260		West Adams - Baldwin Hills - Leimert	No	ABMI	ARO
Los Angeles	4623 CRENSHAW BLVD	90043	5013015012	0.000	0.000	0.000	1.018	Shortfall of Sites	0.079	Community Commercial	C2-2D-SP	0	0	0	24.695	1.018		Commercial - Store Combination - Store and Office Combination - One Story, 0	111B185 268		West Adams - Baldwin Hills - Leimert	No	ABMI	ARO
Los Angeles	7662 MINSTREL AVE	91304	2014016010	0.000	0.000	0.000	1.018	Shortfall of Sites	0.174	Low Residential	RS-1	Very Low Residential	0	0	66.287	1.018		Residential - Single Family Residence, 1	189B097 1167	1 per lot	Canoga Park - Winnetka - Woodland Hills - West Hills	No	ABMI	AHO , CPK CPU, ADU
Los Angeles	5424 CAMELLIA AVE	91601	2350010055	0.000	0.000	0.000	1.018	Shortfall of Sites	0.032	Low Medium II Residential	RD1.5-1VL	0	0	0	99.000	1.018		Residential - Single Family Residence - Small Lot, 1	174B169 1305		North Hollywood - Valley Village	No	ABMI	TOC EXP
Los Angeles	5422 CAMELLIA AVE	91601	2350010056	0.000	0.000	0.000	1.018	Shortfall of Sites	0.032	Low Medium II Residential	RD1.5-1VL	0	0	0	99.000	1.018		Residential - Single Family Residence - Small Lot, 1	174B169 1306		North Hollywood - Valley Village	No	ABMI	TOC EXP
Los Angeles	3426 CAMELLIA AVE	91601	2350010054	0.000	0.000	0.000	1.018	Shortfall of Sites	0.032	Low Medium II Residential	RD1.5-1VL	0	0	0	99.000	1.018		Residential - Single Family Residence - Small Lot, 1	174B169 1304		North Hollywood - Valley Village	No	ABMI	TOC EXP
Los Angeles	6168 PETERSON AVE	91367	2033026020	0.000	0.000	0.000	1.018	Shortfall of Sites	0.174	Low Residential	RS-1	Very Low Residential	0	0	66.287	1.018		Residential - Single Family Residence, 1	177B089 270	1 per lot	Canoga Park - Winnetka - Woodland Hills - West Hills	No	ABMI	AHO , CPK CPU, ADU
Los Angeles	7700 MINSTREL AVE	91304	2014016009	0.000	0.000	0.000	1.018	Shortfall of Sites	0.174	Low Residential	RS-1	Very Low Residential	0	0	66.287	1.018		Residential - Single Family Residence, 1	189B097 1144	1 per lot	Canoga Park - Winnetka - Woodland Hills - West Hills	No	ABMI	AHO , CPK CPU, ADU
Los Angeles	809 N AVALON BLVD	90744	7423003009	0.000	0.000	0.000	1.018	Shortfall of Sites	0.172	Community Commercial	[Q]C2-2D-O-CUGU	0	0	0	7.380	1.018		Commercial - Store Combination - Store and Office Combination - One Story, 0	030B205 294		Wilmington - Harbor City	No	ABMI	ARO
Los Angeles	22940 COVELLO ST	91307	2021010002	0.000	0.000	0.000	1.018	Shortfall of Sites	0.174	Low Residential	RS-1	Very Low Residential	[HB5-SH1-5] [CX3-FA] [CPIO]	0	66.287	1.018		Residential - Single Family Residence, 1	186B097 368	1 per lot	Canoga Park - Winnetka - Woodland Hills - West Hills	No	ABMI	AHO , CPK CPU, ADU
Los Angeles	4113 CLINTON ST	90004	5538027014	0.000	0.000	0.000	1.018	Shortfall of Sites	0.171	General Commercial	C2-1	0	0	0	7.446	1.018		Commercial - Office Building - One Story, 0	141B197 738		Wilshire	No	ABMI	ARO
Los Angeles	11030 CUMPSTON ST	91601	2350013900	0.509	0.509	0.000	0.000	Shortfall of Sites	0.662	Public Facilities	PF-1VL	0	0	20	153.741	1.018		Miscellaneous - Government Owned Property, 0	174B173 1372		North Hollywood - Valley Village	No	LI	PF
Los Angeles	22229 COVELLO ST	91303	2023017008	0.000	0.000	0.000	1.018	Shortfall of Sites	0.190	Low Residential	RS-1	Very Low Residential	0	0	66.287	1.018		Residential - Single Family Residence, 1	186B101 248	1 per lot	Canoga Park - Winnetka - Woodland Hills - West Hills	No	ABMI	AHO , CPK CPU
Los Angeles	23951 KITTRIDGE ST	91307	2034012027	0.000	0.000	0.000	1.018	Shortfall of Sites	0.174	Low Residential	RS-1	Very Low Residential	0	0	66.287	1.018		Residential - Single Family Residence, 1	180B089 313	1 per lot	Canoga Park - Winnetka - Woodland Hills - West Hills	No	ABMI	AHO , CPK CPU, ADU
Los Angeles	10700 CLARKSON RD	90064	4255010046	0.000	0.000	0.000	1.017	Shortfall of Sites	0.024	Low Residential	R1-1	0	0	0	113.635	1.017		Residential - Single Family Residence, 1	123B161 644		West Los Angeles	No	ABMI	OPP RC , TOC EXP
Los Angeles	24218 VANOWEN ST	91307	2034003026	0.000	0.000	0.000	1.017	Shortfall of Sites	0.174	Low Residential	RS-1	Very Low Residential	0	0	66.287	1.017		Residential - Single Family Residence, 1	183B089 705	1 per lot	Canoga Park - Winnetka - Woodland Hills - West Hills	No	ABMI	AHO , CPK CPU, ADU
Los Angeles	24224 VANOWEN ST	91307	2034003025	0.000	0.000	0.000	1.017	Shortfall of Sites	0.174	Low Residential	RS-1	Very Low Residential	0	0	66.287	1.017		Residential - Single Family Residence - Pool, 1	183B089 698	1 per lot	Canoga Park - Winnetka - Woodland Hills - West Hills	No	ABMI	AHO , CPK CPU, ADU
Los Angeles	24238 VANOWEN ST	91307	2034003023	0.000	0.000	0.000	1.017	Shortfall of Sites	0.174	Low Residential	RS-1	Very Low Residential	[MB4-G1-5] [IX4-FA] [CPIO]	0	66.287	1.017		Residential - Single Family Residence, 1	183B089 689	1 per lot	Canoga Park - Winnetka - Woodland Hills - West Hills	No	ABMI	AHO , CPK CPU, ADU
Los Angeles	24230 VANOWEN ST	91307	2034003024	0.000	0.000	0.000	1.017	Shortfall of Sites	0.174	Low Residential	RS-1	Very Low Residential	[MB4-G1-5] [IX1-FA] [CPIO]	0	66.287	1.017		Residential - Single Family Residence - Pool, 1	183B089 694	1 per lot	Canoga Park - Winnetka - Woodland Hills - West Hills	No	ABMI	AHO , CPK CPU, ADU
Los Angeles	1520 JAMES M WOOD BLVD	90015	5137004029	0.000	0.000	0.000	1.017	Shortfall of Sites	0.166	Highway Oriented Commercial	C2-1	0	0	0	11.775	1.017		Commercial - Office Building - Three Stories, 0	130-5A205 328		Westlake	No	ABMI	ARO
Los Angeles	1520 JAMES M WOOD BLVD	90015	5137004029	0.000	0.000	0.000	1.017	Shortfall of Sites	0.013	Highway Oriented Commercial	C2-1	0	0	0	150.592	1.017		Commercial - Office Building - Three Stories, 0	130-5A205 341		Westlake	No	ABMI	ARO
Los Angeles	1520 JAMES M WOOD BLVD	90015	5137004029	0.000	0.000	0.000	1.017	Shortfall of Sites	0.137	Highway Oriented Commercial	C2-1	0	0	0	14.323	1.017		Commercial - Office Building - Three Stories, 0	130-5A205 343		Westlake	No	ABMI	ARO
Los Angeles	1524 W 7TH ST	90017	5142024004	0.000	0.000	0.000	1.017	Shortfall of Sites	0.161	Community Commercial	C2-2	0	0	0	7.887	1.017		Industrial - Light Manufacturing - One Story, 0	130-5A205 48		Westlake	No	ABMI	ARO
Los Angeles	3209 S CENTRAL AVE	90011	5114019033	0.000	0.000	0.000	1.017	Shortfall of Sites	0.135	Neighborhood Commercial	C2-1VL-CPIO	0	0	0	9.421	1.017		Commercial - Store Combination - Store and Residential Combination - Two Stories, 0	117A209 222		Southeast Los Angeles	No	ABMI	ARO
Los Angeles	3209 S CENTRAL AVE	90011	5114019033	0.000	0.000	0.000	1.017	Shortfall of Sites	0.169	Neighborhood Commercial	C2-1VL-CPIO	0	0	0	7.536	1.017		Commercial - Store Combination - Store and Residential Combination - Two Stories, 0	117A209 230		Southeast Los Angeles	No	ABMI	ARO
Los Angeles	2342 W WASHINGTON BLVD	90018	5073030028	0.000	0.000	0.000	1.017	Shortfall of Sites	0.161	Neighborhood Commercial	C1.5-1VL-O-CPIO	0	0	0	7.914	1.017		Industrial - Warehousing, Distribution, Storage - Warehousing, Distribution, Under 10,000 SF - One Story, 0	126B193 966		South Los Angeles	No	ABMI	ARO
Los Angeles	20434 MOBERLY PL	91306	2136020018	0.000	0.000	0.000	1.017	Shortfall of Sites	0.190	Low Residential	RS-1-RIO	Low Residential	0	0	66.287	1.017		Residential - Single Family Residence, 1	180B109 232	1 per lot	Canoga Park - Winnetka - Woodland Hills - West Hills	No	ABMI	AHO , CPK CPU
Los Angeles	22215 WYANDOTTE ST	91303	2023026025	0.000	0.000	0.000	1.017	Shortfall of Sites	0.190	Low Residential	RS-1	Very Low Residential	0	0	66.287	1.017		Residential - Single Family Residence, 1	186B101 833	1 per lot	Canoga Park - Winnetka - Woodland Hills - West Hills	No	ABMI	AHO , CPK CPU
Los Angeles	7708 MINSTREL AVE	91304	2014016012	0.000	0.000	0.000	1.017	Shortfall of Sites	0.174	Low Residential	RS-1	Very Low Residential	[MB3-CDF1-5] [IX4-FA] [CPIO]	0	66.287	1.017		Residential - Single Family Residence, 1	189B097 1111	1 per lot	Canoga Park - Winnetka - Woodland Hills - West Hills	No	ABMI	AHO , CPK CPU, ADU

Jurisdiction Name	Site Address/Intersection	5 Digit ZIP Code	Assessor Parcel Number	Very Low-Income	Low-Income	Moderate-Income	Above Moderate-Income	Type of Shortfall	Parcel Size (Acres)	Current General Plan Designation	Current Zoning	Proposed General Plan (GP) Designation	Proposed Zoning	Minimum Density Allowed	Maximum Density Allowed	Total Capacity	Vacant/ Nonvacant	Description of Existing Uses	PIN	Base Density Per Acre	Community Plan Area	Rent Stabalization Ordinance	Income Category	Applicable Rezoning Program (Program informing values in Column Q listed first)
Los Angeles	10526 SANTA MONICA BLVD	90025	4317003005	0.000	0.000	0.000	1.017	Shortfall of Sites	0.114	General Commercial	C2-1VL-O	0	0	0	13.129	1.017	Commercial - Hotel and Motel - Hotel - Under 50 Rooms - One Story, 0	132B157 1018		West Los Angeles	No	ABMI	ARO
Los Angeles	10526 SANTA MONICA BLVD	90025	4317003005	0.000	0.000	0.000	1.017	Shortfall of Sites	0.125	General Commercial	C2-1VL-O	0	0	0	11.981	1.017	Commercial - Hotel and Motel - Hotel - Under 50 Rooms - One Story, 0	132B157 1026		West Los Angeles	No	ABMI	ARO
Los Angeles	7113 QUARTZ AVE	91306	2135013028	0.000	0.000	0.000	1.017	Shortfall of Sites	0.190	Low Residential	R1-1-RIO	Low Residential	0	0	66.287	1.017	Residential - Single Family Residence - Pool, 1	183B117 222	1 per lot	Canoga Park - Winnetka - Woodland Hills - West Hills	No	ABMI	AHO , CPK CPU
Los Angeles	7106 HATILLO AVE	91306	2135013004	0.000	0.000	0.000	1.017	Shortfall of Sites	0.190	Low Residential	R1-1-RIO	Low Residential	0	0	66.287	1.017	Residential - Single Family Residence - Pool, 1	183B113 202	1 per lot	Canoga Park - Winnetka - Woodland Hills - West Hills	No	ABMI	AHO , CPK CPU
Los Angeles	18648 ELKWOOD ST	91335	2103023014	0.000	0.000	0.000	1.017	Shortfall of Sites	0.190	Low Residential	RS-1	Low Residential	0	0	66.287	1.017	Residential - Single Family Residence, 1	189B121 470	1 per lot	Reseda - West Van Nuys	No	ABMI	AHO , RES CPU
Los Angeles	7056 HATILLO AVE	91306	2135013006	0.000	0.000	0.000	1.017	Shortfall of Sites	0.190	Low Residential	R1-1-RIO	Low Residential	0	0	66.287	1.017	Residential - Single Family Residence, 1	183B113 236	1 per lot	Canoga Park - Winnetka - Woodland Hills - West Hills	No	ABMI	AHO , CPK CPU
Los Angeles	7714 MINSTREL AVE	91304	2014016007	0.000	0.000	0.000	1.017	Shortfall of Sites	0.174	Low Residential	RS-1	Very Low Residential	[HB5-SH1-5] [CX4-FA] [CPIO]	0	66.287	1.017	Residential - Single Family Residence, 1	189B097 1092	1 per lot	Canoga Park - Winnetka - Woodland Hills - West Hills	No	ABMI	AHO , CPK CPU, ADU
Los Angeles	7050 HATILLO AVE	91306	2135013007	0.000	0.000	0.000	1.017	Shortfall of Sites	0.190	Low Residential	R1-1-RIO	Low Residential	0	0	66.287	1.017	Residential - Single Family Residence - Pool, 1	183B113 253	1 per lot	Canoga Park - Winnetka - Woodland Hills - West Hills	No	ABMI	AHO , CPK CPU
Los Angeles	7038 HATILLO AVE	91306	2135013009	0.000	0.000	0.000	1.017	Shortfall of Sites	0.190	Low Residential	R1-1-RIO	Low Residential	0	0	66.287	1.017	Residential - Single Family Residence, 1	183B113 305	1 per lot	Canoga Park - Winnetka - Woodland Hills - West Hills	No	ABMI	AHO , CPK CPU
Los Angeles	7044 HATILLO AVE	91306	2135013008	0.000	0.000	0.000	1.017	Shortfall of Sites	0.190	Low Residential	R1-1-RIO	Low Residential	0	0	66.287	1.017	Residential - Single Family Residence, 1	183B113 275	1 per lot	Canoga Park - Winnetka - Woodland Hills - West Hills	No	ABMI	AHO , CPK CPU
Los Angeles	7032 HATILLO AVE	91306	2135013010	0.000	0.000	0.000	1.017	Shortfall of Sites	0.190	Low Residential	R1-1-RIO	Low Residential	0	0	66.287	1.017	Residential - Single Family Residence - Pool, 1	183B113 325	1 per lot	Canoga Park - Winnetka - Woodland Hills - West Hills	No	ABMI	AHO , CPK CPU
Los Angeles	501 N FAIRFAX AVE	90036	5527020009	0.000	0.000	0.000	1.017	Shortfall of Sites	0.113	Neighborhood Office Commercial	C4-1VL	0	0	0	13.221	1.017	Commercial - Store Combination - Wireless Communication Tower - One Story, 0	141B177 1141		Hollywood	No	ABMI	ARO
Los Angeles	501 N FAIRFAX AVE	90036	5527020009	0.000	0.000	0.000	1.017	Shortfall of Sites	0.110	Neighborhood Office Commercial	C4-1VL	0	0	0	13.587	1.017	Commercial - Store Combination - Wireless Communication Tower - One Story, 0	141B177 1153		Hollywood	No	ABMI	ARO
Los Angeles	7026 HATILLO AVE	91306	2135013011	0.000	0.000	0.000	1.017	Shortfall of Sites	0.190	Low Residential	R1-1-RIO	Low Residential	0	0	66.287	1.017	Residential - Single Family Residence, 1	183B113 350	1 per lot	Canoga Park - Winnetka - Woodland Hills - West Hills	No	ABMI	AHO , CPK CPU
Los Angeles	7020 HATILLO AVE	91306	2135013012	0.000	0.000	0.000	1.017	Shortfall of Sites	0.190	Low Residential	R1-1-RIO	Low Residential	0	0	66.287	1.017	Residential - Single Family Residence, 1	183B113 376	1 per lot	Canoga Park - Winnetka - Woodland Hills - West Hills	No	ABMI	AHO , CPK CPU
Los Angeles	7112 HATILLO AVE	91306	2135013003	0.000	0.000	0.000	1.017	Shortfall of Sites	0.190	Low Residential	R1-1-RIO	Low Residential	0	0	66.287	1.017	Residential - Single Family Residence, 1	183B113 189	1 per lot	Canoga Park - Winnetka - Woodland Hills - West Hills	No	ABMI	AHO , CPK CPU
Los Angeles	7014 HATILLO AVE	91306	2135013013	0.000	0.000	0.000	1.017	Shortfall of Sites	0.190	Low Residential	R1-1-RIO	Low Residential	0	0	66.287	1.017	Residential - Single Family Residence - Pool, 1	183B113 397	1 per lot	Canoga Park - Winnetka - Woodland Hills - West Hills	No	ABMI	AHO , CPK CPU
Los Angeles	7718 BAIRD AVE	91335	2103025060	0.000	0.000	0.000	1.017	Shortfall of Sites	0.190	Low Residential	R1-1	Low Residential	0	0	66.287	1.017	Residential - Single Family Residence, 1	189B125 850	1 per lot	Reseda - West Van Nuys	No	ABMI	AHO , RES CPU
Los Angeles	7008 HATILLO AVE	91306	2135013014	0.000	0.000	0.000	1.017	Shortfall of Sites	0.190	Low Residential	R1-1-RIO	Low Residential	[MB4-G1-5] [IX1-FA] [CPIO]	0	66.287	1.017	Residential - Single Family Residence - Pool, 1	183B113 426	1 per lot	Canoga Park - Winnetka - Woodland Hills - West Hills	No	ABMI	AHO , CPK CPU
Los Angeles	7420 SALE AVE	91307	2022015004	0.000	0.000	0.000	1.017	Shortfall of Sites	0.190	Low Residential	RS-1	Very Low Residential	0	0	66.287	1.017	Residential - Single Family Residence, 1	186B097 606	1 per lot	Canoga Park - Winnetka - Woodland Hills - West Hills	No	ABMI	AHO , CPK CPU
Los Angeles	23250 MOBILE ST	91307	2036007018	0.000	0.000	0.000	1.017	Shortfall of Sites	0.174	Low Residential	RS-1	Very Low Residential	0	0	66.287	1.017	Residential - Single Family Residence - Pool, 1	180B093 714	1 per lot	Canoga Park - Winnetka - Woodland Hills - West Hills	No	ABMI	AHO , CPK CPU, ADU
Los Angeles	7057 QUARTZ AVE	91306	2135013025	0.000	0.000	0.000	1.017	Shortfall of Sites	0.190	Low Residential	R1-1-RIO	Low Residential	0	0	66.287	1.017	Residential - Single Family Residence - Pool, 1	183B117 277	1 per lot	Canoga Park - Winnetka - Woodland Hills - West Hills	No	ABMI	AHO , CPK CPU
Los Angeles	7021 QUARTZ AVE	91306	2135013019	0.000	0.000	0.000	1.017	Shortfall of Sites	0.190	Low Residential	R1-1-RIO	Low Residential	0	0	66.287	1.017	Residential - Single Family Residence - Pool, 1	183B117 456	1 per lot	Canoga Park - Winnetka - Woodland Hills - West Hills	No	ABMI	AHO , CPK CPU
Los Angeles	7033 QUARTZ AVE	91306	2135013021	0.000	0.000	0.000	1.017	Shortfall of Sites	0.190	Low Residential	R1-1-RIO	Low Residential	0	0	66.287	1.017	Residential - Single Family Residence, 1	183B117 400	1 per lot	Canoga Park - Winnetka - Woodland Hills - West Hills	No	ABMI	AHO , CPK CPU
Los Angeles	7015 QUARTZ AVE	91306	2135013018	0.000	0.000	0.000	1.017	Shortfall of Sites	0.190	Low Residential	R1-1-RIO	Low Residential	[MB4-G1-5] [CX2-FA] [CPIO]	0	66.287	1.017	Residential - Single Family Residence, 1	183B117 480	1 per lot	Canoga Park - Winnetka - Woodland Hills - West Hills	No	ABMI	AHO , CPK CPU
Los Angeles	7045 QUARTZ AVE	91306	2135013023	0.000	0.000	0.000	1.017	Shortfall of Sites	0.190	Low Residential	R1-1-RIO	Low Residential	0	0	66.287	1.017	Residential - Single Family Residence, 1	183B117 336	1 per lot	Canoga Park - Winnetka - Woodland Hills - West Hills	No	ABMI	AHO , CPK CPU
Los Angeles	7027 QUARTZ AVE	91306	2135013020	0.000	0.000	0.000	1.017	Shortfall of Sites	0.190	Low Residential	R1-1-RIO	Low Residential	0	0	66.287	1.017	Residential - Single Family Residence - Pool, 1	183B117 421	1 per lot	Canoga Park - Winnetka - Woodland Hills - West Hills	No	ABMI	AHO , CPK CPU
Los Angeles	7051 QUARTZ AVE	91306	2135013024	0.000	0.000	0.000	1.017	Shortfall of Sites	0.190	Low Residential	R1-1-RIO	Low Residential	0	0	66.287	1.017	Residential - Single Family Residence, 1	183B117 315	1 per lot	Canoga Park - Winnetka - Woodland Hills - West Hills	No	ABMI	AHO , CPK CPU
Los Angeles	7101 QUARTZ AVE	91306	2135013026	0.000	0.000	0.000	1.017	Shortfall of Sites	0.190	Low Residential	R1-1-RIO	Low Residential	0	0	66.287	1.017	Residential - Single Family Residence, 1	183B117 256	1 per lot	Canoga Park - Winnetka - Woodland Hills - West Hills	No	ABMI	AHO , CPK CPU
Los Angeles	7107 QUARTZ AVE	91306	2135013027	0.000	0.000	0.000	1.017	Shortfall of Sites	0.190	Low Residential	R1-1-RIO	Low Residential	0	0	66.287	1.017	Residential - Single Family Residence - Pool, 1	183B117 238	1 per lot	Canoga Park - Winnetka - Woodland Hills - West Hills	No	ABMI	AHO , CPK CPU
Los Angeles	7039 QUARTZ AVE	91306	2135013022	0.000	0.000	0.000	1.017	Shortfall of Sites	0.190	Low Residential	R1-1-RIO	Low Residential	0	0	66.287	1.017	Residential - Single Family Residence - Pool, 1	183B117 378	1 per lot	Canoga Park - Winnetka - Woodland Hills - West Hills	No	ABMI	AHO , CPK CPU
Los Angeles	7009 QUARTZ AVE	91306	2135013017	0.000	0.000	0.000	1.017	Shortfall of Sites	0.190	Low Residential	R1-1-RIO	Low Residential	0	0	66.287	1.017	Residential - Single Family Residence, 1	183B117 514	1 per lot	Canoga Park - Winnetka - Woodland Hills - West Hills	No	ABMI	AHO , CPK CPU
Los Angeles	17112 CANTLAY ST	91406	2227018001	0.000	0.000	0.000	1.017	Shortfall of Sites	0.190	Low Residential	R1-1	Low Residential	0	0	66.287	1.017	Residential - Single Family Residence, 1	183B133 63	1 per lot	Reseda - West Van Nuys	No	ABMI	AHO , RES CPU
Los Angeles	7722 MINSTREL AVE	91304	2014016006	0.000	0.000	0.000	1.017	Shortfall of Sites	0.174	Low Residential	RS-1	Very Low Residential	0	0	66.287	1.017	Residential - Single Family Residence, 1	189B097 1061	1 per lot	Canoga Park - Winnetka - Woodland Hills - West Hills	No	ABMI	AHO , CPK CPU, ADU
Los Angeles	7845 MOORCROFT AVE	91304	2012016018	0.000	0.000	0.000	1.017	Shortfall of Sites	0.190	Low Residential	RS-1	Very Low Residential	0	0	66.287	1.017	Residential - Single Family Residence, 1	189B101 548	1 per lot	Canoga Park - Winnetka - Woodland Hills - West Hills	No	ABMI	AHO , CPK CPU
Los Angeles	23056 MOBILE ST	91307	2038012011	0.000	0.000	0.000	1.017	Shortfall of Sites	0.174	Low Residential	RS-1	Very Low Residential	0	0	66.287	1.017	Residential - Single Family Residence, 1	180B097 483	1 per lot	Canoga Park - Winnetka - Woodland Hills - West Hills	No	ABMI	AHO , CPK CPU, ADU
Los Angeles	6174 PETERSON AVE	91367	2033026021	0.000	0.000	0.000	1.017	Shortfall of Sites	0.174	Low Residential	RS-1	Very Low Residential	0	0	66.287	1.017	Residential - Single Family Residence, 1	177B089 248	1 per lot	Canoga Park - Winnetka - Woodland Hills - West Hills	No	ABMI	AHO , CPK CPU, ADU
Los Angeles	7636 BURNET AVE	91405	2209035006	0.000	0.000	0.000	1.017	Shortfall of Sites	0.482	Commercial Manufacturing	[Q]CM-1	0	0	0	2.635	1.017	Industrial - Light Manufacturing - One Story, 0	186B145 73		Van Nuys - North Sherman Oaks	No	ABMI	ARO
Los Angeles	7839 MOORCROFT AVE	91304	2012016017	0.000	0.000	0.000	1.016	Shortfall of Sites	0.190	Low Residential	RS-1	Very Low Residential	0	0	66.287	1.016	Residential - Single Family Residence, 1	189B101 574	1 per lot	Canoga Park - Winnetka - Woodland Hills - West Hills	No	ABMI	AHO , CPK CPU
Los Angeles	6601 SHELTONDALE AVE	91307	2034016005	0.000	0.000	0.000	1.016	Shortfall of Sites	0.174	Low Residential	RS-1	Very Low Residential	0	0	66.287	1.016	Residential - Single Family Residence - Pool, 1	180B089 399	1 per lot	Canoga Park - Winnetka - Woodland Hills - West Hills	No	ABMI	AHO , CPK CPU, ADU
Los Angeles	7963 AMESTOY AVE	91406	2204018016	0.000	0.000	0.000	1.016	Shortfall of Sites	0.174	Low Residential	R1-1	Low Residential	0	0	66.287	1.016	Residential - Single Family Residence, 1	189B133 425	1 per lot	Reseda - West Van Nuys	No	ABMI	AHO , RES CPU, ADU
Los Angeles	12800 CHANDLER BLVD	91607	2346021049	0.508	0.508	0.000	0.000	Shortfall of Sites	0.184	Low Residential	R1-1	0	0	20	102.494	1.016	Institutional - Church - One Story, 0	171B161 131		North Hollywood - Valley Village	No	LI	FBO
Los Angeles	7850 RUDNICK AVE	91304	2012016012	0.000	0.000	0.000	1.016	Shortfall of Sites	0.190	Low Residential	RS-1	Very Low Residential	[HB5-SH1-5] [CX3-FA] [CPIO]	0	66.287	1.016	Residential - Single Family Residence, 1	189B101 524	1 per lot	Canoga Park - Winnetka - Woodland Hills - West Hills	No	ABMI	AHO , CPK CPU
Los Angeles	7838 RUDNICK AVE	91304	2012016014	0.000	0.000	0.000	1.016	Shortfall of Sites	0.190	Low Residential	RS-1	Very Low Residential	0	0	66.287	1.016	Residential - Single Family Residence - Pool, 1	189B101 573	1 per lot	Canoga Park - Winnetka - Woodland Hills - West Hills	No	ABMI	AHO , CPK CPU
Los Angeles	3446 JOHN ST	90026	5156001003	0.000	0.000	0.000	1.016	Shortfall of Sites	0.157	Commercial Manufacturing	CM-1VL	0	0	0	8.087	1.016	Industrial - Warehousing, Distribution, Storage - Warehousing, Distribution, Under 10,000 SF - One Story, 0	139-5A201 124		Silver Lake - Echo Park - Elysian Valley	No	ABMI	ARO
Los Angeles	10615 S FIGUEROA ST	90003	6061024027	0.508	0.508	0.000	0.000	Shortfall of Sites	0.220	Neighborhood Commercial	C2-1VL-CPIO	0	0	20	102.494	1.016	Institutional - Church - One Story, 0	090A201 376		South Los Angeles	No	LI	FBO
Los Angeles	7900 NITA AVE	91304	2012028008	0.000	0.000	0.000	1.016	Shortfall of Sites	0.190	Low Residential	RS-1	Very Low Residential	[LM2-G1-5] [CX1-FA] [CPIO]	0	66.287	1.016	Residential - Single Family Residence, 1	189B101 486	1 per lot	Canoga Park - Winnetka - Woodland Hills - West Hills	No	ABMI	AHO , CPK CPU
Los Angeles	15549 DEVONSHIRE ST	91345	2649015044	0.000	0.000	0.000	1.016	Shortfall of Sites	0.089	Community Commercial	[Q]P-1	0	0	0	94.696	1.016	Commercial - Office Building - One Story, 0	204B145 251		Mission Hills - Panorama City - North Hills	No	ABMI	P
Los Angeles	7728 MINSTREL AVE	91304	2014016005	0.000	0.000	0.000	1.016	Shortfall of Sites	0.174	Low Residential	RS-1	Very Low Residential	0	0	66.287	1.016	Residential - Single Family Residence, 1	189B097 1042	1 per lot	Canoga Park - Winnetka - Woodland Hills - West Hills	No	ABMI	AHO , CPK CPU, ADU

Jurisdiction Name	Site Address/Intersection	5 Digit ZIP Code	Assessor Parcel Number	Very Low-Income	Low-Income	Moderate-Income	Above Moderate-Income	Type of Shortfall	Parcel Size (Acres)	Current General Plan Designation	Current Zoning	Proposed General Plan (GP) Designation	Proposed Zoning	Minimum Density Allowed	Maximum Density Allowed	Total Capacity	Vacant/ Nonvacant	Description of Existing Uses	PIN	Base Density Per Acre	Community Plan Area	Rent Stabalization Ordinance	Income Category	Applicable Rezoning Program (Program informing values in Column Q listed first)
Los Angeles	22137 CALIFA ST	91367	2146015013	0.000	0.000	0.000	1.016	Shortfall of Sites	0.174	Low Residential	RS-1	Very Low Residential	0	0	66.287	1.016		Residential - Single Family Residence - Pool, 1	177B101 287	1 per lot	Canoga Park - Winnetka - Woodland Hills - West Hills	No	ABMI	AHO , CPK CPU, ADU
Los Angeles	8032 SALE AVE	91304	2013024012	0.000	0.000	0.000	1.016	Shortfall of Sites	0.190	Low Residential	RS-1	Very Low Residential	0	0	66.287	1.016		Residential - Single Family Residence, 1	189B097 279	1 per lot	Canoga Park - Winnetka - Woodland Hills - West Hills	No	ABMI	AHO , CPK CPU
Los Angeles	23261 SPIRES ST	91304	2020005029	0.000	0.000	0.000	1.016	Shortfall of Sites	0.174	Low Residential	RS-1	Very Low Residential	[HB3-G1-5] [CX2-FA] [CPIO-O]	0	66.287	1.016		Residential - Single Family Residence - Pool, 1	189B093 647	1 per lot	Canoga Park - Winnetka - Woodland Hills - West Hills	No	ABMI	AHO , CPK CPU, ADU
Los Angeles	6552 NEDDY AVE	91307	2034016031	0.000	0.000	0.000	1.016	Shortfall of Sites	0.174	Low Residential	RS-1	Very Low Residential	0	0	66.287	1.016		Residential - Single Family Residence, 1	180B089 497	1 per lot	Canoga Park - Winnetka - Woodland Hills - West Hills	No	ABMI	AHO , CPK CPU, ADU
Los Angeles	19657 SYLVAN ST	91335	2132017001	0.000	0.000	0.000	1.016	Shortfall of Sites	0.190	Low Residential	R1-1-RIO	Low Residential	0	0	66.287	1.016		Residential - Single Family Residence - Pool, 1	177B117 75	1 per lot	Reseda - West Van Nuys	No	ABMI	AHO , RES CPU
Los Angeles	24147 LEMAY ST	91307	2034015019	0.000	0.000	0.000	1.016	Shortfall of Sites	0.174	Low Residential	RS-1	Very Low Residential	0	0	66.287	1.016		Residential - Single Family Residence - Pool, 1	180B089 378	1 per lot	Canoga Park - Winnetka - Woodland Hills - West Hills	No	ABMI	AHO , CPK CPU, ADU
Los Angeles	7631 QUIMBY AVE	91304	2014032032	0.000	0.000	0.000	1.016	Shortfall of Sites	0.174	Low Residential	RS-1	Very Low Residential	0	0	66.287	1.016		Residential - Single Family Residence, 1	186B097 116	1 per lot	Canoga Park - Winnetka - Woodland Hills - West Hills	No	ABMI	AHO , CPK CPU, ADU
Los Angeles	6931 MAYNARD AVE	91307	2024038010	0.000	0.000	0.000	1.016	Shortfall of Sites	0.174	Low Residential	RS-1	Very Low Residential	0	0	66.287	1.016		Residential - Single Family Residence, 1	183B097 580	1 per lot	Canoga Park - Winnetka - Woodland Hills - West Hills	No	ABMI	AHO , CPK CPU, ADU
Los Angeles	10000 SANTA MONICA BLVD	90067	4319001015	0.000	0.000	0.000	1.016	Shortfall of Sites	0.031	Regional Center Commercial	C2-2-O	0	0	0	163.350	1.016		Residential - Five or More Units or Apartments (Any Combination) - 5 Stories or More - Pool and Misc., 0	135B161 42		West Los Angeles	No	ABMI	MURC
Los Angeles	7021 ANDASOL AVE	91406	2228028004	0.000	0.000	0.000	1.016	Shortfall of Sites	0.190	Low Residential	R1-1	Low Residential	0	0	66.287	1.016		Residential - Single Family Residence, 1	183B129 486	1 per lot	Reseda - West Van Nuys	No	ABMI	AHO , RES CPU
Los Angeles	7906 NITA AVE	91304	2012028007	0.000	0.000	0.000	1.016	Shortfall of Sites	0.190	Low Residential	RS-1	Very Low Residential	0	0	66.287	1.016		Residential - Single Family Residence, 1	189B101 459	1 per lot	Canoga Park - Winnetka - Woodland Hills - West Hills	No	ABMI	AHO , CPK CPU
Los Angeles	7101 ANDASOL AVE	91406	2228028011	0.000	0.000	0.000	1.016	Shortfall of Sites	0.190	Low Residential	R1-1	Low Residential	0	0	66.287	1.016		Residential - Single Family Residence - Pool, 1	183B129 311	1 per lot	Reseda - West Van Nuys	No	ABMI	AHO , RES CPU
Los Angeles	7051 ANDASOL AVE	91406	2228028009	0.000	0.000	0.000	1.016	Shortfall of Sites	0.190	Low Residential	R1-1	Low Residential	0	0	66.287	1.016		Residential - Single Family Residence, 1	183B129 359	1 per lot	Reseda - West Van Nuys	No	ABMI	AHO , RES CPU
Los Angeles	7844 NITA AVE	91304	2012016003	0.000	0.000	0.000	1.016	Shortfall of Sites	0.190	Low Residential	RS-1	Very Low Residential	0	0	66.287	1.016		Residential - Single Family Residence, 1	189B101 545	1 per lot	Canoga Park - Winnetka - Woodland Hills - West Hills	No	ABMI	AHO , CPK CPU
Los Angeles	7039 ANDASOL AVE	91406	2228028007	0.000	0.000	0.000	1.016	Shortfall of Sites	0.190	Low Residential	R1-1	Low Residential	0	0	66.287	1.016		Residential - Single Family Residence - Pool, 1	183B129 407	1 per lot	Reseda - West Van Nuys	No	ABMI	AHO , RES CPU
Los Angeles	7027 ANDASOL AVE	91406	2228028005	0.000	0.000	0.000	1.016	Shortfall of Sites	0.190	Low Residential	R1-1	Low Residential	0	0	66.287	1.016		Residential - Single Family Residence, 1	183B129 463	1 per lot	Reseda - West Van Nuys	No	ABMI	AHO , RES CPU
Los Angeles	7007 ANDASOL AVE	91406	2228028002	0.000	0.000	0.000	1.016	Shortfall of Sites	0.190	Low Residential	R1-1	Low Residential	0	0	66.287	1.016		Residential - Single Family Residence - Pool, 1	183B129 534	1 per lot	Reseda - West Van Nuys	No	ABMI	AHO , RES CPU
Los Angeles	7033 ANDASOL AVE	91406	2228028006	0.000	0.000	0.000	1.016	Shortfall of Sites	0.190	Low Residential	R1-1	Low Residential	0	0	66.287	1.016		Residential - Single Family Residence, 1	183B129 437	1 per lot	Reseda - West Van Nuys	No	ABMI	AHO , RES CPU
Los Angeles	7013 ANDASOL AVE	91406	2228028003	0.000	0.000	0.000	1.016	Shortfall of Sites	0.190	Low Residential	R1-1	Low Residential	0	0	66.287	1.016		Residential - Single Family Residence, 1	183B129 510	1 per lot	Reseda - West Van Nuys	No	ABMI	AHO , RES CPU
Los Angeles	7057 ANDASOL AVE	91406	2228028010	0.000	0.000	0.000	1.016	Shortfall of Sites	0.190	Low Residential	R1-1	Low Residential	0	0	66.287	1.016		Residential - Single Family Residence, 1	183B129 337	1 per lot	Reseda - West Van Nuys	No	ABMI	AHO , RES CPU
Los Angeles	7045 ANDASOL AVE	91406	2228028008	0.000	0.000	0.000	1.016	Shortfall of Sites	0.190	Low Residential	R1-1	Low Residential	0	0	66.287	1.016		Residential - Single Family Residence, 1	183B129 382	1 per lot	Reseda - West Van Nuys	No	ABMI	AHO , RES CPU
Los Angeles	7119 ANDASOL AVE	91406	2228028014	0.000	0.000	0.000	1.016	Shortfall of Sites	0.190	Low Residential	R1-1	Low Residential	0	0	66.287	1.016		Residential - Single Family Residence, 1	183B129 250	1 per lot	Reseda - West Van Nuys	No	ABMI	AHO , RES CPU
Los Angeles	7107 ANDASOL AVE	91406	2228028012	0.000	0.000	0.000	1.016	Shortfall of Sites	0.190	Low Residential	R1-1	Low Residential	0	0	66.287	1.016		Residential - Single Family Residence, 1	183B129 299	1 per lot	Reseda - West Van Nuys	No	ABMI	AHO , RES CPU
Los Angeles	7113 ANDASOL AVE	91406	2228028013	0.000	0.000	0.000	1.016	Shortfall of Sites	0.190	Low Residential	R1-1	Low Residential	0	0	66.287	1.016		Residential - Single Family Residence - Pool, 1	183B129 266	1 per lot	Reseda - West Van Nuys	No	ABMI	AHO , RES CPU
Los Angeles	7850 NITA AVE	91304	2012016002	0.000	0.000	0.000	1.016	Shortfall of Sites	0.190	Low Residential	RS-1	Very Low Residential	0	0	66.287	1.016		Residential - Single Family Residence, 1	189B101 522	1 per lot	Canoga Park - Winnetka - Woodland Hills - West Hills	No	ABMI	AHO , CPK CPU
Los Angeles	7838 NITA AVE	91304	2012016004	0.000	0.000	0.000	1.016	Shortfall of Sites	0.190	Low Residential	RS-1	Very Low Residential	0	0	66.287	1.016		Residential - Single Family Residence, 1	189B101 571	1 per lot	Canoga Park - Winnetka - Woodland Hills - West Hills	No	ABMI	AHO , CPK CPU
Los Angeles	7856 RUDNICK AVE	91304	2012016011	0.000	0.000	0.000	1.016	Shortfall of Sites	0.190	Low Residential	RS-1	Very Low Residential	0	0	66.287	1.016		Residential - Single Family Residence, 1	189B101 507	1 per lot	Canoga Park - Winnetka - Woodland Hills - West Hills	No	ABMI	AHO , CPK CPU
Los Angeles	7736 MINSTREL AVE	91304	2014016004	0.000	0.000	0.000	1.016	Shortfall of Sites	0.174	Low Residential	RS-1	Very Low Residential	0	0	66.287	1.016		Residential - Single Family Residence - Pool, 1	189B097 1028	1 per lot	Canoga Park - Winnetka - Woodland Hills - West Hills	No	ABMI	AHO , CPK CPU, ADU
Los Angeles	7839 RUDNICK AVE	91304	2012016007	0.000	0.000	0.000	1.016	Shortfall of Sites	0.190	Low Residential	RS-1	Very Low Residential	0	0	66.287	1.016		Residential - Single Family Residence, 1	189B101 572	1 per lot	Canoga Park - Winnetka - Woodland Hills - West Hills	No	ABMI	AHO , CPK CPU
Los Angeles	6925 MAYNARD AVE	91307	2024038011	0.000	0.000	0.000	1.016	Shortfall of Sites	0.174	Low Residential	RS-1	Very Low Residential	0	0	66.287	1.016		Residential - Single Family Residence - Pool, 1	183B097 613	1 per lot	Canoga Park - Winnetka - Woodland Hills - West Hills	No	ABMI	AHO , CPK CPU, ADU
Los Angeles	7845 RUDNICK AVE	91304	2012016008	0.000	0.000	0.000	1.016	Shortfall of Sites	0.190	Low Residential	RS-1	Very Low Residential	0	0	66.287	1.016		Residential - Single Family Residence, 1	189B101 546	1 per lot	Canoga Park - Winnetka - Woodland Hills - West Hills	No	ABMI	AHO , CPK CPU
Los Angeles	20714 STEPHANIE DR	91306	2148008012	0.000	0.000	0.000	1.016	Shortfall of Sites	0.190	Low Residential	RS-1-RIO	Low Residential	[DM1-MK1-5] [IX3-FA] [CPIO]	0	66.287	1.016		Residential - Single Family Residence - Pool, 1	180B109 95	1 per lot	Canoga Park - Winnetka - Woodland Hills - West Hills	No	ABMI	AHO , CPK CPU
Los Angeles	7350 FORBES AVE	91406	2226020019	0.000	0.000	0.000	1.016	Shortfall of Sites	0.190	Low Residential	R1-1	Low Residential	0	0	66.287	1.016		Residential - Single Family Residence, 1	186B133 822	1 per lot	Reseda - West Van Nuys	No	ABMI	AHO , RES CPU
Los Angeles	5629 FAUST AVE	91367	2040009021	0.000	0.000	0.000	1.016	Shortfall of Sites	0.174	Low Residential	R1-1	Very Low Residential	0	0	66.287	1.016		Residential - Single Family Residence, 1	174B097 455	1 per lot	Canoga Park - Winnetka - Woodland Hills - West Hills	No	ABMI	AHO , CPK CPU, ADU
Los Angeles	23839 OXNARD ST	91367	2045013019	0.000	0.000	0.000	1.016	Shortfall of Sites	0.174	Low Residential	RS-1	Very Low Residential	[DM1-MK1-5] [IX3-FA]	0	66.287	1.016		Residential - Single Family Residence, 1	177B089 602	1 per lot	Canoga Park - Winnetka - Woodland Hills - West Hills	No	ABMI	AHO , CPK CPU, ADU
Los Angeles	5014 GAVIOTA AVE	91436	2261020050	0.000	0.000	0.000	1.016	Shortfall of Sites	0.174	Low II Residential	RE9-1	Low Residential	0	0	66.287	1.016		Residential - Single Family Residence - Pool, 1	168B141 120	1 per lot	Encino - Tarzana	No	ABMI	AHO , ENC CPU, ADU
Los Angeles	23033 ENADIA WAY	91307	2026026010	0.000	0.000	0.000	1.016	Shortfall of Sites	0.174	Low Residential	RS-1	Very Low Residential	0	0	66.287	1.016		Residential - Single Family Residence, 1	183B097 175	1 per lot	Canoga Park - Winnetka - Woodland Hills - West Hills	No	ABMI	AHO , CPK CPU, ADU
Los Angeles	22210 MARLIN PL	91303	2024035016	0.000	0.000	0.000	1.016	Shortfall of Sites	0.190	Low Residential	RS-1-RIO	Very Low Residential	0	0	66.287	1.016		Residential - Single Family Residence - Pool, 1	183B101 395	1 per lot	Canoga Park - Winnetka - Woodland Hills - West Hills	No	ABMI	AHO , CPK CPU
Los Angeles	3031 BEVERLY BLVD	90057	5156011020	0.000	0.000	0.000	1.016	Shortfall of Sites	0.149	Highway Oriented Commercial	C2-1	0	0	0	13.067	1.016		Commercial - Store Combination - Store and Office Combination - One Story, 0	138A201 231		Westlake	No	ABMI	ARO
Los Angeles	3031 BEVERLY BLVD	90057	5156011020	0.000	0.000	0.000	1.016	Shortfall of Sites	0.045	Highway Oriented Commercial	C2-1	0	0	0	43.588	1.016		Commercial - Store Combination - Store and Office Combination - One Story, 0	138A201 239		Westlake	No	ABMI	ARO
Los Angeles	3031 BEVERLY BLVD	90057	5156011020	0.000	0.000	0.000	1.016	Shortfall of Sites	0.104	Highway Oriented Commercial	C2-1	0	0	0	18.693	1.016		Commercial - Store Combination - Store and Office Combination - One Story, 0	138A201 240		Westlake	No	ABMI	ARO
Los Angeles	3031 BEVERLY BLVD	90057	5156011020	0.000	0.000	0.000	1.016	Shortfall of Sites	0.149	Highway Oriented Commercial	C2-1	0	0	0	13.099	1.016		Commercial - Store Combination - Store and Office Combination - One Story, 0	138A201 245		Westlake	No	ABMI	ARO
Los Angeles	3031 BEVERLY BLVD	90057	5156011020	0.000	0.000	0.000	1.016	Shortfall of Sites	0.015	Highway Oriented Commercial	C2-1	0	0	0	131.071	1.016		Commercial - Store Combination - Store and Office Combination - One Story, 0	138A201 257		Westlake	No	ABMI	ARO
Los Angeles	22220 COSTANSO ST	91364	2075002011	0.000	0.000	0.000	1.015	Shortfall of Sites	0.174	Low Residential	R1-1	Low Residential	0	0	66.287	1.015		Residential - Single Family Residence, 1	171B101 271	1 per lot	Canoga Park - Winnetka - Woodland Hills - West Hills	No	ABMI	AHO , CPK CPU, ADU
Los Angeles	7742 MINSTREL AVE	91304	2014016003	0.000	0.000	0.000	1.015	Shortfall of Sites	0.174	Low Residential	RS-1	Very Low Residential	[DM1-MK1-5] [IX3-FA]	0	66.287	1.015		Residential - Single Family Residence, 1	189B097 988	1 per lot	Canoga Park - Winnetka - Woodland Hills - West Hills	No	ABMI	AHO , CPK CPU, ADU
Los Angeles	23865 AETNA ST	91367	2045012001	0.000	0.000	0.000	1.015	Shortfall of Sites	0.174	Low Residential	RS-1	Very Low Residential	0	0	66.287	1.015		Residential - Single Family Residence - Pool, 1	177B089 569	1 per lot	Canoga Park - Winnetka - Woodland Hills - West Hills	No	ABMI	AHO , CPK CPU, ADU
Los Angeles	6917 MAYNARD AVE	91307	2024038012	0.000	0.000	0.000	1.015	Shortfall of Sites	0.174	Low Residential	RS-1	Very Low Residential	0	0	66.287	1.015		Residential - Single Family Residence, 1	183B097 630	1 per lot	Canoga Park - Winnetka - Woodland Hills - West Hills	No	ABMI	AHO , CPK CPU, ADU
Los Angeles	6140 TONY AVE	91367	2033027018	0.000	0.000	0.000	1.015	Shortfall of Sites	0.174	Low Residential	RS-1	Very Low Residential	0	0	66.287	1.015		Residential - Single Family Residence, 1	177B089 341	1 per lot	Canoga Park - Winnetka - Woodland Hills - West Hills	No	ABMI	AHO , CPK CPU, ADU
Los Angeles	6200 PETERSON AVE	91367	2033026022	0.000	0.000	0.000	1.015	Shortfall of Sites	0.174	Low Residential	RS-1	Very Low Residential	0	0	66.287	1.015		Residential - Single Family Residence - Pool, 1	177B089 236	1 per lot	Canoga Park - Winnetka - Woodland Hills - West Hills	No	ABMI	AHO , CPK CPU, ADU
Los Angeles	6909 MAYNARD AVE	91307	2024038013	0.000	0.000	0.000	1.015	Shortfall of Sites	0.174	Low Residential	RS-1	Very Low Residential	0	0	66.287	1.015		Residential - Single Family Residence, 1	183B097 663	1 per lot	Canoga Park - Winnetka - Woodland Hills - West Hills	No	ABMI	AHO , CPK CPU, ADU
Los Angeles	7750 MINSTREL AVE	91304	2014016002	0.000	0.000	0.000	1.015	Shortfall of Sites	0.174	Low Residential	RS-1	Very Low Residential	0	0	66.287	1.015		Residential - Single Family Residence, 1	189B097 972	1 per lot	Canoga Park - Winnetka - Woodland Hills - West Hills	No	ABMI	AHO , CPK CPU, ADU
Los Angeles	7563 BOBBYBOYAR AVE	91304	2027031032	0.000	0.000	0.000	1.015	Shortfall of Sites	0.174	Low Residential	RS-1	Very Low Residential	0	0	66.287	1.015		Residential - Single Family Residence, 1	186B093 154	1 per lot	Canoga Park - Winnetka - Woodland Hills - West Hills	No	ABMI	AHO , CPK CPU, ADU
Los Angeles	22606 ROSCOE BLVD	91304	2013002011	0.000	0.000	0.000	1.015	Shortfall of Sites	0.190	Low Residential	RS-1	Very Low Residential	0	0	66.287	1.015		Residential - Single Family Residence, 1	192B097 459	1 per lot	Canoga Park - Winnetka - Woodland Hills - West Hills	No	ABMI	AHO , CPK CPU
Los Angeles	6609 GLADE AVE	91303	2139018002	0.000	0.000	0.000	1.015	Shortfall of Sites	0.190	Low Residential	RS-1-RIO	Very Low Residential	0	0	66.287	1.015		Residential - Single Family Residence, 1	180B101 378	1 per lot	Canoga Park - Winnetka - Woodland Hills - West Hills	No	ABMI	AHO , CPK CPU
Los Angeles	16723 MOORPARK ST	91436	2259009012	0.000	0.000	0.000	1.015	Shortfall of Sites	0.174	Low II Residential	R1-1	Low Residential	0	0	66.287	1.015		Residential - Single Family Residence, 1	168B137 73	1 per lot	Encino - Tarzana	No	ABMI	AHO , ENC CPU, ADU

Jurisdiction Name	Site Address/Intersection	5 Digit ZIP Code	Assessor Parcel Number	Very Low-Income	Low-Income	Moderate-Income	Above Moderate-Income	Type of Shortfall	Parcel Size (Acres)	Current General Plan Designation	Current Zoning	Proposed General Plan (GP) Designation	Proposed Zoning	Minimum Density Allowed	Maximum Density Allowed	Total Capacity	Vacant/ Nonvacant	Description of Existing Uses	PIN	Base Density Per Acre	Community Plan Area	Rent Stabalization Ordinance	Income Category	Applicable Rezoning Program (Program informing values in Column Q listed first)
Los Angeles	22955 RUNNYMEDE ST	91307	2021010011	0.000	0.000	0.000	1.015	Shortfall of Sites	0.174	Low Residential	RS-1	Very Low Residential	0	0	66.287	1.015		Residential - Single Family Residence, 1	186B097 591	1 per lot	Canoga Park - Winnetka - Woodland Hills - West Hills	No	ABMI	AHO , CPK CPU, ADU
Los Angeles	22430 CRISWELL ST	91307	2038033030	0.000	0.000	0.000	1.015	Shortfall of Sites	0.174	Low Residential	RS-1	Very Low Residential	0	0	66.287	1.015		Residential - Single Family Residence, 1	180B101 381	1 per lot	Canoga Park - Winnetka - Woodland Hills - West Hills	No	ABMI	AHO , CPK CPU, ADU
Los Angeles	7400 BEVERLY BLVD	90036	5512011001	0.000	0.000	0.000	1.015	Shortfall of Sites	0.136	Neighborhood Office Commercial	C2-1VL	0	0	0	7.784	1.015		Commercial - Office Building - One Story, 0	138B181 465		Wilshire	No	ABMI	ARO
Los Angeles	23044 ENADIA WAY	91307	2026028017	0.000	0.000	0.000	1.015	Shortfall of Sites	0.174	Low Residential	RS-1	Very Low Residential	0	0	66.287	1.015		Residential - Single Family Residence, 1	183B097 240	1 per lot	Canoga Park - Winnetka - Woodland Hills - West Hills	No	ABMI	AHO , CPK CPU, ADU
Los Angeles	7508 PONCE AVE	91307	2022010003	0.000	0.000	0.000	1.015	Shortfall of Sites	0.190	Low Residential	RS-1	Very Low Residential	0	0	66.287	1.015		Residential - Single Family Residence, 1	186B097 388	1 per lot	Canoga Park - Winnetka - Woodland Hills - West Hills	No	ABMI	AHO , CPK CPU
Los Angeles	17906 TARZANA ST	91316	2182006004	0.000	0.000	0.000	1.015	Shortfall of Sites	0.174	Low II Residential	RS-1	Low Residential	0	0	66.287	1.015		Residential - Single Family Residence, 1	168B129 93	1 per lot	Encino - Tarzana	No	ABMI	AHO , ENC CPU, ADU
Los Angeles	20273 HAMLIN ST	91306	2134018001	0.000	0.000	0.000	1.015	Shortfall of Sites	0.190	Low Residential	RS-1-RIO	Low Residential	0	0	66.287	1.015		Residential - Single Family Residence, 1	180B113 348	1 per lot	Canoga Park - Winnetka - Woodland Hills - West Hills	No	ABMI	AHO , CPK CPU
Los Angeles	22309 VALERIO ST	91303	2023024003	0.000	0.000	0.000	1.014	Shortfall of Sites	0.190	Low Residential	RS-1	Very Low Residential	[MB3-CDF1-5] [IX4-FA] [CPIO]	0	66.287	1.014		Residential - Single Family Residence, 1	186B101 635	1 per lot	Canoga Park - Winnetka - Woodland Hills - West Hills	No	ABMI	AHO , CPK CPU
Los Angeles	6546 DEBS AVE	91307	2034021026	0.000	0.000	0.000	1.014	Shortfall of Sites	0.174	Low Residential	RS-1	Very Low Residential	[HB5-G1-5] [CX3-FA] [CPIO-CDO]	0	66.287	1.014		Residential - Single Family Residence, 1	180B089 504	1 per lot	Canoga Park - Winnetka - Woodland Hills - West Hills	No	ABMI	AHO , CPK CPU, ADU
Los Angeles	23726 KITTRIDGE ST	91307	2034023031	0.000	0.000	0.000	1.014	Shortfall of Sites	0.174	Low Residential	RS-1	Very Low Residential	0	0	66.287	1.014		Residential - Single Family Residence - Pool, 1	180B093 380	1 per lot	Canoga Park - Winnetka - Woodland Hills - West Hills	No	ABMI	AHO , CPK CPU, ADU
Los Angeles	17900 TARZANA ST	91316	2182006005	0.000	0.000	0.000	1.014	Shortfall of Sites	0.174	Low II Residential	RS-1	Low Residential	0	0	66.287	1.014		Residential - Single Family Residence, 1	168B129 94	1 per lot	Encino - Tarzana	No	ABMI	AHO , ENC CPU, ADU
Los Angeles	7719 BAIRD AVE	91335	2103025057	0.000	0.000	0.000	1.014	Shortfall of Sites	0.190	Low Residential	R1-1	Low Residential	0	0	66.287	1.014		Residential - Single Family Residence, 1	189B125 847	1 per lot	Reseda - West Van Nuys	No	ABMI	AHO , RES CPU
Los Angeles	1966 N VERMONT AVE	90027	5590014108	0.507	0.507	0.000	0.000	Shortfall of Sites	0.183	Medium Residential	R3-1XL	0	0	20	102.494	1.014		Institutional - Church - One Story, 0	150B197 529		Hollywood	No	LI	FBO
Los Angeles	20463 OREY PL	91306	2136020001	0.000	0.000	0.000	1.014	Shortfall of Sites	0.190	Low Residential	RS-1-RIO	Low Residential	0	0	66.287	1.014		Residential - Single Family Residence - Pool, 1	180B109 281	1 per lot	Canoga Park - Winnetka - Woodland Hills - West Hills	No	ABMI	AHO , CPK CPU
Los Angeles	16644 MCCORMICK ST	91436	2259024020	0.000	0.000	0.000	1.014	Shortfall of Sites	0.174	Low II Residential	R1-1	Low Residential	0	0	66.287	1.014		Residential - Single Family Residence, 1	171B137 37	1 per lot	Encino - Tarzana	No	ABMI	AHO , ENC CPU, ADU
Los Angeles	23130 RUNNYMEDE ST	91307	2021008001	0.000	0.000	0.000	1.014	Shortfall of Sites	0.174	Low Residential	RS-1	Very Low Residential	0	0	66.287	1.014		Residential - Single Family Residence, 1	186B093 455	1 per lot	Canoga Park - Winnetka - Woodland Hills - West Hills	No	ABMI	AHO , CPK CPU, ADU
Los Angeles	16534 GREENLEAF ST	91436	2284005012	0.000	0.000	0.000	1.014	Shortfall of Sites	0.174	Low I Residential	RE9-1	Low Residential	0	0	66.287	1.014		Residential - Single Family Residence - Pool, 1	168B137 511	1 per lot	Encino - Tarzana	No	ABMI	AHO , ENC CPU, ADU
Los Angeles	7856 NITA AVE	91304	2012016001	0.000	0.000	0.000	1.014	Shortfall of Sites	0.190	Low Residential	RS-1	Very Low Residential	0	0	66.287	1.014		Residential - Single Family Residence, 1	189B101 502	1 per lot	Canoga Park - Winnetka - Woodland Hills - West Hills	No	ABMI	AHO , CPK CPU
Los Angeles	22646 COLLINS ST	91367	2040009015	0.000	0.000	0.000	1.014	Shortfall of Sites	0.174	Low Residential	R1-1	Very Low Residential	[HB3-G1-5] [CX3-FA] [CPIO-O]	0	66.287	1.014		Residential - Single Family Residence, 1	174B097 358	1 per lot	Canoga Park - Winnetka - Woodland Hills - West Hills	No	ABMI	AHO , CPK CPU, ADU
Los Angeles	22919 STYLES ST	91367	2039013045	0.000	0.000	0.000	1.014	Shortfall of Sites	0.174	Low Residential	RS-1	Very Low Residential	0	0	66.287	1.014		Residential - Single Family Residence - Pool, 1	177B097 187	1 per lot	Canoga Park - Winnetka - Woodland Hills - West Hills	No	ABMI	AHO , CPK CPU, ADU
Los Angeles	6438 FRANRIVERS AVE	91307	2033002009	0.000	0.000	0.000	1.014	Shortfall of Sites	0.174	Low Residential	RS-1	Very Low Residential	0	0	66.287	1.014		Residential - Single Family Residence, 1	180B089 848	1 per lot	Canoga Park - Winnetka - Woodland Hills - West Hills	No	ABMI	AHO , CPK CPU, ADU
Los Angeles	7300 HOLLYWOOD BLVD	90046	5550016024	0.507	0.507	0.000	0.000	Shortfall of Sites	0.183	Medium Residential	R3-1	0	0	20	102.494	1.013		Institutional - Church - One Story, 0	147B181 244		Hollywood	No	LI	FBO
Los Angeles	20462 VOSE ST	91306	2136003009	0.000	0.000	0.000	1.013	Shortfall of Sites	0.190	Low Residential	RS-1-RIO	Low Residential	0	0	66.287	1.013		Residential - Single Family Residence - Pool, 1	183B109 396	1 per lot	Canoga Park - Winnetka - Woodland Hills - West Hills	No	ABMI	AHO , CPK CPU
Los Angeles	17915 PALORA ST	91316	2182006019	0.000	0.000	0.000	1.013	Shortfall of Sites	0.174	Low II Residential	RS-1	Low Residential	0	0	66.287	1.013		Residential - Single Family Residence, 1	168B129 136	1 per lot	Encino - Tarzana	No	ABMI	AHO , ENC CPU, ADU
Los Angeles	17835 TARZANA ST	91316	2182007005	0.000	0.000	0.000	1.013	Shortfall of Sites	0.174	Low II Residential	RS-1	Low Residential	0	0	66.287	1.013		Residential - Single Family Residence, 1	168B129 34	1 per lot	Encino - Tarzana	No	ABMI	AHO , ENC CPU, ADU
Los Angeles	11064 CHARNOCK RD	90034	4252009001	0.000	0.000	0.000	1.013	Shortfall of Sites	0.174	Low Residential	R1-1	Low Medium	0	0	66.287	1.013		Residential - Single Family Residence, 1	117B161 610	1 per lot	Palms - Mar Vista - Del Rey	No	ABMI	AHO , PMVDR CPU, ADU
Los Angeles	17733 BALTAR ST	91335	2101004008	0.000	0.000	0.000	1.013	Shortfall of Sites	0.190	Low Residential	R1-1	Low Residential	0	0	66.287	1.013		Residential - Single Family Residence, 1	189B129 293	1 per lot	Reseda - West Van Nuys	No	ABMI	AHO , RES CPU
Los Angeles	1631 BEVERLY BLVD	90026	5159012019	0.000	0.000	0.000	1.013	Shortfall of Sites	0.130	Highway Oriented Commercial	C2-1	0	0	0	14.991	1.013		Commercial - Office Building - One Story, 0	135A207 215		Westlake	No	ABMI	ARO
Los Angeles	1631 BEVERLY BLVD	90026	5159012019	0.000	0.000	0.000	1.013	Shortfall of Sites	0.130	Highway Oriented Commercial	C2-1	0	0	0	14.991	1.013		Commercial - Office Building - One Story, 0	135A207 218		Westlake	No	ABMI	ARO
Los Angeles	24348 FRIAR ST	91367	2033021008	0.000	0.000	0.000	1.013	Shortfall of Sites	0.174	Low Residential	RS-1	Very Low Residential	0	0	66.287	1.013		Residential - Single Family Residence, 1	177B089 216	1 per lot	Canoga Park - Winnetka - Woodland Hills - West Hills	No	ABMI	AHO , CPK CPU, ADU
Los Angeles	7336 PONCE AVE	91307	2022013013	0.000	0.000	0.000	1.013	Shortfall of Sites	0.190	Low Residential	RS-1	Very Low Residential	[LM1-CDF1-5] [IX4-FA] [CPIO]	0	66.287	1.013		Residential - Single Family Residence, 1	186B097 767	1 per lot	Canoga Park - Winnetka - Woodland Hills - West Hills	No	ABMI	AHO , CPK CPU
Los Angeles	7639 MELBA AVE	91304	2027037026	0.000	0.000	0.000	1.013	Shortfall of Sites	0.174	Low Residential	RS-1	Very Low Residential	[HB5-SH1-5] [CX4-FA] [CPIO]	0	66.287	1.013		Residential - Single Family Residence, 1	186B093 71	1 per lot	Canoga Park - Winnetka - Woodland Hills - West Hills	No	ABMI	AHO , CPK CPU, ADU
Los Angeles	23045 ENADIA WAY	91307	2026026013	0.000	0.000	0.000	1.013	Shortfall of Sites	0.174	Low Residential	RS-1	Very Low Residential	0	0	66.287	1.013		Residential - Single Family Residence - Pool, 1	183B097 214	1 per lot	Canoga Park - Winnetka - Woodland Hills - West Hills	No	ABMI	AHO , CPK CPU, ADU
Los Angeles	12756 VAN NUYS BLVD	91331	2536010017	0.000	0.000	0.000	1.013	Shortfall of Sites	1.123	Highway Oriented Commercial	[Q]C2-1VL-CDO-CUGU	0	0	0	1.128	1.013		Commercial - Professional Building - Medical Dental Building - One Story, 0	210B161 204		Arleta - Pacoima	No	ABMI	ARO
Los Angeles	23825 TIARA ST	91367	2045014011	0.000	0.000	0.000	1.013	Shortfall of Sites	0.174	Low Residential	RS-1	Very Low Residential	[LN1-MU1-5] [RG1-FA] [CPIO]	0	66.287	1.013		Residential - Single Family Residence - Pool, 1	177B089 689	1 per lot	Canoga Park - Winnetka - Woodland Hills - West Hills	No	ABMI	AHO , CPK CPU, ADU
Los Angeles	4367 S VAN NESS AVE	90062	5022020001	0.000	0.000	1.013	0.000	Shortfall of Sites	0.172	Neighborhood Commercial	C2-1VL-CPIO	0	0	0	13.366	1.013		Commercial - Store Combination - Store and Residential Combination - One Story, 0	111B189 95		West Adams - Baldwin Hills - Leimert	Yes	MI	ARO
Los Angeles	4367 S VAN NESS AVE	90062	5022020001	0.000	0.000	1.013	0.000	Shortfall of Sites	0.158	Neighborhood Commercial	C2-1VL-CPIO	0	0	0	14.563	1.013		Commercial - Store Combination - Store and Residential Combination - One Story, 0	111B189 96		West Adams - Baldwin Hills - Leimert	Yes	MI	ARO
Los Angeles	6227 KENWATER AVE	91367	2033027003	0.000	0.000	0.000	1.013	Shortfall of Sites	0.174	Low Residential	RS-1	Very Low Residential	0	0	66.287	1.013		Residential - Single Family Residence, 1	177B089 167	1 per lot	Canoga Park - Winnetka - Woodland Hills - West Hills	No	ABMI	AHO , CPK CPU, ADU
Los Angeles	4930 ALONZO AVE	91316	2182004065	0.000	0.000	0.000	1.012	Shortfall of Sites	0.174	Low I Residential	RE9-1	Low Residential	0	0	66.287	1.012		Residential - Single Family Residence, 1	168B129 133	1 per lot	Encino - Tarzana	No	ABMI	AHO , ENC CPU, ADU
Los Angeles	23350 SCHOOLCRAFT ST	91307	2028015008	0.000	0.000	0.000	1.012	Shortfall of Sites	0.174	Low Residential	RS-1	Very Low Residential	0	0	66.287	1.012		Residential - Single Family Residence - Pool, 1	183B093 465	1 per lot	Canoga Park - Winnetka - Woodland Hills - West Hills	No	ABMI	AHO , CPK CPU, ADU
Los Angeles	15726 MILBANK ST	91436	2261009003	0.000	0.000	0.000	1.012	Shortfall of Sites	0.174	Low II Residential	R1-1	Low Residential	0	0	66.287	1.012		Residential - Single Family Residence - Pool, 1	168B141 528	1 per lot	Encino - Tarzana	No	ABMI	AHO , ENC CPU, ADU
Los Angeles	813 N HIGHLAND AVE	90038	5524003016	0.000	0.000	0.000	1.012	Shortfall of Sites	0.133	Commercial Manufacturing	[Q]C2-1VL-SN	0	0	0	7.901	1.012		Commercial - Store Combination - Store and Office Combination - One Story, 0	141B185 190		Hollywood	No	ABMI	ARO
Los Angeles	6528 NEDDY AVE	91307	2034016027	0.000	0.000	0.000	1.012	Shortfall of Sites	0.174	Low Residential	RS-1	Very Low Residential	0	0	66.287	1.012		Residential - Single Family Residence - Pool, 1	180B089 588	1 per lot	Canoga Park - Winnetka - Woodland Hills - West Hills	No	ABMI	AHO , CPK CPU, ADU
Los Angeles	13248 ROSCOE BLVD	91352	2304006036	0.506	0.506	0.000	0.000	Shortfall of Sites	0.219	Low Residential	RA-1	0	0	20	102.494	1.012		Institutional - Church - One Story, 0	192B157 745		Sun Valley - La Tuna Canyon	No	LI	FBO
Los Angeles	22530 BASSETT ST	91307	2024029020	0.000	0.000	0.000	1.012	Shortfall of Sites	0.174	Low Residential	RS-1	Very Low Residential	0	0	66.287	1.012		Residential - Single Family Residence, 1	183B097 722	1 per lot	Canoga Park - Winnetka - Woodland Hills - West Hills	No	ABMI	AHO , CPK CPU, ADU
Los Angeles	6941 LOUISE AVE	91406	2229037033	0.000	0.000	0.000	1.012	Shortfall of Sites	0.190	Low Residential	R1-1	Low Residential	0	0	66.287	1.012		Residential - Single Family Residence, 1	183B133 642	1 per lot	Reseda - West Van Nuys	No	ABMI	AHO , RES CPU
Los Angeles	22610 COLLINS ST	91367	2040008012	0.000	0.000	0.000	1.012	Shortfall of Sites	0.174	Low Residential	R1-1	Very Low Residential	0	0	66.287	1.012		Residential - Single Family Residence - Pool, 1	174B097 361	1 per lot	Canoga Park - Winnetka - Woodland Hills - West Hills	No	ABMI	AHO , CPK CPU, ADU
Los Angeles	1342 N ALVARADO ST	90026	5419033033	0.000	0.000	0.000	1.012	Shortfall of Sites	0.107	Community Commercial	(T)(Q)C2-1L, P-1L	0	0	0	94.696	1.012		Commercial - Supermarket - Supermarket - 12,000 SF or More - One Story, 0	141A207 263		Silver Lake - Echo Park - Elysian Valley	No	ABMI	P
Los Angeles	20500 HART ST	91306	2137005007	0.000	0.000	0.000	1.012	Shortfall of Sites	0.190	Low Residential	RS-1-RIO	Low Residential	0	0	66.287	1.012		Residential - Single Family Residence, 1	183B109 540	1 per lot	Canoga Park - Winnetka - Woodland Hills - West Hills	No	ABMI	AHO , CPK CPU
Los Angeles	19909 KITTRIDGE ST	91306	2134010015	0.000	0.000	0.000	1.012	Shortfall of Sites	0.190	Low Residential	R1-1-RIO	Low Residential	0	0	66.287	1.012		Residential - Single Family Residence, 1	180B113 307	1 per lot	Canoga Park - Winnetka - Woodland Hills - West Hills	No	ABMI	AHO , CPK CPU
Los Angeles	19915 KITTRIDGE ST	91306	2134010014	0.000	0.000	0.000	1.012	Shortfall of Sites	0.190	Low Residential	R1-1-RIO	Low Residential	0	0	66.287	1.012		Residential - Single Family Residence, 1	180B113 306	1 per lot	Canoga Park - Winnetka - Woodland Hills - West Hills	No	ABMI	AHO , CPK CPU
Los Angeles	19921 KITTRIDGE ST	91306	2134010013	0.000	0.000	0.000	1.012	Shortfall of Sites	0.190	Low Residential	R1-1-RIO	Low Residential	0	0	66.287	1.012		Residential - Single Family Residence, 1	180B113 305	1 per lot	Canoga Park - Winnetka - Woodland Hills - West Hills	No	ABMI	AHO , CPK CPU
Los Angeles	5034 LIBBIT AVE	91436	2260014028	0.000	0.000	0.000	1.012	Shortfall of Sites	0.079	Low II Residential	RE9-1	Low Residential	0	0	66.287	1.012		Residential - Single Family Residence - Pool, 0	171B137 482	1 per lot	Encino - Tarzana	No	ABMI	AHO , ENC CPU
Los Angeles	19931 KITTRIDGE ST	91306	2134010011	0.000	0.000	0.000	1.012	Shortfall of Sites	0.190	Low Residential	R1-1-RIO	Low Residential	0	0	66.287	1.012		Residential - Single Family Residence, 1	180B113 303	1 per lot	Canoga Park - Winnetka - Woodland Hills - West Hills	No	ABMI	AHO , CPK CPU
Los Angeles	19925 KITTRIDGE ST	91306	2134010012	0.000	0.000	0.000	1.012	Shortfall of Sites	0.190	Low Residential	R1-1-RIO	Low Residential	0	0	66.287	1.012		Residential - Single Family Residence, 1	180B113 304	1 per lot	Canoga Park - Winnetka - Woodland Hills - West Hills	No	ABMI	AHO , CPK CPU
Los Angeles	11100 CHARNOCK RD	90034	4252006001	0.000	0.000	0.000	1.012	Shortfall of Sites	0.174	Low Residential	R1-1	Low Medium	0	0	66.287	1.012		Residential - Single Family Residence, 1	117B161 635	1 per lot	Palms - Mar Vista - Del Rey	No	ABMI	AHO , PMVDR CPU, ADU

Jurisdiction Name	Site Address/Intersection	5 Digit ZIP Code	Assessor Parcel Number	Very Low-Income	Low-Income	Moderate-Income	Above Moderate-Income	Type of Shortfall	Parcel Size (Acres)	Current General Plan Designation	Current Zoning	Proposed General Plan (GP) Designation	Proposed Zoning	Minimum Density Allowed	Maximum Density Allowed	Total Capacity	Vacant/ Nonvacant	Description of Existing Uses	PIN	Base Density Per Acre	Community Plan Area	Rent Stabalization Ordinance	Income Category	Applicable Rezoning Program (Program informing values in Column Q listed first)
Los Angeles	19937 KITTRIDGE ST	91306	2134010010	0.000	0.000	0.000	1.012	Shortfall of Sites	0.190	Low Residential	R1-1-RIO	Low Residential	0	0	66.287	1.012		Residential - Single Family Residence, 1	180B113 302	1 per lot	Canoga Park - Winnetka - Woodland Hills - West Hills	No	ABMI	AHO , CPK CPU
Los Angeles	19941 KITTRIDGE ST	91306	2134010009	0.000	0.000	0.000	1.012	Shortfall of Sites	0.190	Low Residential	R1-1-RIO	Low Residential	0	0	66.287	1.012		Residential - Single Family Residence, 1	180B113 301	1 per lot	Canoga Park - Winnetka - Woodland Hills - West Hills	No	ABMI	AHO , CPK CPU
Los Angeles	11030 CUMPSTON ST	91601	2350013900	0.506	0.506	0.000	0.000	Shortfall of Sites	0.658	Public Facilities	PF-1VL	0	0	20	153.741	1.012		Miscellaneous - Government Owned Property, 0	174B173 1307		North Hollywood - Valley Village	No	LI	PF
Los Angeles	22529 HARTLAND ST	91307	2024029003	0.000	0.000	0.000	1.012	Shortfall of Sites	0.174	Low Residential	RS-1	Very Low Residential	0	0	66.287	1.012		Residential - Single Family Residence - Pool, 1	183B097 757	1 per lot	Canoga Park - Winnetka - Woodland Hills - West Hills	No	ABMI	AHO , CPK CPU, ADU
Los Angeles	6534 NEDDY AVE	91307	2034016028	0.000	0.000	0.000	1.012	Shortfall of Sites	0.174	Low Residential	RS-1	Very Low Residential	0	0	66.287	1.012		Residential - Single Family Residence, 1	180B089 565	1 per lot	Canoga Park - Winnetka - Woodland Hills - West Hills	No	ABMI	AHO , CPK CPU, ADU
Los Angeles	22140 BURTON ST	91304	2012003005	0.000	0.000	0.000	1.012	Shortfall of Sites	0.190	Low Residential	RS-1	Very Low Residential	0	0	66.287	1.012		Residential - Single Family Residence - Pool, 1	192B101 722	1 per lot	Canoga Park - Winnetka - Woodland Hills - West Hills	No	ABMI	AHO , CPK CPU
Los Angeles	22958 GAULT ST	91307	2026005026	0.000	0.000	0.000	1.012	Shortfall of Sites	0.174	Low Residential	RS-1	Very Low Residential	0	0	66.287	1.012		Residential - Single Family Residence - Pool, 1	183B097 320	1 per lot	Canoga Park - Winnetka - Woodland Hills - West Hills	No	ABMI	AHO , CPK CPU, ADU
Los Angeles	7001 VICKY AVE	91307	2024021010	0.000	0.000	0.000	1.012	Shortfall of Sites	0.174	Low Residential	RS-1	Very Low Residential	0	0	66.287	1.012		Residential - Single Family Residence, 1	183B097 391	1 per lot	Canoga Park - Winnetka - Woodland Hills - West Hills	No	ABMI	AHO , CPK CPU, ADU
Los Angeles	3620 TILDEN AVE	90034	4252012056	0.000	0.000	0.000	1.011	Shortfall of Sites	0.174	Low Residential	R1-1	Low Medium	0	0	66.287	1.011		Residential - Single Family Residence, 1	117B161 555	1 per lot	Palms - Mar Vista - Del Rey	No	ABMI	AHO , PMVDR CPU, ADU
Los Angeles	20519 KITTRIDGE ST	91306	2148013011	0.000	0.000	0.000	1.011	Shortfall of Sites	0.190	Low Residential	RS-1-RIO	Low Residential	0	0	66.287	1.011		Residential - Single Family Residence, 1	180B109 384	1 per lot	Canoga Park - Winnetka - Woodland Hills - West Hills	No	ABMI	AHO , CPK CPU
Los Angeles	22943 ARMINTA ST	91304	2014023004	0.000	0.000	0.000	1.011	Shortfall of Sites	0.174	Low Residential	RS-1	Very Low Residential	[MM1-CDF1-5] [IX4-FA] [CPIO]	0	66.287	1.011		Residential - Single Family Residence - Pool, 1	189B097 688	1 per lot	Canoga Park - Winnetka - Woodland Hills - West Hills	No	ABMI	AHO , CPK CPU, ADU
Los Angeles	22935 ARMINTA ST	91304	2014023003	0.000	0.000	0.000	1.011	Shortfall of Sites	0.174	Low Residential	RS-1	Very Low Residential	0	0	66.287	1.011		Residential - Single Family Residence - Pool, 1	189B097 689	1 per lot	Canoga Park - Winnetka - Woodland Hills - West Hills	No	ABMI	AHO , CPK CPU, ADU
Los Angeles	22949 ARMINTA ST	91304	2014023005	0.000	0.000	0.000	1.011	Shortfall of Sites	0.174	Low Residential	RS-1	Very Low Residential	0	0	66.287	1.011		Residential - Single Family Residence, 1	189B097 687	1 per lot	Canoga Park - Winnetka - Woodland Hills - West Hills	No	ABMI	AHO , CPK CPU, ADU
Los Angeles	23010 COHASSET ST	91307	2021006027	0.000	0.000	0.000	1.011	Shortfall of Sites	0.174	Low Residential	RS-1	Very Low Residential	0	0	66.287	1.011		Residential - Single Family Residence - Pool, 1	186B097 575	1 per lot	Canoga Park - Winnetka - Woodland Hills - West Hills	No	ABMI	AHO , CPK CPU, ADU
Los Angeles	7727 CALLE MARIA	91306	2106012105	0.000	0.000	0.000	1.011	Shortfall of Sites	0.190	Low Residential	R1-1	Low Residential	0	0	66.287	1.011		Residential - Single Family Residence, 1	189B117 1028	1 per lot	Canoga Park - Winnetka - Woodland Hills - West Hills	No	ABMI	AHO , CPK CPU
Los Angeles	23016 COHASSET ST	91307	2021006026	0.000	0.000	0.000	1.011	Shortfall of Sites	0.174	Low Residential	RS-1	Very Low Residential	0	0	66.287	1.011		Residential - Single Family Residence, 1	186B097 574	1 per lot	Canoga Park - Winnetka - Woodland Hills - West Hills	No	ABMI	AHO , CPK CPU, ADU
Los Angeles	23364 BASSETT ST	91307	2028016013	0.000	0.000	0.000	1.011	Shortfall of Sites	0.174	Low Residential	RS-1	Very Low Residential	0	0	66.287	1.011		Residential - Single Family Residence - Pool, 1	183B093 576	1 per lot	Canoga Park - Winnetka - Woodland Hills - West Hills	No	ABMI	AHO , CPK CPU, ADU
Los Angeles	1710 W 41ST DR	90062	5021030028	0.000	0.000	0.000	1.011	Shortfall of Sites	0.138	Neighborhood Commercial	C2-1VL-CPIO	0	0	0	14.107	1.011		Commercial - Hotel and Motel - Hotel - Under 50 Rooms - One Story, 0	114B193 706		South Los Angeles	No	ABMI	ARO
Los Angeles	1710 W 41ST DR	90062	5021030028	0.000	0.000	0.000	1.011	Shortfall of Sites	0.138	Neighborhood Commercial	C2-1VL-CPIO	0	0	0	14.107	1.011		Commercial - Hotel and Motel - Hotel - Under 50 Rooms - One Story, 0	114B193 723		South Los Angeles	No	ABMI	ARO
Los Angeles	1710 W 41ST DR	90062	5021030028	0.000	0.000	0.000	1.011	Shortfall of Sites	0.138	Neighborhood Commercial	C2-1VL-CPIO	0	0	0	14.105	1.011		Commercial - Hotel and Motel - Hotel - Under 50 Rooms - One Story, 0	114B193 764		South Los Angeles	No	ABMI	ARO
Los Angeles	1710 W 41ST DR	90062	5021030028	0.000	0.000	0.000	1.011	Shortfall of Sites	0.152	Neighborhood Commercial	C2-1VL-CPIO	0	0	0	12.773	1.011		Commercial - Hotel and Motel - Hotel - Under 50 Rooms - One Story, 0	114B193 765		South Los Angeles	No	ABMI	ARO
Los Angeles	22959 VOSE ST	91307	2026005001	0.000	0.000	0.000	1.011	Shortfall of Sites	0.174	Low Residential	RS-1	Very Low Residential	0	0	66.287	1.011		Residential - Single Family Residence, 1	183B097 362	1 per lot	Canoga Park - Winnetka - Woodland Hills - West Hills	No	ABMI	AHO , CPK CPU, ADU
Los Angeles	7644 MELBA AVE	91304	2027037024	0.000	0.000	0.000	1.011	Shortfall of Sites	0.174	Low Residential	RS-1	Very Low Residential	0	0	66.287	1.011		Residential - Single Family Residence, 1	186B093 60	1 per lot	Canoga Park - Winnetka - Woodland Hills - West Hills	No	ABMI	AHO , CPK CPU, ADU
Los Angeles	23024 COHASSET ST	91307	2021006025	0.000	0.000	0.000	1.011	Shortfall of Sites	0.174	Low Residential	RS-1	Very Low Residential	0	0	66.287	1.011		Residential - Single Family Residence - Pool, 1	186B097 572	1 per lot	Canoga Park - Winnetka - Woodland Hills - West Hills	No	ABMI	AHO , CPK CPU, ADU
Los Angeles	4810 S MAIN ST	90037	5109003053	0.000	0.000	0.000	1.011	Shortfall of Sites	0.105	Neighborhood Commercial	C2-1VL-CPIO	0	0	0	18.560	1.011		Industrial - Light Manufacturing - One Story, 0	111A205 195		Southeast Los Angeles	No	ABMI	ARO
Los Angeles	4810 S MAIN ST	90037	5109003053	0.000	0.000	0.000	1.011	Shortfall of Sites	0.105	Neighborhood Commercial	C2-1VL-CPIO	0	0	0	18.536	1.011		Industrial - Light Manufacturing - One Story, 0	111A205 220		Southeast Los Angeles	No	ABMI	ARO
Los Angeles	23032 COHASSET ST	91307	2021006024	0.000	0.000	0.000	1.011	Shortfall of Sites	0.174	Low Residential	RS-1	Very Low Residential	0	0	66.287	1.011		Residential - Single Family Residence - Pool, 1	186B097 570	1 per lot	Canoga Park - Winnetka - Woodland Hills - West Hills	No	ABMI	AHO , CPK CPU, ADU
Los Angeles	1850 S MANHATTAN PL	90019	5073013001	0.000	0.000	0.000	1.011	Shortfall of Sites	0.193	Community Commercial	C2-2D-CPIO	0	0	0	6.547	1.011		Commercial - Store Combination - Store and Residential Combination - One Story, 0	126B193 884		South Los Angeles	No	ABMI	ARO
Los Angeles	23038 COHASSET ST	91307	2021006023	0.000	0.000	0.000	1.011	Shortfall of Sites	0.174	Low Residential	RS-1	Very Low Residential	0	0	66.287	1.011		Residential - Single Family Residence, 1	186B097 569	1 per lot	Canoga Park - Winnetka - Woodland Hills - West Hills	No	ABMI	AHO , CPK CPU, ADU
Los Angeles	20110 STRATHERN ST	91306	2107011057	0.000	0.000	0.000	1.011	Shortfall of Sites	0.190	Low Residential	R1-1	Low Residential	0	0	66.287	1.011		Residential - Single Family Residence, 1	189B113 487	1 per lot	Canoga Park - Winnetka - Woodland Hills - West Hills	No	ABMI	AHO , CPK CPU
Los Angeles	20758 HAYNES ST	91306	2148022009	0.000	0.000	0.000	1.011	Shortfall of Sites	0.190	Low Residential	RS-1-RIO	Low Residential	0	0	66.287	1.011		Residential - Single Family Residence - Pool, 1	180B109 422	1 per lot	Canoga Park - Winnetka - Woodland Hills - West Hills	No	ABMI	AHO , CPK CPU
Los Angeles	23046 COHASSET ST	91307	2021006022	0.000	0.000	0.000	1.011	Shortfall of Sites	0.174	Low Residential	RS-1	Very Low Residential	0	0	66.287	1.011		Residential - Single Family Residence - Pool, 1	186B097 568	1 per lot	Canoga Park - Winnetka - Woodland Hills - West Hills	No	ABMI	AHO , CPK CPU, ADU
Los Angeles	23052 COHASSET ST	91307	2021006021	0.000	0.000	0.000	1.011	Shortfall of Sites	0.174	Low Residential	RS-1	Very Low Residential	0	0	66.287	1.011		Residential - Single Family Residence - Pool, 1	186B097 567	1 per lot	Canoga Park - Winnetka - Woodland Hills - West Hills	No	ABMI	AHO , CPK CPU, ADU
Los Angeles	6547 LARAMIE AVE	91306	2134021008	0.000	0.000	0.000	1.011	Shortfall of Sites	0.190	Low Residential	RS-1-RIO	Low Residential	[DM4-CHC1-5] [CX4-FA] [SN-CPIO-CDO]	0	66.287	1.011		Residential - Single Family Residence, 1	180B113 639	1 per lot	Canoga Park - Winnetka - Woodland Hills - West Hills	No	ABMI	AHO , CPK CPU
Los Angeles	23821 OXNARD ST	91367	2045013023	0.000	0.000	0.000	1.011	Shortfall of Sites	0.174	Low Residential	RS-1	Very Low Residential	0	0	66.287	1.011		Residential - Single Family Residence - Pool, 1	177B089 596	1 per lot	Canoga Park - Winnetka - Woodland Hills - West Hills	No	ABMI	AHO , CPK CPU, ADU
Los Angeles	22124 CANTARA ST	91304	2012003017	0.000	0.000	0.000	1.011	Shortfall of Sites	0.190	Low Residential	RS-1	Very Low Residential	0	0	66.287	1.011		Residential - Single Family Residence - Pool, 1	189B101 70	1 per lot	Canoga Park - Winnetka - Woodland Hills - West Hills	No	ABMI	AHO , CPK CPU
Los Angeles	23934 BESSEMER ST	91367	2045012007	0.000	0.000	0.000	1.011	Shortfall of Sites	0.174	Low Residential	RS-1	Very Low Residential	0	0	66.287	1.011		Residential - Single Family Residence - Pool, 1	177B089 548	1 per lot	Canoga Park - Winnetka - Woodland Hills - West Hills	No	ABMI	AHO , CPK CPU, ADU
Los Angeles	22929 INGOMAR ST	91304	2014022006	0.000	0.000	0.000	1.011	Shortfall of Sites	0.174	Low Residential	RS-1	Very Low Residential	[HB1-G1-5] [CX2-FA] [CPIO]	0	66.287	1.011		Residential - Single Family Residence, 1	189B097 904	1 per lot	Canoga Park - Winnetka - Woodland Hills - West Hills	No	ABMI	AHO , CPK CPU, ADU
Los Angeles	22943 INGOMAR ST	91304	2014022008	0.000	0.000	0.000	1.011	Shortfall of Sites	0.174	Low Residential	RS-1	Very Low Residential	[MB4-SH1-5] [IX1-FA] [CPIO]	0	66.287	1.011		Residential - Single Family Residence, 1	189B097 902	1 per lot	Canoga Park - Winnetka - Woodland Hills - West Hills	No	ABMI	AHO , CPK CPU, ADU
Los Angeles	23058 ENADIA WAY	91307	2026028019	0.000	0.000	0.000	1.011	Shortfall of Sites	0.174	Low Residential	RS-1	Very Low Residential	0	0	66.287	1.011		Residential - Single Family Residence, 1	183B097 267	1 per lot	Canoga Park - Winnetka - Woodland Hills - West Hills	No	ABMI	AHO , CPK CPU, ADU
Los Angeles	22949 INGOMAR ST	91304	2014022009	0.000	0.000	0.000	1.011	Shortfall of Sites	0.174	Low Residential	RS-1	Very Low Residential	0	0	66.287	1.011		Residential - Single Family Residence, 1	189B097 901	1 per lot	Canoga Park - Winnetka - Woodland Hills - West Hills	No	ABMI	AHO , CPK CPU, ADU
Los Angeles	22935 INGOMAR ST	91304	2014022007	0.000	0.000	0.000	1.011	Shortfall of Sites	0.174	Low Residential	RS-1	Very Low Residential	0	0	66.287	1.011		Residential - Single Family Residence - Pool, 1	189B097 903	1 per lot	Canoga Park - Winnetka - Woodland Hills - West Hills	No	ABMI	AHO , CPK CPU, ADU
Los Angeles	22923 INGOMAR ST	91304	2014022005	0.000	0.000	0.000	1.011	Shortfall of Sites	0.174	Low Residential	RS-1	Very Low Residential	0	0	66.287	1.011		Residential - Single Family Residence - Pool, 1	189B097 905	1 per lot	Canoga Park - Winnetka - Woodland Hills - West Hills	No	ABMI	AHO , CPK CPU, ADU
Los Angeles	6120 LE SAGE AVE	91367	2035005011	0.000	0.000	0.000	1.011	Shortfall of Sites	0.174	Low Residential	RS-1	Very Low Residential	0	0	66.287	1.011		Residential - Single Family Residence - Pool, 1	177B093 495	1 per lot	Canoga Park - Winnetka - Woodland Hills - West Hills	No	ABMI	AHO , CPK CPU, ADU
Los Angeles	1016 E 18TH ST	90021	5131003023	0.000	0.000	0.000	1.011	Shortfall of Sites	0.161	Hybrid Industrial	CM-2D-CPIO	0	0	0	7.850	1.011		Industrial - Warehousing, Distribution, Storage - Warehousing, Distribution, 10,000 to 24,999 SF - One Story, 0	121-5A211 298		Southeast Los Angeles	No	ABMI	ARO
Los Angeles	1016 E 18TH ST	90021	5131003023	0.000	0.000	0.000	1.011	Shortfall of Sites	0.155	Hybrid Industrial	CM-2D-CPIO	0	0	0	8.173	1.011		Industrial - Warehousing, Distribution, Storage - Warehousing, Distribution, 10,000 to 24,999 SF - One Story, 0	121-5A211 305		Southeast Los Angeles	No	ABMI	ARO
Los Angeles	1016 E 18TH ST	90021	5131003023	0.000	0.000	0.000	1.011	Shortfall of Sites	0.161	Hybrid Industrial	CM-2D-CPIO	0	0	0	7.856	1.011		Industrial - Warehousing, Distribution, Storage - Warehousing, Distribution, 10,000 to 24,999 SF - One Story, 0	121-5A211 310		Southeast Los Angeles	No	ABMI	ARO
Los Angeles	10867 W PICO BLVD	90064	4322003035	0.000	0.000	0.000	5.612	Shortfall of Sites	0.107	Neighborhood Commercial	NMU(EC)-POD	0	0	0	108.900	5.612		Commercial - Store Combination - Store and Office Combination - One Story, 0	126B157 936		West Los Angeles	No	ABMI	OPP C, ARO

Jurisdiction Name	Site Address/Intersection	5 Digit ZIP Code	Assessor Parcel Number	Very Low-Income	Low-Income	Moderate-Income	Above Moderate-Income	Type of Shortfall	Parcel Size (Acres)	Current General Plan Designation	Current Zoning	Proposed General Plan (GP) Designation	Proposed Zoning	Minimum Density Allowed	Maximum Density Allowed	Total Capacity	Vacant/ Nonvacant	Description of Existing Uses	PIN	Base Density Per Acre	Community Plan Area	Rent Stabalization Ordinance	Income Category	Applicable Rezoning Program (Program informing values in Column Q listed first)
Los Angeles	1814 S NORTON AVE	90019	5072014004	0.000	0.000	0.000	1.010	Shortfall of Sites	0.050	Neighborhood Commercial	C2-1VL-O-CPIO	0	0	0	54.450	1.010		Residential - Single Family Residence, 1	126B185 957		West Adams - Baldwin Hills - Leimert	No	ABMI	OPP C
Los Angeles	22615 CRISWELL ST	91307	2038025004	0.000	0.000	0.000	1.010	Shortfall of Sites	0.174	Low Residential	RS-1	Very Low Residential	0	0	66.287	1.010		Residential - Single Family Residence - Pool, 1	180B097 245	1 per lot	Canoga Park - Winnetka - Woodland Hills - West Hills	No	ABMI	AHO , CPK CPU, ADU
Los Angeles	15916 DICKENS ST	91436	2283013024	0.000	0.000	0.000	1.010	Shortfall of Sites	0.174	Low II Residential	R1-1	Low Residential	0	0	66.287	1.010		Residential - Single Family Residence, 1	168B141 731	1 per lot	Encino - Tarzana	No	ABMI	AHO , ENC CPU, ADU
Los Angeles	23004 WINDOM ST	91307	2021005021	0.000	0.000	0.000	1.010	Shortfall of Sites	0.174	Low Residential	RS-1	Very Low Residential	[HB2-G1-5] [CX2-FA] [CPIO]	0	66.287	1.010		Residential - Single Family Residence, 1	186B097 475	1 per lot	Canoga Park - Winnetka - Woodland Hills - West Hills	No	ABMI	AHO , CPK CPU, ADU
Los Angeles	23008 WINDOM ST	91307	2021005020	0.000	0.000	0.000	1.010	Shortfall of Sites	0.174	Low Residential	RS-1	Very Low Residential	0	0	66.287	1.010		Residential - Single Family Residence, 1	186B097 474	1 per lot	Canoga Park - Winnetka - Woodland Hills - West Hills	No	ABMI	AHO , CPK CPU, ADU
Los Angeles	6708 PLATT AVE	91307	2036026009	0.000	0.000	0.000	1.010	Shortfall of Sites	0.174	Low Residential	RS-1	Very Low Residential	0	0	66.287	1.010		Residential - Single Family Residence, 1	180B093 176	1 per lot	Canoga Park - Winnetka - Woodland Hills - West Hills	No	ABMI	AHO , CPK CPU, ADU
Los Angeles	23016 WINDOM ST	91307	2021005019	0.000	0.000	0.000	1.010	Shortfall of Sites	0.174	Low Residential	RS-1	Very Low Residential	0	0	66.287	1.010		Residential - Single Family Residence - Pool, 1	186B097 473	1 per lot	Canoga Park - Winnetka - Woodland Hills - West Hills	No	ABMI	AHO , CPK CPU, ADU
Los Angeles	6676 PLATT AVE	91307	2036026011	0.000	0.000	0.000	1.010	Shortfall of Sites	0.174	Low Residential	RS-1	Very Low Residential	[MB3-CDF1-5] [IX4-FA] [CPIO]	0	66.287	1.010		Residential - Single Family Residence - Pool, 1	180B093 212	1 per lot	Canoga Park - Winnetka - Woodland Hills - West Hills	No	ABMI	AHO , CPK CPU, ADU
Los Angeles	23022 WINDOM ST	91307	2021005018	0.000	0.000	0.000	1.010	Shortfall of Sites	0.174	Low Residential	RS-1	Very Low Residential	[MN1-MK1-5] [CX1-FA] [CPIO]	0	66.287	1.010		Residential - Single Family Residence, 1	186B097 472	1 per lot	Canoga Park - Winnetka - Woodland Hills - West Hills	No	ABMI	AHO , CPK CPU, ADU
Los Angeles	23801 HARTLAND ST	91307	2034031041	0.000	0.000	0.000	1.010	Shortfall of Sites	0.174	Low Residential	RS-1	Very Low Residential	0	0	66.287	1.010		Residential - Single Family Residence - Pool, 1	183B089 653	1 per lot	Canoga Park - Winnetka - Woodland Hills - West Hills	No	ABMI	AHO , CPK CPU, ADU
Los Angeles	6670 PLATT AVE	91307	2036026012	0.000	0.000	0.000	1.010	Shortfall of Sites	0.174	Low Residential	RS-1	Very Low Residential	0	0	66.287	1.010		Residential - Single Family Residence, 1	180B093 233	1 per lot	Canoga Park - Winnetka - Woodland Hills - West Hills	No	ABMI	AHO , CPK CPU, ADU
Los Angeles	6515 SAUSALITO AVE	91307	2038039028	0.000	0.000	0.000	1.010	Shortfall of Sites	0.174	Low Residential	RS-1	Very Low Residential	0	0	66.287	1.010		Residential - Single Family Residence - Pool, 1	180B101 566	1 per lot	Canoga Park - Winnetka - Woodland Hills - West Hills	No	ABMI	AHO , CPK CPU, ADU
Los Angeles	6664 PLATT AVE	91307	2036026013	0.000	0.000	0.000	1.010	Shortfall of Sites	0.174	Low Residential	RS-1	Very Low Residential	0	0	66.287	1.010		Residential - Single Family Residence - Pool, 1	180B093 248	1 per lot	Canoga Park - Winnetka - Woodland Hills - West Hills	No	ABMI	AHO , CPK CPU, ADU
Los Angeles	6608 PLATT AVE	91307	2036026022	0.000	0.000	0.000	1.010	Shortfall of Sites	0.174	Low Residential	RS-1	Very Low Residential	0	0	66.287	1.010		Residential - Single Family Residence - Pool, 1	180B093 447	1 per lot	Canoga Park - Winnetka - Woodland Hills - West Hills	No	ABMI	AHO , CPK CPU, ADU
Los Angeles	6614 PLATT AVE	91307	2036026021	0.000	0.000	0.000	1.010	Shortfall of Sites	0.174	Low Residential	RS-1	Very Low Residential	0	0	66.287	1.010		Residential - Single Family Residence, 1	180B093 414	1 per lot	Canoga Park - Winnetka - Woodland Hills - West Hills	No	ABMI	AHO , CPK CPU, ADU
Los Angeles	6658 PLATT AVE	91307	2036026014	0.000	0.000	0.000	1.010	Shortfall of Sites	0.174	Low Residential	RS-1	Very Low Residential	0	0	66.287	1.010		Residential - Single Family Residence, 1	180B093 264	1 per lot	Canoga Park - Winnetka - Woodland Hills - West Hills	No	ABMI	AHO , CPK CPU, ADU
Los Angeles	6632 PLATT AVE	91307	2036026018	0.000	0.000	0.000	1.010	Shortfall of Sites	0.174	Low Residential	RS-1	Very Low Residential	0	0	66.287	1.010		Residential - Single Family Residence, 1	180B093 343	1 per lot	Canoga Park - Winnetka - Woodland Hills - West Hills	No	ABMI	AHO , CPK CPU, ADU
Los Angeles	6161 PLATT AVE	91367	2033028012	0.000	0.000	0.000	1.010	Shortfall of Sites	0.174	Low Residential	RS-1	Very Low Residential	0	0	66.287	1.010		Residential - Single Family Residence - Pool, 1	177B093 354	1 per lot	Canoga Park - Winnetka - Woodland Hills - West Hills	No	ABMI	AHO , CPK CPU, ADU
Los Angeles	6620 PLATT AVE	91307	2036026020	0.000	0.000	0.000	1.010	Shortfall of Sites	0.174	Low Residential	RS-1	Very Low Residential	0	0	66.287	1.010		Residential - Single Family Residence, 1	180B093 395	1 per lot	Canoga Park - Winnetka - Woodland Hills - West Hills	No	ABMI	AHO , CPK CPU, ADU
Los Angeles	6652 PLATT AVE	91307	2036026015	0.000	0.000	0.000	1.010	Shortfall of Sites	0.174	Low Residential	RS-1	Very Low Residential	0	0	66.287	1.010		Residential - Single Family Residence - Pool, 1	180B093 288	1 per lot	Canoga Park - Winnetka - Woodland Hills - West Hills	No	ABMI	AHO , CPK CPU, ADU
Los Angeles	6644 PLATT AVE	91307	2036026016	0.000	0.000	0.000	1.010	Shortfall of Sites	0.174	Low Residential	RS-1	Very Low Residential	0	0	66.287	1.010		Residential - Single Family Residence, 1	180B093 303	1 per lot	Canoga Park - Winnetka - Woodland Hills - West Hills	No	ABMI	AHO , CPK CPU, ADU
Los Angeles	6143 PLATT AVE	91367	2033028015	0.000	0.000	0.000	1.010	Shortfall of Sites	0.174	Low Residential	RS-1	Very Low Residential	0	0	66.287	1.010		Residential - Single Family Residence, 1	177B093 417	1 per lot	Canoga Park - Winnetka - Woodland Hills - West Hills	No	ABMI	AHO , CPK CPU, ADU
Los Angeles	6149 PLATT AVE	91367	2033028014	0.000	0.000	0.000	1.010	Shortfall of Sites	0.174	Low Residential	RS-1	Very Low Residential	0	0	66.287	1.010		Residential - Single Family Residence, 1	177B093 399	1 per lot	Canoga Park - Winnetka - Woodland Hills - West Hills	No	ABMI	AHO , CPK CPU, ADU
Los Angeles	6155 PLATT AVE	91367	2033028013	0.000	0.000	0.000	1.010	Shortfall of Sites	0.174	Low Residential	RS-1	Very Low Residential	[HM1-CHC1-5] [CX2-FA] [CPIO]	0	66.287	1.010		Residential - Single Family Residence, 1	177B093 382	1 per lot	Canoga Park - Winnetka - Woodland Hills - West Hills	No	ABMI	AHO , CPK CPU, ADU
Los Angeles	22955 ARMINTA ST	91304	2014023006	0.000	0.000	0.000	1.010	Shortfall of Sites	0.174	Low Residential	RS-1	Very Low Residential	[MB4-SH1-5] [IX1-FA] [CPIO]	0	66.287	1.010		Residential - Single Family Residence, 1	189B097 686	1 per lot	Canoga Park - Winnetka - Woodland Hills - West Hills	No	ABMI	AHO , CPK CPU, ADU
Los Angeles	23030 WINDOM ST	91307	2021005017	0.000	0.000	0.000	1.010	Shortfall of Sites	0.174	Low Residential	RS-1	Very Low Residential	0	0	66.287	1.010		Residential - Single Family Residence - Pool, 1	186B097 471	1 per lot	Canoga Park - Winnetka - Woodland Hills - West Hills	No	ABMI	AHO , CPK CPU, ADU
Los Angeles	6626 PLATT AVE	91307	2036026019	0.000	0.000	0.000	1.010	Shortfall of Sites	0.174	Low Residential	RS-1	Very Low Residential	0	0	66.287	1.010		Residential - Single Family Residence, 1	180B093 360	1 per lot	Canoga Park - Winnetka - Woodland Hills - West Hills	No	ABMI	AHO , CPK CPU, ADU
Los Angeles	6638 PLATT AVE	91307	2036026017	0.000	0.000	0.000	1.010	Shortfall of Sites	0.174	Low Residential	RS-1	Very Low Residential	0	0	66.287	1.010		Residential - Single Family Residence, 1	180B093 326	1 per lot	Canoga Park - Winnetka - Woodland Hills - West Hills	No	ABMI	AHO , CPK CPU, ADU
Los Angeles	23036 WINDOM ST	91307	2021005016	0.000	0.000	0.000	1.010	Shortfall of Sites	0.174	Low Residential	RS-1	Very Low Residential	0	0	66.287	1.010		Residential - Single Family Residence, 1	186B097 470	1 per lot	Canoga Park - Winnetka - Woodland Hills - West Hills	No	ABMI	AHO , CPK CPU, ADU
Los Angeles	1801 S OLIVE ST	90015	5126026004	0.000	0.000	0.000	1.010	Shortfall of Sites	0.134	Regional Commercial	C2-2D-O-CPIO	0	0	0	9.397	1.010		Commercial - Office Building - Two Stories, 0	124-5A207 360		Southeast Los Angeles	No	ABMI	ARO
Los Angeles	24231 ARCHWOOD ST	91307	2034008002	0.000	0.000	0.000	1.010	Shortfall of Sites	0.174	Low Residential	RS-1	Very Low Residential	0	0	66.287	1.010		Residential - Single Family Residence, 1	180B089 81	1 per lot	Canoga Park - Winnetka - Woodland Hills - West Hills	No	ABMI	AHO , CPK CPU, ADU
Los Angeles	24225 ARCHWOOD ST	91307	2034008003	0.000	0.000	0.000	1.010	Shortfall of Sites	0.174	Low Residential	RS-1	Very Low Residential	0	0	66.287	1.010		Residential - Single Family Residence, 1	180B089 88	1 per lot	Canoga Park - Winnetka - Woodland Hills - West Hills	No	ABMI	AHO , CPK CPU, ADU
Los Angeles	24219 ARCHWOOD ST	91307	2034008004	0.000	0.000	0.000	1.010	Shortfall of Sites	0.174	Low Residential	RS-1	Very Low Residential	[MN1-SH2-5] [CX1-FA] [CPIO]	0	66.287	1.010		Residential - Single Family Residence, 1	180B089 94	1 per lot	Canoga Park - Winnetka - Woodland Hills - West Hills	No	ABMI	AHO , CPK CPU, ADU
Los Angeles	23044 WINDOM ST	91307	2021005015	0.000	0.000	0.000	1.010	Shortfall of Sites	0.174	Low Residential	RS-1	Very Low Residential	0	0	66.287	1.010		Residential - Single Family Residence, 1	186B097 469	1 per lot	Canoga Park - Winnetka - Woodland Hills - West Hills	No	ABMI	AHO , CPK CPU, ADU
Los Angeles	16776 ADDISON ST	91436	2259005004	0.000	0.000	0.000	1.010	Shortfall of Sites	0.189	Low II Residential	R1-1	Low Residential	0	0	66.287	1.010		Residential - Single Family Residence - Pool, 1	171B133 610	1 per lot	Encino - Tarzana	No	ABMI	AHO , ENC CPU, ADU
Los Angeles	5800 W 3RD ST	90036	5508003011	0.000	0.000	0.000	1.010	Shortfall of Sites	0.123	Neighborhood Office Commercial	C2-1	0	0	0	8.527	1.010		Industrial - Warehousing, Distribution, Storage - Warehousing, Distribution, Under 10,000 SF - One Story, 0	135B181 177		Wilshire	No	ABMI	ARO
Los Angeles	16806 ADDISON ST	91436	2259005006	0.000	0.000	0.000	1.010	Shortfall of Sites	0.189	Low II Residential	R1-1	Low Residential	0	0	66.287	1.010		Residential - Single Family Residence - Pool, 1	171B133 625	1 per lot	Encino - Tarzana	No	ABMI	AHO , ENC CPU, ADU
Los Angeles	23724 AETNA ST	91367	2045015029	0.000	0.000	0.000	1.010	Shortfall of Sites	0.174	Low Residential	RS-1	Very Low Residential	0	0	66.287	1.010		Residential - Single Family Residence, 1	177B093 626	1 per lot	Canoga Park - Winnetka - Woodland Hills - West Hills	No	ABMI	AHO , CPK CPU, ADU
Los Angeles	23017 INGOMAR ST	91304	2014028009	0.000	0.000	0.000	1.010	Shortfall of Sites	0.174	Low Residential	RS-1	Very Low Residential	[MB4-G1-5] [IX1-FA] [CPIO]	0	66.287	1.010		Residential - Single Family Residence, 1	189B097 897	1 per lot	Canoga Park - Winnetka - Woodland Hills - West Hills	No	ABMI	AHO , CPK CPU, ADU
Los Angeles	23023 INGOMAR ST	91304	2014028008	0.000	0.000	0.000	1.010	Shortfall of Sites	0.174	Low Residential	RS-1	Very Low Residential	0	0	66.287	1.010		Residential - Single Family Residence, 1	189B097 896	1 per lot	Canoga Park - Winnetka - Woodland Hills - West Hills	No	ABMI	AHO , CPK CPU, ADU
Los Angeles	23009 INGOMAR ST	91304	2014028010	0.000	0.000	0.000	1.010	Shortfall of Sites	0.174	Low Residential	RS-1	Very Low Residential	0	0	66.287	1.010		Residential - Single Family Residence - Pool, 1	189B097 898	1 per lot	Canoga Park - Winnetka - Woodland Hills - West Hills	No	ABMI	AHO , CPK CPU, ADU
Los Angeles	22936 ARMINTA ST	91304	2014022030	0.000	0.000	0.000	1.010	Shortfall of Sites	0.174	Low Residential	RS-1	Very Low Residential	0	0	66.287	1.010		Residential - Single Family Residence - Pool, 1	189B097 751	1 per lot	Canoga Park - Winnetka - Woodland Hills - West Hills	No	ABMI	AHO , CPK CPU, ADU
Los Angeles	23440 SYLVAN ST	91367	2035010002	0.000	0.000	0.000	1.010	Shortfall of Sites	0.174	Low Residential	RS-1	Very Low Residential	[DM1-MK1-5] [IX3-FA] [CPIO]	0	66.287	1.010		Residential - Single Family Residence, 1	177B093 149	1 per lot	Canoga Park - Winnetka - Woodland Hills - West Hills	No	ABMI	AHO , CPK CPU, ADU
Los Angeles	6207 LE SAGE AVE	91367	2035007033	0.000	0.000	0.000	1.010	Shortfall of Sites	0.174	Low Residential	RS-1	Very Low Residential	0	0	66.287	1.010		Residential - Single Family Residence - Pool, 1	177B093 272	1 per lot	Canoga Park - Winnetka - Woodland Hills - West Hills	No	ABMI	AHO , CPK CPU, ADU
Los Angeles	23446 SYLVAN ST	91367	2035010003	0.000	0.000	0.000	1.010	Shortfall of Sites	0.174	Low Residential	RS-1	Very Low Residential	0	0	66.287	1.010		Residential - Single Family Residence - Pool, 1	177B093 147	1 per lot	Canoga Park - Winnetka - Woodland Hills - West Hills	No	ABMI	AHO , CPK CPU, ADU
Los Angeles	6155 LE SAGE AVE	91367	2035007027	0.000	0.000	0.000	1.010	Shortfall of Sites	0.174	Low Residential	RS-1	Very Low Residential	0	0	66.287	1.010		Residential - Single Family Residence, 1	177B093 384	1 per lot	Canoga Park - Winnetka - Woodland Hills - West Hills	No	ABMI	AHO , CPK CPU, ADU
Los Angeles	6231 LE SAGE AVE	91367	2035007037	0.000	0.000	0.000	1.010	Shortfall of Sites	0.174	Low Residential	RS-1	Very Low Residential	0	0	66.287	1.010		Residential - Single Family Residence - Pool, 1	177B093 204	1 per lot	Canoga Park - Winnetka - Woodland Hills - West Hills	No	ABMI	AHO , CPK CPU, ADU
Los Angeles	6173 LE SAGE AVE	91367	2035007030	0.000	0.000	0.000	1.010	Shortfall of Sites	0.174	Low Residential	RS-1	Very Low Residential	0	0	66.287	1.010		Residential - Single Family Residence, 1	177B093 324	1 per lot	Canoga Park - Winnetka - Woodland Hills - West Hills	No	ABMI	AHO , CPK CPU, ADU

Jurisdiction Name	Site Address/Intersection	5 Digit ZIP Code	Assessor Parcel Number	Very Low-Income	Low-Income	Moderate-Income	Above Moderate-Income	Type of Shortfall	Parcel Size (Acres)	Current General Plan Designation	Current Zoning	Proposed General Plan (GP) Designation	Proposed Zoning	Minimum Density Allowed	Maximum Density Allowed	Total Capacity	Vacant/ Nonvacant	Description of Existing Uses	PIN	Base Density Per Acre	Community Plan Area	Rent Stabalization Ordinance	Income Category	Applicable Rezoning Program (Program informing values in Column Q listed first)
Los Angeles	6201 LE SAGE AVE	91367	2035007032	0.000	0.000	0.000	1.010	Shortfall of Sites	0.174	Low Residential	RS-1	Very Low Residential	0	0	66.287	1.010		Residential - Single Family Residence, 1	177B093 293	1 per lot	Canoga Park - Winnetka - Woodland Hills - West Hills	No	ABMI	AHO , CPK CPU, ADU
Los Angeles	6143 LE SAGE AVE	91367	2035007025	0.000	0.000	0.000	1.010	Shortfall of Sites	0.174	Low Residential	RS-1	Very Low Residential	0	0	66.287	1.010		Residential - Single Family Residence, 1	177B093 418	1 per lot	Canoga Park - Winnetka - Woodland Hills - West Hills	No	ABMI	AHO , CPK CPU, ADU
Los Angeles	6213 LE SAGE AVE	91367	2035007034	0.000	0.000	0.000	1.010	Shortfall of Sites	0.174	Low Residential	RS-1	Very Low Residential	0	0	66.287	1.010		Residential - Single Family Residence, 1	177B093 255	1 per lot	Canoga Park - Winnetka - Woodland Hills - West Hills	No	ABMI	AHO , CPK CPU, ADU
Los Angeles	6149 LE SAGE AVE	91367	2035007026	0.000	0.000	0.000	1.010	Shortfall of Sites	0.174	Low Residential	RS-1	Very Low Residential	0	0	66.287	1.010		Residential - Single Family Residence - Pool, 1	177B093 400	1 per lot	Canoga Park - Winnetka - Woodland Hills - West Hills	No	ABMI	AHO , CPK CPU, ADU
Los Angeles	6131 LE SAGE AVE	91367	2035007023	0.000	0.000	0.000	1.010	Shortfall of Sites	0.174	Low Residential	RS-1	Very Low Residential	0	0	66.287	1.010		Residential - Single Family Residence - Pool, 1	177B093 448	1 per lot	Canoga Park - Winnetka - Woodland Hills - West Hills	No	ABMI	AHO , CPK CPU, ADU
Los Angeles	6225 LE SAGE AVE	91367	2035007036	0.000	0.000	0.000	1.009	Shortfall of Sites	0.174	Low Residential	RS-1	Very Low Residential	0	0	66.287	1.009		Residential - Single Family Residence, 1	177B093 218	1 per lot	Canoga Park - Winnetka - Woodland Hills - West Hills	No	ABMI	AHO , CPK CPU, ADU
Los Angeles	6219 LE SAGE AVE	91367	2035007035	0.000	0.000	0.000	1.009	Shortfall of Sites	0.174	Low Residential	RS-1	Very Low Residential	0	0	66.287	1.009		Residential - Single Family Residence - Pool, 1	177B093 230	1 per lot	Canoga Park - Winnetka - Woodland Hills - West Hills	No	ABMI	AHO , CPK CPU, ADU
Los Angeles	6179 LE SAGE AVE	91367	2035007031	0.000	0.000	0.000	1.009	Shortfall of Sites	0.174	Low Residential	RS-1	Very Low Residential	0	0	66.287	1.009		Residential - Single Family Residence - Pool, 1	177B093 310	1 per lot	Canoga Park - Winnetka - Woodland Hills - West Hills	No	ABMI	AHO , CPK CPU, ADU
Los Angeles	6167 LE SAGE AVE	91367	2035007029	0.000	0.000	0.000	1.009	Shortfall of Sites	0.174	Low Residential	RS-1	Very Low Residential	0	0	66.287	1.009		Residential - Single Family Residence, 1	177B093 343	1 per lot	Canoga Park - Winnetka - Woodland Hills - West Hills	No	ABMI	AHO , CPK CPU, ADU
Los Angeles	6137 LE SAGE AVE	91367	2035007024	0.000	0.000	0.000	1.009	Shortfall of Sites	0.174	Low Residential	RS-1	Very Low Residential	0	0	66.287	1.009		Residential - Single Family Residence, 1	177B093 432	1 per lot	Canoga Park - Winnetka - Woodland Hills - West Hills	No	ABMI	AHO , CPK CPU, ADU
Los Angeles	6161 LE SAGE AVE	91367	2035007028	0.000	0.000	0.000	1.009	Shortfall of Sites	0.174	Low Residential	RS-1	Very Low Residential	0	0	66.287	1.009		Residential - Single Family Residence, 1	177B093 359	1 per lot	Canoga Park - Winnetka - Woodland Hills - West Hills	No	ABMI	AHO , CPK CPU, ADU
Los Angeles	16816 ADDISON ST	91436	2259005008	0.000	0.000	0.000	1.009	Shortfall of Sites	0.189	Low II Residential	R1-1	Low Residential	0	0	66.287	1.009		Residential - Single Family Residence, 1	171B133 645	1 per lot	Encino - Tarzana	No	ABMI	AHO , ENC CPU, ADU
Los Angeles	23458 SYLVAN ST	91367	2035010005	0.000	0.000	0.000	1.009	Shortfall of Sites	0.174	Low Residential	RS-1	Very Low Residential	0	0	66.287	1.009		Residential - Single Family Residence, 1	177B093 144	1 per lot	Canoga Park - Winnetka - Woodland Hills - West Hills	No	ABMI	AHO , CPK CPU, ADU
Los Angeles	23452 SYLVAN ST	91367	2035010004	0.000	0.000	0.000	1.009	Shortfall of Sites	0.174	Low Residential	RS-1	Very Low Residential	0	0	66.287	1.009		Residential - Single Family Residence, 1	177B093 145	1 per lot	Canoga Park - Winnetka - Woodland Hills - West Hills	No	ABMI	AHO , CPK CPU, ADU
Los Angeles	7458 ROYER AVE	91307	2021010008	0.000	0.000	0.000	1.009	Shortfall of Sites	0.174	Low Residential	RS-1	Very Low Residential	[HB5-SH1-5] [CX3-FA] [CPIO]	0	66.287	1.009		Residential - Single Family Residence, 1	186B097 530	1 per lot	Canoga Park - Winnetka - Woodland Hills - West Hills	No	ABMI	AHO , CPK CPU, ADU
Los Angeles	23464 SYLVAN ST	91367	2035010006	0.000	0.000	0.000	1.009	Shortfall of Sites	0.174	Low Residential	RS-1	Very Low Residential	0	0	66.287	1.009		Residential - Single Family Residence, 1	177B093 143	1 per lot	Canoga Park - Winnetka - Woodland Hills - West Hills	No	ABMI	AHO , CPK CPU, ADU
Los Angeles	23077 ENADIA WAY	91307	2026026020	0.000	0.000	0.000	1.009	Shortfall of Sites	0.174	Low Residential	RS-1	Very Low Residential	0	0	66.287	1.009		Residential - Single Family Residence, 1	183B097 356	1 per lot	Canoga Park - Winnetka - Woodland Hills - West Hills	No	ABMI	AHO , CPK CPU, ADU
Los Angeles	23506 SYLVAN ST	91367	2035010008	0.000	0.000	0.000	1.009	Shortfall of Sites	0.174	Low Residential	RS-1	Very Low Residential	0	0	66.287	1.009		Residential - Single Family Residence - Pool, 1	177B093 140	1 per lot	Canoga Park - Winnetka - Woodland Hills - West Hills	No	ABMI	AHO , CPK CPU, ADU
Los Angeles	23500 SYLVAN ST	91367	2035010007	0.000	0.000	0.000	1.009	Shortfall of Sites	0.174	Low Residential	RS-1	Very Low Residential	0	0	66.287	1.009		Residential - Single Family Residence, 1	177B093 142	1 per lot	Canoga Park - Winnetka - Woodland Hills - West Hills	No	ABMI	AHO , CPK CPU, ADU
Los Angeles	23512 SYLVAN ST	91367	2035010009	0.000	0.000	0.000	1.009	Shortfall of Sites	0.174	Low Residential	RS-1	Very Low Residential	0	0	66.287	1.009		Residential - Single Family Residence - Pool, 1	177B093 139	1 per lot	Canoga Park - Winnetka - Woodland Hills - West Hills	No	ABMI	AHO , CPK CPU, ADU
Los Angeles	23518 SYLVAN ST	91367	2035010010	0.000	0.000	0.000	1.009	Shortfall of Sites	0.174	Low Residential	RS-1	Very Low Residential	0	0	66.287	1.009		Residential - Single Family Residence, 1	177B093 138	1 per lot	Canoga Park - Winnetka - Woodland Hills - West Hills	No	ABMI	AHO , CPK CPU, ADU
Los Angeles	7809 SEDAN AVE	91304	2014030016	0.000	0.000	0.000	1.009	Shortfall of Sites	0.174	Low Residential	RS-1	Very Low Residential	0	0	66.287	1.009		Residential - Single Family Residence - Pool, 1	189B097 882	1 per lot	Canoga Park - Winnetka - Woodland Hills - West Hills	No	ABMI	AHO , CPK CPU, ADU
Los Angeles	22440 BASSETT ST	91307	2024029013	0.000	0.000	0.000	1.009	Shortfall of Sites	0.174	Low Residential	RS-1	Very Low Residential	0	0	66.287	1.009		Residential - Single Family Residence, 1	183B101 666	1 per lot	Canoga Park - Winnetka - Woodland Hills - West Hills	No	ABMI	AHO , CPK CPU, ADU
Los Angeles	15441 VARDEN ST	91403	2283018020	0.000	0.000	0.000	1.009	Shortfall of Sites	0.189	Low II Residential	R1-1	Low Residential	0	0	66.287	1.009		Residential - Single Family Residence - Pool, 1	166-5A145 57	1 per lot	Encino - Tarzana	No	ABMI	AHO , ENC CPU, ADU
Los Angeles	15445 VARDEN ST	91403	2283018019	0.000	0.000	0.000	1.009	Shortfall of Sites	0.189	Low II Residential	R1-1	Low Residential	0	0	66.287	1.009		Residential - Single Family Residence - Pool, 1	166-5A145 55	1 per lot	Encino - Tarzana	No	ABMI	AHO , ENC CPU, ADU
Los Angeles	15451 VARDEN ST	91403	2283018018	0.000	0.000	0.000	1.009	Shortfall of Sites	0.189	Low II Residential	R1-1	Low Residential	0	0	66.287	1.009		Residential - Single Family Residence - Pool, 1	166-5A145 53	1 per lot	Encino - Tarzana	No	ABMI	AHO , ENC CPU, ADU
Los Angeles	15430 GREENLEAF ST	91403	2283018026	0.000	0.000	0.000	1.009	Shortfall of Sites	0.189	Low II Residential	R1-1	Low Residential	0	0	66.287	1.009		Residential - Single Family Residence - Pool, 1	166-5A145 35	1 per lot	Encino - Tarzana	No	ABMI	AHO , ENC CPU, ADU
Los Angeles	22446 BASSETT ST	91307	2024029014	0.000	0.000	0.000	1.009	Shortfall of Sites	0.174	Low Residential	RS-1	Very Low Residential	0	0	66.287	1.009		Residential - Single Family Residence, 1	183B101 665	1 per lot	Canoga Park - Winnetka - Woodland Hills - West Hills	No	ABMI	AHO , CPK CPU, ADU
Los Angeles	7817 SEDAN AVE	91304	2014030017	0.000	0.000	0.000	1.009	Shortfall of Sites	0.174	Low Residential	RS-1	Very Low Residential	[MN1-SH2-5] [CX1-FA] [CPIO-CDO]	0	66.287	1.009		Residential - Single Family Residence, 1	189B097 856	1 per lot	Canoga Park - Winnetka - Woodland Hills - West Hills	No	ABMI	AHO , CPK CPU, ADU
Los Angeles	23524 SYLVAN ST	91367	2035010011	0.000	0.000	0.000	1.009	Shortfall of Sites	0.174	Low Residential	RS-1	Very Low Residential	0	0	66.287	1.009		Residential - Single Family Residence - Pool, 1	177B093 137	1 per lot	Canoga Park - Winnetka - Woodland Hills - West Hills	No	ABMI	AHO , CPK CPU, ADU
Los Angeles	6218 LEDERER AVE	91367	2035012017	0.000	0.000	0.000	1.009	Shortfall of Sites	0.174	Low Residential	RS-1	Very Low Residential	0	0	66.287	1.009		Residential - Single Family Residence, 1	177B093 265	1 per lot	Canoga Park - Winnetka - Woodland Hills - West Hills	No	ABMI	AHO , CPK CPU, ADU
Los Angeles	6212 LEDERER AVE	91367	2035012018	0.000	0.000	0.000	1.009	Shortfall of Sites	0.174	Low Residential	RS-1	Very Low Residential	0	0	66.287	1.009		Residential - Single Family Residence - Pool, 1	177B093 285	1 per lot	Canoga Park - Winnetka - Woodland Hills - West Hills	No	ABMI	AHO , CPK CPU, ADU
Los Angeles	7500 ROYER AVE	91307	2021010007	0.000	0.000	0.000	1.009	Shortfall of Sites	0.174	Low Residential	RS-1	Very Low Residential	0	0	66.287	1.009		Residential - Single Family Residence, 1	186B097 497	1 per lot	Canoga Park - Winnetka - Woodland Hills - West Hills	No	ABMI	AHO , CPK CPU, ADU
Los Angeles	22454 BASSETT ST	91307	2024029015	0.000	0.000	0.000	1.009	Shortfall of Sites	0.174	Low Residential	RS-1	Very Low Residential	0	0	66.287	1.009		Residential - Single Family Residence, 1	183B101 664	1 per lot	Canoga Park - Winnetka - Woodland Hills - West Hills	No	ABMI	AHO , CPK CPU, ADU
Los Angeles	6730 NEVADA AVE	91303	2139007024	0.000	0.000	0.000	1.009	Shortfall of Sites	0.189	Low Residential	RS-1-RIO	Very Low Residential	0	0	66.287	1.009		Residential - Single Family Residence - Pool, 1	180B101 93	1 per lot	Canoga Park - Winnetka - Woodland Hills - West Hills	No	ABMI	AHO , CPK CPU
Los Angeles	7823 SEDAN AVE	91304	2014030018	0.000	0.000	0.000	1.009	Shortfall of Sites	0.174	Low Residential	RS-1	Very Low Residential	[DM2-G1-5] [CX1-FA] [CPIO-CDO]	0	66.287	1.009		Residential - Single Family Residence, 1	189B097 827	1 per lot	Canoga Park - Winnetka - Woodland Hills - West Hills	No	ABMI	AHO , CPK CPU, ADU
Los Angeles	7500 SAUSALITO AVE	91307	2022019030	0.000	0.000	0.000	1.009	Shortfall of Sites	0.189	Low Residential	RS-1	Very Low Residential	0	0	66.287	1.009		Residential - Single Family Residence - Pool, 1	186B101 392	1 per lot	Canoga Park - Winnetka - Woodland Hills - West Hills	No	ABMI	AHO , CPK CPU
Los Angeles	23114 COVELLO ST	91307	2021004018	0.000	0.000	0.000	1.009	Shortfall of Sites	0.174	Low Residential	RS-1	Very Low Residential	0	0	66.287	1.009		Residential - Single Family Residence - Pool, 1	186B097 354	1 per lot	Canoga Park - Winnetka - Woodland Hills - West Hills	No	ABMI	AHO , CPK CPU, ADU
Los Angeles	7516 SAUSALITO AVE	91307	2022019032	0.000	0.000	0.000	1.009	Shortfall of Sites	0.189	Low Residential	RS-1	Very Low Residential	0	0	66.287	1.009		Residential - Single Family Residence, 1	186B101 334	1 per lot	Canoga Park - Winnetka - Woodland Hills - West Hills	No	ABMI	AHO , CPK CPU
Los Angeles	7831 SEDAN AVE	91304	2014030019	0.000	0.000	0.000	1.009	Shortfall of Sites	0.174	Low Residential	RS-1	Very Low Residential	0	0	66.287	1.009		Residential - Single Family Residence, 1	189B097 804	1 per lot	Canoga Park - Winnetka - Woodland Hills - West Hills	No	ABMI	AHO , CPK CPU, ADU
Los Angeles	22500 BASSETT ST	91307	2024029016	0.000	0.000	0.000	1.009	Shortfall of Sites	0.174	Low Residential	RS-1	Very Low Residential	0	0	66.287	1.009		Residential - Single Family Residence, 1	183B101 663	1 per lot	Canoga Park - Winnetka - Woodland Hills - West Hills	No	ABMI	AHO , CPK CPU, ADU
Los Angeles	16739 LA MAIDA ST	91436	2259008014	0.000	0.000	0.000	1.009	Shortfall of Sites	0.189	Low II Residential	R1-1	Low Residential	0	0	66.287	1.009		Residential - Single Family Residence, 1	168B137 35	1 per lot	Encino - Tarzana	No	ABMI	AHO , ENC CPU, ADU
Los Angeles	22948 BLYTHE ST	91304	2014023008	0.000	0.000	0.000	1.009	Shortfall of Sites	0.174	Low Residential	RS-1	Very Low Residential	[MB3-CDF1-5] [IX4-FA] [CPIO]	0	66.287	1.009		Residential - Single Family Residence - Therapy Pool (Spa), 1	189B097 641	1 per lot	Canoga Park - Winnetka - Woodland Hills - West Hills	No	ABMI	AHO , CPK CPU, ADU
Los Angeles	366 N LA CIENEGA BLVD	90048	5514012001	0.000	0.000	0.000	1.009	Shortfall of Sites	0.123	Neighborhood Office Commercial	C2-1VL-O	0	0	0	12.048	1.009		Commercial - Store Combination - Store and Office Combination - One Story, 0	138B173 106		Wilshire	No	ABMI	ARO
Los Angeles	366 N LA CIENEGA BLVD	90048	5514012001	0.000	0.000	0.000	1.009	Shortfall of Sites	0.123	Neighborhood Office Commercial	C2-1VL-O	0	0	0	12.057	1.009		Commercial - Store Combination - Store and Office Combination - One Story, 0	138B173 117		Wilshire	No	ABMI	ARO
Los Angeles	3102 W JEFFERSON BLVD	90018	5044008004	0.000	0.000	0.000	1.009	Shortfall of Sites	0.158	Neighborhood Commercial	C2-1VL-CPIO	0	0	0	7.993	1.009		Commercial - Store Combination - Store and Office Combination - One Story, 0	120B185 849		West Adams - Baldwin Hills - Leimert	No	ABMI	ARO
Los Angeles	3102 W JEFFERSON BLVD	90018	5044008004	0.000	0.000	0.000	1.009	Shortfall of Sites	0.149	Neighborhood Commercial	C2-1VL-CPIO	0	0	0	8.453	1.009		Commercial - Store Combination - Store and Office Combination - One Story, 0	120B185 850		West Adams - Baldwin Hills - Leimert	No	ABMI	ARO
Los Angeles	3102 W JEFFERSON BLVD	90018	5044008004	0.000	0.000	0.000	1.009	Shortfall of Sites	0.134	Neighborhood Commercial	C2-1VL-CPIO	0	0	0	9.392	1.009		Commercial - Store Combination - Store and Office Combination - One Story, 0	120B185 851		West Adams - Baldwin Hills - Leimert	No	ABMI	ARO
Los Angeles	7062 WHITE OAK AVE	91406	2228023039	0.000	0.000	0.000	1.009	Shortfall of Sites	0.189	Low Residential	R1-1	Low Residential	0	0	66.287	1.009		Residential - Single Family Residence, 1	183B129 315	1 per lot	Reseda - West Van Nuys	No	ABMI	AHO , RES CPU
Los Angeles	7056 WHITE OAK AVE	91406	2228023040	0.000	0.000	0.000	1.009	Shortfall of Sites	0.189	Low Residential	R1-1	Low Residential	0	0	66.287	1.009		Residential - Single Family Residence, 1	183B129 338	1 per lot	Reseda - West Van Nuys	No	ABMI	AHO , RES CPU

Jurisdiction Name	Site Address/Intersection	5 Digit ZIP Code	Assessor Parcel Number	Very Low-Income	Low-Income	Moderate-Income	Above Moderate-Income	Type of Shortfall	Parcel Size (Acres)	Current General Plan Designation	Current Zoning	Proposed General Plan (GP) Designation	Proposed Zoning	Minimum Density Allowed	Maximum Density Allowed	Total Capacity	Vacant/ Nonvacant	Description of Existing Uses	PIN	Base Density Per Acre	Community Plan Area	Rent Stabalization Ordinance	Income Category	Applicable Rezoning Program (Program informing values in Column Q listed first)
Los Angeles	6112 LEDERER AVE	91367	2035012028	0.000	0.000	0.000	1.009	Shortfall of Sites	0.174	Low Residential	RS-1	Very Low Residential	0	0	66.287	1.009		Residential - Single Family Residence, 1	177B093 458	1 per lot	Canoga Park - Winnetka - Woodland Hills - West Hills	No	ABMI	AHO , CPK CPU, ADU
Los Angeles	7052 WHITE OAK AVE	91406	2228023041	0.000	0.000	0.000	1.009	Shortfall of Sites	0.189	Low Residential	R1-1	Low Residential	0	0	66.287	1.009		Residential - Single Family Residence, 1	183B129 363	1 per lot	Reseda - West Van Nuys	No	ABMI	AHO , RES CPU
Los Angeles	7508 ROYER AVE	91307	2021010006	0.000	0.000	0.000	1.009	Shortfall of Sites	0.174	Low Residential	RS-1	Very Low Residential	0	0	66.287	1.009		Residential - Single Family Residence, 1	186B097 467	1 per lot	Canoga Park - Winnetka - Woodland Hills - West Hills	No	ABMI	AHO , CPK CPU, ADU
Los Angeles	7458 LENA AVE	91307	2021011007	0.000	0.000	0.000	1.009	Shortfall of Sites	0.174	Low Residential	RS-1	Very Low Residential	0	0	66.287	1.009		Residential - Single Family Residence, 1	186B097 518	1 per lot	Canoga Park - Winnetka - Woodland Hills - West Hills	No	ABMI	AHO , CPK CPU, ADU
Los Angeles	7442 LENA AVE	91307	2021011009	0.000	0.000	0.000	1.009	Shortfall of Sites	0.174	Low Residential	RS-1	Very Low Residential	0	0	66.287	1.009		Residential - Single Family Residence, 1	186B097 562	1 per lot	Canoga Park - Winnetka - Woodland Hills - West Hills	No	ABMI	AHO , CPK CPU, ADU
Los Angeles	10808 LE CONTE AVE	90024	4360001013	0.504	0.504	0.000	0.000	Shortfall of Sites	0.182	Medium Residential	[Q]R3-1-O	0	0	20	102.494	1.009		Institutional - Church - One Story, 0	135B153 468		Westwood	No	LI	FBO, ADU
Los Angeles	22508 BASSETT ST	91307	2024029017	0.000	0.000	0.000	1.009	Shortfall of Sites	0.174	Low Residential	RS-1	Very Low Residential	0	0	66.287	1.009		Residential - Single Family Residence - Pool, 1	183B101 662	1 per lot	Canoga Park - Winnetka - Woodland Hills - West Hills	No	ABMI	AHO , CPK CPU, ADU
Los Angeles	7516 LENA AVE	91307	2021011004	0.000	0.000	0.000	1.009	Shortfall of Sites	0.174	Low Residential	RS-1	Very Low Residential	0	0	66.287	1.009		Residential - Single Family Residence, 1	186B097 443	1 per lot	Canoga Park - Winnetka - Woodland Hills - West Hills	No	ABMI	AHO , CPK CPU, ADU
Los Angeles	7839 SEDAN AVE	91304	2014030020	0.000	0.000	0.000	1.009	Shortfall of Sites	0.174	Low Residential	RS-1	Very Low Residential	0	0	66.287	1.009		Residential - Single Family Residence - Pool, 1	189B097 772	1 per lot	Canoga Park - Winnetka - Woodland Hills - West Hills	No	ABMI	AHO , CPK CPU, ADU
Los Angeles	7508 LENA AVE	91307	2021011005	0.000	0.000	0.000	1.009	Shortfall of Sites	0.174	Low Residential	RS-1	Very Low Residential	0	0	66.287	1.009		Residential - Single Family Residence, 1	186B097 462	1 per lot	Canoga Park - Winnetka - Woodland Hills - West Hills	No	ABMI	AHO , CPK CPU, ADU
Los Angeles	7436 LENA AVE	91307	2021011010	0.000	0.000	0.000	1.009	Shortfall of Sites	0.174	Low Residential	RS-1	Very Low Residential	0	0	66.287	1.009		Residential - Single Family Residence, 1	186B097 596	1 per lot	Canoga Park - Winnetka - Woodland Hills - West Hills	No	ABMI	AHO , CPK CPU, ADU
Los Angeles	7530 LENA AVE	91307	2021011002	0.000	0.000	0.000	1.009	Shortfall of Sites	0.174	Low Residential	RS-1	Very Low Residential	0	0	66.287	1.009		Residential - Single Family Residence, 1	186B097 392	1 per lot	Canoga Park - Winnetka - Woodland Hills - West Hills	No	ABMI	AHO , CPK CPU, ADU
Los Angeles	7500 LENA AVE	91307	2021011006	0.000	0.000	0.000	1.009	Shortfall of Sites	0.174	Low Residential	RS-1	Very Low Residential	0	0	66.287	1.009		Residential - Single Family Residence, 1	186B097 492	1 per lot	Canoga Park - Winnetka - Woodland Hills - West Hills	No	ABMI	AHO , CPK CPU, ADU
Los Angeles	7452 LENA AVE	91307	2021011008	0.000	0.000	0.000	1.009	Shortfall of Sites	0.174	Low Residential	RS-1	Very Low Residential	0	0	66.287	1.009		Residential - Single Family Residence, 1	186B097 541	1 per lot	Canoga Park - Winnetka - Woodland Hills - West Hills	No	ABMI	AHO , CPK CPU, ADU
Los Angeles	7524 LENA AVE	91307	2021011003	0.000	0.000	0.000	1.009	Shortfall of Sites	0.174	Low Residential	RS-1	Very Low Residential	0	0	66.287	1.009		Residential - Single Family Residence, 1	186B097 421	1 per lot	Canoga Park - Winnetka - Woodland Hills - West Hills	No	ABMI	AHO , CPK CPU, ADU
Los Angeles	22942 ARMINTA ST	91304	2014022029	0.000	0.000	0.000	1.009	Shortfall of Sites	0.174	Low Residential	RS-1	Very Low Residential	0	0	66.287	1.009		Residential - Single Family Residence - Pool, 1	189B097 750	1 per lot	Canoga Park - Winnetka - Woodland Hills - West Hills	No	ABMI	AHO , CPK CPU, ADU
Los Angeles	22514 BASSETT ST	91307	2024029018	0.000	0.000	0.000	1.009	Shortfall of Sites	0.174	Low Residential	RS-1	Very Low Residential	0	0	66.287	1.009		Residential - Single Family Residence, 1	183B101 661	1 per lot	Canoga Park - Winnetka - Woodland Hills - West Hills	No	ABMI	AHO , CPK CPU, ADU
Los Angeles	7121 ROYER AVE	91307	2026028011	0.000	0.000	0.000	1.009	Shortfall of Sites	0.174	Low Residential	RS-1	Very Low Residential	[DM2-SH2-5] [CX2-FA] [CPIO-CDO]	0	66.287	1.009		Residential - Single Family Residence, 1	183B097 182	1 per lot	Canoga Park - Winnetka - Woodland Hills - West Hills	No	ABMI	AHO , CPK CPU, ADU
Los Angeles	7845 SEDAN AVE	91304	2014030021	0.000	0.000	0.000	1.009	Shortfall of Sites	0.174	Low Residential	RS-1	Very Low Residential	0	0	66.287	1.009		Residential - Single Family Residence, 1	189B097 741	1 per lot	Canoga Park - Winnetka - Woodland Hills - West Hills	No	ABMI	AHO , CPK CPU, ADU
Los Angeles	7510 SAUSALITO AVE	91307	2022019031	0.000	0.000	0.000	1.009	Shortfall of Sites	0.189	Low Residential	RS-1	Very Low Residential	0	0	66.287	1.009		Residential - Single Family Residence, 1	186B101 379	1 per lot	Canoga Park - Winnetka - Woodland Hills - West Hills	No	ABMI	AHO , CPK CPU
Los Angeles	16150 MOORPARK ST	91436	2260011007	0.000	0.000	0.000	1.009	Shortfall of Sites	0.174	Low II Residential	R1-1	Low Residential	0	0	66.287	1.009		Residential - Single Family Residence - Pool, 1	168B137 362	1 per lot	Encino - Tarzana	No	ABMI	AHO , ENC CPU, ADU
Los Angeles	22612 HAMLIN ST	91307	2038023003	0.000	0.000	0.000	1.009	Shortfall of Sites	0.174	Low Residential	RS-1	Very Low Residential	0	0	66.287	1.009		Residential - Single Family Residence, 1	180B097 414	1 per lot	Canoga Park - Winnetka - Woodland Hills - West Hills	No	ABMI	AHO , CPK CPU, ADU
Los Angeles	22522 BASSETT ST	91307	2024029019	0.000	0.000	0.000	1.009	Shortfall of Sites	0.174	Low Residential	RS-1	Very Low Residential	0	0	66.287	1.009		Residential - Single Family Residence, 1	183B101 660	1 per lot	Canoga Park - Winnetka - Woodland Hills - West Hills	No	ABMI	AHO , CPK CPU, ADU
Los Angeles	23856 AETNA ST	91367	2045013015	0.000	0.000	0.000	1.009	Shortfall of Sites	0.174	Low Residential	RS-1	Very Low Residential	0	0	66.287	1.009		Residential - Single Family Residence, 1	177B089 593	1 per lot	Canoga Park - Winnetka - Woodland Hills - West Hills	No	ABMI	AHO , CPK CPU, ADU
Los Angeles	4916 ZELZAH AVE	91316	2182005025	0.000	0.000	0.000	1.009	Shortfall of Sites	0.174	Low II Residential	RS-1	Low Residential	0	0	66.287	1.009		Residential - Single Family Residence, 1	168B129 255	1 per lot	Encino - Tarzana	No	ABMI	AHO , ENC CPU, ADU
Los Angeles	4900 ZELZAH AVE	91316	2182005023	0.000	0.000	0.000	1.009	Shortfall of Sites	0.174	Low II Residential	RS-1	Low Residential	0	0	66.287	1.009		Residential - Single Family Residence, 1	168B129 297	1 per lot	Encino - Tarzana	No	ABMI	AHO , ENC CPU, ADU
Los Angeles	22606 HAMLIN ST	91307	2038023002	0.000	0.000	0.000	1.009	Shortfall of Sites	0.174	Low Residential	RS-1	Very Low Residential	0	0	66.287	1.009		Residential - Single Family Residence, 1	180B097 415	1 per lot	Canoga Park - Winnetka - Woodland Hills - West Hills	No	ABMI	AHO , CPK CPU, ADU
Los Angeles	22668 HAMLIN ST	91307	2038023012	0.000	0.000	0.000	1.009	Shortfall of Sites	0.174	Low Residential	RS-1	Very Low Residential	0	0	66.287	1.009		Residential - Single Family Residence - Pool, 1	180B097 405	1 per lot	Canoga Park - Winnetka - Woodland Hills - West Hills	No	ABMI	AHO , CPK CPU, ADU
Los Angeles	22509 HARTLAND ST	91307	2024029006	0.000	0.000	0.000	1.009	Shortfall of Sites	0.174	Low Residential	RS-1	Very Low Residential	0	0	66.287	1.009		Residential - Single Family Residence, 1	183B101 699	1 per lot	Canoga Park - Winnetka - Woodland Hills - West Hills	No	ABMI	AHO , CPK CPU, ADU
Los Angeles	4908 ZELZAH AVE	91316	2182005024	0.000	0.000	0.000	1.009	Shortfall of Sites	0.174	Low II Residential	RS-1	Low Residential	0	0	66.287	1.009		Residential - Single Family Residence - Pool, 1	168B129 272	1 per lot	Encino - Tarzana	No	ABMI	AHO , ENC CPU, ADU
Los Angeles	22650 HAMLIN ST	91307	2038023009	0.000	0.000	0.000	1.009	Shortfall of Sites	0.174	Low Residential	RS-1	Very Low Residential	0	0	66.287	1.009		Residential - Single Family Residence, 1	180B097 408	1 per lot	Canoga Park - Winnetka - Woodland Hills - West Hills	No	ABMI	AHO , CPK CPU, ADU
Los Angeles	23848 AETNA ST	91367	2045013014	0.000	0.000	0.000	1.009	Shortfall of Sites	0.174	Low Residential	RS-1	Very Low Residential	0	0	66.287	1.009		Residential - Single Family Residence - Pool, 1	177B089 578	1 per lot	Canoga Park - Winnetka - Woodland Hills - West Hills	No	ABMI	AHO , CPK CPU, ADU
Los Angeles	22620 HAMLIN ST	91307	2038023004	0.000	0.000	0.000	1.009	Shortfall of Sites	0.174	Low Residential	RS-1	Very Low Residential	0	0	66.287	1.009		Residential - Single Family Residence - Pool, 1	180B097 413	1 per lot	Canoga Park - Winnetka - Woodland Hills - West Hills	No	ABMI	AHO , CPK CPU, ADU
Los Angeles	7853 SEDAN AVE	91304	2014030022	0.000	0.000	0.000	1.009	Shortfall of Sites	0.174	Low Residential	RS-1	Very Low Residential	0	0	66.287	1.009		Residential - Single Family Residence, 1	189B097 719	1 per lot	Canoga Park - Winnetka - Woodland Hills - West Hills	No	ABMI	AHO , CPK CPU, ADU
Los Angeles	22626 HAMLIN ST	91307	2038023005	0.000	0.000	0.000	1.009	Shortfall of Sites	0.174	Low Residential	RS-1	Very Low Residential	0	0	66.287	1.009		Residential - Single Family Residence, 1	180B097 412	1 per lot	Canoga Park - Winnetka - Woodland Hills - West Hills	No	ABMI	AHO , CPK CPU, ADU
Los Angeles	22719 CRISWELL ST	91307	2038021004	0.000	0.000	0.000	1.009	Shortfall of Sites	0.174	Low Residential	RS-1	Very Low Residential	0	0	66.287	1.009		Residential - Single Family Residence, 1	180B097 231	1 per lot	Canoga Park - Winnetka - Woodland Hills - West Hills	No	ABMI	AHO , CPK CPU, ADU
Los Angeles	22632 HAMLIN ST	91307	2038023006	0.000	0.000	0.000	1.009	Shortfall of Sites	0.174	Low Residential	RS-1	Very Low Residential	0	0	66.287	1.009		Residential - Single Family Residence - Pool, 1	180B097 411	1 per lot	Canoga Park - Winnetka - Woodland Hills - West Hills	No	ABMI	AHO , CPK CPU, ADU
Los Angeles	22662 HAMLIN ST	91307	2038023011	0.000	0.000	0.000	1.009	Shortfall of Sites	0.174	Low Residential	RS-1	Very Low Residential	0	0	66.287	1.009		Residential - Single Family Residence, 1	180B097 406	1 per lot	Canoga Park - Winnetka - Woodland Hills - West Hills	No	ABMI	AHO , CPK CPU, ADU
Los Angeles	22656 HAMLIN ST	91307	2038023010	0.000	0.000	0.000	1.009	Shortfall of Sites	0.174	Low Residential	RS-1	Very Low Residential	[LM1-CDF1-5] [IX4-FA] [CPIO]	0	66.287	1.009		Residential - Single Family Residence, 1	180B097 407	1 per lot	Canoga Park - Winnetka - Woodland Hills - West Hills	No	ABMI	AHO , CPK CPU, ADU
Los Angeles	22655 CRISWELL ST	91307	2038025011	0.000	0.000	0.000	1.009	Shortfall of Sites	0.174	Low Residential	RS-1	Very Low Residential	0	0	66.287	1.009		Residential - Single Family Residence, 1	180B097 238	1 per lot	Canoga Park - Winnetka - Woodland Hills - West Hills	No	ABMI	AHO , CPK CPU, ADU
Los Angeles	22638 HAMLIN ST	91307	2038023007	0.000	0.000	0.000	1.009	Shortfall of Sites	0.174	Low Residential	RS-1	Very Low Residential	0	0	66.287	1.009		Residential - Single Family Residence, 1	180B097 410	1 per lot	Canoga Park - Winnetka - Woodland Hills - West Hills	No	ABMI	AHO , CPK CPU, ADU
Los Angeles	22645 CRISWELL ST	91307	2038025009	0.000	0.000	0.000	1.009	Shortfall of Sites	0.174	Low Residential	RS-1	Very Low Residential	0	0	66.287	1.009		Residential - Single Family Residence - Pool, 1	180B097 240	1 per lot	Canoga Park - Winnetka - Woodland Hills - West Hills	No	ABMI	AHO , CPK CPU, ADU
Los Angeles	22644 HAMLIN ST	91307	2038023008	0.000	0.000	0.000	1.009	Shortfall of Sites	0.174	Low Residential	RS-1	Very Low Residential	0	0	66.287	1.009		Residential - Single Family Residence, 1	180B097 409	1 per lot	Canoga Park - Winnetka - Woodland Hills - West Hills	No	ABMI	AHO , CPK CPU, ADU
Los Angeles	23051 COHASSET ST	91307	2021005009	0.000	0.000	0.000	1.009	Shortfall of Sites	0.174	Low Residential	RS-1	Very Low Residential	[HB3-G1-5] [CX2-FA] [CPIO]	0	66.287	1.009		Residential - Single Family Residence, 1	186B097 506	1 per lot	Canoga Park - Winnetka - Woodland Hills - West Hills	No	ABMI	AHO , CPK CPU, ADU
Los Angeles	22621 CRISWELL ST	91307	2038025005	0.000	0.000	0.000	1.009	Shortfall of Sites	0.174	Low Residential	RS-1	Very Low Residential	0	0	66.287	1.009		Residential - Single Family Residence, 1	180B097 244	1 per lot	Canoga Park - Winnetka - Woodland Hills - West Hills	No	ABMI	AHO , CPK CPU, ADU
Los Angeles	22501 HARTLAND ST	91307	2024029007	0.000	0.000	0.000	1.009	Shortfall of Sites	0.174	Low Residential	RS-1	Very Low Residential	0	0	66.287	1.009		Residential - Single Family Residence, 1	183B101 700	1 per lot	Canoga Park - Winnetka - Woodland Hills - West Hills	No	ABMI	AHO , CPK CPU, ADU
Los Angeles	22651 CRISWELL ST	91307	2038025010	0.000	0.000	0.000	1.009	Shortfall of Sites	0.174	Low Residential	RS-1	Very Low Residential	0	0	66.287	1.009		Residential - Single Family Residence, 1	180B097 239	1 per lot	Canoga Park - Winnetka - Woodland Hills - West Hills	No	ABMI	AHO , CPK CPU, ADU
Los Angeles	22667 CRISWELL ST	91307	2038025013	0.000	0.000	0.000	1.009	Shortfall of Sites	0.174	Low Residential	RS-1	Very Low Residential	0	0	66.287	1.009		Residential - Single Family Residence, 1	180B097 236	1 per lot	Canoga Park - Winnetka - Woodland Hills - West Hills	No	ABMI	AHO , CPK CPU, ADU
Los Angeles	23015 RUNNYMEDE ST	91307	2021006003	0.000	0.000	0.000	1.009	Shortfall of Sites	0.174	Low Residential	RS-1	Very Low Residential	0	0	66.287	1.009		Residential - Single Family Residence, 1	186B097 624	1 per lot	Canoga Park - Winnetka - Woodland Hills - West Hills	No	ABMI	AHO , CPK CPU, ADU

Jurisdiction Name	Site Address/Intersection	5 Digit ZIP Code	Assessor Parcel Number	Very Low-Income	Low-Income	Moderate-Income	Above Moderate-Income	Type of Shortfall	Parcel Size (Acres)	Current General Plan Designation	Current Zoning	Proposed General Plan (GP) Designation	Proposed Zoning	Minimum Density Allowed	Maximum Density Allowed	Total Capacity	Vacant/ Nonvacant	Description of Existing Uses	PIN	Base Density Per Acre	Community Plan Area	Rent Stabalization Ordinance	Income Category	Applicable Rezoning Program (Program informing values in Column Q listed first)
Los Angeles	7838 SEDAN AVE	91304	2014029010	0.000	0.000	0.000	1.009	Shortfall of Sites	0.174	Low Residential	RS-1	Very Low Residential	0	0	66.287	1.009		Residential - Single Family Residence, 1	189B097 773	1 per lot	Canoga Park - Winnetka - Woodland Hills - West Hills	No	ABMI	AHO , CPK CPU, ADU
Los Angeles	7510 QUIMBY AVE	91307	2021004013	0.000	0.000	0.000	1.009	Shortfall of Sites	0.174	Low Residential	RS-1	Very Low Residential	0	0	66.287	1.009		Residential - Single Family Residence, 1	186B097 459	1 per lot	Canoga Park - Winnetka - Woodland Hills - West Hills	No	ABMI	AHO , CPK CPU, ADU
Los Angeles	22673 CRISWELL ST	91307	2038025014	0.000	0.000	0.000	1.009	Shortfall of Sites	0.174	Low Residential	RS-1	Very Low Residential	0	0	66.287	1.009		Residential - Single Family Residence - Pool, 1	180B097 235	1 per lot	Canoga Park - Winnetka - Woodland Hills - West Hills	No	ABMI	AHO , CPK CPU, ADU
Los Angeles	7521 LENA AVE	91307	2021010021	0.000	0.000	0.000	1.009	Shortfall of Sites	0.174	Low Residential	RS-1	Very Low Residential	[HB5-G1-5] [CX3-FA] [CPIO]	0	66.287	1.009		Residential - Single Family Residence, 1	186B097 430	1 per lot	Canoga Park - Winnetka - Woodland Hills - West Hills	No	ABMI	AHO , CPK CPU, ADU
Los Angeles	7507 LENA AVE	91307	2021010019	0.000	0.000	0.000	1.009	Shortfall of Sites	0.174	Low Residential	RS-1	Very Low Residential	0	0	66.287	1.009		Residential - Single Family Residence, 1	186B097 466	1 per lot	Canoga Park - Winnetka - Woodland Hills - West Hills	No	ABMI	AHO , CPK CPU, ADU
Los Angeles	7457 LENA AVE	91307	2021010017	0.000	0.000	0.000	1.009	Shortfall of Sites	0.174	Low Residential	RS-1	Very Low Residential	[DM2-MK1-5] [CX1-FA] [CPIO]	0	66.287	1.009		Residential - Single Family Residence - Pool, 1	186B097 529	1 per lot	Canoga Park - Winnetka - Woodland Hills - West Hills	No	ABMI	AHO , CPK CPU, ADU
Los Angeles	22661 CRISWELL ST	91307	2038025012	0.000	0.000	0.000	1.009	Shortfall of Sites	0.174	Low Residential	RS-1	Very Low Residential	0	0	66.287	1.009		Residential - Single Family Residence - Pool, 1	180B097 237	1 per lot	Canoga Park - Winnetka - Woodland Hills - West Hills	No	ABMI	AHO , CPK CPU, ADU
Los Angeles	22741 CRISWELL ST	91307	2038021002	0.000	0.000	0.000	1.009	Shortfall of Sites	0.174	Low Residential	RS-1	Very Low Residential	0	0	66.287	1.009		Residential - Single Family Residence, 1	180B097 229	1 per lot	Canoga Park - Winnetka - Woodland Hills - West Hills	No	ABMI	AHO , CPK CPU, ADU
Los Angeles	7808 QUIMBY AVE	91304	2014030013	0.000	0.000	0.000	1.009	Shortfall of Sites	0.174	Low Residential	RS-1	Very Low Residential	0	0	66.287	1.009		Residential - Single Family Residence, 1	189B097 881	1 per lot	Canoga Park - Winnetka - Woodland Hills - West Hills	No	ABMI	AHO , CPK CPU, ADU
Los Angeles	7900 QUIMBY AVE	91304	2014030005	0.000	0.000	0.000	1.009	Shortfall of Sites	0.174	Low Residential	RS-1	Very Low Residential	0	0	66.287	1.009		Residential - Single Family Residence, 1	189B097 659	1 per lot	Canoga Park - Winnetka - Woodland Hills - West Hills	No	ABMI	AHO , CPK CPU, ADU
Los Angeles	7816 SEDAN AVE	91304	2014029013	0.000	0.000	0.000	1.009	Shortfall of Sites	0.174	Low Residential	RS-1	Very Low Residential	0	0	66.287	1.009		Residential - Single Family Residence, 1	189B097 857	1 per lot	Canoga Park - Winnetka - Woodland Hills - West Hills	No	ABMI	AHO , CPK CPU, ADU
Los Angeles	7808 SEDAN AVE	91304	2014029014	0.000	0.000	0.000	1.009	Shortfall of Sites	0.174	Low Residential	RS-1	Very Low Residential	0	0	66.287	1.009		Residential - Single Family Residence, 1	189B097 1199	1 per lot	Canoga Park - Winnetka - Woodland Hills - West Hills	No	ABMI	AHO , CPK CPU, ADU
Los Angeles	22639 CRISWELL ST	91307	2038025008	0.000	0.000	0.000	1.009	Shortfall of Sites	0.174	Low Residential	RS-1	Very Low Residential	0	0	66.287	1.009		Residential - Single Family Residence - Pool, 1	180B097 241	1 per lot	Canoga Park - Winnetka - Woodland Hills - West Hills	No	ABMI	AHO , CPK CPU, ADU
Los Angeles	7435 LENA AVE	91307	2021010014	0.000	0.000	0.000	1.009	Shortfall of Sites	0.174	Low Residential	RS-1	Very Low Residential	0	0	66.287	1.009		Residential - Single Family Residence - Pool, 1	186B097 598	1 per lot	Canoga Park - Winnetka - Woodland Hills - West Hills	No	ABMI	AHO , CPK CPU, ADU
Los Angeles	23037 COHASSET ST	91307	2021005007	0.000	0.000	0.000	1.009	Shortfall of Sites	0.174	Low Residential	RS-1	Very Low Residential	0	0	66.287	1.009		Residential - Single Family Residence, 1	186B097 508	1 per lot	Canoga Park - Winnetka - Woodland Hills - West Hills	No	ABMI	AHO , CPK CPU, ADU
Los Angeles	23017 COHASSET ST	91307	2021005004	0.000	0.000	0.000	1.009	Shortfall of Sites	0.174	Low Residential	RS-1	Very Low Residential	0	0	66.287	1.009		Residential - Single Family Residence, 1	186B097 511	1 per lot	Canoga Park - Winnetka - Woodland Hills - West Hills	No	ABMI	AHO , CPK CPU, ADU
Los Angeles	23009 COHASSET ST	91307	2021005003	0.000	0.000	0.000	1.009	Shortfall of Sites	0.174	Low Residential	RS-1	Very Low Residential	[MB4-G1-5] [IX4-FA] [CPIO]	0	66.287	1.009		Residential - Single Family Residence, 1	186B097 512	1 per lot	Canoga Park - Winnetka - Woodland Hills - West Hills	No	ABMI	AHO , CPK CPU, ADU
Los Angeles	22515 HARTLAND ST	91307	2024029005	0.000	0.000	0.000	1.009	Shortfall of Sites	0.174	Low Residential	RS-1	Very Low Residential	0	0	66.287	1.009		Residential - Single Family Residence, 1	183B101 698	1 per lot	Canoga Park - Winnetka - Woodland Hills - West Hills	No	ABMI	AHO , CPK CPU, ADU
Los Angeles	22441 HARTLAND ST	91307	2024029010	0.000	0.000	0.000	1.009	Shortfall of Sites	0.174	Low Residential	RS-1	Very Low Residential	0	0	66.287	1.009		Residential - Single Family Residence, 1	183B101 703	1 per lot	Canoga Park - Winnetka - Woodland Hills - West Hills	No	ABMI	AHO , CPK CPU, ADU
Los Angeles	23445 VANOWEN ST	91307	2028017023	0.000	0.000	0.000	1.009	Shortfall of Sites	0.174	Low Residential	RS-1	Very Low Residential	0	0	66.287	1.009		Residential - Single Family Residence - Pool, 1	180B093 46	1 per lot	Canoga Park - Winnetka - Woodland Hills - West Hills	No	ABMI	AHO , CPK CPU, ADU
Los Angeles	7900 SEDAN AVE	91304	2014029006	0.000	0.000	0.000	1.009	Shortfall of Sites	0.174	Low Residential	RS-1	Very Low Residential	0	0	66.287	1.009		Residential - Single Family Residence - Pool, 1	189B097 661	1 per lot	Canoga Park - Winnetka - Woodland Hills - West Hills	No	ABMI	AHO , CPK CPU, ADU
Los Angeles	22633 CRISWELL ST	91307	2038025007	0.000	0.000	0.000	1.009	Shortfall of Sites	0.174	Low Residential	RS-1	Very Low Residential	0	0	66.287	1.009		Residential - Single Family Residence, 1	180B097 242	1 per lot	Canoga Park - Winnetka - Woodland Hills - West Hills	No	ABMI	AHO , CPK CPU, ADU
Los Angeles	22711 CRISWELL ST	91307	2038021005	0.000	0.000	0.000	1.009	Shortfall of Sites	0.174	Low Residential	RS-1	Very Low Residential	0	0	66.287	1.009		Residential - Single Family Residence, 1	180B097 232	1 per lot	Canoga Park - Winnetka - Woodland Hills - West Hills	No	ABMI	AHO , CPK CPU, ADU
Los Angeles	7844 DUCOR AVE	91304	2014028001	0.000	0.000	0.000	1.009	Shortfall of Sites	0.174	Low Residential	RS-1	Very Low Residential	0	0	66.287	1.009		Residential - Single Family Residence, 1	189B097 739	1 per lot	Canoga Park - Winnetka - Woodland Hills - West Hills	No	ABMI	AHO , CPK CPU, ADU
Los Angeles	23043 RUNNYMEDE ST	91307	2021006007	0.000	0.000	0.000	1.009	Shortfall of Sites	0.174	Low Residential	RS-1	Very Low Residential	0	0	66.287	1.009		Residential - Single Family Residence - Pool, 1	186B097 620	1 per lot	Canoga Park - Winnetka - Woodland Hills - West Hills	No	ABMI	AHO , CPK CPU, ADU
Los Angeles	23029 RUNNYMEDE ST	91307	2021006005	0.000	0.000	0.000	1.009	Shortfall of Sites	0.174	Low Residential	RS-1	Very Low Residential	0	0	66.287	1.009		Residential - Single Family Residence, 1	186B097 622	1 per lot	Canoga Park - Winnetka - Woodland Hills - West Hills	No	ABMI	AHO , CPK CPU, ADU
Los Angeles	23037 RUNNYMEDE ST	91307	2021006006	0.000	0.000	0.000	1.009	Shortfall of Sites	0.174	Low Residential	RS-1	Very Low Residential	0	0	66.287	1.009		Residential - Single Family Residence - Pool, 1	186B097 621	1 per lot	Canoga Park - Winnetka - Woodland Hills - West Hills	No	ABMI	AHO , CPK CPU, ADU
Los Angeles	22627 CRISWELL ST	91307	2038025006	0.000	0.000	0.000	1.009	Shortfall of Sites	0.174	Low Residential	RS-1	Very Low Residential	0	0	66.287	1.009		Residential - Single Family Residence - Pool, 1	180B097 243	1 per lot	Canoga Park - Winnetka - Woodland Hills - West Hills	No	ABMI	AHO , CPK CPU, ADU
Los Angeles	7900 DUCOR AVE	91304	2014027005	0.000	0.000	0.000	1.009	Shortfall of Sites	0.174	Low Residential	RS-1	Very Low Residential	0	0	66.287	1.009		Residential - Single Family Residence, 1	189B097 658	1 per lot	Canoga Park - Winnetka - Woodland Hills - West Hills	No	ABMI	AHO , CPK CPU, ADU
Los Angeles	23108 COVELLO ST	91307	2021004019	0.000	0.000	0.000	1.009	Shortfall of Sites	0.174	Low Residential	RS-1	Very Low Residential	0	0	66.287	1.009		Residential - Single Family Residence, 1	186B097 355	1 per lot	Canoga Park - Winnetka - Woodland Hills - West Hills	No	ABMI	AHO , CPK CPU, ADU
Los Angeles	23100 COVELLO ST	91307	2021004020	0.000	0.000	0.000	1.009	Shortfall of Sites	0.174	Low Residential	RS-1	Very Low Residential	0	0	66.287	1.009		Residential - Single Family Residence, 1	186B097 356	1 per lot	Canoga Park - Winnetka - Woodland Hills - West Hills	No	ABMI	AHO , CPK CPU, ADU
Los Angeles	23066 COVELLO ST	91307	2021004021	0.000	0.000	0.000	1.009	Shortfall of Sites	0.174	Low Residential	RS-1	Very Low Residential	0	0	66.287	1.009		Residential - Single Family Residence, 1	186B097 357	1 per lot	Canoga Park - Winnetka - Woodland Hills - West Hills	No	ABMI	AHO , CPK CPU, ADU
Los Angeles	22536 BASSETT ST	91307	2024029021	0.000	0.000	0.000	1.009	Shortfall of Sites	0.174	Low Residential	RS-1	Very Low Residential	0	0	66.287	1.009		Residential - Single Family Residence, 1	183B097 721	1 per lot	Canoga Park - Winnetka - Woodland Hills - West Hills	No	ABMI	AHO , CPK CPU, ADU
Los Angeles	7441 LENA AVE	91307	2021010015	0.000	0.000	0.000	1.009	Shortfall of Sites	0.174	Low Residential	RS-1	Very Low Residential	0	0	66.287	1.009		Residential - Single Family Residence, 1	186B097 571	1 per lot	Canoga Park - Winnetka - Woodland Hills - West Hills	No	ABMI	AHO , CPK CPU, ADU
Los Angeles	23033 COHASSET ST	91307	2021005006	0.000	0.000	0.000	1.009	Shortfall of Sites	0.174	Low Residential	RS-1	Very Low Residential	0	0	66.287	1.009		Residential - Single Family Residence, 1	186B097 509	1 per lot	Canoga Park - Winnetka - Woodland Hills - West Hills	No	ABMI	AHO , CPK CPU, ADU
Los Angeles	23005 COHASSET ST	91307	2021005002	0.000	0.000	0.000	1.009	Shortfall of Sites	0.174	Low Residential	RS-1	Very Low Residential	0	0	66.287	1.009		Residential - Single Family Residence - Pool, 1	186B097 513	1 per lot	Canoga Park - Winnetka - Woodland Hills - West Hills	No	ABMI	AHO , CPK CPU, ADU
Los Angeles	23025 COHASSET ST	91307	2021005005	0.000	0.000	0.000	1.009	Shortfall of Sites	0.174	Low Residential	RS-1	Very Low Residential	[HB3-G1-5] [CX3-FA] [CPIO-O]	0	66.287	1.009		Residential - Single Family Residence, 1	186B097 510	1 per lot	Canoga Park - Winnetka - Woodland Hills - West Hills	No	ABMI	AHO , CPK CPU, ADU
Los Angeles	7838 DUCOR AVE	91304	2014028002	0.000	0.000	0.000	1.009	Shortfall of Sites	0.174	Low Residential	RS-1	Very Low Residential	0	0	66.287	1.009		Residential - Single Family Residence, 1	189B097 770	1 per lot	Canoga Park - Winnetka - Woodland Hills - West Hills	No	ABMI	AHO , CPK CPU, ADU
Los Angeles	22455 HARTLAND ST	91307	2024029008	0.000	0.000	0.000	1.009	Shortfall of Sites	0.174	Low Residential	RS-1	Very Low Residential	0	0	66.287	1.009		Residential - Single Family Residence, 1	183B101 701	1 per lot	Canoga Park - Winnetka - Woodland Hills - West Hills	No	ABMI	AHO , CPK CPU, ADU
Los Angeles	22447 HARTLAND ST	91307	2024029009	0.000	0.000	0.000	1.009	Shortfall of Sites	0.174	Low Residential	RS-1	Very Low Residential	0	0	66.287	1.009		Residential - Single Family Residence, 1	183B101 702	1 per lot	Canoga Park - Winnetka - Woodland Hills - West Hills	No	ABMI	AHO , CPK CPU, ADU
Los Angeles	22523 HARTLAND ST	91307	2024029004	0.000	0.000	0.000	1.009	Shortfall of Sites	0.174	Low Residential	RS-1	Very Low Residential	[MN1-SH2-5] [CX1-FA] [CPIO-CDO]	0	66.287	1.009		Residential - Single Family Residence, 1	183B101 697	1 per lot	Canoga Park - Winnetka - Woodland Hills - West Hills	No	ABMI	AHO , CPK CPU, ADU
Los Angeles	7852 DUCOR AVE	91304	2014027007	0.000	0.000	0.000	1.009	Shortfall of Sites	0.174	Low Residential	RS-1	Very Low Residential	0	0	66.287	1.009		Residential - Single Family Residence, 1	189B097 717	1 per lot	Canoga Park - Winnetka - Woodland Hills - West Hills	No	ABMI	AHO , CPK CPU, ADU
Los Angeles	7858 QUIMBY AVE	91304	2014030006	0.000	0.000	0.000	1.009	Shortfall of Sites	0.174	Low Residential	RS-1	Very Low Residential	0	0	66.287	1.009		Residential - Single Family Residence, 1	189B097 691	1 per lot	Canoga Park - Winnetka - Woodland Hills - West Hills	No	ABMI	AHO , CPK CPU, ADU
Los Angeles	7908 DUCOR AVE	91304	2014027004	0.000	0.000	0.000	1.009	Shortfall of Sites	0.174	Low Residential	RS-1	Very Low Residential	[HM1-CHC1-5] [CX2-FA] [CPIO]	0	66.287	1.009		Residential - Single Family Residence, 1	189B097 629	1 per lot	Canoga Park - Winnetka - Woodland Hills - West Hills	No	ABMI	AHO , CPK CPU, ADU
Los Angeles	6610 WOODLAKE AVE	91307	2038018031	0.000	0.000	0.000	1.009	Shortfall of Sites	0.174	Low Residential	RS-1	Very Low Residential	0	0	66.287	1.009		Residential - Single Family Residence, 1	180B093 444	1 per lot	Canoga Park - Winnetka - Woodland Hills - West Hills	No	ABMI	AHO , CPK CPU, ADU
Los Angeles	7524 QUIMBY AVE	91307	2021004015	0.000	0.000	0.000	1.009	Shortfall of Sites	0.174	Low Residential	RS-1	Very Low Residential	0	0	66.287	1.009		Residential - Single Family Residence - Pool, 1	186B097 418	1 per lot	Canoga Park - Winnetka - Woodland Hills - West Hills	No	ABMI	AHO , CPK CPU, ADU

Jurisdiction Name	Site Address/Intersection	5 Digit ZIP Code	Assessor Parcel Number	Very Low-Income	Low-Income	Moderate-Income	Above Moderate-Income	Type of Shortfall	Parcel Size (Acres)	Current General Plan Designation	Current Zoning	Proposed General Plan (GP) Designation	Proposed Zoning	Minimum Density Allowed	Maximum Density Allowed	Total Capacity	Vacant/ Nonvacant	Description of Existing Uses	PIN	Base Density Per Acre	Community Plan Area	Rent Stabalization Ordinance	Income Category	Applicable Rezoning Program (Program informing values in Column Q listed first)
Los Angeles	23045 COHASSET ST	91307	2021005008	0.000	0.000	0.000	1.009	Shortfall of Sites	0.174	Low Residential	RS-1	Very Low Residential	0	0	66.287	1.009		Residential - Single Family Residence, 1	186B097 507	1 per lot	Canoga Park - Winnetka - Woodland Hills - West Hills	No	ABMI	AHO , CPK CPU, ADU
Los Angeles	7908 QUIMBY AVE	91304	2014030004	0.000	0.000	0.000	1.009	Shortfall of Sites	0.174	Low Residential	RS-1	Very Low Residential	[MB3-CDF1-5] [IX4-FA] [CPIO]	0	66.287	1.009		Residential - Single Family Residence - Pool, 1	189B097 630	1 per lot	Canoga Park - Winnetka - Woodland Hills - West Hills	No	ABMI	AHO , CPK CPU, ADU
Los Angeles	7527 LENA AVE	91307	2021010022	0.000	0.000	0.000	1.009	Shortfall of Sites	0.174	Low Residential	RS-1	Very Low Residential	0	0	66.287	1.009		Residential - Single Family Residence, 1	186B097 397	1 per lot	Canoga Park - Winnetka - Woodland Hills - West Hills	No	ABMI	AHO , CPK CPU, ADU
Los Angeles	7518 QUIMBY AVE	91307	2021004014	0.000	0.000	0.000	1.009	Shortfall of Sites	0.174	Low Residential	RS-1	Very Low Residential	[HB3-G1-5] [CX3-FA] [CPIO-O]	0	66.287	1.009		Residential - Single Family Residence, 1	186B097 440	1 per lot	Canoga Park - Winnetka - Woodland Hills - West Hills	No	ABMI	AHO , CPK CPU, ADU
Los Angeles	7852 QUIMBY AVE	91304	2014030007	0.000	0.000	0.000	1.009	Shortfall of Sites	0.174	Low Residential	RS-1	Very Low Residential	0	0	66.287	1.009		Residential - Single Family Residence, 1	189B097 718	1 per lot	Canoga Park - Winnetka - Woodland Hills - West Hills	No	ABMI	AHO , CPK CPU, ADU
Los Angeles	7830 QUIMBY AVE	91304	2014030010	0.000	0.000	0.000	1.009	Shortfall of Sites	0.174	Low Residential	RS-1	Very Low Residential	[MB4-G1-5] [CX2-FA] [CPIO]	0	66.287	1.009		Residential - Single Family Residence, 1	189B097 803	1 per lot	Canoga Park - Winnetka - Woodland Hills - West Hills	No	ABMI	AHO , CPK CPU, ADU
Los Angeles	7838 QUIMBY AVE	91304	2014030009	0.000	0.000	0.000	1.009	Shortfall of Sites	0.174	Low Residential	RS-1	Very Low Residential	0	0	66.287	1.009		Residential - Single Family Residence - Pool, 1	189B097 771	1 per lot	Canoga Park - Winnetka - Woodland Hills - West Hills	No	ABMI	AHO , CPK CPU, ADU
Los Angeles	7822 QUIMBY AVE	91304	2014030011	0.000	0.000	0.000	1.009	Shortfall of Sites	0.174	Low Residential	RS-1	Very Low Residential	0	0	66.287	1.009		Residential - Single Family Residence, 1	189B097 826	1 per lot	Canoga Park - Winnetka - Woodland Hills - West Hills	No	ABMI	AHO , CPK CPU, ADU
Los Angeles	7922 DUCOR AVE	91304	2014027002	0.000	0.000	0.000	1.009	Shortfall of Sites	0.174	Low Residential	RS-1	Very Low Residential	0	0	66.287	1.009		Residential - Single Family Residence, 1	189B097 578	1 per lot	Canoga Park - Winnetka - Woodland Hills - West Hills	No	ABMI	AHO , CPK CPU, ADU
Los Angeles	7916 DUCOR AVE	91304	2014027003	0.000	0.000	0.000	1.009	Shortfall of Sites	0.174	Low Residential	RS-1	Very Low Residential	0	0	66.287	1.009		Residential - Single Family Residence, 1	189B097 604	1 per lot	Canoga Park - Winnetka - Woodland Hills - West Hills	No	ABMI	AHO , CPK CPU, ADU
Los Angeles	7858 DUCOR AVE	91304	2014027006	0.000	0.000	0.000	1.009	Shortfall of Sites	0.174	Low Residential	RS-1	Very Low Residential	0	0	66.287	1.009		Residential - Single Family Residence, 1	189B097 690	1 per lot	Canoga Park - Winnetka - Woodland Hills - West Hills	No	ABMI	AHO , CPK CPU, ADU
Los Angeles	23051 RUNNYMEDE ST	91307	2021006008	0.000	0.000	0.000	1.009	Shortfall of Sites	0.174	Low Residential	RS-1	Very Low Residential	0	0	66.287	1.009		Residential - Single Family Residence, 1	186B097 619	1 per lot	Canoga Park - Winnetka - Woodland Hills - West Hills	No	ABMI	AHO , CPK CPU, ADU
Los Angeles	7852 SEDAN AVE	91304	2014029008	0.000	0.000	0.000	1.009	Shortfall of Sites	0.174	Low Residential	RS-1	Very Low Residential	0	0	66.287	1.009		Residential - Single Family Residence, 1	189B097 720	1 per lot	Canoga Park - Winnetka - Woodland Hills - West Hills	No	ABMI	AHO , CPK CPU, ADU
Los Angeles	7822 SEDAN AVE	91304	2014029012	0.000	0.000	0.000	1.009	Shortfall of Sites	0.174	Low Residential	RS-1	Very Low Residential	0	0	66.287	1.009		Residential - Single Family Residence, 1	189B097 828	1 per lot	Canoga Park - Winnetka - Woodland Hills - West Hills	No	ABMI	AHO , CPK CPU, ADU
Los Angeles	23023 RUNNYMEDE ST	91307	2021006004	0.000	0.000	0.000	1.009	Shortfall of Sites	0.174	Low Residential	RS-1	Very Low Residential	0	0	66.287	1.009		Residential - Single Family Residence, 1	186B097 623	1 per lot	Canoga Park - Winnetka - Woodland Hills - West Hills	No	ABMI	AHO , CPK CPU, ADU
Los Angeles	7844 SEDAN AVE	91304	2014029009	0.000	0.000	0.000	1.009	Shortfall of Sites	0.174	Low Residential	RS-1	Very Low Residential	0	0	66.287	1.009		Residential - Single Family Residence, 1	189B097 742	1 per lot	Canoga Park - Winnetka - Woodland Hills - West Hills	No	ABMI	AHO , CPK CPU, ADU
Los Angeles	7830 SEDAN AVE	91304	2014029011	0.000	0.000	0.000	1.009	Shortfall of Sites	0.174	Low Residential	RS-1	Very Low Residential	0	0	66.287	1.009		Residential - Single Family Residence, 1	189B097 805	1 per lot	Canoga Park - Winnetka - Woodland Hills - West Hills	No	ABMI	AHO , CPK CPU, ADU
Los Angeles	7513 LENA AVE	91307	2021010020	0.000	0.000	0.000	1.009	Shortfall of Sites	0.174	Low Residential	RS-1	Very Low Residential	0	0	66.287	1.009		Residential - Single Family Residence, 1	186B097 448	1 per lot	Canoga Park - Winnetka - Woodland Hills - West Hills	No	ABMI	AHO , CPK CPU, ADU
Los Angeles	7501 LENA AVE	91307	2021010018	0.000	0.000	0.000	1.009	Shortfall of Sites	0.174	Low Residential	RS-1	Very Low Residential	0	0	66.287	1.009		Residential - Single Family Residence - Pool, 1	186B097 496	1 per lot	Canoga Park - Winnetka - Woodland Hills - West Hills	No	ABMI	AHO , CPK CPU, ADU
Los Angeles	7449 LENA AVE	91307	2021010016	0.000	0.000	0.000	1.009	Shortfall of Sites	0.174	Low Residential	RS-1	Very Low Residential	0	0	66.287	1.009		Residential - Single Family Residence, 1	186B097 546	1 per lot	Canoga Park - Winnetka - Woodland Hills - West Hills	No	ABMI	AHO , CPK CPU, ADU
Los Angeles	7916 QUIMBY AVE	91304	2014030003	0.000	0.000	0.000	1.009	Shortfall of Sites	0.174	Low Residential	RS-1	Very Low Residential	0	0	66.287	1.009		Residential - Single Family Residence, 1	189B097 605	1 per lot	Canoga Park - Winnetka - Woodland Hills - West Hills	No	ABMI	AHO , CPK CPU, ADU
Los Angeles	7816 QUIMBY AVE	91304	2014030012	0.000	0.000	0.000	1.009	Shortfall of Sites	0.174	Low Residential	RS-1	Very Low Residential	[MM1-CDF1-5] [IX4-FA] [CPIO]	0	66.287	1.009		Residential - Single Family Residence, 1	189B097 855	1 per lot	Canoga Park - Winnetka - Woodland Hills - West Hills	No	ABMI	AHO , CPK CPU, ADU
Los Angeles	7822 DUCOR AVE	91304	2014028004	0.000	0.000	0.000	1.009	Shortfall of Sites	0.174	Low Residential	RS-1	Very Low Residential	0	0	66.287	1.009		Residential - Single Family Residence - Pool, 1	189B097 825	1 per lot	Canoga Park - Winnetka - Woodland Hills - West Hills	No	ABMI	AHO , CPK CPU, ADU
Los Angeles	7532 QUIMBY AVE	91307	2021004016	0.000	0.000	0.000	1.009	Shortfall of Sites	0.174	Low Residential	RS-1	Very Low Residential	0	0	66.287	1.009		Residential - Single Family Residence, 1	186B097 391	1 per lot	Canoga Park - Winnetka - Woodland Hills - West Hills	No	ABMI	AHO , CPK CPU, ADU
Los Angeles	7830 DUCOR AVE	91304	2014028003	0.000	0.000	0.000	1.009	Shortfall of Sites	0.174	Low Residential	RS-1	Very Low Residential	0	0	66.287	1.009		Residential - Single Family Residence, 1	189B097 802	1 per lot	Canoga Park - Winnetka - Woodland Hills - West Hills	No	ABMI	AHO , CPK CPU, ADU
Los Angeles	7816 DUCOR AVE	91304	2014028005	0.000	0.000	0.000	1.009	Shortfall of Sites	0.174	Low Residential	RS-1	Very Low Residential	0	0	66.287	1.009		Residential - Single Family Residence, 1	189B097 854	1 per lot	Canoga Park - Winnetka - Woodland Hills - West Hills	No	ABMI	AHO , CPK CPU, ADU
Los Angeles	7922 SEDAN AVE	91304	2014029003	0.000	0.000	0.000	1.009	Shortfall of Sites	0.174	Low Residential	RS-1	Very Low Residential	0	0	66.287	1.009		Residential - Single Family Residence, 1	189B097 580	1 per lot	Canoga Park - Winnetka - Woodland Hills - West Hills	No	ABMI	AHO , CPK CPU, ADU
Los Angeles	7916 SEDAN AVE	91304	2014029004	0.000	0.000	0.000	1.009	Shortfall of Sites	0.174	Low Residential	RS-1	Very Low Residential	0	0	66.287	1.009		Residential - Single Family Residence - Pool, 1	189B097 607	1 per lot	Canoga Park - Winnetka - Woodland Hills - West Hills	No	ABMI	AHO , CPK CPU, ADU
Los Angeles	7908 SEDAN AVE	91304	2014029005	0.000	0.000	0.000	1.009	Shortfall of Sites	0.174	Low Residential	RS-1	Very Low Residential	0	0	66.287	1.009		Residential - Single Family Residence, 1	189B097 632	1 per lot	Canoga Park - Winnetka - Woodland Hills - West Hills	No	ABMI	AHO , CPK CPU, ADU
Los Angeles	7858 SEDAN AVE	91304	2014029007	0.000	0.000	0.000	1.009	Shortfall of Sites	0.174	Low Residential	RS-1	Very Low Residential	0	0	66.287	1.009		Residential - Single Family Residence, 1	189B097 693	1 per lot	Canoga Park - Winnetka - Woodland Hills - West Hills	No	ABMI	AHO , CPK CPU, ADU
Los Angeles	6616 WOODLAKE AVE	91307	2038018030	0.000	0.000	0.000	1.009	Shortfall of Sites	0.174	Low Residential	RS-1	Very Low Residential	0	0	66.287	1.009		Residential - Single Family Residence - Pool, 1	180B093 411	1 per lot	Canoga Park - Winnetka - Woodland Hills - West Hills	No	ABMI	AHO , CPK CPU, ADU
Los Angeles	7844 QUIMBY AVE	91304	2014030008	0.000	0.000	0.000	1.009	Shortfall of Sites	0.174	Low Residential	RS-1	Very Low Residential	0	0	66.287	1.009		Residential - Single Family Residence, 1	189B097 740	1 per lot	Canoga Park - Winnetka - Woodland Hills - West Hills	No	ABMI	AHO , CPK CPU, ADU
Los Angeles	7516 ROYER AVE	91307	2021010005	0.000	0.000	0.000	1.009	Shortfall of Sites	0.174	Low Residential	RS-1	Very Low Residential	0	0	66.287	1.009		Residential - Single Family Residence, 1	186B097 449	1 per lot	Canoga Park - Winnetka - Woodland Hills - West Hills	No	ABMI	AHO , CPK CPU, ADU
Los Angeles	6622 WOODLAKE AVE	91307	2038018029	0.000	0.000	0.000	1.009	Shortfall of Sites	0.174	Low Residential	RS-1	Very Low Residential	0	0	66.287	1.009		Residential - Single Family Residence - Pool, 1	180B093 394	1 per lot	Canoga Park - Winnetka - Woodland Hills - West Hills	No	ABMI	AHO , CPK CPU, ADU
Los Angeles	6628 WOODLAKE AVE	91307	2038018028	0.000	0.000	0.000	1.009	Shortfall of Sites	0.174	Low Residential	RS-1	Very Low Residential	0	0	66.287	1.009		Residential - Single Family Residence, 1	180B093 359	1 per lot	Canoga Park - Winnetka - Woodland Hills - West Hills	No	ABMI	AHO , CPK CPU, ADU
Los Angeles	6636 WOODLAKE AVE	91307	2038018027	0.000	0.000	0.000	1.009	Shortfall of Sites	0.174	Low Residential	RS-1	Very Low Residential	0	0	66.287	1.009		Residential - Single Family Residence, 1	180B093 342	1 per lot	Canoga Park - Winnetka - Woodland Hills - West Hills	No	ABMI	AHO , CPK CPU, ADU
Los Angeles	6648 WOODLAKE AVE	91307	2038018025	0.000	0.000	0.000	1.009	Shortfall of Sites	0.174	Low Residential	RS-1	Very Low Residential	0	0	66.287	1.009		Residential - Single Family Residence, 1	180B093 302	1 per lot	Canoga Park - Winnetka - Woodland Hills - West Hills	No	ABMI	AHO , CPK CPU, ADU
Los Angeles	7718 JUSTIN CT	91304	2014032036	0.000	0.000	0.000	1.009	Shortfall of Sites	0.174	Low Residential	RS-1	Very Low Residential	0	0	66.287	1.009		Residential - Single Family Residence - Pool, 1	189B093 715	1 per lot	Canoga Park - Winnetka - Woodland Hills - West Hills	No	ABMI	AHO , CPK CPU, ADU
Los Angeles	6654 WOODLAKE AVE	91307	2038018024	0.000	0.000	0.000	1.009	Shortfall of Sites	0.174	Low Residential	RS-1	Very Low Residential	0	0	66.287	1.009		Residential - Single Family Residence - Pool, 1	180B093 285	1 per lot	Canoga Park - Winnetka - Woodland Hills - West Hills	No	ABMI	AHO , CPK CPU, ADU
Los Angeles	7859 SEDAN AVE	91304	2014030023	0.000	0.000	0.000	1.009	Shortfall of Sites	0.174	Low Residential	RS-1	Very Low Residential	0	0	66.287	1.009		Residential - Single Family Residence, 1	189B097 692	1 per lot	Canoga Park - Winnetka - Woodland Hills - West Hills	No	ABMI	AHO , CPK CPU, ADU
Los Angeles	16708 MORRISON ST	91436	2259007009	0.000	0.000	0.000	1.009	Shortfall of Sites	0.189	Low II Residential	R1-1	Low Residential	0	0	66.287	1.009		Residential - Single Family Residence - Pool, 1	171B137 344	1 per lot	Encino - Tarzana	No	ABMI	AHO , ENC CPU, ADU
Los Angeles	6660 WOODLAKE AVE	91307	2038018023	0.000	0.000	0.000	1.009	Shortfall of Sites	0.174	Low Residential	RS-1	Very Low Residential	0	0	66.287	1.009		Residential - Single Family Residence, 1	180B093 263	1 per lot	Canoga Park - Winnetka - Woodland Hills - West Hills	No	ABMI	AHO , CPK CPU, ADU
Los Angeles	16817 ADDISON ST	91436	2259004018	0.000	0.000	0.000	1.009	Shortfall of Sites	0.189	Low II Residential	R1-1	Low Residential	0	0	66.287	1.009		Residential - Single Family Residence, 1	171B133 596	1 per lot	Encino - Tarzana	No	ABMI	AHO , ENC CPU, ADU
Los Angeles	16823 ADDISON ST	91436	2259004017	0.000	0.000	0.000	1.009	Shortfall of Sites	0.189	Low II Residential	R1-1	Low Residential	0	0	66.287	1.009		Residential - Single Family Residence - Pool, 1	171B133 601	1 per lot	Encino - Tarzana	No	ABMI	AHO , ENC CPU, ADU
Los Angeles	5123 RUBIO AVE	91436	2259014025	0.000	0.000	0.000	1.009	Shortfall of Sites	0.189	Low II Residential	R1-1	Low Residential	0	0	66.287	1.009		Residential - Single Family Residence - Pool, 1	171B137 172	1 per lot	Encino - Tarzana	No	ABMI	AHO , ENC CPU, ADU
Los Angeles	6666 WOODLAKE AVE	91307	2038018022	0.000	0.000	0.000	1.009	Shortfall of Sites	0.174	Low Residential	RS-1	Very Low Residential	0	0	66.287	1.009		Residential - Single Family Residence - Pool, 1	180B093 247	1 per lot	Canoga Park - Winnetka - Woodland Hills - West Hills	No	ABMI	AHO , CPK CPU, ADU
Los Angeles	22948 ELKWOOD ST	91304	2014022012	0.000	0.000	0.000	1.009	Shortfall of Sites	0.174	Low Residential	RS-1	Very Low Residential	0	0	66.287	1.009		Residential - Single Family Residence - Pool, 1	189B097 849	1 per lot	Canoga Park - Winnetka - Woodland Hills - West Hills	No	ABMI	AHO , CPK CPU, ADU
Los Angeles	5101 RUBIO AVE	91436	2259014029	0.000	0.000	0.000	1.009	Shortfall of Sites	0.189	Low II Residential	R1-1	Low Residential	0	0	66.287	1.009		Residential - Single Family Residence - Pool, 1	171B137 228	1 per lot	Encino - Tarzana	No	ABMI	AHO , ENC CPU, ADU
Los Angeles	3912 S BUDLONG AVE	90037	5037020052	0.504	0.504	0.000	0.000	Shortfall of Sites	0.219	Low Medium II Residential	[Q]R4-1	0	0	20	102.494	1.009		Institutional - Church - One Story, 0	117B197 908		South Los Angeles	No	LI	FBO
Los Angeles	16746 OTSEGO ST	91436	2259003014	0.000	0.000	0.000	1.009	Shortfall of Sites	0.189	Low II Residential	R1-1	Low Residential	0	0	66.287	1.009		Residential - Single Family Residence - Pool, 1	171B137 147	1 per lot	Encino - Tarzana	No	ABMI	AHO , ENC CPU, ADU

Jurisdiction Name	Site Address/Intersection	5 Digit ZIP Code	Assessor Parcel Number	Very Low-Income	Low-Income	Moderate-Income	Above Moderate-Income	Type of Shortfall	Parcel Size (Acres)	Current General Plan Designation	Current Zoning	Proposed General Plan (GP) Designation	Proposed Zoning	Minimum Density Allowed	Maximum Density Allowed	Total Capacity	Vacant/ Nonvacant	Description of Existing Uses	PIN	Base Density Per Acre	Community Plan Area	Rent Stabalization Ordinance	Income Category	Applicable Rezoning Program (Program informing values in Column Q listed first)
Los Angeles	6672 WOODLAKE AVE	91307	2038018021	0.000	0.000	0.000	1.009	Shortfall of Sites	0.174	Low Residential	RS-1	Very Low Residential	0	0	66.287	1.009		Residential - Single Family Residence - Pool, 1	180B093 227	1 per lot	Canoga Park - Winnetka - Woodland Hills - West Hills	No	ABMI	AHO , CPK CPU, ADU
Los Angeles	17405 LULL ST	91325	2202007008	0.000	0.000	0.000	1.009	Shortfall of Sites	0.174	Low Residential	R1-1	Low Residential	0	0	66.287	1.009		Residential - Single Family Residence - Pool, 1	186B129 76	1 per lot	Reseda - West Van Nuys	No	ABMI	AHO , RES CPU, ADU
Los Angeles	7012 FORBES AVE	91406	2225016011	0.000	0.000	0.000	1.009	Shortfall of Sites	0.189	Low Residential	R1-1	Low Residential	0	0	66.287	1.009		Residential - Single Family Residence, 1	183B133 528	1 per lot	Reseda - West Van Nuys	No	ABMI	AHO , RES CPU
Los Angeles	6608 ANDASOL AVE	91406	2229009066	0.000	0.000	0.000	1.009	Shortfall of Sites	0.189	Low Residential	R1-1-RIO	Low Residential	0	0	66.287	1.009		Residential - Single Family Residence - Pool, 1	180B133 226	1 per lot	Reseda - West Van Nuys	No	ABMI	AHO , RES CPU
Los Angeles	6602 ANDASOL AVE	91406	2229009065	0.000	0.000	0.000	1.009	Shortfall of Sites	0.189	Low Residential	R1-1-RIO	Low Residential	0	0	66.287	1.009		Residential - Single Family Residence - Pool, 1	180B133 208	1 per lot	Reseda - West Van Nuys	No	ABMI	AHO , RES CPU
Los Angeles	23294 MOBILE ST	91307	2036007010	0.000	0.000	0.000	1.009	Shortfall of Sites	0.174	Low Residential	RS-1	Very Low Residential	[MB4-G1-5] [IX1-FA] [CPIO]	0	66.287	1.009		Residential - Single Family Residence, 1	180B093 706	1 per lot	Canoga Park - Winnetka - Woodland Hills - West Hills	No	ABMI	AHO , CPK CPU, ADU
Los Angeles	6546 NEDDY AVE	91307	2034016030	0.000	0.000	0.000	1.009	Shortfall of Sites	0.174	Low Residential	RS-1	Very Low Residential	0	0	66.287	1.009		Residential - Single Family Residence - Pool, 1	180B089 517	1 per lot	Canoga Park - Winnetka - Woodland Hills - West Hills	No	ABMI	AHO , CPK CPU, ADU
Los Angeles	4845 RUBIO AVE	91436	2259012003	0.000	0.000	0.000	1.009	Shortfall of Sites	0.189	Low II Residential	R1-1	Low Residential	0	0	66.287	1.009		Residential - Single Family Residence - Pool, 1	168B137 229	1 per lot	Encino - Tarzana	No	ABMI	AHO , ENC CPU, ADU
Los Angeles	6566 SAUSALITO AVE	91307	2038029015	0.000	0.000	0.000	1.009	Shortfall of Sites	0.174	Low Residential	RS-1	Very Low Residential	0	0	66.287	1.009		Residential - Single Family Residence, 1	180B101 403	1 per lot	Canoga Park - Winnetka - Woodland Hills - West Hills	No	ABMI	AHO , CPK CPU, ADU
Los Angeles	4922 HASKELL AVE	91436	2261034016	0.000	0.000	0.000	1.009	Shortfall of Sites	0.189	Low II Residential	R1-1	Low Residential	0	0	66.287	1.009		Residential - Single Family Residence - Pool, 1	168B141 131	1 per lot	Encino - Tarzana	No	ABMI	AHO , ENC CPU, ADU
Los Angeles	7901 SEDAN AVE	91304	2014030024	0.000	0.000	0.000	1.009	Shortfall of Sites	0.174	Low Residential	RS-1	Very Low Residential	0	0	66.287	1.009		Residential - Single Family Residence, 1	189B097 660	1 per lot	Canoga Park - Winnetka - Woodland Hills - West Hills	No	ABMI	AHO , CPK CPU, ADU
Los Angeles	4849 RUBIO AVE	91436	2259012002	0.000	0.000	0.000	1.009	Shortfall of Sites	0.189	Low II Residential	R1-1	Low Residential	0	0	66.287	1.009		Residential - Single Family Residence - Pool, 1	168B137 216	1 per lot	Encino - Tarzana	No	ABMI	AHO , ENC CPU, ADU
Los Angeles	22537 HARTLAND ST	91307	2024029002	0.000	0.000	0.000	1.009	Shortfall of Sites	0.174	Low Residential	RS-1	Very Low Residential	[HB5-G1-5] [CX3-FA] [CPIO]	0	66.287	1.009		Residential - Single Family Residence, 1	183B097 756	1 per lot	Canoga Park - Winnetka - Woodland Hills - West Hills	No	ABMI	AHO , CPK CPU, ADU
Los Angeles	22942 ELKWOOD ST	91304	2014022013	0.000	0.000	0.000	1.009	Shortfall of Sites	0.174	Low Residential	RS-1	Very Low Residential	0	0	66.287	1.009		Residential - Single Family Residence - Pool, 1	189B097 850	1 per lot	Canoga Park - Winnetka - Woodland Hills - West Hills	No	ABMI	AHO , CPK CPU, ADU
Los Angeles	3631 S BENTLEY AVE	90034	4252006006	0.000	0.000	0.000	1.009	Shortfall of Sites	0.174	Low Residential	R1-1	Low Medium	0	0	66.287	1.009		Residential - Single Family Residence, 1	117B161 738	1 per lot	Palms - Mar Vista - Del Rey	No	ABMI	AHO , PMVDR CPU, ADU
Los Angeles	3641 S BENTLEY AVE	90034	4252006008	0.000	0.000	0.000	1.009	Shortfall of Sites	0.174	Low Residential	R1-1	Low Medium	0	0	66.287	1.009		Residential - Single Family Residence, 1	117B161 778	1 per lot	Palms - Mar Vista - Del Rey	No	ABMI	AHO , PMVDR CPU, ADU
Los Angeles	3665 S BENTLEY AVE	90034	4252006013	0.000	0.000	0.000	1.009	Shortfall of Sites	0.174	Low Residential	R1-1	Low Medium	0	0	66.287	1.009		Residential - Single Family Residence, 1	117B161 872	1 per lot	Palms - Mar Vista - Del Rey	No	ABMI	AHO , PMVDR CPU, ADU
Los Angeles	3645 S BENTLEY AVE	90034	4252006009	0.000	0.000	0.000	1.009	Shortfall of Sites	0.174	Low Residential	R1-1	Low Medium	0	0	66.287	1.009		Residential - Single Family Residence - Other Improvements Only, 1	117B161 796	1 per lot	Palms - Mar Vista - Del Rey	No	ABMI	AHO , PMVDR CPU, ADU
Los Angeles	22564 VOSE ST	91307	2024022015	0.000	0.000	0.000	1.009	Shortfall of Sites	0.174	Low Residential	RS-1	Very Low Residential	0	0	66.287	1.009		Residential - Single Family Residence, 1	183B097 361	1 per lot	Canoga Park - Winnetka - Woodland Hills - West Hills	No	ABMI	AHO , CPK CPU, ADU
Los Angeles	3675 S BENTLEY AVE	90034	4252006015	0.000	0.000	0.000	1.009	Shortfall of Sites	0.174	Low Residential	R1-1	Low Medium	0	0	66.287	1.009		Residential - Single Family Residence, 1	117B161 900	1 per lot	Palms - Mar Vista - Del Rey	No	ABMI	AHO , PMVDR CPU, ADU
Los Angeles	3635 S BENTLEY AVE	90034	4252006007	0.000	0.000	0.000	1.009	Shortfall of Sites	0.174	Low Residential	R1-1	Low Medium	0	0	66.287	1.009		Residential - Single Family Residence, 1	117B161 759	1 per lot	Palms - Mar Vista - Del Rey	No	ABMI	AHO , PMVDR CPU, ADU
Los Angeles	3651 S BENTLEY AVE	90034	4252006010	0.000	0.000	0.000	1.009	Shortfall of Sites	0.174	Low Residential	R1-1	Low Medium	0	0	66.287	1.009		Residential - Single Family Residence - Pool and Misc., 1	117B161 819	1 per lot	Palms - Mar Vista - Del Rey	No	ABMI	AHO , PMVDR CPU, ADU
Los Angeles	3671 S BENTLEY AVE	90034	4252006014	0.000	0.000	0.000	1.009	Shortfall of Sites	0.174	Low Residential	R1-1	Low Medium	0	0	66.287	1.009		Residential - Single Family Residence, 1	117B161 887	1 per lot	Palms - Mar Vista - Del Rey	No	ABMI	AHO , PMVDR CPU, ADU
Los Angeles	3655 S BENTLEY AVE	90034	4252006011	0.000	0.000	0.000	1.009	Shortfall of Sites	0.174	Low Residential	R1-1	Low Medium	0	0	66.287	1.009		Residential - Single Family Residence, 1	117B161 836	1 per lot	Palms - Mar Vista - Del Rey	No	ABMI	AHO , PMVDR CPU, ADU
Los Angeles	7931 DUCOR AVE	91304	2014029029	0.000	0.000	0.000	1.008	Shortfall of Sites	0.174	Low Residential	RS-1	Very Low Residential	[MB4-G1-5] [CX2-FA] [CPIO]	0	66.287	1.008		Residential - Single Family Residence, 1	189B097 553	1 per lot	Canoga Park - Winnetka - Woodland Hills - West Hills	No	ABMI	AHO , CPK CPU, ADU
Los Angeles	3661 S BENTLEY AVE	90034	4252006012	0.000	0.000	0.000	1.008	Shortfall of Sites	0.174	Low Residential	R1-1	Low Medium	0	0	66.287	1.008		Residential - Single Family Residence, 1	117B161 853	1 per lot	Palms - Mar Vista - Del Rey	No	ABMI	AHO , PMVDR CPU, ADU
Los Angeles	6500 COMANCHE AVE	91306	2134023023	0.000	0.000	0.000	1.008	Shortfall of Sites	0.189	Low Residential	RS-1-RIO	Low Residential	[MB4-G1-5] [IX1-FA] [CPIO]	0	66.287	1.008		Residential - Single Family Residence, 1	180B113 704	1 per lot	Canoga Park - Winnetka - Woodland Hills - West Hills	No	ABMI	AHO , CPK CPU
Los Angeles	3701 S BENTLEY AVE	90034	4252006016	0.000	0.000	0.000	1.008	Shortfall of Sites	0.174	Low Residential	R1-1	Low Medium	0	0	66.287	1.008		Residential - Single Family Residence, 1	117B161 913	1 per lot	Palms - Mar Vista - Del Rey	No	ABMI	AHO , PMVDR CPU, ADU
Los Angeles	7909 SEDAN AVE	91304	2014030025	0.000	0.000	0.000	1.008	Shortfall of Sites	0.174	Low Residential	RS-1	Very Low Residential	[LM1-CDF1-5] [IX4-FA] [CPIO]	0	66.287	1.008		Residential - Single Family Residence, 1	189B097 631	1 per lot	Canoga Park - Winnetka - Woodland Hills - West Hills	No	ABMI	AHO , CPK CPU, ADU
Los Angeles	3656 S BENTLEY AVE	90034	4252009012	0.000	0.000	0.000	1.008	Shortfall of Sites	0.174	Low Residential	R1-1	Low Medium	0	0	66.287	1.008		Residential - Single Family Residence, 1	117B161 805	1 per lot	Palms - Mar Vista - Del Rey	No	ABMI	AHO , PMVDR CPU, ADU
Los Angeles	3664 S BENTLEY AVE	90034	4252009013	0.000	0.000	0.000	1.008	Shortfall of Sites	0.174	Low Residential	R1-1	Low Medium	0	0	66.287	1.008		Residential - Single Family Residence, 1	117B161 823	1 per lot	Palms - Mar Vista - Del Rey	No	ABMI	AHO , PMVDR CPU, ADU
Los Angeles	3640 S BENTLEY AVE	90034	4252009008	0.000	0.000	0.000	1.008	Shortfall of Sites	0.174	Low Residential	R1-1	Low Medium	0	0	66.287	1.008		Residential - Single Family Residence, 1	117B161 730	1 per lot	Palms - Mar Vista - Del Rey	No	ABMI	AHO , PMVDR CPU, ADU
Los Angeles	3634 S BENTLEY AVE	90034	4252009007	0.000	0.000	0.000	1.008	Shortfall of Sites	0.174	Low Residential	R1-1	Low Medium	0	0	66.287	1.008		Residential - Single Family Residence, 1	117B161 711	1 per lot	Palms - Mar Vista - Del Rey	No	ABMI	AHO , PMVDR CPU, ADU
Los Angeles	3650 S BENTLEY AVE	90034	4252009010	0.000	0.000	0.000	1.008	Shortfall of Sites	0.174	Low Residential	R1-1	Low Medium	0	0	66.287	1.008		Residential - Single Family Residence, 1	117B161 769	1 per lot	Palms - Mar Vista - Del Rey	No	ABMI	AHO , PMVDR CPU, ADU
Los Angeles	3674 S BENTLEY AVE	90034	4252009015	0.000	0.000	0.000	1.008	Shortfall of Sites	0.174	Low Residential	R1-1	Low Medium	0	0	66.287	1.008		Residential - Single Family Residence, 1	117B161 861	1 per lot	Palms - Mar Vista - Del Rey	No	ABMI	AHO , PMVDR CPU, ADU
Los Angeles	3670 S BENTLEY AVE	90034	4252009014	0.000	0.000	0.000	1.008	Shortfall of Sites	0.174	Low Residential	R1-1	Low Medium	0	0	66.287	1.008		Residential - Single Family Residence, 1	117B161 841	1 per lot	Palms - Mar Vista - Del Rey	No	ABMI	AHO , PMVDR CPU, ADU
Los Angeles	3700 S BENTLEY AVE	90034	4252009016	0.000	0.000	0.000	1.008	Shortfall of Sites	0.174	Low Residential	R1-1	Low Medium	0	0	66.287	1.008		Residential - Single Family Residence - Pool, 1	117B161 882	1 per lot	Palms - Mar Vista - Del Rey	No	ABMI	AHO , PMVDR CPU, ADU
Los Angeles	3644 S BENTLEY AVE	90034	4252009009	0.000	0.000	0.000	1.008	Shortfall of Sites	0.174	Low Residential	R1-1	Low Medium	0	0	66.287	1.008		Residential - Single Family Residence, 1	117B161 750	1 per lot	Palms - Mar Vista - Del Rey	No	ABMI	AHO , PMVDR CPU, ADU
Los Angeles	6835 DELCO AVE	91306	2136015005	0.000	0.000	0.000	1.008	Shortfall of Sites	0.189	Low Residential	RS-1-RIO	Low Residential	0	0	66.287	1.008		Residential - Single Family Residence, 1	183B109 843	1 per lot	Canoga Park - Winnetka - Woodland Hills - West Hills	No	ABMI	AHO , CPK CPU
Los Angeles	3654 S BENTLEY AVE	90034	4252009011	0.000	0.000	0.000	1.008	Shortfall of Sites	0.174	Low Residential	R1-1	Low Medium	0	0	66.287	1.008		Residential - Single Family Residence, 1	117B161 784	1 per lot	Palms - Mar Vista - Del Rey	No	ABMI	AHO , PMVDR CPU, ADU
Los Angeles	3630 S BENTLEY AVE	90034	4252009006	0.000	0.000	0.000	1.008	Shortfall of Sites	0.174	Low Residential	R1-1	Low Medium	0	0	66.287	1.008		Residential - Single Family Residence, 1	117B161 692	1 per lot	Palms - Mar Vista - Del Rey	No	ABMI	AHO , PMVDR CPU, ADU
Los Angeles	5131 HOLLYWOOD BLVD	90027	5544012043	0.000	0.000	0.000	1.008	Shortfall of Sites	0.138	Highway Oriented Commercial	C2-1D	0	0	0	0.000	1.008		Commercial - Hotel and Motel - Motel - Under 50 Rooms - One Story, 0	148-5A195 87		Hollywood	No	ABMI	ARO
Los Angeles	6673 WOODLAKE AVE	91307	2036004012	0.000	0.000	0.000	1.008	Shortfall of Sites	0.174	Low Residential	RS-1	Very Low Residential	0	0	66.287	1.008		Residential - Single Family Residence, 1	180B093 226	1 per lot	Canoga Park - Winnetka - Woodland Hills - West Hills	No	ABMI	AHO , CPK CPU, ADU
Los Angeles	6661 WOODLAKE AVE	91307	2036004010	0.000	0.000	0.000	1.008	Shortfall of Sites	0.174	Low Residential	RS-1	Very Low Residential	0	0	66.287	1.008		Residential - Single Family Residence - Pool, 1	180B093 262	1 per lot	Canoga Park - Winnetka - Woodland Hills - West Hills	No	ABMI	AHO , CPK CPU, ADU
Los Angeles	6655 WOODLAKE AVE	91307	2036004009	0.000	0.000	0.000	1.008	Shortfall of Sites	0.174	Low Residential	RS-1	Very Low Residential	0	0	66.287	1.008		Residential - Single Family Residence, 1	180B093 284	1 per lot	Canoga Park - Winnetka - Woodland Hills - West Hills	No	ABMI	AHO , CPK CPU, ADU
Los Angeles	17157 CANTARA ST	91406	2204003007	0.000	0.000	0.000	1.008	Shortfall of Sites	0.174	Low Residential	R1-1	Low Residential	0	0	66.287	1.008		Residential - Single Family Residence - Pool, 1	192B133 369	1 per lot	Reseda - West Van Nuys	No	ABMI	AHO , RES CPU, ADU
Los Angeles	22936 ELKWOOD ST	91304	2014022014	0.000	0.000	0.000	1.008	Shortfall of Sites	0.174	Low Residential	RS-1	Very Low Residential	[HB1-G1-5] [CX2-FA] [CPIO]	0	66.287	1.008		Residential - Single Family Residence - Pool, 1	189B097 851	1 per lot	Canoga Park - Winnetka - Woodland Hills - West Hills	No	ABMI	AHO , CPK CPU, ADU
Los Angeles	23041 VANOWEN ST	91307	2026010026	0.000	0.000	0.000	1.008	Shortfall of Sites	0.174	Low Residential	RS-1	Very Low Residential	0	0	66.287	1.008		Residential - Single Family Residence - Pool, 1	183B097 822	1 per lot	Canoga Park - Winnetka - Woodland Hills - West Hills	No	ABMI	AHO , CPK CPU, ADU
Los Angeles	23025 VANOWEN ST	91307	2026010028	0.000	0.000	0.000	1.008	Shortfall of Sites	0.174	Low Residential	RS-1	Very Low Residential	0	0	66.287	1.008		Residential - Single Family Residence, 1	183B097 824	1 per lot	Canoga Park - Winnetka - Woodland Hills - West Hills	No	ABMI	AHO , CPK CPU, ADU
Los Angeles	23009 VANOWEN ST	91307	2026010030	0.000	0.000	0.000	1.008	Shortfall of Sites	0.174	Low Residential	RS-1	Very Low Residential	[HM1-CHC1-5] [CX2-FA] [CPIO]	0	66.287	1.008		Residential - Single Family Residence - Pool, 1	183B097 826	1 per lot	Canoga Park - Winnetka - Woodland Hills - West Hills	No	ABMI	AHO , CPK CPU, ADU
Los Angeles	6649 WOODLAKE AVE	91307	2036004008	0.000	0.000	0.000	1.008	Shortfall of Sites	0.174	Low Residential	RS-1	Very Low Residential	0	0	66.287	1.008		Residential - Single Family Residence, 1	180B093 301	1 per lot	Canoga Park - Winnetka - Woodland Hills - West Hills	No	ABMI	AHO , CPK CPU, ADU
Los Angeles	6623 WOODLAKE AVE	91307	2036004004	0.000	0.000	0.000	1.008	Shortfall of Sites	0.174	Low Residential	RS-1	Very Low Residential	0	0	66.287	1.008		Residential - Single Family Residence - Pool, 1	180B093 393	1 per lot	Canoga Park - Winnetka - Woodland Hills - West Hills	No	ABMI	AHO , CPK CPU, ADU
Los Angeles	6667 WOODLAKE AVE	91307	2036004011	0.000	0.000	0.000	1.008	Shortfall of Sites	0.174	Low Residential	RS-1	Very Low Residential	0	0	66.287	1.008		Residential - Single Family Residence, 1	180B093 246	1 per lot	Canoga Park - Winnetka - Woodland Hills - West Hills	No	ABMI	AHO , CPK CPU, ADU
Los Angeles	6643 WOODLAKE AVE	91307	2036004007	0.000	0.000	0.000	1.008	Shortfall of Sites	0.174	Low Residential	RS-1	Very Low Residential	0	0	66.287	1.008		Residential - Single Family Residence, 1	180B093 323	1 per lot	Canoga Park - Winnetka - Woodland Hills - West Hills	No	ABMI	AHO , CPK CPU, ADU
Los Angeles	6617 WOODLAKE AVE	91307	2036004003	0.000	0.000	0.000	1.008	Shortfall of Sites	0.174	Low Residential	RS-1	Very Low Residential	0	0	66.287	1.008		Residential - Single Family Residence, 1	180B093 410	1 per lot	Canoga Park - Winnetka - Woodland Hills - West Hills	No	ABMI	AHO , CPK CPU, ADU
Los Angeles	23047 VANOWEN ST	91307	2026010025	0.000	0.000	0.000	1.008	Shortfall of Sites	0.174	Low Residential	RS-1	Very Low Residential	0	0	66.287	1.008		Residential - Single Family Residence, 1	183B097 821	1 per lot	Canoga Park - Winnetka - Woodland Hills - West Hills	No	ABMI	AHO , CPK CPU, ADU
Los Angeles	6637 WOODLAKE AVE	91307	2036004006	0.000	0.000	0.000	1.008	Shortfall of Sites	0.174	Low Residential	RS-1	Very Low Residential	0	0	66.287	1.008		Residential - Single Family Residence - Pool, 1	180B093 341	1 per lot	Canoga Park - Winnetka - Woodland Hills - West Hills	No	ABMI	AHO , CPK CPU, ADU
Los Angeles	6629 WOODLAKE AVE	91307	2036004005	0.000	0.000	0.000	1.008	Shortfall of Sites	0.174	Low Residential	RS-1	Very Low Residential	0	0	66.287	1.008		Residential - Single Family Residence - Pool, 1	180B093 358	1 per lot	Canoga Park - Winnetka - Woodland Hills - West Hills	No	ABMI	AHO , CPK CPU, ADU
Los Angeles	6611 WOODLAKE AVE	91307	2036004002	0.000	0.000	0.000	1.008	Shortfall of Sites	0.174	Low Residential	RS-1	Very Low Residential	[LN1-MU1-5] [RG1-FA] [CPIO]	0	66.287	1.008		Residential - Single Family Residence - Pool, 1	180B093 443	1 per lot	Canoga Park - Winnetka - Woodland Hills - West Hills	No	ABMI	AHO , CPK CPU, ADU
Los Angeles	4910 PETIT AVE	91436	2259013018	0.000	0.000	0.000	1.008	Shortfall of Sites	0.189	Low II Residential	R1-1	Low Residential	0	0	66.287	1.008		Residential - Single Family Residence - Pool, 1	168B137 133	1 per lot	Encino - Tarzana	No	ABMI	AHO , ENC CPU, ADU
Los Angeles	23017 VANOWEN ST	91307	2026010029	0.000	0.000	0.000	1.008	Shortfall of Sites	0.174	Low Residential	RS-1	Very Low Residential	0	0	66.287	1.008		Residential - Single Family Residence - Pool, 1	183B097 825	1 per lot	Canoga Park - Winnetka - Woodland Hills - West Hills	No	ABMI	AHO , CPK CPU, ADU

Jurisdiction Name	Site Address/Intersection	5 Digit ZIP Code	Assessor Parcel Number	Very Low-Income	Low-Income	Moderate-Income	Above Moderate-Income	Type of Shortfall	Parcel Size (Acres)	Current General Plan Designation	Current Zoning	Proposed General Plan (GP) Designation	Proposed Zoning	Minimum Density Allowed	Maximum Density Allowed	Total Capacity	Vacant/ Nonvacant	Description of Existing Uses	PIN	Base Density Per Acre	Community Plan Area	Rent Stabalization Ordinance	Income Category	Applicable Rezoning Program (Program informing values in Column Q listed first)
Los Angeles	23033 VANOWEN ST	91307	2026010027	0.000	0.000	0.000	1.008	Shortfall of Sites	0.174	Low Residential	RS-1	Very Low Residential	0	0	66.287	1.008		Residential - Single Family Residence - Therapy Pool (Spa), 1	183B097 823	1 per lot	Canoga Park - Winnetka - Woodland Hills - West Hills	No	ABMI	AHO , CPK CPU, ADU
Los Angeles	7701 ROYER AVE	91304	2014034049	0.000	0.000	0.000	1.008	Shortfall of Sites	0.174	Low Residential	RS-1	Very Low Residential	0	0	66.287	1.008		Residential - Single Family Residence, 1	189B097 1165	1 per lot	Canoga Park - Winnetka - Woodland Hills - West Hills	No	ABMI	AHO , CPK CPU, ADU
Los Angeles	23053 VANOWEN ST	91307	2026010024	0.000	0.000	0.000	1.008	Shortfall of Sites	0.174	Low Residential	RS-1	Very Low Residential	0	0	66.287	1.008		Residential - Single Family Residence - Pool, 1	183B097 820	1 per lot	Canoga Park - Winnetka - Woodland Hills - West Hills	No	ABMI	AHO , CPK CPU, ADU
Los Angeles	22948 ARMINTA ST	91304	2014022028	0.000	0.000	0.000	1.008	Shortfall of Sites	0.174	Low Residential	RS-1	Very Low Residential	[LN1-MU2-5] [RG1-FA] [CPIO-O]	0	66.287	1.008		Residential - Single Family Residence - Pool, 1	189B097 749	1 per lot	Canoga Park - Winnetka - Woodland Hills - West Hills	No	ABMI	AHO , CPK CPU, ADU
Los Angeles	4921 RUBIO AVE	91436	2259013012	0.000	0.000	0.000	1.008	Shortfall of Sites	0.189	Low II Residential	R1-1	Low Residential	0	0	66.287	1.008		Residential - Single Family Residence - Pool, 1	168B137 122	1 per lot	Encino - Tarzana	No	ABMI	AHO , ENC CPU, ADU
Los Angeles	22928 ELKWOOD ST	91304	2014022015	0.000	0.000	0.000	1.008	Shortfall of Sites	0.174	Low Residential	RS-1	Very Low Residential	0	0	66.287	1.008		Residential - Single Family Residence, 1	189B097 852	1 per lot	Canoga Park - Winnetka - Woodland Hills - West Hills	No	ABMI	AHO , CPK CPU, ADU
Los Angeles	16739 ADDISON ST	91436	2259003021	0.000	0.000	0.000	1.008	Shortfall of Sites	0.189	Low II Residential	R1-1	Low Residential	0	0	66.287	1.008		Residential - Single Family Residence - Pool, 1	171B137 216	1 per lot	Encino - Tarzana	No	ABMI	AHO , ENC CPU, ADU
Los Angeles	4926 PETIT AVE	91436	2259013021	0.000	0.000	0.000	1.008	Shortfall of Sites	0.189	Low II Residential	R1-1	Low Residential	0	0	66.287	1.008		Residential - Single Family Residence - Pool and Misc., 1	168B137 77	1 per lot	Encino - Tarzana	No	ABMI	AHO , ENC CPU, ADU
Los Angeles	4931 RUBIO AVE	91436	2259013010	0.000	0.000	0.000	1.008	Shortfall of Sites	0.189	Low II Residential	R1-1	Low Residential	0	0	66.287	1.008		Residential - Single Family Residence - Pool, 1	168B137 78	1 per lot	Encino - Tarzana	No	ABMI	AHO , ENC CPU, ADU
Los Angeles	7917 DUCOR AVE	91304	2014029027	0.000	0.000	0.000	1.008	Shortfall of Sites	0.174	Low Residential	RS-1	Very Low Residential	0	0	66.287	1.008		Residential - Single Family Residence - Pool, 1	189B097 608	1 per lot	Canoga Park - Winnetka - Woodland Hills - West Hills	No	ABMI	AHO , CPK CPU, ADU
Los Angeles	4938 PETIT AVE	91436	2259013023	0.000	0.000	0.000	1.008	Shortfall of Sites	0.189	Low II Residential	R1-1	Low Residential	0	0	66.287	1.008		Residential - Single Family Residence - Pool, 1	168B137 48	1 per lot	Encino - Tarzana	No	ABMI	AHO , ENC CPU, ADU
Los Angeles	7909 DUCOR AVE	91304	2014029026	0.000	0.000	0.000	1.008	Shortfall of Sites	0.173	Low Residential	RS-1	Very Low Residential	[MB4-SH1-5] [IX1-FA] [CPIO]	0	66.287	1.008		Residential - Single Family Residence, 1	189B097 633	1 per lot	Canoga Park - Winnetka - Woodland Hills - West Hills	No	ABMI	AHO , CPK CPU, ADU
Los Angeles	16731 ADDISON ST	91436	2259003023	0.000	0.000	0.000	1.008	Shortfall of Sites	0.189	Low II Residential	R1-1	Low Residential	0	0	66.287	1.008		Residential - Single Family Residence - Pool, 1	171B137 189	1 per lot	Encino - Tarzana	No	ABMI	AHO , ENC CPU, ADU
Los Angeles	23870 AETNA ST	91367	2045013004	0.000	0.000	0.000	1.008	Shortfall of Sites	0.173	Low Residential	RS-1	Very Low Residential	[MB3-CDF1-5] [IX4-FA] [CPIO]	0	66.287	1.008		Residential - Single Family Residence - Pool, 1	177B089 612	1 per lot	Canoga Park - Winnetka - Woodland Hills - West Hills	No	ABMI	AHO , CPK CPU, ADU
Los Angeles	7500 PONCE AVE	91307	2022010002	0.000	0.000	0.000	1.008	Shortfall of Sites	0.189	Low Residential	RS-1	Very Low Residential	0	0	66.287	1.008		Residential - Single Family Residence, 1	186B097 412	1 per lot	Canoga Park - Winnetka - Woodland Hills - West Hills	No	ABMI	AHO , CPK CPU
Los Angeles	6911 BIRCHTON AVE	91307	2028012024	0.000	0.000	0.000	1.008	Shortfall of Sites	0.173	Low Residential	RS-1	Very Low Residential	[HM1-CHC1-5] [CX2-FA] [CPIO]	0	66.287	1.008		Residential - Single Family Residence - Pool, 1	183B093 624	1 per lot	Canoga Park - Winnetka - Woodland Hills - West Hills	No	ABMI	AHO , CPK CPU, ADU
Los Angeles	7901 DUCOR AVE	91304	2014029025	0.000	0.000	0.000	1.008	Shortfall of Sites	0.173	Low Residential	RS-1	Very Low Residential	0	0	66.287	1.008		Residential - Single Family Residence, 1	189B097 662	1 per lot	Canoga Park - Winnetka - Woodland Hills - West Hills	No	ABMI	AHO , CPK CPU, ADU
Los Angeles	23656 MARTHA ST	91367	2041023008	0.000	0.000	0.000	1.008	Shortfall of Sites	0.173	Low Residential	RS-1	Very Low Residential	0	0	66.287	1.008		Residential - Single Family Residence, 1	174B093 312	1 per lot	Canoga Park - Winnetka - Woodland Hills - West Hills	No	ABMI	AHO , CPK CPU, ADU
Los Angeles	0	0	2360012901	0.000	0.000	0.000	1.008	Shortfall of Sites	0.019	General Commercial	[Q]C2-1VL-RIO	Neighborhood District/Villages	0	0	54.450	1.008		Miscellaneous - Government Owned Property, 0	165B157 1202	72	Sherman Oaks - Studio City - Toluca Lake - Cahuenga Pass	No	ABMI	OPP C , SHR CPU, AHO
Los Angeles	16721 ADDISON ST	91436	2259003025	0.000	0.000	0.000	1.008	Shortfall of Sites	0.189	Low II Residential	R1-1	Low Residential	0	0	66.287	1.008		Residential - Single Family Residence - Pool, 1	171B137 173	1 per lot	Encino - Tarzana	No	ABMI	AHO , ENC CPU, ADU
Los Angeles	23728 BESSEMER ST	91367	2045011008	0.000	0.000	0.000	1.008	Shortfall of Sites	0.173	Low Residential	RS-1	Very Low Residential	[HB5-SH1-5] [CX3-FA] [CPIO]	0	66.287	1.008		Residential - Single Family Residence - Pool, 1	177B089 497	1 per lot	Canoga Park - Winnetka - Woodland Hills - West Hills	No	ABMI	AHO , CPK CPU, ADU
Los Angeles	23531 SYLVAN ST	91367	2035009017	0.000	0.000	0.000	1.008	Shortfall of Sites	0.173	Low Residential	RS-1	Very Low Residential	0	0	66.287	1.008		Residential - Single Family Residence, 1	177B093 66	1 per lot	Canoga Park - Winnetka - Woodland Hills - West Hills	No	ABMI	AHO , CPK CPU, ADU
Los Angeles	7536 LASAINE AVE	91406	2202010035	0.000	0.000	0.000	1.008	Shortfall of Sites	0.189	Low Residential	R1-1	Low Residential	0	0	66.287	1.008		Residential - Single Family Residence - Pool, 1	186B133 322	1 per lot	Reseda - West Van Nuys	No	ABMI	AHO , RES CPU
Los Angeles	7859 DUCOR AVE	91304	2014029024	0.000	0.000	0.000	1.008	Shortfall of Sites	0.173	Low Residential	RS-1	Very Low Residential	[HB2-G1-5] [CX2-FA] [CPIO-O]	0	66.287	1.008		Residential - Single Family Residence, 1	189B097 694	1 per lot	Canoga Park - Winnetka - Woodland Hills - West Hills	No	ABMI	AHO , CPK CPU, ADU
Los Angeles	5000 PETIT AVE	91436	2259013027	0.000	0.000	0.000	1.008	Shortfall of Sites	0.189	Low II Residential	R1-1	Low Residential	0	0	66.287	1.008		Residential - Single Family Residence - Pool, 1	171B137 448	1 per lot	Encino - Tarzana	No	ABMI	AHO , ENC CPU, ADU
Los Angeles	16650 WYANDOTTE ST	91406	2226016010	0.000	0.000	0.000	1.008	Shortfall of Sites	0.189	Low Residential	R1-1	Low Residential	0	0	66.287	1.008		Residential - Single Family Residence, 1	186B137 352	1 per lot	Reseda - West Van Nuys	No	ABMI	AHO , RES CPU
Los Angeles	23327 HARTLAND ST	91307	2028016026	0.000	0.000	0.000	1.008	Shortfall of Sites	0.173	Low Residential	RS-1	Very Low Residential	0	0	66.287	1.008		Residential - Single Family Residence - Pool, 1	183B093 590	1 per lot	Canoga Park - Winnetka - Woodland Hills - West Hills	No	ABMI	AHO , CPK CPU, ADU
Los Angeles	19947 KITTRIDGE ST	91306	2134010008	0.000	0.000	0.000	1.008	Shortfall of Sites	0.189	Low Residential	R1-1-RIO	Low Residential	0	0	66.287	1.008		Residential - Single Family Residence - Pool, 1	180B113 300	1 per lot	Canoga Park - Winnetka - Woodland Hills - West Hills	No	ABMI	AHO , CPK CPU
Los Angeles	7853 DUCOR AVE	91304	2014029023	0.000	0.000	0.000	1.008	Shortfall of Sites	0.173	Low Residential	RS-1	Very Low Residential	0	0	66.287	1.008		Residential - Single Family Residence, 1	189B097 721	1 per lot	Canoga Park - Winnetka - Woodland Hills - West Hills	No	ABMI	AHO , CPK CPU, ADU
Los Angeles	15447 VALLEY VISTA BLVD	91403	2283020011	0.000	0.000	0.000	1.008	Shortfall of Sites	0.173	Low II Residential	R1-1	Low Residential	0	0	66.287	1.008		Residential - Single Family Residence - Pool, 1	166-5A145 146	1 per lot	Encino - Tarzana	No	ABMI	AHO , ENC CPU, ADU
Los Angeles	20430 HARTLAND ST	91306	2136015004	0.000	0.000	0.000	1.008	Shortfall of Sites	0.189	Low Residential	RS-1-RIO	Low Residential	0	0	66.287	1.008		Residential - Single Family Residence, 1	183B109 836	1 per lot	Canoga Park - Winnetka - Woodland Hills - West Hills	No	ABMI	AHO , CPK CPU
Los Angeles	7562 BOBBYBOYAR AVE	91304	2027031028	0.000	0.000	0.000	1.008	Shortfall of Sites	0.173	Low Residential	RS-1	Very Low Residential	[DM2-G1-5] [CX1-FA] [CPIO-CDO]	0	66.287	1.008		Residential - Single Family Residence, 1	186B093 152	1 per lot	Canoga Park - Winnetka - Woodland Hills - West Hills	No	ABMI	AHO , CPK CPU, ADU
Los Angeles	7845 DUCOR AVE	91304	2014029022	0.000	0.000	0.000	1.008	Shortfall of Sites	0.173	Low Residential	RS-1	Very Low Residential	[LM2-SH2-5] [CX1-FA] [CPIO]	0	66.287	1.008		Residential - Single Family Residence, 1	189B097 743	1 per lot	Canoga Park - Winnetka - Woodland Hills - West Hills	No	ABMI	AHO , CPK CPU, ADU
Los Angeles	15732 MILBANK ST	91436	2261009004	0.000	0.000	0.000	1.008	Shortfall of Sites	0.173	Low II Residential	R1-1	Low Residential	0	0	66.287	1.008		Residential - Single Family Residence - Pool, 1	168B141 525	1 per lot	Encino - Tarzana	No	ABMI	AHO , ENC CPU, ADU
Los Angeles	3602 CRENSHAW BLVD	90016	5044003017	0.504	0.504	0.000	0.000	Shortfall of Sites	0.485	Community Commercial	C2-2D-SP	0	0	20	102.494	1.008		Institutional - Church - One Story, 0	120B185 1162		West Adams - Baldwin Hills - Leimert	No	LI	FBO
Los Angeles	7839 DUCOR AVE	91304	2014029021	0.000	0.000	0.000	1.007	Shortfall of Sites	0.173	Low Residential	RS-1	Very Low Residential	[DM1-MK1-5] [IX3-FA] [CPIO]	0	66.287	1.007		Residential - Single Family Residence - Pool, 1	189B097 774	1 per lot	Canoga Park - Winnetka - Woodland Hills - West Hills	No	ABMI	AHO , CPK CPU, ADU
Los Angeles	7700 DUCOR AVE	91304	2014034038	0.000	0.000	0.000	1.007	Shortfall of Sites	0.173	Low Residential	RS-1	Very Low Residential	0	0	66.287	1.007		Residential - Single Family Residence - Pool, 1	189B097 1164	1 per lot	Canoga Park - Winnetka - Woodland Hills - West Hills	No	ABMI	AHO , CPK CPU, ADU
Los Angeles	7831 DUCOR AVE	91304	2014029020	0.000	0.000	0.000	1.007	Shortfall of Sites	0.173	Low Residential	RS-1	Very Low Residential	0	0	66.287	1.007		Residential - Single Family Residence, 1	189B097 806	1 per lot	Canoga Park - Winnetka - Woodland Hills - West Hills	No	ABMI	AHO , CPK CPU, ADU
Los Angeles	22223 SCHOOLCRAFT ST	91303	2024035010	0.000	0.000	0.000	1.007	Shortfall of Sites	0.189	Low Residential	RS-1-RIO	Very Low Residential	0	0	66.287	1.007		Residential - Single Family Residence, 1	183B101 504	1 per lot	Canoga Park - Winnetka - Woodland Hills - West Hills	No	ABMI	AHO , CPK CPU
Los Angeles	7823 DUCOR AVE	91304	2014029019	0.000	0.000	0.000	1.007	Shortfall of Sites	0.173	Low Residential	RS-1	Very Low Residential	[MB3-CDF1-5] [IX4-FA] [CPIO]	0	66.287	1.007		Residential - Single Family Residence, 1	189B097 829	1 per lot	Canoga Park - Winnetka - Woodland Hills - West Hills	No	ABMI	AHO , CPK CPU, ADU
Los Angeles	6709 SUNNYBRAE AVE	91306	2148019015	0.000	0.000	0.000	1.007	Shortfall of Sites	0.189	Low Residential	RS-1-RIO	Low Residential	0	0	66.287	1.007		Residential - Single Family Residence - Pool, 1	180B109 220	1 per lot	Canoga Park - Winnetka - Woodland Hills - West Hills	No	ABMI	AHO , CPK CPU
Los Angeles	7817 DUCOR AVE	91304	2014029018	0.000	0.000	0.000	1.007	Shortfall of Sites	0.173	Low Residential	RS-1	Very Low Residential	0	0	66.287	1.007		Residential - Single Family Residence, 1	189B097 1198	1 per lot	Canoga Park - Winnetka - Woodland Hills - West Hills	No	ABMI	AHO , CPK CPU, ADU
Los Angeles	6523 PENFIELD AVE	91367	2134038009	0.000	0.000	0.000	1.007	Shortfall of Sites	0.189	Low Residential	R1-1-RIO	Low Residential	0	0	66.287	1.007		Residential - Single Family Residence, 1	180B113 596	1 per lot	Canoga Park - Winnetka - Woodland Hills - West Hills	No	ABMI	AHO , CPK CPU
Los Angeles	23874 AETNA ST	91367	2045013003	0.000	0.000	0.000	1.007	Shortfall of Sites	0.173	Low Residential	RS-1	Very Low Residential	0	0	66.287	1.007		Residential - Single Family Residence, 1	177B089 633	1 per lot	Canoga Park - Winnetka - Woodland Hills - West Hills	No	ABMI	AHO , CPK CPU, ADU
Los Angeles	7901 GLADE AVE	91304	2012011025	0.000	0.000	0.000	1.007	Shortfall of Sites	0.189	Low Residential	RS-1	Very Low Residential	[HM1-CHC1-5] [CX2-FA] [CPIO]	0	66.287	1.007		Residential - Single Family Residence - Pool, 1	189B101 471	1 per lot	Canoga Park - Winnetka - Woodland Hills - West Hills	No	ABMI	AHO , CPK CPU
Los Angeles	7809 DUCOR AVE	91304	2014029017	0.000	0.000	0.000	1.007	Shortfall of Sites	0.173	Low Residential	RS-1	Very Low Residential	0	0	66.287	1.007		Residential - Single Family Residence, 1	189B097 858	1 per lot	Canoga Park - Winnetka - Woodland Hills - West Hills	No	ABMI	AHO , CPK CPU, ADU
Los Angeles	19808 FRIAR ST	91367	2134034009	0.000	0.000	0.000	1.007	Shortfall of Sites	0.189	Low Residential	RS-1-RIO	Very Low Residential	0	0	66.287	1.007		Residential - Single Family Residence - Pool, 1	180B113 828	1 per lot	Canoga Park - Winnetka - Woodland Hills - West Hills	No	ABMI	AHO , CPK CPU
Los Angeles	6417 LUBAO AVE	91367	2134039026	0.000	0.000	0.000	1.007	Shortfall of Sites	0.189	Low Residential	R1-1-RIO	Low Residential	[DM1-SH1-5] [IX3-FA] [CPIO]	0	66.287	1.007		Residential - Single Family Residence - Pool, 1	180B113 772	1 per lot	Canoga Park - Winnetka - Woodland Hills - West Hills	No	ABMI	AHO , CPK CPU
Los Angeles	1435 GLENDALE BLVD	90026	5419019025	0.000	0.000	0.000	1.007	Shortfall of Sites	0.106	Community Commercial	P-1L	0	0	0	94.696	1.007		Commercial - Store - One Story, 0	141A207 133		Silver Lake - Echo Park - Elysian Valley	No	ABMI	P
Los Angeles	20462 ENADIA WAY	91306	2136003027	0.000	0.000	0.000	1.007	Shortfall of Sites	0.189	Low Residential	RS-1-RIO	Low Residential	0	0	66.287	1.007		Residential - Single Family Residence, 1	183B109 161	1 per lot	Canoga Park - Winnetka - Woodland Hills - West Hills	No	ABMI	AHO , CPK CPU
Los Angeles	150 W JEFFERSON BLVD	90007	5122031008	0.503	0.503	0.000	0.000	Shortfall of Sites	0.218	Limited Industrial	MR1-2	0	0	20	102.494	1.007		Institutional - Church - One Story, 0	118-5A203 112		Southeast Los Angeles	No	LI	FBO
Los Angeles	6564 NEDDY AVE	91307	2034016033	0.000	0.000	0.000	1.007	Shortfall of Sites	0.173	Low Residential	RS-1	Very Low Residential	[DM1-MK1-5] [IX3-FA]	0	66.287	1.007		Residential - Single Family Residence, 1	180B089 464	1 per lot	Canoga Park - Winnetka - Woodland Hills - West Hills	No	ABMI	AHO , CPK CPU, ADU
Los Angeles	5100 PETIT AVE	91436	2259014007	0.000	0.000	0.000	1.006	Shortfall of Sites	0.189	Low II Residential	R1-1	Low Residential	0	0	66.287	1.006		Residential - Single Family Residence - Pool, 1	171B137 249	1 per lot	Encino - Tarzana	No	ABMI	AHO , ENC CPU, ADU

Jurisdiction Name	Site Address/Intersection	5 Digit ZIP Code	Assessor Parcel Number	Very Low-Income	Low-Income	Moderate-Income	Above Moderate-Income	Type of Shortfall	Parcel Size (Acres)	Current General Plan Designation	Current Zoning	Proposed General Plan (GP) Designation	Proposed Zoning	Minimum Density Allowed	Maximum Density Allowed	Total Capacity	Vacant/ Nonvacant	Description of Existing Uses	PIN	Base Density Per Acre	Community Plan Area	Rent Stabalization Ordinance	Income Category	Applicable Rezoning Program (Program informing values in Column Q listed first)
Los Angeles	7659 DUCOR AVE	91304	2014034020	0.000	0.000	0.000	1.006	Shortfall of Sites	0.173	Low Residential	RS-1	Very Low Residential	0	0	66.287	1.006		Residential - Single Family Residence, 1	186B097 19	1 per lot	Canoga Park - Winnetka - Woodland Hills - West Hills	No	ABMI	AHO , CPK CPU, ADU
Los Angeles	23847 OXNARD ST	91367	2045013017	0.000	0.000	0.000	1.006	Shortfall of Sites	0.173	Low Residential	RS-1	Very Low Residential	[DM2-SH2-5] [CX1-FA] [CPIO-CDO]	0	66.287	1.006		Residential - Single Family Residence, 1	177B089 621	1 per lot	Canoga Park - Winnetka - Woodland Hills - West Hills	No	ABMI	AHO , CPK CPU, ADU
Los Angeles	5126 PETIT AVE	91436	2259014012	0.000	0.000	0.000	1.006	Shortfall of Sites	0.189	Low II Residential	R1-1	Low Residential	0	0	66.287	1.006		Residential - Single Family Residence - Pool, 1	171B137 171	1 per lot	Encino - Tarzana	No	ABMI	AHO , ENC CPU, ADU
Los Angeles	23733 WELBY WAY	91307	2034001022	0.000	0.000	0.000	1.006	Shortfall of Sites	0.173	Low Residential	RS-1	Very Low Residential	0	0	66.287	1.006		Residential - Single Family Residence, 1	180B093 127	1 per lot	Canoga Park - Winnetka - Woodland Hills - West Hills	No	ABMI	AHO , CPK CPU, ADU
Los Angeles	22954 ARMINTA ST	91304	2014022027	0.000	0.000	0.000	1.006	Shortfall of Sites	0.173	Low Residential	RS-1	Very Low Residential	[HB1-G1-5] [CX2-FA] [CPIO]	0	66.287	1.006		Residential - Single Family Residence - Pool, 1	189B097 748	1 per lot	Canoga Park - Winnetka - Woodland Hills - West Hills	No	ABMI	AHO , CPK CPU, ADU
Los Angeles	7135 ROYER AVE	91307	2026026003	0.000	0.000	0.000	1.006	Shortfall of Sites	0.173	Low Residential	RS-1	Very Low Residential	0	0	66.287	1.006		Residential - Single Family Residence, 1	183B097 162	1 per lot	Canoga Park - Winnetka - Woodland Hills - West Hills	No	ABMI	AHO , CPK CPU, ADU
Los Angeles	20752 HAYNES ST	91306	2148022008	0.000	0.000	0.000	1.006	Shortfall of Sites	0.189	Low Residential	RS-1-RIO	Low Residential	0	0	66.287	1.006		Residential - Single Family Residence, 1	180B109 439	1 per lot	Canoga Park - Winnetka - Woodland Hills - West Hills	No	ABMI	AHO , CPK CPU
Los Angeles	22850 COVELLO ST	91307	2021012027	0.000	0.000	0.000	1.006	Shortfall of Sites	0.173	Low Residential	RS-1	Very Low Residential	0	0	66.287	1.006		Residential - Single Family Residence, 1	186B097 386	1 per lot	Canoga Park - Winnetka - Woodland Hills - West Hills	No	ABMI	AHO , CPK CPU, ADU
Los Angeles	23153 CANZONET ST	91367	2042010017	0.000	0.000	0.000	1.006	Shortfall of Sites	0.189	Low Residential	R1-1	Very Low Residential	0	0	66.287	1.006		Residential - Single Family Residence, 1	171B093 243	1 per lot	Canoga Park - Winnetka - Woodland Hills - West Hills	No	ABMI	AHO , CPK CPU
Los Angeles	7437 ROYER AVE	91307	2021006028	0.000	0.000	0.000	1.006	Shortfall of Sites	0.173	Low Residential	RS-1	Very Low Residential	0	0	66.287	1.006		Residential - Single Family Residence, 1	186B097 590	1 per lot	Canoga Park - Winnetka - Woodland Hills - West Hills	No	ABMI	AHO , CPK CPU, ADU
Los Angeles	7339 SHOSHONE AVE	91406	2228002026	0.000	0.000	0.000	1.006	Shortfall of Sites	0.189	Low Residential	R1-1	Low Residential	0	0	66.287	1.006		Residential - Single Family Residence, 1	186B129 976	1 per lot	Reseda - West Van Nuys	No	ABMI	AHO , RES CPU
Los Angeles	22929 ELKWOOD ST	91304	2014022022	0.000	0.000	0.000	1.006	Shortfall of Sites	0.173	Low Residential	RS-1	Very Low Residential	0	0	66.287	1.006		Residential - Single Family Residence, 1	189B097 795	1 per lot	Canoga Park - Winnetka - Woodland Hills - West Hills	No	ABMI	AHO , CPK CPU, ADU
Los Angeles	22943 ELKWOOD ST	91304	2014022024	0.000	0.000	0.000	1.006	Shortfall of Sites	0.173	Low Residential	RS-1	Very Low Residential	0	0	66.287	1.006		Residential - Single Family Residence - Pool, 1	189B097 793	1 per lot	Canoga Park - Winnetka - Woodland Hills - West Hills	No	ABMI	AHO , CPK CPU, ADU
Los Angeles	22949 ELKWOOD ST	91304	2014022025	0.000	0.000	0.000	1.006	Shortfall of Sites	0.173	Low Residential	RS-1	Very Low Residential	[MB3-CDF1-5] [IX4-FA] [CPIO]	0	66.287	1.006		Residential - Single Family Residence - Pool, 1	189B097 792	1 per lot	Canoga Park - Winnetka - Woodland Hills - West Hills	No	ABMI	AHO , CPK CPU, ADU
Los Angeles	22935 ELKWOOD ST	91304	2014022023	0.000	0.000	0.000	1.006	Shortfall of Sites	0.173	Low Residential	RS-1	Very Low Residential	0	0	66.287	1.006		Residential - Single Family Residence, 1	189B097 794	1 per lot	Canoga Park - Winnetka - Woodland Hills - West Hills	No	ABMI	AHO , CPK CPU, ADU
Los Angeles	6700 SALE AVE	91307	2038032002	0.000	0.000	0.000	1.006	Shortfall of Sites	0.173	Low Residential	RS-1	Very Low Residential	0	0	66.287	1.006		Residential - Single Family Residence, 1	180B097 97	1 per lot	Canoga Park - Winnetka - Woodland Hills - West Hills	No	ABMI	AHO , CPK CPU, ADU
Los Angeles	5643 LE SAGE AVE	91367	2041023033	0.000	0.000	0.000	1.006	Shortfall of Sites	0.173	Low Residential	RS-1	Very Low Residential	0	0	66.287	1.006		Residential - Single Family Residence, 1	174B093 246	1 per lot	Canoga Park - Winnetka - Woodland Hills - West Hills	No	ABMI	AHO , CPK CPU, ADU
Los Angeles	23026 BALTAR ST	91304	2014036015	0.000	0.000	0.000	1.006	Shortfall of Sites	0.173	Low Residential	RS-1	Very Low Residential	0	0	66.287	1.006		Residential - Single Family Residence - Other Improvements Only, 1	189B097 393	1 per lot	Canoga Park - Winnetka - Woodland Hills - West Hills	No	ABMI	AHO , CPK CPU, ADU
Los Angeles	6678 SALE AVE	91307	2038032003	0.000	0.000	0.000	1.006	Shortfall of Sites	0.173	Low Residential	RS-1	Very Low Residential	[DM4-CHC1-5] [CX2-FA] [CPIO]	0	66.287	1.006		Residential - Single Family Residence - Pool, 1	180B097 109	1 per lot	Canoga Park - Winnetka - Woodland Hills - West Hills	No	ABMI	AHO , CPK CPU, ADU
Los Angeles	6672 SALE AVE	91307	2038032004	0.000	0.000	0.000	1.006	Shortfall of Sites	0.173	Low Residential	RS-1	Very Low Residential	0	0	66.287	1.006		Residential - Single Family Residence, 1	180B097 129	1 per lot	Canoga Park - Winnetka - Woodland Hills - West Hills	No	ABMI	AHO , CPK CPU, ADU
Los Angeles	23649 HATTERAS ST	91367	2041029015	0.000	0.000	0.000	1.006	Shortfall of Sites	0.173	Low Residential	RS-1	Very Low Residential	[MB4-G1-5] [CX2-FA] [CPIO]	0	66.287	1.006		Residential - Single Family Residence, 1	174B093 108	1 per lot	Canoga Park - Winnetka - Woodland Hills - West Hills	No	ABMI	AHO , CPK CPU, ADU
Los Angeles	23643 HATTERAS ST	91367	2041029014	0.000	0.000	0.000	1.006	Shortfall of Sites	0.173	Low Residential	RS-1	Very Low Residential	[LN1-MU2-5] [RG1-FA] [CPIO-O]	0	66.287	1.006		Residential - Single Family Residence - Pool, 1	174B093 109	1 per lot	Canoga Park - Winnetka - Woodland Hills - West Hills	No	ABMI	AHO , CPK CPU, ADU
Los Angeles	6650 SALE AVE	91307	2038032007	0.000	0.000	0.000	1.006	Shortfall of Sites	0.173	Low Residential	RS-1	Very Low Residential	[DM1-MK1-5] [IX3-FA] [CPIO]	0	66.287	1.006		Residential - Single Family Residence, 1	180B097 180	1 per lot	Canoga Park - Winnetka - Woodland Hills - West Hills	No	ABMI	AHO , CPK CPU, ADU
Los Angeles	6666 SALE AVE	91307	2038032005	0.000	0.000	0.000	1.006	Shortfall of Sites	0.173	Low Residential	RS-1	Very Low Residential	[DM2-G1-5] [CX2-FA] [CPIO]	0	66.287	1.006		Residential - Single Family Residence, 1	180B097 137	1 per lot	Canoga Park - Winnetka - Woodland Hills - West Hills	No	ABMI	AHO , CPK CPU, ADU
Los Angeles	6417 KENWATER PL	91307	2033010008	0.000	0.000	0.000	1.006	Shortfall of Sites	0.181	Low Residential	RS-1	Very Low Residential	0	0	66.287	1.006		, 1	180B089 778	1 per lot	Canoga Park - Winnetka - Woodland Hills - West Hills	Yes	ABMI	AHO , CPK CPU, ADU
Los Angeles	6658 SALE AVE	91307	2038032006	0.000	0.000	0.000	1.006	Shortfall of Sites	0.173	Low Residential	RS-1	Very Low Residential	0	0	66.287	1.006		Residential - Single Family Residence - Pool, 1	180B097 171	1 per lot	Canoga Park - Winnetka - Woodland Hills - West Hills	No	ABMI	AHO , CPK CPU, ADU
Los Angeles	14260 VENTURA BLVD	91423	2266002005	0.000	0.000	0.000	1.006	Shortfall of Sites	0.172	General Commercial	C2-1VL	0	0	0	6.095	1.006		Commercial - Office Building - One Story, 0	165B153 391		Sherman Oaks - Studio City - Toluca Lake - Cahuenga Pass	No	ABMI	ARO
Los Angeles	23308 WELBY WAY	91307	2036018017	0.000	0.000	0.000	1.006	Shortfall of Sites	0.173	Low Residential	RS-1	Very Low Residential	0	0	66.287	1.006		Residential - Single Family Residence - Pool, 1	180B093 143	1 per lot	Canoga Park - Winnetka - Woodland Hills - West Hills	No	ABMI	AHO , CPK CPU, ADU
Los Angeles	22937 KESWICK ST	91304	2014019025	0.000	0.000	0.000	1.006	Shortfall of Sites	0.173	Low Residential	RS-1	Very Low Residential	0	0	66.287	1.006		Residential - Single Family Residence, 1	189B097 1175	1 per lot	Canoga Park - Winnetka - Woodland Hills - West Hills	No	ABMI	AHO , CPK CPU, ADU
Los Angeles	5038 PETIT AVE	91436	2259014003	0.000	0.000	0.000	1.006	Shortfall of Sites	0.189	Low II Residential	R1-1	Low Residential	0	0	66.287	1.006		Residential - Single Family Residence - Therapy Pool (Spa), 1	171B137 314	1 per lot	Encino - Tarzana	No	ABMI	AHO , ENC CPU, ADU
Los Angeles	20746 HAYNES ST	91306	2148022007	0.000	0.000	0.000	1.006	Shortfall of Sites	0.189	Low Residential	RS-1-RIO	Low Residential	[MB4-G1-5] [CX2-FA] [CPIO]	0	66.287	1.006		Residential - Single Family Residence - Pool, 1	180B109 471	1 per lot	Canoga Park - Winnetka - Woodland Hills - West Hills	No	ABMI	AHO , CPK CPU
Los Angeles	2160 COLORADO BLVD	90041	5686003001	0.000	0.000	0.000	1.006	Shortfall of Sites	0.173	Neighborhood Commercial	[Q]C4-1XL	0	0	0	6.064	1.006		Commercial - Store Combination - Store and Office Combination - One Story, 0	162A223 134		Northeast Los Angeles	No	ABMI	ARO , TOPP C
Los Angeles	7001 QUARTZ AVE	91306	2135013016	0.000	0.000	0.000	1.006	Shortfall of Sites	0.189	Low Residential	R1-1-RIO	Low Residential	0	0	66.287	1.006		Residential - Single Family Residence - Pool, 1	183B117 539	1 per lot	Canoga Park - Winnetka - Woodland Hills - West Hills	No	ABMI	AHO , CPK CPU
Los Angeles	20463 GAULT ST	91306	2136003019	0.000	0.000	0.000	1.006	Shortfall of Sites	0.189	Low Residential	RS-1-RIO	Low Residential	0	0	66.287	1.006		Residential - Single Family Residence - Pool, 1	183B109 218	1 per lot	Canoga Park - Winnetka - Woodland Hills - West Hills	No	ABMI	AHO , CPK CPU
Los Angeles	20462 GAULT ST	91306	2136003018	0.000	0.000	0.000	1.006	Shortfall of Sites	0.189	Low Residential	RS-1-RIO	Low Residential	0	0	66.287	1.006		Residential - Single Family Residence, 1	183B109 267	1 per lot	Canoga Park - Winnetka - Woodland Hills - West Hills	No	ABMI	AHO , CPK CPU
Los Angeles	20463 VOSE ST	91306	2136003010	0.000	0.000	0.000	1.006	Shortfall of Sites	0.189	Low Residential	RS-1-RIO	Low Residential	[HM1-CHC1-5] [CX2-FA] [CPIO]	0	66.287	1.006		Residential - Single Family Residence, 1	183B109 340	1 per lot	Canoga Park - Winnetka - Woodland Hills - West Hills	No	ABMI	AHO , CPK CPU
Los Angeles	6721 BIANCA AVE	91406	2229010040	0.000	0.000	0.000	1.006	Shortfall of Sites	0.189	Low Residential	R1-1-RIO	Low Residential	0	0	66.287	1.006		Residential - Single Family Residence, 1	180B129 104	1 per lot	Reseda - West Van Nuys	No	ABMI	AHO , RES CPU
Los Angeles	5637 BUFFALO AVE	91401	2343007022	0.000	0.000	0.000	1.006	Shortfall of Sites	0.028	Low Residential	R1-1	0	0	0	99.000	1.006		Residential - Single Family Residence, 1	174B157 472		Van Nuys - North Sherman Oaks	No	ABMI	TOC EXP
Los Angeles	4921 RUPERT AVE	91316	2182005027	0.000	0.000	0.000	1.006	Shortfall of Sites	0.173	Low II Residential	RS-1	Low Residential	0	0	66.287	1.006		Residential - Single Family Residence - Pool, 1	168B129 236	1 per lot	Encino - Tarzana	No	ABMI	AHO , ENC CPU, ADU
Los Angeles	6432 PENFIELD AVE	91367	2134039002	0.000	0.000	0.000	1.006	Shortfall of Sites	0.189	Low Residential	R1-1-RIO	Low Residential	[MB3-CDF1-5] [IX4-FA] [CPIO]	0	66.287	1.006		Residential - Single Family Residence, 1	180B113 750	1 per lot	Canoga Park - Winnetka - Woodland Hills - West Hills	No	ABMI	AHO , CPK CPU
Los Angeles	23342 LOS ENCINOS WAY	91367	2044018003	0.000	0.000	0.000	1.006	Shortfall of Sites	0.189	Very Low Residential	RE11-1	Very Low Residential	0	0	66.287	1.006		Residential - Single Family Residence - Pool, 1	171B093 375	1 per lot	Canoga Park - Winnetka - Woodland Hills - West Hills	No	ABMI	AHO , CPK CPU
Los Angeles	7000 HATILLO AVE	91306	2135013015	0.000	0.000	0.000	1.005	Shortfall of Sites	0.189	Low Residential	R1-1-RIO	Low Residential	0	0	66.287	1.005		Residential - Single Family Residence - Pool, 1	183B113 448	1 per lot	Canoga Park - Winnetka - Woodland Hills - West Hills	No	ABMI	AHO , CPK CPU
Los Angeles	23219 SPIRES ST	91304	2020005036	0.000	0.000	0.000	1.005	Shortfall of Sites	0.173	Low Residential	RS-1	Very Low Residential	0	0	66.287	1.005		Residential - Single Family Residence, 1	189B093 660	1 per lot	Canoga Park - Winnetka - Woodland Hills - West Hills	No	ABMI	AHO , CPK CPU, ADU
Los Angeles	5631 BUFFALO AVE	91401	2343007013	0.000	0.000	0.000	1.005	Shortfall of Sites	0.028	Low Residential	R1-1	0	0	0	99.000	1.005		Residential - Single Family Residence - Pool, 1	174B157 484		Van Nuys - North Sherman Oaks	No	ABMI	TOC EXP
Los Angeles	22915 INGOMAR ST	91304	2014022004	0.000	0.000	0.000	1.005	Shortfall of Sites	0.173	Low Residential	RS-1	Very Low Residential	[DM1-AL1-5] [IX3-FA] [CPIO]	0	66.287	1.005		Residential - Single Family Residence, 1	189B097 906	1 per lot	Canoga Park - Winnetka - Woodland Hills - West Hills	No	ABMI	AHO , CPK CPU, ADU
Los Angeles	5627 BUFFALO AVE	91401	2343007014	0.000	0.000	0.000	1.005	Shortfall of Sites	0.028	Low Residential	R1-1	0	0	0	99.000	1.005		Residential - Single Family Residence - Pool, 1	174B157 502		Van Nuys - North Sherman Oaks	No	ABMI	TOC EXP
Los Angeles	23254 COVELLO ST	91304	2027031047	0.000	0.000	0.000	1.005	Shortfall of Sites	0.173	Low Residential	RS-1	Very Low Residential	0	0	66.287	1.005		Residential - Single Family Residence - Pool, 1	186B093 164	1 per lot	Canoga Park - Winnetka - Woodland Hills - West Hills	No	ABMI	AHO , CPK CPU, ADU
Los Angeles	24131 MOBILE ST	91307	2033005019	0.000	0.000	0.000	1.005	Shortfall of Sites	0.173	Low Residential	RS-1	Very Low Residential	0	0	66.287	1.005		Residential - Single Family Residence, 1	180B089 806	1 per lot	Canoga Park - Winnetka - Woodland Hills - West Hills	No	ABMI	AHO , CPK CPU, ADU
Los Angeles	7447 MINSTREL AVE	91307	2021011014	0.000	0.000	0.000	1.005	Shortfall of Sites	0.173	Low Residential	RS-1	Very Low Residential	0	0	66.287	1.005		Residential - Single Family Residence, 1	186B097 561	1 per lot	Canoga Park - Winnetka - Woodland Hills - West Hills	No	ABMI	AHO , CPK CPU, ADU

Jurisdiction Name	Site Address/Intersection	5 Digit ZIP Code	Assessor Parcel Number	Very Low-Income	Low-Income	Moderate-Income	Above Moderate-Income	Type of Shortfall	Parcel Size (Acres)	Current General Plan Designation	Current Zoning	Proposed General Plan (GP) Designation	Proposed Zoning	Minimum Density Allowed	Maximum Density Allowed	Total Capacity	Vacant/ Nonvacant	Description of Existing Uses	PIN	Base Density Per Acre	Community Plan Area	Rent Stabalization Ordinance	Income Category	Applicable Rezoning Program (Program informing values in Column Q listed first)
Los Angeles	22125 LANARK ST	91304	2012003028	0.000	0.000	0.000	1.005	Shortfall of Sites	0.189	Low Residential	RS-1	Very Low Residential	0	0	66.287	1.005		Residential - Single Family Residence - Pool, 1	189B101 98	1 per lot	Canoga Park - Winnetka - Woodland Hills - West Hills	No	ABMI	AHO , CPK CPU
Los Angeles	22132 ELKWOOD ST	91304	2012015006	0.000	0.000	0.000	1.005	Shortfall of Sites	0.189	Low Residential	RS-1	Very Low Residential	0	0	66.287	1.005		Residential - Single Family Residence, 1	189B101 624	1 per lot	Canoga Park - Winnetka - Woodland Hills - West Hills	No	ABMI	AHO , CPK CPU
Los Angeles	22128 ELKWOOD ST	91304	2012015005	0.000	0.000	0.000	1.005	Shortfall of Sites	0.189	Low Residential	RS-1	Very Low Residential	0	0	66.287	1.005		Residential - Single Family Residence, 1	189B101 625	1 per lot	Canoga Park - Winnetka - Woodland Hills - West Hills	No	ABMI	AHO , CPK CPU
Los Angeles	20535 HAMLIN ST	91306	2148013005	0.000	0.000	0.000	1.005	Shortfall of Sites	0.189	Low Residential	RS-1-RIO	Low Residential	0	0	66.287	1.005		Residential - Single Family Residence, 1	180B109 499	1 per lot	Canoga Park - Winnetka - Woodland Hills - West Hills	No	ABMI	AHO , CPK CPU
Los Angeles	22835 STYLES ST	91367	2039013039	0.000	0.000	0.000	1.005	Shortfall of Sites	0.173	Low Residential	RS-1	Very Low Residential	0	0	66.287	1.005		Residential - Single Family Residence - Pool, 1	177B097 194	1 per lot	Canoga Park - Winnetka - Woodland Hills - West Hills	No	ABMI	AHO , CPK CPU, ADU
Los Angeles	22120 ELKWOOD ST	91304	2012015004	0.000	0.000	0.000	1.005	Shortfall of Sites	0.189	Low Residential	RS-1	Very Low Residential	0	0	66.287	1.005		Residential - Single Family Residence, 1	189B101 626	1 per lot	Canoga Park - Winnetka - Woodland Hills - West Hills	No	ABMI	AHO , CPK CPU
Los Angeles	18925 LEADWELL ST	91335	2104024013	0.000	0.000	0.000	1.005	Shortfall of Sites	0.189	Low Residential	R1-1	Low Residential	0	0	66.287	1.005		Residential - Single Family Residence, 1	186B121 745	1 per lot	Reseda - West Van Nuys	No	ABMI	AHO , RES CPU
Los Angeles	22838 GAULT ST	91307	2026005014	0.000	0.000	0.000	1.005	Shortfall of Sites	0.173	Low Residential	RS-1	Very Low Residential	0	0	66.287	1.005		Residential - Single Family Residence, 1	183B097 332	1 per lot	Canoga Park - Winnetka - Woodland Hills - West Hills	No	ABMI	AHO , CPK CPU, ADU
Los Angeles	22110 ELKWOOD ST	91304	2012015002	0.000	0.000	0.000	1.005	Shortfall of Sites	0.189	Low Residential	RS-1	Very Low Residential	0	0	66.287	1.005		Residential - Single Family Residence, 1	189B101 628	1 per lot	Canoga Park - Winnetka - Woodland Hills - West Hills	No	ABMI	AHO , CPK CPU
Los Angeles	23011 STRATHERN ST	91304	2014026010	0.000	0.000	0.000	1.005	Shortfall of Sites	0.173	Low Residential	RS-1	Very Low Residential	0	0	66.287	1.005		Residential - Single Family Residence, 1	189B097 458	1 per lot	Canoga Park - Winnetka - Woodland Hills - West Hills	No	ABMI	AHO , CPK CPU, ADU
Los Angeles	6645 KENTLAND AVE	91307	2038032017	0.000	0.000	0.000	1.005	Shortfall of Sites	0.173	Low Residential	RS-1	Very Low Residential	0	0	66.287	1.005		Residential - Single Family Residence - Pool, 1	180B097 191	1 per lot	Canoga Park - Winnetka - Woodland Hills - West Hills	No	ABMI	AHO , CPK CPU, ADU
Los Angeles	6707 KENTLAND AVE	91307	2038032021	0.000	0.000	0.000	1.005	Shortfall of Sites	0.173	Low Residential	RS-1	Very Low Residential	0	0	66.287	1.005		Residential - Single Family Residence - Pool, 1	180B097 130	1 per lot	Canoga Park - Winnetka - Woodland Hills - West Hills	No	ABMI	AHO , CPK CPU, ADU
Los Angeles	6639 KENTLAND AVE	91307	2038032016	0.000	0.000	0.000	1.005	Shortfall of Sites	0.173	Low Residential	RS-1	Very Low Residential	0	0	66.287	1.005		Residential - Single Family Residence, 1	180B097 218	1 per lot	Canoga Park - Winnetka - Woodland Hills - West Hills	No	ABMI	AHO , CPK CPU, ADU
Los Angeles	6721 KENTLAND AVE	91307	2038032023	0.000	0.000	0.000	1.005	Shortfall of Sites	0.173	Low Residential	RS-1	Very Low Residential	0	0	66.287	1.005		Residential - Single Family Residence, 1	180B097 98	1 per lot	Canoga Park - Winnetka - Woodland Hills - West Hills	No	ABMI	AHO , CPK CPU, ADU
Los Angeles	6715 KENTLAND AVE	91307	2038032022	0.000	0.000	0.000	1.005	Shortfall of Sites	0.173	Low Residential	RS-1	Very Low Residential	0	0	66.287	1.005		Residential - Single Family Residence, 1	180B097 110	1 per lot	Canoga Park - Winnetka - Woodland Hills - West Hills	No	ABMI	AHO , CPK CPU, ADU
Los Angeles	6659 KENTLAND AVE	91307	2038032019	0.000	0.000	0.000	1.005	Shortfall of Sites	0.173	Low Residential	RS-1	Very Low Residential	0	0	66.287	1.005		Residential - Single Family Residence - Pool, 1	180B097 172	1 per lot	Canoga Park - Winnetka - Woodland Hills - West Hills	No	ABMI	AHO , CPK CPU, ADU
Los Angeles	6701 KENTLAND AVE	91307	2038032020	0.000	0.000	0.000	1.005	Shortfall of Sites	0.173	Low Residential	RS-1	Very Low Residential	0	0	66.287	1.005		Residential - Single Family Residence, 1	180B097 138	1 per lot	Canoga Park - Winnetka - Woodland Hills - West Hills	No	ABMI	AHO , CPK CPU, ADU
Los Angeles	6627 KENTLAND AVE	91307	2038032015	0.000	0.000	0.000	1.005	Shortfall of Sites	0.173	Low Residential	RS-1	Very Low Residential	0	0	66.287	1.005		Residential - Single Family Residence, 1	180B097 227	1 per lot	Canoga Park - Winnetka - Woodland Hills - West Hills	No	ABMI	AHO , CPK CPU, ADU
Los Angeles	6651 KENTLAND AVE	91307	2038032018	0.000	0.000	0.000	1.005	Shortfall of Sites	0.173	Low Residential	RS-1	Very Low Residential	[MB4-G1-5] [IX1-FA] [CPIO]	0	66.287	1.005		Residential - Single Family Residence, 1	180B097 181	1 per lot	Canoga Park - Winnetka - Woodland Hills - West Hills	No	ABMI	AHO , CPK CPU, ADU
Los Angeles	6615 KENTLAND AVE	91307	2038032014	0.000	0.000	0.000	1.005	Shortfall of Sites	0.173	Low Residential	RS-1	Very Low Residential	0	0	66.287	1.005		Residential - Single Family Residence, 1	180B097 255	1 per lot	Canoga Park - Winnetka - Woodland Hills - West Hills	No	ABMI	AHO , CPK CPU, ADU
Los Angeles	23041 COVELLO ST	91307	2021003008	0.000	0.000	0.000	1.005	Shortfall of Sites	0.173	Low Residential	RS-1	Very Low Residential	0	0	66.287	1.005		Residential - Single Family Residence, 1	186B097 303	1 per lot	Canoga Park - Winnetka - Woodland Hills - West Hills	No	ABMI	AHO , CPK CPU, ADU
Los Angeles	23731 AETNA ST	91367	2045011001	0.000	0.000	0.000	1.005	Shortfall of Sites	0.173	Low Residential	RS-1	Very Low Residential	0	0	66.287	1.005		Residential - Single Family Residence - Pool, 1	177B089 530	1 per lot	Canoga Park - Winnetka - Woodland Hills - West Hills	No	ABMI	AHO , CPK CPU, ADU
Los Angeles	7331 MAYNARD AVE	91307	2022002026	0.000	0.000	0.000	1.005	Shortfall of Sites	0.173	Low Residential	RS-1	Very Low Residential	[MB4-G1-5] [IX1-FA] [CPIO]	0	66.287	1.005		Residential - Single Family Residence - Pool, 1	186B097 817	1 per lot	Canoga Park - Winnetka - Woodland Hills - West Hills	No	ABMI	AHO , CPK CPU, ADU
Los Angeles	6704 WOODLAKE AVE	91307	2038018020	0.000	0.000	0.000	1.005	Shortfall of Sites	0.173	Low Residential	RS-1	Very Low Residential	[MN1-SH2-5] [CX1-FA] [CPIO-O-CDO]	0	66.287	1.005		Residential - Single Family Residence, 1	180B093 210	1 per lot	Canoga Park - Winnetka - Woodland Hills - West Hills	No	ABMI	AHO , CPK CPU, ADU
Los Angeles	7833 MOORCROFT AVE	91304	2012016016	0.000	0.000	0.000	1.005	Shortfall of Sites	0.189	Low Residential	RS-1	Very Low Residential	[MB3-CDF1-5] [IX4-FA] [CPIO]	0	66.287	1.005		Residential - Single Family Residence - Pool, 1	189B101 599	1 per lot	Canoga Park - Winnetka - Woodland Hills - West Hills	No	ABMI	AHO , CPK CPU
Los Angeles	23274 KESWICK ST	91304	2027037032	0.000	0.000	0.000	1.005	Shortfall of Sites	0.173	Low Residential	RS-1	Very Low Residential	0	0	66.287	1.005		Residential - Single Family Residence, 1	186B093 22	1 per lot	Canoga Park - Winnetka - Woodland Hills - West Hills	No	ABMI	AHO , CPK CPU, ADU
Los Angeles	7832 RUDNICK AVE	91304	2012016015	0.000	0.000	0.000	1.005	Shortfall of Sites	0.189	Low Residential	RS-1	Very Low Residential	0	0	66.287	1.005		Residential - Single Family Residence - Pool, 1	189B101 598	1 per lot	Canoga Park - Winnetka - Woodland Hills - West Hills	No	ABMI	AHO , CPK CPU
Los Angeles	22955 ELKWOOD ST	91304	2014022026	0.000	0.000	0.000	1.005	Shortfall of Sites	0.173	Low Residential	RS-1	Very Low Residential	0	0	66.287	1.005		Residential - Single Family Residence - Pool, 1	189B097 791	1 per lot	Canoga Park - Winnetka - Woodland Hills - West Hills	No	ABMI	AHO , CPK CPU, ADU
Los Angeles	23331 VANOWEN ST	91307	2028017035	0.000	0.000	0.000	1.005	Shortfall of Sites	0.173	Low Residential	RS-1	Very Low Residential	0	0	66.287	1.005		Residential - Single Family Residence, 1	183B093 714	1 per lot	Canoga Park - Winnetka - Woodland Hills - West Hills	No	ABMI	AHO , CPK CPU, ADU
Los Angeles	5328 AGNES AVE	91607	2348016101	0.000	0.000	0.000	1.004	Shortfall of Sites	0.032	Low Medium II Residential	RD1.5-1	0	0	0	99.000	1.004		Residential - Single Family Residence - Small Lot, 1	171B165 1311		North Hollywood - Valley Village	No	ABMI	TOC EXP
Los Angeles	23001 MOBILE ST	91307	2038013001	0.000	0.000	0.000	1.004	Shortfall of Sites	0.173	Low Residential	RS-1	Very Low Residential	0	0	66.287	1.004		Residential - Single Family Residence, 1	180B097 447	1 per lot	Canoga Park - Winnetka - Woodland Hills - West Hills	No	ABMI	AHO , CPK CPU, ADU
Los Angeles	22824 LEONORA DR	91367	2042017002	0.000	0.000	0.000	1.004	Shortfall of Sites	0.189	Low Residential	R1-1	Very Low Residential	0	0	66.287	1.004		Residential - Single Family Residence, 1	171B097 341	1 per lot	Canoga Park - Winnetka - Woodland Hills - West Hills	No	ABMI	AHO , CPK CPU
Los Angeles	23951 OXNARD ST	91367	2045009011	0.000	0.000	0.000	1.004	Shortfall of Sites	0.173	Low Residential	RS-1	Very Low Residential	0	0	66.287	1.004		Residential - Single Family Residence - Pool, 1	177B089 570	1 per lot	Canoga Park - Winnetka - Woodland Hills - West Hills	No	ABMI	AHO , CPK CPU, ADU
Los Angeles	16654 WYANDOTTE ST	91406	2226016009	0.000	0.000	0.000	1.004	Shortfall of Sites	0.189	Low Residential	R1-1	Low Residential	0	0	66.287	1.004		Residential - Single Family Residence - Pool, 1	186B137 344	1 per lot	Reseda - West Van Nuys	No	ABMI	AHO , RES CPU
Los Angeles	7638 BOBBYBOYAR AVE	91304	2027037017	0.000	0.000	0.000	1.004	Shortfall of Sites	0.173	Low Residential	RS-1	Very Low Residential	[LM2-MU2-5] [RX1-FA] [CPIO]	0	66.287	1.004		Residential - Single Family Residence, 1	186B093 73	1 per lot	Canoga Park - Winnetka - Woodland Hills - West Hills	No	ABMI	AHO , CPK CPU, ADU
Los Angeles	22520 HAYNES ST	91307	2038039045	0.000	0.000	0.000	1.004	Shortfall of Sites	0.173	Low Residential	RS-1	Very Low Residential	0	0	66.287	1.004		Residential - Single Family Residence, 1	180B101 481	1 per lot	Canoga Park - Winnetka - Woodland Hills - West Hills	No	ABMI	AHO , CPK CPU, ADU
Los Angeles	6515 PLATT AVE	91307	2033010031	0.000	0.000	0.000	1.004	Shortfall of Sites	0.173	Low Residential	RS-1	Very Low Residential	0	0	66.287	1.004		Residential - Single Family Residence, 1	180B093 619	1 per lot	Canoga Park - Winnetka - Woodland Hills - West Hills	No	ABMI	AHO , CPK CPU, ADU
Los Angeles	23327 VANOWEN ST	91307	2028017036	0.000	0.000	0.000	1.004	Shortfall of Sites	0.173	Low Residential	RS-1	Very Low Residential	0	0	66.287	1.004		Residential - Single Family Residence, 1	183B093 711	1 per lot	Canoga Park - Winnetka - Woodland Hills - West Hills	No	ABMI	AHO , CPK CPU, ADU
Los Angeles	23321 VANOWEN ST	91307	2028017037	0.000	0.000	0.000	1.004	Shortfall of Sites	0.173	Low Residential	RS-1	Very Low Residential	0	0	66.287	1.004		Residential - Single Family Residence - Pool, 1	183B093 708	1 per lot	Canoga Park - Winnetka - Woodland Hills - West Hills	No	ABMI	AHO , CPK CPU, ADU
Los Angeles	23280 KESWICK ST	91304	2027037033	0.000	0.000	0.000	1.004	Shortfall of Sites	0.173	Low Residential	RS-1	Very Low Residential	0	0	66.287	1.004		Residential - Single Family Residence, 1	186B093 21	1 per lot	Canoga Park - Winnetka - Woodland Hills - West Hills	No	ABMI	AHO , CPK CPU, ADU
Los Angeles	5800 LE SAGE AVE	91367	2041026001	0.000	0.000	0.000	1.004	Shortfall of Sites	0.173	Low Residential	RS-1	Very Low Residential	[LN1-MU2-5] [RX1-FA] [CPIO]	0	66.287	1.004		Residential - Single Family Residence - Pool, 1	174B093 115	1 per lot	Canoga Park - Winnetka - Woodland Hills - West Hills	No	ABMI	AHO , CPK CPU, ADU
Los Angeles	23001 HAMLIN ST	91307	2038014001	0.000	0.000	0.000	1.004	Shortfall of Sites	0.173	Low Residential	RS-1	Very Low Residential	0	0	66.287	1.004		Residential - Single Family Residence, 1	180B097 371	1 per lot	Canoga Park - Winnetka - Woodland Hills - West Hills	No	ABMI	AHO , CPK CPU, ADU
Los Angeles	6506 NEDDY AVE	91307	2034016023	0.000	0.000	0.000	1.004	Shortfall of Sites	0.173	Low Residential	RS-1	Very Low Residential	0	0	66.287	1.004		Residential - Single Family Residence, 1	180B089 682	1 per lot	Canoga Park - Winnetka - Woodland Hills - West Hills	No	ABMI	AHO , CPK CPU, ADU
Los Angeles	7001 ANDASOL AVE	91406	2228028001	0.000	0.000	0.000	1.004	Shortfall of Sites	0.189	Low Residential	R1-1	Low Residential	0	0	66.287	1.004		Residential - Single Family Residence, 1	183B129 558	1 per lot	Reseda - West Van Nuys	No	ABMI	AHO , RES CPU
Los Angeles	23055 HAMLIN ST	91307	2038014010	0.000	0.000	0.000	1.004	Shortfall of Sites	0.173	Low Residential	RS-1	Very Low Residential	0	0	66.287	1.004		Residential - Single Family Residence - Pool, 1	180B097 362	1 per lot	Canoga Park - Winnetka - Woodland Hills - West Hills	No	ABMI	AHO , CPK CPU, ADU
Los Angeles	7832 NITA AVE	91304	2012016005	0.000	0.000	0.000	1.004	Shortfall of Sites	0.189	Low Residential	RS-1	Very Low Residential	[MB4-G1-5] [IX1-FA] [CPIO]	0	66.287	1.004		Residential - Single Family Residence, 1	189B101 596	1 per lot	Canoga Park - Winnetka - Woodland Hills - West Hills	No	ABMI	AHO , CPK CPU
Los Angeles	23000 HAMLIN ST	91307	2038013020	0.000	0.000	0.000	1.004	Shortfall of Sites	0.173	Low Residential	RS-1	Very Low Residential	0	0	66.287	1.004		Residential - Single Family Residence, 1	180B097 401	1 per lot	Canoga Park - Winnetka - Woodland Hills - West Hills	No	ABMI	AHO , CPK CPU, ADU
Los Angeles	23315 VANOWEN ST	91307	2028017038	0.000	0.000	0.000	1.004	Shortfall of Sites	0.173	Low Residential	RS-1	Very Low Residential	0	0	66.287	1.004		Residential - Single Family Residence, 1	183B093 704	1 per lot	Canoga Park - Winnetka - Woodland Hills - West Hills	No	ABMI	AHO , CPK CPU, ADU

Jurisdiction Name	Site Address/Intersection	5 Digit ZIP Code	Assessor Parcel Number	Very Low-Income	Low-Income	Moderate-Income	Above Moderate-Income	Type of Shortfall	Parcel Size (Acres)	Current General Plan Designation	Current Zoning	Proposed General Plan (GP) Designation	Proposed Zoning	Minimum Density Allowed	Maximum Density Allowed	Total Capacity	Vacant/ Nonvacant	Description of Existing Uses	PIN	Base Density Per Acre	Community Plan Area	Rent Stabalization Ordinance	Income Category	Applicable Rezoning Program (Program informing values in Column Q listed first)
Los Angeles	7833 RUDNICK AVE	91304	2012016006	0.000	0.000	0.000	1.004	Shortfall of Sites	0.189	Low Residential	RS-1	Very Low Residential	0	0	66.287	1.004		Residential - Single Family Residence, 1	189B101 597	1 per lot	Canoga Park - Winnetka - Woodland Hills - West Hills	No	ABMI	AHO , CPK CPU
Los Angeles	6171 TONY AVE	91367	2033026007	0.000	0.000	0.000	1.004	Shortfall of Sites	0.173	Low Residential	RS-1	Very Low Residential	0	0	66.287	1.004		Residential - Single Family Residence - Pool, 1	177B089 253	1 per lot	Canoga Park - Winnetka - Woodland Hills - West Hills	No	ABMI	AHO , CPK CPU, ADU
Los Angeles	8210 RUDNICK AVE	91304	2012007008	0.000	0.000	0.000	1.004	Shortfall of Sites	0.189	Low Residential	RS-1	Very Low Residential	0	0	66.287	1.004		Residential - Single Family Residence, 1	189B101 15	1 per lot	Canoga Park - Winnetka - Woodland Hills - West Hills	No	ABMI	AHO , CPK CPU
Los Angeles	6615 SUNNYBRAE AVE	91306	2148019021	0.000	0.000	0.000	1.004	Shortfall of Sites	0.189	Low Residential	RS-1-RIO	Low Residential	0	0	66.287	1.004		Residential - Single Family Residence, 1	180B109 337	1 per lot	Canoga Park - Winnetka - Woodland Hills - West Hills	No	ABMI	AHO , CPK CPU
Los Angeles	23919 BESSEMER ST	91367	2045009003	0.000	0.000	0.000	1.004	Shortfall of Sites	0.173	Low Residential	RS-1	Very Low Residential	0	0	66.287	1.004		Residential - Single Family Residence - Pool, 1	177B089 488	1 per lot	Canoga Park - Winnetka - Woodland Hills - West Hills	No	ABMI	AHO , CPK CPU, ADU
Los Angeles	6705 WOODLAKE AVE	91307	2036004013	0.000	0.000	0.000	1.004	Shortfall of Sites	0.173	Low Residential	RS-1	Very Low Residential	0	0	66.287	1.004		Residential - Single Family Residence, 1	180B093 209	1 per lot	Canoga Park - Winnetka - Woodland Hills - West Hills	No	ABMI	AHO , CPK CPU, ADU
Los Angeles	7647 QUIMBY AVE	91304	2014032030	0.000	0.000	0.000	1.004	Shortfall of Sites	0.173	Low Residential	RS-1	Very Low Residential	[MN1-AL2-5] [CX1-FA] [CPIO]	0	66.287	1.004		Residential - Single Family Residence, 1	186B097 67	1 per lot	Canoga Park - Winnetka - Woodland Hills - West Hills	No	ABMI	AHO , CPK CPU, ADU
Los Angeles	7639 QUIMBY AVE	91304	2014032031	0.000	0.000	0.000	1.004	Shortfall of Sites	0.173	Low Residential	RS-1	Very Low Residential	[DM2-G1-5] [CX2-FA] [CPIO]	0	66.287	1.004		Residential - Single Family Residence, 1	186B097 87	1 per lot	Canoga Park - Winnetka - Woodland Hills - West Hills	No	ABMI	AHO , CPK CPU, ADU
Los Angeles	4102 ABNER ST	90032	5215002028	0.000	0.000	0.000	1.004	Shortfall of Sites	0.432	Low Medium II Residential	RD2-1	0	0	0	33.426	1.004		Residential - Five or More Units or Apartments (Any Combination) · 4 Stories or Less, 10	136-5A227 83		Northeast Los Angeles	No	ABMI	DB50
Los Angeles	627 MALTMAN AVE	90026	5401004019	0.000	0.000	0.000	1.004	Shortfall of Sites	0.172	Medium Residential	R3-1VL	0	0	0	83.801	1.004		Residential - Five or More Units or Apartments (Any Combination) · 4 Stories or Less, 10	141A201 154		Silver Lake - Echo Park - Elysian Valley	No	ABMI	DB50
Los Angeles	6407 DENNY AVE	91606	2414032026	0.000	0.000	0.000	1.004	Shortfall of Sites	0.171	Medium Residential	R3-1	0	0	0	84.611	1.004		Residential - Five or More Units or Apartments (Any Combination) · 4 Stories or Less, 10	180B177 254		North Hollywood - Valley Village	No	ABMI	DB50
Los Angeles	6556 WHITSETT AVE	91606	2333004044	0.000	0.000	0.000	1.004	Shortfall of Sites	0.177	Medium Residential	R3-1	0	0	0	81.727	1.004		Residential - Five or More Units or Apartments (Any Combination) · 4 Stories or Less, 10	180B165 405		North Hollywood - Valley Village	No	ABMI	DB50
Los Angeles	1625 257TH ST	90710	7410024032	0.000	0.000	0.000	1.004	Shortfall of Sites	0.207	Medium Residential	[Q]R3-1VL	0	0	0	69.833	1.004		Residential - Five or More Units or Apartments (Any Combination) · 4 Stories or Less, 10	036B193 815		Wilmington - Harbor City	No	ABMI	DB50
Los Angeles	1617 257TH ST	90710	7410024034	0.000	0.000	0.000	1.004	Shortfall of Sites	0.207	Medium Residential	[Q]R3-1VL	0	0	0	69.833	1.004		Residential - Five or More Units or Apartments (Any Combination) · 4 Stories or Less, 10	036B193 817		Wilmington - Harbor City	No	ABMI	DB50
Los Angeles	13015 VANOWEN ST	91605	2327025022	0.000	0.000	0.000	1.004	Shortfall of Sites	0.246	Medium Residential	[Q]R3-1	0	0	0	58.615	1.004		Residential - Five or More Units or Apartments (Any Combination) · 4 Stories or Less, 10	183B161 922		North Hollywood - Valley Village	No	ABMI	DB50
Los Angeles	7740 LAUREL CANYON BLVD	91605	2317001037	0.000	0.000	0.000	1.004	Shortfall of Sites	0.167	Medium Residential	(Q)R3-1-CUGU	0	0	0	86.598	1.004		Residential - Five or More Units or Apartments (Any Combination) · 4 Stories or Less, 10	189B165 971		Sun Valley - La Tuna Canyon	No	ABMI	DB50
Los Angeles	16809 S FIGUEROA ST	90248	6121003002	0.000	0.000	0.000	1.004	Shortfall of Sites	0.168	Highway Oriented Commercial	P-1, [Q]C2-1	0	0	0	86.098	1.004		Commercial - Hotel and Motel - Motel - Under 50 Rooms - One Story, 10	066B201 96		Harbor Gateway	No	ABMI	DB50 , ARO, P
Los Angeles	10950 PALMS BLVD	90034	4252017036	0.000	0.000	0.000	1.004	Shortfall of Sites	0.167	Medium Residential	R3-1	0	0	0	86.463	1.004		Residential - Five or More Units or Apartments (Any Combination) · 4 Stories or Less, 10	120B161 1306		Palms - Mar Vista - Del Rey	No	ABMI	DB50
Los Angeles	22849 COHASSET ST	91307	2021016002	0.000	0.000	0.000	1.004	Shortfall of Sites	0.173	Low Residential	RS-1	Very Low Residential	0	0	66.287	1.004		Residential - Single Family Residence - Pool, 1	186B097 520	1 per lot	Canoga Park - Winnetka - Woodland Hills - West Hills	No	ABMI	AHO , CPK CPU, ADU
Los Angeles	22841 COHASSET ST	91307	2021016003	0.000	0.000	0.000	1.004	Shortfall of Sites	0.173	Low Residential	RS-1	Very Low Residential	0	0	66.287	1.004		Residential - Single Family Residence, 1	186B097 521	1 per lot	Canoga Park - Winnetka - Woodland Hills - West Hills	No	ABMI	AHO , CPK CPU, ADU
Los Angeles	6536 NEVADA AVE	91303	2139017004	0.000	0.000	0.000	1.003	Shortfall of Sites	0.189	Low Residential	RS-1-RIO	Very Low Residential	0	0	66.287	1.003		Residential - Single Family Residence, 1	180B101 505	1 per lot	Canoga Park - Winnetka - Woodland Hills - West Hills	No	ABMI	AHO , CPK CPU
Los Angeles	6171 ELBA PL	91367	2033024014	0.000	0.000	0.000	1.003	Shortfall of Sites	0.173	Low Residential	RS-1	Very Low Residential	0	0	66.287	1.003		Residential - Single Family Residence, 1	177B089 245	1 per lot	Canoga Park - Winnetka - Woodland Hills - West Hills	No	ABMI	AHO , CPK CPU, ADU
Los Angeles	23055 MOBILE ST	91307	2038013010	0.000	0.000	0.000	1.003	Shortfall of Sites	0.173	Low Residential	RS-1	Very Low Residential	0	0	66.287	1.003		Residential - Single Family Residence - Pool, 1	180B097 438	1 per lot	Canoga Park - Winnetka - Woodland Hills - West Hills	No	ABMI	AHO , CPK CPU, ADU
Los Angeles	7001 ROYER AVE	91307	2026028001	0.000	0.000	0.000	1.003	Shortfall of Sites	0.173	Low Residential	RS-1	Very Low Residential	0	0	66.287	1.003		Residential - Single Family Residence - Pool, 1	183B097 382	1 per lot	Canoga Park - Winnetka - Woodland Hills - West Hills	No	ABMI	AHO , CPK CPU, ADU
Los Angeles	6968 LENA AVE	91307	2026024002	0.000	0.000	0.000	1.003	Shortfall of Sites	0.173	Low Residential	RS-1	Very Low Residential	0	0	66.287	1.003		Residential - Single Family Residence, 1	183B097 560	1 per lot	Canoga Park - Winnetka - Woodland Hills - West Hills	No	ABMI	AHO , CPK CPU, ADU
Los Angeles	5736 LE SAGE AVE	91367	2041025020	0.000	0.000	0.000	1.003	Shortfall of Sites	0.173	Low Residential	RS-1	Very Low Residential	0	0	66.287	1.003		Residential - Single Family Residence, 1	174B093 174	1 per lot	Canoga Park - Winnetka - Woodland Hills - West Hills	No	ABMI	AHO , CPK CPU, ADU
Los Angeles	5636 LE SAGE AVE	91367	2041025013	0.000	0.000	0.000	1.003	Shortfall of Sites	0.173	Low Residential	RS-1	Very Low Residential	0	0	66.287	1.003		Residential - Single Family Residence - Pool, 1	174B093 290	1 per lot	Canoga Park - Winnetka - Woodland Hills - West Hills	No	ABMI	AHO , CPK CPU, ADU
Los Angeles	5700 LE SAGE AVE	91367	2041025015	0.000	0.000	0.000	1.003	Shortfall of Sites	0.173	Low Residential	RS-1	Very Low Residential	0	0	66.287	1.003		Residential - Single Family Residence, 1	174B093 242	1 per lot	Canoga Park - Winnetka - Woodland Hills - West Hills	No	ABMI	AHO , CPK CPU, ADU
Los Angeles	5708 LE SAGE AVE	91367	2041025016	0.000	0.000	0.000	1.003	Shortfall of Sites	0.173	Low Residential	RS-1	Very Low Residential	0	0	66.287	1.003		Residential - Single Family Residence - Pool, 1	174B093 239	1 per lot	Canoga Park - Winnetka - Woodland Hills - West Hills	No	ABMI	AHO , CPK CPU, ADU
Los Angeles	5644 LE SAGE AVE	91367	2041025014	0.000	0.000	0.000	1.003	Shortfall of Sites	0.173	Low Residential	RS-1	Very Low Residential	0	0	66.287	1.003		Residential - Single Family Residence - Pool, 1	174B093 248	1 per lot	Canoga Park - Winnetka - Woodland Hills - West Hills	No	ABMI	AHO , CPK CPU, ADU
Los Angeles	5630 LE SAGE AVE	91367	2041025012	0.000	0.000	0.000	1.003	Shortfall of Sites	0.173	Low Residential	RS-1	Very Low Residential	0	0	66.287	1.003		Residential - Single Family Residence, 1	174B093 300	1 per lot	Canoga Park - Winnetka - Woodland Hills - West Hills	No	ABMI	AHO , CPK CPU, ADU
Los Angeles	5742 LE SAGE AVE	91367	2041025021	0.000	0.000	0.000	1.003	Shortfall of Sites	0.173	Low Residential	RS-1	Very Low Residential	0	0	66.287	1.003		Residential - Single Family Residence, 1	174B093 163	1 per lot	Canoga Park - Winnetka - Woodland Hills - West Hills	No	ABMI	AHO , CPK CPU, ADU
Los Angeles	5722 LE SAGE AVE	91367	2041025018	0.000	0.000	0.000	1.003	Shortfall of Sites	0.173	Low Residential	RS-1	Very Low Residential	0	0	66.287	1.003		Residential - Single Family Residence - Pool, 1	174B093 219	1 per lot	Canoga Park - Winnetka - Woodland Hills - West Hills	No	ABMI	AHO , CPK CPU, ADU
Los Angeles	5728 LE SAGE AVE	91367	2041025019	0.000	0.000	0.000	1.003	Shortfall of Sites	0.173	Low Residential	RS-1	Very Low Residential	0	0	66.287	1.003		Residential - Single Family Residence, 1	174B093 178	1 per lot	Canoga Park - Winnetka - Woodland Hills - West Hills	No	ABMI	AHO , CPK CPU, ADU
Los Angeles	5748 LE SAGE AVE	91367	2041025022	0.000	0.000	0.000	1.003	Shortfall of Sites	0.173	Low Residential	RS-1	Very Low Residential	0	0	66.287	1.003		Residential - Single Family Residence, 1	174B093 156	1 per lot	Canoga Park - Winnetka - Woodland Hills - West Hills	No	ABMI	AHO , CPK CPU, ADU
Los Angeles	5714 LE SAGE AVE	91367	2041025017	0.000	0.000	0.000	1.003	Shortfall of Sites	0.173	Low Residential	RS-1	Very Low Residential	0	0	66.287	1.003		Residential - Single Family Residence - Pool, 1	174B093 227	1 per lot	Canoga Park - Winnetka - Woodland Hills - West Hills	No	ABMI	AHO , CPK CPU, ADU
Los Angeles	23023 STRATHERN ST	91304	2014026008	0.000	0.000	0.000	1.003	Shortfall of Sites	0.173	Low Residential	RS-1	Very Low Residential	[HB3-G1-5] [CX2-FA] [CPIO-O]	0	66.287	1.003		Residential - Single Family Residence, 1	189B097 431	1 per lot	Canoga Park - Winnetka - Woodland Hills - West Hills	No	ABMI	AHO , CPK CPU, ADU
Los Angeles	22630 COHASSET ST	91307	2022012009	0.000	0.000	0.000	1.003	Shortfall of Sites	0.189	Low Residential	RS-1	Very Low Residential	0	0	66.287	1.003		Residential - Single Family Residence - Pool, 1	186B097 456	1 per lot	Canoga Park - Winnetka - Woodland Hills - West Hills	No	ABMI	AHO , CPK CPU
Los Angeles	7936 SEDAN AVE	91304	2014029001	0.000	0.000	0.000	1.003	Shortfall of Sites	0.173	Low Residential	RS-1	Very Low Residential	0	0	66.287	1.003		Residential - Single Family Residence - Pool, 1	189B097 509	1 per lot	Canoga Park - Winnetka - Woodland Hills - West Hills	No	ABMI	AHO , CPK CPU, ADU
Los Angeles	20140 VANOWEN ST	91306	2134014022	0.000	0.000	0.000	1.003	Shortfall of Sites	0.189	Low Residential	RS-1-RIO	Low Residential	0	0	66.287	1.003		Residential - Single Family Residence, 1	180B113 24	1 per lot	Canoga Park - Winnetka - Woodland Hills - West Hills	No	ABMI	AHO , CPK CPU
Los Angeles	6157 DALECREST AVE	91367	2035011043	0.000	0.000	0.000	1.003	Shortfall of Sites	0.173	Low Residential	RS-1	Very Low Residential	[HB5-SH1-5] [CX3-FA] [CPIO]	0	66.287	1.003		Residential - Single Family Residence - Pool, 1	177B093 339	1 per lot	Canoga Park - Winnetka - Woodland Hills - West Hills	No	ABMI	AHO , CPK CPU, ADU
Los Angeles	22508 HAYNES ST	91307	2038039043	0.000	0.000	0.000	1.003	Shortfall of Sites	0.173	Low Residential	RS-1	Very Low Residential	0	0	66.287	1.003		Residential - Single Family Residence, 1	180B101 483	1 per lot	Canoga Park - Winnetka - Woodland Hills - West Hills	No	ABMI	AHO , CPK CPU, ADU
Los Angeles	8510 RESEDA BLVD	91324	2786006029	0.501	0.501	0.000	0.000	Shortfall of Sites	0.317	General Commercial	P-1VL, C2-1VL	0	0	20	94.696	1.003		Commercial - Restaurant, Cocktail Lounge - Fast Food - Auto Oriented - One Story, 2	192B125 289		Northridge	No	LI	P
Los Angeles	22932 COVELLO ST	91307	2021010023	0.000	0.000	0.000	1.003	Shortfall of Sites	0.173	Low Residential	RS-1	Very Low Residential	0	0	66.287	1.003		Residential - Single Family Residence, 1	186B097 367	1 per lot	Canoga Park - Winnetka - Woodland Hills - West Hills	No	ABMI	AHO , CPK CPU, ADU
Los Angeles	6642 NEDDY AVE	91307	2034007017	0.000	0.000	0.000	1.003	Shortfall of Sites	0.173	Low Residential	RS-1	Very Low Residential	0	0	66.287	1.003		Residential - Single Family Residence, 1	180B089 227	1 per lot	Canoga Park - Winnetka - Woodland Hills - West Hills	No	ABMI	AHO , CPK CPU, ADU
Los Angeles	6615 WINNETKA AVE	91306	2134017018	0.000	0.000	0.000	1.003	Shortfall of Sites	0.189	Low Residential	RS-1-RIO	Low Residential	0	0	66.287	1.003		Residential - Single Family Residence, 1	180B113 406	1 per lot	Canoga Park - Winnetka - Woodland Hills - West Hills	No	ABMI	AHO , CPK CPU

Jurisdiction Name	Site Address/Intersection	5 Digit ZIP Code	Assessor Parcel Number	Very Low-Income	Low-Income	Moderate-Income	Above Moderate-Income	Type of Shortfall	Parcel Size (Acres)	Current General Plan Designation	Current Zoning	Proposed General Plan (GP) Designation	Proposed Zoning	Minimum Density Allowed	Maximum Density Allowed	Total Capacity	Vacant/ Nonvacant	Description of Existing Uses	PIN	Base Density Per Acre	Community Plan Area	Rent Stabalization Ordinance	Income Category	Applicable Rezoning Program (Program informing values in Column Q listed first)
Los Angeles	23056 HAMLIN ST	91307	2038013011	0.000	0.000	0.000	1.003	Shortfall of Sites	0.173	Low Residential	RS-1	Very Low Residential	0	0	66.287	1.003		Residential - Single Family Residence - Pool, 1	180B097 392	1 per lot	Canoga Park - Winnetka - Woodland Hills - West Hills	No	ABMI	AHO , CPK CPU, ADU
Los Angeles	16149 HUSTON ST	91436	2260022020	0.000	0.000	0.000	1.003	Shortfall of Sites	0.173	Low II Residential	RE9-1	Low Residential	0	0	66.287	1.003		Residential - Single Family Residence - Pool, 1	168B137 789	1 per lot	Encino - Tarzana	No	ABMI	AHO , ENC CPU, ADU
Los Angeles	20342 HAYNES ST	91306	2136021010	0.000	0.000	0.000	1.003	Shortfall of Sites	0.189	Low Residential	RS-1-RIO	Low Residential	0	0	66.287	1.003		Residential - Single Family Residence, 1	180B113 228	1 per lot	Canoga Park - Winnetka - Woodland Hills - West Hills	No	ABMI	AHO , CPK CPU
Los Angeles	6912 PLATT AVE	91307	2028012003	0.000	0.000	0.000	1.003	Shortfall of Sites	0.173	Low Residential	RS-1	Very Low Residential	[DM2-SH2-5] [CX2-FA] [CPIO-CDO]	0	66.287	1.003		Residential - Single Family Residence, 1	183B093 616	1 per lot	Canoga Park - Winnetka - Woodland Hills - West Hills	No	ABMI	AHO , CPK CPU, ADU
Los Angeles	17243 LEADWELL ST	91406	2227016049	0.000	0.000	0.000	1.002	Shortfall of Sites	0.189	Low Residential	R1-1	Low Residential	0	0	66.287	1.002		Residential - Single Family Residence - Pool, 1	186B133 840	1 per lot	Reseda - West Van Nuys	No	ABMI	AHO , RES CPU
Los Angeles	6288 JACKIE AVE	91367	2035015009	0.000	0.000	0.000	1.002	Shortfall of Sites	0.173	Low Residential	RS-1	Very Low Residential	0	0	66.287	1.002		Residential - Single Family Residence, 1	177B093 217	1 per lot	Canoga Park - Winnetka - Woodland Hills - West Hills	No	ABMI	AHO , CPK CPU, ADU
Los Angeles	7011 FULLBRIGHT AVE	91306	2136004002	0.000	0.000	0.000	1.002	Shortfall of Sites	0.189	Low Residential	RS-1-RIO	Low Residential	0	0	66.287	1.002		Residential - Single Family Residence, 1	183B113 382	1 per lot	Canoga Park - Winnetka - Woodland Hills - West Hills	No	ABMI	AHO , CPK CPU
Los Angeles	6300 JACKIE AVE	91367	2035015008	0.000	0.000	0.000	1.002	Shortfall of Sites	0.173	Low Residential	RS-1	Very Low Residential	[MB3-CDF1-5] [IX4-FA] [CPIO]	0	66.287	1.002		Residential - Single Family Residence, 1	177B093 203	1 per lot	Canoga Park - Winnetka - Woodland Hills - West Hills	No	ABMI	AHO , CPK CPU, ADU
Los Angeles	6306 JACKIE AVE	91367	2035015007	0.000	0.000	0.000	1.002	Shortfall of Sites	0.173	Low Residential	RS-1	Very Low Residential	0	0	66.287	1.002		, 1	177B093 178	1 per lot	Canoga Park - Winnetka - Woodland Hills - West Hills	No	ABMI	AHO , CPK CPU, ADU
Los Angeles	6312 JACKIE AVE	91367	2035015006	0.000	0.000	0.000	1.002	Shortfall of Sites	0.173	Low Residential	RS-1	Very Low Residential	0	0	66.287	1.002		Residential - Single Family Residence, 1	177B093 158	1 per lot	Canoga Park - Winnetka - Woodland Hills - West Hills	No	ABMI	AHO , CPK CPU, ADU
Los Angeles	6318 JACKIE AVE	91367	2035015005	0.000	0.000	0.000	1.002	Shortfall of Sites	0.173	Low Residential	RS-1	Very Low Residential	0	0	66.287	1.002		Residential - Single Family Residence, 1	177B093 135	1 per lot	Canoga Park - Winnetka - Woodland Hills - West Hills	No	ABMI	AHO , CPK CPU, ADU
Los Angeles	6523 TONY AVE	91307	2033007008	0.000	0.000	0.000	1.002	Shortfall of Sites	0.173	Low Residential	RS-1	Very Low Residential	0	0	66.287	1.002		Residential - Single Family Residence, 1	180B089 578	1 per lot	Canoga Park - Winnetka - Woodland Hills - West Hills	No	ABMI	AHO , CPK CPU, ADU
Los Angeles	6324 JACKIE AVE	91367	2035015004	0.000	0.000	0.000	1.002	Shortfall of Sites	0.173	Low Residential	RS-1	Very Low Residential	0	0	66.287	1.002		Residential - Single Family Residence, 1	177B093 127	1 per lot	Canoga Park - Winnetka - Woodland Hills - West Hills	No	ABMI	AHO , CPK CPU, ADU
Los Angeles	6330 JACKIE AVE	91367	2035015003	0.000	0.000	0.000	1.002	Shortfall of Sites	0.173	Low Residential	RS-1	Very Low Residential	0	0	66.287	1.002		Residential - Single Family Residence, 1	177B093 93	1 per lot	Canoga Park - Winnetka - Woodland Hills - West Hills	No	ABMI	AHO , CPK CPU, ADU
Los Angeles	6338 JACKIE AVE	91367	2035015002	0.000	0.000	0.000	1.002	Shortfall of Sites	0.173	Low Residential	RS-1	Very Low Residential	[DM1-G1-5] [CX2-FA] [CPIO]	0	66.287	1.002		Residential - Single Family Residence - Pool, 1	177B093 65	1 per lot	Canoga Park - Winnetka - Woodland Hills - West Hills	No	ABMI	AHO , CPK CPU, ADU
Los Angeles	6531 KENWATER AVE	91307	2033009009	0.000	0.000	0.000	1.002	Shortfall of Sites	0.173	Low Residential	RS-1	Very Low Residential	0	0	66.287	1.002		Residential - Single Family Residence, 1	180B089 583	1 per lot	Canoga Park - Winnetka - Woodland Hills - West Hills	No	ABMI	AHO , CPK CPU, ADU
Los Angeles	6700 FAUST AVE	91307	2038020056	0.000	0.000	0.000	1.002	Shortfall of Sites	0.173	Low Residential	RS-1	Very Low Residential	[MB3-CDF1-5] [IX4-FA] [CPIO]	0	66.287	1.002		Residential - Single Family Residence, 1	180B097 95	1 per lot	Canoga Park - Winnetka - Woodland Hills - West Hills	No	ABMI	AHO , CPK CPU, ADU
Los Angeles	706 E 32ND ST	90011	5120024001	0.000	0.000	0.000	1.002	Shortfall of Sites	0.124	Neighborhood Commercial	C2-1-CPIO	0	0	0	15.569	1.002		Industrial - Warehousing, Distribution, Storage - Warehousing, Distribution, Under 10,000 SF - One Story, 0	117A207 15		Southeast Los Angeles	No	ABMI	ARO
Los Angeles	706 E 32ND ST	90011	5120024001	0.000	0.000	0.000	1.002	Shortfall of Sites	0.129	Neighborhood Commercial	C2-1-CPIO	0	0	0	14.885	1.002		Industrial - Warehousing, Distribution, Storage - Warehousing, Distribution, Under 10,000 SF - One Story, 0	118-5A207 413		Southeast Los Angeles	No	ABMI	ARO
Los Angeles	706 E 32ND ST	90011	5120024001	0.000	0.000	0.000	1.002	Shortfall of Sites	0.155	Neighborhood Commercial	C2-1-CPIO	0	0	0	12.431	1.002		Industrial - Warehousing, Distribution, Storage - Warehousing, Distribution, Under 10,000 SF - One Story, 0	118-5A207 417		Southeast Los Angeles	No	ABMI	ARO
Los Angeles	6524 TONY AVE	91307	2033009018	0.000	0.000	0.000	1.002	Shortfall of Sites	0.173	Low Residential	RS-1	Very Low Residential	0	0	66.287	1.002		Residential - Single Family Residence, 1	180B089 581	1 per lot	Canoga Park - Winnetka - Woodland Hills - West Hills	No	ABMI	AHO , CPK CPU, ADU
Los Angeles	7752 SEDAN AVE	91304	2014034001	0.000	0.000	0.000	1.002	Shortfall of Sites	0.173	Low Residential	RS-1	Very Low Residential	[MB4-G1-5] [CX2-FA] [CPIO]	0	66.287	1.002		Residential - Single Family Residence, 1	189B097 932	1 per lot	Canoga Park - Winnetka - Woodland Hills - West Hills	No	ABMI	AHO , CPK CPU, ADU
Los Angeles	7630 SEDAN AVE	91304	2014034015	0.000	0.000	0.000	1.002	Shortfall of Sites	0.173	Low Residential	RS-1	Very Low Residential	0	0	66.287	1.002		Residential - Single Family Residence, 1	186B097 118	1 per lot	Canoga Park - Winnetka - Woodland Hills - West Hills	No	ABMI	AHO , CPK CPU, ADU
Los Angeles	4650 VENICE BLVD	90019	5071017006	0.000	0.000	0.000	1.002	Shortfall of Sites	0.009	Low Medium II Residential	RD1.5-1-O	0	0	0	113.635	1.002		Residential - Single Family Residence, 0	129B185 1214		West Adams - Baldwin Hills - Leimert	No	ABMI	OPP RC
Los Angeles	17220 KESWICK ST	91406	2203005014	0.000	0.000	0.000	1.002	Shortfall of Sites	0.173	Low Residential	R1-1	Low Residential	0	0	66.287	1.002		Residential - Single Family Residence, 1	186B133 147	1 per lot	Reseda - West Van Nuys	No	ABMI	AHO , RES CPU, ADU
Los Angeles	20451 HAMLIN ST	91306	2136023015	0.000	0.000	0.000	1.002	Shortfall of Sites	0.189	Low Residential	RS-1-RIO	Low Residential	0	0	66.287	1.002		Residential - Single Family Residence, 1	180B109 417	1 per lot	Canoga Park - Winnetka - Woodland Hills - West Hills	No	ABMI	AHO , CPK CPU
Los Angeles	8885 VENICE BLVD	90034	4312010042	0.000	0.000	0.000	1.002	Shortfall of Sites	0.051	Hybrid Industrial	CM-2D-CPIO	0	0	0	37.926	1.002		Commercial - Office Building - One Story, 0	123B169 1380		West Adams - Baldwin Hills - Leimert	No	ABMI	ARO
Los Angeles	8885 VENICE BLVD	90034	4312010042	0.000	0.000	0.000	1.002	Shortfall of Sites	0.057	Hybrid Industrial	CM-2D-CPIO	0	0	0	33.561	1.002		Commercial - Office Building - One Story, 0	123B169 1388		West Adams - Baldwin Hills - Leimert	No	ABMI	ARO
Los Angeles	8885 VENICE BLVD	90034	4312010042	0.000	0.000	0.000	1.002	Shortfall of Sites	0.057	Hybrid Industrial	CM-2D-CPIO	0	0	0	33.561	1.002		Commercial - Office Building - One Story, 0	123B169 1393		West Adams - Baldwin Hills - Leimert	No	ABMI	ARO
Los Angeles	8885 VENICE BLVD	90034	4312010042	0.000	0.000	0.000	1.002	Shortfall of Sites	0.057	Hybrid Industrial	CM-2D-CPIO	0	0	0	33.562	1.002		Commercial - Office Building - One Story, 0	123B169 1397		West Adams - Baldwin Hills - Leimert	No	ABMI	ARO
Los Angeles	8885 VENICE BLVD	90034	4312010042	0.000	0.000	0.000	1.002	Shortfall of Sites	0.057	Hybrid Industrial	CM-2D-CPIO	0	0	0	33.562	1.002		Commercial - Office Building - One Story, 0	123B169 1407		West Adams - Baldwin Hills - Leimert	No	ABMI	ARO
Los Angeles	8885 VENICE BLVD	90034	4312010042	0.000	0.000	0.000	1.002	Shortfall of Sites	0.057	Hybrid Industrial	CM-2D-CPIO	0	0	0	33.565	1.002		Commercial - Office Building - One Story, 0	123B169 1416		West Adams - Baldwin Hills - Leimert	No	ABMI	ARO
Los Angeles	8885 VENICE BLVD	90034	4312010042	0.000	0.000	0.000	1.002	Shortfall of Sites	0.057	Hybrid Industrial	CM-2D-CPIO	0	0	0	33.565	1.002		Commercial - Office Building - One Story, 0	123B169 1421		West Adams - Baldwin Hills - Leimert	No	ABMI	ARO
Los Angeles	8885 VENICE BLVD	90034	4312010042	0.000	0.000	0.000	1.002	Shortfall of Sites	0.096	Hybrid Industrial	CM-2D-CPIO	0	0	0	20.121	1.002		Commercial - Office Building - One Story, 0	123B169 1429		West Adams - Baldwin Hills - Leimert	No	ABMI	ARO
Los Angeles	23866 TIARA ST	91367	2045016017	0.000	0.000	0.000	1.002	Shortfall of Sites	0.173	Low Residential	RS-1	Very Low Residential	0	0	66.287	1.002		Residential - Single Family Residence, 1	177B089 680	1 per lot	Canoga Park - Winnetka - Woodland Hills - West Hills	No	ABMI	AHO , CPK CPU, ADU
Los Angeles	22633 VALERIO ST	91307	2022012001	0.000	0.000	0.000	1.002	Shortfall of Sites	0.189	Low Residential	RS-1	Very Low Residential	0	0	66.287	1.002		Residential - Single Family Residence - Pool, 1	186B097 641	1 per lot	Canoga Park - Winnetka - Woodland Hills - West Hills	No	ABMI	AHO , CPK CPU
Los Angeles	7540 QUIMBY AVE	91307	2021004017	0.000	0.000	0.000	1.001	Shortfall of Sites	0.173	Low Residential	RS-1	Very Low Residential	0	0	66.287	1.001		Residential - Single Family Residence, 1	186B097 353	1 per lot	Canoga Park - Winnetka - Woodland Hills - West Hills	No	ABMI	AHO , CPK CPU, ADU
Los Angeles	6120 MANTON AVE	91367	2035011048	0.000	0.000	0.000	1.001	Shortfall of Sites	0.173	Low Residential	RS-1	Very Low Residential	0	0	66.287	1.001		Residential - Single Family Residence, 1	177B093 423	1 per lot	Canoga Park - Winnetka - Woodland Hills - West Hills	No	ABMI	AHO , CPK CPU, ADU
Los Angeles	0	0	2343002900	0.000	0.000	0.000	1.001	Shortfall of Sites	0.011	Very Low Residential	RE11-1	0	0	0	99.000	1.001		Miscellaneous - Government Owned Property, 0	174B157 163		Van Nuys - North Sherman Oaks	No	ABMI	TOC EXP
Los Angeles	8135 MOORCROFT AVE	91304	2012006023	0.000	0.000	0.000	1.001	Shortfall of Sites	0.189	Low Residential	RS-1	Very Low Residential	0	0	66.287	1.001		Residential - Single Family Residence - Pool, 1	189B101 57	1 per lot	Canoga Park - Winnetka - Woodland Hills - West Hills	No	ABMI	AHO , CPK CPU
Los Angeles	23221 MARIANO ST	91367	2044002007	0.000	0.000	0.000	1.001	Shortfall of Sites	0.189	Low Residential	RS-1	Very Low Residential	0	0	66.287	1.001		Residential - Single Family Residence, 1	171B093 58	1 per lot	Canoga Park - Winnetka - Woodland Hills - West Hills	No	ABMI	AHO , CPK CPU
Los Angeles	23217 MARIANO ST	91367	2044002006	0.000	0.000	0.000	1.001	Shortfall of Sites	0.189	Low Residential	RS-1	Very Low Residential	0	0	66.287	1.001		Residential - Single Family Residence - Pool, 1	171B093 59	1 per lot	Canoga Park - Winnetka - Woodland Hills - West Hills	No	ABMI	AHO , CPK CPU
Los Angeles	4861 ALONZO AVE	91316	2182005012	0.000	0.000	0.000	1.001	Shortfall of Sites	0.189	Low II Residential	RS-1	Low Residential	0	0	66.287	1.001		Residential - Single Family Residence - Pool, 1	168B129 263	1 per lot	Encino - Tarzana	No	ABMI	AHO , ENC CPU, ADU
Los Angeles	6000 CAHILL AVE	91356	2156013005	0.000	0.000	0.000	1.001	Shortfall of Sites	0.189	Low II Residential	R1-1	Low Residential	0	0	66.287	1.001		Residential - Single Family Residence - Pool, 1	177B121 654	1 per lot	Encino - Tarzana	No	ABMI	AHO , ENC CPU
Los Angeles	20319 HEMMINGWAY ST	91306	2107025054	0.000	0.000	0.000	1.001	Shortfall of Sites	0.189	Low Residential	R1-1	Low Residential	0	0	66.287	1.001		Residential - Single Family Residence - Pool, 1	189B113 685	1 per lot	Canoga Park - Winnetka - Woodland Hills - West Hills	No	ABMI	AHO , CPK CPU
Los Angeles	8550 W 3RD ST	90048	4334009027	0.000	0.000	0.000	1.001	Shortfall of Sites	0.149	Neighborhood Office Commercial	C2-1VL-O	0	0	0	6.985	1.001		Commercial - Store Combination - Store and Office Combination - One Story, 0	138B173 741		Wilshire	No	ABMI	ARO
Los Angeles	3339 W 8TH ST	90005	5094003001	0.000	0.000	1.001	0.000	Shortfall of Sites	0.140	Neighborhood Office Commercial	C2-1	0	0	0	16.240	1.001		Commercial - Store Combination - Store and Residential Combination - One Story, 0	132B193 581		Wilshire	Yes	MI	ARO
Los Angeles	6955 MINSTREL AVE	91307	2026024022	0.000	0.000	0.000	1.001	Shortfall of Sites	0.173	Low Residential	RS-1	Very Low Residential	[HM2-CHC1-5] [CX3-FA] [CPIO]	0	66.287	1.001		Residential - Single Family Residence, 1	183B097 620	1 per lot	Canoga Park - Winnetka - Woodland Hills - West Hills	No	ABMI	AHO , CPK CPU, ADU
Los Angeles	23306 BASSETT ST	91307	2028016002	0.000	0.000	0.000	1.001	Shortfall of Sites	0.173	Low Residential	RS-1	Very Low Residential	0	0	66.287	1.001		Residential - Single Family Residence - Pool, 1	183B093 541	1 per lot	Canoga Park - Winnetka - Woodland Hills - West Hills	No	ABMI	AHO , CPK CPU, ADU

Jurisdiction Name	Site Address/Intersection	5 Digit ZIP Code	Assessor Parcel Number	Very Low-Income	Low-Income	Moderate-Income	Above Moderate-Income	Type of Shortfall	Parcel Size (Acres)	Current General Plan Designation	Current Zoning	Proposed General Plan (GP) Designation	Proposed Zoning	Minimum Density Allowed	Maximum Density Allowed	Total Capacity	Vacant/ Nonvacant	Description of Existing Uses	PIN	Base Density Per Acre	Community Plan Area	Rent Stabalization Ordinance	Income Category	Applicable Rezoning Program (Program informing values in Column Q listed first)
Los Angeles	20457 HART ST	91306	2136003002	0.000	0.000	0.000	1.001	Shortfall of Sites	0.189	Low Residential	RS-1-RIO	Low Residential	0	0	66.287	1.001		Residential - Single Family Residence - Pool, 1	183B109 467	1 per lot	Canoga Park - Winnetka - Woodland Hills - West Hills	No	ABMI	AHO , CPK CPU
Los Angeles	23308 HAYNES ST	91307	2036017010	0.000	0.000	0.000	1.001	Shortfall of Sites	0.173	Low Residential	RS-1	Very Low Residential	0	0	66.287	1.001		Residential - Single Family Residence, 1	180B093 496	1 per lot	Canoga Park - Winnetka - Woodland Hills - West Hills	No	ABMI	AHO , CPK CPU, ADU
Los Angeles	22944 STAGG ST	91304	2014019034	0.000	0.000	0.000	1.001	Shortfall of Sites	0.173	Low Residential	RS-1	Very Low Residential	0	0	66.287	1.001		Residential - Single Family Residence - Pool, 1	189B097 1080	1 per lot	Canoga Park - Winnetka - Woodland Hills - West Hills	No	ABMI	AHO , CPK CPU, ADU
Los Angeles	23331 HARTLAND ST	91307	2028016025	0.000	0.000	0.000	1.001	Shortfall of Sites	0.173	Low Residential	RS-1	Very Low Residential	0	0	66.287	1.001		Residential - Single Family Residence, 1	183B093 593	1 per lot	Canoga Park - Winnetka - Woodland Hills - West Hills	No	ABMI	AHO , CPK CPU, ADU
Los Angeles	5540 MCLENNAN AVE	91436	2251009011	0.000	0.000	0.000	1.001	Shortfall of Sites	0.173	Low II Residential	R1-1-RIO	Low Residential	0	0	66.287	1.001		Residential - Single Family Residence - Pool, 1	174B133 654	1 per lot	Encino - Tarzana	No	ABMI	AHO , ENC CPU, ADU
Los Angeles	5534 MCLENNAN AVE	91436	2251009012	0.000	0.000	0.000	1.001	Shortfall of Sites	0.173	Low II Residential	R1-1-RIO	Low Residential	0	0	66.287	1.001		Residential - Single Family Residence - Pool, 1	174B133 657	1 per lot	Encino - Tarzana	No	ABMI	AHO , ENC CPU, ADU
Los Angeles	22907 BASSETT ST	91307	2026023014	0.000	0.000	0.000	1.001	Shortfall of Sites	0.173	Low Residential	RS-1	Very Low Residential	0	0	66.287	1.001		Residential - Single Family Residence, 1	183B097 699	1 per lot	Canoga Park - Winnetka - Woodland Hills - West Hills	No	ABMI	AHO , CPK CPU, ADU
Los Angeles	5528 MCLENNAN AVE	91436	2251009013	0.000	0.000	0.000	1.001	Shortfall of Sites	0.173	Low II Residential	R1-1-RIO	Low Residential	0	0	66.287	1.001		Residential - Single Family Residence, 1	174B133 660	1 per lot	Encino - Tarzana	No	ABMI	AHO , ENC CPU, ADU
Los Angeles	6654 KOSTURAS PL	91306	2136021005	0.000	0.000	0.000	1.001	Shortfall of Sites	0.189	Low Residential	RS-1-RIO	Low Residential	0	0	66.287	1.001		Residential - Single Family Residence - Pool, 1	180B113 285	1 per lot	Canoga Park - Winnetka - Woodland Hills - West Hills	No	ABMI	AHO , CPK CPU
Los Angeles	22146 ELKWOOD ST	91304	2012015008	0.000	0.000	0.000	1.001	Shortfall of Sites	0.189	Low Residential	RS-1	Very Low Residential	0	0	66.287	1.001		Residential - Single Family Residence, 1	189B101 630	1 per lot	Canoga Park - Winnetka - Woodland Hills - West Hills	No	ABMI	AHO , CPK CPU
Los Angeles	23247 COVELLO ST	91304	2027031045	0.000	0.000	0.000	1.000	Shortfall of Sites	0.173	Low Residential	RS-1	Very Low Residential	[MB3-CDF1-5] [IX4-FA] [CPIO]	0	66.287	1.000		Residential - Single Family Residence - Pool, 1	186B093 139	1 per lot	Canoga Park - Winnetka - Woodland Hills - West Hills	No	ABMI	AHO , CPK CPU, ADU
Los Angeles	3042 CAVENDISH DR	90064	4316011019	0.000	0.000	0.000	1.000	Shortfall of Sites	0.011	Low Residential	R1V2	0	0	0	99.000	1.000		Residential - Single Family Residence - Pool, 0	123B165 157		West Los Angeles	No	ABMI	TOC EXP
Los Angeles	23015 ARMINTA ST	91304	2014027009	0.000	0.000	0.000	1.000	Shortfall of Sites	0.173	Low Residential	RS-1	Very Low Residential	[DM1-G1-5] [IX3-FA] [CPIO]	0	66.287	1.000		Residential - Single Family Residence, 1	189B097 683	1 per lot	Canoga Park - Winnetka - Woodland Hills - West Hills	No	ABMI	AHO , CPK CPU, ADU
Los Angeles	22523 SCHOOLCRAFT ST	91307	2024026024	0.000	0.000	0.000	1.000	Shortfall of Sites	0.173	Low Residential	RS-1	Very Low Residential	0	0	66.287	1.000		Residential - Single Family Residence, 1	183B101 515	1 per lot	Canoga Park - Winnetka - Woodland Hills - West Hills	No	ABMI	AHO , CPK CPU, ADU
Los Angeles	19822 FRIAR ST	91367	2134034008	0.000	0.000	0.000	1.000	Shortfall of Sites	0.189	Low Residential	RS-1-RIO	Very Low Residential	[HM1-CHC1-5] [CX2-FA] [CPIO]	0	66.287	1.000		Residential - Single Family Residence - Pool, 1	180B113 827	1 per lot	Canoga Park - Winnetka - Woodland Hills - West Hills	No	ABMI	AHO , CPK CPU
Los Angeles	22517 SCHOOLCRAFT ST	91307	2024026023	0.000	0.000	0.000	1.000	Shortfall of Sites	0.173	Low Residential	RS-1	Very Low Residential	0	0	66.287	1.000		Residential - Single Family Residence, 1	183B101 516	1 per lot	Canoga Park - Winnetka - Woodland Hills - West Hills	No	ABMI	AHO , CPK CPU, ADU
Los Angeles	22646 VOSE ST	91307	2024021037	0.000	0.000	0.000	1.000	Shortfall of Sites	0.173	Low Residential	RS-1	Very Low Residential	0	0	66.287	1.000		Residential - Single Family Residence, 1	183B097 434	1 per lot	Canoga Park - Winnetka - Woodland Hills - West Hills	No	ABMI	AHO , CPK CPU, ADU
Los Angeles	1637 VINE ST	90028	5546009038	0.000	0.000	0.000	1.000	Shortfall of Sites	0.779	Regional Center Commercial	C4-2D-SN, C4-2D	Regional Center Commercial	[Q]C2-2D-SN-CPIO	0	256.817	1.000		Residential - Five or More Units or Apartments (Any Combination) · 5 Stories or More, 140	148-5A187 206	108	Hollywood	Yes	ABMI	HWD CPU , MURC
Los Angeles	21747 ERWIN ST	91367	2146029017	0.000	0.000	0.000	1.000	Shortfall of Sites	0.760	Regional Center Commercial	(WC)DOWNTOWN-SN	Regional Center	0	0	1.644	1.000		Commercial - Office Building - One Story, 0	177B105 124		Canoga Park - Winnetka - Woodland Hills - West Hills	No	ABMI	ARO , CPK CPU
Los Angeles	1331 TALMADGE ST	90027	5430032026	0.000	0.000	0.000	1.000	Shortfall of Sites	0.011	Low Medium I Residential	R2-1XL	0	0	0	99.000	1.000		Residential - Double, Duplex, or Two Units - 4 Stories or Less, 0	147A201 169		Hollywood	Yes	ABMI	TOC EXP
Los Angeles	22632 VOSE ST	91307	2024021035	0.000	0.000	0.000	1.000	Shortfall of Sites	0.173	Low Residential	RS-1	Very Low Residential	0	0	66.287	1.000		Residential - Single Family Residence, 1	183B097 402	1 per lot	Canoga Park - Winnetka - Woodland Hills - West Hills	No	ABMI	AHO , CPK CPU, ADU
Los Angeles	22640 VOSE ST	91307	2024021036	0.000	0.000	0.000	1.000	Shortfall of Sites	0.173	Low Residential	RS-1	Very Low Residential	0	0	66.287	1.000		Residential - Single Family Residence, 1	183B097 405	1 per lot	Canoga Park - Winnetka - Woodland Hills - West Hills	No	ABMI	AHO , CPK CPU, ADU
Los Angeles	8245 JELLICO AVE	91325	2201001001	0.000	0.000	0.000	1.000	Shortfall of Sites	0.173	Low Residential	R1-1	Low Residential	0	0	66.287	1.000		Residential - Single Family Residence, 1	192B129 369	1 per lot	Reseda - West Van Nuys	No	ABMI	AHO , RES CPU, ADU
Los Angeles	22521 HAYNES ST	91307	2038033023	0.000	0.000	0.000	1.000	Shortfall of Sites	0.173	Low Residential	RS-1	Very Low Residential	0	0	66.287	1.000		Residential - Single Family Residence, 1	180B101 419	1 per lot	Canoga Park - Winnetka - Woodland Hills - West Hills	No	ABMI	AHO , CPK CPU, ADU
Los Angeles	22509 SCHOOLCRAFT ST	91307	2024026022	0.000	0.000	0.000	1.000	Shortfall of Sites	0.173	Low Residential	RS-1	Very Low Residential	0	0	66.287	1.000		Residential - Single Family Residence, 1	183B101 517	1 per lot	Canoga Park - Winnetka - Woodland Hills - West Hills	No	ABMI	AHO , CPK CPU, ADU
Los Angeles	17460 ELKWOOD ST	91325	2201027023	0.000	0.000	0.000	1.000	Shortfall of Sites	0.173	Low Residential	R1-1	Low Residential	0	0	66.287	1.000		Residential - Single Family Residence, 1	189B129 968	1 per lot	Reseda - West Van Nuys	No	ABMI	AHO , RES CPU, ADU
Los Angeles	7644 BOBBYBOYAR AVE	91304	2027037016	0.000	0.000	0.000	1.000	Shortfall of Sites	0.173	Low Residential	RS-1	Very Low Residential	[DM4-CHC1-5] [CX4-FA] [SN-CPIO-CDO]	0	66.287	1.000		Residential - Single Family Residence, 1	186B093 62	1 per lot	Canoga Park - Winnetka - Woodland Hills - West Hills	No	ABMI	AHO , CPK CPU, ADU
Los Angeles	22501 SCHOOLCRAFT ST	91307	2024026021	0.000	0.000	0.000	1.000	Shortfall of Sites	0.173	Low Residential	RS-1	Very Low Residential	[MB4-SH1-5] [IX4-FA] [CPIO]	0	66.287	1.000		Residential - Single Family Residence, 1	183B101 518	1 per lot	Canoga Park - Winnetka - Woodland Hills - West Hills	No	ABMI	AHO , CPK CPU, ADU
Los Angeles	20935 VANOWEN ST	91303	2138029031	0.000	0.000	0.000	1.000	Shortfall of Sites	0.057	Regional Center Commercial	(WC)RIVER-SN-RIO	Regional Center	0	0	33.502	1.000		Commercial - Store Combination - Store and Office Combination - Two Stories, 0	183B109 878		Canoga Park - Winnetka - Woodland Hills - West Hills	No	ABMI	ARO , CPK CPU
Los Angeles	20935 VANOWEN ST	91303	2138029031	0.000	0.000	0.000	1.000	Shortfall of Sites	0.057	Regional Center Commercial	(WC)RIVER-SN-RIO	Regional Center	0	0	33.501	1.000		Commercial - Store Combination - Store and Office Combination - Two Stories, 0	183B109 880		Canoga Park - Winnetka - Woodland Hills - West Hills	No	ABMI	ARO , CPK CPU
Los Angeles	20935 VANOWEN ST	91303	2138029031	0.000	0.000	0.000	1.000	Shortfall of Sites	0.099	Regional Center Commercial	(WC)RIVER-SN-RIO	Regional Center	0	0	19.391	1.000		Commercial - Store Combination - Store and Office Combination - Two Stories, 0	183B109 903		Canoga Park - Winnetka - Woodland Hills - West Hills	No	ABMI	ARO , CPK CPU
Los Angeles	20935 VANOWEN ST	91303	2138029031	0.000	0.000	0.000	1.000	Shortfall of Sites	0.119	Regional Center Commercial	(WC)RIVER-SN-RIO	Regional Center	0	0	16.219	1.000		Commercial - Store Combination - Store and Office Combination - Two Stories, 0	183B109 904		Canoga Park - Winnetka - Woodland Hills - West Hills	No	ABMI	ARO , CPK CPU
Los Angeles	23003 RUNNYMEDE ST	91307	2021006001	0.000	0.000	0.000	1.000	Shortfall of Sites	0.173	Low Residential	RS-1	Very Low Residential	0	0	66.287	1.000		Residential - Single Family Residence, 1	186B097 628	1 per lot	Canoga Park - Winnetka - Woodland Hills - West Hills	No	ABMI	AHO , CPK CPU, ADU
Los Angeles	5918 HAGUE PL	91367	2146014007	0.000	0.000	0.000	1.000	Shortfall of Sites	0.173	Low Residential	RS-1	Very Low Residential	0	0	66.287	1.000		Residential - Single Family Residence - Pool, 1	177B101 184	1 per lot	Canoga Park - Winnetka - Woodland Hills - West Hills	No	ABMI	AHO , CPK CPU, ADU
Los Angeles	22455 SCHOOLCRAFT ST	91307	2024026020	0.000	0.000	0.000	1.000	Shortfall of Sites	0.173	Low Residential	RS-1	Very Low Residential	[LM2-MU2-5] [RG1-FA] [CPIO]	0	66.287	1.000		Residential - Single Family Residence, 1	183B101 519	1 per lot	Canoga Park - Winnetka - Woodland Hills - West Hills	No	ABMI	AHO , CPK CPU, ADU
Los Angeles	7428 QUIMBY AVE	91307	2021006013	0.000	0.000	0.000	1.000	Shortfall of Sites	0.173	Low Residential	RS-1	Very Low Residential	[MB4-SH1-5] [IX1-FA] [CPIO]	0	66.287	1.000		Residential - Single Family Residence, 1	186B097 635	1 per lot	Canoga Park - Winnetka - Woodland Hills - West Hills	No	ABMI	AHO , CPK CPU, ADU
Los Angeles	601 N WESTERN AVE	90004	5522010020	0.000	0.000	1.000	0.000	Shortfall of Sites	0.160	General Commercial	C2-1	0	0	0	14.188	1.000		Commercial - Store Combination - Store and Residential Combination - One Story, 0	141B193 903		Wilshire	Yes	MI	ARO
Los Angeles	23340 BASSETT ST	91307	2028016009	0.000	0.000	0.000	1.000	Shortfall of Sites	0.173	Low Residential	RS-1	Very Low Residential	0	0	66.287	1.000		Residential - Single Family Residence - Pool, 1	183B093 557	1 per lot	Canoga Park - Winnetka - Woodland Hills - West Hills	No	ABMI	AHO , CPK CPU, ADU
Los Angeles	22942 VOSE ST	91307	2026006011	0.000	0.000	0.000	1.000	Shortfall of Sites	0.173	Low Residential	RS-1	Very Low Residential	0	0	66.287	1.000		Residential - Single Family Residence - Pool, 1	183B097 423	1 per lot	Canoga Park - Winnetka - Woodland Hills - West Hills	No	ABMI	AHO , CPK CPU, ADU
Los Angeles	22936 VOSE ST	91307	2026006010	0.000	0.000	0.000	1.000	Shortfall of Sites	0.173	Low Residential	RS-1	Very Low Residential	0	0	66.287	1.000		Residential - Single Family Residence - Pool, 1	183B097 424	1 per lot	Canoga Park - Winnetka - Woodland Hills - West Hills	No	ABMI	AHO , CPK CPU, ADU
Los Angeles	18900 LEADWELL ST	91335	2104024020	0.000	0.000	0.000	1.000	Shortfall of Sites	0.189	Low Residential	R1-1	Low Residential	0	0	66.287	1.000		Residential - Single Family Residence, 1	186B121 813	1 per lot	Reseda - West Van Nuys	No	ABMI	AHO , RES CPU
Los Angeles	22908 VOSE ST	91307	2026006006	0.000	0.000	0.000	1.000	Shortfall of Sites	0.173	Low Residential	RS-1	Very Low Residential	[MB3-CDF1-5] [IX4-FA] [CPIO]	0	66.287	1.000		Residential - Single Family Residence, 1	183B097 428	1 per lot	Canoga Park - Winnetka - Woodland Hills - West Hills	No	ABMI	AHO , CPK CPU, ADU
Los Angeles	22950 VOSE ST	91307	2026006012	0.000	0.000	0.000	1.000	Shortfall of Sites	0.173	Low Residential	RS-1	Very Low Residential	0	0	66.287	1.000		Residential - Single Family Residence, 1	183B097 422	1 per lot	Canoga Park - Winnetka - Woodland Hills - West Hills	No	ABMI	AHO , CPK CPU, ADU
Los Angeles	22928 VOSE ST	91307	2026006009	0.000	0.000	0.000	1.000	Shortfall of Sites	0.173	Low Residential	RS-1	Very Low Residential	[DM4-CHC1-5] [CX4-FA] [SN-CPIO-CDO]	0	66.287	1.000		Residential - Single Family Residence - Pool, 1	183B097 425	1 per lot	Canoga Park - Winnetka - Woodland Hills - West Hills	No	ABMI	AHO , CPK CPU, ADU
Los Angeles	22447 SCHOOLCRAFT ST	91307	2024026019	0.000	0.000	0.000	1.000	Shortfall of Sites	0.173	Low Residential	RS-1	Very Low Residential	0	0	66.287	1.000		Residential - Single Family Residence, 1	183B101 520	1 per lot	Canoga Park - Winnetka - Woodland Hills - West Hills	No	ABMI	AHO , CPK CPU, ADU
Los Angeles	22922 VOSE ST	91307	2026006008	0.000	0.000	0.000	1.000	Shortfall of Sites	0.173	Low Residential	RS-1	Very Low Residential	[HB5-G1-5] [CX3-FA] [CPIO]	0	66.287	1.000		Residential - Single Family Residence, 1	183B097 426	1 per lot	Canoga Park - Winnetka - Woodland Hills - West Hills	No	ABMI	AHO , CPK CPU, ADU
Los Angeles	23382 HARTLAND ST	91307	2028017014	0.000	0.000	0.000	1.000	Shortfall of Sites	0.173	Low Residential	RS-1	Very Low Residential	0	0	66.287	1.000		Residential - Single Family Residence, 1	183B093 715	1 per lot	Canoga Park - Winnetka - Woodland Hills - West Hills	No	ABMI	AHO , CPK CPU, ADU
Los Angeles	23016 ELKWOOD ST	91304	2014028014	0.000	0.000	0.000	1.000	Shortfall of Sites	0.173	Low Residential	RS-1	Very Low Residential	0	0	66.287	1.000		Residential - Single Family Residence, 1	189B097 863	1 per lot	Canoga Park - Winnetka - Woodland Hills - West Hills	No	ABMI	AHO , CPK CPU, ADU
Los Angeles	22900 VOSE ST	91307	2026006005	0.000	0.000	0.000	1.000	Shortfall of Sites	0.173	Low Residential	RS-1	Very Low Residential	0	0	66.287	1.000		Residential - Single Family Residence, 1	183B097 429	1 per lot	Canoga Park - Winnetka - Woodland Hills - West Hills	No	ABMI	AHO , CPK CPU, ADU
Los Angeles	22858 VOSE ST	91307	2026006004	0.000	0.000	0.000	1.000	Shortfall of Sites	0.173	Low Residential	RS-1	Very Low Residential	[LM1-CDF1-5] [IX4-FA] [CPIO]	0	66.287	1.000		Residential - Single Family Residence - Pool, 1	183B097 430	1 per lot	Canoga Park - Winnetka - Woodland Hills - West Hills	No	ABMI	AHO , CPK CPU, ADU

Jurisdiction Name	Site Address/Intersection	5 Digit ZIP Code	Assessor Parcel Number	Very Low-Income	Low-Income	Moderate-Income	Above Moderate-Income	Type of Shortfall	Parcel Size (Acres)	Current General Plan Designation	Current Zoning	Proposed General Plan (GP) Designation	Proposed Zoning	Minimum Density Allowed	Maximum Density Allowed	Total Capacity	Vacant/ Nonvacant	Description of Existing Uses	PIN	Base Density Per Acre	Community Plan Area	Rent Stabalization Ordinance	Income Category	Applicable Rezoning Program (Program informing values in Column Q listed first)
Los Angeles	22852 VOSE ST	91307	2026006003	0.000	0.000	0.000	1.000	Shortfall of Sites	0.173	Low Residential	RS-1	Very Low Residential	0	0	66.287	1.000		Residential - Single Family Residence, 1	183B097 431	1 per lot	Canoga Park - Winnetka - Woodland Hills - West Hills	No	ABMI	AHO , CPK CPU, ADU
Los Angeles	22844 VOSE ST	91307	2026006002	0.000	0.000	0.000	1.000	Shortfall of Sites	0.173	Low Residential	RS-1	Very Low Residential	[LM1-CDF1-5] [IX4-FA] [CPIO]	0	66.287	1.000		Residential - Single Family Residence - Pool, 1	183B097 432	1 per lot	Canoga Park - Winnetka - Woodland Hills - West Hills	No	ABMI	AHO , CPK CPU, ADU
Los Angeles	7533 MELBA AVE	91304	2027031055	0.000	0.000	0.000	0.999	Shortfall of Sites	0.173	Low Residential	RS-1	Very Low Residential	0	0	66.287	0.999		Residential - Single Family Residence - Pool, 1	186B093 228	1 per lot	Canoga Park - Winnetka - Woodland Hills - West Hills	No	ABMI	AHO , CPK CPU, ADU
Los Angeles	23805 BESSEMER ST	91367	2045010029	0.000	0.000	0.000	0.999	Shortfall of Sites	0.173	Low Residential	RS-1	Very Low Residential	0	0	66.287	0.999		Residential - Single Family Residence, 1	177B089 451	1 per lot	Canoga Park - Winnetka - Woodland Hills - West Hills	No	ABMI	AHO , CPK CPU, ADU
Los Angeles	23739 TIARA ST	91367	2045015011	0.000	0.000	0.000	0.999	Shortfall of Sites	0.173	Low Residential	RS-1	Very Low Residential	0	0	66.287	0.999		Residential - Single Family Residence - Pool, 1	177B089 697	1 per lot	Canoga Park - Winnetka - Woodland Hills - West Hills	No	ABMI	AHO , CPK CPU, ADU
Los Angeles	10915 SAN FERNANDO RD	91331	2619015022	0.000	0.000	0.000	0.999	Shortfall of Sites	0.756	Commercial Manufacturing	CM-1-O-CUGU, R1-1-O-CUGU	0	0	0	1.652	0.999		Industrial - Light Manufacturing - One Story, 0	210B157 936		Arleta - Pacoima	No	ABMI	ARO
Los Angeles	22914 INGOMAR ST	91304	2014021005	0.000	0.000	0.000	0.999	Shortfall of Sites	0.173	Low Residential	RS-1	Very Low Residential	0	0	66.287	0.999		Residential - Single Family Residence, 1	189B097 943	1 per lot	Canoga Park - Winnetka - Woodland Hills - West Hills	No	ABMI	AHO , CPK CPU, ADU
Los Angeles	7897 FLIGHT PL	90045	4106030013	0.500	0.500	0.000	0.000	Shortfall of Sites	0.181	Low Medium II Residential	RD2-1	0	0	20	102.494	0.999		Institutional - Church - One Story, 0	099B169 958		Westchester - Playa del Rey	No	LI	FBO, R2RD
Los Angeles	22441 SCHOOLCRAFT ST	91307	2024026018	0.000	0.000	0.000	0.999	Shortfall of Sites	0.173	Low Residential	RS-1	Very Low Residential	[MN1-SH2-5] [CX1-FA] [CPIO-O-CDO]	0	66.287	0.999		Residential - Single Family Residence, 1	183B101 521	1 per lot	Canoga Park - Winnetka - Woodland Hills - West Hills	No	ABMI	AHO , CPK CPU, ADU
Los Angeles	6620 GLADE AVE	91303	2139019015	0.000	0.000	0.000	0.999	Shortfall of Sites	0.189	Low Residential	RS-1-RIO	Very Low Residential	[DM2-G1-5] [CX2-FA] [CPIO-O]	0	66.287	0.999		Residential - Single Family Residence, 1	180B101 330	1 per lot	Canoga Park - Winnetka - Woodland Hills - West Hills	No	ABMI	AHO , CPK CPU
Los Angeles	22951 STAGG ST	91304	2014021014	0.000	0.000	0.000	0.999	Shortfall of Sites	0.173	Low Residential	RS-1	Very Low Residential	0	0	66.287	0.999		Residential - Single Family Residence, 1	189B097 1006	1 per lot	Canoga Park - Winnetka - Woodland Hills - West Hills	No	ABMI	AHO , CPK CPU, ADU
Los Angeles	23809 BESSEMER ST	91367	2045010028	0.000	0.000	0.000	0.999	Shortfall of Sites	0.173	Low Residential	RS-1	Very Low Residential	0	0	66.287	0.999		Residential - Single Family Residence - Pool, 1	177B089 447	1 per lot	Canoga Park - Winnetka - Woodland Hills - West Hills	No	ABMI	AHO , CPK CPU, ADU
Los Angeles	23085 ENADIA WAY	91307	2026026021	0.000	0.000	0.000	0.999	Shortfall of Sites	0.173	Low Residential	RS-1	Very Low Residential	0	0	66.287	0.999		Residential - Single Family Residence - Pool, 1	183B097 383	1 per lot	Canoga Park - Winnetka - Woodland Hills - West Hills	No	ABMI	AHO , CPK CPU, ADU
Los Angeles	11020 S VERMONT AVE	90044	6075005020	0.000	0.000	0.000	0.999	Shortfall of Sites	0.115	Neighborhood Commercial	C2-1VL-CPIO	0	0	0	16.739	0.999		Industrial - Warehousing, Distribution, Storage - Warehousing, Distribution, 10,000 to 24,999 SF - One Story, 0	088-5A199 216		South Los Angeles	No	ABMI	ARO
Los Angeles	11020 S VERMONT AVE	90044	6075005020	0.000	0.000	0.000	0.999	Shortfall of Sites	0.115	Neighborhood Commercial	C2-1VL-CPIO	0	0	0	16.741	0.999		Industrial - Warehousing, Distribution, Storage - Warehousing, Distribution, 10,000 to 24,999 SF - One Story, 0	088-5A199 218		South Los Angeles	No	ABMI	ARO
Los Angeles	11020 S VERMONT AVE	90044	6075005020	0.000	0.000	0.000	0.999	Shortfall of Sites	0.110	Neighborhood Commercial	C2-1VL-CPIO	0	0	0	17.445	0.999		Industrial - Warehousing, Distribution, Storage - Warehousing, Distribution, 10,000 to 24,999 SF - One Story, 0	088-5A199 220		South Los Angeles	No	ABMI	ARO
Los Angeles	11020 S VERMONT AVE	90044	6075005020	0.000	0.000	0.000	0.999	Shortfall of Sites	0.050	Neighborhood Commercial	C2-1VL-CPIO	0	0	0	38.481	0.999		Industrial - Warehousing, Distribution, Storage - Warehousing, Distribution, 10,000 to 24,999 SF - One Story, 0	088-5A199 240		South Los Angeles	No	ABMI	ARO
Los Angeles	11020 S VERMONT AVE	90044	6075005020	0.000	0.000	0.000	0.999	Shortfall of Sites	0.050	Neighborhood Commercial	C2-1VL-CPIO	0	0	0	38.485	0.999		Industrial - Warehousing, Distribution, Storage - Warehousing, Distribution, 10,000 to 24,999 SF - One Story, 0	088-5A199 241		South Los Angeles	No	ABMI	ARO
Los Angeles	11020 S VERMONT AVE	90044	6075005020	0.000	0.000	0.000	0.999	Shortfall of Sites	0.050	Neighborhood Commercial	C2-1VL-CPIO	0	0	0	38.485	0.999		Industrial - Warehousing, Distribution, Storage - Warehousing, Distribution, 10,000 to 24,999 SF - One Story, 0	088-5A199 242		South Los Angeles	No	ABMI	ARO
Los Angeles	11020 S VERMONT AVE	90044	6075005020	0.000	0.000	0.000	0.999	Shortfall of Sites	0.050	Neighborhood Commercial	C2-1VL-CPIO	0	0	0	38.481	0.999		Industrial - Warehousing, Distribution, Storage - Warehousing, Distribution, 10,000 to 24,999 SF - One Story, 0	088-5A199 246		South Los Angeles	No	ABMI	ARO
Los Angeles	11020 S VERMONT AVE	90044	6075005020	0.000	0.000	0.000	0.999	Shortfall of Sites	0.050	Neighborhood Commercial	C2-1VL-CPIO	0	0	0	38.485	0.999		Industrial - Warehousing, Distribution, Storage - Warehousing, Distribution, 10,000 to 24,999 SF - One Story, 0	088-5A199 247		South Los Angeles	No	ABMI	ARO
Los Angeles	11020 S VERMONT AVE	90044	6075005020	0.000	0.000	0.000	0.999	Shortfall of Sites	0.050	Neighborhood Commercial	C2-1VL-CPIO	0	0	0	38.485	0.999		Industrial - Warehousing, Distribution, Storage - Warehousing, Distribution, 10,000 to 24,999 SF - One Story, 0	088-5A199 248		South Los Angeles	No	ABMI	ARO
Los Angeles	11020 S VERMONT AVE	90044	6075005020	0.000	0.000	0.000	0.999	Shortfall of Sites	0.093	Neighborhood Commercial	C2-1VL-CPIO	0	0	0	20.622	0.999		Industrial - Warehousing, Distribution, Storage - Warehousing, Distribution, 10,000 to 24,999 SF - One Story, 0	088-5A199 252		South Los Angeles	No	ABMI	ARO
Los Angeles	11020 S VERMONT AVE	90044	6075005020	0.000	0.000	0.000	0.999	Shortfall of Sites	0.110	Neighborhood Commercial	C2-1VL-CPIO	0	0	0	17.439	0.999		Industrial - Warehousing, Distribution, Storage - Warehousing, Distribution, 10,000 to 24,999 SF - One Story, 0	088-5A199 276		South Los Angeles	No	ABMI	ARO
Los Angeles	11020 S VERMONT AVE	90044	6075005020	0.000	0.000	0.000	0.999	Shortfall of Sites	0.110	Neighborhood Commercial	C2-1VL-CPIO	0	0	0	17.439	0.999		Industrial - Warehousing, Distribution, Storage - Warehousing, Distribution, 10,000 to 24,999 SF - One Story, 0	088-5A199 279		South Los Angeles	No	ABMI	ARO
Los Angeles	11020 S VERMONT AVE	90044	6075005020	0.000	0.000	0.000	0.999	Shortfall of Sites	0.114	Neighborhood Commercial	C2-1VL-CPIO	0	0	0	16.880	0.999		Industrial - Warehousing, Distribution, Storage - Warehousing, Distribution, 10,000 to 24,999 SF - One Story, 0	088-5A199 282		South Los Angeles	No	ABMI	ARO
Los Angeles	7646 SEDAN AVE	91304	2014034013	0.000	0.000	0.000	0.999	Shortfall of Sites	0.173	Low Residential	RS-1	Very Low Residential	[MB4-SH1-5] [IX1-FA] [CPIO]	0	66.287	0.999		Residential - Single Family Residence, 1	186B097 69	1 per lot	Canoga Park - Winnetka - Woodland Hills - West Hills	No	ABMI	AHO , CPK CPU, ADU
Los Angeles	7575 BEVERLY BLVD	90036	5526041016	0.000	0.000	0.000	0.999	Shortfall of Sites	0.113	Neighborhood Office Commercial	C2-1VL-O	0	0	0	9.239	0.999		Commercial - Hotel and Motel - Motel/Hotel and Apartment Combinations - Under 50 Units - One Story, 0	138B177 412		Wilshire	No	ABMI	ARO
Los Angeles	23813 BESSEMER ST	91367	2045010027	0.000	0.000	0.000	0.999	Shortfall of Sites	0.173	Low Residential	RS-1	Very Low Residential	0	0	66.287	0.999		Residential - Single Family Residence - Pool, 1	177B089 444	1 per lot	Canoga Park - Winnetka - Woodland Hills - West Hills	No	ABMI	AHO , CPK CPU, ADU
Los Angeles	7638 SEDAN AVE	91304	2014034014	0.000	0.000	0.000	0.999	Shortfall of Sites	0.173	Low Residential	RS-1	Very Low Residential	[LM2-MU2-5] [RX1-FA] [CPIO]	0	66.287	0.999		Residential - Single Family Residence, 1	186B097 92	1 per lot	Canoga Park - Winnetka - Woodland Hills - West Hills	No	ABMI	AHO , CPK CPU, ADU
Los Angeles	8301 BEVERLY BLVD	90048	5514009027	0.000	0.000	0.000	0.999	Shortfall of Sites	0.101	Neighborhood Office Commercial	C2-1VL	0	0	0	14.509	0.999		Commercial - Store Combination - Store and Office Combination - Two Stories, 0	138B173 395		Wilshire	No	ABMI	ARO
Los Angeles	8301 BEVERLY BLVD	90048	5514009027	0.000	0.000	0.000	0.999	Shortfall of Sites	0.114	Neighborhood Office Commercial	C2-1VL	0	0	0	12.930	0.999		Commercial - Store Combination - Store and Office Combination - Two Stories, 0	138B173 396		Wilshire	No	ABMI	ARO
Los Angeles	23817 BESSEMER ST	91367	2045010026	0.000	0.000	0.000	0.999	Shortfall of Sites	0.173	Low Residential	RS-1	Very Low Residential	0	0	66.287	0.999		Residential - Single Family Residence - Pool, 1	177B089 439	1 per lot	Canoga Park - Winnetka - Woodland Hills - West Hills	No	ABMI	AHO , CPK CPU, ADU
Los Angeles	7638 DUCOR AVE	91304	2014034042	0.000	0.000	0.000	0.999	Shortfall of Sites	0.173	Low Residential	RS-1	Very Low Residential	[MB3-CDF1-5] [IX4-FA] [CPIO]	0	66.287	0.999		Residential - Single Family Residence, 1	186B097 96	1 per lot	Canoga Park - Winnetka - Woodland Hills - West Hills	No	ABMI	AHO , CPK CPU, ADU
Los Angeles	7644 DUCOR AVE	91304	2014034041	0.000	0.000	0.000	0.999	Shortfall of Sites	0.173	Low Residential	RS-1	Very Low Residential	0	0	66.287	0.999		Residential - Single Family Residence, 1	186B097 74	1 per lot	Canoga Park - Winnetka - Woodland Hills - West Hills	No	ABMI	AHO , CPK CPU, ADU
Los Angeles	7652 DUCOR AVE	91304	2014034040	0.000	0.000	0.000	0.999	Shortfall of Sites	0.173	Low Residential	RS-1	Very Low Residential	[LM1-CDF1-5] [IX4-FA] [CPIO]	0	66.287	0.999		Residential - Single Family Residence, 1	186B097 41	1 per lot	Canoga Park - Winnetka - Woodland Hills - West Hills	No	ABMI	AHO , CPK CPU, ADU
Los Angeles	22853 COVELLO ST	91307	2021012022	0.000	0.000	0.000	0.999	Shortfall of Sites	0.173	Low Residential	RS-1	Very Low Residential	[HB5-G1-5] [CX3-FA] [CPIO]	0	66.287	0.999		Residential - Single Family Residence, 1	186B097 339	1 per lot	Canoga Park - Winnetka - Woodland Hills - West Hills	No	ABMI	AHO , CPK CPU, ADU
Los Angeles	7658 DUCOR AVE	91304	2014034039	0.000	0.000	0.000	0.999	Shortfall of Sites	0.173	Low Residential	RS-1	Very Low Residential	0	0	66.287	0.999		Residential - Single Family Residence, 1	186B097 20	1 per lot	Canoga Park - Winnetka - Woodland Hills - West Hills	No	ABMI	AHO , CPK CPU, ADU
Los Angeles	7639 ROYER AVE	91304	2014034045	0.000	0.000	0.000	0.999	Shortfall of Sites	0.173	Low Residential	RS-1	Very Low Residential	0	0	66.287	0.999		Residential - Single Family Residence - Pool, 1	186B097 97	1 per lot	Canoga Park - Winnetka - Woodland Hills - West Hills	No	ABMI	AHO , CPK CPU, ADU
Los Angeles	7653 ROYER AVE	91304	2014034047	0.000	0.000	0.000	0.999	Shortfall of Sites	0.173	Low Residential	RS-1	Very Low Residential	0	0	66.287	0.999		Residential - Single Family Residence - Pool, 1	186B097 42	1 per lot	Canoga Park - Winnetka - Woodland Hills - West Hills	No	ABMI	AHO , CPK CPU, ADU
Los Angeles	23821 BESSEMER ST	91367	2045010025	0.000	0.000	0.000	0.999	Shortfall of Sites	0.173	Low Residential	RS-1	Very Low Residential	0	0	66.287	0.999		Residential - Single Family Residence, 1	177B089 437	1 per lot	Canoga Park - Winnetka - Woodland Hills - West Hills	No	ABMI	AHO , CPK CPU, ADU
Los Angeles	7645 ROYER AVE	91304	2014034046	0.000	0.000	0.000	0.999	Shortfall of Sites	0.173	Low Residential	RS-1	Very Low Residential	[LN1-MU1-5] [RG1-FA] [CPIO]	0	66.287	0.999		Residential - Single Family Residence, 1	186B097 75	1 per lot	Canoga Park - Winnetka - Woodland Hills - West Hills	No	ABMI	AHO , CPK CPU, ADU
Los Angeles	22945 STAGG ST	91304	2014021015	0.000	0.000	0.000	0.999	Shortfall of Sites	0.173	Low Residential	RS-1	Very Low Residential	[MB4-G1-5] [IX1-FA] [CPIO]	0	66.287	0.999		Residential - Single Family Residence, 1	189B097 1007	1 per lot	Canoga Park - Winnetka - Woodland Hills - West Hills	No	ABMI	AHO , CPK CPU, ADU
Los Angeles	7659 ROYER AVE	91304	2014034048	0.000	0.000	0.000	0.999	Shortfall of Sites	0.173	Low Residential	RS-1	Very Low Residential	0	0	66.287	0.999		Residential - Single Family Residence, 1	186B097 21	1 per lot	Canoga Park - Winnetka - Woodland Hills - West Hills	No	ABMI	AHO , CPK CPU, ADU
Los Angeles	23833 BESSEMER ST	91367	2045010024	0.000	0.000	0.000	0.999	Shortfall of Sites	0.173	Low Residential	RS-1	Very Low Residential	[MM1-CDF1-5] [IX4-FA] [CPIO]	0	66.287	0.999		Residential - Single Family Residence, 1	177B089 434	1 per lot	Canoga Park - Winnetka - Woodland Hills - West Hills	No	ABMI	AHO , CPK CPU, ADU
Los Angeles	23725 TIARA ST	91367	2045015013	0.000	0.000	0.000	0.999	Shortfall of Sites	0.173	Low Residential	RS-1	Very Low Residential	0	0	66.287	0.999		Residential - Single Family Residence - Pool, 1	177B093 749	1 per lot	Canoga Park - Winnetka - Woodland Hills - West Hills	No	ABMI	AHO , CPK CPU, ADU
Los Angeles	7748 DUCOR AVE	91304	2014034031	0.000	0.000	0.000	0.999	Shortfall of Sites	0.173	Low Residential	RS-1	Very Low Residential	0	0	66.287	0.999		Residential - Single Family Residence, 1	189B097 978	1 per lot	Canoga Park - Winnetka - Woodland Hills - West Hills	No	ABMI	AHO , CPK CPU, ADU

Jurisdiction Name	Site Address/Intersection	5 Digit ZIP Code	Assessor Parcel Number	Very Low-Income	Low-Income	Moderate-Income	Above Moderate-Income	Type of Shortfall	Parcel Size (Acres)	Current General Plan Designation	Current Zoning	Proposed General Plan (GP) Designation	Proposed Zoning	Minimum Density Allowed	Maximum Density Allowed	Total Capacity	Vacant/ Nonvacant	Description of Existing Uses	PIN	Base Density Per Acre	Community Plan Area	Rent Stabalization Ordinance	Income Category	Applicable Rezoning Program (Program informing values in Column Q listed first)
Los Angeles	7639 DUCOR AVE	91304	2014034017	0.000	0.000	0.000	0.999	Shortfall of Sites	0.173	Low Residential	RS-1	Very Low Residential	[MB3-CDF1-5] [IX4-FA] [CPIO]	0	66.287	0.999		Residential - Single Family Residence, 1	186B097 95	1 per lot	Canoga Park - Winnetka - Woodland Hills - West Hills	No	ABMI	AHO , CPK CPU, ADU
Los Angeles	7707 DUCOR AVE	91304	2014034022	0.000	0.000	0.000	0.999	Shortfall of Sites	0.173	Low Residential	RS-1	Very Low Residential	0	0	66.287	0.999		Residential - Single Family Residence, 1	189B097 1139	1 per lot	Canoga Park - Winnetka - Woodland Hills - West Hills	No	ABMI	AHO , CPK CPU, ADU
Los Angeles	7701 DUCOR AVE	91304	2014034021	0.000	0.000	0.000	0.999	Shortfall of Sites	0.173	Low Residential	RS-1	Very Low Residential	0	0	66.287	0.999		Residential - Single Family Residence, 1	189B097 1163	1 per lot	Canoga Park - Winnetka - Woodland Hills - West Hills	No	ABMI	AHO , CPK CPU, ADU
Los Angeles	7749 ROYER AVE	91304	2014034056	0.000	0.000	0.000	0.999	Shortfall of Sites	0.173	Low Residential	RS-1	Very Low Residential	0	0	66.287	0.999		Residential - Single Family Residence, 1	189B097 979	1 per lot	Canoga Park - Winnetka - Woodland Hills - West Hills	No	ABMI	AHO , CPK CPU, ADU
Los Angeles	7743 DUCOR AVE	91304	2014034027	0.000	0.000	0.000	0.999	Shortfall of Sites	0.173	Low Residential	RS-1	Very Low Residential	0	0	66.287	0.999		Residential - Single Family Residence, 1	189B097 1017	1 per lot	Canoga Park - Winnetka - Woodland Hills - West Hills	No	ABMI	AHO , CPK CPU, ADU
Los Angeles	7729 DUCOR AVE	91304	2014034025	0.000	0.000	0.000	0.999	Shortfall of Sites	0.173	Low Residential	RS-1	Very Low Residential	0	0	66.287	0.999		Residential - Single Family Residence, 1	189B097 1053	1 per lot	Canoga Park - Winnetka - Woodland Hills - West Hills	No	ABMI	AHO , CPK CPU, ADU
Los Angeles	7734 DUCOR AVE	91304	2014034033	0.000	0.000	0.000	0.999	Shortfall of Sites	0.173	Low Residential	RS-1	Very Low Residential	0	0	66.287	0.999		Residential - Single Family Residence, 1	189B097 1036	1 per lot	Canoga Park - Winnetka - Woodland Hills - West Hills	No	ABMI	AHO , CPK CPU, ADU
Los Angeles	7728 DUCOR AVE	91304	2014034034	0.000	0.000	0.000	0.999	Shortfall of Sites	0.173	Low Residential	RS-1	Very Low Residential	0	0	66.287	0.999		Residential - Single Family Residence, 1	189B097 1054	1 per lot	Canoga Park - Winnetka - Woodland Hills - West Hills	No	ABMI	AHO , CPK CPU, ADU
Los Angeles	7714 DUCOR AVE	91304	2014034036	0.000	0.000	0.000	0.999	Shortfall of Sites	0.173	Low Residential	RS-1	Very Low Residential	0	0	66.287	0.999		Residential - Single Family Residence, 1	189B097 1108	1 per lot	Canoga Park - Winnetka - Woodland Hills - West Hills	No	ABMI	AHO , CPK CPU, ADU
Los Angeles	7715 DUCOR AVE	91304	2014034023	0.000	0.000	0.000	0.999	Shortfall of Sites	0.173	Low Residential	RS-1	Very Low Residential	0	0	66.287	0.999		Residential - Single Family Residence, 1	189B097 1107	1 per lot	Canoga Park - Winnetka - Woodland Hills - West Hills	No	ABMI	AHO , CPK CPU, ADU
Los Angeles	7721 DUCOR AVE	91304	2014034024	0.000	0.000	0.000	0.999	Shortfall of Sites	0.173	Low Residential	RS-1	Very Low Residential	0	0	66.287	0.999		Residential - Single Family Residence, 1	189B097 1087	1 per lot	Canoga Park - Winnetka - Woodland Hills - West Hills	No	ABMI	AHO , CPK CPU, ADU
Los Angeles	7061 MCLAREN AVE	91307	2026004002	0.000	0.000	0.000	0.999	Shortfall of Sites	0.173	Low Residential	RS-1	Very Low Residential	0	0	66.287	0.999		Residential - Single Family Residence, 1	183B097 258	1 per lot	Canoga Park - Winnetka - Woodland Hills - West Hills	No	ABMI	AHO , CPK CPU, ADU
Los Angeles	7729 ROYER AVE	91304	2014034053	0.000	0.000	0.000	0.999	Shortfall of Sites	0.173	Low Residential	RS-1	Very Low Residential	[MB4-SH1-5] [CX2-FA] [CPIO]	0	66.287	0.999		Residential - Single Family Residence, 1	189B097 1055	1 per lot	Canoga Park - Winnetka - Woodland Hills - West Hills	No	ABMI	AHO , CPK CPU, ADU
Los Angeles	7743 ROYER AVE	91304	2014034055	0.000	0.000	0.000	0.999	Shortfall of Sites	0.173	Low Residential	RS-1	Very Low Residential	0	0	66.287	0.999		Residential - Single Family Residence, 1	189B097 1019	1 per lot	Canoga Park - Winnetka - Woodland Hills - West Hills	No	ABMI	AHO , CPK CPU, ADU
Los Angeles	7720 DUCOR AVE	91304	2014034035	0.000	0.000	0.000	0.999	Shortfall of Sites	0.173	Low Residential	RS-1	Very Low Residential	0	0	66.287	0.999		Residential - Single Family Residence, 1	189B097 1088	1 per lot	Canoga Park - Winnetka - Woodland Hills - West Hills	No	ABMI	AHO , CPK CPU, ADU
Los Angeles	7735 DUCOR AVE	91304	2014034026	0.000	0.000	0.000	0.999	Shortfall of Sites	0.173	Low Residential	RS-1	Very Low Residential	[MM1-CDF1-5] [IX4-FA] [CPIO]	0	66.287	0.999		Residential - Single Family Residence, 1	189B097 1035	1 per lot	Canoga Park - Winnetka - Woodland Hills - West Hills	No	ABMI	AHO , CPK CPU, ADU
Los Angeles	7645 DUCOR AVE	91304	2014034018	0.000	0.000	0.000	0.999	Shortfall of Sites	0.173	Low Residential	RS-1	Very Low Residential	[HB1-G1-5] [CX2-FA] [CPIO]	0	66.287	0.999		Residential - Single Family Residence, 1	186B097 73	1 per lot	Canoga Park - Winnetka - Woodland Hills - West Hills	No	ABMI	AHO , CPK CPU, ADU
Los Angeles	7749 DUCOR AVE	91304	2014034028	0.000	0.000	0.000	0.999	Shortfall of Sites	0.173	Low Residential	RS-1	Very Low Residential	0	0	66.287	0.999		Residential - Single Family Residence - Pool, 1	189B097 977	1 per lot	Canoga Park - Winnetka - Woodland Hills - West Hills	No	ABMI	AHO , CPK CPU, ADU
Los Angeles	7707 ROYER AVE	91304	2014034050	0.000	0.000	0.000	0.999	Shortfall of Sites	0.173	Low Residential	RS-1	Very Low Residential	0	0	66.287	0.999		Residential - Single Family Residence, 1	189B097 1141	1 per lot	Canoga Park - Winnetka - Woodland Hills - West Hills	No	ABMI	AHO , CPK CPU, ADU
Los Angeles	7715 ROYER AVE	91304	2014034051	0.000	0.000	0.000	0.999	Shortfall of Sites	0.173	Low Residential	RS-1	Very Low Residential	0	0	66.287	0.999		Residential - Single Family Residence - Pool, 1	189B097 1109	1 per lot	Canoga Park - Winnetka - Woodland Hills - West Hills	No	ABMI	AHO , CPK CPU, ADU
Los Angeles	7653 DUCOR AVE	91304	2014034019	0.000	0.000	0.000	0.999	Shortfall of Sites	0.173	Low Residential	RS-1	Very Low Residential	[MB4-G1-5] [IX1-FA] [CPIO]	0	66.287	0.999		Residential - Single Family Residence, 1	186B097 40	1 per lot	Canoga Park - Winnetka - Woodland Hills - West Hills	No	ABMI	AHO , CPK CPU, ADU
Los Angeles	7742 DUCOR AVE	91304	2014034032	0.000	0.000	0.000	0.999	Shortfall of Sites	0.173	Low Residential	RS-1	Very Low Residential	0	0	66.287	0.999		Residential - Single Family Residence, 1	189B097 1018	1 per lot	Canoga Park - Winnetka - Woodland Hills - West Hills	No	ABMI	AHO , CPK CPU, ADU
Los Angeles	7735 ROYER AVE	91304	2014034054	0.000	0.000	0.000	0.999	Shortfall of Sites	0.173	Low Residential	RS-1	Very Low Residential	0	0	66.287	0.999		Residential - Single Family Residence - Pool, 1	189B097 1037	1 per lot	Canoga Park - Winnetka - Woodland Hills - West Hills	No	ABMI	AHO , CPK CPU, ADU
Los Angeles	7101 MCLAREN AVE	91307	2026004003	0.000	0.000	0.000	0.999	Shortfall of Sites	0.173	Low Residential	RS-1	Very Low Residential	0	0	66.287	0.999		Residential - Single Family Residence, 1	183B097 247	1 per lot	Canoga Park - Winnetka - Woodland Hills - West Hills	No	ABMI	AHO , CPK CPU, ADU
Los Angeles	22531 SCHOOLCRAFT ST	91307	2024026025	0.000	0.000	0.000	0.999	Shortfall of Sites	0.173	Low Residential	RS-1	Very Low Residential	0	0	66.287	0.999		Residential - Single Family Residence, 1	183B097 595	1 per lot	Canoga Park - Winnetka - Woodland Hills - West Hills	No	ABMI	AHO , CPK CPU, ADU
Los Angeles	7109 MCLAREN AVE	91307	2026004004	0.000	0.000	0.000	0.999	Shortfall of Sites	0.173	Low Residential	RS-1	Very Low Residential	0	0	66.287	0.999		Residential - Single Family Residence, 1	183B097 221	1 per lot	Canoga Park - Winnetka - Woodland Hills - West Hills	No	ABMI	AHO , CPK CPU, ADU
Los Angeles	7117 MCLAREN AVE	91307	2026004005	0.000	0.000	0.000	0.999	Shortfall of Sites	0.173	Low Residential	RS-1	Very Low Residential	[HM1-CHC1-5] [CX2-FA] [CPIO]	0	66.287	0.999		Residential - Single Family Residence - Therapy Pool (Spa), 1	183B097 202	1 per lot	Canoga Park - Winnetka - Woodland Hills - West Hills	No	ABMI	AHO , CPK CPU, ADU
Los Angeles	22939 STAGG ST	91304	2014021016	0.000	0.000	0.000	0.999	Shortfall of Sites	0.173	Low Residential	RS-1	Very Low Residential	0	0	66.287	0.999		Residential - Single Family Residence - Pool, 1	189B097 1008	1 per lot	Canoga Park - Winnetka - Woodland Hills - West Hills	No	ABMI	AHO , CPK CPU, ADU
Los Angeles	19012 RUNNYMEDE ST	91335	2104022026	0.000	0.000	0.000	0.999	Shortfall of Sites	0.188	Low Residential	R1-1	Low Residential	0	0	66.287	0.999		Residential - Single Family Residence, 1	186B121 597	1 per lot	Reseda - West Van Nuys	No	ABMI	AHO , RES CPU
Los Angeles	22559 SCHOOLCRAFT ST	91307	2024026029	0.000	0.000	0.000	0.999	Shortfall of Sites	0.173	Low Residential	RS-1	Very Low Residential	[MB4-G1-5] [IX4-FA] [CPIO]	0	66.287	0.999		Residential - Single Family Residence, 1	183B097 591	1 per lot	Canoga Park - Winnetka - Woodland Hills - West Hills	No	ABMI	AHO , CPK CPU, ADU
Los Angeles	22849 HARTLAND ST	91307	2026023018	0.000	0.000	0.000	0.999	Shortfall of Sites	0.173	Low Residential	RS-1	Very Low Residential	[MB4-G1-5] [IX1-FA] [CPIO]	0	66.287	0.999		Residential - Single Family Residence, 1	183B097 754	1 per lot	Canoga Park - Winnetka - Woodland Hills - West Hills	No	ABMI	AHO , CPK CPU, ADU
Los Angeles	17106 GAULT ST	91406	2227023002	0.000	0.000	0.000	0.999	Shortfall of Sites	0.188	Low Residential	R1-1	Low Residential	0	0	66.287	0.999		Residential - Single Family Residence - Pool, 1	183B133 351	1 per lot	Reseda - West Van Nuys	No	ABMI	AHO , RES CPU
Los Angeles	23804 CALVERT ST	91367	2045010009	0.000	0.000	0.000	0.999	Shortfall of Sites	0.173	Low Residential	RS-1	Very Low Residential	0	0	66.287	0.999		Residential - Single Family Residence, 1	177B089 413	1 per lot	Canoga Park - Winnetka - Woodland Hills - West Hills	No	ABMI	AHO , CPK CPU, ADU
Los Angeles	23836 CALVERT ST	91367	2045010017	0.000	0.000	0.000	0.999	Shortfall of Sites	0.173	Low Residential	RS-1	Very Low Residential	0	0	66.287	0.999		Residential - Single Family Residence - Pool, 1	177B089 395	1 per lot	Canoga Park - Winnetka - Woodland Hills - West Hills	No	ABMI	AHO , CPK CPU, ADU
Los Angeles	23840 CALVERT ST	91367	2045010018	0.000	0.000	0.000	0.999	Shortfall of Sites	0.173	Low Residential	RS-1	Very Low Residential	0	0	66.287	0.999		Residential - Single Family Residence - Pool, 1	177B089 390	1 per lot	Canoga Park - Winnetka - Woodland Hills - West Hills	No	ABMI	AHO , CPK CPU, ADU
Los Angeles	23824 CALVERT ST	91367	2045010014	0.000	0.000	0.000	0.999	Shortfall of Sites	0.173	Low Residential	RS-1	Very Low Residential	0	0	66.287	0.999		Residential - Single Family Residence, 1	177B089 403	1 per lot	Canoga Park - Winnetka - Woodland Hills - West Hills	No	ABMI	AHO , CPK CPU, ADU
Los Angeles	23820 CALVERT ST	91367	2045010013	0.000	0.000	0.000	0.999	Shortfall of Sites	0.173	Low Residential	RS-1	Very Low Residential	0	0	66.287	0.999		Residential - Single Family Residence - Pool, 1	177B089 405	1 per lot	Canoga Park - Winnetka - Woodland Hills - West Hills	No	ABMI	AHO , CPK CPU, ADU
Los Angeles	23816 CALVERT ST	91367	2045010012	0.000	0.000	0.000	0.999	Shortfall of Sites	0.173	Low Residential	RS-1	Very Low Residential	0	0	66.287	0.999		Residential - Single Family Residence - Pool, 1	177B089 406	1 per lot	Canoga Park - Winnetka - Woodland Hills - West Hills	No	ABMI	AHO , CPK CPU, ADU
Los Angeles	23812 CALVERT ST	91367	2045010011	0.000	0.000	0.000	0.999	Shortfall of Sites	0.173	Low Residential	RS-1	Very Low Residential	0	0	66.287	0.999		Residential - Single Family Residence - Pool, 1	177B089 409	1 per lot	Canoga Park - Winnetka - Woodland Hills - West Hills	No	ABMI	AHO , CPK CPU, ADU
Los Angeles	23848 CALVERT ST	91367	2045009027	0.000	0.000	0.000	0.999	Shortfall of Sites	0.173	Low Residential	RS-1	Very Low Residential	[DM2-G1-5] [CX2-FA] [CPIO-O]	0	66.287	0.999		Residential - Single Family Residence, 1	177B089 387	1 per lot	Canoga Park - Winnetka - Woodland Hills - West Hills	No	ABMI	AHO , CPK CPU, ADU
Los Angeles	23832 CALVERT ST	91367	2045010016	0.000	0.000	0.000	0.999	Shortfall of Sites	0.173	Low Residential	RS-1	Very Low Residential	0	0	66.287	0.999		Residential - Single Family Residence - Pool, 1	177B089 396	1 per lot	Canoga Park - Winnetka - Woodland Hills - West Hills	No	ABMI	AHO , CPK CPU, ADU
Los Angeles	23828 CALVERT ST	91367	2045010015	0.000	0.000	0.000	0.999	Shortfall of Sites	0.173	Low Residential	RS-1	Very Low Residential	0	0	66.287	0.999		Residential - Single Family Residence, 1	177B089 399	1 per lot	Canoga Park - Winnetka - Woodland Hills - West Hills	No	ABMI	AHO , CPK CPU, ADU
Los Angeles	23808 CALVERT ST	91367	2045010010	0.000	0.000	0.000	0.999	Shortfall of Sites	0.173	Low Residential	RS-1	Very Low Residential	0	0	66.287	0.999		Residential - Single Family Residence - Pool, 1	177B089 411	1 per lot	Canoga Park - Winnetka - Woodland Hills - West Hills	No	ABMI	AHO , CPK CPU, ADU
Los Angeles	7110 LENA AVE	91307	2026004009	0.000	0.000	0.000	0.998	Shortfall of Sites	0.173	Low Residential	RS-1	Very Low Residential	0	0	66.287	0.998		Residential - Single Family Residence, 1	183B097 220	1 per lot	Canoga Park - Winnetka - Woodland Hills - West Hills	No	ABMI	AHO , CPK CPU, ADU
Los Angeles	7100 LENA AVE	91307	2026004010	0.000	0.000	0.000	0.998	Shortfall of Sites	0.173	Low Residential	RS-1	Very Low Residential	0	0	66.287	0.998		Residential - Single Family Residence - Pool, 1	183B097 246	1 per lot	Canoga Park - Winnetka - Woodland Hills - West Hills	No	ABMI	AHO , CPK CPU, ADU
Los Angeles	7058 LENA AVE	91307	2026004011	0.000	0.000	0.000	0.998	Shortfall of Sites	0.173	Low Residential	RS-1	Very Low Residential	0	0	66.287	0.998		Residential - Single Family Residence, 1	183B097 257	1 per lot	Canoga Park - Winnetka - Woodland Hills - West Hills	No	ABMI	AHO , CPK CPU, ADU
Los Angeles	7118 LENA AVE	91307	2026004008	0.000	0.000	0.000	0.998	Shortfall of Sites	0.173	Low Residential	RS-1	Very Low Residential	0	0	66.287	0.998		Residential - Single Family Residence, 1	183B097 201	1 per lot	Canoga Park - Winnetka - Woodland Hills - West Hills	No	ABMI	AHO , CPK CPU, ADU

Jurisdiction Name	Site Address/Intersection	5 Digit ZIP Code	Assessor Parcel Number	Very Low-Income	Low-Income	Moderate-Income	Above Moderate-Income	Type of Shortfall	Parcel Size (Acres)	Current General Plan Designation	Current Zoning	Proposed General Plan (GP) Designation	Proposed Zoning	Minimum Density Allowed	Maximum Density Allowed	Total Capacity	Vacant/ Nonvacant	Description of Existing Uses	PIN	Base Density Per Acre	Community Plan Area	Rent Stabalization Ordinance	Income Category	Applicable Rezoning Program (Program informing values in Column Q listed first)
Los Angeles	19903 KITTRIDGE ST	91306	2134010016	0.000	0.000	0.000	0.998	Shortfall of Sites	0.188	Low Residential	R1-1-RIO	Low Residential	0	0	66.287	0.998		Residential - Single Family Residence - Pool, 1	180B113 308	1 per lot	Canoga Park - Winnetka - Woodland Hills - West Hills	No	ABMI	AHO , CPK CPU
Los Angeles	23831 AETNA ST	91367	2045011016	0.000	0.000	0.000	0.998	Shortfall of Sites	0.173	Low Residential	RS-1	Very Low Residential	0	0	66.287	0.998		Residential - Single Family Residence - Pool, 1	177B089 512	1 per lot	Canoga Park - Winnetka - Woodland Hills - West Hills	No	ABMI	AHO , CPK CPU, ADU
Los Angeles	22930 STYLES ST	91367	2039013024	0.000	0.000	0.000	0.998	Shortfall of Sites	0.173	Low Residential	RS-1	Very Low Residential	0	0	66.287	0.998		Residential - Single Family Residence, 1	177B097 243	1 per lot	Canoga Park - Winnetka - Woodland Hills - West Hills	No	ABMI	AHO , CPK CPU, ADU
Los Angeles	16144 MOORPARK ST	91436	2260023019	0.000	0.000	0.000	0.998	Shortfall of Sites	0.173	Low II Residential	R1-1, RE9-1	Low Residential	0	0	66.287	0.998		Residential - Single Family Residence - Pool, 1	168B141 421	1 per lot	Encino - Tarzana	No	ABMI	AHO , ENC CPU, ADU
Los Angeles	22727 HATTERAS ST	91367	2040004082	0.000	0.000	0.000	0.998	Shortfall of Sites	0.173	Low Residential	R1-1	Very Low Residential	0	0	66.287	0.998		Residential - Single Family Residence, 1	174B097 129	1 per lot	Canoga Park - Winnetka - Woodland Hills - West Hills	No	ABMI	AHO , CPK CPU, ADU
Los Angeles	23847 TIARA ST	91367	2045014009	0.000	0.000	0.000	0.998	Shortfall of Sites	0.173	Low Residential	RS-1	Very Low Residential	0	0	66.287	0.998		Residential - Single Family Residence - Pool, 1	177B089 664	1 per lot	Canoga Park - Winnetka - Woodland Hills - West Hills	No	ABMI	AHO , CPK CPU, ADU
Los Angeles	8300 TAMPA AVE	91324	2784019004	0.000	0.000	0.000	0.998	Shortfall of Sites	0.357	General Commercial	C2-1VL	0	0	0	3.498	0.998		Commercial - Store Combination - Wireless Communication Tower - One Story, 0	192B117 733		Northridge	No	ABMI	ARO
Los Angeles	22537 SCHOOLCRAFT ST	91307	2024026026	0.000	0.000	0.000	0.998	Shortfall of Sites	0.173	Low Residential	RS-1	Very Low Residential	0	0	66.287	0.998		Residential - Single Family Residence, 1	183B097 594	1 per lot	Canoga Park - Winnetka - Woodland Hills - West Hills	No	ABMI	AHO , CPK CPU, ADU
Los Angeles	6237 LE SAGE AVE	91367	2035007038	0.000	0.000	0.000	0.998	Shortfall of Sites	0.173	Low Residential	RS-1	Very Low Residential	0	0	66.287	0.998		Residential - Single Family Residence - Pool, 1	177B093 179	1 per lot	Canoga Park - Winnetka - Woodland Hills - West Hills	No	ABMI	AHO , CPK CPU, ADU
Los Angeles	22545 SCHOOLCRAFT ST	91307	2024026027	0.000	0.000	0.000	0.998	Shortfall of Sites	0.173	Low Residential	RS-1	Very Low Residential	0	0	66.287	0.998		Residential - Single Family Residence, 1	183B097 593	1 per lot	Canoga Park - Winnetka - Woodland Hills - West Hills	No	ABMI	AHO , CPK CPU, ADU
Los Angeles	2454 W PICO BLVD	90006	5056001059	0.000	0.000	0.000	0.998	Shortfall of Sites	0.156	Community Commercial	C2-2D-CPIO	0	0	0	12.270	0.998		Commercial - Store Combination - Store and Office Combination - One Story, 0	129B197 1090		South Los Angeles	No	ABMI	ARO
Los Angeles	2454 W PICO BLVD	90006	5056001059	0.000	0.000	0.000	0.998	Shortfall of Sites	0.156	Community Commercial	C2-2D-CPIO	0	0	0	12.270	0.998		Commercial - Store Combination - Store and Office Combination - One Story, 0	129B197 1091		South Los Angeles	No	ABMI	ARO
Los Angeles	22649 MARLIN PL	91307	2024024013	0.000	0.000	0.000	0.998	Shortfall of Sites	0.173	Low Residential	RS-1	Very Low Residential	[HB5-SH1-5] [CX3-FA] [CPIO]	0	66.287	0.998		Residential - Single Family Residence, 1	183B097 470	1 per lot	Canoga Park - Winnetka - Woodland Hills - West Hills	No	ABMI	AHO , CPK CPU, ADU
Los Angeles	6949 LENA AVE	91307	2026009026	0.000	0.000	0.000	0.998	Shortfall of Sites	0.173	Low Residential	RS-1	Very Low Residential	0	0	66.287	0.998		Residential - Single Family Residence, 1	183B097 609	1 per lot	Canoga Park - Winnetka - Woodland Hills - West Hills	No	ABMI	AHO , CPK CPU, ADU
Los Angeles	22948 STYLES ST	91367	2039013022	0.000	0.000	0.000	0.998	Shortfall of Sites	0.173	Low Residential	RS-1	Very Low Residential	0	0	66.287	0.998		Residential - Single Family Residence - Pool, 1	177B097 241	1 per lot	Canoga Park - Winnetka - Woodland Hills - West Hills	No	ABMI	AHO , CPK CPU, ADU
Los Angeles	22938 STYLES ST	91367	2039013023	0.000	0.000	0.000	0.998	Shortfall of Sites	0.173	Low Residential	RS-1	Very Low Residential	0	0	66.287	0.998		Residential - Single Family Residence, 1	177B097 242	1 per lot	Canoga Park - Winnetka - Woodland Hills - West Hills	No	ABMI	AHO , CPK CPU, ADU
Los Angeles	7630 DUCOR AVE	91304	2014034043	0.000	0.000	0.000	0.998	Shortfall of Sites	0.173	Low Residential	RS-1	Very Low Residential	[LM2-MU2-5] [RX1-FA] [CPIO]	0	66.287	0.998		Residential - Single Family Residence - Pool, 1	186B097 121	1 per lot	Canoga Park - Winnetka - Woodland Hills - West Hills	No	ABMI	AHO , CPK CPU, ADU
Los Angeles	23806 FRIAR ST	91367	2033018012	0.000	0.000	0.000	0.998	Shortfall of Sites	0.173	Low Residential	RS-1	Very Low Residential	0	0	66.287	0.998		Residential - Single Family Residence, 1	180B089 1041	1 per lot	Canoga Park - Winnetka - Woodland Hills - West Hills	No	ABMI	AHO , CPK CPU, ADU
Los Angeles	20428 KESWICK ST	91306	2114002027	0.000	0.000	0.000	0.998	Shortfall of Sites	0.188	Low Residential	RS-1	Low Residential	0	0	66.287	0.998		Residential - Single Family Residence - Pool, 1	186B109 105	1 per lot	Canoga Park - Winnetka - Woodland Hills - West Hills	No	ABMI	AHO , CPK CPU
Los Angeles	22227 HART ST	91303	2024037011	0.000	0.000	0.000	0.998	Shortfall of Sites	0.188	Low Residential	RS-1-RIO	Very Low Residential	0	0	66.287	0.998		Residential - Single Family Residence - Pool, 1	183B101 303	1 per lot	Canoga Park - Winnetka - Woodland Hills - West Hills	No	ABMI	AHO , CPK CPU
Los Angeles	4816 AQUEDUCT AVE	91436	2261030018	0.000	0.000	0.000	0.998	Shortfall of Sites	0.173	Low II Residential	R1-1	Low Residential	0	0	66.287	0.998		Residential - Single Family Residence, 1	168B141 379	1 per lot	Encino - Tarzana	No	ABMI	AHO , ENC CPU, ADU
Los Angeles	0	0	2664028014	0.000	0.000	0.000	0.998	Shortfall of Sites	0.105	Neighborhood Commercial	P-1	0	0	0	94.696	0.998	Vacant	Residential - Single Family Residence - Vacant Land, 0	210B145 577		Mission Hills - Panorama City - North Hills	No	ABMI	P
Los Angeles	22336 MOBILE ST	91303	2139025023	0.000	0.000	0.000	0.998	Shortfall of Sites	0.188	Low Residential	RS-1-RIO	Very Low Residential	0	0	66.287	0.998		Residential - Single Family Residence, 1	180B101 658	1 per lot	Canoga Park - Winnetka - Woodland Hills - West Hills	No	ABMI	AHO , CPK CPU
Los Angeles	23100 LANARK ST	91304	2014037008	0.000	0.000	0.000	0.998	Shortfall of Sites	0.173	Low Residential	RS-1	Very Low Residential	0	0	66.287	0.998		Residential - Single Family Residence, 1	189B097 227	1 per lot	Canoga Park - Winnetka - Woodland Hills - West Hills	No	ABMI	AHO , CPK CPU, ADU
Los Angeles	6945 LENA AVE	91307	2026009014	0.000	0.000	0.000	0.998	Shortfall of Sites	0.173	Low Residential	RS-1	Very Low Residential	0	0	66.287	0.998		Residential - Single Family Residence - Pool, 1	183B097 621	1 per lot	Canoga Park - Winnetka - Woodland Hills - West Hills	No	ABMI	AHO , CPK CPU, ADU
Los Angeles	7755 DUCOR AVE	91304	2014034029	0.000	0.000	0.000	0.998	Shortfall of Sites	0.173	Low Residential	RS-1	Very Low Residential	[LN1-MU2-5] [RG1-FA] [CPIO]	0	66.287	0.998		Residential - Single Family Residence - Pool, 1	189B097 933	1 per lot	Canoga Park - Winnetka - Woodland Hills - West Hills	No	ABMI	AHO , CPK CPU, ADU
Los Angeles	20843 JAN ST	91306	2148007013	0.000	0.000	0.000	0.998	Shortfall of Sites	0.188	Low Residential	RS-1-RIO	Low Residential	[MB4-G1-5] [IX4-FA] [CPIO]	0	66.287	0.998		Residential - Single Family Residence, 1	180B109 182	1 per lot	Canoga Park - Winnetka - Woodland Hills - West Hills	No	ABMI	AHO , CPK CPU
Los Angeles	6615 SAUSALITO AVE	91307	2038030014	0.000	0.000	0.000	0.997	Shortfall of Sites	0.173	Low Residential	RS-1	Very Low Residential	0	0	66.287	0.997		Residential - Single Family Residence, 1	180B101 319	1 per lot	Canoga Park - Winnetka - Woodland Hills - West Hills	No	ABMI	AHO , CPK CPU, ADU
Los Angeles	22740 HAYNES ST	91307	2038022017	0.000	0.000	0.000	0.997	Shortfall of Sites	0.173	Low Residential	RS-1	Very Low Residential	0	0	66.287	0.997		Residential - Single Family Residence, 1	180B097 344	1 per lot	Canoga Park - Winnetka - Woodland Hills - West Hills	No	ABMI	AHO , CPK CPU, ADU
Los Angeles	23300 WELBY WAY	91307	2036018016	0.000	0.000	0.000	0.997	Shortfall of Sites	0.173	Low Residential	RS-1	Very Low Residential	0	0	66.287	0.997		Residential - Single Family Residence, 1	180B093 144	1 per lot	Canoga Park - Winnetka - Woodland Hills - West Hills	No	ABMI	AHO , CPK CPU, ADU
Los Angeles	6627 SAUSALITO AVE	91307	2038030015	0.000	0.000	0.000	0.997	Shortfall of Sites	0.173	Low Residential	RS-1	Very Low Residential	0	0	66.287	0.997		Residential - Single Family Residence - Pool, 1	180B101 288	1 per lot	Canoga Park - Winnetka - Woodland Hills - West Hills	No	ABMI	AHO , CPK CPU, ADU
Los Angeles	7901 ROYER AVE	91304	2014027011	0.000	0.000	0.000	0.997	Shortfall of Sites	0.173	Low Residential	RS-1	Very Low Residential	0	0	66.287	0.997		Residential - Single Family Residence, 1	189B097 685	1 per lot	Canoga Park - Winnetka - Woodland Hills - West Hills	No	ABMI	AHO , CPK CPU, ADU
Los Angeles	22749 KESWICK ST	91304	2013033024	0.000	0.000	0.000	0.997	Shortfall of Sites	0.188	Low Residential	RS-1	Very Low Residential	0	0	66.287	0.997		Residential - Single Family Residence, 1	189B097 1114	1 per lot	Canoga Park - Winnetka - Woodland Hills - West Hills	No	ABMI	AHO , CPK CPU
Los Angeles	22741 HAYNES ST	91307	2038022020	0.000	0.000	0.000	0.997	Shortfall of Sites	0.173	Low Residential	RS-1	Very Low Residential	0	0	66.287	0.997		Residential - Single Family Residence - Pool, 1	180B097 303	1 per lot	Canoga Park - Winnetka - Woodland Hills - West Hills	No	ABMI	AHO , CPK CPU, ADU
Los Angeles	7754 DUCOR AVE	91304	2014034030	0.000	0.000	0.000	0.997	Shortfall of Sites	0.173	Low Residential	RS-1	Very Low Residential	[MM1-CDF1-5] [IX4-FA] [CPIO]	0	66.287	0.997		Residential - Single Family Residence, 1	189B097 934	1 per lot	Canoga Park - Winnetka - Woodland Hills - West Hills	No	ABMI	AHO , CPK CPU, ADU
Los Angeles	12932 VANOWEN ST	91605	2326001034	0.000	0.000	0.000	0.997	Shortfall of Sites	0.161	Low Medium II Residential	RD1.5-1	0	0	0	48.239	0.997		Residential - Four Units (Any Combination) - 4 Stories or Less, 4	180B161 18		North Hollywood - Valley Village	No	ABMI	DB50
Los Angeles	1611 N TREMONT ST	90033	5202019015	0.000	0.000	0.000	0.997	Shortfall of Sites	0.171	Low Medium II Residential	RD1.5-1	0	0	0	45.321	0.997		Residential - Four Units (Any Combination) - 4 Stories or Less, 4	133-5A227 22		Northeast Los Angeles	No	ABMI	DB50
Los Angeles	1560 RICARDO ST	90033	5202016004	0.000	0.000	0.000	0.997	Shortfall of Sites	0.172	Low Medium II Residential	RD1.5-1	0	0	0	45.151	0.997		Residential - Four Units (Any Combination) - 4 Stories or Less, 4	133-5A227 66		Northeast Los Angeles	No	ABMI	DB50
Los Angeles	911 MCDONALD	90744	7416022015	0.000	0.000	0.000	0.997	Shortfall of Sites	0.161	Low Medium II Residential	[Q]RD1.5-1XL-O-CUGU	0	0	0	48.250	0.997		Residential - Four Units (Any Combination) - 4 Stories or Less, 4	030B205 120		Wilmington - Harbor City	No	ABMI	DB50
Los Angeles	911 N FRIES AVE	90744	7416031020	0.000	0.000	0.000	0.997	Shortfall of Sites	0.172	Low Medium II Residential	[Q]RD1.5-1XL-O-CUGU	0	0	0	45.130	0.997		Residential - Four Units (Any Combination) - 4 Stories or Less, 4	030B205 135		Wilmington - Harbor City	No	ABMI	DB50
Los Angeles	1610 W 204TH ST	90501	7351006010	0.000	0.000	0.000	0.997	Shortfall of Sites	0.161	Low Medium II Residential	RD1.5-1	0	0	0	48.346	0.997		Residential - Four Units (Any Combination) - 4 Stories or Less, 4	054B193 136		Harbor Gateway	No	ABMI	DB50
Los Angeles	5321 AUCKLAND AVE	91601	2417003021	0.000	0.000	0.000	0.997	Shortfall of Sites	0.161	Low Medium II Residential	RD1.5-1	0	0	0	48.354	0.997		Residential - Four Units (Any Combination) - 4 Stories or Less, 4	171B177 271		North Hollywood - Valley Village	No	ABMI	DB50
Los Angeles	5626 WILLOWCREST AVE	91601	2415023029	0.000	0.000	0.000	0.997	Shortfall of Sites	0.155	Low Medium II Residential	RD1.5-1VL	0	0	0	50.070	0.997		Residential - Four Units (Any Combination) - 4 Stories or Less, 4	174B177 472		North Hollywood - Valley Village	No	ABMI	DB50
Los Angeles	732 S LELAND ST	90731	7458002002	0.000	0.000	0.000	0.997	Shortfall of Sites	0.155	Low Medium II Residential	RD1.5-1XL	0	0	0	50.108	0.997		Residential - Four Units (Any Combination) - 4 Stories or Less, 4	015B193 502		San Pedro	No	ABMI	DB50
Los Angeles	11731 RUNNYMEDE ST	91605	2317010006	0.000	0.000	0.000	0.997	Shortfall of Sites	0.155	Low Medium II Residential	(T)(Q)RD1.5-1	0	0	0	50.007	0.997		Residential - Four Units (Any Combination) - 4 Stories or Less, 4	186B169 544		Sun Valley - La Tuna Canyon	No	ABMI	DB50
Los Angeles	1741 HAUSER BLVD	90019	5064009027	0.000	0.000	0.000	0.997	Shortfall of Sites	0.155	Low Medium II Residential	RD1.5-1	0	0	0	50.083	0.997		Residential - Four Units (Any Combination) - 4 Stories or Less, 4	126B177 546		West Adams - Baldwin Hills - Leimert	No	ABMI	DB50
Los Angeles	6045 CLEON AVE	91606	2414004032	0.000	0.000	0.000	0.997	Shortfall of Sites	0.159	Low Medium II Residential	RD1.5-1	0	0	0	48.882	0.997		Residential - Four Units (Any Combination) - 4 Stories or Less, 4	177B173 873		North Hollywood - Valley Village	No	ABMI	DB50
Los Angeles	6032 CRANER AVE	91606	2414004024	0.000	0.000	0.000	0.997	Shortfall of Sites	0.169	Low Medium II Residential	RD1.5-1	0	0	0	45.894	0.997		Residential - Four Units (Any Combination) - 4 Stories or Less, 4	177B173 970		North Hollywood - Valley Village	No	ABMI	DB50
Los Angeles	5906 MURIETTA AVE	91401	2246002006	0.000	0.000	0.000	0.997	Shortfall of Sites	0.164	Low Medium II Residential	[Q]RD1.5-1	0	0	0	47.305	0.997		Residential - Four Units (Any Combination) - 4 Stories or Less, 4	177B153 1096		Van Nuys - North Sherman Oaks	No	ABMI	DB50
Los Angeles	14001 VANOWEN ST	91405	2216014015	0.000	0.000	0.000	0.997	Shortfall of Sites	0.160	Low Medium II Residential	[Q]RD1.5-1	0	0	0	48.606	0.997		Residential - Single Family Residence, 4	183B153 1111		Van Nuys - North Sherman Oaks	No	ABMI	DB50

Jurisdiction Name	Site Address/Intersection	5 Digit ZIP Code	Assessor Parcel Number	Very Low-Income	Low-Income	Moderate-Income	Above Moderate-Income	Type of Shortfall	Parcel Size (Acres)	Current General Plan Designation	Current Zoning	Proposed General Plan (GP) Designation	Proposed Zoning	Minimum Density Allowed	Maximum Density Allowed	Total Capacity	Vacant/ Nonvacant	Description of Existing Uses	PIN	Base Density Per Acre	Community Plan Area	Rent Stabalization Ordinance	Income Category	Applicable Rezoning Program (Program informing values in Column Q listed first)
Los Angeles	6357 COSTELLO AVE	91401	2239002023	0.000	0.000	0.000	0.997	Shortfall of Sites	0.178	Low Medium II Residential	[Q]RD1.5-1	0	0	0	43.707	0.997		Residential - Four Units (Any Combination) - 4 Stories or Less, 4	180B153 1118		Van Nuys - North Sherman Oaks	No	ABMI	DB50
Los Angeles	11508 EMELITA ST	91601	2338015030	0.000	0.000	0.000	0.997	Shortfall of Sites	0.133	Medium Residential	[Q]R3-1	Low Medium Residential	0	0	58.244	0.997		Residential - Four Units (Any Combination) - 4 Stories or Less, 4	174B169 194	43	North Hollywood - Valley Village	No	ABMI	DB50 , NH CPU, AHO
Los Angeles	11512 EMELITA ST	91601	2338015031	0.000	0.000	0.000	0.997	Shortfall of Sites	0.133	Medium Residential	[Q]R3-1	Low Medium Residential	0	0	58.240	0.997		Residential - Four Units (Any Combination) - 4 Stories or Less, 4	174B169 193	43	North Hollywood - Valley Village	No	ABMI	DB50 , NH CPU, AHO
Los Angeles	16753 SHERMAN WAY	91406	2226019004	0.000	0.000	0.000	0.997	Shortfall of Sites	0.161	Low Medium II Residential	RD1.5-1	Low Medium Residential	0	0	43.532	0.997		Residential - Four Units (Any Combination) - 4 Stories or Less, 4	183B137 44	10	Reseda - West Van Nuys	No	ABMI	DB50 , RES CPU, AHO
Los Angeles	7755 ROYER AVE	91304	2014034057	0.000	0.000	0.000	0.997	Shortfall of Sites	0.173	Low Residential	RS-1	Very Low Residential	[DM4-CHC1-5] [CX2-FA] [CPIO]	0	66.287	0.997		Residential - Single Family Residence, 1	189B097 935	1 per lot	Canoga Park - Winnetka - Woodland Hills - West Hills	No	ABMI	AHO , CPK CPU, ADU
Los Angeles	6941 LENA AVE	91307	2026009013	0.000	0.000	0.000	0.997	Shortfall of Sites	0.173	Low Residential	RS-1	Very Low Residential	0	0	66.287	0.997		Residential - Single Family Residence - Pool, 1	183B097 626	1 per lot	Canoga Park - Winnetka - Woodland Hills - West Hills	No	ABMI	AHO , CPK CPU, ADU
Los Angeles	6639 SAUSALITO AVE	91307	2038030016	0.000	0.000	0.000	0.997	Shortfall of Sites	0.173	Low Residential	RS-1	Very Low Residential	0	0	66.287	0.997		Residential - Single Family Residence - Pool, 1	180B101 277	1 per lot	Canoga Park - Winnetka - Woodland Hills - West Hills	No	ABMI	AHO , CPK CPU, ADU
Los Angeles	7556 MELBA AVE	91304	2027031041	0.000	0.000	0.000	0.997	Shortfall of Sites	0.173	Low Residential	RS-1	Very Low Residential	0	0	66.287	0.997		Residential - Single Family Residence - Pool, 1	186B093 180	1 per lot	Canoga Park - Winnetka - Woodland Hills - West Hills	No	ABMI	AHO , CPK CPU, ADU
Los Angeles	7631 DUCOR AVE	91304	2014034016	0.000	0.000	0.000	0.997	Shortfall of Sites	0.173	Low Residential	RS-1	Very Low Residential	[MN1-SH2-5] [CX1-FA] [CPIO]	0	66.287	0.997		Residential - Single Family Residence, 1	186B097 120	1 per lot	Canoga Park - Winnetka - Woodland Hills - West Hills	No	ABMI	AHO , CPK CPU, ADU
Los Angeles	14310 VENTURA BLVD	91423	2266002009	0.000	0.000	0.000	0.997	Shortfall of Sites	0.172	General Commercial	C2-1VL	0	0	0	6.038	0.997		Commercial - Office Building - One Story, 0	165B153 379		Sherman Oaks - Studio City - Toluca Lake - Cahuenga Pass	No	ABMI	ARO
Los Angeles	8218 ZELZAH AVE	91335	2101010023	0.000	0.000	0.000	0.997	Shortfall of Sites	0.188	Low Residential	R1-1	Low Residential	0	0	66.287	0.997		Residential - Single Family Residence, 1	192B129 600	1 per lot	Reseda - West Van Nuys	No	ABMI	AHO , RES CPU
Los Angeles	7631 ROYER AVE	91304	2014034044	0.000	0.000	0.000	0.997	Shortfall of Sites	0.173	Low Residential	RS-1	Very Low Residential	0	0	66.287	0.997		Residential - Single Family Residence - Pool, 1	186B097 122	1 per lot	Canoga Park - Winnetka - Woodland Hills - West Hills	No	ABMI	AHO , CPK CPU, ADU
Los Angeles	5016 RUBIO AVE	91436	2259017051	0.000	0.000	0.000	0.997	Shortfall of Sites	0.173	Low II Residential	R1-1	Low Residential	0	0	66.287	0.997		Residential - Single Family Residence - Pool, 1	171B137 384	1 per lot	Encino - Tarzana	No	ABMI	AHO , ENC CPU, ADU
Los Angeles	7557 MELBA AVE	91304	2027031049	0.000	0.000	0.000	0.997	Shortfall of Sites	0.173	Low Residential	RS-1	Very Low Residential	[DM2-G1-5] [CX2-FA] [CPIO-CDO]	0	66.287	0.997		Residential - Single Family Residence - Pool, 1	186B093 167	1 per lot	Canoga Park - Winnetka - Woodland Hills - West Hills	No	ABMI	AHO , CPK CPU, ADU
Los Angeles	6645 SAUSALITO AVE	91307	2038030017	0.000	0.000	0.000	0.997	Shortfall of Sites	0.173	Low Residential	RS-1	Very Low Residential	0	0	66.287	0.997		Residential - Single Family Residence - Pool, 1	180B101 251	1 per lot	Canoga Park - Winnetka - Woodland Hills - West Hills	No	ABMI	AHO , CPK CPU, ADU
Los Angeles	22749 HAMLIN ST	91307	2038022008	0.000	0.000	0.000	0.997	Shortfall of Sites	0.173	Low Residential	RS-1	Very Low Residential	0	0	66.287	0.997		Residential - Single Family Residence, 1	180B097 374	1 per lot	Canoga Park - Winnetka - Woodland Hills - West Hills	No	ABMI	AHO , CPK CPU, ADU
Los Angeles	22748 MOBILE ST	91307	2038038008	0.000	0.000	0.000	0.997	Shortfall of Sites	0.173	Low Residential	RS-1	Very Low Residential	0	0	66.287	0.997		Residential - Single Family Residence - Therapy Pool (Spa), 1	180B097 509	1 per lot	Canoga Park - Winnetka - Woodland Hills - West Hills	No	ABMI	AHO , CPK CPU, ADU
Los Angeles	6911 TOPANGA CANYON BLVD	91303	2024004026	0.000	0.000	0.000	0.997	Shortfall of Sites	0.114	Regional Center Commercial	(WC)TOPANGA-SN-RIO	Regional Center	CM-2D-CPIO	0	16.855	0.997		Commercial - Office Building - One Story, 0	183B101 602		Canoga Park - Winnetka - Woodland Hills - West Hills	No	ABMI	ARO , CPK CPU
Los Angeles	6911 TOPANGA CANYON BLVD	91303	2024004026	0.000	0.000	0.000	0.997	Shortfall of Sites	0.114	Regional Center Commercial	(WC)TOPANGA-SN-RIO	Regional Center	[MB3-CDF1-5] [IX4-FA] [CPIO]	0	16.855	0.997		Commercial - Office Building - One Story, 0	183B101 606		Canoga Park - Winnetka - Woodland Hills - West Hills	No	ABMI	ARO , CPK CPU
Los Angeles	19447 CALVERT ST	91335	2131019010	0.000	0.000	0.000	0.997	Shortfall of Sites	0.188	Low Residential	R1-1-RIO	Low Residential	0	0	66.287	0.997		Residential - Single Family Residence, 1	177B117 331	1 per lot	Reseda - West Van Nuys	No	ABMI	AHO , RES CPU
Los Angeles	23101 RUNNYMEDE ST	91307	2021006010	0.000	0.000	0.000	0.997	Shortfall of Sites	0.180	Low Residential	RS-1	Very Low Residential	0	0	66.287	0.997		Residential - Single Family Residence - Guesthouse, 1	186B097 617	1 per lot	Canoga Park - Winnetka - Woodland Hills - West Hills	Yes	ABMI	AHO , CPK CPU, ADU
Los Angeles	7845 HANNA AVE	91304	2012014002	0.000	0.000	0.000	0.997	Shortfall of Sites	0.188	Low Residential	RS-1	Very Low Residential	0	0	66.287	0.997		Residential - Single Family Residence, 1	189B101 566	1 per lot	Canoga Park - Winnetka - Woodland Hills - West Hills	No	ABMI	AHO , CPK CPU
Los Angeles	7865 HANNA AVE	91304	2012014005	0.000	0.000	0.000	0.997	Shortfall of Sites	0.188	Low Residential	RS-1	Very Low Residential	0	0	66.287	0.997		Residential - Single Family Residence, 1	189B101 488	1 per lot	Canoga Park - Winnetka - Woodland Hills - West Hills	No	ABMI	AHO , CPK CPU
Los Angeles	7859 HANNA AVE	91304	2012014004	0.000	0.000	0.000	0.997	Shortfall of Sites	0.188	Low Residential	RS-1	Very Low Residential	0	0	66.287	0.997		Residential - Single Family Residence - Pool, 1	189B101 514	1 per lot	Canoga Park - Winnetka - Woodland Hills - West Hills	No	ABMI	AHO , CPK CPU
Los Angeles	6966 LENA AVE	91307	2026024003	0.000	0.000	0.000	0.997	Shortfall of Sites	0.173	Low Residential	RS-1	Very Low Residential	0	0	66.287	0.997		Residential - Single Family Residence, 1	183B097 561	1 per lot	Canoga Park - Winnetka - Woodland Hills - West Hills	No	ABMI	AHO , CPK CPU, ADU
Los Angeles	7917 HANNA AVE	91304	2012014008	0.000	0.000	0.000	0.997	Shortfall of Sites	0.188	Low Residential	RS-1	Very Low Residential	0	0	66.287	0.997		Residential - Single Family Residence - Pool, 1	189B101 408	1 per lot	Canoga Park - Winnetka - Woodland Hills - West Hills	No	ABMI	AHO , CPK CPU
Los Angeles	7909 HANNA AVE	91304	2012014007	0.000	0.000	0.000	0.997	Shortfall of Sites	0.188	Low Residential	RS-1	Very Low Residential	[MB4-SH1-5] [CX2-FA] [CPIO]	0	66.287	0.997		Residential - Single Family Residence, 1	189B101 434	1 per lot	Canoga Park - Winnetka - Woodland Hills - West Hills	No	ABMI	AHO , CPK CPU
Los Angeles	7901 HANNA AVE	91304	2012014006	0.000	0.000	0.000	0.997	Shortfall of Sites	0.188	Low Residential	RS-1	Very Low Residential	0	0	66.287	0.997		Residential - Single Family Residence - Pool, 1	189B101 461	1 per lot	Canoga Park - Winnetka - Woodland Hills - West Hills	No	ABMI	AHO , CPK CPU
Los Angeles	7851 HANNA AVE	91304	2012014003	0.000	0.000	0.000	0.997	Shortfall of Sites	0.188	Low Residential	RS-1	Very Low Residential	0	0	66.287	0.997		Residential - Single Family Residence, 1	189B101 541	1 per lot	Canoga Park - Winnetka - Woodland Hills - West Hills	No	ABMI	AHO , CPK CPU
Los Angeles	7923 HANNA AVE	91304	2012014021	0.000	0.000	0.000	0.997	Shortfall of Sites	0.188	Low Residential	RS-1	Very Low Residential	0	0	66.287	0.997		Residential - Single Family Residence - Pool, 1	189B101 381	1 per lot	Canoga Park - Winnetka - Woodland Hills - West Hills	No	ABMI	AHO , CPK CPU
Los Angeles	6651 SAUSALITO AVE	91307	2038030018	0.000	0.000	0.000	0.997	Shortfall of Sites	0.173	Low Residential	RS-1	Very Low Residential	0	0	66.287	0.997		Residential - Single Family Residence, 1	180B101 238	1 per lot	Canoga Park - Winnetka - Woodland Hills - West Hills	No	ABMI	AHO , CPK CPU, ADU
Los Angeles	22563 TIARA ST	91367	2040003025	0.000	0.000	0.000	0.997	Shortfall of Sites	0.173	Low Residential	RS-1	Very Low Residential	0	0	66.287	0.997		Residential - Single Family Residence - Pool, 1	177B097 565	1 per lot	Canoga Park - Winnetka - Woodland Hills - West Hills	No	ABMI	AHO , CPK CPU, ADU
Los Angeles	22531 BASSETT ST	91307	2024028022	0.000	0.000	0.000	0.997	Shortfall of Sites	0.173	Low Residential	RS-1	Very Low Residential	0	0	66.287	0.997		Residential - Single Family Residence, 1	183B097 688	1 per lot	Canoga Park - Winnetka - Woodland Hills - West Hills	No	ABMI	AHO , CPK CPU, ADU
Los Angeles	20573 ARCHWOOD ST	91306	2148011013	0.000	0.000	0.000	0.997	Shortfall of Sites	0.188	Low Residential	RS-1-RIO	Low Residential	[HB3-G1-5] [CX3-FA] [CPIO-O]	0	66.287	0.997		Residential - Single Family Residence, 1	180B109 202	1 per lot	Canoga Park - Winnetka - Woodland Hills - West Hills	No	ABMI	AHO , CPK CPU
Los Angeles	6659 SAUSALITO AVE	91307	2038030019	0.000	0.000	0.000	0.997	Shortfall of Sites	0.173	Low Residential	RS-1	Very Low Residential	0	0	66.287	0.997		Residential - Single Family Residence, 1	180B101 226	1 per lot	Canoga Park - Winnetka - Woodland Hills - West Hills	No	ABMI	AHO , CPK CPU, ADU
Los Angeles	22748 STAGG ST	91304	2013033001	0.000	0.000	0.000	0.997	Shortfall of Sites	0.188	Low Residential	RS-1	Very Low Residential	[HB5-SH1-5] [CX3-FA] [CPIO]	0	66.287	0.997		Residential - Single Family Residence - Pool, 1	189B097 1057	1 per lot	Canoga Park - Winnetka - Woodland Hills - West Hills	No	ABMI	AHO , CPK CPU
Los Angeles	7548 MELBA AVE	91304	2027031040	0.000	0.000	0.000	0.997	Shortfall of Sites	0.173	Low Residential	RS-1	Very Low Residential	0	0	66.287	0.997		Residential - Single Family Residence, 1	186B093 199	1 per lot	Canoga Park - Winnetka - Woodland Hills - West Hills	No	ABMI	AHO , CPK CPU, ADU
Los Angeles	6215 TONY AVE	91367	2033026003	0.000	0.000	0.000	0.997	Shortfall of Sites	0.173	Low Residential	RS-1	Very Low Residential	0	0	66.287	0.997		Residential - Single Family Residence - Pool, 1	177B089 192	1 per lot	Canoga Park - Winnetka - Woodland Hills - West Hills	No	ABMI	AHO , CPK CPU, ADU
Los Angeles	7913 ROYER AVE	91304	2014027012	0.000	0.000	0.000	0.997	Shortfall of Sites	0.173	Low Residential	RS-1	Very Low Residential	0	0	66.287	0.997		Residential - Single Family Residence, 1	189B097 639	1 per lot	Canoga Park - Winnetka - Woodland Hills - West Hills	No	ABMI	AHO , CPK CPU, ADU
Los Angeles	20601 SKOURAS DR	91306	2148003005	0.000	0.000	0.000	0.997	Shortfall of Sites	0.188	Low Residential	RS-1-RIO	Low Residential	0	0	66.287	0.997		Residential - Single Family Residence - Pool, 1	180B109 117	1 per lot	Canoga Park - Winnetka - Woodland Hills - West Hills	No	ABMI	AHO , CPK CPU
Los Angeles	18808 KESWICK ST	91335	2103017011	0.000	0.000	0.000	0.997	Shortfall of Sites	0.188	Low Residential	RS-1	Low Residential	0	0	66.287	0.997		Residential - Single Family Residence - Pool, 1	186B121 15	1 per lot	Reseda - West Van Nuys	No	ABMI	AHO , RES CPU
Los Angeles	7756 QUIMBY AVE	91304	2014035030	0.000	0.000	0.000	0.997	Shortfall of Sites	0.173	Low Residential	RS-1	Very Low Residential	0	0	66.287	0.997		Residential - Single Family Residence - Pool, 1	189B097 964	1 per lot	Canoga Park - Winnetka - Woodland Hills - West Hills	No	ABMI	AHO , CPK CPU, ADU
Los Angeles	6701 SAUSALITO AVE	91307	2038030020	0.000	0.000	0.000	0.997	Shortfall of Sites	0.173	Low Residential	RS-1	Very Low Residential	0	0	66.287	0.997		Residential - Single Family Residence, 1	180B101 195	1 per lot	Canoga Park - Winnetka - Woodland Hills - West Hills	No	ABMI	AHO , CPK CPU, ADU
Los Angeles	22955 INGOMAR ST	91304	2014022010	0.000	0.000	0.000	0.997	Shortfall of Sites	0.173	Low Residential	RS-1	Very Low Residential	0	0	66.287	0.997		Residential - Single Family Residence, 1	189B097 899	1 per lot	Canoga Park - Winnetka - Woodland Hills - West Hills	No	ABMI	AHO , CPK CPU, ADU
Los Angeles	7645 BOBBYBOYAR AVE	91304	2027037019	0.000	0.000	0.000	0.997	Shortfall of Sites	0.173	Low Residential	RS-1	Very Low Residential	0	0	66.287	0.997		Residential - Single Family Residence - Pool, 1	186B093 61	1 per lot	Canoga Park - Winnetka - Woodland Hills - West Hills	No	ABMI	AHO , CPK CPU, ADU
Los Angeles	7540 MELBA AVE	91304	2027031039	0.000	0.000	0.000	0.997	Shortfall of Sites	0.173	Low Residential	RS-1	Very Low Residential	[DM1-G1-5] [CX3-FA] [CPIO]	0	66.287	0.997		Residential - Single Family Residence, 1	186B093 211	1 per lot	Canoga Park - Winnetka - Woodland Hills - West Hills	No	ABMI	AHO , CPK CPU, ADU
Los Angeles	6707 SAUSALITO AVE	91307	2038030021	0.000	0.000	0.000	0.997	Shortfall of Sites	0.173	Low Residential	RS-1	Very Low Residential	0	0	66.287	0.997		Residential - Single Family Residence, 1	180B101 178	1 per lot	Canoga Park - Winnetka - Woodland Hills - West Hills	No	ABMI	AHO , CPK CPU, ADU
Los Angeles	7652 MELBA AVE	91304	2027037023	0.000	0.000	0.000	0.997	Shortfall of Sites	0.173	Low Residential	RS-1	Very Low Residential	0	0	66.287	0.997		Residential - Single Family Residence - Pool, 1	186B093 44	1 per lot	Canoga Park - Winnetka - Woodland Hills - West Hills	No	ABMI	AHO , CPK CPU, ADU

Jurisdiction Name	Site Address/Intersection	5 Digit ZIP Code	Assessor Parcel Number	Very Low-Income	Low-Income	Moderate-Income	Above Moderate-Income	Type of Shortfall	Parcel Size (Acres)	Current General Plan Designation	Current Zoning	Proposed General Plan (GP) Designation	Proposed Zoning	Minimum Density Allowed	Maximum Density Allowed	Total Capacity	Vacant/ Nonvacant	Description of Existing Uses	PIN	Base Density Per Acre	Community Plan Area	Rent Stabalization Ordinance	Income Category	Applicable Rezoning Program (Program informing values in Column Q listed first)
Los Angeles	7658 QUIMBY AVE	91304	2014035020	0.000	0.000	0.000	0.997	Shortfall of Sites	0.173	Low Residential	RS-1	Very Low Residential	0	0	66.287	0.997		Residential - Single Family Residence, 1	186B097 24	1 per lot	Canoga Park - Winnetka - Woodland Hills - West Hills	No	ABMI	AHO , CPK CPU, ADU
Los Angeles	6715 SAUSALITO AVE	91307	2038030022	0.000	0.000	0.000	0.996	Shortfall of Sites	0.173	Low Residential	RS-1	Very Low Residential	0	0	66.287	0.996		Residential - Single Family Residence, 1	180B101 158	1 per lot	Canoga Park - Winnetka - Woodland Hills - West Hills	No	ABMI	AHO , CPK CPU, ADU
Los Angeles	7249 MCLAREN AVE	91307	2021019006	0.000	0.000	0.000	0.996	Shortfall of Sites	0.173	Low Residential	RS-1	Very Low Residential	[HB5-SH1-5] [CX4-FA] [CPIO-O]	0	66.287	0.996		Residential - Single Family Residence - Pool, 1	186B097 943	1 per lot	Canoga Park - Winnetka - Woodland Hills - West Hills	No	ABMI	AHO , CPK CPU, ADU
Los Angeles	22216 KITTRIDGE ST	91303	2139014003	0.000	0.000	0.000	0.996	Shortfall of Sites	0.188	Low Residential	RS-1-RIO	Very Low Residential	0	0	66.287	0.996		Residential - Single Family Residence, 1	180B101 278	1 per lot	Canoga Park - Winnetka - Woodland Hills - West Hills	No	ABMI	AHO , CPK CPU
Los Angeles	7532 MELBA AVE	91304	2027031038	0.000	0.000	0.000	0.996	Shortfall of Sites	0.173	Low Residential	RS-1	Very Low Residential	0	0	66.287	0.996		Residential - Single Family Residence, 1	186B093 230	1 per lot	Canoga Park - Winnetka - Woodland Hills - West Hills	No	ABMI	AHO , CPK CPU, ADU
Los Angeles	3800 S GRAND AVE	90037	5122027002	0.000	0.000	0.000	0.996	Shortfall of Sites	0.167	Hybrid Industrial	CM-1-CPIO	0	0	0	8.305	0.996		Commercial - Store Combination - Store and Residential Combination - Two Stories, 0	117A203 140		Southeast Los Angeles	Yes	ABMI	ARO
Los Angeles	6016 LE SAGE AVE	91367	2035005003	0.000	0.000	0.000	0.996	Shortfall of Sites	0.173	Low Residential	RS-1	Very Low Residential	0	0	66.287	0.996		Residential - Single Family Residence, 1	177B093 651	1 per lot	Canoga Park - Winnetka - Woodland Hills - West Hills	No	ABMI	AHO , CPK CPU, ADU
Los Angeles	7112 OAKDALE AVE	91306	2135012003	0.000	0.000	0.000	0.996	Shortfall of Sites	0.188	Low Residential	R1-1-RIO	Low Residential	0	0	66.287	0.996		Residential - Single Family Residence, 1	183B113 187	1 per lot	Canoga Park - Winnetka - Woodland Hills - West Hills	No	ABMI	AHO , CPK CPU
Los Angeles	6721 SAUSALITO AVE	91307	2038030023	0.000	0.000	0.000	0.996	Shortfall of Sites	0.173	Low Residential	RS-1	Very Low Residential	[HB1-G1-5] [CX2-FA] [CPIO]	0	66.287	0.996		Residential - Single Family Residence, 1	180B101 132	1 per lot	Canoga Park - Winnetka - Woodland Hills - West Hills	No	ABMI	AHO , CPK CPU, ADU
Los Angeles	7646 LENA AVE	91304	2014020008	0.000	0.000	0.000	0.996	Shortfall of Sites	0.173	Low Residential	RS-1	Very Low Residential	0	0	66.287	0.996		Residential - Single Family Residence, 1	186B097 50	1 per lot	Canoga Park - Winnetka - Woodland Hills - West Hills	No	ABMI	AHO , CPK CPU, ADU
Los Angeles	2107 CRYSTAL ST	90039	5442025035	0.000	0.000	0.000	0.996	Shortfall of Sites	0.056	Low Medium I Residential	[Q]CM-1XL-RIO, R2-1VL-RIO	0	0	0	22.392	0.996		Industrial - Light Manufacturing - One Story, 0	150B213 782		Silver Lake - Echo Park - Elysian Valley	No	ABMI	ARO , R2RD
Los Angeles	2949 W PICO BLVD	90006	5080020029	0.000	0.000	0.000	0.996	Shortfall of Sites	0.206	General Commercial	[Q]C2-2	0	0	0	6.045	0.996		Commercial - Wholesale and Manufacturing Outlet - One Story, 0	129B193 1244		Wilshire	No	ABMI	ARO
Los Angeles	2949 W PICO BLVD	90006	5080020029	0.000	0.000	0.000	0.996	Shortfall of Sites	0.204	General Commercial	[Q]C2-2	0	0	0	6.108	0.996		Commercial - Wholesale and Manufacturing Outlet - One Story, 0	129B193 1246		Wilshire	No	ABMI	ARO
Los Angeles	13460 VAN NUYS BLVD	91331	2620011900	0.000	0.000	0.000	0.996	Shortfall of Sites	0.172	Community Commercial	[Q]C2-1VL-O-CDO-CUGU	0	0	0	11.139	0.996		Commercial - Office Building - One Story, 0	207B157 843		Arleta - Pacoima	No	ABMI	ARO
Los Angeles	23000 WINDOM ST	91307	2021005022	0.000	0.000	0.000	0.996	Shortfall of Sites	0.173	Low Residential	RS-1	Very Low Residential	0	0	66.287	0.996		Residential - Single Family Residence - Pool, 1	186B097 476	1 per lot	Canoga Park - Winnetka - Woodland Hills - West Hills	No	ABMI	AHO , CPK CPU, ADU
Los Angeles	7813 ROYER AVE	91304	2014028012	0.000	0.000	0.000	0.996	Shortfall of Sites	0.173	Low Residential	RS-1	Very Low Residential	0	0	66.287	0.996		Residential - Single Family Residence - Pool, 1	189B097 847	1 per lot	Canoga Park - Winnetka - Woodland Hills - West Hills	No	ABMI	AHO , CPK CPU, ADU
Los Angeles	22750 HAMLIN ST	91307	2038022032	0.000	0.000	0.000	0.996	Shortfall of Sites	0.173	Low Residential	RS-1	Very Low Residential	0	0	66.287	0.996		Residential - Single Family Residence, 1	180B097 421	1 per lot	Canoga Park - Winnetka - Woodland Hills - West Hills	No	ABMI	AHO , CPK CPU, ADU
Los Angeles	22724 CANTLAY ST	91307	2022003010	0.000	0.000	0.000	0.996	Shortfall of Sites	0.173	Low Residential	RS-1	Very Low Residential	0	0	66.287	0.996		Residential - Single Family Residence, 1	183B097 26	1 per lot	Canoga Park - Winnetka - Woodland Hills - West Hills	No	ABMI	AHO , CPK CPU, ADU
Los Angeles	5900 NEVADA AVE	91367	2146013016	0.000	0.000	0.000	0.996	Shortfall of Sites	0.173	Low Residential	RS-1	Very Low Residential	0	0	66.287	0.996		Residential - Single Family Residence - Pool, 1	177B101 217	1 per lot	Canoga Park - Winnetka - Woodland Hills - West Hills	No	ABMI	AHO , CPK CPU, ADU
Los Angeles	22559 BASSETT ST	91307	2024028026	0.000	0.000	0.000	0.996	Shortfall of Sites	0.173	Low Residential	RS-1	Very Low Residential	[DM3-CHC1-5] [CX2-FA] [CPIO]	0	66.287	0.996		Residential - Single Family Residence, 1	183B097 684	1 per lot	Canoga Park - Winnetka - Woodland Hills - West Hills	No	ABMI	AHO , CPK CPU, ADU
Los Angeles	4952 N MAYWOOD AVE	90041	5686015027	0.000	0.000	0.000	0.996	Shortfall of Sites	0.303	Low Medium I Residential	RD3-1	0	0	0	21.966	0.996		Residential - Four Units (Any Combination) - 4 Stories or Less, 4	160-5A223 43		Northeast Los Angeles	Yes	ABMI	DB50
Los Angeles	838 N LAS PALMAS AVE	90038	5524006019	0.000	0.000	0.000	0.996	Shortfall of Sites	0.146	Low Medium II Residential	RD1.5-1XL	0	0	0	45.684	0.996		Residential - Four Units (Any Combination) - 4 Stories or Less, 4	141B185 75		Hollywood	Yes	ABMI	DB50
Los Angeles	829 N JUNE ST	90038	5524007007	0.000	0.000	0.000	0.996	Shortfall of Sites	0.146	Low Medium II Residential	RD1.5-1XL	0	0	0	45.650	0.996		Residential - Four Units (Any Combination) - 4 Stories or Less, 4	141B185 122		Hollywood	Yes	ABMI	DB50
Los Angeles	1112 ROXBURY DR	90035	4330012009	0.000	0.000	0.000	0.996	Shortfall of Sites	0.116	Medium Residential	[Q]R3-1-O	0	0	0	57.379	0.996		Residential - Four Units (Any Combination) - 4 Stories or Less, 4	132A165 125		West Los Angeles	Yes	ABMI	DB50
Los Angeles	816 N LAS PALMAS AVE	90038	5524006016	0.000	0.000	0.000	0.996	Shortfall of Sites	0.146	Low Medium II Residential	RD1.5-1XL	0	0	0	45.681	0.996		Residential - Four Units (Any Combination) - 4 Stories or Less, 4	141B185 172		Hollywood	Yes	ABMI	DB50
Los Angeles	813 N JUNE ST	90038	5524007010	0.000	0.000	0.000	0.996	Shortfall of Sites	0.146	Low Medium II Residential	RD1.5-1XL	0	0	0	45.650	0.996		Residential - Four Units (Any Combination) - 4 Stories or Less, 4	141B185 194		Hollywood	Yes	ABMI	DB50
Los Angeles	2232 ADDISON WAY	90041	5685012016	0.000	0.000	0.000	0.996	Shortfall of Sites	0.152	Low Medium II Residential	RD1.5-1	0	0	0	43.935	0.996		Residential - Four Units (Any Combination) - 4 Stories or Less, 4	160-5A221 198		Northeast Los Angeles	Yes	ABMI	DB50
Los Angeles	2216 ADDISON WAY	90041	5685012013	0.000	0.000	0.000	0.996	Shortfall of Sites	0.152	Low Medium II Residential	RD1.5-1	0	0	0	43.936	0.996		Residential - Four Units (Any Combination) - 4 Stories or Less, 4	160-5A221 206		Northeast Los Angeles	Yes	ABMI	DB50
Los Angeles	943 MICHELTORENA ST	90026	5427030007	0.000	0.000	0.000	0.996	Shortfall of Sites	0.248	Low Medium I Residential	R2-1VL	0	0	0	26.885	0.996		Residential - Four Units (Any Combination) - 4 Stories or Less, 4	142-5A203 216		Silver Lake - Echo Park - Elysian Valley	Yes	ABMI	DB50 , R2RD
Los Angeles	807 N JUNE ST	90038	5524007011	0.000	0.000	0.000	0.996	Shortfall of Sites	0.146	Low Medium II Residential	RD1.5-1XL	0	0	0	45.650	0.996		Residential - Four Units (Any Combination) - 4 Stories or Less, 4	141B185 218		Hollywood	Yes	ABMI	DB50
Los Angeles	2231 LAVERNA AVE	90041	5685012006	0.000	0.000	0.000	0.996	Shortfall of Sites	0.152	Low Medium II Residential	RD1.5-1	0	0	0	43.935	0.996		Residential - Four Units (Any Combination) - 4 Stories or Less, 4	160-5A221 221		Northeast Los Angeles	Yes	ABMI	DB50
Los Angeles	17832 LOS ALIMOS ST	91344	2712030005	0.000	0.000	0.000	0.996	Shortfall of Sites	0.241	Low Medium I Residential	R2-1	0	0	0	27.642	0.996		Residential - Four Units (Any Combination) - 4 Stories or Less, 4	207B129 264		Granada Hills - Knollwood	Yes	ABMI	DB50 , R2RD
Los Angeles	17828 LOS ALIMOS ST	91344	2712030006	0.000	0.000	0.000	0.996	Shortfall of Sites	0.241	Low Medium I Residential	R2-1	0	0	0	27.642	0.996		Residential - Four Units (Any Combination) - 4 Stories or Less, 4	207B129 265		Granada Hills - Knollwood	Yes	ABMI	DB50 , R2RD
Los Angeles	17822 LOS ALIMOS ST	91344	2712030007	0.000	0.000	0.000	0.996	Shortfall of Sites	0.241	Low Medium I Residential	R2-1	0	0	0	27.642	0.996		Residential - Four Units (Any Combination) - 4 Stories or Less, 4	207B129 266		Granada Hills - Knollwood	Yes	ABMI	DB50 , R2RD
Los Angeles	2620 S BARRINGTON AVE	90064	4258007003	0.000	0.000	0.000	0.996	Shortfall of Sites	0.076	Medium Residential	R3-1	0	0	0	87.882	0.996		Residential - Four Units (Any Combination) - 4 Stories or Less, 4	120B153 267		Palms - Mar Vista - Del Rey	Yes	ABMI	DB50
Los Angeles	17812 LOS ALIMOS ST	91344	2712030009	0.000	0.000	0.000	0.996	Shortfall of Sites	0.241	Low Medium I Residential	R2-1	0	0	0	27.642	0.996		Residential - Four Units (Any Combination) - 4 Stories or Less, 4	207B129 268		Granada Hills - Knollwood	Yes	ABMI	DB50 , R2RD
Los Angeles	17634 LOS ALIMOS ST	91344	2712028006	0.000	0.000	0.000	0.996	Shortfall of Sites	0.241	Low Medium I Residential	R2-1	0	0	0	27.642	0.996		Residential - Four Units (Any Combination) - 4 Stories or Less, 4	207B129 285		Granada Hills - Knollwood	Yes	ABMI	DB50 , R2RD
Los Angeles	17622 LOS ALIMOS ST	91344	2712028008	0.000	0.000	0.000	0.996	Shortfall of Sites	0.241	Low Medium I Residential	R2-1	0	0	0	27.643	0.996		Residential - Four Units (Any Combination) - 4 Stories or Less, 4	207B129 287		Granada Hills - Knollwood	Yes	ABMI	DB50 , R2RD
Los Angeles	17616 LOS ALIMOS ST	91344	2712028009	0.000	0.000	0.000	0.996	Shortfall of Sites	0.241	Low Medium I Residential	R2-1	0	0	0	27.642	0.996		Residential - Four Units (Any Combination) - 4 Stories or Less, 4	207B129 288		Granada Hills - Knollwood	Yes	ABMI	DB50 , R2RD
Los Angeles	2607 S BARRINGTON AVE	90064	4257013039	0.000	0.000	0.000	0.996	Shortfall of Sites	0.076	Medium Residential	R3-1	0	0	0	87.822	0.996		Residential - Four Units (Any Combination) - 4 Stories or Less, 4	120B153 293		Palms - Mar Vista - Del Rey	Yes	ABMI	DB50
Los Angeles	17546 LOS ALIMOS ST	91344	2712027003	0.000	0.000	0.000	0.996	Shortfall of Sites	0.241	Low Medium I Residential	R2-1	0	0	0	27.643	0.996		Residential - Four Units (Any Combination) - 4 Stories or Less, 4	207B129 294		Granada Hills - Knollwood	Yes	ABMI	DB50 , R2RD
Los Angeles	17538 LOS ALIMOS ST	91344	2712027005	0.000	0.000	0.000	0.996	Shortfall of Sites	0.241	Low Medium I Residential	R2-1	0	0	0	27.643	0.996		Residential - Four Units (Any Combination) - 4 Stories or Less, 4	207B129 296		Granada Hills - Knollwood	Yes	ABMI	DB50 , R2RD
Los Angeles	17522 LOS ALIMOS ST	91344	2712027007	0.000	0.000	0.000	0.996	Shortfall of Sites	0.241	Low Medium I Residential	R2-1	0	0	0	27.643	0.996		Residential - Four Units (Any Combination) - 4 Stories or Less, 4	207B129 298		Granada Hills - Knollwood	Yes	ABMI	DB50 , R2RD
Los Angeles	1245 W 7TH ST	90731	7459021014	0.000	0.000	0.000	0.996	Shortfall of Sites	0.148	Low Medium II Residential	RD1.5-1XL	0	0	0	44.997	0.996		Residential - Four Units (Any Combination) - 4 Stories or Less, 4	015B193 374		San Pedro	Yes	ABMI	DB50
Los Angeles	11554 WYOMING AVE	90025	4263016031	0.000	0.000	0.000	0.996	Shortfall of Sites	0.076	Medium Residential	[Q]R3-1	0	0	0	87.231	0.996		Residential - Four Units (Any Combination) - 4 Stories or Less, 4	129B149 411		West Los Angeles	Yes	ABMI	DB50
Los Angeles	719 ORO TER	90731	7458004020	0.000	0.000	0.000	0.996	Shortfall of Sites	0.149	Low Medium II Residential	RD1.5-1XL	0	0	0	44.627	0.996		Residential - Four Units (Any Combination) - 4 Stories or Less, 4	015B193 437		San Pedro	Yes	ABMI	DB50
Los Angeles	17739 KINGSBURY ST	91344	2733006022	0.000	0.000	0.000	0.996	Shortfall of Sites	0.241	Low Medium I Residential	R2-1	0	0	0	27.632	0.996		Residential - Four Units (Any Combination) - 4 Stories or Less, 4	207B129 530		Granada Hills - Knollwood	Yes	ABMI	DB50 , R2RD
Los Angeles	17615 KINGSBURY ST	91344	2733009013	0.000	0.000	0.000	0.996	Shortfall of Sites	0.241	Low Medium I Residential	R2-1	0	0	0	27.631	0.996		Residential - Four Units (Any Combination) - 4 Stories or Less, 4	207B129 546		Granada Hills - Knollwood	Yes	ABMI	DB50 , R2RD
Los Angeles	11327 BLIX ST	91602	2353028015	0.000	0.000	0.000	0.996	Shortfall of Sites	0.189	Low Medium II Residential	RD2-1	0	0	0	35.166	0.996		Residential - Four Units (Any Combination) - 4 Stories or Less, 4	168B173 591		North Hollywood - Valley Village	Yes	ABMI	DB50
Los Angeles	4252 TROOST AVE	91604	2365024026	0.000	0.000	0.000	0.996	Shortfall of Sites	0.153	Low Medium Residential	[Q]RD1.5-1-RIO	0	0	0	43.626	0.996		Residential - Four Units (Any Combination) - 4 Stories or Less, 4	165B169 661		Sherman Oaks - Studio City - Toluca Lake - Cahuenga Pass	Yes	ABMI	DB50
Los Angeles	2007 S BEDFORD ST	90034	4302022021	0.000	0.000	0.000	0.996	Shortfall of Sites	0.145	Low Medium II Residential	RD1.5-1	0	0	0	46.022	0.996		Residential - Four Units (Any Combination) - 4 Stories or Less, 4	126B169 676		West Adams - Baldwin Hills - Leimert	Yes	ABMI	DB50
Los Angeles	4248 TROOST AVE	91604	2365024024	0.000	0.000	0.000	0.996	Shortfall of Sites	0.152	Low Medium Residential	[Q]RD1.5-1-RIO	0	0	0	43.818	0.996		Residential - Four Units (Any Combination) - 4 Stories or Less, 4	165B169 681		Sherman Oaks - Studio City - Toluca Lake - Cahuenga Pass	Yes	ABMI	DB50
Los Angeles	8750 GUTHRIE AVE	90034	4302023031	0.000	0.000	0.000	0.996	Shortfall of Sites	0.145	Low Medium II Residential	RD1.5-1	0	0	0	46.048	0.996		Residential - Four Units (Any Combination) - 4 Stories or Less, 4	126B169 690		West Adams - Baldwin Hills - Leimert	Yes	ABMI	DB50
Los Angeles	2007 S SHERBOURNE DR	90034	4302023034	0.000	0.000	0.000	0.996	Shortfall of Sites	0.145	Low Medium II Residential	RD1.5-1	0	0	0	46.050	0.996		Residential - Four Units (Any Combination) - 4 Stories or Less, 4	126B169 706		West Adams - Baldwin Hills - Leimert	Yes	ABMI	DB50
Los Angeles	8616 MCCONNELL AVE	90045	4122016001	0.000	0.000	0.000	0.996	Shortfall of Sites	0.151	Low Medium II Residential	[Q]RD1.5-1	0	0	0	44.106	0.996		Residential - Four Units (Any Combination) - 4 Stories or Less, 4	096B161 716		Westchester - Playa del Rey	Yes	ABMI	DB50
Los Angeles	2011 S SHERBOURNE DR	90034	4302023037	0.000	0.000	0.000	0.996	Shortfall of Sites	0.145	Low Medium II Residential	RD1.5-1	0	0	0	46.051	0.996		Residential - Four Units (Any Combination) - 4 Stories or Less, 4	126B169 730		West Adams - Baldwin Hills - Leimert	Yes	ABMI	DB50
Los Angeles	2015 S SHERBOURNE DR	90034	4302023033	0.000	0.000	0.000	0.996	Shortfall of Sites	0.145	Low Medium II Residential	RD1.5-1	0	0	0	46.052	0.996		Residential - Four Units (Any Combination) - 4 Stories or Less, 4	126B169 755		West Adams - Baldwin Hills - Leimert	Yes	ABMI	DB50
Los Angeles	2019 S SHERBOURNE DR	90034	4302023019	0.000	0.000	0.000	0.996	Shortfall of Sites	0.145	Low Medium II Residential	RD1.5-1	0	0	0	46.053	0.996		Residential - Four Units (Any Combination) - 4 Stories or Less, 4	126B169 775		West Adams - Baldwin Hills - Leimert	Yes	ABMI	DB50
Los Angeles	7870 FLIGHT PL	90045	4106030007	0.000	0.000	0.000	0.996	Shortfall of Sites	0.194	Low Medium II Residential	RD2-1	0	0	0	34.242	0.996		Residential - Four Units (Any Combination) - 4 Stories or Less, 4	099B169 778		Westchester - Playa del Rey	Yes	ABMI	DB50
Los Angeles	2023 S SHERBOURNE DR	90034	4302023018	0.000	0.000	0.000	0.996	Shortfall of Sites	0.145	Low Medium II Residential	RD1.5-1	0	0	0	46.054	0.996		Residential - Four Units (Any Combination) - 4 Stories or Less, 4	126B169 799		West Adams - Baldwin Hills - Leimert	Yes	ABMI	DB50

Jurisdiction Name	Site Address/Intersection	5 Digit ZIP Code	Assessor Parcel Number	Very Low-Income	Low-Income	Moderate-Income	Above Moderate-Income	Type of Shortfall	Parcel Size (Acres)	Current General Plan Designation	Current Zoning	Proposed General Plan (GP) Designation	Proposed Zoning	Minimum Density Allowed	Maximum Density Allowed	Total Capacity	Vacant/ Nonvacant	Description of Existing Uses	PIN	Base Density Per Acre	Community Plan Area	Rent Stabalization Ordinance	Income Category	Applicable Rezoning Program (Program informing values in Column Q listed first)
Los Angeles	1710 ARMACOST AVE	90025	4259014007	0.000	0.000	0.000	0.996	Shortfall of Sites	0.139	Low Medium II Residential	[Q]RD1.5-1	0	0	0	47.965	0.996		Residential - Four Units (Any Combination) - 4 Stories or Less, 4	126B149 1016		West Los Angeles	Yes	ABMI	DB50
Los Angeles	1722 ARMACOST AVE	90025	4259014011	0.000	0.000	0.000	0.996	Shortfall of Sites	0.139	Low Medium II Residential	[Q]RD1.5-1	0	0	0	47.964	0.996		Residential - Four Units (Any Combination) - 4 Stories or Less, 4	126B149 1044		West Los Angeles	Yes	ABMI	DB50
Los Angeles	1725 ARMACOST AVE	90025	4259013006	0.000	0.000	0.000	0.996	Shortfall of Sites	0.141	Low Medium II Residential	[Q]RD1.5-1	0	0	0	47.118	0.996		Residential - Four Units (Any Combination) - 4 Stories or Less, 4	126B149 1093		West Los Angeles	Yes	ABMI	DB50
Los Angeles	1451 YOSEMITE DR	90041	5690017007	0.000	0.000	0.000	0.996	Shortfall of Sites	0.236	Low Medium I Residential	R2-1	0	0	0	28.257	0.996		Residential - Four Units (Any Combination) - 4 Stories or Less, 4	160-5A227 343		Northeast Los Angeles	Yes	ABMI	DB50 , R2RD, OPP RC2
Los Angeles	11719 RIVERSIDE DR	91607	2355017018	0.000	0.000	0.000	0.996	Shortfall of Sites	0.149	Low Medium II Residential	RD1.5-1	0	0	0	44.633	0.996		Residential - Four Units (Any Combination) - 4 Stories or Less, 4	168B169 413		North Hollywood - Valley Village	Yes	ABMI	DB50 , OPP RC2
Los Angeles	11737 RIVERSIDE DR	91607	2355017015	0.000	0.000	0.000	0.996	Shortfall of Sites	0.149	Low Medium II Residential	RD1.5-1	0	0	0	44.633	0.996		Residential - Four Units (Any Combination) - 4 Stories or Less, 4	168B169 417		North Hollywood - Valley Village	Yes	ABMI	DB50 , OPP RC2
Los Angeles	11743 RIVERSIDE DR	91607	2355017014	0.000	0.000	0.000	0.996	Shortfall of Sites	0.149	Low Medium II Residential	RD1.5-1	0	0	0	44.633	0.996		Residential - Four Units (Any Combination) - 4 Stories or Less, 4	168B169 418		North Hollywood - Valley Village	Yes	ABMI	DB50 , OPP RC2
Los Angeles	17112 CHATSWORTH ST	91344	2695002004	0.000	0.000	0.000	0.996	Shortfall of Sites	0.149	Low Medium II Residential	RD1.5-1	0	0	0	44.636	0.996		Residential - Double, Duplex, or Two Units - 4 Stories or Less, 4	207B133 509		Granada Hills - Knollwood	Yes	ABMI	DB50 , OPP RC2
Los Angeles	17082 CHATSWORTH ST	91344	2695002009	0.000	0.000	0.000	0.996	Shortfall of Sites	0.149	Low Medium II Residential	RD1.5-1	0	0	0	44.636	0.996		Residential - Four Units (Any Combination) - 4 Stories or Less, 4	207B133 514		Granada Hills - Knollwood	Yes	ABMI	DB50 , OPP RC2
Los Angeles	17072 CHATSWORTH ST	91344	2695002011	0.000	0.000	0.000	0.996	Shortfall of Sites	0.149	Low Medium II Residential	RD1.5-1	0	0	0	44.635	0.996		Residential - Four Units (Any Combination) - 4 Stories or Less, 4	207B133 516		Granada Hills - Knollwood	Yes	ABMI	DB50 , OPP RC2
Los Angeles	1436 W 9TH ST	90732	7459002004	0.000	0.000	0.000	0.996	Shortfall of Sites	0.149	Low Medium II Residential	RD1.5-1XL	0	0	0	44.627	0.996		Residential - Four Units (Any Combination) - 4 Stories or Less, 4	015B193 630		San Pedro	Yes	ABMI	DB50 , OPP RC2
Los Angeles	4291 TUJUNGA AVE	91604	2365030005	0.000	0.000	0.000	0.996	Shortfall of Sites	0.150	Low Medium II Residential	[T][Q]RD1.5-1VL-RIO	0	0	0	44.387	0.996		Residential - Four Units (Any Combination) - 4 Stories or Less, 4	165B173 670		Sherman Oaks - Studio City - Toluca Lake - Cahuenga Pass	Yes	ABMI	DB50 , OPP RC2
Los Angeles	1341 W 9TH ST	90732	7459018012	0.000	0.000	0.000	0.996	Shortfall of Sites	0.143	Low Medium II Residential	RD1.5-1XL	0	0	0	46.412	0.996		Residential - Four Units (Any Combination) - 4 Stories or Less, 4	015B193 686		San Pedro	Yes	ABMI	DB50 , OPP RC2
Los Angeles	4276 TUJUNGA AVE	91604	2366012005	0.000	0.000	0.000	0.996	Shortfall of Sites	0.149	Low Medium II Residential	[T][Q]RD1.5-1VL-RIO	0	0	0	44.633	0.996		Residential - Four Units (Any Combination) - 4 Stories or Less, 4	165B173 695		Sherman Oaks - Studio City - Toluca Lake - Cahuenga Pass	Yes	ABMI	DB50 , OPP RC2
Los Angeles	4275 TUJUNGA AVE	91604	2365030002	0.000	0.000	0.000	0.996	Shortfall of Sites	0.150	Low Medium II Residential	[T][Q]RD1.5-1VL-RIO	0	0	0	44.313	0.996		Residential - Four Units (Any Combination) - 4 Stories or Less, 4	165B173 719		Sherman Oaks - Studio City - Toluca Lake - Cahuenga Pass	Yes	ABMI	DB50 , OPP RC2
Los Angeles	22907 VANOWEN ST	91307	2026008029	0.000	0.000	0.000	0.996	Shortfall of Sites	0.187	Low Medium I Residential	RD2-1	Low Medium Residential	0	0	35.549	0.996		Residential - Four Units (Any Combination) - 4 Stories or Less, 4	183B097 833	10	Canoga Park - Winnetka - Woodland Hills - West Hills	Yes	ABMI	DB50 , CPK CPU, OPP RC2, AHO
Los Angeles	22901 VANOWEN ST	91307	2026008028	0.000	0.000	0.000	0.996	Shortfall of Sites	0.187	Low Medium I Residential	RD2-1	Low Medium Residential	0	0	35.547	0.996		Residential - Four Units (Any Combination) - 4 Stories or Less, 4	183B097 834	10	Canoga Park - Winnetka - Woodland Hills - West Hills	Yes	ABMI	DB50 , CPK CPU, OPP RC2, AHO
Los Angeles	5547 HAZELTINE AVE	91401	2245026027	0.000	0.000	0.000	0.996	Shortfall of Sites	0.189	Low Medium II Residential	[Q]RD2-1	0	0	0	35.153	0.996		Residential - Four Units (Any Combination) - 4 Stories or Less, 4	174B153 857		Van Nuys - North Sherman Oaks	Yes	ABMI	DB50 , OPP RC2
Los Angeles	5900 GLADE AVE	91367	2146013008	0.000	0.000	0.000	0.996	Shortfall of Sites	0.173	Low Residential	RS-1	Very Low Residential	0	0	66.287	0.996		Residential - Single Family Residence - Pool, 1	177B101 219	1 per lot	Canoga Park - Winnetka - Woodland Hills - West Hills	No	ABMI	AHO , CPK CPU, ADU
Los Angeles	23124 JONATHAN ST	91304	2014038032	0.000	0.000	0.000	0.996	Shortfall of Sites	0.173	Low Residential	RS-1	Very Low Residential	0	0	66.287	0.996		Residential - Single Family Residence - Pool, 1	189B097 35	1 per lot	Canoga Park - Winnetka - Woodland Hills - West Hills	No	ABMI	AHO , CPK CPU, ADU
Los Angeles	18809 LULL ST	91335	2103017020	0.000	0.000	0.000	0.996	Shortfall of Sites	0.188	Low Residential	RS-1	Low Residential	0	0	66.287	0.996		Residential - Single Family Residence, 1	186B121 76	1 per lot	Reseda - West Van Nuys	No	ABMI	AHO , RES CPU
Los Angeles	5901 HANNA AVE	91367	2146013007	0.000	0.000	0.000	0.996	Shortfall of Sites	0.173	Low Residential	RS-1	Very Low Residential	0	0	66.287	0.996		Residential - Single Family Residence, 1	177B101 220	1 per lot	Canoga Park - Winnetka - Woodland Hills - West Hills	No	ABMI	AHO , CPK CPU, ADU
Los Angeles	22530 SCHOOLCRAFT ST	91307	2024028005	0.000	0.000	0.000	0.996	Shortfall of Sites	0.173	Low Residential	RS-1	Very Low Residential	[MN1-G1-5] [CX1-FA] [CPIO]	0	66.287	0.996		Residential - Single Family Residence, 1	183B097 643	1 per lot	Canoga Park - Winnetka - Woodland Hills - West Hills	No	ABMI	AHO , CPK CPU, ADU
Los Angeles	23810 VICTORY BLVD	91367	2033017018	0.000	0.000	0.000	0.996	Shortfall of Sites	0.173	Low Residential	RS-1	Very Low Residential	0	0	66.287	0.996		Residential - Single Family Residence, 1	180B089 937	1 per lot	Canoga Park - Winnetka - Woodland Hills - West Hills	No	ABMI	AHO , CPK CPU, ADU
Los Angeles	7106 OAKDALE AVE	91306	2135012004	0.000	0.000	0.000	0.996	Shortfall of Sites	0.188	Low Residential	R1-1-RIO	Low Residential	0	0	66.287	0.996		Residential - Single Family Residence, 1	183B113 200	1 per lot	Canoga Park - Winnetka - Woodland Hills - West Hills	No	ABMI	AHO , CPK CPU
Los Angeles	7100 OAKDALE AVE	91306	2135012005	0.000	0.000	0.000	0.996	Shortfall of Sites	0.188	Low Residential	R1-1-RIO	Low Residential	0	0	66.287	0.996		Residential - Single Family Residence, 1	183B113 210	1 per lot	Canoga Park - Winnetka - Woodland Hills - West Hills	No	ABMI	AHO , CPK CPU
Los Angeles	23250 HAMLIN ST	91307	2036006017	0.000	0.000	0.000	0.996	Shortfall of Sites	0.173	Low Residential	RS-1	Very Low Residential	0	0	66.287	0.996		Residential - Single Family Residence, 1	180B093 613	1 per lot	Canoga Park - Winnetka - Woodland Hills - West Hills	No	ABMI	AHO , CPK CPU, ADU
Los Angeles	7050 OAKDALE AVE	91306	2135012007	0.000	0.000	0.000	0.996	Shortfall of Sites	0.188	Low Residential	R1-1-RIO	Low Residential	0	0	66.287	0.996		Residential - Single Family Residence, 1	183B113 251	1 per lot	Canoga Park - Winnetka - Woodland Hills - West Hills	No	ABMI	AHO , CPK CPU
Los Angeles	7056 OAKDALE AVE	91306	2135012006	0.000	0.000	0.000	0.996	Shortfall of Sites	0.188	Low Residential	R1-1-RIO	Low Residential	0	0	66.287	0.996		Residential - Single Family Residence - Pool, 1	183B113 234	1 per lot	Canoga Park - Winnetka - Woodland Hills - West Hills	No	ABMI	AHO , CPK CPU
Los Angeles	23039 ENADIA WAY	91307	2026026011	0.000	0.000	0.000	0.996	Shortfall of Sites	0.173	Low Residential	RS-1	Very Low Residential	[MB4-G1-5] [IX4-FA] [CPIO]	0	66.287	0.996		Residential - Single Family Residence, 1	183B097 188	1 per lot	Canoga Park - Winnetka - Woodland Hills - West Hills	No	ABMI	AHO , CPK CPU, ADU
Los Angeles	7044 OAKDALE AVE	91306	2135012008	0.000	0.000	0.000	0.996	Shortfall of Sites	0.188	Low Residential	R1-1-RIO	Low Residential	0	0	66.287	0.996		Residential - Single Family Residence - Pool, 1	183B113 273	1 per lot	Canoga Park - Winnetka - Woodland Hills - West Hills	No	ABMI	AHO , CPK CPU
Los Angeles	7038 OAKDALE AVE	91306	2135012009	0.000	0.000	0.000	0.996	Shortfall of Sites	0.188	Low Residential	R1-1-RIO	Low Residential	0	0	66.287	0.996		Residential - Single Family Residence, 1	183B113 303	1 per lot	Canoga Park - Winnetka - Woodland Hills - West Hills	No	ABMI	AHO , CPK CPU
Los Angeles	5901 NEVADA AVE	91367	2146014004	0.000	0.000	0.000	0.996	Shortfall of Sites	0.173	Low Residential	RS-1	Very Low Residential	0	0	66.287	0.996		Residential - Single Family Residence - Pool, 1	177B101 216	1 per lot	Canoga Park - Winnetka - Woodland Hills - West Hills	No	ABMI	AHO , CPK CPU, ADU
Los Angeles	22558 SCHOOLCRAFT ST	91307	2024028001	0.000	0.000	0.000	0.996	Shortfall of Sites	0.173	Low Residential	RS-1	Very Low Residential	0	0	66.287	0.996		Residential - Single Family Residence, 1	183B097 639	1 per lot	Canoga Park - Winnetka - Woodland Hills - West Hills	No	ABMI	AHO , CPK CPU, ADU
Los Angeles	7020 OAKDALE AVE	91306	2135012012	0.000	0.000	0.000	0.996	Shortfall of Sites	0.188	Low Residential	R1-1-RIO	Low Residential	0	0	66.287	0.996		Residential - Single Family Residence, 1	183B113 374	1 per lot	Canoga Park - Winnetka - Woodland Hills - West Hills	No	ABMI	AHO , CPK CPU
Los Angeles	7026 OAKDALE AVE	91306	2135012011	0.000	0.000	0.000	0.996	Shortfall of Sites	0.188	Low Residential	R1-1-RIO	Low Residential	0	0	66.287	0.996		Residential - Single Family Residence, 1	183B113 348	1 per lot	Canoga Park - Winnetka - Woodland Hills - West Hills	No	ABMI	AHO , CPK CPU
Los Angeles	7014 OAKDALE AVE	91306	2135012013	0.000	0.000	0.000	0.996	Shortfall of Sites	0.188	Low Residential	R1-1-RIO	Low Residential	0	0	66.287	0.996		Residential - Single Family Residence, 1	183B113 395	1 per lot	Canoga Park - Winnetka - Woodland Hills - West Hills	No	ABMI	AHO , CPK CPU
Los Angeles	22151 TIARA ST	91367	2146014005	0.000	0.000	0.000	0.996	Shortfall of Sites	0.173	Low Residential	RS-1	Very Low Residential	0	0	66.287	0.996		Residential - Single Family Residence, 1	177B101 215	1 per lot	Canoga Park - Winnetka - Woodland Hills - West Hills	No	ABMI	AHO , CPK CPU, ADU
Los Angeles	7008 OAKDALE AVE	91306	2135012014	0.000	0.000	0.000	0.996	Shortfall of Sites	0.188	Low Residential	R1-1-RIO	Low Residential	0	0	66.287	0.996		Residential - Single Family Residence, 1	183B113 424	1 per lot	Canoga Park - Winnetka - Woodland Hills - West Hills	No	ABMI	AHO , CPK CPU
Los Angeles	6721 CAPISTRANO AVE	91307	2038031023	0.000	0.000	0.000	0.996	Shortfall of Sites	0.173	Low Residential	RS-1	Very Low Residential	[HB5-SH1-5] [CX4-FA] [CPIO]	0	66.287	0.996		Residential - Single Family Residence, 1	180B101 130	1 per lot	Canoga Park - Winnetka - Woodland Hills - West Hills	No	ABMI	AHO , CPK CPU, ADU
Los Angeles	23843 OXNARD ST	91367	2045013018	0.000	0.000	0.000	0.996	Shortfall of Sites	0.173	Low Residential	RS-1	Very Low Residential	0	0	66.287	0.996		Residential - Single Family Residence - Pool, 1	177B089 610	1 per lot	Canoga Park - Winnetka - Woodland Hills - West Hills	No	ABMI	AHO , CPK CPU, ADU
Los Angeles	4561 LIBBIT AVE	91436	2284002039	0.000	0.000	0.000	0.995	Shortfall of Sites	0.173	Low I Residential	RE9-1	Low Residential	0	0	66.287	0.995		Residential - Single Family Residence - Pool, 1	168B137 632	1 per lot	Encino - Tarzana	No	ABMI	AHO , ENC CPU, ADU
Los Angeles	6715 CAPISTRANO AVE	91307	2038031022	0.000	0.000	0.000	0.995	Shortfall of Sites	0.173	Low Residential	RS-1	Very Low Residential	0	0	66.287	0.995		Residential - Single Family Residence - Pool, 1	180B101 156	1 per lot	Canoga Park - Winnetka - Woodland Hills - West Hills	No	ABMI	AHO , CPK CPU, ADU
Los Angeles	6707 CAPISTRANO AVE	91307	2038031021	0.000	0.000	0.000	0.995	Shortfall of Sites	0.173	Low Residential	RS-1	Very Low Residential	0	0	66.287	0.995		Residential - Single Family Residence, 1	180B101 176	1 per lot	Canoga Park - Winnetka - Woodland Hills - West Hills	No	ABMI	AHO , CPK CPU, ADU
Los Angeles	23251 MOBILE ST	91307	2036006001	0.000	0.000	0.000	0.995	Shortfall of Sites	0.172	Low Residential	RS-1	Very Low Residential	0	0	66.287	0.995		Residential - Single Family Residence, 1	180B093 659	1 per lot	Canoga Park - Winnetka - Woodland Hills - West Hills	No	ABMI	AHO , CPK CPU, ADU
Los Angeles	6701 CAPISTRANO AVE	91307	2038031020	0.000	0.000	0.000	0.995	Shortfall of Sites	0.172	Low Residential	RS-1	Very Low Residential	0	0	66.287	0.995		Residential - Single Family Residence - Pool, 1	180B101 193	1 per lot	Canoga Park - Winnetka - Woodland Hills - West Hills	No	ABMI	AHO , CPK CPU, ADU
Los Angeles	6659 CAPISTRANO AVE	91307	2038031019	0.000	0.000	0.000	0.995	Shortfall of Sites	0.172	Low Residential	RS-1	Very Low Residential	0	0	66.287	0.995		Residential - Single Family Residence - Pool, 1	180B101 224	1 per lot	Canoga Park - Winnetka - Woodland Hills - West Hills	No	ABMI	AHO , CPK CPU, ADU
Los Angeles	23101 INGOMAR ST	91304	2014030015	0.000	0.000	0.000	0.995	Shortfall of Sites	0.172	Low Residential	RS-1	Very Low Residential	0	0	66.287	0.995		Residential - Single Family Residence - Pool, 1	189B097 911	1 per lot	Canoga Park - Winnetka - Woodland Hills - West Hills	No	ABMI	AHO , CPK CPU, ADU
Los Angeles	22437 HAYNES ST	91307	2038033016	0.000	0.000	0.000	0.995	Shortfall of Sites	0.172	Low Residential	RS-1	Very Low Residential	[MB4-G1-5] [CX2-FA] [CPIO]	0	66.287	0.995		Residential - Single Family Residence, 1	180B101 426	1 per lot	Canoga Park - Winnetka - Woodland Hills - West Hills	No	ABMI	AHO , CPK CPU, ADU
Los Angeles	6651 CAPISTRANO AVE	91307	2038031018	0.000	0.000	0.000	0.995	Shortfall of Sites	0.172	Low Residential	RS-1	Very Low Residential	0	0	66.287	0.995		Residential - Single Family Residence, 1	180B101 236	1 per lot	Canoga Park - Winnetka - Woodland Hills - West Hills	No	ABMI	AHO , CPK CPU, ADU
Los Angeles	23130 JONATHAN ST	91304	2014038031	0.000	0.000	0.000	0.995	Shortfall of Sites	0.172	Low Residential	RS-1	Very Low Residential	0	0	66.287	0.995		Residential - Single Family Residence, 1	189B097 61	1 per lot	Canoga Park - Winnetka - Woodland Hills - West Hills	No	ABMI	AHO , CPK CPU, ADU
Los Angeles	6645 CAPISTRANO AVE	91307	2038031017	0.000	0.000	0.000	0.995	Shortfall of Sites	0.172	Low Residential	RS-1	Very Low Residential	0	0	66.287	0.995		Residential - Single Family Residence - Pool, 1	180B101 249	1 per lot	Canoga Park - Winnetka - Woodland Hills - West Hills	No	ABMI	AHO , CPK CPU, ADU

Jurisdiction Name	Site Address/Intersection	5 Digit ZIP Code	Assessor Parcel Number	Very Low-Income	Low-Income	Moderate-Income	Above Moderate-Income	Type of Shortfall	Parcel Size (Acres)	Current General Plan Designation	Current Zoning	Proposed General Plan (GP) Designation	Proposed Zoning	Minimum Density Allowed	Maximum Density Allowed	Total Capacity	Vacant/ Nonvacant	Description of Existing Uses	PIN	Base Density Per Acre	Community Plan Area	Rent Stabalization Ordinance	Income Category	Applicable Rezoning Program (Program informing values in Column Q listed first)
Los Angeles	15600 MORRISON ST	91403	2261034022	0.000	0.000	0.000	0.995	Shortfall of Sites	0.172	Low II Residential	R1-1	Low Residential	0	0	66.287	0.995		Residential - Single Family Residence - Pool, 1	168B141 111	1 per lot	Encino - Tarzana	No	ABMI	AHO , ENC CPU, ADU
Los Angeles	23855 OXNARD ST	91367	2045013002	0.000	0.000	0.000	0.995	Shortfall of Sites	0.172	Low Residential	RS-1	Very Low Residential	0	0	66.287	0.995		Residential - Single Family Residence - Pool, 1	177B089 636	1 per lot	Canoga Park - Winnetka - Woodland Hills - West Hills	No	ABMI	AHO , CPK CPU, ADU
Los Angeles	6639 CAPISTRANO AVE	91307	2038031016	0.000	0.000	0.000	0.995	Shortfall of Sites	0.172	Low Residential	RS-1	Very Low Residential	0	0	66.287	0.995		Residential - Single Family Residence, 1	180B101 275	1 per lot	Canoga Park - Winnetka - Woodland Hills - West Hills	No	ABMI	AHO , CPK CPU, ADU
Los Angeles	23031 DOLOROSA ST	91367	2042003040	0.000	0.000	0.000	0.995	Shortfall of Sites	0.188	Low Residential	RS-1	Very Low Residential	0	0	66.287	0.995		Residential - Single Family Residence - Pool, 1	174B097 762	1 per lot	Canoga Park - Winnetka - Woodland Hills - West Hills	No	ABMI	AHO , CPK CPU
Los Angeles	23023 DOLOROSA ST	91367	2042003039	0.000	0.000	0.000	0.995	Shortfall of Sites	0.188	Low Residential	RS-1	Very Low Residential	[DM1-MK1-5] [IX3-FA] [CPIO]	0	66.287	0.995		Residential - Single Family Residence - Pool, 1	174B097 763	1 per lot	Canoga Park - Winnetka - Woodland Hills - West Hills	No	ABMI	AHO , CPK CPU
Los Angeles	6627 CAPISTRANO AVE	91307	2038031015	0.000	0.000	0.000	0.995	Shortfall of Sites	0.172	Low Residential	RS-1	Very Low Residential	0	0	66.287	0.995		Residential - Single Family Residence - Pool, 1	180B101 286	1 per lot	Canoga Park - Winnetka - Woodland Hills - West Hills	No	ABMI	AHO , CPK CPU, ADU
Los Angeles	6615 CAPISTRANO AVE	91307	2038031014	0.000	0.000	0.000	0.995	Shortfall of Sites	0.172	Low Residential	RS-1	Very Low Residential	0	0	66.287	0.995		Residential - Single Family Residence, 1	180B101 317	1 per lot	Canoga Park - Winnetka - Woodland Hills - West Hills	No	ABMI	AHO , CPK CPU, ADU
Los Angeles	7652 QUIMBY AVE	91304	2014035019	0.000	0.000	0.000	0.995	Shortfall of Sites	0.172	Low Residential	RS-1	Very Low Residential	[MN1-SH1-5] [CX1-FA] [CPIO]	0	66.287	0.995		Residential - Single Family Residence, 1	186B097 44	1 per lot	Canoga Park - Winnetka - Woodland Hills - West Hills	No	ABMI	AHO , CPK CPU, ADU
Los Angeles	7638 QUIMBY AVE	91304	2014035017	0.000	0.000	0.000	0.995	Shortfall of Sites	0.172	Low Residential	RS-1	Very Low Residential	0	0	66.287	0.995		Residential - Single Family Residence, 1	186B097 94	1 per lot	Canoga Park - Winnetka - Woodland Hills - West Hills	No	ABMI	AHO , CPK CPU, ADU
Los Angeles	7646 QUIMBY AVE	91304	2014035018	0.000	0.000	0.000	0.995	Shortfall of Sites	0.172	Low Residential	RS-1	Very Low Residential	[LM2-MU2-5] [RX1-FA] [CPIO]	0	66.287	0.995		Residential - Single Family Residence, 1	186B097 77	1 per lot	Canoga Park - Winnetka - Woodland Hills - West Hills	No	ABMI	AHO , CPK CPU, ADU
Los Angeles	7750 QUIMBY AVE	91304	2014035029	0.000	0.000	0.000	0.995	Shortfall of Sites	0.172	Low Residential	RS-1	Very Low Residential	[MB3-CDF1-5] [IX4-FA] [CPIO]	0	66.287	0.995		Residential - Single Family Residence - Pool, 1	189B097 973	1 per lot	Canoga Park - Winnetka - Woodland Hills - West Hills	No	ABMI	AHO , CPK CPU, ADU
Los Angeles	7732 QUIMBY AVE	91304	2014035026	0.000	0.000	0.000	0.995	Shortfall of Sites	0.172	Low Residential	RS-1	Very Low Residential	0	0	66.287	0.995		Residential - Single Family Residence - Pool, 1	189B097 1047	1 per lot	Canoga Park - Winnetka - Woodland Hills - West Hills	No	ABMI	AHO , CPK CPU, ADU
Los Angeles	6644 CAPISTRANO AVE	91307	2038030008	0.000	0.000	0.000	0.995	Shortfall of Sites	0.172	Low Residential	RS-1	Very Low Residential	0	0	66.287	0.995		Residential - Single Family Residence, 1	180B101 250	1 per lot	Canoga Park - Winnetka - Woodland Hills - West Hills	No	ABMI	AHO , CPK CPU, ADU
Los Angeles	7720 QUIMBY AVE	91304	2014035024	0.000	0.000	0.000	0.995	Shortfall of Sites	0.172	Low Residential	RS-1	Very Low Residential	0	0	66.287	0.995		Residential - Single Family Residence, 1	189B097 1101	1 per lot	Canoga Park - Winnetka - Woodland Hills - West Hills	No	ABMI	AHO , CPK CPU, ADU
Los Angeles	6714 KENTLAND AVE	91307	2038031003	0.000	0.000	0.000	0.995	Shortfall of Sites	0.172	Low Residential	RS-1	Very Low Residential	0	0	66.287	0.995		Residential - Single Family Residence, 1	180B101 155	1 per lot	Canoga Park - Winnetka - Woodland Hills - West Hills	No	ABMI	AHO , CPK CPU, ADU
Los Angeles	6638 KENTLAND AVE	91307	2038031009	0.000	0.000	0.000	0.995	Shortfall of Sites	0.172	Low Residential	RS-1	Very Low Residential	0	0	66.287	0.995		Residential - Single Family Residence, 1	180B101 274	1 per lot	Canoga Park - Winnetka - Woodland Hills - West Hills	No	ABMI	AHO , CPK CPU, ADU
Los Angeles	6616 KENTLAND AVE	91307	2038031011	0.000	0.000	0.000	0.995	Shortfall of Sites	0.172	Low Residential	RS-1	Very Low Residential	0	0	66.287	0.995		Residential - Single Family Residence, 1	180B101 316	1 per lot	Canoga Park - Winnetka - Woodland Hills - West Hills	No	ABMI	AHO , CPK CPU, ADU
Los Angeles	7738 QUIMBY AVE	91304	2014035027	0.000	0.000	0.000	0.995	Shortfall of Sites	0.172	Low Residential	RS-1	Very Low Residential	0	0	66.287	0.995		Residential - Single Family Residence - Pool, 1	189B097 1029	1 per lot	Canoga Park - Winnetka - Woodland Hills - West Hills	No	ABMI	AHO , CPK CPU, ADU
Los Angeles	6720 CAPISTRANO AVE	91307	2038030002	0.000	0.000	0.000	0.995	Shortfall of Sites	0.172	Low Residential	RS-1	Very Low Residential	0	0	66.287	0.995		Residential - Single Family Residence - Pool, 1	180B101 131	1 per lot	Canoga Park - Winnetka - Woodland Hills - West Hills	No	ABMI	AHO , CPK CPU, ADU
Los Angeles	6706 CAPISTRANO AVE	91307	2038030004	0.000	0.000	0.000	0.995	Shortfall of Sites	0.172	Low Residential	RS-1	Very Low Residential	0	0	66.287	0.995		Residential - Single Family Residence, 1	180B101 177	1 per lot	Canoga Park - Winnetka - Woodland Hills - West Hills	No	ABMI	AHO , CPK CPU, ADU
Los Angeles	6700 CAPISTRANO AVE	91307	2038030005	0.000	0.000	0.000	0.995	Shortfall of Sites	0.172	Low Residential	RS-1	Very Low Residential	0	0	66.287	0.995		Residential - Single Family Residence - Pool, 1	180B101 194	1 per lot	Canoga Park - Winnetka - Woodland Hills - West Hills	No	ABMI	AHO , CPK CPU, ADU
Los Angeles	6658 CAPISTRANO AVE	91307	2038030006	0.000	0.000	0.000	0.995	Shortfall of Sites	0.172	Low Residential	RS-1	Very Low Residential	0	0	66.287	0.995		Residential - Single Family Residence - Pool, 1	180B101 225	1 per lot	Canoga Park - Winnetka - Woodland Hills - West Hills	No	ABMI	AHO , CPK CPU, ADU
Los Angeles	6616 CAPISTRANO AVE	91307	2038030011	0.000	0.000	0.000	0.995	Shortfall of Sites	0.172	Low Residential	RS-1	Very Low Residential	0	0	66.287	0.995		Residential - Single Family Residence, 1	180B101 318	1 per lot	Canoga Park - Winnetka - Woodland Hills - West Hills	No	ABMI	AHO , CPK CPU, ADU
Los Angeles	6720 KENTLAND AVE	91307	2038031002	0.000	0.000	0.000	0.995	Shortfall of Sites	0.172	Low Residential	RS-1	Very Low Residential	0	0	66.287	0.995		Residential - Single Family Residence, 1	180B101 129	1 per lot	Canoga Park - Winnetka - Woodland Hills - West Hills	No	ABMI	AHO , CPK CPU, ADU
Los Angeles	6644 KENTLAND AVE	91307	2038031008	0.000	0.000	0.000	0.995	Shortfall of Sites	0.172	Low Residential	RS-1	Very Low Residential	0	0	66.287	0.995		Residential - Single Family Residence - Pool, 1	180B101 248	1 per lot	Canoga Park - Winnetka - Woodland Hills - West Hills	No	ABMI	AHO , CPK CPU, ADU
Los Angeles	7744 QUIMBY AVE	91304	2014035028	0.000	0.000	0.000	0.995	Shortfall of Sites	0.172	Low Residential	RS-1	Very Low Residential	[MB4-G1-5] [IX1-FA] [CPIO]	0	66.287	0.995		Residential - Single Family Residence, 1	189B097 1004	1 per lot	Canoga Park - Winnetka - Woodland Hills - West Hills	No	ABMI	AHO , CPK CPU, ADU
Los Angeles	7726 QUIMBY AVE	91304	2014035025	0.000	0.000	0.000	0.995	Shortfall of Sites	0.172	Low Residential	RS-1	Very Low Residential	[HB3-G1-5] [CX2-FA] [CPIO-O]	0	66.287	0.995		Residential - Single Family Residence - Pool, 1	189B097 1077	1 per lot	Canoga Park - Winnetka - Woodland Hills - West Hills	No	ABMI	AHO , CPK CPU, ADU
Los Angeles	6706 KENTLAND AVE	91307	2038031004	0.000	0.000	0.000	0.995	Shortfall of Sites	0.172	Low Residential	RS-1	Very Low Residential	0	0	66.287	0.995		Residential - Single Family Residence, 1	180B101 175	1 per lot	Canoga Park - Winnetka - Woodland Hills - West Hills	No	ABMI	AHO , CPK CPU, ADU
Los Angeles	6626 CAPISTRANO AVE	91307	2038030010	0.000	0.000	0.000	0.995	Shortfall of Sites	0.172	Low Residential	RS-1	Very Low Residential	0	0	66.287	0.995		Residential - Single Family Residence - Pool, 1	180B101 287	1 per lot	Canoga Park - Winnetka - Woodland Hills - West Hills	No	ABMI	AHO , CPK CPU, ADU
Los Angeles	6658 KENTLAND AVE	91307	2038031006	0.000	0.000	0.000	0.995	Shortfall of Sites	0.172	Low Residential	RS-1	Very Low Residential	0	0	66.287	0.995		Residential - Single Family Residence, 1	180B101 223	1 per lot	Canoga Park - Winnetka - Woodland Hills - West Hills	No	ABMI	AHO , CPK CPU, ADU
Los Angeles	6650 KENTLAND AVE	91307	2038031007	0.000	0.000	0.000	0.995	Shortfall of Sites	0.172	Low Residential	RS-1	Very Low Residential	0	0	66.287	0.995		Residential - Single Family Residence - Pool, 1	180B101 235	1 per lot	Canoga Park - Winnetka - Woodland Hills - West Hills	No	ABMI	AHO , CPK CPU, ADU
Los Angeles	6638 CAPISTRANO AVE	91307	2038030009	0.000	0.000	0.000	0.995	Shortfall of Sites	0.172	Low Residential	RS-1	Very Low Residential	0	0	66.287	0.995		Residential - Single Family Residence - Pool, 1	180B101 276	1 per lot	Canoga Park - Winnetka - Woodland Hills - West Hills	No	ABMI	AHO , CPK CPU, ADU
Los Angeles	6700 KENTLAND AVE	91307	2038031005	0.000	0.000	0.000	0.995	Shortfall of Sites	0.172	Low Residential	RS-1	Very Low Residential	0	0	66.287	0.995		Residential - Single Family Residence, 1	180B101 192	1 per lot	Canoga Park - Winnetka - Woodland Hills - West Hills	No	ABMI	AHO , CPK CPU, ADU
Los Angeles	6626 KENTLAND AVE	91307	2038031010	0.000	0.000	0.000	0.995	Shortfall of Sites	0.172	Low Residential	RS-1	Very Low Residential	0	0	66.287	0.995		Residential - Single Family Residence, 1	180B101 285	1 per lot	Canoga Park - Winnetka - Woodland Hills - West Hills	No	ABMI	AHO , CPK CPU, ADU
Los Angeles	6714 CAPISTRANO AVE	91307	2038030003	0.000	0.000	0.000	0.995	Shortfall of Sites	0.172	Low Residential	RS-1	Very Low Residential	0	0	66.287	0.995		Residential - Single Family Residence - Pool, 1	180B101 157	1 per lot	Canoga Park - Winnetka - Woodland Hills - West Hills	No	ABMI	AHO , CPK CPU, ADU
Los Angeles	7708 QUIMBY AVE	91304	2014035022	0.000	0.000	0.000	0.995	Shortfall of Sites	0.172	Low Residential	RS-1	Very Low Residential	0	0	66.287	0.995		Residential - Single Family Residence, 1	189B097 1151	1 per lot	Canoga Park - Winnetka - Woodland Hills - West Hills	No	ABMI	AHO , CPK CPU, ADU
Los Angeles	6650 CAPISTRANO AVE	91307	2038030007	0.000	0.000	0.000	0.995	Shortfall of Sites	0.172	Low Residential	RS-1	Very Low Residential	0	0	66.287	0.995		Residential - Single Family Residence - Pool, 1	180B101 237	1 per lot	Canoga Park - Winnetka - Woodland Hills - West Hills	No	ABMI	AHO , CPK CPU, ADU
Los Angeles	4918 DEMPSEY AVE	91436	2261006088	0.000	0.000	0.000	0.995	Shortfall of Sites	0.188	Low II Residential	R1-1	Low Residential	0	0	66.287	0.995		Residential - Single Family Residence - Pool, 1	168B141 942	1 per lot	Encino - Tarzana	No	ABMI	AHO , ENC CPU, ADU
Los Angeles	22720 ENADIA WAY	91307	2024019016	0.000	0.000	0.000	0.995	Shortfall of Sites	0.172	Low Residential	RS-1	Very Low Residential	[DM1-SH1-5] [CX3-FA] [CPIO]	0	66.287	0.995		Residential - Single Family Residence, 1	183B097 191	1 per lot	Canoga Park - Winnetka - Woodland Hills - West Hills	No	ABMI	AHO , CPK CPU, ADU
Los Angeles	8001 GENESTA AVE	91406	2204025024	0.000	0.000	0.000	0.995	Shortfall of Sites	0.172	Low Residential	R1-1	Low Residential	0	0	66.287	0.995		Residential - Single Family Residence - Pool, 1	189B133 391	1 per lot	Reseda - West Van Nuys	No	ABMI	AHO , RES CPU, ADU
Los Angeles	7630 QUIMBY AVE	91304	2014035016	0.000	0.000	0.000	0.995	Shortfall of Sites	0.172	Low Residential	RS-1	Very Low Residential	0	0	66.287	0.995		Residential - Single Family Residence, 1	186B097 119	1 per lot	Canoga Park - Winnetka - Woodland Hills - West Hills	No	ABMI	AHO , CPK CPU, ADU
Los Angeles	22551 BASSETT ST	91307	2024028025	0.000	0.000	0.000	0.995	Shortfall of Sites	0.172	Low Residential	RS-1	Very Low Residential	0	0	66.287	0.995		Residential - Single Family Residence, 1	183B097 685	1 per lot	Canoga Park - Winnetka - Woodland Hills - West Hills	No	ABMI	AHO , CPK CPU, ADU
Los Angeles	22545 BASSETT ST	91307	2024028024	0.000	0.000	0.000	0.995	Shortfall of Sites	0.172	Low Residential	RS-1	Very Low Residential	[MM1-CDR1-5] [IX4-FA] [CPIO]	0	66.287	0.995		Residential - Single Family Residence, 1	183B097 686	1 per lot	Canoga Park - Winnetka - Woodland Hills - West Hills	No	ABMI	AHO , CPK CPU, ADU
Los Angeles	7111 HATILLO AVE	91306	2135012028	0.000	0.000	0.000	0.995	Shortfall of Sites	0.188	Low Residential	R1-1-RIO	Low Residential	0	0	66.287	0.995		Residential - Single Family Residence, 1	183B113 188	1 per lot	Canoga Park - Winnetka - Woodland Hills - West Hills	No	ABMI	AHO , CPK CPU
Los Angeles	16746 MORRISON ST	91436	2259008005	0.000	0.000	0.000	0.995	Shortfall of Sites	0.188	Low II Residential	R1-1	Low Residential	0	0	66.287	0.995		Residential - Single Family Residence, 1	171B137 427	1 per lot	Encino - Tarzana	No	ABMI	AHO , ENC CPU, ADU
Los Angeles	7714 QUIMBY AVE	91304	2014035023	0.000	0.000	0.000	0.995	Shortfall of Sites	0.172	Low Residential	RS-1	Very Low Residential	[DM1-SH1-5] [IX3-FA] [CPIO]	0	66.287	0.995		Residential - Single Family Residence - Pool, 1	189B097 1131	1 per lot	Canoga Park - Winnetka - Woodland Hills - West Hills	No	ABMI	AHO , CPK CPU, ADU
Los Angeles	7652 LENA AVE	91304	2014020007	0.000	0.000	0.000	0.995	Shortfall of Sites	0.172	Low Residential	RS-1	Very Low Residential	0	0	66.287	0.995		Residential - Single Family Residence, 1	186B097 34	1 per lot	Canoga Park - Winnetka - Woodland Hills - West Hills	No	ABMI	AHO , CPK CPU, ADU
Los Angeles	7755 QUIMBY AVE	91304	2014032020	0.000	0.000	0.000	0.995	Shortfall of Sites	0.172	Low Residential	RS-1	Very Low Residential	[DM2-G1-5] [CX2-FA] [CPIO-O]	0	66.287	0.995		Residential - Single Family Residence - Pool, 1	189B097 962	1 per lot	Canoga Park - Winnetka - Woodland Hills - West Hills	No	ABMI	AHO , CPK CPU, ADU

Jurisdiction Name	Site Address/Intersection	5 Digit ZIP Code	Assessor Parcel Number	Very Low-Income	Low-Income	Moderate-Income	Above Moderate-Income	Type of Shortfall	Parcel Size (Acres)	Current General Plan Designation	Current Zoning	Proposed General Plan (GP) Designation	Proposed Zoning	Minimum Density Allowed	Maximum Density Allowed	Total Capacity	Vacant/ Nonvacant	Description of Existing Uses	PIN	Base Density Per Acre	Community Plan Area	Rent Stabalization Ordinance	Income Category	Applicable Rezoning Program (Program informing values in Column Q listed first)
Los Angeles	7406 MOORCROFT AVE	91303	2023022006	0.000	0.000	0.000	0.995	Shortfall of Sites	0.188	Low Residential	RS-1	Very Low Residential	0	0	66.287	0.995		Residential - Single Family Residence, 1	186B101 611	1 per lot	Canoga Park - Winnetka - Woodland Hills - West Hills	No	ABMI	AHO , CPK CPU
Los Angeles	6141 KENWATER AVE	91367	2033027014	0.000	0.000	0.000	0.995	Shortfall of Sites	0.172	Low Residential	RS-1	Very Low Residential	0	0	66.287	0.995		Residential - Single Family Residence, 1	177B089 345	1 per lot	Canoga Park - Winnetka - Woodland Hills - West Hills	No	ABMI	AHO , CPK CPU, ADU
Los Angeles	6527 DEBS AVE	91307	2034020044	0.000	0.000	0.000	0.995	Shortfall of Sites	0.172	Low Residential	RS-1	Very Low Residential	0	0	66.287	0.995		Residential - Single Family Residence, 1	180B089 582	1 per lot	Canoga Park - Winnetka - Woodland Hills - West Hills	No	ABMI	AHO , CPK CPU, ADU
Los Angeles	20528 HAMLIN ST	91306	2148014009	0.000	0.000	0.000	0.995	Shortfall of Sites	0.188	Low Residential	RS-1-RIO	Low Residential	0	0	66.287	0.995		Residential - Single Family Residence, 1	180B109 552	1 per lot	Canoga Park - Winnetka - Woodland Hills - West Hills	No	ABMI	AHO , CPK CPU
Los Angeles	7708 JUSTIN CT	91304	2014032034	0.000	0.000	0.000	0.995	Shortfall of Sites	0.172	Low Residential	RS-1	Very Low Residential	[LN1-MU1-5] [RG1-FA] [CPIO]	0	66.287	0.995		Residential - Single Family Residence - Pool, 1	189B093 752	1 per lot	Canoga Park - Winnetka - Woodland Hills - West Hills	No	ABMI	AHO , CPK CPU, ADU
Los Angeles	22522 SCHOOLCRAFT ST	91307	2024028006	0.000	0.000	0.000	0.995	Shortfall of Sites	0.172	Low Residential	RS-1	Very Low Residential	0	0	66.287	0.995		Residential - Single Family Residence - Pool, 1	183B101 572	1 per lot	Canoga Park - Winnetka - Woodland Hills - West Hills	No	ABMI	AHO , CPK CPU, ADU
Los Angeles	4813 HASKELL AVE	91436	2261006027	0.000	0.000	0.000	0.995	Shortfall of Sites	0.172	Low II Residential	R1-1	Low Residential	0	0	66.287	0.995		Residential - Single Family Residence, 1	168B141 399	1 per lot	Encino - Tarzana	No	ABMI	AHO , ENC CPU, ADU
Los Angeles	22516 SCHOOLCRAFT ST	91307	2024028007	0.000	0.000	0.000	0.995	Shortfall of Sites	0.172	Low Residential	RS-1	Very Low Residential	0	0	66.287	0.995		Residential - Single Family Residence, 1	183B101 573	1 per lot	Canoga Park - Winnetka - Woodland Hills - West Hills	No	ABMI	AHO , CPK CPU, ADU
Los Angeles	20852 JAN ST	91306	2148007020	0.000	0.000	0.000	0.995	Shortfall of Sites	0.188	Low Residential	RS-1-RIO	Low Residential	0	0	66.287	0.995		Residential - Single Family Residence, 1	180B109 231	1 per lot	Canoga Park - Winnetka - Woodland Hills - West Hills	No	ABMI	AHO , CPK CPU
Los Angeles	22954 ELKWOOD ST	91304	2014022011	0.000	0.000	0.000	0.995	Shortfall of Sites	0.172	Low Residential	RS-1	Very Low Residential	0	0	66.287	0.995		Residential - Single Family Residence - Pool, 1	189B097 848	1 per lot	Canoga Park - Winnetka - Woodland Hills - West Hills	No	ABMI	AHO , CPK CPU, ADU
Los Angeles	22508 SCHOOLCRAFT ST	91307	2024028008	0.000	0.000	0.000	0.995	Shortfall of Sites	0.172	Low Residential	RS-1	Very Low Residential	0	0	66.287	0.995		Residential - Single Family Residence - Pool, 1	183B101 574	1 per lot	Canoga Park - Winnetka - Woodland Hills - West Hills	No	ABMI	AHO , CPK CPU, ADU
Los Angeles	22500 SCHOOLCRAFT ST	91307	2024028009	0.000	0.000	0.000	0.995	Shortfall of Sites	0.172	Low Residential	RS-1	Very Low Residential	0	0	66.287	0.995		Residential - Single Family Residence, 1	183B101 575	1 per lot	Canoga Park - Winnetka - Woodland Hills - West Hills	No	ABMI	AHO , CPK CPU, ADU
Los Angeles	22536 SCHOOLCRAFT ST	91307	2024028004	0.000	0.000	0.000	0.995	Shortfall of Sites	0.172	Low Residential	RS-1	Very Low Residential	[MB4-G1-5] [IX1-FA] [CPIO]	0	66.287	0.995		Residential - Single Family Residence, 1	183B097 642	1 per lot	Canoga Park - Winnetka - Woodland Hills - West Hills	No	ABMI	AHO , CPK CPU, ADU
Los Angeles	1550 WESTWOOD BLVD	90024	4325020019	0.000	0.000	0.000	0.995	Shortfall of Sites	0.126	Neighborhood Office Commercial	C4-1VL-POD	0	0	0	8.206	0.995		Commercial - Store Combination - Store and Office Combination - One Story, 0	129B153 79		Westwood	No	ABMI	ARO
Los Angeles	1550 WESTWOOD BLVD	90024	4325020019	0.000	0.000	0.000	0.995	Shortfall of Sites	0.176	Neighborhood Office Commercial	C4-1VL-POD	0	0	0	5.890	0.995		Commercial - Store Combination - Store and Office Combination - One Story, 0	129B153 92		Westwood	No	ABMI	ARO , ADU
Los Angeles	23001 COHASSET ST	91307	2021005001	0.000	0.000	0.000	0.995	Shortfall of Sites	0.172	Low Residential	RS-1	Very Low Residential	0	0	66.287	0.995		Residential - Single Family Residence, 1	186B097 514	1 per lot	Canoga Park - Winnetka - Woodland Hills - West Hills	No	ABMI	AHO , CPK CPU, ADU
Los Angeles	7531 ROYER AVE	91307	2021003021	0.000	0.000	0.000	0.995	Shortfall of Sites	0.172	Low Residential	RS-1	Very Low Residential	0	0	66.287	0.995		Residential - Single Family Residence, 1	186B097 383	1 per lot	Canoga Park - Winnetka - Woodland Hills - West Hills	No	ABMI	AHO , CPK CPU, ADU
Los Angeles	22523 BASSETT ST	91307	2024028021	0.000	0.000	0.000	0.995	Shortfall of Sites	0.172	Low Residential	RS-1	Very Low Residential	0	0	66.287	0.995		Residential - Single Family Residence, 1	183B101 624	1 per lot	Canoga Park - Winnetka - Woodland Hills - West Hills	No	ABMI	AHO , CPK CPU, ADU
Los Angeles	23113 INGOMAR ST	91304	2014030014	0.000	0.000	0.000	0.995	Shortfall of Sites	0.172	Low Residential	RS-1	Very Low Residential	[DM1-MK1-5] [IX3-FA] [CPIO]	0	66.287	0.995		Residential - Single Family Residence - Pool, 1	189B097 910	1 per lot	Canoga Park - Winnetka - Woodland Hills - West Hills	No	ABMI	AHO , CPK CPU, ADU
Los Angeles	22441 BASSETT ST	91307	2024028015	0.000	0.000	0.000	0.995	Shortfall of Sites	0.172	Low Residential	RS-1	Very Low Residential	0	0	66.287	0.995		Residential - Single Family Residence, 1	183B101 630	1 per lot	Canoga Park - Winnetka - Woodland Hills - West Hills	No	ABMI	AHO , CPK CPU, ADU
Los Angeles	22544 SCHOOLCRAFT ST	91307	2024028003	0.000	0.000	0.000	0.995	Shortfall of Sites	0.172	Low Residential	RS-1	Very Low Residential	[LM1-CDF1-5] [IX4-FA] [CPIO]	0	66.287	0.995		Residential - Single Family Residence - Pool, 1	183B097 641	1 per lot	Canoga Park - Winnetka - Woodland Hills - West Hills	No	ABMI	AHO , CPK CPU, ADU
Los Angeles	22517 BASSETT ST	91307	2024028020	0.000	0.000	0.000	0.995	Shortfall of Sites	0.172	Low Residential	RS-1	Very Low Residential	[DM2-G1-5] [CX2-FA] [CPIO-CDO]	0	66.287	0.995		Residential - Single Family Residence, 1	183B101 625	1 per lot	Canoga Park - Winnetka - Woodland Hills - West Hills	No	ABMI	AHO , CPK CPU, ADU
Los Angeles	22509 BASSETT ST	91307	2024028019	0.000	0.000	0.000	0.995	Shortfall of Sites	0.172	Low Residential	RS-1	Very Low Residential	0	0	66.287	0.995		Residential - Single Family Residence, 1	183B101 626	1 per lot	Canoga Park - Winnetka - Woodland Hills - West Hills	No	ABMI	AHO , CPK CPU, ADU
Los Angeles	22447 BASSETT ST	91307	2024028016	0.000	0.000	0.000	0.995	Shortfall of Sites	0.172	Low Residential	RS-1	Very Low Residential	0	0	66.287	0.995		Residential - Single Family Residence, 1	183B101 629	1 per lot	Canoga Park - Winnetka - Woodland Hills - West Hills	No	ABMI	AHO , CPK CPU, ADU
Los Angeles	7712 JUSTIN CT	91304	2014032035	0.000	0.000	0.000	0.995	Shortfall of Sites	0.172	Low Residential	RS-1	Very Low Residential	0	0	66.287	0.995		Residential - Single Family Residence - Pool, 1	189B093 726	1 per lot	Canoga Park - Winnetka - Woodland Hills - West Hills	No	ABMI	AHO , CPK CPU, ADU
Los Angeles	22550 SCHOOLCRAFT ST	91307	2024028002	0.000	0.000	0.000	0.995	Shortfall of Sites	0.172	Low Residential	RS-1	Very Low Residential	0	0	66.287	0.995		Residential - Single Family Residence, 1	183B097 640	1 per lot	Canoga Park - Winnetka - Woodland Hills - West Hills	No	ABMI	AHO , CPK CPU, ADU
Los Angeles	22501 BASSETT ST	91307	2024028018	0.000	0.000	0.000	0.995	Shortfall of Sites	0.172	Low Residential	RS-1	Very Low Residential	0	0	66.287	0.995		Residential - Single Family Residence, 1	183B101 627	1 per lot	Canoga Park - Winnetka - Woodland Hills - West Hills	No	ABMI	AHO , CPK CPU, ADU
Los Angeles	22455 BASSETT ST	91307	2024028017	0.000	0.000	0.000	0.995	Shortfall of Sites	0.172	Low Residential	RS-1	Very Low Residential	[MN1-SH1-5] [CX1-FA] [CPIO]	0	66.287	0.995		Residential - Single Family Residence, 1	183B101 628	1 per lot	Canoga Park - Winnetka - Woodland Hills - West Hills	No	ABMI	AHO , CPK CPU, ADU
Los Angeles	22844 GAULT ST	91307	2026005015	0.000	0.000	0.000	0.995	Shortfall of Sites	0.172	Low Residential	RS-1	Very Low Residential	0	0	66.287	0.995		Residential - Single Family Residence, 1	183B097 331	1 per lot	Canoga Park - Winnetka - Woodland Hills - West Hills	No	ABMI	AHO , CPK CPU, ADU
Los Angeles	22454 SCHOOLCRAFT ST	91307	2024028010	0.000	0.000	0.000	0.995	Shortfall of Sites	0.172	Low Residential	RS-1	Very Low Residential	0	0	66.287	0.995		Residential - Single Family Residence, 1	183B101 576	1 per lot	Canoga Park - Winnetka - Woodland Hills - West Hills	No	ABMI	AHO , CPK CPU, ADU
Los Angeles	22840 COVELLO ST	91307	2021012029	0.000	0.000	0.000	0.995	Shortfall of Sites	0.172	Low Residential	RS-1	Very Low Residential	0	0	66.287	0.995		Residential - Single Family Residence - Pool, 1	186B097 384	1 per lot	Canoga Park - Winnetka - Woodland Hills - West Hills	No	ABMI	AHO , CPK CPU, ADU
Los Angeles	22446 SCHOOLCRAFT ST	91307	2024028011	0.000	0.000	0.000	0.995	Shortfall of Sites	0.172	Low Residential	RS-1	Very Low Residential	0	0	66.287	0.995		Residential - Single Family Residence, 1	183B101 577	1 per lot	Canoga Park - Winnetka - Woodland Hills - West Hills	No	ABMI	AHO , CPK CPU, ADU
Los Angeles	6526 CLEOMOORE AVE	91307	2034020035	0.000	0.000	0.000	0.995	Shortfall of Sites	0.172	Low Residential	RS-1	Very Low Residential	0	0	66.287	0.995		Residential - Single Family Residence, 1	180B089 594	1 per lot	Canoga Park - Winnetka - Woodland Hills - West Hills	No	ABMI	AHO , CPK CPU, ADU
Los Angeles	22440 SCHOOLCRAFT ST	91307	2024028012	0.000	0.000	0.000	0.994	Shortfall of Sites	0.172	Low Residential	RS-1	Very Low Residential	0	0	66.287	0.994		Residential - Single Family Residence, 1	183B101 578	1 per lot	Canoga Park - Winnetka - Woodland Hills - West Hills	No	ABMI	AHO , CPK CPU, ADU
Los Angeles	22701 CRISWELL ST	91307	2038021006	0.000	0.000	0.000	0.994	Shortfall of Sites	0.172	Low Residential	RS-1	Very Low Residential	0	0	66.287	0.994		Residential - Single Family Residence, 1	180B097 233	1 per lot	Canoga Park - Winnetka - Woodland Hills - West Hills	No	ABMI	AHO , CPK CPU, ADU
Los Angeles	22852 GAULT ST	91307	2026005016	0.000	0.000	0.000	0.994	Shortfall of Sites	0.172	Low Residential	RS-1	Very Low Residential	0	0	66.287	0.994		Residential - Single Family Residence, 1	183B097 330	1 per lot	Canoga Park - Winnetka - Woodland Hills - West Hills	No	ABMI	AHO , CPK CPU, ADU
Los Angeles	22435 SCHOOLCRAFT ST	91307	2024026017	0.000	0.000	0.000	0.994	Shortfall of Sites	0.172	Low Residential	RS-1	Very Low Residential	[HB3-G1-5] [CX2-FA] [CPIO]	0	66.287	0.994		Residential - Single Family Residence, 1	183B101 522	1 per lot	Canoga Park - Winnetka - Woodland Hills - West Hills	No	ABMI	AHO , CPK CPU, ADU
Los Angeles	6503 KELVIN AVE	91306	2148023012	0.000	0.000	0.000	0.994	Shortfall of Sites	0.188	Low Residential	RS-1-RIO	Low Residential	0	0	66.287	0.994		Residential - Single Family Residence, 1	180B109 521	1 per lot	Canoga Park - Winnetka - Woodland Hills - West Hills	No	ABMI	AHO , CPK CPU
Los Angeles	6519 KELVIN AVE	91306	2148023011	0.000	0.000	0.000	0.994	Shortfall of Sites	0.188	Low Residential	RS-1-RIO	Low Residential	0	0	66.287	0.994		Residential - Single Family Residence - Pool, 1	180B109 522	1 per lot	Canoga Park - Winnetka - Woodland Hills - West Hills	No	ABMI	AHO , CPK CPU
Los Angeles	23642 EMELITA ST	91367	2041029011	0.000	0.000	0.000	0.994	Shortfall of Sites	0.172	Low Residential	RS-1	Very Low Residential	0	0	66.287	0.994		Residential - Single Family Residence - Pool, 1	174B093 88	1 per lot	Canoga Park - Winnetka - Woodland Hills - West Hills	No	ABMI	AHO , CPK CPU, ADU
Los Angeles	6915 LENA AVE	91307	2026009008	0.000	0.000	0.000	0.994	Shortfall of Sites	0.172	Low Residential	RS-1	Very Low Residential	0	0	66.287	0.994		Residential - Single Family Residence - Pool, 1	183B097 736	1 per lot	Canoga Park - Winnetka - Woodland Hills - West Hills	No	ABMI	AHO , CPK CPU, ADU
Los Angeles	23250 HAYNES ST	91307	2036005016	0.000	0.000	0.000	0.994	Shortfall of Sites	0.172	Low Residential	RS-1	Very Low Residential	0	0	66.287	0.994		Residential - Single Family Residence, 1	180B093 507	1 per lot	Canoga Park - Winnetka - Woodland Hills - West Hills	No	ABMI	AHO , CPK CPU, ADU
Los Angeles	23142 INGOMAR ST	91304	2014032043	0.000	0.000	0.000	0.994	Shortfall of Sites	0.172	Low Residential	RS-1	Very Low Residential	[MB3-CDF1-5] [IX4-FA] [CPIO]	0	66.287	0.994		Residential - Single Family Residence - Pool, 1	189B093 618	1 per lot	Canoga Park - Winnetka - Woodland Hills - West Hills	No	ABMI	AHO , CPK CPU, ADU
Los Angeles	23130 INGOMAR ST	91304	2014032041	0.000	0.000	0.000	0.994	Shortfall of Sites	0.172	Low Residential	RS-1	Very Low Residential	0	0	66.287	0.994		Residential - Single Family Residence - Pool, 1	189B093 620	1 per lot	Canoga Park - Winnetka - Woodland Hills - West Hills	No	ABMI	AHO , CPK CPU, ADU
Los Angeles	23136 INGOMAR ST	91304	2014032042	0.000	0.000	0.000	0.994	Shortfall of Sites	0.172	Low Residential	RS-1	Very Low Residential	0	0	66.287	0.994		Residential - Single Family Residence - Pool, 1	189B093 619	1 per lot	Canoga Park - Winnetka - Woodland Hills - West Hills	No	ABMI	AHO , CPK CPU, ADU
Los Angeles	7051 HATILLO AVE	91306	2135012024	0.000	0.000	0.000	0.994	Shortfall of Sites	0.188	Low Residential	R1-1-RIO	Low Residential	0	0	66.287	0.994		Residential - Single Family Residence, 1	183B113 252	1 per lot	Canoga Park - Winnetka - Woodland Hills - West Hills	No	ABMI	AHO , CPK CPU
Los Angeles	7033 HATILLO AVE	91306	2135012021	0.000	0.000	0.000	0.994	Shortfall of Sites	0.188	Low Residential	R1-1-RIO	Low Residential	0	0	66.287	0.994		Residential - Single Family Residence - Pool, 1	183B113 324	1 per lot	Canoga Park - Winnetka - Woodland Hills - West Hills	No	ABMI	AHO , CPK CPU

Jurisdiction Name	Site Address/Intersection	5 Digit ZIP Code	Assessor Parcel Number	Very Low-Income	Low-Income	Moderate-Income	Above Moderate-Income	Type of Shortfall	Parcel Size (Acres)	Current General Plan Designation	Current Zoning	Proposed General Plan (GP) Designation	Proposed Zoning	Minimum Density Allowed	Maximum Density Allowed	Total Capacity	Vacant/ Nonvacant	Description of Existing Uses	PIN	Base Density Per Acre	Community Plan Area	Rent Stabalization Ordinance	Income Category	Applicable Rezoning Program (Program informing values in Column Q listed first)
Los Angeles	7101 HATILLO AVE	91306	2135012026	0.000	0.000	0.000	0.994	Shortfall of Sites	0.188	Low Residential	R1-1-RIO	Low Residential	[MB3-CDF1-5] [IX4-FA] [CPIO]	0	66.287	0.994		Residential - Single Family Residence - Pool, 1	183B113 211	1 per lot	Canoga Park - Winnetka - Woodland Hills - West Hills	No	ABMI	AHO , CPK CPU
Los Angeles	7107 HATILLO AVE	91306	2135012027	0.000	0.000	0.000	0.994	Shortfall of Sites	0.188	Low Residential	R1-1-RIO	Low Residential	0	0	66.287	0.994		Residential - Single Family Residence, 1	183B113 201	1 per lot	Canoga Park - Winnetka - Woodland Hills - West Hills	No	ABMI	AHO , CPK CPU
Los Angeles	7021 HATILLO AVE	91306	2135012019	0.000	0.000	0.000	0.994	Shortfall of Sites	0.188	Low Residential	R1-1-RIO	Low Residential	0	0	66.287	0.994		Residential - Single Family Residence, 1	183B113 375	1 per lot	Canoga Park - Winnetka - Woodland Hills - West Hills	No	ABMI	AHO , CPK CPU
Los Angeles	7028 ENCINO AVE	91406	2228027005	0.000	0.000	0.000	0.994	Shortfall of Sites	0.188	Low Residential	R1-1	Low Residential	0	0	66.287	0.994		Residential - Single Family Residence, 1	183B129 443	1 per lot	Reseda - West Van Nuys	No	ABMI	AHO , RES CPU
Los Angeles	7056 ENCINO AVE	91406	2228027010	0.000	0.000	0.000	0.994	Shortfall of Sites	0.188	Low Residential	R1-1	Low Residential	0	0	66.287	0.994		Residential - Single Family Residence - Pool, 1	183B129 321	1 per lot	Reseda - West Van Nuys	No	ABMI	AHO , RES CPU
Los Angeles	7050 ENCINO AVE	91406	2228027009	0.000	0.000	0.000	0.994	Shortfall of Sites	0.188	Low Residential	R1-1	Low Residential	0	0	66.287	0.994		Residential - Single Family Residence, 1	183B129 347	1 per lot	Reseda - West Van Nuys	No	ABMI	AHO , RES CPU
Los Angeles	22858 GAULT ST	91307	2026005017	0.000	0.000	0.000	0.994	Shortfall of Sites	0.172	Low Residential	RS-1	Very Low Residential	[LN1-MU2-5] [RG1-FA] [CPIO]	0	66.287	0.994		Residential - Single Family Residence - Pool, 1	183B097 329	1 per lot	Canoga Park - Winnetka - Woodland Hills - West Hills	No	ABMI	AHO , CPK CPU, ADU
Los Angeles	6116 LOCKHURST DR	91367	2045009021	0.000	0.000	0.000	0.994	Shortfall of Sites	0.172	Low Residential	RS-1	Very Low Residential	0	0	66.287	0.994		Residential - Single Family Residence - Pool, 1	177B089 457	1 per lot	Canoga Park - Winnetka - Woodland Hills - West Hills	No	ABMI	AHO , CPK CPU, ADU
Los Angeles	7015 HATILLO AVE	91306	2135012018	0.000	0.000	0.000	0.994	Shortfall of Sites	0.188	Low Residential	R1-1-RIO	Low Residential	0	0	66.287	0.994		Residential - Single Family Residence, 1	183B113 396	1 per lot	Canoga Park - Winnetka - Woodland Hills - West Hills	No	ABMI	AHO , CPK CPU
Los Angeles	7009 HATILLO AVE	91306	2135012017	0.000	0.000	0.000	0.994	Shortfall of Sites	0.188	Low Residential	R1-1-RIO	Low Residential	0	0	66.287	0.994		Residential - Single Family Residence - Pool, 1	183B113 425	1 per lot	Canoga Park - Winnetka - Woodland Hills - West Hills	No	ABMI	AHO , CPK CPU
Los Angeles	7045 HATILLO AVE	91306	2135012023	0.000	0.000	0.000	0.994	Shortfall of Sites	0.188	Low Residential	R1-1-RIO	Low Residential	0	0	66.287	0.994		Residential - Single Family Residence, 1	183B113 274	1 per lot	Canoga Park - Winnetka - Woodland Hills - West Hills	No	ABMI	AHO , CPK CPU
Los Angeles	7039 HATILLO AVE	91306	2135012022	0.000	0.000	0.000	0.994	Shortfall of Sites	0.188	Low Residential	R1-1-RIO	Low Residential	0	0	66.287	0.994		Residential - Single Family Residence, 1	183B113 304	1 per lot	Canoga Park - Winnetka - Woodland Hills - West Hills	No	ABMI	AHO , CPK CPU
Los Angeles	7044 ENCINO AVE	91406	2228027008	0.000	0.000	0.000	0.994	Shortfall of Sites	0.188	Low Residential	R1-1	Low Residential	0	0	66.287	0.994		Residential - Single Family Residence - Therapy Pool (Spa), 1	183B129 369	1 per lot	Reseda - West Van Nuys	No	ABMI	AHO , RES CPU
Los Angeles	7038 ENCINO AVE	91406	2228027007	0.000	0.000	0.000	0.994	Shortfall of Sites	0.188	Low Residential	R1-1	Low Residential	0	0	66.287	0.994		Residential - Single Family Residence, 1	183B129 394	1 per lot	Reseda - West Van Nuys	No	ABMI	AHO , RES CPU
Los Angeles	7014 ENCINO AV	91406	2228027003	0.000	0.000	0.000	0.994	Shortfall of Sites	0.188	Low Residential	R1-1	Low Residential	0	0	66.287	0.994		Residential - Single Family Residence - Pool, 1	183B129 492	1 per lot	Reseda - West Van Nuys	No	ABMI	AHO , RES CPU
Los Angeles	7057 HATILLO AVE	91306	2135012025	0.000	0.000	0.000	0.994	Shortfall of Sites	0.188	Low Residential	R1-1-RIO	Low Residential	0	0	66.287	0.994		Residential - Single Family Residence, 1	183B113 235	1 per lot	Canoga Park - Winnetka - Woodland Hills - West Hills	No	ABMI	AHO , CPK CPU
Los Angeles	7100 ENCINO AVE	91406	2228027011	0.000	0.000	0.000	0.994	Shortfall of Sites	0.188	Low Residential	R1-1	Low Residential	0	0	66.287	0.994		Residential - Single Family Residence - Pool, 1	183B129 306	1 per lot	Reseda - West Van Nuys	No	ABMI	AHO , RES CPU
Los Angeles	7032 ENCINO AVE	91406	2228027006	0.000	0.000	0.000	0.994	Shortfall of Sites	0.188	Low Residential	R1-1	Low Residential	0	0	66.287	0.994		Residential - Single Family Residence, 1	183B129 421	1 per lot	Reseda - West Van Nuys	No	ABMI	AHO , RES CPU
Los Angeles	7020 ENCINO AVE	91406	2228027004	0.000	0.000	0.000	0.994	Shortfall of Sites	0.188	Low Residential	R1-1	Low Residential	0	0	66.287	0.994		Residential - Single Family Residence - Pool, 1	183B129 468	1 per lot	Reseda - West Van Nuys	No	ABMI	AHO , RES CPU
Los Angeles	7106 ENCINO AVE	91406	2228027012	0.000	0.000	0.000	0.994	Shortfall of Sites	0.188	Low Residential	R1-1	Low Residential	0	0	66.287	0.994		Residential - Single Family Residence - Pool, 1	183B129 291	1 per lot	Reseda - West Van Nuys	No	ABMI	AHO , RES CPU
Los Angeles	7725 QUIMBY AVE	91304	2014032025	0.000	0.000	0.000	0.994	Shortfall of Sites	0.172	Low Residential	RS-1	Very Low Residential	0	0	66.287	0.994		Residential - Single Family Residence, 1	189B097 1086	1 per lot	Canoga Park - Winnetka - Woodland Hills - West Hills	No	ABMI	AHO , CPK CPU, ADU
Los Angeles	7749 QUIMBY AVE	91304	2014032021	0.000	0.000	0.000	0.994	Shortfall of Sites	0.172	Low Residential	RS-1	Very Low Residential	0	0	66.287	0.994		Residential - Single Family Residence, 1	189B097 974	1 per lot	Canoga Park - Winnetka - Woodland Hills - West Hills	No	ABMI	AHO , CPK CPU, ADU
Los Angeles	7027 HATILLO AVE	91306	2135012020	0.000	0.000	0.000	0.994	Shortfall of Sites	0.188	Low Residential	R1-1-RIO	Low Residential	0	0	66.287	0.994		Residential - Single Family Residence - Pool, 1	183B113 349	1 per lot	Canoga Park - Winnetka - Woodland Hills - West Hills	No	ABMI	AHO , CPK CPU
Los Angeles	7731 QUIMBY AVE	91304	2014032024	0.000	0.000	0.000	0.994	Shortfall of Sites	0.172	Low Residential	RS-1	Very Low Residential	0	0	66.287	0.994		Residential - Single Family Residence, 1	189B097 1052	1 per lot	Canoga Park - Winnetka - Woodland Hills - West Hills	No	ABMI	AHO , CPK CPU, ADU
Los Angeles	7719 QUIMBY AVE	91304	2014032026	0.000	0.000	0.000	0.994	Shortfall of Sites	0.172	Low Residential	RS-1	Very Low Residential	0	0	66.287	0.994		Residential - Single Family Residence, 1	189B097 1105	1 per lot	Canoga Park - Winnetka - Woodland Hills - West Hills	No	ABMI	AHO , CPK CPU, ADU
Los Angeles	7737 QUIMBY AVE	91304	2014032023	0.000	0.000	0.000	0.994	Shortfall of Sites	0.172	Low Residential	RS-1	Very Low Residential	[MB3-CDF1-5] [IX4-FA] [CPIO]	0	66.287	0.994		Residential - Single Family Residence, 1	189B097 1034	1 per lot	Canoga Park - Winnetka - Woodland Hills - West Hills	No	ABMI	AHO , CPK CPU, ADU
Los Angeles	7743 QUIMBY AVE	91304	2014032022	0.000	0.000	0.000	0.994	Shortfall of Sites	0.172	Low Residential	RS-1	Very Low Residential	[DM1-G1-5] [CX2-FA] [CPIO]	0	66.287	0.994		Residential - Single Family Residence, 1	189B097 1015	1 per lot	Canoga Park - Winnetka - Woodland Hills - West Hills	No	ABMI	AHO , CPK CPU, ADU
Los Angeles	20501 VOSE ST	91306	2137003008	0.000	0.000	0.000	0.994	Shortfall of Sites	0.188	Low Residential	RS-1-RIO	Low Residential	0	0	66.287	0.994		Residential - Single Family Residence, 1	183B109 361	1 per lot	Canoga Park - Winnetka - Woodland Hills - West Hills	No	ABMI	AHO , CPK CPU
Los Angeles	23016 ARMINTA ST	91304	2014028022	0.000	0.000	0.000	0.994	Shortfall of Sites	0.172	Low Residential	RS-1	Very Low Residential	[LM2-SH2-5] [CX1-FA] [CPIO]	0	66.287	0.994		Residential - Single Family Residence, 1	189B097 755	1 per lot	Canoga Park - Winnetka - Woodland Hills - West Hills	No	ABMI	AHO , CPK CPU, ADU
Los Angeles	23148 INGOMAR ST	91304	2014032044	0.000	0.000	0.000	0.994	Shortfall of Sites	0.172	Low Residential	RS-1	Very Low Residential	[DM1-SH1-5] [IX3-FA] [CPIO]	0	66.287	0.994		Residential - Single Family Residence, 1	189B093 617	1 per lot	Canoga Park - Winnetka - Woodland Hills - West Hills	No	ABMI	AHO , CPK CPU, ADU
Los Angeles	6738 VALLEY CIRCLE BLVD	91307	2034005038	0.000	0.000	0.000	0.994	Shortfall of Sites	0.172	Low Residential	RS-1	Very Low Residential	0	0	66.287	0.994		Residential - Single Family Residence - Pool, 1	183B089 762	1 per lot	Canoga Park - Winnetka - Woodland Hills - West Hills	No	ABMI	AHO , CPK CPU, ADU
Los Angeles	23264 KESWICK ST	91304	2027037030	0.000	0.000	0.000	0.994	Shortfall of Sites	0.172	Low Residential	RS-1	Very Low Residential	0	0	66.287	0.994		Residential - Single Family Residence, 1	186B093 24	1 per lot	Canoga Park - Winnetka - Woodland Hills - West Hills	No	ABMI	AHO , CPK CPU, ADU
Los Angeles	7746 JASON AVE	91304	2020005025	0.000	0.000	0.000	0.994	Shortfall of Sites	0.172	Low Residential	RS-1	Very Low Residential	0	0	66.287	0.994		Residential - Single Family Residence, 1	189B093 669	1 per lot	Canoga Park - Winnetka - Woodland Hills - West Hills	No	ABMI	AHO , CPK CPU, ADU
Los Angeles	22900 GAULT ST	91307	2026005018	0.000	0.000	0.000	0.994	Shortfall of Sites	0.172	Low Residential	RS-1	Very Low Residential	0	0	66.287	0.994		Residential - Single Family Residence - Pool, 1	183B097 328	1 per lot	Canoga Park - Winnetka - Woodland Hills - West Hills	No	ABMI	AHO , CPK CPU, ADU
Los Angeles	22677 CRISWELL ST	91307	2038025015	0.000	0.000	0.000	0.994	Shortfall of Sites	0.172	Low Residential	RS-1	Very Low Residential	0	0	66.287	0.994		Residential - Single Family Residence - Pool, 1	180B097 234	1 per lot	Canoga Park - Winnetka - Woodland Hills - West Hills	No	ABMI	AHO , CPK CPU, ADU
Los Angeles	23642 AETNA ST	91367	2035006019	0.000	0.000	0.000	0.994	Shortfall of Sites	0.172	Low Residential	RS-1	Very Low Residential	[MB3-CDF1-5] [IX4-FA] [CPIO]	0	66.287	0.994		Residential - Single Family Residence - Pool, 1	177B093 643	1 per lot	Canoga Park - Winnetka - Woodland Hills - West Hills	No	ABMI	AHO , CPK CPU, ADU
Los Angeles	17228 VALERIO ST	91406	2227015003	0.000	0.000	0.000	0.994	Shortfall of Sites	0.188	Low Residential	R1-1	Low Residential	0	0	66.287	0.994		Residential - Single Family Residence, 1	186B133 735	1 per lot	Reseda - West Van Nuys	No	ABMI	AHO , RES CPU
Los Angeles	7027 BIANCA AVE	91406	2228027020	0.000	0.000	0.000	0.994	Shortfall of Sites	0.188	Low Residential	R1-1	Low Residential	0	0	66.287	0.994		Residential - Single Family Residence, 1	183B129 444	1 per lot	Reseda - West Van Nuys	No	ABMI	AHO , RES CPU
Los Angeles	7101 BIANCA AVE	91406	2228027026	0.000	0.000	0.000	0.994	Shortfall of Sites	0.188	Low Residential	R1-1	Low Residential	0	0	66.287	0.994		Residential - Single Family Residence, 1	183B129 307	1 per lot	Reseda - West Van Nuys	No	ABMI	AHO , RES CPU
Los Angeles	7039 BIANCA AVE	91406	2228027022	0.000	0.000	0.000	0.994	Shortfall of Sites	0.188	Low Residential	R1-1	Low Residential	0	0	66.287	0.994		Residential - Single Family Residence, 1	183B129 395	1 per lot	Reseda - West Van Nuys	No	ABMI	AHO , RES CPU
Los Angeles	7015 BIANCA AVE	91406	2228027018	0.000	0.000	0.000	0.994	Shortfall of Sites	0.188	Low Residential	R1-1	Low Residential	0	0	66.287	0.994		Residential - Single Family Residence, 1	183B129 493	1 per lot	Reseda - West Van Nuys	No	ABMI	AHO , RES CPU
Los Angeles	7051 BIANCA AVE	91406	2228027024	0.000	0.000	0.000	0.994	Shortfall of Sites	0.188	Low Residential	R1-1	Low Residential	0	0	66.287	0.994		Residential - Single Family Residence, 1	183B129 348	1 per lot	Reseda - West Van Nuys	No	ABMI	AHO , RES CPU
Los Angeles	7033 BIANCA AVE	91406	2228027021	0.000	0.000	0.000	0.994	Shortfall of Sites	0.188	Low Residential	R1-1	Low Residential	0	0	66.287	0.994		Residential - Single Family Residence, 1	183B129 422	1 per lot	Reseda - West Van Nuys	No	ABMI	AHO , RES CPU
Los Angeles	5403 TAMPA AVE	91356	2163014029	0.000	0.000	0.000	0.994	Shortfall of Sites	0.172	Low II Residential	R1-1	Low Residential	0	0	66.287	0.994		Residential - Single Family Residence, 1	174B117 639	1 per lot	Encino - Tarzana	No	ABMI	AHO , ENC CPU, ADU
Los Angeles	22950 STAGG ST	91304	2014019035	0.000	0.000	0.000	0.994	Shortfall of Sites	0.172	Low Residential	RS-1	Very Low Residential	0	0	66.287	0.994		Residential - Single Family Residence, 1	189B097 1079	1 per lot	Canoga Park - Winnetka - Woodland Hills - West Hills	No	ABMI	AHO , CPK CPU, ADU
Los Angeles	7107 BIANCA AVE	91406	2228027027	0.000	0.000	0.000	0.994	Shortfall of Sites	0.188	Low Residential	R1-1	Low Residential	0	0	66.287	0.994		Residential - Single Family Residence, 1	183B129 292	1 per lot	Reseda - West Van Nuys	No	ABMI	AHO , RES CPU
Los Angeles	7057 BIANCA AVE	91406	2228027025	0.000	0.000	0.000	0.994	Shortfall of Sites	0.188	Low Residential	R1-1	Low Residential	0	0	66.287	0.994		Residential - Single Family Residence, 1	183B129 322	1 per lot	Reseda - West Van Nuys	No	ABMI	AHO , RES CPU
Los Angeles	7021 BIANCA AVE	91406	2228027019	0.000	0.000	0.000	0.994	Shortfall of Sites	0.188	Low Residential	R1-1	Low Residential	0	0	66.287	0.994		Residential - Single Family Residence, 1	183B129 469	1 per lot	Reseda - West Van Nuys	No	ABMI	AHO , RES CPU
Los Angeles	7045 BIANCA AVE	91406	2228027023	0.000	0.000	0.000	0.994	Shortfall of Sites	0.188	Low Residential	R1-1	Low Residential	0	0	66.287	0.994		Residential - Single Family Residence, 1	183B129 370	1 per lot	Reseda - West Van Nuys	No	ABMI	AHO , RES CPU
Los Angeles	6706 S MAIN ST	90003	6011003069	0.000	0.000	0.000	0.994	Shortfall of Sites	0.153	Hybrid Industrial	CM-1	0	0	0	8.143	0.994		Industrial - Light Manufacturing - One Story, 0	102B205 165		Southeast Los Angeles	No	ABMI	ARO
Los Angeles	22908 GAULT ST	91307	2026005019	0.000	0.000	0.000	0.994	Shortfall of Sites	0.172	Low Residential	RS-1	Very Low Residential	0	0	66.287	0.994		Residential - Single Family Residence, 1	183B097 327	1 per lot	Canoga Park - Winnetka - Woodland Hills - West Hills	No	ABMI	AHO , CPK CPU, ADU
Los Angeles	7713 QUIMBY AVE	91304	2014032027	0.000	0.000	0.000	0.994	Shortfall of Sites	0.172	Low Residential	RS-1	Very Low Residential	0	0	66.287	0.994		Residential - Single Family Residence - Pool, 1	189B097 1137	1 per lot	Canoga Park - Winnetka - Woodland Hills - West Hills	No	ABMI	AHO , CPK CPU, ADU
Los Angeles	3550 EAGLE ROCK BLVD	90065	5457027026	0.000	0.000	0.000	0.994	Shortfall of Sites	0.008	Limited Manufacturing	[Q]CM-1-CDO	0	0	0	176.280	0.994		Industrial - Light Manufacturing - One Story, 0	153A215 28		Northeast Los Angeles	No	ABMI	ARO , OPP C
Los Angeles	3550 EAGLE ROCK BLVD	90065	5457027026	0.000	0.000	0.000	0.994	Shortfall of Sites	0.017	Limited Manufacturing	[Q]CM-1-CDO	0	0	0	84.528	0.994		Industrial - Light Manufacturing - One Story, 0	154-5A215 303		Northeast Los Angeles	No	ABMI	ARO , OPP C
Los Angeles	3550 EAGLE ROCK BLVD	90065	5457027026	0.000	0.000	0.000	0.994	Shortfall of Sites	0.017	Limited Manufacturing	[Q]CM-1-CDO	0	0	0	84.132	0.994		Industrial - Light Manufacturing - One Story, 0	154-5A215 311		Northeast Los Angeles	No	ABMI	ARO , OPP C
Los Angeles	6909 LENA AVE	91307	2026009007	0.000	0.000	0.000	0.994	Shortfall of Sites	0.172	Low Residential	RS-1	Very Low Residential	0	0	66.287	0.994		Residential - Single Family Residence, 1	183B097 750	1 per lot	Canoga Park - Winnetka - Woodland Hills - West Hills	No	ABMI	AHO , CPK CPU, ADU
Los Angeles	7700 QUIMBY AVE	91304	2014035021	0.000	0.000	0.000	0.994	Shortfall of Sites	0.172	Low Residential	RS-1	Very Low Residential	0	0	66.287	0.994		Residential - Single Family Residence - Pool, 1	189B097 1170	1 per lot	Canoga Park - Winnetka - Woodland Hills - West Hills	No	ABMI	AHO , CPK CPU, ADU
Los Angeles	23641 AETNA ST	91367	2035006014	0.000	0.000	0.000	0.994	Shortfall of Sites	0.172	Low Residential	RS-1	Very Low Residential	0	0	66.287	0.994		Residential - Single Family Residence - Pool, 1	177B093 595	1 per lot	Canoga Park - Winnetka - Woodland Hills - West Hills	No	ABMI	AHO , CPK CPU, ADU
Los Angeles	23640 BESSEMER ST	91367	2035006011	0.000	0.000	0.000	0.994	Shortfall of Sites	0.172	Low Residential	RS-1	Very Low Residential	0	0	66.287	0.994		Residential - Single Family Residence - Pool, 1	177B093 562	1 per lot	Canoga Park - Winnetka - Woodland Hills - West Hills	No	ABMI	AHO , CPK CPU, ADU

Jurisdiction Name	Site Address/Intersection	5 Digit ZIP Code	Assessor Parcel Number	Very Low-Income	Low-Income	Moderate-Income	Above Moderate-Income	Type of Shortfall	Parcel Size (Acres)	Current General Plan Designation	Current Zoning	Proposed General Plan (GP) Designation	Proposed Zoning	Minimum Density Allowed	Maximum Density Allowed	Total Capacity	Vacant/ Nonvacant	Description of Existing Uses	PIN	Base Density Per Acre	Community Plan Area	Rent Stabalization Ordinance	Income Category	Applicable Rezoning Program (Program informing values in Column Q listed first)
Los Angeles	19862 KITTRIDGE ST	91306	2134007023	0.000	0.000	0.000	0.994	Shortfall of Sites	0.188	Low Residential	R1-1-RIO	Low Residential	0	0	66.287	0.994		Residential - Single Family Residence, 1	180B113 373	1 per lot	Canoga Park - Winnetka - Woodland Hills - West Hills	No	ABMI	AHO , CPK CPU
Los Angeles	19900 KITTRIDGE ST	91306	2134008001	0.000	0.000	0.000	0.994	Shortfall of Sites	0.188	Low Residential	R1-1-RIO	Low Residential	0	0	66.287	0.994		Residential - Single Family Residence, 1	180B113 372	1 per lot	Canoga Park - Winnetka - Woodland Hills - West Hills	No	ABMI	AHO , CPK CPU
Los Angeles	22916 GAULT ST	91307	2026005020	0.000	0.000	0.000	0.994	Shortfall of Sites	0.172	Low Residential	RS-1	Very Low Residential	0	0	66.287	0.994		Residential - Single Family Residence, 1	183B097 326	1 per lot	Canoga Park - Winnetka - Woodland Hills - West Hills	No	ABMI	AHO , CPK CPU, ADU
Los Angeles	23806 TIARA ST	91367	2045016007	0.000	0.000	0.000	0.994	Shortfall of Sites	0.172	Low Residential	RS-1	Very Low Residential	0	0	66.287	0.994		Residential - Single Family Residence, 1	177B089 738	1 per lot	Canoga Park - Winnetka - Woodland Hills - West Hills	No	ABMI	AHO , CPK CPU, ADU
Los Angeles	8051 BEVERLY BLVD	90048	5514007045	0.000	0.000	0.000	0.994	Shortfall of Sites	0.154	Neighborhood Office Commercial	C2-1VL	0	0	0	9.480	0.994		Commercial - Store Combination - Store and Office Combination - One Story, 0	138B177 392		Wilshire	No	ABMI	ARO
Los Angeles	6914 GROSS AVE	91307	2028013007	0.000	0.000	0.000	0.994	Shortfall of Sites	0.172	Low Residential	RS-1	Very Low Residential	[MB3-CDF1-5] [IX4-FA] [CPIO]	0	66.287	0.994		Residential - Single Family Residence, 1	183B093 629	1 per lot	Canoga Park - Winnetka - Woodland Hills - West Hills	No	ABMI	AHO , CPK CPU, ADU
Los Angeles	7713 JUSTIN CT	91304	2014032049	0.000	0.000	0.000	0.994	Shortfall of Sites	0.172	Low Residential	RS-1	Very Low Residential	0	0	66.287	0.994		Residential - Single Family Residence, 1	189B093 725	1 per lot	Canoga Park - Winnetka - Woodland Hills - West Hills	No	ABMI	AHO , CPK CPU, ADU
Los Angeles	23927 OXNARD ST	91367	2045012005	0.000	0.000	0.000	0.994	Shortfall of Sites	0.172	Low Residential	RS-1	Very Low Residential	0	0	66.287	0.994		Residential - Single Family Residence, 1	177B089 583	1 per lot	Canoga Park - Winnetka - Woodland Hills - West Hills	No	ABMI	AHO , CPK CPU, ADU
Los Angeles	22351 STRATHERN ST	91304	2012027011	0.000	0.000	0.000	0.994	Shortfall of Sites	0.188	Low Residential	RS-1	Very Low Residential	0	0	66.287	0.994		Residential - Single Family Residence, 1	189B101 247	1 per lot	Canoga Park - Winnetka - Woodland Hills - West Hills	No	ABMI	AHO , CPK CPU
Los Angeles	22721 GAULT ST	91307	2024019017	0.000	0.000	0.000	0.994	Shortfall of Sites	0.172	Low Residential	RS-1	Very Low Residential	0	0	66.287	0.994		Residential - Single Family Residence, 1	183B097 228	1 per lot	Canoga Park - Winnetka - Woodland Hills - West Hills	No	ABMI	AHO , CPK CPU, ADU
Los Angeles	22559 TIARA ST	91367	2040003024	0.000	0.000	0.000	0.994	Shortfall of Sites	0.172	Low Residential	RS-1	Very Low Residential	0	0	66.287	0.994		Residential - Single Family Residence - Pool, 1	177B097 560	1 per lot	Canoga Park - Winnetka - Woodland Hills - West Hills	No	ABMI	AHO , CPK CPU, ADU
Los Angeles	7709 JUSTIN CT	91304	2014032050	0.000	0.000	0.000	0.994	Shortfall of Sites	0.172	Low Residential	RS-1	Very Low Residential	0	0	66.287	0.994		Residential - Single Family Residence - Pool, 1	189B093 748	1 per lot	Canoga Park - Winnetka - Woodland Hills - West Hills	No	ABMI	AHO , CPK CPU, ADU
Los Angeles	22943 RUNNYMEDE ST	91307	2021010012	0.000	0.000	0.000	0.994	Shortfall of Sites	0.172	Low Residential	RS-1	Very Low Residential	[MB3-CDF1-5] [IX4-FA] [CPIO]	0	66.287	0.994		Residential - Single Family Residence, 1	186B097 599	1 per lot	Canoga Park - Winnetka - Woodland Hills - West Hills	No	ABMI	AHO , CPK CPU, ADU
Los Angeles	17231 GAULT ST	91406	2227033026	0.000	0.000	0.000	0.994	Shortfall of Sites	0.188	Low Residential	R1-1	Low Residential	0	0	66.287	0.994		Residential - Single Family Residence, 1	183B133 304	1 per lot	Reseda - West Van Nuys	No	ABMI	AHO , RES CPU
Los Angeles	22922 GAULT ST	91307	2026005021	0.000	0.000	0.000	0.994	Shortfall of Sites	0.172	Low Residential	RS-1	Very Low Residential	0	0	66.287	0.994		Residential - Single Family Residence, 1	183B097 325	1 per lot	Canoga Park - Winnetka - Woodland Hills - West Hills	No	ABMI	AHO , CPK CPU, ADU
Los Angeles	7705 JUSTIN CT	91304	2014032051	0.000	0.000	0.000	0.994	Shortfall of Sites	0.172	Low Residential	RS-1	Very Low Residential	[LM2-MU2-5] [RX1-FA] [CPIO]	0	66.287	0.994		Residential - Single Family Residence, 1	189B093 761	1 per lot	Canoga Park - Winnetka - Woodland Hills - West Hills	No	ABMI	AHO , CPK CPU, ADU
Los Angeles	23921 OXNARD ST	91367	2045012004	0.000	0.000	0.000	0.994	Shortfall of Sites	0.172	Low Residential	RS-1	Very Low Residential	[LM2-MU2-5] [RX1-FA] [CPIO]	0	66.287	0.994		Residential - Single Family Residence, 1	177B089 598	1 per lot	Canoga Park - Winnetka - Woodland Hills - West Hills	No	ABMI	AHO , CPK CPU, ADU
Los Angeles	22233 LEADWELL ST	91303	2023025023	0.000	0.000	0.000	0.994	Shortfall of Sites	0.188	Low Residential	RS-1	Very Low Residential	0	0	66.287	0.994		Residential - Single Family Residence, 1	186B101 747	1 per lot	Canoga Park - Winnetka - Woodland Hills - West Hills	No	ABMI	AHO , CPK CPU
Los Angeles	6601 KENTLAND AVE	91307	2038032013	0.000	0.000	0.000	0.994	Shortfall of Sites	0.172	Low Residential	RS-1	Very Low Residential	0	0	66.287	0.994		Residential - Single Family Residence, 1	180B097 264	1 per lot	Canoga Park - Winnetka - Woodland Hills - West Hills	No	ABMI	AHO , CPK CPU, ADU
Los Angeles	22846 COVELLO ST	91307	2021012028	0.000	0.000	0.000	0.994	Shortfall of Sites	0.172	Low Residential	RS-1	Very Low Residential	0	0	66.287	0.994		Residential - Single Family Residence - Pool and Misc., 1	186B097 387	1 per lot	Canoga Park - Winnetka - Woodland Hills - West Hills	No	ABMI	AHO , CPK CPU, ADU
Los Angeles	19900 STAGG ST	91306	2106009019	0.000	0.000	0.000	0.994	Shortfall of Sites	0.188	Low Residential	RS-1	Low Residential	0	0	66.287	0.994		Residential - Single Family Residence - Pool, 1	189B113 1235	1 per lot	Canoga Park - Winnetka - Woodland Hills - West Hills	No	ABMI	AHO , CPK CPU
Los Angeles	7551 MELBA AVE	91304	2027031050	0.000	0.000	0.000	0.994	Shortfall of Sites	0.172	Low Residential	RS-1	Very Low Residential	0	0	66.287	0.994		Residential - Single Family Residence - Pool, 1	186B093 198	1 per lot	Canoga Park - Winnetka - Woodland Hills - West Hills	No	ABMI	AHO , CPK CPU, ADU
Los Angeles	15705 VOSE ST	91406	2224005030	0.497	0.497	0.000	0.000	Shortfall of Sites	0.262	Medium Residential	[Q]R3-1	0	0	20	67.781	0.994		Residential - Five or More Units or Apartments (Any Combination) · 4 Stories or Less, 12	183B141 316		Van Nuys - North Sherman Oaks	No	LI	DB50
Los Angeles	6851 LAUREL CANYON BLVD	91605	2321026040	0.497	0.497	0.000	0.000	Shortfall of Sites	0.216	Medium Residential	R3-1	Neighborhood Center	0	20	82.078	0.994		Residential - Five or More Units or Apartments (Any Combination) · 4 Stories or Less, 12	183B165 490	108	North Hollywood - Valley Village	No	LI	DB50 , NH CPU
Los Angeles	22657 KITTRIDGE ST	91307	2038021021	0.000	0.000	0.000	0.994	Shortfall of Sites	0.172	Low Residential	RS-1	Very Low Residential	0	0	66.287	0.994		Residential - Single Family Residence, 1	180B097 155	1 per lot	Canoga Park - Winnetka - Woodland Hills - West Hills	No	ABMI	AHO , CPK CPU, ADU
Los Angeles	6861 MCLAREN AVE	91307	2026023003	0.000	0.000	0.000	0.994	Shortfall of Sites	0.172	Low Residential	RS-1	Very Low Residential	0	0	66.287	0.994		Residential - Single Family Residence, 1	183B097 700	1 per lot	Canoga Park - Winnetka - Woodland Hills - West Hills	No	ABMI	AHO , CPK CPU, ADU
Los Angeles	22928 GAULT ST	91307	2026005022	0.000	0.000	0.000	0.994	Shortfall of Sites	0.172	Low Residential	RS-1	Very Low Residential	0	0	66.287	0.994		Residential - Single Family Residence, 1	183B097 324	1 per lot	Canoga Park - Winnetka - Woodland Hills - West Hills	No	ABMI	AHO , CPK CPU, ADU
Los Angeles	16911 STRATHERN ST	91406	2204030021	0.000	0.000	0.000	0.994	Shortfall of Sites	0.172	Low Residential	R1-1	Low Residential	0	0	66.287	0.994		Residential - Single Family Residence - Pool, 1	189B133 364	1 per lot	Reseda - West Van Nuys	No	ABMI	AHO , RES CPU, ADU
Los Angeles	6901 LENA AVE	91307	2026009006	0.000	0.000	0.000	0.994	Shortfall of Sites	0.172	Low Residential	RS-1	Very Low Residential	0	0	66.287	0.994		Residential - Single Family Residence - Pool, 1	183B097 768	1 per lot	Canoga Park - Winnetka - Woodland Hills - West Hills	No	ABMI	AHO , CPK CPU, ADU
Los Angeles	22700 VOSE ST	91307	2024021038	0.000	0.000	0.000	0.993	Shortfall of Sites	0.172	Low Residential	RS-1	Very Low Residential	0	0	66.287	0.993		Residential - Single Family Residence, 1	183B097 442	1 per lot	Canoga Park - Winnetka - Woodland Hills - West Hills	No	ABMI	AHO , CPK CPU, ADU
Los Angeles	16917 STRATHERN ST	91406	2204030020	0.000	0.000	0.000	0.993	Shortfall of Sites	0.172	Low Residential	R1-1	Low Residential	0	0	66.287	0.993		Residential - Single Family Residence, 1	189B133 363	1 per lot	Reseda - West Van Nuys	No	ABMI	AHO , RES CPU, ADU
Los Angeles	4817 HASKELL AVE	91436	2261006026	0.000	0.000	0.000	0.993	Shortfall of Sites	0.172	Low II Residential	R1-1	Low Residential	0	0	66.287	0.993		Residential - Single Family Residence, 1	168B141 387	1 per lot	Encino - Tarzana	No	ABMI	AHO , ENC CPU, ADU
Los Angeles	2502 S ROBERTSON BLVD	90034	4302014001	0.000	0.000	0.000	0.993	Shortfall of Sites	0.019	Neighborhood Commercial	C4-1VL-CPIO	0	0	0	54.450	0.993		Commercial - Auto, Recreation Equipment, Construction Equipment Sales and Service - Auto Body Repair Shop - One Story, 0	126B169 1246		West Adams - Baldwin Hills - Leimert	No	ABMI	OPP C
Los Angeles	6142 MANTON AVE	91367	2035011045	0.000	0.000	0.000	0.993	Shortfall of Sites	0.172	Low Residential	RS-1	Very Low Residential	0	0	66.287	0.993		Residential - Single Family Residence - Pool, 1	177B093 353	1 per lot	Canoga Park - Winnetka - Woodland Hills - West Hills	No	ABMI	AHO , CPK CPU, ADU
Los Angeles	6136 MANTON AVE	91367	2035011046	0.000	0.000	0.000	0.993	Shortfall of Sites	0.172	Low Residential	RS-1	Very Low Residential	0	0	66.287	0.993		Residential - Single Family Residence - Pool, 1	177B093 386	1 per lot	Canoga Park - Winnetka - Woodland Hills - West Hills	No	ABMI	AHO , CPK CPU, ADU
Los Angeles	6128 MANTON AVE	91367	2035011047	0.000	0.000	0.000	0.993	Shortfall of Sites	0.172	Low Residential	RS-1	Very Low Residential	0	0	66.287	0.993		Residential - Single Family Residence, 1	177B093 405	1 per lot	Canoga Park - Winnetka - Woodland Hills - West Hills	No	ABMI	AHO , CPK CPU, ADU
Los Angeles	23641 BESSEMER ST	91367	2035006006	0.000	0.000	0.000	0.993	Shortfall of Sites	0.172	Low Residential	RS-1	Very Low Residential	0	0	66.287	0.993		Residential - Single Family Residence - Pool, 1	177B093 516	1 per lot	Canoga Park - Winnetka - Woodland Hills - West Hills	No	ABMI	AHO , CPK CPU, ADU
Los Angeles	22936 GAULT ST	91307	2026005023	0.000	0.000	0.000	0.993	Shortfall of Sites	0.172	Low Residential	RS-1	Very Low Residential	0	0	66.287	0.993		Residential - Single Family Residence - Pool, 1	183B097 323	1 per lot	Canoga Park - Winnetka - Woodland Hills - West Hills	No	ABMI	AHO , CPK CPU, ADU
Los Angeles	5522 SEPULVEDA BLVD	91411	2250009025	0.000	0.000	0.000	0.993	Shortfall of Sites	0.310	General Commercial	C2-1VL-RIO, C1.5-1VL-RIO	0	0	0	3.339	0.993		Commercial - Professional Building - One Story, 0	174B145 591		Van Nuys - North Sherman Oaks	No	ABMI	ARO , TOPP C
Los Angeles	5522 SEPULVEDA BLVD	91411	2250009025	0.000	0.000	0.000	0.993	Shortfall of Sites	0.310	General Commercial	C2-1VL-RIO, C1.5-1VL-RIO	0	0	0	3.339	0.993		Commercial - Professional Building - One Story, 0	174B145 598		Van Nuys - North Sherman Oaks	No	ABMI	ARO , TOPP C
Los Angeles	6708 FAUST AVE	91307	2038020057	0.000	0.000	0.000	0.993	Shortfall of Sites	0.172	Low Residential	RS-1	Very Low Residential	0	0	66.287	0.993		Residential - Single Family Residence - Pool, 1	180B097 82	1 per lot	Canoga Park - Winnetka - Woodland Hills - West Hills	No	ABMI	AHO , CPK CPU, ADU
Los Angeles	23643 TIARA ST	91367	2041028007	0.000	0.000	0.000	0.993	Shortfall of Sites	0.172	Low Residential	RS-1	Very Low Residential	0	0	66.287	0.993		Residential - Single Family Residence, 1	177B093 769	1 per lot	Canoga Park - Winnetka - Woodland Hills - West Hills	No	ABMI	AHO , CPK CPU, ADU
Los Angeles	23645 MARYLEE ST	91367	2041028022	0.000	0.000	0.000	0.993	Shortfall of Sites	0.172	Low Residential	RS-1	Very Low Residential	0	0	66.287	0.993		Residential - Single Family Residence - Pool, 1	177B093 869	1 per lot	Canoga Park - Winnetka - Woodland Hills - West Hills	No	ABMI	AHO , CPK CPU, ADU
Los Angeles	23643 CALIFA ST	91367	2041028014	0.000	0.000	0.000	0.993	Shortfall of Sites	0.172	Low Residential	RS-1	Very Low Residential	0	0	66.287	0.993		Residential - Single Family Residence, 1	177B093 832	1 per lot	Canoga Park - Winnetka - Woodland Hills - West Hills	No	ABMI	AHO , CPK CPU, ADU
Los Angeles	22944 GAULT ST	91307	2026005024	0.000	0.000	0.000	0.993	Shortfall of Sites	0.172	Low Residential	RS-1	Very Low Residential	0	0	66.287	0.993		Residential - Single Family Residence, 1	183B097 322	1 per lot	Canoga Park - Winnetka - Woodland Hills - West Hills	No	ABMI	AHO , CPK CPU, ADU
Los Angeles	6911 FARRALONE AVE	91303	2024034027	0.000	0.000	0.000	0.993	Shortfall of Sites	0.188	Low Residential	RS-1-RIO	Very Low Residential	0	0	66.287	0.993		Residential - Single Family Residence, 1	183B101 570	1 per lot	Canoga Park - Winnetka - Woodland Hills - West Hills	No	ABMI	AHO , CPK CPU
Los Angeles	0	0	2350001901	0.000	0.000	0.000	0.000	Shortfall of Sites	0.538	Public Facilities	PF-1VL	0	0	0	153.741	0.000		Miscellaneous - Government Owned Property, 0	174B169 876		North Hollywood - Valley Village	No		PF
Los Angeles	6716 FAUST AVE	91307	2038020058	0.000	0.000	0.000	0.993	Shortfall of Sites	0.172	Low Residential	RS-1	Very Low Residential	[LM2-G1-5] [CX1-FA] [CPIO]	0	66.287	0.993		Residential - Single Family Residence - Pool, 1	180B097 75	1 per lot	Canoga Park - Winnetka - Woodland Hills - West Hills	No	ABMI	AHO , CPK CPU, ADU

Jurisdiction Name	Site Address/Intersection	5 Digit ZIP Code	Assessor Parcel Number	Very Low-Income	Low-Income	Moderate-Income	Above Moderate-Income	Type of Shortfall	Parcel Size (Acres)	Current General Plan Designation	Current Zoning	Proposed General Plan (GP) Designation	Proposed Zoning	Minimum Density Allowed	Maximum Density Allowed	Total Capacity	Vacant/ Nonvacant	Description of Existing Uses	PIN	Base Density Per Acre	Community Plan Area	Rent Stabalization Ordinance	Income Category	Applicable Rezoning Program (Program informing values in Column Q listed first)
Los Angeles	16937 WILLARD ST	91406	2204031011	0.000	0.000	0.000	0.993	Shortfall of Sites	0.172	Low Residential	R1-1	Low Residential	0	0	66.287	0.993		Residential - Single Family Residence - Pool, 1	192B133 472	1 per lot	Reseda - West Van Nuys	No	ABMI	AHO , RES CPU, ADU
Los Angeles	23949 HARTLAND ST	91307	2034030042	0.000	0.000	0.000	0.993	Shortfall of Sites	0.172	Low Residential	RS-1	Very Low Residential	0	0	66.287	0.993		Residential - Single Family Residence - Pool, 1	183B089 605	1 per lot	Canoga Park - Winnetka - Woodland Hills - West Hills	No	ABMI	AHO , CPK CPU, ADU
Los Angeles	22280 DEL VALLE ST	91364	2075003033	0.000	0.000	0.000	0.993	Shortfall of Sites	0.172	Low Residential	R1-1	Low Residential	0	0	66.287	0.993		Residential - Single Family Residence, 1	171B101 229	1 per lot	Canoga Park - Winnetka - Woodland Hills - West Hills	No	ABMI	AHO , CPK CPU, ADU
Los Angeles	22950 GAULT ST	91307	2026005025	0.000	0.000	0.000	0.993	Shortfall of Sites	0.172	Low Residential	RS-1	Very Low Residential	0	0	66.287	0.993		Residential - Single Family Residence, 1	183B097 321	1 per lot	Canoga Park - Winnetka - Woodland Hills - West Hills	No	ABMI	AHO , CPK CPU, ADU
Los Angeles	6829 LENA AVE	91307	2026009005	0.000	0.000	0.000	0.993	Shortfall of Sites	0.172	Low Residential	RS-1	Very Low Residential	[LN1-MU2-5] [RX1-FA] [CPIO]	0	66.287	0.993		Residential - Single Family Residence - Pool, 1	183B097 772	1 per lot	Canoga Park - Winnetka - Woodland Hills - West Hills	No	ABMI	AHO , CPK CPU, ADU
Los Angeles	7509 MINSTREL AVE	91307	2021011021	0.000	0.000	0.000	0.993	Shortfall of Sites	0.172	Low Residential	RS-1	Very Low Residential	0	0	66.287	0.993		Residential - Single Family Residence, 1	186B097 420	1 per lot	Canoga Park - Winnetka - Woodland Hills - West Hills	No	ABMI	AHO , CPK CPU, ADU
Los Angeles	23642 TIARA ST	91367	2041028011	0.000	0.000	0.000	0.993	Shortfall of Sites	0.172	Low Residential	RS-1	Very Low Residential	[MB4-G1-5] [IX1-FA] [CPIO]	0	66.287	0.993		Residential - Single Family Residence - Pool, 1	177B093 801	1 per lot	Canoga Park - Winnetka - Woodland Hills - West Hills	No	ABMI	AHO , CPK CPU, ADU
Los Angeles	23295 HAMLIN ST	91307	2036005018	0.000	0.000	0.000	0.993	Shortfall of Sites	0.172	Low Residential	RS-1	Very Low Residential	0	0	66.287	0.993		Residential - Single Family Residence, 1	180B093 551	1 per lot	Canoga Park - Winnetka - Woodland Hills - West Hills	No	ABMI	AHO , CPK CPU, ADU
Los Angeles	1300 S VERMONT AVE	90006	5056001004	0.000	0.000	0.000	0.993	Shortfall of Sites	0.156	Community Commercial	C2-2D-CPIO	0	0	0	12.210	0.993		Commercial - Store Combination - Store and Residential Combination - Two Stories, 0	129B197 1094		South Los Angeles	No	ABMI	ARO
Los Angeles	1300 S VERMONT AVE	90006	5056001004	0.000	0.000	0.000	0.993	Shortfall of Sites	0.129	Community Commercial	C2-2D-CPIO	0	0	0	14.758	0.993		Commercial - Store Combination - Store and Residential Combination - Two Stories, 0	129B197 1095		South Los Angeles	No	ABMI	ARO
Los Angeles	5911 GLADE AVE	91367	2146013014	0.000	0.000	0.000	0.993	Shortfall of Sites	0.172	Low Residential	RS-1	Very Low Residential	0	0	66.287	0.993		Residential - Single Family Residence, 1	177B101 208	1 per lot	Canoga Park - Winnetka - Woodland Hills - West Hills	No	ABMI	AHO , CPK CPU, ADU
Los Angeles	22100 ELKWOOD ST	91304	2012015001	0.000	0.000	0.000	0.993	Shortfall of Sites	0.188	Low Residential	RS-1	Very Low Residential	[MB3-CDF1-5] [IX4-FA] [CPIO]	0	66.287	0.993		Residential - Single Family Residence - Pool, 1	189B101 629	1 per lot	Canoga Park - Winnetka - Woodland Hills - West Hills	No	ABMI	AHO , CPK CPU
Los Angeles	23642 CALIFA ST	91367	2041028019	0.000	0.000	0.000	0.993	Shortfall of Sites	0.172	Low Residential	RS-1	Very Low Residential	0	0	66.287	0.993		Residential - Single Family Residence - Pool, 1	177B093 858	1 per lot	Canoga Park - Winnetka - Woodland Hills - West Hills	No	ABMI	AHO , CPK CPU, ADU
Los Angeles	23643 EMELITA ST	91367	2041029006	0.000	0.000	0.000	0.993	Shortfall of Sites	0.172	Low Residential	RS-1	Very Low Residential	0	0	66.287	0.993		Residential - Single Family Residence - Pool, 1	174B093 61	1 per lot	Canoga Park - Winnetka - Woodland Hills - West Hills	No	ABMI	AHO , CPK CPU, ADU
Los Angeles	22562 TIARA ST	91367	2040003028	0.000	0.000	0.000	0.993	Shortfall of Sites	0.172	Low Residential	RS-1	Very Low Residential	0	0	66.287	0.993		Residential - Single Family Residence - Pool, 1	177B097 623	1 per lot	Canoga Park - Winnetka - Woodland Hills - West Hills	No	ABMI	AHO , CPK CPU, ADU
Los Angeles	23642 MARYLEE ST	91367	2041029003	0.000	0.000	0.000	0.993	Shortfall of Sites	0.172	Low Residential	RS-1	Very Low Residential	[HB3-G1-5] [CX3-FA] [CPIO-O]	0	66.287	0.993		Residential - Single Family Residence, 1	174B093 45	1 per lot	Canoga Park - Winnetka - Woodland Hills - West Hills	No	ABMI	AHO , CPK CPU, ADU
Los Angeles	7560 MCLAREN AVE	91307	2021012035	0.000	0.000	0.000	0.993	Shortfall of Sites	0.172	Low Residential	RS-1	Very Low Residential	[MB4-SH1-5] [IX1-FA] [CPIO]	0	66.287	0.993		Residential - Single Family Residence, 1	186B097 290	1 per lot	Canoga Park - Winnetka - Woodland Hills - West Hills	No	ABMI	AHO , CPK CPU, ADU
Los Angeles	15949 VALLEY VISTA BLVD	91436	2283013014	0.000	0.000	0.000	0.993	Shortfall of Sites	0.172	Very Low II Residential	RE15-1-H	Very Low Residential	0	0	66.287	0.993		Residential - Single Family Residence - Pool, 1	168B141 839	1 per lot	Encino - Tarzana	No	ABMI	AHO , ENC CPU, ADU
Los Angeles	22923 VOSE ST	91307	2026005006	0.000	0.000	0.000	0.993	Shortfall of Sites	0.172	Low Residential	RS-1	Very Low Residential	0	0	66.287	0.993		Residential - Single Family Residence - Pool, 1	183B097 367	1 per lot	Canoga Park - Winnetka - Woodland Hills - West Hills	No	ABMI	AHO , CPK CPU, ADU
Los Angeles	22917 VOSE ST	91307	2026005007	0.000	0.000	0.000	0.993	Shortfall of Sites	0.172	Low Residential	RS-1	Very Low Residential	0	0	66.287	0.993		Residential - Single Family Residence, 1	183B097 368	1 per lot	Canoga Park - Winnetka - Woodland Hills - West Hills	No	ABMI	AHO , CPK CPU, ADU
Los Angeles	23124 INGOMAR ST	91304	2014032040	0.000	0.000	0.000	0.993	Shortfall of Sites	0.172	Low Residential	RS-1	Very Low Residential	[MB3-CDF1-5] [IX4-FA] [CPIO]	0	66.287	0.993		Residential - Single Family Residence, 1	189B093 621	1 per lot	Canoga Park - Winnetka - Woodland Hills - West Hills	No	ABMI	AHO , CPK CPU, ADU
Los Angeles	23826 BESSEMER ST	91367	2045011014	0.000	0.000	0.000	0.993	Shortfall of Sites	0.172	Low Residential	RS-1	Very Low Residential	0	0	66.287	0.993		Residential - Single Family Residence, 1	177B089 482	1 per lot	Canoga Park - Winnetka - Woodland Hills - West Hills	No	ABMI	AHO , CPK CPU, ADU
Los Angeles	22951 VOSE ST	91307	2026005002	0.000	0.000	0.000	0.993	Shortfall of Sites	0.172	Low Residential	RS-1	Very Low Residential	0	0	66.287	0.993		Residential - Single Family Residence, 1	183B097 363	1 per lot	Canoga Park - Winnetka - Woodland Hills - West Hills	No	ABMI	AHO , CPK CPU, ADU
Los Angeles	22929 VOSE ST	91307	2026005005	0.000	0.000	0.000	0.993	Shortfall of Sites	0.172	Low Residential	RS-1	Very Low Residential	0	0	66.287	0.993		Residential - Single Family Residence - Pool, 1	183B097 366	1 per lot	Canoga Park - Winnetka - Woodland Hills - West Hills	No	ABMI	AHO , CPK CPU, ADU
Los Angeles	22909 VOSE ST	91307	2026005008	0.000	0.000	0.000	0.993	Shortfall of Sites	0.172	Low Residential	RS-1	Very Low Residential	0	0	66.287	0.993		Residential - Single Family Residence, 1	183B097 369	1 per lot	Canoga Park - Winnetka - Woodland Hills - West Hills	No	ABMI	AHO , CPK CPU, ADU
Los Angeles	22901 VOSE ST	91307	2026005009	0.000	0.000	0.000	0.993	Shortfall of Sites	0.172	Low Residential	RS-1	Very Low Residential	[DM5-SH2-5] [CX1-FA] [CPIO]	0	66.287	0.993		Residential - Single Family Residence, 1	183B097 370	1 per lot	Canoga Park - Winnetka - Woodland Hills - West Hills	No	ABMI	AHO , CPK CPU, ADU
Los Angeles	7718 LENA AVE	91304	2014020001	0.000	0.000	0.000	0.993	Shortfall of Sites	0.172	Low Residential	RS-1	Very Low Residential	[LM2-MU2-5] [RX1-FA] [CPIO]	0	66.287	0.993		Residential - Single Family Residence - Pool, 1	189B097 1076	1 per lot	Canoga Park - Winnetka - Woodland Hills - West Hills	No	ABMI	AHO , CPK CPU, ADU
Los Angeles	22937 VOSE ST	91307	2026005004	0.000	0.000	0.000	0.993	Shortfall of Sites	0.172	Low Residential	RS-1	Very Low Residential	0	0	66.287	0.993		Residential - Single Family Residence, 1	183B097 365	1 per lot	Canoga Park - Winnetka - Woodland Hills - West Hills	No	ABMI	AHO , CPK CPU, ADU
Los Angeles	22851 VOSE ST	91307	2026005011	0.000	0.000	0.000	0.993	Shortfall of Sites	0.172	Low Residential	RS-1	Very Low Residential	0	0	66.287	0.993		Residential - Single Family Residence, 1	183B097 372	1 per lot	Canoga Park - Winnetka - Woodland Hills - West Hills	No	ABMI	AHO , CPK CPU, ADU
Los Angeles	22945 VOSE ST	91307	2026005003	0.000	0.000	0.000	0.993	Shortfall of Sites	0.172	Low Residential	RS-1	Very Low Residential	0	0	66.287	0.993		Residential - Single Family Residence - Pool, 1	183B097 364	1 per lot	Canoga Park - Winnetka - Woodland Hills - West Hills	No	ABMI	AHO , CPK CPU, ADU
Los Angeles	22859 VOSE ST	91307	2026005010	0.000	0.000	0.000	0.993	Shortfall of Sites	0.172	Low Residential	RS-1	Very Low Residential	0	0	66.287	0.993		Residential - Single Family Residence, 1	183B097 371	1 per lot	Canoga Park - Winnetka - Woodland Hills - West Hills	No	ABMI	AHO , CPK CPU, ADU
Los Angeles	22843 VOSE ST	91307	2026005012	0.000	0.000	0.000	0.993	Shortfall of Sites	0.172	Low Residential	RS-1	Very Low Residential	0	0	66.287	0.993		Residential - Single Family Residence, 1	183B097 373	1 per lot	Canoga Park - Winnetka - Woodland Hills - West Hills	No	ABMI	AHO , CPK CPU, ADU
Los Angeles	7501 MINSTREL AVE	91307	2021011019	0.000	0.000	0.000	0.993	Shortfall of Sites	0.172	Low Residential	RS-1	Very Low Residential	0	0	66.287	0.993		Residential - Single Family Residence, 1	186B097 442	1 per lot	Canoga Park - Winnetka - Woodland Hills - West Hills	No	ABMI	AHO , CPK CPU, ADU
Los Angeles	23047 INGOMAR ST	91304	2014029016	0.000	0.000	0.000	0.993	Shortfall of Sites	0.172	Low Residential	RS-1	Very Low Residential	[LM1-CDF1-5] [IX4-FA] [CPIO]	0	66.287	0.993		Residential - Single Family Residence, 1	189B097 913	1 per lot	Canoga Park - Winnetka - Woodland Hills - West Hills	No	ABMI	AHO , CPK CPU, ADU
Los Angeles	18410 STRATHERN ST	91335	2102015056	0.000	0.000	0.000	0.993	Shortfall of Sites	0.188	Low Residential	RS-1	Low Residential	0	0	66.287	0.993		Residential - Single Family Residence, 1	189B125 373	1 per lot	Reseda - West Van Nuys	No	ABMI	AHO , RES CPU
Los Angeles	7714 LENA AVE	91304	2014020002	0.000	0.000	0.000	0.993	Shortfall of Sites	0.172	Low Residential	RS-1	Very Low Residential	[HB3-G1-5] [CX2-FA] [CPIO-O]	0	66.287	0.993		Residential - Single Family Residence, 1	189B097 1098	1 per lot	Canoga Park - Winnetka - Woodland Hills - West Hills	No	ABMI	AHO , CPK CPU, ADU
Los Angeles	7532 BOBBYBOYAR AVE	91304	2027031023	0.000	0.000	0.000	0.993	Shortfall of Sites	0.172	Low Residential	RS-1	Very Low Residential	0	0	66.287	0.993		Residential - Single Family Residence, 1	186B093 236	1 per lot	Canoga Park - Winnetka - Woodland Hills - West Hills	No	ABMI	AHO , CPK CPU, ADU
Los Angeles	23727 KITTRIDGE ST	91307	2034011023	0.000	0.000	0.000	0.993	Shortfall of Sites	0.172	Low Residential	RS-1	Very Low Residential	0	0	66.287	0.993		Residential - Single Family Residence, 1	180B093 314	1 per lot	Canoga Park - Winnetka - Woodland Hills - West Hills	No	ABMI	AHO , CPK CPU, ADU
Los Angeles	6112 LOCKHURST DR	91367	2045009020	0.000	0.000	0.000	0.993	Shortfall of Sites	0.172	Low Residential	RS-1	Very Low Residential	0	0	66.287	0.993		Residential - Single Family Residence, 1	177B089 466	1 per lot	Canoga Park - Winnetka - Woodland Hills - West Hills	No	ABMI	AHO , CPK CPU, ADU
Los Angeles	6108 LOCKHURST DR	91367	2045009019	0.000	0.000	0.000	0.993	Shortfall of Sites	0.172	Low Residential	RS-1	Very Low Residential	0	0	66.287	0.993		Residential - Single Family Residence - Therapy Pool (Spa), 1	177B089 480	1 per lot	Canoga Park - Winnetka - Woodland Hills - West Hills	No	ABMI	AHO , CPK CPU, ADU
Los Angeles	6104 LOCKHURST DR	91367	2045009018	0.000	0.000	0.000	0.993	Shortfall of Sites	0.172	Low Residential	RS-1	Very Low Residential	[DM1-G1-5] [CX2-FA] [CPIO]	0	66.287	0.993		Residential - Single Family Residence, 1	177B089 490	1 per lot	Canoga Park - Winnetka - Woodland Hills - West Hills	No	ABMI	AHO , CPK CPU, ADU
Los Angeles	6100 LOCKHURST DR	91367	2045009017	0.000	0.000	0.000	0.993	Shortfall of Sites	0.172	Low Residential	RS-1	Very Low Residential	0	0	66.287	0.993		Residential - Single Family Residence - Pool, 1	177B089 504	1 per lot	Canoga Park - Winnetka - Woodland Hills - West Hills	No	ABMI	AHO , CPK CPU, ADU
Los Angeles	6823 LENA AVE	91307	2026009004	0.000	0.000	0.000	0.993	Shortfall of Sites	0.172	Low Residential	RS-1	Very Low Residential	[DM4-CHC1-5] [CX4-FA] [SN-CPIO-CDO]	0	66.287	0.993		Residential - Single Family Residence - Pool, 1	183B097 801	1 per lot	Canoga Park - Winnetka - Woodland Hills - West Hills	No	ABMI	AHO , CPK CPU, ADU
Los Angeles	22845 COVELLO ST	91307	2021012021	0.000	0.000	0.000	0.993	Shortfall of Sites	0.172	Low Residential	RS-1	Very Low Residential	0	0	66.287	0.993		Residential - Single Family Residence, 1	186B097 340	1 per lot	Canoga Park - Winnetka - Woodland Hills - West Hills	No	ABMI	AHO , CPK CPU, ADU
Los Angeles	6940 LENA AVE	91307	2026024012	0.000	0.000	0.000	0.993	Shortfall of Sites	0.172	Low Residential	RS-1	Very Low Residential	0	0	66.287	0.993		Residential - Single Family Residence, 1	183B097 671	1 per lot	Canoga Park - Winnetka - Woodland Hills - West Hills	No	ABMI	AHO , CPK CPU, ADU
Los Angeles	6451 LEDERER AVE	91307	2036023010	0.000	0.000	0.000	0.993	Shortfall of Sites	0.172	Low Residential	RS-1	Very Low Residential	[HM2-CHC1-5] [CX4-FA] [SN-CPIO-CDO]	0	66.287	0.993		Residential - Single Family Residence, 1	180B093 677	1 per lot	Canoga Park - Winnetka - Woodland Hills - West Hills	No	ABMI	AHO , CPK CPU, ADU
Los Angeles	7708 LENA AVE	91304	2014020003	0.000	0.000	0.000	0.993	Shortfall of Sites	0.172	Low Residential	RS-1	Very Low Residential	0	0	66.287	0.993		Residential - Single Family Residence, 1	189B097 1128	1 per lot	Canoga Park - Winnetka - Woodland Hills - West Hills	No	ABMI	AHO , CPK CPU, ADU

Jurisdiction Name	Site Address/Intersection	5 Digit ZIP Code	Assessor Parcel Number	Very Low-Income	Low-Income	Moderate-Income	Above Moderate-Income	Type of Shortfall	Parcel Size (Acres)	Current General Plan Designation	Current Zoning	Proposed General Plan (GP) Designation	Proposed Zoning	Minimum Density Allowed	Maximum Density Allowed	Total Capacity	Vacant/ Nonvacant	Description of Existing Uses	PIN	Base Density Per Acre	Community Plan Area	Rent Stabalization Ordinance	Income Category	Applicable Rezoning Program (Program informing values in Column Q listed first)
Los Angeles	6710 SALE AVE	91307	2038032001	0.000	0.000	0.000	0.993	Shortfall of Sites	0.172	Low Residential	RS-1	Very Low Residential	0	0	66.287	0.993		Residential - Single Family Residence - Pool, 1	180B097 79	1 per lot	Canoga Park - Winnetka - Woodland Hills - West Hills	No	ABMI	AHO , CPK CPU, ADU
Los Angeles	23859 AETNA ST	91367	2045012017	0.000	0.000	0.000	0.993	Shortfall of Sites	0.172	Low Residential	RS-1	Very Low Residential	0	0	66.287	0.993		Residential - Single Family Residence - Pool, 1	177B089 543	1 per lot	Canoga Park - Winnetka - Woodland Hills - West Hills	No	ABMI	AHO , CPK CPU, ADU
Los Angeles	23822 BESSEMER ST	91367	2045011013	0.000	0.000	0.000	0.993	Shortfall of Sites	0.172	Low Residential	RS-1	Very Low Residential	[MM1-CDF1-5] [IX4-FA] [CPIO]	0	66.287	0.993		Residential - Single Family Residence, 1	177B089 483	1 per lot	Canoga Park - Winnetka - Woodland Hills - West Hills	No	ABMI	AHO , CPK CPU, ADU
Los Angeles	5629 HESPERIA AVE	91316	2159007029	0.000	0.000	0.000	0.993	Shortfall of Sites	0.172	Low II Residential	R1-1-RIO	Low Residential	0	0	66.287	0.993		Residential - Single Family Residence, 1	174B125 341	1 per lot	Encino - Tarzana	No	ABMI	AHO , ENC CPU, ADU
Los Angeles	22633 ENADIA WAY	91307	2024017013	0.000	0.000	0.000	0.993	Shortfall of Sites	0.172	Low Residential	RS-1	Very Low Residential	0	0	66.287	0.993		Residential - Single Family Residence - Pool, 1	183B097 241	1 per lot	Canoga Park - Winnetka - Woodland Hills - West Hills	No	ABMI	AHO , CPK CPU, ADU
Los Angeles	23000 VOSE ST	91307	2026027014	0.000	0.000	0.000	0.993	Shortfall of Sites	0.172	Low Residential	RS-1	Very Low Residential	0	0	66.287	0.993		Residential - Single Family Residence, 1	183B097 420	1 per lot	Canoga Park - Winnetka - Woodland Hills - West Hills	No	ABMI	AHO , CPK CPU, ADU
Los Angeles	7700 LENA AVE	91304	2014020004	0.000	0.000	0.000	0.992	Shortfall of Sites	0.172	Low Residential	RS-1	Very Low Residential	[DM1-G1-5] [CX2-FA] [CPIO]	0	66.287	0.992		Residential - Single Family Residence - Pool, 1	189B097 1143	1 per lot	Canoga Park - Winnetka - Woodland Hills - West Hills	No	ABMI	AHO , CPK CPU, ADU
Los Angeles	7241 MCLAREN AVE	91307	2021019005	0.000	0.000	0.000	0.992	Shortfall of Sites	0.172	Low Residential	RS-1	Very Low Residential	[HB5-G1-5] [CX3-FA] [CPIO]	0	66.287	0.992		Residential - Single Family Residence - Pool, 1	186B097 958	1 per lot	Canoga Park - Winnetka - Woodland Hills - West Hills	No	ABMI	AHO , CPK CPU, ADU
Los Angeles	23000 ARMINTA ST	91304	2014028020	0.000	0.000	0.000	0.992	Shortfall of Sites	0.172	Low Residential	RS-1	Very Low Residential	0	0	66.287	0.992		Residential - Single Family Residence - Pool, 1	189B097 747	1 per lot	Canoga Park - Winnetka - Woodland Hills - West Hills	No	ABMI	AHO , CPK CPU, ADU
Los Angeles	7475 MINSTREL AVE	91307	2021011018	0.000	0.000	0.000	0.992	Shortfall of Sites	0.172	Low Residential	RS-1	Very Low Residential	0	0	66.287	0.992		Residential - Single Family Residence - Pool, 1	186B097 461	1 per lot	Canoga Park - Winnetka - Woodland Hills - West Hills	No	ABMI	AHO , CPK CPU, ADU
Los Angeles	23860 TIARA ST	91367	2045016016	0.000	0.000	0.000	0.992	Shortfall of Sites	0.172	Low Residential	RS-1	Very Low Residential	0	0	66.287	0.992		Residential - Single Family Residence - Pool, 1	177B089 699	1 per lot	Canoga Park - Winnetka - Woodland Hills - West Hills	No	ABMI	AHO , CPK CPU, ADU
Los Angeles	7664 LENA AVE	91304	2014020005	0.000	0.000	0.000	0.992	Shortfall of Sites	0.172	Low Residential	RS-1	Very Low Residential	0	0	66.287	0.992		Residential - Single Family Residence, 1	189B097 1161	1 per lot	Canoga Park - Winnetka - Woodland Hills - West Hills	No	ABMI	AHO , CPK CPU, ADU
Los Angeles	22957 WYANDOTTE ST	91307	2021020017	0.000	0.000	0.000	0.992	Shortfall of Sites	0.172	Low Residential	RS-1	Very Low Residential	0	0	66.287	0.992		Residential - Single Family Residence, 1	186B097 887	1 per lot	Canoga Park - Winnetka - Woodland Hills - West Hills	No	ABMI	AHO , CPK CPU, ADU
Los Angeles	22956 LEADWELL ST	91307	2021020034	0.000	0.000	0.000	0.992	Shortfall of Sites	0.172	Low Residential	RS-1	Very Low Residential	0	0	66.287	0.992		Residential - Single Family Residence, 1	186B097 852	1 per lot	Canoga Park - Winnetka - Woodland Hills - West Hills	No	ABMI	AHO , CPK CPU, ADU
Los Angeles	23136 VANOWEN ST	91307	2038019016	0.000	0.000	0.000	0.992	Shortfall of Sites	0.172	Low Residential	RS-1	Very Low Residential	0	0	66.287	0.992		Residential - Single Family Residence, 1	180B093 55	1 per lot	Canoga Park - Winnetka - Woodland Hills - West Hills	No	ABMI	AHO , CPK CPU, ADU
Los Angeles	6574 FRANRIVERS AVE	91307	2034017032	0.000	0.000	0.000	0.992	Shortfall of Sites	0.172	Low Residential	RS-1	Very Low Residential	[MB4-G1-5] [IX1-FA] [CPIO]	0	66.287	0.992		Residential - Single Family Residence - Pool, 1	180B089 427	1 per lot	Canoga Park - Winnetka - Woodland Hills - West Hills	No	ABMI	AHO , CPK CPU, ADU
Los Angeles	23295 MOBILE ST	91307	2036006009	0.000	0.000	0.000	0.992	Shortfall of Sites	0.172	Low Residential	RS-1	Very Low Residential	0	0	66.287	0.992		Residential - Single Family Residence, 1	180B093 651	1 per lot	Canoga Park - Winnetka - Woodland Hills - West Hills	No	ABMI	AHO , CPK CPU, ADU
Los Angeles	22901 VALERIO ST	91307	2021009026	0.000	0.000	0.000	0.992	Shortfall of Sites	0.172	Low Residential	RS-1	Very Low Residential	[MB3-CDF1-5] [IX4-FA] [CPIO]	0	66.287	0.992		Residential - Single Family Residence, 1	186B097 710	1 per lot	Canoga Park - Winnetka - Woodland Hills - West Hills	No	ABMI	AHO , CPK CPU, ADU
Los Angeles	7242 MAYNARD AVE	91307	2022004005	0.000	0.000	0.000	0.992	Shortfall of Sites	0.172	Low Residential	RS-1	Very Low Residential	0	0	66.287	0.992		Residential - Single Family Residence, 1	186B097 933	1 per lot	Canoga Park - Winnetka - Woodland Hills - West Hills	No	ABMI	AHO , CPK CPU, ADU
Los Angeles	23861 AETNA ST	91367	2045012016	0.000	0.000	0.000	0.992	Shortfall of Sites	0.172	Low Residential	RS-1	Very Low Residential	0	0	66.287	0.992		Residential - Single Family Residence - Pool, 1	177B089 551	1 per lot	Canoga Park - Winnetka - Woodland Hills - West Hills	No	ABMI	AHO , CPK CPU, ADU
Los Angeles	23294 HAYNES ST	91307	2036005017	0.000	0.000	0.000	0.992	Shortfall of Sites	0.172	Low Residential	RS-1	Very Low Residential	0	0	66.287	0.992		Residential - Single Family Residence, 1	180B093 499	1 per lot	Canoga Park - Winnetka - Woodland Hills - West Hills	No	ABMI	AHO , CPK CPU, ADU
Los Angeles	23296 HAMLIN ST	91307	2036006018	0.000	0.000	0.000	0.992	Shortfall of Sites	0.172	Low Residential	RS-1	Very Low Residential	[HB5-SH1-5] [CX3-FA] [CPIO]	0	66.287	0.992		Residential - Single Family Residence, 1	180B093 605	1 per lot	Canoga Park - Winnetka - Woodland Hills - West Hills	No	ABMI	AHO , CPK CPU, ADU
Los Angeles	6580 FRANRIVERS AVE	91307	2034017033	0.000	0.000	0.000	0.992	Shortfall of Sites	0.172	Low Residential	RS-1	Very Low Residential	0	0	66.287	0.992		Residential - Single Family Residence - Pool, 1	180B089 418	1 per lot	Canoga Park - Winnetka - Woodland Hills - West Hills	No	ABMI	AHO , CPK CPU, ADU
Los Angeles	7658 LENA AVE	91304	2014020023	0.000	0.000	0.000	0.992	Shortfall of Sites	0.172	Low Residential	RS-1	Very Low Residential	0	0	66.287	0.992		Residential - Single Family Residence - Pool, 1	189B097 1181	1 per lot	Canoga Park - Winnetka - Woodland Hills - West Hills	No	ABMI	AHO , CPK CPU, ADU
Los Angeles	7250 MAYNARD AVE	91307	2022004004	0.000	0.000	0.000	0.992	Shortfall of Sites	0.172	Low Residential	RS-1	Very Low Residential	[LN1-MU1-5] [RG1-FA] [CPIO]	0	66.287	0.992		Residential - Single Family Residence, 1	186B097 921	1 per lot	Canoga Park - Winnetka - Woodland Hills - West Hills	No	ABMI	AHO , CPK CPU, ADU
Los Angeles	5846 LE SAGE AVE	91367	2041026007	0.000	0.000	0.000	0.992	Shortfall of Sites	0.172	Low Residential	RS-1	Very Low Residential	0	0	66.287	0.992		Residential - Single Family Residence, 1	174B093 44	1 per lot	Canoga Park - Winnetka - Woodland Hills - West Hills	No	ABMI	AHO , CPK CPU, ADU
Los Angeles	23816 BESSEMER ST	91367	2045011012	0.000	0.000	0.000	0.992	Shortfall of Sites	0.172	Low Residential	RS-1	Very Low Residential	[HB2-G1-5] [CX2-FA] [CPIO]	0	66.287	0.992		Residential - Single Family Residence - Pool, 1	177B089 486	1 per lot	Canoga Park - Winnetka - Woodland Hills - West Hills	No	ABMI	AHO , CPK CPU, ADU
Los Angeles	5826 LE SAGE AVE	91367	2041026004	0.000	0.000	0.000	0.992	Shortfall of Sites	0.172	Low Residential	RS-1	Very Low Residential	0	0	66.287	0.992		Residential - Single Family Residence, 1	174B093 81	1 per lot	Canoga Park - Winnetka - Woodland Hills - West Hills	No	ABMI	AHO , CPK CPU, ADU
Los Angeles	5926 LE SAGE AVE	91367	2041027005	0.000	0.000	0.000	0.992	Shortfall of Sites	0.172	Low Residential	RS-1	Very Low Residential	[HB2-G1-5] [CX2-FA] [CPIO-O]	0	66.287	0.992		Residential - Single Family Residence - Pool, 1	177B093 809	1 per lot	Canoga Park - Winnetka - Woodland Hills - West Hills	No	ABMI	AHO , CPK CPU, ADU
Los Angeles	6584 FRANRIVERS AVE	91307	2034017034	0.000	0.000	0.000	0.992	Shortfall of Sites	0.172	Low Residential	RS-1	Very Low Residential	0	0	66.287	0.992		Residential - Single Family Residence - Pool, 1	180B089 403	1 per lot	Canoga Park - Winnetka - Woodland Hills - West Hills	No	ABMI	AHO , CPK CPU, ADU
Los Angeles	5914 LE SAGE AVE	91367	2041027003	0.000	0.000	0.000	0.992	Shortfall of Sites	0.172	Low Residential	RS-1	Very Low Residential	0	0	66.287	0.992		Residential - Single Family Residence, 1	177B093 840	1 per lot	Canoga Park - Winnetka - Woodland Hills - West Hills	No	ABMI	AHO , CPK CPU, ADU
Los Angeles	5840 LE SAGE AVE	91367	2041026006	0.000	0.000	0.000	0.992	Shortfall of Sites	0.172	Low Residential	RS-1	Very Low Residential	0	0	66.287	0.992		Residential - Single Family Residence - Pool, 1	174B093 51	1 per lot	Canoga Park - Winnetka - Woodland Hills - West Hills	No	ABMI	AHO , CPK CPU, ADU
Los Angeles	5832 LE SAGE AVE	91367	2041026005	0.000	0.000	0.000	0.992	Shortfall of Sites	0.172	Low Residential	RS-1	Very Low Residential	0	0	66.287	0.992		Residential - Single Family Residence - Pool, 1	174B093 64	1 per lot	Canoga Park - Winnetka - Woodland Hills - West Hills	No	ABMI	AHO , CPK CPU, ADU
Los Angeles	5934 LE SAGE AVE	91367	2041027006	0.000	0.000	0.000	0.992	Shortfall of Sites	0.172	Low Residential	RS-1	Very Low Residential	0	0	66.287	0.992		Residential - Single Family Residence - Pool, 1	177B093 794	1 per lot	Canoga Park - Winnetka - Woodland Hills - West Hills	No	ABMI	AHO , CPK CPU, ADU
Los Angeles	5900 LE SAGE AVE	91367	2041027002	0.000	0.000	0.000	0.992	Shortfall of Sites	0.172	Low Residential	RS-1	Very Low Residential	0	0	66.287	0.992		Residential - Single Family Residence, 1	177B093 856	1 per lot	Canoga Park - Winnetka - Woodland Hills - West Hills	No	ABMI	AHO , CPK CPU, ADU
Los Angeles	5948 LE SAGE AVE	91367	2041027008	0.000	0.000	0.000	0.992	Shortfall of Sites	0.172	Low Residential	RS-1	Very Low Residential	[LN1-MU1-5] [RG1-FA] [CPIO]	0	66.287	0.992		Residential - Single Family Residence, 1	177B093 755	1 per lot	Canoga Park - Winnetka - Woodland Hills - West Hills	No	ABMI	AHO , CPK CPU, ADU
Los Angeles	5810 LE SAGE AVE	91367	2041026002	0.000	0.000	0.000	0.992	Shortfall of Sites	0.172	Low Residential	RS-1	Very Low Residential	0	0	66.287	0.992		Residential - Single Family Residence, 1	174B093 106	1 per lot	Canoga Park - Winnetka - Woodland Hills - West Hills	No	ABMI	AHO , CPK CPU, ADU
Los Angeles	5854 LE SAGE AVE	91367	2041026008	0.000	0.000	0.000	0.992	Shortfall of Sites	0.172	Low Residential	RS-1	Very Low Residential	0	0	66.287	0.992		Residential - Single Family Residence, 1	174B093 39	1 per lot	Canoga Park - Winnetka - Woodland Hills - West Hills	No	ABMI	AHO , CPK CPU, ADU
Los Angeles	5920 LE SAGE AVE	91367	2041027004	0.000	0.000	0.000	0.992	Shortfall of Sites	0.172	Low Residential	RS-1	Very Low Residential	0	0	66.287	0.992		Residential - Single Family Residence, 1	177B093 826	1 per lot	Canoga Park - Winnetka - Woodland Hills - West Hills	No	ABMI	AHO , CPK CPU, ADU
Los Angeles	5866 LE SAGE AVE	91367	2041027001	0.000	0.000	0.000	0.992	Shortfall of Sites	0.172	Low Residential	RS-1	Very Low Residential	0	0	66.287	0.992		Residential - Single Family Residence, 1	177B093 863	1 per lot	Canoga Park - Winnetka - Woodland Hills - West Hills	No	ABMI	AHO , CPK CPU, ADU
Los Angeles	22948 LEADWELL ST	91307	2021020033	0.000	0.000	0.000	0.992	Shortfall of Sites	0.172	Low Residential	RS-1	Very Low Residential	0	0	66.287	0.992		Residential - Single Family Residence, 1	186B097 853	1 per lot	Canoga Park - Winnetka - Woodland Hills - West Hills	No	ABMI	AHO , CPK CPU, ADU
Los Angeles	5940 LE SAGE AVE	91367	2041027007	0.000	0.000	0.000	0.992	Shortfall of Sites	0.172	Low Residential	RS-1	Very Low Residential	0	0	66.287	0.992		Residential - Single Family Residence, 1	177B093 780	1 per lot	Canoga Park - Winnetka - Woodland Hills - West Hills	No	ABMI	AHO , CPK CPU, ADU
Los Angeles	22943 WYANDOTTE ST	91307	2021020019	0.000	0.000	0.000	0.992	Shortfall of Sites	0.172	Low Residential	RS-1	Very Low Residential	0	0	66.287	0.992		Residential - Single Family Residence - Pool, 1	186B097 889	1 per lot	Canoga Park - Winnetka - Woodland Hills - West Hills	No	ABMI	AHO , CPK CPU, ADU
Los Angeles	7556 BOBBYBOYAR AVE	91304	2027031027	0.000	0.000	0.000	0.992	Shortfall of Sites	0.172	Low Residential	RS-1	Very Low Residential	0	0	66.287	0.992		Residential - Single Family Residence, 1	186B093 173	1 per lot	Canoga Park - Winnetka - Woodland Hills - West Hills	No	ABMI	AHO , CPK CPU, ADU
Los Angeles	22949 WYANDOTTE ST	91307	2021020018	0.000	0.000	0.000	0.992	Shortfall of Sites	0.172	Low Residential	RS-1	Very Low Residential	[DM1-G1-5] [IX3-FA] [CPIO]	0	66.287	0.992		Residential - Single Family Residence - Pool, 1	186B097 888	1 per lot	Canoga Park - Winnetka - Woodland Hills - West Hills	No	ABMI	AHO , CPK CPU, ADU
Los Angeles	22936 LEADWELL ST	91307	2021020031	0.000	0.000	0.000	0.992	Shortfall of Sites	0.172	Low Residential	RS-1	Very Low Residential	0	0	66.287	0.992		Residential - Single Family Residence, 1	186B097 855	1 per lot	Canoga Park - Winnetka - Woodland Hills - West Hills	No	ABMI	AHO , CPK CPU, ADU
Los Angeles	14241 VENTURA BLVD	91423	2265019006	0.000	0.000	0.000	0.992	Shortfall of Sites	0.115	General Commercial	C2-1VL	0	0	0	8.990	0.992		Commercial - Store Combination - Store and Office Combination - One Story, 0	165B153 330		Sherman Oaks - Studio City - Toluca Lake - Cahuenga Pass	No	ABMI	ARO

Jurisdiction Name	Site Address/Intersection	5 Digit ZIP Code	Assessor Parcel Number	Very Low-Income	Low-Income	Moderate-Income	Above Moderate-Income	Type of Shortfall	Parcel Size (Acres)	Current General Plan Designation	Current Zoning	Proposed General Plan (GP) Designation	Proposed Zoning	Minimum Density Allowed	Maximum Density Allowed	Total Capacity	Vacant/ Nonvacant	Description of Existing Uses	PIN	Base Density Per Acre	Community Plan Area	Rent Stabalization Ordinance	Income Category	Applicable Rezoning Program (Program informing values in Column Q listed first)
Los Angeles	14241 VENTURA BLVD	91423	2265019006	0.000	0.000	0.000	0.992	Shortfall of Sites	0.115	General Commercial	C2-1VL	0	0	0	8.990	0.992		Commercial - Store Combination - Store and Office Combination - One Story, 0	165B153 332		Sherman Oaks - Studio City - Toluca Lake - Cahuenga Pass	No	ABMI	ARO
Los Angeles	22942 LEADWELL ST	91307	2021020032	0.000	0.000	0.000	0.992	Shortfall of Sites	0.172	Low Residential	RS-1	Very Low Residential	0	0	66.287	0.992		Residential - Single Family Residence, 1	186B097 854	1 per lot	Canoga Park - Winnetka - Woodland Hills - West Hills	No	ABMI	AHO , CPK CPU, ADU
Los Angeles	13550 ROSCOE BLVD	91402	2301002071	0.000	0.000	0.000	0.992	Shortfall of Sites	0.199	Neighborhood Commercial	[Q]C2-1VL	0	0	0	9.569	0.992		Commercial - Store Combination - Store and Office Combination - One Story, 0	192B157 679		Mission Hills - Panorama City - North Hills	No	ABMI	ARO
Los Angeles	22928 LEADWELL ST	91307	2021020030	0.000	0.000	0.000	0.992	Shortfall of Sites	0.172	Low Residential	RS-1	Very Low Residential	0	0	66.287	0.992		Residential - Single Family Residence, 1	186B097 856	1 per lot	Canoga Park - Winnetka - Woodland Hills - West Hills	No	ABMI	AHO , CPK CPU, ADU
Los Angeles	7256 MAYNARD AVE	91307	2022004003	0.000	0.000	0.000	0.992	Shortfall of Sites	0.172	Low Residential	RS-1	Very Low Residential	0	0	66.287	0.992		Residential - Single Family Residence - Pool, 1	186B097 910	1 per lot	Canoga Park - Winnetka - Woodland Hills - West Hills	No	ABMI	AHO , CPK CPU, ADU
Los Angeles	22929 WYANDOTTE ST	91307	2021020021	0.000	0.000	0.000	0.992	Shortfall of Sites	0.172	Low Residential	RS-1	Very Low Residential	[MB4-G1-5] [IX1-FA] [CPIO]	0	66.287	0.992		Residential - Single Family Residence - Pool, 1	186B097 891	1 per lot	Canoga Park - Winnetka - Woodland Hills - West Hills	No	ABMI	AHO , CPK CPU, ADU
Los Angeles	22923 WYANDOTTE ST	91307	2021020022	0.000	0.000	0.000	0.992	Shortfall of Sites	0.172	Low Residential	RS-1	Very Low Residential	0	0	66.287	0.992		Residential - Single Family Residence, 1	186B097 892	1 per lot	Canoga Park - Winnetka - Woodland Hills - West Hills	No	ABMI	AHO , CPK CPU, ADU
Los Angeles	7538 BOBBYBOYAR AVE	91304	2027031024	0.000	0.000	0.000	0.992	Shortfall of Sites	0.172	Low Residential	RS-1	Very Low Residential	0	0	66.287	0.992		Residential - Single Family Residence - Pool, 1	186B093 220	1 per lot	Canoga Park - Winnetka - Woodland Hills - West Hills	No	ABMI	AHO , CPK CPU, ADU
Los Angeles	22922 LEADWELL ST	91307	2021020029	0.000	0.000	0.000	0.992	Shortfall of Sites	0.172	Low Residential	RS-1	Very Low Residential	0	0	66.287	0.992		Residential - Single Family Residence, 1	186B097 857	1 per lot	Canoga Park - Winnetka - Woodland Hills - West Hills	No	ABMI	AHO , CPK CPU, ADU
Los Angeles	5520 FARRALONE AVE	91367	2146032004	0.000	0.000	0.000	0.992	Shortfall of Sites	0.172	Low Residential	RS-1	Very Low Residential	0	0	66.287	0.992		Residential - Single Family Residence, 1	174B101 307	1 per lot	Canoga Park - Winnetka - Woodland Hills - West Hills	No	ABMI	AHO , CPK CPU, ADU
Los Angeles	5911 HANNA AVE	91367	2146013006	0.000	0.000	0.000	0.992	Shortfall of Sites	0.172	Low Residential	RS-1	Very Low Residential	[MB3-CDF1-5] [IX4-FA] [CPIO]	0	66.287	0.992		Residential - Single Family Residence, 1	177B101 210	1 per lot	Canoga Park - Winnetka - Woodland Hills - West Hills	No	ABMI	AHO , CPK CPU, ADU
Los Angeles	6817 LENA AVE	91307	2026009003	0.000	0.000	0.000	0.992	Shortfall of Sites	0.172	Low Residential	RS-1	Very Low Residential	0	0	66.287	0.992		Residential - Single Family Residence, 1	183B097 807	1 per lot	Canoga Park - Winnetka - Woodland Hills - West Hills	No	ABMI	AHO , CPK CPU, ADU
Los Angeles	6036 LE SAGE AVE	91367	2035005006	0.000	0.000	0.000	0.992	Shortfall of Sites	0.172	Low Residential	RS-1	Very Low Residential	0	0	66.287	0.992		Residential - Single Family Residence - Pool, 1	177B093 592	1 per lot	Canoga Park - Winnetka - Woodland Hills - West Hills	No	ABMI	AHO , CPK CPU, ADU
Los Angeles	6114 LE SAGE AVE	91367	2035005010	0.000	0.000	0.000	0.992	Shortfall of Sites	0.172	Low Residential	RS-1	Very Low Residential	0	0	66.287	0.992		Residential - Single Family Residence, 1	177B093 511	1 per lot	Canoga Park - Winnetka - Woodland Hills - West Hills	No	ABMI	AHO , CPK CPU, ADU
Los Angeles	5534 FARRALONE AVE	91367	2146032002	0.000	0.000	0.000	0.992	Shortfall of Sites	0.172	Low Residential	RS-1	Very Low Residential	[HB5-G1-5] [CX3-FA] [CPIO]	0	66.287	0.992		Residential - Single Family Residence, 1	174B101 289	1 per lot	Canoga Park - Winnetka - Woodland Hills - West Hills	No	ABMI	AHO , CPK CPU, ADU
Los Angeles	5528 FARRALONE AVE	91367	2146032003	0.000	0.000	0.000	0.992	Shortfall of Sites	0.172	Low Residential	RS-1	Very Low Residential	0	0	66.287	0.992		Residential - Single Family Residence, 1	174B101 304	1 per lot	Canoga Park - Winnetka - Woodland Hills - West Hills	No	ABMI	AHO , CPK CPU, ADU
Los Angeles	6106 LE SAGE AVE	91367	2035005009	0.000	0.000	0.000	0.992	Shortfall of Sites	0.172	Low Residential	RS-1	Very Low Residential	0	0	66.287	0.992		Residential - Single Family Residence - Pool, 1	177B093 529	1 per lot	Canoga Park - Winnetka - Woodland Hills - West Hills	No	ABMI	AHO , CPK CPU, ADU
Los Angeles	6028 LE SAGE AVE	91367	2035005005	0.000	0.000	0.000	0.992	Shortfall of Sites	0.172	Low Residential	RS-1	Very Low Residential	[MM1-CDF1-5] [IX4-FA] [CPIO]	0	66.287	0.992		Residential - Single Family Residence - Pool, 1	177B093 607	1 per lot	Canoga Park - Winnetka - Woodland Hills - West Hills	No	ABMI	AHO , CPK CPU, ADU
Los Angeles	22914 LEADWELL ST	91307	2021020028	0.000	0.000	0.000	0.992	Shortfall of Sites	0.172	Low Residential	RS-1	Very Low Residential	0	0	66.287	0.992		Residential - Single Family Residence - Pool, 1	186B097 858	1 per lot	Canoga Park - Winnetka - Woodland Hills - West Hills	No	ABMI	AHO , CPK CPU, ADU
Los Angeles	22915 WYANDOTTE ST	91307	2021020023	0.000	0.000	0.000	0.992	Shortfall of Sites	0.172	Low Residential	RS-1	Very Low Residential	0	0	66.287	0.992		Residential - Single Family Residence - Pool, 1	186B097 893	1 per lot	Canoga Park - Winnetka - Woodland Hills - West Hills	No	ABMI	AHO , CPK CPU, ADU
Los Angeles	6732 VALLEY CIRCLE BLVD	91307	2034005037	0.000	0.000	0.000	0.992	Shortfall of Sites	0.172	Low Residential	RS-1	Very Low Residential	0	0	66.287	0.992		Residential - Single Family Residence, 1	180B089 15	1 per lot	Canoga Park - Winnetka - Woodland Hills - West Hills	No	ABMI	AHO , CPK CPU, ADU
Los Angeles	23016 VANOWEN ST	91307	2038019002	0.000	0.000	0.000	0.992	Shortfall of Sites	0.172	Low Residential	RS-1	Very Low Residential	[HB1-G1-5] [CX2-FA] [CPIO]	0	66.287	0.992		Residential - Single Family Residence - Pool, 1	180B097 19	1 per lot	Canoga Park - Winnetka - Woodland Hills - West Hills	No	ABMI	AHO , CPK CPU, ADU
Los Angeles	5514 FARRALONE AVE	91367	2146032005	0.000	0.000	0.000	0.992	Shortfall of Sites	0.172	Low Residential	RS-1	Very Low Residential	0	0	66.287	0.992		Residential - Single Family Residence, 1	174B101 323	1 per lot	Canoga Park - Winnetka - Woodland Hills - West Hills	No	ABMI	AHO , CPK CPU, ADU
Los Angeles	22908 LEADWELL ST	91307	2021020027	0.000	0.000	0.000	0.992	Shortfall of Sites	0.172	Low Residential	RS-1	Very Low Residential	0	0	66.287	0.992		Residential - Single Family Residence, 1	186B097 859	1 per lot	Canoga Park - Winnetka - Woodland Hills - West Hills	No	ABMI	AHO , CPK CPU, ADU
Los Angeles	6022 LE SAGE AVE	91367	2035005004	0.000	0.000	0.000	0.992	Shortfall of Sites	0.172	Low Residential	RS-1	Very Low Residential	0	0	66.287	0.992		Residential - Single Family Residence, 1	177B093 630	1 per lot	Canoga Park - Winnetka - Woodland Hills - West Hills	No	ABMI	AHO , CPK CPU, ADU
Los Angeles	22900 LEADWELL ST	91307	2021020026	0.000	0.000	0.000	0.992	Shortfall of Sites	0.172	Low Residential	RS-1	Very Low Residential	0	0	66.287	0.992		Residential - Single Family Residence, 1	186B097 860	1 per lot	Canoga Park - Winnetka - Woodland Hills - West Hills	No	ABMI	AHO , CPK CPU, ADU
Los Angeles	22909 WYANDOTTE ST	91307	2021020024	0.000	0.000	0.000	0.992	Shortfall of Sites	0.172	Low Residential	RS-1	Very Low Residential	[DM1-SH1-5] [CX3-FA] [CPIO]	0	66.287	0.992		Residential - Single Family Residence - Pool, 1	186B097 894	1 per lot	Canoga Park - Winnetka - Woodland Hills - West Hills	No	ABMI	AHO , CPK CPU, ADU
Los Angeles	6100 LE SAGE AVE	91367	2035005008	0.000	0.000	0.000	0.992	Shortfall of Sites	0.172	Low Residential	RS-1	Very Low Residential	0	0	66.287	0.992		Residential - Single Family Residence - Pool, 1	177B093 550	1 per lot	Canoga Park - Winnetka - Woodland Hills - West Hills	No	ABMI	AHO , CPK CPU, ADU
Los Angeles	6044 LE SAGE AVE	91367	2035005007	0.000	0.000	0.000	0.992	Shortfall of Sites	0.172	Low Residential	RS-1	Very Low Residential	0	0	66.287	0.992		Residential - Single Family Residence, 1	177B093 572	1 per lot	Canoga Park - Winnetka - Woodland Hills - West Hills	No	ABMI	AHO , CPK CPU, ADU
Los Angeles	22954 VALERIO ST	91307	2021021017	0.000	0.000	0.000	0.992	Shortfall of Sites	0.172	Low Residential	RS-1	Very Low Residential	0	0	66.287	0.992		Residential - Single Family Residence - Pool, 1	186B097 769	1 per lot	Canoga Park - Winnetka - Woodland Hills - West Hills	No	ABMI	AHO , CPK CPU, ADU
Los Angeles	7262 MAYNARD AVE	91307	2022004002	0.000	0.000	0.000	0.992	Shortfall of Sites	0.172	Low Residential	RS-1	Very Low Residential	0	0	66.287	0.992		Residential - Single Family Residence, 1	186B097 882	1 per lot	Canoga Park - Winnetka - Woodland Hills - West Hills	No	ABMI	AHO , CPK CPU, ADU
Los Angeles	22901 WYANDOTTE ST	91307	2021020025	0.000	0.000	0.000	0.992	Shortfall of Sites	0.172	Low Residential	RS-1	Very Low Residential	[LN1-MU2-5] [RG1-FA] [CPIO-O]	0	66.287	0.992		Residential - Single Family Residence - Pool, 1	186B097 895	1 per lot	Canoga Park - Winnetka - Woodland Hills - West Hills	No	ABMI	AHO , CPK CPU, ADU
Los Angeles	22849 WYANDOTTE ST	91307	2021020002	0.000	0.000	0.000	0.992	Shortfall of Sites	0.172	Low Residential	RS-1	Very Low Residential	0	0	66.287	0.992		Residential - Single Family Residence - Pool, 1	186B097 897	1 per lot	Canoga Park - Winnetka - Woodland Hills - West Hills	No	ABMI	AHO , CPK CPU, ADU
Los Angeles	6726 VALLEY CIRCLE BLVD	91307	2034005036	0.000	0.000	0.000	0.992	Shortfall of Sites	0.172	Low Residential	RS-1	Very Low Residential	0	0	66.287	0.992		Residential - Single Family Residence - Pool, 1	180B089 35	1 per lot	Canoga Park - Winnetka - Woodland Hills - West Hills	No	ABMI	AHO , CPK CPU, ADU
Los Angeles	22848 LEADWELL ST	91307	2021020008	0.000	0.000	0.000	0.992	Shortfall of Sites	0.172	Low Residential	RS-1	Very Low Residential	[MB3-CDF1-5] [IX4-FA] [CPIO]	0	66.287	0.992		Residential - Single Family Residence - Pool, 1	186B097 862	1 per lot	Canoga Park - Winnetka - Woodland Hills - West Hills	No	ABMI	AHO , CPK CPU, ADU
Los Angeles	2217 BARRY AVE	90064	4260013004	0.000	0.000	0.000	0.992	Shortfall of Sites	0.138	Hybrid Industrial	NI(EC)	0	0	0	7.494	0.992		Industrial - Light Manufacturing - One Story, 0	123B149 382		West Los Angeles	No	ABMI	ARO
Los Angeles	2217 BARRY AVE	90064	4260013004	0.000	0.000	0.000	0.992	Shortfall of Sites	0.138	Hybrid Industrial	NI(EC)	0	0	0	7.495	0.992		Industrial - Light Manufacturing - One Story, 0	123B149 393		West Los Angeles	No	ABMI	ARO
Los Angeles	6539 PLATT AVE	91307	2033010027	0.000	0.000	0.000	0.992	Shortfall of Sites	0.172	Low Residential	RS-1	Very Low Residential	0	0	66.287	0.992		Residential - Single Family Residence, 1	180B093 541	1 per lot	Canoga Park - Winnetka - Woodland Hills - West Hills	No	ABMI	AHO , CPK CPU, ADU
Los Angeles	23022 VANOWEN ST	91307	2038019003	0.000	0.000	0.000	0.992	Shortfall of Sites	0.172	Low Residential	RS-1	Very Low Residential	0	0	66.287	0.992		Residential - Single Family Residence - Pool, 1	180B097 18	1 per lot	Canoga Park - Winnetka - Woodland Hills - West Hills	No	ABMI	AHO , CPK CPU, ADU
Los Angeles	22842 LEADWELL ST	91307	2021020007	0.000	0.000	0.000	0.992	Shortfall of Sites	0.172	Low Residential	RS-1	Very Low Residential	0	0	66.287	0.992		Residential - Single Family Residence - Pool, 1	186B097 863	1 per lot	Canoga Park - Winnetka - Woodland Hills - West Hills	No	ABMI	AHO , CPK CPU, ADU
Los Angeles	6533 PLATT AVE	91307	2033010028	0.000	0.000	0.000	0.992	Shortfall of Sites	0.172	Low Residential	RS-1	Very Low Residential	0	0	66.287	0.992		Residential - Single Family Residence - Pool, 1	180B093 565	1 per lot	Canoga Park - Winnetka - Woodland Hills - West Hills	No	ABMI	AHO , CPK CPU, ADU
Los Angeles	22745 MARLIN PL	91307	2024024003	0.000	0.000	0.000	0.992	Shortfall of Sites	0.172	Low Residential	RS-1	Very Low Residential	0	0	66.287	0.992		Residential - Single Family Residence, 1	183B097 480	1 per lot	Canoga Park - Winnetka - Woodland Hills - West Hills	No	ABMI	AHO , CPK CPU, ADU
Los Angeles	22721 MARLIN PL	91307	2024024007	0.000	0.000	0.000	0.992	Shortfall of Sites	0.172	Low Residential	RS-1	Very Low Residential	[DM1-SH1-5] [IX3-FA] [CPIO]	0	66.287	0.992		Residential - Single Family Residence - Pool, 1	183B097 484	1 per lot	Canoga Park - Winnetka - Woodland Hills - West Hills	No	ABMI	AHO , CPK CPU, ADU
Los Angeles	7467 MINSTREL AVE	91307	2021011017	0.000	0.000	0.000	0.992	Shortfall of Sites	0.172	Low Residential	RS-1	Very Low Residential	0	0	66.287	0.992		Residential - Single Family Residence, 1	186B097 491	1 per lot	Canoga Park - Winnetka - Woodland Hills - West Hills	No	ABMI	AHO , CPK CPU, ADU
Los Angeles	22733 MARLIN PL	91307	2024024005	0.000	0.000	0.000	0.992	Shortfall of Sites	0.172	Low Residential	RS-1	Very Low Residential	0	0	66.287	0.992		Residential - Single Family Residence, 1	183B097 482	1 per lot	Canoga Park - Winnetka - Woodland Hills - West Hills	No	ABMI	AHO , CPK CPU, ADU
Los Angeles	6527 PLATT AVE	91307	2033010029	0.000	0.000	0.000	0.992	Shortfall of Sites	0.172	Low Residential	RS-1	Very Low Residential	0	0	66.287	0.992		Residential - Single Family Residence, 1	180B093 573	1 per lot	Canoga Park - Winnetka - Woodland Hills - West Hills	No	ABMI	AHO , CPK CPU, ADU
Los Angeles	22843 WYANDOTTE ST	91307	2021020003	0.000	0.000	0.000	0.992	Shortfall of Sites	0.172	Low Residential	RS-1	Very Low Residential	0	0	66.287	0.992		Residential - Single Family Residence - Pool, 1	186B097 898	1 per lot	Canoga Park - Winnetka - Woodland Hills - West Hills	No	ABMI	AHO , CPK CPU, ADU

Jurisdiction Name	Site Address/Intersection	5 Digit ZIP Code	Assessor Parcel Number	Very Low-Income	Low-Income	Moderate-Income	Above Moderate-Income	Type of Shortfall	Parcel Size (Acres)	Current General Plan Designation	Current Zoning	Proposed General Plan (GP) Designation	Proposed Zoning	Minimum Density Allowed	Maximum Density Allowed	Total Capacity	Vacant/ Nonvacant	Description of Existing Uses	PIN	Base Density Per Acre	Community Plan Area	Rent Stabalization Ordinance	Income Category	Applicable Rezoning Program (Program informing values in Column Q listed first)
Los Angeles	20500 ENADIA WAY	91306	2137002013	0.000	0.000	0.000	0.992	Shortfall of Sites	0.188	Low Residential	RS-1-RIO	Low Residential	0	0	66.287	0.992		Residential - Single Family Residence, 1	183B109 186	1 per lot	Canoga Park - Winnetka - Woodland Hills - West Hills	No	ABMI	AHO , CPK CPU
Los Angeles	22661 MARLIN PL	91307	2024024011	0.000	0.000	0.000	0.992	Shortfall of Sites	0.172	Low Residential	RS-1	Very Low Residential	[MB3-CDF1-5] [IX4-FA] [CPIO]	0	66.287	0.992		Residential - Single Family Residence, 1	183B097 488	1 per lot	Canoga Park - Winnetka - Woodland Hills - West Hills	No	ABMI	AHO , CPK CPU, ADU
Los Angeles	22715 MARLIN PL	91307	2024024008	0.000	0.000	0.000	0.992	Shortfall of Sites	0.172	Low Residential	RS-1	Very Low Residential	0	0	66.287	0.992		Residential - Single Family Residence, 1	183B097 485	1 per lot	Canoga Park - Winnetka - Woodland Hills - West Hills	No	ABMI	AHO , CPK CPU, ADU
Los Angeles	22709 MARLIN PL	91307	2024024009	0.000	0.000	0.000	0.992	Shortfall of Sites	0.172	Low Residential	RS-1	Very Low Residential	0	0	66.287	0.992		Residential - Single Family Residence - Pool, 1	183B097 486	1 per lot	Canoga Park - Winnetka - Woodland Hills - West Hills	No	ABMI	AHO , CPK CPU, ADU
Los Angeles	6521 PLATT AVE	91307	2033010030	0.000	0.000	0.000	0.992	Shortfall of Sites	0.172	Low Residential	RS-1	Very Low Residential	0	0	66.287	0.992		Residential - Single Family Residence - Pool, 1	180B093 597	1 per lot	Canoga Park - Winnetka - Woodland Hills - West Hills	No	ABMI	AHO , CPK CPU, ADU
Los Angeles	6545 PLATT AVE	91307	2033010026	0.000	0.000	0.000	0.992	Shortfall of Sites	0.172	Low Residential	RS-1	Very Low Residential	0	0	66.287	0.992		Residential - Single Family Residence - Pool, 1	180B093 518	1 per lot	Canoga Park - Winnetka - Woodland Hills - West Hills	No	ABMI	AHO , CPK CPU, ADU
Los Angeles	5910 NEVADA AVE	91367	2146013017	0.000	0.000	0.000	0.992	Shortfall of Sites	0.172	Low Residential	RS-1	Very Low Residential	0	0	66.287	0.992		Residential - Single Family Residence - Pool, 1	177B101 207	1 per lot	Canoga Park - Winnetka - Woodland Hills - West Hills	No	ABMI	AHO , CPK CPU, ADU
Los Angeles	22655 MARLIN PL	91307	2024024012	0.000	0.000	0.000	0.992	Shortfall of Sites	0.172	Low Residential	RS-1	Very Low Residential	0	0	66.287	0.992		Residential - Single Family Residence - Pool, 1	183B097 489	1 per lot	Canoga Park - Winnetka - Woodland Hills - West Hills	No	ABMI	AHO , CPK CPU, ADU
Los Angeles	5910 GLADE AVE	91367	2146013009	0.000	0.000	0.000	0.992	Shortfall of Sites	0.172	Low Residential	RS-1	Very Low Residential	0	0	66.287	0.992		Residential - Single Family Residence, 1	177B101 209	1 per lot	Canoga Park - Winnetka - Woodland Hills - West Hills	No	ABMI	AHO , CPK CPU, ADU
Los Angeles	22739 MARLIN PL	91307	2024024004	0.000	0.000	0.000	0.992	Shortfall of Sites	0.172	Low Residential	RS-1	Very Low Residential	0	0	66.287	0.992		Residential - Single Family Residence, 1	183B097 481	1 per lot	Canoga Park - Winnetka - Woodland Hills - West Hills	No	ABMI	AHO , CPK CPU, ADU
Los Angeles	6828 PLATT AVE	91307	2028012006	0.000	0.000	0.000	0.992	Shortfall of Sites	0.172	Low Residential	RS-1	Very Low Residential	0	0	66.287	0.992		Residential - Single Family Residence, 1	183B093 677	1 per lot	Canoga Park - Winnetka - Woodland Hills - West Hills	No	ABMI	AHO , CPK CPU, ADU
Los Angeles	22940 VALERIO ST	91307	2021021019	0.000	0.000	0.000	0.992	Shortfall of Sites	0.172	Low Residential	RS-1	Very Low Residential	0	0	66.287	0.992		Residential - Single Family Residence, 1	186B097 771	1 per lot	Canoga Park - Winnetka - Woodland Hills - West Hills	No	ABMI	AHO , CPK CPU, ADU
Los Angeles	22914 VALERIO ST	91307	2021021023	0.000	0.000	0.000	0.992	Shortfall of Sites	0.172	Low Residential	RS-1	Very Low Residential	0	0	66.287	0.992		Residential - Single Family Residence, 1	186B097 775	1 per lot	Canoga Park - Winnetka - Woodland Hills - West Hills	No	ABMI	AHO , CPK CPU, ADU
Los Angeles	7544 BOBBYBOYAR AVE	91304	2027031025	0.000	0.000	0.000	0.992	Shortfall of Sites	0.172	Low Residential	RS-1	Very Low Residential	0	0	66.287	0.992		Residential - Single Family Residence - Pool, 1	186B093 205	1 per lot	Canoga Park - Winnetka - Woodland Hills - West Hills	No	ABMI	AHO , CPK CPU, ADU
Los Angeles	6900 PLATT AVE	91307	2028012005	0.000	0.000	0.000	0.992	Shortfall of Sites	0.172	Low Residential	RS-1	Very Low Residential	0	0	66.287	0.992		Residential - Single Family Residence, 1	183B093 665	1 per lot	Canoga Park - Winnetka - Woodland Hills - West Hills	No	ABMI	AHO , CPK CPU, ADU
Los Angeles	22751 MARLIN PL	91307	2024024002	0.000	0.000	0.000	0.992	Shortfall of Sites	0.172	Low Residential	RS-1	Very Low Residential	0	0	66.287	0.992		Residential - Single Family Residence - Pool, 1	183B097 479	1 per lot	Canoga Park - Winnetka - Woodland Hills - West Hills	No	ABMI	AHO , CPK CPU, ADU
Los Angeles	22727 MARLIN PL	91307	2024024006	0.000	0.000	0.000	0.992	Shortfall of Sites	0.172	Low Residential	RS-1	Very Low Residential	[DM2-G1-5] [CX2-FA] [CPIO]	0	66.287	0.992		Residential - Single Family Residence - Pool, 1	183B097 483	1 per lot	Canoga Park - Winnetka - Woodland Hills - West Hills	No	ABMI	AHO , CPK CPU, ADU
Los Angeles	22701 MARLIN PL	91307	2024024010	0.000	0.000	0.000	0.992	Shortfall of Sites	0.172	Low Residential	RS-1	Very Low Residential	0	0	66.287	0.992		Residential - Single Family Residence, 1	183B097 487	1 per lot	Canoga Park - Winnetka - Woodland Hills - West Hills	No	ABMI	AHO , CPK CPU, ADU
Los Angeles	22928 VALERIO ST	91307	2021021021	0.000	0.000	0.000	0.992	Shortfall of Sites	0.172	Low Residential	RS-1	Very Low Residential	[HB3-SH1-5] [CX3-FA] [CPIO-O]	0	66.287	0.992		Residential - Single Family Residence, 1	186B097 773	1 per lot	Canoga Park - Winnetka - Woodland Hills - West Hills	No	ABMI	AHO , CPK CPU, ADU
Los Angeles	22906 VALERIO ST	91307	2021021024	0.000	0.000	0.000	0.992	Shortfall of Sites	0.172	Low Residential	RS-1	Very Low Residential	0	0	66.287	0.992		Residential - Single Family Residence, 1	186B097 776	1 per lot	Canoga Park - Winnetka - Woodland Hills - West Hills	No	ABMI	AHO , CPK CPU, ADU
Los Angeles	7310 MAYNARD AVE	91307	2022004001	0.000	0.000	0.000	0.992	Shortfall of Sites	0.172	Low Residential	RS-1	Very Low Residential	0	0	66.287	0.992		Residential - Single Family Residence, 1	186B097 870	1 per lot	Canoga Park - Winnetka - Woodland Hills - West Hills	No	ABMI	AHO , CPK CPU, ADU
Los Angeles	4821 HASKELL AVE	91436	2261006025	0.000	0.000	0.000	0.992	Shortfall of Sites	0.172	Low II Residential	R1-1	Low Residential	0	0	66.287	0.992		Residential - Single Family Residence - Pool, 1	168B141 365	1 per lot	Encino - Tarzana	No	ABMI	AHO , ENC CPU, ADU
Los Angeles	22900 VALERIO ST	91307	2021021025	0.000	0.000	0.000	0.992	Shortfall of Sites	0.172	Low Residential	RS-1	Very Low Residential	0	0	66.287	0.992		Residential - Single Family Residence, 1	186B097 777	1 per lot	Canoga Park - Winnetka - Woodland Hills - West Hills	No	ABMI	AHO , CPK CPU, ADU
Los Angeles	22858 VALERIO ST	91307	2021021026	0.000	0.000	0.000	0.992	Shortfall of Sites	0.172	Low Residential	RS-1	Very Low Residential	[MN1-AL2-5] [CX1-FA] [CPIO]	0	66.287	0.992		Residential - Single Family Residence - Pool, 1	186B097 778	1 per lot	Canoga Park - Winnetka - Woodland Hills - West Hills	No	ABMI	AHO , CPK CPU, ADU
Los Angeles	22948 VALERIO ST	91307	2021021018	0.000	0.000	0.000	0.992	Shortfall of Sites	0.172	Low Residential	RS-1	Very Low Residential	0	0	66.287	0.992		Residential - Single Family Residence - Pool, 1	186B097 770	1 per lot	Canoga Park - Winnetka - Woodland Hills - West Hills	No	ABMI	AHO , CPK CPU, ADU
Los Angeles	6720 VALLEY CIRCLE BLVD	91307	2034005035	0.000	0.000	0.000	0.992	Shortfall of Sites	0.172	Low Residential	RS-1	Very Low Residential	0	0	66.287	0.992		Residential - Single Family Residence, 1	180B089 58	1 per lot	Canoga Park - Winnetka - Woodland Hills - West Hills	No	ABMI	AHO , CPK CPU, ADU
Los Angeles	22852 VALERIO ST	91307	2021021027	0.000	0.000	0.000	0.992	Shortfall of Sites	0.172	Low Residential	RS-1	Very Low Residential	0	0	66.287	0.992		Residential - Single Family Residence - Pool, 1	186B097 779	1 per lot	Canoga Park - Winnetka - Woodland Hills - West Hills	No	ABMI	AHO , CPK CPU, ADU
Los Angeles	22934 VALERIO ST	91307	2021021020	0.000	0.000	0.000	0.992	Shortfall of Sites	0.172	Low Residential	RS-1	Very Low Residential	0	0	66.287	0.992		Residential - Single Family Residence - Pool, 1	186B097 772	1 per lot	Canoga Park - Winnetka - Woodland Hills - West Hills	No	ABMI	AHO , CPK CPU, ADU
Los Angeles	6928 MAYNARD AVE	91307	2024027021	0.000	0.000	0.000	0.992	Shortfall of Sites	0.172	Low Residential	RS-1	Very Low Residential	0	0	66.287	0.992		Residential - Single Family Residence, 1	183B097 579	1 per lot	Canoga Park - Winnetka - Woodland Hills - West Hills	No	ABMI	AHO , CPK CPU, ADU
Los Angeles	23028 VANOWEN ST	91307	2038019004	0.000	0.000	0.000	0.992	Shortfall of Sites	0.172	Low Residential	RS-1	Very Low Residential	0	0	66.287	0.992		Residential - Single Family Residence, 1	180B097 17	1 per lot	Canoga Park - Winnetka - Woodland Hills - West Hills	No	ABMI	AHO , CPK CPU, ADU
Los Angeles	22920 VALERIO ST	91307	2021021022	0.000	0.000	0.000	0.992	Shortfall of Sites	0.172	Low Residential	RS-1	Very Low Residential	[DM1-MK1-5] [IX3-FA] [CPIO]	0	66.287	0.992		Residential - Single Family Residence - Pool, 1	186B097 774	1 per lot	Canoga Park - Winnetka - Woodland Hills - West Hills	No	ABMI	AHO , CPK CPU, ADU
Los Angeles	6415 PONCE AVE	91307	2038038026	0.000	0.000	0.000	0.992	Shortfall of Sites	0.172	Low Residential	RS-1	Very Low Residential	0	0	66.287	0.992		Residential - Single Family Residence, 1	180B097 577	1 per lot	Canoga Park - Winnetka - Woodland Hills - West Hills	No	ABMI	AHO , CPK CPU, ADU
Los Angeles	6712 VALLEY CIRCLE BLVD	91307	2034005034	0.000	0.000	0.000	0.992	Shortfall of Sites	0.172	Low Residential	RS-1	Very Low Residential	0	0	66.287	0.992		Residential - Single Family Residence, 1	180B089 85	1 per lot	Canoga Park - Winnetka - Woodland Hills - West Hills	No	ABMI	AHO , CPK CPU, ADU
Los Angeles	7316 MAYNARD AVE	91307	2022002039	0.000	0.000	0.000	0.992	Shortfall of Sites	0.172	Low Residential	RS-1	Very Low Residential	0	0	66.287	0.992		Residential - Single Family Residence, 1	186B097 843	1 per lot	Canoga Park - Winnetka - Woodland Hills - West Hills	No	ABMI	AHO , CPK CPU, ADU
Los Angeles	23034 VANOWEN ST	91307	2038019005	0.000	0.000	0.000	0.992	Shortfall of Sites	0.172	Low Residential	RS-1	Very Low Residential	0	0	66.287	0.992		Residential - Single Family Residence, 1	180B097 16	1 per lot	Canoga Park - Winnetka - Woodland Hills - West Hills	No	ABMI	AHO , CPK CPU, ADU
Los Angeles	20258 HAMLIN ST	91306	2134019019	0.000	0.000	0.000	0.992	Shortfall of Sites	0.188	Low Residential	RS-1-RIO	Low Residential	0	0	66.287	0.992		Residential - Single Family Residence, 1	180B113 412	1 per lot	Canoga Park - Winnetka - Woodland Hills - West Hills	No	ABMI	AHO , CPK CPU
Los Angeles	22842 WYANDOTTE ST	91307	2021019007	0.000	0.000	0.000	0.992	Shortfall of Sites	0.172	Low Residential	RS-1	Very Low Residential	0	0	66.287	0.992		Residential - Single Family Residence - Pool, 1	186B097 942	1 per lot	Canoga Park - Winnetka - Woodland Hills - West Hills	No	ABMI	AHO , CPK CPU, ADU
Los Angeles	22843 CANTLAY ST	91307	2021019003	0.000	0.000	0.000	0.992	Shortfall of Sites	0.172	Low Residential	RS-1	Very Low Residential	0	0	66.287	0.992		Residential - Single Family Residence - Pool, 1	186B097 978	1 per lot	Canoga Park - Winnetka - Woodland Hills - West Hills	No	ABMI	AHO , CPK CPU, ADU
Los Angeles	22849 CANTLAY ST	91307	2021019002	0.000	0.000	0.000	0.992	Shortfall of Sites	0.172	Low Residential	RS-1	Very Low Residential	0	0	66.287	0.992		Residential - Single Family Residence - Pool, 1	186B097 977	1 per lot	Canoga Park - Winnetka - Woodland Hills - West Hills	No	ABMI	AHO , CPK CPU, ADU
Los Angeles	23810 BESSEMER ST	91367	2045011011	0.000	0.000	0.000	0.992	Shortfall of Sites	0.172	Low Residential	RS-1	Very Low Residential	0	0	66.287	0.992		Residential - Single Family Residence - Pool, 1	177B089 487	1 per lot	Canoga Park - Winnetka - Woodland Hills - West Hills	No	ABMI	AHO , CPK CPU, ADU
Los Angeles	7829 ROYER AVE	91304	2014028019	0.000	0.000	0.000	0.992	Shortfall of Sites	0.172	Low Residential	RS-1	Very Low Residential	[HB3-G1-5] [CX2-FA] [CPIO-O]	0	66.287	0.992		Residential - Single Family Residence - Pool, 1	189B097 790	1 per lot	Canoga Park - Winnetka - Woodland Hills - West Hills	No	ABMI	AHO , CPK CPU, ADU
Los Angeles	22848 WYANDOTTE ST	91307	2021019008	0.000	0.000	0.000	0.992	Shortfall of Sites	0.172	Low Residential	RS-1	Very Low Residential	[DM5-SH2-5] [CX1-FA] [CPIO]	0	66.287	0.992		Residential - Single Family Residence, 1	186B097 941	1 per lot	Canoga Park - Winnetka - Woodland Hills - West Hills	No	ABMI	AHO , CPK CPU, ADU
Los Angeles	12715 LA MAIDA ST	91607	2357022013	0.000	0.000	0.000	0.992	Shortfall of Sites	0.019	Neighborhood Office Commercial	C1-1VL	0	0	0	54.450	0.992		Residential - Single Family Residence, 0	168B161 361		Van Nuys - North Sherman Oaks	No	ABMI	OPP C
Los Angeles	23040 VANOWEN ST	91307	2038019006	0.000	0.000	0.000	0.992	Shortfall of Sites	0.172	Low Residential	RS-1	Very Low Residential	0	0	66.287	0.992		Residential - Single Family Residence, 1	180B097 15	1 per lot	Canoga Park - Winnetka - Woodland Hills - West Hills	No	ABMI	AHO , CPK CPU, ADU
Los Angeles	7322 MAYNARD AVE	91307	2022002038	0.000	0.000	0.000	0.992	Shortfall of Sites	0.172	Low Residential	RS-1	Very Low Residential	0	0	66.287	0.992		Residential - Single Family Residence, 1	186B097 831	1 per lot	Canoga Park - Winnetka - Woodland Hills - West Hills	No	ABMI	AHO , CPK CPU, ADU
Los Angeles	6706 VALLEY CIRCLE BLVD	91307	2034005033	0.000	0.000	0.000	0.992	Shortfall of Sites	0.172	Low Residential	RS-1	Very Low Residential	0	0	66.287	0.992		Residential - Single Family Residence, 1	180B089 108	1 per lot	Canoga Park - Winnetka - Woodland Hills - West Hills	No	ABMI	AHO , CPK CPU, ADU
Los Angeles	7844 HANNA AVE	91304	2012013018	0.000	0.000	0.000	0.992	Shortfall of Sites	0.188	Low Residential	RS-1	Very Low Residential	0	0	66.287	0.992		Residential - Single Family Residence, 1	189B101 567	1 per lot	Canoga Park - Winnetka - Woodland Hills - West Hills	No	ABMI	AHO , CPK CPU

Jurisdiction Name	Site Address/Intersection	5 Digit ZIP Code	Assessor Parcel Number	Very Low-Income	Low-Income	Moderate-Income	Above Moderate-Income	Type of Shortfall	Parcel Size (Acres)	Current General Plan Designation	Current Zoning	Proposed General Plan (GP) Designation	Proposed Zoning	Minimum Density Allowed	Maximum Density Allowed	Total Capacity	Vacant/ Nonvacant	Description of Existing Uses	PIN	Base Density Per Acre	Community Plan Area	Rent Stabalization Ordinance	Income Category	Applicable Rezoning Program (Program informing values in Column Q listed first)
Los Angeles	777 E WASHINGTON BLVD	90021	5131004035	0.000	0.000	0.000	0.992	Shortfall of Sites	0.149	Hybrid Industrial	CM-2D-O-CPIO	0	0	0	12.784	0.992		Industrial - Light Manufacturing - One Story, 0	121-5A209 160		Southeast Los Angeles	No	ABMI	ARO
Los Angeles	777 E WASHINGTON BLVD	90021	5131004035	0.000	0.000	0.000	0.992	Shortfall of Sites	0.146	Hybrid Industrial	CM-2D-O-CPIO	0	0	0	13.045	0.992		Industrial - Light Manufacturing - One Story, 0	121-5A209 166		Southeast Los Angeles	No	ABMI	ARO
Los Angeles	22900 WYANDOTTE ST	91307	2021019022	0.000	0.000	0.000	0.992	Shortfall of Sites	0.172	Low Residential	RS-1	Very Low Residential	[MN1-AL2-5] [CX1-FA] [CPIO]	0	66.287	0.992		Residential - Single Family Residence - Pool, 1	186B097 939	1 per lot	Canoga Park - Winnetka - Woodland Hills - West Hills	No	ABMI	AHO , CPK CPU, ADU
Los Angeles	22901 CANTLAY ST	91307	2021019021	0.000	0.000	0.000	0.992	Shortfall of Sites	0.172	Low Residential	RS-1	Very Low Residential	0	0	66.287	0.992		Residential - Single Family Residence, 1	186B097 975	1 per lot	Canoga Park - Winnetka - Woodland Hills - West Hills	No	ABMI	AHO , CPK CPU, ADU
Los Angeles	23046 VANOWEN ST	91307	2038019007	0.000	0.000	0.000	0.992	Shortfall of Sites	0.172	Low Residential	RS-1	Very Low Residential	[HB5-G1-5] [CX4-FA] [CPIO-O]	0	66.287	0.992		Residential - Single Family Residence, 1	180B097 14	1 per lot	Canoga Park - Winnetka - Woodland Hills - West Hills	No	ABMI	AHO , CPK CPU, ADU
Los Angeles	22909 CANTLAY ST	91307	2021019020	0.000	0.000	0.000	0.992	Shortfall of Sites	0.172	Low Residential	RS-1	Very Low Residential	[DM1-MK1-5] [IX3-FA] [CPIO]	0	66.287	0.992		Residential - Single Family Residence, 1	186B097 974	1 per lot	Canoga Park - Winnetka - Woodland Hills - West Hills	No	ABMI	AHO , CPK CPU, ADU
Los Angeles	6700 VALLEY CIRCLE BLVD	91307	2034005032	0.000	0.000	0.000	0.992	Shortfall of Sites	0.172	Low Residential	RS-1	Very Low Residential	0	0	66.287	0.992		Residential - Single Family Residence, 1	180B089 132	1 per lot	Canoga Park - Winnetka - Woodland Hills - West Hills	No	ABMI	AHO , CPK CPU, ADU
Los Angeles	7330 MAYNARD AVE	91307	2022002037	0.000	0.000	0.000	0.992	Shortfall of Sites	0.172	Low Residential	RS-1	Very Low Residential	0	0	66.287	0.992		Residential - Single Family Residence, 1	186B097 800	1 per lot	Canoga Park - Winnetka - Woodland Hills - West Hills	No	ABMI	AHO , CPK CPU, ADU
Los Angeles	22358 BURTON ST	91304	2012024009	0.000	0.000	0.000	0.992	Shortfall of Sites	0.188	Low Residential	RS-1	Very Low Residential	0	0	66.287	0.992		Residential - Single Family Residence, 1	192B101 718	1 per lot	Canoga Park - Winnetka - Woodland Hills - West Hills	No	ABMI	AHO , CPK CPU
Los Angeles	22908 WYANDOTTE ST	91307	2021019023	0.000	0.000	0.000	0.992	Shortfall of Sites	0.172	Low Residential	RS-1	Very Low Residential	0	0	66.287	0.992		Residential - Single Family Residence - Pool, 1	186B097 938	1 per lot	Canoga Park - Winnetka - Woodland Hills - West Hills	No	ABMI	AHO , CPK CPU, ADU
Los Angeles	6421 PONCE AVE	91307	2038038025	0.000	0.000	0.000	0.992	Shortfall of Sites	0.172	Low Residential	RS-1	Very Low Residential	0	0	66.287	0.992		Residential - Single Family Residence, 1	180B097 554	1 per lot	Canoga Park - Winnetka - Woodland Hills - West Hills	No	ABMI	AHO , CPK CPU, ADU
Los Angeles	6608 CALLICOTT AVE	91307	2036019015	0.000	0.000	0.000	0.992	Shortfall of Sites	0.172	Low Residential	RS-1	Very Low Residential	0	0	66.287	0.992		Residential - Single Family Residence - Pool, 1	180B093 445	1 per lot	Canoga Park - Winnetka - Woodland Hills - West Hills	No	ABMI	AHO , CPK CPU, ADU
Los Angeles	7850 HANNA AVE	91304	2012013017	0.000	0.000	0.000	0.992	Shortfall of Sites	0.188	Low Residential	RS-1	Very Low Residential	0	0	66.287	0.992		Residential - Single Family Residence - Pool, 1	189B101 542	1 per lot	Canoga Park - Winnetka - Woodland Hills - West Hills	No	ABMI	AHO , CPK CPU
Los Angeles	22914 WYANDOTTE ST	91307	2021019024	0.000	0.000	0.000	0.992	Shortfall of Sites	0.172	Low Residential	RS-1	Very Low Residential	[MB4-SH1-5] [IX1-FA] [CPIO]	0	66.287	0.992		Residential - Single Family Residence - Pool, 1	186B097 937	1 per lot	Canoga Park - Winnetka - Woodland Hills - West Hills	No	ABMI	AHO , CPK CPU, ADU
Los Angeles	22915 CANTLAY ST	91307	2021019019	0.000	0.000	0.000	0.992	Shortfall of Sites	0.172	Low Residential	RS-1	Very Low Residential	[HB5-SH1-5] [CX3-FA] [CPIO]	0	66.287	0.992		Residential - Single Family Residence, 1	186B097 973	1 per lot	Canoga Park - Winnetka - Woodland Hills - West Hills	No	ABMI	AHO , CPK CPU, ADU
Los Angeles	6953 MINSTREL AVE	91307	2026024021	0.000	0.000	0.000	0.992	Shortfall of Sites	0.172	Low Residential	RS-1	Very Low Residential	0	0	66.287	0.992		Residential - Single Family Residence, 1	183B097 625	1 per lot	Canoga Park - Winnetka - Woodland Hills - West Hills	No	ABMI	AHO , CPK CPU, ADU
Los Angeles	22957 LEADWELL ST	91307	2021021016	0.000	0.000	0.000	0.992	Shortfall of Sites	0.172	Low Residential	RS-1	Very Low Residential	[DM2-SH2-5] [CX2-FA] [CPIO]	0	66.287	0.992		Residential - Single Family Residence, 1	186B097 801	1 per lot	Canoga Park - Winnetka - Woodland Hills - West Hills	No	ABMI	AHO , CPK CPU, ADU
Los Angeles	22527 HAYNES ST	91307	2038033024	0.000	0.000	0.000	0.992	Shortfall of Sites	0.172	Low Residential	RS-1	Very Low Residential	0	0	66.287	0.992		Residential - Single Family Residence, 1	180B097 323	1 per lot	Canoga Park - Winnetka - Woodland Hills - West Hills	No	ABMI	AHO , CPK CPU, ADU
Los Angeles	22923 CANTLAY ST	91307	2021019018	0.000	0.000	0.000	0.992	Shortfall of Sites	0.172	Low Residential	RS-1	Very Low Residential	[DM1-MK1-5] [IX3-FA] [CPIO]	0	66.287	0.992		Residential - Single Family Residence, 1	186B097 972	1 per lot	Canoga Park - Winnetka - Woodland Hills - West Hills	No	ABMI	AHO , CPK CPU, ADU
Los Angeles	20501 GAULT ST	91306	2137002001	0.000	0.000	0.000	0.992	Shortfall of Sites	0.188	Low Residential	RS-1-RIO	Low Residential	0	0	66.287	0.992		Residential - Single Family Residence, 1	183B109 245	1 per lot	Canoga Park - Winnetka - Woodland Hills - West Hills	No	ABMI	AHO , CPK CPU
Los Angeles	22922 WYANDOTTE ST	91307	2021019025	0.000	0.000	0.000	0.992	Shortfall of Sites	0.172	Low Residential	RS-1	Very Low Residential	0	0	66.287	0.992		Residential - Single Family Residence - Pool, 1	186B097 936	1 per lot	Canoga Park - Winnetka - Woodland Hills - West Hills	No	ABMI	AHO , CPK CPU, ADU
Los Angeles	23635 HATTERAS ST	91367	2041029013	0.000	0.000	0.000	0.992	Shortfall of Sites	0.172	Low Residential	RS-1	Very Low Residential	0	0	66.287	0.992		Residential - Single Family Residence, 1	174B093 110	1 per lot	Canoga Park - Winnetka - Woodland Hills - West Hills	No	ABMI	AHO , CPK CPU, ADU
Los Angeles	7336 MAYNARD AVE	91307	2022002036	0.000	0.000	0.000	0.992	Shortfall of Sites	0.172	Low Residential	RS-1	Very Low Residential	[MB3-CDF1-5] [IX4-FA] [CPIO]	0	66.287	0.992		Residential - Single Family Residence - Pool, 1	186B097 788	1 per lot	Canoga Park - Winnetka - Woodland Hills - West Hills	No	ABMI	AHO , CPK CPU, ADU
Los Angeles	6720 ROYER AVE	91307	2038015001	0.000	0.000	0.000	0.992	Shortfall of Sites	0.172	Low Residential	RS-1	Very Low Residential	0	0	66.287	0.992		Residential - Single Family Residence, 1	180B097 92	1 per lot	Canoga Park - Winnetka - Woodland Hills - West Hills	No	ABMI	AHO , CPK CPU, ADU
Los Angeles	6929 WOODLAKE AVE	91307	2026018008	0.000	0.000	0.000	0.992	Shortfall of Sites	0.172	Low Residential	RS-1	Very Low Residential	0	0	66.287	0.992		Residential - Single Family Residence - Pool, 1	183B093 523	1 per lot	Canoga Park - Winnetka - Woodland Hills - West Hills	No	ABMI	AHO , CPK CPU, ADU
Los Angeles	6967 BOBBYBOYAR AVE	91307	2026019002	0.000	0.000	0.000	0.992	Shortfall of Sites	0.172	Low Residential	RS-1	Very Low Residential	0	0	66.287	0.992		Residential - Single Family Residence, 1	183B093 405	1 per lot	Canoga Park - Winnetka - Woodland Hills - West Hills	No	ABMI	AHO , CPK CPU, ADU
Los Angeles	22929 CANTLAY ST	91307	2021019017	0.000	0.000	0.000	0.992	Shortfall of Sites	0.172	Low Residential	RS-1	Very Low Residential	0	0	66.287	0.992		Residential - Single Family Residence - Pool, 1	186B097 971	1 per lot	Canoga Park - Winnetka - Woodland Hills - West Hills	No	ABMI	AHO , CPK CPU, ADU
Los Angeles	22451 HAYNES ST	91307	2038033018	0.000	0.000	0.000	0.992	Shortfall of Sites	0.172	Low Residential	RS-1	Very Low Residential	[MN1-SH2-5] [CX1-FA] [CPIO]	0	66.287	0.992		Residential - Single Family Residence, 1	180B101 424	1 per lot	Canoga Park - Winnetka - Woodland Hills - West Hills	No	ABMI	AHO , CPK CPU, ADU
Los Angeles	6614 CALLICOTT AVE	91307	2036019014	0.000	0.000	0.000	0.992	Shortfall of Sites	0.172	Low Residential	RS-1	Very Low Residential	0	0	66.287	0.992		Residential - Single Family Residence, 1	180B093 412	1 per lot	Canoga Park - Winnetka - Woodland Hills - West Hills	No	ABMI	AHO , CPK CPU, ADU
Los Angeles	22545 HAYNES ST	91307	2038033027	0.000	0.000	0.000	0.992	Shortfall of Sites	0.172	Low Residential	RS-1	Very Low Residential	0	0	66.287	0.992		Residential - Single Family Residence, 1	180B097 320	1 per lot	Canoga Park - Winnetka - Woodland Hills - West Hills	No	ABMI	AHO , CPK CPU, ADU
Los Angeles	22928 WYANDOTTE ST	91307	2021019026	0.000	0.000	0.000	0.992	Shortfall of Sites	0.172	Low Residential	RS-1	Very Low Residential	0	0	66.287	0.992		Residential - Single Family Residence, 1	186B097 935	1 per lot	Canoga Park - Winnetka - Woodland Hills - West Hills	No	ABMI	AHO , CPK CPU, ADU
Los Angeles	22539 HAYNES ST	91307	2038033026	0.000	0.000	0.000	0.992	Shortfall of Sites	0.172	Low Residential	RS-1	Very Low Residential	0	0	66.287	0.992		Residential - Single Family Residence - Pool, 1	180B097 321	1 per lot	Canoga Park - Winnetka - Woodland Hills - West Hills	No	ABMI	AHO , CPK CPU, ADU
Los Angeles	22507 HAYNES ST	91307	2038033021	0.000	0.000	0.000	0.992	Shortfall of Sites	0.172	Low Residential	RS-1	Very Low Residential	[HB3-SH1-5] [CX3-FA] [CPIO]	0	66.287	0.992		Residential - Single Family Residence, 1	180B101 421	1 per lot	Canoga Park - Winnetka - Woodland Hills - West Hills	No	ABMI	AHO , CPK CPU, ADU
Los Angeles	6935 WOODLAKE AVE	91307	2026018007	0.000	0.000	0.000	0.992	Shortfall of Sites	0.172	Low Residential	RS-1	Very Low Residential	0	0	66.287	0.992		Residential - Single Family Residence - Pool, 1	183B093 505	1 per lot	Canoga Park - Winnetka - Woodland Hills - West Hills	No	ABMI	AHO , CPK CPU, ADU
Los Angeles	22501 HAYNES ST	91307	2038033020	0.000	0.000	0.000	0.992	Shortfall of Sites	0.172	Low Residential	RS-1	Very Low Residential	0	0	66.287	0.992		Residential - Single Family Residence, 1	180B101 422	1 per lot	Canoga Park - Winnetka - Woodland Hills - West Hills	No	ABMI	AHO , CPK CPU, ADU
Los Angeles	7461 MINSTREL AVE	91307	2021011016	0.000	0.000	0.000	0.992	Shortfall of Sites	0.172	Low Residential	RS-1	Very Low Residential	0	0	66.287	0.992		Residential - Single Family Residence, 1	186B097 517	1 per lot	Canoga Park - Winnetka - Woodland Hills - West Hills	No	ABMI	AHO , CPK CPU, ADU
Los Angeles	22957 CANTLAY ST	91307	2021019013	0.000	0.000	0.000	0.992	Shortfall of Sites	0.172	Low Residential	RS-1	Very Low Residential	[DM1-SH1-5] [IX3-FA] [CPIO]	0	66.287	0.992		Residential - Single Family Residence, 1	186B097 967	1 per lot	Canoga Park - Winnetka - Woodland Hills - West Hills	No	ABMI	AHO , CPK CPU, ADU
Los Angeles	22551 HAYNES ST	91307	2038033028	0.000	0.000	0.000	0.992	Shortfall of Sites	0.172	Low Residential	RS-1	Very Low Residential	0	0	66.287	0.992		Residential - Single Family Residence - Pool, 1	180B097 319	1 per lot	Canoga Park - Winnetka - Woodland Hills - West Hills	No	ABMI	AHO , CPK CPU, ADU
Los Angeles	23040 ENADIA WAY	91307	2026028016	0.000	0.000	0.000	0.992	Shortfall of Sites	0.172	Low Residential	RS-1	Very Low Residential	0	0	66.287	0.992		Residential - Single Family Residence - Pool, 1	183B097 217	1 per lot	Canoga Park - Winnetka - Woodland Hills - West Hills	No	ABMI	AHO , CPK CPU, ADU
Los Angeles	6941 WOODLAKE AVE	91307	2026018006	0.000	0.000	0.000	0.992	Shortfall of Sites	0.172	Low Residential	RS-1	Very Low Residential	[HB5-SH1-5] [CX4-FA] [CPIO]	0	66.287	0.992		Residential - Single Family Residence, 1	183B093 481	1 per lot	Canoga Park - Winnetka - Woodland Hills - West Hills	No	ABMI	AHO , CPK CPU, ADU
Los Angeles	22937 CANTLAY ST	91307	2021019016	0.000	0.000	0.000	0.992	Shortfall of Sites	0.172	Low Residential	RS-1	Very Low Residential	0	0	66.287	0.992		Residential - Single Family Residence - Pool, 1	186B097 970	1 per lot	Canoga Park - Winnetka - Woodland Hills - West Hills	No	ABMI	AHO , CPK CPU, ADU
Los Angeles	22457 HAYNES ST	91307	2038033019	0.000	0.000	0.000	0.992	Shortfall of Sites	0.172	Low Residential	RS-1	Very Low Residential	0	0	66.287	0.992		Residential - Single Family Residence, 1	180B101 423	1 per lot	Canoga Park - Winnetka - Woodland Hills - West Hills	No	ABMI	AHO , CPK CPU, ADU
Los Angeles	22533 HAYNES ST	91307	2038033025	0.000	0.000	0.000	0.992	Shortfall of Sites	0.172	Low Residential	RS-1	Very Low Residential	0	0	66.287	0.992		Residential - Single Family Residence, 1	180B097 322	1 per lot	Canoga Park - Winnetka - Woodland Hills - West Hills	No	ABMI	AHO , CPK CPU, ADU
Los Angeles	22956 WYANDOTTE ST	91307	2021019030	0.000	0.000	0.000	0.992	Shortfall of Sites	0.172	Low Residential	RS-1	Very Low Residential	[HB5-G1-5] [CX3-FA] [CPIO]	0	66.287	0.992		Residential - Single Family Residence - Pool, 1	186B097 930	1 per lot	Canoga Park - Winnetka - Woodland Hills - West Hills	No	ABMI	AHO , CPK CPU, ADU
Los Angeles	22515 HAYNES ST	91307	2038033022	0.000	0.000	0.000	0.992	Shortfall of Sites	0.172	Low Residential	RS-1	Very Low Residential	0	0	66.287	0.992		Residential - Single Family Residence, 1	180B101 420	1 per lot	Canoga Park - Winnetka - Woodland Hills - West Hills	No	ABMI	AHO , CPK CPU, ADU
Los Angeles	5655 SALE AVE	91367	2040008014	0.000	0.000	0.000	0.992	Shortfall of Sites	0.172	Low Residential	R1-1	Very Low Residential	0	0	66.287	0.992		Residential - Single Family Residence - Pool, 1	174B097 411	1 per lot	Canoga Park - Winnetka - Woodland Hills - West Hills	No	ABMI	AHO , CPK CPU, ADU

Jurisdiction Name	Site Address/Intersection	5 Digit ZIP Code	Assessor Parcel Number	Very Low-Income	Low-Income	Moderate-Income	Above Moderate-Income	Type of Shortfall	Parcel Size (Acres)	Current General Plan Designation	Current Zoning	Proposed General Plan (GP) Designation	Proposed Zoning	Minimum Density Allowed	Maximum Density Allowed	Total Capacity	Vacant/ Nonvacant	Description of Existing Uses	PIN	Base Density Per Acre	Community Plan Area	Rent Stabalization Ordinance	Income Category	Applicable Rezoning Program (Program informing values in Column Q listed first)
Los Angeles	22936 WYANDOTTE ST	91307	2021019027	0.000	0.000	0.000	0.992	Shortfall of Sites	0.172	Low Residential	RS-1	Very Low Residential	[DM2-SH2-5] [CX2-FA] [CPIO]	0	66.287	0.992		Residential - Single Family Residence - Pool, 1	186B097 934	1 per lot	Canoga Park - Winnetka - Woodland Hills - West Hills	No	ABMI	AHO , CPK CPU, ADU
Los Angeles	6961 BOBBYBOYAR AVE	91307	2026019003	0.000	0.000	0.000	0.992	Shortfall of Sites	0.172	Low Residential	RS-1	Very Low Residential	0	0	66.287	0.992		Residential - Single Family Residence, 1	183B093 426	1 per lot	Canoga Park - Winnetka - Woodland Hills - West Hills	No	ABMI	AHO , CPK CPU, ADU
Los Angeles	6955 WOODLAKE AVE	91307	2026018004	0.000	0.000	0.000	0.992	Shortfall of Sites	0.172	Low Residential	RS-1	Very Low Residential	0	0	66.287	0.992		Residential - Single Family Residence, 1	183B093 445	1 per lot	Canoga Park - Winnetka - Woodland Hills - West Hills	No	ABMI	AHO , CPK CPU, ADU
Los Angeles	22744 INGOMAR ST	91304	2013032001	0.000	0.000	0.000	0.992	Shortfall of Sites	0.188	Low Residential	RS-1	Very Low Residential	[LN1-MU1-5] [RG1-FA] [CPIO]	0	66.287	0.992		Residential - Single Family Residence, 1	189B097 948	1 per lot	Canoga Park - Winnetka - Woodland Hills - West Hills	No	ABMI	AHO , CPK CPU
Los Angeles	6463 FRANRIVERS AVE	91307	2033001002	0.000	0.000	0.000	0.992	Shortfall of Sites	0.172	Low Residential	RS-1	Very Low Residential	[MB4-G1-5] [CX3-FA]	0	66.287	0.992		Residential - Single Family Residence, 1	180B089 754	1 per lot	Canoga Park - Winnetka - Woodland Hills - West Hills	No	ABMI	AHO , CPK CPU, ADU
Los Angeles	7858 HANNA AVE	91304	2012013016	0.000	0.000	0.000	0.992	Shortfall of Sites	0.188	Low Residential	RS-1	Very Low Residential	0	0	66.287	0.992		Residential - Single Family Residence - Pool, 1	189B101 515	1 per lot	Canoga Park - Winnetka - Woodland Hills - West Hills	No	ABMI	AHO , CPK CPU
Los Angeles	6961 WOODLAKE AVE	91307	2026018003	0.000	0.000	0.000	0.992	Shortfall of Sites	0.172	Low Residential	RS-1	Very Low Residential	[LN1-MU2-5] [RX1-FA] [CPIO]	0	66.287	0.992		Residential - Single Family Residence - Pool, 1	183B093 428	1 per lot	Canoga Park - Winnetka - Woodland Hills - West Hills	No	ABMI	AHO , CPK CPU, ADU
Los Angeles	6966 MELBA AVE	91307	2026019022	0.000	0.000	0.000	0.992	Shortfall of Sites	0.172	Low Residential	RS-1	Very Low Residential	0	0	66.287	0.992		Residential - Single Family Residence - Pool, 1	183B093 404	1 per lot	Canoga Park - Winnetka - Woodland Hills - West Hills	No	ABMI	AHO , CPK CPU, ADU
Los Angeles	7342 MAYNARD AVE	91307	2022002035	0.000	0.000	0.000	0.992	Shortfall of Sites	0.172	Low Residential	RS-1	Very Low Residential	[MB4-G1-5] [IX4-FA] [CPIO]	0	66.287	0.992		Residential - Single Family Residence - Pool, 1	186B097 760	1 per lot	Canoga Park - Winnetka - Woodland Hills - West Hills	No	ABMI	AHO , CPK CPU, ADU
Los Angeles	23871 AETNA ST	91367	2045012002	0.000	0.000	0.000	0.992	Shortfall of Sites	0.172	Low Residential	RS-1	Very Low Residential	0	0	66.287	0.992		Residential - Single Family Residence, 1	177B089 581	1 per lot	Canoga Park - Winnetka - Woodland Hills - West Hills	No	ABMI	AHO , CPK CPU, ADU
Los Angeles	22943 CANTLAY ST	91307	2021019015	0.000	0.000	0.000	0.992	Shortfall of Sites	0.172	Low Residential	RS-1	Very Low Residential	0	0	66.287	0.992		Residential - Single Family Residence, 1	186B097 969	1 per lot	Canoga Park - Winnetka - Woodland Hills - West Hills	No	ABMI	AHO , CPK CPU, ADU
Los Angeles	22942 WYANDOTTE ST	91307	2021019028	0.000	0.000	0.000	0.992	Shortfall of Sites	0.172	Low Residential	RS-1	Very Low Residential	[DM1-MK1-5] [IX3-FA] [CPIO]	0	66.287	0.992		Residential - Single Family Residence, 1	186B097 932	1 per lot	Canoga Park - Winnetka - Woodland Hills - West Hills	No	ABMI	AHO , CPK CPU, ADU
Los Angeles	5911 NEVADA AVE	91367	2146014003	0.000	0.000	0.000	0.992	Shortfall of Sites	0.172	Low Residential	RS-1	Very Low Residential	[MB3-CDF1-5] [IX4-FA] [CPIO]	0	66.287	0.992		Residential - Single Family Residence - Pool, 1	177B101 206	1 per lot	Canoga Park - Winnetka - Woodland Hills - West Hills	No	ABMI	AHO , CPK CPU, ADU
Los Angeles	22148 BURTON ST	91304	2012003006	0.000	0.000	0.000	0.992	Shortfall of Sites	0.188	Low Residential	RS-1	Very Low Residential	0	0	66.287	0.992		Residential - Single Family Residence - Pool, 1	192B101 723	1 per lot	Canoga Park - Winnetka - Woodland Hills - West Hills	No	ABMI	AHO , CPK CPU
Los Angeles	6620 CALLICOTT AVE	91307	2036019013	0.000	0.000	0.000	0.992	Shortfall of Sites	0.172	Low Residential	RS-1	Very Low Residential	0	0	66.287	0.992		Residential - Single Family Residence, 1	180B093 396	1 per lot	Canoga Park - Winnetka - Woodland Hills - West Hills	No	ABMI	AHO , CPK CPU, ADU
Los Angeles	6955 BOBBYBOYAR AVE	91307	2026019004	0.000	0.000	0.000	0.992	Shortfall of Sites	0.172	Low Residential	RS-1	Very Low Residential	[HM1-CHC1-5] [CX2-FA] [CPIO]	0	66.287	0.992		Residential - Single Family Residence - Pool, 1	183B093 443	1 per lot	Canoga Park - Winnetka - Woodland Hills - West Hills	No	ABMI	AHO , CPK CPU, ADU
Los Angeles	22628 MARLIN PL	91307	2024027005	0.000	0.000	0.000	0.992	Shortfall of Sites	0.172	Low Residential	RS-1	Very Low Residential	0	0	66.287	0.992		Residential - Single Family Residence, 1	183B097 537	1 per lot	Canoga Park - Winnetka - Woodland Hills - West Hills	No	ABMI	AHO , CPK CPU, ADU
Los Angeles	22948 WYANDOTTE ST	91307	2021019029	0.000	0.000	0.000	0.992	Shortfall of Sites	0.172	Low Residential	RS-1	Very Low Residential	[HB3-SH1-5] [CX3-FA] [CPIO-O]	0	66.287	0.992		Residential - Single Family Residence, 1	186B097 931	1 per lot	Canoga Park - Winnetka - Woodland Hills - West Hills	No	ABMI	AHO , CPK CPU, ADU
Los Angeles	22660 MARLIN PL	91307	2024027010	0.000	0.000	0.000	0.992	Shortfall of Sites	0.172	Low Residential	RS-1	Very Low Residential	0	0	66.287	0.992		Residential - Single Family Residence - Pool, 1	183B097 532	1 per lot	Canoga Park - Winnetka - Woodland Hills - West Hills	No	ABMI	AHO , CPK CPU, ADU
Los Angeles	7550 BOBBYBOYAR AVE	91304	2027031026	0.000	0.000	0.000	0.992	Shortfall of Sites	0.172	Low Residential	RS-1	Very Low Residential	0	0	66.287	0.992		Residential - Single Family Residence - Pool, 1	186B093 194	1 per lot	Canoga Park - Winnetka - Woodland Hills - West Hills	No	ABMI	AHO , CPK CPU, ADU
Los Angeles	22714 MARLIN PL	91307	2024027013	0.000	0.000	0.000	0.992	Shortfall of Sites	0.172	Low Residential	RS-1	Very Low Residential	0	0	66.287	0.992		Residential - Single Family Residence, 1	183B097 529	1 per lot	Canoga Park - Winnetka - Woodland Hills - West Hills	No	ABMI	AHO , CPK CPU, ADU
Los Angeles	22648 MARLIN PL	91307	2024027008	0.000	0.000	0.000	0.992	Shortfall of Sites	0.172	Low Residential	RS-1	Very Low Residential	0	0	66.287	0.992		Residential - Single Family Residence, 1	183B097 534	1 per lot	Canoga Park - Winnetka - Woodland Hills - West Hills	No	ABMI	AHO , CPK CPU, ADU
Los Angeles	22634 MARLIN PL	91307	2024027006	0.000	0.000	0.000	0.992	Shortfall of Sites	0.172	Low Residential	RS-1	Very Low Residential	0	0	66.287	0.992		Residential - Single Family Residence, 1	183B097 536	1 per lot	Canoga Park - Winnetka - Woodland Hills - West Hills	No	ABMI	AHO , CPK CPU, ADU
Los Angeles	22622 MARLIN PL	91307	2024027004	0.000	0.000	0.000	0.992	Shortfall of Sites	0.172	Low Residential	RS-1	Very Low Residential	0	0	66.287	0.992		Residential - Single Family Residence, 1	183B097 538	1 per lot	Canoga Park - Winnetka - Woodland Hills - West Hills	No	ABMI	AHO , CPK CPU, ADU
Los Angeles	22616 MARLIN PL	91307	2024027003	0.000	0.000	0.000	0.992	Shortfall of Sites	0.172	Low Residential	RS-1	Very Low Residential	0	0	66.287	0.992		Residential - Single Family Residence, 1	183B097 539	1 per lot	Canoga Park - Winnetka - Woodland Hills - West Hills	No	ABMI	AHO , CPK CPU, ADU
Los Angeles	22610 MARLIN PL	91307	2024027002	0.000	0.000	0.000	0.992	Shortfall of Sites	0.172	Low Residential	RS-1	Very Low Residential	0	0	66.287	0.992		Residential - Single Family Residence, 1	183B097 540	1 per lot	Canoga Park - Winnetka - Woodland Hills - West Hills	No	ABMI	AHO , CPK CPU, ADU
Los Angeles	22700 MARLIN PL	91307	2024027011	0.000	0.000	0.000	0.992	Shortfall of Sites	0.172	Low Residential	RS-1	Very Low Residential	0	0	66.287	0.992		Residential - Single Family Residence - Pool, 1	183B097 531	1 per lot	Canoga Park - Winnetka - Woodland Hills - West Hills	No	ABMI	AHO , CPK CPU, ADU
Los Angeles	22708 MARLIN PL	91307	2024027012	0.000	0.000	0.000	0.992	Shortfall of Sites	0.172	Low Residential	RS-1	Very Low Residential	0	0	66.287	0.992		Residential - Single Family Residence - Pool, 1	183B097 530	1 per lot	Canoga Park - Winnetka - Woodland Hills - West Hills	No	ABMI	AHO , CPK CPU, ADU
Los Angeles	22720 MARLIN PL	91307	2024027014	0.000	0.000	0.000	0.992	Shortfall of Sites	0.172	Low Residential	RS-1	Very Low Residential	0	0	66.287	0.992		Residential - Single Family Residence - Pool, 1	183B097 528	1 per lot	Canoga Park - Winnetka - Woodland Hills - West Hills	No	ABMI	AHO , CPK CPU, ADU
Los Angeles	6457 FRANRIVERS AVE	91307	2033001003	0.000	0.000	0.000	0.992	Shortfall of Sites	0.172	Low Residential	RS-1	Very Low Residential	0	0	66.287	0.992		Residential - Single Family Residence, 1	180B089 779	1 per lot	Canoga Park - Winnetka - Woodland Hills - West Hills	No	ABMI	AHO , CPK CPU, ADU
Los Angeles	6967 WOODLAKE AVE	91307	2026018002	0.000	0.000	0.000	0.992	Shortfall of Sites	0.172	Low Residential	RS-1	Very Low Residential	0	0	66.287	0.992		Residential - Single Family Residence, 1	183B093 407	1 per lot	Canoga Park - Winnetka - Woodland Hills - West Hills	No	ABMI	AHO , CPK CPU, ADU
Los Angeles	22654 MARLIN PL	91307	2024027009	0.000	0.000	0.000	0.992	Shortfall of Sites	0.172	Low Residential	RS-1	Very Low Residential	0	0	66.287	0.992		Residential - Single Family Residence - Pool, 1	183B097 533	1 per lot	Canoga Park - Winnetka - Woodland Hills - West Hills	No	ABMI	AHO , CPK CPU, ADU
Los Angeles	22640 MARLIN PL	91307	2024027007	0.000	0.000	0.000	0.992	Shortfall of Sites	0.172	Low Residential	RS-1	Very Low Residential	[HB3-G1-5] [CX2-FA] [CPIO-O]	0	66.287	0.992		Residential - Single Family Residence, 1	183B097 535	1 per lot	Canoga Park - Winnetka - Woodland Hills - West Hills	No	ABMI	AHO , CPK CPU, ADU
Los Angeles	22949 CANTLAY ST	91307	2021019014	0.000	0.000	0.000	0.992	Shortfall of Sites	0.172	Low Residential	RS-1	Very Low Residential	0	0	66.287	0.992		Residential - Single Family Residence, 1	186B097 968	1 per lot	Canoga Park - Winnetka - Woodland Hills - West Hills	No	ABMI	AHO , CPK CPU, ADU
Los Angeles	6811 LENA AVE	91307	2026009002	0.000	0.000	0.000	0.992	Shortfall of Sites	0.172	Low Residential	RS-1	Very Low Residential	0	0	66.287	0.992		Residential - Single Family Residence, 1	183B097 812	1 per lot	Canoga Park - Winnetka - Woodland Hills - West Hills	No	ABMI	AHO , CPK CPU, ADU
Los Angeles	23804 BESSEMER ST	91367	2045011010	0.000	0.000	0.000	0.992	Shortfall of Sites	0.172	Low Residential	RS-1	Very Low Residential	0	0	66.287	0.992		Residential - Single Family Residence - Pool, 1	177B089 489	1 per lot	Canoga Park - Winnetka - Woodland Hills - West Hills	No	ABMI	AHO , CPK CPU, ADU
Los Angeles	6960 MELBA AVE	91307	2026019023	0.000	0.000	0.000	0.992	Shortfall of Sites	0.172	Low Residential	RS-1	Very Low Residential	[HB5-G1-5] [CX3-FA] [CPIO]	0	66.287	0.992		Residential - Single Family Residence - Pool, 1	183B093 425	1 per lot	Canoga Park - Winnetka - Woodland Hills - West Hills	No	ABMI	AHO , CPK CPU, ADU
Los Angeles	6947 BOBBYBOYAR AVE	91307	2026019005	0.000	0.000	0.000	0.992	Shortfall of Sites	0.172	Low Residential	RS-1	Very Low Residential	0	0	66.287	0.992		Residential - Single Family Residence, 1	183B093 460	1 per lot	Canoga Park - Winnetka - Woodland Hills - West Hills	No	ABMI	AHO , CPK CPU, ADU
Los Angeles	6451 FRANRIVERS AVE	91307	2033001004	0.000	0.000	0.000	0.992	Shortfall of Sites	0.172	Low Residential	RS-1	Very Low Residential	[MN1-AL2-5] [CX1-FA] [CPIO-O]	0	66.287	0.992		Residential - Single Family Residence, 1	180B089 802	1 per lot	Canoga Park - Winnetka - Woodland Hills - West Hills	No	ABMI	AHO , CPK CPU, ADU
Los Angeles	23805 OXNARD ST	91367	2045013026	0.000	0.000	0.000	0.992	Shortfall of Sites	0.172	Low Residential	RS-1	Very Low Residential	[MN1-AL2-5] [CX1-FA] [CPIO]	0	66.287	0.992		Residential - Single Family Residence, 1	177B089 601	1 per lot	Canoga Park - Winnetka - Woodland Hills - West Hills	No	ABMI	AHO , CPK CPU, ADU
Los Angeles	7233 MCLAREN AVE	91307	2021019004	0.000	0.000	0.000	0.992	Shortfall of Sites	0.172	Low Residential	RS-1	Very Low Residential	0	0	66.287	0.992		Residential - Single Family Residence - Pool, 1	186B097 990	1 per lot	Canoga Park - Winnetka - Woodland Hills - West Hills	No	ABMI	AHO , CPK CPU, ADU
Los Angeles	22730 WYANDOTTE ST	91307	2022003023	0.000	0.000	0.000	0.992	Shortfall of Sites	0.172	Low Residential	RS-1	Very Low Residential	0	0	66.287	0.992		Residential - Single Family Residence, 1	186B097 947	1 per lot	Canoga Park - Winnetka - Woodland Hills - West Hills	No	ABMI	AHO , CPK CPU, ADU
Los Angeles	22655 GILMORE ST	91307	2038037002	0.000	0.000	0.000	0.992	Shortfall of Sites	0.172	Low Residential	RS-1	Very Low Residential	0	0	66.287	0.992		Residential - Single Family Residence - Pool, 1	180B097 527	1 per lot	Canoga Park - Winnetka - Woodland Hills - West Hills	No	ABMI	AHO , CPK CPU, ADU
Los Angeles	7864 HANNA AVE	91304	2012013015	0.000	0.000	0.000	0.992	Shortfall of Sites	0.188	Low Residential	RS-1	Very Low Residential	[DM4-CHC1-5] [CX4-FA] [SN-CPIO-CDO]	0	66.287	0.992		Residential - Single Family Residence - Pool, 1	189B101 489	1 per lot	Canoga Park - Winnetka - Woodland Hills - West Hills	No	ABMI	AHO , CPK CPU
Los Angeles	6954 MELBA AVE	91307	2026019024	0.000	0.000	0.000	0.992	Shortfall of Sites	0.172	Low Residential	RS-1	Very Low Residential	[LM1-CDF1-5] [IX4-FA] [CPIO]	0	66.287	0.992		Residential - Single Family Residence, 1	183B093 442	1 per lot	Canoga Park - Winnetka - Woodland Hills - West Hills	No	ABMI	AHO , CPK CPU, ADU
Los Angeles	6949 MINSTREL AVE	91307	2026024020	0.000	0.000	0.000	0.992	Shortfall of Sites	0.172	Low Residential	RS-1	Very Low Residential	0	0	66.287	0.992		Residential - Single Family Residence, 1	183B097 645	1 per lot	Canoga Park - Winnetka - Woodland Hills - West Hills	No	ABMI	AHO , CPK CPU, ADU

Jurisdiction Name	Site Address/Intersection	5 Digit ZIP Code	Assessor Parcel Number	Very Low-Income	Low-Income	Moderate-Income	Above Moderate-Income	Type of Shortfall	Parcel Size (Acres)	Current General Plan Designation	Current Zoning	Proposed General Plan (GP) Designation	Proposed Zoning	Minimum Density Allowed	Maximum Density Allowed	Total Capacity	Vacant/ Nonvacant	Description of Existing Uses	PIN	Base Density Per Acre	Community Plan Area	Rent Stabalization Ordinance	Income Category	Applicable Rezoning Program (Program informing values in Column Q listed first)
Los Angeles	6941 BOBBYBOYAR AVE	91307	2026019006	0.000	0.000	0.000	0.992	Shortfall of Sites	0.172	Low Residential	RS-1	Very Low Residential	0	0	66.287	0.992		Residential - Single Family Residence, 1	183B093 479	1 per lot	Canoga Park - Winnetka - Woodland Hills - West Hills	No	ABMI	AHO , CPK CPU, ADU
Los Angeles	6626 CALLICOTT AVE	91307	2036019012	0.000	0.000	0.000	0.992	Shortfall of Sites	0.172	Low Residential	RS-1	Very Low Residential	0	0	66.287	0.992		Residential - Single Family Residence - Pool, 1	180B093 361	1 per lot	Canoga Park - Winnetka - Woodland Hills - West Hills	No	ABMI	AHO , CPK CPU, ADU
Los Angeles	6445 FRANRIVERS AVE	91307	2033001005	0.000	0.000	0.000	0.992	Shortfall of Sites	0.172	Low Residential	RS-1	Very Low Residential	[HB5-SH1-5] [CX4-FA] [CPIO]	0	66.287	0.992		Residential - Single Family Residence - Pool, 1	180B089 822	1 per lot	Canoga Park - Winnetka - Woodland Hills - West Hills	No	ABMI	AHO , CPK CPU, ADU
Los Angeles	23246 COVELLO ST	91304	2027031048	0.000	0.000	0.000	0.992	Shortfall of Sites	0.172	Low Residential	RS-1	Very Low Residential	0	0	66.287	0.992		Residential - Single Family Residence - Pool, 1	186B093 166	1 per lot	Canoga Park - Winnetka - Woodland Hills - West Hills	No	ABMI	AHO , CPK CPU, ADU
Los Angeles	6536 PONCE AVE	91307	2038024002	0.000	0.000	0.000	0.992	Shortfall of Sites	0.172	Low Residential	RS-1	Very Low Residential	0	0	66.287	0.992		Residential - Single Family Residence - Pool, 1	180B097 360	1 per lot	Canoga Park - Winnetka - Woodland Hills - West Hills	No	ABMI	AHO , CPK CPU, ADU
Los Angeles	6544 PONCE AVE	91307	2038024003	0.000	0.000	0.000	0.992	Shortfall of Sites	0.172	Low Residential	RS-1	Very Low Residential	0	0	66.287	0.992		Residential - Single Family Residence, 1	180B097 349	1 per lot	Canoga Park - Winnetka - Woodland Hills - West Hills	No	ABMI	AHO , CPK CPU, ADU
Los Angeles	22649 GILMORE ST	91307	2038037003	0.000	0.000	0.000	0.992	Shortfall of Sites	0.172	Low Residential	RS-1	Very Low Residential	0	0	66.287	0.992		Residential - Single Family Residence, 1	180B097 528	1 per lot	Canoga Park - Winnetka - Woodland Hills - West Hills	No	ABMI	AHO , CPK CPU, ADU
Los Angeles	6935 BOBBYBOYAR AVE	91307	2026019007	0.000	0.000	0.000	0.992	Shortfall of Sites	0.172	Low Residential	RS-1	Very Low Residential	0	0	66.287	0.992		Residential - Single Family Residence - Pool, 1	183B093 503	1 per lot	Canoga Park - Winnetka - Woodland Hills - West Hills	No	ABMI	AHO , CPK CPU, ADU
Los Angeles	6564 PONCE AVE	91307	2038024006	0.000	0.000	0.000	0.992	Shortfall of Sites	0.172	Low Residential	RS-1	Very Low Residential	0	0	66.287	0.992		Residential - Single Family Residence, 1	180B097 309	1 per lot	Canoga Park - Winnetka - Woodland Hills - West Hills	No	ABMI	AHO , CPK CPU, ADU
Los Angeles	22643 GILMORE ST	91307	2038037004	0.000	0.000	0.000	0.992	Shortfall of Sites	0.172	Low Residential	RS-1	Very Low Residential	0	0	66.287	0.992		Residential - Single Family Residence - Pool, 1	180B097 529	1 per lot	Canoga Park - Winnetka - Woodland Hills - West Hills	No	ABMI	AHO , CPK CPU, ADU
Los Angeles	6552 PONCE AVE	91307	2038024004	0.000	0.000	0.000	0.992	Shortfall of Sites	0.172	Low Residential	RS-1	Very Low Residential	[MB3-CDF1-5] [IX4-FA] [CPIO]	0	66.287	0.992		Residential - Single Family Residence, 1	180B097 329	1 per lot	Canoga Park - Winnetka - Woodland Hills - West Hills	No	ABMI	AHO , CPK CPU, ADU
Los Angeles	6572 PONCE AVE	91307	2038024007	0.000	0.000	0.000	0.992	Shortfall of Sites	0.172	Low Residential	RS-1	Very Low Residential	0	0	66.287	0.992		Residential - Single Family Residence, 1	180B097 294	1 per lot	Canoga Park - Winnetka - Woodland Hills - West Hills	No	ABMI	AHO , CPK CPU, ADU
Los Angeles	6948 MELBA AVE	91307	2026019025	0.000	0.000	0.000	0.992	Shortfall of Sites	0.172	Low Residential	RS-1	Very Low Residential	0	0	66.287	0.992		Residential - Single Family Residence - Pool, 1	183B093 459	1 per lot	Canoga Park - Winnetka - Woodland Hills - West Hills	No	ABMI	AHO , CPK CPU, ADU
Los Angeles	6439 FRANRIVERS AVE	91307	2033001006	0.000	0.000	0.000	0.992	Shortfall of Sites	0.172	Low Residential	RS-1	Very Low Residential	0	0	66.287	0.992		Residential - Single Family Residence, 1	180B089 843	1 per lot	Canoga Park - Winnetka - Woodland Hills - West Hills	No	ABMI	AHO , CPK CPU, ADU
Los Angeles	22949 LEADWELL ST	91307	2021021002	0.000	0.000	0.000	0.992	Shortfall of Sites	0.172	Low Residential	RS-1	Very Low Residential	0	0	66.287	0.992		Residential - Single Family Residence, 1	186B097 802	1 per lot	Canoga Park - Winnetka - Woodland Hills - West Hills	No	ABMI	AHO , CPK CPU, ADU
Los Angeles	23256 MOBILE ST	91307	2036007017	0.000	0.000	0.000	0.992	Shortfall of Sites	0.172	Low Residential	RS-1	Very Low Residential	0	0	66.287	0.992		Residential - Single Family Residence, 1	180B093 713	1 per lot	Canoga Park - Winnetka - Woodland Hills - West Hills	No	ABMI	AHO , CPK CPU, ADU
Los Angeles	6940 MELBA AVE	91307	2026019026	0.000	0.000	0.000	0.992	Shortfall of Sites	0.172	Low Residential	RS-1	Very Low Residential	0	0	66.287	0.992		Residential - Single Family Residence, 1	183B093 478	1 per lot	Canoga Park - Winnetka - Woodland Hills - West Hills	No	ABMI	AHO , CPK CPU, ADU
Los Angeles	20602 HAYNES ST	91306	2148014002	0.000	0.000	0.000	0.992	Shortfall of Sites	0.188	Low Residential	RS-1-RIO	Low Residential	0	0	66.287	0.992		Residential - Single Family Residence, 1	180B109 550	1 per lot	Canoga Park - Winnetka - Woodland Hills - West Hills	No	ABMI	AHO , CPK CPU
Los Angeles	6632 CALLICOTT AVE	91307	2036019011	0.000	0.000	0.000	0.992	Shortfall of Sites	0.172	Low Residential	RS-1	Very Low Residential	0	0	66.287	0.992		Residential - Single Family Residence - Pool, 1	180B093 344	1 per lot	Canoga Park - Winnetka - Woodland Hills - West Hills	No	ABMI	AHO , CPK CPU, ADU
Los Angeles	23352 BASSETT ST	91307	2028016011	0.000	0.000	0.000	0.992	Shortfall of Sites	0.172	Low Residential	RS-1	Very Low Residential	0	0	66.287	0.992		Residential - Single Family Residence, 1	183B093 568	1 per lot	Canoga Park - Winnetka - Woodland Hills - West Hills	No	ABMI	AHO , CPK CPU, ADU
Los Angeles	6929 BOBBYBOYAR AVE	91307	2026019008	0.000	0.000	0.000	0.992	Shortfall of Sites	0.172	Low Residential	RS-1	Very Low Residential	[HB3-G1-5] [CX3-FA] [CPIO-O]	0	66.287	0.992		Residential - Single Family Residence - Pool, 1	183B093 521	1 per lot	Canoga Park - Winnetka - Woodland Hills - West Hills	No	ABMI	AHO , CPK CPU, ADU
Los Angeles	6433 FRANRIVERS AVE	91307	2033001007	0.000	0.000	0.000	0.992	Shortfall of Sites	0.172	Low Residential	RS-1	Very Low Residential	0	0	66.287	0.992		Residential - Single Family Residence - Pool, 1	180B089 867	1 per lot	Canoga Park - Winnetka - Woodland Hills - West Hills	No	ABMI	AHO , CPK CPU, ADU
Los Angeles	6835 SALE AVE	91307	2024031003	0.000	0.000	0.000	0.992	Shortfall of Sites	0.172	Low Residential	RS-1	Very Low Residential	[DM2-G1-5] [CX2-FA] [CPIO-O]	0	66.287	0.992		Residential - Single Family Residence, 1	183B097 759	1 per lot	Canoga Park - Winnetka - Woodland Hills - West Hills	No	ABMI	AHO , CPK CPU, ADU
Los Angeles	6829 SALE AVE	91307	2024031004	0.000	0.000	0.000	0.992	Shortfall of Sites	0.172	Low Residential	RS-1	Very Low Residential	[MM1-CDF1-5] [IX4-FA] [CPIO]	0	66.287	0.992		Residential - Single Family Residence, 1	183B097 770	1 per lot	Canoga Park - Winnetka - Woodland Hills - West Hills	No	ABMI	AHO , CPK CPU, ADU
Los Angeles	6823 SALE AVE	91307	2024031005	0.000	0.000	0.000	0.992	Shortfall of Sites	0.172	Low Residential	RS-1	Very Low Residential	0	0	66.287	0.992		Residential - Single Family Residence, 1	183B097 776	1 per lot	Canoga Park - Winnetka - Woodland Hills - West Hills	No	ABMI	AHO , CPK CPU, ADU
Los Angeles	6815 SALE AVE	91307	2024031006	0.000	0.000	0.000	0.992	Shortfall of Sites	0.172	Low Residential	RS-1	Very Low Residential	[DM1-SH1-5] [IX3-FA] [CPIO]	0	66.287	0.992		Residential - Single Family Residence, 1	183B097 806	1 per lot	Canoga Park - Winnetka - Woodland Hills - West Hills	No	ABMI	AHO , CPK CPU, ADU
Los Angeles	6809 SALE AVE	91307	2024031007	0.000	0.000	0.000	0.992	Shortfall of Sites	0.172	Low Residential	RS-1	Very Low Residential	[MM1-CDF1-5] [IX4-FA] [CPIO]	0	66.287	0.992		Residential - Single Family Residence, 1	183B097 811	1 per lot	Canoga Park - Winnetka - Woodland Hills - West Hills	No	ABMI	AHO , CPK CPU, ADU
Los Angeles	22637 GILMORE ST	91307	2038037005	0.000	0.000	0.000	0.992	Shortfall of Sites	0.172	Low Residential	RS-1	Very Low Residential	0	0	66.287	0.992		Residential - Single Family Residence - Pool, 1	180B097 530	1 per lot	Canoga Park - Winnetka - Woodland Hills - West Hills	No	ABMI	AHO , CPK CPU, ADU
Los Angeles	6841 SALE AVE	91307	2024031002	0.000	0.000	0.000	0.992	Shortfall of Sites	0.172	Low Residential	RS-1	Very Low Residential	0	0	66.287	0.992		Residential - Single Family Residence, 1	183B097 739	1 per lot	Canoga Park - Winnetka - Woodland Hills - West Hills	No	ABMI	AHO , CPK CPU, ADU
Los Angeles	7900 HANNA AVE	91304	2012013014	0.000	0.000	0.000	0.992	Shortfall of Sites	0.188	Low Residential	RS-1	Very Low Residential	0	0	66.287	0.992		Residential - Single Family Residence, 1	189B101 462	1 per lot	Canoga Park - Winnetka - Woodland Hills - West Hills	No	ABMI	AHO , CPK CPU
Los Angeles	22631 GILMORE ST	91307	2038037006	0.000	0.000	0.000	0.992	Shortfall of Sites	0.172	Low Residential	RS-1	Very Low Residential	0	0	66.287	0.992		Residential - Single Family Residence, 1	180B097 531	1 per lot	Canoga Park - Winnetka - Woodland Hills - West Hills	No	ABMI	AHO , CPK CPU, ADU
Los Angeles	6934 MELBA AVE	91307	2026019018	0.000	0.000	0.000	0.992	Shortfall of Sites	0.172	Low Residential	RS-1	Very Low Residential	0	0	66.287	0.992		Residential - Single Family Residence, 1	183B093 502	1 per lot	Canoga Park - Winnetka - Woodland Hills - West Hills	No	ABMI	AHO , CPK CPU, ADU
Los Angeles	22143 CALIFA ST	91367	2146015014	0.000	0.000	0.000	0.992	Shortfall of Sites	0.172	Low Residential	RS-1	Very Low Residential	0	0	66.287	0.992		Residential - Single Family Residence, 1	177B101 286	1 per lot	Canoga Park - Winnetka - Woodland Hills - West Hills	No	ABMI	AHO , CPK CPU, ADU
Los Angeles	6429 FRANRIVERS AVE	91307	2033001022	0.000	0.000	0.000	0.992	Shortfall of Sites	0.172	Low Residential	RS-1	Very Low Residential	0	0	66.287	0.992		Residential - Single Family Residence - Pool, 1	180B089 890	1 per lot	Canoga Park - Winnetka - Woodland Hills - West Hills	No	ABMI	AHO , CPK CPU, ADU
Los Angeles	6923 BOBBYBOYAR AVE	91307	2026019009	0.000	0.000	0.000	0.992	Shortfall of Sites	0.172	Low Residential	RS-1	Very Low Residential	0	0	66.287	0.992		Residential - Single Family Residence, 1	183B093 537	1 per lot	Canoga Park - Winnetka - Woodland Hills - West Hills	No	ABMI	AHO , CPK CPU, ADU
Los Angeles	22149 CALIFA ST	91367	2146015015	0.000	0.000	0.000	0.992	Shortfall of Sites	0.172	Low Residential	RS-1	Very Low Residential	0	0	66.287	0.992		Residential - Single Family Residence - Pool, 1	177B101 285	1 per lot	Canoga Park - Winnetka - Woodland Hills - West Hills	No	ABMI	AHO , CPK CPU, ADU
Los Angeles	23054 VANOWEN ST	91307	2038019008	0.000	0.000	0.000	0.992	Shortfall of Sites	0.172	Low Residential	RS-1	Very Low Residential	[MM1-CDF1-5] [IX4-FA] [CPIO]	0	66.287	0.992		Residential - Single Family Residence - Therapy Pool (Spa), 1	180B097 13	1 per lot	Canoga Park - Winnetka - Woodland Hills - West Hills	No	ABMI	AHO , CPK CPU, ADU
Los Angeles	22625 GILMORE ST	91307	2038037007	0.000	0.000	0.000	0.992	Shortfall of Sites	0.172	Low Residential	RS-1	Very Low Residential	0	0	66.287	0.992		Residential - Single Family Residence - Pool, 1	180B097 532	1 per lot	Canoga Park - Winnetka - Woodland Hills - West Hills	No	ABMI	AHO , CPK CPU, ADU
Los Angeles	23262 MOBILE ST	91307	2036007016	0.000	0.000	0.000	0.992	Shortfall of Sites	0.172	Low Residential	RS-1	Very Low Residential	0	0	66.287	0.992		Residential - Single Family Residence, 1	180B093 712	1 per lot	Canoga Park - Winnetka - Woodland Hills - West Hills	No	ABMI	AHO , CPK CPU, ADU
Los Angeles	22435 WELBY WAY	91307	2038028027	0.000	0.000	0.000	0.992	Shortfall of Sites	0.172	Low Residential	RS-1	Very Low Residential	0	0	66.287	0.992		Residential - Single Family Residence, 1	180B101 66	1 per lot	Canoga Park - Winnetka - Woodland Hills - West Hills	No	ABMI	AHO , CPK CPU, ADU
Los Angeles	23358 BASSETT ST	91307	2028016012	0.000	0.000	0.000	0.992	Shortfall of Sites	0.172	Low Residential	RS-1	Very Low Residential	0	0	66.287	0.992		Residential - Single Family Residence - Pool, 1	183B093 571	1 per lot	Canoga Park - Winnetka - Woodland Hills - West Hills	No	ABMI	AHO , CPK CPU, ADU
Los Angeles	6638 CALLICOTT AVE	91307	2036019010	0.000	0.000	0.000	0.992	Shortfall of Sites	0.172	Low Residential	RS-1	Very Low Residential	0	0	66.287	0.992		Residential - Single Family Residence - Pool, 1	180B093 327	1 per lot	Canoga Park - Winnetka - Woodland Hills - West Hills	No	ABMI	AHO , CPK CPU, ADU
Los Angeles	6928 MELBA AVE	91307	2026019017	0.000	0.000	0.000	0.992	Shortfall of Sites	0.172	Low Residential	RS-1	Very Low Residential	0	0	66.287	0.992		Residential - Single Family Residence - Pool, 1	183B093 520	1 per lot	Canoga Park - Winnetka - Woodland Hills - West Hills	No	ABMI	AHO , CPK CPU, ADU
Los Angeles	22155 CALIFA ST	91367	2146015034	0.000	0.000	0.000	0.992	Shortfall of Sites	0.172	Low Residential	RS-1	Very Low Residential	0	0	66.287	0.992		Residential - Single Family Residence - Pool, 1	177B101 284	1 per lot	Canoga Park - Winnetka - Woodland Hills - West Hills	No	ABMI	AHO , CPK CPU, ADU
Los Angeles	6917 BOBBYBOYAR AVE	91307	2026019010	0.000	0.000	0.000	0.992	Shortfall of Sites	0.172	Low Residential	RS-1	Very Low Residential	0	0	66.287	0.992		Residential - Single Family Residence - Pool, 1	183B093 561	1 per lot	Canoga Park - Winnetka - Woodland Hills - West Hills	No	ABMI	AHO , CPK CPU, ADU
Los Angeles	23811 OXNARD ST	91367	2045013025	0.000	0.000	0.000	0.992	Shortfall of Sites	0.172	Low Residential	RS-1	Very Low Residential	0	0	66.287	0.992		Residential - Single Family Residence - Pool, 1	177B089 600	1 per lot	Canoga Park - Winnetka - Woodland Hills - West Hills	No	ABMI	AHO , CPK CPU, ADU

Jurisdiction Name	Site Address/Intersection	5 Digit ZIP Code	Assessor Parcel Number	Very Low-Income	Low-Income	Moderate-Income	Above Moderate-Income	Type of Shortfall	Parcel Size (Acres)	Current General Plan Designation	Current Zoning	Proposed General Plan (GP) Designation	Proposed Zoning	Minimum Density Allowed	Maximum Density Allowed	Total Capacity	Vacant/ Nonvacant	Description of Existing Uses	PIN	Base Density Per Acre	Community Plan Area	Rent Stabalization Ordinance	Income Category	Applicable Rezoning Program (Program informing values in Column Q listed first)
Los Angeles	5649 SALE AVE	91367	2040008015	0.000	0.000	0.000	0.992	Shortfall of Sites	0.172	Low Residential	R1-1	Very Low Residential	[HB3-G1-5] [CX3-FA] [CPIO-O]	0	66.287	0.992		Residential - Single Family Residence, 1	174B097 428	1 per lot	Canoga Park - Winnetka - Woodland Hills - West Hills	No	ABMI	AHO , CPK CPU, ADU
Los Angeles	6425 FRANRIVERS AVE	91307	2033001023	0.000	0.000	0.000	0.992	Shortfall of Sites	0.172	Low Residential	RS-1	Very Low Residential	[MB4-SH1-5] [IX1-FA] [CPIO]	0	66.287	0.992		Residential - Single Family Residence - Pool, 1	180B089 909	1 per lot	Canoga Park - Winnetka - Woodland Hills - West Hills	No	ABMI	AHO , CPK CPU, ADU
Los Angeles	23410 KITTRIDGE ST	91307	2036020002	0.000	0.000	0.000	0.992	Shortfall of Sites	0.172	Low Residential	RS-1	Very Low Residential	0	0	66.287	0.992		Residential - Single Family Residence, 1	180B093 383	1 per lot	Canoga Park - Winnetka - Woodland Hills - West Hills	No	ABMI	AHO , CPK CPU, ADU
Los Angeles	7908 HANNA AVE	91304	2012013013	0.000	0.000	0.000	0.992	Shortfall of Sites	0.188	Low Residential	RS-1	Very Low Residential	0	0	66.287	0.992		Residential - Single Family Residence, 1	189B101 438	1 per lot	Canoga Park - Winnetka - Woodland Hills - West Hills	No	ABMI	AHO , CPK CPU
Los Angeles	22856 COVELLO ST	91307	2021012026	0.000	0.000	0.000	0.992	Shortfall of Sites	0.172	Low Residential	RS-1	Very Low Residential	0	0	66.287	0.992		Residential - Single Family Residence - Pool, 1	186B097 385	1 per lot	Canoga Park - Winnetka - Woodland Hills - West Hills	No	ABMI	AHO , CPK CPU, ADU
Los Angeles	6922 MELBA AVE	91307	2026019016	0.000	0.000	0.000	0.992	Shortfall of Sites	0.172	Low Residential	RS-1	Very Low Residential	0	0	66.287	0.992		Residential - Single Family Residence, 1	183B093 536	1 per lot	Canoga Park - Winnetka - Woodland Hills - West Hills	No	ABMI	AHO , CPK CPU, ADU
Los Angeles	22619 GILMORE ST	91307	2038037008	0.000	0.000	0.000	0.992	Shortfall of Sites	0.172	Low Residential	RS-1	Very Low Residential	0	0	66.287	0.992		Residential - Single Family Residence, 1	180B097 533	1 per lot	Canoga Park - Winnetka - Woodland Hills - West Hills	No	ABMI	AHO , CPK CPU, ADU
Los Angeles	7453 MINSTREL AVE	91307	2021011015	0.000	0.000	0.000	0.992	Shortfall of Sites	0.172	Low Residential	RS-1	Very Low Residential	0	0	66.287	0.992		Residential - Single Family Residence, 1	186B097 540	1 per lot	Canoga Park - Winnetka - Woodland Hills - West Hills	No	ABMI	AHO , CPK CPU, ADU
Los Angeles	6911 BOBBYBOYAR AVE	91307	2026019011	0.000	0.000	0.000	0.992	Shortfall of Sites	0.172	Low Residential	RS-1	Very Low Residential	0	0	66.287	0.992		Residential - Single Family Residence, 1	183B093 581	1 per lot	Canoga Park - Winnetka - Woodland Hills - West Hills	No	ABMI	AHO , CPK CPU, ADU
Los Angeles	23231 SPIRES ST	91304	2020005034	0.000	0.000	0.000	0.992	Shortfall of Sites	0.172	Low Residential	RS-1	Very Low Residential	0	0	66.287	0.992		Residential - Single Family Residence - Pool, 1	189B093 658	1 per lot	Canoga Park - Winnetka - Woodland Hills - West Hills	No	ABMI	AHO , CPK CPU, ADU
Los Angeles	22613 GILMORE ST	91307	2038037009	0.000	0.000	0.000	0.992	Shortfall of Sites	0.172	Low Residential	RS-1	Very Low Residential	0	0	66.287	0.992		Residential - Single Family Residence, 1	180B097 534	1 per lot	Canoga Park - Winnetka - Woodland Hills - West Hills	No	ABMI	AHO , CPK CPU, ADU
Los Angeles	6421 FRANRIVERS AVE	91307	2033001024	0.000	0.000	0.000	0.992	Shortfall of Sites	0.172	Low Residential	RS-1	Very Low Residential	[LN1-MU2-5] [RG1-FA] [CPIO]	0	66.287	0.992		Residential - Single Family Residence, 1	180B089 931	1 per lot	Canoga Park - Winnetka - Woodland Hills - West Hills	No	ABMI	AHO , CPK CPU, ADU
Los Angeles	23106 VOSE ST	91307	2026027004	0.000	0.000	0.000	0.992	Shortfall of Sites	0.172	Low Residential	RS-1	Very Low Residential	0	0	66.287	0.992		Residential - Single Family Residence, 1	183B097 410	1 per lot	Canoga Park - Winnetka - Woodland Hills - West Hills	No	ABMI	AHO , CPK CPU, ADU
Los Angeles	23046 VOSE ST	91307	2026027007	0.000	0.000	0.000	0.992	Shortfall of Sites	0.172	Low Residential	RS-1	Very Low Residential	0	0	66.287	0.992		Residential - Single Family Residence, 1	183B097 413	1 per lot	Canoga Park - Winnetka - Woodland Hills - West Hills	No	ABMI	AHO , CPK CPU, ADU
Los Angeles	23026 VOSE ST	91307	2026027010	0.000	0.000	0.000	0.992	Shortfall of Sites	0.172	Low Residential	RS-1	Very Low Residential	0	0	66.287	0.992		Residential - Single Family Residence, 1	183B097 416	1 per lot	Canoga Park - Winnetka - Woodland Hills - West Hills	No	ABMI	AHO , CPK CPU, ADU
Los Angeles	23006 VOSE ST	91307	2026027013	0.000	0.000	0.000	0.992	Shortfall of Sites	0.172	Low Residential	RS-1	Very Low Residential	0	0	66.287	0.992		Residential - Single Family Residence, 1	183B097 419	1 per lot	Canoga Park - Winnetka - Woodland Hills - West Hills	No	ABMI	AHO , CPK CPU, ADU
Los Angeles	22943 LEADWELL ST	91307	2021021003	0.000	0.000	0.000	0.992	Shortfall of Sites	0.172	Low Residential	RS-1	Very Low Residential	0	0	66.287	0.992		Residential - Single Family Residence - Pool, 1	186B097 803	1 per lot	Canoga Park - Winnetka - Woodland Hills - West Hills	No	ABMI	AHO , CPK CPU, ADU
Los Angeles	4843 HASKELL AVE	91436	2261006011	0.000	0.000	0.000	0.992	Shortfall of Sites	0.172	Low II Residential	R1-1	Low Residential	0	0	66.287	0.992		Residential - Single Family Residence - Pool, 1	168B141 289	1 per lot	Encino - Tarzana	No	ABMI	AHO , ENC CPU, ADU
Los Angeles	23268 MOBILE ST	91307	2036007015	0.000	0.000	0.000	0.992	Shortfall of Sites	0.172	Low Residential	RS-1	Very Low Residential	0	0	66.287	0.992		Residential - Single Family Residence, 1	180B093 711	1 per lot	Canoga Park - Winnetka - Woodland Hills - West Hills	No	ABMI	AHO , CPK CPU, ADU
Los Angeles	6573 VICKY AVE	91307	2038024010	0.000	0.000	0.000	0.992	Shortfall of Sites	0.172	Low Residential	RS-1	Very Low Residential	0	0	66.287	0.992		Residential - Single Family Residence, 1	180B097 295	1 per lot	Canoga Park - Winnetka - Woodland Hills - West Hills	No	ABMI	AHO , CPK CPU, ADU
Los Angeles	6545 VICKY AVE	91307	2038024014	0.000	0.000	0.000	0.992	Shortfall of Sites	0.172	Low Residential	RS-1	Very Low Residential	0	0	66.287	0.992		Residential - Single Family Residence, 1	180B097 350	1 per lot	Canoga Park - Winnetka - Woodland Hills - West Hills	No	ABMI	AHO , CPK CPU, ADU
Los Angeles	6537 VICKY AVE	91307	2038024015	0.000	0.000	0.000	0.992	Shortfall of Sites	0.172	Low Residential	RS-1	Very Low Residential	0	0	66.287	0.992		Residential - Single Family Residence - Pool, 1	180B097 361	1 per lot	Canoga Park - Winnetka - Woodland Hills - West Hills	No	ABMI	AHO , CPK CPU, ADU
Los Angeles	6557 VICKY AVE	91307	2038024012	0.000	0.000	0.000	0.992	Shortfall of Sites	0.172	Low Residential	RS-1	Very Low Residential	0	0	66.287	0.992		Residential - Single Family Residence, 1	180B097 326	1 per lot	Canoga Park - Winnetka - Woodland Hills - West Hills	No	ABMI	AHO , CPK CPU, ADU
Los Angeles	23018 VOSE ST	91307	2026027011	0.000	0.000	0.000	0.992	Shortfall of Sites	0.172	Low Residential	RS-1	Very Low Residential	0	0	66.287	0.992		Residential - Single Family Residence - Pool, 1	183B097 417	1 per lot	Canoga Park - Winnetka - Woodland Hills - West Hills	No	ABMI	AHO , CPK CPU, ADU
Los Angeles	23012 VOSE ST	91307	2026027012	0.000	0.000	0.000	0.992	Shortfall of Sites	0.172	Low Residential	RS-1	Very Low Residential	0	0	66.287	0.992		Residential - Single Family Residence, 1	183B097 418	1 per lot	Canoga Park - Winnetka - Woodland Hills - West Hills	No	ABMI	AHO , CPK CPU, ADU
Los Angeles	23648 CALVERT ST	91367	2035006002	0.000	0.000	0.000	0.992	Shortfall of Sites	0.172	Low Residential	RS-1	Very Low Residential	[HB1-G1-5] [CX2-FA] [CPIO]	0	66.287	0.992		Residential - Single Family Residence, 1	177B093 489	1 per lot	Canoga Park - Winnetka - Woodland Hills - West Hills	No	ABMI	AHO , CPK CPU, ADU
Los Angeles	23054 VOSE ST	91307	2026027006	0.000	0.000	0.000	0.992	Shortfall of Sites	0.172	Low Residential	RS-1	Very Low Residential	0	0	66.287	0.992		Residential - Single Family Residence, 1	183B097 412	1 per lot	Canoga Park - Winnetka - Woodland Hills - West Hills	No	ABMI	AHO , CPK CPU, ADU
Los Angeles	23112 VOSE ST	91307	2026027003	0.000	0.000	0.000	0.992	Shortfall of Sites	0.172	Low Residential	RS-1	Very Low Residential	0	0	66.287	0.992		Residential - Single Family Residence, 1	183B097 409	1 per lot	Canoga Park - Winnetka - Woodland Hills - West Hills	No	ABMI	AHO , CPK CPU, ADU
Los Angeles	23032 VOSE ST	91307	2026027009	0.000	0.000	0.000	0.992	Shortfall of Sites	0.172	Low Residential	RS-1	Very Low Residential	0	0	66.287	0.992		Residential - Single Family Residence, 1	183B097 415	1 per lot	Canoga Park - Winnetka - Woodland Hills - West Hills	No	ABMI	AHO , CPK CPU, ADU
Los Angeles	23118 VOSE ST	91307	2026027002	0.000	0.000	0.000	0.992	Shortfall of Sites	0.172	Low Residential	RS-1	Very Low Residential	[MB4-SH1-5] [CX2-FA] [CPIO]	0	66.287	0.992		Residential - Single Family Residence, 1	183B097 408	1 per lot	Canoga Park - Winnetka - Woodland Hills - West Hills	No	ABMI	AHO , CPK CPU, ADU
Los Angeles	23100 VOSE ST	91307	2026027005	0.000	0.000	0.000	0.992	Shortfall of Sites	0.172	Low Residential	RS-1	Very Low Residential	0	0	66.287	0.992		Residential - Single Family Residence, 1	183B097 411	1 per lot	Canoga Park - Winnetka - Woodland Hills - West Hills	No	ABMI	AHO , CPK CPU, ADU
Los Angeles	23038 VOSE ST	91307	2026027008	0.000	0.000	0.000	0.992	Shortfall of Sites	0.172	Low Residential	RS-1	Very Low Residential	0	0	66.287	0.992		Residential - Single Family Residence - Pool, 1	183B097 414	1 per lot	Canoga Park - Winnetka - Woodland Hills - West Hills	No	ABMI	AHO , CPK CPU, ADU
Los Angeles	23804 OXNARD ST	91367	2045014002	0.000	0.000	0.000	0.991	Shortfall of Sites	0.172	Low Residential	RS-1	Very Low Residential	0	0	66.287	0.991		Residential - Single Family Residence - Pool, 1	177B089 651	1 per lot	Canoga Park - Winnetka - Woodland Hills - West Hills	No	ABMI	AHO , CPK CPU, ADU
Los Angeles	23815 AETNA ST	91367	2045011019	0.000	0.000	0.000	0.991	Shortfall of Sites	0.172	Low Residential	RS-1	Very Low Residential	0	0	66.287	0.991		Residential - Single Family Residence - Pool, 1	177B089 520	1 per lot	Canoga Park - Winnetka - Woodland Hills - West Hills	No	ABMI	AHO , CPK CPU, ADU
Los Angeles	6916 MELBA AVE	91307	2026019015	0.000	0.000	0.000	0.991	Shortfall of Sites	0.172	Low Residential	RS-1	Very Low Residential	0	0	66.287	0.991		Residential - Single Family Residence, 1	183B093 560	1 per lot	Canoga Park - Winnetka - Woodland Hills - West Hills	No	ABMI	AHO , CPK CPU, ADU
Los Angeles	6565 VICKY AVE	91307	2038024011	0.000	0.000	0.000	0.991	Shortfall of Sites	0.172	Low Residential	RS-1	Very Low Residential	0	0	66.287	0.991		Residential - Single Family Residence, 1	180B097 310	1 per lot	Canoga Park - Winnetka - Woodland Hills - West Hills	No	ABMI	AHO , CPK CPU, ADU
Los Angeles	6553 VICKY AVE	91307	2038024013	0.000	0.000	0.000	0.991	Shortfall of Sites	0.172	Low Residential	RS-1	Very Low Residential	[HM1-CHC1-5] [CX2-FA] [CPIO]	0	66.287	0.991		Residential - Single Family Residence, 1	180B097 330	1 per lot	Canoga Park - Winnetka - Woodland Hills - West Hills	No	ABMI	AHO , CPK CPU, ADU
Los Angeles	22607 GILMORE ST	91307	2038037010	0.000	0.000	0.000	0.991	Shortfall of Sites	0.172	Low Residential	RS-1	Very Low Residential	0	0	66.287	0.991		Residential - Single Family Residence, 1	180B097 535	1 per lot	Canoga Park - Winnetka - Woodland Hills - West Hills	No	ABMI	AHO , CPK CPU, ADU
Los Angeles	23820 AETNA ST	91367	2045013009	0.000	0.000	0.000	0.991	Shortfall of Sites	0.172	Low Residential	RS-1	Very Low Residential	0	0	66.287	0.991		Residential - Single Family Residence, 1	177B089 562	1 per lot	Canoga Park - Winnetka - Woodland Hills - West Hills	No	ABMI	AHO , CPK CPU, ADU
Los Angeles	23052 LULL ST	91304	2014033019	0.000	0.000	0.000	0.991	Shortfall of Sites	0.172	Low Residential	RS-1	Very Low Residential	0	0	66.287	0.991		Residential - Single Family Residence, 1	186B097 150	1 per lot	Canoga Park - Winnetka - Woodland Hills - West Hills	No	ABMI	AHO , CPK CPU, ADU
Los Angeles	6644 CALLICOTT AVE	91307	2036019009	0.000	0.000	0.000	0.991	Shortfall of Sites	0.172	Low Residential	RS-1	Very Low Residential	0	0	66.287	0.991		Residential - Single Family Residence - Pool, 1	180B093 304	1 per lot	Canoga Park - Winnetka - Woodland Hills - West Hills	No	ABMI	AHO , CPK CPU, ADU
Los Angeles	23821 AETNA ST	91367	2045011018	0.000	0.000	0.000	0.991	Shortfall of Sites	0.172	Low Residential	RS-1	Very Low Residential	0	0	66.287	0.991		Residential - Single Family Residence, 1	177B089 519	1 per lot	Canoga Park - Winnetka - Woodland Hills - West Hills	No	ABMI	AHO , CPK CPU, ADU
Los Angeles	6417 FRANRIVERS AVE	91307	2033001025	0.000	0.000	0.000	0.991	Shortfall of Sites	0.172	Low Residential	RS-1	Very Low Residential	0	0	66.287	0.991		Residential - Single Family Residence, 1	180B089 953	1 per lot	Canoga Park - Winnetka - Woodland Hills - West Hills	No	ABMI	AHO , CPK CPU, ADU
Los Angeles	23906 BESSEMER ST	91367	2045012014	0.000	0.000	0.000	0.991	Shortfall of Sites	0.172	Low Residential	RS-1	Very Low Residential	0	0	66.287	0.991		Residential - Single Family Residence, 1	177B089 509	1 per lot	Canoga Park - Winnetka - Woodland Hills - West Hills	No	ABMI	AHO , CPK CPU, ADU
Los Angeles	6941 MINSTREL AVE	91307	2026024019	0.000	0.000	0.000	0.991	Shortfall of Sites	0.172	Low Residential	RS-1	Very Low Residential	0	0	66.287	0.991		Residential - Single Family Residence - Pool, 1	183B097 666	1 per lot	Canoga Park - Winnetka - Woodland Hills - West Hills	No	ABMI	AHO , CPK CPU, ADU
Los Angeles	23811 AETNA ST	91367	2045011020	0.000	0.000	0.000	0.991	Shortfall of Sites	0.172	Low Residential	RS-1	Very Low Residential	0	0	66.287	0.991		Residential - Single Family Residence - Pool, 1	177B089 523	1 per lot	Canoga Park - Winnetka - Woodland Hills - West Hills	No	ABMI	AHO , CPK CPU, ADU
Los Angeles	23804 AETNA ST	91367	2045013006	0.000	0.000	0.000	0.991	Shortfall of Sites	0.172	Low Residential	RS-1	Very Low Residential	0	0	66.287	0.991		Residential - Single Family Residence, 1	177B089 572	1 per lot	Canoga Park - Winnetka - Woodland Hills - West Hills	No	ABMI	AHO , CPK CPU, ADU

Jurisdiction Name	Site Address/Intersection	5 Digit ZIP Code	Assessor Parcel Number	Very Low-Income	Low-Income	Moderate-Income	Above Moderate-Income	Type of Shortfall	Parcel Size (Acres)	Current General Plan Designation	Current Zoning	Proposed General Plan (GP) Designation	Proposed Zoning	Minimum Density Allowed	Maximum Density Allowed	Total Capacity	Vacant/ Nonvacant	Description of Existing Uses	PIN	Base Density Per Acre	Community Plan Area	Rent Stabalization Ordinance	Income Category	Applicable Rezoning Program (Program informing values in Column Q listed first)
Los Angeles	4505 HASKELL AVE	91436	2283006033	0.000	0.000	0.000	0.991	Shortfall of Sites	0.172	Low II Residential	R1-1	Low Residential	0	0	66.287	0.991		Residential - Single Family Residence - Pool, 1	168B141 886	1 per lot	Encino - Tarzana	No	ABMI	AHO , ENC CPU, ADU
Los Angeles	7339 MAYNARD AVE	91307	2022002027	0.000	0.000	0.000	0.991	Shortfall of Sites	0.172	Low Residential	RS-1	Very Low Residential	[MM1-CDR1-5] [IX4-FA] [CPIO]	0	66.287	0.991		Residential - Single Family Residence, 1	186B097 792	1 per lot	Canoga Park - Winnetka - Woodland Hills - West Hills	No	ABMI	AHO , CPK CPU, ADU
Los Angeles	23824 AETNA ST	91367	2045013010	0.000	0.000	0.000	0.991	Shortfall of Sites	0.172	Low Residential	RS-1	Very Low Residential	0	0	66.287	0.991		Residential - Single Family Residence - Pool, 1	177B089 558	1 per lot	Canoga Park - Winnetka - Woodland Hills - West Hills	No	ABMI	AHO , CPK CPU, ADU
Los Angeles	23805 AETNA ST	91367	2045011021	0.000	0.000	0.000	0.991	Shortfall of Sites	0.172	Low Residential	RS-1	Very Low Residential	0	0	66.287	0.991		Residential - Single Family Residence - Pool, 1	177B089 525	1 per lot	Canoga Park - Winnetka - Woodland Hills - West Hills	No	ABMI	AHO , CPK CPU, ADU
Los Angeles	23814 AETNA ST	91367	2045013008	0.000	0.000	0.000	0.991	Shortfall of Sites	0.172	Low Residential	RS-1	Very Low Residential	0	0	66.287	0.991		Residential - Single Family Residence, 1	177B089 564	1 per lot	Canoga Park - Winnetka - Woodland Hills - West Hills	No	ABMI	AHO , CPK CPU, ADU
Los Angeles	23810 AETNA ST	91367	2045013007	0.000	0.000	0.000	0.991	Shortfall of Sites	0.172	Low Residential	RS-1	Very Low Residential	0	0	66.287	0.991		Residential - Single Family Residence - Pool, 1	177B089 567	1 per lot	Canoga Park - Winnetka - Woodland Hills - West Hills	No	ABMI	AHO , CPK CPU, ADU
Los Angeles	23914 BESSEMER ST	91367	2045012015	0.000	0.000	0.000	0.991	Shortfall of Sites	0.172	Low Residential	RS-1	Very Low Residential	[DM2-MK1-5] [CX1-FA] [CPIO]	0	66.287	0.991		Residential - Single Family Residence, 1	177B089 522	1 per lot	Canoga Park - Winnetka - Woodland Hills - West Hills	No	ABMI	AHO , CPK CPU, ADU
Los Angeles	23825 AETNA ST	91367	2045011017	0.000	0.000	0.000	0.991	Shortfall of Sites	0.172	Low Residential	RS-1	Very Low Residential	0	0	66.287	0.991		Residential - Single Family Residence, 1	177B089 517	1 per lot	Canoga Park - Winnetka - Woodland Hills - West Hills	No	ABMI	AHO , CPK CPU, ADU
Los Angeles	23256 HAMLIN ST	91307	2036006016	0.000	0.000	0.000	0.991	Shortfall of Sites	0.172	Low Residential	RS-1	Very Low Residential	0	0	66.287	0.991		Residential - Single Family Residence, 1	180B093 612	1 per lot	Canoga Park - Winnetka - Woodland Hills - West Hills	No	ABMI	AHO , CPK CPU, ADU
Los Angeles	23046 LULL ST	91304	2014033018	0.000	0.000	0.000	0.991	Shortfall of Sites	0.172	Low Residential	RS-1	Very Low Residential	0	0	66.287	0.991		Residential - Single Family Residence, 1	186B097 151	1 per lot	Canoga Park - Winnetka - Woodland Hills - West Hills	No	ABMI	AHO , CPK CPU, ADU
Los Angeles	6427 PONCE AVE	91307	2038038024	0.000	0.000	0.000	0.991	Shortfall of Sites	0.172	Low Residential	RS-1	Very Low Residential	0	0	66.287	0.991		Residential - Single Family Residence, 1	180B097 551	1 per lot	Canoga Park - Winnetka - Woodland Hills - West Hills	No	ABMI	AHO , CPK CPU, ADU
Los Angeles	6910 MELBA AVE	91307	2026019014	0.000	0.000	0.000	0.991	Shortfall of Sites	0.172	Low Residential	RS-1	Very Low Residential	0	0	66.287	0.991		Residential - Single Family Residence - Pool, 1	183B093 578	1 per lot	Canoga Park - Winnetka - Woodland Hills - West Hills	No	ABMI	AHO , CPK CPU, ADU
Los Angeles	23274 MOBILE ST	91307	2036007014	0.000	0.000	0.000	0.991	Shortfall of Sites	0.172	Low Residential	RS-1	Very Low Residential	[HM1-CHC1-5] [CX2-FA] [CPIO]	0	66.287	0.991		Residential - Single Family Residence, 1	180B093 710	1 per lot	Canoga Park - Winnetka - Woodland Hills - West Hills	No	ABMI	AHO , CPK CPU, ADU
Los Angeles	23026 LULL ST	91304	2014033015	0.000	0.000	0.000	0.991	Shortfall of Sites	0.172	Low Residential	RS-1	Very Low Residential	[MB4-SH1-5] [CX2-FA] [CPIO]	0	66.287	0.991		Residential - Single Family Residence, 1	186B097 154	1 per lot	Canoga Park - Winnetka - Woodland Hills - West Hills	No	ABMI	AHO , CPK CPU, ADU
Los Angeles	23040 LULL ST	91304	2014033017	0.000	0.000	0.000	0.991	Shortfall of Sites	0.172	Low Residential	RS-1	Very Low Residential	[HB5-G1-5] [CX3-FA] [CPIO]	0	66.287	0.991		Residential - Single Family Residence, 1	186B097 152	1 per lot	Canoga Park - Winnetka - Woodland Hills - West Hills	No	ABMI	AHO , CPK CPU, ADU
Los Angeles	23020 LULL ST	91304	2014033014	0.000	0.000	0.000	0.991	Shortfall of Sites	0.172	Low Residential	RS-1	Very Low Residential	[DM2-G1-5] [CX1-FA] [CPIO-CDO]	0	66.287	0.991		Residential - Single Family Residence - Pool, 1	186B097 155	1 per lot	Canoga Park - Winnetka - Woodland Hills - West Hills	No	ABMI	AHO , CPK CPU, ADU
Los Angeles	23032 LULL ST	91304	2014033016	0.000	0.000	0.000	0.991	Shortfall of Sites	0.172	Low Residential	RS-1	Very Low Residential	[MB4-G1-5] [IX1-FA] [CPIO]	0	66.287	0.991		Residential - Single Family Residence, 1	186B097 153	1 per lot	Canoga Park - Winnetka - Woodland Hills - West Hills	No	ABMI	AHO , CPK CPU, ADU
Los Angeles	23808 OXNARD ST	91367	2045014003	0.000	0.000	0.000	0.991	Shortfall of Sites	0.172	Low Residential	RS-1	Very Low Residential	0	0	66.287	0.991		Residential - Single Family Residence - Pool, 1	177B089 649	1 per lot	Canoga Park - Winnetka - Woodland Hills - West Hills	No	ABMI	AHO , CPK CPU, ADU
Los Angeles	22909 COVELLO ST	91307	2021012025	0.000	0.000	0.000	0.991	Shortfall of Sites	0.172	Low Residential	RS-1	Very Low Residential	0	0	66.287	0.991		Residential - Single Family Residence, 1	186B097 334	1 per lot	Canoga Park - Winnetka - Woodland Hills - West Hills	No	ABMI	AHO , CPK CPU, ADU
Los Angeles	23006 LULL ST	91304	2014033012	0.000	0.000	0.000	0.991	Shortfall of Sites	0.172	Low Residential	RS-1	Very Low Residential	0	0	66.287	0.991		Residential - Single Family Residence, 1	186B097 157	1 per lot	Canoga Park - Winnetka - Woodland Hills - West Hills	No	ABMI	AHO , CPK CPU, ADU
Los Angeles	23012 LULL ST	91304	2014033013	0.000	0.000	0.000	0.991	Shortfall of Sites	0.172	Low Residential	RS-1	Very Low Residential	0	0	66.287	0.991		Residential - Single Family Residence, 1	186B097 156	1 per lot	Canoga Park - Winnetka - Woodland Hills - West Hills	No	ABMI	AHO , CPK CPU, ADU
Los Angeles	22855 VALERIO ST	91307	2021009024	0.000	0.000	0.000	0.991	Shortfall of Sites	0.172	Low Residential	RS-1	Very Low Residential	0	0	66.287	0.991		Residential - Single Family Residence, 1	186B097 712	1 per lot	Canoga Park - Winnetka - Woodland Hills - West Hills	No	ABMI	AHO , CPK CPU, ADU
Los Angeles	22925 VALERIO ST	91307	2021009030	0.000	0.000	0.000	0.991	Shortfall of Sites	0.172	Low Residential	RS-1	Very Low Residential	0	0	66.287	0.991		Residential - Single Family Residence, 1	186B097 706	1 per lot	Canoga Park - Winnetka - Woodland Hills - West Hills	No	ABMI	AHO , CPK CPU, ADU
Los Angeles	22913 VALERIO ST	91307	2021009028	0.000	0.000	0.000	0.991	Shortfall of Sites	0.172	Low Residential	RS-1	Very Low Residential	0	0	66.287	0.991		Residential - Single Family Residence, 1	186B097 708	1 per lot	Canoga Park - Winnetka - Woodland Hills - West Hills	No	ABMI	AHO , CPK CPU, ADU
Los Angeles	7916 HANNA AVE	91304	2012013012	0.000	0.000	0.000	0.991	Shortfall of Sites	0.188	Low Residential	RS-1	Very Low Residential	0	0	66.287	0.991		Residential - Single Family Residence, 1	189B101 409	1 per lot	Canoga Park - Winnetka - Woodland Hills - West Hills	No	ABMI	AHO , CPK CPU
Los Angeles	22935 VALERIO ST	91307	2021009032	0.000	0.000	0.000	0.991	Shortfall of Sites	0.172	Low Residential	RS-1	Very Low Residential	[MB3-CDF1-5] [IX4-FA] [CPIO]	0	66.287	0.991		Residential - Single Family Residence - Pool, 1	186B097 704	1 per lot	Canoga Park - Winnetka - Woodland Hills - West Hills	No	ABMI	AHO , CPK CPU, ADU
Los Angeles	24149 KITTRIDGE ST	91307	2034013006	0.000	0.000	0.000	0.991	Shortfall of Sites	0.172	Low Residential	RS-1	Very Low Residential	0	0	66.287	0.991		Residential - Single Family Residence, 1	180B089 230	1 per lot	Canoga Park - Winnetka - Woodland Hills - West Hills	No	ABMI	AHO , CPK CPU, ADU
Los Angeles	22937 LEADWELL ST	91307	2021021004	0.000	0.000	0.000	0.991	Shortfall of Sites	0.172	Low Residential	RS-1	Very Low Residential	[LN1-MU1-5] [RG1-FA] [CPIO]	0	66.287	0.991		Residential - Single Family Residence, 1	186B097 804	1 per lot	Canoga Park - Winnetka - Woodland Hills - West Hills	No	ABMI	AHO , CPK CPU, ADU
Los Angeles	6902 MAYNARD AVE	91307	2024027038	0.000	0.000	0.000	0.991	Shortfall of Sites	0.172	Low Residential	RS-1	Very Low Residential	0	0	66.287	0.991		Residential - Single Family Residence - Pool, 1	183B097 682	1 per lot	Canoga Park - Winnetka - Woodland Hills - West Hills	No	ABMI	AHO , CPK CPU, ADU
Los Angeles	22947 VALERIO ST	91307	2021009034	0.000	0.000	0.000	0.991	Shortfall of Sites	0.172	Low Residential	RS-1	Very Low Residential	0	0	66.287	0.991		Residential - Single Family Residence, 1	186B097 702	1 per lot	Canoga Park - Winnetka - Woodland Hills - West Hills	No	ABMI	AHO , CPK CPU, ADU
Los Angeles	22845 VALERIO ST	91307	2021009022	0.000	0.000	0.000	0.991	Shortfall of Sites	0.172	Low Residential	RS-1	Very Low Residential	0	0	66.287	0.991		Residential - Single Family Residence - Pool, 1	186B097 715	1 per lot	Canoga Park - Winnetka - Woodland Hills - West Hills	No	ABMI	AHO , CPK CPU, ADU
Los Angeles	22919 VALERIO ST	91307	2021009029	0.000	0.000	0.000	0.991	Shortfall of Sites	0.172	Low Residential	RS-1	Very Low Residential	0	0	66.287	0.991		Residential - Single Family Residence, 1	186B097 707	1 per lot	Canoga Park - Winnetka - Woodland Hills - West Hills	No	ABMI	AHO , CPK CPU, ADU
Los Angeles	22931 VALERIO ST	91307	2021009031	0.000	0.000	0.000	0.991	Shortfall of Sites	0.172	Low Residential	RS-1	Very Low Residential	0	0	66.287	0.991		Residential - Single Family Residence, 1	186B097 705	1 per lot	Canoga Park - Winnetka - Woodland Hills - West Hills	No	ABMI	AHO , CPK CPU, ADU
Los Angeles	23928 BESSEMER ST	91367	2045012008	0.000	0.000	0.000	0.991	Shortfall of Sites	0.172	Low Residential	RS-1	Very Low Residential	[DM4-CHC1-5] [CX4-FA] [SN-CPIO-CDO]	0	66.287	0.991		Residential - Single Family Residence, 1	177B089 541	1 per lot	Canoga Park - Winnetka - Woodland Hills - West Hills	No	ABMI	AHO , CPK CPU, ADU
Los Angeles	22849 VALERIO ST	91307	2021009023	0.000	0.000	0.000	0.991	Shortfall of Sites	0.172	Low Residential	RS-1	Very Low Residential	0	0	66.287	0.991		Residential - Single Family Residence - Pool, 1	186B097 713	1 per lot	Canoga Park - Winnetka - Woodland Hills - West Hills	No	ABMI	AHO , CPK CPU, ADU
Los Angeles	22907 VALERIO ST	91307	2021009027	0.000	0.000	0.000	0.991	Shortfall of Sites	0.172	Low Residential	RS-1	Very Low Residential	[MM1-CDF1-5] [IX4-FA] [CPIO]	0	66.287	0.991		Residential - Single Family Residence, 1	186B097 709	1 per lot	Canoga Park - Winnetka - Woodland Hills - West Hills	No	ABMI	AHO , CPK CPU, ADU
Los Angeles	23456 KITTRIDGE ST	91307	2036020010	0.000	0.000	0.000	0.991	Shortfall of Sites	0.172	Low Residential	RS-1	Very Low Residential	0	0	66.287	0.991		Residential - Single Family Residence, 1	180B093 371	1 per lot	Canoga Park - Winnetka - Woodland Hills - West Hills	No	ABMI	AHO , CPK CPU, ADU
Los Angeles	23262 HAMLIN ST	91307	2036006015	0.000	0.000	0.000	0.991	Shortfall of Sites	0.172	Low Residential	RS-1	Very Low Residential	0	0	66.287	0.991		Residential - Single Family Residence - Pool, 1	180B093 611	1 per lot	Canoga Park - Winnetka - Woodland Hills - West Hills	No	ABMI	AHO , CPK CPU, ADU
Los Angeles	22840 HARTLAND ST	91307	2026008041	0.000	0.000	0.000	0.991	Shortfall of Sites	0.172	Low Residential	RS-1	Very Low Residential	0	0	66.287	0.991		Residential - Single Family Residence, 1	183B097 785	1 per lot	Canoga Park - Winnetka - Woodland Hills - West Hills	No	ABMI	AHO , CPK CPU, ADU
Los Angeles	24131 KITTRIDGE ST	91307	2034013009	0.000	0.000	0.000	0.991	Shortfall of Sites	0.172	Low Residential	RS-1	Very Low Residential	0	0	66.287	0.991		, 1	180B089 246	1 per lot	Canoga Park - Winnetka - Woodland Hills - West Hills	No	ABMI	AHO , CPK CPU, ADU
Los Angeles	23805 TIARA ST	91367	2045014015	0.000	0.000	0.000	0.991	Shortfall of Sites	0.172	Low Residential	RS-1	Very Low Residential	0	0	66.287	0.991		Residential - Single Family Residence - Pool, 1	177B089 694	1 per lot	Canoga Park - Winnetka - Woodland Hills - West Hills	No	ABMI	AHO , CPK CPU, ADU
Los Angeles	23255 SPIRES ST	91304	2020005030	0.000	0.000	0.000	0.991	Shortfall of Sites	0.172	Low Residential	RS-1	Very Low Residential	0	0	66.287	0.991		Residential - Single Family Residence, 1	189B093 648	1 per lot	Canoga Park - Winnetka - Woodland Hills - West Hills	No	ABMI	AHO , CPK CPU, ADU
Los Angeles	22607 MOBILE ST	91307	2038023016	0.000	0.000	0.000	0.991	Shortfall of Sites	0.172	Low Residential	RS-1	Very Low Residential	0	0	66.287	0.991		Residential - Single Family Residence - Pool, 1	180B097 459	1 per lot	Canoga Park - Winnetka - Woodland Hills - West Hills	No	ABMI	AHO , CPK CPU, ADU
Los Angeles	6456 GROSS AVE	91307	2036023028	0.000	0.000	0.000	0.991	Shortfall of Sites	0.172	Low Residential	RS-1	Very Low Residential	0	0	66.287	0.991		Residential - Single Family Residence, 1	180B093 669	1 per lot	Canoga Park - Winnetka - Woodland Hills - West Hills	No	ABMI	AHO , CPK CPU, ADU
Los Angeles	8137 SEDAN AVE	91304	2014038005	0.000	0.000	0.000	0.991	Shortfall of Sites	0.172	Low Residential	RS-1	Very Low Residential	0	0	66.287	0.991		Residential - Single Family Residence, 1	189B097 37	1 per lot	Canoga Park - Winnetka - Woodland Hills - West Hills	No	ABMI	AHO , CPK CPU, ADU
Los Angeles	23815 OXNARD ST	91367	2045013024	0.000	0.000	0.000	0.991	Shortfall of Sites	0.172	Low Residential	RS-1	Very Low Residential	0	0	66.287	0.991		Residential - Single Family Residence - Pool, 1	177B089 599	1 per lot	Canoga Park - Winnetka - Woodland Hills - West Hills	No	ABMI	AHO , CPK CPU, ADU
Los Angeles	24125 KITTRIDGE ST	91307	2034013010	0.000	0.000	0.000	0.991	Shortfall of Sites	0.172	Low Residential	RS-1	Very Low Residential	0	0	66.287	0.991		Residential - Single Family Residence - Pool, 1	180B089 252	1 per lot	Canoga Park - Winnetka - Woodland Hills - West Hills	No	ABMI	AHO , CPK CPU, ADU

Jurisdiction Name	Site Address/Intersection	5 Digit ZIP Code	Assessor Parcel Number	Very Low-Income	Low-Income	Moderate-Income	Above Moderate-Income	Type of Shortfall	Parcel Size (Acres)	Current General Plan Designation	Current Zoning	Proposed General Plan (GP) Designation	Proposed Zoning	Minimum Density Allowed	Maximum Density Allowed	Total Capacity	Vacant/ Nonvacant	Description of Existing Uses	PIN	Base Density Per Acre	Community Plan Area	Rent Stabalization Ordinance	Income Category	Applicable Rezoning Program (Program informing values in Column Q listed first)
Los Angeles	6911 SEDAN AVE	91307	2026015002	0.000	0.000	0.000	0.991	Shortfall of Sites	0.172	Low Residential	RS-1	Very Low Residential	0	0	66.287	0.991		Residential - Single Family Residence - Pool, 1	183B097 748	1 per lot	Canoga Park - Winnetka - Woodland Hills - West Hills	No	ABMI	AHO , CPK CPU, ADU
Los Angeles	24119 KITTRIDGE ST	91307	2034013011	0.000	0.000	0.000	0.991	Shortfall of Sites	0.172	Low Residential	RS-1	Very Low Residential	0	0	66.287	0.991		Residential - Single Family Residence, 1	180B089 256	1 per lot	Canoga Park - Winnetka - Woodland Hills - West Hills	No	ABMI	AHO , CPK CPU, ADU
Los Angeles	23280 MOBILE ST	91307	2036007013	0.000	0.000	0.000	0.991	Shortfall of Sites	0.172	Low Residential	RS-1	Very Low Residential	[HM1-CHC1-5] [CX2-FA] [CPIO]	0	66.287	0.991		Residential - Single Family Residence, 1	180B093 709	1 per lot	Canoga Park - Winnetka - Woodland Hills - West Hills	No	ABMI	AHO , CPK CPU, ADU
Los Angeles	24113 KITTRIDGE ST	91307	2034013012	0.000	0.000	0.000	0.991	Shortfall of Sites	0.172	Low Residential	RS-1	Very Low Residential	0	0	66.287	0.991		Residential - Single Family Residence, 1	180B089 261	1 per lot	Canoga Park - Winnetka - Woodland Hills - West Hills	No	ABMI	AHO , CPK CPU, ADU
Los Angeles	23512 FRIAR ST	91367	2035009010	0.000	0.000	0.000	0.991	Shortfall of Sites	0.172	Low Residential	RS-1	Very Low Residential	[HB2-G1-5] [CX2-FA] [CPIO-O]	0	66.287	0.991		Residential - Single Family Residence, 1	177B093 15	1 per lot	Canoga Park - Winnetka - Woodland Hills - West Hills	No	ABMI	AHO , CPK CPU, ADU
Los Angeles	22615 MOBILE ST	91307	2038023017	0.000	0.000	0.000	0.991	Shortfall of Sites	0.172	Low Residential	RS-1	Very Low Residential	0	0	66.287	0.991		Residential - Single Family Residence, 1	180B097 458	1 per lot	Canoga Park - Winnetka - Woodland Hills - West Hills	No	ABMI	AHO , CPK CPU, ADU
Los Angeles	22621 MOBILE ST	91307	2038023018	0.000	0.000	0.000	0.991	Shortfall of Sites	0.172	Low Residential	RS-1	Very Low Residential	0	0	66.287	0.991		Residential - Single Family Residence - Pool, 1	180B097 457	1 per lot	Canoga Park - Winnetka - Woodland Hills - West Hills	No	ABMI	AHO , CPK CPU, ADU
Los Angeles	7311 MAYNARD AVE	91307	2022002020	0.000	0.000	0.000	0.991	Shortfall of Sites	0.172	Low Residential	RS-1	Very Low Residential	0	0	66.287	0.991		Residential - Single Family Residence, 1	186B097 878	1 per lot	Canoga Park - Winnetka - Woodland Hills - West Hills	No	ABMI	AHO , CPK CPU, ADU
Los Angeles	4847 HASKELL AVE	91436	2261006010	0.000	0.000	0.000	0.991	Shortfall of Sites	0.172	Low II Residential	R1-1	Low Residential	0	0	66.287	0.991		Residential - Single Family Residence, 1	168B141 266	1 per lot	Encino - Tarzana	No	ABMI	AHO , ENC CPU, ADU
Los Angeles	23812 OXNARD ST	91367	2045014004	0.000	0.000	0.000	0.991	Shortfall of Sites	0.172	Low Residential	RS-1	Very Low Residential	0	0	66.287	0.991		Residential - Single Family Residence - Pool, 1	177B089 648	1 per lot	Canoga Park - Winnetka - Woodland Hills - West Hills	No	ABMI	AHO , CPK CPU, ADU
Los Angeles	24107 KITTRIDGE ST	91307	2034013013	0.000	0.000	0.000	0.991	Shortfall of Sites	0.172	Low Residential	RS-1	Very Low Residential	0	0	66.287	0.991		Residential - Single Family Residence, 1	180B089 264	1 per lot	Canoga Park - Winnetka - Woodland Hills - West Hills	No	ABMI	AHO , CPK CPU, ADU
Los Angeles	23472 FRIAR ST	91367	2035009001	0.000	0.000	0.000	0.991	Shortfall of Sites	0.172	Low Residential	RS-1	Very Low Residential	0	0	66.287	0.991		Residential - Single Family Residence - Pool, 1	177B093 18	1 per lot	Canoga Park - Winnetka - Woodland Hills - West Hills	No	ABMI	AHO , CPK CPU, ADU
Los Angeles	23518 FRIAR ST	91367	2035009011	0.000	0.000	0.000	0.991	Shortfall of Sites	0.172	Low Residential	RS-1	Very Low Residential	[MB4-G1-5] [IX1-FA] [CPIO]	0	66.287	0.991		Residential - Single Family Residence, 1	177B093 14	1 per lot	Canoga Park - Winnetka - Woodland Hills - West Hills	No	ABMI	AHO , CPK CPU, ADU
Los Angeles	23524 FRIAR ST	91367	2035009012	0.000	0.000	0.000	0.991	Shortfall of Sites	0.172	Low Residential	RS-1	Very Low Residential	[MM1-CDF1-5] [IX4-FA] [CPIO]	0	66.287	0.991		Residential - Single Family Residence, 1	177B093 13	1 per lot	Canoga Park - Winnetka - Woodland Hills - West Hills	No	ABMI	AHO , CPK CPU, ADU
Los Angeles	22856 LEADWELL ST	91307	2021020016	0.000	0.000	0.000	0.991	Shortfall of Sites	0.172	Low Residential	RS-1	Very Low Residential	[LN1-MU1-5] [RG1-FA] [CPIO]	0	66.287	0.991		Residential - Single Family Residence, 1	186B097 861	1 per lot	Canoga Park - Winnetka - Woodland Hills - West Hills	No	ABMI	AHO , CPK CPU, ADU
Los Angeles	23506 FRIAR ST	91367	2035009009	0.000	0.000	0.000	0.991	Shortfall of Sites	0.172	Low Residential	RS-1	Very Low Residential	0	0	66.287	0.991		Residential - Single Family Residence, 1	177B093 16	1 per lot	Canoga Park - Winnetka - Woodland Hills - West Hills	No	ABMI	AHO , CPK CPU, ADU
Los Angeles	6917 SEDAN AVE	91307	2026015003	0.000	0.000	0.000	0.991	Shortfall of Sites	0.172	Low Residential	RS-1	Very Low Residential	0	0	66.287	0.991		Residential - Single Family Residence, 1	183B097 734	1 per lot	Canoga Park - Winnetka - Woodland Hills - West Hills	No	ABMI	AHO , CPK CPU, ADU
Los Angeles	6966 WOODLAKE AVE	91307	2026016014	0.000	0.000	0.000	0.991	Shortfall of Sites	0.172	Low Residential	RS-1	Very Low Residential	0	0	66.287	0.991		Residential - Single Family Residence, 1	183B093 408	1 per lot	Canoga Park - Winnetka - Woodland Hills - West Hills	No	ABMI	AHO , CPK CPU, ADU
Los Angeles	23500 FRIAR ST	91367	2035009008	0.000	0.000	0.000	0.991	Shortfall of Sites	0.172	Low Residential	RS-1	Very Low Residential	[HB5-SH1-5] [CX4-FA] [CPIO]	0	66.287	0.991		Residential - Single Family Residence, 1	177B093 17	1 per lot	Canoga Park - Winnetka - Woodland Hills - West Hills	No	ABMI	AHO , CPK CPU, ADU
Los Angeles	7033 ROYER AVE	91307	2026028006	0.000	0.000	0.000	0.991	Shortfall of Sites	0.172	Low Residential	RS-1	Very Low Residential	0	0	66.287	0.991		Residential - Single Family Residence, 1	183B097 266	1 per lot	Canoga Park - Winnetka - Woodland Hills - West Hills	No	ABMI	AHO , CPK CPU, ADU
Los Angeles	23448 FRIAR ST	91367	2035009005	0.000	0.000	0.000	0.991	Shortfall of Sites	0.172	Low Residential	RS-1	Very Low Residential	0	0	66.287	0.991		Residential - Single Family Residence, 1	177B093 24	1 per lot	Canoga Park - Winnetka - Woodland Hills - West Hills	No	ABMI	AHO , CPK CPU, ADU
Los Angeles	7027 ROYER AVE	91307	2026028005	0.000	0.000	0.000	0.991	Shortfall of Sites	0.172	Low Residential	RS-1	Very Low Residential	0	0	66.287	0.991		Residential - Single Family Residence, 1	183B097 286	1 per lot	Canoga Park - Winnetka - Woodland Hills - West Hills	No	ABMI	AHO , CPK CPU, ADU
Los Angeles	7041 ROYER AVE	91307	2026028007	0.000	0.000	0.000	0.991	Shortfall of Sites	0.172	Low Residential	RS-1	Very Low Residential	0	0	66.287	0.991		Residential - Single Family Residence, 1	183B097 253	1 per lot	Canoga Park - Winnetka - Woodland Hills - West Hills	No	ABMI	AHO , CPK CPU, ADU
Los Angeles	7115 ROYER AVE	91307	2026028010	0.000	0.000	0.000	0.991	Shortfall of Sites	0.172	Low Residential	RS-1	Very Low Residential	0	0	66.287	0.991		Residential - Single Family Residence, 1	183B097 200	1 per lot	Canoga Park - Winnetka - Woodland Hills - West Hills	No	ABMI	AHO , CPK CPU, ADU
Los Angeles	22627 MOBILE ST	91307	2038023019	0.000	0.000	0.000	0.991	Shortfall of Sites	0.172	Low Residential	RS-1	Very Low Residential	0	0	66.287	0.991		Residential - Single Family Residence, 1	180B097 456	1 per lot	Canoga Park - Winnetka - Woodland Hills - West Hills	No	ABMI	AHO , CPK CPU, ADU
Los Angeles	7107 ROYER AVE	91307	2026028009	0.000	0.000	0.000	0.991	Shortfall of Sites	0.172	Low Residential	RS-1	Very Low Residential	0	0	66.287	0.991		Residential - Single Family Residence - Pool, 1	183B097 213	1 per lot	Canoga Park - Winnetka - Woodland Hills - West Hills	No	ABMI	AHO , CPK CPU, ADU
Los Angeles	24039 KITTRIDGE ST	91307	2034012035	0.000	0.000	0.000	0.991	Shortfall of Sites	0.172	Low Residential	RS-1	Very Low Residential	0	0	66.287	0.991		Residential - Single Family Residence, 1	180B089 279	1 per lot	Canoga Park - Winnetka - Woodland Hills - West Hills	No	ABMI	AHO , CPK CPU, ADU
Los Angeles	23466 FRIAR ST	91367	2035009002	0.000	0.000	0.000	0.991	Shortfall of Sites	0.172	Low Residential	RS-1	Very Low Residential	[HM2-CHC1-5] [CX2-FA] [CPIO]	0	66.287	0.991		Residential - Single Family Residence, 1	177B093 19	1 per lot	Canoga Park - Winnetka - Woodland Hills - West Hills	No	ABMI	AHO , CPK CPU, ADU
Los Angeles	23460 FRIAR ST	91367	2035009003	0.000	0.000	0.000	0.991	Shortfall of Sites	0.172	Low Residential	RS-1	Very Low Residential	0	0	66.287	0.991		Residential - Single Family Residence, 1	177B093 20	1 per lot	Canoga Park - Winnetka - Woodland Hills - West Hills	No	ABMI	AHO , CPK CPU, ADU
Los Angeles	23454 FRIAR ST	91367	2035009004	0.000	0.000	0.000	0.991	Shortfall of Sites	0.172	Low Residential	RS-1	Very Low Residential	0	0	66.287	0.991		Residential - Single Family Residence - Pool, 1	177B093 23	1 per lot	Canoga Park - Winnetka - Woodland Hills - West Hills	No	ABMI	AHO , CPK CPU, ADU
Los Angeles	7007 ROYER AVE	91307	2026028002	0.000	0.000	0.000	0.991	Shortfall of Sites	0.172	Low Residential	RS-1	Very Low Residential	0	0	66.287	0.991		Residential - Single Family Residence, 1	183B097 355	1 per lot	Canoga Park - Winnetka - Woodland Hills - West Hills	No	ABMI	AHO , CPK CPU, ADU
Los Angeles	7021 ROYER AVE	91307	2026028004	0.000	0.000	0.000	0.991	Shortfall of Sites	0.172	Low Residential	RS-1	Very Low Residential	0	0	66.287	0.991		Residential - Single Family Residence, 1	183B097 307	1 per lot	Canoga Park - Winnetka - Woodland Hills - West Hills	No	ABMI	AHO , CPK CPU, ADU
Los Angeles	23284 MOBILE ST	91307	2036007012	0.000	0.000	0.000	0.991	Shortfall of Sites	0.172	Low Residential	RS-1	Very Low Residential	0	0	66.287	0.991		Residential - Single Family Residence, 1	180B093 708	1 per lot	Canoga Park - Winnetka - Woodland Hills - West Hills	No	ABMI	AHO , CPK CPU, ADU
Los Angeles	5643 SALE AVE	91367	2040008016	0.000	0.000	0.000	0.991	Shortfall of Sites	0.172	Low Residential	R1-1	Very Low Residential	[MB3-CDF1-5] [IX4-FA] [CPIO]	0	66.287	0.991		Residential - Single Family Residence - Pool, 1	174B097 439	1 per lot	Canoga Park - Winnetka - Woodland Hills - West Hills	No	ABMI	AHO , CPK CPU, ADU
Los Angeles	6935 MINSTREL AVE	91307	2026024018	0.000	0.000	0.000	0.991	Shortfall of Sites	0.172	Low Residential	RS-1	Very Low Residential	0	0	66.287	0.991		Residential - Single Family Residence, 1	183B097 672	1 per lot	Canoga Park - Winnetka - Woodland Hills - West Hills	No	ABMI	AHO , CPK CPU, ADU
Los Angeles	7101 ROYER AVE	91307	2026028008	0.000	0.000	0.000	0.991	Shortfall of Sites	0.172	Low Residential	RS-1	Very Low Residential	0	0	66.287	0.991		Residential - Single Family Residence - Pool, 1	183B097 239	1 per lot	Canoga Park - Winnetka - Woodland Hills - West Hills	No	ABMI	AHO , CPK CPU, ADU
Los Angeles	7015 ROYER AVE	91307	2026028003	0.000	0.000	0.000	0.991	Shortfall of Sites	0.172	Low Residential	RS-1	Very Low Residential	0	0	66.287	0.991		Residential - Single Family Residence - Pool, 1	183B097 336	1 per lot	Canoga Park - Winnetka - Woodland Hills - West Hills	No	ABMI	AHO , CPK CPU, ADU
Los Angeles	23268 HAMLIN ST	91307	2036006014	0.000	0.000	0.000	0.991	Shortfall of Sites	0.172	Low Residential	RS-1	Very Low Residential	CM-2D-CPIO	0	66.287	0.991		Residential - Single Family Residence, 1	180B093 610	1 per lot	Canoga Park - Winnetka - Woodland Hills - West Hills	No	ABMI	AHO , CPK CPU, ADU
Los Angeles	15940 MORRISON ST	91436	2261020013	0.000	0.000	0.000	0.991	Shortfall of Sites	0.172	Low II Residential	RE9-1	Low Residential	0	0	66.287	0.991		Residential - Single Family Residence, 1	168B141 37	1 per lot	Encino - Tarzana	No	ABMI	AHO , ENC CPU, ADU
Los Angeles	22857 WYANDOTTE ST	91307	2021020015	0.000	0.000	0.000	0.991	Shortfall of Sites	0.172	Low Residential	RS-1	Very Low Residential	0	0	66.287	0.991		Residential - Single Family Residence - Pool, 1	186B097 896	1 per lot	Canoga Park - Winnetka - Woodland Hills - West Hills	No	ABMI	AHO , CPK CPU, ADU
Los Angeles	22631 MOBILE ST	91307	2038023020	0.000	0.000	0.000	0.991	Shortfall of Sites	0.172	Low Residential	RS-1	Very Low Residential	0	0	66.287	0.991		Residential - Single Family Residence, 1	180B097 455	1 per lot	Canoga Park - Winnetka - Woodland Hills - West Hills	No	ABMI	AHO , CPK CPU, ADU
Los Angeles	23442 FRIAR ST	91367	2035009006	0.000	0.000	0.000	0.991	Shortfall of Sites	0.172	Low Residential	RS-1	Very Low Residential	0	0	66.287	0.991		Residential - Single Family Residence - Pool, 1	177B093 25	1 per lot	Canoga Park - Winnetka - Woodland Hills - West Hills	No	ABMI	AHO , CPK CPU, ADU
Los Angeles	22728 GAULT ST	91307	2024021024	0.000	0.000	0.000	0.991	Shortfall of Sites	0.172	Low Residential	RS-1	Very Low Residential	0	0	66.287	0.991		Residential - Single Family Residence, 1	183B097 271	1 per lot	Canoga Park - Winnetka - Woodland Hills - West Hills	No	ABMI	AHO , CPK CPU, ADU
Los Angeles	6720 GROSS AVE	91307	2036022002	0.000	0.000	0.000	0.991	Shortfall of Sites	0.172	Low Residential	RS-1	Very Low Residential	[MN1-SH2-5] [CX1-FA] [CPIO-O-CDO]	0	66.287	0.991		Residential - Single Family Residence, 1	180B093 123	1 per lot	Canoga Park - Winnetka - Woodland Hills - West Hills	No	ABMI	AHO , CPK CPU, ADU
Los Angeles	3384 ROBERTSON PL	90034	4312012003	0.000	0.000	0.000	0.991	Shortfall of Sites	0.172	Hybrid Industrial	NI(EC)	0	0	0	5.997	0.991		Industrial - Light Manufacturing - One Story, 0	120B169 40		Palms - Mar Vista - Del Rey	No	ABMI	ARO
Los Angeles	24033 KITTRIDGE ST	91307	2034012034	0.000	0.000	0.000	0.991	Shortfall of Sites	0.172	Low Residential	RS-1	Very Low Residential	0	0	66.287	0.991		Residential - Single Family Residence, 1	180B089 283	1 per lot	Canoga Park - Winnetka - Woodland Hills - West Hills	No	ABMI	AHO , CPK CPU, ADU
Los Angeles	22637 MOBILE ST	91307	2038023021	0.000	0.000	0.000	0.991	Shortfall of Sites	0.172	Low Residential	RS-1	Very Low Residential	0	0	66.287	0.991		Residential - Single Family Residence, 1	180B097 454	1 per lot	Canoga Park - Winnetka - Woodland Hills - West Hills	No	ABMI	AHO , CPK CPU, ADU
Los Angeles	6923 SEDAN AVE	91307	2026015004	0.000	0.000	0.000	0.991	Shortfall of Sites	0.172	Low Residential	RS-1	Very Low Residential	0	0	66.287	0.991		Residential - Single Family Residence, 1	183B097 716	1 per lot	Canoga Park - Winnetka - Woodland Hills - West Hills	No	ABMI	AHO , CPK CPU, ADU

Jurisdiction Name	Site Address/Intersection	5 Digit ZIP Code	Assessor Parcel Number	Very Low-Income	Low-Income	Moderate-Income	Above Moderate-Income	Type of Shortfall	Parcel Size (Acres)	Current General Plan Designation	Current Zoning	Proposed General Plan (GP) Designation	Proposed Zoning	Minimum Density Allowed	Maximum Density Allowed	Total Capacity	Vacant/ Nonvacant	Description of Existing Uses	PIN	Base Density Per Acre	Community Plan Area	Rent Stabalization Ordinance	Income Category	Applicable Rezoning Program (Program informing values in Column Q listed first)
Los Angeles	6960 WOODLAKE AVE	91307	2026016015	0.000	0.000	0.000	0.991	Shortfall of Sites	0.172	Low Residential	RS-1	Very Low Residential	[LM2-MU2-5] [RX1-FA] [CPIO]	0	66.287	0.991		Residential - Single Family Residence - Pool, 1	183B093 429	1 per lot	Canoga Park - Winnetka - Woodland Hills - West Hills	No	ABMI	AHO , CPK CPU, ADU
Los Angeles	22929 LEADWELL ST	91307	2021021005	0.000	0.000	0.000	0.991	Shortfall of Sites	0.172	Low Residential	RS-1	Very Low Residential	[MM1-CDF1-5] [IX4-FA] [CPIO]	0	66.287	0.991		Residential - Single Family Residence, 1	186B097 805	1 per lot	Canoga Park - Winnetka - Woodland Hills - West Hills	No	ABMI	AHO , CPK CPU, ADU
Los Angeles	23942 HAYNES ST	91307	2034022060	0.000	0.000	0.000	0.991	Shortfall of Sites	0.172	Low Residential	RS-1	Very Low Residential	0	0	66.287	0.991		Residential - Single Family Residence - Pool, 1	180B089 541	1 per lot	Canoga Park - Winnetka - Woodland Hills - West Hills	No	ABMI	AHO , CPK CPU, ADU
Los Angeles	7508 BOBBYBOYAR AVE	91304	2027031002	0.000	0.000	0.000	0.991	Shortfall of Sites	0.172	Low Residential	RS-1	Very Low Residential	[MB3-CDF1-5] [IX4-FA] [CPIO]	0	66.287	0.991		Residential - Single Family Residence - Pool, 1	186B093 297	1 per lot	Canoga Park - Winnetka - Woodland Hills - West Hills	No	ABMI	AHO , CPK CPU, ADU
Los Angeles	23930 HAYNES ST	91307	2034022058	0.000	0.000	0.000	0.991	Shortfall of Sites	0.172	Low Residential	RS-1	Very Low Residential	[DM2-MK1-5] [CX1-FA] [CPIO]	0	66.287	0.991		Residential - Single Family Residence, 1	180B089 531	1 per lot	Canoga Park - Winnetka - Woodland Hills - West Hills	No	ABMI	AHO , CPK CPU, ADU
Los Angeles	24027 KITTRIDGE ST	91307	2034012033	0.000	0.000	0.000	0.991	Shortfall of Sites	0.172	Low Residential	RS-1	Very Low Residential	[DM3-CHC1-5] [CX2-FA] [CPIO]	0	66.287	0.991		Residential - Single Family Residence, 1	180B089 289	1 per lot	Canoga Park - Winnetka - Woodland Hills - West Hills	No	ABMI	AHO , CPK CPU, ADU
Los Angeles	23936 HAYNES ST	91307	2034022059	0.000	0.000	0.000	0.991	Shortfall of Sites	0.172	Low Residential	RS-1	Very Low Residential	[LM2-MU2-5] [RX1-FA] [CPIO]	0	66.287	0.991		Residential - Single Family Residence, 1	180B089 537	1 per lot	Canoga Park - Winnetka - Woodland Hills - West Hills	No	ABMI	AHO , CPK CPU, ADU
Los Angeles	23900 HAYNES ST	91307	2034022053	0.000	0.000	0.000	0.991	Shortfall of Sites	0.172	Low Residential	RS-1	Very Low Residential	0	0	66.287	0.991		Residential - Single Family Residence, 1	180B089 507	1 per lot	Canoga Park - Winnetka - Woodland Hills - West Hills	No	ABMI	AHO , CPK CPU, ADU
Los Angeles	6714 GROSS AVE	91307	2036022003	0.000	0.000	0.000	0.991	Shortfall of Sites	0.172	Low Residential	RS-1	Very Low Residential	0	0	66.287	0.991		Residential - Single Family Residence, 1	180B093 139	1 per lot	Canoga Park - Winnetka - Woodland Hills - West Hills	No	ABMI	AHO , CPK CPU, ADU
Los Angeles	23906 HAYNES ST	91307	2034022054	0.000	0.000	0.000	0.991	Shortfall of Sites	0.172	Low Residential	RS-1	Very Low Residential	0	0	66.287	0.991		Residential - Single Family Residence, 1	180B089 512	1 per lot	Canoga Park - Winnetka - Woodland Hills - West Hills	No	ABMI	AHO , CPK CPU, ADU
Los Angeles	23912 HAYNES ST	91307	2034022055	0.000	0.000	0.000	0.991	Shortfall of Sites	0.172	Low Residential	RS-1	Very Low Residential	0	0	66.287	0.991		Residential - Single Family Residence, 1	180B089 518	1 per lot	Canoga Park - Winnetka - Woodland Hills - West Hills	No	ABMI	AHO , CPK CPU, ADU
Los Angeles	23918 HAYNES ST	91307	2034022056	0.000	0.000	0.000	0.991	Shortfall of Sites	0.172	Low Residential	RS-1	Very Low Residential	0	0	66.287	0.991		Residential - Single Family Residence, 1	180B089 522	1 per lot	Canoga Park - Winnetka - Woodland Hills - West Hills	No	ABMI	AHO , CPK CPU, ADU
Los Angeles	6336 CALLICOTT AVE	91367	2035016002	0.000	0.000	0.000	0.991	Shortfall of Sites	0.172	Low Residential	RS-1	Very Low Residential	0	0	66.287	0.991		Residential - Single Family Residence, 1	177B093 61	1 per lot	Canoga Park - Winnetka - Woodland Hills - West Hills	No	ABMI	AHO , CPK CPU, ADU
Los Angeles	6929 SEDAN AVE	91307	2026015005	0.000	0.000	0.000	0.991	Shortfall of Sites	0.172	Low Residential	RS-1	Very Low Residential	[LN1-MU1-5] [RG1-FA] [CPIO]	0	66.287	0.991		Residential - Single Family Residence - Pool, 1	183B097 698	1 per lot	Canoga Park - Winnetka - Woodland Hills - West Hills	No	ABMI	AHO , CPK CPU, ADU
Los Angeles	6201 KENWATER AVE	91367	2033027007	0.000	0.000	0.000	0.991	Shortfall of Sites	0.172	Low Residential	RS-1	Very Low Residential	0	0	66.287	0.991		Residential - Single Family Residence, 1	177B089 234	1 per lot	Canoga Park - Winnetka - Woodland Hills - West Hills	No	ABMI	AHO , CPK CPU, ADU
Los Angeles	23384 ERWIN ST	91367	2035013008	0.000	0.000	0.000	0.991	Shortfall of Sites	0.172	Low Residential	RS-1	Very Low Residential	0	0	66.287	0.991		Residential - Single Family Residence, 1	177B093 421	1 per lot	Canoga Park - Winnetka - Woodland Hills - West Hills	No	ABMI	AHO , CPK CPU, ADU
Los Angeles	24021 KITTRIDGE ST	91307	2034012032	0.000	0.000	0.000	0.991	Shortfall of Sites	0.172	Low Residential	RS-1	Very Low Residential	[HB5-SH1-5] [CX4-FA] [CPIO-O]	0	66.287	0.991		Residential - Single Family Residence, 1	180B089 290	1 per lot	Canoga Park - Winnetka - Woodland Hills - West Hills	No	ABMI	AHO , CPK CPU, ADU
Los Angeles	5442 SALE AVE	91367	2040025010	0.000	0.000	0.000	0.991	Shortfall of Sites	0.172	Low Residential	R1-1	Very Low Residential	0	0	66.287	0.991		Residential - Single Family Residence, 1	171B097 75	1 per lot	Canoga Park - Winnetka - Woodland Hills - West Hills	No	ABMI	AHO , CPK CPU, ADU
Los Angeles	23838 HAYNES ST	91307	2034022051	0.000	0.000	0.000	0.991	Shortfall of Sites	0.172	Low Residential	RS-1	Very Low Residential	[DM2-MK1-5] [CX1-FA] [CPIO]	0	66.287	0.991		Residential - Single Family Residence, 1	180B089 499	1 per lot	Canoga Park - Winnetka - Woodland Hills - West Hills	No	ABMI	AHO , CPK CPU, ADU
Los Angeles	23369 ERWIN ST	91367	2035015033	0.000	0.000	0.000	0.991	Shortfall of Sites	0.172	Low Residential	RS-1	Very Low Residential	0	0	66.287	0.991		Residential - Single Family Residence, 1	177B093 344	1 per lot	Canoga Park - Winnetka - Woodland Hills - West Hills	No	ABMI	AHO , CPK CPU, ADU
Los Angeles	24048 FRIAR ST	91367	2033020016	0.000	0.000	0.000	0.991	Shortfall of Sites	0.172	Low Residential	RS-1	Very Low Residential	0	0	66.287	0.991		Residential - Single Family Residence - Pool, 1	177B089 110	1 per lot	Canoga Park - Winnetka - Woodland Hills - West Hills	No	ABMI	AHO , CPK CPU, ADU
Los Angeles	24124 FRIAR ST	91367	2033020010	0.000	0.000	0.000	0.991	Shortfall of Sites	0.172	Low Residential	RS-1	Very Low Residential	0	0	66.287	0.991		Residential - Single Family Residence, 1	177B089 140	1 per lot	Canoga Park - Winnetka - Woodland Hills - West Hills	No	ABMI	AHO , CPK CPU, ADU
Los Angeles	24214 FRIAR ST	91367	2033020003	0.000	0.000	0.000	0.991	Shortfall of Sites	0.172	Low Residential	RS-1	Very Low Residential	0	0	66.287	0.991		Residential - Single Family Residence, 1	177B089 174	1 per lot	Canoga Park - Winnetka - Woodland Hills - West Hills	No	ABMI	AHO , CPK CPU, ADU
Los Angeles	24232 FRIAR ST	91367	2033021022	0.000	0.000	0.000	0.991	Shortfall of Sites	0.172	Low Residential	RS-1	Very Low Residential	[MB3-CDF1-5] [IX4-FA] [CPIO]	0	66.287	0.991		Residential - Single Family Residence, 1	177B089 185	1 per lot	Canoga Park - Winnetka - Woodland Hills - West Hills	No	ABMI	AHO , CPK CPU, ADU
Los Angeles	24036 FRIAR ST	91367	2033020018	0.000	0.000	0.000	0.991	Shortfall of Sites	0.172	Low Residential	RS-1	Very Low Residential	0	0	66.287	0.991		Residential - Single Family Residence - Pool, 1	177B089 103	1 per lot	Canoga Park - Winnetka - Woodland Hills - West Hills	No	ABMI	AHO , CPK CPU, ADU
Los Angeles	24106 FRIAR ST	91367	2033020013	0.000	0.000	0.000	0.991	Shortfall of Sites	0.172	Low Residential	RS-1	Very Low Residential	0	0	66.287	0.991		Residential - Single Family Residence - Pool, 1	177B089 127	1 per lot	Canoga Park - Winnetka - Woodland Hills - West Hills	No	ABMI	AHO , CPK CPU, ADU
Los Angeles	23809 SYLVAN ST	91367	2033019007	0.000	0.000	0.000	0.991	Shortfall of Sites	0.172	Low Residential	RS-1	Very Low Residential	0	0	66.287	0.991		Residential - Single Family Residence, 1	177B089 81	1 per lot	Canoga Park - Winnetka - Woodland Hills - West Hills	No	ABMI	AHO , CPK CPU, ADU
Los Angeles	5448 SALE AVE	91367	2040025009	0.000	0.000	0.000	0.991	Shortfall of Sites	0.172	Low Residential	R1-1	Very Low Residential	0	0	66.287	0.991		Residential - Single Family Residence, 1	171B097 67	1 per lot	Canoga Park - Winnetka - Woodland Hills - West Hills	No	ABMI	AHO , CPK CPU, ADU
Los Angeles	6323 CALLICOTT AVE	91367	2035017028	0.000	0.000	0.000	0.991	Shortfall of Sites	0.172	Low Residential	RS-1	Very Low Residential	0	0	66.287	0.991		Residential - Single Family Residence, 1	177B093 121	1 per lot	Canoga Park - Winnetka - Woodland Hills - West Hills	No	ABMI	AHO , CPK CPU, ADU
Los Angeles	24012 FRIAR ST	91367	2033020022	0.000	0.000	0.000	0.991	Shortfall of Sites	0.172	Low Residential	RS-1	Very Low Residential	0	0	66.287	0.991		Residential - Single Family Residence - Pool, 1	177B089 87	1 per lot	Canoga Park - Winnetka - Woodland Hills - West Hills	No	ABMI	AHO , CPK CPU, ADU
Los Angeles	6221 KENWATER AVE	91367	2033027004	0.000	0.000	0.000	0.991	Shortfall of Sites	0.172	Low Residential	RS-1	Very Low Residential	0	0	66.287	0.991		Residential - Single Family Residence, 1	177B089 186	1 per lot	Canoga Park - Winnetka - Woodland Hills - West Hills	No	ABMI	AHO , CPK CPU, ADU
Los Angeles	6279 CALLICOTT AVE	91367	2035017023	0.000	0.000	0.000	0.991	Shortfall of Sites	0.172	Low Residential	RS-1	Very Low Residential	0	0	66.287	0.991		Residential - Single Family Residence, 1	177B093 208	1 per lot	Canoga Park - Winnetka - Woodland Hills - West Hills	No	ABMI	AHO , CPK CPU, ADU
Los Angeles	4836 GAVIOTA AVE	91436	2261021043	0.000	0.000	0.000	0.991	Shortfall of Sites	0.172	Low II Residential	RE9-1	Low Residential	0	0	66.287	0.991		Residential - Single Family Residence, 1	168B141 388	1 per lot	Encino - Tarzana	No	ABMI	AHO , ENC CPU, ADU
Los Angeles	6311 CALLICOTT AVE	91367	2035017026	0.000	0.000	0.000	0.991	Shortfall of Sites	0.172	Low Residential	RS-1	Very Low Residential	0	0	66.287	0.991		Residential - Single Family Residence, 1	177B093 152	1 per lot	Canoga Park - Winnetka - Woodland Hills - West Hills	No	ABMI	AHO , CPK CPU, ADU
Los Angeles	6306 CALLICOTT AVE	91367	2035016007	0.000	0.000	0.000	0.991	Shortfall of Sites	0.172	Low Residential	RS-1	Very Low Residential	0	0	66.287	0.991		Residential - Single Family Residence, 1	177B093 174	1 per lot	Canoga Park - Winnetka - Woodland Hills - West Hills	No	ABMI	AHO , CPK CPU, ADU
Los Angeles	23012 FRIAR ST	91367	2039011047	0.000	0.000	0.000	0.991	Shortfall of Sites	0.172	Very Low Residential	RA-1	Very Low Residential	[DM1-SH1-5] [IX3-FA] [CPIO]	0	66.287	0.991		Residential - Single Family Residence, 1	177B097 46	1 per lot	Canoga Park - Winnetka - Woodland Hills - West Hills	No	ABMI	AHO , CPK CPU, ADU
Los Angeles	6607 LEDERER AVE	91307	2036022023	0.000	0.000	0.000	0.991	Shortfall of Sites	0.172	Low Residential	RS-1	Very Low Residential	0	0	66.287	0.991		Residential - Single Family Residence - Pool, 1	180B093 452	1 per lot	Canoga Park - Winnetka - Woodland Hills - West Hills	No	ABMI	AHO , CPK CPU, ADU
Los Angeles	20500 GAULT ST	91306	2137003007	0.000	0.000	0.000	0.991	Shortfall of Sites	0.188	Low Residential	RS-1-RIO	Low Residential	[DM2-SH2-5] [CX2-FA] [CPIO]	0	66.287	0.991		Residential - Single Family Residence - Pool, 1	183B109 290	1 per lot	Canoga Park - Winnetka - Woodland Hills - West Hills	No	ABMI	AHO , CPK CPU
Los Angeles	22643 MOBILE ST	91307	2038023022	0.000	0.000	0.000	0.991	Shortfall of Sites	0.172	Low Residential	RS-1	Very Low Residential	0	0	66.287	0.991		Residential - Single Family Residence, 1	180B097 453	1 per lot	Canoga Park - Winnetka - Woodland Hills - West Hills	No	ABMI	AHO , CPK CPU, ADU
Los Angeles	24244 FRIAR ST	91367	2033021020	0.000	0.000	0.000	0.991	Shortfall of Sites	0.172	Low Residential	RS-1	Very Low Residential	0	0	66.287	0.991		Residential - Single Family Residence, 1	177B089 193	1 per lot	Canoga Park - Winnetka - Woodland Hills - West Hills	No	ABMI	AHO , CPK CPU, ADU
Los Angeles	5428 SALE AVE	91367	2040025013	0.000	0.000	0.000	0.991	Shortfall of Sites	0.172	Low Residential	R1-1	Very Low Residential	[MB3-CDF1-5] [IX4-FA] [CPIO]	0	66.287	0.991		Residential - Single Family Residence, 1	171B097 117	1 per lot	Canoga Park - Winnetka - Woodland Hills - West Hills	No	ABMI	AHO , CPK CPU, ADU
Los Angeles	23819 CALIFA ST	91367	2045016023	0.000	0.000	0.000	0.991	Shortfall of Sites	0.172	Low Residential	RS-1	Very Low Residential	[HB2-G1-5] [CX2-FA] [CPIO-O]	0	66.287	0.991		Residential - Single Family Residence - Pool, 1	177B089 776	1 per lot	Canoga Park - Winnetka - Woodland Hills - West Hills	No	ABMI	AHO , CPK CPU, ADU
Los Angeles	6209 TONY AVE	91367	2033026004	0.000	0.000	0.000	0.991	Shortfall of Sites	0.172	Low Residential	RS-1	Very Low Residential	0	0	66.287	0.991		Residential - Single Family Residence - Pool, 1	177B089 206	1 per lot	Canoga Park - Winnetka - Woodland Hills - West Hills	No	ABMI	AHO , CPK CPU, ADU
Los Angeles	23435 ERWIN ST	91367	2035015025	0.000	0.000	0.000	0.991	Shortfall of Sites	0.172	Low Residential	RS-1	Very Low Residential	0	0	66.287	0.991		Residential - Single Family Residence, 1	177B093 401	1 per lot	Canoga Park - Winnetka - Woodland Hills - West Hills	No	ABMI	AHO , CPK CPU, ADU
Los Angeles	23906 FRIAR ST	91367	2033020030	0.000	0.000	0.000	0.991	Shortfall of Sites	0.172	Low Residential	RS-1	Very Low Residential	0	0	66.287	0.991		Residential - Single Family Residence - Pool, 1	177B089 52	1 per lot	Canoga Park - Winnetka - Woodland Hills - West Hills	No	ABMI	AHO , CPK CPU, ADU
Los Angeles	23918 FRIAR ST	91367	2033020028	0.000	0.000	0.000	0.991	Shortfall of Sites	0.172	Low Residential	RS-1	Very Low Residential	[DM2-SH2-5] [CX2-FA] [CPIO-O-CDO]	0	66.287	0.991		Residential - Single Family Residence, 1	177B089 63	1 per lot	Canoga Park - Winnetka - Woodland Hills - West Hills	No	ABMI	AHO , CPK CPU, ADU
Los Angeles	23360 ERWIN ST	91367	2035013004	0.000	0.000	0.000	0.991	Shortfall of Sites	0.172	Low Residential	RS-1	Very Low Residential	0	0	66.287	0.991		Residential - Single Family Residence - Pool, 1	177B093 378	1 per lot	Canoga Park - Winnetka - Woodland Hills - West Hills	No	ABMI	AHO , CPK CPU, ADU

Jurisdiction Name	Site Address/Intersection	5 Digit ZIP Code	Assessor Parcel Number	Very Low-Income	Low-Income	Moderate-Income	Above Moderate-Income	Type of Shortfall	Parcel Size (Acres)	Current General Plan Designation	Current Zoning	Proposed General Plan (GP) Designation	Proposed Zoning	Minimum Density Allowed	Maximum Density Allowed	Total Capacity	Vacant/ Nonvacant	Description of Existing Uses	PIN	Base Density Per Acre	Community Plan Area	Rent Stabalization Ordinance	Income Category	Applicable Rezoning Program (Program informing values in Column Q listed first)
Los Angeles	5654 FAUST AVE	91367	2040008010	0.000	0.000	0.000	0.991	Shortfall of Sites	0.172	Low Residential	R1-1	Very Low Residential	0	0	66.287	0.991		Residential - Single Family Residence - Pool, 1	174B097 410	1 per lot	Canoga Park - Winnetka - Woodland Hills - West Hills	No	ABMI	AHO , CPK CPU, ADU
Los Angeles	6201 GLIDE AVE	91367	2035012011	0.000	0.000	0.000	0.991	Shortfall of Sites	0.172	Low Residential	RS-1	Very Low Residential	0	0	66.287	0.991		Residential - Single Family Residence, 1	177B093 321	1 per lot	Canoga Park - Winnetka - Woodland Hills - West Hills	No	ABMI	AHO , CPK CPU, ADU
Los Angeles	6619 LEDERER AVE	91307	2036022025	0.000	0.000	0.000	0.991	Shortfall of Sites	0.172	Low Residential	RS-1	Very Low Residential	0	0	66.287	0.991		Residential - Single Family Residence - Pool, 1	180B093 403	1 per lot	Canoga Park - Winnetka - Woodland Hills - West Hills	No	ABMI	AHO , CPK CPU, ADU
Los Angeles	6215 GLIDE AVE	91367	2035012013	0.000	0.000	0.000	0.991	Shortfall of Sites	0.172	Low Residential	RS-1	Very Low Residential	0	0	66.287	0.991		Residential - Single Family Residence, 1	177B093 286	1 per lot	Canoga Park - Winnetka - Woodland Hills - West Hills	No	ABMI	AHO , CPK CPU, ADU
Los Angeles	24001 SYLVAN ST	91367	2033023017	0.000	0.000	0.000	0.991	Shortfall of Sites	0.172	Low Residential	RS-1	Very Low Residential	[MM1-CDF1-5] [IX4-FA] [CPIO]	0	66.287	0.991		Residential - Single Family Residence, 1	177B089 182	1 per lot	Canoga Park - Winnetka - Woodland Hills - West Hills	No	ABMI	AHO , CPK CPU, ADU
Los Angeles	24003 SYLVAN ST	91367	2033023016	0.000	0.000	0.000	0.991	Shortfall of Sites	0.172	Low Residential	RS-1	Very Low Residential	[MB3-CDF1-5] [IX4-FA] [CPIO]	0	66.287	0.991		Residential - Single Family Residence, 1	177B089 184	1 per lot	Canoga Park - Winnetka - Woodland Hills - West Hills	No	ABMI	AHO , CPK CPU, ADU
Los Angeles	24039 SYLVAN ST	91367	2033023008	0.000	0.000	0.000	0.991	Shortfall of Sites	0.172	Low Residential	RS-1	Very Low Residential	0	0	66.287	0.991		Residential - Single Family Residence, 1	177B089 210	1 per lot	Canoga Park - Winnetka - Woodland Hills - West Hills	No	ABMI	AHO , CPK CPU, ADU
Los Angeles	23907 SYLVAN ST	91367	2033023029	0.000	0.000	0.000	0.991	Shortfall of Sites	0.172	Low Residential	RS-1	Very Low Residential	0	0	66.287	0.991		Residential - Single Family Residence - Pool, 1	177B089 122	1 per lot	Canoga Park - Winnetka - Woodland Hills - West Hills	No	ABMI	AHO , CPK CPU, ADU
Los Angeles	23824 FRIAR ST	91367	2033018009	0.000	0.000	0.000	0.991	Shortfall of Sites	0.172	Low Residential	RS-1	Very Low Residential	0	0	66.287	0.991		Residential - Single Family Residence, 1	180B089 1052	1 per lot	Canoga Park - Winnetka - Woodland Hills - West Hills	No	ABMI	AHO , CPK CPU, ADU
Los Angeles	23924 HAYNES ST	91307	2034022057	0.000	0.000	0.000	0.991	Shortfall of Sites	0.172	Low Residential	RS-1	Very Low Residential	[DM1-G1-5] [IX3-FA] [CPIO]	0	66.287	0.991		Residential - Single Family Residence, 1	180B089 526	1 per lot	Canoga Park - Winnetka - Woodland Hills - West Hills	No	ABMI	AHO , CPK CPU, ADU
Los Angeles	5648 FAUST AVE	91367	2040008009	0.000	0.000	0.000	0.991	Shortfall of Sites	0.172	Low Residential	R1-1	Very Low Residential	0	0	66.287	0.991		Residential - Single Family Residence, 1	174B097 427	1 per lot	Canoga Park - Winnetka - Woodland Hills - West Hills	No	ABMI	AHO , CPK CPU, ADU
Los Angeles	5636 FAUST AVE	91367	2040008007	0.000	0.000	0.000	0.991	Shortfall of Sites	0.172	Low Residential	R1-1	Very Low Residential	0	0	66.287	0.991		Residential - Single Family Residence, 1	174B097 447	1 per lot	Canoga Park - Winnetka - Woodland Hills - West Hills	No	ABMI	AHO , CPK CPU, ADU
Los Angeles	6300 CALLICOTT AVE	91367	2035016008	0.000	0.000	0.000	0.991	Shortfall of Sites	0.172	Low Residential	RS-1	Very Low Residential	0	0	66.287	0.991		Residential - Single Family Residence - Pool, 1	177B093 198	1 per lot	Canoga Park - Winnetka - Woodland Hills - West Hills	No	ABMI	AHO , CPK CPU, ADU
Los Angeles	24142 FRIAR ST	91367	2033020007	0.000	0.000	0.000	0.991	Shortfall of Sites	0.172	Low Residential	RS-1	Very Low Residential	[HB2-G1-5] [CX2-FA] [CPIO-O]	0	66.287	0.991		Residential - Single Family Residence, 1	177B089 151	1 per lot	Canoga Park - Winnetka - Woodland Hills - West Hills	No	ABMI	AHO , CPK CPU, ADU
Los Angeles	24250 FRIAR ST	91367	2033021019	0.000	0.000	0.000	0.991	Shortfall of Sites	0.172	Low Residential	RS-1	Very Low Residential	0	0	66.287	0.991		Residential - Single Family Residence, 1	177B089 195	1 per lot	Canoga Park - Winnetka - Woodland Hills - West Hills	No	ABMI	AHO , CPK CPU, ADU
Los Angeles	24262 FRIAR ST	91367	2033021017	0.000	0.000	0.000	0.991	Shortfall of Sites	0.172	Low Residential	RS-1	Very Low Residential	0	0	66.287	0.991		Residential - Single Family Residence, 1	177B089 202	1 per lot	Canoga Park - Winnetka - Woodland Hills - West Hills	No	ABMI	AHO , CPK CPU, ADU
Los Angeles	22645 KITTRIDGE ST	91307	2038021023	0.000	0.000	0.000	0.991	Shortfall of Sites	0.172	Low Residential	RS-1	Very Low Residential	0	0	66.287	0.991		Residential - Single Family Residence, 1	180B097 157	1 per lot	Canoga Park - Winnetka - Woodland Hills - West Hills	No	ABMI	AHO , CPK CPU, ADU
Los Angeles	24048 CALVERT ST	91367	2045007010	0.000	0.000	0.000	0.991	Shortfall of Sites	0.172	Low Residential	RS-1	Very Low Residential	0	0	66.287	0.991		Residential - Single Family Residence - Pool, 1	177B089 350	1 per lot	Canoga Park - Winnetka - Woodland Hills - West Hills	No	ABMI	AHO , CPK CPU, ADU
Los Angeles	6330 CALLICOTT AVE	91367	2035016003	0.000	0.000	0.000	0.991	Shortfall of Sites	0.172	Low Residential	RS-1	Very Low Residential	0	0	66.287	0.991		Residential - Single Family Residence, 1	177B093 85	1 per lot	Canoga Park - Winnetka - Woodland Hills - West Hills	No	ABMI	AHO , CPK CPU, ADU
Los Angeles	22708 GAULT ST	91307	2024021029	0.000	0.000	0.000	0.991	Shortfall of Sites	0.172	Low Residential	RS-1	Very Low Residential	0	0	66.287	0.991		Residential - Single Family Residence, 1	183B097 276	1 per lot	Canoga Park - Winnetka - Woodland Hills - West Hills	No	ABMI	AHO , CPK CPU, ADU
Los Angeles	23008 MOBILE ST	91307	2038012019	0.000	0.000	0.000	0.991	Shortfall of Sites	0.172	Low Residential	RS-1	Very Low Residential	0	0	66.287	0.991		Residential - Single Family Residence, 1	180B097 491	1 per lot	Canoga Park - Winnetka - Woodland Hills - West Hills	No	ABMI	AHO , CPK CPU, ADU
Los Angeles	6552 DEBS AVE	91307	2034021025	0.000	0.000	0.000	0.991	Shortfall of Sites	0.172	Low Residential	RS-1	Very Low Residential	0	0	66.287	0.991		Residential - Single Family Residence, 1	180B089 481	1 per lot	Canoga Park - Winnetka - Woodland Hills - West Hills	No	ABMI	AHO , CPK CPU, ADU
Los Angeles	23848 FRIAR ST	91367	2033018005	0.000	0.000	0.000	0.991	Shortfall of Sites	0.172	Low Residential	RS-1	Very Low Residential	0	0	66.287	0.991		Residential - Single Family Residence - Pool, 1	177B089 19	1 per lot	Canoga Park - Winnetka - Woodland Hills - West Hills	No	ABMI	AHO , CPK CPU, ADU
Los Angeles	23928 ARCHWOOD ST	91307	2034012014	0.000	0.000	0.000	0.991	Shortfall of Sites	0.172	Low Residential	RS-1	Very Low Residential	0	0	66.287	0.991		Residential - Single Family Residence - Pool, 1	180B089 277	1 per lot	Canoga Park - Winnetka - Woodland Hills - West Hills	No	ABMI	AHO , CPK CPU, ADU
Los Angeles	6514 GROSS AVE	91307	2036023025	0.000	0.000	0.000	0.991	Shortfall of Sites	0.172	Low Residential	RS-1	Very Low Residential	0	0	66.287	0.991		Residential - Single Family Residence, 1	180B093 615	1 per lot	Canoga Park - Winnetka - Woodland Hills - West Hills	No	ABMI	AHO , CPK CPU, ADU
Los Angeles	23946 ARCHWOOD ST	91307	2034012011	0.000	0.000	0.000	0.991	Shortfall of Sites	0.172	Low Residential	RS-1	Very Low Residential	0	0	66.287	0.991		Residential - Single Family Residence - Pool, 1	180B089 271	1 per lot	Canoga Park - Winnetka - Woodland Hills - West Hills	No	ABMI	AHO , CPK CPU, ADU
Los Angeles	23934 ARCHWOOD ST	91307	2034012013	0.000	0.000	0.000	0.991	Shortfall of Sites	0.172	Low Residential	RS-1	Very Low Residential	0	0	66.287	0.991		Residential - Single Family Residence - Pool, 1	180B089 274	1 per lot	Canoga Park - Winnetka - Woodland Hills - West Hills	No	ABMI	AHO , CPK CPU, ADU
Los Angeles	22649 MOBILE ST	91307	2038023023	0.000	0.000	0.000	0.991	Shortfall of Sites	0.172	Low Residential	RS-1	Very Low Residential	0	0	66.287	0.991		Residential - Single Family Residence - Pool, 1	180B097 452	1 per lot	Canoga Park - Winnetka - Woodland Hills - West Hills	No	ABMI	AHO , CPK CPU, ADU
Los Angeles	24009 SYLVAN ST	91367	2033023014	0.000	0.000	0.000	0.991	Shortfall of Sites	0.172	Low Residential	RS-1	Very Low Residential	0	0	66.287	0.991		Residential - Single Family Residence, 1	177B089 191	1 per lot	Canoga Park - Winnetka - Woodland Hills - West Hills	No	ABMI	AHO , CPK CPU, ADU
Los Angeles	24021 SYLVAN ST	91367	2033023011	0.000	0.000	0.000	0.991	Shortfall of Sites	0.172	Low Residential	RS-1	Very Low Residential	0	0	66.287	0.991		Residential - Single Family Residence, 1	177B089 200	1 per lot	Canoga Park - Winnetka - Woodland Hills - West Hills	No	ABMI	AHO , CPK CPU, ADU
Los Angeles	23737 SYLVAN ST	91367	2033019010	0.000	0.000	0.000	0.991	Shortfall of Sites	0.172	Low Residential	RS-1	Very Low Residential	[HB3-G1-5] [CX3-FA] [CPIO-O]	0	66.287	0.991		Residential - Single Family Residence, 1	177B089 68	1 per lot	Canoga Park - Winnetka - Woodland Hills - West Hills	No	ABMI	AHO , CPK CPU, ADU
Los Angeles	6424 FRANRIVERS AVE	91307	2033002019	0.000	0.000	0.000	0.991	Shortfall of Sites	0.172	Low Residential	RS-1	Very Low Residential	[HB3-G1-5] [CX3-FA] [CPIO-O]	0	66.287	0.991		Residential - Single Family Residence, 1	180B089 916	1 per lot	Canoga Park - Winnetka - Woodland Hills - West Hills	No	ABMI	AHO , CPK CPU, ADU
Los Angeles	23907 HARTLAND ST	91307	2034030035	0.000	0.000	0.000	0.991	Shortfall of Sites	0.172	Low Residential	RS-1	Very Low Residential	[MB3-CDF1-5] [IX4-FA] [CPIO]	0	66.287	0.991		Residential - Single Family Residence - Pool, 1	183B089 624	1 per lot	Canoga Park - Winnetka - Woodland Hills - West Hills	No	ABMI	AHO , CPK CPU, ADU
Los Angeles	23813 HARTLAND ST	91307	2034031043	0.000	0.000	0.000	0.991	Shortfall of Sites	0.172	Low Residential	RS-1	Very Low Residential	0	0	66.287	0.991		Residential - Single Family Residence, 1	183B089 646	1 per lot	Canoga Park - Winnetka - Woodland Hills - West Hills	No	ABMI	AHO , CPK CPU, ADU
Los Angeles	23807 HARTLAND ST	91307	2034031042	0.000	0.000	0.000	0.991	Shortfall of Sites	0.172	Low Residential	RS-1	Very Low Residential	0	0	66.287	0.991		Residential - Single Family Residence - Pool, 1	183B089 650	1 per lot	Canoga Park - Winnetka - Woodland Hills - West Hills	No	ABMI	AHO , CPK CPU, ADU
Los Angeles	24042 CALVERT ST	91367	2045007011	0.000	0.000	0.000	0.991	Shortfall of Sites	0.172	Low Residential	RS-1	Very Low Residential	0	0	66.287	0.991		Residential - Single Family Residence - Pool, 1	177B089 352	1 per lot	Canoga Park - Winnetka - Woodland Hills - West Hills	No	ABMI	AHO , CPK CPU, ADU
Los Angeles	24024 CALVERT ST	91367	2045007014	0.000	0.000	0.000	0.991	Shortfall of Sites	0.172	Low Residential	RS-1	Very Low Residential	0	0	66.287	0.991		Residential - Single Family Residence - Pool, 1	177B089 359	1 per lot	Canoga Park - Winnetka - Woodland Hills - West Hills	No	ABMI	AHO , CPK CPU, ADU
Los Angeles	23854 FRIAR ST	91367	2033018004	0.000	0.000	0.000	0.991	Shortfall of Sites	0.172	Low Residential	RS-1	Very Low Residential	0	0	66.287	0.991		Residential - Single Family Residence - Pool, 1	177B089 23	1 per lot	Canoga Park - Winnetka - Woodland Hills - West Hills	No	ABMI	AHO , CPK CPU, ADU
Los Angeles	6935 SEDAN AVE	91307	2026015006	0.000	0.000	0.000	0.991	Shortfall of Sites	0.172	Low Residential	RS-1	Very Low Residential	0	0	66.287	0.991		Residential - Single Family Residence - Pool, 1	183B097 679	1 per lot	Canoga Park - Winnetka - Woodland Hills - West Hills	No	ABMI	AHO , CPK CPU, ADU
Los Angeles	23291 GILMORE ST	91307	2036007008	0.000	0.000	0.000	0.991	Shortfall of Sites	0.172	Low Residential	RS-1	Very Low Residential	[LM2-MU2-5] [RX1-FA] [CPIO]	0	66.287	0.991		Residential - Single Family Residence - Pool, 1	180B093 752	1 per lot	Canoga Park - Winnetka - Woodland Hills - West Hills	No	ABMI	AHO , CPK CPU, ADU
Los Angeles	23269 GILMORE ST	91307	2036007004	0.000	0.000	0.000	0.991	Shortfall of Sites	0.172	Low Residential	RS-1	Very Low Residential	[LM2-SH2-5] [CX1-FA] [CPIO]	0	66.287	0.991		Residential - Single Family Residence, 1	180B093 756	1 per lot	Canoga Park - Winnetka - Woodland Hills - West Hills	No	ABMI	AHO , CPK CPU, ADU
Los Angeles	23263 GILMORE ST	91307	2036007003	0.000	0.000	0.000	0.991	Shortfall of Sites	0.172	Low Residential	RS-1	Very Low Residential	0	0	66.287	0.991		Residential - Single Family Residence - Pool, 1	180B093 757	1 per lot	Canoga Park - Winnetka - Woodland Hills - West Hills	No	ABMI	AHO , CPK CPU, ADU
Los Angeles	6147 KENWATER AVE	91367	2033027013	0.000	0.000	0.000	0.991	Shortfall of Sites	0.172	Low Residential	RS-1	Very Low Residential	[HB3-G1-5] [CX3-FA] [CPIO-O]	0	66.287	0.991		Residential - Single Family Residence, 1	177B089 330	1 per lot	Canoga Park - Winnetka - Woodland Hills - West Hills	No	ABMI	AHO , CPK CPU, ADU
Los Angeles	23281 MOBILE ST	91307	2036006006	0.000	0.000	0.000	0.991	Shortfall of Sites	0.172	Low Residential	RS-1	Very Low Residential	0	0	66.287	0.991		Residential - Single Family Residence - Pool, 1	180B093 654	1 per lot	Canoga Park - Winnetka - Woodland Hills - West Hills	No	ABMI	AHO , CPK CPU, ADU
Los Angeles	23290 MOBILE ST	91307	2036007011	0.000	0.000	0.000	0.991	Shortfall of Sites	0.172	Low Residential	RS-1	Very Low Residential	0	0	66.287	0.991		Residential - Single Family Residence, 1	180B093 707	1 per lot	Canoga Park - Winnetka - Woodland Hills - West Hills	No	ABMI	AHO , CPK CPU, ADU
Los Angeles	23924 FRIAR ST	91367	2033020027	0.000	0.000	0.000	0.991	Shortfall of Sites	0.172	Low Residential	RS-1	Very Low Residential	0	0	66.287	0.991		Residential - Single Family Residence, 1	177B089 66	1 per lot	Canoga Park - Winnetka - Woodland Hills - West Hills	No	ABMI	AHO , CPK CPU, ADU

Jurisdiction Name	Site Address/Intersection	5 Digit ZIP Code	Assessor Parcel Number	Very Low-Income	Low-Income	Moderate-Income	Above Moderate-Income	Type of Shortfall	Parcel Size (Acres)	Current General Plan Designation	Current Zoning	Proposed General Plan (GP) Designation	Proposed Zoning	Minimum Density Allowed	Maximum Density Allowed	Total Capacity	Vacant/ Nonvacant	Description of Existing Uses	PIN	Base Density Per Acre	Community Plan Area	Rent Stabalization Ordinance	Income Category	Applicable Rezoning Program (Program informing values in Column Q listed first)
Los Angeles	24024 FRIAR ST	91367	2033020020	0.000	0.000	0.000	0.991	Shortfall of Sites	0.172	Low Residential	RS-1	Very Low Residential	[MB4-G1-5] [CX2-FA] [CPIO]	0	66.287	0.991		Residential - Single Family Residence, 1	177B089 95	1 per lot	Canoga Park - Winnetka - Woodland Hills - West Hills	No	ABMI	AHO , CPK CPU, ADU
Los Angeles	23274 HAMLIN ST	91307	2036006013	0.000	0.000	0.000	0.991	Shortfall of Sites	0.172	Low Residential	RS-1	Very Low Residential	0	0	66.287	0.991		Residential - Single Family Residence, 1	180B093 609	1 per lot	Canoga Park - Winnetka - Woodland Hills - West Hills	No	ABMI	AHO , CPK CPU, ADU
Los Angeles	6153 KENWATER AVE	91367	2033027012	0.000	0.000	0.000	0.991	Shortfall of Sites	0.172	Low Residential	RS-1	Very Low Residential	0	0	66.287	0.991		Residential - Single Family Residence, 1	177B089 315	1 per lot	Canoga Park - Winnetka - Woodland Hills - West Hills	No	ABMI	AHO , CPK CPU, ADU
Los Angeles	6165 KENWATER AVE	91367	2033027010	0.000	0.000	0.000	0.991	Shortfall of Sites	0.172	Low Residential	RS-1	Very Low Residential	0	0	66.287	0.991		Residential - Single Family Residence, 1	177B089 284	1 per lot	Canoga Park - Winnetka - Woodland Hills - West Hills	No	ABMI	AHO , CPK CPU, ADU
Los Angeles	23007 HAMLIN ST	91307	2038014002	0.000	0.000	0.000	0.991	Shortfall of Sites	0.172	Low Residential	RS-1	Very Low Residential	0	0	66.287	0.991		Residential - Single Family Residence, 1	180B097 370	1 per lot	Canoga Park - Winnetka - Woodland Hills - West Hills	No	ABMI	AHO , CPK CPU, ADU
Los Angeles	23281 HAMLIN ST	91307	2036005006	0.000	0.000	0.000	0.991	Shortfall of Sites	0.172	Low Residential	RS-1	Very Low Residential	0	0	66.287	0.991		Residential - Single Family Residence, 1	180B093 554	1 per lot	Canoga Park - Winnetka - Woodland Hills - West Hills	No	ABMI	AHO , CPK CPU, ADU
Los Angeles	6706 ROYER AVE	91307	2038015003	0.000	0.000	0.000	0.991	Shortfall of Sites	0.172	Low Residential	RS-1	Very Low Residential	[DM5-SH2-5] [CX1-FA] [CPIO]	0	66.287	0.991		Residential - Single Family Residence, 1	180B097 116	1 per lot	Canoga Park - Winnetka - Woodland Hills - West Hills	No	ABMI	AHO , CPK CPU, ADU
Los Angeles	23368 ERWIN ST	91367	2035013005	0.000	0.000	0.000	0.991	Shortfall of Sites	0.172	Low Residential	RS-1	Very Low Residential	0	0	66.287	0.991		Residential - Single Family Residence - Pool, 1	177B093 388	1 per lot	Canoga Park - Winnetka - Woodland Hills - West Hills	No	ABMI	AHO , CPK CPU, ADU
Los Angeles	23372 ERWIN ST	91367	2035013006	0.000	0.000	0.000	0.991	Shortfall of Sites	0.172	Low Residential	RS-1	Very Low Residential	0	0	66.287	0.991		Residential - Single Family Residence, 1	177B093 396	1 per lot	Canoga Park - Winnetka - Woodland Hills - West Hills	No	ABMI	AHO , CPK CPU, ADU
Los Angeles	23842 FRIAR ST	91367	2033018006	0.000	0.000	0.000	0.991	Shortfall of Sites	0.172	Low Residential	RS-1	Very Low Residential	0	0	66.287	0.991		Residential - Single Family Residence, 1	177B089 16	1 per lot	Canoga Park - Winnetka - Woodland Hills - West Hills	No	ABMI	AHO , CPK CPU, ADU
Los Angeles	6609 BRENNAN AVE	91307	2036019002	0.000	0.000	0.000	0.991	Shortfall of Sites	0.172	Low Residential	RS-1	Very Low Residential	0	0	66.287	0.991		Residential - Single Family Residence, 1	180B093 446	1 per lot	Canoga Park - Winnetka - Woodland Hills - West Hills	No	ABMI	AHO , CPK CPU, ADU
Los Angeles	22663 KITTRIDGE ST	91307	2038021020	0.000	0.000	0.000	0.991	Shortfall of Sites	0.172	Low Residential	RS-1	Very Low Residential	0	0	66.287	0.991		Residential - Single Family Residence, 1	180B097 154	1 per lot	Canoga Park - Winnetka - Woodland Hills - West Hills	No	ABMI	AHO , CPK CPU, ADU
Los Angeles	23525 SYLVAN ST	91367	2035009018	0.000	0.000	0.000	0.991	Shortfall of Sites	0.172	Low Residential	RS-1	Very Low Residential	0	0	66.287	0.991		Residential - Single Family Residence, 1	177B093 68	1 per lot	Canoga Park - Winnetka - Woodland Hills - West Hills	No	ABMI	AHO , CPK CPU, ADU
Los Angeles	6207 KENWATER AVE	91367	2033027006	0.000	0.000	0.000	0.991	Shortfall of Sites	0.172	Low Residential	RS-1	Very Low Residential	0	0	66.287	0.991		Residential - Single Family Residence, 1	177B089 220	1 per lot	Canoga Park - Winnetka - Woodland Hills - West Hills	No	ABMI	AHO , CPK CPU, ADU
Los Angeles	6159 KENWATER AVE	91367	2033027011	0.000	0.000	0.000	0.991	Shortfall of Sites	0.172	Low Residential	RS-1	Very Low Residential	0	0	66.287	0.991		Residential - Single Family Residence, 1	177B089 297	1 per lot	Canoga Park - Winnetka - Woodland Hills - West Hills	No	ABMI	AHO , CPK CPU, ADU
Los Angeles	23513 SYLVAN ST	91367	2035009020	0.000	0.000	0.000	0.991	Shortfall of Sites	0.172	Low Residential	RS-1	Very Low Residential	[LN1-MU1-5] [RG1-FA] [CPIO]	0	66.287	0.991		Residential - Single Family Residence, 1	177B093 70	1 per lot	Canoga Park - Winnetka - Woodland Hills - West Hills	No	ABMI	AHO , CPK CPU, ADU
Los Angeles	23507 SYLVAN ST	91367	2035009021	0.000	0.000	0.000	0.991	Shortfall of Sites	0.172	Low Residential	RS-1	Very Low Residential	0	0	66.287	0.991		Residential - Single Family Residence - Pool, 1	177B093 71	1 per lot	Canoga Park - Winnetka - Woodland Hills - West Hills	No	ABMI	AHO , CPK CPU, ADU
Los Angeles	23501 SYLVAN ST	91367	2035009022	0.000	0.000	0.000	0.991	Shortfall of Sites	0.172	Low Residential	RS-1	Very Low Residential	0	0	66.287	0.991		Residential - Single Family Residence, 1	177B093 72	1 per lot	Canoga Park - Winnetka - Woodland Hills - West Hills	No	ABMI	AHO , CPK CPU, ADU
Los Angeles	23463 SYLVAN ST	91367	2035009023	0.000	0.000	0.000	0.991	Shortfall of Sites	0.172	Low Residential	RS-1	Very Low Residential	0	0	66.287	0.991		Residential - Single Family Residence, 1	177B093 73	1 per lot	Canoga Park - Winnetka - Woodland Hills - West Hills	No	ABMI	AHO , CPK CPU, ADU
Los Angeles	23457 SYLVAN ST	91367	2035009024	0.000	0.000	0.000	0.991	Shortfall of Sites	0.172	Low Residential	RS-1	Very Low Residential	[HB5-G1-5] [CX3-FA] [CPIO]	0	66.287	0.991		Residential - Single Family Residence, 1	177B093 75	1 per lot	Canoga Park - Winnetka - Woodland Hills - West Hills	No	ABMI	AHO , CPK CPU, ADU
Los Angeles	23451 SYLVAN ST	91367	2035009025	0.000	0.000	0.000	0.991	Shortfall of Sites	0.172	Low Residential	RS-1	Very Low Residential	[HB5-G1-5] [CX3-FA] [CPIO]	0	66.287	0.991		Residential - Single Family Residence, 1	177B093 77	1 per lot	Canoga Park - Winnetka - Woodland Hills - West Hills	No	ABMI	AHO , CPK CPU, ADU
Los Angeles	23445 SYLVAN ST	91367	2035009026	0.000	0.000	0.000	0.991	Shortfall of Sites	0.172	Low Residential	RS-1	Very Low Residential	0	0	66.287	0.991		Residential - Single Family Residence, 1	177B093 78	1 per lot	Canoga Park - Winnetka - Woodland Hills - West Hills	No	ABMI	AHO , CPK CPU, ADU
Los Angeles	22717 GAULT ST	91307	2024019018	0.000	0.000	0.000	0.991	Shortfall of Sites	0.172	Low Residential	RS-1	Very Low Residential	0	0	66.287	0.991		Residential - Single Family Residence, 1	183B097 229	1 per lot	Canoga Park - Winnetka - Woodland Hills - West Hills	No	ABMI	AHO , CPK CPU, ADU
Los Angeles	22660 MOBILE ST	91307	2038037022	0.000	0.000	0.000	0.991	Shortfall of Sites	0.172	Low Residential	RS-1	Very Low Residential	[DM2-SH2-5] [CX1-FA] [CPIO]	0	66.287	0.991		Residential - Single Family Residence, 1	180B097 494	1 per lot	Canoga Park - Winnetka - Woodland Hills - West Hills	No	ABMI	AHO , CPK CPU, ADU
Los Angeles	22654 MOBILE ST	91307	2038037021	0.000	0.000	0.000	0.991	Shortfall of Sites	0.172	Low Residential	RS-1	Very Low Residential	0	0	66.287	0.991		Residential - Single Family Residence, 1	180B097 495	1 per lot	Canoga Park - Winnetka - Woodland Hills - West Hills	No	ABMI	AHO , CPK CPU, ADU
Los Angeles	22642 MOBILE ST	91307	2038037019	0.000	0.000	0.000	0.991	Shortfall of Sites	0.172	Low Residential	RS-1	Very Low Residential	0	0	66.287	0.991		Residential - Single Family Residence, 1	180B097 497	1 per lot	Canoga Park - Winnetka - Woodland Hills - West Hills	No	ABMI	AHO , CPK CPU, ADU
Los Angeles	22630 MOBILE ST	91307	2038037017	0.000	0.000	0.000	0.991	Shortfall of Sites	0.172	Low Residential	RS-1	Very Low Residential	0	0	66.287	0.991		Residential - Single Family Residence, 1	180B097 499	1 per lot	Canoga Park - Winnetka - Woodland Hills - West Hills	No	ABMI	AHO , CPK CPU, ADU
Los Angeles	22614 MOBILE ST	91307	2038037014	0.000	0.000	0.000	0.991	Shortfall of Sites	0.172	Low Residential	RS-1	Very Low Residential	0	0	66.287	0.991		Residential - Single Family Residence, 1	180B097 502	1 per lot	Canoga Park - Winnetka - Woodland Hills - West Hills	No	ABMI	AHO , CPK CPU, ADU
Los Angeles	22606 MOBILE ST	91307	2038037013	0.000	0.000	0.000	0.991	Shortfall of Sites	0.172	Low Residential	RS-1	Very Low Residential	0	0	66.287	0.991		Residential - Single Family Residence - Pool, 1	180B097 503	1 per lot	Canoga Park - Winnetka - Woodland Hills - West Hills	No	ABMI	AHO , CPK CPU, ADU
Los Angeles	6625 LEDERER AVE	91307	2036022026	0.000	0.000	0.000	0.991	Shortfall of Sites	0.172	Low Residential	RS-1	Very Low Residential	0	0	66.287	0.991		Residential - Single Family Residence - Pool, 1	180B093 368	1 per lot	Canoga Park - Winnetka - Woodland Hills - West Hills	No	ABMI	AHO , CPK CPU, ADU
Los Angeles	23321 SCHOOLCRAFT ST	91307	2028014016	0.000	0.000	0.000	0.991	Shortfall of Sites	0.172	Low Residential	RS-1	Very Low Residential	[DM4-CHC1-5] [CX4-FA] [SN-CPIO-CDO]	0	66.287	0.991		Residential - Single Family Residence - Pool, 1	183B093 383	1 per lot	Canoga Park - Winnetka - Woodland Hills - West Hills	No	ABMI	AHO , CPK CPU, ADU
Los Angeles	5452 SALE AVE	91367	2040025008	0.000	0.000	0.000	0.991	Shortfall of Sites	0.172	Low Residential	R1-1	Very Low Residential	0	0	66.287	0.991		Residential - Single Family Residence - Pool, 1	171B097 1132	1 per lot	Canoga Park - Winnetka - Woodland Hills - West Hills	No	ABMI	AHO , CPK CPU, ADU
Los Angeles	23909 SYLVAN ST	91367	2033023028	0.000	0.000	0.000	0.991	Shortfall of Sites	0.172	Low Residential	RS-1	Very Low Residential	0	0	66.287	0.991		Residential - Single Family Residence, 1	177B089 130	1 per lot	Canoga Park - Winnetka - Woodland Hills - West Hills	No	ABMI	AHO , CPK CPU, ADU
Los Angeles	24012 CALVERT ST	91367	2045007016	0.000	0.000	0.000	0.991	Shortfall of Sites	0.172	Low Residential	RS-1	Very Low Residential	[MB4-G1-5] [CX2-FA] [CPIO]	0	66.287	0.991		Residential - Single Family Residence, 1	177B089 363	1 per lot	Canoga Park - Winnetka - Woodland Hills - West Hills	No	ABMI	AHO , CPK CPU, ADU
Los Angeles	6613 LEDERER AVE	91307	2036022024	0.000	0.000	0.000	0.991	Shortfall of Sites	0.172	Low Residential	RS-1	Very Low Residential	0	0	66.287	0.991		Residential - Single Family Residence - Pool, 1	180B093 419	1 per lot	Canoga Park - Winnetka - Woodland Hills - West Hills	No	ABMI	AHO , CPK CPU, ADU
Los Angeles	23078 ENADIA WAY	91307	2026028023	0.000	0.000	0.000	0.991	Shortfall of Sites	0.172	Low Residential	RS-1	Very Low Residential	0	0	66.287	0.991		Residential - Single Family Residence - Pool, 1	183B097 358	1 per lot	Canoga Park - Winnetka - Woodland Hills - West Hills	No	ABMI	AHO , CPK CPU, ADU
Los Angeles	23305 SCHOOLCRAFT ST	91307	2028014019	0.000	0.000	0.000	0.991	Shortfall of Sites	0.172	Low Residential	RS-1	Very Low Residential	0	0	66.287	0.991		Residential - Single Family Residence, 1	183B093 373	1 per lot	Canoga Park - Winnetka - Woodland Hills - West Hills	No	ABMI	AHO , CPK CPU, ADU
Los Angeles	23439 SYLVAN ST	91367	2035009027	0.000	0.000	0.000	0.991	Shortfall of Sites	0.172	Low Residential	RS-1	Very Low Residential	0	0	66.287	0.991		Residential - Single Family Residence, 1	177B093 80	1 per lot	Canoga Park - Winnetka - Woodland Hills - West Hills	No	ABMI	AHO , CPK CPU, ADU
Los Angeles	23801 KITTRIDGE ST	91307	2034011029	0.000	0.000	0.000	0.991	Shortfall of Sites	0.172	Low Residential	RS-1	Very Low Residential	0	0	66.287	0.991		Residential - Single Family Residence, 1	180B089 362	1 per lot	Canoga Park - Winnetka - Woodland Hills - West Hills	No	ABMI	AHO , CPK CPU, ADU
Los Angeles	22669 KITTRIDGE ST	91307	2038021019	0.000	0.000	0.000	0.991	Shortfall of Sites	0.172	Low Residential	RS-1	Very Low Residential	0	0	66.287	0.991		Residential - Single Family Residence - Pool, 1	180B097 153	1 per lot	Canoga Park - Winnetka - Woodland Hills - West Hills	No	ABMI	AHO , CPK CPU, ADU
Los Angeles	24018 CALVERT ST	91367	2045007015	0.000	0.000	0.000	0.991	Shortfall of Sites	0.172	Low Residential	RS-1	Very Low Residential	0	0	66.287	0.991		Residential - Single Family Residence - Pool, 1	177B089 362	1 per lot	Canoga Park - Winnetka - Woodland Hills - West Hills	No	ABMI	AHO , CPK CPU, ADU
Los Angeles	24006 CALVERT ST	91367	2045007017	0.000	0.000	0.000	0.991	Shortfall of Sites	0.172	Low Residential	RS-1	Very Low Residential	0	0	66.287	0.991		Residential - Single Family Residence - Pool, 1	177B089 366	1 per lot	Canoga Park - Winnetka - Woodland Hills - West Hills	No	ABMI	AHO , CPK CPU, ADU
Los Angeles	23910 ARCHWOOD ST	91307	2034012017	0.000	0.000	0.000	0.991	Shortfall of Sites	0.172	Low Residential	RS-1	Very Low Residential	0	0	66.287	0.991		Residential - Single Family Residence, 1	180B089 285	1 per lot	Canoga Park - Winnetka - Woodland Hills - West Hills	No	ABMI	AHO , CPK CPU, ADU
Los Angeles	23135 FRIAR ST	91367	2039012016	0.000	0.000	0.000	0.991	Shortfall of Sites	0.172	Very Low Residential	RA-1	Very Low Residential	0	0	66.287	0.991		Residential - Single Family Residence, 1	180B093 960	1 per lot	Canoga Park - Winnetka - Woodland Hills - West Hills	No	ABMI	AHO , CPK CPU, ADU
Los Angeles	23836 FRIAR ST	91367	2033018007	0.000	0.000	0.000	0.991	Shortfall of Sites	0.172	Low Residential	RS-1	Very Low Residential	[HB5-SH1-5] [CX3-FA] [SN-CPIO-CDO]	0	66.287	0.991		Residential - Single Family Residence, 1	177B089 12	1 per lot	Canoga Park - Winnetka - Woodland Hills - West Hills	No	ABMI	AHO , CPK CPU, ADU
Los Angeles	22615 KITTRIDGE ST	91307	2038021028	0.000	0.000	0.000	0.991	Shortfall of Sites	0.172	Low Residential	RS-1	Very Low Residential	[MB3-CDF1-5] [IX4-FA] [CPIO]	0	66.287	0.991		Residential - Single Family Residence, 1	180B097 162	1 per lot	Canoga Park - Winnetka - Woodland Hills - West Hills	No	ABMI	AHO , CPK CPU, ADU

Jurisdiction Name	Site Address/Intersection	5 Digit ZIP Code	Assessor Parcel Number	Very Low-Income	Low-Income	Moderate-Income	Above Moderate-Income	Type of Shortfall	Parcel Size (Acres)	Current General Plan Designation	Current Zoning	Proposed General Plan (GP) Designation	Proposed Zoning	Minimum Density Allowed	Maximum Density Allowed	Total Capacity	Vacant/ Nonvacant	Description of Existing Uses	PIN	Base Density Per Acre	Community Plan Area	Rent Stabalization Ordinance	Income Category	Applicable Rezoning Program (Program informing values in Column Q listed first)
Los Angeles	6701 NEDDY AVE	91307	2034006006	0.000	0.000	0.000	0.991	Shortfall of Sites	0.172	Low Residential	RS-1	Very Low Residential	[HB3-G1-5] [CX3-FA] [CPIO]	0	66.287	0.991		Residential - Single Family Residence - Pool, 1	180B089 113	1 per lot	Canoga Park - Winnetka - Woodland Hills - West Hills	No	ABMI	AHO , CPK CPU, ADU
Los Angeles	23050 MOBILE ST	91307	2038012012	0.000	0.000	0.000	0.991	Shortfall of Sites	0.172	Low Residential	RS-1	Very Low Residential	0	0	66.287	0.991		Residential - Single Family Residence, 1	180B097 484	1 per lot	Canoga Park - Winnetka - Woodland Hills - West Hills	No	ABMI	AHO , CPK CPU, ADU
Los Angeles	23020 MOBILE ST	91307	2038012017	0.000	0.000	0.000	0.991	Shortfall of Sites	0.172	Low Residential	RS-1	Very Low Residential	0	0	66.287	0.991		Residential - Single Family Residence, 1	180B097 489	1 per lot	Canoga Park - Winnetka - Woodland Hills - West Hills	No	ABMI	AHO , CPK CPU, ADU
Los Angeles	24013 HARTLAND ST	91307	2034030047	0.000	0.000	0.000	0.991	Shortfall of Sites	0.172	Low Residential	RS-1	Very Low Residential	[LM1-CDF1-5] [IX4-FA] [CPIO]	0	66.287	0.991		Residential - Single Family Residence, 1	183B089 590	1 per lot	Canoga Park - Winnetka - Woodland Hills - West Hills	No	ABMI	AHO , CPK CPU, ADU
Los Angeles	23032 MOBILE ST	91307	2038012015	0.000	0.000	0.000	0.991	Shortfall of Sites	0.172	Low Residential	RS-1	Very Low Residential	0	0	66.287	0.991		Residential - Single Family Residence, 1	180B097 487	1 per lot	Canoga Park - Winnetka - Woodland Hills - West Hills	No	ABMI	AHO , CPK CPU, ADU
Los Angeles	23043 MOBILE ST	91307	2038013008	0.000	0.000	0.000	0.991	Shortfall of Sites	0.172	Low Residential	RS-1	Very Low Residential	0	0	66.287	0.991		Residential - Single Family Residence, 1	180B097 440	1 per lot	Canoga Park - Winnetka - Woodland Hills - West Hills	No	ABMI	AHO , CPK CPU, ADU
Los Angeles	23037 MOBILE ST	91307	2038013007	0.000	0.000	0.000	0.991	Shortfall of Sites	0.172	Low Residential	RS-1	Very Low Residential	[MB4-G1-5] [IX1-FA] [CPIO]	0	66.287	0.991		Residential - Single Family Residence - Pool, 1	180B097 441	1 per lot	Canoga Park - Winnetka - Woodland Hills - West Hills	No	ABMI	AHO , CPK CPU, ADU
Los Angeles	23031 MOBILE ST	91307	2038013006	0.000	0.000	0.000	0.991	Shortfall of Sites	0.172	Low Residential	RS-1	Very Low Residential	[LM1-CDF1-5] [IX4-FA] [CPIO]	0	66.287	0.991		Residential - Single Family Residence, 1	180B097 442	1 per lot	Canoga Park - Winnetka - Woodland Hills - West Hills	No	ABMI	AHO , CPK CPU, ADU
Los Angeles	23013 MOBILE ST	91307	2038013003	0.000	0.000	0.000	0.991	Shortfall of Sites	0.172	Low Residential	RS-1	Very Low Residential	0	0	66.287	0.991		Residential - Single Family Residence - Pool, 1	180B097 445	1 per lot	Canoga Park - Winnetka - Woodland Hills - West Hills	No	ABMI	AHO , CPK CPU, ADU
Los Angeles	23025 MOBILE ST	91307	2038013005	0.000	0.000	0.000	0.991	Shortfall of Sites	0.172	Low Residential	RS-1	Very Low Residential	[DM5-SH2-5] [CX1-FA] [CPIO]	0	66.287	0.991		Residential - Single Family Residence, 1	180B097 443	1 per lot	Canoga Park - Winnetka - Woodland Hills - West Hills	No	ABMI	AHO , CPK CPU, ADU
Los Angeles	23346 ERWIN ST	91367	2035013002	0.000	0.000	0.000	0.991	Shortfall of Sites	0.172	Low Residential	RS-1	Very Low Residential	0	0	66.287	0.991		Residential - Single Family Residence, 1	177B093 348	1 per lot	Canoga Park - Winnetka - Woodland Hills - West Hills	No	ABMI	AHO , CPK CPU, ADU
Los Angeles	22711 KITTRIDGE ST	91307	2038021016	0.000	0.000	0.000	0.991	Shortfall of Sites	0.172	Low Residential	RS-1	Very Low Residential	0	0	66.287	0.991		Residential - Single Family Residence, 1	180B097 150	1 per lot	Canoga Park - Winnetka - Woodland Hills - West Hills	No	ABMI	AHO , CPK CPU, ADU
Los Angeles	6675 BERQUIST AVE	91307	2036018013	0.000	0.000	0.000	0.991	Shortfall of Sites	0.172	Low Residential	RS-1	Very Low Residential	0	0	66.287	0.991		Residential - Single Family Residence, 1	180B093 217	1 per lot	Canoga Park - Winnetka - Woodland Hills - West Hills	No	ABMI	AHO , CPK CPU, ADU
Los Angeles	23309 HAMLIN ST	91307	2036017013	0.000	0.000	0.000	0.991	Shortfall of Sites	0.172	Low Residential	RS-1	Very Low Residential	0	0	66.287	0.991		Residential - Single Family Residence, 1	180B093 549	1 per lot	Canoga Park - Winnetka - Woodland Hills - West Hills	No	ABMI	AHO , CPK CPU, ADU
Los Angeles	24030 CALVERT ST	91367	2045007013	0.000	0.000	0.000	0.991	Shortfall of Sites	0.172	Low Residential	RS-1	Very Low Residential	0	0	66.287	0.991		Residential - Single Family Residence, 1	177B089 357	1 per lot	Canoga Park - Winnetka - Woodland Hills - West Hills	No	ABMI	AHO , CPK CPU, ADU
Los Angeles	23801 SYLVAN ST	91367	2033019009	0.000	0.000	0.000	0.991	Shortfall of Sites	0.172	Low Residential	RS-1	Very Low Residential	[HM1-CHC1-5] [CX2-FA] [CPIO]	0	66.287	0.991		Residential - Single Family Residence, 1	177B089 71	1 per lot	Canoga Park - Winnetka - Woodland Hills - West Hills	No	ABMI	AHO , CPK CPU, ADU
Los Angeles	23805 SYLVAN ST	91367	2033019008	0.000	0.000	0.000	0.991	Shortfall of Sites	0.172	Low Residential	RS-1	Very Low Residential	[LM2-MU2-5] [RG1-FA] [CPIO]	0	66.287	0.991		Residential - Single Family Residence, 1	177B089 77	1 per lot	Canoga Park - Winnetka - Woodland Hills - West Hills	No	ABMI	AHO , CPK CPU, ADU
Los Angeles	23951 SYLVAN ST	91367	2033023018	0.000	0.000	0.000	0.991	Shortfall of Sites	0.172	Low Residential	RS-1	Very Low Residential	0	0	66.287	0.991		Residential - Single Family Residence, 1	177B089 177	1 per lot	Canoga Park - Winnetka - Woodland Hills - West Hills	No	ABMI	AHO , CPK CPU, ADU
Los Angeles	24007 SYLVAN ST	91367	2033023015	0.000	0.000	0.000	0.991	Shortfall of Sites	0.172	Low Residential	RS-1	Very Low Residential	[HB3-G1-5] [CX3-FA] [CPIO-O]	0	66.287	0.991		Residential - Single Family Residence, 1	177B089 188	1 per lot	Canoga Park - Winnetka - Woodland Hills - West Hills	No	ABMI	AHO , CPK CPU, ADU
Los Angeles	24013 SYLVAN ST	91367	2033023013	0.000	0.000	0.000	0.991	Shortfall of Sites	0.172	Low Residential	RS-1	Very Low Residential	0	0	66.287	0.991		Residential - Single Family Residence, 1	177B089 194	1 per lot	Canoga Park - Winnetka - Woodland Hills - West Hills	No	ABMI	AHO , CPK CPU, ADU
Los Angeles	24017 SYLVAN ST	91367	2033023012	0.000	0.000	0.000	0.991	Shortfall of Sites	0.172	Low Residential	RS-1	Very Low Residential	0	0	66.287	0.991		Residential - Single Family Residence, 1	177B089 196	1 per lot	Canoga Park - Winnetka - Woodland Hills - West Hills	No	ABMI	AHO , CPK CPU, ADU
Los Angeles	24025 SYLVAN ST	91367	2033023010	0.000	0.000	0.000	0.991	Shortfall of Sites	0.172	Low Residential	RS-1	Very Low Residential	0	0	66.287	0.991		Residential - Single Family Residence, 1	177B089 203	1 per lot	Canoga Park - Winnetka - Woodland Hills - West Hills	No	ABMI	AHO , CPK CPU, ADU
Los Angeles	24033 SYLVAN ST	91367	2033023009	0.000	0.000	0.000	0.991	Shortfall of Sites	0.172	Low Residential	RS-1	Very Low Residential	[MN1-SH2-5] [CX1-FA] [CPIO-O-CDO]	0	66.287	0.991		Residential - Single Family Residence, 1	177B089 208	1 per lot	Canoga Park - Winnetka - Woodland Hills - West Hills	No	ABMI	AHO , CPK CPU, ADU
Los Angeles	6708 GROSS AVE	91307	2036022004	0.000	0.000	0.000	0.991	Shortfall of Sites	0.172	Low Residential	RS-1	Very Low Residential	[DM2-MK1-5] [CX1-FA] [CPIO]	0	66.287	0.991		Residential - Single Family Residence, 1	180B093 167	1 per lot	Canoga Park - Winnetka - Woodland Hills - West Hills	No	ABMI	AHO , CPK CPU, ADU
Los Angeles	6532 GROSS AVE	91307	2036023022	0.000	0.000	0.000	0.991	Shortfall of Sites	0.172	Low Residential	RS-1	Very Low Residential	0	0	66.287	0.991		Residential - Single Family Residence, 1	180B093 562	1 per lot	Canoga Park - Winnetka - Woodland Hills - West Hills	No	ABMI	AHO , CPK CPU, ADU
Los Angeles	6526 GROSS AVE	91307	2036023023	0.000	0.000	0.000	0.991	Shortfall of Sites	0.172	Low Residential	RS-1	Very Low Residential	0	0	66.287	0.991		Residential - Single Family Residence - Pool, 1	180B093 569	1 per lot	Canoga Park - Winnetka - Woodland Hills - West Hills	No	ABMI	AHO , CPK CPU, ADU
Los Angeles	6500 GROSS AVE	91307	2036023027	0.000	0.000	0.000	0.991	Shortfall of Sites	0.172	Low Residential	RS-1	Very Low Residential	0	0	66.287	0.991		Residential - Single Family Residence - Pool, 1	180B093 661	1 per lot	Canoga Park - Winnetka - Woodland Hills - West Hills	No	ABMI	AHO , CPK CPU, ADU
Los Angeles	23912 FRIAR ST	91367	2033020029	0.000	0.000	0.000	0.991	Shortfall of Sites	0.172	Low Residential	RS-1	Very Low Residential	0	0	66.287	0.991		Residential - Single Family Residence, 1	177B089 57	1 per lot	Canoga Park - Winnetka - Woodland Hills - West Hills	No	ABMI	AHO , CPK CPU, ADU
Los Angeles	23844 HAYNES ST	91307	2034022052	0.000	0.000	0.000	0.991	Shortfall of Sites	0.172	Low Residential	RS-1	Very Low Residential	0	0	66.287	0.991		Residential - Single Family Residence - Pool, 1	180B089 503	1 per lot	Canoga Park - Winnetka - Woodland Hills - West Hills	No	ABMI	AHO , CPK CPU, ADU
Los Angeles	7570 BOBBYBOYAR AVE	91304	2027031030	0.000	0.000	0.000	0.991	Shortfall of Sites	0.172	Low Residential	RS-1	Very Low Residential	0	0	66.287	0.991		Residential - Single Family Residence - Therapy Pool (Spa), 1	186B093 147	1 per lot	Canoga Park - Winnetka - Woodland Hills - West Hills	No	ABMI	AHO , CPK CPU, ADU
Los Angeles	23451 SCHOOLCRAFT ST	91307	2028013018	0.000	0.000	0.000	0.991	Shortfall of Sites	0.172	Low Residential	RS-1	Very Low Residential	0	0	66.287	0.991		Residential - Single Family Residence, 1	183B093 727	1 per lot	Canoga Park - Winnetka - Woodland Hills - West Hills	No	ABMI	AHO , CPK CPU, ADU
Los Angeles	6628 ROYER AVE	91307	2038015012	0.000	0.000	0.000	0.991	Shortfall of Sites	0.172	Low Residential	RS-1	Very Low Residential	0	0	66.287	0.991		Residential - Single Family Residence, 1	180B097 263	1 per lot	Canoga Park - Winnetka - Woodland Hills - West Hills	No	ABMI	AHO , CPK CPU, ADU
Los Angeles	23827 SYLVAN ST	91367	2033019003	0.000	0.000	0.000	0.991	Shortfall of Sites	0.172	Low Residential	RS-1	Very Low Residential	0	0	66.287	0.991		Residential - Single Family Residence, 1	177B089 97	1 per lot	Canoga Park - Winnetka - Woodland Hills - West Hills	No	ABMI	AHO , CPK CPU, ADU
Los Angeles	23275 GILMORE ST	91307	2036007005	0.000	0.000	0.000	0.991	Shortfall of Sites	0.172	Low Residential	RS-1	Very Low Residential	[HB3-G1-5] [CX2-FA] [CPIO]	0	66.287	0.991		Residential - Single Family Residence, 1	180B093 755	1 per lot	Canoga Park - Winnetka - Woodland Hills - West Hills	No	ABMI	AHO , CPK CPU, ADU
Los Angeles	23275 MOBILE ST	91307	2036006005	0.000	0.000	0.000	0.991	Shortfall of Sites	0.172	Low Residential	RS-1	Very Low Residential	0	0	66.287	0.991		Residential - Single Family Residence - Pool, 1	180B093 655	1 per lot	Canoga Park - Winnetka - Woodland Hills - West Hills	No	ABMI	AHO , CPK CPU, ADU
Los Angeles	6171 KENWATER AVE	91367	2033027009	0.000	0.000	0.000	0.991	Shortfall of Sites	0.172	Low Residential	RS-1	Very Low Residential	0	0	66.287	0.991		Residential - Single Family Residence, 1	177B089 268	1 per lot	Canoga Park - Winnetka - Woodland Hills - West Hills	No	ABMI	AHO , CPK CPU, ADU
Los Angeles	23381 ERWIN ST	91367	2035015031	0.000	0.000	0.000	0.991	Shortfall of Sites	0.172	Low Residential	RS-1	Very Low Residential	0	0	66.287	0.991		Residential - Single Family Residence, 1	177B093 376	1 per lot	Canoga Park - Winnetka - Woodland Hills - West Hills	No	ABMI	AHO , CPK CPU, ADU
Los Angeles	23269 MOBILE ST	91307	2036006004	0.000	0.000	0.000	0.991	Shortfall of Sites	0.172	Low Residential	RS-1	Very Low Residential	0	0	66.287	0.991		Residential - Single Family Residence, 1	180B093 656	1 per lot	Canoga Park - Winnetka - Woodland Hills - West Hills	No	ABMI	AHO , CPK CPU, ADU
Los Angeles	23361 HARTLAND ST	91307	2028016020	0.000	0.000	0.000	0.991	Shortfall of Sites	0.172	Low Residential	RS-1	Very Low Residential	0	0	66.287	0.991		Residential - Single Family Residence - Pool, 1	183B093 617	1 per lot	Canoga Park - Winnetka - Woodland Hills - West Hills	No	ABMI	AHO , CPK CPU, ADU
Los Angeles	6665 NEDDY AVE	91307	2034006007	0.000	0.000	0.000	0.991	Shortfall of Sites	0.172	Low Residential	RS-1	Very Low Residential	0	0	66.287	0.991		Residential - Single Family Residence, 1	180B089 137	1 per lot	Canoga Park - Winnetka - Woodland Hills - West Hills	No	ABMI	AHO , CPK CPU, ADU
Los Angeles	23031 HAMLIN ST	91307	2038014006	0.000	0.000	0.000	0.991	Shortfall of Sites	0.172	Low Residential	RS-1	Very Low Residential	0	0	66.287	0.991		Residential - Single Family Residence, 1	180B097 366	1 per lot	Canoga Park - Winnetka - Woodland Hills - West Hills	No	ABMI	AHO , CPK CPU, ADU
Los Angeles	23275 HAMLIN ST	91307	2036005005	0.000	0.000	0.000	0.991	Shortfall of Sites	0.172	Low Residential	RS-1	Very Low Residential	0	0	66.287	0.991		Residential - Single Family Residence, 1	180B093 555	1 per lot	Canoga Park - Winnetka - Woodland Hills - West Hills	No	ABMI	AHO , CPK CPU, ADU
Los Angeles	23257 HAMLIN ST	91307	2036005002	0.000	0.000	0.000	0.991	Shortfall of Sites	0.172	Low Residential	RS-1	Very Low Residential	0	0	66.287	0.991		Residential - Single Family Residence - Pool, 1	180B093 558	1 per lot	Canoga Park - Winnetka - Woodland Hills - West Hills	No	ABMI	AHO , CPK CPU, ADU
Los Angeles	6610 ROYER AVE	91307	2038015015	0.000	0.000	0.000	0.991	Shortfall of Sites	0.172	Low Residential	RS-1	Very Low Residential	[MN1-AL2-5] [CX1-FA] [CPIO-O]	0	66.287	0.991		Residential - Single Family Residence - Pool, 1	180B097 296	1 per lot	Canoga Park - Winnetka - Woodland Hills - West Hills	No	ABMI	AHO , CPK CPU, ADU
Los Angeles	24208 FRIAR ST	91367	2033020004	0.000	0.000	0.000	0.991	Shortfall of Sites	0.172	Low Residential	RS-1	Very Low Residential	0	0	66.287	0.991		Residential - Single Family Residence, 1	177B089 168	1 per lot	Canoga Park - Winnetka - Woodland Hills - West Hills	No	ABMI	AHO , CPK CPU, ADU
Los Angeles	6564 DEBS AVE	91307	2034021023	0.000	0.000	0.000	0.991	Shortfall of Sites	0.172	Low Residential	RS-1	Very Low Residential	0	0	66.287	0.991		Residential - Single Family Residence, 1	180B089 455	1 per lot	Canoga Park - Winnetka - Woodland Hills - West Hills	No	ABMI	AHO , CPK CPU, ADU

Jurisdiction Name	Site Address/Intersection	5 Digit ZIP Code	Assessor Parcel Number	Very Low-Income	Low-Income	Moderate-Income	Above Moderate-Income	Type of Shortfall	Parcel Size (Acres)	Current General Plan Designation	Current Zoning	Proposed General Plan (GP) Designation	Proposed Zoning	Minimum Density Allowed	Maximum Density Allowed	Total Capacity	Vacant/ Nonvacant	Description of Existing Uses	PIN	Base Density Per Acre	Community Plan Area	Rent Stabalization Ordinance	Income Category	Applicable Rezoning Program (Program informing values in Column Q listed first)
Los Angeles	23913 HARTLAND ST	91307	2034030036	0.000	0.000	0.000	0.991	Shortfall of Sites	0.172	Low Residential	RS-1	Very Low Residential	[HB5-SH1-5] [CX3-FA] [CPIO]	0	66.287	0.991		Residential - Single Family Residence, 1	183B089 620	1 per lot	Canoga Park - Winnetka - Woodland Hills - West Hills	No	ABMI	AHO , CPK CPU, ADU
Los Angeles	23901 HARTLAND ST	91307	2034030034	0.000	0.000	0.000	0.991	Shortfall of Sites	0.172	Low Residential	RS-1	Very Low Residential	0	0	66.287	0.991		Residential - Single Family Residence, 1	183B089 627	1 per lot	Canoga Park - Winnetka - Woodland Hills - West Hills	No	ABMI	AHO , CPK CPU, ADU
Los Angeles	23837 HARTLAND ST	91307	2034031047	0.000	0.000	0.000	0.991	Shortfall of Sites	0.172	Low Residential	RS-1	Very Low Residential	[HB5-SH1-5] [CX4-FA] [CPIO]	0	66.287	0.991		Residential - Single Family Residence - Pool, 1	183B089 636	1 per lot	Canoga Park - Winnetka - Woodland Hills - West Hills	No	ABMI	AHO , CPK CPU, ADU
Los Angeles	23831 HARTLAND ST	91307	2034031046	0.000	0.000	0.000	0.991	Shortfall of Sites	0.172	Low Residential	RS-1	Very Low Residential	0	0	66.287	0.991		Residential - Single Family Residence - Pool, 1	183B089 638	1 per lot	Canoga Park - Winnetka - Woodland Hills - West Hills	No	ABMI	AHO , CPK CPU, ADU
Los Angeles	23819 HARTLAND ST	91307	2034031044	0.000	0.000	0.000	0.991	Shortfall of Sites	0.172	Low Residential	RS-1	Very Low Residential	[HM1-CHC1-5] [CX2-FA] [CPIO]	0	66.287	0.991		Residential - Single Family Residence - Pool, 1	183B089 643	1 per lot	Canoga Park - Winnetka - Woodland Hills - West Hills	No	ABMI	AHO , CPK CPU, ADU
Los Angeles	6273 CALLICOTT AVE	91367	2035017022	0.000	0.000	0.000	0.991	Shortfall of Sites	0.172	Low Residential	RS-1	Very Low Residential	0	0	66.287	0.991		Residential - Single Family Residence - Pool, 1	177B093 223	1 per lot	Canoga Park - Winnetka - Woodland Hills - West Hills	No	ABMI	AHO , CPK CPU, ADU
Los Angeles	24000 CALVERT ST	91367	2045007018	0.000	0.000	0.000	0.991	Shortfall of Sites	0.172	Low Residential	RS-1	Very Low Residential	0	0	66.287	0.991		Residential - Single Family Residence - Pool, 1	177B089 369	1 per lot	Canoga Park - Winnetka - Woodland Hills - West Hills	No	ABMI	AHO , CPK CPU, ADU
Los Angeles	6622 ROYER AVE	91307	2038015013	0.000	0.000	0.000	0.991	Shortfall of Sites	0.172	Low Residential	RS-1	Very Low Residential	0	0	66.287	0.991		Residential - Single Family Residence, 1	180B097 266	1 per lot	Canoga Park - Winnetka - Woodland Hills - West Hills	No	ABMI	AHO , CPK CPU, ADU
Los Angeles	6177 TONY AVE	91367	2033026006	0.000	0.000	0.000	0.991	Shortfall of Sites	0.172	Low Residential	RS-1	Very Low Residential	0	0	66.287	0.991		Residential - Single Family Residence, 1	177B089 239	1 per lot	Canoga Park - Winnetka - Woodland Hills - West Hills	No	ABMI	AHO , CPK CPU, ADU
Los Angeles	24383 HARTLAND ST	91307	2034025026	0.000	0.000	0.000	0.991	Shortfall of Sites	0.172	Low Residential	RS-1	Very Low Residential	0	0	66.287	0.991		Residential - Single Family Residence - Pool, 1	183B089 479	1 per lot	Canoga Park - Winnetka - Woodland Hills - West Hills	No	ABMI	AHO , CPK CPU, ADU
Los Angeles	24207 HARTLAND ST	91307	2034028025	0.000	0.000	0.000	0.991	Shortfall of Sites	0.172	Low Residential	RS-1	Very Low Residential	0	0	66.287	0.991		Residential - Single Family Residence, 1	183B089 541	1 per lot	Canoga Park - Winnetka - Woodland Hills - West Hills	No	ABMI	AHO , CPK CPU, ADU
Los Angeles	24019 HARTLAND ST	91307	2034030048	0.000	0.000	0.000	0.991	Shortfall of Sites	0.172	Low Residential	RS-1	Very Low Residential	0	0	66.287	0.991		Residential - Single Family Residence - Pool, 1	183B089 587	1 per lot	Canoga Park - Winnetka - Woodland Hills - West Hills	No	ABMI	AHO , CPK CPU, ADU
Los Angeles	24377 HARTLAND ST	91307	2034025027	0.000	0.000	0.000	0.991	Shortfall of Sites	0.172	Low Residential	RS-1	Very Low Residential	0	0	66.287	0.991		Residential - Single Family Residence, 1	183B089 483	1 per lot	Canoga Park - Winnetka - Woodland Hills - West Hills	No	ABMI	AHO , CPK CPU, ADU
Los Angeles	24335 HARTLAND ST	91307	2034026022	0.000	0.000	0.000	0.991	Shortfall of Sites	0.172	Low Residential	RS-1	Very Low Residential	0	0	66.287	0.991		Residential - Single Family Residence, 1	183B089 505	1 per lot	Canoga Park - Winnetka - Woodland Hills - West Hills	No	ABMI	AHO , CPK CPU, ADU
Los Angeles	24007 HARTLAND ST	91307	2034030046	0.000	0.000	0.000	0.991	Shortfall of Sites	0.172	Low Residential	RS-1	Very Low Residential	0	0	66.287	0.991		Residential - Single Family Residence, 1	183B089 593	1 per lot	Canoga Park - Winnetka - Woodland Hills - West Hills	No	ABMI	AHO , CPK CPU, ADU
Los Angeles	6679 LEDERER AVE	91307	2036022035	0.000	0.000	0.000	0.991	Shortfall of Sites	0.172	Low Residential	RS-1	Very Low Residential	[DM2-G1-5] [CX2-FA] [CPIO]	0	66.287	0.991		Residential - Single Family Residence, 1	180B093 203	1 per lot	Canoga Park - Winnetka - Woodland Hills - West Hills	No	ABMI	AHO , CPK CPU, ADU
Los Angeles	6673 LEDERER AVE	91307	2036022034	0.000	0.000	0.000	0.991	Shortfall of Sites	0.172	Low Residential	RS-1	Very Low Residential	0	0	66.287	0.991		Residential - Single Family Residence, 1	180B093 219	1 per lot	Canoga Park - Winnetka - Woodland Hills - West Hills	No	ABMI	AHO , CPK CPU, ADU
Los Angeles	6667 LEDERER AVE	91307	2036022033	0.000	0.000	0.000	0.991	Shortfall of Sites	0.172	Low Residential	RS-1	Very Low Residential	0	0	66.287	0.991		Residential - Single Family Residence, 1	180B093 240	1 per lot	Canoga Park - Winnetka - Woodland Hills - West Hills	No	ABMI	AHO , CPK CPU, ADU
Los Angeles	6661 LEDERER AVE	91307	2036022032	0.000	0.000	0.000	0.991	Shortfall of Sites	0.172	Low Residential	RS-1	Very Low Residential	0	0	66.287	0.991		Residential - Single Family Residence, 1	180B093 255	1 per lot	Canoga Park - Winnetka - Woodland Hills - West Hills	No	ABMI	AHO , CPK CPU, ADU
Los Angeles	6655 LEDERER AVE	91307	2036022031	0.000	0.000	0.000	0.991	Shortfall of Sites	0.172	Low Residential	RS-1	Very Low Residential	0	0	66.287	0.991		Residential - Single Family Residence, 1	180B093 271	1 per lot	Canoga Park - Winnetka - Woodland Hills - West Hills	No	ABMI	AHO , CPK CPU, ADU
Los Angeles	6643 LEDERER AVE	91307	2036022029	0.000	0.000	0.000	0.991	Shortfall of Sites	0.172	Low Residential	RS-1	Very Low Residential	0	0	66.287	0.991		Residential - Single Family Residence - Pool, 1	180B093 312	1 per lot	Canoga Park - Winnetka - Woodland Hills - West Hills	No	ABMI	AHO , CPK CPU, ADU
Los Angeles	6645 BRENNAN AVE	91307	2036019008	0.000	0.000	0.000	0.991	Shortfall of Sites	0.172	Low Residential	RS-1	Very Low Residential	0	0	66.287	0.991		Residential - Single Family Residence, 1	180B093 305	1 per lot	Canoga Park - Winnetka - Woodland Hills - West Hills	No	ABMI	AHO , CPK CPU, ADU
Los Angeles	6420 FRANRIVERS AVE	91307	2033002018	0.000	0.000	0.000	0.991	Shortfall of Sites	0.172	Low Residential	RS-1	Very Low Residential	0	0	66.287	0.991		Residential - Single Family Residence, 1	180B089 939	1 per lot	Canoga Park - Winnetka - Woodland Hills - West Hills	No	ABMI	AHO , CPK CPU, ADU
Los Angeles	22855 HARTLAND ST	91307	2026023007	0.000	0.000	0.000	0.991	Shortfall of Sites	0.172	Low Residential	RS-1	Very Low Residential	[LM2-MU2-5] [RG1-FA] [CPIO]	0	66.287	0.991		Residential - Single Family Residence, 1	183B097 753	1 per lot	Canoga Park - Winnetka - Woodland Hills - West Hills	No	ABMI	AHO , CPK CPU, ADU
Los Angeles	23860 FRIAR ST	91367	2033018003	0.000	0.000	0.000	0.991	Shortfall of Sites	0.172	Low Residential	RS-1	Very Low Residential	0	0	66.287	0.991		Residential - Single Family Residence, 1	177B089 27	1 per lot	Canoga Park - Winnetka - Woodland Hills - West Hills	No	ABMI	AHO , CPK CPU, ADU
Los Angeles	6177 KENWATER AVE	91367	2033027008	0.000	0.000	0.000	0.991	Shortfall of Sites	0.172	Low Residential	RS-1	Very Low Residential	0	0	66.287	0.991		Residential - Single Family Residence - Therapy Pool (Spa), 1	177B089 246	1 per lot	Canoga Park - Winnetka - Woodland Hills - West Hills	No	ABMI	AHO , CPK CPU, ADU
Los Angeles	23817 SYLVAN ST	91367	2033019005	0.000	0.000	0.000	0.991	Shortfall of Sites	0.172	Low Residential	RS-1	Very Low Residential	0	0	66.287	0.991		Residential - Single Family Residence, 1	177B089 90	1 per lot	Canoga Park - Winnetka - Woodland Hills - West Hills	No	ABMI	AHO , CPK CPU, ADU
Los Angeles	23833 SYLVAN ST	91367	2033019002	0.000	0.000	0.000	0.991	Shortfall of Sites	0.172	Low Residential	RS-1	Very Low Residential	0	0	66.287	0.991		Residential - Single Family Residence, 1	177B089 101	1 per lot	Canoga Park - Winnetka - Woodland Hills - West Hills	No	ABMI	AHO , CPK CPU, ADU
Los Angeles	23821 SYLVAN ST	91367	2033019004	0.000	0.000	0.000	0.991	Shortfall of Sites	0.172	Low Residential	RS-1	Very Low Residential	[DM3-CHC1-5] [CX2-FA] [CPIO]	0	66.287	0.991		Residential - Single Family Residence, 1	177B089 94	1 per lot	Canoga Park - Winnetka - Woodland Hills - West Hills	No	ABMI	AHO , CPK CPU, ADU
Los Angeles	23945 SYLVAN ST	91367	2033023019	0.000	0.000	0.000	0.991	Shortfall of Sites	0.172	Low Residential	RS-1	Very Low Residential	0	0	66.287	0.991		Residential - Single Family Residence - Pool, 1	177B089 172	1 per lot	Canoga Park - Winnetka - Woodland Hills - West Hills	No	ABMI	AHO , CPK CPU, ADU
Los Angeles	24054 FRIAR ST	91367	2033020015	0.000	0.000	0.000	0.991	Shortfall of Sites	0.172	Low Residential	RS-1	Very Low Residential	0	0	66.287	0.991		Residential - Single Family Residence, 1	177B089 115	1 per lot	Canoga Park - Winnetka - Woodland Hills - West Hills	No	ABMI	AHO , CPK CPU, ADU
Los Angeles	23866 FRIAR ST	91367	2033018002	0.000	0.000	0.000	0.991	Shortfall of Sites	0.172	Low Residential	RS-1	Very Low Residential	0	0	66.287	0.991		Residential - Single Family Residence, 1	177B089 31	1 per lot	Canoga Park - Winnetka - Woodland Hills - West Hills	No	ABMI	AHO , CPK CPU, ADU
Los Angeles	24042 FRIAR ST	91367	2033020017	0.000	0.000	0.000	0.991	Shortfall of Sites	0.172	Low Residential	RS-1	Very Low Residential	0	0	66.287	0.991		Residential - Single Family Residence, 1	177B089 106	1 per lot	Canoga Park - Winnetka - Woodland Hills - West Hills	No	ABMI	AHO , CPK CPU, ADU
Los Angeles	24100 FRIAR ST	91367	2033020014	0.000	0.000	0.000	0.991	Shortfall of Sites	0.172	Low Residential	RS-1	Very Low Residential	[DM2-SH2-5] [CX2-FA] [CPIO]	0	66.287	0.991		Residential - Single Family Residence, 1	177B089 119	1 per lot	Canoga Park - Winnetka - Woodland Hills - West Hills	No	ABMI	AHO , CPK CPU, ADU
Los Angeles	24112 FRIAR ST	91367	2033020012	0.000	0.000	0.000	0.991	Shortfall of Sites	0.172	Low Residential	RS-1	Very Low Residential	0	0	66.287	0.991		Residential - Single Family Residence, 1	177B089 132	1 per lot	Canoga Park - Winnetka - Woodland Hills - West Hills	No	ABMI	AHO , CPK CPU, ADU
Los Angeles	24118 FRIAR ST	91367	2033020011	0.000	0.000	0.000	0.991	Shortfall of Sites	0.172	Low Residential	RS-1	Very Low Residential	0	0	66.287	0.991		Residential - Single Family Residence, 1	177B089 137	1 per lot	Canoga Park - Winnetka - Woodland Hills - West Hills	No	ABMI	AHO , CPK CPU, ADU
Los Angeles	24130 FRIAR ST	91367	2033020009	0.000	0.000	0.000	0.991	Shortfall of Sites	0.172	Low Residential	RS-1	Very Low Residential	0	0	66.287	0.991		Residential - Single Family Residence, 1	177B089 144	1 per lot	Canoga Park - Winnetka - Woodland Hills - West Hills	No	ABMI	AHO , CPK CPU, ADU
Los Angeles	24136 FRIAR ST	91367	2033020008	0.000	0.000	0.000	0.991	Shortfall of Sites	0.172	Low Residential	RS-1	Very Low Residential	0	0	66.287	0.991		Residential - Single Family Residence, 1	177B089 147	1 per lot	Canoga Park - Winnetka - Woodland Hills - West Hills	No	ABMI	AHO , CPK CPU, ADU
Los Angeles	24220 FRIAR ST	91367	2033020002	0.000	0.000	0.000	0.991	Shortfall of Sites	0.172	Low Residential	RS-1	Very Low Residential	0	0	66.287	0.991		Residential - Single Family Residence - Pool, 1	177B089 179	1 per lot	Canoga Park - Winnetka - Woodland Hills - West Hills	No	ABMI	AHO , CPK CPU, ADU
Los Angeles	24226 FRIAR ST	91367	2033020001	0.000	0.000	0.000	0.991	Shortfall of Sites	0.172	Low Residential	RS-1	Very Low Residential	[MM1-CDF1-5] [IX4-FA] [CPIO]	0	66.287	0.991		Residential - Single Family Residence, 1	177B089 183	1 per lot	Canoga Park - Winnetka - Woodland Hills - West Hills	No	ABMI	AHO , CPK CPU, ADU
Los Angeles	24238 FRIAR ST	91367	2033021021	0.000	0.000	0.000	0.991	Shortfall of Sites	0.172	Low Residential	RS-1	Very Low Residential	0	0	66.287	0.991		Residential - Single Family Residence, 1	177B089 190	1 per lot	Canoga Park - Winnetka - Woodland Hills - West Hills	No	ABMI	AHO , CPK CPU, ADU
Los Angeles	24256 FRIAR ST	91367	2033021018	0.000	0.000	0.000	0.991	Shortfall of Sites	0.172	Low Residential	RS-1	Very Low Residential	0	0	66.287	0.991		Residential - Single Family Residence, 1	177B089 199	1 per lot	Canoga Park - Winnetka - Woodland Hills - West Hills	No	ABMI	AHO , CPK CPU, ADU
Los Angeles	24125 MOBILE ST	91307	2033005020	0.000	0.000	0.000	0.991	Shortfall of Sites	0.172	Low Residential	RS-1	Very Low Residential	0	0	66.287	0.991		Residential - Single Family Residence, 1	180B089 801	1 per lot	Canoga Park - Winnetka - Woodland Hills - West Hills	No	ABMI	AHO , CPK CPU, ADU
Los Angeles	6519 GROSS AVE	91307	2036024017	0.000	0.000	0.000	0.991	Shortfall of Sites	0.172	Low Residential	RS-1	Very Low Residential	0	0	66.287	0.991		Residential - Single Family Residence, 1	180B093 580	1 per lot	Canoga Park - Winnetka - Woodland Hills - West Hills	No	ABMI	AHO , CPK CPU, ADU
Los Angeles	6537 GROSS AVE	91307	2036024020	0.000	0.000	0.000	0.991	Shortfall of Sites	0.172	Low Residential	RS-1	Very Low Residential	0	0	66.287	0.991		Residential - Single Family Residence - Pool, 1	180B093 525	1 per lot	Canoga Park - Winnetka - Woodland Hills - West Hills	No	ABMI	AHO , CPK CPU, ADU
Los Angeles	6525 GROSS AVE	91307	2036024018	0.000	0.000	0.000	0.991	Shortfall of Sites	0.172	Low Residential	RS-1	Very Low Residential	0	0	66.287	0.991		Residential - Single Family Residence - Pool, 1	180B093 571	1 per lot	Canoga Park - Winnetka - Woodland Hills - West Hills	No	ABMI	AHO , CPK CPU, ADU

Jurisdiction Name	Site Address/Intersection	5 Digit ZIP Code	Assessor Parcel Number	Very Low-Income	Low-Income	Moderate-Income	Above Moderate-Income	Type of Shortfall	Parcel Size (Acres)	Current General Plan Designation	Current Zoning	Proposed General Plan (GP) Designation	Proposed Zoning	Minimum Density Allowed	Maximum Density Allowed	Total Capacity	Vacant/ Nonvacant	Description of Existing Uses	PIN	Base Density Per Acre	Community Plan Area	Rent Stabalization Ordinance	Income Category	Applicable Rezoning Program (Program informing values in Column Q listed first)
Los Angeles	6201 TONY AVE	91367	2033026005	0.000	0.000	0.000	0.991	Shortfall of Sites	0.172	Low Residential	RS-1	Very Low Residential	0	0	66.287	0.991		Residential - Single Family Residence, 1	177B089 226	1 per lot	Canoga Park - Winnetka - Woodland Hills - West Hills	No	ABMI	AHO , CPK CPU, ADU
Los Angeles	24036 CALVERT ST	91367	2045007012	0.000	0.000	0.000	0.991	Shortfall of Sites	0.172	Low Residential	RS-1	Very Low Residential	0	0	66.287	0.991		Residential - Single Family Residence, 1	177B089 356	1 per lot	Canoga Park - Winnetka - Woodland Hills - West Hills	No	ABMI	AHO , CPK CPU, ADU
Los Angeles	24218 ARCHWOOD ST	91307	2034013026	0.000	0.000	0.000	0.991	Shortfall of Sites	0.172	Low Residential	RS-1	Very Low Residential	0	0	66.287	0.991		Residential - Single Family Residence - Pool, 1	180B089 165	1 per lot	Canoga Park - Winnetka - Woodland Hills - West Hills	No	ABMI	AHO , CPK CPU, ADU
Los Angeles	23930 FRIAR ST	91367	2033020026	0.000	0.000	0.000	0.991	Shortfall of Sites	0.172	Low Residential	RS-1	Very Low Residential	[HB3-G1-5] [CX2-FA] [CPIO-O]	0	66.287	0.991		Residential - Single Family Residence, 1	177B089 69	1 per lot	Canoga Park - Winnetka - Woodland Hills - West Hills	No	ABMI	AHO , CPK CPU, ADU
Los Angeles	6713 NEDDY AVE	91307	2034006004	0.000	0.000	0.000	0.991	Shortfall of Sites	0.172	Low Residential	RS-1	Very Low Residential	0	0	66.287	0.991		Residential - Single Family Residence, 1	180B089 63	1 per lot	Canoga Park - Winnetka - Woodland Hills - West Hills	No	ABMI	AHO , CPK CPU, ADU
Los Angeles	24236 ARCHWOOD ST	91307	2034013029	0.000	0.000	0.000	0.991	Shortfall of Sites	0.172	Low Residential	RS-1	Very Low Residential	0	0	66.287	0.991		Residential - Single Family Residence - Pool, 1	180B089 150	1 per lot	Canoga Park - Winnetka - Woodland Hills - West Hills	No	ABMI	AHO , CPK CPU, ADU
Los Angeles	24230 ARCHWOOD ST	91307	2034013028	0.000	0.000	0.000	0.991	Shortfall of Sites	0.172	Low Residential	RS-1	Very Low Residential	0	0	66.287	0.991		Residential - Single Family Residence, 1	180B089 155	1 per lot	Canoga Park - Winnetka - Woodland Hills - West Hills	No	ABMI	AHO , CPK CPU, ADU
Los Angeles	24200 ARCHWOOD ST	91307	2034013023	0.000	0.000	0.000	0.991	Shortfall of Sites	0.172	Low Residential	RS-1	Very Low Residential	0	0	66.287	0.991		Residential - Single Family Residence, 1	180B089 177	1 per lot	Canoga Park - Winnetka - Woodland Hills - West Hills	No	ABMI	AHO , CPK CPU, ADU
Los Angeles	24142 ARCHWOOD ST	91307	2034013022	0.000	0.000	0.000	0.991	Shortfall of Sites	0.172	Low Residential	RS-1	Very Low Residential	0	0	66.287	0.991		Residential - Single Family Residence, 1	180B089 183	1 per lot	Canoga Park - Winnetka - Woodland Hills - West Hills	No	ABMI	AHO , CPK CPU, ADU
Los Angeles	24136 ARCHWOOD ST	91307	2034013021	0.000	0.000	0.000	0.991	Shortfall of Sites	0.172	Low Residential	RS-1	Very Low Residential	0	0	66.287	0.991		Residential - Single Family Residence, 1	180B089 189	1 per lot	Canoga Park - Winnetka - Woodland Hills - West Hills	No	ABMI	AHO , CPK CPU, ADU
Los Angeles	24130 ARCHWOOD ST	91307	2034013020	0.000	0.000	0.000	0.991	Shortfall of Sites	0.172	Low Residential	RS-1	Very Low Residential	0	0	66.287	0.991		Residential - Single Family Residence, 1	180B089 193	1 per lot	Canoga Park - Winnetka - Woodland Hills - West Hills	No	ABMI	AHO , CPK CPU, ADU
Los Angeles	24124 ARCHWOOD ST	91307	2034013019	0.000	0.000	0.000	0.991	Shortfall of Sites	0.172	Low Residential	RS-1	Very Low Residential	0	0	66.287	0.991		Residential - Single Family Residence, 1	180B089 199	1 per lot	Canoga Park - Winnetka - Woodland Hills - West Hills	No	ABMI	AHO , CPK CPU, ADU
Los Angeles	24012 ARCHWOOD ST	91307	2034012006	0.000	0.000	0.000	0.991	Shortfall of Sites	0.172	Low Residential	RS-1	Very Low Residential	0	0	66.287	0.991		Residential - Single Family Residence, 1	180B089 254	1 per lot	Canoga Park - Winnetka - Woodland Hills - West Hills	No	ABMI	AHO , CPK CPU, ADU
Los Angeles	23843 CALIFA ST	91367	2045016020	0.000	0.000	0.000	0.991	Shortfall of Sites	0.172	Low Residential	RS-1	Very Low Residential	[DM4-CHC1-5] [CX4-FA] [SN-CPIO-CDO]	0	66.287	0.991		Residential - Single Family Residence - Pool, 1	177B089 770	1 per lot	Canoga Park - Winnetka - Woodland Hills - West Hills	No	ABMI	AHO , CPK CPU, ADU
Los Angeles	5640 FAUST AVE	91367	2040008008	0.000	0.000	0.000	0.991	Shortfall of Sites	0.172	Low Residential	R1-1	Very Low Residential	0	0	66.287	0.991		Residential - Single Family Residence - Pool, 1	174B097 438	1 per lot	Canoga Park - Winnetka - Woodland Hills - West Hills	No	ABMI	AHO , CPK CPU, ADU
Los Angeles	7925 ROYER AVE	91304	2014027020	0.000	0.000	0.000	0.991	Shortfall of Sites	0.172	Low Residential	RS-1	Very Low Residential	0	0	66.287	0.991		Residential - Single Family Residence, 1	189B097 561	1 per lot	Canoga Park - Winnetka - Woodland Hills - West Hills	No	ABMI	AHO , CPK CPU, ADU
Los Angeles	6428 FRANRIVERS AVE	91307	2033002020	0.000	0.000	0.000	0.991	Shortfall of Sites	0.172	Low Residential	RS-1	Very Low Residential	[MB3-CDF1-5] [IX4-FA] [CPIO]	0	66.287	0.991		Residential - Single Family Residence, 1	180B089 897	1 per lot	Canoga Park - Winnetka - Woodland Hills - West Hills	No	ABMI	AHO , CPK CPU, ADU
Los Angeles	23037 HAMLIN ST	91307	2038014007	0.000	0.000	0.000	0.991	Shortfall of Sites	0.172	Low Residential	RS-1	Very Low Residential	0	0	66.287	0.991		Residential - Single Family Residence, 1	180B097 365	1 per lot	Canoga Park - Winnetka - Woodland Hills - West Hills	No	ABMI	AHO , CPK CPU, ADU
Los Angeles	23049 HAMLIN ST	91307	2038014009	0.000	0.000	0.000	0.991	Shortfall of Sites	0.172	Low Residential	RS-1	Very Low Residential	0	0	66.287	0.991		Residential - Single Family Residence, 1	180B097 363	1 per lot	Canoga Park - Winnetka - Woodland Hills - West Hills	No	ABMI	AHO , CPK CPU, ADU
Los Angeles	6329 CALLICOTT AVE	91367	2035017029	0.000	0.000	0.000	0.991	Shortfall of Sites	0.172	Low Residential	RS-1	Very Low Residential	0	0	66.287	0.991		Residential - Single Family Residence, 1	177B093 82	1 per lot	Canoga Park - Winnetka - Woodland Hills - West Hills	No	ABMI	AHO , CPK CPU, ADU
Los Angeles	6719 NEDDY AVE	91307	2034006003	0.000	0.000	0.000	0.991	Shortfall of Sites	0.172	Low Residential	RS-1	Very Low Residential	[DM2-SH2-5] [CX1-FA] [CPIO-CDO]	0	66.287	0.991		Residential - Single Family Residence, 1	180B089 39	1 per lot	Canoga Park - Winnetka - Woodland Hills - West Hills	No	ABMI	AHO , CPK CPU, ADU
Los Angeles	23429 ERWIN ST	91367	2035015026	0.000	0.000	0.000	0.991	Shortfall of Sites	0.172	Low Residential	RS-1	Very Low Residential	0	0	66.287	0.991		Residential - Single Family Residence - Pool, 1	177B093 404	1 per lot	Canoga Park - Winnetka - Woodland Hills - West Hills	No	ABMI	AHO , CPK CPU, ADU
Los Angeles	6320 KENWATER AVE	91367	2033018017	0.000	0.000	0.000	0.991	Shortfall of Sites	0.172	Low Residential	RS-1	Very Low Residential	0	0	66.287	0.991		Residential - Single Family Residence, 1	180B093 867	1 per lot	Canoga Park - Winnetka - Woodland Hills - West Hills	No	ABMI	AHO , CPK CPU, ADU
Los Angeles	22154 TIARA ST	91367	2146015035	0.000	0.000	0.000	0.991	Shortfall of Sites	0.172	Low Residential	RS-1	Very Low Residential	0	0	66.287	0.991		Residential - Single Family Residence, 1	177B101 231	1 per lot	Canoga Park - Winnetka - Woodland Hills - West Hills	No	ABMI	AHO , CPK CPU, ADU
Los Angeles	23019 HAMLIN ST	91307	2038014004	0.000	0.000	0.000	0.991	Shortfall of Sites	0.172	Low Residential	RS-1	Very Low Residential	0	0	66.287	0.991		Residential - Single Family Residence, 1	180B097 368	1 per lot	Canoga Park - Winnetka - Woodland Hills - West Hills	No	ABMI	AHO , CPK CPU, ADU
Los Angeles	6651 BERQUIST AVE	91307	2036018009	0.000	0.000	0.000	0.991	Shortfall of Sites	0.172	Low Residential	RS-1	Very Low Residential	0	0	66.287	0.991		Residential - Single Family Residence - Pool, 1	180B093 293	1 per lot	Canoga Park - Winnetka - Woodland Hills - West Hills	No	ABMI	AHO , CPK CPU, ADU
Los Angeles	6544 GROSS AVE	91307	2036023020	0.000	0.000	0.000	0.991	Shortfall of Sites	0.172	Low Residential	RS-1	Very Low Residential	0	0	66.287	0.991		Residential - Single Family Residence - Pool, 1	180B093 515	1 per lot	Canoga Park - Winnetka - Woodland Hills - West Hills	No	ABMI	AHO , CPK CPU, ADU
Los Angeles	6538 GROSS AVE	91307	2036023021	0.000	0.000	0.000	0.991	Shortfall of Sites	0.172	Low Residential	RS-1	Very Low Residential	0	0	66.287	0.991		Residential - Single Family Residence, 1	180B093 524	1 per lot	Canoga Park - Winnetka - Woodland Hills - West Hills	No	ABMI	AHO , CPK CPU, ADU
Los Angeles	6520 GROSS AVE	91307	2036023024	0.000	0.000	0.000	0.991	Shortfall of Sites	0.172	Low Residential	RS-1	Very Low Residential	0	0	66.287	0.991		Residential - Single Family Residence - Pool, 1	180B093 577	1 per lot	Canoga Park - Winnetka - Woodland Hills - West Hills	No	ABMI	AHO , CPK CPU, ADU
Los Angeles	24365 HARTLAND ST	91307	2034025029	0.000	0.000	0.000	0.991	Shortfall of Sites	0.172	Low Residential	RS-1	Very Low Residential	[LM2-MU1-5] [CX1-FA] [CPIO]	0	66.287	0.991		Residential - Single Family Residence - Pool, 1	183B089 490	1 per lot	Canoga Park - Winnetka - Woodland Hills - West Hills	No	ABMI	AHO , CPK CPU, ADU
Los Angeles	24317 HARTLAND ST	91307	2034026025	0.000	0.000	0.000	0.991	Shortfall of Sites	0.172	Low Residential	RS-1	Very Low Residential	0	0	66.287	0.991		Residential - Single Family Residence - Pool, 1	183B089 512	1 per lot	Canoga Park - Winnetka - Woodland Hills - West Hills	No	ABMI	AHO , CPK CPU, ADU
Los Angeles	24341 HARTLAND ST	91307	2034025033	0.000	0.000	0.000	0.991	Shortfall of Sites	0.172	Low Residential	RS-1	Very Low Residential	0	0	66.287	0.991		Residential - Single Family Residence, 1	183B089 502	1 per lot	Canoga Park - Winnetka - Woodland Hills - West Hills	No	ABMI	AHO , CPK CPU, ADU
Los Angeles	6663 BERQUIST AVE	91307	2036018011	0.000	0.000	0.000	0.991	Shortfall of Sites	0.172	Low Residential	RS-1	Very Low Residential	0	0	66.287	0.991		Residential - Single Family Residence, 1	180B093 253	1 per lot	Canoga Park - Winnetka - Woodland Hills - West Hills	No	ABMI	AHO , CPK CPU, ADU
Los Angeles	23357 ERWIN ST	91367	2035015035	0.000	0.000	0.000	0.991	Shortfall of Sites	0.172	Low Residential	RS-1	Very Low Residential	0	0	66.287	0.991		Residential - Single Family Residence, 1	177B093 325	1 per lot	Canoga Park - Winnetka - Woodland Hills - West Hills	No	ABMI	AHO , CPK CPU, ADU
Los Angeles	6609 BERQUIST AVE	91307	2036018002	0.000	0.000	0.000	0.991	Shortfall of Sites	0.172	Low Residential	RS-1	Very Low Residential	0	0	66.287	0.991		Residential - Single Family Residence, 1	180B093 449	1 per lot	Canoga Park - Winnetka - Woodland Hills - West Hills	No	ABMI	AHO , CPK CPU, ADU
Los Angeles	6667 BERQUIST AVE	91307	2036018012	0.000	0.000	0.000	0.991	Shortfall of Sites	0.172	Low Residential	RS-1	Very Low Residential	0	0	66.287	0.991		Residential - Single Family Residence, 1	180B093 238	1 per lot	Canoga Park - Winnetka - Woodland Hills - West Hills	No	ABMI	AHO , CPK CPU, ADU
Los Angeles	6615 BERQUIST AVE	91307	2036018003	0.000	0.000	0.000	0.991	Shortfall of Sites	0.172	Low Residential	RS-1	Very Low Residential	0	0	66.287	0.991		Residential - Single Family Residence - Pool, 1	180B093 417	1 per lot	Canoga Park - Winnetka - Woodland Hills - West Hills	No	ABMI	AHO , CPK CPU, ADU
Los Angeles	6855 MCLAREN AVE	91307	2026023004	0.000	0.000	0.000	0.991	Shortfall of Sites	0.172	Low Residential	RS-1	Very Low Residential	0	0	66.287	0.991		Residential - Single Family Residence, 1	183B097 712	1 per lot	Canoga Park - Winnetka - Woodland Hills - West Hills	No	ABMI	AHO , CPK CPU, ADU
Los Angeles	24000 FRIAR ST	91367	2033020024	0.000	0.000	0.000	0.991	Shortfall of Sites	0.172	Low Residential	RS-1	Very Low Residential	0	0	66.287	0.991		Residential - Single Family Residence, 1	177B089 78	1 per lot	Canoga Park - Winnetka - Woodland Hills - West Hills	No	ABMI	AHO , CPK CPU, ADU
Los Angeles	6645 BERQUIST AVE	91307	2036018008	0.000	0.000	0.000	0.991	Shortfall of Sites	0.172	Low Residential	RS-1	Very Low Residential	0	0	66.287	0.991		Residential - Single Family Residence, 1	180B093 309	1 per lot	Canoga Park - Winnetka - Woodland Hills - West Hills	No	ABMI	AHO , CPK CPU, ADU
Los Angeles	6633 BERQUIST AVE	91307	2036018006	0.000	0.000	0.000	0.991	Shortfall of Sites	0.172	Low Residential	RS-1	Very Low Residential	0	0	66.287	0.991		Residential - Single Family Residence, 1	180B093 349	1 per lot	Canoga Park - Winnetka - Woodland Hills - West Hills	No	ABMI	AHO , CPK CPU, ADU
Los Angeles	6621 BERQUIST AVE	91307	2036018004	0.000	0.000	0.000	0.991	Shortfall of Sites	0.172	Low Residential	RS-1	Very Low Residential	0	0	66.287	0.991		Residential - Single Family Residence - Pool, 1	180B093 400	1 per lot	Canoga Park - Winnetka - Woodland Hills - West Hills	No	ABMI	AHO , CPK CPU, ADU
Los Angeles	24112 ARCHWOOD ST	91307	2034013017	0.000	0.000	0.000	0.991	Shortfall of Sites	0.172	Low Residential	RS-1	Very Low Residential	0	0	66.287	0.991		Residential - Single Family Residence, 1	180B089 210	1 per lot	Canoga Park - Winnetka - Woodland Hills - West Hills	No	ABMI	AHO , CPK CPU, ADU
Los Angeles	24106 ARCHWOOD ST	91307	2034013016	0.000	0.000	0.000	0.991	Shortfall of Sites	0.172	Low Residential	RS-1	Very Low Residential	0	0	66.287	0.991		Residential - Single Family Residence, 1	180B089 216	1 per lot	Canoga Park - Winnetka - Woodland Hills - West Hills	No	ABMI	AHO , CPK CPU, ADU
Los Angeles	24036 ARCHWOOD ST	91307	2034012002	0.000	0.000	0.000	0.991	Shortfall of Sites	0.172	Low Residential	RS-1	Very Low Residential	0	0	66.287	0.991		Residential - Single Family Residence, 1	180B089 232	1 per lot	Canoga Park - Winnetka - Woodland Hills - West Hills	No	ABMI	AHO , CPK CPU, ADU
Los Angeles	24030 ARCHWOOD ST	91307	2034012003	0.000	0.000	0.000	0.991	Shortfall of Sites	0.172	Low Residential	RS-1	Very Low Residential	0	0	66.287	0.991		Residential - Single Family Residence, 1	180B089 239	1 per lot	Canoga Park - Winnetka - Woodland Hills - West Hills	No	ABMI	AHO , CPK CPU, ADU

Jurisdiction Name	Site Address/Intersection	5 Digit ZIP Code	Assessor Parcel Number	Very Low-Income	Low-Income	Moderate-Income	Above Moderate-Income	Type of Shortfall	Parcel Size (Acres)	Current General Plan Designation	Current Zoning	Proposed General Plan (GP) Designation	Proposed Zoning	Minimum Density Allowed	Maximum Density Allowed	Total Capacity	Vacant/ Nonvacant	Description of Existing Uses	PIN	Base Density Per Acre	Community Plan Area	Rent Stabalization Ordinance	Income Category	Applicable Rezoning Program (Program informing values in Column Q listed first)
Los Angeles	24024 ARCHWOOD ST	91307	2034012004	0.000	0.000	0.000	0.991	Shortfall of Sites	0.172	Low Residential	RS-1	Very Low Residential	0	0	66.287	0.991		Residential - Single Family Residence - Pool, 1	180B089 245	1 per lot	Canoga Park - Winnetka - Woodland Hills - West Hills	No	ABMI	AHO , CPK CPU, ADU
Los Angeles	23919 HARTLAND ST	91307	2034030037	0.000	0.000	0.000	0.991	Shortfall of Sites	0.172	Low Residential	RS-1	Very Low Residential	0	0	66.287	0.991		Residential - Single Family Residence, 1	183B089 618	1 per lot	Canoga Park - Winnetka - Woodland Hills - West Hills	No	ABMI	AHO , CPK CPU, ADU
Los Angeles	23843 HARTLAND ST	91307	2034031048	0.000	0.000	0.000	0.991	Shortfall of Sites	0.172	Low Residential	RS-1	Very Low Residential	0	0	66.287	0.991		Residential - Single Family Residence - Pool, 1	183B089 632	1 per lot	Canoga Park - Winnetka - Woodland Hills - West Hills	No	ABMI	AHO , CPK CPU, ADU
Los Angeles	23825 HARTLAND ST	91307	2034031045	0.000	0.000	0.000	0.991	Shortfall of Sites	0.172	Low Residential	RS-1	Very Low Residential	0	0	66.287	0.991		Residential - Single Family Residence, 1	183B089 640	1 per lot	Canoga Park - Winnetka - Woodland Hills - West Hills	No	ABMI	AHO , CPK CPU, ADU
Los Angeles	6922 SEDAN AVE	91307	2026014024	0.000	0.000	0.000	0.991	Shortfall of Sites	0.172	Low Residential	RS-1	Very Low Residential	0	0	66.287	0.991		Residential - Single Family Residence, 1	183B097 713	1 per lot	Canoga Park - Winnetka - Woodland Hills - West Hills	No	ABMI	AHO , CPK CPU, ADU
Los Angeles	23363 ERWIN ST	91367	2035015034	0.000	0.000	0.000	0.991	Shortfall of Sites	0.172	Low Residential	RS-1	Very Low Residential	0	0	66.287	0.991		Residential - Single Family Residence, 1	177B093 336	1 per lot	Canoga Park - Winnetka - Woodland Hills - West Hills	No	ABMI	AHO , CPK CPU, ADU
Los Angeles	22720 GAULT ST	91307	2024021026	0.000	0.000	0.000	0.991	Shortfall of Sites	0.172	Low Residential	RS-1	Very Low Residential	0	0	66.287	0.991		Residential - Single Family Residence, 1	183B097 273	1 per lot	Canoga Park - Winnetka - Woodland Hills - West Hills	No	ABMI	AHO , CPK CPU, ADU
Los Angeles	5438 SALE AVE	91367	2040025011	0.000	0.000	0.000	0.991	Shortfall of Sites	0.172	Low Residential	R1-1	Very Low Residential	0	0	66.287	0.991		Residential - Single Family Residence, 1	171B097 110	1 per lot	Canoga Park - Winnetka - Woodland Hills - West Hills	No	ABMI	AHO , CPK CPU, ADU
Los Angeles	23291 MOBILE ST	91307	2036006008	0.000	0.000	0.000	0.991	Shortfall of Sites	0.172	Low Residential	RS-1	Very Low Residential	0	0	66.287	0.991		Residential - Single Family Residence - Pool, 1	180B093 652	1 per lot	Canoga Park - Winnetka - Woodland Hills - West Hills	No	ABMI	AHO , CPK CPU, ADU
Los Angeles	23285 MOBILE ST	91307	2036006007	0.000	0.000	0.000	0.991	Shortfall of Sites	0.172	Low Residential	RS-1	Very Low Residential	0	0	66.287	0.991		Residential - Single Family Residence - Pool, 1	180B093 653	1 per lot	Canoga Park - Winnetka - Woodland Hills - West Hills	No	ABMI	AHO , CPK CPU, ADU
Los Angeles	23257 MOBILE ST	91307	2036006002	0.000	0.000	0.000	0.991	Shortfall of Sites	0.172	Low Residential	RS-1	Very Low Residential	0	0	66.287	0.991		Residential - Single Family Residence - Pool, 1	180B093 658	1 per lot	Canoga Park - Winnetka - Woodland Hills - West Hills	No	ABMI	AHO , CPK CPU, ADU
Los Angeles	23721 KITTRIDGE ST	91307	2034011022	0.000	0.000	0.000	0.991	Shortfall of Sites	0.172	Low Residential	RS-1	Very Low Residential	0	0	66.287	0.991		Residential - Single Family Residence, 1	180B093 315	1 per lot	Canoga Park - Winnetka - Woodland Hills - West Hills	No	ABMI	AHO , CPK CPU, ADU
Los Angeles	6637 LEDERER AVE	91307	2036022028	0.000	0.000	0.000	0.991	Shortfall of Sites	0.172	Low Residential	RS-1	Very Low Residential	[MM1-CDF1-5] [IX4-FA] [CPIO]	0	66.287	0.991		Residential - Single Family Residence - Pool, 1	180B093 335	1 per lot	Canoga Park - Winnetka - Woodland Hills - West Hills	No	ABMI	AHO , CPK CPU, ADU
Los Angeles	23441 SCHOOLCRAFT ST	91307	2028013020	0.000	0.000	0.000	0.991	Shortfall of Sites	0.172	Low Residential	RS-1	Very Low Residential	0	0	66.287	0.991		Residential - Single Family Residence - Pool, 1	183B093 674	1 per lot	Canoga Park - Winnetka - Woodland Hills - West Hills	No	ABMI	AHO , CPK CPU, ADU
Los Angeles	23812 FRIAR ST	91367	2033018011	0.000	0.000	0.000	0.991	Shortfall of Sites	0.172	Low Residential	RS-1	Very Low Residential	[MN1-AL2-5] [CX1-FA] [CPIO-O]	0	66.287	0.991		Residential - Single Family Residence - Pool, 1	180B089 1043	1 per lot	Canoga Park - Winnetka - Woodland Hills - West Hills	No	ABMI	AHO , CPK CPU, ADU
Los Angeles	23818 FRIAR ST	91367	2033018010	0.000	0.000	0.000	0.991	Shortfall of Sites	0.172	Low Residential	RS-1	Very Low Residential	[HB5-G1-5] [CX3-FA] [CPIO]	0	66.287	0.991		Residential - Single Family Residence, 1	180B089 1048	1 per lot	Canoga Park - Winnetka - Woodland Hills - West Hills	No	ABMI	AHO , CPK CPU, ADU
Los Angeles	23285 HAMLIN ST	91307	2036005007	0.000	0.000	0.000	0.991	Shortfall of Sites	0.172	Low Residential	RS-1	Very Low Residential	0	0	66.287	0.991		Residential - Single Family Residence, 1	180B093 553	1 per lot	Canoga Park - Winnetka - Woodland Hills - West Hills	No	ABMI	AHO , CPK CPU, ADU
Los Angeles	6712 ROYER AVE	91307	2038015002	0.000	0.000	0.000	0.991	Shortfall of Sites	0.172	Low Residential	RS-1	Very Low Residential	[LM2-MU2-5] [RX1-FA] [CPIO]	0	66.287	0.991		Residential - Single Family Residence - Pool, 1	180B097 105	1 per lot	Canoga Park - Winnetka - Woodland Hills - West Hills	No	ABMI	AHO , CPK CPU, ADU
Los Angeles	6640 ROYER AVE	91307	2038015010	0.000	0.000	0.000	0.991	Shortfall of Sites	0.172	Low Residential	RS-1	Very Low Residential	0	0	66.287	0.991		Residential - Single Family Residence, 1	180B097 224	1 per lot	Canoga Park - Winnetka - Woodland Hills - West Hills	No	ABMI	AHO , CPK CPU, ADU
Los Angeles	24212 ARCHWOOD ST	91307	2034013025	0.000	0.000	0.000	0.991	Shortfall of Sites	0.172	Low Residential	RS-1	Very Low Residential	0	0	66.287	0.991		Residential - Single Family Residence, 1	180B089 169	1 per lot	Canoga Park - Winnetka - Woodland Hills - West Hills	No	ABMI	AHO , CPK CPU, ADU
Los Angeles	6646 ROYER AVE	91307	2038015009	0.000	0.000	0.000	0.991	Shortfall of Sites	0.172	Low Residential	RS-1	Very Low Residential	0	0	66.287	0.991		Residential - Single Family Residence, 1	180B097 216	1 per lot	Canoga Park - Winnetka - Woodland Hills - West Hills	No	ABMI	AHO , CPK CPU, ADU
Los Angeles	6634 ROYER AVE	91307	2038015011	0.000	0.000	0.000	0.991	Shortfall of Sites	0.172	Low Residential	RS-1	Very Low Residential	0	0	66.287	0.991		Residential - Single Family Residence, 1	180B097 252	1 per lot	Canoga Park - Winnetka - Woodland Hills - West Hills	No	ABMI	AHO , CPK CPU, ADU
Los Angeles	6616 ROYER AVE	91307	2038015014	0.000	0.000	0.000	0.991	Shortfall of Sites	0.172	Low Residential	RS-1	Very Low Residential	0	0	66.287	0.991		Residential - Single Family Residence - Pool, 1	180B097 282	1 per lot	Canoga Park - Winnetka - Woodland Hills - West Hills	No	ABMI	AHO , CPK CPU, ADU
Los Angeles	6639 BRENNAN AVE	91307	2036019007	0.000	0.000	0.000	0.991	Shortfall of Sites	0.172	Low Residential	RS-1	Very Low Residential	0	0	66.287	0.991		Residential - Single Family Residence - Pool, 1	180B093 328	1 per lot	Canoga Park - Winnetka - Woodland Hills - West Hills	No	ABMI	AHO , CPK CPU, ADU
Los Angeles	6627 BRENNAN AVE	91307	2036019005	0.000	0.000	0.000	0.991	Shortfall of Sites	0.172	Low Residential	RS-1	Very Low Residential	0	0	66.287	0.991		Residential - Single Family Residence - Pool, 1	180B093 362	1 per lot	Canoga Park - Winnetka - Woodland Hills - West Hills	No	ABMI	AHO , CPK CPU, ADU
Los Angeles	6621 BRENNAN AVE	91307	2036019004	0.000	0.000	0.000	0.991	Shortfall of Sites	0.172	Low Residential	RS-1	Very Low Residential	0	0	66.287	0.991		Residential - Single Family Residence, 1	180B093 397	1 per lot	Canoga Park - Winnetka - Woodland Hills - West Hills	No	ABMI	AHO , CPK CPU, ADU
Los Angeles	6456 FRANRIVERS AVE	91307	2033002012	0.000	0.000	0.000	0.991	Shortfall of Sites	0.172	Low Residential	RS-1	Very Low Residential	0	0	66.287	0.991		Residential - Single Family Residence, 1	180B089 783	1 per lot	Canoga Park - Winnetka - Woodland Hills - West Hills	No	ABMI	AHO , CPK CPU, ADU
Los Angeles	6952 LENA AVE	91307	2026024008	0.000	0.000	0.000	0.991	Shortfall of Sites	0.172	Low Residential	RS-1	Very Low Residential	0	0	66.287	0.991		Residential - Single Family Residence, 1	183B097 619	1 per lot	Canoga Park - Winnetka - Woodland Hills - West Hills	No	ABMI	AHO , CPK CPU, ADU
Los Angeles	23519 SYLVAN ST	91367	2035009019	0.000	0.000	0.000	0.991	Shortfall of Sites	0.172	Low Residential	RS-1	Very Low Residential	[MB4-SH1-5] [CX2-FA] [CPIO]	0	66.287	0.991		Residential - Single Family Residence - Pool, 1	177B093 69	1 per lot	Canoga Park - Winnetka - Woodland Hills - West Hills	No	ABMI	AHO , CPK CPU, ADU
Los Angeles	23375 ERWIN ST	91367	2035015032	0.000	0.000	0.000	0.991	Shortfall of Sites	0.172	Low Residential	RS-1	Very Low Residential	0	0	66.287	0.991		Residential - Single Family Residence, 1	177B093 356	1 per lot	Canoga Park - Winnetka - Woodland Hills - West Hills	No	ABMI	AHO , CPK CPU, ADU
Los Angeles	23715 KITTRIDGE ST	91307	2034011021	0.000	0.000	0.000	0.991	Shortfall of Sites	0.172	Low Residential	RS-1	Very Low Residential	0	0	66.287	0.991		Residential - Single Family Residence - Pool, 1	180B093 316	1 per lot	Canoga Park - Winnetka - Woodland Hills - West Hills	No	ABMI	AHO , CPK CPU, ADU
Los Angeles	23708 KITTRIDGE ST	91307	2034023028	0.000	0.000	0.000	0.991	Shortfall of Sites	0.172	Low Residential	RS-1	Very Low Residential	0	0	66.287	0.991		Residential - Single Family Residence, 1	180B093 386	1 per lot	Canoga Park - Winnetka - Woodland Hills - West Hills	No	ABMI	AHO , CPK CPU, ADU
Los Angeles	6954 WOODLAKE AVE	91307	2026016016	0.000	0.000	0.000	0.991	Shortfall of Sites	0.172	Low Residential	RS-1	Very Low Residential	0	0	66.287	0.991		Residential - Single Family Residence - Pool, 1	183B093 446	1 per lot	Canoga Park - Winnetka - Woodland Hills - West Hills	No	ABMI	AHO , CPK CPU, ADU
Los Angeles	6531 GROSS AVE	91307	2036024019	0.000	0.000	0.000	0.991	Shortfall of Sites	0.172	Low Residential	RS-1	Very Low Residential	0	0	66.287	0.991		Residential - Single Family Residence, 1	180B093 563	1 per lot	Canoga Park - Winnetka - Woodland Hills - West Hills	No	ABMI	AHO , CPK CPU, ADU
Los Angeles	6507 GROSS AVE	91307	2036024015	0.000	0.000	0.000	0.991	Shortfall of Sites	0.172	Low Residential	RS-1	Very Low Residential	0	0	66.287	0.991		Residential - Single Family Residence - Pool, 1	180B093 625	1 per lot	Canoga Park - Winnetka - Woodland Hills - West Hills	No	ABMI	AHO , CPK CPU, ADU
Los Angeles	6501 GROSS AVE	91307	2036024014	0.000	0.000	0.000	0.991	Shortfall of Sites	0.172	Low Residential	RS-1	Very Low Residential	0	0	66.287	0.991		Residential - Single Family Residence, 1	180B093 663	1 per lot	Canoga Park - Winnetka - Woodland Hills - West Hills	No	ABMI	AHO , CPK CPU, ADU
Los Angeles	6513 GROSS AVE	91307	2036024016	0.000	0.000	0.000	0.991	Shortfall of Sites	0.172	Low Residential	RS-1	Very Low Residential	0	0	66.287	0.991		Residential - Single Family Residence, 1	180B093 617	1 per lot	Canoga Park - Winnetka - Woodland Hills - West Hills	No	ABMI	AHO , CPK CPU, ADU
Los Angeles	23345 ERWIN ST	91367	2035015037	0.000	0.000	0.000	0.991	Shortfall of Sites	0.172	Low Residential	RS-1	Very Low Residential	0	0	66.287	0.991		Residential - Single Family Residence, 1	177B093 307	1 per lot	Canoga Park - Winnetka - Woodland Hills - West Hills	No	ABMI	AHO , CPK CPU, ADU
Los Angeles	6462 FRANRIVERS AVE	91307	2033002013	0.000	0.000	0.000	0.991	Shortfall of Sites	0.172	Low Residential	RS-1	Very Low Residential	0	0	66.287	0.991		Residential - Single Family Residence - Pool, 1	180B089 761	1 per lot	Canoga Park - Winnetka - Woodland Hills - West Hills	No	ABMI	AHO , CPK CPU, ADU
Los Angeles	6324 CALLICOTT AVE	91367	2035016004	0.000	0.000	0.000	0.991	Shortfall of Sites	0.172	Low Residential	RS-1	Very Low Residential	0	0	66.287	0.991		Residential - Single Family Residence - Pool, 1	177B093 123	1 per lot	Canoga Park - Winnetka - Woodland Hills - West Hills	No	ABMI	AHO , CPK CPU, ADU
Los Angeles	6312 CALLICOTT AVE	91367	2035016006	0.000	0.000	0.000	0.991	Shortfall of Sites	0.172	Low Residential	RS-1	Very Low Residential	0	0	66.287	0.991		Residential - Single Family Residence, 1	177B093 153	1 per lot	Canoga Park - Winnetka - Woodland Hills - West Hills	No	ABMI	AHO , CPK CPU, ADU
Los Angeles	6305 CALLICOTT AVE	91367	2035017025	0.000	0.000	0.000	0.991	Shortfall of Sites	0.172	Low Residential	RS-1	Very Low Residential	0	0	66.287	0.991		Residential - Single Family Residence - Pool, 1	177B093 171	1 per lot	Canoga Park - Winnetka - Woodland Hills - West Hills	No	ABMI	AHO , CPK CPU, ADU
Los Angeles	6280 CALLICOTT AVE	91367	2035016009	0.000	0.000	0.000	0.991	Shortfall of Sites	0.172	Low Residential	RS-1	Very Low Residential	[DM1-SH1-5] [CX3-FA] [CPIO]	0	66.287	0.991		Residential - Single Family Residence, 1	177B093 213	1 per lot	Canoga Park - Winnetka - Woodland Hills - West Hills	No	ABMI	AHO , CPK CPU, ADU
Los Angeles	6335 CALLICOTT AVE	91367	2035017030	0.000	0.000	0.000	0.991	Shortfall of Sites	0.172	Low Residential	RS-1	Very Low Residential	0	0	66.287	0.991		Residential - Single Family Residence, 1	177B093 59	1 per lot	Canoga Park - Winnetka - Woodland Hills - West Hills	No	ABMI	AHO , CPK CPU, ADU
Los Angeles	23709 HAYNES ST	91307	2034023049	0.000	0.000	0.000	0.991	Shortfall of Sites	0.172	Low Residential	RS-1	Very Low Residential	0	0	66.287	0.991		Residential - Single Family Residence, 1	180B093 436	1 per lot	Canoga Park - Winnetka - Woodland Hills - West Hills	No	ABMI	AHO , CPK CPU, ADU
Los Angeles	7651 MINSTREL AVE	91304	2014020014	0.000	0.000	0.000	0.991	Shortfall of Sites	0.172	Low Residential	RS-1	Very Low Residential	0	0	66.287	0.991		Residential - Single Family Residence, 1	189B097 1213	1 per lot	Canoga Park - Winnetka - Woodland Hills - West Hills	No	ABMI	AHO , CPK CPU, ADU

Jurisdiction Name	Site Address/Intersection	5 Digit ZIP Code	Assessor Parcel Number	Very Low-Income	Low-Income	Moderate-Income	Above Moderate-Income	Type of Shortfall	Parcel Size (Acres)	Current General Plan Designation	Current Zoning	Proposed General Plan (GP) Designation	Proposed Zoning	Minimum Density Allowed	Maximum Density Allowed	Total Capacity	Vacant/ Nonvacant	Description of Existing Uses	PIN	Base Density Per Acre	Community Plan Area	Rent Stabalization Ordinance	Income Category	Applicable Rezoning Program (Program informing values in Column Q listed first)
Los Angeles	23387 ERWIN ST	91367	2035015030	0.000	0.000	0.000	0.991	Shortfall of Sites	0.172	Low Residential	RS-1	Very Low Residential	0	0	66.287	0.991		Residential - Single Family Residence - Pool, 1	177B093 387	1 per lot	Canoga Park - Winnetka - Woodland Hills - West Hills	No	ABMI	AHO , CPK CPU, ADU
Los Angeles	23351 ERWIN ST	91367	2035015036	0.000	0.000	0.000	0.991	Shortfall of Sites	0.172	Low Residential	RS-1	Very Low Residential	0	0	66.287	0.991		Residential - Single Family Residence, 1	177B093 318	1 per lot	Canoga Park - Winnetka - Woodland Hills - West Hills	No	ABMI	AHO , CPK CPU, ADU
Los Angeles	22733 KITTRIDGE ST	91307	2038021014	0.000	0.000	0.000	0.991	Shortfall of Sites	0.172	Low Residential	RS-1	Very Low Residential	0	0	66.287	0.991		Residential - Single Family Residence, 1	180B097 148	1 per lot	Canoga Park - Winnetka - Woodland Hills - West Hills	No	ABMI	AHO , CPK CPU, ADU
Los Angeles	6709 BERQUIST AVE	91307	2036018015	0.000	0.000	0.000	0.991	Shortfall of Sites	0.172	Low Residential	RS-1	Very Low Residential	0	0	66.287	0.991		Residential - Single Family Residence, 1	180B093 178	1 per lot	Canoga Park - Winnetka - Woodland Hills - West Hills	No	ABMI	AHO , CPK CPU, ADU
Los Angeles	22721 KITTRIDGE ST	91307	2038021015	0.000	0.000	0.000	0.991	Shortfall of Sites	0.172	Low Residential	RS-1	Very Low Residential	0	0	66.287	0.991		Residential - Single Family Residence - Pool, 1	180B097 149	1 per lot	Canoga Park - Winnetka - Woodland Hills - West Hills	No	ABMI	AHO , CPK CPU, ADU
Los Angeles	22619 KITTRIDGE ST	91307	2038021027	0.000	0.000	0.000	0.991	Shortfall of Sites	0.172	Low Residential	RS-1	Very Low Residential	0	0	66.287	0.991		Residential - Single Family Residence, 1	180B097 161	1 per lot	Canoga Park - Winnetka - Woodland Hills - West Hills	No	ABMI	AHO , CPK CPU, ADU
Los Angeles	24371 HARTLAND ST	91307	2034025028	0.000	0.000	0.000	0.991	Shortfall of Sites	0.172	Low Residential	RS-1	Very Low Residential	0	0	66.287	0.991		Residential - Single Family Residence, 1	183B089 486	1 per lot	Canoga Park - Winnetka - Woodland Hills - West Hills	No	ABMI	AHO , CPK CPU, ADU
Los Angeles	24359 HARTLAND ST	91307	2034025030	0.000	0.000	0.000	0.991	Shortfall of Sites	0.172	Low Residential	RS-1	Very Low Residential	0	0	66.287	0.991		Residential - Single Family Residence - Pool, 1	183B089 493	1 per lot	Canoga Park - Winnetka - Woodland Hills - West Hills	No	ABMI	AHO , CPK CPU, ADU
Los Angeles	24347 HARTLAND ST	91307	2034025032	0.000	0.000	0.000	0.991	Shortfall of Sites	0.172	Low Residential	RS-1	Very Low Residential	0	0	66.287	0.991		Residential - Single Family Residence - Pool, 1	183B089 500	1 per lot	Canoga Park - Winnetka - Woodland Hills - West Hills	No	ABMI	AHO , CPK CPU, ADU
Los Angeles	24329 HARTLAND ST	91307	2034026023	0.000	0.000	0.000	0.991	Shortfall of Sites	0.172	Low Residential	RS-1	Very Low Residential	0	0	66.287	0.991		Residential - Single Family Residence - Pool, 1	183B089 508	1 per lot	Canoga Park - Winnetka - Woodland Hills - West Hills	No	ABMI	AHO , CPK CPU, ADU
Los Angeles	24323 HARTLAND ST	91307	2034026024	0.000	0.000	0.000	0.991	Shortfall of Sites	0.172	Low Residential	RS-1	Very Low Residential	[MN1-SH2-5] [CX1-FA] [CPIO]	0	66.287	0.991		Residential - Single Family Residence, 1	183B089 510	1 per lot	Canoga Park - Winnetka - Woodland Hills - West Hills	No	ABMI	AHO , CPK CPU, ADU
Los Angeles	24311 HARTLAND ST	91307	2034026026	0.000	0.000	0.000	0.991	Shortfall of Sites	0.172	Low Residential	RS-1	Very Low Residential	[DM5-SH2-5] [CX1-FA] [CPIO]	0	66.287	0.991		Residential - Single Family Residence, 1	183B089 514	1 per lot	Canoga Park - Winnetka - Woodland Hills - West Hills	No	ABMI	AHO , CPK CPU, ADU
Los Angeles	24025 HARTLAND ST	91307	2034030049	0.000	0.000	0.000	0.991	Shortfall of Sites	0.172	Low Residential	RS-1	Very Low Residential	0	0	66.287	0.991		Residential - Single Family Residence, 1	183B089 583	1 per lot	Canoga Park - Winnetka - Woodland Hills - West Hills	No	ABMI	AHO , CPK CPU, ADU
Los Angeles	24001 HARTLAND ST	91307	2034030045	0.000	0.000	0.000	0.991	Shortfall of Sites	0.172	Low Residential	RS-1	Very Low Residential	0	0	66.287	0.991		Residential - Single Family Residence, 1	183B089 596	1 per lot	Canoga Park - Winnetka - Woodland Hills - West Hills	No	ABMI	AHO , CPK CPU, ADU
Los Angeles	23813 SYLVAN ST	91367	2033019006	0.000	0.000	0.000	0.991	Shortfall of Sites	0.172	Low Residential	RS-1	Very Low Residential	0	0	66.287	0.991		Residential - Single Family Residence - Pool, 1	177B089 85	1 per lot	Canoga Park - Winnetka - Woodland Hills - West Hills	No	ABMI	AHO , CPK CPU, ADU
Los Angeles	23905 SYLVAN ST	91367	2033023030	0.000	0.000	0.000	0.991	Shortfall of Sites	0.172	Low Residential	RS-1	Very Low Residential	0	0	66.287	0.991		Residential - Single Family Residence, 1	177B089 117	1 per lot	Canoga Park - Winnetka - Woodland Hills - West Hills	No	ABMI	AHO , CPK CPU, ADU
Los Angeles	23922 ARCHWOOD ST	91307	2034012015	0.000	0.000	0.000	0.991	Shortfall of Sites	0.172	Low Residential	RS-1	Very Low Residential	0	0	66.287	0.991		Residential - Single Family Residence - Therapy Pool (Spa), 1	180B089 280	1 per lot	Canoga Park - Winnetka - Woodland Hills - West Hills	No	ABMI	AHO , CPK CPU, ADU
Los Angeles	7654 ROYER AVE	91304	2014019005	0.000	0.000	0.000	0.991	Shortfall of Sites	0.172	Low Residential	RS-1	Very Low Residential	0	0	66.287	0.991		Residential - Single Family Residence, 1	186B097 38	1 per lot	Canoga Park - Winnetka - Woodland Hills - West Hills	No	ABMI	AHO , CPK CPU, ADU
Los Angeles	23044 MOBILE ST	91307	2038012013	0.000	0.000	0.000	0.991	Shortfall of Sites	0.172	Low Residential	RS-1	Very Low Residential	0	0	66.287	0.991		Residential - Single Family Residence - Pool, 1	180B097 485	1 per lot	Canoga Park - Winnetka - Woodland Hills - West Hills	No	ABMI	AHO , CPK CPU, ADU
Los Angeles	23038 MOBILE ST	91307	2038012014	0.000	0.000	0.000	0.991	Shortfall of Sites	0.172	Low Residential	RS-1	Very Low Residential	0	0	66.287	0.991		Residential - Single Family Residence - Pool, 1	180B097 486	1 per lot	Canoga Park - Winnetka - Woodland Hills - West Hills	No	ABMI	AHO , CPK CPU, ADU
Los Angeles	23026 MOBILE ST	91307	2038012016	0.000	0.000	0.000	0.991	Shortfall of Sites	0.172	Low Residential	RS-1	Very Low Residential	0	0	66.287	0.991		Residential - Single Family Residence, 1	180B097 488	1 per lot	Canoga Park - Winnetka - Woodland Hills - West Hills	No	ABMI	AHO , CPK CPU, ADU
Los Angeles	22655 MOBILE ST	91307	2038023024	0.000	0.000	0.000	0.991	Shortfall of Sites	0.172	Low Residential	RS-1	Very Low Residential	0	0	66.287	0.991		Residential - Single Family Residence, 1	180B097 451	1 per lot	Canoga Park - Winnetka - Woodland Hills - West Hills	No	ABMI	AHO , CPK CPU, ADU
Los Angeles	23014 MOBILE ST	91307	2038012018	0.000	0.000	0.000	0.991	Shortfall of Sites	0.172	Low Residential	RS-1	Very Low Residential	0	0	66.287	0.991		Residential - Single Family Residence - Pool, 1	180B097 490	1 per lot	Canoga Park - Winnetka - Woodland Hills - West Hills	No	ABMI	AHO , CPK CPU, ADU
Los Angeles	7018 SEDAN AVE	91307	2026028038	0.000	0.000	0.000	0.991	Shortfall of Sites	0.172	Low Residential	RS-1	Very Low Residential	0	0	66.287	0.991		Residential - Single Family Residence, 1	183B097 313	1 per lot	Canoga Park - Winnetka - Woodland Hills - West Hills	No	ABMI	AHO , CPK CPU, ADU
Los Angeles	23315 SCHOOLCRAFT ST	91307	2028014017	0.000	0.000	0.000	0.991	Shortfall of Sites	0.172	Low Residential	RS-1	Very Low Residential	0	0	66.287	0.991		Residential - Single Family Residence - Pool, 1	183B093 380	1 per lot	Canoga Park - Winnetka - Woodland Hills - West Hills	No	ABMI	AHO , CPK CPU, ADU
Los Angeles	6301 CALLICOTT AVE	91367	2035017024	0.000	0.000	0.000	0.991	Shortfall of Sites	0.172	Low Residential	RS-1	Very Low Residential	0	0	66.287	0.991		Residential - Single Family Residence - Pool, 1	177B093 195	1 per lot	Canoga Park - Winnetka - Woodland Hills - West Hills	No	ABMI	AHO , CPK CPU, ADU
Los Angeles	24018 FRIAR ST	91367	2033020021	0.000	0.000	0.000	0.991	Shortfall of Sites	0.172	Low Residential	RS-1	Very Low Residential	0	0	66.287	0.991		Residential - Single Family Residence - Pool, 1	177B089 91	1 per lot	Canoga Park - Winnetka - Woodland Hills - West Hills	No	ABMI	AHO , CPK CPU, ADU
Los Angeles	23936 FRIAR ST	91367	2033020025	0.000	0.000	0.000	0.991	Shortfall of Sites	0.172	Low Residential	RS-1	Very Low Residential	[HB5-SH1-5] [CX4-FA] [CPIO]	0	66.287	0.991		Residential - Single Family Residence - Pool, 1	177B089 74	1 per lot	Canoga Park - Winnetka - Woodland Hills - West Hills	No	ABMI	AHO , CPK CPU, ADU
Los Angeles	6625 BERQUIST AVE	91307	2036018005	0.000	0.000	0.000	0.991	Shortfall of Sites	0.172	Low Residential	RS-1	Very Low Residential	0	0	66.287	0.991		Residential - Single Family Residence - Pool, 1	180B093 365	1 per lot	Canoga Park - Winnetka - Woodland Hills - West Hills	No	ABMI	AHO , CPK CPU, ADU
Los Angeles	6639 BERQUIST AVE	91307	2036018007	0.000	0.000	0.000	0.991	Shortfall of Sites	0.172	Low Residential	RS-1	Very Low Residential	[LN1-MU1-5] [RG1-FA] [CPIO]	0	66.287	0.991		Residential - Single Family Residence, 1	180B093 332	1 per lot	Canoga Park - Winnetka - Woodland Hills - West Hills	No	ABMI	AHO , CPK CPU, ADU
Los Angeles	6946 SEDAN AVE	91307	2026014020	0.000	0.000	0.000	0.991	Shortfall of Sites	0.172	Low Residential	RS-1	Very Low Residential	0	0	66.287	0.991		Residential - Single Family Residence, 1	183B097 631	1 per lot	Canoga Park - Winnetka - Woodland Hills - West Hills	No	ABMI	AHO , CPK CPU, ADU
Los Angeles	6631 LEDERER AVE	91307	2036022027	0.000	0.000	0.000	0.991	Shortfall of Sites	0.172	Low Residential	RS-1	Very Low Residential	0	0	66.287	0.991		Residential - Single Family Residence, 1	180B093 351	1 per lot	Canoga Park - Winnetka - Woodland Hills - West Hills	No	ABMI	AHO , CPK CPU, ADU
Los Angeles	23378 ERWIN ST	91367	2035013007	0.000	0.000	0.000	0.991	Shortfall of Sites	0.172	Low Residential	RS-1	Very Low Residential	0	0	66.287	0.991		Residential - Single Family Residence, 1	177B093 411	1 per lot	Canoga Park - Winnetka - Woodland Hills - West Hills	No	ABMI	AHO , CPK CPU, ADU
Los Angeles	6657 BERQUIST AVE	91307	2036018010	0.000	0.000	0.000	0.991	Shortfall of Sites	0.172	Low Residential	RS-1	Very Low Residential	0	0	66.287	0.991		Residential - Single Family Residence, 1	180B093 269	1 per lot	Canoga Park - Winnetka - Woodland Hills - West Hills	No	ABMI	AHO , CPK CPU, ADU
Los Angeles	6701 BERQUIST AVE	91307	2036018014	0.000	0.000	0.000	0.991	Shortfall of Sites	0.172	Low Residential	RS-1	Very Low Residential	0	0	66.287	0.991		Residential - Single Family Residence, 1	180B093 201	1 per lot	Canoga Park - Winnetka - Woodland Hills - West Hills	No	ABMI	AHO , CPK CPU, ADU
Los Angeles	7519 MELBA AVE	91304	2027031015	0.000	0.000	0.000	0.991	Shortfall of Sites	0.172	Low Residential	RS-1	Very Low Residential	0	0	66.287	0.991		Residential - Single Family Residence - Pool, 1	186B093 264	1 per lot	Canoga Park - Winnetka - Woodland Hills - West Hills	No	ABMI	AHO , CPK CPU, ADU
Los Angeles	22840 COHASSET ST	91307	2021016010	0.000	0.000	0.000	0.991	Shortfall of Sites	0.172	Low Residential	RS-1	Very Low Residential	0	0	66.287	0.991		Residential - Single Family Residence, 1	186B097 579	1 per lot	Canoga Park - Winnetka - Woodland Hills - West Hills	No	ABMI	AHO , CPK CPU, ADU
Los Angeles	23213 FRIAR ST	91367	2035019024	0.000	0.000	0.000	0.991	Shortfall of Sites	0.172	Very Low Residential	RA-1	Very Low Residential	0	0	66.287	0.991		Residential - Single Family Residence, 1	180B093 955	1 per lot	Canoga Park - Winnetka - Woodland Hills - West Hills	No	ABMI	AHO , CPK CPU, ADU
Los Angeles	6950 LENA AVE	91307	2026024009	0.000	0.000	0.000	0.991	Shortfall of Sites	0.172	Low Residential	RS-1	Very Low Residential	[HB3-G1-5] [CX2-FA] [CPIO-O]	0	66.287	0.991		Residential - Single Family Residence - Pool, 1	183B097 624	1 per lot	Canoga Park - Winnetka - Woodland Hills - West Hills	No	ABMI	AHO , CPK CPU, ADU
Los Angeles	23819 KITTRIDGE ST	91307	2034011032	0.000	0.000	0.000	0.991	Shortfall of Sites	0.172	Low Residential	RS-1	Very Low Residential	0	0	66.287	0.991		Residential - Single Family Residence, 1	180B089 354	1 per lot	Canoga Park - Winnetka - Woodland Hills - West Hills	No	ABMI	AHO , CPK CPU, ADU
Los Angeles	23709 KITTRIDGE ST	91307	2034011020	0.000	0.000	0.000	0.991	Shortfall of Sites	0.172	Low Residential	RS-1	Very Low Residential	0	0	66.287	0.991		Residential - Single Family Residence - Pool, 1	180B093 317	1 per lot	Canoga Park - Winnetka - Woodland Hills - West Hills	No	ABMI	AHO , CPK CPU, ADU
Los Angeles	23257 GILMORE ST	91307	2036007002	0.000	0.000	0.000	0.991	Shortfall of Sites	0.172	Low Residential	RS-1	Very Low Residential	0	0	66.287	0.991		Residential - Single Family Residence, 1	180B093 758	1 per lot	Canoga Park - Winnetka - Woodland Hills - West Hills	No	ABMI	AHO , CPK CPU, ADU
Los Angeles	6966 DANNYBOYAR AVE	91307	2026015014	0.000	0.000	0.000	0.991	Shortfall of Sites	0.172	Low Residential	RS-1	Very Low Residential	0	0	66.287	0.991		Residential - Single Family Residence, 1	183B097 570	1 per lot	Canoga Park - Winnetka - Woodland Hills - West Hills	No	ABMI	AHO , CPK CPU, ADU
Los Angeles	6960 DANNYBOYAR AVE	91307	2026015015	0.000	0.000	0.000	0.991	Shortfall of Sites	0.172	Low Residential	RS-1	Very Low Residential	[LM2-MU2-5] [RX1-FA] [CPIO]	0	66.287	0.991		Residential - Single Family Residence, 1	183B097 599	1 per lot	Canoga Park - Winnetka - Woodland Hills - West Hills	No	ABMI	AHO , CPK CPU, ADU
Los Angeles	6954 DANNYBOYAR AVE	91307	2026015016	0.000	0.000	0.000	0.991	Shortfall of Sites	0.172	Low Residential	RS-1	Very Low Residential	0	0	66.287	0.991		Residential - Single Family Residence, 1	183B097 616	1 per lot	Canoga Park - Winnetka - Woodland Hills - West Hills	No	ABMI	AHO , CPK CPU, ADU
Los Angeles	6946 DANNYBOYAR AVE	91307	2026015017	0.000	0.000	0.000	0.991	Shortfall of Sites	0.172	Low Residential	RS-1	Very Low Residential	0	0	66.287	0.991		Residential - Single Family Residence, 1	183B097 633	1 per lot	Canoga Park - Winnetka - Woodland Hills - West Hills	No	ABMI	AHO , CPK CPU, ADU

Jurisdiction Name	Site Address/Intersection	5 Digit ZIP Code	Assessor Parcel Number	Very Low-Income	Low-Income	Moderate-Income	Above Moderate-Income	Type of Shortfall	Parcel Size (Acres)	Current General Plan Designation	Current Zoning	Proposed General Plan (GP) Designation	Proposed Zoning	Minimum Density Allowed	Maximum Density Allowed	Total Capacity	Vacant/ Nonvacant	Description of Existing Uses	PIN	Base Density Per Acre	Community Plan Area	Rent Stabalization Ordinance	Income Category	Applicable Rezoning Program (Program informing values in Column Q listed first)
Los Angeles	6940 DANNYBOYAR AVE	91307	2026015018	0.000	0.000	0.000	0.991	Shortfall of Sites	0.172	Low Residential	RS-1	Very Low Residential	0	0	66.287	0.991		Residential - Single Family Residence, 1	183B097 659	1 per lot	Canoga Park - Winnetka - Woodland Hills - West Hills	No	ABMI	AHO , CPK CPU, ADU
Los Angeles	6922 DANNYBOYAR AVE	91307	2026015021	0.000	0.000	0.000	0.991	Shortfall of Sites	0.172	Low Residential	RS-1	Very Low Residential	0	0	66.287	0.991		Residential - Single Family Residence, 1	183B097 715	1 per lot	Canoga Park - Winnetka - Woodland Hills - West Hills	No	ABMI	AHO , CPK CPU, ADU
Los Angeles	6916 DANNYBOYAR AVE	91307	2026015022	0.000	0.000	0.000	0.991	Shortfall of Sites	0.172	Low Residential	RS-1	Very Low Residential	0	0	66.287	0.991		Residential - Single Family Residence - Pool, 1	183B097 733	1 per lot	Canoga Park - Winnetka - Woodland Hills - West Hills	No	ABMI	AHO , CPK CPU, ADU
Los Angeles	6910 DANNYBOYAR AVE	91307	2026015023	0.000	0.000	0.000	0.991	Shortfall of Sites	0.172	Low Residential	RS-1	Very Low Residential	0	0	66.287	0.991		Residential - Single Family Residence, 1	183B097 747	1 per lot	Canoga Park - Winnetka - Woodland Hills - West Hills	No	ABMI	AHO , CPK CPU, ADU
Los Angeles	23129 FRIAR ST	91367	2039012015	0.000	0.000	0.000	0.991	Shortfall of Sites	0.172	Very Low Residential	RA-1	Very Low Residential	[DM1-AL1-5] [IX3-FA] [CPIO]	0	66.287	0.991		Residential - Single Family Residence, 1	180B093 961	1 per lot	Canoga Park - Winnetka - Woodland Hills - West Hills	No	ABMI	AHO , CPK CPU, ADU
Los Angeles	23263 MOBILE ST	91307	2036006003	0.000	0.000	0.000	0.991	Shortfall of Sites	0.172	Low Residential	RS-1	Very Low Residential	0	0	66.287	0.991		Residential - Single Family Residence, 1	180B093 657	1 per lot	Canoga Park - Winnetka - Woodland Hills - West Hills	No	ABMI	AHO , CPK CPU, ADU
Los Angeles	6213 KENWATER AVE	91367	2033027005	0.000	0.000	0.000	0.991	Shortfall of Sites	0.172	Low Residential	RS-1	Very Low Residential	0	0	66.287	0.991		Residential - Single Family Residence - Pool, 1	177B089 201	1 per lot	Canoga Park - Winnetka - Woodland Hills - West Hills	No	ABMI	AHO , CPK CPU, ADU
Los Angeles	6940 SEDAN AVE	91307	2026014021	0.000	0.000	0.000	0.991	Shortfall of Sites	0.172	Low Residential	RS-1	Very Low Residential	0	0	66.287	0.991		Residential - Single Family Residence, 1	183B097 657	1 per lot	Canoga Park - Winnetka - Woodland Hills - West Hills	No	ABMI	AHO , CPK CPU, ADU
Los Angeles	23943 HARTLAND ST	91307	2034030041	0.000	0.000	0.000	0.991	Shortfall of Sites	0.172	Low Residential	RS-1	Very Low Residential	0	0	66.287	0.991		Residential - Single Family Residence, 1	183B089 609	1 per lot	Canoga Park - Winnetka - Woodland Hills - West Hills	No	ABMI	AHO , CPK CPU, ADU
Los Angeles	23931 HARTLAND ST	91307	2034030039	0.000	0.000	0.000	0.991	Shortfall of Sites	0.172	Low Residential	RS-1	Very Low Residential	0	0	66.287	0.991		Residential - Single Family Residence - Pool, 1	183B089 614	1 per lot	Canoga Park - Winnetka - Woodland Hills - West Hills	No	ABMI	AHO , CPK CPU, ADU
Los Angeles	6317 CALLICOTT AVE	91367	2035017027	0.000	0.000	0.000	0.991	Shortfall of Sites	0.172	Low Residential	RS-1	Very Low Residential	0	0	66.287	0.991		Residential - Single Family Residence - Therapy Pool (Spa), 1	177B093 128	1 per lot	Canoga Park - Winnetka - Woodland Hills - West Hills	No	ABMI	AHO , CPK CPU, ADU
Los Angeles	23437 SCHOOLCRAFT ST	91307	2028013021	0.000	0.000	0.000	0.991	Shortfall of Sites	0.172	Low Residential	RS-1	Very Low Residential	0	0	66.287	0.991		Residential - Single Family Residence - Pool, 1	183B093 663	1 per lot	Canoga Park - Winnetka - Woodland Hills - West Hills	No	ABMI	AHO , CPK CPU, ADU
Los Angeles	23269 HAMLIN ST	91307	2036005004	0.000	0.000	0.000	0.991	Shortfall of Sites	0.172	Low Residential	RS-1	Very Low Residential	0	0	66.287	0.991		Residential - Single Family Residence - Pool, 1	180B093 556	1 per lot	Canoga Park - Winnetka - Woodland Hills - West Hills	No	ABMI	AHO , CPK CPU, ADU
Los Angeles	23263 HAMLIN ST	91307	2036005003	0.000	0.000	0.000	0.991	Shortfall of Sites	0.172	Low Residential	RS-1	Very Low Residential	0	0	66.287	0.991		Residential - Single Family Residence - Pool, 1	180B093 557	1 per lot	Canoga Park - Winnetka - Woodland Hills - West Hills	No	ABMI	AHO , CPK CPU, ADU
Los Angeles	23025 HAMLIN ST	91307	2038014005	0.000	0.000	0.000	0.991	Shortfall of Sites	0.172	Low Residential	RS-1	Very Low Residential	0	0	66.287	0.991		Residential - Single Family Residence - Pool, 1	180B097 367	1 per lot	Canoga Park - Winnetka - Woodland Hills - West Hills	No	ABMI	AHO , CPK CPU, ADU
Los Angeles	6700 ROYER AVE	91307	2038015004	0.000	0.000	0.000	0.991	Shortfall of Sites	0.172	Low Residential	RS-1	Very Low Residential	0	0	66.287	0.991		Residential - Single Family Residence - Pool, 1	180B097 131	1 per lot	Canoga Park - Winnetka - Woodland Hills - West Hills	No	ABMI	AHO , CPK CPU, ADU
Los Angeles	6670 ROYER AVE	91307	2038015005	0.000	0.000	0.000	0.991	Shortfall of Sites	0.172	Low Residential	RS-1	Very Low Residential	0	0	66.287	0.991		Residential - Single Family Residence, 1	180B097 140	1 per lot	Canoga Park - Winnetka - Woodland Hills - West Hills	No	ABMI	AHO , CPK CPU, ADU
Los Angeles	6664 ROYER AVE	91307	2038015006	0.000	0.000	0.000	0.991	Shortfall of Sites	0.172	Low Residential	RS-1	Very Low Residential	0	0	66.287	0.991		Residential - Single Family Residence - Pool, 1	180B097 173	1 per lot	Canoga Park - Winnetka - Woodland Hills - West Hills	No	ABMI	AHO , CPK CPU, ADU
Los Angeles	6658 ROYER AVE	91307	2038015007	0.000	0.000	0.000	0.991	Shortfall of Sites	0.172	Low Residential	RS-1	Very Low Residential	0	0	66.287	0.991		Residential - Single Family Residence - Pool, 1	180B097 182	1 per lot	Canoga Park - Winnetka - Woodland Hills - West Hills	No	ABMI	AHO , CPK CPU, ADU
Los Angeles	6652 ROYER AVE	91307	2038015008	0.000	0.000	0.000	0.991	Shortfall of Sites	0.172	Low Residential	RS-1	Very Low Residential	0	0	66.287	0.991		Residential - Single Family Residence - Pool, 1	180B097 192	1 per lot	Canoga Park - Winnetka - Woodland Hills - West Hills	No	ABMI	AHO , CPK CPU, ADU
Los Angeles	6916 SEDAN AVE	91307	2026014025	0.000	0.000	0.000	0.991	Shortfall of Sites	0.172	Low Residential	RS-1	Very Low Residential	0	0	66.287	0.991		Residential - Single Family Residence - Pool, 1	183B097 731	1 per lot	Canoga Park - Winnetka - Woodland Hills - West Hills	No	ABMI	AHO , CPK CPU, ADU
Los Angeles	6221 GLIDE AVE	91367	2035012014	0.000	0.000	0.000	0.991	Shortfall of Sites	0.172	Low Residential	RS-1	Very Low Residential	0	0	66.287	0.991		Residential - Single Family Residence, 1	177B093 266	1 per lot	Canoga Park - Winnetka - Woodland Hills - West Hills	No	ABMI	AHO , CPK CPU, ADU
Los Angeles	6633 BRENNAN AVE	91307	2036019006	0.000	0.000	0.000	0.991	Shortfall of Sites	0.172	Low Residential	RS-1	Very Low Residential	0	0	66.287	0.991		Residential - Single Family Residence, 1	180B093 345	1 per lot	Canoga Park - Winnetka - Woodland Hills - West Hills	No	ABMI	AHO , CPK CPU, ADU
Los Angeles	6615 BRENNAN AVE	91307	2036019003	0.000	0.000	0.000	0.991	Shortfall of Sites	0.172	Low Residential	RS-1	Very Low Residential	0	0	66.287	0.991		Residential - Single Family Residence - Pool, 1	180B093 413	1 per lot	Canoga Park - Winnetka - Woodland Hills - West Hills	No	ABMI	AHO , CPK CPU, ADU
Los Angeles	7024 SEDAN AVE	91307	2026028037	0.000	0.000	0.000	0.991	Shortfall of Sites	0.172	Low Residential	RS-1	Very Low Residential	0	0	66.287	0.991		Residential - Single Family Residence, 1	183B097 293	1 per lot	Canoga Park - Winnetka - Woodland Hills - West Hills	No	ABMI	AHO , CPK CPU, ADU
Los Angeles	7006 SEDAN AVE	91307	2026028040	0.000	0.000	0.000	0.991	Shortfall of Sites	0.172	Low Residential	RS-1	Very Low Residential	0	0	66.287	0.991		Residential - Single Family Residence, 1	183B097 360	1 per lot	Canoga Park - Winnetka - Woodland Hills - West Hills	No	ABMI	AHO , CPK CPU, ADU
Los Angeles	6934 SEDAN AVE	91307	2026014022	0.000	0.000	0.000	0.991	Shortfall of Sites	0.172	Low Residential	RS-1	Very Low Residential	0	0	66.287	0.991		Residential - Single Family Residence, 1	183B097 676	1 per lot	Canoga Park - Winnetka - Woodland Hills - West Hills	No	ABMI	AHO , CPK CPU, ADU
Los Angeles	24006 FRIAR ST	91367	2033020023	0.000	0.000	0.000	0.991	Shortfall of Sites	0.172	Low Residential	RS-1	Very Low Residential	[LM1-CDF1-5] [IX4-FA] [CPIO]	0	66.287	0.991		Residential - Single Family Residence, 1	177B089 82	1 per lot	Canoga Park - Winnetka - Woodland Hills - West Hills	No	ABMI	AHO , CPK CPU, ADU
Los Angeles	6209 GLIDE AVE	91367	2035012012	0.000	0.000	0.000	0.991	Shortfall of Sites	0.172	Low Residential	RS-1	Very Low Residential	0	0	66.287	0.991		Residential - Single Family Residence - Pool, 1	177B093 303	1 per lot	Canoga Park - Winnetka - Woodland Hills - West Hills	No	ABMI	AHO , CPK CPU, ADU
Los Angeles	6161 GLIDE AVE	91367	2035012010	0.000	0.000	0.000	0.991	Shortfall of Sites	0.172	Low Residential	RS-1	Very Low Residential	[MB3-CDF1-5] [IX4-FA] [CPIO]	0	66.287	0.991		Residential - Single Family Residence - Pool, 1	177B093 335	1 per lot	Canoga Park - Winnetka - Woodland Hills - West Hills	No	ABMI	AHO , CPK CPU, ADU
Los Angeles	22620 MOBILE ST	91307	2038037015	0.000	0.000	0.000	0.991	Shortfall of Sites	0.172	Low Residential	RS-1	Very Low Residential	0	0	66.287	0.991		Residential - Single Family Residence - Pool, 1	180B097 501	1 per lot	Canoga Park - Winnetka - Woodland Hills - West Hills	No	ABMI	AHO , CPK CPU, ADU
Los Angeles	23958 CALVERT ST	91367	2045007019	0.000	0.000	0.000	0.991	Shortfall of Sites	0.172	Low Residential	RS-1	Very Low Residential	0	0	66.287	0.991		Residential - Single Family Residence - Pool, 1	177B089 370	1 per lot	Canoga Park - Winnetka - Woodland Hills - West Hills	No	ABMI	AHO , CPK CPU, ADU
Los Angeles	6707 NEDDY AVE	91307	2034006005	0.000	0.000	0.000	0.991	Shortfall of Sites	0.172	Low Residential	RS-1	Very Low Residential	0	0	66.287	0.991		Residential - Single Family Residence, 1	180B089 90	1 per lot	Canoga Park - Winnetka - Woodland Hills - West Hills	No	ABMI	AHO , CPK CPU, ADU
Los Angeles	24305 HARTLAND ST	91307	2034026027	0.000	0.000	0.000	0.991	Shortfall of Sites	0.172	Low Residential	RS-1	Very Low Residential	0	0	66.287	0.991		Residential - Single Family Residence, 1	183B089 516	1 per lot	Canoga Park - Winnetka - Woodland Hills - West Hills	No	ABMI	AHO , CPK CPU, ADU
Los Angeles	24037 HARTLAND ST	91307	2034030051	0.000	0.000	0.000	0.991	Shortfall of Sites	0.172	Low Residential	RS-1	Very Low Residential	0	0	66.287	0.991		Residential - Single Family Residence - Pool, 1	183B089 577	1 per lot	Canoga Park - Winnetka - Woodland Hills - West Hills	No	ABMI	AHO , CPK CPU, ADU
Los Angeles	6948 LENA AVE	91307	2026024010	0.000	0.000	0.000	0.991	Shortfall of Sites	0.172	Low Residential	RS-1	Very Low Residential	0	0	66.287	0.991		Residential - Single Family Residence, 1	183B097 638	1 per lot	Canoga Park - Winnetka - Woodland Hills - West Hills	No	ABMI	AHO , CPK CPU, ADU
Los Angeles	23068 ENADIA WAY	91307	2026028021	0.000	0.000	0.000	0.991	Shortfall of Sites	0.172	Low Residential	RS-1	Very Low Residential	0	0	66.287	0.991		Residential - Single Family Residence, 1	183B097 311	1 per lot	Canoga Park - Winnetka - Woodland Hills - West Hills	No	ABMI	AHO , CPK CPU, ADU
Los Angeles	7019 SEDAN AVE	91307	2026028028	0.000	0.000	0.000	0.991	Shortfall of Sites	0.172	Low Residential	RS-1	Very Low Residential	0	0	66.287	0.991		Residential - Single Family Residence - Pool, 1	183B097 312	1 per lot	Canoga Park - Winnetka - Woodland Hills - West Hills	No	ABMI	AHO , CPK CPU, ADU
Los Angeles	23074 ENADIA WAY	91307	2026028022	0.000	0.000	0.000	0.991	Shortfall of Sites	0.172	Low Residential	RS-1	Very Low Residential	0	0	66.287	0.991		Residential - Single Family Residence - Pool, 1	183B097 338	1 per lot	Canoga Park - Winnetka - Woodland Hills - West Hills	No	ABMI	AHO , CPK CPU, ADU
Los Angeles	7015 SEDAN AVE	91307	2026028027	0.000	0.000	0.000	0.991	Shortfall of Sites	0.172	Low Residential	RS-1	Very Low Residential	0	0	66.287	0.991		Residential - Single Family Residence, 1	183B097 339	1 per lot	Canoga Park - Winnetka - Woodland Hills - West Hills	No	ABMI	AHO , CPK CPU, ADU
Los Angeles	23064 ENADIA WAY	91307	2026028020	0.000	0.000	0.000	0.991	Shortfall of Sites	0.172	Low Residential	RS-1	Very Low Residential	[DM1-AL1-5] [IX3-FA] [CPIO]	0	66.287	0.991		Residential - Single Family Residence - Pool, 1	183B097 291	1 per lot	Canoga Park - Winnetka - Woodland Hills - West Hills	No	ABMI	AHO , CPK CPU, ADU
Los Angeles	7025 SEDAN AVE	91307	2026028029	0.000	0.000	0.000	0.991	Shortfall of Sites	0.172	Low Residential	RS-1	Very Low Residential	0	0	66.287	0.991		Residential - Single Family Residence, 1	183B097 292	1 per lot	Canoga Park - Winnetka - Woodland Hills - West Hills	No	ABMI	AHO , CPK CPU, ADU
Los Angeles	7145 ROYER AVE	91307	2026026002	0.000	0.000	0.000	0.991	Shortfall of Sites	0.172	Low Residential	RS-1	Very Low Residential	0	0	66.287	0.991		Residential - Single Family Residence, 1	183B097 134	1 per lot	Canoga Park - Winnetka - Woodland Hills - West Hills	No	ABMI	AHO , CPK CPU, ADU
Los Angeles	22607 FRIAR ST	91367	2039021003	0.000	0.000	0.000	0.991	Shortfall of Sites	0.172	Very Low Residential	RA-1	Very Low Residential	0	0	66.287	0.991		Residential - Single Family Residence - Pool, 1	180B097 684	1 per lot	Canoga Park - Winnetka - Woodland Hills - West Hills	No	ABMI	AHO , CPK CPU, ADU
Los Angeles	24030 FRIAR ST	91367	2033020019	0.000	0.000	0.000	0.991	Shortfall of Sites	0.172	Low Residential	RS-1	Very Low Residential	0	0	66.287	0.991		Residential - Single Family Residence - Pool, 1	177B089 99	1 per lot	Canoga Park - Winnetka - Woodland Hills - West Hills	No	ABMI	AHO , CPK CPU, ADU
Los Angeles	23013 HAMLIN ST	91307	2038014003	0.000	0.000	0.000	0.991	Shortfall of Sites	0.172	Low Residential	RS-1	Very Low Residential	0	0	66.287	0.991		Residential - Single Family Residence, 1	180B097 369	1 per lot	Canoga Park - Winnetka - Woodland Hills - West Hills	No	ABMI	AHO , CPK CPU, ADU

Jurisdiction Name	Site Address/Intersection	5 Digit ZIP Code	Assessor Parcel Number	Very Low-Income	Low-Income	Moderate-Income	Above Moderate-Income	Type of Shortfall	Parcel Size (Acres)	Current General Plan Designation	Current Zoning	Proposed General Plan (GP) Designation	Proposed Zoning	Minimum Density Allowed	Maximum Density Allowed	Total Capacity	Vacant/ Nonvacant	Description of Existing Uses	PIN	Base Density Per Acre	Community Plan Area	Rent Stabalization Ordinance	Income Category	Applicable Rezoning Program (Program informing values in Column Q listed first)
Los Angeles	6318 CALLICOTT AVE	91367	2035016005	0.000	0.000	0.000	0.991	Shortfall of Sites	0.172	Low Residential	RS-1	Very Low Residential	0	0	66.287	0.991	Residential - Single Family Residence, 1	177B093 131	1 per lot	Canoga Park - Winnetka - Woodland Hills - West Hills	No	ABMI	AHO , CPK CPU, ADU
Los Angeles	6944 LENA AVE	91307	2026024011	0.000	0.000	0.000	0.991	Shortfall of Sites	0.172	Low Residential	RS-1	Very Low Residential	0	0	66.287	0.991	Residential - Single Family Residence, 1	183B097 665	1 per lot	Canoga Park - Winnetka - Woodland Hills - West Hills	No	ABMI	AHO , CPK CPU, ADU
Los Angeles	24118 ARCHWOOD ST	91307	2034013018	0.000	0.000	0.000	0.991	Shortfall of Sites	0.172	Low Residential	RS-1	Very Low Residential	0	0	66.287	0.991	Residential - Single Family Residence, 1	180B089 205	1 per lot	Canoga Park - Winnetka - Woodland Hills - West Hills	No	ABMI	AHO , CPK CPU, ADU
Los Angeles	24224 ARCHWOOD ST	91307	2034013027	0.000	0.000	0.000	0.991	Shortfall of Sites	0.172	Low Residential	RS-1	Very Low Residential	[HB5-G1-5] [CX4-FA] [CPIO-O]	0	66.287	0.991	Residential - Single Family Residence - Pool, 1	180B089 161	1 per lot	Canoga Park - Winnetka - Woodland Hills - West Hills	No	ABMI	AHO , CPK CPU, ADU
Los Angeles	24206 ARCHWOOD ST	91307	2034013024	0.000	0.000	0.000	0.991	Shortfall of Sites	0.172	Low Residential	RS-1	Very Low Residential	0	0	66.287	0.991	Residential - Single Family Residence, 1	180B089 174	1 per lot	Canoga Park - Winnetka - Woodland Hills - West Hills	No	ABMI	AHO , CPK CPU, ADU
Los Angeles	24018 ARCHWOOD ST	91307	2034012005	0.000	0.000	0.000	0.991	Shortfall of Sites	0.172	Low Residential	RS-1	Very Low Residential	0	0	66.287	0.991	Residential - Single Family Residence - Pool, 1	180B089 250	1 per lot	Canoga Park - Winnetka - Woodland Hills - West Hills	No	ABMI	AHO , CPK CPU, ADU
Los Angeles	7737 MINSTREL AVE	91304	2014021001	0.000	0.000	0.000	0.991	Shortfall of Sites	0.172	Low Residential	RS-1	Very Low Residential	0	0	66.287	0.991	Residential - Single Family Residence - Pool, 1	189B097 1030	1 per lot	Canoga Park - Winnetka - Woodland Hills - West Hills	No	ABMI	AHO , CPK CPU, ADU
Los Angeles	7514 BOBBYBOYAR AVE	91304	2027031003	0.000	0.000	0.000	0.991	Shortfall of Sites	0.172	Low Residential	RS-1	Very Low Residential	0	0	66.287	0.991	Residential - Single Family Residence, 1	186B093 281	1 per lot	Canoga Park - Winnetka - Woodland Hills - West Hills	No	ABMI	AHO , CPK CPU, ADU
Los Angeles	6508 GROSS AVE	91307	2036023026	0.000	0.000	0.000	0.991	Shortfall of Sites	0.172	Low Residential	RS-1	Very Low Residential	0	0	66.287	0.991	Residential - Single Family Residence, 1	180B093 623	1 per lot	Canoga Park - Winnetka - Woodland Hills - West Hills	No	ABMI	AHO , CPK CPU, ADU
Los Angeles	7507 MELBA AVE	91304	2027031017	0.000	0.000	0.000	0.991	Shortfall of Sites	0.172	Low Residential	RS-1	Very Low Residential	0	0	66.287	0.991	Residential - Single Family Residence, 1	186B093 296	1 per lot	Canoga Park - Winnetka - Woodland Hills - West Hills	No	ABMI	AHO , CPK CPU, ADU
Los Angeles	23937 HARTLAND ST	91307	2034030040	0.000	0.000	0.000	0.991	Shortfall of Sites	0.172	Low Residential	RS-1	Very Low Residential	0	0	66.287	0.991	Residential - Single Family Residence, 1	183B089 612	1 per lot	Canoga Park - Winnetka - Woodland Hills - West Hills	No	ABMI	AHO , CPK CPU, ADU
Los Angeles	7030 SEDAN AVE	91307	2026028036	0.000	0.000	0.000	0.991	Shortfall of Sites	0.172	Low Residential	RS-1	Very Low Residential	0	0	66.287	0.991	Residential - Single Family Residence - Pool, 1	183B097 280	1 per lot	Canoga Park - Winnetka - Woodland Hills - West Hills	No	ABMI	AHO , CPK CPU, ADU
Los Angeles	7012 SEDAN AVE	91307	2026028039	0.000	0.000	0.000	0.991	Shortfall of Sites	0.172	Low Residential	RS-1	Very Low Residential	0	0	66.287	0.991	Residential - Single Family Residence - Therapy Pool (Spa), 1	183B097 340	1 per lot	Canoga Park - Winnetka - Woodland Hills - West Hills	No	ABMI	AHO , CPK CPU, ADU
Los Angeles	7706 ROYER AVE	91304	2014019002	0.000	0.000	0.000	0.991	Shortfall of Sites	0.172	Low Residential	RS-1	Very Low Residential	[DM1-G1-5] [CX2-FA] [CPIO]	0	66.287	0.991	Residential - Single Family Residence, 1	189B097 1146	1 per lot	Canoga Park - Winnetka - Woodland Hills - West Hills	No	ABMI	AHO , CPK CPU, ADU
Los Angeles	7661 MINSTREL AVE	91304	2014020016	0.000	0.000	0.000	0.991	Shortfall of Sites	0.172	Low Residential	RS-1	Very Low Residential	0	0	66.287	0.991	Residential - Single Family Residence - Pool, 1	189B097 1180	1 per lot	Canoga Park - Winnetka - Woodland Hills - West Hills	No	ABMI	AHO , CPK CPU, ADU
Los Angeles	23916 ARCHWOOD ST	91307	2034012016	0.000	0.000	0.000	0.991	Shortfall of Sites	0.172	Low Residential	RS-1	Very Low Residential	0	0	66.287	0.991	Residential - Single Family Residence, 1	180B089 281	1 per lot	Canoga Park - Winnetka - Woodland Hills - West Hills	No	ABMI	AHO , CPK CPU, ADU
Los Angeles	7725 MINSTREL AVE	91304	2014020021	0.000	0.000	0.000	0.991	Shortfall of Sites	0.172	Low Residential	RS-1	Very Low Residential	0	0	66.287	0.991	Residential - Single Family Residence - Pool, 1	189B097 1075	1 per lot	Canoga Park - Winnetka - Woodland Hills - West Hills	No	ABMI	AHO , CPK CPU, ADU
Los Angeles	6558 DEBS AVE	91307	2034021024	0.000	0.000	0.000	0.991	Shortfall of Sites	0.172	Low Residential	RS-1	Very Low Residential	[LM1-CDF1-5] [IX4-FA] [CPIO]	0	66.287	0.991	Residential - Single Family Residence - Pool, 1	180B089 468	1 per lot	Canoga Park - Winnetka - Woodland Hills - West Hills	No	ABMI	AHO , CPK CPU, ADU
Los Angeles	23352 ERWIN ST	91367	2035013003	0.000	0.000	0.000	0.991	Shortfall of Sites	0.172	Low Residential	RS-1	Very Low Residential	0	0	66.287	0.991	Residential - Single Family Residence, 1	177B093 361	1 per lot	Canoga Park - Winnetka - Woodland Hills - West Hills	No	ABMI	AHO , CPK CPU, ADU
Los Angeles	23311 SCHOOLCRAFT ST	91307	2028014018	0.000	0.000	0.000	0.991	Shortfall of Sites	0.172	Low Residential	RS-1	Very Low Residential	0	0	66.287	0.991	Residential - Single Family Residence, 1	183B093 378	1 per lot	Canoga Park - Winnetka - Woodland Hills - West Hills	No	ABMI	AHO , CPK CPU, ADU
Los Angeles	22724 GAULT ST	91307	2024021025	0.000	0.000	0.000	0.991	Shortfall of Sites	0.172	Low Residential	RS-1	Very Low Residential	0	0	66.287	0.991	Residential - Single Family Residence, 1	183B097 272	1 per lot	Canoga Park - Winnetka - Woodland Hills - West Hills	No	ABMI	AHO , CPK CPU, ADU
Los Angeles	6725 NEDDY AVE	91307	2034006002	0.000	0.000	0.000	0.991	Shortfall of Sites	0.172	Low Residential	RS-1	Very Low Residential	0	0	66.287	0.991	Residential - Single Family Residence, 1	180B089 21	1 per lot	Canoga Park - Winnetka - Woodland Hills - West Hills	No	ABMI	AHO , CPK CPU, ADU
Los Angeles	23018 SCHOOLCRAFT ST	91307	2026014013	0.000	0.000	0.000	0.991	Shortfall of Sites	0.172	Low Residential	RS-1	Very Low Residential	0	0	66.287	0.991	Residential - Single Family Residence, 1	183B097 557	1 per lot	Canoga Park - Winnetka - Woodland Hills - West Hills	No	ABMI	AHO , CPK CPU, ADU
Los Angeles	23012 SCHOOLCRAFT ST	91307	2026014012	0.000	0.000	0.000	0.991	Shortfall of Sites	0.172	Low Residential	RS-1	Very Low Residential	0	0	66.287	0.991	Residential - Single Family Residence, 1	183B097 558	1 per lot	Canoga Park - Winnetka - Woodland Hills - West Hills	No	ABMI	AHO , CPK CPU, ADU
Los Angeles	23950 MOBILE ST	91307	2033008032	0.000	0.000	0.000	0.991	Shortfall of Sites	0.172	Low Residential	RS-1	Very Low Residential	[MB3-CDF1-5] [IX4-FA] [CPIO]	0	66.287	0.991	Residential - Single Family Residence, 1	180B089 781	1 per lot	Canoga Park - Winnetka - Woodland Hills - West Hills	No	ABMI	AHO , CPK CPU, ADU
Los Angeles	7707 MINSTREL AVE	91304	2014020018	0.000	0.000	0.000	0.991	Shortfall of Sites	0.172	Low Residential	RS-1	Very Low Residential	0	0	66.287	0.991	Residential - Single Family Residence, 1	189B097 1138	1 per lot	Canoga Park - Winnetka - Woodland Hills - West Hills	No	ABMI	AHO , CPK CPU, ADU
Los Angeles	22636 MOBILE ST	91307	2038037018	0.000	0.000	0.000	0.991	Shortfall of Sites	0.172	Low Residential	RS-1	Very Low Residential	0	0	66.287	0.991	Residential - Single Family Residence - Pool, 1	180B097 498	1 per lot	Canoga Park - Winnetka - Woodland Hills - West Hills	No	ABMI	AHO , CPK CPU, ADU
Los Angeles	22661 MOBILE ST	91307	2038023025	0.000	0.000	0.000	0.991	Shortfall of Sites	0.172	Low Residential	RS-1	Very Low Residential	0	0	66.287	0.991	Residential - Single Family Residence, 1	180B097 450	1 per lot	Canoga Park - Winnetka - Woodland Hills - West Hills	No	ABMI	AHO , CPK CPU, ADU
Los Angeles	22927 LULL ST	91304	2014019012	0.000	0.000	0.000	0.991	Shortfall of Sites	0.172	Low Residential	RS-1	Very Low Residential	0	0	66.287	0.991	Residential - Single Family Residence, 1	186B097 101	1 per lot	Canoga Park - Winnetka - Woodland Hills - West Hills	No	ABMI	AHO , CPK CPU, ADU
Los Angeles	23367 HARTLAND ST	91307	2028016019	0.000	0.000	0.000	0.991	Shortfall of Sites	0.172	Low Residential	RS-1	Very Low Residential	0	0	66.287	0.991	Residential - Single Family Residence, 1	183B093 620	1 per lot	Canoga Park - Winnetka - Woodland Hills - West Hills	No	ABMI	AHO , CPK CPU, ADU
Los Angeles	23940 ARCHWOOD ST	91307	2034012012	0.000	0.000	0.000	0.991	Shortfall of Sites	0.172	Low Residential	RS-1	Very Low Residential	0	0	66.287	0.991	Residential - Single Family Residence - Pool, 1	180B089 272	1 per lot	Canoga Park - Winnetka - Woodland Hills - West Hills	No	ABMI	AHO , CPK CPU, ADU
Los Angeles	22715 GAULT ST	91307	2024019019	0.000	0.000	0.000	0.991	Shortfall of Sites	0.172	Low Residential	RS-1	Very Low Residential	0	0	66.287	0.991	Residential - Single Family Residence, 1	183B097 230	1 per lot	Canoga Park - Winnetka - Woodland Hills - West Hills	No	ABMI	AHO , CPK CPU, ADU
Los Angeles	22950 INGOMAR ST	91304	2014021011	0.000	0.000	0.000	0.991	Shortfall of Sites	0.172	Low Residential	RS-1	Very Low Residential	0	0	66.287	0.991	Residential - Single Family Residence, 1	189B097 937	1 per lot	Canoga Park - Winnetka - Woodland Hills - West Hills	No	ABMI	AHO , CPK CPU, ADU
Los Angeles	22942 INGOMAR ST	91304	2014021010	0.000	0.000	0.000	0.991	Shortfall of Sites	0.172	Low Residential	RS-1	Very Low Residential	[DM1-MK1-5] [IX3-FA] [CPIO]	0	66.287	0.991	Residential - Single Family Residence, 1	189B097 938	1 per lot	Canoga Park - Winnetka - Woodland Hills - West Hills	No	ABMI	AHO , CPK CPU, ADU
Los Angeles	23355 HARTLAND ST	91307	2028016021	0.000	0.000	0.000	0.991	Shortfall of Sites	0.172	Low Residential	RS-1	Very Low Residential	0	0	66.287	0.991	Residential - Single Family Residence, 1	183B093 613	1 per lot	Canoga Park - Winnetka - Woodland Hills - West Hills	No	ABMI	AHO , CPK CPU, ADU
Los Angeles	7007 SEDAN AVE	91307	2026028026	0.000	0.000	0.000	0.991	Shortfall of Sites	0.172	Low Residential	RS-1	Very Low Residential	0	0	66.287	0.991	Residential - Single Family Residence, 1	183B097 359	1 per lot	Canoga Park - Winnetka - Woodland Hills - West Hills	No	ABMI	AHO , CPK CPU, ADU
Los Angeles	22637 KITTRIDGE ST	91307	2038021024	0.000	0.000	0.000	0.991	Shortfall of Sites	0.172	Low Residential	RS-1	Very Low Residential	[HB5-G1-5] [CX3-FA] [CPIO]	0	66.287	0.991	Residential - Single Family Residence, 1	180B097 158	1 per lot	Canoga Park - Winnetka - Woodland Hills - West Hills	No	ABMI	AHO , CPK CPU, ADU
Los Angeles	23751 KITTRIDGE ST	91307	2034011027	0.000	0.000	0.000	0.991	Shortfall of Sites	0.172	Low Residential	RS-1	Very Low Residential	0	0	66.287	0.991	Residential - Single Family Residence, 1	180B089 366	1 per lot	Canoga Park - Winnetka - Woodland Hills - West Hills	No	ABMI	AHO , CPK CPU, ADU
Los Angeles	22611 KITTRIDGE ST	91307	2038021029	0.000	0.000	0.000	0.991	Shortfall of Sites	0.172	Low Residential	RS-1	Very Low Residential	[MB4-SH1-5] [IX4-FA] [CPIO]	0	66.287	0.991	Residential - Single Family Residence, 1	180B097 163	1 per lot	Canoga Park - Winnetka - Woodland Hills - West Hills	No	ABMI	AHO , CPK CPU, ADU
Los Angeles	8124 SEDAN AVE	91304	2014038011	0.000	0.000	0.000	0.991	Shortfall of Sites	0.172	Low Residential	RS-1	Very Low Residential	[MN1-AL2-5] [CX1-FA] [CPIO]	0	66.287	0.991	Residential - Single Family Residence, 1	189B097 109	1 per lot	Canoga Park - Winnetka - Woodland Hills - West Hills	No	ABMI	AHO , CPK CPU, ADU
Los Angeles	22848 COHASSET ST	91307	2021016011	0.000	0.000	0.000	0.991	Shortfall of Sites	0.172	Low Residential	RS-1	Very Low Residential	0	0	66.287	0.991	Residential - Single Family Residence - Pool, 1	186B097 578	1 per lot	Canoga Park - Winnetka - Woodland Hills - West Hills	No	ABMI	AHO , CPK CPU, ADU
Los Angeles	22600 VOSE ST	91307	2024022016	0.000	0.000	0.000	0.991	Shortfall of Sites	0.172	Low Residential	RS-1	Very Low Residential	0	0	66.287	0.991	Residential - Single Family Residence, 1	183B097 380	1 per lot	Canoga Park - Winnetka - Woodland Hills - West Hills	No	ABMI	AHO , CPK CPU, ADU
Los Angeles	6928 SEDAN AVE	91307	2026014023	0.000	0.000	0.000	0.991	Shortfall of Sites	0.172	Low Residential	RS-1	Very Low Residential	[MN1-SH2-5] [CX1-FA] [CPIO-CDO]	0	66.287	0.991	Residential - Single Family Residence, 1	183B097 695	1 per lot	Canoga Park - Winnetka - Woodland Hills - West Hills	No	ABMI	AHO , CPK CPU, ADU
Los Angeles	23944 MOBILE ST	91307	2033008031	0.000	0.000	0.000	0.991	Shortfall of Sites	0.172	Low Residential	RS-1	Very Low Residential	0	0	66.287	0.991	Residential - Single Family Residence, 1	180B089 774	1 per lot	Canoga Park - Winnetka - Woodland Hills - West Hills	No	ABMI	AHO , CPK CPU, ADU
Los Angeles	23049 MOBILE ST	91307	2038013009	0.000	0.000	0.000	0.991	Shortfall of Sites	0.172	Low Residential	RS-1	Very Low Residential	[MB4-SH1-5] [IX1-FA] [CPIO]	0	66.287	0.991	Residential - Single Family Residence - Pool, 1	180B097 439	1 per lot	Canoga Park - Winnetka - Woodland Hills - West Hills	No	ABMI	AHO , CPK CPU, ADU
Los Angeles	23019 MOBILE ST	91307	2038013004	0.000	0.000	0.000	0.991	Shortfall of Sites	0.172	Low Residential	RS-1	Very Low Residential	0	0	66.287	0.991	Residential - Single Family Residence, 1	180B097 444	1 per lot	Canoga Park - Winnetka - Woodland Hills - West Hills	No	ABMI	AHO , CPK CPU, ADU

Jurisdiction Name	Site Address/Intersection	5 Digit ZIP Code	Assessor Parcel Number	Very Low-Income	Low-Income	Moderate-Income	Above Moderate-Income	Type of Shortfall	Parcel Size (Acres)	Current General Plan Designation	Current Zoning	Proposed General Plan (GP) Designation	Proposed Zoning	Minimum Density Allowed	Maximum Density Allowed	Total Capacity	Vacant/ Nonvacant	Description of Existing Uses	PIN	Base Density Per Acre	Community Plan Area	Rent Stabalization Ordinance	Income Category	Applicable Rezoning Program (Program informing values in Column Q listed first)
Los Angeles	23007 MOBILE ST	91307	2038013002	0.000	0.000	0.000	0.991	Shortfall of Sites	0.172	Low Residential	RS-1	Very Low Residential	0	0	66.287	0.991		Residential - Single Family Residence - Pool, 1	180B097 446	1 per lot	Canoga Park - Winnetka - Woodland Hills - West Hills	No	ABMI	AHO , CPK CPU, ADU
Los Angeles	24125 HARTLAND ST	91307	2034028031	0.000	0.000	0.000	0.991	Shortfall of Sites	0.172	Low Residential	RS-1	Very Low Residential	0	0	66.287	0.991		Residential - Single Family Residence, 1	183B089 562	1 per lot	Canoga Park - Winnetka - Woodland Hills - West Hills	No	ABMI	AHO , CPK CPU, ADU
Los Angeles	22933 LULL ST	91304	2014019011	0.000	0.000	0.000	0.991	Shortfall of Sites	0.172	Low Residential	RS-1	Very Low Residential	0	0	66.287	0.991		Residential - Single Family Residence, 1	186B097 100	1 per lot	Canoga Park - Winnetka - Woodland Hills - West Hills	No	ABMI	AHO , CPK CPU, ADU
Los Angeles	22712 GAULT ST	91307	2024021028	0.000	0.000	0.000	0.991	Shortfall of Sites	0.172	Low Residential	RS-1	Very Low Residential	0	0	66.287	0.991		Residential - Single Family Residence, 1	183B097 275	1 per lot	Canoga Park - Winnetka - Woodland Hills - West Hills	No	ABMI	AHO , CPK CPU, ADU
Los Angeles	7713 MINSTREL AVE	91304	2014020019	0.000	0.000	0.000	0.991	Shortfall of Sites	0.172	Low Residential	RS-1	Very Low Residential	0	0	66.287	0.991		Residential - Single Family Residence, 1	189B097 1112	1 per lot	Canoga Park - Winnetka - Woodland Hills - West Hills	No	ABMI	AHO , CPK CPU, ADU
Los Angeles	8108 SEDAN AVE	91304	2014038009	0.000	0.000	0.000	0.991	Shortfall of Sites	0.172	Low Residential	RS-1	Very Low Residential	[DM1-SH1-5] [IX3-FA] [CPIO]	0	66.287	0.991		Residential - Single Family Residence, 1	189B097 164	1 per lot	Canoga Park - Winnetka - Woodland Hills - West Hills	No	ABMI	AHO , CPK CPU, ADU
Los Angeles	6934 DANNYBOYAR AVE	91307	2026015019	0.000	0.000	0.000	0.991	Shortfall of Sites	0.172	Low Residential	RS-1	Very Low Residential	[HB1-G1-5] [CX2-FA] [CPIO]	0	66.287	0.991		Residential - Single Family Residence, 1	183B097 678	1 per lot	Canoga Park - Winnetka - Woodland Hills - West Hills	No	ABMI	AHO , CPK CPU, ADU
Los Angeles	6928 DANNYBOYAR AVE	91307	2026015020	0.000	0.000	0.000	0.991	Shortfall of Sites	0.172	Low Residential	RS-1	Very Low Residential	[HB5-SH1-5] [CX4-FA] [CPIO]	0	66.287	0.991		Residential - Single Family Residence, 1	183B097 697	1 per lot	Canoga Park - Winnetka - Woodland Hills - West Hills	No	ABMI	AHO , CPK CPU, ADU
Los Angeles	23051 BALTAR ST	91304	2014037020	0.000	0.000	0.000	0.991	Shortfall of Sites	0.172	Low Residential	RS-1	Very Low Residential	0	0	66.287	0.991		Residential - Single Family Residence, 1	189B097 298	1 per lot	Canoga Park - Winnetka - Woodland Hills - West Hills	No	ABMI	AHO , CPK CPU, ADU
Los Angeles	7731 MINSTREL AVE	91304	2014020022	0.000	0.000	0.000	0.991	Shortfall of Sites	0.172	Low Residential	RS-1	Very Low Residential	0	0	66.287	0.991		Residential - Single Family Residence, 1	189B097 1046	1 per lot	Canoga Park - Winnetka - Woodland Hills - West Hills	No	ABMI	AHO , CPK CPU, ADU
Los Angeles	23447 SCHOOLCRAFT ST	91307	2028013019	0.000	0.000	0.000	0.991	Shortfall of Sites	0.172	Low Residential	RS-1	Very Low Residential	0	0	66.287	0.991		Residential - Single Family Residence, 1	183B093 710	1 per lot	Canoga Park - Winnetka - Woodland Hills - West Hills	No	ABMI	AHO , CPK CPU, ADU
Los Angeles	6941 SEDAN AVE	91307	2026015007	0.000	0.000	0.000	0.991	Shortfall of Sites	0.172	Low Residential	RS-1	Very Low Residential	0	0	66.287	0.991		Residential - Single Family Residence, 1	183B097 660	1 per lot	Canoga Park - Winnetka - Woodland Hills - West Hills	No	ABMI	AHO , CPK CPU, ADU
Los Angeles	6910 SEDAN AVE	91307	2026014026	0.000	0.000	0.000	0.991	Shortfall of Sites	0.172	Low Residential	RS-1	Very Low Residential	[DM1-SH1-5] [IX3-FA] [SN-CPIO-O]	0	66.287	0.991		Residential - Single Family Residence, 1	183B097 744	1 per lot	Canoga Park - Winnetka - Woodland Hills - West Hills	No	ABMI	AHO , CPK CPU, ADU
Los Angeles	23291 HAMLIN ST	91307	2036005008	0.000	0.000	0.000	0.991	Shortfall of Sites	0.172	Low Residential	RS-1	Very Low Residential	0	0	66.287	0.991		Residential - Single Family Residence, 1	180B093 552	1 per lot	Canoga Park - Winnetka - Woodland Hills - West Hills	No	ABMI	AHO , CPK CPU, ADU
Los Angeles	22648 MOBILE ST	91307	2038037020	0.000	0.000	0.000	0.991	Shortfall of Sites	0.172	Low Residential	RS-1	Very Low Residential	0	0	66.287	0.991		Residential - Single Family Residence, 1	180B097 496	1 per lot	Canoga Park - Winnetka - Woodland Hills - West Hills	No	ABMI	AHO , CPK CPU, ADU
Los Angeles	22939 LULL ST	91304	2014019010	0.000	0.000	0.000	0.991	Shortfall of Sites	0.172	Low Residential	RS-1	Very Low Residential	0	0	66.287	0.991		Residential - Single Family Residence, 1	186B097 99	1 per lot	Canoga Park - Winnetka - Woodland Hills - West Hills	No	ABMI	AHO , CPK CPU, ADU
Los Angeles	8151 SEDAN AVE	91304	2014038003	0.000	0.000	0.000	0.991	Shortfall of Sites	0.172	Low Residential	RS-1	Very Low Residential	0	0	66.287	0.991		Residential - Single Family Residence, 1	192B097 541	1 per lot	Canoga Park - Winnetka - Woodland Hills - West Hills	No	ABMI	AHO , CPK CPU, ADU
Los Angeles	6649 LEDERER AVE	91307	2036022030	0.000	0.000	0.000	0.991	Shortfall of Sites	0.172	Low Residential	RS-1	Very Low Residential	0	0	66.287	0.991		Residential - Single Family Residence, 1	180B093 295	1 per lot	Canoga Park - Winnetka - Woodland Hills - West Hills	No	ABMI	AHO , CPK CPU, ADU
Los Angeles	23217 FRIAR ST	91367	2035019025	0.000	0.000	0.000	0.991	Shortfall of Sites	0.172	Very Low Residential	RA-1	Very Low Residential	0	0	66.287	0.991		Residential - Single Family Residence, 1	180B093 954	1 per lot	Canoga Park - Winnetka - Woodland Hills - West Hills	No	ABMI	AHO , CPK CPU, ADU
Los Angeles	8113 SEDAN AVE	91304	2014038008	0.000	0.000	0.000	0.991	Shortfall of Sites	0.172	Low Residential	RS-1	Very Low Residential	0	0	66.287	0.991		Residential - Single Family Residence, 1	189B097 125	1 per lot	Canoga Park - Winnetka - Woodland Hills - West Hills	No	ABMI	AHO , CPK CPU, ADU
Los Angeles	22938 INGOMAR ST	91304	2014021009	0.000	0.000	0.000	0.991	Shortfall of Sites	0.172	Low Residential	RS-1	Very Low Residential	0	0	66.287	0.991		Residential - Single Family Residence, 1	189B097 939	1 per lot	Canoga Park - Winnetka - Woodland Hills - West Hills	No	ABMI	AHO , CPK CPU, ADU
Los Angeles	22932 INGOMAR ST	91304	2014021008	0.000	0.000	0.000	0.991	Shortfall of Sites	0.172	Low Residential	RS-1	Very Low Residential	0	0	66.287	0.991		Residential - Single Family Residence, 1	189B097 940	1 per lot	Canoga Park - Winnetka - Woodland Hills - West Hills	No	ABMI	AHO , CPK CPU, ADU
Los Angeles	23043 HAMLIN ST	91307	2038014008	0.000	0.000	0.000	0.991	Shortfall of Sites	0.172	Low Residential	RS-1	Very Low Residential	0	0	66.287	0.991		Residential - Single Family Residence, 1	180B097 364	1 per lot	Canoga Park - Winnetka - Woodland Hills - West Hills	No	ABMI	AHO , CPK CPU, ADU
Los Angeles	23045 BALTAR ST	91304	2014037019	0.000	0.000	0.000	0.991	Shortfall of Sites	0.172	Low Residential	RS-1	Very Low Residential	0	0	66.287	0.991		Residential - Single Family Residence, 1	189B097 302	1 per lot	Canoga Park - Winnetka - Woodland Hills - West Hills	No	ABMI	AHO , CPK CPU, ADU
Los Angeles	7719 MINSTREL AVE	91304	2014020020	0.000	0.000	0.000	0.991	Shortfall of Sites	0.172	Low Residential	RS-1	Very Low Residential	0	0	66.287	0.991		Residential - Single Family Residence, 1	189B097 1096	1 per lot	Canoga Park - Winnetka - Woodland Hills - West Hills	No	ABMI	AHO , CPK CPU, ADU
Los Angeles	7648 ROYER AVE	91304	2014019006	0.000	0.000	0.000	0.991	Shortfall of Sites	0.172	Low Residential	RS-1	Very Low Residential	0	0	66.287	0.991		Residential - Single Family Residence - Pool, 1	186B097 70	1 per lot	Canoga Park - Winnetka - Woodland Hills - West Hills	No	ABMI	AHO , CPK CPU, ADU
Los Angeles	8132 SEDAN AVE	91304	2014038012	0.000	0.000	0.000	0.991	Shortfall of Sites	0.172	Low Residential	RS-1	Very Low Residential	[HB2-G1-5] [CX2-FA] [CPIO-O]	0	66.287	0.991		Residential - Single Family Residence, 1	189B097 70	1 per lot	Canoga Park - Winnetka - Woodland Hills - West Hills	No	ABMI	AHO , CPK CPU, ADU
Los Angeles	22722 WYANDOTTE ST	91307	2022003022	0.000	0.000	0.000	0.991	Shortfall of Sites	0.172	Low Residential	RS-1	Very Low Residential	[DM1-SH1-5] [IX3-FA] [CPIO]	0	66.287	0.991		Residential - Single Family Residence, 1	186B097 948	1 per lot	Canoga Park - Winnetka - Woodland Hills - West Hills	No	ABMI	AHO , CPK CPU, ADU
Los Angeles	23807 KITTRIDGE ST	91307	2034011030	0.000	0.000	0.000	0.991	Shortfall of Sites	0.172	Low Residential	RS-1	Very Low Residential	0	0	66.287	0.991		Residential - Single Family Residence - Pool, 1	180B089 359	1 per lot	Canoga Park - Winnetka - Woodland Hills - West Hills	No	ABMI	AHO , CPK CPU, ADU
Los Angeles	22920 INGOMAR ST	91304	2014021006	0.000	0.000	0.000	0.991	Shortfall of Sites	0.172	Low Residential	RS-1	Very Low Residential	[LM1-CDF1-5] [IX4-FA] [CPIO]	0	66.287	0.991		Residential - Single Family Residence, 1	189B097 942	1 per lot	Canoga Park - Winnetka - Woodland Hills - West Hills	No	ABMI	AHO , CPK CPU, ADU
Los Angeles	7657 MINSTREL AVE	91304	2014020015	0.000	0.000	0.000	0.991	Shortfall of Sites	0.172	Low Residential	RS-1	Very Low Residential	0	0	66.287	0.991		Residential - Single Family Residence, 1	189B097 1202	1 per lot	Canoga Park - Winnetka - Woodland Hills - West Hills	No	ABMI	AHO , CPK CPU, ADU
Los Angeles	22926 INGOMAR ST	91304	2014021007	0.000	0.000	0.000	0.991	Shortfall of Sites	0.172	Low Residential	RS-1	Very Low Residential	[HB5-SH1-5] [CX3-FA] [CPIO]	0	66.287	0.991		Residential - Single Family Residence, 1	189B097 941	1 per lot	Canoga Park - Winnetka - Woodland Hills - West Hills	No	ABMI	AHO , CPK CPU, ADU
Los Angeles	8129 SEDAN AVE	91304	2014038006	0.000	0.000	0.000	0.991	Shortfall of Sites	0.172	Low Residential	RS-1	Very Low Residential	0	0	66.287	0.991		Residential - Single Family Residence, 1	189B097 62	1 per lot	Canoga Park - Winnetka - Woodland Hills - West Hills	No	ABMI	AHO , CPK CPU, ADU
Los Angeles	6701 LEDERER AVE	91307	2036022036	0.000	0.000	0.000	0.991	Shortfall of Sites	0.172	Low Residential	RS-1	Very Low Residential	[HB1-G1-5] [CX2-FA] [CPIO]	0	66.287	0.991		Residential - Single Family Residence, 1	180B093 181	1 per lot	Canoga Park - Winnetka - Woodland Hills - West Hills	No	ABMI	AHO , CPK CPU, ADU
Los Angeles	23063 BALTAR ST	91304	2014037022	0.000	0.000	0.000	0.991	Shortfall of Sites	0.172	Low Residential	RS-1	Very Low Residential	0	0	66.287	0.991		Residential - Single Family Residence, 1	189B097 286	1 per lot	Canoga Park - Winnetka - Woodland Hills - West Hills	No	ABMI	AHO , CPK CPU, ADU
Los Angeles	6707 LEDERER AVE	91307	2036022037	0.000	0.000	0.000	0.991	Shortfall of Sites	0.172	Low Residential	RS-1	Very Low Residential	0	0	66.287	0.991		Residential - Single Family Residence, 1	180B093 168	1 per lot	Canoga Park - Winnetka - Woodland Hills - West Hills	No	ABMI	AHO , CPK CPU, ADU
Los Angeles	8145 SEDAN AVE	91304	2014038004	0.000	0.000	0.000	0.991	Shortfall of Sites	0.172	Low Residential	RS-1	Very Low Residential	0	0	66.287	0.991		Residential - Single Family Residence, 1	192B097 546	1 per lot	Canoga Park - Winnetka - Woodland Hills - West Hills	No	ABMI	AHO , CPK CPU, ADU
Los Angeles	22669 MOBILE ST	91307	2038023026	0.000	0.000	0.000	0.991	Shortfall of Sites	0.172	Low Residential	RS-1	Very Low Residential	0	0	66.287	0.991		Residential - Single Family Residence, 1	180B097 449	1 per lot	Canoga Park - Winnetka - Woodland Hills - West Hills	No	ABMI	AHO , CPK CPU, ADU
Los Angeles	8116 SEDAN AVE	91304	2014038010	0.000	0.000	0.000	0.991	Shortfall of Sites	0.172	Low Residential	RS-1	Very Low Residential	[HB5-SH1-5] [CX3-FA] [SN-CPIO-CDO]	0	66.287	0.991		Residential - Single Family Residence, 1	189B097 127	1 per lot	Canoga Park - Winnetka - Woodland Hills - West Hills	No	ABMI	AHO , CPK CPU, ADU
Los Angeles	7701 MINSTREL AVE	91304	2014020017	0.000	0.000	0.000	0.991	Shortfall of Sites	0.172	Low Residential	RS-1	Very Low Residential	0	0	66.287	0.991		Residential - Single Family Residence, 1	189B097 1159	1 per lot	Canoga Park - Winnetka - Woodland Hills - West Hills	No	ABMI	AHO , CPK CPU, ADU
Los Angeles	23813 KITTRIDGE ST	91307	2034011031	0.000	0.000	0.000	0.991	Shortfall of Sites	0.172	Low Residential	RS-1	Very Low Residential	0	0	66.287	0.991		Residential - Single Family Residence, 1	180B089 356	1 per lot	Canoga Park - Winnetka - Woodland Hills - West Hills	No	ABMI	AHO , CPK CPU, ADU
Los Angeles	7923 AMESTOY AVE	91406	2204018011	0.000	0.000	0.000	0.991	Shortfall of Sites	0.172	Low Residential	R1-1	Low Residential	0	0	66.287	0.991		Residential - Single Family Residence, 1	189B133 540	1 per lot	Reseda - West Van Nuys	No	ABMI	AHO , RES CPU, ADU
Los Angeles	7513 MELBA AVE	91304	2027031016	0.000	0.000	0.000	0.991	Shortfall of Sites	0.172	Low Residential	RS-1	Very Low Residential	0	0	66.287	0.991		Residential - Single Family Residence, 1	186B093 279	1 per lot	Canoga Park - Winnetka - Woodland Hills - West Hills	No	ABMI	AHO , CPK CPU, ADU
Los Angeles	23757 KITTRIDGE ST	91307	2034011028	0.000	0.000	0.000	0.991	Shortfall of Sites	0.172	Low Residential	RS-1	Very Low Residential	0	0	66.287	0.991		Residential - Single Family Residence - Pool, 1	180B089 364	1 per lot	Canoga Park - Winnetka - Woodland Hills - West Hills	No	ABMI	AHO , CPK CPU, ADU
Los Angeles	23053 LANARK ST	91304	2014038023	0.000	0.000	0.000	0.991	Shortfall of Sites	0.172	Low Residential	RS-1	Very Low Residential	0	0	66.287	0.991		Residential - Single Family Residence, 1	189B097 200	1 per lot	Canoga Park - Winnetka - Woodland Hills - West Hills	No	ABMI	AHO , CPK CPU, ADU
Los Angeles	8123 SEDAN AVE	91304	2014038007	0.000	0.000	0.000	0.991	Shortfall of Sites	0.172	Low Residential	RS-1	Very Low Residential	0	0	66.287	0.991		Residential - Single Family Residence - Pool, 1	189B097 104	1 per lot	Canoga Park - Winnetka - Woodland Hills - West Hills	No	ABMI	AHO , CPK CPU, ADU
Los Angeles	7652 BOBBYBOYAR AVE	91304	2027037015	0.000	0.000	0.000	0.991	Shortfall of Sites	0.172	Low Residential	RS-1	Very Low Residential	0	0	66.287	0.991		Residential - Single Family Residence - Pool, 1	186B093 50	1 per lot	Canoga Park - Winnetka - Woodland Hills - West Hills	No	ABMI	AHO , CPK CPU, ADU

Jurisdiction Name	Site Address/Intersection	5 Digit ZIP Code	Assessor Parcel Number	Very Low-Income	Low-Income	Moderate-Income	Above Moderate-Income	Type of Shortfall	Parcel Size (Acres)	Current General Plan Designation	Current Zoning	Proposed General Plan (GP) Designation	Proposed Zoning	Minimum Density Allowed	Maximum Density Allowed	Total Capacity	Vacant/ Nonvacant	Description of Existing Uses	PIN	Base Density Per Acre	Community Plan Area	Rent Stabalization Ordinance	Income Category	Applicable Rezoning Program (Program informing values in Column Q listed first)
Los Angeles	7712 ROYER AVE	91304	2014019001	0.000	0.000	0.000	0.991	Shortfall of Sites	0.172	Low Residential	RS-1	Very Low Residential	0	0	66.287	0.991		Residential - Single Family Residence, 1	189B097 1129	1 per lot	Canoga Park - Winnetka - Woodland Hills - West Hills	No	ABMI	AHO , CPK CPU, ADU
Los Angeles	7955 AMESTOY AVE	91406	2204018015	0.000	0.000	0.000	0.991	Shortfall of Sites	0.172	Low Residential	R1-1	Low Residential	0	0	66.287	0.991		Residential - Single Family Residence - Pool, 1	189B133 439	1 per lot	Reseda - West Van Nuys	No	ABMI	AHO , RES CPU, ADU
Los Angeles	7947 AMESTOY AVE	91406	2204018014	0.000	0.000	0.000	0.991	Shortfall of Sites	0.172	Low Residential	R1-1	Low Residential	0	0	66.287	0.991		Residential - Single Family Residence - Pool, 1	189B133 467	1 per lot	Reseda - West Van Nuys	No	ABMI	AHO , RES CPU, ADU
Los Angeles	23057 BALTAR ST	91304	2014037021	0.000	0.000	0.000	0.991	Shortfall of Sites	0.172	Low Residential	RS-1	Very Low Residential	0	0	66.287	0.991		Residential - Single Family Residence - Pool, 1	189B097 289	1 per lot	Canoga Park - Winnetka - Woodland Hills - West Hills	No	ABMI	AHO , CPK CPU, ADU
Los Angeles	23938 MOBILE ST	91307	2033008030	0.000	0.000	0.000	0.991	Shortfall of Sites	0.172	Low Residential	RS-1	Very Low Residential	[HB3-SH1-5] [CX3-FA] [CPIO]	0	66.287	0.991		Residential - Single Family Residence, 1	180B089 770	1 per lot	Canoga Park - Winnetka - Woodland Hills - West Hills	No	ABMI	AHO , CPK CPU, ADU
Los Angeles	7743 MINSTREL AVE	91304	2014021002	0.000	0.000	0.000	0.991	Shortfall of Sites	0.172	Low Residential	RS-1	Very Low Residential	0	0	66.287	0.991		Residential - Single Family Residence, 1	189B097 1016	1 per lot	Canoga Park - Winnetka - Woodland Hills - West Hills	No	ABMI	AHO , CPK CPU, ADU
Los Angeles	8201 SEDAN AVE	91304	2014038002	0.000	0.000	0.000	0.991	Shortfall of Sites	0.172	Low Residential	RS-1	Very Low Residential	0	0	66.287	0.991		Residential - Single Family Residence, 1	192B097 497	1 per lot	Canoga Park - Winnetka - Woodland Hills - West Hills	No	ABMI	AHO , CPK CPU, ADU
Los Angeles	7931 AMESTOY AVE	91406	2204018012	0.000	0.000	0.000	0.991	Shortfall of Sites	0.172	Low Residential	R1-1	Low Residential	0	0	66.287	0.991		Residential - Single Family Residence, 1	189B133 513	1 per lot	Reseda - West Van Nuys	No	ABMI	AHO , RES CPU, ADU
Los Angeles	6700 GROSS AVE	91307	2036022005	0.000	0.000	0.000	0.991	Shortfall of Sites	0.172	Low Residential	RS-1	Very Low Residential	0	0	66.287	0.991		Residential - Single Family Residence - Pool, 1	180B093 177	1 per lot	Canoga Park - Winnetka - Woodland Hills - West Hills	No	ABMI	AHO , CPK CPU, ADU
Los Angeles	6684 GROSS AVE	91307	2036022006	0.000	0.000	0.000	0.991	Shortfall of Sites	0.172	Low Residential	RS-1	Very Low Residential	0	0	66.287	0.991		Residential - Single Family Residence - Pool, 1	180B093 200	1 per lot	Canoga Park - Winnetka - Woodland Hills - West Hills	No	ABMI	AHO , CPK CPU, ADU
Los Angeles	23837 KITTRIDGE ST	91307	2034011035	0.000	0.000	0.000	0.991	Shortfall of Sites	0.172	Low Residential	RS-1	Very Low Residential	0	0	66.287	0.991		Residential - Single Family Residence, 1	180B089 345	1 per lot	Canoga Park - Winnetka - Woodland Hills - West Hills	No	ABMI	AHO , CPK CPU, ADU
Los Angeles	23843 KITTRIDGE ST	91307	2034011036	0.000	0.000	0.000	0.991	Shortfall of Sites	0.172	Low Residential	RS-1	Very Low Residential	0	0	66.287	0.991		Residential - Single Family Residence, 1	180B089 343	1 per lot	Canoga Park - Winnetka - Woodland Hills - West Hills	No	ABMI	AHO , CPK CPU, ADU
Los Angeles	23831 KITTRIDGE ST	91307	2034011034	0.000	0.000	0.000	0.991	Shortfall of Sites	0.172	Low Residential	RS-1	Very Low Residential	0	0	66.287	0.991		Residential - Single Family Residence, 1	180B089 347	1 per lot	Canoga Park - Winnetka - Woodland Hills - West Hills	No	ABMI	AHO , CPK CPU, ADU
Los Angeles	23932 MOBILE ST	91307	2033008029	0.000	0.000	0.000	0.991	Shortfall of Sites	0.172	Low Residential	RS-1	Very Low Residential	[MB3-CDF1-5] [IX4-FA] [CPIO]	0	66.287	0.991		Residential - Single Family Residence, 1	180B089 763	1 per lot	Canoga Park - Winnetka - Woodland Hills - West Hills	No	ABMI	AHO , CPK CPU, ADU
Los Angeles	23714 KITTRIDGE ST	91307	2034023029	0.000	0.000	0.000	0.991	Shortfall of Sites	0.172	Low Residential	RS-1	Very Low Residential	[LM1-CDF1-5] [IX4-FA] [CPIO]	0	66.287	0.991		Residential - Single Family Residence, 1	180B093 384	1 per lot	Canoga Park - Winnetka - Woodland Hills - West Hills	No	ABMI	AHO , CPK CPU, ADU
Los Angeles	6678 GROSS AVE	91307	2036022007	0.000	0.000	0.000	0.991	Shortfall of Sites	0.172	Low Residential	RS-1	Very Low Residential	0	0	66.287	0.991		Residential - Single Family Residence - Pool, 1	180B093 216	1 per lot	Canoga Park - Winnetka - Woodland Hills - West Hills	No	ABMI	AHO , CPK CPU, ADU
Los Angeles	6672 GROSS AVE	91307	2036022008	0.000	0.000	0.000	0.991	Shortfall of Sites	0.172	Low Residential	RS-1	Very Low Residential	0	0	66.287	0.991		Residential - Single Family Residence - Pool, 1	180B093 236	1 per lot	Canoga Park - Winnetka - Woodland Hills - West Hills	No	ABMI	AHO , CPK CPU, ADU
Los Angeles	6666 GROSS AVE	91307	2036022009	0.000	0.000	0.000	0.991	Shortfall of Sites	0.172	Low Residential	RS-1	Very Low Residential	0	0	66.287	0.991		Residential - Single Family Residence - Pool, 1	180B093 251	1 per lot	Canoga Park - Winnetka - Woodland Hills - West Hills	No	ABMI	AHO , CPK CPU, ADU
Los Angeles	23837 GILMORE ST	91307	2033008014	0.000	0.000	0.000	0.991	Shortfall of Sites	0.172	Low Residential	RS-1	Very Low Residential	0	0	66.287	0.991		Residential - Single Family Residence, 1	180B089 760	1 per lot	Canoga Park - Winnetka - Woodland Hills - West Hills	No	ABMI	AHO , CPK CPU, ADU
Los Angeles	23843 GILMORE ST	91307	2033008013	0.000	0.000	0.000	0.991	Shortfall of Sites	0.172	Low Residential	RS-1	Very Low Residential	[LM2-MU2-5] [RG1-FA] [CPIO]	0	66.287	0.991		Residential - Single Family Residence - Pool, 1	180B089 767	1 per lot	Canoga Park - Winnetka - Woodland Hills - West Hills	No	ABMI	AHO , CPK CPU, ADU
Los Angeles	7915 AMESTOY AVE	91406	2204018010	0.000	0.000	0.000	0.991	Shortfall of Sites	0.172	Low Residential	R1-1	Low Residential	0	0	66.287	0.991		Residential - Single Family Residence, 1	189B133 560	1 per lot	Reseda - West Van Nuys	No	ABMI	AHO , RES CPU, ADU
Los Angeles	23720 KITTRIDGE ST	91307	2034023030	0.000	0.000	0.000	0.991	Shortfall of Sites	0.172	Low Residential	RS-1	Very Low Residential	0	0	66.287	0.991		Residential - Single Family Residence, 1	180B093 382	1 per lot	Canoga Park - Winnetka - Woodland Hills - West Hills	No	ABMI	AHO , CPK CPU, ADU
Los Angeles	23825 KITTRIDGE ST	91307	2034011033	0.000	0.000	0.000	0.991	Shortfall of Sites	0.172	Low Residential	RS-1	Very Low Residential	0	0	66.287	0.991		Residential - Single Family Residence, 1	180B089 352	1 per lot	Canoga Park - Winnetka - Woodland Hills - West Hills	No	ABMI	AHO , CPK CPU, ADU
Los Angeles	23830 FRIAR ST	91367	2033018008	0.000	0.000	0.000	0.991	Shortfall of Sites	0.172	Low Residential	RS-1	Very Low Residential	0	0	66.287	0.991		Residential - Single Family Residence, 1	180B089 1056	1 per lot	Canoga Park - Winnetka - Woodland Hills - West Hills	No	ABMI	AHO , CPK CPU, ADU
Los Angeles	23926 MOBILE ST	91307	2033008028	0.000	0.000	0.000	0.991	Shortfall of Sites	0.172	Low Residential	RS-1	Very Low Residential	[HM1-CHC1-5] [CX2-FA] [CPIO]	0	66.287	0.991		Residential - Single Family Residence, 1	180B089 759	1 per lot	Canoga Park - Winnetka - Woodland Hills - West Hills	No	ABMI	AHO , CPK CPU, ADU
Los Angeles	6947 SEDAN AVE	91307	2026015008	0.000	0.000	0.000	0.991	Shortfall of Sites	0.172	Low Residential	RS-1	Very Low Residential	0	0	66.287	0.991		Residential - Single Family Residence, 1	183B097 634	1 per lot	Canoga Park - Winnetka - Woodland Hills - West Hills	No	ABMI	AHO , CPK CPU, ADU
Los Angeles	23909 KITTRIDGE ST	91307	2034012020	0.000	0.000	0.000	0.991	Shortfall of Sites	0.172	Low Residential	RS-1	Very Low Residential	[HB1-G1-5] [CX2-FA] [CPIO]	0	66.287	0.991		Residential - Single Family Residence - Pool, 1	180B089 334	1 per lot	Canoga Park - Winnetka - Woodland Hills - West Hills	No	ABMI	AHO , CPK CPU, ADU
Los Angeles	6648 GROSS AVE	91307	2036022012	0.000	0.000	0.000	0.991	Shortfall of Sites	0.172	Low Residential	RS-1	Very Low Residential	0	0	66.287	0.991		Residential - Single Family Residence, 1	180B093 307	1 per lot	Canoga Park - Winnetka - Woodland Hills - West Hills	No	ABMI	AHO , CPK CPU, ADU
Los Angeles	6660 GROSS AVE	91307	2036022010	0.000	0.000	0.000	0.991	Shortfall of Sites	0.172	Low Residential	RS-1	Very Low Residential	0	0	66.287	0.991		Residential - Single Family Residence - Pool, 1	180B093 267	1 per lot	Canoga Park - Winnetka - Woodland Hills - West Hills	No	ABMI	AHO , CPK CPU, ADU
Los Angeles	6946 WOODLAKE AVE	91307	2026016017	0.000	0.000	0.000	0.991	Shortfall of Sites	0.172	Low Residential	RS-1	Very Low Residential	0	0	66.287	0.991		Residential - Single Family Residence - Pool, 1	183B093 463	1 per lot	Canoga Park - Winnetka - Woodland Hills - West Hills	No	ABMI	AHO , CPK CPU, ADU
Los Angeles	7520 BOBBYBOYAR AVE	91304	2027031004	0.000	0.000	0.000	0.991	Shortfall of Sites	0.172	Low Residential	RS-1	Very Low Residential	0	0	66.287	0.991		Residential - Single Family Residence - Pool, 1	186B093 265	1 per lot	Canoga Park - Winnetka - Woodland Hills - West Hills	No	ABMI	AHO , CPK CPU, ADU
Los Angeles	22716 GAULT ST	91307	2024021027	0.000	0.000	0.000	0.991	Shortfall of Sites	0.172	Low Residential	RS-1	Very Low Residential	0	0	66.287	0.991		Residential - Single Family Residence - Pool, 1	183B097 274	1 per lot	Canoga Park - Winnetka - Woodland Hills - West Hills	No	ABMI	AHO , CPK CPU, ADU
Los Angeles	23849 GILMORE ST	91307	2033008012	0.000	0.000	0.000	0.991	Shortfall of Sites	0.172	Low Residential	RS-1	Very Low Residential	0	0	66.287	0.991		Residential - Single Family Residence - Pool, 1	180B089 772	1 per lot	Canoga Park - Winnetka - Woodland Hills - West Hills	No	ABMI	AHO , CPK CPU, ADU
Los Angeles	23922 BESSEMER ST	91367	2045012009	0.000	0.000	0.000	0.991	Shortfall of Sites	0.172	Low Residential	RS-1	Very Low Residential	0	0	66.287	0.991		Residential - Single Family Residence, 1	177B089 534	1 per lot	Canoga Park - Winnetka - Woodland Hills - West Hills	No	ABMI	AHO , CPK CPU, ADU
Los Angeles	23920 MOBILE ST	91307	2033008027	0.000	0.000	0.000	0.991	Shortfall of Sites	0.172	Low Residential	RS-1	Very Low Residential	[LM2-G1-5] [CX2-FA] [CPIO-O]	0	66.287	0.991		Residential - Single Family Residence, 1	180B089 751	1 per lot	Canoga Park - Winnetka - Woodland Hills - West Hills	No	ABMI	AHO , CPK CPU, ADU
Los Angeles	23914 MOBILE ST	91307	2033008026	0.000	0.000	0.000	0.991	Shortfall of Sites	0.172	Low Residential	RS-1	Very Low Residential	[HM2-CHC1-5] [CX4-FA] [SN-CPIO-O]	0	66.287	0.991		Residential - Single Family Residence - Pool, 1	180B089 744	1 per lot	Canoga Park - Winnetka - Woodland Hills - West Hills	No	ABMI	AHO , CPK CPU, ADU
Los Angeles	23280 HAMLIN ST	91307	2036006012	0.000	0.000	0.000	0.991	Shortfall of Sites	0.172	Low Residential	RS-1	Very Low Residential	[DM4-CHC1-5] [CX4-FA] [SN-CPIO-CDO]	0	66.287	0.991		Residential - Single Family Residence, 1	180B093 608	1 per lot	Canoga Park - Winnetka - Woodland Hills - West Hills	No	ABMI	AHO , CPK CPU, ADU
Los Angeles	24101 LEMAY ST	91307	2034015027	0.000	0.000	0.000	0.991	Shortfall of Sites	0.172	Low Residential	RS-1	Very Low Residential	0	0	66.287	0.991		Residential - Single Family Residence, 1	180B089 382	1 per lot	Canoga Park - Winnetka - Woodland Hills - West Hills	No	ABMI	AHO , CPK CPU, ADU
Los Angeles	5910 HAGUE PL	91367	2146014006	0.000	0.000	0.000	0.991	Shortfall of Sites	0.172	Low Residential	RS-1	Very Low Residential	[MB3-CDF1-5] [IX4-FA] [CPIO]	0	66.287	0.991		Residential - Single Family Residence - Pool, 1	177B101 205	1 per lot	Canoga Park - Winnetka - Woodland Hills - West Hills	No	ABMI	AHO , CPK CPU, ADU
Los Angeles	6642 GROSS AVE	91307	2036022013	0.000	0.000	0.000	0.991	Shortfall of Sites	0.172	Low Residential	RS-1	Very Low Residential	0	0	66.287	0.991		Residential - Single Family Residence, 1	180B093 329	1 per lot	Canoga Park - Winnetka - Woodland Hills - West Hills	No	ABMI	AHO , CPK CPU, ADU
Los Angeles	24107 LEMAY ST	91307	2034015026	0.000	0.000	0.000	0.991	Shortfall of Sites	0.172	Low Residential	RS-1	Very Low Residential	0	0	66.287	0.991		Residential - Single Family Residence - Pool, 1	180B089 379	1 per lot	Canoga Park - Winnetka - Woodland Hills - West Hills	No	ABMI	AHO , CPK CPU, ADU
Los Angeles	23283 SCHOOLCRAFT ST	91307	2028014022	0.000	0.000	0.000	0.991	Shortfall of Sites	0.172	Low Residential	RS-1	Very Low Residential	0	0	66.287	0.991		Residential - Single Family Residence - Pool, 1	183B093 366	1 per lot	Canoga Park - Winnetka - Woodland Hills - West Hills	No	ABMI	AHO , CPK CPU, ADU
Los Angeles	23861 GILMORE ST	91307	2033008010	0.000	0.000	0.000	0.991	Shortfall of Sites	0.172	Low Residential	RS-1	Very Low Residential	[DM4-CHC1-5] [CX2-FA] [CPIO]	0	66.287	0.991		Residential - Single Family Residence, 1	180B089 782	1 per lot	Canoga Park - Winnetka - Woodland Hills - West Hills	No	ABMI	AHO , CPK CPU, ADU
Los Angeles	6955 SEDAN AVE	91307	2026015009	0.000	0.000	0.000	0.991	Shortfall of Sites	0.172	Low Residential	RS-1	Very Low Residential	0	0	66.287	0.991		Residential - Single Family Residence, 1	183B097 617	1 per lot	Canoga Park - Winnetka - Woodland Hills - West Hills	No	ABMI	AHO , CPK CPU, ADU
Los Angeles	6654 GROSS AVE	91307	2036022011	0.000	0.000	0.000	0.991	Shortfall of Sites	0.172	Low Residential	RS-1	Very Low Residential	0	0	66.287	0.991		Residential - Single Family Residence - Pool, 1	180B093 291	1 per lot	Canoga Park - Winnetka - Woodland Hills - West Hills	No	ABMI	AHO , CPK CPU, ADU
Los Angeles	23855 GILMORE ST	91307	2033008011	0.000	0.000	0.000	0.991	Shortfall of Sites	0.172	Low Residential	RS-1	Very Low Residential	0	0	66.287	0.991		Residential - Single Family Residence, 1	180B089 777	1 per lot	Canoga Park - Winnetka - Woodland Hills - West Hills	No	ABMI	AHO , CPK CPU, ADU
Los Angeles	23900 MOBILE ST	91307	2033008024	0.000	0.000	0.000	0.991	Shortfall of Sites	0.172	Low Residential	RS-1	Very Low Residential	0	0	66.287	0.991		Residential - Single Family Residence, 1	180B089 732	1 per lot	Canoga Park - Winnetka - Woodland Hills - West Hills	No	ABMI	AHO , CPK CPU, ADU
Los Angeles	23933 KITTRIDGE ST	91307	2034012024	0.000	0.000	0.000	0.991	Shortfall of Sites	0.172	Low Residential	RS-1	Very Low Residential	0	0	66.287	0.991		Residential - Single Family Residence - Pool, 1	180B089 324	1 per lot	Canoga Park - Winnetka - Woodland Hills - West Hills	No	ABMI	AHO , CPK CPU, ADU

Jurisdiction Name	Site Address/Intersection	5 Digit ZIP Code	Assessor Parcel Number	Very Low-Income	Low-Income	Moderate-Income	Above Moderate-Income	Type of Shortfall	Parcel Size (Acres)	Current General Plan Designation	Current Zoning	Proposed General Plan (GP) Designation	Proposed Zoning	Minimum Density Allowed	Maximum Density Allowed	Total Capacity	Vacant/ Nonvacant	Description of Existing Uses	PIN	Base Density Per Acre	Community Plan Area	Rent Stabalization Ordinance	Income Category	Applicable Rezoning Program (Program informing values in Column Q listed first)
Los Angeles	6630 GROSS AVE	91307	2036022015	0.000	0.000	0.000	0.991	Shortfall of Sites	0.172	Low Residential	RS-1	Very Low Residential	0	0	66.287	0.991		Residential - Single Family Residence, 1	180B093 363	1 per lot	Canoga Park - Winnetka - Woodland Hills - West Hills	No	ABMI	AHO , CPK CPU, ADU
Los Angeles	6715 LEDERER AVE	91307	2036022038	0.000	0.000	0.000	0.991	Shortfall of Sites	0.172	Low Residential	RS-1	Very Low Residential	0	0	66.287	0.991		Residential - Single Family Residence, 1	180B093 155	1 per lot	Canoga Park - Winnetka - Woodland Hills - West Hills	No	ABMI	AHO , CPK CPU, ADU
Los Angeles	24113 LEMAY ST	91307	2034015025	0.000	0.000	0.000	0.991	Shortfall of Sites	0.172	Low Residential	RS-1	Very Low Residential	0	0	66.287	0.991		Residential - Single Family Residence - Pool, 1	180B089 377	1 per lot	Canoga Park - Winnetka - Woodland Hills - West Hills	No	ABMI	AHO , CPK CPU, ADU
Los Angeles	23915 KITTRIDGE ST	91307	2034012021	0.000	0.000	0.000	0.991	Shortfall of Sites	0.172	Low Residential	RS-1	Very Low Residential	0	0	66.287	0.991		Residential - Single Family Residence, 1	180B089 333	1 per lot	Canoga Park - Winnetka - Woodland Hills - West Hills	No	ABMI	AHO , CPK CPU, ADU
Los Angeles	23927 KITTRIDGE ST	91307	2034012023	0.000	0.000	0.000	0.991	Shortfall of Sites	0.172	Low Residential	RS-1	Very Low Residential	0	0	66.287	0.991		Residential - Single Family Residence - Pool, 1	180B089 327	1 per lot	Canoga Park - Winnetka - Woodland Hills - West Hills	No	ABMI	AHO , CPK CPU, ADU
Los Angeles	6618 GROSS AVE	91307	2036022017	0.000	0.000	0.000	0.991	Shortfall of Sites	0.172	Low Residential	RS-1	Very Low Residential	0	0	66.287	0.991		Residential - Single Family Residence, 1	180B093 415	1 per lot	Canoga Park - Winnetka - Woodland Hills - West Hills	No	ABMI	AHO , CPK CPU, ADU
Los Angeles	6636 GROSS AVE	91307	2036022014	0.000	0.000	0.000	0.991	Shortfall of Sites	0.172	Low Residential	RS-1	Very Low Residential	0	0	66.287	0.991		Residential - Single Family Residence, 1	180B093 346	1 per lot	Canoga Park - Winnetka - Woodland Hills - West Hills	No	ABMI	AHO , CPK CPU, ADU
Los Angeles	23901 GILMORE ST	91307	2033008009	0.000	0.000	0.000	0.991	Shortfall of Sites	0.172	Low Residential	RS-1	Very Low Residential	[MM1-CDF1-5] [IX4-FA] [CPIO]	0	66.287	0.991		Residential - Single Family Residence - Therapy Pool (Spa), 1	180B089 787	1 per lot	Canoga Park - Winnetka - Woodland Hills - West Hills	No	ABMI	AHO , CPK CPU, ADU
Los Angeles	22737 SCHOOLCRAFT ST	91307	2024027022	0.000	0.000	0.000	0.991	Shortfall of Sites	0.172	Low Residential	RS-1	Very Low Residential	CM-2D-CPIO	0	66.287	0.991		Residential - Single Family Residence, 1	183B097 614	1 per lot	Canoga Park - Winnetka - Woodland Hills - West Hills	No	ABMI	AHO , CPK CPU, ADU
Los Angeles	24125 LEMAY ST	91307	2034015023	0.000	0.000	0.000	0.991	Shortfall of Sites	0.172	Low Residential	RS-1	Very Low Residential	0	0	66.287	0.991		Residential - Single Family Residence - Pool, 1	180B089 367	1 per lot	Canoga Park - Winnetka - Woodland Hills - West Hills	No	ABMI	AHO , CPK CPU, ADU
Los Angeles	23907 GILMORE ST	91307	2033008008	0.000	0.000	0.000	0.991	Shortfall of Sites	0.172	Low Residential	RS-1	Very Low Residential	0	0	66.287	0.991		Residential - Single Family Residence, 1	180B089 792	1 per lot	Canoga Park - Winnetka - Woodland Hills - West Hills	No	ABMI	AHO , CPK CPU, ADU
Los Angeles	24119 LEMAY ST	91307	2034015024	0.000	0.000	0.000	0.991	Shortfall of Sites	0.172	Low Residential	RS-1	Very Low Residential	0	0	66.287	0.991		Residential - Single Family Residence, 1	180B089 375	1 per lot	Canoga Park - Winnetka - Woodland Hills - West Hills	No	ABMI	AHO , CPK CPU, ADU
Los Angeles	6721 LEDERER AVE	91307	2036022039	0.000	0.000	0.000	0.991	Shortfall of Sites	0.172	Low Residential	RS-1	Very Low Residential	0	0	66.287	0.991		Residential - Single Family Residence, 1	180B093 124	1 per lot	Canoga Park - Winnetka - Woodland Hills - West Hills	No	ABMI	AHO , CPK CPU, ADU
Los Angeles	6612 GROSS AVE	91307	2036022018	0.000	0.000	0.000	0.991	Shortfall of Sites	0.172	Low Residential	RS-1	Very Low Residential	0	0	66.287	0.991		Residential - Single Family Residence, 1	180B093 448	1 per lot	Canoga Park - Winnetka - Woodland Hills - West Hills	No	ABMI	AHO , CPK CPU, ADU
Los Angeles	23939 KITTRIDGE ST	91307	2034012025	0.000	0.000	0.000	0.991	Shortfall of Sites	0.172	Low Residential	RS-1	Very Low Residential	0	0	66.287	0.991		Residential - Single Family Residence, 1	180B089 322	1 per lot	Canoga Park - Winnetka - Woodland Hills - West Hills	No	ABMI	AHO , CPK CPU, ADU
Los Angeles	6636 NEDDY AVE	91307	2034007016	0.000	0.000	0.000	0.991	Shortfall of Sites	0.172	Low Residential	RS-1	Very Low Residential	0	0	66.287	0.991		Residential - Single Family Residence - Pool, 1	180B089 249	1 per lot	Canoga Park - Winnetka - Woodland Hills - West Hills	No	ABMI	AHO , CPK CPU, ADU
Los Angeles	23840 MOBILE ST	91307	2033008023	0.000	0.000	0.000	0.991	Shortfall of Sites	0.172	Low Residential	RS-1	Very Low Residential	0	0	66.287	0.991		Residential - Single Family Residence, 1	180B089 728	1 per lot	Canoga Park - Winnetka - Woodland Hills - West Hills	No	ABMI	AHO , CPK CPU, ADU
Los Angeles	6961 SEDAN AVE	91307	2026015010	0.000	0.000	0.000	0.991	Shortfall of Sites	0.172	Low Residential	RS-1	Very Low Residential	0	0	66.287	0.991		Residential - Single Family Residence - Pool, 1	183B097 601	1 per lot	Canoga Park - Winnetka - Woodland Hills - West Hills	No	ABMI	AHO , CPK CPU, ADU
Los Angeles	23921 GILMORE ST	91307	2033008006	0.000	0.000	0.000	0.991	Shortfall of Sites	0.172	Low Residential	RS-1	Very Low Residential	[LM2-MU2-5] [RX1-FA] [CPIO]	0	66.287	0.991		Residential - Single Family Residence, 1	180B089 804	1 per lot	Canoga Park - Winnetka - Woodland Hills - West Hills	No	ABMI	AHO , CPK CPU, ADU
Los Angeles	7525 MELBA AVE	91304	2027031022	0.000	0.000	0.000	0.991	Shortfall of Sites	0.172	Low Residential	RS-1	Very Low Residential	0	0	66.287	0.991		Residential - Single Family Residence - Pool, 1	186B093 248	1 per lot	Canoga Park - Winnetka - Woodland Hills - West Hills	No	ABMI	AHO , CPK CPU, ADU
Los Angeles	22923 LEADWELL ST	91307	2021021006	0.000	0.000	0.000	0.991	Shortfall of Sites	0.172	Low Residential	RS-1	Very Low Residential	0	0	66.287	0.991		Residential - Single Family Residence - Pool, 1	186B097 806	1 per lot	Canoga Park - Winnetka - Woodland Hills - West Hills	No	ABMI	AHO , CPK CPU, ADU
Los Angeles	6940 WOODLAKE AVE	91307	2026016018	0.000	0.000	0.000	0.991	Shortfall of Sites	0.172	Low Residential	RS-1	Very Low Residential	0	0	66.287	0.991		Residential - Single Family Residence, 1	183B093 482	1 per lot	Canoga Park - Winnetka - Woodland Hills - West Hills	No	ABMI	AHO , CPK CPU, ADU
Los Angeles	23906 MOBILE ST	91307	2033008025	0.000	0.000	0.000	0.991	Shortfall of Sites	0.172	Low Residential	RS-1	Very Low Residential	0	0	66.287	0.991		Residential - Single Family Residence, 1	180B089 738	1 per lot	Canoga Park - Winnetka - Woodland Hills - West Hills	No	ABMI	AHO , CPK CPU, ADU
Los Angeles	6606 GROSS AVE	91307	2036022019	0.000	0.000	0.000	0.991	Shortfall of Sites	0.172	Low Residential	RS-1	Very Low Residential	0	0	66.287	0.991		Residential - Single Family Residence - Pool, 1	180B093 464	1 per lot	Canoga Park - Winnetka - Woodland Hills - West Hills	No	ABMI	AHO , CPK CPU, ADU
Los Angeles	6600 GROSS AVE	91307	2036022020	0.000	0.000	0.000	0.991	Shortfall of Sites	0.172	Low Residential	RS-1	Very Low Residential	0	0	66.287	0.991		Residential - Single Family Residence, 1	180B093 472	1 per lot	Canoga Park - Winnetka - Woodland Hills - West Hills	No	ABMI	AHO , CPK CPU, ADU
Los Angeles	22736 SCHOOLCRAFT ST	91307	2024027037	0.000	0.000	0.000	0.991	Shortfall of Sites	0.172	Low Residential	RS-1	Very Low Residential	0	0	66.287	0.991		Residential - Single Family Residence - Therapy Pool (Spa), 1	183B097 651	1 per lot	Canoga Park - Winnetka - Woodland Hills - West Hills	No	ABMI	AHO , CPK CPU, ADU
Los Angeles	7526 BOBBYBOYAR AVE	91304	2027031019	0.000	0.000	0.000	0.991	Shortfall of Sites	0.172	Low Residential	RS-1	Very Low Residential	0	0	66.287	0.991		Residential - Single Family Residence - Pool, 1	186B093 251	1 per lot	Canoga Park - Winnetka - Woodland Hills - West Hills	No	ABMI	AHO , CPK CPU, ADU
Los Angeles	23277 SCHOOLCRAFT ST	91307	2028014023	0.000	0.000	0.000	0.991	Shortfall of Sites	0.172	Low Residential	RS-1	Very Low Residential	0	0	66.287	0.991		Residential - Single Family Residence, 1	183B093 364	1 per lot	Canoga Park - Winnetka - Woodland Hills - West Hills	No	ABMI	AHO , CPK CPU, ADU
Los Angeles	23915 GILMORE ST	91307	2033008007	0.000	0.000	0.000	0.991	Shortfall of Sites	0.172	Low Residential	RS-1	Very Low Residential	0	0	66.287	0.991		Residential - Single Family Residence, 1	180B089 797	1 per lot	Canoga Park - Winnetka - Woodland Hills - West Hills	No	ABMI	AHO , CPK CPU, ADU
Los Angeles	23927 GILMORE ST	91307	2033008005	0.000	0.000	0.000	0.991	Shortfall of Sites	0.172	Low Residential	RS-1	Very Low Residential	0	0	66.287	0.991		Residential - Single Family Residence, 1	180B089 811	1 per lot	Canoga Park - Winnetka - Woodland Hills - West Hills	No	ABMI	AHO , CPK CPU, ADU
Los Angeles	6549 DEBS AVE	91307	2034020048	0.000	0.000	0.000	0.991	Shortfall of Sites	0.172	Low Residential	RS-1	Very Low Residential	[LM2-MU2-5] [RX1-FA] [CPIO]	0	66.287	0.991		Residential - Single Family Residence - Pool, 1	180B089 491	1 per lot	Canoga Park - Winnetka - Woodland Hills - West Hills	No	ABMI	AHO , CPK CPU, ADU
Los Angeles	22716 ENADIA WAY	91307	2024019015	0.000	0.000	0.000	0.991	Shortfall of Sites	0.172	Low Residential	RS-1	Very Low Residential	0	0	66.287	0.991		Residential - Single Family Residence, 1	183B097 192	1 per lot	Canoga Park - Winnetka - Woodland Hills - West Hills	No	ABMI	AHO , CPK CPU, ADU
Los Angeles	23834 MOBILE ST	91307	2033008022	0.000	0.000	0.000	0.991	Shortfall of Sites	0.172	Low Residential	RS-1	Very Low Residential	0	0	66.287	0.991		Residential - Single Family Residence, 1	180B089 722	1 per lot	Canoga Park - Winnetka - Woodland Hills - West Hills	No	ABMI	AHO , CPK CPU, ADU
Los Angeles	23828 MOBILE ST	91307	2033008021	0.000	0.000	0.000	0.991	Shortfall of Sites	0.172	Low Residential	RS-1	Very Low Residential	0	0	66.287	0.991		Residential - Single Family Residence - Pool, 1	180B089 720	1 per lot	Canoga Park - Winnetka - Woodland Hills - West Hills	No	ABMI	AHO , CPK CPU, ADU
Los Angeles	24130 MOBILE ST	91307	2033004015	0.000	0.000	0.000	0.991	Shortfall of Sites	0.172	Low Residential	RS-1	Very Low Residential	[HB3-G1-5] [CX3-FA] [CPIO-O]	0	66.287	0.991		Residential - Single Family Residence, 1	180B089 870	1 per lot	Canoga Park - Winnetka - Woodland Hills - West Hills	No	ABMI	AHO , CPK CPU, ADU
Los Angeles	22651 FRIAR ST	91367	2039021012	0.000	0.000	0.000	0.991	Shortfall of Sites	0.172	Very Low Residential	RA-1	Very Low Residential	0	0	66.287	0.991		Residential - Single Family Residence - Pool, 1	180B097 677	1 per lot	Canoga Park - Winnetka - Woodland Hills - West Hills	No	ABMI	AHO , CPK CPU, ADU
Los Angeles	24124 MOBILE ST	91307	2033004014	0.000	0.000	0.000	0.991	Shortfall of Sites	0.172	Low Residential	RS-1	Very Low Residential	[MB4-G1-5] [IX1-FA] [CPIO]	0	66.287	0.991		Residential - Single Family Residence, 1	180B089 864	1 per lot	Canoga Park - Winnetka - Woodland Hills - West Hills	No	ABMI	AHO , CPK CPU, ADU
Los Angeles	22856 WYANDOTTE ST	91307	2021019012	0.000	0.000	0.000	0.991	Shortfall of Sites	0.172	Low Residential	RS-1	Very Low Residential	0	0	66.287	0.991		Residential - Single Family Residence - Pool, 1	186B097 940	1 per lot	Canoga Park - Winnetka - Woodland Hills - West Hills	No	ABMI	AHO , CPK CPU, ADU
Los Angeles	24118 MOBILE ST	91307	2033004013	0.000	0.000	0.000	0.991	Shortfall of Sites	0.172	Low Residential	RS-1	Very Low Residential	0	0	66.287	0.991		Residential - Single Family Residence - Pool, 1	180B089 859	1 per lot	Canoga Park - Winnetka - Woodland Hills - West Hills	No	ABMI	AHO , CPK CPU, ADU
Los Angeles	23822 MOBILE ST	91307	2033008020	0.000	0.000	0.000	0.991	Shortfall of Sites	0.172	Low Residential	RS-1	Very Low Residential	0	0	66.287	0.991		Residential - Single Family Residence - Pool, 1	180B089 715	1 per lot	Canoga Park - Winnetka - Woodland Hills - West Hills	No	ABMI	AHO , CPK CPU, ADU
Los Angeles	23939 GILMORE ST	91307	2033008003	0.000	0.000	0.000	0.991	Shortfall of Sites	0.172	Low Residential	RS-1	Very Low Residential	0	0	66.287	0.991		Residential - Single Family Residence, 1	180B089 819	1 per lot	Canoga Park - Winnetka - Woodland Hills - West Hills	No	ABMI	AHO , CPK CPU, ADU
Los Angeles	23251 GILMORE ST	91307	2036007001	0.000	0.000	0.000	0.991	Shortfall of Sites	0.172	Low Residential	RS-1	Very Low Residential	0	0	66.287	0.991		Residential - Single Family Residence - Pool, 1	180B093 759	1 per lot	Canoga Park - Winnetka - Woodland Hills - West Hills	No	ABMI	AHO , CPK CPU, ADU
Los Angeles	6967 SEDAN AVE	91307	2026015011	0.000	0.000	0.000	0.991	Shortfall of Sites	0.172	Low Residential	RS-1	Very Low Residential	0	0	66.287	0.991		Residential - Single Family Residence - Pool, 1	183B097 571	1 per lot	Canoga Park - Winnetka - Woodland Hills - West Hills	No	ABMI	AHO , CPK CPU, ADU
Los Angeles	6325 JACKIE AVE	91367	2035016020	0.000	0.000	0.000	0.991	Shortfall of Sites	0.172	Low Residential	RS-1	Very Low Residential	[MN1-SH2-5] [CX1-FA] [CPIO-O-CDO]	0	66.287	0.991		Residential - Single Family Residence - Pool, 1	177B093 124	1 per lot	Canoga Park - Winnetka - Woodland Hills - West Hills	No	ABMI	AHO , CPK CPU, ADU
Los Angeles	23945 GILMORE ST	91307	2033008002	0.000	0.000	0.000	0.991	Shortfall of Sites	0.172	Low Residential	RS-1	Very Low Residential	[MB3-CDF1-5] [IX4-FA] [CPIO]	0	66.287	0.991		Residential - Single Family Residence, 1	180B089 824	1 per lot	Canoga Park - Winnetka - Woodland Hills - West Hills	No	ABMI	AHO , CPK CPU, ADU
Los Angeles	23933 GILMORE ST	91307	2033008004	0.000	0.000	0.000	0.991	Shortfall of Sites	0.172	Low Residential	RS-1	Very Low Residential	[LM2-MU2-5] [RG1-FA] [CPIO]	0	66.287	0.991		Residential - Single Family Residence, 1	180B089 816	1 per lot	Canoga Park - Winnetka - Woodland Hills - West Hills	No	ABMI	AHO , CPK CPU, ADU

Jurisdiction Name	Site Address/Intersection	5 Digit ZIP Code	Assessor Parcel Number	Very Low-Income	Low-Income	Moderate-Income	Above Moderate-Income	Type of Shortfall	Parcel Size (Acres)	Current General Plan Designation	Current Zoning	Proposed General Plan (GP) Designation	Proposed Zoning	Minimum Density Allowed	Maximum Density Allowed	Total Capacity	Vacant/ Nonvacant	Description of Existing Uses	PIN	Base Density Per Acre	Community Plan Area	Rent Stabalization Ordinance	Income Category	Applicable Rezoning Program (Program informing values in Column Q listed first)
Los Angeles	24044 MOBILE ST	91307	2033004008	0.000	0.000	0.000	0.991	Shortfall of Sites	0.172	Low Residential	RS-1	Very Low Residential	0	0	66.287	0.991		Residential - Single Family Residence - Pool, 1	180B089 831	1 per lot	Canoga Park - Winnetka - Woodland Hills - West Hills	No	ABMI	AHO , CPK CPU, ADU
Los Angeles	23284 HAMLIN ST	91307	2036006011	0.000	0.000	0.000	0.991	Shortfall of Sites	0.172	Low Residential	RS-1	Very Low Residential	CM-2D-CPIO	0	66.287	0.991		Residential - Single Family Residence, 1	180B093 607	1 per lot	Canoga Park - Winnetka - Woodland Hills - West Hills	No	ABMI	AHO , CPK CPU, ADU
Los Angeles	6630 NEDDY AVE	91307	2034007015	0.000	0.000	0.000	0.991	Shortfall of Sites	0.172	Low Residential	RS-1	Very Low Residential	0	0	66.287	0.991		Residential - Single Family Residence, 1	180B089 269	1 per lot	Canoga Park - Winnetka - Woodland Hills - West Hills	No	ABMI	AHO , CPK CPU, ADU
Los Angeles	24038 MOBILE ST	91307	2033004007	0.000	0.000	0.000	0.991	Shortfall of Sites	0.172	Low Residential	RS-1	Very Low Residential	0	0	66.287	0.991		Residential - Single Family Residence, 1	180B089 827	1 per lot	Canoga Park - Winnetka - Woodland Hills - West Hills	No	ABMI	AHO , CPK CPU, ADU
Los Angeles	24026 MOBILE ST	91307	2033004005	0.000	0.000	0.000	0.991	Shortfall of Sites	0.172	Low Residential	RS-1	Very Low Residential	0	0	66.287	0.991		Residential - Single Family Residence, 1	180B089 817	1 per lot	Canoga Park - Winnetka - Woodland Hills - West Hills	No	ABMI	AHO , CPK CPU, ADU
Los Angeles	24014 MOBILE ST	91307	2033004003	0.000	0.000	0.000	0.991	Shortfall of Sites	0.172	Low Residential	RS-1	Very Low Residential	0	0	66.287	0.991		Residential - Single Family Residence, 1	180B089 808	1 per lot	Canoga Park - Winnetka - Woodland Hills - West Hills	No	ABMI	AHO , CPK CPU, ADU
Los Angeles	6337 JACKIE AVE	91367	2035016022	0.000	0.000	0.000	0.991	Shortfall of Sites	0.172	Low Residential	RS-1	Very Low Residential	0	0	66.287	0.991		Residential - Single Family Residence - Therapy Pool (Spa), 1	177B093 62	1 per lot	Canoga Park - Winnetka - Woodland Hills - West Hills	No	ABMI	AHO , CPK CPU, ADU
Los Angeles	24020 MOBILE ST	91307	2033004004	0.000	0.000	0.000	0.991	Shortfall of Sites	0.172	Low Residential	RS-1	Very Low Residential	0	0	66.287	0.991		Residential - Single Family Residence - Pool, 1	180B089 813	1 per lot	Canoga Park - Winnetka - Woodland Hills - West Hills	No	ABMI	AHO , CPK CPU, ADU
Los Angeles	24112 MOBILE ST	91307	2033004012	0.000	0.000	0.000	0.991	Shortfall of Sites	0.172	Low Residential	RS-1	Very Low Residential	0	0	66.287	0.991		Residential - Single Family Residence, 1	180B089 851	1 per lot	Canoga Park - Winnetka - Woodland Hills - West Hills	No	ABMI	AHO , CPK CPU, ADU
Los Angeles	22857 CANTLAY ST	91307	2021019011	0.000	0.000	0.000	0.991	Shortfall of Sites	0.172	Low Residential	RS-1	Very Low Residential	0	0	66.287	0.991		Residential - Single Family Residence, 1	186B097 976	1 per lot	Canoga Park - Winnetka - Woodland Hills - West Hills	No	ABMI	AHO , CPK CPU, ADU
Los Angeles	24032 MOBILE ST	91307	2033004006	0.000	0.000	0.000	0.991	Shortfall of Sites	0.172	Low Residential	RS-1	Very Low Residential	0	0	66.287	0.991		Residential - Single Family Residence, 1	180B089 820	1 per lot	Canoga Park - Winnetka - Woodland Hills - West Hills	No	ABMI	AHO , CPK CPU, ADU
Los Angeles	6307 JACKIE AVE	91367	2035016017	0.000	0.000	0.000	0.991	Shortfall of Sites	0.172	Low Residential	RS-1	Very Low Residential	0	0	66.287	0.991		Residential - Single Family Residence, 1	177B093 176	1 per lot	Canoga Park - Winnetka - Woodland Hills - West Hills	No	ABMI	AHO , CPK CPU, ADU
Los Angeles	6934 WOODLAKE AVE	91307	2026016019	0.000	0.000	0.000	0.991	Shortfall of Sites	0.172	Low Residential	RS-1	Very Low Residential	0	0	66.287	0.991		Residential - Single Family Residence, 1	183B093 506	1 per lot	Canoga Park - Winnetka - Woodland Hills - West Hills	No	ABMI	AHO , CPK CPU, ADU
Los Angeles	6331 JACKIE AVE	91367	2035016021	0.000	0.000	0.000	0.991	Shortfall of Sites	0.172	Low Residential	RS-1	Very Low Residential	0	0	66.287	0.991		Residential - Single Family Residence, 1	177B093 86	1 per lot	Canoga Park - Winnetka - Woodland Hills - West Hills	No	ABMI	AHO , CPK CPU, ADU
Los Angeles	6319 JACKIE AVE	91367	2035016019	0.000	0.000	0.000	0.991	Shortfall of Sites	0.172	Low Residential	RS-1	Very Low Residential	0	0	66.287	0.991		Residential - Single Family Residence, 1	177B093 133	1 per lot	Canoga Park - Winnetka - Woodland Hills - West Hills	No	ABMI	AHO , CPK CPU, ADU
Los Angeles	6555 DEBS AVE	91307	2034020049	0.000	0.000	0.000	0.991	Shortfall of Sites	0.172	Low Residential	RS-1	Very Low Residential	0	0	66.287	0.991		Residential - Single Family Residence - Pool, 1	180B089 473	1 per lot	Canoga Park - Winnetka - Woodland Hills - West Hills	No	ABMI	AHO , CPK CPU, ADU
Los Angeles	24008 MOBILE ST	91307	2033004002	0.000	0.000	0.000	0.991	Shortfall of Sites	0.172	Low Residential	RS-1	Very Low Residential	0	0	66.287	0.991		Residential - Single Family Residence, 1	180B089 803	1 per lot	Canoga Park - Winnetka - Woodland Hills - West Hills	No	ABMI	AHO , CPK CPU, ADU
Los Angeles	6301 JACKIE AVE	91367	2035016016	0.000	0.000	0.000	0.991	Shortfall of Sites	0.172	Low Residential	RS-1	Very Low Residential	0	0	66.287	0.991		Residential - Single Family Residence, 1	177B093 199	1 per lot	Canoga Park - Winnetka - Woodland Hills - West Hills	No	ABMI	AHO , CPK CPU, ADU
Los Angeles	6561 DEBS AVE	91307	2034020050	0.000	0.000	0.000	0.991	Shortfall of Sites	0.172	Low Residential	RS-1	Very Low Residential	0	0	66.287	0.991		Residential - Single Family Residence, 1	180B089 460	1 per lot	Canoga Park - Winnetka - Woodland Hills - West Hills	No	ABMI	AHO , CPK CPU, ADU
Los Angeles	6313 JACKIE AVE	91367	2035016018	0.000	0.000	0.000	0.991	Shortfall of Sites	0.172	Low Residential	RS-1	Very Low Residential	0	0	66.287	0.991		Residential - Single Family Residence, 1	177B093 155	1 per lot	Canoga Park - Winnetka - Woodland Hills - West Hills	No	ABMI	AHO , CPK CPU, ADU
Los Angeles	6626 NEDDY AVE	91307	2034007014	0.000	0.000	0.000	0.991	Shortfall of Sites	0.172	Low Residential	RS-1	Very Low Residential	[HB5-SH1-5] [CX4-FA] [CPIO]	0	66.287	0.991		Residential - Single Family Residence, 1	180B089 287	1 per lot	Canoga Park - Winnetka - Woodland Hills - West Hills	No	ABMI	AHO , CPK CPU, ADU
Los Angeles	6567 DEBS AVE	91307	2034020051	0.000	0.000	0.000	0.991	Shortfall of Sites	0.172	Low Residential	RS-1	Very Low Residential	0	0	66.287	0.991		Residential - Single Family Residence, 1	180B089 447	1 per lot	Canoga Park - Winnetka - Woodland Hills - West Hills	No	ABMI	AHO , CPK CPU, ADU
Los Angeles	23008 HAMLIN ST	91307	2038013019	0.000	0.000	0.000	0.991	Shortfall of Sites	0.172	Low Residential	RS-1	Very Low Residential	0	0	66.287	0.991		Residential - Single Family Residence, 1	180B097 400	1 per lot	Canoga Park - Winnetka - Woodland Hills - West Hills	No	ABMI	AHO , CPK CPU, ADU
Los Angeles	6808 GROSS AVE	91307	2028013013	0.000	0.000	0.000	0.991	Shortfall of Sites	0.172	Low Residential	RS-1	Very Low Residential	0	0	66.287	0.991		Residential - Single Family Residence - Pool, 1	180B093 27	1 per lot	Canoga Park - Winnetka - Woodland Hills - West Hills	No	ABMI	AHO , CPK CPU, ADU
Los Angeles	4848 EAGLE ROCK BLVD	90041	5685010025	0.496	0.496	0.000	0.000	Shortfall of Sites	0.179	Low Residential	R1-1	0	0	20	102.494	0.991		Institutional - Church - One Story, 0	160-5A221 228		Northeast Los Angeles	No	LI	FBO
Los Angeles	4848 EAGLE ROCK BLVD	90041	5685010025	0.496	0.496	0.000	0.000	Shortfall of Sites	0.179	Low Residential	R1-1	0	0	20	102.494	0.991		Institutional - Church - One Story, 0	160-5A221 232		Northeast Los Angeles	No	LI	FBO
Los Angeles	23118 JONATHAN ST	91304	2014038033	0.000	0.000	0.000	0.991	Shortfall of Sites	0.172	Low Residential	RS-1	Very Low Residential	0	0	66.287	0.991		Residential - Single Family Residence, 1	192B097 545	1 per lot	Canoga Park - Winnetka - Woodland Hills - West Hills	No	ABMI	AHO , CPK CPU, ADU
Los Angeles	22915 LEADWELL ST	91307	2021021007	0.000	0.000	0.000	0.991	Shortfall of Sites	0.172	Low Residential	RS-1	Very Low Residential	0	0	66.287	0.991		Residential - Single Family Residence, 1	186B097 807	1 per lot	Canoga Park - Winnetka - Woodland Hills - West Hills	No	ABMI	AHO , CPK CPU, ADU
Los Angeles	6928 WOODLAKE AVE	91307	2026016020	0.000	0.000	0.000	0.991	Shortfall of Sites	0.172	Low Residential	RS-1	Very Low Residential	[LM2-MU2-5] [RX1-FA] [CPIO]	0	66.287	0.991		Residential - Single Family Residence, 1	183B093 524	1 per lot	Canoga Park - Winnetka - Woodland Hills - West Hills	No	ABMI	AHO , CPK CPU, ADU
Los Angeles	23290 HAMLIN ST	91307	2036006010	0.000	0.000	0.000	0.991	Shortfall of Sites	0.172	Low Residential	RS-1	Very Low Residential	[HB3-SH1-5] [CX3-FA] [CPIO]	0	66.287	0.991		Residential - Single Family Residence - Pool, 1	180B093 606	1 per lot	Canoga Park - Winnetka - Woodland Hills - West Hills	No	ABMI	AHO , CPK CPU, ADU
Los Angeles	23948 HAYNES ST	91307	2034022061	0.000	0.000	0.000	0.991	Shortfall of Sites	0.172	Low Residential	RS-1	Very Low Residential	0	0	66.287	0.991		Residential - Single Family Residence, 1	180B089 548	1 per lot	Canoga Park - Winnetka - Woodland Hills - West Hills	No	ABMI	AHO , CPK CPU, ADU
Los Angeles	22846 VALERIO ST	91307	2021021028	0.000	0.000	0.000	0.991	Shortfall of Sites	0.172	Low Residential	RS-1	Very Low Residential	[MB4-G1-5] [CX2-FA] [CPIO]	0	66.287	0.991		Residential - Single Family Residence - Pool, 1	186B097 780	1 per lot	Canoga Park - Winnetka - Woodland Hills - West Hills	No	ABMI	AHO , CPK CPU, ADU
Los Angeles	6601 LEDERER AVE	91307	2036022022	0.000	0.000	0.000	0.991	Shortfall of Sites	0.172	Low Residential	RS-1	Very Low Residential	[LM2-G1-5] [CX1-FA] [CPIO]	0	66.287	0.991		Residential - Single Family Residence, 1	180B093 469	1 per lot	Canoga Park - Winnetka - Woodland Hills - West Hills	No	ABMI	AHO , CPK CPU, ADU
Los Angeles	6551 LEDERER AVE	91307	2036022021	0.000	0.000	0.000	0.991	Shortfall of Sites	0.172	Low Residential	RS-1	Very Low Residential	0	0	66.287	0.991		Residential - Single Family Residence - Pool, 1	180B093 473	1 per lot	Canoga Park - Winnetka - Woodland Hills - West Hills	No	ABMI	AHO , CPK CPU, ADU
Los Angeles	6200 LEDERER AVE	91367	2035012020	0.000	0.000	0.000	0.991	Shortfall of Sites	0.172	Low Residential	RS-1	Very Low Residential	0	0	66.287	0.991		Residential - Single Family Residence - Pool, 1	177B093 319	1 per lot	Canoga Park - Winnetka - Woodland Hills - West Hills	No	ABMI	AHO , CPK CPU, ADU
Los Angeles	6206 LEDERER AVE	91367	2035012019	0.000	0.000	0.000	0.991	Shortfall of Sites	0.172	Low Residential	RS-1	Very Low Residential	0	0	66.287	0.991		Residential - Single Family Residence - Pool, 1	177B093 302	1 per lot	Canoga Park - Winnetka - Woodland Hills - West Hills	No	ABMI	AHO , CPK CPU, ADU
Los Angeles	23014 HAMLIN ST	91307	2038013018	0.000	0.000	0.000	0.991	Shortfall of Sites	0.172	Low Residential	RS-1	Very Low Residential	0	0	66.287	0.991		Residential - Single Family Residence, 1	180B097 399	1 per lot	Canoga Park - Winnetka - Woodland Hills - West Hills	No	ABMI	AHO , CPK CPU, ADU
Los Angeles	6176 TONY AVE	91367	2033027024	0.000	0.000	0.000	0.991	Shortfall of Sites	0.172	Low Residential	RS-1	Very Low Residential	0	0	66.287	0.991		Residential - Single Family Residence - Pool, 1	177B089 243	1 per lot	Canoga Park - Winnetka - Woodland Hills - West Hills	No	ABMI	AHO , CPK CPU, ADU
Los Angeles	6206 TONY AVE	91367	2033027026	0.000	0.000	0.000	0.991	Shortfall of Sites	0.172	Low Residential	RS-1	Very Low Residential	0	0	66.287	0.991		Residential - Single Family Residence - Pool, 1	177B089 215	1 per lot	Canoga Park - Winnetka - Woodland Hills - West Hills	No	ABMI	AHO , CPK CPU, ADU
Los Angeles	22909 LEADWELL ST	91307	2021021008	0.000	0.000	0.000	0.991	Shortfall of Sites	0.172	Low Residential	RS-1	Very Low Residential	[HB5-SH1-5] [CX4-FA] [CPIO-O]	0	66.287	0.991		Residential - Single Family Residence, 1	186B097 808	1 per lot	Canoga Park - Winnetka - Woodland Hills - West Hills	No	ABMI	AHO , CPK CPU, ADU
Los Angeles	6156 LEDERER AVE	91367	2035012021	0.000	0.000	0.000	0.991	Shortfall of Sites	0.172	Low Residential	RS-1	Very Low Residential	[HB5-SH1-5] [CX4-FA] [CPIO-O]	0	66.287	0.991		Residential - Single Family Residence, 1	177B093 334	1 per lot	Canoga Park - Winnetka - Woodland Hills - West Hills	No	ABMI	AHO , CPK CPU, ADU
Los Angeles	6170 TONY AVE	91367	2033027023	0.000	0.000	0.000	0.991	Shortfall of Sites	0.172	Low Residential	RS-1	Very Low Residential	0	0	66.287	0.991		Residential - Single Family Residence - Pool, 1	177B089 261	1 per lot	Canoga Park - Winnetka - Woodland Hills - West Hills	No	ABMI	AHO , CPK CPU, ADU
Los Angeles	6200 TONY AVE	91367	2033027025	0.000	0.000	0.000	0.991	Shortfall of Sites	0.172	Low Residential	RS-1	Very Low Residential	0	0	66.287	0.991		Residential - Single Family Residence, 1	177B089 232	1 per lot	Canoga Park - Winnetka - Woodland Hills - West Hills	No	ABMI	AHO , CPK CPU, ADU
Los Angeles	6612 NEDDY AVE	91307	2034016040	0.000	0.000	0.000	0.991	Shortfall of Sites	0.172	Low Residential	RS-1	Very Low Residential	0	0	66.287	0.991		Residential - Single Family Residence - Pool, 1	180B089 374	1 per lot	Canoga Park - Winnetka - Woodland Hills - West Hills	No	ABMI	AHO , CPK CPU, ADU
Los Angeles	6164 TONY AVE	91367	2033027022	0.000	0.000	0.000	0.991	Shortfall of Sites	0.172	Low Residential	RS-1	Very Low Residential	0	0	66.287	0.991		Residential - Single Family Residence - Pool, 1	177B089 280	1 per lot	Canoga Park - Winnetka - Woodland Hills - West Hills	No	ABMI	AHO , CPK CPU, ADU
Los Angeles	6158 TONY AVE	91367	2033027021	0.000	0.000	0.000	0.991	Shortfall of Sites	0.172	Low Residential	RS-1	Very Low Residential	0	0	66.287	0.991		Residential - Single Family Residence, 1	177B089 294	1 per lot	Canoga Park - Winnetka - Woodland Hills - West Hills	No	ABMI	AHO , CPK CPU, ADU
Los Angeles	6152 TONY AVE	91367	2033027020	0.000	0.000	0.000	0.991	Shortfall of Sites	0.172	Low Residential	RS-1	Very Low Residential	0	0	66.287	0.991		Residential - Single Family Residence - Pool, 1	177B089 312	1 per lot	Canoga Park - Winnetka - Woodland Hills - West Hills	No	ABMI	AHO , CPK CPU, ADU

Jurisdiction Name	Site Address/Intersection	5 Digit ZIP Code	Assessor Parcel Number	Very Low-Income	Low-Income	Moderate-Income	Above Moderate-Income	Type of Shortfall	Parcel Size (Acres)	Current General Plan Designation	Current Zoning	Proposed General Plan (GP) Designation	Proposed Zoning	Minimum Density Allowed	Maximum Density Allowed	Total Capacity	Vacant/ Nonvacant	Description of Existing Uses	PIN	Base Density Per Acre	Community Plan Area	Rent Stabalization Ordinance	Income Category	Applicable Rezoning Program (Program informing values in Column Q listed first)
Los Angeles	6146 TONY AVE	91367	2033027019	0.000	0.000	0.000	0.991	Shortfall of Sites	0.172	Low Residential	RS-1	Very Low Residential	0	0	66.287	0.991		Residential - Single Family Residence, 1	177B089 326	1 per lot	Canoga Park - Winnetka - Woodland Hills - West Hills	No	ABMI	AHO , CPK CPU, ADU
Los Angeles	6224 KENWATER AVE	91367	2033028030	0.000	0.000	0.000	0.991	Shortfall of Sites	0.172	Low Residential	RS-1	Very Low Residential	0	0	66.287	0.991		Residential - Single Family Residence - Pool, 1	177B093 219	1 per lot	Canoga Park - Winnetka - Woodland Hills - West Hills	No	ABMI	AHO , CPK CPU, ADU
Los Angeles	6150 LEDERER AVE	91367	2035012022	0.000	0.000	0.000	0.991	Shortfall of Sites	0.172	Low Residential	RS-1	Very Low Residential	0	0	66.287	0.991		Residential - Single Family Residence, 1	177B093 350	1 per lot	Canoga Park - Winnetka - Woodland Hills - West Hills	No	ABMI	AHO , CPK CPU, ADU
Los Angeles	23000 MOBILE ST	91307	2038012020	0.000	0.000	0.000	0.991	Shortfall of Sites	0.172	Low Residential	RS-1	Very Low Residential	0	0	66.287	0.991		Residential - Single Family Residence, 1	180B097 492	1 per lot	Canoga Park - Winnetka - Woodland Hills - West Hills	No	ABMI	AHO , CPK CPU, ADU
Los Angeles	6218 KENWATER AVE	91367	2033028029	0.000	0.000	0.000	0.991	Shortfall of Sites	0.172	Low Residential	RS-1	Very Low Residential	0	0	66.287	0.991		Residential - Single Family Residence, 1	177B093 231	1 per lot	Canoga Park - Winnetka - Woodland Hills - West Hills	No	ABMI	AHO , CPK CPU, ADU
Los Angeles	6176 KENWATER AVE	91367	2033028025	0.000	0.000	0.000	0.991	Shortfall of Sites	0.172	Low Residential	RS-1	Very Low Residential	0	0	66.287	0.991		Residential - Single Family Residence, 1	177B093 311	1 per lot	Canoga Park - Winnetka - Woodland Hills - West Hills	No	ABMI	AHO , CPK CPU, ADU
Los Angeles	6206 KENWATER AVE	91367	2033028027	0.000	0.000	0.000	0.991	Shortfall of Sites	0.172	Low Residential	RS-1	Very Low Residential	0	0	66.287	0.991		Residential - Single Family Residence, 1	177B093 273	1 per lot	Canoga Park - Winnetka - Woodland Hills - West Hills	No	ABMI	AHO , CPK CPU, ADU
Los Angeles	6606 NEDDY AVE	91307	2034016039	0.000	0.000	0.000	0.991	Shortfall of Sites	0.172	Low Residential	RS-1	Very Low Residential	0	0	66.287	0.991		Residential - Single Family Residence, 1	180B089 387	1 per lot	Canoga Park - Winnetka - Woodland Hills - West Hills	No	ABMI	AHO , CPK CPU, ADU
Los Angeles	6212 KENWATER AVE	91367	2033028028	0.000	0.000	0.000	0.991	Shortfall of Sites	0.172	Low Residential	RS-1	Very Low Residential	0	0	66.287	0.991		Residential - Single Family Residence, 1	177B093 256	1 per lot	Canoga Park - Winnetka - Woodland Hills - West Hills	No	ABMI	AHO , CPK CPU, ADU
Los Angeles	23249 SPIRES ST	91304	2020005031	0.000	0.000	0.000	0.991	Shortfall of Sites	0.172	Low Residential	RS-1	Very Low Residential	0	0	66.287	0.991		Residential - Single Family Residence, 1	189B093 649	1 per lot	Canoga Park - Winnetka - Woodland Hills - West Hills	No	ABMI	AHO , CPK CPU, ADU
Los Angeles	6200 KENWATER AVE	91367	2033028026	0.000	0.000	0.000	0.991	Shortfall of Sites	0.172	Low Residential	RS-1	Very Low Residential	[MB4-G1-5] [CX2-FA] [CPIO]	0	66.287	0.991		Residential - Single Family Residence, 1	177B093 294	1 per lot	Canoga Park - Winnetka - Woodland Hills - West Hills	No	ABMI	AHO , CPK CPU, ADU
Los Angeles	6164 KENWATER AVE	91367	2033028023	0.000	0.000	0.000	0.991	Shortfall of Sites	0.172	Low Residential	RS-1	Very Low Residential	0	0	66.287	0.991		Residential - Single Family Residence, 1	177B093 342	1 per lot	Canoga Park - Winnetka - Woodland Hills - West Hills	No	ABMI	AHO , CPK CPU, ADU
Los Angeles	23457 SCHOOLCRAFT ST	91307	2028013017	0.000	0.000	0.000	0.991	Shortfall of Sites	0.172	Low Residential	RS-1	Very Low Residential	0	0	66.287	0.991		Residential - Single Family Residence - Pool, 1	183B093 738	1 per lot	Canoga Park - Winnetka - Woodland Hills - West Hills	No	ABMI	AHO , CPK CPU, ADU
Los Angeles	6170 KENWATER AVE	91367	2033028024	0.000	0.000	0.000	0.991	Shortfall of Sites	0.172	Low Residential	RS-1	Very Low Residential	0	0	66.287	0.991		Residential - Single Family Residence, 1	177B093 323	1 per lot	Canoga Park - Winnetka - Woodland Hills - West Hills	No	ABMI	AHO , CPK CPU, ADU
Los Angeles	6152 KENWATER AVE	91367	2033028021	0.000	0.000	0.000	0.991	Shortfall of Sites	0.172	Low Residential	RS-1	Very Low Residential	0	0	66.287	0.991		Residential - Single Family Residence - Pool, 1	177B093 383	1 per lot	Canoga Park - Winnetka - Woodland Hills - West Hills	No	ABMI	AHO , CPK CPU, ADU
Los Angeles	6158 KENWATER AVE	91367	2033028022	0.000	0.000	0.000	0.991	Shortfall of Sites	0.172	Low Residential	RS-1	Very Low Residential	0	0	66.287	0.991		Residential - Single Family Residence, 1	177B093 358	1 per lot	Canoga Park - Winnetka - Woodland Hills - West Hills	No	ABMI	AHO , CPK CPU, ADU
Los Angeles	6140 KENWATER AVE	91367	2033028019	0.000	0.000	0.000	0.991	Shortfall of Sites	0.172	Low Residential	RS-1	Very Low Residential	0	0	66.287	0.991		Residential - Single Family Residence, 1	177B093 416	1 per lot	Canoga Park - Winnetka - Woodland Hills - West Hills	No	ABMI	AHO , CPK CPU, ADU
Los Angeles	6146 KENWATER AVE	91367	2033028020	0.000	0.000	0.000	0.991	Shortfall of Sites	0.172	Low Residential	RS-1	Very Low Residential	0	0	66.287	0.991		Residential - Single Family Residence, 1	177B093 397	1 per lot	Canoga Park - Winnetka - Woodland Hills - West Hills	No	ABMI	AHO , CPK CPU, ADU
Los Angeles	6144 LEDERER AVE	91367	2035012023	0.000	0.000	0.000	0.991	Shortfall of Sites	0.172	Low Residential	RS-1	Very Low Residential	0	0	66.287	0.991		Residential - Single Family Residence, 1	177B093 374	1 per lot	Canoga Park - Winnetka - Woodland Hills - West Hills	No	ABMI	AHO , CPK CPU, ADU
Los Angeles	6600 NEDDY AVE	91307	2034016038	0.000	0.000	0.000	0.991	Shortfall of Sites	0.172	Low Residential	RS-1	Very Low Residential	0	0	66.287	0.991		Residential - Single Family Residence - Pool, 1	180B089 396	1 per lot	Canoga Park - Winnetka - Woodland Hills - West Hills	No	ABMI	AHO , CPK CPU, ADU
Los Angeles	6136 LEDERER AVE	91367	2035012024	0.000	0.000	0.000	0.991	Shortfall of Sites	0.172	Low Residential	RS-1	Very Low Residential	0	0	66.287	0.991		Residential - Single Family Residence, 1	177B093 391	1 per lot	Canoga Park - Winnetka - Woodland Hills - West Hills	No	ABMI	AHO , CPK CPU, ADU
Los Angeles	22901 LEADWELL ST	91307	2021021009	0.000	0.000	0.000	0.991	Shortfall of Sites	0.172	Low Residential	RS-1	Very Low Residential	[MM1-CDF1-5] [IX4-FA] [CPIO]	0	66.287	0.991		Residential - Single Family Residence, 1	186B097 809	1 per lot	Canoga Park - Winnetka - Woodland Hills - West Hills	No	ABMI	AHO , CPK CPU, ADU
Los Angeles	23020 HAMLIN ST	91307	2038013017	0.000	0.000	0.000	0.991	Shortfall of Sites	0.172	Low Residential	RS-1	Very Low Residential	0	0	66.287	0.991		Residential - Single Family Residence - Pool, 1	180B097 398	1 per lot	Canoga Park - Winnetka - Woodland Hills - West Hills	No	ABMI	AHO , CPK CPU, ADU
Los Angeles	23112 JONATHAN ST	91304	2014038034	0.000	0.000	0.000	0.991	Shortfall of Sites	0.172	Low Residential	RS-1	Very Low Residential	0	0	66.287	0.991		Residential - Single Family Residence - Pool, 1	192B097 540	1 per lot	Canoga Park - Winnetka - Woodland Hills - West Hills	No	ABMI	AHO , CPK CPU, ADU
Los Angeles	5860 LE SAGE AVE	91367	2041026009	0.000	0.000	0.000	0.991	Shortfall of Sites	0.172	Low Residential	RS-1	Very Low Residential	[MM1-CDF1-5] [IX4-FA] [CPIO]	0	66.287	0.991		Residential - Single Family Residence, 1	177B093 866	1 per lot	Canoga Park - Winnetka - Woodland Hills - West Hills	No	ABMI	AHO , CPK CPU, ADU
Los Angeles	6130 LEDERER AVE	91367	2035012025	0.000	0.000	0.000	0.991	Shortfall of Sites	0.172	Low Residential	RS-1	Very Low Residential	0	0	66.287	0.991		Residential - Single Family Residence, 1	177B093 408	1 per lot	Canoga Park - Winnetka - Woodland Hills - West Hills	No	ABMI	AHO , CPK CPU, ADU
Los Angeles	6909 MELBA AVE	91307	2026021022	0.000	0.000	0.000	0.991	Shortfall of Sites	0.172	Low Residential	RS-1	Very Low Residential	0	0	66.287	0.991		Residential - Single Family Residence - Pool, 1	183B093 580	1 per lot	Canoga Park - Winnetka - Woodland Hills - West Hills	No	ABMI	AHO , CPK CPU, ADU
Los Angeles	23315 HAMLIN ST	91307	2036017014	0.000	0.000	0.000	0.991	Shortfall of Sites	0.172	Low Residential	RS-1	Very Low Residential	0	0	66.287	0.991		Residential - Single Family Residence, 1	180B093 548	1 per lot	Canoga Park - Winnetka - Woodland Hills - West Hills	No	ABMI	AHO , CPK CPU, ADU
Los Angeles	6915 MELBA AVE	91307	2026021021	0.000	0.000	0.000	0.991	Shortfall of Sites	0.172	Low Residential	RS-1	Very Low Residential	0	0	66.287	0.991		Residential - Single Family Residence, 1	183B093 565	1 per lot	Canoga Park - Winnetka - Woodland Hills - West Hills	No	ABMI	AHO , CPK CPU, ADU
Los Angeles	23725 SYLVAN ST	91367	2033019012	0.000	0.000	0.000	0.991	Shortfall of Sites	0.172	Low Residential	RS-1	Very Low Residential	0	0	66.287	0.991		Residential - Single Family Residence, 1	177B093 84	1 per lot	Canoga Park - Winnetka - Woodland Hills - West Hills	No	ABMI	AHO , CPK CPU, ADU
Los Angeles	6124 LEDERER AVE	91367	2035012026	0.000	0.000	0.000	0.991	Shortfall of Sites	0.172	Low Residential	RS-1	Very Low Residential	0	0	66.287	0.991		Residential - Single Family Residence, 1	177B093 422	1 per lot	Canoga Park - Winnetka - Woodland Hills - West Hills	No	ABMI	AHO , CPK CPU, ADU
Los Angeles	6911 ROYER AVE	91307	2026014002	0.000	0.000	0.000	0.991	Shortfall of Sites	0.172	Low Residential	RS-1	Very Low Residential	0	0	66.287	0.991		Residential - Single Family Residence - Pool, 1	183B097 745	1 per lot	Canoga Park - Winnetka - Woodland Hills - West Hills	No	ABMI	AHO , CPK CPU, ADU
Los Angeles	6921 MELBA AVE	91307	2026021020	0.000	0.000	0.000	0.991	Shortfall of Sites	0.172	Low Residential	RS-1	Very Low Residential	0	0	66.287	0.991		Residential - Single Family Residence, 1	183B093 544	1 per lot	Canoga Park - Winnetka - Woodland Hills - West Hills	No	ABMI	AHO , CPK CPU, ADU
Los Angeles	22243 DEL VALLE ST	91364	2075002012	0.000	0.000	0.000	0.991	Shortfall of Sites	0.172	Low Residential	R1-1	Low Residential	0	0	66.287	0.991		Residential - Single Family Residence, 1	171B101 267	1 per lot	Canoga Park - Winnetka - Woodland Hills - West Hills	No	ABMI	AHO , CPK CPU, ADU
Los Angeles	6118 LEDERER AVE	91367	2035012027	0.000	0.000	0.000	0.991	Shortfall of Sites	0.172	Low Residential	RS-1	Very Low Residential	0	0	66.287	0.991		Residential - Single Family Residence, 1	177B093 440	1 per lot	Canoga Park - Winnetka - Woodland Hills - West Hills	No	ABMI	AHO , CPK CPU, ADU
Los Angeles	7655 QUIMBY AVE	91304	2014032029	0.000	0.000	0.000	0.991	Shortfall of Sites	0.172	Low Residential	RS-1	Very Low Residential	0	0	66.287	0.991		Residential - Single Family Residence, 1	186B097 31	1 per lot	Canoga Park - Winnetka - Woodland Hills - West Hills	No	ABMI	AHO , CPK CPU, ADU
Los Angeles	6927 MELBA AVE	91307	2026021019	0.000	0.000	0.000	0.991	Shortfall of Sites	0.172	Low Residential	RS-1	Very Low Residential	0	0	66.287	0.991		Residential - Single Family Residence - Pool, 1	183B093 526	1 per lot	Canoga Park - Winnetka - Woodland Hills - West Hills	No	ABMI	AHO , CPK CPU, ADU
Los Angeles	6933 MELBA AVE	91307	2026021018	0.000	0.000	0.000	0.991	Shortfall of Sites	0.172	Low Residential	RS-1	Very Low Residential	0	0	66.287	0.991		Residential - Single Family Residence, 1	183B093 508	1 per lot	Canoga Park - Winnetka - Woodland Hills - West Hills	No	ABMI	AHO , CPK CPU, ADU
Los Angeles	6941 MELBA AVE	91307	2026021017	0.000	0.000	0.000	0.991	Shortfall of Sites	0.172	Low Residential	RS-1	Very Low Residential	0	0	66.287	0.991		Residential - Single Family Residence, 1	183B093 484	1 per lot	Canoga Park - Winnetka - Woodland Hills - West Hills	No	ABMI	AHO , CPK CPU, ADU
Los Angeles	23026 HAMLIN ST	91307	2038013016	0.000	0.000	0.000	0.991	Shortfall of Sites	0.172	Low Residential	RS-1	Very Low Residential	0	0	66.287	0.991		Residential - Single Family Residence, 1	180B097 397	1 per lot	Canoga Park - Winnetka - Woodland Hills - West Hills	No	ABMI	AHO , CPK CPU, ADU
Los Angeles	6947 MELBA AVE	91307	2026021016	0.000	0.000	0.000	0.991	Shortfall of Sites	0.172	Low Residential	RS-1	Very Low Residential	0	0	66.287	0.991		Residential - Single Family Residence, 1	183B093 466	1 per lot	Canoga Park - Winnetka - Woodland Hills - West Hills	No	ABMI	AHO , CPK CPU, ADU
Los Angeles	6953 MELBA AVE	91307	2026021015	0.000	0.000	0.000	0.991	Shortfall of Sites	0.172	Low Residential	RS-1	Very Low Residential	0	0	66.287	0.991		Residential - Single Family Residence, 1	183B093 448	1 per lot	Canoga Park - Winnetka - Woodland Hills - West Hills	No	ABMI	AHO , CPK CPU, ADU
Los Angeles	6545 LEDERER AVE	91307	2036023019	0.000	0.000	0.000	0.991	Shortfall of Sites	0.172	Low Residential	RS-1	Very Low Residential	0	0	66.287	0.991		Residential - Single Family Residence - Pool, 1	180B093 514	1 per lot	Canoga Park - Winnetka - Woodland Hills - West Hills	No	ABMI	AHO , CPK CPU, ADU
Los Angeles	23451 VANOWEN ST	91307	2028017022	0.000	0.000	0.000	0.991	Shortfall of Sites	0.172	Low Residential	RS-1	Very Low Residential	0	0	66.287	0.991		Residential - Single Family Residence, 1	180B093 35	1 per lot	Canoga Park - Winnetka - Woodland Hills - West Hills	No	ABMI	AHO , CPK CPU, ADU
Los Angeles	6539 LEDERER AVE	91307	2036023018	0.000	0.000	0.000	0.991	Shortfall of Sites	0.172	Low Residential	RS-1	Very Low Residential	[DM2-SH2-5] [CX2-FA] [CPIO-O-CDO]	0	66.287	0.991		Residential - Single Family Residence, 1	180B093 523	1 per lot	Canoga Park - Winnetka - Woodland Hills - West Hills	No	ABMI	AHO , CPK CPU, ADU
Los Angeles	23320 HAYNES ST	91307	2036017008	0.000	0.000	0.000	0.991	Shortfall of Sites	0.172	Low Residential	RS-1	Very Low Residential	[DM1-MK1-5] [IX3-FA] [CPIO]	0	66.287	0.991		Residential - Single Family Residence, 1	180B093 498	1 per lot	Canoga Park - Winnetka - Woodland Hills - West Hills	No	ABMI	AHO , CPK CPU, ADU

Jurisdiction Name	Site Address/Intersection	5 Digit ZIP Code	Assessor Parcel Number	Very Low-Income	Low-Income	Moderate-Income	Above Moderate-Income	Type of Shortfall	Parcel Size (Acres)	Current General Plan Designation	Current Zoning	Proposed General Plan (GP) Designation	Proposed Zoning	Minimum Density Allowed	Maximum Density Allowed	Total Capacity	Vacant/ Nonvacant	Description of Existing Uses	PIN	Base Density Per Acre	Community Plan Area	Rent Stabalization Ordinance	Income Category	Applicable Rezoning Program (Program informing values in Column Q listed first)
Los Angeles	23243 SPIRES ST	91304	2020005032	0.000	0.000	0.000	0.991	Shortfall of Sites	0.172	Low Residential	RS-1	Very Low Residential	0	0	66.287	0.991		Residential - Single Family Residence - Therapy Pool (Spa), 1	189B093 651	1 per lot	Canoga Park - Winnetka - Woodland Hills - West Hills	No	ABMI	AHO , CPK CPU, ADU
Los Angeles	23032 HAMLIN ST	91307	2038013015	0.000	0.000	0.000	0.991	Shortfall of Sites	0.172	Low Residential	RS-1	Very Low Residential	0	0	66.287	0.991		Residential - Single Family Residence, 1	180B097 396	1 per lot	Canoga Park - Winnetka - Woodland Hills - West Hills	No	ABMI	AHO , CPK CPU, ADU
Los Angeles	221 N SAN FERNANDO RD	90031	5447016012	0.000	0.000	0.991	0.000	Shortfall of Sites	0.204	Hybrid Industrial	UV(CA)	0	0	0	11.055	0.991		Commercial - Store Combination - Store and Residential Combination - One Story, 0	139-5A219 65		Northeast Los Angeles	Yes	MI	ARO
Los Angeles	221 N SAN FERNANDO RD	90031	5447016012	0.000	0.000	0.991	0.000	Shortfall of Sites	0.178	Hybrid Industrial	UV(CA)	0	0	0	12.634	0.991		Commercial - Store Combination - Store and Residential Combination - One Story, 0	139-5A219 70		Northeast Los Angeles	Yes	MI	ARO
Los Angeles	221 N SAN FERNANDO RD	90031	5447016012	0.000	0.000	0.991	0.000	Shortfall of Sites	0.178	Hybrid Industrial	UV(CA)	0	0	0	12.633	0.991		Commercial - Store Combination - Store and Residential Combination - One Story, 0	139-5A219 77		Northeast Los Angeles	Yes	MI	ARO
Los Angeles	6700 BRENNAN AVE	91307	2036018021	0.000	0.000	0.000	0.991	Shortfall of Sites	0.172	Low Residential	RS-1	Very Low Residential	0	0	66.287	0.991		Residential - Single Family Residence - Pool, 1	180B093 202	1 per lot	Canoga Park - Winnetka - Woodland Hills - West Hills	No	ABMI	AHO , CPK CPU, ADU
Los Angeles	6521 LEDERER AVE	91307	2036023015	0.000	0.000	0.000	0.991	Shortfall of Sites	0.172	Low Residential	RS-1	Very Low Residential	0	0	66.287	0.991		Residential - Single Family Residence, 1	180B093 578	1 per lot	Canoga Park - Winnetka - Woodland Hills - West Hills	No	ABMI	AHO , CPK CPU, ADU
Los Angeles	22610 VOSE ST	91307	2024022017	0.000	0.000	0.000	0.991	Shortfall of Sites	0.172	Low Residential	RS-1	Very Low Residential	0	0	66.287	0.991		Residential - Single Family Residence - Pool, 1	183B097 392	1 per lot	Canoga Park - Winnetka - Woodland Hills - West Hills	No	ABMI	AHO , CPK CPU, ADU
Los Angeles	6672 BRENNAN AVE	91307	2036018022	0.000	0.000	0.000	0.991	Shortfall of Sites	0.172	Low Residential	RS-1	Very Low Residential	0	0	66.287	0.991		Residential - Single Family Residence, 1	180B093 218	1 per lot	Canoga Park - Winnetka - Woodland Hills - West Hills	No	ABMI	AHO , CPK CPU, ADU
Los Angeles	6515 LEDERER AVE	91307	2036023014	0.000	0.000	0.000	0.991	Shortfall of Sites	0.172	Low Residential	RS-1	Very Low Residential	[MB3-CDF1-5] [IX4-FA] [CPIO]	0	66.287	0.991		Residential - Single Family Residence, 1	180B093 616	1 per lot	Canoga Park - Winnetka - Woodland Hills - West Hills	No	ABMI	AHO , CPK CPU, ADU
Los Angeles	23106 JONATHAN ST	91304	2014038035	0.000	0.000	0.000	0.991	Shortfall of Sites	0.172	Low Residential	RS-1	Very Low Residential	[DM2-SH2-5] [CX2-FA] [CPIO-O-CDO]	0	66.287	0.991		Residential - Single Family Residence, 1	192B097 494	1 per lot	Canoga Park - Winnetka - Woodland Hills - West Hills	No	ABMI	AHO , CPK CPU, ADU
Los Angeles	22849 LEADWELL ST	91307	2021021012	0.000	0.000	0.000	0.991	Shortfall of Sites	0.172	Low Residential	RS-1	Very Low Residential	0	0	66.287	0.991		Residential - Single Family Residence - Pool, 1	186B097 811	1 per lot	Canoga Park - Winnetka - Woodland Hills - West Hills	No	ABMI	AHO , CPK CPU, ADU
Los Angeles	6724 FAUST AVE	91307	2038020059	0.000	0.000	0.000	0.991	Shortfall of Sites	0.172	Low Residential	RS-1	Very Low Residential	0	0	66.287	0.991		Residential - Single Family Residence, 1	180B097 72	1 per lot	Canoga Park - Winnetka - Woodland Hills - West Hills	No	ABMI	AHO , CPK CPU, ADU
Los Angeles	6509 LEDERER AVE	91307	2036023013	0.000	0.000	0.000	0.991	Shortfall of Sites	0.172	Low Residential	RS-1	Very Low Residential	0	0	66.287	0.991		Residential - Single Family Residence, 1	180B093 624	1 per lot	Canoga Park - Winnetka - Woodland Hills - West Hills	No	ABMI	AHO , CPK CPU, ADU
Los Angeles	6501 LEDERER AVE	91307	2036023012	0.000	0.000	0.000	0.991	Shortfall of Sites	0.172	Low Residential	RS-1	Very Low Residential	0	0	66.287	0.991		Residential - Single Family Residence, 1	180B093 662	1 per lot	Canoga Park - Winnetka - Woodland Hills - West Hills	No	ABMI	AHO , CPK CPU, ADU
Los Angeles	23007 GILMORE ST	91307	2038012002	0.000	0.000	0.000	0.990	Shortfall of Sites	0.172	Low Residential	RS-1	Very Low Residential	[LM2-G1-5] [CX2-FA] [CPIO]	0	66.287	0.990		Residential - Single Family Residence, 1	180B097 524	1 per lot	Canoga Park - Winnetka - Woodland Hills - West Hills	No	ABMI	AHO , CPK CPU, ADU
Los Angeles	6457 LEDERER AVE	91307	2036023011	0.000	0.000	0.000	0.990	Shortfall of Sites	0.172	Low Residential	RS-1	Very Low Residential	0	0	66.287	0.990		Residential - Single Family Residence, 1	180B093 670	1 per lot	Canoga Park - Winnetka - Woodland Hills - West Hills	No	ABMI	AHO , CPK CPU, ADU
Los Angeles	6666 BRENNAN AVE	91307	2036018023	0.000	0.000	0.000	0.990	Shortfall of Sites	0.172	Low Residential	RS-1	Very Low Residential	0	0	66.287	0.990		Residential - Single Family Residence - Pool, 1	180B093 239	1 per lot	Canoga Park - Winnetka - Woodland Hills - West Hills	No	ABMI	AHO , CPK CPU, ADU
Los Angeles	23013 GILMORE ST	91307	2038012003	0.000	0.000	0.000	0.990	Shortfall of Sites	0.172	Low Residential	RS-1	Very Low Residential	0	0	66.287	0.990		Residential - Single Family Residence, 1	180B097 523	1 per lot	Canoga Park - Winnetka - Woodland Hills - West Hills	No	ABMI	AHO , CPK CPU, ADU
Los Angeles	23038 HAMLIN ST	91307	2038013014	0.000	0.000	0.000	0.990	Shortfall of Sites	0.172	Low Residential	RS-1	Very Low Residential	0	0	66.287	0.990		Residential - Single Family Residence, 1	180B097 395	1 per lot	Canoga Park - Winnetka - Woodland Hills - West Hills	No	ABMI	AHO , CPK CPU, ADU
Los Angeles	7402 BECKFORD AVE	91335	2104020034	0.000	0.000	0.000	0.990	Shortfall of Sites	0.188	Low Residential	R1-1	Low Residential	0	0	66.287	0.990		Residential - Single Family Residence, 1	186B121 670	1 per lot	Reseda - West Van Nuys	No	ABMI	AHO , RES CPU
Los Angeles	23025 GILMORE ST	91307	2038012005	0.000	0.000	0.000	0.990	Shortfall of Sites	0.172	Low Residential	RS-1	Very Low Residential	[LM1-CDF1-5] [IX4-FA] [CPIO]	0	66.287	0.990		Residential - Single Family Residence - Pool, 1	180B097 521	1 per lot	Canoga Park - Winnetka - Woodland Hills - West Hills	No	ABMI	AHO , CPK CPU, ADU
Los Angeles	20140 HART ST	91306	2135033011	0.000	0.000	0.000	0.990	Shortfall of Sites	0.188	Low Residential	RS-1-RIO	Low Residential	[LM2-MU2-5] [RX1-FA] [CPIO]	0	66.287	0.990		Residential - Single Family Residence, 1	183B113 467	1 per lot	Canoga Park - Winnetka - Woodland Hills - West Hills	No	ABMI	AHO , CPK CPU
Los Angeles	22859 VALERIO ST	91307	2021009025	0.000	0.000	0.000	0.990	Shortfall of Sites	0.172	Low Residential	RS-1	Very Low Residential	[DM1-AL1-5] [IX3-FA] [CPIO]	0	66.287	0.990		Residential - Single Family Residence, 1	186B097 711	1 per lot	Canoga Park - Winnetka - Woodland Hills - West Hills	No	ABMI	AHO , CPK CPU, ADU
Los Angeles	6662 BRENNAN AVE	91307	2036018024	0.000	0.000	0.000	0.990	Shortfall of Sites	0.172	Low Residential	RS-1	Very Low Residential	0	0	66.287	0.990		Residential - Single Family Residence, 1	180B093 254	1 per lot	Canoga Park - Winnetka - Woodland Hills - West Hills	No	ABMI	AHO , CPK CPU, ADU
Los Angeles	23031 GILMORE ST	91307	2038012006	0.000	0.000	0.000	0.990	Shortfall of Sites	0.172	Low Residential	RS-1	Very Low Residential	[LM2-G1-5] [CX1-FA] [CPIO]	0	66.287	0.990		Residential - Single Family Residence, 1	180B097 520	1 per lot	Canoga Park - Winnetka - Woodland Hills - West Hills	No	ABMI	AHO , CPK CPU, ADU
Los Angeles	23290 HAYNES ST	91307	2036005009	0.000	0.000	0.000	0.990	Shortfall of Sites	0.172	Low Residential	RS-1	Very Low Residential	0	0	66.287	0.990		Residential - Single Family Residence, 1	180B093 500	1 per lot	Canoga Park - Winnetka - Woodland Hills - West Hills	No	ABMI	AHO , CPK CPU, ADU
Los Angeles	23037 GILMORE ST	91307	2038012007	0.000	0.000	0.000	0.990	Shortfall of Sites	0.172	Low Residential	RS-1	Very Low Residential	0	0	66.287	0.990		Residential - Single Family Residence, 1	180B097 519	1 per lot	Canoga Park - Winnetka - Woodland Hills - West Hills	No	ABMI	AHO , CPK CPU, ADU
Los Angeles	6656 BRENNAN AVE	91307	2036018025	0.000	0.000	0.000	0.990	Shortfall of Sites	0.172	Low Residential	RS-1	Very Low Residential	0	0	66.287	0.990		Residential - Single Family Residence - Pool, 1	180B093 270	1 per lot	Canoga Park - Winnetka - Woodland Hills - West Hills	No	ABMI	AHO , CPK CPU, ADU
Los Angeles	23314 HAYNES ST	91307	2036017009	0.000	0.000	0.000	0.990	Shortfall of Sites	0.172	Low Residential	RS-1	Very Low Residential	0	0	66.287	0.990		Residential - Single Family Residence, 1	180B093 497	1 per lot	Canoga Park - Winnetka - Woodland Hills - West Hills	No	ABMI	AHO , CPK CPU, ADU
Los Angeles	23049 GILMORE ST	91307	2038012009	0.000	0.000	0.000	0.990	Shortfall of Sites	0.172	Low Residential	RS-1	Very Low Residential	0	0	66.287	0.990		Residential - Single Family Residence - Pool, 1	180B097 517	1 per lot	Canoga Park - Winnetka - Woodland Hills - West Hills	No	ABMI	AHO , CPK CPU, ADU
Los Angeles	23043 GILMORE ST	91307	2038012008	0.000	0.000	0.000	0.990	Shortfall of Sites	0.172	Low Residential	RS-1	Very Low Residential	0	0	66.287	0.990		Residential - Single Family Residence, 1	180B097 518	1 per lot	Canoga Park - Winnetka - Woodland Hills - West Hills	No	ABMI	AHO , CPK CPU, ADU
Los Angeles	23284 HAYNES ST	91307	2036005010	0.000	0.000	0.000	0.990	Shortfall of Sites	0.172	Low Residential	RS-1	Very Low Residential	0	0	66.287	0.990		Residential - Single Family Residence, 1	180B093 501	1 per lot	Canoga Park - Winnetka - Woodland Hills - West Hills	No	ABMI	AHO , CPK CPU, ADU
Los Angeles	6820 GROSS AVE	91307	2028013011	0.000	0.000	0.000	0.990	Shortfall of Sites	0.172	Low Residential	RS-1	Very Low Residential	0	0	66.287	0.990		Residential - Single Family Residence - Pool, 1	183B093 725	1 per lot	Canoga Park - Winnetka - Woodland Hills - West Hills	No	ABMI	AHO , CPK CPU, ADU
Los Angeles	6650 BRENNAN AVE	91307	2036018026	0.000	0.000	0.000	0.990	Shortfall of Sites	0.172	Low Residential	RS-1	Very Low Residential	[HB3-G1-5] [CX2-FA] [CPIO-O]	0	66.287	0.990		Residential - Single Family Residence, 1	180B093 294	1 per lot	Canoga Park - Winnetka - Woodland Hills - West Hills	No	ABMI	AHO , CPK CPU, ADU
Los Angeles	23044 HAMLIN ST	91307	2038013013	0.000	0.000	0.000	0.990	Shortfall of Sites	0.172	Low Residential	RS-1	Very Low Residential	0	0	66.287	0.990		Residential - Single Family Residence, 1	180B097 394	1 per lot	Canoga Park - Winnetka - Woodland Hills - West Hills	No	ABMI	AHO , CPK CPU, ADU
Los Angeles	23237 SPIRES ST	91304	2020005033	0.000	0.000	0.000	0.990	Shortfall of Sites	0.172	Low Residential	RS-1	Very Low Residential	0	0	66.287	0.990		Residential - Single Family Residence - Pool, 1	189B093 652	1 per lot	Canoga Park - Winnetka - Woodland Hills - West Hills	No	ABMI	AHO , CPK CPU, ADU
Los Angeles	23280 HAYNES ST	91307	2036005011	0.000	0.000	0.000	0.990	Shortfall of Sites	0.172	Low Residential	RS-1	Very Low Residential	0	0	66.287	0.990		Residential - Single Family Residence, 1	180B093 502	1 per lot	Canoga Park - Winnetka - Woodland Hills - West Hills	No	ABMI	AHO , CPK CPU, ADU
Los Angeles	6644 BRENNAN AVE	91307	2036018027	0.000	0.000	0.000	0.990	Shortfall of Sites	0.172	Low Residential	RS-1	Very Low Residential	0	0	66.287	0.990		Residential - Single Family Residence, 1	180B093 311	1 per lot	Canoga Park - Winnetka - Woodland Hills - West Hills	No	ABMI	AHO , CPK CPU, ADU
Los Angeles	23274 HAYNES ST	91307	2036005012	0.000	0.000	0.000	0.990	Shortfall of Sites	0.172	Low Residential	RS-1	Very Low Residential	0	0	66.287	0.990		Residential - Single Family Residence, 1	180B093 503	1 per lot	Canoga Park - Winnetka - Woodland Hills - West Hills	No	ABMI	AHO , CPK CPU, ADU
Los Angeles	6638 BRENNAN AVE	91307	2036018028	0.000	0.000	0.000	0.990	Shortfall of Sites	0.172	Low Residential	RS-1	Very Low Residential	0	0	66.287	0.990		Residential - Single Family Residence, 1	180B093 334	1 per lot	Canoga Park - Winnetka - Woodland Hills - West Hills	No	ABMI	AHO , CPK CPU, ADU
Los Angeles	23268 HAYNES ST	91307	2036005013	0.000	0.000	0.000	0.990	Shortfall of Sites	0.172	Low Residential	RS-1	Very Low Residential	[MB3-CDF1-5] [IX4-FA] [CPIO]	0	66.287	0.990		Residential - Single Family Residence - Pool, 1	180B093 504	1 per lot	Canoga Park - Winnetka - Woodland Hills - West Hills	No	ABMI	AHO , CPK CPU, ADU
Los Angeles	6632 BRENNAN AVE	91307	2036018029	0.000	0.000	0.000	0.990	Shortfall of Sites	0.172	Low Residential	RS-1	Very Low Residential	0	0	66.287	0.990		Residential - Single Family Residence, 1	180B093 350	1 per lot	Canoga Park - Winnetka - Woodland Hills - West Hills	No	ABMI	AHO , CPK CPU, ADU
Los Angeles	23256 HAYNES ST	91307	2036005015	0.000	0.000	0.000	0.990	Shortfall of Sites	0.172	Low Residential	RS-1	Very Low Residential	0	0	66.287	0.990		Residential - Single Family Residence, 1	180B093 506	1 per lot	Canoga Park - Winnetka - Woodland Hills - West Hills	No	ABMI	AHO , CPK CPU, ADU
Los Angeles	6626 BRENNAN AVE	91307	2036018030	0.000	0.000	0.000	0.990	Shortfall of Sites	0.172	Low Residential	RS-1	Very Low Residential	0	0	66.287	0.990		Residential - Single Family Residence - Pool, 1	180B093 367	1 per lot	Canoga Park - Winnetka - Woodland Hills - West Hills	No	ABMI	AHO , CPK CPU, ADU
Los Angeles	23050 HAMLIN ST	91307	2038013012	0.000	0.000	0.000	0.990	Shortfall of Sites	0.172	Low Residential	RS-1	Very Low Residential	0	0	66.287	0.990		Residential - Single Family Residence, 1	180B097 393	1 per lot	Canoga Park - Winnetka - Woodland Hills - West Hills	No	ABMI	AHO , CPK CPU, ADU
Los Angeles	7700 JUSTIN CT	91304	2014032033	0.000	0.000	0.000	0.990	Shortfall of Sites	0.172	Low Residential	RS-1	Very Low Residential	[DM1-SH1-5] [IX3-FA] [CPIO]	0	66.287	0.990		Residential - Single Family Residence - Pool, 1	189B093 763	1 per lot	Canoga Park - Winnetka - Woodland Hills - West Hills	No	ABMI	AHO , CPK CPU, ADU

Jurisdiction Name	Site Address/Intersection	5 Digit ZIP Code	Assessor Parcel Number	Very Low-Income	Low-Income	Moderate-Income	Above Moderate-Income	Type of Shortfall	Parcel Size (Acres)	Current General Plan Designation	Current Zoning	Proposed General Plan (GP) Designation	Proposed Zoning	Minimum Density Allowed	Maximum Density Allowed	Total Capacity	Vacant/ Nonvacant	Description of Existing Uses	PIN	Base Density Per Acre	Community Plan Area	Rent Stabalization Ordinance	Income Category	Applicable Rezoning Program (Program informing values in Column Q listed first)
Los Angeles	6826 GROSS AVE	91307	2028013010	0.000	0.000	0.000	0.990	Shortfall of Sites	0.172	Low Residential	RS-1	Very Low Residential	0	0	66.287	0.990		Residential - Single Family Residence - Pool, 1	183B093 687	1 per lot	Canoga Park - Winnetka - Woodland Hills - West Hills	No	ABMI	AHO , CPK CPU, ADU
Los Angeles	23741 WELBY WAY	91307	2034001023	0.000	0.000	0.000	0.990	Shortfall of Sites	0.172	Low Residential	RS-1	Very Low Residential	[HB1-G1-5] [CX2-FA] [CPIO]	0	66.287	0.990		Residential - Single Family Residence - Pool, 1	180B089 138	1 per lot	Canoga Park - Winnetka - Woodland Hills - West Hills	No	ABMI	AHO , CPK CPU, ADU
Los Angeles	15467 LA MAIDA ST	91403	2261036036	0.000	0.000	0.000	0.990	Shortfall of Sites	0.188	Low II Residential	R1-1	Low Residential	0	0	66.287	0.990		Residential - Single Family Residence, 1	168B145 283	1 per lot	Encino - Tarzana	No	ABMI	AHO , ENC CPU, ADU
Los Angeles	6620 BRENNAN AVE	91307	2036018031	0.000	0.000	0.000	0.990	Shortfall of Sites	0.172	Low Residential	RS-1	Very Low Residential	0	0	66.287	0.990		Residential - Single Family Residence - Pool, 1	180B093 401	1 per lot	Canoga Park - Winnetka - Woodland Hills - West Hills	No	ABMI	AHO , CPK CPU, ADU
Los Angeles	7837 NEVADA AVE	91304	2012010014	0.000	0.000	0.000	0.990	Shortfall of Sites	0.188	Low Residential	RS-1	Very Low Residential	0	0	66.287	0.990		Residential - Single Family Residence, 1	189B101 590	1 per lot	Canoga Park - Winnetka - Woodland Hills - West Hills	No	ABMI	AHO , CPK CPU
Los Angeles	19841 HAYNES ST	91367	2134035004	0.000	0.000	0.000	0.990	Shortfall of Sites	0.188	Low Residential	RS-1-RIO	Very Low Residential	0	0	66.287	0.990		Residential - Single Family Residence, 1	180B113 474	1 per lot	Canoga Park - Winnetka - Woodland Hills - West Hills	No	ABMI	AHO , CPK CPU
Los Angeles	2950 LOS FELIZ BLVD	90039	5435009040	0.000	0.000	0.000	0.990	Shortfall of Sites	0.110	Neighborhood Commercial	[Q]C4-1XL-RIO-POD	0	0	0	13.189	0.990		Commercial - Office Building - One Story, 0	157-5A207 110		Northeast Los Angeles	No	ABMI	ARO
Los Angeles	2950 LOS FELIZ BLVD	90039	5435009040	0.000	0.000	0.000	0.990	Shortfall of Sites	0.124	Neighborhood Commercial	[Q]C4-1XL-RIO	0	0	0	11.746	0.990		Commercial - Office Building - One Story, 0	157-5A207 141		Northeast Los Angeles	No	ABMI	ARO
Los Angeles	2950 LOS FELIZ BLVD	90039	5435009040	0.000	0.000	0.000	0.990	Shortfall of Sites	0.031	Neighborhood Commercial	[Q]C4-1XL-RIO	0	0	0	46.984	0.990		Commercial - Office Building - One Story, 0	157-5A207 152		Northeast Los Angeles	No	ABMI	ARO
Los Angeles	2950 LOS FELIZ BLVD	90039	5435009040	0.000	0.000	0.000	0.990	Shortfall of Sites	0.093	Neighborhood Commercial	[Q]C4-1XL-RIO	0	0	0	15.661	0.990		Commercial - Office Building - One Story, 0	157-5A207 154		Northeast Los Angeles	No	ABMI	ARO
Los Angeles	19849 HAYNES ST	91367	2134035003	0.000	0.000	0.000	0.990	Shortfall of Sites	0.188	Low Residential	RS-1-RIO	Very Low Residential	[HB5-SH1-5] [CX4-FA] [CPIO]	0	66.287	0.990		Residential - Single Family Residence, 1	180B113 473	1 per lot	Canoga Park - Winnetka - Woodland Hills - West Hills	No	ABMI	AHO , CPK CPU
Los Angeles	6614 BRENNAN AVE	91307	2036018032	0.000	0.000	0.000	0.990	Shortfall of Sites	0.172	Low Residential	RS-1	Very Low Residential	0	0	66.287	0.990		Residential - Single Family Residence, 1	180B093 418	1 per lot	Canoga Park - Winnetka - Woodland Hills - West Hills	No	ABMI	AHO , CPK CPU, ADU
Los Angeles	22857 LEADWELL ST	91307	2021021011	0.000	0.000	0.000	0.990	Shortfall of Sites	0.172	Low Residential	RS-1	Very Low Residential	[MN1-G1-5] [CX1-FA] [CPIO]	0	66.287	0.990		Residential - Single Family Residence, 1	186B097 810	1 per lot	Canoga Park - Winnetka - Woodland Hills - West Hills	No	ABMI	AHO , CPK CPU, ADU
Los Angeles	19901 HAYNES ST	91367	2134035002	0.000	0.000	0.000	0.990	Shortfall of Sites	0.188	Low Residential	RS-1-RIO	Very Low Residential	0	0	66.287	0.990		Residential - Single Family Residence, 1	180B113 472	1 per lot	Canoga Park - Winnetka - Woodland Hills - West Hills	No	ABMI	AHO , CPK CPU
Los Angeles	22732 VOSE ST	91307	2024021044	0.000	0.000	0.000	0.990	Shortfall of Sites	0.172	Low Residential	RS-1	Very Low Residential	[HB5-G1-5] [CX3-FA] [CPIO]	0	66.287	0.990		Residential - Single Family Residence, 1	183B097 435	1 per lot	Canoga Park - Winnetka - Woodland Hills - West Hills	No	ABMI	AHO , CPK CPU, ADU
Los Angeles	6608 BRENNAN AVE	91307	2036018033	0.000	0.000	0.000	0.990	Shortfall of Sites	0.172	Low Residential	RS-1	Very Low Residential	0	0	66.287	0.990		Residential - Single Family Residence - Pool, 1	180B093 451	1 per lot	Canoga Park - Winnetka - Woodland Hills - West Hills	No	ABMI	AHO , CPK CPU, ADU
Los Angeles	23731 SYLVAN ST	91367	2033019011	0.000	0.000	0.000	0.990	Shortfall of Sites	0.172	Low Residential	RS-1	Very Low Residential	0	0	66.287	0.990		Residential - Single Family Residence, 1	177B089 65	1 per lot	Canoga Park - Winnetka - Woodland Hills - West Hills	No	ABMI	AHO , CPK CPU, ADU
Los Angeles	19907 HAYNES ST	91367	2134035001	0.000	0.000	0.000	0.990	Shortfall of Sites	0.188	Low Residential	RS-1-RIO	Very Low Residential	[HB5-SH1-5] [CX3-FA] [CPIO]	0	66.287	0.990		Residential - Single Family Residence - Pool, 1	180B113 471	1 per lot	Canoga Park - Winnetka - Woodland Hills - West Hills	No	ABMI	AHO , CPK CPU
Los Angeles	6727 KENTLAND AVE	91307	2038032024	0.000	0.000	0.000	0.990	Shortfall of Sites	0.172	Low Residential	RS-1	Very Low Residential	0	0	66.287	0.990		Residential - Single Family Residence - Pool, 1	180B097 80	1 per lot	Canoga Park - Winnetka - Woodland Hills - West Hills	No	ABMI	AHO , CPK CPU, ADU
Los Angeles	6520 CAPISTRANO AVE	91307	2038039037	0.000	0.000	0.000	0.990	Shortfall of Sites	0.172	Low Residential	RS-1	Very Low Residential	0	0	66.287	0.990		Residential - Single Family Residence, 1	180B101 563	1 per lot	Canoga Park - Winnetka - Woodland Hills - West Hills	No	ABMI	AHO , CPK CPU, ADU
Los Angeles	6900 GROSS AVE	91307	2028013009	0.000	0.000	0.000	0.990	Shortfall of Sites	0.172	Low Residential	RS-1	Very Low Residential	0	0	66.287	0.990		Residential - Single Family Residence, 1	183B093 673	1 per lot	Canoga Park - Winnetka - Woodland Hills - West Hills	No	ABMI	AHO , CPK CPU, ADU
Los Angeles	7403 CLAIRE AVE	91335	2104020035	0.000	0.000	0.000	0.990	Shortfall of Sites	0.188	Low Residential	R1-1	Low Residential	0	0	66.287	0.990		Residential - Single Family Residence - Pool, 1	186B121 671	1 per lot	Reseda - West Van Nuys	No	ABMI	AHO , RES CPU
Los Angeles	23055 GILMORE ST	91307	2038012010	0.000	0.000	0.000	0.990	Shortfall of Sites	0.172	Low Residential	RS-1	Very Low Residential	0	0	66.287	0.990		Residential - Single Family Residence, 1	180B097 516	1 per lot	Canoga Park - Winnetka - Woodland Hills - West Hills	No	ABMI	AHO , CPK CPU, ADU
Los Angeles	8211 OWENSMOUTH AVE	91304	2110001030	0.000	0.000	0.000	0.990	Shortfall of Sites	0.853	Medium Residential	R3-1	Medium Residential	0	0	71.474	0.990		Residential - Five or More Units or Apartments (Any Combination) · 4 Stories or Less - Pool, 47	189B105 20	43	Canoga Park - Winnetka - Woodland Hills - West Hills	Yes	ABMI	CPK CPU ,
Los Angeles	21715 LANARK ST	91304	2110001034	0.000	0.000	0.000	0.990	Shortfall of Sites	0.779	Medium Residential	R3-1	Medium Residential	0	0	71.860	0.990		Residential - Five or More Units or Apartments (Any Combination) · 4 Stories or Less - Pool, 43	189B105 21	43	Canoga Park - Winnetka - Woodland Hills - West Hills	Yes	ABMI	CPK CPU ,
Los Angeles	5336 KESTER AVE	91411	2249024011	0.000	0.000	0.000	0.990	Shortfall of Sites	0.298	Medium Residential	[Q]R3-1	0	0	0	55.899	0.990		Residential - Five or More Units or Apartments (Any Combination) · 4 Stories or Less - Pool, 12	172-5A149 81		Van Nuys - North Sherman Oaks	Yes	ABMI	DB50
Los Angeles	1549 S BEVERLY DR	90035	4306014104	0.000	0.000	0.000	0.990	Shortfall of Sites	0.298	Medium Residential	[Q]R3-1VL-O	0	0	0	55.935	0.990		Residential - Five or More Units or Apartments (Any Combination) · 4 Stories or Less, 12	129B165 1236		West Los Angeles	Yes	ABMI	DB50
Los Angeles	2012 NEW JERSEY ST	90033	5183001035	0.000	0.000	0.000	0.990	Shortfall of Sites	0.102	Low Medium II Residential	RD1.5-1-CUGU	Low Neighborhood Residential	[VLN2 - MU4 - 3][RN2 - 8][CPIO]	0	58.560	0.990		Residential - Three Units (Any Combination) - 4 Stories or Less, 3	129A223 216	54	Boyle Heights	Yes	ABMI	BH CPU , R2RD
Los Angeles	20761 VANOWEN ST	91306	2137031002	0.000	0.000	0.000	0.990	Shortfall of Sites	0.160	Medium Residential	R3-1-RIO	Medium Residential	0	0	68.847	0.990		Residential - Five or More Units or Apartments (Any Combination) · 4 Stories or Less, 7	183B109 883	43	Canoga Park - Winnetka - Woodland Hills - West Hills	Yes	ABMI	CPK CPU , AHO
Los Angeles	7424 ALABAMA AVE	91303	2111006012	0.000	0.000	0.000	0.990	Shortfall of Sites	0.230	Medium Residential	R3-1	Medium Residential	0	0	69.699	0.990		Residential - Five or More Units or Apartments (Any Combination) · 4 Stories or Less, 11	186B105 524	43	Canoga Park - Winnetka - Woodland Hills - West Hills	Yes	ABMI	CPK CPU ,
Los Angeles	7353 MILWOOD AVE	91303	2112024025	0.000	0.000	0.000	0.990	Shortfall of Sites	0.086	Medium Residential	R3-1	Medium Residential	0	0	69.700	0.990		Residential - Three Units (Any Combination) - 4 Stories or Less, 3	186B105 660	43	Canoga Park - Winnetka - Woodland Hills - West Hills	Yes	ABMI	CPK CPU ,
Los Angeles	1016 FIGUEROA TER	90012	5406026001	0.000	0.000	0.000	0.990	Shortfall of Sites	0.044	Medium Residential	R3-1	Medium Neighborhood Residential	[LN1-MU1-5] [RG1-FA] [CPIO]	0	136.112	0.990		Residential - Three Units (Any Combination) - 4 Stories or Less, 3	136-5A213 61	No Max	Central City North	Yes	ABMI	DT CPU
Los Angeles	714 W COLLEGE ST	90012	5407008008	0.000	0.000	0.000	0.990	Shortfall of Sites	0.090	High Medium Residential	R4-1	Medium Neighborhood Residential	[LM2-MU2-5] [RX1-FA] [CPIO]	0	122.170	0.990		Residential - Five or More Units or Apartments (Any Combination) · 4 Stories or Less, 7	135A213 71	No Max	Central City North	Yes	ABMI	DT CPU
Los Angeles	12145 BURBANK BLVD	91607	2340025032	0.495	0.495	0.000	0.000	Shortfall of Sites	0.451	Low Residential	R1-1, R3-1	Medium Neighborhood Residential	0	20	42.084	0.990		Residential - Five or More Units or Apartments (Any Combination) · 4 Stories or Less, 13	174B165 691	72	North Hollywood - Valley Village	No	LI	NH CPU , AHO
Los Angeles	6634 LANKERSHIM BLVD	91606	2320027006	0.000	0.000	0.000	0.990	Shortfall of Sites	0.155	Highway Oriented Commercial	C2-1VL	Neighborhood Center	0	0	70.989	0.990		Commercial - Store Combination - Store and Residential Combination - One Story, 7	180B169 432	108	North Hollywood - Valley Village	Yes	ABMI	NH CPU , ARO
Los Angeles	6748 BECK AVE	91606	2320016019	0.000	0.000	0.000	0.990	Shortfall of Sites	0.095	Highway Oriented Commercial	C2-1VL	Neighborhood Center	0	0	62.976	0.990		Residential - Three Units (Any Combination) - 4 Stories or Less, 3	180B169 69	108	North Hollywood - Valley Village	Yes	ABMI	NH CPU
Los Angeles	5625 KESTER AVE	91411	2243010046	0.000	0.000	0.000	0.990	Shortfall of Sites	0.278	Medium Residential	[Q]R3-1	Medium	0	0	57.633	0.990		Residential - Five or More Units or Apartments (Any Combination) · 4 Stories or Less - Pool, 11	174B149 773	54	Van Nuys - North Sherman Oaks	Yes	ABMI	Orange LineTNP , DB50, AHO
Los Angeles	16825 SHERMAN WAY	91406	2226031005	0.000	0.000	0.000	0.990	Shortfall of Sites	0.161	Low Medium II Residential	RD2-1	Low Medium Residential	0	0	37.338	0.990		Residential - Three Units (Any Combination) - 4 Stories or Less, 3	183B133 77	10	Reseda - West Van Nuys	Yes	ABMI	RES CPU , R2RD, AHO
Los Angeles	16805 SHERMAN WAY	91406	2226031009	0.000	0.000	0.000	0.990	Shortfall of Sites	0.159	Low Medium II Residential	RD2-1	Low Medium Residential	0	0	37.786	0.990		Residential - Three Units (Any Combination) - 4 Stories or Less, 3	183B133 81	10	Reseda - West Van Nuys	Yes	ABMI	RES CPU , R2RD, AHO
Los Angeles	5547 HOLMES AVE	90058	5105012011	0.000	0.000	0.000	0.990	Shortfall of Sites	0.110	Limited Industrial	M1-1-CPIO	Hybrid Industrial	CM-2D-CPIO	0	54.447	0.990		Residential - Three Units (Any Combination) - 4 Stories or Less, 3	108B213 438	54	Southeast Los Angeles	Yes	ABMI	SLTNP
Los Angeles	7557 BOBBYBOYAR AVE	91304	2027031033	0.000	0.000	0.000	0.990	Shortfall of Sites	0.172	Low Residential	RS-1	Very Low Residential	0	0	66.287	0.990		Residential - Single Family Residence - Pool, 1	186B093 174	1 per lot	Canoga Park - Winnetka - Woodland Hills - West Hills	No	ABMI	AHO , CPK CPU, ADU
Los Angeles	23062 LANARK ST	91304	2014037010	0.000	0.000	0.000	0.990	Shortfall of Sites	0.172	Low Residential	RS-1	Very Low Residential	0	0	66.287	0.990		Residential - Single Family Residence, 1	189B097 241	1 per lot	Canoga Park - Winnetka - Woodland Hills - West Hills	No	ABMI	AHO , CPK CPU, ADU
Los Angeles	23056 LANARK ST	91304	2014037011	0.000	0.000	0.000	0.990	Shortfall of Sites	0.172	Low Residential	RS-1	Very Low Residential	0	0	66.287	0.990		Residential - Single Family Residence, 1	189B097 251	1 per lot	Canoga Park - Winnetka - Woodland Hills - West Hills	No	ABMI	AHO , CPK CPU, ADU
Los Angeles	22843 LEADWELL ST	91307	2021021013	0.000	0.000	0.000	0.990	Shortfall of Sites	0.172	Low Residential	RS-1	Very Low Residential	[MB4-G1-5] [CX2-FA] [CPIO]	0	66.287	0.990		Residential - Single Family Residence, 1	186B097 812	1 per lot	Canoga Park - Winnetka - Woodland Hills - West Hills	No	ABMI	AHO , CPK CPU, ADU
Los Angeles	6908 GROSS AVE	91307	2028013008	0.000	0.000	0.000	0.990	Shortfall of Sites	0.172	Low Residential	RS-1	Very Low Residential	0	0	66.287	0.990		Residential - Single Family Residence, 1	183B093 658	1 per lot	Canoga Park - Winnetka - Woodland Hills - West Hills	No	ABMI	AHO , CPK CPU, ADU
Los Angeles	22603 FRIAR ST	91367	2039021002	0.000	0.000	0.000	0.990	Shortfall of Sites	0.172	Very Low Residential	RA-1	Very Low Residential	0	0	66.287	0.990		Residential - Single Family Residence - Pool, 1	180B097 685	1 per lot	Canoga Park - Winnetka - Woodland Hills - West Hills	No	ABMI	AHO , CPK CPU, ADU
Los Angeles	23050 LANARK ST	91304	2014037012	0.000	0.000	0.000	0.990	Shortfall of Sites	0.172	Low Residential	RS-1	Very Low Residential	0	0	66.287	0.990		Residential - Single Family Residence - Pool, 1	189B097 261	1 per lot	Canoga Park - Winnetka - Woodland Hills - West Hills	No	ABMI	AHO , CPK CPU, ADU
Los Angeles	23148 JONATHAN ST	91304	2014038028	0.000	0.000	0.000	0.990	Shortfall of Sites	0.172	Low Residential	RS-1	Very Low Residential	0	0	66.287	0.990		Residential - Single Family Residence - Pool, 1	189B097 133	1 per lot	Canoga Park - Winnetka - Woodland Hills - West Hills	No	ABMI	AHO , CPK CPU, ADU
Los Angeles	22435 BASSETT ST	91307	2024028014	0.000	0.000	0.000	0.990	Shortfall of Sites	0.172	Low Residential	RS-1	Very Low Residential	0	0	66.287	0.990		Residential - Single Family Residence, 1	183B101 631	1 per lot	Canoga Park - Winnetka - Woodland Hills - West Hills	No	ABMI	AHO , CPK CPU, ADU

Jurisdiction Name	Site Address/Intersection	5 Digit ZIP Code	Assessor Parcel Number	Very Low-Income	Low-Income	Moderate-Income	Above Moderate-Income	Type of Shortfall	Parcel Size (Acres)	Current General Plan Designation	Current Zoning	Proposed General Plan (GP) Designation	Proposed Zoning	Minimum Density Allowed	Maximum Density Allowed	Total Capacity	Vacant/ Nonvacant	Description of Existing Uses	PIN	Base Density Per Acre	Community Plan Area	Rent Stabalization Ordinance	Income Category	Applicable Rezoning Program (Program informing values in Column Q listed first)
Los Angeles	20518 ARCHWOOD ST	91306	2148012016	0.000	0.000	0.000	0.990	Shortfall of Sites	0.188	Low Residential	RS-1-RIO	Low Residential	[LM1-CDF1-5] [IX4-FA] [CPIO]	0	66.287	0.990		Residential - Single Family Residence - Pool, 1	180B109 151	1 per lot	Canoga Park - Winnetka - Woodland Hills - West Hills	No	ABMI	AHO , CPK CPU
Los Angeles	23454 VANOWEN ST	91307	2036021021	0.000	0.000	0.000	0.990	Shortfall of Sites	0.172	Low Residential	RS-1	Very Low Residential	[DM1-SH1-5] [IX3-FA] [CPIO]	0	66.287	0.990		Residential - Single Family Residence, 1	180B093 115	1 per lot	Canoga Park - Winnetka - Woodland Hills - West Hills	No	ABMI	AHO , CPK CPU, ADU
Los Angeles	22434 SCHOOLCRAFT ST	91307	2024028013	0.000	0.000	0.000	0.990	Shortfall of Sites	0.172	Low Residential	RS-1	Very Low Residential	0	0	66.287	0.990		Residential - Single Family Residence, 1	183B101 579	1 per lot	Canoga Park - Winnetka - Woodland Hills - West Hills	No	ABMI	AHO , CPK CPU, ADU
Los Angeles	7300 HOLLYWOOD BLVD	90046	5550016024	0.495	0.495	0.000	0.000	Shortfall of Sites	0.179	Medium Residential	R3-1	0	0	20	102.494	0.989		Institutional - Church - One Story, 0	147B181 279		Hollywood	No	LI	FBO
Los Angeles	18721 SATICOY ST	91335	2103016038	0.000	0.000	0.000	0.989	Shortfall of Sites	0.211	Low Residential	RS-1	Low Residential	0	0	66.287	0.989		Residential - Single Family Residence, 1	186B121 6005	1 per lot	Reseda - West Van Nuys	No	ABMI	AHO , RES CPU
Los Angeles	22726 RUNNYMEDE ST	91307	2022001015	0.000	0.000	0.000	0.989	Shortfall of Sites	0.172	Low Residential	RS-1	Very Low Residential	0	0	66.287	0.989		Residential - Single Family Residence, 1	186B097 626	1 per lot	Canoga Park - Winnetka - Woodland Hills - West Hills	No	ABMI	AHO , CPK CPU, ADU
Los Angeles	23800 TIARA ST	91367	2045016006	0.000	0.000	0.000	0.989	Shortfall of Sites	0.172	Low Residential	RS-1	Very Low Residential	0	0	66.287	0.989		Residential - Single Family Residence, 1	177B089 740	1 per lot	Canoga Park - Winnetka - Woodland Hills - West Hills	No	ABMI	AHO , CPK CPU, ADU
Los Angeles	22857 COHASSET ST	91307	2021016001	0.000	0.000	0.000	0.989	Shortfall of Sites	0.172	Low Residential	RS-1	Very Low Residential	0	0	66.287	0.989		Residential - Single Family Residence, 1	186B097 519	1 per lot	Canoga Park - Winnetka - Woodland Hills - West Hills	No	ABMI	AHO , CPK CPU, ADU
Los Angeles	5622 LE SAGE AVE	91367	2041025011	0.000	0.000	0.000	0.989	Shortfall of Sites	0.172	Low Residential	RS-1	Very Low Residential	0	0	66.287	0.989		Residential - Single Family Residence, 1	174B093 304	1 per lot	Canoga Park - Winnetka - Woodland Hills - West Hills	No	ABMI	AHO , CPK CPU, ADU
Los Angeles	5925 GLADE AVE	91367	2146013012	0.000	0.000	0.000	0.989	Shortfall of Sites	0.172	Low Residential	RS-1	Very Low Residential	0	0	66.287	0.989		Residential - Single Family Residence - Pool, 1	177B101 164	1 per lot	Canoga Park - Winnetka - Woodland Hills - West Hills	No	ABMI	AHO , CPK CPU, ADU
Los Angeles	651 N FAIRFAX AVE	90036	5527017002	0.000	0.000	0.000	0.989	Shortfall of Sites	0.114	Neighborhood Office Commercial	C4-1VL	0	0	0	9.031	0.989		Commercial - Store Combination - Store and Office Combination - One Story, 0	141B177 677		Hollywood	No	ABMI	ARO
Los Angeles	651 N FAIRFAX AVE	90036	5527017002	0.000	0.000	0.000	0.989	Shortfall of Sites	0.114	Neighborhood Office Commercial	C4-1VL	0	0	0	9.033	0.989		Commercial - Store Combination - Store and Office Combination - One Story, 0	141B177 695		Hollywood	No	ABMI	ARO
Los Angeles	20463 HART ST	91306	2136003001	0.000	0.000	0.000	0.989	Shortfall of Sites	0.188	Low Residential	RS-1-RIO	Low Residential	0	0	66.287	0.989		Residential - Single Family Residence - Pool, 1	183B109 466	1 per lot	Canoga Park - Winnetka - Woodland Hills - West Hills	No	ABMI	AHO , CPK CPU
Los Angeles	5760 LE SAGE AVE	91367	2041025023	0.000	0.000	0.000	0.989	Shortfall of Sites	0.172	Low Residential	RS-1	Very Low Residential	0	0	66.287	0.989		Residential - Single Family Residence - Pool, 1	174B093 121	1 per lot	Canoga Park - Winnetka - Woodland Hills - West Hills	No	ABMI	AHO , CPK CPU, ADU
Los Angeles	18715 SATICOY ST	91335	2103016039	0.000	0.000	0.000	0.989	Shortfall of Sites	0.211	Low Residential	RS-1	Low Residential	0	0	66.287	0.989		Residential - Single Family Residence, 1	186B121 6006	1 per lot	Reseda - West Van Nuys	No	ABMI	AHO , RES CPU
Los Angeles	7660 ROYER AVE	91304	2014019004	0.000	0.000	0.000	0.989	Shortfall of Sites	0.172	Low Residential	RS-1	Very Low Residential	[MB3-CDF1-5] [IX4-FA] [CPIO]	0	66.287	0.989		Residential - Single Family Residence, 1	186B097 18	1 per lot	Canoga Park - Winnetka - Woodland Hills - West Hills	No	ABMI	AHO , CPK CPU, ADU
Los Angeles	4848 EAGLE ROCK BLVD	90041	5685010025	0.495	0.495	0.000	0.000	Shortfall of Sites	0.179	Low Residential	R1-1	0	0	20	102.494	0.989		Institutional - Church - One Story, 0	160-5A221 266		Northeast Los Angeles	No	LI	FBO
Los Angeles	4840 RUBIO AVE	91436	2259018031	0.000	0.000	0.000	0.989	Shortfall of Sites	0.172	Low II Residential	R1-1	Low Residential	0	0	66.287	0.989		Residential - Single Family Residence, 1	168B137 222	1 per lot	Encino - Tarzana	No	ABMI	AHO , ENC CPU, ADU
Los Angeles	23729 OXNARD ST	91367	2045015022	0.000	0.000	0.000	0.989	Shortfall of Sites	0.172	Low Residential	RS-1	Very Low Residential	0	0	66.287	0.989		Residential - Single Family Residence - Pool, 1	177B093 659	1 per lot	Canoga Park - Winnetka - Woodland Hills - West Hills	No	ABMI	AHO , CPK CPU, ADU
Los Angeles	4844 RUBIO AVE	91436	2259018033	0.000	0.000	0.000	0.989	Shortfall of Sites	0.172	Low II Residential	R1-1	Low Residential	0	0	66.287	0.989		Residential - Single Family Residence, 1	168B137 228	1 per lot	Encino - Tarzana	No	ABMI	AHO , ENC CPU, ADU
Los Angeles	22651 KITTRIDGE ST	91307	2038021022	0.000	0.000	0.000	0.989	Shortfall of Sites	0.172	Low Residential	RS-1	Very Low Residential	0	0	66.287	0.989		Residential - Single Family Residence, 1	180B097 156	1 per lot	Canoga Park - Winnetka - Woodland Hills - West Hills	No	ABMI	AHO , CPK CPU, ADU
Los Angeles	20775 ARCHWOOD ST	91306	2148009003	0.000	0.000	0.000	0.989	Shortfall of Sites	0.188	Low Residential	RS-1-RIO	Low Residential	0	0	66.287	0.989		Residential - Single Family Residence, 1	180B109 319	1 per lot	Canoga Park - Winnetka - Woodland Hills - West Hills	No	ABMI	AHO , CPK CPU
Los Angeles	23118 BALTAR ST	91304	2014036003	0.000	0.000	0.000	0.989	Shortfall of Sites	0.172	Low Residential	RS-1	Very Low Residential	[DM1-SH1-5] [IX3-FA] [CPIO]	0	66.287	0.989		Residential - Single Family Residence, 1	189B093 185	1 per lot	Canoga Park - Winnetka - Woodland Hills - West Hills	No	ABMI	AHO , CPK CPU, ADU
Los Angeles	4848 EAGLE ROCK BLVD	90041	5685010025	0.494	0.494	0.000	0.000	Shortfall of Sites	0.179	Low Residential	R1-1	0	0	20	102.494	0.989		Institutional - Church - One Story, 0	160-5A221 260		Northeast Los Angeles	No	LI	FBO
Los Angeles	22500 HAYNES ST	91307	2038039042	0.000	0.000	0.000	0.989	Shortfall of Sites	0.172	Low Residential	RS-1	Very Low Residential	0	0	66.287	0.989		Residential - Single Family Residence - Pool, 1	180B101 484	1 per lot	Canoga Park - Winnetka - Woodland Hills - West Hills	No	ABMI	AHO , CPK CPU, ADU
Los Angeles	4846 RUBIO AVE	91436	2259018034	0.000	0.000	0.000	0.989	Shortfall of Sites	0.172	Low II Residential	R1-1	Low Residential	0	0	66.287	0.989		Residential - Single Family Residence, 1	168B137 235	1 per lot	Encino - Tarzana	No	ABMI	AHO , ENC CPU, ADU
Los Angeles	22526 HAYNES ST	91307	2038039046	0.000	0.000	0.000	0.989	Shortfall of Sites	0.172	Low Residential	RS-1	Very Low Residential	0	0	66.287	0.989		Residential - Single Family Residence, 1	180B097 357	1 per lot	Canoga Park - Winnetka - Woodland Hills - West Hills	No	ABMI	AHO , CPK CPU, ADU
Los Angeles	6150 MANTON AVE	91367	2035011044	0.000	0.000	0.000	0.989	Shortfall of Sites	0.172	Low Residential	RS-1	Very Low Residential	[DM1-SH1-5] [IX3-FA] [CPIO]	0	66.287	0.989		Residential - Single Family Residence - Pool, 1	177B093 338	1 per lot	Canoga Park - Winnetka - Woodland Hills - West Hills	No	ABMI	AHO , CPK CPU, ADU
Los Angeles	19518 CALVERT ST	91335	2131023002	0.000	0.000	0.000	0.989	Shortfall of Sites	0.188	Low Residential	R1-1-RIO	Low Residential	0	0	66.287	0.989		Residential - Single Family Residence - Pool, 1	177B117 333	1 per lot	Reseda - West Van Nuys	No	ABMI	AHO , RES CPU
Los Angeles	7940 LENA AVE	91304	2014011028	0.000	0.000	0.000	0.989	Shortfall of Sites	0.188	Low Residential	RS-1	Very Low Residential	0	0	66.287	0.989		Residential - Single Family Residence, 1	189B097 476	1 per lot	Canoga Park - Winnetka - Woodland Hills - West Hills	No	ABMI	AHO , CPK CPU
Los Angeles	4842 RUBIO AVE	91436	2259018032	0.000	0.000	0.000	0.989	Shortfall of Sites	0.172	Low II Residential	R1-1	Low Residential	0	0	66.287	0.989		Residential - Single Family Residence, 1	168B137 225	1 per lot	Encino - Tarzana	No	ABMI	AHO , ENC CPU, ADU
Los Angeles	6586 NEDDY AVE	91307	2034016037	0.000	0.000	0.000	0.989	Shortfall of Sites	0.172	Low Residential	RS-1	Very Low Residential	0	0	66.287	0.989		Residential - Single Family Residence - Pool, 1	180B089 407	1 per lot	Canoga Park - Winnetka - Woodland Hills - West Hills	No	ABMI	AHO , CPK CPU, ADU
Los Angeles	18727 SATICOY ST	91335	2103016037	0.000	0.000	0.000	0.988	Shortfall of Sites	0.211	Low Residential	RS-1	Low Residential	0	0	66.287	0.988		Residential - Single Family Residence, 1	186B121 6004	1 per lot	Reseda - West Van Nuys	No	ABMI	AHO , RES CPU
Los Angeles	20747 HAYNES ST	91306	2148016006	0.000	0.000	0.000	0.988	Shortfall of Sites	0.187	Low Residential	RS-1-RIO	Low Residential	0	0	66.287	0.988		Residential - Single Family Residence, 1	180B109 448	1 per lot	Canoga Park - Winnetka - Woodland Hills - West Hills	No	ABMI	AHO , CPK CPU
Los Angeles	22443 HAYNES ST	91307	2038033017	0.000	0.000	0.000	0.988	Shortfall of Sites	0.172	Low Residential	RS-1	Very Low Residential	0	0	66.287	0.988		Residential - Single Family Residence - Pool, 1	180B101 425	1 per lot	Canoga Park - Winnetka - Woodland Hills - West Hills	No	ABMI	AHO , CPK CPU, ADU
Los Angeles	6922 WOODLAKE AVE	91307	2026016021	0.000	0.000	0.000	0.988	Shortfall of Sites	0.172	Low Residential	RS-1	Very Low Residential	0	0	66.287	0.988		Residential - Single Family Residence, 1	183B093 540	1 per lot	Canoga Park - Winnetka - Woodland Hills - West Hills	No	ABMI	AHO , CPK CPU, ADU
Los Angeles	23463 SCHOOLCRAFT ST	91307	2028013016	0.000	0.000	0.000	0.988	Shortfall of Sites	0.172	Low Residential	RS-1	Very Low Residential	[HB5-G1-5] [CX3-FA] [CPIO]	0	66.287	0.988		Residential - Single Family Residence - Pool, 1	180B093 32	1 per lot	Canoga Park - Winnetka - Woodland Hills - West Hills	No	ABMI	AHO , CPK CPU, ADU
Los Angeles	23913 OXNARD ST	91367	2045012003	0.000	0.000	0.000	0.988	Shortfall of Sites	0.172	Low Residential	RS-1	Very Low Residential	[LM1-CDF1-5] [IX4-FA] [CPIO]	0	66.287	0.988		Residential - Single Family Residence, 1	177B089 603	1 per lot	Canoga Park - Winnetka - Woodland Hills - West Hills	No	ABMI	AHO , CPK CPU, ADU
Los Angeles	7551 BOBBYBOYAR AVE	91304	2027031034	0.000	0.000	0.000	0.988	Shortfall of Sites	0.172	Low Residential	RS-1	Very Low Residential	0	0	66.287	0.988		Residential - Single Family Residence, 1	186B093 192	1 per lot	Canoga Park - Winnetka - Woodland Hills - West Hills	No	ABMI	AHO , CPK CPU, ADU
Los Angeles	7545 BOBBYBOYAR AVE	91304	2027031035	0.000	0.000	0.000	0.988	Shortfall of Sites	0.172	Low Residential	RS-1	Very Low Residential	[LM1-CDF1-5] [IX4-FA] [CPIO]	0	66.287	0.988		Residential - Single Family Residence - Pool, 1	186B093 204	1 per lot	Canoga Park - Winnetka - Woodland Hills - West Hills	No	ABMI	AHO , CPK CPU, ADU
Los Angeles	5925 NEVADA AVE	91367	2146014001	0.000	0.000	0.000	0.988	Shortfall of Sites	0.172	Low Residential	RS-1	Very Low Residential	0	0	66.287	0.988		Residential - Single Family Residence, 1	177B101 162	1 per lot	Canoga Park - Winnetka - Woodland Hills - West Hills	No	ABMI	AHO , CPK CPU, ADU
Los Angeles	176 N LA BREA AVE	90036	5513003003	0.000	0.000	0.000	0.988	Shortfall of Sites	0.121	General Commercial	C2-1VL	0	0	0	8.537	0.988		Commercial - Store Combination - Store and Office Combination - One Story, 0	138B181 486		Wilshire	No	ABMI	ARO
Los Angeles	8060 ROYER AVE	91304	2014039006	0.000	0.000	0.000	0.988	Shortfall of Sites	0.172	Low Residential	RS-1	Very Low Residential	0	0	66.287	0.988		Residential - Single Family Residence, 1	189B097 205	1 per lot	Canoga Park - Winnetka - Woodland Hills - West Hills	No	ABMI	AHO , CPK CPU, ADU
Los Angeles	8100 ROYER AVE	91304	2014039022	0.000	0.000	0.000	0.988	Shortfall of Sites	0.172	Low Residential	RS-1	Very Low Residential	0	0	66.287	0.988		Residential - Single Family Residence, 1	189B097 172	1 per lot	Canoga Park - Winnetka - Woodland Hills - West Hills	No	ABMI	AHO , CPK CPU, ADU
Los Angeles	8114 ROYER AVE	91304	2014039009	0.000	0.000	0.000	0.988	Shortfall of Sites	0.172	Low Residential	RS-1	Very Low Residential	0	0	66.287	0.988		Residential - Single Family Residence, 1	189B097 118	1 per lot	Canoga Park - Winnetka - Woodland Hills - West Hills	No	ABMI	AHO , CPK CPU, ADU
Los Angeles	8108 ROYER AVE	91304	2014039026	0.000	0.000	0.000	0.988	Shortfall of Sites	0.172	Low Residential	RS-1	Very Low Residential	0	0	66.287	0.988		Residential - Single Family Residence, 1	189B097 137	1 per lot	Canoga Park - Winnetka - Woodland Hills - West Hills	No	ABMI	AHO , CPK CPU, ADU
Los Angeles	8126 ROYER AVE	91304	2014039011	0.000	0.000	0.000	0.988	Shortfall of Sites	0.172	Low Residential	RS-1	Very Low Residential	0	0	66.287	0.988		Residential - Single Family Residence, 1	189B097 60	1 per lot	Canoga Park - Winnetka - Woodland Hills - West Hills	No	ABMI	AHO , CPK CPU, ADU
Los Angeles	8120 ROYER AVE	91304	2014039010	0.000	0.000	0.000	0.988	Shortfall of Sites	0.172	Low Residential	RS-1	Very Low Residential	0	0	66.287	0.988		Residential - Single Family Residence - Pool, 1	189B097 100	1 per lot	Canoga Park - Winnetka - Woodland Hills - West Hills	No	ABMI	AHO , CPK CPU, ADU
Los Angeles	7539 BOBBYBOYAR AVE	91304	2027031036	0.000	0.000	0.000	0.988	Shortfall of Sites	0.172	Low Residential	RS-1	Very Low Residential	0	0	66.287	0.988		Residential - Single Family Residence - Pool, 1	186B093 219	1 per lot	Canoga Park - Winnetka - Woodland Hills - West Hills	No	ABMI	AHO , CPK CPU, ADU
Los Angeles	7535 VANALDEN AVE	91335	2104017011	0.000	0.000	0.000	0.988	Shortfall of Sites	0.093	Low Residential	R1-1	Low Residential	0	0	66.287	0.988		Residential - Single Family Residence, 0	186B121 283	1 per lot	Reseda - West Van Nuys	No	ABMI	AHO , RES CPU
Los Angeles	22716 VOSE ST	91307	2024021041	0.000	0.000	0.000	0.988	Shortfall of Sites	0.172	Low Residential	RS-1	Very Low Residential	[LM2-SH2-5] [CX1-FA] [CPIO]	0	66.287	0.988		Residential - Single Family Residence, 1	183B097 439	1 per lot	Canoga Park - Winnetka - Woodland Hills - West Hills	No	ABMI	AHO , CPK CPU, ADU
Los Angeles	7533 BOBBYBOYAR AVE	91304	2027031037	0.000	0.000	0.000	0.988	Shortfall of Sites	0.172	Low Residential	RS-1	Very Low Residential	0	0	66.287	0.988		Residential - Single Family Residence - Pool, 1	186B093 235	1 per lot	Canoga Park - Winnetka - Woodland Hills - West Hills	No	ABMI	AHO , CPK CPU, ADU
Los Angeles	18455 BURBANK BLVD	91356	2160001022	0.000	0.000	0.000	0.988	Shortfall of Sites	0.087	Community Commercial	P-1L	0	0	0	94.696	0.988		Commercial - Office Building - Five Stories, 0	174B125 634		Encino - Tarzana	No	ABMI	P

Jurisdiction Name	Site Address/Intersection	5 Digit ZIP Code	Assessor Parcel Number	Very Low-Income	Low-Income	Moderate-Income	Above Moderate-Income	Type of Shortfall	Parcel Size (Acres)	Current General Plan Designation	Current Zoning	Proposed General Plan (GP) Designation	Proposed Zoning	Minimum Density Allowed	Maximum Density Allowed	Total Capacity	Vacant/ Nonvacant	Description of Existing Uses	PIN	Base Density Per Acre	Community Plan Area	Rent Stabalization Ordinance	Income Category	Applicable Rezoning Program (Program informing values in Column Q listed first)
Los Angeles	20151 HART ST	91306	2135004018	0.000	0.000	0.000	0.988	Shortfall of Sites	0.187	Low Residential	RS-1-RIO	Low Residential	0	0	66.287	0.988		Residential - Single Family Residence, 1	183B113 427	1 per lot	Canoga Park - Winnetka - Woodland Hills - West Hills	No	ABMI	AHO , CPK CPU
Los Angeles	5924 NEVADA AVE	91367	2146013019	0.000	0.000	0.000	0.988	Shortfall of Sites	0.172	Low Residential	RS-1	Very Low Residential	0	0	66.287	0.988		Residential - Single Family Residence, 1	177B101 163	1 per lot	Canoga Park - Winnetka - Woodland Hills - West Hills	No	ABMI	AHO , CPK CPU, ADU
Los Angeles	4921 VALJEAN AVE	91436	2260012005	0.000	0.000	0.000	0.988	Shortfall of Sites	0.172	Low II Residential	RE9-1	Low Residential	0	0	66.287	0.988		Residential - Single Family Residence - Pool, 1	168B137 240	1 per lot	Encino - Tarzana	No	ABMI	AHO , ENC CPU, ADU
Los Angeles	22710 VOSE ST	91307	2024021040	0.000	0.000	0.000	0.988	Shortfall of Sites	0.172	Low Residential	RS-1	Very Low Residential	[LN1-MU1-5] [RG1-FA] [CPIO]	0	66.287	0.988		Residential - Single Family Residence, 1	183B097 440	1 per lot	Canoga Park - Winnetka - Woodland Hills - West Hills	No	ABMI	AHO , CPK CPU, ADU
Los Angeles	6628 SAUSALITO AVE	91307	2038029013	0.000	0.000	0.000	0.988	Shortfall of Sites	0.172	Low Residential	RS-1	Very Low Residential	0	0	66.287	0.988		Residential - Single Family Residence - Pool, 1	180B101 282	1 per lot	Canoga Park - Winnetka - Woodland Hills - West Hills	No	ABMI	AHO , CPK CPU, ADU
Los Angeles	6616 SAUSALITO AVE	91307	2038029012	0.000	0.000	0.000	0.988	Shortfall of Sites	0.172	Low Residential	RS-1	Very Low Residential	0	0	66.287	0.988		Residential - Single Family Residence, 1	180B101 303	1 per lot	Canoga Park - Winnetka - Woodland Hills - West Hills	No	ABMI	AHO , CPK CPU, ADU
Los Angeles	7610 VICKY AVE	91304	2013008020	0.000	0.000	0.000	0.987	Shortfall of Sites	0.187	Low Residential	RS-1	Very Low Residential	0	0	66.287	0.987		Residential - Single Family Residence, 1	186B097 237	1 per lot	Canoga Park - Winnetka - Woodland Hills - West Hills	No	ABMI	AHO , CPK CPU
Los Angeles	6600 SAUSALITO AVE	91307	2038029011	0.000	0.000	0.000	0.987	Shortfall of Sites	0.172	Low Residential	RS-1	Very Low Residential	0	0	66.287	0.987		Residential - Single Family Residence, 1	180B101 326	1 per lot	Canoga Park - Winnetka - Woodland Hills - West Hills	No	ABMI	AHO , CPK CPU, ADU
Los Angeles	22704 VOSE ST	91307	2024021039	0.000	0.000	0.000	0.987	Shortfall of Sites	0.172	Low Residential	RS-1	Very Low Residential	[LM1-CDF1-5] [IX4-FA] [CPIO]	0	66.287	0.987		Residential - Single Family Residence, 1	183B097 441	1 per lot	Canoga Park - Winnetka - Woodland Hills - West Hills	No	ABMI	AHO , CPK CPU, ADU
Los Angeles	7700 ROYER AVE	91304	2014019003	0.000	0.000	0.000	0.987	Shortfall of Sites	0.172	Low Residential	RS-1	Very Low Residential	0	0	66.287	0.987		Residential - Single Family Residence, 1	189B097 1168	1 per lot	Canoga Park - Winnetka - Woodland Hills - West Hills	No	ABMI	AHO , CPK CPU, ADU
Los Angeles	6580 SAUSALITO AVE	91307	2038029010	0.000	0.000	0.000	0.987	Shortfall of Sites	0.172	Low Residential	RS-1	Very Low Residential	0	0	66.287	0.987		Residential - Single Family Residence - Pool, 1	180B101 344	1 per lot	Canoga Park - Winnetka - Woodland Hills - West Hills	No	ABMI	AHO , CPK CPU, ADU
Los Angeles	6574 SAUSALITO AVE	91307	2038029009	0.000	0.000	0.000	0.987	Shortfall of Sites	0.172	Low Residential	RS-1	Very Low Residential	0	0	66.287	0.987		Residential - Single Family Residence, 1	180B101 366	1 per lot	Canoga Park - Winnetka - Woodland Hills - West Hills	No	ABMI	AHO , CPK CPU, ADU
Los Angeles	20458 BLYTHE ST	91306	2107024051	0.000	0.000	0.000	0.987	Shortfall of Sites	0.187	Low Residential	R1-1	Low Residential	0	0	66.287	0.987		Residential - Single Family Residence - Pool, 1	189B109 522	1 per lot	Canoga Park - Winnetka - Woodland Hills - West Hills	No	ABMI	AHO , CPK CPU
Los Angeles	23112 BALTAR ST	91304	2014036004	0.000	0.000	0.000	0.987	Shortfall of Sites	0.172	Low Residential	RS-1	Very Low Residential	[MB4-G1-5] [IX4-FA] [CPIO]	0	66.287	0.987		Residential - Single Family Residence, 1	189B093 188	1 per lot	Canoga Park - Winnetka - Woodland Hills - West Hills	No	ABMI	AHO , CPK CPU, ADU
Los Angeles	5924 GLADE AVE	91367	2146013011	0.000	0.000	0.000	0.987	Shortfall of Sites	0.172	Low Residential	RS-1	Very Low Residential	0	0	66.287	0.987		Residential - Single Family Residence, 1	177B101 165	1 per lot	Canoga Park - Winnetka - Woodland Hills - West Hills	No	ABMI	AHO , CPK CPU, ADU
Los Angeles	20212 GILMORE ST	91306	2134021011	0.000	0.000	0.000	0.987	Shortfall of Sites	0.187	Low Residential	RS-1-RIO	Low Residential	0	0	66.287	0.987		Residential - Single Family Residence - Pool, 1	180B113 579	1 per lot	Canoga Park - Winnetka - Woodland Hills - West Hills	No	ABMI	AHO , CPK CPU
Los Angeles	23901 OXNARD ST	91367	2045013001	0.000	0.000	0.000	0.987	Shortfall of Sites	0.172	Low Residential	RS-1	Very Low Residential	0	0	66.287	0.987		Residential - Single Family Residence, 1	177B089 652	1 per lot	Canoga Park - Winnetka - Woodland Hills - West Hills	No	ABMI	AHO , CPK CPU, ADU
Los Angeles	23107 BALTAR ST	91304	2014037025	0.000	0.000	0.000	0.987	Shortfall of Sites	0.172	Low Residential	RS-1	Very Low Residential	0	0	66.287	0.987		Residential - Single Family Residence, 1	189B097 259	1 per lot	Canoga Park - Winnetka - Woodland Hills - West Hills	No	ABMI	AHO , CPK CPU, ADU
Los Angeles	4900 DENSMORE AVE	91436	2261006033	0.000	0.000	0.000	0.987	Shortfall of Sites	0.172	Low II Residential	R1-1	Low Residential	0	0	66.287	0.987		Residential - Single Family Residence, 1	168B141 347	1 per lot	Encino - Tarzana	No	ABMI	AHO , ENC CPU, ADU
Los Angeles	21021 COSTANSO ST	91364	2167024017	0.000	0.000	0.000	0.987	Shortfall of Sites	0.172	Low Residential	R1-1	Low Residential	0	0	66.287	0.987		Residential - Single Family Residence, 1	171B105 344	1 per lot	Canoga Park - Winnetka - Woodland Hills - West Hills	No	ABMI	AHO , CPK CPU, ADU
Los Angeles	6508 WINNETKA AVE	91367	2134037005	0.000	0.000	0.000	0.987	Shortfall of Sites	0.187	Low Residential	R1-1-RIO	Low Residential	0	0	66.287	0.987		Residential - Single Family Residence, 1	180B113 642	1 per lot	Canoga Park - Winnetka - Woodland Hills - West Hills	No	ABMI	AHO , CPK CPU
Los Angeles	6814 GROSS AVE	91307	2028013012	0.000	0.000	0.000	0.987	Shortfall of Sites	0.172	Low Residential	RS-1	Very Low Residential	0	0	66.287	0.987		Residential - Single Family Residence, 1	183B093 736	1 per lot	Canoga Park - Winnetka - Woodland Hills - West Hills	No	ABMI	AHO , CPK CPU, ADU
Los Angeles	6460 WINNETKA AVE	91367	2134037003	0.000	0.000	0.000	0.987	Shortfall of Sites	0.187	Low Residential	R1-1-RIO	Low Residential	[HB3-G1-5] [CX3-FA] [CPIO-O]	0	66.287	0.987		Residential - Single Family Residence - Pool, 1	180B113 680	1 per lot	Canoga Park - Winnetka - Woodland Hills - West Hills	No	ABMI	AHO , CPK CPU
Los Angeles	6454 WINNETKA AVE	91367	2134037002	0.000	0.000	0.000	0.987	Shortfall of Sites	0.187	Low Residential	R1-1-RIO	Low Residential	0	0	66.287	0.987		Residential - Single Family Residence, 1	180B113 701	1 per lot	Canoga Park - Winnetka - Woodland Hills - West Hills	No	ABMI	AHO , CPK CPU
Los Angeles	11133 MORRISON ST	91601	2353011025	0.493	0.493	0.000	0.000	Shortfall of Sites	0.178	High Medium Residential	R4-1	0	0	20	102.494	0.987		Institutional - Church - One Story, 0	171B173 1192	217	North Hollywood - Valley Village	No	LI	FBO, Orange LineTNP
Los Angeles	5846 ENCINO AVE	91316	2254023023	0.000	0.000	0.000	0.987	Shortfall of Sites	0.172	Low II Residential	R1-1-RIO	Low Residential	0	0	66.287	0.987		Residential - Single Family Residence, 1	174B129 136	1 per lot	Encino - Tarzana	No	ABMI	AHO , ENC CPU, ADU
Los Angeles	7746 MASON AVE	91306	2107014034	0.000	0.000	0.000	0.987	Shortfall of Sites	0.187	Low Residential	RS-1	Low Residential	[HM1-CHC1-5] [CX2-FA] [CPIO]	0	66.287	0.987		Residential - Single Family Residence, 1	189B109 939	1 per lot	Canoga Park - Winnetka - Woodland Hills - West Hills	No	ABMI	AHO , CPK CPU
Los Angeles	7752 MASON AVE	91306	2107014022	0.000	0.000	0.000	0.987	Shortfall of Sites	0.187	Low Residential	RS-1	Low Residential	[MN1-SH2-5] [CX1-FA] [CPIO]	0	66.287	0.987		Residential - Single Family Residence, 1	189B109 909	1 per lot	Canoga Park - Winnetka - Woodland Hills - West Hills	No	ABMI	AHO , CPK CPU
Los Angeles	7738 MASON AVE	91306	2107014032	0.000	0.000	0.000	0.987	Shortfall of Sites	0.187	Low Residential	RS-1	Low Residential	[HB2-G1-5] [CX2-FA] [CPIO-O]	0	66.287	0.987		Residential - Single Family Residence, 1	189B109 961	1 per lot	Canoga Park - Winnetka - Woodland Hills - West Hills	No	ABMI	AHO , CPK CPU
Los Angeles	23317 SATICOY ST	91304	2027037036	0.000	0.000	0.000	0.987	Shortfall of Sites	0.172	Low Residential	RS-1	Very Low Residential	0	0	66.287	0.987		Residential - Single Family Residence, 1	186B093 63	1 per lot	Canoga Park - Winnetka - Woodland Hills - West Hills	No	ABMI	AHO , CPK CPU, ADU
Los Angeles	7631 SALE AVE	91304	2013018001	0.000	0.000	0.000	0.987	Shortfall of Sites	0.187	Low Residential	RS-1	Very Low Residential	0	0	66.287	0.987		Residential - Single Family Residence, 1	186B097 128	1 per lot	Canoga Park - Winnetka - Woodland Hills - West Hills	No	ABMI	AHO , CPK CPU
Los Angeles	7124 ANDASOL AVE	91406	2228029001	0.000	0.000	0.000	0.987	Shortfall of Sites	0.187	Low Residential	R1-1	Low Residential	0	0	66.287	0.987		Residential - Single Family Residence - Pool, 1	183B133 233	1 per lot	Reseda - West Van Nuys	No	ABMI	AHO , RES CPU
Los Angeles	22233 HART ST	91303	2024037010	0.000	0.000	0.000	0.987	Shortfall of Sites	0.187	Low Residential	RS-1-RIO	Very Low Residential	0	0	66.287	0.987		Residential - Single Family Residence, 1	183B101 302	1 per lot	Canoga Park - Winnetka - Woodland Hills - West Hills	No	ABMI	AHO , CPK CPU
Los Angeles	20737 HAYNES ST	91306	2148016007	0.000	0.000	0.000	0.987	Shortfall of Sites	0.187	Low Residential	RS-1-RIO	Low Residential	[HB5-SH1-5] [CX4-FA] [CPIO]	0	66.287	0.987		Residential - Single Family Residence, 1	180B109 474	1 per lot	Canoga Park - Winnetka - Woodland Hills - West Hills	No	ABMI	AHO , CPK CPU
Los Angeles	5615 LE SAGE AVE	91367	2041023005	0.000	0.000	0.000	0.986	Shortfall of Sites	0.172	Low Residential	RS-1	Very Low Residential	0	0	66.287	0.986		Residential - Single Family Residence - Pool, 1	174B093 309	1 per lot	Canoga Park - Winnetka - Woodland Hills - West Hills	No	ABMI	AHO , CPK CPU, ADU
Los Angeles	23952 HARTLAND ST	91307	2034029030	0.000	0.000	0.000	0.986	Shortfall of Sites	0.172	Low Residential	RS-1	Very Low Residential	0	0	66.287	0.986		Residential - Single Family Residence - Pool, 1	183B089 673	1 per lot	Canoga Park - Winnetka - Woodland Hills - West Hills	No	ABMI	AHO , CPK CPU, ADU
Los Angeles	23958 HARTLAND ST	91307	2034029029	0.000	0.000	0.000	0.986	Shortfall of Sites	0.172	Low Residential	RS-1	Very Low Residential	0	0	66.287	0.986		Residential - Single Family Residence, 1	183B089 669	1 per lot	Canoga Park - Winnetka - Woodland Hills - West Hills	No	ABMI	AHO , CPK CPU, ADU
Los Angeles	628 N AVALON BLVD	90744	7423001026	0.000	0.000	0.000	0.986	Shortfall of Sites	0.265	Community Commercial	[Q]C2-2D-O-CUGU	0	0	0	4.644	0.986		Commercial - Wholesale and Manufacturing Outlet - One Story, 0	030B205 677		Wilmington - Harbor City	No	ABMI	ARO
Los Angeles	17206 VOSE ST	91406	2227024021	0.000	0.000	0.000	0.986	Shortfall of Sites	0.187	Low Residential	R1-1	Low Residential	0	0	66.287	0.986		Residential - Single Family Residence, 1	183B133 464	1 per lot	Reseda - West Van Nuys	No	ABMI	AHO , RES CPU
Los Angeles	1895 W ADAMS BLVD	90018	5058019015	0.000	0.000	0.986	0.000	Shortfall of Sites	0.224	Neighborhood Commercial	C2-1VL-CPIO	0	0	0	10.014	0.986		Commercial - Store Combination - Store and Residential Combination - One Story, 0	123B193 571		South Los Angeles	Yes	MI	ARO
Los Angeles	1895 W ADAMS BLVD	90018	5058019015	0.000	0.000	0.986	0.000	Shortfall of Sites	0.172	Neighborhood Commercial	C2-1VL-CPIO	0	0	0	13.018	0.986		Commercial - Store Combination - Store and Residential Combination - One Story, 0	123B193 572		South Los Angeles	Yes	MI	ARO
Los Angeles	15718 MAGNOLIA BLVD	91436	2261002026	0.000	0.000	0.000	0.986	Shortfall of Sites	0.077	Low II Residential	R1-1	Low Residential	0	0	66.287	0.986		Residential - Single Family Residence - Pool, 0	171B141 94	1 per lot	Encino - Tarzana	No	ABMI	AHO , ENC CPU
Los Angeles	7924 GLADE AVE	91304	2012014022	0.000	0.000	0.000	0.986	Shortfall of Sites	0.187	Low Residential	RS-1	Very Low Residential	0	0	66.287	0.986		Residential - Single Family Residence - Pool, 1	189B101 380	1 per lot	Canoga Park - Winnetka - Woodland Hills - West Hills	No	ABMI	AHO , CPK CPU
Los Angeles	15746 ADDISON ST	91436	2261004003	0.000	0.000	0.000	0.986	Shortfall of Sites	0.077	Low II Residential	R1-1	Low Residential	0	0	66.287	0.986		Residential - Single Family Residence - Pool, 0	171B141 476	1 per lot	Encino - Tarzana	No	ABMI	AHO , ENC CPU
Los Angeles	20835 GRETCHEN ST	91306	2148006008	0.000	0.000	0.000	0.986	Shortfall of Sites	0.187	Low Residential	RS-1-RIO	Low Residential	0	0	66.287	0.986		Residential - Single Family Residence, 1	180B109 99	1 per lot	Canoga Park - Winnetka - Woodland Hills - West Hills	No	ABMI	AHO , CPK CPU
Los Angeles	6923 WOODLAKE AVE	91307	2026018009	0.000	0.000	0.000	0.986	Shortfall of Sites	0.172	Low Residential	RS-1	Very Low Residential	0	0	66.287	0.986		Residential - Single Family Residence, 1	183B093 539	1 per lot	Canoga Park - Winnetka - Woodland Hills - West Hills	No	ABMI	AHO , CPK CPU, ADU
Los Angeles	4749 AQUEDUCT AVE	91436	2261030062	0.000	0.000	0.000	0.986	Shortfall of Sites	0.172	Low II Residential	R1-1	Low Residential	0	0	66.287	0.986		Residential - Single Family Residence - Pool, 1	168B141 459	1 per lot	Encino - Tarzana	No	ABMI	AHO , ENC CPU, ADU
Los Angeles	1369 S MANSFIELD AVE	90019	5070003014	0.000	0.000	0.000	0.986	Shortfall of Sites	0.011	Low Medium II Residential	RD2-1-O	0	0	0	99.000	0.986		Residential - Five or More Units or Apartments (Any Combination) · 4 Stories or Less, 0	129B181 920		Wilshire	Yes	ABMI	TOC EXP
Los Angeles	7900 ZELZAH AVE	91335	2101028001	0.000	0.000	0.000	0.986	Shortfall of Sites	0.187	Low Residential	R1-1	Low Residential	0	0	66.287	0.986		Residential - Single Family Residence, 1	189B129 696	1 per lot	Reseda - West Van Nuys	No	ABMI	AHO , RES CPU
Los Angeles	4150 MONROE ST	90029	5539017010	0.493	0.493	0.000	0.000	Shortfall of Sites	0.214	Low Medium II Residential	RD1.5-1XL	0	0	20	102.494	0.986		Institutional - Church - One Story, 0	141B197 193		Hollywood	No	LI	FBO
Los Angeles	770 N MADISON AVE	90029	5539017012	0.493	0.493	0.000	0.000	Shortfall of Sites	0.214	Low Medium II Residential	RD1.5-1XL	0	0	20	102.494	0.986		Institutional - Church - One Story, 0	141B197 191		Hollywood	No	LI	FBO
Los Angeles	770 N MADISON AVE	90029	5539017012	0.493	0.493	0.000	0.000	Shortfall of Sites	0.214	Low Medium II Residential	RD1.5-1XL	0	0	20	102.494	0.986		Institutional - Church - One Story, 0	141B197 188		Hollywood	No	LI	FBO
Los Angeles	4033 MELROSE AVE	90029	5539020033	0.493	0.493	0.000	0.000	Shortfall of Sites	0.214	Low Medium II Residential	RD1.5-1XL	0	0	20	102.494	0.986		Institutional - Church - One Story, 0	141B197 431		Hollywood	No	LI	FBO

Jurisdiction Name	Site Address/Intersection	5 Digit ZIP Code	Assessor Parcel Number	Very Low-Income	Low-Income	Moderate-Income	Above Moderate-Income	Type of Shortfall	Parcel Size (Acres)	Current General Plan Designation	Current Zoning	Proposed General Plan (GP) Designation	Proposed Zoning	Minimum Density Allowed	Maximum Density Allowed	Total Capacity	Vacant/ Nonvacant	Description of Existing Uses	PIN	Base Density Per Acre	Community Plan Area	Rent Stabalization Ordinance	Income Category	Applicable Rezoning Program (Program informing values in Column Q listed first)
Los Angeles	4033 MELROSE AVE	90029	5539020033	0.493	0.493	0.000	0.000	Shortfall of Sites	0.214	Low Medium II Residential	RD1.5-1XL	0	0	20	102.494	0.986		Institutional - Church - One Story, 0	141B197 432		Hollywood	No	LI	FBO
Los Angeles	6415 S MAIN ST	90003	6005024022	0.000	0.000	0.000	0.986	Shortfall of Sites	0.165	Neighborhood Commercial	C2-1VL-CPIO	0	0	0	11.468	0.986		Industrial - Warehousing, Distribution, Storage - Warehousing, Distribution, 10,000 to 24,999 SF - One Story, 0	105B201 1390		Southeast Los Angeles	No	ABMI	ARO
Los Angeles	22957 STAGG ST	91304	2014021013	0.000	0.000	0.000	0.986	Shortfall of Sites	0.172	Low Residential	RS-1	Very Low Residential	[DM1-G1-5] [CX3-FA] [CPIO]	0	66.287	0.986		Residential - Single Family Residence - Pool, 1	189B097 1005	1 per lot	Canoga Park - Winnetka - Woodland Hills - West Hills	No	ABMI	AHO , CPK CPU, ADU
Los Angeles	7224 CLAIRE AVE	91335	2104032013	0.000	0.000	0.000	0.986	Shortfall of Sites	0.093	Low Residential	R1-1	Low Residential	0	0	66.287	0.986		Residential - Single Family Residence, 0	183B121 49	1 per lot	Reseda - West Van Nuys	No	ABMI	AHO , RES CPU
Los Angeles	23635 MARYLEE ST	91367	2041028021	0.000	0.000	0.000	0.985	Shortfall of Sites	0.172	Low Residential	RS-1	Very Low Residential	[HB1-G1-5] [CX2-FA] [CPIO]	0	66.287	0.985		Residential - Single Family Residence, 1	177B093 870	1 per lot	Canoga Park - Winnetka - Woodland Hills - West Hills	No	ABMI	AHO , CPK CPU, ADU
Los Angeles	23801 BESSEMER ST	91367	2045010030	0.000	0.000	0.000	0.985	Shortfall of Sites	0.172	Low Residential	RS-1	Very Low Residential	0	0	66.287	0.985		Residential - Single Family Residence - Pool, 1	177B089 452	1 per lot	Canoga Park - Winnetka - Woodland Hills - West Hills	No	ABMI	AHO , CPK CPU, ADU
Los Angeles	23000 FRIAR ST	91367	2039011048	0.000	0.000	0.000	0.985	Shortfall of Sites	0.172	Very Low Residential	RA-1	Very Low Residential	[MB3-CDF1-5] [IX4-FA] [CPIO]	0	66.287	0.985		Residential - Single Family Residence, 1	177B097 47	1 per lot	Canoga Park - Winnetka - Woodland Hills - West Hills	No	ABMI	AHO , CPK CPU, ADU
Los Angeles	23635 CALIFA ST	91367	2041028013	0.000	0.000	0.000	0.985	Shortfall of Sites	0.172	Low Residential	RS-1	Very Low Residential	[HB5-G1-5] [CX3-FA] [CPIO]	0	66.287	0.985		Residential - Single Family Residence, 1	177B093 833	1 per lot	Canoga Park - Winnetka - Woodland Hills - West Hills	No	ABMI	AHO , CPK CPU, ADU
Los Angeles	8230 BEVERLY BLVD	90048	5511008004	0.000	0.000	0.000	0.985	Shortfall of Sites	0.129	Neighborhood Office Commercial	C2-1VL-O	0	0	0	11.252	0.985		Commercial - Office Building - One Story, 0	138B173 463		Wilshire	No	ABMI	ARO
Los Angeles	8230 BEVERLY BLVD	90048	5511008004	0.000	0.000	0.000	0.985	Shortfall of Sites	0.130	Neighborhood Office Commercial	C2-1VL-O	0	0	0	11.159	0.985		Commercial - Office Building - One Story, 0	138B173 464		Wilshire	No	ABMI	ARO
Los Angeles	6547 GAZETTE AVE	91306	2148024004	0.000	0.000	0.000	0.985	Shortfall of Sites	0.187	Low Residential	RS-1-RIO	Low Residential	[DM1-MK1-5] [IX3-FA]	0	66.287	0.985		Residential - Single Family Residence, 1	180B109 488	1 per lot	Canoga Park - Winnetka - Woodland Hills - West Hills	No	ABMI	AHO , CPK CPU
Los Angeles	3669 WHITTIER BLVD	90023	5188008027	0.000	0.000	0.000	0.985	Shortfall of Sites	0.198	Highway Oriented and Limited Commercial	[Q]C2-1-CUGU	0	0	0	6.218	0.985		Industrial - Light Manufacturing - One Story, 0	120A229 4		Boyle Heights	No	ABMI	ARO
Los Angeles	3669 WHITTIER BLVD	90023	5188008027	0.000	0.000	0.000	0.985	Shortfall of Sites	0.198	Highway Oriented and Limited Commercial	[Q]C2-1-CUGU	0	0	0	6.213	0.985		Industrial - Light Manufacturing - One Story, 0	121-5A229 71		Boyle Heights	No	ABMI	ARO
Los Angeles	6514 GAZETTE AVE	91306	2148025008	0.000	0.000	0.000	0.985	Shortfall of Sites	0.187	Low Residential	RS-1-RIO	Low Residential	0	0	66.287	0.985		Residential - Single Family Residence - Pool, 1	180B109 547	1 per lot	Canoga Park - Winnetka - Woodland Hills - West Hills	No	ABMI	AHO , CPK CPU
Los Angeles	23635 TIARA ST	91367	2041028008	0.000	0.000	0.000	0.985	Shortfall of Sites	0.172	Low Residential	RS-1	Very Low Residential	0	0	66.287	0.985		Residential - Single Family Residence, 1	177B093 770	1 per lot	Canoga Park - Winnetka - Woodland Hills - West Hills	No	ABMI	AHO , CPK CPU, ADU
Los Angeles	23726 OXNARD ST	91367	2045015019	0.000	0.000	0.000	0.985	Shortfall of Sites	0.172	Low Residential	RS-1	Very Low Residential	0	0	66.287	0.985		Residential - Single Family Residence, 1	177B089 660	1 per lot	Canoga Park - Winnetka - Woodland Hills - West Hills	No	ABMI	AHO , CPK CPU, ADU
Los Angeles	2516 W AVENUE 33	90065	5456002033	0.493	0.493	0.000	0.000	Shortfall of Sites	0.178	Low Medium II Residential	RD2-1-CDO	0	0	20	102.494	0.985		Institutional - Church - One Story, 0	150B213 91		Northeast Los Angeles	No	LI	FBO, R2RD
Los Angeles	6151 AURA AVE	91335	2131015009	0.000	0.000	0.000	0.985	Shortfall of Sites	0.187	Low Residential	R1-1-RIO	Low Residential	0	0	66.287	0.985		Residential - Single Family Residence, 1	177B117 410	1 per lot	Reseda - West Van Nuys	No	ABMI	AHO , RES CPU
Los Angeles	23634 CALIFA ST	91367	2041028020	0.000	0.000	0.000	0.985	Shortfall of Sites	0.172	Low Residential	RS-1	Very Low Residential	0	0	66.287	0.985		Residential - Single Family Residence - Pool, 1	177B093 859	1 per lot	Canoga Park - Winnetka - Woodland Hills - West Hills	No	ABMI	AHO , CPK CPU, ADU
Los Angeles	23634 TIARA ST	91367	2041028012	0.000	0.000	0.000	0.985	Shortfall of Sites	0.172	Low Residential	RS-1	Very Low Residential	[DM1-SH1-5] [IX3-FA] [CPIO]	0	66.287	0.985		Residential - Single Family Residence - Pool, 1	177B093 802	1 per lot	Canoga Park - Winnetka - Woodland Hills - West Hills	No	ABMI	AHO , CPK CPU, ADU
Los Angeles	6407 KESSLER AVE	91367	2134040030	0.000	0.000	0.000	0.985	Shortfall of Sites	0.187	Low Residential	R1-1-RIO	Low Residential	0	0	66.287	0.985		Residential - Single Family Residence, 1	180B113 794	1 per lot	Canoga Park - Winnetka - Woodland Hills - West Hills	No	ABMI	AHO , CPK CPU
Los Angeles	19953 KITTRIDGE ST	91306	2134010007	0.000	0.000	0.000	0.985	Shortfall of Sites	0.187	Low Residential	R1-1-RIO	Low Residential	0	0	66.287	0.985		Residential - Single Family Residence - Pool, 1	180B113 298	1 per lot	Canoga Park - Winnetka - Woodland Hills - West Hills	No	ABMI	AHO , CPK CPU
Los Angeles	24353 FRIAR ST	91367	2033014015	0.000	0.000	0.000	0.985	Shortfall of Sites	0.172	Low Residential	RS-1	Very Low Residential	0	0	66.287	0.985		Residential - Single Family Residence, 1	177B089 162	1 per lot	Canoga Park - Winnetka - Woodland Hills - West Hills	No	ABMI	AHO , CPK CPU, ADU
Los Angeles	23100 BALTAR ST	91304	2014036006	0.000	0.000	0.000	0.985	Shortfall of Sites	0.172	Low Residential	RS-1	Very Low Residential	0	0	66.287	0.985		Residential - Single Family Residence, 1	189B097 337	1 per lot	Canoga Park - Winnetka - Woodland Hills - West Hills	No	ABMI	AHO , CPK CPU, ADU
Los Angeles	23062 BALTAR ST	91304	2014036009	0.000	0.000	0.000	0.985	Shortfall of Sites	0.172	Low Residential	RS-1	Very Low Residential	0	0	66.287	0.985		Residential - Single Family Residence, 1	189B097 346	1 per lot	Canoga Park - Winnetka - Woodland Hills - West Hills	No	ABMI	AHO , CPK CPU, ADU
Los Angeles	23038 BALTAR ST	91304	2014036013	0.000	0.000	0.000	0.985	Shortfall of Sites	0.172	Low Residential	RS-1	Very Low Residential	0	0	66.287	0.985		Residential - Single Family Residence, 1	189B097 363	1 per lot	Canoga Park - Winnetka - Woodland Hills - West Hills	No	ABMI	AHO , CPK CPU, ADU
Los Angeles	23074 BALTAR ST	91304	2014036007	0.000	0.000	0.000	0.985	Shortfall of Sites	0.172	Low Residential	RS-1	Very Low Residential	0	0	66.287	0.985		Residential - Single Family Residence, 1	189B097 341	1 per lot	Canoga Park - Winnetka - Woodland Hills - West Hills	No	ABMI	AHO , CPK CPU, ADU
Los Angeles	23030 BALTAR ST	91304	2014036014	0.000	0.000	0.000	0.985	Shortfall of Sites	0.172	Low Residential	RS-1	Very Low Residential	0	0	66.287	0.985		Residential - Single Family Residence, 1	189B097 366	1 per lot	Canoga Park - Winnetka - Woodland Hills - West Hills	No	ABMI	AHO , CPK CPU, ADU
Los Angeles	23106 BALTAR ST	91304	2014036005	0.000	0.000	0.000	0.985	Shortfall of Sites	0.172	Low Residential	RS-1	Very Low Residential	0	0	66.287	0.985		Residential - Single Family Residence - Pool, 1	189B097 311	1 per lot	Canoga Park - Winnetka - Woodland Hills - West Hills	No	ABMI	AHO , CPK CPU, ADU
Los Angeles	23050 BALTAR ST	91304	2014036011	0.000	0.000	0.000	0.985	Shortfall of Sites	0.172	Low Residential	RS-1	Very Low Residential	0	0	66.287	0.985		Residential - Single Family Residence - Pool, 1	189B097 358	1 per lot	Canoga Park - Winnetka - Woodland Hills - West Hills	No	ABMI	AHO , CPK CPU, ADU
Los Angeles	23056 BALTAR ST	91304	2014036010	0.000	0.000	0.000	0.985	Shortfall of Sites	0.172	Low Residential	RS-1	Very Low Residential	0	0	66.287	0.985		Residential - Single Family Residence - Pool, 1	189B097 350	1 per lot	Canoga Park - Winnetka - Woodland Hills - West Hills	No	ABMI	AHO , CPK CPU, ADU
Los Angeles	23068 BALTAR ST	91304	2014036008	0.000	0.000	0.000	0.985	Shortfall of Sites	0.172	Low Residential	RS-1	Very Low Residential	0	0	66.287	0.985		Residential - Single Family Residence, 1	189B097 344	1 per lot	Canoga Park - Winnetka - Woodland Hills - West Hills	No	ABMI	AHO , CPK CPU, ADU
Los Angeles	23044 BALTAR ST	91304	2014036012	0.000	0.000	0.000	0.985	Shortfall of Sites	0.172	Low Residential	RS-1	Very Low Residential	0	0	66.287	0.985		Residential - Single Family Residence - Pool, 1	189B097 362	1 per lot	Canoga Park - Winnetka - Woodland Hills - West Hills	No	ABMI	AHO , CPK CPU, ADU
Los Angeles	7126 LENA AVE	91307	2026004007	0.000	0.000	0.000	0.985	Shortfall of Sites	0.172	Low Residential	RS-1	Very Low Residential	0	0	66.287	0.985		Residential - Single Family Residence, 1	183B097 185	1 per lot	Canoga Park - Winnetka - Woodland Hills - West Hills	No	ABMI	AHO , CPK CPU, ADU
Los Angeles	7053 MCLAREN AVE	91307	2026004001	0.000	0.000	0.000	0.985	Shortfall of Sites	0.172	Low Residential	RS-1	Very Low Residential	0	0	66.287	0.985		Residential - Single Family Residence, 1	183B097 283	1 per lot	Canoga Park - Winnetka - Woodland Hills - West Hills	No	ABMI	AHO , CPK CPU, ADU
Los Angeles	7918 GLADE AVE	91304	2012014011	0.000	0.000	0.000	0.985	Shortfall of Sites	0.187	Low Residential	RS-1	Very Low Residential	0	0	66.287	0.985		Residential - Single Family Residence - Pool, 1	189B101 407	1 per lot	Canoga Park - Winnetka - Woodland Hills - West Hills	No	ABMI	AHO , CPK CPU
Los Angeles	7018 COMANCHE AVE	91306	2135005019	0.000	0.000	0.000	0.985	Shortfall of Sites	0.187	Low Residential	RS-1-RIO	Low Residential	0	0	66.287	0.985		Residential - Single Family Residence, 1	183B113 367	1 per lot	Canoga Park - Winnetka - Woodland Hills - West Hills	No	ABMI	AHO , CPK CPU
Los Angeles	8230 GLADE AVE	91304	2012031014	0.000	0.000	0.000	0.985	Shortfall of Sites	0.187	Low Residential	RS-1	Very Low Residential	0	0	66.287	0.985		Residential - Single Family Residence - Pool, 1	192B101 670	1 per lot	Canoga Park - Winnetka - Woodland Hills - West Hills	No	ABMI	AHO , CPK CPU
Los Angeles	0	0	2507009906	0.000	0.000	0.000	0.000	Shortfall of Sites	0.640	Public Facilities	[Q]PF-1VL	0	0	0	153.741	0.000	Vacant	Residential - Single Family Residence - Vacant Land, 0	219B149 794		Sylmar	No		PF
Los Angeles	20801 STEPHANIE DR	91306	2148006004	0.000	0.000	0.000	0.985	Shortfall of Sites	0.187	Low Residential	RS-1-RIO	Low Residential	0	0	66.287	0.985		Residential - Single Family Residence, 1	180B109 82	1 per lot	Canoga Park - Winnetka - Woodland Hills - West Hills	No	ABMI	AHO , CPK CPU
Los Angeles	7432 SAUSALITO AVE	91307	2022019012	0.000	0.000	0.000	0.985	Shortfall of Sites	0.187	Low Residential	RS-1	Very Low Residential	0	0	66.287	0.985		Residential - Single Family Residence - Pool, 1	186B101 522	1 per lot	Canoga Park - Winnetka - Woodland Hills - West Hills	No	ABMI	AHO , CPK CPU
Los Angeles	7448 SAUSALITO AVE	91307	2022019014	0.000	0.000	0.000	0.985	Shortfall of Sites	0.187	Low Residential	RS-1	Very Low Residential	0	0	66.287	0.985		Residential - Single Family Residence, 1	186B101 467	1 per lot	Canoga Park - Winnetka - Woodland Hills - West Hills	No	ABMI	AHO , CPK CPU
Los Angeles	7440 SAUSALITO AVE	91307	2022019013	0.000	0.000	0.000	0.985	Shortfall of Sites	0.187	Low Residential	RS-1	Very Low Residential	0	0	66.287	0.985		Residential - Single Family Residence - Pool, 1	186B101 501	1 per lot	Canoga Park - Winnetka - Woodland Hills - West Hills	No	ABMI	AHO , CPK CPU
Los Angeles	7454 SAUSALITO AVE	91307	2022019015	0.000	0.000	0.000	0.985	Shortfall of Sites	0.187	Low Residential	RS-1	Very Low Residential	0	0	66.287	0.985		Residential - Single Family Residence - Pool, 1	186B101 447	1 per lot	Canoga Park - Winnetka - Woodland Hills - West Hills	No	ABMI	AHO , CPK CPU
Los Angeles	23800 CALVERT ST	91367	2045010008	0.000	0.000	0.000	0.984	Shortfall of Sites	0.172	Low Residential	RS-1	Very Low Residential	0	0	66.287	0.984		Residential - Single Family Residence, 1	177B089 415	1 per lot	Canoga Park - Winnetka - Woodland Hills - West Hills	No	ABMI	AHO , CPK CPU, ADU
Los Angeles	7910 GLADE AVE	91304	2012014012	0.000	0.000	0.000	0.984	Shortfall of Sites	0.187	Low Residential	RS-1	Very Low Residential	0	0	66.287	0.984		Residential - Single Family Residence, 1	189B101 433	1 per lot	Canoga Park - Winnetka - Woodland Hills - West Hills	No	ABMI	AHO , CPK CPU
Los Angeles	964 N VIRGIL AVE	90029	5539006011	0.492	0.492	0.000	0.000	Shortfall of Sites	0.213	Medium Residential	R3-1	0	0	20	102.494	0.984		Institutional - Church - One Story, 0	144A201 134		Hollywood	No	LI	FBO
Los Angeles	20144 GILMORE ST	91306	2134022012	0.000	0.000	0.000	0.984	Shortfall of Sites	0.187	Low Residential	RS-1-RIO	Low Residential	0	0	66.287	0.984		Residential - Single Family Residence, 1	180B113 540	1 per lot	Canoga Park - Winnetka - Woodland Hills - West Hills	No	ABMI	AHO , CPK CPU
Los Angeles	7052 LENA AVE	91307	2026004012	0.000	0.000	0.000	0.984	Shortfall of Sites	0.172	Low Residential	RS-1	Very Low Residential	0	0	66.287	0.984		Residential - Single Family Residence, 1	183B097 282	1 per lot	Canoga Park - Winnetka - Woodland Hills - West Hills	No	ABMI	AHO , CPK CPU, ADU
Los Angeles	23424 HARTLAND ST	91307	2028017019	0.000	0.000	0.000	0.984	Shortfall of Sites	0.172	Low Residential	RS-1	Very Low Residential	0	0	66.287	0.984		Residential - Single Family Residence, 1	183B093 729	1 per lot	Canoga Park - Winnetka - Woodland Hills - West Hills	No	ABMI	AHO , CPK CPU, ADU

Jurisdiction Name	Site Address/Intersection	5 Digit ZIP Code	Assessor Parcel Number	Very Low-Income	Low-Income	Moderate-Income	Above Moderate-Income	Type of Shortfall	Parcel Size (Acres)	Current General Plan Designation	Current Zoning	Proposed General Plan (GP) Designation	Proposed Zoning	Minimum Density Allowed	Maximum Density Allowed	Total Capacity	Vacant/ Nonvacant	Description of Existing Uses	PIN	Base Density Per Acre	Community Plan Area	Rent Stabalization Ordinance	Income Category	Applicable Rezoning Program (Program informing values in Column Q listed first)
Los Angeles	23657 HATTERAS ST	91367	2041029016	0.000	0.000	0.000	0.984	Shortfall of Sites	0.172	Low Residential	RS-1	Very Low Residential	[HB5-SH1-5] [CX3-FA] [CPIO]	0	66.287	0.984		Residential - Single Family Residence, 1	174B093 107	1 per lot	Canoga Park - Winnetka - Woodland Hills - West Hills	No	ABMI	AHO , CPK CPU, ADU
Los Angeles	7900 GLADE AVE	91304	2012014013	0.000	0.000	0.000	0.984	Shortfall of Sites	0.187	Low Residential	RS-1	Very Low Residential	0	0	66.287	0.984		Residential - Single Family Residence - Pool, 1	189B101 460	1 per lot	Canoga Park - Winnetka - Woodland Hills - West Hills	No	ABMI	AHO , CPK CPU
Los Angeles	4222 LONGRIDGE AVE	91604	2375017027	0.000	0.000	0.000	0.984	Shortfall of Sites	0.315	Medium Residential	R3-1-RIO	0	0	0	84.533	0.984		Residential - Five or More Units or Apartments (Any Combination) - 4 Stories or Less, 20	165B157 755		Sherman Oaks - Studio City - Toluca Lake - Cahuenga Pass	Yes	ABMI	DB50
Los Angeles	7701 QUIMBY AVE	91304	2014032028	0.000	0.000	0.000	0.984	Shortfall of Sites	0.172	Low Residential	RS-1	Very Low Residential	0	0	66.287	0.984		Residential - Single Family Residence, 1	189B097 1158	1 per lot	Canoga Park - Winnetka - Woodland Hills - West Hills	No	ABMI	AHO , CPK CPU, ADU
Los Angeles	7000 OAKDALE AVE	91306	2135012015	0.000	0.000	0.000	0.984	Shortfall of Sites	0.187	Low Residential	R1-1-RIO	Low Residential	0	0	66.287	0.984		Residential - Single Family Residence, 1	183B113 446	1 per lot	Canoga Park - Winnetka - Woodland Hills - West Hills	No	ABMI	AHO , CPK CPU
Los Angeles	7866 GLADE AVE	91304	2012014014	0.000	0.000	0.000	0.984	Shortfall of Sites	0.187	Low Residential	RS-1	Very Low Residential	0	0	66.287	0.984		Residential - Single Family Residence, 1	189B101 487	1 per lot	Canoga Park - Winnetka - Woodland Hills - West Hills	No	ABMI	AHO , CPK CPU
Los Angeles	8022 SALE AVE	91304	2013024014	0.000	0.000	0.000	0.984	Shortfall of Sites	0.187	Low Residential	RS-1	Very Low Residential	0	0	66.287	0.984		Residential - Single Family Residence - Pool, 1	189B097 310	1 per lot	Canoga Park - Winnetka - Woodland Hills - West Hills	No	ABMI	AHO , CPK CPU
Los Angeles	10019 S ALAMEDA ST	90002	6046020001	0.000	0.000	0.000	0.983	Shortfall of Sites	1.488	Hybrid Industrial	CM(UV)	0	0	0	0.826	0.983		Industrial - Warehousing, Distribution, Storage - Warehousing, Distribution, 10,000 to 24,999 SF - One Story, 0	091-5A217 92		Southeast Los Angeles	No	ABMI	ARO
Los Angeles	6601 CAPISTRANO AVE	91307	2038031013	0.000	0.000	0.000	0.983	Shortfall of Sites	0.172	Low Residential	RS-1	Very Low Residential	0	0	66.287	0.983		Residential - Single Family Residence - Pool, 1	180B101 334	1 per lot	Canoga Park - Winnetka - Woodland Hills - West Hills	No	ABMI	AHO , CPK CPU, ADU
Los Angeles	6600 KENTLAND AVE	91307	2038031012	0.000	0.000	0.000	0.983	Shortfall of Sites	0.172	Low Residential	RS-1	Very Low Residential	[DM1-SH1-5] [IX3-FA] [CPIO]	0	66.287	0.983		Residential - Single Family Residence, 1	180B101 333	1 per lot	Canoga Park - Winnetka - Woodland Hills - West Hills	No	ABMI	AHO , CPK CPU, ADU
Los Angeles	6601 SAUSALITO AVE	91307	2038030013	0.000	0.000	0.000	0.983	Shortfall of Sites	0.172	Low Residential	RS-1	Very Low Residential	0	0	66.287	0.983		Residential - Single Family Residence, 1	180B101 336	1 per lot	Canoga Park - Winnetka - Woodland Hills - West Hills	No	ABMI	AHO , CPK CPU, ADU
Los Angeles	4915 RUPERT AVE	91316	2182005028	0.000	0.000	0.000	0.983	Shortfall of Sites	0.172	Low II Residential	RS-1	Low Residential	0	0	66.287	0.983		Residential - Single Family Residence - Pool, 1	168B129 256	1 per lot	Encino - Tarzana	No	ABMI	AHO , ENC CPU, ADU
Los Angeles	23834 BESSEMER ST	91367	2045011015	0.000	0.000	0.000	0.983	Shortfall of Sites	0.172	Low Residential	RS-1	Very Low Residential	[DM2-G1-5] [CX1-FA] [CPIO]	0	66.287	0.983		Residential - Single Family Residence - Pool, 1	177B089 476	1 per lot	Canoga Park - Winnetka - Woodland Hills - West Hills	No	ABMI	AHO , CPK CPU, ADU
Los Angeles	7860 GLADE AVE	91304	2012014015	0.000	0.000	0.000	0.983	Shortfall of Sites	0.187	Low Residential	RS-1	Very Low Residential	[HB3-G1-5] [CX3-FA] [CPIO]	0	66.287	0.983		Residential - Single Family Residence - Pool, 1	189B101 513	1 per lot	Canoga Park - Winnetka - Woodland Hills - West Hills	No	ABMI	AHO , CPK CPU
Los Angeles	6550 WOODLAKE AVE	91307	2038011015	0.000	0.000	0.000	0.983	Shortfall of Sites	0.172	Low Residential	RS-1	Very Low Residential	[MN1-SH2-5] [CX1-FA] [CPIO]	0	66.287	0.983		Residential - Single Family Residence - Therapy Pool (Spa), 1	180B093 510	1 per lot	Canoga Park - Winnetka - Woodland Hills - West Hills	No	ABMI	AHO , CPK CPU, ADU
Los Angeles	7350 MAYNARD AVE	91307	2022002034	0.000	0.000	0.000	0.983	Shortfall of Sites	0.172	Low Residential	RS-1	Very Low Residential	0	0	66.287	0.983		Residential - Single Family Residence, 1	186B097 741	1 per lot	Canoga Park - Winnetka - Woodland Hills - West Hills	No	ABMI	AHO , CPK CPU, ADU
Los Angeles	23136 JONATHAN ST	91304	2014038030	0.000	0.000	0.000	0.983	Shortfall of Sites	0.172	Low Residential	RS-1	Very Low Residential	0	0	66.287	0.983		Residential - Single Family Residence, 1	189B097 101	1 per lot	Canoga Park - Winnetka - Woodland Hills - West Hills	No	ABMI	AHO , CPK CPU, ADU
Los Angeles	7852 GLADE AVE	91304	2012014016	0.000	0.000	0.000	0.983	Shortfall of Sites	0.187	Low Residential	RS-1	Very Low Residential	0	0	66.287	0.983		Residential - Single Family Residence, 1	189B101 540	1 per lot	Canoga Park - Winnetka - Woodland Hills - West Hills	No	ABMI	AHO , CPK CPU
Los Angeles	4419 AVALON BLVD	90011	5109015005	0.000	0.000	0.000	0.983	Shortfall of Sites	0.184	Community Commercial	C2-1-CPIO	0	0	0	7.428	0.983		Commercial - Store Combination - Store and Residential Combination - One Story, 0	112-5A207 118		Southeast Los Angeles	Yes	ABMI	ARO
Los Angeles	7846 GLADE AVE	91304	2012014017	0.000	0.000	0.000	0.983	Shortfall of Sites	0.187	Low Residential	RS-1	Very Low Residential	0	0	66.287	0.983		Residential - Single Family Residence, 1	189B101 565	1 per lot	Canoga Park - Winnetka - Woodland Hills - West Hills	No	ABMI	AHO , CPK CPU
Los Angeles	8100 LENA AVE	91304	2014005022	0.000	0.000	0.000	0.983	Shortfall of Sites	0.187	Low Residential	RS-1	Very Low Residential	0	0	66.287	0.983		Residential - Single Family Residence - Pool, 1	189B097 213	1 per lot	Canoga Park - Winnetka - Woodland Hills - West Hills	No	ABMI	AHO , CPK CPU
Los Angeles	20315 VOSE ST	91306	2136007008	0.000	0.000	0.000	0.983	Shortfall of Sites	0.187	Low Residential	RS-1-RIO	Low Residential	0	0	66.287	0.983		Residential - Single Family Residence, 1	183B113 289	1 per lot	Canoga Park - Winnetka - Woodland Hills - West Hills	No	ABMI	AHO , CPK CPU
Los Angeles	7001 HATILLO AVE	91306	2135012016	0.000	0.000	0.000	0.983	Shortfall of Sites	0.187	Low Residential	R1-1-RIO	Low Residential	0	0	66.287	0.983		Residential - Single Family Residence - Pool, 1	183B113 447	1 per lot	Canoga Park - Winnetka - Woodland Hills - West Hills	No	ABMI	AHO , CPK CPU
Los Angeles	20414 GILMORE ST	91306	2136025014	0.000	0.000	0.000	0.983	Shortfall of Sites	0.187	Low Residential	RS-1-RIO	Low Residential	0	0	66.287	0.983		Residential - Single Family Residence, 1	180B109 533	1 per lot	Canoga Park - Winnetka - Woodland Hills - West Hills	No	ABMI	AHO , CPK CPU
Los Angeles	5071 ALHAMA DR	91364	2167007022	0.000	0.000	0.000	0.983	Shortfall of Sites	0.171	Low Residential	R1-1	Low Residential	0	0	66.287	0.983		Residential - Single Family Residence - Therapy Pool (Spa), 1	171B105 1109	1 per lot	Canoga Park - Winnetka - Woodland Hills - West Hills	No	ABMI	AHO , CPK CPU, ADU
Los Angeles	7000 PETIT AVE	91406	2225012038	0.000	0.000	0.000	0.982	Shortfall of Sites	0.187	Low Residential	R1-1	Low Residential	0	0	66.287	0.982		Residential - Single Family Residence, 1	183B137 260	1 per lot	Reseda - West Van Nuys	No	ABMI	AHO , RES CPU
Los Angeles	748 S HOBART BLVD	90005	5093018007	0.000	0.000	0.000	0.982	Shortfall of Sites	0.104	Neighborhood Office Commercial	PB-1	0	0	0	94.696	0.982		Commercial - Parking Lot (Commercial Use Property) - Lots - Patron or Employee - One Story, 0	132B193 529		Wilshire	No	ABMI	P
Los Angeles	7755 SALE AVE	91304	2013018014	0.000	0.000	0.000	0.982	Shortfall of Sites	0.187	Low Residential	RS-1	Very Low Residential	0	0	66.287	0.982		Residential - Single Family Residence, 1	189B097 967	1 per lot	Canoga Park - Winnetka - Woodland Hills - West Hills	No	ABMI	AHO , CPK CPU
Los Angeles	22708 ROSCOE BLVD	91304	2013002001	0.000	0.000	0.000	0.982	Shortfall of Sites	0.187	Low Residential	RS-1	Very Low Residential	0	0	66.287	0.982		Residential - Single Family Residence - Pool, 1	192B097 469	1 per lot	Canoga Park - Winnetka - Woodland Hills - West Hills	No	ABMI	AHO , CPK CPU
Los Angeles	4411 W SLAUSON AVE	90043	5008015044	0.000	0.000	0.000	0.982	Shortfall of Sites	0.008	Neighborhood Commercial	C1.5-1VL-CPIO	0	0	0	233.320	0.982		Industrial - Warehousing, Distribution, Storage - Warehousing, Distribution, Under 10,000 SF - One Story, 0	108B181 696		West Adams - Baldwin Hills - Leimert	No	ABMI	ARO
Los Angeles	7921 DE GARMO AVE	91352	2407020014	0.491	0.491	0.000	0.000	Shortfall of Sites	0.430	Low Residential	R1-1	0	0	20	102.494	0.982		Institutional - Church - One Story, 1	189B177 390		Sun Valley - La Tuna Canyon	No	LI	FBO
Los Angeles	4708 AQUEDUCT AVE	91436	2261029026	0.000	0.000	0.000	0.982	Shortfall of Sites	0.171	Low II Residential	R1-1	Low Residential	0	0	66.287	0.982		Residential - Single Family Residence, 1	168B141 577	1 per lot	Encino - Tarzana	No	ABMI	AHO , ENC CPU, ADU
Los Angeles	20312 VOSE ST	91306	2136008003	0.000	0.000	0.000	0.982	Shortfall of Sites	0.187	Low Residential	RS-1-RIO	Low Residential	0	0	66.287	0.982		Residential - Single Family Residence - Pool, 1	183B113 361	1 per lot	Canoga Park - Winnetka - Woodland Hills - West Hills	No	ABMI	AHO , CPK CPU
Los Angeles	5803 MELISSA LN	91367	2040004077	0.000	0.000	0.000	0.982	Shortfall of Sites	0.171	Low Residential	R1-1	Very Low Residential	[DM1-MK1-5] [IX3-FA]	0	66.287	0.982		Residential - Single Family Residence, 1	174B097 149	1 per lot	Canoga Park - Winnetka - Woodland Hills - West Hills	No	ABMI	AHO , CPK CPU, ADU
Los Angeles	6629 SHOUP AVE	91307	2038029003	0.000	0.000	0.000	0.982	Shortfall of Sites	0.171	Low Residential	RS-1	Very Low Residential	0	0	66.287	0.982		Residential - Single Family Residence, 1	180B101 302	1 per lot	Canoga Park - Winnetka - Woodland Hills - West Hills	No	ABMI	AHO , CPK CPU, ADU
Los Angeles	6609 SHOUP AVE	91307	2038029006	0.000	0.000	0.000	0.982	Shortfall of Sites	0.171	Low Residential	RS-1	Very Low Residential	0	0	66.287	0.982		Residential - Single Family Residence - Pool, 1	180B101 363	1 per lot	Canoga Park - Winnetka - Woodland Hills - West Hills	No	ABMI	AHO , CPK CPU, ADU
Los Angeles	6635 SHOUP AVE	91307	2038029002	0.000	0.000	0.000	0.982	Shortfall of Sites	0.171	Low Residential	RS-1	Very Low Residential	0	0	66.287	0.982		Residential - Single Family Residence - Pool, 1	180B101 281	1 per lot	Canoga Park - Winnetka - Woodland Hills - West Hills	No	ABMI	AHO , CPK CPU, ADU
Los Angeles	6621 SHOUP AVE	91307	2038029004	0.000	0.000	0.000	0.982	Shortfall of Sites	0.171	Low Residential	RS-1	Very Low Residential	0	0	66.287	0.982		Residential - Single Family Residence - Pool, 1	180B101 323	1 per lot	Canoga Park - Winnetka - Woodland Hills - West Hills	No	ABMI	AHO , CPK CPU, ADU
Los Angeles	6615 SHOUP AVE	91307	2038029005	0.000	0.000	0.000	0.982	Shortfall of Sites	0.171	Low Residential	RS-1	Very Low Residential	[DM1-G1-5] [CX3-FA] [CPIO]	0	66.287	0.982		Residential - Single Family Residence, 1	180B101 339	1 per lot	Canoga Park - Winnetka - Woodland Hills - West Hills	No	ABMI	AHO , CPK CPU, ADU
Los Angeles	7727 CORBIN AVE	91306	2106012107	0.000	0.000	0.000	0.981	Shortfall of Sites	0.187	Low Residential	R1-1	Low Residential	0	0	66.287	0.981		Residential - Single Family Residence, 1	189B117 1030	1 per lot	Canoga Park - Winnetka - Woodland Hills - West Hills	No	ABMI	AHO , CPK CPU
Los Angeles	23275 GONZALES DR	91367	2044017033	0.000	0.000	0.000	0.981	Shortfall of Sites	0.187	Low Residential	R1-1	Very Low Residential	0	0	66.287	0.981		Residential - Single Family Residence, 1	171B093 455	1 per lot	Canoga Park - Winnetka - Woodland Hills - West Hills	No	ABMI	AHO , CPK CPU
Los Angeles	6914 OSO AVE	91306	2135035014	0.000	0.000	0.000	0.981	Shortfall of Sites	0.187	Low Residential	RS-1-RIO	Low Residential	0	0	66.287	0.981		Residential - Single Family Residence - Pool, 1	183B113 633	1 per lot	Canoga Park - Winnetka - Woodland Hills - West Hills	No	ABMI	AHO , CPK CPU
Los Angeles	23123 FRIAR ST	91367	2039012014	0.000	0.000	0.000	0.981	Shortfall of Sites	0.171	Very Low Residential	RA-1	Very Low Residential	0	0	66.287	0.981		Residential - Single Family Residence, 1	180B093 962	1 per lot	Canoga Park - Winnetka - Woodland Hills - West Hills	No	ABMI	AHO , CPK CPU, ADU
Los Angeles	6726 CAPISTRANO AVE	91307	2038030001	0.000	0.000	0.000	0.981	Shortfall of Sites	0.171	Low Residential	RS-1	Very Low Residential	0	0	66.287	0.981		Residential - Single Family Residence, 1	180B101 109	1 per lot	Canoga Park - Winnetka - Woodland Hills - West Hills	No	ABMI	AHO , CPK CPU, ADU
Los Angeles	7460 DONNA AVE	91335	2104022001	0.000	0.000	0.000	0.981	Shortfall of Sites	0.187	Low Residential	R1-1	Low Residential	0	0	66.287	0.981		Residential - Single Family Residence, 1	186B121 408	1 per lot	Reseda - West Van Nuys	No	ABMI	AHO , RES CPU
Los Angeles	22224 HART ST	91303	2024037026	0.000	0.000	0.000	0.981	Shortfall of Sites	0.187	Low Residential	RS-1-RIO	Very Low Residential	0	0	66.287	0.981		Residential - Single Family Residence - Pool, 1	183B101 376	1 per lot	Canoga Park - Winnetka - Woodland Hills - West Hills	No	ABMI	AHO , CPK CPU
Los Angeles	5414 WOODLAKE AVE	91367	2042007019	0.000	0.000	0.000	0.981	Shortfall of Sites	0.187	Low Residential	R1-1	Very Low Residential	0	0	66.287	0.981		Residential - Single Family Residence, 1	171B093 27	1 per lot	Canoga Park - Winnetka - Woodland Hills - West Hills	No	ABMI	AHO , CPK CPU
Los Angeles	7716 SEDAN AVE	91304	2014034008	0.000	0.000	0.000	0.981	Shortfall of Sites	0.171	Low Residential	RS-1	Very Low Residential	0	0	66.287	0.981		Residential - Single Family Residence, 1	189B097 1097	1 per lot	Canoga Park - Winnetka - Woodland Hills - West Hills	No	ABMI	AHO , CPK CPU, ADU
Los Angeles	7746 SEDAN AVE	91304	2014034002	0.000	0.000	0.000	0.981	Shortfall of Sites	0.171	Low Residential	RS-1	Very Low Residential	[HB2-G1-5] [CX2-FA] [CPIO]	0	66.287	0.981		Residential - Single Family Residence, 1	189B097 985	1 per lot	Canoga Park - Winnetka - Woodland Hills - West Hills	No	ABMI	AHO , CPK CPU, ADU

Jurisdiction Name	Site Address/Intersection	5 Digit ZIP Code	Assessor Parcel Number	Very Low-Income	Low-Income	Moderate-Income	Above Moderate-Income	Type of Shortfall	Parcel Size (Acres)	Current General Plan Designation	Current Zoning	Proposed General Plan (GP) Designation	Proposed Zoning	Minimum Density Allowed	Maximum Density Allowed	Total Capacity	Vacant/ Nonvacant	Description of Existing Uses	PIN	Base Density Per Acre	Community Plan Area	Rent Stabalization Ordinance	Income Category	Applicable Rezoning Program (Program informing values in Column Q listed first)
Los Angeles	7738 SEDAN AVE	91304	2014034003	0.000	0.000	0.000	0.981	Shortfall of Sites	0.171	Low Residential	RS-1	Very Low Residential	[DM4-CHC1-5] [CX4-FA] [SN-CPIO-CDO]	0	66.287	0.981		Residential - Single Family Residence, 1	189B097 1025	1 per lot	Canoga Park - Winnetka - Woodland Hills - West Hills	No	ABMI	AHO , CPK CPU, ADU
Los Angeles	7730 SEDAN AVE	91304	2014034006	0.000	0.000	0.000	0.981	Shortfall of Sites	0.171	Low Residential	RS-1	Very Low Residential	[LM2-MU2-5] [RX1-FA] [CPIO]	0	66.287	0.981		Residential - Single Family Residence, 1	189B097 1043	1 per lot	Canoga Park - Winnetka - Woodland Hills - West Hills	No	ABMI	AHO , CPK CPU, ADU
Los Angeles	7662 SEDAN AVE	91304	2014034011	0.000	0.000	0.000	0.981	Shortfall of Sites	0.171	Low Residential	RS-1	Very Low Residential	0	0	66.287	0.981		Residential - Single Family Residence, 1	189B097 1176	1 per lot	Canoga Park - Winnetka - Woodland Hills - West Hills	No	ABMI	AHO , CPK CPU, ADU
Los Angeles	7722 SEDAN AVE	91304	2014034007	0.000	0.000	0.000	0.981	Shortfall of Sites	0.171	Low Residential	RS-1	Very Low Residential	0	0	66.287	0.981		Residential - Single Family Residence, 1	189B097 1062	1 per lot	Canoga Park - Winnetka - Woodland Hills - West Hills	No	ABMI	AHO , CPK CPU, ADU
Los Angeles	7700 SEDAN AVE	91304	2014034010	0.000	0.000	0.000	0.981	Shortfall of Sites	0.171	Low Residential	RS-1	Very Low Residential	0	0	66.287	0.981		Residential - Single Family Residence, 1	189B097 1152	1 per lot	Canoga Park - Winnetka - Woodland Hills - West Hills	No	ABMI	AHO , CPK CPU, ADU
Los Angeles	7708 SEDAN AVE	91304	2014034009	0.000	0.000	0.000	0.981	Shortfall of Sites	0.171	Low Residential	RS-1	Very Low Residential	[DM2-SH2-5] [CX2-FA] [CPIO-O-CDO]	0	66.287	0.981		Residential - Single Family Residence, 1	189B097 1132	1 per lot	Canoga Park - Winnetka - Woodland Hills - West Hills	No	ABMI	AHO , CPK CPU, ADU
Los Angeles	5334 WOODLAKE AVE	91367	2042010021	0.000	0.000	0.000	0.981	Shortfall of Sites	0.187	Low Residential	R1-1	Very Low Residential	0	0	66.287	0.981		Residential - Single Family Residence - Pool, 1	171B093 170	1 per lot	Canoga Park - Winnetka - Woodland Hills - West Hills	No	ABMI	AHO , CPK CPU
Los Angeles	5344 WOODLAKE AVE	91367	2042010022	0.000	0.000	0.000	0.981	Shortfall of Sites	0.187	Low Residential	R1-1	Very Low Residential	0	0	66.287	0.981		Residential - Single Family Residence, 1	171B093 136	1 per lot	Canoga Park - Winnetka - Woodland Hills - West Hills	No	ABMI	AHO , CPK CPU
Los Angeles	7836 HANNA AVE	91304	2012013019	0.000	0.000	0.000	0.981	Shortfall of Sites	0.187	Low Residential	RS-1	Very Low Residential	0	0	66.287	0.981		Residential - Single Family Residence, 1	189B101 594	1 per lot	Canoga Park - Winnetka - Woodland Hills - West Hills	No	ABMI	AHO , CPK CPU
Los Angeles	6600 CAPISTRANO AVE	91307	2038030012	0.000	0.000	0.000	0.981	Shortfall of Sites	0.171	Low Residential	RS-1	Very Low Residential	[HB5-SH1-5] [CX4-FA] [SN-CPIO]	0	66.287	0.981		Residential - Single Family Residence, 1	180B101 335	1 per lot	Canoga Park - Winnetka - Woodland Hills - West Hills	No	ABMI	AHO , CPK CPU, ADU
Los Angeles	6530 LARAMIE AVE	91306	2134022004	0.000	0.000	0.000	0.981	Shortfall of Sites	0.187	Low Residential	RS-1-RIO	Low Residential	0	0	66.287	0.981		Residential - Single Family Residence, 1	180B113 650	1 per lot	Canoga Park - Winnetka - Woodland Hills - West Hills	No	ABMI	AHO , CPK CPU
Los Angeles	2516 W AVENUE 33	90065	5456002033	0.491	0.491	0.000	0.000	Shortfall of Sites	0.177	Low Medium I Residential	R2-1	0	0	20	102.494	0.981		Institutional - Church - One Story, 0	150B213 236		Northeast Los Angeles	No	LI	FBO, R2RD
Los Angeles	6541 GAZETTE AVE	91306	2148024003	0.000	0.000	0.000	0.981	Shortfall of Sites	0.187	Low Residential	RS-1-RIO	Low Residential	0	0	66.287	0.981		Residential - Single Family Residence - Pool, 1	180B109 459	1 per lot	Canoga Park - Winnetka - Woodland Hills - West Hills	No	ABMI	AHO , CPK CPU
Los Angeles	13248 ROSCOE BLVD	91352	2304006036	0.490	0.490	0.000	0.000	Shortfall of Sites	0.213	Low Residential	RA-1	0	0	20	102.494	0.981		Institutional - Church - One Story, 0	192B157 779		Sun Valley - La Tuna Canyon	No	LI	FBO
Los Angeles	1572 E 22ND ST	90011	5118005002	0.000	0.000	0.000	0.981	Shortfall of Sites	0.130	Hybrid Industrial	CM-1-CPIO	0	0	0	9.429	0.981		Industrial - Light Manufacturing - One Story, 0	118-5A213 248		Southeast Los Angeles	No	ABMI	ARO
Los Angeles	1572 E 22ND ST	90011	5118005002	0.000	0.000	0.000	0.981	Shortfall of Sites	0.130	Hybrid Industrial	CM-1-CPIO	0	0	0	9.429	0.981		Industrial - Light Manufacturing - One Story, 0	118-5A213 254		Southeast Los Angeles	No	ABMI	ARO
Los Angeles	13110 CHANDLER BLVD	91401	2345021034	0.000	0.000	0.000	0.981	Shortfall of Sites	0.010	Very Low Residential	RE11-1	0	0	0	99.000	0.981		Residential - Single Family Residence - Pool, 0	171B161 93		Van Nuys - North Sherman Oaks	No	ABMI	TOC EXP
Los Angeles	8054 GARDEN GROVE AVE	91335	2102011016	0.000	0.000	0.000	0.981	Shortfall of Sites	0.187	Low Residential	R1-1	Low Residential	0	0	66.287	0.981		Residential - Single Family Residence - Pool, 1	189B125 185	1 per lot	Reseda - West Van Nuys	No	ABMI	AHO , RES CPU
Los Angeles	17424 LEMAC ST	91325	2202006006	0.000	0.000	0.000	0.981	Shortfall of Sites	0.171	Low Residential	R1-1	Low Residential	0	0	66.287	0.981		Residential - Single Family Residence, 1	189B129 1201	1 per lot	Reseda - West Van Nuys	No	ABMI	AHO , RES CPU, ADU
Los Angeles	20751 KITTRIDGE ST	91306	2148021003	0.000	0.000	0.000	0.981	Shortfall of Sites	0.187	Low Residential	RS-1-RIO	Low Residential	0	0	66.287	0.981		Residential - Single Family Residence, 1	180B109 348	1 per lot	Canoga Park - Winnetka - Woodland Hills - West Hills	No	ABMI	AHO , CPK CPU
Los Angeles	7851 MOORCROFT AVE	91304	2012016019	0.000	0.000	0.000	0.981	Shortfall of Sites	0.187	Low Residential	RS-1	Very Low Residential	0	0	66.287	0.981		Residential - Single Family Residence - Pool, 1	189B101 525	1 per lot	Canoga Park - Winnetka - Woodland Hills - West Hills	No	ABMI	AHO , CPK CPU
Los Angeles	17221 ARCHWOOD ST	91406	2230014010	0.000	0.000	0.000	0.981	Shortfall of Sites	0.187	Low Residential	R1-1-RIO	Low Residential	0	0	66.287	0.981		Residential - Single Family Residence, 1	180B133 89	1 per lot	Reseda - West Van Nuys	No	ABMI	AHO , RES CPU
Los Angeles	6444 QUAKERTOWN AVE	91367	2134038002	0.000	0.000	0.000	0.981	Shortfall of Sites	0.187	Low Residential	R1-1-RIO	Low Residential	0	0	66.287	0.981		Residential - Single Family Residence, 1	180B113 732	1 per lot	Canoga Park - Winnetka - Woodland Hills - West Hills	No	ABMI	AHO , CPK CPU
Los Angeles	23634 AETNA ST	91367	2035006020	0.000	0.000	0.000	0.981	Shortfall of Sites	0.171	Low Residential	RS-1	Very Low Residential	[MB4-SH1-5] [IX1-FA] [CPIO]	0	66.287	0.981		Residential - Single Family Residence - Pool, 1	177B093 644	1 per lot	Canoga Park - Winnetka - Woodland Hills - West Hills	No	ABMI	AHO , CPK CPU, ADU
Los Angeles	16712 ADDISON ST	91436	2259006008	0.000	0.000	0.000	0.980	Shortfall of Sites	0.187	Low II Residential	R1-1	Low Residential	0	0	66.287	0.980		Residential - Single Family Residence - Pool, 1	171B137 192	1 per lot	Encino - Tarzana	No	ABMI	AHO , ENC CPU, ADU
Los Angeles	20527 ARCHWOOD ST	91306	2148002006	0.000	0.000	0.000	0.980	Shortfall of Sites	0.187	Low Residential	RS-1-RIO	Low Residential	0	0	66.287	0.980		Residential - Single Family Residence - Pool, 1	180B109 123	1 per lot	Canoga Park - Winnetka - Woodland Hills - West Hills	No	ABMI	AHO , CPK CPU
Los Angeles	6726 KENTLAND AVE	91307	2038031001	0.000	0.000	0.000	0.980	Shortfall of Sites	0.171	Low Residential	RS-1	Very Low Residential	0	0	66.287	0.980		Residential - Single Family Residence - Pool, 1	180B101 107	1 per lot	Canoga Park - Winnetka - Woodland Hills - West Hills	No	ABMI	AHO , CPK CPU, ADU
Los Angeles	23057 WINDOM ST	91307	2021004005	0.000	0.000	0.000	0.980	Shortfall of Sites	0.171	Low Residential	RS-1	Very Low Residential	0	0	66.287	0.980		Residential - Single Family Residence - Pool, 1	186B097 425	1 per lot	Canoga Park - Winnetka - Woodland Hills - West Hills	No	ABMI	AHO , CPK CPU, ADU
Los Angeles	23634 EMELITA ST	91367	2041029012	0.000	0.000	0.000	0.980	Shortfall of Sites	0.171	Low Residential	RS-1	Very Low Residential	0	0	66.287	0.980		Residential - Single Family Residence, 1	174B093 89	1 per lot	Canoga Park - Winnetka - Woodland Hills - West Hills	No	ABMI	AHO , CPK CPU, ADU
Los Angeles	6727 CAPISTRANO AVE	91307	2038031024	0.000	0.000	0.000	0.980	Shortfall of Sites	0.171	Low Residential	RS-1	Very Low Residential	0	0	66.287	0.980		Residential - Single Family Residence, 1	180B101 108	1 per lot	Canoga Park - Winnetka - Woodland Hills - West Hills	No	ABMI	AHO , CPK CPU, ADU
Los Angeles	23730 AETNA ST	91367	2045015030	0.000	0.000	0.000	0.980	Shortfall of Sites	0.171	Low Residential	RS-1	Very Low Residential	0	0	66.287	0.980		Residential - Single Family Residence - Pool, 1	177B089 576	1 per lot	Canoga Park - Winnetka - Woodland Hills - West Hills	No	ABMI	AHO , CPK CPU, ADU
Los Angeles	4911 PETIT AVE	91436	2259009029	0.000	0.000	0.000	0.980	Shortfall of Sites	0.171	Low II Residential	R1-1	Low Residential	0	0	66.287	0.980		Residential - Single Family Residence, 1	168B137 136	1 per lot	Encino - Tarzana	No	ABMI	AHO , ENC CPU, ADU
Los Angeles	6710 WOODLAKE AVE	91307	2038018019	0.000	0.000	0.000	0.980	Shortfall of Sites	0.171	Low Residential	RS-1	Very Low Residential	0	0	66.287	0.980		Residential - Single Family Residence, 1	180B093 189	1 per lot	Canoga Park - Winnetka - Woodland Hills - West Hills	No	ABMI	AHO , CPK CPU, ADU
Los Angeles	17101 ENADIA WAY	91406	2227021016	0.000	0.000	0.000	0.980	Shortfall of Sites	0.187	Low Residential	R1-1	Low Residential	0	0	66.287	0.980		Residential - Single Family Residence - Pool, 1	183B133 183	1 per lot	Reseda - West Van Nuys	No	ABMI	AHO , RES CPU
Los Angeles	14129 HATTERAS ST	91401	2245029034	0.000	0.000	0.000	0.980	Shortfall of Sites	0.205	Low Residential	R1-1	Low Medium	0	0	29.334	0.980		Residential - Single Family Residence - Pool and Misc., 2	174B153 253	29	Van Nuys - North Sherman Oaks	Yes	ABMI	Orange LineTNP , AHO
Los Angeles	19833 VICTORY BLVD	91367	2134030010	0.000	0.000	0.000	0.980	Shortfall of Sites	0.187	Low Residential	RS-1-RIO	Very Low Residential	[LM2-G1-5] [CX2-FA] [CPIO]	0	66.287	0.980		Residential - Single Family Residence, 1	180B113 786	1 per lot	Canoga Park - Winnetka - Woodland Hills - West Hills	No	ABMI	AHO , CPK CPU
Los Angeles	20248 HAMLIN ST	91306	2134019017	0.000	0.000	0.000	0.980	Shortfall of Sites	0.187	Low Residential	RS-1-RIO	Low Residential	0	0	66.287	0.980		Residential - Single Family Residence - Pool, 1	180B113 404	1 per lot	Canoga Park - Winnetka - Woodland Hills - West Hills	No	ABMI	AHO , CPK CPU
Los Angeles	22956 STAGG ST	91304	2014019036	0.000	0.000	0.000	0.980	Shortfall of Sites	0.171	Low Residential	RS-1	Very Low Residential	0	0	66.287	0.980		Residential - Single Family Residence - Pool, 1	189B097 1078	1 per lot	Canoga Park - Winnetka - Woodland Hills - West Hills	No	ABMI	AHO , CPK CPU, ADU
Los Angeles	23635 AETNA ST	91367	2035006013	0.000	0.000	0.000	0.980	Shortfall of Sites	0.171	Low Residential	RS-1	Very Low Residential	0	0	66.287	0.980		Residential - Single Family Residence - Pool, 1	177B093 596	1 per lot	Canoga Park - Winnetka - Woodland Hills - West Hills	No	ABMI	AHO , CPK CPU, ADU
Los Angeles	23634 BESSEMER ST	91367	2035006012	0.000	0.000	0.000	0.980	Shortfall of Sites	0.171	Low Residential	RS-1	Very Low Residential	0	0	66.287	0.980		Residential - Single Family Residence, 1	177B093 563	1 per lot	Canoga Park - Winnetka - Woodland Hills - West Hills	No	ABMI	AHO , CPK CPU, ADU
Los Angeles	7857 MOORCROFT AVE	91304	2012016020	0.000	0.000	0.000	0.980	Shortfall of Sites	0.187	Low Residential	RS-1	Very Low Residential	[MN1-SH2-5] [CX1-FA] [CPIO-O-CDO]	0	66.287	0.980		Residential - Single Family Residence, 1	189B101 508	1 per lot	Canoga Park - Winnetka - Woodland Hills - West Hills	No	ABMI	AHO , CPK CPU
Los Angeles	6600 NEVADA AVE	91303	2139018012	0.000	0.000	0.000	0.980	Shortfall of Sites	0.187	Low Residential	RS-1-RIO	Very Low Residential	0	0	66.287	0.980		Residential - Single Family Residence, 1	180B101 388	1 per lot	Canoga Park - Winnetka - Woodland Hills - West Hills	No	ABMI	AHO , CPK CPU
Los Angeles	17227 ARCHWOOD ST	91406	2230014011	0.000	0.000	0.000	0.980	Shortfall of Sites	0.187	Low Residential	R1-1-RIO	Low Residential	0	0	66.287	0.980		Residential - Single Family Residence, 1	180B133 88	1 per lot	Reseda - West Van Nuys	No	ABMI	AHO , RES CPU
Los Angeles	20462 HART ST	91306	2136012006	0.000	0.000	0.000	0.980	Shortfall of Sites	0.187	Low Residential	RS-1-RIO	Low Residential	0	0	66.287	0.980		Residential - Single Family Residence, 1	183B109 541	1 per lot	Canoga Park - Winnetka - Woodland Hills - West Hills	No	ABMI	AHO , CPK CPU
Los Angeles	7851 RUDNICK AVE	91304	2012016009	0.000	0.000	0.000	0.979	Shortfall of Sites	0.187	Low Residential	RS-1	Very Low Residential	0	0	66.287	0.979		Residential - Single Family Residence, 1	189B101 523	1 per lot	Canoga Park - Winnetka - Woodland Hills - West Hills	No	ABMI	AHO , CPK CPU
Los Angeles	6830 DELCO AVE	91306	2136010022	0.000	0.000	0.000	0.979	Shortfall of Sites	0.187	Low Residential	RS-1-RIO	Low Residential	0	0	66.287	0.979		Residential - Single Family Residence, 1	183B113 769	1 per lot	Canoga Park - Winnetka - Woodland Hills - West Hills	No	ABMI	AHO , CPK CPU
Los Angeles	23635 BESSEMER ST	91367	2035006005	0.000	0.000	0.000	0.979	Shortfall of Sites	0.171	Low Residential	RS-1	Very Low Residential	0	0	66.287	0.979		Residential - Single Family Residence - Pool, 1	177B093 517	1 per lot	Canoga Park - Winnetka - Woodland Hills - West Hills	No	ABMI	AHO , CPK CPU, ADU
Los Angeles	24201 FRIAR ST	91367	2033015011	0.000	0.000	0.000	0.979	Shortfall of Sites	0.171	Low Residential	RS-1	Very Low Residential	0	0	66.287	0.979		Residential - Single Family Residence - Pool, 1	177B089 109	1 per lot	Canoga Park - Winnetka - Woodland Hills - West Hills	No	ABMI	AHO , CPK CPU, ADU
Los Angeles	4732 W WASHINGTON BLVD	90016	5061017019	0.000	0.000	0.000	0.979	Shortfall of Sites	0.090	Neighborhood Commercial	C2-1VL-O-CPIO	0	0	0	24.860	0.979		Commercial - Store Combination - Store and Residential Combination - One Story, 0	126B181 1163		West Adams - Baldwin Hills - Leimert	Yes	ABMI	ARO
Los Angeles	4732 W WASHINGTON BLVD	90016	5061017019	0.000	0.000	0.000	0.979	Shortfall of Sites	0.092	Neighborhood Commercial	C2-1VL-O-CPIO	0	0	0	24.195	0.979		Commercial - Store Combination - Store and Residential Combination - One Story, 0	126B181 1164		West Adams - Baldwin Hills - Leimert	Yes	ABMI	ARO
Los Angeles	24151 FRIAR ST	91367	2033016036	0.000	0.000	0.000	0.979	Shortfall of Sites	0.171	Low Residential	RS-1	Very Low Residential	0	0	66.287	0.979		Residential - Single Family Residence, 1	177B089 102	1 per lot	Canoga Park - Winnetka - Woodland Hills - West Hills	No	ABMI	AHO , CPK CPU, ADU

Jurisdiction Name	Site Address/Intersection	5 Digit ZIP Code	Assessor Parcel Number	Very Low-Income	Low-Income	Moderate-Income	Above Moderate-Income	Type of Shortfall	Parcel Size (Acres)	Current General Plan Designation	Current Zoning	Proposed General Plan (GP) Designation	Proposed Zoning	Minimum Density Allowed	Maximum Density Allowed	Total Capacity	Vacant/ Nonvacant	Description of Existing Uses	PIN	Base Density Per Acre	Community Plan Area	Rent Stabalization Ordinance	Income Category	Applicable Rezoning Program (Program informing values in Column Q listed first)
Los Angeles	23937 FRIAR ST	91367	2033017038	0.000	0.000	0.000	0.979	Shortfall of Sites	0.171	Low Residential	RS-1	Very Low Residential	0	0	66.287	0.979		Residential - Single Family Residence, 1	177B089 13	1 per lot	Canoga Park - Winnetka - Woodland Hills - West Hills	No	ABMI	AHO , CPK CPU, ADU
Los Angeles	7714 LUBAO AVE	91306	2106010004	0.000	0.000	0.000	0.979	Shortfall of Sites	0.187	Low Residential	RS-1	Low Residential	0	0	66.287	0.979		Residential - Single Family Residence - Pool, 1	189B113 1165	1 per lot	Canoga Park - Winnetka - Woodland Hills - West Hills	No	ABMI	AHO , CPK CPU
Los Angeles	17842 ARMINTA ST	91335	2101032003	0.000	0.000	0.000	0.979	Shortfall of Sites	0.187	Low Residential	R1-1	Low Residential	0	0	66.287	0.979		Residential - Single Family Residence, 1	189B129 694	1 per lot	Reseda - West Van Nuys	No	ABMI	AHO , RES CPU
Los Angeles	8000 LESNER AVE	91406	2204029015	0.000	0.000	0.000	0.979	Shortfall of Sites	0.171	Low Residential	R1-1	Low Residential	0	0	66.287	0.979		Residential - Single Family Residence - Pool, 1	189B133 394	1 per lot	Reseda - West Van Nuys	No	ABMI	AHO , RES CPU, ADU
Los Angeles	22341 MOBILE ST	91303	2139025034	0.000	0.000	0.000	0.979	Shortfall of Sites	0.187	Low Residential	RS-1-RIO	Very Low Residential	0	0	66.287	0.979		Residential - Single Family Residence - Pool, 1	180B101 588	1 per lot	Canoga Park - Winnetka - Woodland Hills - West Hills	No	ABMI	AHO , CPK CPU
Los Angeles	16674 LA MAIDA ST	91436	2259009004	0.000	0.000	0.000	0.979	Shortfall of Sites	0.171	Low II Residential	R1-1	Low Residential	0	0	66.287	0.979		Residential - Single Family Residence - Pool, 1	171B137 453	1 per lot	Encino - Tarzana	No	ABMI	AHO , ENC CPU, ADU
Los Angeles	23635 EMELITA ST	91367	2041029005	0.000	0.000	0.000	0.979	Shortfall of Sites	0.171	Low Residential	RS-1	Very Low Residential	0	0	66.287	0.979		Residential - Single Family Residence, 1	174B093 62	1 per lot	Canoga Park - Winnetka - Woodland Hills - West Hills	No	ABMI	AHO , CPK CPU, ADU
Los Angeles	4911 SWINTON AVE	91436	2260024001	0.000	0.000	0.000	0.979	Shortfall of Sites	0.171	Low II Residential	RE9-1	Low Residential	0	0	66.287	0.979		Residential - Single Family Residence, 1	168B141 280	1 per lot	Encino - Tarzana	No	ABMI	AHO , ENC CPU, ADU
Los Angeles	6551 WOODLAKE AVE	91307	2036008001	0.000	0.000	0.000	0.979	Shortfall of Sites	0.171	Low Residential	RS-1	Very Low Residential	0	0	66.287	0.979		Residential - Single Family Residence, 1	180B093 509	1 per lot	Canoga Park - Winnetka - Woodland Hills - West Hills	No	ABMI	AHO , CPK CPU, ADU
Los Angeles	23634 MARYLEE ST	91367	2041029004	0.000	0.000	0.000	0.979	Shortfall of Sites	0.171	Low Residential	RS-1	Very Low Residential	0	0	66.287	0.979		Residential - Single Family Residence, 1	174B093 46	1 per lot	Canoga Park - Winnetka - Woodland Hills - West Hills	No	ABMI	AHO , CPK CPU, ADU
Los Angeles	6711 WOODLAKE AVE	91307	2036004014	0.000	0.000	0.000	0.979	Shortfall of Sites	0.171	Low Residential	RS-1	Very Low Residential	0	0	66.287	0.979		Residential - Single Family Residence, 1	180B093 188	1 per lot	Canoga Park - Winnetka - Woodland Hills - West Hills	No	ABMI	AHO , CPK CPU, ADU
Los Angeles	22138 CANTARA ST	91304	2012003019	0.000	0.000	0.000	0.979	Shortfall of Sites	0.187	Low Residential	RS-1	Very Low Residential	[MB4-G1-5] [IX1-FA] [CPIO]	0	66.287	0.979		Residential - Single Family Residence - Pool, 1	189B101 68	1 per lot	Canoga Park - Winnetka - Woodland Hills - West Hills	No	ABMI	AHO , CPK CPU
Los Angeles	22200 SCHOOLCRAFT ST	91303	2024034001	0.000	0.000	0.000	0.979	Shortfall of Sites	0.187	Low Residential	RS-1-RIO	Very Low Residential	0	0	66.287	0.979		Residential - Single Family Residence, 1	183B101 527	1 per lot	Canoga Park - Winnetka - Woodland Hills - West Hills	No	ABMI	AHO , CPK CPU
Los Angeles	22132 CANTARA ST	91304	2012003018	0.000	0.000	0.000	0.979	Shortfall of Sites	0.187	Low Residential	RS-1	Very Low Residential	0	0	66.287	0.979		Residential - Single Family Residence, 1	189B101 69	1 per lot	Canoga Park - Winnetka - Woodland Hills - West Hills	No	ABMI	AHO , CPK CPU
Los Angeles	1427 W 228TH ST	90501	7347014067	0.000	0.000	0.000	0.979	Shortfall of Sites	0.165	Commercial Manufacturing	[Q]CM-1VL	0	0	0	11.377	0.979		Industrial - Warehousing, Distribution, Storage - Public Storage - Mini Warehouse - One Story, 0	045B193 372		Harbor Gateway	No	ABMI	ARO
Los Angeles	1427 W 228TH ST	90501	7347014067	0.000	0.000	0.000	0.979	Shortfall of Sites	0.165	Commercial Manufacturing	[Q]CM-1VL	0	0	0	11.377	0.979		Industrial - Warehousing, Distribution, Storage - Public Storage - Mini Warehouse - One Story, 0	045B193 373		Harbor Gateway	No	ABMI	ARO
Los Angeles	1427 W 228TH ST	90501	7347014067	0.000	0.000	0.000	0.979	Shortfall of Sites	0.165	Commercial Manufacturing	[Q]CM-1VL	0	0	0	11.377	0.979		Industrial - Warehousing, Distribution, Storage - Public Storage - Mini Warehouse - One Story, 0	045B193 374		Harbor Gateway	No	ABMI	ARO
Los Angeles	1427 W 228TH ST	90501	7347014067	0.000	0.000	0.000	0.979	Shortfall of Sites	0.165	Commercial Manufacturing	[Q]CM-1VL	0	0	0	11.377	0.979		Industrial - Warehousing, Distribution, Storage - Public Storage - Mini Warehouse - One Story, 0	045B193 375		Harbor Gateway	No	ABMI	ARO
Los Angeles	23256 GILMORE ST	91307	2036009021	0.000	0.000	0.000	0.979	Shortfall of Sites	0.171	Low Residential	RS-1	Very Low Residential	0	0	66.287	0.979		Residential - Single Family Residence, 1	180B093 804	1 per lot	Canoga Park - Winnetka - Woodland Hills - West Hills	No	ABMI	AHO , CPK CPU, ADU
Los Angeles	5740 FOUNTAIN AVE	90028	5536001003	0.000	0.000	0.000	0.978	Shortfall of Sites	0.103	Medium Residential	R3-1	Low Medium II Residential, Medium Residential	VARIOUS, WITH CPIO	0	66.287	0.978		Residential - Five or More Units or Apartments (Any Combination) - 4 Stories or Less, 0	144B189 84		Hollywood	Yes	ABMI	AHO , HWD CPU
Los Angeles	14200 HUBBARD ST	91342	2517022063	0.489	0.489	0.000	0.000	Shortfall of Sites	0.863	Low III Residential	RD5-1XL	0	0	20	102.494	0.978		Institutional - Church - One Story, 3	219B153 316		Sylmar	No	LI	FBO
Los Angeles	4825 HASKELL AVE	91436	2261006024	0.000	0.000	0.000	0.978	Shortfall of Sites	0.171	Low II Residential	R1-1	Low Residential	0	0	66.287	0.978		Residential - Single Family Residence - Pool, 1	168B141 351	1 per lot	Encino - Tarzana	No	ABMI	AHO , ENC CPU, ADU
Los Angeles	22132 BALTAR ST	91304	2012004018	0.000	0.000	0.000	0.978	Shortfall of Sites	0.187	Low Residential	RS-1	Very Low Residential	0	0	66.287	0.978		Residential - Single Family Residence, 1	189B101 213	1 per lot	Canoga Park - Winnetka - Woodland Hills - West Hills	No	ABMI	AHO , CPK CPU
Los Angeles	22206 KITTRIDGE ST	91303	2139014002	0.000	0.000	0.000	0.978	Shortfall of Sites	0.187	Low Residential	RS-1-RIO	Very Low Residential	0	0	66.287	0.978		Residential - Single Family Residence, 1	180B101 280	1 per lot	Canoga Park - Winnetka - Woodland Hills - West Hills	No	ABMI	AHO , CPK CPU
Los Angeles	7419 SALE AVE	91307	2022012016	0.000	0.000	0.000	0.978	Shortfall of Sites	0.187	Low Residential	RS-1	Very Low Residential	0	0	66.287	0.978		Residential - Single Family Residence, 1	186B097 615	1 per lot	Canoga Park - Winnetka - Woodland Hills - West Hills	No	ABMI	AHO , CPK CPU
Los Angeles	23861 CALIFA ST	91367	2045016001	0.000	0.000	0.000	0.978	Shortfall of Sites	0.171	Low Residential	RS-1	Very Low Residential	0	0	66.287	0.978		Residential - Single Family Residence - Pool, 1	177B089 791	1 per lot	Canoga Park - Winnetka - Woodland Hills - West Hills	No	ABMI	AHO , CPK CPU, ADU
Los Angeles	20456 HART ST	91306	2136012005	0.000	0.000	0.000	0.978	Shortfall of Sites	0.187	Low Residential	RS-1-RIO	Low Residential	0	0	66.287	0.978		Residential - Single Family Residence, 1	183B109 542	1 per lot	Canoga Park - Winnetka - Woodland Hills - West Hills	No	ABMI	AHO , CPK CPU
Los Angeles	4522 MARIOTA AVE	91602	2424008032	0.000	0.000	0.000	0.978	Shortfall of Sites	0.103	Neighborhood Commercial	[Q]P-1-CDO	0	0	0	94.696	0.978		Commercial - Parking Lot (Commercial Use Property) - Lots - Patron or Employee - One Story, 0	168B181 232		Sherman Oaks - Studio City - Toluca Lake - Cahuenga Pass	No	ABMI	P
Los Angeles	22146 CANTARA ST	91304	2012003020	0.000	0.000	0.000	0.978	Shortfall of Sites	0.187	Low Residential	RS-1	Very Low Residential	0	0	66.287	0.978		Residential - Single Family Residence - Pool, 1	189B101 67	1 per lot	Canoga Park - Winnetka - Woodland Hills - West Hills	No	ABMI	AHO , CPK CPU
Los Angeles	23849 VANOWEN ST	91307	2034032069	0.000	0.000	0.000	0.978	Shortfall of Sites	0.171	Low Residential	RS-1	Very Low Residential	[LN1-MU1-5] [RG1-FA] [CPIO]	0	66.287	0.978		Residential - Single Family Residence, 1	183B089 751	1 per lot	Canoga Park - Winnetka - Woodland Hills - West Hills	No	ABMI	AHO , CPK CPU, ADU
Los Angeles	2701 S SAN PEDRO ST	90011	5128012001	0.000	0.000	0.000	0.978	Shortfall of Sites	0.149	Neighborhood Commercial	C2-1VL-CPIO	0	0	0	9.096	0.978		Commercial - Store Combination - Store and Residential Combination - Two Stories, 0	118-5A207 40		Southeast Los Angeles	Yes	ABMI	ARO
Los Angeles	20550 KITTRIDGE ST	91306	2148017019	0.000	0.000	0.000	0.978	Shortfall of Sites	0.186	Low Residential	RS-1-RIO	Low Residential	0	0	66.287	0.978		Residential - Single Family Residence, 1	180B109 400	1 per lot	Canoga Park - Winnetka - Woodland Hills - West Hills	No	ABMI	AHO , CPK CPU
Los Angeles	22138 BALTAR ST	91304	2012004019	0.000	0.000	0.000	0.978	Shortfall of Sites	0.186	Low Residential	RS-1	Very Low Residential	[HB2-G1-5] [CX2-FA] [CPIO]	0	66.287	0.978		Residential - Single Family Residence - Pool, 1	189B101 212	1 per lot	Canoga Park - Winnetka - Woodland Hills - West Hills	No	ABMI	AHO , CPK CPU
Los Angeles	6849 SALE AVE	91307	2024031001	0.000	0.000	0.000	0.978	Shortfall of Sites	0.171	Low Residential	RS-1	Very Low Residential	0	0	66.287	0.978		Residential - Single Family Residence - Pool, 1	183B097 725	1 per lot	Canoga Park - Winnetka - Woodland Hills - West Hills	No	ABMI	AHO , CPK CPU, ADU
Los Angeles	23801 OXNARD ST	91367	2045013027	0.000	0.000	0.000	0.978	Shortfall of Sites	0.171	Low Residential	RS-1	Very Low Residential	0	0	66.287	0.978		Residential - Single Family Residence - Pool, 1	177B089 604	1 per lot	Canoga Park - Winnetka - Woodland Hills - West Hills	No	ABMI	AHO , CPK CPU, ADU
Los Angeles	0	0	2785018056	0.000	0.000	0.000	0.978	Shortfall of Sites	0.103	General Commercial	P-1VL, C2-1VL	0	0	0	94.696	0.978	Vacant	Commercial - Commercial - Vacant Land, 0	192B125 394		Northridge	No	ABMI	P
Los Angeles	22837 VOSE ST	91307	2026005013	0.000	0.000	0.000	0.978	Shortfall of Sites	0.171	Low Residential	RS-1	Very Low Residential	0	0	66.287	0.978		Residential - Single Family Residence, 1	183B097 374	1 per lot	Canoga Park - Winnetka - Woodland Hills - West Hills	No	ABMI	AHO , CPK CPU, ADU
Los Angeles	17404 LEMAC ST	91325	2202006009	0.000	0.000	0.000	0.978	Shortfall of Sites	0.171	Low Residential	R1-1	Low Residential	0	0	66.287	0.978		Residential - Single Family Residence, 1	189B129 1229	1 per lot	Reseda - West Van Nuys	No	ABMI	AHO , RES CPU, ADU
Los Angeles	6521 GLADE AVE	91303	2139020023	0.000	0.000	0.000	0.978	Shortfall of Sites	0.186	Low Residential	RS-1-RIO	Very Low Residential	0	0	66.287	0.978		Residential - Single Family Residence, 1	180B101 539	1 per lot	Canoga Park - Winnetka - Woodland Hills - West Hills	No	ABMI	AHO , CPK CPU
Los Angeles	22152 CANTARA ST	91304	2012003021	0.000	0.000	0.000	0.978	Shortfall of Sites	0.186	Low Residential	RS-1	Very Low Residential	[LM2-G1-5] [CX2-FA] [CPIO]	0	66.287	0.978		Residential - Single Family Residence - Pool, 1	189B101 66	1 per lot	Canoga Park - Winnetka - Woodland Hills - West Hills	No	ABMI	AHO , CPK CPU
Los Angeles	23000 LULL ST	91304	2014033011	0.000	0.000	0.000	0.978	Shortfall of Sites	0.171	Low Residential	RS-1	Very Low Residential	0	0	66.287	0.978		Residential - Single Family Residence - Pool, 1	186B097 158	1 per lot	Canoga Park - Winnetka - Woodland Hills - West Hills	No	ABMI	AHO , CPK CPU, ADU
Los Angeles	6636 DELCO AVE	91306	2136021028	0.000	0.000	0.000	0.978	Shortfall of Sites	0.186	Low Residential	RS-1-RIO	Low Residential	0	0	66.287	0.978		Residential - Single Family Residence - Pool, 1	180B113 326	1 per lot	Canoga Park - Winnetka - Woodland Hills - West Hills	No	ABMI	AHO , CPK CPU
Los Angeles	24001 FRIAR ST	91367	2033016019	0.000	0.000	0.000	0.978	Shortfall of Sites	0.171	Low Residential	RS-1	Very Low Residential	0	0	66.287	0.978		Residential - Single Family Residence - Pool, 1	177B089 20	1 per lot	Canoga Park - Winnetka - Woodland Hills - West Hills	No	ABMI	AHO , CPK CPU, ADU
Los Angeles	6960 LENA AVE	91307	2026024005	0.000	0.000	0.000	0.978	Shortfall of Sites	0.171	Low Residential	RS-1	Very Low Residential	0	0	66.287	0.978		Residential - Single Family Residence - Pool, 1	183B097 573	1 per lot	Canoga Park - Winnetka - Woodland Hills - West Hills	No	ABMI	AHO , CPK CPU, ADU
Los Angeles	23800 OXNARD ST	91367	2045014001	0.000	0.000	0.000	0.977	Shortfall of Sites	0.171	Low Residential	RS-1	Very Low Residential	0	0	66.287	0.977		Residential - Single Family Residence, 1	177B089 654	1 per lot	Canoga Park - Winnetka - Woodland Hills - West Hills	No	ABMI	AHO , CPK CPU, ADU
Los Angeles	4915 DEMPSEY AVE	91436	2261006072	0.000	0.000	0.000	0.977	Shortfall of Sites	0.171	Low II Residential	R1-1	Low Residential	0	0	66.287	0.977		Residential - Single Family Residence - Pool, 1	168B141 157	1 per lot	Encino - Tarzana	No	ABMI	AHO , ENC CPU, ADU
Los Angeles	23801 AETNA ST	91367	2045011022	0.000	0.000	0.000	0.977	Shortfall of Sites	0.171	Low Residential	RS-1	Very Low Residential	0	0	66.287	0.977		Residential - Single Family Residence - Pool, 1	177B089 528	1 per lot	Canoga Park - Winnetka - Woodland Hills - West Hills	No	ABMI	AHO , CPK CPU, ADU
Los Angeles	23800 BESSEMER ST	91367	2045011009	0.000	0.000	0.000	0.977	Shortfall of Sites	0.171	Low Residential	RS-1	Very Low Residential	0	0	66.287	0.977		Residential - Single Family Residence, 1	177B089 491	1 per lot	Canoga Park - Winnetka - Woodland Hills - West Hills	No	ABMI	AHO , CPK CPU, ADU
Los Angeles	23800 AETNA ST	91367	2045013005	0.000	0.000	0.000	0.977	Shortfall of Sites	0.171	Low Residential	RS-1	Very Low Residential	0	0	66.287	0.977		Residential - Single Family Residence - Pool, 1	177B089 573	1 per lot	Canoga Park - Winnetka - Woodland Hills - West Hills	No	ABMI	AHO , CPK CPU, ADU
Los Angeles	20415 HAYNES ST	91306	2136018005	0.000	0.000	0.000	0.977	Shortfall of Sites	0.186	Low Residential	RS-1-RIO	Low Residential	0	0	66.287	0.977		Residential - Single Family Residence - Pool, 1	180B113 100	1 per lot	Canoga Park - Winnetka - Woodland Hills - West Hills	No	ABMI	AHO , CPK CPU
Los Angeles	17239 ARCHWOOD ST	91406	2230014013	0.000	0.000	0.000	0.977	Shortfall of Sites	0.186	Low Residential	R1-1-RIO	Low Residential	0	0	66.287	0.977		Residential - Single Family Residence, 1	180B133 86	1 per lot	Reseda - West Van Nuys	No	ABMI	AHO , RES CPU

Jurisdiction Name	Site Address/Intersection	5 Digit ZIP Code	Assessor Parcel Number	Very Low-Income	Low-Income	Moderate-Income	Above Moderate-Income	Type of Shortfall	Parcel Size (Acres)	Current General Plan Designation	Current Zoning	Proposed General Plan (GP) Designation	Proposed Zoning	Minimum Density Allowed	Maximum Density Allowed	Total Capacity	Vacant/ Nonvacant	Description of Existing Uses	PIN	Base Density Per Acre	Community Plan Area	Rent Stabalization Ordinance	Income Category	Applicable Rezoning Program (Program informing values in Column Q listed first)
Los Angeles	6651 WINNETKA AVE	91306	2134016022	0.000	0.000	0.000	0.977	Shortfall of Sites	0.186	Low Residential	RS-1-RIO	Low Residential	0	0	66.287	0.977		Residential - Single Family Residence, 1	180B113 279	1 per lot	Canoga Park - Winnetka - Woodland Hills - West Hills	No	ABMI	AHO , CPK CPU
Los Angeles	7857 RUDNICK AVE	91304	2012016010	0.000	0.000	0.000	0.977	Shortfall of Sites	0.186	Low Residential	RS-1	Very Low Residential	[HB3-G1-5] [CX3-FA] [CPIO]	0	66.287	0.977		Residential - Single Family Residence - Pool, 1	189B101 504	1 per lot	Canoga Park - Winnetka - Woodland Hills - West Hills	No	ABMI	AHO , CPK CPU
Los Angeles	23040 BURTON ST	91304	2014038013	0.000	0.000	0.000	0.977	Shortfall of Sites	0.171	Low Residential	RS-1	Very Low Residential	0	0	66.287	0.977		Residential - Single Family Residence, 1	189B097 36	1 per lot	Canoga Park - Winnetka - Woodland Hills - West Hills	No	ABMI	AHO , CPK CPU, ADU
Los Angeles	22956 INGOMAR ST	91304	2014021012	0.000	0.000	0.000	0.977	Shortfall of Sites	0.171	Low Residential	RS-1	Very Low Residential	[MB4-G1-5] [CX2-FA] [CPIO]	0	66.287	0.977		Residential - Single Family Residence, 1	189B097 936	1 per lot	Canoga Park - Winnetka - Woodland Hills - West Hills	No	ABMI	AHO , CPK CPU, ADU
Los Angeles	8001 PASO ROBLES AVE	91406	2204029016	0.000	0.000	0.000	0.977	Shortfall of Sites	0.171	Low Residential	R1-1	Low Residential	0	0	66.287	0.977		Residential - Single Family Residence - Pool, 1	189B133 395	1 per lot	Reseda - West Van Nuys	No	ABMI	AHO , RES CPU, ADU
Los Angeles	7112 TEXHOMA AVE	91406	2228026017	0.000	0.000	0.000	0.977	Shortfall of Sites	0.186	Low Residential	R1-1	Low Residential	0	0	66.287	0.977		Residential - Single Family Residence, 1	183B129 256	1 per lot	Reseda - West Van Nuys	No	ABMI	AHO , RES CPU
Los Angeles	7903 AMESTOY AVE	91406	2204018009	0.000	0.000	0.000	0.977	Shortfall of Sites	0.171	Low Residential	R1-1	Low Residential	0	0	66.287	0.977		Residential - Single Family Residence, 1	189B133 583	1 per lot	Reseda - West Van Nuys	No	ABMI	AHO , RES CPU, ADU
Los Angeles	8001 LESNER AVE	91406	2204026012	0.000	0.000	0.000	0.977	Shortfall of Sites	0.171	Low Residential	R1-1	Low Residential	0	0	66.287	0.977		Residential - Single Family Residence, 1	189B133 393	1 per lot	Reseda - West Van Nuys	No	ABMI	AHO , RES CPU, ADU
Los Angeles	16158 HARTSOOK ST	91436	2260019010	0.000	0.000	0.000	0.977	Shortfall of Sites	0.171	Low II Residential	RE9-1	Low Residential	0	0	66.287	0.977		Residential - Single Family Residence - Pool, 1	171B137 168	1 per lot	Encino - Tarzana	No	ABMI	AHO , ENC CPU, ADU
Los Angeles	23101 BALTAR ST	91304	2014037024	0.000	0.000	0.000	0.977	Shortfall of Sites	0.171	Low Residential	RS-1	Very Low Residential	0	0	66.287	0.977		Residential - Single Family Residence, 1	189B097 269	1 per lot	Canoga Park - Winnetka - Woodland Hills - West Hills	No	ABMI	AHO , CPK CPU, ADU
Los Angeles	22119 STRATHERN ST	91304	2012004028	0.000	0.000	0.000	0.977	Shortfall of Sites	0.186	Low Residential	RS-1	Very Low Residential	0	0	66.287	0.977		Residential - Single Family Residence, 1	189B101 243	1 per lot	Canoga Park - Winnetka - Woodland Hills - West Hills	No	ABMI	AHO , CPK CPU
Los Angeles	22111 STRATHERN ST	91304	2012004029	0.000	0.000	0.000	0.977	Shortfall of Sites	0.186	Low Residential	RS-1	Very Low Residential	0	0	66.287	0.977		Residential - Single Family Residence, 1	189B101 244	1 per lot	Canoga Park - Winnetka - Woodland Hills - West Hills	No	ABMI	AHO , CPK CPU
Los Angeles	22131 STRATHERN ST	91304	2012004026	0.000	0.000	0.000	0.977	Shortfall of Sites	0.186	Low Residential	RS-1	Very Low Residential	0	0	66.287	0.977		Residential - Single Family Residence, 1	189B101 241	1 per lot	Canoga Park - Winnetka - Woodland Hills - West Hills	No	ABMI	AHO , CPK CPU
Los Angeles	22151 LANARK ST	91304	2012003024	0.000	0.000	0.000	0.977	Shortfall of Sites	0.186	Low Residential	RS-1	Very Low Residential	0	0	66.287	0.977		Residential - Single Family Residence, 1	189B101 94	1 per lot	Canoga Park - Winnetka - Woodland Hills - West Hills	No	ABMI	AHO , CPK CPU
Los Angeles	22146 LANARK ST	91304	2012004005	0.000	0.000	0.000	0.977	Shortfall of Sites	0.186	Low Residential	RS-1	Very Low Residential	0	0	66.287	0.977		Residential - Single Family Residence - Pool, 1	189B101 138	1 per lot	Canoga Park - Winnetka - Woodland Hills - West Hills	No	ABMI	AHO , CPK CPU
Los Angeles	22125 STRATHERN ST	91304	2012004027	0.000	0.000	0.000	0.977	Shortfall of Sites	0.186	Low Residential	RS-1	Very Low Residential	0	0	66.287	0.977		Residential - Single Family Residence, 1	189B101 242	1 per lot	Canoga Park - Winnetka - Woodland Hills - West Hills	No	ABMI	AHO , CPK CPU
Los Angeles	22138 LANARK ST	91304	2012004004	0.000	0.000	0.000	0.977	Shortfall of Sites	0.186	Low Residential	RS-1	Very Low Residential	0	0	66.287	0.977		Residential - Single Family Residence - Pool, 1	189B101 139	1 per lot	Canoga Park - Winnetka - Woodland Hills - West Hills	No	ABMI	AHO , CPK CPU
Los Angeles	22145 LANARK ST	91304	2012003025	0.000	0.000	0.000	0.977	Shortfall of Sites	0.186	Low Residential	RS-1	Very Low Residential	0	0	66.287	0.977		Residential - Single Family Residence - Pool, 1	189B101 95	1 per lot	Canoga Park - Winnetka - Woodland Hills - West Hills	No	ABMI	AHO , CPK CPU
Los Angeles	22137 LANARK ST	91304	2012003026	0.000	0.000	0.000	0.977	Shortfall of Sites	0.186	Low Residential	RS-1	Very Low Residential	[LM2-G1-5] [CX1-FA] [CPIO]	0	66.287	0.977		Residential - Single Family Residence, 1	189B101 96	1 per lot	Canoga Park - Winnetka - Woodland Hills - West Hills	No	ABMI	AHO , CPK CPU
Los Angeles	22152 LANARK ST	91304	2012004006	0.000	0.000	0.000	0.977	Shortfall of Sites	0.186	Low Residential	RS-1	Very Low Residential	0	0	66.287	0.977		Residential - Single Family Residence - Pool, 1	189B101 137	1 per lot	Canoga Park - Winnetka - Woodland Hills - West Hills	No	ABMI	AHO , CPK CPU
Los Angeles	20809 KITTRIDGE ST	91306	2148009002	0.000	0.000	0.000	0.977	Shortfall of Sites	0.186	Low Residential	RS-1-RIO	Low Residential	0	0	66.287	0.977		Residential - Single Family Residence, 1	180B109 302	1 per lot	Canoga Park - Winnetka - Woodland Hills - West Hills	No	ABMI	AHO , CPK CPU
Los Angeles	7245 WILBUR AVE	91335	2104034008	0.000	0.000	0.000	0.977	Shortfall of Sites	0.186	Low Residential	R1-1	Low Residential	0	0	66.287	0.977		Residential - Single Family Residence, 1	186B121 1037	1 per lot	Reseda - West Van Nuys	No	ABMI	AHO , RES CPU
Los Angeles	3417 VINEYARD AVE	90016	5046011025	0.000	0.000	0.000	0.977	Shortfall of Sites	0.192	Hybrid Industrial	CM-2D-CPIO	0	0	0	9.801	0.977		Industrial - Light Manufacturing - One Story, 0	120B181 860		West Adams - Baldwin Hills - Leimert	No	ABMI	ARO
Los Angeles	19913 MARTHA ST	91367	2153017019	0.000	0.000	0.000	0.977	Shortfall of Sites	0.186	Very Low Residential	RA-1	Very Low Residential	0	0	66.287	0.977		Residential - Single Family Residence - Pool, 1	174B113 291	1 per lot	Canoga Park - Winnetka - Woodland Hills - West Hills	No	ABMI	AHO , CPK CPU
Los Angeles	5651 PONCE AVE	91367	2040011041	0.000	0.000	0.000	0.977	Shortfall of Sites	0.171	Low Residential	R1-1	Very Low Residential	0	0	66.287	0.977		Residential - Single Family Residence, 1	174B097 418	1 per lot	Canoga Park - Winnetka - Woodland Hills - West Hills	No	ABMI	AHO , CPK CPU, ADU
Los Angeles	6536 KESSLER AVE	91367	2134025033	0.000	0.000	0.000	0.977	Shortfall of Sites	0.186	Low Residential	R1-1-RIO	Low Residential	0	0	66.287	0.977		Residential - Single Family Residence, 1	180B113 532	1 per lot	Canoga Park - Winnetka - Woodland Hills - West Hills	No	ABMI	AHO , CPK CPU
Los Angeles	17223 TIARA ST	91316	2255007026	0.000	0.000	0.000	0.977	Shortfall of Sites	0.171	Low II Residential	R1-1-RIO	Low Residential	0	0	66.287	0.977		Residential - Single Family Residence, 1	177B133 76	1 per lot	Encino - Tarzana	No	ABMI	AHO , ENC CPU, ADU
Los Angeles	7008 TEXHOMA AVE	91406	2228026028	0.000	0.000	0.000	0.977	Shortfall of Sites	0.186	Low Residential	R1-1	Low Residential	0	0	66.287	0.977		Residential - Single Family Residence - Pool, 1	183B129 514	1 per lot	Reseda - West Van Nuys	No	ABMI	AHO , RES CPU
Los Angeles	22408 SATICOY ST	91307	2022019039	0.000	0.000	0.000	0.977	Shortfall of Sites	0.186	Low Residential	RS-1	Very Low Residential	[HB5-SH1-5] [CX4-FA] [CPIO]	0	66.287	0.977		Residential - Single Family Residence - Pool, 1	186B101 203	1 per lot	Canoga Park - Winnetka - Woodland Hills - West Hills	No	ABMI	AHO , CPK CPU
Los Angeles	24306 GILMORE ST	91307	2033013028	0.000	0.000	0.000	0.977	Shortfall of Sites	0.171	Low Residential	RS-1	Very Low Residential	0	0	66.287	0.977		Residential - Single Family Residence - Pool, 1	180B089 1059	1 per lot	Canoga Park - Winnetka - Woodland Hills - West Hills	No	ABMI	AHO , CPK CPU, ADU
Los Angeles	22151 BALTAR ST	91304	2012004009	0.000	0.000	0.000	0.976	Shortfall of Sites	0.186	Low Residential	RS-1	Very Low Residential	0	0	66.287	0.976		Residential - Single Family Residence - Pool, 1	189B101 166	1 per lot	Canoga Park - Winnetka - Woodland Hills - West Hills	No	ABMI	AHO , CPK CPU
Los Angeles	5637 FAUST AVE	91367	2040009020	0.000	0.000	0.000	0.976	Shortfall of Sites	0.171	Low Residential	R1-1	Very Low Residential	0	0	66.287	0.976		Residential - Single Family Residence, 1	174B097 446	1 per lot	Canoga Park - Winnetka - Woodland Hills - West Hills	No	ABMI	AHO , CPK CPU, ADU
Los Angeles	5649 FAUST AVE	91367	2040009018	0.000	0.000	0.000	0.976	Shortfall of Sites	0.171	Low Residential	R1-1	Very Low Residential	0	0	66.287	0.976		Residential - Single Family Residence - Pool, 1	174B097 426	1 per lot	Canoga Park - Winnetka - Woodland Hills - West Hills	No	ABMI	AHO , CPK CPU, ADU
Los Angeles	5643 FAUST AVE	91367	2040009019	0.000	0.000	0.000	0.976	Shortfall of Sites	0.171	Low Residential	R1-1	Very Low Residential	[HB3-G1-5] [CX2-FA] [CPIO-O]	0	66.287	0.976		Residential - Single Family Residence - Pool, 1	174B097 437	1 per lot	Canoga Park - Winnetka - Woodland Hills - West Hills	No	ABMI	AHO , CPK CPU, ADU
Los Angeles	24312 GILMORE ST	91307	2033013029	0.000	0.000	0.000	0.976	Shortfall of Sites	0.171	Low Residential	RS-1	Very Low Residential	0	0	66.287	0.976		Residential - Single Family Residence, 1	180B089 1062	1 per lot	Canoga Park - Winnetka - Woodland Hills - West Hills	No	ABMI	AHO , CPK CPU, ADU
Los Angeles	22131 LANARK ST	91304	2012003027	0.000	0.000	0.000	0.976	Shortfall of Sites	0.186	Low Residential	RS-1	Very Low Residential	[HB1-G1-5] [CX2-FA] [CPIO]	0	66.287	0.976		Residential - Single Family Residence - Pool, 1	189B101 97	1 per lot	Canoga Park - Winnetka - Woodland Hills - West Hills	No	ABMI	AHO , CPK CPU
Los Angeles	23301 OSTRONIC PL	91367	2044024016	0.000	0.000	0.000	0.976	Shortfall of Sites	0.186	Low Residential	RS-1	Very Low Residential	0	0	66.287	0.976		Residential - Single Family Residence - Therapy Pool (Spa), 1	171B093 645	1 per lot	Canoga Park - Winnetka - Woodland Hills - West Hills	No	ABMI	AHO , CPK CPU
Los Angeles	24318 GILMORE ST	91307	2033013030	0.000	0.000	0.000	0.976	Shortfall of Sites	0.171	Low Residential	RS-1	Very Low Residential	[DM2-SH2-5] [CX2-FA] [CPIO]	0	66.287	0.976		Residential - Single Family Residence, 1	180B089 1063	1 per lot	Canoga Park - Winnetka - Woodland Hills - West Hills	No	ABMI	AHO , CPK CPU, ADU
Los Angeles	19108 OXNARD ST	91356	2156008014	0.000	0.000	0.000	0.976	Shortfall of Sites	0.186	Low II Residential	R1-1	Low Residential	0	0	66.287	0.976		Residential - Single Family Residence - Pool, 1	177B121 601	1 per lot	Encino - Tarzana	No	ABMI	AHO , ENC CPU
Los Angeles	22145 BALTAR ST	91304	2012004010	0.000	0.000	0.000	0.976	Shortfall of Sites	0.186	Low Residential	RS-1	Very Low Residential	0	0	66.287	0.976		Residential - Single Family Residence - Pool, 1	189B101 167	1 per lot	Canoga Park - Winnetka - Woodland Hills - West Hills	No	ABMI	AHO , CPK CPU
Los Angeles	17245 ARCHWOOD ST	91406	2230014014	0.000	0.000	0.000	0.976	Shortfall of Sites	0.186	Low Residential	R1-1-RIO	Low Residential	0	0	66.287	0.976		Residential - Single Family Residence, 1	180B133 85	1 per lot	Reseda - West Van Nuys	No	ABMI	AHO , RES CPU
Los Angeles	8222 GLADE AVE	91304	2012031006	0.000	0.000	0.000	0.976	Shortfall of Sites	0.186	Low Residential	RS-1	Very Low Residential	0	0	66.287	0.976		Residential - Single Family Residence, 1	192B101 714	1 per lot	Canoga Park - Winnetka - Woodland Hills - West Hills	No	ABMI	AHO , CPK CPU
Los Angeles	17410 LEMAC ST	91325	2202006008	0.000	0.000	0.000	0.976	Shortfall of Sites	0.171	Low Residential	R1-1	Low Residential	0	0	66.287	0.976		Residential - Single Family Residence, 1	189B129 1220	1 per lot	Reseda - West Van Nuys	No	ABMI	AHO , RES CPU, ADU
Los Angeles	15730 GREENLEAF ST	91436	2283007063	0.000	0.000	0.000	0.976	Shortfall of Sites	0.171	Low II Residential	R1-1	Low Residential	0	0	66.287	0.976		Residential - Single Family Residence - Pool, 1	168B141 858	1 per lot	Encino - Tarzana	No	ABMI	AHO , ENC CPU, ADU
Los Angeles	5655 FAUST AVE	91367	2040009017	0.000	0.000	0.000	0.976	Shortfall of Sites	0.171	Low Residential	R1-1	Very Low Residential	0	0	66.287	0.976		Residential - Single Family Residence, 1	174B097 409	1 per lot	Canoga Park - Winnetka - Woodland Hills - West Hills	No	ABMI	AHO , CPK CPU, ADU
Los Angeles	7435 SALE AVE	91307	2022012014	0.000	0.000	0.000	0.976	Shortfall of Sites	0.186	Low Residential	RS-1	Very Low Residential	0	0	66.287	0.976		Residential - Single Family Residence - Pool, 1	186B097 556	1 per lot	Canoga Park - Winnetka - Woodland Hills - West Hills	No	ABMI	AHO , CPK CPU
Los Angeles	22617 SHERMAN WAY	91307	2022005009	0.000	0.000	0.000	0.976	Shortfall of Sites	0.186	Low Residential	RS-1	Very Low Residential	0	0	66.287	0.976		Residential - Single Family Residence - Pool, 1	183B097 87	1 per lot	Canoga Park - Winnetka - Woodland Hills - West Hills	No	ABMI	AHO , CPK CPU
Los Angeles	22151 CANTARA ST	91304	2012003009	0.000	0.000	0.000	0.975	Shortfall of Sites	0.186	Low Residential	RS-1	Very Low Residential	0	0	66.287	0.975		Residential - Single Family Residence, 1	189B101 18	1 per lot	Canoga Park - Winnetka - Woodland Hills - West Hills	No	ABMI	AHO , CPK CPU
Los Angeles	7416 BECKFORD AVE	91335	2104020030	0.000	0.000	0.000	0.975	Shortfall of Sites	0.186	Low Residential	R1-1	Low Residential	0	0	66.287	0.975		Residential - Single Family Residence - Guesthouse, 1	186B121 613	1 per lot	Reseda - West Van Nuys	No	ABMI	AHO , RES CPU
Los Angeles	16816 VALERIO ST	91406	2226030003	0.000	0.000	0.000	0.975	Shortfall of Sites	0.186	Low Residential	R1-1	Low Residential	0	0	66.287	0.975		Residential - Single Family Residence, 1	186B133 789	1 per lot	Reseda - West Van Nuys	No	ABMI	AHO , RES CPU
Los Angeles	22334 CRISWELL ST	91303	2139011005	0.000	0.000	0.000	0.975	Shortfall of Sites	0.186	Low Residential	RS-1-RIO	Very Low Residential	0	0	66.287	0.975		Residential - Single Family Residence, 1	180B101 298	1 per lot	Canoga Park - Winnetka - Woodland Hills - West Hills	No	ABMI	AHO , CPK CPU
Los Angeles	7531 BECKFORD AVE	91335	2104018008	0.000	0.000	0.000	0.975	Shortfall of Sites	0.186	Low Residential	R1-1	Low Residential	0	0	66.287	0.975		Residential - Single Family Residence, 1	186B117 322	1 per lot	Reseda - West Van Nuys	No	ABMI	AHO , RES CPU
Los Angeles	2730 N MAIN ST	90031	5210008032	0.000	0.000	0.000	0.975	Shortfall of Sites	0.208	Limited Industrial	CM-1VL	0	0	0	5.850	0.975		Industrial - Light Manufacturing - One Story, 0	135A223 40		Northeast Los Angeles	No	ABMI	ARO
Los Angeles	2730 N MAIN ST	90031	5210008032	0.000	0.000	0.000	0.975	Shortfall of Sites	0.202	Limited Industrial	CM-1VL	0	0	0	6.035	0.975		Industrial - Light Manufacturing - One Story, 0	135A223 44		Northeast Los Angeles	No	ABMI	ARO
Los Angeles	7631 SEDAN AVE	91304	2014035014	0.000	0.000	0.000	0.975	Shortfall of Sites	0.171	Low Residential	RS-1	Very Low Residential	0	0	66.287	0.975		Residential - Single Family Residence, 1	186B097 117	1 per lot	Canoga Park - Winnetka - Woodland Hills - West Hills	No	ABMI	AHO , CPK CPU, ADU

Jurisdiction Name	Site Address/Intersection	5 Digit ZIP Code	Assessor Parcel Number	Very Low-Income	Low-Income	Moderate-Income	Above Moderate-Income	Type of Shortfall	Parcel Size (Acres)	Current General Plan Designation	Current Zoning	Proposed General Plan (GP) Designation	Proposed Zoning	Minimum Density Allowed	Maximum Density Allowed	Total Capacity	Vacant/ Nonvacant	Description of Existing Uses	PIN	Base Density Per Acre	Community Plan Area	Rent Stabalization Ordinance	Income Category	Applicable Rezoning Program (Program informing values in Column Q listed first)
Los Angeles	0	0	5152019009	0.000	0.000	0.000	0.975	Shortfall of Sites	0.020	Regional Center Commercial	CW	0	0	0	91.538	0.975		Commercial - Parking Lot (Commercial Use Property) - Lots - Patron or Employee - One Story, 0	132A209 107		Westlake	No	ABMI	MURC
Los Angeles	3500 WILSHIRE BLVD	90010	5094001020	0.000	0.000	0.000	0.975	Shortfall of Sites	0.018	Regional Center Commercial	C4-2	0	0	0	101.500	0.975		Commercial - Bank, Savings and Loan - One Story, 0	132B193 108		Wilshire	No	ABMI	MURC
Los Angeles	0	0	5152019009	0.000	0.000	0.000	0.975	Shortfall of Sites	0.019	Regional Center Commercial	CW	0	0	0	98.070	0.975		Commercial - Parking Lot (Commercial Use Property) - Lots - Patron or Employee - One Story, 0	132A209 110		Westlake	No	ABMI	MURC
Los Angeles	1820 WILSHIRE BLVD	90057	5142007025	0.000	0.000	0.000	0.975	Shortfall of Sites	0.019	Regional Center Commercial	C4-2	0	0	0	99.941	0.975		Commercial - Store Combination - Store and Residential Combination - One Story, 0	132A205 131		Westlake	No	ABMI	MURC , ARO
Los Angeles	1100 W 2ND ST	90012	5152020044	0.000	0.000	0.000	0.975	Shortfall of Sites	0.018	Regional Center Commercial	CW	0	0	0	106.070	0.975		Commercial - Parking Lot (Commercial Use Property) - Lots - Patron or Employee - One Story, 0	132A209 235		Westlake	No	ABMI	MURC
Los Angeles	7030 SUNNYBRAE AVE	91306	2137004007	0.000	0.000	0.000	0.975	Shortfall of Sites	0.186	Low Residential	RS-1-RIO	Low Residential	0	0	66.287	0.975		Residential - Single Family Residence, 1	183B109 451	1 per lot	Canoga Park - Winnetka - Woodland Hills - West Hills	No	ABMI	AHO , CPK CPU
Los Angeles	23400 JUSTICE ST	91304	2020017064	0.000	0.000	0.000	0.975	Shortfall of Sites	0.171	Very Low Residential	RE11-1	Very Low Residential	0	0	66.287	0.975		Residential - Single Family Residence - Pool, 1	189B093 203	1 per lot	Canoga Park - Winnetka - Woodland Hills - West Hills	No	ABMI	AHO , CPK CPU, ADU
Los Angeles	17251 ARCHWOOD ST	91406	2230014015	0.000	0.000	0.000	0.975	Shortfall of Sites	0.186	Low Residential	R1-1-RIO	Low Residential	0	0	66.287	0.975		Residential - Single Family Residence, 1	180B133 84	1 per lot	Reseda - West Van Nuys	No	ABMI	AHO , RES CPU
Los Angeles	22145 CANTARA ST	91304	2012003010	0.000	0.000	0.000	0.975	Shortfall of Sites	0.186	Low Residential	RS-1	Very Low Residential	[LN1-MU2-5] [RX1-FA] [CPIO]	0	66.287	0.975		Residential - Single Family Residence, 1	189B101 19	1 per lot	Canoga Park - Winnetka - Woodland Hills - West Hills	No	ABMI	AHO , CPK CPU
Los Angeles	22132 LANARK ST	91304	2012004003	0.000	0.000	0.000	0.975	Shortfall of Sites	0.186	Low Residential	RS-1	Very Low Residential	0	0	66.287	0.975		Residential - Single Family Residence - Pool, 1	189B101 140	1 per lot	Canoga Park - Winnetka - Woodland Hills - West Hills	No	ABMI	AHO , CPK CPU
Los Angeles	23001 BLYTHE ST	91304	2014027019	0.000	0.000	0.000	0.975	Shortfall of Sites	0.171	Low Residential	RS-1	Very Low Residential	0	0	66.287	0.975		Residential - Single Family Residence, 1	189B097 589	1 per lot	Canoga Park - Winnetka - Woodland Hills - West Hills	No	ABMI	AHO , CPK CPU, ADU
Los Angeles	1119 S ROBERTSON BLVD	90035	4332014041	0.000	0.000	0.000	0.975	Shortfall of Sites	0.056	Limited Commercial	[Q]C2-1-O	0	0	0	25.528	0.975		Commercial - Hotel and Motel - Hotel - Under 50 Rooms - One Story, 0	132B169 577		Wilshire	No	ABMI	ARO
Los Angeles	7613 VICKY AVE	91304	2013008022	0.000	0.000	0.000	0.975	Shortfall of Sites	0.186	Low Residential	RS-1	Very Low Residential	0	0	66.287	0.975		Residential - Single Family Residence - Pool, 1	186B097 196	1 per lot	Canoga Park - Winnetka - Woodland Hills - West Hills	No	ABMI	AHO , CPK CPU
Los Angeles	4845 FOUNTAIN AVE	90029	5543019009	0.000	0.000	0.000	0.974	Shortfall of Sites	0.155	Community Commercial	C2-1	0	0	0	7.837	0.974		Commercial - Store Combination - Store and Residential Combination - One Story, 0	147B197 1068		Hollywood	No	ABMI	ARO
Los Angeles	18540 CANTARA ST	91335	2103006002	0.000	0.000	0.000	0.974	Shortfall of Sites	0.186	Low Residential	RS-1	Low Residential	0	0	66.287	0.974		Residential - Single Family Residence - Pool, 1	192B125 808	1 per lot	Reseda - West Van Nuys	No	ABMI	AHO , RES CPU
Los Angeles	7019 SUNNYBRAE AVE	91306	2137007013	0.000	0.000	0.000	0.974	Shortfall of Sites	0.186	Low Residential	RS-1-RIO	Low Residential	0	0	66.287	0.974		Residential - Single Family Residence, 1	183B109 504	1 per lot	Canoga Park - Winnetka - Woodland Hills - West Hills	No	ABMI	AHO , CPK CPU
Los Angeles	18546 CANTARA ST	91335	2103006003	0.000	0.000	0.000	0.974	Shortfall of Sites	0.186	Low Residential	RS-1	Low Residential	0	0	66.287	0.974		Residential - Single Family Residence - Pool, 1	192B125 807	1 per lot	Reseda - West Van Nuys	No	ABMI	AHO , RES CPU
Los Angeles	18641 BLYTHE ST	91335	2103021042	0.000	0.000	0.000	0.974	Shortfall of Sites	0.186	Low Residential	RS-1	Low Residential	0	0	66.287	0.974		Residential - Single Family Residence, 1	189B121 280	1 per lot	Reseda - West Van Nuys	No	ABMI	AHO , RES CPU
Los Angeles	18552 CANTARA ST	91335	2103006004	0.000	0.000	0.000	0.974	Shortfall of Sites	0.186	Low Residential	RS-1	Low Residential	0	0	66.287	0.974		Residential - Single Family Residence, 1	192B125 806	1 per lot	Reseda - West Van Nuys	No	ABMI	AHO , RES CPU
Los Angeles	3551 CASITAS AVE	90039	5436004029	0.000	0.000	0.000	0.974	Shortfall of Sites	0.057	Limited Manufacturing	(Q)CM-1-RIO	0	0	0	54.450	0.974		Residential - Single Family Residence - Small Lot, 1	156B209 647		Northeast Los Angeles	No	ABMI	OPP C
Los Angeles	18649 BLYTHE ST	91335	2103021041	0.000	0.000	0.000	0.974	Shortfall of Sites	0.186	Low Residential	RS-1	Low Residential	0	0	66.287	0.974		Residential - Single Family Residence, 1	189B121 279	1 per lot	Reseda - West Van Nuys	No	ABMI	AHO , RES CPU
Los Angeles	18558 CANTARA ST	91335	2103006005	0.000	0.000	0.000	0.974	Shortfall of Sites	0.186	Low Residential	RS-1	Low Residential	0	0	66.287	0.974		Residential - Single Family Residence, 1	192B125 805	1 per lot	Reseda - West Van Nuys	No	ABMI	AHO , RES CPU
Los Angeles	23060 VANOWEN ST	91307	2038019009	0.000	0.000	0.000	0.974	Shortfall of Sites	0.171	Low Residential	RS-1	Very Low Residential	0	0	66.287	0.974		Residential - Single Family Residence, 1	180B097 20	1 per lot	Canoga Park - Winnetka - Woodland Hills - West Hills	No	ABMI	AHO , CPK CPU, ADU
Los Angeles	6642 DELCO AVE	91306	2136021027	0.000	0.000	0.000	0.974	Shortfall of Sites	0.186	Low Residential	RS-1-RIO	Low Residential	0	0	66.287	0.974		Residential - Single Family Residence, 1	180B113 287	1 per lot	Canoga Park - Winnetka - Woodland Hills - West Hills	No	ABMI	AHO , CPK CPU
Los Angeles	7108 QUAKERTOWN AVE	91306	2135009003	0.000	0.000	0.000	0.974	Shortfall of Sites	0.186	Low Residential	R1-1-RIO	Low Residential	0	0	66.287	0.974		Residential - Single Family Residence, 1	183B113 181	1 per lot	Canoga Park - Winnetka - Woodland Hills - West Hills	No	ABMI	AHO , CPK CPU
Los Angeles	18564 CANTARA ST	91335	2103006006	0.000	0.000	0.000	0.974	Shortfall of Sites	0.186	Low Residential	RS-1	Low Residential	0	0	66.287	0.974		Residential - Single Family Residence, 1	192B121 940	1 per lot	Reseda - West Van Nuys	No	ABMI	AHO , RES CPU
Los Angeles	18718 LANARK ST	91335	2103010007	0.000	0.000	0.000	0.974	Shortfall of Sites	0.186	Very Low I Residential	RA-1	Very Low Residential	0	0	66.287	0.974		Residential - Single Family Residence, 1	189B121 131	1 per lot	Reseda - West Van Nuys	No	ABMI	AHO , RES CPU
Los Angeles	22137 CANTARA ST	91304	2012003011	0.000	0.000	0.000	0.974	Shortfall of Sites	0.186	Low Residential	RS-1	Very Low Residential	0	0	66.287	0.974		Residential - Single Family Residence, 1	189B101 20	1 per lot	Canoga Park - Winnetka - Woodland Hills - West Hills	No	ABMI	AHO , CPK CPU
Los Angeles	22124 BALTAR ST	91304	2012004017	0.000	0.000	0.000	0.974	Shortfall of Sites	0.186	Low Residential	RS-1	Very Low Residential	0	0	66.287	0.974		Residential - Single Family Residence - Pool, 1	189B101 214	1 per lot	Canoga Park - Winnetka - Woodland Hills - West Hills	No	ABMI	AHO , CPK CPU
Los Angeles	965 E 31ST ST	90011	5114022021	0.000	0.000	0.000	0.974	Shortfall of Sites	0.129	Hybrid Industrial	CM-1VL-CPIO	0	0	0	9.468	0.974		Industrial - Light Manufacturing - One Story, 0	117A209 131		Southeast Los Angeles	No	ABMI	ARO
Los Angeles	965 E 31ST ST	90011	5114022021	0.000	0.000	0.000	0.974	Shortfall of Sites	0.129	Hybrid Industrial	CM-1VL-CPIO	0	0	0	9.417	0.974		Industrial - Light Manufacturing - One Story, 0	117A209 139		Southeast Los Angeles	No	ABMI	ARO
Los Angeles	7113 OAKDALE AVE	91306	2135011004	0.000	0.000	0.000	0.974	Shortfall of Sites	0.186	Low Residential	R1-1-RIO	Low Residential	0	0	66.287	0.974		Residential - Single Family Residence, 1	183B113 186	1 per lot	Canoga Park - Winnetka - Woodland Hills - West Hills	No	ABMI	AHO , CPK CPU
Los Angeles	23700 OXNARD ST	91367	2045015016	0.000	0.000	0.000	0.974	Shortfall of Sites	0.171	Low Residential	RS-1	Very Low Residential	0	0	66.287	0.974		Residential - Single Family Residence - Pool, 1	177B093 714	1 per lot	Canoga Park - Winnetka - Woodland Hills - West Hills	No	ABMI	AHO , CPK CPU, ADU
Los Angeles	18648 STRATHERN ST	91335	2103021037	0.000	0.000	0.000	0.974	Shortfall of Sites	0.186	Low Residential	RS-1	Low Residential	0	0	66.287	0.974		Residential - Single Family Residence - Pool, 1	189B121 259	1 per lot	Reseda - West Van Nuys	No	ABMI	AHO , RES CPU
Los Angeles	17407 ENADIA WAY	91406	2228019024	0.000	0.000	0.000	0.974	Shortfall of Sites	0.186	Low Residential	R1-1	Low Residential	0	0	66.287	0.974		Residential - Single Family Residence, 1	183B129 200	1 per lot	Reseda - West Van Nuys	No	ABMI	AHO , RES CPU
Los Angeles	18640 STRATHERN ST	91335	2103021036	0.000	0.000	0.000	0.974	Shortfall of Sites	0.186	Low Residential	RS-1	Low Residential	0	0	66.287	0.974		Residential - Single Family Residence, 1	189B121 260	1 per lot	Reseda - West Van Nuys	No	ABMI	AHO , RES CPU
Los Angeles	18924 WILLARD ST	91335	2104036020	0.000	0.000	0.000	0.974	Shortfall of Sites	0.186	Low Residential	RS-1	Low Residential	0	0	66.287	0.974		Residential - Single Family Residence, 1	192B121 956	1 per lot	Reseda - West Van Nuys	No	ABMI	AHO , RES CPU
Los Angeles	22706 MARTHA ST	91367	2040011045	0.000	0.000	0.000	0.974	Shortfall of Sites	0.171	Low Residential	R1-1	Very Low Residential	0	0	66.287	0.974		Residential - Single Family Residence - Pool, 1	174B097 503	1 per lot	Canoga Park - Winnetka - Woodland Hills - West Hills	No	ABMI	AHO , CPK CPU, ADU
Los Angeles	18600 CANTARA ST	91335	2103006007	0.000	0.000	0.000	0.974	Shortfall of Sites	0.186	Low Residential	RS-1	Low Residential	0	0	66.287	0.974		Residential - Single Family Residence - Pool, 1	192B121 939	1 per lot	Reseda - West Van Nuys	No	ABMI	AHO , RES CPU
Los Angeles	7112 LUBAO AVE	91306	2135011029	0.000	0.000	0.000	0.974	Shortfall of Sites	0.186	Low Residential	R1-1-RIO	Low Residential	0	0	66.287	0.974		Residential - Single Family Residence, 1	183B113 185	1 per lot	Canoga Park - Winnetka - Woodland Hills - West Hills	No	ABMI	AHO , CPK CPU
Los Angeles	7113 LUBAO AVE	91306	2135010028	0.000	0.000	0.000	0.974	Shortfall of Sites	0.186	Low Residential	R1-1-RIO	Low Residential	0	0	66.287	0.974		Residential - Single Family Residence - Pool, 1	183B113 184	1 per lot	Canoga Park - Winnetka - Woodland Hills - West Hills	No	ABMI	AHO , CPK CPU
Los Angeles	18606 CANTARA ST	91335	2103006008	0.000	0.000	0.000	0.974	Shortfall of Sites	0.186	Low Residential	RS-1	Low Residential	0	0	66.287	0.974		Residential - Single Family Residence, 1	192B121 938	1 per lot	Reseda - West Van Nuys	No	ABMI	AHO , RES CPU
Los Angeles	7112 PENFIELD AVE	91306	2135010003	0.000	0.000	0.000	0.973	Shortfall of Sites	0.186	Low Residential	R1-1-RIO	Low Residential	0	0	66.287	0.973		Residential - Single Family Residence, 1	183B113 183	1 per lot	Canoga Park - Winnetka - Woodland Hills - West Hills	No	ABMI	AHO , CPK CPU
Los Angeles	6324 QUARTZ AVE	91367	2134033015	0.000	0.000	0.000	0.973	Shortfall of Sites	0.186	Low Residential	RS-1-RIO	Very Low Residential	0	0	66.287	0.973		Residential - Single Family Residence - Pool, 1	177B117 99	1 per lot	Canoga Park - Winnetka - Woodland Hills - West Hills	No	ABMI	AHO , CPK CPU
Los Angeles	23315 SYLVAN ST	91367	2035020032	0.000	0.000	0.000	0.973	Shortfall of Sites	0.171	Very Low Residential	RA-1	Very Low Residential	[HM1-CHC1-5] [CX2-FA] [CPIO]	0	66.287	0.973		Residential - Single Family Residence, 1	177B093 99	1 per lot	Canoga Park - Winnetka - Woodland Hills - West Hills	No	ABMI	AHO , CPK CPU, ADU
Los Angeles	7102 QUAKERTOWN AVE	91306	2135009004	0.000	0.000	0.000	0.973	Shortfall of Sites	0.186	Low Residential	R1-1-RIO	Low Residential	0	0	66.287	0.973		Residential - Single Family Residence, 1	183B113 194	1 per lot	Canoga Park - Winnetka - Woodland Hills - West Hills	No	ABMI	AHO , CPK CPU
Los Angeles	7062 QUAKERTOWN AVE	91306	2135009005	0.000	0.000	0.000	0.973	Shortfall of Sites	0.186	Low Residential	R1-1-RIO	Low Residential	0	0	66.287	0.973		Residential - Single Family Residence - Pool, 1	183B113 204	1 per lot	Canoga Park - Winnetka - Woodland Hills - West Hills	No	ABMI	AHO , CPK CPU
Los Angeles	7056 QUAKERTOWN AVE	91306	2135009006	0.000	0.000	0.000	0.973	Shortfall of Sites	0.186	Low Residential	R1-1-RIO	Low Residential	0	0	66.287	0.973		Residential - Single Family Residence - Pool, 1	183B113 228	1 per lot	Canoga Park - Winnetka - Woodland Hills - West Hills	No	ABMI	AHO , CPK CPU
Los Angeles	7113 PENFIELD AVE	91306	2135009028	0.000	0.000	0.000	0.973	Shortfall of Sites	0.186	Low Residential	R1-1-RIO	Low Residential	0	0	66.287	0.973		Residential - Single Family Residence - Pool, 1	183B113 182	1 per lot	Canoga Park - Winnetka - Woodland Hills - West Hills	No	ABMI	AHO , CPK CPU
Los Angeles	18612 CANTARA ST	91335	2103006009	0.000	0.000	0.000	0.973	Shortfall of Sites	0.186	Low Residential	RS-1	Low Residential	0	0	66.287	0.973		Residential - Single Family Residence, 1	192B121 937	1 per lot	Reseda - West Van Nuys	No	ABMI	AHO , RES CPU
Los Angeles	7050 QUAKERTOWN AVE	91306	2135009007	0.000	0.000	0.000	0.973	Shortfall of Sites	0.186	Low Residential	R1-1-RIO	Low Residential	0	0	66.287	0.973		Residential - Single Family Residence, 1	183B113 245	1 per lot	Canoga Park - Winnetka - Woodland Hills - West Hills	No	ABMI	AHO , CPK CPU
Los Angeles	7044 QUAKERTOWN AVE	91306	2135009008	0.000	0.000	0.000	0.973	Shortfall of Sites	0.186	Low Residential	R1-1-RIO	Low Residential	0	0	66.287	0.973		Residential - Single Family Residence, 1	183B113 267	1 per lot	Canoga Park - Winnetka - Woodland Hills - West Hills	No	ABMI	AHO , CPK CPU
Los Angeles	7032 QUAKERTOWN AVE	91306	2135009010	0.000	0.000	0.000	0.973	Shortfall of Sites	0.186	Low Residential	R1-1-RIO	Low Residential	0	0	66.287	0.973		Residential - Single Family Residence, 1	183B113 317	1 per lot	Canoga Park - Winnetka - Woodland Hills - West Hills	No	ABMI	AHO , CPK CPU
Los Angeles	7026 QUAKERTOWN AVE	91306	2135009011	0.000	0.000	0.000	0.973	Shortfall of Sites	0.186	Low Residential	R1-1-RIO	Low Residential	0	0	66.287	0.973		Residential - Single Family Residence, 1	183B113 342	1 per lot	Canoga Park - Winnetka - Woodland Hills - West Hills	No	ABMI	AHO , CPK CPU
Los Angeles	7020 QUAKERTOWN AVE	91306	2135009012	0.000	0.000	0.000	0.973	Shortfall of Sites	0.186	Low Residential	R1-1-RIO	Low Residential	0	0	66.287	0.973		Residential - Single Family Residence, 1	183B113 368	1 per lot	Canoga Park - Winnetka - Woodland Hills - West Hills	No	ABMI	AHO , CPK CPU
Los Angeles	7107 OAKDALE AVE	91306	2135011005	0.000	0.000	0.000	0.973	Shortfall of Sites	0.186	Low Residential	R1-1-RIO	Low Residential	0	0	66.287	0.973		Residential - Single Family Residence, 1	183B113 199	1 per lot	Canoga Park - Winnetka - Woodland Hills - West Hills	No	ABMI	AHO , CPK CPU

Jurisdiction Name	Site Address/Intersection	5 Digit ZIP Code	Assessor Parcel Number	Very Low-Income	Low-Income	Moderate-Income	Above Moderate-Income	Type of Shortfall	Parcel Size (Acres)	Current General Plan Designation	Current Zoning	Proposed General Plan (GP) Designation	Proposed Zoning	Minimum Density Allowed	Maximum Density Allowed	Total Capacity	Vacant/ Nonvacant	Description of Existing Uses	PIN	Base Density Per Acre	Community Plan Area	Rent Stabalization Ordinance	Income Category	Applicable Rezoning Program (Program informing values in Column Q listed first)
Los Angeles	7014 QUAKERTOWN AVE	91306	2135009013	0.000	0.000	0.000	0.973	Shortfall of Sites	0.186	Low Residential	R1-1-RIO	Low Residential	0	0	66.287	0.973		Residential - Single Family Residence, 1	183B113 389	1 per lot	Canoga Park - Winnetka - Woodland Hills - West Hills	No	ABMI	AHO , CPK CPU
Los Angeles	20525 HAMLIN ST	91306	2148013004	0.000	0.000	0.000	0.973	Shortfall of Sites	0.186	Low Residential	RS-1-RIO	Low Residential	0	0	66.287	0.973		Residential - Single Family Residence, 1	180B109 518	1 per lot	Canoga Park - Winnetka - Woodland Hills - West Hills	No	ABMI	AHO , CPK CPU
Los Angeles	7101 OAKDALE AVE	91306	2135011006	0.000	0.000	0.000	0.973	Shortfall of Sites	0.186	Low Residential	R1-1-RIO	Low Residential	[HM1-CHC1-5] [CX2-FA] [CPIO]	0	66.287	0.973		Residential - Single Family Residence, 1	183B113 209	1 per lot	Canoga Park - Winnetka - Woodland Hills - West Hills	No	ABMI	AHO , CPK CPU
Los Angeles	7006 QUAKERTOWN AVE	91306	2135009014	0.000	0.000	0.000	0.973	Shortfall of Sites	0.186	Low Residential	R1-1-RIO	Low Residential	0	0	66.287	0.973		Residential - Single Family Residence, 1	183B113 418	1 per lot	Canoga Park - Winnetka - Woodland Hills - West Hills	No	ABMI	AHO , CPK CPU
Los Angeles	18620 CANTARA ST	91335	2103006010	0.000	0.000	0.000	0.973	Shortfall of Sites	0.186	Low Residential	RS-1	Low Residential	0	0	66.287	0.973		Residential - Single Family Residence, 1	192B121 936	1 per lot	Reseda - West Van Nuys	No	ABMI	AHO , RES CPU
Los Angeles	7057 OAKDALE AVE	91306	2135011007	0.000	0.000	0.000	0.973	Shortfall of Sites	0.186	Low Residential	R1-1-RIO	Low Residential	0	0	66.287	0.973		Residential - Single Family Residence, 1	183B113 233	1 per lot	Canoga Park - Winnetka - Woodland Hills - West Hills	No	ABMI	AHO , CPK CPU
Los Angeles	7051 OAKDALE AVE	91306	2135011008	0.000	0.000	0.000	0.973	Shortfall of Sites	0.186	Low Residential	R1-1-RIO	Low Residential	0	0	66.287	0.973		Residential - Single Family Residence - Pool, 1	183B113 250	1 per lot	Canoga Park - Winnetka - Woodland Hills - West Hills	No	ABMI	AHO , CPK CPU
Los Angeles	7045 OAKDALE AVE	91306	2135011009	0.000	0.000	0.000	0.973	Shortfall of Sites	0.186	Low Residential	R1-1-RIO	Low Residential	0	0	66.287	0.973		Residential - Single Family Residence, 1	183B113 272	1 per lot	Canoga Park - Winnetka - Woodland Hills - West Hills	No	ABMI	AHO , CPK CPU
Los Angeles	7039 OAKDALE AVE	91306	2135011010	0.000	0.000	0.000	0.973	Shortfall of Sites	0.186	Low Residential	R1-1-RIO	Low Residential	0	0	66.287	0.973		Residential - Single Family Residence, 1	183B113 302	1 per lot	Canoga Park - Winnetka - Woodland Hills - West Hills	No	ABMI	AHO , CPK CPU
Los Angeles	7033 OAKDALE AVE	91306	2135011032	0.000	0.000	0.000	0.973	Shortfall of Sites	0.186	Low Residential	R1-1-RIO	Low Residential	0	0	66.287	0.973		Residential - Single Family Residence, 1	183B113 322	1 per lot	Canoga Park - Winnetka - Woodland Hills - West Hills	No	ABMI	AHO , CPK CPU
Los Angeles	18533 LANARK ST	91335	2103008058	0.000	0.000	0.000	0.973	Shortfall of Sites	0.186	Low Residential	RS-1	Low Residential	0	0	66.287	0.973		Residential - Single Family Residence, 1	189B125 100	1 per lot	Reseda - West Van Nuys	No	ABMI	AHO , RES CPU
Los Angeles	7027 OAKDALE AVE	91306	2135011012	0.000	0.000	0.000	0.973	Shortfall of Sites	0.186	Low Residential	R1-1-RIO	Low Residential	0	0	66.287	0.973		Residential - Single Family Residence, 1	183B113 347	1 per lot	Canoga Park - Winnetka - Woodland Hills - West Hills	No	ABMI	AHO , CPK CPU
Los Angeles	7021 OAKDALE AVE	91306	2135011013	0.000	0.000	0.000	0.973	Shortfall of Sites	0.186	Low Residential	R1-1-RIO	Low Residential	0	0	66.287	0.973		Residential - Single Family Residence, 1	183B113 373	1 per lot	Canoga Park - Winnetka - Woodland Hills - West Hills	No	ABMI	AHO , CPK CPU
Los Angeles	7015 OAKDALE AVE	91306	2135011014	0.000	0.000	0.000	0.973	Shortfall of Sites	0.186	Low Residential	R1-1-RIO	Low Residential	0	0	66.287	0.973		Residential - Single Family Residence, 1	183B113 394	1 per lot	Canoga Park - Winnetka - Woodland Hills - West Hills	No	ABMI	AHO , CPK CPU
Los Angeles	7009 OAKDALE AVE	91306	2135011015	0.000	0.000	0.000	0.973	Shortfall of Sites	0.186	Low Residential	R1-1-RIO	Low Residential	0	0	66.287	0.973		Residential - Single Family Residence, 1	183B113 423	1 per lot	Canoga Park - Winnetka - Woodland Hills - West Hills	No	ABMI	AHO , CPK CPU
Los Angeles	17200 VOSE ST	91406	2227024020	0.000	0.000	0.000	0.973	Shortfall of Sites	0.186	Low Residential	R1-1	Low Residential	0	0	66.287	0.973		Residential - Single Family Residence, 1	183B133 465	1 per lot	Reseda - West Van Nuys	No	ABMI	AHO , RES CPU
Los Angeles	7008 LUBAO AVE	91306	2135011018	0.000	0.000	0.000	0.973	Shortfall of Sites	0.186	Low Residential	R1-1-RIO	Low Residential	0	0	66.287	0.973		Residential - Single Family Residence - Pool, 1	183B113 422	1 per lot	Canoga Park - Winnetka - Woodland Hills - West Hills	No	ABMI	AHO , CPK CPU
Los Angeles	7100 LUBAO AVE	91306	2135011027	0.000	0.000	0.000	0.973	Shortfall of Sites	0.186	Low Residential	R1-1-RIO	Low Residential	[MB3-CDF1-5] [IX4-FA] [CPIO]	0	66.287	0.973		Residential - Single Family Residence, 1	183B113 208	1 per lot	Canoga Park - Winnetka - Woodland Hills - West Hills	No	ABMI	AHO , CPK CPU
Los Angeles	7044 LUBAO AVE	91306	2135011024	0.000	0.000	0.000	0.973	Shortfall of Sites	0.186	Low Residential	R1-1-RIO	Low Residential	0	0	66.287	0.973		Residential - Single Family Residence, 1	183B113 271	1 per lot	Canoga Park - Winnetka - Woodland Hills - West Hills	No	ABMI	AHO , CPK CPU
Los Angeles	7020 LUBAO AVE	91306	2135011020	0.000	0.000	0.000	0.973	Shortfall of Sites	0.186	Low Residential	R1-1-RIO	Low Residential	0	0	66.287	0.973		Residential - Single Family Residence - Pool, 1	183B113 372	1 per lot	Canoga Park - Winnetka - Woodland Hills - West Hills	No	ABMI	AHO , CPK CPU
Los Angeles	18624 CANTARA ST	91335	2103006011	0.000	0.000	0.000	0.973	Shortfall of Sites	0.186	Low Residential	RS-1	Low Residential	0	0	66.287	0.973		Residential - Single Family Residence, 1	192B121 935	1 per lot	Reseda - West Van Nuys	No	ABMI	AHO , RES CPU
Los Angeles	7056 LUBAO AVE	91306	2135011026	0.000	0.000	0.000	0.973	Shortfall of Sites	0.186	Low Residential	R1-1-RIO	Low Residential	0	0	66.287	0.973		Residential - Single Family Residence, 1	183B113 232	1 per lot	Canoga Park - Winnetka - Woodland Hills - West Hills	No	ABMI	AHO , CPK CPU
Los Angeles	7038 LUBAO AVE	91306	2135011023	0.000	0.000	0.000	0.973	Shortfall of Sites	0.186	Low Residential	R1-1-RIO	Low Residential	0	0	66.287	0.973		Residential - Single Family Residence, 1	183B113 301	1 per lot	Canoga Park - Winnetka - Woodland Hills - West Hills	No	ABMI	AHO , CPK CPU
Los Angeles	7106 LUBAO AVE	91306	2135011028	0.000	0.000	0.000	0.973	Shortfall of Sites	0.186	Low Residential	R1-1-RIO	Low Residential	0	0	66.287	0.973		Residential - Single Family Residence - Pool, 1	183B113 198	1 per lot	Canoga Park - Winnetka - Woodland Hills - West Hills	No	ABMI	AHO , CPK CPU
Los Angeles	7050 LUBAO AVE	91306	2135011025	0.000	0.000	0.000	0.973	Shortfall of Sites	0.186	Low Residential	R1-1-RIO	Low Residential	0	0	66.287	0.973		Residential - Single Family Residence, 1	183B113 249	1 per lot	Canoga Park - Winnetka - Woodland Hills - West Hills	No	ABMI	AHO , CPK CPU
Los Angeles	7032 LUBAO AVE	91306	2135011022	0.000	0.000	0.000	0.973	Shortfall of Sites	0.186	Low Residential	R1-1-RIO	Low Residential	0	0	66.287	0.973		Residential - Single Family Residence, 1	183B113 321	1 per lot	Canoga Park - Winnetka - Woodland Hills - West Hills	No	ABMI	AHO , CPK CPU
Los Angeles	7014 LUBAO AVE	91306	2135011019	0.000	0.000	0.000	0.973	Shortfall of Sites	0.186	Low Residential	R1-1-RIO	Low Residential	0	0	66.287	0.973		Residential - Single Family Residence - Pool, 1	183B113 393	1 per lot	Canoga Park - Winnetka - Woodland Hills - West Hills	No	ABMI	AHO , CPK CPU
Los Angeles	7026 LUBAO AVE	91306	2135011021	0.000	0.000	0.000	0.973	Shortfall of Sites	0.186	Low Residential	R1-1-RIO	Low Residential	0	0	66.287	0.973		Residential - Single Family Residence, 1	183B113 346	1 per lot	Canoga Park - Winnetka - Woodland Hills - West Hills	No	ABMI	AHO , CPK CPU
Los Angeles	7107 LUBAO AVE	91306	2135010027	0.000	0.000	0.000	0.973	Shortfall of Sites	0.186	Low Residential	R1-1-RIO	Low Residential	0	0	66.287	0.973		Residential - Single Family Residence - Pool, 1	183B113 197	1 per lot	Canoga Park - Winnetka - Woodland Hills - West Hills	No	ABMI	AHO , CPK CPU
Los Angeles	7101 LUBAO AVE	91306	2135010026	0.000	0.000	0.000	0.973	Shortfall of Sites	0.186	Low Residential	R1-1-RIO	Low Residential	0	0	66.287	0.973		Residential - Single Family Residence - Pool, 1	183B113 207	1 per lot	Canoga Park - Winnetka - Woodland Hills - West Hills	No	ABMI	AHO , CPK CPU
Los Angeles	7051 LUBAO AVE	91306	2135010024	0.000	0.000	0.000	0.973	Shortfall of Sites	0.186	Low Residential	R1-1-RIO	Low Residential	0	0	66.287	0.973		Residential - Single Family Residence, 1	183B113 248	1 per lot	Canoga Park - Winnetka - Woodland Hills - West Hills	No	ABMI	AHO , CPK CPU
Los Angeles	7039 LUBAO AVE	91306	2135010022	0.000	0.000	0.000	0.973	Shortfall of Sites	0.186	Low Residential	R1-1-RIO	Low Residential	0	0	66.287	0.973		Residential - Single Family Residence, 1	183B113 300	1 per lot	Canoga Park - Winnetka - Woodland Hills - West Hills	No	ABMI	AHO , CPK CPU
Los Angeles	7045 LUBAO AVE	91306	2135010023	0.000	0.000	0.000	0.973	Shortfall of Sites	0.186	Low Residential	R1-1-RIO	Low Residential	0	0	66.287	0.973		Residential - Single Family Residence, 1	183B113 270	1 per lot	Canoga Park - Winnetka - Woodland Hills - West Hills	No	ABMI	AHO , CPK CPU
Los Angeles	7027 LUBAO AVE	91306	2135010020	0.000	0.000	0.000	0.973	Shortfall of Sites	0.186	Low Residential	R1-1-RIO	Low Residential	0	0	66.287	0.973		Residential - Single Family Residence, 1	183B113 345	1 per lot	Canoga Park - Winnetka - Woodland Hills - West Hills	No	ABMI	AHO , CPK CPU
Los Angeles	7033 LUBAO AVE	91306	2135010021	0.000	0.000	0.000	0.973	Shortfall of Sites	0.186	Low Residential	R1-1-RIO	Low Residential	0	0	66.287	0.973		Residential - Single Family Residence - Pool, 1	183B113 320	1 per lot	Canoga Park - Winnetka - Woodland Hills - West Hills	No	ABMI	AHO , CPK CPU
Los Angeles	7021 LUBAO AVE	91306	2135010019	0.000	0.000	0.000	0.973	Shortfall of Sites	0.186	Low Residential	R1-1-RIO	Low Residential	[HB5-SH1-5] [CX3-FA] [CPIO]	0	66.287	0.973		Residential - Single Family Residence - Pool, 1	183B113 371	1 per lot	Canoga Park - Winnetka - Woodland Hills - West Hills	No	ABMI	AHO , CPK CPU
Los Angeles	7015 LUBAO AVE	91306	2135010018	0.000	0.000	0.000	0.973	Shortfall of Sites	0.186	Low Residential	R1-1-RIO	Low Residential	0	0	66.287	0.973		Residential - Single Family Residence, 1	183B113 392	1 per lot	Canoga Park - Winnetka - Woodland Hills - West Hills	No	ABMI	AHO , CPK CPU
Los Angeles	7009 LUBAO AVE	91306	2135010017	0.000	0.000	0.000	0.973	Shortfall of Sites	0.186	Low Residential	R1-1-RIO	Low Residential	0	0	66.287	0.973		Residential - Single Family Residence - Pool, 1	183B113 421	1 per lot	Canoga Park - Winnetka - Woodland Hills - West Hills	No	ABMI	AHO , CPK CPU
Los Angeles	22355 KITTRIDGE ST	91303	2139009020	0.000	0.000	0.000	0.973	Shortfall of Sites	0.186	Low Residential	RS-1-RIO	Very Low Residential	0	0	66.287	0.973		Residential - Single Family Residence, 1	180B101 210	1 per lot	Canoga Park - Winnetka - Woodland Hills - West Hills	No	ABMI	AHO , CPK CPU
Los Angeles	7056 PENFIELD AVE	91306	2135010006	0.000	0.000	0.000	0.973	Shortfall of Sites	0.186	Low Residential	R1-1-RIO	Low Residential	0	0	66.287	0.973		Residential - Single Family Residence, 1	183B113 230	1 per lot	Canoga Park - Winnetka - Woodland Hills - West Hills	No	ABMI	AHO , CPK CPU
Los Angeles	7020 PENFIELD AVE	91306	2135010012	0.000	0.000	0.000	0.973	Shortfall of Sites	0.186	Low Residential	R1-1-RIO	Low Residential	[MB4-G1-5] [CX2-FA] [CPIO]	0	66.287	0.973		Residential - Single Family Residence, 1	183B113 370	1 per lot	Canoga Park - Winnetka - Woodland Hills - West Hills	No	ABMI	AHO , CPK CPU
Los Angeles	7044 PENFIELD AVE	91306	2135010008	0.000	0.000	0.000	0.973	Shortfall of Sites	0.186	Low Residential	R1-1-RIO	Low Residential	0	0	66.287	0.973		Residential - Single Family Residence, 1	183B113 269	1 per lot	Canoga Park - Winnetka - Woodland Hills - West Hills	No	ABMI	AHO , CPK CPU
Los Angeles	7006 PENFIELD AVE	91306	2135010014	0.000	0.000	0.000	0.973	Shortfall of Sites	0.186	Low Residential	R1-1-RIO	Low Residential	0	0	66.287	0.973		Residential - Single Family Residence - Pool, 1	183B113 420	1 per lot	Canoga Park - Winnetka - Woodland Hills - West Hills	No	ABMI	AHO , CPK CPU
Los Angeles	22600 COLLINS ST	91367	2040008013	0.000	0.000	0.000	0.973	Shortfall of Sites	0.171	Low Residential	R1-1	Very Low Residential	0	0	66.287	0.973		Residential - Single Family Residence - Pool, 1	174B097 362	1 per lot	Canoga Park - Winnetka - Woodland Hills - West Hills	No	ABMI	AHO , CPK CPU, ADU
Los Angeles	7106 PENFIELD AVE	91306	2135010004	0.000	0.000	0.000	0.973	Shortfall of Sites	0.186	Low Residential	R1-1-RIO	Low Residential	0	0	66.287	0.973		Residential - Single Family Residence, 1	183B113 196	1 per lot	Canoga Park - Winnetka - Woodland Hills - West Hills	No	ABMI	AHO , CPK CPU
Los Angeles	7026 PENFIELD AVE	91306	2135010011	0.000	0.000	0.000	0.973	Shortfall of Sites	0.186	Low Residential	R1-1-RIO	Low Residential	0	0	66.287	0.973		Residential - Single Family Residence, 1	183B113 344	1 per lot	Canoga Park - Winnetka - Woodland Hills - West Hills	No	ABMI	AHO , CPK CPU
Los Angeles	7050 PENFIELD AVE	91306	2135010007	0.000	0.000	0.000	0.973	Shortfall of Sites	0.186	Low Residential	R1-1-RIO	Low Residential	0	0	66.287	0.973		Residential - Single Family Residence - Pool, 1	183B113 247	1 per lot	Canoga Park - Winnetka - Woodland Hills - West Hills	No	ABMI	AHO , CPK CPU
Los Angeles	7014 PENFIELD AVE	91306	2135010013	0.000	0.000	0.000	0.973	Shortfall of Sites	0.186	Low Residential	R1-1-RIO	Low Residential	0	0	66.287	0.973		Residential - Single Family Residence, 1	183B113 391	1 per lot	Canoga Park - Winnetka - Woodland Hills - West Hills	No	ABMI	AHO , CPK CPU

Jurisdiction Name	Site Address/Intersection	5 Digit ZIP Code	Assessor Parcel Number	Very Low-Income	Low-Income	Moderate-Income	Above Moderate-Income	Type of Shortfall	Parcel Size (Acres)	Current General Plan Designation	Current Zoning	Proposed General Plan (GP) Designation	Proposed Zoning	Minimum Density Allowed	Maximum Density Allowed	Total Capacity	Vacant/ Nonvacant	Description of Existing Uses	PIN	Base Density Per Acre	Community Plan Area	Rent Stabalization Ordinance	Income Category	Applicable Rezoning Program (Program informing values in Column Q listed first)
Los Angeles	22601 LEADWELL ST	91307	2022014008	0.000	0.000	0.000	0.973	Shortfall of Sites	0.186	Low Residential	RS-1	Very Low Residential	[HB2-G1-5] [CX2-FA] [CPIO-O]	0	66.287	0.973		Residential - Single Family Residence, 1	186B097 755	1 per lot	Canoga Park - Winnetka - Woodland Hills - West Hills	No	ABMI	AHO , CPK CPU
Los Angeles	7038 PENFIELD AVE	91306	2135010009	0.000	0.000	0.000	0.973	Shortfall of Sites	0.186	Low Residential	R1-1-RIO	Low Residential	0	0	66.287	0.973		Residential - Single Family Residence, 1	183B113 299	1 per lot	Canoga Park - Winnetka - Woodland Hills - West Hills	No	ABMI	AHO , CPK CPU
Los Angeles	7032 PENFIELD AVE	91306	2135010010	0.000	0.000	0.000	0.973	Shortfall of Sites	0.186	Low Residential	R1-1-RIO	Low Residential	0	0	66.287	0.973		Residential - Single Family Residence, 1	183B113 319	1 per lot	Canoga Park - Winnetka - Woodland Hills - West Hills	No	ABMI	AHO , CPK CPU
Los Angeles	7100 PENFIELD AVE	91306	2135010005	0.000	0.000	0.000	0.973	Shortfall of Sites	0.186	Low Residential	R1-1-RIO	Low Residential	0	0	66.287	0.973		Residential - Single Family Residence - Pool, 1	183B113 206	1 per lot	Canoga Park - Winnetka - Woodland Hills - West Hills	No	ABMI	AHO , CPK CPU
Los Angeles	18630 CANTARA ST	91335	2103006012	0.000	0.000	0.000	0.973	Shortfall of Sites	0.186	Low Residential	RS-1	Low Residential	0	0	66.287	0.973		Residential - Single Family Residence - Pool, 1	192B121 934	1 per lot	Reseda - West Van Nuys	No	ABMI	AHO , RES CPU
Los Angeles	6321 JUMILLA AVE	91367	2134033005	0.000	0.000	0.000	0.973	Shortfall of Sites	0.186	Low Residential	RS-1-RIO	Very Low Residential	0	0	66.287	0.973		Residential - Single Family Residence, 1	177B117 119	1 per lot	Canoga Park - Winnetka - Woodland Hills - West Hills	No	ABMI	AHO , CPK CPU
Los Angeles	7027 PENFIELD AVE	91306	2135009020	0.000	0.000	0.000	0.973	Shortfall of Sites	0.186	Low Residential	R1-1-RIO	Low Residential	0	0	66.287	0.973		Residential - Single Family Residence - Pool, 1	183B113 343	1 per lot	Canoga Park - Winnetka - Woodland Hills - West Hills	No	ABMI	AHO , CPK CPU
Los Angeles	7051 PENFIELD AVE	91306	2135009024	0.000	0.000	0.000	0.973	Shortfall of Sites	0.186	Low Residential	R1-1-RIO	Low Residential	0	0	66.287	0.973		Residential - Single Family Residence, 1	183B113 246	1 per lot	Canoga Park - Winnetka - Woodland Hills - West Hills	No	ABMI	AHO , CPK CPU
Los Angeles	7015 PENFIELD AVE	91306	2135009018	0.000	0.000	0.000	0.973	Shortfall of Sites	0.186	Low Residential	R1-1-RIO	Low Residential	0	0	66.287	0.973		Residential - Single Family Residence, 1	183B113 390	1 per lot	Canoga Park - Winnetka - Woodland Hills - West Hills	No	ABMI	AHO , CPK CPU
Los Angeles	7101 PENFIELD AVE	91306	2135009026	0.000	0.000	0.000	0.973	Shortfall of Sites	0.186	Low Residential	R1-1-RIO	Low Residential	0	0	66.287	0.973		Residential - Single Family Residence, 1	183B113 205	1 per lot	Canoga Park - Winnetka - Woodland Hills - West Hills	No	ABMI	AHO , CPK CPU
Los Angeles	7045 PENFIELD AVE	91306	2135009023	0.000	0.000	0.000	0.973	Shortfall of Sites	0.186	Low Residential	R1-1-RIO	Low Residential	0	0	66.287	0.973		Residential - Single Family Residence, 1	183B113 268	1 per lot	Canoga Park - Winnetka - Woodland Hills - West Hills	No	ABMI	AHO , CPK CPU
Los Angeles	7039 PENFIELD AVE	91306	2135009022	0.000	0.000	0.000	0.973	Shortfall of Sites	0.186	Low Residential	R1-1-RIO	Low Residential	[DM2-SH2-5] [CX2-FA] [CPIO]	0	66.287	0.973		Residential - Single Family Residence - Pool, 1	183B113 298	1 per lot	Canoga Park - Winnetka - Woodland Hills - West Hills	No	ABMI	AHO , CPK CPU
Los Angeles	7021 PENFIELD AVE	91306	2135009019	0.000	0.000	0.000	0.973	Shortfall of Sites	0.186	Low Residential	R1-1-RIO	Low Residential	0	0	66.287	0.973		Residential - Single Family Residence - Pool, 1	183B113 369	1 per lot	Canoga Park - Winnetka - Woodland Hills - West Hills	No	ABMI	AHO , CPK CPU
Los Angeles	7007 PENFIELD AVE	91306	2135009017	0.000	0.000	0.000	0.973	Shortfall of Sites	0.186	Low Residential	R1-1-RIO	Low Residential	0	0	66.287	0.973		Residential - Single Family Residence - Pool, 1	183B113 419	1 per lot	Canoga Park - Winnetka - Woodland Hills - West Hills	No	ABMI	AHO , CPK CPU
Los Angeles	5812 MELISSA LN	91367	2040004080	0.000	0.000	0.000	0.973	Shortfall of Sites	0.171	Low Residential	R1-1	Very Low Residential	0	0	66.287	0.973		Residential - Single Family Residence, 1	174B097 78	1 per lot	Canoga Park - Winnetka - Woodland Hills - West Hills	No	ABMI	AHO , CPK CPU, ADU
Los Angeles	7107 PENFIELD AVE	91306	2135009027	0.000	0.000	0.000	0.973	Shortfall of Sites	0.186	Low Residential	R1-1-RIO	Low Residential	0	0	66.287	0.973		Residential - Single Family Residence, 1	183B113 195	1 per lot	Canoga Park - Winnetka - Woodland Hills - West Hills	No	ABMI	AHO , CPK CPU
Los Angeles	7057 PENFIELD AVE	91306	2135009025	0.000	0.000	0.000	0.973	Shortfall of Sites	0.186	Low Residential	R1-1-RIO	Low Residential	0	0	66.287	0.973		Residential - Single Family Residence, 1	183B113 229	1 per lot	Canoga Park - Winnetka - Woodland Hills - West Hills	No	ABMI	AHO , CPK CPU
Los Angeles	7033 PENFIELD AVE	91306	2135009021	0.000	0.000	0.000	0.973	Shortfall of Sites	0.186	Low Residential	R1-1-RIO	Low Residential	0	0	66.287	0.973		Residential - Single Family Residence, 1	183B113 318	1 per lot	Canoga Park - Winnetka - Woodland Hills - West Hills	No	ABMI	AHO , CPK CPU
Los Angeles	5006 DOBKIN AVE	91356	2181017030	0.000	0.000	0.000	0.973	Shortfall of Sites	0.171	Low II Residential	R1-1	Low Residential	0	0	66.287	0.973		Residential - Single Family Residence - Pool, 1	171B125 899	1 per lot	Encino - Tarzana	No	ABMI	AHO , ENC CPU, ADU
Los Angeles	18636 CANTARA ST	91335	2103006013	0.000	0.000	0.000	0.973	Shortfall of Sites	0.186	Low Residential	RS-1	Low Residential	0	0	66.287	0.973		Residential - Single Family Residence - Pool, 1	192B121 933	1 per lot	Reseda - West Van Nuys	No	ABMI	AHO , RES CPU
Los Angeles	19811 FRIAR ST	91367	2134031006	0.000	0.000	0.000	0.972	Shortfall of Sites	0.186	Low Residential	RS-1-RIO	Very Low Residential	[DM1-AL1-5] [CX3-FA] [CPIO]	0	66.287	0.972		Residential - Single Family Residence - Pool, 1	180B113 818	1 per lot	Canoga Park - Winnetka - Woodland Hills - West Hills	No	ABMI	AHO , CPK CPU
Los Angeles	18642 CANTARA ST	91335	2103006014	0.000	0.000	0.000	0.972	Shortfall of Sites	0.186	Low Residential	RS-1	Low Residential	0	0	66.287	0.972		Residential - Single Family Residence, 1	192B121 932	1 per lot	Reseda - West Van Nuys	No	ABMI	AHO , RES CPU
Los Angeles	4737 KESTER AVE	91403	2264021018	0.000	0.000	0.000	0.972	Shortfall of Sites	0.149	Medium Residential	R3-1	0	0	0	81.827	0.972		Residential - Five or More Units or Apartments (Any Combination) · 4 Stories or Less, 8	168A149 18		Sherman Oaks - Studio City - Toluca Lake - Cahuenga Pass	Yes	ABMI	DB50
Los Angeles	7229 BAKMAN AVE	91352	2315022006	0.000	0.000	0.000	0.972	Shortfall of Sites	0.147	Medium Residential	R3-1	0	0	0	83.101	0.972		Residential - Five or More Units or Apartments (Any Combination) · 4 Stories or Less, 8	183B173 29		Sun Valley - La Tuna Canyon	Yes	ABMI	DB50
Los Angeles	5854 TUJUNGA AVE	91601	2337014002	0.000	0.000	0.000	0.972	Shortfall of Sites	0.206	Medium Residential	[Q]R3-1	0	0	0	59.210	0.972		Residential - Five or More Units or Apartments (Any Combination) · 4 Stories or Less, 8	174B173 81		North Hollywood - Valley Village	Yes	ABMI	DB50
Los Angeles	5332 CAHUENGA BLVD	91601	2417003007	0.000	0.000	0.000	0.972	Shortfall of Sites	0.144	Medium Residential	R3-1	0	0	0	85.062	0.972		Residential - Five or More Units or Apartments (Any Combination) · 4 Stories or Less, 8	171B177 229		North Hollywood - Valley Village	Yes	ABMI	DB50
Los Angeles	5820 TUJUNGA AVE	91601	2337016002	0.000	0.000	0.000	0.972	Shortfall of Sites	0.206	Medium Residential	[Q]R3-1	0	0	0	59.249	0.972		Residential - Five or More Units or Apartments (Any Combination) · 4 Stories or Less, 8	174B173 231		North Hollywood - Valley Village	Yes	ABMI	DB50
Los Angeles	5326 CAHUENGA BLVD	91601	2417003006	0.000	0.000	0.000	0.972	Shortfall of Sites	0.144	Medium Residential	R3-1	0	0	0	85.067	0.972		Residential - Five or More Units or Apartments (Any Combination) · 4 Stories or Less, 8	171B177 245		North Hollywood - Valley Village	Yes	ABMI	DB50
Los Angeles	6700 HAZELTINE AVE	91405	2238002037	0.000	0.000	0.000	0.972	Shortfall of Sites	0.279	Low Medium II Residential	[Q]RD1.5-1	0	0	0	43.717	0.972		Residential - Five or More Units or Apartments (Any Combination) · 4 Stories or Less, 8	180B153 265		Van Nuys - North Sherman Oaks	Yes	ABMI	DB50
Los Angeles	5316 CAHUENGA BLVD	91601	2417003004	0.000	0.000	0.000	0.972	Shortfall of Sites	0.144	Medium Residential	R3-1	0	0	0	85.061	0.972		Residential - Five or More Units or Apartments (Any Combination) · 4 Stories or Less, 8	171B177 288		North Hollywood - Valley Village	Yes	ABMI	DB50
Los Angeles	3403 BELLEVUE AVE	90026	5401008016	0.000	0.000	0.000	0.972	Shortfall of Sites	0.137	Medium Residential	R3-1VL	0	0	0	89.016	0.972		Residential - Five or More Units or Apartments (Any Combination) · 4 Stories or Less, 8	141A201 289		Silver Lake - Echo Park - Elysian Valley	Yes	ABMI	DB50
Los Angeles	5248 CAHUENGA BLVD	91601	2417004012	0.000	0.000	0.000	0.972	Shortfall of Sites	0.144	Medium Residential	R3-1	0	0	0	85.066	0.972		Residential - Five or More Units or Apartments (Any Combination) · 4 Stories or Less, 8	171B177 434		North Hollywood - Valley Village	Yes	ABMI	DB50
Los Angeles	5242 CAHUENGA BLVD	91601	2417004011	0.000	0.000	0.000	0.972	Shortfall of Sites	0.144	Medium Residential	R3-1	0	0	0	85.067	0.972		Residential - Five or More Units or Apartments (Any Combination) · 4 Stories or Less, 8	171B177 460		North Hollywood - Valley Village	Yes	ABMI	DB50
Los Angeles	1310 ANAHEIM ST	90710	7411021056	0.000	0.000	0.000	0.972	Shortfall of Sites	0.181	Medium Residential	[Q]R3-1VL	0	0	0	67.633	0.972		Residential - Five or More Units or Apartments (Any Combination) · 4 Stories or Less, 8	033B193 610		Wilmington - Harbor City	Yes	ABMI	DB50
Los Angeles	1353 S DUNSMUIR AVE	90019	5085036017	0.000	0.000	0.000	0.972	Shortfall of Sites	0.140	Medium Residential	R3-1-O	0	0	0	87.114	0.972		Residential - Five or More Units or Apartments (Any Combination) · 4 Stories or Less, 8	129B177 913		Wilshire	Yes	ABMI	DB50
Los Angeles	7319 BALBOA BLVD	91406	2227001020	0.000	0.000	0.000	0.972	Shortfall of Sites	0.275	Low Medium II Residential	(Q)RD1.5-1	Low Medium Residential	0	0	39.932	0.972		Residential - Five or More Units or Apartments (Any Combination) · 4 Stories or Less, 8	186B133 956	10	Reseda - West Van Nuys	Yes	ABMI	DB50 , RES CPU, AHO
Los Angeles	8126 ANDASOL AVE	91325	2201019030	0.000	0.000	0.000	0.972	Shortfall of Sites	0.171	Low Residential	R1-1	Low Residential	0	0	66.287	0.972		Residential - Single Family Residence, 1	189B133 127	1 per lot	Reseda - West Van Nuys	No	ABMI	AHO , RES CPU, ADU
Los Angeles	23030 DOLOROSA ST	91367	2042007064	0.000	0.000	0.000	0.972	Shortfall of Sites	0.186	Low Residential	RS-1	Very Low Residential	[MB4-G1-5] [IX3-FA] [CPIO]	0	66.287	0.972		Residential - Single Family Residence, 1	174B097 808	1 per lot	Canoga Park - Winnetka - Woodland Hills - West Hills	No	ABMI	AHO , CPK CPU
Los Angeles	23022 DOLOROSA ST	91367	2042007065	0.000	0.000	0.000	0.972	Shortfall of Sites	0.186	Low Residential	RS-1	Very Low Residential	0	0	66.287	0.972		Residential - Single Family Residence, 1	174B097 809	1 per lot	Canoga Park - Winnetka - Woodland Hills - West Hills	No	ABMI	AHO , CPK CPU
Los Angeles	6915 LARAMIE AVE	91306	2135035003	0.000	0.000	0.000	0.972	Shortfall of Sites	0.186	Low Residential	RS-1-RIO	Low Residential	0	0	66.287	0.972		Residential - Single Family Residence, 1	183B113 637	1 per lot	Canoga Park - Winnetka - Woodland Hills - West Hills	No	ABMI	AHO , CPK CPU
Los Angeles	7432 SYLVIA AVE	91335	2104019009	0.000	0.000	0.000	0.972	Shortfall of Sites	0.186	Low Residential	R1-1	Low Residential	0	0	66.287	0.972		Residential - Single Family Residence, 1	186B117 521	1 per lot	Reseda - West Van Nuys	No	ABMI	AHO , RES CPU
Los Angeles	17244 WELBY WAY	91406	2230014003	0.000	0.000	0.000	0.972	Shortfall of Sites	0.186	Low Residential	R1-1-RIO	Low Residential	0	0	66.287	0.972		Residential - Single Family Residence, 1	180B133 64	1 per lot	Reseda - West Van Nuys	No	ABMI	AHO , RES CPU
Los Angeles	17238 ARCHWOOD ST	91406	2230015004	0.000	0.000	0.000	0.972	Shortfall of Sites	0.186	Low Residential	R1-1-RIO	Low Residential	0	0	66.287	0.972		Residential - Single Family Residence, 1	180B133 124	1 per lot	Reseda - West Van Nuys	No	ABMI	AHO , RES CPU
Los Angeles	17244 ARCHWOOD ST	91406	2230015003	0.000	0.000	0.000	0.972	Shortfall of Sites	0.186	Low Residential	R1-1-RIO	Low Residential	0	0	66.287	0.972		Residential - Single Family Residence, 1	180B133 123	1 per lot	Reseda - West Van Nuys	No	ABMI	AHO , RES CPU
Los Angeles	17244 LEMAY ST	91406	2230016003	0.000	0.000	0.000	0.972	Shortfall of Sites	0.186	Low Residential	R1-1-RIO	Low Residential	0	0	66.287	0.972		Residential - Single Family Residence, 1	180B133 186	1 per lot	Reseda - West Van Nuys	No	ABMI	AHO , RES CPU
Los Angeles	17226 LEMAY ST	91406	2230016006	0.000	0.000	0.000	0.972	Shortfall of Sites	0.186	Low Residential	R1-1-RIO	Low Residential	0	0	66.287	0.972		Residential - Single Family Residence, 1	180B133 189	1 per lot	Reseda - West Van Nuys	No	ABMI	AHO , RES CPU
Los Angeles	17220 LEMAY ST	91406	2230016007	0.000	0.000	0.000	0.972	Shortfall of Sites	0.186	Low Residential	R1-1-RIO	Low Residential	0	0	66.287	0.972		Residential - Single Family Residence, 1	180B133 190	1 per lot	Reseda - West Van Nuys	No	ABMI	AHO , RES CPU
Los Angeles	17239 KITTRIDGE ST	91406	2230016013	0.000	0.000	0.000	0.972	Shortfall of Sites	0.186	Low Residential	R1-1-RIO	Low Residential	0	0	66.287	0.972		Residential - Single Family Residence - Pool, 1	180B133 217	1 per lot	Reseda - West Van Nuys	No	ABMI	AHO , RES CPU
Los Angeles	17250 LEMAY ST	91406	2230016002	0.000	0.000	0.000	0.972	Shortfall of Sites	0.186	Low Residential	R1-1-RIO	Low Residential	0	0	66.287	0.972		Residential - Single Family Residence, 1	180B133 185	1 per lot	Reseda - West Van Nuys	No	ABMI	AHO , RES CPU
Los Angeles	17227 KITTRIDGE ST	91406	2230016011	0.000	0.000	0.000	0.972	Shortfall of Sites	0.186	Low Residential	R1-1-RIO	Low Residential	0	0	66.287	0.972		Residential - Single Family Residence - Pool, 1	180B133 219	1 per lot	Reseda - West Van Nuys	No	ABMI	AHO , RES CPU
Los Angeles	17221 KITTRIDGE ST	91406	2230016010	0.000	0.000	0.000	0.972	Shortfall of Sites	0.186	Low Residential	R1-1-RIO	Low Residential	0	0	66.287	0.972		Residential - Single Family Residence, 1	180B133 220	1 per lot	Reseda - West Van Nuys	No	ABMI	AHO , RES CPU
Los Angeles	17251 KITTRIDGE ST	91406	2230016015	0.000	0.000	0.000	0.972	Shortfall of Sites	0.186	Low Residential	R1-1-RIO	Low Residential	0	0	66.287	0.972		Residential - Single Family Residence, 1	180B133 215	1 per lot	Reseda - West Van Nuys	No	ABMI	AHO , RES CPU
Los Angeles	7107 ENCINO AVE	91406	2228026003	0.000	0.000	0.000	0.972	Shortfall of Sites	0.186	Low Residential	R1-1	Low Residential	0	0	66.287	0.972		Residential - Single Family Residence, 1	183B129 290	1 per lot	Reseda - West Van Nuys	No	ABMI	AHO , RES CPU
Los Angeles	17250 ARCHWOOD ST	91406	2230015002	0.000	0.000	0.000	0.972	Shortfall of Sites	0.186	Low Residential	R1-1-RIO	Low Residential	0	0	66.287	0.972		Residential - Single Family Residence - Pool, 1	180B133 122	1 per lot	Reseda - West Van Nuys	No	ABMI	AHO , RES CPU
Los Angeles	17232 ARCHWOOD ST	91406	2230015005	0.000	0.000	0.000	0.972	Shortfall of Sites	0.186	Low Residential	R1-1-RIO	Low Residential	0	0	66.287	0.972		Residential - Single Family Residence, 1	180B133 125	1 per lot	Reseda - West Van Nuys	No	ABMI	AHO , RES CPU
Los Angeles	17232 WELBY WAY	91406	2230014005	0.000	0.000	0.000	0.972	Shortfall of Sites	0.186	Low Residential	R1-1-RIO	Low Residential	0	0	66.287	0.972		Residential - Single Family Residence, 1	180B133 66	1 per lot	Reseda - West Van Nuys	No	ABMI	AHO , RES CPU
Los Angeles	17238 WELBY WAY	91406	2230014004	0.000	0.000	0.000	0.972	Shortfall of Sites	0.186	Low Residential	R1-1-RIO	Low Residential	0	0	66.287	0.972		Residential - Single Family Residence, 1	180B133 65	1 per lot	Reseda - West Van Nuys	No	ABMI	AHO , RES CPU
Los Angeles	17226 WELBY WAY	91406	2230014006	0.000	0.000	0.000	0.972	Shortfall of Sites	0.186	Low Residential	R1-1-RIO	Low Residential	0	0	66.287	0.972		Residential - Single Family Residence - Pool, 1	180B133 67	1 per lot	Reseda - West Van Nuys	No	ABMI	AHO , RES CPU

Jurisdiction Name	Site Address/Intersection	5 Digit ZIP Code	Assessor Parcel Number	Very Low-Income	Low-Income	Moderate-Income	Above Moderate-Income	Type of Shortfall	Parcel Size (Acres)	Current General Plan Designation	Current Zoning	Proposed General Plan (GP) Designation	Proposed Zoning	Minimum Density Allowed	Maximum Density Allowed	Total Capacity	Vacant/ Nonvacant	Description of Existing Uses	PIN	Base Density Per Acre	Community Plan Area	Rent Stabalization Ordinance	Income Category	Applicable Rezoning Program (Program informing values in Column Q listed first)
Los Angeles	22121 INGOMAR ST	91304	2012015017	0.000	0.000	0.000	0.972	Shortfall of Sites	0.186	Low Residential	RS-1	Very Low Residential	0	0	66.287	0.972		Residential - Single Family Residence, 1	189B101 653	1 per lot	Canoga Park - Winnetka - Woodland Hills - West Hills	No	ABMI	AHO , CPK CPU
Los Angeles	7021 ENCINO AVE	91406	2228026011	0.000	0.000	0.000	0.972	Shortfall of Sites	0.186	Low Residential	R1-1	Low Residential	0	0	66.287	0.972		Residential - Single Family Residence, 1	183B129 467	1 per lot	Reseda - West Van Nuys	No	ABMI	AHO , RES CPU
Los Angeles	22133 INGOMAR ST	91304	2012015015	0.000	0.000	0.000	0.972	Shortfall of Sites	0.186	Low Residential	RS-1	Very Low Residential	0	0	66.287	0.972		Residential - Single Family Residence, 1	189B101 651	1 per lot	Canoga Park - Winnetka - Woodland Hills - West Hills	No	ABMI	AHO , CPK CPU
Los Angeles	22115 INGOMAR ST	91304	2012015018	0.000	0.000	0.000	0.972	Shortfall of Sites	0.186	Low Residential	RS-1	Very Low Residential	0	0	66.287	0.972		Residential - Single Family Residence, 1	189B101 654	1 per lot	Canoga Park - Winnetka - Woodland Hills - West Hills	No	ABMI	AHO , CPK CPU
Los Angeles	22109 INGOMAR ST	91304	2012015019	0.000	0.000	0.000	0.972	Shortfall of Sites	0.186	Low Residential	RS-1	Very Low Residential	0	0	66.287	0.972		Residential - Single Family Residence, 1	189B101 655	1 per lot	Canoga Park - Winnetka - Woodland Hills - West Hills	No	ABMI	AHO , CPK CPU
Los Angeles	17226 ARCHWOOD ST	91406	2230015006	0.000	0.000	0.000	0.972	Shortfall of Sites	0.186	Low Residential	R1-1-RIO	Low Residential	0	0	66.287	0.972		Residential - Single Family Residence, 1	180B133 126	1 per lot	Reseda - West Van Nuys	No	ABMI	AHO , RES CPU
Los Angeles	17220 ARCHWOOD ST	91406	2230015007	0.000	0.000	0.000	0.972	Shortfall of Sites	0.186	Low Residential	R1-1-RIO	Low Residential	0	0	66.287	0.972		Residential - Single Family Residence, 1	180B133 127	1 per lot	Reseda - West Van Nuys	No	ABMI	AHO , RES CPU
Los Angeles	17220 WELBY WAY	91406	2230014007	0.000	0.000	0.000	0.972	Shortfall of Sites	0.186	Low Residential	R1-1-RIO	Low Residential	0	0	66.287	0.972		Residential - Single Family Residence - Pool, 1	180B133 68	1 per lot	Reseda - West Van Nuys	No	ABMI	AHO , RES CPU
Los Angeles	7051 ENCINO AVE	91406	2228026006	0.000	0.000	0.000	0.972	Shortfall of Sites	0.186	Low Residential	R1-1	Low Residential	0	0	66.287	0.972		Residential - Single Family Residence, 1	183B129 346	1 per lot	Reseda - West Van Nuys	No	ABMI	AHO , RES CPU
Los Angeles	7045 ENCINO AVE	91406	2228026007	0.000	0.000	0.000	0.972	Shortfall of Sites	0.186	Low Residential	R1-1	Low Residential	0	0	66.287	0.972		Residential - Single Family Residence - Pool, 1	183B129 368	1 per lot	Reseda - West Van Nuys	No	ABMI	AHO , RES CPU
Los Angeles	7029 ENCINO AVE	91406	2228026010	0.000	0.000	0.000	0.972	Shortfall of Sites	0.186	Low Residential	R1-1	Low Residential	0	0	66.287	0.972		Residential - Single Family Residence - Pool, 1	183B129 442	1 per lot	Reseda - West Van Nuys	No	ABMI	AHO , RES CPU
Los Angeles	18621 WILLARD ST	91335	2103006021	0.000	0.000	0.000	0.972	Shortfall of Sites	0.186	Low Residential	RS-1	Low Residential	0	0	66.287	0.972		Residential - Rooming/Boarding House, 1	192B121 962	1 per lot	Reseda - West Van Nuys	No	ABMI	AHO , RES CPU
Los Angeles	17232 LEMAY ST	91406	2230016005	0.000	0.000	0.000	0.972	Shortfall of Sites	0.186	Low Residential	R1-1-RIO	Low Residential	0	0	66.287	0.972		Residential - Single Family Residence, 1	180B133 188	1 per lot	Reseda - West Van Nuys	No	ABMI	AHO , RES CPU
Los Angeles	17245 KITTRIDGE ST	91406	2230016014	0.000	0.000	0.000	0.972	Shortfall of Sites	0.186	Low Residential	R1-1-RIO	Low Residential	0	0	66.287	0.972		Residential - Single Family Residence, 1	180B133 216	1 per lot	Reseda - West Van Nuys	No	ABMI	AHO , RES CPU
Los Angeles	17238 LEMAY ST	91406	2230016004	0.000	0.000	0.000	0.972	Shortfall of Sites	0.186	Low Residential	R1-1-RIO	Low Residential	0	0	66.287	0.972		Residential - Single Family Residence, 1	180B133 187	1 per lot	Reseda - West Van Nuys	No	ABMI	AHO , RES CPU
Los Angeles	7057 ENCINO AVE	91406	2228026005	0.000	0.000	0.000	0.972	Shortfall of Sites	0.186	Low Residential	R1-1	Low Residential	0	0	66.287	0.972		Residential - Single Family Residence, 1	183B129 320	1 per lot	Reseda - West Van Nuys	No	ABMI	AHO , RES CPU
Los Angeles	7039 ENCINO AVE	91406	2228026008	0.000	0.000	0.000	0.972	Shortfall of Sites	0.186	Low Residential	R1-1	Low Residential	0	0	66.287	0.972		Residential - Single Family Residence - Pool, 1	183B129 393	1 per lot	Reseda - West Van Nuys	No	ABMI	AHO , RES CPU
Los Angeles	7015 ENCINO AVE	91406	2228026012	0.000	0.000	0.000	0.972	Shortfall of Sites	0.186	Low Residential	R1-1	Low Residential	0	0	66.287	0.972		Residential - Single Family Residence, 1	183B129 491	1 per lot	Reseda - West Van Nuys	No	ABMI	AHO , RES CPU
Los Angeles	7541 SALE AVE	91307	2022009010	0.000	0.000	0.000	0.972	Shortfall of Sites	0.186	Low Residential	RS-1	Very Low Residential	0	0	66.287	0.972		Residential - Single Family Residence - Pool, 1	186B097 328	1 per lot	Canoga Park - Winnetka - Woodland Hills - West Hills	No	ABMI	AHO , CPK CPU
Los Angeles	18601 WILLARD ST	91335	2103006024	0.000	0.000	0.000	0.972	Shortfall of Sites	0.186	Low Residential	RS-1	Low Residential	0	0	66.287	0.972		Residential - Single Family Residence, 1	192B121 965	1 per lot	Reseda - West Van Nuys	No	ABMI	AHO , RES CPU
Los Angeles	18631 WILLARD ST	91335	2103006019	0.000	0.000	0.000	0.972	Shortfall of Sites	0.186	Low Residential	RS-1	Low Residential	0	0	66.287	0.972		Residential - Single Family Residence - Pool, 1	192B121 960	1 per lot	Reseda - West Van Nuys	No	ABMI	AHO , RES CPU
Los Angeles	18547 WILLARD ST	91335	2103006028	0.000	0.000	0.000	0.972	Shortfall of Sites	0.186	Low Residential	RS-1	Low Residential	0	0	66.287	0.972		Residential - Single Family Residence, 1	192B125 869	1 per lot	Reseda - West Van Nuys	No	ABMI	AHO , RES CPU
Los Angeles	18541 WILLARD ST	91335	2103006029	0.000	0.000	0.000	0.972	Shortfall of Sites	0.186	Low Residential	RS-1	Low Residential	0	0	66.287	0.972		Residential - Single Family Residence, 1	192B125 870	1 per lot	Reseda - West Van Nuys	No	ABMI	AHO , RES CPU
Los Angeles	18643 WILLARD ST	91335	2103006017	0.000	0.000	0.000	0.972	Shortfall of Sites	0.186	Low Residential	RS-1	Low Residential	0	0	66.287	0.972		Residential - Single Family Residence - Pool, 1	192B121 958	1 per lot	Reseda - West Van Nuys	No	ABMI	AHO , RES CPU
Los Angeles	17250 WELBY WAY	91406	2230014002	0.000	0.000	0.000	0.972	Shortfall of Sites	0.186	Low Residential	R1-1-RIO	Low Residential	0	0	66.287	0.972		Residential - Single Family Residence, 1	180B133 63	1 per lot	Reseda - West Van Nuys	No	ABMI	AHO , RES CPU
Los Angeles	7101 ENCINO AVE	91406	2228026004	0.000	0.000	0.000	0.972	Shortfall of Sites	0.186	Low Residential	R1-1	Low Residential	0	0	66.287	0.972		Residential - Single Family Residence, 1	183B129 305	1 per lot	Reseda - West Van Nuys	No	ABMI	AHO , RES CPU
Los Angeles	7033 ENCINO AVE	91406	2228026009	0.000	0.000	0.000	0.972	Shortfall of Sites	0.186	Low Residential	R1-1	Low Residential	0	0	66.287	0.972		Residential - Single Family Residence - Therapy Pool (Spa), 1	183B129 420	1 per lot	Reseda - West Van Nuys	No	ABMI	AHO , RES CPU
Los Angeles	17233 KITTRIDGE ST	91406	2230016012	0.000	0.000	0.000	0.972	Shortfall of Sites	0.186	Low Residential	R1-1-RIO	Low Residential	0	0	66.287	0.972		Residential - Single Family Residence, 1	180B133 218	1 per lot	Reseda - West Van Nuys	No	ABMI	AHO , RES CPU
Los Angeles	18637 WILLARD ST	91335	2103006018	0.000	0.000	0.000	0.972	Shortfall of Sites	0.186	Low Residential	RS-1	Low Residential	0	0	66.287	0.972		Residential - Single Family Residence, 1	192B121 959	1 per lot	Reseda - West Van Nuys	No	ABMI	AHO , RES CPU
Los Angeles	18607 WILLARD ST	91335	2103006023	0.000	0.000	0.000	0.972	Shortfall of Sites	0.186	Low Residential	RS-1	Low Residential	0	0	66.287	0.972		Residential - Single Family Residence, 1	192B121 964	1 per lot	Reseda - West Van Nuys	No	ABMI	AHO , RES CPU
Los Angeles	18625 WILLARD ST	91335	2103006020	0.000	0.000	0.000	0.972	Shortfall of Sites	0.186	Low Residential	RS-1	Low Residential	0	0	66.287	0.972		Residential - Single Family Residence, 1	192B121 961	1 per lot	Reseda - West Van Nuys	No	ABMI	AHO , RES CPU
Los Angeles	18553 WILLARD ST	91335	2103006027	0.000	0.000	0.000	0.972	Shortfall of Sites	0.186	Low Residential	RS-1	Low Residential	0	0	66.287	0.972		Residential - Single Family Residence, 1	192B125 868	1 per lot	Reseda - West Van Nuys	No	ABMI	AHO , RES CPU
Los Angeles	18613 WILLARD ST	91335	2103006022	0.000	0.000	0.000	0.972	Shortfall of Sites	0.186	Low Residential	RS-1	Low Residential	0	0	66.287	0.972		Residential - Single Family Residence, 1	192B121 963	1 per lot	Reseda - West Van Nuys	No	ABMI	AHO , RES CPU
Los Angeles	18559 WILLARD ST	91335	2103006026	0.000	0.000	0.000	0.972	Shortfall of Sites	0.186	Low Residential	RS-1	Low Residential	0	0	66.287	0.972		Residential - Single Family Residence, 1	192B125 867	1 per lot	Reseda - West Van Nuys	No	ABMI	AHO , RES CPU
Los Angeles	18565 WILLARD ST	91335	2103006025	0.000	0.000	0.000	0.972	Shortfall of Sites	0.186	Low Residential	RS-1	Low Residential	0	0	66.287	0.972		Residential - Single Family Residence, 1	192B121 966	1 per lot	Reseda - West Van Nuys	No	ABMI	AHO , RES CPU
Los Angeles	5825 TOPEKA DR	91356	2156015008	0.000	0.000	0.000	0.972	Shortfall of Sites	0.186	Low II Residential	R1-1	Low Residential	0	0	66.287	0.972		Residential - Single Family Residence - Guesthouse, 1	174B121 92	1 per lot	Encino - Tarzana	No	ABMI	AHO , ENC CPU
Los Angeles	7048 PETIT AVE	91406	2225012026	0.000	0.000	0.000	0.972	Shortfall of Sites	0.186	Low Residential	R1-1	Low Residential	0	0	66.287	0.972		Residential - Single Family Residence, 1	183B137 159	1 per lot	Reseda - West Van Nuys	No	ABMI	AHO , RES CPU
Los Angeles	22113 BLYTHE ST	91304	2012011007	0.000	0.000	0.000	0.972	Shortfall of Sites	0.186	Low Residential	RS-1	Very Low Residential	0	0	66.287	0.972		Residential - Single Family Residence, 1	189B101 325	1 per lot	Canoga Park - Winnetka - Woodland Hills - West Hills	No	ABMI	AHO , CPK CPU
Los Angeles	22732 COVELLO ST	91307	2022008015	0.000	0.000	0.000	0.972	Shortfall of Sites	0.186	Low Residential	RS-1	Very Low Residential	0	0	66.287	0.972		Residential - Single Family Residence - Pool, 1	186B097 345	1 per lot	Canoga Park - Winnetka - Woodland Hills - West Hills	No	ABMI	AHO , CPK CPU
Los Angeles	20009 LULL ST	91306	2106007002	0.000	0.000	0.000	0.972	Shortfall of Sites	0.186	Low Residential	RS-1	Low Residential	0	0	66.287	0.972		Residential - Single Family Residence, 1	186B113 89	1 per lot	Canoga Park - Winnetka - Woodland Hills - West Hills	No	ABMI	AHO , CPK CPU
Los Angeles	15742 MAGNOLIA BLVD	91436	2261002030	0.000	0.000	0.000	0.972	Shortfall of Sites	0.076	Low II Residential	R1-1	Low Residential	0	0	66.287	0.972		Residential - Single Family Residence, 0	171B141 87	1 per lot	Encino - Tarzana	No	ABMI	AHO , ENC CPU
Los Angeles	22618 COLLINS ST	91367	2040008011	0.000	0.000	0.000	0.972	Shortfall of Sites	0.171	Low Residential	R1-1	Very Low Residential	0	0	66.287	0.972		Residential - Single Family Residence, 1	174B097 360	1 per lot	Canoga Park - Winnetka - Woodland Hills - West Hills	No	ABMI	AHO , CPK CPU, ADU
Los Angeles	20464 ELKWOOD STREET	91306	2107013085	0.000	0.000	0.000	0.972	Shortfall of Sites	0.186	Low Residential	(T)R1-1	Low Residential	0	0	66.287	0.972		Residential - Single Family Residence, 1	189B109 1117	1 per lot	Canoga Park - Winnetka - Woodland Hills - West Hills	No	ABMI	AHO , CPK CPU
Los Angeles	7218 PONCE AVE	91307	2022013003	0.000	0.000	0.000	0.972	Shortfall of Sites	0.186	Low Residential	RS-1	Very Low Residential	[HB3-G1-5] [CX2-FA] [CPIO-O]	0	66.287	0.972		Residential - Single Family Residence - Pool, 1	186B097 966	1 per lot	Canoga Park - Winnetka - Woodland Hills - West Hills	No	ABMI	AHO , CPK CPU
Los Angeles	170 S LA BREA AVE	90036	5513018016	0.000	0.000	0.000	0.971	Shortfall of Sites	0.121	General Commercial	C2-1VL	0	0	0	8.394	0.971		Commercial - Office Building - One Story, 0	138B181 1198		Wilshire	No	ABMI	ARO
Los Angeles	8015 NAYLOR AVE	90045	4107001043	0.000	0.000	0.000	0.971	Shortfall of Sites	0.024	Low Residential	R1-1	0	0	0	113.635	0.971		Residential - Single Family Residence, 1	099B165 802		Westchester - Playa del Rey	No	ABMI	OPP RC
Los Angeles	5620 HOLLYWOOD BLVD	90028	5544026006	0.000	0.000	0.000	0.971	Shortfall of Sites	0.218	High Density Residential	[Q]R5-2	0	0	0	5.563	0.971		Commercial - Office Building - One Story, 0	148-5A193 162		Hollywood	No	ABMI	ARO
Los Angeles	5620 HOLLYWOOD BLVD	90028	5544026006	0.000	0.000	0.000	0.971	Shortfall of Sites	0.218	High Density Residential	[Q]R5-2	0	0	0	5.565	0.971		Commercial - Office Building - One Story, 0	148-5A193 163		Hollywood	No	ABMI	ARO
Los Angeles	23301 WELBY WAY	91307	2036021042	0.000	0.000	0.000	0.971	Shortfall of Sites	0.171	Low Residential	RS-1	Very Low Residential	0	0	66.287	0.971		Residential - Single Family Residence, 1	180B093 73	1 per lot	Canoga Park - Winnetka - Woodland Hills - West Hills	No	ABMI	AHO , CPK CPU, ADU
Los Angeles	18633 BLYTHE ST	91335	2103021043	0.000	0.000	0.000	0.971	Shortfall of Sites	0.186	Low Residential	RS-1	Low Residential	0	0	66.287	0.971		Residential - Single Family Residence, 1	189B121 281	1 per lot	Reseda - West Van Nuys	No	ABMI	AHO , RES CPU
Los Angeles	15433 HUSTON ST	91403	2261035017	0.000	0.000	0.000	0.971	Shortfall of Sites	0.076	Low II Residential	R1-1	Low Residential	0	0	66.287	0.971		Residential - Single Family Residence, 0	168B145 182	1 per lot	Encino - Tarzana	No	ABMI	AHO , ENC CPU
Los Angeles	20529 KITTRIDGE ST	91306	2148013012	0.000	0.000	0.000	0.971	Shortfall of Sites	0.186	Low Residential	RS-1-RIO	Low Residential	0	0	66.287	0.971		Residential - Single Family Residence, 1	180B109 376	1 per lot	Canoga Park - Winnetka - Woodland Hills - West Hills	No	ABMI	AHO , CPK CPU
Los Angeles	7056 ANDASOL AVE	91406	2228029006	0.000	0.000	0.000	0.971	Shortfall of Sites	0.186	Low Residential	R1-1	Low Residential	0	0	66.287	0.971		Residential - Single Family Residence, 1	183B133 353	1 per lot	Reseda - West Van Nuys	No	ABMI	AHO , RES CPU
Los Angeles	7044 ANDASOL AVE	91406	2228029008	0.000	0.000	0.000	0.971	Shortfall of Sites	0.186	Low Residential	R1-1	Low Residential	0	0	66.287	0.971		Residential - Single Family Residence, 1	183B133 395	1 per lot	Reseda - West Van Nuys	No	ABMI	AHO , RES CPU
Los Angeles	7106 ANDASOL AVE	91406	2228029004	0.000	0.000	0.000	0.971	Shortfall of Sites	0.186	Low Residential	R1-1	Low Residential	0	0	66.287	0.971		Residential - Single Family Residence, 1	183B133 325	1 per lot	Reseda - West Van Nuys	No	ABMI	AHO , RES CPU
Los Angeles	7020 ANDASOL AVE	91406	2228029012	0.000	0.000	0.000	0.971	Shortfall of Sites	0.186	Low Residential	R1-1	Low Residential	0	0	66.287	0.971		Residential - Single Family Residence, 1	183B133 479	1 per lot	Reseda - West Van Nuys	No	ABMI	AHO , RES CPU
Los Angeles	7032 ANDASOL AVE	91406	2228029010	0.000	0.000	0.000	0.971	Shortfall of Sites	0.186	Low Residential	R1-1	Low Residential	0	0	66.287	0.971		Residential - Single Family Residence - Pool, 1	183B133 431	1 per lot	Reseda - West Van Nuys	No	ABMI	AHO , RES CPU
Los Angeles	7006 ANDASOL AVE	91406	2228029014	0.000	0.000	0.000	0.971	Shortfall of Sites	0.186	Low Residential	R1-1	Low Residential	0	0	66.287	0.971		Residential - Single Family Residence, 1	183B133 522	1 per lot	Reseda - West Van Nuys	No	ABMI	AHO , RES CPU
Los Angeles	7026 ANDASOL AVE	91406	2228029011	0.000	0.000	0.000	0.971	Shortfall of Sites	0.186	Low Residential	R1-1	Low Residential	0	0	66.287	0.971		Residential - Single Family Residence - Therapy Pool (Spa), 1	183B133 452	1 per lot	Reseda - West Van Nuys	No	ABMI	AHO , RES CPU
Los Angeles	7012 ANDASOL AVE	91406	2228029013	0.000	0.000	0.000	0.971	Shortfall of Sites	0.186	Low Residential	R1-1	Low Residential	0	0	66.287	0.971		Residential - Single Family Residence - Pool, 1	183B133 502	1 per lot	Reseda - West Van Nuys	No	ABMI	AHO , RES CPU
Los Angeles	7118 ANDASOL AVE	91406	2228029002	0.000	0.000	0.000	0.971	Shortfall of Sites	0.186	Low Residential	R1-1	Low Residential	0	0	66.287	0.971		Residential - Single Family Residence, 1	183B133 270	1 per lot	Reseda - West Van Nuys	No	ABMI	AHO , RES CPU
Los Angeles	7112 ANDASOL AVE	91406	2228029003	0.000	0.000	0.000	0.971	Shortfall of Sites	0.186	Low Residential	R1-1	Low Residential	0	0	66.287	0.971		Residential - Single Family Residence - Pool, 1	183B133 298	1 per lot	Reseda - West Van Nuys	No	ABMI	AHO , RES CPU
Los Angeles	7050 ANDASOL AVE	91406	2228029007	0.000	0.000	0.000	0.971	Shortfall of Sites	0.186	Low Residential	R1-1	Low Residential	0	0	66.287	0.971		Residential - Single Family Residence, 1	183B133 376	1 per lot	Reseda - West Van Nuys	No	ABMI	AHO , RES CPU
Los Angeles	7100 ANDASOL AVE	91406	2228029005	0.000	0.000	0.000	0.971	Shortfall of Sites	0.186	Low Residential	R1-1	Low Residential	0	0	66.287	0.971		Residential - Single Family Residence - Pool, 1	183B133 334	1 per lot	Reseda - West Van Nuys	No	ABMI	AHO , RES CPU
Los Angeles	7038 ANDASOL AVE	91406	2228029009	0.000	0.000	0.000	0.971	Shortfall of Sites	0.186	Low Residential	R1-1	Low Residential	0	0	66.287	0.971		Residential - Single Family Residence, 1	183B133 419	1 per lot	Reseda - West Van Nuys	No	ABMI	AHO , RES CPU
Los Angeles	7427 SALE AVE	91307	2022012015	0.000	0.000	0.000	0.971	Shortfall of Sites	0.186	Low Residential	RS-1	Very Low Residential	0	0	66.287	0.971		Residential - Single Family Residence, 1	186B097 589	1 per lot	Canoga Park - Winnetka - Woodland Hills - West Hills	No	ABMI	AHO , CPK CPU
Los Angeles	22736 CANTLAY ST	91307	2022003012	0.000	0.000	0.000	0.971	Shortfall of Sites	0.171	Low Residential	RS-1	Very Low Residential	0	0	66.287	0.971		Residential - Single Family Residence - Pool, 1	183B097 21	1 per lot	Canoga Park - Winnetka - Woodland Hills - West Hills	No	ABMI	AHO , CPK CPU, ADU
Los Angeles	18632 STRATHERN ST	91335	2103021035	0.000	0.000	0.000	0.971	Shortfall of Sites	0.186	Low Residential	RS-1	Low Residential	0	0	66.287	0.971		Residential - Single Family Residence - Pool, 1	189B121 261	1 per lot	Reseda - West Van Nuys	No	ABMI	AHO , RES CPU
Los Angeles	1718 W VERNON AVE	90062	5016005026	0.000	0.000	0.000	0.970	Shortfall of Sites	0.146	Community Commercial	C2-2D-CPIO	0	0	0	12.822	0.970		Commercial - Commercial - Miscellaneous Commercial - One Story, 0	111B193 125		South Los Angeles	No	ABMI	ARO
Los Angeles	1718 W VERNON AVE	90062	5016005026	0.000	0.000	0.000	0.970	Shortfall of Sites	0.146	Community Commercial	C2-2D-CPIO	0	0	0	12.821	0.970		Commercial - Commercial - Miscellaneous Commercial - One Story, 0	111B193 128		South Los Angeles	No	ABMI	ARO
Los Angeles	1718 W VERNON AVE	90062	5016005026	0.000	0.000	0.000	0.970	Shortfall of Sites	0.146	Community Commercial	C2-2D-CPIO	0	0	0	12.821	0.970		Commercial - Commercial - Miscellaneous Commercial - One Story, 0	111B193 130		South Los Angeles	No	ABMI	ARO
Los Angeles	22708 LEADWELL ST	91307	2022002022	0.000	0.000	0.000	0.970	Shortfall of Sites	0.171	Low Residential	RS-1	Very Low Residential	0	0	66.287	0.970		Residential - Single Family Residence, 1	186B097 868	1 per lot	Canoga Park - Winnetka - Woodland Hills - West Hills	No	ABMI	AHO , CPK CPU, ADU
Los Angeles	7329 KENTLAND AVE	91307	2022022030	0.000	0.000	0.000	0.970	Shortfall of Sites	0.186	Low Residential	RS-1	Very Low Residential	0	0	66.287	0.970		Residential - Single Family Residence, 1	186B097 819	1 per lot	Canoga Park - Winnetka - Woodland Hills - West Hills	No	ABMI	AHO , CPK CPU

Jurisdiction Name	Site Address/Intersection	5 Digit ZIP Code	Assessor Parcel Number	Very Low-Income	Low-Income	Moderate-Income	Above Moderate-Income	Type of Shortfall	Parcel Size (Acres)	Current General Plan Designation	Current Zoning	Proposed General Plan (GP) Designation	Proposed Zoning	Minimum Density Allowed	Maximum Density Allowed	Total Capacity	Vacant/ Nonvacant	Description of Existing Uses	PIN	Base Density Per Acre	Community Plan Area	Rent Stabalization Ordinance	Income Category	Applicable Rezoning Program (Program informing values in Column Q listed first)
Los Angeles	8424 TAMPA AVE	91324	2784015012	0.485	0.485	0.000	0.000	Shortfall of Sites	0.427	Low I Residential	RA-1	0	0	20	102.494	0.970		Institutional - Church - One Story, 1	192B117 415		Northridge	No	LI	FBO
Los Angeles	17401 LORNE ST	91325	2201016014	0.000	0.000	0.000	0.970	Shortfall of Sites	0.171	Low Residential	R1-1	Low Residential	0	0	66.287	0.970		Residential - Single Family Residence, 1	189B133 150	1 per lot	Reseda - West Van Nuys	No	ABMI	AHO , RES CPU, ADU
Los Angeles	8005 QUARTZ AVE	91306	2106016011	0.000	0.000	0.000	0.970	Shortfall of Sites	0.186	Low Residential	RA-1	Low Residential	0	0	66.287	0.970		Residential - Single Family Residence, 1	189B117 344	1 per lot	Canoga Park - Winnetka - Woodland Hills - West Hills	No	ABMI	AHO , CPK CPU
Los Angeles	23444 HARTLAND ST	91307	2028017020	0.000	0.000	0.000	0.970	Shortfall of Sites	0.171	Low Residential	RS-1	Very Low Residential	0	0	66.287	0.970		Residential - Single Family Residence - Pool, 1	183B093 726	1 per lot	Canoga Park - Winnetka - Woodland Hills - West Hills	No	ABMI	AHO , CPK CPU, ADU
Los Angeles	17215 ARCHWOOD ST	91406	2230014009	0.000	0.000	0.000	0.970	Shortfall of Sites	0.186	Low Residential	R1-1-RIO	Low Residential	0	0	66.287	0.970		Residential - Single Family Residence, 1	180B133 90	1 per lot	Reseda - West Van Nuys	No	ABMI	AHO , RES CPU
Los Angeles	23720 OXNARD ST	91367	2045015018	0.000	0.000	0.000	0.970	Shortfall of Sites	0.171	Low Residential	RS-1	Very Low Residential	0	0	66.287	0.970		Residential - Single Family Residence - Pool, 1	177B093 708	1 per lot	Canoga Park - Winnetka - Woodland Hills - West Hills	No	ABMI	AHO , CPK CPU, ADU
Los Angeles	1460 COLORADO BLVD	90041	5690004001	0.000	0.000	0.000	0.970	Shortfall of Sites	0.178	Neighborhood Commercial	[Q]C4-2D	0	0	0	5.672	0.970		Commercial - Hotel and Motel - Hotel - Under 50 Rooms - One Story, 0	162A227 125		Northeast Los Angeles	No	ABMI	ARO , TOPP C
Los Angeles	1460 COLORADO BLVD	90041	5690004001	0.000	0.000	0.000	0.970	Shortfall of Sites	0.189	Neighborhood Commercial	[Q]C4-2D	0	0	0	5.340	0.970		Commercial - Hotel and Motel - Hotel - Under 50 Rooms - One Story, 0	162A227 128		Northeast Los Angeles	No	ABMI	ARO , TOPP C
Los Angeles	24200 GILMORE ST	91307	2033013017	0.000	0.000	0.000	0.970	Shortfall of Sites	0.171	Low Residential	RS-1	Very Low Residential	[DM1-AL1-5] [IX3-FA] [CPIO]	0	66.287	0.970		Residential - Single Family Residence, 1	180B089 1009	1 per lot	Canoga Park - Winnetka - Woodland Hills - West Hills	No	ABMI	AHO , CPK CPU, ADU
Los Angeles	24150 GILMORE ST	91307	2033012018	0.000	0.000	0.000	0.970	Shortfall of Sites	0.171	Low Residential	RS-1	Very Low Residential	0	0	66.287	0.970		Residential - Single Family Residence, 1	180B089 998	1 per lot	Canoga Park - Winnetka - Woodland Hills - West Hills	No	ABMI	AHO , CPK CPU, ADU
Los Angeles	23468 GILMORE ST	91307	2036011001	0.000	0.000	0.000	0.970	Shortfall of Sites	0.170	Low Residential	RS-1	Very Low Residential	0	0	66.287	0.970		Residential - Single Family Residence, 1	180B093 771	1 per lot	Canoga Park - Winnetka - Woodland Hills - West Hills	No	ABMI	AHO , CPK CPU, ADU
Los Angeles	15444 NORDHOFF ST	91343	2654003039	0.485	0.485	0.000	0.000	Shortfall of Sites	0.210	Medium Residential	RA-1	0	0	20	102.494	0.970		Institutional - Church - One Story, 0	198B145 445		Mission Hills - Panorama City - North Hills	No	LI	FBO
Los Angeles	22131 CANTARA ST	91304	2012003012	0.000	0.000	0.000	0.970	Shortfall of Sites	0.186	Low Residential	RS-1	Very Low Residential	0	0	66.287	0.970		Residential - Single Family Residence, 1	189B101 21	1 per lot	Canoga Park - Winnetka - Woodland Hills - West Hills	No	ABMI	AHO , CPK CPU
Los Angeles	1080 N WESTERN AVE	90029	5536023023	0.000	0.000	0.000	0.970	Shortfall of Sites	0.018	Neighborhood Office Commercial	C4-1D, C2-1D	Community Commercial	[Q]C2-2D-CPIO	0	101.669	0.970		Commercial - Professional Building - One Story, 0	144B193 807	54	Hollywood	No	ABMI	ARO , HWD CPU
Los Angeles	1080 N WESTERN AVE	90029	5536023023	0.000	0.000	0.000	0.970	Shortfall of Sites	0.018	Neighborhood Office Commercial	C4-1D	Neighborhood Commercial	[Q]C4-2D-CPIO	0	102.696	0.970		Commercial - Professional Building - One Story, 0	144B193 833	54	Hollywood	No	ABMI	ARO , HWD CPU, AHO
Los Angeles	7915 NAYLOR AVE	90045	4107001047	0.000	0.000	0.000	0.970	Shortfall of Sites	0.024	Low Residential	R1-1	0	0	0	113.635	0.970		Residential - Single Family Residence, 1	099B165 655		Westchester - Playa del Rey	No	ABMI	OPP RC
Los Angeles	12080 VENTURA PL	91604	2368002041	0.000	0.000	0.000	0.970	Shortfall of Sites	0.086	Community Commercial	C2-1L-RIO	0	0	0	16.548	0.970		Commercial - Store Combination - Store and Office Combination - One Story, 0	165B165 1257		Sherman Oaks - Studio City - Toluca Lake - Cahuenga Pass	No	ABMI	ARO
Los Angeles	12080 VENTURA PL	91604	2368002041	0.000	0.000	0.000	0.970	Shortfall of Sites	0.114	Community Commercial	C2-1L-RIO	0	0	0	12.549	0.970		Commercial - Store Combination - Store and Office Combination - One Story, 0	165B165 1269		Sherman Oaks - Studio City - Toluca Lake - Cahuenga Pass	No	ABMI	ARO
Los Angeles	23463 FRIAR ST	91367	2035018042	0.000	0.000	0.000	0.970	Shortfall of Sites	0.170	Low Residential	RS-1	Very Low Residential	[DM1-G1-5] [IX3-FA] [CPIO]	0	66.287	0.970		Residential - Single Family Residence - Pool, 1	180B093 923	1 per lot	Canoga Park - Winnetka - Woodland Hills - West Hills	No	ABMI	AHO , CPK CPU, ADU
Los Angeles	601 N ALVARADO ST	90026	5402039004	0.000	0.000	0.000	0.970	Shortfall of Sites	0.089	Commercial Manufacturing	CM-1VL	0	0	0	20.849	0.970		Industrial - Light Manufacturing - One Story, 0	138A207 107		Silver Lake - Echo Park - Elysian Valley	No	ABMI	ARO
Los Angeles	601 N ALVARADO ST	90026	5402039004	0.000	0.000	0.000	0.970	Shortfall of Sites	0.092	Commercial Manufacturing	CM-1VL	0	0	0	20.311	0.970		Industrial - Light Manufacturing - One Story, 0	138A207 111		Silver Lake - Echo Park - Elysian Valley	No	ABMI	ARO
Los Angeles	601 N ALVARADO ST	90026	5402039004	0.000	0.000	0.000	0.970	Shortfall of Sites	0.119	Commercial Manufacturing	CM-1VL	0	0	0	15.647	0.970		Industrial - Light Manufacturing - One Story, 0	138A207 115		Silver Lake - Echo Park - Elysian Valley	No	ABMI	ARO
Los Angeles	7614 FAUST AVE	91304	2013008027	0.000	0.000	0.000	0.970	Shortfall of Sites	0.186	Low Residential	RS-1	Very Low Residential	0	0	66.287	0.970		Residential - Single Family Residence - Pool, 1	186B097 197	1 per lot	Canoga Park - Winnetka - Woodland Hills - West Hills	No	ABMI	AHO , CPK CPU
Los Angeles	23363 VANOWEN ST	91307	2028017030	0.000	0.000	0.000	0.970	Shortfall of Sites	0.177	Low Residential	RS-1	Very Low Residential	0	0	66.287	0.970		Residential - Double, Duplex, or Two Units - 4 Stories or Less, 1	183B093 735	1 per lot	Canoga Park - Winnetka - Woodland Hills - West Hills	Yes	ABMI	AHO , CPK CPU, ADU
Los Angeles	7925 NAYLOR AVE	90045	4107001046	0.000	0.000	0.000	0.970	Shortfall of Sites	0.024	Low Residential	R1-1	0	0	0	113.635	0.970		Residential - Single Family Residence, 1	099B165 672		Westchester - Playa del Rey	No	ABMI	OPP RC
Los Angeles	2005 S MAIN ST	90007	5126030009	0.000	0.000	0.000	0.970	Shortfall of Sites	0.161	Community Commercial	[T][Q]C2-2D-O-SN-CPIO	0	0	0	7.534	0.970		Industrial - Warehousing, Distribution, Storage - Warehousing, Distribution, 10,000 to 24,999 SF - One Story, 0	123A207 241		Southeast Los Angeles	No	ABMI	ARO
Los Angeles	2005 S MAIN ST	90007	5126030009	0.000	0.000	0.000	0.970	Shortfall of Sites	0.158	Community Commercial	[T][Q]C2-2D-O-SN-CPIO	0	0	0	7.664	0.970		Industrial - Warehousing, Distribution, Storage - Warehousing, Distribution, 10,000 to 24,999 SF - One Story, 0	123A207 247		Southeast Los Angeles	No	ABMI	ARO
Los Angeles	3415 W WASHINGTON BLVD	90018	5072022011	0.000	0.000	0.000	0.970	Shortfall of Sites	0.172	Neighborhood Commercial	C2-1VL-O-CPIO	0	0	0	7.039	0.970		Commercial - Office Building - One Story, 0	126B189 873		West Adams - Baldwin Hills - Leimert	No	ABMI	ARO
Los Angeles	23307 GONZALES DR	91367	2044023005	0.000	0.000	0.000	0.970	Shortfall of Sites	0.186	Low Residential	RS-1	Very Low Residential	0	0	66.287	0.970		Residential - Single Family Residence - Pool, 1	171B093 522	1 per lot	Canoga Park - Winnetka - Woodland Hills - West Hills	No	ABMI	AHO , CPK CPU
Los Angeles	6550 BOBBYBOYAR AVE	91307	2036008029	0.000	0.000	0.000	0.969	Shortfall of Sites	0.170	Low Residential	RS-1	Very Low Residential	0	0	66.287	0.969		Residential - Single Family Residence, 1	180B093 508	1 per lot	Canoga Park - Winnetka - Woodland Hills - West Hills	No	ABMI	AHO , CPK CPU, ADU
Los Angeles	22924 HARTLAND ST	91307	2026008023	0.000	0.000	0.000	0.969	Shortfall of Sites	0.170	Low Residential	RS-1	Very Low Residential	0	0	66.287	0.969		Residential - Single Family Residence, 1	183B097 791	1 per lot	Canoga Park - Winnetka - Woodland Hills - West Hills	No	ABMI	AHO , CPK CPU, ADU
Los Angeles	23300 HARTLAND ST	91307	2028017001	0.000	0.000	0.000	0.969	Shortfall of Sites	0.170	Low Residential	RS-1	Very Low Residential	[MN1-G1-5] [CX1-FA] [CPIO-CDO]	0	66.287	0.969		Residential - Single Family Residence - Pool, 1	183B093 637	1 per lot	Canoga Park - Winnetka - Woodland Hills - West Hills	No	ABMI	AHO , CPK CPU, ADU
Los Angeles	0	0	4360002900	0.485	0.485	0.000	0.000	Shortfall of Sites	0.175	Medium Residential	[Q]R3-1-O	0	0	20	102.494	0.969		Institutional - Church - One Story, 0	132B153 145		Westwood	No	LI	FBO
Los Angeles	22936 HARTLAND ST	91307	2026008022	0.000	0.000	0.000	0.969	Shortfall of Sites	0.170	Low Residential	RS-1	Very Low Residential	[DM1-SH1-5] [IX3-FA] [CPIO]	0	66.287	0.969		Residential - Single Family Residence, 1	183B097 790	1 per lot	Canoga Park - Winnetka - Woodland Hills - West Hills	No	ABMI	AHO , CPK CPU, ADU
Los Angeles	19813 KITTRIDGE ST	91306	2134006020	0.000	0.000	0.000	0.969	Shortfall of Sites	0.186	Low Residential	R1-1-RIO	Low Residential	0	0	66.287	0.969		Residential - Single Family Residence, 1	180B113 319	1 per lot	Canoga Park - Winnetka - Woodland Hills - West Hills	No	ABMI	AHO , CPK CPU
Los Angeles	23656 MIRANDA ST	91367	2041023028	0.000	0.000	0.000	0.969	Shortfall of Sites	0.170	Low Residential	RS-1	Very Low Residential	0	0	66.287	0.969		Residential - Single Family Residence, 1	174B093 179	1 per lot	Canoga Park - Winnetka - Woodland Hills - West Hills	No	ABMI	AHO , CPK CPU, ADU
Los Angeles	6953 WINNETKA AVE	91306	2135031010	0.000	0.000	0.000	0.969	Shortfall of Sites	0.186	Low Residential	RS-1-RIO	Low Residential	0	0	66.287	0.969		Residential - Single Family Residence, 1	183B113 470	1 per lot	Canoga Park - Winnetka - Woodland Hills - West Hills	No	ABMI	AHO , CPK CPU
Los Angeles	8004 OAKDALE AVE	91306	2106017023	0.000	0.000	0.000	0.969	Shortfall of Sites	0.186	Low Residential	RA-1	Low Residential	0	0	66.287	0.969		Residential - Single Family Residence, 1	189B113 469	1 per lot	Canoga Park - Winnetka - Woodland Hills - West Hills	No	ABMI	AHO , CPK CPU
Los Angeles	8004 QUARTZ AVE	91306	2106015024	0.000	0.000	0.000	0.969	Shortfall of Sites	0.186	Low Residential	RA-1	Low Residential	0	0	66.287	0.969		Residential - Single Family Residence, 1	189B117 343	1 per lot	Canoga Park - Winnetka - Woodland Hills - West Hills	No	ABMI	AHO , CPK CPU
Los Angeles	23459 WELBY WAY	91307	2036021022	0.000	0.000	0.000	0.969	Shortfall of Sites	0.170	Low Residential	RS-1	Very Low Residential	0	0	66.287	0.969		Residential - Single Family Residence - Pool, 1	180B093 161	1 per lot	Canoga Park - Winnetka - Woodland Hills - West Hills	No	ABMI	AHO , CPK CPU, ADU
Los Angeles	22131 BALTAR ST	91304	2012004012	0.000	0.000	0.000	0.969	Shortfall of Sites	0.186	Low Residential	RS-1	Very Low Residential	0	0	66.287	0.969		Residential - Single Family Residence, 1	189B101 169	1 per lot	Canoga Park - Winnetka - Woodland Hills - West Hills	No	ABMI	AHO , CPK CPU
Los Angeles	8431 MELROSE PL	90069	5528001030	0.000	0.000	0.000	0.968	Shortfall of Sites	0.101	Neighborhood Office Commercial	C4-1XL	0	0	0	14.118	0.968		Commercial - Office Building - One Story, 0	141B173 416		Hollywood	No	ABMI	ARO
Los Angeles	8431 MELROSE PL	90069	5528001030	0.000	0.000	0.000	0.968	Shortfall of Sites	0.114	Neighborhood Office Commercial	C4-1XL	0	0	0	12.529	0.968		Commercial - Office Building - One Story, 0	141B173 417		Hollywood	No	ABMI	ARO
Los Angeles	24100 HARTLAND ST	91307	2034027046	0.000	0.000	0.000	0.968	Shortfall of Sites	0.170	Low Residential	RS-1	Very Low Residential	0	0	66.287	0.968		Residential - Single Family Residence, 1	183B089 631	1 per lot	Canoga Park - Winnetka - Woodland Hills - West Hills	No	ABMI	AHO , CPK CPU, ADU
Los Angeles	19851 ENADIA WAY	91306	2135015010	0.000	0.000	0.000	0.968	Shortfall of Sites	0.186	Low Residential	R1-1-RIO	Low Residential	0	0	66.287	0.968		Residential - Single Family Residence, 1	183B113 116	1 per lot	Canoga Park - Winnetka - Woodland Hills - West Hills	No	ABMI	AHO , CPK CPU
Los Angeles	19837 ENADIA WAY	91306	2135015012	0.000	0.000	0.000	0.968	Shortfall of Sites	0.186	Low Residential	R1-1-RIO	Low Residential	[DM1-G1-5] [IX3-FA] [CPIO]	0	66.287	0.968		Residential - Single Family Residence, 1	183B113 118	1 per lot	Canoga Park - Winnetka - Woodland Hills - West Hills	No	ABMI	AHO , CPK CPU
Los Angeles	23818 VICTORY BLVD	91367	2033017017	0.000	0.000	0.000	0.968	Shortfall of Sites	0.170	Low Residential	RS-1	Very Low Residential	0	0	66.287	0.968		Residential - Single Family Residence, 1	180B089 941	1 per lot	Canoga Park - Winnetka - Woodland Hills - West Hills	No	ABMI	AHO , CPK CPU, ADU
Los Angeles	19831 ENADIA WAY	91306	2135015013	0.000	0.000	0.000	0.968	Shortfall of Sites	0.186	Low Residential	R1-1-RIO	Low Residential	[HM2-CHC1-5] [CX3-FA] [CPIO]	0	66.287	0.968		Residential - Single Family Residence, 1	183B113 119	1 per lot	Canoga Park - Winnetka - Woodland Hills - West Hills	No	ABMI	AHO , CPK CPU
Los Angeles	8205 HATILLO AVE	91306	2106018012	0.000	0.000	0.000	0.968	Shortfall of Sites	0.186	Low Residential	RA-1	Low Residential	0	0	66.287	0.968		Residential - Single Family Residence - Pool, 1	189B113 76	1 per lot	Canoga Park - Winnetka - Woodland Hills - West Hills	No	ABMI	AHO , CPK CPU
Los Angeles	19825 ENADIA WAY	91306	2135015014	0.000	0.000	0.000	0.968	Shortfall of Sites	0.186	Low Residential	R1-1-RIO	Low Residential	[LM2-MU2-5] [RX1-FA] [CPIO]	0	66.287	0.968		Residential - Single Family Residence - Pool, 1	183B113 120	1 per lot	Canoga Park - Winnetka - Woodland Hills - West Hills	No	ABMI	AHO , CPK CPU
Los Angeles	711 S VERMONT AVE	90005	5094011002	0.000	0.000	0.000	0.968	Shortfall of Sites	0.166	Neighborhood Office Commercial	C2-1	0	0	0	11.202	0.968		Commercial - Office Building - One Story, 0	132B197 294		Wilshire	No	ABMI	ARO
Los Angeles	711 S VERMONT AVE	90005	5094011002	0.000	0.000	0.000	0.968	Shortfall of Sites	0.166	Neighborhood Office Commercial	C2-1	0	0	0	11.204	0.968		Commercial - Office Building - One Story, 0	132B197 305		Wilshire	No	ABMI	ARO

Jurisdiction Name	Site Address/Intersection	5 Digit ZIP Code	Assessor Parcel Number	Very Low-Income	Low-Income	Moderate-Income	Above Moderate-Income	Type of Shortfall	Parcel Size (Acres)	Current General Plan Designation	Current Zoning	Proposed General Plan (GP) Designation	Proposed Zoning	Minimum Density Allowed	Maximum Density Allowed	Total Capacity	Vacant/ Nonvacant	Description of Existing Uses	PIN	Base Density Per Acre	Community Plan Area	Rent Stabalization Ordinance	Income Category	Applicable Rezoning Program (Program informing values in Column Q listed first)
Los Angeles	15843 SATICOY ST	91406	2206010043	0.000	0.000	0.000	0.968	Shortfall of Sites	0.261	Medium Residential	R3-1	0	0	0	85.212	0.968		Residential - Five or More Units or Apartments (Any Combination) - 4 Stories or Less, 16	186B141 49		Van Nuys - North Sherman Oaks	Yes	ABMI	DB50
Los Angeles	25524 WESTERN AVE	90710	7410023017	0.000	0.000	0.000	0.968	Shortfall of Sites	0.326	Medium Residential	[Q]R3-1VL	0	0	0	68.039	0.968		Residential - Five or More Units or Apartments (Any Combination) - 4 Stories or Less, 16	036B193 694		Wilmington - Harbor City	Yes	ABMI	DB50
Los Angeles	6327 QUARTZ AVE	91367	2134034012	0.000	0.000	0.000	0.968	Shortfall of Sites	0.186	Low Residential	RS-1-RIO	Very Low Residential	0	0	66.287	0.968		Residential - Single Family Residence, 1	177B117 66	1 per lot	Canoga Park - Winnetka - Woodland Hills - West Hills	No	ABMI	AHO , CPK CPU
Los Angeles	4716 AQUEDUCT AVE	91436	2261029025	0.000	0.000	0.000	0.968	Shortfall of Sites	0.170	Low II Residential	R1-1	Low Residential	0	0	66.287	0.968		Residential - Single Family Residence, 1	168B141 558	1 per lot	Encino - Tarzana	No	ABMI	AHO , ENC CPU, ADU
Los Angeles	6148 MAURY AVE	91367	2032016029	0.048	0.048	0.000	0.871	Shortfall of Sites	0.265	Very Low Residential	RE11-1	Very Low Residential	[MB4-G1-5] [IX4-FA] [CPIO]	20	66.287	0.968		, 2	177B085 182	1 per lot	Canoga Park - Winnetka - Woodland Hills - West Hills	No	VLI, LI, ABMI	AHO , CPK CPU
Los Angeles	727 N LA BREA AVE	90038	5525009006	0.000	0.000	0.000	0.968	Shortfall of Sites	0.121	Neighborhood Office Commercial	C4-1VL	0	0	0	8.362	0.968		Commercial - Store Combination - Store and Office Combination - One Story, 0	141B181 450		Hollywood	No	ABMI	ARO
Los Angeles	3820 BEVERLY BLVD	90004	5518033031	0.000	0.000	0.000	0.967	Shortfall of Sites	0.168	General Commercial	C2-1	0	0	0	8.009	0.967		Commercial - Store Combination - Store and Residential Combination - One Story, 0	138B197 342		Wilshire	Yes	ABMI	ARO
Los Angeles	23756 HARTLAND ST	91307	2034032048	0.000	0.000	0.000	0.967	Shortfall of Sites	0.170	Low Residential	RS-1	Very Low Residential	0	0	66.287	0.967		Residential - Single Family Residence, 1	183B089 726	1 per lot	Canoga Park - Winnetka - Woodland Hills - West Hills	No	ABMI	AHO , CPK CPU, ADU
Los Angeles	3348 MOTOR AVE	90034	4314023016	0.000	0.000	0.000	0.967	Shortfall of Sites	0.086	Neighborhood Commercial	MU(EC)	0	0	0	11.704	0.967		Industrial - Warehousing, Distribution, Storage - Warehousing, Distribution, Under 10,000 SF - One Story, 0	120B161 80		Palms - Mar Vista - Del Rey	No	ABMI	ARO
Los Angeles	3348 MOTOR AVE	90034	4314023016	0.000	0.000	0.000	0.967	Shortfall of Sites	0.086	Neighborhood Commercial	MU(EC)	0	0	0	11.704	0.967		Industrial - Warehousing, Distribution, Storage - Warehousing, Distribution, Under 10,000 SF - One Story, 0	120B161 92		Palms - Mar Vista - Del Rey	No	ABMI	ARO
Los Angeles	3348 MOTOR AVE	90034	4314023016	0.000	0.000	0.000	0.967	Shortfall of Sites	0.086	Neighborhood Commercial	MU(EC)	0	0	0	11.704	0.967		Industrial - Warehousing, Distribution, Storage - Warehousing, Distribution, Under 10,000 SF - One Story, 0	120B161 101		Palms - Mar Vista - Del Rey	No	ABMI	ARO
Los Angeles	3348 MOTOR AVE	90034	4314023016	0.000	0.000	0.000	0.967	Shortfall of Sites	0.086	Neighborhood Commercial	MU(EC)	0	0	0	11.704	0.967		Industrial - Warehousing, Distribution, Storage - Warehousing, Distribution, Under 10,000 SF - One Story, 0	120B161 113		Palms - Mar Vista - Del Rey	No	ABMI	ARO
Los Angeles	7230 WISH AVE	91406	2227012007	0.000	0.000	0.000	0.967	Shortfall of Sites	0.185	Low Residential	R1-1	Low Residential	0	0	66.287	0.967		Residential - Single Family Residence - Pool, 1	186B133 1127	1 per lot	Reseda - West Van Nuys	No	ABMI	AHO , RES CPU
Los Angeles	22153 BUENA VENTURA ST	91364	2170014025	0.000	0.000	0.000	0.967	Shortfall of Sites	0.170	Low Residential	R1-1	Low Residential	0	0	66.287	0.967		Residential - Single Family Residence, 1	168B101 648	1 per lot	Canoga Park - Winnetka - Woodland Hills - West Hills	No	ABMI	AHO , CPK CPU, ADU
Los Angeles	17245 LEMAY ST	91406	2230015014	0.000	0.000	0.000	0.967	Shortfall of Sites	0.185	Low Residential	R1-1-RIO	Low Residential	0	0	66.287	0.967		Residential - Single Family Residence, 1	180B133 150	1 per lot	Reseda - West Van Nuys	No	ABMI	AHO , RES CPU
Los Angeles	5919 GLADE AVE	91367	2146013013	0.000	0.000	0.000	0.967	Shortfall of Sites	0.170	Low Residential	RS-1	Very Low Residential	[MB4-SH1-5] [IX1-FA] [CPIO]	0	66.287	0.967		Residential - Single Family Residence, 1	177B101 187	1 per lot	Canoga Park - Winnetka - Woodland Hills - West Hills	No	ABMI	AHO , CPK CPU, ADU
Los Angeles	11050 CHARNOCK RD	90034	4252009003	0.000	0.000	0.000	0.967	Shortfall of Sites	0.170	Low Residential	R1-1	Low Medium	0	0	66.287	0.967		Residential - Single Family Residence, 1	117B161 583	1 per lot	Palms - Mar Vista - Del Rey	No	ABMI	AHO , PMVDR CPU, ADU
Los Angeles	1615 N WESTERN AVE	90027	5544024013	0.000	0.000	0.000	0.967	Shortfall of Sites	0.173	High Density Residential	[Q]R5-2	0	0	0	7.000	0.967		Commercial - Hotel and Motel - Motel - Under 50 Rooms - One Story, 0	148-5A193 291		Hollywood	No	ABMI	ARO
Los Angeles	22907 STRATHERN ST	91304	2014007008	0.000	0.000	0.000	0.967	Shortfall of Sites	0.185	Low Residential	RS-1	Very Low Residential	0	0	66.287	0.967		Residential - Single Family Residence, 1	189B097 404	1 per lot	Canoga Park - Winnetka - Woodland Hills - West Hills	No	ABMI	AHO , CPK CPU
Los Angeles	20631 SKOURAS DR	91306	2148003017	0.000	0.000	0.000	0.967	Shortfall of Sites	0.185	Low Residential	RS-1-RIO	Low Residential	0	0	66.287	0.967		Residential - Single Family Residence, 1	180B109 113	1 per lot	Canoga Park - Winnetka - Woodland Hills - West Hills	No	ABMI	AHO , CPK CPU
Los Angeles	7230 OSTROM AVE	91406	2227014007	0.000	0.000	0.000	0.967	Shortfall of Sites	0.185	Low Residential	R1-1	Low Residential	0	0	66.287	0.967		Residential - Single Family Residence - Pool, 1	186B133 1125	1 per lot	Reseda - West Van Nuys	No	ABMI	AHO , RES CPU
Los Angeles	22234 MARLIN PL	91303	2024035020	0.000	0.000	0.000	0.967	Shortfall of Sites	0.185	Low Residential	RS-1-RIO	Very Low Residential	[LM2-MU2-5] [RX1-FA] [CPIO]	0	66.287	0.967		Residential - Single Family Residence - Pool, 1	183B101 477	1 per lot	Canoga Park - Winnetka - Woodland Hills - West Hills	No	ABMI	AHO , CPK CPU
Los Angeles	2324 COLORADO BLVD	90041	5686001028	0.000	0.000	0.000	0.966	Shortfall of Sites	0.167	Community Commercial	[Q]C4-2D	0	0	0	6.043	0.966		Commercial - Store Combination - Store and Residential Combination - One Story, 0	162A221 78		Northeast Los Angeles	No	ABMI	ARO , TOPP C
Los Angeles	2324 COLORADO BLVD	90041	5686001028	0.000	0.000	0.000	0.966	Shortfall of Sites	0.172	Community Commercial	[Q]C4-2D	0	0	0	5.849	0.966		Commercial - Store Combination - Store and Residential Combination - One Story, 0	162A221 80		Northeast Los Angeles	No	ABMI	ARO , TOPP C
Los Angeles	20619 SKOURAS DR	91306	2148003008	0.000	0.000	0.000	0.966	Shortfall of Sites	0.185	Low Residential	RS-1-RIO	Low Residential	[HM2-CHC1-5] [CX4-FA] [SN-CPIO-O]	0	66.287	0.966		Residential - Single Family Residence, 1	180B109 114	1 per lot	Canoga Park - Winnetka - Woodland Hills - West Hills	No	ABMI	AHO , CPK CPU
Los Angeles	20649 SKOURAS DR	91306	2148003020	0.000	0.000	0.000	0.966	Shortfall of Sites	0.185	Low Residential	RS-1-RIO	Low Residential	[HM1-CHC1-5] [CX2-FA] [CPIO]	0	66.287	0.966		Residential - Single Family Residence - Pool, 1	180B109 110	1 per lot	Canoga Park - Winnetka - Woodland Hills - West Hills	No	ABMI	AHO , CPK CPU
Los Angeles	11056 CHARNOCK RD	90034	4252009002	0.000	0.000	0.000	0.966	Shortfall of Sites	0.170	Low Residential	R1-1	Low Medium	0	0	66.287	0.966		Residential - Single Family Residence, 1	117B161 597	1 per lot	Palms - Mar Vista - Del Rey	No	ABMI	AHO , PMVDR CPU, ADU
Los Angeles	22144 GILMORE ST	91303	2139003031	0.000	0.000	0.000	0.966	Shortfall of Sites	0.185	Low Residential	RS-1-RIO	Very Low Residential	0	0	66.287	0.966		Residential - Single Family Residence, 1	180B101 722	1 per lot	Canoga Park - Winnetka - Woodland Hills - West Hills	No	ABMI	AHO , CPK CPU
Los Angeles	6514 KENTLAND AVE	91307	2038039049	0.000	0.000	0.000	0.966	Shortfall of Sites	0.170	Low Residential	RS-1	Very Low Residential	0	0	66.287	0.966		Residential - Single Family Residence, 1	180B097 402	1 per lot	Canoga Park - Winnetka - Woodland Hills - West Hills	No	ABMI	AHO , CPK CPU, ADU
Los Angeles	7231 WISH AVE	91406	2227014008	0.000	0.000	0.000	0.966	Shortfall of Sites	0.185	Low Residential	R1-1	Low Residential	0	0	66.287	0.966		Residential - Single Family Residence, 1	186B133 1126	1 per lot	Reseda - West Van Nuys	No	ABMI	AHO , RES CPU
Los Angeles	22659 CANTARA ST	91304	2013006014	0.000	0.000	0.000	0.966	Shortfall of Sites	0.185	Low Residential	RS-1	Very Low Residential	0	0	66.287	0.966		Residential - Single Family Residence, 1	189B097 86	1 per lot	Canoga Park - Winnetka - Woodland Hills - West Hills	No	ABMI	AHO , CPK CPU
Los Angeles	22860 COLLINS STREET	91367	2041014047	0.000	0.000	0.000	0.966	Shortfall of Sites	0.208	Low Residential	RE9-1	Very Low Residential	[HB5-G1-5] [CX3-FA] [CPIO]	0	66.287	0.966		Residential - Single Family Residence - Pool, 1	174B097 940	1 per lot	Canoga Park - Winnetka - Woodland Hills - West Hills	No	ABMI	AHO , CPK CPU
Los Angeles	5424 SEPULVEDA BLVD	91411	2250008021	0.000	0.000	0.000	0.966	Shortfall of Sites	0.690	Medium Residential	R3-1-RIO	0	0	0	82.076	0.966		Residential - Five or More Units or Apartments (Any Combination) - 4 Stories or Less - Pool, 44	172-5A145 11		Van Nuys - North Sherman Oaks	Yes	ABMI	DB50
Los Angeles	5444 SEPULVEDA BLVD	91411	2250008020	0.000	0.000	0.000	0.966	Shortfall of Sites	0.691	Medium Residential	R3-1-RIO	0	0	0	81.983	0.966		Residential - Five or More Units or Apartments (Any Combination) - 4 Stories or Less - Pool, 44	174B145 745		Van Nuys - North Sherman Oaks	Yes	ABMI	DB50
Los Angeles	302 N ALEXANDRIA AVE	90004	5520023008	0.000	0.000	0.000	0.966	Shortfall of Sites	0.072	Neighborhood Office Commercial	C2-1	0	0	0	30.438	0.966		Commercial - Store Combination - Store and Residential Combination - Four Stories, 0	138B197 323		Wilshire	Yes	ABMI	ARO
Los Angeles	7414 FAUST AVE	91307	2022012002	0.000	0.000	0.000	0.966	Shortfall of Sites	0.185	Low Residential	RS-1	Very Low Residential	0	0	66.287	0.966		Residential - Single Family Residence - Pool, 1	186B097 608	1 per lot	Canoga Park - Winnetka - Woodland Hills - West Hills	No	ABMI	AHO , CPK CPU
Los Angeles	0	0	6048012933	0.000	0.000	0.000	0.000	Shortfall of Sites	0.628	Public Facilities	PF-1	0	0	0	153.741	0.000		Miscellaneous - Government Owned Property, 0	091-5A213 175		Southeast Los Angeles	No		PF
Los Angeles	6921 LOUISE AVE	91406	2229037028	0.000	0.000	0.000	0.966	Shortfall of Sites	0.185	Low Residential	R1-1	Low Residential	0	0	66.287	0.966		Residential - Single Family Residence, 1	183B133 706	1 per lot	Reseda - West Van Nuys	No	ABMI	AHO , RES CPU
Los Angeles	8019 NAYLOR AVE	90045	4107001042	0.000	0.000	0.000	0.966	Shortfall of Sites	0.023	Low Residential	R1-1	0	0	0	113.635	0.966		Residential - Single Family Residence, 1	099B165 819		Westchester - Playa del Rey	No	ABMI	OPP RC
Los Angeles	5918 GLADE AVE	91367	2146013010	0.000	0.000	0.000	0.966	Shortfall of Sites	0.170	Low Residential	RS-1	Very Low Residential	[DM1-AL1-5] [IX3-FA] [CPIO]	0	66.287	0.966		Residential - Single Family Residence, 1	177B101 188	1 per lot	Canoga Park - Winnetka - Woodland Hills - West Hills	No	ABMI	AHO , CPK CPU, ADU
Los Angeles	5810 MELISSA LN	91367	2040004081	0.000	0.000	0.000	0.966	Shortfall of Sites	0.170	Low Residential	R1-1	Very Low Residential	0	0	66.287	0.966		Residential - Single Family Residence, 1	174B097 79	1 per lot	Canoga Park - Winnetka - Woodland Hills - West Hills	No	ABMI	AHO , CPK CPU, ADU
Los Angeles	5918 NEVADA AVE	91367	2146013018	0.000	0.000	0.000	0.966	Shortfall of Sites	0.170	Low Residential	RS-1	Very Low Residential	0	0	66.287	0.966		Residential - Single Family Residence - Pool, 1	177B101 186	1 per lot	Canoga Park - Winnetka - Woodland Hills - West Hills	No	ABMI	AHO , CPK CPU, ADU
Los Angeles	8701 LA TIJERA BLVD	90045	4123002027	0.000	0.000	0.000	0.966	Shortfall of Sites	0.131	Community Commercial	[Q]C2-1-CDO	0	0	0	10.877	0.966		Commercial - Store Combination - Store and Office Combination - One Story, 0	096B165 760		Westchester - Playa del Rey	No	ABMI	ARO
Los Angeles	8701 LA TIJERA BLVD	90045	4123002027	0.000	0.000	0.000	0.966	Shortfall of Sites	0.115	Community Commercial	[Q]C2-1-CDO	0	0	0	12.371	0.966		Commercial - Store Combination - Store and Office Combination - One Story, 0	096B165 784		Westchester - Playa del Rey	No	ABMI	ARO
Los Angeles	20143 HART ST	91306	2135004001	0.000	0.000	0.000	0.966	Shortfall of Sites	0.185	Low Residential	RS-1-RIO	Low Residential	0	0	66.287	0.966		Residential - Single Family Residence, 1	183B113 405	1 per lot	Canoga Park - Winnetka - Woodland Hills - West Hills	No	ABMI	AHO , CPK CPU
Los Angeles	22852 COLLINS ST	91367	2041014039	0.000	0.000	0.000	0.966	Shortfall of Sites	0.208	Low Residential	RE9-1	Very Low Residential	[LN1-MU2-5] [RG1-FA] [CPIO]	0	66.287	0.966		Residential - Single Family Residence - Pool, 1	174B097 934	1 per lot	Canoga Park - Winnetka - Woodland Hills - West Hills	No	ABMI	AHO , CPK CPU
Los Angeles	17239 LEMAY ST	91406	2230015013	0.000	0.000	0.000	0.966	Shortfall of Sites	0.185	Low Residential	R1-1-RIO	Low Residential	0	0	66.287	0.966		Residential - Single Family Residence, 1	180B133 151	1 per lot	Reseda - West Van Nuys	No	ABMI	AHO , RES CPU
Los Angeles	20200 MOBILE ST	91306	2134020019	0.000	0.000	0.000	0.966	Shortfall of Sites	0.185	Low Residential	RS-1-RIO	Low Residential	0	0	66.287	0.966		Residential - Single Family Residence, 1	180B113 409	1 per lot	Canoga Park - Winnetka - Woodland Hills - West Hills	No	ABMI	AHO , CPK CPU
Los Angeles	4469 W SUNSET BLVD	90027	5542006002	0.000	0.000	0.000	0.966	Shortfall of Sites	0.105	Highway Oriented Commercial	C2-1D	0	0	0	0.000	0.966		Commercial - Wholesale and Manufacturing Outlet - One Story, 0	147B197 674		Hollywood	No	ABMI	ARO
Los Angeles	4469 W SUNSET BLVD	90027	5542006002	0.000	0.000	0.000	0.966	Shortfall of Sites	0.078	Highway Oriented Commercial	C2-1D	0	0	0	0.000	0.966		Commercial - Wholesale and Manufacturing Outlet - One Story, 0	147B197 675		Hollywood	No	ABMI	ARO
Los Angeles	4469 W SUNSET BLVD	90027	5542006002	0.000	0.000	0.000	0.966	Shortfall of Sites	0.064	Highway Oriented Commercial	C2-1D	0	0	0	0.000	0.966		Commercial - Wholesale and Manufacturing Outlet - One Story, 0	147B197 641		Hollywood	No	ABMI	ARO
Los Angeles	23227 LADRILLO ST	91367	2044016028	0.000	0.000	0.000	0.966	Shortfall of Sites	0.185	Low Residential	R1-1	Very Low Residential	0	0	66.287	0.966		Residential - Single Family Residence - Pool, 1	171B093 156	1 per lot	Canoga Park - Winnetka - Woodland Hills - West Hills	No	ABMI	AHO , CPK CPU

Jurisdiction Name	Site Address/Intersection	5 Digit ZIP Code	Assessor Parcel Number	Very Low-Income	Low-Income	Moderate-Income	Above Moderate-Income	Type of Shortfall	Parcel Size (Acres)	Current General Plan Designation	Current Zoning	Proposed General Plan (GP) Designation	Proposed Zoning	Minimum Density Allowed	Maximum Density Allowed	Total Capacity	Vacant/ Nonvacant	Description of Existing Uses	PIN	Base Density Per Acre	Community Plan Area	Rent Stabalization Ordinance	Income Category	Applicable Rezoning Program (Program informing values in Column Q listed first)
Los Angeles	5741 LE SAGE AVE	91367	2041023022	0.000	0.000	0.000	0.966	Shortfall of Sites	0.170	Low Residential	RS-1	Very Low Residential	0	0	66.287	0.966		Residential - Single Family Residence, 1	174B093 158	1 per lot	Canoga Park - Winnetka - Woodland Hills - West Hills	No	ABMI	AHO , CPK CPU, ADU
Los Angeles	22160 CANTARA ST	91304	2012003022	0.000	0.000	0.000	0.965	Shortfall of Sites	0.185	Low Residential	RS-1	Very Low Residential	0	0	66.287	0.965		Residential - Single Family Residence - Pool, 1	189B101 65	1 per lot	Canoga Park - Winnetka - Woodland Hills - West Hills	No	ABMI	AHO , CPK CPU
Los Angeles	23101 VANOWEN ST	91307	2026010022	0.000	0.000	0.000	0.965	Shortfall of Sites	0.170	Low Residential	RS-1	Very Low Residential	0	0	66.287	0.965		Residential - Single Family Residence, 1	183B097 818	1 per lot	Canoga Park - Winnetka - Woodland Hills - West Hills	No	ABMI	AHO , CPK CPU, ADU
Los Angeles	424 N LAKE ST	90026	5157016023	0.000	0.000	0.000	0.965	Shortfall of Sites	0.220	Community Commercial	[Q]C2-1VL	0	0	0	5.479	0.965		Industrial - Warehousing, Distribution, Storage - Warehousing, Distribution, Under 10,000 SF - One Story, 0	138A205 231		Silver Lake - Echo Park - Elysian Valley	No	ABMI	ARO
Los Angeles	424 N LAKE ST	90026	5157016023	0.000	0.000	0.000	0.965	Shortfall of Sites	0.217	Community Commercial	[Q]C2-1VL	0	0	0	5.553	0.965		Industrial - Warehousing, Distribution, Storage - Warehousing, Distribution, Under 10,000 SF - One Story, 0	138A205 242		Silver Lake - Echo Park - Elysian Valley	No	ABMI	ARO
Los Angeles	7724 MASON AVE	91306	2107014026	0.000	0.000	0.000	0.965	Shortfall of Sites	0.185	Low Residential	RS-1	Low Residential	0	0	66.287	0.965		Residential - Single Family Residence - Pool, 1	189B109 1017	1 per lot	Canoga Park - Winnetka - Woodland Hills - West Hills	No	ABMI	AHO , CPK CPU
Los Angeles	22159 LANARK ST	91304	2012003023	0.000	0.000	0.000	0.965	Shortfall of Sites	0.185	Low Residential	RS-1	Very Low Residential	[DM4-CHC1-5] [CX2-FA] [CPIO]	0	66.287	0.965		Residential - Single Family Residence, 1	189B101 93	1 per lot	Canoga Park - Winnetka - Woodland Hills - West Hills	No	ABMI	AHO , CPK CPU
Los Angeles	22544 HARTLAND ST	91307	2024030021	0.000	0.000	0.000	0.965	Shortfall of Sites	0.170	Low Residential	RS-1	Very Low Residential	0	0	66.287	0.965		Residential - Single Family Residence, 1	183B097 802	1 per lot	Canoga Park - Winnetka - Woodland Hills - West Hills	No	ABMI	AHO , CPK CPU, ADU
Los Angeles	5919 NEVADA AVE	91367	2146014002	0.000	0.000	0.000	0.965	Shortfall of Sites	0.170	Low Residential	RS-1	Very Low Residential	0	0	66.287	0.965		Residential - Single Family Residence - Pool, 1	177B101 185	1 per lot	Canoga Park - Winnetka - Woodland Hills - West Hills	No	ABMI	AHO , CPK CPU, ADU
Los Angeles	5417 ALLOTT AVE	91401	2344006003	0.000	0.000	0.000	0.965	Shortfall of Sites	0.010	Low Residential	R1-1	0	0	0	99.000	0.965		Residential - Single Family Residence, 0	174B157 1106		Van Nuys - North Sherman Oaks	No	ABMI	TOC EXP
Los Angeles	23059 SATICOY ST	91304	2014033032	0.000	0.000	0.000	0.965	Shortfall of Sites	0.170	Low Residential	RS-1	Very Low Residential	[HM1-CHC1-5] [CX2-FA] [CPIO]	0	66.287	0.965		Residential - Single Family Residence, 1	186B097 206	1 per lot	Canoga Park - Winnetka - Woodland Hills - West Hills	No	ABMI	AHO , CPK CPU, ADU
Los Angeles	3380 S ROBERTSON BLVD	90034	4312012036	0.000	0.000	0.000	0.965	Shortfall of Sites	0.172	Hybrid Industrial	NI(EC)	0	0	0	5.836	0.965		Industrial - Light Manufacturing - One Story, 0	120B169 12		Palms - Mar Vista - Del Rey	No	ABMI	ARO
Los Angeles	3380 S ROBERTSON BLVD	90034	4312012036	0.000	0.000	0.000	0.965	Shortfall of Sites	0.172	Hybrid Industrial	NI(EC)	0	0	0	5.837	0.965		Industrial - Light Manufacturing - One Story, 0	120B169 18		Palms - Mar Vista - Del Rey	No	ABMI	ARO
Los Angeles	3380 S ROBERTSON BLVD	90034	4312012036	0.000	0.000	0.000	0.965	Shortfall of Sites	0.173	Hybrid Industrial	NI(EC)	0	0	0	5.816	0.965		Industrial - Light Manufacturing - One Story, 0	123B169 1511		Palms - Mar Vista - Del Rey	No	ABMI	ARO
Los Angeles	7613 FAUST AVE	91304	2013008030	0.000	0.000	0.000	0.965	Shortfall of Sites	0.185	Low Residential	RS-1	Very Low Residential	0	0	66.287	0.965		Residential - Single Family Residence - Pool, 1	186B097 200	1 per lot	Canoga Park - Winnetka - Woodland Hills - West Hills	No	ABMI	AHO , CPK CPU
Los Angeles	7931 JAMIESON AVE	91335	2101029018	0.000	0.000	0.000	0.965	Shortfall of Sites	0.185	Low Residential	R1-1	Low Residential	0	0	66.287	0.965		Residential - Single Family Residence, 1	189B129 589	1 per lot	Reseda - West Van Nuys	No	ABMI	AHO , RES CPU
Los Angeles	1969 S LOS ANGELES ST	90011	5127025020	0.000	0.000	0.000	0.965	Shortfall of Sites	0.160	Community Commercial	C2-2D-O-CPIO	0	0	0	11.591	0.965		Industrial - Warehousing, Distribution, Storage - Warehousing, Distribution, Under 10,000 SF - One Story, 0	121-5A207 23		Southeast Los Angeles	No	ABMI	ARO
Los Angeles	18247 LORNE ST	91335	2102007016	0.000	0.000	0.000	0.965	Shortfall of Sites	0.185	Low Residential	R1-1	Low Residential	0	0	66.287	0.965		Residential - Single Family Residence, 1	189B125 240	1 per lot	Reseda - West Van Nuys	No	ABMI	AHO , RES CPU
Los Angeles	8224 MELROSE AVE	90046	5528012001	0.000	0.000	0.000	0.965	Shortfall of Sites	0.106	Neighborhood Office Commercial	C4-1XL	0	0	0	13.376	0.965		Commercial - Office Building - One Story, 0	141B173 472		Hollywood	No	ABMI	ARO
Los Angeles	8224 MELROSE AVE	90046	5528012001	0.000	0.000	0.000	0.965	Shortfall of Sites	0.119	Neighborhood Office Commercial	C4-1XL	0	0	0	11.946	0.965		Commercial - Office Building - One Story, 0	141B173 473		Hollywood	No	ABMI	ARO
Los Angeles	8143 LASAINE AVE	91325	2201016018	0.000	0.000	0.000	0.965	Shortfall of Sites	0.170	Low Residential	R1-1	Low Residential	0	0	66.287	0.965		Residential - Single Family Residence, 1	189B129 118	1 per lot	Reseda - West Van Nuys	No	ABMI	AHO , RES CPU, ADU
Los Angeles	6947 SUNNYBRAE AVE	91306	2137006003	0.000	0.000	0.000	0.965	Shortfall of Sites	0.185	Low Residential	RS-1-RIO	Low Residential	0	0	66.287	0.965		Residential - Single Family Residence, 1	183B109 652	1 per lot	Canoga Park - Winnetka - Woodland Hills - West Hills	No	ABMI	AHO , CPK CPU
Los Angeles	16662 LA MAIDA ST	91436	2259009002	0.000	0.000	0.000	0.965	Shortfall of Sites	0.170	Low II Residential	R1-1	Low Residential	0	0	66.287	0.965		Residential - Single Family Residence, 1	171B137 417	1 per lot	Encino - Tarzana	No	ABMI	AHO , ENC CPU, ADU
Los Angeles	23824 VICTORY BLVD	91367	2033017016	0.000	0.000	0.000	0.964	Shortfall of Sites	0.170	Low Residential	RS-1	Very Low Residential	[DM1-MK1-5] [IX3-FA]	0	66.287	0.964		Residential - Single Family Residence, 1	180B089 942	1 per lot	Canoga Park - Winnetka - Woodland Hills - West Hills	No	ABMI	AHO , CPK CPU, ADU
Los Angeles	20443 ENADIA WAY	91306	2136002020	0.000	0.000	0.000	0.964	Shortfall of Sites	0.185	Low Residential	RS-1-RIO	Low Residential	0	0	66.287	0.964		Residential - Single Family Residence, 1	183B109 124	1 per lot	Canoga Park - Winnetka - Woodland Hills - West Hills	No	ABMI	AHO , CPK CPU
Los Angeles	6819 NEVADA AVE	91303	2024008017	0.000	0.000	0.000	0.964	Shortfall of Sites	0.185	Low Residential	R1-1-RIO	Low Residential	0	0	66.287	0.964		Residential - Single Family Residence, 1	183B101 760	1 per lot	Canoga Park - Winnetka - Woodland Hills - West Hills	No	ABMI	AHO , CPK CPU
Los Angeles	20210 HAYNES ST	91306	2134019012	0.000	0.000	0.000	0.964	Shortfall of Sites	0.185	Low Residential	RS-1-RIO	Low Residential	0	0	66.287	0.964		Residential - Single Family Residence - Pool, 1	180B113 387	1 per lot	Canoga Park - Winnetka - Woodland Hills - West Hills	No	ABMI	AHO , CPK CPU
Los Angeles	5877 W 3RD ST	90036	5512022025	0.000	0.000	0.000	0.964	Shortfall of Sites	0.150	Neighborhood Office Commercial	[Q]C2-1VL	0	0	0	6.701	0.964		Commercial - Office Building - One Story, 0	135B181 110		Wilshire	No	ABMI	ARO
Los Angeles	5877 W 3RD ST	90036	5512022025	0.000	0.000	0.000	0.964	Shortfall of Sites	0.121	Neighborhood Office Commercial	[Q]C2-1VL	0	0	0	8.274	0.964		Commercial - Office Building - One Story, 0	135B181 112		Wilshire	No	ABMI	ARO
Los Angeles	5877 W 3RD ST	90036	5512022025	0.000	0.000	0.000	0.964	Shortfall of Sites	0.123	Neighborhood Office Commercial	[Q]C2-1VL	0	0	0	8.171	0.964		Commercial - Office Building - One Story, 0	135B181 118		Wilshire	No	ABMI	ARO
Los Angeles	5877 W 3RD ST	90036	5512022025	0.000	0.000	0.000	0.964	Shortfall of Sites	0.113	Neighborhood Office Commercial	C2-1VL	0	0	0	8.898	0.964		Commercial - Office Building - One Story, 0	135B181 120		Wilshire	No	ABMI	ARO
Los Angeles	2330 BEVERLY BLVD	90057	5154014025	0.000	0.000	0.000	0.964	Shortfall of Sites	0.156	Highway Oriented Commercial	C2-1	0	0	0	7.708	0.964		Commercial - Office Building - One Story, 0	136-5A203 212		Westlake	No	ABMI	ARO
Los Angeles	2330 BEVERLY BLVD	90057	5154014025	0.000	0.000	0.000	0.964	Shortfall of Sites	0.156	Highway Oriented Commercial	C2-1	0	0	0	7.708	0.964		Commercial - Office Building - One Story, 0	136-5A203 219		Westlake	No	ABMI	ARO
Los Angeles	23233 LADRILLO ST	91367	2044016029	0.000	0.000	0.000	0.964	Shortfall of Sites	0.185	Low Residential	R1-1	Very Low Residential	0	0	66.287	0.964		Residential - Single Family Residence, 1	171B093 155	1 per lot	Canoga Park - Winnetka - Woodland Hills - West Hills	No	ABMI	AHO , CPK CPU
Los Angeles	20437 ENADIA WAY	91306	2136002021	0.000	0.000	0.000	0.964	Shortfall of Sites	0.185	Low Residential	RS-1-RIO	Low Residential	0	0	66.287	0.964		Residential - Single Family Residence, 1	183B109 125	1 per lot	Canoga Park - Winnetka - Woodland Hills - West Hills	No	ABMI	AHO , CPK CPU
Los Angeles	8599 VENICE BLVD	90034	5065010029	0.000	0.000	0.000	0.964	Shortfall of Sites	0.151	Neighborhood Commercial	C2-1VL-CPIO	0	0	0	7.967	0.964		Commercial - Office Building - One Story, 0	123B169 545		West Adams - Baldwin Hills - Leimert	No	ABMI	ARO
Los Angeles	18151 STRATHERN ST	91335	2102010009	0.000	0.000	0.000	0.964	Shortfall of Sites	0.185	Low Residential	R1-1	Low Residential	0	0	66.287	0.964		Residential - Single Family Residence - Pool, 1	189B125 329	1 per lot	Reseda - West Van Nuys	No	ABMI	AHO , RES CPU
Los Angeles	6741 SUNNYBRAE AVE	91306	2148002005	0.000	0.000	0.000	0.964	Shortfall of Sites	0.185	Low Residential	RS-1-RIO	Low Residential	0	0	66.287	0.964		Residential - Single Family Residence, 1	180B109 103	1 per lot	Canoga Park - Winnetka - Woodland Hills - West Hills	No	ABMI	AHO , CPK CPU
Los Angeles	22101 INGOMAR ST	91304	2012015020	0.000	0.000	0.000	0.964	Shortfall of Sites	0.185	Low Residential	RS-1	Very Low Residential	0	0	66.287	0.964		Residential - Single Family Residence, 1	189B101 656	1 per lot	Canoga Park - Winnetka - Woodland Hills - West Hills	No	ABMI	AHO , CPK CPU
Los Angeles	7855 NAYLOR AVE	90045	4106019049	0.000	0.000	0.000	0.964	Shortfall of Sites	0.023	Low Residential	R1-1	0	0	0	113.635	0.964		Residential - Single Family Residence, 1	099B165 431		Westchester - Playa del Rey	No	ABMI	OPP RC
Los Angeles	4771 FIRMAMENT AVE	91436	2261030007	0.000	0.000	0.000	0.964	Shortfall of Sites	0.185	Low II Residential	R1-1	Low Residential	0	0	66.287	0.964		Residential - Single Family Residence - Pool, 1	168B141 384	1 per lot	Encino - Tarzana	No	ABMI	AHO , ENC CPU, ADU
Los Angeles	11110 CHARNOCK RD	90034	4252006002	0.000	0.000	0.000	0.964	Shortfall of Sites	0.170	Low Residential	R1-1	Low Medium	0	0	66.287	0.964		Residential - Single Family Residence, 1	117B161 647	1 per lot	Palms - Mar Vista - Del Rey	No	ABMI	AHO , PMVDR CPU, ADU
Los Angeles	7849 NAYLOR AVE	90045	4106019050	0.000	0.000	0.000	0.964	Shortfall of Sites	0.023	Low Residential	R1-1	0	0	0	113.635	0.964		Residential - Single Family Residence, 1	099B165 415		Westchester - Playa del Rey	No	ABMI	OPP RC
Los Angeles	7859 NAYLOR AVE	90045	4106019048	0.000	0.000	0.000	0.964	Shortfall of Sites	0.023	Low Residential	R1-1	0	0	0	113.635	0.964		Residential - Single Family Residence, 1	099B165 451		Westchester - Playa del Rey	No	ABMI	OPP RC
Los Angeles	23434 VANOWEN ST	91307	2036021018	0.000	0.000	0.000	0.964	Shortfall of Sites	0.170	Low Residential	RS-1	Very Low Residential	0	0	66.287	0.964		Residential - Single Family Residence, 1	180B093 119	1 per lot	Canoga Park - Winnetka - Woodland Hills - West Hills	No	ABMI	AHO , CPK CPU, ADU
Los Angeles	23430 VANOWEN ST	91307	2036021017	0.000	0.000	0.000	0.964	Shortfall of Sites	0.170	Low Residential	RS-1	Very Low Residential	0	0	66.287	0.964		Residential - Single Family Residence, 1	180B093 116	1 per lot	Canoga Park - Winnetka - Woodland Hills - West Hills	No	ABMI	AHO , CPK CPU, ADU
Los Angeles	23424 VANOWEN ST	91307	2036021016	0.000	0.000	0.000	0.964	Shortfall of Sites	0.170	Low Residential	RS-1	Very Low Residential	[MN1-AL2-5] [CX1-FA] [CPIO-O]	0	66.287	0.964		Residential - Single Family Residence - Pool, 1	180B093 113	1 per lot	Canoga Park - Winnetka - Woodland Hills - West Hills	No	ABMI	AHO , CPK CPU, ADU
Los Angeles	6820 NEVADA AVE	91303	2024007003	0.000	0.000	0.000	0.964	Shortfall of Sites	0.185	Low Residential	R1-1-RIO	Low Residential	0	0	66.287	0.964		Residential - Single Family Residence, 1	183B101 761	1 per lot	Canoga Park - Winnetka - Woodland Hills - West Hills	No	ABMI	AHO , CPK CPU
Los Angeles	23418 VANOWEN ST	91307	2036021015	0.000	0.000	0.000	0.963	Shortfall of Sites	0.170	Low Residential	RS-1	Very Low Residential	0	0	66.287	0.963		Residential - Single Family Residence - Therapy Pool (Spa), 1	180B093 109	1 per lot	Canoga Park - Winnetka - Woodland Hills - West Hills	No	ABMI	AHO , CPK CPU, ADU
Los Angeles	23412 VANOWEN ST	91307	2036021014	0.000	0.000	0.000	0.963	Shortfall of Sites	0.170	Low Residential	RS-1	Very Low Residential	0	0	66.287	0.963		Residential - Single Family Residence - Pool, 1	180B093 100	1 per lot	Canoga Park - Winnetka - Woodland Hills - West Hills	No	ABMI	AHO , CPK CPU, ADU
Los Angeles	7941 JAMIESON AVE	91335	2101029017	0.000	0.000	0.000	0.963	Shortfall of Sites	0.185	Low Residential	R1-1	Low Residential	0	0	66.287	0.963		Residential - Single Family Residence, 1	189B129 579	1 per lot	Reseda - West Van Nuys	No	ABMI	AHO , RES CPU
Los Angeles	6506 KELVIN AVE	91306	2148025004	0.000	0.000	0.000	0.963	Shortfall of Sites	0.185	Low Residential	RS-1-RIO	Low Residential	0	0	66.287	0.963		Residential - Single Family Residence - Pool, 1	180B109 575	1 per lot	Canoga Park - Winnetka - Woodland Hills - West Hills	No	ABMI	AHO , CPK CPU
Los Angeles	8138 SALE AVE	91304	2013024006	0.000	0.000	0.000	0.963	Shortfall of Sites	0.185	Low Residential	RS-1	Very Low Residential	[MB4-G1-5] [IX1-FA] [CPIO]	0	66.287	0.963		Residential - Single Family Residence - Pool, 1	189B097 135	1 per lot	Canoga Park - Winnetka - Woodland Hills - West Hills	No	ABMI	AHO , CPK CPU
Los Angeles	23800 HARTLAND ST	91307	2034032047	0.000	0.000	0.000	0.963	Shortfall of Sites	0.170	Low Residential	RS-1	Very Low Residential	0	0	66.287	0.963		Residential - Single Family Residence, 1	183B089 722	1 per lot	Canoga Park - Winnetka - Woodland Hills - West Hills	No	ABMI	AHO , CPK CPU, ADU
Los Angeles	8132 SALE AVE	91304	2013024007	0.000	0.000	0.000	0.963	Shortfall of Sites	0.185	Low Residential	RS-1	Very Low Residential	0	0	66.287	0.963		Residential - Single Family Residence, 1	189B097 170	1 per lot	Canoga Park - Winnetka - Woodland Hills - West Hills	No	ABMI	AHO , CPK CPU
Los Angeles	8144 SALE AVE	91304	2013024005	0.000	0.000	0.000	0.963	Shortfall of Sites	0.185	Low Residential	RS-1	Very Low Residential	0	0	66.287	0.963		Residential - Single Family Residence, 1	189B097 123	1 per lot	Canoga Park - Winnetka - Woodland Hills - West Hills	No	ABMI	AHO , CPK CPU

Jurisdiction Name	Site Address/Intersection	5 Digit ZIP Code	Assessor Parcel Number	Very Low-Income	Low-Income	Moderate-Income	Above Moderate-Income	Type of Shortfall	Parcel Size (Acres)	Current General Plan Designation	Current Zoning	Proposed General Plan (GP) Designation	Proposed Zoning	Minimum Density Allowed	Maximum Density Allowed	Total Capacity	Vacant/ Nonvacant	Description of Existing Uses	PIN	Base Density Per Acre	Community Plan Area	Rent Stabalization Ordinance	Income Category	Applicable Rezoning Program (Program informing values in Column Q listed first)
Los Angeles	8126 SALE AVE	91304	2013024008	0.000	0.000	0.000	0.963	Shortfall of Sites	0.185	Low Residential	RS-1	Very Low Residential	0	0	66.287	0.963		Residential - Single Family Residence, 1	189B097 197	1 per lot	Canoga Park - Winnetka - Woodland Hills - West Hills	No	ABMI	AHO , CPK CPU
Los Angeles	17119 ENADIA WAY	91406	2227021013	0.000	0.000	0.000	0.963	Shortfall of Sites	0.185	Low Residential	R1-1	Low Residential	0	0	66.287	0.963		Residential - Single Family Residence, 1	183B133 179	1 per lot	Reseda - West Van Nuys	No	ABMI	AHO , RES CPU
Los Angeles	23961 HARTLAND ST	91307	2034030044	0.000	0.000	0.000	0.963	Shortfall of Sites	0.170	Low Residential	RS-1	Very Low Residential	[MN1-MK1-5] [CX1-FA] [CPIO]	0	66.287	0.963		Residential - Single Family Residence, 1	183B089 600	1 per lot	Canoga Park - Winnetka - Woodland Hills - West Hills	No	ABMI	AHO , CPK CPU, ADU
Los Angeles	8120 SALE AVE	91304	2013024009	0.000	0.000	0.000	0.963	Shortfall of Sites	0.185	Low Residential	RS-1	Very Low Residential	0	0	66.287	0.963		Residential - Single Family Residence - Pool, 1	189B097 217	1 per lot	Canoga Park - Winnetka - Woodland Hills - West Hills	No	ABMI	AHO , CPK CPU
Los Angeles	18536 CANTARA ST	91335	2103006001	0.000	0.000	0.000	0.963	Shortfall of Sites	0.185	Low Residential	RS-1	Low Residential	0	0	66.287	0.963		Residential - Single Family Residence - Pool, 1	192B125 809	1 per lot	Reseda - West Van Nuys	No	ABMI	AHO , RES CPU
Los Angeles	8114 SALE AVE	91304	2013024010	0.000	0.000	0.000	0.963	Shortfall of Sites	0.185	Low Residential	RS-1	Very Low Residential	0	0	66.287	0.963		Residential - Single Family Residence - Pool, 1	189B097 234	1 per lot	Canoga Park - Winnetka - Woodland Hills - West Hills	No	ABMI	AHO , CPK CPU
Los Angeles	17227 LEMAY ST	91406	2230015011	0.000	0.000	0.000	0.963	Shortfall of Sites	0.185	Low Residential	R1-1-RIO	Low Residential	0	0	66.287	0.963		Residential - Single Family Residence, 1	180B133 153	1 per lot	Reseda - West Van Nuys	No	ABMI	AHO , RES CPU
Los Angeles	7410 SALE AVE	91307	2022015002	0.000	0.000	0.000	0.963	Shortfall of Sites	0.185	Low Residential	RS-1	Very Low Residential	0	0	66.287	0.963		Residential - Single Family Residence, 1	186B097 651	1 per lot	Canoga Park - Winnetka - Woodland Hills - West Hills	No	ABMI	AHO , CPK CPU
Los Angeles	22359 CANTARA ST	91304	2012024010	0.000	0.000	0.000	0.963	Shortfall of Sites	0.185	Low Residential	RS-1	Very Low Residential	0	0	66.287	0.963		Residential - Single Family Residence - Pool, 1	189B101 28	1 per lot	Canoga Park - Winnetka - Woodland Hills - West Hills	No	ABMI	AHO , CPK CPU
Los Angeles	5623 FAUST AVE	91367	2040008028	0.000	0.000	0.000	0.963	Shortfall of Sites	0.170	Low Residential	R1-1	Very Low Residential	0	0	66.287	0.963		Residential - Single Family Residence - Pool, 1	174B097 495	1 per lot	Canoga Park - Winnetka - Woodland Hills - West Hills	No	ABMI	AHO , CPK CPU, ADU
Los Angeles	17113 ENADIA WAY	91406	2227021014	0.000	0.000	0.000	0.963	Shortfall of Sites	0.185	Low Residential	R1-1	Low Residential	0	0	66.287	0.963		Residential - Single Family Residence - Pool, 1	183B133 181	1 per lot	Reseda - West Van Nuys	No	ABMI	AHO , RES CPU
Los Angeles	6934 JELLICO AVE	91406	2229002036	0.000	0.000	0.000	0.963	Shortfall of Sites	0.185	Low Residential	R1-1	Low Residential	0	0	66.287	0.963		Residential - Single Family Residence, 1	183B129 681	1 per lot	Reseda - West Van Nuys	No	ABMI	AHO , RES CPU
Los Angeles	6859 JELLICO AVE	91406	2229001011	0.000	0.000	0.000	0.963	Shortfall of Sites	0.185	Low Residential	R1-1	Low Residential	0	0	66.287	0.963		Residential - Single Family Residence, 1	183B129 840	1 per lot	Reseda - West Van Nuys	No	ABMI	AHO , RES CPU
Los Angeles	6820 JELLICO AVE	91406	2229002024	0.000	0.000	0.000	0.963	Shortfall of Sites	0.185	Low Residential	R1-1	Low Residential	0	0	66.287	0.963		Residential - Single Family Residence, 1	183B129 1017	1 per lot	Reseda - West Van Nuys	No	ABMI	AHO , RES CPU
Los Angeles	6814 JELLICO AVE	91406	2229002023	0.000	0.000	0.000	0.963	Shortfall of Sites	0.185	Low Residential	R1-1	Low Residential	0	0	66.287	0.963		Residential - Single Family Residence - Pool, 1	183B129 1034	1 per lot	Reseda - West Van Nuys	No	ABMI	AHO , RES CPU
Los Angeles	6841 JELLICO AVE	91406	2229001014	0.000	0.000	0.000	0.963	Shortfall of Sites	0.185	Low Residential	R1-1	Low Residential	0	0	66.287	0.963		Residential - Single Family Residence - Pool, 1	183B129 919	1 per lot	Reseda - West Van Nuys	No	ABMI	AHO , RES CPU
Los Angeles	6914 JELLICO AVE	91406	2229002033	0.000	0.000	0.000	0.963	Shortfall of Sites	0.185	Low Residential	R1-1	Low Residential	0	0	66.287	0.963		Residential - Single Family Residence, 1	183B129 760	1 per lot	Reseda - West Van Nuys	No	ABMI	AHO , RES CPU
Los Angeles	6908 JELLICO AVE	91406	2229002032	0.000	0.000	0.000	0.963	Shortfall of Sites	0.185	Low Residential	R1-1	Low Residential	0	0	66.287	0.963		Residential - Single Family Residence, 1	183B129 786	1 per lot	Reseda - West Van Nuys	No	ABMI	AHO , RES CPU
Los Angeles	6858 JELLICO AVE	91406	2229002030	0.000	0.000	0.000	0.963	Shortfall of Sites	0.185	Low Residential	R1-1	Low Residential	0	0	66.287	0.963		Residential - Single Family Residence, 1	183B129 841	1 per lot	Reseda - West Van Nuys	No	ABMI	AHO , RES CPU
Los Angeles	6840 JELLICO AVE	91406	2229002027	0.000	0.000	0.000	0.963	Shortfall of Sites	0.185	Low Residential	R1-1	Low Residential	0	0	66.287	0.963		Residential - Single Family Residence, 1	183B129 920	1 per lot	Reseda - West Van Nuys	No	ABMI	AHO , RES CPU
Los Angeles	6828 JELLICO AVE	91406	2229002025	0.000	0.000	0.000	0.963	Shortfall of Sites	0.185	Low Residential	R1-1	Low Residential	0	0	66.287	0.963		Residential - Single Family Residence, 1	183B129 973	1 per lot	Reseda - West Van Nuys	No	ABMI	AHO , RES CPU
Los Angeles	6834 JELLICO AVE	91406	2229002026	0.000	0.000	0.000	0.963	Shortfall of Sites	0.185	Low Residential	R1-1	Low Residential	0	0	66.287	0.963		Residential - Single Family Residence, 1	183B129 947	1 per lot	Reseda - West Van Nuys	No	ABMI	AHO , RES CPU
Los Angeles	6947 JELLICO AVE	91406	2229001003	0.000	0.000	0.000	0.963	Shortfall of Sites	0.185	Low Residential	R1-1	Low Residential	0	0	66.287	0.963		Residential - Single Family Residence, 1	183B129 627	1 per lot	Reseda - West Van Nuys	No	ABMI	AHO , RES CPU
Los Angeles	6920 JELLICO AVE	91406	2229002034	0.000	0.000	0.000	0.963	Shortfall of Sites	0.185	Low Residential	R1-1	Low Residential	0	0	66.287	0.963		Residential - Single Family Residence - Pool, 1	183B129 732	1 per lot	Reseda - West Van Nuys	No	ABMI	AHO , RES CPU
Los Angeles	6915 JELLICO AVE	91406	2229001008	0.000	0.000	0.000	0.963	Shortfall of Sites	0.185	Low Residential	R1-1	Low Residential	0	0	66.287	0.963		Residential - Single Family Residence - Pool, 1	183B129 759	1 per lot	Reseda - West Van Nuys	No	ABMI	AHO , RES CPU
Los Angeles	6953 JELLICO AVE	91406	2229001002	0.000	0.000	0.000	0.963	Shortfall of Sites	0.185	Low Residential	R1-1	Low Residential	0	0	66.287	0.963		Residential - Single Family Residence, 1	183B129 605	1 per lot	Reseda - West Van Nuys	No	ABMI	AHO , RES CPU
Los Angeles	6835 JELLICO AVE	91406	2229001015	0.000	0.000	0.000	0.963	Shortfall of Sites	0.185	Low Residential	R1-1	Low Residential	0	0	66.287	0.963		Residential - Single Family Residence, 1	183B129 946	1 per lot	Reseda - West Van Nuys	No	ABMI	AHO , RES CPU
Los Angeles	6940 JELLICO AVE	91406	2229002037	0.000	0.000	0.000	0.963	Shortfall of Sites	0.185	Low Residential	R1-1	Low Residential	0	0	66.287	0.963		Residential - Single Family Residence, 1	183B129 657	1 per lot	Reseda - West Van Nuys	No	ABMI	AHO , RES CPU
Los Angeles	6928 JELLICO AVE	91406	2229002035	0.000	0.000	0.000	0.963	Shortfall of Sites	0.185	Low Residential	R1-1	Low Residential	0	0	66.287	0.963		Residential - Single Family Residence - Pool, 1	183B129 705	1 per lot	Reseda - West Van Nuys	No	ABMI	AHO , RES CPU
Los Angeles	6853 JELLICO AVE	91406	2229001012	0.000	0.000	0.000	0.963	Shortfall of Sites	0.185	Low Residential	R1-1	Low Residential	0	0	66.287	0.963		Residential - Single Family Residence, 1	183B129 867	1 per lot	Reseda - West Van Nuys	No	ABMI	AHO , RES CPU
Los Angeles	6847 JELLICO AVE	91406	2229001013	0.000	0.000	0.000	0.963	Shortfall of Sites	0.185	Low Residential	R1-1	Low Residential	0	0	66.287	0.963		Residential - Single Family Residence - Pool, 1	183B129 895	1 per lot	Reseda - West Van Nuys	No	ABMI	AHO , RES CPU
Los Angeles	6808 JELLICO AVE	91406	2229002022	0.000	0.000	0.000	0.963	Shortfall of Sites	0.185	Low Residential	R1-1	Low Residential	0	0	66.287	0.963		Residential - Single Family Residence, 1	183B129 1047	1 per lot	Reseda - West Van Nuys	No	ABMI	AHO , RES CPU
Los Angeles	6903 JELLICO AVE	91406	2229001010	0.000	0.000	0.000	0.963	Shortfall of Sites	0.185	Low Residential	R1-1	Low Residential	0	0	66.287	0.963		Residential - Single Family Residence, 1	183B129 813	1 per lot	Reseda - West Van Nuys	No	ABMI	AHO , RES CPU
Los Angeles	6921 JELLICO AVE	91406	2229001007	0.000	0.000	0.000	0.962	Shortfall of Sites	0.185	Low Residential	R1-1	Low Residential	0	0	66.287	0.962		Residential - Single Family Residence, 1	183B129 731	1 per lot	Reseda - West Van Nuys	No	ABMI	AHO , RES CPU
Los Angeles	6935 JELLICO AVE	91406	2229001005	0.000	0.000	0.000	0.962	Shortfall of Sites	0.185	Low Residential	R1-1	Low Residential	0	0	66.287	0.962		Residential - Single Family Residence, 1	183B129 680	1 per lot	Reseda - West Van Nuys	No	ABMI	AHO , RES CPU
Los Angeles	6909 JELLICO AVE	91406	2229001009	0.000	0.000	0.000	0.962	Shortfall of Sites	0.185	Low Residential	R1-1	Low Residential	0	0	66.287	0.962		Residential - Single Family Residence - Pool, 1	183B129 785	1 per lot	Reseda - West Van Nuys	No	ABMI	AHO , RES CPU
Los Angeles	17107 ENADIA WAY	91406	2227021015	0.000	0.000	0.000	0.962	Shortfall of Sites	0.185	Low Residential	R1-1	Low Residential	0	0	66.287	0.962		Residential - Single Family Residence, 1	183B133 182	1 per lot	Reseda - West Van Nuys	No	ABMI	AHO , RES CPU
Los Angeles	6940 SHOSHONE AVE	91406	2229003037	0.000	0.000	0.000	0.962	Shortfall of Sites	0.185	Low Residential	R1-1	Low Residential	0	0	66.287	0.962		Residential - Single Family Residence, 1	183B129 659	1 per lot	Reseda - West Van Nuys	No	ABMI	AHO , RES CPU
Los Angeles	6952 SHOSHONE AVE	91406	2229003039	0.000	0.000	0.000	0.962	Shortfall of Sites	0.185	Low Residential	R1-1	Low Residential	0	0	66.287	0.962		Residential - Single Family Residence, 1	183B129 608	1 per lot	Reseda - West Van Nuys	No	ABMI	AHO , RES CPU
Los Angeles	6928 SHOSHONE AVE	91406	2229003035	0.000	0.000	0.000	0.962	Shortfall of Sites	0.185	Low Residential	R1-1	Low Residential	0	0	66.287	0.962		Residential - Single Family Residence, 1	183B129 707	1 per lot	Reseda - West Van Nuys	No	ABMI	AHO , RES CPU
Los Angeles	6946 SHOSHONE AVE	91406	2229003038	0.000	0.000	0.000	0.962	Shortfall of Sites	0.185	Low Residential	R1-1	Low Residential	0	0	66.287	0.962		Residential - Single Family Residence, 1	183B129 630	1 per lot	Reseda - West Van Nuys	No	ABMI	AHO , RES CPU
Los Angeles	6920 SHOSHONE AVE	91406	2229003034	0.000	0.000	0.000	0.962	Shortfall of Sites	0.185	Low Residential	R1-1	Low Residential	0	0	66.287	0.962		Residential - Single Family Residence, 1	183B129 734	1 per lot	Reseda - West Van Nuys	No	ABMI	AHO , RES CPU
Los Angeles	6934 SHOSHONE AVE	91406	2229003036	0.000	0.000	0.000	0.962	Shortfall of Sites	0.185	Low Residential	R1-1	Low Residential	0	0	66.287	0.962		Residential - Single Family Residence, 1	183B129 683	1 per lot	Reseda - West Van Nuys	No	ABMI	AHO , RES CPU
Los Angeles	6908 SHOSHONE AVE	91406	2229003032	0.000	0.000	0.000	0.962	Shortfall of Sites	0.185	Low Residential	R1-1	Low Residential	0	0	66.287	0.962		Residential - Single Family Residence, 1	183B129 788	1 per lot	Reseda - West Van Nuys	No	ABMI	AHO , RES CPU
Los Angeles	6858 SHOSHONE AVE	91406	2229003030	0.000	0.000	0.000	0.962	Shortfall of Sites	0.185	Low Residential	R1-1	Low Residential	0	0	66.287	0.962		Residential - Single Family Residence, 1	183B129 843	1 per lot	Reseda - West Van Nuys	No	ABMI	AHO , RES CPU
Los Angeles	6914 SHOSHONE AVE	91406	2229003033	0.000	0.000	0.000	0.962	Shortfall of Sites	0.185	Low Residential	R1-1	Low Residential	0	0	66.287	0.962		Residential - Single Family Residence, 1	183B129 762	1 per lot	Reseda - West Van Nuys	No	ABMI	AHO , RES CPU
Los Angeles	7001 FULLBRIGHT AVE	91306	2136004001	0.000	0.000	0.000	0.962	Shortfall of Sites	0.185	Low Residential	RS-1-RIO	Low Residential	0	0	66.287	0.962		Residential - Single Family Residence, 1	183B113 428	1 per lot	Canoga Park - Winnetka - Woodland Hills - West Hills	No	ABMI	AHO , CPK CPU
Los Angeles	6902 SHOSHONE AVE	91406	2229003031	0.000	0.000	0.000	0.962	Shortfall of Sites	0.185	Low Residential	R1-1	Low Residential	0	0	66.287	0.962		Residential - Single Family Residence, 1	183B129 816	1 per lot	Reseda - West Van Nuys	No	ABMI	AHO , RES CPU
Los Angeles	6840 SHOSHONE AVE	91406	2229003027	0.000	0.000	0.000	0.962	Shortfall of Sites	0.185	Low Residential	R1-1	Low Residential	0	0	66.287	0.962		Residential - Single Family Residence, 1	183B129 922	1 per lot	Reseda - West Van Nuys	No	ABMI	AHO , RES CPU
Los Angeles	6846 SHOSHONE AVE	91406	2229003028	0.000	0.000	0.000	0.962	Shortfall of Sites	0.185	Low Residential	R1-1	Low Residential	0	0	66.287	0.962		Residential - Single Family Residence - Pool, 1	183B129 898	1 per lot	Reseda - West Van Nuys	No	ABMI	AHO , RES CPU
Los Angeles	6828 SHOSHONE AVE	91406	2229003025	0.000	0.000	0.000	0.962	Shortfall of Sites	0.185	Low Residential	R1-1	Low Residential	0	0	66.287	0.962		Residential - Single Family Residence, 1	183B129 975	1 per lot	Reseda - West Van Nuys	No	ABMI	AHO , RES CPU
Los Angeles	6834 SHOSHONE AVE	91406	2229003026	0.000	0.000	0.000	0.962	Shortfall of Sites	0.185	Low Residential	R1-1	Low Residential	0	0	66.287	0.962		Residential - Single Family Residence, 1	183B129 949	1 per lot	Reseda - West Van Nuys	No	ABMI	AHO , RES CPU
Los Angeles	6820 SHOSHONE AVE	91406	2229003024	0.000	0.000	0.000	0.962	Shortfall of Sites	0.185	Low Residential	R1-1	Low Residential	0	0	66.287	0.962		Residential - Single Family Residence, 1	183B129 1019	1 per lot	Reseda - West Van Nuys	No	ABMI	AHO , RES CPU
Los Angeles	6859 TEXHOMA AVE	91406	2229003011	0.000	0.000	0.000	0.962	Shortfall of Sites	0.185	Low Residential	R1-1	Low Residential	0	0	66.287	0.962		Residential - Single Family Residence, 1	183B129 844	1 per lot	Reseda - West Van Nuys	No	ABMI	AHO , RES CPU
Los Angeles	6829 TEXHOMA AVE	91406	2229003016	0.000	0.000	0.000	0.962	Shortfall of Sites	0.185	Low Residential	R1-1	Low Residential	0	0	66.287	0.962		Residential - Single Family Residence, 1	183B129 976	1 per lot	Reseda - West Van Nuys	No	ABMI	AHO , RES CPU
Los Angeles	6814 SHOSHONE AVE	91406	2229003023	0.000	0.000	0.000	0.962	Shortfall of Sites	0.185	Low Residential	R1-1	Low Residential	0	0	66.287	0.962		Residential - Single Family Residence, 1	183B129 1036	1 per lot	Reseda - West Van Nuys	No	ABMI	AHO , RES CPU
Los Angeles	6946 WHITE OAK AVE	91406	2229001031	0.000	0.000	0.000	0.962	Shortfall of Sites	0.185	Low Residential	R1-1	Low Residential	0	0	66.287	0.962		Residential - Single Family Residence, 1	183B129 626	1 per lot	Reseda - West Van Nuys	No	ABMI	AHO , RES CPU
Los Angeles	6914 WHITE OAK AVE	91406	2229001026	0.000	0.000	0.000	0.962	Shortfall of Sites	0.185	Low Residential	R1-1	Low Residential	0	0	66.287	0.962		Residential - Single Family Residence, 1	183B129 758	1 per lot	Reseda - West Van Nuys	No	ABMI	AHO , RES CPU
Los Angeles	6852 WHITE OAK AVE	91406	2229001022	0.000	0.000	0.000	0.962	Shortfall of Sites	0.185	Low Residential	R1-1	Low Residential	0	0	66.287	0.962		Residential - Single Family Residence, 1	183B129 866	1 per lot	Reseda - West Van Nuys	No	ABMI	AHO , RES CPU
Los Angeles	6815 SHOSHONE AVE	91406	2229002018	0.000	0.000	0.000	0.962	Shortfall of Sites	0.185	Low Residential	R1-1	Low Residential	0	0	66.287	0.962		Residential - Single Family Residence, 1	183B129 1035	1 per lot	Reseda - West Van Nuys	No	ABMI	AHO , RES CPU
Los Angeles	6947 TEXHOMA AVE	91406	2229003003	0.000	0.000	0.000	0.962	Shortfall of Sites	0.185	Low Residential	R1-1	Low Residential	0	0	66.287	0.962		Residential - Single Family Residence, 1	183B129 631	1 per lot	Reseda - West Van Nuys	No	ABMI	AHO , RES CPU
Los Angeles	6929 TEXHOMA AVE	91406	2229003006	0.000	0.000	0.000	0.962	Shortfall of Sites	0.185	Low Residential	R1-1	Low Residential	0	0	66.287	0.962		Residential - Single Family Residence, 1	183B129 708	1 per lot	Reseda - West Van Nuys	No	ABMI	AHO , RES CPU
Los Angeles	6915 TEXHOMA AVE	91406	2229003008	0.000	0.000	0.000	0.962	Shortfall of Sites	0.185	Low Residential	R1-1	Low Residential	0	0	66.287	0.962		Residential - Single Family Residence, 1	183B129 763	1 per lot	Reseda - West Van Nuys	No	ABMI	AHO , RES CPU
Los Angeles	6847 TEXHOMA AVE	91406	2229003013	0.000	0.000	0.000	0.962	Shortfall of Sites	0.185	Low Residential	R1-1	Low Residential	0	0	66.287	0.962		Residential - Single Family Residence, 1	183B129 899	1 per lot	Reseda - West Van Nuys	No	ABMI	AHO , RES CPU
Los Angeles	6952 TEXHOMA AVE	91406	2229004039	0.000	0.000	0.000	0.962	Shortfall of Sites	0.185	Low Residential	R1-1	Low Residential	0	0	66.287	0.962		Residential - Single Family Residence - Pool, 1	183B129 610	1 per lot	Reseda - West Van Nuys	No	ABMI	AHO , RES CPU
Los Angeles	6920 TEXHOMA AVE	91406	2229004034	0.000	0.000	0.000	0.962	Shortfall of Sites	0.185	Low Residential	R1-1	Low Residential	0	0	66.287	0.962		Residential - Single Family Residence, 1	183B129 736	1 per lot	Reseda - West Van Nuys	No	ABMI	AHO , RES CPU
Los Angeles	6902 TEXHOMA AVE	91406	2229004031	0.000	0.000	0.000	0.962	Shortfall of Sites	0.185	Low Residential	R1-1	Low Residential	0	0	66.287	0.962		Residential - Single Family Residence, 1	183B129 818	1 per lot	Reseda - West Van Nuys	No	ABMI	AHO , RES CPU
Los Angeles	6852 TEXHOMA AVE	91406	2229004029	0.000	0.000	0.000	0.962	Shortfall of Sites	0.185	Low Residential	R1-1	Low Residential	0	0	66.287	0.962		Residential - Single Family Residence, 1	183B129 872	1 per lot	Reseda - West Van Nuys	No	ABMI	AHO , RES CPU
Los Angeles	6834 TEXHOMA AVE	91406	2229004026	0.000	0.000	0.000	0.962	Shortfall of Sites	0.185	Low Residential	R1-1	Low Residential	0	0	66.287	0.962		Residential - Single Family Residence, 1	183B129 951	1 per lot	Reseda - West Van Nuys	No	ABMI	AHO , RES CPU
Los Angeles	6828 TEXHOMA AVE	91406	2229004025	0.000	0.000	0.000	0.962	Shortfall of Sites	0.185	Low Residential	R1-1	Low Residential	0	0	66.287	0.962		Residential - Single Family Residence, 1	183B129 977	1 per lot	Reseda - West Van Nuys	No	ABMI	AHO , RES CPU
Los Angeles	6814 TEXHOMA AVE	91406	2229004023	0.000	0.000	0.000	0.962	Shortfall of Sites	0.185	Low Residential	R1-1	Low Residential	0	0	66.287	0.962		Residential - Single Family Residence, 1	183B129 1038	1 per lot	Reseda - West Van Nuys	No	ABMI	AHO , RES CPU
Los Angeles	6903 SHOSHONE AVE	91406	2229002010	0.000	0.000	0.000	0.962	Shortfall of Sites	0.185	Low Residential	R1-1	Low Residential	0	0	66.287	0.962		Residential - Single Family Residence, 1	183B129 815	1 per lot	Reseda - West Van Nuys	No	ABMI	AHO , RES CPU
Los Angeles	6847 SHOSHONE AVE	91406	2229002013	0.000	0.000	0.000	0.962	Shortfall of Sites	0.185	Low Residential	R1-1	Low Residential	0	0	66.287	0.962		Residential - Single Family Residence, 1	183B129 897	1 per lot	Reseda - West Van Nuys	No	ABMI	AHO , RES CPU
Los Angeles	6841 SHOSHONE AVE	91406	2229002014	0.000	0.000	0.000	0.962	Shortfall of Sites	0.185	Low Residential	R1-1	Low Residential	0	0	66.287	0.962		Residential - Single Family Residence, 1	183B129 921	1 per lot	Reseda - West Van Nuys	No	ABMI	AHO , RES CPU
Los Angeles	6934 TEXHOMA AVE	91406	2229004036	0.000	0.000	0.000	0.962	Shortfall of Sites	0.185	Low Residential	R1-1	Low Residential	0	0	66.287	0.962		Residential - Single Family Residence, 1	183B129 685	1 per lot	Reseda - West Van Nuys	No	ABMI	AHO , RES CPU
Los Angeles	6841 TEXHOMA AVE	91406	2229003014	0.000	0.000	0.000	0.962	Shortfall of Sites	0.185	Low Residential	R1-1	Low Residential	0	0	66.287	0.962		Residential - Single Family Residence, 1	183B129 923	1 per lot	Reseda - West Van Nuys	No	ABMI	AHO , RES CPU
Los Angeles	6821 TEXHOMA AVE	91406	2229003017	0.000	0.000	0.000	0.962	Shortfall of Sites	0.185	Low Residential	R1-1	Low Residential	0	0	66.287	0.962		Residential - Single Family Residence, 1	183B129 1020	1 per lot	Reseda - West Van Nuys	No	ABMI	AHO , RES CPU
Los Angeles	6935 TEXHOMA AVE	91406	2229003005	0.000	0.000	0.000	0.962	Shortfall of Sites	0.185	Low Residential	R1-1	Low Residential	0	0	66.287	0.962		Residential - Single Family Residence, 1	183B129 684	1 per lot	Reseda - West Van Nuys	No	ABMI	AHO , RES CPU
Los Angeles	6909 TEXHOMA AVE	91406	2229003009	0.000	0.000	0.000	0.962	Shortfall of Sites	0.185	Low Residential	R1-1	Low Residential	0	0	66.287	0.962		Residential - Single Family Residence, 1	183B129 789	1 per lot	Reseda - West Van Nuys	No	ABMI	AHO , RES CPU
Los Angeles	6835 TEXHOMA AVE	91406	2229003015	0.000	0.000	0.000	0.962	Shortfall of Sites	0.185	Low Residential	R1-1	Low Residential	0	0	66.287	0.962		Residential - Single Family Residence, 1	183B129 950	1 per lot	Reseda - West Van Nuys	No	ABMI	AHO , RES CPU
Los Angeles	6815 TEXHOMA AVE	91406	2229003018	0.000	0.000	0.000	0.962	Shortfall of Sites	0.185	Low Residential	R1-1	Low Residential	0	0	66.287	0.962		Residential - Single Family Residence, 1	183B129 1037	1 per lot	Reseda - West Van Nuys	No	ABMI	AHO , RES CPU
Los Angeles	6809 TEXHOMA AVE	91406	2229003019	0.000	0.000	0.000	0.962	Shortfall of Sites	0.185	Low Residential	R1-1	Low Residential	0	0	66.287	0.962		Residential - Single Family Residence - Pool, 1	183B129 1050	1 per lot	Reseda - West Van Nuys	No	ABMI	AHO , RES CPU
Los Angeles	6953 TEXHOMA AVE	91406	2229003002	0.000	0.000	0.000	0.962	Shortfall of Sites	0.185	Low Residential	R1-1	Low Residential	0	0	66.287	0.962		Residential - Single Family Residence, 1	183B129 609	1 per lot	Reseda - West Van Nuys	No	ABMI	AHO , RES CPU
Los Angeles	6908 TEXHOMA AVE	91406	2229004032	0.000	0.000	0.000	0.962	Shortfall of Sites	0.185	Low Residential	R1-1	Low Residential	0	0	66.287	0.962		Residential - Single Family Residence, 1	183B129 790	1 per lot	Reseda - West Van Nuys	No	ABMI	AHO , RES CPU
Los Angeles	6846 TEXHOMA AVE	91406	2229004028	0.000	0.000	0.000	0.962	Shortfall of Sites	0.185	Low Residential	R1-1	Low Residential	0	0	66.287	0.962		Residential - Single Family Residence, 1	183B129 900	1 per lot	Reseda - West Van Nuys	No	ABMI	AHO , RES CPU

Jurisdiction Name	Site Address/Intersection	5 Digit ZIP Code	Assessor Parcel Number	Very Low-Income	Low-Income	Moderate-Income	Above Moderate-Income	Type of Shortfall	Parcel Size (Acres)	Current General Plan Designation	Current Zoning	Proposed General Plan (GP) Designation	Proposed Zoning	Minimum Density Allowed	Maximum Density Allowed	Total Capacity	Vacant/ Nonvacant	Description of Existing Uses	PIN	Base Density Per Acre	Community Plan Area	Rent Stabalization Ordinance	Income Category	Applicable Rezoning Program (Program informing values in Column Q listed first)
Los Angeles	6928 TEXHOMA AVE	91406	2229004035	0.000	0.000	0.000	0.962	Shortfall of Sites	0.185	Low Residential	R1-1	Low Residential	0	0	66.287	0.962		Residential - Single Family Residence, 1	183B129 709	1 per lot	Reseda - West Van Nuys	No	ABMI	AHO , RES CPU
Los Angeles	6941 TEXHOMA AVE	91406	2229003004	0.000	0.000	0.000	0.962	Shortfall of Sites	0.185	Low Residential	R1-1	Low Residential	0	0	66.287	0.962		Residential - Single Family Residence, 1	183B129 660	1 per lot	Reseda - West Van Nuys	No	ABMI	AHO , RES CPU
Los Angeles	6903 TEXHOMA AVE	91406	2229003010	0.000	0.000	0.000	0.962	Shortfall of Sites	0.185	Low Residential	R1-1	Low Residential	0	0	66.287	0.962		Residential - Single Family Residence, 1	183B129 817	1 per lot	Reseda - West Van Nuys	No	ABMI	AHO , RES CPU
Los Angeles	6921 TEXHOMA AVE	91406	2229003007	0.000	0.000	0.000	0.962	Shortfall of Sites	0.185	Low Residential	R1-1	Low Residential	0	0	66.287	0.962		Residential - Single Family Residence, 1	183B129 735	1 per lot	Reseda - West Van Nuys	No	ABMI	AHO , RES CPU
Los Angeles	6952 WHITE OAK AVE	91406	2229001032	0.000	0.000	0.000	0.962	Shortfall of Sites	0.185	Low Residential	R1-1	Low Residential	0	0	66.287	0.962		Residential - Single Family Residence, 1	183B129 604	1 per lot	Reseda - West Van Nuys	No	ABMI	AHO , RES CPU
Los Angeles	6953 SHOSHONE AVE	91406	2229002002	0.000	0.000	0.000	0.962	Shortfall of Sites	0.185	Low Residential	R1-1	Low Residential	0	0	66.287	0.962		Residential - Single Family Residence, 1	183B129 607	1 per lot	Reseda - West Van Nuys	No	ABMI	AHO , RES CPU
Los Angeles	6947 SHOSHONE AVE	91406	2229002003	0.000	0.000	0.000	0.962	Shortfall of Sites	0.185	Low Residential	R1-1	Low Residential	0	0	66.287	0.962		Residential - Single Family Residence - Pool, 1	183B129 629	1 per lot	Reseda - West Van Nuys	No	ABMI	AHO , RES CPU
Los Angeles	6940 WHITE OAK AVE	91406	2229001030	0.000	0.000	0.000	0.962	Shortfall of Sites	0.185	Low Residential	R1-1	Low Residential	0	0	66.287	0.962		Residential - Single Family Residence, 1	183B129 655	1 per lot	Reseda - West Van Nuys	No	ABMI	AHO , RES CPU
Los Angeles	6934 WHITE OAK AVE	91406	2229001029	0.000	0.000	0.000	0.962	Shortfall of Sites	0.185	Low Residential	R1-1	Low Residential	0	0	66.287	0.962		Residential - Single Family Residence, 1	183B129 679	1 per lot	Reseda - West Van Nuys	No	ABMI	AHO , RES CPU
Los Angeles	6928 WHITE OAK AVE	91406	2229001028	0.000	0.000	0.000	0.962	Shortfall of Sites	0.185	Low Residential	R1-1	Low Residential	0	0	66.287	0.962		Residential - Single Family Residence, 1	183B129 703	1 per lot	Reseda - West Van Nuys	No	ABMI	AHO , RES CPU
Los Angeles	6929 SHOSHONE AVE	91406	2229002006	0.000	0.000	0.000	0.962	Shortfall of Sites	0.185	Low Residential	R1-1	Low Residential	0	0	66.287	0.962		, 1	183B129 706	1 per lot	Reseda - West Van Nuys	No	ABMI	AHO , RES CPU
Los Angeles	6920 WHITE OAK AVE	91406	2229001027	0.000	0.000	0.000	0.962	Shortfall of Sites	0.185	Low Residential	R1-1	Low Residential	0	0	66.287	0.962		Residential - Single Family Residence - Pool, 1	183B129 730	1 per lot	Reseda - West Van Nuys	No	ABMI	AHO , RES CPU
Los Angeles	6908 WHITE OAK AVE	91406	2229001025	0.000	0.000	0.000	0.962	Shortfall of Sites	0.185	Low Residential	R1-1	Low Residential	0	0	66.287	0.962		Residential - Single Family Residence, 1	183B129 784	1 per lot	Reseda - West Van Nuys	No	ABMI	AHO , RES CPU
Los Angeles	6846 WHITE OAK AVE	91406	2229001021	0.000	0.000	0.000	0.962	Shortfall of Sites	0.185	Low Residential	R1-1	Low Residential	0	0	66.287	0.962		Residential - Single Family Residence, 1	183B129 894	1 per lot	Reseda - West Van Nuys	No	ABMI	AHO , RES CPU
Los Angeles	6840 WHITE OAK AVE	91406	2229001020	0.000	0.000	0.000	0.962	Shortfall of Sites	0.185	Low Residential	R1-1	Low Residential	0	0	66.287	0.962		Residential - Single Family Residence, 1	183B129 918	1 per lot	Reseda - West Van Nuys	No	ABMI	AHO , RES CPU
Los Angeles	6834 WHITE OAK AVE	91406	2229001019	0.000	0.000	0.000	0.962	Shortfall of Sites	0.185	Low Residential	R1-1	Low Residential	0	0	66.287	0.962		Residential - Single Family Residence, 1	183B129 945	1 per lot	Reseda - West Van Nuys	No	ABMI	AHO , RES CPU
Los Angeles	6835 SHOSHONE AVE	91406	2229002015	0.000	0.000	0.000	0.962	Shortfall of Sites	0.185	Low Residential	R1-1	Low Residential	0	0	66.287	0.962		Residential - Single Family Residence - Pool, 1	183B129 948	1 per lot	Reseda - West Van Nuys	No	ABMI	AHO , RES CPU
Los Angeles	6829 SHOSHONE AVE	91406	2229002016	0.000	0.000	0.000	0.962	Shortfall of Sites	0.185	Low Residential	R1-1	Low Residential	0	0	66.287	0.962		Residential - Single Family Residence, 1	183B129 974	1 per lot	Reseda - West Van Nuys	No	ABMI	AHO , RES CPU
Los Angeles	6821 SHOSHONE AVE	91406	2229002017	0.000	0.000	0.000	0.962	Shortfall of Sites	0.185	Low Residential	R1-1	Low Residential	0	0	66.287	0.962		Residential - Single Family Residence, 1	183B129 1018	1 per lot	Reseda - West Van Nuys	No	ABMI	AHO , RES CPU
Los Angeles	6809 SHOSHONE AVE	91406	2229002019	0.000	0.000	0.000	0.962	Shortfall of Sites	0.185	Low Residential	R1-1	Low Residential	0	0	66.287	0.962		Residential - Single Family Residence - Pool, 1	183B129 1048	1 per lot	Reseda - West Van Nuys	No	ABMI	AHO , RES CPU
Los Angeles	6940 TEXHOMA AVE	91406	2229004037	0.000	0.000	0.000	0.962	Shortfall of Sites	0.185	Low Residential	R1-1	Low Residential	0	0	66.287	0.962		Residential - Single Family Residence - Pool, 1	183B129 661	1 per lot	Reseda - West Van Nuys	No	ABMI	AHO , RES CPU
Los Angeles	6914 TEXHOMA AVE	91406	2229004033	0.000	0.000	0.000	0.962	Shortfall of Sites	0.185	Low Residential	R1-1	Low Residential	0	0	66.287	0.962		Residential - Single Family Residence - Pool, 1	183B129 764	1 per lot	Reseda - West Van Nuys	No	ABMI	AHO , RES CPU
Los Angeles	6840 TEXHOMA AVE	91406	2229004027	0.000	0.000	0.000	0.962	Shortfall of Sites	0.185	Low Residential	R1-1	Low Residential	0	0	66.287	0.962		Residential - Single Family Residence, 1	183B129 924	1 per lot	Reseda - West Van Nuys	No	ABMI	AHO , RES CPU
Los Angeles	6820 TEXHOMA AVE	91406	2229004024	0.000	0.000	0.000	0.962	Shortfall of Sites	0.185	Low Residential	R1-1	Low Residential	0	0	66.287	0.962		Residential - Single Family Residence, 1	183B129 1021	1 per lot	Reseda - West Van Nuys	No	ABMI	AHO , RES CPU
Los Angeles	6858 TEXHOMA AVE	91406	2229004030	0.000	0.000	0.000	0.962	Shortfall of Sites	0.185	Low Residential	R1-1	Low Residential	0	0	66.287	0.962		Residential - Single Family Residence, 1	183B129 845	1 per lot	Reseda - West Van Nuys	No	ABMI	AHO , RES CPU
Los Angeles	6921 SHOSHONE AVE	91406	2229002007	0.000	0.000	0.000	0.962	Shortfall of Sites	0.185	Low Residential	R1-1	Low Residential	0	0	66.287	0.962		Residential - Single Family Residence, 1	183B129 733	1 per lot	Reseda - West Van Nuys	No	ABMI	AHO , RES CPU
Los Angeles	6853 SHOSHONE AVE	91406	2229002012	0.000	0.000	0.000	0.962	Shortfall of Sites	0.185	Low Residential	R1-1	Low Residential	0	0	66.287	0.962		Residential - Single Family Residence, 1	183B129 869	1 per lot	Reseda - West Van Nuys	No	ABMI	AHO , RES CPU
Los Angeles	6853 TEXHOMA AVE	91406	2229003012	0.000	0.000	0.000	0.962	Shortfall of Sites	0.185	Low Residential	R1-1	Low Residential	0	0	66.287	0.962		Residential - Single Family Residence - Pool, 1	183B129 871	1 per lot	Reseda - West Van Nuys	No	ABMI	AHO , RES CPU
Los Angeles	6915 SHOSHONE AVE	91406	2229002008	0.000	0.000	0.000	0.962	Shortfall of Sites	0.185	Low Residential	R1-1	Low Residential	0	0	66.287	0.962		Residential - Single Family Residence, 1	183B129 761	1 per lot	Reseda - West Van Nuys	No	ABMI	AHO , RES CPU
Los Angeles	6909 SHOSHONE AVE	91406	2229002009	0.000	0.000	0.000	0.962	Shortfall of Sites	0.185	Low Residential	R1-1	Low Residential	0	0	66.287	0.962		Residential - Single Family Residence, 1	183B129 787	1 per lot	Reseda - West Van Nuys	No	ABMI	AHO , RES CPU
Los Angeles	6859 SHOSHONE AVE	91406	2229002011	0.000	0.000	0.000	0.962	Shortfall of Sites	0.185	Low Residential	R1-1	Low Residential	0	0	66.287	0.962		Residential - Single Family Residence, 1	183B129 842	1 per lot	Reseda - West Van Nuys	No	ABMI	AHO , RES CPU
Los Angeles	6700 RUDNICK AVE	91303	2139015020	0.000	0.000	0.000	0.962	Shortfall of Sites	0.185	Low Residential	RS-1-RIO	Very Low Residential	0	0	66.287	0.962		Residential - Single Family Residence, 1	180B101 190	1 per lot	Canoga Park - Winnetka - Woodland Hills - West Hills	No	ABMI	AHO , CPK CPU
Los Angeles	11114 CHARNOCK RD	90034	4252006003	0.000	0.000	0.000	0.962	Shortfall of Sites	0.170	Low Residential	R1-1	Low Medium	0	0	66.287	0.962		Residential - Single Family Residence, 1	117B157 382	1 per lot	Palms - Mar Vista - Del Rey	No	ABMI	AHO , PMVDR CPU, ADU
Los Angeles	0	0	2424008034	0.000	0.000	0.000	0.962	Shortfall of Sites	0.102	Neighborhood Commercial	[Q]P-1VL-CDO	0	0	0	94.696	0.962		Commercial - Parking Lot (Commercial Use Property) - Lots - Patron or Employee - One Story, 0	168B181 251		Sherman Oaks - Studio City - Toluca Lake - Cahuenga Pass	No	ABMI	P
Los Angeles	3675 TILDEN AVE	90034	4252009017	0.000	0.000	0.000	0.962	Shortfall of Sites	0.170	Low Residential	R1-1	Low Medium	0	0	66.287	0.962		Residential - Single Family Residence, 1	117B161 835	1 per lot	Palms - Mar Vista - Del Rey	No	ABMI	AHO , PMVDR CPU, ADU
Los Angeles	3671 TILDEN AVE	90034	4252009018	0.000	0.000	0.000	0.962	Shortfall of Sites	0.170	Low Residential	R1-1	Low Medium	0	0	66.287	0.962		Residential - Single Family Residence - Pool and Misc., 1	117B161 816	1 per lot	Palms - Mar Vista - Del Rey	No	ABMI	AHO , PMVDR CPU, ADU
Los Angeles	20523 HART ST	91306	2137004005	0.000	0.000	0.000	0.962	Shortfall of Sites	0.185	Low Residential	RS-1-RIO	Low Residential	0	0	66.287	0.962		Residential - Single Family Residence, 1	183B109 503	1 per lot	Canoga Park - Winnetka - Woodland Hills - West Hills	No	ABMI	AHO , CPK CPU
Los Angeles	1961 S LA CIENEGA BLVD	90034	4302033007	0.000	0.000	0.000	0.962	Shortfall of Sites	0.165	Neighborhood Commercial	C2-1VL-CPIO	0	0	0	7.291	0.962		Industrial - Light Manufacturing - One Story, 0	126B173 709		West Adams - Baldwin Hills - Leimert	No	ABMI	ARO
Los Angeles	1961 S LA CIENEGA BLVD	90034	4302033007	0.000	0.000	0.000	0.962	Shortfall of Sites	0.138	Neighborhood Commercial	C2-1VL-CPIO	0	0	0	8.734	0.962		Industrial - Light Manufacturing - One Story, 0	126B173 729		West Adams - Baldwin Hills - Leimert	No	ABMI	ARO
Los Angeles	6445 RANDI AVE	91303	2139021001	0.000	0.000	0.000	0.962	Shortfall of Sites	0.185	Low Residential	RS-1-RIO	Very Low Residential	[HM1-CHC1-5] [CX2-FA] [CPIO]	0	66.287	0.962		Residential - Single Family Residence - Pool, 1	180B101 680	1 per lot	Canoga Park - Winnetka - Woodland Hills - West Hills	No	ABMI	AHO , CPK CPU
Los Angeles	7000 QUAKERTOWN AVE	91306	2135009015	0.000	0.000	0.000	0.961	Shortfall of Sites	0.185	Low Residential	R1-1-RIO	Low Residential	0	0	66.287	0.961		Residential - Single Family Residence, 1	183B113 440	1 per lot	Canoga Park - Winnetka - Woodland Hills - West Hills	No	ABMI	AHO , CPK CPU
Los Angeles	7001 OAKDALE AVE	91306	2135011016	0.000	0.000	0.000	0.961	Shortfall of Sites	0.185	Low Residential	R1-1-RIO	Low Residential	0	0	66.287	0.961		Residential - Single Family Residence, 1	183B113 445	1 per lot	Canoga Park - Winnetka - Woodland Hills - West Hills	No	ABMI	AHO , CPK CPU
Los Angeles	17221 LEMAY ST	91406	2230015010	0.000	0.000	0.000	0.961	Shortfall of Sites	0.185	Low Residential	R1-1-RIO	Low Residential	0	0	66.287	0.961		Residential - Single Family Residence, 1	180B133 154	1 per lot	Reseda - West Van Nuys	No	ABMI	AHO , RES CPU
Los Angeles	7001 LUBAO AVE	91306	2135010016	0.000	0.000	0.000	0.961	Shortfall of Sites	0.185	Low Residential	R1-1-RIO	Low Residential	[LN1-SH2-5] [RX1-FA] [CPIO]	0	66.287	0.961		Residential - Single Family Residence, 1	183B113 443	1 per lot	Canoga Park - Winnetka - Woodland Hills - West Hills	No	ABMI	AHO , CPK CPU
Los Angeles	7000 PENFIELD AVE	91306	2135010015	0.000	0.000	0.000	0.961	Shortfall of Sites	0.185	Low Residential	R1-1-RIO	Low Residential	0	0	66.287	0.961		Residential - Single Family Residence, 1	183B113 442	1 per lot	Canoga Park - Winnetka - Woodland Hills - West Hills	No	ABMI	AHO , CPK CPU
Los Angeles	8721 S MAIN ST	90003	6040017023	0.481	0.481	0.000	0.000	Shortfall of Sites	0.208	Neighborhood Commercial	C2-1VL-CPIO	0	0	20	102.494	0.961		Institutional - Church - One Story, 0	096A203 104		Southeast Los Angeles	No	LI	FBO
Los Angeles	7001 PENFIELD AVE	91306	2135009016	0.000	0.000	0.000	0.961	Shortfall of Sites	0.185	Low Residential	R1-1-RIO	Low Residential	0	0	66.287	0.961		Residential - Single Family Residence, 1	183B113 441	1 per lot	Canoga Park - Winnetka - Woodland Hills - West Hills	No	ABMI	AHO , CPK CPU
Los Angeles	9324 RESEDA BLVD	91324	2764011033	0.000	0.000	0.000	0.961	Shortfall of Sites	0.371	Community Commercial	(Q)C2-1VL	0	0	0	3.239	0.961		Commercial - Office Building - One Story, 0	198B125 192		Northridge	No	ABMI	ARO
Los Angeles	7914 ZELZAH AVE	91335	2101028002	0.000	0.000	0.000	0.961	Shortfall of Sites	0.185	Low Residential	R1-1	Low Residential	0	0	66.287	0.961		Residential - Single Family Residence, 1	189B129 683	1 per lot	Reseda - West Van Nuys	No	ABMI	AHO , RES CPU
Los Angeles	8132 ROYER AVE	91304	2014039012	0.000	0.000	0.000	0.961	Shortfall of Sites	0.170	Low Residential	RS-1	Very Low Residential	0	0	66.287	0.961		Residential - Single Family Residence, 1	189B097 34	1 per lot	Canoga Park - Winnetka - Woodland Hills - West Hills	No	ABMI	AHO , CPK CPU, ADU
Los Angeles	22409 STRATHERN ST	91304	2013022017	0.000	0.000	0.000	0.961	Shortfall of Sites	0.185	Low Residential	RS-1	Very Low Residential	0	0	66.287	0.961		Residential - Single Family Residence, 1	189B101 256	1 per lot	Canoga Park - Winnetka - Woodland Hills - West Hills	No	ABMI	AHO , CPK CPU
Los Angeles	6953 ENCINO AVE	91406	2229004002	0.000	0.000	0.000	0.961	Shortfall of Sites	0.185	Low Residential	R1-1	Low Residential	0	0	66.287	0.961		Residential - Single Family Residence, 1	183B129 611	1 per lot	Reseda - West Van Nuys	No	ABMI	AHO , RES CPU
Los Angeles	15453 GREENLEAF ST	91403	2283017023	0.000	0.000	0.000	0.961	Shortfall of Sites	0.170	Low II Residential	R1-1	Low Residential	0	0	66.287	0.961		Residential - Single Family Residence, 1	168B145 1036	1 per lot	Encino - Tarzana	No	ABMI	AHO , ENC CPU, ADU
Los Angeles	20551 ARCHWOOD ST	91306	2148011011	0.000	0.000	0.000	0.961	Shortfall of Sites	0.185	Low Residential	RS-1-RIO	Low Residential	0	0	66.287	0.961		Residential - Single Family Residence, 1	180B109 180	1 per lot	Canoga Park - Winnetka - Woodland Hills - West Hills	No	ABMI	AHO , CPK CPU
Los Angeles	6947 ENCINO AVE	91406	2229004003	0.000	0.000	0.000	0.961	Shortfall of Sites	0.185	Low Residential	R1-1	Low Residential	0	0	66.287	0.961		Residential - Single Family Residence, 1	183B129 633	1 per lot	Reseda - West Van Nuys	No	ABMI	AHO , RES CPU
Los Angeles	22309 CANTARA ST	91304	2012024017	0.000	0.000	0.000	0.961	Shortfall of Sites	0.185	Low Residential	RS-1	Very Low Residential	0	0	66.287	0.961		Residential - Single Family Residence, 1	189B101 35	1 per lot	Canoga Park - Winnetka - Woodland Hills - West Hills	No	ABMI	AHO , CPK CPU
Los Angeles	18648 CANTARA ST	91335	2103006015	0.000	0.000	0.000	0.961	Shortfall of Sites	0.185	Low Residential	RS-1	Low Residential	0	0	66.287	0.961		Residential - Single Family Residence - Pool, 1	192B121 931	1 per lot	Reseda - West Van Nuys	No	ABMI	AHO , RES CPU
Los Angeles	6941 ENCINO AVE	91406	2229004004	0.000	0.000	0.000	0.961	Shortfall of Sites	0.185	Low Residential	R1-1	Low Residential	0	0	66.287	0.961		Residential - Single Family Residence, 1	183B129 662	1 per lot	Reseda - West Van Nuys	No	ABMI	AHO , RES CPU
Los Angeles	6935 ENCINO AVE	91406	2229004005	0.000	0.000	0.000	0.960	Shortfall of Sites	0.185	Low Residential	R1-1	Low Residential	0	0	66.287	0.960		Residential - Single Family Residence, 1	183B129 686	1 per lot	Reseda - West Van Nuys	No	ABMI	AHO , RES CPU
Los Angeles	22317 CANTARA ST	91304	2012024016	0.000	0.000	0.000	0.960	Shortfall of Sites	0.185	Low Residential	RS-1	Very Low Residential	[LM2-MU2-5] [RX1-FA] [CPIO]	0	66.287	0.960		Residential - Single Family Residence, 1	189B101 34	1 per lot	Canoga Park - Winnetka - Woodland Hills - West Hills	No	ABMI	AHO , CPK CPU
Los Angeles	6929 ENCINO AVE	91406	2229004006	0.000	0.000	0.000	0.960	Shortfall of Sites	0.185	Low Residential	R1-1	Low Residential	0	0	66.287	0.960		Residential - Single Family Residence, 1	183B129 710	1 per lot	Reseda - West Van Nuys	No	ABMI	AHO , RES CPU
Los Angeles	6921 ENCINO AVE	91406	2229004007	0.000	0.000	0.000	0.960	Shortfall of Sites	0.185	Low Residential	R1-1	Low Residential	0	0	66.287	0.960		Residential - Single Family Residence, 1	183B129 737	1 per lot	Reseda - West Van Nuys	No	ABMI	AHO , RES CPU
Los Angeles	20550 HAYNES ST	91306	2148014007	0.000	0.000	0.000	0.960	Shortfall of Sites	0.185	Low Residential	RS-1-RIO	Low Residential	[HB2-G1-5] [CX2-FA] [CPIO]	0	66.287	0.960		Residential - Single Family Residence, 1	180B109 527	1 per lot	Canoga Park - Winnetka - Woodland Hills - West Hills	No	ABMI	AHO , CPK CPU
Los Angeles	22323 CANTARA ST	91304	2012024015	0.000	0.000	0.000	0.960	Shortfall of Sites	0.185	Low Residential	RS-1	Very Low Residential	[HB5-SH1-5] [CX3-FA] [CPIO]	0	66.287	0.960		Residential - Single Family Residence - Pool, 1	189B101 33	1 per lot	Canoga Park - Winnetka - Woodland Hills - West Hills	No	ABMI	AHO , CPK CPU
Los Angeles	6915 ENCINO AVE	91406	2229004008	0.000	0.000	0.000	0.960	Shortfall of Sites	0.185	Low Residential	R1-1	Low Residential	0	0	66.287	0.960		Residential - Single Family Residence - Pool, 1	183B129 765	1 per lot	Reseda - West Van Nuys	No	ABMI	AHO , RES CPU
Los Angeles	8001 MOORCROFT AVE	91304	2012006013	0.000	0.000	0.000	0.960	Shortfall of Sites	0.185	Low Residential	RS-1	Very Low Residential	0	0	66.287	0.960		Residential - Single Family Residence, 1	189B101 262	1 per lot	Canoga Park - Winnetka - Woodland Hills - West Hills	No	ABMI	AHO , CPK CPU
Los Angeles	17214 LEMAY ST	91406	2230016008	0.000	0.000	0.000	0.960	Shortfall of Sites	0.185	Low Residential	R1-1-RIO	Low Residential	0	0	66.287	0.960		Residential - Single Family Residence, 1	180B133 191	1 per lot	Reseda - West Van Nuys	No	ABMI	AHO , RES CPU
Los Angeles	18649 WILLARD ST	91335	2103006016	0.000	0.000	0.000	0.960	Shortfall of Sites	0.185	Low Residential	RS-1	Low Residential	0	0	66.287	0.960		Residential - Single Family Residence, 1	192B121 957	1 per lot	Reseda - West Van Nuys	No	ABMI	AHO , RES CPU
Los Angeles	6909 ENCINO AVE	91406	2229004009	0.000	0.000	0.000	0.960	Shortfall of Sites	0.185	Low Residential	R1-1	Low Residential	0	0	66.287	0.960		Residential - Single Family Residence - Pool, 1	183B129 791	1 per lot	Reseda - West Van Nuys	No	ABMI	AHO , RES CPU
Los Angeles	22105 STRATHERN ST	91304	2012004030	0.000	0.000	0.000	0.960	Shortfall of Sites	0.185	Low Residential	RS-1	Very Low Residential	0	0	66.287	0.960		Residential - Single Family Residence, 1	189B101 245	1 per lot	Canoga Park - Winnetka - Woodland Hills - West Hills	No	ABMI	AHO , CPK CPU
Los Angeles	6917 WOODLAKE AVE	91307	2026018010	0.000	0.000	0.000	0.960	Shortfall of Sites	0.170	Low Residential	RS-1	Very Low Residential	0	0	66.287	0.960		Residential - Single Family Residence, 1	183B093 563	1 per lot	Canoga Park - Winnetka - Woodland Hills - West Hills	No	ABMI	AHO , CPK CPU, ADU

Jurisdiction Name	Site Address/Intersection	5 Digit ZIP Code	Assessor Parcel Number	Very Low-Income	Low-Income	Moderate-Income	Above Moderate-Income	Type of Shortfall	Parcel Size (Acres)	Current General Plan Designation	Current Zoning	Proposed General Plan (GP) Designation	Proposed Zoning	Minimum Density Allowed	Maximum Density Allowed	Total Capacity	Vacant/ Nonvacant	Description of Existing Uses	PIN	Base Density Per Acre	Community Plan Area	Rent Stabalization Ordinance	Income Category	Applicable Rezoning Program (Program informing values in Column Q listed first)
Los Angeles	22333 HAYNES ST	91303	2139012001	0.000	0.000	0.000	0.960	Shortfall of Sites	0.185	Low Residential	RS-1-RIO	Very Low Residential	0	0	66.287	0.960		Residential - Single Family Residence, 1	180B101 438	1 per lot	Canoga Park - Winnetka - Woodland Hills - West Hills	No	ABMI	AHO , CPK CPU
Los Angeles	22331 CANTARA ST	91304	2012024014	0.000	0.000	0.000	0.960	Shortfall of Sites	0.185	Low Residential	RS-1	Very Low Residential	0	0	66.287	0.960		Residential - Single Family Residence, 1	189B101 32	1 per lot	Canoga Park - Winnetka - Woodland Hills - West Hills	No	ABMI	AHO , CPK CPU
Los Angeles	6903 ENCINO AVE	91406	2229004010	0.000	0.000	0.000	0.960	Shortfall of Sites	0.185	Low Residential	R1-1	Low Residential	0	0	66.287	0.960		Residential - Single Family Residence - Pool, 1	183B129 819	1 per lot	Reseda - West Van Nuys	No	ABMI	AHO , RES CPU
Los Angeles	6859 ENCINO AVE	91406	2229004011	0.000	0.000	0.000	0.960	Shortfall of Sites	0.185	Low Residential	R1-1	Low Residential	0	0	66.287	0.960		Residential - Single Family Residence - Pool, 1	183B129 846	1 per lot	Reseda - West Van Nuys	No	ABMI	AHO , RES CPU
Los Angeles	6853 ENCINO AVE	91406	2229004012	0.000	0.000	0.000	0.960	Shortfall of Sites	0.185	Low Residential	R1-1	Low Residential	0	0	66.287	0.960		Residential - Single Family Residence, 1	183B129 873	1 per lot	Reseda - West Van Nuys	No	ABMI	AHO , RES CPU
Los Angeles	22337 CANTARA ST	91304	2012024013	0.000	0.000	0.000	0.960	Shortfall of Sites	0.185	Low Residential	RS-1	Very Low Residential	[DM2-SH2-5] [CX1-FA] [CPIO]	0	66.287	0.960		Residential - Single Family Residence - Pool, 1	189B101 31	1 per lot	Canoga Park - Winnetka - Woodland Hills - West Hills	No	ABMI	AHO , CPK CPU
Los Angeles	6762 LURLINE AVE	91306	2148003024	0.000	0.000	0.000	0.960	Shortfall of Sites	0.185	Low Residential	RS-1-RIO	Low Residential	0	0	66.287	0.960		Residential - Single Family Residence, 1	180B109 22	1 per lot	Canoga Park - Winnetka - Woodland Hills - West Hills	No	ABMI	AHO , CPK CPU
Los Angeles	6847 ENCINO AVE	91406	2229004013	0.000	0.000	0.000	0.960	Shortfall of Sites	0.185	Low Residential	R1-1	Low Residential	0	0	66.287	0.960		Residential - Single Family Residence, 1	183B129 901	1 per lot	Reseda - West Van Nuys	No	ABMI	AHO , RES CPU
Los Angeles	6841 ENCINO AVE	91406	2229004014	0.000	0.000	0.000	0.960	Shortfall of Sites	0.185	Low Residential	R1-1	Low Residential	0	0	66.287	0.960		Residential - Single Family Residence - Pool, 1	183B129 925	1 per lot	Reseda - West Van Nuys	No	ABMI	AHO , RES CPU
Los Angeles	644 E 56TH ST	90011	5103013904	0.480	0.480	0.000	0.000	Shortfall of Sites	0.624	Public Facilities	PF-1	0	0	20	153.741	0.960	Vacant	Industrial - Industrial - Vacant Land, 0	108B205 1051		Southeast Los Angeles	No	LI	PF
Los Angeles	22345 CANTARA ST	91304	2012024012	0.000	0.000	0.000	0.960	Shortfall of Sites	0.185	Low Residential	RS-1	Very Low Residential	0	0	66.287	0.960		Residential - Single Family Residence, 1	189B101 30	1 per lot	Canoga Park - Winnetka - Woodland Hills - West Hills	No	ABMI	AHO , CPK CPU
Los Angeles	6835 ENCINO AVE	91406	2229004015	0.000	0.000	0.000	0.960	Shortfall of Sites	0.185	Low Residential	R1-1	Low Residential	0	0	66.287	0.960		Residential - Single Family Residence, 1	183B129 952	1 per lot	Reseda - West Van Nuys	No	ABMI	AHO , RES CPU
Los Angeles	6829 ENCINO AVE	91406	2229004016	0.000	0.000	0.000	0.960	Shortfall of Sites	0.185	Low Residential	R1-1	Low Residential	0	0	66.287	0.960		Residential - Single Family Residence - Pool, 1	183B129 978	1 per lot	Reseda - West Van Nuys	No	ABMI	AHO , RES CPU
Los Angeles	18611 KESWICK ST	91335	2103025067	0.000	0.000	0.000	0.960	Shortfall of Sites	0.185	Low Residential	RS-1	Low Residential	0	0	66.287	0.960		Residential - Single Family Residence, 1	189B121 670	1 per lot	Reseda - West Van Nuys	No	ABMI	AHO , RES CPU
Los Angeles	14427 CHASE ST	91402	2638001051	0.000	0.000	0.000	0.960	Shortfall of Sites	0.130	Community Commercial	[Q]C2-1-CDO	0	0	0	9.251	0.960		Commercial - Office Building - One Story, 0	192B149 152		Mission Hills - Panorama City - North Hills	No	ABMI	ARO
Los Angeles	23223 LIAHONA PL	91364	2074033034	0.000	0.000	0.000	0.960	Shortfall of Sites	0.065	Low Residential	RS-1	Very Low Residential	0	0	15.421	0.960		Residential - Single Family Residence - Pool, 0	168B093 1063	1 per lot	Canoga Park - Winnetka - Woodland Hills - West Hills	No	ABMI	CPK CPU , AHO
Los Angeles	0	0	2149016903	0.000	0.000	0.000	0.960	Shortfall of Sites	0.059	Regional Center Commercial	(WC)COMMERCE-SN	Regional Center	0	0	17.035	0.960	Vacant	Industrial - Industrial - Vacant Land, 0	174B109 686		Canoga Park - Winnetka - Woodland Hills - West Hills	No	ABMI	CPK CPU ,
Los Angeles	4815 GENESTA AVE	91316	2289003018	0.000	0.000	0.000	0.960	Shortfall of Sites	0.031	Low II Residential	R1-1	Low Medium Residential	0	0	32.295	0.960		Residential - Single Family Residence, 0	168B133 244	10	Encino - Tarzana	No	ABMI	ENC CPU , AHO
Los Angeles	16930 MAGNOLIA BLVD	91316	2258021109	0.000	0.000	0.000	0.960	Shortfall of Sites	0.027	Low II Residential	RE9-1	Low Medium Residential	0	0	36.667	0.960		Residential - Single Family Residence - Pool, 0	171B133 356	10	Encino - Tarzana	No	ABMI	ENC CPU , AHO
Los Angeles	0	0	2257016016	0.000	0.000	0.000	0.960	Shortfall of Sites	0.042	Very Low I Residential	RA-1	Low Medium Residential	0	0	24.091	0.960	Vacant	Residential - Single Family Residence - Vacant Land, 0	171B129 373	10	Encino - Tarzana	No	ABMI	ENC CPU , AHO
Los Angeles	16930 MAGNOLIA BLVD	91316	2258021109	0.000	0.000	0.000	0.960	Shortfall of Sites	0.027	Low II Residential	RE9-1	Low Medium Residential	0	0	36.667	0.960		Residential - Single Family Residence - Pool, 0	171B133 379	10	Encino - Tarzana	No	ABMI	ENC CPU , AHO
Los Angeles	4736 PETIT AVE	91436	2284007013	0.000	0.000	0.000	0.960	Shortfall of Sites	0.025	Low II Residential	(T)(Q)R1-1	Low Medium Residential	0	0	39.288	0.960		Commercial - Parking Lot (Commercial Use Property) - Lots - Patron or Employee - One Story, 0	168B137 387	10	Encino - Tarzana	No	ABMI	ENC CPU , AHO
Los Angeles	16930 MAGNOLIA BLVD	91316	2258021109	0.000	0.000	0.000	0.960	Shortfall of Sites	0.027	Low II Residential	RE9-1	Low Medium Residential	0	0	36.667	0.960		Residential - Single Family Residence - Pool, 0	171B133 392	10	Encino - Tarzana	No	ABMI	ENC CPU , AHO
Los Angeles	5132 AMESTOY AVE	91316	2258023021	0.000	0.000	0.000	0.960	Shortfall of Sites	0.042	Low II Residential	RE9-1	Low Medium Residential	0	0	23.914	0.960		Residential - Single Family Residence - Pool, 0	171B133 470	10	Encino - Tarzana	No	ABMI	ENC CPU , AHO
Los Angeles	5101 BALBOA BLVD	91316	2258021077	0.000	0.000	0.000	0.960	Shortfall of Sites	0.028	Medium Residential	R3-1	Medium Residential	0	0	36.301	0.960		Residential - Five or More Units or Apartments (Any Combination) · 4 Stories or Less - Pool, 0	171B133 526	43	Encino - Tarzana	No	ABMI	ENC CPU , AHO
Los Angeles	5436 GENESTA AVE	91316	2258027013	0.000	0.000	0.000	0.960	Shortfall of Sites	0.068	Very Low I Residential	RA-1	Very Low Residential	0	0	14.685	0.960		Residential - Single Family Residence - Pool, 0	174B133 763	1 per lot	Encino - Tarzana	No	ABMI	ENC CPU , AHO
Los Angeles	15955 VALLEY VISTA BLVD	91436	2283013022	0.000	0.000	0.000	0.960	Shortfall of Sites	0.068	Very Low II Residential	RE15-1-H	Very Low Residential	0	0	14.753	0.960		Residential - Single Family Residence - Pool, 0	168B141 784	1 per lot	Encino - Tarzana	No	ABMI	ENC CPU , AHO
Los Angeles	17730 BURBANK BLVD	91316	2159001257	0.000	0.000	0.000	0.960	Shortfall of Sites	0.016	Medium Residential	(Q)R3-1-RIO	Medium Neighborhood Residential	0	0	63.456	0.960		Residential - Five or More Units or Apartments (Any Combination) · 4 Stories or Less - Pool, 0	174B129 881	43	Encino - Tarzana	No	ABMI	ENC CPU , AHO
Los Angeles	15739 VENTURA BLVD	91436	2261009030	0.000	0.000	0.000	0.960	Shortfall of Sites	0.140	Low II Residential	R1-1	Low Residential	0	0	7.162	0.960		Institutional - Church - One Story, 0	168B141 527	1 per lot	Encino - Tarzana	No	ABMI	ENC CPU, FBO
Los Angeles	1820 WHITLEY AVE	90028	5547005022	0.000	0.000	0.000	0.960	Shortfall of Sites	0.028	High Density Residential	[Q]R4-2	High Medium Residential	[Q]R4-2-CPIO	0	36.303	0.960		Residential - Five or More Units or Apartments (Any Combination) · 4 Stories or Less - Pool, 0	150A187 348	72	Hollywood	No	ABMI	HWD CPU , AHO
Los Angeles	7360 W SUNSET BLVD	90046	5550021012	0.000	0.000	0.000	0.960	Shortfall of Sites	0.017	Neighborhood Office Commercial	C4-1D, R3-1	Neighborhood Commercial	[Q]C4-1VLD-CPIO	0	60.499	0.960		Commercial - Store - One Story, 0	147B181 1154	108	Hollywood	No	ABMI	HWD CPU , AHO
Los Angeles	7871 W SUNSET BLVD	90046	5551019021	0.000	0.000	0.000	0.960	Shortfall of Sites	0.027	Neighborhood Office Commercial	C4-1VL	Neighborhood Commercial	[Q]C1-1XLD-CPIO	0	36.590	0.960		Commercial - Service Station - Full Service - No Additional Services, 0	147B177 963	54	Hollywood	No	ABMI	HWD CPU
Los Angeles	0	0	5550010023	0.000	0.000	0.000	0.960	Shortfall of Sites	0.016	Neighborhood Office Commercial	C4-1D	Neighborhood Commercial	[Q]C4-1XLD-CPIO	0	62.228	0.960		Commercial - Parking Lot (Commercial Use Property) - Lots - Patron or Employee - One Story, 0	147B181 1132	108	Hollywood	No	ABMI	HWD CPU
Los Angeles	0	0	2421025002	0.000	0.000	0.000	0.960	Shortfall of Sites	0.011	Medium Residential	R3-1	Community Center (Mixed-Use)	0	0	93.349	0.960	Vacant	Commercial - Commercial - Vacant Land, 0	168B173 735	145	North Hollywood - Valley Village	No	ABMI	NH CPU , AHO
Los Angeles	0	0	2421025002	0.000	0.000	0.000	0.960	Shortfall of Sites	0.011	Medium Residential	R3-1	Community Center (Mixed-Use)	0	0	87.940	0.960	Vacant	Commercial - Commercial - Vacant Land, 0	168B173 1127	145	North Hollywood - Valley Village	No	ABMI	NH CPU , AHO
Los Angeles	0	0	2350009029	0.000	0.000	0.000	0.960	Shortfall of Sites	0.014	High Medium Residential	R4-1VL	High Medium	0	0	73.911	0.960	Vacant	Residential - Five or More Units or Apartments (Any Combination) · 4 Stories or Less - Vacant Land, 0	174B169 1173	No Max	North Hollywood - Valley Village	No	ABMI	Orange LineTNP , AHO
Los Angeles	0	0	4249001906	0.000	0.000	0.000	0.960	Shortfall of Sites	0.015	Medium Residential	R3-1	High Residential	0	0	68.591	0.960		Miscellaneous - Government Owned Property, 0	117B157 196	54	Palms - Mar Vista - Del Rey	No	ABMI	PMVDR CPU , AHO
Los Angeles	0	0	4249001901	0.000	0.000	0.000	0.960	Shortfall of Sites	0.013	Medium Residential	R3-1	High Residential	0	0	76.658	0.960		Miscellaneous - Government Owned Property, 0	117B157 272	54	Palms - Mar Vista - Del Rey	No	ABMI	PMVDR CPU , AHO
Los Angeles	0	0	4249001901	0.000	0.000	0.000	0.960	Shortfall of Sites	0.016	Medium Residential	R3-1	High Residential	0	0	63.773	0.960		Miscellaneous - Government Owned Property, 0	117B157 285	54	Palms - Mar Vista - Del Rey	No	ABMI	PMVDR CPU , AHO
Los Angeles	3400 SAWTELLE BLVD	90066	4249001012	0.000	0.000	0.000	0.960	Shortfall of Sites	0.015	Medium Residential	R3-1	High Residential	0	0	65.340	0.960		Institutional - Church - One Story, 0	117B157 155	54	Palms - Mar Vista - Del Rey	No	ABMI	PMVDR CPU, FBO
Los Angeles	10716 MCCUNE AVE	90034	4252030003	0.000	0.000	0.000	0.960	Shortfall of Sites	0.029	Limited Manufacturing	M1-1	Hybrid Industrial	0	0	34.847	0.960		Industrial - Light Manufacturing - One Story, 0	117B161 271	29	Palms - Mar Vista - Del Rey	No	ABMI	PMVDR CPU
Los Angeles	10720 MCCUNE AVE	90034	4252030005	0.000	0.000	0.000	0.960	Shortfall of Sites	0.029	Limited Manufacturing	M1-1	Hybrid Industrial	0	0	34.847	0.960		Commercial - Office Building - One Story, 0	117B161 294	29	Palms - Mar Vista - Del Rey	No	ABMI	PMVDR CPU
Los Angeles	10713 VENICE BLVD	90034	4252030017	0.000	0.000	0.000	0.960	Shortfall of Sites	0.025	Limited Manufacturing	M1-1	Hybrid Industrial	0	0	40.519	0.960		Industrial - Light Manufacturing - One Story, 0	117B161 356	29	Palms - Mar Vista - Del Rey	No	ABMI	PMVDR CPU
Los Angeles	10713 VENICE BLVD	90034	4252030017	0.000	0.000	0.000	0.960	Shortfall of Sites	0.025	Limited Manufacturing	M1-1	Hybrid Industrial	0	0	40.521	0.960		Industrial - Light Manufacturing - One Story, 0	117B161 363	29	Palms - Mar Vista - Del Rey	No	ABMI	PMVDR CPU
Los Angeles	10713 VENICE BLVD	90034	4252030017	0.000	0.000	0.000	0.960	Shortfall of Sites	0.026	Limited Manufacturing	M1-1	Hybrid Industrial	0	0	37.878	0.960		Industrial - Light Manufacturing - One Story, 0	117B161 379	29	Palms - Mar Vista - Del Rey	No	ABMI	PMVDR CPU
Los Angeles	10713 VENICE BLVD	90034	4252030017	0.000	0.000	0.000	0.960	Shortfall of Sites	0.026	Limited Manufacturing	M1-1	Hybrid Industrial	0	0	37.878	0.960		Industrial - Light Manufacturing - One Story, 0	117B161 388	29	Palms - Mar Vista - Del Rey	No	ABMI	PMVDR CPU
Los Angeles	10717 VENICE BLVD	90034	4252030018	0.000	0.000	0.000	0.960	Shortfall of Sites	0.027	Limited Manufacturing	M1-1	Hybrid Industrial	0	0	36.463	0.960		Commercial - Restaurant, Cocktail Lounge - Restaurant, Cocktail Lounge, Tavern - One Story, 0	117B161 401	29	Palms - Mar Vista - Del Rey	No	ABMI	PMVDR CPU
Los Angeles	10721 VENICE BLVD	90034	4252030039	0.000	0.000	0.000	0.960	Shortfall of Sites	0.028	Limited Manufacturing	M1-1	Hybrid Industrial	0	0	35.852	0.960		Commercial - Professional Building - One Story, 0	117B161 412	29	Palms - Mar Vista - Del Rey	No	ABMI	PMVDR CPU
Los Angeles	10735 VENICE BLVD	90034	4252030040	0.000	0.000	0.000	0.960	Shortfall of Sites	0.028	Limited Manufacturing	M1-1	Hybrid Industrial	0	0	35.851	0.960		Commercial - Professional Building - Veterinary Hospital, Clinic - One Story, 0	117B161 422	29	Palms - Mar Vista - Del Rey	No	ABMI	PMVDR CPU
Los Angeles	10721 VENICE BLVD	90034	4252030039	0.000	0.000	0.000	0.960	Shortfall of Sites	0.032	Limited Manufacturing	M1-1	Hybrid Industrial	0	0	31.670	0.960		Commercial - Professional Building - One Story, 0	117B161 427	29	Palms - Mar Vista - Del Rey	No	ABMI	PMVDR CPU
Los Angeles	10735 VENICE BLVD	90034	4252030040	0.000	0.000	0.000	0.960	Shortfall of Sites	0.028	Limited Manufacturing	M1-1	Hybrid Industrial	0	0	35.851	0.960		Commercial - Professional Building - Veterinary Hospital, Clinic - One Story, 0	117B161 430	29	Palms - Mar Vista - Del Rey	No	ABMI	PMVDR CPU
Los Angeles	10721 VENICE BLVD	90034	4252030039	0.000	0.000	0.000	0.960	Shortfall of Sites	0.029	Limited Manufacturing	M1-1	Hybrid Industrial	0	0	35.072	0.960		Commercial - Professional Building - One Story, 0	117B161 435	29	Palms - Mar Vista - Del Rey	No	ABMI	PMVDR CPU
Los Angeles	10735 VENICE BLVD	90034	4252030040	0.000	0.000	0.000	0.960	Shortfall of Sites	0.028	Limited Manufacturing	M1-1	Hybrid Industrial	0	0	35.851	0.960		Commercial - Professional Building - Veterinary Hospital, Clinic - One Story, 0	117B161 438	29	Palms - Mar Vista - Del Rey	No	ABMI	PMVDR CPU
Los Angeles	10735 VENICE BLVD	90034	4252030040	0.000	0.000	0.000	0.960	Shortfall of Sites	0.029	Limited Manufacturing	M1-1	Hybrid Industrial	0	0	35.072	0.960		Commercial - Professional Building - Veterinary Hospital, Clinic - One Story, 0	117B161 445	29	Palms - Mar Vista - Del Rey	No	ABMI	PMVDR CPU
Los Angeles	10735 VENICE BLVD	90034	4252030040	0.000	0.000	0.000	0.960	Shortfall of Sites	0.031	Limited Manufacturing	M1-1	Hybrid Industrial	0	0	32.266	0.960		Commercial - Professional Building - Veterinary Hospital, Clinic - One Story, 0	117B161 449	29	Palms - Mar Vista - Del Rey	No	ABMI	PMVDR CPU
Los Angeles	10735 VENICE BLVD	90034	4252030040	0.000	0.000	0.000	0.960	Shortfall of Sites	0.029	Limited Manufacturing	M1-1	Hybrid Industrial	0	0	35.072	0.960		Commercial - Professional Building - Veterinary Hospital, Clinic - One Story, 0	117B161 453	29	Palms - Mar Vista - Del Rey	No	ABMI	PMVDR CPU
Los Angeles	10735 VENICE BLVD	90034	4252030040	0.000	0.000	0.000	0.960	Shortfall of Sites	0.029	Limited Manufacturing	M1-1	Hybrid Industrial	0	0	35.072	0.960		Commercial - Professional Building - Veterinary Hospital, Clinic - One Story, 0	117B161 461	29	Palms - Mar Vista - Del Rey	No	ABMI	PMVDR CPU
Los Angeles	10735 VENICE BLVD	90034	4252030040	0.000	0.000	0.000	0.960	Shortfall of Sites	0.032	Limited Manufacturing	M1-1	Hybrid Industrial	0	0	31.565	0.960		Commercial - Professional Building - Veterinary Hospital, Clinic - One Story, 0	117B161 471	29	Palms - Mar Vista - Del Rey	No	ABMI	PMVDR CPU

Jurisdiction Name	Site Address/Intersection	5 Digit ZIP Code	Assessor Parcel Number	Very Low-Income	Low-Income	Moderate-Income	Above Moderate-Income	Type of Shortfall	Parcel Size (Acres)	Current General Plan Designation	Current Zoning	Proposed General Plan (GP) Designation	Proposed Zoning	Minimum Density Allowed	Maximum Density Allowed	Total Capacity	Vacant/ Nonvacant	Description of Existing Uses	PIN	Base Density Per Acre	Community Plan Area	Rent Stabalization Ordinance	Income Category	Applicable Rezoning Program (Program informing values in Column Q listed first)
Los Angeles	0	0	2204004900	0.000	0.000	0.000	0.960	Shortfall of Sites	0.023	Low Residential	RA-1	Low Medium Residential	0	0	42.994	0.960		Miscellaneous - Government Owned Property, 0	192B133 398	10	Reseda - West Van Nuys	No	ABMI	RES CPU , AHO
Los Angeles	10947 BLOOMFIELD ST	91602	2423014052	0.000	0.000	0.000	0.960	Shortfall of Sites	0.023	High Medium Residential	R3-1-RIO	Medium Residential	0	0	43.053	0.960		Residential - Five or More Units or Apartments (Any Combination) - 4 Stories or Less - Pool, 0	165B173 423	43	Sherman Oaks - Studio City - Toluca Lake - Cahuenga Pass	No	ABMI	SHR CPU , AHO
Los Angeles	11513 ROCHESTER AVE	90025	4263015036	0.000	0.000	0.000	0.960	Shortfall of Sites	0.012	Medium Residential	[Q]R3-1	High- Medium Residential	0	0	83.766	0.960		Residential - Five or More Units or Apartments (Any Combination) - 4 Stories or Less, 0	129B149 833	29	West Los Angeles	No	ABMI	West WLA CPU , AHO
Los Angeles	11513 ROCHESTER AVE	90025	4263015036	0.000	0.000	0.000	0.960	Shortfall of Sites	0.012	Medium Residential	[Q]R3-1	High- Medium Residential	0	0	83.767	0.960		Residential - Five or More Units or Apartments (Any Combination) - 4 Stories or Less, 0	129B149 645	29	West Los Angeles	No	ABMI	West WLA CPU , AHO
Los Angeles	6821 ENCINO AVE	91406	2229004017	0.000	0.000	0.000	0.960	Shortfall of Sites	0.185	Low Residential	R1-1	Low Residential	0	0	66.287	0.960		Residential - Single Family Residence, 1	183B129 1022	1 per lot	Reseda - West Van Nuys	No	ABMI	AHO , RES CPU
Los Angeles	7861 NEWCASTLE AVE	91335	2101026031	0.000	0.000	0.000	0.960	Shortfall of Sites	0.185	Low Residential	R1-1	Low Residential	0	0	66.287	0.960		Residential - Single Family Residence - Pool, 1	189B125 515	1 per lot	Reseda - West Van Nuys	No	ABMI	AHO , RES CPU
Los Angeles	22321 GILMORE ST	91303	2139024014	0.000	0.000	0.000	0.960	Shortfall of Sites	0.185	Low Residential	RS-1-RIO	Very Low Residential	0	0	66.287	0.960		Residential - Single Family Residence - Pool, 1	180B101 700	1 per lot	Canoga Park - Winnetka - Woodland Hills - West Hills	No	ABMI	AHO , CPK CPU
Los Angeles	22307 GILMORE ST	91303	2139024012	0.000	0.000	0.000	0.960	Shortfall of Sites	0.185	Low Residential	RS-1-RIO	Very Low Residential	0	0	66.287	0.960		Residential - Single Family Residence - Pool, 1	180B101 702	1 per lot	Canoga Park - Winnetka - Woodland Hills - West Hills	No	ABMI	AHO , CPK CPU
Los Angeles	22315 GILMORE ST	91303	2139024013	0.000	0.000	0.000	0.960	Shortfall of Sites	0.185	Low Residential	RS-1-RIO	Very Low Residential	0	0	66.287	0.960		Residential - Single Family Residence, 1	180B101 701	1 per lot	Canoga Park - Winnetka - Woodland Hills - West Hills	No	ABMI	AHO , CPK CPU
Los Angeles	6815 ENCINO AVE	91406	2229004018	0.000	0.000	0.000	0.960	Shortfall of Sites	0.185	Low Residential	R1-1	Low Residential	0	0	66.287	0.960		Residential - Single Family Residence - Pool, 1	183B129 1039	1 per lot	Reseda - West Van Nuys	No	ABMI	AHO , RES CPU
Los Angeles	7125 MCLAREN AVE	91307	2026004006	0.000	0.000	0.000	0.960	Shortfall of Sites	0.170	Low Residential	RS-1	Very Low Residential	0	0	66.287	0.960		Residential - Single Family Residence, 1	183B097 186	1 per lot	Canoga Park - Winnetka - Woodland Hills - West Hills	No	ABMI	AHO , CPK CPU, ADU
Los Angeles	6809 ENCINO AVE	91406	2229004019	0.000	0.000	0.000	0.960	Shortfall of Sites	0.185	Low Residential	R1-1	Low Residential	0	0	66.287	0.960		Residential - Single Family Residence, 1	183B129 1052	1 per lot	Reseda - West Van Nuys	No	ABMI	AHO , RES CPU
Los Angeles	2835 JAMES M WOOD BLVD	90006	5077024037	0.000	0.000	0.000	0.960	Shortfall of Sites	0.153	Neighborhood Office Commercial	C2-1	0	0	0	7.847	0.960		Commercial - Store Combination - Store and Office Combination - One Story, 0	132B197 739		Wilshire	No	ABMI	ARO
Los Angeles	6916 WOODLAKE AVE	91307	2026016022	0.000	0.000	0.000	0.960	Shortfall of Sites	0.170	Low Residential	RS-1	Very Low Residential	0	0	66.287	0.960		Residential - Single Family Residence, 1	183B093 564	1 per lot	Canoga Park - Winnetka - Woodland Hills - West Hills	No	ABMI	AHO , CPK CPU, ADU
Los Angeles	24147 FRIAR ST	91367	2033016035	0.000	0.000	0.000	0.960	Shortfall of Sites	0.170	Low Residential	RS-1	Very Low Residential	0	0	66.287	0.960		Residential - Single Family Residence - Pool, 1	177B089 98	1 per lot	Canoga Park - Winnetka - Woodland Hills - West Hills	No	ABMI	AHO , CPK CPU, ADU
Los Angeles	7957 NITA AVE	91304	2012009019	0.000	0.000	0.000	0.960	Shortfall of Sites	0.185	Low Residential	RS-1	Very Low Residential	0	0	66.287	0.960		Residential - Single Family Residence - Pool, 1	189B101 267	1 per lot	Canoga Park - Winnetka - Woodland Hills - West Hills	No	ABMI	AHO , CPK CPU
Los Angeles	23128 STRATHERN ST	91304	2014031031	0.000	0.000	0.000	0.960	Shortfall of Sites	0.170	Low Residential	RS-1	Very Low Residential	0	0	66.287	0.960		Residential - Single Family Residence, 1	189B093 321	1 per lot	Canoga Park - Winnetka - Woodland Hills - West Hills	No	ABMI	AHO , CPK CPU, ADU
Los Angeles	24007 FRIAR ST	91367	2033016020	0.000	0.000	0.000	0.960	Shortfall of Sites	0.170	Low Residential	RS-1	Very Low Residential	0	0	66.287	0.960		Residential - Single Family Residence, 1	177B089 25	1 per lot	Canoga Park - Winnetka - Woodland Hills - West Hills	No	ABMI	AHO , CPK CPU, ADU
Los Angeles	11029 FENWAY ST	91352	2538017019	0.480	0.480	0.000	0.000	Shortfall of Sites	0.208	Very Low Residential	RA-1-K	0	0	20	102.494	0.960		Institutional - Church - One Story, 0	201B173 220		Sun Valley - La Tuna Canyon	No	LI	FBO
Los Angeles	19034 LOGAN LN	91356	2156011022	0.000	0.000	0.000	0.960	Shortfall of Sites	0.207	Low II Residential	(Q)RS-1	Low Residential	0	0	66.287	0.960		Residential - Single Family Residence, 1	174B121 810	1 per lot	Encino - Tarzana	No	ABMI	AHO , ENC CPU
Los Angeles	22142 ARCHWOOD ST	91303	2139015002	0.000	0.000	0.000	0.960	Shortfall of Sites	0.185	Low Residential	RS-1-RIO	Very Low Residential	0	0	66.287	0.960		Residential - Single Family Residence - Pool, 1	180B101 219	1 per lot	Canoga Park - Winnetka - Woodland Hills - West Hills	No	ABMI	AHO , CPK CPU
Los Angeles	22254 ROSCOE BLVD	91304	2012008008	0.000	0.000	0.000	0.959	Shortfall of Sites	0.185	Low Residential	RS-1	Very Low Residential	0	0	66.287	0.959		Residential - Single Family Residence, 1	192B101 646	1 per lot	Canoga Park - Winnetka - Woodland Hills - West Hills	No	ABMI	AHO , CPK CPU
Los Angeles	20012 LULL ST	91306	2106006028	0.000	0.000	0.000	0.959	Shortfall of Sites	0.185	Low Residential	RS-1	Low Residential	[MB3-CDF1-5] [IX4-FA] [CPIO]	0	66.287	0.959		Residential - Single Family Residence - Pool, 1	186B113 129	1 per lot	Canoga Park - Winnetka - Woodland Hills - West Hills	No	ABMI	AHO , CPK CPU
Los Angeles	218 W 23RD ST	90007	5126021017	0.000	0.000	0.000	0.959	Shortfall of Sites	0.186	Community Commercial	C2-2D-CPIO	0	0	0	6.458	0.959		Industrial - Light Manufacturing - One Story, 0	121-5A205 52		Southeast Los Angeles	No	ABMI	ARO
Los Angeles	22355 LULL ST	91304	2012020051	0.000	0.000	0.000	0.959	Shortfall of Sites	0.185	Low Residential	RS-1	Very Low Residential	[MN1-AL2-5] [CX1-FA] [CPIO-O]	0	66.287	0.959		Residential - Single Family Residence - Pool, 1	186B101 99	1 per lot	Canoga Park - Winnetka - Woodland Hills - West Hills	No	ABMI	AHO , CPK CPU
Los Angeles	22848 HARTLAND ST	91307	2026008035	0.000	0.000	0.000	0.959	Shortfall of Sites	0.170	Low Residential	RS-1	Very Low Residential	0	0	66.287	0.959		Residential - Single Family Residence, 1	183B097 799	1 per lot	Canoga Park - Winnetka - Woodland Hills - West Hills	No	ABMI	AHO , CPK CPU, ADU
Los Angeles	4731 S FIGUEROA ST	90037	5018027025	0.000	0.000	0.000	0.959	Shortfall of Sites	0.224	Neighborhood Commercial	C2-1VL-CPIO	0	0	0	5.356	0.959		Commercial - Hotel and Motel - Motel - Under 50 Rooms - One Story, 0	111A201 49		South Los Angeles	No	ABMI	ARO
Los Angeles	4731 S FIGUEROA ST	90037	5018027025	0.000	0.000	0.000	0.959	Shortfall of Sites	0.131	Neighborhood Commercial	C2-1VL-CPIO	0	0	0	9.124	0.959		Commercial - Hotel and Motel - Motel - Under 50 Rooms - One Story, 0	111A201 401		South Los Angeles	No	ABMI	ARO
Los Angeles	20717 HAYNES ST	91306	2148016009	0.000	0.000	0.000	0.959	Shortfall of Sites	0.185	Low Residential	RS-1-RIO	Low Residential	0	0	66.287	0.959		Residential - Single Family Residence - Pool, 1	180B109 493	1 per lot	Canoga Park - Winnetka - Woodland Hills - West Hills	No	ABMI	AHO , CPK CPU
Los Angeles	8465 S VERMONT AVE	90044	6033025902	0.000	0.000	0.000	0.959	Shortfall of Sites	0.126	Community Commercial	C2-2D-CPIO	0	0	0	14.582	0.959		Commercial - Office Building - One Story, 0	097-5A199 166		South Los Angeles	No	ABMI	ARO
Los Angeles	1810 VENICE BLVD	90006	5075020041	0.000	0.000	0.000	0.959	Shortfall of Sites	0.021	Hybrid Industrial	CM-1-CPIO	0	0	0	88.303	0.959		Industrial - Warehousing, Distribution, Storage - Warehousing, Distribution, 10,000 to 24,999 SF - One Story, 0	126B197 193		South Los Angeles	No	ABMI	ARO
Los Angeles	1810 VENICE BLVD	90006	5075020041	0.000	0.000	0.000	0.959	Shortfall of Sites	0.086	Hybrid Industrial	CM-1-CPIO	0	0	0	21.407	0.959		Industrial - Warehousing, Distribution, Storage - Warehousing, Distribution, 10,000 to 24,999 SF - One Story, 0	126B197 194		South Los Angeles	No	ABMI	ARO
Los Angeles	1810 VENICE BLVD	90006	5075020041	0.000	0.000	0.000	0.959	Shortfall of Sites	0.093	Hybrid Industrial	CM-1-CPIO	0	0	0	19.865	0.959		Industrial - Warehousing, Distribution, Storage - Warehousing, Distribution, 10,000 to 24,999 SF - One Story, 0	126B197 195		South Los Angeles	No	ABMI	ARO
Los Angeles	1810 VENICE BLVD	90006	5075020041	0.000	0.000	0.000	0.959	Shortfall of Sites	0.086	Hybrid Industrial	CM-1-CPIO	0	0	0	21.325	0.959		Industrial - Warehousing, Distribution, Storage - Warehousing, Distribution, 10,000 to 24,999 SF - One Story, 0	126B197 205		South Los Angeles	No	ABMI	ARO
Los Angeles	1810 VENICE BLVD	90006	5075020041	0.000	0.000	0.000	0.959	Shortfall of Sites	0.093	Hybrid Industrial	CM-1-CPIO	0	0	0	19.799	0.959		Industrial - Warehousing, Distribution, Storage - Warehousing, Distribution, 10,000 to 24,999 SF - One Story, 0	126B197 206		South Los Angeles	No	ABMI	ARO
Los Angeles	1810 VENICE BLVD	90006	5075020041	0.000	0.000	0.000	0.959	Shortfall of Sites	0.086	Hybrid Industrial	(T)(Q)CM-2	0	0	0	21.332	0.959		Industrial - Warehousing, Distribution, Storage - Warehousing, Distribution, 10,000 to 24,999 SF - One Story, 0	126B197 211		South Los Angeles	No	ABMI	ARO
Los Angeles	1810 VENICE BLVD	90006	5075020041	0.000	0.000	0.000	0.959	Shortfall of Sites	0.093	Hybrid Industrial	(T)(Q)CM-2	0	0	0	19.799	0.959		Industrial - Warehousing, Distribution, Storage - Warehousing, Distribution, 10,000 to 24,999 SF - One Story, 0	126B197 212		South Los Angeles	No	ABMI	ARO
Los Angeles	1810 VENICE BLVD	90006	5075020041	0.000	0.000	0.000	0.959	Shortfall of Sites	0.108	Hybrid Industrial	CM-1-CPIO	0	0	0	17.007	0.959		Industrial - Warehousing, Distribution, Storage - Warehousing, Distribution, 10,000 to 24,999 SF - One Story, 0	126B197 223		South Los Angeles	No	ABMI	ARO
Los Angeles	1810 VENICE BLVD	90006	5075020041	0.000	0.000	0.000	0.959	Shortfall of Sites	0.070	Hybrid Industrial	CM-1-CPIO	0	0	0	26.164	0.959		Industrial - Warehousing, Distribution, Storage - Warehousing, Distribution, 10,000 to 24,999 SF - One Story, 0	126B197 232		South Los Angeles	No	ABMI	ARO
Los Angeles	1810 VENICE BLVD	90006	5075020041	0.000	0.000	0.000	0.959	Shortfall of Sites	0.011	Hybrid Industrial	CM-1-CPIO	0	0	0	170.068	0.959		Industrial - Warehousing, Distribution, Storage - Warehousing, Distribution, 10,000 to 24,999 SF - One Story, 0	126B197 238		South Los Angeles	No	ABMI	ARO
Los Angeles	0	0	2246019901	0.000	0.000	0.000	0.959	Shortfall of Sites	0.010	Low Residential	R1-1	0	0	0	99.000	0.959		Miscellaneous - Government Owned Property, 0	174B153 374		Van Nuys - North Sherman Oaks	No	ABMI	TOC EXP
Los Angeles	23308 GONZALES DR	91367	2044024032	0.000	0.000	0.000	0.959	Shortfall of Sites	0.185	Low Residential	RS-1	Very Low Residential	0	0	66.287	0.959		Residential - Single Family Residence, 1	171B093 550	1 per lot	Canoga Park - Winnetka - Woodland Hills - West Hills	No	ABMI	AHO , CPK CPU
Los Angeles	6548 GAZETTE AVE	91306	2148023014	0.000	0.000	0.000	0.959	Shortfall of Sites	0.185	Low Residential	RS-1-RIO	Low Residential	0	0	66.287	0.959		Residential - Single Family Residence, 1	180B109 478	1 per lot	Canoga Park - Winnetka - Woodland Hills - West Hills	No	ABMI	AHO , CPK CPU
Los Angeles	5018 N GERALD AVE	91436	2259017059	0.000	0.000	0.000	0.959	Shortfall of Sites	0.185	Low II Residential	R1-1	Low Residential	0	0	66.287	0.959		Residential - Single Family Residence - Pool, 1	171B137 508	1 per lot	Encino - Tarzana	No	ABMI	AHO , ENC CPU, ADU
Los Angeles	6829 CANOGA AVE	91303	2138011029	0.000	0.000	0.000	0.959	Shortfall of Sites	0.284	Regional Center Commercial	(WC)RIVER-SN-RIO	Regional Center	0	0	4.226	0.959		Industrial - Light Manufacturing - One Story, 0	183B105 903		Canoga Park - Winnetka - Woodland Hills - West Hills	No	ABMI	ARO , CPK CPU
Los Angeles	0	0	2214024903	0.479	0.479	0.000	0.000	Shortfall of Sites	0.624	Public Facilities	PF-1XL	0	0	20	153.741	0.959		Industrial - Heavy Manufacturing - Lift, 0	186B157 201		Mission Hills - Panorama City - North Hills	No	LI	PF
Los Angeles	8240 WINNETKA AVE	91306	2106001901	0.479	0.479	0.000	0.000	Shortfall of Sites	0.624	Public Facilities	[Q]PF-1XL	0	0	20	153.741	0.959		Miscellaneous - Government Owned Property, 0	192B113 601		Canoga Park - Winnetka - Woodland Hills - West Hills	No	LI	PF
Los Angeles	3388 W 8TH ST	90005	5093024028	0.000	0.000	0.000	0.959	Shortfall of Sites	0.124	Neighborhood Office Commercial	C2-1	0	0	0	14.833	0.959		Commercial - Office Building - One Story, 0	132B193 620		Wilshire	No	ABMI	ARO
Los Angeles	3388 W 8TH ST	90005	5093024028	0.000	0.000	0.000	0.959	Shortfall of Sites	0.155	Neighborhood Office Commercial	C2-1	0	0	0	11.897	0.959		Commercial - Office Building - One Story, 0	132B193 638		Wilshire	No	ABMI	ARO
Los Angeles	6606 GAZETTE AVE	91306	2148023018	0.000	0.000	0.000	0.959	Shortfall of Sites	0.185	Low Residential	RS-1-RIO	Low Residential	0	0	66.287	0.959		Residential - Single Family Residence, 1	180B109 397	1 per lot	Canoga Park - Winnetka - Woodland Hills - West Hills	No	ABMI	AHO , CPK CPU
Los Angeles	6614 GAZETTE AVE	91306	2148023019	0.000	0.000	0.000	0.959	Shortfall of Sites	0.185	Low Residential	RS-1-RIO	Low Residential	0	0	66.287	0.959		Residential - Single Family Residence, 1	180B109 380	1 per lot	Canoga Park - Winnetka - Woodland Hills - West Hills	No	ABMI	AHO , CPK CPU
Los Angeles	7845 NAYLOR AVE	90045	4106019051	0.000	0.000	0.000	0.959	Shortfall of Sites	0.023	Low Residential	R1-1	0	0	0	113.635	0.959		Residential - Single Family Residence, 1	099B165 400		Westchester - Playa del Rey	No	ABMI	OPP RC

Jurisdiction Name	Site Address/Intersection	5 Digit ZIP Code	Assessor Parcel Number	Very Low-Income	Low-Income	Moderate-Income	Above Moderate-Income	Type of Shortfall	Parcel Size (Acres)	Current General Plan Designation	Current Zoning	Proposed General Plan (GP) Designation	Proposed Zoning	Minimum Density Allowed	Maximum Density Allowed	Total Capacity	Vacant/ Nonvacant	Description of Existing Uses	PIN	Base Density Per Acre	Community Plan Area	Rent Stabalization Ordinance	Income Category	Applicable Rezoning Program (Program informing values in Column Q listed first)
Los Angeles	6554 GAZETTE AVE	91306	2148023015	0.000	0.000	0.000	0.958	Shortfall of Sites	0.185	Low Residential	RS-1-RIO	Low Residential	0	0	66.287	0.958		Residential - Single Family Residence, 1	180B109 455	1 per lot	Canoga Park - Winnetka - Woodland Hills - West Hills	No	ABMI	AHO , CPK CPU
Los Angeles	21327 PROVIDENCIA ST	91364	2167010026	0.000	0.000	0.000	0.958	Shortfall of Sites	0.170	Low Residential	R1-1	Low Residential	0	0	66.287	0.958		Residential - Single Family Residence, 1	168B105 236	1 per lot	Canoga Park - Winnetka - Woodland Hills - West Hills	No	ABMI	AHO , CPK CPU, ADU
Los Angeles	6600 GAZETTE AVE	91306	2148023017	0.000	0.000	0.000	0.958	Shortfall of Sites	0.185	Low Residential	RS-1-RIO	Low Residential	0	0	66.287	0.958		Residential - Single Family Residence - Pool, 1	180B109 420	1 per lot	Canoga Park - Winnetka - Woodland Hills - West Hills	No	ABMI	AHO , CPK CPU
Los Angeles	5640 HOLLYWOOD BLVD	90028	5544026003	0.000	0.000	0.000	0.958	Shortfall of Sites	0.218	High Density Residential	[Q]R5-2	0	0	0	5.488	0.958		Commercial - Store Combination - Store and Residential Combination - One Story, 0	148-5A193 165		Hollywood	No	ABMI	ARO
Los Angeles	5640 HOLLYWOOD BLVD	90028	5544026003	0.000	0.000	0.000	0.958	Shortfall of Sites	0.044	High Density Residential	[Q]R5-2	0	0	0	27.447	0.958		Commercial - Store Combination - Store and Residential Combination - One Story, 0	148-5A193 168		Hollywood	No	ABMI	ARO
Los Angeles	5131 W JEFFERSON BLVD	90016	5049021036	0.000	0.000	0.000	0.958	Shortfall of Sites	0.148	Hybrid Industrial	CM-2D-CPIO	0	0	0	8.087	0.958		Industrial - Light Manufacturing - One Story, 0	120B177 702		West Adams - Baldwin Hills - Leimert	No	ABMI	ARO
Los Angeles	5131 W JEFFERSON BLVD	90016	5049021036	0.000	0.000	0.000	0.958	Shortfall of Sites	0.130	Hybrid Industrial	CM-2D-CPIO	0	0	0	9.184	0.958		Industrial - Light Manufacturing - One Story, 0	120B177 708		West Adams - Baldwin Hills - Leimert	No	ABMI	ARO
Los Angeles	22353 HAYNES ST	91303	2139012004	0.000	0.000	0.000	0.958	Shortfall of Sites	0.185	Low Residential	RS-1-RIO	Very Low Residential	[HM1-CHC1-5] [CX2-FA] [CPIO]	0	66.287	0.958		Residential - Single Family Residence, 1	180B101 520	1 per lot	Canoga Park - Winnetka - Woodland Hills - West Hills	No	ABMI	AHO , CPK CPU
Los Angeles	23830 VICTORY BLVD	91367	2033017015	0.000	0.000	0.000	0.958	Shortfall of Sites	0.170	Low Residential	RS-1	Very Low Residential	[HB3-G1-5] [CX2-FA] [CPIO]	0	66.287	0.958		Residential - Single Family Residence, 1	180B089 947	1 per lot	Canoga Park - Winnetka - Woodland Hills - West Hills	No	ABMI	AHO , CPK CPU, ADU
Los Angeles	0	0	5409021900	0.000	0.000	0.000	0.000	Shortfall of Sites	0.623	Public Facilities	PF-1XL-RIO	0	0	0	153.741	0.000		Miscellaneous - Government Owned Property, 0	132A217 154		Central City North	No		PF
Los Angeles	7919 NAYLOR AVE	90045	4107001013	0.000	0.000	0.000	0.958	Shortfall of Sites	0.023	Low Residential	R1-1	0	0	0	113.635	0.958		Residential - Single Family Residence, 1	099B165 665		Westchester - Playa del Rey	No	ABMI	OPP RC
Los Angeles	7052 SUNNYBRAE AVE	91306	2137003013	0.000	0.000	0.000	0.958	Shortfall of Sites	0.185	Low Residential	RS-1-RIO	Low Residential	[HB3-G1-5] [CX3-FA] [CPIO-O]	0	66.287	0.958		Residential - Single Family Residence, 1	183B109 371	1 per lot	Canoga Park - Winnetka - Woodland Hills - West Hills	No	ABMI	AHO , CPK CPU
Los Angeles	0	0	4359018900	0.000	0.000	0.000	0.000	Shortfall of Sites	0.519	Public Facilities	[Q]PF-1XL	0	0	0	153.741	0.000		Miscellaneous - Government Owned Property, 0	135B157 80		Westwood	No		PF
Los Angeles	7911 NAYLOR AVE	90045	4107001048	0.000	0.000	0.000	0.958	Shortfall of Sites	0.023	Low Residential	R1-1	0	0	0	113.635	0.958		Residential - Single Family Residence, 1	099B165 633		Westchester - Playa del Rey	No	ABMI	OPP RC
Los Angeles	2312 S CENTRAL AVE	90011	5119007026	0.048	0.048	0.000	0.862	Shortfall of Sites	0.208	Community Commercial	C2-2D-CPIO	0	0	20	102.494	0.958		Institutional - Church - Two Stories, 0	118-5A211 68		Southeast Los Angeles	No	VLI, LI, ABMI	FBO
Los Angeles	22139 INGOMAR ST	91304	2012015014	0.000	0.000	0.000	0.958	Shortfall of Sites	0.185	Low Residential	RS-1	Very Low Residential	0	0	66.287	0.958		Residential - Single Family Residence - Pool, 1	189B101 650	1 per lot	Canoga Park - Winnetka - Woodland Hills - West Hills	No	ABMI	AHO , CPK CPU
Los Angeles	7533 WILBUR AVE	91335	2104014001	0.000	0.000	0.000	0.957	Shortfall of Sites	0.185	Low Residential	R1-1	Low Residential	0	0	66.287	0.957		Residential - Single Family Residence - Pool, 1	186B121 272	1 per lot	Reseda - West Van Nuys	No	ABMI	AHO , RES CPU
Los Angeles	22237 VALERIO ST	91303	2023024008	0.000	0.000	0.000	0.957	Shortfall of Sites	0.185	Low Residential	RS-1	Very Low Residential	[HB5-SH1-5] [CX4-FA] [CPIO]	0	66.287	0.957		Residential - Single Family Residence, 1	186B101 640	1 per lot	Canoga Park - Winnetka - Woodland Hills - West Hills	No	ABMI	AHO , CPK CPU
Los Angeles	16750 MORRISON ST	91436	2259008006	0.000	0.000	0.000	0.957	Shortfall of Sites	0.170	Low II Residential	R1-1	Low Residential	0	0	66.287	0.957		Residential - Single Family Residence - Pool, 1	171B137 437	1 per lot	Encino - Tarzana	No	ABMI	AHO , ENC CPU, ADU
Los Angeles	7621 SALE AVE	91304	2013008016	0.000	0.000	0.000	0.957	Shortfall of Sites	0.185	Low Residential	RS-1	Very Low Residential	0	0	66.287	0.957		Residential - Single Family Residence, 1	186B097 143	1 per lot	Canoga Park - Winnetka - Woodland Hills - West Hills	No	ABMI	AHO , CPK CPU
Los Angeles	7104 SUNNYBRAE AVE	91306	2137002006	0.000	0.000	0.000	0.957	Shortfall of Sites	0.185	Low Residential	RS-1-RIO	Low Residential	0	0	66.287	0.957		Residential - Single Family Residence, 1	183B109 254	1 per lot	Canoga Park - Winnetka - Woodland Hills - West Hills	No	ABMI	AHO , CPK CPU
Los Angeles	17259 GILMORE ST	91406	2230018016	0.000	0.000	0.000	0.957	Shortfall of Sites	0.185	Low Residential	R1-1-RIO	Low Residential	0	0	66.287	0.957		Residential - Single Family Residence, 1	180B133 440	1 per lot	Reseda - West Van Nuys	No	ABMI	AHO , RES CPU
Los Angeles	12334 OTSEGO ST	91607	2356021021	0.000	0.000	0.000	0.957	Shortfall of Sites	0.012	Low Residential	R1-1	0	0	0	99.000	0.957		Residential - Single Family Residence - Pool, 0	171B165 888		North Hollywood - Valley Village	No	ABMI	TOC EXP
Los Angeles	12340 OTSEGO ST	91607	2356021020	0.000	0.000	0.000	0.957	Shortfall of Sites	0.012	Low Residential	R1-1	0	0	0	99.000	0.957		Residential - Single Family Residence - Pool, 0	171B165 887		North Hollywood - Valley Village	No	ABMI	TOC EXP
Los Angeles	7363 SALE AVE	91307	2022013018	0.000	0.000	0.000	0.957	Shortfall of Sites	0.185	Low Residential	RS-1	Very Low Residential	0	0	66.287	0.957		Residential - Single Family Residence - Pool, 1	186B097 692	1 per lot	Canoga Park - Winnetka - Woodland Hills - West Hills	No	ABMI	AHO , CPK CPU
Los Angeles	22463 BURTON ST	91304	2013020018	0.000	0.000	0.000	0.957	Shortfall of Sites	0.185	Low Residential	RS-1	Very Low Residential	[MB4-G1-5] [IX1-FA] [CPIO]	0	66.287	0.957		Residential - Single Family Residence, 1	192B101 709	1 per lot	Canoga Park - Winnetka - Woodland Hills - West Hills	No	ABMI	AHO , CPK CPU
Los Angeles	20842 HAYNES ST	91306	2148024007	0.000	0.000	0.000	0.957	Shortfall of Sites	0.185	Low Residential	RS-1-RIO	Low Residential	[HB3-G1-5] [CX2-FA] [CPIO]	0	66.287	0.957		Residential - Single Family Residence - Pool, 1	180B109 436	1 per lot	Canoga Park - Winnetka - Woodland Hills - West Hills	No	ABMI	AHO , CPK CPU
Los Angeles	1823 MAGNOLIA AVE	90006	5056015007	0.478	0.478	0.000	0.000	Shortfall of Sites	0.207	Low Medium II Residential	RD1.5-1	0	0	20	102.494	0.957		Institutional - Church - Church Parking Lot - One Story, 0	126A201 89		South Los Angeles	No	LI	FBO
Los Angeles	24330 GILMORE ST	91307	2033013032	0.000	0.000	0.000	0.957	Shortfall of Sites	0.169	Low Residential	RS-1	Very Low Residential	[HM2-CHC1-5] [CX4-FA] [SN-CPIO-CDO]	0	66.287	0.957		Residential - Single Family Residence, 1	180B089 1060	1 per lot	Canoga Park - Winnetka - Woodland Hills - West Hills	No	ABMI	AHO , CPK CPU, ADU
Los Angeles	18747 SHERMAN WAY	91335	2118025002	0.000	0.000	0.000	0.957	Shortfall of Sites	0.138	General Commercial	[Q]C2-1VL-CDO	0	0	0	8.681	0.957		Commercial - Office Building - One Story, 0	183B121 112		Reseda - West Van Nuys	No	ABMI	ARO
Los Angeles	5101 NEWCASTLE AVE	91316	2181002024	0.000	0.000	0.000	0.956	Shortfall of Sites	0.169	Low II Residential	R1-1	Low Residential	0	0	66.287	0.956		Residential - Single Family Residence - Pool, 1	171B125 811	1 per lot	Encino - Tarzana	No	ABMI	AHO , ENC CPU, ADU
Los Angeles	20205 SCHOOLCRAFT ST	91306	2135033016	0.000	0.000	0.000	0.956	Shortfall of Sites	0.184	Low Residential	RS-1-RIO	Low Residential	0	0	66.287	0.956		Residential - Single Family Residence - Pool, 1	183B113 529	1 per lot	Canoga Park - Winnetka - Woodland Hills - West Hills	No	ABMI	AHO , CPK CPU
Los Angeles	21340 DEVONSHIRE ST	91311	2747011060	0.000	0.000	0.000	0.956	Shortfall of Sites	0.022	Community Commercial	QC4-1	0	0	0	81.754	0.956		Commercial - Hotel and Motel - Hotel - 50 Rooms and Over - One Story, 0	204B105 863		Chatsworth - Porter Ranch	No	ABMI	ARO
Los Angeles	4909 DEMPSEY AVE	91436	2261006073	0.000	0.000	0.000	0.956	Shortfall of Sites	0.169	Low II Residential	R1-1	Low Residential	0	0	66.287	0.956		Residential - Single Family Residence - Pool, 1	168B141 180	1 per lot	Encino - Tarzana	No	ABMI	AHO , ENC CPU, ADU
Los Angeles	15531 MORRISON ST	91403	2261033017	0.000	0.000	0.000	0.956	Shortfall of Sites	0.184	Low II Residential	R1-1	Low Residential	0	0	66.287	0.956		Residential - Single Family Residence - Pool and Misc., 1	168B141 969	1 per lot	Encino - Tarzana	No	ABMI	AHO , ENC CPU, ADU
Los Angeles	4903 DEMPSEY AVE	91436	2261006074	0.000	0.000	0.000	0.956	Shortfall of Sites	0.169	Low II Residential	R1-1	Low Residential	0	0	66.287	0.956		Residential - Single Family Residence, 1	168B141 194	1 per lot	Encino - Tarzana	No	ABMI	AHO , ENC CPU, ADU
Los Angeles	10808 LE CONTE AVE	90024	4360001013	0.478	0.478	0.000	0.000	Shortfall of Sites	0.173	Medium Residential	[Q]R3-1-O	0	0	20	102.494	0.956		Institutional - Church - One Story, 0	135B153 484		Westwood	No	LI	FBO, ADU
Los Angeles	22605 VALERIO ST	91307	2022015001	0.000	0.000	0.000	0.956	Shortfall of Sites	0.184	Low Residential	RS-1	Very Low Residential	0	0	66.287	0.956		Residential - Single Family Residence, 1	186B097 644	1 per lot	Canoga Park - Winnetka - Woodland Hills - West Hills	No	ABMI	AHO , CPK CPU
Los Angeles	8042 YOLANDA AVE	91335	2103009046	0.000	0.000	0.000	0.956	Shortfall of Sites	0.207	Low Residential	(T)RS-1	Low Residential	0	0	66.287	0.956		Residential - Single Family Residence, 1	189B121 705	1 per lot	Reseda - West Van Nuys	No	ABMI	AHO , RES CPU
Los Angeles	14106 VENTURA BLVD	91423	2266013001	0.000	0.000	0.000	0.956	Shortfall of Sites	0.207	General Commercial	C2-1VL	0	0	0	4.818	0.956		Commercial - Office Building - One Story, 0	165B153 469		Sherman Oaks - Studio City - Toluca Lake - Cahuenga Pass	No	ABMI	ARO
Los Angeles	14106 VENTURA BLVD	91423	2266013001	0.000	0.000	0.000	0.956	Shortfall of Sites	0.222	General Commercial	C2-1VL	0	0	0	4.477	0.956		Commercial - Office Building - One Story, 0	165B153 471		Sherman Oaks - Studio City - Toluca Lake - Cahuenga Pass	No	ABMI	ARO
Los Angeles	7072 SUNNYBRAE AVE	91306	2137003002	0.000	0.000	0.000	0.956	Shortfall of Sites	0.184	Low Residential	RS-1-RIO	Low Residential	0	0	66.287	0.956		Residential - Single Family Residence, 1	183B109 304	1 per lot	Canoga Park - Winnetka - Woodland Hills - West Hills	No	ABMI	AHO , CPK CPU
Los Angeles	22101 ELKWOOD ST	91304	2012011023	0.000	0.000	0.000	0.956	Shortfall of Sites	0.184	Low Residential	RS-1	Very Low Residential	0	0	66.287	0.956		Residential - Single Family Residence - Pool, 1	189B101 579	1 per lot	Canoga Park - Winnetka - Woodland Hills - West Hills	No	ABMI	AHO , CPK CPU
Los Angeles	707 S HOOVER ST	90005	5077015001	0.000	0.000	0.000	0.956	Shortfall of Sites	0.214	General Commercial	C2-1	0	0	0	6.212	0.956		Commercial - Store Combination - Store and Residential Combination - One Story, 0	133-5A201 171		Wilshire	Yes	ABMI	ARO
Los Angeles	6854 DELCO AVE	91306	2136010024	0.000	0.000	0.000	0.955	Shortfall of Sites	0.184	Low Residential	RS-1-RIO	Low Residential	[MN1-SH1-5] [CX1-FA] [CPIO]	0	66.287	0.955		Residential - Single Family Residence, 1	183B109 797	1 per lot	Canoga Park - Winnetka - Woodland Hills - West Hills	No	ABMI	AHO , CPK CPU
Los Angeles	22529 ENADIA WAY	91307	2024018052	0.000	0.000	0.000	0.955	Shortfall of Sites	0.184	Low Residential	R1-1	Low Residential	0	0	66.287	0.955		Residential - Single Family Residence - Pool, 1	183B097 121	1 per lot	Canoga Park - Winnetka - Woodland Hills - West Hills	No	ABMI	AHO , CPK CPU
Los Angeles	17258 HAMLIN ST	91406	2230018009	0.000	0.000	0.000	0.955	Shortfall of Sites	0.184	Low Residential	R1-1-RIO	Low Residential	0	0	66.287	0.955		Residential - Single Family Residence, 1	180B133 393	1 per lot	Reseda - West Van Nuys	No	ABMI	AHO , RES CPU
Los Angeles	6722 CRENSHAW BLVD	90043	4006025008	0.000	0.000	0.000	0.955	Shortfall of Sites	0.003	Hybrid Industrial	CM-1VL-CPIO	0	0	0	553.665	0.955		Industrial - Light Manufacturing - One Story, 0	102B185 316		West Adams - Baldwin Hills - Leimert	No	ABMI	ARO
Los Angeles	6722 CRENSHAW BLVD	90043	4006025008	0.000	0.000	0.000	0.955	Shortfall of Sites	0.089	Hybrid Industrial	CM-1VL-CPIO	0	0	0	20.717	0.955		Industrial - Light Manufacturing - One Story, 0	102B185 333		West Adams - Baldwin Hills - Leimert	No	ABMI	ARO
Los Angeles	6722 CRENSHAW BLVD	90043	4006025008	0.000	0.000	0.000	0.955	Shortfall of Sites	0.109	Hybrid Industrial	CM-1VL-CPIO	0	0	0	16.892	0.955		Industrial - Light Manufacturing - One Story, 0	102B185 385		West Adams - Baldwin Hills - Leimert	No	ABMI	ARO
Los Angeles	6722 CRENSHAW BLVD	90043	4006025008	0.000	0.000	0.000	0.955	Shortfall of Sites	0.109	Hybrid Industrial	CM-1VL-CPIO	0	0	0	16.896	0.955		Industrial - Light Manufacturing - One Story, 0	102B185 414		West Adams - Baldwin Hills - Leimert	No	ABMI	ARO
Los Angeles	5100 HESPERIA AVE	91316	2181002001	0.000	0.000	0.000	0.955	Shortfall of Sites	0.169	Low II Residential	R1-1	Low Residential	0	0	66.287	0.955		Residential - Single Family Residence, 1	171B125 810	1 per lot	Encino - Tarzana	No	ABMI	AHO , ENC CPU, ADU
Los Angeles	20709 HAYNES ST	91306	2148016010	0.000	0.000	0.000	0.955	Shortfall of Sites	0.184	Low Residential	RS-1-RIO	Low Residential	0	0	66.287	0.955		Residential - Single Family Residence, 1	180B109 500	1 per lot	Canoga Park - Winnetka - Woodland Hills - West Hills	No	ABMI	AHO , CPK CPU
Los Angeles	9415 COMPTON AVE	90002	6048004040	0.477	0.477	0.000	0.000	Shortfall of Sites	0.207	Medium Residential	R3-1	0	0	20	102.494	0.955		Institutional - Church - One Story, 0	094-5A213 315		Southeast Los Angeles	No	LI	FBO
Los Angeles	23831 VICTORY BLVD	91307	2033011016	0.000	0.000	0.000	0.955	Shortfall of Sites	0.169	Low Residential	RS-1	Very Low Residential	0	0	66.287	0.955		Residential - Single Family Residence, 1	180B089 872	1 per lot	Canoga Park - Winnetka - Woodland Hills - West Hills	No	ABMI	AHO , CPK CPU, ADU
Los Angeles	22846 ELKWOOD ST	91304	2014010008	0.000	0.000	0.000	0.955	Shortfall of Sites	0.184	Low Residential	RS-1	Very Low Residential	0	0	66.287	0.955		Residential - Single Family Residence - Pool, 1	189B097 861	1 per lot	Canoga Park - Winnetka - Woodland Hills - West Hills	No	ABMI	AHO , CPK CPU

Jurisdiction Name	Site Address/Intersection	5 Digit ZIP Code	Assessor Parcel Number	Very Low-Income	Low-Income	Moderate-Income	Above Moderate-Income	Type of Shortfall	Parcel Size (Acres)	Current General Plan Designation	Current Zoning	Proposed General Plan (GP) Designation	Proposed Zoning	Minimum Density Allowed	Maximum Density Allowed	Total Capacity	Vacant/ Nonvacant	Description of Existing Uses	PIN	Base Density Per Acre	Community Plan Area	Rent Stabalization Ordinance	Income Category	Applicable Rezoning Program (Program informing values in Column Q listed first)
Los Angeles	7024 LARAMIE AVE	91306	2135004015	0.000	0.000	0.000	0.954	Shortfall of Sites	0.184	Low Residential	RS-1-RIO	Low Residential	0	0	66.287	0.954		Residential - Single Family Residence, 1	183B113 338	1 per lot	Canoga Park - Winnetka - Woodland Hills - West Hills	No	ABMI	AHO , CPK CPU
Los Angeles	19207 VALERIO ST	91335	2104019001	0.000	0.000	0.000	0.954	Shortfall of Sites	0.184	Low Residential	R1-1	Low Residential	0	0	66.287	0.954		Residential - Single Family Residence, 1	186B117 600	1 per lot	Reseda - West Van Nuys	No	ABMI	AHO , RES CPU
Los Angeles	9415 COMPTON AVE	90002	6048004040	0.477	0.477	0.000	0.000	Shortfall of Sites	0.207	Medium Residential	R3-1	0	0	20	102.494	0.954		Institutional - Church - One Story, 0	094-5A213 324		Southeast Los Angeles	No	LI	FBO
Los Angeles	8475 SUNLAND BLVD	91352	2408014029	0.477	0.477	0.000	0.000	Shortfall of Sites	0.206	Neighborhood Office Commercial	C2-1VL-CUGU, P-1VL-CUGU	0	0	20	94.696	0.954		Commercial - Store - One Story, 1	192B177 243		Sun Valley - La Tuna Canyon	No	LI	P
Los Angeles	7110 SUNNYBRAE AVE	91306	2137002007	0.000	0.000	0.000	0.954	Shortfall of Sites	0.184	Low Residential	RS-1-RIO	Low Residential	0	0	66.287	0.954		Residential - Single Family Residence, 1	183B109 213	1 per lot	Canoga Park - Winnetka - Woodland Hills - West Hills	No	ABMI	AHO , CPK CPU
Los Angeles	20812 KITTRIDGE ST	91306	2148023002	0.000	0.000	0.000	0.954	Shortfall of Sites	0.184	Low Residential	RS-1-RIO	Low Residential	0	0	66.287	0.954		Residential - Single Family Residence, 1	180B109 350	1 per lot	Canoga Park - Winnetka - Woodland Hills - West Hills	No	ABMI	AHO , CPK CPU
Los Angeles	9415 COMPTON AVE	90002	6048004040	0.477	0.477	0.000	0.000	Shortfall of Sites	0.207	Medium Residential	R3-1	0	0	20	102.494	0.954		Institutional - Church - One Story, 0	094-5A213 335		Southeast Los Angeles	No	LI	FBO
Los Angeles	8215 LENA AVE	91304	2014008022	0.000	0.000	0.000	0.954	Shortfall of Sites	0.184	Low Residential	RS-1	Very Low Residential	0	0	66.287	0.954		Residential - Single Family Residence, 1	189B097 99	1 per lot	Canoga Park - Winnetka - Woodland Hills - West Hills	No	ABMI	AHO , CPK CPU
Los Angeles	1800 W WASHINGTON BLVD	90007	5075031001	0.000	0.000	0.000	0.954	Shortfall of Sites	0.129	Hybrid Industrial	CM-1-CPIO	0	0	0	14.234	0.954		Industrial - Light Manufacturing - One Story, 0	126B197 731		South Los Angeles	No	ABMI	ARO
Los Angeles	1800 W WASHINGTON BLVD	90007	5075031001	0.000	0.000	0.000	0.954	Shortfall of Sites	0.129	Hybrid Industrial	CM-1-CPIO	0	0	0	14.257	0.954		Industrial - Light Manufacturing - One Story, 0	126B197 732		South Los Angeles	No	ABMI	ARO
Los Angeles	1800 W WASHINGTON BLVD	90007	5075031001	0.000	0.000	0.000	0.954	Shortfall of Sites	0.131	Hybrid Industrial	CM-1-CPIO	0	0	0	14.005	0.954		Industrial - Light Manufacturing - One Story, 0	126B197 751		South Los Angeles	No	ABMI	ARO
Los Angeles	6615 GAZETTE AVE	91306	2148024015	0.000	0.000	0.000	0.954	Shortfall of Sites	0.184	Low Residential	RS-1-RIO	Low Residential	0	0	66.287	0.954		Residential - Single Family Residence, 1	180B109 357	1 per lot	Canoga Park - Winnetka - Woodland Hills - West Hills	No	ABMI	AHO , CPK CPU
Los Angeles	17259 HAMLIN ST	91406	2230018008	0.000	0.000	0.000	0.954	Shortfall of Sites	0.184	Low Residential	R1-1-RIO	Low Residential	0	0	66.287	0.954		Residential - Single Family Residence - Pool, 1	180B133 369	1 per lot	Reseda - West Van Nuys	No	ABMI	AHO , RES CPU
Los Angeles	9415 COMPTON AVE	90002	6048004040	0.477	0.477	0.000	0.000	Shortfall of Sites	0.207	Medium Residential	R3-1	0	0	20	102.494	0.953		Institutional - Church - One Story, 0	094-5A213 347		Southeast Los Angeles	No	LI	FBO
Los Angeles	7847 LINDLEY AVE	91335	2102017028	0.477	0.477	0.000	0.000	Shortfall of Sites	0.207	Low Residential	(T)R1-1	Low Residential	0	20	102.494	0.953		Institutional - Church - One Story, 0	189B125 951	1 per lot	Reseda - West Van Nuys	No	LI	FBO, RES CPU
Los Angeles	6000 TOPEKA DR	91356	2156018036	0.000	0.000	0.000	0.953	Shortfall of Sites	0.207	Low II Residential	R1-1	Low Residential	0	0	66.287	0.953		Residential - Single Family Residence, 1	177B121 647	1 per lot	Encino - Tarzana	No	ABMI	AHO , ENC CPU
Los Angeles	5960 TOPEKA DR	91356	2156018045	0.000	0.000	0.000	0.953	Shortfall of Sites	0.207	Low II Residential	R1-1	Low Residential	0	0	66.287	0.953		Residential - Single Family Residence - Pool, 1	177B121 814	1 per lot	Encino - Tarzana	No	ABMI	AHO , ENC CPU
Los Angeles	5721 TOPEKA DR	91356	2156015044	0.000	0.000	0.000	0.953	Shortfall of Sites	0.207	Low II Residential	R1-1	Low Residential	0	0	66.287	0.953		Residential - Single Family Residence - Pool, 1	174B121 188	1 per lot	Encino - Tarzana	No	ABMI	AHO , ENC CPU
Los Angeles	5701 TOPEKA DR	91356	2156015028	0.476	0.476	0.000	0.000	Shortfall of Sites	0.207	Low II Residential	R1-1	0	0	20	102.494	0.953		Institutional - Church - One Story, 0	174B121 214		Encino - Tarzana	No	LI	FBO
Los Angeles	5811 TOPEKA DR	91356	2156015047	0.000	0.000	0.000	0.953	Shortfall of Sites	0.207	Low II Residential	R1-1	Low Residential	0	0	66.287	0.953		Residential - Single Family Residence - Pool, 1	174B121 125	1 per lot	Encino - Tarzana	No	ABMI	AHO , ENC CPU
Los Angeles	15017 SUPERIOR ST	91343	2650001900	0.476	0.476	0.000	0.000	Shortfall of Sites	0.620	Public Facilities	[Q]PF-1XL	0	0	20	153.741	0.953		Miscellaneous - Government Owned Property, 0	201B145 476		Mission Hills - Panorama City - North Hills	No	LI	PF
Los Angeles	22226 MARLIN PL	91303	2024035019	0.000	0.000	0.000	0.953	Shortfall of Sites	0.184	Low Residential	RS-1-RIO	Very Low Residential	0	0	66.287	0.953		Residential - Single Family Residence, 1	183B101 452	1 per lot	Canoga Park - Winnetka - Woodland Hills - West Hills	No	ABMI	AHO , CPK CPU
Los Angeles	6716 WOODLAKE AVE	91307	2038018018	0.000	0.000	0.000	0.953	Shortfall of Sites	0.169	Low Residential	RS-1	Very Low Residential	0	0	66.287	0.953		Residential - Single Family Residence, 1	180B093 175	1 per lot	Canoga Park - Winnetka - Woodland Hills - West Hills	No	ABMI	AHO , CPK CPU, ADU
Los Angeles	2410 W 3RD ST	90057	5154035025	0.000	0.000	0.000	0.953	Shortfall of Sites	0.054	Highway Oriented Commercial	C2-1	0	0	0	34.162	0.953		Commercial - Office Building - One Story, 0	135A203 159		Westlake	No	ABMI	ARO
Los Angeles	2410 W 3RD ST	90057	5154035025	0.000	0.000	0.000	0.953	Shortfall of Sites	0.108	Highway Oriented Commercial	C2-1	0	0	0	16.929	0.953		Commercial - Office Building - One Story, 0	135A203 163		Westlake	No	ABMI	ARO
Los Angeles	2410 W 3RD ST	90057	5154035025	0.000	0.000	0.000	0.953	Shortfall of Sites	0.108	Highway Oriented Commercial	C2-1	0	0	0	16.936	0.953		Commercial - Office Building - One Story, 0	135A203 172		Westlake	No	ABMI	ARO
Los Angeles	15017 SUPERIOR ST	91343	2650001900	0.476	0.476	0.000	0.000	Shortfall of Sites	0.619	Public Facilities	[Q]PF-1XL	0	0	20	153.741	0.952		Miscellaneous - Government Owned Property, 0	201B145 477		Mission Hills - Panorama City - North Hills	No	LI	PF
Los Angeles	7330 PONCE AVE	91307	2022013012	0.000	0.000	0.000	0.952	Shortfall of Sites	0.184	Low Residential	RS-1	Very Low Residential	0	0	66.287	0.952		Residential - Single Family Residence, 1	186B097 791	1 per lot	Canoga Park - Winnetka - Woodland Hills - West Hills	No	ABMI	AHO , CPK CPU
Los Angeles	18248 STRATHERN ST	91335	2102014044	0.000	0.000	0.000	0.952	Shortfall of Sites	0.207	Low Residential	RS-1	Low Residential	0	0	66.287	0.952		Residential - Single Family Residence, 1	189B125 941	1 per lot	Reseda - West Van Nuys	No	ABMI	AHO , RES CPU
Los Angeles	4957 HESPERIA AVE	91316	2181027010	0.000	0.000	0.000	0.952	Shortfall of Sites	0.169	Low II Residential	R1-1	Low Residential	0	0	66.287	0.952		Residential - Single Family Residence, 1	168B125 107	1 per lot	Encino - Tarzana	No	ABMI	AHO , ENC CPU, ADU
Los Angeles	7363 ASMAN AVE	91307	2022023055	0.000	0.000	0.000	0.952	Shortfall of Sites	0.184	Low Residential	RS-1	Very Low Residential	[MB4-G1-5] [CX2-FA] [CPIO]	0	66.287	0.952		Residential - Single Family Residence - Pool, 1	186B101 643	1 per lot	Canoga Park - Winnetka - Woodland Hills - West Hills	No	ABMI	AHO , CPK CPU
Los Angeles	20509 VOSE ST	91306	2137003009	0.000	0.000	0.000	0.952	Shortfall of Sites	0.184	Low Residential	RS-1-RIO	Low Residential	0	0	66.287	0.952		Residential - Single Family Residence, 1	183B109 360	1 per lot	Canoga Park - Winnetka - Woodland Hills - West Hills	No	ABMI	AHO , CPK CPU
Los Angeles	5856 WEST BLVD	90043	4004006001	0.476	0.476	0.000	0.000	Shortfall of Sites	0.206	Neighborhood Commercial	C2-1VL-SP	0	0	20	102.494	0.952		Institutional - Church - One Story, 0	108B185 1058		West Adams - Baldwin Hills - Leimert	No	LI	FBO
Los Angeles	19814 ARCHWOOD ST	91306	2134006003	0.000	0.000	0.000	0.952	Shortfall of Sites	0.184	Low Residential	R1-1-RIO	Low Residential	0	0	66.287	0.952		Residential - Single Family Residence, 1	180B113 265	1 per lot	Canoga Park - Winnetka - Woodland Hills - West Hills	No	ABMI	AHO , CPK CPU
Los Angeles	7815 JELLICO AVE	91325	2201035013	0.000	0.000	0.000	0.952	Shortfall of Sites	0.169	Low Residential	R1-1	Low Residential	0	0	66.287	0.952		Residential - Single Family Residence, 1	189B129 997	1 per lot	Reseda - West Van Nuys	No	ABMI	AHO , RES CPU, ADU
Los Angeles	157 S FAIRFAX AVE	90036	5511025012	0.000	0.000	0.000	0.952	Shortfall of Sites	0.140	General Commercial	C2-1VL-O	0	0	0	9.996	0.952		Industrial - Warehousing, Distribution, Storage - Warehousing, Distribution, 10,000 to 24,999 SF - One Story, 0	138B177 704		Wilshire	No	ABMI	ARO
Los Angeles	157 S FAIRFAX AVE	90036	5511025012	0.000	0.000	0.000	0.952	Shortfall of Sites	0.140	General Commercial	C2-1VL-O	0	0	0	10.000	0.952		Industrial - Warehousing, Distribution, Storage - Warehousing, Distribution, 10,000 to 24,999 SF - One Story, 0	138B177 716		Wilshire	No	ABMI	ARO
Los Angeles	8109 KENTLAND AVE	91304	2013024027	0.000	0.000	0.000	0.951	Shortfall of Sites	0.184	Low Residential	RS-1	Very Low Residential	0	0	66.287	0.951		Residential - Single Family Residence, 1	189B097 260	1 per lot	Canoga Park - Winnetka - Woodland Hills - West Hills	No	ABMI	AHO , CPK CPU
Los Angeles	16666 ADDISON ST	91436	2259006005	0.000	0.000	0.000	0.951	Shortfall of Sites	0.184	Low II Residential	R1-1	Low Residential	0	0	66.287	0.951		Residential - Single Family Residence - Pool, 1	171B137 179	1 per lot	Encino - Tarzana	No	ABMI	AHO , ENC CPU, ADU
Los Angeles	3281 FLETCHER DR	90065	5458017032	0.000	0.000	0.000	0.951	Shortfall of Sites	0.230	Neighborhood Commercial	[Q]C1-1VL-CDO	0	0	0	5.180	0.951		Commercial - Office Building - One Story, 0	154-5A213 115		Northeast Los Angeles	No	ABMI	ARO
Los Angeles	8012 KENTLAND AVE	91304	2013001003	0.000	0.000	0.000	0.951	Shortfall of Sites	0.184	Low Residential	RS-1	Very Low Residential	0	0	66.287	0.951		Residential - Single Family Residence, 1	189B101 232	1 per lot	Canoga Park - Winnetka - Woodland Hills - West Hills	No	ABMI	AHO , CPK CPU
Los Angeles	6717 WOODLAKE AVE	91307	2036004015	0.000	0.000	0.000	0.951	Shortfall of Sites	0.169	Low Residential	RS-1	Very Low Residential	0	0	66.287	0.951		Residential - Single Family Residence, 1	180B093 174	1 per lot	Canoga Park - Winnetka - Woodland Hills - West Hills	No	ABMI	AHO , CPK CPU, ADU
Los Angeles	7859 MCLAREN AVE	91304	2014011013	0.000	0.000	0.000	0.951	Shortfall of Sites	0.184	Low Residential	RS-1	Very Low Residential	0	0	66.287	0.951		Residential - Single Family Residence, 1	189B097 679	1 per lot	Canoga Park - Winnetka - Woodland Hills - West Hills	No	ABMI	AHO , CPK CPU
Los Angeles	0	0	5021020030	0.476	0.476	0.000	0.000	Shortfall of Sites	0.206	Low Medium II Residential	[Q]R4-1	0	0	20	102.494	0.951		Institutional - Church - Church Parking Lot - One Story, 0	111B193 41		South Los Angeles	No	LI	FBO
Los Angeles	24037 WELBY WAY	91307	2034002034	0.000	0.000	0.000	0.951	Shortfall of Sites	0.169	Low Residential	RS-1	Very Low Residential	[MB3-CDF1-5] [IX4-FA] [CPIO]	0	66.287	0.951		Residential - Single Family Residence - Pool, 1	180B089 40	1 per lot	Canoga Park - Winnetka - Woodland Hills - West Hills	No	ABMI	AHO , CPK CPU, ADU
Los Angeles	19850 FRIAR ST	91367	2134034004	0.000	0.000	0.000	0.951	Shortfall of Sites	0.184	Low Residential	RS-1-RIO	Very Low Residential	0	0	66.287	0.951		Residential - Single Family Residence - Pool, 1	180B113 822	1 per lot	Canoga Park - Winnetka - Woodland Hills - West Hills	No	ABMI	AHO , CPK CPU
Los Angeles	17461 ARMINTA ST	91325	2201024001	0.000	0.000	0.000	0.951	Shortfall of Sites	0.169	Low Residential	R1-1	Low Residential	0	0	66.287	0.951		Residential - Single Family Residence, 1	189B129 670	1 per lot	Reseda - West Van Nuys	No	ABMI	AHO , RES CPU, ADU
Los Angeles	20400 GILMORE ST	91306	2136025012	0.000	0.000	0.000	0.951	Shortfall of Sites	0.184	Low Residential	RS-1-RIO	Low Residential	0	0	66.287	0.951		Residential - Single Family Residence, 1	180B113 585	1 per lot	Canoga Park - Winnetka - Woodland Hills - West Hills	No	ABMI	AHO , CPK CPU
Los Angeles	5949 VANALDEN AVE	91356	2156008023	0.000	0.000	0.000	0.951	Shortfall of Sites	0.184	Low II Residential	R1-1	Low Residential	0	0	66.287	0.951		Residential - Single Family Residence, 1	177B121 672	1 per lot	Encino - Tarzana	No	ABMI	AHO , ENC CPU
Los Angeles	23600 HARTLAND ST	91307	2028012016	0.000	0.000	0.000	0.951	Shortfall of Sites	0.169	Low Residential	RS-1	Very Low Residential	0	0	66.287	0.951		Residential - Single Family Residence, 1	183B093 722	1 per lot	Canoga Park - Winnetka - Woodland Hills - West Hills	No	ABMI	AHO , CPK CPU, ADU
Los Angeles	24030 HARTLAND ST	91307	2034029023	0.000	0.000	0.000	0.951	Shortfall of Sites	0.169	Low Residential	RS-1	Very Low Residential	0	0	66.287	0.951		Residential - Single Family Residence - Pool, 1	183B089 642	1 per lot	Canoga Park - Winnetka - Woodland Hills - West Hills	No	ABMI	AHO , CPK CPU, ADU
Los Angeles	23901 WELBY WAY	91307	2034002018	0.000	0.000	0.000	0.951	Shortfall of Sites	0.169	Low Residential	RS-1	Very Low Residential	0	0	66.287	0.951		Residential - Single Family Residence, 1	180B089 103	1 per lot	Canoga Park - Winnetka - Woodland Hills - West Hills	No	ABMI	AHO , CPK CPU, ADU
Los Angeles	23846 HARTLAND ST	91307	2034032040	0.000	0.000	0.000	0.951	Shortfall of Sites	0.169	Low Residential	RS-1	Very Low Residential	0	0	66.287	0.951		Residential - Single Family Residence, 1	183B089 701	1 per lot	Canoga Park - Winnetka - Woodland Hills - West Hills	No	ABMI	AHO , CPK CPU, ADU
Los Angeles	20727 HAYNES ST	91306	2148016008	0.000	0.000	0.000	0.951	Shortfall of Sites	0.184	Low Residential	RS-1-RIO	Low Residential	0	0	66.287	0.951		Residential - Single Family Residence, 1	180B109 483	1 per lot	Canoga Park - Winnetka - Woodland Hills - West Hills	No	ABMI	AHO , CPK CPU
Los Angeles	23701 WELBY WAY	91307	2034001017	0.000	0.000	0.000	0.951	Shortfall of Sites	0.169	Low Residential	RS-1	Very Low Residential	[DM1-G1-5] [IX3-FA] [CPIO]	0	66.287	0.951		Residential - Single Family Residence, 1	180B093 133	1 per lot	Canoga Park - Winnetka - Woodland Hills - West Hills	No	ABMI	AHO , CPK CPU, ADU
Los Angeles	23601 WELBY WAY	91307	2036026043	0.000	0.000	0.000	0.951	Shortfall of Sites	0.169	Low Residential	RS-1	Very Low Residential	0	0	66.287	0.951		Residential - Single Family Residence, 1	180B093 146	1 per lot	Canoga Park - Winnetka - Woodland Hills - West Hills	No	ABMI	AHO , CPK CPU, ADU
Los Angeles	24144 GILMORE ST	91307	2033012017	0.000	0.000	0.000	0.950	Shortfall of Sites	0.169	Low Residential	RS-1	Very Low Residential	[HB5-SH1-5] [CX3-FA] [CPIO]	0	66.287	0.950		Residential - Single Family Residence, 1	180B089 994	1 per lot	Canoga Park - Winnetka - Woodland Hills - West Hills	No	ABMI	AHO , CPK CPU, ADU
Los Angeles	3546 PERCY ST	90023	5188005009	0.475	0.475	0.000	0.000	Shortfall of Sites	0.206	Low Medium II Residential	RD1.5-1-CUGU	0	0	20	102.494	0.950		Institutional - Church - One Story, 0	121-5A227 170		Boyle Heights	No	LI	FBO

Jurisdiction Name	Site Address/Intersection	5 Digit ZIP Code	Assessor Parcel Number	Very Low-Income	Low-Income	Moderate-Income	Above Moderate-Income	Type of Shortfall	Parcel Size (Acres)	Current General Plan Designation	Current Zoning	Proposed General Plan (GP) Designation	Proposed Zoning	Minimum Density Allowed	Maximum Density Allowed	Total Capacity	Vacant/ Nonvacant	Description of Existing Uses	PIN	Base Density Per Acre	Community Plan Area	Rent Stabalization Ordinance	Income Category	Applicable Rezoning Program (Program informing values in Column Q listed first)
Los Angeles	24145 VICTORY BLVD	91307	2033012035	0.000	0.000	0.000	0.950	Shortfall of Sites	0.169	Low Residential	RS-1	Very Low Residential	0	0	66.287	0.950		Residential - Single Family Residence, 1	180B089 1038	1 per lot	Canoga Park - Winnetka - Woodland Hills - West Hills	No	ABMI	AHO , CPK CPU, ADU
Los Angeles	3546 PERCY ST	90023	5188005009	0.475	0.475	0.000	0.000	Shortfall of Sites	0.206	Low Medium II Residential	RD1.5-1-CUGU	0	0	20	102.494	0.950		Institutional - Church - One Story, 0	121-5A227 173		Boyle Heights	No	LI	FBO
Los Angeles	1614 N ALEXANDRIA AVE	90027	5543005026	0.475	0.475	0.000	0.000	Shortfall of Sites	0.206	Low Medium II Residential	RD1.5-1XL	0	0	20	102.494	0.950		Institutional - Church - One Story, 0	147B197 473		Hollywood	No	LI	FBO
Los Angeles	24009 VICTORY BLVD	91307	2033012020	0.000	0.000	0.000	0.950	Shortfall of Sites	0.169	Low Residential	RS-1	Very Low Residential	[HB1-G1-5] [CX2-FA] [CPIO]	0	66.287	0.950		Residential - Single Family Residence, 1	180B089 959	1 per lot	Canoga Park - Winnetka - Woodland Hills - West Hills	No	ABMI	AHO , CPK CPU, ADU
Los Angeles	24383 WELBY WAY	91307	2034004001	0.000	0.000	0.000	0.950	Shortfall of Sites	0.169	Low Residential	RS-1	Very Low Residential	0	0	66.287	0.950		Residential - Single Family Residence - Pool, 1	183B089 672	1 per lot	Canoga Park - Winnetka - Woodland Hills - West Hills	No	ABMI	AHO , CPK CPU, ADU
Los Angeles	24008 GILMORE ST	91307	2033012002	0.000	0.000	0.000	0.950	Shortfall of Sites	0.169	Low Residential	RS-1	Very Low Residential	0	0	66.287	0.950		Residential - Single Family Residence - Pool, 1	180B089 912	1 per lot	Canoga Park - Winnetka - Woodland Hills - West Hills	No	ABMI	AHO , CPK CPU, ADU
Los Angeles	24008 VICTORY BLVD	91367	2033016017	0.000	0.000	0.000	0.950	Shortfall of Sites	0.169	Low Residential	RS-1	Very Low Residential	0	0	66.287	0.950		Residential - Single Family Residence, 1	180B089 1036	1 per lot	Canoga Park - Winnetka - Woodland Hills - West Hills	No	ABMI	AHO , CPK CPU, ADU
Los Angeles	1614 N ALEXANDRIA AVE	90027	5543005026	0.475	0.475	0.000	0.000	Shortfall of Sites	0.206	Low Medium II Residential	RD1.5-1XL	0	0	20	102.494	0.950		Institutional - Church - One Story, 0	147B197 453		Hollywood	No	LI	FBO
Los Angeles	7323 FARRALONE AVE	91303	2023026001	0.000	0.000	0.000	0.950	Shortfall of Sites	0.184	Low Residential	RS-1	Very Low Residential	[HM1-CHC1-5] [CX2-FA] [CPIO]	0	66.287	0.950		Residential - Single Family Residence, 1	186B101 776	1 per lot	Canoga Park - Winnetka - Woodland Hills - West Hills	No	ABMI	AHO , CPK CPU
Los Angeles	1614 N ALEXANDRIA AVE	90027	5543005026	0.475	0.475	0.000	0.000	Shortfall of Sites	0.206	Low Medium II Residential	RD1.5-1XL	0	0	20	102.494	0.950		Institutional - Church - One Story, 0	147B197 433		Hollywood	No	LI	FBO
Los Angeles	7351 CAPISTRANO AVE	91307	2022022007	0.000	0.000	0.000	0.950	Shortfall of Sites	0.184	Low Residential	RS-1	Very Low Residential	0	0	66.287	0.950		Residential - Single Family Residence, 1	186B097 756	1 per lot	Canoga Park - Winnetka - Woodland Hills - West Hills	No	ABMI	AHO , CPK CPU
Los Angeles	4910 VALJEAN AVE	91436	2260012014	0.000	0.000	0.000	0.950	Shortfall of Sites	0.184	Low II Residential	RE9-1	Low Residential	0	0	66.287	0.950		Residential - Single Family Residence - Pool, 1	168B137 277	1 per lot	Encino - Tarzana	No	ABMI	AHO , ENC CPU, ADU
Los Angeles	7705 NEVADA AVE	91304	2012021038	0.000	0.000	0.000	0.950	Shortfall of Sites	0.184	Low Residential	RS-1	Very Low Residential	0	0	66.287	0.950		Residential - Single Family Residence, 1	189B101 810	1 per lot	Canoga Park - Winnetka - Woodland Hills - West Hills	No	ABMI	AHO , CPK CPU
Los Angeles	320 E 2ND ST	90012	5161022012	0.000	0.000	0.000	0.950	Shortfall of Sites	0.008	Regional Center Commercial	[Q]C2-4D-O-CDO	Village	[MN1-SH2-5] [CX1-FA] [CPIO-O-CDO]	0	243.034	0.950		Commercial - Store Combination - Store and Office Combination - One Story, 0	129A213 125	No Max	Central City	No	ABMI	ARO , DT CPU
Los Angeles	320 E 2ND ST	90012	5161022012	0.000	0.000	0.000	0.950	Shortfall of Sites	0.014	Regional Center Commercial	[Q]C2-4D-O-CDO	Village	[MN1-SH2-5] [CX1-FA] [CPIO-O-CDO]	0	127.206	0.950		Commercial - Store Combination - Store and Office Combination - One Story, 0	129A213 128	No Max	Central City	No	ABMI	ARO , DT CPU
Los Angeles	320 E 2ND ST	90012	5161022012	0.000	0.000	0.000	0.950	Shortfall of Sites	0.003	Regional Center Commercial	[Q]C2-4D-O-CDO	Village	[MN1-SH2-5] [CX1-FA] [CPIO-O-CDO]	0	668.302	0.950		Commercial - Store Combination - Store and Office Combination - One Story, 0	129A213 130	No Max	Central City	No	ABMI	ARO , DT CPU
Los Angeles	20508 ENADIA WAY	91306	2137002012	0.000	0.000	0.000	0.950	Shortfall of Sites	0.184	Low Residential	RS-1-RIO	Low Residential	0	0	66.287	0.950		Residential - Single Family Residence - Pool, 1	183B109 193	1 per lot	Canoga Park - Winnetka - Woodland Hills - West Hills	No	ABMI	AHO , CPK CPU
Los Angeles	2911 N SAN FERNANDO RD	90065	5457005015	0.475	0.475	0.000	0.000	Shortfall of Sites	0.515	Public Facilities	PF-1	0	0	20	153.741	0.950		Institutional - School (Private) - One Story, 0	153A213 135		Northeast Los Angeles	No	LI	PF , ADU
Los Angeles	23621 WELBY WAY	91307	2036026040	0.000	0.000	0.000	0.950	Shortfall of Sites	0.169	Low Residential	RS-1	Very Low Residential	0	0	66.287	0.950		Residential - Single Family Residence - Pool, 1	180B093 138	1 per lot	Canoga Park - Winnetka - Woodland Hills - West Hills	No	ABMI	AHO , CPK CPU, ADU
Los Angeles	21342 LOPEZ ST	91364	2167007002	0.000	0.000	0.000	0.949	Shortfall of Sites	0.075	Low Residential	R1-1	Low Residential	[MB4-G1-5] [IX1-FA] [CPIO]	0	66.287	0.949		Residential - Single Family Residence - Pool, 0	171B105 1011	1 per lot	Canoga Park - Winnetka - Woodland Hills - West Hills	No	ABMI	AHO , CPK CPU
Los Angeles	1611 N KENMORE AVE	90027	5543005014	0.475	0.475	0.000	0.000	Shortfall of Sites	0.206	Low Medium II Residential	RD1.5-1XL	0	0	20	102.494	0.949		Institutional - Church - One Story, 0	147B197 452		Hollywood	No	LI	FBO
Los Angeles	7642 SHOUP AVE	91304	2012020018	0.000	0.000	0.000	0.949	Shortfall of Sites	0.184	Low Residential	RS-1	Very Low Residential	[HB5-SH1-5] [CX4-FA] [CPIO]	0	66.287	0.949		Residential - Single Family Residence - Pool, 1	186B101 58	1 per lot	Canoga Park - Winnetka - Woodland Hills - West Hills	No	ABMI	AHO , CPK CPU
Los Angeles	23951 WELBY WAY	91307	2034002026	0.000	0.000	0.000	0.949	Shortfall of Sites	0.169	Low Residential	RS-1	Very Low Residential	0	0	66.287	0.949		Residential - Single Family Residence - Pool, 1	180B089 78	1 per lot	Canoga Park - Winnetka - Woodland Hills - West Hills	No	ABMI	AHO , CPK CPU, ADU
Los Angeles	18206 ELKWOOD ST	91335	2102017149	0.000	0.000	0.000	0.949	Shortfall of Sites	0.206	Low Residential	R1-1	Low Residential	0	0	66.287	0.949		Residential - Single Family Residence - Pool, 1	189B125 979	1 per lot	Reseda - West Van Nuys	No	ABMI	AHO , RES CPU
Los Angeles	20324 VOSE ST	91306	2136008001	0.000	0.000	0.000	0.949	Shortfall of Sites	0.184	Low Residential	RS-1-RIO	Low Residential	[MM1-CDF1-5] [IX4-FA] [CPIO]	0	66.287	0.949		Residential - Single Family Residence, 1	183B113 329	1 per lot	Canoga Park - Winnetka - Woodland Hills - West Hills	No	ABMI	AHO , CPK CPU
Los Angeles	20509 GAULT ST	91306	2137002002	0.000	0.000	0.000	0.949	Shortfall of Sites	0.184	Low Residential	RS-1-RIO	Low Residential	0	0	66.287	0.949		Residential - Single Family Residence, 1	183B109 244	1 per lot	Canoga Park - Winnetka - Woodland Hills - West Hills	No	ABMI	AHO , CPK CPU
Los Angeles	8437 NAYLOR AVE	90045	4107035026	0.000	0.000	0.000	0.949	Shortfall of Sites	0.023	Low Residential	R1-1	0	0	0	113.635	0.949		Residential - Single Family Residence, 1	096B165 293		Westchester - Playa del Rey	No	ABMI	OPP RC
Los Angeles	20230 HAMLIN ST	91306	2134019014	0.000	0.000	0.000	0.949	Shortfall of Sites	0.184	Low Residential	RS-1-RIO	Low Residential	0	0	66.287	0.949		Residential - Single Family Residence - Pool, 1	180B113 354	1 per lot	Canoga Park - Winnetka - Woodland Hills - West Hills	No	ABMI	AHO , CPK CPU
Los Angeles	4914 PETIT AVE	91436	2259013019	0.000	0.000	0.000	0.949	Shortfall of Sites	0.184	Low II Residential	R1-1	Low Residential	0	0	66.287	0.949		Residential - Single Family Residence - Pool, 1	168B137 121	1 per lot	Encino - Tarzana	No	ABMI	AHO , ENC CPU, ADU
Los Angeles	16143 HUSTON ST	91436	2260022021	0.000	0.000	0.000	0.949	Shortfall of Sites	0.169	Low II Residential	RE9-1	Low Residential	0	0	66.287	0.949		Residential - Single Family Residence - Pool, 1	168B141 144	1 per lot	Encino - Tarzana	No	ABMI	AHO , ENC CPU, ADU
Los Angeles	5472 CRENSHAW BLVD	90043	5006008028	0.000	0.000	0.000	0.949	Shortfall of Sites	0.140	Community Commercial	C2-2D-SP	0	0	0	13.046	0.949		Commercial - Office Building - One Story, 0	108B185 621		West Adams - Baldwin Hills - Leimert	No	ABMI	ARO
Los Angeles	7060 SUNNYBRAE AVE	91306	2137003001	0.000	0.000	0.000	0.949	Shortfall of Sites	0.184	Low Residential	RS-1-RIO	Low Residential	0	0	66.287	0.949		Residential - Single Family Residence, 1	183B109 326	1 per lot	Canoga Park - Winnetka - Woodland Hills - West Hills	No	ABMI	AHO , CPK CPU
Los Angeles	23147 VENTURA BLVD	91356	2042011071	0.000	0.000	0.000	0.949	Shortfall of Sites	0.069	Limited Commercial	P-1VLD, CR-1VLD	0	0	0	17.211	0.949		Commercial - Office Building - One Story, 0	171B097 780		Canoga Park - Winnetka - Woodland Hills - West Hills	No	ABMI	ARO , P
Los Angeles	23147 VENTURA BLVD	91356	2042011071	0.000	0.000	0.000	0.949	Shortfall of Sites	0.069	Limited Commercial	P-1VLD, CR-1VLD	0	0	0	17.211	0.949		Commercial - Office Building - One Story, 0	171B097 786		Canoga Park - Winnetka - Woodland Hills - West Hills	No	ABMI	ARO , P
Los Angeles	23147 VENTURA BLVD	91356	2042011071	0.000	0.000	0.000	0.949	Shortfall of Sites	0.069	Limited Commercial	P-1VLD, CR-1VLD	0	0	0	17.211	0.949		Commercial - Office Building - One Story, 0	171B097 790		Canoga Park - Winnetka - Woodland Hills - West Hills	No	ABMI	ARO , P
Los Angeles	23147 VENTURA BLVD	91356	2042011071	0.000	0.000	0.000	0.949	Shortfall of Sites	0.034	Limited Commercial	P-1VLD, CR-1VLD	0	0	0	34.422	0.949		Commercial - Office Building - One Story, 0	171B097 1794		Canoga Park - Winnetka - Woodland Hills - West Hills	No	ABMI	ARO , P
Los Angeles	20460 GILMORE ST	91306	2136025021	0.000	0.000	0.000	0.948	Shortfall of Sites	0.184	Low Residential	RS-1-RIO	Low Residential	0	0	66.287	0.948		Residential - Single Family Residence, 1	180B109 546	1 per lot	Canoga Park - Winnetka - Woodland Hills - West Hills	No	ABMI	AHO , CPK CPU
Los Angeles	20734 STEPHANIE DR	91306	2148008011	0.000	0.000	0.000	0.948	Shortfall of Sites	0.184	Low Residential	RS-1-RIO	Low Residential	0	0	66.287	0.948		Residential - Single Family Residence, 1	180B109 93	1 per lot	Canoga Park - Winnetka - Woodland Hills - West Hills	No	ABMI	AHO , CPK CPU
Los Angeles	5840 ENCINO AVE	91316	2254023024	0.000	0.000	0.000	0.948	Shortfall of Sites	0.169	Low II Residential	R1-1-RIO	Low Residential	0	0	66.287	0.948		Residential - Single Family Residence, 1	174B129 153	1 per lot	Encino - Tarzana	No	ABMI	AHO , ENC CPU, ADU
Los Angeles	451 N LA CIENEGA BLVD	90048	4337009011	0.000	0.000	0.000	0.948	Shortfall of Sites	0.142	Neighborhood Office Commercial	C2-1VL-O	0	0	0	6.973	0.948		Commercial - Office Building - One Story, 0	141B173 1170		Wilshire	No	ABMI	ARO
Los Angeles	17841 HEMMINGWAY ST	91335	2101032016	0.000	0.000	0.000	0.948	Shortfall of Sites	0.184	Low Residential	R1-1	Low Residential	0	0	66.287	0.948		Residential - Single Family Residence - Pool, 1	189B129 767	1 per lot	Reseda - West Van Nuys	No	ABMI	AHO , RES CPU
Los Angeles	3695 CRENSHAW BLVD	90016	5046023011	0.000	0.000	0.000	0.948	Shortfall of Sites	0.159	Community Commercial	C2-2D-SP	0	0	0	7.468	0.948		Commercial - Store Combination - Store and Office Combination - One Story, 0	117B185 151		West Adams - Baldwin Hills - Leimert	No	ABMI	ARO
Los Angeles	17215 LEMAY ST	91406	2230015009	0.000	0.000	0.000	0.948	Shortfall of Sites	0.184	Low Residential	R1-1-RIO	Low Residential	0	0	66.287	0.948		Residential - Single Family Residence - Pool, 1	180B133 155	1 per lot	Reseda - West Van Nuys	No	ABMI	AHO , RES CPU
Los Angeles	22110 STAGG ST	91304	2012021016	0.000	0.000	0.000	0.948	Shortfall of Sites	0.184	Low Residential	RS-1	Very Low Residential	[MB4-G1-5] [CX3-FA]	0	66.287	0.948		Residential - Single Family Residence, 1	189B101 771	1 per lot	Canoga Park - Winnetka - Woodland Hills - West Hills	No	ABMI	AHO , CPK CPU
Los Angeles	15515 MORRISON ST	91403	2261033006	0.000	0.000	0.000	0.948	Shortfall of Sites	0.184	Low II Residential	R1-1	Low Residential	0	0	66.287	0.948		Residential - Single Family Residence - Pool, 1	168B141 27	1 per lot	Encino - Tarzana	No	ABMI	AHO , ENC CPU, ADU
Los Angeles	15362 SUTTON ST	91403	2283021005	0.474	0.474	0.000	0.000	Shortfall of Sites	0.263	Low II Residential	R1-1	Low Residential	0	20	66.287	0.948		, 2	166-5A145 139	1 per lot	Encino - Tarzana	No	LI	AHO , ENC CPU
Los Angeles	23421 VANOWEN ST	91307	2028017026	0.000	0.000	0.000	0.948	Shortfall of Sites	0.176	Low Residential	RS-1	Very Low Residential	0	0	66.287	0.948		Residential - Single Family Residence, 1	180B093 31	1 per lot	Canoga Park - Winnetka - Woodland Hills - West Hills	Yes	ABMI	AHO , CPK CPU, ADU
Los Angeles	5034 RUBIO AVE	91436	2259016014	0.000	0.000	0.000	0.948	Shortfall of Sites	0.184	Low II Residential	R1-1	Low Residential	0	0	66.287	0.948		Residential - Single Family Residence - Pool, 1	171B137 329	1 per lot	Encino - Tarzana	No	ABMI	AHO , ENC CPU, ADU
Los Angeles	20500 ARCHWOOD ST	91306	2148012018	0.000	0.000	0.000	0.948	Shortfall of Sites	0.184	Low Residential	RS-1-RIO	Low Residential	0	0	66.287	0.948		Residential - Single Family Residence - Pool, 1	180B109 140	1 per lot	Canoga Park - Winnetka - Woodland Hills - West Hills	No	ABMI	AHO , CPK CPU
Los Angeles	16210 HUSTON ST	91436	2260012003	0.000	0.000	0.000	0.948	Shortfall of Sites	0.169	Low II Residential	RE9-1	Low Residential	0	0	66.287	0.948		Residential - Single Family Residence - Pool, 1	168B137 212	1 per lot	Encino - Tarzana	No	ABMI	AHO , ENC CPU, ADU
Los Angeles	23309 VANOWEN ST	91307	2028017039	0.000	0.000	0.000	0.948	Shortfall of Sites	0.169	Low Residential	RS-1	Very Low Residential	0	0	66.287	0.948		Residential - Single Family Residence, 1	183B093 688	1 per lot	Canoga Park - Winnetka - Woodland Hills - West Hills	No	ABMI	AHO , CPK CPU, ADU
Los Angeles	1295 S PLYMOUTH BLVD	90019	5082009032	0.000	0.000	0.000	0.948	Shortfall of Sites	0.011	Low Medium II Residential	RD1.5-1-O	0	0	0	99.000	0.948		Residential - Four Units (Any Combination) - 4 Stories or Less, 0	129B185 1000		Wilshire	Yes	ABMI	TOC EXP
Los Angeles	8051 GARDEN GROVE AVE	91335	2102010001	0.000	0.000	0.000	0.948	Shortfall of Sites	0.184	Low Residential	R1-1	Low Residential	0	0	66.287	0.948		Residential - Single Family Residence, 1	189B125 219	1 per lot	Reseda - West Van Nuys	No	ABMI	AHO , RES CPU
Los Angeles	22350 BURTON ST	91304	2012024008	0.000	0.000	0.000	0.948	Shortfall of Sites	0.184	Low Residential	RS-1	Very Low Residential	0	0	66.287	0.948		Residential - Single Family Residence, 1	192B101 740	1 per lot	Canoga Park - Winnetka - Woodland Hills - West Hills	No	ABMI	AHO , CPK CPU
Los Angeles	6541 COMANCHE AVE	91306	2134022010	0.000	0.000	0.000	0.948	Shortfall of Sites	0.184	Low Residential	RS-1-RIO	Low Residential	0	0	66.287	0.948		Residential - Single Family Residence, 1	180B113 559	1 per lot	Canoga Park - Winnetka - Woodland Hills - West Hills	No	ABMI	AHO , CPK CPU
Los Angeles	2700 SELBY AVE	90064	4255018011	0.000	0.000	0.000	0.947	Shortfall of Sites	0.027	Low Residential	R1-1	0	0	0	99.000	0.947		Residential - Single Family Residence, 1	123B157 94		West Los Angeles	No	ABMI	TOC EXP

Jurisdiction Name	Site Address/Intersection	5 Digit ZIP Code	Assessor Parcel Number	Very Low-Income	Low-Income	Moderate-Income	Above Moderate-Income	Type of Shortfall	Parcel Size (Acres)	Current General Plan Designation	Current Zoning	Proposed General Plan (GP) Designation	Proposed Zoning	Minimum Density Allowed	Maximum Density Allowed	Total Capacity	Vacant/ Nonvacant	Description of Existing Uses	PIN	Base Density Per Acre	Community Plan Area	Rent Stabalization Ordinance	Income Category	Applicable Rezoning Program (Program informing values in Column Q listed first)
Los Angeles	24246 HARTLAND ST	91307	2034027061	0.000	0.000	0.000	0.947	Shortfall of Sites	0.169	Low Residential	RS-1	Very Low Residential	0	0	66.287	0.947		Residential - Single Family Residence - Therapy Pool (Spa), 1	183B089 573	1 per lot	Canoga Park - Winnetka - Woodland Hills - West Hills	No	ABMI	AHO , CPK CPU, ADU
Los Angeles	20515 OREY PL	91306	2148012003	0.000	0.000	0.000	0.947	Shortfall of Sites	0.184	Low Residential	RS-1-RIO	Low Residential	0	0	66.287	0.947		Residential - Single Family Residence, 1	180B109 296	1 per lot	Canoga Park - Winnetka - Woodland Hills - West Hills	No	ABMI	AHO , CPK CPU
Los Angeles	6313 JUMILLA AVE	91367	2134033006	0.000	0.000	0.000	0.947	Shortfall of Sites	0.184	Low Residential	RS-1-RIO	Very Low Residential	0	0	66.287	0.947		Residential - Single Family Residence - Pool, 1	177B117 120	1 per lot	Canoga Park - Winnetka - Woodland Hills - West Hills	No	ABMI	AHO , CPK CPU
Los Angeles	5637 SALE AVE	91367	2040008017	0.000	0.000	0.000	0.947	Shortfall of Sites	0.169	Low Residential	R1-1	Very Low Residential	0	0	66.287	0.947		Residential - Single Family Residence - Pool, 1	174B097 448	1 per lot	Canoga Park - Winnetka - Woodland Hills - West Hills	No	ABMI	AHO , CPK CPU, ADU
Los Angeles	7901 NEWCASTLE AVE	91335	2101026030	0.000	0.000	0.000	0.947	Shortfall of Sites	0.184	Low Residential	R1-1	Low Residential	0	0	66.287	0.947		Residential - Single Family Residence, 1	189B125 511	1 per lot	Reseda - West Van Nuys	No	ABMI	AHO , RES CPU
Los Angeles	7932 CHASTAIN PL	91335	2101028018	0.000	0.000	0.000	0.947	Shortfall of Sites	0.184	Low Residential	R1-1	Low Residential	0	0	66.287	0.947		Residential - Single Family Residence, 1	189B129 584	1 per lot	Reseda - West Van Nuys	No	ABMI	AHO , RES CPU
Los Angeles	20508 GAULT ST	91306	2137003006	0.000	0.000	0.000	0.947	Shortfall of Sites	0.184	Low Residential	RS-1-RIO	Low Residential	0	0	66.287	0.947		Residential - Single Family Residence, 1	183B109 308	1 per lot	Canoga Park - Winnetka - Woodland Hills - West Hills	No	ABMI	AHO , CPK CPU
Los Angeles	1342 N ALVARADO ST	90026	5419033033	0.000	0.000	0.000	0.947	Shortfall of Sites	0.100	Community Commercial	(T)(Q)C2-1L, P-1L	0	0	0	94.696	0.947		Commercial - Supermarket - Supermarket - 12,000 SF or More - One Story, 0	141A207 269		Silver Lake - Echo Park - Elysian Valley	No	ABMI	P
Los Angeles	23100 VANOWEN ST	91307	2038019010	0.000	0.000	0.000	0.947	Shortfall of Sites	0.169	Low Residential	RS-1	Very Low Residential	0	0	66.287	0.947		Residential - Single Family Residence, 1	180B097 25	1 per lot	Canoga Park - Winnetka - Woodland Hills - West Hills	No	ABMI	AHO , CPK CPU, ADU
Los Angeles	11437 HATTERAS ST	91601	2338014045	0.000	0.000	0.000	0.947	Shortfall of Sites	0.151	Medium Residential	[Q]R3-1	0	0	0	58.992	0.947		Residential - Five or More Units or Apartments (Any Combination) · 4 Stories or Less, 5	174B169 239		North Hollywood - Valley Village	No	ABMI	DB50
Los Angeles	10535 MOORPARK ST	91602	2424002007	0.000	0.000	0.000	0.947	Shortfall of Sites	0.186	Low Medium Residential	RD1.5-1-RIO	0	0	0	47.747	0.947		Residential - Five or More Units or Apartments (Any Combination) · 4 Stories or Less, 5	165B177 311		Sherman Oaks - Studio City - Toluca Lake - Cahuenga Pass	No	ABMI	DB50
Los Angeles	2721 W JEFFERSON BLVD	90018	5051037040	0.000	0.000	0.000	0.947	Shortfall of Sites	0.107	Neighborhood Commercial	C2-1VL-O-CPIO	0	0	0	83.349	0.947		Residential - Five or More Units or Apartments (Any Combination) · 4 Stories or Less, 5	120B189 616		West Adams - Baldwin Hills - Leimert	No	ABMI	DB50
Los Angeles	11435 TIARA ST	91601	2338011005	0.000	0.000	0.000	0.947	Shortfall of Sites	0.162	Medium Residential	[Q]R3-1	0	0	0	54.975	0.947		Residential - Five or More Units or Apartments (Any Combination) · 4 Stories or Less, 5	177B169 887		North Hollywood - Valley Village	No	ABMI	DB50
Los Angeles	13839 VICTORY BLVD	91401	2238014004	0.000	0.000	0.000	0.947	Shortfall of Sites	0.186	Low Medium II Residential	[Q]RD1.5-1	0	0	0	47.702	0.947		Residential - Five or More Units or Apartments (Any Combination) · 4 Stories or Less, 5	180B153 1056		Van Nuys - North Sherman Oaks	No	ABMI	DB50
Los Angeles	6357 COLBATH AVE	91401	2239003001	0.000	0.000	0.000	0.947	Shortfall of Sites	0.184	Low Medium II Residential	[Q]RD1.5-1	0	0	0	48.267	0.947		Residential - Five or More Units or Apartments (Any Combination) · 4 Stories or Less, 5	180B153 1120		Van Nuys - North Sherman Oaks	No	ABMI	DB50
Los Angeles	6402 RADFORD AVE	91606	2322016020	0.000	0.000	0.000	0.947	Shortfall of Sites	0.181	Low Medium II Residential	RD1.5-1	Medium Neighborhood Residential	0	0	38.581	0.947		Residential - Five or More Units or Apartments (Any Combination) · 4 Stories or Less, 5	180B169 1143	72	North Hollywood - Valley Village	No	ABMI	DB50 , NH CPU, AHO
Los Angeles	7917 FARRALONE AVE	91304	2012029018	0.473	0.473	0.000	0.000	Shortfall of Sites	0.278	Low Residential	RS-1	Very Low Residential	0	20	66.287	0.947		, 2	189B101 416	1 per lot	Canoga Park - Winnetka - Woodland Hills - West Hills	No	LI	AHO , CPK CPU
Los Angeles	20706 HAYNES ST	91306	2148015002	0.000	0.000	0.000	0.947	Shortfall of Sites	0.184	Low Residential	RS-1-RIO	Low Residential	0	0	66.287	0.947		Residential - Single Family Residence - Pool, 1	180B109 555	1 per lot	Canoga Park - Winnetka - Woodland Hills - West Hills	No	ABMI	AHO , CPK CPU
Los Angeles	7855 CHASTAIN AVE	91335	2101027002	0.000	0.000	0.000	0.947	Shortfall of Sites	0.184	Low Residential	R1-1	Low Residential	0	0	66.287	0.947		Residential - Single Family Residence - Pool, 1	189B129 765	1 per lot	Reseda - West Van Nuys	No	ABMI	AHO , RES CPU
Los Angeles	19819 KITTRIDGE ST	91306	2134006019	0.000	0.000	0.000	0.946	Shortfall of Sites	0.184	Low Residential	R1-1-RIO	Low Residential	0	0	66.287	0.946		Residential - Single Family Residence, 1	180B113 318	1 per lot	Canoga Park - Winnetka - Woodland Hills - West Hills	No	ABMI	AHO , CPK CPU
Los Angeles	19825 KITTRIDGE ST	91306	2134006018	0.000	0.000	0.000	0.946	Shortfall of Sites	0.184	Low Residential	R1-1-RIO	Low Residential	0	0	66.287	0.946		Residential - Single Family Residence, 1	180B113 317	1 per lot	Canoga Park - Winnetka - Woodland Hills - West Hills	No	ABMI	AHO , CPK CPU
Los Angeles	1711 N VAN NESS AVE	90028	5586030020	0.473	0.473	0.000	0.000	Shortfall of Sites	0.171	High Density Residential	R3-2	0	0	20	102.494	0.946		Institutional - Church - One Story, 0	148-5A191 94		Hollywood	No	LI	FBO
Los Angeles	19837 KITTRIDGE ST	91306	2134006016	0.000	0.000	0.000	0.946	Shortfall of Sites	0.184	Low Residential	R1-1-RIO	Low Residential	0	0	66.287	0.946		Residential - Single Family Residence, 1	180B113 315	1 per lot	Canoga Park - Winnetka - Woodland Hills - West Hills	No	ABMI	AHO , CPK CPU
Los Angeles	19841 KITTRIDGE ST	91306	2134006015	0.000	0.000	0.000	0.946	Shortfall of Sites	0.184	Low Residential	R1-1-RIO	Low Residential	0	0	66.287	0.946		Residential - Single Family Residence, 1	180B113 314	1 per lot	Canoga Park - Winnetka - Woodland Hills - West Hills	No	ABMI	AHO , CPK CPU
Los Angeles	19847 KITTRIDGE ST	91306	2134006014	0.000	0.000	0.000	0.946	Shortfall of Sites	0.184	Low Residential	R1-1-RIO	Low Residential	0	0	66.287	0.946		Residential - Single Family Residence, 1	180B113 313	1 per lot	Canoga Park - Winnetka - Woodland Hills - West Hills	No	ABMI	AHO , CPK CPU
Los Angeles	19331 OXNARD ST	91356	2153035016	0.000	0.000	0.000	0.946	Shortfall of Sites	0.184	Very Low I Residential	RA-1	Very Low Residential	0	0	66.287	0.946		Residential - Single Family Residence - Pool, 1	177B117 638	1 per lot	Encino - Tarzana	No	ABMI	AHO , ENC CPU
Los Angeles	19853 KITTRIDGE ST	91306	2134006013	0.000	0.000	0.000	0.946	Shortfall of Sites	0.184	Low Residential	R1-1-RIO	Low Residential	0	0	66.287	0.946		Residential - Single Family Residence, 1	180B113 312	1 per lot	Canoga Park - Winnetka - Woodland Hills - West Hills	No	ABMI	AHO , CPK CPU
Los Angeles	7613 PONCE AVE	91304	2013008041	0.000	0.000	0.000	0.946	Shortfall of Sites	0.184	Low Residential	RS-1	Very Low Residential	0	0	66.287	0.946		Residential - Single Family Residence, 1	186B097 201	1 per lot	Canoga Park - Winnetka - Woodland Hills - West Hills	No	ABMI	AHO , CPK CPU
Los Angeles	20713 LEMAY ST	91306	2148021009	0.000	0.000	0.000	0.946	Shortfall of Sites	0.183	Low Residential	RS-1-RIO	Low Residential	0	0	66.287	0.946		Residential - Single Family Residence - Pool, 1	180B109 305	1 per lot	Canoga Park - Winnetka - Woodland Hills - West Hills	No	ABMI	AHO , CPK CPU
Los Angeles	20501 KITTRIDGE ST	91306	2148013009	0.000	0.000	0.000	0.946	Shortfall of Sites	0.183	Low Residential	RS-1-RIO	Low Residential	0	0	66.287	0.946		Residential - Single Family Residence, 1	180B109 392	1 per lot	Canoga Park - Winnetka - Woodland Hills - West Hills	No	ABMI	AHO , CPK CPU
Los Angeles	24301 VANOWEN ST	91307	2034024037	0.000	0.000	0.000	0.946	Shortfall of Sites	0.169	Low Residential	RS-1	Very Low Residential	[HM2-CHC1-5] [CX3-FA] [SN-CPIO-CDO]	0	66.287	0.946		Residential - Single Family Residence, 1	183B089 602	1 per lot	Canoga Park - Winnetka - Woodland Hills - West Hills	No	ABMI	AHO , CPK CPU, ADU
Los Angeles	4771 S MAIN ST	90037	5110013002	0.000	0.000	0.000	0.946	Shortfall of Sites	0.236	Neighborhood Commercial	C2-1VL-CPIO	0	0	0	5.012	0.946		Commercial - Office Building - One Story, 0	111A203 98		Southeast Los Angeles	No	ABMI	ARO
Los Angeles	11532 SAN VICENTE BLVD	90049	4265004043	0.000	0.000	0.000	0.946	Shortfall of Sites	0.113	Community Commercial	C1.5-1VL	0	0	0	8.700	0.946		Commercial - Office Building - Two Stories, 0	129B145 92		Brentwood - Pacific Palisades	No	ABMI	ARO
Los Angeles	11532 SAN VICENTE BLVD	90049	4265004043	0.000	0.000	0.000	0.946	Shortfall of Sites	0.105	Community Commercial	C1.5-1VL	0	0	0	9.416	0.946		Commercial - Office Building - Two Stories, 0	129B145 102		Brentwood - Pacific Palisades	No	ABMI	ARO
Los Angeles	0	0	5409018916	0.473	0.473	0.000	0.000	Shortfall of Sites	0.615	Public Facilities	PF-1XL-RIO	0	0	20	153.741	0.946		Miscellaneous - Government Owned Property - Transportation - Rapid Transit, Bus, etc., 0	133-5A217 46		Central City North	No	LI	PF
Los Angeles	20321 HAMLIN ST	91306	2136021033	0.000	0.000	0.000	0.946	Shortfall of Sites	0.183	Low Residential	RS-1-RIO	Low Residential	0	0	66.287	0.946		Residential - Single Family Residence, 1	180B113 335	1 per lot	Canoga Park - Winnetka - Woodland Hills - West Hills	No	ABMI	AHO , CPK CPU
Los Angeles	24300 VANOWEN ST	91307	2034004015	0.000	0.000	0.000	0.945	Shortfall of Sites	0.169	Low Residential	RS-1	Very Low Residential	0	0	66.287	0.945		Residential - Single Family Residence, 1	183B089 675	1 per lot	Canoga Park - Winnetka - Woodland Hills - West Hills	No	ABMI	AHO , CPK CPU, ADU
Los Angeles	22152 ELKWOOD ST	91304	2012015009	0.000	0.000	0.000	0.945	Shortfall of Sites	0.183	Low Residential	RS-1	Very Low Residential	0	0	66.287	0.945		Residential - Single Family Residence, 1	189B101 631	1 per lot	Canoga Park - Winnetka - Woodland Hills - West Hills	No	ABMI	AHO , CPK CPU
Los Angeles	1800 S GRAMERCY PL	90019	5073016001	0.473	0.473	0.000	0.000	Shortfall of Sites	0.205	Low Medium II Residential	[Q]R4-1-CPIO	0	0	20	102.494	0.945		Institutional - Church - One Story, 0	126B193 644		South Los Angeles	No	LI	FBO
Los Angeles	8405 BEVERLY BLVD	90048	5514011052	0.000	0.000	0.000	0.945	Shortfall of Sites	0.119	Neighborhood Office Commercial	C2-1VL-O	0	0	0	11.643	0.945		Commercial - Professional Building - One Story, 0	138B173 413		Wilshire	No	ABMI	ARO
Los Angeles	8405 BEVERLY BLVD	90048	5514011052	0.000	0.000	0.000	0.945	Shortfall of Sites	0.109	Neighborhood Office Commercial	C2-1VL-O	0	0	0	12.799	0.945		Commercial - Professional Building - One Story, 0	138B173 414		Wilshire	No	ABMI	ARO
Los Angeles	23600 VANOWEN ST	91307	2036026007	0.000	0.000	0.000	0.945	Shortfall of Sites	0.169	Low Residential	RS-1	Very Low Residential	0	0	66.287	0.945		Residential - Single Family Residence, 1	180B093 108	1 per lot	Canoga Park - Winnetka - Woodland Hills - West Hills	No	ABMI	AHO , CPK CPU, ADU
Los Angeles	19807 KITTRIDGE ST	91306	2134006021	0.000	0.000	0.000	0.945	Shortfall of Sites	0.183	Low Residential	R1-1-RIO	Low Residential	0	0	66.287	0.945		Residential - Single Family Residence, 1	180B117 363	1 per lot	Canoga Park - Winnetka - Woodland Hills - West Hills	No	ABMI	AHO , CPK CPU
Los Angeles	24038 VANOWEN ST	91307	2034002001	0.000	0.000	0.000	0.945	Shortfall of Sites	0.169	Low Residential	RS-1	Very Low Residential	0	0	66.287	0.945		Residential - Single Family Residence, 1	180B089 6	1 per lot	Canoga Park - Winnetka - Woodland Hills - West Hills	No	ABMI	AHO , CPK CPU, ADU
Los Angeles	6827 BIANCA AVE	91406	2229005045	0.000	0.000	0.000	0.945	Shortfall of Sites	0.183	Low Residential	R1-1	Low Residential	0	0	66.287	0.945		Residential - Single Family Residence, 1	183B129 984	1 per lot	Reseda - West Van Nuys	No	ABMI	AHO , RES CPU
Los Angeles	24151 VICTORY BLVD	91307	2033012036	0.000	0.000	0.000	0.945	Shortfall of Sites	0.169	Low Residential	RS-1	Very Low Residential	0	0	66.287	0.945		Residential - Single Family Residence, 1	180B089 1044	1 per lot	Canoga Park - Winnetka - Woodland Hills - West Hills	No	ABMI	AHO , CPK CPU, ADU
Los Angeles	24000 VICTORY BLVD	91367	2033016018	0.000	0.000	0.000	0.945	Shortfall of Sites	0.169	Low Residential	RS-1	Very Low Residential	0	0	66.287	0.945		Residential - Single Family Residence, 1	180B089 1032	1 per lot	Canoga Park - Winnetka - Woodland Hills - West Hills	No	ABMI	AHO , CPK CPU, ADU
Los Angeles	23949 VICTORY BLVD	91307	2033011030	0.000	0.000	0.000	0.945	Shortfall of Sites	0.169	Low Residential	RS-1	Very Low Residential	0	0	66.287	0.945		Residential - Single Family Residence, 1	180B089 943	1 per lot	Canoga Park - Winnetka - Woodland Hills - West Hills	No	ABMI	AHO , CPK CPU, ADU
Los Angeles	23942 VICTORY BLVD	91367	2033017001	0.000	0.000	0.000	0.945	Shortfall of Sites	0.169	Low Residential	RS-1	Very Low Residential	0	0	66.287	0.945		Residential - Single Family Residence, 1	180B089 1016	1 per lot	Canoga Park - Winnetka - Woodland Hills - West Hills	No	ABMI	AHO , CPK CPU, ADU
Los Angeles	20512 OREY PL	91306	2148013015	0.000	0.000	0.000	0.945	Shortfall of Sites	0.183	Low Residential	RS-1-RIO	Low Residential	0	0	66.287	0.945		Residential - Single Family Residence, 1	180B109 343	1 per lot	Canoga Park - Winnetka - Woodland Hills - West Hills	No	ABMI	AHO , CPK CPU
Los Angeles	23848 VANOWEN ST	91307	2034001001	0.000	0.000	0.000	0.945	Shortfall of Sites	0.169	Low Residential	RS-1	Very Low Residential	0	0	66.287	0.945		Residential - Single Family Residence, 1	180B089 51	1 per lot	Canoga Park - Winnetka - Woodland Hills - West Hills	No	ABMI	AHO , CPK CPU, ADU

Jurisdiction Name	Site Address/Intersection	5 Digit ZIP Code	Assessor Parcel Number	Very Low-Income	Low-Income	Moderate-Income	Above Moderate-Income	Type of Shortfall	Parcel Size (Acres)	Current General Plan Designation	Current Zoning	Proposed General Plan (GP) Designation	Proposed Zoning	Minimum Density Allowed	Maximum Density Allowed	Total Capacity	Vacant/ Nonvacant	Description of Existing Uses	PIN	Base Density Per Acre	Community Plan Area	Rent Stabalization Ordinance	Income Category	Applicable Rezoning Program (Program informing values in Column Q listed first)
Los Angeles	23900 VANOWEN ST	91307	2034002017	0.000	0.000	0.000	0.945	Shortfall of Sites	0.169	Low Residential	RS-1	Very Low Residential	0	0	66.287	0.945		Residential - Single Family Residence, 1	180B089 48	1 per lot	Canoga Park - Winnetka - Woodland Hills - West Hills	No	ABMI	AHO , CPK CPU, ADU
Los Angeles	19033 LOGAN LN	91356	2156011018	0.000	0.000	0.000	0.945	Shortfall of Sites	0.206	Low II Residential	(Q)RS-1	Low Residential	0	0	66.287	0.945		Residential - Single Family Residence - Pool, 1	174B121 806	1 per lot	Encino - Tarzana	No	ABMI	AHO , ENC CPU
Los Angeles	24201 VICTORY BLVD	91307	2033013001	0.000	0.000	0.000	0.945	Shortfall of Sites	0.169	Low Residential	RS-1	Very Low Residential	0	0	66.287	0.945		Residential - Single Family Residence, 1	177B089 8	1 per lot	Canoga Park - Winnetka - Woodland Hills - West Hills	No	ABMI	AHO , CPK CPU, ADU
Los Angeles	24100 VANOWEN ST	91307	2034003010	0.000	0.000	0.000	0.945	Shortfall of Sites	0.169	Low Residential	RS-1	Very Low Residential	[MB4-SH1-5] [IX1-FA] [CPIO]	0	66.287	0.945		Residential - Single Family Residence, 1	183B089 755	1 per lot	Canoga Park - Winnetka - Woodland Hills - West Hills	No	ABMI	AHO , CPK CPU, ADU
Los Angeles	24101 VANOWEN ST	91307	2034027045	0.000	0.000	0.000	0.945	Shortfall of Sites	0.168	Low Residential	RS-1	Very Low Residential	0	0	66.287	0.945		Residential - Single Family Residence, 1	183B089 682	1 per lot	Canoga Park - Winnetka - Woodland Hills - West Hills	No	ABMI	AHO , CPK CPU, ADU
Los Angeles	321 S WESTERN AVE	90020	5503002004	0.000	0.000	0.000	0.944	Shortfall of Sites	0.193	Neighborhood Office Commercial	C2-1	0	0	0	5.092	0.944		Commercial - Store Combination - Store and Office Combination - One Story, 0	135B193 288		Wilshire	No	ABMI	ARO
Los Angeles	22211 LEADWELL ST	91303	2023025026	0.000	0.000	0.000	0.944	Shortfall of Sites	0.183	Low Residential	RS-1	Very Low Residential	0	0	66.287	0.944		Residential - Single Family Residence, 1	186B101 736	1 per lot	Canoga Park - Winnetka - Woodland Hills - West Hills	No	ABMI	AHO , CPK CPU
Los Angeles	7301 MAYNARD AVE	91307	2022002019	0.000	0.000	0.000	0.944	Shortfall of Sites	0.168	Low Residential	RS-1	Very Low Residential	0	0	66.287	0.944		Residential - Single Family Residence - Pool, 1	186B097 906	1 per lot	Canoga Park - Winnetka - Woodland Hills - West Hills	No	ABMI	AHO , CPK CPU, ADU
Los Angeles	20736 HAYNES ST	91306	2148022005	0.000	0.000	0.000	0.944	Shortfall of Sites	0.183	Low Residential	RS-1-RIO	Low Residential	0	0	66.287	0.944		Residential - Single Family Residence - Pool, 1	180B109 503	1 per lot	Canoga Park - Winnetka - Woodland Hills - West Hills	No	ABMI	AHO , CPK CPU
Los Angeles	844 W 109TH PL	90044	6075003019	0.472	0.472	0.000	0.000	Shortfall of Sites	0.205	Neighborhood Commercial	C2-1VL-CPIO	0	0	20	102.494	0.944		Institutional - Church - One Story, 0	088-5A199 184		South Los Angeles	No	LI	FBO
Los Angeles	24239 VANOWEN ST	91307	2034027031	0.000	0.000	0.000	0.944	Shortfall of Sites	0.168	Low Residential	RS-1	Very Low Residential	0	0	66.287	0.944		Residential - Single Family Residence - Pool, 1	183B089 615	1 per lot	Canoga Park - Winnetka - Woodland Hills - West Hills	No	ABMI	AHO , CPK CPU, ADU
Los Angeles	770 E WASHINGTON BLVD	90021	5131007001	0.000	0.000	0.000	0.944	Shortfall of Sites	0.165	Community Commercial	C2-2D-O-CPIO	0	0	0	11.024	0.944		Industrial - Light Manufacturing - One Story, 0	121-5A209 211		Southeast Los Angeles	No	ABMI	ARO
Los Angeles	770 E WASHINGTON BLVD	90021	5131007001	0.000	0.000	0.000	0.944	Shortfall of Sites	0.164	Community Commercial	C2-2D-O-CPIO	0	0	0	11.097	0.944		Industrial - Light Manufacturing - One Story, 0	121-5A209 216		Southeast Los Angeles	No	ABMI	ARO
Los Angeles	844 W 109TH PL	90044	6075003019	0.472	0.472	0.000	0.000	Shortfall of Sites	0.205	Neighborhood Commercial	C2-1VL-CPIO	0	0	20	102.494	0.944		Institutional - Church - One Story, 0	088-5A199 192		South Los Angeles	No	LI	FBO
Los Angeles	13248 ROSCOE BLVD	91352	2304006036	0.472	0.472	0.000	0.000	Shortfall of Sites	0.205	Low Residential	RA-1	0	0	20	102.494	0.944		Institutional - Church - One Story, 0	192B157 744		Sun Valley - La Tuna Canyon	No	LI	FBO
Los Angeles	1424 N SPRING ST	90012	5409004002	0.000	0.000	0.000	0.944	Shortfall of Sites	0.035	Hybrid Industrial	UV(CA)	0	0	0	51.788	0.944		Industrial - Light Manufacturing - One Story, 0	136-5A217 72		Central City North	No	ABMI	ARO
Los Angeles	1424 N SPRING ST	90012	5409004002	0.000	0.000	0.000	0.944	Shortfall of Sites	0.177	Hybrid Industrial	UV(CA)	0	0	0	10.235	0.944		Industrial - Light Manufacturing - One Story, 0	136-5A217 73		Central City North	No	ABMI	ARO
Los Angeles	1424 N SPRING ST	90012	5409004002	0.000	0.000	0.000	0.944	Shortfall of Sites	0.041	Hybrid Industrial	UV(CA)	0	0	0	43.738	0.944		Industrial - Light Manufacturing - One Story, 0	136-5A217 74		Central City North	No	ABMI	ARO
Los Angeles	1424 N SPRING ST	90012	5409004002	0.000	0.000	0.000	0.944	Shortfall of Sites	0.160	Hybrid Industrial	UV(CA)	0	0	0	11.373	0.944		Industrial - Light Manufacturing - One Story, 0	136-5A217 75		Central City North	No	ABMI	ARO
Los Angeles	1424 N SPRING ST	90012	5409004002	0.000	0.000	0.000	0.944	Shortfall of Sites	0.018	Hybrid Industrial	UV(CA)	0	0	0	102.361	0.944		Industrial - Light Manufacturing - One Story, 0	136-5A217 77		Central City North	No	ABMI	ARO
Los Angeles	1424 N SPRING ST	90012	5409004002	0.000	0.000	0.000	0.944	Shortfall of Sites	0.177	Hybrid Industrial	UV(CA)	0	0	0	10.237	0.944		Industrial - Light Manufacturing - One Story, 0	136-5A217 78		Central City North	No	ABMI	ARO
Los Angeles	1424 N SPRING ST	90012	5409004002	0.000	0.000	0.000	0.944	Shortfall of Sites	0.089	Hybrid Industrial	UV(CA)	0	0	0	20.475	0.944		Industrial - Light Manufacturing - One Story, 0	136-5A217 79		Central City North	No	ABMI	ARO
Los Angeles	7748 SHOUP AVE	91304	2012019002	0.000	0.000	0.000	0.944	Shortfall of Sites	0.183	Low Residential	RS-1	Very Low Residential	[DM1-SH1-5] [IX3-FA] [CPIO]	0	66.287	0.944		Residential - Single Family Residence, 1	189B101 708	1 per lot	Canoga Park - Winnetka - Woodland Hills - West Hills	No	ABMI	AHO , CPK CPU
Los Angeles	7740 SHOUP AVE	91304	2012019003	0.000	0.000	0.000	0.944	Shortfall of Sites	0.183	Low Residential	RS-1	Very Low Residential	0	0	66.287	0.944		Residential - Single Family Residence, 1	189B101 727	1 per lot	Canoga Park - Winnetka - Woodland Hills - West Hills	No	ABMI	AHO , CPK CPU
Los Angeles	0	0	2156006902	0.000	0.000	0.000	0.000	Shortfall of Sites	0.614	Public Facilities	[Q]PF-1XL	0	0	0	153.741	0.000		Miscellaneous - Government Owned Property, 0	177B125 709		Encino - Tarzana	No		PF
Los Angeles	6535 KELVIN AVE	91306	2148023010	0.000	0.000	0.000	0.943	Shortfall of Sites	0.183	Low Residential	RS-1-RIO	Low Residential	0	0	66.287	0.943		Residential - Single Family Residence - Pool, 1	180B109 516	1 per lot	Canoga Park - Winnetka - Woodland Hills - West Hills	No	ABMI	AHO , CPK CPU
Los Angeles	7732 SHOUP AVE	91304	2012019004	0.000	0.000	0.000	0.943	Shortfall of Sites	0.183	Low Residential	RS-1	Very Low Residential	0	0	66.287	0.943		Residential - Single Family Residence, 1	189B101 737	1 per lot	Canoga Park - Winnetka - Woodland Hills - West Hills	No	ABMI	AHO , CPK CPU
Los Angeles	20216 ARMINTA ST	91306	2107023042	0.000	0.000	0.000	0.943	Shortfall of Sites	0.183	Low Residential	R1-1	Low Residential	0	0	66.287	0.943		Residential - Single Family Residence, 1	189B113 884	1 per lot	Canoga Park - Winnetka - Woodland Hills - West Hills	No	ABMI	AHO , CPK CPU
Los Angeles	24001 VICTORY BLVD	91307	2033012019	0.000	0.000	0.000	0.943	Shortfall of Sites	0.168	Low Residential	RS-1	Very Low Residential	[MB4-G1-5] [IX1-FA] [CPIO]	0	66.287	0.943		Residential - Single Family Residence, 1	180B089 954	1 per lot	Canoga Park - Winnetka - Woodland Hills - West Hills	No	ABMI	AHO , CPK CPU, ADU
Los Angeles	7724 SHOUP AVE	91304	2012019005	0.000	0.000	0.000	0.943	Shortfall of Sites	0.183	Low Residential	RS-1	Very Low Residential	[HM1-CHC1-5] [CX2-FA] [CPIO]	0	66.287	0.943		Residential - Single Family Residence, 1	189B101 750	1 per lot	Canoga Park - Winnetka - Woodland Hills - West Hills	No	ABMI	AHO , CPK CPU
Los Angeles	7955 NEVADA AVE	91304	2012010026	0.000	0.000	0.000	0.943	Shortfall of Sites	0.183	Low Residential	RS-1	Very Low Residential	0	0	66.287	0.943		Residential - Single Family Residence - Pool, 1	189B101 283	1 per lot	Canoga Park - Winnetka - Woodland Hills - West Hills	No	ABMI	AHO , CPK CPU
Los Angeles	24231 VANOWEN ST	91307	2034027032	0.000	0.000	0.000	0.943	Shortfall of Sites	0.168	Low Residential	RS-1	Very Low Residential	0	0	66.287	0.943		Residential - Single Family Residence, 1	183B089 619	1 per lot	Canoga Park - Winnetka - Woodland Hills - West Hills	No	ABMI	AHO , CPK CPU, ADU
Los Angeles	24225 VANOWEN ST	91307	2034027033	0.000	0.000	0.000	0.943	Shortfall of Sites	0.168	Low Residential	RS-1	Very Low Residential	0	0	66.287	0.943		Residential - Single Family Residence, 1	183B089 625	1 per lot	Canoga Park - Winnetka - Woodland Hills - West Hills	No	ABMI	AHO , CPK CPU, ADU
Los Angeles	24213 VANOWEN ST	91307	2034027035	0.000	0.000	0.000	0.943	Shortfall of Sites	0.168	Low Residential	RS-1	Very Low Residential	[DM4-CHC1-5] [CX2-FA] [CPIO]	0	66.287	0.943		Residential - Single Family Residence - Pool, 1	183B089 634	1 per lot	Canoga Park - Winnetka - Woodland Hills - West Hills	No	ABMI	AHO , CPK CPU, ADU
Los Angeles	24219 VANOWEN ST	91307	2034027034	0.000	0.000	0.000	0.943	Shortfall of Sites	0.168	Low Residential	RS-1	Very Low Residential	0	0	66.287	0.943		Residential - Single Family Residence, 1	183B089 629	1 per lot	Canoga Park - Winnetka - Woodland Hills - West Hills	No	ABMI	AHO , CPK CPU, ADU
Los Angeles	4702 AQUEDUCT AVE	91436	2261029027	0.000	0.000	0.000	0.943	Shortfall of Sites	0.168	Low II Residential	R1-1	Low Residential	0	0	66.287	0.943		Residential - Single Family Residence, 1	168B141 594	1 per lot	Encino - Tarzana	No	ABMI	AHO , ENC CPU, ADU
Los Angeles	24207 VANOWEN ST	91307	2034027036	0.000	0.000	0.000	0.943	Shortfall of Sites	0.168	Low Residential	RS-1	Very Low Residential	[DM1-AL1-5] [IX3-FA] [CPIO]	0	66.287	0.943		Residential - Single Family Residence - Pool, 1	183B089 639	1 per lot	Canoga Park - Winnetka - Woodland Hills - West Hills	No	ABMI	AHO , CPK CPU, ADU
Los Angeles	7718 SHOUP AVE	91304	2012019006	0.000	0.000	0.000	0.943	Shortfall of Sites	0.183	Low Residential	RS-1	Very Low Residential	0	0	66.287	0.943		Residential - Single Family Residence, 1	189B101 765	1 per lot	Canoga Park - Winnetka - Woodland Hills - West Hills	No	ABMI	AHO , CPK CPU
Los Angeles	15727 MILBANK ST	91436	2261009022	0.000	0.000	0.000	0.943	Shortfall of Sites	0.168	Low II Residential	R1-1	Low Residential	0	0	66.287	0.943		Residential - Single Family Residence - Pool, 1	168B141 462	1 per lot	Encino - Tarzana	No	ABMI	AHO , ENC CPU, ADU
Los Angeles	23601 VANOWEN ST	91307	2028012015	0.000	0.000	0.000	0.943	Shortfall of Sites	0.168	Low Residential	RS-1	Very Low Residential	CM-2D-CPIO	0	66.287	0.943		Residential - Single Family Residence, 1	180B093 30	1 per lot	Canoga Park - Winnetka - Woodland Hills - West Hills	No	ABMI	AHO , CPK CPU, ADU
Los Angeles	24201 VANOWEN ST	91307	2034027037	0.000	0.000	0.000	0.943	Shortfall of Sites	0.168	Low Residential	RS-1	Very Low Residential	0	0	66.287	0.943		Residential - Single Family Residence, 1	183B089 645	1 per lot	Canoga Park - Winnetka - Woodland Hills - West Hills	No	ABMI	AHO , CPK CPU, ADU
Los Angeles	24139 VANOWEN ST	91307	2034027039	0.000	0.000	0.000	0.943	Shortfall of Sites	0.168	Low Residential	RS-1	Very Low Residential	0	0	66.287	0.943		Residential - Single Family Residence, 1	183B089 656	1 per lot	Canoga Park - Winnetka - Woodland Hills - West Hills	No	ABMI	AHO , CPK CPU, ADU
Los Angeles	24145 VANOWEN ST	91307	2034027038	0.000	0.000	0.000	0.943	Shortfall of Sites	0.168	Low Residential	RS-1	Very Low Residential	0	0	66.287	0.943		Residential - Single Family Residence, 1	183B089 651	1 per lot	Canoga Park - Winnetka - Woodland Hills - West Hills	No	ABMI	AHO , CPK CPU, ADU
Los Angeles	24133 VANOWEN ST	91307	2034027040	0.000	0.000	0.000	0.943	Shortfall of Sites	0.168	Low Residential	RS-1	Very Low Residential	0	0	66.287	0.943		Residential - Single Family Residence, 1	183B089 661	1 per lot	Canoga Park - Winnetka - Woodland Hills - West Hills	No	ABMI	AHO , CPK CPU, ADU
Los Angeles	24127 VANOWEN ST	91307	2034027041	0.000	0.000	0.000	0.943	Shortfall of Sites	0.168	Low Residential	RS-1	Very Low Residential	0	0	66.287	0.943		Residential - Single Family Residence, 1	183B089 665	1 per lot	Canoga Park - Winnetka - Woodland Hills - West Hills	No	ABMI	AHO , CPK CPU, ADU
Los Angeles	24121 VANOWEN ST	91307	2034027042	0.000	0.000	0.000	0.943	Shortfall of Sites	0.168	Low Residential	RS-1	Very Low Residential	0	0	66.287	0.943		Residential - Single Family Residence, 1	183B089 668	1 per lot	Canoga Park - Winnetka - Woodland Hills - West Hills	No	ABMI	AHO , CPK CPU, ADU
Los Angeles	24115 VANOWEN ST	91307	2034027043	0.000	0.000	0.000	0.943	Shortfall of Sites	0.168	Low Residential	RS-1	Very Low Residential	0	0	66.287	0.943		Residential - Single Family Residence, 1	183B089 671	1 per lot	Canoga Park - Winnetka - Woodland Hills - West Hills	No	ABMI	AHO , CPK CPU, ADU
Los Angeles	24107 VANOWEN ST	91307	2034027044	0.000	0.000	0.000	0.943	Shortfall of Sites	0.168	Low Residential	RS-1	Very Low Residential	[HB5-G1-5] [CX3-FA] [CPIO]	0	66.287	0.943		Residential - Single Family Residence, 1	183B089 677	1 per lot	Canoga Park - Winnetka - Woodland Hills - West Hills	No	ABMI	AHO , CPK CPU, ADU
Los Angeles	7710 SHOUP AVE	91304	2012019007	0.000	0.000	0.000	0.943	Shortfall of Sites	0.183	Low Residential	RS-1	Very Low Residential	0	0	66.287	0.943		Residential - Single Family Residence, 1	189B101 781	1 per lot	Canoga Park - Winnetka - Woodland Hills - West Hills	No	ABMI	AHO , CPK CPU
Los Angeles	22600 MIRANDA ST	91367	2040007014	0.000	0.000	0.000	0.943	Shortfall of Sites	0.168	Low Residential	R1-1	Very Low Residential	[DM4-CHC1-5] [CX2-FA] [CPIO]	0	66.287	0.943		Residential - Single Family Residence, 1	174B097 298	1 per lot	Canoga Park - Winnetka - Woodland Hills - West Hills	No	ABMI	AHO , CPK CPU, ADU
Los Angeles	22159 CANTARA ST	91304	2012003008	0.000	0.000	0.000	0.943	Shortfall of Sites	0.183	Low Residential	RS-1	Very Low Residential	0	0	66.287	0.943		Residential - Single Family Residence, 1	189B101 17	1 per lot	Canoga Park - Winnetka - Woodland Hills - West Hills	No	ABMI	AHO , CPK CPU
Los Angeles	19854 ARCHWOOD ST	91306	2134006010	0.000	0.000	0.000	0.943	Shortfall of Sites	0.183	Low Residential	R1-1-RIO	Low Residential	0	0	66.287	0.943		Residential - Single Family Residence, 1	180B113 258	1 per lot	Canoga Park - Winnetka - Woodland Hills - West Hills	No	ABMI	AHO , CPK CPU
Los Angeles	19848 ARCHWOOD ST	91306	2134006009	0.000	0.000	0.000	0.943	Shortfall of Sites	0.183	Low Residential	R1-1-RIO	Low Residential	0	0	66.287	0.943		Residential - Single Family Residence, 1	180B113 259	1 per lot	Canoga Park - Winnetka - Woodland Hills - West Hills	No	ABMI	AHO , CPK CPU

Jurisdiction Name	Site Address/Intersection	5 Digit ZIP Code	Assessor Parcel Number	Very Low-Income	Low-Income	Moderate-Income	Above Moderate-Income	Type of Shortfall	Parcel Size (Acres)	Current General Plan Designation	Current Zoning	Proposed General Plan (GP) Designation	Proposed Zoning	Minimum Density Allowed	Maximum Density Allowed	Total Capacity	Vacant/ Nonvacant	Description of Existing Uses	PIN	Base Density Per Acre	Community Plan Area	Rent Stabalization Ordinance	Income Category	Applicable Rezoning Program (Program informing values in Column Q listed first)
Los Angeles	19844 ARCHWOOD ST	91306	2134006008	0.000	0.000	0.000	0.943	Shortfall of Sites	0.183	Low Residential	R1-1-RIO	Low Residential	0	0	66.287	0.943		Residential - Single Family Residence, 1	180B113 260	1 per lot	Canoga Park - Winnetka - Woodland Hills - West Hills	No	ABMI	AHO , CPK CPU
Los Angeles	19838 ARCHWOOD ST	91306	2134006007	0.000	0.000	0.000	0.943	Shortfall of Sites	0.183	Low Residential	R1-1-RIO	Low Residential	0	0	66.287	0.943		Residential - Single Family Residence - Pool, 1	180B113 261	1 per lot	Canoga Park - Winnetka - Woodland Hills - West Hills	No	ABMI	AHO , CPK CPU
Los Angeles	19832 ARCHWOOD ST	91306	2134006006	0.000	0.000	0.000	0.943	Shortfall of Sites	0.183	Low Residential	R1-1-RIO	Low Residential	0	0	66.287	0.943		Residential - Single Family Residence - Pool, 1	180B113 262	1 per lot	Canoga Park - Winnetka - Woodland Hills - West Hills	No	ABMI	AHO , CPK CPU
Los Angeles	15543 LA MAIDA ST	91436	2261036038	0.000	0.000	0.000	0.943	Shortfall of Sites	0.168	Low II Residential	R1-1	Low Residential	0	0	66.287	0.943		Residential - Single Family Residence, 1	168B141 272	1 per lot	Encino - Tarzana	No	ABMI	AHO , ENC CPU, ADU
Los Angeles	19820 ARCHWOOD ST	91306	2134006004	0.000	0.000	0.000	0.943	Shortfall of Sites	0.183	Low Residential	R1-1-RIO	Low Residential	0	0	66.287	0.943		Residential - Single Family Residence, 1	180B113 264	1 per lot	Canoga Park - Winnetka - Woodland Hills - West Hills	No	ABMI	AHO , CPK CPU
Los Angeles	15537 LA MAIDA ST	91436	2261036039	0.000	0.000	0.000	0.943	Shortfall of Sites	0.168	Low II Residential	R1-1	Low Residential	0	0	66.287	0.943		Residential - Single Family Residence - Pool, 1	168B141 273	1 per lot	Encino - Tarzana	No	ABMI	AHO , ENC CPU, ADU
Los Angeles	24245 VANOWEN ST	91307	2034027030	0.000	0.000	0.000	0.943	Shortfall of Sites	0.168	Low Residential	RS-1	Very Low Residential	CM-2D-CPIO	0	66.287	0.943		Residential - Single Family Residence - Pool, 1	183B089 611	1 per lot	Canoga Park - Winnetka - Woodland Hills - West Hills	No	ABMI	AHO , CPK CPU, ADU
Los Angeles	5961 VANALDEN AVE	91356	2156008021	0.000	0.000	0.000	0.943	Shortfall of Sites	0.183	Low II Residential	R1-1	Low Residential	0	0	66.287	0.943		Residential - Single Family Residence, 1	177B121 661	1 per lot	Encino - Tarzana	No	ABMI	AHO , ENC CPU
Los Angeles	5735 LE SAGE AVE	91367	2041023023	0.000	0.000	0.000	0.943	Shortfall of Sites	0.168	Low Residential	RS-1	Very Low Residential	[HB3-SH1-5] [CX3-FA] [CPIO-O]	0	66.287	0.943		Residential - Single Family Residence - Pool, 1	174B093 167	1 per lot	Canoga Park - Winnetka - Woodland Hills - West Hills	No	ABMI	AHO , CPK CPU, ADU
Los Angeles	0	0	2822019900	0.000	0.000	0.000	0.943	Shortfall of Sites	0.083	Neighborhood Office Commercial	P-1L	0	0	0	94.696	0.943		Miscellaneous - Government Owned Property, 0	210B117 42		Chatsworth - Porter Ranch	No	ABMI	P
Los Angeles	13060 MONTAGUE ST	91331	2626016065	0.471	0.471	0.000	0.000	Shortfall of Sites	0.638	Low Medium II Residential	RA-1	0	0	20	102.494	0.942		Institutional - Church - One Story, 2	201B161 910		Arleta - Pacoima	No	LI	FBO
Los Angeles	5064 RUBIO AVE	91436	2259016009	0.000	0.000	0.000	0.942	Shortfall of Sites	0.183	Low II Residential	R1-1	Low Residential	0	0	66.287	0.942		Residential - Single Family Residence - Pool, 1	171B137 232	1 per lot	Encino - Tarzana	No	ABMI	AHO , ENC CPU, ADU
Los Angeles	19808 ARCHWOOD ST	91306	2134006002	0.000	0.000	0.000	0.942	Shortfall of Sites	0.183	Low Residential	R1-1-RIO	Low Residential	0	0	66.287	0.942		Residential - Single Family Residence, 1	180B117 300	1 per lot	Canoga Park - Winnetka - Woodland Hills - West Hills	No	ABMI	AHO , CPK CPU
Los Angeles	6502 QUAKERTOWN AVE	91367	2134038006	0.000	0.000	0.000	0.942	Shortfall of Sites	0.183	Low Residential	R1-1-RIO	Low Residential	[MB4-G1-5] [IX1-FA] [CPIO]	0	66.287	0.942		Residential - Single Family Residence, 1	180B113 646	1 per lot	Canoga Park - Winnetka - Woodland Hills - West Hills	No	ABMI	AHO , CPK CPU
Los Angeles	6510 QUAKERTOWN AVE	91367	2134038007	0.000	0.000	0.000	0.942	Shortfall of Sites	0.183	Low Residential	R1-1-RIO	Low Residential	0	0	66.287	0.942		Residential - Single Family Residence, 1	180B113 623	1 per lot	Canoga Park - Winnetka - Woodland Hills - West Hills	No	ABMI	AHO , CPK CPU
Los Angeles	6466 QUAKERTOWN AVE	91367	2134038005	0.000	0.000	0.000	0.942	Shortfall of Sites	0.183	Low Residential	R1-1-RIO	Low Residential	0	0	66.287	0.942		Residential - Single Family Residence, 1	180B113 669	1 per lot	Canoga Park - Winnetka - Woodland Hills - West Hills	No	ABMI	AHO , CPK CPU
Los Angeles	6450 QUAKERTOWN AVE	91367	2134038003	0.000	0.000	0.000	0.942	Shortfall of Sites	0.183	Low Residential	R1-1-RIO	Low Residential	[DM1-SH1-5] [IX3-FA] [CPIO]	0	66.287	0.942		Residential - Single Family Residence, 1	180B113 709	1 per lot	Canoga Park - Winnetka - Woodland Hills - West Hills	No	ABMI	AHO , CPK CPU
Los Angeles	6458 QUAKERTOWN AVE	91367	2134038004	0.000	0.000	0.000	0.942	Shortfall of Sites	0.183	Low Residential	R1-1-RIO	Low Residential	0	0	66.287	0.942		Residential - Single Family Residence - Pool, 1	180B113 689	1 per lot	Canoga Park - Winnetka - Woodland Hills - West Hills	No	ABMI	AHO , CPK CPU
Los Angeles	0	0	2664028015	0.000	0.000	0.000	0.942	Shortfall of Sites	0.099	Neighborhood Commercial	P-1	0	0	0	94.696	0.942	Vacant	Residential - Single Family Residence - Vacant Land, 0	210B145 582		Mission Hills - Panorama City - North Hills	No	ABMI	P
Los Angeles	7426 ALDEA AVE	91406	2203017020	0.000	0.000	0.000	0.942	Shortfall of Sites	0.183	Low Residential	R1-1	Low Residential	0	0	66.287	0.942		Residential - Single Family Residence - Pool, 1	186B133 674	1 per lot	Reseda - West Van Nuys	No	ABMI	AHO , RES CPU
Los Angeles	5646 MAYNARD AVE	91367	2040011035	0.000	0.000	0.000	0.942	Shortfall of Sites	0.168	Low Residential	R1-1	Very Low Residential	0	0	66.287	0.942		Residential - Single Family Residence, 1	174B097 416	1 per lot	Canoga Park - Winnetka - Woodland Hills - West Hills	No	ABMI	AHO , CPK CPU, ADU
Los Angeles	6973 DANNYBOYAR AVE	91307	2026016012	0.000	0.000	0.000	0.942	Shortfall of Sites	0.168	Low Residential	RS-1	Very Low Residential	0	0	66.287	0.942		Residential - Single Family Residence, 1	183B097 551	1 per lot	Canoga Park - Winnetka - Woodland Hills - West Hills	No	ABMI	AHO , CPK CPU, ADU
Los Angeles	1026 S ROBERTSON BLVD	90035	4332016039	0.000	0.000	0.000	0.942	Shortfall of Sites	0.085	Limited Commercial	[Q]C2-1-O	0	0	0	16.302	0.942		Commercial - Office Building - One Story, 0	132B169 276		Wilshire	No	ABMI	ARO
Los Angeles	1030 S ROBERTSON BLVD	90035	4332016042	0.000	0.000	0.000	0.942	Shortfall of Sites	0.085	Limited Commercial	[Q]C2-1-O	0	0	0	16.303	0.942		Commercial - Office Building - One Story, 0	132B169 296		Wilshire	No	ABMI	ARO
Los Angeles	23955 HARTLAND ST	91307	2034030043	0.000	0.000	0.000	0.942	Shortfall of Sites	0.168	Low Residential	RS-1	Very Low Residential	[DM3-CHC1-5] [CX2-FA] [CPIO]	0	66.287	0.942		Residential - Single Family Residence, 1	183B089 604	1 per lot	Canoga Park - Winnetka - Woodland Hills - West Hills	No	ABMI	AHO , CPK CPU, ADU
Los Angeles	6901 DANNYBOYAR AVE	91307	2026016001	0.000	0.000	0.000	0.942	Shortfall of Sites	0.168	Low Residential	RS-1	Very Low Residential	0	0	66.287	0.942		Residential - Single Family Residence, 1	183B097 763	1 per lot	Canoga Park - Winnetka - Woodland Hills - West Hills	No	ABMI	AHO , CPK CPU, ADU
Los Angeles	17125 ENADIA WAY	91406	2227021012	0.000	0.000	0.000	0.942	Shortfall of Sites	0.183	Low Residential	R1-1	Low Residential	0	0	66.287	0.942		Residential - Single Family Residence, 1	183B133 176	1 per lot	Reseda - West Van Nuys	No	ABMI	AHO , RES CPU
Los Angeles	7046 COMANCHE AVE	91306	2135005014	0.000	0.000	0.000	0.942	Shortfall of Sites	0.183	Low Residential	RS-1-RIO	Low Residential	0	0	66.287	0.942		Residential - Single Family Residence, 1	183B113 256	1 per lot	Canoga Park - Winnetka - Woodland Hills - West Hills	No	ABMI	AHO , CPK CPU
Los Angeles	11477 KILLION ST	91601	2350004052	0.000	0.000	0.000	0.942	Shortfall of Sites	0.027	Low Medium II Residential	RD1.5-1VL	0	0	0	99.000	0.942		Residential - Single Family Residence, 1	174B169 937		North Hollywood - Valley Village	No	ABMI	TOC EXP
Los Angeles	24144 VICTORY BLVD	91367	2033016002	0.000	0.000	0.000	0.941	Shortfall of Sites	0.168	Low Residential	RS-1	Very Low Residential	0	0	66.287	0.941		Residential - Single Family Residence, 1	177B089 58	1 per lot	Canoga Park - Winnetka - Woodland Hills - West Hills	No	ABMI	AHO , CPK CPU, ADU
Los Angeles	23002 OSTRONIC DR	91367	2042019012	0.000	0.000	0.000	0.941	Shortfall of Sites	0.183	Low Residential	R1-1	Very Low Residential	0	0	66.287	0.941		Residential - Single Family Residence - Pool, 1	171B097 383	1 per lot	Canoga Park - Winnetka - Woodland Hills - West Hills	No	ABMI	AHO , CPK CPU
Los Angeles	21209 PROVIDENCIA ST	91364	2167010016	0.000	0.000	0.000	0.941	Shortfall of Sites	0.168	Low Residential	R1-1	Low Residential	0	0	66.287	0.941		Residential - Single Family Residence - Pool, 1	168B105 237	1 per lot	Canoga Park - Winnetka - Woodland Hills - West Hills	No	ABMI	AHO , CPK CPU, ADU
Los Angeles	6900 BOBBYBOYAR AVE	91307	2026018013	0.000	0.000	0.000	0.941	Shortfall of Sites	0.168	Low Residential	RS-1	Very Low Residential	0	0	66.287	0.941		Residential - Single Family Residence, 1	183B093 607	1 per lot	Canoga Park - Winnetka - Woodland Hills - West Hills	No	ABMI	AHO , CPK CPU, ADU
Los Angeles	22400 BALTAR ST	91304	2013022015	0.000	0.000	0.000	0.941	Shortfall of Sites	0.183	Low Residential	RS-1	Very Low Residential	[HB3-G1-5] [CX2-FA] [CPIO-O]	0	66.287	0.941		Residential - Single Family Residence, 1	189B101 208	1 per lot	Canoga Park - Winnetka - Woodland Hills - West Hills	No	ABMI	AHO , CPK CPU
Los Angeles	4751 S BROADWAY	90037	5110015001	0.000	0.000	0.000	0.941	Shortfall of Sites	0.138	Neighborhood Commercial	C2-1VL-CPIO	0	0	0	13.130	0.941		Commercial - Store Combination - Store and Office Combination - One Story, 0	111A203 11		Southeast Los Angeles	No	ABMI	ARO
Los Angeles	4751 S BROADWAY	90037	5110015001	0.000	0.000	0.000	0.941	Shortfall of Sites	0.117	Neighborhood Commercial	C2-1VL-CPIO	0	0	0	15.445	0.941		Commercial - Store Combination - Store and Office Combination - One Story, 0	111A203 52		Southeast Los Angeles	No	ABMI	ARO
Los Angeles	4751 S BROADWAY	90037	5110015001	0.000	0.000	0.000	0.941	Shortfall of Sites	0.127	Neighborhood Commercial	C2-1VL-CPIO	0	0	0	14.256	0.941		Commercial - Store Combination - Store and Office Combination - One Story, 0	111A203 55		Southeast Los Angeles	No	ABMI	ARO
Los Angeles	20541 HART ST	91306	2137007016	0.000	0.000	0.000	0.941	Shortfall of Sites	0.183	Low Residential	RS-1-RIO	Low Residential	0	0	66.287	0.941		Residential - Single Family Residence, 1	183B109 558	1 per lot	Canoga Park - Winnetka - Woodland Hills - West Hills	No	ABMI	AHO , CPK CPU
Los Angeles	22400 LANARK ST	91304	2013022009	0.000	0.000	0.000	0.941	Shortfall of Sites	0.183	Low Residential	RS-1	Very Low Residential	[DM1-MK1-5] [IX3-FA] [CPIO]	0	66.287	0.941		Residential - Single Family Residence, 1	189B101 135	1 per lot	Canoga Park - Winnetka - Woodland Hills - West Hills	No	ABMI	AHO , CPK CPU
Los Angeles	7711 CALLE MARIA	91306	2106012103	0.000	0.000	0.000	0.941	Shortfall of Sites	0.183	Low Residential	R1-1	Low Residential	[LM1-CDF1-5] [IX4-FA] [CPIO]	0	66.287	0.941		Residential - Single Family Residence, 1	189B117 1025	1 per lot	Canoga Park - Winnetka - Woodland Hills - West Hills	No	ABMI	AHO , CPK CPU
Los Angeles	7705 CALLE MARIA	91306	2106012102	0.000	0.000	0.000	0.941	Shortfall of Sites	0.183	Low Residential	R1-1	Low Residential	0	0	66.287	0.941		Residential - Single Family Residence, 1	189B117 1023	1 per lot	Canoga Park - Winnetka - Woodland Hills - West Hills	No	ABMI	AHO , CPK CPU
Los Angeles	1401 W 8TH ST	90017	5142021008	0.000	0.000	0.000	0.941	Shortfall of Sites	0.007	Highway Oriented Commercial	C2-2D	0	0	0	273.094	0.941		Commercial - Office Building - One Story, 0	130-5A205 249		Westlake	No	ABMI	ARO
Los Angeles	1401 W 8TH ST	90017	5142021008	0.000	0.000	0.000	0.941	Shortfall of Sites	0.187	Highway Oriented Commercial	C2-2D	0	0	0	9.690	0.941		Commercial - Office Building - One Story, 0	130-5A205 250		Westlake	No	ABMI	ARO
Los Angeles	1401 W 8TH ST	90017	5142021008	0.000	0.000	0.000	0.941	Shortfall of Sites	0.186	Highway Oriented Commercial	C2-2D	0	0	0	9.749	0.941		Commercial - Office Building - One Story, 0	130-5A205 257		Westlake	No	ABMI	ARO
Los Angeles	20119 ARCHWOOD ST	91306	2134014004	0.000	0.000	0.000	0.941	Shortfall of Sites	0.183	Low Residential	RS-1-RIO	Low Residential	0	0	66.287	0.941		Residential - Single Family Residence, 1	180B113 175	1 per lot	Canoga Park - Winnetka - Woodland Hills - West Hills	No	ABMI	AHO , CPK CPU
Los Angeles	22401 BALTAR ST	91304	2013022010	0.000	0.000	0.000	0.941	Shortfall of Sites	0.183	Low Residential	RS-1	Very Low Residential	0	0	66.287	0.941		Residential - Single Family Residence, 1	189B101 185	1 per lot	Canoga Park - Winnetka - Woodland Hills - West Hills	No	ABMI	AHO , CPK CPU
Los Angeles	22401 LANARK ST	91304	2013022004	0.000	0.000	0.000	0.941	Shortfall of Sites	0.183	Low Residential	RS-1	Very Low Residential	[DM1-G1-5] [IX3-FA] [CPIO]	0	66.287	0.941		Residential - Single Family Residence, 1	189B101 116	1 per lot	Canoga Park - Winnetka - Woodland Hills - West Hills	No	ABMI	AHO , CPK CPU
Los Angeles	24106 HARTLAND ST	91307	2034027047	0.000	0.000	0.000	0.941	Shortfall of Sites	0.168	Low Residential	RS-1	Very Low Residential	[DM2-G1-5] [CX2-FA] [CPIO-O]	0	66.287	0.941		Residential - Single Family Residence - Pool, 1	183B089 626	1 per lot	Canoga Park - Winnetka - Woodland Hills - West Hills	No	ABMI	AHO , CPK CPU, ADU
Los Angeles	11905 S CENTRAL AVE	90059	6084034011	0.000	0.000	0.000	0.941	Shortfall of Sites	0.147	Community Commercial	C2-2D-CPIO	0	0	0	12.271	0.941		Commercial - Professional Building - Medical Dental Building - One Story, 0	084B209 675		Southeast Los Angeles	No	ABMI	ARO
Los Angeles	11905 S CENTRAL AVE	90059	6084034011	0.000	0.000	0.000	0.941	Shortfall of Sites	0.146	Community Commercial	C2-2D-CPIO	0	0	0	12.397	0.941		Commercial - Professional Building - Medical Dental Building - One Story, 0	084B209 677		Southeast Los Angeles	No	ABMI	ARO
Los Angeles	11905 S CENTRAL AVE	90059	6084034011	0.000	0.000	0.000	0.941	Shortfall of Sites	0.026	Community Commercial	C2-2D-CPIO	0	0	0	70.031	0.941		Commercial - Professional Building - Medical Dental Building - One Story, 0	084B209 678		Southeast Los Angeles	No	ABMI	ARO
Los Angeles	0	0	5686021901	0.000	0.000	0.000	0.000	Shortfall of Sites	0.510	Public Facilities	PF-1	0	0	0	153.741	0.000		Miscellaneous - Government Owned Property, 0	162A221 251		Northeast Los Angeles	No		PF

Jurisdiction Name	Site Address/Intersection	5 Digit ZIP Code	Assessor Parcel Number	Very Low-Income	Low-Income	Moderate-Income	Above Moderate-Income	Type of Shortfall	Parcel Size (Acres)	Current General Plan Designation	Current Zoning	Proposed General Plan (GP) Designation	Proposed Zoning	Minimum Density Allowed	Maximum Density Allowed	Total Capacity	Vacant/ Nonvacant	Description of Existing Uses	PIN	Base Density Per Acre	Community Plan Area	Rent Stabalization Ordinance	Income Category	Applicable Rezoning Program (Program informing values in Column Q listed first)
Los Angeles	22232 VALERIO ST	91303	2023025005	0.000	0.000	0.000	0.940	Shortfall of Sites	0.183	Low Residential	RS-1	Very Low Residential	[HB5-G1-5] [CX3-FA] [CPIO]	0	66.287	0.940		Residential - Single Family Residence - Pool, 1	186B101 691	1 per lot	Canoga Park - Winnetka - Woodland Hills - West Hills	No	ABMI	AHO , CPK CPU
Los Angeles	23801 FRIAR ST	91367	2033017020	0.000	0.000	0.000	0.940	Shortfall of Sites	0.168	Low Residential	RS-1	Very Low Residential	[HB5-G1-5] [CX3-FA] [CPIO]	0	66.287	0.940		Residential - Single Family Residence, 1	180B089 981	1 per lot	Canoga Park - Winnetka - Woodland Hills - West Hills	No	ABMI	AHO , CPK CPU, ADU
Los Angeles	701 N VIRGIL AVE	90029	5539020030	0.000	0.000	0.000	0.940	Shortfall of Sites	0.178	Limited Commercial	C1-1D	0	0	0	6.614	0.940		Commercial - Store Combination - Store and Residential Combination - One Story, 0	141B197 368		Hollywood	No	ABMI	ARO
Los Angeles	701 N VIRGIL AVE	90029	5539020030	0.000	0.000	0.000	0.940	Shortfall of Sites	0.178	Limited Commercial	C1-1D	0	0	0	6.597	0.940		Commercial - Store Combination - Store and Residential Combination - One Story, 0	141B197 436		Hollywood	No	ABMI	ARO
Los Angeles	7740 MCLAREN AVE	91304	2014014005	0.000	0.000	0.000	0.940	Shortfall of Sites	0.183	Low Residential	RS-1	Very Low Residential	0	0	66.287	0.940		Residential - Single Family Residence, 1	189B097 1020	1 per lot	Canoga Park - Winnetka - Woodland Hills - West Hills	No	ABMI	AHO , CPK CPU
Los Angeles	0	0	5164004905	0.470	0.470	0.000	0.000	Shortfall of Sites	0.611	Public Facilities	PF-1XL-RIO	0	0	20	153.741	0.940		Miscellaneous - Government Owned Property, 0	126A217 236		Central City North	No	LI	PF
Los Angeles	24114 HARTLAND ST	91307	2034027048	0.000	0.000	0.000	0.940	Shortfall of Sites	0.168	Low Residential	RS-1	Very Low Residential	[DM1-G1-5] [IX3-FA] [CPIO]	0	66.287	0.940		Residential - Single Family Residence - Pool, 1	183B089 621	1 per lot	Canoga Park - Winnetka - Woodland Hills - West Hills	No	ABMI	AHO , CPK CPU, ADU
Los Angeles	3661 TILDEN AVE	90034	4252009020	0.000	0.000	0.000	0.940	Shortfall of Sites	0.168	Low Residential	R1-1	Low Medium	0	0	66.287	0.940		Residential - Single Family Residence, 1	117B161 777	1 per lot	Palms - Mar Vista - Del Rey	No	ABMI	AHO , PMVDR CPU, ADU
Los Angeles	10750 OHIO AVE	90024	4325029018	0.470	0.470	0.000	0.000	Shortfall of Sites	0.170	Low Medium II Residential	[Q]RD1.5-1-O	0	0	20	102.494	0.940		Institutional - Church - One Story, 0	132B153 791		Westwood	No	LI	FBO
Los Angeles	1423 259TH ST	90710	7411007065	0.000	0.000	0.000	0.940	Shortfall of Sites	0.030	Limited Manufacturing	[Q]C2-1VL	Community Center	0	0	59.956	0.940		Industrial - Warehousing, Distribution, Storage - Warehousing, Distribution, 10,000 to 24,999 SF - One Story, 0	033B193 91	54	Wilmington - Harbor City	No	ABMI	ARO , WHC CPU
Los Angeles	4866 W WASHINGTON BLVD	90016	5062002041	0.470	0.470	0.000	0.000	Shortfall of Sites	0.204	Neighborhood Commercial	C2-1VL-O-CPIO	0	0	20	102.494	0.939		Institutional - Church - One Story, 0	126B181 1122		West Adams - Baldwin Hills - Leimert	No	LI	FBO
Los Angeles	22854 BALTAR ST	91304	2014007015	0.000	0.000	0.000	0.939	Shortfall of Sites	0.183	Low Residential	RS-1	Very Low Residential	[HB5-SH1-5] [CX4-FA] [SN-CPIO]	0	66.287	0.939		Residential - Single Family Residence - Pool, 1	189B097 359	1 per lot	Canoga Park - Winnetka - Woodland Hills - West Hills	No	ABMI	AHO , CPK CPU
Los Angeles	8010 SALE AVE	91304	2013024016	0.000	0.000	0.000	0.939	Shortfall of Sites	0.183	Low Residential	RS-1	Very Low Residential	0	0	66.287	0.939		Residential - Single Family Residence - Pool, 1	189B097 365	1 per lot	Canoga Park - Winnetka - Woodland Hills - West Hills	No	ABMI	AHO , CPK CPU
Los Angeles	18537 WILLARD ST	91335	2103006030	0.000	0.000	0.000	0.939	Shortfall of Sites	0.183	Low Residential	RS-1	Low Residential	0	0	66.287	0.939		Residential - Single Family Residence, 1	192B125 871	1 per lot	Reseda - West Van Nuys	No	ABMI	AHO , RES CPU
Los Angeles	23408 HARTLAND ST	91307	2028017018	0.000	0.000	0.000	0.939	Shortfall of Sites	0.168	Low Residential	RS-1	Very Low Residential	0	0	66.287	0.939		Residential - Single Family Residence, 1	183B093 730	1 per lot	Canoga Park - Winnetka - Woodland Hills - West Hills	No	ABMI	AHO , CPK CPU, ADU
Los Angeles	14852 VENTURA BLVD	91403	2276004002	0.000	0.000	0.000	0.939	Shortfall of Sites	0.241	Community Commercial	C2-1L	0	0	0	4.059	0.939		Commercial - Office Building - One Story, 0	166-5A149 34		Sherman Oaks - Studio City - Toluca Lake - Cahuenga Pass	No	ABMI	ARO
Los Angeles	17830 LORNE ST	91335	2101004013	0.000	0.000	0.000	0.939	Shortfall of Sites	0.183	Low Residential	R1-1	Low Residential	0	0	66.287	0.939		Residential - Single Family Residence, 1	189B129 258	1 per lot	Reseda - West Van Nuys	No	ABMI	AHO , RES CPU
Los Angeles	17818 LORNE ST	91335	2101004011	0.000	0.000	0.000	0.939	Shortfall of Sites	0.183	Low Residential	R1-1	Low Residential	0	0	66.287	0.939		Residential - Single Family Residence, 1	189B129 256	1 per lot	Reseda - West Van Nuys	No	ABMI	AHO , RES CPU
Los Angeles	17807 BALTAR ST	91335	2101004005	0.000	0.000	0.000	0.939	Shortfall of Sites	0.183	Low Residential	R1-1	Low Residential	0	0	66.287	0.939		Residential - Single Family Residence, 1	189B129 307	1 per lot	Reseda - West Van Nuys	No	ABMI	AHO , RES CPU
Los Angeles	17824 LORNE ST	91335	2101004012	0.000	0.000	0.000	0.939	Shortfall of Sites	0.183	Low Residential	R1-1	Low Residential	0	0	66.287	0.939		Residential - Single Family Residence, 1	189B129 257	1 per lot	Reseda - West Van Nuys	No	ABMI	AHO , RES CPU
Los Angeles	17813 BALTAR ST	91335	2101004004	0.000	0.000	0.000	0.939	Shortfall of Sites	0.183	Low Residential	R1-1	Low Residential	0	0	66.287	0.939		Residential - Single Family Residence, 1	189B129 308	1 per lot	Reseda - West Van Nuys	No	ABMI	AHO , RES CPU
Los Angeles	1721 VENICE BLVD	90006	5075004024	0.000	0.000	0.000	0.939	Shortfall of Sites	0.142	Hybrid Industrial	CM-1-CPIO	0	0	0	8.256	0.939		Industrial - Light Manufacturing - One Story, 0	126B197 132		South Los Angeles	No	ABMI	ARO
Los Angeles	1721 VENICE BLVD	90006	5075004024	0.000	0.000	0.000	0.939	Shortfall of Sites	0.142	Hybrid Industrial	CM-1-CPIO	0	0	0	8.256	0.939		Industrial - Light Manufacturing - One Story, 0	126B197 147		South Los Angeles	No	ABMI	ARO
Los Angeles	1721 VENICE BLVD	90006	5075004024	0.000	0.000	0.000	0.939	Shortfall of Sites	0.132	Hybrid Industrial	CM-1-CPIO	0	0	0	8.868	0.939		Industrial - Light Manufacturing - One Story, 0	126B197 164		South Los Angeles	No	ABMI	ARO
Los Angeles	7342 PONCE AVE	91307	2022013014	0.000	0.000	0.000	0.939	Shortfall of Sites	0.183	Low Residential	RS-1	Very Low Residential	[MN1-AL2-5] [CX1-FA] [CPIO-O]	0	66.287	0.939		Residential - Single Family Residence, 1	186B097 753	1 per lot	Canoga Park - Winnetka - Woodland Hills - West Hills	No	ABMI	AHO , CPK CPU
Los Angeles	20414 HAYNES ST	91306	2136021017	0.000	0.000	0.000	0.939	Shortfall of Sites	0.183	Low Residential	RS-1-RIO	Low Residential	0	0	66.287	0.939		Residential - Single Family Residence - Pool, 1	180B113 158	1 per lot	Canoga Park - Winnetka - Woodland Hills - West Hills	No	ABMI	AHO , CPK CPU
Los Angeles	20254 HAYNES ST	91306	2134018006	0.000	0.000	0.000	0.939	Shortfall of Sites	0.183	Low Residential	RS-1-RIO	Low Residential	0	0	66.287	0.939		Residential - Single Family Residence, 1	180B113 328	1 per lot	Canoga Park - Winnetka - Woodland Hills - West Hills	No	ABMI	AHO , CPK CPU
Los Angeles	7041 COMANCHE AVE	91306	2135004008	0.000	0.000	0.000	0.939	Shortfall of Sites	0.183	Low Residential	RS-1-RIO	Low Residential	0	0	66.287	0.939		Residential - Single Family Residence, 1	183B113 282	1 per lot	Canoga Park - Winnetka - Woodland Hills - West Hills	No	ABMI	AHO , CPK CPU
Los Angeles	24120 HARTLAND ST	91307	2034027049	0.000	0.000	0.000	0.939	Shortfall of Sites	0.168	Low Residential	RS-1	Very Low Residential	0	0	66.287	0.939		Residential - Single Family Residence, 1	183B089 617	1 per lot	Canoga Park - Winnetka - Woodland Hills - West Hills	No	ABMI	AHO , CPK CPU, ADU
Los Angeles	19959 KITTRIDGE ST	91306	2134010006	0.000	0.000	0.000	0.938	Shortfall of Sites	0.183	Low Residential	R1-1-RIO	Low Residential	[DM4-CHC1-5] [CX2-FA] [CPIO]	0	66.287	0.938		Residential - Single Family Residence - Pool, 1	180B113 297	1 per lot	Canoga Park - Winnetka - Woodland Hills - West Hills	No	ABMI	AHO , CPK CPU
Los Angeles	20829 STEPHANIE DR	91306	2148007011	0.000	0.000	0.000	0.938	Shortfall of Sites	0.183	Low Residential	RS-1-RIO	Low Residential	0	0	66.287	0.938		Residential - Single Family Residence, 1	180B109 158	1 per lot	Canoga Park - Winnetka - Woodland Hills - West Hills	No	ABMI	AHO , CPK CPU
Los Angeles	15136 MAGNOLIA BLVD	91403	2263003024	0.000	0.000	0.000	0.938	Shortfall of Sites	0.157	Medium Residential	[Q]R3-1-RIO	0	0	0	56.433	0.938		Residential - Five or More Units or Apartments (Any Combination) · 4 Stories or Less, 6	171A147 32		Van Nuys - North Sherman Oaks	No	ABMI	DB50
Los Angeles	4424 COLFAX AVE	91602	2365002020	0.000	0.000	0.000	0.938	Shortfall of Sites	0.201	Low Medium Residential	RD1.5-1-RIO	0	0	0	44.148	0.938		Residential - Five or More Units or Apartments (Any Combination) · 4 Stories or Less, 6	165B169 190		Sherman Oaks - Studio City - Toluca Lake - Cahuenga Pass	No	ABMI	DB50
Los Angeles	10725 MEMORY PARK AVE	91345	2649002017	0.000	0.000	0.000	0.938	Shortfall of Sites	0.239	Low Medium II Residential	(Q)RD2-1	0	0	0	37.091	0.938		Residential - Five or More Units or Apartments (Any Combination) · 4 Stories or Less, 6	207B145 240		Mission Hills - Panorama City - North Hills	No	ABMI	DB50
Los Angeles	5000 KESTER AVE	91403	2263030028	0.000	0.000	0.000	0.938	Shortfall of Sites	0.150	Medium Residential	[Q]R3-1-RIO	0	0	0	59.114	0.938		Residential - Five or More Units or Apartments (Any Combination) · 4 Stories or Less, 6	171A149 307		Van Nuys - North Sherman Oaks	No	ABMI	DB50
Los Angeles	12251 MOORPARK ST	91604	2364003076	0.000	0.000	0.000	0.938	Shortfall of Sites	0.157	Medium Residential	[Q]R3-1-RIO	0	0	0	56.461	0.938		Residential - Five or More Units or Apartments (Any Combination) · 4 Stories or Less, 6	165B165 340		Sherman Oaks - Studio City - Toluca Lake - Cahuenga Pass	No	ABMI	DB50
Los Angeles	11516 OHIO AVE	90025	4261002023	0.000	0.000	0.000	0.938	Shortfall of Sites	0.103	Medium Residential	[Q]R3-1	0	0	0	85.957	0.938		Residential - Single Family Residence - Condo Conversion, 6	129B149 852		West Los Angeles	No	ABMI	DB50
Los Angeles	20367 GAULT ST	91306	2136006009	0.000	0.000	0.000	0.938	Shortfall of Sites	0.183	Low Residential	RS-1-RIO	Low Residential	0	0	66.287	0.938		Residential - Single Family Residence, 1	183B113 162	1 per lot	Canoga Park - Winnetka - Woodland Hills - West Hills	No	ABMI	AHO , CPK CPU
Los Angeles	7457 SALE AVE	91307	2022012011	0.000	0.000	0.000	0.938	Shortfall of Sites	0.183	Low Residential	RS-1	Very Low Residential	0	0	66.287	0.938		Residential - Single Family Residence - Pool, 1	186B097 493	1 per lot	Canoga Park - Winnetka - Woodland Hills - West Hills	No	ABMI	AHO , CPK CPU
Los Angeles	7240 MCLAREN AVE	91307	2021017017	0.000	0.000	0.000	0.938	Shortfall of Sites	0.168	Low Residential	RS-1	Very Low Residential	[MB4-G1-5] [IX1-FA] [CPIO]	0	66.287	0.938		Residential - Single Family Residence - Pool, 1	186B097 961	1 per lot	Canoga Park - Winnetka - Woodland Hills - West Hills	No	ABMI	AHO , CPK CPU, ADU
Los Angeles	6442 BOBBYBOYAR AVE	91307	2036008017	0.000	0.000	0.000	0.938	Shortfall of Sites	0.168	Low Residential	RS-1	Very Low Residential	[HB3-G1-5] [CX2-FA] [CPIO-O]	0	66.287	0.938		Residential - Single Family Residence - Pool, 1	180B093 760	1 per lot	Canoga Park - Winnetka - Woodland Hills - West Hills	No	ABMI	AHO , CPK CPU, ADU
Los Angeles	17054 OAK PARK CT	91316	2289004028	0.000	0.000	0.000	0.938	Shortfall of Sites	0.168	Low II Residential	R1-1	Low Residential	0	0	66.287	0.938		Residential - Single Family Residence, 1	168B133 578	1 per lot	Encino - Tarzana	No	ABMI	AHO , ENC CPU, ADU
Los Angeles	19532 CALVERT ST	91335	2132022006	0.000	0.000	0.000	0.938	Shortfall of Sites	0.183	Low Residential	R1-1-RIO	Low Residential	0	0	66.287	0.938		Residential - Single Family Residence, 1	177B117 328	1 per lot	Reseda - West Van Nuys	No	ABMI	AHO , RES CPU
Los Angeles	13248 ROSCOE BLVD	91352	2304006036	0.469	0.469	0.000	0.000	Shortfall of Sites	0.203	Low Residential	RA-1	0	0	20	102.494	0.938		Institutional - Church - One Story, 0	192B157 799		Sun Valley - La Tuna Canyon	No	LI	FBO
Los Angeles	18907 LANARK ST	91335	2104036025	0.000	0.000	0.000	0.938	Shortfall of Sites	0.183	Low Residential	RS-1	Low Residential	0	0	66.287	0.938		Residential - Single Family Residence, 1	189B121 27	1 per lot	Reseda - West Van Nuys	No	ABMI	AHO , RES CPU
Los Angeles	23241 LADRILLO ST	91367	2044016030	0.000	0.000	0.000	0.938	Shortfall of Sites	0.183	Low Residential	R1-1	Very Low Residential	0	0	66.287	0.938		Residential - Single Family Residence - Pool, 1	171B093 154	1 per lot	Canoga Park - Winnetka - Woodland Hills - West Hills	No	ABMI	AHO , CPK CPU
Los Angeles	23107 VANOWEN ST	91307	2026010021	0.000	0.000	0.000	0.938	Shortfall of Sites	0.168	Low Residential	RS-1	Very Low Residential	0	0	66.287	0.938		Residential - Single Family Residence, 1	183B097 817	1 per lot	Canoga Park - Winnetka - Woodland Hills - West Hills	No	ABMI	AHO , CPK CPU, ADU
Los Angeles	22100 STAGG ST	91304	2012021015	0.000	0.000	0.000	0.938	Shortfall of Sites	0.183	Low Residential	RS-1	Very Low Residential	0	0	66.287	0.938		Residential - Single Family Residence, 1	189B101 772	1 per lot	Canoga Park - Winnetka - Woodland Hills - West Hills	No	ABMI	AHO , CPK CPU
Los Angeles	8257 BEVERLY BLVD	90048	5514009054	0.000	0.000	0.000	0.938	Shortfall of Sites	0.114	Neighborhood Office Commercial	C2-1VL	0	0	0	8.596	0.938		Commercial - Office Building - One Story, 0	138B173 391		Wilshire	No	ABMI	ARO
Los Angeles	24126 HARTLAND ST	91307	2034027050	0.000	0.000	0.000	0.938	Shortfall of Sites	0.168	Low Residential	RS-1	Very Low Residential	0	0	66.287	0.938		Residential - Single Family Residence, 1	183B089 613	1 per lot	Canoga Park - Winnetka - Woodland Hills - West Hills	No	ABMI	AHO , CPK CPU, ADU
Los Angeles	23900 HARTLAND ST	91307	2034029038	0.000	0.000	0.000	0.938	Shortfall of Sites	0.168	Low Residential	RS-1	Very Low Residential	[HM1-CHC1-5] [CX2-FA] [CPIO]	0	66.287	0.938		Residential - Single Family Residence, 1	183B089 695	1 per lot	Canoga Park - Winnetka - Woodland Hills - West Hills	No	ABMI	AHO , CPK CPU, ADU
Los Angeles	17512 COHASSET ST	91406	2202019006	0.000	0.000	0.000	0.938	Shortfall of Sites	0.183	Low Residential	R1-1	Low Residential	0	0	66.287	0.938		Residential - Single Family Residence, 1	186B129 548	1 per lot	Reseda - West Van Nuys	No	ABMI	AHO , RES CPU
Los Angeles	6901 WOODLAKE AVE	91307	2026018012	0.000	0.000	0.000	0.937	Shortfall of Sites	0.168	Low Residential	RS-1	Very Low Residential	0	0	66.287	0.937		Residential - Single Family Residence, 1	183B093 608	1 per lot	Canoga Park - Winnetka - Woodland Hills - West Hills	No	ABMI	AHO , CPK CPU, ADU
Los Angeles	22929 LANARK ST	91304	2014005020	0.000	0.000	0.000	0.937	Shortfall of Sites	0.183	Low Residential	RS-1	Very Low Residential	0	0	66.287	0.937		Residential - Single Family Residence, 1	189B097 196	1 per lot	Canoga Park - Winnetka - Woodland Hills - West Hills	No	ABMI	AHO , CPK CPU
Los Angeles	7025 SUNNYBRAE AVE	91306	2137007012	0.000	0.000	0.000	0.937	Shortfall of Sites	0.183	Low Residential	RS-1-RIO	Low Residential	0	0	66.287	0.937		Residential - Single Family Residence, 1	183B109 495	1 per lot	Canoga Park - Winnetka - Woodland Hills - West Hills	No	ABMI	AHO , CPK CPU
Los Angeles	7634 NITA AVE	91304	2012020043	0.000	0.000	0.000	0.937	Shortfall of Sites	0.183	Low Residential	RS-1	Very Low Residential	[DM2-G1-5] [CX2-FA] [CPIO-CDO]	0	66.287	0.937		Residential - Single Family Residence, 1	186B101 87	1 per lot	Canoga Park - Winnetka - Woodland Hills - West Hills	No	ABMI	AHO , CPK CPU

Jurisdiction Name	Site Address/Intersection	5 Digit ZIP Code	Assessor Parcel Number	Very Low-Income	Low-Income	Moderate-Income	Above Moderate-Income	Type of Shortfall	Parcel Size (Acres)	Current General Plan Designation	Current Zoning	Proposed General Plan (GP) Designation	Proposed Zoning	Minimum Density Allowed	Maximum Density Allowed	Total Capacity	Vacant/ Nonvacant	Description of Existing Uses	PIN	Base Density Per Acre	Community Plan Area	Rent Stabalization Ordinance	Income Category	Applicable Rezoning Program (Program informing values in Column Q listed first)
Los Angeles	11439 ENCINO AVE	91344	2711022036	0.469	0.469	0.000	0.000	Shortfall of Sites	0.169	Very Low I Residential	RA-1	0	0	20	102.494	0.937		Institutional - Church - One Story, 0	213B129 322		Granada Hills - Knollwood	No	LI	FBO, ADU
Los Angeles	22556 COVELLO ST	91307	2022015015	0.000	0.000	0.000	0.937	Shortfall of Sites	0.183	Low Residential	RS-1	Very Low Residential	0	0	66.287	0.937		Residential - Single Family Residence, 1	186B097 352	1 per lot	Canoga Park - Winnetka - Woodland Hills - West Hills	No	ABMI	AHO , CPK CPU
Los Angeles	11400 S HOOVER ST	90044	6088003001	0.047	0.047	0.000	0.843	Shortfall of Sites	0.203	Community Commercial	C2-2D-CPIO	0	0	20	102.494	0.937		Institutional - Church - One Story, 0	087A201 293		South Los Angeles	No	VLI, LI, ABMI	FBO
Los Angeles	11400 S HOOVER ST	90044	6088003001	0.047	0.047	0.000	0.843	Shortfall of Sites	0.203	Community Commercial	C2-2D-CPIO	0	0	20	102.494	0.937		Institutional - Church - One Story, 0	087A201 294		South Los Angeles	No	VLI, LI, ABMI	FBO
Los Angeles	11400 S HOOVER ST	90044	6088003001	0.047	0.047	0.000	0.843	Shortfall of Sites	0.203	Community Commercial	C2-2D-CPIO	0	0	20	102.494	0.937		Institutional - Church - One Story, 0	087A201 292		South Los Angeles	No	VLI, LI, ABMI	FBO
Los Angeles	23622 HARTLAND ST	91307	2028012019	0.000	0.000	0.000	0.937	Shortfall of Sites	0.168	Low Residential	RS-1	Very Low Residential	0	0	66.287	0.937		Residential - Single Family Residence, 1	183B093 720	1 per lot	Canoga Park - Winnetka - Woodland Hills - West Hills	No	ABMI	AHO , CPK CPU, ADU
Los Angeles	6900 WOODLAKE AVE	91307	2026016024	0.000	0.000	0.000	0.937	Shortfall of Sites	0.168	Low Residential	RS-1	Very Low Residential	0	0	66.287	0.937		Residential - Single Family Residence, 1	183B093 609	1 per lot	Canoga Park - Winnetka - Woodland Hills - West Hills	No	ABMI	AHO , CPK CPU, ADU
Los Angeles	7213 PONCE AVE	91307	2022005004	0.000	0.000	0.000	0.937	Shortfall of Sites	0.183	Low Residential	RS-1	Very Low Residential	[HB1-G1-5] [CX2-FA] [CPIO]	0	66.287	0.937		Residential - Single Family Residence - Pool, 1	183B097 31	1 per lot	Canoga Park - Winnetka - Woodland Hills - West Hills	No	ABMI	AHO , CPK CPU
Los Angeles	24132 HARTLAND ST	91307	2034027051	0.000	0.000	0.000	0.937	Shortfall of Sites	0.168	Low Residential	RS-1	Very Low Residential	0	0	66.287	0.937		Residential - Single Family Residence, 1	183B089 608	1 per lot	Canoga Park - Winnetka - Woodland Hills - West Hills	No	ABMI	AHO , CPK CPU, ADU
Los Angeles	3461 W 10TH ST	90019	5081025018	0.468	0.468	0.000	0.000	Shortfall of Sites	0.203	Medium Residential	R3-1	0	0	20	102.494	0.936		Institutional - Church - One Story, 0	129B189 116		Wilshire	No	LI	FBO
Los Angeles	20702 KITTRIDGE ST	91306	2148016002	0.000	0.000	0.000	0.936	Shortfall of Sites	0.183	Low Residential	RS-1-RIO	Low Residential	0	0	66.287	0.936		Residential - Single Family Residence, 1	180B109 457	1 per lot	Canoga Park - Winnetka - Woodland Hills - West Hills	No	ABMI	AHO , CPK CPU
Los Angeles	1023 E 32ND ST	90011	5114022022	0.000	0.000	0.000	0.936	Shortfall of Sites	0.132	Hybrid Industrial	CM-1VL-CPIO	0	0	0	8.852	0.936		Industrial - Light Manufacturing - One Story, 0	117A209 149		Southeast Los Angeles	No	ABMI	ARO
Los Angeles	1023 E 32ND ST	90011	5114022022	0.000	0.000	0.000	0.936	Shortfall of Sites	0.131	Hybrid Industrial	CM-1VL-CPIO	0	0	0	8.925	0.936		Industrial - Light Manufacturing - One Story, 0	117A209 153		Southeast Los Angeles	No	ABMI	ARO
Los Angeles	7523 FARRALONE AVE	91303	2023017021	0.000	0.000	0.000	0.936	Shortfall of Sites	0.183	Low Residential	RS-1	Very Low Residential	0	0	66.287	0.936		Residential - Single Family Residence, 1	186B101 310	1 per lot	Canoga Park - Winnetka - Woodland Hills - West Hills	No	ABMI	AHO , CPK CPU
Los Angeles	7341 SALE AVE	91307	2022013021	0.000	0.000	0.000	0.936	Shortfall of Sites	0.183	Low Residential	RS-1	Very Low Residential	0	0	66.287	0.936		Residential - Single Family Residence - Pool, 1	186B097 783	1 per lot	Canoga Park - Winnetka - Woodland Hills - West Hills	No	ABMI	AHO , CPK CPU
Los Angeles	17330 ELKWOOD ST	91325	2201021017	0.000	0.000	0.000	0.936	Shortfall of Sites	0.168	Low Residential	R1-1	Low Residential	0	0	66.287	0.936		Residential - Single Family Residence - Pool, 1	189B133 709	1 per lot	Reseda - West Van Nuys	No	ABMI	AHO , RES CPU, ADU
Los Angeles	6972 BOBBYBOYAR AVE	91307	2026018024	0.000	0.000	0.000	0.936	Shortfall of Sites	0.168	Low Residential	RS-1	Very Low Residential	0	0	66.287	0.936		Residential - Single Family Residence, 1	183B093 388	1 per lot	Canoga Park - Winnetka - Woodland Hills - West Hills	No	ABMI	AHO , CPK CPU, ADU
Los Angeles	5405 CARTWRIGHT AVE	91601	2416016027	0.000	0.000	0.000	0.936	Shortfall of Sites	0.091	Commercial Manufacturing	CM-1VL	0	0	0	61.325	0.936		Residential - Three Units (Any Combination) - 4 Stories or Less, 3	171B177 91		North Hollywood - Valley Village	No	ABMI	DB50
Los Angeles	907 W ANAHEIM ST	90744	7416013032	0.000	0.000	0.000	0.936	Shortfall of Sites	0.084	General Commercial	[Q]C2-1VL-O-CUGU	0	0	0	66.273	0.936		Commercial - Office Building - One Story, 3	030B205 413		Wilmington - Harbor City	No	ABMI	DB50
Los Angeles	22345 STRATHERN ST	91304	2012027012	0.000	0.000	0.000	0.936	Shortfall of Sites	0.183	Low Residential	RS-1	Very Low Residential	0	0	66.287	0.936		Residential - Single Family Residence - Pool, 1	189B101 248	1 per lot	Canoga Park - Winnetka - Woodland Hills - West Hills	No	ABMI	AHO , CPK CPU
Los Angeles	22120 STAGG ST	91304	2012021017	0.000	0.000	0.000	0.936	Shortfall of Sites	0.183	Low Residential	RS-1	Very Low Residential	[LM1-CDF1-5] [IX4-FA] [CPIO]	0	66.287	0.936		Residential - Single Family Residence, 1	189B101 770	1 per lot	Canoga Park - Winnetka - Woodland Hills - West Hills	No	ABMI	AHO , CPK CPU
Los Angeles	1055 N NORMANDIE AVE	90029	5537018006	0.468	0.468	0.000	0.000	Shortfall of Sites	0.203	Medium Residential	R3-1XL	0	0	20	102.494	0.936		Institutional - Church - One Story, 0	144B193 868		Hollywood	No	LI	FBO
Los Angeles	7501 QUIMBY AVE	91307	2021001014	0.000	0.000	0.000	0.936	Shortfall of Sites	0.168	Low Residential	RS-1	Very Low Residential	0	0	66.287	0.936		Residential - Single Family Residence - Pool, 1	186B093 308	1 per lot	Canoga Park - Winnetka - Woodland Hills - West Hills	No	ABMI	AHO , CPK CPU, ADU
Los Angeles	7549 COLDWATER CANYON AVE	91605	2303021005	0.000	0.000	0.000	0.936	Shortfall of Sites	0.099	Limited Manufacturing	[Q]P-1	0	0	0	94.696	0.936		Residential - Single Family Residence, 0	186B161 375		Sun Valley - La Tuna Canyon	No	ABMI	P
Los Angeles	7455 QUIMBY AVE	91307	2021007007	0.000	0.000	0.000	0.936	Shortfall of Sites	0.168	Low Residential	RS-1	Very Low Residential	[HM1-CHC1-5] [CX2-FA] [CPIO]	0	66.287	0.936		Residential - Single Family Residence, 1	186B093 336	1 per lot	Canoga Park - Winnetka - Woodland Hills - West Hills	No	ABMI	AHO , CPK CPU, ADU
Los Angeles	22315 LULL ST	91304	2012020092	0.000	0.000	0.000	0.936	Shortfall of Sites	0.205	Low Residential	RS-1	Very Low Residential	[MB3-CDF1-5] [IX4-FA] [CPIO]	0	66.287	0.936		Residential - Single Family Residence, 1	186B101 1009	1 per lot	Canoga Park - Winnetka - Woodland Hills - West Hills	No	ABMI	AHO , CPK CPU
Los Angeles	24150 VICTORY BLVD	91367	2033016001	0.000	0.000	0.000	0.936	Shortfall of Sites	0.168	Low Residential	RS-1	Very Low Residential	0	0	66.287	0.936		Residential - Single Family Residence, 1	177B089 64	1 per lot	Canoga Park - Winnetka - Woodland Hills - West Hills	No	ABMI	AHO , CPK CPU, ADU
Los Angeles	24200 VICTORY BLVD	91367	2033015010	0.000	0.000	0.000	0.936	Shortfall of Sites	0.168	Low Residential	RS-1	Very Low Residential	[LM2-G1-5] [CX2-FA] [CPIO]	0	66.287	0.936		Residential - Single Family Residence, 1	177B089 73	1 per lot	Canoga Park - Winnetka - Woodland Hills - West Hills	No	ABMI	AHO , CPK CPU, ADU
Los Angeles	6419 WOODLAKE AVE	91307	2036009002	0.000	0.000	0.000	0.936	Shortfall of Sites	0.168	Low Residential	RS-1	Very Low Residential	0	0	66.287	0.936		Residential - Single Family Residence, 1	180B093 808	1 per lot	Canoga Park - Winnetka - Woodland Hills - West Hills	No	ABMI	AHO , CPK CPU, ADU
Los Angeles	22320 CRISWELL ST	91303	2139011009	0.000	0.000	0.000	0.936	Shortfall of Sites	0.182	Low Residential	RS-1-RIO	Very Low Residential	0	0	66.287	0.936		Residential - Single Family Residence, 1	180B101 359	1 per lot	Canoga Park - Winnetka - Woodland Hills - West Hills	No	ABMI	AHO , CPK CPU
Los Angeles	24138 HARTLAND ST	91307	2034027052	0.000	0.000	0.000	0.935	Shortfall of Sites	0.168	Low Residential	RS-1	Very Low Residential	[HB5-SH1-5] [CX4-FA] [CPIO]	0	66.287	0.935		Residential - Single Family Residence, 1	183B089 603	1 per lot	Canoga Park - Winnetka - Woodland Hills - West Hills	No	ABMI	AHO , CPK CPU, ADU
Los Angeles	7901 NITA AVE	91304	2012009011	0.000	0.000	0.000	0.935	Shortfall of Sites	0.182	Low Residential	RS-1	Very Low Residential	0	0	66.287	0.935		Residential - Single Family Residence - Pool, 1	189B101 472	1 per lot	Canoga Park - Winnetka - Woodland Hills - West Hills	No	ABMI	AHO , CPK CPU
Los Angeles	0	0	2401042904	0.468	0.468	0.000	0.000	Shortfall of Sites	0.203	Public Facilities	OS-1XL	0	0	20	102.494	0.935	Vacant	Institutional - Church - Vacant Land, 0	186B181 255		Sun Valley - La Tuna Canyon	No	LI	FBO
Los Angeles	20121 COMANCHE PL	91306	2135005017	0.000	0.000	0.000	0.935	Shortfall of Sites	0.182	Low Residential	RS-1-RIO	Low Residential	0	0	66.287	0.935		Residential - Single Family Residence, 1	183B113 280	1 per lot	Canoga Park - Winnetka - Woodland Hills - West Hills	No	ABMI	AHO , CPK CPU
Los Angeles	7943 NITA AVE	91304	2012009017	0.000	0.000	0.000	0.935	Shortfall of Sites	0.182	Low Residential	RS-1	Very Low Residential	0	0	66.287	0.935		Residential - Single Family Residence - Pool, 1	189B101 332	1 per lot	Canoga Park - Winnetka - Woodland Hills - West Hills	No	ABMI	AHO , CPK CPU
Los Angeles	19826 VICTORY BLVD	91367	2134031010	0.000	0.000	0.000	0.935	Shortfall of Sites	0.182	Low Residential	RS-1-RIO	Very Low Residential	0	0	66.287	0.935		Residential - Single Family Residence, 1	180B113 811	1 per lot	Canoga Park - Winnetka - Woodland Hills - West Hills	No	ABMI	AHO , CPK CPU
Los Angeles	7937 NITA AVE	91304	2012009016	0.000	0.000	0.000	0.935	Shortfall of Sites	0.182	Low Residential	RS-1	Very Low Residential	0	0	66.287	0.935		Residential - Single Family Residence, 1	189B101 351	1 per lot	Canoga Park - Winnetka - Woodland Hills - West Hills	No	ABMI	AHO , CPK CPU
Los Angeles	7929 NITA AVE	91304	2012009015	0.000	0.000	0.000	0.935	Shortfall of Sites	0.182	Low Residential	RS-1	Very Low Residential	0	0	66.287	0.935		Residential - Single Family Residence, 1	189B101 370	1 per lot	Canoga Park - Winnetka - Woodland Hills - West Hills	No	ABMI	AHO , CPK CPU
Los Angeles	11951 COMETA AVE	91331	2527008010	0.468	0.468	0.000	0.000	Shortfall of Sites	0.203	Low Residential	R1-1-CUGU	0	0	20	102.494	0.935		Institutional - Church - One Story, 0	216B161 317		Arleta - Pacoima	No	LI	FBO
Los Angeles	7923 NITA AVE	91304	2012009014	0.000	0.000	0.000	0.935	Shortfall of Sites	0.182	Low Residential	RS-1	Very Low Residential	0	0	66.287	0.935		Residential - Single Family Residence, 1	189B101 392	1 per lot	Canoga Park - Winnetka - Woodland Hills - West Hills	No	ABMI	AHO , CPK CPU
Los Angeles	688 S MARIPOSA AVE	90005	5094006013	0.000	0.000	0.000	0.935	Shortfall of Sites	0.201	Regional Center Commercial	RS-2	0	0	0	147.332	0.935		Residential - Five or More Units or Apartments (Any Combination) - 4 Stories or Less, 22	132B197 196		Wilshire	Yes	ABMI	MURC
Los Angeles	7323 CRENSHAW BLVD	90043	4012018001	0.467	0.467	0.000	0.000	Shortfall of Sites	0.203	Neighborhood Commercial	C2-1VL-CPIO	0	0	20	102.494	0.935		Institutional - Church - One Story, 0	102B185 981		West Adams - Baldwin Hills - Leimert	No	LI	FBO
Los Angeles	7915 NITA AVE	91304	2012009013	0.000	0.000	0.000	0.935	Shortfall of Sites	0.182	Low Residential	RS-1	Very Low Residential	0	0	66.287	0.935		Residential - Single Family Residence - Therapy Pool (Spa), 1	189B101 419	1 per lot	Canoga Park - Winnetka - Woodland Hills - West Hills	No	ABMI	AHO , CPK CPU
Los Angeles	6907 DE LONGPRE AVE	90028	5548016040	0.000	0.000	0.000	0.935	Shortfall of Sites	0.027	Low Medium II Residential	RD1.5-1XL	0	0	0	99.000	0.935		Residential - Single Family Residence, 1	147B181 914		Hollywood	No	ABMI	TOC EXP
Los Angeles	7909 NITA AVE	91304	2012009012	0.000	0.000	0.000	0.935	Shortfall of Sites	0.182	Low Residential	RS-1	Very Low Residential	[MB4-G1-5] [IX1-FA] [CPIO]	0	66.287	0.935		Residential - Single Family Residence - Pool, 1	189B101 441	1 per lot	Canoga Park - Winnetka - Woodland Hills - West Hills	No	ABMI	AHO , CPK CPU
Los Angeles	5150 GLORIA AVE	91436	2261015040	0.000	0.000	0.000	0.935	Shortfall of Sites	0.073	Low II Residential	RE9-1	Low Residential	0	0	66.287	0.935		Residential - Single Family Residence, 0	171B141 276	1 per lot	Encino - Tarzana	No	ABMI	AHO , ENC CPU
Los Angeles	22321 HAYNES ST	91303	2139011026	0.000	0.000	0.000	0.935	Shortfall of Sites	0.182	Low Residential	RS-1-RIO	Very Low Residential	0	0	66.287	0.935		Residential - Single Family Residence - Pool, 1	180B101 394	1 per lot	Canoga Park - Winnetka - Woodland Hills - West Hills	No	ABMI	AHO , CPK CPU
Los Angeles	7515 FARRALONE AVE	91303	2023017020	0.000	0.000	0.000	0.935	Shortfall of Sites	0.182	Low Residential	RS-1	Very Low Residential	0	0	66.287	0.935		Residential - Single Family Residence - Pool, 1	186B101 327	1 per lot	Canoga Park - Winnetka - Woodland Hills - West Hills	No	ABMI	AHO , CPK CPU
Los Angeles	4143 MELROSE AVE	90029	5539021015	0.467	0.467	0.000	0.000	Shortfall of Sites	0.203	Neighborhood Office Commercial	C4-1VL	0	0	20	102.494	0.935		Institutional - Church - One Story, 0	141B197 414		Hollywood	No	LI	FBO
Los Angeles	7607 RUDNICK AVE	91304	2012020082	0.000	0.000	0.000	0.935	Shortfall of Sites	0.182	Low Residential	RS-1	Very Low Residential	0	0	66.287	0.935		Residential - Single Family Residence, 1	186B101 141	1 per lot	Canoga Park - Winnetka - Woodland Hills - West Hills	No	ABMI	AHO , CPK CPU
Los Angeles	22337 STRATHERN ST	91304	2012027013	0.000	0.000	0.000	0.935	Shortfall of Sites	0.182	Low Residential	RS-1	Very Low Residential	0	0	66.287	0.935		Residential - Single Family Residence, 1	189B101 249	1 per lot	Canoga Park - Winnetka - Woodland Hills - West Hills	No	ABMI	AHO , CPK CPU
Los Angeles	22331 STRATHERN ST	91304	2012027014	0.000	0.000	0.000	0.935	Shortfall of Sites	0.182	Low Residential	RS-1	Very Low Residential	0	0	66.287	0.935		Residential - Single Family Residence - Pool, 1	189B101 250	1 per lot	Canoga Park - Winnetka - Woodland Hills - West Hills	No	ABMI	AHO , CPK CPU
Los Angeles	22323 STRATHERN ST	91304	2012027015	0.000	0.000	0.000	0.935	Shortfall of Sites	0.182	Low Residential	RS-1	Very Low Residential	0	0	66.287	0.935		Residential - Single Family Residence, 1	189B101 251	1 per lot	Canoga Park - Winnetka - Woodland Hills - West Hills	No	ABMI	AHO , CPK CPU
Los Angeles	22309 STRATHERN ST	91304	2012027017	0.000	0.000	0.000	0.934	Shortfall of Sites	0.182	Low Residential	RS-1	Very Low Residential	0	0	66.287	0.934		Residential - Single Family Residence, 1	189B101 253	1 per lot	Canoga Park - Winnetka - Woodland Hills - West Hills	No	ABMI	AHO , CPK CPU

Jurisdiction Name	Site Address/Intersection	5 Digit ZIP Code	Assessor Parcel Number	Very Low-Income	Low-Income	Moderate-Income	Above Moderate-Income	Type of Shortfall	Parcel Size (Acres)	Current General Plan Designation	Current Zoning	Proposed General Plan (GP) Designation	Proposed Zoning	Minimum Density Allowed	Maximum Density Allowed	Total Capacity	Vacant/ Nonvacant	Description of Existing Uses	PIN	Base Density Per Acre	Community Plan Area	Rent Stabalization Ordinance	Income Category	Applicable Rezoning Program (Program informing values in Column Q listed first)
Los Angeles	19859 KITTRIDGE ST	91306	2134006012	0.000	0.000	0.000	0.934	Shortfall of Sites	0.182	Low Residential	R1-1-RIO	Low Residential	0	0	66.287	0.934		Residential - Single Family Residence, 1	180B113 311	1 per lot	Canoga Park - Winnetka - Woodland Hills - West Hills	No	ABMI	AHO , CPK CPU
Los Angeles	22344 LANARK ST	91304	2012026007	0.000	0.000	0.000	0.934	Shortfall of Sites	0.182	Low Residential	RS-1	Very Low Residential	0	0	66.287	0.934		Residential - Single Family Residence - Pool, 1	189B101 144	1 per lot	Canoga Park - Winnetka - Woodland Hills - West Hills	No	ABMI	AHO , CPK CPU
Los Angeles	22308 LANARK ST	91304	2012026002	0.000	0.000	0.000	0.934	Shortfall of Sites	0.182	Low Residential	RS-1	Very Low Residential	0	0	66.287	0.934		Residential - Single Family Residence - Pool, 1	189B101 149	1 per lot	Canoga Park - Winnetka - Woodland Hills - West Hills	No	ABMI	AHO , CPK CPU
Los Angeles	22330 LANARK ST	91304	2012026005	0.000	0.000	0.000	0.934	Shortfall of Sites	0.182	Low Residential	RS-1	Very Low Residential	0	0	66.287	0.934		Residential - Single Family Residence, 1	189B101 146	1 per lot	Canoga Park - Winnetka - Woodland Hills - West Hills	No	ABMI	AHO , CPK CPU
Los Angeles	22316 LANARK ST	91304	2012026003	0.000	0.000	0.000	0.934	Shortfall of Sites	0.182	Low Residential	RS-1	Very Low Residential	0	0	66.287	0.934		Residential - Single Family Residence, 1	189B101 148	1 per lot	Canoga Park - Winnetka - Woodland Hills - West Hills	No	ABMI	AHO , CPK CPU
Los Angeles	22322 LANARK ST	91304	2012026004	0.000	0.000	0.000	0.934	Shortfall of Sites	0.182	Low Residential	RS-1	Very Low Residential	0	0	66.287	0.934		Residential - Single Family Residence, 1	189B101 147	1 per lot	Canoga Park - Winnetka - Woodland Hills - West Hills	No	ABMI	AHO , CPK CPU
Los Angeles	22336 LANARK ST	91304	2012026006	0.000	0.000	0.000	0.934	Shortfall of Sites	0.182	Low Residential	RS-1	Very Low Residential	0	0	66.287	0.934		Residential - Single Family Residence - Pool, 1	189B101 145	1 per lot	Canoga Park - Winnetka - Woodland Hills - West Hills	No	ABMI	AHO , CPK CPU
Los Angeles	22330 BALTAR ST	91304	2012027005	0.000	0.000	0.000	0.934	Shortfall of Sites	0.182	Low Residential	RS-1	Very Low Residential	0	0	66.287	0.934		Residential - Single Family Residence - Pool, 1	189B101 218	1 per lot	Canoga Park - Winnetka - Woodland Hills - West Hills	No	ABMI	AHO , CPK CPU
Los Angeles	22336 BALTAR ST	91304	2012027006	0.000	0.000	0.000	0.934	Shortfall of Sites	0.182	Low Residential	RS-1	Very Low Residential	0	0	66.287	0.934		Residential - Single Family Residence - Pool, 1	189B101 217	1 per lot	Canoga Park - Winnetka - Woodland Hills - West Hills	No	ABMI	AHO , CPK CPU
Los Angeles	24144 HARTLAND ST	91307	2034027053	0.000	0.000	0.000	0.934	Shortfall of Sites	0.168	Low Residential	RS-1	Very Low Residential	0	0	66.287	0.934		Residential - Single Family Residence, 1	183B089 599	1 per lot	Canoga Park - Winnetka - Woodland Hills - West Hills	No	ABMI	AHO , CPK CPU, ADU
Los Angeles	22316 BALTAR ST	91304	2012027003	0.000	0.000	0.000	0.934	Shortfall of Sites	0.182	Low Residential	RS-1	Very Low Residential	0	0	66.287	0.934		Residential - Single Family Residence - Pool, 1	189B101 220	1 per lot	Canoga Park - Winnetka - Woodland Hills - West Hills	No	ABMI	AHO , CPK CPU
Los Angeles	22322 BALTAR ST	91304	2012027004	0.000	0.000	0.000	0.934	Shortfall of Sites	0.182	Low Residential	RS-1	Very Low Residential	0	0	66.287	0.934		Residential - Single Family Residence - Pool, 1	189B101 219	1 per lot	Canoga Park - Winnetka - Woodland Hills - West Hills	No	ABMI	AHO , CPK CPU
Los Angeles	22308 BALTAR ST	91304	2012027002	0.000	0.000	0.000	0.934	Shortfall of Sites	0.182	Low Residential	RS-1	Very Low Residential	0	0	66.287	0.934		Residential - Single Family Residence - Pool, 1	189B101 221	1 per lot	Canoga Park - Winnetka - Woodland Hills - West Hills	No	ABMI	AHO , CPK CPU
Los Angeles	22344 BALTAR ST	91304	2012027007	0.000	0.000	0.000	0.934	Shortfall of Sites	0.182	Low Residential	RS-1	Very Low Residential	0	0	66.287	0.934		Residential - Single Family Residence - Pool, 1	189B101 216	1 per lot	Canoga Park - Winnetka - Woodland Hills - West Hills	No	ABMI	AHO , CPK CPU
Los Angeles	22345 LANARK ST	91304	2012025012	0.000	0.000	0.000	0.934	Shortfall of Sites	0.182	Low Residential	RS-1	Very Low Residential	0	0	66.287	0.934		Residential - Single Family Residence, 1	189B101 102	1 per lot	Canoga Park - Winnetka - Woodland Hills - West Hills	No	ABMI	AHO , CPK CPU
Los Angeles	22323 LANARK ST	91304	2012025015	0.000	0.000	0.000	0.934	Shortfall of Sites	0.182	Low Residential	RS-1	Very Low Residential	0	0	66.287	0.934		Residential - Single Family Residence, 1	189B101 105	1 per lot	Canoga Park - Winnetka - Woodland Hills - West Hills	No	ABMI	AHO , CPK CPU
Los Angeles	22309 LANARK ST	91304	2012025017	0.000	0.000	0.000	0.934	Shortfall of Sites	0.182	Low Residential	RS-1	Very Low Residential	0	0	66.287	0.934		Residential - Single Family Residence - Pool, 1	189B101 107	1 per lot	Canoga Park - Winnetka - Woodland Hills - West Hills	No	ABMI	AHO , CPK CPU
Los Angeles	22331 LANARK ST	91304	2012025014	0.000	0.000	0.000	0.934	Shortfall of Sites	0.182	Low Residential	RS-1	Very Low Residential	[DM1-MK1-5] [IX3-FA] [CPIO]	0	66.287	0.934		Residential - Single Family Residence - Pool, 1	189B101 104	1 per lot	Canoga Park - Winnetka - Woodland Hills - West Hills	No	ABMI	AHO , CPK CPU
Los Angeles	22337 LANARK ST	91304	2012025013	0.000	0.000	0.000	0.934	Shortfall of Sites	0.182	Low Residential	RS-1	Very Low Residential	0	0	66.287	0.934		Residential - Single Family Residence, 1	189B101 103	1 per lot	Canoga Park - Winnetka - Woodland Hills - West Hills	No	ABMI	AHO , CPK CPU
Los Angeles	22317 LANARK ST	91304	2012025016	0.000	0.000	0.000	0.934	Shortfall of Sites	0.182	Low Residential	RS-1	Very Low Residential	[MB4-G1-5] [IX1-FA] [CPIO]	0	66.287	0.934		Residential - Single Family Residence - Pool, 1	189B101 106	1 per lot	Canoga Park - Winnetka - Woodland Hills - West Hills	No	ABMI	AHO , CPK CPU
Los Angeles	22344 CANTARA ST	91304	2012025007	0.000	0.000	0.000	0.934	Shortfall of Sites	0.182	Low Residential	RS-1	Very Low Residential	[DM4-CHC1-5] [CX2-FA] [CPIO]	0	66.287	0.934		Residential - Single Family Residence, 1	189B101 72	1 per lot	Canoga Park - Winnetka - Woodland Hills - West Hills	No	ABMI	AHO , CPK CPU
Los Angeles	22230 GIFFORD ST	91303	2023024010	0.000	0.000	0.000	0.934	Shortfall of Sites	0.182	Low Residential	RS-1	Very Low Residential	[MB3-CDF1-5] [IX4-FA] [CPIO]	0	66.287	0.934		Residential - Single Family Residence, 1	186B101 620	1 per lot	Canoga Park - Winnetka - Woodland Hills - West Hills	No	ABMI	AHO , CPK CPU
Los Angeles	22336 CANTARA ST	91304	2012025006	0.000	0.000	0.000	0.934	Shortfall of Sites	0.182	Low Residential	RS-1	Very Low Residential	[DM1-SH1-5] [IX3-FA] [SN-CPIO-O]	0	66.287	0.934		Residential - Single Family Residence - Pool, 1	189B101 73	1 per lot	Canoga Park - Winnetka - Woodland Hills - West Hills	No	ABMI	AHO , CPK CPU
Los Angeles	17221 HAYNES ST	91406	2230017010	0.000	0.000	0.000	0.934	Shortfall of Sites	0.182	Low Residential	R1-1-RIO	Low Residential	0	0	66.287	0.934		Residential - Single Family Residence - Pool, 1	180B133 298	1 per lot	Reseda - West Van Nuys	No	ABMI	AHO , RES CPU
Los Angeles	22330 CANTARA ST	91304	2012025005	0.000	0.000	0.000	0.934	Shortfall of Sites	0.182	Low Residential	RS-1	Very Low Residential	[HB1-G1-5] [CX2-FA] [CPIO]	0	66.287	0.934		Residential - Single Family Residence, 1	189B101 75	1 per lot	Canoga Park - Winnetka - Woodland Hills - West Hills	No	ABMI	AHO , CPK CPU
Los Angeles	22345 BALTAR ST	91304	2012026012	0.000	0.000	0.000	0.934	Shortfall of Sites	0.182	Low Residential	RS-1	Very Low Residential	0	0	66.287	0.934		Residential - Single Family Residence, 1	189B101 175	1 per lot	Canoga Park - Winnetka - Woodland Hills - West Hills	No	ABMI	AHO , CPK CPU
Los Angeles	22322 CANTARA ST	91304	2012025004	0.000	0.000	0.000	0.934	Shortfall of Sites	0.182	Low Residential	RS-1	Very Low Residential	[LM2-MU2-5] [RX1-FA] [CPIO]	0	66.287	0.934		Residential - Single Family Residence, 1	189B101 76	1 per lot	Canoga Park - Winnetka - Woodland Hills - West Hills	No	ABMI	AHO , CPK CPU
Los Angeles	3617 EXPOSITION BLVD	90016	5046001043	0.000	0.000	0.000	0.934	Shortfall of Sites	0.140	Community Commercial	C2-2D-SP	0	0	0	8.365	0.934		Industrial - Light Manufacturing - One Story, 0	120B185 1273		West Adams - Baldwin Hills - Leimert	No	ABMI	ARO
Los Angeles	3617 EXPOSITION BLVD	90016	5046001043	0.000	0.000	0.000	0.934	Shortfall of Sites	0.132	Community Commercial	C2-2D-SP	0	0	0	8.861	0.934		Industrial - Light Manufacturing - One Story, 0	120B185 1276		West Adams - Baldwin Hills - Leimert	No	ABMI	ARO
Los Angeles	3617 EXPOSITION BLVD	90016	5046001043	0.000	0.000	0.000	0.934	Shortfall of Sites	0.132	Community Commercial	C2-2D-SP	0	0	0	8.861	0.934		Industrial - Light Manufacturing - One Story, 0	120B185 1281		West Adams - Baldwin Hills - Leimert	No	ABMI	ARO
Los Angeles	22337 BALTAR ST	91304	2012026013	0.000	0.000	0.000	0.934	Shortfall of Sites	0.182	Low Residential	RS-1	Very Low Residential	0	0	66.287	0.934		Residential - Single Family Residence - Pool, 1	189B101 176	1 per lot	Canoga Park - Winnetka - Woodland Hills - West Hills	No	ABMI	AHO , CPK CPU
Los Angeles	22306 LULL ST	91304	2012020095	0.000	0.000	0.000	0.934	Shortfall of Sites	0.204	Low Residential	RS-1	Very Low Residential	0	0	66.287	0.934		Residential - Single Family Residence, 1	186B101 1012	1 per lot	Canoga Park - Winnetka - Woodland Hills - West Hills	No	ABMI	AHO , CPK CPU
Los Angeles	6523 KEOKUK AVE	91306	2134021017	0.000	0.000	0.000	0.934	Shortfall of Sites	0.182	Low Residential	RS-1-RIO	Low Residential	0	0	66.287	0.934		Residential - Single Family Residence, 1	180B113 613	1 per lot	Canoga Park - Winnetka - Woodland Hills - West Hills	No	ABMI	AHO , CPK CPU
Los Angeles	22316 CANTARA ST	91304	2012025003	0.000	0.000	0.000	0.934	Shortfall of Sites	0.182	Low Residential	RS-1	Very Low Residential	[HM1-CHC1-5] [CX2-FA] [CPIO]	0	66.287	0.934		Residential - Single Family Residence, 1	189B101 77	1 per lot	Canoga Park - Winnetka - Woodland Hills - West Hills	No	ABMI	AHO , CPK CPU
Los Angeles	7355 SAUSALITO AVE	91307	2022023030	0.000	0.000	0.000	0.934	Shortfall of Sites	0.182	Low Residential	RS-1	Very Low Residential	0	0	66.287	0.934		Residential - Single Family Residence - Pool, 1	186B101 682	1 per lot	Canoga Park - Winnetka - Woodland Hills - West Hills	No	ABMI	AHO , CPK CPU
Los Angeles	22331 BALTAR ST	91304	2012026014	0.000	0.000	0.000	0.934	Shortfall of Sites	0.182	Low Residential	RS-1	Very Low Residential	0	0	66.287	0.934		Residential - Single Family Residence, 1	189B101 177	1 per lot	Canoga Park - Winnetka - Woodland Hills - West Hills	No	ABMI	AHO , CPK CPU
Los Angeles	6814 BERQUIST AVE	91307	2026020023	0.000	0.000	0.000	0.934	Shortfall of Sites	0.168	Low Residential	RS-1	Very Low Residential	0	0	66.287	0.934		Residential - Single Family Residence, 1	183B093 690	1 per lot	Canoga Park - Winnetka - Woodland Hills - West Hills	No	ABMI	AHO , CPK CPU, ADU
Los Angeles	20728 LEMAY ST	91306	2148018019	0.000	0.000	0.000	0.934	Shortfall of Sites	0.182	Low Residential	RS-1-RIO	Low Residential	0	0	66.287	0.934		Residential - Single Family Residence, 1	180B109 375	1 per lot	Canoga Park - Winnetka - Woodland Hills - West Hills	No	ABMI	AHO , CPK CPU
Los Angeles	22308 CANTARA ST	91304	2012025002	0.000	0.000	0.000	0.934	Shortfall of Sites	0.182	Low Residential	RS-1	Very Low Residential	0	0	66.287	0.934		Residential - Single Family Residence, 1	189B101 78	1 per lot	Canoga Park - Winnetka - Woodland Hills - West Hills	No	ABMI	AHO , CPK CPU
Los Angeles	22323 BALTAR ST	91304	2012026015	0.000	0.000	0.000	0.934	Shortfall of Sites	0.182	Low Residential	RS-1	Very Low Residential	0	0	66.287	0.934		Residential - Single Family Residence - Pool, 1	189B101 178	1 per lot	Canoga Park - Winnetka - Woodland Hills - West Hills	No	ABMI	AHO , CPK CPU
Los Angeles	22317 BALTAR ST	91304	2012026016	0.000	0.000	0.000	0.934	Shortfall of Sites	0.182	Low Residential	RS-1	Very Low Residential	0	0	66.287	0.934		Residential - Single Family Residence, 1	189B101 179	1 per lot	Canoga Park - Winnetka - Woodland Hills - West Hills	No	ABMI	AHO , CPK CPU
Los Angeles	0	0	7440006959	0.467	0.467	0.000	0.000	Shortfall of Sites	0.607	Public Facilities	PF-1D	0	0	20	153.741	0.934		Industrial - Light Manufacturing - One Story, 0	027B205 420		Wilmington - Harbor City	No	LI	PF
Los Angeles	4710 VAN NUYS BLVD	91403	2265013001	0.000	0.000	0.000	0.934	Shortfall of Sites	0.076	General Commercial	C2-1VL-RIO	0	0	0	18.168	0.934		Commercial - Store Combination - Store and Office Combination - One Story, 0	168A151 37		Sherman Oaks - Studio City - Toluca Lake - Cahuenga Pass	No	ABMI	ARO
Los Angeles	4710 VAN NUYS BLVD	91403	2265013001	0.000	0.000	0.000	0.934	Shortfall of Sites	0.095	General Commercial	C2-1VL-RIO	0	0	0	14.400	0.934		Commercial - Store Combination - Store and Office Combination - One Story, 0	168A151 46		Sherman Oaks - Studio City - Toluca Lake - Cahuenga Pass	No	ABMI	ARO
Los Angeles	4710 VAN NUYS BLVD	91403	2265013001	0.000	0.000	0.000	0.934	Shortfall of Sites	0.046	General Commercial	C2-1VL-RIO	0	0	0	30.166	0.934		Commercial - Store Combination - Store and Office Combination - One Story, 0	168A151 55		Sherman Oaks - Studio City - Toluca Lake - Cahuenga Pass	No	ABMI	ARO
Los Angeles	20456 OREY PL	91306	2136023022	0.000	0.000	0.000	0.934	Shortfall of Sites	0.182	Low Residential	RS-1-RIO	Low Residential	0	0	66.287	0.934		Residential - Single Family Residence, 1	180B109 345	1 per lot	Canoga Park - Winnetka - Woodland Hills - West Hills	No	ABMI	AHO , CPK CPU
Los Angeles	22309 BALTAR ST	91304	2012026017	0.000	0.000	0.000	0.934	Shortfall of Sites	0.182	Low Residential	RS-1	Very Low Residential	0	0	66.287	0.934		Residential - Single Family Residence, 1	189B101 180	1 per lot	Canoga Park - Winnetka - Woodland Hills - West Hills	No	ABMI	AHO , CPK CPU

Jurisdiction Name	Site Address/Intersection	5 Digit ZIP Code	Assessor Parcel Number	Very Low-Income	Low-Income	Moderate-Income	Above Moderate-Income	Type of Shortfall	Parcel Size (Acres)	Current General Plan Designation	Current Zoning	Proposed General Plan (GP) Designation	Proposed Zoning	Minimum Density Allowed	Maximum Density Allowed	Total Capacity	Vacant/ Nonvacant	Description of Existing Uses	PIN	Base Density Per Acre	Community Plan Area	Rent Stabalization Ordinance	Income Category	Applicable Rezoning Program (Program informing values in Column Q listed first)
Los Angeles	24200 HARTLAND ST	91307	2034027054	0.000	0.000	0.000	0.933	Shortfall of Sites	0.168	Low Residential	RS-1	Very Low Residential	0	0	66.287	0.933		Residential - Single Family Residence - Pool, 1	183B089 595	1 per lot	Canoga Park - Winnetka - Woodland Hills - West Hills	No	ABMI	AHO , CPK CPU, ADU
Los Angeles	3600 AVALON BLVD	90011	5121004024	0.000	0.000	0.000	0.933	Shortfall of Sites	0.135	Hybrid Industrial	CM-1-CPIO	0	0	0	13.279	0.933		Industrial - Light Manufacturing - One Story, 0	117A207 333		Southeast Los Angeles	No	ABMI	ARO
Los Angeles	3600 AVALON BLVD	90011	5121004024	0.000	0.000	0.000	0.933	Shortfall of Sites	0.138	Hybrid Industrial	CM-1-CPIO	0	0	0	13.030	0.933		Industrial - Light Manufacturing - One Story, 0	117A207 341		Southeast Los Angeles	No	ABMI	ARO
Los Angeles	3600 AVALON BLVD	90011	5121004024	0.000	0.000	0.000	0.933	Shortfall of Sites	0.138	Hybrid Industrial	CM-1-CPIO	0	0	0	13.030	0.933		Industrial - Light Manufacturing - One Story, 0	117A207 350		Southeast Los Angeles	No	ABMI	ARO
Los Angeles	3600 AVALON BLVD	90011	5121004024	0.000	0.000	0.000	0.933	Shortfall of Sites	0.138	Hybrid Industrial	CM-1-CPIO	0	0	0	13.030	0.933		Industrial - Light Manufacturing - One Story, 0	117A207 375		Southeast Los Angeles	No	ABMI	ARO
Los Angeles	22359 LANARK ST	91304	2012025010	0.000	0.000	0.000	0.933	Shortfall of Sites	0.182	Low Residential	RS-1	Very Low Residential	0	0	66.287	0.933		Residential - Single Family Residence - Pool, 1	189B101 100	1 per lot	Canoga Park - Winnetka - Woodland Hills - West Hills	No	ABMI	AHO , CPK CPU
Los Angeles	22358 CANTARA ST	91304	2012025009	0.000	0.000	0.000	0.933	Shortfall of Sites	0.182	Low Residential	RS-1	Very Low Residential	0	0	66.287	0.933		Residential - Single Family Residence - Pool, 1	189B101 58	1 per lot	Canoga Park - Winnetka - Woodland Hills - West Hills	No	ABMI	AHO , CPK CPU
Los Angeles	22358 BALTAR ST	91304	2012027009	0.000	0.000	0.000	0.933	Shortfall of Sites	0.182	Low Residential	RS-1	Very Low Residential	0	0	66.287	0.933		Residential - Single Family Residence - Pool, 1	189B101 207	1 per lot	Canoga Park - Winnetka - Woodland Hills - West Hills	No	ABMI	AHO , CPK CPU
Los Angeles	22358 LANARK ST	91304	2012026009	0.000	0.000	0.000	0.933	Shortfall of Sites	0.182	Low Residential	RS-1	Very Low Residential	0	0	66.287	0.933		Residential - Single Family Residence - Pool, 1	189B101 133	1 per lot	Canoga Park - Winnetka - Woodland Hills - West Hills	No	ABMI	AHO , CPK CPU
Los Angeles	22214 MARLIN PL	91303	2024035017	0.000	0.000	0.000	0.933	Shortfall of Sites	0.182	Low Residential	RS-1-RIO	Very Low Residential	0	0	66.287	0.933		Residential - Single Family Residence - Pool, 1	183B101 439	1 per lot	Canoga Park - Winnetka - Woodland Hills - West Hills	No	ABMI	AHO , CPK CPU
Los Angeles	6911 WOODLAKE AVE	91307	2026018011	0.000	0.000	0.000	0.933	Shortfall of Sites	0.168	Low Residential	RS-1	Very Low Residential	0	0	66.287	0.933		Residential - Single Family Residence, 1	183B093 583	1 per lot	Canoga Park - Winnetka - Woodland Hills - West Hills	No	ABMI	AHO , CPK CPU, ADU
Los Angeles	22359 BALTAR ST	91304	2012026010	0.000	0.000	0.000	0.933	Shortfall of Sites	0.182	Low Residential	RS-1	Very Low Residential	0	0	66.287	0.933		Residential - Single Family Residence - Pool, 1	189B101 173	1 per lot	Canoga Park - Winnetka - Woodland Hills - West Hills	No	ABMI	AHO , CPK CPU
Los Angeles	20701 KITTRIDGE ST	91306	2148018022	0.000	0.000	0.000	0.933	Shortfall of Sites	0.182	Low Residential	RS-1-RIO	Low Residential	0	0	66.287	0.933		Residential - Single Family Residence, 1	180B109 405	1 per lot	Canoga Park - Winnetka - Woodland Hills - West Hills	No	ABMI	AHO , CPK CPU
Los Angeles	4600 GLORIA AVE	91436	2283009008	0.000	0.000	0.000	0.933	Shortfall of Sites	0.073	Low II Residential	R1-1	Low Residential	0	0	66.287	0.933		Residential - Single Family Residence, 0	168B141 721	1 per lot	Encino - Tarzana	No	ABMI	AHO , ENC CPU
Los Angeles	7522 SAUSALITO AVE	91307	2022019033	0.000	0.000	0.000	0.933	Shortfall of Sites	0.182	Low Residential	RS-1	Very Low Residential	0	0	66.287	0.933		Residential - Single Family Residence, 1	186B101 320	1 per lot	Canoga Park - Winnetka - Woodland Hills - West Hills	No	ABMI	AHO , CPK CPU
Los Angeles	22841 STRATHERN ST	91304	2014007004	0.000	0.000	0.000	0.933	Shortfall of Sites	0.182	Low Residential	RS-1	Very Low Residential	0	0	66.287	0.933		Residential - Single Family Residence, 1	189B097 396	1 per lot	Canoga Park - Winnetka - Woodland Hills - West Hills	No	ABMI	AHO , CPK CPU
Los Angeles	6910 WOODLAKE AVE	91307	2026016023	0.000	0.000	0.000	0.933	Shortfall of Sites	0.168	Low Residential	RS-1	Very Low Residential	0	0	66.287	0.933		Residential - Single Family Residence, 1	183B093 584	1 per lot	Canoga Park - Winnetka - Woodland Hills - West Hills	No	ABMI	AHO , CPK CPU, ADU
Los Angeles	5807 MELISSA LN	91367	2040004078	0.000	0.000	0.000	0.933	Shortfall of Sites	0.168	Low Residential	R1-1	Very Low Residential	0	0	66.287	0.933		Residential - Single Family Residence, 1	174B097 127	1 per lot	Canoga Park - Winnetka - Woodland Hills - West Hills	No	ABMI	AHO , CPK CPU, ADU
Los Angeles	7025 CORBIN AVE	91306	2135017032	0.000	0.000	0.000	0.933	Shortfall of Sites	0.182	Low Residential	(T)R1-1-RIO	Low Residential	0	0	66.287	0.933		Residential - Single Family Residence, 1	183B117 450	1 per lot	Canoga Park - Winnetka - Woodland Hills - West Hills	No	ABMI	AHO , CPK CPU
Los Angeles	7019 CORBIN AVE	91306	2135017033	0.000	0.000	0.000	0.933	Shortfall of Sites	0.182	Low Residential	(T)R1-1-RIO	Low Residential	0	0	66.287	0.933		Residential - Single Family Residence, 1	183B117 471	1 per lot	Canoga Park - Winnetka - Woodland Hills - West Hills	No	ABMI	AHO , CPK CPU
Los Angeles	15053 VENTURA BLVD	91403	2264016009	0.000	0.000	0.000	0.932	Shortfall of Sites	0.101	Community Commercial	C2-1L	0	0	0	13.547	0.932		Commercial - Store Combination - Store and Office Combination - One Story, 0	168B145 981		Sherman Oaks - Studio City - Toluca Lake - Cahuenga Pass	No	ABMI	ARO
Los Angeles	15053 VENTURA BLVD	91403	2264016009	0.000	0.000	0.000	0.932	Shortfall of Sites	0.099	Community Commercial	C2-1L	0	0	0	13.849	0.932		Commercial - Store Combination - Store and Office Combination - One Story, 0	168B145 986		Sherman Oaks - Studio City - Toluca Lake - Cahuenga Pass	No	ABMI	ARO
Los Angeles	15053 VENTURA BLVD	91403	2264016009	0.000	0.000	0.000	0.932	Shortfall of Sites	0.097	Community Commercial	C2-1L	0	0	0	14.204	0.932		Commercial - Store Combination - Store and Office Combination - One Story, 0	168B145 989		Sherman Oaks - Studio City - Toluca Lake - Cahuenga Pass	No	ABMI	ARO
Los Angeles	7948 DRISCOLL AVE	91406	2204016001	0.000	0.000	0.000	0.932	Shortfall of Sites	0.168	Low Residential	R1-1	Low Residential	0	0	66.287	0.932		Residential - Single Family Residence, 1	189B133 449	1 per lot	Reseda - West Van Nuys	No	ABMI	AHO , RES CPU, ADU
Los Angeles	5631 W ADAMS BLVD	90016	5048003062	0.000	0.000	0.000	0.932	Shortfall of Sites	0.086	Neighborhood Commercial	C2-1VL-CPIO	0	0	0	24.602	0.932		Commercial - Store Combination - Store and Residential Combination - One Story, 0	123B173 812		West Adams - Baldwin Hills - Leimert	Yes	ABMI	ARO
Los Angeles	5631 W ADAMS BLVD	90016	5048003062	0.000	0.000	0.000	0.932	Shortfall of Sites	0.082	Neighborhood Commercial	C2-1VL-CPIO	0	0	0	25.760	0.932		Commercial - Store Combination - Store and Residential Combination - One Story, 0	123B173 815		West Adams - Baldwin Hills - Leimert	Yes	ABMI	ARO
Los Angeles	5631 W ADAMS BLVD	90016	5048003062	0.000	0.000	0.000	0.932	Shortfall of Sites	0.057	Neighborhood Commercial	C2-1VL-CPIO	0	0	0	36.923	0.932		Commercial - Store Combination - Store and Residential Combination - One Story, 0	123B177 986		West Adams - Baldwin Hills - Leimert	Yes	ABMI	ARO
Los Angeles	5631 W ADAMS BLVD	90016	5048003062	0.000	0.000	0.000	0.932	Shortfall of Sites	0.057	Neighborhood Commercial	C2-1VL-CPIO	0	0	0	36.923	0.932		Commercial - Store Combination - Store and Residential Combination - One Story, 0	123B177 987		West Adams - Baldwin Hills - Leimert	Yes	ABMI	ARO
Los Angeles	5631 W ADAMS BLVD	90016	5048003062	0.000	0.000	0.000	0.932	Shortfall of Sites	0.057	Neighborhood Commercial	C2-1VL-CPIO	0	0	0	36.924	0.932		Commercial - Store Combination - Store and Residential Combination - One Story, 0	123B177 988		West Adams - Baldwin Hills - Leimert	Yes	ABMI	ARO
Los Angeles	5631 W ADAMS BLVD	90016	5048003062	0.000	0.000	0.000	0.932	Shortfall of Sites	0.055	Neighborhood Commercial	C2-1VL-CPIO	0	0	0	38.867	0.932		Commercial - Store Combination - Store and Residential Combination - One Story, 0	123B177 989		West Adams - Baldwin Hills - Leimert	Yes	ABMI	ARO
Los Angeles	5631 W ADAMS BLVD	90016	5048003062	0.000	0.000	0.000	0.932	Shortfall of Sites	0.055	Neighborhood Commercial	C2-1VL-CPIO	0	0	0	38.867	0.932		Commercial - Store Combination - Store and Residential Combination - One Story, 0	123B177 990		West Adams - Baldwin Hills - Leimert	Yes	ABMI	ARO
Los Angeles	5631 W ADAMS BLVD	90016	5048003062	0.000	0.000	0.000	0.932	Shortfall of Sites	0.036	Neighborhood Commercial	C2-1VL-CPIO	0	0	0	59.104	0.932		Commercial - Store Combination - Store and Residential Combination - One Story, 0	123B177 991		West Adams - Baldwin Hills - Leimert	Yes	ABMI	ARO
Los Angeles	3901 S BROADWAY	90037	5122045025	0.000	0.000	0.000	0.932	Shortfall of Sites	0.158	Hybrid Industrial	CM-1-CPIO	0	0	0	11.376	0.932		Industrial - Warehousing, Distribution, Storage - Warehousing, Distribution, 10,000 to 24,999 SF - One Story, 0	115-5A203 13		Southeast Los Angeles	No	ABMI	ARO
Los Angeles	3901 S BROADWAY	90037	5122045025	0.000	0.000	0.000	0.932	Shortfall of Sites	0.178	Hybrid Industrial	CM-1-CPIO	0	0	0	10.075	0.932		Industrial - Warehousing, Distribution, Storage - Warehousing, Distribution, 10,000 to 24,999 SF - One Story, 0	115-5A203 16		Southeast Los Angeles	No	ABMI	ARO
Los Angeles	3901 S BROADWAY	90037	5122045025	0.000	0.000	0.000	0.932	Shortfall of Sites	0.178	Hybrid Industrial	CM-1-CPIO	0	0	0	10.076	0.932		Industrial - Warehousing, Distribution, Storage - Warehousing, Distribution, 10,000 to 24,999 SF - One Story, 0	115-5A203 30		Southeast Los Angeles	No	ABMI	ARO
Los Angeles	22900 STRATHERN ST	91304	2014011001	0.000	0.000	0.000	0.932	Shortfall of Sites	0.182	Low Residential	RS-1	Very Low Residential	0	0	66.287	0.932		Residential - Single Family Residence, 1	189B097 437	1 per lot	Canoga Park - Winnetka - Woodland Hills - West Hills	No	ABMI	AHO , CPK CPU
Los Angeles	24206 HARTLAND ST	91307	2034027055	0.000	0.000	0.000	0.932	Shortfall of Sites	0.168	Low Residential	RS-1	Very Low Residential	CM-2D-CPIO	0	66.287	0.932		Residential - Single Family Residence, 1	183B089 592	1 per lot	Canoga Park - Winnetka - Woodland Hills - West Hills	No	ABMI	AHO , CPK CPU, ADU
Los Angeles	5177 DON PIO DR	91364	2169005011	0.000	0.000	0.000	0.932	Shortfall of Sites	0.168	Low Residential	R1-1	Low Residential	[LM2-MU2-5] [RX1-FA] [CPIO]	0	66.287	0.932		Residential - Single Family Residence, 1	171B101 774	1 per lot	Canoga Park - Winnetka - Woodland Hills - West Hills	No	ABMI	AHO , CPK CPU, ADU
Los Angeles	4907 S MAIN ST	90037	5110019027	0.466	0.466	0.000	0.000	Shortfall of Sites	0.311	Neighborhood Commercial	C2-1VL-CPIO	0	0	20	102.494	0.932		Institutional - Church - One Story, 0	111A203 212		Southeast Los Angeles	No	LI	FBO
Los Angeles	4841 ALONZO AVE	91316	2182005015	0.000	0.000	0.000	0.932	Shortfall of Sites	0.182	Low II Residential	RS-1	Low Residential	0	0	66.287	0.932		Residential - Single Family Residence - Pool, 1	168B129 316	1 per lot	Encino - Tarzana	No	ABMI	AHO , ENC CPU, ADU
Los Angeles	4907 S MAIN ST	90037	5110019027	0.466	0.466	0.000	0.000	Shortfall of Sites	0.311	Neighborhood Commercial	C2-1VL-CPIO	0	0	20	102.494	0.932		Institutional - Church - One Story, 0	111A203 292		Southeast Los Angeles	No	LI	FBO
Los Angeles	19101 COLLINS ST	91356	2156010005	0.000	0.000	0.000	0.932	Shortfall of Sites	0.182	Low II Residential	RS-1	Low Residential	0	0	66.287	0.932		Residential - Single Family Residence, 1	174B121 254	1 per lot	Encino - Tarzana	No	ABMI	AHO , ENC CPU
Los Angeles	19815 DELANO ST	91367	2153011014	0.000	0.000	0.000	0.932	Shortfall of Sites	0.182	Low Residential	RS-1	Very Low Residential	0	0	66.287	0.932		Residential - Single Family Residence - Pool, 1	177B117 399	1 per lot	Canoga Park - Winnetka - Woodland Hills - West Hills	No	ABMI	AHO , CPK CPU
Los Angeles	24324 GILMORE ST	91307	2033013031	0.000	0.000	0.000	0.932	Shortfall of Sites	0.168	Low Residential	RS-1	Very Low Residential	0	0	66.287	0.932		Residential - Single Family Residence, 1	180B089 1061	1 per lot	Canoga Park - Winnetka - Woodland Hills - West Hills	No	ABMI	AHO , CPK CPU, ADU
Los Angeles	6418 WOODLAKE AVE	91307	2038010015	0.000	0.000	0.000	0.932	Shortfall of Sites	0.167	Low Residential	RS-1	Very Low Residential	[MB4-G1-5] [CX2-FA] [CPIO]	0	66.287	0.932		Residential - Single Family Residence - Pool, 1	180B093 809	1 per lot	Canoga Park - Winnetka - Woodland Hills - West Hills	No	ABMI	AHO , CPK CPU, ADU
Los Angeles	4711 AQUEDUCT AVE	91436	2261029022	0.000	0.000	0.000	0.932	Shortfall of Sites	0.167	Low II Residential	R1-1	Low Residential	0	0	66.287	0.932		Residential - Single Family Residence, 1	168B141 576	1 per lot	Encino - Tarzana	No	ABMI	AHO , ENC CPU, ADU
Los Angeles	7140 FLIGHT AVE	90045	4103008001	0.466	0.466	0.000	0.000	Shortfall of Sites	0.219	Medium Residential	R3-1	0	0	20	86.045	0.932		Residential - Five or More Units or Apartments (Any Combination) · 4 Stories or Less, 14	102B173 360		Westchester - Playa del Rey	No	LI	DB50
Los Angeles	1457 ARMACOST AVE	90025	4263031024	0.466	0.466	0.000	0.000	Shortfall of Sites	0.219	Medium Residential	[Q]R3-1	0	0	20	86.136	0.932		Residential - Five or More Units or Apartments (Any Combination) · 4 Stories or Less, 14	126B145 410		West Los Angeles	No	LI	DB50
Los Angeles	4701 FULTON AVE	91423	2360021043	0.466	0.466	0.000	0.000	Shortfall of Sites	0.218	Medium Residential	R3-1-RIO	0	0	20	86.508	0.932		Residential - Five or More Units or Apartments (Any Combination) · 4 Stories or Less, 14	168B157 524		Sherman Oaks - Studio City - Toluca Lake - Cahuenga Pass	No	LI	DB50
Los Angeles	22116 TIARA ST	91367	2146015025	0.000	0.000	0.000	0.932	Shortfall of Sites	0.167	Low Residential	RS-1	Very Low Residential	0	0	66.287	0.932		Residential - Single Family Residence, 1	177B101 243	1 per lot	Canoga Park - Winnetka - Woodland Hills - West Hills	No	ABMI	AHO , CPK CPU, ADU
Los Angeles	7472 PONCE AVE	91307	2022010001	0.000	0.000	0.000	0.932	Shortfall of Sites	0.182	Low Residential	RS-1	Very Low Residential	[HB5-G1-5] [CX3-FA] [CPIO]	0	66.287	0.932		Residential - Single Family Residence - Pool, 1	186B097 433	1 per lot	Canoga Park - Winnetka - Woodland Hills - West Hills	No	ABMI	AHO , CPK CPU

Jurisdiction Name	Site Address/Intersection	5 Digit ZIP Code	Assessor Parcel Number	Very Low-Income	Low-Income	Moderate-Income	Above Moderate-Income	Type of Shortfall	Parcel Size (Acres)	Current General Plan Designation	Current Zoning	Proposed General Plan (GP) Designation	Proposed Zoning	Minimum Density Allowed	Maximum Density Allowed	Total Capacity	Vacant/ Nonvacant	Description of Existing Uses	PIN	Base Density Per Acre	Community Plan Area	Rent Stabalization Ordinance	Income Category	Applicable Rezoning Program (Program informing values in Column Q listed first)
Los Angeles	23609 WELBY WAY	91307	2036026042	0.000	0.000	0.000	0.931	Shortfall of Sites	0.167	Low Residential	RS-1	Very Low Residential	0	0	66.287	0.931		Residential - Single Family Residence, 1	180B093 141	1 per lot	Canoga Park - Winnetka - Woodland Hills - West Hills	No	ABMI	AHO , CPK CPU, ADU
Los Angeles	2251 BARRY AVE	90064	4260013012	0.000	0.000	0.000	0.931	Shortfall of Sites	0.138	Hybrid Industrial	NI(EC)	0	0	0	7.038	0.931		Industrial - Light Manufacturing - One Story, 0	123B149 459		West Los Angeles	No	ABMI	ARO
Los Angeles	2120 S MAIN ST	90007	5127028002	0.000	0.000	0.000	0.931	Shortfall of Sites	0.140	Community Commercial	C2-2D-O-CPIO	0	0	0	8.303	0.931		Industrial - Warehousing, Distribution, Storage - Warehousing, Distribution, Under 10,000 SF - One Story, 0	121-5A207 42		Southeast Los Angeles	No	ABMI	ARO
Los Angeles	23634 HATTERAS ST	91367	2041023015	0.000	0.000	0.000	0.931	Shortfall of Sites	0.167	Low Residential	RS-1	Very Low Residential	0	0	66.287	0.931		Residential - Single Family Residence, 1	174B093 120	1 per lot	Canoga Park - Winnetka - Woodland Hills - West Hills	No	ABMI	AHO , CPK CPU, ADU
Los Angeles	19860 ARCHWOOD ST	91306	2134006011	0.000	0.000	0.000	0.931	Shortfall of Sites	0.182	Low Residential	R1-1-RIO	Low Residential	0	0	66.287	0.931		Residential - Single Family Residence, 1	180B113 257	1 per lot	Canoga Park - Winnetka - Woodland Hills - West Hills	No	ABMI	AHO , CPK CPU
Los Angeles	18800 ELKWOOD ST	91335	2103014007	0.000	0.000	0.000	0.931	Shortfall of Sites	0.182	Low Residential	RS-1	Low Residential	0	0	66.287	0.931		Residential - Single Family Residence, 1	189B121 477	1 per lot	Reseda - West Van Nuys	No	ABMI	AHO , RES CPU
Los Angeles	24212 HARTLAND ST	91307	2034027056	0.000	0.000	0.000	0.931	Shortfall of Sites	0.167	Low Residential	RS-1	Very Low Residential	0	0	66.287	0.931		Residential - Single Family Residence, 1	183B089 589	1 per lot	Canoga Park - Winnetka - Woodland Hills - West Hills	No	ABMI	AHO , CPK CPU, ADU
Los Angeles	7650 MINSTREL AVE	91304	2014017001	0.000	0.000	0.000	0.931	Shortfall of Sites	0.167	Low Residential	RS-1	Very Low Residential	0	0	66.287	0.931		Residential - Single Family Residence - Pool, 1	186B097 39	1 per lot	Canoga Park - Winnetka - Woodland Hills - West Hills	No	ABMI	AHO , CPK CPU, ADU
Los Angeles	20818 SKOURAS DR	91306	2148009012	0.000	0.000	0.000	0.931	Shortfall of Sites	0.182	Low Residential	RS-1-RIO	Low Residential	0	0	66.287	0.931		Residential - Single Family Residence, 1	180B109 273	1 per lot	Canoga Park - Winnetka - Woodland Hills - West Hills	No	ABMI	AHO , CPK CPU
Los Angeles	17427 KESWICK ST	91325	2202006015	0.000	0.000	0.000	0.931	Shortfall of Sites	0.167	Low Residential	R1-1	Low Residential	0	0	66.287	0.931		Residential - Single Family Residence, 1	189B129 1259	1 per lot	Reseda - West Van Nuys	No	ABMI	AHO , RES CPU, ADU
Los Angeles	8034 CHIMINEAS AVE	91335	2102013018	0.000	0.000	0.000	0.931	Shortfall of Sites	0.182	Low Residential	R1-1	Low Residential	0	0	66.287	0.931		Residential - Single Family Residence, 1	189B125 257	1 per lot	Reseda - West Van Nuys	No	ABMI	AHO , RES CPU
Los Angeles	5717 SANTA MONICA BLVD	90038	5536013007	0.000	0.000	0.000	0.931	Shortfall of Sites	0.175	Commercial Manufacturing	CM-1VL	0	0	0	6.631	0.931		Commercial - Store Combination - Store and Office Combination - One Story, 0	144B189 581		Hollywood	No	ABMI	ARO
Los Angeles	4708 CRENSHAW BLVD	90043	5013021018	0.000	0.000	0.000	0.931	Shortfall of Sites	0.175	Community Commercial	C2-2D-SP	0	0	0	7.388	0.931		Commercial - Store Combination - Store and Residential Combination - One Story, 0	111B185 323		West Adams - Baldwin Hills - Leimert	Yes	ABMI	ARO
Los Angeles	4708 CRENSHAW BLVD	90043	5013021018	0.000	0.000	0.000	0.931	Shortfall of Sites	0.175	Community Commercial	C2-2D-SP	0	0	0	7.388	0.931		Commercial - Store Combination - Store and Residential Combination - One Story, 0	111B185 333		West Adams - Baldwin Hills - Leimert	Yes	ABMI	ARO
Los Angeles	7657 QUAKERTOWN AVE	91306	2106005018	0.000	0.000	0.000	0.931	Shortfall of Sites	0.182	Low Residential	RS-1	Low Residential	[MB3-CDF1-5] [IX4-FA] [CPIO]	0	66.287	0.931		Residential - Single Family Residence - Pool, 1	186B113 46	1 per lot	Canoga Park - Winnetka - Woodland Hills - West Hills	No	ABMI	AHO , CPK CPU
Los Angeles	6641 QUAKERTOWN AVE	91306	2134009010	0.000	0.000	0.000	0.931	Shortfall of Sites	0.182	Low Residential	R1-1-RIO	Low Residential	0	0	66.287	0.931		Residential - Single Family Residence, 1	180B113 325	1 per lot	Canoga Park - Winnetka - Woodland Hills - West Hills	No	ABMI	AHO , CPK CPU
Los Angeles	0	0	2284001039	0.000	0.000	0.000	0.931	Shortfall of Sites	0.073	Low I Residential	RE9-1	Low Residential	0	0	66.287	0.931	Vacant	Residential - Single Family Residence - Vacant Land, 0	168B137 560	1 per lot	Encino - Tarzana	No	ABMI	AHO , ENC CPU
Los Angeles	7838 GLADE AVE	91304	2012014018	0.000	0.000	0.000	0.931	Shortfall of Sites	0.182	Low Residential	RS-1	Very Low Residential	0	0	66.287	0.931		Residential - Single Family Residence, 1	189B101 592	1 per lot	Canoga Park - Winnetka - Woodland Hills - West Hills	No	ABMI	AHO , CPK CPU
Los Angeles	7624 VICKY AVE	91304	2013008017	0.000	0.000	0.000	0.930	Shortfall of Sites	0.182	Low Residential	RS-1	Very Low Residential	0	0	66.287	0.930		Residential - Single Family Residence, 1	186B097 141	1 per lot	Canoga Park - Winnetka - Woodland Hills - West Hills	No	ABMI	AHO , CPK CPU
Los Angeles	23840 HARTLAND ST	91307	2034032041	0.000	0.000	0.000	0.930	Shortfall of Sites	0.167	Low Residential	RS-1	Very Low Residential	0	0	66.287	0.930		Residential - Single Family Residence - Pool, 1	183B089 703	1 per lot	Canoga Park - Winnetka - Woodland Hills - West Hills	No	ABMI	AHO , CPK CPU, ADU
Los Angeles	23834 HARTLAND ST	91307	2034032042	0.000	0.000	0.000	0.930	Shortfall of Sites	0.167	Low Residential	RS-1	Very Low Residential	[HB3-G1-5] [CX2-FA] [CPIO-O]	0	66.287	0.930		Residential - Single Family Residence, 1	183B089 706	1 per lot	Canoga Park - Winnetka - Woodland Hills - West Hills	No	ABMI	AHO , CPK CPU, ADU
Los Angeles	3836 S GRAND AVE	90037	5122027033	0.000	0.000	0.000	0.930	Shortfall of Sites	0.155	Hybrid Industrial	CM-1-CPIO	0	0	0	7.496	0.930		Industrial - Warehousing, Distribution, Storage - Warehousing, Distribution, Under 10,000 SF - One Story, 0	117A203 214		Southeast Los Angeles	No	ABMI	ARO
Los Angeles	17741 STRATHERN ST	91335	2101003009	0.000	0.000	0.000	0.930	Shortfall of Sites	0.182	Low Residential	R1-1	Low Residential	0	0	66.287	0.930		Residential - Single Family Residence - Pool, 1	189B129 407	1 per lot	Reseda - West Van Nuys	No	ABMI	AHO , RES CPU
Los Angeles	23826 HARTLAND ST	91307	2034032043	0.000	0.000	0.000	0.930	Shortfall of Sites	0.167	Low Residential	RS-1	Very Low Residential	[MB3-CDF1-5] [IX4-FA] [CPIO]	0	66.287	0.930		Residential - Single Family Residence, 1	183B089 709	1 per lot	Canoga Park - Winnetka - Woodland Hills - West Hills	No	ABMI	AHO , CPK CPU, ADU
Los Angeles	23820 HARTLAND ST	91307	2034032044	0.000	0.000	0.000	0.930	Shortfall of Sites	0.167	Low Residential	RS-1	Very Low Residential	0	0	66.287	0.930		Residential - Single Family Residence - Pool, 1	183B089 711	1 per lot	Canoga Park - Winnetka - Woodland Hills - West Hills	No	ABMI	AHO , CPK CPU, ADU
Los Angeles	23814 HARTLAND ST	91307	2034032045	0.000	0.000	0.000	0.930	Shortfall of Sites	0.167	Low Residential	RS-1	Very Low Residential	0	0	66.287	0.930		Residential - Single Family Residence, 1	183B089 714	1 per lot	Canoga Park - Winnetka - Woodland Hills - West Hills	No	ABMI	AHO , CPK CPU, ADU
Los Angeles	23808 HARTLAND ST	91307	2034032046	0.000	0.000	0.000	0.930	Shortfall of Sites	0.167	Low Residential	RS-1	Very Low Residential	0	0	66.287	0.930		Residential - Single Family Residence, 1	183B089 719	1 per lot	Canoga Park - Winnetka - Woodland Hills - West Hills	No	ABMI	AHO , CPK CPU, ADU
Los Angeles	6249 SHIRLEY AVE	91335	2131022002	0.000	0.000	0.000	0.930	Shortfall of Sites	0.182	Low Residential	R1-1-RIO	Low Residential	0	0	66.287	0.930		Residential - Single Family Residence, 1	177B117 218	1 per lot	Reseda - West Van Nuys	No	ABMI	AHO , RES CPU
Los Angeles	23727 WELBY WAY	91307	2034001021	0.000	0.000	0.000	0.930	Shortfall of Sites	0.167	Low Residential	RS-1	Very Low Residential	0	0	66.287	0.930		Residential - Single Family Residence, 1	180B093 128	1 per lot	Canoga Park - Winnetka - Woodland Hills - West Hills	No	ABMI	AHO , CPK CPU, ADU
Los Angeles	7758 MASON AVE	91306	2107014021	0.000	0.000	0.000	0.930	Shortfall of Sites	0.182	Low Residential	RS-1	Low Residential	0	0	66.287	0.930		Residential - Single Family Residence, 1	189B109 867	1 per lot	Canoga Park - Winnetka - Woodland Hills - West Hills	No	ABMI	AHO , CPK CPU
Los Angeles	22806 STAGG ST	91304	2014014007	0.000	0.000	0.000	0.930	Shortfall of Sites	0.182	Low Residential	RS-1	Very Low Residential	0	0	66.287	0.930		Residential - Single Family Residence, 1	189B097 1049	1 per lot	Canoga Park - Winnetka - Woodland Hills - West Hills	No	ABMI	AHO , CPK CPU
Los Angeles	1642 WESTWOOD BLVD	90024	4325021005	0.000	0.000	0.000	0.930	Shortfall of Sites	0.126	Neighborhood Office Commercial	C4-1VL-POD	0	0	0	10.833	0.930		Commercial - Office Building - Three Stories, 0	129B153 179		Westwood	No	ABMI	ARO
Los Angeles	24220 HARTLAND ST	91307	2034027057	0.000	0.000	0.000	0.930	Shortfall of Sites	0.167	Low Residential	RS-1	Very Low Residential	0	0	66.287	0.930		Residential - Single Family Residence, 1	183B089 585	1 per lot	Canoga Park - Winnetka - Woodland Hills - West Hills	No	ABMI	AHO , CPK CPU, ADU
Los Angeles	6738 LARAMIE AVE	91306	2134014012	0.000	0.000	0.000	0.930	Shortfall of Sites	0.182	Low Residential	RS-1-RIO	Low Residential	0	0	66.287	0.930		Residential - Single Family Residence, 1	180B113 99	1 per lot	Canoga Park - Winnetka - Woodland Hills - West Hills	No	ABMI	AHO , CPK CPU
Los Angeles	22905 BLYTHE ST	91304	2014011025	0.000	0.000	0.000	0.930	Shortfall of Sites	0.182	Low Residential	RS-1	Very Low Residential	0	0	66.287	0.930		Residential - Single Family Residence - Pool, 1	189B097 482	1 per lot	Canoga Park - Winnetka - Woodland Hills - West Hills	No	ABMI	AHO , CPK CPU
Los Angeles	698 S VERMONT AVE	90005	5077010021	0.000	0.000	0.000	0.930	Shortfall of Sites	0.000	Regional Center Commercial	C2-2	0	0	0	5991.714	0.930		Commercial - Store Combination - Store and Office Combination - One Story, 0	132B197 185		Wilshire	No	ABMI	ARO , MURC
Los Angeles	17227 HAYNES ST	91406	2230017011	0.000	0.000	0.000	0.930	Shortfall of Sites	0.182	Low Residential	R1-1-RIO	Low Residential	0	0	66.287	0.930		Residential - Single Family Residence, 1	180B133 297	1 per lot	Reseda - West Van Nuys	No	ABMI	AHO , RES CPU
Los Angeles	6403 GRAVES AVE	91406	2230019006	0.000	0.000	0.000	0.930	Shortfall of Sites	0.182	Low Residential	R1-1-RIO	Low Residential	0	0	66.287	0.930		Residential - Single Family Residence - Pool, 1	180B133 523	1 per lot	Reseda - West Van Nuys	No	ABMI	AHO , RES CPU
Los Angeles	5254 DENNY AVE	91601	2416025001	0.000	0.000	0.000	0.930	Shortfall of Sites	0.155	Medium Residential	R3-1VL	0	0	0	85.961	0.930		Residential - Five or More Units or Apartments (Any Combination) · 4 Stories or Less, 8	171B177 406		North Hollywood - Valley Village	Yes	ABMI	DB50
Los Angeles	10929 WEYBURN AVE	90024	4363018034	0.000	0.000	0.000	0.930	Shortfall of Sites	0.092	Community Commercial	C4-2D-O	0	0	0	14.840	0.930		Commercial - Store Combination - Store and Office Combination - One Story, 0	135B149 585		Westwood	No	ABMI	ARO
Los Angeles	10929 WEYBURN AVE	90024	4363018034	0.000	0.000	0.000	0.930	Shortfall of Sites	0.092	Community Commercial	C4-2D-O	0	0	0	14.839	0.930		Commercial - Store Combination - Store and Office Combination - One Story, 0	135B149 586		Westwood	No	ABMI	ARO
Los Angeles	5704 FOUNTAIN AVE	90028	5536001010	0.000	0.000	0.000	0.929	Shortfall of Sites	0.097	Medium Residential	R3-1	Low Medium II Residential, Medium Residential	VARIOUS, WITH CPIO	0	66.287	0.929		Residential - Five or More Units or Apartments (Any Combination) · 4 Stories or Less, 0	144B189 70		Hollywood	Yes	ABMI	AHO , HWD CPU
Los Angeles	7711 GEYSER AVE	91335	2103014026	0.000	0.000	0.000	0.929	Shortfall of Sites	0.182	Low Residential	RS-1	Low Residential	0	0	66.287	0.929		Residential - Single Family Residence, 1	189B121 666	1 per lot	Reseda - West Van Nuys	No	ABMI	AHO , RES CPU
Los Angeles	6201 OAKDALE AVE	91367	2153010014	0.000	0.000	0.000	0.929	Shortfall of Sites	0.182	Low Residential	RS-1	Very Low Residential	0	0	66.287	0.929		Residential - Single Family Residence - Pool, 1	177B113 52	1 per lot	Canoga Park - Winnetka - Woodland Hills - West Hills	No	ABMI	AHO , CPK CPU
Los Angeles	22744 KESWICK ST	91304	2013034001	0.000	0.000	0.000	0.929	Shortfall of Sites	0.182	Low Residential	RS-1	Very Low Residential	0	0	66.287	0.929		Residential - Single Family Residence, 1	189B097 1174	1 per lot	Canoga Park - Winnetka - Woodland Hills - West Hills	No	ABMI	AHO , CPK CPU
Los Angeles	22623 VALERIO ST	91307	2022012017	0.000	0.000	0.000	0.929	Shortfall of Sites	0.182	Low Residential	RS-1	Very Low Residential	0	0	66.287	0.929		Residential - Single Family Residence - Pool, 1	186B097 642	1 per lot	Canoga Park - Winnetka - Woodland Hills - West Hills	No	ABMI	AHO , CPK CPU
Los Angeles	6712 SHOUP AVE	91307	2139009024	0.000	0.000	0.000	0.929	Shortfall of Sites	0.182	Low Residential	RS-1-RIO	Very Low Residential	0	0	66.287	0.929		Residential - Single Family Residence, 1	180B101 168	1 per lot	Canoga Park - Winnetka - Woodland Hills - West Hills	No	ABMI	AHO , CPK CPU
Los Angeles	8309 W 3RD ST	90048	5511017019	0.000	0.000	0.000	0.929	Shortfall of Sites	0.129	Neighborhood Office Commercial	C2-1VL-O	0	0	0	7.481	0.929		Commercial - Store Combination - Store and Residential Combination - One Story, 0	138B173 792		Wilshire	No	ABMI	ARO
Los Angeles	1727 N SPRING ST	90012	5409002011	0.000	0.000	0.000	0.929	Shortfall of Sites	0.137	Hybrid Industrial	UV(CA)	0	0	0	13.059	0.929		Industrial - Light Manufacturing - One Story, 0	136-5A219 21		Central City North	No	ABMI	ARO
Los Angeles	20718 LEMAY ST	91306	2148018018	0.000	0.000	0.000	0.929	Shortfall of Sites	0.182	Low Residential	RS-1-RIO	Low Residential	0	0	66.287	0.929		Residential - Single Family Residence - Pool, 1	180B109 373	1 per lot	Canoga Park - Winnetka - Woodland Hills - West Hills	No	ABMI	AHO , CPK CPU
Los Angeles	24226 HARTLAND ST	91307	2034027058	0.000	0.000	0.000	0.929	Shortfall of Sites	0.167	Low Residential	RS-1	Very Low Residential	0	0	66.287	0.929		Residential - Single Family Residence, 1	183B089 582	1 per lot	Canoga Park - Winnetka - Woodland Hills - West Hills	No	ABMI	AHO , CPK CPU, ADU
Los Angeles	15549 LA MAIDA ST	91436	2261036037	0.000	0.000	0.000	0.929	Shortfall of Sites	0.167	Low II Residential	R1-1	Low Residential	0	0	66.287	0.929		Residential - Single Family Residence - Pool, 1	168B141 271	1 per lot	Encino - Tarzana	No	ABMI	AHO , ENC CPU, ADU

Jurisdiction Name	Site Address/Intersection	5 Digit ZIP Code	Assessor Parcel Number	Very Low-Income	Low-Income	Moderate-Income	Above Moderate-Income	Type of Shortfall	Parcel Size (Acres)	Current General Plan Designation	Current Zoning	Proposed General Plan (GP) Designation	Proposed Zoning	Minimum Density Allowed	Maximum Density Allowed	Total Capacity	Vacant/ Nonvacant	Description of Existing Uses	PIN	Base Density Per Acre	Community Plan Area	Rent Stabalization Ordinance	Income Category	Applicable Rezoning Program (Program informing values in Column Q listed first)
Los Angeles	6545 NEVADA AVE	91303	2139016017	0.000	0.000	0.000	0.929	Shortfall of Sites	0.182	Low Residential	RS-1-RIO	Very Low Residential	0	0	66.287	0.929		Residential - Single Family Residence, 1	180B101 446	1 per lot	Canoga Park - Winnetka - Woodland Hills - West Hills	No	ABMI	AHO , CPK CPU
Los Angeles	20809 STEPHANIE DR	91306	2148006005	0.000	0.000	0.000	0.929	Shortfall of Sites	0.182	Low Residential	RS-1-RIO	Low Residential	0	0	66.287	0.929		Residential - Single Family Residence, 1	180B109 92	1 per lot	Canoga Park - Winnetka - Woodland Hills - West Hills	No	ABMI	AHO , CPK CPU
Los Angeles	19917 STAGG ST	91306	2106010006	0.000	0.000	0.000	0.929	Shortfall of Sites	0.182	Low Residential	RS-1	Low Residential	0	0	66.287	0.929		Residential - Single Family Residence, 1	189B113 1173	1 per lot	Canoga Park - Winnetka - Woodland Hills - West Hills	No	ABMI	AHO , CPK CPU
Los Angeles	7847 LENA AVE	91304	2014009012	0.000	0.000	0.000	0.929	Shortfall of Sites	0.182	Low Residential	RS-1	Very Low Residential	0	0	66.287	0.929		Residential - Single Family Residence, 1	189B097 724	1 per lot	Canoga Park - Winnetka - Woodland Hills - West Hills	No	ABMI	AHO , CPK CPU
Los Angeles	17562 CANTLAY ST	91406	2228004015	0.000	0.000	0.000	0.928	Shortfall of Sites	0.182	Low Residential	R1-1	Low Residential	0	0	66.287	0.928		Residential - Single Family Residence, 1	183B129 40	1 per lot	Reseda - West Van Nuys	No	ABMI	AHO , RES CPU
Los Angeles	18801 STAGG ST	91335	2103014018	0.000	0.000	0.000	0.928	Shortfall of Sites	0.182	Low Residential	RS-1	Low Residential	0	0	66.287	0.928		Residential - Single Family Residence, 1	189B121 609	1 per lot	Reseda - West Van Nuys	No	ABMI	AHO , RES CPU
Los Angeles	18801 INGOMAR ST	91335	2103014009	0.000	0.000	0.000	0.928	Shortfall of Sites	0.182	Low Residential	RS-1	Low Residential	0	0	66.287	0.928		Residential - Single Family Residence, 1	189B121 516	1 per lot	Reseda - West Van Nuys	No	ABMI	AHO , RES CPU
Los Angeles	24300 GILMORE ST	91307	2033013027	0.000	0.000	0.000	0.928	Shortfall of Sites	0.167	Low Residential	RS-1	Very Low Residential	0	0	66.287	0.928		Residential - Single Family Residence, 1	180B089 1057	1 per lot	Canoga Park - Winnetka - Woodland Hills - West Hills	No	ABMI	AHO , CPK CPU, ADU
Los Angeles	18800 STAGG ST	91335	2103014025	0.000	0.000	0.000	0.928	Shortfall of Sites	0.182	Low Residential	RS-1	Low Residential	0	0	66.287	0.928		Residential - Single Family Residence - Pool, 1	189B121 655	1 per lot	Reseda - West Van Nuys	No	ABMI	AHO , RES CPU
Los Angeles	18801 KESWICK ST	91335	2103014027	0.000	0.000	0.000	0.928	Shortfall of Sites	0.182	Low Residential	RS-1	Low Residential	0	0	66.287	0.928		Residential - Single Family Residence, 1	189B121 689	1 per lot	Reseda - West Van Nuys	No	ABMI	AHO , RES CPU
Los Angeles	7033 SHOSHONE AVE	91406	2228024011	0.000	0.000	0.000	0.928	Shortfall of Sites	0.182	Low Residential	R1-1	Low Residential	0	0	66.287	0.928		Residential - Single Family Residence, 1	183B129 434	1 per lot	Reseda - West Van Nuys	No	ABMI	AHO , RES CPU
Los Angeles	7009 SHOSHONE AVE	91406	2228024007	0.000	0.000	0.000	0.928	Shortfall of Sites	0.182	Low Residential	R1-1	Low Residential	0	0	66.287	0.928		Residential - Single Family Residence, 1	183B129 531	1 per lot	Reseda - West Van Nuys	No	ABMI	AHO , RES CPU
Los Angeles	7015 SHOSHONE AVE	91406	2228024008	0.000	0.000	0.000	0.928	Shortfall of Sites	0.182	Low Residential	R1-1	Low Residential	0	0	66.287	0.928		Residential - Single Family Residence, 1	183B129 507	1 per lot	Reseda - West Van Nuys	No	ABMI	AHO , RES CPU
Los Angeles	7021 SHOSHONE AVE	91406	2228024009	0.000	0.000	0.000	0.928	Shortfall of Sites	0.182	Low Residential	R1-1	Low Residential	0	0	66.287	0.928		Residential - Single Family Residence, 1	183B129 483	1 per lot	Reseda - West Van Nuys	No	ABMI	AHO , RES CPU
Los Angeles	22207 CANTARA ST	91304	2012007013	0.000	0.000	0.000	0.928	Shortfall of Sites	0.182	Low Residential	RS-1	Very Low Residential	0	0	66.287	0.928		Residential - Single Family Residence, 1	189B101 26	1 per lot	Canoga Park - Winnetka - Woodland Hills - West Hills	No	ABMI	AHO , CPK CPU
Los Angeles	7039 SHOSHONE AVE	91406	2228024012	0.000	0.000	0.000	0.928	Shortfall of Sites	0.182	Low Residential	R1-1	Low Residential	0	0	66.287	0.928		Residential - Single Family Residence, 1	183B129 404	1 per lot	Reseda - West Van Nuys	No	ABMI	AHO , RES CPU
Los Angeles	6718 SHOUP AVE	91307	2139009025	0.000	0.000	0.000	0.928	Shortfall of Sites	0.182	Low Residential	RS-1-RIO	Very Low Residential	0	0	66.287	0.928		Residential - Single Family Residence, 1	180B101 146	1 per lot	Canoga Park - Winnetka - Woodland Hills - West Hills	No	ABMI	AHO , CPK CPU
Los Angeles	6730 SHOUP AVE	91307	2139009027	0.000	0.000	0.000	0.928	Shortfall of Sites	0.182	Low Residential	RS-1-RIO	Very Low Residential	[MB3-CDF1-5] [IX4-FA] [CPIO]	0	66.287	0.928		Residential - Single Family Residence, 1	180B101 97	1 per lot	Canoga Park - Winnetka - Woodland Hills - West Hills	No	ABMI	AHO , CPK CPU
Los Angeles	7045 SHOSHONE AVE	91406	2228024013	0.000	0.000	0.000	0.928	Shortfall of Sites	0.182	Low Residential	R1-1	Low Residential	0	0	66.287	0.928		Residential - Single Family Residence - Pool, 1	183B129 379	1 per lot	Reseda - West Van Nuys	No	ABMI	AHO , RES CPU
Los Angeles	6724 SHOUP AVE	91307	2139009026	0.000	0.000	0.000	0.928	Shortfall of Sites	0.182	Low Residential	RS-1-RIO	Very Low Residential	[HB5-SH1-5] [CX4-FA] [CPIO]	0	66.287	0.928		Residential - Single Family Residence, 1	180B101 128	1 per lot	Canoga Park - Winnetka - Woodland Hills - West Hills	No	ABMI	AHO , CPK CPU
Los Angeles	7051 SHOSHONE AVE	91406	2228024014	0.000	0.000	0.000	0.928	Shortfall of Sites	0.182	Low Residential	R1-1	Low Residential	0	0	66.287	0.928		Residential - Single Family Residence - Pool, 1	183B129 356	1 per lot	Reseda - West Van Nuys	No	ABMI	AHO , RES CPU
Los Angeles	7027 SHOSHONE AVE	91406	2228024010	0.000	0.000	0.000	0.928	Shortfall of Sites	0.182	Low Residential	R1-1	Low Residential	0	0	66.287	0.928		Residential - Single Family Residence, 1	183B129 460	1 per lot	Reseda - West Van Nuys	No	ABMI	AHO , RES CPU
Los Angeles	7057 SHOSHONE AVE	91406	2228024015	0.000	0.000	0.000	0.928	Shortfall of Sites	0.182	Low Residential	R1-1	Low Residential	0	0	66.287	0.928		Residential - Single Family Residence, 1	183B129 334	1 per lot	Reseda - West Van Nuys	No	ABMI	AHO , RES CPU
Los Angeles	7542 SHOUP AVE	91307	2023018006	0.000	0.000	0.000	0.928	Shortfall of Sites	0.182	Low Residential	RS-1	Very Low Residential	0	0	66.287	0.928		Residential - Single Family Residence - Pool, 1	186B101 234	1 per lot	Canoga Park - Winnetka - Woodland Hills - West Hills	No	ABMI	AHO , CPK CPU
Los Angeles	24232 HARTLAND ST	91307	2034027059	0.000	0.000	0.000	0.928	Shortfall of Sites	0.167	Low Residential	RS-1	Very Low Residential	0	0	66.287	0.928		Residential - Single Family Residence, 1	183B089 579	1 per lot	Canoga Park - Winnetka - Woodland Hills - West Hills	No	ABMI	AHO , CPK CPU, ADU
Los Angeles	5638 MAYNARD AVE	91367	2040011037	0.000	0.000	0.000	0.928	Shortfall of Sites	0.167	Low Residential	R1-1	Very Low Residential	0	0	66.287	0.928		Residential - Single Family Residence, 1	174B097 435	1 per lot	Canoga Park - Winnetka - Woodland Hills - West Hills	No	ABMI	AHO , CPK CPU, ADU
Los Angeles	8023 NAYLOR AVE	90045	4107001041	0.000	0.000	0.000	0.928	Shortfall of Sites	0.023	Low Residential	R1-1	0	0	0	113.635	0.928		Residential - Single Family Residence, 1	099B165 830		Westchester - Playa del Rey	No	ABMI	OPP RC
Los Angeles	6556 RANDI AVE	91303	2139022013	0.000	0.000	0.000	0.928	Shortfall of Sites	0.182	Low Residential	RS-1-RIO	Very Low Residential	0	0	66.287	0.928		Residential - Single Family Residence, 1	180B101 478	1 per lot	Canoga Park - Winnetka - Woodland Hills - West Hills	No	ABMI	AHO , CPK CPU
Los Angeles	22435 COVELLO ST	91307	2022018031	0.000	0.000	0.000	0.928	Shortfall of Sites	0.182	Low Residential	RS-1	Very Low Residential	0	0	66.287	0.928		Residential - Single Family Residence, 1	186B101 257	1 per lot	Canoga Park - Winnetka - Woodland Hills - West Hills	No	ABMI	AHO , CPK CPU
Los Angeles	19830 FRIAR ST	91367	2134034007	0.000	0.000	0.000	0.928	Shortfall of Sites	0.182	Low Residential	RS-1-RIO	Very Low Residential	[MM1-CDF1-5] [IX4-FA] [CPIO]	0	66.287	0.928		Residential - Single Family Residence - Pool, 1	180B113 826	1 per lot	Canoga Park - Winnetka - Woodland Hills - West Hills	No	ABMI	AHO , CPK CPU
Los Angeles	1660 W 3RD STREET	90017	5153008017	0.000	0.000	0.000	0.928	Shortfall of Sites	0.048	Highway Oriented Commercial	C2-1	0	0	0	37.134	0.928		Commercial - Professional Building - One Story, 0	133-5A205 141		Westlake	No	ABMI	ARO
Los Angeles	1660 W 3RD STREET	90017	5153008017	0.000	0.000	0.000	0.928	Shortfall of Sites	0.065	Highway Oriented Commercial	C2-1	0	0	0	27.556	0.928		Commercial - Professional Building - One Story, 0	133-5A205 145		Westlake	No	ABMI	ARO
Los Angeles	1660 W 3RD STREET	90017	5153008017	0.000	0.000	0.000	0.928	Shortfall of Sites	0.060	Highway Oriented Commercial	C2-1	0	0	0	29.784	0.928		Commercial - Professional Building - One Story, 0	133-5A205 152		Westlake	No	ABMI	ARO
Los Angeles	1660 W 3RD STREET	90017	5153008017	0.000	0.000	0.000	0.928	Shortfall of Sites	0.068	Highway Oriented Commercial	C2-1	0	0	0	26.200	0.928		Commercial - Professional Building - One Story, 0	133-5A205 153		Westlake	No	ABMI	ARO
Los Angeles	1660 W 3RD STREET	90017	5153008017	0.000	0.000	0.000	0.928	Shortfall of Sites	0.004	Highway Oriented Commercial	C2-1	0	0	0	431.560	0.928		Commercial - Professional Building - One Story, 0	133-5A205 162		Westlake	No	ABMI	ARO
Los Angeles	1660 W 3RD STREET	90017	5153008017	0.000	0.000	0.000	0.928	Shortfall of Sites	0.095	Highway Oriented Commercial	C2-1	0	0	0	18.868	0.928		Commercial - Professional Building - One Story, 0	133-5A205 164		Westlake	No	ABMI	ARO
Los Angeles	1660 W 3RD STREET	90017	5153008017	0.000	0.000	0.000	0.928	Shortfall of Sites	0.009	Highway Oriented Commercial	C2-1	0	0	0	198.838	0.928		Commercial - Professional Building - One Story, 0	133-5A205 166		Westlake	No	ABMI	ARO
Los Angeles	16215 MOORPARK ST	91436	2260012018	0.000	0.000	0.000	0.928	Shortfall of Sites	0.167	Low II Residential	RE9-1	Low Residential	0	0	66.287	0.928		Residential - Single Family Residence, 1	168B137 321	1 per lot	Encino - Tarzana	No	ABMI	AHO , ENC CPU, ADU
Los Angeles	8029 NAYLOR AVE	90045	4107001036	0.000	0.000	0.000	0.927	Shortfall of Sites	0.023	Low Residential	R1-1	0	0	0	113.635	0.927		Residential - Single Family Residence - Pool, 1	099B165 876		Westchester - Playa del Rey	No	ABMI	OPP RC
Los Angeles	24238 HARTLAND ST	91307	2034027060	0.000	0.000	0.000	0.927	Shortfall of Sites	0.167	Low Residential	RS-1	Very Low Residential	0	0	66.287	0.927		Residential - Single Family Residence, 1	183B089 576	1 per lot	Canoga Park - Winnetka - Woodland Hills - West Hills	No	ABMI	AHO , CPK CPU, ADU
Los Angeles	22648 CANTARA ST	91304	2013007006	0.000	0.000	0.000	0.927	Shortfall of Sites	0.182	Low Residential	RS-1	Very Low Residential	0	0	66.287	0.927		Residential - Single Family Residence, 1	189B097 158	1 per lot	Canoga Park - Winnetka - Woodland Hills - West Hills	No	ABMI	AHO , CPK CPU
Los Angeles	15500 MORRISON ST	91403	2261034028	0.000	0.000	0.000	0.927	Shortfall of Sites	0.182	Low II Residential	R1-1	Low Residential	0	0	66.287	0.927		Residential - Single Family Residence, 1	168B141 117	1 per lot	Encino - Tarzana	No	ABMI	AHO , ENC CPU, ADU
Los Angeles	709 N LA BREA AVE	90038	5525009023	0.000	0.000	0.000	0.927	Shortfall of Sites	0.121	Neighborhood Office Commercial	C4-1VL	0	0	0	8.014	0.927		Commercial - Store Combination - Store and Office Combination - One Story, 0	141B181 473		Hollywood	No	ABMI	ARO
Los Angeles	709 N LA BREA AVE	90038	5525009023	0.000	0.000	0.000	0.927	Shortfall of Sites	0.121	Neighborhood Office Commercial	C4-1VL	0	0	0	8.014	0.927		Commercial - Store Combination - Store and Office Combination - One Story, 0	141B181 495		Hollywood	No	ABMI	ARO
Los Angeles	709 N LA BREA AVE	90038	5525009023	0.000	0.000	0.000	0.927	Shortfall of Sites	0.121	Neighborhood Office Commercial	C4-1VL	0	0	0	8.014	0.927		Commercial - Store Combination - Store and Office Combination - One Story, 0	141B181 534		Hollywood	No	ABMI	ARO
Los Angeles	8101 NAYLOR AVE	90045	4107001035	0.000	0.000	0.000	0.927	Shortfall of Sites	0.023	Low Residential	R1-1	0	0	0	113.635	0.927		Residential - Single Family Residence, 1	099B165 896		Westchester - Playa del Rey	No	ABMI	OPP RC
Los Angeles	20735 LEMAY ST	91306	2148021005	0.000	0.000	0.000	0.927	Shortfall of Sites	0.182	Low Residential	RS-1-RIO	Low Residential	[DM1-SH1-5] [IX3-FA] [CPIO]	0	66.287	0.927		Residential - Single Family Residence, 1	180B109 339	1 per lot	Canoga Park - Winnetka - Woodland Hills - West Hills	No	ABMI	AHO , CPK CPU
Los Angeles	17826 RHODA ST	91316	2159030023	0.000	0.000	0.000	0.927	Shortfall of Sites	0.167	Low II Residential	R1-1-RIO	Low Residential	0	0	66.287	0.927		Residential - Single Family Residence, 1	174B129 321	1 per lot	Encino - Tarzana	No	ABMI	AHO , ENC CPU, ADU
Los Angeles	6839 PETIT AVE	91406	2225014025	0.000	0.000	0.000	0.927	Shortfall of Sites	0.182	Low Residential	R1-1	Low Residential	0	0	66.287	0.927		Residential - Single Family Residence, 1	183B137 425	1 per lot	Reseda - West Van Nuys	No	ABMI	AHO , RES CPU
Los Angeles	8107 NAYLOR AVE	90045	4107001037	0.000	0.000	0.000	0.927	Shortfall of Sites	0.023	Low Residential	R1-1	0	0	0	113.635	0.927		Residential - Single Family Residence, 1	099B165 935		Westchester - Playa del Rey	No	ABMI	OPP RC
Los Angeles	23442 VANOWEN ST	91307	2036021019	0.000	0.000	0.000	0.927	Shortfall of Sites	0.167	Low Residential	RS-1	Very Low Residential	0	0	66.287	0.927		Residential - Single Family Residence - Pool, 1	180B093 118	1 per lot	Canoga Park - Winnetka - Woodland Hills - West Hills	No	ABMI	AHO , CPK CPU, ADU
Los Angeles	5919 W 3RD ST	90036	5512019010	0.000	0.000	0.000	0.927	Shortfall of Sites	0.071	Limited Commercial	C1-1VL	0	0	0	54.450	0.927		Commercial - Office Building - One Story, 2	135B181 89		Wilshire	No	ABMI	OPP C , ARO
Los Angeles	7705 LUBAO AVE	91306	2106009025	0.000	0.000	0.000	0.927	Shortfall of Sites	0.182	Low Residential	RS-1	Low Residential	0	0	66.287	0.927		Residential - Single Family Residence - Pool, 1	189B113 1217	1 per lot	Canoga Park - Winnetka - Woodland Hills - West Hills	No	ABMI	AHO , CPK CPU
Los Angeles	17215 HAYNES ST	91406	2230017009	0.000	0.000	0.000	0.927	Shortfall of Sites	0.182	Low Residential	R1-1-RIO	Low Residential	0	0	66.287	0.927		Residential - Single Family Residence - Pool, 1	180B133 299	1 per lot	Reseda - West Van Nuys	No	ABMI	AHO , RES CPU
Los Angeles	5524 MCLENNAN AVE	91436	2251009014	0.000	0.000	0.000	0.927	Shortfall of Sites	0.167	Low II Residential	R1-1-RIO	Low Residential	0	0	66.287	0.927		Residential - Single Family Residence, 1	174B133 666	1 per lot	Encino - Tarzana	No	ABMI	AHO , ENC CPU, ADU
Los Angeles	8540 RESEDA BLVD	91324	2786006002	0.000	0.000	0.000	0.927	Shortfall of Sites	0.149	General Commercial	C2-1VL	0	0	0	7.763	0.927		Commercial - Professional Building - Medical Dental Building - Two Stories, 0	192B125 175		Northridge	No	ABMI	ARO
Los Angeles	125 S VERMONT AVE	90004	5518031004	0.000	0.000	0.000	0.927	Shortfall of Sites	0.161	Neighborhood Office Commercial	C2-1	0	0	0	7.179	0.927		Commercial - Office Building - One Story, 0	138B197 1036		Wilshire	No	ABMI	ARO
Los Angeles	6740 KEOKUK AVE	91306	2134015002	0.000	0.000	0.000	0.927	Shortfall of Sites	0.182	Low Residential	RS-1-RIO	Low Residential	0	0	66.287	0.927		Residential - Single Family Residence, 1	180B113 97	1 per lot	Canoga Park - Winnetka - Woodland Hills - West Hills	No	ABMI	AHO , CPK CPU
Los Angeles	7507 SALE AVE	91307	2022010013	0.000	0.000	0.000	0.927	Shortfall of Sites	0.182	Low Residential	RS-1	Very Low Residential	0	0	66.287	0.927		Residential - Single Family Residence, 1	186B097 411	1 per lot	Canoga Park - Winnetka - Woodland Hills - West Hills	No	ABMI	AHO , CPK CPU
Los Angeles	8016 SALE AVE	91304	2013024015	0.000	0.000	0.000	0.927	Shortfall of Sites	0.182	Low Residential	RS-1	Very Low Residential	0	0	66.287	0.927		Residential - Single Family Residence - Pool, 1	189B097 347	1 per lot	Canoga Park - Winnetka - Woodland Hills - West Hills	No	ABMI	AHO , CPK CPU
Los Angeles	7815 GEYSER AVE	91335	2103014008	0.000	0.000	0.000	0.927	Shortfall of Sites	0.182	Low Residential	RS-1	Low Residential	0	0	66.287	0.927		Residential - Single Family Residence, 1	189B121 494	1 per lot	Reseda - West Van Nuys	No	ABMI	AHO , RES CPU
Los Angeles	8117 NAYLOR AVE	90045	4107001033	0.000	0.000	0.000	0.926	Shortfall of Sites	0.023	Low Residential	R1-1	0	0	0	113.635	0.926		Residential - Single Family Residence, 1	099B165 978		Westchester - Playa del Rey	No	ABMI	OPP RC
Los Angeles	17515 RUNNYMEDE ST	91406	2202019013	0.000	0.000	0.000	0.926	Shortfall of Sites	0.182	Low Residential	R1-1	Low Residential	0	0	66.287	0.926		Residential - Single Family Residence, 1	186B129 616	1 per lot	Reseda - West Van Nuys	No	ABMI	AHO , RES CPU
Los Angeles	7801 QUIMBY AVE	91304	2014031015	0.000	0.000	0.000	0.926	Shortfall of Sites	0.167	Low Residential	RS-1	Very Low Residential	[MB4-G1-5] [CX2-FA] [CPIO]	0	66.287	0.926		Residential - Single Family Residence, 1	189B093 601	1 per lot	Canoga Park - Winnetka - Woodland Hills - West Hills	No	ABMI	AHO , CPK CPU, ADU
Los Angeles	7897 FLIGHT PL	90045	4106030013	0.463	0.463	0.000	0.000	Shortfall of Sites	0.167	Low Medium II Residential	RD2-1	0	0	20	102.494	0.926		Institutional - Church - One Story, 0	099B169 918		Westchester - Playa del Rey	No	LI	FBO, R2RD

Jurisdiction Name	Site Address/Intersection	5 Digit ZIP Code	Assessor Parcel Number	Very Low-Income	Low-Income	Moderate-Income	Above Moderate-Income	Type of Shortfall	Parcel Size (Acres)	Current General Plan Designation	Current Zoning	Proposed General Plan (GP) Designation	Proposed Zoning	Minimum Density Allowed	Maximum Density Allowed	Total Capacity	Vacant/ Nonvacant	Description of Existing Uses	PIN	Base Density Per Acre	Community Plan Area	Rent Stabalization Ordinance	Income Category	Applicable Rezoning Program (Program informing values in Column Q listed first)
Los Angeles	24056 SYLVAN ST	91367	2033024023	0.000	0.000	0.000	0.926	Shortfall of Sites	0.167	Low Residential	RS-1	Very Low Residential	0	0	66.287	0.926		Residential - Single Family Residence, 1	177B089 316	1 per lot	Canoga Park - Winnetka - Woodland Hills - West Hills	No	ABMI	AHO , CPK CPU, ADU
Los Angeles	22233 SCHOOLCRAFT ST	91303	2024035009	0.000	0.000	0.000	0.926	Shortfall of Sites	0.182	Low Residential	RS-1-RIO	Very Low Residential	0	0	66.287	0.926		Residential - Single Family Residence, 1	183B101 505	1 per lot	Canoga Park - Winnetka - Woodland Hills - West Hills	No	ABMI	AHO , CPK CPU
Los Angeles	7925 GLADE AVE	91304	2012011027	0.000	0.000	0.000	0.926	Shortfall of Sites	0.182	Low Residential	RS-1	Very Low Residential	0	0	66.287	0.926		Residential - Single Family Residence, 1	189B101 390	1 per lot	Canoga Park - Winnetka - Woodland Hills - West Hills	No	ABMI	AHO , CPK CPU
Los Angeles	22751 STAGG ST	91304	2013032026	0.000	0.000	0.000	0.926	Shortfall of Sites	0.182	Low Residential	RS-1	Very Low Residential	[MB3-CDF1-5] [IX4-FA] [CPIO]	0	66.287	0.926		Residential - Single Family Residence, 1	189B097 991	1 per lot	Canoga Park - Winnetka - Woodland Hills - West Hills	No	ABMI	AHO , CPK CPU
Los Angeles	22243 BASSETT ST	91303	2024034022	0.000	0.000	0.000	0.926	Shortfall of Sites	0.182	Low Residential	RS-1-RIO	Very Low Residential	[MM1-CDR1-5] [IX4-FA] [CPIO]	0	66.287	0.926		Residential - Single Family Residence, 1	183B101 623	1 per lot	Canoga Park - Winnetka - Woodland Hills - West Hills	No	ABMI	AHO , CPK CPU
Los Angeles	8259 QUARTZ AVE	91306	2106019006	0.000	0.000	0.000	0.926	Shortfall of Sites	0.182	Low Residential	RA-1	Low Residential	0	0	66.287	0.926		Residential - Single Family Residence, 1	192B117 832	1 per lot	Canoga Park - Winnetka - Woodland Hills - West Hills	No	ABMI	AHO , CPK CPU
Los Angeles	8121 NAYLOR AVE	90045	4107002048	0.000	0.000	0.000	0.926	Shortfall of Sites	0.023	Low Residential	R1-1	0	0	0	113.635	0.926		Residential - Single Family Residence, 1	099B165 988		Westchester - Playa del Rey	No	ABMI	OPP RC
Los Angeles	7745 GEYSER AVE	91335	2103014017	0.000	0.000	0.000	0.926	Shortfall of Sites	0.182	Low Residential	RS-1	Low Residential	0	0	66.287	0.926		Residential - Single Family Residence, 1	189B121 587	1 per lot	Reseda - West Van Nuys	No	ABMI	AHO , RES CPU
Los Angeles	24107 FRIAR ST	91367	2033016029	0.000	0.000	0.000	0.926	Shortfall of Sites	0.167	Low Residential	RS-1	Very Low Residential	[LN1-MU1-5] [RX1-FA] [CPIO]	0	66.287	0.926		Residential - Single Family Residence - Pool, 1	177B089 70	1 per lot	Canoga Park - Winnetka - Woodland Hills - West Hills	No	ABMI	AHO , CPK CPU, ADU
Los Angeles	24127 FRIAR ST	91367	2033016032	0.000	0.000	0.000	0.926	Shortfall of Sites	0.167	Low Residential	RS-1	Very Low Residential	0	0	66.287	0.926		Residential - Single Family Residence, 1	177B089 83	1 per lot	Canoga Park - Winnetka - Woodland Hills - West Hills	No	ABMI	AHO , CPK CPU, ADU
Los Angeles	24047 FRIAR ST	91367	2033016026	0.000	0.000	0.000	0.926	Shortfall of Sites	0.167	Low Residential	RS-1	Very Low Residential	0	0	66.287	0.926		Residential - Single Family Residence, 1	177B089 56	1 per lot	Canoga Park - Winnetka - Woodland Hills - West Hills	No	ABMI	AHO , CPK CPU, ADU
Los Angeles	24121 FRIAR ST	91367	2033016031	0.000	0.000	0.000	0.926	Shortfall of Sites	0.167	Low Residential	RS-1	Very Low Residential	0	0	66.287	0.926		Residential - Single Family Residence - Pool, 1	177B089 79	1 per lot	Canoga Park - Winnetka - Woodland Hills - West Hills	No	ABMI	AHO , CPK CPU, ADU
Los Angeles	24133 FRIAR ST	91367	2033016033	0.000	0.000	0.000	0.926	Shortfall of Sites	0.167	Low Residential	RS-1	Very Low Residential	0	0	66.287	0.926		Residential - Single Family Residence, 1	177B089 88	1 per lot	Canoga Park - Winnetka - Woodland Hills - West Hills	No	ABMI	AHO , CPK CPU, ADU
Los Angeles	24139 FRIAR ST	91367	2033016034	0.000	0.000	0.000	0.926	Shortfall of Sites	0.167	Low Residential	RS-1	Very Low Residential	0	0	66.287	0.926		Residential - Single Family Residence, 1	177B089 92	1 per lot	Canoga Park - Winnetka - Woodland Hills - West Hills	No	ABMI	AHO , CPK CPU, ADU
Los Angeles	24115 FRIAR ST	91367	2033016030	0.000	0.000	0.000	0.926	Shortfall of Sites	0.167	Low Residential	RS-1	Very Low Residential	0	0	66.287	0.926		Residential - Single Family Residence - Pool, 1	177B089 75	1 per lot	Canoga Park - Winnetka - Woodland Hills - West Hills	No	ABMI	AHO , CPK CPU, ADU
Los Angeles	24053 FRIAR ST	91367	2033016027	0.000	0.000	0.000	0.926	Shortfall of Sites	0.167	Low Residential	RS-1	Very Low Residential	0	0	66.287	0.926		Residential - Single Family Residence, 1	177B089 62	1 per lot	Canoga Park - Winnetka - Woodland Hills - West Hills	No	ABMI	AHO , CPK CPU, ADU
Los Angeles	24033 FRIAR ST	91367	2033016024	0.000	0.000	0.000	0.926	Shortfall of Sites	0.167	Low Residential	RS-1	Very Low Residential	0	0	66.287	0.926		Residential - Single Family Residence, 1	177B089 45	1 per lot	Canoga Park - Winnetka - Woodland Hills - West Hills	No	ABMI	AHO , CPK CPU, ADU
Los Angeles	24101 FRIAR ST	91367	2033016028	0.000	0.000	0.000	0.926	Shortfall of Sites	0.167	Low Residential	RS-1	Very Low Residential	0	0	66.287	0.926		Residential - Single Family Residence, 1	177B089 67	1 per lot	Canoga Park - Winnetka - Woodland Hills - West Hills	No	ABMI	AHO , CPK CPU, ADU
Los Angeles	24039 FRIAR ST	91367	2033016025	0.000	0.000	0.000	0.926	Shortfall of Sites	0.167	Low Residential	RS-1	Very Low Residential	0	0	66.287	0.926		Residential - Single Family Residence, 1	177B089 50	1 per lot	Canoga Park - Winnetka - Woodland Hills - West Hills	No	ABMI	AHO , CPK CPU, ADU
Los Angeles	24021 FRIAR ST	91367	2033016022	0.000	0.000	0.000	0.926	Shortfall of Sites	0.167	Low Residential	RS-1	Very Low Residential	[DM3-CHC1-5] [CX2-FA] [CPIO]	0	66.287	0.926		Residential - Single Family Residence, 1	177B089 33	1 per lot	Canoga Park - Winnetka - Woodland Hills - West Hills	No	ABMI	AHO , CPK CPU, ADU
Los Angeles	24027 FRIAR ST	91367	2033016023	0.000	0.000	0.000	0.926	Shortfall of Sites	0.167	Low Residential	RS-1	Very Low Residential	[LM2-MU2-5] [RX1-FA] [CPIO]	0	66.287	0.926		Residential - Single Family Residence, 1	177B089 37	1 per lot	Canoga Park - Winnetka - Woodland Hills - West Hills	No	ABMI	AHO , CPK CPU, ADU
Los Angeles	24015 FRIAR ST	91367	2033016021	0.000	0.000	0.000	0.926	Shortfall of Sites	0.167	Low Residential	RS-1	Very Low Residential	0	0	66.287	0.926		Residential - Single Family Residence, 1	177B089 29	1 per lot	Canoga Park - Winnetka - Woodland Hills - West Hills	No	ABMI	AHO , CPK CPU, ADU
Los Angeles	8127 NAYLOR AVE	90045	4107002035	0.000	0.000	0.000	0.926	Shortfall of Sites	0.023	Low Residential	R1-1	0	0	0	113.635	0.926		Residential - Single Family Residence, 1	099B165 1036		Westchester - Playa del Rey	No	ABMI	OPP RC
Los Angeles	20525 HAYNES ST	91306	2148017008	0.000	0.000	0.000	0.926	Shortfall of Sites	0.182	Low Residential	RS-1-RIO	Low Residential	0	0	66.287	0.926		Residential - Single Family Residence, 1	180B109 432	1 per lot	Canoga Park - Winnetka - Woodland Hills - West Hills	No	ABMI	AHO , CPK CPU
Los Angeles	22449 CANTARA ST	91304	2013021017	0.000	0.000	0.000	0.926	Shortfall of Sites	0.182	Low Residential	RS-1	Very Low Residential	[MB3-CDF1-5] [IX4-FA] [CPIO]	0	66.287	0.926		Residential - Single Family Residence - Pool, 1	189B101 45	1 per lot	Canoga Park - Winnetka - Woodland Hills - West Hills	No	ABMI	AHO , CPK CPU
Los Angeles	22861 STRATHERN ST	91304	2014007007	0.000	0.000	0.000	0.926	Shortfall of Sites	0.182	Low Residential	RS-1	Very Low Residential	0	0	66.287	0.926		Residential - Single Family Residence, 1	189B097 403	1 per lot	Canoga Park - Winnetka - Woodland Hills - West Hills	No	ABMI	AHO , CPK CPU
Los Angeles	7754 PASO ROBLES AVE	91406	2203012015	0.000	0.000	0.000	0.926	Shortfall of Sites	0.167	Low Residential	R1-1	Low Residential	0	0	66.287	0.926		Residential - Single Family Residence - Pool, 1	189B133 789	1 per lot	Reseda - West Van Nuys	No	ABMI	AHO , RES CPU, ADU
Los Angeles	7755 BALBOA BLVD	91406	2203012014	0.000	0.000	0.000	0.926	Shortfall of Sites	0.167	Low Residential	R1-1	Low Residential	0	0	66.287	0.926		Residential - Single Family Residence, 1	189B133 790	1 per lot	Reseda - West Van Nuys	No	ABMI	AHO , RES CPU, ADU
Los Angeles	8131 NAYLOR AVE	90045	4107002039	0.000	0.000	0.000	0.925	Shortfall of Sites	0.023	Low Residential	R1-1	0	0	0	113.635	0.925		Residential - Single Family Residence, 1	099B165 1055		Westchester - Playa del Rey	No	ABMI	OPP RC
Los Angeles	22443 CANTARA ST	91304	2013021016	0.000	0.000	0.000	0.925	Shortfall of Sites	0.182	Low Residential	RS-1	Very Low Residential	[DM1-SH1-5] [CX3-FA] [CPIO]	0	66.287	0.925		Residential - Single Family Residence - Pool, 1	189B101 44	1 per lot	Canoga Park - Winnetka - Woodland Hills - West Hills	No	ABMI	AHO , CPK CPU
Los Angeles	7610 FAUST AVE	91304	2013008028	0.000	0.000	0.000	0.925	Shortfall of Sites	0.182	Low Residential	RS-1	Very Low Residential	0	0	66.287	0.925		Residential - Single Family Residence - Pool, 1	186B097 232	1 per lot	Canoga Park - Winnetka - Woodland Hills - West Hills	No	ABMI	AHO , CPK CPU
Los Angeles	959 E 31ST ST	90011	5114022011	0.000	0.000	0.000	0.925	Shortfall of Sites	0.128	Hybrid Industrial	CM-1VL-CPIO	0	0	0	9.005	0.925		Industrial - Light Manufacturing - One Story, 0	117A209 120		Southeast Los Angeles	No	ABMI	ARO
Los Angeles	959 E 31ST ST	90011	5114022011	0.000	0.000	0.000	0.925	Shortfall of Sites	0.128	Hybrid Industrial	CM-1VL-CPIO	0	0	0	9.004	0.925		Industrial - Light Manufacturing - One Story, 0	117A209 125		Southeast Los Angeles	No	ABMI	ARO
Los Angeles	6500 HATILLO AVE	91367	2134027018	0.000	0.000	0.000	0.925	Shortfall of Sites	0.182	Low Residential	RS-1-RIO	Very Low Residential	[HM2-CHC1-5] [CX4-FA] [SN-CPIO-CDO]	0	66.287	0.925		Residential - Single Family Residence, 1	180B113 700	1 per lot	Canoga Park - Winnetka - Woodland Hills - West Hills	No	ABMI	AHO , CPK CPU
Los Angeles	6500 QUARTZ AVE	91367	2134028011	0.000	0.000	0.000	0.925	Shortfall of Sites	0.182	Low Residential	RS-1-RIO	Very Low Residential	0	0	66.287	0.925		Residential - Single Family Residence, 1	180B117 732	1 per lot	Canoga Park - Winnetka - Woodland Hills - West Hills	No	ABMI	AHO , CPK CPU
Los Angeles	7532 LASAINE AVE	91406	2202010034	0.000	0.000	0.000	0.925	Shortfall of Sites	0.182	Low Residential	R1-1	Low Residential	0	0	66.287	0.925		Residential - Single Family Residence, 1	186B133 330	1 per lot	Reseda - West Van Nuys	No	ABMI	AHO , RES CPU
Los Angeles	17233 HAYNES ST	91406	2230017012	0.000	0.000	0.000	0.925	Shortfall of Sites	0.182	Low Residential	R1-1-RIO	Low Residential	0	0	66.287	0.925		Residential - Single Family Residence, 1	180B133 296	1 per lot	Reseda - West Van Nuys	No	ABMI	AHO , RES CPU
Los Angeles	22437 CANTARA ST	91304	2013021015	0.000	0.000	0.000	0.925	Shortfall of Sites	0.182	Low Residential	RS-1	Very Low Residential	0	0	66.287	0.925		Residential - Single Family Residence, 1	189B101 43	1 per lot	Canoga Park - Winnetka - Woodland Hills - West Hills	No	ABMI	AHO , CPK CPU
Los Angeles	6556 SAUSALITO AVE	91307	2038034029	0.000	0.000	0.000	0.925	Shortfall of Sites	0.167	Low Residential	RS-1	Very Low Residential	[MM1-CDF1-5] [IX4-FA] [CPIO]	0	66.287	0.925		Residential - Single Family Residence - Pool, 1	180B101 443	1 per lot	Canoga Park - Winnetka - Woodland Hills - West Hills	No	ABMI	AHO , CPK CPU, ADU
Los Angeles	6548 SAUSALITO AVE	91307	2038034028	0.000	0.000	0.000	0.925	Shortfall of Sites	0.167	Low Residential	RS-1	Very Low Residential	[HB3-G1-5] [CX2-FA] [CPIO]	0	66.287	0.925		Residential - Single Family Residence - Pool, 1	180B101 466	1 per lot	Canoga Park - Winnetka - Woodland Hills - West Hills	No	ABMI	AHO , CPK CPU, ADU
Los Angeles	6542 SAUSALITO AVE	91307	2038034027	0.000	0.000	0.000	0.925	Shortfall of Sites	0.167	Low Residential	RS-1	Very Low Residential	0	0	66.287	0.925		Residential - Single Family Residence, 1	180B101 487	1 per lot	Canoga Park - Winnetka - Woodland Hills - West Hills	No	ABMI	AHO , CPK CPU, ADU
Los Angeles	7637 CORBIN AVE	91306	2106033018	0.000	0.000	0.000	0.925	Shortfall of Sites	0.181	Low Residential	(T)R1-1	Low Residential	0	0	66.287	0.925		Residential - Single Family Residence, 1	186B117 95	1 per lot	Canoga Park - Winnetka - Woodland Hills - West Hills	No	ABMI	AHO , CPK CPU
Los Angeles	6536 SAUSALITO AVE	91307	2038034026	0.000	0.000	0.000	0.925	Shortfall of Sites	0.167	Low Residential	RS-1	Very Low Residential	[HB5-G1-5] [CX3-FA] [CPIO]	0	66.287	0.925		Residential - Single Family Residence - Pool, 1	180B101 515	1 per lot	Canoga Park - Winnetka - Woodland Hills - West Hills	No	ABMI	AHO , CPK CPU, ADU
Los Angeles	12006 EMERY LANE	91607	2348008113	0.000	0.000	0.000	0.925	Shortfall of Sites	0.031	Low Medium II Residential	RD1.5-1	0	0	0	99.000	0.925		Residential - Single Family Residence - Small Lot, 1	171B165 1257		North Hollywood - Valley Village	No	ABMI	TOC EXP
Los Angeles	1456 SUTHERLAND ST	90026	5406010059	0.462	0.462	0.000	0.000	Shortfall of Sites	0.201	Low Medium I Residential	R2-1VL	0	0	20	102.494	0.925		Institutional - Church - One Story, 0	139-5A211 40		Silver Lake - Echo Park - Elysian Valley	No	LI	FBO, R2RD
Los Angeles	22429 CANTARA ST	91304	2013021014	0.000	0.000	0.000	0.925	Shortfall of Sites	0.181	Low Residential	RS-1	Very Low Residential	0	0	66.287	0.925		Residential - Single Family Residence - Pool, 1	189B101 42	1 per lot	Canoga Park - Winnetka - Woodland Hills - West Hills	No	ABMI	AHO , CPK CPU
Los Angeles	0	0	4360002900	0.462	0.462	0.000	0.000	Shortfall of Sites	0.167	Medium Residential	[Q]R3-1-O	0	0	20	102.494	0.925		Institutional - Church - One Story, 0	132B153 134		Westwood	No	LI	FBO
Los Angeles	1711 N NORMANDIE AVE	90027	5544012019	0.000	0.000	0.000	0.925	Shortfall of Sites	0.145	Highway Oriented Commercial	C2-1D	0	0	0	0.000	0.925		Commercial - Store Combination - Store and Residential Combination - One Story, 0	148-5A195 83		Hollywood	Yes	ABMI	ARO
Los Angeles	20208 MOBILE ST	91306	2134020020	0.000	0.000	0.000	0.925	Shortfall of Sites	0.181	Low Residential	RS-1-RIO	Low Residential	0	0	66.287	0.925		Residential - Single Family Residence - Pool, 1	180B113 426	1 per lot	Canoga Park - Winnetka - Woodland Hills - West Hills	No	ABMI	AHO , CPK CPU
Los Angeles	8228 SALE AVE	91304	2013024001	0.000	0.000	0.000	0.925	Shortfall of Sites	0.181	Low Residential	RS-1	Very Low Residential	[HB3-G1-5] [CX2-FA] [CPIO-O]	0	66.287	0.925		Residential - Single Family Residence, 1	189B097 18	1 per lot	Canoga Park - Winnetka - Woodland Hills - West Hills	No	ABMI	AHO , CPK CPU
Los Angeles	20250 GILMORE ST	91306	2134021020	0.000	0.000	0.000	0.925	Shortfall of Sites	0.181	Low Residential	RS-1-RIO	Low Residential	[DM1-SH1-5] [IX3-FA] [CPIO]	0	66.287	0.925		Residential - Single Family Residence, 1	180B113 615	1 per lot	Canoga Park - Winnetka - Woodland Hills - West Hills	No	ABMI	AHO , CPK CPU
Los Angeles	4259 S BROADWAY	90037	5111007030	0.000	0.000	0.000	0.925	Shortfall of Sites	0.145	Community Commercial	C2-1-CPIO	0	0	0	12.260	0.925		Industrial - Warehousing, Distribution, Storage - Warehousing, Distribution, 10,000 to 24,999 SF - One Story, 0	114A203 237		Southeast Los Angeles	No	ABMI	ARO

Jurisdiction Name	Site Address/Intersection	5 Digit ZIP Code	Assessor Parcel Number	Very Low-Income	Low-Income	Moderate-Income	Above Moderate-Income	Type of Shortfall	Parcel Size (Acres)	Current General Plan Designation	Current Zoning	Proposed General Plan (GP) Designation	Proposed Zoning	Minimum Density Allowed	Maximum Density Allowed	Total Capacity	Vacant/ Nonvacant	Description of Existing Uses	PIN	Base Density Per Acre	Community Plan Area	Rent Stabalization Ordinance	Income Category	Applicable Rezoning Program (Program informing values in Column Q listed first)
Los Angeles	4259 S BROADWAY	90037	5111007030	0.000	0.000	0.000	0.925	Shortfall of Sites	0.145	Community Commercial	C2-1-CPIO	0	0	0	12.265	0.925		Industrial - Warehousing, Distribution, Storage - Warehousing, Distribution, 10,000 to 24,999 SF - One Story, 0	114A203 243		Southeast Los Angeles	No	ABMI	ARO
Los Angeles	4259 S BROADWAY	90037	5111007030	0.000	0.000	0.000	0.925	Shortfall of Sites	0.145	Community Commercial	C2-1-CPIO	0	0	0	12.270	0.925		Industrial - Warehousing, Distribution, Storage - Warehousing, Distribution, 10,000 to 24,999 SF - One Story, 0	114A203 249		Southeast Los Angeles	No	ABMI	ARO
Los Angeles	4259 S BROADWAY	90037	5111007030	0.000	0.000	0.000	0.925	Shortfall of Sites	0.145	Community Commercial	C2-1-CPIO	0	0	0	12.275	0.925		Industrial - Warehousing, Distribution, Storage - Warehousing, Distribution, 10,000 to 24,999 SF - One Story, 0	114A203 280		Southeast Los Angeles	No	ABMI	ARO
Los Angeles	12005 MILAN DRIVE	91607	2348008101	0.000	0.000	0.000	0.925	Shortfall of Sites	0.031	Low Medium II Residential	RD1.5-1	0	0	0	99.000	0.925		Residential - Single Family Residence - Small Lot, 1	171B165 1245		North Hollywood - Valley Village	No	ABMI	TOC EXP
Los Angeles	7435 TAMPA AVE	91335	2116016004	0.462	0.462	0.000	0.000	Shortfall of Sites	0.200	Low Medium I Residential	RA-1	0	0	20	102.494	0.924		Institutional - Church - Church Parking Lot - One Story, 0	186B117 515		Reseda - West Van Nuys	No	LI	FBO
Los Angeles	22423 CANTARA ST	91304	2013021013	0.000	0.000	0.000	0.924	Shortfall of Sites	0.181	Low Residential	RS-1	Very Low Residential	0	0	66.287	0.924		Residential - Single Family Residence, 1	189B101 41	1 per lot	Canoga Park - Winnetka - Woodland Hills - West Hills	No	ABMI	AHO , CPK CPU
Los Angeles	7917 SEDAN AVE	91304	2014030026	0.000	0.000	0.000	0.924	Shortfall of Sites	0.174	Low Residential	RS-1	Very Low Residential	CM-2D-CPIO	0	66.287	0.924		Residential - Double, Duplex, or Two Units - 4 Stories or Less, 1	189B097 606	1 per lot	Canoga Park - Winnetka - Woodland Hills - West Hills	Yes	ABMI	AHO , CPK CPU, ADU
Los Angeles	7923 DUCOR AVE	91304	2014029028	0.000	0.000	0.000	0.924	Shortfall of Sites	0.174	Low Residential	RS-1	Very Low Residential	0	0	66.287	0.924		, 1	189B097 581	1 per lot	Canoga Park - Winnetka - Woodland Hills - West Hills	Yes	ABMI	AHO , CPK CPU, ADU
Los Angeles	22428 BURTON ST	91304	2013021005	0.000	0.000	0.000	0.924	Shortfall of Sites	0.181	Low Residential	RS-1	Very Low Residential	0	0	66.287	0.924		Residential - Single Family Residence, 1	192B101 744	1 per lot	Canoga Park - Winnetka - Woodland Hills - West Hills	No	ABMI	AHO , CPK CPU
Los Angeles	22450 BURTON ST	91304	2013021002	0.000	0.000	0.000	0.924	Shortfall of Sites	0.181	Low Residential	RS-1	Very Low Residential	0	0	66.287	0.924		Residential - Single Family Residence - Pool, 1	192B101 747	1 per lot	Canoga Park - Winnetka - Woodland Hills - West Hills	No	ABMI	AHO , CPK CPU
Los Angeles	22444 BURTON ST	91304	2013021003	0.000	0.000	0.000	0.924	Shortfall of Sites	0.181	Low Residential	RS-1	Very Low Residential	0	0	66.287	0.924		Residential - Single Family Residence, 1	192B101 746	1 per lot	Canoga Park - Winnetka - Woodland Hills - West Hills	No	ABMI	AHO , CPK CPU
Los Angeles	22436 BURTON ST	91304	2013021004	0.000	0.000	0.000	0.924	Shortfall of Sites	0.181	Low Residential	RS-1	Very Low Residential	0	0	66.287	0.924		Residential - Single Family Residence, 1	192B101 745	1 per lot	Canoga Park - Winnetka - Woodland Hills - West Hills	No	ABMI	AHO , CPK CPU
Los Angeles	22414 BURTON ST	91304	2013021007	0.000	0.000	0.000	0.924	Shortfall of Sites	0.181	Low Residential	RS-1	Very Low Residential	0	0	66.287	0.924		Residential - Single Family Residence, 1	192B101 742	1 per lot	Canoga Park - Winnetka - Woodland Hills - West Hills	No	ABMI	AHO , CPK CPU
Los Angeles	22422 BURTON ST	91304	2013021006	0.000	0.000	0.000	0.924	Shortfall of Sites	0.181	Low Residential	RS-1	Very Low Residential	0	0	66.287	0.924		Residential - Single Family Residence, 1	192B101 743	1 per lot	Canoga Park - Winnetka - Woodland Hills - West Hills	No	ABMI	AHO , CPK CPU
Los Angeles	22331 COVELLO ST	91303	2023018017	0.000	0.000	0.000	0.924	Shortfall of Sites	0.181	Low Residential	RS-1	Very Low Residential	0	0	66.287	0.924		Residential - Single Family Residence, 1	186B101 237	1 per lot	Canoga Park - Winnetka - Woodland Hills - West Hills	No	ABMI	AHO , CPK CPU
Los Angeles	22415 CANTARA ST	91304	2013021012	0.000	0.000	0.000	0.924	Shortfall of Sites	0.181	Low Residential	RS-1	Very Low Residential	0	0	66.287	0.924		Residential - Single Family Residence, 1	189B101 40	1 per lot	Canoga Park - Winnetka - Woodland Hills - West Hills	No	ABMI	AHO , CPK CPU
Los Angeles	8403 NAYLOR AVE	90045	4107034027	0.000	0.000	0.000	0.924	Shortfall of Sites	0.023	Low Residential	R1-1	0	0	0	113.635	0.924		Residential - Single Family Residence, 1	096B165 178		Westchester - Playa del Rey	No	ABMI	OPP RC
Los Angeles	8359 NAYLOR AVE	90045	4107034032	0.000	0.000	0.000	0.924	Shortfall of Sites	0.023	Low Residential	R1-1	0	0	0	113.635	0.924		Residential - Single Family Residence, 1	096B165 117		Westchester - Playa del Rey	No	ABMI	OPP RC
Los Angeles	8401 NAYLOR AVE	90045	4107034031	0.000	0.000	0.000	0.924	Shortfall of Sites	0.023	Low Residential	R1-1	0	0	0	113.635	0.924		Residential - Single Family Residence, 1	096B165 141		Westchester - Playa del Rey	No	ABMI	OPP RC
Los Angeles	8353 NAYLOR AVE	90045	4107034026	0.000	0.000	0.000	0.924	Shortfall of Sites	0.023	Low Residential	R1-1	0	0	0	113.635	0.924		Residential - Single Family Residence, 1	096B165 93		Westchester - Playa del Rey	No	ABMI	OPP RC
Los Angeles	8415 NAYLOR AVE	90045	4107034029	0.000	0.000	0.000	0.924	Shortfall of Sites	0.023	Low Residential	R1-1	0	0	0	113.635	0.924		Residential - Single Family Residence, 1	096B165 199		Westchester - Playa del Rey	No	ABMI	OPP RC
Los Angeles	8409 NAYLOR AVE	90045	4107034030	0.000	0.000	0.000	0.924	Shortfall of Sites	0.023	Low Residential	R1-1	0	0	0	113.635	0.924		Residential - Single Family Residence, 1	096B165 189		Westchester - Playa del Rey	No	ABMI	OPP RC
Los Angeles	2510 W 7TH ST	90057	5141014002	0.000	0.000	0.000	0.924	Shortfall of Sites	0.161	Community Commercial	C2-2	0	0	0	7.186	0.924		Commercial - Store Combination - Store and Office Combination - One Story, 0	133-5A201 274		Westlake	No	ABMI	ARO
Los Angeles	22336 KESWICK ST	91304	2012020025	0.000	0.000	0.000	0.924	Shortfall of Sites	0.181	Low Residential	RS-1	Very Low Residential	0	0	66.287	0.924		Residential - Single Family Residence, 1	186B101 24	1 per lot	Canoga Park - Winnetka - Woodland Hills - West Hills	No	ABMI	AHO , CPK CPU
Los Angeles	20764 HAYNES ST	91306	2148022010	0.000	0.000	0.000	0.924	Shortfall of Sites	0.181	Low Residential	RS-1-RIO	Low Residential	0	0	66.287	0.924		Residential - Single Family Residence, 1	180B109 398	1 per lot	Canoga Park - Winnetka - Woodland Hills - West Hills	No	ABMI	AHO , CPK CPU
Los Angeles	23615 WELBY WAY	91307	2036026041	0.000	0.000	0.000	0.924	Shortfall of Sites	0.167	Low Residential	RS-1	Very Low Residential	0	0	66.287	0.924		Residential - Single Family Residence, 1	180B093 140	1 per lot	Canoga Park - Winnetka - Woodland Hills - West Hills	No	ABMI	AHO , CPK CPU, ADU
Los Angeles	6562 SAUSALITO AVE	91307	2038034030	0.000	0.000	0.000	0.924	Shortfall of Sites	0.167	Low Residential	RS-1	Very Low Residential	[DM2-G1-5] [CX2-FA] [CPIO]	0	66.287	0.924		Residential - Single Family Residence, 1	180B101 428	1 per lot	Canoga Park - Winnetka - Woodland Hills - West Hills	No	ABMI	AHO , CPK CPU, ADU
Los Angeles	7409 ASMAN AVE	91307	2022017031	0.000	0.000	0.000	0.924	Shortfall of Sites	0.181	Low Residential	RS-1	Very Low Residential	0	0	66.287	0.924		Residential - Single Family Residence, 1	186B101 585	1 per lot	Canoga Park - Winnetka - Woodland Hills - West Hills	No	ABMI	AHO , CPK CPU
Los Angeles	7421 ASMAN AVE	91307	2022017029	0.000	0.000	0.000	0.924	Shortfall of Sites	0.181	Low Residential	RS-1	Very Low Residential	0	0	66.287	0.924		Residential - Single Family Residence - Pool, 1	186B101 567	1 per lot	Canoga Park - Winnetka - Woodland Hills - West Hills	No	ABMI	AHO , CPK CPU
Los Angeles	7427 ASMAN AVE	91307	2022017028	0.000	0.000	0.000	0.924	Shortfall of Sites	0.181	Low Residential	RS-1	Very Low Residential	[MB4-G1-5] [IX1-FA] [CPIO]	0	66.287	0.924		Residential - Single Family Residence, 1	186B101 528	1 per lot	Canoga Park - Winnetka - Woodland Hills - West Hills	No	ABMI	AHO , CPK CPU
Los Angeles	7413 ASMAN AVE	91307	2022017030	0.000	0.000	0.000	0.924	Shortfall of Sites	0.181	Low Residential	RS-1	Very Low Residential	0	0	66.287	0.924		Residential - Single Family Residence - Pool, 1	186B101 576	1 per lot	Canoga Park - Winnetka - Woodland Hills - West Hills	No	ABMI	AHO , CPK CPU
Los Angeles	7433 ASMAN AVE	91307	2022017027	0.000	0.000	0.000	0.924	Shortfall of Sites	0.181	Low Residential	RS-1	Very Low Residential	[LM1-CDF1-5] [IX4-FA] [CPIO]	0	66.287	0.924		Residential - Single Family Residence, 1	186B101 517	1 per lot	Canoga Park - Winnetka - Woodland Hills - West Hills	No	ABMI	AHO , CPK CPU
Los Angeles	7451 ASMAN AVE	91307	2022017024	0.000	0.000	0.000	0.924	Shortfall of Sites	0.181	Low Residential	RS-1	Very Low Residential	0	0	66.287	0.924		Residential - Single Family Residence, 1	186B101 448	1 per lot	Canoga Park - Winnetka - Woodland Hills - West Hills	No	ABMI	AHO , CPK CPU
Los Angeles	7441 ASMAN AVE	91307	2022017026	0.000	0.000	0.000	0.923	Shortfall of Sites	0.181	Low Residential	RS-1	Very Low Residential	0	0	66.287	0.923		Residential - Single Family Residence, 1	186B101 498	1 per lot	Canoga Park - Winnetka - Woodland Hills - West Hills	No	ABMI	AHO , CPK CPU
Los Angeles	7447 ASMAN AVE	91307	2022017025	0.000	0.000	0.000	0.923	Shortfall of Sites	0.181	Low Residential	RS-1	Very Low Residential	0	0	66.287	0.923		Residential - Single Family Residence, 1	186B101 469	1 per lot	Canoga Park - Winnetka - Woodland Hills - West Hills	No	ABMI	AHO , CPK CPU
Los Angeles	7459 ASMAN AVE	91307	2022017023	0.000	0.000	0.000	0.923	Shortfall of Sites	0.181	Low Residential	RS-1	Very Low Residential	0	0	66.287	0.923		Residential - Single Family Residence, 1	186B101 414	1 per lot	Canoga Park - Winnetka - Woodland Hills - West Hills	No	ABMI	AHO , CPK CPU
Los Angeles	7501 ASMAN AVE	91307	2022017022	0.000	0.000	0.000	0.923	Shortfall of Sites	0.181	Low Residential	RS-1	Very Low Residential	0	0	66.287	0.923		Residential - Single Family Residence, 1	186B101 395	1 per lot	Canoga Park - Winnetka - Woodland Hills - West Hills	No	ABMI	AHO , CPK CPU
Los Angeles	7515 ASMAN AVE	91307	2022017020	0.000	0.000	0.000	0.923	Shortfall of Sites	0.181	Low Residential	RS-1	Very Low Residential	0	0	66.287	0.923		Residential - Single Family Residence, 1	186B101 349	1 per lot	Canoga Park - Winnetka - Woodland Hills - West Hills	No	ABMI	AHO , CPK CPU
Los Angeles	7523 ASMAN AVE	91307	2022017019	0.000	0.000	0.000	0.923	Shortfall of Sites	0.181	Low Residential	RS-1	Very Low Residential	0	0	66.287	0.923		Residential - Single Family Residence - Pool, 1	186B101 329	1 per lot	Canoga Park - Winnetka - Woodland Hills - West Hills	No	ABMI	AHO , CPK CPU
Los Angeles	1760 N GOWER ST	90028	5545001022	0.046	0.046	0.000	0.831	Shortfall of Sites	0.167	High Density Residential	R4-2	0	0	20	102.494	0.923		Institutional - Church - One Story, 0	150A189 303		Hollywood	No	VLI, LI, ABMI	FBO
Los Angeles	7446 ASMAN AVE	91307	2022021008	0.000	0.000	0.000	0.923	Shortfall of Sites	0.181	Low Residential	RS-1	Very Low Residential	0	0	66.287	0.923		, 1	186B101 470	1 per lot	Canoga Park - Winnetka - Woodland Hills - West Hills	No	ABMI	AHO , CPK CPU
Los Angeles	7507 ASMAN AVE	91307	2022017021	0.000	0.000	0.000	0.923	Shortfall of Sites	0.181	Low Residential	RS-1	Very Low Residential	0	0	66.287	0.923		Residential - Single Family Residence, 1	186B101 384	1 per lot	Canoga Park - Winnetka - Woodland Hills - West Hills	No	ABMI	AHO , CPK CPU
Los Angeles	7512 ASMAN AVE	91307	2022021013	0.000	0.000	0.000	0.923	Shortfall of Sites	0.181	Low Residential	RS-1	Very Low Residential	0	0	66.287	0.923		Residential - Single Family Residence, 1	186B101 350	1 per lot	Canoga Park - Winnetka - Woodland Hills - West Hills	No	ABMI	AHO , CPK CPU
Los Angeles	7506 ASMAN AVE	91307	2022021012	0.000	0.000	0.000	0.923	Shortfall of Sites	0.181	Low Residential	RS-1	Very Low Residential	0	0	66.287	0.923		Residential - Single Family Residence - Pool, 1	186B101 385	1 per lot	Canoga Park - Winnetka - Woodland Hills - West Hills	No	ABMI	AHO , CPK CPU
Los Angeles	7458 ASMAN AVE	91307	2022021010	0.000	0.000	0.000	0.923	Shortfall of Sites	0.181	Low Residential	RS-1	Very Low Residential	0	0	66.287	0.923		Residential - Single Family Residence - Pool, 1	186B101 415	1 per lot	Canoga Park - Winnetka - Woodland Hills - West Hills	No	ABMI	AHO , CPK CPU
Los Angeles	7426 ASMAN AVE	91307	2022021005	0.000	0.000	0.000	0.923	Shortfall of Sites	0.181	Low Residential	RS-1	Very Low Residential	[MN1-SH2-5] [CX1-FA] [CPIO]	0	66.287	0.923		Residential - Single Family Residence, 1	186B101 529	1 per lot	Canoga Park - Winnetka - Woodland Hills - West Hills	No	ABMI	AHO , CPK CPU
Los Angeles	7420 ASMAN AVE	91307	2022021004	0.000	0.000	0.000	0.923	Shortfall of Sites	0.181	Low Residential	RS-1	Very Low Residential	0	0	66.287	0.923		Residential - Single Family Residence, 1	186B101 568	1 per lot	Canoga Park - Winnetka - Woodland Hills - West Hills	No	ABMI	AHO , CPK CPU
Los Angeles	7412 ASMAN AVE	91307	2022021003	0.000	0.000	0.000	0.923	Shortfall of Sites	0.181	Low Residential	RS-1	Very Low Residential	0	0	66.287	0.923		Residential - Single Family Residence - Pool, 1	186B101 577	1 per lot	Canoga Park - Winnetka - Woodland Hills - West Hills	No	ABMI	AHO , CPK CPU
Los Angeles	7518 ASMAN AVE	91307	2022021014	0.000	0.000	0.000	0.923	Shortfall of Sites	0.181	Low Residential	RS-1	Very Low Residential	[MM1-CDF1-5] [IX4-FA] [CPIO]	0	66.287	0.923		Residential - Single Family Residence, 1	186B101 330	1 per lot	Canoga Park - Winnetka - Woodland Hills - West Hills	No	ABMI	AHO , CPK CPU
Los Angeles	7452 ASMAN AVE	91307	2022021009	0.000	0.000	0.000	0.923	Shortfall of Sites	0.181	Low Residential	RS-1	Very Low Residential	0	0	66.287	0.923		Residential - Single Family Residence - Pool, 1	186B101 449	1 per lot	Canoga Park - Winnetka - Woodland Hills - West Hills	No	ABMI	AHO , CPK CPU

Jurisdiction Name	Site Address/Intersection	5 Digit ZIP Code	Assessor Parcel Number	Very Low-Income	Low-Income	Moderate-Income	Above Moderate-Income	Type of Shortfall	Parcel Size (Acres)	Current General Plan Designation	Current Zoning	Proposed General Plan (GP) Designation	Proposed Zoning	Minimum Density Allowed	Maximum Density Allowed	Total Capacity	Vacant/ Nonvacant	Description of Existing Uses	PIN	Base Density Per Acre	Community Plan Area	Rent Stabalization Ordinance	Income Category	Applicable Rezoning Program (Program informing values in Column Q listed first)
Los Angeles	7440 ASMAN AVE	91307	2022021007	0.000	0.000	0.000	0.923	Shortfall of Sites	0.181	Low Residential	RS-1	Very Low Residential	0	0	66.287	0.923		Residential - Single Family Residence, 1	186B101 499	1 per lot	Canoga Park - Winnetka - Woodland Hills - West Hills	No	ABMI	AHO , CPK CPU
Los Angeles	7432 ASMAN AVE	91307	2022021006	0.000	0.000	0.000	0.923	Shortfall of Sites	0.181	Low Residential	RS-1	Very Low Residential	0	0	66.287	0.923		Residential - Single Family Residence, 1	186B101 518	1 per lot	Canoga Park - Winnetka - Woodland Hills - West Hills	No	ABMI	AHO , CPK CPU
Los Angeles	7500 ASMAN AVE	91307	2022021011	0.000	0.000	0.000	0.923	Shortfall of Sites	0.181	Low Residential	RS-1	Very Low Residential	0	0	66.287	0.923		Residential - Single Family Residence - Pool, 1	186B101 396	1 per lot	Canoga Park - Winnetka - Woodland Hills - West Hills	No	ABMI	AHO , CPK CPU
Los Angeles	7408 ASMAN AVE	91307	2022021002	0.000	0.000	0.000	0.923	Shortfall of Sites	0.181	Low Residential	RS-1	Very Low Residential	0	0	66.287	0.923		Residential - Single Family Residence - Pool, 1	186B101 586	1 per lot	Canoga Park - Winnetka - Woodland Hills - West Hills	No	ABMI	AHO , CPK CPU
Los Angeles	17340 W BALBOA VISTA WAY	91406	2229008050	0.000	0.000	0.000	0.923	Shortfall of Sites	0.203	Low Residential	(Q)R1-1-RIO	Low Residential	0	0	66.287	0.923		Residential - Single Family Residence, 1	180B133 607	1 per lot	Reseda - West Van Nuys	No	ABMI	AHO , RES CPU
Los Angeles	7421 SAUSALITO AVE	91307	2022021027	0.000	0.000	0.000	0.923	Shortfall of Sites	0.181	Low Residential	RS-1	Very Low Residential	0	0	66.287	0.923		Residential - Single Family Residence, 1	186B101 569	1 per lot	Canoga Park - Winnetka - Woodland Hills - West Hills	No	ABMI	AHO , CPK CPU
Los Angeles	7427 SAUSALITO AVE	91307	2022021026	0.000	0.000	0.000	0.923	Shortfall of Sites	0.181	Low Residential	RS-1	Very Low Residential	[HB3-G1-5] [CX2-FA] [CPIO]	0	66.287	0.923		Residential - Single Family Residence, 1	186B101 530	1 per lot	Canoga Park - Winnetka - Woodland Hills - West Hills	No	ABMI	AHO , CPK CPU
Los Angeles	7413 SAUSALITO AVE	91307	2022021028	0.000	0.000	0.000	0.923	Shortfall of Sites	0.181	Low Residential	RS-1	Very Low Residential	0	0	66.287	0.923		Residential - Single Family Residence - Pool, 1	186B101 578	1 per lot	Canoga Park - Winnetka - Woodland Hills - West Hills	No	ABMI	AHO , CPK CPU
Los Angeles	7409 SAUSALITO AVE	91307	2022021029	0.000	0.000	0.000	0.923	Shortfall of Sites	0.181	Low Residential	RS-1	Very Low Residential	0	0	66.287	0.923		Residential - Single Family Residence - Pool, 1	186B101 587	1 per lot	Canoga Park - Winnetka - Woodland Hills - West Hills	No	ABMI	AHO , CPK CPU
Los Angeles	7433 SAUSALITO AVE	91307	2022021025	0.000	0.000	0.000	0.923	Shortfall of Sites	0.181	Low Residential	RS-1	Very Low Residential	0	0	66.287	0.923		Residential - Single Family Residence, 1	186B101 519	1 per lot	Canoga Park - Winnetka - Woodland Hills - West Hills	No	ABMI	AHO , CPK CPU
Los Angeles	7453 SAUSALITO AVE	91307	2022021022	0.000	0.000	0.000	0.923	Shortfall of Sites	0.181	Low Residential	RS-1	Very Low Residential	0	0	66.287	0.923		Residential - Single Family Residence, 1	186B101 450	1 per lot	Canoga Park - Winnetka - Woodland Hills - West Hills	No	ABMI	AHO , CPK CPU
Los Angeles	7447 SAUSALITO AVE	91307	2022021023	0.000	0.000	0.000	0.923	Shortfall of Sites	0.181	Low Residential	RS-1	Very Low Residential	0	0	66.287	0.923		Residential - Single Family Residence, 1	186B101 471	1 per lot	Canoga Park - Winnetka - Woodland Hills - West Hills	No	ABMI	AHO , CPK CPU
Los Angeles	7507 SAUSALITO AVE	91307	2022021019	0.000	0.000	0.000	0.923	Shortfall of Sites	0.181	Low Residential	RS-1	Very Low Residential	0	0	66.287	0.923		Residential - Single Family Residence - Pool, 1	186B101 386	1 per lot	Canoga Park - Winnetka - Woodland Hills - West Hills	No	ABMI	AHO , CPK CPU
Los Angeles	7501 SAUSALITO AVE	91307	2022021020	0.000	0.000	0.000	0.923	Shortfall of Sites	0.181	Low Residential	RS-1	Very Low Residential	0	0	66.287	0.923		Residential - Single Family Residence - Pool, 1	186B101 397	1 per lot	Canoga Park - Winnetka - Woodland Hills - West Hills	No	ABMI	AHO , CPK CPU
Los Angeles	7519 SAUSALITO AVE	91307	2022021017	0.000	0.000	0.000	0.923	Shortfall of Sites	0.181	Low Residential	RS-1	Very Low Residential	0	0	66.287	0.923		Residential - Single Family Residence, 1	186B101 331	1 per lot	Canoga Park - Winnetka - Woodland Hills - West Hills	No	ABMI	AHO , CPK CPU
Los Angeles	7441 SAUSALITO AVE	91307	2022021024	0.000	0.000	0.000	0.923	Shortfall of Sites	0.181	Low Residential	RS-1	Very Low Residential	0	0	66.287	0.923		Residential - Single Family Residence - Pool, 1	186B101 500	1 per lot	Canoga Park - Winnetka - Woodland Hills - West Hills	No	ABMI	AHO , CPK CPU
Los Angeles	7513 SAUSALITO AVE	91307	2022021018	0.000	0.000	0.000	0.923	Shortfall of Sites	0.181	Low Residential	RS-1	Very Low Residential	0	0	66.287	0.923		Residential - Single Family Residence, 1	186B101 351	1 per lot	Canoga Park - Winnetka - Woodland Hills - West Hills	No	ABMI	AHO , CPK CPU
Los Angeles	12311 OTSEGO ST	91607	2356018018	0.000	0.000	0.000	0.923	Shortfall of Sites	0.026	Low Residential	R1-1	0	0	0	99.000	0.923		Residential - Single Family Residence - Pool, 1	171B165 753		North Hollywood - Valley Village	No	ABMI	TOC EXP
Los Angeles	8449 NAYLOR AVE	90045	4107035025	0.000	0.000	0.000	0.923	Shortfall of Sites	0.023	Low Residential	R1-1	0	0	0	113.635	0.923		Residential - Single Family Residence, 1	096B165 328		Westchester - Playa del Rey	No	ABMI	OPP RC
Los Angeles	17626 VALERIO ST	91406	2228002001	0.000	0.000	0.000	0.923	Shortfall of Sites	0.181	Low Residential	R1-1	Low Residential	0	0	66.287	0.923		Residential - Single Family Residence, 1	186B129 916	1 per lot	Reseda - West Van Nuys	No	ABMI	AHO , RES CPU
Los Angeles	7756 SHOUP AVE	91304	2012019001	0.000	0.000	0.000	0.923	Shortfall of Sites	0.181	Low Residential	RS-1	Very Low Residential	0	0	66.287	0.923		Residential - Single Family Residence - Pool, 1	189B101 696	1 per lot	Canoga Park - Winnetka - Woodland Hills - West Hills	No	ABMI	AHO , CPK CPU
Los Angeles	8455 NAYLOR AVE	90045	4107035024	0.000	0.000	0.000	0.923	Shortfall of Sites	0.023	Low Residential	R1-1	0	0	0	113.635	0.923		Residential - Single Family Residence, 1	096B165 349		Westchester - Playa del Rey	No	ABMI	OPP RC
Los Angeles	7509 KENTLAND AVE	91307	2022015016	0.000	0.000	0.000	0.923	Shortfall of Sites	0.181	Low Residential	RS-1	Very Low Residential	0	0	66.287	0.923		Residential - Single Family Residence, 1	186B097 400	1 per lot	Canoga Park - Winnetka - Woodland Hills - West Hills	No	ABMI	AHO , CPK CPU
Los Angeles	7858 WINNETKA AVE	91306	2106022056	0.000	0.000	0.000	0.923	Shortfall of Sites	0.203	Low Residential	(T)R1-1	Low Residential	[HB5-G1-5] [CX3-FA] [CPIO]	0	66.287	0.923		Residential - Single Family Residence, 1	189B113 800	1 per lot	Canoga Park - Winnetka - Woodland Hills - West Hills	No	ABMI	AHO , CPK CPU
Los Angeles	12004 EMERY LANE	91607	2348008114	0.000	0.000	0.000	0.923	Shortfall of Sites	0.031	Low Medium II Residential	RD1.5-1	0	0	0	99.000	0.923		Residential - Single Family Residence - Small Lot, 1	171B165 1258		North Hollywood - Valley Village	No	ABMI	TOC EXP
Los Angeles	8461 NAYLOR AVE	90045	4107035023	0.000	0.000	0.000	0.923	Shortfall of Sites	0.023	Low Residential	R1-1	0	0	0	113.635	0.923		Residential - Single Family Residence, 1	096B165 384		Westchester - Playa del Rey	No	ABMI	OPP RC
Los Angeles	1548 W SUNSET BLVD	90026	5404020005	0.000	0.000	0.000	0.923	Shortfall of Sites	0.158	Community Commercial	C2-1L	0	0	0	8.125	0.923		Commercial - Store Combination - Store and Residential Combination - One Story, 0	139-5A209 223		Silver Lake - Echo Park - Elysian Valley	Yes	ABMI	ARO
Los Angeles	23326 VANOWEN ST	91307	2036021005	0.000	0.000	0.000	0.923	Shortfall of Sites	0.167	Low Residential	RS-1	Very Low Residential	[DM2-SH2-5] [CX2-FA] [CPIO]	0	66.287	0.923		Residential - Single Family Residence, 1	180B093 59	1 per lot	Canoga Park - Winnetka - Woodland Hills - West Hills	No	ABMI	AHO , CPK CPU, ADU
Los Angeles	3032 W SUNSET BLVD	90026	5426017026	0.000	0.000	0.000	0.923	Shortfall of Sites	0.182	Neighborhood Commercial	[Q]C2-1VL	0	0	0	5.267	0.923		Commercial - Store Combination - Store and Office Combination - One Story, 0	142-5A203 347		Silver Lake - Echo Park - Elysian Valley	No	ABMI	ARO
Los Angeles	4918 VALJEAN AVE	91436	2260024007	0.000	0.000	0.000	0.923	Shortfall of Sites	0.167	Low II Residential	RE9-1	Low Residential	0	0	66.287	0.923		Residential - Single Family Residence, 1	168B137 260	1 per lot	Encino - Tarzana	No	ABMI	AHO , ENC CPU, ADU
Los Angeles	23320 VANOWEN ST	91307	2036021004	0.000	0.000	0.000	0.923	Shortfall of Sites	0.167	Low Residential	RS-1	Very Low Residential	0	0	66.287	0.923		Residential - Single Family Residence, 1	180B093 58	1 per lot	Canoga Park - Winnetka - Woodland Hills - West Hills	No	ABMI	AHO , CPK CPU, ADU
Los Angeles	23314 VANOWEN ST	91307	2036021003	0.000	0.000	0.000	0.923	Shortfall of Sites	0.167	Low Residential	RS-1	Very Low Residential	0	0	66.287	0.923		Residential - Single Family Residence - Pool, 1	180B093 47	1 per lot	Canoga Park - Winnetka - Woodland Hills - West Hills	No	ABMI	AHO , CPK CPU, ADU
Los Angeles	7444 DONNA AVE	91335	2104022004	0.000	0.000	0.000	0.923	Shortfall of Sites	0.181	Low Residential	R1-1	Low Residential	0	0	66.287	0.923		Residential - Single Family Residence - Pool, 1	186B121 481	1 per lot	Reseda - West Van Nuys	No	ABMI	AHO , RES CPU
Los Angeles	6170 PAT AVE	91367	2032011006	0.000	0.000	0.000	0.923	Shortfall of Sites	0.268	Very Low Residential	RE11-1-H	Very Low Residential	0	0	66.287	0.923		, 2	177B085 136	1 per lot	Canoga Park - Winnetka - Woodland Hills - West Hills	Yes	ABMI	AHO , CPK CPU
Los Angeles	20531 HAYNES ST	91306	2148017009	0.000	0.000	0.000	0.922	Shortfall of Sites	0.181	Low Residential	RS-1-RIO	Low Residential	0	0	66.287	0.922		Residential - Single Family Residence, 1	180B109 443	1 per lot	Canoga Park - Winnetka - Woodland Hills - West Hills	No	ABMI	AHO , CPK CPU
Los Angeles	12007 MILAN DRIVE	91607	2348008102	0.000	0.000	0.000	0.922	Shortfall of Sites	0.031	Low Medium II Residential	RD1.5-1	0	0	0	99.000	0.922		Residential - Single Family Residence - Small Lot, 1	171B165 1246		North Hollywood - Valley Village	No	ABMI	TOC EXP
Los Angeles	20537 HAYNES ST	91306	2148017010	0.000	0.000	0.000	0.922	Shortfall of Sites	0.181	Low Residential	RS-1-RIO	Low Residential	0	0	66.287	0.922		Residential - Single Family Residence, 1	180B109 458	1 per lot	Canoga Park - Winnetka - Woodland Hills - West Hills	No	ABMI	AHO , CPK CPU
Los Angeles	20553 HAYNES ST	91306	2148017012	0.000	0.000	0.000	0.922	Shortfall of Sites	0.181	Low Residential	RS-1-RIO	Low Residential	[HB2-G1-5] [CX2-FA] [CPIO-O]	0	66.287	0.922		Residential - Single Family Residence, 1	180B109 484	1 per lot	Canoga Park - Winnetka - Woodland Hills - West Hills	No	ABMI	AHO , CPK CPU
Los Angeles	20601 HAYNES ST	91306	2148017015	0.000	0.000	0.000	0.922	Shortfall of Sites	0.181	Low Residential	RS-1-RIO	Low Residential	[MN1-SH2-5] [CX1-FA] [CPIO-O-CDO]	0	66.287	0.922		Residential - Single Family Residence, 1	180B109 501	1 per lot	Canoga Park - Winnetka - Woodland Hills - West Hills	No	ABMI	AHO , CPK CPU
Los Angeles	8507 NAYLOR AVE	90045	4107035021	0.000	0.000	0.000	0.922	Shortfall of Sites	0.023	Low Residential	R1-1	0	0	0	113.635	0.922		Residential - Single Family Residence, 1	096B165 438		Westchester - Playa del Rey	No	ABMI	OPP RC
Los Angeles	6438 PENFIELD AVE	91367	2134039003	0.000	0.000	0.000	0.922	Shortfall of Sites	0.181	Low Residential	R1-1-RIO	Low Residential	0	0	66.287	0.922		Residential - Single Family Residence, 1	180B113 738	1 per lot	Canoga Park - Winnetka - Woodland Hills - West Hills	No	ABMI	AHO , CPK CPU
Los Angeles	20569 HAYNES ST	91306	2148017014	0.000	0.000	0.000	0.922	Shortfall of Sites	0.181	Low Residential	RS-1-RIO	Low Residential	0	0	66.287	0.922		Residential - Single Family Residence - Pool, 1	180B109 496	1 per lot	Canoga Park - Winnetka - Woodland Hills - West Hills	No	ABMI	AHO , CPK CPU
Los Angeles	20545 HAYNES ST	91306	2148017011	0.000	0.000	0.000	0.922	Shortfall of Sites	0.181	Low Residential	RS-1-RIO	Low Residential	0	0	66.287	0.922		Residential - Single Family Residence - Pool, 1	180B109 476	1 per lot	Canoga Park - Winnetka - Woodland Hills - West Hills	No	ABMI	AHO , CPK CPU
Los Angeles	451 N WESTERN AVE	90004	5522018012	0.000	0.000	0.922	0.000	Shortfall of Sites	0.165	General Commercial	C2-1	0	0	0	12.728	0.922		Commercial - Store Combination - Store and Residential Combination - One Story, 0	141B193 1292		Wilshire	Yes	MI	ARO
Los Angeles	7106 QUARTZ AVE	91306	2135014003	0.000	0.000	0.000	0.922	Shortfall of Sites	0.181	Low Residential	R1-1-RIO	Low Residential	0	0	66.287	0.922		Residential - Single Family Residence, 1	183B117 239	1 per lot	Canoga Park - Winnetka - Woodland Hills - West Hills	No	ABMI	AHO , CPK CPU
Los Angeles	7112 QUARTZ AVE	91306	2135014002	0.000	0.000	0.000	0.922	Shortfall of Sites	0.181	Low Residential	R1-1-RIO	Low Residential	0	0	66.287	0.922		Residential - Single Family Residence - Pool, 1	183B117 223	1 per lot	Canoga Park - Winnetka - Woodland Hills - West Hills	No	ABMI	AHO , CPK CPU
Los Angeles	7056 QUARTZ AVE	91306	2135014005	0.000	0.000	0.000	0.922	Shortfall of Sites	0.181	Low Residential	R1-1-RIO	Low Residential	0	0	66.287	0.922		Residential - Single Family Residence, 1	183B117 278	1 per lot	Canoga Park - Winnetka - Woodland Hills - West Hills	No	ABMI	AHO , CPK CPU
Los Angeles	7100 QUARTZ AVE	91306	2135014004	0.000	0.000	0.000	0.922	Shortfall of Sites	0.181	Low Residential	R1-1-RIO	Low Residential	0	0	66.287	0.922		Residential - Single Family Residence - Pool, 1	183B117 257	1 per lot	Canoga Park - Winnetka - Woodland Hills - West Hills	No	ABMI	AHO , CPK CPU
Los Angeles	7050 QUARTZ AVE	91306	2135014006	0.000	0.000	0.000	0.922	Shortfall of Sites	0.181	Low Residential	R1-1-RIO	Low Residential	0	0	66.287	0.922		Residential - Single Family Residence, 1	183B117 316	1 per lot	Canoga Park - Winnetka - Woodland Hills - West Hills	No	ABMI	AHO , CPK CPU
Los Angeles	7038 QUARTZ AVE	91306	2135014008	0.000	0.000	0.000	0.922	Shortfall of Sites	0.181	Low Residential	R1-1-RIO	Low Residential	0	0	66.287	0.922		Residential - Single Family Residence, 1	183B117 379	1 per lot	Canoga Park - Winnetka - Woodland Hills - West Hills	No	ABMI	AHO , CPK CPU

Jurisdiction Name	Site Address/Intersection	5 Digit ZIP Code	Assessor Parcel Number	Very Low-Income	Low-Income	Moderate-Income	Above Moderate-Income	Type of Shortfall	Parcel Size (Acres)	Current General Plan Designation	Current Zoning	Proposed General Plan (GP) Designation	Proposed Zoning	Minimum Density Allowed	Maximum Density Allowed	Total Capacity	Vacant/ Nonvacant	Description of Existing Uses	PIN	Base Density Per Acre	Community Plan Area	Rent Stabalization Ordinance	Income Category	Applicable Rezoning Program (Program informing values in Column Q listed first)
Los Angeles	7044 QUARTZ AVE	91306	2135014007	0.000	0.000	0.000	0.922	Shortfall of Sites	0.181	Low Residential	R1-1-RIO	Low Residential	[HB1-G1-5] [CX2-FA] [CPIO]	0	66.287	0.922		Residential - Single Family Residence, 1	183B117 337	1 per lot	Canoga Park - Winnetka - Woodland Hills - West Hills	No	ABMI	AHO , CPK CPU
Los Angeles	7612 VICKY AVE	91304	2013008019	0.000	0.000	0.000	0.922	Shortfall of Sites	0.181	Low Residential	RS-1	Very Low Residential	0	0	66.287	0.922		Residential - Single Family Residence, 1	186B097 198	1 per lot	Canoga Park - Winnetka - Woodland Hills - West Hills	No	ABMI	AHO , CPK CPU
Los Angeles	7414 SALE AVE	91307	2022015003	0.000	0.000	0.000	0.922	Shortfall of Sites	0.181	Low Residential	RS-1	Very Low Residential	0	0	66.287	0.922		Residential - Single Family Residence, 1	186B097 639	1 per lot	Canoga Park - Winnetka - Woodland Hills - West Hills	No	ABMI	AHO , CPK CPU
Los Angeles	5055 HUNTINGTON DR N	90032	5307013003	0.000	0.000	0.000	0.922	Shortfall of Sites	0.172	Neighborhood Commercial	[Q]C4-1XL	0	0	0	7.437	0.922		Commercial - Store Combination - Store and Residential Combination - One Story, 0	144A235 152		Northeast Los Angeles	Yes	ABMI	ARO
Los Angeles	7026 QUARTZ AVE	91306	2135014010	0.000	0.000	0.000	0.922	Shortfall of Sites	0.181	Low Residential	R1-1-RIO	Low Residential	0	0	66.287	0.922		Residential - Single Family Residence - Pool, 1	183B117 422	1 per lot	Canoga Park - Winnetka - Woodland Hills - West Hills	No	ABMI	AHO , CPK CPU
Los Angeles	7032 QUARTZ AVE	91306	2135014029	0.000	0.000	0.000	0.922	Shortfall of Sites	0.181	Low Residential	R1-1-RIO	Low Residential	0	0	66.287	0.922		Residential - Single Family Residence - Pool, 1	183B117 401	1 per lot	Canoga Park - Winnetka - Woodland Hills - West Hills	No	ABMI	AHO , CPK CPU
Los Angeles	7020 QUARTZ AVE	91306	2135014011	0.000	0.000	0.000	0.922	Shortfall of Sites	0.181	Low Residential	R1-1-RIO	Low Residential	0	0	66.287	0.922		Residential - Single Family Residence, 1	183B117 457	1 per lot	Canoga Park - Winnetka - Woodland Hills - West Hills	No	ABMI	AHO , CPK CPU
Los Angeles	7008 QUARTZ AVE	91306	2135014013	0.000	0.000	0.000	0.922	Shortfall of Sites	0.181	Low Residential	R1-1-RIO	Low Residential	0	0	66.287	0.922		Residential - Single Family Residence, 1	183B117 515	1 per lot	Canoga Park - Winnetka - Woodland Hills - West Hills	No	ABMI	AHO , CPK CPU
Los Angeles	19000 RUNNYMEDE ST	91335	2104022024	0.000	0.000	0.000	0.922	Shortfall of Sites	0.181	Low Residential	R1-1	Low Residential	0	0	66.287	0.922		Residential - Single Family Residence - Pool, 1	186B121 563	1 per lot	Reseda - West Van Nuys	No	ABMI	AHO , RES CPU
Los Angeles	7014 QUARTZ AVE	91306	2135014012	0.000	0.000	0.000	0.922	Shortfall of Sites	0.181	Low Residential	R1-1-RIO	Low Residential	[MB3-CDF1-5] [IX4-FA] [CPIO]	0	66.287	0.922		Residential - Single Family Residence, 1	183B117 481	1 per lot	Canoga Park - Winnetka - Woodland Hills - West Hills	No	ABMI	AHO , CPK CPU
Los Angeles	7107 JUMILLA AVE	91306	2135014026	0.000	0.000	0.000	0.922	Shortfall of Sites	0.181	Low Residential	R1-1-RIO	Low Residential	0	0	66.287	0.922		Residential - Single Family Residence, 1	183B117 240	1 per lot	Canoga Park - Winnetka - Woodland Hills - West Hills	No	ABMI	AHO , CPK CPU
Los Angeles	7057 JUMILLA AVE	91306	2135014024	0.000	0.000	0.000	0.922	Shortfall of Sites	0.181	Low Residential	R1-1-RIO	Low Residential	0	0	66.287	0.922		Residential - Single Family Residence - Pool, 1	183B117 279	1 per lot	Canoga Park - Winnetka - Woodland Hills - West Hills	No	ABMI	AHO , CPK CPU
Los Angeles	7027 JUMILLA AVE	91306	2135014019	0.000	0.000	0.000	0.922	Shortfall of Sites	0.181	Low Residential	R1-1-RIO	Low Residential	0	0	66.287	0.922		Residential - Single Family Residence, 1	183B117 423	1 per lot	Canoga Park - Winnetka - Woodland Hills - West Hills	No	ABMI	AHO , CPK CPU
Los Angeles	7039 JUMILLA AVE	91306	2135014021	0.000	0.000	0.000	0.922	Shortfall of Sites	0.181	Low Residential	R1-1-RIO	Low Residential	0	0	66.287	0.922		Residential - Single Family Residence - Pool, 1	183B117 380	1 per lot	Canoga Park - Winnetka - Woodland Hills - West Hills	No	ABMI	AHO , CPK CPU
Los Angeles	7111 JUMILLA AVE	91306	2135014027	0.000	0.000	0.000	0.922	Shortfall of Sites	0.181	Low Residential	R1-1-RIO	Low Residential	0	0	66.287	0.922		Residential - Single Family Residence, 1	183B117 224	1 per lot	Canoga Park - Winnetka - Woodland Hills - West Hills	No	ABMI	AHO , CPK CPU
Los Angeles	7015 JUMILLA AVE	91306	2135014017	0.000	0.000	0.000	0.922	Shortfall of Sites	0.181	Low Residential	R1-1-RIO	Low Residential	0	0	66.287	0.922		Residential - Single Family Residence, 1	183B117 482	1 per lot	Canoga Park - Winnetka - Woodland Hills - West Hills	No	ABMI	AHO , CPK CPU
Los Angeles	7021 JUMILLA AVE	91306	2135014018	0.000	0.000	0.000	0.922	Shortfall of Sites	0.181	Low Residential	R1-1-RIO	Low Residential	0	0	66.287	0.922		Residential - Single Family Residence, 1	183B117 458	1 per lot	Canoga Park - Winnetka - Woodland Hills - West Hills	No	ABMI	AHO , CPK CPU
Los Angeles	7051 JUMILLA AVE	91306	2135014023	0.000	0.000	0.000	0.922	Shortfall of Sites	0.181	Low Residential	R1-1-RIO	Low Residential	0	0	66.287	0.922		Residential - Single Family Residence, 1	183B117 317	1 per lot	Canoga Park - Winnetka - Woodland Hills - West Hills	No	ABMI	AHO , CPK CPU
Los Angeles	7045 JUMILLA AVE	91306	2135014022	0.000	0.000	0.000	0.922	Shortfall of Sites	0.181	Low Residential	R1-1-RIO	Low Residential	0	0	66.287	0.922		Residential - Single Family Residence - Pool, 1	183B117 338	1 per lot	Canoga Park - Winnetka - Woodland Hills - West Hills	No	ABMI	AHO , CPK CPU
Los Angeles	17738 LANARK ST	91335	2101005008	0.000	0.000	0.000	0.922	Shortfall of Sites	0.181	Low Residential	R1-1	Low Residential	0	0	66.287	0.922		Residential - Single Family Residence - Pool, 1	189B129 153	1 per lot	Reseda - West Van Nuys	No	ABMI	AHO , RES CPU
Los Angeles	7101 JUMILLA AVE	91306	2135014025	0.000	0.000	0.000	0.922	Shortfall of Sites	0.181	Low Residential	R1-1-RIO	Low Residential	0	0	66.287	0.922		Residential - Single Family Residence, 1	183B117 258	1 per lot	Canoga Park - Winnetka - Woodland Hills - West Hills	No	ABMI	AHO , CPK CPU
Los Angeles	7033 JUMILLA AVE	91306	2135014020	0.000	0.000	0.000	0.922	Shortfall of Sites	0.181	Low Residential	R1-1-RIO	Low Residential	0	0	66.287	0.922		Residential - Single Family Residence, 1	183B117 402	1 per lot	Canoga Park - Winnetka - Woodland Hills - West Hills	No	ABMI	AHO , CPK CPU
Los Angeles	5149 W JEFFERSON BLVD	90016	5049021060	0.461	0.461	0.000	0.000	Shortfall of Sites	0.200	Hybrid Industrial	CM-2D-CPIO	0	0	20	102.494	0.922		Institutional - Church - One Story, 0	120B177 681		West Adams - Baldwin Hills - Leimert	No	LI	FBO
Los Angeles	3008 HYDE PARK BLVD	90043	4007019005	0.000	0.000	0.000	0.922	Shortfall of Sites	0.209	Hybrid Industrial	CM-1LD-CPIO	0	0	0	5.510	0.922		Industrial - Light Manufacturing - One Story, 0	105B189 1687		West Adams - Baldwin Hills - Leimert	No	ABMI	ARO
Los Angeles	22145 INGOMAR ST	91304	2012015013	0.000	0.000	0.000	0.922	Shortfall of Sites	0.181	Low Residential	RS-1	Very Low Residential	0	0	66.287	0.922		Residential - Single Family Residence, 1	189B101 657	1 per lot	Canoga Park - Winnetka - Woodland Hills - West Hills	No	ABMI	AHO , CPK CPU
Los Angeles	559 N WESTERN AVE	90004	5522012015	0.000	0.000	0.000	0.922	Shortfall of Sites	0.161	General Commercial	C2-1	0	0	0	7.149	0.922		Commercial - Store Combination - Store and Residential Combination - One Story, 0	141B193 942		Wilshire	No	ABMI	ARO
Los Angeles	22716 MIRANDA ST	91367	2040006032	0.000	0.000	0.000	0.922	Shortfall of Sites	0.167	Low Residential	R1-1	Very Low Residential	0	0	66.287	0.922		Residential - Single Family Residence, 1	174B097 285	1 per lot	Canoga Park - Winnetka - Woodland Hills - West Hills	No	ABMI	AHO , CPK CPU, ADU
Los Angeles	7244 ASMAN AVE	91307	2022023042	0.000	0.000	0.000	0.922	Shortfall of Sites	0.181	Low Residential	RS-1	Very Low Residential	0	0	66.287	0.922		Residential - Single Family Residence, 1	186B101 953	1 per lot	Canoga Park - Winnetka - Woodland Hills - West Hills	No	ABMI	AHO , CPK CPU
Los Angeles	4901 EXPOSITION BLVD	90016	5046011015	0.000	0.000	0.000	0.921	Shortfall of Sites	0.131	Hybrid Industrial	CM-2D-CPIO	0	0	0	8.817	0.921		Industrial - Light Manufacturing - One Story, 0	120B181 871		West Adams - Baldwin Hills - Leimert	No	ABMI	ARO
Los Angeles	4901 EXPOSITION BLVD	90016	5046011015	0.000	0.000	0.000	0.921	Shortfall of Sites	0.126	Hybrid Industrial	CM-2D-CPIO	0	0	0	9.129	0.921		Industrial - Light Manufacturing - One Story, 0	120B181 872		West Adams - Baldwin Hills - Leimert	No	ABMI	ARO
Los Angeles	17650 GILMORE ST	91406	2229029022	0.000	0.000	0.000	0.921	Shortfall of Sites	0.181	Low Residential	R1-1-RIO	Low Residential	0	0	66.287	0.921		Residential - Single Family Residence, 1	180B129 894	1 per lot	Reseda - West Van Nuys	No	ABMI	AHO , RES CPU
Los Angeles	980 W VERNON AVE	90037	5018007011	0.000	0.000	0.921	0.000	Shortfall of Sites	0.119	Community Commercial	C2-2D-CPIO	0	0	0	17.648	0.921		Commercial - Store Combination - Store and Residential Combination - One Story, 0	111B197 170		South Los Angeles	Yes	MI	ARO
Los Angeles	7754 GENESTA AVE	91406	2203011014	0.000	0.000	0.000	0.921	Shortfall of Sites	0.167	Low Residential	R1-1	Low Residential	0	0	66.287	0.921		Residential - Single Family Residence, 1	189B133 787	1 per lot	Reseda - West Van Nuys	No	ABMI	AHO , RES CPU, ADU
Los Angeles	23315 WELBY WAY	91307	2036021040	0.000	0.000	0.000	0.921	Shortfall of Sites	0.167	Low Residential	RS-1	Very Low Residential	[DM1-G1-5] [CX2-FA] [CPIO]	0	66.287	0.921		Residential - Single Family Residence, 1	180B093 91	1 per lot	Canoga Park - Winnetka - Woodland Hills - West Hills	No	ABMI	AHO , CPK CPU, ADU
Los Angeles	7755 PASO ROBLES AVE	91406	2203011013	0.000	0.000	0.000	0.921	Shortfall of Sites	0.167	Low Residential	R1-1	Low Residential	0	0	66.287	0.921		Residential - Single Family Residence, 1	189B133 788	1 per lot	Reseda - West Van Nuys	No	ABMI	AHO , RES CPU, ADU
Los Angeles	4906 DENSMORE AVE	91436	2261006034	0.000	0.000	0.000	0.921	Shortfall of Sites	0.167	Low II Residential	R1-1	Low Residential	0	0	66.287	0.921		Residential - Single Family Residence, 1	168B141 322	1 per lot	Encino - Tarzana	No	ABMI	AHO , ENC CPU, ADU
Los Angeles	5032 N MAYWOOD AVE	90041	5686016002	0.461	0.461	0.000	0.000	Shortfall of Sites	0.166	Low Medium I Residential	RD3-1	0	0	20	102.494	0.921		Institutional - Church - One Story, 0	162A223 295		Northeast Los Angeles	No	LI	FBO, ADU, R2RD
Los Angeles	23319 WELBY WAY	91307	2036021039	0.000	0.000	0.000	0.921	Shortfall of Sites	0.167	Low Residential	RS-1	Very Low Residential	[LM2-G1-5] [CX2-FA] [CPIO]	0	66.287	0.921		Residential - Single Family Residence, 1	180B093 93	1 per lot	Canoga Park - Winnetka - Woodland Hills - West Hills	No	ABMI	AHO , CPK CPU, ADU
Los Angeles	23325 WELBY WAY	91307	2036021038	0.000	0.000	0.000	0.921	Shortfall of Sites	0.167	Low Residential	RS-1	Very Low Residential	0	0	66.287	0.921		Residential - Single Family Residence, 1	180B093 98	1 per lot	Canoga Park - Winnetka - Woodland Hills - West Hills	No	ABMI	AHO , CPK CPU, ADU
Los Angeles	6827 NITA AVE	91303	2024032033	0.000	0.000	0.000	0.921	Shortfall of Sites	0.181	Low Residential	RS-1-RIO	Very Low Residential	0	0	66.287	0.921		Residential - Single Family Residence - Pool, 1	183B101 736	1 per lot	Canoga Park - Winnetka - Woodland Hills - West Hills	No	ABMI	AHO , CPK CPU
Los Angeles	22715 HATTERAS ST	91367	2040004066	0.000	0.000	0.000	0.921	Shortfall of Sites	0.167	Low Residential	R1-1	Very Low Residential	0	0	66.287	0.921		Residential - Single Family Residence - Pool, 1	174B097 81	1 per lot	Canoga Park - Winnetka - Woodland Hills - West Hills	No	ABMI	AHO , CPK CPU, ADU
Los Angeles	6344 JUMILLA AVE	91367	2134033012	0.000	0.000	0.000	0.921	Shortfall of Sites	0.181	Low Residential	RS-1-RIO	Very Low Residential	0	0	66.287	0.921		Residential - Single Family Residence - Pool, 1	177B117 36	1 per lot	Canoga Park - Winnetka - Woodland Hills - West Hills	No	ABMI	AHO , CPK CPU
Los Angeles	5749 LARRYAN DR	91367	2045020020	0.460	0.460	0.000	0.000	Shortfall of Sites	0.261	Very Low Residential	RE11-1	Very Low Residential	0	20	66.287	0.921		, 2	174B089 77	1 per lot	Canoga Park - Winnetka - Woodland Hills - West Hills	No	LI	AHO , CPK CPU
Los Angeles	20725 LEMAY ST	91306	2148021007	0.000	0.000	0.000	0.921	Shortfall of Sites	0.181	Low Residential	RS-1-RIO	Low Residential	0	0	66.287	0.921		Residential - Single Family Residence, 1	180B109 320	1 per lot	Canoga Park - Winnetka - Woodland Hills - West Hills	No	ABMI	AHO , CPK CPU
Los Angeles	17239 HAYNES ST	91406	2230017013	0.000	0.000	0.000	0.921	Shortfall of Sites	0.181	Low Residential	R1-1-RIO	Low Residential	0	0	66.287	0.921		Residential - Single Family Residence, 1	180B133 295	1 per lot	Reseda - West Van Nuys	No	ABMI	AHO , RES CPU
Los Angeles	8200 SALE AVE	91304	2013024004	0.000	0.000	0.000	0.921	Shortfall of Sites	0.181	Low Residential	RS-1	Very Low Residential	0	0	66.287	0.921		Residential - Single Family Residence, 1	189B097 107	1 per lot	Canoga Park - Winnetka - Woodland Hills - West Hills	No	ABMI	AHO , CPK CPU
Los Angeles	23247 CANZONET ST	91367	2044016035	0.000	0.000	0.000	0.921	Shortfall of Sites	0.181	Low Residential	R1-1	Very Low Residential	0	0	66.287	0.921		Residential - Single Family Residence, 1	171B093 234	1 per lot	Canoga Park - Winnetka - Woodland Hills - West Hills	No	ABMI	AHO , CPK CPU
Los Angeles	16134 MORRISON ST	91436	2260022003	0.000	0.000	0.000	0.921	Shortfall of Sites	0.181	Low II Residential	RE9-1	Low Residential	0	0	66.287	0.921		Residential - Single Family Residence, 1	168B141 98	1 per lot	Encino - Tarzana	No	ABMI	AHO , ENC CPU, ADU
Los Angeles	981 S WESTERN AVE	90006	5080007020	0.000	0.000	0.000	0.921	Shortfall of Sites	0.073	General Commercial	C2-1	0	0	0	24.365	0.921		Commercial - Office Building - One Story, 0	129B193 145		Wilshire	No	ABMI	ARO
Los Angeles	981 S WESTERN AVE	90006	5080007020	0.000	0.000	0.000	0.921	Shortfall of Sites	0.145	General Commercial	C2-1	0	0	0	12.185	0.921		Commercial - Office Building - One Story, 0	129B193 157		Wilshire	No	ABMI	ARO
Los Angeles	22440 VANOWEN ST	91307	2038027017	0.000	0.000	0.000	0.920	Shortfall of Sites	0.167	Low Residential	RS-1	Very Low Residential	[HB5-SH1-5] [CX3-FA] [CPIO]	0	66.287	0.920		Residential - Single Family Residence, 1	180B101 15	1 per lot	Canoga Park - Winnetka - Woodland Hills - West Hills	No	ABMI	AHO , CPK CPU, ADU
Los Angeles	7701 MCLAREN AVE	91304	2014015005	0.000	0.000	0.000	0.920	Shortfall of Sites	0.181	Low Residential	RS-1	Very Low Residential	0	0	66.287	0.920		Residential - Single Family Residence - Pool, 1	189B097 1171	1 per lot	Canoga Park - Winnetka - Woodland Hills - West Hills	No	ABMI	AHO , CPK CPU

Jurisdiction Name	Site Address/Intersection	5 Digit ZIP Code	Assessor Parcel Number	Very Low-Income	Low-Income	Moderate-Income	Above Moderate-Income	Type of Shortfall	Parcel Size (Acres)	Current General Plan Designation	Current Zoning	Proposed General Plan (GP) Designation	Proposed Zoning	Minimum Density Allowed	Maximum Density Allowed	Total Capacity	Vacant/ Nonvacant	Description of Existing Uses	PIN	Base Density Per Acre	Community Plan Area	Rent Stabalization Ordinance	Income Category	Applicable Rezoning Program (Program informing values in Column Q listed first)
Los Angeles	23657 AETNA ST	91367	2035006016	0.000	0.000	0.000	0.920	Shortfall of Sites	0.167	Low Residential	RS-1	Very Low Residential	0	0	66.287	0.920		Residential - Single Family Residence - Pool, 1	177B093 593	1 per lot	Canoga Park - Winnetka - Woodland Hills - West Hills	No	ABMI	AHO , CPK CPU, ADU
Los Angeles	22138 GILMORE ST	91303	2139003029	0.000	0.000	0.000	0.920	Shortfall of Sites	0.181	Low Residential	RS-1-RIO	Very Low Residential	0	0	66.287	0.920		Residential - Single Family Residence, 1	180B101 729	1 per lot	Canoga Park - Winnetka - Woodland Hills - West Hills	No	ABMI	AHO , CPK CPU
Los Angeles	18323 SHERMAN WAY	91335	2119023015	0.000	0.000	0.000	0.920	Shortfall of Sites	0.097	Community Commercial	[Q]P-1D-CDO	0	0	0	94.696	0.920		Commercial - Parking Lot (Commercial Use Property) - Lots - Patron or Employee - One Story, 0	183B125 59		Reseda - West Van Nuys	No	ABMI	P
Los Angeles	0	0	2119023014	0.000	0.000	0.000	0.920	Shortfall of Sites	0.097	Community Commercial	[Q]P-1D-CDO	0	0	0	94.696	0.920		Commercial - Parking Lot (Commercial Use Property) - Lots - Patron or Employee - One Story, 0	183B125 58		Reseda - West Van Nuys	No	ABMI	P
Los Angeles	23104 VANOWEN ST	91307	2038019011	0.000	0.000	0.000	0.920	Shortfall of Sites	0.167	Low Residential	RS-1	Very Low Residential	0	0	66.287	0.920		Residential - Single Family Residence - Pool, 1	180B097 37	1 per lot	Canoga Park - Winnetka - Woodland Hills - West Hills	No	ABMI	AHO , CPK CPU, ADU
Los Angeles	2801 S SAN PEDRO ST	90011	5128013028	0.000	0.000	0.000	0.920	Shortfall of Sites	0.144	Neighborhood Commercial	C2-1VL-CPIO	0	0	0	12.277	0.920		Commercial - Store Combination - Store and Office Combination - One Story, 0	118-5A207 117		Southeast Los Angeles	No	ABMI	ARO
Los Angeles	2801 S SAN PEDRO ST	90011	5128013028	0.000	0.000	0.000	0.920	Shortfall of Sites	0.120	Neighborhood Commercial	C2-1VL-CPIO	0	0	0	14.738	0.920		Commercial - Store Combination - Store and Office Combination - One Story, 0	118-5A207 124		Southeast Los Angeles	No	ABMI	ARO
Los Angeles	12004 MILAN DRIVE	91607	2348008106	0.000	0.000	0.000	0.920	Shortfall of Sites	0.030	Low Medium II Residential	RD1.5-1	0	0	0	99.000	0.920		Residential - Single Family Residence - Small Lot, 1	171B165 1250		North Hollywood - Valley Village	No	ABMI	TOC EXP
Los Angeles	12006 MILAN DRIVE	91607	2348008105	0.000	0.000	0.000	0.920	Shortfall of Sites	0.030	Low Medium II Residential	RD1.5-1	0	0	0	99.000	0.920		Residential - Single Family Residence - Small Lot, 1	171B165 1249		North Hollywood - Valley Village	No	ABMI	TOC EXP
Los Angeles	7556 GENESTA AVE	91406	2203014015	0.000	0.000	0.000	0.920	Shortfall of Sites	0.181	Low Residential	R1-1	Low Residential	0	0	66.287	0.920		Residential - Single Family Residence, 1	186B133 261	1 per lot	Reseda - West Van Nuys	No	ABMI	AHO , RES CPU
Los Angeles	8304 BEVERLY BLVD	90048	5511009021	0.000	0.000	0.000	0.919	Shortfall of Sites	0.130	Neighborhood Office Commercial	C2-1VL-O	0	0	0	7.348	0.919		Commercial - Hotel and Motel - Hotel - Under 50 Rooms - One Story, 0	138B173 468		Wilshire	No	ABMI	ARO
Los Angeles	8304 BEVERLY BLVD	90048	5511009021	0.000	0.000	0.000	0.919	Shortfall of Sites	0.131	Neighborhood Office Commercial	C2-1VL-O	0	0	0	7.293	0.919		Commercial - Hotel and Motel - Hotel - Under 50 Rooms - One Story, 0	138B173 469		Wilshire	No	ABMI	ARO
Los Angeles	220 E MARKET CT9	90021	5161013904	0.000	0.000	0.000	0.000	Shortfall of Sites	0.598	Public Facilities	PF-2D-CDO	0	0	0	153.741	0.000		Miscellaneous - Government Owned Property, 0	130-5A215 240		Central City	No		PF
Los Angeles	12007 EMERY LANE	91607	2348008110	0.000	0.000	0.000	0.919	Shortfall of Sites	0.030	Low Medium II Residential	RD1.5-1	0	0	0	99.000	0.919		Residential - Single Family Residence - Small Lot, 1	171B165 1254		North Hollywood - Valley Village	No	ABMI	TOC EXP
Los Angeles	12005 EMERY LANE	91607	2348008109	0.000	0.000	0.000	0.919	Shortfall of Sites	0.030	Low Medium II Residential	RD1.5-1	0	0	0	99.000	0.919		Residential - Single Family Residence - Small Lot, 1	171B165 1253		North Hollywood - Valley Village	No	ABMI	TOC EXP
Los Angeles	20561 SKOURAS DR	91306	2148002009	0.000	0.000	0.000	0.919	Shortfall of Sites	0.181	Low Residential	RS-1-RIO	Low Residential	0	0	66.287	0.919		Residential - Single Family Residence - Pool, 1	180B109 129	1 per lot	Canoga Park - Winnetka - Woodland Hills - West Hills	No	ABMI	AHO , CPK CPU
Los Angeles	22230 COVELLO ST	91303	2023020010	0.000	0.000	0.000	0.919	Shortfall of Sites	0.181	Low Residential	RS-1	Very Low Residential	[DM1-SH1-5] [IX3-FA] [CPIO]	0	66.287	0.919		Residential - Single Family Residence, 1	186B101 287	1 per lot	Canoga Park - Winnetka - Woodland Hills - West Hills	No	ABMI	AHO , CPK CPU
Los Angeles	23340 HARTLAND ST	91307	2028017007	0.000	0.000	0.000	0.919	Shortfall of Sites	0.166	Low Residential	RS-1	Very Low Residential	0	0	66.287	0.919		Residential - Single Family Residence, 1	183B093 666	1 per lot	Canoga Park - Winnetka - Woodland Hills - West Hills	No	ABMI	AHO , CPK CPU, ADU
Los Angeles	23334 HARTLAND ST	91307	2028017006	0.000	0.000	0.000	0.919	Shortfall of Sites	0.166	Low Residential	RS-1	Very Low Residential	0	0	66.287	0.919		Residential - Single Family Residence - Pool, 1	183B093 662	1 per lot	Canoga Park - Winnetka - Woodland Hills - West Hills	No	ABMI	AHO , CPK CPU, ADU
Los Angeles	23326 HARTLAND ST	91307	2028017005	0.000	0.000	0.000	0.919	Shortfall of Sites	0.166	Low Residential	RS-1	Very Low Residential	0	0	66.287	0.919		Residential - Single Family Residence, 1	183B093 657	1 per lot	Canoga Park - Winnetka - Woodland Hills - West Hills	No	ABMI	AHO , CPK CPU, ADU
Los Angeles	5650 WISH AVE	91316	2255022009	0.000	0.000	0.000	0.919	Shortfall of Sites	0.166	Low II Residential	R1-1-RIO	Low Residential	0	0	66.287	0.919		Residential - Single Family Residence, 1	174B133 432	1 per lot	Encino - Tarzana	No	ABMI	AHO , ENC CPU, ADU
Los Angeles	23320 HARTLAND ST	91307	2028017004	0.000	0.000	0.000	0.919	Shortfall of Sites	0.166	Low Residential	RS-1	Very Low Residential	0	0	66.287	0.919		Residential - Single Family Residence, 1	183B093 656	1 per lot	Canoga Park - Winnetka - Woodland Hills - West Hills	No	ABMI	AHO , CPK CPU, ADU
Los Angeles	23314 HARTLAND ST	91307	2028017003	0.000	0.000	0.000	0.919	Shortfall of Sites	0.166	Low Residential	RS-1	Very Low Residential	0	0	66.287	0.919		Residential - Single Family Residence - Pool, 1	183B093 652	1 per lot	Canoga Park - Winnetka - Woodland Hills - West Hills	No	ABMI	AHO , CPK CPU, ADU
Los Angeles	20623 LEMAY ST	91306	2148020002	0.000	0.000	0.000	0.919	Shortfall of Sites	0.181	Low Residential	RS-1-RIO	Low Residential	0	0	66.287	0.919		Residential - Single Family Residence - Pool, 1	180B109 303	1 per lot	Canoga Park - Winnetka - Woodland Hills - West Hills	No	ABMI	AHO , CPK CPU
Los Angeles	5229 HOLLYWOOD BLVD	90027	5544010023	0.000	0.000	0.000	0.919	Shortfall of Sites	0.023	Highway Oriented Commercial	C2-1D	0	0	0	0.000	0.919		Commercial - Store Combination - Store and Residential Combination - One Story, 0	148-5A195 80		Hollywood	Yes	ABMI	ARO
Los Angeles	23656 BESSEMER ST	91367	2035006009	0.000	0.000	0.000	0.919	Shortfall of Sites	0.166	Low Residential	RS-1	Very Low Residential	0	0	66.287	0.919		Residential - Single Family Residence - Pool, 1	177B093 555	1 per lot	Canoga Park - Winnetka - Woodland Hills - West Hills	No	ABMI	AHO , CPK CPU, ADU
Los Angeles	4741 AQUEDUCT AVE	91436	2261030064	0.000	0.000	0.000	0.919	Shortfall of Sites	0.166	Low II Residential	R1-1	Low Residential	0	0	66.287	0.919		Residential - Single Family Residence, 1	168B141 497	1 per lot	Encino - Tarzana	No	ABMI	AHO , ENC CPU, ADU
Los Angeles	4745 AQUEDUCT AVE	91436	2261030063	0.000	0.000	0.000	0.919	Shortfall of Sites	0.166	Low II Residential	R1-1	Low Residential	0	0	66.287	0.919		Residential - Single Family Residence, 1	168B141 483	1 per lot	Encino - Tarzana	No	ABMI	AHO , ENC CPU, ADU
Los Angeles	4737 AQUEDUCT AVE	91436	2261030065	0.000	0.000	0.000	0.919	Shortfall of Sites	0.166	Low II Residential	R1-1	Low Residential	0	0	66.287	0.919		Residential - Single Family Residence, 1	168B141 519	1 per lot	Encino - Tarzana	No	ABMI	AHO , ENC CPU, ADU
Los Angeles	6300 JUMILLA AVE	91367	2134033009	0.000	0.000	0.000	0.919	Shortfall of Sites	0.181	Low Residential	RS-1-RIO	Very Low Residential	[MB4-SH1-5] [IX1-FA] [CPIO]	0	66.287	0.919		Residential - Single Family Residence - Pool, 1	177B117 74	1 per lot	Canoga Park - Winnetka - Woodland Hills - West Hills	No	ABMI	AHO , CPK CPU
Los Angeles	23129 VANOWEN ST	91307	2026010017	0.000	0.000	0.000	0.919	Shortfall of Sites	0.166	Low Residential	RS-1	Very Low Residential	0	0	66.287	0.919		Residential - Single Family Residence - Pool, 1	183B093 706	1 per lot	Canoga Park - Winnetka - Woodland Hills - West Hills	No	ABMI	AHO , CPK CPU, ADU
Los Angeles	19738 STRATHERN ST	91306	2106013097	0.000	0.000	0.000	0.919	Shortfall of Sites	0.181	Low Residential	R1-1	Low Residential	0	0	66.287	0.919		Residential - Single Family Residence, 1	189B117 386	1 per lot	Canoga Park - Winnetka - Woodland Hills - West Hills	No	ABMI	AHO , CPK CPU
Los Angeles	17257 VALERIO ST	91406	2203017037	0.000	0.000	0.000	0.919	Shortfall of Sites	0.181	Low Residential	R1-1	Low Residential	0	0	66.287	0.919		Residential - Single Family Residence - Pool, 1	186B133 596	1 per lot	Reseda - West Van Nuys	No	ABMI	AHO , RES CPU
Los Angeles	5225 S CENTRAL AVE	90011	5103027025	0.000	0.000	0.000	0.918	Shortfall of Sites	0.090	Neighborhood Commercial	C2-1-CPIO	0	0	0	19.571	0.918		Industrial - Light Manufacturing - One Story, 0	108B209 166		Southeast Los Angeles	No	ABMI	ARO
Los Angeles	5225 S CENTRAL AVE	90011	5103027025	0.000	0.000	0.000	0.918	Shortfall of Sites	0.135	Neighborhood Commercial	C2-1-CPIO	0	0	0	13.047	0.918		Industrial - Light Manufacturing - One Story, 0	108B209 205		Southeast Los Angeles	No	ABMI	ARO
Los Angeles	5225 S CENTRAL AVE	90011	5103027025	0.000	0.000	0.000	0.918	Shortfall of Sites	0.150	Neighborhood Commercial	C2-1-CPIO	0	0	0	11.742	0.918		Industrial - Light Manufacturing - One Story, 0	108B209 261		Southeast Los Angeles	No	ABMI	ARO
Los Angeles	3700 EAGLE ROCK BLVD	90065	5457029020	0.000	0.000	0.000	0.918	Shortfall of Sites	0.106	General Commercial	[Q]C2-1VL-CDO	0	0	0	9.067	0.918		Commercial - Store Combination - Store and Office Combination - One Story, 0	154-5A217 154		Northeast Los Angeles	No	ABMI	ARO
Los Angeles	3700 EAGLE ROCK BLVD	90065	5457029020	0.000	0.000	0.000	0.918	Shortfall of Sites	0.149	General Commercial	[Q]C2-1VL-CDO	0	0	0	6.413	0.918		Commercial - Store Combination - Store and Office Combination - One Story, 0	154-5A217 158		Northeast Los Angeles	No	ABMI	ARO
Los Angeles	22246 SCHOOLCRAFT ST	91303	2024034007	0.000	0.000	0.000	0.918	Shortfall of Sites	0.181	Low Residential	RS-1-RIO	Very Low Residential	0	0	66.287	0.918		Residential - Single Family Residence, 1	183B101 562	1 per lot	Canoga Park - Winnetka - Woodland Hills - West Hills	No	ABMI	AHO , CPK CPU
Los Angeles	17030 ADDISON ST	91316	2258014028	0.000	0.000	0.000	0.918	Shortfall of Sites	0.166	Neighborhood Office Commercial	R1-1	0	0	0	66.287	0.918		Residential - Single Family Residence, 1	171B133 693		Encino - Tarzana	No	ABMI	AHO , ENC CPU, ADU
Los Angeles	1512 W 7TH ST	90017	5142024002	0.000	0.000	0.000	0.918	Shortfall of Sites	0.161	Community Commercial	C2-2	0	0	0	10.952	0.918		Commercial - Office Building - One Story, 0	130-5A205 65		Westlake	No	ABMI	ARO
Los Angeles	1512 W 7TH ST	90017	5142024002	0.000	0.000	0.000	0.918	Shortfall of Sites	0.134	Community Commercial	C2-2	0	0	0	13.214	0.918		Commercial - Office Building - One Story, 0	130-5A205 71		Westlake	No	ABMI	ARO
Los Angeles	7966 WOODLAKE AVE	91304	2014025001	0.000	0.000	0.000	0.918	Shortfall of Sites	0.166	Low Residential	RS-1	Very Low Residential	0	0	66.287	0.918		Residential - Single Family Residence - Pool, 1	189B093 264	1 per lot	Canoga Park - Winnetka - Woodland Hills - West Hills	No	ABMI	AHO , CPK CPU, ADU
Los Angeles	0	0	2763037900	0.000	0.000	0.000	0.000	Shortfall of Sites	0.597	Public Facilities	[Q]PF-1XL	0	0	0	153.741	0.000		Residential - Single Family Residence, 0	201B125 97		Northridge	No		PF
Los Angeles	6141 JUMILLA AVE	91367	2153011013	0.000	0.000	0.000	0.918	Shortfall of Sites	0.181	Low Residential	RS-1	Very Low Residential	0	0	66.287	0.918		Residential - Single Family Residence - Therapy Pool (Spa), 1	177B117 433	1 per lot	Canoga Park - Winnetka - Woodland Hills - West Hills	No	ABMI	AHO , CPK CPU
Los Angeles	15522 HUSTON ST	91436	2261036006	0.000	0.000	0.000	0.918	Shortfall of Sites	0.166	Low II Residential	R1-1	Low Residential	0	0	66.287	0.918		Residential - Single Family Residence - Pool, 1	168B141 225	1 per lot	Encino - Tarzana	No	ABMI	AHO , ENC CPU, ADU
Los Angeles	15542 HUSTON ST	91436	2261036002	0.000	0.000	0.000	0.918	Shortfall of Sites	0.166	Low II Residential	R1-1	Low Residential	0	0	66.287	0.918		Residential - Single Family Residence - Pool, 1	168B141 220	1 per lot	Encino - Tarzana	No	ABMI	AHO , ENC CPU, ADU
Los Angeles	15532 HUSTON ST	91436	2261036004	0.000	0.000	0.000	0.918	Shortfall of Sites	0.166	Low II Residential	R1-1	Low Residential	0	0	66.287	0.918		Residential - Single Family Residence - Pool, 1	168B141 222	1 per lot	Encino - Tarzana	No	ABMI	AHO , ENC CPU, ADU
Los Angeles	15512 HUSTON ST	91436	2261036008	0.000	0.000	0.000	0.918	Shortfall of Sites	0.166	Low II Residential	R1-1	Low Residential	0	0	66.287	0.918		Residential - Single Family Residence - Pool, 1	168B141 227	1 per lot	Encino - Tarzana	No	ABMI	AHO , ENC CPU, ADU
Los Angeles	19734 STRATHERN ST	91306	2106013098	0.000	0.000	0.000	0.918	Shortfall of Sites	0.181	Low Residential	R1-1	Low Residential	0	0	66.287	0.918		Residential - Single Family Residence, 1	189B117 385	1 per lot	Canoga Park - Winnetka - Woodland Hills - West Hills	No	ABMI	AHO , CPK CPU
Los Angeles	18378 VENTURA BLVD	91356	2161022034	0.000	0.000	0.000	0.918	Shortfall of Sites	0.054	Community Commercial	C2-1VL	0	0	0	94.975	0.918		Commercial - Store - One Story, 3	171B125 178		Encino - Tarzana	No	ABMI	TOPP C
Los Angeles	11305 VENICE BLVD	90066	4234003013	0.000	0.000	0.000	0.918	Shortfall of Sites	0.051	General Commercial	C2-1	0	0	0	100.311	0.918		Commercial - Auto, Recreation Equipment, Construction Equipment Sales and Service - Auto Body Repair Shop - One Story, 3	114B157 204		Palms - Mar Vista - Del Rey	No	ABMI	TOPP C
Los Angeles	13634 VENTURA BLVD	91423	2373013011	0.000	0.000	0.000	0.918	Shortfall of Sites	0.073	General Commercial	C2-1VL	0	0	0	69.708	0.918		Commercial - Store - One Story, 3	165B157 696		Sherman Oaks - Studio City - Toluca Lake - Cahuenga Pass	No	ABMI	TOPP C
Los Angeles	8026 SALE AVE	91304	2013024013	0.000	0.000	0.000	0.918	Shortfall of Sites	0.181	Low Residential	RS-1	Very Low Residential	0	0	66.287	0.918		Residential - Single Family Residence, 1	189B097 294	1 per lot	Canoga Park - Winnetka - Woodland Hills - West Hills	No	ABMI	AHO , CPK CPU
Los Angeles	3101 W 6TH ST	90020	5077004021	0.000	0.000	0.918	0.000	Shortfall of Sites	0.195	Community Commercial	C2-1	0	0	0	10.688	0.918		Commercial - Store Combination - Store and Residential Combination - One Story, 0	135B197 972		Wilshire	Yes	MI	ARO

Jurisdiction Name	Site Address/Intersection	5 Digit ZIP Code	Assessor Parcel Number	Very Low-Income	Low-Income	Moderate-Income	Above Moderate-Income	Type of Shortfall	Parcel Size (Acres)	Current General Plan Designation	Current Zoning	Proposed General Plan (GP) Designation	Proposed Zoning	Minimum Density Allowed	Maximum Density Allowed	Total Capacity	Vacant/ Nonvacant	Description of Existing Uses	PIN	Base Density Per Acre	Community Plan Area	Rent Stabalization Ordinance	Income Category	Applicable Rezoning Program (Program informing values in Column Q listed first)
Los Angeles	3101 W 6TH ST	90020	5077004021	0.000	0.000	0.918	0.000	Shortfall of Sites	0.193	Community Commercial	C2-1	0	0	0	10.782	0.918		Commercial - Store Combination - Store and Residential Combination - One Story, 0	135B197 987		Wilshire	Yes	MI	ARO
Los Angeles	17157 VOSE ST	91406	2227023011	0.000	0.000	0.000	0.918	Shortfall of Sites	0.181	Low Residential	R1-1	Low Residential	0	0	66.287	0.918		Residential - Single Family Residence, 1	183B133 404	1 per lot	Reseda - West Van Nuys	No	ABMI	AHO , RES CPU
Los Angeles	19704 LULL ST	91306	2106033028	0.000	0.000	0.000	0.918	Shortfall of Sites	0.181	Low Residential	R1-1	Low Residential	0	0	66.287	0.918		Residential - Single Family Residence, 1	186B117 122	1 per lot	Canoga Park - Winnetka - Woodland Hills - West Hills	No	ABMI	AHO , CPK CPU
Los Angeles	23111 VANOWEN ST	91307	2026010020	0.000	0.000	0.000	0.917	Shortfall of Sites	0.166	Low Residential	RS-1	Very Low Residential	0	0	66.287	0.917		Residential - Single Family Residence, 1	183B097 816	1 per lot	Canoga Park - Winnetka - Woodland Hills - West Hills	No	ABMI	AHO , CPK CPU, ADU
Los Angeles	5633 S MAIN ST	90037	5101027002	0.000	0.000	0.000	0.917	Shortfall of Sites	0.129	Neighborhood Commercial	C2-1VL-CPIO	0	0	0	8.878	0.917		Industrial - Light Manufacturing - One Story, 0	108B201 1090		Southeast Los Angeles	No	ABMI	ARO
Los Angeles	19839 STAGG ST	91306	2106012100	0.000	0.000	0.000	0.917	Shortfall of Sites	0.181	Low Residential	R1-1	Low Residential	0	0	66.287	0.917		Residential - Single Family Residence, 1	189B113 1185	1 per lot	Canoga Park - Winnetka - Woodland Hills - West Hills	No	ABMI	AHO , CPK CPU
Los Angeles	19847 STAGG ST	91306	2106012099	0.000	0.000	0.000	0.917	Shortfall of Sites	0.181	Low Residential	(T)R1-1	Low Residential	0	0	66.287	0.917		Residential - Single Family Residence, 1	189B113 1186	1 per lot	Canoga Park - Winnetka - Woodland Hills - West Hills	No	ABMI	AHO , CPK CPU
Los Angeles	19835 STAGG ST	91306	2106012101	0.000	0.000	0.000	0.917	Shortfall of Sites	0.181	Low Residential	R1-1	Low Residential	0	0	66.287	0.917		Residential - Single Family Residence, 1	189B113 1184	1 per lot	Canoga Park - Winnetka - Woodland Hills - West Hills	No	ABMI	AHO , CPK CPU
Los Angeles	19831 STAGG ST	91306	2106012090	0.000	0.000	0.000	0.917	Shortfall of Sites	0.181	Low Residential	R1-1	Low Residential	0	0	66.287	0.917		Residential - Single Family Residence, 1	189B113 1183	1 per lot	Canoga Park - Winnetka - Woodland Hills - West Hills	No	ABMI	AHO , CPK CPU
Los Angeles	19851 STAGG ST	91306	2106012098	0.000	0.000	0.000	0.917	Shortfall of Sites	0.181	Low Residential	(T)R1-1	Low Residential	0	0	66.287	0.917		Residential - Single Family Residence, 1	189B113 1187	1 per lot	Canoga Park - Winnetka - Woodland Hills - West Hills	No	ABMI	AHO , CPK CPU
Los Angeles	19825 STAGG ST	91306	2106012091	0.000	0.000	0.000	0.917	Shortfall of Sites	0.181	Low Residential	R1-1	Low Residential	0	0	66.287	0.917		Residential - Single Family Residence, 1	189B113 1182	1 per lot	Canoga Park - Winnetka - Woodland Hills - West Hills	No	ABMI	AHO , CPK CPU
Los Angeles	23656 AETNA ST	91367	2035006017	0.000	0.000	0.000	0.917	Shortfall of Sites	0.166	Low Residential	RS-1	Very Low Residential	0	0	66.287	0.917		Residential - Single Family Residence - Pool, 1	177B093 633	1 per lot	Canoga Park - Winnetka - Woodland Hills - West Hills	No	ABMI	AHO , CPK CPU, ADU
Los Angeles	22409 LANARK ST	91304	2013022005	0.000	0.000	0.000	0.917	Shortfall of Sites	0.181	Low Residential	RS-1	Very Low Residential	[DM3-CHC1-5] [CX2-FA] [CPIO]	0	66.287	0.917		Residential - Single Family Residence, 1	189B101 115	1 per lot	Canoga Park - Winnetka - Woodland Hills - West Hills	No	ABMI	AHO , CPK CPU
Los Angeles	7709 LUBAO AVE	91306	2106009026	0.000	0.000	0.000	0.917	Shortfall of Sites	0.181	Low Residential	RS-1	Low Residential	0	0	66.287	0.917		Residential - Single Family Residence - Pool, 1	189B113 1194	1 per lot	Canoga Park - Winnetka - Woodland Hills - West Hills	No	ABMI	AHO , CPK CPU
Los Angeles	22409 BALTAR ST	91304	2013022011	0.000	0.000	0.000	0.917	Shortfall of Sites	0.181	Low Residential	RS-1	Very Low Residential	0	0	66.287	0.917		Residential - Single Family Residence - Pool, 1	189B101 184	1 per lot	Canoga Park - Winnetka - Woodland Hills - West Hills	No	ABMI	AHO , CPK CPU
Los Angeles	22408 LANARK ST	91304	2013022008	0.000	0.000	0.000	0.917	Shortfall of Sites	0.181	Low Residential	RS-1	Very Low Residential	0	0	66.287	0.917		Residential - Single Family Residence, 1	189B101 153	1 per lot	Canoga Park - Winnetka - Woodland Hills - West Hills	No	ABMI	AHO , CPK CPU
Los Angeles	22408 BALTAR ST	91304	2013022014	0.000	0.000	0.000	0.917	Shortfall of Sites	0.181	Low Residential	RS-1	Very Low Residential	0	0	66.287	0.917		Residential - Single Family Residence, 1	189B101 224	1 per lot	Canoga Park - Winnetka - Woodland Hills - West Hills	No	ABMI	AHO , CPK CPU
Los Angeles	7475 SHOSHONE AVE	91406	2202019009	0.000	0.000	0.000	0.917	Shortfall of Sites	0.181	Low Residential	R1-1	Low Residential	0	0	66.287	0.917		Residential - Single Family Residence, 1	186B129 620	1 per lot	Reseda - West Van Nuys	No	ABMI	AHO , RES CPU
Los Angeles	23655 BESSEMER ST	91367	2035006008	0.000	0.000	0.000	0.917	Shortfall of Sites	0.166	Low Residential	RS-1	Very Low Residential	0	0	66.287	0.917		Residential - Single Family Residence - Pool, 1	177B093 514	1 per lot	Canoga Park - Winnetka - Woodland Hills - West Hills	No	ABMI	AHO , CPK CPU, ADU
Los Angeles	6922 COZYCROFT AVE	91306	2137006010	0.000	0.000	0.000	0.917	Shortfall of Sites	0.181	Low Residential	RS-1-RIO	Low Residential	0	0	66.287	0.917		Residential - Single Family Residence, 1	183B109 719	1 per lot	Canoga Park - Winnetka - Woodland Hills - West Hills	No	ABMI	AHO , CPK CPU
Los Angeles	24138 GILMORE ST	91307	2033012016	0.000	0.000	0.000	0.917	Shortfall of Sites	0.166	Low Residential	RS-1	Very Low Residential	[LM1-CDF1-5] [IX4-FA] [CPIO]	0	66.287	0.917		Residential - Single Family Residence, 1	180B089 989	1 per lot	Canoga Park - Winnetka - Woodland Hills - West Hills	No	ABMI	AHO , CPK CPU, ADU
Los Angeles	24126 GILMORE ST	91307	2033012014	0.000	0.000	0.000	0.917	Shortfall of Sites	0.166	Low Residential	RS-1	Very Low Residential	[MM1-CDR1-5] [IX4-FA] [CPIO]	0	66.287	0.917		Residential - Single Family Residence, 1	180B089 977	1 per lot	Canoga Park - Winnetka - Woodland Hills - West Hills	No	ABMI	AHO , CPK CPU, ADU
Los Angeles	24132 GILMORE ST	91307	2033012015	0.000	0.000	0.000	0.917	Shortfall of Sites	0.166	Low Residential	RS-1	Very Low Residential	0	0	66.287	0.917		Residential - Single Family Residence, 1	180B089 985	1 per lot	Canoga Park - Winnetka - Woodland Hills - West Hills	No	ABMI	AHO , CPK CPU, ADU
Los Angeles	22718 LEONORA DR	91367	2040030020	0.000	0.000	0.000	0.917	Shortfall of Sites	0.166	Low Residential	R1-1	Very Low Residential	0	0	66.287	0.917		Residential - Single Family Residence, 1	171B097 218	1 per lot	Canoga Park - Winnetka - Woodland Hills - West Hills	No	ABMI	AHO , CPK CPU, ADU
Los Angeles	24139 VICTORY BLVD	91307	2033012034	0.000	0.000	0.000	0.917	Shortfall of Sites	0.166	Low Residential	RS-1	Very Low Residential	[HB5-G1-5] [CX3-FA] [CPIO]	0	66.287	0.917		Residential - Single Family Residence, 1	180B089 1034	1 per lot	Canoga Park - Winnetka - Woodland Hills - West Hills	No	ABMI	AHO , CPK CPU, ADU
Los Angeles	24127 VICTORY BLVD	91307	2033012032	0.000	0.000	0.000	0.917	Shortfall of Sites	0.166	Low Residential	RS-1	Very Low Residential	0	0	66.287	0.917		Residential - Single Family Residence, 1	180B089 1023	1 per lot	Canoga Park - Winnetka - Woodland Hills - West Hills	No	ABMI	AHO , CPK CPU, ADU
Los Angeles	24114 GILMORE ST	91307	2033012012	0.000	0.000	0.000	0.917	Shortfall of Sites	0.166	Low Residential	RS-1	Very Low Residential	0	0	66.287	0.917		, 1	180B089 965	1 per lot	Canoga Park - Winnetka - Woodland Hills - West Hills	No	ABMI	AHO , CPK CPU, ADU
Los Angeles	24120 GILMORE ST	91307	2033012013	0.000	0.000	0.000	0.917	Shortfall of Sites	0.166	Low Residential	RS-1	Very Low Residential	0	0	66.287	0.917		Residential - Single Family Residence, 1	180B089 969	1 per lot	Canoga Park - Winnetka - Woodland Hills - West Hills	No	ABMI	AHO , CPK CPU, ADU
Los Angeles	24108 GILMORE ST	91307	2033012011	0.000	0.000	0.000	0.917	Shortfall of Sites	0.166	Low Residential	RS-1	Very Low Residential	0	0	66.287	0.917		Residential - Single Family Residence, 1	180B089 961	1 per lot	Canoga Park - Winnetka - Woodland Hills - West Hills	No	ABMI	AHO , CPK CPU, ADU
Los Angeles	1911 N HOBART BLVD	90027	5589001018	0.000	0.000	0.000	0.917	Shortfall of Sites	0.010	Low I Residential	RE9-1	0	0	0	99.000	0.917		Residential - Single Family Residence, 0	150A195 153		Hollywood	No	ABMI	TOC EXP
Los Angeles	24121 VICTORY BLVD	91307	2033012031	0.000	0.000	0.000	0.917	Shortfall of Sites	0.166	Low Residential	RS-1	Very Low Residential	0	0	66.287	0.917		Residential - Single Family Residence, 1	180B089 1015	1 per lot	Canoga Park - Winnetka - Woodland Hills - West Hills	No	ABMI	AHO , CPK CPU, ADU
Los Angeles	24133 VICTORY BLVD	91307	2033012033	0.000	0.000	0.000	0.917	Shortfall of Sites	0.166	Low Residential	RS-1	Very Low Residential	0	0	66.287	0.917		Residential - Single Family Residence, 1	180B089 1028	1 per lot	Canoga Park - Winnetka - Woodland Hills - West Hills	No	ABMI	AHO , CPK CPU, ADU
Los Angeles	24107 VICTORY BLVD	91307	2033012029	0.000	0.000	0.000	0.917	Shortfall of Sites	0.166	Low Residential	RS-1	Very Low Residential	0	0	66.287	0.917		Residential - Single Family Residence - Pool, 1	180B089 1007	1 per lot	Canoga Park - Winnetka - Woodland Hills - West Hills	No	ABMI	AHO , CPK CPU, ADU
Los Angeles	6937 COZYCROFT AVE	91306	2137011006	0.000	0.000	0.000	0.917	Shortfall of Sites	0.181	Low Residential	RS-1-RIO	Low Residential	[MB3-CDF1-5] [IX4-FA] [CPIO]	0	66.287	0.917		Residential - Single Family Residence - Pool, 1	183B109 744	1 per lot	Canoga Park - Winnetka - Woodland Hills - West Hills	No	ABMI	AHO , CPK CPU
Los Angeles	24046 GILMORE ST	91307	2033012008	0.000	0.000	0.000	0.917	Shortfall of Sites	0.166	Low Residential	RS-1	Very Low Residential	0	0	66.287	0.917		Residential - Single Family Residence, 1	180B089 945	1 per lot	Canoga Park - Winnetka - Woodland Hills - West Hills	No	ABMI	AHO , CPK CPU, ADU
Los Angeles	24100 GILMORE ST	91307	2033012010	0.000	0.000	0.000	0.917	Shortfall of Sites	0.166	Low Residential	RS-1	Very Low Residential	[DM1-SH1-5] [IX3-FA] [CPIO]	0	66.287	0.917		Residential - Single Family Residence, 1	180B089 955	1 per lot	Canoga Park - Winnetka - Woodland Hills - West Hills	No	ABMI	AHO , CPK CPU, ADU
Los Angeles	24052 GILMORE ST	91307	2033012009	0.000	0.000	0.000	0.917	Shortfall of Sites	0.166	Low Residential	RS-1	Very Low Residential	[HB5-G1-5] [CX3-FA] [CPIO]	0	66.287	0.917		Residential - Single Family Residence, 1	180B089 950	1 per lot	Canoga Park - Winnetka - Woodland Hills - West Hills	No	ABMI	AHO , CPK CPU, ADU
Los Angeles	24115 VICTORY BLVD	91307	2033012030	0.000	0.000	0.000	0.917	Shortfall of Sites	0.166	Low Residential	RS-1	Very Low Residential	0	0	66.287	0.917		Residential - Single Family Residence - Pool, 1	180B089 1011	1 per lot	Canoga Park - Winnetka - Woodland Hills - West Hills	No	ABMI	AHO , CPK CPU, ADU
Los Angeles	24026 VICTORY BLVD	91367	2033016014	0.000	0.000	0.000	0.917	Shortfall of Sites	0.166	Low Residential	RS-1	Very Low Residential	0	0	66.287	0.917		Residential - Single Family Residence, 1	180B089 1051	1 per lot	Canoga Park - Winnetka - Woodland Hills - West Hills	No	ABMI	AHO , CPK CPU, ADU
Los Angeles	24040 GILMORE ST	91307	2033012007	0.000	0.000	0.000	0.917	Shortfall of Sites	0.166	Low Residential	RS-1	Very Low Residential	0	0	66.287	0.917		Residential - Single Family Residence, 1	180B089 940	1 per lot	Canoga Park - Winnetka - Woodland Hills - West Hills	No	ABMI	AHO , CPK CPU, ADU
Los Angeles	24047 VICTORY BLVD	91307	2033012026	0.000	0.000	0.000	0.917	Shortfall of Sites	0.166	Low Residential	RS-1	Very Low Residential	0	0	66.287	0.917		Residential - Single Family Residence, 1	180B089 993	1 per lot	Canoga Park - Winnetka - Woodland Hills - West Hills	No	ABMI	AHO , CPK CPU, ADU
Los Angeles	24053 VICTORY BLVD	91307	2033012027	0.000	0.000	0.000	0.917	Shortfall of Sites	0.166	Low Residential	RS-1	Very Low Residential	0	0	66.287	0.917		Residential - Single Family Residence, 1	180B089 997	1 per lot	Canoga Park - Winnetka - Woodland Hills - West Hills	No	ABMI	AHO , CPK CPU, ADU
Los Angeles	24101 VICTORY BLVD	91307	2033012028	0.000	0.000	0.000	0.917	Shortfall of Sites	0.166	Low Residential	RS-1	Very Low Residential	[HM1-CHC1-5] [CX2-FA] [CPIO]	0	66.287	0.917		Residential - Single Family Residence, 1	180B089 1004	1 per lot	Canoga Park - Winnetka - Woodland Hills - West Hills	No	ABMI	AHO , CPK CPU, ADU
Los Angeles	24041 VICTORY BLVD	91307	2033012025	0.000	0.000	0.000	0.917	Shortfall of Sites	0.166	Low Residential	RS-1	Very Low Residential	0	0	66.287	0.917		Residential - Single Family Residence, 1	180B089 988	1 per lot	Canoga Park - Winnetka - Woodland Hills - West Hills	No	ABMI	AHO , CPK CPU, ADU
Los Angeles	24032 GILMORE ST	91307	2033012006	0.000	0.000	0.000	0.917	Shortfall of Sites	0.166	Low Residential	RS-1	Very Low Residential	0	0	66.287	0.917		Residential - Single Family Residence, 1	180B089 934	1 per lot	Canoga Park - Winnetka - Woodland Hills - West Hills	No	ABMI	AHO , CPK CPU, ADU
Los Angeles	24020 VICTORY BLVD	91367	2033016015	0.000	0.000	0.000	0.917	Shortfall of Sites	0.166	Low Residential	RS-1	Very Low Residential	0	0	66.287	0.917		Residential - Single Family Residence, 1	180B089 1046	1 per lot	Canoga Park - Winnetka - Woodland Hills - West Hills	No	ABMI	AHO , CPK CPU, ADU
Los Angeles	24027 VICTORY BLVD	91307	2033012023	0.000	0.000	0.000	0.917	Shortfall of Sites	0.166	Low Residential	RS-1	Very Low Residential	[HB2-G1-5] [CX2-FA] [CPIO]	0	66.287	0.917		Residential - Single Family Residence, 1	180B089 976	1 per lot	Canoga Park - Winnetka - Woodland Hills - West Hills	No	ABMI	AHO , CPK CPU, ADU
Los Angeles	24014 VICTORY BLVD	91367	2033016016	0.000	0.000	0.000	0.917	Shortfall of Sites	0.166	Low Residential	RS-1	Very Low Residential	0	0	66.287	0.917		Residential - Single Family Residence, 1	180B089 1040	1 per lot	Canoga Park - Winnetka - Woodland Hills - West Hills	No	ABMI	AHO , CPK CPU, ADU

Jurisdiction Name	Site Address/Intersection	5 Digit ZIP Code	Assessor Parcel Number	Very Low-Income	Low-Income	Moderate-Income	Above Moderate-Income	Type of Shortfall	Parcel Size (Acres)	Current General Plan Designation	Current Zoning	Proposed General Plan (GP) Designation	Proposed Zoning	Minimum Density Allowed	Maximum Density Allowed	Total Capacity	Vacant/ Nonvacant	Description of Existing Uses	PIN	Base Density Per Acre	Community Plan Area	Rent Stabalization Ordinance	Income Category	Applicable Rezoning Program (Program informing values in Column Q listed first)
Los Angeles	24026 GILMORE ST	91307	2033012005	0.000	0.000	0.000	0.917	Shortfall of Sites	0.166	Low Residential	RS-1	Very Low Residential	0	0	66.287	0.917		Residential - Single Family Residence, 1	180B089 929	1 per lot	Canoga Park - Winnetka - Woodland Hills - West Hills	No	ABMI	AHO , CPK CPU, ADU
Los Angeles	20516 MOBERLY PL	91306	2148012006	0.000	0.000	0.000	0.917	Shortfall of Sites	0.181	Low Residential	RS-1-RIO	Low Residential	0	0	66.287	0.917		Residential - Single Family Residence - Pool, 1	180B109 249	1 per lot	Canoga Park - Winnetka - Woodland Hills - West Hills	No	ABMI	AHO , CPK CPU
Los Angeles	24020 GILMORE ST	91307	2033012004	0.000	0.000	0.000	0.917	Shortfall of Sites	0.166	Low Residential	RS-1	Very Low Residential	0	0	66.287	0.917		Residential - Single Family Residence, 1	180B089 922	1 per lot	Canoga Park - Winnetka - Woodland Hills - West Hills	No	ABMI	AHO , CPK CPU, ADU
Los Angeles	24035 VICTORY BLVD	91307	2033012024	0.000	0.000	0.000	0.917	Shortfall of Sites	0.166	Low Residential	RS-1	Very Low Residential	[HB3-G1-5] [CX3-FA] [CPIO-O]	0	66.287	0.917		Residential - Single Family Residence, 1	180B089 982	1 per lot	Canoga Park - Winnetka - Woodland Hills - West Hills	No	ABMI	AHO , CPK CPU, ADU
Los Angeles	24021 VICTORY BLVD	91307	2033012022	0.000	0.000	0.000	0.917	Shortfall of Sites	0.166	Low Residential	RS-1	Very Low Residential	[DM1-SH1-5] [CX3-FA] [CPIO]	0	66.287	0.917		Residential - Single Family Residence - Pool and Misc., 1	180B089 968	1 per lot	Canoga Park - Winnetka - Woodland Hills - West Hills	No	ABMI	AHO , CPK CPU, ADU
Los Angeles	24015 VICTORY BLVD	91307	2033012021	0.000	0.000	0.000	0.917	Shortfall of Sites	0.166	Low Residential	RS-1	Very Low Residential	0	0	66.287	0.917		Residential - Single Family Residence, 1	180B089 964	1 per lot	Canoga Park - Winnetka - Woodland Hills - West Hills	No	ABMI	AHO , CPK CPU, ADU
Los Angeles	23301 WELLER PL	91367	2044023021	0.000	0.000	0.000	0.917	Shortfall of Sites	0.181	Low Residential	RS-1	Very Low Residential	0	0	66.287	0.917		Residential - Single Family Residence, 1	171B093 428	1 per lot	Canoga Park - Winnetka - Woodland Hills - West Hills	No	ABMI	AHO , CPK CPU
Los Angeles	7001 SHOSHONE AVE	91406	2228024006	0.000	0.000	0.000	0.917	Shortfall of Sites	0.181	Low Residential	R1-1	Low Residential	0	0	66.287	0.917		Residential - Single Family Residence, 1	183B129 555	1 per lot	Reseda - West Van Nuys	No	ABMI	AHO , RES CPU
Los Angeles	10960 VENTURA BLVD	91604	2378007010	0.000	0.000	0.000	0.917	Shortfall of Sites	0.072	General Commercial	C2-1VL-RIO	0	0	0	0.000	0.917		Commercial - Office Building - One Story, 0	162B173 586		Sherman Oaks - Studio City - Toluca Lake - Cahuenga Pass	No	ABMI	ARO
Los Angeles	10960 VENTURA BLVD	91604	2378007010	0.000	0.000	0.000	0.917	Shortfall of Sites	0.072	General Commercial	C2-1VL-RIO	0	0	0	0.000	0.917		Commercial - Office Building - One Story, 0	162B173 580		Sherman Oaks - Studio City - Toluca Lake - Cahuenga Pass	No	ABMI	ARO
Los Angeles	20719 LEMAY ST	91306	2148021008	0.000	0.000	0.000	0.916	Shortfall of Sites	0.181	Low Residential	RS-1-RIO	Low Residential	0	0	66.287	0.916		Residential - Single Family Residence, 1	180B109 317	1 per lot	Canoga Park - Winnetka - Woodland Hills - West Hills	No	ABMI	AHO , CPK CPU
Los Angeles	20431 STAGG ST	91306	2107014014	0.000	0.000	0.000	0.916	Shortfall of Sites	0.181	Low Residential	RS-1	Low Residential	0	0	66.287	0.916		Residential - Single Family Residence - Pool, 1	189B109 981	1 per lot	Canoga Park - Winnetka - Woodland Hills - West Hills	No	ABMI	AHO , CPK CPU
Los Angeles	5702 ALLOTT AVE	91401	2343013031	0.000	0.000	0.000	0.916	Shortfall of Sites	0.010	Low Residential	R1-1	0	0	0	99.000	0.916		Residential - Single Family Residence - Pool, 0	174B157 379		Van Nuys - North Sherman Oaks	No	ABMI	TOC EXP
Los Angeles	23123 VANOWEN ST	91307	2026010018	0.000	0.000	0.000	0.916	Shortfall of Sites	0.166	Low Residential	RS-1	Very Low Residential	0	0	66.287	0.916		Residential - Single Family Residence - Pool, 1	183B097 814	1 per lot	Canoga Park - Winnetka - Woodland Hills - West Hills	No	ABMI	AHO , CPK CPU, ADU
Los Angeles	23119 VANOWEN ST	91307	2026010019	0.000	0.000	0.000	0.916	Shortfall of Sites	0.166	Low Residential	RS-1	Very Low Residential	0	0	66.287	0.916		Residential - Single Family Residence, 1	183B097 815	1 per lot	Canoga Park - Winnetka - Woodland Hills - West Hills	No	ABMI	AHO , CPK CPU, ADU
Los Angeles	18554 ARMINTA ST	91335	2103022021	0.000	0.000	0.000	0.916	Shortfall of Sites	0.181	Low Residential	RS-1	Low Residential	0	0	66.287	0.916		Residential - Single Family Residence, 1	189B125 518	1 per lot	Reseda - West Van Nuys	No	ABMI	AHO , RES CPU
Los Angeles	6610 BOBBYBOYAR AVE	91307	2036004031	0.000	0.000	0.000	0.916	Shortfall of Sites	0.166	Low Residential	RS-1	Very Low Residential	0	0	66.287	0.916		Residential - Single Family Residence, 1	180B093 442	1 per lot	Canoga Park - Winnetka - Woodland Hills - West Hills	No	ABMI	AHO , CPK CPU, ADU
Los Angeles	6616 BOBBYBOYAR AVE	91307	2036004030	0.000	0.000	0.000	0.916	Shortfall of Sites	0.166	Low Residential	RS-1	Very Low Residential	0	0	66.287	0.916		Residential - Single Family Residence - Pool, 1	180B093 409	1 per lot	Canoga Park - Winnetka - Woodland Hills - West Hills	No	ABMI	AHO , CPK CPU, ADU
Los Angeles	6622 BOBBYBOYAR AVE	91307	2036004029	0.000	0.000	0.000	0.916	Shortfall of Sites	0.166	Low Residential	RS-1	Very Low Residential	0	0	66.287	0.916		Residential - Single Family Residence - Pool, 1	180B093 392	1 per lot	Canoga Park - Winnetka - Woodland Hills - West Hills	No	ABMI	AHO , CPK CPU, ADU
Los Angeles	6858 AMESTOY AVE	91406	2230004007	0.458	0.458	0.000	0.000	Shortfall of Sites	0.275	Low Residential	R1-1	Low Residential	0	20	66.287	0.916		, 2	183B133 788	1 per lot	Reseda - West Van Nuys	No	LI	AHO , RES CPU
Los Angeles	18240 MARGATE ST	91356	2160018149	0.000	0.000	0.000	0.916	Shortfall of Sites	0.173	Low II Residential	R1-1	Low Residential	0	0	66.287	0.916		Residential - Single Family Residence, 1	171B125 23	1 per lot	Encino - Tarzana	Yes	ABMI	AHO , ENC CPU, ADU
Los Angeles	6628 BOBBYBOYAR AVE	91307	2036004028	0.000	0.000	0.000	0.916	Shortfall of Sites	0.166	Low Residential	RS-1	Very Low Residential	0	0	66.287	0.916		Residential - Single Family Residence - Pool, 1	180B093 357	1 per lot	Canoga Park - Winnetka - Woodland Hills - West Hills	No	ABMI	AHO , CPK CPU, ADU
Los Angeles	6636 BOBBYBOYAR AVE	91307	2036004027	0.000	0.000	0.000	0.916	Shortfall of Sites	0.166	Low Residential	RS-1	Very Low Residential	0	0	66.287	0.916		Residential - Single Family Residence - Pool, 1	180B093 340	1 per lot	Canoga Park - Winnetka - Woodland Hills - West Hills	No	ABMI	AHO , CPK CPU, ADU
Los Angeles	5706 ALLOTT AVE	91401	2343013030	0.000	0.000	0.000	0.916	Shortfall of Sites	0.010	Low Residential	R1-1	0	0	0	99.000	0.916		Residential - Single Family Residence - Pool, 0	174B157 361		Van Nuys - North Sherman Oaks	No	ABMI	TOC EXP
Los Angeles	6642 BOBBYBOYAR AVE	91307	2036004026	0.000	0.000	0.000	0.916	Shortfall of Sites	0.166	Low Residential	RS-1	Very Low Residential	0	0	66.287	0.916		Residential - Single Family Residence, 1	180B093 322	1 per lot	Canoga Park - Winnetka - Woodland Hills - West Hills	No	ABMI	AHO , CPK CPU, ADU
Los Angeles	20830 KITTRIDGE ST	91306	2148024017	0.000	0.000	0.000	0.916	Shortfall of Sites	0.181	Low Residential	RS-1-RIO	Low Residential	0	0	66.287	0.916		Residential - Single Family Residence, 1	180B109 333	1 per lot	Canoga Park - Winnetka - Woodland Hills - West Hills	No	ABMI	AHO , CPK CPU
Los Angeles	17245 HAYNES ST	91406	2230017014	0.000	0.000	0.000	0.916	Shortfall of Sites	0.181	Low Residential	R1-1-RIO	Low Residential	0	0	66.287	0.916		Residential - Single Family Residence, 1	180B133 294	1 per lot	Reseda - West Van Nuys	No	ABMI	AHO , RES CPU
Los Angeles	6648 BOBBYBOYAR AVE	91307	2036004025	0.000	0.000	0.000	0.916	Shortfall of Sites	0.166	Low Residential	RS-1	Very Low Residential	0	0	66.287	0.916		Residential - Single Family Residence - Pool, 1	180B093 300	1 per lot	Canoga Park - Winnetka - Woodland Hills - West Hills	No	ABMI	AHO , CPK CPU, ADU
Los Angeles	6654 BOBBYBOYAR AVE	91307	2036004024	0.000	0.000	0.000	0.916	Shortfall of Sites	0.166	Low Residential	RS-1	Very Low Residential	0	0	66.287	0.916		Residential - Single Family Residence, 1	180B093 283	1 per lot	Canoga Park - Winnetka - Woodland Hills - West Hills	No	ABMI	AHO , CPK CPU, ADU
Los Angeles	18560 ARMINTA ST	91335	2103022022	0.000	0.000	0.000	0.916	Shortfall of Sites	0.181	Low Residential	RS-1	Low Residential	0	0	66.287	0.916		Residential - Single Family Residence, 1	189B125 517	1 per lot	Reseda - West Van Nuys	No	ABMI	AHO , RES CPU
Los Angeles	12827 SATICOY ST	91605	2305027900	0.458	0.458	0.000	0.000	Shortfall of Sites	0.596	Public Facilities	PF-1XL	0	0	20	153.741	0.916		Miscellaneous - Government Owned Property, 0	186B161 417		Sun Valley - La Tuna Canyon	No	LI	PF
Los Angeles	6660 BOBBYBOYAR AVE	91307	2036004023	0.000	0.000	0.000	0.916	Shortfall of Sites	0.166	Low Residential	RS-1	Very Low Residential	0	0	66.287	0.916		Residential - Single Family Residence - Pool, 1	180B093 261	1 per lot	Canoga Park - Winnetka - Woodland Hills - West Hills	No	ABMI	AHO , CPK CPU, ADU
Los Angeles	16139 HUSTON ST	91436	2260022022	0.000	0.000	0.000	0.916	Shortfall of Sites	0.166	Low II Residential	RE9-1	Low Residential	0	0	66.287	0.916		Residential - Single Family Residence - Pool, 1	168B141 145	1 per lot	Encino - Tarzana	No	ABMI	AHO , ENC CPU, ADU
Los Angeles	6666 BOBBYBOYAR AVE	91307	2036004022	0.000	0.000	0.000	0.916	Shortfall of Sites	0.166	Low Residential	RS-1	Very Low Residential	0	0	66.287	0.916		Residential - Single Family Residence, 1	180B093 245	1 per lot	Canoga Park - Winnetka - Woodland Hills - West Hills	No	ABMI	AHO , CPK CPU, ADU
Los Angeles	8101 FARRALONE AVE	91304	2012005017	0.000	0.000	0.000	0.916	Shortfall of Sites	0.181	Low Residential	RS-1	Very Low Residential	[HB5-SH1-5] [CX3-FA] [CPIO]	0	66.287	0.916		Residential - Single Family Residence, 1	189B101 189	1 per lot	Canoga Park - Winnetka - Woodland Hills - West Hills	No	ABMI	AHO , CPK CPU
Los Angeles	6672 BOBBYBOYAR AVE	91307	2036004021	0.000	0.000	0.000	0.916	Shortfall of Sites	0.166	Low Residential	RS-1	Very Low Residential	0	0	66.287	0.916		Residential - Single Family Residence, 1	180B093 225	1 per lot	Canoga Park - Winnetka - Woodland Hills - West Hills	No	ABMI	AHO , CPK CPU, ADU
Los Angeles	19930 FRIAR ST	91367	2134036001	0.000	0.000	0.000	0.916	Shortfall of Sites	0.181	Low Residential	R1-1-RIO	Low Residential	[HB5-SH1-5] [CX3-FA] [SN-CPIO-CDO]	0	66.287	0.916		Residential - Single Family Residence - Pool, 1	180B113 806	1 per lot	Canoga Park - Winnetka - Woodland Hills - West Hills	No	ABMI	AHO , CPK CPU
Los Angeles	6704 BOBBYBOYAR AVE	91307	2036004020	0.000	0.000	0.000	0.916	Shortfall of Sites	0.166	Low Residential	RS-1	Very Low Residential	0	0	66.287	0.916		Residential - Single Family Residence, 1	180B093 208	1 per lot	Canoga Park - Winnetka - Woodland Hills - West Hills	No	ABMI	AHO , CPK CPU, ADU
Los Angeles	6710 BOBBYBOYAR AVE	91307	2036004019	0.000	0.000	0.000	0.916	Shortfall of Sites	0.166	Low Residential	RS-1	Very Low Residential	[MB4-SH1-5] [IX1-FA] [CPIO]	0	66.287	0.916		Residential - Single Family Residence - Pool, 1	180B093 187	1 per lot	Canoga Park - Winnetka - Woodland Hills - West Hills	No	ABMI	AHO , CPK CPU, ADU
Los Angeles	6716 BOBBYBOYAR AVE	91307	2036004018	0.000	0.000	0.000	0.916	Shortfall of Sites	0.166	Low Residential	RS-1	Very Low Residential	0	0	66.287	0.916		Residential - Single Family Residence - Pool, 1	180B093 173	1 per lot	Canoga Park - Winnetka - Woodland Hills - West Hills	No	ABMI	AHO , CPK CPU, ADU
Los Angeles	6536 KELVIN AVE	91306	2148022018	0.000	0.000	0.000	0.916	Shortfall of Sites	0.181	Low Residential	RS-1-RIO	Low Residential	0	0	66.287	0.916		Residential - Single Family Residence, 1	180B109 526	1 per lot	Canoga Park - Winnetka - Woodland Hills - West Hills	No	ABMI	AHO , CPK CPU
Los Angeles	18548 ARMINTA ST	91335	2103022020	0.000	0.000	0.000	0.916	Shortfall of Sites	0.181	Low Residential	RS-1	Low Residential	0	0	66.287	0.916		Residential - Single Family Residence, 1	189B125 519	1 per lot	Reseda - West Van Nuys	No	ABMI	AHO , RES CPU
Los Angeles	23292 GILMORE ST	91307	2036009015	0.000	0.000	0.000	0.916	Shortfall of Sites	0.166	Low Residential	RS-1	Very Low Residential	0	0	66.287	0.916		Residential - Single Family Residence, 1	180B093 798	1 per lot	Canoga Park - Winnetka - Woodland Hills - West Hills	No	ABMI	AHO , CPK CPU, ADU
Los Angeles	7828 JUTLAND AVE	91325	2201028015	0.000	0.000	0.000	0.916	Shortfall of Sites	0.166	Low Residential	R1-1	Low Residential	0	0	66.287	0.916		Residential - Single Family Residence, 1	189B129 953	1 per lot	Reseda - West Van Nuys	No	ABMI	AHO , RES CPU, ADU
Los Angeles	18648 ARMINTA ST	91335	2103022031	0.000	0.000	0.000	0.916	Shortfall of Sites	0.181	Low Residential	RS-1	Low Residential	0	0	66.287	0.916		Residential - Single Family Residence, 1	189B121 391	1 per lot	Reseda - West Van Nuys	No	ABMI	AHO , RES CPU
Los Angeles	18642 ARMINTA ST	91335	2103022030	0.000	0.000	0.000	0.916	Shortfall of Sites	0.181	Low Residential	RS-1	Low Residential	0	0	66.287	0.916		Residential - Single Family Residence, 1	189B121 392	1 per lot	Reseda - West Van Nuys	No	ABMI	AHO , RES CPU
Los Angeles	18636 ARMINTA ST	91335	2103022029	0.000	0.000	0.000	0.916	Shortfall of Sites	0.181	Low Residential	RS-1	Low Residential	0	0	66.287	0.916		Residential - Single Family Residence, 1	189B121 393	1 per lot	Reseda - West Van Nuys	No	ABMI	AHO , RES CPU
Los Angeles	18630 ARMINTA ST	91335	2103022028	0.000	0.000	0.000	0.916	Shortfall of Sites	0.181	Low Residential	RS-1	Low Residential	0	0	66.287	0.916		Residential - Single Family Residence, 1	189B121 394	1 per lot	Reseda - West Van Nuys	No	ABMI	AHO , RES CPU
Los Angeles	7908 DRISCOLL AVE	91406	2204011012	0.000	0.000	0.000	0.916	Shortfall of Sites	0.166	Low Residential	R1-1	Low Residential	0	0	66.287	0.916		Residential - Single Family Residence - Pool, 1	189B133 585	1 per lot	Reseda - West Van Nuys	No	ABMI	AHO , RES CPU, ADU
Los Angeles	23286 GILMORE ST	91307	2036009016	0.000	0.000	0.000	0.916	Shortfall of Sites	0.166	Low Residential	RS-1	Very Low Residential	[MB4-G1-5] [CX2-FA] [CPIO]	0	66.287	0.916		Residential - Single Family Residence - Pool, 1	180B093 799	1 per lot	Canoga Park - Winnetka - Woodland Hills - West Hills	No	ABMI	AHO , CPK CPU, ADU
Los Angeles	18624 ARMINTA ST	91335	2103022027	0.000	0.000	0.000	0.916	Shortfall of Sites	0.181	Low Residential	RS-1	Low Residential	0	0	66.287	0.916		Residential - Single Family Residence, 1	189B121 395	1 per lot	Reseda - West Van Nuys	No	ABMI	AHO , RES CPU
Los Angeles	18600 ARMINTA ST	91335	2103022023	0.000	0.000	0.000	0.916	Shortfall of Sites	0.181	Low Residential	RS-1	Low Residential	0	0	66.287	0.916		Residential - Single Family Residence, 1	189B121 399	1 per lot	Reseda - West Van Nuys	No	ABMI	AHO , RES CPU
Los Angeles	4415 S CENTRAL AVE	90011	5108028031	0.000	0.000	0.000	0.916	Shortfall of Sites	0.097	Community Commercial	C2-2D-CPIO	0	0	0	18.201	0.916		Commercial - Professional Building - One Story, 0	112-5A209 93		Southeast Los Angeles	No	ABMI	ARO
Los Angeles	4415 S CENTRAL AVE	90011	5108028031	0.000	0.000	0.000	0.916	Shortfall of Sites	0.097	Community Commercial	C2-2D-CPIO	0	0	0	18.201	0.916		Commercial - Professional Building - One Story, 0	112-5A209 105		Southeast Los Angeles	No	ABMI	ARO
Los Angeles	4415 S CENTRAL AVE	90011	5108028031	0.000	0.000	0.000	0.916	Shortfall of Sites	0.097	Community Commercial	C2-2D-CPIO	0	0	0	18.201	0.916		Commercial - Professional Building - One Story, 0	112-5A209 116		Southeast Los Angeles	No	ABMI	ARO
Los Angeles	113 N LA BREA AVE	90036	5513002002	0.000	0.000	0.000	0.916	Shortfall of Sites	0.097	General Commercial	C2-1VL	0	0	0	15.715	0.916		Commercial - Store Combination - Store and Residential Combination - One Story, 0	138B181 773		Wilshire	Yes	ABMI	ARO

Jurisdiction Name	Site Address/Intersection	5 Digit ZIP Code	Assessor Parcel Number	Very Low-Income	Low-Income	Moderate-Income	Above Moderate-Income	Type of Shortfall	Parcel Size (Acres)	Current General Plan Designation	Current Zoning	Proposed General Plan (GP) Designation	Proposed Zoning	Minimum Density Allowed	Maximum Density Allowed	Total Capacity	Vacant/ Nonvacant	Description of Existing Uses	PIN	Base Density Per Acre	Community Plan Area	Rent Stabalization Ordinance	Income Category	Applicable Rezoning Program (Program informing values in Column Q listed first)
Los Angeles	113 N LA BREA AVE	90036	5513002002	0.000	0.000	0.000	0.916	Shortfall of Sites	0.120	General Commercial	C2-1VL	0	0	0	12.696	0.916		Commercial - Store Combination - Store and Residential Combination - One Story, 0	138B181 780		Wilshire	Yes	ABMI	ARO
Los Angeles	18618 ARMINTA ST	91335	2103022026	0.000	0.000	0.000	0.916	Shortfall of Sites	0.181	Low Residential	RS-1	Low Residential	0	0	66.287	0.916		Residential - Single Family Residence, 1	189B121 396	1 per lot	Reseda - West Van Nuys	No	ABMI	AHO , RES CPU
Los Angeles	18612 ARMINTA ST	91335	2103022025	0.000	0.000	0.000	0.916	Shortfall of Sites	0.181	Low Residential	RS-1	Low Residential	0	0	66.287	0.916		Residential - Single Family Residence - Pool, 1	189B121 397	1 per lot	Reseda - West Van Nuys	No	ABMI	AHO , RES CPU
Los Angeles	18606 ARMINTA ST	91335	2103022024	0.000	0.000	0.000	0.916	Shortfall of Sites	0.181	Low Residential	RS-1	Low Residential	0	0	66.287	0.916		Residential - Single Family Residence, 1	189B121 398	1 per lot	Reseda - West Van Nuys	No	ABMI	AHO , RES CPU
Los Angeles	4717 AQUEDUCT AVE	91436	2261029021	0.000	0.000	0.000	0.916	Shortfall of Sites	0.166	Low II Residential	R1-1	Low Residential	0	0	66.287	0.916		Residential - Single Family Residence - Pool, 1	168B141 557	1 per lot	Encino - Tarzana	No	ABMI	AHO , ENC CPU, ADU
Los Angeles	20252 HAMLIN ST	91306	2134019018	0.000	0.000	0.000	0.916	Shortfall of Sites	0.181	Low Residential	RS-1-RIO	Low Residential	[LM1-CDF1-5] [IX4-FA] [CPIO]	0	66.287	0.916		Residential - Single Family Residence, 1	180B113 408	1 per lot	Canoga Park - Winnetka - Woodland Hills - West Hills	No	ABMI	AHO , CPK CPU
Los Angeles	23282 GILMORE ST	91307	2036009017	0.000	0.000	0.000	0.916	Shortfall of Sites	0.166	Low Residential	RS-1	Very Low Residential	0	0	66.287	0.916		Residential - Single Family Residence - Pool, 1	180B093 800	1 per lot	Canoga Park - Winnetka - Woodland Hills - West Hills	No	ABMI	AHO , CPK CPU, ADU
Los Angeles	17151 VOSE ST	91406	2227023012	0.000	0.000	0.000	0.915	Shortfall of Sites	0.181	Low Residential	R1-1	Low Residential	0	0	66.287	0.915		Residential - Single Family Residence, 1	183B133 405	1 per lot	Reseda - West Van Nuys	No	ABMI	AHO , RES CPU
Los Angeles	23330 GONZALES DR	91367	2044024027	0.000	0.000	0.000	0.915	Shortfall of Sites	0.181	Low Residential	RS-1	Very Low Residential	0	0	66.287	0.915		Residential - Single Family Residence, 1	171B093 611	1 per lot	Canoga Park - Winnetka - Woodland Hills - West Hills	No	ABMI	AHO , CPK CPU
Los Angeles	23276 GILMORE ST	91307	2036009018	0.000	0.000	0.000	0.915	Shortfall of Sites	0.166	Low Residential	RS-1	Very Low Residential	0	0	66.287	0.915		Residential - Single Family Residence - Pool, 1	180B093 801	1 per lot	Canoga Park - Winnetka - Woodland Hills - West Hills	No	ABMI	AHO , CPK CPU, ADU
Los Angeles	4315 W 2ND ST	90004	5517006017	0.000	0.000	0.000	0.915	Shortfall of Sites	0.244	General Commercial	C2-1	0	0	0	4.684	0.915		Commercial - Store Combination - Store and Residential Combination - One Story, 0	138B193 1314		Wilshire	No	ABMI	ARO
Los Angeles	0	0	2537025900	0.458	0.458	0.000	0.000	Shortfall of Sites	0.595	Public Facilities	PF-1XL-CUGU	0	0	20	153.741	0.915		Miscellaneous - Government Owned Property, 0	201B165 78		Arleta - Pacoima	No	LI	PF
Los Angeles	23268 GILMORE ST	91307	2036009019	0.000	0.000	0.000	0.915	Shortfall of Sites	0.166	Low Residential	RS-1	Very Low Residential	0	0	66.287	0.915		Residential - Single Family Residence, 1	180B093 802	1 per lot	Canoga Park - Winnetka - Woodland Hills - West Hills	No	ABMI	AHO , CPK CPU, ADU
Los Angeles	16231 MOORPARK ST	91436	2260012024	0.000	0.000	0.000	0.915	Shortfall of Sites	0.166	Low II Residential	RE9-1	Low Residential	0	0	66.287	0.915		Residential - Single Family Residence, 1	168B137 317	1 per lot	Encino - Tarzana	No	ABMI	AHO , ENC CPU, ADU
Los Angeles	23262 GILMORE ST	91307	2036009020	0.000	0.000	0.000	0.915	Shortfall of Sites	0.166	Low Residential	RS-1	Very Low Residential	[MN1-SH2-5] [CX1-FA] [CPIO]	0	66.287	0.915		Residential - Single Family Residence, 1	180B093 803	1 per lot	Canoga Park - Winnetka - Woodland Hills - West Hills	No	ABMI	AHO , CPK CPU, ADU
Los Angeles	5433 SUNNYSLOPE AVE	91401	2344007017	0.000	0.000	0.000	0.915	Shortfall of Sites	0.010	Low Residential	R1-1	0	0	0	99.000	0.915		Residential - Single Family Residence, 0	174B157 1037		Van Nuys - North Sherman Oaks	No	ABMI	TOC EXP
Los Angeles	24209 WELBY WAY	91307	2034003028	0.000	0.000	0.000	0.915	Shortfall of Sites	0.166	Low Residential	RS-1	Very Low Residential	0	0	66.287	0.915		Residential - Single Family Residence, 1	183B089 764	1 per lot	Canoga Park - Winnetka - Woodland Hills - West Hills	No	ABMI	AHO , CPK CPU, ADU
Los Angeles	24215 WELBY WAY	91307	2034003029	0.000	0.000	0.000	0.915	Shortfall of Sites	0.166	Low Residential	RS-1	Very Low Residential	[DM1-MK1-5] [IX3-FA] [CPIO]	0	66.287	0.915		Residential - Single Family Residence - Pool, 1	183B089 760	1 per lot	Canoga Park - Winnetka - Woodland Hills - West Hills	No	ABMI	AHO , CPK CPU, ADU
Los Angeles	24221 WELBY WAY	91307	2034003030	0.000	0.000	0.000	0.915	Shortfall of Sites	0.166	Low Residential	RS-1	Very Low Residential	[HB5-G1-5] [CX4-FA] [CPIO-O]	0	66.287	0.915		Residential - Single Family Residence - Pool, 1	183B089 754	1 per lot	Canoga Park - Winnetka - Woodland Hills - West Hills	No	ABMI	AHO , CPK CPU, ADU
Los Angeles	24227 WELBY WAY	91307	2034003031	0.000	0.000	0.000	0.915	Shortfall of Sites	0.166	Low Residential	RS-1	Very Low Residential	[LN1-MU1-5] [RG1-FA] [CPIO]	0	66.287	0.915		Residential - Single Family Residence, 1	183B089 750	1 per lot	Canoga Park - Winnetka - Woodland Hills - West Hills	No	ABMI	AHO , CPK CPU, ADU
Los Angeles	17739 LANARK ST	91335	2101006009	0.000	0.000	0.000	0.915	Shortfall of Sites	0.181	Low Residential	R1-1	Low Residential	0	0	66.287	0.915		Residential - Single Family Residence, 1	189B129 59	1 per lot	Reseda - West Van Nuys	No	ABMI	AHO , RES CPU
Los Angeles	17139 VOSE ST	91406	2227023014	0.000	0.000	0.000	0.915	Shortfall of Sites	0.181	Low Residential	R1-1	Low Residential	0	0	66.287	0.915		Residential - Single Family Residence - Pool, 1	183B133 407	1 per lot	Reseda - West Van Nuys	No	ABMI	AHO , RES CPU
Los Angeles	20507 OREY PL	91306	2148012002	0.000	0.000	0.000	0.915	Shortfall of Sites	0.181	Low Residential	RS-1-RIO	Low Residential	0	0	66.287	0.915		Residential - Single Family Residence, 1	180B109 294	1 per lot	Canoga Park - Winnetka - Woodland Hills - West Hills	No	ABMI	AHO , CPK CPU
Los Angeles	7443 SALE AVE	91307	2022012013	0.000	0.000	0.000	0.915	Shortfall of Sites	0.181	Low Residential	RS-1	Very Low Residential	0	0	66.287	0.915		Residential - Single Family Residence - Pool, 1	186B097 537	1 per lot	Canoga Park - Winnetka - Woodland Hills - West Hills	No	ABMI	AHO , CPK CPU
Los Angeles	24233 WELBY WAY	91307	2034003032	0.000	0.000	0.000	0.915	Shortfall of Sites	0.166	Low Residential	RS-1	Very Low Residential	0	0	66.287	0.915		Residential - Single Family Residence - Pool, 1	183B089 747	1 per lot	Canoga Park - Winnetka - Woodland Hills - West Hills	No	ABMI	AHO , CPK CPU, ADU
Los Angeles	24239 WELBY WAY	91307	2034003033	0.000	0.000	0.000	0.915	Shortfall of Sites	0.166	Low Residential	RS-1	Very Low Residential	0	0	66.287	0.915		Residential - Single Family Residence, 1	183B089 742	1 per lot	Canoga Park - Winnetka - Woodland Hills - West Hills	No	ABMI	AHO , CPK CPU, ADU
Los Angeles	17133 VOSE ST	91406	2227023015	0.000	0.000	0.000	0.914	Shortfall of Sites	0.181	Low Residential	R1-1	Low Residential	0	0	66.287	0.914		Residential - Single Family Residence, 1	183B133 408	1 per lot	Reseda - West Van Nuys	No	ABMI	AHO , RES CPU
Los Angeles	415 E 32ND ST	90011	5120018017	0.000	0.000	0.000	0.914	Shortfall of Sites	0.438	Hybrid Industrial	CM-1VL-CPIO	0	0	0	2.611	0.914		Industrial - Warehousing, Distribution, Storage - Warehousing, Distribution, Under 10,000 SF - One Story, 0	118-5A205 188		Southeast Los Angeles	No	ABMI	ARO
Los Angeles	22145 STRATHERN ST	91304	2012004024	0.000	0.000	0.000	0.914	Shortfall of Sites	0.180	Low Residential	RS-1	Very Low Residential	0	0	66.287	0.914		Residential - Single Family Residence, 1	189B101 239	1 per lot	Canoga Park - Winnetka - Woodland Hills - West Hills	No	ABMI	AHO , CPK CPU
Los Angeles	20216 MOBILE ST	91306	2134020022	0.000	0.000	0.000	0.914	Shortfall of Sites	0.180	Low Residential	RS-1-RIO	Low Residential	0	0	66.287	0.914		Residential - Single Family Residence, 1	180B113 446	1 per lot	Canoga Park - Winnetka - Woodland Hills - West Hills	No	ABMI	AHO , CPK CPU
Los Angeles	17127 VOSE ST	91406	2227023016	0.000	0.000	0.000	0.914	Shortfall of Sites	0.180	Low Residential	R1-1	Low Residential	0	0	66.287	0.914		Residential - Single Family Residence - Pool, 1	183B133 409	1 per lot	Reseda - West Van Nuys	No	ABMI	AHO , RES CPU
Los Angeles	0	0	5410009907	0.457	0.457	0.000	0.000	Shortfall of Sites	0.594	Limited Manufacturing	PF-1XL-CUGU	0	0	20	153.741	0.914		, 0	132A221 210		Boyle Heights	No	LI	PF
Los Angeles	8012 FARRALONE AVE	91304	2012004022	0.000	0.000	0.000	0.914	Shortfall of Sites	0.180	Low Residential	RS-1	Very Low Residential	0	0	66.287	0.914		Residential - Single Family Residence - Pool, 1	189B101 233	1 per lot	Canoga Park - Winnetka - Woodland Hills - West Hills	No	ABMI	AHO , CPK CPU
Los Angeles	7465 FAUST AVE	91307	2022011013	0.000	0.000	0.000	0.914	Shortfall of Sites	0.180	Low Residential	RS-1	Very Low Residential	0	0	66.287	0.914		Residential - Single Family Residence, 1	186B097 454	1 per lot	Canoga Park - Winnetka - Woodland Hills - West Hills	No	ABMI	AHO , CPK CPU
Los Angeles	17121 VOSE ST	91406	2227023017	0.000	0.000	0.000	0.914	Shortfall of Sites	0.180	Low Residential	R1-1	Low Residential	0	0	66.287	0.914		Residential - Single Family Residence, 1	183B133 410	1 per lot	Reseda - West Van Nuys	No	ABMI	AHO , RES CPU
Los Angeles	23278 VANOWEN ST	91307	2036001025	0.000	0.000	0.000	0.913	Shortfall of Sites	0.166	Low Residential	RS-1	Very Low Residential	0	0	66.287	0.913		Residential - Single Family Residence - Pool, 1	180B093 42	1 per lot	Canoga Park - Winnetka - Woodland Hills - West Hills	No	ABMI	AHO , CPK CPU, ADU
Los Angeles	22120 DUMETZ RD	91364	2170013045	0.000	0.000	0.000	0.913	Shortfall of Sites	0.072	Low Residential	R1-1	Low Residential	0	0	66.287	0.913		Residential - Single Family Residence, 0	168B101 499	1 per lot	Canoga Park - Winnetka - Woodland Hills - West Hills	No	ABMI	AHO , CPK CPU
Los Angeles	0	0	2170013029	0.000	0.000	0.000	0.913	Shortfall of Sites	0.072	Low Residential	R1-1	Low Residential	0	0	66.287	0.913	Vacant	Residential - Single Family Residence - Vacant Land, 0	168B101 500	1 per lot	Canoga Park - Winnetka - Woodland Hills - West Hills	No	ABMI	AHO , CPK CPU
Los Angeles	17115 VOSE ST	91406	2227023018	0.000	0.000	0.000	0.913	Shortfall of Sites	0.180	Low Residential	R1-1	Low Residential	0	0	66.287	0.913		Residential - Single Family Residence, 1	183B133 411	1 per lot	Reseda - West Van Nuys	No	ABMI	AHO , RES CPU
Los Angeles	11330 GRAHAM PL	90064	4258016900	0.457	0.457	0.000	0.000	Shortfall of Sites	0.495	Public Facilities	[Q]PF-1XL	0	0	20	153.741	0.913		Miscellaneous - Government Owned Property, 0	120B153 310		Palms - Mar Vista - Del Rey	No	LI	PF
Los Angeles	1085 GAYLEY AVE	90024	4363025001	0.000	0.000	0.000	0.913	Shortfall of Sites	0.076	Community Commercial	C4-2D-O	0	0	0	17.726	0.913		Commercial - Store Combination - Store and Office Combination - One Story, 0	132B149 96		Westwood	No	ABMI	ARO
Los Angeles	1085 GAYLEY AVE	90024	4363025001	0.000	0.000	0.000	0.913	Shortfall of Sites	0.101	Community Commercial	C4-2D-O	0	0	0	13.295	0.913		Commercial - Store Combination - Store and Office Combination - One Story, 0	132B149 97		Westwood	No	ABMI	ARO
Los Angeles	1085 GAYLEY AVE	90024	4363025001	0.000	0.000	0.000	0.913	Shortfall of Sites	0.122	Community Commercial	C4-2D-O	0	0	0	11.035	0.913		Commercial - Store Combination - Store and Office Combination - One Story, 0	132B149 99		Westwood	No	ABMI	ARO
Los Angeles	20816 STEPHANIE DR	91306	2148008004	0.000	0.000	0.000	0.913	Shortfall of Sites	0.180	Low Residential	RS-1-RIO	Low Residential	0	0	66.287	0.913		Residential - Single Family Residence, 1	180B109 153	1 per lot	Canoga Park - Winnetka - Woodland Hills - West Hills	No	ABMI	AHO , CPK CPU
Los Angeles	20533 HART ST	91306	2137007015	0.000	0.000	0.000	0.913	Shortfall of Sites	0.180	Low Residential	RS-1-RIO	Low Residential	0	0	66.287	0.913		Residential - Single Family Residence, 1	183B109 550	1 per lot	Canoga Park - Winnetka - Woodland Hills - West Hills	No	ABMI	AHO , CPK CPU
Los Angeles	17542 RUNNYMEDE ST	91406	2202018007	0.000	0.000	0.000	0.913	Shortfall of Sites	0.180	Low Residential	R1-1	Low Residential	0	0	66.287	0.913		Residential - Single Family Residence, 1	186B129 667	1 per lot	Reseda - West Van Nuys	No	ABMI	AHO , RES CPU
Los Angeles	6734 LARAMIE AVE	91306	2134014011	0.000	0.000	0.000	0.913	Shortfall of Sites	0.180	Low Residential	RS-1-RIO	Low Residential	[MN1-SH1-5] [CX1-FA] [CPIO]	0	66.287	0.913		Residential - Single Family Residence, 1	180B113 112	1 per lot	Canoga Park - Winnetka - Woodland Hills - West Hills	No	ABMI	AHO , CPK CPU
Los Angeles	22128 BUENA VENTURA ST	91364	2170016031	0.000	0.000	0.000	0.913	Shortfall of Sites	0.072	Low Residential	R1-1	Low Residential	0	0	66.287	0.913		Residential - Single Family Residence - Pool, 0	168B101 711	1 per lot	Canoga Park - Winnetka - Woodland Hills - West Hills	No	ABMI	AHO , CPK CPU
Los Angeles	0	0	2170010023	0.000	0.000	0.000	0.913	Shortfall of Sites	0.072	Low Residential	R1-1	Low Residential	[MN1-AL2-5] [CX1-FA] [CPIO-O]	0	66.287	0.913	Vacant	Residential - Single Family Residence - Vacant Land, 0	168B101 293	1 per lot	Canoga Park - Winnetka - Woodland Hills - West Hills	No	ABMI	AHO , CPK CPU
Los Angeles	5140 COMERCIO AVE	91364	2167006012	0.000	0.000	0.000	0.913	Shortfall of Sites	0.072	Low Residential	R1-1	Low Residential	0	0	66.287	0.913		Residential - Single Family Residence, 0	171B105 925	1 per lot	Canoga Park - Winnetka - Woodland Hills - West Hills	No	ABMI	AHO , CPK CPU
Los Angeles	17107 VOSE ST	91406	2227023019	0.000	0.000	0.000	0.913	Shortfall of Sites	0.180	Low Residential	R1-1	Low Residential	0	0	66.287	0.913		Residential - Single Family Residence, 1	183B133 412	1 per lot	Reseda - West Van Nuys	No	ABMI	AHO , RES CPU
Los Angeles	6941 RUBIO AVE	91406	2225006050	0.000	0.000	0.000	0.913	Shortfall of Sites	0.180	Low Residential	R1-1	Low Residential	0	0	66.287	0.913		Residential - Single Family Residence, 1	183B137 313	1 per lot	Reseda - West Van Nuys	No	ABMI	AHO , RES CPU
Los Angeles	20500 VOSE ST	91306	2137004013	0.000	0.000	0.000	0.913	Shortfall of Sites	0.180	Low Residential	RS-1-RIO	Low Residential	0	0	66.287	0.913		Residential - Single Family Residence, 1	183B109 397	1 per lot	Canoga Park - Winnetka - Woodland Hills - West Hills	No	ABMI	AHO , CPK CPU
Los Angeles	21321 CELES ST	91364	2167005011	0.000	0.000	0.000	0.913	Shortfall of Sites	0.072	Low Residential	R1-1	Low Residential	[MN1-SH2-5] [CX1-FA] [CPIO]	0	66.287	0.913		Residential - Single Family Residence, 0	171B105 801	1 per lot	Canoga Park - Winnetka - Woodland Hills - West Hills	No	ABMI	AHO , CPK CPU
Los Angeles	5180 COMERCIO AVE	91364	2167005015	0.000	0.000	0.000	0.913	Shortfall of Sites	0.072	Low Residential	R1-1	Low Residential	0	0	66.287	0.913		Residential - Single Family Residence, 0	171B105 744	1 per lot	Canoga Park - Winnetka - Woodland Hills - West Hills	No	ABMI	AHO , CPK CPU
Los Angeles	5632 WISH AVE	91316	2255022007	0.000	0.000	0.000	0.912	Shortfall of Sites	0.166	Low II Residential	R1-1-RIO	Low Residential	0	0	66.287	0.912		Residential - Single Family Residence, 1	174B133 473	1 per lot	Encino - Tarzana	No	ABMI	AHO , ENC CPU, ADU

Jurisdiction Name	Site Address/Intersection	5 Digit ZIP Code	Assessor Parcel Number	Very Low-Income	Low-Income	Moderate-Income	Above Moderate-Income	Type of Shortfall	Parcel Size (Acres)	Current General Plan Designation	Current Zoning	Proposed General Plan (GP) Designation	Proposed Zoning	Minimum Density Allowed	Maximum Density Allowed	Total Capacity	Vacant/ Nonvacant	Description of Existing Uses	PIN	Base Density Per Acre	Community Plan Area	Rent Stabalization Ordinance	Income Category	Applicable Rezoning Program (Program informing values in Column Q listed first)
Los Angeles	14755 GREENLEAF ST	91403	2276012901	0.456	0.456	0.000	0.000	Shortfall of Sites	0.494	Public Facilities	[Q]PF-1XL	0	0	20	153.741	0.912		Miscellaneous - Government Owned Property, 0	166-5A149 105		Sherman Oaks - Studio City - Toluca Lake - Cahuenga Pass	No	LI	PF
Los Angeles	5452 MANTON AVE	91367	2044009009	0.456	0.456	0.000	0.000	Shortfall of Sites	0.275	Very Low Residential	RE11-1	Very Low Residential	0	20	66.287	0.912		, 2	174B093 482	1 per lot	Canoga Park - Winnetka - Woodland Hills - West Hills	No	LI	AHO , CPK CPU
Los Angeles	843 N LAS PALMAS AVE	90038	5524005004	0.000	0.000	0.000	0.912	Shortfall of Sites	0.167	Low Medium II Residential	RD1.5-1XL	0	0	0	46.591	0.912		Residential - Four Units (Any Combination) - 4 Stories or Less, 5	141B185 54		Hollywood	Yes	ABMI	DB50
Los Angeles	14423 WEDDINGTON ST	91401	2248014033	0.000	0.000	0.000	0.912	Shortfall of Sites	0.172	Low Medium II Residential	RD1.5-1	0	0	0	45.140	0.912		Residential - Five or More Units or Apartments (Any Combination) · 4 Stories or Less, 5	172-5A151 102		Van Nuys - North Sherman Oaks	Yes	ABMI	DB50
Los Angeles	10803 HUSTON ST	91601	2421009023	0.000	0.000	0.000	0.912	Shortfall of Sites	0.161	Low Medium II Residential	RD1.5-1	0	0	0	48.129	0.912		Residential - Five or More Units or Apartments (Any Combination) · 4 Stories or Less, 5	168B177 165		North Hollywood - Valley Village	Yes	ABMI	DB50
Los Angeles	5062 N MAYWOOD AVE	90041	5686005006	0.000	0.000	0.000	0.912	Shortfall of Sites	0.170	Low Medium II Residential	RD1.5-1	0	0	0	45.658	0.912		Residential - Five or More Units or Apartments (Any Combination) · 4 Stories or Less, 5	162A223 190		Northeast Los Angeles	Yes	ABMI	DB50
Los Angeles	4449 ALUMNI AVE	90041	5474008017	0.000	0.000	0.000	0.912	Shortfall of Sites	0.172	Low Medium II Residential	RD1.5-1	0	0	0	45.129	0.912		Residential - Five or More Units or Apartments (Any Combination) · 4 Stories or Less, 5	157-5A221 223		Northeast Los Angeles	Yes	ABMI	DB50
Los Angeles	3618 EAGLE ROCK BLVD	90065	5457028015	0.000	0.000	0.000	0.912	Shortfall of Sites	0.163	Low Medium II Residential	RD1.5-1-CDO	0	0	0	47.570	0.912		Residential - Five or More Units or Apartments (Any Combination) · 4 Stories or Less, 5	154-5A215 233		Northeast Los Angeles	Yes	ABMI	DB50
Los Angeles	1523 N AVENUE 45	90041	5474009010	0.000	0.000	0.000	0.912	Shortfall of Sites	0.172	Low Medium II Residential	RD1.5-1	0	0	0	45.045	0.912		Residential - Five or More Units or Apartments (Any Combination) · 4 Stories or Less, 5	157-5A221 258		Northeast Los Angeles	Yes	ABMI	DB50
Los Angeles	3511 S SEPULVEDA BLVD	90034	4252004002	0.000	0.000	0.000	0.912	Shortfall of Sites	0.087	Medium Residential	R3-1	0	0	0	89.732	0.912		Residential - Five or More Units or Apartments (Any Combination) · 4 Stories or Less, 5	117B157 276		Palms - Mar Vista - Del Rey	Yes	ABMI	DB50
Los Angeles	3517 S SEPULVEDA BLVD	90034	4252004003	0.000	0.000	0.000	0.912	Shortfall of Sites	0.087	Medium Residential	R3-1	0	0	0	89.731	0.912		Residential - Five or More Units or Apartments (Any Combination) · 4 Stories or Less, 5	117B157 292		Palms - Mar Vista - Del Rey	Yes	ABMI	DB50
Los Angeles	3523 S SEPULVEDA BLVD	90034	4252004004	0.000	0.000	0.000	0.912	Shortfall of Sites	0.087	Medium Residential	R3-1	0	0	0	89.731	0.912		Residential - Five or More Units or Apartments (Any Combination) · 4 Stories or Less, 5	117B157 306		Palms - Mar Vista - Del Rey	Yes	ABMI	DB50
Los Angeles	4418 VANTAGE AVE	91604	2364002047	0.000	0.000	0.000	0.912	Shortfall of Sites	0.089	Medium Residential	R3-1-RIO	0	0	0	87.518	0.912		Residential - Five or More Units or Apartments (Any Combination) · 4 Stories or Less, 5	165B165 308		Sherman Oaks - Studio City - Toluca Lake - Cahuenga Pass	Yes	ABMI	DB50
Los Angeles	1439 S LELAND ST	90731	7458022021	0.000	0.000	0.000	0.912	Shortfall of Sites	0.172	Low Medium II Residential	RD1.5-1XL	0	0	0	45.122	0.912		Residential - Five or More Units or Apartments (Any Combination) · 4 Stories or Less, 5	012B193 314		San Pedro	Yes	ABMI	DB50
Los Angeles	3529 S SEPULVEDA BLVD	90034	4252004005	0.000	0.000	0.000	0.912	Shortfall of Sites	0.087	Medium Residential	R3-1	0	0	0	89.732	0.912		Residential - Five or More Units or Apartments (Any Combination) · 4 Stories or Less, 5	117B157 323		Palms - Mar Vista - Del Rey	Yes	ABMI	DB50
Los Angeles	3535 S SEPULVEDA BLVD	90034	4252004006	0.000	0.000	0.000	0.912	Shortfall of Sites	0.093	Medium Residential	R3-1	0	0	0	83.886	0.912		Residential - Five or More Units or Apartments (Any Combination) · 4 Stories or Less, 5	117B157 334		Palms - Mar Vista - Del Rey	Yes	ABMI	DB50
Los Angeles	708 S PATTON AVE	90731	7459021005	0.000	0.000	0.000	0.912	Shortfall of Sites	0.155	Low Medium II Residential	RD1.5-1XL	0	0	0	50.136	0.912		Residential - Five or More Units or Apartments (Any Combination) · 4 Stories or Less, 5	015B193 429		San Pedro	Yes	ABMI	DB50
Los Angeles	1728 GRANVILLE AVE	90025	4262016020	0.000	0.000	0.000	0.912	Shortfall of Sites	0.135	Medium Residential	[Q]R3-1	0	0	0	57.365	0.912		Residential - Five or More Units or Apartments (Any Combination) · 4 Stories or Less, 5	126B149 906		West Los Angeles	Yes	ABMI	DB50
Los Angeles	14555 KILLION ST	91411	2249001013	0.000	0.000	0.000	0.912	Shortfall of Sites	0.174	Low Medium II Residential	[Q]RD1.5-1	0	0	0	44.741	0.912		Residential - Five or More Units or Apartments (Any Combination) · 4 Stories or Less, 5	174B149 930		Van Nuys - North Sherman Oaks	Yes	ABMI	DB50
Los Angeles	10900 OTSEGO ST	91601	2419003031	0.000	0.000	0.000	0.912	Shortfall of Sites	0.139	Medium Residential	[Q]R3-1	0	0	0	55.775	0.912		Residential - Five or More Units or Apartments (Any Combination) · 4 Stories or Less, 5	171B173 970		North Hollywood - Valley Village	Yes	ABMI	DB50
Los Angeles	4949 COLDWATER CANYON AVE	91423	2358022002	0.000	0.000	0.000	0.912	Shortfall of Sites	0.161	Low Medium II Residential	[Q]RD1.5-1	0	0	0	48.294	0.912		Residential - Five or More Units or Apartments (Any Combination) · 4 Stories or Less, 5	168B161 77		Van Nuys - North Sherman Oaks	Yes	ABMI	DB50 , OPP RC2
Los Angeles	3632 EAGLE ROCK BLVD	90065	5457028017	0.000	0.000	0.000	0.912	Shortfall of Sites	0.163	Low Medium II Residential	RD1.5-1-CDO	0	0	0	47.534	0.912		Residential - Five or More Units or Apartments (Any Combination) · 4 Stories or Less, 5	154-5A215 222		Northeast Los Angeles	Yes	ABMI	DB50 , OPP RC2
Los Angeles	17246 CHATSWORTH ST	91344	2695004030	0.000	0.000	0.000	0.912	Shortfall of Sites	0.166	Low Residential	RD1.5-1	0	0	0	46.780	0.912		Residential - Five or More Units or Apartments (Any Combination) · 4 Stories or Less, 5	207B133 485		Granada Hills - Knollwood	Yes	ABMI	DB50 , OPP RC2
Los Angeles	12256 RIVERSIDE DR	91607	2356035001	0.000	0.000	0.000	0.912	Shortfall of Sites	0.164	Low Medium II Residential	RD1.5-1-RIO	0	0	0	47.271	0.912		Residential - Five or More Units or Apartments (Any Combination) · 4 Stories or Less, 5	168B165 539		North Hollywood - Valley Village	Yes	ABMI	DB50 , OPP RC2
Los Angeles	1336 W 9TH ST	90732	7459019012	0.000	0.000	0.000	0.912	Shortfall of Sites	0.155	Low Medium II Residential	RD1.5-1XL	0	0	0	50.137	0.912		Residential - Five or More Units or Apartments (Any Combination) · 4 Stories or Less, 5	015B193 623		San Pedro	Yes	ABMI	DB50 , OPP RC2
Los Angeles	841 S WALKER AVE	90731	7459022033	0.000	0.000	0.000	0.912	Shortfall of Sites	0.165	Low Medium II Residential	RD1.5-1XL	0	0	0	47.053	0.912		Residential - Five or More Units or Apartments (Any Combination) · 4 Stories or Less, 5	015B193 663		San Pedro	Yes	ABMI	DB50 , OPP RC2
Los Angeles	22402 SATICOY ST	91307	2022019040	0.000	0.000	0.000	0.912	Shortfall of Sites	0.180	Low Residential	RS-1	Very Low Residential	0	0	66.287	0.912		Residential - Single Family Residence, 1	186B101 204	1 per lot	Canoga Park - Winnetka - Woodland Hills - West Hills	No	ABMI	AHO , CPK CPU
Los Angeles	14755 GREENLEAF ST	91403	2276012903	0.456	0.456	0.000	0.000	Shortfall of Sites	0.494	Public Facilities	[Q]PF-1XL	0	0	20	153.741	0.912		Miscellaneous - Government Owned Property, 0	166-5A149 106		Sherman Oaks - Studio City - Toluca Lake - Cahuenga Pass	No	LI	PF
Los Angeles	18253 ARMINTA ST	91335	2102014036	0.000	0.000	0.000	0.912	Shortfall of Sites	0.180	Low Residential	R1-1	Low Residential	0	0	66.287	0.912		Residential - Single Family Residence, 1	189B125 500	1 per lot	Reseda - West Van Nuys	No	ABMI	AHO , RES CPU
Los Angeles	17251 HAYNES ST	91406	2230017015	0.000	0.000	0.000	0.912	Shortfall of Sites	0.180	Low Residential	R1-1-RIO	Low Residential	0	0	66.287	0.912		Residential - Single Family Residence, 1	180B133 293	1 per lot	Reseda - West Van Nuys	No	ABMI	AHO , RES CPU
Los Angeles	14755 GREENLEAF ST	91403	2276012903	0.456	0.456	0.000	0.000	Shortfall of Sites	0.494	Public Facilities	[Q]PF-1XL	0	0	20	153.741	0.912		Miscellaneous - Government Owned Property, 0	166-5A149 109		Sherman Oaks - Studio City - Toluca Lake - Cahuenga Pass	No	LI	PF
Los Angeles	14755 GREENLEAF ST	91403	2276012903	0.456	0.456	0.000	0.000	Shortfall of Sites	0.494	Public Facilities	[Q]PF-1XL	0	0	20	153.741	0.911		Miscellaneous - Government Owned Property, 0	166-5A149 112		Sherman Oaks - Studio City - Toluca Lake - Cahuenga Pass	No	LI	PF
Los Angeles	14755 GREENLEAF ST	91403	2276012903	0.456	0.456	0.000	0.000	Shortfall of Sites	0.494	Public Facilities	[Q]PF-1XL	0	0	20	153.741	0.911		Miscellaneous - Government Owned Property, 0	166-5A149 116		Sherman Oaks - Studio City - Toluca Lake - Cahuenga Pass	No	LI	PF
Los Angeles	20127 ARCHWOOD ST	91306	2134014005	0.000	0.000	0.000	0.911	Shortfall of Sites	0.180	Low Residential	RS-1-RIO	Low Residential	0	0	66.287	0.911		Residential - Single Family Residence, 1	180B113 172	1 per lot	Canoga Park - Winnetka - Woodland Hills - West Hills	No	ABMI	AHO , CPK CPU
Los Angeles	18536 WILLARD ST	91335	2103008056	0.000	0.000	0.000	0.911	Shortfall of Sites	0.180	Low Residential	RS-1	Low Residential	0	0	66.287	0.911		Residential - Single Family Residence, 1	189B125 60	1 per lot	Reseda - West Van Nuys	No	ABMI	AHO , RES CPU
Los Angeles	7609 VICKY AVE	91304	2013008021	0.000	0.000	0.000	0.911	Shortfall of Sites	0.180	Low Residential	RS-1	Very Low Residential	0	0	66.287	0.911		Residential - Single Family Residence - Pool, 1	186B097 241	1 per lot	Canoga Park - Winnetka - Woodland Hills - West Hills	No	ABMI	AHO , CPK CPU
Los Angeles	6923 BIANCA AVE	91406	2229005025	0.000	0.000	0.000	0.911	Shortfall of Sites	0.180	Low Residential	R1-1	Low Residential	0	0	66.287	0.911		Residential - Single Family Residence, 1	183B129 664	1 per lot	Reseda - West Van Nuys	No	ABMI	AHO , RES CPU
Los Angeles	827 N HUDSON AVE	90038	5533025001	0.000	0.000	0.000	0.911	Shortfall of Sites	0.156	Medium Residential	R3-1	0	0	0	85.327	0.911		Residential - Five or More Units or Apartments (Any Combination) · 4 Stories or Less, 9	141B185 138		Hollywood	Yes	ABMI	DB50
Los Angeles	932 WILCOX AVE	90038	5533021021	0.000	0.000	0.000	0.911	Shortfall of Sites	0.156	Medium Residential	R3-1	0	0	0	85.171	0.911		Residential - Five or More Units or Apartments (Any Combination) · 4 Stories or Less, 9	144B185 1037		Hollywood	Yes	ABMI	DB50
Los Angeles	933 WILCOX AVE	90038	5533022006	0.000	0.000	0.000	0.911	Shortfall of Sites	0.156	Medium Residential	R3-1	0	0	0	85.156	0.911		Residential - Five or More Units or Apartments (Any Combination) · 4 Stories or Less, 9	144B185 1038		Hollywood	Yes	ABMI	DB50
Los Angeles	916 N HUDSON AVE	90038	5533022019	0.000	0.000	0.000	0.911	Shortfall of Sites	0.156	Medium Residential	R3-1	0	0	0	85.161	0.911		Residential - Five or More Units or Apartments (Any Combination) · 4 Stories or Less, 9	144B185 1107		Hollywood	Yes	ABMI	DB50
Los Angeles	2515 W 21ST ST	90018	5060031013	0.000	0.000	0.000	0.911	Shortfall of Sites	0.163	Medium Residential	R3-1-O-CPIO	0	0	0	81.721	0.911		Residential - Five or More Units or Apartments (Any Combination) · 4 Stories or Less, 9	126B189 1211		West Adams - Baldwin Hills - Leimert	Yes	ABMI	DB50
Los Angeles	22235 COVELLO ST	91303	2023017009	0.000	0.000	0.000	0.911	Shortfall of Sites	0.180	Low Residential	RS-1	Very Low Residential	0	0	66.287	0.911		Residential - Single Family Residence, 1	186B101 247	1 per lot	Canoga Park - Winnetka - Woodland Hills - West Hills	No	ABMI	AHO , CPK CPU
Los Angeles	20829 GRETCHEN ST	91306	2148006007	0.000	0.000	0.000	0.911	Shortfall of Sites	0.180	Low Residential	RS-1-RIO	Low Residential	0	0	66.287	0.911		Residential - Single Family Residence, 1	180B109 100	1 per lot	Canoga Park - Winnetka - Woodland Hills - West Hills	No	ABMI	AHO , CPK CPU
Los Angeles	7001 FARRALONE AVE	91303	2024037016	0.000	0.000	0.000	0.911	Shortfall of Sites	0.180	Low Residential	RS-1-RIO	Very Low Residential	0	0	66.287	0.911		Residential - Single Family Residence - Pool, 1	183B101 358	1 per lot	Canoga Park - Winnetka - Woodland Hills - West Hills	No	ABMI	AHO , CPK CPU
Los Angeles	8905 KITTYHAWK AVE	90045	4123006006	0.000	0.000	0.000	0.911	Shortfall of Sites	0.166	Low Residential	R1-1	0	0	0	66.287	0.911		Residential - Single Family Residence, 1	096B165 1004	1 per lot	Westchester - Playa del Rey	No	ABMI	AHO , WPDR CPU, ADU
Los Angeles	24032 VICTORY BLVD	91367	2033016013	0.000	0.000	0.000	0.911	Shortfall of Sites	0.166	Low Residential	RS-1	Very Low Residential	0	0	66.287	0.911		Residential - Single Family Residence, 1	180B089 1055	1 per lot	Canoga Park - Winnetka - Woodland Hills - West Hills	No	ABMI	AHO , CPK CPU, ADU
Los Angeles	14755 GREENLEAF ST	91403	2276012902	0.455	0.455	0.000	0.000	Shortfall of Sites	0.494	Public Facilities	[Q]PF-1XL	0	0	20	153.741	0.911		Miscellaneous - Government Owned Property, 0	166-5A149 132		Sherman Oaks - Studio City - Toluca Lake - Cahuenga Pass	No	LI	PF
Los Angeles	14755 GREENLEAF ST	91403	2276012902	0.455	0.455	0.000	0.000	Shortfall of Sites	0.494	Public Facilities	[Q]PF-1XL	0	0	20	153.741	0.911		Miscellaneous - Government Owned Property, 0	166-5A149 140		Sherman Oaks - Studio City - Toluca Lake - Cahuenga Pass	No	LI	PF

Jurisdiction Name	Site Address/Intersection	5 Digit ZIP Code	Assessor Parcel Number	Very Low-Income	Low-Income	Moderate-Income	Above Moderate-Income	Type of Shortfall	Parcel Size (Acres)	Current General Plan Designation	Current Zoning	Proposed General Plan (GP) Designation	Proposed Zoning	Minimum Density Allowed	Maximum Density Allowed	Total Capacity	Vacant/ Nonvacant	Description of Existing Uses	PIN	Base Density Per Acre	Community Plan Area	Rent Stabalization Ordinance	Income Category	Applicable Rezoning Program (Program informing values in Column Q listed first)
Los Angeles	14755 GREENLEAF ST	91403	2276012902	0.455	0.455	0.000	0.000	Shortfall of Sites	0.494	Public Facilities	[Q]PF-1XL	0	0	20	153.741	0.911		Miscellaneous - Government Owned Property, 0	166-5A149 134		Sherman Oaks - Studio City - Toluca Lake - Cahuenga Pass	No	LI	PF
Los Angeles	14755 GREENLEAF ST	91403	2276012902	0.455	0.455	0.000	0.000	Shortfall of Sites	0.494	Public Facilities	[Q]PF-1XL	0	0	20	153.741	0.911		Miscellaneous - Government Owned Property, 0	166-5A149 138		Sherman Oaks - Studio City - Toluca Lake - Cahuenga Pass	No	LI	PF
Los Angeles	14755 GREENLEAF ST	91403	2276012902	0.455	0.455	0.000	0.000	Shortfall of Sites	0.494	Public Facilities	[Q]PF-1XL	0	0	20	153.741	0.911		Miscellaneous - Government Owned Property, 0	166-5A149 143		Sherman Oaks - Studio City - Toluca Lake - Cahuenga Pass	No	LI	PF
Los Angeles	14755 GREENLEAF ST	91403	2276012902	0.455	0.455	0.000	0.000	Shortfall of Sites	0.494	Public Facilities	[Q]PF-1XL	0	0	20	153.741	0.911		Miscellaneous - Government Owned Property, 0	166-5A149 137		Sherman Oaks - Studio City - Toluca Lake - Cahuenga Pass	No	LI	PF
Los Angeles	14755 GREENLEAF ST	91403	2276012902	0.455	0.455	0.000	0.000	Shortfall of Sites	0.494	Public Facilities	[Q]PF-1XL	0	0	20	153.741	0.911		Miscellaneous - Government Owned Property, 0	166-5A149 145		Sherman Oaks - Studio City - Toluca Lake - Cahuenga Pass	No	LI	PF
Los Angeles	22700 COVELLO ST	91307	2022010005	0.000	0.000	0.000	0.910	Shortfall of Sites	0.180	Low Residential	RS-1	Very Low Residential	0	0	66.287	0.910		Residential - Single Family Residence, 1	186B097 362	1 per lot	Canoga Park - Winnetka - Woodland Hills - West Hills	No	ABMI	AHO , CPK CPU
Los Angeles	4609 PROSPECT AVE	90027	5590026022	0.455	0.455	0.000	0.000	Shortfall of Sites	0.164	Low Medium II Residential	RD1.5-1XL	0	0	20	102.494	0.910		Institutional - Church - One Story, 0	147B197 216		Hollywood	No	LI	FBO
Los Angeles	8011 KENTLAND AVE	91304	2013024022	0.000	0.000	0.000	0.910	Shortfall of Sites	0.180	Low Residential	RS-1	Very Low Residential	0	0	66.287	0.910		Residential - Single Family Residence, 1	189B097 367	1 per lot	Canoga Park - Winnetka - Woodland Hills - West Hills	No	ABMI	AHO , CPK CPU
Los Angeles	7001 JUMILLA AVE	91306	2135014015	0.000	0.000	0.000	0.910	Shortfall of Sites	0.180	Low Residential	R1-1-RIO	Low Residential	0	0	66.287	0.910		Residential - Single Family Residence, 1	183B117 541	1 per lot	Canoga Park - Winnetka - Woodland Hills - West Hills	No	ABMI	AHO , CPK CPU
Los Angeles	22135 WELBY WAY	91303	2139007021	0.000	0.000	0.000	0.910	Shortfall of Sites	0.180	Low Residential	RS-1-RIO	Very Low Residential	0	0	66.287	0.910		Residential - Single Family Residence, 1	180B101 81	1 per lot	Canoga Park - Winnetka - Woodland Hills - West Hills	No	ABMI	AHO , CPK CPU
Los Angeles	7000 QUARTZ AVE	91306	2135014014	0.000	0.000	0.000	0.910	Shortfall of Sites	0.180	Low Residential	R1-1-RIO	Low Residential	0	0	66.287	0.910		Residential - Single Family Residence - Pool, 1	183B117 540	1 per lot	Canoga Park - Winnetka - Woodland Hills - West Hills	No	ABMI	AHO , CPK CPU
Los Angeles	3061 WABASH AVE	90063	5229027016	0.000	0.000	0.000	0.910	Shortfall of Sites	0.065	Neighborhood Office Commercial	C2-1-CUGU	Neighborhood Center	[LUM1 - G2 - 3][XN2 - 8][CPIO]	0	46.036	0.910		Commercial - Professional Building - One Story, 1	129A227 36	54	Boyle Heights	No	ABMI	BH CPU , ARO
Los Angeles	3281 E CESAR E CHAVEZ AVE	90063	5178026018	0.000	0.000	0.000	0.910	Shortfall of Sites	0.060	Highway Oriented and Limited Commercial	C2-1-CUGU	Neighborhood Center	[LUM1 - G2 - 3][XN2 - 8][CPIO]	0	49.812	0.910		Industrial - Warehousing, Distribution, Storage - Warehousing, Distribution, Under 10,000 SF - One Story, 1	126A229 44	54	Boyle Heights	No	ABMI	BH CPU , ARO
Los Angeles	453 S INDIANA ST	90063	5188001001	0.000	0.000	0.000	0.910	Shortfall of Sites	0.062	Highway Oriented and Limited Commercial	C2-1-CUGU	Neighborhood Center	[LUM1 - G2 - 3][XN2 - 8][CPIO]	0	48.072	0.910		Commercial - Office Building - One Story, 1	123A229 90	54	Boyle Heights	No	ABMI	BH CPU , ARO
Los Angeles	933 S FRESNO ST	90023	5189002034	0.000	0.000	0.000	0.910	Shortfall of Sites	0.126	Low Medium I Residential	R2-1-CUGU	Low Neighborhood Residential	[VLN2 - MU4 - 3][RN2 - 15][CPIO]	0	23.755	0.910		Residential - Single Family Residence, 1	121-5A225 9	29	Boyle Heights	No	ABMI	BH CPU , R2RD
Los Angeles	1053 S INDIANA ST	90023	5188011002	0.000	0.000	0.000	0.910	Shortfall of Sites	0.114	Low Medium I Residential	R2-1-CUGU	Low Neighborhood Residential	[VLN2 - MU4 - 3][RN2 - 15][CPIO]	0	26.244	0.910		Residential - Single Family Residence, 1	118-5A229 11	29	Boyle Heights	No	ABMI	BH CPU , R2RD
Los Angeles	940 S DACOTAH ST	90023	5189002018	0.000	0.000	0.000	0.910	Shortfall of Sites	0.126	Low Medium I Residential	R2-1-CUGU	Low Neighborhood Residential	[VLN2 - MU4 - 3][RN2 - 15][CPIO]	0	23.788	0.910		Residential - Single Family Residence, 1	121-5A225 12	29	Boyle Heights	No	ABMI	BH CPU , R2RD
Los Angeles	1109 S CONCORD ST	90023	5190003017	0.000	0.000	0.910	0.000	Shortfall of Sites	0.171	Low Medium I Residential	R2-1-CUGU	Low Neighborhood Residential	[VLN1 - MU4 - 3][RN2 - 20][CPIO]	0	17.504	0.910		Residential - Single Family Residence, 1	120A225 12	21	Boyle Heights	No	MI	BH CPU , R2RD
Los Angeles	3169 MALABAR ST	90063	5178012030	0.000	0.000	0.000	0.910	Shortfall of Sites	0.143	Low Medium I Residential	R2-1-CUGU	Low Neighborhood Residential	[VLN1 - MU4 - 3][RN2 - 20][CPIO]	0	20.965	0.910		Residential - Single Family Residence, 1	127-5A227 13	21	Boyle Heights	No	ABMI	BH CPU , R2RD
Los Angeles	3417 EAGLE ST	90063	5186010032	0.000	0.000	0.000	0.910	Shortfall of Sites	0.129	Low Medium I Residential	R2-1-CUGU	Low Neighborhood Residential	[VLN2 - MU4 - 3][RN2 - 15][CPIO]	0	23.228	0.910		Residential - Single Family Residence, 1	123A227 13	29	Boyle Heights	No	ABMI	BH CPU , R2RD
Los Angeles	3063 E 6TH ST	90023	5186003027	0.000	0.000	0.910	0.000	Shortfall of Sites	0.155	Low Medium I Residential	R2-1-CUGU	Low Neighborhood Residential	[VLN1 - MU4 - 3][RN2 - 20][CPIO]	0	19.365	0.910		Residential - Single Family Residence, 1	123A225 13	21	Boyle Heights	No	MI	BH CPU , R2RD
Los Angeles	2729 E 5TH ST	90033	5185009007	0.000	0.000	0.000	0.910	Shortfall of Sites	0.133	Low Medium I Residential	R2-1-CUGU	Low Neighborhood Residential	[VLN2 - MU4 - 3][RN2 - 15][CPIO]	0	22.629	0.910		Residential - Single Family Residence, 1	124-5A225 14	29	Boyle Heights	No	ABMI	BH CPU , R2RD
Los Angeles	1113 S CONCORD ST	90023	5190003016	0.000	0.000	0.910	0.000	Shortfall of Sites	0.171	Low Medium I Residential	R2-1-CUGU	Low Neighborhood Residential	[VLN1 - MU4 - 3][RN2 - 20][CPIO]	0	17.505	0.910		Residential - Single Family Residence, 1	120A225 16	21	Boyle Heights	No	MI	BH CPU , R2RD
Los Angeles	2483 POMEROY AVE	90033	5177006032	0.000	0.000	0.000	0.910	Shortfall of Sites	0.145	Low Medium I Residential	R2-1-CUGU	Low Neighborhood Residential	[VLN1 - MU4 - 3][RN2 - 20][CPIO]	0	20.752	0.910		Residential - Single Family Residence, 1	130-5A225 17	21	Boyle Heights	No	ABMI	BH CPU , R2RD
Los Angeles	2818 GUIRADO ST	90023	5185035004	0.000	0.000	0.910	0.000	Shortfall of Sites	0.151	Low Medium I Residential	R2-1-CUGU	Low Neighborhood Residential	[VLN1 - MU4 - 3][RN2 - 20][CPIO]	0	19.847	0.910		Residential - Single Family Residence, 1	123A223 17	21	Boyle Heights	No	MI	BH CPU , R2RD
Los Angeles	956 EUCLID AVE	90023	5189003021	0.000	0.000	0.000	0.910	Shortfall of Sites	0.126	Low Medium I Residential	R2-1-CUGU	Low Neighborhood Residential	[VLN2 - MU4 - 3][RN2 - 15][CPIO]	0	23.835	0.910		Residential - Single Family Residence, 1	121-5A223 17	29	Boyle Heights	No	ABMI	BH CPU , R2RD
Los Angeles	2479 POMEROY AVE	90033	5177006031	0.000	0.000	0.000	0.910	Shortfall of Sites	0.145	Low Medium I Residential	R2-1-CUGU	Low Neighborhood Residential	[VLN1 - MU4 - 3][RN2 - 20][CPIO]	0	20.749	0.910		Residential - Single Family Residence, 1	130-5A225 18	21	Boyle Heights	No	ABMI	BH CPU , R2RD
Los Angeles	3028 E 6TH ST	90023	5186018081	0.000	0.000	0.910	0.000	Shortfall of Sites	0.160	Low Medium I Residential	R2-1-CUGU	Low Neighborhood Residential	[VLN1 - MU4 - 3][RN2 - 20][CPIO]	0	18.807	0.910		Residential - Single Family Residence, 1	123A225 18	21	Boyle Heights	No	MI	BH CPU , R2RD
Los Angeles	3421 EAGLE ST	90063	5186010031	0.000	0.000	0.000	0.910	Shortfall of Sites	0.129	Low Medium I Residential	R2-1-CUGU	Low Neighborhood Residential	[VLN2 - MU4 - 3][RN2 - 15][CPIO]	0	23.229	0.910		Residential - Single Family Residence, 1	123A227 18	29	Boyle Heights	No	ABMI	BH CPU , R2RD
Los Angeles	539 N ST LOUIS ST	90033	5175029011	0.000	0.000	0.000	0.910	Shortfall of Sites	0.127	Low Medium I Residential	R2-1-CUGU	Low Neighborhood Residential	[VLN2 - MU4 - 3][RN2 - 15][CPIO]	0	23.573	0.910		Residential - Single Family Residence, 1	129A223 19	29	Boyle Heights	No	ABMI	BH CPU , R2RD
Los Angeles	3171 MALABAR ST	90063	5178012029	0.000	0.000	0.000	0.910	Shortfall of Sites	0.142	Low Medium I Residential	R2-1-CUGU	Low Neighborhood Residential	[VLN1 - MU4 - 3][RN2 - 20][CPIO]	0	21.085	0.910		Residential - Single Family Residence, 1	127-5A227 19	21	Boyle Heights	No	ABMI	BH CPU , R2RD
Los Angeles	2739 E 5TH ST	90033	5185009008	0.000	0.000	0.000	0.910	Shortfall of Sites	0.133	Low Medium I Residential	R2-1-CUGU	Low Neighborhood Residential	[VLN2 - MU4 - 3][RN2 - 15][CPIO]	0	22.537	0.910		Residential - Single Family Residence, 1	124-5A225 19	29	Boyle Heights	No	ABMI	BH CPU , R2RD
Los Angeles	946 S DACOTAH ST	90023	5189002017	0.000	0.000	0.000	0.910	Shortfall of Sites	0.106	Low Medium I Residential	R2-1-CUGU	Low Neighborhood Residential	[VLN2 - MU4 - 3][RN2 - 15][CPIO]	0	28.339	0.910		Residential - Single Family Residence, 1	121-5A225 19	29	Boyle Heights	No	ABMI	BH CPU , R2RD
Los Angeles	2475 POMEROY AVE	90033	5177006030	0.000	0.000	0.000	0.910	Shortfall of Sites	0.145	Low Medium I Residential	R2-1-CUGU	Low Neighborhood Residential	[VLN1 - MU4 - 3][RN2 - 20][CPIO]	0	20.752	0.910		Residential - Single Family Residence, 1	130-5A225 20	21	Boyle Heights	No	ABMI	BH CPU , R2RD
Los Angeles	235 S DACOTAH ST	90063	5179004062	0.000	0.000	0.910	0.000	Shortfall of Sites	0.168	Low Medium I Residential	R2-1-CUGU	Low Neighborhood Residential	[VLN1 - MU4 - 3][RN2 - 20][CPIO]	0	17.814	0.910		Residential - Single Family Residence, 1	124-5A225 21	21	Boyle Heights	No	MI	BH CPU , R2RD
Los Angeles	960 EUCLID AVE	90023	5189003020	0.000	0.000	0.000	0.910	Shortfall of Sites	0.128	Low Medium I Residential	R2-1-CUGU	Low Neighborhood Residential	[VLN2 - MU4 - 3][RN2 - 15][CPIO]	0	23.391	0.910		Residential - Single Family Residence, 1	121-5A223 22	29	Boyle Heights	No	ABMI	BH CPU , R2RD
Los Angeles	2461 POMEROY AVE	90033	5177006028	0.000	0.000	0.000	0.910	Shortfall of Sites	0.145	Low Medium I Residential	R2-1-CUGU	Low Neighborhood Residential	[VLN1 - MU4 - 3][RN2 - 20][CPIO]	0	20.742	0.910		Residential - Single Family Residence, 1	130-5A225 24	21	Boyle Heights	No	ABMI	BH CPU , R2RD
Los Angeles	2451 POMEROY AVE	90033	5177006026	0.000	0.000	0.000	0.910	Shortfall of Sites	0.139	Low Medium I Residential	R2-1-CUGU	Low Neighborhood Residential	[VLN1 - MU4 - 3][RN2 - 20][CPIO]	0	21.558	0.910		Residential - Single Family Residence, 1	130-5A225 25	21	Boyle Heights	No	ABMI	BH CPU , R2RD
Los Angeles	2741 E 5TH ST	90033	5185009009	0.000	0.000	0.000	0.910	Shortfall of Sites	0.133	Low Medium I Residential	R2-1-CUGU	Low Neighborhood Residential	[VLN2 - MU4 - 3][RN2 - 15][CPIO]	0	22.554	0.910		Residential - Single Family Residence, 1	124-5A225 25	29	Boyle Heights	No	ABMI	BH CPU , R2RD
Los Angeles	2457 POMEROY AVE	90033	5177006027	0.000	0.000	0.000	0.910	Shortfall of Sites	0.144	Low Medium I Residential	R2-1-CUGU	Low Neighborhood Residential	[VLN1 - MU4 - 3][RN2 - 20][CPIO]	0	20.780	0.910		Residential - Single Family Residence, 1	130-5A225 26	21	Boyle Heights	No	ABMI	BH CPU , R2RD
Los Angeles	2726 E 5TH ST	90033	5185010005	0.000	0.000	0.000	0.910	Shortfall of Sites	0.133	Low Medium I Residential	R2-1-CUGU	Low Neighborhood Residential	[VLN2 - MU4 - 3][RN2 - 15][CPIO]	0	22.628	0.910		Residential - Single Family Residence, 1	124-5A223 26	29	Boyle Heights	No	ABMI	BH CPU , R2RD
Los Angeles	2731 POMEROY AVE	90033	5177004003	0.000	0.000	0.910	0.000	Shortfall of Sites	0.183	Low Medium I Residential	R2-1-CUGU	Low Neighborhood Residential	[VLN1 - MU4 - 3][RN2 - 20][CPIO]	0	16.350	0.910		Residential - Single Family Residence, 1	130-5A227 29	21	Boyle Heights	No	MI	BH CPU , R2RD
Los Angeles	2730 E 5TH ST	90033	5185010004	0.000	0.000	0.000	0.910	Shortfall of Sites	0.133	Low Medium I Residential	R2-1-CUGU	Low Neighborhood Residential	[VLN2 - MU4 - 3][RN2 - 15][CPIO]	0	22.628	0.910		Residential - Single Family Residence, 1	124-5A223 29	29	Boyle Heights	No	ABMI	BH CPU , R2RD
Los Angeles	2735 POMEROY AVE	90033	5177004043	0.000	0.000	0.910	0.000	Shortfall of Sites	0.183	Low Medium I Residential	R2-1-CUGU	Low Neighborhood Residential	[VLN1 - MU4 - 3][RN2 - 20][CPIO]	0	16.353	0.910		Residential - Single Family Residence, 1	130-5A227 31	21	Boyle Heights	No	MI	BH CPU , R2RD
Los Angeles	964 EUCLID AVE	90023	5189003047	0.000	0.000	0.000	0.910	Shortfall of Sites	0.115	Low Medium I Residential	R2-1-CUGU	Low Neighborhood Residential	[VLN2 - MU4 - 3][RN2 - 15][CPIO]	0	26.062	0.910		Residential - Single Family Residence, 1	121-5A223 31	29	Boyle Heights	No	ABMI	BH CPU , R2RD
Los Angeles	660 JUDSON ST	90033	5174004015	0.000	0.000	0.000	0.910	Shortfall of Sites	0.149	Low Medium I Residential	R2-1-RIO-CUGU	Low Medium Residential	[VLN1 - CR1 - 3][RG1 - 20][CPIO]	0	20.156	0.910		Residential - Single Family Residence, 1	130-5A221 34	21	Boyle Heights	No	ABMI	BH CPU , R2RD
Los Angeles	3020 BOULDER ST	90063	5178017016	0.000	0.000	0.910	0.000	Shortfall of Sites	0.158	Low Medium I Residential	R2-1-CUGU	Low Neighborhood Residential	[VLN1 - MU4 - 3][RN2 - 20][CPIO]	0	19.024	0.910		Residential - Single Family Residence, 1	127-5A227 35	21	Boyle Heights	No	MI	BH CPU , R2RD

Jurisdiction Name	Site Address/Intersection	5 Digit ZIP Code	Assessor Parcel Number	Very Low-Income	Low-Income	Moderate-Income	Above Moderate-Income	Type of Shortfall	Parcel Size (Acres)	Current General Plan Designation	Current Zoning	Proposed General Plan (GP) Designation	Proposed Zoning	Minimum Density Allowed	Maximum Density Allowed	Total Capacity	Vacant/ Nonvacant	Description of Existing Uses	PIN	Base Density Per Acre	Community Plan Area	Rent Stabalization Ordinance	Income Category	Applicable Rezoning Program (Program informing values in Column Q listed first)
Los Angeles	2719 LANFRANCO ST	90033	5185010015	0.000	0.000	0.000	0.910	Shortfall of Sites	0.125	Low Medium I Residential	R2-1-CUGU	Low Neighborhood Residential	[VLN2 - MU4 - 3][RN2 - 15][CPIO]	0	23.934	0.910		Residential - Single Family Residence, 1	124-5A223 37	29	Boyle Heights	No	ABMI	BH CPU , R2RD
Los Angeles	624 EUCLID AVE	90023	5186018037	0.000	0.000	0.000	0.910	Shortfall of Sites	0.141	Low Medium I Residential	R2-1-CUGU	Low Neighborhood Residential	[VLN1 - MU4 - 3][RN2 - 20][CPIO]	0	21.340	0.910		Residential - Single Family Residence, 1	123A225 38	21	Boyle Heights	No	ABMI	BH CPU , R2RD
Los Angeles	2806 FAIRMOUNT ST	90033	5178003020	0.000	0.000	0.000	0.910	Shortfall of Sites	0.134	Low Medium I Residential	R2-1-CUGU	Low Neighborhood Residential	[VLN2 - MU4 - 3][RN2 - 15][CPIO]	0	22.354	0.910		Residential - Single Family Residence, 1	129A227 40	29	Boyle Heights	No	ABMI	BH CPU , R2RD
Los Angeles	2418 E 7TH ST	90023	5189005039	0.000	0.000	0.000	0.910	Shortfall of Sites	0.105	Low Medium I Residential	R2-1-CUGU	Neighborhood Center	[VLN2 - MU4 - 3][RN2 - 15][CPIO]	0	28.564	0.910		Residential - Single Family Residence, 1	123A221 40	29	Boyle Heights	No	ABMI	BH CPU , R2RD
Los Angeles	656 JUDSON ST	90033	5174004017	0.000	0.000	0.000	0.910	Shortfall of Sites	0.149	Low Medium I Residential	R2-1-RIO-CUGU	Low Medium Residential	[VLN1 - CR1 - 3][RG1 - 20][CPIO]	0	20.097	0.910		Residential - Single Family Residence, 1	130-5A221 41	21	Boyle Heights	No	ABMI	BH CPU , R2RD
Los Angeles	925 CALZONA ST	90023	5188012025	0.000	0.000	0.000	0.910	Shortfall of Sites	0.115	Low Medium I Residential	R2-1-CUGU	Low Neighborhood Residential	[VLN2 - MU4 - 3][RN2 - 15][CPIO]	0	26.136	0.910		Residential - Single Family Residence, 1	120A229 43	29	Boyle Heights	No	ABMI	BH CPU , R2RD
Los Angeles	2729 LANFRANCO ST	90033	5185010017	0.000	0.000	0.000	0.910	Shortfall of Sites	0.125	Low Medium I Residential	R2-1-CUGU	Low Neighborhood Residential	[VLN2 - MU4 - 3][RN2 - 15][CPIO]	0	23.934	0.910		Residential - Single Family Residence, 1	124-5A223 44	29	Boyle Heights	No	ABMI	BH CPU , R2RD
Los Angeles	3495 EAGLE ST	90063	5186010015	0.000	0.000	0.000	0.910	Shortfall of Sites	0.129	Low Medium I Residential	R2-1-CUGU	Low Neighborhood Residential	[VLN2 - MU4 - 3][RN2 - 15][CPIO]	0	23.231	0.910		Residential - Single Family Residence, 1	123A229 44	29	Boyle Heights	No	ABMI	BH CPU , R2RD
Los Angeles	3100 GLEASON AVE	90063	5179006017	0.000	0.000	0.000	0.910	Shortfall of Sites	0.141	Low Medium I Residential	R2-1-CUGU	Low Neighborhood Residential	[VLN1 - MU4 - 3][RN2 - 20][CPIO]	0	21.227	0.910		Residential - Single Family Residence, 1	126A227 45	21	Boyle Heights	No	ABMI	BH CPU , R2RD
Los Angeles	3497 EAGLE ST	90063	5186010014	0.000	0.000	0.000	0.910	Shortfall of Sites	0.129	Low Medium I Residential	R2-1-CUGU	Low Neighborhood Residential	[VLN2 - MU4 - 3][RN2 - 15][CPIO]	0	23.251	0.910		Residential - Single Family Residence, 1	123A229 46	29	Boyle Heights	No	ABMI	BH CPU , R2RD
Los Angeles	2911 GUIRADO ST	90023	5185020029	0.000	0.000	0.000	0.910	Shortfall of Sites	0.144	Low Medium I Residential	R2-1-CUGU	Low Neighborhood Residential	[VLN1 - MU4 - 3][RN2 - 20][CPIO]	0	20.823	0.910		Residential - Single Family Residence, 1	123A225 47	21	Boyle Heights	No	ABMI	BH CPU , R2RD
Los Angeles	2735 LANFRANCO ST	90033	5185010018	0.000	0.000	0.000	0.910	Shortfall of Sites	0.125	Low Medium I Residential	R2-1-CUGU	Low Neighborhood Residential	[VLN2 - MU4 - 3][RN2 - 15][CPIO]	0	23.984	0.910		Residential - Single Family Residence, 1	124-5A223 50	29	Boyle Heights	No	ABMI	BH CPU , R2RD
Los Angeles	2844 GUIRADO ST	90023	5185036002	0.000	0.000	0.910	0.000	Shortfall of Sites	0.151	Low Medium I Residential	R2-1-CUGU	Low Neighborhood Residential	[VLN1 - MU4 - 3][RN2 - 20][CPIO]	0	19.830	0.910		Residential - Single Family Residence, 1	123A223 52	21	Boyle Heights	No	MI	BH CPU , R2RD
Los Angeles	3507 EAGLE ST	90063	5186011020	0.000	0.000	0.000	0.910	Shortfall of Sites	0.129	Low Medium I Residential	R2-1-CUGU	Low Neighborhood Residential	[VLN2 - MU4 - 3][RN2 - 15][CPIO]	0	23.243	0.910		Residential - Single Family Residence, 1	123A229 52	29	Boyle Heights	No	ABMI	BH CPU , R2RD
Los Angeles	3707 SISKIYOU ST	90023	5188009009	0.000	0.000	0.000	0.910	Shortfall of Sites	0.115	Low Medium I Residential	R2-1-CUGU	Low Neighborhood Residential	[VLN2 - MU4 - 3][RN2 - 15][CPIO]	0	26.153	0.910		Residential - Single Family Residence, 1	120A229 53	29	Boyle Heights	No	ABMI	BH CPU , R2RD
Los Angeles	3511 EAGLE ST	90063	5186011019	0.000	0.000	0.000	0.910	Shortfall of Sites	0.129	Low Medium I Residential	R2-1-CUGU	Low Neighborhood Residential	[VLN2 - MU4 - 3][RN2 - 15][CPIO]	0	23.244	0.910		Residential - Single Family Residence, 1	123A229 54	29	Boyle Heights	No	ABMI	BH CPU , R2RD
Los Angeles	3032 BOULDER ST	90063	5178017013	0.000	0.000	0.910	0.000	Shortfall of Sites	0.158	Low Medium I Residential	R2-1-CUGU	Low Neighborhood Residential	[VLN1 - MU4 - 3][RN2 - 20][CPIO]	0	18.997	0.910		Residential - Single Family Residence, 1	127-5A227 55	21	Boyle Heights	No	MI	BH CPU , R2RD
Los Angeles	3116 GLEASON AVE	90063	5179006014	0.000	0.000	0.000	0.910	Shortfall of Sites	0.140	Low Medium I Residential	R2-1-CUGU	Low Neighborhood Residential	[VLN1 - MU4 - 3][RN2 - 20][CPIO]	0	21.376	0.910		Residential - Single Family Residence, 1	126A227 55	21	Boyle Heights	No	ABMI	BH CPU , R2RD
Los Angeles	2740 E 5TH ST	90033	5185010002	0.000	0.000	0.000	0.910	Shortfall of Sites	0.133	Low Medium I Residential	R2-1-CUGU	Low Neighborhood Residential	[VLN2 - MU4 - 3][RN2 - 15][CPIO]	0	22.629	0.910		Residential - Single Family Residence, 1	124-5A225 55	29	Boyle Heights	No	ABMI	BH CPU , R2RD
Los Angeles	3711 SISKIYOU ST	90023	5188009010	0.000	0.000	0.000	0.910	Shortfall of Sites	0.115	Low Medium I Residential	R2-1-CUGU	Low Neighborhood Residential	[VLN2 - MU4 - 3][RN2 - 15][CPIO]	0	26.146	0.910		Residential - Single Family Residence, 1	120A229 55	29	Boyle Heights	No	ABMI	BH CPU , R2RD
Los Angeles	2436 POMEROY AVE	90033	5177007010	0.000	0.000	0.910	0.000	Shortfall of Sites	0.161	Low Medium I Residential	R2-1-CUGU	Low Neighborhood Residential	[VLN1 - MU4 - 3][RN2 - 20][CPIO]	0	18.622	0.910		Residential - Single Family Residence, 1	130-5A225 56	21	Boyle Heights	No	MI	BH CPU , R2RD
Los Angeles	3517 EAGLE ST	90063	5186011018	0.000	0.000	0.000	0.910	Shortfall of Sites	0.129	Low Medium I Residential	R2-1-CUGU	Low Neighborhood Residential	[VLN2 - MU4 - 3][RN2 - 15][CPIO]	0	23.246	0.910		Residential - Single Family Residence, 1	123A229 56	29	Boyle Heights	No	ABMI	BH CPU , R2RD
Los Angeles	3240 MALABAR ST	90063	5178014023	0.000	0.000	0.910	0.000	Shortfall of Sites	0.168	Low Medium I Residential	R2-1-CUGU	Low Neighborhood Residential	[VLN1 - MU4 - 3][RN2 - 20][CPIO]	0	17.899	0.910		Residential - Single Family Residence, 1	127-5A229 57	21	Boyle Heights	No	MI	BH CPU , R2RD
Los Angeles	3715 SISKIYOU ST	90023	5188009011	0.000	0.000	0.000	0.910	Shortfall of Sites	0.115	Low Medium I Residential	R2-1-CUGU	Low Neighborhood Residential	[VLN2 - MU4 - 3][RN2 - 15][CPIO]	0	26.138	0.910		Residential - Single Family Residence, 1	120A229 57	29	Boyle Heights	No	ABMI	BH CPU , R2RD
Los Angeles	2456 POMEROY AVE	90033	5177007007	0.000	0.000	0.910	0.000	Shortfall of Sites	0.156	Low Medium I Residential	R2-1-CUGU	Low Neighborhood Residential	[VLN1 - MU4 - 3][RN2 - 20][CPIO]	0	19.292	0.910		Residential - Single Family Residence, 1	130-5A225 58	21	Boyle Heights	No	MI	BH CPU , R2RD
Los Angeles	3244 MALABAR ST	90063	5178014024	0.000	0.000	0.000	0.910	Shortfall of Sites	0.148	Low Medium I Residential	R2-1-CUGU	Low Neighborhood Residential	[VLN1 - MU4 - 3][RN2 - 20][CPIO]	0	20.302	0.910		Residential - Single Family Residence, 1	127-5A229 58	21	Boyle Heights	No	ABMI	BH CPU , R2RD
Los Angeles	3122 GLEASON AVE	90063	5179006013	0.000	0.000	0.000	0.910	Shortfall of Sites	0.141	Low Medium I Residential	R2-1-CUGU	Low Neighborhood Residential	[VLN1 - MU4 - 3][RN2 - 20][CPIO]	0	21.210	0.910		Residential - Single Family Residence, 1	126A227 58	21	Boyle Heights	No	ABMI	BH CPU , R2RD
Los Angeles	3521 EAGLE ST	90063	5186011017	0.000	0.000	0.000	0.910	Shortfall of Sites	0.129	Low Medium I Residential	R2-1-CUGU	Low Neighborhood Residential	[VLN2 - MU4 - 3][RN2 - 15][CPIO]	0	23.248	0.910		Residential - Single Family Residence, 1	123A229 58	29	Boyle Heights	No	ABMI	BH CPU , R2RD
Los Angeles	3525 EAGLE ST	90063	5186011016	0.000	0.000	0.000	0.910	Shortfall of Sites	0.129	Low Medium I Residential	R2-1-CUGU	Low Neighborhood Residential	[VLN2 - MU4 - 3][RN2 - 15][CPIO]	0	23.250	0.910		Residential - Single Family Residence, 1	123A229 60	29	Boyle Heights	No	ABMI	BH CPU , R2RD
Los Angeles	3101 E 2ND ST	90063	5179006018	0.000	0.000	0.000	0.910	Shortfall of Sites	0.141	Low Medium I Residential	R2-1-CUGU	Low Neighborhood Residential	[VLN1 - MU4 - 3][RN2 - 20][CPIO]	0	21.233	0.910		Residential - Single Family Residence, 1	126A227 61	21	Boyle Heights	No	ABMI	BH CPU , R2RD
Los Angeles	2746 E 5TH ST	90033	5185010001	0.000	0.000	0.000	0.910	Shortfall of Sites	0.132	Low Medium I Residential	R2-1-CUGU	Low Neighborhood Residential	[VLN2 - MU4 - 3][RN2 - 15][CPIO]	0	22.813	0.910		Residential - Single Family Residence, 1	124-5A225 61	29	Boyle Heights	No	ABMI	BH CPU , R2RD
Los Angeles	2640 POMEROY AVE	90033	5177008005	0.000	0.000	0.910	0.000	Shortfall of Sites	0.169	Low Medium I Residential	R2-1-CUGU	Low Neighborhood Residential	[VLN1 - MU4 - 3][RN2 - 20][CPIO]	0	17.706	0.910		Residential - Single Family Residence, 1	130-5A227 62	21	Boyle Heights	No	MI	BH CPU , R2RD
Los Angeles	3036 BOULDER ST	90063	5178017012	0.000	0.000	0.910	0.000	Shortfall of Sites	0.158	Low Medium I Residential	R2-1-CUGU	Low Neighborhood Residential	[VLN1 - MU4 - 3][RN2 - 20][CPIO]	0	18.983	0.910		Residential - Single Family Residence, 1	127-5A227 63	21	Boyle Heights	No	MI	BH CPU , R2RD
Los Angeles	3731 SISKIYOU ST	90023	5188009015	0.000	0.000	0.000	0.910	Shortfall of Sites	0.115	Low Medium I Residential	R2-1-CUGU	Low Neighborhood Residential	[VLN2 - MU4 - 3][RN2 - 15][CPIO]	0	26.108	0.910		Residential - Single Family Residence, 1	120A229 63	29	Boyle Heights	No	ABMI	BH CPU , R2RD
Los Angeles	2630 POMEROY AVE	90033	5177008006	0.000	0.000	0.910	0.000	Shortfall of Sites	0.172	Low Medium I Residential	R2-1-CUGU	Low Neighborhood Residential	[VLN1 - MU4 - 3][RN2 - 20][CPIO]	0	17.434	0.910		Residential - Single Family Residence, 1	130-5A227 64	21	Boyle Heights	No	MI	BH CPU , R2RD
Los Angeles	3735 SISKIYOU ST	90023	5188009016	0.000	0.000	0.000	0.910	Shortfall of Sites	0.124	Low Medium I Residential	R2-1-CUGU	Low Neighborhood Residential	[VLN2 - MU4 - 3][RN2 - 15][CPIO]	0	24.172	0.910		Residential - Single Family Residence, 1	120A229 64	29	Boyle Heights	No	ABMI	BH CPU , R2RD
Los Angeles	959 CALZONA ST	90023	5188012020	0.000	0.000	0.000	0.910	Shortfall of Sites	0.115	Low Medium I Residential	R2-1-CUGU	Low Neighborhood Residential	[VLN2 - MU4 - 3][RN2 - 15][CPIO]	0	26.135	0.910		Residential - Single Family Residence, 1	120A229 65	29	Boyle Heights	No	ABMI	BH CPU , R2RD
Los Angeles	3459 EAGLE ST	90063	5186010023	0.000	0.000	0.000	0.910	Shortfall of Sites	0.129	Low Medium I Residential	R2-1-CUGU	Low Neighborhood Residential	[VLN2 - MU4 - 3][RN2 - 15][CPIO]	0	23.231	0.910		Residential - Single Family Residence, 1	123A227 66	29	Boyle Heights	No	ABMI	BH CPU , R2RD
Los Angeles	2620 POMEROY AVE	90033	5177008007	0.000	0.000	0.910	0.000	Shortfall of Sites	0.172	Low Medium I Residential	R2-1-CUGU	Low Neighborhood Residential	[VLN1 - MU4 - 3][RN2 - 20][CPIO]	0	17.424	0.910		Residential - Single Family Residence, 1	130-5A227 67	21	Boyle Heights	No	MI	BH CPU , R2RD
Los Angeles	418 S EVERGREEN AVE	90033	5185015013	0.000	0.000	0.000	0.910	Shortfall of Sites	0.138	Low Medium I Residential	R2-1-CUGU	Low Neighborhood Residential	[VLN1 - MU4 - 3][RN2 - 20][CPIO]	0	21.767	0.910		Residential - Single Family Residence, 1	124-5A225 68	21	Boyle Heights	No	ABMI	BH CPU , R2RD
Los Angeles	2610 POMEROY AVE	90033	5177008008	0.000	0.000	0.910	0.000	Shortfall of Sites	0.172	Low Medium I Residential	R2-1-CUGU	Low Neighborhood Residential	[VLN1 - MU4 - 3][RN2 - 20][CPIO]	0	17.424	0.910		Residential - Single Family Residence, 1	130-5A227 69	21	Boyle Heights	No	MI	BH CPU , R2RD
Los Angeles	3510 EAGLE ST	90063	5186011024	0.000	0.000	0.000	0.910	Shortfall of Sites	0.129	Low Medium I Residential	R2-1-CUGU	Low Neighborhood Residential	[VLN2 - MU4 - 3][RN2 - 15][CPIO]	0	23.261	0.910		Residential - Single Family Residence, 1	123A229 69	29	Boyle Heights	No	ABMI	BH CPU , R2RD
Los Angeles	3706 SISKIYOU ST	90023	5188009026	0.000	0.000	0.000	0.910	Shortfall of Sites	0.115	Low Medium I Residential	R2-1-CUGU	Low Neighborhood Residential	[VLN2 - MU4 - 3][RN2 - 15][CPIO]	0	26.163	0.910		Residential - Single Family Residence, 1	120A229 69	29	Boyle Heights	No	ABMI	BH CPU , R2RD
Los Angeles	965 CALZONA ST	90023	5188012019	0.000	0.000	0.000	0.910	Shortfall of Sites	0.115	Low Medium I Residential	R2-1-CUGU	Low Neighborhood Residential	[VLN2 - MU4 - 3][RN2 - 15][CPIO]	0	26.135	0.910		Residential - Single Family Residence, 1	120A229 70	29	Boyle Heights	No	ABMI	BH CPU , R2RD
Los Angeles	2828 FAIRMOUNT ST	90033	5178003015	0.000	0.000	0.000	0.910	Shortfall of Sites	0.134	Low Medium I Residential	R2-1-CUGU	Low Neighborhood Residential	[VLN2 - MU4 - 3][RN2 - 15][CPIO]	0	22.351	0.910		, 1	129A227 71	29	Boyle Heights	No	ABMI	BH CPU , R2RD
Los Angeles	3710 SISKIYOU ST	90023	5188009025	0.000	0.000	0.000	0.910	Shortfall of Sites	0.115	Low Medium I Residential	R2-1-CUGU	Low Neighborhood Residential	[VLN2 - MU4 - 3][RN2 - 15][CPIO]	0	26.163	0.910		Residential - Single Family Residence, 1	120A229 71	29	Boyle Heights	No	ABMI	BH CPU , R2RD

Jurisdiction Name	Site Address/Intersection	5 Digit ZIP Code	Assessor Parcel Number	Very Low-Income	Low-Income	Moderate-Income	Above Moderate-Income	Type of Shortfall	Parcel Size (Acres)	Current General Plan Designation	Current Zoning	Proposed General Plan (GP) Designation	Proposed Zoning	Minimum Density Allowed	Maximum Density Allowed	Total Capacity	Vacant/ Nonvacant	Description of Existing Uses	PIN	Base Density Per Acre	Community Plan Area	Rent Stabalization Ordinance	Income Category	Applicable Rezoning Program (Program informing values in Column Q listed first)
Los Angeles	3461 EAGLE ST	90063	5186010022	0.000	0.000	0.000	0.910	Shortfall of Sites	0.129	Low Medium I Residential	R2-1-CUGU	Low Neighborhood Residential	[VLN2 - MU4 - 3][RN2 - 15][CPIO]	0	23.231	0.910		Residential - Single Family Residence, 1	123A227 72	29	Boyle Heights	No	ABMI	BH CPU , R2RD
Los Angeles	3113 E 2ND ST	90063	5179006020	0.000	0.000	0.000	0.910	Shortfall of Sites	0.141	Low Medium I Residential	R2-1-CUGU	Low Neighborhood Residential	[VLN1 - MU4 - 3][RN2 - 20][CPIO]	0	21.233	0.910		Residential - Single Family Residence, 1	126A227 73	21	Boyle Heights	No	ABMI	BH CPU , R2RD
Los Angeles	2741 LANFRANCO ST	90033	5185010019	0.000	0.000	0.000	0.910	Shortfall of Sites	0.125	Low Medium I Residential	R2-1-CUGU	Low Neighborhood Residential	[VLN2 - MU4 - 3][RN2 - 15][CPIO]	0	23.991	0.910		Residential - Single Family Residence, 1	124-5A225 73	29	Boyle Heights	No	ABMI	BH CPU , R2RD
Los Angeles	3714 SISKIYOU ST	90023	5188009024	0.000	0.000	0.000	0.910	Shortfall of Sites	0.115	Low Medium I Residential	R2-1-CUGU	Low Neighborhood Residential	[VLN2 - MU4 - 3][RN2 - 15][CPIO]	0	26.163	0.910		Residential - Single Family Residence, 1	120A229 74	29	Boyle Heights	No	ABMI	BH CPU , R2RD
Los Angeles	2805 BLANCHARD ST	90033	5178003002	0.000	0.000	0.000	0.910	Shortfall of Sites	0.119	Low Medium I Residential	R2-1-CUGU	Low Neighborhood Residential	[VLN2 - MU4 - 3][RN2 - 15][CPIO]	0	25.133	0.910		Residential - Single Family Residence, 1	129A227 75	29	Boyle Heights	No	ABMI	BH CPU , R2RD
Los Angeles	115 VELASCO ST	90063	5179017025	0.000	0.000	0.000	0.910	Shortfall of Sites	0.060	Low Medium I Residential	R2-1-CUGU	Medium Neighborhood Residential	[VLN2 - MU4 - 4][RN2 - 8][CPIO]	0	50.264	0.910		Residential - Single Family Residence, 1	124-5A229 76	54	Boyle Heights	No	ABMI	BH CPU , R2RD
Los Angeles	1207 N EVERGREEN AVE	90033	5177004017	0.000	0.000	0.000	0.910	Shortfall of Sites	0.139	Low Medium I Residential	R2-1-CUGU	Low Neighborhood Residential	[VLN1 - MU4 - 3][RN2 - 20][CPIO]	0	21.607	0.910		Residential - Single Family Residence, 1	130-5A227 78	21	Boyle Heights	No	ABMI	BH CPU , R2RD
Los Angeles	3465 EAGLE ST	90063	5186010021	0.000	0.000	0.000	0.910	Shortfall of Sites	0.129	Low Medium I Residential	R2-1-CUGU	Low Neighborhood Residential	[VLN2 - MU4 - 3][RN2 - 15][CPIO]	0	23.232	0.910		Residential - Single Family Residence, 1	123A227 78	29	Boyle Heights	No	ABMI	BH CPU , R2RD
Los Angeles	3722 SISKIYOU ST	90023	5188009022	0.000	0.000	0.000	0.910	Shortfall of Sites	0.115	Low Medium I Residential	R2-1-CUGU	Low Neighborhood Residential	[VLN2 - MU4 - 3][RN2 - 15][CPIO]	0	26.163	0.910		Residential - Single Family Residence, 1	120A229 79	29	Boyle Heights	No	ABMI	BH CPU , R2RD
Los Angeles	973 CALZONA ST	90023	5188012017	0.000	0.000	0.000	0.910	Shortfall of Sites	0.115	Low Medium I Residential	R2-1-CUGU	Low Neighborhood Residential	[VLN2 - MU4 - 3][RN2 - 15][CPIO]	0	26.136	0.910		Residential - Single Family Residence, 1	120A229 80	29	Boyle Heights	No	ABMI	BH CPU , R2RD
Los Angeles	2131 JUDSON ST	90033	5175020007	0.000	0.000	0.000	0.910	Shortfall of Sites	0.131	Low Medium I Residential	R2-1-CUGU	Low Neighborhood Residential	[VLN2 - MU4 - 3][RN2 - 15][CPIO]	0	22.817	0.910		Residential - Single Family Residence, 1	130-5A225 81	29	Boyle Heights	No	ABMI	BH CPU , R2RD
Los Angeles	2839 OREGON ST	90023	5185036021	0.000	0.000	0.000	0.910	Shortfall of Sites	0.125	Low Medium I Residential	R2-1-CUGU	Low Neighborhood Residential	[VLN2 - MU4 - 3][RN2 - 15][CPIO]	0	23.927	0.910		Residential - Single Family Residence, 1	123A223 81	29	Boyle Heights	No	ABMI	BH CPU , R2RD
Los Angeles	3726 SISKIYOU ST	90023	5188009021	0.000	0.000	0.000	0.910	Shortfall of Sites	0.115	Low Medium I Residential	R2-1-CUGU	Low Neighborhood Residential	[VLN2 - MU4 - 3][RN2 - 15][CPIO]	0	26.163	0.910		Residential - Single Family Residence, 1	120A229 81	29	Boyle Heights	No	ABMI	BH CPU , R2RD
Los Angeles	3227 FOLSOM ST	90063	5178014012	0.000	0.000	0.910	0.000	Shortfall of Sites	0.160	Low Medium I Residential	R2-1-CUGU	Low Neighborhood Residential	[VLN1 - MU4 - 3][RN2 - 20][CPIO]	0	18.790	0.910		Residential - Single Family Residence, 1	127-5A229 82	21	Boyle Heights	No	MI	BH CPU , R2RD
Los Angeles	3221 FOLSOM ST	90063	5178014013	0.000	0.000	0.000	0.910	Shortfall of Sites	0.145	Low Medium I Residential	R2-1-CUGU	Low Neighborhood Residential	[VLN1 - MU4 - 3][RN2 - 20][CPIO]	0	20.754	0.910		Residential - Single Family Residence, 1	127-5A229 83	21	Boyle Heights	No	ABMI	BH CPU , R2RD
Los Angeles	126 S SAVANNAH ST	90033	5180021008	0.000	0.000	0.000	0.910	Shortfall of Sites	0.119	Low Medium I Residential	R2-1-CUGU	Low Neighborhood Residential	[VLN2 - MU4 - 3][RN2 - 15][CPIO]	0	25.120	0.910		Residential - Single Family Residence, 1	126A225 83	29	Boyle Heights	No	ABMI	BH CPU , R2RD
Los Angeles	3730 SISKIYOU ST	90023	5188009020	0.000	0.000	0.000	0.910	Shortfall of Sites	0.115	Low Medium I Residential	R2-1-CUGU	Low Neighborhood Residential	[VLN2 - MU4 - 3][RN2 - 15][CPIO]	0	26.163	0.910		Residential - Single Family Residence, 1	120A229 83	29	Boyle Heights	No	ABMI	BH CPU , R2RD
Los Angeles	3434 EAGLE ST	90063	5186012015	0.000	0.000	0.000	0.910	Shortfall of Sites	0.129	Low Medium I Residential	R2-1-CUGU	Low Neighborhood Residential	[VLN2 - MU4 - 3][RN2 - 15][CPIO]	0	23.261	0.910		Residential - Single Family Residence, 1	123A227 84	29	Boyle Heights	No	ABMI	BH CPU , R2RD
Los Angeles	3471 EAGLE ST	90063	5186010020	0.000	0.000	0.000	0.910	Shortfall of Sites	0.129	Low Medium I Residential	R2-1-CUGU	Low Neighborhood Residential	[VLN2 - MU4 - 3][RN2 - 15][CPIO]	0	23.232	0.910		Residential - Single Family Residence - Pool, 1	123A227 86	29	Boyle Heights	No	ABMI	BH CPU , R2RD
Los Angeles	123 S EVERGREEN AVE	90033	5180021023	0.000	0.000	0.000	0.910	Shortfall of Sites	0.119	Low Medium I Residential	R2-1-CUGU	Low Neighborhood Residential	[VLN2 - MU4 - 3][RN2 - 15][CPIO]	0	25.115	0.910		Residential - Single Family Residence, 1	126A225 87	29	Boyle Heights	No	ABMI	BH CPU , R2RD
Los Angeles	3707 LEE ST	90023	5188009029	0.000	0.000	0.000	0.910	Shortfall of Sites	0.115	Low Medium I Residential	R2-1-CUGU	Low Neighborhood Residential	[VLN2 - MU4 - 3][RN2 - 15][CPIO]	0	26.147	0.910		Residential - Single Family Residence, 1	120A229 87	29	Boyle Heights	No	ABMI	BH CPU , R2RD
Los Angeles	3734 SISKIYOU ST	90023	5188009019	0.000	0.000	0.000	0.910	Shortfall of Sites	0.115	Low Medium I Residential	R2-1-CUGU	Low Neighborhood Residential	[VLN2 - MU4 - 3][RN2 - 15][CPIO]	0	26.163	0.910		Residential - Single Family Residence, 1	120A229 88	29	Boyle Heights	No	ABMI	BH CPU , R2RD
Los Angeles	2137 JUDSON ST	90033	5175020008	0.000	0.000	0.000	0.910	Shortfall of Sites	0.131	Low Medium I Residential	R2-1-CUGU	Low Neighborhood Residential	[VLN2 - MU4 - 3][RN2 - 15][CPIO]	0	22.818	0.910		Residential - Single Family Residence, 1	130-5A225 90	29	Boyle Heights	No	ABMI	BH CPU , R2RD
Los Angeles	3436 EAGLE ST	90063	5186012014	0.000	0.000	0.000	0.910	Shortfall of Sites	0.129	Low Medium I Residential	R2-1-CUGU	Low Neighborhood Residential	[VLN2 - MU4 - 3][RN2 - 15][CPIO]	0	23.261	0.910		Residential - Single Family Residence, 1	123A227 90	29	Boyle Heights	No	ABMI	BH CPU , R2RD
Los Angeles	3738 SISKIYOU ST	90023	5188009018	0.000	0.000	0.000	0.910	Shortfall of Sites	0.115	Low Medium I Residential	R2-1-CUGU	Low Neighborhood Residential	[VLN2 - MU4 - 3][RN2 - 15][CPIO]	0	26.163	0.910		Residential - Single Family Residence, 1	120A229 90	29	Boyle Heights	No	ABMI	BH CPU , R2RD
Los Angeles	2726 POMEROY AVE	90033	5177009008	0.000	0.000	0.910	0.000	Shortfall of Sites	0.154	Low Medium I Residential	R2-1-CUGU	Low Neighborhood Residential	[VLN1 - MU4 - 3][RN2 - 20][CPIO]	0	19.498	0.910		Residential - Single Family Residence, 1	130-5A227 91	21	Boyle Heights	No	MI	BH CPU , R2RD
Los Angeles	428 S EVERGREEN AVE	90033	5185015015	0.000	0.000	0.000	0.910	Shortfall of Sites	0.138	Low Medium I Residential	R2-1-CUGU	Low Neighborhood Residential	[VLN1 - MU4 - 3][RN2 - 20][CPIO]	0	21.764	0.910		Residential - Single Family Residence, 1	124-5A225 91	21	Boyle Heights	No	ABMI	BH CPU , R2RD
Los Angeles	981 CALZONA ST	90023	5188012015	0.000	0.000	0.000	0.910	Shortfall of Sites	0.115	Low Medium I Residential	R2-1-CUGU	Low Neighborhood Residential	[VLN2 - MU4 - 3][RN2 - 15][CPIO]	0	26.136	0.910		Residential - Single Family Residence, 1	120A229 91	29	Boyle Heights	No	ABMI	BH CPU , R2RD
Los Angeles	3153 FAIRMOUNT ST	90063	5178001016	0.000	0.000	0.000	0.910	Shortfall of Sites	0.145	Low Medium I Residential	R2-1-CUGU	Low Neighborhood Residential	[VLN1 - MU4 - 3][RN2 - 20][CPIO]	0	20.685	0.910		Residential - Single Family Residence, 1	129A229 92	21	Boyle Heights	No	ABMI	BH CPU , R2RD
Los Angeles	1206 N EVERGREEN AVE	90033	5229003017	0.000	0.000	0.910	0.000	Shortfall of Sites	0.163	Low Medium I Residential	R2-1-CUGU	Low Neighborhood Residential	[VLN1 - MU4 - 3][RN2 - 20][CPIO]	0	18.416	0.910		Residential - Single Family Residence, 1	130-5A227 94	21	Boyle Heights	No	MI	BH CPU , R2RD
Los Angeles	3417 E 5TH ST	90063	5186012038	0.000	0.000	0.000	0.910	Shortfall of Sites	0.129	Low Medium I Residential	R2-1-CUGU	Low Neighborhood Residential	[VLN2 - MU4 - 3][RN2 - 15][CPIO]	0	23.227	0.910		Residential - Single Family Residence, 1	123A227 95	29	Boyle Heights	No	ABMI	BH CPU , R2RD
Los Angeles	3719 LEE ST	90023	5188009032	0.000	0.000	0.000	0.910	Shortfall of Sites	0.115	Low Medium I Residential	R2-1-CUGU	Low Neighborhood Residential	[VLN2 - MU4 - 3][RN2 - 15][CPIO]	0	26.147	0.910		Residential - Single Family Residence, 1	120A229 96	29	Boyle Heights	No	ABMI	BH CPU , R2RD
Los Angeles	3723 LEE ST	90023	5188009033	0.000	0.000	0.000	0.910	Shortfall of Sites	0.115	Low Medium I Residential	R2-1-CUGU	Low Neighborhood Residential	[VLN2 - MU4 - 3][RN2 - 15][CPIO]	0	26.147	0.910		Residential - Single Family Residence, 1	120A229 98	29	Boyle Heights	No	ABMI	BH CPU , R2RD
Los Angeles	2141 JUDSON ST	90033	5175020009	0.000	0.000	0.000	0.910	Shortfall of Sites	0.131	Low Medium I Residential	R2-1-CUGU	Low Neighborhood Residential	[VLN2 - MU4 - 3][RN2 - 15][CPIO]	0	22.818	0.910		Residential - Single Family Residence, 1	130-5A225 99	29	Boyle Heights	No	ABMI	BH CPU , R2RD
Los Angeles	134 S SAVANNAH ST	90033	5180021010	0.000	0.000	0.000	0.910	Shortfall of Sites	0.119	Low Medium I Residential	R2-1-CUGU	Low Neighborhood Residential	[VLN2 - MU4 - 3][RN2 - 15][CPIO]	0	25.129	0.910		Residential - Single Family Residence, 1	126A225 100	29	Boyle Heights	No	ABMI	BH CPU , R2RD
Los Angeles	3442 EAGLE ST	90063	5186012013	0.000	0.000	0.000	0.910	Shortfall of Sites	0.129	Low Medium I Residential	R2-1-CUGU	Low Neighborhood Residential	[VLN2 - MU4 - 3][RN2 - 15][CPIO]	0	23.262	0.910		Residential - Single Family Residence, 1	123A227 100	29	Boyle Heights	No	ABMI	BH CPU , R2RD
Los Angeles	3727 LEE ST	90023	5188009034	0.000	0.000	0.000	0.910	Shortfall of Sites	0.115	Low Medium I Residential	R2-1-CUGU	Low Neighborhood Residential	[VLN2 - MU4 - 3][RN2 - 15][CPIO]	0	26.147	0.910		Residential - Single Family Residence, 1	120A229 101	29	Boyle Heights	No	ABMI	BH CPU , R2RD
Los Angeles	3421 E 5TH ST	90063	5186012037	0.000	0.000	0.000	0.910	Shortfall of Sites	0.129	Low Medium I Residential	R2-1-CUGU	Low Neighborhood Residential	[VLN2 - MU4 - 3][RN2 - 15][CPIO]	0	23.230	0.910		Residential - Single Family Residence, 1	123A227 102	29	Boyle Heights	No	ABMI	BH CPU , R2RD
Los Angeles	2707 NEW JERSEY ST	90033	5180017015	0.000	0.000	0.000	0.910	Shortfall of Sites	0.124	Low Medium I Residential	R2-1-CUGU	Low Neighborhood Residential	[VLN2 - MU4 - 3][RN2 - 15][CPIO]	0	24.140	0.910		Residential - Single Family Residence, 1	127-5A225 103	29	Boyle Heights	No	ABMI	BH CPU , R2RD
Los Angeles	2661 GANAHL ST	90033	5177008030	0.000	0.000	0.910	0.000	Shortfall of Sites	0.151	Low Medium I Residential	R2-1-CUGU	Low Neighborhood Residential	[VLN1 - MU4 - 3][RN2 - 20][CPIO]	0	19.858	0.910		Residential - Single Family Residence, 1	130-5A227 106	21	Boyle Heights	No	MI	BH CPU , R2RD
Los Angeles	3446 EAGLE ST	90063	5186012012	0.000	0.000	0.000	0.910	Shortfall of Sites	0.129	Low Medium I Residential	R2-1-CUGU	Low Neighborhood Residential	[VLN2 - MU4 - 3][RN2 - 15][CPIO]	0	23.263	0.910		Residential - Single Family Residence, 1	123A227 106	29	Boyle Heights	No	ABMI	BH CPU , R2RD
Los Angeles	715 CORNWELL ST	90033	5175020011	0.000	0.000	0.000	0.910	Shortfall of Sites	0.115	Low Medium I Residential	R2-1-CUGU	Low Neighborhood Residential	[VLN2 - MU4 - 3][RN2 - 15][CPIO]	0	26.136	0.910		Residential - Single Family Residence, 1	130-5A225 107	29	Boyle Heights	No	ABMI	BH CPU , R2RD
Los Angeles	3483 EAGLE ST	90063	5186010017	0.000	0.000	0.000	0.910	Shortfall of Sites	0.129	Low Medium I Residential	R2-1-CUGU	Low Neighborhood Residential	[VLN2 - MU4 - 3][RN2 - 15][CPIO]	0	23.239	0.910		Residential - Single Family Residence, 1	123A227 107	29	Boyle Heights	No	ABMI	BH CPU , R2RD
Los Angeles	648 PENRITH DR	90023	5185027014	0.000	0.000	0.000	0.910	Shortfall of Sites	0.121	Low Medium I Residential	R2-1-CUGU	Low Neighborhood Residential	[VLN2 - MU4 - 3][RN2 - 15][CPIO]	0	24.701	0.910		Residential - Single Family Residence, 1	124-5A223 108	29	Boyle Heights	No	ABMI	BH CPU , R2RD
Los Angeles	3706 LEE ST	90023	5188010015	0.000	0.000	0.000	0.910	Shortfall of Sites	0.115	Low Medium I Residential	R2-1-CUGU	Low Neighborhood Residential	[VLN2 - MU4 - 3][RN2 - 15][CPIO]	0	26.112	0.910		Residential - Single Family Residence, 1	120A229 108	29	Boyle Heights	No	ABMI	BH CPU , R2RD
Los Angeles	3710 LEE ST	90023	5188010014	0.000	0.000	0.000	0.910	Shortfall of Sites	0.115	Low Medium I Residential	R2-1-CUGU	Low Neighborhood Residential	[VLN2 - MU4 - 3][RN2 - 15][CPIO]	0	26.112	0.910		Residential - Single Family Residence, 1	120A229 110	29	Boyle Heights	No	ABMI	BH CPU , R2RD

Jurisdiction Name	Site Address/Intersection	5 Digit ZIP Code	Assessor Parcel Number	Very Low-Income	Low-Income	Moderate-Income	Above Moderate-Income	Type of Shortfall	Parcel Size (Acres)	Current General Plan Designation	Current Zoning	Proposed General Plan (GP) Designation	Proposed Zoning	Minimum Density Allowed	Maximum Density Allowed	Total Capacity	Vacant/ Nonvacant	Description of Existing Uses	PIN	Base Density Per Acre	Community Plan Area	Rent Stabalization Ordinance	Income Category	Applicable Rezoning Program (Program informing values in Column Q listed first)
Los Angeles	3747 LEE ST	90023	5188009039	0.000	0.000	0.000	0.910	Shortfall of Sites	0.115	Low Medium I Residential	R2-1-CUGU	Low Neighborhood Residential	[VLN2 - MU4 - 3][RN2 - 15][CPIO]	0	26.147	0.910		Residential - Single Family Residence, 1	120A229 111	29	Boyle Heights	No	ABMI	BH CPU , R2RD
Los Angeles	2621 GANAHL ST	90033	5177008026	0.000	0.000	0.910	0.000	Shortfall of Sites	0.172	Low Medium I Residential	R2-1-CUGU	Low Neighborhood Residential	[VLN1 - MU4 - 3][RN2 - 20][CPIO]	0	17.461	0.910		Residential - Single Family Residence, 1	130-5A227 112	21	Boyle Heights	No	MI	BH CPU , R2RD
Los Angeles	3714 LEE ST	90023	5188010013	0.000	0.000	0.000	0.910	Shortfall of Sites	0.115	Low Medium I Residential	R2-1-CUGU	Low Neighborhood Residential	[VLN2 - MU4 - 3][RN2 - 15][CPIO]	0	26.111	0.910		Residential - Single Family Residence, 1	120A229 112	29	Boyle Heights	No	ABMI	BH CPU , R2RD
Los Angeles	2839 BLANCHARD ST	90033	5178003009	0.000	0.000	0.000	0.910	Shortfall of Sites	0.134	Low Medium I Residential	R2-1-CUGU	Low Neighborhood Residential	[VLN2 - MU4 - 3][RN2 - 15][CPIO]	0	22.339	0.910		Residential - Single Family Residence, 1	129A227 113	29	Boyle Heights	No	ABMI	BH CPU , R2RD
Los Angeles	648 EUCLID AVE	90023	5186019036	0.000	0.000	0.000	0.910	Shortfall of Sites	0.150	Low Medium I Residential	R2-1-CUGU	Low Neighborhood Residential	[VLN1 - MU4 - 3][RN2 - 20][CPIO]	0	20.027	0.910		Residential - Single Family Residence, 1	123A225 114	21	Boyle Heights	No	ABMI	BH CPU , R2RD
Los Angeles	3452 EAGLE ST	90063	5186012011	0.000	0.000	0.000	0.910	Shortfall of Sites	0.129	Low Medium I Residential	R2-1-CUGU	Low Neighborhood Residential	[VLN2 - MU4 - 3][RN2 - 15][CPIO]	0	23.264	0.910		Residential - Single Family Residence, 1	123A227 114	29	Boyle Heights	No	ABMI	BH CPU , R2RD
Los Angeles	3718 LEE ST	90023	5188010012	0.000	0.000	0.000	0.910	Shortfall of Sites	0.115	Low Medium I Residential	R2-1-CUGU	Low Neighborhood Residential	[VLN2 - MU4 - 3][RN2 - 15][CPIO]	0	26.111	0.910		Residential - Single Family Residence, 1	120A229 114	29	Boyle Heights	No	ABMI	BH CPU , R2RD
Los Angeles	2715 NEW JERSEY ST	90033	5180017013	0.000	0.000	0.000	0.910	Shortfall of Sites	0.124	Low Medium I Residential	R2-1-CUGU	Low Neighborhood Residential	[VLN2 - MU4 - 3][RN2 - 15][CPIO]	0	24.139	0.910		Residential - Single Family Residence, 1	127-5A225 115	29	Boyle Heights	No	ABMI	BH CPU , R2RD
Los Angeles	654 PENRITH DR	90023	5185027015	0.000	0.000	0.000	0.910	Shortfall of Sites	0.121	Low Medium I Residential	R2-1-CUGU	Low Neighborhood Residential	[VLN2 - MU4 - 3][RN2 - 15][CPIO]	0	24.704	0.910		Residential - Single Family Residence, 1	124-5A223 115	29	Boyle Heights	No	ABMI	BH CPU , R2RD
Los Angeles	3489 EAGLE ST	90063	5186010016	0.000	0.000	0.000	0.910	Shortfall of Sites	0.129	Low Medium I Residential	R2-1-CUGU	Low Neighborhood Residential	[VLN2 - MU4 - 3][RN2 - 15][CPIO]	0	23.208	0.910		Residential - Single Family Residence, 1	123A227 115	29	Boyle Heights	No	ABMI	BH CPU , R2RD
Los Angeles	3039 FOLSOM ST	90063	5178017006	0.000	0.000	0.910	0.000	Shortfall of Sites	0.169	Low Medium I Residential	R2-1-CUGU	Low Neighborhood Residential	[VLN1 - MU4 - 3][RN2 - 20][CPIO]	0	17.780	0.910		Residential - Single Family Residence, 1	127-5A227 116	21	Boyle Heights	No	MI	BH CPU , R2RD
Los Angeles	3722 LEE ST	90023	5188010011	0.000	0.000	0.000	0.910	Shortfall of Sites	0.115	Low Medium I Residential	R2-1-CUGU	Low Neighborhood Residential	[VLN2 - MU4 - 3][RN2 - 15][CPIO]	0	26.111	0.910		Residential - Single Family Residence, 1	120A229 117	29	Boyle Heights	No	ABMI	BH CPU , R2RD
Los Angeles	3726 LEE ST	90023	5188010010	0.000	0.000	0.000	0.910	Shortfall of Sites	0.115	Low Medium I Residential	R2-1-CUGU	Low Neighborhood Residential	[VLN2 - MU4 - 3][RN2 - 15][CPIO]	0	26.112	0.910		Residential - Single Family Residence, 1	120A229 118	29	Boyle Heights	No	ABMI	BH CPU , R2RD
Los Angeles	2838 OREGON ST	90023	5185038001	0.000	0.000	0.000	0.910	Shortfall of Sites	0.126	Low Medium I Residential	R2-1-CUGU	Low Neighborhood Residential	[VLN2 - MU4 - 3][RN2 - 15][CPIO]	0	23.855	0.910		Residential - Single Family Residence, 1	123A223 119	29	Boyle Heights	No	ABMI	BH CPU , R2RD
Los Angeles	3703 E 7TH ST	90023	5188010017	0.000	0.000	0.000	0.910	Shortfall of Sites	0.115	Low Medium I Residential	R2-1-CUGU	Low Neighborhood Residential	[VLN2 - MU4 - 3][RN2 - 15][CPIO]	0	25.993	0.910		Residential - Single Family Residence, 1	120A229 119	29	Boyle Heights	No	ABMI	BH CPU , R2RD
Los Angeles	722 ECHANDIA ST	90033	5174003051	0.000	0.000	0.910	0.000	Shortfall of Sites	0.170	Low Medium I Residential	R2-1-RIO-CUGU	Low Medium Residential	[VLN1 - CR1 - 3][RG1 - 20][CPIO]	0	17.681	0.910		Residential - Single Family Residence, 1	132A221 120	21	Boyle Heights	No	MI	BH CPU , R2RD
Los Angeles	3730 LEE ST	90023	5188010009	0.000	0.000	0.000	0.910	Shortfall of Sites	0.115	Low Medium I Residential	R2-1-CUGU	Low Neighborhood Residential	[VLN2 - MU4 - 3][RN2 - 15][CPIO]	0	26.112	0.910		Residential - Single Family Residence, 1	120A229 120	29	Boyle Heights	No	ABMI	BH CPU , R2RD
Los Angeles	3577 E 8TH ST	90023	5191016017	0.000	0.000	0.000	0.910	Shortfall of Sites	0.145	Low Medium I Residential	R2-1-CUGU	Low Neighborhood Residential	[VLN1 - MU4 - 3][RN2 - 20][CPIO]	0	20.692	0.910		Residential - Single Family Residence, 1	118-5A227 120	21	Boyle Heights	No	ABMI	BH CPU , R2RD
Los Angeles	2719 NEW JERSEY ST	90033	5180017012	0.000	0.000	0.000	0.910	Shortfall of Sites	0.124	Low Medium I Residential	R2-1-CUGU	Low Neighborhood Residential	[VLN2 - MU4 - 3][RN2 - 15][CPIO]	0	24.140	0.910		Residential - Single Family Residence, 1	127-5A225 121	29	Boyle Heights	No	ABMI	BH CPU , R2RD
Los Angeles	475 N BERNAL AVE	90063	5178025040	0.000	0.000	0.000	0.910	Shortfall of Sites	0.144	Low Medium I Residential	R2-1-CUGU	Low Neighborhood Residential	[VLN1 - MU4 - 3][RN2 - 20][CPIO]	0	20.771	0.910		Residential - Single Family Residence, 1	127-5A229 121	21	Boyle Heights	No	ABMI	BH CPU , R2RD
Los Angeles	3456 EAGLE ST	90063	5186012010	0.000	0.000	0.000	0.910	Shortfall of Sites	0.129	Low Medium I Residential	R2-1-CUGU	Low Neighborhood Residential	[VLN2 - MU4 - 3][RN2 - 15][CPIO]	0	23.265	0.910		Residential - Single Family Residence, 1	123A227 121	29	Boyle Heights	No	ABMI	BH CPU , R2RD
Los Angeles	949 S CONCORD ST	90023	5188023033	0.000	0.000	0.910	0.000	Shortfall of Sites	0.166	Low Medium I Residential	R2-1-CUGU	Low Neighborhood Residential	[VLN1 - MU4 - 3][RN2 - 20][CPIO]	0	18.098	0.910		Residential - Single Family Residence, 1	121-5A225 122	21	Boyle Heights	No	MI	BH CPU , R2RD
Los Angeles	3435 E 5TH ST	90063	5186012034	0.000	0.000	0.000	0.910	Shortfall of Sites	0.129	Low Medium I Residential	R2-1-CUGU	Low Neighborhood Residential	[VLN2 - MU4 - 3][RN2 - 15][CPIO]	0	23.237	0.910		Residential - Single Family Residence, 1	123A227 123	29	Boyle Heights	No	ABMI	BH CPU , R2RD
Los Angeles	1007 CALZONA ST	90023	5188012013	0.000	0.000	0.000	0.910	Shortfall of Sites	0.115	Low Medium I Residential	R2-1-CUGU	Low Neighborhood Residential	[VLN2 - MU4 - 3][RN2 - 15][CPIO]	0	26.135	0.910		Residential - Single Family Residence, 1	120A227 123	29	Boyle Heights	No	ABMI	BH CPU , R2RD
Los Angeles	2703 MALABAR ST	90033	5177024001	0.000	0.000	0.000	0.910	Shortfall of Sites	0.130	Low Medium I Residential	R2-1-CUGU	Low Neighborhood Residential	[VLN2 - MU4 - 3][RN2 - 15][CPIO]	0	23.150	0.910		Residential - Single Family Residence, 1	129A225 124	29	Boyle Heights	No	ABMI	BH CPU , R2RD
Los Angeles	2810 BLANCHARD ST	90033	5178009035	0.000	0.000	0.000	0.910	Shortfall of Sites	0.134	Low Medium I Residential	R2-1-CUGU	Low Neighborhood Residential	[VLN2 - MU4 - 3][RN2 - 15][CPIO]	0	22.352	0.910		Residential - Single Family Residence, 1	129A227 125	29	Boyle Heights	No	ABMI	BH CPU , R2RD
Los Angeles	2725 NEW JERSEY ST	90033	5180017011	0.000	0.000	0.000	0.910	Shortfall of Sites	0.124	Low Medium I Residential	R2-1-CUGU	Low Neighborhood Residential	[VLN2 - MU4 - 3][RN2 - 15][CPIO]	0	24.139	0.910		Residential - Single Family Residence, 1	127-5A225 125	29	Boyle Heights	No	ABMI	BH CPU , R2RD
Los Angeles	3738 LEE ST	90023	5188010007	0.000	0.000	0.000	0.910	Shortfall of Sites	0.115	Low Medium I Residential	R2-1-CUGU	Low Neighborhood Residential	[VLN2 - MU4 - 3][RN2 - 15][CPIO]	0	26.112	0.910		Residential - Single Family Residence, 1	120A229 126	29	Boyle Heights	No	ABMI	BH CPU , R2RD
Los Angeles	3023 EAGLE ST	90063	5186001019	0.000	0.000	0.000	0.910	Shortfall of Sites	0.138	Low Medium I Residential	R2-1-CUGU	Low Neighborhood Residential	[VLN1 - MU4 - 3][RN2 - 20][CPIO]	0	21.713	0.910		Residential - Single Family Residence, 1	124-5A225 127	21	Boyle Heights	No	ABMI	BH CPU , R2RD
Los Angeles	2025 E 3RD ST	90033	5183011013	0.000	0.000	0.000	0.910	Shortfall of Sites	0.125	Low Medium II Residential	RD2-1-CUGU	Low Neighborhood Residential	[VLN2 - MU4 - 3][RN2 - 15][CPIO]	0	23.956	0.910		Residential - Single Family Residence, 1	127-5A221 128	29	Boyle Heights	No	ABMI	BH CPU , R2RD
Los Angeles	3742 LEE ST	90023	5188010006	0.000	0.000	0.000	0.910	Shortfall of Sites	0.115	Low Medium I Residential	R2-1-CUGU	Low Neighborhood Residential	[VLN2 - MU4 - 3][RN2 - 15][CPIO]	0	26.111	0.910		Residential - Single Family Residence, 1	120A229 129	29	Boyle Heights	No	ABMI	BH CPU , R2RD
Los Angeles	3542 E 8TH ST	90023	5191017011	0.000	0.000	0.000	0.910	Shortfall of Sites	0.142	Low Medium I Residential	R2-1-CUGU	Low Neighborhood Residential	[VLN1 - MU4 - 3][RN2 - 20][CPIO]	0	21.156	0.910		Residential - Single Family Residence, 1	118-5A227 129	21	Boyle Heights	No	ABMI	BH CPU , R2RD
Los Angeles	2541 GANAHL ST	90033	5177008021	0.000	0.000	0.910	0.000	Shortfall of Sites	0.169	Low Medium I Residential	R2-1-CUGU	Low Neighborhood Residential	[VLN1 - MU4 - 3][RN2 - 20][CPIO]	0	17.704	0.910		Residential - Single Family Residence, 1	130-5A227 130	21	Boyle Heights	No	MI	BH CPU , R2RD
Los Angeles	3719 E 7TH ST	90023	5188010021	0.000	0.000	0.000	0.910	Shortfall of Sites	0.115	Low Medium I Residential	R2-1-CUGU	Low Neighborhood Residential	[VLN2 - MU4 - 3][RN2 - 15][CPIO]	0	26.174	0.910		Residential - Single Family Residence, 1	120A229 131	29	Boyle Heights	No	ABMI	BH CPU , R2RD
Los Angeles	3017 GUIRADO ST	90023	5186019039	0.000	0.000	0.910	0.000	Shortfall of Sites	0.164	Low Medium I Residential	R2-1-CUGU	Low Neighborhood Residential	[VLN1 - MU4 - 3][RN2 - 20][CPIO]	0	18.277	0.910		Residential - Single Family Residence, 1	123A225 132	21	Boyle Heights	No	MI	BH CPU , R2RD
Los Angeles	3746 LEE ST	90023	5188010005	0.000	0.000	0.000	0.910	Shortfall of Sites	0.115	Low Medium I Residential	R2-1-CUGU	Low Neighborhood Residential	[VLN2 - MU4 - 3][RN2 - 15][CPIO]	0	26.112	0.910		Residential - Single Family Residence, 1	120A229 132	29	Boyle Heights	No	ABMI	BH CPU , R2RD
Los Angeles	2531 GANAHL ST	90033	5177008020	0.000	0.000	0.910	0.000	Shortfall of Sites	0.161	Low Medium I Residential	R2-1-CUGU	Low Neighborhood Residential	[VLN1 - MU4 - 3][RN2 - 20][CPIO]	0	18.613	0.910		Residential - Single Family Residence, 1	130-5A227 133	21	Boyle Heights	No	MI	BH CPU , R2RD
Los Angeles	3466 EAGLE ST	90063	5186012008	0.000	0.000	0.000	0.910	Shortfall of Sites	0.129	Low Medium I Residential	R2-1-CUGU	Low Neighborhood Residential	[VLN2 - MU4 - 3][RN2 - 15][CPIO]	0	23.266	0.910		Residential - Single Family Residence, 1	123A227 133	29	Boyle Heights	No	ABMI	BH CPU , R2RD
Los Angeles	1015 CALZONA ST	90023	5188012011	0.000	0.000	0.000	0.910	Shortfall of Sites	0.115	Low Medium I Residential	R2-1-CUGU	Low Neighborhood Residential	[VLN2 - MU4 - 3][RN2 - 15][CPIO]	0	26.135	0.910		Residential - Single Family Residence, 1	120A227 133	29	Boyle Heights	No	ABMI	BH CPU , R2RD
Los Angeles	3723 E 7TH ST	90023	5188010022	0.000	0.000	0.000	0.910	Shortfall of Sites	0.115	Low Medium I Residential	R2-1-CUGU	Low Neighborhood Residential	[VLN2 - MU4 - 3][RN2 - 15][CPIO]	0	26.174	0.910		Residential - Single Family Residence, 1	120A229 133	29	Boyle Heights	No	ABMI	BH CPU , R2RD
Los Angeles	3173 BLANCHARD ST	90063	5178005015	0.000	0.000	0.000	0.910	Shortfall of Sites	0.143	Low Medium I Residential	R2-1-CUGU	Low Neighborhood Residential	[VLN1 - MU4 - 3][RN2 - 20][CPIO]	0	20.960	0.910		Residential - Single Family Residence, 1	129A229 134	21	Boyle Heights	No	ABMI	BH CPU , R2RD
Los Angeles	3750 LEE ST	90023	5188010004	0.000	0.000	0.000	0.910	Shortfall of Sites	0.115	Low Medium I Residential	R2-1-CUGU	Low Neighborhood Residential	[VLN2 - MU4 - 3][RN2 - 15][CPIO]	0	26.112	0.910		Residential - Single Family Residence, 1	120A229 134	29	Boyle Heights	No	ABMI	BH CPU , R2RD
Los Angeles	2711 MALABAR ST	90033	5177024003	0.000	0.000	0.000	0.910	Shortfall of Sites	0.134	Low Medium I Residential	R2-1-CUGU	Low Neighborhood Residential	[VLN2 - MU4 - 3][RN2 - 15][CPIO]	0	22.334	0.910		Residential - Single Family Residence, 1	129A225 135	29	Boyle Heights	No	ABMI	BH CPU , R2RD
Los Angeles	3443 E 5TH ST	90063	5186012032	0.000	0.000	0.000	0.910	Shortfall of Sites	0.129	Low Medium I Residential	R2-1-CUGU	Low Neighborhood Residential	[VLN2 - MU4 - 3][RN2 - 15][CPIO]	0	23.242	0.910		Residential - Single Family Residence, 1	123A227 135	29	Boyle Heights	No	ABMI	BH CPU , R2RD
Los Angeles	2130 JUDSON ST	90033	5175019023	0.000	0.000	0.000	0.910	Shortfall of Sites	0.132	Low Medium I Residential	R2-1-CUGU	Low Neighborhood Residential	[VLN2 - MU4 - 3][RN2 - 15][CPIO]	0	22.806	0.910		Residential - Single Family Residence, 1	130-5A225 136	29	Boyle Heights	No	ABMI	BH CPU , R2RD
Los Angeles	3179 BLANCHARD ST	90063	5178005014	0.000	0.000	0.000	0.910	Shortfall of Sites	0.143	Low Medium I Residential	R2-1-CUGU	Low Neighborhood Residential	[VLN1 - MU4 - 3][RN2 - 20][CPIO]	0	20.962	0.910		Residential - Single Family Residence, 1	129A229 136	21	Boyle Heights	No	ABMI	BH CPU , R2RD

Jurisdiction Name	Site Address/Intersection	5 Digit ZIP Code	Assessor Parcel Number	Very Low-Income	Low-Income	Moderate-Income	Above Moderate-Income	Type of Shortfall	Parcel Size (Acres)	Current General Plan Designation	Current Zoning	Proposed General Plan (GP) Designation	Proposed Zoning	Minimum Density Allowed	Maximum Density Allowed	Total Capacity	Vacant/ Nonvacant	Description of Existing Uses	PIN	Base Density Per Acre	Community Plan Area	Rent Stabalization Ordinance	Income Category	Applicable Rezoning Program (Program informing values in Column Q listed first)
Los Angeles	2114 JUDSON ST	90033	5175019027	0.000	0.000	0.000	0.910	Shortfall of Sites	0.132	Low Medium I Residential	R2-1-CUGU	Low Neighborhood Residential	[VLN2 - MU4 - 3][RN2 - 15][CPIO]	0	22.758	0.910		Residential - Single Family Residence, 1	130-5A223 137	29	Boyle Heights	No	ABMI	BH CPU , R2RD
Los Angeles	439 EUCLID AVE	90063	5185015001	0.000	0.000	0.000	0.910	Shortfall of Sites	0.140	Low Medium I Residential	R2-1-CUGU	Low Neighborhood Residential	[VLN1 - MU4 - 3][RN2 - 20][CPIO]	0	21.492	0.910		Residential - Single Family Residence, 1	124-5A225 139	21	Boyle Heights	No	ABMI	BH CPU , R2RD
Los Angeles	216 N STATE ST	90033	5174006057	0.000	0.000	0.000	0.910	Shortfall of Sites	0.056	Low Medium II Residential	RD1.5-1-RIO-CUGU	Medium Residential	[VLN2 - CR1 - 3][RG1 - 8][CPIO]	0	53.825	0.910		Residential - Single Family Residence, 1	129A221 140	54	Boyle Heights	No	ABMI	BH CPU , R2RD
Los Angeles	3758 LEE ST	90023	5188010002	0.000	0.000	0.000	0.910	Shortfall of Sites	0.115	Low Medium I Residential	R2-1-CUGU	Low Neighborhood Residential	[VLN2 - MU4 - 3][RN2 - 15][CPIO]	0	26.112	0.910		Residential - Single Family Residence, 1	120A229 140	29	Boyle Heights	No	ABMI	BH CPU , R2RD
Los Angeles	3031 EAGLE ST	90063	5186001021	0.000	0.000	0.000	0.910	Shortfall of Sites	0.144	Low Medium I Residential	R2-1-CUGU	Low Neighborhood Residential	[VLN1 - MU4 - 3][RN2 - 20][CPIO]	0	20.836	0.910		Residential - Single Family Residence, 1	124-5A225 141	21	Boyle Heights	No	ABMI	BH CPU , R2RD
Los Angeles	3735 E 7TH ST	90023	5188010025	0.000	0.000	0.000	0.910	Shortfall of Sites	0.115	Low Medium I Residential	R2-1-CUGU	Low Neighborhood Residential	[VLN2 - MU4 - 3][RN2 - 15][CPIO]	0	26.174	0.910		Residential - Single Family Residence, 1	120A229 141	29	Boyle Heights	No	ABMI	BH CPU , R2RD
Los Angeles	714 ECHANDIA ST	90033	5174003039	0.000	0.000	0.910	0.000	Shortfall of Sites	0.172	Low Medium I Residential	R2-1-RIO-CUGU	Low Medium Residential	[VLN1 - CR1 - 3][RG1 - 20][CPIO]	0	17.476	0.910		Residential - Single Family Residence, 1	132A221 142	21	Boyle Heights	No	MI	BH CPU , R2RD
Los Angeles	660 S MATHEWS ST	90023	5185027026	0.000	0.000	0.000	0.910	Shortfall of Sites	0.121	Low Medium I Residential	R2-1-CUGU	Low Neighborhood Residential	[VLN2 - MU4 - 3][RN2 - 15][CPIO]	0	24.891	0.910		Residential - Single Family Residence, 1	124-5A223 142	29	Boyle Heights	No	ABMI	BH CPU , R2RD
Los Angeles	1001 S INDIANA ST	90023	5188010001	0.000	0.000	0.000	0.910	Shortfall of Sites	0.117	Low Medium I Residential	R2-1-CUGU	Low Neighborhood Residential	[VLN2 - MU4 - 3][RN2 - 15][CPIO]	0	25.565	0.910		Commercial - Store Combination - Store and Residential Combination - One Story, 1	120A229 142	29	Boyle Heights	No	ABMI	BH CPU , R2RD
Los Angeles	2136 JUDSON ST	90033	5175019022	0.000	0.000	0.000	0.910	Shortfall of Sites	0.131	Low Medium I Residential	R2-1-CUGU	Low Neighborhood Residential	[VLN2 - MU4 - 3][RN2 - 15][CPIO]	0	22.817	0.910		Residential - Single Family Residence, 1	130-5A225 143	29	Boyle Heights	No	ABMI	BH CPU , R2RD
Los Angeles	2719 MALABAR ST	90033	5177024005	0.000	0.000	0.000	0.910	Shortfall of Sites	0.134	Low Medium I Residential	R2-1-CUGU	Low Neighborhood Residential	[VLN2 - MU4 - 3][RN2 - 15][CPIO]	0	22.336	0.910		Residential - Single Family Residence, 1	129A225 143	29	Boyle Heights	No	ABMI	BH CPU , R2RD
Los Angeles	613 S GRANDE VISTA AVE	90023	5186018025	0.000	0.000	0.910	0.000	Shortfall of Sites	0.170	Low Medium I Residential	R2-1-CUGU	Low Neighborhood Residential	[VLN1 - MU4 - 3][RN2 - 20][CPIO]	0	17.683	0.910		Residential - Single Family Residence, 1	123A225 143	21	Boyle Heights	No	MI	BH CPU , R2RD
Los Angeles	963 S CONCORD ST	90023	5188023036	0.000	0.000	0.910	0.000	Shortfall of Sites	0.150	Low Medium I Residential	R2-1-CUGU	Low Neighborhood Residential	[VLN1 - MU4 - 3][RN2 - 20][CPIO]	0	19.957	0.910		Residential - Single Family Residence, 1	121-5A225 145	21	Boyle Heights	No	MI	BH CPU , R2RD
Los Angeles	3035 EAGLE ST	90063	5186001022	0.000	0.000	0.000	0.910	Shortfall of Sites	0.144	Low Medium I Residential	R2-1-CUGU	Low Neighborhood Residential	[VLN1 - MU4 - 3][RN2 - 20][CPIO]	0	20.831	0.910		Residential - Single Family Residence, 1	124-5A225 146	21	Boyle Heights	No	ABMI	BH CPU , R2RD
Los Angeles	1021 CALZONA ST	90023	5188012009	0.000	0.000	0.000	0.910	Shortfall of Sites	0.115	Low Medium I Residential	R2-1-CUGU	Low Neighborhood Residential	[VLN2 - MU4 - 3][RN2 - 15][CPIO]	0	26.135	0.910		Residential - Single Family Residence, 1	120A227 146	29	Boyle Heights	No	ABMI	BH CPU , R2RD
Los Angeles	3743 E 7TH ST	90023	5188010027	0.000	0.000	0.000	0.910	Shortfall of Sites	0.115	Low Medium I Residential	R2-1-CUGU	Low Neighborhood Residential	[VLN2 - MU4 - 3][RN2 - 15][CPIO]	0	26.174	0.910		Residential - Single Family Residence, 1	120A229 146	29	Boyle Heights	No	ABMI	BH CPU , R2RD
Los Angeles	659 S FICKETT ST	90023	5185027035	0.000	0.000	0.000	0.910	Shortfall of Sites	0.121	Low Medium I Residential	R2-1-CUGU	Low Neighborhood Residential	[VLN2 - MU4 - 3][RN2 - 15][CPIO]	0	24.883	0.910		Residential - Single Family Residence, 1	124-5A223 147	29	Boyle Heights	No	ABMI	BH CPU , R2RD
Los Angeles	3027 GUIRADO ST	90023	5186019041	0.000	0.000	0.000	0.910	Shortfall of Sites	0.149	Low Medium I Residential	R2-1-CUGU	Low Neighborhood Residential	[VLN1 - MU4 - 3][RN2 - 20][CPIO]	0	20.105	0.910		Residential - Single Family Residence, 1	123A225 147	21	Boyle Heights	No	ABMI	BH CPU , R2RD
Los Angeles	3474 EAGLE ST	90063	5186012006	0.000	0.000	0.000	0.910	Shortfall of Sites	0.129	Low Medium I Residential	R2-1-CUGU	Low Neighborhood Residential	[VLN2 - MU4 - 3][RN2 - 15][CPIO]	0	23.268	0.910		Residential - Single Family Residence, 1	123A227 147	29	Boyle Heights	No	ABMI	BH CPU , R2RD
Los Angeles	925 MARIETTA ST	90023	5189011022	0.000	0.000	0.000	0.910	Shortfall of Sites	0.135	Low Medium I Residential	R2-1-CUGU	Low Neighborhood Residential	[VLN2 - MU4 - 3][RN2 - 15][CPIO]	0	22.194	0.910		Residential - Single Family Residence, 1	123A223 147	29	Boyle Heights	No	ABMI	BH CPU , R2RD
Los Angeles	707 PENRITH DR	90023	5185028011	0.000	0.000	0.000	0.910	Shortfall of Sites	0.119	Low Medium I Residential	R2-1-CUGU	Low Neighborhood Residential	[VLN2 - MU4 - 3][RN2 - 15][CPIO]	0	25.225	0.910		Residential - Single Family Residence, 1	124-5A223 149	29	Boyle Heights	No	ABMI	BH CPU , R2RD
Los Angeles	2122 JUDSON ST	90033	5175019025	0.000	0.000	0.000	0.910	Shortfall of Sites	0.132	Low Medium I Residential	R2-1-CUGU	Low Neighborhood Residential	[VLN2 - MU4 - 3][RN2 - 15][CPIO]	0	22.758	0.910		Residential - Single Family Residence, 1	130-5A223 150	29	Boyle Heights	No	ABMI	BH CPU , R2RD
Los Angeles	3453 E 5TH ST	90063	5186012030	0.000	0.000	0.000	0.910	Shortfall of Sites	0.129	Low Medium I Residential	R2-1-CUGU	Low Neighborhood Residential	[VLN2 - MU4 - 3][RN2 - 15][CPIO]	0	23.247	0.910		Residential - Single Family Residence, 1	123A227 150	29	Boyle Heights	No	ABMI	BH CPU , R2RD
Los Angeles	2807 WINTER ST	90033	5178009023	0.000	0.000	0.000	0.910	Shortfall of Sites	0.134	Low Medium I Residential	R2-1-CUGU	Low Neighborhood Residential	[VLN2 - MU4 - 3][RN2 - 15][CPIO]	0	22.331	0.910		Residential - Single Family Residence, 1	129A227 151	29	Boyle Heights	No	ABMI	BH CPU , R2RD
Los Angeles	1051 LOS PALOS ST	90023	5188011019	0.000	0.000	0.000	0.910	Shortfall of Sites	0.115	Low Medium I Residential	R2-1-CUGU	Low Neighborhood Residential	[VLN2 - MU4 - 3][RN2 - 15][CPIO]	0	26.136	0.910		Residential - Single Family Residence, 1	120A229 151	29	Boyle Heights	No	ABMI	BH CPU , R2RD
Los Angeles	3755 E 7TH ST	90023	5188010030	0.000	0.000	0.000	0.910	Shortfall of Sites	0.115	Low Medium I Residential	R2-1-CUGU	Low Neighborhood Residential	[VLN2 - MU4 - 3][RN2 - 15][CPIO]	0	26.174	0.910		Residential - Single Family Residence, 1	120A229 152	29	Boyle Heights	No	ABMI	BH CPU , R2RD
Los Angeles	173 S INDIANA ST	90063	5179015031	0.000	0.000	0.000	0.910	Shortfall of Sites	0.056	Low Medium I Residential	[Q]C2-1-CUGU, R2-1-CUGU	Community Center	[LUM3 - SH3 - 4][XC1 - 4][CPIO]	0	53.666	0.910		Residential - Single Family Residence, 1	124-5A229 153	108	Boyle Heights	No	ABMI	BH CPU , R2RD
Los Angeles	810 N ST LOUIS ST	90033	5175019005	0.000	0.000	0.000	0.910	Shortfall of Sites	0.115	Low Medium I Residential	R2-1-CUGU	Low Neighborhood Residential	[VLN2 - MU4 - 3][RN2 - 15][CPIO]	0	26.136	0.910		Residential - Single Family Residence, 1	130-5A223 154	29	Boyle Heights	No	ABMI	BH CPU , R2RD
Los Angeles	3041 EAGLE ST	90063	5186001023	0.000	0.000	0.000	0.910	Shortfall of Sites	0.144	Low Medium I Residential	R2-1-CUGU	Low Neighborhood Residential	[VLN1 - MU4 - 3][RN2 - 20][CPIO]	0	20.827	0.910		Residential - Single Family Residence, 1	124-5A225 154	21	Boyle Heights	No	ABMI	BH CPU , R2RD
Los Angeles	664 S MATHEWS ST	90023	5185027027	0.000	0.000	0.000	0.910	Shortfall of Sites	0.121	Low Medium I Residential	R2-1-CUGU	Low Neighborhood Residential	[VLN2 - MU4 - 3][RN2 - 15][CPIO]	0	24.891	0.910		Residential - Single Family Residence, 1	124-5A223 154	29	Boyle Heights	No	ABMI	BH CPU , R2RD
Los Angeles	3478 EAGLE ST	90063	5186012005	0.000	0.000	0.000	0.910	Shortfall of Sites	0.129	Low Medium I Residential	R2-1-CUGU	Low Neighborhood Residential	[VLN2 - MU4 - 3][RN2 - 15][CPIO]	0	23.269	0.910		Residential - Single Family Residence, 1	123A227 154	29	Boyle Heights	No	ABMI	BH CPU , R2RD
Los Angeles	1025 CALZONA ST	90023	5188012008	0.000	0.000	0.000	0.910	Shortfall of Sites	0.115	Low Medium I Residential	R2-1-CUGU	Low Neighborhood Residential	[VLN2 - MU4 - 3][RN2 - 15][CPIO]	0	26.135	0.910		Residential - Single Family Residence, 1	120A227 154	29	Boyle Heights	No	ABMI	BH CPU , R2RD
Los Angeles	1057 LOS PALOS ST	90023	5188011018	0.000	0.000	0.000	0.910	Shortfall of Sites	0.115	Low Medium I Residential	R2-1-CUGU	Low Neighborhood Residential	[VLN2 - MU4 - 3][RN2 - 15][CPIO]	0	26.135	0.910		Residential - Single Family Residence, 1	120A229 154	29	Boyle Heights	No	ABMI	BH CPU , R2RD
Los Angeles	3457 E 5TH ST	90063	5186012029	0.000	0.000	0.000	0.910	Shortfall of Sites	0.129	Low Medium I Residential	R2-1-CUGU	Low Neighborhood Residential	[VLN2 - MU4 - 3][RN2 - 15][CPIO]	0	23.249	0.910		Residential - Single Family Residence, 1	123A227 155	29	Boyle Heights	No	ABMI	BH CPU , R2RD
Los Angeles	967 S CONCORD ST	90023	5188023037	0.000	0.000	0.000	0.910	Shortfall of Sites	0.145	Low Medium I Residential	R2-1-CUGU	Low Neighborhood Residential	[VLN1 - MU4 - 3][RN2 - 20][CPIO]	0	20.664	0.910		Residential - Single Family Residence, 1	121-5A225 155	21	Boyle Heights	No	ABMI	BH CPU , R2RD
Los Angeles	2126 JUDSON ST	90033	5175019024	0.000	0.000	0.000	0.910	Shortfall of Sites	0.129	Low Medium I Residential	R2-1-CUGU	Low Neighborhood Residential	[VLN2 - MU4 - 3][RN2 - 15][CPIO]	0	23.180	0.910		Residential - Single Family Residence, 1	130-5A223 156	29	Boyle Heights	No	ABMI	BH CPU , R2RD
Los Angeles	2811 WINTER ST	90033	5178009024	0.000	0.000	0.000	0.910	Shortfall of Sites	0.134	Low Medium I Residential	R2-1-CUGU	Low Neighborhood Residential	[VLN2 - MU4 - 3][RN2 - 15][CPIO]	0	22.331	0.910		Residential - Single Family Residence, 1	129A227 157	29	Boyle Heights	No	ABMI	BH CPU , R2RD
Los Angeles	1173 ORME AVE	90023	5170004015	0.000	0.000	0.910	0.000	Shortfall of Sites	0.151	Low Medium I Residential	R2-1-CUGU	Low Neighborhood Residential	[VLN1 - MU4 - 3][RN2 - 20][CPIO]	0	19.829	0.910		Residential - Single Family Residence, 1	121-5A221 157	21	Boyle Heights	No	MI	BH CPU , R2RD
Los Angeles	2724 NEW JERSEY ST	90033	5180017021	0.000	0.000	0.000	0.910	Shortfall of Sites	0.124	Low Medium I Residential	R2-1-CUGU	Low Neighborhood Residential	[VLN2 - MU4 - 3][RN2 - 15][CPIO]	0	24.207	0.910		Residential - Single Family Residence, 1	127-5A225 158	29	Boyle Heights	No	ABMI	BH CPU , R2RD
Los Angeles	702 PENRITH DR	90023	5185029001	0.000	0.000	0.000	0.910	Shortfall of Sites	0.114	Low Medium I Residential	R2-1-CUGU	Low Neighborhood Residential	[VLN2 - MU4 - 3][RN2 - 15][CPIO]	0	26.318	0.910		Residential - Single Family Residence, 1	124-5A223 158	29	Boyle Heights	No	ABMI	BH CPU , R2RD
Los Angeles	929 MARIETTA ST	90023	5189011023	0.000	0.000	0.000	0.910	Shortfall of Sites	0.135	Low Medium I Residential	R2-1-CUGU	Low Neighborhood Residential	[VLN2 - MU4 - 3][RN2 - 15][CPIO]	0	22.194	0.910		Residential - Single Family Residence, 1	123A223 158	29	Boyle Heights	No	ABMI	BH CPU , R2RD
Los Angeles	1059 LOS PALOS ST	90023	5188011017	0.000	0.000	0.000	0.910	Shortfall of Sites	0.115	Low Medium I Residential	R2-1-CUGU	Low Neighborhood Residential	[VLN2 - MU4 - 3][RN2 - 15][CPIO]	0	26.135	0.910		Residential - Single Family Residence, 1	120A229 158	29	Boyle Heights	No	ABMI	BH CPU , R2RD
Los Angeles	3162 BLANCHARD ST	90063	5178007017	0.000	0.000	0.000	0.910	Shortfall of Sites	0.143	Low Medium I Residential	R2-1-CUGU	Low Neighborhood Residential	[VLN1 - MU4 - 3][RN2 - 20][CPIO]	0	20.942	0.910		Residential - Single Family Residence, 1	129A229 159	21	Boyle Heights	No	ABMI	BH CPU , R2RD
Los Angeles	2510 GANAHL ST	90033	5177011013	0.000	0.000	0.910	0.000	Shortfall of Sites	0.168	Low Medium I Residential	R2-1-CUGU	Low Neighborhood Residential	[VLN1 - MU4 - 3][RN2 - 20][CPIO]	0	17.811	0.910		Residential - Single Family Residence, 1	130-5A227 160	21	Boyle Heights	No	MI	BH CPU , R2RD
Los Angeles	3047 EAGLE ST	90063	5186001024	0.000	0.000	0.000	0.910	Shortfall of Sites	0.144	Low Medium I Residential	R2-1-CUGU	Low Neighborhood Residential	[VLN1 - MU4 - 3][RN2 - 20][CPIO]	0	20.823	0.910		Residential - Single Family Residence, 1	124-5A225 160	21	Boyle Heights	No	ABMI	BH CPU , R2RD
Los Angeles	3482 EAGLE ST	90063	5186012004	0.000	0.000	0.000	0.910	Shortfall of Sites	0.129	Low Medium I Residential	R2-1-CUGU	Low Neighborhood Residential	[VLN2 - MU4 - 3][RN2 - 15][CPIO]	0	23.269	0.910		Residential - Single Family Residence, 1	123A227 160	29	Boyle Heights	No	ABMI	BH CPU , R2RD

Jurisdiction Name	Site Address/Intersection	5 Digit ZIP Code	Assessor Parcel Number	Very Low-Income	Low-Income	Moderate-Income	Above Moderate-Income	Type of Shortfall	Parcel Size (Acres)	Current General Plan Designation	Current Zoning	Proposed General Plan (GP) Designation	Proposed Zoning	Minimum Density Allowed	Maximum Density Allowed	Total Capacity	Vacant/ Nonvacant	Description of Existing Uses	PIN	Base Density Per Acre	Community Plan Area	Rent Stabalization Ordinance	Income Category	Applicable Rezoning Program (Program informing values in Column Q listed first)
Los Angeles	2640 GANAHL ST	90033	5177011001	0.000	0.000	0.910	0.000	Shortfall of Sites	0.172	Low Medium I Residential	R2-1-CUGU	Low Neighborhood Residential	[VLN1 - MU4 - 3][RN2 - 20][CPIO]	0	17.429	0.910		Residential - Single Family Residence, 1	130-5A227 161	21	Boyle Heights	No	MI	BH CPU , R2RD
Los Angeles	3030 FOLSOM ST	90063	5178020035	0.000	0.000	0.910	0.000	Shortfall of Sites	0.169	Low Medium I Residential	R2-1-CUGU	Low Neighborhood Residential	[VLN1 - MU4 - 3][RN2 - 20][CPIO]	0	17.780	0.910		Residential - Single Family Residence, 1	127-5A227 161	21	Boyle Heights	No	MI	BH CPU , R2RD
Los Angeles	1050 LOS PALOS ST	90023	5188011009	0.000	0.000	0.000	0.910	Shortfall of Sites	0.114	Low Medium I Residential	R2-1-CUGU	Low Neighborhood Residential	[VLN2 - MU4 - 3][RN2 - 15][CPIO]	0	26.396	0.910		Residential - Single Family Residence, 1	120A229 161	29	Boyle Heights	No	ABMI	BH CPU , R2RD
Los Angeles	2630 GANAHL ST	90033	5177011002	0.000	0.000	0.910	0.000	Shortfall of Sites	0.172	Low Medium I Residential	R2-1-CUGU	Low Neighborhood Residential	[VLN1 - MU4 - 3][RN2 - 20][CPIO]	0	17.428	0.910		Residential - Single Family Residence, 1	130-5A227 162	21	Boyle Heights	No	MI	BH CPU , R2RD
Los Angeles	3168 BLANCHARD ST	90063	5178007018	0.000	0.000	0.000	0.910	Shortfall of Sites	0.143	Low Medium I Residential	R2-1-CUGU	Low Neighborhood Residential	[VLN1 - MU4 - 3][RN2 - 20][CPIO]	0	20.942	0.910		Residential - Single Family Residence - Modular, 1	129A229 162	21	Boyle Heights	No	ABMI	BH CPU , R2RD
Los Angeles	1031 CALZONA ST	90023	5188012007	0.000	0.000	0.000	0.910	Shortfall of Sites	0.115	Low Medium I Residential	R2-1-CUGU	Low Neighborhood Residential	[VLN2 - MU4 - 3][RN2 - 15][CPIO]	0	26.135	0.910		Residential - Single Family Residence, 1	120A227 162	29	Boyle Heights	No	ABMI	BH CPU , R2RD
Los Angeles	2915 E 2ND ST	90033	5180021016	0.000	0.000	0.000	0.910	Shortfall of Sites	0.110	Low Medium I Residential	R2-1-CUGU	Low Neighborhood Residential	[VLN2 - MU4 - 3][RN2 - 15][CPIO]	0	27.224	0.910		Residential - Single Family Residence, 1	126A225 163	29	Boyle Heights	No	ABMI	BH CPU , R2RD
Los Angeles	3461 E 5TH ST	90063	5186012028	0.000	0.000	0.000	0.910	Shortfall of Sites	0.129	Low Medium I Residential	R2-1-CUGU	Low Neighborhood Residential	[VLN2 - MU4 - 3][RN2 - 15][CPIO]	0	23.252	0.910		Residential - Single Family Residence, 1	123A227 163	29	Boyle Heights	No	ABMI	BH CPU , R2RD
Los Angeles	2620 GANAHL ST	90033	5177011003	0.000	0.000	0.910	0.000	Shortfall of Sites	0.172	Low Medium I Residential	R2-1-CUGU	Low Neighborhood Residential	[VLN1 - MU4 - 3][RN2 - 20][CPIO]	0	17.427	0.910		Residential - Single Family Residence, 1	130-5A227 164	21	Boyle Heights	No	MI	BH CPU , R2RD
Los Angeles	920 MARIETTA ST	90023	5189007032	0.000	0.000	0.000	0.910	Shortfall of Sites	0.128	Low Medium I Residential	R2-1-CUGU	Low Neighborhood Residential	[VLN2 - MU4 - 3][RN2 - 15][CPIO]	0	23.359	0.910		Residential - Single Family Residence, 1	123A223 164	29	Boyle Heights	No	ABMI	BH CPU , R2RD
Los Angeles	1063 LOS PALOS ST	90023	5188011016	0.000	0.000	0.000	0.910	Shortfall of Sites	0.115	Low Medium I Residential	R2-1-CUGU	Low Neighborhood Residential	[VLN2 - MU4 - 3][RN2 - 15][CPIO]	0	26.136	0.910		Residential - Single Family Residence, 1	120A229 164	29	Boyle Heights	No	ABMI	BH CPU , R2RD
Los Angeles	2520 GANAHL ST	90033	5177011012	0.000	0.000	0.910	0.000	Shortfall of Sites	0.168	Low Medium I Residential	R2-1-CUGU	Low Neighborhood Residential	[VLN1 - MU4 - 3][RN2 - 20][CPIO]	0	17.839	0.910		Residential - Single Family Residence, 1	130-5A227 165	21	Boyle Heights	No	MI	BH CPU , R2RD
Los Angeles	2706 MALABAR ST	90033	5177025031	0.000	0.000	0.000	0.910	Shortfall of Sites	0.134	Low Medium I Residential	R2-1-CUGU	Low Neighborhood Residential	[VLN2 - MU4 - 3][RN2 - 15][CPIO]	0	22.349	0.910		Residential - Single Family Residence, 1	129A225 165	29	Boyle Heights	No	ABMI	BH CPU , R2RD
Los Angeles	1054 LOS PALOS ST	90023	5188011010	0.000	0.000	0.000	0.910	Shortfall of Sites	0.115	Low Medium I Residential	R2-1-CUGU	Low Neighborhood Residential	[VLN2 - MU4 - 3][RN2 - 15][CPIO]	0	26.136	0.910		Residential - Single Family Residence, 1	120A229 165	29	Boyle Heights	No	ABMI	BH CPU , R2RD
Los Angeles	619 CORNWELL ST	90033	5175019019	0.000	0.000	0.000	0.910	Shortfall of Sites	0.115	Low Medium I Residential	R2-1-CUGU	Low Neighborhood Residential	[VLN2 - MU4 - 3][RN2 - 15][CPIO]	0	26.136	0.910		Residential - Single Family Residence, 1	130-5A225 166	29	Boyle Heights	No	ABMI	BH CPU , R2RD
Los Angeles	2727 MALABAR ST	90033	5177024007	0.000	0.000	0.000	0.910	Shortfall of Sites	0.134	Low Medium I Residential	R2-1-CUGU	Low Neighborhood Residential	[VLN2 - MU4 - 3][RN2 - 15][CPIO]	0	22.337	0.910		Residential - Single Family Residence, 1	129A227 166	29	Boyle Heights	No	ABMI	BH CPU , R2RD
Los Angeles	3051 EAGLE ST	90063	5186001025	0.000	0.000	0.000	0.910	Shortfall of Sites	0.144	Low Medium I Residential	R2-1-CUGU	Low Neighborhood Residential	[VLN1 - MU4 - 3][RN2 - 20][CPIO]	0	20.818	0.910		Residential - Single Family Residence, 1	124-5A225 166	21	Boyle Heights	No	ABMI	BH CPU , R2RD
Los Angeles	3043 GUIRADO ST	90023	5186019044	0.000	0.000	0.000	0.910	Shortfall of Sites	0.149	Low Medium I Residential	R2-1-CUGU	Low Neighborhood Residential	[VLN1 - MU4 - 3][RN2 - 20][CPIO]	0	20.105	0.910		Residential - Single Family Residence, 1	123A225 166	21	Boyle Heights	No	ABMI	BH CPU , R2RD
Los Angeles	3488 EAGLE ST	90063	5186012003	0.000	0.000	0.000	0.910	Shortfall of Sites	0.129	Low Medium I Residential	R2-1-CUGU	Low Neighborhood Residential	[VLN2 - MU4 - 3][RN2 - 15][CPIO]	0	23.270	0.910		Residential - Single Family Residence, 1	123A227 166	29	Boyle Heights	No	ABMI	BH CPU , R2RD
Los Angeles	933 MARIETTA ST	90023	5189011024	0.000	0.000	0.000	0.910	Shortfall of Sites	0.135	Low Medium I Residential	R2-1-CUGU	Low Neighborhood Residential	[VLN2 - MU4 - 3][RN2 - 15][CPIO]	0	22.194	0.910		Residential - Single Family Residence, 1	123A223 166	29	Boyle Heights	No	ABMI	BH CPU , R2RD
Los Angeles	808 N ST LOUIS ST	90033	5175019006	0.000	0.000	0.000	0.910	Shortfall of Sites	0.115	Low Medium I Residential	R2-1-CUGU	Low Neighborhood Residential	[VLN2 - MU4 - 3][RN2 - 15][CPIO]	0	26.136	0.910		Residential - Single Family Residence, 1	130-5A223 167	29	Boyle Heights	No	ABMI	BH CPU , R2RD
Los Angeles	2610 GANAHL ST	90033	5177011004	0.000	0.000	0.910	0.000	Shortfall of Sites	0.172	Low Medium I Residential	R2-1-CUGU	Low Neighborhood Residential	[VLN1 - MU4 - 3][RN2 - 20][CPIO]	0	17.426	0.910		Residential - Single Family Residence, 1	130-5A227 167	21	Boyle Heights	No	MI	BH CPU , R2RD
Los Angeles	962 S CONCORD ST	90023	5188023021	0.000	0.000	0.000	0.910	Shortfall of Sites	0.138	Low Medium I Residential	R2-1-CUGU	Low Neighborhood Residential	[VLN1 - MU4 - 3][RN2 - 20][CPIO]	0	21.681	0.910		Residential - Single Family Residence, 1	121-5A225 168	21	Boyle Heights	No	ABMI	BH CPU , R2RD
Los Angeles	1067 LOS PALOS ST	90023	5188011015	0.000	0.000	0.000	0.910	Shortfall of Sites	0.115	Low Medium I Residential	R2-1-CUGU	Low Neighborhood Residential	[VLN2 - MU4 - 3][RN2 - 15][CPIO]	0	26.135	0.910		Residential - Single Family Residence, 1	120A229 168	29	Boyle Heights	No	ABMI	BH CPU , R2RD
Los Angeles	2707 MICHIGAN AVE	90033	5180017030	0.000	0.000	0.000	0.910	Shortfall of Sites	0.124	Low Medium I Residential	R2-1-CUGU	Low Neighborhood Residential	[VLN2 - MU4 - 3][RN2 - 15][CPIO]	0	24.200	0.910		Residential - Single Family Residence, 1	127-5A225 169	29	Boyle Heights	No	ABMI	BH CPU , R2RD
Los Angeles	3748 E 7TH ST	90023	5188011008	0.000	0.000	0.000	0.910	Shortfall of Sites	0.113	Low Medium I Residential	R2-1-CUGU	Low Neighborhood Residential	[VLN2 - MU4 - 3][RN2 - 15][CPIO]	0	26.447	0.910		Residential - Single Family Residence, 1	120A229 169	29	Boyle Heights	No	ABMI	BH CPU , R2RD
Los Angeles	2600 GANAHL ST	90033	5177011005	0.000	0.000	0.910	0.000	Shortfall of Sites	0.172	Low Medium I Residential	R2-1-CUGU	Low Neighborhood Residential	[VLN1 - MU4 - 3][RN2 - 20][CPIO]	0	17.425	0.910		Residential - Single Family Residence, 1	130-5A227 170	21	Boyle Heights	No	MI	BH CPU , R2RD
Los Angeles	2819 WINTER ST	90033	5178009026	0.000	0.000	0.000	0.910	Shortfall of Sites	0.134	Low Medium I Residential	R2-1-CUGU	Low Neighborhood Residential	[VLN2 - MU4 - 3][RN2 - 15][CPIO]	0	22.329	0.910		Residential - Single Family Residence, 1	129A227 170	29	Boyle Heights	No	ABMI	BH CPU , R2RD
Los Angeles	3426 E 5TH ST	90063	5186013016	0.000	0.000	0.000	0.910	Shortfall of Sites	0.129	Low Medium I Residential	R2-1-CUGU	Low Neighborhood Residential	[VLN2 - MU4 - 3][RN2 - 15][CPIO]	0	23.233	0.910		Residential - Single Family Residence, 1	123A227 170	29	Boyle Heights	No	ABMI	BH CPU , R2RD
Los Angeles	1058 LOS PALOS ST	90023	5188011011	0.000	0.000	0.000	0.910	Shortfall of Sites	0.115	Low Medium I Residential	R2-1-CUGU	Low Neighborhood Residential	[VLN2 - MU4 - 3][RN2 - 15][CPIO]	0	26.135	0.910		Residential - Single Family Residence, 1	120A229 170	29	Boyle Heights	No	ABMI	BH CPU , R2RD
Los Angeles	1071 LOS PALOS ST	90023	5188011014	0.000	0.000	0.000	0.910	Shortfall of Sites	0.115	Low Medium I Residential	R2-1-CUGU	Low Neighborhood Residential	[VLN2 - MU4 - 3][RN2 - 15][CPIO]	0	26.136	0.910		Residential - Single Family Residence, 1	120A229 171	29	Boyle Heights	No	ABMI	BH CPU , R2RD
Los Angeles	611 CORNWELL ST	90033	5175019018	0.000	0.000	0.000	0.910	Shortfall of Sites	0.115	Low Medium I Residential	R2-1-CUGU	Low Neighborhood Residential	[VLN2 - MU4 - 3][RN2 - 15][CPIO]	0	26.136	0.910		Residential - Single Family Residence, 1	130-5A225 173	29	Boyle Heights	No	ABMI	BH CPU , R2RD
Los Angeles	924 MARIETTA ST	90023	5189007031	0.000	0.000	0.000	0.910	Shortfall of Sites	0.128	Low Medium I Residential	R2-1-CUGU	Low Neighborhood Residential	[VLN2 - MU4 - 3][RN2 - 15][CPIO]	0	23.360	0.910		Residential - Single Family Residence, 1	123A223 173	29	Boyle Heights	No	ABMI	BH CPU , R2RD
Los Angeles	1055 PRADO ST	90023	5188011007	0.000	0.000	0.000	0.910	Shortfall of Sites	0.115	Low Medium I Residential	R2-1-CUGU	Low Neighborhood Residential	[VLN2 - MU4 - 3][RN2 - 15][CPIO]	0	26.135	0.910		Residential - Single Family Residence, 1	120A229 173	29	Boyle Heights	No	ABMI	BH CPU , R2RD
Los Angeles	2115 CITY VIEW AVE	90033	5175019008	0.000	0.000	0.000	0.910	Shortfall of Sites	0.131	Low Medium I Residential	R2-1-CUGU	Low Neighborhood Residential	[VLN2 - MU4 - 3][RN2 - 15][CPIO]	0	22.882	0.910		Residential - Single Family Residence, 1	130-5A223 174	29	Boyle Heights	No	ABMI	BH CPU , R2RD
Los Angeles	3492 EAGLE ST	90063	5186012002	0.000	0.000	0.000	0.910	Shortfall of Sites	0.129	Low Medium I Residential	R2-1-CUGU	Low Neighborhood Residential	[VLN2 - MU4 - 3][RN2 - 15][CPIO]	0	23.271	0.910		Residential - Single Family Residence, 1	123A227 175	29	Boyle Heights	No	ABMI	BH CPU , R2RD
Los Angeles	1062 LOS PALOS ST	90023	5188011012	0.000	0.000	0.000	0.910	Shortfall of Sites	0.115	Low Medium I Residential	R2-1-CUGU	Low Neighborhood Residential	[VLN2 - MU4 - 3][RN2 - 15][CPIO]	0	26.136	0.910		Residential - Single Family Residence, 1	120A229 175	29	Boyle Heights	No	ABMI	BH CPU , R2RD
Los Angeles	2540 GANAHL ST	90033	5177011010	0.000	0.000	0.910	0.000	Shortfall of Sites	0.177	Low Medium I Residential	R2-1-CUGU	Low Neighborhood Residential	[VLN1 - MU4 - 3][RN2 - 20][CPIO]	0	16.919	0.910		Residential - Single Family Residence - Guesthouse, 1	130-5A227 176	21	Boyle Heights	No	MI	BH CPU , R2RD
Los Angeles	937 MARIETTA ST	90023	5189011025	0.000	0.000	0.000	0.910	Shortfall of Sites	0.135	Low Medium I Residential	R2-1-CUGU	Low Neighborhood Residential	[VLN2 - MU4 - 3][RN2 - 15][CPIO]	0	22.194	0.910		Residential - Single Family Residence, 1	123A223 176	29	Boyle Heights	No	ABMI	BH CPU , R2RD
Los Angeles	966 S CONCORD ST	90023	5188023023	0.000	0.000	0.000	0.910	Shortfall of Sites	0.139	Low Medium I Residential	R2-1-CUGU	Low Neighborhood Residential	[VLN1 - MU4 - 3][RN2 - 20][CPIO]	0	21.620	0.910		Residential - Single Family Residence, 1	121-5A225 177	21	Boyle Heights	No	ABMI	BH CPU , R2RD
Los Angeles	2815 E 8TH ST	90023	5170003016	0.000	0.000	0.000	0.910	Shortfall of Sites	0.140	Low Medium I Residential	R2-1-CUGU	Low Neighborhood Residential	[VLN1 - MU4 - 3][RN2 - 20][CPIO]	0	21.446	0.910		Commercial - Store Combination - Store and Residential Combination - One Story, 1	121-5A221 177	21	Boyle Heights	No	ABMI	BH CPU , R2RD
Los Angeles	1059 PRADO ST	90023	5188011006	0.000	0.000	0.000	0.910	Shortfall of Sites	0.115	Low Medium I Residential	R2-1-CUGU	Low Neighborhood Residential	[VLN2 - MU4 - 3][RN2 - 15][CPIO]	0	26.135	0.910		Residential - Single Family Residence, 1	120A229 177	29	Boyle Heights	No	ABMI	BH CPU , R2RD
Los Angeles	2715 MICHIGAN AVE	90033	5180017028	0.000	0.000	0.000	0.910	Shortfall of Sites	0.124	Low Medium I Residential	R2-1-CUGU	Low Neighborhood Residential	[VLN2 - MU4 - 3][RN2 - 15][CPIO]	0	24.200	0.910		Residential - Single Family Residence, 1	127-5A225 178	29	Boyle Heights	No	ABMI	BH CPU , R2RD
Los Angeles	1066 LOS PALOS ST	90023	5188011013	0.000	0.000	0.000	0.910	Shortfall of Sites	0.114	Low Medium I Residential	R2-1-CUGU	Low Neighborhood Residential	[VLN2 - MU4 - 3][RN2 - 15][CPIO]	0	26.421	0.910		Residential - Single Family Residence, 1	120A229 178	29	Boyle Heights	No	ABMI	BH CPU , R2RD
Los Angeles	3475 E 5TH ST	90063	5186012025	0.000	0.000	0.000	0.910	Shortfall of Sites	0.129	Low Medium I Residential	R2-1-CUGU	Low Neighborhood Residential	[VLN2 - MU4 - 3][RN2 - 15][CPIO]	0	23.259	0.910		Residential - Single Family Residence, 1	123A227 180	29	Boyle Heights	No	ABMI	BH CPU , R2RD
Los Angeles	1061 CALZONA ST	90023	5188012004	0.000	0.000	0.000	0.910	Shortfall of Sites	0.115	Low Medium I Residential	R2-1-CUGU	Low Neighborhood Residential	[VLN2 - MU4 - 3][RN2 - 15][CPIO]	0	26.136	0.910		Residential - Single Family Residence, 1	120A227 180	29	Boyle Heights	No	ABMI	BH CPU , R2RD

Jurisdiction Name	Site Address/Intersection	5 Digit ZIP Code	Assessor Parcel Number	Very Low-Income	Low-Income	Moderate-Income	Above Moderate-Income	Type of Shortfall	Parcel Size (Acres)	Current General Plan Designation	Current Zoning	Proposed General Plan (GP) Designation	Proposed Zoning	Minimum Density Allowed	Maximum Density Allowed	Total Capacity	Vacant/ Nonvacant	Description of Existing Uses	PIN	Base Density Per Acre	Community Plan Area	Rent Stabalization Ordinance	Income Category	Applicable Rezoning Program (Program informing values in Column Q listed first)
Los Angeles	3053 GUIRADO ST	90023	5186019046	0.000	0.000	0.000	0.910	Shortfall of Sites	0.149	Low Medium I Residential	R2-1-CUGU	Low Neighborhood Residential	[VLN1 - MU4 - 3][RN2 - 20][CPIO]	0	20.105	0.910		Residential - Single Family Residence, 1	123A225 181	21	Boyle Heights	No	ABMI	BH CPU , R2RD
Los Angeles	2121 CITY VIEW AVE	90033	5175019009	0.000	0.000	0.000	0.910	Shortfall of Sites	0.131	Low Medium I Residential	R2-1-CUGU	Low Neighborhood Residential	[VLN2 - MU4 - 3][RN2 - 15][CPIO]	0	22.883	0.910		Residential - Single Family Residence, 1	130-5A223 182	29	Boyle Heights	No	ABMI	BH CPU , R2RD
Los Angeles	3434 E 5TH ST	90063	5186013014	0.000	0.000	0.000	0.910	Shortfall of Sites	0.129	Low Medium I Residential	R2-1-CUGU	Low Neighborhood Residential	[VLN2 - MU4 - 3][RN2 - 15][CPIO]	0	23.236	0.910		Residential - Single Family Residence, 1	123A227 182	29	Boyle Heights	No	ABMI	BH CPU , R2RD
Los Angeles	928 MARIETTA ST	90023	5189007030	0.000	0.000	0.000	0.910	Shortfall of Sites	0.128	Low Medium I Residential	R2-1-CUGU	Low Neighborhood Residential	[VLN2 - MU4 - 3][RN2 - 15][CPIO]	0	23.359	0.910		Residential - Single Family Residence, 1	123A223 182	29	Boyle Heights	No	ABMI	BH CPU , R2RD
Los Angeles	629 S GRANDE VISTA AVE	90023	5186018028	0.000	0.000	0.910	0.000	Shortfall of Sites	0.170	Low Medium I Residential	R2-1-CUGU	Low Neighborhood Residential	[VLN1 - MU4 - 3][RN2 - 20][CPIO]	0	17.597	0.910		Residential - Single Family Residence, 1	123A225 183	21	Boyle Heights	No	MI	BH CPU , R2RD
Los Angeles	1052 CALZONA ST	90023	5188011020	0.000	0.000	0.000	0.910	Shortfall of Sites	0.115	Low Medium I Residential	R2-1-CUGU	Low Neighborhood Residential	[VLN2 - MU4 - 3][RN2 - 15][CPIO]	0	26.140	0.910		Residential - Single Family Residence, 1	120A227 183	29	Boyle Heights	No	ABMI	BH CPU , R2RD
Los Angeles	2719 MICHIGAN AVE	90033	5180017027	0.000	0.000	0.000	0.910	Shortfall of Sites	0.124	Low Medium I Residential	R2-1-CUGU	Low Neighborhood Residential	[VLN2 - MU4 - 3][RN2 - 15][CPIO]	0	24.200	0.910		Residential - Single Family Residence, 1	127-5A225 184	29	Boyle Heights	No	ABMI	BH CPU , R2RD
Los Angeles	2722 MALABAR ST	90033	5177025027	0.000	0.000	0.000	0.910	Shortfall of Sites	0.134	Low Medium I Residential	R2-1-CUGU	Low Neighborhood Residential	[VLN2 - MU4 - 3][RN2 - 15][CPIO]	0	22.346	0.910		Residential - Single Family Residence, 1	129A225 185	29	Boyle Heights	No	ABMI	BH CPU , R2RD
Los Angeles	3061 EAGLE ST	90063	5186001027	0.000	0.000	0.000	0.910	Shortfall of Sites	0.144	Low Medium I Residential	R2-1-CUGU	Low Neighborhood Residential	[VLN1 - MU4 - 3][RN2 - 20][CPIO]	0	20.809	0.910		Residential - Single Family Residence, 1	124-5A225 185	21	Boyle Heights	No	ABMI	BH CPU , R2RD
Los Angeles	3479 E 5TH ST	90063	5186012024	0.000	0.000	0.000	0.910	Shortfall of Sites	0.129	Low Medium I Residential	R2-1-CUGU	Low Neighborhood Residential	[VLN2 - MU4 - 3][RN2 - 15][CPIO]	0	23.261	0.910		Residential - Single Family Residence, 1	123A227 185	29	Boyle Heights	No	ABMI	BH CPU , R2RD
Los Angeles	1959 BAILEY ST	90033	5175025005	0.000	0.000	0.910	0.000	Shortfall of Sites	0.157	Low Medium I Residential	R2-1-CUGU	Low Neighborhood Residential	[VLN1 - MU4 - 3][RN2 - 20][CPIO]	0	19.074	0.910		Residential - Single Family Residence, 1	130-5A223 187	21	Boyle Heights	No	MI	BH CPU , R2RD
Los Angeles	335 N SAVANNAH ST	90033	5180018023	0.000	0.000	0.000	0.910	Shortfall of Sites	0.111	Low Medium I Residential	R2-1-CUGU	Low Neighborhood Residential	[VLN2 - MU4 - 3][RN2 - 15][CPIO]	0	27.114	0.910		Residential - Single Family Residence, 1	127-5A225 187	29	Boyle Heights	No	ABMI	BH CPU , R2RD
Los Angeles	3438 E 5TH ST	90063	5186013013	0.000	0.000	0.000	0.910	Shortfall of Sites	0.129	Low Medium I Residential	R2-1-CUGU	Low Neighborhood Residential	[VLN2 - MU4 - 3][RN2 - 15][CPIO]	0	23.238	0.910		Residential - Single Family Residence, 1	123A227 187	29	Boyle Heights	No	ABMI	BH CPU , R2RD
Los Angeles	1065 CALZONA ST	90023	5188012003	0.000	0.000	0.000	0.910	Shortfall of Sites	0.115	Low Medium I Residential	R2-1-CUGU	Low Neighborhood Residential	[VLN2 - MU4 - 3][RN2 - 15][CPIO]	0	26.135	0.910		Residential - Single Family Residence, 1	120A227 189	29	Boyle Heights	No	ABMI	BH CPU , R2RD
Los Angeles	607 CORNWELL ST	90033	5175019016	0.000	0.000	0.000	0.910	Shortfall of Sites	0.115	Low Medium I Residential	R2-1-CUGU	Low Neighborhood Residential	[VLN2 - MU4 - 3][RN2 - 15][CPIO]	0	26.136	0.910		Residential - Single Family Residence, 1	130-5A225 190	29	Boyle Heights	No	ABMI	BH CPU , R2RD
Los Angeles	925 CAMULOS ST	90023	5189007043	0.000	0.000	0.000	0.910	Shortfall of Sites	0.128	Low Medium I Residential	R2-1-CUGU	Low Neighborhood Residential	[VLN2 - MU4 - 3][RN2 - 15][CPIO]	0	23.361	0.910		Residential - Single Family Residence, 1	123A223 191	29	Boyle Heights	No	ABMI	BH CPU , R2RD
Los Angeles	3030 EAGLE ST	90063	5186001036	0.000	0.000	0.000	0.910	Shortfall of Sites	0.143	Low Medium I Residential	R2-1-CUGU	Low Neighborhood Residential	[VLN1 - MU4 - 3][RN2 - 20][CPIO]	0	20.921	0.910		Residential - Single Family Residence, 1	124-5A225 192	21	Boyle Heights	No	ABMI	BH CPU , R2RD
Los Angeles	932 MARIETTA ST	90023	5189007029	0.000	0.000	0.000	0.910	Shortfall of Sites	0.128	Low Medium I Residential	R2-1-CUGU	Low Neighborhood Residential	[VLN2 - MU4 - 3][RN2 - 15][CPIO]	0	23.359	0.910		Residential - Single Family Residence, 1	123A223 192	29	Boyle Heights	No	ABMI	BH CPU , R2RD
Los Angeles	3063 GUIRADO ST	90023	5186019048	0.000	0.000	0.000	0.910	Shortfall of Sites	0.149	Low Medium I Residential	R2-1-CUGU	Low Neighborhood Residential	[VLN1 - MU4 - 3][RN2 - 20][CPIO]	0	20.105	0.910		Residential - Single Family Residence, 1	123A225 193	21	Boyle Heights	No	ABMI	BH CPU , R2RD
Los Angeles	1965 BAILEY ST	90033	5175026007	0.000	0.000	0.000	0.910	Shortfall of Sites	0.144	Low Medium I Residential	R2-1-CUGU	Low Neighborhood Residential	[VLN1 - MU4 - 3][RN2 - 20][CPIO]	0	20.775	0.910		Residential - Single Family Residence, 1	130-5A223 194	21	Boyle Heights	No	ABMI	BH CPU , R2RD
Los Angeles	617 N BREED ST	90033	5175006011	0.000	0.000	0.000	0.910	Shortfall of Sites	0.115	Low Medium I Residential	R2-1-CUGU	Low Neighborhood Residential	[VLN2 - MU4 - 3][RN2 - 15][CPIO]	0	26.136	0.910		Residential - Single Family Residence, 1	130-5A225 196	29	Boyle Heights	No	ABMI	BH CPU , R2RD
Los Angeles	2707 BOULDER ST	90033	5177025002	0.000	0.000	0.000	0.910	Shortfall of Sites	0.134	Low Medium I Residential	R2-1-CUGU	Low Neighborhood Residential	[VLN2 - MU4 - 3][RN2 - 15][CPIO]	0	22.334	0.910		Residential - Single Family Residence, 1	129A225 196	29	Boyle Heights	No	ABMI	BH CPU , R2RD
Los Angeles	673 S FICKETT ST	90023	5185027031	0.000	0.000	0.000	0.910	Shortfall of Sites	0.115	Low Medium I Residential	R2-1-CUGU	Low Neighborhood Residential	[VLN2 - MU4 - 3][RN2 - 15][CPIO]	0	26.130	0.910		Residential - Single Family Residence, 1	124-5A223 196	29	Boyle Heights	No	ABMI	BH CPU , R2RD
Los Angeles	1069 CALZONA ST	90023	5188012002	0.000	0.000	0.000	0.910	Shortfall of Sites	0.115	Low Medium I Residential	R2-1-CUGU	Low Neighborhood Residential	[VLN2 - MU4 - 3][RN2 - 15][CPIO]	0	26.135	0.910		Residential - Single Family Residence, 1	120A227 196	29	Boyle Heights	No	ABMI	BH CPU , R2RD
Los Angeles	2731 MICHIGAN AVE	90033	5180017025	0.000	0.000	0.000	0.910	Shortfall of Sites	0.110	Low Medium I Residential	R2-1-CUGU	Low Neighborhood Residential	[VLN2 - MU4 - 3][RN2 - 15][CPIO]	0	27.225	0.910		Residential - Single Family Residence, 1	127-5A225 197	29	Boyle Heights	No	ABMI	BH CPU , R2RD
Los Angeles	3421 LANFRANCO ST	90063	5186013032	0.000	0.000	0.000	0.910	Shortfall of Sites	0.129	Low Medium I Residential	R2-1-CUGU	Low Neighborhood Residential	[VLN2 - MU4 - 3][RN2 - 15][CPIO]	0	23.231	0.910		Residential - Single Family Residence, 1	123A227 197	29	Boyle Heights	No	ABMI	BH CPU , R2RD
Los Angeles	3489 E 5TH ST	90063	5186012022	0.000	0.000	0.000	0.910	Shortfall of Sites	0.129	Low Medium I Residential	R2-1-CUGU	Low Neighborhood Residential	[VLN2 - MU4 - 3][RN2 - 15][CPIO]	0	23.266	0.910		Residential - Single Family Residence, 1	123A227 198	29	Boyle Heights	No	ABMI	BH CPU , R2RD
Los Angeles	3226 BLANCHARD ST	90063	5178006014	0.000	0.000	0.000	0.910	Shortfall of Sites	0.144	Low Medium I Residential	R2-1-CUGU	Low Neighborhood Residential	[VLN1 - MU4 - 3][RN2 - 20][CPIO]	0	20.819	0.910		Residential - Single Family Residence, 1	129A229 199	21	Boyle Heights	No	ABMI	BH CPU , R2RD
Los Angeles	3067 GUIRADO ST	90023	5186019049	0.000	0.000	0.000	0.910	Shortfall of Sites	0.149	Low Medium I Residential	R2-1-CUGU	Low Neighborhood Residential	[VLN1 - MU4 - 3][RN2 - 20][CPIO]	0	20.105	0.910		Residential - Single Family Residence, 1	123A225 199	21	Boyle Heights	No	ABMI	BH CPU , R2RD
Los Angeles	936 MARIETTA ST	90023	5189007028	0.000	0.000	0.000	0.910	Shortfall of Sites	0.128	Low Medium I Residential	R2-1-CUGU	Low Neighborhood Residential	[VLN2 - MU4 - 3][RN2 - 15][CPIO]	0	23.359	0.910		Residential - Single Family Residence, 1	123A223 199	29	Boyle Heights	No	ABMI	BH CPU , R2RD
Los Angeles	3034 EAGLE ST	90063	5186001035	0.000	0.000	0.000	0.910	Shortfall of Sites	0.143	Low Medium I Residential	R2-1-CUGU	Low Neighborhood Residential	[VLN1 - MU4 - 3][RN2 - 20][CPIO]	0	20.923	0.910		Residential - Single Family Residence, 1	124-5A225 200	21	Boyle Heights	No	ABMI	BH CPU , R2RD
Los Angeles	949 MARIETTA ST	90023	5189011028	0.000	0.000	0.000	0.910	Shortfall of Sites	0.135	Low Medium I Residential	R2-1-CUGU	Low Neighborhood Residential	[VLN2 - MU4 - 3][RN2 - 15][CPIO]	0	22.194	0.910		, 1	123A223 200	29	Boyle Heights	No	ABMI	BH CPU , R2RD
Los Angeles	3448 E 5TH ST	90063	5186013011	0.000	0.000	0.000	0.910	Shortfall of Sites	0.129	Low Medium I Residential	R2-1-CUGU	Low Neighborhood Residential	[VLN2 - MU4 - 3][RN2 - 15][CPIO]	0	23.243	0.910		Residential - Single Family Residence, 1	123A227 203	29	Boyle Heights	No	ABMI	BH CPU , R2RD
Los Angeles	503 EUCLID AVE	90063	5185016005	0.000	0.000	0.910	0.000	Shortfall of Sites	0.161	Low Medium I Residential	R2-1-CUGU	Low Neighborhood Residential	[VLN1 - MU4 - 3][RN2 - 20][CPIO]	0	18.669	0.910		Residential - Single Family Residence, 1	124-5A225 205	21	Boyle Heights	No	MI	BH CPU , R2RD
Los Angeles	2715 BOULDER ST	90033	5177025004	0.000	0.000	0.000	0.910	Shortfall of Sites	0.134	Low Medium I Residential	R2-1-CUGU	Low Neighborhood Residential	[VLN2 - MU4 - 3][RN2 - 15][CPIO]	0	22.335	0.910		Residential - Single Family Residence, 1	129A225 206	29	Boyle Heights	No	ABMI	BH CPU , R2RD
Los Angeles	3493 E 5TH ST	90063	5186012021	0.000	0.000	0.000	0.910	Shortfall of Sites	0.129	Low Medium I Residential	R2-1-CUGU	Low Neighborhood Residential	[VLN2 - MU4 - 3][RN2 - 15][CPIO]	0	23.269	0.910		Residential - Single Family Residence, 1	123A227 206	29	Boyle Heights	No	ABMI	BH CPU , R2RD
Los Angeles	3452 E 5TH ST	90063	5186013010	0.000	0.000	0.000	0.910	Shortfall of Sites	0.129	Low Medium I Residential	R2-1-CUGU	Low Neighborhood Residential	[VLN2 - MU4 - 3][RN2 - 15][CPIO]	0	23.244	0.910		Residential - Single Family Residence, 1	123A227 207	29	Boyle Heights	No	ABMI	BH CPU , R2RD
Los Angeles	1020 S GRANDE VISTA AVE	90023	5188024012	0.000	0.000	0.000	0.910	Shortfall of Sites	0.144	Low Medium I Residential	R2-1-CUGU	Low Neighborhood Residential	[VLN1 - MU4 - 3][RN2 - 20][CPIO]	0	20.791	0.910		Residential - Single Family Residence, 1	121-5A225 207	21	Boyle Heights	No	ABMI	BH CPU , R2RD
Los Angeles	2137 CITY VIEW AVE	90033	5175019013	0.000	0.000	0.000	0.910	Shortfall of Sites	0.131	Low Medium I Residential	R2-1-CUGU	Low Neighborhood Residential	[VLN2 - MU4 - 3][RN2 - 15][CPIO]	0	22.979	0.910		Residential - Single Family Residence, 1	130-5A223 209	29	Boyle Heights	No	ABMI	BH CPU , R2RD
Los Angeles	3042 GUIRADO ST	90023	5186020029	0.000	0.000	0.910	0.000	Shortfall of Sites	0.151	Low Medium I Residential	R2-1-CUGU	Low Neighborhood Residential	[VLN1 - MU4 - 3][RN2 - 20][CPIO]	0	19.855	0.910		Residential - Single Family Residence, 1	123A225 209	21	Boyle Heights	No	MI	BH CPU , R2RD
Los Angeles	2719 BOULDER ST	90033	5177025005	0.000	0.000	0.000	0.910	Shortfall of Sites	0.134	Low Medium I Residential	R2-1-CUGU	Low Neighborhood Residential	[VLN2 - MU4 - 3][RN2 - 15][CPIO]	0	22.336	0.910		Residential - Single Family Residence, 1	129A225 210	29	Boyle Heights	No	ABMI	BH CPU , R2RD
Los Angeles	420 S STATE ST	90033	5174023014	0.000	0.000	0.000	0.910	Shortfall of Sites	0.118	Low Medium I Residential	R2-1-RIO-CUGU	Low Medium Residential	[VLN2 - CR1 - 3][RG1 - 15][CPIO]	0	25.485	0.910		Residential - Single Family Residence, 1	127-5A221 210	29	Boyle Heights	No	ABMI	BH CPU , R2RD
Los Angeles	3497 E 5TH ST	90063	5186012020	0.000	0.000	0.000	0.910	Shortfall of Sites	0.129	Low Medium I Residential	R2-1-CUGU	Low Neighborhood Residential	[VLN2 - MU4 - 3][RN2 - 15][CPIO]	0	23.214	0.910		Residential - Single Family Residence, 1	123A227 210	29	Boyle Heights	No	ABMI	BH CPU , R2RD
Los Angeles	2820 WINTER ST	90033	5178009016	0.000	0.000	0.000	0.910	Shortfall of Sites	0.134	Low Medium I Residential	R2-1-CUGU	Low Neighborhood Residential	[VLN2 - MU4 - 3][RN2 - 15][CPIO]	0	22.342	0.910		Residential - Single Family Residence, 1	129A227 211	29	Boyle Heights	No	ABMI	BH CPU , R2RD
Los Angeles	720 PENRITH DR	90023	5185029006	0.000	0.000	0.000	0.910	Shortfall of Sites	0.114	Low Medium I Residential	R2-1-CUGU	Low Neighborhood Residential	[VLN2 - MU4 - 3][RN2 - 15][CPIO]	0	26.330	0.910		Residential - Single Family Residence, 1	124-5A223 211	29	Boyle Heights	No	ABMI	BH CPU , R2RD
Los Angeles	953 MARIETTA ST	90023	5189011029	0.000	0.000	0.000	0.910	Shortfall of Sites	0.135	Low Medium I Residential	R2-1-CUGU	Low Neighborhood Residential	[VLN2 - MU4 - 3][RN2 - 15][CPIO]	0	22.194	0.910		Residential - Single Family Residence, 1	123A223 211	29	Boyle Heights	No	ABMI	BH CPU , R2RD

Jurisdiction Name	Site Address/Intersection	5 Digit ZIP Code	Assessor Parcel Number	Very Low-Income	Low-Income	Moderate-Income	Above Moderate-Income	Type of Shortfall	Parcel Size (Acres)	Current General Plan Designation	Current Zoning	Proposed General Plan (GP) Designation	Proposed Zoning	Minimum Density Allowed	Maximum Density Allowed	Total Capacity	Vacant/ Nonvacant	Description of Existing Uses	PIN	Base Density Per Acre	Community Plan Area	Rent Stabalization Ordinance	Income Category	Applicable Rezoning Program (Program informing values in Column Q listed first)
Los Angeles	3456 E 5TH ST	90063	5186013009	0.000	0.000	0.000	0.910	Shortfall of Sites	0.129	Low Medium I Residential	R2-1-CUGU	Low Neighborhood Residential	[VLN2 - MU4 - 3][RN2 - 15][CPIO]	0	23.246	0.910		Residential - Single Family Residence, 1	123A227 212	29	Boyle Heights	No	ABMI	BH CPU , R2RD
Los Angeles	926 CAMULOS ST	90023	5189004023	0.000	0.000	0.000	0.910	Shortfall of Sites	0.134	Low Medium I Residential	R2-1-CUGU	Low Neighborhood Residential	[VLN2 - MU4 - 3][RN2 - 15][CPIO]	0	22.359	0.910		Residential - Single Family Residence, 1	123A223 212	29	Boyle Heights	No	ABMI	BH CPU , R2RD
Los Angeles	711 PENRITH DR	90023	5185028012	0.000	0.000	0.000	0.910	Shortfall of Sites	0.119	Low Medium I Residential	R2-1-CUGU	Low Neighborhood Residential	[VLN2 - MU4 - 3][RN2 - 15][CPIO]	0	25.224	0.910		Residential - Single Family Residence, 1	124-5A221 213	29	Boyle Heights	No	ABMI	BH CPU , R2RD
Los Angeles	937 CAMULOS ST	90023	5189007046	0.000	0.000	0.000	0.910	Shortfall of Sites	0.128	Low Medium I Residential	R2-1-CUGU	Low Neighborhood Residential	[VLN2 - MU4 - 3][RN2 - 15][CPIO]	0	23.362	0.910		Residential - Single Family Residence, 1	123A223 215	29	Boyle Heights	No	ABMI	BH CPU , R2RD
Los Angeles	1068 CALZONA ST	90023	5188011024	0.000	0.000	0.000	0.910	Shortfall of Sites	0.115	Low Medium I Residential	R2-1-CUGU	Low Neighborhood Residential	[VLN2 - MU4 - 3][RN2 - 15][CPIO]	0	26.145	0.910		Residential - Single Family Residence, 1	120A227 215	29	Boyle Heights	No	ABMI	BH CPU , R2RD
Los Angeles	2824 WINTER ST	90033	5178009015	0.000	0.000	0.000	0.910	Shortfall of Sites	0.134	Low Medium I Residential	R2-1-CUGU	Low Neighborhood Residential	[VLN2 - MU4 - 3][RN2 - 15][CPIO]	0	22.343	0.910		Residential - Single Family Residence, 1	129A227 216	29	Boyle Heights	No	ABMI	BH CPU , R2RD
Los Angeles	944 MARIETTA ST	90023	5189007026	0.000	0.000	0.000	0.910	Shortfall of Sites	0.128	Low Medium I Residential	R2-1-CUGU	Low Neighborhood Residential	[VLN2 - MU4 - 3][RN2 - 15][CPIO]	0	23.359	0.910		Residential - Single Family Residence, 1	123A223 216	29	Boyle Heights	No	ABMI	BH CPU , R2RD
Los Angeles	509 EUCLID AVE	90063	5185016006	0.000	0.000	0.910	0.000	Shortfall of Sites	0.161	Low Medium I Residential	R2-1-CUGU	Low Neighborhood Residential	[VLN1 - MU4 - 3][RN2 - 20][CPIO]	0	18.668	0.910		Residential - Single Family Residence, 1	124-5A225 217	21	Boyle Heights	No	MI	BH CPU , R2RD
Los Angeles	3460 E 5TH ST	90063	5186013008	0.000	0.000	0.000	0.910	Shortfall of Sites	0.129	Low Medium I Residential	R2-1-CUGU	Low Neighborhood Residential	[VLN2 - MU4 - 3][RN2 - 15][CPIO]	0	23.249	0.910		Residential - Single Family Residence, 1	123A227 217	29	Boyle Heights	No	ABMI	BH CPU , R2RD
Los Angeles	2736 MALABAR ST	90033	5177025024	0.000	0.000	0.000	0.910	Shortfall of Sites	0.134	Low Medium I Residential	R2-1-CUGU	Low Neighborhood Residential	[VLN2 - MU4 - 3][RN2 - 15][CPIO]	0	22.344	0.910		Residential - Single Family Residence, 1	129A227 218	29	Boyle Heights	No	ABMI	BH CPU , R2RD
Los Angeles	1015 S CONCORD ST	90023	5188024004	0.000	0.000	0.910	0.000	Shortfall of Sites	0.152	Low Medium I Residential	R2-1-CUGU	Low Neighborhood Residential	[VLN1 - MU4 - 3][RN2 - 20][CPIO]	0	19.696	0.910		Residential - Single Family Residence, 1	121-5A225 220	21	Boyle Heights	No	MI	BH CPU , R2RD
Los Angeles	2202 E 2ND ST	90033	5183010035	0.000	0.000	0.000	0.910	Shortfall of Sites	0.069	Low Medium II Residential	RD2-1-CUGU	Medium Neighborhood Residential	[LLN2 - MU3 - 4][RN3 - 8][CPIO]	0	43.207	0.910		Residential - Single Family Residence, 1	127-5A223 221	54	Boyle Heights	No	ABMI	BH CPU , R2RD
Los Angeles	3439 LANFRANCO ST	90063	5186013028	0.000	0.000	0.000	0.910	Shortfall of Sites	0.129	Low Medium I Residential	R2-1-CUGU	Low Neighborhood Residential	[VLN2 - MU4 - 3][RN2 - 15][CPIO]	0	23.238	0.910		Residential - Single Family Residence, 1	123A227 221	29	Boyle Heights	No	ABMI	BH CPU , R2RD
Los Angeles	2742 MALABAR ST	90033	5177025023	0.000	0.000	0.000	0.910	Shortfall of Sites	0.119	Low Medium I Residential	R2-1-CUGU	Low Neighborhood Residential	[VLN2 - MU4 - 3][RN2 - 15][CPIO]	0	25.136	0.910		Residential - Single Family Residence, 1	129A227 224	29	Boyle Heights	No	ABMI	BH CPU , R2RD
Los Angeles	941 CAMULOS ST	90023	5189007047	0.000	0.000	0.000	0.910	Shortfall of Sites	0.128	Low Medium I Residential	R2-1-CUGU	Low Neighborhood Residential	[VLN2 - MU4 - 3][RN2 - 15][CPIO]	0	23.363	0.910		Residential - Single Family Residence, 1	123A223 224	29	Boyle Heights	No	ABMI	BH CPU , R2RD
Los Angeles	703 S FICKETT ST	90023	5185030023	0.000	0.000	0.000	0.910	Shortfall of Sites	0.129	Low Medium I Residential	R2-1-CUGU	Low Neighborhood Residential	[VLN2 - MU4 - 3][RN2 - 15][CPIO]	0	23.240	0.910		Residential - Single Family Residence, 1	124-5A223 225	29	Boyle Heights	No	ABMI	BH CPU , R2RD
Los Angeles	948 MARIETTA ST	90023	5189007025	0.000	0.000	0.000	0.910	Shortfall of Sites	0.128	Low Medium I Residential	R2-1-CUGU	Low Neighborhood Residential	[VLN2 - MU4 - 3][RN2 - 15][CPIO]	0	23.360	0.910		Residential - Single Family Residence, 1	123A223 225	29	Boyle Heights	No	ABMI	BH CPU , R2RD
Los Angeles	1072 CALZONA ST	90023	5188011025	0.000	0.000	0.000	0.910	Shortfall of Sites	0.113	Low Medium I Residential	R2-1-CUGU	Low Neighborhood Residential	[VLN2 - MU4 - 3][RN2 - 15][CPIO]	0	26.593	0.910		Residential - Single Family Residence, 1	120A227 225	29	Boyle Heights	No	ABMI	BH CPU , R2RD
Los Angeles	3466 E 5TH ST	90063	5186013007	0.000	0.000	0.000	0.910	Shortfall of Sites	0.129	Low Medium I Residential	R2-1-CUGU	Low Neighborhood Residential	[VLN2 - MU4 - 3][RN2 - 15][CPIO]	0	23.250	0.910		Residential - Single Family Residence, 1	123A227 226	29	Boyle Heights	No	ABMI	BH CPU , R2RD
Los Angeles	2807 MALABAR ST	90033	5178009001	0.000	0.000	0.000	0.910	Shortfall of Sites	0.134	Low Medium I Residential	R2-1-CUGU	Low Neighborhood Residential	[VLN2 - MU4 - 3][RN2 - 15][CPIO]	0	22.356	0.910		Residential - Single Family Residence, 1	129A227 227	29	Boyle Heights	No	ABMI	BH CPU , R2RD
Los Angeles	3171 FOLSOM ST	90063	5178014018	0.000	0.000	0.000	0.910	Shortfall of Sites	0.142	Low Medium I Residential	R2-1-CUGU	Low Neighborhood Residential	[VLN1 - MU4 - 3][RN2 - 20][CPIO]	0	21.067	0.910		Residential - Single Family Residence, 1	127-5A227 227	21	Boyle Heights	No	ABMI	BH CPU , R2RD
Los Angeles	3056 GUIRADO ST	90023	5186020026	0.000	0.000	0.910	0.000	Shortfall of Sites	0.151	Low Medium I Residential	R2-1-CUGU	Low Neighborhood Residential	[VLN1 - MU4 - 3][RN2 - 20][CPIO]	0	19.855	0.910		Residential - Single Family Residence, 1	123A225 227	21	Boyle Heights	No	MI	BH CPU , R2RD
Los Angeles	724 PENRITH DR	90023	5185029007	0.000	0.000	0.000	0.910	Shortfall of Sites	0.114	Low Medium I Residential	R2-1-CUGU	Low Neighborhood Residential	[VLN2 - MU4 - 3][RN2 - 15][CPIO]	0	26.329	0.910		Residential - Single Family Residence, 1	124-5A223 228	29	Boyle Heights	No	ABMI	BH CPU , R2RD
Los Angeles	3443 LANFRANCO ST	90063	5186013027	0.000	0.000	0.000	0.910	Shortfall of Sites	0.129	Low Medium I Residential	R2-1-CUGU	Low Neighborhood Residential	[VLN2 - MU4 - 3][RN2 - 15][CPIO]	0	23.240	0.910		Residential - Single Family Residence, 1	123A227 228	29	Boyle Heights	No	ABMI	BH CPU , R2RD
Los Angeles	961 MARIETTA ST	90023	5189011031	0.000	0.000	0.000	0.910	Shortfall of Sites	0.135	Low Medium I Residential	R2-1-CUGU	Low Neighborhood Residential	[VLN2 - MU4 - 3][RN2 - 15][CPIO]	0	22.194	0.910		Residential - Single Family Residence - Guesthouse, 1	123A223 228	29	Boyle Heights	No	ABMI	BH CPU , R2RD
Los Angeles	2830 WINTER ST	90033	5178009013	0.000	0.000	0.000	0.910	Shortfall of Sites	0.125	Low Medium I Residential	R2-1-CUGU	Low Neighborhood Residential	[VLN2 - MU4 - 3][RN2 - 15][CPIO]	0	23.940	0.910		Residential - Single Family Residence, 1	129A227 229	29	Boyle Heights	No	ABMI	BH CPU , R2RD
Los Angeles	2206 E 2ND ST	90033	5183010034	0.000	0.000	0.000	0.910	Shortfall of Sites	0.062	Low Medium II Residential	RD2-1-CUGU	Medium Neighborhood Residential	[LLN2 - MU3 - 4][RN3 - 8][CPIO]	0	48.540	0.910		Residential - Single Family Residence, 1	127-5A223 230	54	Boyle Heights	No	ABMI	BH CPU , R2RD
Los Angeles	1030 S GRANDE VISTA AVE	90023	5188024010	0.000	0.000	0.910	0.000	Shortfall of Sites	0.164	Low Medium I Residential	R2-1-CUGU	Low Neighborhood Residential	[VLN1 - MU4 - 3][RN2 - 20][CPIO]	0	18.309	0.910		Residential - Single Family Residence, 1	121-5A225 231	21	Boyle Heights	No	MI	BH CPU , R2RD
Los Angeles	3211 FOLSOM ST	90063	5178014015	0.000	0.000	0.000	0.910	Shortfall of Sites	0.145	Low Medium I Residential	R2-1-CUGU	Low Neighborhood Residential	[VLN1 - MU4 - 3][RN2 - 20][CPIO]	0	20.744	0.910		Residential - Single Family Residence, 1	127-5A227 232	21	Boyle Heights	No	ABMI	BH CPU , R2RD
Los Angeles	3205 FOLSOM ST	90063	5178014016	0.000	0.000	0.000	0.910	Shortfall of Sites	0.145	Low Medium I Residential	R2-1-CUGU	Low Neighborhood Residential	[VLN1 - MU4 - 3][RN2 - 20][CPIO]	0	20.744	0.910		Residential - Single Family Residence, 1	127-5A227 233	21	Boyle Heights	No	ABMI	BH CPU , R2RD
Los Angeles	2811 MALABAR ST	90033	5178009002	0.000	0.000	0.000	0.910	Shortfall of Sites	0.134	Low Medium I Residential	R2-1-CUGU	Low Neighborhood Residential	[VLN2 - MU4 - 3][RN2 - 15][CPIO]	0	22.357	0.910		Residential - Single Family Residence, 1	129A227 234	29	Boyle Heights	No	ABMI	BH CPU , R2RD
Los Angeles	2900 LANFRANCO ST	90033	5185019012	0.000	0.000	0.910	0.000	Shortfall of Sites	0.154	Low Medium I Residential	R2-1-CUGU	Low Neighborhood Residential	[VLN1 - MU4 - 3][RN2 - 20][CPIO]	0	19.420	0.910		Residential - Single Family Residence, 1	124-5A225 234	21	Boyle Heights	No	MI	BH CPU , R2RD
Los Angeles	3470 E 5TH ST	90063	5186013006	0.000	0.000	0.000	0.910	Shortfall of Sites	0.129	Low Medium I Residential	R2-1-CUGU	Low Neighborhood Residential	[VLN2 - MU4 - 3][RN2 - 15][CPIO]	0	23.253	0.910		Residential - Single Family Residence, 1	123A227 234	29	Boyle Heights	No	ABMI	BH CPU , R2RD
Los Angeles	513 EUCLID AVE	90063	5185016007	0.000	0.000	0.910	0.000	Shortfall of Sites	0.156	Low Medium I Residential	R2-1-CUGU	Low Neighborhood Residential	[VLN1 - MU4 - 3][RN2 - 20][CPIO]	0	19.260	0.910		Residential - Single Family Residence, 1	124-5A225 235	21	Boyle Heights	No	MI	BH CPU , R2RD
Los Angeles	952 MARIETTA ST	90023	5189007024	0.000	0.000	0.000	0.910	Shortfall of Sites	0.128	Low Medium I Residential	R2-1-CUGU	Low Neighborhood Residential	[VLN2 - MU4 - 3][RN2 - 15][CPIO]	0	23.359	0.910		Residential - Single Family Residence, 1	123A223 236	29	Boyle Heights	No	ABMI	BH CPU , R2RD
Los Angeles	707 S FICKETT ST	90023	5185030022	0.000	0.000	0.000	0.910	Shortfall of Sites	0.129	Low Medium I Residential	R2-1-CUGU	Low Neighborhood Residential	[VLN2 - MU4 - 3][RN2 - 15][CPIO]	0	23.186	0.910		Residential - Single Family Residence, 1	124-5A223 237	29	Boyle Heights	No	ABMI	BH CPU , R2RD
Los Angeles	2711 EAGLE ST	90033	5185008021	0.000	0.000	0.000	0.910	Shortfall of Sites	0.124	Low Medium I Residential	R2-1-CUGU	Low Neighborhood Residential	[VLN2 - MU4 - 3][RN2 - 15][CPIO]	0	24.198	0.910		Residential - Single Family Residence - Pool, 1	126A223 238	29	Boyle Heights	No	ABMI	BH CPU , R2RD
Los Angeles	3474 E 5TH ST	90063	5186013005	0.000	0.000	0.000	0.910	Shortfall of Sites	0.123	Low Medium I Residential	R2-1-CUGU	Low Neighborhood Residential	[VLN2 - MU4 - 3][RN2 - 15][CPIO]	0	24.445	0.910		Residential - Single Family Residence, 1	123A227 238	29	Boyle Heights	No	ABMI	BH CPU , R2RD
Los Angeles	965 MARIETTA ST	90023	5189011032	0.000	0.000	0.000	0.910	Shortfall of Sites	0.135	Low Medium I Residential	R2-1-CUGU	Low Neighborhood Residential	[VLN2 - MU4 - 3][RN2 - 15][CPIO]	0	22.194	0.910		Residential - Single Family Residence, 1	123A223 238	29	Boyle Heights	No	ABMI	BH CPU , R2RD
Los Angeles	1010 S CONCORD ST	90023	5188021003	0.000	0.000	0.000	0.910	Shortfall of Sites	0.139	Low Medium I Residential	R2-1-CUGU	Low Neighborhood Residential	[VLN1 - MU4 - 3][RN2 - 20][CPIO]	0	21.541	0.910		Residential - Single Family Residence, 1	121-5A225 239	21	Boyle Heights	No	ABMI	BH CPU , R2RD
Los Angeles	3453 LANFRANCO ST	90063	5186013025	0.000	0.000	0.000	0.910	Shortfall of Sites	0.129	Low Medium I Residential	R2-1-CUGU	Low Neighborhood Residential	[VLN2 - MU4 - 3][RN2 - 15][CPIO]	0	23.244	0.910		Residential - Single Family Residence, 1	123A227 240	29	Boyle Heights	No	ABMI	BH CPU , R2RD
Los Angeles	3469 SISKIYOU ST	90023	5188017025	0.000	0.000	0.000	0.910	Shortfall of Sites	0.104	Low Medium I Residential	R2-1-CUGU	Low Neighborhood Residential	[VLN2 - MU4 - 3][RN2 - 15][CPIO]	0	28.782	0.910		Residential - Single Family Residence, 1	121-5A227 240	29	Boyle Heights	No	ABMI	BH CPU , R2RD
Los Angeles	2750 MALABAR ST	90033	5177025021	0.000	0.000	0.000	0.910	Shortfall of Sites	0.134	Low Medium I Residential	R2-1-CUGU	Low Neighborhood Residential	[VLN2 - MU4 - 3][RN2 - 15][CPIO]	0	22.342	0.910		Residential - Single Family Residence, 1	129A227 241	29	Boyle Heights	No	ABMI	BH CPU , R2RD
Los Angeles	730 PENRITH DR	90023	5185029008	0.000	0.000	0.000	0.910	Shortfall of Sites	0.114	Low Medium I Residential	R2-1-CUGU	Low Neighborhood Residential	[VLN2 - MU4 - 3][RN2 - 15][CPIO]	0	26.328	0.910		Residential - Single Family Residence, 1	124-5A223 241	29	Boyle Heights	No	ABMI	BH CPU , R2RD
Los Angeles	1036 S GRANDE VISTA AVE	90023	5188024009	0.000	0.000	0.910	0.000	Shortfall of Sites	0.155	Low Medium I Residential	R2-1-CUGU	Low Neighborhood Residential	[VLN1 - MU4 - 3][RN2 - 20][CPIO]	0	19.331	0.910		Residential - Single Family Residence - Pool, 1	121-5A225 241	21	Boyle Heights	No	MI	BH CPU , R2RD
Los Angeles	2815 MALABAR ST	90033	5178009003	0.000	0.000	0.000	0.910	Shortfall of Sites	0.134	Low Medium I Residential	R2-1-CUGU	Low Neighborhood Residential	[VLN2 - MU4 - 3][RN2 - 15][CPIO]	0	22.358	0.910		Residential - Single Family Residence, 1	129A227 242	29	Boyle Heights	No	ABMI	BH CPU , R2RD

Jurisdiction Name	Site Address/Intersection	5 Digit ZIP Code	Assessor Parcel Number	Very Low-Income	Low-Income	Moderate-Income	Above Moderate-Income	Type of Shortfall	Parcel Size (Acres)	Current General Plan Designation	Current Zoning	Proposed General Plan (GP) Designation	Proposed Zoning	Minimum Density Allowed	Maximum Density Allowed	Total Capacity	Vacant/ Nonvacant	Description of Existing Uses	PIN	Base Density Per Acre	Community Plan Area	Rent Stabalization Ordinance	Income Category	Applicable Rezoning Program (Program informing values in Column Q listed first)
Los Angeles	1023 S CONCORD ST	90023	5188024006	0.000	0.000	0.910	0.000	Shortfall of Sites	0.168	Low Medium I Residential	R2-1-CUGU	Low Neighborhood Residential	[VLN1 - MU4 - 3][RN2 - 20][CPIO]	0	17.832	0.910		Residential - Single Family Residence, 1	121-5A225 242	21	Boyle Heights	No	MI	BH CPU , R2RD
Los Angeles	725 PENRITH DR	90023	5185028015	0.000	0.000	0.000	0.910	Shortfall of Sites	0.119	Low Medium I Residential	R2-1-CUGU	Low Neighborhood Residential	[VLN2 - MU4 - 3][RN2 - 15][CPIO]	0	25.225	0.910		Residential - Single Family Residence, 1	124-5A221 244	29	Boyle Heights	No	ABMI	BH CPU , R2RD
Los Angeles	938 CAMULOS ST	90023	5189004026	0.000	0.000	0.000	0.910	Shortfall of Sites	0.134	Low Medium I Residential	R2-1-CUGU	Low Neighborhood Residential	[VLN2 - MU4 - 3][RN2 - 15][CPIO]	0	22.359	0.910		Residential - Single Family Residence, 1	123A223 244	29	Boyle Heights	No	ABMI	BH CPU , R2RD
Los Angeles	714 S MATHEWS ST	90023	5185030025	0.000	0.000	0.000	0.910	Shortfall of Sites	0.129	Low Medium I Residential	R2-1-CUGU	Low Neighborhood Residential	[VLN2 - MU4 - 3][RN2 - 15][CPIO]	0	23.185	0.910		Residential - Single Family Residence - Pool, 1	124-5A223 245	29	Boyle Heights	No	ABMI	BH CPU , R2RD
Los Angeles	3420 LANFRANCO ST	90063	5186014009	0.000	0.000	0.000	0.910	Shortfall of Sites	0.129	Low Medium I Residential	R2-1-CUGU	Low Neighborhood Residential	[VLN2 - MU4 - 3][RN2 - 15][CPIO]	0	23.226	0.910		Residential - Single Family Residence, 1	123A227 245	29	Boyle Heights	No	ABMI	BH CPU , R2RD
Los Angeles	949 CAMULOS ST	90023	5189007049	0.000	0.000	0.000	0.910	Shortfall of Sites	0.128	Low Medium I Residential	R2-1-CUGU	Low Neighborhood Residential	[VLN2 - MU4 - 3][RN2 - 15][CPIO]	0	23.363	0.910		Residential - Single Family Residence, 1	123A223 245	29	Boyle Heights	No	ABMI	BH CPU , R2RD
Los Angeles	3457 LANFRANCO ST	90063	5186013024	0.000	0.000	0.000	0.910	Shortfall of Sites	0.129	Low Medium I Residential	R2-1-CUGU	Low Neighborhood Residential	[VLN2 - MU4 - 3][RN2 - 15][CPIO]	0	23.231	0.910		Residential - Single Family Residence, 1	123A227 246	29	Boyle Heights	No	ABMI	BH CPU , R2RD
Los Angeles	956 MARIETTA ST	90023	5189007023	0.000	0.000	0.000	0.910	Shortfall of Sites	0.128	Low Medium I Residential	R2-1-CUGU	Low Neighborhood Residential	[VLN2 - MU4 - 3][RN2 - 15][CPIO]	0	23.359	0.910		Residential - Single Family Residence, 1	123A223 246	29	Boyle Heights	No	ABMI	BH CPU , R2RD
Los Angeles	3051 E 5TH ST	90063	5186001054	0.000	0.000	0.000	0.910	Shortfall of Sites	0.143	Low Medium I Residential	R2-1-CUGU	Low Neighborhood Residential	[VLN1 - MU4 - 3][RN2 - 20][CPIO]	0	20.928	0.910		Residential - Single Family Residence, 1	124-5A225 247	21	Boyle Heights	No	ABMI	BH CPU , R2RD
Los Angeles	923 HOLLINS ST	90023	5189001014	0.000	0.000	0.000	0.910	Shortfall of Sites	0.125	Low Medium I Residential	R2-1-CUGU	Low Neighborhood Residential	[VLN2 - MU4 - 3][RN2 - 15][CPIO]	0	23.999	0.910		Residential - Single Family Residence, 1	124-5A221 248	29	Boyle Heights	No	ABMI	BH CPU , R2RD
Los Angeles	1029 S CONCORD ST	90023	5188024007	0.000	0.000	0.910	0.000	Shortfall of Sites	0.176	Low Medium I Residential	R2-1-CUGU	Low Neighborhood Residential	[VLN1 - MU4 - 3][RN2 - 20][CPIO]	0	17.027	0.910		Residential - Single Family Residence, 1	121-5A225 248	21	Boyle Heights	No	MI	BH CPU , R2RD
Los Angeles	2710 BOULDER ST	90033	5177030027	0.000	0.000	0.000	0.910	Shortfall of Sites	0.134	Low Medium I Residential	R2-1-CUGU	Low Neighborhood Residential	[VLN2 - MU4 - 3][RN2 - 15][CPIO]	0	22.360	0.910		Residential - Single Family Residence, 1	129A225 249	29	Boyle Heights	No	ABMI	BH CPU , R2RD
Los Angeles	969 MARIETTA ST	90023	5189011033	0.000	0.000	0.000	0.910	Shortfall of Sites	0.135	Low Medium I Residential	R2-1-CUGU	Low Neighborhood Residential	[VLN2 - MU4 - 3][RN2 - 15][CPIO]	0	22.194	0.910		Residential - Single Family Residence, 1	123A223 249	29	Boyle Heights	No	ABMI	BH CPU , R2RD
Los Angeles	2821 MALABAR ST	90033	5178009038	0.000	0.000	0.000	0.910	Shortfall of Sites	0.134	Low Medium I Residential	R2-1-CUGU	Low Neighborhood Residential	[VLN2 - MU4 - 3][RN2 - 15][CPIO]	0	22.358	0.910		Residential - Single Family Residence, 1	129A227 250	29	Boyle Heights	No	ABMI	BH CPU , R2RD
Los Angeles	3424 LANFRANCO ST	90063	5186014008	0.000	0.000	0.000	0.910	Shortfall of Sites	0.125	Low Medium I Residential	R2-1-CUGU	Low Neighborhood Residential	[VLN2 - MU4 - 3][RN2 - 15][CPIO]	0	23.906	0.910		Residential - Single Family Residence, 1	123A227 250	29	Boyle Heights	No	ABMI	BH CPU , R2RD
Los Angeles	539 ESTUDILLO AVE	90063	5186013042	0.000	0.000	0.000	0.910	Shortfall of Sites	0.115	Low Medium I Residential	R2-1-CUGU	Low Neighborhood Residential	[VLN2 - MU4 - 3][RN2 - 15][CPIO]	0	26.049	0.910		Residential - Single Family Residence, 1	123A227 251	29	Boyle Heights	No	ABMI	BH CPU , R2RD
Los Angeles	910 HOLLINS ST	90023	5189005011	0.000	0.000	0.000	0.910	Shortfall of Sites	0.109	Low Medium I Residential	R2-1-CUGU	Low Neighborhood Residential	[VLN2 - MU4 - 3][RN2 - 15][CPIO]	0	27.515	0.910		Residential - Single Family Residence, 1	124-5A221 252	29	Boyle Heights	No	ABMI	BH CPU , R2RD
Los Angeles	731 PENRITH DR	90023	5185028016	0.000	0.000	0.000	0.910	Shortfall of Sites	0.119	Low Medium I Residential	R2-1-CUGU	Low Neighborhood Residential	[VLN2 - MU4 - 3][RN2 - 15][CPIO]	0	25.225	0.910		Residential - Single Family Residence, 1	124-5A221 253	29	Boyle Heights	No	ABMI	BH CPU , R2RD
Los Angeles	942 CAMULOS ST	90023	5189004027	0.000	0.000	0.000	0.910	Shortfall of Sites	0.134	Low Medium I Residential	R2-1-CUGU	Low Neighborhood Residential	[VLN2 - MU4 - 3][RN2 - 15][CPIO]	0	22.359	0.910		Residential - Single Family Residence, 1	123A223 254	29	Boyle Heights	No	ABMI	BH CPU , R2RD
Los Angeles	2714 BOULDER ST	90033	5177030026	0.000	0.000	0.000	0.910	Shortfall of Sites	0.134	Low Medium I Residential	R2-1-CUGU	Low Neighborhood Residential	[VLN2 - MU4 - 3][RN2 - 15][CPIO]	0	22.360	0.910		Residential - Single Family Residence, 1	129A225 255	29	Boyle Heights	No	ABMI	BH CPU , R2RD
Los Angeles	3430 LANFRANCO ST	90063	5186014007	0.000	0.000	0.000	0.910	Shortfall of Sites	0.129	Low Medium I Residential	R2-1-CUGU	Low Neighborhood Residential	[VLN2 - MU4 - 3][RN2 - 15][CPIO]	0	23.227	0.910		Residential - Single Family Residence, 1	123A227 255	29	Boyle Heights	No	ABMI	BH CPU , R2RD
Los Angeles	707 S MOTT ST	90023	5185031015	0.000	0.000	0.000	0.910	Shortfall of Sites	0.118	Low Medium I Residential	R2-1-CUGU	Low Neighborhood Residential	[VLN2 - MU4 - 3][RN2 - 15][CPIO]	0	25.334	0.910		Residential - Single Family Residence, 1	124-5A223 256	29	Boyle Heights	No	ABMI	BH CPU , R2RD
Los Angeles	953 CAMULOS ST	90023	5189007050	0.000	0.000	0.000	0.910	Shortfall of Sites	0.128	Low Medium I Residential	R2-1-CUGU	Low Neighborhood Residential	[VLN2 - MU4 - 3][RN2 - 15][CPIO]	0	23.364	0.910		Residential - Single Family Residence, 1	123A223 256	29	Boyle Heights	No	ABMI	BH CPU , R2RD
Los Angeles	960 MARIETTA ST	90023	5189007022	0.000	0.000	0.000	0.910	Shortfall of Sites	0.128	Low Medium I Residential	R2-1-CUGU	Low Neighborhood Residential	[VLN2 - MU4 - 3][RN2 - 15][CPIO]	0	23.359	0.910		Residential - Single Family Residence, 1	123A223 257	29	Boyle Heights	No	ABMI	BH CPU , R2RD
Los Angeles	916 HOLLINS ST	90023	5189005012	0.000	0.000	0.000	0.910	Shortfall of Sites	0.107	Low Medium I Residential	R2-1-CUGU	Low Neighborhood Residential	[VLN2 - MU4 - 3][RN2 - 15][CPIO]	0	28.089	0.910		Residential - Single Family Residence, 1	124-5A221 258	29	Boyle Heights	No	ABMI	BH CPU , R2RD
Los Angeles	720 S MATHEWS ST	90023	5185030005	0.000	0.000	0.000	0.910	Shortfall of Sites	0.125	Low Medium I Residential	R2-1-CUGU	Low Neighborhood Residential	[VLN2 - MU4 - 3][RN2 - 15][CPIO]	0	23.986	0.910		Residential - Single Family Residence, 1	124-5A223 258	29	Boyle Heights	No	ABMI	BH CPU , R2RD
Los Angeles	535 ESTUDILLO AVE	90063	5186013043	0.000	0.000	0.000	0.910	Shortfall of Sites	0.105	Low Medium I Residential	R2-1-CUGU	Low Neighborhood Residential	[VLN2 - MU4 - 3][RN2 - 15][CPIO]	0	28.543	0.910		Residential - Single Family Residence, 1	123A227 258	29	Boyle Heights	No	ABMI	BH CPU , R2RD
Los Angeles	973 MARIETTA ST	90023	5189011034	0.000	0.000	0.000	0.910	Shortfall of Sites	0.135	Low Medium I Residential	R2-1-CUGU	Low Neighborhood Residential	[VLN2 - MU4 - 3][RN2 - 15][CPIO]	0	22.194	0.910		Residential - Single Family Residence, 1	123A223 259	29	Boyle Heights	No	ABMI	BH CPU , R2RD
Los Angeles	2710 EAGLE ST	90033	5185009014	0.000	0.000	0.000	0.910	Shortfall of Sites	0.113	Low Medium I Residential	R2-1-CUGU	Low Neighborhood Residential	[VLN2 - MU4 - 3][RN2 - 15][CPIO]	0	26.462	0.910		Residential - Single Family Residence, 1	126A223 260	29	Boyle Heights	No	ABMI	BH CPU , R2RD
Los Angeles	737 PENRITH DR	90023	5185028017	0.000	0.000	0.000	0.910	Shortfall of Sites	0.120	Low Medium I Residential	R2-1-CUGU	Low Neighborhood Residential	[VLN2 - MU4 - 3][RN2 - 15][CPIO]	0	25.008	0.910		Residential - Single Family Residence, 1	124-5A221 260	29	Boyle Heights	No	ABMI	BH CPU , R2RD
Los Angeles	663 S GRANDE VISTA AVE	90023	5186019035	0.000	0.000	0.910	0.000	Shortfall of Sites	0.151	Low Medium I Residential	R2-1-CUGU	Low Neighborhood Residential	[VLN1 - MU4 - 3][RN2 - 20][CPIO]	0	19.924	0.910		Residential - Single Family Residence, 1	123A225 260	21	Boyle Heights	No	MI	BH CPU , R2RD
Los Angeles	2829 MALABAR ST	90033	5178009006	0.000	0.000	0.000	0.910	Shortfall of Sites	0.134	Low Medium I Residential	R2-1-CUGU	Low Neighborhood Residential	[VLN2 - MU4 - 3][RN2 - 15][CPIO]	0	22.360	0.910		Residential - Single Family Residence, 1	129A227 261	29	Boyle Heights	No	ABMI	BH CPU , R2RD
Los Angeles	2718 BOULDER ST	90033	5177030025	0.000	0.000	0.000	0.910	Shortfall of Sites	0.134	Low Medium I Residential	R2-1-CUGU	Low Neighborhood Residential	[VLN2 - MU4 - 3][RN2 - 15][CPIO]	0	22.359	0.910		Residential - Single Family Residence, 1	129A225 262	29	Boyle Heights	No	ABMI	BH CPU , R2RD
Los Angeles	2714 EAGLE ST	90033	5185009015	0.000	0.000	0.000	0.910	Shortfall of Sites	0.107	Low Medium I Residential	R2-1-CUGU	Low Neighborhood Residential	[VLN2 - MU4 - 3][RN2 - 15][CPIO]	0	28.091	0.910		Residential - Single Family Residence, 1	126A223 262	29	Boyle Heights	No	ABMI	BH CPU , R2RD
Los Angeles	706 N CUMMINGS ST	90033	5175027011	0.000	0.000	0.000	0.910	Shortfall of Sites	0.125	Low Medium I Residential	R2-1-CUGU	Low Neighborhood Residential	[VLN2 - MU4 - 3][RN2 - 15][CPIO]	0	24.046	0.910		Residential - Single Family Residence, 1	130-5A223 263	29	Boyle Heights	No	ABMI	BH CPU , R2RD
Los Angeles	514 EUCLID AVE	90063	5186002002	0.000	0.000	0.910	0.000	Shortfall of Sites	0.152	Low Medium I Residential	R2-1-CUGU	Low Neighborhood Residential	[VLN1 - MU4 - 3][RN2 - 20][CPIO]	0	19.688	0.910		Residential - Single Family Residence, 1	124-5A225 263	21	Boyle Heights	No	MI	BH CPU , R2RD
Los Angeles	3057 OREGON ST	90023	5186020011	0.000	0.000	0.000	0.910	Shortfall of Sites	0.150	Low Medium I Residential	R2-1-CUGU	Low Neighborhood Residential	[VLN1 - MU4 - 3][RN2 - 20][CPIO]	0	20.005	0.910		Residential - Single Family Residence, 1	123A225 264	21	Boyle Heights	No	ABMI	BH CPU , R2RD
Los Angeles	2718 EAGLE ST	90033	5185009016	0.000	0.000	0.000	0.910	Shortfall of Sites	0.107	Low Medium I Residential	R2-1-CUGU	Low Neighborhood Residential	[VLN2 - MU4 - 3][RN2 - 15][CPIO]	0	28.067	0.910		Residential - Single Family Residence, 1	126A223 267	29	Boyle Heights	No	ABMI	BH CPU , R2RD
Los Angeles	3442 LANFRANCO ST	90063	5186014025	0.000	0.000	0.000	0.910	Shortfall of Sites	0.129	Low Medium I Residential	R2-1-CUGU	Low Neighborhood Residential	[VLN2 - MU4 - 3][RN2 - 15][CPIO]	0	23.228	0.910		Residential - Single Family Residence, 1	123A227 268	29	Boyle Heights	No	ABMI	BH CPU , R2RD
Los Angeles	2011 MICHIGAN AVE	90033	5183001036	0.000	0.000	0.000	0.910	Shortfall of Sites	0.055	Low Medium II Residential	RD1.5-1-CUGU	Low Neighborhood Residential	[VLN2 - MU4 - 3][RN2 - 8][CPIO]	0	54.449	0.910		Residential - Single Family Residence, 1	129A223 270	54	Boyle Heights	No	ABMI	BH CPU , R2RD
Los Angeles	3063 OREGON ST	90023	5186020012	0.000	0.000	0.910	0.000	Shortfall of Sites	0.150	Low Medium I Residential	R2-1-CUGU	Low Neighborhood Residential	[VLN1 - MU4 - 3][RN2 - 20][CPIO]	0	19.980	0.910		Residential - Single Family Residence, 1	123A225 270	21	Boyle Heights	No	MI	BH CPU , R2RD
Los Angeles	637 N ST LOUIS ST	90033	5175027009	0.000	0.000	0.000	0.910	Shortfall of Sites	0.120	Low Medium I Residential	R2-1-CUGU	Low Neighborhood Residential	[VLN2 - MU4 - 3][RN2 - 15][CPIO]	0	24.951	0.910		Residential - Single Family Residence, 1	130-5A223 271	29	Boyle Heights	No	ABMI	BH CPU , R2RD
Los Angeles	644 BRITTANIA ST	90033	5175031013	0.000	0.000	0.000	0.910	Shortfall of Sites	0.122	Low Medium I Residential	R2-1-CUGU	Low Neighborhood Residential	[VLN2 - MU4 - 3][RN2 - 15][CPIO]	0	24.559	0.910		Residential - Single Family Residence, 1	130-5A223 272	29	Boyle Heights	No	ABMI	BH CPU , R2RD
Los Angeles	2722 EAGLE ST	90033	5185009017	0.000	0.000	0.000	0.910	Shortfall of Sites	0.107	Low Medium I Residential	R2-1-CUGU	Low Neighborhood Residential	[VLN2 - MU4 - 3][RN2 - 15][CPIO]	0	28.073	0.910		Residential - Single Family Residence, 1	126A223 272	29	Boyle Heights	No	ABMI	BH CPU , R2RD
Los Angeles	2837 MALABAR ST	90033	5178009008	0.000	0.000	0.000	0.910	Shortfall of Sites	0.119	Low Medium I Residential	R2-1-CUGU	Low Neighborhood Residential	[VLN2 - MU4 - 3][RN2 - 15][CPIO]	0	25.156	0.910		Residential - Single Family Residence, 1	129A227 273	29	Boyle Heights	No	ABMI	BH CPU , R2RD
Los Angeles	2728 BOULDER ST	90033	5177030023	0.000	0.000	0.000	0.910	Shortfall of Sites	0.134	Low Medium I Residential	R2-1-CUGU	Low Neighborhood Residential	[VLN2 - MU4 - 3][RN2 - 15][CPIO]	0	22.357	0.910		Residential - Single Family Residence, 1	129A225 273	29	Boyle Heights	No	ABMI	BH CPU , R2RD

Jurisdiction Name	Site Address/Intersection	5 Digit ZIP Code	Assessor Parcel Number	Very Low-Income	Low-Income	Moderate-Income	Above Moderate-Income	Type of Shortfall	Parcel Size (Acres)	Current General Plan Designation	Current Zoning	Proposed General Plan (GP) Designation	Proposed Zoning	Minimum Density Allowed	Maximum Density Allowed	Total Capacity	Vacant/ Nonvacant	Description of Existing Uses	PIN	Base Density Per Acre	Community Plan Area	Rent Stabalization Ordinance	Income Category	Applicable Rezoning Program (Program informing values in Column Q listed first)
Los Angeles	961 CAMULOS ST	90023	5189007052	0.000	0.000	0.000	0.910	Shortfall of Sites	0.128	Low Medium I Residential	R2-1-CUGU	Low Neighborhood Residential	[VLN2 - MU4 - 3][RN2 - 15][CPIO]	0	23.365	0.910		Residential - Single Family Residence, 1	123A223 273	29	Boyle Heights	No	ABMI	BH CPU , R2RD
Los Angeles	968 MARIETTA ST	90023	5189007020	0.000	0.000	0.000	0.910	Shortfall of Sites	0.128	Low Medium I Residential	R2-1-CUGU	Low Neighborhood Residential	[VLN2 - MU4 - 3][RN2 - 15][CPIO]	0	23.359	0.910		Residential - Single Family Residence, 1	123A223 274	29	Boyle Heights	No	ABMI	BH CPU , R2RD
Los Angeles	3446 LANFRANCO ST	90063	5186014003	0.000	0.000	0.000	0.910	Shortfall of Sites	0.114	Low Medium I Residential	R2-1-CUGU	Low Neighborhood Residential	[VLN2 - MU4 - 3][RN2 - 15][CPIO]	0	26.269	0.910		Residential - Single Family Residence, 1	123A227 275	29	Boyle Heights	No	ABMI	BH CPU , R2RD
Los Angeles	3071 OREGON ST	90023	5186020013	0.000	0.000	0.910	0.000	Shortfall of Sites	0.150	Low Medium I Residential	R2-1-CUGU	Low Neighborhood Residential	[VLN1 - MU4 - 3][RN2 - 20][CPIO]	0	19.956	0.910		Residential - Single Family Residence, 1	123A225 275	21	Boyle Heights	No	MI	BH CPU , R2RD
Los Angeles	2707 FOLSOM ST	90033	5177030002	0.000	0.000	0.000	0.910	Shortfall of Sites	0.134	Low Medium I Residential	R2-1-CUGU	Low Neighborhood Residential	[VLN2 - MU4 - 3][RN2 - 15][CPIO]	0	22.335	0.910		Residential - Single Family Residence, 1	129A225 276	29	Boyle Heights	No	ABMI	BH CPU , R2RD
Los Angeles	702 N CUMMINGS ST	90033	5175027012	0.000	0.000	0.000	0.910	Shortfall of Sites	0.125	Low Medium I Residential	R2-1-CUGU	Low Neighborhood Residential	[VLN2 - MU4 - 3][RN2 - 15][CPIO]	0	24.045	0.910		Residential - Single Family Residence, 1	130-5A223 277	29	Boyle Heights	No	ABMI	BH CPU , R2RD
Los Angeles	2732 BOULDER ST	90033	5177030022	0.000	0.000	0.000	0.910	Shortfall of Sites	0.134	Low Medium I Residential	R2-1-CUGU	Low Neighborhood Residential	[VLN2 - MU4 - 3][RN2 - 15][CPIO]	0	22.357	0.910		Residential - Single Family Residence, 1	129A225 278	29	Boyle Heights	No	ABMI	BH CPU , R2RD
Los Angeles	429 S GRANDE VISTA AVE	90063	5186005038	0.000	0.000	0.000	0.910	Shortfall of Sites	0.145	Low Medium I Residential	R2-1-CUGU	Low Neighborhood Residential	[VLN1 - MU4 - 3][RN2 - 20][CPIO]	0	20.740	0.910		Residential - Single Family Residence, 1	124-5A227 278	21	Boyle Heights	No	ABMI	BH CPU , R2RD
Los Angeles	2711 FOLSOM ST	90033	5177030003	0.000	0.000	0.000	0.910	Shortfall of Sites	0.134	Low Medium I Residential	R2-1-CUGU	Low Neighborhood Residential	[VLN2 - MU4 - 3][RN2 - 15][CPIO]	0	22.336	0.910		Residential - Single Family Residence, 1	129A225 282	29	Boyle Heights	No	ABMI	BH CPU , R2RD
Los Angeles	3474 SISKIYOU ST	90023	5188018013	0.000	0.000	0.000	0.910	Shortfall of Sites	0.112	Low Medium I Residential	R2-1-CUGU	Low Neighborhood Residential	[VLN2 - MU4 - 3][RN2 - 15][CPIO]	0	26.872	0.910		Residential - Single Family Residence, 1	121-5A227 282	29	Boyle Heights	No	ABMI	BH CPU , R2RD
Los Angeles	2715 E 5TH ST	90033	5185009004	0.000	0.000	0.000	0.910	Shortfall of Sites	0.133	Low Medium I Residential	R2-1-CUGU	Low Neighborhood Residential	[VLN2 - MU4 - 3][RN2 - 15][CPIO]	0	22.628	0.910		Residential - Single Family Residence, 1	126A223 283	29	Boyle Heights	No	ABMI	BH CPU , R2RD
Los Angeles	3021 LANFRANCO ST	90063	5186002008	0.000	0.000	0.910	0.000	Shortfall of Sites	0.162	Low Medium I Residential	R2-1-CUGU	Low Neighborhood Residential	[VLN1 - MU4 - 3][RN2 - 20][CPIO]	0	18.567	0.910		Residential - Single Family Residence, 1	124-5A225 283	21	Boyle Heights	No	MI	BH CPU , R2RD
Los Angeles	965 CAMULOS ST	90023	5189007053	0.000	0.000	0.000	0.910	Shortfall of Sites	0.128	Low Medium I Residential	R2-1-CUGU	Low Neighborhood Residential	[VLN2 - MU4 - 3][RN2 - 15][CPIO]	0	23.365	0.910		Residential - Single Family Residence, 1	123A223 283	29	Boyle Heights	No	ABMI	BH CPU , R2RD
Los Angeles	633 N ST LOUIS ST	90033	5175027008	0.000	0.000	0.000	0.910	Shortfall of Sites	0.125	Low Medium I Residential	R2-1-CUGU	Low Neighborhood Residential	[VLN2 - MU4 - 3][RN2 - 15][CPIO]	0	24.057	0.910		Residential - Single Family Residence, 1	130-5A223 284	29	Boyle Heights	No	ABMI	BH CPU , R2RD
Los Angeles	2755 BOULDER ST	90033	5177025013	0.000	0.000	0.000	0.910	Shortfall of Sites	0.134	Low Medium I Residential	R2-1-CUGU	Low Neighborhood Residential	[VLN2 - MU4 - 3][RN2 - 15][CPIO]	0	22.342	0.910		Residential - Single Family Residence, 1	129A227 284	29	Boyle Heights	No	ABMI	BH CPU , R2RD
Los Angeles	130 N MOTT ST	90033	5180016008	0.000	0.000	0.000	0.910	Shortfall of Sites	0.120	Low Medium I Residential	R2-1-CUGU	Low Neighborhood Residential	[VLN2 - MU4 - 3][RN2 - 15][CPIO]	0	25.013	0.910		Residential - Single Family Residence, 1	127-5A225 284	29	Boyle Heights	No	ABMI	BH CPU , R2RD
Los Angeles	972 MARIETTA ST	90023	5189007019	0.000	0.000	0.000	0.910	Shortfall of Sites	0.128	Low Medium I Residential	R2-1-CUGU	Low Neighborhood Residential	[VLN2 - MU4 - 3][RN2 - 15][CPIO]	0	23.359	0.910		Residential - Single Family Residence, 1	123A223 284	29	Boyle Heights	No	ABMI	BH CPU , R2RD
Los Angeles	954 CAMULOS ST	90023	5189004030	0.000	0.000	0.000	0.910	Shortfall of Sites	0.134	Low Medium I Residential	R2-1-CUGU	Low Neighborhood Residential	[VLN2 - MU4 - 3][RN2 - 15][CPIO]	0	22.359	0.910		Residential - Single Family Residence, 1	123A223 285	29	Boyle Heights	No	ABMI	BH CPU , R2RD
Los Angeles	2004 PENNSYLVANIA AVE	90033	5183007012	0.000	0.000	0.000	0.910	Shortfall of Sites	0.064	Low Medium II Residential	RD1.5-1-CUGU	Low Neighborhood Residential	[VLN2 - MU4 - 3][RN2 - 8][CPIO]	0	46.671	0.910		Residential - Single Family Residence, 1	129A221 286	54	Boyle Heights	No	ABMI	BH CPU , R2RD
Los Angeles	2738 BOULDER ST	90033	5177030021	0.000	0.000	0.000	0.910	Shortfall of Sites	0.134	Low Medium I Residential	R2-1-CUGU	Low Neighborhood Residential	[VLN2 - MU4 - 3][RN2 - 15][CPIO]	0	22.356	0.910		Residential - Single Family Residence, 1	129A225 287	29	Boyle Heights	No	ABMI	BH CPU , R2RD
Los Angeles	2715 FOLSOM ST	90033	5177030004	0.000	0.000	0.000	0.910	Shortfall of Sites	0.134	Low Medium I Residential	R2-1-CUGU	Low Neighborhood Residential	[VLN2 - MU4 - 3][RN2 - 15][CPIO]	0	22.338	0.910		Residential - Single Family Residence, 1	129A225 290	29	Boyle Heights	No	ABMI	BH CPU , R2RD
Los Angeles	969 CAMULOS ST	90023	5189007054	0.000	0.000	0.000	0.910	Shortfall of Sites	0.128	Low Medium I Residential	R2-1-CUGU	Low Neighborhood Residential	[VLN2 - MU4 - 3][RN2 - 15][CPIO]	0	23.365	0.910		Residential - Single Family Residence, 1	123A223 292	29	Boyle Heights	No	ABMI	BH CPU , R2RD
Los Angeles	629 N ST LOUIS ST	90033	5175027007	0.000	0.000	0.000	0.910	Shortfall of Sites	0.125	Low Medium I Residential	R2-1-CUGU	Low Neighborhood Residential	[VLN2 - MU4 - 3][RN2 - 15][CPIO]	0	24.056	0.910		Residential - Single Family Residence, 1	130-5A223 293	29	Boyle Heights	No	ABMI	BH CPU , R2RD
Los Angeles	2744 BOULDER ST	90033	5177030020	0.000	0.000	0.000	0.910	Shortfall of Sites	0.134	Low Medium I Residential	R2-1-CUGU	Low Neighborhood Residential	[VLN2 - MU4 - 3][RN2 - 15][CPIO]	0	22.355	0.910		Residential - Single Family Residence, 1	129A225 293	29	Boyle Heights	No	ABMI	BH CPU , R2RD
Los Angeles	2010 MICHIGAN AVE	90033	5183007028	0.000	0.000	0.000	0.910	Shortfall of Sites	0.070	Low Medium II Residential	RD1.5-1-CUGU	Low Neighborhood Residential	[VLN2 - MU4 - 3][RN2 - 8][CPIO]	0	42.691	0.910		Residential - Single Family Residence, 1	129A223 297	54	Boyle Heights	No	ABMI	BH CPU , R2RD
Los Angeles	650 N CUMMINGS ST	90033	5175027014	0.000	0.000	0.000	0.910	Shortfall of Sites	0.125	Low Medium I Residential	R2-1-CUGU	Low Neighborhood Residential	[VLN2 - MU4 - 3][RN2 - 15][CPIO]	0	24.046	0.910		Residential - Single Family Residence, 1	130-5A223 298	29	Boyle Heights	No	ABMI	BH CPU , R2RD
Los Angeles	443 S GRANDE VISTA AVE	90063	5186005041	0.000	0.000	0.000	0.910	Shortfall of Sites	0.145	Low Medium I Residential	R2-1-CUGU	Low Neighborhood Residential	[VLN1 - MU4 - 3][RN2 - 20][CPIO]	0	20.740	0.910		Residential - Single Family Residence, 1	124-5A225 298	21	Boyle Heights	No	ABMI	BH CPU , R2RD
Los Angeles	734 S MATHEWS ST	90023	5185030008	0.000	0.000	0.000	0.910	Shortfall of Sites	0.115	Low Medium I Residential	R2-1-CUGU	Low Neighborhood Residential	[VLN2 - MU4 - 3][RN2 - 15][CPIO]	0	26.134	0.910		Residential - Single Family Residence, 1	124-5A223 298	29	Boyle Heights	No	ABMI	BH CPU , R2RD
Los Angeles	727 S MOTT ST	90023	5185031020	0.000	0.000	0.000	0.910	Shortfall of Sites	0.118	Low Medium I Residential	R2-1-CUGU	Low Neighborhood Residential	[VLN2 - MU4 - 3][RN2 - 15][CPIO]	0	25.485	0.910		Residential - Single Family Residence, 1	124-5A223 299	29	Boyle Heights	No	ABMI	BH CPU , R2RD
Los Angeles	973 CAMULOS ST	90023	5189007055	0.000	0.000	0.000	0.910	Shortfall of Sites	0.128	Low Medium I Residential	R2-1-CUGU	Low Neighborhood Residential	[VLN2 - MU4 - 3][RN2 - 15][CPIO]	0	23.365	0.910		Residential - Single Family Residence, 1	123A223 299	29	Boyle Heights	No	ABMI	BH CPU , R2RD
Los Angeles	2725 FOLSOM ST	90033	5177030006	0.000	0.000	0.000	0.910	Shortfall of Sites	0.134	Low Medium I Residential	R2-1-CUGU	Low Neighborhood Residential	[VLN2 - MU4 - 3][RN2 - 15][CPIO]	0	22.341	0.910		Residential - Single Family Residence, 1	129A225 303	29	Boyle Heights	No	ABMI	BH CPU , R2RD
Los Angeles	3045 E CESAR E CHAVEZ AVE	90063	5178020008	0.000	0.000	0.000	0.910	Shortfall of Sites	0.065	Low Medium II Residential	RD1.5-1-CUGU	Neighborhood Center	[LUM1 - G2 - 3][XN2 - 8][CPIO]	0	45.870	0.910		Residential - Single Family Residence, 1	127-5A227 304	54	Boyle Heights	No	ABMI	BH CPU , R2RD
Los Angeles	731 S FICKETT ST	90023	5185030017	0.000	0.000	0.000	0.910	Shortfall of Sites	0.129	Low Medium I Residential	R2-1-CUGU	Low Neighborhood Residential	[VLN2 - MU4 - 3][RN2 - 15][CPIO]	0	23.236	0.910		Residential - Single Family Residence, 1	124-5A223 304	29	Boyle Heights	No	ABMI	BH CPU , R2RD
Los Angeles	2727 FOLSOM ST	90033	5177030007	0.000	0.000	0.000	0.910	Shortfall of Sites	0.134	Low Medium I Residential	R2-1-CUGU	Low Neighborhood Residential	[VLN2 - MU4 - 3][RN2 - 15][CPIO]	0	22.342	0.910		Residential - Single Family Residence, 1	129A225 308	29	Boyle Heights	No	ABMI	BH CPU , R2RD
Los Angeles	2719 EAGLE ST	90033	5185008019	0.000	0.000	0.000	0.910	Shortfall of Sites	0.109	Low Medium I Residential	R2-1-CUGU	Low Neighborhood Residential	[VLN2 - MU4 - 3][RN2 - 15][CPIO]	0	27.401	0.910		Residential - Single Family Residence, 1	126A225 310	29	Boyle Heights	No	ABMI	BH CPU , R2RD
Los Angeles	966 CAMULOS ST	90023	5189004033	0.000	0.000	0.000	0.910	Shortfall of Sites	0.134	Low Medium I Residential	R2-1-CUGU	Low Neighborhood Residential	[VLN2 - MU4 - 3][RN2 - 15][CPIO]	0	22.359	0.910		Residential - Single Family Residence, 1	123A223 310	29	Boyle Heights	No	ABMI	BH CPU , R2RD
Los Angeles	2708 MARENGO ST	90033	5177004033	0.000	0.000	0.910	0.000	Shortfall of Sites	0.182	Low Medium I Residential	R2-1-CUGU	Low Neighborhood Residential	[VLN1 - MU4 - 3][RN2 - 20][CPIO]	0	16.519	0.910		Residential - Single Family Residence, 1	132A227 312	21	Boyle Heights	No	MI	BH CPU , R2RD
Los Angeles	619 N ST LOUIS ST	90033	5175027005	0.000	0.000	0.000	0.910	Shortfall of Sites	0.125	Low Medium I Residential	R2-1-CUGU	Low Neighborhood Residential	[VLN2 - MU4 - 3][RN2 - 15][CPIO]	0	24.052	0.910		Residential - Single Family Residence, 1	130-5A223 313	29	Boyle Heights	No	ABMI	BH CPU , R2RD
Los Angeles	2722 MARENGO ST	90033	5177004050	0.000	0.000	0.910	0.000	Shortfall of Sites	0.183	Low Medium I Residential	R2-1-CUGU	Low Neighborhood Residential	[VLN1 - MU4 - 3][RN2 - 20][CPIO]	0	16.361	0.910		Residential - Single Family Residence, 1	132A227 316	21	Boyle Heights	No	MI	BH CPU , R2RD
Los Angeles	2682 MARENGO ST	90033	5177005014	0.000	0.000	0.910	0.000	Shortfall of Sites	0.162	Low Medium I Residential	R2-1-CUGU	Low Neighborhood Residential	[VLN1 - MU4 - 3][RN2 - 20][CPIO]	0	18.555	0.910		Residential - Single Family Residence, 1	132A227 317	21	Boyle Heights	No	MI	BH CPU , R2RD
Los Angeles	2726 MARENGO ST	90033	5177004028	0.000	0.000	0.910	0.000	Shortfall of Sites	0.183	Low Medium I Residential	R2-1-CUGU	Low Neighborhood Residential	[VLN1 - MU4 - 3][RN2 - 20][CPIO]	0	16.358	0.910		Residential - Single Family Residence, 1	132A227 318	21	Boyle Heights	No	MI	BH CPU , R2RD
Los Angeles	405 SLOAT ST	90063	5178020006	0.000	0.000	0.000	0.910	Shortfall of Sites	0.066	Low Medium II Residential	RD1.5-1-CUGU	Neighborhood Center	[LUM1 - G2 - 3][XN2 - 8][CPIO]	0	45.501	0.910		Residential - Single Family Residence, 1	127-5A227 318	54	Boyle Heights	No	ABMI	BH CPU , R2RD
Los Angeles	2674 MARENGO ST	90033	5177005015	0.000	0.000	0.910	0.000	Shortfall of Sites	0.157	Low Medium I Residential	R2-1-CUGU	Low Neighborhood Residential	[VLN1 - MU4 - 3][RN2 - 20][CPIO]	0	19.074	0.910		Residential - Single Family Residence, 1	132A227 319	21	Boyle Heights	No	MI	BH CPU , R2RD
Los Angeles	2732 MARENGO ST	90033	5177004027	0.000	0.000	0.910	0.000	Shortfall of Sites	0.183	Low Medium I Residential	R2-1-CUGU	Low Neighborhood Residential	[VLN1 - MU4 - 3][RN2 - 20][CPIO]	0	16.356	0.910		Residential - Single Family Residence, 1	132A227 320	21	Boyle Heights	No	MI	BH CPU , R2RD
Los Angeles	2700 FOLSOM ST	90033	5177031027	0.000	0.000	0.000	0.910	Shortfall of Sites	0.133	Low Medium I Residential	R2-1-CUGU	Low Neighborhood Residential	[VLN2 - MU4 - 3][RN2 - 15][CPIO]	0	22.578	0.910		Residential - Single Family Residence, 1	129A225 320	29	Boyle Heights	No	ABMI	BH CPU , R2RD
Los Angeles	2737 FOLSOM ST	90033	5177030009	0.000	0.000	0.000	0.910	Shortfall of Sites	0.134	Low Medium I Residential	R2-1-CUGU	Low Neighborhood Residential	[VLN2 - MU4 - 3][RN2 - 15][CPIO]	0	22.345	0.910		Residential - Single Family Residence, 1	129A225 321	29	Boyle Heights	No	ABMI	BH CPU , R2RD

Jurisdiction Name	Site Address/Intersection	5 Digit ZIP Code	Assessor Parcel Number	Very Low-Income	Low-Income	Moderate-Income	Above Moderate-Income	Type of Shortfall	Parcel Size (Acres)	Current General Plan Designation	Current Zoning	Proposed General Plan (GP) Designation	Proposed Zoning	Minimum Density Allowed	Maximum Density Allowed	Total Capacity	Vacant/ Nonvacant	Description of Existing Uses	PIN	Base Density Per Acre	Community Plan Area	Rent Stabalization Ordinance	Income Category	Applicable Rezoning Program (Program informing values in Column Q listed first)
Los Angeles	453 S GRANDE VISTA AVE	90063	5186005043	0.000	0.000	0.000	0.910	Shortfall of Sites	0.145	Low Medium I Residential	R2-1-CUGU	Low Neighborhood Residential	[VLN1 - MU4 - 3][RN2 - 20][CPIO]	0	20.760	0.910		Residential - Single Family Residence, 1	124-5A225 321	21	Boyle Heights	No	ABMI	BH CPU , R2RD
Los Angeles	737 S MOTT ST	90023	5185031022	0.000	0.000	0.000	0.910	Shortfall of Sites	0.110	Low Medium I Residential	R2-1-CUGU	Low Neighborhood Residential	[VLN2 - MU4 - 3][RN2 - 15][CPIO]	0	27.226	0.910		Residential - Single Family Residence, 1	124-5A223 321	29	Boyle Heights	No	ABMI	BH CPU , R2RD
Los Angeles	2738 MARENGO ST	90033	5177004026	0.000	0.000	0.910	0.000	Shortfall of Sites	0.183	Low Medium I Residential	R2-1-CUGU	Low Neighborhood Residential	[VLN1 - MU4 - 3][RN2 - 20][CPIO]	0	16.361	0.910		Residential - Single Family Residence, 1	132A227 322	21	Boyle Heights	No	MI	BH CPU , R2RD
Los Angeles	2742 MARENGO ST	90033	5177004025	0.000	0.000	0.910	0.000	Shortfall of Sites	0.183	Low Medium I Residential	R2-1-CUGU	Low Neighborhood Residential	[VLN1 - MU4 - 3][RN2 - 20][CPIO]	0	16.383	0.910		Residential - Single Family Residence, 1	132A227 323	21	Boyle Heights	No	MI	BH CPU , R2RD
Los Angeles	2731 EAGLE ST	90033	5185008016	0.000	0.000	0.000	0.910	Shortfall of Sites	0.110	Low Medium I Residential	R2-1-CUGU	Low Neighborhood Residential	[VLN2 - MU4 - 3][RN2 - 15][CPIO]	0	27.217	0.910		Residential - Single Family Residence, 1	126A225 323	29	Boyle Heights	No	ABMI	BH CPU , R2RD
Los Angeles	2746 MARENGO ST	90033	5177004024	0.000	0.000	0.910	0.000	Shortfall of Sites	0.184	Low Medium I Residential	R2-1-CUGU	Low Neighborhood Residential	[VLN1 - MU4 - 3][RN2 - 20][CPIO]	0	16.348	0.910		Residential - Single Family Residence, 1	132A227 325	21	Boyle Heights	No	MI	BH CPU , R2RD
Los Angeles	2754 E 7TH ST	90023	5189013022	0.000	0.000	0.000	0.910	Shortfall of Sites	0.128	Low Medium I Residential	R2-1-CUGU	Low Neighborhood Residential	[VLN2 - MU4 - 3][RN2 - 15][CPIO]	0	23.517	0.910		Residential - Single Family Residence, 1	123A223 327	29	Boyle Heights	No	ABMI	BH CPU , R2RD
Los Angeles	2754 MARENGO ST	90033	5177004022	0.000	0.000	0.910	0.000	Shortfall of Sites	0.184	Low Medium I Residential	R2-1-CUGU	Low Neighborhood Residential	[VLN1 - MU4 - 3][RN2 - 20][CPIO]	0	16.342	0.910		Residential - Single Family Residence, 1	132A227 328	21	Boyle Heights	No	MI	BH CPU , R2RD
Los Angeles	3474 LEE ST	90023	5188019013	0.000	0.000	0.000	0.910	Shortfall of Sites	0.103	Low Medium I Residential	R2-1-CUGU	Low Neighborhood Residential	[VLN2 - MU4 - 3][RN2 - 15][CPIO]	0	29.040	0.910		Residential - Single Family Residence, 1	121-5A227 328	29	Boyle Heights	No	ABMI	BH CPU , R2RD
Los Angeles	2758 MARENGO ST	90033	5177004021	0.000	0.000	0.910	0.000	Shortfall of Sites	0.184	Low Medium I Residential	R2-1-CUGU	Low Neighborhood Residential	[VLN1 - MU4 - 3][RN2 - 20][CPIO]	0	16.348	0.910		Residential - Single Family Residence, 1	132A227 329	21	Boyle Heights	No	MI	BH CPU , R2RD
Los Angeles	2762 MARENGO ST	90033	5177004020	0.000	0.000	0.910	0.000	Shortfall of Sites	0.184	Low Medium I Residential	R2-1-CUGU	Low Neighborhood Residential	[VLN1 - MU4 - 3][RN2 - 20][CPIO]	0	16.346	0.910		Residential - Single Family Residence, 1	132A227 331	21	Boyle Heights	No	MI	BH CPU , R2RD
Los Angeles	3014 LANFRANCO ST	90063	5186003007	0.000	0.000	0.910	0.000	Shortfall of Sites	0.155	Low Medium I Residential	R2-1-CUGU	Low Neighborhood Residential	[VLN1 - MU4 - 3][RN2 - 20][CPIO]	0	19.360	0.910		Residential - Single Family Residence, 1	124-5A225 331	21	Boyle Heights	No	MI	BH CPU , R2RD
Los Angeles	627 N CUMMINGS ST	90033	5175031005	0.000	0.000	0.000	0.910	Shortfall of Sites	0.111	Low Medium I Residential	R2-1-CUGU	Low Neighborhood Residential	[VLN2 - MU4 - 3][RN2 - 15][CPIO]	0	26.988	0.910		Residential - Single Family Residence, 1	130-5A223 333	29	Boyle Heights	No	ABMI	BH CPU , R2RD
Los Angeles	2741 EAGLE ST	90033	5185008014	0.000	0.000	0.000	0.910	Shortfall of Sites	0.110	Low Medium I Residential	R2-1-CUGU	Low Neighborhood Residential	[VLN2 - MU4 - 3][RN2 - 15][CPIO]	0	27.218	0.910		Residential - Single Family Residence, 1	126A225 334	29	Boyle Heights	No	ABMI	BH CPU , R2RD
Los Angeles	2756 BOULDER ST	90033	5177030017	0.000	0.000	0.000	0.910	Shortfall of Sites	0.134	Low Medium I Residential	R2-1-CUGU	Low Neighborhood Residential	[VLN2 - MU4 - 3][RN2 - 15][CPIO]	0	22.353	0.910		Residential - Single Family Residence, 1	129A227 335	29	Boyle Heights	No	ABMI	BH CPU , R2RD
Los Angeles	2714 FOLSOM ST	90033	5177031024	0.000	0.000	0.000	0.910	Shortfall of Sites	0.135	Low Medium I Residential	R2-1-CUGU	Low Neighborhood Residential	[VLN2 - MU4 - 3][RN2 - 15][CPIO]	0	22.168	0.910		Residential - Single Family Residence, 1	129A225 338	29	Boyle Heights	No	ABMI	BH CPU , R2RD
Los Angeles	946 EUCLID AVE	90023	5189003023	0.000	0.000	0.000	0.910	Shortfall of Sites	0.126	Low Medium I Residential	R2-1-CUGU	Low Neighborhood Residential	[VLN2 - MU4 - 3][RN2 - 15][CPIO]	0	23.812	0.910		Residential - Single Family Residence, 1	123A223 339	29	Boyle Heights	No	ABMI	BH CPU , R2RD
Los Angeles	2751 FOLSOM ST	90033	5177030012	0.000	0.000	0.000	0.910	Shortfall of Sites	0.134	Low Medium I Residential	R2-1-CUGU	Low Neighborhood Residential	[VLN2 - MU4 - 3][RN2 - 15][CPIO]	0	22.350	0.910		Residential - Single Family Residence, 1	129A225 340	29	Boyle Heights	No	ABMI	BH CPU , R2RD
Los Angeles	2743 EAGLE ST	90033	5185008013	0.000	0.000	0.000	0.910	Shortfall of Sites	0.110	Low Medium I Residential	R2-1-CUGU	Low Neighborhood Residential	[VLN2 - MU4 - 3][RN2 - 15][CPIO]	0	27.218	0.910		Residential - Single Family Residence, 1	126A225 340	29	Boyle Heights	No	ABMI	BH CPU , R2RD
Los Angeles	3475 E 7TH ST	90023	5188019014	0.000	0.000	0.000	0.910	Shortfall of Sites	0.107	Low Medium I Residential	R2-1-CUGU	Low Neighborhood Residential	[VLN2 - MU4 - 3][RN2 - 15][CPIO]	0	27.942	0.910		Residential - Single Family Residence, 1	121-5A227 342	29	Boyle Heights	No	ABMI	BH CPU , R2RD
Los Angeles	2757 FOLSOM ST	90033	5177030013	0.000	0.000	0.000	0.910	Shortfall of Sites	0.134	Low Medium I Residential	R2-1-CUGU	Low Neighborhood Residential	[VLN2 - MU4 - 3][RN2 - 15][CPIO]	0	22.352	0.910		Residential - Single Family Residence, 1	129A225 344	29	Boyle Heights	No	ABMI	BH CPU , R2RD
Los Angeles	128 N SARATOGA ST	90033	5180015010	0.000	0.000	0.000	0.910	Shortfall of Sites	0.109	Low Medium I Residential	R2-1-CUGU	Low Neighborhood Residential	[VLN2 - MU4 - 3][RN2 - 15][CPIO]	0	27.611	0.910		Residential - Single Family Residence, 1	127-5A225 346	29	Boyle Heights	No	ABMI	BH CPU , R2RD
Los Angeles	745 S MOTT ST	90023	5185031024	0.000	0.000	0.000	0.910	Shortfall of Sites	0.110	Low Medium I Residential	R2-1-CUGU	Low Neighborhood Residential	[VLN2 - MU4 - 3][RN2 - 15][CPIO]	0	27.226	0.910		Residential - Single Family Residence, 1	124-5A223 346	29	Boyle Heights	No	ABMI	BH CPU , R2RD
Los Angeles	3076 OREGON ST	90023	5186021013	0.000	0.000	0.000	0.910	Shortfall of Sites	0.126	Low Medium I Residential	R2-1-CUGU	Low Neighborhood Residential	[VLN2 - MU4 - 3][RN2 - 15][CPIO]	0	23.839	0.910		Residential - Single Family Residence, 1	123A225 347	29	Boyle Heights	No	ABMI	BH CPU , R2RD
Los Angeles	3222 EAGLE ST	90063	5186005016	0.000	0.000	0.000	0.910	Shortfall of Sites	0.143	Low Medium I Residential	R2-1-CUGU	Low Neighborhood Residential	[VLN1 - MU4 - 3][RN2 - 20][CPIO]	0	20.974	0.910		Residential - Single Family Residence, 1	124-5A227 350	21	Boyle Heights	No	ABMI	BH CPU , R2RD
Los Angeles	617 N CUMMINGS ST	90033	5175031003	0.000	0.000	0.000	0.910	Shortfall of Sites	0.129	Low Medium I Residential	R2-1-CUGU	Low Neighborhood Residential	[VLN2 - MU4 - 3][RN2 - 15][CPIO]	0	23.243	0.910		Residential - Single Family Residence, 1	130-5A223 351	29	Boyle Heights	No	ABMI	BH CPU , R2RD
Los Angeles	126 N SARATOGA ST	90033	5180015009	0.000	0.000	0.000	0.910	Shortfall of Sites	0.110	Low Medium I Residential	R2-1-CUGU	Low Neighborhood Residential	[VLN2 - MU4 - 3][RN2 - 15][CPIO]	0	27.310	0.910		Residential - Single Family Residence, 1	127-5A225 351	29	Boyle Heights	No	ABMI	BH CPU , R2RD
Los Angeles	2728 FOLSOM ST	90033	5177031021	0.000	0.000	0.000	0.910	Shortfall of Sites	0.135	Low Medium I Residential	R2-1-CUGU	Low Neighborhood Residential	[VLN2 - MU4 - 3][RN2 - 15][CPIO]	0	22.168	0.910		Residential - Single Family Residence, 1	129A225 352	29	Boyle Heights	No	ABMI	BH CPU , R2RD
Los Angeles	2914 MICHIGAN AVE	90033	5180020004	0.000	0.000	0.000	0.910	Shortfall of Sites	0.124	Low Medium I Residential	R2-1-CUGU	Low Neighborhood Residential	[VLN2 - MU4 - 3][RN2 - 15][CPIO]	0	24.188	0.910		Residential - Single Family Residence, 1	127-5A225 352	29	Boyle Heights	No	ABMI	BH CPU , R2RD
Los Angeles	3024 LANFRANCO ST	90063	5186003009	0.000	0.000	0.910	0.000	Shortfall of Sites	0.155	Low Medium I Residential	R2-1-CUGU	Low Neighborhood Residential	[VLN1 - MU4 - 3][RN2 - 20][CPIO]	0	19.360	0.910		Residential - Single Family Residence, 1	124-5A225 353	21	Boyle Heights	No	MI	BH CPU , R2RD
Los Angeles	608 BRITTANIA ST	90033	5175031018	0.000	0.000	0.000	0.910	Shortfall of Sites	0.128	Low Medium I Residential	R2-1-CUGU	Low Neighborhood Residential	[VLN2 - MU4 - 3][RN2 - 15][CPIO]	0	23.353	0.910		Residential - Single Family Residence, 1	130-5A223 356	29	Boyle Heights	No	ABMI	BH CPU , R2RD
Los Angeles	2707 CINCINNATI ST	90033	5177031004	0.000	0.000	0.000	0.910	Shortfall of Sites	0.135	Low Medium I Residential	R2-1-CUGU	Low Neighborhood Residential	[VLN2 - MU4 - 3][RN2 - 15][CPIO]	0	22.193	0.910		Residential - Single Family Residence, 1	129A225 356	29	Boyle Heights	No	ABMI	BH CPU , R2RD
Los Angeles	2726 EAGLE ST	90033	5185009018	0.000	0.000	0.000	0.910	Shortfall of Sites	0.107	Low Medium I Residential	R2-1-CUGU	Low Neighborhood Residential	[VLN2 - MU4 - 3][RN2 - 15][CPIO]	0	28.132	0.910		Residential - Single Family Residence, 1	126A225 357	29	Boyle Heights	No	ABMI	BH CPU , R2RD
Los Angeles	2732 FOLSOM ST	90033	5177031020	0.000	0.000	0.000	0.910	Shortfall of Sites	0.135	Low Medium I Residential	R2-1-CUGU	Low Neighborhood Residential	[VLN2 - MU4 - 3][RN2 - 15][CPIO]	0	22.168	0.910		Residential - Single Family Residence, 1	129A225 359	29	Boyle Heights	No	ABMI	BH CPU , R2RD
Los Angeles	3226 EAGLE ST	90063	5186005015	0.000	0.000	0.000	0.910	Shortfall of Sites	0.143	Low Medium I Residential	R2-1-CUGU	Low Neighborhood Residential	[VLN1 - MU4 - 3][RN2 - 20][CPIO]	0	20.985	0.910		Residential - Single Family Residence, 1	124-5A227 359	21	Boyle Heights	No	ABMI	BH CPU , R2RD
Los Angeles	617 S EVERGREEN AVE	90023	5185021021	0.000	0.000	0.910	0.000	Shortfall of Sites	0.155	Low Medium I Residential	R2-1-CUGU	Low Neighborhood Residential	[VLN1 - MU4 - 3][RN2 - 20][CPIO]	0	19.351	0.910		Residential - Single Family Residence, 1	124-5A225 360	21	Boyle Heights	No	MI	BH CPU , R2RD
Los Angeles	2730 EAGLE ST	90033	5185009019	0.000	0.000	0.000	0.910	Shortfall of Sites	0.107	Low Medium I Residential	R2-1-CUGU	Low Neighborhood Residential	[VLN2 - MU4 - 3][RN2 - 15][CPIO]	0	28.019	0.910		Residential - Single Family Residence, 1	126A225 361	29	Boyle Heights	No	ABMI	BH CPU , R2RD
Los Angeles	622 N CUMMINGS ST	90033	5175028011	0.000	0.000	0.000	0.910	Shortfall of Sites	0.125	Low Medium I Residential	R2-1-CUGU	Low Neighborhood Residential	[VLN2 - MU4 - 3][RN2 - 15][CPIO]	0	24.045	0.910		Residential - Single Family Residence, 1	130-5A223 362	29	Boyle Heights	No	ABMI	BH CPU , R2RD
Los Angeles	615 N CUMMINGS ST	90033	5175031002	0.000	0.000	0.000	0.910	Shortfall of Sites	0.129	Low Medium I Residential	R2-1-CUGU	Low Neighborhood Residential	[VLN2 - MU4 - 3][RN2 - 15][CPIO]	0	23.243	0.910		Residential - Single Family Residence, 1	130-5A223 363	29	Boyle Heights	No	ABMI	BH CPU , R2RD
Los Angeles	221 S DACOTAH ST	90063	5179004059	0.000	0.000	0.910	0.000	Shortfall of Sites	0.160	Low Medium I Residential	R2-1-CUGU	Low Neighborhood Residential	[VLN1 - MU4 - 3][RN2 - 20][CPIO]	0	18.721	0.910		Residential - Single Family Residence, 1	126A225 363	21	Boyle Heights	No	MI	BH CPU , R2RD
Los Angeles	3232 EAGLE ST	90063	5186005014	0.000	0.000	0.000	0.910	Shortfall of Sites	0.143	Low Medium I Residential	R2-1-CUGU	Low Neighborhood Residential	[VLN1 - MU4 - 3][RN2 - 20][CPIO]	0	20.996	0.910		Residential - Single Family Residence, 1	124-5A227 367	21	Boyle Heights	No	ABMI	BH CPU , R2RD
Los Angeles	2740 FOLSOM ST	90033	5177031018	0.000	0.000	0.000	0.910	Shortfall of Sites	0.135	Low Medium I Residential	R2-1-CUGU	Low Neighborhood Residential	[VLN2 - MU4 - 3][RN2 - 15][CPIO]	0	22.168	0.910		Residential - Single Family Residence, 1	129A225 369	29	Boyle Heights	No	ABMI	BH CPU , R2RD
Los Angeles	2907 PENNSYLVANIA AVE	90033	5180020017	0.000	0.000	0.000	0.910	Shortfall of Sites	0.124	Low Medium I Residential	R2-1-CUGU	Low Neighborhood Residential	[VLN2 - MU4 - 3][RN2 - 15][CPIO]	0	24.129	0.910		Residential - Single Family Residence, 1	127-5A225 369	29	Boyle Heights	No	ABMI	BH CPU , R2RD
Los Angeles	618 N CUMMINGS ST	90033	5175028012	0.000	0.000	0.000	0.910	Shortfall of Sites	0.127	Low Medium I Residential	R2-1-CUGU	Low Neighborhood Residential	[VLN2 - MU4 - 3][RN2 - 15][CPIO]	0	23.537	0.910		Residential - Single Family Residence, 1	130-5A223 370	29	Boyle Heights	No	ABMI	BH CPU , R2RD
Los Angeles	623 S EVERGREEN AVE	90023	5185021022	0.000	0.000	0.910	0.000	Shortfall of Sites	0.172	Low Medium I Residential	R2-1-CUGU	Low Neighborhood Residential	[VLN1 - MU4 - 3][RN2 - 20][CPIO]	0	17.414	0.910		Residential - Single Family Residence, 1	124-5A225 371	21	Boyle Heights	No	MI	BH CPU , R2RD
Los Angeles	918 EUCLID AVE	90023	5189003030	0.000	0.000	0.000	0.910	Shortfall of Sites	0.126	Low Medium I Residential	R2-1-CUGU	Low Neighborhood Residential	[VLN2 - MU4 - 3][RN2 - 15][CPIO]	0	23.782	0.910		Residential - Single Family Residence, 1	123A225 371	29	Boyle Heights	No	ABMI	BH CPU , R2RD

Jurisdiction Name	Site Address/Intersection	5 Digit ZIP Code	Assessor Parcel Number	Very Low-Income	Low-Income	Moderate-Income	Above Moderate-Income	Type of Shortfall	Parcel Size (Acres)	Current General Plan Designation	Current Zoning	Proposed General Plan (GP) Designation	Proposed Zoning	Minimum Density Allowed	Maximum Density Allowed	Total Capacity	Vacant/ Nonvacant	Description of Existing Uses	PIN	Base Density Per Acre	Community Plan Area	Rent Stabalization Ordinance	Income Category	Applicable Rezoning Program (Program informing values in Column Q listed first)
Los Angeles	2738 EAGLE ST	90033	5185009021	0.000	0.000	0.000	0.910	Shortfall of Sites	0.107	Low Medium I Residential	R2-1-CUGU	Low Neighborhood Residential	[VLN2 - MU4 - 3][RN2 - 15][CPIO]	0	27.946	0.910		Residential - Single Family Residence, 1	126A225 373	29	Boyle Heights	No	ABMI	BH CPU , R2RD
Los Angeles	3022 MALABAR ST	90063	5178011025	0.000	0.000	0.910	0.000	Shortfall of Sites	0.164	Low Medium I Residential	R2-1-CUGU	Low Neighborhood Residential	[VLN1 - MU4 - 3][RN2 - 20][CPIO]	0	18.289	0.910		Residential - Single Family Residence, 1	129A227 375	21	Boyle Heights	No	MI	BH CPU , R2RD
Los Angeles	614 SPENCE ST	90023	5188003017	0.000	0.000	0.000	0.910	Shortfall of Sites	0.138	Low Medium I Residential	R2-1-CUGU	Low Neighborhood Residential	[VLN2 - MU4 - 3][RN2 - 15][CPIO]	0	21.803	0.910		Residential - Single Family Residence, 1	123A227 376	29	Boyle Heights	No	ABMI	BH CPU , R2RD
Los Angeles	573 N ST LOUIS ST	90033	5175028008	0.000	0.000	0.000	0.910	Shortfall of Sites	0.125	Low Medium I Residential	R2-1-CUGU	Low Neighborhood Residential	[VLN2 - MU4 - 3][RN2 - 15][CPIO]	0	24.043	0.910		Residential - Single Family Residence, 1	130-5A223 377	29	Boyle Heights	No	ABMI	BH CPU , R2RD
Los Angeles	3238 EAGLE ST	90063	5186005013	0.000	0.000	0.000	0.910	Shortfall of Sites	0.143	Low Medium I Residential	R2-1-CUGU	Low Neighborhood Residential	[VLN1 - MU4 - 3][RN2 - 20][CPIO]	0	21.007	0.910		Residential - Single Family Residence, 1	124-5A227 379	21	Boyle Heights	No	ABMI	BH CPU , R2RD
Los Angeles	3026 MALABAR ST	90063	5178011024	0.000	0.000	0.910	0.000	Shortfall of Sites	0.164	Low Medium I Residential	R2-1-CUGU	Low Neighborhood Residential	[VLN1 - MU4 - 3][RN2 - 20][CPIO]	0	18.290	0.910		Residential - Single Family Residence, 1	129A227 380	21	Boyle Heights	No	MI	BH CPU , R2RD
Los Angeles	2742 EAGLE ST	90033	5185009022	0.000	0.000	0.000	0.910	Shortfall of Sites	0.107	Low Medium I Residential	R2-1-CUGU	Low Neighborhood Residential	[VLN2 - MU4 - 3][RN2 - 15][CPIO]	0	27.949	0.910		Residential - Single Family Residence, 1	126A225 380	29	Boyle Heights	No	ABMI	BH CPU , R2RD
Los Angeles	605 N CUMMINGS ST	90033	5175030014	0.000	0.000	0.000	0.910	Shortfall of Sites	0.129	Low Medium I Residential	R2-1-CUGU	Low Neighborhood Residential	[VLN2 - MU4 - 3][RN2 - 15][CPIO]	0	23.243	0.910		Residential - Rooming/Boarding House, 1	130-5A223 383	29	Boyle Heights	No	ABMI	BH CPU , R2RD
Los Angeles	2748 EAGLE ST	90033	5185009023	0.000	0.000	0.000	0.910	Shortfall of Sites	0.107	Low Medium I Residential	R2-1-CUGU	Low Neighborhood Residential	[VLN2 - MU4 - 3][RN2 - 15][CPIO]	0	27.952	0.910		Residential - Single Family Residence, 1	126A225 384	29	Boyle Heights	No	ABMI	BH CPU , R2RD
Los Angeles	513 S GRANDE VISTA AVE	90063	5186002027	0.000	0.000	0.000	0.910	Shortfall of Sites	0.146	Low Medium I Residential	R2-1-CUGU	Low Neighborhood Residential	[VLN1 - MU4 - 3][RN2 - 20][CPIO]	0	20.599	0.910		Residential - Single Family Residence, 1	124-5A225 385	21	Boyle Heights	No	ABMI	BH CPU , R2RD
Los Angeles	569 N ST LOUIS ST	90033	5175028007	0.000	0.000	0.000	0.910	Shortfall of Sites	0.127	Low Medium I Residential	R2-1-CUGU	Low Neighborhood Residential	[VLN2 - MU4 - 3][RN2 - 15][CPIO]	0	23.533	0.910		Residential - Single Family Residence, 1	130-5A223 388	29	Boyle Heights	No	ABMI	BH CPU , R2RD
Los Angeles	2808 GUIRADO ST	90023	5185035002	0.000	0.000	0.910	0.000	Shortfall of Sites	0.151	Low Medium I Residential	R2-1-CUGU	Low Neighborhood Residential	[VLN1 - MU4 - 3][RN2 - 20][CPIO]	0	19.857	0.910		Residential - Single Family Residence, 1	124-5A223 388	21	Boyle Heights	No	MI	BH CPU , R2RD
Los Angeles	3163 E CESAR E CHAVEZ AVE	90063	5178022001	0.000	0.000	0.000	0.910	Shortfall of Sites	0.067	Low Medium II Residential	RD1.5-1-CUGU	Neighborhood Center	[LUM1 - G2 - 3][XN2 - 8][CPIO]	0	44.450	0.910		Residential - Single Family Residence, 1	127-5A227 389	54	Boyle Heights	No	ABMI	BH CPU , R2RD
Los Angeles	629 S EVERGREEN AVE	90023	5185022017	0.000	0.000	0.910	0.000	Shortfall of Sites	0.172	Low Medium I Residential	R2-1-CUGU	Low Neighborhood Residential	[VLN1 - MU4 - 3][RN2 - 20][CPIO]	0	17.412	0.910		Residential - Single Family Residence, 1	124-5A225 389	21	Boyle Heights	No	MI	BH CPU , R2RD
Los Angeles	917 S DACOTAH ST	90023	5189003036	0.000	0.000	0.000	0.910	Shortfall of Sites	0.126	Low Medium I Residential	R2-1-CUGU	Low Neighborhood Residential	[VLN2 - MU4 - 3][RN2 - 15][CPIO]	0	23.747	0.910		Residential - Single Family Residence, 1	123A225 389	29	Boyle Heights	No	ABMI	BH CPU , R2RD
Los Angeles	3165 E CESAR E CHAVEZ AVE	90063	5178022002	0.000	0.000	0.000	0.910	Shortfall of Sites	0.067	Low Medium II Residential	RD1.5-1-CUGU	Neighborhood Center	[LUM1 - G2 - 3][XN2 - 8][CPIO]	0	44.449	0.910		Residential - Single Family Residence, 1	127-5A227 390	54	Boyle Heights	No	ABMI	BH CPU , R2RD
Los Angeles	3036 MALABAR ST	90063	5178011031	0.000	0.000	0.910	0.000	Shortfall of Sites	0.164	Low Medium I Residential	R2-1-CUGU	Low Neighborhood Residential	[VLN1 - MU4 - 3][RN2 - 20][CPIO]	0	18.289	0.910		Residential - Single Family Residence, 1	129A227 394	21	Boyle Heights	No	MI	BH CPU , R2RD
Los Angeles	2739 CINCINNATI ST	90033	5177031011	0.000	0.000	0.000	0.910	Shortfall of Sites	0.135	Low Medium I Residential	R2-1-CUGU	Low Neighborhood Residential	[VLN2 - MU4 - 3][RN2 - 15][CPIO]	0	22.177	0.910		Residential - Single Family Residence, 1	129A225 394	29	Boyle Heights	No	ABMI	BH CPU , R2RD
Los Angeles	608 N CUMMINGS ST	90033	5175028014	0.000	0.000	0.000	0.910	Shortfall of Sites	0.127	Low Medium I Residential	R2-1-CUGU	Low Neighborhood Residential	[VLN2 - MU4 - 3][RN2 - 15][CPIO]	0	23.537	0.910		Residential - Single Family Residence, 1	130-5A223 395	29	Boyle Heights	No	ABMI	BH CPU , R2RD
Los Angeles	519 S GRANDE VISTA AVE	90063	5186002028	0.000	0.000	0.000	0.910	Shortfall of Sites	0.146	Low Medium I Residential	R2-1-CUGU	Low Neighborhood Residential	[VLN1 - MU4 - 3][RN2 - 20][CPIO]	0	20.599	0.910		Residential - Single Family Residence, 1	124-5A225 399	21	Boyle Heights	No	ABMI	BH CPU , R2RD
Los Angeles	2419 E 7TH ST	90023	5189005033	0.000	0.000	0.000	0.910	Shortfall of Sites	0.112	Low Medium I Residential	R2-1-CUGU	Low Neighborhood Residential	[VLN2 - MU4 - 3][RN2 - 15][CPIO]	0	26.735	0.910		Residential - Single Family Residence, 1	124-5A221 399	29	Boyle Heights	No	ABMI	BH CPU , R2RD
Los Angeles	919 S DACOTAH ST	90023	5189003037	0.000	0.000	0.000	0.910	Shortfall of Sites	0.126	Low Medium I Residential	R2-1-CUGU	Low Neighborhood Residential	[VLN2 - MU4 - 3][RN2 - 15][CPIO]	0	23.742	0.910		Residential - Single Family Residence, 1	123A225 399	29	Boyle Heights	No	ABMI	BH CPU , R2RD
Los Angeles	3011 BOULDER ST	90063	5178011009	0.000	0.000	0.910	0.000	Shortfall of Sites	0.158	Low Medium I Residential	R2-1-CUGU	Low Neighborhood Residential	[VLN1 - MU4 - 3][RN2 - 20][CPIO]	0	18.950	0.910		Residential - Single Family Residence, 1	129A227 402	21	Boyle Heights	No	MI	BH CPU , R2RD
Los Angeles	2743 CINCINNATI ST	90033	5177031012	0.000	0.000	0.000	0.910	Shortfall of Sites	0.136	Low Medium I Residential	R2-1-CUGU	Low Neighborhood Residential	[VLN2 - MU4 - 3][RN2 - 15][CPIO]	0	21.993	0.910		Residential - Single Family Residence, 1	129A225 402	29	Boyle Heights	No	ABMI	BH CPU , R2RD
Los Angeles	611 EUCLID AVE	90023	5185020004	0.000	0.000	0.910	0.000	Shortfall of Sites	0.154	Low Medium I Residential	R2-1-CUGU	Low Neighborhood Residential	[VLN1 - MU4 - 3][RN2 - 20][CPIO]	0	19.461	0.910		Residential - Single Family Residence, 1	124-5A225 403	21	Boyle Heights	No	MI	BH CPU , R2RD
Los Angeles	2912 PENNSYLVANIA AVE	90033	5180020022	0.000	0.000	0.000	0.910	Shortfall of Sites	0.125	Low Medium I Residential	R2-1-CUGU	Low Neighborhood Residential	[VLN2 - MU4 - 3][RN2 - 15][CPIO]	0	23.974	0.910		Residential - Single Family Residence, 1	127-5A225 405	29	Boyle Heights	No	ABMI	BH CPU , R2RD
Los Angeles	321 VELASCO ST	90063	5179013035	0.000	0.000	0.000	0.910	Shortfall of Sites	0.059	Low Medium I Residential	R2-1-CUGU	Medium Neighborhood Residential	[VLN2 - MU4 - 4][RN2 - 8][CPIO]	0	50.513	0.910		Residential - Single Family Residence, 1	124-5A227 407	54	Boyle Heights	No	ABMI	BH CPU , R2RD
Los Angeles	930 EUCLID AVE	90023	5189003027	0.000	0.000	0.000	0.910	Shortfall of Sites	0.126	Low Medium I Residential	R2-1-CUGU	Low Neighborhood Residential	[VLN2 - MU4 - 3][RN2 - 15][CPIO]	0	23.782	0.910		Residential - Single Family Residence, 1	123A225 407	29	Boyle Heights	No	ABMI	BH CPU , R2RD
Los Angeles	561 N ST LOUIS ST	90033	5175028005	0.000	0.000	0.000	0.910	Shortfall of Sites	0.127	Low Medium I Residential	R2-1-CUGU	Low Neighborhood Residential	[VLN2 - MU4 - 3][RN2 - 15][CPIO]	0	23.530	0.910		Residential - Single Family Residence, 1	130-5A223 409	29	Boyle Heights	No	ABMI	BH CPU , R2RD
Los Angeles	3015 BOULDER ST	90063	5178011010	0.000	0.000	0.910	0.000	Shortfall of Sites	0.159	Low Medium I Residential	R2-1-CUGU	Low Neighborhood Residential	[VLN1 - MU4 - 3][RN2 - 20][CPIO]	0	18.897	0.910		Residential - Single Family Residence, 1	129A227 411	21	Boyle Heights	No	MI	BH CPU , R2RD
Los Angeles	3041 E 6TH ST	90023	5186003031	0.000	0.000	0.910	0.000	Shortfall of Sites	0.155	Low Medium I Residential	R2-1-CUGU	Low Neighborhood Residential	[VLN1 - MU4 - 3][RN2 - 20][CPIO]	0	19.387	0.910		Residential - Single Family Residence, 1	124-5A225 411	21	Boyle Heights	No	MI	BH CPU , R2RD
Los Angeles	600 N CUMMINGS ST	90033	5175028016	0.000	0.000	0.000	0.910	Shortfall of Sites	0.127	Low Medium I Residential	R2-1-CUGU	Low Neighborhood Residential	[VLN2 - MU4 - 3][RN2 - 15][CPIO]	0	23.537	0.910		Residential - Single Family Residence, 1	130-5A223 415	29	Boyle Heights	No	ABMI	BH CPU , R2RD
Los Angeles	637 S EVERGREEN AVE	90023	5185022020	0.000	0.000	0.910	0.000	Shortfall of Sites	0.172	Low Medium I Residential	R2-1-CUGU	Low Neighborhood Residential	[VLN1 - MU4 - 3][RN2 - 20][CPIO]	0	17.408	0.910		Residential - Single Family Residence, 1	124-5A225 415	21	Boyle Heights	No	MI	BH CPU , R2RD
Los Angeles	916 S DACOTAH ST	90023	5189002024	0.000	0.000	0.000	0.910	Shortfall of Sites	0.126	Low Medium I Residential	R2-1-CUGU	Low Neighborhood Residential	[VLN2 - MU4 - 3][RN2 - 15][CPIO]	0	23.788	0.910		Residential - Single Family Residence, 1	123A225 417	29	Boyle Heights	No	ABMI	BH CPU , R2RD
Los Angeles	557 N ST LOUIS ST	90033	5175028004	0.000	0.000	0.000	0.910	Shortfall of Sites	0.128	Low Medium I Residential	R2-1-CUGU	Low Neighborhood Residential	[VLN2 - MU4 - 3][RN2 - 15][CPIO]	0	23.528	0.910		Residential - Single Family Residence, 1	130-5A223 419	29	Boyle Heights	No	ABMI	BH CPU , R2RD
Los Angeles	3043 E 6TH ST	90023	5186003030	0.000	0.000	0.910	0.000	Shortfall of Sites	0.155	Low Medium I Residential	R2-1-CUGU	Low Neighborhood Residential	[VLN1 - MU4 - 3][RN2 - 20][CPIO]	0	19.381	0.910		Residential - Single Family Residence, 1	124-5A225 419	21	Boyle Heights	No	MI	BH CPU , R2RD
Los Angeles	537 N CUMMINGS ST	90033	5175030010	0.000	0.000	0.000	0.910	Shortfall of Sites	0.129	Low Medium I Residential	R2-1-CUGU	Low Neighborhood Residential	[VLN2 - MU4 - 3][RN2 - 15][CPIO]	0	23.243	0.910		Residential - Single Family Residence, 1	130-5A223 426	29	Boyle Heights	No	ABMI	BH CPU , R2RD
Los Angeles	3051 E 6TH ST	90023	5186003029	0.000	0.000	0.910	0.000	Shortfall of Sites	0.155	Low Medium I Residential	R2-1-CUGU	Low Neighborhood Residential	[VLN1 - MU4 - 3][RN2 - 20][CPIO]	0	19.376	0.910		Residential - Single Family Residence, 1	124-5A225 426	21	Boyle Heights	No	MI	BH CPU , R2RD
Los Angeles	929 S DACOTAH ST	90023	5189003039	0.000	0.000	0.000	0.910	Shortfall of Sites	0.126	Low Medium I Residential	R2-1-CUGU	Low Neighborhood Residential	[VLN2 - MU4 - 3][RN2 - 15][CPIO]	0	23.732	0.910		Residential - Single Family Residence, 1	123A225 429	29	Boyle Heights	No	ABMI	BH CPU , R2RD
Los Angeles	553 N ST LOUIS ST	90033	5175028003	0.000	0.000	0.000	0.910	Shortfall of Sites	0.128	Low Medium I Residential	R2-1-CUGU	Low Neighborhood Residential	[VLN2 - MU4 - 3][RN2 - 15][CPIO]	0	23.527	0.910		Residential - Single Family Residence, 1	130-5A223 430	29	Boyle Heights	No	ABMI	BH CPU , R2RD
Los Angeles	938 EUCLID AVE	90023	5189003025	0.000	0.000	0.000	0.910	Shortfall of Sites	0.126	Low Medium I Residential	R2-1-CUGU	Low Neighborhood Residential	[VLN2 - MU4 - 3][RN2 - 15][CPIO]	0	23.782	0.910		Residential - Single Family Residence, 1	123A225 436	29	Boyle Heights	No	ABMI	BH CPU , R2RD
Los Angeles	915 S FRESNO ST	90023	5189002030	0.000	0.000	0.000	0.910	Shortfall of Sites	0.126	Low Medium I Residential	R2-1-CUGU	Low Neighborhood Residential	[VLN2 - MU4 - 3][RN2 - 15][CPIO]	0	23.755	0.910		Residential - Single Family Residence, 1	123A225 440	29	Boyle Heights	No	ABMI	BH CPU , R2RD
Los Angeles	538 N CUMMINGS ST	90033	5175029012	0.000	0.000	0.000	0.910	Shortfall of Sites	0.127	Low Medium I Residential	R2-1-CUGU	Low Neighborhood Residential	[VLN2 - MU4 - 3][RN2 - 15][CPIO]	0	23.604	0.910		Residential - Single Family Residence, 1	130-5A223 448	29	Boyle Heights	No	ABMI	BH CPU , R2RD
Los Angeles	543 N ST LOUIS ST	90033	5175028001	0.000	0.000	0.000	0.910	Shortfall of Sites	0.127	Low Medium I Residential	R2-1-CUGU	Low Neighborhood Residential	[VLN2 - MU4 - 3][RN2 - 15][CPIO]	0	23.602	0.910		Residential - Single Family Residence, 1	130-5A223 454	29	Boyle Heights	No	ABMI	BH CPU , R2RD
Los Angeles	921 S FRESNO ST	90023	5189002031	0.000	0.000	0.000	0.910	Shortfall of Sites	0.126	Low Medium I Residential	R2-1-CUGU	Low Neighborhood Residential	[VLN2 - MU4 - 3][RN2 - 15][CPIO]	0	23.755	0.910		Residential - Single Family Residence, 1	123A225 455	29	Boyle Heights	No	ABMI	BH CPU , R2RD
Los Angeles	424 S LORENA ST	90063	5186010034	0.000	0.000	0.000	0.910	Shortfall of Sites	0.056	Low Medium I Residential	R2-1-CUGU	Neighborhood Center	[LUM1 - G2 - 3][XN2 - 8][CPIO]	0	53.920	0.910		Residential - Single Family Residence, 1	124-5A227 458	54	Boyle Heights	No	ABMI	BH CPU , R2RD

Jurisdiction Name	Site Address/Intersection	5 Digit ZIP Code	Assessor Parcel Number	Very Low-Income	Low-Income	Moderate-Income	Above Moderate-Income	Type of Shortfall	Parcel Size (Acres)	Current General Plan Designation	Current Zoning	Proposed General Plan (GP) Designation	Proposed Zoning	Minimum Density Allowed	Maximum Density Allowed	Total Capacity	Vacant/ Nonvacant	Description of Existing Uses	PIN	Base Density Per Acre	Community Plan Area	Rent Stabalization Ordinance	Income Category	Applicable Rezoning Program (Program informing values in Column Q listed first)
Los Angeles	939 S DACOTAH ST	90023	5189003041	0.000	0.000	0.000	0.910	Shortfall of Sites	0.126	Low Medium I Residential	R2-1-CUGU	Low Neighborhood Residential	[VLN2 - MU4 - 3][RN2 - 15][CPIO]	0	23.722	0.910		Residential - Single Family Residence, 1	123A225 458	29	Boyle Heights	No	ABMI	BH CPU , R2RD
Los Angeles	943 S DACOTAH ST	90023	5189003042	0.000	0.000	0.000	0.910	Shortfall of Sites	0.126	Low Medium I Residential	R2-1-CUGU	Low Neighborhood Residential	[VLN2 - MU4 - 3][RN2 - 15][CPIO]	0	23.717	0.910		Residential - Single Family Residence, 1	123A225 469	29	Boyle Heights	No	ABMI	BH CPU , R2RD
Los Angeles	934 S DACOTAH ST	90023	5189002020	0.000	0.000	0.000	0.910	Shortfall of Sites	0.126	Low Medium I Residential	R2-1-CUGU	Low Neighborhood Residential	[VLN2 - MU4 - 3][RN2 - 15][CPIO]	0	23.789	0.910		Residential - Single Family Residence, 1	123A225 472	29	Boyle Heights	No	ABMI	BH CPU , R2RD
Los Angeles	947 S DACOTAH ST	90023	5189003043	0.000	0.000	0.000	0.910	Shortfall of Sites	0.126	Low Medium I Residential	R2-1-CUGU	Low Neighborhood Residential	[VLN2 - MU4 - 3][RN2 - 15][CPIO]	0	23.841	0.910		Residential - Single Family Residence, 1	123A225 476	29	Boyle Heights	No	ABMI	BH CPU , R2RD
Los Angeles	936 S DACOTAH ST	90023	5189002019	0.000	0.000	0.000	0.910	Shortfall of Sites	0.126	Low Medium I Residential	R2-1-CUGU	Low Neighborhood Residential	[VLN2 - MU4 - 3][RN2 - 15][CPIO]	0	23.788	0.910		Residential - Single Family Residence, 1	123A225 478	29	Boyle Heights	No	ABMI	BH CPU , R2RD
Los Angeles	2426 MARENGO ST	90033	5177006008	0.000	0.000	0.910	0.000	Shortfall of Sites	0.172	Low Medium I Residential	R2-1-CUGU	Low Neighborhood Residential	[VLN1 - MU4 - 3][RN2 - 20][CPIO]	0	17.478	0.910		Residential - Single Family Residence, 1	132A225 508	21	Boyle Heights	No	MI	BH CPU , R2RD
Los Angeles	2460 MARENGO ST	90033	5177006005	0.000	0.000	0.910	0.000	Shortfall of Sites	0.172	Low Medium I Residential	R2-1-CUGU	Low Neighborhood Residential	[VLN1 - MU4 - 3][RN2 - 20][CPIO]	0	17.418	0.910		Residential - Single Family Residence, 1	132A225 519	21	Boyle Heights	No	MI	BH CPU , R2RD
Los Angeles	2430 MARENGO ST	90033	5177006017	0.000	0.000	0.910	0.000	Shortfall of Sites	0.165	Low Medium I Residential	R2-1-CUGU	Low Neighborhood Residential	[VLN1 - MU4 - 3][RN2 - 20][CPIO]	0	18.214	0.910		Residential - Single Family Residence, 1	132A225 522	21	Boyle Heights	No	MI	BH CPU , R2RD
Los Angeles	2442 MARENGO ST	90033	5177006007	0.000	0.000	0.910	0.000	Shortfall of Sites	0.165	Low Medium I Residential	R2-1-CUGU	Low Neighborhood Residential	[VLN1 - MU4 - 3][RN2 - 20][CPIO]	0	18.195	0.910		Residential - Single Family Residence, 1	132A225 529	21	Boyle Heights	No	MI	BH CPU , R2RD
Los Angeles	217 S DACOTAH ST	90063	5179004058	0.000	0.000	0.910	0.000	Shortfall of Sites	0.167	Low Medium I Residential	R2-1-CUGU	Low Neighborhood Residential	[VLN1 - MU4 - 3][RN2 - 20][CPIO]	0	17.972	0.910		Institutional - School (Private) - One Story, 1	126A225 354	21	Boyle Heights	No	MI	BH CPU , R2RD
Los Angeles	2719 POMEROY AVE	90033	5177004049	0.000	0.000	0.910	0.000	Shortfall of Sites	0.183	Low Medium I Residential	R2-1-CUGU	Low Neighborhood Residential	[VLN1 - MU4 - 3][RN2 - 20][CPIO]	0	16.392	0.910		Institutional - Church - One Story, 1	130-5A227 23	21	Boyle Heights	No	MI	BH CPU, FBO, R2RD
Los Angeles	3233 E CESAR E CHAVEZ AVE	90063	5178024020	0.000	0.000	0.000	0.910	Shortfall of Sites	0.060	Highway Oriented and Limited Commercial	C2-1-CUGU	Neighborhood Center	[LUM1 - G2 - 3][XN2 - 8][CPIO]	0	49.783	0.910		Residential - Single Family Residence, 1	126A227 5	54	Boyle Heights	No	ABMI	BH CPU
Los Angeles	3239 E CESAR E CHAVEZ AVE	90063	5178024023	0.000	0.000	0.000	0.910	Shortfall of Sites	0.063	Highway Oriented and Limited Commercial	C2-1-CUGU	Neighborhood Center	[LUM1 - G2 - 3][XN2 - 8][CPIO]	0	47.868	0.910		Residential - Single Family Residence, 1	126A227 8	54	Boyle Heights	No	ABMI	BH CPU
Los Angeles	409 N MOTT ST	90033	5177033011	0.000	0.000	0.000	0.910	Shortfall of Sites	0.064	Community Commercial	C2-1-CUGU	Neighborhood Center	[LLM3 - CC1 - 3][XN2 - 8][CPIO]	0	46.672	0.910		Residential - Single Family Residence, 1	127-5A225 9	54	Boyle Heights	No	ABMI	BH CPU
Los Angeles	3247 E CESAR E CHAVEZ AVE	90063	5178025021	0.000	0.000	0.000	0.910	Shortfall of Sites	0.066	Highway Oriented and Limited Commercial	C2-1-CUGU	Neighborhood Center	[LUM1 - G2 - 3][XN2 - 8][CPIO]	0	45.250	0.910		Commercial - Auto, Recreation Equipment, Construction Equipment Sales and Service - Auto Body Repair Shop - One Story, 1	126A229 15	54	Boyle Heights	No	ABMI	BH CPU
Los Angeles	3110 E 1ST ST	90063	5179006004	0.000	0.000	0.000	0.910	Shortfall of Sites	0.071	Low Medium II Residential	[Q]C2-1-CUGU	Neighborhood Center	[LUM1 - G2 - 3][XN2 - 8][CPIO]	0	42.287	0.910		Residential - Single Family Residence, 1	126A227 22	54	Boyle Heights	No	ABMI	BH CPU
Los Angeles	0	0	5178026032	0.000	0.000	0.000	0.910	Shortfall of Sites	0.062	Highway Oriented and Limited Commercial	C2-1-CUGU	Neighborhood Center	[LUM1 - G2 - 3][XN2 - 8][CPIO]	0	48.709	0.910		Commercial - Parking Lot (Commercial Use Property) - Lots - Patron or Employee - One Story, 1	126A229 43	54	Boyle Heights	No	ABMI	BH CPU
Los Angeles	3283 E CESAR E CHAVEZ AVE	90063	5178026902	0.000	0.000	0.000	0.910	Shortfall of Sites	0.060	Highway Oriented and Limited Commercial	C2-1-CUGU	Neighborhood Center	[LUM1 - G2 - 3][XN2 - 8][CPIO]	0	49.810	0.910		Industrial - Food Processing Plant - Meat - One Story, 1	126A229 45	54	Boyle Heights	No	ABMI	BH CPU
Los Angeles	3285 E CESAR E CHAVEZ AVE	90063	5178026903	0.000	0.000	0.000	0.910	Shortfall of Sites	0.060	Highway Oriented and Limited Commercial	C2-1-CUGU	Neighborhood Center	[LUM1 - G2 - 3][XN2 - 8][CPIO]	0	49.809	0.910		Commercial - Store - One Story, 1	126A229 46	54	Boyle Heights	No	ABMI	BH CPU
Los Angeles	3289 E CESAR E CHAVEZ AVE	90063	5178026904	0.000	0.000	0.000	0.910	Shortfall of Sites	0.060	Highway Oriented and Limited Commercial	C2-1-CUGU	Neighborhood Center	[LUM1 - G2 - 3][XN2 - 8][CPIO]	0	49.807	0.910		Commercial - Auto, Recreation Equipment, Construction Equipment Sales and Service - Auto Body Repair Shop - One Story, 1	126A229 49	54	Boyle Heights	No	ABMI	BH CPU
Los Angeles	3291 E CESAR E CHAVEZ AVE	90063	5178026905	0.000	0.000	0.000	0.910	Shortfall of Sites	0.063	Highway Oriented and Limited Commercial	C2-1-CUGU	Neighborhood Center	[LUM1 - G2 - 3][XN2 - 8][CPIO]	0	47.890	0.910		Commercial - Auto, Recreation Equipment, Construction Equipment Sales and Service - Auto Body Repair Shop - One Story, 1	126A229 50	54	Boyle Heights	No	ABMI	BH CPU
Los Angeles	1035 CLEMENT ST	90033	5201017020	0.000	0.000	0.000	0.910	Shortfall of Sites	0.031	Highway Oriented and Limited Commercial	C2-1-CUGU	Community Center	[LUM2 - G2 - 3][XC1 - 4][CPIO]	0	97.959	0.910		Residential - Single Family Residence, 1	133-5A223 66	108	Boyle Heights	No	ABMI	BH CPU
Los Angeles	2602 E 2ND ST	90033	5180012002	0.000	0.000	0.000	0.910	Shortfall of Sites	0.052	Low Medium I Residential	R2-1-CUGU	Medium Neighborhood Residential	[LLN2 - MU3 - 4][RN3 - 6][CPIO]	0	57.501	0.910		Residential - Single Family Residence, 1	126A223 66	72	Boyle Heights	No	ABMI	BH CPU
Los Angeles	1033 CLEMENT ST	90033	5201017021	0.000	0.000	0.000	0.910	Shortfall of Sites	0.034	Highway Oriented and Limited Commercial	C2-1-CUGU	Community Center	[LUM2 - G2 - 3][XC1 - 4][CPIO]	0	88.777	0.910		Residential - Single Family Residence, 1	133-5A223 72	108	Boyle Heights	No	ABMI	BH CPU
Los Angeles	2747 E CESAR E CHAVEZ AVE	90033	5177032009	0.000	0.000	0.000	0.910	Shortfall of Sites	0.068	Highway Oriented and Limited Commercial	C2-1-CUGU	Neighborhood Center	[LUM2 - G2 - 3][XN2 - 8][CPIO]	0	43.967	0.910		Commercial - Store - One Story, 1	127-5A225 86	54	Boyle Heights	No	ABMI	BH CPU
Los Angeles	104 JULLIEN ST	90063	5179002022	0.000	0.000	0.000	0.910	Shortfall of Sites	0.058	Low Medium II Residential	[Q]C2-1-CUGU	Neighborhood Center	[LUM1 - G2 - 3][XN2 - 8][CPIO]	0	52.127	0.910		Residential - Single Family Residence, 1	126A225 88	54	Boyle Heights	No	ABMI	BH CPU
Los Angeles	210 N FICKETT ST	90033	5180010019	0.000	0.000	0.000	0.910	Shortfall of Sites	0.041	Low Medium II Residential	RD1.5-1-CUGU	Medium Neighborhood Residential	[LLN2 - MU3 - 4][RN3 - 6][CPIO]	0	72.599	0.910		Residential - Single Family Residence, 1	127-5A225 183	72	Boyle Heights	No	ABMI	BH CPU
Los Angeles	3412 GARNET ST	90023	5190015002	0.000	0.000	0.000	0.910	Shortfall of Sites	0.072	Highway Oriented and Limited Commercial	C1-1-CUGU	Neighborhood Center	[LUM1 - G2 - 3][XN2 - 8][CPIO]	0	41.487	0.910		Residential - Single Family Residence, 1	120A225 197	54	Boyle Heights	No	ABMI	BH CPU
Los Angeles	312 S ST LOUIS ST	90033	5183012008	0.000	0.000	0.000	0.910	Shortfall of Sites	0.041	Low Medium II Residential	RD2-1-CUGU	Medium Neighborhood Residential	[LLN2 - MU3 - 4][RN3 - 6][CPIO]	0	72.550	0.910		Residential - Single Family Residence, 1	127-5A221 202	72	Boyle Heights	No	ABMI	BH CPU
Los Angeles	219 N MOTT ST	90033	5180010028	0.000	0.000	0.000	0.910	Shortfall of Sites	0.049	Low Medium II Residential	RD1.5-1-CUGU	Medium Neighborhood Residential	[LLN2 - MU3 - 4][RN3 - 6][CPIO]	0	60.927	0.910		Residential - Single Family Residence, 1	127-5A225 214	72	Boyle Heights	No	ABMI	BH CPU
Los Angeles	115 N FICKETT ST	90033	5180007010	0.000	0.000	0.000	0.910	Shortfall of Sites	0.043	Low Medium II Residential	RD1.5-1-CUGU	Medium Neighborhood Residential	[LLN2 - MU3 - 4][RN3 - 6][CPIO]	0	69.690	0.910		Residential - Single Family Residence, 1	127-5A225 246	72	Boyle Heights	No	ABMI	BH CPU
Los Angeles	3025 E CESAR E CHAVEZ AVE	90063	5178020015	0.000	0.000	0.000	0.910	Shortfall of Sites	0.059	Highway Oriented and Limited Commercial	C2-1-CUGU	Neighborhood Center	[LUM1 - G2 - 3][XN2 - 8][CPIO]	0	50.947	0.910		Commercial - Auto, Recreation Equipment, Construction Equipment Sales and Service - Auto Body Repair Shop - One Story, 1	127-5A227 265	54	Boyle Heights	No	ABMI	BH CPU
Los Angeles	3236 E 4TH ST	90063	5186006014	0.000	0.000	0.000	0.910	Shortfall of Sites	0.058	Low Medium I Residential	[Q]C2-1-CUGU	Neighborhood Center	[LUM1 - G2 - 3][XN2 - 8][CPIO]	0	52.111	0.910		Residential - Single Family Residence, 1	124-5A227 283	54	Boyle Heights	No	ABMI	BH CPU
Los Angeles	3238 E 4TH ST	90063	5186006015	0.000	0.000	0.000	0.910	Shortfall of Sites	0.058	Low Medium I Residential	[Q]C2-1-CUGU	Neighborhood Center	[LUM1 - G2 - 3][XN2 - 8][CPIO]	0	52.117	0.910		Residential - Single Family Residence, 1	124-5A227 287	54	Boyle Heights	No	ABMI	BH CPU
Los Angeles	119 N MOTT ST	90033	5180010010	0.000	0.000	0.000	0.910	Shortfall of Sites	0.049	Low Medium II Residential	RD1.5-1-CUGU	Medium Neighborhood Residential	[LLN2 - MU3 - 4][RN3 - 6][CPIO]	0	60.932	0.910		Residential - Single Family Residence, 1	127-5A225 310	72	Boyle Heights	No	ABMI	BH CPU
Los Angeles	216 S BREED ST	90033	5183010015	0.000	0.000	0.000	0.910	Shortfall of Sites	0.055	Low Medium II Residential	RD2-1-CUGU	Medium Neighborhood Residential	[LLN2 - MU3 - 4][RN3 - 6][CPIO]	0	54.535	0.910		Residential - Single Family Residence, 1	127-5A223 316	72	Boyle Heights	No	ABMI	BH CPU
Los Angeles	2931 E 4TH ST	90033	5179004002	0.000	0.000	0.000	0.910	Shortfall of Sites	0.070	Highway Oriented and Limited Commercial	C2-1-CUGU	Neighborhood Center	[LUM1 - G2 - 3][XN2 - 8][CPIO]	0	42.980	0.910		Commercial - Restaurant, Cocktail Lounge - Restaurant, Cocktail Lounge, Tavern - One Story, 1	126A225 371	54	Boyle Heights	No	ABMI	BH CPU
Los Angeles	2523 E 2ND ST	90033	5180006031	0.000	0.000	0.000	0.910	Shortfall of Sites	0.049	Low Medium I Residential	R2-1-CUGU	Medium Neighborhood Residential	[LLN2 - MU3 - 4][RN3 - 6][CPIO]	0	61.232	0.910		Residential - Single Family Residence, 1	127-5A223 389	72	Boyle Heights	No	ABMI	BH CPU
Los Angeles	410 N FRESNO ST	90063	5178023012	0.000	0.000	0.000	0.910	Shortfall of Sites	0.066	Highway Oriented and Limited Commercial	C2-1-CUGU	Neighborhood Center	[LUM1 - G2 - 3][XN2 - 8][CPIO]	0	45.257	0.910		Residential - Single Family Residence, 1	127-5A227 398	54	Boyle Heights	No	ABMI	BH CPU
Los Angeles	3207 E CESAR E CHAVEZ AVE	90063	5178023014	0.000	0.000	0.000	0.910	Shortfall of Sites	0.060	Highway Oriented and Limited Commercial	C2-1-CUGU	Neighborhood Center	[LUM1 - G2 - 3][XN2 - 8][CPIO]	0	49.782	0.910		Residential - Single Family Residence, 1	127-5A227 402	54	Boyle Heights	No	ABMI	BH CPU
Los Angeles	20532 SHERMAN WAY	91306	2137001006	0.000	0.000	0.910	0.000	Shortfall of Sites	0.207	Low Medium II Residential	RS-1-RIO	Low Medium Residential	0	0	14.509	0.910		Residential - Single Family Residence, 1	183B109 100	10	Canoga Park - Winnetka - Woodland Hills - West Hills	No	MI	CPK CPU , AHO
Los Angeles	7018 GLADE AVE	91303	2024002012	0.000	0.000	0.000	0.910	Shortfall of Sites	0.086	Low Medium II Residential	R1-1-RIO	Low Medium Residential	0	0	35.054	0.910		Residential - Single Family Residence, 1	183B101 284	10	Canoga Park - Winnetka - Woodland Hills - West Hills	No	ABMI	CPK CPU , AHO
Los Angeles	21236 HART ST	91303	2138018002	0.000	0.000	0.000	0.910	Shortfall of Sites	0.115	Medium Residential	R2-1-RIO	Medium Neighborhood Residential	0	0	26.137	0.910		Residential - Single Family Residence, 1	183B105 692	43	Canoga Park - Winnetka - Woodland Hills - West Hills	No	ABMI	CPK CPU , R2RD
Los Angeles	7224 INDEPENDENCE AVE	91303	2112018022	0.000	0.000	0.000	0.910	Shortfall of Sites	0.114	Medium Residential	R3-1	Medium Neighborhood Residential	0	0	70.062	0.910		Residential - Five or More Units or Apartments (Any Combination) - 4 Stories or Less, 5	183B109 14	43	Canoga Park - Winnetka - Woodland Hills - West Hills	No	ABMI	CPK CPU ,

Jurisdiction Name	Site Address/Intersection	5 Digit ZIP Code	Assessor Parcel Number	Very Low-Income	Low-Income	Moderate-Income	Above Moderate-Income	Type of Shortfall	Parcel Size (Acres)	Current General Plan Designation	Current Zoning	Proposed General Plan (GP) Designation	Proposed Zoning	Minimum Density Allowed	Maximum Density Allowed	Total Capacity	Vacant/ Nonvacant	Description of Existing Uses	PIN	Base Density Per Acre	Community Plan Area	Rent Stabalization Ordinance	Income Category	Applicable Rezoning Program (Program informing values in Column Q listed first)
Los Angeles	20259 LANARK ST	91306	2107002072	0.000	0.000	0.910	0.000	Shortfall of Sites	0.404	Low Residential	R1-1	Low Residential	[HB3-G1-5] [CX2-FA] [CPIO-O]	0	7.424	0.910		Residential - Single Family Residence, 1	189B113 34	1 per lot	Canoga Park - Winnetka - Woodland Hills - West Hills	No	MI	CPK CPU ,
Los Angeles	20126 LANARK ST	91306	2107016105	0.000	0.000	0.910	0.000	Shortfall of Sites	0.349	Low Residential	R1-1	Low Residential	0	0	8.597	0.910		Residential - Single Family Residence - Pool, 1	189B113 103	1 per lot	Canoga Park - Winnetka - Woodland Hills - West Hills	No	MI	CPK CPU ,
Los Angeles	21427 SHERMAN WAY	91303	2111017010	0.000	0.000	0.000	0.910	Shortfall of Sites	0.080	Community Commercial	[Q]C2-1VL-CDO	Community Center	0	0	37.448	0.910		Commercial - Store - One Story, 1	183B105 134	54	Canoga Park - Winnetka - Woodland Hills - West Hills	No	ABMI	CPK CPU ,
Los Angeles	7549 MILWOOD AVE	91303	2112006005	0.000	0.000	0.000	0.910	Shortfall of Sites	0.091	Low Residential	R1-1	Low Medium Residential	0	0	32.877	0.910		Residential - Single Family Residence, 1	186B105 196	10	Canoga Park - Winnetka - Woodland Hills - West Hills	No	ABMI	CPK CPU ,
Los Angeles	7543 MILWOOD AVE	91303	2112006006	0.000	0.000	0.000	0.910	Shortfall of Sites	0.126	Low Residential	R1-1	Low Medium Residential	0	0	23.869	0.910		Residential - Single Family Residence - Pool, 1	186B105 206	10	Canoga Park - Winnetka - Woodland Hills - West Hills	No	ABMI	CPK CPU ,
Los Angeles	20926 SATICOY ST	91304	2112001030	0.000	0.000	0.000	0.910	Shortfall of Sites	0.132	Low Residential	R1-1	Low Medium Residential	0	0	22.728	0.910		Residential - Single Family Residence, 1	186B109 292	10	Canoga Park - Winnetka - Woodland Hills - West Hills	No	ABMI	CPK CPU ,
Los Angeles	20427 STRATHERN ST	91306	2107009023	0.000	0.000	0.910	0.000	Shortfall of Sites	0.402	Low Residential	(T)R1-1	Low Residential	0	0	7.468	0.910		Residential - Single Family Residence - Pool, 1	189B109 346	1 per lot	Canoga Park - Winnetka - Woodland Hills - West Hills	No	MI	CPK CPU ,
Los Angeles	20417 STRATHERN ST	91306	2107009022	0.000	0.000	0.910	0.000	Shortfall of Sites	0.402	Low Residential	(T)R1-1	Low Residential	0	0	7.470	0.910		Residential - Single Family Residence, 1	189B109 347	1 per lot	Canoga Park - Winnetka - Woodland Hills - West Hills	No	MI	CPK CPU ,
Los Angeles	20357 RUNNYMEDE ST	91306	2114008012	0.000	0.000	0.910	0.000	Shortfall of Sites	0.411	Low Residential	RA-1	Low Residential	0	0	7.295	0.910		Residential - Single Family Residence, 1	186B113 379	1 per lot	Canoga Park - Winnetka - Woodland Hills - West Hills	No	MI	CPK CPU ,
Los Angeles	20337 RUNNYMEDE ST	91306	2114008016	0.000	0.000	0.910	0.000	Shortfall of Sites	0.410	Low Residential	RA-1	Low Residential	0	0	7.321	0.910		Residential - Single Family Residence, 1	186B113 381	1 per lot	Canoga Park - Winnetka - Woodland Hills - West Hills	No	MI	CPK CPU ,
Los Angeles	20325 RUNNYMEDE ST	91306	2114008025	0.000	0.000	0.910	0.000	Shortfall of Sites	0.410	Low Residential	RA-1	Low Residential	0	0	7.321	0.910		Residential - Single Family Residence, 1	186B113 382	1 per lot	Canoga Park - Winnetka - Woodland Hills - West Hills	No	MI	CPK CPU ,
Los Angeles	20315 RUNNYMEDE ST	91306	2114008019	0.000	0.000	0.910	0.000	Shortfall of Sites	0.410	Low Residential	RA-1	Low Residential	0	0	7.321	0.910		Residential - Single Family Residence, 1	186B113 383	1 per lot	Canoga Park - Winnetka - Woodland Hills - West Hills	No	MI	CPK CPU ,
Los Angeles	20407 STRATHERN ST	91306	2107009021	0.000	0.000	0.910	0.000	Shortfall of Sites	0.402	Low Residential	(T)R1-1	Low Residential	[HB3-SH1-5] [CX3-FA] [CPIO]	0	7.468	0.910		Residential - Single Family Residence, 1	189B113 413	1 per lot	Canoga Park - Winnetka - Woodland Hills - West Hills	No	MI	CPK CPU ,
Los Angeles	20401 STRATHERN ST	91306	2107009020	0.000	0.000	0.910	0.000	Shortfall of Sites	0.402	Low Residential	(T)R1-1	Low Residential	0	0	7.468	0.910		Residential - Single Family Residence, 1	189B113 414	1 per lot	Canoga Park - Winnetka - Woodland Hills - West Hills	No	MI	CPK CPU ,
Los Angeles	20351 STRATHERN ST	91306	2107009019	0.000	0.000	0.910	0.000	Shortfall of Sites	0.402	Low Residential	(T)R1-1	Low Residential	0	0	7.468	0.910		Residential - Single Family Residence, 1	189B113 415	1 per lot	Canoga Park - Winnetka - Woodland Hills - West Hills	No	MI	CPK CPU ,
Los Angeles	20341 STRATHERN ST	91306	2107009018	0.000	0.000	0.910	0.000	Shortfall of Sites	0.402	Low Residential	(T)R1-1	Low Residential	0	0	7.468	0.910		Residential - Single Family Residence - Pool, 1	189B113 416	1 per lot	Canoga Park - Winnetka - Woodland Hills - West Hills	No	MI	CPK CPU ,
Los Angeles	20331 STRATHERN ST	91306	2107009017	0.000	0.000	0.910	0.000	Shortfall of Sites	0.402	Low Residential	(T)R1-1	Low Residential	0	0	7.468	0.910		Residential - Single Family Residence - Pool, 1	189B113 417	1 per lot	Canoga Park - Winnetka - Woodland Hills - West Hills	No	MI	CPK CPU ,
Los Angeles	20321 STRATHERN ST	91306	2107009016	0.000	0.000	0.910	0.000	Shortfall of Sites	0.402	Low Residential	(T)R1-1	Low Residential	0	0	7.468	0.910		Residential - Single Family Residence, 1	189B113 418	1 per lot	Canoga Park - Winnetka - Woodland Hills - West Hills	No	MI	CPK CPU ,
Los Angeles	20311 STRATHERN ST	91306	2107009015	0.000	0.000	0.910	0.000	Shortfall of Sites	0.402	Low Residential	(T)R1-1	Low Residential	0	0	7.468	0.910		Residential - Single Family Residence, 1	189B113 419	1 per lot	Canoga Park - Winnetka - Woodland Hills - West Hills	No	MI	CPK CPU ,
Los Angeles	20447 RUNNYMEDE ST	91306	2114008029	0.000	0.000	0.910	0.000	Shortfall of Sites	0.410	Low Residential	RA-1	Low Residential	0	0	7.321	0.910		Residential - Single Family Residence, 1	186B109 487	1 per lot	Canoga Park - Winnetka - Woodland Hills - West Hills	No	MI	CPK CPU ,
Los Angeles	20437 RUNNYMEDE ST	91306	2114008005	0.000	0.000	0.910	0.000	Shortfall of Sites	0.410	Low Residential	RA-1	Low Residential	[HB1-G1-5] [CX3-FA] [CPIO]	0	7.321	0.910		Residential - Single Family Residence, 1	186B109 488	1 per lot	Canoga Park - Winnetka - Woodland Hills - West Hills	No	MI	CPK CPU ,
Los Angeles	7417 MILWOOD AVE	91303	2112009027	0.000	0.000	0.000	0.910	Shortfall of Sites	0.086	Low Residential	R1-1	Low Medium Residential	0	0	34.846	0.910		Residential - Single Family Residence, 1	186B105 547	10	Canoga Park - Winnetka - Woodland Hills - West Hills	No	ABMI	CPK CPU ,
Los Angeles	20361 VALERIO ST	91306	2114010012	0.000	0.000	0.910	0.000	Shortfall of Sites	0.423	Low Residential	RA-1	Low Residential	0	0	7.099	0.910		Residential - Single Family Residence, 1	186B113 553	1 per lot	Canoga Park - Winnetka - Woodland Hills - West Hills	No	MI	CPK CPU ,
Los Angeles	7413 MILWOOD AVE	91303	2112009023	0.000	0.000	0.000	0.910	Shortfall of Sites	0.087	Low Residential	R1-1	Low Medium Residential	0	0	34.460	0.910		Residential - Single Family Residence, 1	186B105 571	10	Canoga Park - Winnetka - Woodland Hills - West Hills	No	ABMI	CPK CPU ,
Los Angeles	7019 MILWOOD AVE	91303	2138019017	0.000	0.000	0.910	0.000	Shortfall of Sites	0.258	Low Medium I Residential	R1-1-RIO	Medium Neighborhood Residential	0	0	11.608	0.910		Residential - Single Family Residence, 1	183B105 596	43	Canoga Park - Winnetka - Woodland Hills - West Hills	No	MI	CPK CPU ,
Los Angeles	20945 SCHOOLCRAFT ST	91303	2138028035	0.000	0.000	0.000	0.910	Shortfall of Sites	0.127	Low Residential	R1-1-RIO	Low Medium Residential	0	0	23.539	0.910		Residential - Single Family Residence, 1	183B109 598	10	Canoga Park - Winnetka - Woodland Hills - West Hills	No	ABMI	CPK CPU ,
Los Angeles	7407 MILWOOD AVE	91303	2112009024	0.000	0.000	0.000	0.910	Shortfall of Sites	0.086	Low Residential	R1-1	Low Medium Residential	[MN1-SH1-5] [CX1-FA] [CPIO]	0	34.849	0.910		Residential - Single Family Residence, 1	186B105 603	10	Canoga Park - Winnetka - Woodland Hills - West Hills	No	ABMI	CPK CPU ,
Los Angeles	7427 DE SOTO AVE	91303	2112014019	0.000	0.000	0.000	0.910	Shortfall of Sites	0.138	Low Residential	R1-1	Low Medium Residential	0	0	21.781	0.910		Residential - Single Family Residence, 1	186B109 610	10	Canoga Park - Winnetka - Woodland Hills - West Hills	No	ABMI	CPK CPU ,
Los Angeles	7403 MILWOOD AVE	91303	2112009028	0.000	0.000	0.000	0.910	Shortfall of Sites	0.086	Low Residential	R1-1	Low Medium Residential	[DM1-SH1-5] [CX3-FA] [CPIO]	0	34.849	0.910		Residential - Single Family Residence, 1	186B105 618	10	Canoga Park - Winnetka - Woodland Hills - West Hills	No	ABMI	CPK CPU ,
Los Angeles	6936 LOMA VERDE AVE	91303	2138028041	0.000	0.000	0.000	0.910	Shortfall of Sites	0.130	Low Residential	R1-1-RIO	Low Medium Residential	0	0	23.133	0.910		Residential - Single Family Residence, 1	183B109 627	10	Canoga Park - Winnetka - Woodland Hills - West Hills	No	ABMI	CPK CPU ,
Los Angeles	6955 VARIEL AVE	91303	2138021019	0.000	0.000	0.000	0.910	Shortfall of Sites	0.129	Low Residential	R1-1-RIO	Medium Residential	0	0	23.262	0.910		Residential - Single Family Residence, 1	183B105 698	43	Canoga Park - Winnetka - Woodland Hills - West Hills	No	ABMI	CPK CPU ,
Los Angeles	6951 VARIEL AVE	91303	2138021020	0.000	0.000	0.000	0.910	Shortfall of Sites	0.129	Low Residential	R1-1-RIO	Medium Residential	0	0	23.262	0.910		Residential - Single Family Residence, 1	183B105 706	43	Canoga Park - Winnetka - Woodland Hills - West Hills	No	ABMI	CPK CPU ,
Los Angeles	7354 KELVIN AVE	91306	2113014011	0.000	0.000	0.910	0.000	Shortfall of Sites	0.422	Low Residential	RA-1	Low Residential	0	0	7.103	0.910		Residential - Single Family Residence - Guesthouse, 1	186B109 729	1 per lot	Canoga Park - Winnetka - Woodland Hills - West Hills	No	MI	CPK CPU ,
Los Angeles	20740 VALERIO ST	91306	2113014012	0.000	0.000	0.910	0.000	Shortfall of Sites	0.423	Low Residential	RA-1	Low Residential	0	0	7.101	0.910		Residential - Single Family Residence, 1	186B109 730	1 per lot	Canoga Park - Winnetka - Woodland Hills - West Hills	No	MI	CPK CPU ,
Los Angeles	7359 KELVIN AVE	91306	2113013052	0.000	0.000	0.910	0.000	Shortfall of Sites	0.391	Low Residential	RA-1	Low Residential	0	0	7.676	0.910		Residential - Single Family Residence, 1	186B109 758	1 per lot	Canoga Park - Winnetka - Woodland Hills - West Hills	No	MI	CPK CPU ,
Los Angeles	7326 VASSAR AVE	91303	2111012006	0.000	0.000	0.910	0.000	Shortfall of Sites	0.245	Low Residential	R1-1	Medium Residential	0	0	12.224	0.910		Residential - Single Family Residence, 1	186B105 765	43	Canoga Park - Winnetka - Woodland Hills - West Hills	No	MI	CPK CPU ,
Los Angeles	21047 BASSETT ST	91303	2138024012	0.000	0.000	0.000	0.910	Shortfall of Sites	0.115	Low Residential	R1-1-RIO	Low Medium Residential	0	0	26.055	0.910		Residential - Single Family Residence, 1	183B105 824	10	Canoga Park - Winnetka - Woodland Hills - West Hills	No	ABMI	CPK CPU ,
Los Angeles	21035 BASSETT ST	91303	2138024003	0.000	0.000	0.000	0.910	Shortfall of Sites	0.115	Low Residential	R1-1-RIO	Low Medium Residential	0	0	26.055	0.910		Residential - Single Family Residence, 1	183B105 826	10	Canoga Park - Winnetka - Woodland Hills - West Hills	No	ABMI	CPK CPU ,
Los Angeles	7329 KELVIN AVE	91306	2113013027	0.000	0.000	0.910	0.000	Shortfall of Sites	0.401	Low Residential	(T)(Q)RD5-1	Low Residential	0	0	7.475	0.910		Residential - Single Family Residence, 1	186B109 842	1 per lot	Canoga Park - Winnetka - Woodland Hills - West Hills	No	MI	CPK CPU ,
Los Angeles	7326 LOMA VERDE AVE	91303	2112015006	0.000	0.000	0.000	0.910	Shortfall of Sites	0.132	Low Residential	R1-1	Medium Residential	0	0	22.657	0.910		Residential - Single Family Residence, 1	186B109 857	43	Canoga Park - Winnetka - Woodland Hills - West Hills	No	ABMI	CPK CPU ,
Los Angeles	7302 REMMET AVE	91303	2111015025	0.000	0.000	0.000	0.910	Shortfall of Sites	0.115	Low Residential	R1-1	Medium Residential	0	0	26.115	0.910		Residential - Single Family Residence, 1	186B105 857	43	Canoga Park - Winnetka - Woodland Hills - West Hills	No	ABMI	CPK CPU ,
Los Angeles	7322 LOMA VERDE AVE	91303	2112015005	0.000	0.000	0.000	0.910	Shortfall of Sites	0.132	Low Residential	R1-1	Medium Residential	0	0	22.656	0.910		Residential - Single Family Residence - Guesthouse, 1	186B109 868	43	Canoga Park - Winnetka - Woodland Hills - West Hills	No	ABMI	CPK CPU ,
Los Angeles	7254 LOMA VERDE AVE	91303	2112017010	0.000	0.000	0.000	0.910	Shortfall of Sites	0.132	Medium Residential	R1-1	Medium Neighborhood Residential	0	0	22.739	0.910		Residential - Single Family Residence, 1	186B109 971	43	Canoga Park - Winnetka - Woodland Hills - West Hills	No	ABMI	CPK CPU ,
Los Angeles	7244 LOMA VERDE AVE	91303	2112017008	0.000	0.000	0.000	0.910	Shortfall of Sites	0.132	Medium Residential	R1-1	Medium Neighborhood Residential	0	0	22.654	0.910		Residential - Single Family Residence, 1	186B109 1009	43	Canoga Park - Winnetka - Woodland Hills - West Hills	No	ABMI	CPK CPU ,
Los Angeles	7245 DE SOTO AVE	91303	2112017013	0.000	0.000	0.000	0.910	Shortfall of Sites	0.138	Medium Residential	R1-1	Medium Neighborhood Residential	0	0	21.781	0.910		Residential - Single Family Residence, 1	186B109 1010	43	Canoga Park - Winnetka - Woodland Hills - West Hills	No	ABMI	CPK CPU ,
Los Angeles	7238 LOMA VERDE AVE	91303	2112017007	0.000	0.000	0.000	0.910	Shortfall of Sites	0.132	Medium Residential	R1-1	Medium Neighborhood Residential	0	0	22.654	0.910		Residential - Single Family Residence, 1	186B109 1017	43	Canoga Park - Winnetka - Woodland Hills - West Hills	No	ABMI	CPK CPU ,

Jurisdiction Name	Site Address/Intersection	5 Digit ZIP Code	Assessor Parcel Number	Very Low-Income	Low-Income	Moderate-Income	Above Moderate-Income	Type of Shortfall	Parcel Size (Acres)	Current General Plan Designation	Current Zoning	Proposed General Plan (GP) Designation	Proposed Zoning	Minimum Density Allowed	Maximum Density Allowed	Total Capacity	Vacant/ Nonvacant	Description of Existing Uses	PIN	Base Density Per Acre	Community Plan Area	Rent Stabalization Ordinance	Income Category	Applicable Rezoning Program (Program informing values in Column Q listed first)
Los Angeles	7241 DE SOTO AVE	91303	2112017014	0.000	0.000	0.000	0.910	Shortfall of Sites	0.138	Medium Residential	R1-1	Medium Neighborhood Residential	0	0	21.781	0.910		Residential - Single Family Residence, 1	186B109 1018	43	Canoga Park - Winnetka - Woodland Hills - West Hills	No	ABMI	CPK CPU ,
Los Angeles	4617 MELROSE AVE	90029	5520001018	0.000	0.000	0.000	0.910	Shortfall of Sites	0.055	Highway Oriented Commercial	C2-1D	General Commercial	[Q]C2-1	0	54.242	0.910		Commercial - Store Combination - Store and Residential Combination - One Story, 1	141B193 556	54	Hollywood	No	ABMI	HWD CPU , ARO, AHO
Los Angeles	4719 MELROSE AVE	90029	5535035001	0.000	0.000	0.000	0.910	Shortfall of Sites	0.067	Highway Oriented Commercial	C2-1D	General Commercial	[Q]C2-1	0	44.952	0.910		Commercial - Office Building - One Story, 1	141B193 574	54	Hollywood	No	ABMI	HWD CPU , AHO
Los Angeles	1110 N ARDMORE AVE	90029	5537017023	0.000	0.000	0.000	0.910	Shortfall of Sites	0.069	Highway Oriented Commercial	C2-1D	Community Commercial	[Q]C2-2D-CPIO	0	43.201	0.910		Residential - Single Family Residence, 1	144B193 649	54	Hollywood	No	ABMI	HWD CPU , AHO
Los Angeles	4619 MELROSE AVE	90029	5520001017	0.000	0.000	0.000	0.910	Shortfall of Sites	0.055	Highway Oriented Commercial	C2-1D	General Commercial	[Q]C2-1	0	54.392	0.910		Institutional - Church - One Story, 1	141B193 557	54	Hollywood	No	ABMI	HWD CPU, FBO
Los Angeles	1062 N KINGSLEY DR	90029	5537019032	0.000	0.000	0.000	0.910	Shortfall of Sites	0.068	Highway Oriented Commercial	C2-1D	Community Commercial	[Q]C2-2D-CPIO	0	44.257	0.910		Residential - Single Family Residence, 1	144B193 797	54	Hollywood	No	ABMI	HWD CPU
Los Angeles	1007 N EL CENTRO AVE	90038	5534024015	0.000	0.000	0.000	0.910	Shortfall of Sites	0.055	Medium Residential	R3-1XL	High Medium Residential	[Q]R4-1VL-CPIO	0	54.228	0.910		Residential - Single Family Residence, 1	144B189 822	54	Hollywood	No	ABMI	HWD CPU
Los Angeles	6453 LANKERSHIM BLVD	91606	2322017040	0.000	0.000	0.000	0.910	Shortfall of Sites	0.055	Highway Oriented Commercial	C2-1VL	Neighborhood Center	0	0	54.781	0.910		Residential - Single Family Residence, 1	180B169 955	108	North Hollywood - Valley Village	No	ABMI	NH CPU , AHO
Los Angeles	5902 LEMP AVE	91601	2338009014	0.000	0.000	0.000	0.910	Shortfall of Sites	0.121	Low Medium II Residential	RD2-1	Low Medium Residential	0	0	24.843	0.910		Residential - Single Family Residence, 1	177B169 1069	43	North Hollywood - Valley Village	No	ABMI	NH CPU , R2RD, AHO
Los Angeles	6737 MORELLA AVE	91606	2322014002	0.000	0.000	0.000	0.910	Shortfall of Sites	0.121	Low Residential	R1-1	Low Medium Residential	0	0	24.807	0.910		Residential - Single Family Residence, 1	180B169 127	43	North Hollywood - Valley Village	No	ABMI	NH CPU
Los Angeles	11679 KITTRIDGE ST	91606	2320027016	0.000	0.000	0.000	0.910	Shortfall of Sites	0.052	Low Medium II Residential	RD1.5-1	Neighborhood Center	0	0	57.919	0.910		Residential - Single Family Residence, 1	180B169 600	108	North Hollywood - Valley Village	No	ABMI	NH CPU
Los Angeles	6051 BECK AVE	91606	2338004010	0.000	0.000	0.000	0.910	Shortfall of Sites	0.133	Low Residential	R1-1	Low Medium Residential	0	0	22.553	0.910		Residential - Single Family Residence, 1	177B169 648	43	North Hollywood - Valley Village	No	ABMI	NH CPU
Los Angeles	14156 CALIFA ST	91401	2245029010	0.000	0.000	0.000	0.910	Shortfall of Sites	0.122	Low Residential	R1-1	Low Medium	0	0	24.531	0.910		Residential - Single Family Residence, 1	174B153 59	29	Van Nuys - North Sherman Oaks	No	ABMI	Orange LineTNP , AHO
Los Angeles	5958 VAN NUYS BLVD	91401	2245002005	0.000	0.000	0.000	0.910	Shortfall of Sites	0.029	Commercial Manufacturing	CM-1	Community Commercial	0	0	104.542	0.910		Commercial - Professional Building - One Story, 1	177A151 139	No Max	Van Nuys - North Sherman Oaks	No	ABMI	Orange LineTNP , ARO, AHO
Los Angeles	11298 MIRANDA ST	91601	2337035018	0.000	0.000	0.000	0.910	Shortfall of Sites	0.064	Low Medium II Residential	RD1.5-1VL	Medium	0	0	46.646	0.910		Residential - Single Family Residence, 1	174B173 490	54	North Hollywood - Valley Village	No	ABMI	Orange LineTNP , R2RD
Los Angeles	6254 KESTER AVE	91411	2241009015	0.000	0.000	0.000	0.910	Shortfall of Sites	0.034	Medium Residential	[Q]R3-1	Medium	0	0	87.120	0.910		Residential - Single Family Residence, 1	178-5A149 124	108	Van Nuys - North Sherman Oaks	No	ABMI	Orange LineTNP
Los Angeles	7855 LINDLEY AVE	91335	2102017058	0.000	0.000	0.910	0.000	Shortfall of Sites	0.389	Low Residential	(T)R1-1	Low Residential	0	0	7.703	0.910		Institutional - Church - One Story, 1	189B125 558	1 per lot	Reseda - West Van Nuys	No	MI	RES CPU, FBO
Los Angeles	18910 KESWICK ST	91335	2104013002	0.000	0.000	0.910	0.000	Shortfall of Sites	0.401	Low Residential	RA-1	Low Residential	0	0	7.475	0.910		Residential - Single Family Residence - Pool, 1	186B121 51	1 per lot	Reseda - West Van Nuys	No	MI	RES CPU
Los Angeles	7947 WILBUR AVE	91335	2104005002	0.000	0.000	0.910	0.000	Shortfall of Sites	0.379	Low Residential	RA-1	Low Residential	0	0	7.926	0.910		Residential - Single Family Residence, 1	189B121 271	1 per lot	Reseda - West Van Nuys	No	MI	RES CPU
Los Angeles	7937 WILBUR AVE	91335	2104005004	0.000	0.000	0.910	0.000	Shortfall of Sites	0.379	Low Residential	RA-1	Low Residential	0	0	7.925	0.910		Residential - Single Family Residence, 1	189B121 289	1 per lot	Reseda - West Van Nuys	No	MI	RES CPU
Los Angeles	7919 WILBUR AVE	91335	2104005029	0.000	0.000	0.910	0.000	Shortfall of Sites	0.378	Low Residential	RA-1	Low Residential	0	0	7.929	0.910		Residential - Single Family Residence, 1	189B121 343	1 per lot	Reseda - West Van Nuys	No	MI	RES CPU
Los Angeles	7915 WILBUR AVE	91335	2104005030	0.000	0.000	0.910	0.000	Shortfall of Sites	0.379	Low Residential	RA-1	Low Residential	0	0	7.925	0.910		Residential - Single Family Residence, 1	189B121 346	1 per lot	Reseda - West Van Nuys	No	MI	RES CPU
Los Angeles	18930 INGOMAR ST	91335	2104009002	0.000	0.000	0.910	0.000	Shortfall of Sites	0.361	Low Residential	RA-1	Low Residential	0	0	8.321	0.910		Residential - Single Family Residence, 1	189B121 567	1 per lot	Reseda - West Van Nuys	No	MI	RES CPU
Los Angeles	7759 WILBUR AVE	91335	2104009001	0.000	0.000	0.910	0.000	Shortfall of Sites	0.394	Low Residential	RA-1	Low Residential	0	0	7.606	0.910		Residential - Single Family Residence, 1	189B121 568	1 per lot	Reseda - West Van Nuys	No	MI	RES CPU
Los Angeles	7749 WILBUR AVE	91335	2104009003	0.000	0.000	0.910	0.000	Shortfall of Sites	0.379	Low Residential	RA-1	Low Residential	0	0	7.926	0.910		Residential - Single Family Residence - Guesthouse, 1	189B121 586	1 per lot	Reseda - West Van Nuys	No	MI	RES CPU
Los Angeles	7745 WILBUR AVE	91335	2104009004	0.000	0.000	0.910	0.000	Shortfall of Sites	0.379	Low Residential	RA-1	Low Residential	0	0	7.926	0.910		Residential - Single Family Residence, 1	189B121 602	1 per lot	Reseda - West Van Nuys	No	MI	RES CPU
Los Angeles	18901 KESWICK ST	91335	2104009038	0.000	0.000	0.910	0.000	Shortfall of Sites	0.358	Low Residential	R1-1	Low Residential	0	0	8.388	0.910		Residential - Single Family Residence, 1	189B121 688	1 per lot	Reseda - West Van Nuys	No	MI	RES CPU
Los Angeles	7947 WILBUR AVE	91335	2104005003	0.000	0.000	0.910	0.000	Shortfall of Sites	0.379	Low Residential	RA-1	Low Residential	0	0	7.925	0.910		Residential - Single Family Residence, 1	189B121 712	1 per lot	Reseda - West Van Nuys	No	MI	RES CPU
Los Angeles	19340 ROSCOE BLVD	91324	2105019012	0.000	0.000	0.910	0.000	Shortfall of Sites	0.454	Low Residential	RA-1	Low Residential	0	0	6.604	0.910		Residential - Single Family Residence, 1	192B117 787	1 per lot	Reseda - West Van Nuys	No	MI	RES CPU
Los Angeles	19418 ROSCOE BLVD	91324	2105019007	0.000	0.000	0.910	0.000	Shortfall of Sites	0.437	Low Residential	RA-1	Low Residential	0	0	6.866	0.910		Residential - Single Family Residence - Pool, 1	192B117 792	1 per lot	Reseda - West Van Nuys	No	MI	RES CPU
Los Angeles	19426 ROSCOE BLVD	91324	2105019006	0.000	0.000	0.910	0.000	Shortfall of Sites	0.435	Low Residential	RA-1	Low Residential	0	0	6.900	0.910		Residential - Single Family Residence - Pool, 1	192B117 793	1 per lot	Reseda - West Van Nuys	No	MI	RES CPU
Los Angeles	19434 ROSCOE BLVD	91324	2105019005	0.000	0.000	0.910	0.000	Shortfall of Sites	0.433	Low Residential	RA-1	Low Residential	0	0	6.934	0.910		Residential - Single Family Residence - Pool, 1	192B117 794	1 per lot	Reseda - West Van Nuys	No	MI	RES CPU
Los Angeles	19442 ROSCOE BLVD	91324	2105019004	0.000	0.000	0.910	0.000	Shortfall of Sites	0.430	Low Residential	RA-1	Low Residential	0	0	6.969	0.910		Residential - Single Family Residence, 1	192B117 795	1 per lot	Reseda - West Van Nuys	No	MI	RES CPU
Los Angeles	5876 CROCKER ST	90003	6006030033	0.000	0.000	0.000	0.910	Shortfall of Sites	0.119	Low Medium II Residential	RD1.5-1-CPIO	Hybrid Industrial	CM-2D-CPIO	0	25.129	0.910		Residential - Single Family Residence, 1	105B205 44	29	Southeast Los Angeles	No	ABMI	SLTNP , R2RD
Los Angeles	5900 TOWNE AVE	90003	6006031014	0.000	0.000	0.000	0.910	Shortfall of Sites	0.133	Low Medium II Residential	RD1.5-1-CPIO	Hybrid Industrial	CM-2D-CPIO	0	22.485	0.910		Residential - Single Family Residence, 1	105B205 107	29	Southeast Los Angeles	No	ABMI	SLTNP , R2RD
Los Angeles	5906 TOWNE AVE	90003	6006031015	0.000	0.000	0.000	0.910	Shortfall of Sites	0.133	Low Medium II Residential	RD1.5-1-CPIO	Hybrid Industrial	CM-2D-CPIO	0	22.479	0.910		Residential - Single Family Residence, 1	105B205 125	29	Southeast Los Angeles	No	ABMI	SLTNP , R2RD
Los Angeles	5924 WOODLAWN AVE	90003	6006002023	0.000	0.000	0.000	0.910	Shortfall of Sites	0.118	Low Medium II Residential	RD1.5-1-CPIO	Hybrid Industrial	CM-2D-CPIO	0	25.324	0.910		Residential - Single Family Residence, 1	105B205 225	29	Southeast Los Angeles	No	ABMI	SLTNP , R2RD
Los Angeles	5932 CROCKER ST	90003	6006030042	0.000	0.000	0.000	0.910	Shortfall of Sites	0.119	Low Medium II Residential	RD1.5-1-CPIO	Hybrid Industrial	CM-2D-CPIO	0	25.129	0.910		Residential - Single Family Residence, 1	105B205 240	29	Southeast Los Angeles	No	ABMI	SLTNP , R2RD
Los Angeles	5928 WOODLAWN AVE	90003	6006002024	0.000	0.000	0.000	0.910	Shortfall of Sites	0.120	Low Medium II Residential	RD1.5-1-CPIO	Hybrid Industrial	CM-2D-CPIO	0	24.914	0.910		Residential - Single Family Residence, 1	105B205 244	29	Southeast Los Angeles	No	ABMI	SLTNP , R2RD
Los Angeles	5859 WALL ST	90003	6006002031	0.000	0.000	0.000	0.910	Shortfall of Sites	0.118	Low Medium II Residential	RD1.5-1-CPIO	Hybrid Industrial	CM-2D-CPIO	0	25.414	0.910		Residential - Single Family Residence, 1	108B205 1262	29	Southeast Los Angeles	No	ABMI	SLTNP , R2RD
Los Angeles	5864 TOWNE AVE	90003	6006031008	0.000	0.000	0.000	0.910	Shortfall of Sites	0.133	Low Medium II Residential	RD1.5-1-CPIO	Hybrid Industrial	CM-2D-CPIO	0	22.517	0.910		Residential - Single Family Residence, 1	108B205 1269	29	Southeast Los Angeles	No	ABMI	SLTNP , R2RD
Los Angeles	1731 E SLAUSON AVE	90058	5105022016	0.000	0.000	0.000	0.910	Shortfall of Sites	0.063	Limited Industrial	M1-1-CPIO	Hybrid Industrial	CM-2D-CPIO	0	47.561	0.910		Commercial - Auto, Recreation Equipment, Construction Equipment Sales and Service - Auto Body Repair Shop - One Story, 1	108B213 686	54	Southeast Los Angeles	No	ABMI	SLTNP
Los Angeles	25024 VERMONT AVE	90710	7413020046	0.000	0.000	0.000	0.910	Shortfall of Sites	0.069	Limited Manufacturing	[Q]MR1-1VL-O	Community Center	0	0	43.554	0.910		Industrial - Warehousing, Distribution, Storage - Warehousing, Distribution, Under 10,000 SF - One Story, 1	036B197 130	54	Wilmington - Harbor City	No	ABMI	WHC CPU
Los Angeles	124 E G ST	90744	7423001023	0.000	0.000	0.000	0.910	Shortfall of Sites	0.074	Community Commercial	[Q]C2-1VL-O-CUGU	Villages	0	0	40.636	0.910		Residential - Single Family Residence, 1	030B205 622	43	Wilmington - Harbor City	No	ABMI	WHC CPU
Los Angeles	422 N AVALON BLVD	90744	7418013020	0.000	0.000	0.000	0.910	Shortfall of Sites	0.071	Limited Industrial	[Q]CM-1VL-O-CUGU	Villages	0	0	42.538	0.910		Commercial - Store - One Story, 1	030B205 1200	43	Wilmington - Harbor City	No	ABMI	WHC CPU
Los Angeles	6747 N GLASNER LANE	91307	2038020069	0.000	0.000	0.000	0.910	Shortfall of Sites	0.085	Low Residential	(T)(Q)RD5-1	Low Medium Residential	0	0	35.201	0.910		Residential - Single Family Residence - Planned Unit Development (PUD), 1	180B097 727	10	Canoga Park - Winnetka - Woodland Hills - West Hills	No	ABMI	CPK CPU , R2RD, AHO
Los Angeles	6743 N GLASNER LANE	91307	2038020070	0.000	0.000	0.000	0.910	Shortfall of Sites	0.085	Low Residential	(T)(Q)RD5-1	Low Medium Residential	0	0	35.200	0.910	Vacant	Residential - Single Family Residence - Vacant Land, 1	180B097 728	10	Canoga Park - Winnetka - Woodland Hills - West Hills	No	ABMI	CPK CPU , R2RD, AHO
Los Angeles	6739 N GLASNER LANE	91307	2038020071	0.000	0.000	0.000	0.910	Shortfall of Sites	0.085	Low Residential	(T)(Q)RD5-1	Low Medium Residential	0	0	35.200	0.910		Residential - Single Family Residence - Planned Unit Development (PUD), 1	180B097 729	10	Canoga Park - Winnetka - Woodland Hills - West Hills	No	ABMI	CPK CPU , R2RD, AHO
Los Angeles	6735 N GLASNER LANE	91307	2038020072	0.000	0.000	0.000	0.910	Shortfall of Sites	0.085	Low Residential	(T)(Q)RD5-1	Low Medium Residential	0	0	35.200	0.910	Vacant	Residential - Single Family Residence - Vacant Land, 1	180B097 730	10	Canoga Park - Winnetka - Woodland Hills - West Hills	No	ABMI	CPK CPU , R2RD, AHO
Los Angeles	6731 N GLASNER LANE	91307	2038020073	0.000	0.000	0.000	0.910	Shortfall of Sites	0.085	Low Residential	(T)(Q)RD5-1	Low Medium Residential	0	0	35.200	0.910	Vacant	Residential - Single Family Residence - Vacant Land, 1	180B097 731	10	Canoga Park - Winnetka - Woodland Hills - West Hills	No	ABMI	CPK CPU , R2RD, AHO
Los Angeles	6727 N GLASNER LANE	91307	2038020074	0.000	0.000	0.000	0.910	Shortfall of Sites	0.085	Low Residential	(T)(Q)RD5-1	Low Medium Residential	0	0	35.200	0.910		Residential - Single Family Residence - Planned Unit Development (PUD), 1	180B097 732	10	Canoga Park - Winnetka - Woodland Hills - West Hills	No	ABMI	CPK CPU , R2RD, AHO
Los Angeles	6723 N GLASNER LANE	91307	2038020075	0.000	0.000	0.000	0.910	Shortfall of Sites	0.085	Low Residential	(T)(Q)RD5-1	Low Medium Residential	0	0	35.200	0.910		Residential - Single Family Residence - Planned Unit Development (PUD), 1	180B097 733	10	Canoga Park - Winnetka - Woodland Hills - West Hills	No	ABMI	CPK CPU , R2RD, AHO
Los Angeles	6719 N GLASNER LANE	91307	2038020076	0.000	0.000	0.000	0.910	Shortfall of Sites	0.085	Low Residential	(T)(Q)RD5-1	Low Medium Residential	0	0	35.200	0.910		Residential - Single Family Residence - Planned Unit Development (PUD), 1	180B097 734	10	Canoga Park - Winnetka - Woodland Hills - West Hills	No	ABMI	CPK CPU , R2RD, AHO
Los Angeles	17037 OTSEGO ST	91316	2258023026	0.000	0.000	0.000	0.910	Shortfall of Sites	0.076	Low II Residential	RE9-1	Low Medium Residential	0	0	39.600	0.910		Residential - Single Family Residence - Pool and Misc., 1	171B133 516	10	Encino - Tarzana	No	ABMI	ENC CPU , AHO
Los Angeles	10836 RIVERTON CT	91602	2421035010	0.000	0.000	0.000	0.910	Shortfall of Sites	0.033	Medium Residential	[Q]R3-1	Community Center (Mixed-Use)	0	0	89.912	0.910		Residential - Single Family Residence - Small Lot, 1	168B173 1173	145	North Hollywood - Valley Village	No	ABMI	NH CPU , AHO
Los Angeles	8254 CELIA PLACE	91325	2204001039	0.000	0.000	0.000	0.910	Shortfall of Sites	0.075	Low Medium I Residential	(Q)RD3-1	Low Medium Residential	0	0	40.259	0.910		Residential - Single Family Residence, 1	192B133 521	10	Reseda - West Van Nuys	No	ABMI	RES CPU , R2RD, AHO
Los Angeles	8252 CELIA PLACE	91325	2204001040	0.000	0.000	0.000	0.910	Shortfall of Sites	0.075	Low Medium I Residential	(Q)RD3-1	Low Medium Residential	0	0	40.259	0.910		Residential - Single Family Residence, 1	192B133 522	10	Reseda - West Van Nuys	No	ABMI	RES CPU , R2RD, AHO
Los Angeles	8250 CELIA PLACE	91325	2204001041	0.000	0.000	0.000	0.910	Shortfall of Sites	0.075	Low Residential	(Q)RD3-1	Low Medium Residential	0	0	40.260	0.910		Residential - Single Family Residence, 1	192B133 523	10	Reseda - West Van Nuys	No	ABMI	RES CPU , R2RD, AHO
Los Angeles	8248 CELIA PLACE	91325	2204001042	0.000	0.000	0.000	0.910	Shortfall of Sites	0.073	Low Residential	(Q)RD5-1	Low Medium Residential	0	0	40.826	0.910		Residential - Single Family Residence, 1	192B133 524	10	Reseda - West Van Nuys	No	ABMI	RES CPU , R2RD, AHO
Los Angeles	8260 HAVEN LN	91325	2204001046	0.000	0.000	0.000	0.910	Shortfall of Sites	0.071	Low Medium I Residential	(Q)RD3-1	Low Medium Residential	0	0	42.104	0.910		Residential - Single Family Residence, 1	192B133 532	10	Reseda - West Van Nuys	No	ABMI	RES CPU , R2RD, AHO
Los Angeles	8258 HAVEN LN	91325	2204001047	0.000	0.000	0.000	0.910	Shortfall of Sites	0.071	Low Medium I Residential	(Q)RD3-1	Low Medium Residential	0	0	42.109	0.910		Residential - Single Family Residence, 1	192B133 533	10	Reseda - West Van Nuys	No	ABMI	RES CPU , R2RD, AHO

Jurisdiction Name	Site Address/Intersection	5 Digit ZIP Code	Assessor Parcel Number	Very Low-Income	Low-Income	Moderate-Income	Above Moderate-Income	Type of Shortfall	Parcel Size (Acres)	Current General Plan Designation	Current Zoning	Proposed General Plan (GP) Designation	Proposed Zoning	Minimum Density Allowed	Maximum Density Allowed	Total Capacity	Vacant/ Nonvacant	Description of Existing Uses	PIN	Base Density Per Acre	Community Plan Area	Rent Stabalization Ordinance	Income Category	Applicable Rezoning Program (Program informing values in Column Q listed first)
Los Angeles	8256 HAVEN LN	91325	2204001048	0.000	0.000	0.000	0.910	Shortfall of Sites	0.071	Low Medium I Residential	(Q)RD3-1	Low Medium Residential	0	0	42.114	0.910		Residential - Single Family Residence, 1	192B133 534	10	Reseda - West Van Nuys	No	ABMI	RES CPU , R2RD, AHO
Los Angeles	8254 HAVEN LN	91325	2204001049	0.000	0.000	0.000	0.910	Shortfall of Sites	0.091	Low Residential	(Q)RD3-1	Low Medium Residential	0	0	32.824	0.910		Residential - Single Family Residence, 1	192B133 535	10	Reseda - West Van Nuys	No	ABMI	RES CPU , R2RD, AHO
Los Angeles	1611 CORDOVA ST	90007	5075036024	0.000	0.000	0.000	0.910	Shortfall of Sites	0.131	Community Commercial	C2-2D-CPIO	0	0	0	8.699	0.910		Industrial - Light Manufacturing - One Story, 0	126B197 806		South Los Angeles	No	ABMI	ARO
Los Angeles	6232 W MANCHESTER AVE	90045	4123003020	0.000	0.000	0.000	0.910	Shortfall of Sites	0.052	Community Commercial	[Q]C2-1-CDO	0	0	0	25.898	0.910		Commercial - Professional Building - One Story, 0	096B165 562		Westchester - Playa del Rey	No	ABMI	ARO
Los Angeles	5620 FAUST AVE	91367	2040008030	0.000	0.000	0.000	0.910	Shortfall of Sites	0.166	Low Residential	R1-1	Very Low Residential	0	0	66.287	0.910		Residential - Single Family Residence, 1	174B097 509	1 per lot	Canoga Park - Winnetka - Woodland Hills - West Hills	No	ABMI	AHO , CPK CPU, ADU
Los Angeles	23308 HARTLAND ST	91307	2028017002	0.000	0.000	0.000	0.910	Shortfall of Sites	0.166	Low Residential	RS-1	Very Low Residential	[HB5-SH1-5] [CX4-FA] [CPIO]	0	66.287	0.910		Residential - Single Family Residence, 1	183B093 636	1 per lot	Canoga Park - Winnetka - Woodland Hills - West Hills	No	ABMI	AHO , CPK CPU, ADU
Los Angeles	7609 FAUST AVE	91304	2013008029	0.000	0.000	0.000	0.909	Shortfall of Sites	0.180	Low Residential	RS-1	Very Low Residential	0	0	66.287	0.909		Residential - Single Family Residence, 1	186B097 233	1 per lot	Canoga Park - Winnetka - Woodland Hills - West Hills	No	ABMI	AHO , CPK CPU
Los Angeles	2602 KELTON AVE	90064	4256030015	0.000	0.000	0.000	0.909	Shortfall of Sites	0.064	Medium Residential	R2-1	0	0	0	99.000	0.909		Residential - Four Units (Any Combination) - 4 Stories or Less, 4	123B157 219		West Los Angeles	No	ABMI	TOC EXP , R2RD
Los Angeles	6516 FARRALONE AVE	91303	2139017008	0.000	0.000	0.000	0.909	Shortfall of Sites	0.180	Low Residential	RS-1-RIO	Very Low Residential	0	0	66.287	0.909		Residential - Single Family Residence, 1	180B101 562	1 per lot	Canoga Park - Winnetka - Woodland Hills - West Hills	No	ABMI	AHO , CPK CPU
Los Angeles	22641 VALERIO ST	91307	2022011021	0.000	0.000	0.000	0.909	Shortfall of Sites	0.180	Low Residential	RS-1	Very Low Residential	[DM1-MK1-5] [IX3-FA] [CPIO]	0	66.287	0.909		Residential - Single Family Residence - Pool, 1	186B097 647	1 per lot	Canoga Park - Winnetka - Woodland Hills - West Hills	No	ABMI	AHO , CPK CPU
Los Angeles	7516 MOORCROFT AVE	91303	2023017017	0.000	0.000	0.000	0.909	Shortfall of Sites	0.180	Low Residential	RS-1	Very Low Residential	0	0	66.287	0.909		Residential - Single Family Residence - Pool, 1	186B101 326	1 per lot	Canoga Park - Winnetka - Woodland Hills - West Hills	No	ABMI	AHO , CPK CPU
Los Angeles	4157 EAGLE ROCK BLVD	90065	5473006017	0.000	0.000	0.000	0.909	Shortfall of Sites	0.138	General Commercial	[Q]C2-1VL-CDO	0	0	0	6.875	0.909		Commercial - Store Combination - Store and Office Combination - One Story, 0	156A219 132		Northeast Los Angeles	No	ABMI	ARO
Los Angeles	4157 EAGLE ROCK BLVD	90065	5473006017	0.000	0.000	0.000	0.909	Shortfall of Sites	0.138	General Commercial	[Q]C2-1VL-CDO	0	0	0	6.875	0.909		Commercial - Store Combination - Store and Office Combination - One Story, 0	156A219 135		Northeast Los Angeles	No	ABMI	ARO
Los Angeles	24371 WELBY WAY	91307	2034004003	0.000	0.000	0.000	0.909	Shortfall of Sites	0.166	Low Residential	RS-1	Very Low Residential	0	0	66.287	0.909		Residential - Single Family Residence, 1	183B089 678	1 per lot	Canoga Park - Winnetka - Woodland Hills - West Hills	No	ABMI	AHO , CPK CPU, ADU
Los Angeles	22657 VALERIO ST	91307	2022011002	0.000	0.000	0.000	0.909	Shortfall of Sites	0.180	Low Residential	RS-1	Very Low Residential	0	0	66.287	0.909		Residential - Single Family Residence, 1	186B097 656	1 per lot	Canoga Park - Winnetka - Woodland Hills - West Hills	No	ABMI	AHO , CPK CPU
Los Angeles	22232 KITTRIDGE ST	91303	2139010001	0.000	0.000	0.000	0.909	Shortfall of Sites	0.180	Low Residential	RS-1-RIO	Very Low Residential	0	0	66.287	0.909		Residential - Single Family Residence, 1	180B101 270	1 per lot	Canoga Park - Winnetka - Woodland Hills - West Hills	No	ABMI	AHO , CPK CPU
Los Angeles	22149 WELBY WAY	91303	2139007019	0.000	0.000	0.000	0.909	Shortfall of Sites	0.180	Low Residential	RS-1-RIO	Very Low Residential	0	0	66.287	0.909		Residential - Single Family Residence, 1	180B101 79	1 per lot	Canoga Park - Winnetka - Woodland Hills - West Hills	No	ABMI	AHO , CPK CPU
Los Angeles	7806 MCLAREN AVE	91304	2014013010	0.000	0.000	0.000	0.909	Shortfall of Sites	0.180	Low Residential	RS-1	Very Low Residential	0	0	66.287	0.909		Residential - Single Family Residence, 1	189B097 883	1 per lot	Canoga Park - Winnetka - Woodland Hills - West Hills	No	ABMI	AHO , CPK CPU
Los Angeles	7820 MCLAREN AVE	91304	2014013012	0.000	0.000	0.000	0.909	Shortfall of Sites	0.180	Low Residential	RS-1	Very Low Residential	[DM2-SH2-5] [CX1-FA] [CPIO-O-CDO]	0	66.287	0.909		Residential - Single Family Residence, 1	189B097 830	1 per lot	Canoga Park - Winnetka - Woodland Hills - West Hills	No	ABMI	AHO , CPK CPU
Los Angeles	7814 MCLAREN AVE	91304	2014013011	0.000	0.000	0.000	0.909	Shortfall of Sites	0.180	Low Residential	RS-1	Very Low Residential	[HM1-CHC1-5] [CX2-FA] [CPIO]	0	66.287	0.909		Residential - Single Family Residence, 1	189B097 859	1 per lot	Canoga Park - Winnetka - Woodland Hills - West Hills	No	ABMI	AHO , CPK CPU
Los Angeles	7828 MCLAREN AVE	91304	2014013013	0.000	0.000	0.000	0.909	Shortfall of Sites	0.180	Low Residential	RS-1	Very Low Residential	[LM2-SH2-5] [CX1-FA] [CPIO]	0	66.287	0.909		Residential - Single Family Residence, 1	189B097 807	1 per lot	Canoga Park - Winnetka - Woodland Hills - West Hills	No	ABMI	AHO , CPK CPU
Los Angeles	7842 MCLAREN AVE	91304	2014013015	0.000	0.000	0.000	0.909	Shortfall of Sites	0.180	Low Residential	RS-1	Very Low Residential	[MB4-G1-5] [IX1-FA] [CPIO]	0	66.287	0.909		Residential - Single Family Residence - Pool, 1	189B097 744	1 per lot	Canoga Park - Winnetka - Woodland Hills - West Hills	No	ABMI	AHO , CPK CPU
Los Angeles	7834 MCLAREN AVE	91304	2014013014	0.000	0.000	0.000	0.909	Shortfall of Sites	0.180	Low Residential	RS-1	Very Low Residential	0	0	66.287	0.909		Residential - Single Family Residence, 1	189B097 776	1 per lot	Canoga Park - Winnetka - Woodland Hills - West Hills	No	ABMI	AHO , CPK CPU
Los Angeles	7848 MCLAREN AVE	91304	2014013016	0.000	0.000	0.000	0.909	Shortfall of Sites	0.180	Low Residential	RS-1	Very Low Residential	0	0	66.287	0.909		Residential - Single Family Residence - Pool, 1	189B097 722	1 per lot	Canoga Park - Winnetka - Woodland Hills - West Hills	No	ABMI	AHO , CPK CPU
Los Angeles	7856 MCLAREN AVE	91304	2014012011	0.000	0.000	0.000	0.909	Shortfall of Sites	0.180	Low Residential	RS-1	Very Low Residential	[MB3-CDF1-5] [IX4-FA] [CPIO]	0	66.287	0.909		Residential - Single Family Residence, 1	189B097 695	1 per lot	Canoga Park - Winnetka - Woodland Hills - West Hills	No	ABMI	AHO , CPK CPU
Los Angeles	7914 MCLAREN AVE	91304	2014012014	0.000	0.000	0.000	0.909	Shortfall of Sites	0.180	Low Residential	RS-1	Very Low Residential	0	0	66.287	0.909		Residential - Single Family Residence, 1	189B097 609	1 per lot	Canoga Park - Winnetka - Woodland Hills - West Hills	No	ABMI	AHO , CPK CPU
Los Angeles	7900 MCLAREN AVE	91304	2014012012	0.000	0.000	0.000	0.909	Shortfall of Sites	0.180	Low Residential	RS-1	Very Low Residential	0	0	66.287	0.909		Residential - Single Family Residence, 1	189B097 663	1 per lot	Canoga Park - Winnetka - Woodland Hills - West Hills	No	ABMI	AHO , CPK CPU
Los Angeles	7906 MCLAREN AVE	91304	2014012013	0.000	0.000	0.000	0.909	Shortfall of Sites	0.180	Low Residential	RS-1	Very Low Residential	0	0	66.287	0.909		Residential - Single Family Residence, 1	189B097 634	1 per lot	Canoga Park - Winnetka - Woodland Hills - West Hills	No	ABMI	AHO , CPK CPU
Los Angeles	7934 MCLAREN AVE	91304	2014012017	0.000	0.000	0.000	0.909	Shortfall of Sites	0.180	Low Residential	RS-1	Very Low Residential	0	0	66.287	0.909		Residential - Single Family Residence, 1	189B097 528	1 per lot	Canoga Park - Winnetka - Woodland Hills - West Hills	No	ABMI	AHO , CPK CPU
Los Angeles	7926 MCLAREN AVE	91304	2014012016	0.000	0.000	0.000	0.909	Shortfall of Sites	0.180	Low Residential	RS-1	Very Low Residential	0	0	66.287	0.909		Residential - Single Family Residence - Pool, 1	189B097 554	1 per lot	Canoga Park - Winnetka - Woodland Hills - West Hills	No	ABMI	AHO , CPK CPU
Los Angeles	7920 MCLAREN AVE	91304	2014012015	0.000	0.000	0.000	0.909	Shortfall of Sites	0.180	Low Residential	RS-1	Very Low Residential	0	0	66.287	0.909		Residential - Single Family Residence, 1	189B097 585	1 per lot	Canoga Park - Winnetka - Woodland Hills - West Hills	No	ABMI	AHO , CPK CPU
Los Angeles	7940 MCLAREN AVE	91304	2014012018	0.000	0.000	0.000	0.909	Shortfall of Sites	0.180	Low Residential	RS-1	Very Low Residential	[HB5-SH1-5] [CX3-FA] [CPIO]	0	66.287	0.909		Residential - Single Family Residence, 1	189B097 502	1 per lot	Canoga Park - Winnetka - Woodland Hills - West Hills	No	ABMI	AHO , CPK CPU
Los Angeles	7946 MCLAREN AVE	91304	2014012019	0.000	0.000	0.000	0.909	Shortfall of Sites	0.180	Low Residential	RS-1	Very Low Residential	[MB4-SH1-5] [CX2-FA] [CPIO]	0	66.287	0.909		Residential - Single Family Residence, 1	189B097 478	1 per lot	Canoga Park - Winnetka - Woodland Hills - West Hills	No	ABMI	AHO , CPK CPU
Los Angeles	4340 VAN NUYS BLVD	91403	2266001002	0.000	0.000	0.000	0.909	Shortfall of Sites	0.139	Community Commercial	C2-1L	0	0	0	6.794	0.909		Commercial - Store Combination - Store and Office Combination - One Story, 0	166-5A151 179		Sherman Oaks - Studio City - Toluca Lake - Cahuenga Pass	No	ABMI	ARO
Los Angeles	4340 VAN NUYS BLVD	91403	2266001002	0.000	0.000	0.000	0.909	Shortfall of Sites	0.139	Community Commercial	C2-1L	0	0	0	6.794	0.909		Commercial - Store Combination - Store and Office Combination - One Story, 0	166-5A151 189		Sherman Oaks - Studio City - Toluca Lake - Cahuenga Pass	No	ABMI	ARO
Los Angeles	22631 KITTRIDGE ST	91307	2038021025	0.000	0.000	0.000	0.909	Shortfall of Sites	0.172	Low Residential	RS-1	Very Low Residential	0	0	66.287	0.909		, 1	180B097 159	1 per lot	Canoga Park - Winnetka - Woodland Hills - West Hills	Yes	ABMI	AHO , CPK CPU, ADU
Los Angeles	22625 KITTRIDGE ST	91307	2038021026	0.000	0.000	0.000	0.909	Shortfall of Sites	0.172	Low Residential	RS-1	Very Low Residential	0	0	66.287	0.909		, 1	180B097 160	1 per lot	Canoga Park - Winnetka - Woodland Hills - West Hills	Yes	ABMI	AHO , CPK CPU, ADU
Los Angeles	22351 CANTARA ST	91304	2012024011	0.000	0.000	0.000	0.909	Shortfall of Sites	0.180	Low Residential	RS-1	Very Low Residential	0	0	66.287	0.909		Residential - Single Family Residence, 1	189B101 29	1 per lot	Canoga Park - Winnetka - Woodland Hills - West Hills	No	ABMI	AHO , CPK CPU
Los Angeles	17114 GAULT ST	91406	2227023003	0.000	0.000	0.000	0.909	Shortfall of Sites	0.180	Low Residential	R1-1	Low Residential	0	0	66.287	0.909		Residential - Single Family Residence, 1	183B133 359	1 per lot	Reseda - West Van Nuys	No	ABMI	AHO , RES CPU
Los Angeles	20253 HAMLIN ST	91306	2134018003	0.000	0.000	0.000	0.908	Shortfall of Sites	0.180	Low Residential	RS-1-RIO	Low Residential	0	0	66.287	0.908		Residential - Single Family Residence, 1	180B113 352	1 per lot	Canoga Park - Winnetka - Woodland Hills - West Hills	No	ABMI	AHO , CPK CPU
Los Angeles	4270 S HOOVER ST	90037	5019013001	0.000	0.000	0.000	0.908	Shortfall of Sites	0.141	Neighborhood Commercial	C2-1VL-CPIO	0	0	0	8.978	0.908		Commercial - Store Combination - Store and Residential Combination - One Story, 0	114A201 285		South Los Angeles	Yes	ABMI	ARO
Los Angeles	7620 MAYNARD AVE	91304	2013008048	0.000	0.000	0.000	0.908	Shortfall of Sites	0.180	Low Residential	RS-1	Very Low Residential	0	0	66.287	0.908		Residential - Single Family Residence - Pool, 1	186B097 173	1 per lot	Canoga Park - Winnetka - Woodland Hills - West Hills	No	ABMI	AHO , CPK CPU
Los Angeles	7939 WISH AVE	91406	2204017015	0.000	0.000	0.000	0.908	Shortfall of Sites	0.166	Low Residential	R1-1	Low Residential	0	0	66.287	0.908		Residential - Single Family Residence - Pool, 1	189B133 457	1 per lot	Reseda - West Van Nuys	No	ABMI	AHO , RES CPU, ADU
Los Angeles	24000 VANOWEN ST	91307	2034002007	0.000	0.000	0.000	0.908	Shortfall of Sites	0.166	Low Residential	RS-1	Very Low Residential	0	0	66.287	0.908		Residential - Single Family Residence, 1	180B089 20	1 per lot	Canoga Park - Winnetka - Woodland Hills - West Hills	No	ABMI	AHO , CPK CPU, ADU
Los Angeles	6468 GLADE AVE	91303	2139022006	0.000	0.000	0.000	0.908	Shortfall of Sites	0.180	Low Residential	RS-1-RIO	Very Low Residential	0	0	66.287	0.908		Residential - Single Family Residence, 1	180B101 623	1 per lot	Canoga Park - Winnetka - Woodland Hills - West Hills	No	ABMI	AHO , CPK CPU
Los Angeles	20453 MOBERLY PL	91306	2136019001	0.000	0.000	0.000	0.908	Shortfall of Sites	0.180	Low Residential	RS-1-RIO	Low Residential	[MB3-CDF1-5] [IX4-FA] [CPIO]	0	66.287	0.908		Residential - Single Family Residence, 1	180B109 185	1 per lot	Canoga Park - Winnetka - Woodland Hills - West Hills	No	ABMI	AHO , CPK CPU
Los Angeles	24124 VICTORY BLVD	91367	2033016005	0.000	0.000	0.000	0.908	Shortfall of Sites	0.166	Low Residential	RS-1	Very Low Residential	0	0	66.287	0.908		Residential - Single Family Residence, 1	177B089 40	1 per lot	Canoga Park - Winnetka - Woodland Hills - West Hills	No	ABMI	AHO , CPK CPU, ADU
Los Angeles	24106 VICTORY BLVD	91367	2033016008	0.000	0.000	0.000	0.908	Shortfall of Sites	0.166	Low Residential	RS-1	Very Low Residential	0	0	66.287	0.908		Residential - Single Family Residence, 1	177B089 26	1 per lot	Canoga Park - Winnetka - Woodland Hills - West Hills	No	ABMI	AHO , CPK CPU, ADU

Jurisdiction Name	Site Address/Intersection	5 Digit ZIP Code	Assessor Parcel Number	Very Low-Income	Low-Income	Moderate-Income	Above Moderate-Income	Type of Shortfall	Parcel Size (Acres)	Current General Plan Designation	Current Zoning	Proposed General Plan (GP) Designation	Proposed Zoning	Minimum Density Allowed	Maximum Density Allowed	Total Capacity	Vacant/ Nonvacant	Description of Existing Uses	PIN	Base Density Per Acre	Community Plan Area	Rent Stabalization Ordinance	Income Category	Applicable Rezoning Program (Program informing values in Column Q listed first)
Los Angeles	6717 DANNYBOYAR AVE	91307	2038018015	0.000	0.000	0.000	0.908	Shortfall of Sites	0.166	Low Residential	RS-1	Very Low Residential	[MB3-CDF1-5] [IX4-FA] [CPIO]	0	66.287	0.908		Residential - Single Family Residence, 1	180B097 99	1 per lot	Canoga Park - Winnetka - Woodland Hills - West Hills	No	ABMI	AHO , CPK CPU, ADU
Los Angeles	24046 VICTORY BLVD	91367	2033016011	0.000	0.000	0.000	0.908	Shortfall of Sites	0.166	Low Residential	RS-1	Very Low Residential	[HB2-G1-5] [CX2-FA] [CPIO-O]	0	66.287	0.908		Residential - Single Family Residence, 1	177B089 15	1 per lot	Canoga Park - Winnetka - Woodland Hills - West Hills	No	ABMI	AHO , CPK CPU, ADU
Los Angeles	24132 VICTORY BLVD	91367	2033016004	0.000	0.000	0.000	0.908	Shortfall of Sites	0.166	Low Residential	RS-1	Very Low Residential	0	0	66.287	0.908		Residential - Single Family Residence - Pool, 1	177B089 46	1 per lot	Canoga Park - Winnetka - Woodland Hills - West Hills	No	ABMI	AHO , CPK CPU, ADU
Los Angeles	24100 VICTORY BLVD	91367	2033016009	0.000	0.000	0.000	0.908	Shortfall of Sites	0.166	Low Residential	RS-1	Very Low Residential	0	0	66.287	0.908		Residential - Single Family Residence, 1	177B089 22	1 per lot	Canoga Park - Winnetka - Woodland Hills - West Hills	No	ABMI	AHO , CPK CPU, ADU
Los Angeles	24138 VICTORY BLVD	91367	2033016003	0.000	0.000	0.000	0.908	Shortfall of Sites	0.166	Low Residential	RS-1	Very Low Residential	0	0	66.287	0.908		Residential - Single Family Residence, 1	177B089 53	1 per lot	Canoga Park - Winnetka - Woodland Hills - West Hills	No	ABMI	AHO , CPK CPU, ADU
Los Angeles	24052 VICTORY BLVD	91367	2033016010	0.000	0.000	0.000	0.908	Shortfall of Sites	0.166	Low Residential	RS-1	Very Low Residential	[MB3-CDF1-5] [IX4-FA] [CPIO]	0	66.287	0.908		Residential - Single Family Residence, 1	177B089 18	1 per lot	Canoga Park - Winnetka - Woodland Hills - West Hills	No	ABMI	AHO , CPK CPU, ADU
Los Angeles	24038 VICTORY BLVD	91367	2033016012	0.000	0.000	0.000	0.908	Shortfall of Sites	0.166	Low Residential	RS-1	Very Low Residential	0	0	66.287	0.908		Residential - Single Family Residence, 1	177B089 11	1 per lot	Canoga Park - Winnetka - Woodland Hills - West Hills	No	ABMI	AHO , CPK CPU, ADU
Los Angeles	23006 HARTLAND ST	91307	2026010002	0.000	0.000	0.000	0.908	Shortfall of Sites	0.166	Low Residential	RS-1	Very Low Residential	0	0	66.287	0.908		Residential - Single Family Residence, 1	183B097 800	1 per lot	Canoga Park - Winnetka - Woodland Hills - West Hills	No	ABMI	AHO , CPK CPU, ADU
Los Angeles	24112 VICTORY BLVD	91367	2033016007	0.000	0.000	0.000	0.908	Shortfall of Sites	0.166	Low Residential	RS-1	Very Low Residential	0	0	66.287	0.908		Residential - Single Family Residence, 1	177B089 30	1 per lot	Canoga Park - Winnetka - Woodland Hills - West Hills	No	ABMI	AHO , CPK CPU, ADU
Los Angeles	24118 VICTORY BLVD	91367	2033016006	0.000	0.000	0.000	0.908	Shortfall of Sites	0.166	Low Residential	RS-1	Very Low Residential	0	0	66.287	0.908		Residential - Single Family Residence, 1	177B089 34	1 per lot	Canoga Park - Winnetka - Woodland Hills - West Hills	No	ABMI	AHO , CPK CPU, ADU
Los Angeles	7609 PONCE AVE	91304	2013008040	0.000	0.000	0.000	0.908	Shortfall of Sites	0.180	Low Residential	RS-1	Very Low Residential	0	0	66.287	0.908		Residential - Single Family Residence - Pool, 1	186B097 242	1 per lot	Canoga Park - Winnetka - Woodland Hills - West Hills	No	ABMI	AHO , CPK CPU
Los Angeles	20714 ARCHWOOD ST	91306	2148021016	0.000	0.000	0.000	0.908	Shortfall of Sites	0.180	Low Residential	RS-1-RIO	Low Residential	0	0	66.287	0.908		Residential - Single Family Residence, 1	180B109 261	1 per lot	Canoga Park - Winnetka - Woodland Hills - West Hills	No	ABMI	AHO , CPK CPU
Los Angeles	6711 DANNYBOYAR AVE	91307	2038018014	0.000	0.000	0.000	0.908	Shortfall of Sites	0.166	Low Residential	RS-1	Very Low Residential	0	0	66.287	0.908		Residential - Single Family Residence - Pool, 1	180B097 111	1 per lot	Canoga Park - Winnetka - Woodland Hills - West Hills	No	ABMI	AHO , CPK CPU, ADU
Los Angeles	6705 DANNYBOYAR AVE	91307	2038018013	0.000	0.000	0.000	0.908	Shortfall of Sites	0.166	Low Residential	RS-1	Very Low Residential	0	0	66.287	0.908		Residential - Single Family Residence, 1	180B097 124	1 per lot	Canoga Park - Winnetka - Woodland Hills - West Hills	No	ABMI	AHO , CPK CPU, ADU
Los Angeles	6673 DANNYBOYAR AVE	91307	2038018012	0.000	0.000	0.000	0.908	Shortfall of Sites	0.166	Low Residential	RS-1	Very Low Residential	0	0	66.287	0.908		Residential - Single Family Residence - Pool, 1	180B097 132	1 per lot	Canoga Park - Winnetka - Woodland Hills - West Hills	No	ABMI	AHO , CPK CPU, ADU
Los Angeles	6667 DANNYBOYAR AVE	91307	2038018011	0.000	0.000	0.000	0.908	Shortfall of Sites	0.166	Low Residential	RS-1	Very Low Residential	0	0	66.287	0.908		Residential - Single Family Residence, 1	180B097 165	1 per lot	Canoga Park - Winnetka - Woodland Hills - West Hills	No	ABMI	AHO , CPK CPU, ADU
Los Angeles	6602 NEVADA AVE	91303	2139018011	0.000	0.000	0.000	0.908	Shortfall of Sites	0.180	Low Residential	RS-1-RIO	Very Low Residential	0	0	66.287	0.908		Residential - Single Family Residence, 1	180B101 367	1 per lot	Canoga Park - Winnetka - Woodland Hills - West Hills	No	ABMI	AHO , CPK CPU
Los Angeles	6661 DANNYBOYAR AVE	91307	2038018010	0.000	0.000	0.000	0.908	Shortfall of Sites	0.166	Low Residential	RS-1	Very Low Residential	0	0	66.287	0.908		Residential - Single Family Residence - Therapy Pool (Spa), 1	180B097 175	1 per lot	Canoga Park - Winnetka - Woodland Hills - West Hills	No	ABMI	AHO , CPK CPU, ADU
Los Angeles	6655 DANNYBOYAR AVE	91307	2038018009	0.000	0.000	0.000	0.908	Shortfall of Sites	0.166	Low Residential	RS-1	Very Low Residential	0	0	66.287	0.908		Residential - Single Family Residence, 1	180B097 184	1 per lot	Canoga Park - Winnetka - Woodland Hills - West Hills	No	ABMI	AHO , CPK CPU, ADU
Los Angeles	6649 DANNYBOYAR AVE	91307	2038018008	0.000	0.000	0.000	0.908	Shortfall of Sites	0.166	Low Residential	RS-1	Very Low Residential	0	0	66.287	0.908		Residential - Single Family Residence - Pool, 1	180B097 211	1 per lot	Canoga Park - Winnetka - Woodland Hills - West Hills	No	ABMI	AHO , CPK CPU, ADU
Los Angeles	6520 RANDI AVE	91303	2139020022	0.000	0.000	0.000	0.908	Shortfall of Sites	0.180	Low Residential	RS-1-RIO	Very Low Residential	0	0	66.287	0.908		Residential - Single Family Residence, 1	180B101 568	1 per lot	Canoga Park - Winnetka - Woodland Hills - West Hills	No	ABMI	AHO , CPK CPU
Los Angeles	6643 DANNYBOYAR AVE	91307	2038018007	0.000	0.000	0.000	0.908	Shortfall of Sites	0.166	Low Residential	RS-1	Very Low Residential	0	0	66.287	0.908		Residential - Single Family Residence, 1	180B097 219	1 per lot	Canoga Park - Winnetka - Woodland Hills - West Hills	No	ABMI	AHO , CPK CPU, ADU
Los Angeles	6637 DANNYBOYAR AVE	91307	2038018006	0.000	0.000	0.000	0.908	Shortfall of Sites	0.166	Low Residential	RS-1	Very Low Residential	0	0	66.287	0.908		Residential - Single Family Residence, 1	180B097 247	1 per lot	Canoga Park - Winnetka - Woodland Hills - West Hills	No	ABMI	AHO , CPK CPU, ADU
Los Angeles	6629 DANNYBOYAR AVE	91307	2038018005	0.000	0.000	0.000	0.908	Shortfall of Sites	0.166	Low Residential	RS-1	Very Low Residential	0	0	66.287	0.908		Residential - Single Family Residence, 1	180B097 258	1 per lot	Canoga Park - Winnetka - Woodland Hills - West Hills	No	ABMI	AHO , CPK CPU, ADU
Los Angeles	6623 DANNYBOYAR AVE	91307	2038018004	0.000	0.000	0.000	0.907	Shortfall of Sites	0.166	Low Residential	RS-1	Very Low Residential	0	0	66.287	0.907		Residential - Single Family Residence - Pool, 1	180B097 267	1 per lot	Canoga Park - Winnetka - Woodland Hills - West Hills	No	ABMI	AHO , CPK CPU, ADU
Los Angeles	6617 DANNYBOYAR AVE	91307	2038018003	0.000	0.000	0.000	0.907	Shortfall of Sites	0.166	Low Residential	RS-1	Very Low Residential	0	0	66.287	0.907		Residential - Single Family Residence - Pool, 1	180B097 283	1 per lot	Canoga Park - Winnetka - Woodland Hills - West Hills	No	ABMI	AHO , CPK CPU, ADU
Los Angeles	7326 MCLAREN AVE	91307	2021018006	0.000	0.000	0.000	0.907	Shortfall of Sites	0.166	Low Residential	RS-1	Very Low Residential	0	0	66.287	0.907		Residential - Single Family Residence - Pool, 1	186B097 840	1 per lot	Canoga Park - Winnetka - Woodland Hills - West Hills	No	ABMI	AHO , CPK CPU, ADU
Los Angeles	6611 DANNYBOYAR AVE	91307	2038018002	0.000	0.000	0.000	0.907	Shortfall of Sites	0.166	Low Residential	RS-1	Very Low Residential	[HB5-SH1-5] [CX3-FA] [CPIO]	0	66.287	0.907		Residential - Single Family Residence, 1	180B097 297	1 per lot	Canoga Park - Winnetka - Woodland Hills - West Hills	No	ABMI	AHO , CPK CPU, ADU
Los Angeles	6747 SUNNYBRAE AVE	91306	2148002004	0.000	0.000	0.000	0.907	Shortfall of Sites	0.180	Low Residential	RS-1-RIO	Low Residential	0	0	66.287	0.907		Residential - Single Family Residence, 1	180B109 84	1 per lot	Canoga Park - Winnetka - Woodland Hills - West Hills	No	ABMI	AHO , CPK CPU
Los Angeles	8042 GARDEN GROVE AVE	91335	2102011015	0.000	0.000	0.000	0.907	Shortfall of Sites	0.180	Low Residential	R1-1	Low Residential	0	0	66.287	0.907		Residential - Single Family Residence, 1	189B125 206	1 per lot	Reseda - West Van Nuys	No	ABMI	AHO , RES CPU
Los Angeles	22330 CRISWELL ST	91303	2139011006	0.000	0.000	0.000	0.907	Shortfall of Sites	0.180	Low Residential	RS-1-RIO	Very Low Residential	0	0	66.287	0.907		Residential - Single Family Residence, 1	180B101 322	1 per lot	Canoga Park - Winnetka - Woodland Hills - West Hills	No	ABMI	AHO , CPK CPU
Los Angeles	15451 CAMARILLO ST	91403	2261037015	0.000	0.000	0.000	0.907	Shortfall of Sites	0.071	Low II Residential	R1-1	Low Residential	0	0	66.287	0.907		Residential - Single Family Residence, 0	168B145 388	1 per lot	Encino - Tarzana	No	ABMI	AHO , ENC CPU
Los Angeles	6762 SUNNYBRAE AVE	91306	2148001010	0.000	0.000	0.000	0.907	Shortfall of Sites	0.180	Low Residential	RS-1-RIO	Low Residential	0	0	66.287	0.907		Residential - Single Family Residence, 1	180B109 28	1 per lot	Canoga Park - Winnetka - Woodland Hills - West Hills	No	ABMI	AHO , CPK CPU
Los Angeles	7400 SHOUP AVE	91307	2023019001	0.000	0.000	0.000	0.907	Shortfall of Sites	0.180	Low Residential	RS-1	Very Low Residential	0	0	66.287	0.907		Residential - Single Family Residence, 1	186B101 628	1 per lot	Canoga Park - Winnetka - Woodland Hills - West Hills	No	ABMI	AHO , CPK CPU
Los Angeles	1157 ECHO PARK AVE	90026	5404018001	0.000	0.000	0.907	0.000	Shortfall of Sites	0.158	Community Commercial	[Q]C2-1VL-CDO	0	0	0	13.070	0.907		Commercial - Store Combination - Store and Residential Combination - One Story, 0	139-5A209 189		Silver Lake - Echo Park - Elysian Valley	Yes	MI	ARO
Los Angeles	15717 LA MAIDA ST	91436	2261006001	0.000	0.000	0.000	0.907	Shortfall of Sites	0.166	Low II Residential	R1-1	Low Residential	0	0	66.287	0.907		Residential - Single Family Residence - Pool, 1	168B141 304	1 per lot	Encino - Tarzana	No	ABMI	AHO , ENC CPU, ADU
Los Angeles	627 N ARDEN BLVD	90004	5523010015	0.045	0.045	0.000	0.816	Shortfall of Sites	0.164	High Medium Residential	R4-2	0	0	20	102.494	0.907		Institutional - Church - One Story, 0	141B189 502		Wilshire	No	VLI, LI, ABMI	FBO
Los Angeles	22638 VALERIO ST	91307	2022013017	0.000	0.000	0.000	0.907	Shortfall of Sites	0.180	Low Residential	RS-1	Very Low Residential	[HB2-G1-5] [CX2-FA] [CPIO-O]	0	66.287	0.907		Residential - Single Family Residence, 1	186B097 693	1 per lot	Canoga Park - Winnetka - Woodland Hills - West Hills	No	ABMI	AHO , CPK CPU
Los Angeles	7765 YOLANDA AVE	91335	2103019034	0.000	0.000	0.000	0.907	Shortfall of Sites	0.180	Low Residential	RS-1	Low Residential	0	0	66.287	0.907		Residential - Single Family Residence - Pool, 1	189B121 534	1 per lot	Reseda - West Van Nuys	No	ABMI	AHO , RES CPU
Los Angeles	7747 YOLANDA AVE	91335	2103019031	0.000	0.000	0.000	0.907	Shortfall of Sites	0.180	Low Residential	RS-1	Low Residential	0	0	66.287	0.907		Residential - Single Family Residence, 1	189B121 601	1 per lot	Reseda - West Van Nuys	No	ABMI	AHO , RES CPU
Los Angeles	4925 SWINTON AVE	91436	2260024003	0.000	0.000	0.000	0.907	Shortfall of Sites	0.166	Low II Residential	RE9-1	Low Residential	0	0	66.287	0.907		Residential - Single Family Residence, 1	168B141 232	1 per lot	Encino - Tarzana	No	ABMI	AHO , ENC CPU, ADU
Los Angeles	7741 YOLANDA AVE	91335	2103019030	0.000	0.000	0.000	0.907	Shortfall of Sites	0.180	Low Residential	RS-1	Low Residential	0	0	66.287	0.907		Residential - Single Family Residence, 1	189B121 611	1 per lot	Reseda - West Van Nuys	No	ABMI	AHO , RES CPU
Los Angeles	7733 YOLANDA AVE	91335	2103019029	0.000	0.000	0.000	0.907	Shortfall of Sites	0.180	Low Residential	RS-1	Low Residential	0	0	66.287	0.907		Residential - Single Family Residence, 1	189B121 615	1 per lot	Reseda - West Van Nuys	No	ABMI	AHO , RES CPU
Los Angeles	7753 YOLANDA AVE	91335	2103019032	0.000	0.000	0.000	0.906	Shortfall of Sites	0.180	Low Residential	RS-1	Low Residential	0	0	66.287	0.906		Residential - Single Family Residence - Pool, 1	189B121 585	1 per lot	Reseda - West Van Nuys	No	ABMI	AHO , RES CPU
Los Angeles	501 S HILL ST	90013	5408004909	0.453	0.453	0.000	0.000	Shortfall of Sites	0.590	Public Facilities	PF-1	0	0	20	153.741	0.906		Miscellaneous - Government Owned Property, 0	133-5A213 240		Central City	No	LI	PF
Los Angeles	7727 YOLANDA AVE	91335	2103019028	0.000	0.000	0.000	0.906	Shortfall of Sites	0.180	Low Residential	RS-1	Low Residential	0	0	66.287	0.906		Residential - Single Family Residence, 1	189B121 645	1 per lot	Reseda - West Van Nuys	No	ABMI	AHO , RES CPU
Los Angeles	8031 NESTLE AVE	91335	2102007015	0.000	0.000	0.000	0.906	Shortfall of Sites	0.180	Low Residential	R1-1	Low Residential	0	0	66.287	0.906		Residential - Single Family Residence, 1	189B125 234	1 per lot	Reseda - West Van Nuys	No	ABMI	AHO , RES CPU
Los Angeles	7550 GENESTA AVE	91406	2203014014	0.000	0.000	0.000	0.906	Shortfall of Sites	0.180	Low Residential	R1-1	Low Residential	0	0	66.287	0.906		Residential - Single Family Residence, 1	186B133 284	1 per lot	Reseda - West Van Nuys	No	ABMI	AHO , RES CPU
Los Angeles	7759 YOLANDA AVE	91335	2103019033	0.000	0.000	0.000	0.906	Shortfall of Sites	0.180	Low Residential	RS-1	Low Residential	0	0	66.287	0.906		Residential - Single Family Residence, 1	189B121 580	1 per lot	Reseda - West Van Nuys	No	ABMI	AHO , RES CPU
Los Angeles	840 YALE ST	90012	5408033904	0.453	0.453	0.000	0.000	Shortfall of Sites	0.590	Public Facilities	PF-1XL	0	0	20	153.741	0.906		Miscellaneous - Government Owned Property, 0	135A215 237		Central City North	No	LI	PF
Los Angeles	20130 ARCHWOOD ST	91306	2134016017	0.000	0.000	0.000	0.906	Shortfall of Sites	0.180	Low Residential	RS-1-RIO	Low Residential	0	0	66.287	0.906		Residential - Single Family Residence, 1	180B113 232	1 per lot	Canoga Park - Winnetka - Woodland Hills - West Hills	No	ABMI	AHO , CPK CPU
Los Angeles	7340 MCLAREN AVE	91307	2021018018	0.000	0.000	0.000	0.906	Shortfall of Sites	0.165	Low Residential	RS-1	Very Low Residential	0	0	66.287	0.906		Residential - Single Family Residence, 1	186B097 795	1 per lot	Canoga Park - Winnetka - Woodland Hills - West Hills	No	ABMI	AHO , CPK CPU, ADU
Los Angeles	530 N WESTERN AVE	90004	5521014001	0.000	0.000	0.000	0.906	Shortfall of Sites	0.131	General Commercial	C2-1	0	0	0	8.670	0.906		Commercial - Store Combination - Store and Residential Combination - One Story, 0	141B193 1036		Wilshire	No	ABMI	ARO
Los Angeles	530 N WESTERN AVE	90004	5521014001	0.000	0.000	0.000	0.906	Shortfall of Sites	0.131	General Commercial	C2-1	0	0	0	8.665	0.906		Commercial - Store Combination - Store and Residential Combination - One Story, 0	141B193 1069		Wilshire	No	ABMI	ARO

Jurisdiction Name	Site Address/Intersection	5 Digit ZIP Code	Assessor Parcel Number	Very Low-Income	Low-Income	Moderate-Income	Above Moderate-Income	Type of Shortfall	Parcel Size (Acres)	Current General Plan Designation	Current Zoning	Proposed General Plan (GP) Designation	Proposed Zoning	Minimum Density Allowed	Maximum Density Allowed	Total Capacity	Vacant/ Nonvacant	Description of Existing Uses	PIN	Base Density Per Acre	Community Plan Area	Rent Stabalization Ordinance	Income Category	Applicable Rezoning Program (Program informing values in Column Q listed first)
Los Angeles	23308 VANOWEN ST	91307	2036021002	0.000	0.000	0.000	0.906	Shortfall of Sites	0.165	Low Residential	RS-1	Very Low Residential	0	0	66.287	0.906		Residential - Single Family Residence - Pool, 1	180B093 40	1 per lot	Canoga Park - Winnetka - Woodland Hills - West Hills	No	ABMI	AHO , CPK CPU, ADU
Los Angeles	22300 MOBILE ST	91303	2139025016	0.000	0.000	0.000	0.906	Shortfall of Sites	0.180	Low Residential	RS-1-RIO	Very Low Residential	0	0	66.287	0.906		Residential - Single Family Residence, 1	180B101 618	1 per lot	Canoga Park - Winnetka - Woodland Hills - West Hills	No	ABMI	AHO , CPK CPU
Los Angeles	23209 MARIANO ST	91367	2044002005	0.000	0.000	0.000	0.906	Shortfall of Sites	0.284	Low Residential	RA-1	Very Low Residential	0	0	66.287	0.906		, 2	171B093 60	1 per lot	Canoga Park - Winnetka - Woodland Hills - West Hills	Yes	ABMI	AHO , CPK CPU
Los Angeles	7938 WISH AVE	91406	2204018002	0.000	0.000	0.000	0.906	Shortfall of Sites	0.165	Low Residential	R1-1	Low Residential	0	0	66.287	0.906		Residential - Single Family Residence, 1	189B133 458	1 per lot	Reseda - West Van Nuys	No	ABMI	AHO , RES CPU, ADU
Los Angeles	20420 OREY PL	91306	2136023018	0.000	0.000	0.000	0.906	Shortfall of Sites	0.180	Low Residential	RS-1-RIO	Low Residential	0	0	66.287	0.906		Residential - Single Family Residence, 1	180B109 355	1 per lot	Canoga Park - Winnetka - Woodland Hills - West Hills	No	ABMI	AHO , CPK CPU
Los Angeles	7140 SUNNYBRAE AVE	91306	2137001019	0.000	0.000	0.000	0.906	Shortfall of Sites	0.180	Low Residential	RS-1-RIO	Low Residential	0	0	66.287	0.906		Residential - Single Family Residence, 1	183B109 114	1 per lot	Canoga Park - Winnetka - Woodland Hills - West Hills	No	ABMI	AHO , CPK CPU
Los Angeles	10341 BELLWOOD AVE	90064	4315018048	0.000	0.000	0.000	0.906	Shortfall of Sites	0.106	Neighborhood Commercial	C2-1VL-O	0	0	0	166.990	0.906		Residential - Five or More Units or Apartments (Any Combination) · 4 Stories or Less - Pool, 13	129B161 130		West Los Angeles	Yes	ABMI	DB50
Los Angeles	11663 GORHAM AVE	90049	4401022014	0.000	0.000	0.000	0.906	Shortfall of Sites	0.215	Medium Residential	R3-1	0	0	0	82.565	0.906		Residential - Five or More Units or Apartments (Any Combination) · 4 Stories or Less, 13	132B145 405		Brentwood - Pacific Palisades	Yes	ABMI	DB50
Los Angeles	4749 DENNY AVE	91602	2421016011	0.000	0.000	0.000	0.906	Shortfall of Sites	0.205	Medium Residential	R3-1	0	0	0	86.719	0.906		Residential - Five or More Units or Apartments (Any Combination) · 4 Stories or Less - Pool, 13	168B177 586		North Hollywood - Valley Village	Yes	ABMI	DB50
Los Angeles	7334 MCLAREN AVE	91307	2021018017	0.000	0.000	0.000	0.906	Shortfall of Sites	0.165	Low Residential	RS-1	Very Low Residential	0	0	66.287	0.906		Residential - Single Family Residence, 1	186B097 825	1 per lot	Canoga Park - Winnetka - Woodland Hills - West Hills	No	ABMI	AHO , CPK CPU, ADU
Los Angeles	7943 DRISCOLL AVE	91406	2204015008	0.000	0.000	0.000	0.906	Shortfall of Sites	0.165	Low Residential	R1-1	Low Residential	0	0	66.287	0.906		Residential - Single Family Residence, 1	189B133 465	1 per lot	Reseda - West Van Nuys	No	ABMI	AHO , RES CPU, ADU
Los Angeles	6312 JUMILLA AVE	91367	2134033010	0.000	0.000	0.000	0.906	Shortfall of Sites	0.180	Low Residential	RS-1-RIO	Very Low Residential	[LM2-MU2-5] [RX1-FA] [CPIO]	0	66.287	0.906		Residential - Single Family Residence, 1	177B117 69	1 per lot	Canoga Park - Winnetka - Woodland Hills - West Hills	No	ABMI	AHO , CPK CPU
Los Angeles	1570 W 7TH ST	90732	7559034900	0.453	0.453	0.000	0.000	Shortfall of Sites	0.491	Public Facilities	[Q]PF-1XL	0	0	20	153.741	0.906		Miscellaneous - Government Owned Property, 0	015B193 159		San Pedro	No	LI	PF
Los Angeles	20361 MOBILE ST	91306	2136022023	0.000	0.000	0.000	0.906	Shortfall of Sites	0.180	Low Residential	RS-1-RIO	Low Residential	0	0	66.287	0.906		Residential - Single Family Residence, 1	180B113 423	1 per lot	Canoga Park - Winnetka - Woodland Hills - West Hills	No	ABMI	AHO , CPK CPU
Los Angeles	0	0	5224035800	0.453	0.453	0.000	0.000	Shortfall of Sites	0.589	Public Facilities	PF-1	0	0	20	153.741	0.906		Miscellaneous - Government Owned Property, 0	135A231 352		Northeast Los Angeles	No	LI	PF
Los Angeles	23130 VANOWEN ST	91307	2038019015	0.000	0.000	0.000	0.906	Shortfall of Sites	0.165	Low Residential	RS-1	Very Low Residential	0	0	66.287	0.906		Residential - Single Family Residence - Pool, 1	180B093 56	1 per lot	Canoga Park - Winnetka - Woodland Hills - West Hills	No	ABMI	AHO , CPK CPU, ADU
Los Angeles	19414 KITTRIDGE ST	91335	2131007008	0.000	0.000	0.000	0.906	Shortfall of Sites	0.180	Low Residential	R1-1-RIO	Low Residential	0	0	66.287	0.906		Residential - Single Family Residence - Pool, 1	180B117 505	1 per lot	Reseda - West Van Nuys	No	ABMI	AHO , RES CPU
Los Angeles	16146 MORRISON ST	91436	2260022030	0.000	0.000	0.000	0.905	Shortfall of Sites	0.180	Low II Residential	RE9-1	Low Residential	0	0	66.287	0.905		Residential - Single Family Residence - Pool, 1	168B141 87	1 per lot	Encino - Tarzana	No	ABMI	AHO , ENC CPU, ADU
Los Angeles	20509 KITTRIDGE ST	91306	2148013010	0.000	0.000	0.000	0.905	Shortfall of Sites	0.180	Low Residential	RS-1-RIO	Low Residential	0	0	66.287	0.905		Residential - Single Family Residence, 1	180B109 389	1 per lot	Canoga Park - Winnetka - Woodland Hills - West Hills	No	ABMI	AHO , CPK CPU
Los Angeles	20011 ENADIA WAY	91306	2135008005	0.000	0.000	0.000	0.905	Shortfall of Sites	0.180	Low Residential	R1-1-RIO	Low Residential	0	0	66.287	0.905		Residential - Single Family Residence, 1	183B113 102	1 per lot	Canoga Park - Winnetka - Woodland Hills - West Hills	No	ABMI	AHO , CPK CPU
Los Angeles	20005 ENADIA WAY	91306	2135008006	0.000	0.000	0.000	0.905	Shortfall of Sites	0.180	Low Residential	R1-1-RIO	Low Residential	0	0	66.287	0.905		Residential - Single Family Residence - Pool, 1	183B113 103	1 per lot	Canoga Park - Winnetka - Woodland Hills - West Hills	No	ABMI	AHO , CPK CPU
Los Angeles	20001 ENADIA WAY	91306	2135008007	0.000	0.000	0.000	0.905	Shortfall of Sites	0.180	Low Residential	R1-1-RIO	Low Residential	0	0	66.287	0.905		Residential - Single Family Residence, 1	183B113 104	1 per lot	Canoga Park - Winnetka - Woodland Hills - West Hills	No	ABMI	AHO , CPK CPU
Los Angeles	19959 ENADIA WAY	91306	2135008008	0.000	0.000	0.000	0.905	Shortfall of Sites	0.180	Low Residential	R1-1-RIO	Low Residential	0	0	66.287	0.905		Residential - Single Family Residence, 1	183B113 105	1 per lot	Canoga Park - Winnetka - Woodland Hills - West Hills	No	ABMI	AHO , CPK CPU
Los Angeles	4855 YORK BLVD	90042	5476018025	0.000	0.000	0.000	0.905	Shortfall of Sites	0.138	Neighborhood Commercial	[Q]C4-1XL	0	0	0	8.216	0.905		Commercial - Hotel and Motel - Hotel - Under 50 Rooms - One Story, 0	156A223 182		Northeast Los Angeles	No	ABMI	ARO
Los Angeles	4855 YORK BLVD	90042	5476018025	0.000	0.000	0.000	0.905	Shortfall of Sites	0.135	Neighborhood Commercial	[Q]C4-1XL	0	0	0	8.373	0.905		Commercial - Hotel and Motel - Hotel - Under 50 Rooms - One Story, 0	156A223 196		Northeast Los Angeles	No	ABMI	ARO
Los Angeles	19953 ENADIA WAY	91306	2135008009	0.000	0.000	0.000	0.905	Shortfall of Sites	0.180	Low Residential	R1-1-RIO	Low Residential	0	0	66.287	0.905		Residential - Single Family Residence, 1	183B113 106	1 per lot	Canoga Park - Winnetka - Woodland Hills - West Hills	No	ABMI	AHO , CPK CPU
Los Angeles	7836 NEVADA AVE	91304	2012011020	0.000	0.000	0.000	0.905	Shortfall of Sites	0.180	Low Residential	RS-1	Very Low Residential	0	0	66.287	0.905		Residential - Single Family Residence, 1	189B101 589	1 per lot	Canoga Park - Winnetka - Woodland Hills - West Hills	No	ABMI	AHO , CPK CPU
Los Angeles	7320 MCLAREN AVE	91307	2021018007	0.000	0.000	0.000	0.905	Shortfall of Sites	0.165	Low Residential	RS-1	Very Low Residential	[HB5-SH1-5] [CX3-FA] [CPIO]	0	66.287	0.905		Residential - Single Family Residence - Pool, 1	186B097 1004	1 per lot	Canoga Park - Winnetka - Woodland Hills - West Hills	No	ABMI	AHO , CPK CPU, ADU
Los Angeles	19945 ENADIA WAY	91306	2135008010	0.000	0.000	0.000	0.905	Shortfall of Sites	0.180	Low Residential	R1-1-RIO	Low Residential	0	0	66.287	0.905		Residential - Single Family Residence - Pool, 1	183B113 107	1 per lot	Canoga Park - Winnetka - Woodland Hills - West Hills	No	ABMI	AHO , CPK CPU
Los Angeles	7657 PASO ROBLES AVE	91406	2203011002	0.000	0.000	0.000	0.905	Shortfall of Sites	0.165	Low Residential	R1-1	Low Residential	0	0	66.287	0.905		Residential - Single Family Residence, 1	186B133 53	1 per lot	Reseda - West Van Nuys	No	ABMI	AHO , RES CPU, ADU
Los Angeles	19939 ENADIA WAY	91306	2135008011	0.000	0.000	0.000	0.905	Shortfall of Sites	0.180	Low Residential	R1-1-RIO	Low Residential	[MB4-SH1-5] [IX1-FA] [CPIO]	0	66.287	0.905		Residential - Single Family Residence - Pool, 1	183B113 108	1 per lot	Canoga Park - Winnetka - Woodland Hills - West Hills	No	ABMI	AHO , CPK CPU
Los Angeles	19927 ENADIA WAY	91306	2135008015	0.000	0.000	0.000	0.905	Shortfall of Sites	0.180	Low Residential	R1-1-RIO	Low Residential	0	0	66.287	0.905		Residential - Single Family Residence, 1	183B113 110	1 per lot	Canoga Park - Winnetka - Woodland Hills - West Hills	No	ABMI	AHO , CPK CPU
Los Angeles	19921 ENADIA WAY	91306	2135008023	0.000	0.000	0.000	0.905	Shortfall of Sites	0.180	Low Residential	R1-1-RIO	Low Residential	0	0	66.287	0.905		Residential - Single Family Residence, 1	183B113 111	1 per lot	Canoga Park - Winnetka - Woodland Hills - West Hills	No	ABMI	AHO , CPK CPU
Los Angeles	19915 ENADIA WAY	91306	2135008022	0.000	0.000	0.000	0.905	Shortfall of Sites	0.180	Low Residential	R1-1-RIO	Low Residential	[LM2-MU2-5] [RG1-FA] [CPIO]	0	66.287	0.905		Residential - Single Family Residence, 1	183B113 112	1 per lot	Canoga Park - Winnetka - Woodland Hills - West Hills	No	ABMI	AHO , CPK CPU
Los Angeles	8019 KENTLAND AVE	91304	2013024023	0.000	0.000	0.000	0.905	Shortfall of Sites	0.180	Low Residential	RS-1	Very Low Residential	0	0	66.287	0.905		Residential - Single Family Residence, 1	189B097 348	1 per lot	Canoga Park - Winnetka - Woodland Hills - West Hills	No	ABMI	AHO , CPK CPU
Los Angeles	5447 FALLBROOK AVE	91367	2042008024	0.000	0.000	0.000	0.905	Shortfall of Sites	0.180	Low Residential	R1-1	Very Low Residential	[HB3-G1-5] [CX3-FA] [CPIO-O]	0	66.287	0.905		Residential - Single Family Residence, 1	174B097 876	1 per lot	Canoga Park - Winnetka - Woodland Hills - West Hills	No	ABMI	AHO , CPK CPU
Los Angeles	5435 FALLBROOK AVE	91367	2042008095	0.000	0.000	0.000	0.905	Shortfall of Sites	0.180	Low Residential	R1-1	Very Low Residential	0	0	66.287	0.905		Residential - Single Family Residence, 1	174B097 918	1 per lot	Canoga Park - Winnetka - Woodland Hills - West Hills	No	ABMI	AHO , CPK CPU
Los Angeles	5529 FALLBROOK AVE	91367	2042002001	0.000	0.000	0.000	0.905	Shortfall of Sites	0.180	Low Residential	R1-1	Very Low Residential	0	0	66.287	0.905		Residential - Single Family Residence, 1	174B097 718	1 per lot	Canoga Park - Winnetka - Woodland Hills - West Hills	No	ABMI	AHO , CPK CPU
Los Angeles	5455 FALLBROOK AVE	91367	2042008023	0.000	0.000	0.000	0.905	Shortfall of Sites	0.180	Low Residential	R1-1	Very Low Residential	[MB4-G1-5] [IX1-FA] [CPIO]	0	66.287	0.905		Residential - Single Family Residence, 1	174B097 869	1 per lot	Canoga Park - Winnetka - Woodland Hills - West Hills	No	ABMI	AHO , CPK CPU
Los Angeles	7312 MCLAREN AVE	91307	2021018008	0.000	0.000	0.000	0.905	Shortfall of Sites	0.165	Low Residential	RS-1	Very Low Residential	[MB4-G1-5] [IX1-FA] [CPIO]	0	66.287	0.905		Residential - Single Family Residence, 1	186B097 875	1 per lot	Canoga Park - Winnetka - Woodland Hills - West Hills	No	ABMI	AHO , CPK CPU, ADU
Los Angeles	5647 FALLBROOK AVE	91367	2041014007	0.000	0.000	0.000	0.905	Shortfall of Sites	0.180	Low Residential	R1-1	Very Low Residential	0	0	66.287	0.905		Residential - Single Family Residence, 1	174B097 430	1 per lot	Canoga Park - Winnetka - Woodland Hills - West Hills	No	ABMI	AHO , CPK CPU
Los Angeles	5423 FALLBROOK AVE	91367	2042008027	0.000	0.000	0.000	0.905	Shortfall of Sites	0.180	Low Residential	R1-1	Very Low Residential	0	0	66.287	0.905		Residential - Single Family Residence, 1	171B097 66	1 per lot	Canoga Park - Winnetka - Woodland Hills - West Hills	No	ABMI	AHO , CPK CPU
Los Angeles	5515 FALLBROOK AVE	91367	2042002003	0.000	0.000	0.000	0.905	Shortfall of Sites	0.180	Low Residential	R1-1	Very Low Residential	0	0	66.287	0.905		Residential - Single Family Residence, 1	174B097 757	1 per lot	Canoga Park - Winnetka - Woodland Hills - West Hills	No	ABMI	AHO , CPK CPU
Los Angeles	5511 FALLBROOK AVE	91367	2042002004	0.000	0.000	0.000	0.905	Shortfall of Sites	0.180	Low Residential	R1-1	Very Low Residential	[HB3-G1-5] [CX2-FA] [CPIO]	0	66.287	0.905		Residential - Single Family Residence, 1	174B097 794	1 per lot	Canoga Park - Winnetka - Woodland Hills - West Hills	No	ABMI	AHO , CPK CPU
Los Angeles	5409 FALLBROOK AVE	91367	2042008029	0.000	0.000	0.000	0.905	Shortfall of Sites	0.180	Low Residential	R1-1	Very Low Residential	0	0	66.287	0.905		Residential - Single Family Residence, 1	171B097 109	1 per lot	Canoga Park - Winnetka - Woodland Hills - West Hills	No	ABMI	AHO , CPK CPU
Los Angeles	5441 FALLBROOK AVE	91367	2042008094	0.000	0.000	0.000	0.905	Shortfall of Sites	0.180	Low Residential	R1-1	Very Low Residential	[HB5-SH1-5] [CX3-FA] [SN-CPIO-CDO]	0	66.287	0.905		Residential - Single Family Residence - Pool, 1	174B097 911	1 per lot	Canoga Park - Winnetka - Woodland Hills - West Hills	No	ABMI	AHO , CPK CPU
Los Angeles	5415 FALLBROOK AVE	91367	2042008028	0.000	0.000	0.000	0.905	Shortfall of Sites	0.180	Low Residential	R1-1	Very Low Residential	0	0	66.287	0.905		Residential - Single Family Residence, 1	171B097 72	1 per lot	Canoga Park - Winnetka - Woodland Hills - West Hills	No	ABMI	AHO , CPK CPU
Los Angeles	5523 FALLBROOK AVE	91367	2042002002	0.000	0.000	0.000	0.905	Shortfall of Sites	0.180	Low Residential	R1-1	Very Low Residential	0	0	66.287	0.905		Residential - Single Family Residence, 1	174B097 751	1 per lot	Canoga Park - Winnetka - Woodland Hills - West Hills	No	ABMI	AHO , CPK CPU
Los Angeles	7658 SHOUP AVE	91304	2012020016	0.000	0.000	0.000	0.905	Shortfall of Sites	0.180	Low Residential	RS-1	Very Low Residential	[DM2-SH2-5] [CX2-FA] [CPIO]	0	66.287	0.905		Residential - Single Family Residence, 1	186B101 15	1 per lot	Canoga Park - Winnetka - Woodland Hills - West Hills	No	ABMI	AHO , CPK CPU
Los Angeles	7701 PASO ROBLES AVE	91406	2203011004	0.000	0.000	0.000	0.905	Shortfall of Sites	0.165	Low Residential	R1-1	Low Residential	0	0	66.287	0.905		Residential - Single Family Residence, 1	189B133 959	1 per lot	Reseda - West Van Nuys	No	ABMI	AHO , RES CPU, ADU

Jurisdiction Name	Site Address/Intersection	5 Digit ZIP Code	Assessor Parcel Number	Very Low-Income	Low-Income	Moderate-Income	Above Moderate-Income	Type of Shortfall	Parcel Size (Acres)	Current General Plan Designation	Current Zoning	Proposed General Plan (GP) Designation	Proposed Zoning	Minimum Density Allowed	Maximum Density Allowed	Total Capacity	Vacant/ Nonvacant	Description of Existing Uses	PIN	Base Density Per Acre	Community Plan Area	Rent Stabalization Ordinance	Income Category	Applicable Rezoning Program (Program informing values in Column Q listed first)
Los Angeles	10050 SEPULVEDA BLVD	91345	2660010901	0.452	0.452	0.000	0.000	Shortfall of Sites	0.793	Medium Residential	R3-1	0	0	20	82.592	0.905		Residential - Five or More Units or Apartments (Any Combination) - 4 Stories or Less, 51	204B145 796		Mission Hills - Panorama City - North Hills	No	LI	DB50
Los Angeles	15560 OTSEGO ST	91436	2261032018	0.000	0.000	0.000	0.905	Shortfall of Sites	0.071	Low II Residential	R1-1	Low Residential	0	0	66.287	0.905		Residential - Single Family Residence - Therapy Pool (Spa), 0	171B141 278	1 per lot	Encino - Tarzana	No	ABMI	AHO , ENC CPU
Los Angeles	7707 PASO ROBLES AVE	91406	2203011005	0.000	0.000	0.000	0.905	Shortfall of Sites	0.165	Low Residential	R1-1	Low Residential	0	0	66.287	0.905		Residential - Single Family Residence, 1	189B133 940	1 per lot	Reseda - West Van Nuys	No	ABMI	AHO , RES CPU, ADU
Los Angeles	7306 MCLAREN AVE	91307	2021018009	0.000	0.000	0.000	0.905	Shortfall of Sites	0.165	Low Residential	RS-1	Very Low Residential	[DM1-G1-5] [IX3-FA] [CPIO]	0	66.287	0.905		Residential - Single Family Residence - Pool, 1	186B097 899	1 per lot	Canoga Park - Winnetka - Woodland Hills - West Hills	No	ABMI	AHO , CPK CPU, ADU
Los Angeles	7713 PASO ROBLES AVE	91406	2203011006	0.000	0.000	0.000	0.905	Shortfall of Sites	0.165	Low Residential	R1-1	Low Residential	0	0	66.287	0.905		Residential - Single Family Residence, 1	189B133 919	1 per lot	Reseda - West Van Nuys	No	ABMI	AHO , RES CPU, ADU
Los Angeles	8000 SALE AVE	91304	2013024017	0.000	0.000	0.000	0.905	Shortfall of Sites	0.180	Low Residential	RS-1	Very Low Residential	0	0	66.287	0.905		Residential - Single Family Residence, 1	189B097 411	1 per lot	Canoga Park - Winnetka - Woodland Hills - West Hills	No	ABMI	AHO , CPK CPU
Los Angeles	18649 ELKWOOD ST	91335	2103022002	0.000	0.000	0.000	0.905	Shortfall of Sites	0.180	Low Residential	RS-1	Low Residential	0	0	66.287	0.905		Residential - Single Family Residence, 1	189B121 407	1 per lot	Reseda - West Van Nuys	No	ABMI	AHO , RES CPU
Los Angeles	19813 ENADIA WAY	91306	2135015016	0.000	0.000	0.000	0.905	Shortfall of Sites	0.180	Low Residential	R1-1-RIO	Low Residential	0	0	66.287	0.905		Residential - Single Family Residence - Pool, 1	183B113 122	1 per lot	Canoga Park - Winnetka - Woodland Hills - West Hills	No	ABMI	AHO , CPK CPU
Los Angeles	19807 ENADIA WAY	91306	2135015017	0.000	0.000	0.000	0.905	Shortfall of Sites	0.180	Low Residential	R1-1-RIO	Low Residential	0	0	66.287	0.905		Residential - Single Family Residence, 1	183B113 123	1 per lot	Canoga Park - Winnetka - Woodland Hills - West Hills	No	ABMI	AHO , CPK CPU
Los Angeles	8030 MOORCROFT AVE	91304	2012005009	0.000	0.000	0.000	0.905	Shortfall of Sites	0.180	Low Residential	RS-1	Very Low Residential	[MN1-SH1-5] [CX1-FA] [CPIO]	0	66.287	0.905		Residential - Single Family Residence, 1	189B101 204	1 per lot	Canoga Park - Winnetka - Woodland Hills - West Hills	No	ABMI	AHO , CPK CPU
Los Angeles	22342 WELBY WAY	91303	2139009037	0.000	0.000	0.000	0.904	Shortfall of Sites	0.180	Low Residential	RS-1-RIO	Very Low Residential	[MN1-SH2-5] [CX1-FA] [CPIO]	0	66.287	0.904		Residential - Single Family Residence, 1	180B101 122	1 per lot	Canoga Park - Winnetka - Woodland Hills - West Hills	No	ABMI	AHO , CPK CPU
Los Angeles	16620 LAUREN WAY	91436	2284007045	0.000	0.000	0.000	0.904	Shortfall of Sites	0.180	Low I Residential	RE9-1	Low Residential	0	0	66.287	0.904		Residential - Single Family Residence, 1	168B137 817	1 per lot	Encino - Tarzana	No	ABMI	AHO , ENC CPU, ADU
Los Angeles	7719 PASO ROBLES AVE	91406	2203011007	0.000	0.000	0.000	0.904	Shortfall of Sites	0.165	Low Residential	R1-1	Low Residential	0	0	66.287	0.904		Residential - Single Family Residence, 1	189B133 899	1 per lot	Reseda - West Van Nuys	No	ABMI	AHO , RES CPU, ADU
Los Angeles	1934 E 1ST ST	90033	5174016057	0.000	0.000	0.000	0.904	Shortfall of Sites	0.002	Neighborhood Office Commercial	C2-1-RIO-CUGU	Neighborhood Center	[LUM2 - SH3 - 3][XN2 - 8][CPIO]	0	1105.766	0.904		Commercial - Professional Building - One Story, 0	129A221 364	54	Boyle Heights	No	ABMI	ARO , BH CPU
Los Angeles	2225 S SAN PEDRO ST	90011	5127007013	0.000	0.000	0.000	0.904	Shortfall of Sites	0.119	Community Commercial	C2-2D-O-CPIO	0	0	0	9.470	0.904		Industrial - Light Manufacturing - One Story, 0	120A209 47		Southeast Los Angeles	No	ABMI	ARO
Los Angeles	2225 S SAN PEDRO ST	90011	5127007013	0.000	0.000	0.000	0.904	Shortfall of Sites	0.119	Community Commercial	C2-2D-O-CPIO	0	0	0	9.469	0.904		Industrial - Light Manufacturing - One Story, 0	120A209 53		Southeast Los Angeles	No	ABMI	ARO
Los Angeles	1215 BATES AVE	90029	5429007001	0.000	0.000	0.000	0.904	Shortfall of Sites	0.058	Community Commercial	[Q]C2-1VL	0	0	0	23.113	0.904		Industrial - Light Manufacturing - One Story, 0	147A201 232		Silver Lake - Echo Park - Elysian Valley	No	ABMI	ARO
Los Angeles	1215 BATES AVE	90029	5429007001	0.000	0.000	0.000	0.904	Shortfall of Sites	0.091	Community Commercial	[Q]C2-1VL	0	0	0	14.612	0.904		Industrial - Light Manufacturing - One Story, 0	147A201 233		Silver Lake - Echo Park - Elysian Valley	No	ABMI	ARO
Los Angeles	1215 BATES AVE	90029	5429007001	0.000	0.000	0.000	0.904	Shortfall of Sites	0.023	Community Commercial	[Q]C2-1VL	0	0	0	56.981	0.904		Industrial - Light Manufacturing - One Story, 0	147A201 235		Silver Lake - Echo Park - Elysian Valley	No	ABMI	ARO
Los Angeles	1215 BATES AVE	90029	5429007001	0.000	0.000	0.000	0.904	Shortfall of Sites	0.110	Community Commercial	[Q]C2-1VL	0	0	0	12.069	0.904		Industrial - Light Manufacturing - One Story, 0	147A201 250		Silver Lake - Echo Park - Elysian Valley	No	ABMI	ARO
Los Angeles	7501 MELBA AVE	91304	2027031018	0.000	0.000	0.000	0.904	Shortfall of Sites	0.165	Low Residential	RS-1	Very Low Residential	0	0	66.287	0.904		Residential - Single Family Residence - Pool, 1	186B093 310	1 per lot	Canoga Park - Winnetka - Woodland Hills - West Hills	No	ABMI	AHO , CPK CPU, ADU
Los Angeles	7725 PASO ROBLES AVE	91406	2203011008	0.000	0.000	0.000	0.904	Shortfall of Sites	0.165	Low Residential	R1-1	Low Residential	0	0	66.287	0.904		Residential - Single Family Residence, 1	189B133 882	1 per lot	Reseda - West Van Nuys	No	ABMI	AHO , RES CPU, ADU
Los Angeles	19751 ENADIA WAY	91306	2135016015	0.000	0.000	0.000	0.904	Shortfall of Sites	0.180	Low Residential	R1-1-RIO	Low Residential	0	0	66.287	0.904		Residential - Single Family Residence, 1	183B117 134	1 per lot	Canoga Park - Winnetka - Woodland Hills - West Hills	No	ABMI	AHO , CPK CPU
Los Angeles	22832 STRATHERN ST	91304	2014011005	0.000	0.000	0.000	0.904	Shortfall of Sites	0.180	Low Residential	RS-1	Very Low Residential	0	0	66.287	0.904		Residential - Single Family Residence, 1	189B097 441	1 per lot	Canoga Park - Winnetka - Woodland Hills - West Hills	No	ABMI	AHO , CPK CPU
Los Angeles	7731 PASO ROBLES AVE	91406	2203011009	0.000	0.000	0.000	0.904	Shortfall of Sites	0.165	Low Residential	R1-1	Low Residential	0	0	66.287	0.904		Residential - Single Family Residence, 1	189B133 864	1 per lot	Reseda - West Van Nuys	No	ABMI	AHO , RES CPU, ADU
Los Angeles	20609 HAYNES ST	91306	2148017016	0.000	0.000	0.000	0.904	Shortfall of Sites	0.180	Low Residential	RS-1-RIO	Low Residential	0	0	66.287	0.904		Residential - Single Family Residence, 1	180B109 505	1 per lot	Canoga Park - Winnetka - Woodland Hills - West Hills	No	ABMI	AHO , CPK CPU
Los Angeles	7700 FARRALONE AVE	91304	2012021030	0.000	0.000	0.000	0.904	Shortfall of Sites	0.180	Low Residential	RS-1	Very Low Residential	[HM2-CHC1-5] [CX2-FA] [CPIO-O]	0	66.287	0.904		Residential - Single Family Residence - Pool, 1	189B101 809	1 per lot	Canoga Park - Winnetka - Woodland Hills - West Hills	No	ABMI	AHO , CPK CPU
Los Angeles	7737 PASO ROBLES AVE	91406	2203011010	0.000	0.000	0.000	0.904	Shortfall of Sites	0.165	Low Residential	R1-1	Low Residential	0	0	66.287	0.904		Residential - Single Family Residence - Pool, 1	189B133 842	1 per lot	Reseda - West Van Nuys	No	ABMI	AHO , RES CPU, ADU
Los Angeles	6557 KELVIN AVE	91306	2148023007	0.000	0.000	0.000	0.904	Shortfall of Sites	0.180	Low Residential	RS-1-RIO	Low Residential	[MN1-AL2-5] [CX1-FA] [CPIO-O]	0	66.287	0.904		Residential - Single Family Residence - Pool, 1	180B109 441	1 per lot	Canoga Park - Winnetka - Woodland Hills - West Hills	No	ABMI	AHO , CPK CPU
Los Angeles	7904 DRISCOLL AVE	91406	2204011013	0.000	0.000	0.000	0.904	Shortfall of Sites	0.165	Low Residential	R1-1	Low Residential	0	0	66.287	0.904		Residential - Single Family Residence, 1	189B133 596	1 per lot	Reseda - West Van Nuys	No	ABMI	AHO , RES CPU, ADU
Los Angeles	7743 PASO ROBLES AVE	91406	2203011011	0.000	0.000	0.000	0.904	Shortfall of Sites	0.165	Low Residential	R1-1	Low Residential	0	0	66.287	0.904		Residential - Single Family Residence, 1	189B133 824	1 per lot	Reseda - West Van Nuys	No	ABMI	AHO , RES CPU, ADU
Los Angeles	5719 FALLBROOK AVE	91367	2041015026	0.000	0.000	0.000	0.904	Shortfall of Sites	0.180	Low Residential	RA-1	Very Low Residential	0	0	66.287	0.904		Residential - Single Family Residence - Pool, 1	174B097 306	1 per lot	Canoga Park - Winnetka - Woodland Hills - West Hills	No	ABMI	AHO , CPK CPU
Los Angeles	20252 ELKWOOD ST	91306	2107022073	0.000	0.000	0.000	0.904	Shortfall of Sites	0.179	Low Residential	R1-1	Low Residential	0	0	66.287	0.904		Residential - Single Family Residence - Pool, 1	189B113 1003	1 per lot	Canoga Park - Winnetka - Woodland Hills - West Hills	No	ABMI	AHO , CPK CPU
Los Angeles	7749 PASO ROBLES AVE	91406	2203011012	0.000	0.000	0.000	0.904	Shortfall of Sites	0.165	Low Residential	R1-1	Low Residential	0	0	66.287	0.904		Residential - Single Family Residence, 1	189B133 806	1 per lot	Reseda - West Van Nuys	No	ABMI	AHO , RES CPU, ADU
Los Angeles	7663 PASO ROBLES AVE	91406	2203011003	0.000	0.000	0.000	0.904	Shortfall of Sites	0.165	Low Residential	R1-1	Low Residential	0	0	66.287	0.904		Residential - Single Family Residence, 1	186B133 32	1 per lot	Reseda - West Van Nuys	No	ABMI	AHO , RES CPU, ADU
Los Angeles	8133 GENESTA AVE	91406	2204025037	0.000	0.000	0.000	0.904	Shortfall of Sites	0.165	Low Residential	R1-1	Low Residential	0	0	66.287	0.904		Residential - Single Family Residence, 1	189B133 124	1 per lot	Reseda - West Van Nuys	No	ABMI	AHO , RES CPU, ADU
Los Angeles	22720 MARTHA ST	91367	2040011026	0.000	0.000	0.000	0.904	Shortfall of Sites	0.165	Low Residential	R1-1	Very Low Residential	0	0	66.287	0.904		Residential - Single Family Residence, 1	174B097 501	1 per lot	Canoga Park - Winnetka - Woodland Hills - West Hills	No	ABMI	AHO , CPK CPU, ADU
Los Angeles	22712 MARTHA ST	91367	2040011025	0.000	0.000	0.000	0.904	Shortfall of Sites	0.165	Low Residential	R1-1	Very Low Residential	0	0	66.287	0.904		Residential - Single Family Residence - Pool, 1	174B097 502	1 per lot	Canoga Park - Winnetka - Woodland Hills - West Hills	No	ABMI	AHO , CPK CPU, ADU
Los Angeles	7724 GENESTA AVE	91406	2203011019	0.000	0.000	0.000	0.904	Shortfall of Sites	0.165	Low Residential	R1-1	Low Residential	0	0	66.287	0.904		Residential - Single Family Residence, 1	189B133 881	1 per lot	Reseda - West Van Nuys	No	ABMI	AHO , RES CPU, ADU
Los Angeles	22157 INGOMAR ST	91304	2012015011	0.000	0.000	0.000	0.904	Shortfall of Sites	0.179	Low Residential	RS-1	Very Low Residential	0	0	66.287	0.904		Residential - Single Family Residence, 1	189B101 661	1 per lot	Canoga Park - Winnetka - Woodland Hills - West Hills	No	ABMI	AHO , CPK CPU
Los Angeles	6544 WOODLAKE AVE	91307	2038011014	0.000	0.000	0.000	0.904	Shortfall of Sites	0.165	Low Residential	RS-1	Very Low Residential	0	0	66.287	0.904		Residential - Single Family Residence, 1	180B093 521	1 per lot	Canoga Park - Winnetka - Woodland Hills - West Hills	No	ABMI	AHO , CPK CPU, ADU
Los Angeles	7736 GENESTA AVE	91406	2203011017	0.000	0.000	0.000	0.904	Shortfall of Sites	0.165	Low Residential	R1-1	Low Residential	0	0	66.287	0.904		Residential - Single Family Residence, 1	189B133 841	1 per lot	Reseda - West Van Nuys	No	ABMI	AHO , RES CPU, ADU
Los Angeles	22606 GILMORE ST	91307	2038036010	0.000	0.000	0.000	0.904	Shortfall of Sites	0.165	Low Residential	RS-1	Very Low Residential	0	0	66.287	0.904		Residential - Single Family Residence - Pool, 1	180B097 563	1 per lot	Canoga Park - Winnetka - Woodland Hills - West Hills	No	ABMI	AHO , CPK CPU, ADU
Los Angeles	7712 PASO ROBLES AVE	91406	2203012022	0.000	0.000	0.000	0.904	Shortfall of Sites	0.165	Low Residential	R1-1	Low Residential	0	0	66.287	0.904		Residential - Single Family Residence, 1	189B133 920	1 per lot	Reseda - West Van Nuys	No	ABMI	AHO , RES CPU, ADU
Los Angeles	7706 PASO ROBLES AVE	91406	2203012023	0.000	0.000	0.000	0.904	Shortfall of Sites	0.165	Low Residential	R1-1	Low Residential	0	0	66.287	0.904		Residential - Single Family Residence, 1	189B133 941	1 per lot	Reseda - West Van Nuys	No	ABMI	AHO , RES CPU, ADU
Los Angeles	6538 WOODLAKE AVE	91307	2038011013	0.000	0.000	0.000	0.904	Shortfall of Sites	0.165	Low Residential	RS-1	Very Low Residential	0	0	66.287	0.904		Residential - Single Family Residence - Pool, 1	180B093 546	1 per lot	Canoga Park - Winnetka - Woodland Hills - West Hills	No	ABMI	AHO , CPK CPU, ADU
Los Angeles	7748 GENESTA AVE	91406	2203011015	0.000	0.000	0.000	0.904	Shortfall of Sites	0.165	Low Residential	R1-1	Low Residential	0	0	66.287	0.904		Residential - Single Family Residence, 1	189B133 805	1 per lot	Reseda - West Van Nuys	No	ABMI	AHO , RES CPU, ADU
Los Angeles	7742 GENESTA AVE	91406	2203011016	0.000	0.000	0.000	0.904	Shortfall of Sites	0.165	Low Residential	R1-1	Low Residential	0	0	66.287	0.904		Residential - Single Family Residence - Pool, 1	189B133 823	1 per lot	Reseda - West Van Nuys	No	ABMI	AHO , RES CPU, ADU
Los Angeles	7712 GENESTA AVE	91406	2203011021	0.000	0.000	0.000	0.904	Shortfall of Sites	0.165	Low Residential	R1-1	Low Residential	0	0	66.287	0.904		Residential - Single Family Residence, 1	189B133 918	1 per lot	Reseda - West Van Nuys	No	ABMI	AHO , RES CPU, ADU
Los Angeles	7706 GENESTA AVE	91406	2203011022	0.000	0.000	0.000	0.904	Shortfall of Sites	0.165	Low Residential	R1-1	Low Residential	0	0	66.287	0.904		Residential - Single Family Residence, 1	189B133 939	1 per lot	Reseda - West Van Nuys	No	ABMI	AHO , RES CPU, ADU
Los Angeles	7748 PASO ROBLES AVE	91406	2203012016	0.000	0.000	0.000	0.904	Shortfall of Sites	0.165	Low Residential	R1-1	Low Residential	0	0	66.287	0.904		Residential - Single Family Residence, 1	189B133 807	1 per lot	Reseda - West Van Nuys	No	ABMI	AHO , RES CPU, ADU
Los Angeles	7736 PASO ROBLES AVE	91406	2203012018	0.000	0.000	0.000	0.904	Shortfall of Sites	0.165	Low Residential	R1-1	Low Residential	0	0	66.287	0.904		Residential - Single Family Residence, 1	189B133 843	1 per lot	Reseda - West Van Nuys	No	ABMI	AHO , RES CPU, ADU
Los Angeles	7724 PASO ROBLES AVE	91406	2203012020	0.000	0.000	0.000	0.904	Shortfall of Sites	0.165	Low Residential	R1-1	Low Residential	0	0	66.287	0.904		Residential - Single Family Residence, 1	189B133 883	1 per lot	Reseda - West Van Nuys	No	ABMI	AHO , RES CPU, ADU
Los Angeles	7742 PASO ROBLES AVE	91406	2203012017	0.000	0.000	0.000	0.904	Shortfall of Sites	0.165	Low Residential	R1-1	Low Residential	0	0	66.287	0.904		Residential - Single Family Residence - Pool, 1	189B133 825	1 per lot	Reseda - West Van Nuys	No	ABMI	AHO , RES CPU, ADU
Los Angeles	7730 PASO ROBLES AVE	91406	2203012019	0.000	0.000	0.000	0.904	Shortfall of Sites	0.165	Low Residential	R1-1	Low Residential	0	0	66.287	0.904		Residential - Single Family Residence, 1	189B133 865	1 per lot	Reseda - West Van Nuys	No	ABMI	AHO , RES CPU, ADU
Los Angeles	7718 PASO ROBLES AVE	91406	2203012021	0.000	0.000	0.000	0.904	Shortfall of Sites	0.165	Low Residential	R1-1	Low Residential	0	0	66.287	0.904		Residential - Single Family Residence, 1	189B133 900	1 per lot	Reseda - West Van Nuys	No	ABMI	AHO , RES CPU, ADU
Los Angeles	7700 PASO ROBLES AVE	91406	2203012024	0.000	0.000	0.000	0.904	Shortfall of Sites	0.165	Low Residential	R1-1	Low Residential	0	0	66.287	0.904		Residential - Single Family Residence, 1	189B133 960	1 per lot	Reseda - West Van Nuys	No	ABMI	AHO , RES CPU, ADU
Los Angeles	22620 GILMORE ST	91307	2038036012	0.000	0.000	0.000	0.904	Shortfall of Sites	0.165	Low Residential	RS-1	Very Low Residential	0	0	66.287	0.904		Residential - Single Family Residence - Pool, 1	180B097 561	1 per lot	Canoga Park - Winnetka - Woodland Hills - West Hills	No	ABMI	AHO , CPK CPU, ADU
Los Angeles	22612 GILMORE ST	91307	2038036011	0.000	0.000	0.000	0.904	Shortfall of Sites	0.165	Low Residential	RS-1	Very Low Residential	0	0	66.287	0.904		Residential - Single Family Residence - Pool, 1	180B097 562	1 per lot	Canoga Park - Winnetka - Woodland Hills - West Hills	No	ABMI	AHO , CPK CPU, ADU
Los Angeles	6532 WOODLAKE AVE	91307	2038011012	0.000	0.000	0.000	0.904	Shortfall of Sites	0.165	Low Residential	RS-1	Very Low Residential	0	0	66.287	0.904		Residential - Single Family Residence, 1	180B093 567	1 per lot	Canoga Park - Winnetka - Woodland Hills - West Hills	No	ABMI	AHO , CPK CPU, ADU
Los Angeles	7700 GENESTA AVE	91406	2203011023	0.000	0.000	0.000	0.904	Shortfall of Sites	0.165	Low Residential	R1-1	Low Residential	0	0	66.287	0.904		Residential - Single Family Residence - Pool, 1	189B133 958	1 per lot	Reseda - West Van Nuys	No	ABMI	AHO , RES CPU, ADU
Los Angeles	22219 BASSETT ST	91303	2024034025	0.000	0.000	0.000	0.904	Shortfall of Sites	0.179	Low Residential	RS-1-RIO	Very Low Residential	0	0	66.287	0.904		Residential - Single Family Residence - Pool, 1	183B101 609	1 per lot	Canoga Park - Winnetka - Woodland Hills - West Hills	No	ABMI	AHO , CPK CPU
Los Angeles	7718 GENESTA AVE	91406	2203011020	0.000	0.000	0.000	0.904	Shortfall of Sites	0.165	Low Residential	R1-1	Low Residential	0	0	66.287	0.904		Residential - Single Family Residence, 1	189B133 898	1 per lot	Reseda - West Van Nuys	No	ABMI	AHO , RES CPU, ADU

Jurisdiction Name	Site Address/Intersection	5 Digit ZIP Code	Assessor Parcel Number	Very Low-Income	Low-Income	Moderate-Income	Above Moderate-Income	Type of Shortfall	Parcel Size (Acres)	Current General Plan Designation	Current Zoning	Proposed General Plan (GP) Designation	Proposed Zoning	Minimum Density Allowed	Maximum Density Allowed	Total Capacity	Vacant/ Nonvacant	Description of Existing Uses	PIN	Base Density Per Acre	Community Plan Area	Rent Stabalization Ordinance	Income Category	Applicable Rezoning Program (Program informing values in Column Q listed first)
Los Angeles	6514 WOODLAKE AVE	91307	2038011009	0.000	0.000	0.000	0.904	Shortfall of Sites	0.165	Low Residential	RS-1	Very Low Residential	0	0	66.287	0.904		Residential - Single Family Residence, 1	180B093 621	1 per lot	Canoga Park - Winnetka - Woodland Hills - West Hills	No	ABMI	AHO , CPK CPU, ADU
Los Angeles	6526 WOODLAKE AVE	91307	2038011011	0.000	0.000	0.000	0.904	Shortfall of Sites	0.165	Low Residential	RS-1	Very Low Residential	0	0	66.287	0.904		Residential - Single Family Residence - Pool, 1	180B093 575	1 per lot	Canoga Park - Winnetka - Woodland Hills - West Hills	No	ABMI	AHO , CPK CPU, ADU
Los Angeles	6520 WOODLAKE AVE	91307	2038011010	0.000	0.000	0.000	0.904	Shortfall of Sites	0.165	Low Residential	RS-1	Very Low Residential	0	0	66.287	0.904		Residential - Single Family Residence - Pool, 1	180B093 600	1 per lot	Canoga Park - Winnetka - Woodland Hills - West Hills	No	ABMI	AHO , CPK CPU, ADU
Los Angeles	22624 GILMORE ST	91307	2038036013	0.000	0.000	0.000	0.904	Shortfall of Sites	0.165	Low Residential	RS-1	Very Low Residential	0	0	66.287	0.904		Residential - Single Family Residence, 1	180B097 560	1 per lot	Canoga Park - Winnetka - Woodland Hills - West Hills	No	ABMI	AHO , CPK CPU, ADU
Los Angeles	6508 WOODLAKE AVE	91307	2038011008	0.000	0.000	0.000	0.904	Shortfall of Sites	0.165	Low Residential	RS-1	Very Low Residential	[DM1-G1-5] [CX2-FA] [CPIO]	0	66.287	0.904		Residential - Single Family Residence - Pool, 1	180B093 644	1 per lot	Canoga Park - Winnetka - Woodland Hills - West Hills	No	ABMI	AHO , CPK CPU, ADU
Los Angeles	6500 WOODLAKE AVE	91307	2038011007	0.000	0.000	0.000	0.904	Shortfall of Sites	0.165	Low Residential	RS-1	Very Low Residential	0	0	66.287	0.904		Residential - Single Family Residence - Pool, 1	180B093 666	1 per lot	Canoga Park - Winnetka - Woodland Hills - West Hills	No	ABMI	AHO , CPK CPU, ADU
Los Angeles	6460 WOODLAKE AVE	91307	2038011006	0.000	0.000	0.000	0.904	Shortfall of Sites	0.165	Low Residential	RS-1	Very Low Residential	0	0	66.287	0.904		Residential - Single Family Residence, 1	180B093 674	1 per lot	Canoga Park - Winnetka - Woodland Hills - West Hills	No	ABMI	AHO , CPK CPU, ADU
Los Angeles	22642 GILMORE ST	91307	2038036016	0.000	0.000	0.000	0.904	Shortfall of Sites	0.165	Low Residential	RS-1	Very Low Residential	0	0	66.287	0.904		Residential - Single Family Residence, 1	180B097 557	1 per lot	Canoga Park - Winnetka - Woodland Hills - West Hills	No	ABMI	AHO , CPK CPU, ADU
Los Angeles	22630 GILMORE ST	91307	2038036014	0.000	0.000	0.000	0.904	Shortfall of Sites	0.165	Low Residential	RS-1	Very Low Residential	0	0	66.287	0.904		Residential - Single Family Residence - Pool, 1	180B097 559	1 per lot	Canoga Park - Winnetka - Woodland Hills - West Hills	No	ABMI	AHO , CPK CPU, ADU
Los Angeles	22648 GILMORE ST	91307	2038036017	0.000	0.000	0.000	0.903	Shortfall of Sites	0.165	Low Residential	RS-1	Very Low Residential	0	0	66.287	0.903		Residential - Single Family Residence, 1	180B097 556	1 per lot	Canoga Park - Winnetka - Woodland Hills - West Hills	No	ABMI	AHO , CPK CPU, ADU
Los Angeles	20744 ARCHWOOD ST	91306	2148021020	0.000	0.000	0.000	0.903	Shortfall of Sites	0.179	Low Residential	RS-1-RIO	Low Residential	0	0	66.287	0.903		Residential - Single Family Residence, 1	180B109 293	1 per lot	Canoga Park - Winnetka - Woodland Hills - West Hills	No	ABMI	AHO , CPK CPU
Los Angeles	7749 BALBOA BLVD	91406	2203012013	0.000	0.000	0.000	0.903	Shortfall of Sites	0.165	Low Residential	R1-1	Low Residential	0	0	66.287	0.903		Residential - Single Family Residence, 1	189B133 808	1 per lot	Reseda - West Van Nuys	No	ABMI	AHO , RES CPU, ADU
Los Angeles	5705 MELROSE AVE	90038	5534036016	0.000	0.000	0.000	0.903	Shortfall of Sites	0.147	Highway Oriented Commercial	C2-1D	0	0	0	7.657	0.903		Commercial - Office Building - One Story, 0	141B189 276		Hollywood	No	ABMI	ARO
Los Angeles	5705 MELROSE AVE	90038	5534036016	0.000	0.000	0.000	0.903	Shortfall of Sites	0.147	Highway Oriented Commercial	C2-1D	0	0	0	7.657	0.903		Commercial - Office Building - One Story, 0	141B189 277		Hollywood	No	ABMI	ARO
Los Angeles	7743 BALBOA BLVD	91406	2203012012	0.000	0.000	0.000	0.903	Shortfall of Sites	0.165	Low Residential	R1-1	Low Residential	0	0	66.287	0.903		Residential - Single Family Residence, 1	189B133 826	1 per lot	Reseda - West Van Nuys	No	ABMI	AHO , RES CPU, ADU
Los Angeles	6454 WOODLAKE AVE	91307	2038011005	0.000	0.000	0.000	0.903	Shortfall of Sites	0.165	Low Residential	RS-1	Very Low Residential	0	0	66.287	0.903		Residential - Single Family Residence - Pool, 1	180B093 700	1 per lot	Canoga Park - Winnetka - Woodland Hills - West Hills	No	ABMI	AHO , CPK CPU, ADU
Los Angeles	7737 BALBOA BLVD	91406	2203012011	0.000	0.000	0.000	0.903	Shortfall of Sites	0.165	Low Residential	R1-1	Low Residential	0	0	66.287	0.903		Residential - Single Family Residence, 1	189B133 844	1 per lot	Reseda - West Van Nuys	No	ABMI	AHO , RES CPU, ADU
Los Angeles	7731 BALBOA BLVD	91406	2203012010	0.000	0.000	0.000	0.903	Shortfall of Sites	0.165	Low Residential	R1-1	Low Residential	0	0	66.287	0.903		Residential - Single Family Residence, 1	189B133 866	1 per lot	Reseda - West Van Nuys	No	ABMI	AHO , RES CPU, ADU
Los Angeles	20437 OREY PL	91306	2136020006	0.000	0.000	0.000	0.903	Shortfall of Sites	0.179	Low Residential	RS-1-RIO	Low Residential	0	0	66.287	0.903		Residential - Single Family Residence - Pool, 1	180B109 286	1 per lot	Canoga Park - Winnetka - Woodland Hills - West Hills	No	ABMI	AHO , CPK CPU
Los Angeles	7725 BALBOA BLVD	91406	2203012009	0.000	0.000	0.000	0.903	Shortfall of Sites	0.165	Low Residential	R1-1	Low Residential	0	0	66.287	0.903		Residential - Single Family Residence - Pool, 1	189B133 884	1 per lot	Reseda - West Van Nuys	No	ABMI	AHO , RES CPU, ADU
Los Angeles	7719 BALBOA BLVD	91406	2203012008	0.000	0.000	0.000	0.903	Shortfall of Sites	0.165	Low Residential	R1-1	Low Residential	0	0	66.287	0.903		Residential - Single Family Residence, 1	189B133 901	1 per lot	Reseda - West Van Nuys	No	ABMI	AHO , RES CPU, ADU
Los Angeles	6545 WOODLAKE AVE	91307	2036008002	0.000	0.000	0.000	0.903	Shortfall of Sites	0.165	Low Residential	RS-1	Very Low Residential	0	0	66.287	0.903		Residential - Single Family Residence, 1	180B093 520	1 per lot	Canoga Park - Winnetka - Woodland Hills - West Hills	No	ABMI	AHO , CPK CPU, ADU
Los Angeles	6515 WOODLAKE AVE	91307	2036008007	0.000	0.000	0.000	0.903	Shortfall of Sites	0.165	Low Residential	RS-1	Very Low Residential	0	0	66.287	0.903		Residential - Single Family Residence, 1	180B093 620	1 per lot	Canoga Park - Winnetka - Woodland Hills - West Hills	No	ABMI	AHO , CPK CPU, ADU
Los Angeles	6539 WOODLAKE AVE	91307	2036008003	0.000	0.000	0.000	0.903	Shortfall of Sites	0.165	Low Residential	RS-1	Very Low Residential	0	0	66.287	0.903		Residential - Single Family Residence, 1	180B093 545	1 per lot	Canoga Park - Winnetka - Woodland Hills - West Hills	No	ABMI	AHO , CPK CPU, ADU
Los Angeles	6533 WOODLAKE AVE	91307	2036008004	0.000	0.000	0.000	0.903	Shortfall of Sites	0.165	Low Residential	RS-1	Very Low Residential	0	0	66.287	0.903		Residential - Single Family Residence - Pool, 1	180B093 566	1 per lot	Canoga Park - Winnetka - Woodland Hills - West Hills	No	ABMI	AHO , CPK CPU, ADU
Los Angeles	6527 WOODLAKE AVE	91307	2036008005	0.000	0.000	0.000	0.903	Shortfall of Sites	0.165	Low Residential	RS-1	Very Low Residential	0	0	66.287	0.903		Residential - Single Family Residence - Pool, 1	180B093 574	1 per lot	Canoga Park - Winnetka - Woodland Hills - West Hills	No	ABMI	AHO , CPK CPU, ADU
Los Angeles	6521 WOODLAKE AVE	91307	2036008006	0.000	0.000	0.000	0.903	Shortfall of Sites	0.165	Low Residential	RS-1	Very Low Residential	0	0	66.287	0.903		Residential - Single Family Residence - Pool, 1	180B093 599	1 per lot	Canoga Park - Winnetka - Woodland Hills - West Hills	No	ABMI	AHO , CPK CPU, ADU
Los Angeles	6509 WOODLAKE AVE	91307	2036008008	0.000	0.000	0.000	0.903	Shortfall of Sites	0.165	Low Residential	RS-1	Very Low Residential	0	0	66.287	0.903		Residential - Single Family Residence, 1	180B093 643	1 per lot	Canoga Park - Winnetka - Woodland Hills - West Hills	No	ABMI	AHO , CPK CPU, ADU
Los Angeles	11454 SAN VICENTE BLVD	90049	4265003038	0.000	0.000	0.000	0.903	Shortfall of Sites	0.064	Community Commercial	C4-1VL	0	0	0	0.000	0.903		Commercial - Office Building - Two Stories, 0	129B145 222		Brentwood - Pacific Palisades	No	ABMI	ARO
Los Angeles	11454 SAN VICENTE BLVD	90049	4265003038	0.000	0.000	0.000	0.903	Shortfall of Sites	0.064	Community Commercial	C4-1VL	0	0	0	0.000	0.903		Commercial - Office Building - Two Stories, 0	129B145 236		Brentwood - Pacific Palisades	No	ABMI	ARO
Los Angeles	11454 SAN VICENTE BLVD	90049	4265003038	0.000	0.000	0.000	0.903	Shortfall of Sites	0.023	Community Commercial	C4-1VL	0	0	0	0.000	0.903		Commercial - Office Building - Two Stories, 0	129B145 224		Brentwood - Pacific Palisades	No	ABMI	ARO
Los Angeles	11454 SAN VICENTE BLVD	90049	4265003038	0.000	0.000	0.000	0.903	Shortfall of Sites	0.023	Community Commercial	C4-1VL	0	0	0	0.000	0.903		Commercial - Office Building - Two Stories, 0	129B145 205		Brentwood - Pacific Palisades	No	ABMI	ARO
Los Angeles	11454 SAN VICENTE BLVD	90049	4265003038	0.000	0.000	0.000	0.903	Shortfall of Sites	0.017	Community Commercial	C4-1VL	0	0	0	0.000	0.903		Commercial - Office Building - Two Stories, 0	129B145 1184		Brentwood - Pacific Palisades	No	ABMI	ARO
Los Angeles	11454 SAN VICENTE BLVD	90049	4265003038	0.000	0.000	0.000	0.903	Shortfall of Sites	0.017	Community Commercial	C4-1VL	0	0	0	0.000	0.903		Commercial - Office Building - Two Stories, 0	129B145 218		Brentwood - Pacific Palisades	No	ABMI	ARO
Los Angeles	6461 WOODLAKE AVE	91307	2036008010	0.000	0.000	0.000	0.903	Shortfall of Sites	0.165	Low Residential	RS-1	Very Low Residential	0	0	66.287	0.903		Residential - Single Family Residence, 1	180B093 673	1 per lot	Canoga Park - Winnetka - Woodland Hills - West Hills	No	ABMI	AHO , CPK CPU, ADU
Los Angeles	6501 WOODLAKE AVE	91307	2036008009	0.000	0.000	0.000	0.903	Shortfall of Sites	0.165	Low Residential	RS-1	Very Low Residential	0	0	66.287	0.903		Residential - Single Family Residence, 1	180B093 665	1 per lot	Canoga Park - Winnetka - Woodland Hills - West Hills	No	ABMI	AHO , CPK CPU, ADU
Los Angeles	7713 BALBOA BLVD	91406	2203012007	0.000	0.000	0.000	0.903	Shortfall of Sites	0.165	Low Residential	R1-1	Low Residential	0	0	66.287	0.903		Residential - Single Family Residence, 1	189B133 921	1 per lot	Reseda - West Van Nuys	No	ABMI	AHO , RES CPU, ADU
Los Angeles	7707 BALBOA BLVD	91406	2203012006	0.000	0.000	0.000	0.903	Shortfall of Sites	0.165	Low Residential	R1-1	Low Residential	0	0	66.287	0.903		Residential - Single Family Residence, 1	189B133 942	1 per lot	Reseda - West Van Nuys	No	ABMI	AHO , RES CPU, ADU
Los Angeles	20754 ARCHWOOD ST	91306	2148021021	0.000	0.000	0.000	0.903	Shortfall of Sites	0.179	Low Residential	RS-1-RIO	Low Residential	0	0	66.287	0.903		Residential - Single Family Residence, 1	180B109 301	1 per lot	Canoga Park - Winnetka - Woodland Hills - West Hills	No	ABMI	AHO , CPK CPU
Los Angeles	7663 BALBOA BLVD	91406	2203012004	0.000	0.000	0.000	0.903	Shortfall of Sites	0.165	Low Residential	R1-1	Low Residential	0	0	66.287	0.903		Residential - Single Family Residence, 1	186B133 35	1 per lot	Reseda - West Van Nuys	No	ABMI	AHO , RES CPU, ADU
Los Angeles	20738 ARCHWOOD ST	91306	2148021019	0.000	0.000	0.000	0.903	Shortfall of Sites	0.179	Low Residential	RS-1-RIO	Low Residential	0	0	66.287	0.903		Residential - Single Family Residence, 1	180B109 280	1 per lot	Canoga Park - Winnetka - Woodland Hills - West Hills	No	ABMI	AHO , CPK CPU
Los Angeles	7701 BALBOA BLVD	91406	2203012005	0.000	0.000	0.000	0.903	Shortfall of Sites	0.165	Low Residential	R1-1	Low Residential	0	0	66.287	0.903		Residential - Single Family Residence - Pool, 1	189B133 961	1 per lot	Reseda - West Van Nuys	No	ABMI	AHO , RES CPU, ADU
Los Angeles	6455 WOODLAKE AVE	91307	2036008011	0.000	0.000	0.000	0.903	Shortfall of Sites	0.165	Low Residential	RS-1	Very Low Residential	[LM1-CDF1-5] [IX4-FA] [CPIO]	0	66.287	0.903		Residential - Single Family Residence, 1	180B093 699	1 per lot	Canoga Park - Winnetka - Woodland Hills - West Hills	No	ABMI	AHO , CPK CPU, ADU
Los Angeles	18545 INGOMAR ST	91335	2103023029	0.000	0.000	0.000	0.903	Shortfall of Sites	0.201	Low Residential	RS-1	Low Residential	0	0	66.287	0.903		Residential - Single Family Residence, 1	189B125 969	1 per lot	Reseda - West Van Nuys	No	ABMI	AHO , RES CPU
Los Angeles	20728 ARCHWOOD ST	91306	2148021018	0.000	0.000	0.000	0.903	Shortfall of Sites	0.179	Low Residential	RS-1-RIO	Low Residential	0	0	66.287	0.903		Residential - Single Family Residence, 1	180B109 274	1 per lot	Canoga Park - Winnetka - Woodland Hills - West Hills	No	ABMI	AHO , CPK CPU
Los Angeles	7032 MCLAREN AVE	91307	2026007014	0.000	0.000	0.000	0.903	Shortfall of Sites	0.165	Low Residential	RS-1	Very Low Residential	0	0	66.287	0.903		Residential - Single Family Residence, 1	183B097 377	1 per lot	Canoga Park - Winnetka - Woodland Hills - West Hills	No	ABMI	AHO , CPK CPU, ADU
Los Angeles	22929 BALTAR ST	91304	2014006018	0.000	0.000	0.000	0.903	Shortfall of Sites	0.179	Low Residential	RS-1	Very Low Residential	0	0	66.287	0.903		Residential - Single Family Residence, 1	189B097 297	1 per lot	Canoga Park - Winnetka - Woodland Hills - West Hills	No	ABMI	AHO , CPK CPU
Los Angeles	7662 GENESTA AVE	91406	2203011024	0.000	0.000	0.000	0.903	Shortfall of Sites	0.165	Low Residential	R1-1	Low Residential	0	0	66.287	0.903		Residential - Single Family Residence, 1	186B133 33	1 per lot	Reseda - West Van Nuys	No	ABMI	AHO , RES CPU, ADU
Los Angeles	5126 GAYNOR AVE	91436	2261017021	0.000	0.000	0.000	0.902	Shortfall of Sites	0.179	Low II Residential	RE9-1	Low Residential	0	0	66.287	0.902		Residential - Single Family Residence - Pool, 1	171B141 299	1 per lot	Encino - Tarzana	No	ABMI	AHO , ENC CPU, ADU
Los Angeles	15444 NORDHOFF ST	91343	2654003039	0.451	0.451	0.000	0.000	Shortfall of Sites	0.196	Medium Residential	RA-1	0	0	20	102.494	0.902		Institutional - Church - One Story, 0	198B145 394		Mission Hills - Panorama City - North Hills	No	LI	FBO
Los Angeles	23256 VANOWEN ST	91307	2036001021	0.000	0.000	0.000	0.902	Shortfall of Sites	0.165	Low Residential	RS-1	Very Low Residential	[LM2-MU2-5] [RX1-FA] [CPIO]	0	66.287	0.902		Residential - Single Family Residence, 1	180B093 36	1 per lot	Canoga Park - Winnetka - Woodland Hills - West Hills	No	ABMI	AHO , CPK CPU, ADU
Los Angeles	17221 WELBY WAY	91406	2230013009	0.000	0.000	0.000	0.902	Shortfall of Sites	0.179	Low Residential	R1-1-RIO	Low Residential	0	0	66.287	0.902		Residential - Single Family Residence, 1	180B133 42	1 per lot	Reseda - West Van Nuys	No	ABMI	AHO , RES CPU
Los Angeles	7662 PASO ROBLES AVE	91406	2203012025	0.000	0.000	0.000	0.902	Shortfall of Sites	0.165	Low Residential	R1-1	Low Residential	0	0	66.287	0.902		Residential - Single Family Residence, 1	186B133 34	1 per lot	Reseda - West Van Nuys	No	ABMI	AHO , RES CPU, ADU
Los Angeles	20722 ARCHWOOD ST	91306	2148021017	0.000	0.000	0.000	0.902	Shortfall of Sites	0.179	Low Residential	RS-1-RIO	Low Residential	0	0	66.287	0.902		Residential - Single Family Residence, 1	180B109 272	1 per lot	Canoga Park - Winnetka - Woodland Hills - West Hills	No	ABMI	AHO , CPK CPU
Los Angeles	4813 S WESTERN AVE	90062	5016025003	0.000	0.000	0.000	0.902	Shortfall of Sites	0.169	Neighborhood Commercial	C2-1VL-CPIO	0	0	0	7.427	0.902		Commercial - Store Combination - Store and Residential Combination - One Story, 0	111B193 837		South Los Angeles	Yes	ABMI	ARO

Jurisdiction Name	Site Address/Intersection	5 Digit ZIP Code	Assessor Parcel Number	Very Low-Income	Low-Income	Moderate-Income	Above Moderate-Income	Type of Shortfall	Parcel Size (Acres)	Current General Plan Designation	Current Zoning	Proposed General Plan (GP) Designation	Proposed Zoning	Minimum Density Allowed	Maximum Density Allowed	Total Capacity	Vacant/ Nonvacant	Description of Existing Uses	PIN	Base Density Per Acre	Community Plan Area	Rent Stabalization Ordinance	Income Category	Applicable Rezoning Program (Program informing values in Column Q listed first)
Los Angeles	4813 S WESTERN AVE	90062	5016025003	0.000	0.000	0.000	0.902	Shortfall of Sites	0.169	Neighborhood Commercial	C2-1VL-CPIO	0	0	0	7.427	0.902		Commercial - Store Combination - Store and Residential Combination - One Story, 0	1118193 885		South Los Angeles	Yes	ABMI	ARO
Los Angeles	7668 PENFIELD AVE	91306	2106009009	0.000	0.000	0.000	0.902	Shortfall of Sites	0.179	Low Residential	RS-1	Low Residential	0	0	66.287	0.902		Residential - Single Family Residence - Therapy Pool (Spa), 1	189B113 1287	1 per lot	Canoga Park - Winnetka - Woodland Hills - West Hills	No	ABMI	AHO , CPK CPU
Los Angeles	1977 BLAKE AVE	90039	5442010021	0.000	0.000	0.000	0.902	Shortfall of Sites	0.098	Commercial Manufacturing	[Q]CM-1XL-RIO	0	0	0	17.660	0.902		Industrial - Light Manufacturing - One Story, 0	148-5A213 242		Silver Lake - Echo Park - Elysian Valley	No	ABMI	ARO
Los Angeles	1977 BLAKE AVE	90039	5442010021	0.000	0.000	0.000	0.902	Shortfall of Sites	0.099	Commercial Manufacturing	[Q]CM-1XL-RIO	0	0	0	17.455	0.902		Industrial - Light Manufacturing - One Story, 0	148-5A213 249		Silver Lake - Echo Park - Elysian Valley	No	ABMI	ARO
Los Angeles	1977 BLAKE AVE	90039	5442010021	0.000	0.000	0.000	0.902	Shortfall of Sites	0.100	Commercial Manufacturing	[Q]CM-1XL-RIO	0	0	0	17.286	0.902		Industrial - Light Manufacturing - One Story, 0	148-5A213 260		Silver Lake - Echo Park - Elysian Valley	No	ABMI	ARO
Los Angeles	1977 BLAKE AVE	90039	5442010021	0.000	0.000	0.000	0.902	Shortfall of Sites	0.100	Commercial Manufacturing	[Q]CM-1XL-RIO	0	0	0	17.286	0.902		Industrial - Light Manufacturing - One Story, 0	148-5A213 272		Silver Lake - Echo Park - Elysian Valley	No	ABMI	ARO
Los Angeles	1977 BLAKE AVE	90039	5442010021	0.000	0.000	0.000	0.902	Shortfall of Sites	0.050	Commercial Manufacturing	[Q]CM-1XL-RIO	0	0	0	34.442	0.902		Industrial - Light Manufacturing - One Story, 0	148-5A213 279		Silver Lake - Echo Park - Elysian Valley	No	ABMI	ARO
Los Angeles	0	0	2769001902	0.000	0.000	0.000	0.000	Shortfall of Sites	0.587	Public Facilities	PF-1XL	0	0	0	153.741	0.000		Miscellaneous - Government Owned Property, 0	195B125 9		Northridge	No		PF
Los Angeles	17227 WELBY WAY	91406	2230013010	0.000	0.000	0.000	0.902	Shortfall of Sites	0.179	Low Residential	R1-1-RIO	Low Residential	0	0	66.287	0.902		Residential - Single Family Residence, 1	180B133 41	1 per lot	Reseda - West Van Nuys	No	ABMI	AHO , RES CPU
Los Angeles	23838 VICTORY BLVD	91367	2033017014	0.000	0.000	0.000	0.902	Shortfall of Sites	0.165	Low Residential	RS-1	Very Low Residential	[HB3-G1-5] [CX3-FA] [CPIO-O]	0	66.287	0.902		Residential - Single Family Residence, 1	180B089 952	1 per lot	Canoga Park - Winnetka - Woodland Hills - West Hills	No	ABMI	AHO , CPK CPU, ADU
Los Angeles	7806 ZELZAH AVE	91335	2101035011	0.000	0.000	0.000	0.902	Shortfall of Sites	0.179	Low Residential	R1-1	Low Residential	0	0	66.287	0.902		Residential - Single Family Residence, 1	189B129 983	1 per lot	Reseda - West Van Nuys	No	ABMI	AHO , RES CPU
Los Angeles	7027 JELLICO AVE	91406	2228023012	0.000	0.000	0.000	0.902	Shortfall of Sites	0.179	Low Residential	R1-1	Low Residential	0	0	66.287	0.902		Residential - Single Family Residence, 1	183B129 458	1 per lot	Reseda - West Van Nuys	No	ABMI	AHO , RES CPU
Los Angeles	17233 WELBY WAY	91406	2230013011	0.000	0.000	0.000	0.902	Shortfall of Sites	0.179	Low Residential	R1-1-RIO	Low Residential	0	0	66.287	0.902		Residential - Single Family Residence, 1	180B133 40	1 per lot	Reseda - West Van Nuys	No	ABMI	AHO , RES CPU
Los Angeles	6501 KESSLER AVE	91367	2134040021	0.000	0.000	0.000	0.902	Shortfall of Sites	0.179	Low Residential	R1-1-RIO	Low Residential	0	0	66.287	0.902		Residential - Single Family Residence - Pool, 1	180B113 652	1 per lot	Canoga Park - Winnetka - Woodland Hills - West Hills	No	ABMI	AHO , CPK CPU
Los Angeles	6457 KESSLER AVE	91367	2134040023	0.000	0.000	0.000	0.902	Shortfall of Sites	0.179	Low Residential	R1-1-RIO	Low Residential	[DM2-G1-5] [CX2-FA] [CPIO-O]	0	66.287	0.902		Residential - Single Family Residence, 1	180B113 691	1 per lot	Canoga Park - Winnetka - Woodland Hills - West Hills	No	ABMI	AHO , CPK CPU
Los Angeles	6523 KESSLER AVE	91367	2134040018	0.000	0.000	0.000	0.902	Shortfall of Sites	0.179	Low Residential	R1-1-RIO	Low Residential	0	0	66.287	0.902		Residential - Single Family Residence, 1	180B113 576	1 per lot	Canoga Park - Winnetka - Woodland Hills - West Hills	No	ABMI	AHO , CPK CPU
Los Angeles	6451 KESSLER AVE	91367	2134040024	0.000	0.000	0.000	0.902	Shortfall of Sites	0.179	Low Residential	R1-1-RIO	Low Residential	0	0	66.287	0.902		Residential - Single Family Residence, 1	180B113 710	1 per lot	Canoga Park - Winnetka - Woodland Hills - West Hills	No	ABMI	AHO , CPK CPU
Los Angeles	6465 KESSLER AVE	91367	2134040022	0.000	0.000	0.000	0.902	Shortfall of Sites	0.179	Low Residential	R1-1-RIO	Low Residential	0	0	66.287	0.902		Residential - Single Family Residence, 1	180B113 670	1 per lot	Canoga Park - Winnetka - Woodland Hills - West Hills	No	ABMI	AHO , CPK CPU
Los Angeles	6517 KESSLER AVE	91367	2134040019	0.000	0.000	0.000	0.902	Shortfall of Sites	0.179	Low Residential	R1-1-RIO	Low Residential	0	0	66.287	0.902		Residential - Single Family Residence - Pool, 1	180B113 604	1 per lot	Canoga Park - Winnetka - Woodland Hills - West Hills	No	ABMI	AHO , CPK CPU
Los Angeles	6445 KESSLER AVE	91367	2134040025	0.000	0.000	0.000	0.902	Shortfall of Sites	0.179	Low Residential	R1-1-RIO	Low Residential	0	0	66.287	0.902		Residential - Single Family Residence, 1	180B113 731	1 per lot	Canoga Park - Winnetka - Woodland Hills - West Hills	No	ABMI	AHO , CPK CPU
Los Angeles	6509 KESSLER AVE	91367	2134040020	0.000	0.000	0.000	0.901	Shortfall of Sites	0.179	Low Residential	R1-1-RIO	Low Residential	0	0	66.287	0.901		Residential - Single Family Residence, 1	180B113 626	1 per lot	Canoga Park - Winnetka - Woodland Hills - West Hills	No	ABMI	AHO , CPK CPU
Los Angeles	20521 VOSE ST	91306	2137003011	0.000	0.000	0.000	0.901	Shortfall of Sites	0.179	Low Residential	RS-1-RIO	Low Residential	0	0	66.287	0.901		Residential - Single Family Residence, 1	183B109 358	1 per lot	Canoga Park - Winnetka - Woodland Hills - West Hills	No	ABMI	AHO , CPK CPU
Los Angeles	20515 VOSE ST	91306	2137003010	0.000	0.000	0.000	0.901	Shortfall of Sites	0.179	Low Residential	RS-1-RIO	Low Residential	0	0	66.287	0.901		Residential - Single Family Residence, 1	183B109 359	1 per lot	Canoga Park - Winnetka - Woodland Hills - West Hills	No	ABMI	AHO , CPK CPU
Los Angeles	23409 VANOWEN ST	91307	2028017028	0.000	0.000	0.000	0.901	Shortfall of Sites	0.165	Low Residential	RS-1	Very Low Residential	0	0	66.287	0.901		Residential - Single Family Residence, 1	180B093 20	1 per lot	Canoga Park - Winnetka - Woodland Hills - West Hills	No	ABMI	AHO , CPK CPU, ADU
Los Angeles	17239 WELBY WAY	91406	2230013012	0.000	0.000	0.000	0.901	Shortfall of Sites	0.179	Low Residential	R1-1-RIO	Low Residential	0	0	66.287	0.901		Residential - Single Family Residence, 1	180B133 39	1 per lot	Reseda - West Van Nuys	No	ABMI	AHO , RES CPU
Los Angeles	6615 GLADE AVE	91303	2139018004	0.000	0.000	0.000	0.901	Shortfall of Sites	0.179	Low Residential	RS-1-RIO	Very Low Residential	0	0	66.287	0.901		Residential - Single Family Residence, 1	180B101 342	1 per lot	Canoga Park - Winnetka - Woodland Hills - West Hills	No	ABMI	AHO , CPK CPU
Los Angeles	17413 LULL ST	91325	2202007009	0.000	0.000	0.000	0.901	Shortfall of Sites	0.165	Low Residential	R1-1	Low Residential	0	0	66.287	0.901		Residential - Single Family Residence - Pool, 1	186B129 96	1 per lot	Reseda - West Van Nuys	No	ABMI	AHO , RES CPU, ADU
Los Angeles	4929 VALJEAN AVE	91436	2260012004	0.000	0.000	0.000	0.901	Shortfall of Sites	0.165	Low II Residential	RE9-1	Low Residential	0	0	66.287	0.901		Residential - Single Family Residence, 1	168B137 213	1 per lot	Encino - Tarzana	No	ABMI	AHO , ENC CPU, ADU
Los Angeles	23257 VANOWEN ST	91307	2026020010	0.000	0.000	0.000	0.901	Shortfall of Sites	0.165	Low Residential	RS-1	Very Low Residential	[DM1-SH1-5] [IX3-FA] [CPIO]	0	66.287	0.901		Residential - Single Family Residence, 1	183B093 694	1 per lot	Canoga Park - Winnetka - Woodland Hills - West Hills	No	ABMI	AHO , CPK CPU, ADU
Los Angeles	23112 VANOWEN ST	91307	2038019012	0.000	0.000	0.000	0.901	Shortfall of Sites	0.165	Low Residential	RS-1	Very Low Residential	0	0	66.287	0.901		Residential - Single Family Residence - Pool, 1	180B097 39	1 per lot	Canoga Park - Winnetka - Woodland Hills - West Hills	No	ABMI	AHO , CPK CPU, ADU
Los Angeles	637 E WASHINGTON BLVD	90015	5127001003	0.000	0.000	0.000	0.901	Shortfall of Sites	0.242	Community Commercial	C2-2D-O-CPIO	0	0	0	4.653	0.901		Industrial - Light Manufacturing - One Story, 0	121-5A209 50		Southeast Los Angeles	No	ABMI	ARO
Los Angeles	7445 FAUST AVE	91307	2022011016	0.000	0.000	0.000	0.901	Shortfall of Sites	0.179	Low Residential	RS-1	Very Low Residential	0	0	66.287	0.901		Residential - Single Family Residence, 1	186B097 535	1 per lot	Canoga Park - Winnetka - Woodland Hills - West Hills	No	ABMI	AHO , CPK CPU
Los Angeles	17245 WELBY WAY	91406	2230013013	0.000	0.000	0.000	0.901	Shortfall of Sites	0.179	Low Residential	R1-1-RIO	Low Residential	0	0	66.287	0.901		Residential - Single Family Residence, 1	180B133 38	1 per lot	Reseda - West Van Nuys	No	ABMI	AHO , RES CPU
Los Angeles	8200 FLIGHT AVE	90045	4107014038	0.000	0.000	0.000	0.901	Shortfall of Sites	0.008	Low Residential	R1-1	0	0	0	113.635	0.901		Residential - Single Family Residence, 0	099B169 1389	21	Westchester - Playa del Rey	No	ABMI	OPP RC , WPDR CPU, AHO
Los Angeles	19800 KITTRIDGE ST	91306	2134007012	0.000	0.000	0.000	0.901	Shortfall of Sites	0.179	Low Residential	R1-1-RIO	Low Residential	0	0	66.287	0.901		Residential - Single Family Residence, 1	180B117 448	1 per lot	Canoga Park - Winnetka - Woodland Hills - West Hills	No	ABMI	AHO , CPK CPU
Los Angeles	20527 VOSE ST	91306	2137003012	0.000	0.000	0.000	0.901	Shortfall of Sites	0.179	Low Residential	RS-1-RIO	Low Residential	0	0	66.287	0.901		Residential - Single Family Residence, 1	183B109 357	1 per lot	Canoga Park - Winnetka - Woodland Hills - West Hills	No	ABMI	AHO , CPK CPU
Los Angeles	2009 W MARTIN LUTHER KING JR BLVD	90062	5035005022	0.450	0.450	0.000	0.000	Shortfall of Sites	0.195	Low Medium II Residential	[Q]R4-1	0	0	20	102.494	0.901		Institutional - Church - One Story, 0	114B189 260		South Los Angeles	No	LI	FBO
Los Angeles	6567 KELVIN AVE	91306	2148023005	0.000	0.000	0.000	0.901	Shortfall of Sites	0.179	Low Residential	RS-1-RIO	Low Residential	0	0	66.287	0.901		Residential - Single Family Residence - Pool, 1	180B109 416	1 per lot	Canoga Park - Winnetka - Woodland Hills - West Hills	No	ABMI	AHO , CPK CPU
Los Angeles	17421 KESWICK ST	91325	2202006014	0.000	0.000	0.000	0.901	Shortfall of Sites	0.165	Low Residential	R1-1	Low Residential	0	0	66.287	0.901		Residential - Single Family Residence, 1	189B129 1270	1 per lot	Reseda - West Van Nuys	No	ABMI	AHO , RES CPU, ADU
Los Angeles	6701 DARBY AVE	91335	2125015018	0.450	0.450	0.000	0.000	Shortfall of Sites	0.195	Medium Residential	R3-1-RIO	0	0	20	102.494	0.901		Institutional - Church - Church Parking Lot - One Story, 0	180B125 246		Reseda - West Van Nuys	No	LI	FBO
Los Angeles	7965 QUIMBY AVE	91304	2014025006	0.000	0.000	0.000	0.901	Shortfall of Sites	0.165	Low Residential	RS-1	Very Low Residential	0	0	66.287	0.901		Residential - Single Family Residence, 1	189B093 265	1 per lot	Canoga Park - Winnetka - Woodland Hills - West Hills	No	ABMI	AHO , CPK CPU, ADU
Los Angeles	6967 DANNYBOYAR AVE	91307	2026016011	0.000	0.000	0.000	0.901	Shortfall of Sites	0.165	Low Residential	RS-1	Very Low Residential	0	0	66.287	0.901		Residential - Single Family Residence - Pool, 1	183B097 569	1 per lot	Canoga Park - Winnetka - Woodland Hills - West Hills	No	ABMI	AHO , CPK CPU, ADU
Los Angeles	8137 LASAINE AVE	91325	2201016017	0.000	0.000	0.000	0.901	Shortfall of Sites	0.165	Low Residential	R1-1	Low Residential	0	0	66.287	0.901		Residential - Single Family Residence - Pool, 1	189B129 129	1 per lot	Reseda - West Van Nuys	No	ABMI	AHO , RES CPU, ADU
Los Angeles	6330 S FIGUEROA ST	90003	6004040010	0.450	0.450	0.000	0.000	Shortfall of Sites	0.195	Neighborhood Commercial	C2-1VL-CPIO	0	0	20	102.494	0.901		Institutional - Church - One Story, 0	105B201 1231		South Los Angeles	No	LI	FBO
Los Angeles	6961 DANNYBOYAR AVE	91307	2026016010	0.000	0.000	0.000	0.901	Shortfall of Sites	0.165	Low Residential	RS-1	Very Low Residential	0	0	66.287	0.901		Residential - Single Family Residence, 1	183B097 598	1 per lot	Canoga Park - Winnetka - Woodland Hills - West Hills	No	ABMI	AHO , CPK CPU, ADU
Los Angeles	753 CAMULOS ST	90023	5185034021	0.450	0.450	0.000	0.000	Shortfall of Sites	0.195	Highway Oriented and Limited Commercial	[Q]C2-1-CUGU	0	0	20	102.494	0.901		Institutional - Church - One Story, 0	123A223 103		Boyle Heights	No	LI	FBO
Los Angeles	753 CAMULOS ST	90023	5185034021	0.450	0.450	0.000	0.000	Shortfall of Sites	0.195	Highway Oriented and Limited Commercial	[Q]C2-1-CUGU	0	0	20	102.494	0.901		Institutional - Church - One Story, 0	123A223 94		Boyle Heights	No	LI	FBO
Los Angeles	6955 DANNYBOYAR AVE	91307	2026016009	0.000	0.000	0.000	0.901	Shortfall of Sites	0.165	Low Residential	RS-1	Very Low Residential	0	0	66.287	0.901		Residential - Single Family Residence - Pool, 1	183B097 615	1 per lot	Canoga Park - Winnetka - Woodland Hills - West Hills	No	ABMI	AHO , CPK CPU, ADU
Los Angeles	753 CAMULOS ST	90023	5185034021	0.450	0.450	0.000	0.000	Shortfall of Sites	0.195	Highway Oriented and Limited Commercial	[Q]C2-1-CUGU	0	0	20	102.494	0.900		Institutional - Church - One Story, 0	123A223 84		Boyle Heights	No	LI	FBO
Los Angeles	18430 LINNET ST	91356	2161020001	0.000	0.000	0.000	0.900	Shortfall of Sites	0.165	Very Low I Residential	RA-1	Very Low Residential	0	0	66.287	0.900		Residential - Single Family Residence, 1	171B125 386	1 per lot	Encino - Tarzana	No	ABMI	AHO , ENC CPU, ADU
Los Angeles	0	0	2348006065	0.000	0.000	0.000	0.900	Shortfall of Sites	0.009	Low Residential	R1-1	0	0	0	99.000	0.900	Vacant	Residential - Single Family Residence - Vacant Land, 0	171B169 355		North Hollywood - Valley Village	No	ABMI	TOC EXP
Los Angeles	17251 WELBY WAY	91406	2230013014	0.000	0.000	0.000	0.900	Shortfall of Sites	0.179	Low Residential	R1-1-RIO	Low Residential	0	0	66.287	0.900		Residential - Single Family Residence, 1	180B133 37	1 per lot	Reseda - West Van Nuys	No	ABMI	AHO , RES CPU
Los Angeles	6947 DANNYBOYAR AVE	91307	2026016008	0.000	0.000	0.000	0.900	Shortfall of Sites	0.165	Low Residential	RS-1	Very Low Residential	0	0	66.287	0.900		Residential - Single Family Residence - Pool, 1	183B097 632	1 per lot	Canoga Park - Winnetka - Woodland Hills - West Hills	No	ABMI	AHO , CPK CPU, ADU
Los Angeles	6941 DANNYBOYAR AVE	91307	2026016007	0.000	0.000	0.000	0.900	Shortfall of Sites	0.165	Low Residential	RS-1	Very Low Residential	0	0	66.287	0.900		Residential - Single Family Residence, 1	183B097 658	1 per lot	Canoga Park - Winnetka - Woodland Hills - West Hills	No	ABMI	AHO , CPK CPU, ADU

Jurisdiction Name	Site Address/Intersection	5 Digit ZIP Code	Assessor Parcel Number	Very Low-Income	Low-Income	Moderate-Income	Above Moderate-Income	Type of Shortfall	Parcel Size (Acres)	Current General Plan Designation	Current Zoning	Proposed General Plan (GP) Designation	Proposed Zoning	Minimum Density Allowed	Maximum Density Allowed	Total Capacity	Vacant/ Nonvacant	Description of Existing Uses	PIN	Base Density Per Acre	Community Plan Area	Rent Stabalization Ordinance	Income Category	Applicable Rezoning Program (Program informing values in Column Q listed first)
Los Angeles	6935 DANNYBOYAR AVE	91307	2026016006	0.000	0.000	0.000	0.900	Shortfall of Sites	0.165	Low Residential	RS-1	Very Low Residential	[HM2-CHC1-5] [CX4-FA] [SN-CPIO-CDO]	0	66.287	0.900		Residential - Single Family Residence, 1	183B097 677	1 per lot	Canoga Park - Winnetka - Woodland Hills - West Hills	No	ABMI	AHO , CPK CPU, ADU
Los Angeles	23250 VANOWEN ST	91307	2036001020	0.000	0.000	0.000	0.900	Shortfall of Sites	0.165	Low Residential	RS-1	Very Low Residential	[MN1-SH2-5] [CX1-FA] [CPIO]	0	66.287	0.900		Residential - Single Family Residence, 1	180B093 37	1 per lot	Canoga Park - Winnetka - Woodland Hills - West Hills	No	ABMI	AHO , CPK CPU, ADU
Los Angeles	23118 VANOWEN ST	91307	2038019013	0.000	0.000	0.000	0.900	Shortfall of Sites	0.165	Low Residential	RS-1	Very Low Residential	0	0	66.287	0.900		Residential - Single Family Residence, 1	180B097 42	1 per lot	Canoga Park - Winnetka - Woodland Hills - West Hills	No	ABMI	AHO , CPK CPU, ADU
Los Angeles	6929 DANNYBOYAR AVE	91307	2026016005	0.000	0.000	0.000	0.900	Shortfall of Sites	0.165	Low Residential	RS-1	Very Low Residential	[MB3-CDF1-5] [IX4-FA] [CPIO]	0	66.287	0.900		Residential - Single Family Residence, 1	183B097 696	1 per lot	Canoga Park - Winnetka - Woodland Hills - West Hills	No	ABMI	AHO , CPK CPU, ADU
Los Angeles	22638 MIRANDA ST	91367	2040007008	0.000	0.000	0.000	0.900	Shortfall of Sites	0.165	Low Residential	R1-1	Very Low Residential	0	0	66.287	0.900		Residential - Single Family Residence, 1	174B097 292	1 per lot	Canoga Park - Winnetka - Woodland Hills - West Hills	No	ABMI	AHO , CPK CPU, ADU
Los Angeles	6923 DANNYBOYAR AVE	91307	2026016004	0.000	0.000	0.000	0.900	Shortfall of Sites	0.165	Low Residential	RS-1	Very Low Residential	0	0	66.287	0.900		Residential - Single Family Residence - Pool, 1	183B097 714	1 per lot	Canoga Park - Winnetka - Woodland Hills - West Hills	No	ABMI	AHO , CPK CPU, ADU
Los Angeles	23124 VANOWEN ST	91307	2038019014	0.000	0.000	0.000	0.900	Shortfall of Sites	0.165	Low Residential	RS-1	Very Low Residential	0	0	66.287	0.900		Residential - Single Family Residence, 1	180B097 41	1 per lot	Canoga Park - Winnetka - Woodland Hills - West Hills	No	ABMI	AHO , CPK CPU, ADU
Los Angeles	6917 DANNYBOYAR AVE	91307	2026016003	0.000	0.000	0.000	0.900	Shortfall of Sites	0.165	Low Residential	RS-1	Very Low Residential	0	0	66.287	0.900		Residential - Single Family Residence, 1	183B097 732	1 per lot	Canoga Park - Winnetka - Woodland Hills - West Hills	No	ABMI	AHO , CPK CPU, ADU
Los Angeles	6911 DANNYBOYAR AVE	91307	2026016002	0.000	0.000	0.000	0.900	Shortfall of Sites	0.165	Low Residential	RS-1	Very Low Residential	[LM1-CDF1-5] [IX4-FA] [CPIO]	0	66.287	0.900		Residential - Single Family Residence, 1	183B097 746	1 per lot	Canoga Park - Winnetka - Woodland Hills - West Hills	No	ABMI	AHO , CPK CPU, ADU
Los Angeles	554 S SAN VICENTE BLVD	90048	5510015016	0.000	0.000	0.000	0.900	Shortfall of Sites	0.104	Limited Commercial	CR-1VL-O	0	0	0	9.055	0.900		Commercial - Office Building - One Story, 0	135B173 477		Wilshire	No	ABMI	ARO
Los Angeles	554 S SAN VICENTE BLVD	90048	5510015016	0.000	0.000	0.000	0.900	Shortfall of Sites	0.104	Limited Commercial	CR-1VL-O	0	0	0	9.055	0.900		Commercial - Office Building - One Story, 0	135B173 490		Wilshire	No	ABMI	ARO
Los Angeles	727 WILSON ST	90021	5166033901	0.450	0.450	0.000	0.000	Shortfall of Sites	0.585	Public Facilities	PF-1XL-RIO	0	0	20	153.741	0.900		Miscellaneous - Government Owned Property, 0	124-5A217 245		Central City North	No	LI	PF
Los Angeles	23251 VANOWEN ST	91307	2026020009	0.000	0.000	0.000	0.900	Shortfall of Sites	0.165	Low Residential	RS-1	Very Low Residential	[MB4-G1-5] [IX4-FA] [CPIO]	0	66.287	0.900		Residential - Single Family Residence - Pool, 1	183B093 695	1 per lot	Canoga Park - Winnetka - Woodland Hills - West Hills	No	ABMI	AHO , CPK CPU, ADU
Los Angeles	14929 DICKENS ST	91403	2276004016	0.000	0.000	0.000	0.900	Shortfall of Sites	0.437	Low Medium Residential	RD1.5-1	Medium Residential	0	0	54.960	0.900		Residential - Five or More Units or Apartments (Any Combination) · 4 Stories or Less - Pool, 18	166-5A149 48	43	Sherman Oaks - Studio City - Toluca Lake - Cahuenga Pass	Yes	ABMI	SHR CPU , AHO
Los Angeles	14955 DICKENS ST	91403	2276004011	0.000	0.000	0.000	0.900	Shortfall of Sites	0.436	Low Medium Residential	RD1.5-1	Medium Residential	0	0	55.024	0.900		Residential - Five or More Units or Apartments (Any Combination) · 4 Stories or Less - Pool, 18	166-5A147 52	43	Sherman Oaks - Studio City - Toluca Lake - Cahuenga Pass	Yes	ABMI	SHR CPU , AHO
Los Angeles	1755 ARGYLE AVE	90028	5546030029	0.045	0.045	0.000	0.810	Shortfall of Sites	0.585	Regional Center Commercial	(T)(Q)C4-2D-SN	Regional Center Commercial	[Q]C2-2D-SN-CPIO	20	256.463	0.900		Residential - Five or More Units or Apartments (Any Combination) · 5 Stories or More - Pool, 114	148-5A189 5	108	Hollywood	No	VLI, LI, ABMI	HWD CPU , MURC
Los Angeles	11815 MAGNOLIA BLVD	91607	2348009045	0.000	0.000	0.000	0.900	Shortfall of Sites	0.333	Low Medium II Residential	R3-1	Medium Neighborhood Residential	0	0	42.059	0.900		Residential - Five or More Units or Apartments (Any Combination) · 4 Stories or Less, 10	171B169 319	72	North Hollywood - Valley Village	Yes	ABMI	NH CPU , AHO
Los Angeles	5019 KLUMP AVE	91601	2353013024	0.000	0.000	0.000	0.900	Shortfall of Sites	0.062	High Medium Residential	R4-1VL	0	0	0	227.557	0.900		Residential - Five or More Units or Apartments (Any Combination) · 4 Stories or Less, 10	171B173 1168	217	North Hollywood - Valley Village	Yes	ABMI	Orange LineTNP , AHO
Los Angeles	10700 FRANCIS PL	90034	4252031032	0.000	0.000	0.000	0.900	Shortfall of Sites	0.131	High Medium Residential	R4-1	Neighborhood Center	0	0	145.164	0.900		Residential - Five or More Units or Apartments (Any Combination) · 4 Stories or Less, 14	120B161 1227	54	Palms - Mar Vista - Del Rey	Yes	ABMI	PMVDR CPU , AHO
Los Angeles	3667 OVERLAND AVE	90034	4252031029	0.000	0.000	0.000	0.900	Shortfall of Sites	0.131	High Medium Residential	R4-1	Neighborhood Center	0	0	144.764	0.900		Residential - Five or More Units or Apartments (Any Combination) · 4 Stories or Less, 14	120B161 1286	54	Palms - Mar Vista - Del Rey	Yes	ABMI	PMVDR CPU , AHO
Los Angeles	15206 DICKENS ST	91403	2276008010	0.000	0.000	0.000	0.900	Shortfall of Sites	0.247	Low Medium Residential	RD1.5-1	Medium Residential	0	0	56.622	0.900		Residential - Five or More Units or Apartments (Any Combination) · 4 Stories or Less, 10	166-5A147 43	43	Sherman Oaks - Studio City - Toluca Lake - Cahuenga Pass	Yes	ABMI	SHR CPU , AHO
Los Angeles	15204 DICKENS ST	91403	2276008009	0.000	0.000	0.000	0.900	Shortfall of Sites	0.247	Low Medium Residential	RD1.5-1	Medium Residential	0	0	56.630	0.900		Residential - Five or More Units or Apartments (Any Combination) · 4 Stories or Less, 10	166-5A147 45	43	Sherman Oaks - Studio City - Toluca Lake - Cahuenga Pass	Yes	ABMI	SHR CPU , AHO
Los Angeles	15156 DICKENS ST	91403	2276009026	0.000	0.000	0.000	0.900	Shortfall of Sites	0.247	Low Medium Residential	RD1.5-1	Medium Residential	0	0	56.646	0.900		Residential - Five or More Units or Apartments (Any Combination) · 4 Stories or Less, 10	166-5A147 49	43	Sherman Oaks - Studio City - Toluca Lake - Cahuenga Pass	Yes	ABMI	SHR CPU , AHO
Los Angeles	15028 DICKENS ST	91403	2276010008	0.000	0.000	0.000	0.900	Shortfall of Sites	0.247	Low Medium Residential	RD1.5-1	Medium Residential	0	0	56.730	0.900		Residential - Five or More Units or Apartments (Any Combination) · 4 Stories or Less, 10	166-5A147 73	43	Sherman Oaks - Studio City - Toluca Lake - Cahuenga Pass	Yes	ABMI	SHR CPU , AHO
Los Angeles	15022 DICKENS ST	91403	2276010007	0.000	0.000	0.000	0.900	Shortfall of Sites	0.247	Low Medium Residential	RD1.5-1	Medium Residential	0	0	56.731	0.900		Residential - Five or More Units or Apartments (Any Combination) · 4 Stories or Less, 10	166-5A147 75	43	Sherman Oaks - Studio City - Toluca Lake - Cahuenga Pass	Yes	ABMI	SHR CPU , AHO
Los Angeles	14255 DICKENS ST	91423	2266002024	0.000	0.000	0.000	0.900	Shortfall of Sites	0.247	Low Medium Residential	RD1.5-1	Medium Residential	0	0	56.777	0.900		Residential - Five or More Units or Apartments (Any Combination) · 4 Stories or Less, 10	165B153 448	43	Sherman Oaks - Studio City - Toluca Lake - Cahuenga Pass	Yes	ABMI	SHR CPU , AHO
Los Angeles	21122 COSTANSO ST	91364	2167003024	0.000	0.000	0.000	0.900	Shortfall of Sites	0.115	Low Medium I Residential	R2-1	Low Medium Residential	0	0	34.881	0.900		Residential - Double, Duplex, or Two Units - 4 Stories or Less, 2	171B105 360	10	Canoga Park - Winnetka - Woodland Hills - West Hills	Yes	ABMI	CPK CPU , R2RD, AHO
Los Angeles	5303 ALHAMA DR	91364	2167003029	0.000	0.000	0.000	0.900	Shortfall of Sites	0.111	Low Medium I Residential	R2-1	Low Medium Residential	[HB3-G1-5] [CX2-FA] [CPIO]	0	36.074	0.900		Residential - Double, Duplex, or Two Units - 4 Stories or Less, 2	171B105 442	10	Canoga Park - Winnetka - Woodland Hills - West Hills	Yes	ABMI	CPK CPU , R2RD, AHO
Los Angeles	5915 CARLTON WAY	90028	5545005014	0.000	0.000	0.000	0.900	Shortfall of Sites	0.038	High Medium Residential	[Q]R4-1VL	Regional Center Commercial	[Q]C2-2D-SN-CPIO	0	235.461	0.900		Residential - Five or More Units or Apartments (Any Combination) · 4 Stories or Less, 6	148-5A191 211	108	Hollywood	Yes	ABMI	HWD CPU , AHO, TOC EXP
Los Angeles	12413 CHANDLER BLVD	91607	2347004012	0.000	0.000	0.000	0.900	Shortfall of Sites	0.161	Medium Residential	R3-1	Low Residential	0	0	24.880	0.900		Residential - Double, Duplex, or Two Units - 4 Stories or Less, 2	171B165 66	2 per lot	North Hollywood - Valley Village	Yes	ABMI	NH CPU , AHO
Los Angeles	12244 MAGNOLIA BLVD	91607	2356016004	0.000	0.000	0.000	0.900	Shortfall of Sites	0.114	Medium Residential	[Q]R3-1	Medium Neighborhood Residential	0	0	34.945	0.900		Residential - Double, Duplex, or Two Units - 4 Stories or Less, 2	171B165 582	72	North Hollywood - Valley Village	Yes	ABMI	NH CPU , AHO
Los Angeles	11174 CHARNOCK RD	90034	4252002001	0.000	0.000	0.000	0.900	Shortfall of Sites	0.147	Low Residential	R1-1	Low Medium	0	0	27.244	0.900		Residential - Double, Duplex, or Two Units - 4 Stories or Less, 2	117B157 496	21	Palms - Mar Vista - Del Rey	Yes	ABMI	PMVDR CPU , AHO
Los Angeles	3754 TULLER AVE	90034	4252001024	0.000	0.000	0.000	0.900	Shortfall of Sites	0.147	Low Residential	R1-1	Low Medium	0	0	27.239	0.900		Residential - Single Family Residence, 2	117B161 1109	21	Palms - Mar Vista - Del Rey	Yes	ABMI	PMVDR CPU , AHO
Los Angeles	4702 TOBIAS AVE	91403	2265007020	0.000	0.000	0.000	0.900	Shortfall of Sites	0.149	Low Residential	R1-1-RIO	Low Residential	0	0	26.807	0.900		Residential - Double, Duplex, or Two Units - 4 Stories or Less, 2	168A151 48	1 per lot	Sherman Oaks - Studio City - Toluca Lake - Cahuenga Pass	Yes	ABMI	SHR CPU , AHO
Los Angeles	4702 VESPER AVE	91403	2265008017	0.000	0.000	0.000	0.900	Shortfall of Sites	0.149	Low Residential	R1-1-RIO	Low Residential	0	0	26.807	0.900		Residential - Double, Duplex, or Two Units - 4 Stories or Less, 2	168A151 50	1 per lot	Sherman Oaks - Studio City - Toluca Lake - Cahuenga Pass	Yes	ABMI	SHR CPU , AHO
Los Angeles	4624 VESPER AVE	91403	2265008009	0.000	0.000	0.000	0.900	Shortfall of Sites	0.149	Low Residential	R1-1-RIO	Low Residential	0	0	26.806	0.900		Residential - Double, Duplex, or Two Units - 4 Stories or Less, 2	168A151 101	1 per lot	Sherman Oaks - Studio City - Toluca Lake - Cahuenga Pass	Yes	ABMI	SHR CPU , AHO
Los Angeles	14558 DICKENS ST	91403	2276014011	0.000	0.000	0.000	0.900	Shortfall of Sites	0.156	Low Medium Residential	RD1.5-1	Medium Residential	0	0	57.619	0.900		Residential - Five or More Units or Apartments (Any Combination) · 4 Stories or Less, 6	166-5A151 195	43	Sherman Oaks - Studio City - Toluca Lake - Cahuenga Pass	Yes	ABMI	SHR CPU , AHO
Los Angeles	14526 DICKENS ST	91403	2276014005	0.000	0.000	0.000	0.900	Shortfall of Sites	0.156	Low Medium Residential	RD1.5-1	Medium Residential	0	0	57.613	0.900		Residential - Five or More Units or Apartments (Any Combination) · 4 Stories or Less, 6	166-5A151 208	43	Sherman Oaks - Studio City - Toluca Lake - Cahuenga Pass	Yes	ABMI	SHR CPU , AHO
Los Angeles	14456 DICKENS ST	91423	2266006026	0.000	0.000	0.000	0.900	Shortfall of Sites	0.156	Low Medium Residential	RD1.5-1	Medium Residential	0	0	57.632	0.900		Residential - Five or More Units or Apartments (Any Combination) · 4 Stories or Less, 6	166-5A151 225	43	Sherman Oaks - Studio City - Toluca Lake - Cahuenga Pass	Yes	ABMI	SHR CPU , AHO
Los Angeles	14450 DICKENS ST	91423	2266006025	0.000	0.000	0.000	0.900	Shortfall of Sites	0.156	Low Medium Residential	RD1.5-1	Medium Residential	0	0	57.632	0.900		Residential - Five or More Units or Apartments (Any Combination) · 4 Stories or Less, 6	166-5A151 229	43	Sherman Oaks - Studio City - Toluca Lake - Cahuenga Pass	Yes	ABMI	SHR CPU , AHO
Los Angeles	14446 DICKENS ST	91423	2266006024	0.000	0.000	0.000	0.900	Shortfall of Sites	0.156	Low Medium Residential	RD1.5-1	Medium Residential	0	0	57.632	0.900		Residential - Five or More Units or Apartments (Any Combination) · 4 Stories or Less, 6	166-5A151 230	43	Sherman Oaks - Studio City - Toluca Lake - Cahuenga Pass	Yes	ABMI	SHR CPU , AHO
Los Angeles	14418 DICKENS ST	91423	2266006018	0.000	0.000	0.000	0.900	Shortfall of Sites	0.156	Low Medium Residential	RD1.5-1	Medium Residential	0	0	57.632	0.900		Residential - Five or More Units or Apartments (Any Combination) · 4 Stories or Less, 6	166-5A151 238	43	Sherman Oaks - Studio City - Toluca Lake - Cahuenga Pass	Yes	ABMI	SHR CPU , AHO
Los Angeles	4742 BURNET AVE	91403	2264009016	0.000	0.000	0.000	0.900	Shortfall of Sites	0.177	Low Residential	R1-1	Low Residential	0	0	22.561	0.900		, 2	168B145 538	1 per lot	Sherman Oaks - Studio City - Toluca Lake - Cahuenga Pass	Yes	ABMI	SHR CPU , AHO
Los Angeles	4279 STERN AVE	91423	2266017021	0.000	0.000	0.000	0.900	Shortfall of Sites	0.189	Low Medium Residential	[Q]RD2-1	Low Medium	0	0	47.643	0.900		Residential - Five or More Units or Apartments (Any Combination) · 4 Stories or Less, 6	165B153 614	29	Sherman Oaks - Studio City - Toluca Lake - Cahuenga Pass	Yes	ABMI	SHR CPU , AHO
Los Angeles	4503 TOBIAS AVE	91403	2265004010	0.000	0.000	0.000	0.900	Shortfall of Sites	0.031	Low Residential	R1-1-RIO	Low Residential	0	0	128.877	0.900		Residential - Double, Duplex, or Two Units - 4 Stories or Less, 2	168A149 213	1 per lot	Sherman Oaks - Studio City - Toluca Lake - Cahuenga Pass	Yes	ABMI	SHR CPU , AHO, TOC EXP
Los Angeles	1449 S DURANGO AVE	90035	4305006017	0.000	0.000	0.000	0.900	Shortfall of Sites	0.133	Low Residential	R1V2-O	Medium Residential	0	0	30.066	0.900		Residential - Double, Duplex, or Two Units - 4 Stories or Less, 2	129B169 47	21	West Los Angeles	Yes	ABMI	West WLA CPU , AHO
Los Angeles	1465 S DURANGO AVE	90035	4305006020	0.000	0.000	0.000	0.900	Shortfall of Sites	0.147	Low Residential	R1V2-O	Medium Residential	0	0	27.223	0.900		Residential - Double, Duplex, or Two Units - 4 Stories or Less, 2	129B169 120	21	West Los Angeles	Yes	ABMI	West WLA CPU , AHO
Los Angeles	10427 LOUISIANA AVE	90025	4317012058	0.000	0.000	0.000	0.900	Shortfall of Sites	0.163	Low Residential	R1-1-O	Low Medium Residential	0	0	24.551	0.900		Residential - Double, Duplex, or Two Units - 4 Stories or Less, 2	129B157 505	21	West Los Angeles	Yes	ABMI	West WLA CPU , AHO
Los Angeles	8312 KITTYHAWK AVE	90045	4107017017	0.000	0.000	0.000	0.900	Shortfall of Sites	0.157	Low Medium II Residential	R2-1	0	0	0	25.465	0.900		Residential - Double, Duplex, or Two Units - 4 Stories or Less, 2	096B169 16	21	Westchester - Playa del Rey	Yes	ABMI	WPDR CPU , R2RD, AHO
Los Angeles	8318 KITTYHAWK AVE	90045	4107017018	0.000	0.000	0.000	0.900	Shortfall of Sites	0.157	Low Medium II Residential	R2-1	0	0	0	25.466	0.900		Residential - Double, Duplex, or Two Units - 4 Stories or Less, 2	096B169 19	21	Westchester - Playa del Rey	Yes	ABMI	WPDR CPU , R2RD, AHO
Los Angeles	8324 KITTYHAWK AVE	90045	4107017019	0.000	0.000	0.000	0.900	Shortfall of Sites	0.157	Low Medium II Residential	R2-1	0	0	0	25.472	0.900		Residential - Double, Duplex, or Two Units - 4 Stories or Less, 2	096B169 32	21	Westchester - Playa del Rey	Yes	ABMI	WPDR CPU , R2RD, AHO
Los Angeles	8312 BARNSLEY AVE	90045	4125007032	0.000	0.000	0.000	0.900	Shortfall of Sites	0.154	Low Medium II Residential	R2-1	0	0	0	25.990	0.900		Residential - Double, Duplex, or Two Units - 4 Stories or Less, 2	096B169 33	21	Westchester - Playa del Rey	Yes	ABMI	WPDR CPU , R2RD, AHO

Jurisdiction Name	Site Address/Intersection	5 Digit ZIP Code	Assessor Parcel Number	Very Low-Income	Low-Income	Moderate-Income	Above Moderate-Income	Type of Shortfall	Parcel Size (Acres)	Current General Plan Designation	Current Zoning	Proposed General Plan (GP) Designation	Proposed Zoning	Minimum Density Allowed	Maximum Density Allowed	Total Capacity	Vacant/ Nonvacant	Description of Existing Uses	PIN	Base Density Per Acre	Community Plan Area	Rent Stabalization Ordinance	Income Category	Applicable Rezoning Program (Program informing values in Column Q listed first)
Los Angeles	8330 KITTYHAWK AVE	90045	4107017020	0.000	0.000	0.000	0.900	Shortfall of Sites	0.166	Low Medium II Residential	R2-1	0	0	0	24.152	0.900		Residential - Double, Duplex, or Two Units - 4 Stories or Less, 2	096B169 41	21	Westchester - Playa del Rey	Yes	ABMI	WPDR CPU , R2RD, AHO
Los Angeles	8318 BARNSLEY AVE	90045	4125007031	0.000	0.000	0.000	0.900	Shortfall of Sites	0.155	Low Medium II Residential	R2-1	0	0	0	25.834	0.900		Residential - Double, Duplex, or Two Units - 4 Stories or Less, 2	096B169 52	21	Westchester - Playa del Rey	Yes	ABMI	WPDR CPU , R2RD, AHO
Los Angeles	8336 KITTYHAWK AVE	90045	4107017021	0.000	0.000	0.000	0.900	Shortfall of Sites	0.185	Low Medium II Residential	R2-1	0	0	0	21.616	0.900		Residential - Double, Duplex, or Two Units - 4 Stories or Less, 2	096B169 64	21	Westchester - Playa del Rey	Yes	ABMI	WPDR CPU , R2RD, AHO
Los Angeles	8342 KITTYHAWK AVE	90045	4107017022	0.000	0.000	0.000	0.900	Shortfall of Sites	0.162	Low Medium II Residential	R2-1	0	0	0	24.680	0.900		Residential - Double, Duplex, or Two Units - 4 Stories or Less, 2	096B169 74	21	Westchester - Playa del Rey	Yes	ABMI	WPDR CPU , R2RD, AHO
Los Angeles	8324 BARNSLEY AVE	90045	4125007030	0.000	0.000	0.000	0.900	Shortfall of Sites	0.156	Low Medium II Residential	R2-1	0	0	0	25.681	0.900		Residential - Double, Duplex, or Two Units - 4 Stories or Less, 2	096B169 76	21	Westchester - Playa del Rey	Yes	ABMI	WPDR CPU , R2RD, AHO
Los Angeles	8330 BARNSLEY AVE	90045	4125007029	0.000	0.000	0.000	0.900	Shortfall of Sites	0.157	Low Medium II Residential	R2-1	0	0	0	25.529	0.900		Residential - Double, Duplex, or Two Units - 4 Stories or Less, 2	096B169 101	21	Westchester - Playa del Rey	Yes	ABMI	WPDR CPU , R2RD, AHO
Los Angeles	5927 W 84TH ST	90045	4107017009	0.000	0.000	0.000	0.900	Shortfall of Sites	0.182	Low Medium II Residential	R2-1	0	0	0	22.001	0.900		Residential - Double, Duplex, or Two Units - 4 Stories or Less, 2	096B169 104	21	Westchester - Playa del Rey	Yes	ABMI	WPDR CPU , R2RD, AHO
Los Angeles	5933 W 84TH ST	90045	4107017008	0.000	0.000	0.000	0.900	Shortfall of Sites	0.173	Low Medium II Residential	R2-1	0	0	0	23.146	0.900		Residential - Double, Duplex, or Two Units - 4 Stories or Less, 2	096B169 114	21	Westchester - Playa del Rey	Yes	ABMI	WPDR CPU , R2RD, AHO
Los Angeles	5919 W 84TH ST	90045	4107017010	0.000	0.000	0.900	0.000	Shortfall of Sites	0.209	Low Medium II Residential	R2-1	0	0	0	19.183	0.900		Residential - Double, Duplex, or Two Units - 4 Stories or Less, 2	096B169 116	21	Westchester - Playa del Rey	Yes	MI	WPDR CPU , R2RD, AHO
Los Angeles	8326 WILEY POST AVE	90045	4107017036	0.000	0.000	0.000	0.900	Shortfall of Sites	0.151	Low Medium II Residential	R2-1	0	0	0	26.553	0.900		Residential - Double, Duplex, or Two Units - 4 Stories or Less, 2	096B169 118	21	Westchester - Playa del Rey	Yes	ABMI	WPDR CPU , R2RD, AHO
Los Angeles	8336 BARNSLEY AVE	90045	4125007028	0.000	0.000	0.000	0.900	Shortfall of Sites	0.158	Low Medium II Residential	R2-1	0	0	0	25.378	0.900		Residential - Double, Duplex, or Two Units - 4 Stories or Less, 2	096B169 134	21	Westchester - Playa del Rey	Yes	ABMI	WPDR CPU , R2RD, AHO
Los Angeles	5941 W 84TH ST	90045	4107017007	0.000	0.000	0.000	0.900	Shortfall of Sites	0.164	Low Medium II Residential	R2-1	0	0	0	24.383	0.900		Residential - Double, Duplex, or Two Units - 4 Stories or Less, 2	096B169 141	21	Westchester - Playa del Rey	Yes	ABMI	WPDR CPU , R2RD, AHO
Los Angeles	8400 BARNSLEY AVE	90045	4125007027	0.000	0.000	0.000	0.900	Shortfall of Sites	0.159	Low Medium II Residential	R2-1	0	0	0	25.230	0.900		Residential - Double, Duplex, or Two Units - 4 Stories or Less, 2	096B169 163	21	Westchester - Playa del Rey	Yes	ABMI	WPDR CPU , R2RD, AHO
Los Angeles	8410 KITTYHAWK AVE	90045	4107020020	0.000	0.000	0.000	0.900	Shortfall of Sites	0.153	Low Medium II Residential	R2-1	0	0	0	26.159	0.900		Residential - Double, Duplex, or Two Units - 4 Stories or Less, 2	096B169 165	21	Westchester - Playa del Rey	Yes	ABMI	WPDR CPU , R2RD, AHO
Los Angeles	8327 WILEY POST AVE	90045	4107020001	0.000	0.000	0.000	0.900	Shortfall of Sites	0.152	Low Medium II Residential	R2-1	0	0	0	26.379	0.900		Residential - Double, Duplex, or Two Units - 4 Stories or Less, 2	096B169 190	21	Westchester - Playa del Rey	Yes	ABMI	WPDR CPU , R2RD, AHO
Los Angeles	5918 W 84TH ST	90045	4107019011	0.000	0.000	0.900	0.000	Shortfall of Sites	0.222	Low Medium II Residential	R2-1	0	0	0	18.005	0.900		Residential - Double, Duplex, or Two Units - 4 Stories or Less, 2	096B169 191	21	Westchester - Playa del Rey	Yes	MI	WPDR CPU , R2RD, AHO
Los Angeles	8406 BARNSLEY AVE	90045	4125007026	0.000	0.000	0.000	0.900	Shortfall of Sites	0.159	Low Medium II Residential	R2-1	0	0	0	25.083	0.900		Residential - Double, Duplex, or Two Units - 4 Stories or Less, 2	096B169 192	21	Westchester - Playa del Rey	Yes	ABMI	WPDR CPU , R2RD, AHO
Los Angeles	5940 W 84TH ST	90045	4107019010	0.000	0.000	0.000	0.900	Shortfall of Sites	0.169	Low Medium II Residential	R2-1	0	0	0	23.609	0.900		Residential - Double, Duplex, or Two Units - 4 Stories or Less, 2	096B169 195	21	Westchester - Playa del Rey	Yes	ABMI	WPDR CPU , R2RD, AHO
Los Angeles	8416 KITTYHAWK AVE	90045	4107020019	0.000	0.000	0.000	0.900	Shortfall of Sites	0.189	Low Medium II Residential	R2-1	0	0	0	21.175	0.900		Residential - Double, Duplex, or Two Units - 4 Stories or Less - Pool, 2	096B169 200	21	Westchester - Playa del Rey	Yes	ABMI	WPDR CPU , R2RD, AHO
Los Angeles	8331 WILEY POST AVE	90045	4107020002	0.000	0.000	0.000	0.900	Shortfall of Sites	0.155	Low Medium II Residential	R2-1	0	0	0	25.845	0.900		Residential - Double, Duplex, or Two Units - 4 Stories or Less, 2	096B169 214	21	Westchester - Playa del Rey	Yes	ABMI	WPDR CPU , R2RD, AHO
Los Angeles	8412 BARNSLEY AVE	90045	4125007025	0.000	0.000	0.000	0.900	Shortfall of Sites	0.160	Low Medium II Residential	R2-1	0	0	0	24.938	0.900		Residential - Double, Duplex, or Two Units - 4 Stories or Less, 2	096B169 218	21	Westchester - Playa del Rey	Yes	ABMI	WPDR CPU , R2RD, AHO
Los Angeles	8407 LILIENTHAL AVE	90045	4107019023	0.000	0.000	0.000	0.900	Shortfall of Sites	0.164	Low Medium II Residential	R2-1	0	0	0	24.380	0.900		Residential - Double, Duplex, or Two Units - 4 Stories or Less, 2	096B169 220	21	Westchester - Playa del Rey	Yes	ABMI	WPDR CPU , R2RD, AHO
Los Angeles	8406 WILEY POST AVE	90045	4107019009	0.000	0.000	0.000	0.900	Shortfall of Sites	0.165	Low Medium II Residential	R2-1	0	0	0	24.298	0.900		Residential - Double, Duplex, or Two Units - 4 Stories or Less, 2	096B169 225	21	Westchester - Playa del Rey	Yes	ABMI	WPDR CPU , R2RD, AHO
Los Angeles	8401 WILEY POST AVE	90045	4107020003	0.000	0.000	0.000	0.900	Shortfall of Sites	0.155	Low Medium II Residential	R2-1	0	0	0	25.886	0.900		Residential - Double, Duplex, or Two Units - 4 Stories or Less, 2	096B169 241	21	Westchester - Playa del Rey	Yes	ABMI	WPDR CPU , R2RD, AHO
Los Angeles	8406 GLIDER AVE	90045	4107020018	0.000	0.000	0.000	0.900	Shortfall of Sites	0.181	Low Medium II Residential	R2-1	0	0	0	22.110	0.900		Residential - Double, Duplex, or Two Units - 4 Stories or Less, 2	096B169 242	21	Westchester - Playa del Rey	Yes	ABMI	WPDR CPU , R2RD, AHO
Los Angeles	8411 LILIENTHAL AVE	90045	4107019014	0.000	0.000	0.000	0.900	Shortfall of Sites	0.150	Low Medium II Residential	R2-1	0	0	0	26.686	0.900		Residential - Double, Duplex, or Two Units - 4 Stories or Less, 2	096B169 245	21	Westchester - Playa del Rey	Yes	ABMI	WPDR CPU , R2RD, AHO
Los Angeles	8418 BARNSLEY AVE	90045	4125007024	0.000	0.000	0.000	0.900	Shortfall of Sites	0.169	Low Medium II Residential	R2-1	0	0	0	23.606	0.900		Residential - Double, Duplex, or Two Units - 4 Stories or Less, 2	096B169 248	21	Westchester - Playa del Rey	Yes	ABMI	WPDR CPU , R2RD, AHO
Los Angeles	8410 WILEY POST AVE	90045	4107019008	0.000	0.000	0.000	0.900	Shortfall of Sites	0.170	Low Medium II Residential	R2-1	0	0	0	23.564	0.900		Residential - Double, Duplex, or Two Units - 4 Stories or Less, 2	096B169 251	21	Westchester - Playa del Rey	Yes	ABMI	WPDR CPU , R2RD, AHO
Los Angeles	8417 LILIENTHAL AVE	90045	4107019015	0.000	0.000	0.000	0.900	Shortfall of Sites	0.139	Low Medium II Residential	R2-1	0	0	0	28.849	0.900		Residential - Double, Duplex, or Two Units - 4 Stories or Less, 2	096B169 270	21	Westchester - Playa del Rey	Yes	ABMI	WPDR CPU , R2RD, AHO
Los Angeles	8407 WILEY POST AVE	90045	4107020004	0.000	0.000	0.000	0.900	Shortfall of Sites	0.153	Low Medium II Residential	R2-1	0	0	0	26.079	0.900		Residential - Double, Duplex, or Two Units - 4 Stories or Less, 2	096B169 272	21	Westchester - Playa del Rey	Yes	ABMI	WPDR CPU , R2RD, AHO
Los Angeles	8430 KITTYHAWK AVE	90045	4107021006	0.000	0.000	0.000	0.900	Shortfall of Sites	0.135	Low Medium II Residential	R2-1	0	0	0	29.583	0.900		Residential - Double, Duplex, or Two Units - 4 Stories or Less, 2	096B169 274	21	Westchester - Playa del Rey	Yes	ABMI	WPDR CPU , R2RD, AHO
Los Angeles	8411 GLIDER AVE	90045	4107021007	0.000	0.000	0.000	0.900	Shortfall of Sites	0.137	Low Medium II Residential	R2-1	0	0	0	29.166	0.900		Residential - Double, Duplex, or Two Units - 4 Stories or Less, 2	096B169 275	21	Westchester - Playa del Rey	Yes	ABMI	WPDR CPU , R2RD, AHO
Los Angeles	8416 WILEY POST AVE	90045	4107019007	0.000	0.000	0.000	0.900	Shortfall of Sites	0.183	Low Medium II Residential	R2-1	0	0	0	21.914	0.900		Residential - Double, Duplex, or Two Units - 4 Stories or Less, 2	096B169 281	21	Westchester - Playa del Rey	Yes	ABMI	WPDR CPU , R2RD, AHO
Los Angeles	8424 BARNSLEY AVE	90045	4125007023	0.000	0.000	0.000	0.900	Shortfall of Sites	0.173	Low Medium II Residential	R2-1	0	0	0	23.178	0.900		Residential - Double, Duplex, or Two Units - 4 Stories or Less, 2	096B169 282	21	Westchester - Playa del Rey	Yes	ABMI	WPDR CPU , R2RD, AHO
Los Angeles	8412 GLIDER AVE	90045	4107020017	0.000	0.000	0.000	0.900	Shortfall of Sites	0.154	Low Medium II Residential	R2-1	0	0	0	26.049	0.900		Residential - Double, Duplex, or Two Units - 4 Stories or Less, 2	096B169 284	21	Westchester - Playa del Rey	Yes	ABMI	WPDR CPU , R2RD, AHO
Los Angeles	8421 LILIENTHAL AVE	90045	4107019016	0.000	0.000	0.000	0.900	Shortfall of Sites	0.138	Low Medium II Residential	R2-1	0	0	0	29.039	0.900		Residential - Double, Duplex, or Two Units - 4 Stories or Less, 2	096B169 297	21	Westchester - Playa del Rey	Yes	ABMI	WPDR CPU , R2RD, AHO
Los Angeles	8411 WILEY POST AVE	90045	4107020005	0.000	0.000	0.000	0.900	Shortfall of Sites	0.149	Low Medium II Residential	R2-1	0	0	0	26.835	0.900		Residential - Double, Duplex, or Two Units - 4 Stories or Less, 2	096B169 299	21	Westchester - Playa del Rey	Yes	ABMI	WPDR CPU , R2RD, AHO
Los Angeles	8416 GLIDER AVE	90045	4107020016	0.000	0.000	0.000	0.900	Shortfall of Sites	0.159	Low Medium II Residential	R2-1	0	0	0	25.151	0.900		Residential - Double, Duplex, or Two Units - 4 Stories or Less, 2	096B169 314	21	Westchester - Playa del Rey	Yes	ABMI	WPDR CPU , R2RD, AHO
Los Angeles	8430 BARNSLEY AVE	90045	4125007022	0.000	0.000	0.000	0.900	Shortfall of Sites	0.163	Low Medium II Residential	R2-1	0	0	0	24.497	0.900		Residential - Double, Duplex, or Two Units - 4 Stories or Less, 2	096B169 315	21	Westchester - Playa del Rey	Yes	ABMI	WPDR CPU , R2RD, AHO
Los Angeles	8420 WILEY POST AVE	90045	4107019006	0.000	0.000	0.000	0.900	Shortfall of Sites	0.157	Low Medium II Residential	R2-1	0	0	0	25.508	0.900		Residential - Double, Duplex, or Two Units - 4 Stories or Less, 2	096B169 317	21	Westchester - Playa del Rey	Yes	ABMI	WPDR CPU , R2RD, AHO
Los Angeles	8425 LILIENTHAL AVE	90045	4107019017	0.000	0.000	0.000	0.900	Shortfall of Sites	0.138	Low Medium II Residential	R2-1	0	0	0	29.038	0.900		Residential - Double, Duplex, or Two Units - 4 Stories or Less, 2	096B169 321	21	Westchester - Playa del Rey	Yes	ABMI	WPDR CPU , R2RD, AHO
Los Angeles	8419 WILEY POST AVE	90045	4107020006	0.000	0.000	0.000	0.900	Shortfall of Sites	0.157	Low Medium II Residential	R2-1	0	0	0	25.429	0.900		Residential - Double, Duplex, or Two Units - 4 Stories or Less, 2	096B169 329	21	Westchester - Playa del Rey	Yes	ABMI	WPDR CPU , R2RD, AHO
Los Angeles	8436 BARNSLEY AVE	90045	4125007021	0.000	0.000	0.000	0.900	Shortfall of Sites	0.164	Low Medium II Residential	R2-1	0	0	0	24.359	0.900		Residential - Double, Duplex, or Two Units - 4 Stories or Less, 2	096B169 340	21	Westchester - Playa del Rey	Yes	ABMI	WPDR CPU , R2RD, AHO
Los Angeles	8420 GLIDER AVE	90045	4107020015	0.000	0.000	0.000	0.900	Shortfall of Sites	0.150	Low Medium II Residential	R2-1	0	0	0	26.692	0.900		Residential - Double, Duplex, or Two Units - 4 Stories or Less, 2	096B169 341	21	Westchester - Playa del Rey	Yes	ABMI	WPDR CPU , R2RD, AHO
Los Angeles	8426 WILEY POST AVE	90045	4107019005	0.000	0.000	0.000	0.900	Shortfall of Sites	0.148	Low Medium II Residential	R2-1	0	0	0	27.032	0.900		Residential - Double, Duplex, or Two Units - 4 Stories or Less, 2	096B169 343	21	Westchester - Playa del Rey	Yes	ABMI	WPDR CPU , R2RD, AHO
Los Angeles	8460 KITTYHAWK AVE	90045	4107021004	0.000	0.000	0.000	0.900	Shortfall of Sites	0.154	Low Medium II Residential	R2-1	0	0	0	26.040	0.900		Residential - Double, Duplex, or Two Units - 4 Stories or Less, 2	096B169 347	21	Westchester - Playa del Rey	Yes	ABMI	WPDR CPU , R2RD, AHO
Los Angeles	8431 LILIENTHAL AVE	90045	4107019018	0.000	0.000	0.000	0.900	Shortfall of Sites	0.138	Low Medium II Residential	R2-1	0	0	0	29.038	0.900		Residential - Double, Duplex, or Two Units - 4 Stories or Less, 2	096B169 349	21	Westchester - Playa del Rey	Yes	ABMI	WPDR CPU , R2RD, AHO
Los Angeles	8429 WILEY POST AVE	90045	4107020007	0.000	0.000	0.000	0.900	Shortfall of Sites	0.154	Low Medium II Residential	R2-1	0	0	0	25.914	0.900		Residential - Double, Duplex, or Two Units - 4 Stories or Less, 2	096B169 364	21	Westchester - Playa del Rey	Yes	ABMI	WPDR CPU , R2RD, AHO
Los Angeles	8464 KITTYHAWK AVE	90045	4107021003	0.000	0.000	0.000	0.900	Shortfall of Sites	0.152	Low Medium II Residential	R2-1	0	0	0	26.277	0.900		Residential - Double, Duplex, or Two Units - 4 Stories or Less, 2	096B169 368	21	Westchester - Playa del Rey	Yes	ABMI	WPDR CPU , R2RD, AHO
Los Angeles	8430 WILEY POST AVE	90045	4107019004	0.000	0.000	0.000	0.900	Shortfall of Sites	0.138	Low Medium II Residential	R2-1	0	0	0	29.026	0.900		Residential - Double, Duplex, or Two Units - 4 Stories or Less, 2	096B169 369	21	Westchester - Playa del Rey	Yes	ABMI	WPDR CPU , R2RD, AHO
Los Angeles	8424 GLIDER AVE	90045	4107020014	0.000	0.000	0.000	0.900	Shortfall of Sites	0.138	Low Medium II Residential	R2-1	0	0	0	29.052	0.900		Residential - Double, Duplex, or Two Units - 4 Stories or Less, 2	096B169 370	21	Westchester - Playa del Rey	Yes	ABMI	WPDR CPU , R2RD, AHO
Los Angeles	8437 LILIENTHAL AVE	90045	4107019019	0.000	0.000	0.000	0.900	Shortfall of Sites	0.138	Low Medium II Residential	R2-1	0	0	0	29.038	0.900		Residential - Double, Duplex, or Two Units - 4 Stories or Less, 2	096B169 372	21	Westchester - Playa del Rey	Yes	ABMI	WPDR CPU , R2RD, AHO
Los Angeles	8500 BARNSLEY AVE	90045	4125007020	0.000	0.000	0.000	0.900	Shortfall of Sites	0.165	Low Medium II Residential	R2-1	0	0	0	24.222	0.900		Residential - Double, Duplex, or Two Units - 4 Stories or Less, 2	096B169 374	21	Westchester - Playa del Rey	Yes	ABMI	WPDR CPU , R2RD, AHO
Los Angeles	8501 GLIDER AVE	90045	4107021009	0.000	0.000	0.000	0.900	Shortfall of Sites	0.145	Low Medium II Residential	R2-1	0	0	0	27.608	0.900		Residential - Double, Duplex, or Two Units - 4 Stories or Less, 2	096B169 381	21	Westchester - Playa del Rey	Yes	ABMI	WPDR CPU , R2RD, AHO
Los Angeles	8500 KITTYHAWK AVE	90045	4107021002	0.000	0.000	0.000	0.900	Shortfall of Sites	0.147	Low Medium II Residential	R2-1	0	0	0	27.246	0.900		Residential - Double, Duplex, or Two Units - 4 Stories or Less, 2	096B169 388	21	Westchester - Playa del Rey	Yes	ABMI	WPDR CPU , R2RD, AHO
Los Angeles	8501 WILEY POST AVE	90045	4107020008	0.000	0.000	0.000	0.900	Shortfall of Sites	0.154	Low Medium II Residential	R2-1	0	0	0	25.924	0.900		Residential - Double, Duplex, or Two Units - 4 Stories or Less, 2	096B169 390	21	Westchester - Playa del Rey	Yes	ABMI	WPDR CPU , R2RD, AHO
Los Angeles	8500 GLIDER AVE	90045	4107020013	0.000	0.000	0.000	0.900	Shortfall of Sites	0.138	Low Medium II Residential	R2-1	0	0	0	29.052	0.900		Residential - Double, Duplex, or Two Units - 4 Stories or Less, 2	096B169 394	21	Westchester - Playa del Rey	Yes	ABMI	WPDR CPU , R2RD, AHO
Los Angeles	8501 LILIENTHAL AVE	90045	4107019020	0.000	0.000	0.000	0.900	Shortfall of Sites	0.138	Low Medium II Residential	R2-1	0	0	0	29.038	0.900		Residential - Double, Duplex, or Two Units - 4 Stories or Less, 2	096B169 398	21	Westchester - Playa del Rey	Yes	ABMI	WPDR CPU , R2RD, AHO
Los Angeles	6013 W 85TH PL	90045	4107021011	0.000	0.000	0.000	0.900	Shortfall of Sites	0.144	Low Medium II Residential	R2-1	0	0	0	27.767	0.900		Residential - Double, Duplex, or Two Units - 4 Stories or Less, 2	096B169 414	21	Westchester - Playa del Rey	Yes	ABMI	WPDR CPU , R2RD, AHO
Los Angeles	6007 W 85TH PL	90045	4107021012	0.000	0.000	0.000	0.900	Shortfall of Sites	0.156	Low Medium II Residential	R2-1	0	0	0	25.560	0.900		Residential - Double, Duplex, or Two Units - 4 Stories or Less, 2	096B169 415	21	Westchester - Playa del Rey	Yes	ABMI	WPDR CPU , R2RD, AHO
Los Angeles	8517 GLIDER AVE	90045	4107021013	0.000	0.000	0.000	0.900	Shortfall of Sites	0.159	Low Medium II Residential	R2-1	0	0	0	25.093	0.900		Residential - Double, Duplex, or Two Units - 4 Stories or Less, 2	096B169 418	21	Westchester - Playa del Rey	Yes	ABMI	WPDR CPU , R2RD, AHO
Los Angeles	8507 WILEY POST AVE	90045	4107020009	0.000	0.000	0.000	0.900	Shortfall of Sites	0.141	Low Medium II Residential	R2-1	0	0	0	28.467	0.900		Residential - Double, Duplex, or Two Units - 4 Stories or Less, 2	096B169 422	21	Westchester - Playa del Rey	Yes	ABMI	WPDR CPU , R2RD, AHO
Los Angeles	8506 WILEY POST AVE	90045	4107019002	0.000	0.000	0.000	0.900	Shortfall of Sites	0.138	Low Medium II Residential	R2-1	0	0	0	29.023	0.900		Residential - Double, Duplex, or Two Units - 4 Stories or Less, 2	096B169 423	21	Westchester - Playa del Rey	Yes	ABMI	WPDR CPU , R2RD, AHO
Los Angeles	8506 GLIDER AVE	90045	4107020012	0.000	0.000	0.000	0.900	Shortfall of Sites	0.138	Low Medium II Residential	R2-1	0	0	0	29.052	0.900		Residential - Double, Duplex, or Two Units - 4 Stories or Less, 2	096B169 424	21	Westchester - Playa del Rey	Yes	ABMI	WPDR CPU , R2RD, AHO
Los Angeles	8507 LILIENTHAL AVE	90045	4107019021	0.000	0.000	0.000	0.900	Shortfall of Sites	0.138	Low Medium II Residential	R2-1	0	0	0	29.039	0.900		Residential - Double, Duplex, or Two Units - 4 Stories or Less, 2	096B169 425	21	Westchester - Playa del Rey	Yes	ABMI	WPDR CPU , R2RD, AHO
Los Angeles	6017 W 85TH PL	90045	4107021010	0.000	0.000	0.000	0.900	Shortfall of Sites	0.149	Low Medium II Residential	R2-1	0	0	0	26.854	0.900		Residential - Double, Duplex, or Two Units - 4 Stories or Less, 2	096B169 427	21	Westchester - Playa del Rey	Yes	ABMI	WPDR CPU , R2RD, AHO
Los Angeles	8511 WILEY POST AVE	90045	4107020010	0.000	0.000	0.000	0.900	Shortfall of Sites	0.162	Low Medium II Residential	R2-1	0	0	0	24.728	0.900		Residential - Double, Duplex, or Two Units - 4 Stories or Less, 2	096B169 442	21	Westchester - Playa del Rey	Yes	ABMI	WPDR CPU , R2RD, AHO
Los Angeles	5925 W 85TH PL	90045	4107019001	0.000	0.000	0.000	0.900	Shortfall of Sites	0.147	Low Medium II Residential	R2-1	0	0	0	27.217	0.900		Residential - Double, Duplex, or Two Units - 4 Stories or Less, 2	096B169 447	21	Westchester - Playa del Rey	Yes	ABMI	WPDR CPU , R2RD, AHO
Los Angeles	5959 W 85TH PL	90045	4107020011	0.000	0.000	0.000	0.900	Shortfall of Sites	0.148	Low Medium II Residential	R2-1	0	0	0	27.074	0.900		Residential - Double, Duplex, or Two Units - 4 Stories or Less, 2	096B169 448	21	Westchester - Playa del Rey	Yes	ABMI	WPDR CPU , R2RD, AHO
Los Angeles	5915 W 85TH PL	90045	4107019022	0.000	0.000	0.000	0.900	Shortfall of Sites	0.143	Low Medium II Residential	R2-1	0	0	0	28.067	0.900		Residential - Double, Duplex, or Two Units - 4 Stories or Less, 2	096B169 449	21	Westchester - Playa del Rey	Yes	ABMI	WPDR CPU , R2RD, AHO
Los Angeles	8212 KITTYHAWK AVE	90045	4107017012	0.000	0.000	0.000	0.900	Shortfall of Sites	0.157	Low Medium II Residential	R2-1	0	0	0	25.454	0.900		Residential - Double, Duplex, or Two Units - 4 Stories or Less, 2	099B169 1309	21	Westchester - Playa del Rey	Yes	ABMI	WPDR CPU , R2RD, AHO
Los Angeles	8218 KITTYHAWK AVE	90045	4107017013	0.000	0.000	0.000	0.900	Shortfall of Sites	0.157	Low Medium II Residential	R2-1	0	0	0	25.456	0.900		Residential - Double, Duplex, or Two Units - 4 Stories or Less, 2	099B169 1321	21	Westchester - Playa del Rey	Yes	ABMI	WPDR CPU , R2RD, AHO
Los Angeles	8300 KITTYHAWK AVE	90045	4107017037	0.000	0.000	0.000	0.900	Shortfall of Sites	0.157	Low Medium II Residential	R2-1	0	0	0	25.457	0.900		Residential - Double, Duplex, or Two Units - 4 Stories or Less, 2	099B169 1348	21	Westchester - Playa del Rey	Yes	ABMI	WPDR CPU , R2RD, AHO
Los Angeles	8306 KITTYHAWK AVE	90045	4107017016	0.000	0.000	0.000	0.900	Shortfall of Sites	0.157	Low Medium II Residential	R2-1	0	0	0	25.459	0.900		Residential - Double, Duplex, or Two Units - 4 Stories or Less, 2	099B169 1357	21	Westchester - Playa del Rey	Yes	ABMI	WPDR CPU , R2RD, AHO
Los Angeles	8300 BARNSLEY AVE	90045	4125007034	0.000	0.000	0.000	0.900	Shortfall of Sites	0.174	Low Medium II Residential	R2-1	0	0	0	22.963	0.900		Residential - Double, Duplex, or Two Units - 4 Stories or Less, 2	099B169 1366	21	Westchester - Playa del Rey	Yes	ABMI	WPDR CPU , R2RD, AHO
Los Angeles	8306 BARNSLEY AVE	90045	4125007033	0.000	0.000	0.000	0.900	Shortfall of Sites	0.153	Low Medium II Residential	R2-1	0	0	0	26.152	0.900		Residential - Double, Duplex, or Two Units - 4 Stories or Less, 2	099B169 1428	21	Westchester - Playa del Rey	Yes	ABMI	WPDR CPU , R2RD, AHO
Los Angeles	1724 N HIGHLAND AVE	90028	5547011035	0.000	0.000	0.000	0.900	Shortfall of Sites	0.016	Regional Center Commercial	C4-2D-SN	Regional Center Commercial	C2-2D-SN-CPIO	0	70.007	0.900		Residential - Five or More Units or Apartments (Any Combination) - 5 Stories or More - Pool and Misc., 0	148-5A185 410	108	Hollywood	No	ABMI	MURC , HWD CPU, AHO
Los Angeles	1724 N HIGHLAND AVE	90028	5547011035	0.000	0.000	0.000	0.900	Shortfall of Sites	0.016	Regional Center Commercial	C4-2D-SN	Regional Center Commercial	C2-2D-SN-CPIO	0	70.008	0.900		Residential - Five or More Units or Apartments (Any Combination) - 5 Stories or More - Pool and Misc., 0	148-5A185 406	108	Hollywood	No	ABMI	MURC , HWD CPU, AHO

Jurisdiction Name	Site Address/Intersection	5 Digit ZIP Code	Assessor Parcel Number	Very Low-Income	Low-Income	Moderate-Income	Above Moderate-Income	Type of Shortfall	Parcel Size (Acres)	Current General Plan Designation	Current Zoning	Proposed General Plan (GP) Designation	Proposed Zoning	Minimum Density Allowed	Maximum Density Allowed	Total Capacity	Vacant/ Nonvacant	Description of Existing Uses	PIN	Base Density Per Acre	Community Plan Area	Rent Stabalization Ordinance	Income Category	Applicable Rezoning Program (Program informing values in Column Q listed first)
Los Angeles	0	0	2024003900	0.000	0.000	0.000	0.900	Shortfall of Sites	0.114	Open Space	[Q]C1.5-1VL-RIO	0	0	0	9.906	0.900		Miscellaneous - Government Owned Property, 0	183B101 421		Canoga Park - Winnetka - Woodland Hills - West Hills	No	ABMI	MURC
Los Angeles	1200 W 2ND ST	90026	5152020030	0.000	0.000	0.000	0.900	Shortfall of Sites	0.008	Regional Center Commercial	CW	0	0	0	144.251	0.900	Vacant	Residential - Double, Duplex, or Two Units - 4 Stories or Less - Vacant Land, 0	133-5A209 613		Westlake	No	ABMI	MURC
Los Angeles	509 S WESTMORELAND AVE	90020	5077004016	0.450	0.450	0.000	0.000	Shortfall of Sites	0.195	Community Commercial	R4-1	0	0	20	102.494	0.900		Institutional - Church - Over 20 Stories, 0	135B197 822		Wilshire	No	LI	FBO
Los Angeles	2716 N MAIN ST	90031	5210008034	0.000	0.000	0.000	0.900	Shortfall of Sites	0.205	Limited Industrial	CM-1VL	0	0	0	5.499	0.900		Industrial - Light Manufacturing - One Story, 0	135A223 42		Northeast Los Angeles	No	ABMI	ARO
Los Angeles	6655 KOSTURAS PL	91306	2136021008	0.000	0.000	0.000	0.900	Shortfall of Sites	0.179	Low Residential	RS-1-RIO	Low Residential	0	0	66.287	0.900		Residential - Single Family Residence, 1	180B113 268	1 per lot	Canoga Park - Winnetka - Woodland Hills - West Hills	No	ABMI	AHO , CPK CPU
Los Angeles	6966 BOBBYBOYAR AVE	91307	2026018023	0.000	0.000	0.000	0.900	Shortfall of Sites	0.165	Low Residential	RS-1	Very Low Residential	0	0	66.287	0.900		Residential - Single Family Residence, 1	183B093 406	1 per lot	Canoga Park - Winnetka - Woodland Hills - West Hills	No	ABMI	AHO , CPK CPU, ADU
Los Angeles	6960 BOBBYBOYAR AVE	91307	2026018022	0.000	0.000	0.000	0.900	Shortfall of Sites	0.165	Low Residential	RS-1	Very Low Residential	[MB3-CDF1-5] [IX4-FA] [CPIO]	0	66.287	0.900		Residential - Single Family Residence - Pool, 1	183B093 427	1 per lot	Canoga Park - Winnetka - Woodland Hills - West Hills	No	ABMI	AHO , CPK CPU, ADU
Los Angeles	6954 BOBBYBOYAR AVE	91307	2026018021	0.000	0.000	0.000	0.900	Shortfall of Sites	0.165	Low Residential	RS-1	Very Low Residential	0	0	66.287	0.900		Residential - Single Family Residence - Pool, 1	183B093 444	1 per lot	Canoga Park - Winnetka - Woodland Hills - West Hills	No	ABMI	AHO , CPK CPU, ADU
Los Angeles	6946 BOBBYBOYAR AVE	91307	2026018020	0.000	0.000	0.000	0.900	Shortfall of Sites	0.165	Low Residential	RS-1	Very Low Residential	0	0	66.287	0.900		Residential - Single Family Residence, 1	183B093 461	1 per lot	Canoga Park - Winnetka - Woodland Hills - West Hills	No	ABMI	AHO , CPK CPU, ADU
Los Angeles	6940 BOBBYBOYAR AVE	91307	2026018019	0.000	0.000	0.000	0.900	Shortfall of Sites	0.165	Low Residential	RS-1	Very Low Residential	0	0	66.287	0.900		Residential - Single Family Residence - Pool, 1	183B093 480	1 per lot	Canoga Park - Winnetka - Woodland Hills - West Hills	No	ABMI	AHO , CPK CPU, ADU
Los Angeles	6934 BOBBYBOYAR AVE	91307	2026018018	0.000	0.000	0.000	0.900	Shortfall of Sites	0.165	Low Residential	RS-1	Very Low Residential	0	0	66.287	0.900		Residential - Single Family Residence, 1	183B093 504	1 per lot	Canoga Park - Winnetka - Woodland Hills - West Hills	No	ABMI	AHO , CPK CPU, ADU
Los Angeles	6928 BOBBYBOYAR AVE	91307	2026018017	0.000	0.000	0.000	0.900	Shortfall of Sites	0.165	Low Residential	RS-1	Very Low Residential	[MB3-CDF1-5] [IX4-FA] [CPIO]	0	66.287	0.900		Residential - Single Family Residence, 1	183B093 522	1 per lot	Canoga Park - Winnetka - Woodland Hills - West Hills	No	ABMI	AHO , CPK CPU, ADU
Los Angeles	5431 FALLBROOK AVE	91367	2042008026	0.000	0.000	0.000	0.900	Shortfall of Sites	0.179	Low Residential	R1-1	Very Low Residential	0	0	66.287	0.900		Residential - Single Family Residence - Pool, 1	171B097 1130	1 per lot	Canoga Park - Winnetka - Woodland Hills - West Hills	No	ABMI	AHO , CPK CPU
Los Angeles	6922 BOBBYBOYAR AVE	91307	2026018016	0.000	0.000	0.000	0.900	Shortfall of Sites	0.165	Low Residential	RS-1	Very Low Residential	0	0	66.287	0.900		Residential - Single Family Residence, 1	183B093 538	1 per lot	Canoga Park - Winnetka - Woodland Hills - West Hills	No	ABMI	AHO , CPK CPU, ADU
Los Angeles	6916 BOBBYBOYAR AVE	91307	2026018015	0.000	0.000	0.000	0.900	Shortfall of Sites	0.165	Low Residential	RS-1	Very Low Residential	0	0	66.287	0.900		Residential - Single Family Residence, 1	183B093 562	1 per lot	Canoga Park - Winnetka - Woodland Hills - West Hills	No	ABMI	AHO , CPK CPU, ADU
Los Angeles	6910 BOBBYBOYAR AVE	91307	2026018014	0.000	0.000	0.000	0.900	Shortfall of Sites	0.165	Low Residential	RS-1	Very Low Residential	0	0	66.287	0.900		Residential - Single Family Residence - Pool, 1	183B093 582	1 per lot	Canoga Park - Winnetka - Woodland Hills - West Hills	No	ABMI	AHO , CPK CPU, ADU
Los Angeles	7707 MCLAREN AVE	91304	2014015006	0.000	0.000	0.000	0.900	Shortfall of Sites	0.179	Low Residential	RS-1	Very Low Residential	0	0	66.287	0.900		Residential - Single Family Residence - Pool, 1	189B097 1153	1 per lot	Canoga Park - Winnetka - Woodland Hills - West Hills	No	ABMI	AHO , CPK CPU
Los Angeles	22850 LULL ST	91304	2014017011	0.000	0.000	0.000	0.899	Shortfall of Sites	0.165	Low Residential	RS-1	Very Low Residential	0	0	66.287	0.899		Residential - Single Family Residence, 1	186B097 161	1 per lot	Canoga Park - Winnetka - Woodland Hills - West Hills	No	ABMI	AHO , CPK CPU, ADU
Los Angeles	1437 S ROBERTSON BLVD	90035	4305014029	0.000	0.000	0.000	0.899	Shortfall of Sites	0.110	Neighborhood Office Commercial	C2-1-O	0	0	0	8.503	0.899		Commercial - Office Building - One Story, 0	129B169 86		Wilshire	No	ABMI	ARO
Los Angeles	18548 ELKWOOD ST	91335	2103023027	0.000	0.000	0.000	0.899	Shortfall of Sites	0.200	Low Residential	RS-1	Low Residential	0	0	66.287	0.899		Residential - Single Family Residence, 1	189B125 967	1 per lot	Reseda - West Van Nuys	No	ABMI	AHO , RES CPU
Los Angeles	23316 GILMORE ST	91307	2036010009	0.000	0.000	0.000	0.899	Shortfall of Sites	0.165	Low Residential	RS-1	Very Low Residential	[HB5-SH1-5] [CX4-FA] [CPIO]	0	66.287	0.899		Residential - Single Family Residence, 1	180B093 794	1 per lot	Canoga Park - Winnetka - Woodland Hills - West Hills	No	ABMI	AHO , CPK CPU, ADU
Los Angeles	19422 KITTRIDGE ST	91335	2131007006	0.000	0.000	0.000	0.899	Shortfall of Sites	0.179	Low Residential	R1-1-RIO	Low Residential	0	0	66.287	0.899		Residential - Single Family Residence, 1	180B117 503	1 per lot	Reseda - West Van Nuys	No	ABMI	AHO , RES CPU
Los Angeles	23310 GILMORE ST	91307	2036010010	0.000	0.000	0.000	0.899	Shortfall of Sites	0.165	Low Residential	RS-1	Very Low Residential	0	0	66.287	0.899		Residential - Single Family Residence, 1	180B093 795	1 per lot	Canoga Park - Winnetka - Woodland Hills - West Hills	No	ABMI	AHO , CPK CPU, ADU
Los Angeles	20527 GAULT ST	91306	2137002005	0.000	0.000	0.000	0.899	Shortfall of Sites	0.179	Low Residential	RS-1-RIO	Low Residential	0	0	66.287	0.899		Residential - Single Family Residence, 1	183B109 241	1 per lot	Canoga Park - Winnetka - Woodland Hills - West Hills	No	ABMI	AHO , CPK CPU
Los Angeles	22151 INGOMAR ST	91304	2012015012	0.000	0.000	0.000	0.899	Shortfall of Sites	0.179	Low Residential	RS-1	Very Low Residential	0	0	66.287	0.899		Residential - Single Family Residence, 1	189B101 660	1 per lot	Canoga Park - Winnetka - Woodland Hills - West Hills	No	ABMI	AHO , CPK CPU
Los Angeles	6435 LUBAO AVE	91367	2134039024	0.000	0.000	0.000	0.899	Shortfall of Sites	0.179	Low Residential	R1-1-RIO	Low Residential	[HB5-G1-5] [CX3-FA] [CPIO]	0	66.287	0.899		Residential - Single Family Residence, 1	180B113 744	1 per lot	Canoga Park - Winnetka - Woodland Hills - West Hills	No	ABMI	AHO , CPK CPU
Los Angeles	7008 SHOSHONE AVE	91406	2228025029	0.000	0.000	0.000	0.899	Shortfall of Sites	0.179	Low Residential	R1-1	Low Residential	0	0	66.287	0.899		Residential - Single Family Residence, 1	183B129 532	1 per lot	Reseda - West Van Nuys	No	ABMI	AHO , RES CPU
Los Angeles	7014 SHOSHONE AVE	91406	2228025028	0.000	0.000	0.000	0.899	Shortfall of Sites	0.179	Low Residential	R1-1	Low Residential	0	0	66.287	0.899		Residential - Single Family Residence, 1	183B129 508	1 per lot	Reseda - West Van Nuys	No	ABMI	AHO , RES CPU
Los Angeles	6515 PENFIELD AVE	91367	2134038010	0.000	0.000	0.000	0.899	Shortfall of Sites	0.179	Low Residential	R1-1-RIO	Low Residential	0	0	66.287	0.899		Residential - Single Family Residence, 1	180B113 620	1 per lot	Canoga Park - Winnetka - Woodland Hills - West Hills	No	ABMI	AHO , CPK CPU
Los Angeles	7026 SHOSHONE AVE	91406	2228025026	0.000	0.000	0.000	0.899	Shortfall of Sites	0.179	Low Residential	R1-1	Low Residential	0	0	66.287	0.899		Residential - Single Family Residence - Pool, 1	183B129 461	1 per lot	Reseda - West Van Nuys	No	ABMI	AHO , RES CPU
Los Angeles	7020 SHOSHONE AVE	91406	2228025027	0.000	0.000	0.000	0.899	Shortfall of Sites	0.179	Low Residential	R1-1	Low Residential	0	0	66.287	0.899		Residential - Single Family Residence, 1	183B129 484	1 per lot	Reseda - West Van Nuys	No	ABMI	AHO , RES CPU
Los Angeles	7032 SHOSHONE AVE	91406	2228025025	0.000	0.000	0.000	0.899	Shortfall of Sites	0.179	Low Residential	R1-1	Low Residential	0	0	66.287	0.899		Residential - Single Family Residence, 1	183B129 435	1 per lot	Reseda - West Van Nuys	No	ABMI	AHO , RES CPU
Los Angeles	7038 SHOSHONE AVE	91406	2228025024	0.000	0.000	0.000	0.899	Shortfall of Sites	0.179	Low Residential	R1-1	Low Residential	0	0	66.287	0.899		Residential - Single Family Residence - Pool, 1	183B129 405	1 per lot	Reseda - West Van Nuys	No	ABMI	AHO , RES CPU
Los Angeles	7056 SHOSHONE AVE	91406	2228025021	0.000	0.000	0.000	0.899	Shortfall of Sites	0.179	Low Residential	R1-1	Low Residential	0	0	66.287	0.899		Residential - Single Family Residence, 1	183B129 335	1 per lot	Reseda - West Van Nuys	No	ABMI	AHO , RES CPU
Los Angeles	7044 SHOSHONE AVE	91406	2228025023	0.000	0.000	0.000	0.899	Shortfall of Sites	0.179	Low Residential	R1-1	Low Residential	0	0	66.287	0.899		Residential - Single Family Residence, 1	183B129 380	1 per lot	Reseda - West Van Nuys	No	ABMI	AHO , RES CPU
Los Angeles	22361 GILMORE ST	91303	2139025026	0.000	0.000	0.000	0.899	Shortfall of Sites	0.179	Low Residential	RS-1-RIO	Very Low Residential	0	0	66.287	0.899		Residential - Single Family Residence, 1	180B101 660	1 per lot	Canoga Park - Winnetka - Woodland Hills - West Hills	No	ABMI	AHO , CPK CPU
Los Angeles	7050 SHOSHONE AVE	91406	2228025022	0.000	0.000	0.000	0.899	Shortfall of Sites	0.179	Low Residential	R1-1	Low Residential	0	0	66.287	0.899		Residential - Single Family Residence, 1	183B129 357	1 per lot	Reseda - West Van Nuys	No	ABMI	AHO , RES CPU
Los Angeles	7110 SHOSHONE AVE	91406	2228025018	0.000	0.000	0.000	0.899	Shortfall of Sites	0.179	Low Residential	R1-1	Low Residential	0	0	66.287	0.899		Residential - Single Family Residence - Therapy Pool (Spa), 1	183B129 264	1 per lot	Reseda - West Van Nuys	No	ABMI	AHO , RES CPU
Los Angeles	7100 SHOSHONE AVE	91406	2228025020	0.000	0.000	0.000	0.899	Shortfall of Sites	0.179	Low Residential	R1-1	Low Residential	0	0	66.287	0.899		Residential - Single Family Residence, 1	183B129 309	1 per lot	Reseda - West Van Nuys	No	ABMI	AHO , RES CPU
Los Angeles	7104 SHOSHONE AVE	91406	2228025019	0.000	0.000	0.000	0.899	Shortfall of Sites	0.179	Low Residential	R1-1	Low Residential	0	0	66.287	0.899		Residential - Single Family Residence, 1	183B129 297	1 per lot	Reseda - West Van Nuys	No	ABMI	AHO , RES CPU
Los Angeles	19955 STRATHERN ST	91306	2106002067	0.000	0.000	0.000	0.899	Shortfall of Sites	0.179	Low Residential	R1-1	Low Residential	0	0	66.287	0.899		Residential - Single Family Residence, 1	189B113 424	1 per lot	Canoga Park - Winnetka - Woodland Hills - West Hills	No	ABMI	AHO , CPK CPU
Los Angeles	7116 SHOSHONE AVE	91406	2228025017	0.000	0.000	0.000	0.899	Shortfall of Sites	0.179	Low Residential	R1-1	Low Residential	0	0	66.287	0.899		Residential - Single Family Residence, 1	183B129 248	1 per lot	Reseda - West Van Nuys	No	ABMI	AHO , RES CPU
Los Angeles	23105 DOLOROSA ST	91367	2042003059	0.000	0.000	0.000	0.899	Shortfall of Sites	0.179	Low Residential	RS-1	Very Low Residential	0	0	66.287	0.899		Residential - Single Family Residence, 1	174B097 693	1 per lot	Canoga Park - Winnetka - Woodland Hills - West Hills	No	ABMI	AHO , CPK CPU
Los Angeles	7305 DE CELIS PL	91406	2226007008	0.000	0.000	0.000	0.899	Shortfall of Sites	0.179	Low Residential	R1-1	Low Residential	0	0	66.287	0.899		Residential - Single Family Residence, 1	186B137 325	1 per lot	Reseda - West Van Nuys	No	ABMI	AHO , RES CPU
Los Angeles	7909 ALDEA AVE	91406	2204011008	0.000	0.000	0.000	0.899	Shortfall of Sites	0.165	Low Residential	R1-1	Low Residential	0	0	66.287	0.899		Residential - Single Family Residence, 1	189B133 597	1 per lot	Reseda - West Van Nuys	No	ABMI	AHO , RES CPU, ADU
Los Angeles	7025 TEXHOMA AVE	91406	2228025005	0.000	0.000	0.000	0.899	Shortfall of Sites	0.179	Low Residential	R1-1	Low Residential	0	0	66.287	0.899		Residential - Single Family Residence - Pool, 1	183B129 462	1 per lot	Reseda - West Van Nuys	No	ABMI	AHO , RES CPU
Los Angeles	7007 TEXHOMA AVE	91406	2228025002	0.000	0.000	0.000	0.899	Shortfall of Sites	0.179	Low Residential	R1-1	Low Residential	0	0	66.287	0.899		Residential - Single Family Residence, 1	183B129 533	1 per lot	Reseda - West Van Nuys	No	ABMI	AHO , RES CPU
Los Angeles	17220 KITTRIDGE ST	91406	2230017007	0.000	0.000	0.000	0.899	Shortfall of Sites	0.179	Low Residential	R1-1-RIO	Low Residential	0	0	66.287	0.899		Residential - Single Family Residence, 1	180B133 263	1 per lot	Reseda - West Van Nuys	No	ABMI	AHO , RES CPU
Los Angeles	7111 TEXHOMA AVE	91406	2228025013	0.000	0.000	0.000	0.899	Shortfall of Sites	0.179	Low Residential	R1-1	Low Residential	0	0	66.287	0.899		Residential - Single Family Residence, 1	183B129 265	1 per lot	Reseda - West Van Nuys	No	ABMI	AHO , RES CPU
Los Angeles	7055 TEXHOMA AVE	91406	2228025010	0.000	0.000	0.000	0.899	Shortfall of Sites	0.179	Low Residential	R1-1	Low Residential	0	0	66.287	0.899		Residential - Single Family Residence, 1	183B129 336	1 per lot	Reseda - West Van Nuys	No	ABMI	AHO , RES CPU
Los Angeles	17238 KITTRIDGE ST	91406	2230017004	0.000	0.000	0.000	0.899	Shortfall of Sites	0.179	Low Residential	R1-1-RIO	Low Residential	0	0	66.287	0.899		Residential - Single Family Residence, 1	180B133 260	1 per lot	Reseda - West Van Nuys	No	ABMI	AHO , RES CPU
Los Angeles	7021 JELLICO AVE	91406	2228023011	0.000	0.000	0.000	0.899	Shortfall of Sites	0.179	Low Residential	R1-1	Low Residential	0	0	66.287	0.899		Residential - Single Family Residence - Pool, 1	183B129 481	1 per lot	Reseda - West Van Nuys	No	ABMI	AHO , RES CPU
Los Angeles	20520 ENADIA WAY	91306	2137002010	0.000	0.000	0.000	0.899	Shortfall of Sites	0.179	Low Residential	RS-1-RIO	Low Residential	[MB4-G1-5] [IX1-FA] [CPIO]	0	66.287	0.899		Residential - Single Family Residence - Pool, 1	183B109 191	1 per lot	Canoga Park - Winnetka - Woodland Hills - West Hills	No	ABMI	AHO , CPK CPU
Los Angeles	20514 ENADIA WAY	91306	2137002011	0.000	0.000	0.000	0.899	Shortfall of Sites	0.179	Low Residential	RS-1-RIO	Low Residential	0	0	66.287	0.899		Residential - Single Family Residence, 1	183B109 192	1 per lot	Canoga Park - Winnetka - Woodland Hills - West Hills	No	ABMI	AHO , CPK CPU
Los Angeles	18643 ELKWOOD ST	91335	2103022003	0.000	0.000	0.000	0.899	Shortfall of Sites	0.179	Low Residential	RS-1	Low Residential	0	0	66.287	0.899		Residential - Single Family Residence - Pool, 1	189B121 408	1 per lot	Reseda - West Van Nuys	No	ABMI	AHO , RES CPU
Los Angeles	7015 JELLICO AVE	91406	2228023010	0.000	0.000	0.000	0.899	Shortfall of Sites	0.179	Low Residential	R1-1	Low Residential	0	0	66.287	0.899		Residential - Single Family Residence, 1	183B129 505	1 per lot	Reseda - West Van Nuys	No	ABMI	AHO , RES CPU
Los Angeles	17226 KITTRIDGE ST	91406	2230017006	0.000	0.000	0.000	0.899	Shortfall of Sites	0.179	Low Residential	R1-1-RIO	Low Residential	0	0	66.287	0.899		Residential - Single Family Residence, 1	180B133 262	1 per lot	Reseda - West Van Nuys	No	ABMI	AHO , RES CPU
Los Angeles	18607 ELKWOOD ST	91335	2103022009	0.000	0.000	0.000	0.899	Shortfall of Sites	0.179	Low Residential	RS-1	Low Residential	0	0	66.287	0.899		Residential - Single Family Residence, 1	189B121 414	1 per lot	Reseda - West Van Nuys	No	ABMI	AHO , RES CPU
Los Angeles	18555 ELKWOOD ST	91335	2103022012	0.000	0.000	0.000	0.899	Shortfall of Sites	0.179	Low Residential	RS-1	Low Residential	0	0	66.287	0.899		Residential - Single Family Residence, 1	189B125 577	1 per lot	Reseda - West Van Nuys	No	ABMI	AHO , RES CPU
Los Angeles	18637 ELKWOOD ST	91335	2103022004	0.000	0.000	0.000	0.899	Shortfall of Sites	0.179	Low Residential	RS-1	Low Residential	0	0	66.287	0.899		Residential - Single Family Residence - Pool, 1	189B121 409	1 per lot	Reseda - West Van Nuys	No	ABMI	AHO , RES CPU
Los Angeles	18625 ELKWOOD ST	91335	2103022006	0.000	0.000	0.000	0.899	Shortfall of Sites	0.179	Low Residential	RS-1	Low Residential	0	0	66.287	0.899		Residential - Single Family Residence, 1	189B121 411	1 per lot	Reseda - West Van Nuys	No	ABMI	AHO , RES CPU
Los Angeles	7117 TEXHOMA AVE	91406	2228025014	0.000	0.000	0.000	0.899	Shortfall of Sites	0.179	Low Residential	R1-1	Low Residential	0	0	66.287	0.899		Residential - Single Family Residence, 1	183B129 249	1 per lot	Reseda - West Van Nuys	No	ABMI	AHO , RES CPU
Los Angeles	7101 TEXHOMA AVE	91406	2228025011	0.000	0.000	0.000	0.899	Shortfall of Sites	0.179	Low Residential	R1-1	Low Residential	0	0	66.287	0.899		Residential - Single Family Residence, 1	183B129 310	1 per lot	Reseda - West Van Nuys	No	ABMI	AHO , RES CPU
Los Angeles	7043 TEXHOMA AVE	91406	2228025008	0.000	0.000	0.000	0.899	Shortfall of Sites	0.179	Low Residential	R1-1	Low Residential	0	0	66.287	0.899		Residential - Single Family Residence, 1	183B129 381	1 per lot	Reseda - West Van Nuys	No	ABMI	AHO , RES CPU

Jurisdiction Name	Site Address/Intersection	5 Digit ZIP Code	Assessor Parcel Number	Very Low-Income	Low-Income	Moderate-Income	Above Moderate-Income	Type of Shortfall	Parcel Size (Acres)	Current General Plan Designation	Current Zoning	Proposed General Plan (GP) Designation	Proposed Zoning	Minimum Density Allowed	Maximum Density Allowed	Total Capacity	Vacant/ Nonvacant	Description of Existing Uses	PIN	Base Density Per Acre	Community Plan Area	Rent Stabalization Ordinance	Income Category	Applicable Rezoning Program (Program informing values in Column Q listed first)
Los Angeles	7009 JELLICO AVE	91406	2228023009	0.000	0.000	0.000	0.899	Shortfall of Sites	0.179	Low Residential	R1-1	Low Residential	0	0	66.287	0.899		Residential - Single Family Residence, 1	183B129 529	1 per lot	Reseda - West Van Nuys	No	ABMI	AHO , RES CPU
Los Angeles	18619 ELKWOOD ST	91335	2103022007	0.000	0.000	0.000	0.899	Shortfall of Sites	0.179	Low Residential	RS-1	Low Residential	0	0	66.287	0.899		Residential - Single Family Residence - Pool, 1	189B121 412	1 per lot	Reseda - West Van Nuys	No	ABMI	AHO , RES CPU
Los Angeles	7105 TEXHOMA AVE	91406	2228025012	0.000	0.000	0.000	0.899	Shortfall of Sites	0.179	Low Residential	R1-1	Low Residential	0	0	66.287	0.899		Residential - Single Family Residence, 1	183B129 298	1 per lot	Reseda - West Van Nuys	No	ABMI	AHO , RES CPU
Los Angeles	7049 TEXHOMA AVE	91406	2228025009	0.000	0.000	0.000	0.899	Shortfall of Sites	0.179	Low Residential	R1-1	Low Residential	0	0	66.287	0.899		Residential - Single Family Residence - Pool, 1	183B129 358	1 per lot	Reseda - West Van Nuys	No	ABMI	AHO , RES CPU
Los Angeles	7037 TEXHOMA AVE	91406	2228025007	0.000	0.000	0.000	0.899	Shortfall of Sites	0.179	Low Residential	R1-1	Low Residential	0	0	66.287	0.899		Residential - Single Family Residence, 1	183B129 406	1 per lot	Reseda - West Van Nuys	No	ABMI	AHO , RES CPU
Los Angeles	7031 TEXHOMA AVE	91406	2228025006	0.000	0.000	0.000	0.899	Shortfall of Sites	0.179	Low Residential	R1-1	Low Residential	0	0	66.287	0.899		Residential - Single Family Residence, 1	183B129 436	1 per lot	Reseda - West Van Nuys	No	ABMI	AHO , RES CPU
Los Angeles	7019 TEXHOMA AVE	91406	2228025004	0.000	0.000	0.000	0.899	Shortfall of Sites	0.179	Low Residential	R1-1	Low Residential	0	0	66.287	0.899		Residential - Single Family Residence, 1	183B129 485	1 per lot	Reseda - West Van Nuys	No	ABMI	AHO , RES CPU
Los Angeles	7013 TEXHOMA AVE	91406	2228025003	0.000	0.000	0.000	0.899	Shortfall of Sites	0.179	Low Residential	R1-1	Low Residential	0	0	66.287	0.899		Residential - Single Family Residence - Pool, 1	183B129 509	1 per lot	Reseda - West Van Nuys	No	ABMI	AHO , RES CPU
Los Angeles	17232 KITTRIDGE ST	91406	2230017005	0.000	0.000	0.000	0.899	Shortfall of Sites	0.179	Low Residential	R1-1-RIO	Low Residential	0	0	66.287	0.899		Residential - Single Family Residence - Pool, 1	180B133 261	1 per lot	Reseda - West Van Nuys	No	ABMI	AHO , RES CPU
Los Angeles	18631 ELKWOOD ST	91335	2103022005	0.000	0.000	0.000	0.899	Shortfall of Sites	0.179	Low Residential	RS-1	Low Residential	0	0	66.287	0.899		Residential - Single Family Residence, 1	189B121 410	1 per lot	Reseda - West Van Nuys	No	ABMI	AHO , RES CPU
Los Angeles	18549 ELKWOOD ST	91335	2103022013	0.000	0.000	0.000	0.899	Shortfall of Sites	0.179	Low Residential	RS-1	Low Residential	0	0	66.287	0.899		Residential - Single Family Residence, 1	189B125 578	1 per lot	Reseda - West Van Nuys	No	ABMI	AHO , RES CPU
Los Angeles	18613 ELKWOOD ST	91335	2103022008	0.000	0.000	0.000	0.899	Shortfall of Sites	0.179	Low Residential	RS-1	Low Residential	0	0	66.287	0.899		Residential - Single Family Residence, 1	189B121 413	1 per lot	Reseda - West Van Nuys	No	ABMI	AHO , RES CPU
Los Angeles	7355 SALE AVE	91307	2022013019	0.000	0.000	0.000	0.899	Shortfall of Sites	0.179	Low Residential	RS-1	Very Low Residential	0	0	66.287	0.899		Residential - Single Family Residence - Pool, 1	186B097 736	1 per lot	Canoga Park - Winnetka - Woodland Hills - West Hills	No	ABMI	AHO , CPK CPU
Los Angeles	6938 COZYCROFT AVE	91306	2137006012	0.000	0.000	0.000	0.899	Shortfall of Sites	0.179	Low Residential	RS-1-RIO	Low Residential	0	0	66.287	0.899		Residential - Single Family Residence, 1	183B109 678	1 per lot	Canoga Park - Winnetka - Woodland Hills - West Hills	No	ABMI	AHO , CPK CPU
Los Angeles	7650 SHOUP AVE	91304	2012020017	0.000	0.000	0.000	0.899	Shortfall of Sites	0.179	Low Residential	RS-1	Very Low Residential	0	0	66.287	0.899		Residential - Single Family Residence, 1	186B101 38	1 per lot	Canoga Park - Winnetka - Woodland Hills - West Hills	No	ABMI	AHO , CPK CPU
Los Angeles	22834 CANTARA ST	91304	2014005011	0.000	0.000	0.000	0.899	Shortfall of Sites	0.179	Low Residential	RS-1	Very Low Residential	[DM1-AL1-5] [CX3-FA] [CPIO]	0	66.287	0.899		Residential - Single Family Residence, 1	189B097 134	1 per lot	Canoga Park - Winnetka - Woodland Hills - West Hills	No	ABMI	AHO , CPK CPU
Los Angeles	23048 CANZONET ST	91367	2042014024	0.000	0.000	0.000	0.899	Shortfall of Sites	0.179	Low Residential	R1-1	Very Low Residential	0	0	66.287	0.899		Residential - Single Family Residence - Pool, 1	171B097 375	1 per lot	Canoga Park - Winnetka - Woodland Hills - West Hills	No	ABMI	AHO , CPK CPU
Los Angeles	23726 VANOWEN ST	91307	2034001014	0.000	0.000	0.000	0.899	Shortfall of Sites	0.165	Low Residential	RS-1	Very Low Residential	0	0	66.287	0.899		Residential - Single Family Residence - Pool, 1	180B093 92	1 per lot	Canoga Park - Winnetka - Woodland Hills - West Hills	No	ABMI	AHO , CPK CPU, ADU
Los Angeles	7340 NITA AVE	91303	2023025014	0.000	0.000	0.000	0.899	Shortfall of Sites	0.179	Low Residential	RS-1	Very Low Residential	0	0	66.287	0.899		Residential - Single Family Residence - Pool, 1	186B101 734	1 per lot	Canoga Park - Winnetka - Woodland Hills - West Hills	No	ABMI	AHO , CPK CPU
Los Angeles	20515 GAULT ST	91306	2137002003	0.000	0.000	0.000	0.899	Shortfall of Sites	0.179	Low Residential	RS-1-RIO	Low Residential	0	0	66.287	0.899		Residential - Single Family Residence, 1	183B109 243	1 per lot	Canoga Park - Winnetka - Woodland Hills - West Hills	No	ABMI	AHO , CPK CPU
Los Angeles	22624 CANTARA ST	91304	2013007002	0.000	0.000	0.000	0.899	Shortfall of Sites	0.179	Low Residential	RS-1	Very Low Residential	0	0	66.287	0.899		Residential - Single Family Residence, 1	189B097 151	1 per lot	Canoga Park - Winnetka - Woodland Hills - West Hills	No	ABMI	AHO , CPK CPU
Los Angeles	6726 W SUNSET BLVD	90028	5547022024	0.000	0.000	0.000	0.899	Shortfall of Sites	0.015	Regional Center Commercial	C4-2D-SN	Regional Center Commercial	VARIOUS, WITH C2 and CPIO	0	115.832	0.899		Commercial - Office Building - One Story, 0	147A185 126	108	Hollywood	No	ABMI	ARO , HWD CPU, MURC, AHO
Los Angeles	4064 AVALON BLVD	90011	5114007035	0.000	0.000	0.000	0.899	Shortfall of Sites	0.131	Neighborhood Commercial	C2-1VL-CPIO	0	0	0	13.241	0.899		Industrial - Light Manufacturing - One Story, 0	115-5A207 335		Southeast Los Angeles	No	ABMI	ARO
Los Angeles	4064 AVALON BLVD	90011	5114007035	0.000	0.000	0.000	0.899	Shortfall of Sites	0.119	Neighborhood Commercial	C2-1VL-CPIO	0	0	0	14.570	0.899		Industrial - Light Manufacturing - One Story, 0	115-5A207 365		Southeast Los Angeles	No	ABMI	ARO
Los Angeles	4064 AVALON BLVD	90011	5114007035	0.000	0.000	0.000	0.899	Shortfall of Sites	0.119	Neighborhood Commercial	C2-1VL-CPIO	0	0	0	14.570	0.899		Industrial - Light Manufacturing - One Story, 0	115-5A207 374		Southeast Los Angeles	No	ABMI	ARO
Los Angeles	1701 TRINITY ST	90015	5127020038	0.000	0.000	0.000	0.899	Shortfall of Sites	0.124	Community Commercial	C2-2D-O-CPIO	0	0	0	9.067	0.899		Industrial - Light Manufacturing - One Story, 0	123A209 335		Southeast Los Angeles	No	ABMI	ARO
Los Angeles	1701 TRINITY ST	90015	5127020038	0.000	0.000	0.000	0.899	Shortfall of Sites	0.124	Community Commercial	C2-2D-O-CPIO	0	0	0	9.046	0.899		Industrial - Light Manufacturing - One Story, 0	123A209 345		Southeast Los Angeles	No	ABMI	ARO
Los Angeles	17101 VOSE ST	91406	2227023020	0.000	0.000	0.000	0.899	Shortfall of Sites	0.179	Low Residential	R1-1	Low Residential	0	0	66.287	0.899		Residential - Single Family Residence - Pool, 1	183B133 413	1 per lot	Reseda - West Van Nuys	No	ABMI	AHO , RES CPU
Los Angeles	23312 OSTRONIC DR	91367	2044025024	0.000	0.000	0.000	0.899	Shortfall of Sites	0.179	Low Residential	RS-1	Very Low Residential	0	0	66.287	0.899		Residential - Single Family Residence, 1	171B093 719	1 per lot	Canoga Park - Winnetka - Woodland Hills - West Hills	No	ABMI	AHO , CPK CPU
Los Angeles	18610 INGOMAR ST	91335	2103025065	0.000	0.000	0.000	0.899	Shortfall of Sites	0.179	Low Residential	RS-1	Low Residential	0	0	66.287	0.899		Residential - Single Family Residence, 1	189B121 577	1 per lot	Reseda - West Van Nuys	No	ABMI	AHO , RES CPU
Los Angeles	7954 MCLAREN AVE	91304	2014012020	0.000	0.000	0.000	0.899	Shortfall of Sites	0.179	Low Residential	RS-1	Very Low Residential	0	0	66.287	0.899		Residential - Single Family Residence, 1	189B097 442	1 per lot	Canoga Park - Winnetka - Woodland Hills - West Hills	No	ABMI	AHO , CPK CPU
Los Angeles	18601 ELKWOOD ST	91335	2103022010	0.000	0.000	0.000	0.899	Shortfall of Sites	0.179	Low Residential	RS-1	Low Residential	0	0	66.287	0.899		Residential - Single Family Residence, 1	189B121 415	1 per lot	Reseda - West Van Nuys	No	ABMI	AHO , RES CPU
Los Angeles	18561 ELKWOOD ST	91335	2103022011	0.000	0.000	0.000	0.899	Shortfall of Sites	0.179	Low Residential	RS-1	Low Residential	0	0	66.287	0.899		Residential - Single Family Residence - Pool, 1	189B125 576	1 per lot	Reseda - West Van Nuys	No	ABMI	AHO , RES CPU
Los Angeles	24033 WELBY WAY	91307	2034002033	0.000	0.000	0.000	0.899	Shortfall of Sites	0.165	Low Residential	RS-1	Very Low Residential	0	0	66.287	0.899		Residential - Single Family Residence - Pool, 1	180B089 47	1 per lot	Canoga Park - Winnetka - Woodland Hills - West Hills	No	ABMI	AHO , CPK CPU, ADU
Los Angeles	24027 WELBY WAY	91307	2034002032	0.000	0.000	0.000	0.898	Shortfall of Sites	0.165	Low Residential	RS-1	Very Low Residential	0	0	66.287	0.898		Residential - Single Family Residence, 1	180B089 50	1 per lot	Canoga Park - Winnetka - Woodland Hills - West Hills	No	ABMI	AHO , CPK CPU, ADU
Los Angeles	20526 ENADIA WAY	91306	2137002009	0.000	0.000	0.000	0.898	Shortfall of Sites	0.179	Low Residential	RS-1-RIO	Low Residential	[MB4-G1-5] [IX1-FA] [CPIO]	0	66.287	0.898		Residential - Single Family Residence, 1	183B109 190	1 per lot	Canoga Park - Winnetka - Woodland Hills - West Hills	No	ABMI	AHO , CPK CPU
Los Angeles	24021 WELBY WAY	91307	2034002031	0.000	0.000	0.000	0.898	Shortfall of Sites	0.165	Low Residential	RS-1	Very Low Residential	0	0	66.287	0.898		Residential - Single Family Residence, 1	180B089 54	1 per lot	Canoga Park - Winnetka - Woodland Hills - West Hills	No	ABMI	AHO , CPK CPU, ADU
Los Angeles	23940 HARTLAND ST	91307	2034029032	0.000	0.000	0.000	0.898	Shortfall of Sites	0.165	Low Residential	RS-1	Very Low Residential	[MB3-CDF1-5] [IX4-FA] [CPIO]	0	66.287	0.898		Residential - Single Family Residence - Pool, 1	183B089 679	1 per lot	Canoga Park - Winnetka - Woodland Hills - West Hills	No	ABMI	AHO , CPK CPU, ADU
Los Angeles	24013 WELBY WAY	91307	2034002030	0.000	0.000	0.000	0.898	Shortfall of Sites	0.165	Low Residential	RS-1	Very Low Residential	0	0	66.287	0.898		Residential - Single Family Residence, 1	180B089 60	1 per lot	Canoga Park - Winnetka - Woodland Hills - West Hills	No	ABMI	AHO , CPK CPU, ADU
Los Angeles	7311 DE CELIS PL	91406	2226007006	0.000	0.000	0.000	0.898	Shortfall of Sites	0.179	Low Residential	R1-1	Low Residential	0	0	66.287	0.898		Residential - Single Family Residence, 1	186B137 316	1 per lot	Reseda - West Van Nuys	No	ABMI	AHO , RES CPU
Los Angeles	6413 KESSLER AVE	91367	2134040029	0.000	0.000	0.000	0.898	Shortfall of Sites	0.179	Low Residential	R1-1-RIO	Low Residential	[HB5-5H1-5] [CX3-FA] [CPIO]	0	66.287	0.898		Residential - Single Family Residence - Pool, 1	180B113 779	1 per lot	Canoga Park - Winnetka - Woodland Hills - West Hills	No	ABMI	AHO , CPK CPU
Los Angeles	23934 HARTLAND ST	91307	2034029033	0.000	0.000	0.000	0.898	Shortfall of Sites	0.165	Low Residential	RS-1	Very Low Residential	[HB5-5H1-5] [CX3-FA] [SN-CPIO-CDO]	0	66.287	0.898		Residential - Single Family Residence - Pool, 1	183B089 683	1 per lot	Canoga Park - Winnetka - Woodland Hills - West Hills	No	ABMI	AHO , CPK CPU, ADU
Los Angeles	23928 HARTLAND ST	91307	2034029034	0.000	0.000	0.000	0.898	Shortfall of Sites	0.165	Low Residential	RS-1	Very Low Residential	[MN1-5H1-5] [CX1-FA] [CPIO]	0	66.287	0.898		Residential - Single Family Residence - Pool, 1	183B089 684	1 per lot	Canoga Park - Winnetka - Woodland Hills - West Hills	No	ABMI	AHO , CPK CPU, ADU
Los Angeles	23920 HARTLAND ST	91307	2034029035	0.000	0.000	0.000	0.898	Shortfall of Sites	0.165	Low Residential	RS-1	Very Low Residential	0	0	66.287	0.898		Residential - Single Family Residence - Pool, 1	183B089 687	1 per lot	Canoga Park - Winnetka - Woodland Hills - West Hills	No	ABMI	AHO , CPK CPU, ADU
Los Angeles	24006 HARTLAND ST	91307	2034029027	0.000	0.000	0.000	0.898	Shortfall of Sites	0.165	Low Residential	RS-1	Very Low Residential	0	0	66.287	0.898		Residential - Single Family Residence - Pool, 1	183B089 662	1 per lot	Canoga Park - Winnetka - Woodland Hills - West Hills	No	ABMI	AHO , CPK CPU, ADU
Los Angeles	24024 HARTLAND ST	91307	2034029024	0.000	0.000	0.000	0.898	Shortfall of Sites	0.165	Low Residential	RS-1	Very Low Residential	0	0	66.287	0.898		Residential - Single Family Residence, 1	183B089 649	1 per lot	Canoga Park - Winnetka - Woodland Hills - West Hills	No	ABMI	AHO , CPK CPU, ADU
Los Angeles	24012 HARTLAND ST	91307	2034029026	0.000	0.000	0.000	0.898	Shortfall of Sites	0.165	Low Residential	RS-1	Very Low Residential	0	0	66.287	0.898		Residential - Single Family Residence, 1	183B089 659	1 per lot	Canoga Park - Winnetka - Woodland Hills - West Hills	No	ABMI	AHO , CPK CPU, ADU
Los Angeles	23914 HARTLAND ST	91307	2034029036	0.000	0.000	0.000	0.898	Shortfall of Sites	0.165	Low Residential	RS-1	Very Low Residential	0	0	66.287	0.898		Residential - Single Family Residence, 1	183B089 690	1 per lot	Canoga Park - Winnetka - Woodland Hills - West Hills	No	ABMI	AHO , CPK CPU, ADU
Los Angeles	24018 HARTLAND ST	91307	2034029025	0.000	0.000	0.000	0.898	Shortfall of Sites	0.165	Low Residential	RS-1	Very Low Residential	0	0	66.287	0.898		Residential - Single Family Residence, 1	183B089 654	1 per lot	Canoga Park - Winnetka - Woodland Hills - West Hills	No	ABMI	AHO , CPK CPU, ADU
Los Angeles	8025 KENTLAND AVE	91304	2013024024	0.000	0.000	0.000	0.898	Shortfall of Sites	0.179	Low Residential	RS-1	Very Low Residential	0	0	66.287	0.898		Residential - Single Family Residence - Pool, 1	189B097 312	1 per lot	Canoga Park - Winnetka - Woodland Hills - West Hills	No	ABMI	AHO , CPK CPU
Los Angeles	23908 HARTLAND ST	91307	2034029037	0.000	0.000	0.000	0.898	Shortfall of Sites	0.165	Low Residential	RS-1	Very Low Residential	0	0	66.287	0.898		Residential - Single Family Residence - Pool, 1	183B089 692	1 per lot	Canoga Park - Winnetka - Woodland Hills - West Hills	No	ABMI	AHO , CPK CPU, ADU
Los Angeles	3833 S HILL ST	90037	5122027028	0.000	0.000	0.000	0.898	Shortfall of Sites	0.172	Hybrid Industrial	CM-1-CPIO	0	0	0	10.018	0.898		Industrial - Light Manufacturing - One Story, 0	117A203 213		Southeast Los Angeles	No	ABMI	ARO
Los Angeles	3833 S HILL ST	90037	5122027028	0.000	0.000	0.000	0.898	Shortfall of Sites	0.172	Hybrid Industrial	CM-1-CPIO	0	0	0	10.018	0.898		Industrial - Light Manufacturing - One Story, 0	117A203 219		Southeast Los Angeles	No	ABMI	ARO
Los Angeles	3833 S HILL ST	90037	5122027028	0.000	0.000	0.000	0.898	Shortfall of Sites	0.167	Hybrid Industrial	CM-1-CPIO	0	0	0	10.363	0.898		Industrial - Light Manufacturing - One Story, 0	117A203 229		Southeast Los Angeles	No	ABMI	ARO
Los Angeles	7327 DE CELIS PL	91406	2226007034	0.000	0.000	0.000	0.898	Shortfall of Sites	0.179	Low Residential	R1-1	Low Residential	0	0	66.287	0.898		Residential - Single Family Residence, 1	186B137 289	1 per lot	Reseda - West Van Nuys	No	ABMI	AHO , RES CPU
Los Angeles	17000 CANTLAY ST	91406	2227005010	0.000	0.000	0.000	0.898	Shortfall of Sites	0.179	Low Residential	R1-1	Low Residential	0	0	66.287	0.898		Residential - Single Family Residence - Pool, 1	183B133 42	1 per lot	Reseda - West Van Nuys	No	ABMI	AHO , RES CPU
Los Angeles	7321 DE CELIS PL	91406	2226007035	0.000	0.000	0.000	0.898	Shortfall of Sites	0.179	Low Residential	R1-1	Low Residential	0	0	66.287	0.898		Residential - Single Family Residence, 1	186B137 300	1 per lot	Reseda - West Van Nuys	No	ABMI	AHO , RES CPU
Los Angeles	7317 DE CELIS PL	91406	2226007030	0.000	0.000	0.000	0.898	Shortfall of Sites	0.179	Low Residential	R1-1	Low Residential	0	0	66.287	0.898		Residential - Single Family Residence, 1	186B137 308	1 per lot	Reseda - West Van Nuys	No	ABMI	AHO , RES CPU
Los Angeles	7400 SAN FERNANDO RD	91352	2405010046	0.000	0.000	0.000	0.898	Shortfall of Sites	0.371	Limited Manufacturing	[Q]CM-1	0	0	0	3.023	0.898		Industrial - Light Manufacturing - One Story, 0	186B181 324		Sun Valley - La Tuna Canyon	No	ABMI	ARO
Los Angeles	15736 MAGNOLIA BLVD	91436	2261002029	0.000	0.000	0.000	0.898	Shortfall of Sites	0.165	Low II Residential	R1-1	Low Residential	0	0	66.287	0.898		Residential - Single Family Residence, 1	171B141 88	1 per lot	Encino - Tarzana	No	ABMI	AHO , ENC CPU, ADU
Los Angeles	22321 HART ST	91303	2024037002	0.000	0.000	0.000	0.898	Shortfall of Sites	0.179	Low Residential	RS-1-RIO	Very Low Residential	[MN1-AL2-5] [CX1-FA] [CPIO]	0	66.287	0.898		Residential - Single Family Residence, 1	183B101 294	1 per lot	Canoga Park - Winnetka - Woodland Hills - West Hills	No	ABMI	AHO , CPK CPU
Los Angeles	17334 W BALBOA VISTA WAY	91406	2229008051	0.000	0.000	0.000	0.898	Shortfall of Sites	0.200	Low Residential	(Q)R1-1-RIO	Low Residential	0	0	66.287	0.898		Residential - Single Family Residence, 1	180B133 608	1 per lot	Reseda - West Van Nuys	No	ABMI	AHO , RES CPU

Jurisdiction Name	Site Address/Intersection	5 Digit ZIP Code	Assessor Parcel Number	Very Low-Income	Low-Income	Moderate-Income	Above Moderate-Income	Type of Shortfall	Parcel Size (Acres)	Current General Plan Designation	Current Zoning	Proposed General Plan (GP) Designation	Proposed Zoning	Minimum Density Allowed	Maximum Density Allowed	Total Capacity	Vacant/ Nonvacant	Description of Existing Uses	PIN	Base Density Per Acre	Community Plan Area	Rent Stabalization Ordinance	Income Category	Applicable Rezoning Program (Program informing values in Column Q listed first)
Los Angeles	22304 MOBILE ST	91303	2139025017	0.000	0.000	0.000	0.898	Shortfall of Sites	0.179	Low Residential	RS-1-RIO	Very Low Residential	0	0	66.287	0.898		Residential - Single Family Residence - Pool, 1	180B101 636	1 per lot	Canoga Park - Winnetka - Woodland Hills - West Hills	No	ABMI	AHO , CPK CPU
Los Angeles	6905 MCLENNAN AVE	91406	2225023024	0.000	0.000	0.000	0.898	Shortfall of Sites	0.179	Low Residential	R1-1	Low Residential	0	0	66.287	0.898		Residential - Single Family Residence, 1	183B133 777	1 per lot	Reseda - West Van Nuys	No	ABMI	AHO , RES CPU
Los Angeles	6421 KESSLER AVE	91367	2134040028	0.000	0.000	0.000	0.898	Shortfall of Sites	0.179	Low Residential	R1-1-RIO	Low Residential	0	0	66.287	0.898		Residential - Single Family Residence, 1	180B113 770	1 per lot	Canoga Park - Winnetka - Woodland Hills - West Hills	No	ABMI	AHO , CPK CPU
Los Angeles	14201 ROSCOE BLVD	91402	2638030021	0.449	0.449	0.000	0.000	Shortfall of Sites	0.411	Medium Residential	R3-1	0	0	20	102.494	0.897		Institutional - Church - One Story, 1	192B153 757		Mission Hills - Panorama City - North Hills	No	LI	FBO
Los Angeles	23335 FRIAR ST	91367	2035018024	0.000	0.000	0.000	0.897	Shortfall of Sites	0.165	Low Residential	RS-1	Very Low Residential	0	0	66.287	0.897		Residential - Single Family Residence - Pool, 1	180B093 966	1 per lot	Canoga Park - Winnetka - Woodland Hills - West Hills	No	ABMI	AHO , CPK CPU, ADU
Los Angeles	8169 JAMIESON AVE	91335	2101010005	0.000	0.000	0.000	0.897	Shortfall of Sites	0.179	Low Residential	R1-1	Low Residential	0	0	66.287	0.897		Residential - Single Family Residence, 1	192B129 574	1 per lot	Reseda - West Van Nuys	No	ABMI	AHO , RES CPU
Los Angeles	4857 DEMPSEY AVE	91436	2261006015	0.000	0.000	0.000	0.897	Shortfall of Sites	0.165	Low II Residential	R1-1	Low Residential	0	0	66.287	0.897		Residential - Single Family Residence, 1	168B141 236	1 per lot	Encino - Tarzana	No	ABMI	AHO , ENC CPU, ADU
Los Angeles	10000 VENICE BLVD	90232	4207005003	0.000	0.000	0.000	0.897	Shortfall of Sites	0.110	Community Commercial	MU(EC)	0	0	0	8.521	0.897		Commercial - Office Building - One Story, 0	120B165 1215		Palms - Mar Vista - Del Rey	No	ABMI	ARO
Los Angeles	6646 QUAKERTOWN AVE	91306	2134010001	0.000	0.000	0.000	0.897	Shortfall of Sites	0.179	Low Residential	R1-1-RIO	Low Residential	0	0	66.287	0.897		Residential - Single Family Residence - Pool, 1	180B113 309	1 per lot	Canoga Park - Winnetka - Woodland Hills - West Hills	No	ABMI	AHO , CPK CPU
Los Angeles	20327 HAMLIN ST	91306	2136021032	0.000	0.000	0.000	0.897	Shortfall of Sites	0.179	Low Residential	RS-1-RIO	Low Residential	0	0	66.287	0.897		Residential - Single Family Residence - Pool, 1	180B113 334	1 per lot	Canoga Park - Winnetka - Woodland Hills - West Hills	No	ABMI	AHO , CPK CPU
Los Angeles	7009 MAYNARD AVE	91307	2024020002	0.000	0.000	0.000	0.897	Shortfall of Sites	0.165	Low Residential	RS-1	Very Low Residential	0	0	66.287	0.897		Residential - Single Family Residence - Pool, 1	183B097 395	1 per lot	Canoga Park - Winnetka - Woodland Hills - West Hills	No	ABMI	AHO , CPK CPU, ADU
Los Angeles	4853 DEMPSEY AVE	91436	2261006016	0.000	0.000	0.000	0.897	Shortfall of Sites	0.165	Low II Residential	R1-1	Low Residential	0	0	66.287	0.897		Residential - Single Family Residence, 1	168B141 256	1 per lot	Encino - Tarzana	No	ABMI	AHO , ENC CPU, ADU
Los Angeles	6429 KESSLER AVE	91367	2134040027	0.000	0.000	0.000	0.897	Shortfall of Sites	0.179	Low Residential	R1-1-RIO	Low Residential	0	0	66.287	0.897		Residential - Single Family Residence - Pool, 1	180B113 754	1 per lot	Canoga Park - Winnetka - Woodland Hills - West Hills	No	ABMI	AHO , CPK CPU
Los Angeles	6208 OAKDALE AVE	91367	2153011016	0.000	0.000	0.000	0.897	Shortfall of Sites	0.179	Low Residential	RS-1	Very Low Residential	0	0	66.287	0.897		Residential - Single Family Residence - Pool, 1	177B117 396	1 per lot	Canoga Park - Winnetka - Woodland Hills - West Hills	No	ABMI	AHO , CPK CPU
Los Angeles	22326 VALERIO ST	91303	2023025013	0.000	0.000	0.000	0.897	Shortfall of Sites	0.179	Low Residential	RS-1	Very Low Residential	0	0	66.287	0.897		Residential - Single Family Residence, 1	186B101 683	1 per lot	Canoga Park - Winnetka - Woodland Hills - West Hills	No	ABMI	AHO , CPK CPU
Los Angeles	2205 STONER AVE	90064	4260011002	0.000	0.000	0.000	0.897	Shortfall of Sites	0.036	Hybrid Industrial	NI(EC)	0	0	0	25.618	0.897		Industrial - Warehousing, Distribution, Storage - Warehousing, Distribution, Under 10,000 SF - One Story, 0	123B149 476		West Los Angeles	No	ABMI	ARO
Los Angeles	2205 STONER AVE	90064	4260011002	0.000	0.000	0.000	0.897	Shortfall of Sites	0.034	Hybrid Industrial	NI(EC)	0	0	0	27.388	0.897		Industrial - Warehousing, Distribution, Storage - Warehousing, Distribution, Under 10,000 SF - One Story, 0	123B149 493		West Los Angeles	No	ABMI	ARO
Los Angeles	2205 STONER AVE	90064	4260011002	0.000	0.000	0.000	0.897	Shortfall of Sites	0.041	Hybrid Industrial	NI(EC)	0	0	0	22.871	0.897		Industrial - Warehousing, Distribution, Storage - Warehousing, Distribution, Under 10,000 SF - One Story, 0	123B149 495		West Los Angeles	No	ABMI	ARO
Los Angeles	2205 STONER AVE	90064	4260011002	0.000	0.000	0.000	0.897	Shortfall of Sites	0.030	Hybrid Industrial	NI(EC)	0	0	0	30.758	0.897		Industrial - Warehousing, Distribution, Storage - Warehousing, Distribution, Under 10,000 SF - One Story, 0	123B149 499		West Los Angeles	No	ABMI	ARO
Los Angeles	20514 GAULT ST	91306	2137003005	0.000	0.000	0.000	0.897	Shortfall of Sites	0.179	Low Residential	RS-1-RIO	Low Residential	0	0	66.287	0.897		Residential - Single Family Residence, 1	183B109 307	1 per lot	Canoga Park - Winnetka - Woodland Hills - West Hills	No	ABMI	AHO , CPK CPU
Los Angeles	19556 CALVERT ST	91335	2132022002	0.000	0.000	0.000	0.897	Shortfall of Sites	0.179	Low Residential	R1-1-RIO	Low Residential	0	0	66.287	0.897		Residential - Single Family Residence - Pool, 1	177B117 303	1 per lot	Reseda - West Van Nuys	No	ABMI	AHO , RES CPU
Los Angeles	4847 DEMPSEY AVE	91436	2261006017	0.000	0.000	0.000	0.897	Shortfall of Sites	0.165	Low II Residential	R1-1	Low Residential	0	0	66.287	0.897		Residential - Single Family Residence - Pool, 1	168B141 279	1 per lot	Encino - Tarzana	No	ABMI	AHO , ENC CPU, ADU
Los Angeles	20456 SCHOOLCRAFT ST	91306	2136013005	0.000	0.000	0.000	0.897	Shortfall of Sites	0.179	Low Residential	RS-1-RIO	Low Residential	0	0	66.287	0.897		Residential - Single Family Residence, 1	183B109 655	1 per lot	Canoga Park - Winnetka - Woodland Hills - West Hills	No	ABMI	AHO , CPK CPU
Los Angeles	20520 GAULT ST	91306	2137003004	0.000	0.000	0.000	0.897	Shortfall of Sites	0.179	Low Residential	RS-1-RIO	Low Residential	0	0	66.287	0.897		Residential - Single Family Residence, 1	183B109 306	1 per lot	Canoga Park - Winnetka - Woodland Hills - West Hills	No	ABMI	AHO , CPK CPU
Los Angeles	6750 SUNNYBRAE AVE	91306	2148001008	0.000	0.000	0.000	0.897	Shortfall of Sites	0.179	Low Residential	RS-1-RIO	Low Residential	0	0	66.287	0.897		Residential - Single Family Residence, 1	180B109 64	1 per lot	Canoga Park - Winnetka - Woodland Hills - West Hills	No	ABMI	AHO , CPK CPU
Los Angeles	20526 GAULT ST	91306	2137003003	0.000	0.000	0.000	0.897	Shortfall of Sites	0.179	Low Residential	RS-1-RIO	Low Residential	0	0	66.287	0.897		Residential - Single Family Residence, 1	183B109 305	1 per lot	Canoga Park - Winnetka - Woodland Hills - West Hills	No	ABMI	AHO , CPK CPU
Los Angeles	23324 ARMINTA ST	91304	2020023023	0.045	0.045	0.000	0.807	Shortfall of Sites	0.259	Very Low Residential	RE11-1	Very Low Residential	[MB4-G1-5] [CX2-FA] [CPIO]	20	66.287	0.897		Residential - Single Family Residence - Pool, 2	189B093 500	1 per lot	Canoga Park - Winnetka - Woodland Hills - West Hills	No	VLI, LI, ABMI	AHO , CPK CPU
Los Angeles	4841 DEMPSEY AVE	91436	2261006018	0.000	0.000	0.000	0.897	Shortfall of Sites	0.165	Low II Residential	R1-1	Low Residential	0	0	66.287	0.897		Residential - Single Family Residence - Pool, 1	168B141 296	1 per lot	Encino - Tarzana	No	ABMI	AHO , ENC CPU, ADU
Los Angeles	14522 BLEDSOE ST	91342	2504005908	0.448	0.448	0.000	0.000	Shortfall of Sites	0.583	Public Facilities	PF-1VL-K	0	0	20	153.741	0.897		Residential - Single Family Residence, 0	228B149 675		Sylmar	No	LI	PF
Los Angeles	20457 BASSETT ST	91306	2136013008	0.000	0.000	0.000	0.897	Shortfall of Sites	0.179	Low Residential	RS-1-RIO	Low Residential	0	0	66.287	0.897		Residential - Single Family Residence, 1	183B109 714	1 per lot	Canoga Park - Winnetka - Woodland Hills - West Hills	No	ABMI	AHO , CPK CPU
Los Angeles	1940 LOVELACE AVE	90015	5126003019	0.000	0.000	0.000	0.897	Shortfall of Sites	0.160	Community Commercial	C2-2D-O-CPIO	0	0	0	10.776	0.897		Industrial - Light Manufacturing - One Story, 0	124-5A205 250		Southeast Los Angeles	No	ABMI	ARO
Los Angeles	1940 LOVELACE AVE	90015	5126003019	0.000	0.000	0.000	0.897	Shortfall of Sites	0.136	Community Commercial	C2-2D-O-CPIO	0	0	0	12.661	0.897		Industrial - Light Manufacturing - One Story, 0	124-5A203 314		Southeast Los Angeles	No	ABMI	ARO
Los Angeles	1940 LOVELACE AVE	90015	5126003019	0.000	0.000	0.000	0.897	Shortfall of Sites	0.125	Community Commercial	C2-2D-O-CPIO	0	0	0	13.843	0.897		Industrial - Light Manufacturing - One Story, 0	124-5A203 326		Southeast Los Angeles	No	ABMI	ARO
Los Angeles	1940 LOVELACE AVE	90015	5126003019	0.000	0.000	0.000	0.897	Shortfall of Sites	0.112	Community Commercial	C2-2D-O-CPIO	0	0	0	15.378	0.897		Industrial - Light Manufacturing - One Story, 0	124-5A203 334		Southeast Los Angeles	No	ABMI	ARO
Los Angeles	1940 LOVELACE AVE	90015	5126003019	0.000	0.000	0.000	0.897	Shortfall of Sites	0.097	Community Commercial	C2-2D-O-CPIO	0	0	0	17.869	0.897		Industrial - Light Manufacturing - One Story, 0	124-5A203 343		Southeast Los Angeles	No	ABMI	ARO
Los Angeles	4835 DEMPSEY AVE	91436	2261006019	0.000	0.000	0.000	0.897	Shortfall of Sites	0.165	Low II Residential	R1-1	Low Residential	0	0	66.287	0.897		Residential - Single Family Residence - Pool, 1	168B141 316	1 per lot	Encino - Tarzana	No	ABMI	AHO , ENC CPU, ADU
Los Angeles	4829 DEMPSEY AVE	91436	2261006020	0.000	0.000	0.000	0.897	Shortfall of Sites	0.165	Low II Residential	R1-1	Low Residential	0	0	66.287	0.897		Residential - Single Family Residence, 1	168B141 336	1 per lot	Encino - Tarzana	No	ABMI	AHO , ENC CPU, ADU
Los Angeles	20456 BASSETT ST	91306	2136014005	0.000	0.000	0.000	0.897	Shortfall of Sites	0.179	Low Residential	RS-1-RIO	Low Residential	0	0	66.287	0.897		Residential - Single Family Residence, 1	183B109 777	1 per lot	Canoga Park - Winnetka - Woodland Hills - West Hills	No	ABMI	AHO , CPK CPU
Los Angeles	4823 DEMPSEY AVE	91436	2261006021	0.000	0.000	0.000	0.896	Shortfall of Sites	0.165	Low II Residential	R1-1	Low Residential	0	0	66.287	0.896		Residential - Single Family Residence, 1	168B141 361	1 per lot	Encino - Tarzana	No	ABMI	AHO , ENC CPU, ADU
Los Angeles	300 S ROBERTSON BLVD	90048	4334011058	0.000	0.000	0.000	0.896	Shortfall of Sites	0.100	Limited Commercial	[Q]C2-1VL-O	0	0	0	9.374	0.896		Commercial - Professional Building - One Story, 0	138B169 571		Wilshire	No	ABMI	ARO
Los Angeles	300 S ROBERTSON BLVD	90048	4334011058	0.000	0.000	0.000	0.896	Shortfall of Sites	0.113	Limited Commercial	[Q]C2-1VL-O	0	0	0	8.294	0.896		Commercial - Professional Building - One Story, 0	138B169 586		Wilshire	No	ABMI	ARO
Los Angeles	7800 LINDLEY AVE	91335	2101024001	0.000	0.000	0.000	0.896	Shortfall of Sites	0.179	Low Residential	R1-1	Low Residential	0	0	66.287	0.896		Residential - Single Family Residence, 1	189B125 717	1 per lot	Reseda - West Van Nuys	No	ABMI	AHO , RES CPU
Los Angeles	5832 TUJUNGA AVE	91601	2337014025	0.000	0.000	0.000	0.896	Shortfall of Sites	0.171	Medium Residential	[Q]R3-1	0	0	0	58.584	0.896		Residential - Five or More Units or Apartments (Any Combination) · 4 Stories or Less, 6	174B173 160		North Hollywood - Valley Village	No	ABMI	DB50
Los Angeles	739 WILCOX AVE	90038	5533035031	0.000	0.000	0.000	0.896	Shortfall of Sites	0.117	Medium Residential	R3-1	0	0	0	85.277	0.896		Residential - Five or More Units or Apartments (Any Combination) · 4 Stories or Less, 6	141B185 415		Hollywood	No	ABMI	DB50
Los Angeles	10214 FERNGLEN AVE	91042	2558024041	0.000	0.000	0.000	0.896	Shortfall of Sites	0.207	Low Medium II Residential	RD1.5-1	0	0	0	48.342	0.896		Residential - Five or More Units or Apartments (Any Combination) · 4 Stories or Less, 6	204A197 709		Sunland - Tujunga - Lake View Terrace - Shadow Hills - East La Tuna Canyon	No	ABMI	DB50
Los Angeles	6039 CRANER AVE	91606	2414004015	0.000	0.000	0.000	0.896	Shortfall of Sites	0.216	Low Medium II Residential	RD1.5-1	0	0	0	46.337	0.896		Residential - Five or More Units or Apartments (Any Combination) · 4 Stories or Less, 6	177B173 940		North Hollywood - Valley Village	No	ABMI	DB50
Los Angeles	6025 CRANER AVE	91606	2414004013	0.000	0.000	0.000	0.896	Shortfall of Sites	0.215	Low Medium II Residential	RD1.5-1	0	0	0	46.386	0.896		Residential - Five or More Units or Apartments (Any Combination) · 4 Stories or Less, 6	177B173 1025		North Hollywood - Valley Village	No	ABMI	DB50
Los Angeles	6002 KLUMP AVE	91606	2337006017	0.000	0.000	0.000	0.896	Shortfall of Sites	0.214	Low Medium II Residential	RD1.5-1	0	0	0	46.616	0.896		Residential - Five or More Units or Apartments (Any Combination) · 4 Stories or Less, 6	177B173 1138		North Hollywood - Valley Village	No	ABMI	DB50
Los Angeles	2501 S HILL ST	90007	5126019010	0.000	0.000	0.000	0.896	Shortfall of Sites	0.178	Community Commercial	C2-2D-CPIO	0	0	0	9.705	0.896		Commercial - Professional Building - Veterinary Hospital, Clinic - One Story, 0	121-5A205 162		Southeast Los Angeles	No	ABMI	ARO
Los Angeles	2501 S HILL ST	90007	5126019010	0.000	0.000	0.000	0.896	Shortfall of Sites	0.178	Community Commercial	C2-2D-CPIO	0	0	0	9.701	0.896		Commercial - Professional Building - Veterinary Hospital, Clinic - One Story, 0	121-5A205 166		Southeast Los Angeles	No	ABMI	ARO
Los Angeles	2501 S HILL ST	90007	5126019010	0.000	0.000	0.000	0.896	Shortfall of Sites	0.178	Community Commercial	C2-2D-CPIO	0	0	0	9.697	0.896		Commercial - Professional Building - Veterinary Hospital, Clinic - One Story, 0	121-5A205 169		Southeast Los Angeles	No	ABMI	ARO
Los Angeles	2501 S HILL ST	90007	5126019010	0.000	0.000	0.000	0.896	Shortfall of Sites	0.026	Community Commercial	C2-2D-CPIO	0	0	0	66.753	0.896		Commercial - Professional Building - Veterinary Hospital, Clinic - One Story, 0	121-5A205 171		Southeast Los Angeles	No	ABMI	ARO
Los Angeles	2501 S HILL ST	90007	5126019010	0.000	0.000	0.000	0.896	Shortfall of Sites	0.013	Community Commercial	C2-2D-CPIO	0	0	0	134.160	0.896		Commercial - Professional Building - Veterinary Hospital, Clinic - One Story, 0	121-5A205 184		Southeast Los Angeles	No	ABMI	ARO
Los Angeles	3317 N MISSION RD	90031	5211004021	0.000	0.000	0.000	0.896	Shortfall of Sites	0.075	Limited Industrial	CM-1VL	0	0	0	22.849	0.896		Industrial - Light Manufacturing - One Story, 0	136-5A225 313		Northeast Los Angeles	No	ABMI	ARO
Los Angeles	3317 N MISSION RD	90031	5211004021	0.000	0.000	0.000	0.896	Shortfall of Sites	0.075	Limited Industrial	CM-1VL	0	0	0	22.838	0.896		Industrial - Light Manufacturing - One Story, 0	136-5A225 316		Northeast Los Angeles	No	ABMI	ARO
Los Angeles	3317 N MISSION RD	90031	5211004021	0.000	0.000	0.000	0.896	Shortfall of Sites	0.076	Limited Industrial	CM-1VL	0	0	0	22.827	0.896		Industrial - Light Manufacturing - One Story, 0	136-5A225 318		Northeast Los Angeles	No	ABMI	ARO
Los Angeles	3317 N MISSION RD	90031	5211004021	0.000	0.000	0.000	0.896	Shortfall of Sites	0.076	Limited Industrial	CM-1VL	0	0	0	22.815	0.896		Industrial - Light Manufacturing - One Story, 0	136-5A225 319		Northeast Los Angeles	No	ABMI	ARO
Los Angeles	3317 N MISSION RD	90031	5211004021	0.000	0.000	0.000	0.896	Shortfall of Sites	0.076	Limited Industrial	CM-1VL	0	0	0	22.804	0.896		Industrial - Light Manufacturing - One Story, 0	136-5A225 322		Northeast Los Angeles	No	ABMI	ARO
Los Angeles	3317 N MISSION RD	90031	5211004021	0.000	0.000	0.000	0.896	Shortfall of Sites	0.071	Limited Industrial	CM-1VL	0	0	0	24.363	0.896		Industrial - Light Manufacturing - One Story, 0	136-5A225 324		Northeast Los Angeles	No	ABMI	ARO

Jurisdiction Name	Site Address/Intersection	5 Digit ZIP Code	Assessor Parcel Number	Very Low-Income	Low-Income	Moderate-Income	Above Moderate-Income	Type of Shortfall	Parcel Size (Acres)	Current General Plan Designation	Current Zoning	Proposed General Plan (GP) Designation	Proposed Zoning	Minimum Density Allowed	Maximum Density Allowed	Total Capacity	Vacant/ Nonvacant	Description of Existing Uses	PIN	Base Density Per Acre	Community Plan Area	Rent Stabalization Ordinance	Income Category	Applicable Rezoning Program (Program informing values in Column Q listed first)
Los Angeles	3317 N MISSION RD	90031	5211004021	0.000	0.000	0.000	0.896	Shortfall of Sites	0.071	Limited Industrial	CM-1VL	0	0	0	24.353	0.896		Industrial - Light Manufacturing - One Story, 0	136-5A225 326		Northeast Los Angeles	No	ABMI	ARO
Los Angeles	7118 JELLICO AVE	91406	2228024032	0.000	0.000	0.000	0.896	Shortfall of Sites	0.179	Low Residential	R1-1	Low Residential	0	0	66.287	0.896		Residential - Single Family Residence, 1	183B129 246	1 per lot	Reseda - West Van Nuys	No	ABMI	AHO , RES CPU
Los Angeles	20457 SCHOOLCRAFT ST	91306	2136012008	0.000	0.000	0.000	0.896	Shortfall of Sites	0.179	Low Residential	RS-1-RIO	Low Residential	0	0	66.287	0.896		Residential - Single Family Residence, 1	183B109 593	1 per lot	Canoga Park - Winnetka - Woodland Hills - West Hills	No	ABMI	AHO , CPK CPU
Los Angeles	3812 S GRAND AVE	90037	5122027026	0.000	0.000	0.000	0.896	Shortfall of Sites	0.167	Hybrid Industrial	CM-1-CPIO	0	0	0	10.341	0.896		Industrial - Light Manufacturing - One Story, 0	117A203 164		Southeast Los Angeles	No	ABMI	ARO
Los Angeles	3812 S GRAND AVE	90037	5122027026	0.000	0.000	0.000	0.896	Shortfall of Sites	0.167	Hybrid Industrial	CM-1-CPIO	0	0	0	10.341	0.896		Industrial - Light Manufacturing - One Story, 0	117A203 175		Southeast Los Angeles	No	ABMI	ARO
Los Angeles	22642 CANTARA ST	91304	2013007005	0.000	0.000	0.000	0.896	Shortfall of Sites	0.179	Low Residential	RS-1	Very Low Residential	0	0	66.287	0.896		Residential - Single Family Residence - Pool, 1	189B097 156	1 per lot	Canoga Park - Winnetka - Woodland Hills - West Hills	No	ABMI	AHO , CPK CPU
Los Angeles	22630 CANTARA ST	91304	2013007003	0.000	0.000	0.000	0.896	Shortfall of Sites	0.179	Low Residential	RS-1	Very Low Residential	0	0	66.287	0.896		Residential - Single Family Residence, 1	189B097 153	1 per lot	Canoga Park - Winnetka - Woodland Hills - West Hills	No	ABMI	AHO , CPK CPU
Los Angeles	22636 CANTARA ST	91304	2013007004	0.000	0.000	0.000	0.896	Shortfall of Sites	0.179	Low Residential	RS-1	Very Low Residential	0	0	66.287	0.896		Residential - Single Family Residence, 1	189B097 154	1 per lot	Canoga Park - Winnetka - Woodland Hills - West Hills	No	ABMI	AHO , CPK CPU
Los Angeles	1435 S LA CIENEGA BLVD	90035	4303034009	0.000	0.000	0.000	0.896	Shortfall of Sites	0.138	General Commercial	C2-1-O	0	0	0	9.566	0.896		Commercial - Office Building - One Story, 0	129B173 311		Wilshire	No	ABMI	ARO
Los Angeles	8155 ENCINO AVE	91325	2201007015	0.000	0.000	0.000	0.896	Shortfall of Sites	0.165	Low Residential	R1-1	Low Residential	0	0	66.287	0.896		Residential - Single Family Residence, 1	192B129 650	1 per lot	Reseda - West Van Nuys	No	ABMI	AHO , RES CPU, ADU
Los Angeles	24042 SYLVAN ST	91367	2033024026	0.000	0.000	0.000	0.896	Shortfall of Sites	0.179	Low Residential	RS-1	Very Low Residential	0	0	66.287	0.896		Residential - Single Family Residence, 1	177B089 266	1 per lot	Canoga Park - Winnetka - Woodland Hills - West Hills	No	ABMI	AHO , CPK CPU, ADU
Los Angeles	1281 WESTWOOD BLVD	90024	4324004013	0.000	0.000	0.000	0.896	Shortfall of Sites	0.102	Neighborhood Office Commercial	C4-1VL-POD	0	0	0	9.147	0.896		Commercial - Office Building - One Story, 0	132B153 638		Westwood	No	ABMI	ARO
Los Angeles	8213 ENCINO AVE	91325	2201008015	0.000	0.000	0.000	0.896	Shortfall of Sites	0.165	Low Residential	R1-1	Low Residential	0	0	66.287	0.896		Residential - Single Family Residence, 1	192B129 538	1 per lot	Reseda - West Van Nuys	No	ABMI	AHO , RES CPU, ADU
Los Angeles	8201 ENCINO AVE	91325	2201007017	0.000	0.000	0.000	0.896	Shortfall of Sites	0.165	Low Residential	R1-1	Low Residential	0	0	66.287	0.896		Residential - Single Family Residence, 1	192B129 591	1 per lot	Reseda - West Van Nuys	No	ABMI	AHO , RES CPU, ADU
Los Angeles	8225 ENCINO AVE	91325	2201008017	0.000	0.000	0.000	0.895	Shortfall of Sites	0.165	Low Residential	R1-1	Low Residential	0	0	66.287	0.895		Residential - Single Family Residence - Pool, 1	192B129 458	1 per lot	Reseda - West Van Nuys	No	ABMI	AHO , RES CPU, ADU
Los Angeles	22240 HART ST	91303	2024037028	0.000	0.000	0.000	0.895	Shortfall of Sites	0.179	Low Residential	RS-1-RIO	Very Low Residential	0	0	66.287	0.895		Residential - Single Family Residence - Pool, 1	183B101 374	1 per lot	Canoga Park - Winnetka - Woodland Hills - West Hills	No	ABMI	AHO , CPK CPU
Los Angeles	7897 FLIGHT PL	90045	4106030013	0.448	0.448	0.000	0.000	Shortfall of Sites	0.162	Low Medium II Residential	RD2-1	0	0	20	102.494	0.895		Institutional - Church - One Story, 0	099B169 939		Westchester - Playa del Rey	No	LI	FBO, R2RD
Los Angeles	1800 N WESTERN AVE	90027	5544007022	0.448	0.448	0.000	0.000	Shortfall of Sites	0.194	Neighborhood Office Commercial	C4-1D, R3-1	0	0	20	102.494	0.895		Institutional - Church - One Story, 0	150A193 632		Hollywood	No	LI	FBO
Los Angeles	17942 BURTON ST	91335	2101017013	0.000	0.000	0.000	0.895	Shortfall of Sites	0.179	Low Residential	R1-1	Low Residential	0	0	66.287	0.895		Residential - Single Family Residence, 1	192B129 476	1 per lot	Reseda - West Van Nuys	No	ABMI	AHO , RES CPU
Los Angeles	23334 VANOWEN ST	91307	2036021006	0.000	0.000	0.000	0.895	Shortfall of Sites	0.165	Low Residential	RS-1	Very Low Residential	[MN1-SH2-5] [CX1-FA] [CPIO-O-CDO]	0	66.287	0.895		Residential - Single Family Residence, 1	180B093 60	1 per lot	Canoga Park - Winnetka - Woodland Hills - West Hills	No	ABMI	AHO , CPK CPU, ADU
Los Angeles	7800 MCLAREN AVE	91304	2014013009	0.000	0.000	0.000	0.895	Shortfall of Sites	0.179	Low Residential	RS-1	Very Low Residential	0	0	66.287	0.895		Residential - Single Family Residence, 1	189B097 914	1 per lot	Canoga Park - Winnetka - Woodland Hills - West Hills	No	ABMI	AHO , CPK CPU
Los Angeles	15564 OTSEGO ST	91436	2261032019	0.000	0.000	0.000	0.895	Shortfall of Sites	0.070	Low II Residential	R1-1	Low Residential	0	0	66.287	0.895		Residential - Single Family Residence, 0	171B141 285	1 per lot	Encino - Tarzana	No	ABMI	AHO , ENC CPU
Los Angeles	450 BAUCHET ST	90012	5409018918	0.448	0.448	0.000	0.000	Shortfall of Sites	0.582	Public Facilities	PF-1XL-RIO	0	0	20	153.741	0.895		Miscellaneous - Government Owned Property - Government Services - Court Building, Jail, 0	133-5A217 108		Central City North	No	LI	PF
Los Angeles	22558 VOSE ST	91307	2024022014	0.000	0.000	0.000	0.895	Shortfall of Sites	0.165	Low Residential	RS-1	Very Low Residential	0	0	66.287	0.895		Residential - Single Family Residence, 1	183B097 354	1 per lot	Canoga Park - Winnetka - Woodland Hills - West Hills	No	ABMI	AHO , CPK CPU, ADU
Los Angeles	149 N WESTERN AVE	90004	5517003017	0.000	0.000	0.000	0.895	Shortfall of Sites	0.214	General Commercial	C2-1	0	0	0	4.360	0.895		Commercial - Store Combination - Store and Office Combination - One Story, 0	138B193 802		Wilshire	No	ABMI	ARO
Los Angeles	7325 SHOSHONE AVE	91406	2228002024	0.000	0.000	0.000	0.895	Shortfall of Sites	0.179	Low Residential	R1-1	Low Residential	0	0	66.287	0.895		Residential - Single Family Residence, 1	186B129 1035	1 per lot	Reseda - West Van Nuys	No	ABMI	AHO , RES CPU
Los Angeles	5802 VANALDEN AVE	91356	2156009020	0.000	0.000	0.000	0.895	Shortfall of Sites	0.179	Low II Residential	R1-1	Low Residential	0	0	66.287	0.895		Residential - Single Family Residence, 1	174B121 111	1 per lot	Encino - Tarzana	No	ABMI	AHO , ENC CPU
Los Angeles	15600 HUSTON ST	91436	2261030013	0.000	0.000	0.000	0.895	Shortfall of Sites	0.165	Low II Residential	R1-1	Low Residential	0	0	66.287	0.895		Residential - Single Family Residence - Pool, 1	168B141 218	1 per lot	Encino - Tarzana	No	ABMI	AHO , ENC CPU, ADU
Los Angeles	20449 ENADIA WAY	91306	2136002019	0.000	0.000	0.000	0.895	Shortfall of Sites	0.179	Low Residential	RS-1-RIO	Low Residential	0	0	66.287	0.895		Residential - Single Family Residence - Pool, 1	183B109 123	1 per lot	Canoga Park - Winnetka - Woodland Hills - West Hills	No	ABMI	AHO , CPK CPU
Los Angeles	6504 HATILLO AVE	91367	2134027020	0.000	0.000	0.000	0.895	Shortfall of Sites	0.179	Low Residential	RS-1-RIO	Very Low Residential	0	0	66.287	0.895		Residential - Single Family Residence, 1	180B113 677	1 per lot	Canoga Park - Winnetka - Woodland Hills - West Hills	No	ABMI	AHO , CPK CPU
Los Angeles	22565 LEADWELL ST	91307	2022022029	0.000	0.000	0.000	0.895	Shortfall of Sites	0.179	Low Residential	RS-1	Very Low Residential	[MB3-CDF1-5] [IX4-FA] [CPIO]	0	66.287	0.895		Residential - Single Family Residence - Pool, 1	186B097 750	1 per lot	Canoga Park - Winnetka - Woodland Hills - West Hills	No	ABMI	AHO , CPK CPU
Los Angeles	18542 ELKWOOD ST	91335	2103023028	0.000	0.000	0.000	0.895	Shortfall of Sites	0.200	Low Residential	RS-1	Low Residential	0	0	66.287	0.895		Residential - Single Family Residence, 1	189B125 968	1 per lot	Reseda - West Van Nuys	No	ABMI	AHO , RES CPU
Los Angeles	5444 CRENSHAW BLVD	90043	5006008030	0.000	0.000	0.000	0.894	Shortfall of Sites	0.262	Community Commercial	C2-2D-SP	0	0	0	4.264	0.894		Commercial - Store Combination - Store and Office Combination - One Story, 0	108B185 516		West Adams - Baldwin Hills - Leimert	No	ABMI	ARO
Los Angeles	16513 OTSEGO ST	91436	2259016025	0.000	0.000	0.000	0.894	Shortfall of Sites	0.165	Low II Residential	R1-1	Low Residential	0	0	66.287	0.894		Residential - Single Family Residence - Pool, 1	171B137 238	1 per lot	Encino - Tarzana	No	ABMI	AHO , ENC CPU, ADU
Los Angeles	23100 BERDON ST	91367	2042003064	0.000	0.000	0.000	0.894	Shortfall of Sites	0.179	Low Residential	RS-1	Very Low Residential	[HB5-SH1-5] [CX3-FA] [CPIO]	0	66.287	0.894		Residential - Single Family Residence - Pool, 1	174B097 679	1 per lot	Canoga Park - Winnetka - Woodland Hills - West Hills	No	ABMI	AHO , CPK CPU
Los Angeles	10806 WEYBURN AVE	90024	4360002026	0.447	0.447	0.000	0.000	Shortfall of Sites	0.162	Medium Residential	[Q]R3-1-O	0	0	20	102.494	0.894		Institutional - Church - One Story, 0	132B153 100		Westwood	No	LI	FBO
Los Angeles	3353 N SAN FERNANDO RD	90065	5458006903	0.000	0.000	0.000	0.000	Shortfall of Sites	0.581	Public Facilities	PF-1	0	0	0	153.741	0.000		Miscellaneous - Government Owned Property - Government Services - Police and Fire Station, 0	153B209 38		Northeast Los Angeles	No		PF
Los Angeles	200 S WESTERN AVE	90004	5517007918	0.000	0.000	0.894	0.000	Shortfall of Sites	0.156	General Commercial	C2-1	0	0	0	13.061	0.894		Commercial - Store Combination - Store and Residential Combination - One Story, 0	138B193 1371		Wilshire	Yes	MI	ARO
Los Angeles	200 S WESTERN AVE	90004	5517007918	0.000	0.000	0.894	0.000	Shortfall of Sites	0.156	General Commercial	C2-1	0	0	0	13.060	0.894		Commercial - Store Combination - Store and Residential Combination - One Story, 0	138B193 1391		Wilshire	Yes	MI	ARO
Los Angeles	200 S WESTERN AVE	90004	5517007918	0.000	0.000	0.000	0.894	Shortfall of Sites	0.050	General Commercial	C2-1	0	0	0	40.799	0.894		Commercial - Store Combination - Store and Residential Combination - One Story, 0	138B193 1410		Wilshire	Yes	ABMI	ARO
Los Angeles	200 S WESTERN AVE	90004	5517007918	0.000	0.000	0.000	0.894	Shortfall of Sites	0.006	General Commercial	C2-1	0	0	0	327.207	0.894		Commercial - Store Combination - Store and Residential Combination - One Story, 0	138B193 1456		Wilshire	Yes	ABMI	ARO
Los Angeles	20551 HART ST	91306	2137007017	0.000	0.000	0.000	0.894	Shortfall of Sites	0.179	Low Residential	RS-1-RIO	Low Residential	0	0	66.287	0.894		Residential - Single Family Residence, 1	183B109 562	1 per lot	Canoga Park - Winnetka - Woodland Hills - West Hills	No	ABMI	AHO , CPK CPU
Los Angeles	22065 GILMORE ST	91303	2139022001	0.000	0.000	0.000	0.894	Shortfall of Sites	0.179	Low Residential	RS-1-RIO	Very Low Residential	0	0	66.287	0.894		Residential - Single Family Residence - Pool, 1	180B101 693	1 per lot	Canoga Park - Winnetka - Woodland Hills - West Hills	No	ABMI	AHO , CPK CPU
Los Angeles	23058 LULL ST	91304	2014033033	0.000	0.000	0.000	0.894	Shortfall of Sites	0.164	Low Residential	RS-1	Very Low Residential	0	0	66.287	0.894		Residential - Single Family Residence - Pool, 1	186B097 149	1 per lot	Canoga Park - Winnetka - Woodland Hills - West Hills	No	ABMI	AHO , CPK CPU, ADU
Los Angeles	6509 PENFIELD AVE	91367	2134038011	0.000	0.000	0.000	0.894	Shortfall of Sites	0.179	Low Residential	R1-1-RIO	Low Residential	0	0	66.287	0.894		Residential - Single Family Residence, 1	180B113 643	1 per lot	Canoga Park - Winnetka - Woodland Hills - West Hills	No	ABMI	AHO , CPK CPU
Los Angeles	4838 COLLETT AVE	91436	2261022044	0.000	0.000	0.000	0.893	Shortfall of Sites	0.164	Low II Residential	RE9-1	Low Residential	0	0	66.287	0.893		Residential - Single Family Residence - Pool, 1	168B141 366	1 per lot	Encino - Tarzana	No	ABMI	AHO , ENC CPU, ADU
Los Angeles	18769 BLYTHE	91335	2103012024	0.000	0.000	0.000	0.893	Shortfall of Sites	0.200	Very Low I Residential	(Q)RE11-1	Very Low Residential	0	0	66.287	0.893		Residential - Single Family Residence, 1	189B121 720	1 per lot	Reseda - West Van Nuys	No	ABMI	AHO , RES CPU
Los Angeles	22123 BLYTHE ST	91304	2012011005	0.000	0.000	0.000	0.893	Shortfall of Sites	0.179	Low Residential	RS-1	Very Low Residential	0	0	66.287	0.893		Residential - Single Family Residence, 1	189B101 315	1 per lot	Canoga Park - Winnetka - Woodland Hills - West Hills	No	ABMI	AHO , CPK CPU
Los Angeles	6465 LUBAO AVE	91367	2134039020	0.000	0.000	0.000	0.893	Shortfall of Sites	0.179	Low Residential	R1-1-RIO	Low Residential	0	0	66.287	0.893		Residential - Single Family Residence - Pool, 1	180B113 673	1 per lot	Canoga Park - Winnetka - Woodland Hills - West Hills	No	ABMI	AHO , CPK CPU
Los Angeles	6505 LUBAO AVE	91367	2134039019	0.000	0.000	0.000	0.893	Shortfall of Sites	0.179	Low Residential	R1-1-RIO	Low Residential	0	0	66.287	0.893		Residential - Single Family Residence, 1	180B113 654	1 per lot	Canoga Park - Winnetka - Woodland Hills - West Hills	No	ABMI	AHO , CPK CPU
Los Angeles	8127 MOORCROFT AVE	91304	2012006022	0.000	0.000	0.000	0.893	Shortfall of Sites	0.179	Low Residential	RS-1	Very Low Residential	0	0	66.287	0.893		Residential - Single Family Residence, 1	189B101 86	1 per lot	Canoga Park - Winnetka - Woodland Hills - West Hills	No	ABMI	AHO , CPK CPU
Los Angeles	6511 LUBAO AVE	91367	2134039018	0.000	0.000	0.000	0.893	Shortfall of Sites	0.179	Low Residential	R1-1-RIO	Low Residential	[MB4-G1-5] [IX1-FA] [CPIO]	0	66.287	0.893		Residential - Single Family Residence, 1	180B113 631	1 per lot	Canoga Park - Winnetka - Woodland Hills - West Hills	No	ABMI	AHO , CPK CPU
Los Angeles	8027 MOORCROFT AVE	91304	2012006016	0.000	0.000	0.000	0.893	Shortfall of Sites	0.179	Low Residential	RS-1	Very Low Residential	0	0	66.287	0.893		Residential - Single Family Residence - Pool, 1	189B101 200	1 per lot	Canoga Park - Winnetka - Woodland Hills - West Hills	No	ABMI	AHO , CPK CPU
Los Angeles	8013 MOORCROFT AVE	91304	2012006014	0.000	0.000	0.000	0.893	Shortfall of Sites	0.179	Low Residential	RS-1	Very Low Residential	0	0	66.287	0.893		Residential - Single Family Residence, 1	189B101 235	1 per lot	Canoga Park - Winnetka - Woodland Hills - West Hills	No	ABMI	AHO , CPK CPU
Los Angeles	8121 MOORCROFT AVE	91304	2012006021	0.000	0.000	0.000	0.893	Shortfall of Sites	0.179	Low Residential	RS-1	Very Low Residential	[MB3-CDF1-5] [IX4-FA] [CPIO]	0	66.287	0.893		Residential - Single Family Residence, 1	189B101 117	1 per lot	Canoga Park - Winnetka - Woodland Hills - West Hills	No	ABMI	AHO , CPK CPU
Los Angeles	8115 MOORCROFT AVE	91304	2012006020	0.000	0.000	0.000	0.893	Shortfall of Sites	0.179	Low Residential	RS-1	Very Low Residential	0	0	66.287	0.893		Residential - Single Family Residence, 1	189B101 126	1 per lot	Canoga Park - Winnetka - Woodland Hills - West Hills	No	ABMI	AHO , CPK CPU
Los Angeles	6445 LUBAO AVE	91367	2134039023	0.000	0.000	0.000	0.893	Shortfall of Sites	0.179	Low Residential	R1-1-RIO	Low Residential	0	0	66.287	0.893		Residential - Single Family Residence, 1	180B113 734	1 per lot	Canoga Park - Winnetka - Woodland Hills - West Hills	No	ABMI	AHO , CPK CPU

Jurisdiction Name	Site Address/Intersection	5 Digit ZIP Code	Assessor Parcel Number	Very Low-Income	Low-Income	Moderate-Income	Above Moderate-Income	Type of Shortfall	Parcel Size (Acres)	Current General Plan Designation	Current Zoning	Proposed General Plan (GP) Designation	Proposed Zoning	Minimum Density Allowed	Maximum Density Allowed	Total Capacity	Vacant/ Nonvacant	Description of Existing Uses	PIN	Base Density Per Acre	Community Plan Area	Rent Stabalization Ordinance	Income Category	Applicable Rezoning Program (Program informing values in Column Q listed first)
Los Angeles	8101 MOORCROFT AVE	91304	2012006019	0.000	0.000	0.000	0.893	Shortfall of Sites	0.179	Low Residential	RS-1	Very Low Residential	0	0	66.287	0.893		Residential - Single Family Residence - Pool, 1	189B101 151	1 per lot	Canoga Park - Winnetka - Woodland Hills - West Hills	No	ABMI	AHO , CPK CPU
Los Angeles	8033 MOORCROFT AVE	91304	2012006017	0.000	0.000	0.000	0.893	Shortfall of Sites	0.179	Low Residential	RS-1	Very Low Residential	[HB2-G1-5] [CX2-FA] [CPIO-O]	0	66.287	0.893		Residential - Single Family Residence, 1	189B101 186	1 per lot	Canoga Park - Winnetka - Woodland Hills - West Hills	No	ABMI	AHO , CPK CPU
Los Angeles	8049 MOORCROFT AVE	91304	2012006018	0.000	0.000	0.000	0.893	Shortfall of Sites	0.179	Low Residential	RS-1	Very Low Residential	0	0	66.287	0.893		Residential - Single Family Residence - Pool, 1	189B101 160	1 per lot	Canoga Park - Winnetka - Woodland Hills - West Hills	No	ABMI	AHO , CPK CPU
Los Angeles	8019 MOORCROFT AVE	91304	2012006015	0.000	0.000	0.000	0.893	Shortfall of Sites	0.179	Low Residential	RS-1	Very Low Residential	0	0	66.287	0.893		Residential - Single Family Residence - Pool, 1	189B101 226	1 per lot	Canoga Park - Winnetka - Woodland Hills - West Hills	No	ABMI	AHO , CPK CPU
Los Angeles	22943 CANTARA ST	91304	2014004024	0.000	0.000	0.000	0.893	Shortfall of Sites	0.178	Low Residential	RS-1	Very Low Residential	0	0	66.287	0.893		Residential - Single Family Residence - Pool, 1	189B097 96	1 per lot	Canoga Park - Winnetka - Woodland Hills - West Hills	No	ABMI	AHO , CPK CPU
Los Angeles	7119 COZYCROFT AVE	91306	2137009008	0.000	0.000	0.000	0.893	Shortfall of Sites	0.178	Low Residential	RS-1-RIO	Low Residential	[LM2-MU2-5] [RX1-FA] [CPIO]	0	66.287	0.893		Residential - Single Family Residence - Pool, 1	183B109 164	1 per lot	Canoga Park - Winnetka - Woodland Hills - West Hills	No	ABMI	AHO , CPK CPU
Los Angeles	23316 OSTRONIC DR	91367	2044025023	0.000	0.000	0.000	0.893	Shortfall of Sites	0.178	Low Residential	RS-1	Very Low Residential	0	0	66.287	0.893		Residential - Single Family Residence - Pool, 1	171B093 714	1 per lot	Canoga Park - Winnetka - Woodland Hills - West Hills	No	ABMI	AHO , CPK CPU
Los Angeles	16507 OTSEGO ST	91436	2259016026	0.000	0.000	0.000	0.893	Shortfall of Sites	0.164	Low II Residential	R1-1	Low Residential	0	0	66.287	0.893		Residential - Single Family Residence - Pool, 1	171B137 239	1 per lot	Encino - Tarzana	No	ABMI	AHO , ENC CPU, ADU
Los Angeles	23307 WELLER PL	91367	2044023022	0.000	0.000	0.000	0.893	Shortfall of Sites	0.178	Low Residential	RS-1	Very Low Residential	0	0	66.287	0.893		Residential - Single Family Residence, 1	171B093 448	1 per lot	Canoga Park - Winnetka - Woodland Hills - West Hills	No	ABMI	AHO , CPK CPU
Los Angeles	19901 STAGG ST	91306	2106010008	0.000	0.000	0.000	0.893	Shortfall of Sites	0.178	Low Residential	RS-1	Low Residential	0	0	66.287	0.893		Residential - Single Family Residence - Pool, 1	189B113 1207	1 per lot	Canoga Park - Winnetka - Woodland Hills - West Hills	No	ABMI	AHO , CPK CPU
Los Angeles	0	0	2222005004	0.446	0.446	0.000	0.000	Shortfall of Sites	0.194	Low Residential	RA-1	0	0	20	102.494	0.893	Vacant	Institutional - Church - Vacant Land, 0	189B141 223		Van Nuys - North Sherman Oaks	No	LI	FBO
Los Angeles	6718 BIANCA AVE	91406	2229010037	0.000	0.000	0.000	0.893	Shortfall of Sites	0.178	Low Residential	R1-1-RIO	Low Residential	0	0	66.287	0.893		Residential - Single Family Residence - Pool, 1	180B129 107	1 per lot	Reseda - West Van Nuys	No	ABMI	AHO , RES CPU
Los Angeles	17332 CANTARA ST	91325	2201015001	0.000	0.000	0.000	0.893	Shortfall of Sites	0.164	Low Residential	R1-1	Low Residential	0	0	66.287	0.893		Residential - Single Family Residence - Pool, 1	192B133 408	1 per lot	Reseda - West Van Nuys	No	ABMI	AHO , RES CPU, ADU
Los Angeles	19024 VALERIO ST	91335	2104025016	0.000	0.000	0.000	0.893	Shortfall of Sites	0.178	Low Residential	R1-1	Low Residential	0	0	66.287	0.893		Residential - Single Family Residence - Pool, 1	186B121 684	1 per lot	Reseda - West Van Nuys	No	ABMI	AHO , RES CPU
Los Angeles	22157 ARCHWOOD ST	91303	2139013017	0.000	0.000	0.000	0.893	Shortfall of Sites	0.178	Low Residential	RS-1-RIO	Very Low Residential	0	0	66.287	0.893		Residential - Single Family Residence, 1	180B101 150	1 per lot	Canoga Park - Winnetka - Woodland Hills - West Hills	No	ABMI	AHO , CPK CPU
Los Angeles	7333 SHOSHONE AVE	91406	2228002025	0.000	0.000	0.000	0.893	Shortfall of Sites	0.178	Low Residential	R1-1	Low Residential	0	0	66.287	0.893		Residential - Single Family Residence, 1	186B129 1011	1 per lot	Reseda - West Van Nuys	No	ABMI	AHO , RES CPU
Los Angeles	6631 DELCO AVE	91306	2136020011	0.000	0.000	0.000	0.893	Shortfall of Sites	0.178	Low Residential	RS-1-RIO	Low Residential	0	0	66.287	0.893		Residential - Single Family Residence, 1	180B113 343	1 per lot	Canoga Park - Winnetka - Woodland Hills - West Hills	No	ABMI	AHO , CPK CPU
Los Angeles	18539 CANTARA ST	91335	2103005038	0.000	0.000	0.000	0.893	Shortfall of Sites	0.178	Low Residential	RS-1	Low Residential	0	0	66.287	0.893		Residential - Single Family Residence - Pool, 1	192B125 786	1 per lot	Reseda - West Van Nuys	No	ABMI	AHO , RES CPU
Los Angeles	6531 JUMILLA AVE	91367	2134026002	0.000	0.000	0.000	0.892	Shortfall of Sites	0.178	Low Residential	RS-1-RIO	Very Low Residential	0	0	66.287	0.892		Residential - Single Family Residence - Pool, 1	180B117 639	1 per lot	Canoga Park - Winnetka - Woodland Hills - West Hills	No	ABMI	AHO , CPK CPU
Los Angeles	23200 VANOWEN ST	91307	2036001012	0.000	0.000	0.000	0.892	Shortfall of Sites	0.164	Low Residential	RS-1	Very Low Residential	0	0	66.287	0.892		Residential - Single Family Residence - Pool, 1	180B093 54	1 per lot	Canoga Park - Winnetka - Woodland Hills - West Hills	No	ABMI	AHO , CPK CPU, ADU
Los Angeles	17030 BURTON ST	91406	2204032015	0.000	0.000	0.000	0.892	Shortfall of Sites	0.164	Low Residential	R1-1	Low Residential	0	0	66.287	0.892		Residential - Single Family Residence, 1	192B133 349	1 per lot	Reseda - West Van Nuys	No	ABMI	AHO , RES CPU, ADU
Los Angeles	6909 FULLBRIGHT AVE	91306	2136011010	0.000	0.000	0.000	0.892	Shortfall of Sites	0.178	Low Residential	RS-1-RIO	Low Residential	[MB4-SH1-5] [IX1-FA] [CPIO]	0	66.287	0.892		Residential - Single Family Residence - Pool, 1	183B113 678	1 per lot	Canoga Park - Winnetka - Woodland Hills - West Hills	No	ABMI	AHO , CPK CPU
Los Angeles	18815 ARMINTA ST	91335	2103013020	0.000	0.000	0.000	0.892	Shortfall of Sites	0.178	Low Residential	RS-1	Low Residential	0	0	66.287	0.892		Residential - Single Family Residence, 1	189B121 353	1 per lot	Reseda - West Van Nuys	No	ABMI	AHO , RES CPU
Los Angeles	23318 GONZALES DR	91367	2044024030	0.000	0.000	0.000	0.892	Shortfall of Sites	0.178	Low Residential	RS-1	Very Low Residential	0	0	66.287	0.892		Residential - Single Family Residence - Pool, 1	171B093 571	1 per lot	Canoga Park - Winnetka - Woodland Hills - West Hills	No	ABMI	AHO , CPK CPU
Los Angeles	7660 PENFIELD AVE	91306	2106009010	0.000	0.000	0.000	0.892	Shortfall of Sites	0.178	Low Residential	RS-1	Low Residential	0	0	66.287	0.892		Residential - Single Family Residence, 1	189B113 1308	1 per lot	Canoga Park - Winnetka - Woodland Hills - West Hills	No	ABMI	AHO , CPK CPU
Los Angeles	7656 FAUST AVE	91304	2013031017	0.000	0.000	0.000	0.892	Shortfall of Sites	0.178	Low Residential	RS-1	Very Low Residential	0	0	66.287	0.892		Residential - Single Family Residence - Pool, 1	186B097 26	1 per lot	Canoga Park - Winnetka - Woodland Hills - West Hills	No	ABMI	AHO , CPK CPU
Los Angeles	4860 W SUNSET BLVD	90027	5543018021	0.446	0.446	0.000	0.000	Shortfall of Sites	0.193	Community Commercial	C2-CSA1	0	0	20	102.494	0.892		Institutional - Church - One Story, 0	147B197 745		Hollywood	No	LI	FBO
Los Angeles	6501 PENFIELD AVE	91367	2134038012	0.000	0.000	0.000	0.892	Shortfall of Sites	0.178	Low Residential	R1-1-RIO	Low Residential	0	0	66.287	0.892		Residential - Single Family Residence, 1	180B113 662	1 per lot	Canoga Park - Winnetka - Woodland Hills - West Hills	No	ABMI	AHO , CPK CPU
Los Angeles	7450 DONNA AVE	91335	2104022003	0.000	0.000	0.000	0.892	Shortfall of Sites	0.178	Low Residential	R1-1	Low Residential	0	0	66.287	0.892		Residential - Single Family Residence - Pool, 1	186B121 466	1 per lot	Reseda - West Van Nuys	No	ABMI	AHO , RES CPU
Los Angeles	1630 WALL ST	90015	5127020002	0.000	0.000	0.000	0.892	Shortfall of Sites	0.167	Community Commercial	C2-2D-O-CPIO	0	0	0	10.303	0.892		Industrial - Light Manufacturing - One Story, 0	123A209 282		Southeast Los Angeles	No	ABMI	ARO
Los Angeles	1630 WALL ST	90015	5127020002	0.000	0.000	0.000	0.892	Shortfall of Sites	0.166	Community Commercial	C2-2D-O-CPIO	0	0	0	10.322	0.892		Industrial - Light Manufacturing - One Story, 0	123A209 297		Southeast Los Angeles	No	ABMI	ARO
Los Angeles	1630 WALL ST	90015	5127020002	0.000	0.000	0.000	0.892	Shortfall of Sites	0.166	Community Commercial	C2-2D-O-CPIO	0	0	0	10.342	0.892		Industrial - Light Manufacturing - One Story, 0	123A209 313		Southeast Los Angeles	No	ABMI	ARO
Los Angeles	6505 QUARTZ AVE	91367	2134027025	0.000	0.000	0.000	0.892	Shortfall of Sites	0.178	Low Residential	RS-1-RIO	Very Low Residential	0	0	66.287	0.892		Residential - Single Family Residence, 1	180B117 718	1 per lot	Canoga Park - Winnetka - Woodland Hills - West Hills	No	ABMI	AHO , CPK CPU
Los Angeles	22608 MIRANDA ST	91367	2040007013	0.000	0.000	0.000	0.892	Shortfall of Sites	0.164	Low Residential	R1-1	Very Low Residential	0	0	66.287	0.892		Residential - Single Family Residence - Pool, 1	174B097 297	1 per lot	Canoga Park - Winnetka - Woodland Hills - West Hills	No	ABMI	AHO , CPK CPU, ADU
Los Angeles	22620 MIRANDA ST	91367	2040007011	0.000	0.000	0.000	0.892	Shortfall of Sites	0.164	Low Residential	R1-1	Very Low Residential	[HB5-G1-5] [CX4-FA] [CPIO]	0	66.287	0.892		Residential - Single Family Residence, 1	174B097 295	1 per lot	Canoga Park - Winnetka - Woodland Hills - West Hills	No	ABMI	AHO , CPK CPU, ADU
Los Angeles	22632 MIRANDA ST	91367	2040007009	0.000	0.000	0.000	0.892	Shortfall of Sites	0.164	Low Residential	R1-1	Very Low Residential	[HB5-G1-5] [CX3-FA] [CPIO]	0	66.287	0.892		Residential - Single Family Residence - Pool, 1	174B097 293	1 per lot	Canoga Park - Winnetka - Woodland Hills - West Hills	No	ABMI	AHO , CPK CPU, ADU
Los Angeles	22614 MIRANDA ST	91367	2040007012	0.000	0.000	0.000	0.892	Shortfall of Sites	0.164	Low Residential	R1-1	Very Low Residential	0	0	66.287	0.892		Residential - Single Family Residence - Pool, 1	174B097 296	1 per lot	Canoga Park - Winnetka - Woodland Hills - West Hills	No	ABMI	AHO , CPK CPU, ADU
Los Angeles	22626 MIRANDA ST	91367	2040007010	0.000	0.000	0.000	0.892	Shortfall of Sites	0.164	Low Residential	R1-1	Very Low Residential	[HM2-CHC1-5] [CX2-FA] [CPIO]	0	66.287	0.892		Residential - Single Family Residence - Pool, 1	174B097 294	1 per lot	Canoga Park - Winnetka - Woodland Hills - West Hills	No	ABMI	AHO , CPK CPU, ADU
Los Angeles	1760 N GOWER ST	90028	5545001022	0.045	0.045	0.000	0.803	Shortfall of Sites	0.161	High Density Residential	R4-2	0	0	20	102.494	0.892		Institutional - Church - One Story, 0	148-5A189 22		Hollywood	No	VLI, LI, ABMI	FBO
Los Angeles	20354 VOSE ST	91306	2136004003	0.000	0.000	0.000	0.892	Shortfall of Sites	0.178	Low Residential	RS-1-RIO	Low Residential	[HM2-CHC1-5] [CX2-FA] [CPIO]	0	66.287	0.892		Residential - Single Family Residence, 1	183B113 924	1 per lot	Canoga Park - Winnetka - Woodland Hills - West Hills	No	ABMI	AHO , CPK CPU
Los Angeles	120 S LA FAYETTE PARK PL	90057	5155015014	0.000	0.000	0.000	0.892	Shortfall of Sites	0.094	Highway Oriented Commercial	P-1	0	0	0	94.696	0.892		Commercial - Department Store - Warehouse Store (Costco, etc.) - One Story, 0	136-5A203 99		Westlake	No	ABMI	P
Los Angeles	120 S LA FAYETTE PARK PL	90057	5155015014	0.000	0.000	0.000	0.892	Shortfall of Sites	0.094	Highway Oriented Commercial	C2-1, P-1	0	0	0	94.696	0.892		Commercial - Department Store - Warehouse Store (Costco, etc.) - One Story, 0	136-5A203 86		Westlake	No	ABMI	P
Los Angeles	7429 MOORCROFT AVE	91303	2023023010	0.000	0.000	0.000	0.892	Shortfall of Sites	0.178	Low Residential	RS-1	Very Low Residential	0	0	66.287	0.892		Residential - Single Family Residence, 1	186B101 527	1 per lot	Canoga Park - Winnetka - Woodland Hills - West Hills	No	ABMI	AHO , CPK CPU
Los Angeles	7657 VICKY AVE	91304	2013031031	0.000	0.000	0.000	0.891	Shortfall of Sites	0.178	Low Residential	RS-1	Very Low Residential	0	0	66.287	0.891		Residential - Single Family Residence, 1	186B097 27	1 per lot	Canoga Park - Winnetka - Woodland Hills - West Hills	No	ABMI	AHO , CPK CPU
Los Angeles	16523 ESPRIT LN	91436	2259017055	0.000	0.000	0.000	0.891	Shortfall of Sites	0.164	Low II Residential	R1-1	Low Residential	0	0	66.287	0.891		Residential - Single Family Residence - Pool, 1	171B137 460	1 per lot	Encino - Tarzana	No	ABMI	AHO , ENC CPU, ADU
Los Angeles	2352 WESTWOOD BLVD	90064	4320002031	0.000	0.000	0.000	0.891	Shortfall of Sites	0.149	Neighborhood Commercial	C4-1VL-POD	0	0	0	6.241	0.891		Commercial - Hotel and Motel - Hotel - 50 Rooms and Over - One Story, 0	126B157 776		West Los Angeles	No	ABMI	ARO
Los Angeles	18539 INGOMAR ST	91335	2103023030	0.000	0.000	0.000	0.891	Shortfall of Sites	0.199	Low Residential	RS-1	Low Residential	0	0	66.287	0.891		Residential - Single Family Residence, 1	189B125 970	1 per lot	Reseda - West Van Nuys	No	ABMI	AHO , RES CPU
Los Angeles	22735 LEONORA DR	91367	2040029003	0.000	0.000	0.000	0.891	Shortfall of Sites	0.164	Low Residential	R1-1	Very Low Residential	0	0	66.287	0.891		Residential - Single Family Residence - Pool, 1	171B097 185	1 per lot	Canoga Park - Winnetka - Woodland Hills - West Hills	No	ABMI	AHO , CPK CPU, ADU
Los Angeles	3855 S HILL ST	90037	5122027025	0.000	0.000	0.000	0.891	Shortfall of Sites	0.172	Hybrid Industrial	CM-1-CPIO	0	0	0	9.942	0.891		Industrial - Warehousing, Distribution, Storage - Warehousing, Distribution, 10,000 to 24,999 SF - One Story, 0	117A203 237		Southeast Los Angeles	No	ABMI	ARO
Los Angeles	3855 S HILL ST	90037	5122027025	0.000	0.000	0.000	0.891	Shortfall of Sites	0.172	Hybrid Industrial	CM-1-CPIO	0	0	0	9.942	0.891		Industrial - Warehousing, Distribution, Storage - Warehousing, Distribution, 10,000 to 24,999 SF - One Story, 0	117A203 243		Southeast Los Angeles	No	ABMI	ARO
Los Angeles	3855 S HILL ST	90037	5122027025	0.000	0.000	0.000	0.891	Shortfall of Sites	0.159	Hybrid Industrial	CM-1-CPIO	0	0	0	10.746	0.891		Industrial - Warehousing, Distribution, Storage - Warehousing, Distribution, 10,000 to 24,999 SF - One Story, 0	117A203 250		Southeast Los Angeles	No	ABMI	ARO
Los Angeles	15525 MORRISON ST	91403	2261033018	0.000	0.000	0.000	0.891	Shortfall of Sites	0.178	Low II Residential	R1-1	Low Residential	0	0	66.287	0.891		Residential - Single Family Residence - Pool, 1	168B141 970	1 per lot	Encino - Tarzana	No	ABMI	AHO , ENC CPU, ADU
Los Angeles	7239 PONCE AVE	91307	2022006016	0.000	0.000	0.000	0.891	Shortfall of Sites	0.178	Low Residential	RS-1	Very Low Residential	0	0	66.287	0.891		Residential - Single Family Residence - Pool, 1	186B097 989	1 per lot	Canoga Park - Winnetka - Woodland Hills - West Hills	No	ABMI	AHO , CPK CPU
Los Angeles	8115 KENTLAND AVE	91304	2013024028	0.000	0.000	0.000	0.891	Shortfall of Sites	0.178	Low Residential	RS-1	Very Low Residential	0	0	66.287	0.891		Residential - Single Family Residence - Pool, 1	189B097 233	1 per lot	Canoga Park - Winnetka - Woodland Hills - West Hills	No	ABMI	AHO , CPK CPU
Los Angeles	17120 GAULT ST	91406	2227023004	0.000	0.000	0.000	0.891	Shortfall of Sites	0.178	Low Residential	R1-1	Low Residential	0	0	66.287	0.891		Residential - Single Family Residence, 1	183B133 371	1 per lot	Reseda - West Van Nuys	No	ABMI	AHO , RES CPU

Jurisdiction Name	Site Address/Intersection	5 Digit ZIP Code	Assessor Parcel Number	Very Low-Income	Low-Income	Moderate-Income	Above Moderate-Income	Type of Shortfall	Parcel Size (Acres)	Current General Plan Designation	Current Zoning	Proposed General Plan (GP) Designation	Proposed Zoning	Minimum Density Allowed	Maximum Density Allowed	Total Capacity	Vacant/ Nonvacant	Description of Existing Uses	PIN	Base Density Per Acre	Community Plan Area	Rent Stabalization Ordinance	Income Category	Applicable Rezoning Program (Program informing values in Column Q listed first)
Los Angeles	7737 VICKY AVE	91304	2013031004	0.000	0.000	0.000	0.891	Shortfall of Sites	0.178	Low Residential	RS-1	Very Low Residential	0	0	66.287	0.891		Residential - Single Family Residence, 1	189B097 1040	1 per lot	Canoga Park - Winnetka - Woodland Hills - West Hills	No	ABMI	AHO , CPK CPU
Los Angeles	7716 FAUST AVE	91304	2013031020	0.000	0.000	0.000	0.891	Shortfall of Sites	0.178	Low Residential	RS-1	Very Low Residential	0	0	66.287	0.891		Residential - Single Family Residence - Pool, 1	189B097 1126	1 per lot	Canoga Park - Winnetka - Woodland Hills - West Hills	No	ABMI	AHO , CPK CPU
Los Angeles	7736 FAUST AVE	91304	2013031023	0.000	0.000	0.000	0.891	Shortfall of Sites	0.178	Low Residential	RS-1	Very Low Residential	0	0	66.287	0.891		Residential - Single Family Residence, 1	189B097 1039	1 per lot	Canoga Park - Winnetka - Woodland Hills - West Hills	No	ABMI	AHO , CPK CPU
Los Angeles	7723 VICKY AVE	91304	2013031006	0.000	0.000	0.000	0.891	Shortfall of Sites	0.178	Low Residential	RS-1	Very Low Residential	0	0	66.287	0.891		Residential - Single Family Residence, 1	189B097 1094	1 per lot	Canoga Park - Winnetka - Woodland Hills - West Hills	No	ABMI	AHO , CPK CPU
Los Angeles	7717 VICKY AVE	91304	2013031007	0.000	0.000	0.000	0.891	Shortfall of Sites	0.178	Low Residential	RS-1	Very Low Residential	0	0	66.287	0.891		Residential - Single Family Residence - Pool, 1	189B097 1127	1 per lot	Canoga Park - Winnetka - Woodland Hills - West Hills	No	ABMI	AHO , CPK CPU
Los Angeles	7743 VICKY AVE	91304	2013031003	0.000	0.000	0.000	0.891	Shortfall of Sites	0.178	Low Residential	RS-1	Very Low Residential	[DM1-G1-5] [IX3-FA] [CPIO]	0	66.287	0.891		Residential - Single Family Residence - Pool, 1	189B097 1023	1 per lot	Canoga Park - Winnetka - Woodland Hills - West Hills	No	ABMI	AHO , CPK CPU
Los Angeles	7664 FAUST AVE	91304	2013031018	0.000	0.000	0.000	0.891	Shortfall of Sites	0.178	Low Residential	RS-1	Very Low Residential	0	0	66.287	0.891		Residential - Single Family Residence - Pool, 1	189B097 1172	1 per lot	Canoga Park - Winnetka - Woodland Hills - West Hills	No	ABMI	AHO , CPK CPU
Los Angeles	7750 FAUST AVE	91304	2013031025	0.000	0.000	0.000	0.891	Shortfall of Sites	0.178	Low Residential	RS-1	Very Low Residential	[DM1-MK1-5] [IX3-FA]	0	66.287	0.891		Residential - Single Family Residence, 1	189B097 982	1 per lot	Canoga Park - Winnetka - Woodland Hills - West Hills	No	ABMI	AHO , CPK CPU
Los Angeles	7751 VICKY AVE	91304	2013031002	0.000	0.000	0.000	0.891	Shortfall of Sites	0.178	Low Residential	RS-1	Very Low Residential	0	0	66.287	0.891		Residential - Single Family Residence, 1	189B097 983	1 per lot	Canoga Park - Winnetka - Woodland Hills - West Hills	No	ABMI	AHO , CPK CPU
Los Angeles	7728 FAUST AVE	91304	2013031022	0.000	0.000	0.000	0.891	Shortfall of Sites	0.178	Low Residential	RS-1	Very Low Residential	[DM1-G1-5] [CX2-FA] [CPIO]	0	66.287	0.891		Residential - Single Family Residence - Pool, 1	189B097 1059	1 per lot	Canoga Park - Winnetka - Woodland Hills - West Hills	No	ABMI	AHO , CPK CPU
Los Angeles	7729 VICKY AVE	91304	2013031005	0.000	0.000	0.000	0.891	Shortfall of Sites	0.178	Low Residential	RS-1	Very Low Residential	0	0	66.287	0.891		Residential - Single Family Residence - Pool, 1	189B097 1060	1 per lot	Canoga Park - Winnetka - Woodland Hills - West Hills	No	ABMI	AHO , CPK CPU
Los Angeles	7708 FAUST AVE	91304	2013031019	0.000	0.000	0.000	0.891	Shortfall of Sites	0.178	Low Residential	RS-1	Very Low Residential	0	0	66.287	0.891		Residential - Single Family Residence - Pool, 1	189B097 1148	1 per lot	Canoga Park - Winnetka - Woodland Hills - West Hills	No	ABMI	AHO , CPK CPU
Los Angeles	7709 VICKY AVE	91304	2013031008	0.000	0.000	0.000	0.891	Shortfall of Sites	0.178	Low Residential	RS-1	Very Low Residential	0	0	66.287	0.891		Residential - Single Family Residence - Pool, 1	189B097 1149	1 per lot	Canoga Park - Winnetka - Woodland Hills - West Hills	No	ABMI	AHO , CPK CPU
Los Angeles	7722 FAUST AVE	91304	2013031021	0.000	0.000	0.000	0.891	Shortfall of Sites	0.178	Low Residential	RS-1	Very Low Residential	0	0	66.287	0.891		Residential - Single Family Residence - Pool, 1	189B097 1093	1 per lot	Canoga Park - Winnetka - Woodland Hills - West Hills	No	ABMI	AHO , CPK CPU
Los Angeles	7651 VICKY AVE	91304	2013031011	0.000	0.000	0.000	0.891	Shortfall of Sites	0.178	Low Residential	RS-1	Very Low Residential	0	0	66.287	0.891		Residential - Single Family Residence - Pool, 1	186B097 49	1 per lot	Canoga Park - Winnetka - Woodland Hills - West Hills	No	ABMI	AHO , CPK CPU
Los Angeles	7643 VICKY AVE	91304	2013031012	0.000	0.000	0.000	0.891	Shortfall of Sites	0.178	Low Residential	RS-1	Very Low Residential	0	0	66.287	0.891		Residential - Single Family Residence, 1	186B097 83	1 per lot	Canoga Park - Winnetka - Woodland Hills - West Hills	No	ABMI	AHO , CPK CPU
Los Angeles	7665 VICKY AVE	91304	2013031009	0.000	0.000	0.000	0.891	Shortfall of Sites	0.178	Low Residential	RS-1	Very Low Residential	0	0	66.287	0.891		Residential - Single Family Residence, 1	189B097 1173	1 per lot	Canoga Park - Winnetka - Woodland Hills - West Hills	No	ABMI	AHO , CPK CPU
Los Angeles	7742 FAUST AVE	91304	2013031024	0.000	0.000	0.000	0.891	Shortfall of Sites	0.178	Low Residential	RS-1	Very Low Residential	[MB4-SH1-5] [CX2-FA] [CPIO]	0	66.287	0.891		Residential - Single Family Residence, 1	189B097 1022	1 per lot	Canoga Park - Winnetka - Woodland Hills - West Hills	No	ABMI	AHO , CPK CPU
Los Angeles	23141 GONZALES DR	91367	2042014010	0.000	0.000	0.000	0.891	Shortfall of Sites	0.178	Low Residential	R1-1	Very Low Residential	0	0	66.287	0.891		Residential - Single Family Residence, 1	171B093 283	1 per lot	Canoga Park - Winnetka - Woodland Hills - West Hills	No	ABMI	AHO , CPK CPU
Los Angeles	7640 GENESTA AVE	91406	2203011028	0.000	0.000	0.000	0.891	Shortfall of Sites	0.164	Low Residential	R1-1	Low Residential	0	0	66.287	0.891		Residential - Single Family Residence, 1	186B133 89	1 per lot	Reseda - West Van Nuys	No	ABMI	AHO , RES CPU, ADU
Los Angeles	23201 WELBY WAY	91307	2036001011	0.000	0.000	0.000	0.891	Shortfall of Sites	0.164	Low Residential	RS-1	Very Low Residential	[HB3-G1-5] [CX2-FA] [CPIO]	0	66.287	0.891		Residential - Single Family Residence - Pool, 1	180B093 87	1 per lot	Canoga Park - Winnetka - Woodland Hills - West Hills	No	ABMI	AHO , CPK CPU, ADU
Los Angeles	17215 WELBY WAY	91406	2230013008	0.000	0.000	0.000	0.891	Shortfall of Sites	0.178	Low Residential	R1-1-RIO	Low Residential	0	0	66.287	0.891		Residential - Single Family Residence, 1	180B133 43	1 per lot	Reseda - West Van Nuys	No	ABMI	AHO , RES CPU
Los Angeles	7122 SHOSHONE AVE	91406	2228025016	0.000	0.000	0.000	0.891	Shortfall of Sites	0.178	Low Residential	R1-1	Low Residential	0	0	66.287	0.891		Residential - Single Family Residence, 1	183B129 233	1 per lot	Reseda - West Van Nuys	No	ABMI	AHO , RES CPU
Los Angeles	6914 COZYCROFT AVE	91306	2137006009	0.000	0.000	0.000	0.891	Shortfall of Sites	0.178	Low Residential	RS-1-RIO	Low Residential	0	0	66.287	0.891		Residential - Single Family Residence - Pool, 1	183B109 722	1 per lot	Canoga Park - Winnetka - Woodland Hills - West Hills	No	ABMI	AHO , CPK CPU
Los Angeles	7123 TEXHOMA AVE	91406	2228025015	0.000	0.000	0.000	0.891	Shortfall of Sites	0.178	Low Residential	R1-1	Low Residential	0	0	66.287	0.891		Residential - Single Family Residence, 1	183B129 234	1 per lot	Reseda - West Van Nuys	No	ABMI	AHO , RES CPU
Los Angeles	7943 CHASTAIN PL	91335	2101028021	0.000	0.000	0.000	0.891	Shortfall of Sites	0.178	Low Residential	R1-1	Low Residential	0	0	66.287	0.891		Residential - Single Family Residence, 1	189B129 520	1 per lot	Reseda - West Van Nuys	No	ABMI	AHO , RES CPU
Los Angeles	6461 PENFIELD AVE	91367	2134038013	0.000	0.000	0.000	0.891	Shortfall of Sites	0.178	Low Residential	R1-1-RIO	Low Residential	0	0	66.287	0.891		Residential - Single Family Residence, 1	180B113 685	1 per lot	Canoga Park - Winnetka - Woodland Hills - West Hills	No	ABMI	AHO , CPK CPU
Los Angeles	17126 GAULT ST	91406	2227023005	0.000	0.000	0.000	0.891	Shortfall of Sites	0.178	Low Residential	R1-1	Low Residential	0	0	66.287	0.891		Residential - Single Family Residence, 1	183B133 370	1 per lot	Reseda - West Van Nuys	No	ABMI	AHO , RES CPU
Los Angeles	18931 WILLARD ST	91335	2104036019	0.000	0.000	0.000	0.891	Shortfall of Sites	0.178	Low Residential	RS-1	Low Residential	0	0	66.287	0.891		Residential - Single Family Residence, 1	192B121 942	1 per lot	Reseda - West Van Nuys	No	ABMI	AHO , RES CPU
Los Angeles	7650 FAUST AVE	91304	2013031030	0.000	0.000	0.000	0.891	Shortfall of Sites	0.178	Low Residential	RS-1	Very Low Residential	0	0	66.287	0.891		Residential - Single Family Residence, 1	186B097 48	1 per lot	Canoga Park - Winnetka - Woodland Hills - West Hills	No	ABMI	AHO , CPK CPU
Los Angeles	23660 COLLINS ST	91367	2041023043	0.000	0.000	0.000	0.891	Shortfall of Sites	0.164	Low Residential	RS-1	Very Low Residential	0	0	66.287	0.891		Residential - Single Family Residence, 1	174B093 243	1 per lot	Canoga Park - Winnetka - Woodland Hills - West Hills	No	ABMI	AHO , CPK CPU, ADU
Los Angeles	7642 FAUST AVE	91304	2013031015	0.000	0.000	0.000	0.891	Shortfall of Sites	0.178	Low Residential	RS-1	Very Low Residential	0	0	66.287	0.891		Residential - Single Family Residence, 1	186B097 82	1 per lot	Canoga Park - Winnetka - Woodland Hills - West Hills	No	ABMI	AHO , CPK CPU
Los Angeles	7338 BALBOA BLVD	91406	2226030096	0.000	0.000	0.000	0.890	Shortfall of Sites	0.318	Low Medium II Residential	(Q)RD1.5-1	Low Medium Residential	0	0	40.865	0.890		Residential - Five or More Units or Apartments (Any Combination) - 4 Stories or Less, 9	186B133 1165	10	Reseda - West Van Nuys	Yes	ABMI	DB50 , RES CPU, AHO
Los Angeles	1817 MAGNOLIA AVE	90006	5056015008	0.445	0.445	0.000	0.000	Shortfall of Sites	0.193	Low Medium II Residential	RD1.5-1	0	0	20	102.494	0.890		Institutional - Church - Church Parking Lot - One Story, 0	126A201 76		South Los Angeles	No	LI	FBO
Los Angeles	17132 GAULT ST	91406	2227023006	0.000	0.000	0.000	0.890	Shortfall of Sites	0.178	Low Residential	R1-1	Low Residential	0	0	66.287	0.890		Residential - Single Family Residence, 1	183B133 369	1 per lot	Reseda - West Van Nuys	No	ABMI	AHO , RES CPU
Los Angeles	6556 LARAMIE AVE	91306	2134022002	0.000	0.000	0.000	0.890	Shortfall of Sites	0.178	Low Residential	RS-1-RIO	Low Residential	[MB3-CDF1-5] [IX4-FA] [CPIO]	0	66.287	0.890		Residential - Single Family Residence, 1	180B113 608	1 per lot	Canoga Park - Winnetka - Woodland Hills - West Hills	No	ABMI	AHO , CPK CPU
Los Angeles	6949 FARRALONE AVE	91303	2024035014	0.000	0.000	0.000	0.890	Shortfall of Sites	0.178	Low Residential	RS-1-RIO	Very Low Residential	0	0	66.287	0.890		Residential - Single Family Residence - Pool, 1	183B101 446	1 per lot	Canoga Park - Winnetka - Woodland Hills - West Hills	No	ABMI	AHO , CPK CPU
Los Angeles	17515 ENADIA WAY	91406	2228020001	0.000	0.000	0.000	0.890	Shortfall of Sites	0.178	Low Residential	R1-1	Low Residential	0	0	66.287	0.890		Residential - Single Family Residence, 1	183B129 208	1 per lot	Reseda - West Van Nuys	No	ABMI	AHO , RES CPU
Los Angeles	1001 BROXTON AVE	90024	4363024012	0.000	0.000	0.000	0.890	Shortfall of Sites	0.125	Community Commercial	C4-2D-O	0	0	0	7.403	0.890		Commercial - Store Combination - Store and Office Combination - One Story, 0	135B149 609		Westwood	No	ABMI	ARO
Los Angeles	1001 BROXTON AVE	90024	4363024012	0.000	0.000	0.000	0.890	Shortfall of Sites	0.100	Community Commercial	C4-2D-O	0	0	0	9.234	0.890		Commercial - Store Combination - Store and Office Combination - One Story, 0	135B149 613		Westwood	No	ABMI	ARO
Los Angeles	20216 HAYNES ST	91306	2134019013	0.000	0.000	0.000	0.890	Shortfall of Sites	0.178	Low Residential	RS-1-RIO	Low Residential	0	0	66.287	0.890		Residential - Single Family Residence - Pool, 1	180B113 384	1 per lot	Canoga Park - Winnetka - Woodland Hills - West Hills	No	ABMI	AHO , CPK CPU
Los Angeles	5518 W WASHINGTON BLVD	90016	5063021041	0.000	0.000	0.000	0.890	Shortfall of Sites	0.161	Neighborhood Commercial	C2-1VL-CPIO	0	0	0	10.634	0.890		Industrial - Warehousing, Distribution, Storage - Warehousing, Distribution, Under 10,000 SF - One Story, 0	123B177 81		West Adams - Baldwin Hills - Leimert	No	ABMI	ARO
Los Angeles	5518 W WASHINGTON BLVD	90016	5063021041	0.000	0.000	0.000	0.890	Shortfall of Sites	0.104	Neighborhood Commercial	C2-1VL-CPIO	0	0	0	16.474	0.890		Industrial - Warehousing, Distribution, Storage - Warehousing, Distribution, Under 10,000 SF - One Story, 0	123B177 100		West Adams - Baldwin Hills - Leimert	No	ABMI	ARO
Los Angeles	5518 W WASHINGTON BLVD	90016	5063021041	0.000	0.000	0.000	0.890	Shortfall of Sites	0.003	Neighborhood Commercial	C2-1VL-CPIO	0	0	0	524.575	0.890		Industrial - Warehousing, Distribution, Storage - Warehousing, Distribution, Under 10,000 SF - One Story, 0	123B177 118		West Adams - Baldwin Hills - Leimert	No	ABMI	ARO
Los Angeles	5518 W WASHINGTON BLVD	90016	5063021041	0.000	0.000	0.000	0.890	Shortfall of Sites	0.100	Neighborhood Commercial	C2-1VL-CPIO	0	0	0	17.196	0.890		Industrial - Warehousing, Distribution, Storage - Warehousing, Distribution, Under 10,000 SF - One Story, 0	123B177 122		West Adams - Baldwin Hills - Leimert	No	ABMI	ARO
Los Angeles	5518 W WASHINGTON BLVD	90016	5063021041	0.000	0.000	0.000	0.890	Shortfall of Sites	0.058	Neighborhood Commercial	C2-1VL-CPIO	0	0	0	29.416	0.890		Industrial - Warehousing, Distribution, Storage - Warehousing, Distribution, Under 10,000 SF - One Story, 0	123B177 132		West Adams - Baldwin Hills - Leimert	No	ABMI	ARO
Los Angeles	20641 LEMAY ST	91306	2148020003	0.000	0.000	0.000	0.890	Shortfall of Sites	0.178	Low Residential	RS-1-RIO	Low Residential	0	0	66.287	0.890		Residential - Single Family Residence, 1	180B109 315	1 per lot	Canoga Park - Winnetka - Woodland Hills - West Hills	No	ABMI	AHO , CPK CPU
Los Angeles	20841 KITTRIDGE ST	91306	2148007003	0.000	0.000	0.000	0.890	Shortfall of Sites	0.178	Low Residential	RS-1-RIO	Low Residential	0	0	66.287	0.890		Residential - Single Family Residence - Pool, 1	180B109 279	1 per lot	Canoga Park - Winnetka - Woodland Hills - West Hills	No	ABMI	AHO , CPK CPU
Los Angeles	6561 KELVIN AVE	91306	2148023006	0.000	0.000	0.000	0.890	Shortfall of Sites	0.178	Low Residential	RS-1-RIO	Low Residential	0	0	66.287	0.890		Residential - Single Family Residence - Pool, 1	180B109 427	1 per lot	Canoga Park - Winnetka - Woodland Hills - West Hills	No	ABMI	AHO , CPK CPU
Los Angeles	6553 KELVIN AVE	91306	2148023008	0.000	0.000	0.000	0.890	Shortfall of Sites	0.178	Low Residential	RS-1-RIO	Low Residential	0	0	66.287	0.890		Residential - Single Family Residence, 1	180B109 472	1 per lot	Canoga Park - Winnetka - Woodland Hills - West Hills	No	ABMI	AHO , CPK CPU
Los Angeles	1660 HILLHURST AVE	90027	5542004045	0.000	0.000	0.000	0.890	Shortfall of Sites	0.164	Neighborhood Office Commercial	C4-1D	0	0	0	5.665	0.890		Commercial - Office Building - Two Stories, 0	147B197 315		Hollywood	No	ABMI	ARO
Los Angeles	17138 GAULT ST	91406	2227023007	0.000	0.000	0.000	0.890	Shortfall of Sites	0.178	Low Residential	R1-1	Low Residential	0	0	66.287	0.890		Residential - Single Family Residence, 1	183B133 368	1 per lot	Reseda - West Van Nuys	No	ABMI	AHO , RES CPU

Jurisdiction Name	Site Address/Intersection	5 Digit ZIP Code	Assessor Parcel Number	Very Low-Income	Low-Income	Moderate-Income	Above Moderate-Income	Type of Shortfall	Parcel Size (Acres)	Current General Plan Designation	Current Zoning	Proposed General Plan (GP) Designation	Proposed Zoning	Minimum Density Allowed	Maximum Density Allowed	Total Capacity	Vacant/ Nonvacant	Description of Existing Uses	PIN	Base Density Per Acre	Community Plan Area	Rent Stabalization Ordinance	Income Category	Applicable Rezoning Program (Program informing values in Column Q listed first)
Los Angeles	20321 GILMORE ST	91306	2136024020	0.000	0.000	0.000	0.890	Shortfall of Sites	0.178	Low Residential	RS-1-RIO	Low Residential		0	66.287	0.890		Residential - Single Family Residence - Pool, 1	180B113 522	1 per lot	Canoga Park - Winnetka - Woodland Hills - West Hills	No	ABMI	AHO , CPK CPU
Los Angeles	23044 CANZONET ST	91367	2042014025	0.000	0.000	0.000	0.890	Shortfall of Sites	0.178	Low Residential	R1-1	Very Low Residential	0	0	66.287	0.890		Residential - Single Family Residence, 1	171B097 374	1 per lot	Canoga Park - Winnetka - Woodland Hills - West Hills	No	ABMI	AHO , CPK CPU
Los Angeles	17837 HEMMINGWAY ST	91335	2101032017	0.000	0.000	0.000	0.890	Shortfall of Sites	0.178	Low Residential	R1-1	Low Residential	0	0	66.287	0.890		Residential - Single Family Residence, 1	189B129 758	1 per lot	Reseda - West Van Nuys	No	ABMI	AHO , RES CPU
Los Angeles	6202 AFTON PL	90028	5546020001	0.445	0.445	0.000	0.000	Shortfall of Sites	0.193	Medium Residential	R3-1XL	Low Medium II Residential, Medium Residential	VARIOUS, WITH CPIO	20	102.494	0.890		Institutional - Church - One Story, 0	147A189 207		Hollywood	No	LI	FBO, HWD CPU
Los Angeles	3567 W 3RD ST	90020	5518029001	0.000	0.000	0.000	0.890	Shortfall of Sites	0.240	Neighborhood Office Commercial	C2-1	0	0	0	4.629	0.890		Commercial - Store Combination - Store and Office Combination - One Story, 0	135B197 153		Wilshire	No	ABMI	ARO
Los Angeles	1760 N GOWER ST	90028	5545001022	0.044	0.044	0.000	0.801	Shortfall of Sites	0.161	High Density Residential	R4-2	0	0	20	102.494	0.890		Institutional - Church - One Story, 0	148-5A189 21		Hollywood	No	VLI, LI, ABMI	FBO
Los Angeles	16512 OTSEGO ST	91436	2259016030	0.000	0.000	0.000	0.890	Shortfall of Sites	0.164	Low II Residential	R1-1	Low Residential	0	0	66.287	0.890		Residential - Single Family Residence - Pool, 1	171B137 302	1 per lot	Encino - Tarzana	No	ABMI	AHO , ENC CPU, ADU
Los Angeles	16506 OTSEGO ST	91436	2259016029	0.000	0.000	0.000	0.890	Shortfall of Sites	0.164	Low II Residential	R1-1	Low Residential	0	0	66.287	0.890		Residential - Single Family Residence - Pool, 1	171B137 303	1 per lot	Encino - Tarzana	No	ABMI	AHO , ENC CPU, ADU
Los Angeles	16518 OTSEGO ST	91436	2259016031	0.000	0.000	0.000	0.890	Shortfall of Sites	0.164	Low II Residential	R1-1	Low Residential	0	0	66.287	0.890		Residential - Single Family Residence - Pool, 1	171B137 301	1 per lot	Encino - Tarzana	No	ABMI	AHO , ENC CPU, ADU
Los Angeles	6930 COZYCROFT AVE	91306	2137006011	0.000	0.000	0.000	0.889	Shortfall of Sites	0.178	Low Residential	RS-1-RIO	Low Residential	[MB4-SH1-5] [CX2-FA] [CPIO]	0	66.287	0.889		Residential - Single Family Residence, 1	183B109 707	1 per lot	Canoga Park - Winnetka - Woodland Hills - West Hills	No	ABMI	AHO , CPK CPU
Los Angeles	17144 GAULT ST	91406	2227023008	0.000	0.000	0.000	0.889	Shortfall of Sites	0.178	Low Residential	R1-1	Low Residential	0	0	66.287	0.889		Residential - Single Family Residence, 1	183B133 367	1 per lot	Reseda - West Van Nuys	No	ABMI	AHO , RES CPU
Los Angeles	18011 SHERMAN WAY	91335	2121004021	0.445	0.445	0.000	0.000	Shortfall of Sites	0.241	Low Medium II Residential	R1-1	0	0	20	102.494	0.889		Institutional - Church - One Story, 0	183B125 88		Reseda - West Van Nuys	No	LI	FBO
Los Angeles	17560 BLYTHE ST	91325	2201030011	0.000	0.000	0.000	0.889	Shortfall of Sites	0.164	Low Residential	R1-1	Low Residential	0	0	66.287	0.889		Residential - Single Family Residence, 1	189B129 605	1 per lot	Reseda - West Van Nuys	No	ABMI	AHO , RES CPU, ADU
Los Angeles	17156 GAULT ST	91406	2227023010	0.000	0.000	0.000	0.889	Shortfall of Sites	0.178	Low Residential	R1-1	Low Residential	0	0	66.287	0.889		Residential - Single Family Residence, 1	183B133 365	1 per lot	Reseda - West Van Nuys	No	ABMI	AHO , RES CPU
Los Angeles	19847 HAMLIN ST	91367	2134026019	0.000	0.000	0.000	0.889	Shortfall of Sites	0.178	Low Residential	RS-1-RIO	Very Low Residential	0	0	66.287	0.889		Residential - Single Family Residence, 1	180B113 565	1 per lot	Canoga Park - Winnetka - Woodland Hills - West Hills	No	ABMI	AHO , CPK CPU
Los Angeles	6455 PENFIELD AVE	91367	2134038014	0.000	0.000	0.000	0.889	Shortfall of Sites	0.178	Low Residential	R1-1-RIO	Low Residential	0	0	66.287	0.889		Residential - Single Family Residence, 1	180B113 705	1 per lot	Canoga Park - Winnetka - Woodland Hills - West Hills	No	ABMI	AHO , CPK CPU
Los Angeles	7131 SUNNYBRAE AVE	91306	2137008012	0.000	0.000	0.000	0.889	Shortfall of Sites	0.178	Low Residential	RS-1-RIO	Low Residential	0	0	66.287	0.889		Residential - Single Family Residence, 1	183B109 162	1 per lot	Canoga Park - Winnetka - Woodland Hills - West Hills	No	ABMI	AHO , CPK CPU
Los Angeles	17150 GAULT ST	91406	2227023009	0.000	0.000	0.000	0.889	Shortfall of Sites	0.178	Low Residential	R1-1	Low Residential	0	0	66.287	0.889		Residential - Single Family Residence, 1	183B133 366	1 per lot	Reseda - West Van Nuys	No	ABMI	AHO , RES CPU
Los Angeles	23721 VANOWEN ST	91307	2034032055	0.000	0.000	0.000	0.889	Shortfall of Sites	0.164	Low Residential	RS-1	Very Low Residential	0	0	66.287	0.889		Residential - Single Family Residence, 1	180B093 19	1 per lot	Canoga Park - Winnetka - Woodland Hills - West Hills	No	ABMI	AHO , CPK CPU, ADU
Los Angeles	8031 KENTLAND AVE	91304	2013024025	0.000	0.000	0.000	0.889	Shortfall of Sites	0.178	Low Residential	RS-1	Very Low Residential	0	0	66.287	0.889		Residential - Single Family Residence - Pool, 1	189B097 300	1 per lot	Canoga Park - Winnetka - Woodland Hills - West Hills	No	ABMI	AHO , CPK CPU
Los Angeles	23718 VANOWEN ST	91307	2034001015	0.000	0.000	0.000	0.889	Shortfall of Sites	0.164	Low Residential	RS-1	Very Low Residential	0	0	66.287	0.889		Residential - Single Family Residence, 1	180B093 94	1 per lot	Canoga Park - Winnetka - Woodland Hills - West Hills	No	ABMI	AHO , CPK CPU, ADU
Los Angeles	7527 CLAIRE AVE	91335	2104017026	0.000	0.000	0.000	0.889	Shortfall of Sites	0.084	Low Residential	R1-1	Low Residential	0	0	66.287	0.889		Residential - Single Family Residence - Pool, 0	186B121 324	1 per lot	Reseda - West Van Nuys	No	ABMI	AHO , RES CPU
Los Angeles	7112 COZYCROFT AVE	91306	2137008010	0.000	0.000	0.000	0.889	Shortfall of Sites	0.178	Low Residential	RS-1-RIO	Low Residential	0	0	66.287	0.889		Residential - Single Family Residence - Pool, 1	183B109 195	1 per lot	Canoga Park - Winnetka - Woodland Hills - West Hills	No	ABMI	AHO , CPK CPU
Los Angeles	20256 MOBILE ST	91306	2134020029	0.000	0.000	0.000	0.889	Shortfall of Sites	0.178	Low Residential	RS-1-RIO	Low Residential	0	0	66.287	0.889		Residential - Single Family Residence - Pool, 1	180B113 500	1 per lot	Canoga Park - Winnetka - Woodland Hills - West Hills	No	ABMI	AHO , CPK CPU
Los Angeles	7445 CLAIRE AVE	91335	2104020023	0.000	0.000	0.000	0.889	Shortfall of Sites	0.084	Low Residential	R1-1	Low Residential	0	0	66.287	0.889		Residential - Single Family Residence - Pool, 0	186B121 522	1 per lot	Reseda - West Van Nuys	No	ABMI	AHO , RES CPU
Los Angeles	7323 BEVERLY BLVD	90036	5526036017	0.000	0.000	0.000	0.889	Shortfall of Sites	0.106	Neighborhood Office Commercial	C2-1VL-O	0	0	0	8.740	0.889		Commercial - Office Building - One Story, 0	138B181 392		Wilshire	No	ABMI	ARO
Los Angeles	22160 STAGG ST	91304	2012021027	0.000	0.000	0.000	0.889	Shortfall of Sites	0.178	Low Residential	RS-1	Very Low Residential	0	0	66.287	0.889		Residential - Single Family Residence, 1	189B101 766	1 per lot	Canoga Park - Winnetka - Woodland Hills - West Hills	No	ABMI	AHO , CPK CPU
Los Angeles	2210 W TEMPLE ST	90026	5157017027	0.000	0.000	0.000	0.889	Shortfall of Sites	0.118	Highway Oriented Commercial	C2-1	0	0	0	14.495	0.889		Industrial - Light Manufacturing - One Story, 0	138A205 309		Westlake	No	ABMI	ARO
Los Angeles	2210 W TEMPLE ST	90026	5157017027	0.000	0.000	0.000	0.889	Shortfall of Sites	0.090	Highway Oriented Commercial	C2-1	0	0	0	18.891	0.889		Industrial - Light Manufacturing - One Story, 0	138A205 312		Westlake	No	ABMI	ARO
Los Angeles	2210 W TEMPLE ST	90026	5157017027	0.000	0.000	0.000	0.889	Shortfall of Sites	0.008	Highway Oriented Commercial	C2-1	0	0	0	215.839	0.889		Industrial - Light Manufacturing - One Story, 0	138A205 316		Westlake	No	ABMI	ARO
Los Angeles	20701 STEPHANIE DR	91306	2148004006	0.000	0.000	0.000	0.889	Shortfall of Sites	0.178	Low Residential	RS-1-RIO	Low Residential	0	0	66.287	0.889		Residential - Single Family Residence, 1	180B109 126	1 per lot	Canoga Park - Winnetka - Woodland Hills - West Hills	No	ABMI	AHO , CPK CPU
Los Angeles	6448 WOODLAKE AVE	91307	2038011004	0.000	0.000	0.000	0.889	Shortfall of Sites	0.164	Low Residential	RS-1	Very Low Residential	0	0	66.287	0.889		Residential - Single Family Residence, 1	180B093 722	1 per lot	Canoga Park - Winnetka - Woodland Hills - West Hills	No	ABMI	AHO , CPK CPU, ADU
Los Angeles	1633 BUTLER AVE	90025	4261012038	0.444	0.444	0.000	0.000	Shortfall of Sites	0.161	Medium Residential	[Q]R3-1	0	0	20	102.494	0.888		Institutional - Church - One Story, 0	126B149 182		West Los Angeles	No	LI	FBO
Los Angeles	1633 BUTLER AVE	90025	4261012038	0.444	0.444	0.000	0.000	Shortfall of Sites	0.160	Medium Residential	[Q]R3-1	0	0	20	102.494	0.888		Institutional - Church - One Story, 0	126B149 199		West Los Angeles	No	LI	FBO
Los Angeles	0	0	5593030904	0.444	0.444	0.000	0.000	Shortfall of Sites	0.578	Public Facilities	PF-1-RIO	0	0	20	153.741	0.888		Miscellaneous - Government Owned Property, 0	159B205 77		Northeast Los Angeles	No	LI	PF
Los Angeles	6449 WOODLAKE AVE	91307	2036008012	0.000	0.000	0.000	0.888	Shortfall of Sites	0.164	Low Residential	RS-1	Very Low Residential	0	0	66.287	0.888		Residential - Single Family Residence, 1	180B093 721	1 per lot	Canoga Park - Winnetka - Woodland Hills - West Hills	No	ABMI	AHO , CPK CPU, ADU
Los Angeles	4125 W JEFFERSON BLVD	90016	5050026060	0.000	0.000	0.000	0.888	Shortfall of Sites	0.129	Hybrid Industrial	CM-1VL-CPIO	0	0	0	8.598	0.888		Industrial - Light Manufacturing - One Story, 0	120B181 690		West Adams - Baldwin Hills - Leimert	No	ABMI	ARO
Los Angeles	4125 W JEFFERSON BLVD	90016	5050026060	0.000	0.000	0.000	0.888	Shortfall of Sites	0.172	Hybrid Industrial	CM-1VL-CPIO	0	0	0	6.449	0.888		Industrial - Light Manufacturing - One Story, 0	120B181 691		West Adams - Baldwin Hills - Leimert	No	ABMI	ARO
Los Angeles	1310 W 36TH PL	90007	5040009028	0.444	0.444	0.000	0.000	Shortfall of Sites	0.193	Low Medium II Residential	[Q]R4-1	0	0	20	102.494	0.888		Institutional - Church - One Story, 0	120B197 1100		South Los Angeles	No	LI	FBO
Los Angeles	4907 VALJEAN AVE	91436	2260012007	0.000	0.000	0.000	0.888	Shortfall of Sites	0.178	Low II Residential	RE9-1	Low Residential	0	0	66.287	0.888		Residential - Single Family Residence - Pool, 1	168B137 284	1 per lot	Encino - Tarzana	No	ABMI	AHO , ENC CPU, ADU
Los Angeles	5940 S BUDLONG AVE	90044	6003013906	0.444	0.444	0.000	0.000	Shortfall of Sites	0.578	Public Facilities	PF-1	0	0	20	153.741	0.888		Miscellaneous - Government Owned Property, 0	105B197 273		South Los Angeles	No	LI	PF
Los Angeles	20241 HAMLIN ST	91306	2134018004	0.000	0.000	0.000	0.888	Shortfall of Sites	0.178	Low Residential	RS-1-RIO	Low Residential	0	0	66.287	0.888		Residential - Single Family Residence, 1	180B113 347	1 per lot	Canoga Park - Winnetka - Woodland Hills - West Hills	No	ABMI	AHO , CPK CPU
Los Angeles	6447 PENFIELD AVE	91367	2134038015	0.000	0.000	0.000	0.888	Shortfall of Sites	0.178	Low Residential	R1-1-RIO	Low Residential	0	0	66.287	0.888		Residential - Single Family Residence, 1	180B113 721	1 per lot	Canoga Park - Winnetka - Woodland Hills - West Hills	No	ABMI	AHO , CPK CPU
Los Angeles	6929 COZYCROFT AVE	91306	2137011008	0.000	0.000	0.000	0.888	Shortfall of Sites	0.178	Low Residential	RS-1-RIO	Low Residential	[LN1-MU1-5] [RG1-FA] [CPIO]	0	66.287	0.888		Residential - Single Family Residence, 1	183B109 774	1 per lot	Canoga Park - Winnetka - Woodland Hills - West Hills	No	ABMI	AHO , CPK CPU
Los Angeles	7500 SALE AVE	91307	2022015011	0.000	0.000	0.000	0.888	Shortfall of Sites	0.178	Low Residential	RS-1	Very Low Residential	0	0	66.287	0.888		Residential - Single Family Residence, 1	186B097 437	1 per lot	Canoga Park - Winnetka - Woodland Hills - West Hills	No	ABMI	AHO , CPK CPU
Los Angeles	17336 KESWICK ST	91325	2202009014	0.444	0.444	0.000	0.000	Shortfall of Sites	0.258	Low Residential	R1-1	Low Residential	0	20	66.287	0.888		, 2	186B133 115	1 per lot	Reseda - West Van Nuys	No	LI	AHO , RES CPU
Los Angeles	4825 COLLETT AVE	91436	2261022048	0.000	0.000	0.000	0.888	Shortfall of Sites	0.164	Low II Residential	RE9-1	Low Residential	0	0	66.287	0.888		Residential - Single Family Residence, 1	168B141 417	1 per lot	Encino - Tarzana	No	ABMI	AHO , ENC CPU, ADU
Los Angeles	2551 BEVERLY BLVD	90057	5157001020	0.000	0.000	0.000	0.887	Shortfall of Sites	0.138	Highway Oriented Commercial	C2-1	0	0	0	8.048	0.887		Commercial - Office Building - One Story, 0	136-5A203 82		Westlake	No	ABMI	ARO
Los Angeles	2551 BEVERLY BLVD	90057	5157001020	0.000	0.000	0.000	0.887	Shortfall of Sites	0.147	Highway Oriented Commercial	C2-1	0	0	0	7.526	0.887		Commercial - Office Building - One Story, 0	136-5A203 98		Westlake	No	ABMI	ARO
Los Angeles	7000 SHOSHONE AVE	91406	2228025030	0.000	0.000	0.000	0.887	Shortfall of Sites	0.178	Low Residential	R1-1	Low Residential	0	0	66.287	0.887		Residential - Single Family Residence, 1	183B129 556	1 per lot	Reseda - West Van Nuys	No	ABMI	AHO , RES CPU
Los Angeles	22130 STAGG ST	91304	2012021024	0.000	0.000	0.000	0.887	Shortfall of Sites	0.178	Low Residential	RS-1	Very Low Residential	[LM2-G1-5] [CX2-FA] [CPIO-O]	0	66.287	0.887		Residential - Single Family Residence, 1	189B101 769	1 per lot	Canoga Park - Winnetka - Woodland Hills - West Hills	No	ABMI	AHO , CPK CPU
Los Angeles	20156 BASSETT ST	91306	2135036026	0.000	0.000	0.000	0.887	Shortfall of Sites	0.178	Low Residential	RS-1-RIO	Low Residential	[LM1-CDF1-5] [IX4-FA] [CPIO]	0	66.287	0.887		Residential - Single Family Residence - Pool, 1	183B113 744	1 per lot	Canoga Park - Winnetka - Woodland Hills - West Hills	No	ABMI	AHO , CPK CPU
Los Angeles	7001 JELLICO AVE	91406	2228023008	0.000	0.000	0.000	0.887	Shortfall of Sites	0.178	Low Residential	R1-1	Low Residential	0	0	66.287	0.887		Residential - Single Family Residence - Pool, 1	183B129 553	1 per lot	Reseda - West Van Nuys	No	ABMI	AHO , RES CPU
Los Angeles	7001 TEXHOMA AVE	91406	2228025001	0.000	0.000	0.000	0.887	Shortfall of Sites	0.178	Low Residential	R1-1	Low Residential	0	0	66.287	0.887		Residential - Single Family Residence, 1	183B129 557	1 per lot	Reseda - West Van Nuys	No	ABMI	AHO , RES CPU
Los Angeles	17214 KITTRIDGE ST	91406	2230017008	0.000	0.000	0.000	0.887	Shortfall of Sites	0.178	Low Residential	R1-1-RIO	Low Residential	0	0	66.287	0.887		Residential - Single Family Residence, 1	180B133 264	1 per lot	Reseda - West Van Nuys	No	ABMI	AHO , RES CPU
Los Angeles	7132 FORBES AVE	91406	2225017011	0.000	0.000	0.000	0.887	Shortfall of Sites	0.178	Low Residential	R1-1	Low Residential	0	0	66.287	0.887		Residential - Single Family Residence - Pool, 1	183B133 227	1 per lot	Reseda - West Van Nuys	No	ABMI	AHO , RES CPU
Los Angeles	7128 FORBES AVE	91406	2225017012	0.000	0.000	0.000	0.887	Shortfall of Sites	0.178	Low Residential	R1-1	Low Residential	0	0	66.287	0.887		Residential - Single Family Residence - Therapy Pool (Spa), 1	183B133 230	1 per lot	Reseda - West Van Nuys	No	ABMI	AHO , RES CPU
Los Angeles	23260 VANOWEN ST	91307	2036001022	0.000	0.000	0.000	0.887	Shortfall of Sites	0.164	Low Residential	RS-1	Very Low Residential	0	0	66.287	0.887		Residential - Single Family Residence, 1	180B093 45	1 per lot	Canoga Park - Winnetka - Woodland Hills - West Hills	No	ABMI	AHO , CPK CPU, ADU
Los Angeles	974 S VERMONT AVE	90006	5076001030	0.000	0.000	0.000	0.887	Shortfall of Sites	0.150	General Commercial	C2-1	0	0	0	7.414	0.887		Commercial - Professional Building - One Story, 0	129B197 134		Wilshire	No	ABMI	ARO
Los Angeles	20224 BASSETT ST	91306	2135036021	0.000	0.000	0.000	0.887	Shortfall of Sites	0.178	Low Residential	RS-1-RIO	Low Residential	0	0	66.287	0.887		Residential - Single Family Residence - Pool, 1	183B113 739	1 per lot	Canoga Park - Winnetka - Woodland Hills - West Hills	No	ABMI	AHO , CPK CPU
Los Angeles	22923 BALTAR ST	91304	2014006017	0.000	0.000	0.000	0.887	Shortfall of Sites	0.178	Low Residential	RS-1	Very Low Residential	[MB4-G1-5] [IX1-FA] [CPIO]	0	66.287	0.887		Residential - Single Family Residence, 1	189B097 296	1 per lot	Canoga Park - Winnetka - Woodland Hills - West Hills	No	ABMI	AHO , CPK CPU
Los Angeles	7008 FORBES AVE	91406	2225016013	0.000	0.000	0.000	0.887	Shortfall of Sites	0.178	Low Residential	R1-1	Low Residential	0	0	66.287	0.887		Residential - Single Family Residence, 1	183B133 534	1 per lot	Reseda - West Van Nuys	No	ABMI	AHO , RES CPU
Los Angeles	20225 HARTLAND ST	91306	2135036010	0.000	0.000	0.000	0.887	Shortfall of Sites	0.178	Low Residential	RS-1-RIO	Low Residential	[DM5-SH2-5] [CX1-FA] [CPIO]	0	66.287	0.887		Residential - Single Family Residence - Pool, 1	183B113 786	1 per lot	Canoga Park - Winnetka - Woodland Hills - West Hills	No	ABMI	AHO , CPK CPU

Jurisdiction Name	Site Address/Intersection	5 Digit ZIP Code	Assessor Parcel Number	Very Low-Income	Low-Income	Moderate-Income	Above Moderate-Income	Type of Shortfall	Parcel Size (Acres)	Current General Plan Designation	Current Zoning	Proposed General Plan (GP) Designation	Proposed Zoning	Minimum Density Allowed	Maximum Density Allowed	Total Capacity	Vacant/ Nonvacant	Description of Existing Uses	PIN	Base Density Per Acre	Community Plan Area	Rent Stabalization Ordinance	Income Category	Applicable Rezoning Program (Program informing values in Column Q listed first)
Los Angeles	20157 HARTLAND ST	91306	2135036005	0.000	0.000	0.000	0.887	Shortfall of Sites	0.178	Low Residential	RS-1-RIO	Low Residential	[MB4-G1-5] [IX4-FA] [CPIO]	0	66.287	0.887		Residential - Single Family Residence, 1	183B113 791	1 per lot	Canoga Park - Winnetka - Woodland Hills - West Hills	No	ABMI	AHO , CPK CPU
Los Angeles	8019 SALE AVE	91304	2013030043	0.000	0.000	0.000	0.887	Shortfall of Sites	0.178	Low Residential	RS-1	Very Low Residential	[DM1-G1-5] [IX3-FA] [CPIO]	0	66.287	0.887		Residential - Single Family Residence, 1	189B097 336	1 per lot	Canoga Park - Winnetka - Woodland Hills - West Hills	No	ABMI	AHO , CPK CPU
Los Angeles	23727 VANOWEN ST	91307	2034032056	0.000	0.000	0.000	0.887	Shortfall of Sites	0.164	Low Residential	RS-1	Very Low Residential	0	0	66.287	0.887		Residential - Single Family Residence - Pool, 1	180B093 18	1 per lot	Canoga Park - Winnetka - Woodland Hills - West Hills	No	ABMI	AHO , CPK CPU, ADU
Los Angeles	6212 LUBAO AVE	91367	2153010017	0.000	0.000	0.000	0.887	Shortfall of Sites	0.178	Low Residential	RS-1	Very Low Residential	[MB4-G1-5] [IX1-FA] [CPIO]	0	66.287	0.887		Residential - Single Family Residence - Pool, 1	177B113 46	1 per lot	Canoga Park - Winnetka - Woodland Hills - West Hills	No	ABMI	AHO , CPK CPU
Los Angeles	4642 N NOELINE AVE	91436	2284001066	0.000	0.000	0.000	0.887	Shortfall of Sites	0.084	Low I Residential	RE9-1	Low Residential	0	0	66.287	0.887		Residential - Single Family Residence - Pool, 0	168B137 839	1 per lot	Encino - Tarzana	No	ABMI	AHO , ENC CPU
Los Angeles	7927 CHASTAIN PL	91335	2101028024	0.000	0.000	0.000	0.886	Shortfall of Sites	0.178	Low Residential	R1-1	Low Residential	0	0	66.287	0.886		Residential - Single Family Residence, 1	189B129 630	1 per lot	Reseda - West Van Nuys	No	ABMI	AHO , RES CPU
Los Angeles	8000 WOODLAKE AVE	91304	2014025016	0.000	0.000	0.000	0.886	Shortfall of Sites	0.164	Low Residential	RS-1	Very Low Residential	0	0	66.287	0.886		Residential - Single Family Residence - Pool, 1	189B093 240	1 per lot	Canoga Park - Winnetka - Woodland Hills - West Hills	No	ABMI	AHO , CPK CPU, ADU
Los Angeles	8008 WOODLAKE AVE	91304	2014025017	0.000	0.000	0.000	0.886	Shortfall of Sites	0.164	Low Residential	RS-1	Very Low Residential	0	0	66.287	0.886		Residential - Single Family Residence, 1	189B093 234	1 per lot	Canoga Park - Winnetka - Woodland Hills - West Hills	No	ABMI	AHO , CPK CPU, ADU
Los Angeles	20426 KITTRIDGE ST	91306	2136023006	0.000	0.000	0.000	0.886	Shortfall of Sites	0.178	Low Residential	RS-1-RIO	Low Residential	0	0	66.287	0.886		Residential - Single Family Residence, 1	180B109 497	1 per lot	Canoga Park - Winnetka - Woodland Hills - West Hills	No	ABMI	AHO , CPK CPU
Los Angeles	6654 DELCO AVE	91306	2136021025	0.000	0.000	0.000	0.886	Shortfall of Sites	0.178	Low Residential	RS-1-RIO	Low Residential	0	0	66.287	0.886		Residential - Single Family Residence - Pool, 1	180B113 269	1 per lot	Canoga Park - Winnetka - Woodland Hills - West Hills	No	ABMI	AHO , CPK CPU
Los Angeles	23448 VANOWEN ST	91307	2036021020	0.000	0.000	0.000	0.886	Shortfall of Sites	0.164	Low Residential	RS-1	Very Low Residential	0	0	66.287	0.886		Residential - Single Family Residence, 1	180B093 117	1 per lot	Canoga Park - Winnetka - Woodland Hills - West Hills	No	ABMI	AHO , CPK CPU, ADU
Los Angeles	23400 VANOWEN ST	91307	2036021012	0.000	0.000	0.000	0.886	Shortfall of Sites	0.164	Low Residential	RS-1	Very Low Residential	0	0	66.287	0.886		Residential - Single Family Residence - Pool, 1	180B093 70	1 per lot	Canoga Park - Winnetka - Woodland Hills - West Hills	No	ABMI	AHO , CPK CPU, ADU
Los Angeles	23362 VANOWEN ST	91307	2036021011	0.000	0.000	0.000	0.886	Shortfall of Sites	0.164	Low Residential	RS-1	Very Low Residential	0	0	66.287	0.886		Residential - Single Family Residence, 1	180B093 67	1 per lot	Canoga Park - Winnetka - Woodland Hills - West Hills	No	ABMI	AHO , CPK CPU, ADU
Los Angeles	23356 VANOWEN ST	91307	2036021010	0.000	0.000	0.000	0.886	Shortfall of Sites	0.164	Low Residential	RS-1	Very Low Residential	0	0	66.287	0.886		Residential - Single Family Residence, 1	180B093 66	1 per lot	Canoga Park - Winnetka - Woodland Hills - West Hills	No	ABMI	AHO , CPK CPU, ADU
Los Angeles	23350 VANOWEN ST	91307	2036021009	0.000	0.000	0.000	0.886	Shortfall of Sites	0.164	Low Residential	RS-1	Very Low Residential	0	0	66.287	0.886		Residential - Single Family Residence, 1	180B093 65	1 per lot	Canoga Park - Winnetka - Woodland Hills - West Hills	No	ABMI	AHO , CPK CPU, ADU
Los Angeles	23346 VANOWEN ST	91307	2036021008	0.000	0.000	0.000	0.886	Shortfall of Sites	0.164	Low Residential	RS-1	Very Low Residential	0	0	66.287	0.886		Residential - Single Family Residence - Pool, 1	180B093 64	1 per lot	Canoga Park - Winnetka - Woodland Hills - West Hills	No	ABMI	AHO , CPK CPU, ADU
Los Angeles	23340 VANOWEN ST	91307	2036021007	0.000	0.000	0.000	0.886	Shortfall of Sites	0.164	Low Residential	RS-1	Very Low Residential	0	0	66.287	0.886		Residential - Single Family Residence - Pool, 1	180B093 63	1 per lot	Canoga Park - Winnetka - Woodland Hills - West Hills	No	ABMI	AHO , CPK CPU, ADU
Los Angeles	23269 VANOWEN ST	91307	2026020025	0.000	0.000	0.000	0.886	Shortfall of Sites	0.164	Low Residential	RS-1	Very Low Residential	[MB4-G1-5] [IX4-FA] [CPIO]	0	66.287	0.886		Residential - Single Family Residence, 1	183B093 692	1 per lot	Canoga Park - Winnetka - Woodland Hills - West Hills	No	ABMI	AHO , CPK CPU, ADU
Los Angeles	1336 N SYCAMORE AVE	90028	5548023115	0.000	0.000	0.000	0.886	Shortfall of Sites	0.030	Low Medium II Residential	RD1.5-1XL	0	0	0	99.000	0.886		Residential - Single Family Residence - Small Lot, 1	147B181 1227		Hollywood	No	ABMI	TOC EXP
Los Angeles	23275 VANOWEN ST	91307	2026020024	0.000	0.000	0.000	0.886	Shortfall of Sites	0.164	Low Residential	RS-1	Very Low Residential	0	0	66.287	0.886		Residential - Single Family Residence - Pool, 1	183B093 691	1 per lot	Canoga Park - Winnetka - Woodland Hills - West Hills	No	ABMI	AHO , CPK CPU, ADU
Los Angeles	1340 N SYCAMORE AVE	90028	5548023111	0.000	0.000	0.000	0.886	Shortfall of Sites	0.030	Low Medium II Residential	RD1.5-1XL	0	0	0	99.000	0.886		Residential - Single Family Residence - Small Lot, 1	147B181 1223		Hollywood	No	ABMI	TOC EXP
Los Angeles	1340 N SYCAMORE AVE	90028	5548023112	0.000	0.000	0.000	0.886	Shortfall of Sites	0.030	Low Medium II Residential	RD1.5-1XL	0	0	0	99.000	0.886		Residential - Single Family Residence - Small Lot, 1	147B181 1224		Hollywood	No	ABMI	TOC EXP
Los Angeles	1334 N SYCAMORE AVE	90028	5548023117	0.000	0.000	0.000	0.886	Shortfall of Sites	0.030	Low Medium II Residential	RD1.5-1XL	0	0	0	99.000	0.886		Residential - Single Family Residence - Small Lot, 1	147B181 1229		Hollywood	No	ABMI	TOC EXP
Los Angeles	1342 N SYCAMORE AVE	90028	5548023110	0.000	0.000	0.000	0.886	Shortfall of Sites	0.030	Low Medium II Residential	RD1.5-1XL	0	0	0	99.000	0.886		Residential - Single Family Residence - Small Lot, 1	147B181 1222		Hollywood	No	ABMI	TOC EXP
Los Angeles	1336 N SYCAMORE AVE	90028	5548023116	0.000	0.000	0.000	0.886	Shortfall of Sites	0.030	Low Medium II Residential	RD1.5-1XL	0	0	0	99.000	0.886		Residential - Single Family Residence - Small Lot, 1	147B181 1228		Hollywood	No	ABMI	TOC EXP
Los Angeles	5623 SALE AVE	91367	2040008035	0.000	0.000	0.000	0.886	Shortfall of Sites	0.164	Low Residential	R1-1	Very Low Residential	0	0	66.287	0.886		Residential - Single Family Residence, 1	174B097 498	1 per lot	Canoga Park - Winnetka - Woodland Hills - West Hills	No	ABMI	AHO , CPK CPU, ADU
Los Angeles	6510 HATILLO AVE	91367	2134027021	0.000	0.000	0.000	0.886	Shortfall of Sites	0.178	Low Residential	RS-1-RIO	Very Low Residential	0	0	66.287	0.886		Residential - Single Family Residence, 1	180B113 658	1 per lot	Canoga Park - Winnetka - Woodland Hills - West Hills	No	ABMI	AHO , CPK CPU
Los Angeles	23266 VANOWEN ST	91307	2036001023	0.000	0.000	0.000	0.886	Shortfall of Sites	0.164	Low Residential	RS-1	Very Low Residential	[DM1-G1-5] [CX3-FA] [CPIO]	0	66.287	0.886		Residential - Single Family Residence, 1	180B093 44	1 per lot	Canoga Park - Winnetka - Woodland Hills - West Hills	No	ABMI	AHO , CPK CPU, ADU
Los Angeles	23272 VANOWEN ST	91307	2036001024	0.000	0.000	0.000	0.886	Shortfall of Sites	0.164	Low Residential	RS-1	Very Low Residential	[MB4-G1-5] [IX4-FA] [CPIO]	0	66.287	0.886		Residential - Single Family Residence, 1	180B093 43	1 per lot	Canoga Park - Winnetka - Woodland Hills - West Hills	No	ABMI	AHO , CPK CPU, ADU
Los Angeles	15500 HUSTON ST	91436	2261036010	0.000	0.000	0.000	0.886	Shortfall of Sites	0.164	Low II Residential	R1-1	Low Residential	0	0	66.287	0.886		Residential - Single Family Residence - Pool, 1	168B141 229	1 per lot	Encino - Tarzana	No	ABMI	AHO , ENC CPU, ADU
Los Angeles	6555 BOTHWELL RD	91335	2132009021	0.000	0.000	0.000	0.886	Shortfall of Sites	0.178	Low Residential	R1-1-RIO	Low Residential	0	0	66.287	0.886		Residential - Single Family Residence, 1	180B117 570	1 per lot	Reseda - West Van Nuys	No	ABMI	AHO , RES CPU
Los Angeles	6511 QUARTZ AVE	91367	2134027024	0.000	0.000	0.000	0.886	Shortfall of Sites	0.178	Low Residential	RS-1-RIO	Very Low Residential	0	0	66.287	0.886		Residential - Single Family Residence, 1	180B117 695	1 per lot	Canoga Park - Winnetka - Woodland Hills - West Hills	No	ABMI	AHO , CPK CPU
Los Angeles	22743 KESWICK ST	91304	2013033023	0.000	0.000	0.000	0.886	Shortfall of Sites	0.178	Low Residential	RS-1	Very Low Residential	0	0	66.287	0.886		Residential - Single Family Residence, 1	189B097 1115	1 per lot	Canoga Park - Winnetka - Woodland Hills - West Hills	No	ABMI	AHO , CPK CPU
Los Angeles	18916 WILLARD ST	91335	2104036021	0.000	0.000	0.000	0.886	Shortfall of Sites	0.178	Low Residential	RS-1	Low Residential	0	0	66.287	0.886		Residential - Single Family Residence, 1	192B121 969	1 per lot	Reseda - West Van Nuys	No	ABMI	AHO , RES CPU
Los Angeles	18916 CANTARA ST	91335	2104036012	0.000	0.000	0.000	0.885	Shortfall of Sites	0.178	Low Residential	RS-1	Low Residential	0	0	66.287	0.885		Residential - Single Family Residence, 1	192B121 904	1 per lot	Reseda - West Van Nuys	No	ABMI	AHO , RES CPU
Los Angeles	20221 GILMORE ST	91306	2134020006	0.000	0.000	0.000	0.885	Shortfall of Sites	0.178	Low Residential	RS-1-RIO	Low Residential	0	0	66.287	0.885		Residential - Single Family Residence, 1	180B113 542	1 per lot	Canoga Park - Winnetka - Woodland Hills - West Hills	No	ABMI	AHO , CPK CPU
Los Angeles	18915 WILLARD ST	91335	2104036017	0.000	0.000	0.000	0.885	Shortfall of Sites	0.178	Low Residential	RS-1	Low Residential	0	0	66.287	0.885		Residential - Single Family Residence - Pool, 1	192B121 910	1 per lot	Reseda - West Van Nuys	No	ABMI	AHO , RES CPU
Los Angeles	5530 W 83RD ST	90045	4127024901	0.443	0.443	0.000	0.000	Shortfall of Sites	0.480	Public Facilities	PF-1	0	0	20	153.741	0.885		Miscellaneous - Government Owned Property, 0	096B173 54		Westchester - Playa del Rey	No	LI	PF
Los Angeles	20608 HAYNES ST	91306	2148014001	0.000	0.000	0.000	0.885	Shortfall of Sites	0.178	Low Residential	RS-1-RIO	Low Residential	0	0	66.287	0.885		Residential - Single Family Residence, 1	180B109 556	1 per lot	Canoga Park - Winnetka - Woodland Hills - West Hills	No	ABMI	AHO , CPK CPU
Los Angeles	22742 STAGG ST	91304	2013033002	0.000	0.000	0.000	0.885	Shortfall of Sites	0.178	Low Residential	RS-1	Very Low Residential	[HB5-G1-5] [CX3-FA] [CPIO]	0	66.287	0.885		Residential - Single Family Residence, 1	189B097 1064	1 per lot	Canoga Park - Winnetka - Woodland Hills - West Hills	No	ABMI	AHO , CPK CPU
Los Angeles	7900 FARRALONE AVE	91304	2012010009	0.000	0.000	0.000	0.885	Shortfall of Sites	0.178	Low Residential	RS-1	Very Low Residential	[HB5-SH1-5] [CX3-FA] [CPIO]	0	66.287	0.885		Residential - Single Family Residence, 1	189B101 485	1 per lot	Canoga Park - Winnetka - Woodland Hills - West Hills	No	ABMI	AHO , CPK CPU
Los Angeles	23280 HARTLAND ST	91307	2026020030	0.000	0.000	0.000	0.885	Shortfall of Sites	0.164	Low Residential	RS-1	Very Low Residential	0	0	66.287	0.885		Residential - Single Family Residence, 1	183B093 638	1 per lot	Canoga Park - Winnetka - Woodland Hills - West Hills	No	ABMI	AHO , CPK CPU, ADU
Los Angeles	7631 FAUST AVE	91304	2013034025	0.000	0.000	0.000	0.885	Shortfall of Sites	0.178	Low Residential	RS-1	Very Low Residential	[DM2-G1-5] [CX2-FA] [CPIO-O]	0	66.287	0.885		Residential - Single Family Residence - Therapy Pool (Spa), 1	186B097 114	1 per lot	Canoga Park - Winnetka - Woodland Hills - West Hills	No	ABMI	AHO , CPK CPU
Los Angeles	0	0	2229011069	0.000	0.000	0.000	0.885	Shortfall of Sites	0.199	Low Residential	(Q)R1-1-RIO	Low Residential	0	0	66.287	0.885	Vacant	Residential - Single Family Residence - Vacant Land, 1	180B129 1106	1 per lot	Reseda - West Van Nuys	No	ABMI	AHO , RES CPU
Los Angeles	6539 ANDASOL AVENUE	91406	2229011068	0.000	0.000	0.000	0.885	Shortfall of Sites	0.199	Low Residential	(Q)R1-1-RIO	Low Residential	0	0	66.287	0.885		Residential - Single Family Residence - Pool, 1	180B129 1105	1 per lot	Reseda - West Van Nuys	No	ABMI	AHO , RES CPU
Los Angeles	7922 HANNA AVE	91304	2012013029	0.000	0.000	0.000	0.885	Shortfall of Sites	0.178	Low Residential	RS-1	Very Low Residential	0	0	66.287	0.885		Residential - Single Family Residence, 1	189B101 382	1 per lot	Canoga Park - Winnetka - Woodland Hills - West Hills	No	ABMI	AHO , CPK CPU
Los Angeles	740 S ALVARADO ST	90057	5141019007	0.000	0.000	0.000	0.885	Shortfall of Sites	0.191	Highway Oriented Commercial	C2-1	0	0	0	5.784	0.885		Commercial - Store Combination - Store and Office Combination - One Story, 0	132A203 212		Westlake	No	ABMI	ARO
Los Angeles	22233 COHASSET ST	91303	2023020009	0.000	0.000	0.000	0.885	Shortfall of Sites	0.178	Low Residential	RS-1	Very Low Residential	0	0	66.287	0.885		Residential - Single Family Residence, 1	186B101 342	1 per lot	Canoga Park - Winnetka - Woodland Hills - West Hills	No	ABMI	AHO , CPK CPU
Los Angeles	22227 BASSETT ST	91303	2024034024	0.000	0.000	0.000	0.885	Shortfall of Sites	0.178	Low Residential	RS-1-RIO	Very Low Residential	0	0	66.287	0.885		Residential - Single Family Residence, 1	183B101 612	1 per lot	Canoga Park - Winnetka - Woodland Hills - West Hills	No	ABMI	AHO , CPK CPU
Los Angeles	22841 ENADIA WAY	91307	2026002030	0.000	0.000	0.000	0.885	Shortfall of Sites	0.164	Low Residential	RS-1	Very Low Residential	[HB5-G1-5] [CX3-FA] [CPIO]	0	66.287	0.885		Residential - Single Family Residence, 1	183B097 151	1 per lot	Canoga Park - Winnetka - Woodland Hills - West Hills	No	ABMI	AHO , CPK CPU, ADU
Los Angeles	7401 MOORCROFT AVE	91303	2023024009	0.000	0.000	0.000	0.885	Shortfall of Sites	0.178	Low Residential	RS-1	Very Low Residential	0	0	66.287	0.885		Residential - Single Family Residence, 1	186B101 633	1 per lot	Canoga Park - Winnetka - Woodland Hills - West Hills	No	ABMI	AHO , CPK CPU
Los Angeles	4917 SWINTON AVE	91436	2260024002	0.000	0.000	0.000	0.885	Shortfall of Sites	0.164	Low II Residential	RE9-1	Low Residential	0	0	66.287	0.885		Residential - Single Family Residence, 1	168B141 255	1 per lot	Encino - Tarzana	No	ABMI	AHO , ENC CPU, ADU
Los Angeles	422 N WESTERN AVE	90004	5503014006	0.000	0.000	0.000	0.884	Shortfall of Sites	0.155	Neighborhood Office Commercial	C2-1	0	0	0	7.130	0.884		Commercial - Office Building - One Story, 0	135B193 528		Wilshire	No	ABMI	ARO
Los Angeles	5379 FALLBROOK AVE	91367	2042009030	0.000	0.000	0.000	0.884	Shortfall of Sites	0.178	Low Residential	R1-1	Very Low Residential	0	0	66.287	0.884		Residential - Single Family Residence, 1	171B097 155	1 per lot	Canoga Park - Winnetka - Woodland Hills - West Hills	No	ABMI	AHO , CPK CPU
Los Angeles	2863 W OLYMPIC BLVD	90006	5078005013	0.000	0.000	0.000	0.884	Shortfall of Sites	0.136	Community Commercial	C2-1	0	0	0	8.153	0.884		Commercial - Store Combination - Store and Office Combination - One Story, 0	129B197 144		Wilshire	No	ABMI	ARO

Jurisdiction Name	Site Address/Intersection	5 Digit ZIP Code	Assessor Parcel Number	Very Low-Income	Low-Income	Moderate-Income	Above Moderate-Income	Type of Shortfall	Parcel Size (Acres)	Current General Plan Designation	Current Zoning	Proposed General Plan (GP) Designation	Proposed Zoning	Minimum Density Allowed	Maximum Density Allowed	Total Capacity	Vacant/ Nonvacant	Description of Existing Uses	PIN	Base Density Per Acre	Community Plan Area	Rent Stabalization Ordinance	Income Category	Applicable Rezoning Program (Program informing values in Column Q listed first)
Los Angeles	2863 W OLYMPIC BLVD	90006	5078005013	0.000	0.000	0.000	0.884	Shortfall of Sites	0.136	Community Commercial	C2-1	0	0	0	8.153	0.884		Commercial - Store Combination - Store and Office Combination - One Story, 0	129B197 172		Wilshire	No	ABMI	ARO
Los Angeles	2863 W OLYMPIC BLVD	90006	5078005013	0.000	0.000	0.000	0.884	Shortfall of Sites	0.136	Community Commercial	C2-1	0	0	0	8.153	0.884		Commercial - Store Combination - Store and Office Combination - One Story, 0	129B197 194		Wilshire	No	ABMI	ARO
Los Angeles	6763 STEPHANIE PL	91306	2148006001	0.000	0.000	0.000	0.884	Shortfall of Sites	0.178	Low Residential	RS-1-RIO	Low Residential	0	0	66.287	0.884		Residential - Single Family Residence, 1	180B109 9	1 per lot	Canoga Park - Winnetka - Woodland Hills - West Hills	No	ABMI	AHO , CPK CPU
Los Angeles	19708 FRIAR ST	91367	2134033013	0.000	0.000	0.000	0.884	Shortfall of Sites	0.178	Low Residential	RS-1-RIO	Very Low Residential	0	0	66.287	0.884		Residential - Single Family Residence - Pool, 1	177B117 37	1 per lot	Canoga Park - Winnetka - Woodland Hills - West Hills	No	ABMI	AHO , CPK CPU
Los Angeles	22346 GILMORE ST	91303	2139024030	0.000	0.000	0.000	0.884	Shortfall of Sites	0.178	Low Residential	RS-1-RIO	Very Low Residential	0	0	66.287	0.884		Residential - Single Family Residence, 1	180B101 747	1 per lot	Canoga Park - Winnetka - Woodland Hills - West Hills	No	ABMI	AHO , CPK CPU
Los Angeles	6515 GAZETTE AVE	91306	2148024002	0.000	0.000	0.000	0.884	Shortfall of Sites	0.178	Low Residential	RS-1-RIO	Low Residential	0	0	66.287	0.884		Residential - Single Family Residence, 1	180B109 490	1 per lot	Canoga Park - Winnetka - Woodland Hills - West Hills	No	ABMI	AHO , CPK CPU
Los Angeles	22801 MARIANO ST	91367	2042008030	0.000	0.000	0.000	0.884	Shortfall of Sites	0.178	Low Residential	R1-1	Very Low Residential	0	0	66.287	0.884		Residential - Single Family Residence, 1	171B097 114	1 per lot	Canoga Park - Winnetka - Woodland Hills - West Hills	No	ABMI	AHO , CPK CPU
Los Angeles	6900 SAUSALITO AVE	91307	2024015051	0.000	0.000	0.000	0.884	Shortfall of Sites	0.164	Low Residential	RS-1	Very Low Residential	0	0	66.287	0.884		Residential - Single Family Residence, 1	183B101 632	1 per lot	Canoga Park - Winnetka - Woodland Hills - West Hills	No	ABMI	AHO , CPK CPU, ADU
Los Angeles	22803 DOLOROSA ST	91367	2042002005	0.000	0.000	0.000	0.884	Shortfall of Sites	0.178	Low Residential	R1-1	Very Low Residential	[MB3-CDF1-5] [IX4-FA] [CPIO]	0	66.287	0.884		Residential - Single Family Residence, 1	174B097 796	1 per lot	Canoga Park - Winnetka - Woodland Hills - West Hills	No	ABMI	AHO , CPK CPU
Los Angeles	16721 VENTURA BLVD	91436	2259011036	0.000	0.000	0.000	0.884	Shortfall of Sites	0.003	Regional Center Commercial	C4-1L	0	0	0	668.430	0.884		Commercial - Parking Lot (Commercial Use Property) - Lots - Patron or Employee - One Story, 0	168B137 224		Encino - Tarzana	No	ABMI	TOPP C , ENC CPU, MURC, AHO
Los Angeles	18131 VENTURA BLVD	91356	2160017015	0.000	0.000	0.000	0.884	Shortfall of Sites	0.006	Medium Residential	(Q)C2-1VLD	0	0	0	273.659	0.884		Commercial - Office Building - Loft-type Buildings - Four Stories, 0	171B125 268		Encino - Tarzana	No	ABMI	TOPP C
Los Angeles	22328 KESWICK ST	91304	2012020029	0.000	0.000	0.000	0.884	Shortfall of Sites	0.178	Low Residential	RS-1	Very Low Residential	0	0	66.287	0.884		Residential - Single Family Residence - Pool, 1	186B101 25	1 per lot	Canoga Park - Winnetka - Woodland Hills - West Hills	No	ABMI	AHO , CPK CPU
Los Angeles	10638 ORO VISTA AVE	91040	2555023078	0.442	0.442	0.000	0.000	Shortfall of Sites	0.192	Low Residential	R1-1-RFA	0	0	20	102.494	0.884		Institutional - Church - One Story, 0	207B189 934		Sunland - Tujunga - Lake View Terrace - Shadow Hills - East La Tuna Canyon	No	LI	FBO
Los Angeles	15710 MAGNOLIA BLVD	91436	2261002025	0.000	0.000	0.000	0.884	Shortfall of Sites	0.164	Low II Residential	R1-1	Low Residential	0	0	66.287	0.884		Residential - Single Family Residence, 1	171B141 95	1 per lot	Encino - Tarzana	No	ABMI	AHO , ENC CPU, ADU
Los Angeles	23030 BURTON ST	91304	2014038014	0.000	0.000	0.000	0.884	Shortfall of Sites	0.164	Low Residential	RS-1	Very Low Residential	0	0	66.287	0.884		Residential - Single Family Residence, 1	189B097 52	1 per lot	Canoga Park - Winnetka - Woodland Hills - West Hills	No	ABMI	AHO , CPK CPU, ADU
Los Angeles	22325 COHASSET ST	91303	2023020001	0.000	0.000	0.000	0.884	Shortfall of Sites	0.178	Low Residential	RS-1	Very Low Residential	0	0	66.287	0.884		Residential - Single Family Residence, 1	186B101 376	1 per lot	Canoga Park - Winnetka - Woodland Hills - West Hills	No	ABMI	AHO , CPK CPU
Los Angeles	20463 BASSETT ST	91306	2136013007	0.000	0.000	0.000	0.884	Shortfall of Sites	0.178	Low Residential	RS-1-RIO	Low Residential	0	0	66.287	0.884		Residential - Single Family Residence - Pool, 1	183B109 713	1 per lot	Canoga Park - Winnetka - Woodland Hills - West Hills	No	ABMI	AHO , CPK CPU
Los Angeles	22912 HARTLAND ST	91307	2026008005	0.000	0.000	0.000	0.884	Shortfall of Sites	0.164	Low Residential	RS-1	Very Low Residential	[MB4-G1-5] [IX1-FA] [CPIO]	0	66.287	0.884		Residential - Single Family Residence, 1	183B097 792	1 per lot	Canoga Park - Winnetka - Woodland Hills - West Hills	No	ABMI	AHO , CPK CPU, ADU
Los Angeles	5719 VENTURA CANYON AVE	91401	2343009016	0.000	0.000	0.000	0.884	Shortfall of Sites	0.009	Low Residential	R1-1	0	0	0	99.000	0.884		Residential - Single Family Residence - Pool, 0	174B157 331		Van Nuys - North Sherman Oaks	No	ABMI	TOC EXP
Los Angeles	600 N ROSSMORE AVE	90004	5523010014	0.044	0.044	0.000	0.795	Shortfall of Sites	0.160	High Medium Residential	R4-2	0	0	20	102.494	0.884		Institutional - Church - One Story, 0	141B185 821		Wilshire	No	VLI, LI, ABMI	FBO
Los Angeles	7411 FARRALONE AVE	91303	2023022009	0.000	0.000	0.000	0.884	Shortfall of Sites	0.178	Low Residential	RS-1	Very Low Residential	0	0	66.287	0.884		Residential - Single Family Residence, 1	186B101 584	1 per lot	Canoga Park - Winnetka - Woodland Hills - West Hills	No	ABMI	AHO , CPK CPU
Los Angeles	3768 DELMAS TER	90034	4313015047	0.442	0.442	0.000	0.000	Shortfall of Sites	0.160	Community Commercial	MU(EC)	0	0	20	102.494	0.883		Institutional - Church - One Story, 0	120B165 892		Palms - Mar Vista - Del Rey	No	LI	FBO
Los Angeles	6762 STEPHANIE PL	91306	2148005011	0.000	0.000	0.000	0.883	Shortfall of Sites	0.178	Low Residential	RS-1-RIO	Low Residential	[DM1-SH1-5] [IX3-FA] [CPIO]	0	66.287	0.883		Residential - Single Family Residence - Pool, 1	180B109 10	1 per lot	Canoga Park - Winnetka - Woodland Hills - West Hills	No	ABMI	AHO , CPK CPU
Los Angeles	20600 SKOURAS DR	91306	2148011009	0.000	0.000	0.000	0.883	Shortfall of Sites	0.178	Low Residential	RS-1-RIO	Low Residential	0	0	66.287	0.883		Residential - Single Family Residence, 1	180B109 170	1 per lot	Canoga Park - Winnetka - Woodland Hills - West Hills	No	ABMI	AHO , CPK CPU
Los Angeles	5746 ENCINO AVE	91316	2254022016	0.000	0.000	0.000	0.883	Shortfall of Sites	0.164	Low II Residential	R1-1-RIO	Low Residential	0	0	66.287	0.883		Residential - Single Family Residence, 1	174B129 323	1 per lot	Encino - Tarzana	No	ABMI	AHO , ENC CPU, ADU
Los Angeles	4949 HOLLYWOOD BLVD	90027	5589033053	0.000	0.000	0.883	0.000	Shortfall of Sites	0.278	Highway Oriented Commercial	C2-1D	0	0	0	12.442	0.883		Commercial - Store Combination - Store and Office Combination - One Story, 1	147B197 195		Hollywood	No	MI	ARO , ADU
Los Angeles	3118 W 48TH ST	90043	5014002015	0.000	0.000	0.000	0.883	Shortfall of Sites	0.172	Neighborhood Commercial	C2-1VL-CPIO	0	0	0	7.119	0.883		Commercial - Store Combination - Store and Residential Combination - One Story, 0	111B185 368		West Adams - Baldwin Hills - Leimert	Yes	ABMI	ARO
Los Angeles	22900 HARTLAND ST	91307	2026008006	0.000	0.000	0.000	0.883	Shortfall of Sites	0.164	Low Residential	RS-1	Very Low Residential	0	0	66.287	0.883		Residential - Single Family Residence - Pool, 1	183B097 793	1 per lot	Canoga Park - Winnetka - Woodland Hills - West Hills	No	ABMI	AHO , CPK CPU, ADU
Los Angeles	22878 HARTLAND ST	91307	2026008007	0.000	0.000	0.000	0.883	Shortfall of Sites	0.164	Low Residential	RS-1	Very Low Residential	[HB5-G1-5] [CX3-FA] [CPIO]	0	66.287	0.883		Residential - Single Family Residence, 1	183B097 794	1 per lot	Canoga Park - Winnetka - Woodland Hills - West Hills	No	ABMI	AHO , CPK CPU, ADU
Los Angeles	22872 HARTLAND ST	91307	2026008008	0.000	0.000	0.000	0.883	Shortfall of Sites	0.164	Low Residential	RS-1	Very Low Residential	[MB4-G1-5] [CX2-FA] [CPIO]	0	66.287	0.883		Residential - Single Family Residence, 1	183B097 795	1 per lot	Canoga Park - Winnetka - Woodland Hills - West Hills	No	ABMI	AHO , CPK CPU, ADU
Los Angeles	22866 HARTLAND ST	91307	2026008009	0.000	0.000	0.000	0.883	Shortfall of Sites	0.164	Low Residential	RS-1	Very Low Residential	[DM2-G1-5] [CX2-FA] [CPIO-CDO]	0	66.287	0.883		Residential - Single Family Residence, 1	183B097 796	1 per lot	Canoga Park - Winnetka - Woodland Hills - West Hills	No	ABMI	AHO , CPK CPU, ADU
Los Angeles	6918 SAUSALITO AVE	91307	2024015048	0.000	0.000	0.000	0.883	Shortfall of Sites	0.164	Low Residential	RS-1	Very Low Residential	0	0	66.287	0.883		Residential - Single Family Residence, 1	183B101 553	1 per lot	Canoga Park - Winnetka - Woodland Hills - West Hills	No	ABMI	AHO , CPK CPU, ADU
Los Angeles	6906 SAUSALITO AVE	91307	2024015050	0.000	0.000	0.000	0.883	Shortfall of Sites	0.164	Low Residential	RS-1	Very Low Residential	0	0	66.287	0.883		Residential - Single Family Residence - Pool, 1	183B101 605	1 per lot	Canoga Park - Winnetka - Woodland Hills - West Hills	No	ABMI	AHO , CPK CPU, ADU
Los Angeles	6912 SAUSALITO AVE	91307	2024015049	0.000	0.000	0.000	0.883	Shortfall of Sites	0.164	Low Residential	RS-1	Very Low Residential	0	0	66.287	0.883		Residential - Single Family Residence, 1	183B101 561	1 per lot	Canoga Park - Winnetka - Woodland Hills - West Hills	No	ABMI	AHO , CPK CPU, ADU
Los Angeles	22860 HARTLAND ST	91307	2026008010	0.000	0.000	0.000	0.883	Shortfall of Sites	0.164	Low Residential	RS-1	Very Low Residential	0	0	66.287	0.883		Residential - Single Family Residence, 1	183B097 797	1 per lot	Canoga Park - Winnetka - Woodland Hills - West Hills	No	ABMI	AHO , CPK CPU, ADU
Los Angeles	22854 HARTLAND ST	91307	2026008011	0.000	0.000	0.000	0.883	Shortfall of Sites	0.164	Low Residential	RS-1	Very Low Residential	[DM4-CHC1-5] [CX4-FA] [SN-CPIO-CDO]	0	66.287	0.883		Residential - Single Family Residence, 1	183B097 798	1 per lot	Canoga Park - Winnetka - Woodland Hills - West Hills	No	ABMI	AHO , CPK CPU, ADU
Los Angeles	23836 VANOWEN ST	91307	2034001003	0.000	0.000	0.000	0.883	Shortfall of Sites	0.164	Low Residential	RS-1	Very Low Residential	0	0	66.287	0.883		Residential - Single Family Residence - Pool, 1	180B089 57	1 per lot	Canoga Park - Winnetka - Woodland Hills - West Hills	No	ABMI	AHO , CPK CPU, ADU
Los Angeles	23842 VANOWEN ST	91307	2034001002	0.000	0.000	0.000	0.883	Shortfall of Sites	0.164	Low Residential	RS-1	Very Low Residential	0	0	66.287	0.883		Residential - Single Family Residence, 1	180B089 52	1 per lot	Canoga Park - Winnetka - Woodland Hills - West Hills	No	ABMI	AHO , CPK CPU, ADU
Los Angeles	23824 VANOWEN ST	91307	2034001005	0.000	0.000	0.000	0.883	Shortfall of Sites	0.164	Low Residential	RS-1	Very Low Residential	0	0	66.287	0.883		Residential - Single Family Residence, 1	180B089 62	1 per lot	Canoga Park - Winnetka - Woodland Hills - West Hills	No	ABMI	AHO , CPK CPU, ADU
Los Angeles	23830 VANOWEN ST	91307	2034001004	0.000	0.000	0.000	0.883	Shortfall of Sites	0.164	Low Residential	RS-1	Very Low Residential	[HB3-G1-5] [CX3-FA] [CPIO-O]	0	66.287	0.883		Residential - Single Family Residence, 1	180B089 61	1 per lot	Canoga Park - Winnetka - Woodland Hills - West Hills	No	ABMI	AHO , CPK CPU, ADU
Los Angeles	23809 FRIAR ST	91367	2033017021	0.000	0.000	0.000	0.883	Shortfall of Sites	0.164	Low Residential	RS-1	Very Low Residential	0	0	66.287	0.883		Residential - Single Family Residence, 1	180B089 984	1 per lot	Canoga Park - Winnetka - Woodland Hills - West Hills	No	ABMI	AHO , CPK CPU, ADU
Los Angeles	23812 VANOWEN ST	91307	2034001007	0.000	0.000	0.000	0.883	Shortfall of Sites	0.164	Low Residential	RS-1	Very Low Residential	[LN1-MU1-5] [RX1-FA] [CPIO]	0	66.287	0.883		Residential - Single Family Residence - Pool, 1	180B089 69	1 per lot	Canoga Park - Winnetka - Woodland Hills - West Hills	No	ABMI	AHO , CPK CPU, ADU
Los Angeles	23806 VANOWEN ST	91307	2034001008	0.000	0.000	0.000	0.883	Shortfall of Sites	0.164	Low Residential	RS-1	Very Low Residential	[MM1-CDF1-5] [IX4-FA] [CPIO]	0	66.287	0.883		Residential - Single Family Residence, 1	180B089 72	1 per lot	Canoga Park - Winnetka - Woodland Hills - West Hills	No	ABMI	AHO , CPK CPU, ADU
Los Angeles	23818 VANOWEN ST	91307	2034001006	0.000	0.000	0.000	0.883	Shortfall of Sites	0.164	Low Residential	RS-1	Very Low Residential	0	0	66.287	0.883		Residential - Single Family Residence, 1	180B089 67	1 per lot	Canoga Park - Winnetka - Woodland Hills - West Hills	No	ABMI	AHO , CPK CPU, ADU
Los Angeles	23800 VANOWEN ST	91307	2034001009	0.000	0.000	0.000	0.883	Shortfall of Sites	0.164	Low Residential	RS-1	Very Low Residential	[HB3-G1-5] [CX2-FA] [CPIO]	0	66.287	0.883		Residential - Single Family Residence, 1	180B089 75	1 per lot	Canoga Park - Winnetka - Woodland Hills - West Hills	No	ABMI	AHO , CPK CPU, ADU
Los Angeles	20462 SCHOOLCRAFT ST	91306	2136013006	0.000	0.000	0.000	0.883	Shortfall of Sites	0.178	Low Residential	RS-1-RIO	Low Residential	0	0	66.287	0.883		Residential - Single Family Residence, 1	183B109 651	1 per lot	Canoga Park - Winnetka - Woodland Hills - West Hills	No	ABMI	AHO , CPK CPU
Los Angeles	20463 SCHOOLCRAFT ST	91306	2136012007	0.000	0.000	0.000	0.883	Shortfall of Sites	0.178	Low Residential	RS-1-RIO	Low Residential	[HB3-G1-5] [CX2-FA] [CPIO-O]	0	66.287	0.883		Residential - Single Family Residence, 1	183B109 592	1 per lot	Canoga Park - Winnetka - Woodland Hills - West Hills	No	ABMI	AHO , CPK CPU
Los Angeles	20116 GAULT ST	91306	2135005011	0.000	0.000	0.000	0.883	Shortfall of Sites	0.178	Low Residential	RS-1-RIO	Low Residential	0	0	66.287	0.883		Residential - Single Family Residence, 1	183B113 225	1 per lot	Canoga Park - Winnetka - Woodland Hills - West Hills	No	ABMI	AHO , CPK CPU

Jurisdiction Name	Site Address/Intersection	5 Digit ZIP Code	Assessor Parcel Number	Very Low-Income	Low-Income	Moderate-Income	Above Moderate-Income	Type of Shortfall	Parcel Size (Acres)	Current General Plan Designation	Current Zoning	Proposed General Plan (GP) Designation	Proposed Zoning	Minimum Density Allowed	Maximum Density Allowed	Total Capacity	Vacant/ Nonvacant	Description of Existing Uses	PIN	Base Density Per Acre	Community Plan Area	Rent Stabalization Ordinance	Income Category	Applicable Rezoning Program (Program informing values in Column Q listed first)
Los Angeles	6945 CORBIN AVE	91306	2135018020	0.000	0.000	0.000	0.883	Shortfall of Sites	0.178	Low Residential	R1-1-RIO	Low Residential	0	0	66.287	0.883		Residential - Single Family Residence - Pool, 1	183B117 639	1 per lot	Canoga Park - Winnetka - Woodland Hills - West Hills	No	ABMI	AHO , CPK CPU
Los Angeles	6573 KELVIN AVE	91306	2148023004	0.000	0.000	0.000	0.883	Shortfall of Sites	0.178	Low Residential	RS-1-RIO	Low Residential	0	0	66.287	0.883		Residential - Single Family Residence, 1	180B109 391	1 per lot	Canoga Park - Winnetka - Woodland Hills - West Hills	No	ABMI	AHO , CPK CPU
Los Angeles	22350 BALTAR ST	91304	2012027008	0.000	0.000	0.000	0.883	Shortfall of Sites	0.178	Low Residential	RS-1	Very Low Residential	0	0	66.287	0.883		Residential - Single Family Residence, 1	189B101 215	1 per lot	Canoga Park - Winnetka - Woodland Hills - West Hills	No	ABMI	AHO , CPK CPU
Los Angeles	22350 LANARK ST	91304	2012026008	0.000	0.000	0.000	0.883	Shortfall of Sites	0.178	Low Residential	RS-1	Very Low Residential	0	0	66.287	0.883		Residential - Single Family Residence, 1	189B101 143	1 per lot	Canoga Park - Winnetka - Woodland Hills - West Hills	No	ABMI	AHO , CPK CPU
Los Angeles	22350 CANTARA ST	91304	2012025008	0.000	0.000	0.000	0.883	Shortfall of Sites	0.178	Low Residential	RS-1	Very Low Residential	0	0	66.287	0.883		Residential - Single Family Residence, 1	189B101 71	1 per lot	Canoga Park - Winnetka - Woodland Hills - West Hills	No	ABMI	AHO , CPK CPU
Los Angeles	22351 LANARK ST	91304	2012025011	0.000	0.000	0.000	0.883	Shortfall of Sites	0.178	Low Residential	RS-1	Very Low Residential	0	0	66.287	0.883		Residential - Single Family Residence, 1	189B101 101	1 per lot	Canoga Park - Winnetka - Woodland Hills - West Hills	No	ABMI	AHO , CPK CPU
Los Angeles	6761 LIONEL PL	91306	2148005006	0.000	0.000	0.000	0.883	Shortfall of Sites	0.178	Low Residential	RS-1-RIO	Low Residential	[MB3-CDF1-5] [IX4-FA] [CPIO]	0	66.287	0.883		Residential - Single Family Residence, 1	180B109 13	1 per lot	Canoga Park - Winnetka - Woodland Hills - West Hills	No	ABMI	AHO , CPK CPU
Los Angeles	8727 VAN NUYS BLVD	91402	2653002064	0.000	0.000	0.000	0.883	Shortfall of Sites	0.201	Community Commercial	[Q]C2-1-CDO	0	0	0	5.500	0.883		Commercial - Office Building - One Story, 0	195B149 587		Mission Hills - Panorama City - North Hills	No	ABMI	ARO
Los Angeles	8727 VAN NUYS BLVD	91402	2653002064	0.000	0.000	0.000	0.883	Shortfall of Sites	0.178	Community Commercial	[Q]C2-1-CDO	0	0	0	6.188	0.883		Commercial - Office Building - One Story, 0	195B149 598		Mission Hills - Panorama City - North Hills	No	ABMI	ARO
Los Angeles	5213 ALHAMA DR	91364	2167004049	0.000	0.000	0.000	0.882	Shortfall of Sites	0.164	Low Residential	R1-1	Low Residential	0	0	66.287	0.882		Residential - Single Family Residence, 1	171B105 659	1 per lot	Canoga Park - Winnetka - Woodland Hills - West Hills	No	ABMI	AHO , CPK CPU, ADU
Los Angeles	22351 BALTAR ST	91304	2012026011	0.000	0.000	0.000	0.882	Shortfall of Sites	0.177	Low Residential	RS-1	Very Low Residential	0	0	66.287	0.882		Residential - Single Family Residence - Pool, 1	189B101 174	1 per lot	Canoga Park - Winnetka - Woodland Hills - West Hills	No	ABMI	AHO , CPK CPU
Los Angeles	22049 GILMORE ST	91303	2139022027	0.000	0.000	0.000	0.882	Shortfall of Sites	0.177	Low Residential	RS-1-RIO	Very Low Residential	0	0	66.287	0.882		Residential - Single Family Residence, 1	180B101 684	1 per lot	Canoga Park - Winnetka - Woodland Hills - West Hills	No	ABMI	AHO , CPK CPU
Los Angeles	6437 KESSLER AVE	91367	2134040026	0.000	0.000	0.000	0.882	Shortfall of Sites	0.177	Low Residential	R1-1-RIO	Low Residential	0	0	66.287	0.882		Residential - Single Family Residence - Pool, 1	180B113 742	1 per lot	Canoga Park - Winnetka - Woodland Hills - West Hills	No	ABMI	AHO , CPK CPU
Los Angeles	24330 VICTORY BLVD	91367	2033014001	0.000	0.000	0.000	0.882	Shortfall of Sites	0.164	Low Residential	RS-1	Very Low Residential	0	0	66.287	0.882		Residential - Single Family Residence, 1	177B089 129	1 per lot	Canoga Park - Winnetka - Woodland Hills - West Hills	No	ABMI	AHO , CPK CPU, ADU
Los Angeles	20462 BASSETT ST	91306	2136014006	0.000	0.000	0.000	0.882	Shortfall of Sites	0.177	Low Residential	RS-1-RIO	Low Residential	0	0	66.287	0.882		Residential - Single Family Residence, 1	183B109 776	1 per lot	Canoga Park - Winnetka - Woodland Hills - West Hills	No	ABMI	AHO , CPK CPU
Los Angeles	20614 HAYNES ST	91306	2148015015	0.000	0.000	0.000	0.882	Shortfall of Sites	0.177	Low Residential	RS-1-RIO	Low Residential	0	0	66.287	0.882		Residential - Single Family Residence, 1	180B109 560	1 per lot	Canoga Park - Winnetka - Woodland Hills - West Hills	No	ABMI	AHO , CPK CPU
Los Angeles	304 S CATALINA ST	90020	5502006001	0.000	0.000	0.000	0.882	Shortfall of Sites	0.250	Neighborhood Office Commercial	C2-1	0	0	0	4.910	0.882		Commercial - Store Combination - Store and Residential Combination - One Story, 0	135B197 180		Wilshire	Yes	ABMI	ARO
Los Angeles	23326 GONZALES DR	91367	2044024028	0.000	0.000	0.000	0.882	Shortfall of Sites	0.177	Low Residential	RS-1	Very Low Residential	0	0	66.287	0.882		Residential - Single Family Residence - Pool, 1	171B093 596	1 per lot	Canoga Park - Winnetka - Woodland Hills - West Hills	No	ABMI	AHO , CPK CPU
Los Angeles	6436 KESSLER AVE	91367	2134025023	0.000	0.000	0.000	0.882	Shortfall of Sites	0.177	Low Residential	R1-1-RIO	Low Residential	0	0	66.287	0.882		Residential - Single Family Residence, 1	180B113 741	1 per lot	Canoga Park - Winnetka - Woodland Hills - West Hills	No	ABMI	AHO , CPK CPU
Los Angeles	7019 MAYNARD AVE	91307	2024020003	0.000	0.000	0.000	0.882	Shortfall of Sites	0.164	Low Residential	RS-1	Very Low Residential	0	0	66.287	0.882		Residential - Single Family Residence - Pool, 1	183B097 376	1 per lot	Canoga Park - Winnetka - Woodland Hills - West Hills	No	ABMI	AHO , CPK CPU, ADU
Los Angeles	22421 BURTON ST	91304	2013020012	0.000	0.000	0.000	0.882	Shortfall of Sites	0.177	Low Residential	RS-1	Very Low Residential	0	0	66.287	0.882		Residential - Single Family Residence, 1	192B101 703	1 per lot	Canoga Park - Winnetka - Woodland Hills - West Hills	No	ABMI	AHO , CPK CPU
Los Angeles	600 W SLAUSON AVE	90044	6004034032	0.000	0.000	0.000	0.882	Shortfall of Sites	0.105	Neighborhood Commercial	C2-1VL-CPIO	0	0	0	16.083	0.882		Industrial - Light Manufacturing - One Story, 0	108B201 1400		South Los Angeles	No	ABMI	ARO
Los Angeles	600 W SLAUSON AVE	90044	6004034032	0.000	0.000	0.000	0.882	Shortfall of Sites	0.088	Neighborhood Commercial	C2-1VL-CPIO	0	0	0	19.192	0.882		Industrial - Light Manufacturing - One Story, 0	108B201 1401		South Los Angeles	No	ABMI	ARO
Los Angeles	600 W SLAUSON AVE	90044	6004034032	0.000	0.000	0.000	0.882	Shortfall of Sites	0.090	Neighborhood Commercial	C2-1VL-CPIO	0	0	0	18.840	0.882		Industrial - Light Manufacturing - One Story, 0	108B201 1402		South Los Angeles	No	ABMI	ARO
Los Angeles	6768 IRONDALE AVE	91306	2148004001	0.000	0.000	0.000	0.882	Shortfall of Sites	0.177	Low Residential	RS-1-RIO	Low Residential	[LM1-CDF1-5] [IX4-FA] [CPIO]	0	66.287	0.882		Residential - Single Family Residence, 1	180B109 19	1 per lot	Canoga Park - Winnetka - Woodland Hills - West Hills	No	ABMI	AHO , CPK CPU
Los Angeles	7050 COZYCROFT AVE	91306	2137008003	0.000	0.000	0.000	0.882	Shortfall of Sites	0.177	Low Residential	RS-1-RIO	Low Residential	0	0	66.287	0.882		Residential - Single Family Residence - Pool, 1	183B109 366	1 per lot	Canoga Park - Winnetka - Woodland Hills - West Hills	No	ABMI	AHO , CPK CPU
Los Angeles	6439 QUAKERTOWN AVE	91367	2134037015	0.000	0.000	0.000	0.882	Shortfall of Sites	0.177	Low Residential	R1-1-RIO	Low Residential	0	0	66.287	0.882		Residential - Single Family Residence, 1	180B113 735	1 per lot	Canoga Park - Winnetka - Woodland Hills - West Hills	No	ABMI	AHO , CPK CPU
Los Angeles	4712 W JEFFERSON BLVD	90016	5046010031	0.000	0.000	0.000	0.882	Shortfall of Sites	0.144	Hybrid Industrial	CM-2D-CPIO	0	0	0	11.809	0.882		Industrial - Light Manufacturing - One Story, 0	120B181 792		West Adams - Baldwin Hills - Leimert	No	ABMI	ARO
Los Angeles	4712 W JEFFERSON BLVD	90016	5046010031	0.000	0.000	0.000	0.882	Shortfall of Sites	0.144	Hybrid Industrial	CM-2D-CPIO	0	0	0	11.808	0.882		Industrial - Light Manufacturing - One Story, 0	120B181 793		West Adams - Baldwin Hills - Leimert	No	ABMI	ARO
Los Angeles	4712 W JEFFERSON BLVD	90016	5046010031	0.000	0.000	0.000	0.882	Shortfall of Sites	0.144	Hybrid Industrial	CM-2D-CPIO	0	0	0	11.807	0.882		Industrial - Light Manufacturing - One Story, 0	120B181 794		West Adams - Baldwin Hills - Leimert	No	ABMI	ARO
Los Angeles	8221 GLADE AVE	91304	2012003039	0.000	0.000	0.000	0.882	Shortfall of Sites	0.177	Low Residential	RS-1	Very Low Residential	0	0	66.287	0.882		Residential - Single Family Residence, 1	192B101 716	1 per lot	Canoga Park - Winnetka - Woodland Hills - West Hills	No	ABMI	AHO , CPK CPU
Los Angeles	22427 BURTON ST	91304	2013020013	0.000	0.000	0.000	0.882	Shortfall of Sites	0.177	Low Residential	RS-1	Very Low Residential	0	0	66.287	0.882		Residential - Single Family Residence, 1	192B101 704	1 per lot	Canoga Park - Winnetka - Woodland Hills - West Hills	No	ABMI	AHO , CPK CPU
Los Angeles	22143 WELBY WAY	91303	2139007020	0.000	0.000	0.000	0.882	Shortfall of Sites	0.177	Low Residential	RS-1-RIO	Very Low Residential	0	0	66.287	0.882		Residential - Single Family Residence, 1	180B101 80	1 per lot	Canoga Park - Winnetka - Woodland Hills - West Hills	No	ABMI	AHO , CPK CPU
Los Angeles	2445 W WASHINGTON BLVD	90018	5073022001	0.441	0.441	0.000	0.000	Shortfall of Sites	0.191	Neighborhood Commercial	C1.5-1VL-CPIO	0	0	20	102.494	0.881		Institutional - Church - One Story, 0	126B189 909		South Los Angeles	No	LI	FBO
Los Angeles	7200 PONCE AVE	91307	2022013001	0.000	0.000	0.000	0.881	Shortfall of Sites	0.177	Low Residential	RS-1	Very Low Residential	[MN1-SH1-5] [CX1-FA] [CPIO]	0	66.287	0.881		Residential - Single Family Residence, 1	186B097 979	1 per lot	Canoga Park - Winnetka - Woodland Hills - West Hills	No	ABMI	AHO , CPK CPU
Los Angeles	8331 ISIS AVE	90045	4127024902	0.441	0.441	0.000	0.000	Shortfall of Sites	0.478	Public Facilities	PF-1	0	0	20	153.741	0.881		Industrial - Light Manufacturing - Other Improvements Only, 0	096B173 90		Westchester - Playa del Rey	No	LI	PF
Los Angeles	22435 BURTON ST	91304	2013020014	0.000	0.000	0.000	0.881	Shortfall of Sites	0.177	Low Residential	RS-1	Very Low Residential	0	0	66.287	0.881		Residential - Single Family Residence - Pool, 1	192B101 705	1 per lot	Canoga Park - Winnetka - Woodland Hills - West Hills	No	ABMI	AHO , CPK CPU
Los Angeles	155 BIMINI PL	90004	5501012012	0.000	0.000	0.000	0.881	Shortfall of Sites	0.171	Neighborhood Office Commercial	C2-1	0	0	0	9.903	0.881		Commercial - Hotel and Motel - Hotel - Under 50 Rooms - One Story, 0	138B197 1098		Wilshire	No	ABMI	ARO
Los Angeles	155 BIMINI PL	90004	5501012012	0.000	0.000	0.000	0.881	Shortfall of Sites	0.171	Neighborhood Office Commercial	C2-1	0	0	0	9.923	0.881		Commercial - Hotel and Motel - Hotel - Under 50 Rooms - One Story, 0	138B197 1126		Wilshire	No	ABMI	ARO
Los Angeles	155 BIMINI PL	90004	5501012012	0.000	0.000	0.000	0.881	Shortfall of Sites	0.170	Neighborhood Office Commercial	C2-1	0	0	0	9.943	0.881		Commercial - Hotel and Motel - Hotel - Under 50 Rooms - One Story, 0	138B197 1152		Wilshire	No	ABMI	ARO
Los Angeles	1967 W 54TH ST	90062	5005020013	0.440	0.440	0.000	0.000	Shortfall of Sites	0.191	Low Medium II Residential	[Q]R4-1	0	0	20	102.494	0.881		Institutional - Church - One Story, 0	108B189 535		South Los Angeles	No	LI	FBO
Los Angeles	4955 PETIT AVE	91436	2259009021	0.000	0.000	0.000	0.881	Shortfall of Sites	0.164	Low II Residential	R1-1	Low Residential	0	0	66.287	0.881		Residential - Single Family Residence - Pool, 1	171B137 468	1 per lot	Encino - Tarzana	No	ABMI	AHO , ENC CPU, ADU
Los Angeles	7630 FAUST AVE	91304	2013031014	0.000	0.000	0.000	0.881	Shortfall of Sites	0.177	Low Residential	RS-1	Very Low Residential	0	0	66.287	0.881		Residential - Single Family Residence, 1	186B097 111	1 per lot	Canoga Park - Winnetka - Woodland Hills - West Hills	No	ABMI	AHO , CPK CPU
Los Angeles	7365 CAPISTRANO AVE	91307	2022022005	0.000	0.000	0.000	0.881	Shortfall of Sites	0.177	Low Residential	RS-1	Very Low Residential	0	0	66.287	0.881		Residential - Single Family Residence, 1	186B097 733	1 per lot	Canoga Park - Winnetka - Woodland Hills - West Hills	No	ABMI	AHO , CPK CPU
Los Angeles	22443 BURTON ST	91304	2013020015	0.000	0.000	0.000	0.881	Shortfall of Sites	0.177	Low Residential	RS-1	Very Low Residential	[HB1-G1-5] [CX2-FA] [CPIO]	0	66.287	0.881		Residential - Single Family Residence, 1	192B101 706	1 per lot	Canoga Park - Winnetka - Woodland Hills - West Hills	No	ABMI	AHO , CPK CPU
Los Angeles	23815 FRIAR ST	91367	2033017022	0.000	0.000	0.000	0.881	Shortfall of Sites	0.163	Low Residential	RS-1	Very Low Residential	[MB3-CDF1-5] [IX4-FA] [CPIO]	0	66.287	0.881		Residential - Single Family Residence, 1	180B089 987	1 per lot	Canoga Park - Winnetka - Woodland Hills - West Hills	No	ABMI	AHO , CPK CPU, ADU
Los Angeles	6315 S MAIN ST	90003	6005023020	0.440	0.440	0.000	0.000	Shortfall of Sites	0.408	Neighborhood Commercial	C2-1VL-CPIO	0	0	20	102.494	0.881		Institutional - Church - One Story, 1	105B201 1902		Southeast Los Angeles	No	LI	FBO
Los Angeles	24324 VICTORY BLVD	91367	2033014002	0.000	0.000	0.000	0.881	Shortfall of Sites	0.163	Low Residential	RS-1	Very Low Residential	0	0	66.287	0.881		Residential - Single Family Residence, 1	177B089 128	1 per lot	Canoga Park - Winnetka - Woodland Hills - West Hills	No	ABMI	AHO , CPK CPU, ADU
Los Angeles	4422 SHERMAN OAKS CIR	91403	2283022018	0.000	0.000	0.000	0.881	Shortfall of Sites	0.177	Low II Residential	R1-1	Low Residential	0	0	66.287	0.881		Residential - Single Family Residence - Pool, 1	166-5A145 248	1 per lot	Encino - Tarzana	No	ABMI	AHO , ENC CPU, ADU

Jurisdiction Name	Site Address/Intersection	5 Digit ZIP Code	Assessor Parcel Number	Very Low-Income	Low-Income	Moderate-Income	Above Moderate-Income	Type of Shortfall	Parcel Size (Acres)	Current General Plan Designation	Current Zoning	Proposed General Plan (GP) Designation	Proposed Zoning	Minimum Density Allowed	Maximum Density Allowed	Total Capacity	Vacant/ Nonvacant	Description of Existing Uses	PIN	Base Density Per Acre	Community Plan Area	Rent Stabalization Ordinance	Income Category	Applicable Rezoning Program (Program informing values in Column Q listed first)
Los Angeles	20829 SKOURAS DR	91306	2148007005	0.000	0.000	0.000	0.880	Shortfall of Sites	0.177	Low Residential	RS-1-RIO	Low Residential	0	0	66.287	0.880		Residential - Single Family Residence - Pool, 1	180B109 270	1 per lot	Canoga Park - Winnetka - Woodland Hills - West Hills	No	ABMI	AHO , CPK CPU
Los Angeles	22348 WELBY WAY	91303	2139009036	0.000	0.000	0.000	0.880	Shortfall of Sites	0.177	Low Residential	RS-1-RIO	Very Low Residential	0	0	66.287	0.880		Residential - Single Family Residence - Pool, 1	180B101 135	1 per lot	Canoga Park - Winnetka - Woodland Hills - West Hills	No	ABMI	AHO , CPK CPU
Los Angeles	22449 BURTON ST	91304	2013020016	0.000	0.000	0.000	0.880	Shortfall of Sites	0.177	Low Residential	RS-1	Very Low Residential	0	0	66.287	0.880		Residential - Single Family Residence, 1	192B101 707	1 per lot	Canoga Park - Winnetka - Woodland Hills - West Hills	No	ABMI	AHO , CPK CPU
Los Angeles	7226 LASAINE AVE	91406	2228016017	0.000	0.000	0.000	0.880	Shortfall of Sites	0.177	Low Residential	R1-1	Low Residential	0	0	66.287	0.880		Residential - Single Family Residence - Pool, 1	183B133 28	1 per lot	Reseda - West Van Nuys	No	ABMI	AHO , RES CPU
Los Angeles	7011 DELCO AVE	91306	2136003005	0.000	0.000	0.000	0.880	Shortfall of Sites	0.177	Low Residential	RS-1-RIO	Low Residential	0	0	66.287	0.880		Residential - Single Family Residence, 1	183B109 449	1 per lot	Canoga Park - Winnetka - Woodland Hills - West Hills	No	ABMI	AHO , CPK CPU
Los Angeles	1908 BEVERLY BLVD	90057	5154002010	0.000	0.000	0.000	0.880	Shortfall of Sites	0.155	Highway Oriented Commercial	C2-1	0	0	0	7.101	0.880		Industrial - Light Manufacturing - One Story, 0	135A205 68		Westlake	No	ABMI	ARO
Los Angeles	6460 RANDI AVE	91303	2139020015	0.000	0.000	0.000	0.880	Shortfall of Sites	0.177	Low Residential	RS-1-RIO	Very Low Residential	0	0	66.287	0.880		Residential - Single Family Residence, 1	180B101 674	1 per lot	Canoga Park - Winnetka - Woodland Hills - West Hills	No	ABMI	AHO , CPK CPU
Los Angeles	8030 KENTLAND AVE	91304	2013025012	0.000	0.000	0.000	0.880	Shortfall of Sites	0.177	Low Residential	RS-1	Very Low Residential	0	0	66.287	0.880		Residential - Single Family Residence, 1	189B097 277	1 per lot	Canoga Park - Winnetka - Woodland Hills - West Hills	No	ABMI	AHO , CPK CPU
Los Angeles	16735 LA MAIDA ST	91436	2259008015	0.000	0.000	0.000	0.880	Shortfall of Sites	0.163	Low II Residential	R1-1	Low Residential	0	0	66.287	0.880		Residential - Single Family Residence, 1	168B137 19	1 per lot	Encino - Tarzana	No	ABMI	AHO , ENC CPU, ADU
Los Angeles	7373 ANATOLA AVE	91406	2228008007	0.000	0.000	0.000	0.880	Shortfall of Sites	0.177	Low Residential	R1-1	Low Residential	0	0	66.287	0.880		Residential - Single Family Residence, 1	186B129 889	1 per lot	Reseda - West Van Nuys	No	ABMI	AHO , RES CPU
Los Angeles	5808 FALLBROOK AVE	91367	2040004068	0.000	0.000	0.000	0.880	Shortfall of Sites	0.022	Low Residential	R1-1	0	0	0	113.635	0.880		Residential - Single Family Residence, 1	174B097 128		Canoga Park - Winnetka - Woodland Hills - West Hills	No	ABMI	OPP RC
Los Angeles	22457 BURTON ST	91304	2013020017	0.000	0.000	0.000	0.880	Shortfall of Sites	0.177	Low Residential	RS-1	Very Low Residential	[DM2-SH2-5] [CX2-FA] [CPIO-CDO]	0	66.287	0.880		Residential - Single Family Residence, 1	192B101 708	1 per lot	Canoga Park - Winnetka - Woodland Hills - West Hills	No	ABMI	AHO , CPK CPU
Los Angeles	20655 VANOWEN ST	91306	2137012024	0.000	0.000	0.000	0.880	Shortfall of Sites	1.201	Medium Residential	R3-1-RIO	Medium Residential	[MB4-G1-5] [IX1-FA] [CPIO]	0	72.464	0.880		Residential - Five or More Units or Apartments (Any Combination) · 4 Stories or Less - Pool, 68	183B109 830	43	Canoga Park - Winnetka - Woodland Hills - West Hills	Yes	ABMI	CPK CPU , AHO
Los Angeles	309 CHEESBROUGHS LN	90063	5179020017	0.000	0.000	0.000	0.880	Shortfall of Sites	0.196	Low Medium II Residential	RD1.5-1-CUGU	Community Center	[VLN2 - MU4 - 4][RN2 - 8][CPIO]	0	61.343	0.880		Residential - Five or More Units or Apartments (Any Combination) · 4 Stories or Less, 8	126A229 97	54	Boyle Heights	Yes	ABMI	BH CPU
Los Angeles	7414 ALABAMA AVE	91303	2111006014	0.000	0.000	0.000	0.880	Shortfall of Sites	0.172	Medium Residential	R3-1	Medium Residential	0	0	69.699	0.880		Residential - Five or More Units or Apartments (Any Combination) · 4 Stories or Less, 8	186B105 565	43	Canoga Park - Winnetka - Woodland Hills - West Hills	Yes	ABMI	CPK CPU ,
Los Angeles	7010 JORDAN AVE	91303	2138004008	0.000	0.000	0.000	0.880	Shortfall of Sites	0.172	Medium Residential	R3-1-RIO	Medium Neighborhood Residential	0	0	69.698	0.880		Residential - Five or More Units or Apartments (Any Combination) · 4 Stories or Less, 8	183B105 615	43	Canoga Park - Winnetka - Woodland Hills - West Hills	Yes	ABMI	CPK CPU ,
Los Angeles	5738 WARING AVE	90038	5534033009	0.000	0.000	0.000	0.880	Shortfall of Sites	0.149	Medium Residential	R3-1XL	High Medium Residential	[Q]R4-1VL-CPIO	0	113.865	0.880		Residential - Five or More Units or Apartments (Any Combination) · 4 Stories or Less, 12	141B189 124	54	Hollywood	Yes	ABMI	HWD CPU , AHO
Los Angeles	6137 ELEANOR AVE	90038	5534022019	0.000	0.000	0.000	0.880	Shortfall of Sites	0.149	Medium Residential	R3-1XL	High Medium Residential	[Q]R4-1VL-CPIO	0	113.927	0.880		Residential - Five or More Units or Apartments (Any Combination) · 4 Stories or Less, 12	144B189 739	54	Hollywood	Yes	ABMI	HWD CPU
Los Angeles	6043 ROMAINE ST	90038	5534023016	0.000	0.000	0.000	0.880	Shortfall of Sites	0.149	Medium Residential	R3-1XL	High Medium Residential	[Q]R4-1VL-CPIO	0	113.800	0.880		Residential - Five or More Units or Apartments (Any Combination) · 4 Stories or Less, 12	144B189 818	54	Hollywood	Yes	ABMI	HWD CPU
Los Angeles	6036 ROMAINE ST	90038	5534025008	0.000	0.000	0.000	0.880	Shortfall of Sites	0.149	Medium Residential	R3-1XL	High Medium Residential	[Q]R4-1VL-CPIO	0	113.915	0.880		Residential - Five or More Units or Apartments (Any Combination) · 4 Stories or Less, 12	144B189 867	54	Hollywood	Yes	ABMI	HWD CPU
Los Angeles	972 N EL CENTRO AVE	90038	5534025012	0.000	0.000	0.000	0.880	Shortfall of Sites	0.149	Medium Residential	R3-1XL	High Medium Residential	[Q]R4-1VL-CPIO	0	114.117	0.880		Residential - Five or More Units or Apartments (Any Combination) · 4 Stories or Less, 12	144B189 871	54	Hollywood	Yes	ABMI	HWD CPU
Los Angeles	5917 BARTON AVE	90038	5534025016	0.000	0.000	0.000	0.880	Shortfall of Sites	0.149	Medium Residential	R3-1XL	High Medium Residential	[Q]R4-1VL-CPIO	0	113.942	0.880		Residential - Five or More Units or Apartments (Any Combination) · 4 Stories or Less, 12	144B189 902	54	Hollywood	Yes	ABMI	HWD CPU
Los Angeles	12733 BARBARA ANN ST	91605	2324006047	0.000	0.000	0.000	0.880	Shortfall of Sites	0.116	Low Medium II Residential	RD1.5-1	Community Center (Mixed-Use) *	0	0	103.037	0.880		Residential - Five or More Units or Apartments (Any Combination) · 4 Stories or Less, 8	183B161 84	145	North Hollywood - Valley Village	Yes	ABMI	NH CPU , R2RD
Los Angeles	6432 TROOST AVE	91606	2335011007	0.000	0.000	0.000	0.880	Shortfall of Sites	0.178	Low Medium II Residential	RD1.5-1	Neighborhood Center	0	0	67.450	0.880		Residential - Five or More Units or Apartments (Any Combination) · 4 Stories or Less, 8	180B169 1022	108	North Hollywood - Valley Village	Yes	ABMI	NH CPU
Los Angeles	14853 SYLVAN ST	91411	2241008013	0.000	0.000	0.000	0.880	Shortfall of Sites	0.243	Medium Residential	[Q]R3-1	Medium	0	0	111.015	0.880		Residential - Five or More Units or Apartments (Any Combination) · 4 Stories or Less - Pool, 20	178-5A149 50	108	Van Nuys - North Sherman Oaks	Yes	ABMI	Orange LineTNP
Los Angeles	14806 SYLVAN ST	91411	2241009003	0.000	0.000	0.000	0.880	Shortfall of Sites	0.201	Medium Residential	[Q]R3-1	Medium	0	0	109.525	0.880		Residential - Five or More Units or Apartments (Any Combination) · 4 Stories or Less, 16	178-5A149 97	108	Van Nuys - North Sherman Oaks	Yes	ABMI	Orange LineTNP
Los Angeles	2751 POMEROY AVE	90033	5177004004	0.000	0.000	0.000	0.880	Shortfall of Sites	0.191	Low Medium I Residential	R2-1-CUGU	Low Neighborhood Residential	[VLN1 - MU4 - 3][RN2 - 20][CPIO]	0	36.569	0.880		Residential - Four Units (Any Combination) - 4 Stories or Less, 4	130-5A227 37	21	Boyle Heights	Yes	ABMI	BH CPU , R2RD
Los Angeles	520 S BOYLE AVE	90033	5174023038	0.000	0.000	0.000	0.880	Shortfall of Sites	0.160	Low Medium I Residential	R2-1-RIO-CUGU	Low Medium Residential	[VLN2 - CR1 - 3][RG1 - 15][CPIO]	0	43.742	0.880		Residential - Four Units (Any Combination) - 4 Stories or Less, 4	126A221 43	29	Boyle Heights	Yes	ABMI	BH CPU , R2RD
Los Angeles	123 S FRESNO ST	90063	5179006030	0.000	0.000	0.000	0.880	Shortfall of Sites	0.184	Low Medium I Residential	R2-1-CUGU	Low Neighborhood Residential	[VLN1 - MU4 - 3][RN2 - 20][CPIO]	0	37.955	0.880		Residential - Four Units (Any Combination) - 4 Stories or Less, 4	126A227 53	21	Boyle Heights	Yes	ABMI	BH CPU , R2RD
Los Angeles	127 S FRESNO ST	90063	5179006031	0.000	0.000	0.000	0.880	Shortfall of Sites	0.184	Low Medium I Residential	R2-1-CUGU	Low Neighborhood Residential	[VLN1 - MU4 - 3][RN2 - 20][CPIO]	0	37.955	0.880		Residential - Four Units (Any Combination) - 4 Stories or Less, 4	126A227 57	21	Boyle Heights	Yes	ABMI	BH CPU , R2RD
Los Angeles	2719 E 6TH ST	90023	5185017026	0.000	0.000	0.000	0.880	Shortfall of Sites	0.142	Low Medium I Residential	R2-1-CUGU	Low Neighborhood Residential	[VLN2 - MU4 - 3][RN2 - 15][CPIO]	0	49.290	0.880		Residential - Four Units (Any Combination) - 4 Stories or Less, 4	124-5A223 93	29	Boyle Heights	Yes	ABMI	BH CPU , R2RD
Los Angeles	657 S MATHEWS ST	90023	5185027022	0.000	0.000	0.000	0.880	Shortfall of Sites	0.138	Low Medium I Residential	R2-1-CUGU	Low Neighborhood Residential	[VLN2 - MU4 - 3][RN2 - 15][CPIO]	0	50.819	0.880		Residential - Four Units (Any Combination) - 4 Stories or Less, 4	124-5A223 117	29	Boyle Heights	Yes	ABMI	BH CPU , R2RD
Los Angeles	2909 OREGON ST	90023	5185036015	0.000	0.000	0.000	0.880	Shortfall of Sites	0.152	Low Medium I Residential	R2-1-CUGU	Low Neighborhood Residential	[VLN2 - MU4 - 3][RN2 - 15][CPIO]	0	46.201	0.880		Residential - Four Units (Any Combination) - 4 Stories or Less, 4	123A225 141	29	Boyle Heights	Yes	ABMI	BH CPU , R2RD
Los Angeles	2915 OREGON ST	90023	5185036014	0.000	0.000	0.000	0.880	Shortfall of Sites	0.151	Low Medium I Residential	R2-1-CUGU	Low Neighborhood Residential	[VLN2 - MU4 - 3][RN2 - 15][CPIO]	0	46.238	0.880		Residential - Four Units (Any Combination) - 4 Stories or Less, 4	123A225 149	29	Boyle Heights	Yes	ABMI	BH CPU , R2RD
Los Angeles	627 CORNWELL ST	90033	5175019020	0.000	0.000	0.000	0.880	Shortfall of Sites	0.143	Low Medium I Residential	R2-1-CUGU	Low Neighborhood Residential	[VLN2 - MU4 - 3][RN2 - 15][CPIO]	0	49.031	0.880		Residential - Four Units (Any Combination) - 4 Stories or Less, 4	130-5A225 155	29	Boyle Heights	Yes	ABMI	BH CPU , R2RD
Los Angeles	721 EUCLID AVE	90023	5185036012	0.000	0.000	0.000	0.880	Shortfall of Sites	0.144	Low Medium I Residential	R2-1-CUGU	Low Neighborhood Residential	[VLN2 - MU4 - 3][RN2 - 15][CPIO]	0	48.574	0.880		Residential - Four Units (Any Combination) - 4 Stories or Less, 4	123A225 168	29	Boyle Heights	Yes	ABMI	BH CPU , R2RD
Los Angeles	802 N ST LOUIS ST	90033	5175019007	0.000	0.000	0.000	0.880	Shortfall of Sites	0.143	Low Medium I Residential	R2-1-CUGU	Low Neighborhood Residential	[VLN2 - MU4 - 3][RN2 - 15][CPIO]	0	49.032	0.880		Residential - Four Units (Any Combination) - 4 Stories or Less, 4	130-5A223 179	29	Boyle Heights	Yes	ABMI	BH CPU , R2RD
Los Angeles	1927 PENNSYLVANIA AVE	90033	5174006044	0.000	0.000	0.000	0.880	Shortfall of Sites	0.121	Low Medium II Residential	RD1.5-1-RIO-CUGU	Medium Residential	[VLN2 - CR1 - 3][RG1 - 8][CPIO]	0	58.080	0.880		Residential - Four Units (Any Combination) - 4 Stories or Less, 4	129A221 193	54	Boyle Heights	Yes	ABMI	BH CPU , R2RD
Los Angeles	410 S BOYLE AVE	90033	5174023018	0.000	0.000	0.000	0.880	Shortfall of Sites	0.149	Low Medium I Residential	R2-1-RIO-CUGU	Low Medium Residential	[VLN2 - CR1 - 3][RG1 - 15][CPIO]	0	46.934	0.880		Residential - Four Units (Any Combination) - 4 Stories or Less, 4	127-5A221 206	29	Boyle Heights	Yes	ABMI	BH CPU , R2RD
Los Angeles	418 S BOYLE AVE	90033	5174023020	0.000	0.000	0.000	0.880	Shortfall of Sites	0.149	Low Medium I Residential	R2-1-RIO-CUGU	Low Medium Residential	[VLN2 - CR1 - 3][RG1 - 15][CPIO]	0	46.923	0.880		Residential - Four Units (Any Combination) - 4 Stories or Less, 4	127-5A221 221	29	Boyle Heights	Yes	ABMI	BH CPU , R2RD
Los Angeles	443 S STATE ST	90033	5174023044	0.000	0.000	0.000	0.880	Shortfall of Sites	0.146	Low Medium I Residential	R2-1-RIO-CUGU	Low Medium Residential	[VLN2 - CR1 - 3][RG1 - 15][CPIO]	0	47.868	0.880		Residential - Four Units (Any Combination) - 4 Stories or Less, 4	127-5A221 241	29	Boyle Heights	Yes	ABMI	BH CPU , R2RD
Los Angeles	442 S BOYLE AVE	90033	5174023024	0.000	0.000	0.000	0.880	Shortfall of Sites	0.149	Low Medium I Residential	R2-1-RIO-CUGU	Low Medium Residential	[VLN2 - CR1 - 3][RG1 - 15][CPIO]	0	46.885	0.880		Residential - Four Units (Any Combination) - 4 Stories or Less, 4	127-5A221 247	29	Boyle Heights	Yes	ABMI	BH CPU , R2RD
Los Angeles	2917 CALLE PEDRO INFANTE	90063	5185019015	0.000	0.000	0.000	0.880	Shortfall of Sites	0.194	Low Medium I Residential	R2-1-CUGU	Low Neighborhood Residential	[VLN1 - MU4 - 3][RN2 - 20][CPIO]	0	36.008	0.880		Residential - Four Units (Any Combination) - 4 Stories or Less, 4	124-5A225 252	21	Boyle Heights	Yes	ABMI	BH CPU , R2RD
Los Angeles	622 N ST LOUIS ST	90033	5175017009	0.000	0.000	0.000	0.880	Shortfall of Sites	0.159	Low Medium I Residential	R2-1-CUGU	Low Neighborhood Residential	[VLN2 - MU4 - 3][RN2 - 15][CPIO]	0	44.033	0.880		Residential - Four Units (Any Combination) - 4 Stories or Less, 4	130-5A223 299	29	Boyle Heights	Yes	ABMI	BH CPU , R2RD
Los Angeles	2114 SHERIDAN ST	90033	5175017006	0.000	0.000	0.000	0.880	Shortfall of Sites	0.159	Low Medium I Residential	R2-1-CUGU	Low Neighborhood Residential	[VLN2 - MU4 - 3][RN2 - 15][CPIO]	0	44.105	0.880		Residential - Four Units (Any Combination) - 4 Stories or Less, 4	130-5A223 315	29	Boyle Heights	Yes	ABMI	BH CPU , R2RD
Los Angeles	2111 BIRD ST	90033	5175017013	0.000	0.000	0.000	0.880	Shortfall of Sites	0.139	Low Medium I Residential	R2-1-CUGU	Low Neighborhood Residential	[VLN2 - MU4 - 3][RN2 - 15][CPIO]	0	50.363	0.880		Residential - Four Units (Any Combination) - 4 Stories or Less, 4	130-5A223 368	29	Boyle Heights	Yes	ABMI	BH CPU , R2RD
Los Angeles	419 S SAVANNAH ST	90033	5185011019	0.000	0.000	0.000	0.880	Shortfall of Sites	0.161	Low Medium I Residential	R2-1-CUGU	Low Neighborhood Residential	[VLN2 - MU4 - 3][RN2 - 15][CPIO]	0	43.530	0.880		Residential - Four Units (Any Combination) - 4 Stories or Less, 4	126A225 379	29	Boyle Heights	Yes	ABMI	BH CPU , R2RD
Los Angeles	2756 FOLSOM ST	90033	5177031015	0.000	0.000	0.000	0.880	Shortfall of Sites	0.167	Low Medium I Residential	R2-1-CUGU	Low Neighborhood Residential	[VLN2 - MU4 - 3][RN2 - 15][CPIO]	0	41.827	0.880		Residential - Four Units (Any Combination) - 4 Stories or Less, 4	129A225 387	29	Boyle Heights	Yes	ABMI	BH CPU , R2RD

Jurisdiction Name	Site Address/Intersection	5 Digit ZIP Code	Assessor Parcel Number	Very Low-Income	Low-Income	Moderate-Income	Above Moderate-Income	Type of Shortfall	Parcel Size (Acres)	Current General Plan Designation	Current Zoning	Proposed General Plan (GP) Designation	Proposed Zoning	Minimum Density Allowed	Maximum Density Allowed	Total Capacity	Vacant/ Nonvacant	Description of Existing Uses	PIN	Base Density Per Acre	Community Plan Area	Rent Stabalization Ordinance	Income Category	Applicable Rezoning Program (Program informing values in Column Q listed first)
Los Angeles	574 N ST LOUIS ST	90033	5175015011	0.000	0.000	0.000	0.880	Shortfall of Sites	0.139	Low Medium I Residential	R2-1-CUGU	Low Neighborhood Residential	[VLN2 - MU4 - 3][RN2 - 15][CPIO]	0	50.238	0.880		Residential - Four Units (Any Combination) - 4 Stories or Less, 4	130-5A223 406	29	Boyle Heights	Yes	ABMI	BH CPU , R2RD
Los Angeles	367 N CHICAGO ST	90033	5175015007	0.000	0.000	0.000	0.880	Shortfall of Sites	0.139	Low Medium I Residential	R2-1-CUGU	Low Neighborhood Residential	[VLN2 - MU4 - 3][RN2 - 15][CPIO]	0	50.187	0.880		Residential - Four Units (Any Combination) - 4 Stories or Less, 4	130-5A223 432	29	Boyle Heights	Yes	ABMI	BH CPU , R2RD
Los Angeles	7341 ETON AVE	91303	2112025026	0.000	0.000	0.000	0.880	Shortfall of Sites	0.258	Medium Residential	(T)(Q)R3-1	Medium Residential	0	0	27.105	0.880		Residential - Four Units (Any Combination) - 4 Stories or Less, 4	186B105 699	43	Canoga Park - Winnetka - Woodland Hills - West Hills	Yes	ABMI	CPK CPU ,
Los Angeles	1904 E 1ST ST	90033	5174016025	0.000	0.000	0.000	0.880	Shortfall of Sites	0.047	Neighborhood Office Commercial	C2-1-RIO-CUGU	Neighborhood Center	[LUM2 - SH3 - 3][XN2 - 8][CPIO]	0	42.419	0.880		Commercial - Store Combination - Store and Residential Combination - One Story, 0	129A221 275	54	Boyle Heights	Yes	ABMI	BH CPU , ARO
Los Angeles	1905 CITY VIEW AVE	90033	5175023036	0.000	0.000	0.000	0.880	Shortfall of Sites	0.043	Open Space	C2-1-CUGU	Neighborhood Center	[LUM1 - G2 - 3][XN2 - 8][CPIO]	0	46.572	0.880		Commercial - Store Combination - Store and Residential Combination - One Story, 0	132A223 306	54	Boyle Heights	Yes	ABMI	BH CPU , ARO
Los Angeles	5942 CARLTON WAY	90028	5545009015	0.000	0.000	0.000	0.880	Shortfall of Sites	0.027	High Medium Residential	[Q]R4-1VL	High Medium Residential	[Q]R4-1VL-CPIO	0	37.573	0.880		Residential - Four Units (Any Combination) - 4 Stories or Less, 0	148-5A191 257	72	Hollywood	Yes	ABMI	HWD CPU , AHO
Los Angeles	1750 N SYCAMORE AVE	90028	5548003007	0.000	0.000	0.000	0.880	Shortfall of Sites	0.024	High Medium Residential	[Q]R4-1VL	High Medium Residential	[Q]R4-1VL-CPIO	0	41.486	0.880		Residential - Five or More Units or Apartments (Any Combination) · 4 Stories or Less - Pool, 0	147B181 69	72	Hollywood	Yes	ABMI	HWD CPU , AHO
Los Angeles	5335 WHITSETT AVE	91607	2346013081	0.000	0.000	0.000	0.880	Shortfall of Sites	0.025	Medium Residential	R3-1	Neighborhood Center	0	0	39.601	0.880		Residential - Five or More Units or Apartments (Any Combination) · 4 Stories or Less, 0	171B165 197	108	North Hollywood - Valley Village	Yes	ABMI	NH CPU , AHO
Los Angeles	11424 KILLION ST	91601	2350007052	0.000	0.000	0.000	0.880	Shortfall of Sites	0.009	High Medium Residential	R4-1VL	High Medium	0	0	108.902	0.880		Residential - Five or More Units or Apartments (Any Combination) · 4 Stories or Less, 0	174B169 992	No Max	North Hollywood - Valley Village	Yes	ABMI	Orange LineTNP , AHO, TOC EXP
Los Angeles	11460 KILLION ST	91601	2350007040	0.000	0.000	0.000	0.880	Shortfall of Sites	0.010	High Medium Residential	R4-1VL	High Medium	0	0	100.214	0.880		Residential - Five or More Units or Apartments (Any Combination) · 4 Stories or Less, 0	174B169 999	No Max	North Hollywood - Valley Village	Yes	ABMI	Orange LineTNP , AHO, TOC EXP
Los Angeles	10610 VENICE BLVD	90232	4208009004	0.000	0.000	0.000	0.880	Shortfall of Sites	0.011	Community Commercial	C2-1	Mixed Residential	0	0	87.081	0.880		Residential - Four Units (Any Combination) - 4 Stories or Less, 0	117B161 394	54	Palms - Mar Vista - Del Rey	Yes	ABMI	PMVDR CPU , AHO
Los Angeles	3516 SAWTELLE BLVD	90066	4249032045	0.000	0.000	0.000	0.880	Shortfall of Sites	0.017	Medium Residential	R3-1	High Residential	0	0	58.748	0.880		Residential - Five or More Units or Apartments (Any Combination) · 4 Stories or Less - Pool, 0	117B157 408	54	Palms - Mar Vista - Del Rey	Yes	ABMI	PMVDR CPU , AHO
Los Angeles	11011 VENICE BLVD	90034	4252013020	0.000	0.000	0.000	0.880	Shortfall of Sites	0.013	Medium Residential	R3-1	Neighborhood Center	0	0	79.003	0.880		Residential - Five or More Units or Apartments (Any Combination) · 4 Stories or Less, 0	117B161 1002	54	Palms - Mar Vista - Del Rey	Yes	ABMI	PMVDR CPU , AHO
Los Angeles	4279 STERN AVE	91423	2266017021	0.000	0.000	0.000	0.880	Shortfall of Sites	0.006	Low Residential	[Q]RD2-1	Low Medium	0	0	155.555	0.880		Residential - Five or More Units or Apartments (Any Combination) · 4 Stories or Less, 0	165B153 642	29	Sherman Oaks - Studio City - Toluca Lake - Cahuenga Pass	Yes	ABMI	SHR CPU , AHO
Los Angeles	11521 ROCHESTER AVE	90025	4263015030	0.000	0.000	0.000	0.880	Shortfall of Sites	0.012	Medium Residential	[Q]R3-1	High- Medium Residential	0	0	83.769	0.880		Residential - Five or More Units or Apartments (Any Combination) · 4 Stories or Less, 0	129B149 834	29	West Los Angeles	Yes	ABMI	West WLA CPU , AHO
Los Angeles	6513 CORBIN AVE	91367	2134029013	0.000	0.000	0.000	0.880	Shortfall of Sites	0.177	Low Residential	RS-1-RIO	Very Low Residential	0	0	66.287	0.880		Residential - Single Family Residence - Pool, 1	180B117 685	1 per lot	Canoga Park - Winnetka - Woodland Hills - West Hills	No	ABMI	AHO , CPK CPU
Los Angeles	22244 ARCHWOOD ST	91303	2139015013	0.000	0.000	0.000	0.880	Shortfall of Sites	0.177	Low Residential	RS-1-RIO	Very Low Residential	0	0	66.287	0.880		Residential - Single Family Residence, 1	180B101 160	1 per lot	Canoga Park - Winnetka - Woodland Hills - West Hills	No	ABMI	AHO , CPK CPU
Los Angeles	6546 KELVIN AVE	91306	2148022016	0.000	0.000	0.000	0.879	Shortfall of Sites	0.177	Low Residential	RS-1-RIO	Low Residential	0	0	66.287	0.879		Residential - Single Family Residence - Pool, 1	180B109 482	1 per lot	Canoga Park - Winnetka - Woodland Hills - West Hills	No	ABMI	AHO , CPK CPU
Los Angeles	24318 VICTORY BLVD	91367	2033014003	0.000	0.000	0.000	0.879	Shortfall of Sites	0.163	Low Residential	RS-1	Very Low Residential	0	0	66.287	0.879		Residential - Single Family Residence, 1	177B089 125	1 per lot	Canoga Park - Winnetka - Woodland Hills - West Hills	No	ABMI	AHO , CPK CPU, ADU
Los Angeles	1300 S VAN NESS AVE	90019	5073002020	0.000	0.000	0.000	0.879	Shortfall of Sites	0.241	Neighborhood Commercial	C2-2D-O-CPIO	0	0	0	5.063	0.879		Commercial - Store Combination - Store and Residential Combination - One Story, 0	129B189 1031		South Los Angeles	Yes	ABMI	ARO
Los Angeles	6641 DELCO AVE	91306	2136020012	0.000	0.000	0.000	0.879	Shortfall of Sites	0.177	Low Residential	RS-1-RIO	Low Residential	0	0	66.287	0.879		Residential - Single Family Residence - Pool, 1	180B113 322	1 per lot	Canoga Park - Winnetka - Woodland Hills - West Hills	No	ABMI	AHO , CPK CPU
Los Angeles	7500 BOBBYBOYAR AVE	91304	2027031001	0.000	0.000	0.000	0.879	Shortfall of Sites	0.163	Low Residential	RS-1	Very Low Residential	0	0	66.287	0.879		Residential - Single Family Residence, 1	186B093 311	1 per lot	Canoga Park - Winnetka - Woodland Hills - West Hills	No	ABMI	AHO , CPK CPU, ADU
Los Angeles	1295 S PLYMOUTH BLVD	90019	5082009032	0.000	0.000	0.000	0.879	Shortfall of Sites	0.065	Low Medium II Residential	RD1.5-1-O	0	0	0	99.000	0.879		Residential - Four Units (Any Combination) - 4 Stories or Less, 4	129B185 984		Wilshire	Yes	ABMI	TOC EXP , R2RD
Los Angeles	2501 COLORADO BLVD	90041	5682014028	0.000	0.000	0.000	0.879	Shortfall of Sites	0.172	Community Commercial	[Q]C4-2D	0	0	0	5.317	0.879		Commercial - Store Combination - Store and Office Combination - One Story, 0	163-5A219 172		Northeast Los Angeles	No	ABMI	ARO , TOPP C
Los Angeles	2501 COLORADO BLVD	90041	5682014028	0.000	0.000	0.000	0.879	Shortfall of Sites	0.198	Community Commercial	[Q]C4-2D	0	0	0	4.623	0.879		Commercial - Store Combination - Store and Office Combination - One Story, 0	163-5A219 173		Northeast Los Angeles	No	ABMI	ARO , TOPP C
Los Angeles	4416 SHERMAN OAKS CIR	91403	2283022019	0.000	0.000	0.000	0.879	Shortfall of Sites	0.177	Low II Residential	R1-1	Low Residential	0	0	66.287	0.879		Residential - Single Family Residence - Pool, 1	166-5A145 249	1 per lot	Encino - Tarzana	No	ABMI	AHO , ENC CPU, ADU
Los Angeles	21753 DEVONSHIRE ST	91311	2722016023	0.000	0.000	0.000	0.879	Shortfall of Sites	0.136	Community Commercial	[Q]C2-2D	0	0	0	9.530	0.879		Commercial - Professional Building - One Story, 0	204B105 239		Chatsworth - Porter Ranch	No	ABMI	ARO
Los Angeles	6650 KOSTURAS PL	91306	2136021006	0.000	0.000	0.000	0.879	Shortfall of Sites	0.177	Low Residential	RS-1-RIO	Low Residential	[LM1-CDF1-5] [IX4-FA] [CPIO]	0	66.287	0.879		Residential - Single Family Residence, 1	180B113 291	1 per lot	Canoga Park - Winnetka - Woodland Hills - West Hills	No	ABMI	AHO , CPK CPU
Los Angeles	23126 BERDON ST	91367	2042003069	0.000	0.000	0.000	0.879	Shortfall of Sites	0.177	Low Residential	RS-1	Very Low Residential	0	0	66.287	0.879		Residential - Single Family Residence - Pool, 1	174B097 673	1 per lot	Canoga Park - Winnetka - Woodland Hills - West Hills	No	ABMI	AHO , CPK CPU
Los Angeles	4131 S FIGUEROA ST	90037	5019019020	0.000	0.000	0.000	0.879	Shortfall of Sites	0.155	Neighborhood Commercial	C2-1VL-CPIO	0	0	0	12.905	0.879		Commercial - Store Combination - Store and Residential Combination - One Story, 0	115-5A201 340		South Los Angeles	Yes	ABMI	ARO
Los Angeles	4131 S FIGUEROA ST	90037	5019019020	0.000	0.000	0.000	0.879	Shortfall of Sites	0.029	Neighborhood Commercial	C2-1VL-CPIO	0	0	0	68.315	0.879		Commercial - Store Combination - Store and Residential Combination - One Story, 0	115-5A201 369		South Los Angeles	Yes	ABMI	ARO
Los Angeles	7757 VICKY AVE	91304	2013031001	0.000	0.000	0.000	0.879	Shortfall of Sites	0.177	Low Residential	RS-1	Very Low Residential	[MB4-G1-5] [IX1-FA] [CPIO]	0	66.287	0.879		Residential - Single Family Residence, 1	189B097 965	1 per lot	Canoga Park - Winnetka - Woodland Hills - West Hills	No	ABMI	AHO , CPK CPU
Los Angeles	18649 STAGG ST	91335	2103025044	0.000	0.000	0.000	0.879	Shortfall of Sites	0.177	Low Residential	RS-1	Low Residential	0	0	66.287	0.879		Residential - Single Family Residence, 1	189B121 604	1 per lot	Reseda - West Van Nuys	No	ABMI	AHO , RES CPU
Los Angeles	20327 GILMORE ST	91306	2136024019	0.000	0.000	0.000	0.879	Shortfall of Sites	0.177	Low Residential	RS-1-RIO	Low Residential	0	0	66.287	0.879		Residential - Single Family Residence - Pool, 1	180B113 520	1 per lot	Canoga Park - Winnetka - Woodland Hills - West Hills	No	ABMI	AHO , CPK CPU
Los Angeles	7756 FAUST AVE	91304	2013031026	0.000	0.000	0.000	0.879	Shortfall of Sites	0.177	Low Residential	RS-1	Very Low Residential	[DM1-G1-5] [IX3-FA] [CPIO]	0	66.287	0.879		Residential - Single Family Residence, 1	189B097 963	1 per lot	Canoga Park - Winnetka - Woodland Hills - West Hills	No	ABMI	AHO , CPK CPU
Los Angeles	18221 STRATHERN ST	91335	2102010023	0.000	0.000	0.000	0.879	Shortfall of Sites	0.177	Low Residential	R1-1	Low Residential	0	0	66.287	0.879		Residential - Single Family Residence, 1	189B125 338	1 per lot	Reseda - West Van Nuys	No	ABMI	AHO , RES CPU
Los Angeles	6740 KESTER AVE	91405	2236001021	0.000	0.000	0.000	0.879	Shortfall of Sites	0.103	Neighborhood Office Commercial	C1.5-1VL	0	0	0	16.455	0.879		Commercial - Office Building - One Story, 0	180B149 68		Van Nuys - North Sherman Oaks	No	ABMI	ARO
Los Angeles	6740 KESTER AVE	91405	2236001021	0.000	0.000	0.000	0.879	Shortfall of Sites	0.172	Neighborhood Office Commercial	C1.5-1VL, [Q]C1.5-1VL	0	0	0	9.813	0.879		Commercial - Office Building - One Story, 0	180B149 69		Van Nuys - North Sherman Oaks	No	ABMI	ARO
Los Angeles	6701 SUNNYBRAE AVE	91306	2148019016	0.000	0.000	0.000	0.878	Shortfall of Sites	0.177	Low Residential	RS-1-RIO	Low Residential	0	0	66.287	0.878		Residential - Single Family Residence - Pool, 1	180B109 242	1 per lot	Canoga Park - Winnetka - Woodland Hills - West Hills	No	ABMI	AHO , CPK CPU
Los Angeles	23244 VANOWEN ST	91307	2036001019	0.000	0.000	0.000	0.878	Shortfall of Sites	0.163	Low Residential	RS-1	Very Low Residential	0	0	66.287	0.878		Residential - Single Family Residence - Pool, 1	180B093 39	1 per lot	Canoga Park - Winnetka - Woodland Hills - West Hills	No	ABMI	AHO , CPK CPU, ADU
Los Angeles	6501 GLADE AVE	91303	2139020025	0.000	0.000	0.000	0.878	Shortfall of Sites	0.177	Low Residential	RS-1-RIO	Very Low Residential	[HB5-G1-5] [CX3-FA] [CPIO]	0	66.287	0.878		Residential - Single Family Residence, 1	180B101 605	1 per lot	Canoga Park - Winnetka - Woodland Hills - West Hills	No	ABMI	AHO , CPK CPU
Los Angeles	22318 LULL ST	91304	2012020091	0.000	0.000	0.000	0.878	Shortfall of Sites	0.177	Low Residential	RS-1	Very Low Residential	0	0	66.287	0.878		Residential - Single Family Residence, 1	186B101 92	1 per lot	Canoga Park - Winnetka - Woodland Hills - West Hills	No	ABMI	AHO , CPK CPU
Los Angeles	7721 LINDLEY AVE	91335	2102018001	0.000	0.000	0.000	0.878	Shortfall of Sites	0.177	Low Residential	R1-1	Low Residential	0	0	66.287	0.878		Residential - Single Family Residence - Pool, 1	189B125 878	1 per lot	Reseda - West Van Nuys	No	ABMI	AHO , RES CPU
Los Angeles	8204 WILBUR AVE	91335	2103001010	0.000	0.000	0.000	0.878	Shortfall of Sites	0.177	Low Residential	RA-1	Low Residential	0	0	66.287	0.878		Residential - Single Family Residence, 1	192B121 905	1 per lot	Reseda - West Van Nuys	No	ABMI	AHO , RES CPU
Los Angeles	20255 MOBILE ST	91306	2134019004	0.000	0.000	0.000	0.878	Shortfall of Sites	0.177	Low Residential	RS-1-RIO	Low Residential	0	0	66.287	0.878		Residential - Single Family Residence, 1	180B113 444	1 per lot	Canoga Park - Winnetka - Woodland Hills - West Hills	No	ABMI	AHO , CPK CPU
Los Angeles	7656 GENESTA AVE	91406	2203011025	0.000	0.000	0.000	0.878	Shortfall of Sites	0.163	Low Residential	R1-1	Low Residential	0	0	66.287	0.878		Residential - Single Family Residence, 1	186B133 52	1 per lot	Reseda - West Van Nuys	No	ABMI	AHO , RES CPU, ADU
Los Angeles	23245 VANOWEN ST	91307	2026020008	0.000	0.000	0.000	0.878	Shortfall of Sites	0.163	Low Residential	RS-1	Very Low Residential	0	0	66.287	0.878		Residential - Single Family Residence, 1	183B093 696	1 per lot	Canoga Park - Winnetka - Woodland Hills - West Hills	No	ABMI	AHO , CPK CPU, ADU
Los Angeles	20447 HAMLIN ST	91306	2136023016	0.000	0.000	0.000	0.878	Shortfall of Sites	0.177	Low Residential	RS-1-RIO	Low Residential	0	0	66.287	0.878		Residential - Single Family Residence, 1	180B109 390	1 per lot	Canoga Park - Winnetka - Woodland Hills - West Hills	No	ABMI	AHO , CPK CPU
Los Angeles	22322 LULL ST	91304	2012020077	0.000	0.000	0.000	0.878	Shortfall of Sites	0.177	Low Residential	RS-1	Very Low Residential	0	0	66.287	0.878		Residential - Single Family Residence, 1	186B101 136	1 per lot	Canoga Park - Winnetka - Woodland Hills - West Hills	No	ABMI	AHO , CPK CPU
Los Angeles	24312 VICTORY BLVD	91367	2033014004	0.000	0.000	0.000	0.878	Shortfall of Sites	0.163	Low Residential	RS-1	Very Low Residential	[DM1-G1-5] [CX2-FA] [CPIO]	0	66.287	0.878		Residential - Single Family Residence, 1	177B089 121	1 per lot	Canoga Park - Winnetka - Woodland Hills - West Hills	No	ABMI	AHO , CPK CPU, ADU

Jurisdiction Name	Site Address/Intersection	5 Digit ZIP Code	Assessor Parcel Number	Very Low-Income	Low-Income	Moderate-Income	Above Moderate-Income	Type of Shortfall	Parcel Size (Acres)	Current General Plan Designation	Current Zoning	Proposed General Plan (GP) Designation	Proposed Zoning	Minimum Density Allowed	Maximum Density Allowed	Total Capacity	Vacant/ Nonvacant	Description of Existing Uses	PIN	Base Density Per Acre	Community Plan Area	Rent Stabalization Ordinance	Income Category	Applicable Rezoning Program (Program informing values in Column Q listed first)
Los Angeles	7507 SHOUP AVE	91307	2022019029	0.000	0.000	0.000	0.878	Shortfall of Sites	0.177	Low Residential	RS-1	Very Low Residential	0	0	66.287	0.878		Residential - Single Family Residence, 1	186B101 393	1 per lot	Canoga Park - Winnetka - Woodland Hills - West Hills	No	ABMI	AHO , CPK CPU
Los Angeles	6733 KEOKUK AVE	91306	2134015005	0.000	0.000	0.000	0.878	Shortfall of Sites	0.177	Low Residential	RS-1-RIO	Low Residential	[MB3-CDF1-5] [IX4-FA] [CPIO]	0	66.287	0.878		Residential - Single Family Residence, 1	180B113 102	1 per lot	Canoga Park - Winnetka - Woodland Hills - West Hills	No	ABMI	AHO , CPK CPU
Los Angeles	7515 SHOUP AVE	91307	2022019027	0.000	0.000	0.000	0.878	Shortfall of Sites	0.177	Low Residential	RS-1	Very Low Residential	0	0	66.287	0.878		Residential - Single Family Residence - Pool, 1	186B101 344	1 per lot	Canoga Park - Winnetka - Woodland Hills - West Hills	No	ABMI	AHO , CPK CPU
Los Angeles	7511 SHOUP AVE	91307	2022019028	0.000	0.000	0.000	0.878	Shortfall of Sites	0.177	Low Residential	RS-1	Very Low Residential	0	0	66.287	0.878		Residential - Single Family Residence - Pool, 1	186B101 381	1 per lot	Canoga Park - Winnetka - Woodland Hills - West Hills	No	ABMI	AHO , CPK CPU
Los Angeles	627 N ARDEN BLVD	90004	5523010015	0.044	0.044	0.000	0.790	Shortfall of Sites	0.159	High Medium Residential	R4-2	0	0	20	102.494	0.878		Institutional - Church - One Story, 0	141B189 486		Wilshire	No	VLI, LI, ABMI	FBO
Los Angeles	7521 SHOUP AVE	91307	2022019026	0.000	0.000	0.000	0.878	Shortfall of Sites	0.177	Low Residential	RS-1	Very Low Residential	0	0	66.287	0.878		Residential - Single Family Residence, 1	186B101 323	1 per lot	Canoga Park - Winnetka - Woodland Hills - West Hills	No	ABMI	AHO , CPK CPU
Los Angeles	320 E 18TH ST	90015	5127022018	0.000	0.000	0.000	0.878	Shortfall of Sites	0.174	Community Commercial	C2-2D-O-CPIO	0	0	0	9.720	0.878		Industrial - Light Manufacturing - One Story, 0	123A207 163		Southeast Los Angeles	No	ABMI	ARO
Los Angeles	320 E 18TH ST	90015	5127022018	0.000	0.000	0.000	0.878	Shortfall of Sites	0.176	Community Commercial	C2-2D-O-CPIO	0	0	0	9.568	0.878		Industrial - Light Manufacturing - One Story, 0	123A207 170		Southeast Los Angeles	No	ABMI	ARO
Los Angeles	320 E 18TH ST	90015	5127022018	0.000	0.000	0.000	0.878	Shortfall of Sites	0.078	Community Commercial	C2-2D-O-CPIO	0	0	0	21.716	0.878		Industrial - Light Manufacturing - One Story, 0	123A209 211		Southeast Los Angeles	No	ABMI	ARO
Los Angeles	20835 SKOURAS DR	91306	2148007004	0.000	0.000	0.000	0.878	Shortfall of Sites	0.177	Low Residential	RS-1-RIO	Low Residential	[HM2-CHC1-5] [CX2-FA] [CPIO-O]	0	66.287	0.878		Residential - Single Family Residence, 1	180B109 287	1 per lot	Canoga Park - Winnetka - Woodland Hills - West Hills	No	ABMI	AHO , CPK CPU
Los Angeles	7940 FARRALONE AVE	91304	2012010003	0.000	0.000	0.000	0.878	Shortfall of Sites	0.177	Low Residential	RS-1	Very Low Residential	[MB3-CDF1-5] [IX4-FA] [CPIO]	0	66.287	0.878		Residential - Single Family Residence - Pool, 1	189B101 334	1 per lot	Canoga Park - Winnetka - Woodland Hills - West Hills	No	ABMI	AHO , CPK CPU
Los Angeles	8101 KENTLAND AVE	91304	2013024026	0.000	0.000	0.000	0.878	Shortfall of Sites	0.177	Low Residential	RS-1	Very Low Residential	0	0	66.287	0.878		Residential - Single Family Residence, 1	189B097 283	1 per lot	Canoga Park - Winnetka - Woodland Hills - West Hills	No	ABMI	AHO , CPK CPU
Los Angeles	6553 WINNETKA AVE	91306	2134017014	0.000	0.000	0.000	0.877	Shortfall of Sites	0.177	Low Residential	RS-1-RIO	Low Residential	0	0	66.287	0.877		Residential - Single Family Residence, 1	180B113 487	1 per lot	Canoga Park - Winnetka - Woodland Hills - West Hills	No	ABMI	AHO , CPK CPU
Los Angeles	5001 VALJEAN AVE	91436	2260013009	0.000	0.000	0.000	0.877	Shortfall of Sites	0.163	Low II Residential	RE9-1	Low Residential	0	0	66.287	0.877		Residential - Single Family Residence, 1	168B137 105	1 per lot	Encino - Tarzana	No	ABMI	AHO , ENC CPU, ADU
Los Angeles	22834 BURTON ST	91304	2014004013	0.000	0.000	0.000	0.877	Shortfall of Sites	0.177	Low Residential	RS-1	Very Low Residential	[HB5-G1-5] [CX3-FA] [CPIO]	0	66.287	0.877		Residential - Single Family Residence - Pool, 1	189B097 38	1 per lot	Canoga Park - Winnetka - Woodland Hills - West Hills	No	ABMI	AHO , CPK CPU
Los Angeles	19116 OXNARD ST	91356	2156008013	0.000	0.000	0.000	0.877	Shortfall of Sites	0.177	Low II Residential	R1-1	Low Residential	0	0	66.287	0.877		Residential - Single Family Residence, 1	177B121 613	1 per lot	Encino - Tarzana	No	ABMI	AHO , ENC CPU
Los Angeles	7021 WHITAKER AVE	91406	2225016022	0.000	0.000	0.000	0.877	Shortfall of Sites	0.177	Low Residential	R1-1	Low Residential	0	0	66.287	0.877		Residential - Single Family Residence - Pool, 1	183B137 215	1 per lot	Reseda - West Van Nuys	No	ABMI	AHO , RES CPU
Los Angeles	24000 HARTLAND ST	91307	2034029028	0.000	0.000	0.000	0.877	Shortfall of Sites	0.163	Low Residential	RS-1	Very Low Residential	0	0	66.287	0.877		Residential - Single Family Residence - Pool, 1	183B089 666	1 per lot	Canoga Park - Winnetka - Woodland Hills - West Hills	No	ABMI	AHO , CPK CPU, ADU
Los Angeles	18648 STAGG ST	91335	2103025036	0.000	0.000	0.000	0.877	Shortfall of Sites	0.177	Low Residential	RS-1	Low Residential	0	0	66.287	0.877		Residential - Single Family Residence - Pool, 1	189B121 638	1 per lot	Reseda - West Van Nuys	No	ABMI	AHO , RES CPU
Los Angeles	20404 HAMLIN ST	91306	2136022011	0.000	0.000	0.000	0.877	Shortfall of Sites	0.177	Low Residential	RS-1-RIO	Low Residential	0	0	66.287	0.877		Residential - Single Family Residence, 1	180B113 388	1 per lot	Canoga Park - Winnetka - Woodland Hills - West Hills	No	ABMI	AHO , CPK CPU
Los Angeles	18646 INGOMAR ST	91335	2103025042	0.000	0.000	0.000	0.877	Shortfall of Sites	0.177	Low Residential	RS-1	Low Residential	0	0	66.287	0.877		Residential - Single Family Residence, 1	189B121 570	1 per lot	Reseda - West Van Nuys	No	ABMI	AHO , RES CPU
Los Angeles	22149 ARCHWOOD ST	91303	2139013018	0.000	0.000	0.000	0.877	Shortfall of Sites	0.177	Low Residential	RS-1-RIO	Very Low Residential	[DM1-MK1-5] [IX3-FA] [CPIO]	0	66.287	0.877		Residential - Single Family Residence, 1	180B101 151	1 per lot	Canoga Park - Winnetka - Woodland Hills - West Hills	No	ABMI	AHO , CPK CPU
Los Angeles	24306 VICTORY BLVD	91367	2033014005	0.000	0.000	0.000	0.877	Shortfall of Sites	0.163	Low Residential	RS-1	Very Low Residential	0	0	66.287	0.877		Residential - Single Family Residence, 1	177B089 116	1 per lot	Canoga Park - Winnetka - Woodland Hills - West Hills	No	ABMI	AHO , CPK CPU, ADU
Los Angeles	8253 CORBIN AVE	91306	2106021026	0.000	0.000	0.000	0.876	Shortfall of Sites	0.083	Low Residential	RA-1	Low Residential	0	0	66.287	0.876		Residential - Single Family Residence, 0	192B117 864	1 per lot	Canoga Park - Winnetka - Woodland Hills - West Hills	No	ABMI	AHO , CPK CPU
Los Angeles	8115 CORBIN AVE	91306	2106014005	0.000	0.000	0.000	0.876	Shortfall of Sites	0.083	Low Residential	RA-1	Low Residential	0	0	66.287	0.876		Residential - Single Family Residence, 0	189B117 184	1 per lot	Canoga Park - Winnetka - Woodland Hills - West Hills	No	ABMI	AHO , CPK CPU
Los Angeles	23331 WELBY WAY	91307	2036021037	0.000	0.000	0.000	0.876	Shortfall of Sites	0.163	Low Residential	RS-1	Very Low Residential	0	0	66.287	0.876		Residential - Single Family Residence - Pool, 1	180B093 103	1 per lot	Canoga Park - Winnetka - Woodland Hills - West Hills	No	ABMI	AHO , CPK CPU, ADU
Los Angeles	7851 NEVADA AVE	91304	2012010016	0.000	0.000	0.000	0.876	Shortfall of Sites	0.177	Low Residential	RS-1	Very Low Residential	0	0	66.287	0.876		Residential - Single Family Residence, 1	189B101 537	1 per lot	Canoga Park - Winnetka - Woodland Hills - West Hills	No	ABMI	AHO , CPK CPU
Los Angeles	6901 FARRALONE AVE	91303	2024034028	0.000	0.000	0.000	0.876	Shortfall of Sites	0.177	Low Residential	RS-1-RIO	Very Low Residential	0	0	66.287	0.876		Residential - Single Family Residence - Pool, 1	183B101 610	1 per lot	Canoga Park - Winnetka - Woodland Hills - West Hills	No	ABMI	AHO , CPK CPU
Los Angeles	2001 S LA CIENEGA BLVD	90034	4302034001	0.000	0.000	0.000	0.876	Shortfall of Sites	0.396	Neighborhood Commercial	C2-1VL-CPIO	0	0	0	2.766	0.876		Industrial - Warehousing, Distribution, Storage - Warehousing, Distribution, Under 10,000 SF - One Story, 0	126B173 788		West Adams - Baldwin Hills - Leimert	No	ABMI	ARO
Los Angeles	210 N WESTERN AVE	90004	5517005001	0.000	0.000	0.000	0.876	Shortfall of Sites	0.164	General Commercial	C2-1	0	0	0	10.249	0.876		Commercial - Store Combination - Store and Office Combination - One Story, 0	138B193 658		Wilshire	No	ABMI	ARO
Los Angeles	210 N WESTERN AVE	90004	5517005001	0.000	0.000	0.000	0.876	Shortfall of Sites	0.164	General Commercial	C2-1	0	0	0	10.248	0.876		Commercial - Store Combination - Store and Office Combination - One Story, 0	138B193 693		Wilshire	No	ABMI	ARO
Los Angeles	210 N WESTERN AVE	90004	5517005001	0.000	0.000	0.000	0.876	Shortfall of Sites	0.164	General Commercial	C2-1	0	0	0	10.249	0.876		Commercial - Store Combination - Store and Office Combination - One Story, 0	138B193 720		Wilshire	No	ABMI	ARO
Los Angeles	22233 CRISWELL ST	91303	2139010018	0.000	0.000	0.000	0.876	Shortfall of Sites	0.177	Low Residential	RS-1-RIO	Very Low Residential	[DM1-MK1-5] [IX3-FA]	0	66.287	0.876		Residential - Single Family Residence, 1	180B101 297	1 per lot	Canoga Park - Winnetka - Woodland Hills - West Hills	No	ABMI	AHO , CPK CPU
Los Angeles	16950 COVELLO ST	91406	2203025001	0.000	0.000	0.000	0.876	Shortfall of Sites	0.177	Low Residential	R1-1	Low Residential	0	0	66.287	0.876		Residential - Single Family Residence, 1	186B133 364	1 per lot	Reseda - West Van Nuys	No	ABMI	AHO , RES CPU
Los Angeles	7901 NEVADA AVE	91304	2012010018	0.000	0.000	0.000	0.876	Shortfall of Sites	0.177	Low Residential	RS-1	Very Low Residential	0	0	66.287	0.876		Residential - Single Family Residence, 1	189B101 479	1 per lot	Canoga Park - Winnetka - Woodland Hills - West Hills	No	ABMI	AHO , CPK CPU
Los Angeles	5101 HESPERIA AVE	91316	2181003029	0.000	0.000	0.000	0.876	Shortfall of Sites	0.163	Low II Residential	R1-1	Low Residential	0	0	66.287	0.876		Residential - Single Family Residence, 1	171B125 809	1 per lot	Encino - Tarzana	No	ABMI	AHO , ENC CPU, ADU
Los Angeles	20715 ARCHWOOD ST	91306	2148010015	0.000	0.000	0.000	0.876	Shortfall of Sites	0.177	Low Residential	RS-1-RIO	Low Residential	[HB2-G1-5] [CX2-FA] [CPIO-O]	0	66.287	0.876		Residential - Single Family Residence, 1	180B109 203	1 per lot	Canoga Park - Winnetka - Woodland Hills - West Hills	No	ABMI	AHO , CPK CPU
Los Angeles	7934 FARRALONE AVE	91304	2012010004	0.000	0.000	0.000	0.876	Shortfall of Sites	0.177	Low Residential	RS-1	Very Low Residential	0	0	66.287	0.876		Residential - Single Family Residence - Pool, 1	189B101 353	1 per lot	Canoga Park - Winnetka - Woodland Hills - West Hills	No	ABMI	AHO , CPK CPU
Los Angeles	4301 W JEFFERSON BLVD	90016	5057020028	0.000	0.000	0.000	0.876	Shortfall of Sites	0.129	Hybrid Industrial	CM-1VL-CPIO	0	0	0	13.047	0.876		Industrial - Light Manufacturing - One Story, 0	120B181 699		West Adams - Baldwin Hills - Leimert	No	ABMI	ARO
Los Angeles	4301 W JEFFERSON BLVD	90016	5057020028	0.000	0.000	0.000	0.876	Shortfall of Sites	0.129	Hybrid Industrial	CM-1VL-CPIO	0	0	0	13.047	0.876		Industrial - Light Manufacturing - One Story, 0	120B181 700		West Adams - Baldwin Hills - Leimert	No	ABMI	ARO
Los Angeles	7922 FARRALONE AVE	91304	2012010006	0.000	0.000	0.000	0.876	Shortfall of Sites	0.177	Low Residential	RS-1	Very Low Residential	0	0	66.287	0.876		Residential - Single Family Residence - Pool, 1	189B101 400	1 per lot	Canoga Park - Winnetka - Woodland Hills - West Hills	No	ABMI	AHO , CPK CPU
Los Angeles	7928 FARRALONE AVE	91304	2012010005	0.000	0.000	0.000	0.876	Shortfall of Sites	0.177	Low Residential	RS-1	Very Low Residential	0	0	66.287	0.876		Residential - Single Family Residence, 1	189B101 378	1 per lot	Canoga Park - Winnetka - Woodland Hills - West Hills	No	ABMI	AHO , CPK CPU
Los Angeles	7914 FARRALONE AVE	91304	2012010007	0.000	0.000	0.000	0.876	Shortfall of Sites	0.177	Low Residential	RS-1	Very Low Residential	[DM3-CHC1-5] [CX2-FA] [CPIO]	0	66.287	0.876		Residential - Single Family Residence, 1	189B101 427	1 per lot	Canoga Park - Winnetka - Woodland Hills - West Hills	No	ABMI	AHO , CPK CPU
Los Angeles	7957 SALE AVE	91304	2013009019	0.000	0.000	0.000	0.876	Shortfall of Sites	0.177	Low Residential	RS-1	Very Low Residential	0	0	66.287	0.876		Residential - Single Family Residence, 1	189B097 453	1 per lot	Canoga Park - Winnetka - Woodland Hills - West Hills	No	ABMI	AHO , CPK CPU
Los Angeles	7915 NEVADA AVE	91304	2012010020	0.000	0.000	0.000	0.876	Shortfall of Sites	0.177	Low Residential	RS-1	Very Low Residential	[HB1-G1-5] [CX2-FA] [CPIO]	0	66.287	0.876		Residential - Single Family Residence, 1	189B101 424	1 per lot	Canoga Park - Winnetka - Woodland Hills - West Hills	No	ABMI	AHO , CPK CPU
Los Angeles	6518 HATILLO AVE	91367	2134027022	0.000	0.000	0.000	0.876	Shortfall of Sites	0.177	Low Residential	RS-1-RIO	Very Low Residential	0	0	66.287	0.876		Residential - Single Family Residence - Pool, 1	180B113 636	1 per lot	Canoga Park - Winnetka - Woodland Hills - West Hills	No	ABMI	AHO , CPK CPU
Los Angeles	22337 GILMORE ST	91303	2139024028	0.000	0.000	0.000	0.876	Shortfall of Sites	0.177	Low Residential	RS-1-RIO	Very Low Residential	0	0	66.287	0.876		Residential - Single Family Residence - Pool, 1	180B101 697	1 per lot	Canoga Park - Winnetka - Woodland Hills - West Hills	No	ABMI	AHO , CPK CPU
Los Angeles	22146 BALTAR ST	91304	2012004020	0.000	0.000	0.000	0.876	Shortfall of Sites	0.177	Low Residential	RS-1	Very Low Residential	0	0	66.287	0.876		Residential - Single Family Residence, 1	189B101 211	1 per lot	Canoga Park - Winnetka - Woodland Hills - West Hills	No	ABMI	AHO , CPK CPU
Los Angeles	7929 NEVADA AVE	91304	2012010022	0.000	0.000	0.000	0.876	Shortfall of Sites	0.177	Low Residential	RS-1	Very Low Residential	0	0	66.287	0.876		Residential - Single Family Residence - Pool, 1	189B101 375	1 per lot	Canoga Park - Winnetka - Woodland Hills - West Hills	No	ABMI	AHO , CPK CPU
Los Angeles	12507 SAN FERNANDO RD	91342	2604033024	0.000	0.000	0.000	0.876	Shortfall of Sites	1.229	Community Commercial	C2-1VL-CPIO	0	0	0	0.890	0.876		Industrial - Light Manufacturing - One Story, 0	219B149 423		Sylmar	No	ABMI	ARO
Los Angeles	17252 HAYNES ST	91406	2230018002	0.000	0.000	0.000	0.876	Shortfall of Sites	0.177	Low Residential	R1-1-RIO	Low Residential	0	0	66.287	0.876		Residential - Single Family Residence, 1	180B133 332	1 per lot	Reseda - West Van Nuys	No	ABMI	AHO , RES CPU
Los Angeles	19028 LOGAN LN	91356	2156011021	0.000	0.000	0.000	0.876	Shortfall of Sites	0.197	Low II Residential	(Q)RS-1	Low Residential	0	0	66.287	0.876		Residential - Single Family Residence - Pool, 1	174B121 809	1 per lot	Encino - Tarzana	No	ABMI	AHO , ENC CPU
Los Angeles	6519 QUARTZ AVE	91367	2134027023	0.000	0.000	0.000	0.876	Shortfall of Sites	0.177	Low Residential	RS-1-RIO	Very Low Residential	[MM1-CDR1-5] [IX4-FA] [CPIO]	0	66.287	0.876		Residential - Single Family Residence, 1	180B117 681	1 per lot	Canoga Park - Winnetka - Woodland Hills - West Hills	No	ABMI	AHO , CPK CPU

Jurisdiction Name	Site Address/Intersection	5 Digit ZIP Code	Assessor Parcel Number	Very Low-Income	Low-Income	Moderate-Income	Above Moderate-Income	Type of Shortfall	Parcel Size (Acres)	Current General Plan Designation	Current Zoning	Proposed General Plan (GP) Designation	Proposed Zoning	Minimum Density Allowed	Maximum Density Allowed	Total Capacity	Vacant/ Nonvacant	Description of Existing Uses	PIN	Base Density Per Acre	Community Plan Area	Rent Stabalization Ordinance	Income Category	Applicable Rezoning Program (Program informing values in Column Q listed first)
Los Angeles	7941 NEVADA AVE	91304	2012010024	0.000	0.000	0.000	0.876	Shortfall of Sites	0.177	Low Residential	RS-1	Very Low Residential	0	0	66.287	0.876		Residential - Single Family Residence - Pool, 1	189B101 333	1 per lot	Canoga Park - Winnetka - Woodland Hills - West Hills	No	ABMI	AHO , CPK CPU
Los Angeles	18763 BLYTHE ST	91335	2103012023	0.000	0.000	0.000	0.876	Shortfall of Sites	0.197	Very Low I Residential	(Q)RE11-1	Very Low Residential	0	0	66.287	0.876		Residential - Single Family Residence, 1	189B121 719	1 per lot	Reseda - West Van Nuys	No	ABMI	AHO , RES CPU
Los Angeles	7027 WHITAKER AVE	91406	2225016021	0.000	0.000	0.000	0.875	Shortfall of Sites	0.177	Low Residential	R1-1	Low Residential	0	0	66.287	0.875		Residential - Single Family Residence - Pool, 1	183B137 199	1 per lot	Reseda - West Van Nuys	No	ABMI	AHO , RES CPU
Los Angeles	5265 WELLER DR	91367	2044023013	0.000	0.000	0.000	0.875	Shortfall of Sites	0.177	Low Residential	RS-1	Very Low Residential	0	0	66.287	0.875		Residential - Single Family Residence - Pool, 1	171B093 361	1 per lot	Canoga Park - Winnetka - Woodland Hills - West Hills	No	ABMI	AHO , CPK CPU
Los Angeles	7908 FARRALONE AVE	91304	2012010008	0.000	0.000	0.000	0.875	Shortfall of Sites	0.177	Low Residential	RS-1	Very Low Residential	0	0	66.287	0.875		Residential - Single Family Residence, 1	189B101 453	1 per lot	Canoga Park - Winnetka - Woodland Hills - West Hills	No	ABMI	AHO , CPK CPU
Los Angeles	22545 COVELLO ST	91307	2022018007	0.000	0.000	0.000	0.875	Shortfall of Sites	0.177	Low Residential	RS-1	Very Low Residential	[MB4-G1-5] [IX1-FA] [CPIO]	0	66.287	0.875		Residential - Single Family Residence - Pool, 1	186B097 331	1 per lot	Canoga Park - Winnetka - Woodland Hills - West Hills	No	ABMI	AHO , CPK CPU
Los Angeles	19918 STAGG ST	91306	2106009021	0.000	0.000	0.000	0.875	Shortfall of Sites	0.177	Low Residential	RS-1	Low Residential	0	0	66.287	0.875		Residential - Single Family Residence - Pool, 1	189B113 1232	1 per lot	Canoga Park - Winnetka - Woodland Hills - West Hills	No	ABMI	AHO , CPK CPU
Los Angeles	23324 WELLER PL	91367	2044023029	0.000	0.000	0.000	0.875	Shortfall of Sites	0.177	Low Residential	RS-1	Very Low Residential	0	0	66.287	0.875		Residential - Single Family Residence - Pool, 1	171B093 510	1 per lot	Canoga Park - Winnetka - Woodland Hills - West Hills	No	ABMI	AHO , CPK CPU
Los Angeles	22539 COVELLO ST	91307	2022018006	0.000	0.000	0.000	0.875	Shortfall of Sites	0.177	Low Residential	RS-1	Very Low Residential	[MN1-SH1-5] [CX1-FA] [CPIO]	0	66.287	0.875		Residential - Single Family Residence, 1	186B097 332	1 per lot	Canoga Park - Winnetka - Woodland Hills - West Hills	No	ABMI	AHO , CPK CPU
Los Angeles	6511 GLADE AVE	91303	2139020024	0.000	0.000	0.000	0.875	Shortfall of Sites	0.177	Low Residential	RS-1-RIO	Very Low Residential	0	0	66.287	0.875		Residential - Single Family Residence, 1	180B101 570	1 per lot	Canoga Park - Winnetka - Woodland Hills - West Hills	No	ABMI	AHO , CPK CPU
Los Angeles	20708 KITTRIDGE ST	91306	2148016003	0.000	0.000	0.000	0.875	Shortfall of Sites	0.177	Low Residential	RS-1-RIO	Low Residential	0	0	66.287	0.875		Residential - Single Family Residence - Pool, 1	180B109 453	1 per lot	Canoga Park - Winnetka - Woodland Hills - West Hills	No	ABMI	AHO , CPK CPU
Los Angeles	6564 KELVIN AVE	91306	2148022013	0.000	0.000	0.000	0.875	Shortfall of Sites	0.177	Low Residential	RS-1-RIO	Low Residential	0	0	66.287	0.875		Residential - Single Family Residence, 1	180B109 423	1 per lot	Canoga Park - Winnetka - Woodland Hills - West Hills	No	ABMI	AHO , CPK CPU
Los Angeles	3317 W 8TH ST	90005	5094004008	0.000	0.000	0.000	0.875	Shortfall of Sites	0.140	Neighborhood Office Commercial	C2-1	0	0	0	12.036	0.875		Commercial - Store Combination - Store and Residential Combination - One Story, 0	132B193 578		Wilshire	No	ABMI	ARO
Los Angeles	1014 W 42ND PL	90037	5020026015	0.000	0.000	0.000	0.875	Shortfall of Sites	0.155	Neighborhood Commercial	C2-1VL-CPIO	0	0	0	7.047	0.875		Commercial - Store Combination - Store and Office Combination - One Story, 0	114B197 955		South Los Angeles	No	ABMI	ARO
Los Angeles	1014 W 42ND PL	90037	5020026015	0.000	0.000	0.000	0.875	Shortfall of Sites	0.145	Neighborhood Commercial	C2-1VL-CPIO	0	0	0	7.520	0.875		Commercial - Store Combination - Store and Office Combination - One Story, 0	114B197 956		South Los Angeles	No	ABMI	ARO
Los Angeles	1014 W 42ND PL	90037	5020026015	0.000	0.000	0.000	0.875	Shortfall of Sites	0.145	Neighborhood Commercial	C2-1VL-CPIO	0	0	0	7.562	0.875		Commercial - Store Combination - Store and Office Combination - One Story, 0	114B197 972		South Los Angeles	No	ABMI	ARO
Los Angeles	4812 GAVIOTA AVE	91436	2261021083	0.000	0.000	0.000	0.875	Shortfall of Sites	0.163	Low II Residential	RE9-1	Low Residential	0	0	66.287	0.875		Residential - Single Family Residence, 1	168B141 492	1 per lot	Encino - Tarzana	No	ABMI	AHO , ENC CPU, ADU
Los Angeles	844 W 109TH PL	90044	6075003019	0.437	0.437	0.000	0.000	Shortfall of Sites	0.190	Neighborhood Commercial	C2-1VL-CPIO	0	0	20	102.494	0.875		Institutional - Church - One Story, 0	088-5A199 189		South Los Angeles	No	LI	FBO
Los Angeles	22618 CANTARA ST	91304	2013007001	0.000	0.000	0.000	0.875	Shortfall of Sites	0.177	Low Residential	RS-1	Very Low Residential	0	0	66.287	0.875		Residential - Single Family Residence, 1	189B097 150	1 per lot	Canoga Park - Winnetka - Woodland Hills - West Hills	No	ABMI	AHO , CPK CPU
Los Angeles	22537 WELBY WAY	91307	2038027028	0.000	0.000	0.000	0.875	Shortfall of Sites	0.163	Low Residential	RS-1	Very Low Residential	0	0	66.287	0.875		, 1	180B097 64	1 per lot	Canoga Park - Winnetka - Woodland Hills - West Hills	No	ABMI	AHO , CPK CPU, ADU
Los Angeles	22331 WELBY WAY	91303	2139009049	0.000	0.000	0.000	0.875	Shortfall of Sites	0.177	Low Residential	RS-1-RIO	Very Low Residential	0	0	66.287	0.875		Residential - Single Family Residence - Pool, 1	180B101 85	1 per lot	Canoga Park - Winnetka - Woodland Hills - West Hills	No	ABMI	AHO , CPK CPU
Los Angeles	8227 REMMET AVE	91304	2110019021	0.000	0.000	0.000	0.875	Shortfall of Sites	0.355	Limited Manufacturing	[Q]CM-1VL	0	0	0	3.076	0.875		Industrial - Light Manufacturing - One Story, 0	189B105 30		Canoga Park - Winnetka - Woodland Hills - West Hills	No	ABMI	ARO
Los Angeles	8237 REMMET AVE	91304	2110019020	0.000	0.000	0.000	0.875	Shortfall of Sites	0.355	Limited Manufacturing	[Q]CM-1VL	0	0	0	3.079	0.875		Industrial - Light Manufacturing - One Story, 0	192B105 657		Canoga Park - Winnetka - Woodland Hills - West Hills	No	ABMI	ARO
Los Angeles	19756 FRIAR ST	91367	2134034011	0.000	0.000	0.000	0.875	Shortfall of Sites	0.177	Low Residential	RS-1-RIO	Very Low Residential	0	0	66.287	0.875		Residential - Single Family Residence - Pool, 1	177B117 33	1 per lot	Canoga Park - Winnetka - Woodland Hills - West Hills	No	ABMI	AHO , CPK CPU
Los Angeles	7035 WHITAKER AVE	91406	2225016017	0.000	0.000	0.000	0.875	Shortfall of Sites	0.177	Low Residential	R1-1	Low Residential	0	0	66.287	0.875		Residential - Single Family Residence, 1	183B137 179	1 per lot	Reseda - West Van Nuys	No	ABMI	AHO , RES CPU
Los Angeles	22840 STRATHERN ST	91304	2014011004	0.000	0.000	0.000	0.875	Shortfall of Sites	0.177	Low Residential	RS-1	Very Low Residential	[DM1-SH1-5] [IX3-FA] [SN-CPIO-O]	0	66.287	0.875		Residential - Single Family Residence, 1	189B097 440	1 per lot	Canoga Park - Winnetka - Woodland Hills - West Hills	No	ABMI	AHO , CPK CPU
Los Angeles	22854 STRATHERN ST	91304	2014011002	0.000	0.000	0.000	0.875	Shortfall of Sites	0.177	Low Residential	RS-1	Very Low Residential	0	0	66.287	0.875		Residential - Single Family Residence, 1	189B097 438	1 per lot	Canoga Park - Winnetka - Woodland Hills - West Hills	No	ABMI	AHO , CPK CPU
Los Angeles	22846 STRATHERN ST	91304	2014011003	0.000	0.000	0.000	0.875	Shortfall of Sites	0.177	Low Residential	RS-1	Very Low Residential	[DM1-MK1-5] [IX3-FA]	0	66.287	0.875		Residential - Single Family Residence, 1	189B097 439	1 per lot	Canoga Park - Winnetka - Woodland Hills - West Hills	No	ABMI	AHO , CPK CPU
Los Angeles	22122 BLYTHE ST	91304	2012011010	0.000	0.000	0.000	0.875	Shortfall of Sites	0.177	Low Residential	RS-1	Very Low Residential	[LM1-CDF1-5] [IX4-FA] [CPIO]	0	66.287	0.875		Residential - Single Family Residence - Pool, 1	189B101 360	1 per lot	Canoga Park - Winnetka - Woodland Hills - West Hills	No	ABMI	AHO , CPK CPU
Los Angeles	7801 SALE AVE	91304	2013009001	0.000	0.000	0.000	0.875	Shortfall of Sites	0.177	Low Residential	RS-1	Very Low Residential	0	0	66.287	0.875		Residential - Single Family Residence, 1	189B097 916	1 per lot	Canoga Park - Winnetka - Woodland Hills - West Hills	No	ABMI	AHO , CPK CPU
Los Angeles	7031 WHITAKER AVE	91406	2225016018	0.000	0.000	0.000	0.875	Shortfall of Sites	0.177	Low Residential	R1-1	Low Residential	0	0	66.287	0.875		Residential - Single Family Residence, 1	183B137 189	1 per lot	Reseda - West Van Nuys	No	ABMI	AHO , RES CPU
Los Angeles	7429 QUIMBY AVE	91307	2021007011	0.000	0.000	0.000	0.875	Shortfall of Sites	0.163	Low Residential	RS-1	Very Low Residential	0	0	66.287	0.875		Residential - Single Family Residence, 1	186B093 418	1 per lot	Canoga Park - Winnetka - Woodland Hills - West Hills	No	ABMI	AHO , CPK CPU, ADU
Los Angeles	23201 VANOWEN ST	91307	2026020001	0.000	0.000	0.000	0.874	Shortfall of Sites	0.163	Low Residential	RS-1	Very Low Residential	[MB4-G1-5] [CX2-FA] [CPIO]	0	66.287	0.874		Residential - Single Family Residence - Pool, 1	183B093 703	1 per lot	Canoga Park - Winnetka - Woodland Hills - West Hills	No	ABMI	AHO , CPK CPU, ADU
Los Angeles	4642 N NOELINE AVE	91436	2284001066	0.000	0.000	0.000	0.874	Shortfall of Sites	0.082	Low I Residential	RE9-1	Low Residential	0	0	66.287	0.874		Residential - Single Family Residence - Pool, 0	168B137 840	1 per lot	Encino - Tarzana	No	ABMI	AHO , ENC CPU
Los Angeles	20348 GILMORE ST	91306	2136025009	0.000	0.000	0.000	0.874	Shortfall of Sites	0.177	Low Residential	RS-1-RIO	Low Residential	0	0	66.287	0.874		Residential - Single Family Residence, 1	180B113 586	1 per lot	Canoga Park - Winnetka - Woodland Hills - West Hills	No	ABMI	AHO , CPK CPU
Los Angeles	22123 HEMMINGWAY ST	91304	2012011011	0.000	0.000	0.000	0.874	Shortfall of Sites	0.177	Low Residential	RS-1	Very Low Residential	0	0	66.287	0.874		Residential - Single Family Residence, 1	189B101 401	1 per lot	Canoga Park - Winnetka - Woodland Hills - West Hills	No	ABMI	AHO , CPK CPU
Los Angeles	20435 KESWICK ST	91306	2114001029	0.000	0.000	0.000	0.874	Shortfall of Sites	0.177	Low Residential	RS-1	Low Residential	0	0	66.287	0.874		Residential - Single Family Residence - Pool, 1	186B109 41	1 per lot	Canoga Park - Winnetka - Woodland Hills - West Hills	No	ABMI	AHO , CPK CPU
Los Angeles	8011 SALE AVE	91304	2013030044	0.000	0.000	0.000	0.874	Shortfall of Sites	0.177	Low Residential	RS-1	Very Low Residential	0	0	66.287	0.874		Residential - Single Family Residence, 1	189B097 368	1 per lot	Canoga Park - Winnetka - Woodland Hills - West Hills	No	ABMI	AHO , CPK CPU
Los Angeles	23451 STRATHERN ST	91304	2020017055	0.437	0.437	0.000	0.000	Shortfall of Sites	0.257	Very Low Residential	RE11-1	Very Low Residential	0	20	66.287	0.874		, 2	189B093 246	1 per lot	Canoga Park - Winnetka - Woodland Hills - West Hills	No	LI	AHO , CPK CPU
Los Angeles	22714 BURTON ST	91304	2013005002	0.000	0.000	0.000	0.874	Shortfall of Sites	0.177	Low Residential	RS-1	Very Low Residential	0	0	66.287	0.874		Residential - Single Family Residence - Pool, 1	189B097 32	1 per lot	Canoga Park - Winnetka - Woodland Hills - West Hills	No	ABMI	AHO , CPK CPU
Los Angeles	1719 W 50TH ST	90062	5016026025	0.437	0.437	0.000	0.000	Shortfall of Sites	0.190	Neighborhood Commercial	C2-1VL-CPIO	0	0	20	102.494	0.874		Institutional - Church - One Story, 0	111B193 1050		South Los Angeles	No	LI	FBO
Los Angeles	18309 STRATHERN ST	91335	2102006012	0.000	0.000	0.000	0.874	Shortfall of Sites	0.177	Low Residential	R1-1	Low Residential	0	0	66.287	0.874		Residential - Single Family Residence, 1	189B125 351	1 per lot	Reseda - West Van Nuys	No	ABMI	AHO , RES CPU
Los Angeles	23956 VANOWEN ST	91307	2034002008	0.000	0.000	0.000	0.874	Shortfall of Sites	0.163	Low Residential	RS-1	Very Low Residential	0	0	66.287	0.874		Residential - Single Family Residence, 1	180B089 24	1 per lot	Canoga Park - Winnetka - Woodland Hills - West Hills	No	ABMI	AHO , CPK CPU, ADU
Los Angeles	17207 KESWICK ST	91406	2203002002	0.000	0.000	0.000	0.874	Shortfall of Sites	0.163	Low Residential	R1-1	Low Residential	0	0	66.287	0.874		Residential - Single Family Residence, 1	186B133 96	1 per lot	Reseda - West Van Nuys	No	ABMI	AHO , RES CPU, ADU
Los Angeles	6538 NEVADA AVE	91303	2139017003	0.000	0.000	0.000	0.874	Shortfall of Sites	0.177	Low Residential	RS-1-RIO	Very Low Residential	[HB2-G1-5] [CX2-FA] [CPIO-O]	0	66.287	0.874		Residential - Single Family Residence - Pool, 1	180B101 503	1 per lot	Canoga Park - Winnetka - Woodland Hills - West Hills	No	ABMI	AHO , CPK CPU
Los Angeles	6556 KELVIN AVE	91306	2148022014	0.000	0.000	0.000	0.874	Shortfall of Sites	0.177	Low Residential	RS-1-RIO	Low Residential	[HB3-G1-5] [CX2-FA] [CPIO]	0	66.287	0.874		Residential - Single Family Residence, 1	180B109 438	1 per lot	Canoga Park - Winnetka - Woodland Hills - West Hills	No	ABMI	AHO , CPK CPU
Los Angeles	18317 STRATHERN ST	91335	2102006013	0.000	0.000	0.000	0.874	Shortfall of Sites	0.177	Low Residential	R1-1	Low Residential	0	0	66.287	0.874		Residential - Single Family Residence, 1	189B125 350	1 per lot	Reseda - West Van Nuys	No	ABMI	AHO , RES CPU
Los Angeles	6720 NEVADA AVE	91303	2139007025	0.000	0.000	0.000	0.874	Shortfall of Sites	0.177	Low Residential	RS-1-RIO	Very Low Residential	[MN1-SH2-5] [CX1-FA] [CPIO]	0	66.287	0.874		Residential - Single Family Residence, 1	180B101 124	1 per lot	Canoga Park - Winnetka - Woodland Hills - West Hills	No	ABMI	AHO , CPK CPU
Los Angeles	23200 HARTLAND ST	91307	2026020022	0.000	0.000	0.000	0.874	Shortfall of Sites	0.163	Low Residential	RS-1	Very Low Residential	0	0	66.287	0.874		Residential - Single Family Residence, 1	183B093 651	1 per lot	Canoga Park - Winnetka - Woodland Hills - West Hills	No	ABMI	AHO , CPK CPU, ADU
Los Angeles	20578 KITTRIDGE ST	91306	2148017004	0.000	0.000	0.000	0.874	Shortfall of Sites	0.177	Low Residential	RS-1-RIO	Low Residential	0	0	66.287	0.874		Residential - Single Family Residence, 1	180B109 446	1 per lot	Canoga Park - Winnetka - Woodland Hills - West Hills	No	ABMI	AHO , CPK CPU
Los Angeles	665 E ADAMS BLVD	90011	5127010008	0.437	0.437	0.000	0.000	Shortfall of Sites	0.189	Low Medium II Residential	[Q]R4-1	0	0	20	102.494	0.874		Institutional - Church - One Story, 0	120A207 280		Southeast Los Angeles	No	LI	FBO
Los Angeles	3224 N BROADWAY	90031	5208010004	0.437	0.437	0.000	0.000	Shortfall of Sites	0.189	Neighborhood Commercial	[Q]C4-1XL-CDO	0	0	20	102.494	0.874		Institutional - Church - One Story, 0	138A225 54		Northeast Los Angeles	No	LI	FBO
Los Angeles	7551 DE CELIS PL	91406	2226013015	0.000	0.000	0.000	0.874	Shortfall of Sites	0.177	Low Residential	R1-1	Low Residential	0	0	66.287	0.874		Residential - Single Family Residence, 1	186B137 54	1 per lot	Reseda - West Van Nuys	No	ABMI	AHO , RES CPU
Los Angeles	1301 N FRIES AVE	90744	7420010900	0.437	0.437	0.000	0.000	Shortfall of Sites	0.568	Public Facilities	[Q]PF-1XL-O-CUGU	0	0	20	153.741	0.874		Miscellaneous - Government Owned Property, 0	033B205 303		Wilmington - Harbor City	No	LI	PF

Jurisdiction Name	Site Address/Intersection	5 Digit ZIP Code	Assessor Parcel Number	Very Low-Income	Low-Income	Moderate-Income	Above Moderate-Income	Type of Shortfall	Parcel Size (Acres)	Current General Plan Designation	Current Zoning	Proposed General Plan (GP) Designation	Proposed Zoning	Minimum Density Allowed	Maximum Density Allowed	Total Capacity	Vacant/ Nonvacant	Description of Existing Uses	PIN	Base Density Per Acre	Community Plan Area	Rent Stabalization Ordinance	Income Category	Applicable Rezoning Program (Program informing values in Column Q listed first)
Los Angeles	23281 GONZALES DR	91367	2044017026	0.000	0.000	0.000	0.874	Shortfall of Sites	0.177	Low Residential	RS-1	Very Low Residential	0	0	66.287	0.874		Residential - Single Family Residence, 1	171B093 472	1 per lot	Canoga Park - Winnetka - Woodland Hills - West Hills	No	ABMI	AHO , CPK CPU
Los Angeles	18325 STRATHERN ST	91335	2102006014	0.000	0.000	0.000	0.874	Shortfall of Sites	0.177	Low Residential	R1-1	Low Residential	0	0	66.287	0.874		Residential - Single Family Residence, 1	189B125 353	1 per lot	Reseda - West Van Nuys	No	ABMI	AHO , RES CPU
Los Angeles	22131 VANOWEN ST	91303	2024007012	0.000	0.000	0.000	0.874	Shortfall of Sites	0.177	Low Residential	R1-1-RIO	Low Residential	[HB5-SH1-5] [CX4-FA] [CPIO]	0	66.287	0.874		Residential - Single Family Residence, 1	183B101 789	1 per lot	Canoga Park - Winnetka - Woodland Hills - West Hills	No	ABMI	AHO , CPK CPU
Los Angeles	20260 HAYNES ST	91306	2134018007	0.000	0.000	0.000	0.873	Shortfall of Sites	0.177	Low Residential	RS-1-RIO	Low Residential	0	0	66.287	0.873		Residential - Single Family Residence - Pool, 1	180B113 323	1 per lot	Canoga Park - Winnetka - Woodland Hills - West Hills	No	ABMI	AHO , CPK CPU
Los Angeles	631 E ADAMS BLVD	90011	5127010007	0.437	0.437	0.000	0.000	Shortfall of Sites	0.189	Low Medium II Residential	[Q]R4-1	0	0	20	102.494	0.873		Institutional - Church - One Story, 0	120A207 275		Southeast Los Angeles	No	LI	FBO
Los Angeles	2119 S LOS ANGELES ST	90011	5127028023	0.000	0.000	0.000	0.873	Shortfall of Sites	0.246	Community Commercial	C2-2D-O-CPIO	0	0	0	4.444	0.873		Industrial - Warehousing, Distribution, Storage - Warehousing, Distribution, Under 10,000 SF - One Story, 0	121-5A207 53		Southeast Los Angeles	No	ABMI	ARO
Los Angeles	2119 S LOS ANGELES ST	90011	5127028023	0.000	0.000	0.000	0.873	Shortfall of Sites	0.174	Community Commercial	C2-2D-O-CPIO	0	0	0	6.256	0.873		Industrial - Warehousing, Distribution, Storage - Warehousing, Distribution, Under 10,000 SF - One Story, 0	121-5A207 366		Southeast Los Angeles	No	ABMI	ARO
Los Angeles	18333 STRATHERN ST	91335	2102006015	0.000	0.000	0.000	0.873	Shortfall of Sites	0.177	Low Residential	R1-1	Low Residential	0	0	66.287	0.873		Residential - Single Family Residence, 1	189B125 349	1 per lot	Reseda - West Van Nuys	No	ABMI	AHO , RES CPU
Los Angeles	7636 WINNETKA AVE	91306	2106005014	0.000	0.000	0.000	0.873	Shortfall of Sites	0.177	Low Residential	RS-1	Low Residential	0	0	66.287	0.873		Residential - Single Family Residence, 1	186B113 101	1 per lot	Canoga Park - Winnetka - Woodland Hills - West Hills	No	ABMI	AHO , CPK CPU
Los Angeles	23309 WELBY WAY	91307	2036021041	0.000	0.000	0.000	0.873	Shortfall of Sites	0.163	Low Residential	RS-1	Very Low Residential	0	0	66.287	0.873		Residential - Single Family Residence, 1	180B093 72	1 per lot	Canoga Park - Winnetka - Woodland Hills - West Hills	No	ABMI	AHO , CPK CPU, ADU
Los Angeles	18355 STRATHERN ST	91335	2102006018	0.000	0.000	0.000	0.873	Shortfall of Sites	0.177	Low Residential	R1-1	Low Residential	0	0	66.287	0.873		Residential - Single Family Residence, 1	189B125 354	1 per lot	Reseda - West Van Nuys	No	ABMI	AHO , RES CPU
Los Angeles	22235 BASSETT ST	91303	2024034023	0.000	0.000	0.000	0.873	Shortfall of Sites	0.177	Low Residential	RS-1-RIO	Very Low Residential	0	0	66.287	0.873		Residential - Single Family Residence, 1	183B101 614	1 per lot	Canoga Park - Winnetka - Woodland Hills - West Hills	No	ABMI	AHO , CPK CPU
Los Angeles	9200 RESEDA BLVD	91324	2764012011	0.000	0.000	0.000	0.873	Shortfall of Sites	0.092	Community Commercial	QP-1VL	0	0	0	94.696	0.873		Commercial - Restaurant, Cocktail Lounge - Restaurant, Cocktail Lounge, Tavern - One Story, 0	198B125 241		Northridge	No	ABMI	P
Los Angeles	22726 MARTHA ST	91367	2040011027	0.000	0.000	0.000	0.873	Shortfall of Sites	0.163	Low Residential	R1-1	Very Low Residential	0	0	66.287	0.873		Residential - Single Family Residence, 1	174B097 500	1 per lot	Canoga Park - Winnetka - Woodland Hills - West Hills	No	ABMI	AHO , CPK CPU, ADU
Los Angeles	18349 STRATHERN ST	91335	2102006017	0.000	0.000	0.000	0.873	Shortfall of Sites	0.177	Low Residential	R1-1	Low Residential	0	0	66.287	0.873		Residential - Single Family Residence - Pool, 1	189B125 347	1 per lot	Reseda - West Van Nuys	No	ABMI	AHO , RES CPU
Los Angeles	5944 WOODMAN AVE	91401	2343001044	0.000	0.000	0.000	0.873	Shortfall of Sites	0.009	Neighborhood Office Commercial	R3-1	0	0	0	99.000	0.873		Institutional - School (Private) - One Story, 0	177B157 926		Van Nuys - North Sherman Oaks	No	ABMI	TOC EXP
Los Angeles	6540 LUBAO AVE	91367	2134040015	0.000	0.000	0.000	0.872	Shortfall of Sites	0.177	Low Residential	R1-1-RIO	Low Residential	[HB5-SH1-5] [CX3-FA] [CPIO]	0	66.287	0.872		Residential - Single Family Residence, 1	180B113 529	1 per lot	Canoga Park - Winnetka - Woodland Hills - West Hills	No	ABMI	AHO , CPK CPU
Los Angeles	2201 S BROADWAY	90007	5126033015	0.000	0.000	0.000	0.872	Shortfall of Sites	0.016	Community Commercial	C2-2D-O-CPIO	0	0	0	102.318	0.872		Commercial - Office Building - One Story, 0	121-5A205 18		Southeast Los Angeles	No	ABMI	ARO
Los Angeles	2201 S BROADWAY	90007	5126033015	0.000	0.000	0.000	0.872	Shortfall of Sites	0.166	Community Commercial	C2-2D-O-CPIO	0	0	0	10.099	0.872		Commercial - Office Building - One Story, 0	121-5A205 19		Southeast Los Angeles	No	ABMI	ARO
Los Angeles	2201 S BROADWAY	90007	5126033015	0.000	0.000	0.000	0.872	Shortfall of Sites	0.166	Community Commercial	C2-2D-O-CPIO	0	0	0	10.099	0.872		Commercial - Office Building - One Story, 0	121-5A205 31		Southeast Los Angeles	No	ABMI	ARO
Los Angeles	2201 S BROADWAY	90007	5126033015	0.000	0.000	0.000	0.872	Shortfall of Sites	0.164	Community Commercial	C2-2D-O-CPIO	0	0	0	10.218	0.872		Commercial - Office Building - One Story, 0	121-5A205 34		Southeast Los Angeles	No	ABMI	ARO
Los Angeles	2201 S BROADWAY	90007	5126033015	0.000	0.000	0.000	0.872	Shortfall of Sites	0.061	Community Commercial	C2-2D-O-CPIO	0	0	0	27.336	0.872		Commercial - Office Building - One Story, 0	121-5A205 40		Southeast Los Angeles	No	ABMI	ARO
Los Angeles	2201 S BROADWAY	90007	5126033015	0.000	0.000	0.000	0.872	Shortfall of Sites	0.002	Community Commercial	C2-2D-O-CPIO	0	0	0	863.246	0.872		Commercial - Office Building - One Story, 0	121-5A205 55		Southeast Los Angeles	No	ABMI	ARO
Los Angeles	2201 S BROADWAY	90007	5126033015	0.000	0.000	0.000	0.872	Shortfall of Sites	0.075	Community Commercial	C2-2D-O-CPIO	0	0	0	22.244	0.872		Commercial - Office Building - One Story, 0	121-5A205 63		Southeast Los Angeles	No	ABMI	ARO
Los Angeles	3559 CASITAS AVE	90039	5436004034	0.000	0.000	0.000	0.872	Shortfall of Sites	0.054	Limited Manufacturing	(Q)CM-1-RIO	0	0	0	54.450	0.872		Residential - Single Family Residence - Small Lot, 1	156B209 652		Northeast Los Angeles	No	ABMI	OPP C
Los Angeles	20333 GILMORE ST	91306	2136024018	0.000	0.000	0.000	0.872	Shortfall of Sites	0.177	Low Residential	RS-1-RIO	Low Residential	0	0	66.287	0.872		Residential - Single Family Residence, 1	180B113 519	1 per lot	Canoga Park - Winnetka - Woodland Hills - West Hills	No	ABMI	AHO , CPK CPU
Los Angeles	6758 IRONDALE AVE	91306	2148004003	0.000	0.000	0.000	0.872	Shortfall of Sites	0.177	Low Residential	RS-1-RIO	Low Residential	0	0	66.287	0.872		Residential - Single Family Residence - Pool, 1	180B109 75	1 per lot	Canoga Park - Winnetka - Woodland Hills - West Hills	No	ABMI	AHO , CPK CPU
Los Angeles	3415 S SAN PEDRO ST	90011	5120022014	0.000	0.000	0.000	0.872	Shortfall of Sites	0.099	Hybrid Industrial	CM-1	0	0	0	17.017	0.872		Commercial - Store Combination - Store and Residential Combination - One Story, 0	117A207 181		Southeast Los Angeles	No	ABMI	ARO
Los Angeles	3415 S SAN PEDRO ST	90011	5120022014	0.000	0.000	0.000	0.872	Shortfall of Sites	0.086	Hybrid Industrial	CM-1	0	0	0	19.483	0.872		Commercial - Store Combination - Store and Residential Combination - One Story, 0	117A207 185		Southeast Los Angeles	No	ABMI	ARO
Los Angeles	3415 S SAN PEDRO ST	90011	5120022014	0.000	0.000	0.000	0.872	Shortfall of Sites	0.059	Hybrid Industrial	CM-1	0	0	0	28.397	0.872		Commercial - Store Combination - Store and Residential Combination - One Story, 0	117A207 202		Southeast Los Angeles	No	ABMI	ARO
Los Angeles	8000 LENA AVE	91304	2014007009	0.000	0.000	0.000	0.872	Shortfall of Sites	0.177	Low Residential	RS-1	Very Low Residential	0	0	66.287	0.872		Residential - Single Family Residence, 1	189B097 414	1 per lot	Canoga Park - Winnetka - Woodland Hills - West Hills	No	ABMI	AHO , CPK CPU
Los Angeles	8460 TAMPA AVE	91324	2784015016	0.436	0.436	0.000	0.000	Shortfall of Sites	0.189	Low I Residential	RA-1	0	0	20	102.494	0.872		Institutional - Church - One Story, 0	192B117 335		Northridge	No	LI	FBO
Los Angeles	22738 MARLIN PL	91307	2024038001	0.000	0.000	0.000	0.872	Shortfall of Sites	0.163	Low Residential	RS-1	Very Low Residential	0	0	66.287	0.872		Residential - Single Family Residence, 1	183B097 526	1 per lot	Canoga Park - Winnetka - Woodland Hills - West Hills	No	ABMI	AHO , CPK CPU, ADU
Los Angeles	6425 LUBAO AVE	91367	2134039025	0.000	0.000	0.000	0.872	Shortfall of Sites	0.176	Low Residential	R1-1-RIO	Low Residential	0	0	66.287	0.872		Residential - Single Family Residence, 1	180B113 755	1 per lot	Canoga Park - Winnetka - Woodland Hills - West Hills	No	ABMI	AHO , CPK CPU
Los Angeles	24001 VANOWEN ST	91307	2034029049	0.000	0.000	0.000	0.872	Shortfall of Sites	0.163	Low Residential	RS-1	Very Low Residential	0	0	66.287	0.872		Residential - Single Family Residence - Pool, 1	183B089 720	1 per lot	Canoga Park - Winnetka - Woodland Hills - West Hills	No	ABMI	AHO , CPK CPU, ADU
Los Angeles	23287 GONZALES DR	91367	2044017027	0.000	0.000	0.000	0.872	Shortfall of Sites	0.176	Low Residential	RS-1	Very Low Residential	0	0	66.287	0.872		Residential - Single Family Residence - Pool, 1	171B093 478	1 per lot	Canoga Park - Winnetka - Woodland Hills - West Hills	No	ABMI	AHO , CPK CPU
Los Angeles	24315 FRIAR ST	91367	2033014009	0.000	0.000	0.000	0.872	Shortfall of Sites	0.163	Low Residential	RS-1	Very Low Residential	0	0	66.287	0.872		Residential - Single Family Residence, 1	177B089 160	1 per lot	Canoga Park - Winnetka - Woodland Hills - West Hills	No	ABMI	AHO , CPK CPU, ADU
Los Angeles	17258 GILMORE ST	91406	2230019001	0.000	0.000	0.000	0.872	Shortfall of Sites	0.176	Low Residential	R1-1-RIO	Low Residential	0	0	66.287	0.872		Residential - Single Family Residence - Pool, 1	180B133 463	1 per lot	Reseda - West Van Nuys	No	ABMI	AHO , RES CPU
Los Angeles	5055 NEWCASTLE AVE	91316	2181025014	0.000	0.000	0.000	0.872	Shortfall of Sites	0.163	Low II Residential	R1-1	Low Residential	0	0	66.287	0.872		Residential - Single Family Residence, 1	171B125 845	1 per lot	Encino - Tarzana	No	ABMI	AHO , ENC CPU, ADU
Los Angeles	24300 HARTLAND ST	91307	2034024038	0.000	0.000	0.000	0.872	Shortfall of Sites	0.169	Low Residential	RS-1	Very Low Residential	0	0	66.287	0.872		, 1	183B089 567	1 per lot	Canoga Park - Winnetka - Woodland Hills - West Hills	Yes	ABMI	AHO , CPK CPU, ADU
Los Angeles	8100 ANDASOL AVE	91325	2201018019	0.000	0.000	0.000	0.872	Shortfall of Sites	0.163	Low Residential	R1-1	Low Residential	0	0	66.287	0.872		Residential - Single Family Residence - Pool, 1	189B133 189	1 per lot	Reseda - West Van Nuys	No	ABMI	AHO , RES CPU, ADU
Los Angeles	7512 MOORCROFT AVE	91303	2023017018	0.000	0.000	0.000	0.872	Shortfall of Sites	0.176	Low Residential	RS-1	Very Low Residential	0	0	66.287	0.872		Residential - Single Family Residence, 1	186B101 374	1 per lot	Canoga Park - Winnetka - Woodland Hills - West Hills	No	ABMI	AHO , CPK CPU
Los Angeles	5049 NEWCASTLE AVE	91316	2181025015	0.000	0.000	0.000	0.872	Shortfall of Sites	0.163	Low II Residential	R1-1	Low Residential	0	0	66.287	0.872		Residential - Single Family Residence, 1	171B125 854	1 per lot	Encino - Tarzana	No	ABMI	AHO , ENC CPU, ADU
Los Angeles	301 N OXFORD AVE	90004	5521027007	0.436	0.436	0.000	0.000	Shortfall of Sites	0.189	General Commercial	C2-1	0	0	20	102.494	0.871		Institutional - Church - One Story, 0	138B193 458		Wilshire	No	LI	FBO
Los Angeles	22909 BLYTHE ST	91304	2014011026	0.000	0.000	0.000	0.871	Shortfall of Sites	0.176	Low Residential	RS-1	Very Low Residential	0	0	66.287	0.871		Residential - Single Family Residence, 1	189B097 481	1 per lot	Canoga Park - Winnetka - Woodland Hills - West Hills	No	ABMI	AHO , CPK CPU
Los Angeles	7221 PONCE AVE	91307	2022005003	0.000	0.000	0.000	0.871	Shortfall of Sites	0.176	Low Residential	RS-1	Very Low Residential	0	0	66.287	0.871		Residential - Single Family Residence, 1	183B097 49	1 per lot	Canoga Park - Winnetka - Woodland Hills - West Hills	No	ABMI	AHO , CPK CPU
Los Angeles	2704 S ROBERTSON BLVD	90034	4301008002	0.000	0.000	0.000	0.871	Shortfall of Sites	0.046	Neighborhood Commercial	C4-1VL-CPIO	0	0	0	54.450	0.871		Commercial - Store - One Story, 1	123B169 55		West Adams - Baldwin Hills - Leimert	No	ABMI	OPP C
Los Angeles	18255 STRATHERN ST	91335	2102010028	0.000	0.000	0.000	0.871	Shortfall of Sites	0.176	Low Residential	R1-1	Low Residential	0	0	66.287	0.871		Residential - Single Family Residence, 1	189B125 340	1 per lot	Reseda - West Van Nuys	No	ABMI	AHO , RES CPU
Los Angeles	2724 S ROBERTSON BLVD	90034	4301008010	0.000	0.000	0.000	0.871	Shortfall of Sites	0.046	Neighborhood Commercial	C4-1VL-CPIO	0	0	0	54.450	0.871		Residential - Single Family Residence, 1	123B169 165		West Adams - Baldwin Hills - Leimert	No	ABMI	OPP C
Los Angeles	3535 W 6TH ST	90020	5502019018	0.000	0.000	0.000	0.871	Shortfall of Sites	0.172	Neighborhood Office Commercial	C2-1	0	0	0	9.730	0.871		Commercial - Bank, Savings and Loan - Two Stories, 0	135B197 986		Wilshire	No	ABMI	ARO
Los Angeles	3535 W 6TH ST	90020	5502019018	0.000	0.000	0.000	0.871	Shortfall of Sites	0.172	Neighborhood Office Commercial	C2-1	0	0	0	9.732	0.871		Commercial - Bank, Savings and Loan - Two Stories, 0	135B197 997		Wilshire	No	ABMI	ARO
Los Angeles	2822 S ROBERTSON BLVD	90034	4301009005	0.000	0.000	0.000	0.871	Shortfall of Sites	0.046	Neighborhood Commercial	C4-1VL-CPIO	0	0	0	54.450	0.871		Commercial - Store - One Story, 1	123B169 344		West Adams - Baldwin Hills - Leimert	No	ABMI	OPP C
Los Angeles	5022 HESPERIA AVE	91316	2181025005	0.000	0.000	0.000	0.871	Shortfall of Sites	0.163	Low II Residential	R1-1	Low Residential	0	0	66.287	0.871		Residential - Single Family Residence, 1	168B125 23	1 per lot	Encino - Tarzana	No	ABMI	AHO , ENC CPU, ADU
Los Angeles	7343 SAUSALITO AVE	91307	2022023032	0.000	0.000	0.000	0.871	Shortfall of Sites	0.176	Low Residential	RS-1	Very Low Residential	0	0	66.287	0.871		Residential - Single Family Residence, 1	186B101 740	1 per lot	Canoga Park - Winnetka - Woodland Hills - West Hills	No	ABMI	AHO , CPK CPU
Los Angeles	22533 COVELLO ST	91307	2022018005	0.000	0.000	0.000	0.871	Shortfall of Sites	0.176	Low Residential	RS-1	Very Low Residential	0	0	66.287	0.871		Residential - Single Family Residence, 1	186B097 333	1 per lot	Canoga Park - Winnetka - Woodland Hills - West Hills	No	ABMI	AHO , CPK CPU
Los Angeles	6737 MASON AVE	91306	2148001004	0.000	0.000	0.000	0.871	Shortfall of Sites	0.176	Low Residential	RS-1-RIO	Low Residential	0	0	66.287	0.871		Residential - Single Family Residence, 1	180B109 81	1 per lot	Canoga Park - Winnetka - Woodland Hills - West Hills	No	ABMI	AHO , CPK CPU
Los Angeles	5044 HESPERIA AVE	91316	2181025009	0.000	0.000	0.000	0.871	Shortfall of Sites	0.163	Low II Residential	R1-1	Low Residential	0	0	66.287	0.871		Residential - Single Family Residence, 1	171B125 866	1 per lot	Encino - Tarzana	No	ABMI	AHO , ENC CPU, ADU
Los Angeles	6451 RANDI AVE	91303	2139020013	0.000	0.000	0.000	0.871	Shortfall of Sites	0.176	Low Residential	RS-1-RIO	Very Low Residential	0	0	66.287	0.871		Residential - Single Family Residence, 1	180B101 670	1 per lot	Canoga Park - Winnetka - Woodland Hills - West Hills	No	ABMI	AHO , CPK CPU

Jurisdiction Name	Site Address/Intersection	5 Digit ZIP Code	Assessor Parcel Number	Very Low-Income	Low-Income	Moderate-Income	Above Moderate-Income	Type of Shortfall	Parcel Size (Acres)	Current General Plan Designation	Current Zoning	Proposed General Plan (GP) Designation	Proposed Zoning	Minimum Density Allowed	Maximum Density Allowed	Total Capacity	Vacant/ Nonvacant	Description of Existing Uses	PIN	Base Density Per Acre	Community Plan Area	Rent Stabalization Ordinance	Income Category	Applicable Rezoning Program (Program informing values in Column Q listed first)
Los Angeles	22937 CANTARA ST	91304	2014004023	0.000	0.000	0.000	0.871	Shortfall of Sites	0.176	Low Residential	RS-1	Very Low Residential	0	0	66.287	0.871		Residential - Single Family Residence - Pool, 1	189B097 95	1 per lot	Canoga Park - Winnetka - Woodland Hills - West Hills	No	ABMI	AHO , CPK CPU
Los Angeles	5010 HESPERIA AVE	91316	2181025003	0.000	0.000	0.000	0.871	Shortfall of Sites	0.163	Low II Residential	R1-1	Low Residential	0	0	66.287	0.871		Residential - Single Family Residence, 1	168B125 49	1 per lot	Encino - Tarzana	No	ABMI	AHO , ENC CPU, ADU
Los Angeles	5006 HESPERIA AVE	91316	2181025002	0.000	0.000	0.000	0.871	Shortfall of Sites	0.163	Low II Residential	R1-1	Low Residential	0	0	66.287	0.871		Residential - Single Family Residence, 1	168B125 66	1 per lot	Encino - Tarzana	No	ABMI	AHO , ENC CPU, ADU
Los Angeles	4919 HASKELL AVE	91436	2261006046	0.000	0.000	0.000	0.871	Shortfall of Sites	0.163	Low II Residential	R1-1	Low Residential	0	0	66.287	0.871		Residential - Single Family Residence, 1	168B141 138	1 per lot	Encino - Tarzana	No	ABMI	AHO , ENC CPU, ADU
Los Angeles	4911 HASKELL AVE	91436	2261006048	0.000	0.000	0.000	0.871	Shortfall of Sites	0.163	Low II Residential	R1-1	Low Residential	0	0	66.287	0.871		Residential - Single Family Residence, 1	168B141 169	1 per lot	Encino - Tarzana	No	ABMI	AHO , ENC CPU, ADU
Los Angeles	633 N LA BREA AVE	90036	5525016001	0.000	0.000	0.000	0.871	Shortfall of Sites	0.119	Neighborhood Office Commercial	C4-1VL	0	0	0	10.792	0.871		Commercial - Store Combination - Store and Office Combination - One Story, 0	141B181 698		Hollywood	No	ABMI	ARO
Los Angeles	633 N LA BREA AVE	90036	5525016001	0.000	0.000	0.000	0.871	Shortfall of Sites	0.096	Neighborhood Office Commercial	C4-1VL	0	0	0	13.281	0.871		Commercial - Store Combination - Store and Office Combination - One Story, 0	141B181 727		Hollywood	No	ABMI	ARO
Los Angeles	18571 CANTARA ST	91335	2103005034	0.000	0.000	0.000	0.871	Shortfall of Sites	0.176	Low Residential	RS-1	Low Residential	0	0	66.287	0.871		Residential - Single Family Residence, 1	192B121 899	1 per lot	Reseda - West Van Nuys	No	ABMI	AHO , RES CPU
Los Angeles	20325 MOBILE ST	91306	2136022029	0.000	0.000	0.000	0.871	Shortfall of Sites	0.176	Low Residential	RS-1-RIO	Low Residential	[LM1-CDF1-5] [IX4-FA] [CPIO]	0	66.287	0.871		Residential - Single Family Residence - Pool, 1	180B113 431	1 per lot	Canoga Park - Winnetka - Woodland Hills - West Hills	No	ABMI	AHO , CPK CPU
Los Angeles	20508 VOSE ST	91306	2137004012	0.000	0.000	0.000	0.871	Shortfall of Sites	0.176	Low Residential	RS-1-RIO	Low Residential	[HM2-CHC1-5] [CX2-FA] [SN-CPIO-CDO]	0	66.287	0.871		Residential - Single Family Residence - Pool, 1	183B109 427	1 per lot	Canoga Park - Winnetka - Woodland Hills - West Hills	No	ABMI	AHO , CPK CPU
Los Angeles	6743 MASON AVE	91306	2148001003	0.000	0.000	0.000	0.871	Shortfall of Sites	0.176	Low Residential	RS-1-RIO	Low Residential	[MN1-G1-5] [CX1-FA] [CPIO]	0	66.287	0.871		Residential - Single Family Residence, 1	180B109 63	1 per lot	Canoga Park - Winnetka - Woodland Hills - West Hills	No	ABMI	AHO , CPK CPU
Los Angeles	6533 LARAMIE AVE	91306	2134021005	0.000	0.000	0.000	0.871	Shortfall of Sites	0.176	Low Residential	RS-1-RIO	Low Residential	0	0	66.287	0.871		Residential - Single Family Residence, 1	180B113 678	1 per lot	Canoga Park - Winnetka - Woodland Hills - West Hills	No	ABMI	AHO , CPK CPU
Los Angeles	24321 FRIAR ST	91367	2033014010	0.000	0.000	0.000	0.871	Shortfall of Sites	0.163	Low Residential	RS-1	Very Low Residential	0	0	66.287	0.871		Residential - Single Family Residence, 1	177B089 166	1 per lot	Canoga Park - Winnetka - Woodland Hills - West Hills	No	ABMI	AHO , CPK CPU, ADU
Los Angeles	7501 NITA AVE	91303	2023019014	0.000	0.000	0.000	0.870	Shortfall of Sites	0.176	Low Residential	RS-1	Very Low Residential	0	0	66.287	0.870		Residential - Single Family Residence, 1	186B101 390	1 per lot	Canoga Park - Winnetka - Woodland Hills - West Hills	No	ABMI	AHO , CPK CPU
Los Angeles	23279 WELBY WAY	91307	2036001026	0.000	0.000	0.000	0.870	Shortfall of Sites	0.163	Low Residential	RS-1	Very Low Residential	0	0	66.287	0.870		Residential - Single Family Residence - Pool, 1	180B093 74	1 per lot	Canoga Park - Winnetka - Woodland Hills - West Hills	No	ABMI	AHO , CPK CPU, ADU
Los Angeles	7527 SHOUP AVE	91307	2022019025	0.000	0.000	0.000	0.870	Shortfall of Sites	0.176	Low Residential	RS-1	Very Low Residential	0	0	66.287	0.870		Residential - Single Family Residence, 1	186B101 278	1 per lot	Canoga Park - Winnetka - Woodland Hills - West Hills	No	ABMI	AHO , CPK CPU
Los Angeles	6749 MASON AVE	91306	2148001002	0.000	0.000	0.000	0.870	Shortfall of Sites	0.176	Low Residential	RS-1-RIO	Low Residential	0	0	66.287	0.870		Residential - Single Family Residence - Pool, 1	180B109 45	1 per lot	Canoga Park - Winnetka - Woodland Hills - West Hills	No	ABMI	AHO , CPK CPU
Los Angeles	20606 KITTRIDGE ST	91306	2148017002	0.000	0.000	0.000	0.870	Shortfall of Sites	0.176	Low Residential	RS-1-RIO	Low Residential	0	0	66.287	0.870		Residential - Single Family Residence - Pool, 1	180B109 456	1 per lot	Canoga Park - Winnetka - Woodland Hills - West Hills	No	ABMI	AHO , CPK CPU
Los Angeles	22149 KITTRIDGE ST	91303	2139015032	0.000	0.000	0.000	0.870	Shortfall of Sites	0.176	Low Residential	RS-1-RIO	Very Low Residential	0	0	66.287	0.870		Residential - Single Family Residence, 1	180B101 245	1 per lot	Canoga Park - Winnetka - Woodland Hills - West Hills	No	ABMI	AHO , CPK CPU
Los Angeles	7634 PONCE AVE	91304	2013008034	0.000	0.000	0.000	0.870	Shortfall of Sites	0.176	Low Residential	RS-1	Very Low Residential	0	0	66.287	0.870		Residential - Single Family Residence - Pool, 1	186B097 127	1 per lot	Canoga Park - Winnetka - Woodland Hills - West Hills	No	ABMI	AHO , CPK CPU
Los Angeles	18540 WILLARD ST	91335	2103008054	0.000	0.000	0.000	0.870	Shortfall of Sites	0.176	Low Residential	RS-1	Low Residential	0	0	66.287	0.870		Residential - Single Family Residence, 1	189B125 59	1 per lot	Reseda - West Van Nuys	No	ABMI	AHO , RES CPU
Los Angeles	0	0	6046019928	0.435	0.435	0.000	0.000	Shortfall of Sites	0.566	Public Facilities	PF(UV)	0	0	20	153.741	0.870	Vacant	Residential - Single Family Residence - Vacant Land, 0	091-5A217 112		Southeast Los Angeles	No	LI	PF
Los Angeles	20508 ARCHWOOD ST	91306	2148012017	0.000	0.000	0.000	0.870	Shortfall of Sites	0.176	Low Residential	RS-1-RIO	Low Residential	0	0	66.287	0.870		Residential - Single Family Residence - Pool, 1	180B109 147	1 per lot	Canoga Park - Winnetka - Woodland Hills - West Hills	No	ABMI	AHO , CPK CPU
Los Angeles	20441 MOBERLY PL	91306	2136019003	0.000	0.000	0.000	0.870	Shortfall of Sites	0.176	Low Residential	RS-1-RIO	Low Residential	[MB4-G1-5] [IX1-FA] [CPIO]	0	66.287	0.870		Residential - Single Family Residence - Pool, 1	180B109 187	1 per lot	Canoga Park - Winnetka - Woodland Hills - West Hills	No	ABMI	AHO , CPK CPU
Los Angeles	23821 FRIAR ST	91367	2033017023	0.000	0.000	0.000	0.870	Shortfall of Sites	0.163	Low Residential	RS-1	Very Low Residential	0	0	66.287	0.870		Residential - Single Family Residence - Therapy Pool (Spa), 1	180B089 992	1 per lot	Canoga Park - Winnetka - Woodland Hills - West Hills	No	ABMI	AHO , CPK CPU, ADU
Los Angeles	6958 COZYCROFT AVE	91306	2137006015	0.000	0.000	0.000	0.870	Shortfall of Sites	0.176	Low Residential	RS-1-RIO	Low Residential	[LM1-CDF1-5] [IX4-FA] [CPIO]	0	66.287	0.870		Residential - Single Family Residence, 1	183B109 621	1 per lot	Canoga Park - Winnetka - Woodland Hills - West Hills	No	ABMI	AHO , CPK CPU
Los Angeles	5732 VANALDEN AVE	91356	2156010014	0.000	0.000	0.000	0.870	Shortfall of Sites	0.176	Low II Residential	RS-1	Low Residential	0	0	66.287	0.870		Residential - Single Family Residence - Pool, 1	174B121 157	1 per lot	Encino - Tarzana	No	ABMI	AHO , ENC CPU
Los Angeles	5720 VANALDEN AVE	91356	2156010012	0.000	0.000	0.000	0.870	Shortfall of Sites	0.176	Low II Residential	RS-1	Low Residential	0	0	66.287	0.870		Residential - Single Family Residence - Pool, 1	174B121 189	1 per lot	Encino - Tarzana	No	ABMI	AHO , ENC CPU
Los Angeles	7014 JELLICO AVE	91406	2228024003	0.000	0.000	0.000	0.870	Shortfall of Sites	0.176	Low Residential	R1-1	Low Residential	0	0	66.287	0.870		Residential - Single Family Residence, 1	183B129 506	1 per lot	Reseda - West Van Nuys	No	ABMI	AHO , RES CPU
Los Angeles	7230 SAUSALITO AVE	91307	2022020007	0.000	0.000	0.000	0.870	Shortfall of Sites	0.176	Low Residential	RS-1	Very Low Residential	[LN1-MU2-5] [RX1-FA] [CPIO]	0	66.287	0.870		Residential - Single Family Residence, 1	183B101 15	1 per lot	Canoga Park - Winnetka - Woodland Hills - West Hills	No	ABMI	AHO , CPK CPU
Los Angeles	6859 WINNETKA AVE	91306	2135032005	0.000	0.000	0.000	0.870	Shortfall of Sites	0.176	Low Residential	RS-1-RIO	Low Residential	0	0	66.287	0.870		Residential - Single Family Residence - Pool, 1	183B113 708	1 per lot	Canoga Park - Winnetka - Woodland Hills - West Hills	No	ABMI	AHO , CPK CPU
Los Angeles	7223 SAUSALITO AVE	91307	2022020025	0.000	0.000	0.000	0.870	Shortfall of Sites	0.176	Low Residential	RS-1	Very Low Residential	[MB4-G1-5] [IX1-FA] [CPIO]	0	66.287	0.870		Residential - Single Family Residence - Pool, 1	183B101 16	1 per lot	Canoga Park - Winnetka - Woodland Hills - West Hills	No	ABMI	AHO , CPK CPU
Los Angeles	7008 JELLICO AVE	91406	2228024004	0.000	0.000	0.000	0.870	Shortfall of Sites	0.176	Low Residential	R1-1	Low Residential	0	0	66.287	0.870		Residential - Single Family Residence, 1	183B129 530	1 per lot	Reseda - West Van Nuys	No	ABMI	AHO , RES CPU
Los Angeles	20122 GAULT ST	91306	2135005012	0.000	0.000	0.000	0.870	Shortfall of Sites	0.176	Low Residential	RS-1-RIO	Low Residential	0	0	66.287	0.870		Residential - Single Family Residence - Pool, 1	183B113 224	1 per lot	Canoga Park - Winnetka - Woodland Hills - West Hills	No	ABMI	AHO , CPK CPU
Los Angeles	6923 WINNETKA AVE	91306	2135031005	0.000	0.000	0.000	0.870	Shortfall of Sites	0.176	Low Residential	RS-1-RIO	Low Residential	0	0	66.287	0.870		Residential - Single Family Residence, 1	183B113 597	1 per lot	Canoga Park - Winnetka - Woodland Hills - West Hills	No	ABMI	AHO , CPK CPU
Los Angeles	20638 LEMAY ST	91306	2148019001	0.000	0.000	0.000	0.870	Shortfall of Sites	0.176	Low Residential	RS-1-RIO	Low Residential	0	0	66.287	0.870		Residential - Single Family Residence, 1	180B109 360	1 per lot	Canoga Park - Winnetka - Woodland Hills - West Hills	No	ABMI	AHO , CPK CPU
Los Angeles	22030 GILMORE ST	91303	2139003016	0.000	0.000	0.000	0.870	Shortfall of Sites	0.176	Low Residential	RS-1-RIO	Very Low Residential	0	0	66.287	0.870		Residential - Single Family Residence, 1	180B101 726	1 per lot	Canoga Park - Winnetka - Woodland Hills - West Hills	No	ABMI	AHO , CPK CPU
Los Angeles	7026 JELLICO AVE	91406	2228024001	0.000	0.000	0.000	0.870	Shortfall of Sites	0.176	Low Residential	R1-1	Low Residential	0	0	66.287	0.870		Residential - Single Family Residence - Pool, 1	183B129 459	1 per lot	Reseda - West Van Nuys	No	ABMI	AHO , RES CPU
Los Angeles	6562 RANDI AVE	91303	2139022014	0.000	0.000	0.000	0.870	Shortfall of Sites	0.176	Low Residential	RS-1-RIO	Very Low Residential	0	0	66.287	0.870		Residential - Single Family Residence - Pool, 1	180B101 464	1 per lot	Canoga Park - Winnetka - Woodland Hills - West Hills	No	ABMI	AHO , CPK CPU
Los Angeles	920 S ALVARADO ST	90006	5136007018	0.000	0.000	0.000	0.870	Shortfall of Sites	0.179	Highway Oriented Commercial	C2-1	0	0	0	6.073	0.870		Commercial - Hotel and Motel - Hotel - Under 50 Rooms - One Story, 0	130-5A203 112		Westlake	No	ABMI	ARO
Los Angeles	920 S ALVARADO ST	90006	5136007018	0.000	0.000	0.000	0.870	Shortfall of Sites	0.179	Highway Oriented Commercial	C2-1	0	0	0	6.086	0.870		Commercial - Hotel and Motel - Hotel - Under 50 Rooms - One Story, 0	130-5A203 122		Westlake	No	ABMI	ARO
Los Angeles	920 S ALVARADO ST	90006	5136007018	0.000	0.000	0.000	0.870	Shortfall of Sites	0.178	Highway Oriented Commercial	C2-1	0	0	0	6.099	0.870		Commercial - Hotel and Motel - Hotel - Under 50 Rooms - One Story, 0	130-5A203 131		Westlake	No	ABMI	ARO
Los Angeles	4815 DEMPSEY AVE	91436	2261006086	0.000	0.000	0.000	0.870	Shortfall of Sites	0.176	Low II Residential	R1-1	Low Residential	0	0	66.287	0.870		Residential - Single Family Residence - Pool, 1	168B141 937	1 per lot	Encino - Tarzana	No	ABMI	AHO , ENC CPU, ADU
Los Angeles	20319 MOBILE ST	91306	2136022030	0.000	0.000	0.000	0.870	Shortfall of Sites	0.176	Low Residential	RS-1-RIO	Low Residential	[MN1-AL2-5] [CX1-FA] [CPIO]	0	66.287	0.870		Residential - Single Family Residence, 1	180B113 433	1 per lot	Canoga Park - Winnetka - Woodland Hills - West Hills	No	ABMI	AHO , CPK CPU
Los Angeles	1737 SANTEE ST	90015	5127023007	0.000	0.000	0.000	0.870	Shortfall of Sites	0.231	Community Commercial	C2-2D-O-CPIO	0	0	0	4.710	0.870		Industrial - Warehousing, Distribution, Storage - Warehousing, Distribution, 10,000 to 24,999 SF - One Story, 0	123A207 158		Southeast Los Angeles	No	ABMI	ARO
Los Angeles	2010 S SAN PEDRO ST	90011	5131011028	0.000	0.000	0.000	0.870	Shortfall of Sites	0.172	Community Commercial	C2-2D-CPIO	0	0	0	6.306	0.870		Industrial - Light Manufacturing - One Story, 0	121-5A209 217		Southeast Los Angeles	No	ABMI	ARO
Los Angeles	2010 S SAN PEDRO ST	90011	5131011028	0.000	0.000	0.000	0.870	Shortfall of Sites	0.172	Community Commercial	C2-2D-CPIO	0	0	0	6.307	0.870		Industrial - Light Manufacturing - One Story, 0	121-5A209 223		Southeast Los Angeles	No	ABMI	ARO
Los Angeles	4223 W JEFFERSON BLVD	90016	5050025062	0.000	0.000	0.000	0.870	Shortfall of Sites	0.129	Hybrid Industrial	CM-1VL-CPIO	0	0	0	8.417	0.870		Industrial - Light Manufacturing - One Story, 0	120B181 696		West Adams - Baldwin Hills - Leimert	No	ABMI	ARO
Los Angeles	4223 W JEFFERSON BLVD	90016	5050025062	0.000	0.000	0.000	0.870	Shortfall of Sites	0.159	Hybrid Industrial	CM-1VL-CPIO	0	0	0	6.820	0.870		Industrial - Light Manufacturing - One Story, 0	120B181 697		West Adams - Baldwin Hills - Leimert	No	ABMI	ARO
Los Angeles	1730 CORDOVA ST	90007	5075037008	0.000	0.000	0.000	0.870	Shortfall of Sites	0.155	Hybrid Industrial	CM-1-CPIO	0	0	0	7.014	0.870		Industrial - Light Manufacturing - One Story, 0	126B197 893		South Los Angeles	No	ABMI	ARO
Los Angeles	150 E SLAUSON AVE	90011	6006002025	0.000	0.000	0.000	0.870	Shortfall of Sites	0.118	Community Commercial	C2-1-CPIO	0	0	0	9.213	0.870		Industrial - Light Manufacturing - One Story, 0	108B205 1148		Southeast Los Angeles	No	ABMI	ARO
Los Angeles	150 E SLAUSON AVE	90011	6006002025	0.000	0.000	0.000	0.870	Shortfall of Sites	0.118	Community Commercial	C2-1-CPIO	0	0	0	9.212	0.870		Industrial - Light Manufacturing - One Story, 0	108B205 1157		Southeast Los Angeles	No	ABMI	ARO
Los Angeles	150 E SLAUSON AVE	90011	6006002025	0.000	0.000	0.000	0.870	Shortfall of Sites	0.118	Community Commercial	C2-1-CPIO	0	0	0	9.212	0.870		Industrial - Light Manufacturing - One Story, 0	108B205 1174		Southeast Los Angeles	No	ABMI	ARO
Los Angeles	18301 STRATHERN ST	91335	2102006011	0.000	0.000	0.000	0.869	Shortfall of Sites	0.176	Low Residential	R1-1	Low Residential	0	0	66.287	0.869		Residential - Single Family Residence, 1	189B125 352	1 per lot	Reseda - West Van Nuys	No	ABMI	AHO , RES CPU
Los Angeles	5315 WOODLAKE AVE	91367	2044016010	0.000	0.000	0.000	0.869	Shortfall of Sites	0.176	Low Residential	R1-1	Very Low Residential	0	0	66.287	0.869		Residential - Single Family Residence - Pool, 1	171B093 224	1 per lot	Canoga Park - Winnetka - Woodland Hills - West Hills	No	ABMI	AHO , CPK CPU
Los Angeles	22956 BURTON ST	91304	2014004001	0.000	0.000	0.000	0.869	Shortfall of Sites	0.176	Low Residential	RS-1	Very Low Residential	0	0	66.287	0.869		Residential - Single Family Residence, 1	189B097 51	1 per lot	Canoga Park - Winnetka - Woodland Hills - West Hills	No	ABMI	AHO , CPK CPU

Jurisdiction Name	Site Address/Intersection	5 Digit ZIP Code	Assessor Parcel Number	Very Low-Income	Low-Income	Moderate-Income	Above Moderate-Income	Type of Shortfall	Parcel Size (Acres)	Current General Plan Designation	Current Zoning	Proposed General Plan (GP) Designation	Proposed Zoning	Minimum Density Allowed	Maximum Density Allowed	Total Capacity	Vacant/ Nonvacant	Description of Existing Uses	PIN	Base Density Per Acre	Community Plan Area	Rent Stabalization Ordinance	Income Category	Applicable Rezoning Program (Program informing values in Column Q listed first)
Los Angeles	23010 HARTLAND ST	91307	2026010003	0.000	0.000	0.000	0.869	Shortfall of Sites	0.163	Low Residential	RS-1	Very Low Residential	0	0	66.287	0.869		Residential - Single Family Residence, 1	183B097 789	1 per lot	Canoga Park - Winnetka - Woodland Hills - West Hills	No	ABMI	AHO , CPK CPU, ADU
Los Angeles	10930 SANTA MONICA BLVD	90025	4323007038	0.000	0.000	0.000	0.869	Shortfall of Sites	0.125	General Commercial	C2-1VL-O	0	0	0	7.245	0.869		Commercial - Store Combination - Store and Office Combination - One Story, 0	129B153 661		West Los Angeles	No	ABMI	ARO
Los Angeles	10930 SANTA MONICA BLVD	90025	4323007038	0.000	0.000	0.000	0.869	Shortfall of Sites	0.107	General Commercial	C2-1VL-O	0	0	0	8.436	0.869		Commercial - Store Combination - Store and Office Combination - One Story, 0	129B153 668		West Los Angeles	No	ABMI	ARO
Los Angeles	22238 VALERIO ST	91303	2023025006	0.000	0.000	0.000	0.869	Shortfall of Sites	0.176	Low Residential	RS-1	Very Low Residential	[DM2-G1-5] [CX2-FA] [CPIO-O]	0	66.287	0.869		Residential - Single Family Residence - Pool, 1	186B101 696	1 per lot	Canoga Park - Winnetka - Woodland Hills - West Hills	No	ABMI	AHO , CPK CPU
Los Angeles	6757 STEPHANIE PL	91306	2148006002	0.000	0.000	0.000	0.869	Shortfall of Sites	0.176	Low Residential	RS-1-RIO	Low Residential	0	0	66.287	0.869		Residential - Single Family Residence, 1	180B109 55	1 per lot	Canoga Park - Winnetka - Woodland Hills - West Hills	No	ABMI	AHO , CPK CPU
Los Angeles	3203 BOAZ ST	90011	5114024019	0.000	0.000	0.000	0.869	Shortfall of Sites	0.236	Hybrid Industrial	CM-1VL-CPIO	0	0	0	4.594	0.869		Industrial - Light Manufacturing - One Story, 0	117A211 244		Southeast Los Angeles	No	ABMI	ARO
Los Angeles	3203 BOAZ ST	90011	5114024019	0.000	0.000	0.000	0.869	Shortfall of Sites	0.129	Hybrid Industrial	CM-1VL-CPIO	0	0	0	8.453	0.869		Industrial - Light Manufacturing - One Story, 0	117A211 260		Southeast Los Angeles	No	ABMI	ARO
Los Angeles	20826 STEPHANIE DR	91306	2148008003	0.000	0.000	0.000	0.869	Shortfall of Sites	0.176	Low Residential	RS-1-RIO	Low Residential	0	0	66.287	0.869		Residential - Single Family Residence, 1	180B109 178	1 per lot	Canoga Park - Winnetka - Woodland Hills - West Hills	No	ABMI	AHO , CPK CPU
Los Angeles	6924 SAUSALITO AVE	91307	2024015047	0.000	0.000	0.000	0.869	Shortfall of Sites	0.163	Low Residential	RS-1	Very Low Residential	[MN1-AL2-5] [CX1-FA] [CPIO]	0	66.287	0.869		Residential - Single Family Residence, 1	183B101 523	1 per lot	Canoga Park - Winnetka - Woodland Hills - West Hills	No	ABMI	AHO , CPK CPU, ADU
Los Angeles	23350 LOS ENCINOS WAY	91367	2044018002	0.000	0.000	0.000	0.869	Shortfall of Sites	0.176	Very Low Residential	RE11-1	Very Low Residential	0	0	66.287	0.869		Residential - Single Family Residence, 1	171B093 379	1 per lot	Canoga Park - Winnetka - Woodland Hills - West Hills	No	ABMI	AHO , CPK CPU
Los Angeles	24327 FRIAR ST	91367	2033014011	0.000	0.000	0.000	0.869	Shortfall of Sites	0.163	Low Residential	RS-1	Very Low Residential	0	0	66.287	0.869		Residential - Single Family Residence, 1	177B089 171	1 per lot	Canoga Park - Winnetka - Woodland Hills - West Hills	No	ABMI	AHO , CPK CPU, ADU
Los Angeles	6731 LURLINE AVE	91306	2148004012	0.000	0.000	0.000	0.869	Shortfall of Sites	0.176	Low Residential	RS-1-RIO	Low Residential	0	0	66.287	0.869		Residential - Single Family Residence, 1	180B109 127	1 per lot	Canoga Park - Winnetka - Woodland Hills - West Hills	No	ABMI	AHO , CPK CPU
Los Angeles	20215 MOBILE ST	91306	2134019010	0.000	0.000	0.000	0.869	Shortfall of Sites	0.176	Low Residential	RS-1-RIO	Low Residential	0	0	66.287	0.869		Residential - Single Family Residence - Pool, 1	180B113 414	1 per lot	Canoga Park - Winnetka - Woodland Hills - West Hills	No	ABMI	AHO , CPK CPU
Los Angeles	8114 KENTLAND AVE	91304	2013025010	0.000	0.000	0.000	0.869	Shortfall of Sites	0.176	Low Residential	RS-1	Very Low Residential	0	0	66.287	0.869		Residential - Single Family Residence, 1	189B097 231	1 per lot	Canoga Park - Winnetka - Woodland Hills - West Hills	No	ABMI	AHO , CPK CPU
Los Angeles	2225 W PICO BLVD	90006	5076015008	0.000	0.000	0.000	0.869	Shortfall of Sites	0.166	Neighborhood Office Commercial	C2-1	0	0	0	10.038	0.869		Industrial - Warehousing, Distribution, Storage - Warehousing, Distribution, 10,000 to 24,999 SF - One Story, 0	129A201 187		Wilshire	No	ABMI	ARO
Los Angeles	2225 W PICO BLVD	90006	5076015008	0.000	0.000	0.000	0.869	Shortfall of Sites	0.166	Neighborhood Office Commercial	C2-1	0	0	0	10.038	0.869		Industrial - Warehousing, Distribution, Storage - Warehousing, Distribution, 10,000 to 24,999 SF - One Story, 0	129A201 204		Wilshire	No	ABMI	ARO
Los Angeles	2225 W PICO BLVD	90006	5076015008	0.000	0.000	0.000	0.869	Shortfall of Sites	0.166	Neighborhood Office Commercial	C2-1	0	0	0	10.038	0.869		Industrial - Warehousing, Distribution, Storage - Warehousing, Distribution, 10,000 to 24,999 SF - One Story, 0	129A201 215		Wilshire	No	ABMI	ARO
Los Angeles	7047 COMANCHE AVE	91306	2135004009	0.000	0.000	0.000	0.869	Shortfall of Sites	0.176	Low Residential	RS-1-RIO	Low Residential	0	0	66.287	0.869		Residential - Single Family Residence - Pool, 1	183B113 255	1 per lot	Canoga Park - Winnetka - Woodland Hills - West Hills	No	ABMI	AHO , CPK CPU
Los Angeles	20262 HAMLIN ST	91306	2134019020	0.000	0.000	0.000	0.869	Shortfall of Sites	0.176	Low Residential	RS-1-RIO	Low Residential	0	0	66.287	0.869		Residential - Single Family Residence - Pool, 1	180B113 411	1 per lot	Canoga Park - Winnetka - Woodland Hills - West Hills	No	ABMI	AHO , CPK CPU
Los Angeles	25226 WESTERN AVE	90710	7410020019	0.434	0.434	0.000	0.000	Shortfall of Sites	0.188	Low Medium I Residential	[Q]R2-1XL	0	0	20	102.494	0.869		Institutional - Church - One Story, 0	036B193 312		Wilmington - Harbor City	No	LI	FBO, R2RD
Los Angeles	8101 LASAINE AVE	91325	2201018002	0.000	0.000	0.000	0.868	Shortfall of Sites	0.163	Low Residential	R1-1	Low Residential	0	0	66.287	0.868		Residential - Single Family Residence, 1	189B133 190	1 per lot	Reseda - West Van Nuys	No	ABMI	AHO , RES CPU, ADU
Los Angeles	5227 W SUNSET BLVD	90027	5544016040	0.000	0.000	0.000	0.868	Shortfall of Sites	0.274	Highway Oriented Commercial	C2-1D	0	0	0	3.958	0.868		Commercial - Store Combination - Store and Office Combination - One Story, 0	147A195 76		Hollywood	No	ABMI	ARO
Los Angeles	6540 GAZETTE AVE	91306	2148023013	0.000	0.000	0.000	0.868	Shortfall of Sites	0.176	Low Residential	RS-1-RIO	Low Residential	0	0	66.287	0.868		Residential - Single Family Residence, 1	180B109 498	1 per lot	Canoga Park - Winnetka - Woodland Hills - West Hills	No	ABMI	AHO , CPK CPU
Los Angeles	8260 HATILLO AVE	91306	2106019013	0.000	0.000	0.000	0.868	Shortfall of Sites	0.176	Low Residential	RA-1	Low Residential	0	0	66.287	0.868		Residential - Single Family Residence, 1	192B113 627	1 per lot	Canoga Park - Winnetka - Woodland Hills - West Hills	No	ABMI	AHO , CPK CPU
Los Angeles	20421 HEMMINGWAY ST	91306	2107024070	0.000	0.000	0.000	0.868	Shortfall of Sites	0.176	Low Residential	R1-1	Low Residential	0	0	66.287	0.868		Residential - Single Family Residence, 1	189B113 682	1 per lot	Canoga Park - Winnetka - Woodland Hills - West Hills	No	ABMI	AHO , CPK CPU
Los Angeles	4521 W JEFFERSON BLVD	90016	5057022029	0.000	0.000	0.000	0.868	Shortfall of Sites	0.143	Hybrid Industrial	CM-2D-CPIO	0	0	0	7.563	0.868		Industrial - Light Manufacturing - One Story, 0	120B181 711		West Adams - Baldwin Hills - Leimert	No	ABMI	ARO
Los Angeles	4521 W JEFFERSON BLVD	90016	5057022029	0.000	0.000	0.000	0.868	Shortfall of Sites	0.158	Hybrid Industrial	CM-2D-CPIO	0	0	0	6.876	0.868		Industrial - Light Manufacturing - One Story, 0	120B181 712		West Adams - Baldwin Hills - Leimert	No	ABMI	ARO
Los Angeles	22234 LEADWELL ST	91303	2023026005	0.000	0.000	0.000	0.868	Shortfall of Sites	0.176	Low Residential	RS-1	Very Low Residential	[MN1-SH2-5] [CX1-FA] [CPIO]	0	66.287	0.868		Residential - Single Family Residence - Pool, 1	186B101 804	1 per lot	Canoga Park - Winnetka - Woodland Hills - West Hills	No	ABMI	AHO , CPK CPU
Los Angeles	20415 HEMMINGWAY ST	91306	2107024071	0.000	0.000	0.000	0.868	Shortfall of Sites	0.176	Low Residential	R1-1	Low Residential	[LM1-CDF1-5] [IX4-FA] [CPIO]	0	66.287	0.868		Residential - Single Family Residence, 1	189B113 683	1 per lot	Canoga Park - Winnetka - Woodland Hills - West Hills	No	ABMI	AHO , CPK CPU
Los Angeles	6831 DELCO AVE	91306	2136015006	0.000	0.000	0.000	0.868	Shortfall of Sites	0.176	Low Residential	RS-1-RIO	Low Residential	0	0	66.287	0.868		Residential - Single Family Residence, 1	183B109 850	1 per lot	Canoga Park - Winnetka - Woodland Hills - West Hills	No	ABMI	AHO , CPK CPU
Los Angeles	20658 KITTRIDGE ST	91306	2148016001	0.000	0.000	0.000	0.868	Shortfall of Sites	0.176	Low Residential	RS-1-RIO	Low Residential	0	0	66.287	0.868		Residential - Single Family Residence - Pool, 1	180B109 460	1 per lot	Canoga Park - Winnetka - Woodland Hills - West Hills	No	ABMI	AHO , CPK CPU
Los Angeles	20001 KITTRIDGE ST	91306	2134010005	0.000	0.000	0.000	0.868	Shortfall of Sites	0.176	Low Residential	R1-1-RIO	Low Residential	0	0	66.287	0.868		Residential - Single Family Residence, 1	180B113 296	1 per lot	Canoga Park - Winnetka - Woodland Hills - West Hills	No	ABMI	AHO , CPK CPU
Los Angeles	4701 S VERMONT AVE	90037	5017029001	0.000	0.000	0.000	0.868	Shortfall of Sites	0.155	Neighborhood Commercial	C2-1VL-CPIO	0	0	0	7.756	0.868		Commercial - Store Combination - Store and Residential Combination - One Story, 0	111B197 603		South Los Angeles	Yes	ABMI	ARO
Los Angeles	6550 LARAMIE AVE	91306	2134022003	0.000	0.000	0.000	0.868	Shortfall of Sites	0.176	Low Residential	RS-1-RIO	Low Residential	0	0	66.287	0.868		Residential - Single Family Residence, 1	180B113 632	1 per lot	Canoga Park - Winnetka - Woodland Hills - West Hills	No	ABMI	AHO , CPK CPU
Los Angeles	20553 KITTRIDGE ST	91306	2148019023	0.000	0.000	0.000	0.868	Shortfall of Sites	0.176	Low Residential	RS-1-RIO	Low Residential	0	0	66.287	0.868		Residential - Single Family Residence, 1	180B109 372	1 per lot	Canoga Park - Winnetka - Woodland Hills - West Hills	No	ABMI	AHO , CPK CPU
Los Angeles	5960 VANALDEN AVE	91356	2156009002	0.000	0.000	0.000	0.868	Shortfall of Sites	0.197	Low II Residential	R1-1	Low Residential	0	0	66.287	0.868		Residential - Single Family Residence - Pool, 1	177B121 686	1 per lot	Encino - Tarzana	No	ABMI	AHO , ENC CPU
Los Angeles	20411 HEMMINGWAY ST	91306	2107024072	0.000	0.000	0.000	0.868	Shortfall of Sites	0.176	Low Residential	R1-1	Low Residential	[MM1-CDF1-5] [IX4-FA] [CPIO]	0	66.287	0.868		Residential - Single Family Residence, 1	189B113 684	1 per lot	Canoga Park - Winnetka - Woodland Hills - West Hills	No	ABMI	AHO , CPK CPU
Los Angeles	22134 GILMORE ST	91303	2139003028	0.000	0.000	0.000	0.868	Shortfall of Sites	0.176	Low Residential	RS-1-RIO	Very Low Residential	0	0	66.287	0.868		Residential - Single Family Residence, 1	180B101 735	1 per lot	Canoga Park - Winnetka - Woodland Hills - West Hills	No	ABMI	AHO , CPK CPU
Los Angeles	6465 FARRALONE AVE	91303	2139025012	0.000	0.000	0.000	0.868	Shortfall of Sites	0.176	Low Residential	RS-1-RIO	Very Low Residential	0	0	66.287	0.868		Residential - Single Family Residence, 1	180B101 622	1 per lot	Canoga Park - Winnetka - Woodland Hills - West Hills	No	ABMI	AHO , CPK CPU
Los Angeles	24335 FRIAR ST	91367	2033014012	0.000	0.000	0.000	0.868	Shortfall of Sites	0.162	Low Residential	RS-1	Very Low Residential	0	0	66.287	0.868		Residential - Single Family Residence - Therapy Pool (Spa), 1	177B089 173	1 per lot	Canoga Park - Winnetka - Woodland Hills - West Hills	No	ABMI	AHO , CPK CPU, ADU
Los Angeles	7923 MCLAREN AVE	91304	2014011009	0.000	0.000	0.000	0.868	Shortfall of Sites	0.176	Low Residential	RS-1	Very Low Residential	0	0	66.287	0.868		Residential - Single Family Residence, 1	189B097 569	1 per lot	Canoga Park - Winnetka - Woodland Hills - West Hills	No	ABMI	AHO , CPK CPU
Los Angeles	17462 BLYTHE ST	91325	2201024023	0.000	0.000	0.000	0.868	Shortfall of Sites	0.162	Low Residential	R1-1	Low Residential	0	0	66.287	0.868		Residential - Single Family Residence, 1	189B129 616	1 per lot	Reseda - West Van Nuys	No	ABMI	AHO , RES CPU, ADU
Los Angeles	7943 MCLAREN AVE	91304	2014011006	0.000	0.000	0.000	0.868	Shortfall of Sites	0.176	Low Residential	RS-1	Very Low Residential	0	0	66.287	0.868		Residential - Single Family Residence, 1	189B097 484	1 per lot	Canoga Park - Winnetka - Woodland Hills - West Hills	No	ABMI	AHO , CPK CPU
Los Angeles	7931 MCLAREN AVE	91304	2014011008	0.000	0.000	0.000	0.868	Shortfall of Sites	0.176	Low Residential	RS-1	Very Low Residential	0	0	66.287	0.868		Residential - Single Family Residence, 1	189B097 536	1 per lot	Canoga Park - Winnetka - Woodland Hills - West Hills	No	ABMI	AHO , CPK CPU
Los Angeles	7937 MCLAREN AVE	91304	2014011007	0.000	0.000	0.000	0.868	Shortfall of Sites	0.176	Low Residential	RS-1	Very Low Residential	0	0	66.287	0.868		Residential - Single Family Residence - Pool, 1	189B097 510	1 per lot	Canoga Park - Winnetka - Woodland Hills - West Hills	No	ABMI	AHO , CPK CPU
Los Angeles	2543 W 6TH ST	90057	5155029015	0.000	0.000	0.000	0.868	Shortfall of Sites	0.166	Community Commercial	C2-2	0	0	0	10.076	0.868		Commercial - Store Combination - Store and Office Combination - One Story, 0	135A203 401		Westlake	No	ABMI	ARO
Los Angeles	9290 BEACHY AVE	91331	2625022014	0.434	0.434	0.000	0.000	Shortfall of Sites	0.405	Public/Quasi-Public Open Space	RA-1	0	0	20	102.494	0.868		Institutional - Church - One Story, 1	198B157 514		Arleta - Pacoima	No	LI	FBO
Los Angeles	20263 MOBILE ST	91306	2134019003	0.000	0.000	0.000	0.868	Shortfall of Sites	0.176	Low Residential	RS-1-RIO	Low Residential	0	0	66.287	0.868		Residential - Single Family Residence - Pool, 1	180B113 448	1 per lot	Canoga Park - Winnetka - Woodland Hills - West Hills	No	ABMI	AHO , CPK CPU
Los Angeles	20425 HEMMINGWAY ST	91306	2107024069	0.000	0.000	0.000	0.868	Shortfall of Sites	0.176	Low Residential	R1-1	Low Residential	[MB4-G1-5] [IX4-FA] [CPIO]	0	66.287	0.868		Residential - Single Family Residence - Pool, 1	189B113 681	1 per lot	Canoga Park - Winnetka - Woodland Hills - West Hills	No	ABMI	AHO , CPK CPU
Los Angeles	20431 HEMMINGWAY ST	91306	2107024068	0.000	0.000	0.000	0.868	Shortfall of Sites	0.176	Low Residential	R1-1	Low Residential	0	0	66.287	0.868		Residential - Single Family Residence, 1	189B109 575	1 per lot	Canoga Park - Winnetka - Woodland Hills - West Hills	No	ABMI	AHO , CPK CPU

Jurisdiction Name	Site Address/Intersection	5 Digit ZIP Code	Assessor Parcel Number	Very Low-Income	Low-Income	Moderate-Income	Above Moderate-Income	Type of Shortfall	Parcel Size (Acres)	Current General Plan Designation	Current Zoning	Proposed General Plan (GP) Designation	Proposed Zoning	Minimum Density Allowed	Maximum Density Allowed	Total Capacity	Vacant/ Nonvacant	Description of Existing Uses	PIN	Base Density Per Acre	Community Plan Area	Rent Stabalization Ordinance	Income Category	Applicable Rezoning Program (Program informing values in Column Q listed first)
Los Angeles	6528 FARRALONE AVE	91303	2139017005	0.000	0.000	0.000	0.867	Shortfall of Sites	0.176	Low Residential	RS-1-RIO	Very Low Residential	[MB3-CDF1-5] [IX4-FA] [CPIO]	0	66.287	0.867		Residential - Single Family Residence, 1	180B101 511	1 per lot	Canoga Park - Winnetka - Woodland Hills - West Hills	No	ABMI	AHO , CPK CPU
Los Angeles	22740 LEONORA DR	91367	2040030016	0.000	0.000	0.000	0.867	Shortfall of Sites	0.162	Low Residential	R1-1	Very Low Residential	0	0	66.287	0.867		Residential - Single Family Residence, 1	171B097 250	1 per lot	Canoga Park - Winnetka - Woodland Hills - West Hills	No	ABMI	AHO , CPK CPU, ADU
Los Angeles	17038 BURTON ST	91406	2204032016	0.000	0.000	0.000	0.867	Shortfall of Sites	0.162	Low Residential	R1-1	Low Residential	0	0	66.287	0.867		Residential - Single Family Residence, 1	192B133 346	1 per lot	Reseda - West Van Nuys	No	ABMI	AHO , RES CPU, ADU
Los Angeles	7732 WINNETKA AVE	91306	2106005001	0.000	0.000	0.000	0.867	Shortfall of Sites	0.176	Low Residential	RS-1	Low Residential	0	0	66.287	0.867		Residential - Single Family Residence, 1	189B113 1106	1 per lot	Canoga Park - Winnetka - Woodland Hills - West Hills	No	ABMI	AHO , CPK CPU
Los Angeles	22728 LEONORA DR	91367	2040030018	0.000	0.000	0.000	0.867	Shortfall of Sites	0.162	Low Residential	R1-1	Very Low Residential	0	0	66.287	0.867		Residential - Single Family Residence, 1	171B097 244	1 per lot	Canoga Park - Winnetka - Woodland Hills - West Hills	No	ABMI	AHO , CPK CPU, ADU
Los Angeles	20231 HAMLIN ST	91306	2134018005	0.000	0.000	0.000	0.867	Shortfall of Sites	0.176	Low Residential	RS-1-RIO	Low Residential	[MM1-CDF1-5] [IX4-FA] [CPIO]	0	66.287	0.867		Residential - Single Family Residence, 1	180B113 338	1 per lot	Canoga Park - Winnetka - Woodland Hills - West Hills	No	ABMI	AHO , CPK CPU
Los Angeles	6841 FARRALONE AVE	91303	2024033027	0.000	0.000	0.000	0.867	Shortfall of Sites	0.176	Low Residential	RS-1-RIO	Very Low Residential	[HB6-G1-5] [CX3-FA] [CPIO]	0	66.287	0.867		Residential - Single Family Residence - Pool, 1	183B101 688	1 per lot	Canoga Park - Winnetka - Woodland Hills - West Hills	No	ABMI	AHO , CPK CPU
Los Angeles	6645 SUNNYBRAE AVE	91306	2148019017	0.000	0.000	0.000	0.867	Shortfall of Sites	0.176	Low Residential	RS-1-RIO	Low Residential	0	0	66.287	0.867		Residential - Single Family Residence, 1	180B109 254	1 per lot	Canoga Park - Winnetka - Woodland Hills - West Hills	No	ABMI	AHO , CPK CPU
Los Angeles	1499 W 1ST ST	90732	7452018017	0.000	0.000	0.000	0.867	Shortfall of Sites	0.002	Community Commercial	C2-1VL	0	0	0	652.448	0.867		Commercial - Professional Building - Medical Dental Building - One Story, 0	018B193 1138		San Pedro	No	ABMI	ARO
Los Angeles	22712 LEONORA DR	91367	2040030021	0.000	0.000	0.000	0.867	Shortfall of Sites	0.162	Low Residential	R1-1	Very Low Residential	0	0	66.287	0.867		Residential - Single Family Residence, 1	171B097 213	1 per lot	Canoga Park - Winnetka - Woodland Hills - West Hills	No	ABMI	AHO , CPK CPU, ADU
Los Angeles	5220 W WASHINGTON BLVD	90016	5063001035	0.000	0.000	0.000	0.867	Shortfall of Sites	0.172	Neighborhood Commercial	C2-1VL-CPIO	0	0	0	9.714	0.867		Commercial - Professional Building - One Story, 0	126B177 869		West Adams - Baldwin Hills - Leimert	No	ABMI	ARO
Los Angeles	5220 W WASHINGTON BLVD	90016	5063001035	0.000	0.000	0.000	0.867	Shortfall of Sites	0.172	Neighborhood Commercial	C2-1VL-CPIO	0	0	0	9.693	0.867		Commercial - Professional Building - One Story, 0	126B177 873		West Adams - Baldwin Hills - Leimert	No	ABMI	ARO
Los Angeles	5220 W WASHINGTON BLVD	90016	5063001035	0.000	0.000	0.000	0.867	Shortfall of Sites	0.172	Neighborhood Commercial	C2-1VL-CPIO	0	0	0	9.695	0.867		Commercial - Professional Building - One Story, 0	126B177 877		West Adams - Baldwin Hills - Leimert	No	ABMI	ARO
Los Angeles	17730 ARMINTA ST	91335	2101033001	0.000	0.000	0.000	0.867	Shortfall of Sites	0.176	Low Residential	R1-1	Low Residential	0	0	66.287	0.867		Residential - Single Family Residence, 1	189B129 740	1 per lot	Reseda - West Van Nuys	No	ABMI	AHO , RES CPU
Los Angeles	6429 BOTHWELL RD	91335	2132009033	0.000	0.000	0.000	0.867	Shortfall of Sites	0.176	Low Residential	R1-1-RIO	Low Residential	0	0	66.287	0.867		Residential - Single Family Residence, 1	180B117 792	1 per lot	Reseda - West Van Nuys	No	ABMI	AHO , RES CPU
Los Angeles	22708 LEONORA DR	91367	2040030022	0.000	0.000	0.000	0.867	Shortfall of Sites	0.162	Low Residential	R1-1	Very Low Residential	0	0	66.287	0.867		Residential - Single Family Residence - Pool, 1	171B097 208	1 per lot	Canoga Park - Winnetka - Woodland Hills - West Hills	No	ABMI	AHO , CPK CPU, ADU
Los Angeles	22210 SCHOOLCRAFT ST	91303	2024034002	0.000	0.000	0.000	0.867	Shortfall of Sites	0.176	Low Residential	RS-1-RIO	Very Low Residential	0	0	66.287	0.867		Residential - Single Family Residence - Pool, 1	183B101 550	1 per lot	Canoga Park - Winnetka - Woodland Hills - West Hills	No	ABMI	AHO , CPK CPU
Los Angeles	6542 FARRALONE AVE	91303	2139016001	0.000	0.000	0.000	0.867	Shortfall of Sites	0.176	Low Residential	RS-1-RIO	Very Low Residential	0	0	66.287	0.867		Residential - Single Family Residence, 1	180B101 450	1 per lot	Canoga Park - Winnetka - Woodland Hills - West Hills	No	ABMI	AHO , CPK CPU
Los Angeles	20435 HEMMINGWAY ST	91306	2107024073	0.000	0.000	0.000	0.867	Shortfall of Sites	0.176	Low Residential	R1-1	Low Residential	0	0	66.287	0.867		Residential - Single Family Residence, 1	189B109 574	1 per lot	Canoga Park - Winnetka - Woodland Hills - West Hills	No	ABMI	AHO , CPK CPU
Los Angeles	4181 S FIGUEROA ST	90037	5019018026	0.000	0.000	0.000	0.867	Shortfall of Sites	0.155	Neighborhood Commercial	C2-1VL-CPIO	0	0	0	7.769	0.867		Commercial - Store Combination - Store and Residential Combination - One Story, 0	114A201 132		South Los Angeles	Yes	ABMI	ARO
Los Angeles	3600 W PICO BLVD	90019	5072026001	0.000	0.000	0.000	0.867	Shortfall of Sites	0.148	Neighborhood Commercial	C4-1VL-O-CPIO	0	0	0	8.143	0.867		Commercial - Store Combination - Store and Residential Combination - One Story, 0	129B189 1016		West Adams - Baldwin Hills - Leimert	Yes	ABMI	ARO
Los Angeles	24256 GILMORE ST	91307	2033013026	0.000	0.000	0.000	0.867	Shortfall of Sites	0.162	Low Residential	RS-1	Very Low Residential	0	0	66.287	0.867		Residential - Single Family Residence, 1	180B089 1054	1 per lot	Canoga Park - Winnetka - Woodland Hills - West Hills	No	ABMI	AHO , CPK CPU, ADU
Los Angeles	24244 GILMORE ST	91307	2033013024	0.000	0.000	0.000	0.867	Shortfall of Sites	0.162	Low Residential	RS-1	Very Low Residential	0	0	66.287	0.867		Residential - Single Family Residence - Pool, 1	180B089 1045	1 per lot	Canoga Park - Winnetka - Woodland Hills - West Hills	No	ABMI	AHO , CPK CPU, ADU
Los Angeles	24250 GILMORE ST	91307	2033013025	0.000	0.000	0.000	0.867	Shortfall of Sites	0.162	Low Residential	RS-1	Very Low Residential	0	0	66.287	0.867		Residential - Single Family Residence, 1	180B089 1049	1 per lot	Canoga Park - Winnetka - Woodland Hills - West Hills	No	ABMI	AHO , CPK CPU, ADU
Los Angeles	24341 FRIAR ST	91367	2033014013	0.000	0.000	0.000	0.867	Shortfall of Sites	0.162	Low Residential	RS-1	Very Low Residential	0	0	66.287	0.867		Residential - Single Family Residence, 1	177B089 170	1 per lot	Canoga Park - Winnetka - Woodland Hills - West Hills	No	ABMI	AHO , CPK CPU, ADU
Los Angeles	24238 GILMORE ST	91307	2033013023	0.000	0.000	0.000	0.867	Shortfall of Sites	0.162	Low Residential	RS-1	Very Low Residential	0	0	66.287	0.867		Residential - Single Family Residence, 1	180B089 1039	1 per lot	Canoga Park - Winnetka - Woodland Hills - West Hills	No	ABMI	AHO , CPK CPU, ADU
Los Angeles	24226 GILMORE ST	91307	2033013021	0.000	0.000	0.000	0.867	Shortfall of Sites	0.162	Low Residential	RS-1	Very Low Residential	[DM4-CHC1-5] [CX4-FA] [SN-CPIO-CDO]	0	66.287	0.867		Residential - Single Family Residence - Pool, 1	180B089 1030	1 per lot	Canoga Park - Winnetka - Woodland Hills - West Hills	No	ABMI	AHO , CPK CPU, ADU
Los Angeles	24232 GILMORE ST	91307	2033013022	0.000	0.000	0.000	0.867	Shortfall of Sites	0.162	Low Residential	RS-1	Very Low Residential	[DM2-SH2-5] [CX1-FA] [CPIO-O-CDO]	0	66.287	0.867		Residential - Single Family Residence, 1	180B089 1035	1 per lot	Canoga Park - Winnetka - Woodland Hills - West Hills	No	ABMI	AHO , CPK CPU, ADU
Los Angeles	24220 GILMORE ST	91307	2033013020	0.000	0.000	0.000	0.867	Shortfall of Sites	0.162	Low Residential	RS-1	Very Low Residential	0	0	66.287	0.867		Residential - Single Family Residence - Pool, 1	180B089 1024	1 per lot	Canoga Park - Winnetka - Woodland Hills - West Hills	No	ABMI	AHO , CPK CPU, ADU
Los Angeles	24214 GILMORE ST	91307	2033013019	0.000	0.000	0.000	0.867	Shortfall of Sites	0.162	Low Residential	RS-1	Very Low Residential	0	0	66.287	0.867		Residential - Single Family Residence, 1	180B089 1017	1 per lot	Canoga Park - Winnetka - Woodland Hills - West Hills	No	ABMI	AHO , CPK CPU, ADU
Los Angeles	24208 GILMORE ST	91307	2033013018	0.000	0.000	0.000	0.866	Shortfall of Sites	0.162	Low Residential	RS-1	Very Low Residential	0	0	66.287	0.866		Residential - Single Family Residence, 1	180B089 1013	1 per lot	Canoga Park - Winnetka - Woodland Hills - West Hills	No	ABMI	AHO , CPK CPU, ADU
Los Angeles	20513 MOBERLY PL	91306	2148012011	0.000	0.000	0.000	0.866	Shortfall of Sites	0.176	Low Residential	RS-1-RIO	Low Residential	0	0	66.287	0.866		Residential - Single Family Residence, 1	180B109 193	1 per lot	Canoga Park - Winnetka - Woodland Hills - West Hills	No	ABMI	AHO , CPK CPU
Los Angeles	20610 KITTRIDGE ST	91306	2148017001	0.000	0.000	0.000	0.866	Shortfall of Sites	0.176	Low Residential	RS-1-RIO	Low Residential	0	0	66.287	0.866		Residential - Single Family Residence, 1	180B109 468	1 per lot	Canoga Park - Winnetka - Woodland Hills - West Hills	No	ABMI	AHO , CPK CPU
Los Angeles	19235 VENTURA BLVD	91356	2163019016	0.000	0.000	0.000	0.866	Shortfall of Sites	0.069	Community Commercial	C2-1VLD	0	0	0	18.509	0.866		Commercial - Store Combination - Store and Office Combination - One Story, 0	174B117 289		Encino - Tarzana	No	ABMI	ARO
Los Angeles	20268 MOBILE ST	91306	2134020032	0.000	0.000	0.000	0.866	Shortfall of Sites	0.176	Low Residential	RS-1-RIO	Low Residential	0	0	66.287	0.866		Residential - Single Family Residence, 1	180B113 505	1 per lot	Canoga Park - Winnetka - Woodland Hills - West Hills	No	ABMI	AHO , CPK CPU
Los Angeles	22332 LULL ST	91304	2012020046	0.000	0.000	0.000	0.866	Shortfall of Sites	0.176	Low Residential	RS-1	Very Low Residential	0	0	66.287	0.866		Residential - Single Family Residence - Pool, 1	186B101 134	1 per lot	Canoga Park - Winnetka - Woodland Hills - West Hills	No	ABMI	AHO , CPK CPU
Los Angeles	15570 HESBY ST	91436	2261031002	0.000	0.000	0.000	0.866	Shortfall of Sites	0.162	Low II Residential	R1-1	Low Residential	0	0	66.287	0.866		Residential - Single Family Residence, 1	171B141 439	1 per lot	Encino - Tarzana	No	ABMI	AHO , ENC CPU, ADU
Los Angeles	3500 W PICO BLVD	90019	5072036001	0.000	0.000	0.000	0.866	Shortfall of Sites	0.086	Neighborhood Commercial	C4-1VL-O-CPIO	0	0	0	22.863	0.866		Commercial - Store Combination - Store and Residential Combination - One Story, 0	129B189 1043		West Adams - Baldwin Hills - Leimert	Yes	ABMI	ARO
Los Angeles	3500 W PICO BLVD	90019	5072036001	0.000	0.000	0.000	0.866	Shortfall of Sites	0.086	Neighborhood Commercial	C4-1VL-O-CPIO	0	0	0	22.863	0.866		Commercial - Store Combination - Store and Residential Combination - One Story, 0	129B189 1044		West Adams - Baldwin Hills - Leimert	Yes	ABMI	ARO
Los Angeles	3500 W PICO BLVD	90019	5072036001	0.000	0.000	0.000	0.866	Shortfall of Sites	0.086	Neighborhood Commercial	C4-1VL-O-CPIO	0	0	0	22.863	0.866		Commercial - Store Combination - Store and Residential Combination - One Story, 0	129B189 1045		West Adams - Baldwin Hills - Leimert	Yes	ABMI	ARO
Los Angeles	19023 LEADWELL ST	91335	2104025021	0.000	0.000	0.000	0.866	Shortfall of Sites	0.176	Low Residential	R1-1	Low Residential	0	0	66.287	0.866		Residential - Single Family Residence, 1	186B121 757	1 per lot	Reseda - West Van Nuys	No	ABMI	AHO , RES CPU
Los Angeles	6629 SUNNYBRAE AVE	91306	2148019019	0.000	0.000	0.000	0.866	Shortfall of Sites	0.176	Low Residential	RS-1-RIO	Low Residential	0	0	66.287	0.866		Residential - Single Family Residence, 1	180B109 304	1 per lot	Canoga Park - Winnetka - Woodland Hills - West Hills	No	ABMI	AHO , CPK CPU
Los Angeles	5280 WOODLAKE AVE	91367	2042014008	0.000	0.000	0.000	0.866	Shortfall of Sites	0.176	Low Residential	R1-1	Very Low Residential	[DM1-SH1-5] [IX3-FA] [CPIO]	0	66.287	0.866		Residential - Single Family Residence - Guesthouse, 1	171B093 291	1 per lot	Canoga Park - Winnetka - Woodland Hills - West Hills	No	ABMI	AHO , CPK CPU
Los Angeles	20139 HAYNES ST	91306	2134017006	0.000	0.000	0.000	0.866	Shortfall of Sites	0.176	Low Residential	RS-1-RIO	Low Residential	0	0	66.287	0.866		Residential - Single Family Residence, 1	180B113 357	1 per lot	Canoga Park - Winnetka - Woodland Hills - West Hills	No	ABMI	AHO , CPK CPU
Los Angeles	5700 OSTROM AVE	91316	2255019017	0.000	0.000	0.000	0.866	Shortfall of Sites	0.162	Low II Residential	R1-1-RIO	Low Residential	0	0	66.287	0.866		Residential - Single Family Residence - Pool, 1	174B133 383	1 per lot	Encino - Tarzana	No	ABMI	AHO , ENC CPU, ADU
Los Angeles	22847 STRATHERN ST	91304	2014007005	0.000	0.000	0.000	0.866	Shortfall of Sites	0.176	Low Residential	RS-1	Very Low Residential	0	0	66.287	0.866		Residential - Single Family Residence - Pool, 1	189B097 401	1 per lot	Canoga Park - Winnetka - Woodland Hills - West Hills	No	ABMI	AHO , CPK CPU
Los Angeles	18900 LANARK ST	91335	2104036031	0.000	0.000	0.000	0.866	Shortfall of Sites	0.176	Low Residential	RS-1	Low Residential	0	0	66.287	0.866		Residential - Single Family Residence, 1	189B121 71	1 per lot	Reseda - West Van Nuys	No	ABMI	AHO , RES CPU
Los Angeles	7443 SHOUP AVE	91307	2022019020	0.000	0.000	0.000	0.866	Shortfall of Sites	0.176	Low Residential	RS-1	Very Low Residential	0	0	66.287	0.866		Residential - Single Family Residence, 1	186B101 496	1 per lot	Canoga Park - Winnetka - Woodland Hills - West Hills	No	ABMI	AHO , CPK CPU
Los Angeles	7451 SHOUP AVE	91307	2022019019	0.000	0.000	0.000	0.866	Shortfall of Sites	0.176	Low Residential	RS-1	Very Low Residential	[DM1-G1-5] [CX2-FA] [CPIO]	0	66.287	0.866		Residential - Single Family Residence, 1	186B101 465	1 per lot	Canoga Park - Winnetka - Woodland Hills - West Hills	No	ABMI	AHO , CPK CPU
Los Angeles	7501 SHOUP AVE	91307	2022019017	0.000	0.000	0.000	0.866	Shortfall of Sites	0.176	Low Residential	RS-1	Very Low Residential	0	0	66.287	0.866		Residential - Single Family Residence, 1	186B101 413	1 per lot	Canoga Park - Winnetka - Woodland Hills - West Hills	No	ABMI	AHO , CPK CPU

Jurisdiction Name	Site Address/Intersection	5 Digit ZIP Code	Assessor Parcel Number	Very Low-Income	Low-Income	Moderate-Income	Above Moderate-Income	Type of Shortfall	Parcel Size (Acres)	Current General Plan Designation	Current Zoning	Proposed General Plan (GP) Designation	Proposed Zoning	Minimum Density Allowed	Maximum Density Allowed	Total Capacity	Vacant/ Nonvacant	Description of Existing Uses	PIN	Base Density Per Acre	Community Plan Area	Rent Stabalization Ordinance	Income Category	Applicable Rezoning Program (Program informing values in Column Q listed first)
Los Angeles	23346 HARTLAND ST	91307	2028017008	0.000	0.000	0.000	0.866	Shortfall of Sites	0.162	Low Residential	RS-1	Very Low Residential	0	0	66.287	0.866		Residential - Single Family Residence, 1	183B093 668	1 per lot	Canoga Park - Winnetka - Woodland Hills - West Hills	No	ABMI	AHO , CPK CPU, ADU
Los Angeles	6744 KEOKUK AVE	91306	2134015003	0.000	0.000	0.000	0.866	Shortfall of Sites	0.176	Low Residential	RS-1-RIO	Low Residential	0	0	66.287	0.866		Residential - Single Family Residence, 1	180B113 64	1 per lot	Canoga Park - Winnetka - Woodland Hills - West Hills	No	ABMI	AHO , CPK CPU
Los Angeles	3508 AVALON BLVD	90011	5121002019	0.000	0.000	0.000	0.866	Shortfall of Sites	0.092	Hybrid Industrial	CM-1-CPIO	0	0	0	18.129	0.866		Industrial - Light Manufacturing - One Story, 0	117A207 291		Southeast Los Angeles	No	ABMI	ARO
Los Angeles	3508 AVALON BLVD	90011	5121002019	0.000	0.000	0.000	0.866	Shortfall of Sites	0.143	Hybrid Industrial	CM-1-CPIO	0	0	0	11.601	0.866		Industrial - Light Manufacturing - One Story, 0	117A207 292		Southeast Los Angeles	No	ABMI	ARO
Los Angeles	3508 AVALON BLVD	90011	5121002019	0.000	0.000	0.000	0.866	Shortfall of Sites	0.141	Hybrid Industrial	CM-1-CPIO	0	0	0	11.815	0.866		Industrial - Light Manufacturing - One Story, 0	117A207 300		Southeast Los Angeles	No	ABMI	ARO
Los Angeles	24139 WELBY WAY	91307	2034003003	0.000	0.000	0.000	0.866	Shortfall of Sites	0.162	Low Residential	RS-1	Very Low Residential	[MB4-SH1-5] [IX1-FA] [CPIO]	0	66.287	0.866		Residential - Single Family Residence - Pool, 1	180B089 9	1 per lot	Canoga Park - Winnetka - Woodland Hills - West Hills	No	ABMI	AHO , CPK CPU, ADU
Los Angeles	24133 WELBY WAY	91307	2034003004	0.000	0.000	0.000	0.865	Shortfall of Sites	0.162	Low Residential	RS-1	Very Low Residential	0	0	66.287	0.865		Residential - Single Family Residence - Pool, 1	180B089 12	1 per lot	Canoga Park - Winnetka - Woodland Hills - West Hills	No	ABMI	AHO , CPK CPU, ADU
Los Angeles	2676 W PICO BLVD	90006	5075007001	0.000	0.000	0.000	0.865	Shortfall of Sites	0.185	Neighborhood Commercial	C2-2D-CPIO	0	0	0	10.658	0.865		Commercial - Store Combination - Store and Residential Combination - One Story, 0	129B197 1131		South Los Angeles	Yes	ABMI	ARO
Los Angeles	24127 WELBY WAY	91307	2034003005	0.000	0.000	0.000	0.865	Shortfall of Sites	0.162	Low Residential	RS-1	Very Low Residential	[HB3-G1-5] [CX2-FA] [CPIO]	0	66.287	0.865		Residential - Single Family Residence, 1	180B089 17	1 per lot	Canoga Park - Winnetka - Woodland Hills - West Hills	No	ABMI	AHO , CPK CPU, ADU
Los Angeles	6540 NEVADA AVE	91303	2139017002	0.000	0.000	0.000	0.865	Shortfall of Sites	0.176	Low Residential	RS-1-RIO	Very Low Residential	0	0	66.287	0.865		Residential - Single Family Residence - Pool, 1	180B101 479	1 per lot	Canoga Park - Winnetka - Woodland Hills - West Hills	No	ABMI	AHO , CPK CPU
Los Angeles	24121 WELBY WAY	91307	2034003006	0.000	0.000	0.000	0.865	Shortfall of Sites	0.162	Low Residential	RS-1	Very Low Residential	0	0	66.287	0.865		Residential - Single Family Residence - Pool, 1	180B089 19	1 per lot	Canoga Park - Winnetka - Woodland Hills - West Hills	No	ABMI	AHO , CPK CPU, ADU
Los Angeles	24115 WELBY WAY	91307	2034003007	0.000	0.000	0.000	0.865	Shortfall of Sites	0.162	Low Residential	RS-1	Very Low Residential	0	0	66.287	0.865		Residential - Single Family Residence - Pool, 1	180B089 23	1 per lot	Canoga Park - Winnetka - Woodland Hills - West Hills	No	ABMI	AHO , CPK CPU, ADU
Los Angeles	20533 ARCHWOOD ST	91306	2148002007	0.000	0.000	0.000	0.865	Shortfall of Sites	0.176	Low Residential	RS-1-RIO	Low Residential	0	0	66.287	0.865		Residential - Single Family Residence, 1	180B109 130	1 per lot	Canoga Park - Winnetka - Woodland Hills - West Hills	No	ABMI	AHO , CPK CPU
Los Angeles	7021 FORBES AVE	91406	2225019008	0.000	0.000	0.000	0.865	Shortfall of Sites	0.176	Low Residential	R1-1	Low Residential	0	0	66.287	0.865		Residential - Single Family Residence - Pool, 1	183B133 493	1 per lot	Reseda - West Van Nuys	No	ABMI	AHO , RES CPU
Los Angeles	24109 WELBY WAY	91307	2034003008	0.000	0.000	0.000	0.865	Shortfall of Sites	0.162	Low Residential	RS-1	Very Low Residential	0	0	66.287	0.865		Residential - Single Family Residence, 1	180B089 26	1 per lot	Canoga Park - Winnetka - Woodland Hills - West Hills	No	ABMI	AHO , CPK CPU, ADU
Los Angeles	20434 KITTRIDGE ST	91306	2136023007	0.000	0.000	0.000	0.865	Shortfall of Sites	0.176	Low Residential	RS-1-RIO	Low Residential	0	0	66.287	0.865		Residential - Single Family Residence, 1	180B109 479	1 per lot	Canoga Park - Winnetka - Woodland Hills - West Hills	No	ABMI	AHO , CPK CPU
Los Angeles	24151 WELBY WAY	91307	2034003001	0.000	0.000	0.000	0.865	Shortfall of Sites	0.162	Low Residential	RS-1	Very Low Residential	[LN1-MU1-5] [RG1-FA] [CPIO]	0	66.287	0.865		Residential - Single Family Residence, 1	183B089 767	1 per lot	Canoga Park - Winnetka - Woodland Hills - West Hills	No	ABMI	AHO , CPK CPU, ADU
Los Angeles	24321 WELBY WAY	91307	2034004011	0.000	0.000	0.000	0.865	Shortfall of Sites	0.162	Low Residential	RS-1	Very Low Residential	0	0	66.287	0.865		Residential - Single Family Residence, 1	183B089 712	1 per lot	Canoga Park - Winnetka - Woodland Hills - West Hills	No	ABMI	AHO , CPK CPU, ADU
Los Angeles	24315 WELBY WAY	91307	2034004012	0.000	0.000	0.000	0.865	Shortfall of Sites	0.162	Low Residential	RS-1	Very Low Residential	0	0	66.287	0.865		Residential - Single Family Residence, 1	183B089 718	1 per lot	Canoga Park - Winnetka - Woodland Hills - West Hills	No	ABMI	AHO , CPK CPU, ADU
Los Angeles	24327 WELBY WAY	91307	2034004010	0.000	0.000	0.000	0.865	Shortfall of Sites	0.162	Low Residential	RS-1	Very Low Residential	0	0	66.287	0.865		Residential - Single Family Residence, 1	183B089 707	1 per lot	Canoga Park - Winnetka - Woodland Hills - West Hills	No	ABMI	AHO , CPK CPU, ADU
Los Angeles	24333 WELBY WAY	91307	2034004009	0.000	0.000	0.000	0.865	Shortfall of Sites	0.162	Low Residential	RS-1	Very Low Residential	0	0	66.287	0.865		Residential - Single Family Residence, 1	183B089 702	1 per lot	Canoga Park - Winnetka - Woodland Hills - West Hills	No	ABMI	AHO , CPK CPU, ADU
Los Angeles	24345 WELBY WAY	91307	2034004007	0.000	0.000	0.000	0.865	Shortfall of Sites	0.162	Low Residential	RS-1	Very Low Residential	0	0	66.287	0.865		Residential - Single Family Residence, 1	183B089 693	1 per lot	Canoga Park - Winnetka - Woodland Hills - West Hills	No	ABMI	AHO , CPK CPU, ADU
Los Angeles	8137 PONCE AVE	91304	2013005019	0.000	0.000	0.000	0.865	Shortfall of Sites	0.176	Low Residential	RS-1	Very Low Residential	0	0	66.287	0.865		Residential - Single Family Residence, 1	189B097 149	1 per lot	Canoga Park - Winnetka - Woodland Hills - West Hills	No	ABMI	AHO , CPK CPU
Los Angeles	24351 WELBY WAY	91307	2034004006	0.000	0.000	0.000	0.865	Shortfall of Sites	0.162	Low Residential	RS-1	Very Low Residential	0	0	66.287	0.865		Residential - Single Family Residence, 1	183B089 688	1 per lot	Canoga Park - Winnetka - Woodland Hills - West Hills	No	ABMI	AHO , CPK CPU, ADU
Los Angeles	24339 WELBY WAY	91307	2034004008	0.000	0.000	0.000	0.865	Shortfall of Sites	0.162	Low Residential	RS-1	Very Low Residential	[MB4-SH1-5] [IX1-FA] [CPIO]	0	66.287	0.865		Residential - Single Family Residence, 1	183B089 697	1 per lot	Canoga Park - Winnetka - Woodland Hills - West Hills	No	ABMI	AHO , CPK CPU, ADU
Los Angeles	24357 WELBY WAY	91307	2034004005	0.000	0.000	0.000	0.865	Shortfall of Sites	0.162	Low Residential	RS-1	Very Low Residential	0	0	66.287	0.865		Residential - Single Family Residence, 1	183B089 685	1 per lot	Canoga Park - Winnetka - Woodland Hills - West Hills	No	ABMI	AHO , CPK CPU, ADU
Los Angeles	5727 CAHILL AVE	91356	2156010018	0.000	0.000	0.000	0.865	Shortfall of Sites	0.176	Low II Residential	RS-1	Low Residential	0	0	66.287	0.865		Residential - Single Family Residence, 1	174B121 171	1 per lot	Encino - Tarzana	No	ABMI	AHO , ENC CPU
Los Angeles	24377 WELBY WAY	91307	2034004002	0.000	0.000	0.000	0.865	Shortfall of Sites	0.162	Low Residential	RS-1	Very Low Residential	0	0	66.287	0.865		Residential - Single Family Residence - Pool, 1	183B089 674	1 per lot	Canoga Park - Winnetka - Woodland Hills - West Hills	No	ABMI	AHO , CPK CPU, ADU
Los Angeles	15566 HESBY ST	91436	2261031003	0.000	0.000	0.000	0.865	Shortfall of Sites	0.162	Low II Residential	R1-1	Low Residential	0	0	66.287	0.865		Residential - Single Family Residence, 1	171B141 440	1 per lot	Encino - Tarzana	No	ABMI	AHO , ENC CPU, ADU
Los Angeles	23322 GONZALES DR	91367	2044024029	0.000	0.000	0.000	0.865	Shortfall of Sites	0.176	Low Residential	RS-1	Very Low Residential	0	0	66.287	0.865		Residential - Single Family Residence - Pool, 1	171B093 585	1 per lot	Canoga Park - Winnetka - Woodland Hills - West Hills	No	ABMI	AHO , CPK CPU
Los Angeles	23801 WELBY WAY	91307	2034001026	0.000	0.000	0.000	0.865	Shortfall of Sites	0.162	Low Residential	RS-1	Very Low Residential	[LM1-CDF1-5] [IX4-FA] [CPIO]	0	66.287	0.865		Residential - Single Family Residence - Therapy Pool (Spa), 1	180B089 127	1 per lot	Canoga Park - Winnetka - Woodland Hills - West Hills	No	ABMI	AHO , CPK CPU, ADU
Los Angeles	23813 WELBY WAY	91307	2034001028	0.000	0.000	0.000	0.865	Shortfall of Sites	0.162	Low Residential	RS-1	Very Low Residential	0	0	66.287	0.865		Residential - Single Family Residence, 1	180B089 123	1 per lot	Canoga Park - Winnetka - Woodland Hills - West Hills	No	ABMI	AHO , CPK CPU, ADU
Los Angeles	23819 WELBY WAY	91307	2034001029	0.000	0.000	0.000	0.865	Shortfall of Sites	0.162	Low Residential	RS-1	Very Low Residential	0	0	66.287	0.865		Residential - Single Family Residence - Pool, 1	180B089 122	1 per lot	Canoga Park - Winnetka - Woodland Hills - West Hills	No	ABMI	AHO , CPK CPU, ADU
Los Angeles	23807 WELBY WAY	91307	2034001027	0.000	0.000	0.000	0.865	Shortfall of Sites	0.162	Low Residential	RS-1	Very Low Residential	0	0	66.287	0.865		Residential - Single Family Residence - Pool, 1	180B089 126	1 per lot	Canoga Park - Winnetka - Woodland Hills - West Hills	No	ABMI	AHO , CPK CPU, ADU
Los Angeles	23831 WELBY WAY	91307	2034001031	0.000	0.000	0.000	0.865	Shortfall of Sites	0.162	Low Residential	RS-1	Very Low Residential	[LM2-SH2-5] [CX1-FA] [CPIO]	0	66.287	0.865		Residential - Single Family Residence, 1	180B089 116	1 per lot	Canoga Park - Winnetka - Woodland Hills - West Hills	No	ABMI	AHO , CPK CPU, ADU
Los Angeles	23843 WELBY WAY	91307	2034001033	0.000	0.000	0.000	0.865	Shortfall of Sites	0.162	Low Residential	RS-1	Very Low Residential	0	0	66.287	0.865		Residential - Single Family Residence - Pool, 1	180B089 109	1 per lot	Canoga Park - Winnetka - Woodland Hills - West Hills	No	ABMI	AHO , CPK CPU, ADU
Los Angeles	23825 WELBY WAY	91307	2034001030	0.000	0.000	0.000	0.865	Shortfall of Sites	0.162	Low Residential	RS-1	Very Low Residential	[MM1-CDF1-5] [IX4-FA] [CPIO]	0	66.287	0.865		Residential - Single Family Residence, 1	180B089 118	1 per lot	Canoga Park - Winnetka - Woodland Hills - West Hills	No	ABMI	AHO , CPK CPU, ADU
Los Angeles	23837 WELBY WAY	91307	2034001032	0.000	0.000	0.000	0.865	Shortfall of Sites	0.162	Low Residential	RS-1	Very Low Residential	0	0	66.287	0.865		Residential - Single Family Residence, 1	180B089 112	1 per lot	Canoga Park - Winnetka - Woodland Hills - West Hills	No	ABMI	AHO , CPK CPU, ADU
Los Angeles	5420 GARDEN GROVE AVE	91356	2160016017	0.000	0.000	0.000	0.865	Shortfall of Sites	0.162	Low II Residential	R1-1	Low Residential	0	0	66.287	0.865		Residential - Single Family Residence, 1	174B125 588	1 per lot	Encino - Tarzana	No	ABMI	AHO , ENC CPU, ADU
Los Angeles	6434 BOBBYBOYAR AVE	91307	2036008016	0.000	0.000	0.000	0.865	Shortfall of Sites	0.162	Low Residential	RS-1	Very Low Residential	[MM1-CDF1-5] [IX4-FA] [CPIO]	0	66.287	0.865		Residential - Single Family Residence, 1	180B093 766	1 per lot	Canoga Park - Winnetka - Woodland Hills - West Hills	No	ABMI	AHO , CPK CPU, ADU
Los Angeles	3172 GLENDALE BLVD	90039	5437007022	0.000	0.000	0.000	0.865	Shortfall of Sites	0.195	Neighborhood Commercial	[Q]C4-1XL-RIO-POD	0	0	0	5.034	0.865		Commercial - Store Combination - Store and Residential Combination - One Story, 0	154-5A207 288		Northeast Los Angeles	Yes	ABMI	ARO
Los Angeles	4545 TOLAND WAY	90041	5474026900	0.432	0.432	0.000	0.000	Shortfall of Sites	0.469	Public Facilities	PF-1	0	0	20	153.741	0.865		Miscellaneous - Government Owned Property, 0	156A221 222		Northeast Los Angeles	No	LI	PF
Los Angeles	20567 KITTRIDGE ST	91306	2148019010	0.000	0.000	0.000	0.865	Shortfall of Sites	0.176	Low Residential	RS-1-RIO	Low Residential	0	0	66.287	0.865		Residential - Single Family Residence - Pool, 1	180B109 388	1 per lot	Canoga Park - Winnetka - Woodland Hills - West Hills	No	ABMI	AHO , CPK CPU
Los Angeles	7707 ENCINO AVE	91325	2202003032	0.000	0.000	0.000	0.864	Shortfall of Sites	0.162	Low Residential	R1-1	Low Residential	0	0	66.287	0.864		Residential - Single Family Residence, 1	189B129 1268	1 per lot	Reseda - West Van Nuys	No	ABMI	AHO , RES CPU, ADU
Los Angeles	20159 ARCHWOOD ST	91306	2134014010	0.000	0.000	0.000	0.864	Shortfall of Sites	0.176	Low Residential	RS-1-RIO	Low Residential	0	0	66.287	0.864		Residential - Single Family Residence, 1	180B113 120	1 per lot	Canoga Park - Winnetka - Woodland Hills - West Hills	No	ABMI	AHO , CPK CPU
Los Angeles	23950 VANOWEN ST	91307	2034002009	0.000	0.000	0.000	0.864	Shortfall of Sites	0.162	Low Residential	RS-1	Very Low Residential	0	0	66.287	0.864		Residential - Single Family Residence, 1	180B089 25	1 per lot	Canoga Park - Winnetka - Woodland Hills - West Hills	No	ABMI	AHO , CPK CPU, ADU
Los Angeles	20341 HART ST	91306	2136008017	0.000	0.000	0.000	0.864	Shortfall of Sites	0.176	Low Residential	RS-1-RIO	Low Residential	0	0	66.287	0.864		Residential - Single Family Residence, 1	183B113 433	1 per lot	Canoga Park - Winnetka - Woodland Hills - West Hills	No	ABMI	AHO , CPK CPU
Los Angeles	7544 GENESTA AVE	91406	2203014013	0.000	0.000	0.000	0.864	Shortfall of Sites	0.176	Low Residential	R1-1	Low Residential	0	0	66.287	0.864		Residential - Single Family Residence, 1	186B133 288	1 per lot	Reseda - West Van Nuys	No	ABMI	AHO , RES CPU
Los Angeles	24145 WELBY WAY	91307	2034003002	0.000	0.000	0.000	0.864	Shortfall of Sites	0.162	Low Residential	RS-1	Very Low Residential	[LN1-MU1-5] [RG1-FA] [CPIO]	0	66.287	0.864		Residential - Single Family Residence - Pool, 1	183B089 771	1 per lot	Canoga Park - Winnetka - Woodland Hills - West Hills	No	ABMI	AHO , CPK CPU, ADU
Los Angeles	7617 PONCE AVE	91304	2013008042	0.000	0.000	0.000	0.864	Shortfall of Sites	0.176	Low Residential	RS-1	Very Low Residential	[HB5-G1-5] [CX4-FA] [CPIO-O]	0	66.287	0.864		Residential - Single Family Residence - Pool, 1	186B097 191	1 per lot	Canoga Park - Winnetka - Woodland Hills - West Hills	No	ABMI	AHO , CPK CPU
Los Angeles	6550 KELVIN AVE	91306	2148022015	0.000	0.000	0.000	0.864	Shortfall of Sites	0.176	Low Residential	RS-1-RIO	Low Residential	0	0	66.287	0.864		Residential - Single Family Residence, 1	180B109 469	1 per lot	Canoga Park - Winnetka - Woodland Hills - West Hills	No	ABMI	AHO , CPK CPU

Jurisdiction Name	Site Address/Intersection	5 Digit ZIP Code	Assessor Parcel Number	Very Low-Income	Low-Income	Moderate-Income	Above Moderate-Income	Type of Shortfall	Parcel Size (Acres)	Current General Plan Designation	Current Zoning	Proposed General Plan (GP) Designation	Proposed Zoning	Minimum Density Allowed	Maximum Density Allowed	Total Capacity	Vacant/ Nonvacant	Description of Existing Uses	PIN	Base Density Per Acre	Community Plan Area	Rent Stabalization Ordinance	Income Category	Applicable Rezoning Program (Program informing values in Column Q listed first)
Los Angeles	20557 HART ST	91306	2137007001	0.000	0.000	0.000	0.864	Shortfall of Sites	0.176	Low Residential	RS-1-RIO	Low Residential	0	0	66.287	0.864		Residential - Single Family Residence - Therapy Pool (Spa), 1	183B109 567	1 per lot	Canoga Park - Winnetka - Woodland Hills - West Hills	No	ABMI	AHO , CPK CPU
Los Angeles	7818 RHEA AVE	91335	2103019019	0.000	0.000	0.000	0.864	Shortfall of Sites	0.176	Low Residential	RS-1	Low Residential	0	0	66.287	0.864		Residential - Single Family Residence, 1	189B121 492	1 per lot	Reseda - West Van Nuys	No	ABMI	AHO , RES CPU
Los Angeles	22337 WELBY WAY	91303	2139009050	0.000	0.000	0.000	0.864	Shortfall of Sites	0.176	Low Residential	RS-1-RIO	Very Low Residential	0	0	66.287	0.864		Residential - Single Family Residence - Pool, 1	180B101 90	1 per lot	Canoga Park - Winnetka - Woodland Hills - West Hills	No	ABMI	AHO , CPK CPU
Los Angeles	15560 HESBY ST	91436	2261031004	0.000	0.000	0.000	0.864	Shortfall of Sites	0.162	Low II Residential	R1-1	Low Residential	0	0	66.287	0.864		Residential - Single Family Residence - Pool, 1	171B141 441	1 per lot	Encino - Tarzana	No	ABMI	AHO , ENC CPU, ADU
Los Angeles	7812 RHEA AVE	91335	2103019018	0.000	0.000	0.000	0.864	Shortfall of Sites	0.176	Low Residential	RS-1	Low Residential	0	0	66.287	0.864		Residential - Single Family Residence, 1	189B121 508	1 per lot	Reseda - West Van Nuys	No	ABMI	AHO , RES CPU
Los Angeles	7806 RHEA AVE	91335	2103019017	0.000	0.000	0.000	0.864	Shortfall of Sites	0.176	Low Residential	RS-1	Low Residential	0	0	66.287	0.864		Residential - Single Family Residence - Pool, 1	189B121 522	1 per lot	Reseda - West Van Nuys	No	ABMI	AHO , RES CPU
Los Angeles	15511 MORRISON ST	91403	2261033015	0.000	0.000	0.000	0.864	Shortfall of Sites	0.162	Low II Residential	R1-1	Low Residential	0	0	66.287	0.864		Residential - Single Family Residence, 1	168B141 28	1 per lot	Encino - Tarzana	No	ABMI	AHO , ENC CPU, ADU
Los Angeles	7800 RHEA AVE	91335	2103019016	0.000	0.000	0.000	0.864	Shortfall of Sites	0.176	Low Residential	RS-1	Low Residential	0	0	66.287	0.864		Residential - Single Family Residence, 1	189B121 532	1 per lot	Reseda - West Van Nuys	No	ABMI	AHO , RES CPU
Los Angeles	7361 SHOUP AVE	91307	2022023001	0.000	0.000	0.000	0.864	Shortfall of Sites	0.176	Low Residential	RS-1	Very Low Residential	0	0	66.287	0.864		Residential - Single Family Residence, 1	186B101 647	1 per lot	Canoga Park - Winnetka - Woodland Hills - West Hills	No	ABMI	AHO , CPK CPU
Los Angeles	7058 PETIT AVE	91406	2225012024	0.000	0.000	0.000	0.864	Shortfall of Sites	0.176	Low Residential	R1-1	Low Residential	0	0	66.287	0.864		Residential - Single Family Residence, 1	183B137 137	1 per lot	Reseda - West Van Nuys	No	ABMI	AHO , RES CPU
Los Angeles	18814 BLYTHE ST	91335	2103013014	0.000	0.000	0.000	0.864	Shortfall of Sites	0.176	Low Residential	RS-1	Low Residential	0	0	66.287	0.864		Residential - Single Family Residence - Pool, 1	189B121 342	1 per lot	Reseda - West Van Nuys	No	ABMI	AHO , RES CPU
Los Angeles	7758 RHEA AVE	91335	2103019015	0.000	0.000	0.000	0.864	Shortfall of Sites	0.176	Low Residential	RS-1	Low Residential	0	0	66.287	0.864		Residential - Single Family Residence, 1	189B121 541	1 per lot	Reseda - West Van Nuys	No	ABMI	AHO , RES CPU
Los Angeles	22124 LANARK ST	91304	2012004002	0.000	0.000	0.000	0.864	Shortfall of Sites	0.176	Low Residential	RS-1	Very Low Residential	0	0	66.287	0.864		Residential - Single Family Residence, 1	189B101 141	1 per lot	Canoga Park - Winnetka - Woodland Hills - West Hills	No	ABMI	AHO , CPK CPU
Los Angeles	17651 VICTORY BLVD	91406	2229029001	0.000	0.000	0.000	0.864	Shortfall of Sites	0.176	Low Residential	R1-1-RIO	Low Residential	0	0	66.287	0.864		Residential - Single Family Residence, 1	180B129 961	1 per lot	Reseda - West Van Nuys	No	ABMI	AHO , RES CPU
Los Angeles	5076 AVENIDA ORIENTE	91356	2181014016	0.000	0.000	0.000	0.864	Shortfall of Sites	0.162	Low I Residential	R1-1	Low Residential	0	0	66.287	0.864		Residential - Single Family Residence - Therapy Pool (Spa), 1	171B125 742	1 per lot	Encino - Tarzana	No	ABMI	AHO , ENC CPU, ADU
Los Angeles	6914 KEOKUK AVE	91306	2135035020	0.000	0.000	0.000	0.864	Shortfall of Sites	0.176	Low Residential	RS-1-RIO	Low Residential	[DM1-G1-5] [IX3-FA] [CPIO]	0	66.287	0.864		Residential - Single Family Residence, 1	183B113 635	1 per lot	Canoga Park - Winnetka - Woodland Hills - West Hills	No	ABMI	AHO , CPK CPU
Los Angeles	7750 RHEA AVE	91335	2103019014	0.000	0.000	0.000	0.864	Shortfall of Sites	0.176	Low Residential	RS-1	Low Residential	0	0	66.287	0.864		Residential - Single Family Residence, 1	189B121 583	1 per lot	Reseda - West Van Nuys	No	ABMI	AHO , RES CPU
Los Angeles	20233 GILMORE ST	91306	2134020004	0.000	0.000	0.000	0.864	Shortfall of Sites	0.176	Low Residential	RS-1-RIO	Low Residential	0	0	66.287	0.864		Residential - Single Family Residence, 1	180B113 550	1 per lot	Canoga Park - Winnetka - Woodland Hills - West Hills	No	ABMI	AHO , CPK CPU
Los Angeles	6442 WOODLAKE AVE	91307	2038011003	0.000	0.000	0.000	0.863	Shortfall of Sites	0.162	Low Residential	RS-1	Very Low Residential	0	0	66.287	0.863		Residential - Single Family Residence - Pool, 1	180B093 742	1 per lot	Canoga Park - Winnetka - Woodland Hills - West Hills	No	ABMI	AHO , CPK CPU, ADU
Los Angeles	23250 GILMORE ST	91307	2036009022	0.000	0.000	0.000	0.863	Shortfall of Sites	0.162	Low Residential	RS-1	Very Low Residential	0	0	66.287	0.863		Residential - Single Family Residence, 1	180B093 806	1 per lot	Canoga Park - Winnetka - Woodland Hills - West Hills	No	ABMI	AHO , CPK CPU, ADU
Los Angeles	17430 MIRANDA ST	91316	2254018017	0.000	0.000	0.000	0.863	Shortfall of Sites	0.162	Low II Residential	R1-1-RIO	Low Residential	0	0	66.287	0.863		Residential - Single Family Residence, 1	174B129 471	1 per lot	Encino - Tarzana	No	ABMI	AHO , ENC CPU, ADU
Los Angeles	1088 S LA BREA AVE	90019	5084013009	0.000	0.000	0.000	0.863	Shortfall of Sites	0.118	General Commercial	C2-1	0	0	0	7.610	0.863		Commercial - Office Building - One Story, 0	132B181 883		Wilshire	No	ABMI	ARO
Los Angeles	1088 S LA BREA AVE	90019	5084013009	0.000	0.000	0.000	0.863	Shortfall of Sites	0.144	General Commercial	C2-1	0	0	0	6.231	0.863		Commercial - Office Building - One Story, 0	132B181 901		Wilshire	No	ABMI	ARO
Los Angeles	6540 PENFIELD AVE	91367	2134039013	0.000	0.000	0.000	0.863	Shortfall of Sites	0.176	Low Residential	R1-1-RIO	Low Residential	[MB3-CDF1-5] [IX4-FA] [CPIO]	0	66.287	0.863		Residential - Single Family Residence, 1	180B113 527	1 per lot	Canoga Park - Winnetka - Woodland Hills - West Hills	No	ABMI	AHO , CPK CPU
Los Angeles	7738 RHEA AVE	91335	2103019012	0.000	0.000	0.000	0.863	Shortfall of Sites	0.176	Low Residential	RS-1	Low Residential	0	0	66.287	0.863		Residential - Single Family Residence, 1	189B121 608	1 per lot	Reseda - West Van Nuys	No	ABMI	AHO , RES CPU
Los Angeles	7732 RHEA AVE	91335	2103019011	0.000	0.000	0.000	0.863	Shortfall of Sites	0.176	Low Residential	RS-1	Low Residential	0	0	66.287	0.863		Residential - Single Family Residence - Pool, 1	189B121 614	1 per lot	Reseda - West Van Nuys	No	ABMI	AHO , RES CPU
Los Angeles	20547 KITTRIDGE ST	91306	2148019022	0.000	0.000	0.000	0.863	Shortfall of Sites	0.176	Low Residential	RS-1-RIO	Low Residential	0	0	66.287	0.863		Residential - Single Family Residence, 1	180B109 351	1 per lot	Canoga Park - Winnetka - Woodland Hills - West Hills	No	ABMI	AHO , CPK CPU
Los Angeles	7726 RHEA AVE	91335	2103019010	0.000	0.000	0.000	0.863	Shortfall of Sites	0.176	Low Residential	RS-1	Low Residential	0	0	66.287	0.863		Residential - Single Family Residence - Pool, 1	189B121 620	1 per lot	Reseda - West Van Nuys	No	ABMI	AHO , RES CPU
Los Angeles	7720 RHEA AVE	91335	2103019009	0.000	0.000	0.000	0.863	Shortfall of Sites	0.176	Low Residential	RS-1	Low Residential	0	0	66.287	0.863		Residential - Single Family Residence - Pool, 1	189B121 659	1 per lot	Reseda - West Van Nuys	No	ABMI	AHO , RES CPU
Los Angeles	5948 OSTROM AVE	91316	2255003006	0.000	0.000	0.000	0.863	Shortfall of Sites	0.162	Low II Residential	R1-1-RIO	Low Residential	0	0	66.287	0.863		Residential - Single Family Residence, 1	177B133 90	1 per lot	Encino - Tarzana	No	ABMI	AHO , ENC CPU, ADU
Los Angeles	13838 VANOWEN ST	91405	2238007025	0.000	0.000	0.000	0.863	Shortfall of Sites	0.144	Low Medium II Residential	[Q]RD1.5-1	0	0	0	46.395	0.863		Residential - Four Units (Any Combination) - 4 Stories or Less, 4	180B153 58		Van Nuys - North Sherman Oaks	No	ABMI	DB50
Los Angeles	13832 VANOWEN ST	91405	2238007026	0.000	0.000	0.000	0.863	Shortfall of Sites	0.144	Low Medium II Residential	[Q]RD1.5-1	0	0	0	46.395	0.863		Residential - Four Units (Any Combination) - 4 Stories or Less, 4	180B153 59		Van Nuys - North Sherman Oaks	No	ABMI	DB50
Los Angeles	13828 VANOWEN ST	91405	2238007027	0.000	0.000	0.000	0.863	Shortfall of Sites	0.144	Low Medium II Residential	[Q]RD1.5-1	0	0	0	46.395	0.863		Residential - Four Units (Any Combination) - 4 Stories or Less, 4	180B153 60		Van Nuys - North Sherman Oaks	No	ABMI	DB50
Los Angeles	13822 VANOWEN ST	91405	2238007028	0.000	0.000	0.000	0.863	Shortfall of Sites	0.144	Low Medium II Residential	[Q]RD1.5-1	0	0	0	46.395	0.863		Residential - Four Units (Any Combination) - 4 Stories or Less, 4	180B153 61		Van Nuys - North Sherman Oaks	No	ABMI	DB50
Los Angeles	1644 PLAZA DEL AMO	90501	7347009005	0.000	0.000	0.000	0.863	Shortfall of Sites	0.151	Low Medium II Residential	RD1.5-1	0	0	0	44.087	0.863		Residential - Four Units (Any Combination) - 4 Stories or Less, 4	045B193 68		Harbor Gateway	No	ABMI	DB50
Los Angeles	737 MICHELTORENA ST	90026	5401007055	0.000	0.000	0.000	0.863	Shortfall of Sites	0.185	Low Medium II Residential	RD2-1VL	0	0	0	35.965	0.863		Residential - Four Units (Any Combination) - 4 Stories or Less, 4	141A203 97		Silver Lake - Echo Park - Elysian Valley	No	ABMI	DB50
Los Angeles	1561 W 204TH ST	90501	7351016002	0.000	0.000	0.000	0.863	Shortfall of Sites	0.151	Low Medium II Residential	RD1.5-1	0	0	0	44.121	0.863		Residential - Four Units (Any Combination) - 4 Stories or Less, 4	054B193 101		Harbor Gateway	No	ABMI	DB50
Los Angeles	1567 W 204TH ST	90501	7351016001	0.000	0.000	0.000	0.863	Shortfall of Sites	0.152	Low Medium II Residential	RD1.5-1	0	0	0	43.954	0.863		Residential - Four Units (Any Combination) - 4 Stories or Less, 4	054B193 102		Harbor Gateway	No	ABMI	DB50
Los Angeles	911 BAY VIEW AVE	90744	7416022037	0.000	0.000	0.000	0.863	Shortfall of Sites	0.145	Low Medium II Residential	[Q]RD1.5-1XL-O-CUGU	0	0	0	46.064	0.863		Residential - Four Units (Any Combination) - 4 Stories or Less, 4	030B205 112		Wilmington - Harbor City	No	ABMI	DB50
Los Angeles	1428 PLAZA DEL AMO	90501	7347012006	0.000	0.000	0.000	0.863	Shortfall of Sites	0.142	Low Medium II Residential	RD1.5-1	0	0	0	46.824	0.863		Residential - Four Units (Any Combination) - 4 Stories or Less, 4	045B193 180		Harbor Gateway	No	ABMI	DB50
Los Angeles	10207 FERNGLEN AVE	91042	2558025019	0.000	0.000	0.000	0.863	Shortfall of Sites	0.138	Low Medium II Residential	RD1.5-1	0	0	0	48.204	0.863		Residential - Four Units (Any Combination) - 4 Stories or Less, 4	204A197 239		Sunland - Tujunga - Lake View Terrace - Shadow Hills - East La Tuna Canyon	No	ABMI	DB50
Los Angeles	20708 S WESTERN AVE	90501	7351009029	0.000	0.000	0.000	0.863	Shortfall of Sites	0.147	Low Medium II Residential	RD1.5-1	0	0	0	45.172	0.863		Residential - Four Units (Any Combination) - 4 Stories or Less, 4	054B193 345		Harbor Gateway	No	ABMI	DB50
Los Angeles	2632 W 16TH PL	90019	5072032011	0.000	0.000	0.000	0.863	Shortfall of Sites	0.139	Low Medium II Residential	RD1.5-1-O-CPIO	0	0	0	47.754	0.863		Residential - Four Units (Any Combination) - 4 Stories or Less, 4	126B189 444		West Adams - Baldwin Hills - Leimert	No	ABMI	DB50
Los Angeles	828 W 79TH ST	90044	6032002030	0.000	0.000	0.000	0.863	Shortfall of Sites	0.141	Low Medium II Residential	RD1.5-1	0	0	0	47.192	0.863		Residential - Four Units (Any Combination) - 4 Stories or Less, 4	099B197 488		South Los Angeles	No	ABMI	DB50
Los Angeles	7419 TAMPA AVE	91335	2116016006	0.000	0.000	0.000	0.863	Shortfall of Sites	0.301	Low Medium I Residential	QRD3-1	0	0	0	22.151	0.863		Residential - Four Units (Any Combination) - 4 Stories or Less, 4	186B117 560		Reseda - West Van Nuys	No	ABMI	DB50
Los Angeles	948 W 8TH ST	90731	7458001009	0.000	0.000	0.000	0.863	Shortfall of Sites	0.139	Low Medium II Residential	RD1.5-1XL	0	0	0	47.749	0.863		Residential - Four Units (Any Combination) - 4 Stories or Less, 4	015B197 594		San Pedro	No	ABMI	DB50
Los Angeles	1061 W 8TH ST	90731	7458005009	0.000	0.000	0.000	0.863	Shortfall of Sites	0.140	Low Medium II Residential	RD1.5-1XL	0	0	0	47.727	0.863		Residential - Four Units (Any Combination) - 4 Stories or Less, 4	015B197 653		San Pedro	No	ABMI	DB50
Los Angeles	1051 W 8TH ST	90731	7458005013	0.000	0.000	0.000	0.863	Shortfall of Sites	0.140	Low Medium II Residential	RD1.5-1XL	0	0	0	47.726	0.863		Residential - Four Units (Any Combination) - 4 Stories or Less, 4	015B197 655		San Pedro	No	ABMI	DB50
Los Angeles	1924 S RIDGELEY DR	90016	5064006002	0.000	0.000	0.000	0.863	Shortfall of Sites	0.077	Neighborhood Commercial	C2-1VL-CPIO	0	0	0	86.004	0.863		Residential - Four Units (Any Combination) - 4 Stories or Less, 4	126B177 1036		West Adams - Baldwin Hills - Leimert	No	ABMI	DB50
Los Angeles	16754 SATICOY ST	91406	2226024021	0.000	0.000	0.000	0.863	Shortfall of Sites	0.150	Low Medium II Residential	RD1.5-1	Low Medium Residential	0	0	39.964	0.863		Residential - Four Units (Any Combination) - 4 Stories or Less, 4	186B137 45	10	Reseda - West Van Nuys	No	ABMI	DB50 , RES CPU, AHO
Los Angeles	10824 MORRISON ST	91601	2421009044	0.000	0.000	0.000	0.863	Shortfall of Sites	0.152	Low Medium II Residential	RD1.5-1	0	0	0	43.957	0.863		Residential - Four Units (Any Combination) - 4 Stories or Less, 4	168B173 29		North Hollywood - Valley Village	No	ABMI	DB50
Los Angeles	1315 S LELAND ST	90731	7458021025	0.000	0.000	0.000	0.863	Shortfall of Sites	0.144	Low Medium II Residential	RD1.5-1XL	0	0	0	46.305	0.863		Residential - Four Units (Any Combination) - 4 Stories or Less, 4	012B193 75		San Pedro	No	ABMI	DB50
Los Angeles	4940 LAUREL CANYON BLVD	91607	2355009036	0.000	0.000	0.000	0.863	Shortfall of Sites	0.115	Medium Residential	[Q]R3-1	0	0	0	58.029	0.863		Residential - Four Units (Any Combination) - 4 Stories or Less, 4	168B165 78		North Hollywood - Valley Village	No	ABMI	DB50
Los Angeles	4924 LAUREL CANYON BLVD	91607	2355009039	0.000	0.000	0.000	0.863	Shortfall of Sites	0.115	Medium Residential	[Q]R3-1	0	0	0	58.026	0.863		Residential - Four Units (Any Combination) - 4 Stories or Less, 4	168B165 136		North Hollywood - Valley Village	No	ABMI	DB50
Los Angeles	10861 HESBY ST	91601	2419006014	0.000	0.000	0.000	0.863	Shortfall of Sites	0.141	Low Medium II Residential	RD1.5-1	0	0	0	47.342	0.863		Residential - Four Units (Any Combination) - 4 Stories or Less, 4	171B173 1045		North Hollywood - Valley Village	No	ABMI	DB50
Los Angeles	1717 ARMACOST AVE	90025	4259013004	0.000	0.000	0.000	0.863	Shortfall of Sites	0.145	Low Medium II Residential	[Q]RD1.5-1	0	0	0	46.064	0.863		Residential - Four Units (Any Combination) - 4 Stories or Less, 4	126B149 1069		West Los Angeles	No	ABMI	DB50
Los Angeles	17144 CHATSWORTH ST	91344	2695003010	0.000	0.000	0.000	0.863	Shortfall of Sites	0.149	Low Medium II Residential	RD1.5-1	0	0	0	44.636	0.863		Residential - Four Units (Any Combination) - 4 Stories or Less, 4	207B133 503		Granada Hills - Knollwood	No	ABMI	DB50 , OPP RC2
Los Angeles	17088 CHATSWORTH ST	91344	2695002031	0.000	0.000	0.000	0.863	Shortfall of Sites	0.147	Low Medium II Residential	RD1.5-1	0	0	0	45.333	0.863		Residential - Four Units (Any Combination) - 4 Stories or Less, 4	207B133 513		Granada Hills - Knollwood	No	ABMI	DB50 , OPP RC2
Los Angeles	22921 LANARK ST	91304	2014005019	0.000	0.000	0.000	0.863	Shortfall of Sites	0.176	Low Residential	RS-1	Very Low Residential	0	0	66.287	0.863		Residential - Single Family Residence, 1	189B097 195	1 per lot	Canoga Park - Winnetka - Woodland Hills - West Hills	No	ABMI	AHO , CPK CPU
Los Angeles	7708 RHEA AVE	91335	2103019007	0.000	0.000	0.000	0.863	Shortfall of Sites	0.176	Low Residential	RS-1	Low Residential	0	0	66.287	0.863		Residential - Single Family Residence, 1	189B121 683	1 per lot	Reseda - West Van Nuys	No	ABMI	AHO , RES CPU
Los Angeles	18563 CANTARA ST	91335	2103005035	0.000	0.000	0.000	0.863	Shortfall of Sites	0.176	Low Residential	RS-1	Low Residential	0	0	66.287	0.863		Residential - Single Family Residence, 1	192B125 783	1 per lot	Reseda - West Van Nuys	No	ABMI	AHO , RES CPU
Los Angeles	18555 CANTARA ST	91335	2103005036	0.000	0.000	0.000	0.863	Shortfall of Sites	0.176	Low Residential	RS-1	Low Residential	0	0	66.287	0.863		Residential - Single Family Residence, 1	192B125 784	1 per lot	Reseda - West Van Nuys	No	ABMI	AHO , RES CPU
Los Angeles	7624 FAUST AVE	91304	2013008025	0.000	0.000	0.000	0.863	Shortfall of Sites	0.176	Low Residential	RS-1	Very Low Residential	[MB4-SH1-5] [IX1-FA] [CPIO]	0	66.287	0.863		Residential - Single Family Residence, 1	186B097 139	1 per lot	Canoga Park - Winnetka - Woodland Hills - West Hills	No	ABMI	AHO , CPK CPU
Los Angeles	6913 MCLENNAN AVE	91406	2225023025	0.000	0.000	0.000	0.863	Shortfall of Sites	0.176	Low Residential	R1-1	Low Residential	0	0	66.287	0.863		Residential - Single Family Residence, 1	183B133 742	1 per lot	Reseda - West Van Nuys	No	ABMI	AHO , RES CPU
Los Angeles	6919 MCLENNAN AVE	91406	2225023026	0.000	0.000	0.000	0.863	Shortfall of Sites	0.176	Low Residential	R1-1	Low Residential	0	0	66.287	0.863		Residential - Single Family Residence, 1	183B133 710	1 per lot	Reseda - West Van Nuys	No	ABMI	AHO , RES CPU

Jurisdiction Name	Site Address/Intersection	5 Digit ZIP Code	Assessor Parcel Number	Very Low-Income	Low-Income	Moderate-Income	Above Moderate-Income	Type of Shortfall	Parcel Size (Acres)	Current General Plan Designation	Current Zoning	Proposed General Plan (GP) Designation	Proposed Zoning	Minimum Density Allowed	Maximum Density Allowed	Total Capacity	Vacant/ Nonvacant	Description of Existing Uses	PIN	Base Density Per Acre	Community Plan Area	Rent Stabalization Ordinance	Income Category	Applicable Rezoning Program (Program informing values in Column Q listed first)
Los Angeles	22307 MOBILE ST	91303	2139025040	0.000	0.000	0.000	0.863	Shortfall of Sites	0.176	Low Residential	RS-1-RIO	Very Low Residential	0	0	66.287	0.863		Residential - Single Family Residence - Pool, 1	180B101 594	1 per lot	Canoga Park - Winnetka - Woodland Hills - West Hills	No	ABMI	AHO , CPK CPU
Los Angeles	7625 VICKY AVE	91304	2013008024	0.000	0.000	0.000	0.863	Shortfall of Sites	0.176	Low Residential	RS-1	Very Low Residential	0	0	66.287	0.863		Residential - Single Family Residence - Pool, 1	186B097 140	1 per lot	Canoga Park - Winnetka - Woodland Hills - West Hills	No	ABMI	AHO , CPK CPU
Los Angeles	7947 DRISCOLL AVE	91406	2204015009	0.000	0.000	0.000	0.863	Shortfall of Sites	0.162	Low Residential	R1-1	Low Residential	0	0	66.287	0.863		Residential - Single Family Residence, 1	189B133 447	1 per lot	Reseda - West Van Nuys	No	ABMI	AHO , RES CPU, ADU
Los Angeles	7626 MAYNARD AVE	91304	2013008047	0.000	0.000	0.000	0.863	Shortfall of Sites	0.176	Low Residential	RS-1	Very Low Residential	0	0	66.287	0.863		Residential - Single Family Residence - Pool, 1	186B097 133	1 per lot	Canoga Park - Winnetka - Woodland Hills - West Hills	No	ABMI	AHO , CPK CPU
Los Angeles	22649 BALTAR ST	91304	2013007013	0.000	0.000	0.000	0.863	Shortfall of Sites	0.176	Low Residential	RS-1	Very Low Residential	0	0	66.287	0.863		Residential - Single Family Residence - Pool, 1	189B097 244	1 per lot	Canoga Park - Winnetka - Woodland Hills - West Hills	No	ABMI	AHO , CPK CPU
Los Angeles	7015 FORBES AVE	91406	2225019009	0.000	0.000	0.000	0.863	Shortfall of Sites	0.176	Low Residential	R1-1	Low Residential	0	0	66.287	0.863		Residential - Single Family Residence, 1	183B133 507	1 per lot	Reseda - West Van Nuys	No	ABMI	AHO , RES CPU
Los Angeles	7009 FORBES AVE	91406	2225019010	0.000	0.000	0.000	0.863	Shortfall of Sites	0.176	Low Residential	R1-1	Low Residential	0	0	66.287	0.863		Residential - Single Family Residence, 1	183B133 527	1 per lot	Reseda - West Van Nuys	No	ABMI	AHO , RES CPU
Los Angeles	7948 GLADE AVE	91304	2012012012	0.000	0.000	0.000	0.863	Shortfall of Sites	0.176	Low Residential	RS-1	Very Low Residential	0	0	66.287	0.863		Residential - Single Family Residence, 1	189B101 310	1 per lot	Canoga Park - Winnetka - Woodland Hills - West Hills	No	ABMI	AHO , CPK CPU
Los Angeles	22515 BALTAR ST	91304	2013025013	0.000	0.000	0.000	0.862	Shortfall of Sites	0.176	Low Residential	RS-1	Very Low Residential	0	0	66.287	0.862		Residential - Single Family Residence - Pool, 1	189B097 306	1 per lot	Canoga Park - Winnetka - Woodland Hills - West Hills	No	ABMI	AHO , CPK CPU
Los Angeles	23409 WELBY WAY	91307	2036021030	0.000	0.000	0.000	0.862	Shortfall of Sites	0.162	Low Residential	RS-1	Very Low Residential	[HB5-G1-5] [CX3-FA] [CPIO]	0	66.287	0.862		Residential - Single Family Residence, 1	180B093 135	1 per lot	Canoga Park - Winnetka - Woodland Hills - West Hills	No	ABMI	AHO , CPK CPU, ADU
Los Angeles	23415 WELBY WAY	91307	2036021029	0.000	0.000	0.000	0.862	Shortfall of Sites	0.162	Low Residential	RS-1	Very Low Residential	0	0	66.287	0.862		Residential - Single Family Residence - Pool, 1	180B093 142	1 per lot	Canoga Park - Winnetka - Woodland Hills - West Hills	No	ABMI	AHO , CPK CPU, ADU
Los Angeles	8001 KENTLAND AVE	91304	2013024021	0.000	0.000	0.000	0.862	Shortfall of Sites	0.176	Low Residential	RS-1	Very Low Residential	0	0	66.287	0.862		Residential - Single Family Residence - Pool, 1	189B097 415	1 per lot	Canoga Park - Winnetka - Woodland Hills - West Hills	No	ABMI	AHO , CPK CPU
Los Angeles	23421 WELBY WAY	91307	2036021028	0.000	0.000	0.000	0.862	Shortfall of Sites	0.162	Low Residential	RS-1	Very Low Residential	[HM1-CHC1-5] [CX2-FA] [CPIO]	0	66.287	0.862		Residential - Single Family Residence, 1	180B093 157	1 per lot	Canoga Park - Winnetka - Woodland Hills - West Hills	No	ABMI	AHO , CPK CPU, ADU
Los Angeles	6637 SUNNYBRAE AVE	91306	2148019018	0.000	0.000	0.000	0.862	Shortfall of Sites	0.176	Low Residential	RS-1-RIO	Low Residential	[HB2-G1-5] [CX2-FA] [CPIO-O]	0	66.287	0.862		Residential - Single Family Residence, 1	180B109 288	1 per lot	Canoga Park - Winnetka - Woodland Hills - West Hills	No	ABMI	AHO , CPK CPU
Los Angeles	7846 LENA AVE	91304	2014011016	0.000	0.000	0.000	0.862	Shortfall of Sites	0.176	Low Residential	RS-1	Very Low Residential	[MM1-CDR1-5] [IX4-FA] [CPIO]	0	66.287	0.862		Residential - Single Family Residence, 1	189B097 681	1 per lot	Canoga Park - Winnetka - Woodland Hills - West Hills	No	ABMI	AHO , CPK CPU
Los Angeles	23429 WELBY WAY	91307	2036021027	0.000	0.000	0.000	0.862	Shortfall of Sites	0.162	Low Residential	RS-1	Very Low Residential	0	0	66.287	0.862		Residential - Single Family Residence - Pool, 1	180B093 160	1 per lot	Canoga Park - Winnetka - Woodland Hills - West Hills	No	ABMI	AHO , CPK CPU, ADU
Los Angeles	8913 S SEPULVEDA BLVD	90045	4122036030	0.000	0.000	0.000	0.862	Shortfall of Sites	0.201	Community Commercial	[Q]C2-2D-CDO	0	0	0	4.472	0.862		Commercial - Store Combination - Store and Office Combination - One Story, 0	096B165 1047		Westchester - Playa del Rey	No	ABMI	ARO
Los Angeles	23435 WELBY WAY	91307	2036021026	0.000	0.000	0.000	0.862	Shortfall of Sites	0.162	Low Residential	RS-1	Very Low Residential	0	0	66.287	0.862		Residential - Single Family Residence, 1	180B093 162	1 per lot	Canoga Park - Winnetka - Woodland Hills - West Hills	No	ABMI	AHO , CPK CPU, ADU
Los Angeles	11200 OTSEGO ST	91601	2353012011	0.000	0.000	0.000	0.862	Shortfall of Sites	0.156	Medium Residential	[Q]R3-1	0	0	0	102.494	0.862		Institutional - Church - One Story, 0	171B173 938	217	North Hollywood - Valley Village	No	ABMI	FBO, ADU, Orange LineTNP
Los Angeles	23441 WELBY WAY	91307	2036021025	0.000	0.000	0.000	0.862	Shortfall of Sites	0.162	Low Residential	RS-1	Very Low Residential	0	0	66.287	0.862		Residential - Single Family Residence, 1	180B093 165	1 per lot	Canoga Park - Winnetka - Woodland Hills - West Hills	No	ABMI	AHO , CPK CPU, ADU
Los Angeles	20562 KITTRIDGE ST	91306	2148017007	0.000	0.000	0.000	0.862	Shortfall of Sites	0.176	Low Residential	RS-1-RIO	Low Residential	0	0	66.287	0.862		Residential - Single Family Residence, 1	180B109 425	1 per lot	Canoga Park - Winnetka - Woodland Hills - West Hills	No	ABMI	AHO , CPK CPU
Los Angeles	6537 KESSLER AVE	91367	2134040016	0.000	0.000	0.000	0.862	Shortfall of Sites	0.176	Low Residential	R1-1-RIO	Low Residential	0	0	66.287	0.862		Residential - Single Family Residence, 1	180B113 531	1 per lot	Canoga Park - Winnetka - Woodland Hills - West Hills	No	ABMI	AHO , CPK CPU
Los Angeles	6763 LIMERICK AVE	91306	2148003013	0.000	0.000	0.000	0.862	Shortfall of Sites	0.176	Low Residential	RS-1-RIO	Low Residential	0	0	66.287	0.862		Residential - Single Family Residence, 1	180B109 23	1 per lot	Canoga Park - Winnetka - Woodland Hills - West Hills	No	ABMI	AHO , CPK CPU
Los Angeles	20575 KITTRIDGE ST	91306	2148019011	0.000	0.000	0.000	0.862	Shortfall of Sites	0.176	Low Residential	RS-1-RIO	Low Residential	0	0	66.287	0.862		Residential - Single Family Residence, 1	180B109 396	1 per lot	Canoga Park - Winnetka - Woodland Hills - West Hills	No	ABMI	AHO , CPK CPU
Los Angeles	6329 BELMAR AVE	91335	2132021001	0.000	0.000	0.000	0.862	Shortfall of Sites	0.176	Low Residential	R1-1-RIO	Low Residential	0	0	66.287	0.862		Residential - Single Family Residence - Pool, 1	177B117 18	1 per lot	Reseda - West Van Nuys	No	ABMI	AHO , RES CPU
Los Angeles	7250 BEVERLY BLVD	90036	5512020038	0.000	0.000	0.000	0.862	Shortfall of Sites	0.115	Neighborhood Office Commercial	C2-1VL	0	0	0	11.068	0.862		Commercial - Office Building - One Story, 0	138B181 446		Wilshire	No	ABMI	ARO
Los Angeles	7250 BEVERLY BLVD	90036	5512020038	0.000	0.000	0.000	0.862	Shortfall of Sites	0.110	Neighborhood Office Commercial	C2-1VL	0	0	0	11.501	0.862		Commercial - Office Building - One Story, 0	138B181 447		Wilshire	No	ABMI	ARO
Los Angeles	19909 HATTON ST	91306	2106009017	0.000	0.000	0.000	0.862	Shortfall of Sites	0.176	Low Residential	RS-1	Low Residential	0	0	66.287	0.862		Residential - Single Family Residence - Pool, 1	189B113 1284	1 per lot	Canoga Park - Winnetka - Woodland Hills - West Hills	No	ABMI	AHO , CPK CPU
Los Angeles	5518 SYLVIA AVE	91356	2163017018	0.000	0.000	0.000	0.862	Shortfall of Sites	0.162	Low II Residential	R1-1	Low Residential	0	0	66.287	0.862		Residential - Single Family Residence, 1	174B117 446	1 per lot	Encino - Tarzana	No	ABMI	AHO , ENC CPU, ADU
Los Angeles	7335 DE CELIS PL	91406	2226007032	0.000	0.000	0.000	0.862	Shortfall of Sites	0.176	Low Residential	R1-1	Low Residential	0	0	66.287	0.862		Residential - Single Family Residence, 1	186B137 274	1 per lot	Reseda - West Van Nuys	No	ABMI	AHO , RES CPU
Los Angeles	5514 SYLVIA AVE	91356	2163017019	0.000	0.000	0.000	0.862	Shortfall of Sites	0.162	Low II Residential	R1-1	Low Residential	0	0	66.287	0.862		Residential - Single Family Residence, 1	174B117 459	1 per lot	Encino - Tarzana	No	ABMI	AHO , ENC CPU, ADU
Los Angeles	6762 LIMERICK AVE	91306	2148003012	0.000	0.000	0.000	0.862	Shortfall of Sites	0.176	Low Residential	RS-1-RIO	Low Residential	0	0	66.287	0.862		Residential - Single Family Residence - Pool, 1	180B109 24	1 per lot	Canoga Park - Winnetka - Woodland Hills - West Hills	No	ABMI	AHO , CPK CPU
Los Angeles	7331 DE CELIS PL	91406	2226007033	0.000	0.000	0.000	0.861	Shortfall of Sites	0.176	Low Residential	R1-1	Low Residential	0	0	66.287	0.861		Residential - Single Family Residence, 1	186B137 281	1 per lot	Reseda - West Van Nuys	No	ABMI	AHO , RES CPU
Los Angeles	23234 INGOMAR ST	91304	2020005014	0.431	0.431	0.000	0.000	Shortfall of Sites	0.256	Very Low Residential	RE11-1	Very Low Residential	0	20	66.287	0.861		, 2	189B093 612	1 per lot	Canoga Park - Winnetka - Woodland Hills - West Hills	No	LI	AHO , CPK CPU
Los Angeles	7706 NEVADA AVE	91304	2012021020	0.000	0.000	0.000	0.861	Shortfall of Sites	0.175	Low Residential	RS-1	Very Low Residential	[MM1-CDF1-5] [IX4-FA] [CPIO]	0	66.287	0.861		Residential - Single Family Residence - Pool, 1	189B101 811	1 per lot	Canoga Park - Winnetka - Woodland Hills - West Hills	No	ABMI	AHO , CPK CPU
Los Angeles	22409 CANTARA ST	91304	2013021011	0.000	0.000	0.000	0.861	Shortfall of Sites	0.175	Low Residential	RS-1	Very Low Residential	[MB3-CDF1-5] [IX4-FA] [CPIO]	0	66.287	0.861		Residential - Single Family Residence, 1	189B101 39	1 per lot	Canoga Park - Winnetka - Woodland Hills - West Hills	No	ABMI	AHO , CPK CPU
Los Angeles	16650 HARTLAND ST	91406	2225009013	0.000	0.000	0.000	0.861	Shortfall of Sites	0.175	Low Residential	R1-1	Low Residential	0	0	66.287	0.861		Residential - Single Family Residence, 1	183B137 433	1 per lot	Reseda - West Van Nuys	No	ABMI	AHO , RES CPU
Los Angeles	7347 FARRALONE AVE	91303	2023025027	0.000	0.000	0.000	0.861	Shortfall of Sites	0.175	Low Residential	RS-1	Very Low Residential	[HB2-G1-5] [CX2-FA] [CPIO-O]	0	66.287	0.861		Residential - Single Family Residence, 1	186B101 693	1 per lot	Canoga Park - Winnetka - Woodland Hills - West Hills	No	ABMI	AHO , CPK CPU
Los Angeles	6521 FARRALONE AVE	91303	2139014031	0.000	0.000	0.000	0.861	Shortfall of Sites	0.175	Low Residential	RS-1-RIO	Very Low Residential	0	0	66.287	0.861		Residential - Single Family Residence, 1	180B101 538	1 per lot	Canoga Park - Winnetka - Woodland Hills - West Hills	No	ABMI	AHO , CPK CPU
Los Angeles	22858 BALTAR ST	91304	2014007014	0.000	0.000	0.000	0.861	Shortfall of Sites	0.175	Low Residential	RS-1	Very Low Residential	0	0	66.287	0.861		Residential - Single Family Residence, 1	189B097 353	1 per lot	Canoga Park - Winnetka - Woodland Hills - West Hills	No	ABMI	AHO , CPK CPU
Los Angeles	20559 KITTRIDGE ST	91306	2148019009	0.000	0.000	0.000	0.861	Shortfall of Sites	0.175	Low Residential	RS-1-RIO	Low Residential	0	0	66.287	0.861		Residential - Single Family Residence - Pool, 1	180B109 381	1 per lot	Canoga Park - Winnetka - Woodland Hills - West Hills	No	ABMI	AHO , CPK CPU
Los Angeles	6944 COZYCROFT AVE	91306	2137006013	0.000	0.000	0.000	0.861	Shortfall of Sites	0.175	Low Residential	RS-1-RIO	Low Residential	0	0	66.287	0.861		Residential - Single Family Residence, 1	183B109 671	1 per lot	Canoga Park - Winnetka - Woodland Hills - West Hills	No	ABMI	AHO , CPK CPU
Los Angeles	4156 S MAIN ST	90037	5113031006	0.000	0.000	0.000	0.861	Shortfall of Sites	0.161	Hybrid Industrial	CM-1-CPIO	0	0	0	6.697	0.861		Industrial - Light Manufacturing - One Story, 0	114A205 94		Southeast Los Angeles	No	ABMI	ARO
Los Angeles	4156 S MAIN ST	90037	5113031006	0.000	0.000	0.000	0.861	Shortfall of Sites	0.161	Hybrid Industrial	CM-1-CPIO	0	0	0	6.697	0.861		Industrial - Light Manufacturing - One Story, 0	114A205 113		Southeast Los Angeles	No	ABMI	ARO
Los Angeles	2401 BEVERLY BLVD	90057	5157010019	0.000	0.000	0.000	0.861	Shortfall of Sites	0.130	Highway Oriented Commercial	C2-1	0	0	0	8.254	0.861		Commercial - Office Building - One Story, 0	136-5A203 148		Westlake	No	ABMI	ARO
Los Angeles	2401 BEVERLY BLVD	90057	5157010019	0.000	0.000	0.000	0.861	Shortfall of Sites	0.130	Highway Oriented Commercial	C2-1	0	0	0	8.256	0.861		Commercial - Office Building - One Story, 0	136-5A203 150		Westlake	No	ABMI	ARO
Los Angeles	2401 BEVERLY BLVD	90057	5157010019	0.000	0.000	0.000	0.861	Shortfall of Sites	0.130	Highway Oriented Commercial	C2-1	0	0	0	8.267	0.861		Commercial - Office Building - One Story, 0	136-5A203 160		Westlake	No	ABMI	ARO
Los Angeles	119 W AVENUE 33	90031	5205005008	0.000	0.000	0.000	0.861	Shortfall of Sites	0.136	Hybrid Industrial	UC(CA)	0	0	0	7.918	0.861		Industrial - Warehousing, Distribution, Storage - Warehousing, Distribution, Under 10,000 SF - One Story, 0	142-5A221 282		Northeast Los Angeles	No	ABMI	ARO
Los Angeles	4512 W JEFFERSON BLVD	90016	5046009008	0.000	0.000	0.000	0.861	Shortfall of Sites	0.144	Hybrid Industrial	CM-2D-CPIO	0	0	0	7.495	0.861		Industrial - Light Manufacturing - One Story, 0	120B181 784		West Adams - Baldwin Hills - Leimert	No	ABMI	ARO
Los Angeles	4512 W JEFFERSON BLVD	90016	5046009008	0.000	0.000	0.000	0.861	Shortfall of Sites	0.144	Hybrid Industrial	CM-2D-CPIO	0	0	0	7.491	0.861		Industrial - Light Manufacturing - One Story, 0	120B181 785		West Adams - Baldwin Hills - Leimert	No	ABMI	ARO
Los Angeles	6834 SAUSALITO AVE	91307	2024015045	0.000	0.000	0.000	0.861	Shortfall of Sites	0.162	Low Residential	RS-1	Very Low Residential	0	0	66.287	0.861		Residential - Single Family Residence, 1	183B101 722	1 per lot	Canoga Park - Winnetka - Woodland Hills - West Hills	No	ABMI	AHO , CPK CPU, ADU
Los Angeles	7229 SAUSALITO AVE	91307	2022020024	0.000	0.000	0.000	0.861	Shortfall of Sites	0.175	Low Residential	RS-1	Very Low Residential	0	0	66.287	0.861		Residential - Single Family Residence, 1	186B101 995	1 per lot	Canoga Park - Winnetka - Woodland Hills - West Hills	No	ABMI	AHO , CPK CPU
Los Angeles	5428 SYLVIA AVE	91356	2163012006	0.000	0.000	0.000	0.861	Shortfall of Sites	0.162	Low II Residential	R1-1	Low Residential	0	0	66.287	0.861		Residential - Single Family Residence, 1	174B117 580	1 per lot	Encino - Tarzana	No	ABMI	AHO , ENC CPU, ADU
Los Angeles	20265 HAMLIN ST	91306	2134018002	0.000	0.000	0.000	0.861	Shortfall of Sites	0.175	Low Residential	RS-1-RIO	Low Residential	0	0	66.287	0.861		Residential - Single Family Residence, 1	180B113 355	1 per lot	Canoga Park - Winnetka - Woodland Hills - West Hills	No	ABMI	AHO , CPK CPU
Los Angeles	6763 COZYCROFT AVE	91306	2148003001	0.000	0.000	0.000	0.861	Shortfall of Sites	0.175	Low Residential	RS-1-RIO	Low Residential	0	0	66.287	0.861		Residential - Single Family Residence, 1	180B109 25	1 per lot	Canoga Park - Winnetka - Woodland Hills - West Hills	No	ABMI	AHO , CPK CPU

Jurisdiction Name	Site Address/Intersection	5 Digit ZIP Code	Assessor Parcel Number	Very Low-Income	Low-Income	Moderate-Income	Above Moderate-Income	Type of Shortfall	Parcel Size (Acres)	Current General Plan Designation	Current Zoning	Proposed General Plan (GP) Designation	Proposed Zoning	Minimum Density Allowed	Maximum Density Allowed	Total Capacity	Vacant/ Nonvacant	Description of Existing Uses	PIN	Base Density Per Acre	Community Plan Area	Rent Stabalization Ordinance	Income Category	Applicable Rezoning Program (Program informing values in Column Q listed first)
Los Angeles	8037 CAPISTRANO AVE	91304	2013025015	0.000	0.000	0.000	0.861	Shortfall of Sites	0.175	Low Residential	RS-1	Very Low Residential	[MB4-G1-5] [IX1-FA] [CPIO]	0	66.287	0.861		Residential - Single Family Residence, 1	189B101 182	1 per lot	Canoga Park - Winnetka - Woodland Hills - West Hills	No	ABMI	AHO , CPK CPU
Los Angeles	19732 ARCHWOOD ST	91306	2134005025	0.000	0.000	0.000	0.860	Shortfall of Sites	0.175	Low Residential	R1-1-RIO	Low Residential	[MN1-AL2-5] [CX1-FA] [CPIO]	0	66.287	0.860		Residential - Single Family Residence, 1	180B117 296	1 per lot	Canoga Park - Winnetka - Woodland Hills - West Hills	No	ABMI	AHO , CPK CPU
Los Angeles	1061 GAYLEY AVE	90024	4363025005	0.000	0.000	0.000	0.860	Shortfall of Sites	0.101	Community Commercial	C4-2D-O	0	0	0	8.872	0.860		Commercial - Store Combination - Store and Office Combination - One Story, 0	132B149 84		Westwood	No	ABMI	ARO
Los Angeles	4833 FOUNTAIN AVE	90029	5543017018	0.430	0.430	0.000	0.000	Shortfall of Sites	0.187	Community Commercial	[Q]R4-1	0	0	20	102.494	0.860		Institutional - Church - One Story, 0	147B197 870		Hollywood	No	LI	FBO
Los Angeles	4833 FOUNTAIN AVE	90029	5543017018	0.430	0.430	0.000	0.000	Shortfall of Sites	0.187	Community Commercial	[Q]R4-1	0	0	20	102.494	0.860		Institutional - Church - One Story, 0	147B197 871		Hollywood	No	LI	FBO
Los Angeles	10762 CLARKSON RD	90064	4255010047	0.000	0.000	0.000	0.860	Shortfall of Sites	0.009	Low Residential	R1-1	0	0	0	99.000	0.860		Residential - Single Family Residence, 0	123B157 895		West Los Angeles	No	ABMI	TOC EXP
Los Angeles	19221 LINNET ST	91356	2163012001	0.000	0.000	0.000	0.860	Shortfall of Sites	0.162	Low II Residential	R1-1	Low Residential	0	0	66.287	0.860		Residential - Single Family Residence - Pool, 1	174B117 642	1 per lot	Encino - Tarzana	No	ABMI	AHO , ENC CPU, ADU
Los Angeles	18545 CANTARA ST	91335	2103005037	0.000	0.000	0.000	0.860	Shortfall of Sites	0.175	Low Residential	RS-1	Low Residential	0	0	66.287	0.860		Residential - Single Family Residence, 1	192B125 785	1 per lot	Reseda - West Van Nuys	No	ABMI	AHO , RES CPU
Los Angeles	4833 FOUNTAIN AVE	90029	5543017018	0.430	0.430	0.000	0.000	Shortfall of Sites	0.186	Community Commercial	[Q]R4-1	0	0	20	102.494	0.860		Institutional - Church - One Story, 0	147B197 895		Hollywood	No	LI	FBO
Los Angeles	4833 FOUNTAIN AVE	90029	5543017018	0.430	0.430	0.000	0.000	Shortfall of Sites	0.186	Community Commercial	[Q]R4-1	0	0	20	102.494	0.860		Institutional - Church - One Story, 0	147B197 897		Hollywood	No	LI	FBO
Los Angeles	22156 WELBY WAY	91303	2139013006	0.000	0.000	0.000	0.860	Shortfall of Sites	0.175	Low Residential	RS-1-RIO	Very Low Residential	0	0	66.287	0.860		Residential - Single Family Residence - Pool, 1	180B101 118	1 per lot	Canoga Park - Winnetka - Woodland Hills - West Hills	No	ABMI	AHO , CPK CPU
Los Angeles	0	0	2366022904	0.430	0.430	0.000	0.000	Shortfall of Sites	0.466	Public Facilities	PF-1XL	0	0	20	153.741	0.860		Miscellaneous - Government Owned Property, 0	162B177 325		Sherman Oaks - Studio City - Toluca Lake - Cahuenga Pass	No	LI	PF
Los Angeles	6763 SUNNYBRAE AVE	91306	2148002001	0.000	0.000	0.000	0.860	Shortfall of Sites	0.175	Low Residential	RS-1-RIO	Low Residential	0	0	66.287	0.860		Residential - Single Family Residence, 1	180B109 27	1 per lot	Canoga Park - Winnetka - Woodland Hills - West Hills	No	ABMI	AHO , CPK CPU
Los Angeles	17201 KESWICK ST	91406	2203002001	0.000	0.000	0.000	0.860	Shortfall of Sites	0.162	Low Residential	R1-1	Low Residential	0	0	66.287	0.860		Residential - Single Family Residence, 1	186B133 97	1 per lot	Reseda - West Van Nuys	No	ABMI	AHO , RES CPU, ADU
Los Angeles	5539 ROYER AVE	91367	2042003020	0.000	0.000	0.000	0.860	Shortfall of Sites	0.175	Low Residential	RS-1	Very Low Residential	0	0	66.287	0.860		Residential - Single Family Residence, 1	174B097 677	1 per lot	Canoga Park - Winnetka - Woodland Hills - West Hills	No	ABMI	AHO , CPK CPU
Los Angeles	620 BAILEY ST	90033	5174005036	0.430	0.430	0.000	0.000	Shortfall of Sites	0.186	Low Medium II Residential	RD1.5-1-RIO-CUGU	0	0	20	102.494	0.860		Institutional - Church - Church Parking Lot - One Story, 0	130-5A221 174		Boyle Heights	No	LI	FBO
Los Angeles	12967 VENTURA BLVD	91604	2375022058	0.000	0.000	0.000	0.860	Shortfall of Sites	0.030	General Commercial	C2-1VL-RIO	0	0	0	111.892	0.860		Commercial - Restaurant, Cocktail Lounge - Restaurant, Cocktail Lounge, Tavern - One Story, 1	165B161 967		Sherman Oaks - Studio City - Toluca Lake - Cahuenga Pass	No	ABMI	TOPP C
Los Angeles	4833 FOUNTAIN AVE	90029	5543017018	0.430	0.430	0.000	0.000	Shortfall of Sites	0.186	Community Commercial	[Q]R4-1	0	0	20	102.494	0.860		Institutional - Church - One Story, 0	147B197 918		Hollywood	No	LI	FBO
Los Angeles	6762 COZYCROFT AVE	91306	2148002015	0.000	0.000	0.000	0.860	Shortfall of Sites	0.175	Low Residential	RS-1-RIO	Low Residential	0	0	66.287	0.860		Residential - Single Family Residence, 1	180B109 26	1 per lot	Canoga Park - Winnetka - Woodland Hills - West Hills	No	ABMI	AHO , CPK CPU
Los Angeles	4833 FOUNTAIN AVE	90029	5543017018	0.430	0.430	0.000	0.000	Shortfall of Sites	0.186	Community Commercial	[Q]R4-1	0	0	20	102.494	0.860		Institutional - Church - One Story, 0	147B197 919		Hollywood	No	LI	FBO
Los Angeles	6669 DELCO AVE	91306	2136020015	0.000	0.000	0.000	0.860	Shortfall of Sites	0.175	Low Residential	RS-1-RIO	Low Residential	0	0	66.287	0.860		Residential - Single Family Residence, 1	180B109 252	1 per lot	Canoga Park - Winnetka - Woodland Hills - West Hills	No	ABMI	AHO , CPK CPU
Los Angeles	8014 LENA AVE	91304	2014007011	0.000	0.000	0.000	0.860	Shortfall of Sites	0.175	Low Residential	RS-1	Very Low Residential	0	0	66.287	0.860		Residential - Single Family Residence, 1	189B097 356	1 per lot	Canoga Park - Winnetka - Woodland Hills - West Hills	No	ABMI	AHO , CPK CPU
Los Angeles	22125 BALTAR ST	91304	2012004013	0.000	0.000	0.000	0.860	Shortfall of Sites	0.175	Low Residential	RS-1	Very Low Residential	0	0	66.287	0.860		Residential - Single Family Residence - Pool, 1	189B101 170	1 per lot	Canoga Park - Winnetka - Woodland Hills - West Hills	No	ABMI	AHO , CPK CPU
Los Angeles	22245 KITTRIDGE ST	91303	2139015023	0.000	0.000	0.000	0.860	Shortfall of Sites	0.175	Low Residential	RS-1-RIO	Very Low Residential	[HB3-G1-5] [CX3-FA] [CPIO-O]	0	66.287	0.860		Residential - Single Family Residence - Pool, 1	180B101 206	1 per lot	Canoga Park - Winnetka - Woodland Hills - West Hills	No	ABMI	AHO , CPK CPU
Los Angeles	7247 KENTLAND AVE	91307	2022022037	0.000	0.000	0.000	0.860	Shortfall of Sites	0.175	Low Residential	RS-1	Very Low Residential	0	0	66.287	0.860		Residential - Single Family Residence - Pool, 1	186B097 955	1 per lot	Canoga Park - Winnetka - Woodland Hills - West Hills	No	ABMI	AHO , CPK CPU
Los Angeles	7125 SUNNYBRAE AVE	91306	2137008013	0.000	0.000	0.000	0.860	Shortfall of Sites	0.175	Low Residential	RS-1-RIO	Low Residential	0	0	66.287	0.860		Residential - Single Family Residence, 1	183B109 194	1 per lot	Canoga Park - Winnetka - Woodland Hills - West Hills	No	ABMI	AHO , CPK CPU
Los Angeles	4833 FOUNTAIN AVE	90029	5543017018	0.430	0.430	0.000	0.000	Shortfall of Sites	0.186	Community Commercial	[Q]R4-1	0	0	20	102.494	0.860		Institutional - Church - One Story, 0	147B197 941		Hollywood	No	LI	FBO
Los Angeles	5423 BECKFORD AVE	91356	2163012020	0.000	0.000	0.000	0.860	Shortfall of Sites	0.162	Low II Residential	R1-1	Low Residential	0	0	66.287	0.860		Residential - Single Family Residence, 1	174B117 591	1 per lot	Encino - Tarzana	No	ABMI	AHO , ENC CPU, ADU
Los Angeles	5413 BECKFORD AVE	91356	2163012022	0.000	0.000	0.000	0.860	Shortfall of Sites	0.162	Low II Residential	R1-1	Low Residential	0	0	66.287	0.860		Residential - Single Family Residence, 1	174B117 621	1 per lot	Encino - Tarzana	No	ABMI	AHO , ENC CPU, ADU
Los Angeles	5513 BECKFORD AVE	91356	2163017003	0.000	0.000	0.000	0.860	Shortfall of Sites	0.162	Low II Residential	R1-1	Low Residential	0	0	66.287	0.860		Residential - Single Family Residence - Other Improvements Only, 1	174B117 460	1 per lot	Encino - Tarzana	No	ABMI	AHO , ENC CPU, ADU
Los Angeles	5443 BECKFORD AVE	91356	2163012016	0.000	0.000	0.000	0.860	Shortfall of Sites	0.162	Low II Residential	R1-1	Low Residential	0	0	66.287	0.860		Residential - Single Family Residence, 1	174B117 544	1 per lot	Encino - Tarzana	No	ABMI	AHO , ENC CPU, ADU
Los Angeles	4833 FOUNTAIN AVE	90029	5543017018	0.430	0.430	0.000	0.000	Shortfall of Sites	0.186	Community Commercial	[Q]R4-1	0	0	20	102.494	0.860		Institutional - Church - One Story, 0	147B197 942		Hollywood	No	LI	FBO
Los Angeles	7639 SALE AVE	91304	2013018002	0.000	0.000	0.000	0.860	Shortfall of Sites	0.175	Low Residential	RS-1	Very Low Residential	0	0	66.287	0.860		Residential - Single Family Residence, 1	186B097 102	1 per lot	Canoga Park - Winnetka - Woodland Hills - West Hills	No	ABMI	AHO , CPK CPU
Los Angeles	7651 SALE AVE	91304	2013018004	0.000	0.000	0.000	0.860	Shortfall of Sites	0.175	Low Residential	RS-1	Very Low Residential	0	0	66.287	0.860		Residential - Single Family Residence - Pool, 1	186B097 47	1 per lot	Canoga Park - Winnetka - Woodland Hills - West Hills	No	ABMI	AHO , CPK CPU
Los Angeles	8929 EXPOSITION BLVD	90034	4312012041	0.000	0.000	0.000	0.860	Shortfall of Sites	0.107	Hybrid Industrial	NI(EC)	0	0	0	8.357	0.860		Industrial - Light Manufacturing - One Story, 0	120B169 63		Palms - Mar Vista - Del Rey	No	ABMI	ARO
Los Angeles	8929 EXPOSITION BLVD	90034	4312012041	0.000	0.000	0.000	0.860	Shortfall of Sites	0.054	Hybrid Industrial	NI(EC)	0	0	0	16.725	0.860		Industrial - Light Manufacturing - One Story, 0	120B169 70		Palms - Mar Vista - Del Rey	No	ABMI	ARO
Los Angeles	7645 SALE AVE	91304	2013018003	0.000	0.000	0.000	0.860	Shortfall of Sites	0.175	Low Residential	RS-1	Very Low Residential	0	0	66.287	0.860		Residential - Single Family Residence, 1	186B097 79	1 per lot	Canoga Park - Winnetka - Woodland Hills - West Hills	No	ABMI	AHO , CPK CPU
Los Angeles	8110 PONCE AVE	91304	2013007011	0.000	0.000	0.000	0.860	Shortfall of Sites	0.175	Low Residential	RS-1	Very Low Residential	0	0	66.287	0.860		Residential - Single Family Residence, 1	189B097 243	1 per lot	Canoga Park - Winnetka - Woodland Hills - West Hills	No	ABMI	AHO , CPK CPU
Los Angeles	1800 THAYER AVE	90025	4317003020	0.000	0.000	0.000	0.860	Shortfall of Sites	0.127	General Commercial	C2-1VL-O	0	0	0	7.073	0.860		Commercial - Office Building - One Story, 0	132B157 938		West Los Angeles	No	ABMI	ARO
Los Angeles	23616 HARTLAND ST	91307	2028012018	0.000	0.000	0.000	0.859	Shortfall of Sites	0.162	Low Residential	RS-1	Very Low Residential	0	0	66.287	0.859		Residential - Single Family Residence - Pool, 1	183B093 719	1 per lot	Canoga Park - Winnetka - Woodland Hills - West Hills	No	ABMI	AHO , CPK CPU, ADU
Los Angeles	3768 DELMAS TER	90034	4313015047	0.000	0.000	0.000	0.859	Shortfall of Sites	0.155	Community Commercial	MU(EC)	0	0	0	102.494	0.859		Institutional - Church - One Story, 0	120B165 917		Palms - Mar Vista - Del Rey	No	ABMI	FBO
Los Angeles	20216 STAGG ST	91306	2114003168	0.000	0.000	0.000	0.859	Shortfall of Sites	0.175	Low Residential	R1-1	Low Residential	0	0	66.287	0.859		Residential - Single Family Residence, 1	189B113 1260	1 per lot	Canoga Park - Winnetka - Woodland Hills - West Hills	No	ABMI	AHO , CPK CPU
Los Angeles	7629 FAUST AVE	91304	2013008033	0.000	0.000	0.000	0.859	Shortfall of Sites	0.175	Low Residential	RS-1	Very Low Residential	0	0	66.287	0.859		Residential - Single Family Residence - Pool, 1	186B097 132	1 per lot	Canoga Park - Winnetka - Woodland Hills - West Hills	No	ABMI	AHO , CPK CPU
Los Angeles	6505 HATILLO AVE	91367	2134027016	0.000	0.000	0.000	0.859	Shortfall of Sites	0.175	Low Residential	RS-1-RIO	Very Low Residential	0	0	66.287	0.859		Residential - Single Family Residence - Pool, 1	180B113 676	1 per lot	Canoga Park - Winnetka - Woodland Hills - West Hills	No	ABMI	AHO , CPK CPU
Los Angeles	3225 FLETCHER DR	90065	5458017035	0.000	0.000	0.000	0.859	Shortfall of Sites	0.168	Neighborhood Commercial	[Q]C1-1VL-CDO	0	0	0	6.374	0.859		Industrial - Light Manufacturing - One Story, 0	154-5A213 158		Northeast Los Angeles	No	ABMI	ARO
Los Angeles	20331 HART ST	91306	2136008015	0.000	0.000	0.000	0.859	Shortfall of Sites	0.175	Low Residential	RS-1-RIO	Low Residential	0	0	66.287	0.859		Residential - Single Family Residence, 1	183B113 406	1 per lot	Canoga Park - Winnetka - Woodland Hills - West Hills	No	ABMI	AHO , CPK CPU
Los Angeles	17807 CANTARA ST	91335	2101008022	0.000	0.000	0.000	0.859	Shortfall of Sites	0.175	Low Residential	R1-1	Low Residential	0	0	66.287	0.859		Residential - Single Family Residence, 1	192B129 520	1 per lot	Reseda - West Van Nuys	No	ABMI	AHO , RES CPU
Los Angeles	1711 N VAN NESS AVE	90028	5586030020	0.000	0.000	0.000	0.859	Shortfall of Sites	0.155	High Density Residential	R3-2	0	0	0	102.494	0.859		Institutional - Church - One Story, 0	148-5A191 121		Hollywood	No	ABMI	FBO
Los Angeles	8100 KENTLAND AVE	91304	2013025011	0.000	0.000	0.000	0.859	Shortfall of Sites	0.175	Low Residential	RS-1	Very Low Residential	0	0	66.287	0.859		Residential - Single Family Residence, 1	189B097 258	1 per lot	Canoga Park - Winnetka - Woodland Hills - West Hills	No	ABMI	AHO , CPK CPU
Los Angeles	20354 HAYNES ST	91306	2136021012	0.000	0.000	0.000	0.859	Shortfall of Sites	0.175	Low Residential	RS-1-RIO	Low Residential	0	0	66.287	0.859		Residential - Single Family Residence, 1	180B113 217	1 per lot	Canoga Park - Winnetka - Woodland Hills - West Hills	No	ABMI	AHO , CPK CPU
Los Angeles	22240 RUNNYMEDE ST	91303	2023023012	0.000	0.000	0.000	0.859	Shortfall of Sites	0.175	Low Residential	RS-1	Very Low Residential	0	0	66.287	0.859		Residential - Single Family Residence, 1	186B101 514	1 per lot	Canoga Park - Winnetka - Woodland Hills - West Hills	No	ABMI	AHO , CPK CPU
Los Angeles	22241 GIFFORD ST	91303	2023023008	0.000	0.000	0.000	0.859	Shortfall of Sites	0.175	Low Residential	RS-1	Very Low Residential	0	0	66.287	0.859		Residential - Single Family Residence, 1	186B101 543	1 per lot	Canoga Park - Winnetka - Woodland Hills - West Hills	No	ABMI	AHO , CPK CPU
Los Angeles	6915 LASAINE AVE	91406	2229007036	0.000	0.000	0.000	0.859	Shortfall of Sites	0.175	Low Residential	R1-1	Low Residential	0	0	66.287	0.859		Residential - Single Family Residence - Pool, 1	183B133 740	1 per lot	Reseda - West Van Nuys	No	ABMI	AHO , RES CPU
Los Angeles	1840 COLORADO BLVD	90041	5686008003	0.000	0.000	0.000	0.859	Shortfall of Sites	0.225	Neighborhood Commercial	[Q]C4-1XL	0	0	0	3.975	0.859		Commercial - Hotel and Motel - Motel - Under 50 Rooms - One Story, 0	162A225 130		Northeast Los Angeles	No	ABMI	ARO , TOPP C
Los Angeles	6504 QUARTZ AVE	91367	2134028013	0.000	0.000	0.000	0.859	Shortfall of Sites	0.175	Low Residential	RS-1-RIO	Very Low Residential	0	0	66.287	0.859		Residential - Single Family Residence - Pool, 1	180B117 719	1 per lot	Canoga Park - Winnetka - Woodland Hills - West Hills	No	ABMI	AHO , CPK CPU
Los Angeles	6943 COZYCROFT AVE	91306	2137011005	0.000	0.000	0.000	0.859	Shortfall of Sites	0.175	Low Residential	RS-1-RIO	Low Residential	0	0	66.287	0.859		Residential - Single Family Residence - Pool, 1	183B109 724	1 per lot	Canoga Park - Winnetka - Woodland Hills - West Hills	No	ABMI	AHO , CPK CPU
Los Angeles	22353 WELBY WAY	91303	2139009030	0.000	0.000	0.000	0.859	Shortfall of Sites	0.175	Low Residential	RS-1-RIO	Very Low Residential	0	0	66.287	0.859		Residential - Single Family Residence, 1	180B101 142	1 per lot	Canoga Park - Winnetka - Woodland Hills - West Hills	No	ABMI	AHO , CPK CPU
Los Angeles	22122 STRATHERN ST	91304	2012011001	0.000	0.000	0.000	0.858	Shortfall of Sites	0.175	Low Residential	RS-1	Very Low Residential	0	0	66.287	0.858		Residential - Single Family Residence, 1	189B101 284	1 per lot	Canoga Park - Winnetka - Woodland Hills - West Hills	No	ABMI	AHO , CPK CPU

Jurisdiction Name	Site Address/Intersection	5 Digit ZIP Code	Assessor Parcel Number	Very Low-Income	Low-Income	Moderate-Income	Above Moderate-Income	Type of Shortfall	Parcel Size (Acres)	Current General Plan Designation	Current Zoning	Proposed General Plan (GP) Designation	Proposed Zoning	Minimum Density Allowed	Maximum Density Allowed	Total Capacity	Vacant/ Nonvacant	Description of Existing Uses	PIN	Base Density Per Acre	Community Plan Area	Rent Stabalization Ordinance	Income Category	Applicable Rezoning Program (Program informing values in Column Q listed first)
Los Angeles	22523 COVELLO ST	91307	2022018029	0.000	0.000	0.000	0.858	Shortfall of Sites	0.175	Low Residential	RS-1	Very Low Residential	0	0	66.287	0.858		Residential - Single Family Residence, 1	186B101 261	1 per lot	Canoga Park - Winnetka - Woodland Hills - West Hills	No	ABMI	AHO , CPK CPU
Los Angeles	0	0	2524012027	0.000	0.000	0.000	0.858	Shortfall of Sites	0.091	Highway Oriented Commercial	P-1VL-CUGU	0	0	0	94.696	0.858		Commercial - Parking Lot (Commercial Use Property) - Lots - Patron or Employee - One Story, 0	213B161 542		Arleta - Pacoima	No	ABMI	P
Los Angeles	22302 VALERIO ST	91303	2023025010	0.000	0.000	0.000	0.858	Shortfall of Sites	0.175	Low Residential	RS-1	Very Low Residential	[MB3-CDF1-5] [IX4-FA] [CPIO]	0	66.287	0.858		Residential - Single Family Residence, 1	186B101 697	1 per lot	Canoga Park - Winnetka - Woodland Hills - West Hills	No	ABMI	AHO , CPK CPU
Los Angeles	8002 GENESTA AVE	91406	2204026011	0.000	0.000	0.000	0.858	Shortfall of Sites	0.162	Low Residential	R1-1	Low Residential	0	0	66.287	0.858		Residential - Single Family Residence, 1	189B133 392	1 per lot	Reseda - West Van Nuys	No	ABMI	AHO , RES CPU, ADU
Los Angeles	20315 GILMORE ST	91306	2136024021	0.000	0.000	0.000	0.858	Shortfall of Sites	0.175	Low Residential	RS-1-RIO	Low Residential	0	0	66.287	0.858		Residential - Single Family Residence, 1	180B113 536	1 per lot	Canoga Park - Winnetka - Woodland Hills - West Hills	No	ABMI	AHO , CPK CPU
Los Angeles	7659 SALE AVE	91304	2013018005	0.000	0.000	0.000	0.858	Shortfall of Sites	0.175	Low Residential	RS-1	Very Low Residential	0	0	66.287	0.858		Residential - Single Family Residence - Pool, 1	186B097 25	1 per lot	Canoga Park - Winnetka - Woodland Hills - West Hills	No	ABMI	AHO , CPK CPU
Los Angeles	8142 PASO ROBLES AVE	91406	2204031023	0.000	0.000	0.000	0.858	Shortfall of Sites	0.162	Low Residential	R1-1	Low Residential	0	0	66.287	0.858		Residential - Single Family Residence, 1	192B133 486	1 per lot	Reseda - West Van Nuys	No	ABMI	AHO , RES CPU, ADU
Los Angeles	11021 GLENOAKS BLVD	91331	2536018010	0.000	0.000	0.000	0.858	Shortfall of Sites	0.556	Commercial Manufacturing	[Q]CM-1VL-CUGU	0	0	0	1.929	0.858		Industrial - Light Manufacturing - One Story, 0	210B161 640		Arleta - Pacoima	No	ABMI	ARO
Los Angeles	7755 CAPISTRANO AVE	91304	2013016030	0.000	0.000	0.000	0.858	Shortfall of Sites	0.175	Low Residential	RS-1	Very Low Residential	0	0	66.287	0.858		Residential - Single Family Residence, 1	189B101 691	1 per lot	Canoga Park - Winnetka - Woodland Hills - West Hills	No	ABMI	AHO , CPK CPU
Los Angeles	22259 VALERIO ST	91303	2023024005	0.000	0.000	0.000	0.858	Shortfall of Sites	0.175	Low Residential	RS-1	Very Low Residential	[DM1-SH1-5] [IX3-FA] [CPIO]	0	66.287	0.858		Residential - Single Family Residence, 1	186B101 637	1 per lot	Canoga Park - Winnetka - Woodland Hills - West Hills	No	ABMI	AHO , CPK CPU
Los Angeles	22253 VALERIO ST	91303	2023024006	0.000	0.000	0.000	0.858	Shortfall of Sites	0.175	Low Residential	RS-1	Very Low Residential	[HM2-CHC1-5] [CX2-FA] [CPIO]	0	66.287	0.858		Residential - Single Family Residence, 1	186B101 638	1 per lot	Canoga Park - Winnetka - Woodland Hills - West Hills	No	ABMI	AHO , CPK CPU
Los Angeles	7301 DE CELIS PL	91406	2226007043	0.000	0.000	0.000	0.858	Shortfall of Sites	0.175	Low Residential	R1-1	Low Residential	0	0	66.287	0.858		Residential - Single Family Residence, 1	186B137 332	1 per lot	Reseda - West Van Nuys	No	ABMI	AHO , RES CPU
Los Angeles	0	0	6039018054	0.429	0.429	0.000	0.000	Shortfall of Sites	0.186	Low Medium II Residential	RD2-1	0	0	20	102.494	0.858		Institutional - Church - Church Parking Lot - One Story, 0	094-5A199 237		South Los Angeles	No	LI	FBO
Los Angeles	22254 COHASSET ST	91303	2023021016	0.000	0.000	0.000	0.858	Shortfall of Sites	0.175	Low Residential	RS-1	Very Low Residential	0	0	66.287	0.858		Residential - Single Family Residence - Pool, 1	186B101 401	1 per lot	Canoga Park - Winnetka - Woodland Hills - West Hills	No	ABMI	AHO , CPK CPU
Los Angeles	22308 COHASSET ST	91303	2023021018	0.000	0.000	0.000	0.858	Shortfall of Sites	0.175	Low Residential	RS-1	Very Low Residential	0	0	66.287	0.858		Residential - Single Family Residence, 1	186B101 399	1 per lot	Canoga Park - Winnetka - Woodland Hills - West Hills	No	ABMI	AHO , CPK CPU
Los Angeles	22240 COHASSET ST	91303	2023021014	0.000	0.000	0.000	0.858	Shortfall of Sites	0.175	Low Residential	RS-1	Very Low Residential	0	0	66.287	0.858		Residential - Single Family Residence, 1	186B101 403	1 per lot	Canoga Park - Winnetka - Woodland Hills - West Hills	No	ABMI	AHO , CPK CPU
Los Angeles	22234 COHASSET ST	91303	2023021013	0.000	0.000	0.000	0.858	Shortfall of Sites	0.175	Low Residential	RS-1	Very Low Residential	0	0	66.287	0.858		Residential - Single Family Residence, 1	186B101 404	1 per lot	Canoga Park - Winnetka - Woodland Hills - West Hills	No	ABMI	AHO , CPK CPU
Los Angeles	7755 SAUSALITO AVE	91304	2013015030	0.000	0.000	0.000	0.858	Shortfall of Sites	0.175	Low Residential	RS-1	Very Low Residential	0	0	66.287	0.858		Residential - Single Family Residence, 1	189B101 693	1 per lot	Canoga Park - Winnetka - Woodland Hills - West Hills	No	ABMI	AHO , CPK CPU
Los Angeles	22226 COHASSET ST	91303	2023021012	0.000	0.000	0.000	0.858	Shortfall of Sites	0.175	Low Residential	RS-1	Very Low Residential	0	0	66.287	0.858		Residential - Single Family Residence, 1	186B101 405	1 per lot	Canoga Park - Winnetka - Woodland Hills - West Hills	No	ABMI	AHO , CPK CPU
Los Angeles	22300 COHASSET ST	91303	2023021017	0.000	0.000	0.000	0.858	Shortfall of Sites	0.175	Low Residential	RS-1	Very Low Residential	0	0	66.287	0.858		Residential - Single Family Residence, 1	186B101 400	1 per lot	Canoga Park - Winnetka - Woodland Hills - West Hills	No	ABMI	AHO , CPK CPU
Los Angeles	22248 COHASSET ST	91303	2023021015	0.000	0.000	0.000	0.858	Shortfall of Sites	0.175	Low Residential	RS-1	Very Low Residential	0	0	66.287	0.858		Residential - Single Family Residence - Pool, 1	186B101 402	1 per lot	Canoga Park - Winnetka - Woodland Hills - West Hills	No	ABMI	AHO , CPK CPU
Los Angeles	22542 INGOMAR ST	91304	2013017001	0.000	0.000	0.000	0.858	Shortfall of Sites	0.175	Low Residential	RS-1	Very Low Residential	0	0	66.287	0.858		Residential - Single Family Residence - Pool, 1	189B097 968	1 per lot	Canoga Park - Winnetka - Woodland Hills - West Hills	No	ABMI	AHO , CPK CPU
Los Angeles	7348 ASMAN AVE	91307	2022023052	0.000	0.000	0.000	0.858	Shortfall of Sites	0.175	Low Residential	RS-1	Very Low Residential	0	0	66.287	0.858		Residential - Single Family Residence, 1	186B101 705	1 per lot	Canoga Park - Winnetka - Woodland Hills - West Hills	No	ABMI	AHO , CPK CPU
Los Angeles	7000 JELLICO AVE	91406	2228024005	0.000	0.000	0.000	0.858	Shortfall of Sites	0.175	Low Residential	R1-1	Low Residential	0	0	66.287	0.858		Residential - Single Family Residence, 1	183B129 554	1 per lot	Reseda - West Van Nuys	No	ABMI	AHO , RES CPU
Los Angeles	22301 VALERIO ST	91303	2023024004	0.000	0.000	0.000	0.858	Shortfall of Sites	0.175	Low Residential	RS-1	Very Low Residential	0	0	66.287	0.858		Residential - Single Family Residence, 1	186B101 636	1 per lot	Canoga Park - Winnetka - Woodland Hills - West Hills	No	ABMI	AHO , CPK CPU
Los Angeles	22244 VALERIO ST	91303	2023025007	0.000	0.000	0.000	0.858	Shortfall of Sites	0.175	Low Residential	RS-1	Very Low Residential	[LN1-MU1-5] [RG1-FA] [CPIO]	0	66.287	0.858		Residential - Single Family Residence, 1	186B101 700	1 per lot	Canoga Park - Winnetka - Woodland Hills - West Hills	No	ABMI	AHO , CPK CPU
Los Angeles	22253 COHASSET ST	91303	2023020006	0.000	0.000	0.000	0.858	Shortfall of Sites	0.175	Low Residential	RS-1	Very Low Residential	[MB3-CDF1-5] [IX4-FA] [CPIO]	0	66.287	0.858		Residential - Single Family Residence, 1	186B101 339	1 per lot	Canoga Park - Winnetka - Woodland Hills - West Hills	No	ABMI	AHO , CPK CPU
Los Angeles	22303 COHASSET ST	91303	2023020004	0.000	0.000	0.000	0.858	Shortfall of Sites	0.175	Low Residential	RS-1	Very Low Residential	[HB3-G1-5] [CX3-FA] [CPIO-O]	0	66.287	0.858		Residential - Single Family Residence, 1	186B101 337	1 per lot	Canoga Park - Winnetka - Woodland Hills - West Hills	No	ABMI	AHO , CPK CPU
Los Angeles	22311 COHASSET ST	91303	2023020003	0.000	0.000	0.000	0.858	Shortfall of Sites	0.175	Low Residential	RS-1	Very Low Residential	0	0	66.287	0.858		Residential - Single Family Residence, 1	186B101 336	1 per lot	Canoga Park - Winnetka - Woodland Hills - West Hills	No	ABMI	AHO , CPK CPU
Los Angeles	22247 COHASSET ST	91303	2023020007	0.000	0.000	0.000	0.858	Shortfall of Sites	0.175	Low Residential	RS-1	Very Low Residential	[HB5-G1-5] [CX3-FA] [CPIO]	0	66.287	0.858		Residential - Single Family Residence, 1	186B101 340	1 per lot	Canoga Park - Winnetka - Woodland Hills - West Hills	No	ABMI	AHO , CPK CPU
Los Angeles	22259 COHASSET ST	91303	2023020005	0.000	0.000	0.000	0.858	Shortfall of Sites	0.175	Low Residential	RS-1	Very Low Residential	[DM1-AL1-5] [IX3-FA] [CPIO]	0	66.287	0.858		Residential - Single Family Residence - Pool, 1	186B101 338	1 per lot	Canoga Park - Winnetka - Woodland Hills - West Hills	No	ABMI	AHO , CPK CPU
Los Angeles	7630 SALE AVE	91304	2013017015	0.000	0.000	0.000	0.858	Shortfall of Sites	0.175	Low Residential	RS-1	Very Low Residential	[MB4-G1-5] [IX1-FA] [CPIO]	0	66.287	0.858		Residential - Single Family Residence, 1	186B097 129	1 per lot	Canoga Park - Winnetka - Woodland Hills - West Hills	No	ABMI	AHO , CPK CPU
Los Angeles	3764 WATSEKA AVE	90034	4313016013	0.000	0.000	0.000	0.858	Shortfall of Sites	0.155	Medium Residential	R3-1	0	0	0	102.494	0.858		Institutional - Church - One Story, 0	120B165 749		Palms - Mar Vista - Del Rey	No	ABMI	FBO
Los Angeles	7630 CAPISTRANO AVE	91304	2013015015	0.000	0.000	0.000	0.858	Shortfall of Sites	0.175	Low Residential	RS-1	Very Low Residential	0	0	66.287	0.858		Residential - Single Family Residence, 1	186B101 82	1 per lot	Canoga Park - Winnetka - Woodland Hills - West Hills	No	ABMI	AHO , CPK CPU
Los Angeles	22239 COHASSET ST	91303	2023020008	0.000	0.000	0.000	0.858	Shortfall of Sites	0.175	Low Residential	RS-1	Very Low Residential	0	0	66.287	0.858		Residential - Single Family Residence, 1	186B101 341	1 per lot	Canoga Park - Winnetka - Woodland Hills - West Hills	No	ABMI	AHO , CPK CPU
Los Angeles	22258 VALERIO ST	91303	2023025009	0.000	0.000	0.000	0.858	Shortfall of Sites	0.175	Low Residential	RS-1	Very Low Residential	0	0	66.287	0.858		Residential - Single Family Residence, 1	186B101 698	1 per lot	Canoga Park - Winnetka - Woodland Hills - West Hills	No	ABMI	AHO , CPK CPU
Los Angeles	7631 KENTLAND AVE	91304	2013017016	0.000	0.000	0.000	0.858	Shortfall of Sites	0.175	Low Residential	RS-1	Very Low Residential	0	0	66.287	0.858		Residential - Single Family Residence, 1	186B097 130	1 per lot	Canoga Park - Winnetka - Woodland Hills - West Hills	No	ABMI	AHO , CPK CPU
Los Angeles	7630 KENTLAND AVE	91304	2013016015	0.000	0.000	0.000	0.858	Shortfall of Sites	0.175	Low Residential	RS-1	Very Low Residential	0	0	66.287	0.858		Residential - Single Family Residence, 1	186B101 80	1 per lot	Canoga Park - Winnetka - Woodland Hills - West Hills	No	ABMI	AHO , CPK CPU
Los Angeles	7631 SAUSALITO AVE	91304	2013015031	0.000	0.000	0.000	0.858	Shortfall of Sites	0.175	Low Residential	RS-1	Very Low Residential	0	0	66.287	0.858		Residential - Single Family Residence, 1	186B101 83	1 per lot	Canoga Park - Winnetka - Woodland Hills - West Hills	No	ABMI	AHO , CPK CPU
Los Angeles	7631 CAPISTRANO AVE	91304	2013016016	0.000	0.000	0.000	0.858	Shortfall of Sites	0.175	Low Residential	RS-1	Very Low Residential	0	0	66.287	0.858		Residential - Single Family Residence, 1	186B101 81	1 per lot	Canoga Park - Winnetka - Woodland Hills - West Hills	No	ABMI	AHO , CPK CPU
Los Angeles	6509 LARAMIE AVE	91306	2134021001	0.000	0.000	0.000	0.858	Shortfall of Sites	0.175	Low Residential	RS-1-RIO	Low Residential	0	0	66.287	0.858		Residential - Single Family Residence - Pool, 1	180B113 702	1 per lot	Canoga Park - Winnetka - Woodland Hills - West Hills	No	ABMI	AHO , CPK CPU
Los Angeles	22250 VALERIO ST	91303	2023025008	0.000	0.000	0.000	0.858	Shortfall of Sites	0.175	Low Residential	RS-1	Very Low Residential	[HB1-G1-5] [CX2-FA] [CPIO]	0	66.287	0.858		Residential - Single Family Residence, 1	186B101 699	1 per lot	Canoga Park - Winnetka - Woodland Hills - West Hills	No	ABMI	AHO , CPK CPU
Los Angeles	20241 GILMORE ST	91306	2134020003	0.000	0.000	0.000	0.858	Shortfall of Sites	0.175	Low Residential	RS-1-RIO	Low Residential	0	0	66.287	0.858		Residential - Single Family Residence, 1	180B113 552	1 per lot	Canoga Park - Winnetka - Woodland Hills - West Hills	No	ABMI	AHO , CPK CPU
Los Angeles	22249 GIFFORD ST	91303	2023023007	0.000	0.000	0.000	0.858	Shortfall of Sites	0.175	Low Residential	RS-1	Very Low Residential	0	0	66.287	0.858		Residential - Single Family Residence, 1	186B101 542	1 per lot	Canoga Park - Winnetka - Woodland Hills - West Hills	No	ABMI	AHO , CPK CPU
Los Angeles	22301 GIFFORD ST	91303	2023023005	0.000	0.000	0.000	0.858	Shortfall of Sites	0.175	Low Residential	RS-1	Very Low Residential	0	0	66.287	0.858		Residential - Single Family Residence, 1	186B101 540	1 per lot	Canoga Park - Winnetka - Woodland Hills - West Hills	No	ABMI	AHO , CPK CPU
Los Angeles	22300 RUNNYMEDE ST	91303	2023023015	0.000	0.000	0.000	0.858	Shortfall of Sites	0.175	Low Residential	RS-1	Very Low Residential	0	0	66.287	0.858		Residential - Single Family Residence, 1	186B101 511	1 per lot	Canoga Park - Winnetka - Woodland Hills - West Hills	No	ABMI	AHO , CPK CPU
Los Angeles	7754 CAPISTRANO AVE	91304	2013015001	0.000	0.000	0.000	0.858	Shortfall of Sites	0.175	Low Residential	RS-1	Very Low Residential	0	0	66.287	0.858		Residential - Single Family Residence, 1	189B101 692	1 per lot	Canoga Park - Winnetka - Woodland Hills - West Hills	No	ABMI	AHO , CPK CPU
Los Angeles	22248 RUNNYMEDE ST	91303	2023023013	0.000	0.000	0.000	0.858	Shortfall of Sites	0.175	Low Residential	RS-1	Very Low Residential	0	0	66.287	0.858		Residential - Single Family Residence, 1	186B101 513	1 per lot	Canoga Park - Winnetka - Woodland Hills - West Hills	No	ABMI	AHO , CPK CPU
Los Angeles	22311 GIFFORD ST	91303	2023023003	0.000	0.000	0.000	0.858	Shortfall of Sites	0.175	Low Residential	RS-1	Very Low Residential	0	0	66.287	0.858		Residential - Single Family Residence - Pool, 1	186B101 538	1 per lot	Canoga Park - Winnetka - Woodland Hills - West Hills	No	ABMI	AHO , CPK CPU
Los Angeles	22320 RUNNYMEDE ST	91303	2023023018	0.000	0.000	0.000	0.858	Shortfall of Sites	0.175	Low Residential	RS-1	Very Low Residential	0	0	66.287	0.858		Residential - Single Family Residence - Pool, 1	186B101 508	1 per lot	Canoga Park - Winnetka - Woodland Hills - West Hills	No	ABMI	AHO , CPK CPU

Jurisdiction Name	Site Address/Intersection	5 Digit ZIP Code	Assessor Parcel Number	Very Low-Income	Low-Income	Moderate-Income	Above Moderate-Income	Type of Shortfall	Parcel Size (Acres)	Current General Plan Designation	Current Zoning	Proposed General Plan (GP) Designation	Proposed Zoning	Minimum Density Allowed	Maximum Density Allowed	Total Capacity	Vacant/ Nonvacant	Description of Existing Uses	PIN	Base Density Per Acre	Community Plan Area	Rent Stabalization Ordinance	Income Category	Applicable Rezoning Program (Program informing values in Column Q listed first)
Los Angeles	22314 RUNNYMEDE ST	91303	2023023017	0.000	0.000	0.000	0.858	Shortfall of Sites	0.175	Low Residential	RS-1	Very Low Residential	0	0	66.287	0.858		Residential - Single Family Residence, 1	186B101 509	1 per lot	Canoga Park - Winnetka - Woodland Hills - West Hills	No	ABMI	AHO , CPK CPU
Los Angeles	22319 GIFFORD ST	91303	2023023002	0.000	0.000	0.000	0.858	Shortfall of Sites	0.175	Low Residential	RS-1	Very Low Residential	0	0	66.287	0.858		Residential - Single Family Residence, 1	186B101 537	1 per lot	Canoga Park - Winnetka - Woodland Hills - West Hills	No	ABMI	AHO , CPK CPU
Los Angeles	22306 RUNNYMEDE ST	91303	2023023016	0.000	0.000	0.000	0.858	Shortfall of Sites	0.175	Low Residential	RS-1	Very Low Residential	0	0	66.287	0.858		Residential - Single Family Residence, 1	186B101 510	1 per lot	Canoga Park - Winnetka - Woodland Hills - West Hills	No	ABMI	AHO , CPK CPU
Los Angeles	22255 GIFFORD ST	91303	2023023006	0.000	0.000	0.000	0.858	Shortfall of Sites	0.175	Low Residential	RS-1	Very Low Residential	0	0	66.287	0.858		Residential - Single Family Residence, 1	186B101 541	1 per lot	Canoga Park - Winnetka - Woodland Hills - West Hills	No	ABMI	AHO , CPK CPU
Los Angeles	22305 GIFFORD ST	91303	2023023004	0.000	0.000	0.000	0.858	Shortfall of Sites	0.175	Low Residential	RS-1	Very Low Residential	0	0	66.287	0.858		Residential - Single Family Residence, 1	186B101 539	1 per lot	Canoga Park - Winnetka - Woodland Hills - West Hills	No	ABMI	AHO , CPK CPU
Los Angeles	7754 KENTLAND AVE	91304	2013016001	0.000	0.000	0.000	0.858	Shortfall of Sites	0.175	Low Residential	RS-1	Very Low Residential	[DM1-MK1-5] [IX3-FA] [CPIO]	0	66.287	0.858		Residential - Single Family Residence - Pool, 1	189B101 690	1 per lot	Canoga Park - Winnetka - Woodland Hills - West Hills	No	ABMI	AHO , CPK CPU
Los Angeles	22254 RUNNYMEDE ST	91303	2023023014	0.000	0.000	0.000	0.858	Shortfall of Sites	0.175	Low Residential	RS-1	Very Low Residential	[DM4-CHC1-5] [CX2-FA] [CPIO]	0	66.287	0.858		Residential - Single Family Residence, 1	186B101 512	1 per lot	Canoga Park - Winnetka - Woodland Hills - West Hills	No	ABMI	AHO , CPK CPU
Los Angeles	7113 DELCO AVE	91306	2136003023	0.000	0.000	0.000	0.858	Shortfall of Sites	0.175	Low Residential	RS-1-RIO	Low Residential	[DM1-G1-5] [IX3-FA] [CPIO]	0	66.287	0.858		Residential - Single Family Residence - Pool, 1	183B109 207	1 per lot	Canoga Park - Winnetka - Woodland Hills - West Hills	No	ABMI	AHO , CPK CPU
Los Angeles	8008 LENA AVE	91304	2014007010	0.000	0.000	0.000	0.858	Shortfall of Sites	0.175	Low Residential	RS-1	Very Low Residential	0	0	66.287	0.858		Residential - Single Family Residence, 1	189B097 394	1 per lot	Canoga Park - Winnetka - Woodland Hills - West Hills	No	ABMI	AHO , CPK CPU
Los Angeles	7948 FARRALONE AVE	91304	2012010002	0.000	0.000	0.000	0.858	Shortfall of Sites	0.175	Low Residential	RS-1	Very Low Residential	0	0	66.287	0.858		Residential - Single Family Residence, 1	189B101 311	1 per lot	Canoga Park - Winnetka - Woodland Hills - West Hills	No	ABMI	AHO , CPK CPU
Los Angeles	3358 PERLITA AVE	90039	5436017001	0.000	0.000	0.000	0.858	Shortfall of Sites	0.155	Low Residential	R1-1-RIO	0	0	0	102.494	0.858		Institutional - Church - One Story, 0	153B209 353		Northeast Los Angeles	No	ABMI	FBO, ADU
Los Angeles	22220 COHASSET ST	91303	2023021011	0.000	0.000	0.000	0.858	Shortfall of Sites	0.175	Low Residential	RS-1	Very Low Residential	0	0	66.287	0.858		Residential - Single Family Residence - Pool, 1	186B101 406	1 per lot	Canoga Park - Winnetka - Woodland Hills - West Hills	No	ABMI	AHO , CPK CPU
Los Angeles	17024 BURTON ST	91406	2204032014	0.000	0.000	0.000	0.858	Shortfall of Sites	0.162	Low Residential	R1-1	Low Residential	0	0	66.287	0.858		Residential - Single Family Residence, 1	192B133 359	1 per lot	Reseda - West Van Nuys	No	ABMI	AHO , RES CPU, ADU
Los Angeles	22325 WELBY WAY	91303	2139009048	0.000	0.000	0.000	0.858	Shortfall of Sites	0.175	Low Residential	RS-1-RIO	Very Low Residential	0	0	66.287	0.858		Residential - Single Family Residence - Pool, 1	180B101 86	1 per lot	Canoga Park - Winnetka - Woodland Hills - West Hills	No	ABMI	AHO , CPK CPU
Los Angeles	3358 PERLITA AVE	90039	5436017001	0.000	0.000	0.000	0.858	Shortfall of Sites	0.155	Low Residential	R1-1-RIO	0	0	0	102.494	0.858		Institutional - Church - One Story, 0	153B209 365		Northeast Los Angeles	No	ABMI	FBO, ADU
Los Angeles	22236 COVELLO ST	91303	2023020011	0.000	0.000	0.000	0.858	Shortfall of Sites	0.175	Low Residential	RS-1	Very Low Residential	0	0	66.287	0.858		Residential - Single Family Residence - Pool, 1	186B101 286	1 per lot	Canoga Park - Winnetka - Woodland Hills - West Hills	No	ABMI	AHO , CPK CPU
Los Angeles	22244 COVELLO ST	91303	2023020012	0.000	0.000	0.000	0.858	Shortfall of Sites	0.175	Low Residential	RS-1	Very Low Residential	0	0	66.287	0.858		Residential - Single Family Residence, 1	186B101 285	1 per lot	Canoga Park - Winnetka - Woodland Hills - West Hills	No	ABMI	AHO , CPK CPU
Los Angeles	22258 COVELLO ST	91303	2023020014	0.000	0.000	0.000	0.858	Shortfall of Sites	0.175	Low Residential	RS-1	Very Low Residential	0	0	66.287	0.858		Residential - Single Family Residence, 1	186B101 283	1 per lot	Canoga Park - Winnetka - Woodland Hills - West Hills	No	ABMI	AHO , CPK CPU
Los Angeles	17760 BALTAR ST	91335	2101003019	0.000	0.000	0.000	0.858	Shortfall of Sites	0.175	Low Residential	R1-1	Low Residential	0	0	66.287	0.858		Residential - Single Family Residence, 1	189B129 388	1 per lot	Reseda - West Van Nuys	No	ABMI	AHO , RES CPU
Los Angeles	22232 HART ST	91303	2024037027	0.000	0.000	0.000	0.858	Shortfall of Sites	0.175	Low Residential	RS-1-RIO	Very Low Residential	0	0	66.287	0.858		Residential - Single Family Residence, 1	183B101 375	1 per lot	Canoga Park - Winnetka - Woodland Hills - West Hills	No	ABMI	AHO , CPK CPU
Los Angeles	22250 COVELLO ST	91303	2023020013	0.000	0.000	0.000	0.858	Shortfall of Sites	0.175	Low Residential	RS-1	Very Low Residential	0	0	66.287	0.858		Residential - Single Family Residence, 1	186B101 284	1 per lot	Canoga Park - Winnetka - Woodland Hills - West Hills	No	ABMI	AHO , CPK CPU
Los Angeles	612 W 95TH ST	90044	6039009010	0.429	0.429	0.000	0.000	Shortfall of Sites	0.186	Low Medium II Residential	RD2-1	0	0	20	102.494	0.858		Institutional - Church - One Story, 0	093A201 102		South Los Angeles	No	LI	FBO
Los Angeles	22302 COVELLO ST	91303	2023020015	0.000	0.000	0.000	0.858	Shortfall of Sites	0.175	Low Residential	RS-1	Very Low Residential	0	0	66.287	0.858		Residential - Single Family Residence, 1	186B101 282	1 per lot	Canoga Park - Winnetka - Woodland Hills - West Hills	No	ABMI	AHO , CPK CPU
Los Angeles	22310 COVELLO ST	91303	2023020016	0.000	0.000	0.000	0.858	Shortfall of Sites	0.175	Low Residential	RS-1	Very Low Residential	0	0	66.287	0.858		Residential - Single Family Residence, 1	186B101 281	1 per lot	Canoga Park - Winnetka - Woodland Hills - West Hills	No	ABMI	AHO , CPK CPU
Los Angeles	6931 SUNNYBRAE AVE	91306	2137006006	0.000	0.000	0.000	0.858	Shortfall of Sites	0.175	Low Residential	RS-1-RIO	Low Residential	0	0	66.287	0.858		Residential - Single Family Residence, 1	183B109 672	1 per lot	Canoga Park - Winnetka - Woodland Hills - West Hills	No	ABMI	AHO , CPK CPU
Los Angeles	22305 RUNNYMEDE ST	91303	2023021004	0.000	0.000	0.000	0.858	Shortfall of Sites	0.175	Low Residential	RS-1	Very Low Residential	0	0	66.287	0.858		Residential - Single Family Residence - Pool, 1	186B101 455	1 per lot	Canoga Park - Winnetka - Woodland Hills - West Hills	No	ABMI	AHO , CPK CPU
Los Angeles	22319 RUNNYMEDE ST	91303	2023021002	0.000	0.000	0.000	0.858	Shortfall of Sites	0.175	Low Residential	RS-1	Very Low Residential	0	0	66.287	0.858		Residential - Single Family Residence, 1	186B101 453	1 per lot	Canoga Park - Winnetka - Woodland Hills - West Hills	No	ABMI	AHO , CPK CPU
Los Angeles	22300 GIFFORD ST	91303	2023024015	0.000	0.000	0.000	0.858	Shortfall of Sites	0.175	Low Residential	RS-1	Very Low Residential	0	0	66.287	0.858		Residential - Single Family Residence - Pool, 1	186B101 615	1 per lot	Canoga Park - Winnetka - Woodland Hills - West Hills	No	ABMI	AHO , CPK CPU
Los Angeles	22256 GIFFORD ST	91303	2023024014	0.000	0.000	0.000	0.858	Shortfall of Sites	0.175	Low Residential	RS-1	Very Low Residential	[HB3-SH1-5] [CX2-FA] [CPIO-O]	0	66.287	0.858		Residential - Single Family Residence, 1	186B101 616	1 per lot	Canoga Park - Winnetka - Woodland Hills - West Hills	No	ABMI	AHO , CPK CPU
Los Angeles	22236 GIFFORD ST	91303	2023024011	0.000	0.000	0.000	0.858	Shortfall of Sites	0.175	Low Residential	RS-1	Very Low Residential	0	0	66.287	0.858		Residential - Single Family Residence, 1	186B101 619	1 per lot	Canoga Park - Winnetka - Woodland Hills - West Hills	No	ABMI	AHO , CPK CPU
Los Angeles	22316 COVELLO ST	91303	2023020017	0.000	0.000	0.000	0.858	Shortfall of Sites	0.175	Low Residential	RS-1	Very Low Residential	0	0	66.287	0.858		Residential - Single Family Residence - Pool, 1	186B101 280	1 per lot	Canoga Park - Winnetka - Woodland Hills - West Hills	No	ABMI	AHO , CPK CPU
Los Angeles	22255 RUNNYMEDE ST	91303	2023021006	0.000	0.000	0.000	0.858	Shortfall of Sites	0.175	Low Residential	RS-1	Very Low Residential	0	0	66.287	0.858		Residential - Single Family Residence, 1	186B101 457	1 per lot	Canoga Park - Winnetka - Woodland Hills - West Hills	No	ABMI	AHO , CPK CPU
Los Angeles	22249 RUNNYMEDE ST	91303	2023021007	0.000	0.000	0.000	0.858	Shortfall of Sites	0.175	Low Residential	RS-1	Very Low Residential	0	0	66.287	0.858		Residential - Single Family Residence - Pool, 1	186B101 458	1 per lot	Canoga Park - Winnetka - Woodland Hills - West Hills	No	ABMI	AHO , CPK CPU
Los Angeles	22314 GIFFORD ST	91303	2023024017	0.000	0.000	0.000	0.858	Shortfall of Sites	0.175	Low Residential	RS-1	Very Low Residential	CM-2D-CPIO	0	66.287	0.858		Residential - Single Family Residence, 1	186B101 613	1 per lot	Canoga Park - Winnetka - Woodland Hills - West Hills	No	ABMI	AHO , CPK CPU
Los Angeles	6454 GLADE AVE	91303	2139022003	0.000	0.000	0.000	0.858	Shortfall of Sites	0.175	Low Residential	RS-1-RIO	Very Low Residential	0	0	66.287	0.858		Residential - Single Family Residence, 1	180B101 667	1 per lot	Canoga Park - Winnetka - Woodland Hills - West Hills	No	ABMI	AHO , CPK CPU
Los Angeles	22250 GIFFORD ST	91303	2023024013	0.000	0.000	0.000	0.858	Shortfall of Sites	0.175	Low Residential	RS-1	Very Low Residential	0	0	66.287	0.858		Residential - Single Family Residence, 1	186B101 617	1 per lot	Canoga Park - Winnetka - Woodland Hills - West Hills	No	ABMI	AHO , CPK CPU
Los Angeles	22244 GIFFORD ST	91303	2023024012	0.000	0.000	0.000	0.858	Shortfall of Sites	0.175	Low Residential	RS-1	Very Low Residential	0	0	66.287	0.858		Residential - Single Family Residence, 1	186B101 618	1 per lot	Canoga Park - Winnetka - Woodland Hills - West Hills	No	ABMI	AHO , CPK CPU
Los Angeles	22308 GIFFORD ST	91303	2023024016	0.000	0.000	0.000	0.858	Shortfall of Sites	0.175	Low Residential	RS-1	Very Low Residential	0	0	66.287	0.858		Residential - Single Family Residence - Pool, 1	186B101 614	1 per lot	Canoga Park - Winnetka - Woodland Hills - West Hills	No	ABMI	AHO , CPK CPU
Los Angeles	22301 RUNNYMEDE ST	91303	2023021005	0.000	0.000	0.000	0.858	Shortfall of Sites	0.175	Low Residential	RS-1	Very Low Residential	0	0	66.287	0.858		Residential - Single Family Residence, 1	186B101 456	1 per lot	Canoga Park - Winnetka - Woodland Hills - West Hills	No	ABMI	AHO , CPK CPU
Los Angeles	22311 RUNNYMEDE ST	91303	2023021003	0.000	0.000	0.000	0.858	Shortfall of Sites	0.175	Low Residential	RS-1	Very Low Residential	0	0	66.287	0.858		Residential - Single Family Residence, 1	186B101 454	1 per lot	Canoga Park - Winnetka - Woodland Hills - West Hills	No	ABMI	AHO , CPK CPU
Los Angeles	7755 KENTLAND AVE	91304	2013017030	0.000	0.000	0.000	0.858	Shortfall of Sites	0.175	Low Residential	RS-1	Very Low Residential	0	0	66.287	0.858		Residential - Single Family Residence - Pool, 1	189B097 969	1 per lot	Canoga Park - Winnetka - Woodland Hills - West Hills	No	ABMI	AHO , CPK CPU
Los Angeles	6514 OAKDALE AVE	91367	2134027013	0.000	0.000	0.000	0.858	Shortfall of Sites	0.175	Low Residential	RS-1-RIO	Very Low Residential	0	0	66.287	0.858		Residential - Single Family Residence - Pool, 1	180B113 634	1 per lot	Canoga Park - Winnetka - Woodland Hills - West Hills	No	ABMI	AHO , CPK CPU
Los Angeles	22245 LEADWELL ST	91303	2023025021	0.000	0.000	0.000	0.858	Shortfall of Sites	0.175	Low Residential	RS-1	Very Low Residential	[DM1-AL1-5] [IX3-FA] [CPIO]	0	66.287	0.858		Residential - Single Family Residence - Pool, 1	186B101 755	1 per lot	Canoga Park - Winnetka - Woodland Hills - West Hills	No	ABMI	AHO , CPK CPU
Los Angeles	4860 W SUNSET BLVD	90027	5543018021	0.429	0.429	0.000	0.000	Shortfall of Sites	0.186	Community Commercial	C2-CSA1	0	0	20	102.494	0.858		Institutional - Church - One Story, 0	147B197 742		Hollywood	No	LI	FBO
Los Angeles	4860 W SUNSET BLVD	90027	5543018021	0.429	0.429	0.000	0.000	Shortfall of Sites	0.186	Community Commercial	C2-CSA1	0	0	20	102.494	0.858		Institutional - Church - One Story, 0	147B197 744		Hollywood	No	LI	FBO
Los Angeles	22301 LEADWELL ST	91303	2023025018	0.000	0.000	0.000	0.858	Shortfall of Sites	0.175	Low Residential	RS-1	Very Low Residential	0	0	66.287	0.858		Residential - Single Family Residence, 1	186B101 751	1 per lot	Canoga Park - Winnetka - Woodland Hills - West Hills	No	ABMI	AHO , CPK CPU
Los Angeles	22259 LEADWELL ST	91303	2023025019	0.000	0.000	0.000	0.858	Shortfall of Sites	0.175	Low Residential	RS-1	Very Low Residential	[LM2-MU2-5] [RX1-FA] [CPIO]	0	66.287	0.858		Residential - Single Family Residence - Pool, 1	186B101 752	1 per lot	Canoga Park - Winnetka - Woodland Hills - West Hills	No	ABMI	AHO , CPK CPU
Los Angeles	4860 W SUNSET BLVD	90027	5543018021	0.429	0.429	0.000	0.000	Shortfall of Sites	0.186	Community Commercial	C2-CSA1	0	0	20	102.494	0.858		Institutional - Church - One Story, 0	147B197 743		Hollywood	No	LI	FBO
Los Angeles	22309 LEADWELL ST	91303	2023025017	0.000	0.000	0.000	0.858	Shortfall of Sites	0.175	Low Residential	RS-1	Very Low Residential	0	0	66.287	0.858		Residential - Single Family Residence, 1	186B101 750	1 per lot	Canoga Park - Winnetka - Woodland Hills - West Hills	No	ABMI	AHO , CPK CPU
Los Angeles	3525 GLENHURST AVE	90039	5437008023	0.000	0.000	0.000	0.858	Shortfall of Sites	0.155	Low Residential	R1-1-RIO	0	0	0	102.494	0.858		Institutional - Church - One Story, 0	154-5A207 440		Northeast Los Angeles	No	ABMI	FBO, ADU
Los Angeles	22253 LEADWELL ST	91303	2023025020	0.000	0.000	0.000	0.858	Shortfall of Sites	0.175	Low Residential	RS-1	Very Low Residential	0	0	66.287	0.858		Residential - Single Family Residence, 1	186B101 753	1 per lot	Canoga Park - Winnetka - Woodland Hills - West Hills	No	ABMI	AHO , CPK CPU

Jurisdiction Name	Site Address/Intersection	5 Digit ZIP Code	Assessor Parcel Number	Very Low-Income	Low-Income	Moderate-Income	Above Moderate-Income	Type of Shortfall	Parcel Size (Acres)	Current General Plan Designation	Current Zoning	Proposed General Plan (GP) Designation	Proposed Zoning	Minimum Density Allowed	Maximum Density Allowed	Total Capacity	Vacant/ Nonvacant	Description of Existing Uses	PIN	Base Density Per Acre	Community Plan Area	Rent Stabalization Ordinance	Income Category	Applicable Rezoning Program (Program informing values in Column Q listed first)
Los Angeles	3726 BOYCE AVE	90039	5435012025	0.000	0.000	0.000	0.858	Shortfall of Sites	0.155	Low Residential	R1-1-RIO	0	0	0	102.494	0.858		Institutional - Church - One Story, 0	156A207 300		Northeast Los Angeles	No	ABMI	FBO
Los Angeles	22245 VALERIO ST	91303	2023024007	0.000	0.000	0.000	0.858	Shortfall of Sites	0.175	Low Residential	RS-1	Very Low Residential	[DM1-MK1-5] [IX3-FA] [CPIO]	0	66.287	0.858		Residential - Single Family Residence, 1	186B101 639	1 per lot	Canoga Park - Winnetka - Woodland Hills - West Hills	No	ABMI	AHO , CPK CPU
Los Angeles	20438 MOBERLY PL	91306	2136020019	0.000	0.000	0.000	0.858	Shortfall of Sites	0.175	Low Residential	RS-1-RIO	Low Residential	0	0	66.287	0.858		Residential - Single Family Residence, 1	180B109 238	1 per lot	Canoga Park - Winnetka - Woodland Hills - West Hills	No	ABMI	AHO , CPK CPU
Los Angeles	8136 GENESTA AVE	91406	2204027004	0.000	0.000	0.000	0.858	Shortfall of Sites	0.162	Low Residential	R1-1	Low Residential	0	0	66.287	0.858		Residential - Single Family Residence, 1	189B133 70	1 per lot	Reseda - West Van Nuys	No	ABMI	AHO , RES CPU, ADU
Los Angeles	5739 CAHILL AVE	91356	2156010016	0.000	0.000	0.000	0.858	Shortfall of Sites	0.175	Low II Residential	RS-1	Low Residential	0	0	66.287	0.858		Residential - Single Family Residence - Pool, 1	174B121 136	1 per lot	Encino - Tarzana	No	ABMI	AHO , ENC CPU
Los Angeles	19016 RUNNYMEDE ST	91335	2104022027	0.000	0.000	0.000	0.857	Shortfall of Sites	0.175	Low Residential	R1-1	Low Residential	0	0	66.287	0.857		Residential - Single Family Residence, 1	186B121 588	1 per lot	Reseda - West Van Nuys	No	ABMI	AHO , RES CPU
Los Angeles	7519 PONCE AVE	91307	2022008017	0.000	0.000	0.000	0.857	Shortfall of Sites	0.175	Low Residential	RS-1	Very Low Residential	0	0	66.287	0.857		Residential - Single Family Residence, 1	186B097 376	1 per lot	Canoga Park - Winnetka - Woodland Hills - West Hills	No	ABMI	AHO , CPK CPU
Los Angeles	22239 LEADWELL ST	91303	2023025022	0.000	0.000	0.000	0.857	Shortfall of Sites	0.175	Low Residential	RS-1	Very Low Residential	[LM2-MU2-5] [RG1-FA] [CPIO]	0	66.287	0.857		Residential - Single Family Residence - Pool, 1	186B101 756	1 per lot	Canoga Park - Winnetka - Woodland Hills - West Hills	No	ABMI	AHO , CPK CPU
Los Angeles	625 E 35TH ST	90011	5121001009	0.000	0.000	0.000	0.857	Shortfall of Sites	0.141	Hybrid Industrial	CM-1-CPIO	0	0	0	11.708	0.857		Industrial - Light Manufacturing - One Story, 0	117A207 201		Southeast Los Angeles	No	ABMI	ARO
Los Angeles	625 E 35TH ST	90011	5121001009	0.000	0.000	0.000	0.857	Shortfall of Sites	0.124	Hybrid Industrial	CM-1-CPIO	0	0	0	13.317	0.857		Industrial - Light Manufacturing - One Story, 0	117A207 215		Southeast Los Angeles	No	ABMI	ARO
Los Angeles	625 E 35TH ST	90011	5121001009	0.000	0.000	0.000	0.857	Shortfall of Sites	0.100	Hybrid Industrial	CM-1-CPIO	0	0	0	16.565	0.857		Industrial - Light Manufacturing - One Story, 0	117A207 219		Southeast Los Angeles	No	ABMI	ARO
Los Angeles	625 E 35TH ST	90011	5121001009	0.000	0.000	0.000	0.857	Shortfall of Sites	0.087	Hybrid Industrial	CM-1-CPIO	0	0	0	18.896	0.857		Industrial - Light Manufacturing - One Story, 0	117A207 223		Southeast Los Angeles	No	ABMI	ARO
Los Angeles	20745 SKOURAS DR	91306	2148008015	0.000	0.000	0.000	0.857	Shortfall of Sites	0.175	Low Residential	RS-1-RIO	Low Residential	0	0	66.287	0.857		Residential - Single Family Residence, 1	180B109 132	1 per lot	Canoga Park - Winnetka - Woodland Hills - West Hills	No	ABMI	AHO , CPK CPU
Los Angeles	6559 GAZETTE AVE	91306	2148024006	0.000	0.000	0.000	0.857	Shortfall of Sites	0.175	Low Residential	RS-1-RIO	Low Residential	0	0	66.287	0.857		Residential - Single Family Residence, 1	180B109 434	1 per lot	Canoga Park - Winnetka - Woodland Hills - West Hills	No	ABMI	AHO , CPK CPU
Los Angeles	20253 GILMORE ST	91306	2134020001	0.000	0.000	0.000	0.857	Shortfall of Sites	0.175	Low Residential	RS-1-RIO	Low Residential	[DM2-SH1-5] [CX2-FA] [CPIO-O]	0	66.287	0.857		Residential - Single Family Residence, 1	180B113 549	1 per lot	Canoga Park - Winnetka - Woodland Hills - West Hills	No	ABMI	AHO , CPK CPU
Los Angeles	2265 E 103RD ST	90002	6046021918	0.429	0.429	0.000	0.000	Shortfall of Sites	0.557	Public Facilities	PF(UV)	0	0	20	153.741	0.857		Miscellaneous - Government Owned Property, 0	091-5A217 6		Southeast Los Angeles	No	LI	PF
Los Angeles	17518 COHASSET ST	91406	2202019005	0.000	0.000	0.000	0.857	Shortfall of Sites	0.175	Low Residential	R1-1	Low Residential	0	0	66.287	0.857		Residential - Single Family Residence, 1	186B129 547	1 per lot	Reseda - West Van Nuys	No	ABMI	AHO , RES CPU
Los Angeles	7043 DELCO AVE	91306	2136003014	0.000	0.000	0.000	0.857	Shortfall of Sites	0.175	Low Residential	RS-1-RIO	Low Residential	0	0	66.287	0.857		Residential - Single Family Residence, 1	183B109 324	1 per lot	Canoga Park - Winnetka - Woodland Hills - West Hills	No	ABMI	AHO , CPK CPU
Los Angeles	4272 S BROADWAY	90037	5111014001	0.000	0.000	0.000	0.857	Shortfall of Sites	0.145	Community Commercial	C2-1-CPIO	0	0	0	11.382	0.857		Industrial - Light Manufacturing - One Story, 0	114A203 278		Southeast Los Angeles	No	ABMI	ARO
Los Angeles	4272 S BROADWAY	90037	5111014001	0.000	0.000	0.000	0.857	Shortfall of Sites	0.174	Community Commercial	C2-1-CPIO	0	0	0	9.495	0.857		Industrial - Light Manufacturing - One Story, 0	114A203 285		Southeast Los Angeles	No	ABMI	ARO
Los Angeles	6527 LARAMIE AVE	91306	2134021004	0.000	0.000	0.000	0.857	Shortfall of Sites	0.175	Low Residential	RS-1-RIO	Low Residential	0	0	66.287	0.857		Residential - Single Family Residence, 1	180B113 681	1 per lot	Canoga Park - Winnetka - Woodland Hills - West Hills	No	ABMI	AHO , CPK CPU
Los Angeles	20449 GILMORE ST	91306	2136023003	0.000	0.000	0.000	0.857	Shortfall of Sites	0.175	Low Residential	RS-1-RIO	Low Residential	0	0	66.287	0.857		Residential - Single Family Residence, 1	180B109 502	1 per lot	Canoga Park - Winnetka - Woodland Hills - West Hills	No	ABMI	AHO , CPK CPU
Los Angeles	6570 KELVIN AVE	91306	2148022012	0.000	0.000	0.000	0.857	Shortfall of Sites	0.175	Low Residential	RS-1-RIO	Low Residential	0	0	66.287	0.857		Residential - Single Family Residence - Pool, 1	180B109 401	1 per lot	Canoga Park - Winnetka - Woodland Hills - West Hills	No	ABMI	AHO , CPK CPU
Los Angeles	23011 WELBY WAY	91307	2038019029	0.000	0.000	0.000	0.857	Shortfall of Sites	0.162	Low Residential	RS-1	Very Low Residential	[HB2-G1-5] [CX2-FA] [CPIO]	0	66.287	0.857		Residential - Single Family Residence, 1	180B097 60	1 per lot	Canoga Park - Winnetka - Woodland Hills - West Hills	No	ABMI	AHO , CPK CPU, ADU
Los Angeles	8109 SALE AVE	91304	2013007023	0.000	0.000	0.000	0.856	Shortfall of Sites	0.175	Low Residential	RS-1	Very Low Residential	0	0	66.287	0.856		Residential - Single Family Residence, 1	189B097 257	1 per lot	Canoga Park - Winnetka - Woodland Hills - West Hills	No	ABMI	AHO , CPK CPU
Los Angeles	8123 SALE AVE	91304	2013007025	0.000	0.000	0.000	0.856	Shortfall of Sites	0.175	Low Residential	RS-1	Very Low Residential	0	0	66.287	0.856		Residential - Single Family Residence - Pool, 1	189B097 214	1 per lot	Canoga Park - Winnetka - Woodland Hills - West Hills	No	ABMI	AHO , CPK CPU
Los Angeles	7813 RHEA AVE	91335	2103018003	0.000	0.000	0.000	0.856	Shortfall of Sites	0.175	Low Residential	RS-1	Low Residential	0	0	66.287	0.856		Residential - Single Family Residence - Pool, 1	189B121 507	1 per lot	Reseda - West Van Nuys	No	ABMI	AHO , RES CPU
Los Angeles	7801 RHEA AVE	91335	2103018005	0.000	0.000	0.000	0.856	Shortfall of Sites	0.175	Low Residential	RS-1	Low Residential	0	0	66.287	0.856		Residential - Single Family Residence, 1	189B121 531	1 per lot	Reseda - West Van Nuys	No	ABMI	AHO , RES CPU
Los Angeles	7733 RHEA AVE	91335	2103018010	0.000	0.000	0.000	0.856	Shortfall of Sites	0.175	Low Residential	RS-1	Low Residential	0	0	66.287	0.856		Residential - Single Family Residence, 1	189B121 613	1 per lot	Reseda - West Van Nuys	No	ABMI	AHO , RES CPU
Los Angeles	7759 RHEA AVE	91335	2103018006	0.000	0.000	0.000	0.856	Shortfall of Sites	0.175	Low Residential	RS-1	Low Residential	0	0	66.287	0.856		Residential - Single Family Residence, 1	189B121 540	1 per lot	Reseda - West Van Nuys	No	ABMI	AHO , RES CPU
Los Angeles	7819 RHEA AVE	91335	2103018002	0.000	0.000	0.000	0.856	Shortfall of Sites	0.175	Low Residential	RS-1	Low Residential	0	0	66.287	0.856		Residential - Single Family Residence, 1	189B121 491	1 per lot	Reseda - West Van Nuys	No	ABMI	AHO , RES CPU
Los Angeles	7745 RHEA AVE	91335	2103018008	0.000	0.000	0.000	0.856	Shortfall of Sites	0.175	Low Residential	RS-1	Low Residential	0	0	66.287	0.856		Residential - Single Family Residence - Pool, 1	189B121 589	1 per lot	Reseda - West Van Nuys	No	ABMI	AHO , RES CPU
Los Angeles	7807 RHEA AVE	91335	2103018004	0.000	0.000	0.000	0.856	Shortfall of Sites	0.175	Low Residential	RS-1	Low Residential	0	0	66.287	0.856		Residential - Single Family Residence, 1	189B121 521	1 per lot	Reseda - West Van Nuys	No	ABMI	AHO , RES CPU
Los Angeles	7751 RHEA AVE	91335	2103018007	0.000	0.000	0.000	0.856	Shortfall of Sites	0.175	Low Residential	RS-1	Low Residential	0	0	66.287	0.856		Residential - Single Family Residence, 1	189B121 582	1 per lot	Reseda - West Van Nuys	No	ABMI	AHO , RES CPU
Los Angeles	7715 RHEA AVE	91335	2103018013	0.000	0.000	0.000	0.856	Shortfall of Sites	0.175	Low Residential	RS-1	Low Residential	0	0	66.287	0.856		Residential - Single Family Residence - Pool, 1	189B121 664	1 per lot	Reseda - West Van Nuys	No	ABMI	AHO , RES CPU
Los Angeles	7709 RHEA AVE	91335	2103018014	0.000	0.000	0.000	0.856	Shortfall of Sites	0.175	Low Residential	RS-1	Low Residential	0	0	66.287	0.856		Residential - Single Family Residence, 1	189B121 682	1 per lot	Reseda - West Van Nuys	No	ABMI	AHO , RES CPU
Los Angeles	7727 RHEA AVE	91335	2103018011	0.000	0.000	0.000	0.856	Shortfall of Sites	0.175	Low Residential	RS-1	Low Residential	0	0	66.287	0.856		Residential - Single Family Residence, 1	189B121 619	1 per lot	Reseda - West Van Nuys	No	ABMI	AHO , RES CPU
Los Angeles	22838 CANTLAY ST	91307	2021017023	0.000	0.000	0.000	0.856	Shortfall of Sites	0.162	Low Residential	RS-1	Very Low Residential	[HM1-CHC1-5] [CX2-FA] [CPIO]	0	66.287	0.856		Residential - Single Family Residence, 1	183B097 47	1 per lot	Canoga Park - Winnetka - Woodland Hills - West Hills	No	ABMI	AHO , CPK CPU, ADU
Los Angeles	8117 SALE AVE	91304	2013007024	0.000	0.000	0.000	0.856	Shortfall of Sites	0.175	Low Residential	RS-1	Very Low Residential	0	0	66.287	0.856		Residential - Single Family Residence, 1	189B097 230	1 per lot	Canoga Park - Winnetka - Woodland Hills - West Hills	No	ABMI	AHO , CPK CPU
Los Angeles	1260 N VERMONT AVE	90029	5542018026	0.428	0.428	0.000	0.000	Shortfall of Sites	0.186	Highway Oriented Commercial	C2-1D	0	0	20	102.494	0.856		Institutional - Church - One Story, 0	144B197 41		Hollywood	No	LI	FBO
Los Angeles	6459 FARRALONE AVE	91303	2139025011	0.000	0.000	0.000	0.856	Shortfall of Sites	0.175	Low Residential	RS-1-RIO	Very Low Residential	0	0	66.287	0.856		Residential - Single Family Residence, 1	180B101 647	1 per lot	Canoga Park - Winnetka - Woodland Hills - West Hills	No	ABMI	AHO , CPK CPU
Los Angeles	7708 GEYSER AVE	91335	2103018017	0.000	0.000	0.000	0.856	Shortfall of Sites	0.175	Low Residential	RS-1	Low Residential	0	0	66.287	0.856		Residential - Single Family Residence, 1	189B121 681	1 per lot	Reseda - West Van Nuys	No	ABMI	AHO , RES CPU
Los Angeles	9450 TOPANGA CANYON BLVD	91311	2746013020	0.000	0.000	0.000	0.856	Shortfall of Sites	0.075	Limited Manufacturing	[Q]P-1	0	0	0	94.696	0.856		Industrial - Light Manufacturing - One Story, 0	198B101 54		Chatsworth - Porter Ranch	No	ABMI	P
Los Angeles	7714 GEYSER AVE	91335	2103018018	0.000	0.000	0.000	0.856	Shortfall of Sites	0.175	Low Residential	RS-1	Low Residential	0	0	66.287	0.856		Residential - Single Family Residence - Pool, 1	189B121 663	1 per lot	Reseda - West Van Nuys	No	ABMI	AHO , RES CPU
Los Angeles	1260 N VERMONT AVE	90029	5542018026	0.428	0.428	0.000	0.000	Shortfall of Sites	0.186	Low Medium II Residential	RD1.5-1XL	0	0	20	102.494	0.856		Institutional - Church - One Story, 0	144B197 39		Hollywood	No	LI	FBO
Los Angeles	22648 COLLINS ST	91367	2040009014	0.000	0.000	0.000	0.856	Shortfall of Sites	0.162	Low Residential	R1-1	Very Low Residential	0	0	66.287	0.856		Residential - Single Family Residence - Pool, 1	174B097 357	1 per lot	Canoga Park - Winnetka - Woodland Hills - West Hills	No	ABMI	AHO , CPK CPU, ADU
Los Angeles	7720 GEYSER AVE	91335	2103018019	0.000	0.000	0.000	0.856	Shortfall of Sites	0.175	Low Residential	RS-1	Low Residential	0	0	66.287	0.856		Residential - Single Family Residence - Pool, 1	189B121 657	1 per lot	Reseda - West Van Nuys	No	ABMI	AHO , RES CPU
Los Angeles	1260 N VERMONT AVE	90029	5542018026	0.428	0.428	0.000	0.000	Shortfall of Sites	0.186	Highway Oriented Commercial	C2-1D	0	0	20	102.494	0.856		Institutional - Church - One Story, 0	144B197 40		Hollywood	No	LI	FBO
Los Angeles	6515 FARRALONE AVE	91303	2139014009	0.000	0.000	0.000	0.856	Shortfall of Sites	0.175	Low Residential	RS-1-RIO	Very Low Residential	0	0	66.287	0.856		Residential - Single Family Residence - Pool, 1	180B101 543	1 per lot	Canoga Park - Winnetka - Woodland Hills - West Hills	No	ABMI	AHO , CPK CPU
Los Angeles	7726 GEYSER AVE	91335	2103018020	0.000	0.000	0.000	0.856	Shortfall of Sites	0.175	Low Residential	RS-1	Low Residential	0	0	66.287	0.856		Residential - Single Family Residence - Pool, 1	189B121 618	1 per lot	Reseda - West Van Nuys	No	ABMI	AHO , RES CPU
Los Angeles	6611 SELMA AVE	90028	5547015905	0.428	0.428	0.000	0.000	Shortfall of Sites	0.557	Public Facilities	PF-1XL	0	0	20	153.741	0.856		Commercial - Parking Lot (Commercial Use Property) - Lots - Patron or Employee - One Story, 0	148-5A185 205		Hollywood	No	LI	PF , MURC
Los Angeles	7732 GEYSER AVE	91335	2103018021	0.000	0.000	0.000	0.856	Shortfall of Sites	0.175	Low Residential	RS-1	Low Residential	0	0	66.287	0.856		Residential - Single Family Residence, 1	189B121 612	1 per lot	Reseda - West Van Nuys	No	ABMI	AHO , RES CPU
Los Angeles	6526 MOORCROFT AVE	91303	2139014011	0.000	0.000	0.000	0.856	Shortfall of Sites	0.175	Low Residential	RS-1-RIO	Very Low Residential	0	0	66.287	0.856		Residential - Single Family Residence, 1	180B101 517	1 per lot	Canoga Park - Winnetka - Woodland Hills - West Hills	No	ABMI	AHO , CPK CPU
Los Angeles	7738 GEYSER AVE	91335	2103018022	0.000	0.000	0.000	0.856	Shortfall of Sites	0.175	Low Residential	RS-1	Low Residential	0	0	66.287	0.856		Residential - Single Family Residence, 1	189B121 606	1 per lot	Reseda - West Van Nuys	No	ABMI	AHO , RES CPU
Los Angeles	7744 GEYSER AVE	91335	2103018023	0.000	0.000	0.000	0.856	Shortfall of Sites	0.175	Low Residential	RS-1	Low Residential	0	0	66.287	0.856		Residential - Single Family Residence, 1	189B121 588	1 per lot	Reseda - West Van Nuys	No	ABMI	AHO , RES CPU
Los Angeles	7750 GEYSER AVE	91335	2103018024	0.000	0.000	0.000	0.856	Shortfall of Sites	0.175	Low Residential	RS-1	Low Residential	0	0	66.287	0.856		Residential - Single Family Residence - Pool, 1	189B121 581	1 per lot	Reseda - West Van Nuys	No	ABMI	AHO , RES CPU
Los Angeles	20414 HAMLIN ST	91306	2136022012	0.000	0.000	0.000	0.856	Shortfall of Sites	0.175	Low Residential	RS-1-RIO	Low Residential	0	0	66.287	0.856		Residential - Single Family Residence, 1	180B113 390	1 per lot	Canoga Park - Winnetka - Woodland Hills - West Hills	No	ABMI	AHO , CPK CPU
Los Angeles	7758 GEYSER AVE	91335	2103018025	0.000	0.000	0.000	0.856	Shortfall of Sites	0.175	Low Residential	RS-1	Low Residential	0	0	66.287	0.856		Residential - Single Family Residence, 1	189B121 539	1 per lot	Reseda - West Van Nuys	No	ABMI	AHO , RES CPU
Los Angeles	8001 LINDLEY AVE	91335	2102013012	0.000	0.000	0.000	0.856	Shortfall of Sites	0.175	Low Residential	R1-1	Low Residential	0	0	66.287	0.856		Residential - Single Family Residence, 1	189B125 355	1 per lot	Reseda - West Van Nuys	No	ABMI	AHO , RES CPU
Los Angeles	7806 GEYSER AVE	91335	2103018027	0.000	0.000	0.000	0.856	Shortfall of Sites	0.175	Low Residential	RS-1	Low Residential	0	0	66.287	0.856		Residential - Single Family Residence - Pool, 1	189B121 520	1 per lot	Reseda - West Van Nuys	No	ABMI	AHO , RES CPU
Los Angeles	7812 GEYSER AVE	91335	2103018028	0.000	0.000	0.000	0.856	Shortfall of Sites	0.175	Low Residential	RS-1	Low Residential	0	0	66.287	0.856		Residential - Single Family Residence - Pool, 1	189B121 506	1 per lot	Reseda - West Van Nuys	No	ABMI	AHO , RES CPU
Los Angeles	7747 SALE AVE	91304	2013018013	0.000	0.000	0.000	0.856	Shortfall of Sites	0.175	Low Residential	RS-1	Very Low Residential	0	0	66.287	0.856		Residential - Single Family Residence, 1	189B097 986	1 per lot	Canoga Park - Winnetka - Woodland Hills - West Hills	No	ABMI	AHO , CPK CPU
Los Angeles	7733 SALE AVE	91304	2013018011	0.000	0.000	0.000	0.856	Shortfall of Sites	0.175	Low Residential	RS-1	Very Low Residential	0	0	66.287	0.856		Residential - Single Family Residence - Pool, 1	189B097 1041	1 per lot	Canoga Park - Winnetka - Woodland Hills - West Hills	No	ABMI	AHO , CPK CPU
Los Angeles	7741 SALE AVE	91304	2013018012	0.000	0.000	0.000	0.856	Shortfall of Sites	0.175	Low Residential	RS-1	Very Low Residential	0	0	66.287	0.856		Residential - Single Family Residence - Pool, 1	189B097 1024	1 per lot	Canoga Park - Winnetka - Woodland Hills - West Hills	No	ABMI	AHO , CPK CPU
Los Angeles	7727 SALE AVE	91304	2013018010	0.000	0.000	0.000	0.856	Shortfall of Sites	0.175	Low Residential	RS-1	Very Low Residential	0	0	66.287	0.856		Residential - Single Family Residence, 1	189B097 1058	1 per lot	Canoga Park - Winnetka - Woodland Hills - West Hills	No	ABMI	AHO , CPK CPU

Jurisdiction Name	Site Address/Intersection	5 Digit ZIP Code	Assessor Parcel Number	Very Low-Income	Low-Income	Moderate-Income	Above Moderate-Income	Type of Shortfall	Parcel Size (Acres)	Current General Plan Designation	Current Zoning	Proposed General Plan (GP) Designation	Proposed Zoning	Minimum Density Allowed	Maximum Density Allowed	Total Capacity	Vacant/ Nonvacant	Description of Existing Uses	PIN	Base Density Per Acre	Community Plan Area	Rent Stabalization Ordinance	Income Category	Applicable Rezoning Program (Program informing values in Column Q listed first)
Los Angeles	7721 SALE AVE	91304	2013018009	0.000	0.000	0.000	0.856	Shortfall of Sites	0.175	Low Residential	RS-1	Very Low Residential	0	0	66.287	0.856		Residential - Single Family Residence, 1	189B097 1091	1 per lot	Canoga Park - Winnetka - Woodland Hills - West Hills	No	ABMI	AHO , CPK CPU
Los Angeles	7818 GEYSER AVE	91335	2103018029	0.000	0.000	0.000	0.856	Shortfall of Sites	0.175	Low Residential	RS-1	Low Residential	0	0	66.287	0.856		Residential - Single Family Residence, 1	189B121 490	1 per lot	Reseda - West Van Nuys	No	ABMI	AHO , RES CPU
Los Angeles	7713 SALE AVE	91304	2013018008	0.000	0.000	0.000	0.856	Shortfall of Sites	0.175	Low Residential	RS-1	Very Low Residential	[HB5-G1-5] [CX4-FA] [CPIO]	0	66.287	0.856		Residential - Single Family Residence, 1	189B097 1113	1 per lot	Canoga Park - Winnetka - Woodland Hills - West Hills	No	ABMI	AHO , CPK CPU
Los Angeles	7707 SALE AVE	91304	2013018007	0.000	0.000	0.000	0.856	Shortfall of Sites	0.175	Low Residential	RS-1	Very Low Residential	[HB5-G1-5] [CX3-FA] [CPIO]	0	66.287	0.856		Residential - Single Family Residence, 1	189B097 1145	1 per lot	Canoga Park - Winnetka - Woodland Hills - West Hills	No	ABMI	AHO , CPK CPU
Los Angeles	7665 SALE AVE	91304	2013018006	0.000	0.000	0.000	0.856	Shortfall of Sites	0.175	Low Residential	RS-1	Very Low Residential	0	0	66.287	0.856		Residential - Single Family Residence - Pool, 1	189B097 1169	1 per lot	Canoga Park - Winnetka - Woodland Hills - West Hills	No	ABMI	AHO , CPK CPU
Los Angeles	22835 CANTARA ST	91304	2014004014	0.000	0.000	0.000	0.855	Shortfall of Sites	0.175	Low Residential	RS-1	Very Low Residential	0	0	66.287	0.855		Residential - Single Family Residence - Pool, 1	189B097 81	1 per lot	Canoga Park - Winnetka - Woodland Hills - West Hills	No	ABMI	AHO , CPK CPU
Los Angeles	6500 KESSLER AVE	91367	2134025028	0.000	0.000	0.000	0.855	Shortfall of Sites	0.175	Low Residential	R1-1-RIO	Low Residential	0	0	66.287	0.855		Residential - Single Family Residence, 1	180B113 653	1 per lot	Canoga Park - Winnetka - Woodland Hills - West Hills	No	ABMI	AHO , CPK CPU
Los Angeles	6450 KESSLER AVE	91367	2134025025	0.000	0.000	0.000	0.855	Shortfall of Sites	0.175	Low Residential	R1-1-RIO	Low Residential	0	0	66.287	0.855		Residential - Single Family Residence, 1	180B113 708	1 per lot	Canoga Park - Winnetka - Woodland Hills - West Hills	No	ABMI	AHO , CPK CPU
Los Angeles	6508 KESSLER AVE	91367	2134025029	0.000	0.000	0.000	0.855	Shortfall of Sites	0.175	Low Residential	R1-1-RIO	Low Residential	0	0	66.287	0.855		Residential - Single Family Residence, 1	180B113 627	1 per lot	Canoga Park - Winnetka - Woodland Hills - West Hills	No	ABMI	AHO , CPK CPU
Los Angeles	6442 KESSLER AVE	91367	2134025024	0.000	0.000	0.000	0.855	Shortfall of Sites	0.175	Low Residential	R1-1-RIO	Low Residential	0	0	66.287	0.855		Residential - Single Family Residence, 1	180B113 730	1 per lot	Canoga Park - Winnetka - Woodland Hills - West Hills	No	ABMI	AHO , CPK CPU
Los Angeles	6528 KESSLER AVE	91367	2134025032	0.000	0.000	0.000	0.855	Shortfall of Sites	0.175	Low Residential	R1-1-RIO	Low Residential	0	0	66.287	0.855		Residential - Single Family Residence, 1	180B113 558	1 per lot	Canoga Park - Winnetka - Woodland Hills - West Hills	No	ABMI	AHO , CPK CPU
Los Angeles	6464 KESSLER AVE	91367	2134025027	0.000	0.000	0.000	0.855	Shortfall of Sites	0.175	Low Residential	R1-1-RIO	Low Residential	0	0	66.287	0.855		Residential - Single Family Residence - Pool, 1	180B113 671	1 per lot	Canoga Park - Winnetka - Woodland Hills - West Hills	No	ABMI	AHO , CPK CPU
Los Angeles	6522 KESSLER AVE	91367	2134025031	0.000	0.000	0.000	0.855	Shortfall of Sites	0.175	Low Residential	R1-1-RIO	Low Residential	0	0	66.287	0.855		Residential - Single Family Residence - Pool, 1	180B113 578	1 per lot	Canoga Park - Winnetka - Woodland Hills - West Hills	No	ABMI	AHO , CPK CPU
Los Angeles	6456 KESSLER AVE	91367	2134025026	0.000	0.000	0.000	0.855	Shortfall of Sites	0.175	Low Residential	R1-1-RIO	Low Residential	[HB3-G1-5] [CX3-FA] [CPIO-O]	0	66.287	0.855		Residential - Single Family Residence - Pool, 1	180B113 690	1 per lot	Canoga Park - Winnetka - Woodland Hills - West Hills	No	ABMI	AHO , CPK CPU
Los Angeles	6514 KESSLER AVE	91367	2134025030	0.000	0.000	0.000	0.855	Shortfall of Sites	0.175	Low Residential	R1-1-RIO	Low Residential	[DM2-G1-5] [CX2-FA] [CPIO]	0	66.287	0.855		Residential - Single Family Residence, 1	180B113 605	1 per lot	Canoga Park - Winnetka - Woodland Hills - West Hills	No	ABMI	AHO , CPK CPU
Los Angeles	22738 INGOMAR ST	91304	2013032002	0.000	0.000	0.000	0.855	Shortfall of Sites	0.175	Low Residential	RS-1	Very Low Residential	[HB5-SH1-5] [CX3-FA] [CPIO]	0	66.287	0.855		Residential - Single Family Residence, 1	189B097 949	1 per lot	Canoga Park - Winnetka - Woodland Hills - West Hills	No	ABMI	AHO , CPK CPU
Los Angeles	17259 VICTORY BLVD	91406	2230019008	0.000	0.000	0.000	0.855	Shortfall of Sites	0.175	Low Residential	R1-1-RIO	Low Residential	0	0	66.287	0.855		Residential - Single Family Residence - Pool, 1	180B133 499	1 per lot	Reseda - West Van Nuys	No	ABMI	AHO , RES CPU
Los Angeles	22447 COVELLO ST	91307	2022018018	0.000	0.000	0.000	0.855	Shortfall of Sites	0.175	Low Residential	RS-1	Very Low Residential	0	0	66.287	0.855		Residential - Single Family Residence - Pool, 1	186B101 255	1 per lot	Canoga Park - Winnetka - Woodland Hills - West Hills	No	ABMI	AHO , CPK CPU
Los Angeles	22311 MOBILE ST	91303	2139025039	0.000	0.000	0.000	0.855	Shortfall of Sites	0.175	Low Residential	RS-1-RIO	Very Low Residential	0	0	66.287	0.855		Residential - Single Family Residence - Pool, 1	180B101 593	1 per lot	Canoga Park - Winnetka - Woodland Hills - West Hills	No	ABMI	AHO , CPK CPU
Los Angeles	22309 KITTRIDGE ST	91303	2139009022	0.000	0.000	0.000	0.855	Shortfall of Sites	0.175	Low Residential	RS-1-RIO	Very Low Residential	0	0	66.287	0.855		Residential - Single Family Residence - Pool, 1	180B101 217	1 per lot	Canoga Park - Winnetka - Woodland Hills - West Hills	No	ABMI	AHO , CPK CPU
Los Angeles	22215 HARTLAND ST	91303	2024033026	0.000	0.000	0.000	0.855	Shortfall of Sites	0.175	Low Residential	RS-1-RIO	Very Low Residential	0	0	66.287	0.855		Residential - Single Family Residence, 1	183B101 692	1 per lot	Canoga Park - Winnetka - Woodland Hills - West Hills	No	ABMI	AHO , CPK CPU
Los Angeles	22408 BURTON ST	91304	2013021008	0.000	0.000	0.000	0.855	Shortfall of Sites	0.175	Low Residential	RS-1	Very Low Residential	0	0	66.287	0.855		Residential - Single Family Residence, 1	192B101 741	1 per lot	Canoga Park - Winnetka - Woodland Hills - West Hills	No	ABMI	AHO , CPK CPU
Los Angeles	22513 COVELLO ST	91307	2022018030	0.000	0.000	0.000	0.855	Shortfall of Sites	0.175	Low Residential	RS-1	Very Low Residential	0	0	66.287	0.855		Residential - Single Family Residence - Pool, 1	186B101 262	1 per lot	Canoga Park - Winnetka - Woodland Hills - West Hills	No	ABMI	AHO , CPK CPU
Los Angeles	234 E 112TH ST	90061	6073025901	0.427	0.427	0.000	0.000	Shortfall of Sites	0.556	Public Facilities	PF-1	0	0	20	153.741	0.855		Miscellaneous - Government Owned Property, 0	087A205 199		Southeast Los Angeles	No	LI	PF
Los Angeles	22222 BASSETT ST	91303	2024033004	0.000	0.000	0.000	0.855	Shortfall of Sites	0.175	Low Residential	RS-1-RIO	Very Low Residential	0	0	66.287	0.855		Residential - Single Family Residence, 1	183B101 653	1 per lot	Canoga Park - Winnetka - Woodland Hills - West Hills	No	ABMI	AHO , CPK CPU
Los Angeles	6515 JUMILLA AVE	91367	2134028001	0.000	0.000	0.000	0.855	Shortfall of Sites	0.175	Low Residential	RS-1-RIO	Very Low Residential	[MB4-G1-5] [IX1-FA] [CPIO]	0	66.287	0.855		Residential - Single Family Residence, 1	180B117 683	1 per lot	Canoga Park - Winnetka - Woodland Hills - West Hills	No	ABMI	AHO , CPK CPU
Los Angeles	22453 COVELLO ST	91307	2022018019	0.000	0.000	0.000	0.855	Shortfall of Sites	0.175	Low Residential	RS-1	Very Low Residential	0	0	66.287	0.855		Residential - Single Family Residence - Pool, 1	186B101 254	1 per lot	Canoga Park - Winnetka - Woodland Hills - West Hills	No	ABMI	AHO , CPK CPU
Los Angeles	22835 LANARK ST	91304	2014005012	0.000	0.000	0.000	0.855	Shortfall of Sites	0.175	Low Residential	RS-1	Very Low Residential	[MB4-G1-5] [IX1-FA] [CPIO]	0	66.287	0.855		Residential - Single Family Residence, 1	189B097 181	1 per lot	Canoga Park - Winnetka - Woodland Hills - West Hills	No	ABMI	AHO , CPK CPU
Los Angeles	17752 WILLARD ST	91335	2101006019	0.000	0.000	0.000	0.855	Shortfall of Sites	0.175	Low Residential	R1-1	Low Residential	0	0	66.287	0.855		Residential - Single Family Residence, 1	189B129 39	1 per lot	Reseda - West Van Nuys	No	ABMI	AHO , RES CPU
Los Angeles	7124 LASAINE AVE	91406	2228030027	0.000	0.000	0.000	0.855	Shortfall of Sites	0.175	Low Residential	R1-1	Low Residential	0	0	66.287	0.855		Residential - Single Family Residence, 1	183B133 235	1 per lot	Reseda - West Van Nuys	No	ABMI	AHO , RES CPU
Los Angeles	8121 LENA AVE	91304	2014008011	0.000	0.000	0.000	0.854	Shortfall of Sites	0.175	Low Residential	RS-1	Very Low Residential	0	0	66.287	0.854		Residential - Single Family Residence, 1	189B097 177	1 per lot	Canoga Park - Winnetka - Woodland Hills - West Hills	No	ABMI	AHO , CPK CPU
Los Angeles	20402 HAYNES ST	91306	2136021015	0.000	0.000	0.000	0.854	Shortfall of Sites	0.175	Low Residential	RS-1-RIO	Low Residential	0	0	66.287	0.854		Residential - Single Family Residence, 1	180B113 171	1 per lot	Canoga Park - Winnetka - Woodland Hills - West Hills	No	ABMI	AHO , CPK CPU
Los Angeles	7125 LASAINE AVE	91406	2228029016	0.000	0.000	0.000	0.854	Shortfall of Sites	0.175	Low Residential	R1-1	Low Residential	0	0	66.287	0.854		Residential - Single Family Residence, 1	183B133 234	1 per lot	Reseda - West Van Nuys	No	ABMI	AHO , RES CPU
Los Angeles	22920 LANARK ST	91304	2014006003	0.000	0.000	0.000	0.854	Shortfall of Sites	0.175	Low Residential	RS-1	Very Low Residential	0	0	66.287	0.854		Residential - Single Family Residence, 1	189B097 250	1 per lot	Canoga Park - Winnetka - Woodland Hills - West Hills	No	ABMI	AHO , CPK CPU
Los Angeles	6620 NEVADA AVE	91303	2139018009	0.000	0.000	0.000	0.854	Shortfall of Sites	0.175	Low Residential	RS-1-RIO	Very Low Residential	0	0	66.287	0.854		Residential - Single Family Residence, 1	180B101 327	1 per lot	Canoga Park - Winnetka - Woodland Hills - West Hills	No	ABMI	AHO , CPK CPU
Los Angeles	1927 JAMES M WOOD BLVD	90006	5142004021	0.000	0.000	0.000	0.854	Shortfall of Sites	0.172	Highway Oriented Commercial	C2-1	0	0	0	6.202	0.854		Commercial - Office Building - One Story, 0	130-5A203 75		Westlake	No	ABMI	ARO
Los Angeles	1927 JAMES M WOOD BLVD	90006	5142004021	0.000	0.000	0.000	0.854	Shortfall of Sites	0.155	Highway Oriented Commercial	C2-1	0	0	0	6.891	0.854		Commercial - Office Building - One Story, 0	130-5A203 86		Westlake	No	ABMI	ARO
Los Angeles	17222 WYANDOTTE ST	91406	2227017011	0.000	0.000	0.000	0.854	Shortfall of Sites	0.175	Low Residential	R1-1	Low Residential	0	0	66.287	0.854		Residential - Single Family Residence, 1	186B133 1053	1 per lot	Reseda - West Van Nuys	No	ABMI	AHO , RES CPU
Los Angeles	22459 COVELLO ST	91307	2022018020	0.000	0.000	0.000	0.854	Shortfall of Sites	0.175	Low Residential	RS-1	Very Low Residential	0	0	66.287	0.854		Residential - Single Family Residence, 1	186B101 253	1 per lot	Canoga Park - Winnetka - Woodland Hills - West Hills	No	ABMI	AHO , CPK CPU
Los Angeles	8000 FARRALONE AVE	91304	2012004023	0.000	0.000	0.000	0.854	Shortfall of Sites	0.175	Low Residential	RS-1	Very Low Residential	0	0	66.287	0.854		Residential - Single Family Residence, 1	189B101 260	1 per lot	Canoga Park - Winnetka - Woodland Hills - West Hills	No	ABMI	AHO , CPK CPU
Los Angeles	22343 GILMORE ST	91303	2139024017	0.000	0.000	0.000	0.854	Shortfall of Sites	0.175	Low Residential	RS-1-RIO	Very Low Residential	0	0	66.287	0.854		Residential - Single Family Residence - Pool, 1	180B101 696	1 per lot	Canoga Park - Winnetka - Woodland Hills - West Hills	No	ABMI	AHO , CPK CPU
Los Angeles	19700 FRIAR ST	91367	2134033014	0.000	0.000	0.000	0.854	Shortfall of Sites	0.175	Low Residential	RS-1-RIO	Very Low Residential	0	0	66.287	0.854		Residential - Single Family Residence - Pool, 1	177B117 38	1 per lot	Canoga Park - Winnetka - Woodland Hills - West Hills	No	ABMI	AHO , CPK CPU
Los Angeles	823 W MANCHESTER AVE	90044	6032014015	0.043	0.043	0.000	0.769	Shortfall of Sites	0.185	Community Commercial	C2-2D-CPIO	0	0	20	102.494	0.854		Institutional - Church - One Story, 0	097-5A199 205		South Los Angeles	No	VLI, LI, ABMI	FBO
Los Angeles	24333 VICTORY BLVD	91307	2033013015	0.000	0.000	0.000	0.854	Shortfall of Sites	0.161	Low Residential	RS-1	Very Low Residential	0	0	66.287	0.854		Residential - Single Family Residence, 1	177B089 61	1 per lot	Canoga Park - Winnetka - Woodland Hills - West Hills	No	ABMI	AHO , CPK CPU, ADU
Los Angeles	823 W MANCHESTER AVE	90044	6032014015	0.043	0.043	0.000	0.769	Shortfall of Sites	0.185	Community Commercial	C2-2D-CPIO	0	0	20	102.494	0.854		Institutional - Church - One Story, 0	097-5A199 206		South Los Angeles	No	VLI, LI, ABMI	FBO
Los Angeles	24327 VICTORY BLVD	91307	2033013014	0.000	0.000	0.000	0.854	Shortfall of Sites	0.161	Low Residential	RS-1	Very Low Residential	0	0	66.287	0.854		Residential - Single Family Residence, 1	177B089 60	1 per lot	Canoga Park - Winnetka - Woodland Hills - West Hills	No	ABMI	AHO , CPK CPU, ADU
Los Angeles	24313 VICTORY BLVD	91307	2033013012	0.000	0.000	0.000	0.854	Shortfall of Sites	0.161	Low Residential	RS-1	Very Low Residential	0	0	66.287	0.854		Residential - Single Family Residence, 1	177B089 54	1 per lot	Canoga Park - Winnetka - Woodland Hills - West Hills	No	ABMI	AHO , CPK CPU, ADU
Los Angeles	24319 VICTORY BLVD	91307	2033013013	0.000	0.000	0.000	0.854	Shortfall of Sites	0.161	Low Residential	RS-1	Very Low Residential	0	0	66.287	0.854		Residential - Single Family Residence, 1	177B089 59	1 per lot	Canoga Park - Winnetka - Woodland Hills - West Hills	No	ABMI	AHO , CPK CPU, ADU
Los Angeles	7348 CAPISTRANO AVE	91307	2022023078	0.000	0.000	0.000	0.854	Shortfall of Sites	0.175	Low Residential	RS-1	Very Low Residential	[HB5-SH1-5] [CX3-FA] [CPIO]	0	66.287	0.854		Residential - Single Family Residence - Pool, 1	186B101 702	1 per lot	Canoga Park - Winnetka - Woodland Hills - West Hills	No	ABMI	AHO , CPK CPU
Los Angeles	8101 CAPISTRANO AVE	91304	2013025016	0.000	0.000	0.000	0.854	Shortfall of Sites	0.175	Low Residential	RS-1	Very Low Residential	0	0	66.287	0.854		Residential - Single Family Residence, 1	189B101 159	1 per lot	Canoga Park - Winnetka - Woodland Hills - West Hills	No	ABMI	AHO , CPK CPU

Jurisdiction Name	Site Address/Intersection	5 Digit ZIP Code	Assessor Parcel Number	Very Low-Income	Low-Income	Moderate-Income	Above Moderate-Income	Type of Shortfall	Parcel Size (Acres)	Current General Plan Designation	Current Zoning	Proposed General Plan (GP) Designation	Proposed Zoning	Minimum Density Allowed	Maximum Density Allowed	Total Capacity	Vacant/ Nonvacant	Description of Existing Uses	PIN	Base Density Per Acre	Community Plan Area	Rent Stabalization Ordinance	Income Category	Applicable Rezoning Program (Program informing values in Column Q listed first)
Los Angeles	7514 KENTLAND AVE	91307	2022016012	0.000	0.000	0.000	0.854	Shortfall of Sites	0.175	Low Residential	RS-1	Very Low Residential	0	0	66.287	0.854		Residential - Single Family Residence, 1	186B097 396	1 per lot	Canoga Park - Winnetka - Woodland Hills - West Hills	No	ABMI	AHO , CPK CPU
Los Angeles	22465 COVELLO ST	91307	2022018021	0.000	0.000	0.000	0.854	Shortfall of Sites	0.175	Low Residential	RS-1	Very Low Residential	0	0	66.287	0.854		Residential - Single Family Residence, 1	186B101 252	1 per lot	Canoga Park - Winnetka - Woodland Hills - West Hills	No	ABMI	AHO , CPK CPU
Los Angeles	22140 STAGG ST	91304	2012021025	0.000	0.000	0.000	0.854	Shortfall of Sites	0.175	Low Residential	RS-1	Very Low Residential	0	0	66.287	0.854		Residential - Single Family Residence - Pool, 1	189B101 768	1 per lot	Canoga Park - Winnetka - Woodland Hills - West Hills	No	ABMI	AHO , CPK CPU
Los Angeles	8019 JUMILLA AVE	91306	2106015025	0.000	0.000	0.000	0.854	Shortfall of Sites	0.175	Low Residential	RA-1	Low Residential	0	0	66.287	0.854		Residential - Single Family Residence, 1	189B117 287	1 per lot	Canoga Park - Winnetka - Woodland Hills - West Hills	No	ABMI	AHO , CPK CPU
Los Angeles	501 S FAIRFAX AVE	90036	5510011039	0.000	0.000	0.000	0.853	Shortfall of Sites	0.106	Neighborhood Office Commercial	C2-1VL-O	0	0	0	11.834	0.853		Commercial - Office Building - One Story, 0	135B177 245		Wilshire	No	ABMI	ARO
Los Angeles	501 S FAIRFAX AVE	90036	5510011039	0.000	0.000	0.000	0.853	Shortfall of Sites	0.101	Neighborhood Office Commercial	C2-1VL-O	0	0	0	12.423	0.853		Commercial - Office Building - One Story, 0	135B177 251		Wilshire	No	ABMI	ARO
Los Angeles	22150 STAGG ST	91304	2012021026	0.000	0.000	0.000	0.853	Shortfall of Sites	0.175	Low Residential	RS-1	Very Low Residential	0	0	66.287	0.853		Residential - Single Family Residence, 1	189B101 767	1 per lot	Canoga Park - Winnetka - Woodland Hills - West Hills	No	ABMI	AHO , CPK CPU
Los Angeles	23238 VANOWEN ST	91307	2036001018	0.000	0.000	0.000	0.853	Shortfall of Sites	0.161	Low Residential	RS-1	Very Low Residential	[HB5-SH1-5] [CX4-FA] [CPIO]	0	66.287	0.853		Residential - Single Family Residence, 1	180B093 48	1 per lot	Canoga Park - Winnetka - Woodland Hills - West Hills	No	ABMI	AHO , CPK CPU, ADU
Los Angeles	22319 WYANDOTTE ST	91303	2023026015	0.000	0.000	0.000	0.853	Shortfall of Sites	0.175	Low Residential	RS-1	Very Low Residential	0	0	66.287	0.853		Residential - Single Family Residence, 1	186B101 857	1 per lot	Canoga Park - Winnetka - Woodland Hills - West Hills	No	ABMI	AHO , CPK CPU
Los Angeles	22312 LEADWELL ST	91303	2023026011	0.000	0.000	0.000	0.853	Shortfall of Sites	0.175	Low Residential	RS-1	Very Low Residential	0	0	66.287	0.853		Residential - Single Family Residence, 1	186B101 808	1 per lot	Canoga Park - Winnetka - Woodland Hills - West Hills	No	ABMI	AHO , CPK CPU
Los Angeles	22300 LEADWELL ST	91303	2023026009	0.000	0.000	0.000	0.853	Shortfall of Sites	0.175	Low Residential	RS-1	Very Low Residential	0	0	66.287	0.853		Residential - Single Family Residence, 1	186B101 810	1 per lot	Canoga Park - Winnetka - Woodland Hills - West Hills	No	ABMI	AHO , CPK CPU
Los Angeles	22254 LEADWELL ST	91303	2023026008	0.000	0.000	0.000	0.853	Shortfall of Sites	0.175	Low Residential	RS-1	Very Low Residential	0	0	66.287	0.853		Residential - Single Family Residence, 1	186B101 811	1 per lot	Canoga Park - Winnetka - Woodland Hills - West Hills	No	ABMI	AHO , CPK CPU
Los Angeles	22248 LEADWELL ST	91303	2023026007	0.000	0.000	0.000	0.853	Shortfall of Sites	0.175	Low Residential	RS-1	Very Low Residential	[MB4-G1-5] [CX2-FA] [CPIO]	0	66.287	0.853		Residential - Single Family Residence, 1	186B101 812	1 per lot	Canoga Park - Winnetka - Woodland Hills - West Hills	No	ABMI	AHO , CPK CPU
Los Angeles	22320 LEADWELL ST	91303	2023026012	0.000	0.000	0.000	0.853	Shortfall of Sites	0.175	Low Residential	RS-1	Very Low Residential	0	0	66.287	0.853		Residential - Single Family Residence, 1	186B101 807	1 per lot	Canoga Park - Winnetka - Woodland Hills - West Hills	No	ABMI	AHO , CPK CPU
Los Angeles	22306 LEADWELL ST	91303	2023026010	0.000	0.000	0.000	0.853	Shortfall of Sites	0.175	Low Residential	RS-1	Very Low Residential	[MM1-CDF1-5] [IX4-FA] [CPIO]	0	66.287	0.853		Residential - Single Family Residence, 1	186B101 809	1 per lot	Canoga Park - Winnetka - Woodland Hills - West Hills	No	ABMI	AHO , CPK CPU
Los Angeles	22240 LEADWELL ST	91303	2023026006	0.000	0.000	0.000	0.853	Shortfall of Sites	0.175	Low Residential	RS-1	Very Low Residential	[MM1-CDF1-5] [IX4-FA] [CPIO]	0	66.287	0.853		Residential - Single Family Residence, 1	186B101 813	1 per lot	Canoga Park - Winnetka - Woodland Hills - West Hills	No	ABMI	AHO , CPK CPU
Los Angeles	18647 KESWICK ST	91335	2103025038	0.000	0.000	0.000	0.853	Shortfall of Sites	0.175	Low Residential	RS-1	Low Residential	0	0	66.287	0.853		Residential - Single Family Residence - Pool, 1	189B121 685	1 per lot	Reseda - West Van Nuys	No	ABMI	AHO , RES CPU
Los Angeles	7437 SHOUP AVE	91307	2022019021	0.000	0.000	0.000	0.853	Shortfall of Sites	0.175	Low Residential	RS-1	Very Low Residential	0	0	66.287	0.853		Residential - Single Family Residence - Pool, 1	186B101 516	1 per lot	Canoga Park - Winnetka - Woodland Hills - West Hills	No	ABMI	AHO , CPK CPU
Los Angeles	22315 WYANDOTTE ST	91303	2023026016	0.000	0.000	0.000	0.853	Shortfall of Sites	0.175	Low Residential	RS-1	Very Low Residential	[MM1-CDF1-5] [IX4-FA] [CPIO]	0	66.287	0.853		Residential - Single Family Residence, 1	186B101 858	1 per lot	Canoga Park - Winnetka - Woodland Hills - West Hills	No	ABMI	AHO , CPK CPU
Los Angeles	7520 KENTLAND AVE	91307	2022016013	0.000	0.000	0.000	0.853	Shortfall of Sites	0.175	Low Residential	RS-1	Very Low Residential	0	0	66.287	0.853		Residential - Single Family Residence, 1	186B097 379	1 per lot	Canoga Park - Winnetka - Woodland Hills - West Hills	No	ABMI	AHO , CPK CPU
Los Angeles	22307 WYANDOTTE ST	91303	2023026017	0.000	0.000	0.000	0.853	Shortfall of Sites	0.175	Low Residential	RS-1	Very Low Residential	0	0	66.287	0.853		Residential - Single Family Residence, 1	186B101 859	1 per lot	Canoga Park - Winnetka - Woodland Hills - West Hills	No	ABMI	AHO , CPK CPU
Los Angeles	18570 SHERMAN WAY	91335	2126006001	0.000	0.000	0.000	0.853	Shortfall of Sites	0.172	Community Commercial	[Q]C2-2D-CDO-RIO	0	0	0	6.211	0.853		Commercial - Store Combination - Store and Office Combination - One Story, 0	183B121 132		Reseda - West Van Nuys	No	ABMI	ARO
Los Angeles	6650 JUMILLA AVE	91306	2134005028	0.000	0.000	0.000	0.853	Shortfall of Sites	0.175	Low Residential	R1-1-RIO	Low Residential	0	0	66.287	0.853		Residential - Single Family Residence, 1	180B117 349	1 per lot	Canoga Park - Winnetka - Woodland Hills - West Hills	No	ABMI	AHO , CPK CPU
Los Angeles	22255 WYANDOTTE ST	91303	2023026019	0.000	0.000	0.000	0.853	Shortfall of Sites	0.175	Low Residential	RS-1	Very Low Residential	0	0	66.287	0.853		Residential - Single Family Residence - Pool, 1	186B101 861	1 per lot	Canoga Park - Winnetka - Woodland Hills - West Hills	No	ABMI	AHO , CPK CPU
Los Angeles	22501 COVELLO ST	91307	2022018022	0.000	0.000	0.000	0.853	Shortfall of Sites	0.175	Low Residential	RS-1	Very Low Residential	0	0	66.287	0.853		Residential - Single Family Residence, 1	186B101 251	1 per lot	Canoga Park - Winnetka - Woodland Hills - West Hills	No	ABMI	AHO , CPK CPU
Los Angeles	20023 LULL ST	91306	2106007001	0.000	0.000	0.000	0.853	Shortfall of Sites	0.175	Low Residential	RS-1	Low Residential	0	0	66.287	0.853		Residential - Single Family Residence - Pool, 1	186B113 74	1 per lot	Canoga Park - Winnetka - Woodland Hills - West Hills	No	ABMI	AHO , CPK CPU
Los Angeles	22249 WYANDOTTE ST	91303	2023026020	0.000	0.000	0.000	0.853	Shortfall of Sites	0.175	Low Residential	RS-1	Very Low Residential	0	0	66.287	0.853		Residential - Single Family Residence, 1	186B101 862	1 per lot	Canoga Park - Winnetka - Woodland Hills - West Hills	No	ABMI	AHO , CPK CPU
Los Angeles	23239 VANOWEN ST	91307	2026020007	0.000	0.000	0.000	0.853	Shortfall of Sites	0.161	Low Residential	RS-1	Very Low Residential	[HM2-CHC1-5] [CX3-FA] [CPIO]	0	66.287	0.853		Residential - Single Family Residence - Pool, 1	183B093 697	1 per lot	Canoga Park - Winnetka - Woodland Hills - West Hills	No	ABMI	AHO , CPK CPU, ADU
Los Angeles	22241 WYANDOTTE ST	91303	2023026021	0.000	0.000	0.000	0.853	Shortfall of Sites	0.175	Low Residential	RS-1	Very Low Residential	0	0	66.287	0.853		Residential - Single Family Residence, 1	186B101 863	1 per lot	Canoga Park - Winnetka - Woodland Hills - West Hills	No	ABMI	AHO , CPK CPU
Los Angeles	8210 LENA AVE	91304	2014004025	0.000	0.000	0.000	0.853	Shortfall of Sites	0.175	Low Residential	RS-1	Very Low Residential	0	0	66.287	0.853		Residential - Single Family Residence - Pool, 1	189B097 97	1 per lot	Canoga Park - Winnetka - Woodland Hills - West Hills	No	ABMI	AHO , CPK CPU
Los Angeles	22235 WYANDOTTE ST	91303	2023026022	0.000	0.000	0.000	0.853	Shortfall of Sites	0.175	Low Residential	RS-1	Very Low Residential	0	0	66.287	0.853		Residential - Single Family Residence, 1	186B101 864	1 per lot	Canoga Park - Winnetka - Woodland Hills - West Hills	No	ABMI	AHO , CPK CPU
Los Angeles	6510 QUARTZ AVE	91367	2134028014	0.000	0.000	0.000	0.853	Shortfall of Sites	0.175	Low Residential	RS-1-RIO	Very Low Residential	0	0	66.287	0.853		Residential - Single Family Residence - Pool, 1	180B117 696	1 per lot	Canoga Park - Winnetka - Woodland Hills - West Hills	No	ABMI	AHO , CPK CPU
Los Angeles	22561 LEADWELL ST	91307	2022022028	0.000	0.000	0.000	0.853	Shortfall of Sites	0.175	Low Residential	RS-1	Very Low Residential	0	0	66.287	0.853		Residential - Single Family Residence, 1	186B097 751	1 per lot	Canoga Park - Winnetka - Woodland Hills - West Hills	No	ABMI	AHO , CPK CPU
Los Angeles	23957 VANOWEN ST	91307	2034029048	0.000	0.000	0.000	0.853	Shortfall of Sites	0.161	Low Residential	RS-1	Very Low Residential	0	0	66.287	0.853		Residential - Single Family Residence, 1	183B089 725	1 per lot	Canoga Park - Winnetka - Woodland Hills - West Hills	No	ABMI	AHO , CPK CPU, ADU
Los Angeles	7320 SALE AVE	91307	2022014006	0.000	0.000	0.000	0.853	Shortfall of Sites	0.175	Low Residential	RS-1	Very Low Residential	0	0	66.287	0.853		Residential - Single Family Residence, 1	186B097 822	1 per lot	Canoga Park - Winnetka - Woodland Hills - West Hills	No	ABMI	AHO , CPK CPU
Los Angeles	22227 WYANDOTTE ST	91303	2023026023	0.000	0.000	0.000	0.853	Shortfall of Sites	0.175	Low Residential	RS-1	Very Low Residential	[DM1-AL1-5] [IX3-FA] [CPIO]	0	66.287	0.853		Residential - Single Family Residence, 1	186B101 865	1 per lot	Canoga Park - Winnetka - Woodland Hills - West Hills	No	ABMI	AHO , CPK CPU
Los Angeles	6511 HATILLO AVE	91367	2134027015	0.000	0.000	0.000	0.853	Shortfall of Sites	0.175	Low Residential	RS-1-RIO	Very Low Residential	0	0	66.287	0.853		Residential - Single Family Residence, 1	180B113 657	1 per lot	Canoga Park - Winnetka - Woodland Hills - West Hills	No	ABMI	AHO , CPK CPU
Los Angeles	20700 HAYNES ST	91306	2148015001	0.000	0.000	0.000	0.853	Shortfall of Sites	0.175	Low Residential	RS-1-RIO	Low Residential	0	0	66.287	0.853		Residential - Single Family Residence - Pool, 1	180B109 561	1 per lot	Canoga Park - Winnetka - Woodland Hills - West Hills	No	ABMI	AHO , CPK CPU
Los Angeles	20433 OREY PL	91306	2136020007	0.000	0.000	0.000	0.853	Shortfall of Sites	0.175	Low Residential	RS-1-RIO	Low Residential	0	0	66.287	0.853		Residential - Single Family Residence - Pool, 1	180B109 300	1 per lot	Canoga Park - Winnetka - Woodland Hills - West Hills	No	ABMI	AHO , CPK CPU
Los Angeles	7038 COZYCROFT AVE	91306	2137008001	0.000	0.000	0.000	0.853	Shortfall of Sites	0.175	Low Residential	RS-1-RIO	Low Residential	0	0	66.287	0.853		Residential - Single Family Residence, 1	183B109 389	1 per lot	Canoga Park - Winnetka - Woodland Hills - West Hills	No	ABMI	AHO , CPK CPU
Los Angeles	22320 VALERIO ST	91303	2023025012	0.000	0.000	0.000	0.853	Shortfall of Sites	0.175	Low Residential	RS-1	Very Low Residential	0	0	66.287	0.853		Residential - Single Family Residence, 1	186B101 690	1 per lot	Canoga Park - Winnetka - Woodland Hills - West Hills	No	ABMI	AHO , CPK CPU
Los Angeles	22221 WYANDOTTE ST	91303	2023026024	0.000	0.000	0.000	0.853	Shortfall of Sites	0.175	Low Residential	RS-1	Very Low Residential	[MB3-CDF1-5] [IX4-FA] [CPIO]	0	66.287	0.853		Residential - Single Family Residence, 1	186B101 866	1 per lot	Canoga Park - Winnetka - Woodland Hills - West Hills	No	ABMI	AHO , CPK CPU
Los Angeles	7026 COZYCROFT AVE	91306	2137007007	0.000	0.000	0.000	0.853	Shortfall of Sites	0.175	Low Residential	RS-1-RIO	Low Residential	[HM1-CHC1-5] [CX2-FA] [CPIO]	0	66.287	0.853		Residential - Single Family Residence, 1	183B109 443	1 per lot	Canoga Park - Winnetka - Woodland Hills - West Hills	No	ABMI	AHO , CPK CPU
Los Angeles	15554 HESBY ST	91436	2261031005	0.000	0.000	0.000	0.853	Shortfall of Sites	0.161	Low II Residential	R1-1	Low Residential	0	0	66.287	0.853		Residential - Single Family Residence - Pool, 1	171B141 442	1 per lot	Encino - Tarzana	No	ABMI	AHO , ENC CPU, ADU
Los Angeles	7010 COZYCROFT AVE	91306	2137007005	0.000	0.000	0.000	0.853	Shortfall of Sites	0.175	Low Residential	RS-1-RIO	Low Residential	[LM2-MU2-5] [RX1-FA] [CPIO]	0	66.287	0.853		Residential - Single Family Residence, 1	183B109 497	1 per lot	Canoga Park - Winnetka - Woodland Hills - West Hills	No	ABMI	AHO , CPK CPU
Los Angeles	22509 COVELLO ST	91307	2022018023	0.000	0.000	0.000	0.853	Shortfall of Sites	0.175	Low Residential	RS-1	Very Low Residential	0	0	66.287	0.853		Residential - Single Family Residence, 1	186B101 250	1 per lot	Canoga Park - Winnetka - Woodland Hills - West Hills	No	ABMI	AHO , CPK CPU
Los Angeles	6990 COZYCROFT AVE	91306	2137007003	0.000	0.000	0.000	0.852	Shortfall of Sites	0.175	Low Residential	RS-1-RIO	Low Residential	[HB3-G1-5] [CX2-FA] [CPIO]	0	66.287	0.852		Residential - Single Family Residence, 1	183B109 510	1 per lot	Canoga Park - Winnetka - Woodland Hills - West Hills	No	ABMI	AHO , CPK CPU
Los Angeles	22238 BASSETT ST	91303	2024033006	0.000	0.000	0.000	0.852	Shortfall of Sites	0.175	Low Residential	RS-1-RIO	Very Low Residential	0	0	66.287	0.852		Residential - Single Family Residence, 1	183B101 668	1 per lot	Canoga Park - Winnetka - Woodland Hills - West Hills	No	ABMI	AHO , CPK CPU
Los Angeles	7862 HESPERIA AVE	91335	2101026009	0.000	0.000	0.000	0.852	Shortfall of Sites	0.175	Low Residential	R1-1	Low Residential	0	0	66.287	0.852		Residential - Single Family Residence, 1	189B125 512	1 per lot	Reseda - West Van Nuys	No	ABMI	AHO , RES CPU

Jurisdiction Name	Site Address/Intersection	5 Digit ZIP Code	Assessor Parcel Number	Very Low-Income	Low-Income	Moderate-Income	Above Moderate-Income	Type of Shortfall	Parcel Size (Acres)	Current General Plan Designation	Current Zoning	Proposed General Plan (GP) Designation	Proposed Zoning	Minimum Density Allowed	Maximum Density Allowed	Total Capacity	Vacant/ Nonvacant	Description of Existing Uses	PIN	Base Density Per Acre	Community Plan Area	Rent Stabalization Ordinance	Income Category	Applicable Rezoning Program (Program informing values in Column Q listed first)
Los Angeles	7471 PONCE AVE	91307	2022007002	0.000	0.000	0.000	0.852	Shortfall of Sites	0.175	Low Residential	RS-1	Very Low Residential	0	0	66.287	0.852		Residential - Single Family Residence - Pool, 1	186B097 441	1 per lot	Canoga Park - Winnetka - Woodland Hills - West Hills	No	ABMI	AHO , CPK CPU
Los Angeles	10841 LINDBROOK DR	90024	4360002037	0.000	0.000	0.000	0.852	Shortfall of Sites	0.073	Community Commercial	C4-2D-O	0	0	0	17.154	0.852		Commercial - Office Building - One Story, 0	132B153 196		Westwood	No	ABMI	ARO
Los Angeles	10841 LINDBROOK DR	90024	4360002037	0.000	0.000	0.000	0.852	Shortfall of Sites	0.084	Community Commercial	C4-2D-O	0	0	0	14.905	0.852		Commercial - Office Building - One Story, 0	132B153 199		Westwood	No	ABMI	ARO
Los Angeles	10841 LINDBROOK DR	90024	4360002037	0.000	0.000	0.000	0.852	Shortfall of Sites	0.083	Community Commercial	C4-2D-O	0	0	0	15.155	0.852		Commercial - Office Building - One Story, 0	132B153 204		Westwood	No	ABMI	ARO
Los Angeles	5007 HESPERIA AVE	91316	2181024022	0.000	0.000	0.000	0.852	Shortfall of Sites	0.161	Low II Residential	R1-1	Low Residential	0	0	66.287	0.852		Residential - Single Family Residence, 1	168B125 64	1 per lot	Encino - Tarzana	No	ABMI	AHO , ENC CPU, ADU
Los Angeles	22300 STRATHERN ST	91304	2012028025	0.000	0.000	0.000	0.852	Shortfall of Sites	0.175	Low Residential	RS-1	Very Low Residential	0	0	66.287	0.852		Residential - Single Family Residence - Pool, 1	189B101 272	1 per lot	Canoga Park - Winnetka - Woodland Hills - West Hills	No	ABMI	AHO , CPK CPU
Los Angeles	22216 STRATHERN ST	91304	2012029025	0.000	0.000	0.000	0.852	Shortfall of Sites	0.175	Low Residential	RS-1	Very Low Residential	0	0	66.287	0.852		Residential - Single Family Residence - Pool, 1	189B101 279	1 per lot	Canoga Park - Winnetka - Woodland Hills - West Hills	No	ABMI	AHO , CPK CPU
Los Angeles	22222 STRATHERN ST	91304	2012029026	0.000	0.000	0.000	0.852	Shortfall of Sites	0.175	Low Residential	RS-1	Very Low Residential	0	0	66.287	0.852		Residential - Single Family Residence - Pool, 1	189B101 278	1 per lot	Canoga Park - Winnetka - Woodland Hills - West Hills	No	ABMI	AHO , CPK CPU
Los Angeles	22230 STRATHERN ST	91304	2012029027	0.000	0.000	0.000	0.852	Shortfall of Sites	0.175	Low Residential	RS-1	Very Low Residential	0	0	66.287	0.852		Residential - Single Family Residence, 1	189B101 277	1 per lot	Canoga Park - Winnetka - Woodland Hills - West Hills	No	ABMI	AHO , CPK CPU
Los Angeles	22250 STRATHERN ST	91304	2012028024	0.000	0.000	0.000	0.852	Shortfall of Sites	0.175	Low Residential	RS-1	Very Low Residential	0	0	66.287	0.852		Residential - Single Family Residence, 1	189B101 273	1 per lot	Canoga Park - Winnetka - Woodland Hills - West Hills	No	ABMI	AHO , CPK CPU
Los Angeles	22208 STRATHERN ST	91304	2012029024	0.000	0.000	0.000	0.852	Shortfall of Sites	0.175	Low Residential	RS-1	Very Low Residential	0	0	66.287	0.852		Residential - Single Family Residence, 1	189B101 280	1 per lot	Canoga Park - Winnetka - Woodland Hills - West Hills	No	ABMI	AHO , CPK CPU
Los Angeles	1011 N GOWER ST	90038	5534023030	0.000	0.000	0.000	0.852	Shortfall of Sites	0.134	Commercial Manufacturing	[Q]C2-1VL	0	0	0	7.919	0.852		Industrial - Light Manufacturing - One Story, 0	144B189 811		Hollywood	No	ABMI	ARO
Los Angeles	1011 N GOWER ST	90038	5534023030	0.000	0.000	0.000	0.852	Shortfall of Sites	0.149	Commercial Manufacturing	[Q]C2-1VL	0	0	0	7.128	0.852		Industrial - Light Manufacturing - One Story, 0	144B189 812		Hollywood	No	ABMI	ARO
Los Angeles	22251 KITTRIDGE ST	91303	2139015022	0.000	0.000	0.000	0.852	Shortfall of Sites	0.175	Low Residential	RS-1-RIO	Very Low Residential	0	0	66.287	0.852		Residential - Single Family Residence, 1	180B101 218	1 per lot	Canoga Park - Winnetka - Woodland Hills - West Hills	No	ABMI	AHO , CPK CPU
Los Angeles	6716 SAUSALITO AVE	91307	2038028010	0.000	0.000	0.000	0.852	Shortfall of Sites	0.161	Low Residential	RS-1	Very Low Residential	0	0	66.287	0.852		Residential - Single Family Residence - Pool, 1	180B101 148	1 per lot	Canoga Park - Winnetka - Woodland Hills - West Hills	No	ABMI	AHO , CPK CPU, ADU
Los Angeles	22212 VENTURA BLVD	91364	2075001031	0.000	0.000	0.000	0.852	Shortfall of Sites	0.018	Limited Commercial	QCR-1VLD	0	0	0	69.781	0.852		Commercial - Office Building - One Story, 0	171B101 1215		Canoga Park - Winnetka - Woodland Hills - West Hills	No	ABMI	ARO
Los Angeles	22212 VENTURA BLVD	91364	2075001031	0.000	0.000	0.000	0.852	Shortfall of Sites	0.001	Limited Commercial	QCR-1VLD	0	0	0	1837.301	0.852		Commercial - Office Building - One Story, 0	171B101 1216		Canoga Park - Winnetka - Woodland Hills - West Hills	No	ABMI	ARO
Los Angeles	20032 FRIAR ST	91367	2134036013	0.000	0.000	0.000	0.852	Shortfall of Sites	0.175	Low Residential	R1-1-RIO	Low Residential	[DM1-G1-5] [IX3-FA] [CPIO]	0	66.287	0.852		Residential - Single Family Residence, 1	180B113 774	1 per lot	Canoga Park - Winnetka - Woodland Hills - West Hills	No	ABMI	AHO , CPK CPU
Los Angeles	20000 FRIAR ST	91367	2134036008	0.000	0.000	0.000	0.852	Shortfall of Sites	0.175	Low Residential	R1-1-RIO	Low Residential	[HB3-G1-5] [CX2-FA] [CPIO]	0	66.287	0.852		Residential - Single Family Residence - Pool, 1	180B113 792	1 per lot	Canoga Park - Winnetka - Woodland Hills - West Hills	No	ABMI	AHO , CPK CPU
Los Angeles	19946 FRIAR ST	91367	2134036003	0.000	0.000	0.000	0.852	Shortfall of Sites	0.175	Low Residential	R1-1-RIO	Low Residential	[MB2-CDR1-5] [IX4-FA] [CPIO]	0	66.287	0.852		Residential - Single Family Residence - Pool, 1	180B113 804	1 per lot	Canoga Park - Winnetka - Woodland Hills - West Hills	No	ABMI	AHO , CPK CPU
Los Angeles	22311 LULL ST	91304	2012020094	0.000	0.000	0.000	0.852	Shortfall of Sites	0.195	Low Residential	RS-1	Very Low Residential	0	0	66.287	0.852		Residential - Single Family Residence, 1	186B101 1011	1 per lot	Canoga Park - Winnetka - Woodland Hills - West Hills	No	ABMI	AHO , CPK CPU
Los Angeles	23614 VANOWEN ST	91307	2036026005	0.000	0.000	0.000	0.852	Shortfall of Sites	0.161	Low Residential	RS-1	Very Low Residential	0	0	66.287	0.852		Residential - Single Family Residence, 1	180B093 106	1 per lot	Canoga Park - Winnetka - Woodland Hills - West Hills	No	ABMI	AHO , CPK CPU, ADU
Los Angeles	20750 STEPHANIE DR	91306	2148008009	0.000	0.000	0.000	0.852	Shortfall of Sites	0.175	Low Residential	RS-1-RIO	Low Residential	0	0	66.287	0.852		Residential - Single Family Residence, 1	180B109 101	1 per lot	Canoga Park - Winnetka - Woodland Hills - West Hills	No	ABMI	AHO , CPK CPU
Los Angeles	16729 CANTLAY ST	91406	2226018007	0.000	0.000	0.000	0.851	Shortfall of Sites	0.175	Low Residential	R1-1	Low Residential	0	0	66.287	0.851		Residential - Single Family Residence - Pool, 1	186B137 365	1 per lot	Reseda - West Van Nuys	No	ABMI	AHO , RES CPU
Los Angeles	6550 NEVADA AVE	91303	2139018015	0.000	0.000	0.000	0.851	Shortfall of Sites	0.175	Low Residential	RS-1-RIO	Very Low Residential	0	0	66.287	0.851		Residential - Single Family Residence - Pool, 1	180B101 451	1 per lot	Canoga Park - Winnetka - Woodland Hills - West Hills	No	ABMI	AHO , CPK CPU
Los Angeles	1612 W SUNSET BLVD	90026	5404018013	0.000	0.000	0.000	0.851	Shortfall of Sites	0.158	Community Commercial	[Q]C2-1VL-CDO	0	0	0	7.505	0.851		Commercial - Store Combination - Store and Residential Combination - One Story, 0	139-5A209 176		Silver Lake - Echo Park - Elysian Valley	Yes	ABMI	ARO
Los Angeles	1612 W SUNSET BLVD	90026	5404018013	0.000	0.000	0.000	0.851	Shortfall of Sites	0.167	Community Commercial	[Q]C2-1VL-CDO	0	0	0	7.087	0.851		Commercial - Store Combination - Store and Residential Combination - One Story, 0	139-5A209 181		Silver Lake - Echo Park - Elysian Valley	Yes	ABMI	ARO
Los Angeles	2524 W 7TH ST	90057	5141014030	0.000	0.000	0.000	0.851	Shortfall of Sites	0.161	Community Commercial	C2-2	0	0	0	6.623	0.851		Commercial - Office Building - One Story, 0	133-5A201 251		Westlake	No	ABMI	ARO
Los Angeles	309 S OXFORD AVE	90020	5503003018	0.426	0.426	0.000	0.000	Shortfall of Sites	0.185	High Medium Residential	R3-1	0	0	20	102.494	0.851		Institutional - Church - One Story, 0	135B193 266		Wilshire	No	LI	FBO
Los Angeles	23615 VANOWEN ST	91307	2028012013	0.000	0.000	0.000	0.851	Shortfall of Sites	0.161	Low Residential	RS-1	Very Low Residential	0	0	66.287	0.851		Residential - Single Family Residence, 1	180B093 28	1 per lot	Canoga Park - Winnetka - Woodland Hills - West Hills	No	ABMI	AHO , CPK CPU, ADU
Los Angeles	19901 HATTON ST	91306	2106009018	0.000	0.000	0.000	0.851	Shortfall of Sites	0.175	Low Residential	RS-1	Low Residential	[MB4-G1-5] [IX1-FA] [CPIO]	0	66.287	0.851		Residential - Single Family Residence - Pool, 1	189B113 1295	1 per lot	Canoga Park - Winnetka - Woodland Hills - West Hills	No	ABMI	AHO , CPK CPU
Los Angeles	20420 KITTRIDGE ST	91306	2136023005	0.000	0.000	0.000	0.851	Shortfall of Sites	0.175	Low Residential	RS-1-RIO	Low Residential	0	0	66.287	0.851		Residential - Single Family Residence, 1	180B109 524	1 per lot	Canoga Park - Winnetka - Woodland Hills - West Hills	No	ABMI	AHO , CPK CPU
Los Angeles	2666 W PICO BLVD	90006	5075007002	0.043	0.043	0.000	0.766	Shortfall of Sites	0.185	Neighborhood Commercial	C2-2D-CPIO	0	0	20	102.494	0.851		Institutional - Church - One Story, 0	129B197 1130		South Los Angeles	No	VLI, LI, ABMI	FBO
Los Angeles	17145 CANTARA ST	91406	2204003009	0.000	0.000	0.000	0.851	Shortfall of Sites	0.161	Low Residential	R1-1	Low Residential	0	0	66.287	0.851		Residential - Single Family Residence, 1	192B133 371	1 per lot	Reseda - West Van Nuys	No	ABMI	AHO , RES CPU, ADU
Los Angeles	17139 CANTARA ST	91406	2204003010	0.000	0.000	0.000	0.851	Shortfall of Sites	0.161	Low Residential	R1-1	Low Residential	0	0	66.287	0.851		Residential - Single Family Residence - Pool, 1	192B133 372	1 per lot	Reseda - West Van Nuys	No	ABMI	AHO , RES CPU, ADU
Los Angeles	17131 CANTARA ST	91406	2204003011	0.000	0.000	0.000	0.851	Shortfall of Sites	0.161	Low Residential	R1-1	Low Residential	0	0	66.287	0.851		Residential - Single Family Residence - Pool, 1	192B133 373	1 per lot	Reseda - West Van Nuys	No	ABMI	AHO , RES CPU, ADU
Los Angeles	17151 CANTARA ST	91406	2204003008	0.000	0.000	0.000	0.851	Shortfall of Sites	0.161	Low Residential	R1-1	Low Residential	0	0	66.287	0.851		Residential - Single Family Residence - Pool, 1	192B133 370	1 per lot	Reseda - West Van Nuys	No	ABMI	AHO , RES CPU, ADU
Los Angeles	20662 HAYNES ST	91306	2148015007	0.000	0.000	0.000	0.851	Shortfall of Sites	0.175	Low Residential	RS-1-RIO	Low Residential	0	0	66.287	0.851		Residential - Single Family Residence, 1	180B109 564	1 per lot	Canoga Park - Winnetka - Woodland Hills - West Hills	No	ABMI	AHO , CPK CPU
Los Angeles	15536 LA MAIDA ST	91436	2261030017	0.000	0.000	0.000	0.851	Shortfall of Sites	0.067	Low II Residential	R1-1	Low Residential	0	0	66.287	0.851		Residential - Single Family Residence, 0	168B141 948	1 per lot	Encino - Tarzana	No	ABMI	AHO , ENC CPU
Los Angeles	16916 LORNE ST	91406	2204030008	0.000	0.000	0.000	0.851	Shortfall of Sites	0.161	Low Residential	R1-1	Low Residential	0	0	66.287	0.851		Residential - Single Family Residence - Pool, 1	189B133 226	1 per lot	Reseda - West Van Nuys	No	ABMI	AHO , RES CPU, ADU
Los Angeles	10320 HILLVIEW AVE	91311	2722015022	0.000	0.000	0.000	0.851	Shortfall of Sites	0.009	Low II Residential	R1-2	0	0	0	99.000	0.851		Residential - Single Family Residence, 0	204B105 226		Chatsworth - Porter Ranch	No	ABMI	TOC EXP
Los Angeles	21143 DEVONSHIRE ST	91311	2706020016	0.000	0.000	0.000	0.851	Shortfall of Sites	0.063	Community Commercial	[Q]C2-2D	0	0	0	99.000	0.851		Institutional - School (Private) - One Story, 4	204B105 258		Chatsworth - Porter Ranch	No	ABMI	TOC EXP
Los Angeles	7812 YOLANDA AVE	91335	2103023016	0.000	0.000	0.000	0.851	Shortfall of Sites	0.175	Low Residential	RS-1	Low Residential	0	0	66.287	0.851		Residential - Single Family Residence, 1	189B121 495	1 per lot	Reseda - West Van Nuys	No	ABMI	AHO , RES CPU
Los Angeles	20448 VOSE ST	91306	2136003007	0.000	0.000	0.000	0.851	Shortfall of Sites	0.175	Low Residential	RS-1-RIO	Low Residential	0	0	66.287	0.851		Residential - Single Family Residence, 1	183B109 399	1 per lot	Canoga Park - Winnetka - Woodland Hills - West Hills	No	ABMI	AHO , CPK CPU
Los Angeles	18654 STAGG ST	91335	2103025035	0.000	0.000	0.000	0.851	Shortfall of Sites	0.175	Low Residential	RS-1	Low Residential	0	0	66.287	0.851		Residential - Single Family Residence, 1	189B121 656	1 per lot	Reseda - West Van Nuys	No	ABMI	AHO , RES CPU
Los Angeles	17457 STAGG ST	91325	2201027001	0.000	0.000	0.000	0.851	Shortfall of Sites	0.161	Low Residential	R1-1	Low Residential	0	0	66.287	0.851		Residential - Single Family Residence, 1	189B129 1025	1 per lot	Reseda - West Van Nuys	No	ABMI	AHO , RES CPU, ADU
Los Angeles	7332 NITA AVE	91303	2023025015	0.000	0.000	0.000	0.851	Shortfall of Sites	0.174	Low Residential	RS-1	Very Low Residential	0	0	66.287	0.851		Residential - Single Family Residence, 1	186B101 759	1 per lot	Canoga Park - Winnetka - Woodland Hills - West Hills	No	ABMI	AHO , CPK CPU
Los Angeles	6512 RANDI AVE	91303	2139020021	0.000	0.000	0.000	0.851	Shortfall of Sites	0.174	Low Residential	RS-1-RIO	Very Low Residential	0	0	66.287	0.851		Residential - Single Family Residence, 1	180B101 583	1 per lot	Canoga Park - Winnetka - Woodland Hills - West Hills	No	ABMI	AHO , CPK CPU
Los Angeles	5032 N MAYWOOD AVE	90041	5686016002	0.000	0.000	0.000	0.851	Shortfall of Sites	0.154	Low Medium I Residential	RD3-1	0	0	0	102.494	0.851		Institutional - Church - One Story, 0	162A223 291		Northeast Los Angeles	No	ABMI	FBO, ADU, R2RD
Los Angeles	22330 VANOWEN ST	91303	2139009016	0.425	0.425	0.000	0.000	Shortfall of Sites	0.269	Low Residential	RA-1-RIO	Very Low Residential	0	20	66.287	0.851		, 2	180B101 21	1 per lot	Canoga Park - Winnetka - Woodland Hills - West Hills	No	LI	AHO , CPK CPU
Los Angeles	19867 FRIAR ST	91367	2134031009	0.000	0.000	0.000	0.851	Shortfall of Sites	0.174	Low Residential	RS-1-RIO	Very Low Residential	0	0	66.287	0.851		Residential - Single Family Residence - Pool, 1	180B113 812	1 per lot	Canoga Park - Winnetka - Woodland Hills - West Hills	No	ABMI	AHO , CPK CPU
Los Angeles	7945 OSTROM AVE	91406	2204016016	0.000	0.000	0.000	0.850	Shortfall of Sites	0.161	Low Residential	R1-1	Low Residential	0	0	66.287	0.850		Residential - Single Family Residence, 1	189B133 451	1 per lot	Reseda - West Van Nuys	No	ABMI	AHO , RES CPU, ADU
Los Angeles	7615 RUDNICK AVE	91304	2012020081	0.000	0.000	0.000	0.850	Shortfall of Sites	0.174	Low Residential	RS-1	Very Low Residential	[MN1-AL2-5] [CX1-FA] [CPIO]	0	66.287	0.850		Residential - Single Family Residence, 1	186B101 124	1 per lot	Canoga Park - Winnetka - Woodland Hills - West Hills	No	ABMI	AHO , CPK CPU
Los Angeles	7759 LINDLEY AVE	91335	2102018007	0.000	0.000	0.000	0.850	Shortfall of Sites	0.174	Low Residential	R1-1	Low Residential	0	0	66.287	0.850		Residential - Single Family Residence - Pool, 1	189B125 763	1 per lot	Reseda - West Van Nuys	No	ABMI	AHO , RES CPU
Los Angeles	22114 BURTON ST	91304	2012003001	0.000	0.000	0.000	0.850	Shortfall of Sites	0.174	Low Residential	RS-1	Very Low Residential	0	0	66.287	0.850		Residential - Single Family Residence - Pool, 1	192B101 717	1 per lot	Canoga Park - Winnetka - Woodland Hills - West Hills	No	ABMI	AHO , CPK CPU
Los Angeles	20277 MOBILE ST	91306	2134019001	0.000	0.000	0.000	0.850	Shortfall of Sites	0.174	Low Residential	RS-1-RIO	Low Residential	0	0	66.287	0.850		Residential - Single Family Residence - Pool, 1	180B113 445	1 per lot	Canoga Park - Winnetka - Woodland Hills - West Hills	No	ABMI	AHO , CPK CPU
Los Angeles	20354 GILMORE ST	91306	2136025010	0.000	0.000	0.000	0.850	Shortfall of Sites	0.174	Low Residential	RS-1-RIO	Low Residential	0	0	66.287	0.850		Residential - Single Family Residence, 1	180B113 587	1 per lot	Canoga Park - Winnetka - Woodland Hills - West Hills	No	ABMI	AHO , CPK CPU
Los Angeles	15501 MORRISON ST	91403	2261033016	0.000	0.000	0.000	0.850	Shortfall of Sites	0.161	Low II Residential	R1-1	Low Residential	0	0	66.287	0.850		Residential - Single Family Residence - Pool, 1	168B141 29	1 per lot	Encino - Tarzana	No	ABMI	AHO , ENC CPU, ADU
Los Angeles	403 W AVENUE 33	90031	5205003008	0.000	0.000	0.000	0.850	Shortfall of Sites	1.721	Hybrid Industrial	UI(CA)	0	0	0	0.618	0.850		Industrial - Light Manufacturing - One Story, 0	142-5A221 149		Northeast Los Angeles	No	ABMI	ARO
Los Angeles	403 W AVENUE 33	90031	5205003008	0.000	0.000	0.000	0.850	Shortfall of Sites	1.081	Hybrid Industrial	UI(CA)	0	0	0	0.983	0.850		Industrial - Light Manufacturing - One Story, 0	142-5A221 168		Northeast Los Angeles	No	ABMI	ARO

Jurisdiction Name	Site Address/Intersection	5 Digit ZIP Code	Assessor Parcel Number	Very Low-Income	Low-Income	Moderate-Income	Above Moderate-Income	Type of Shortfall	Parcel Size (Acres)	Current General Plan Designation	Current Zoning	Proposed General Plan (GP) Designation	Proposed Zoning	Minimum Density Allowed	Maximum Density Allowed	Total Capacity	Vacant/ Nonvacant	Description of Existing Uses	PIN	Base Density Per Acre	Community Plan Area	Rent Stabalization Ordinance	Income Category	Applicable Rezoning Program (Program informing values in Column Q listed first)
Los Angeles	403 W AVENUE 33	90031	5205003008	0.000	0.000	0.000	0.850	Shortfall of Sites	0.177	Hybrid Industrial	UI(CA)	0	0	0	6.002	0.850		Industrial - Light Manufacturing - One Story, 0	142-5A221 172		Northeast Los Angeles	No	ABMI	ARO
Los Angeles	18267 PARTHENIA ST	91325	2769021001	0.000	0.000	0.000	0.850	Shortfall of Sites	0.324	Limited Manufacturing	[Q]CM-1VL	0	0	0	3.284	0.850		Industrial - Light Manufacturing - One Story, 0	195B125 826		Northridge	No	ABMI	ARO
Los Angeles	22818 INGOMAR ST	91304	2014014001	0.000	0.000	0.000	0.850	Shortfall of Sites	0.174	Low Residential	RS-1	Very Low Residential	[HB3-G1-5] [CX3-FA] [CPIO-O]	0	66.287	0.850		Residential - Single Family Residence, 1	189B097 945	1 per lot	Canoga Park - Winnetka - Woodland Hills - West Hills	No	ABMI	AHO , CPK CPU
Los Angeles	17819 ARMINTA ST	91335	2101031014	0.000	0.000	0.000	0.850	Shortfall of Sites	0.174	Low Residential	R1-1	Low Residential	0	0	66.287	0.850		Residential - Single Family Residence - Pool, 1	189B129 651	1 per lot	Reseda - West Van Nuys	No	ABMI	AHO , RES CPU
Los Angeles	7905 DRISCOLL AVE	91406	2204011016	0.000	0.000	0.000	0.850	Shortfall of Sites	0.161	Low Residential	R1-1	Low Residential	0	0	66.287	0.850		Residential - Single Family Residence, 1	189B133 542	1 per lot	Reseda - West Van Nuys	No	ABMI	AHO , RES CPU, ADU
Los Angeles	15322 VENTURA BLVD	91403	2276039015	0.000	0.000	0.000	0.850	Shortfall of Sites	0.040	Regional Center Commercial	C2-2	0	0	0	94.282	0.850		Commercial - Store - One Story, 2	168B145 940		Sherman Oaks - Studio City - Toluca Lake - Cahuenga Pass	No	ABMI	MURC
Los Angeles	15372 DICKENS ST	91403	2283023006	0.000	0.000	0.000	0.850	Shortfall of Sites	0.023	Regional Center Commercial	C1-1	0	0	0	54.450	0.850		Commercial - Professional Building - One Story, 0	168B145 1056		Encino - Tarzana	No	ABMI	OPP C , ENC CPU, ARO, MURC, AHO
Los Angeles	6201 JUMILLA AVE	91367	2153011011	0.000	0.000	0.000	0.850	Shortfall of Sites	0.174	Low Residential	RS-1	Very Low Residential	0	0	66.287	0.850		Residential - Single Family Residence - Pool, 1	177B117 400	1 per lot	Canoga Park - Winnetka - Woodland Hills - West Hills	No	ABMI	AHO , CPK CPU
Los Angeles	7630 MASON AVE	91306	2114001032	0.000	0.000	0.000	0.850	Shortfall of Sites	0.174	Low Residential	RS-1	Low Residential	0	0	66.287	0.850		Residential - Single Family Residence, 1	186B109 138	1 per lot	Canoga Park - Winnetka - Woodland Hills - West Hills	No	ABMI	AHO , CPK CPU
Los Angeles	22135 KITTRIDGE ST	91303	2139015035	0.000	0.000	0.000	0.850	Shortfall of Sites	0.174	Low Residential	RS-1-RIO	Very Low Residential	0	0	66.287	0.850		Residential - Single Family Residence, 1	180B101 252	1 per lot	Canoga Park - Winnetka - Woodland Hills - West Hills	No	ABMI	AHO , CPK CPU
Los Angeles	5727 SUNNYSLOPE AVE	91401	2343013015	0.000	0.000	0.000	0.850	Shortfall of Sites	0.025	Low Residential	R1-1	0	0	0	99.000	0.850		Residential - Single Family Residence, 1	174B157 286		Van Nuys - North Sherman Oaks	No	ABMI	TOC EXP
Los Angeles	22557 VALERIO ST	91307	2022015026	0.000	0.000	0.000	0.850	Shortfall of Sites	0.174	Low Residential	RS-1	Very Low Residential	0	0	66.287	0.850		Residential - Single Family Residence, 1	186B097 654	1 per lot	Canoga Park - Winnetka - Woodland Hills - West Hills	No	ABMI	AHO , CPK CPU
Los Angeles	24008 VANOWEN ST	91307	2034002006	0.000	0.000	0.000	0.850	Shortfall of Sites	0.161	Low Residential	RS-1	Very Low Residential	[MB4-SH1-5] [CX2-FA] [CPIO]	0	66.287	0.850		Residential - Single Family Residence, 1	180B089 18	1 per lot	Canoga Park - Winnetka - Woodland Hills - West Hills	No	ABMI	AHO , CPK CPU, ADU
Los Angeles	24022 VANOWEN ST	91307	2034002004	0.000	0.000	0.000	0.850	Shortfall of Sites	0.161	Low Residential	RS-1	Very Low Residential	[MN1-SH2-5] [CX1-FA] [CPIO-O-CDO]	0	66.287	0.850		Residential - Single Family Residence, 1	180B089 11	1 per lot	Canoga Park - Winnetka - Woodland Hills - West Hills	No	ABMI	AHO , CPK CPU, ADU
Los Angeles	20733 STEPHANIE DR	91306	2148005005	0.000	0.000	0.000	0.850	Shortfall of Sites	0.174	Low Residential	RS-1-RIO	Low Residential	0	0	66.287	0.850		Residential - Single Family Residence, 1	180B109 47	1 per lot	Canoga Park - Winnetka - Woodland Hills - West Hills	No	ABMI	AHO , CPK CPU
Los Angeles	22322 KESWICK ST	91304	2012020030	0.000	0.000	0.000	0.850	Shortfall of Sites	0.174	Low Residential	RS-1	Very Low Residential	0	0	66.287	0.850		Residential - Single Family Residence, 1	186B101 26	1 per lot	Canoga Park - Winnetka - Woodland Hills - West Hills	No	ABMI	AHO , CPK CPU
Los Angeles	22306 KESWICK ST	91304	2012020032	0.000	0.000	0.000	0.850	Shortfall of Sites	0.174	Low Residential	RS-1	Very Low Residential	0	0	66.287	0.850		Residential - Single Family Residence, 1	186B101 28	1 per lot	Canoga Park - Winnetka - Woodland Hills - West Hills	No	ABMI	AHO , CPK CPU
Los Angeles	22314 KESWICK ST	91304	2012020031	0.000	0.000	0.000	0.850	Shortfall of Sites	0.174	Low Residential	RS-1	Very Low Residential	0	0	66.287	0.850		Residential - Single Family Residence, 1	186B101 27	1 per lot	Canoga Park - Winnetka - Woodland Hills - West Hills	No	ABMI	AHO , CPK CPU
Los Angeles	24034 VANOWEN ST	91307	2034002002	0.000	0.000	0.000	0.850	Shortfall of Sites	0.161	Low Residential	RS-1	Very Low Residential	[MM1-CDR1-5] [IX4-FA] [CPIO]	0	66.287	0.850		Residential - Single Family Residence, 1	180B089 7	1 per lot	Canoga Park - Winnetka - Woodland Hills - West Hills	No	ABMI	AHO , CPK CPU, ADU
Los Angeles	23462 GILMORE ST	91307	2036011002	0.000	0.000	0.000	0.850	Shortfall of Sites	0.161	Low Residential	RS-1	Very Low Residential	0	0	66.287	0.850		Residential - Single Family Residence, 1	180B093 772	1 per lot	Canoga Park - Winnetka - Woodland Hills - West Hills	No	ABMI	AHO , CPK CPU, ADU
Los Angeles	7616 VICKY AVE	91304	2013008018	0.000	0.000	0.000	0.850	Shortfall of Sites	0.174	Low Residential	RS-1	Very Low Residential	[MB3-CDF1-5] [IX4-FA] [CPIO]	0	66.287	0.850		Residential - Single Family Residence, 1	186B097 187	1 per lot	Canoga Park - Winnetka - Woodland Hills - West Hills	No	ABMI	AHO , CPK CPU
Los Angeles	7001 FORBES AVE	91406	2225019011	0.000	0.000	0.000	0.850	Shortfall of Sites	0.174	Low Residential	R1-1	Low Residential	0	0	66.287	0.850		Residential - Single Family Residence - Pool, 1	183B133 555	1 per lot	Reseda - West Van Nuys	No	ABMI	AHO , RES CPU
Los Angeles	23376 HARTLAND ST	91307	2028017013	0.000	0.000	0.000	0.850	Shortfall of Sites	0.161	Low Residential	RS-1	Very Low Residential	0	0	66.287	0.850		Residential - Single Family Residence, 1	183B093 709	1 per lot	Canoga Park - Winnetka - Woodland Hills - West Hills	No	ABMI	AHO , CPK CPU, ADU
Los Angeles	23456 GILMORE ST	91307	2036011003	0.000	0.000	0.000	0.850	Shortfall of Sites	0.161	Low Residential	RS-1	Very Low Residential	[DM1-SH1-5] [IX3-FA] [CPIO]	0	66.287	0.850		Residential - Single Family Residence, 1	180B093 773	1 per lot	Canoga Park - Winnetka - Woodland Hills - West Hills	No	ABMI	AHO , CPK CPU, ADU
Los Angeles	22615 BALTAR ST	91304	2013007021	0.000	0.000	0.000	0.850	Shortfall of Sites	0.174	Low Residential	RS-1	Very Low Residential	0	0	66.287	0.850		Residential - Single Family Residence, 1	189B097 266	1 per lot	Canoga Park - Winnetka - Woodland Hills - West Hills	No	ABMI	AHO , CPK CPU
Los Angeles	23370 HARTLAND ST	91307	2028017012	0.000	0.000	0.000	0.850	Shortfall of Sites	0.161	Low Residential	RS-1	Very Low Residential	0	0	66.287	0.850		Residential - Single Family Residence, 1	183B093 686	1 per lot	Canoga Park - Winnetka - Woodland Hills - West Hills	No	ABMI	AHO , CPK CPU, ADU
Los Angeles	23450 GILMORE ST	91307	2036011004	0.000	0.000	0.000	0.850	Shortfall of Sites	0.161	Low Residential	RS-1	Very Low Residential	0	0	66.287	0.850		Residential - Single Family Residence, 1	180B093 774	1 per lot	Canoga Park - Winnetka - Woodland Hills - West Hills	No	ABMI	AHO , CPK CPU, ADU
Los Angeles	6448 BOBBYBOYAR AVE	91307	2036008018	0.000	0.000	0.000	0.850	Shortfall of Sites	0.161	Low Residential	RS-1	Very Low Residential	0	0	66.287	0.850		Residential - Single Family Residence - Pool, 1	180B093 724	1 per lot	Canoga Park - Winnetka - Woodland Hills - West Hills	No	ABMI	AHO , CPK CPU, ADU
Los Angeles	23364 HARTLAND ST	91307	2028017011	0.000	0.000	0.000	0.850	Shortfall of Sites	0.161	Low Residential	RS-1	Very Low Residential	0	0	66.287	0.850		Residential - Single Family Residence, 1	183B093 681	1 per lot	Canoga Park - Winnetka - Woodland Hills - West Hills	No	ABMI	AHO , CPK CPU, ADU
Los Angeles	23944 VANOWEN ST	91307	2034002010	0.000	0.000	0.000	0.850	Shortfall of Sites	0.161	Low Residential	RS-1	Very Low Residential	0	0	66.287	0.850		Residential - Single Family Residence - Pool, 1	180B089 28	1 per lot	Canoga Park - Winnetka - Woodland Hills - West Hills	No	ABMI	AHO , CPK CPU, ADU
Los Angeles	20451 HART ST	91306	2136003003	0.000	0.000	0.000	0.849	Shortfall of Sites	0.174	Low Residential	RS-1-RIO	Low Residential	[DM2-SH2-5] [CX2-FA] [CPIO]	0	66.287	0.849		Residential - Single Family Residence, 1	183B109 468	1 per lot	Canoga Park - Winnetka - Woodland Hills - West Hills	No	ABMI	AHO , CPK CPU
Los Angeles	23444 GILMORE ST	91307	2036011005	0.000	0.000	0.000	0.849	Shortfall of Sites	0.161	Low Residential	RS-1	Very Low Residential	0	0	66.287	0.849		Residential - Single Family Residence, 1	180B093 775	1 per lot	Canoga Park - Winnetka - Woodland Hills - West Hills	No	ABMI	AHO , CPK CPU, ADU
Los Angeles	6454 BOBBYBOYAR AVE	91307	2036008019	0.000	0.000	0.000	0.849	Shortfall of Sites	0.161	Low Residential	RS-1	Very Low Residential	0	0	66.287	0.849		Residential - Single Family Residence, 1	180B093 715	1 per lot	Canoga Park - Winnetka - Woodland Hills - West Hills	No	ABMI	AHO , CPK CPU, ADU
Los Angeles	23932 VANOWEN ST	91307	2034002012	0.000	0.000	0.000	0.849	Shortfall of Sites	0.161	Low Residential	RS-1	Very Low Residential	0	0	66.287	0.849		Residential - Single Family Residence, 1	180B089 33	1 per lot	Canoga Park - Winnetka - Woodland Hills - West Hills	No	ABMI	AHO , CPK CPU, ADU
Los Angeles	23920 VANOWEN ST	91307	2034002014	0.000	0.000	0.000	0.849	Shortfall of Sites	0.161	Low Residential	RS-1	Very Low Residential	0	0	66.287	0.849		Residential - Single Family Residence - Pool, 1	180B089 38	1 per lot	Canoga Park - Winnetka - Woodland Hills - West Hills	No	ABMI	AHO , CPK CPU, ADU
Los Angeles	6460 BOBBYBOYAR AVE	91307	2036008020	0.000	0.000	0.000	0.849	Shortfall of Sites	0.161	Low Residential	RS-1	Very Low Residential	0	0	66.287	0.849		Residential - Single Family Residence, 1	180B093 675	1 per lot	Canoga Park - Winnetka - Woodland Hills - West Hills	No	ABMI	AHO , CPK CPU, ADU
Los Angeles	23358 HARTLAND ST	91307	2028017010	0.000	0.000	0.000	0.849	Shortfall of Sites	0.161	Low Residential	RS-1	Very Low Residential	0	0	66.287	0.849		Residential - Single Family Residence, 1	183B093 678	1 per lot	Canoga Park - Winnetka - Woodland Hills - West Hills	No	ABMI	AHO , CPK CPU, ADU
Los Angeles	23908 VANOWEN ST	91307	2034002016	0.000	0.000	0.000	0.849	Shortfall of Sites	0.161	Low Residential	RS-1	Very Low Residential	[MN1-SH1-5] [CX1-FA] [CPIO]	0	66.287	0.849		Residential - Single Family Residence, 1	180B089 45	1 per lot	Canoga Park - Winnetka - Woodland Hills - West Hills	No	ABMI	AHO , CPK CPU, ADU
Los Angeles	7942 CHASTAIN PL	91335	2101028020	0.000	0.000	0.000	0.849	Shortfall of Sites	0.174	Low Residential	R1-1	Low Residential	0	0	66.287	0.849		Residential - Single Family Residence, 1	189B129 521	1 per lot	Reseda - West Van Nuys	No	ABMI	AHO , RES CPU
Los Angeles	23438 GILMORE ST	91307	2036011006	0.000	0.000	0.000	0.849	Shortfall of Sites	0.161	Low Residential	RS-1	Very Low Residential	0	0	66.287	0.849		Residential - Single Family Residence, 1	180B093 776	1 per lot	Canoga Park - Winnetka - Woodland Hills - West Hills	No	ABMI	AHO , CPK CPU, ADU
Los Angeles	23352 HARTLAND ST	91307	2028017009	0.000	0.000	0.000	0.849	Shortfall of Sites	0.161	Low Residential	RS-1	Very Low Residential	0	0	66.287	0.849		Residential - Single Family Residence, 1	183B093 672	1 per lot	Canoga Park - Winnetka - Woodland Hills - West Hills	No	ABMI	AHO , CPK CPU, ADU
Los Angeles	6500 BOBBYBOYAR AVE	91307	2036008021	0.000	0.000	0.000	0.849	Shortfall of Sites	0.161	Low Residential	RS-1	Very Low Residential	0	0	66.287	0.849		Residential - Single Family Residence - Pool, 1	180B093 668	1 per lot	Canoga Park - Winnetka - Woodland Hills - West Hills	No	ABMI	AHO , CPK CPU, ADU
Los Angeles	23432 GILMORE ST	91307	2036011007	0.000	0.000	0.000	0.849	Shortfall of Sites	0.161	Low Residential	RS-1	Very Low Residential	0	0	66.287	0.849		Residential - Single Family Residence, 1	180B093 778	1 per lot	Canoga Park - Winnetka - Woodland Hills - West Hills	No	ABMI	AHO , CPK CPU, ADU
Los Angeles	6508 BOBBYBOYAR AVE	91307	2036008022	0.000	0.000	0.000	0.849	Shortfall of Sites	0.161	Low Residential	RS-1	Very Low Residential	0	0	66.287	0.849		Residential - Single Family Residence, 1	180B093 660	1 per lot	Canoga Park - Winnetka - Woodland Hills - West Hills	No	ABMI	AHO , CPK CPU, ADU
Los Angeles	23752 VANOWEN ST	91307	2034001010	0.000	0.000	0.000	0.849	Shortfall of Sites	0.161	Low Residential	RS-1	Very Low Residential	[LN1-MU2-5] [RG1-FA] [CPIO]	0	66.287	0.849		Residential - Single Family Residence - Pool, 1	180B089 77	1 per lot	Canoga Park - Winnetka - Woodland Hills - West Hills	No	ABMI	AHO , CPK CPU, ADU
Los Angeles	6519 LUBAO AVE	91367	2134039017	0.000	0.000	0.000	0.849	Shortfall of Sites	0.174	Low Residential	R1-1-RIO	Low Residential	0	0	66.287	0.849		Residential - Single Family Residence - Pool, 1	180B113 606	1 per lot	Canoga Park - Winnetka - Woodland Hills - West Hills	No	ABMI	AHO , CPK CPU
Los Angeles	23426 GILMORE ST	91307	2036011008	0.000	0.000	0.000	0.849	Shortfall of Sites	0.161	Low Residential	RS-1	Very Low Residential	0	0	66.287	0.849		Residential - Single Family Residence - Pool, 1	180B093 779	1 per lot	Canoga Park - Winnetka - Woodland Hills - West Hills	No	ABMI	AHO , CPK CPU, ADU
Los Angeles	6514 BOBBYBOYAR AVE	91307	2036008023	0.000	0.000	0.000	0.849	Shortfall of Sites	0.161	Low Residential	RS-1	Very Low Residential	[HB5-SH1-5] [CX4-FA] [CPIO]	0	66.287	0.849		Residential - Single Family Residence, 1	180B093 622	1 per lot	Canoga Park - Winnetka - Woodland Hills - West Hills	No	ABMI	AHO , CPK CPU, ADU
Los Angeles	6520 BOBBYBOYAR AVE	91307	2036008024	0.000	0.000	0.000	0.849	Shortfall of Sites	0.161	Low Residential	RS-1	Very Low Residential	0	0	66.287	0.849		Residential - Single Family Residence - Pool, 1	180B093 614	1 per lot	Canoga Park - Winnetka - Woodland Hills - West Hills	No	ABMI	AHO , CPK CPU, ADU

Jurisdiction Name	Site Address/Intersection	5 Digit ZIP Code	Assessor Parcel Number	Very Low-Income	Low-Income	Moderate-Income	Above Moderate-Income	Type of Shortfall	Parcel Size (Acres)	Current General Plan Designation	Current Zoning	Proposed General Plan (GP) Designation	Proposed Zoning	Minimum Density Allowed	Maximum Density Allowed	Total Capacity	Vacant/ Nonvacant	Description of Existing Uses	PIN	Base Density Per Acre	Community Plan Area	Rent Stabalization Ordinance	Income Category	Applicable Rezoning Program (Program informing values in Column Q listed first)
Los Angeles	23420 GILMORE ST	91307	2036011009	0.000	0.000	0.000	0.849	Shortfall of Sites	0.161	Low Residential	RS-1	Very Low Residential	[DM2-SH2-5] [CX2-FA] [CPIO]	0	66.287	0.849		Residential - Single Family Residence, 1	180B093 781	1 per lot	Canoga Park - Winnetka - Woodland Hills - West Hills	No	ABMI	AHO , CPK CPU, ADU
Los Angeles	7044 COZYCROFT AVE	91306	2137008002	0.000	0.000	0.000	0.849	Shortfall of Sites	0.174	Low Residential	RS-1-RIO	Low Residential	0	0	66.287	0.849		Residential - Single Family Residence - Pool, 1	183B109 381	1 per lot	Canoga Park - Winnetka - Woodland Hills - West Hills	No	ABMI	AHO , CPK CPU
Los Angeles	4500 W ADAMS BLVD	90016	5050002036	0.425	0.425	0.000	0.000	Shortfall of Sites	0.184	Neighborhood Commercial	C2-1VL-CPIO	0	0	20	102.494	0.849		Institutional - Church - One Story, 0	123B185 746		West Adams - Baldwin Hills - Leimert	No	LI	FBO
Los Angeles	23414 GILMORE ST	91307	2036011010	0.000	0.000	0.000	0.849	Shortfall of Sites	0.161	Low Residential	RS-1	Very Low Residential	[MB3-CDF1-5] [IX4-FA] [CPIO]	0	66.287	0.849		Residential - Single Family Residence, 1	180B093 782	1 per lot	Canoga Park - Winnetka - Woodland Hills - West Hills	No	ABMI	AHO , CPK CPU, ADU
Los Angeles	6526 BOBBYBOYAR AVE	91307	2036008025	0.000	0.000	0.000	0.849	Shortfall of Sites	0.161	Low Residential	RS-1	Very Low Residential	0	0	66.287	0.849		Residential - Single Family Residence - Pool, 1	180B093 576	1 per lot	Canoga Park - Winnetka - Woodland Hills - West Hills	No	ABMI	AHO , CPK CPU, ADU
Los Angeles	22308 GILMORE ST	91303	2139024036	0.000	0.000	0.000	0.849	Shortfall of Sites	0.174	Low Residential	RS-1-RIO	Very Low Residential	0	0	66.287	0.849		Residential - Single Family Residence, 1	180B101 757	1 per lot	Canoga Park - Winnetka - Woodland Hills - West Hills	No	ABMI	AHO , CPK CPU
Los Angeles	6532 BOBBYBOYAR AVE	91307	2036008026	0.000	0.000	0.000	0.849	Shortfall of Sites	0.161	Low Residential	RS-1	Very Low Residential	0	0	66.287	0.849		Residential - Single Family Residence, 1	180B093 568	1 per lot	Canoga Park - Winnetka - Woodland Hills - West Hills	No	ABMI	AHO , CPK CPU, ADU
Los Angeles	23406 GILMORE ST	91307	2036010001	0.000	0.000	0.000	0.849	Shortfall of Sites	0.161	Low Residential	RS-1	Very Low Residential	[HB3-G1-5] [CX3-FA] [CPIO-O]	0	66.287	0.849		Residential - Single Family Residence - Pool, 1	180B093 783	1 per lot	Canoga Park - Winnetka - Woodland Hills - West Hills	No	ABMI	AHO , CPK CPU, ADU
Los Angeles	6538 BOBBYBOYAR AVE	91307	2036008027	0.000	0.000	0.000	0.849	Shortfall of Sites	0.161	Low Residential	RS-1	Very Low Residential	0	0	66.287	0.849		Residential - Single Family Residence, 1	180B093 560	1 per lot	Canoga Park - Winnetka - Woodland Hills - West Hills	No	ABMI	AHO , CPK CPU, ADU
Los Angeles	18653 KESWICK ST	91335	2103025039	0.000	0.000	0.000	0.849	Shortfall of Sites	0.174	Low Residential	RS-1	Low Residential	0	0	66.287	0.849		Residential - Single Family Residence, 1	189B121 684	1 per lot	Reseda - West Van Nuys	No	ABMI	AHO , RES CPU
Los Angeles	23400 GILMORE ST	91307	2036010002	0.000	0.000	0.000	0.849	Shortfall of Sites	0.161	Low Residential	RS-1	Very Low Residential	[MB4-G1-5] [CX2-FA] [CPIO]	0	66.287	0.849		Residential - Single Family Residence, 1	180B093 784	1 per lot	Canoga Park - Winnetka - Woodland Hills - West Hills	No	ABMI	AHO , CPK CPU, ADU
Los Angeles	6544 BOBBYBOYAR AVE	91307	2036008028	0.000	0.000	0.000	0.849	Shortfall of Sites	0.161	Low Residential	RS-1	Very Low Residential	0	0	66.287	0.849		Residential - Single Family Residence, 1	180B093 522	1 per lot	Canoga Park - Winnetka - Woodland Hills - West Hills	No	ABMI	AHO , CPK CPU, ADU
Los Angeles	23354 GILMORE ST	91307	2036010003	0.000	0.000	0.000	0.849	Shortfall of Sites	0.161	Low Residential	RS-1	Very Low Residential	0	0	66.287	0.849		Residential - Single Family Residence, 1	180B093 786	1 per lot	Canoga Park - Winnetka - Woodland Hills - West Hills	No	ABMI	AHO , CPK CPU, ADU
Los Angeles	20656 HAYNES ST	91306	2148015008	0.000	0.000	0.000	0.849	Shortfall of Sites	0.174	Low Residential	RS-1-RIO	Low Residential	0	0	66.287	0.849		Residential - Single Family Residence, 1	180B109 565	1 per lot	Canoga Park - Winnetka - Woodland Hills - West Hills	No	ABMI	AHO , CPK CPU
Los Angeles	20751 ARCHWOOD ST	91306	2148009014	0.000	0.000	0.000	0.849	Shortfall of Sites	0.174	Low Residential	RS-1-RIO	Low Residential	0	0	66.287	0.849		Residential - Single Family Residence - Pool, 1	180B109 248	1 per lot	Canoga Park - Winnetka - Woodland Hills - West Hills	No	ABMI	AHO , CPK CPU
Los Angeles	1437 W 225TH ST	90501	7347005013	0.000	0.000	0.000	0.849	Shortfall of Sites	0.413	Low Medium II Residential	RD2-1	0	0	0	34.931	0.849		Residential - Five or More Units or Apartments (Any Combination) · 4 Stories or Less, 10	045B193 31		Harbor Gateway	Yes	ABMI	DB50
Los Angeles	7224 TUJUNGA AVE	91605	2315022017	0.000	0.000	0.000	0.849	Shortfall of Sites	0.176	Medium Residential	R3-1	0	0	0	81.955	0.849		Residential - Five or More Units or Apartments (Any Combination) · 4 Stories or Less, 10	183B173 54		Sun Valley - La Tuna Canyon	Yes	ABMI	DB50
Los Angeles	13918 VANOWEN ST	91405	2238006024	0.000	0.000	0.000	0.849	Shortfall of Sites	0.315	Low Medium II Residential	[Q]RD1.5-1	0	0	0	45.859	0.849		Residential - Five or More Units or Apartments (Any Combination) · 4 Stories or Less - Pool, 10	180B153 56		Van Nuys - North Sherman Oaks	Yes	ABMI	DB50
Los Angeles	14039 ARCHWOOD ST	91405	2238006038	0.000	0.000	0.000	0.849	Shortfall of Sites	0.218	Medium Residential	[Q]R3-1	0	0	0	66.207	0.849		Residential - Five or More Units or Apartments (Any Combination) · 4 Stories or Less - Pool, 10	180B153 93		Van Nuys - North Sherman Oaks	Yes	ABMI	DB50
Los Angeles	626 MALTMAN AVE	90026	5401005006	0.000	0.000	0.000	0.849	Shortfall of Sites	0.172	Medium Residential	R3-1VL	0	0	0	83.776	0.849		Residential - Five or More Units or Apartments (Any Combination) · 4 Stories or Less, 10	141A201 174		Silver Lake - Echo Park - Elysian Valley	Yes	ABMI	DB50
Los Angeles	6224 WHITSETT AVE	91606	2333009003	0.000	0.000	0.000	0.849	Shortfall of Sites	0.167	Medium Residential	R3-1	0	0	0	86.168	0.849		Residential - Five or More Units or Apartments (Any Combination) · 4 Stories or Less, 10	177B165 257		North Hollywood - Valley Village	Yes	ABMI	DB50
Los Angeles	1422 W 227TH ST	90501	7347014008	0.000	0.000	0.000	0.849	Shortfall of Sites	0.165	Medium Residential	R3-1	0	0	0	87.238	0.849		Residential - Five or More Units or Apartments (Any Combination) · 4 Stories or Less, 10	045B193 300		Harbor Gateway	Yes	ABMI	DB50
Los Angeles	13238 MACLAY ST	91340	2513030011	0.000	0.000	0.000	0.849	Shortfall of Sites	0.086	Community Commercial	C2-1VL-CPIO	0	0	0	166.826	0.849		Residential - Five or More Units or Apartments (Any Combination) · 4 Stories or Less, 10	219B157 339		Sylmar	Yes	ABMI	DB50
Los Angeles	7004 WOODMAN AVE	91405	2328009035	0.000	0.000	0.000	0.849	Shortfall of Sites	0.213	Medium Residential	[Q]R3-1	0	0	0	67.685	0.849		Residential - Five or More Units or Apartments (Any Combination) · 4 Stories or Less, 10	183B157 483		Van Nuys - North Sherman Oaks	Yes	ABMI	DB50
Los Angeles	11333 VICTORY BLVD	91606	2336013001	0.000	0.000	0.000	0.849	Shortfall of Sites	0.253	Medium Residential	[Q]R3-1	0	0	0	57.071	0.849		Residential - Five or More Units or Apartments (Any Combination) · 4 Stories or Less, 10	180B173 858		North Hollywood - Valley Village	Yes	ABMI	DB50
Los Angeles	23346 GILMORE ST	91307	2036010004	0.000	0.000	0.000	0.849	Shortfall of Sites	0.161	Low Residential	RS-1	Very Low Residential	0	0	66.287	0.849		Residential - Single Family Residence - Pool, 1	180B093 787	1 per lot	Canoga Park - Winnetka - Woodland Hills - West Hills	No	ABMI	AHO , CPK CPU, ADU
Los Angeles	23837 VANOWEN ST	91307	2034032067	0.000	0.000	0.000	0.849	Shortfall of Sites	0.161	Low Residential	RS-1	Very Low Residential	[MB3-CDF1-5] [IX4-FA] [CPIO]	0	66.287	0.849		Residential - Single Family Residence, 1	183B089 757	1 per lot	Canoga Park - Winnetka - Woodland Hills - West Hills	No	ABMI	AHO , CPK CPU, ADU
Los Angeles	23843 VANOWEN ST	91307	2034032068	0.000	0.000	0.000	0.849	Shortfall of Sites	0.161	Low Residential	RS-1	Very Low Residential	[MN1-AL2-5] [CX1-FA] [CPIO]	0	66.287	0.849		Residential - Single Family Residence - Pool, 1	183B089 753	1 per lot	Canoga Park - Winnetka - Woodland Hills - West Hills	No	ABMI	AHO , CPK CPU, ADU
Los Angeles	23340 GILMORE ST	91307	2036010005	0.000	0.000	0.000	0.849	Shortfall of Sites	0.161	Low Residential	RS-1	Very Low Residential	[HB5-SH1-5] [CX4-FA] [CPIO]	0	66.287	0.849		Residential - Single Family Residence, 1	180B093 790	1 per lot	Canoga Park - Winnetka - Woodland Hills - West Hills	No	ABMI	AHO , CPK CPU, ADU
Los Angeles	23831 VANOWEN ST	91307	2034032066	0.000	0.000	0.000	0.849	Shortfall of Sites	0.161	Low Residential	RS-1	Very Low Residential	0	0	66.287	0.849		Residential - Single Family Residence, 1	183B089 759	1 per lot	Canoga Park - Winnetka - Woodland Hills - West Hills	No	ABMI	AHO , CPK CPU, ADU
Los Angeles	23825 VANOWEN ST	91307	2034032065	0.000	0.000	0.000	0.849	Shortfall of Sites	0.161	Low Residential	RS-1	Very Low Residential	0	0	66.287	0.849		Residential - Single Family Residence, 1	183B089 761	1 per lot	Canoga Park - Winnetka - Woodland Hills - West Hills	No	ABMI	AHO , CPK CPU, ADU
Los Angeles	23334 GILMORE ST	91307	2036010006	0.000	0.000	0.000	0.849	Shortfall of Sites	0.161	Low Residential	RS-1	Very Low Residential	0	0	66.287	0.849		Residential - Single Family Residence, 1	180B093 791	1 per lot	Canoga Park - Winnetka - Woodland Hills - West Hills	No	ABMI	AHO , CPK CPU, ADU
Los Angeles	23819 VANOWEN ST	91307	2034032064	0.000	0.000	0.000	0.849	Shortfall of Sites	0.161	Low Residential	RS-1	Very Low Residential	0	0	66.287	0.849		Residential - Single Family Residence, 1	183B089 763	1 per lot	Canoga Park - Winnetka - Woodland Hills - West Hills	No	ABMI	AHO , CPK CPU, ADU
Los Angeles	23328 GILMORE ST	91307	2036010007	0.000	0.000	0.000	0.849	Shortfall of Sites	0.161	Low Residential	RS-1	Very Low Residential	[MB4-G1-5] [IX1-FA] [CPIO]	0	66.287	0.849		Residential - Single Family Residence - Pool, 1	180B093 792	1 per lot	Canoga Park - Winnetka - Woodland Hills - West Hills	No	ABMI	AHO , CPK CPU, ADU
Los Angeles	20615 HAYNES ST	91306	2148017017	0.000	0.000	0.000	0.849	Shortfall of Sites	0.174	Low Residential	RS-1-RIO	Low Residential	[HB3-G1-5] [CX3-FA] [CPIO]	0	66.287	0.849		Residential - Single Family Residence, 1	180B109 515	1 per lot	Canoga Park - Winnetka - Woodland Hills - West Hills	No	ABMI	AHO , CPK CPU
Los Angeles	23801 VANOWEN ST	91307	2034032061	0.000	0.000	0.000	0.849	Shortfall of Sites	0.161	Low Residential	RS-1	Very Low Residential	0	0	66.287	0.849		Residential - Single Family Residence - Pool, 1	183B089 770	1 per lot	Canoga Park - Winnetka - Woodland Hills - West Hills	No	ABMI	AHO , CPK CPU, ADU
Los Angeles	23807 VANOWEN ST	91307	2034032062	0.000	0.000	0.000	0.849	Shortfall of Sites	0.161	Low Residential	RS-1	Very Low Residential	[MB4-G1-5] [IX1-FA] [CPIO]	0	66.287	0.849		Residential - Single Family Residence, 1	183B089 768	1 per lot	Canoga Park - Winnetka - Woodland Hills - West Hills	No	ABMI	AHO , CPK CPU, ADU
Los Angeles	23753 VANOWEN ST	91307	2034032060	0.000	0.000	0.000	0.849	Shortfall of Sites	0.161	Low Residential	RS-1	Very Low Residential	[MB4-G1-5] [IX1-FA] [CPIO]	0	66.287	0.849		Residential - Single Family Residence, 1	183B089 772	1 per lot	Canoga Park - Winnetka - Woodland Hills - West Hills	No	ABMI	AHO , CPK CPU, ADU
Los Angeles	6755 MASON AVE	91306	2148001001	0.000	0.000	0.000	0.849	Shortfall of Sites	0.174	Low Residential	RS-1-RIO	Low Residential	0	0	66.287	0.849		Residential - Single Family Residence - Pool, 1	180B109 29	1 per lot	Canoga Park - Winnetka - Woodland Hills - West Hills	No	ABMI	AHO , CPK CPU
Los Angeles	20730 HAYNES ST	91306	2148022004	0.000	0.000	0.000	0.849	Shortfall of Sites	0.174	Low Residential	RS-1-RIO	Low Residential	0	0	66.287	0.849		Residential - Single Family Residence - Pool, 1	180B109 523	1 per lot	Canoga Park - Winnetka - Woodland Hills - West Hills	No	ABMI	AHO , CPK CPU
Los Angeles	20761 ARCHWOOD ST	91306	2148009005	0.000	0.000	0.000	0.849	Shortfall of Sites	0.174	Low Residential	RS-1-RIO	Low Residential	0	0	66.287	0.849		Residential - Single Family Residence, 1	180B109 275	1 per lot	Canoga Park - Winnetka - Woodland Hills - West Hills	No	ABMI	AHO , CPK CPU
Los Angeles	6751 SUNNYBRAE AVE	91306	2148002003	0.000	0.000	0.000	0.849	Shortfall of Sites	0.174	Low Residential	RS-1-RIO	Low Residential	[MB4-SH1-5] [IX1-FA] [CPIO]	0	66.287	0.849		Residential - Single Family Residence, 1	180B109 72	1 per lot	Canoga Park - Winnetka - Woodland Hills - West Hills	No	ABMI	AHO , CPK CPU
Los Angeles	7054 MCLAREN AVE	91307	2026007010	0.000	0.000	0.000	0.849	Shortfall of Sites	0.161	Low Residential	RS-1	Very Low Residential	0	0	66.287	0.849		Residential - Single Family Residence, 1	183B097 285	1 per lot	Canoga Park - Winnetka - Woodland Hills - West Hills	No	ABMI	AHO , CPK CPU, ADU
Los Angeles	19034 LEADWELL ST	91335	2104026034	0.000	0.000	0.000	0.849	Shortfall of Sites	0.174	Low Residential	R1-1	Low Residential	0	0	66.287	0.849		Residential - Single Family Residence, 1	186B121 844	1 per lot	Reseda - West Van Nuys	No	ABMI	AHO , RES CPU
Los Angeles	20644 LEMAY ST	91306	2148018007	0.000	0.000	0.000	0.849	Shortfall of Sites	0.174	Low Residential	RS-1-RIO	Low Residential	0	0	66.287	0.849		Residential - Single Family Residence, 1	180B109 368	1 per lot	Canoga Park - Winnetka - Woodland Hills - West Hills	No	ABMI	AHO , CPK CPU
Los Angeles	7048 MCLAREN AVE	91307	2026007011	0.000	0.000	0.000	0.849	Shortfall of Sites	0.161	Low Residential	RS-1	Very Low Residential	0	0	66.287	0.849		Residential - Single Family Residence, 1	183B097 304	1 per lot	Canoga Park - Winnetka - Woodland Hills - West Hills	No	ABMI	AHO , CPK CPU, ADU
Los Angeles	19826 ARCHWOOD ST	91306	2134006005	0.000	0.000	0.000	0.849	Shortfall of Sites	0.183	Low Residential	R1-1-RIO	Low Residential	0	0	66.287	0.849		Residential - Double, Duplex, or Two Units - 4 Stories or Less - Pool, 1	180B113 263	1 per lot	Canoga Park - Winnetka - Woodland Hills - West Hills	Yes	ABMI	AHO , CPK CPU

Jurisdiction Name	Site Address/Intersection	5 Digit ZIP Code	Assessor Parcel Number	Very Low-Income	Low-Income	Moderate-Income	Above Moderate-Income	Type of Shortfall	Parcel Size (Acres)	Current General Plan Designation	Current Zoning	Proposed General Plan (GP) Designation	Proposed Zoning	Minimum Density Allowed	Maximum Density Allowed	Total Capacity	Vacant/ Nonvacant	Description of Existing Uses	PIN	Base Density Per Acre	Community Plan Area	Rent Stabalization Ordinance	Income Category	Applicable Rezoning Program (Program informing values in Column Q listed first)
Los Angeles	22134 ARCHWOOD ST	91303	2139015001	0.000	0.000	0.000	0.849	Shortfall of Sites	0.174	Low Residential	RS-1-RIO	Very Low Residential	0	0	66.287	0.849		Residential - Single Family Residence - Pool, 1	180B101 220	1 per lot	Canoga Park - Winnetka - Woodland Hills - West Hills	No	ABMI	AHO , CPK CPU
Los Angeles	18809 ARMINTA ST	91335	2103013019	0.000	0.000	0.000	0.849	Shortfall of Sites	0.174	Low Residential	RS-1	Low Residential	0	0	66.287	0.849		Residential - Single Family Residence - Pool, 1	189B121 354	1 per lot	Reseda - West Van Nuys	No	ABMI	AHO , RES CPU
Los Angeles	20137 GILMORE ST	91306	2134020015	0.000	0.000	0.000	0.849	Shortfall of Sites	0.174	Low Residential	RS-1-RIO	Low Residential	0	0	66.287	0.849		Residential - Single Family Residence - Pool, 1	180B113 461	1 per lot	Canoga Park - Winnetka - Woodland Hills - West Hills	No	ABMI	AHO , CPK CPU
Los Angeles	3850 SANTA ROSALIA DR	90008	5032018005	0.424	0.424	0.000	0.000	Shortfall of Sites	0.184	Community Commercial	C2-1-SP	0	0	20	102.494	0.848		Institutional - Church - One Story, 0	114B181 95		West Adams - Baldwin Hills - Leimert	No	LI	FBO
Los Angeles	3850 SANTA ROSALIA DR	90008	5032018005	0.424	0.424	0.000	0.000	Shortfall of Sites	0.184	Community Commercial	C2-1-SP	0	0	20	102.494	0.848		Institutional - Church - One Story, 0	114B181 100		West Adams - Baldwin Hills - Leimert	No	LI	FBO
Los Angeles	3850 SANTA ROSALIA DR	90008	5032018005	0.424	0.424	0.000	0.000	Shortfall of Sites	0.184	Community Commercial	C2-1-SP	0	0	20	102.494	0.848		Institutional - Church - One Story, 0	114B181 107		West Adams - Baldwin Hills - Leimert	No	LI	FBO
Los Angeles	600 N ROSSMORE AVE	90004	5523010014	0.000	0.000	0.000	0.848	Shortfall of Sites	0.153	High Medium Residential	R4-2	0	0	0	102.494	0.848		Institutional - Church - One Story, 0	141B185 814		Wilshire	No	ABMI	FBO
Los Angeles	7038 MCLAREN AVE	91307	2026007013	0.000	0.000	0.000	0.848	Shortfall of Sites	0.161	Low Residential	RS-1	Very Low Residential	0	0	66.287	0.848		Residential - Single Family Residence - Pool, 1	183B097 346	1 per lot	Canoga Park - Winnetka - Woodland Hills - West Hills	No	ABMI	AHO , CPK CPU, ADU
Los Angeles	6903 RADFORD AVE	91605	2321012031	0.424	0.424	0.000	0.000	Shortfall of Sites	0.184	Low Medium II Residential	RD1.5-1	0	0	20	102.494	0.848		Institutional - Church - One Story, 0	183B169 394		North Hollywood - Valley Village	No	LI	FBO
Los Angeles	8020 ALDEA AVE	91406	2204008017	0.000	0.000	0.000	0.848	Shortfall of Sites	0.161	Low Residential	R1-1	Low Residential	0	0	66.287	0.848		Residential - Single Family Residence, 1	189B133 318	1 per lot	Reseda - West Van Nuys	No	ABMI	AHO , RES CPU, ADU
Los Angeles	6328 QUARTZ AVE	91367	2134033016	0.000	0.000	0.000	0.848	Shortfall of Sites	0.174	Low Residential	RS-1-RIO	Very Low Residential	0	0	66.287	0.848		Residential - Single Family Residence - Pool, 1	177B117 65	1 per lot	Canoga Park - Winnetka - Woodland Hills - West Hills	No	ABMI	AHO , CPK CPU
Los Angeles	22115 ELKWOOD ST	91304	2012011021	0.000	0.000	0.000	0.848	Shortfall of Sites	0.174	Low Residential	RS-1	Very Low Residential	0	0	66.287	0.848		Residential - Single Family Residence, 1	189B101 577	1 per lot	Canoga Park - Winnetka - Woodland Hills - West Hills	No	ABMI	AHO , CPK CPU
Los Angeles	4833 FOUNTAIN AVE	90029	5543017018	0.424	0.424	0.000	0.000	Shortfall of Sites	0.184	Community Commercial	[Q]R4-1	0	0	20	102.494	0.848		Institutional - Church - One Story, 0	147B197 805		Hollywood	No	LI	FBO
Los Angeles	4833 FOUNTAIN AVE	90029	5543017018	0.424	0.424	0.000	0.000	Shortfall of Sites	0.184	Community Commercial	[Q]R4-1	0	0	20	102.494	0.848		Institutional - Church - One Story, 0	147B197 806		Hollywood	No	LI	FBO
Los Angeles	6646 NEVADA AVE	91303	2139007031	0.000	0.000	0.000	0.848	Shortfall of Sites	0.174	Low Residential	RS-1-RIO	Very Low Residential	0	0	66.287	0.848		Residential - Single Family Residence, 1	180B101 244	1 per lot	Canoga Park - Winnetka - Woodland Hills - West Hills	No	ABMI	AHO , CPK CPU
Los Angeles	6708 NEVADA AVE	91303	2139007027	0.000	0.000	0.000	0.848	Shortfall of Sites	0.174	Low Residential	RS-1-RIO	Very Low Residential	[MN1-SH2-5] [CX1-FA] [CPIO]	0	66.287	0.848		Residential - Single Family Residence - Pool, 1	180B101 162	1 per lot	Canoga Park - Winnetka - Woodland Hills - West Hills	No	ABMI	AHO , CPK CPU
Los Angeles	6714 NEVADA AVE	91303	2139007026	0.000	0.000	0.000	0.848	Shortfall of Sites	0.174	Low Residential	RS-1-RIO	Very Low Residential	[HB5-SH1-5] [CX3-FA] [CPIO]	0	66.287	0.848		Residential - Single Family Residence, 1	180B101 139	1 per lot	Canoga Park - Winnetka - Woodland Hills - West Hills	No	ABMI	AHO , CPK CPU
Los Angeles	17218 WYANDOTTE ST	91406	2227017012	0.000	0.000	0.000	0.848	Shortfall of Sites	0.174	Low Residential	R1-1	Low Residential	0	0	66.287	0.848		Residential - Single Family Residence, 1	186B133 1048	1 per lot	Reseda - West Van Nuys	No	ABMI	AHO , RES CPU
Los Angeles	6700 NEVADA AVE	91303	2139007028	0.000	0.000	0.000	0.848	Shortfall of Sites	0.174	Low Residential	RS-1-RIO	Very Low Residential	0	0	66.287	0.848		Residential - Single Family Residence - Pool, 1	180B101 182	1 per lot	Canoga Park - Winnetka - Woodland Hills - West Hills	No	ABMI	AHO , CPK CPU
Los Angeles	6654 NEVADA AVE	91303	2139007030	0.000	0.000	0.000	0.848	Shortfall of Sites	0.174	Low Residential	RS-1-RIO	Very Low Residential	0	0	66.287	0.848		Residential - Single Family Residence, 1	180B101 230	1 per lot	Canoga Park - Winnetka - Woodland Hills - West Hills	No	ABMI	AHO , CPK CPU
Los Angeles	17350 ELKWOOD ST	91325	2201021020	0.000	0.000	0.000	0.848	Shortfall of Sites	0.161	Low Residential	R1-1	Low Residential	0	0	66.287	0.848		Residential - Single Family Residence, 1	189B133 706	1 per lot	Reseda - West Van Nuys	No	ABMI	AHO , RES CPU, ADU
Los Angeles	6662 NEVADA AVE	91303	2139007029	0.000	0.000	0.000	0.848	Shortfall of Sites	0.174	Low Residential	RS-1-RIO	Very Low Residential	[MB4-SH1-5] [IX1-FA] [CPIO]	0	66.287	0.848		Residential - Single Family Residence - Pool, 1	180B101 202	1 per lot	Canoga Park - Winnetka - Woodland Hills - West Hills	No	ABMI	AHO , CPK CPU
Los Angeles	22213 BASSETT ST	91303	2024034026	0.000	0.000	0.000	0.848	Shortfall of Sites	0.174	Low Residential	RS-1-RIO	Very Low Residential	0	0	66.287	0.848		Residential - Single Family Residence, 1	183B101 607	1 per lot	Canoga Park - Winnetka - Woodland Hills - West Hills	No	ABMI	AHO , CPK CPU
Los Angeles	22401 BURTON ST	91304	2013020010	0.000	0.000	0.000	0.848	Shortfall of Sites	0.174	Low Residential	RS-1	Very Low Residential	0	0	66.287	0.848		Residential - Single Family Residence, 1	192B101 701	1 per lot	Canoga Park - Winnetka - Woodland Hills - West Hills	No	ABMI	AHO , CPK CPU
Los Angeles	4833 FOUNTAIN AVE	90029	5543017018	0.424	0.424	0.000	0.000	Shortfall of Sites	0.184	Community Commercial	[Q]R4-1	0	0	20	102.494	0.848		Institutional - Church - One Story, 0	147B197 847		Hollywood	No	LI	FBO
Los Angeles	675 S PARK VIEW ST	90057	5141004004	0.000	0.000	0.000	0.848	Shortfall of Sites	0.161	Community Commercial	C2-2	0	0	0	10.146	0.848		Commercial - Office Building - Two Stories, 0	133-5A203 169		Westlake	No	ABMI	ARO
Los Angeles	675 S PARK VIEW ST	90057	5141004004	0.000	0.000	0.000	0.848	Shortfall of Sites	0.161	Community Commercial	C2-2	0	0	0	10.146	0.848		Commercial - Office Building - Two Stories, 0	133-5A203 173		Westlake	No	ABMI	ARO
Los Angeles	1125 N MCCADDEN PL	90038	5532020017	0.000	0.000	0.000	0.848	Shortfall of Sites	0.172	General Commercial	[T][Q]C2-2D-SN	0	0	0	9.470	0.848		Commercial - Office Building - Two Stories, 0	144B185 572		Hollywood	No	ABMI	ARO
Los Angeles	4202 W JEFFERSON BLVD	90016	5046007003	0.000	0.000	0.000	0.848	Shortfall of Sites	0.129	Hybrid Industrial	CM-1VL-CPIO	0	0	0	12.621	0.848		Industrial - Light Manufacturing - One Story, 0	120B181 766		West Adams - Baldwin Hills - Leimert	No	ABMI	ARO
Los Angeles	4202 W JEFFERSON BLVD	90016	5046007003	0.000	0.000	0.000	0.848	Shortfall of Sites	0.129	Hybrid Industrial	CM-1VL-CPIO	0	0	0	12.621	0.848		Industrial - Light Manufacturing - One Story, 0	120B181 767		West Adams - Baldwin Hills - Leimert	No	ABMI	ARO
Los Angeles	4833 FOUNTAIN AVE	90029	5543017018	0.424	0.424	0.000	0.000	Shortfall of Sites	0.184	Community Commercial	[Q]R4-1	0	0	20	102.494	0.848		Institutional - Church - One Story, 0	147B197 848		Hollywood	No	LI	FBO
Los Angeles	6951 SALE AVE	91307	2024024026	0.000	0.000	0.000	0.848	Shortfall of Sites	0.174	Low Residential	(T)(Q)R1-1	Very Low Residential	0	0	66.287	0.848		Residential - Single Family Residence, 1	183B097 891	1 per lot	Canoga Park - Winnetka - Woodland Hills - West Hills	No	ABMI	AHO , CPK CPU, ADU
Los Angeles	7610 PONCE AVE	91304	2013008039	0.000	0.000	0.000	0.848	Shortfall of Sites	0.174	Low Residential	RS-1	Very Low Residential	0	0	66.287	0.848		Residential - Single Family Residence, 1	186B097 243	1 per lot	Canoga Park - Winnetka - Woodland Hills - West Hills	No	ABMI	AHO , CPK CPU
Los Angeles	6952 COZYCROFT AVE	91306	2137006014	0.000	0.000	0.000	0.848	Shortfall of Sites	0.174	Low Residential	RS-1-RIO	Low Residential	[MB4-G1-5] [IX1-FA] [CPIO]	0	66.287	0.848		Residential - Single Family Residence, 1	183B109 635	1 per lot	Canoga Park - Winnetka - Woodland Hills - West Hills	No	ABMI	AHO , CPK CPU
Los Angeles	7428 MOORCROFT AVE	91303	2023022003	0.000	0.000	0.000	0.848	Shortfall of Sites	0.174	Low Residential	RS-1	Very Low Residential	0	0	66.287	0.848		Residential - Single Family Residence, 1	186B101 526	1 per lot	Canoga Park - Winnetka - Woodland Hills - West Hills	No	ABMI	AHO , CPK CPU
Los Angeles	7633 NITA AVE	91304	2012020042	0.000	0.000	0.000	0.848	Shortfall of Sites	0.174	Low Residential	RS-1	Very Low Residential	0	0	66.287	0.848		Residential - Single Family Residence, 1	186B101 85	1 per lot	Canoga Park - Winnetka - Woodland Hills - West Hills	No	ABMI	AHO , CPK CPU
Los Angeles	17401 RANCHO ST	91316	2290002013	0.000	0.000	0.000	0.848	Shortfall of Sites	0.161	Very Low I Residential	RA-1	Very Low Residential	0	0	66.287	0.848		Residential - Single Family Residence - Pool, 1	168B133 334	1 per lot	Encino - Tarzana	No	ABMI	AHO , ENC CPU, ADU
Los Angeles	20520 VOSE ST	91306	2137004010	0.000	0.000	0.000	0.848	Shortfall of Sites	0.174	Low Residential	RS-1-RIO	Low Residential	0	0	66.287	0.848		Residential - Single Family Residence, 1	183B109 425	1 per lot	Canoga Park - Winnetka - Woodland Hills - West Hills	No	ABMI	AHO , CPK CPU
Los Angeles	7639 NITA AVE	91304	2012020021	0.000	0.000	0.000	0.848	Shortfall of Sites	0.174	Low Residential	RS-1	Very Low Residential	0	0	66.287	0.848		Residential - Single Family Residence - Pool, 1	186B101 71	1 per lot	Canoga Park - Winnetka - Woodland Hills - West Hills	No	ABMI	AHO , CPK CPU
Los Angeles	17210 LANARK ST	91406	2204006014	0.000	0.000	0.000	0.848	Shortfall of Sites	0.161	Low Residential	R1-1	Low Residential	0	0	66.287	0.848		Residential - Single Family Residence - Pool, 1	189B133 107	1 per lot	Reseda - West Van Nuys	No	ABMI	AHO , RES CPU, ADU
Los Angeles	7647 NITA AVE	91304	2012020022	0.000	0.000	0.000	0.848	Shortfall of Sites	0.174	Low Residential	RS-1	Very Low Residential	0	0	66.287	0.848		Residential - Single Family Residence - Pool, 1	186B101 49	1 per lot	Canoga Park - Winnetka - Woodland Hills - West Hills	No	ABMI	AHO , CPK CPU
Los Angeles	20556 KITTRIDGE ST	91306	2148017018	0.000	0.000	0.000	0.848	Shortfall of Sites	0.174	Low Residential	RS-1-RIO	Low Residential	0	0	66.287	0.848		Residential - Single Family Residence - Pool, 1	180B109 418	1 per lot	Canoga Park - Winnetka - Woodland Hills - West Hills	No	ABMI	AHO , CPK CPU
Los Angeles	8050 ALDEA AVE	91406	2204007017	0.000	0.000	0.000	0.847	Shortfall of Sites	0.161	Low Residential	R1-1	Low Residential	0	0	66.287	0.847		Residential - Single Family Residence, 1	189B133 207	1 per lot	Reseda - West Van Nuys	No	ABMI	AHO , RES CPU, ADU
Los Angeles	20650 HAYNES ST	91306	2148015009	0.000	0.000	0.000	0.847	Shortfall of Sites	0.174	Low Residential	RS-1-RIO	Low Residential	0	0	66.287	0.847		Residential - Single Family Residence, 1	180B109 567	1 per lot	Canoga Park - Winnetka - Woodland Hills - West Hills	No	ABMI	AHO , CPK CPU
Los Angeles	6309 JUMILLA AVE	91367	2134033007	0.000	0.000	0.000	0.847	Shortfall of Sites	0.174	Low Residential	RS-1-RIO	Very Low Residential	0	0	66.287	0.847		Residential - Single Family Residence - Pool, 1	177B117 141	1 per lot	Canoga Park - Winnetka - Woodland Hills - West Hills	No	ABMI	AHO , CPK CPU
Los Angeles	7653 NITA AVE	91304	2012020023	0.000	0.000	0.000	0.847	Shortfall of Sites	0.174	Low Residential	RS-1	Very Low Residential	0	0	66.287	0.847		Residential - Single Family Residence, 1	186B101 37	1 per lot	Canoga Park - Winnetka - Woodland Hills - West Hills	No	ABMI	AHO , CPK CPU
Los Angeles	20566 KITTRIDGE ST	91306	2148017006	0.000	0.000	0.000	0.847	Shortfall of Sites	0.174	Low Residential	RS-1-RIO	Low Residential	0	0	66.287	0.847		Residential - Single Family Residence, 1	180B109 430	1 per lot	Canoga Park - Winnetka - Woodland Hills - West Hills	No	ABMI	AHO , CPK CPU
Los Angeles	20600 KITTRIDGE ST	91306	2148017003	0.000	0.000	0.000	0.847	Shortfall of Sites	0.174	Low Residential	RS-1-RIO	Low Residential	0	0	66.287	0.847		Residential - Single Family Residence - Pool, 1	180B109 454	1 per lot	Canoga Park - Winnetka - Woodland Hills - West Hills	No	ABMI	AHO , CPK CPU
Los Angeles	19330 CALVERT ST	91335	2131024007	0.000	0.000	0.000	0.847	Shortfall of Sites	0.174	Low Residential	R1-1-RIO	Low Residential	0	0	66.287	0.847		Residential - Single Family Residence - Therapy Pool (Spa), 1	177B117 461	1 per lot	Reseda - West Van Nuys	No	ABMI	AHO , RES CPU
Los Angeles	10806 WEYBURN AVE	90024	4360002026	0.000	0.000	0.000	0.847	Shortfall of Sites	0.153	Medium Residential	[Q]R3-1-O	0	0	0	102.494	0.847		Institutional - Church - One Story, 0	132B153 95		Westwood	No	ABMI	FBO
Los Angeles	7657 NITA AVE	91304	2012020024	0.000	0.000	0.000	0.847	Shortfall of Sites	0.174	Low Residential	RS-1	Very Low Residential	0	0	66.287	0.847		Residential - Single Family Residence, 1	186B101 16	1 per lot	Canoga Park - Winnetka - Woodland Hills - West Hills	No	ABMI	AHO , CPK CPU
Los Angeles	7242 SAUSALITO AVE	91307	2022023015	0.000	0.000	0.000	0.847	Shortfall of Sites	0.174	Low Residential	RS-1	Very Low Residential	0	0	66.287	0.847		Residential - Single Family Residence, 1	186B101 982	1 per lot	Canoga Park - Winnetka - Woodland Hills - West Hills	No	ABMI	AHO , CPK CPU
Los Angeles	22727 COVELLO ST	91307	2022008012	0.000	0.000	0.000	0.847	Shortfall of Sites	0.174	Low Residential	RS-1	Very Low Residential	0	0	66.287	0.847		Residential - Single Family Residence - Pool, 1	186B097 316	1 per lot	Canoga Park - Winnetka - Woodland Hills - West Hills	No	ABMI	AHO , CPK CPU
Los Angeles	6847 FARRALONE AVE	91303	2024033002	0.000	0.000	0.000	0.847	Shortfall of Sites	0.174	Low Residential	RS-1-RIO	Very Low Residential	0	0	66.287	0.847		Residential - Single Family Residence - Pool, 1	183B101 677	1 per lot	Canoga Park - Winnetka - Woodland Hills - West Hills	No	ABMI	AHO , CPK CPU

Jurisdiction Name	Site Address/Intersection	5 Digit ZIP Code	Assessor Parcel Number	Very Low-Income	Low-Income	Moderate-Income	Above Moderate-Income	Type of Shortfall	Parcel Size (Acres)	Current General Plan Designation	Current Zoning	Proposed General Plan (GP) Designation	Proposed Zoning	Minimum Density Allowed	Maximum Density Allowed	Total Capacity	Vacant/ Nonvacant	Description of Existing Uses	PIN	Base Density Per Acre	Community Plan Area	Rent Stabalization Ordinance	Income Category	Applicable Rezoning Program (Program informing values in Column Q listed first)
Los Angeles	7004 COZYCROFT AVE	91306	2137007004	0.000	0.000	0.000	0.847	Shortfall of Sites	0.174	Low Residential	RS-1-RIO	Low Residential	0	0	66.287	0.847		Residential - Single Family Residence, 1	183B109 506	1 per lot	Canoga Park - Winnetka - Woodland Hills - West Hills	No	ABMI	AHO , CPK CPU
Los Angeles	20511 HAMLIN ST	91306	2148013002	0.000	0.000	0.000	0.847	Shortfall of Sites	0.174	Low Residential	RS-1-RIO	Low Residential	0	0	66.287	0.847		Residential - Single Family Residence, 1	180B109 494	1 per lot	Canoga Park - Winnetka - Woodland Hills - West Hills	No	ABMI	AHO , CPK CPU
Los Angeles	22212 COHASSET ST	91303	2023022017	0.000	0.000	0.000	0.847	Shortfall of Sites	0.174	Low Residential	RS-1	Very Low Residential	0	0	66.287	0.847		Residential - Single Family Residence - Pool, 1	186B101 407	1 per lot	Canoga Park - Winnetka - Woodland Hills - West Hills	No	ABMI	AHO , CPK CPU
Los Angeles	6903 RADFORD AVE	91605	2321012031	0.424	0.424	0.000	0.000	Shortfall of Sites	0.184	Low Medium II Residential	RD1.5-1	0	0	20	102.494	0.847		Institutional - Church - One Story, 0	183B169 429		North Hollywood - Valley Village	No	LI	FBO
Los Angeles	7018 COZYCROFT AVE	91306	2137007006	0.000	0.000	0.000	0.847	Shortfall of Sites	0.174	Low Residential	RS-1-RIO	Low Residential	0	0	66.287	0.847		Residential - Single Family Residence, 1	183B109 469	1 per lot	Canoga Park - Winnetka - Woodland Hills - West Hills	No	ABMI	AHO , CPK CPU
Los Angeles	7640 QUAKERTOWN AVE	91306	2106008013	0.000	0.000	0.000	0.847	Shortfall of Sites	0.174	Low Residential	RS-1	Low Residential	0	0	66.287	0.847		Residential - Single Family Residence - Pool, 1	186B113 58	1 per lot	Canoga Park - Winnetka - Woodland Hills - West Hills	No	ABMI	AHO , CPK CPU
Los Angeles	11958 VANOWEN ST	91605	2322011024	0.424	0.424	0.000	0.000	Shortfall of Sites	0.184	Low Residential	R1-1	0	0	20	102.494	0.847		Institutional - Church - One Story, 0	180B165 75		North Hollywood - Valley Village	No	LI	FBO
Los Angeles	1908 S BRONSON AVE	90018	5060007003	0.424	0.424	0.000	0.000	Shortfall of Sites	0.184	Neighborhood Commercial	C2-1VL-CPIO	0	0	20	102.494	0.847		Institutional - Church - One Story, 0	126B185 1006		West Adams - Baldwin Hills - Leimert	No	LI	FBO
Los Angeles	11958 VANOWEN ST	91605	2322011024	0.424	0.424	0.000	0.000	Shortfall of Sites	0.184	Low Residential	R1-1	0	0	20	102.494	0.847		Institutional - Church - One Story, 0	180B165 91		North Hollywood - Valley Village	No	LI	FBO
Los Angeles	18558 GAULT ST	91335	2126009019	0.424	0.424	0.000	0.000	Shortfall of Sites	0.184	Low Residential	R1-1-RIO	0	0	20	102.494	0.847		Institutional - Church - One Story, 0	183B121 365		Reseda - West Van Nuys	No	LI	FBO
Los Angeles	18558 GAULT ST	91335	2126009019	0.424	0.424	0.000	0.000	Shortfall of Sites	0.184	Low Residential	R1-1-RIO	0	0	20	102.494	0.847		Institutional - Church - One Story, 0	183B121 381		Reseda - West Van Nuys	No	LI	FBO
Los Angeles	7032 COZYCROFT AVE	91306	2137007008	0.000	0.000	0.000	0.847	Shortfall of Sites	0.174	Low Residential	RS-1-RIO	Low Residential	[MB3-CDF1-5] [IX4-FA] [CPIO]	0	66.287	0.847		Residential - Single Family Residence - Pool, 1	183B109 432	1 per lot	Canoga Park - Winnetka - Woodland Hills - West Hills	No	ABMI	AHO , CPK CPU
Los Angeles	5029 HESPERIA AVE	91316	2181024018	0.000	0.000	0.000	0.847	Shortfall of Sites	0.161	Low II Residential	R1-1	Low Residential	0	0	66.287	0.847		Residential - Single Family Residence, 1	171B125 891	1 per lot	Encino - Tarzana	No	ABMI	AHO , ENC CPU, ADU
Los Angeles	20812 SKOURAS DR	91306	2148009011	0.000	0.000	0.000	0.847	Shortfall of Sites	0.174	Low Residential	RS-1-RIO	Low Residential	0	0	66.287	0.847		Residential - Single Family Residence, 1	180B109 250	1 per lot	Canoga Park - Winnetka - Woodland Hills - West Hills	No	ABMI	AHO , CPK CPU
Los Angeles	20345 GILMORE ST	91306	2136024016	0.000	0.000	0.000	0.847	Shortfall of Sites	0.174	Low Residential	RS-1-RIO	Low Residential	0	0	66.287	0.847		Residential - Single Family Residence, 1	180B113 515	1 per lot	Canoga Park - Winnetka - Woodland Hills - West Hills	No	ABMI	AHO , CPK CPU
Los Angeles	4833 FOUNTAIN AVE	90029	5543017018	0.423	0.423	0.000	0.000	Shortfall of Sites	0.184	Community Commercial	[Q]R4-1	0	0	20	102.494	0.847		Institutional - Church - One Story, 0	147B197 965		Hollywood	No	LI	FBO
Los Angeles	23300 CANZONET ST	91367	2044018018	0.000	0.000	0.000	0.847	Shortfall of Sites	0.174	Very Low Residential	RE11-1	Very Low Residential	0	0	66.287	0.847		Residential - Single Family Residence - Pool, 1	171B093 284	1 per lot	Canoga Park - Winnetka - Woodland Hills - West Hills	No	ABMI	AHO , CPK CPU
Los Angeles	4833 FOUNTAIN AVE	90029	5543017018	0.423	0.423	0.000	0.000	Shortfall of Sites	0.184	Community Commercial	[Q]R4-1	0	0	20	102.494	0.847		Institutional - Church - One Story, 0	147B197 966		Hollywood	No	LI	FBO
Los Angeles	5404 S HOOVER ST	90037	5001023002	0.000	0.000	0.000	0.847	Shortfall of Sites	0.166	Neighborhood Commercial	C2-1VL-CPIO	0	0	0	7.101	0.847		Commercial - Store Combination - Store and Residential Combination - One Story, 0	108B201 659		South Los Angeles	Yes	ABMI	ARO
Los Angeles	5215 WOODLAKE AVE	91367	2044024014	0.000	0.000	0.000	0.847	Shortfall of Sites	0.174	Low Residential	R1-1	Very Low Residential	0	0	66.287	0.847		Residential - Single Family Residence, 1	171B093 476	1 per lot	Canoga Park - Winnetka - Woodland Hills - West Hills	No	ABMI	AHO , CPK CPU
Los Angeles	11133 OMELVENY AVE	91340	2616010908	0.423	0.423	0.000	0.000	Shortfall of Sites	0.551	Public Facilities	PF-1VL-O-CUGU	0	0	20	153.741	0.847		Miscellaneous - Government Owned Property - Public School - General, 0	210B153 680		Arleta - Pacoima	No	LI	PF
Los Angeles	4938 DENSMORE AVE	91436	2261006040	0.000	0.000	0.000	0.847	Shortfall of Sites	0.067	Low II Residential	R1-1	Low Residential	0	0	66.287	0.847		Residential - Single Family Residence - Pool, 0	168B141 234	1 per lot	Encino - Tarzana	No	ABMI	AHO , ENC CPU
Los Angeles	20725 ARCHWOOD ST	91306	2148010013	0.000	0.000	0.000	0.847	Shortfall of Sites	0.174	Low Residential	RS-1-RIO	Low Residential	0	0	66.287	0.847		Residential - Single Family Residence, 1	180B109 216	1 per lot	Canoga Park - Winnetka - Woodland Hills - West Hills	No	ABMI	AHO , CPK CPU
Los Angeles	6914 ANDASOL AVE	91406	2229007049	0.000	0.000	0.000	0.847	Shortfall of Sites	0.174	Low Residential	R1-1	Low Residential	0	0	66.287	0.847		Residential - Single Family Residence, 1	183B133 741	1 per lot	Reseda - West Van Nuys	No	ABMI	AHO , RES CPU
Los Angeles	4833 FOUNTAIN AVE	90029	5543017018	0.423	0.423	0.000	0.000	Shortfall of Sites	0.184	Community Commercial	[Q]R4-1	0	0	20	102.494	0.847		Institutional - Church - One Story, 0	147B197 986		Hollywood	No	LI	FBO
Los Angeles	20451 VOSE ST	91306	2136003012	0.000	0.000	0.000	0.847	Shortfall of Sites	0.174	Low Residential	RS-1-RIO	Low Residential	0	0	66.287	0.847		Residential - Single Family Residence, 1	183B109 342	1 per lot	Canoga Park - Winnetka - Woodland Hills - West Hills	No	ABMI	AHO , CPK CPU
Los Angeles	4833 FOUNTAIN AVE	90029	5543017018	0.423	0.423	0.000	0.000	Shortfall of Sites	0.184	Community Commercial	[Q]R4-1	0	0	20	102.494	0.847		Institutional - Church - One Story, 0	147B197 987		Hollywood	No	LI	FBO
Los Angeles	7362 ASMAN AVE	91307	2022023054	0.000	0.000	0.000	0.847	Shortfall of Sites	0.174	Low Residential	RS-1	Very Low Residential	0	0	66.287	0.847		Residential - Single Family Residence, 1	186B101 644	1 per lot	Canoga Park - Winnetka - Woodland Hills - West Hills	No	ABMI	AHO , CPK CPU
Los Angeles	2901 S VERMONT AVE	90007	5054037027	0.000	0.000	0.000	0.847	Shortfall of Sites	0.114	Neighborhood Commercial	C2-1VL-O-CPIO	0	0	0	9.300	0.847		Commercial - Store Combination - Store and Office Combination - One Story, 0	120B197 111		South Los Angeles	No	ABMI	ARO
Los Angeles	2901 S VERMONT AVE	90007	5054037027	0.000	0.000	0.000	0.847	Shortfall of Sites	0.119	Neighborhood Commercial	C2-1VL-O-CPIO	0	0	0	8.886	0.847		Commercial - Store Combination - Store and Office Combination - One Story, 0	120B197 162		South Los Angeles	No	ABMI	ARO
Los Angeles	2901 S VERMONT AVE	90007	5054037027	0.000	0.000	0.000	0.847	Shortfall of Sites	0.134	Neighborhood Commercial	C2-1VL-O-CPIO	0	0	0	7.887	0.847		Commercial - Store Combination - Store and Office Combination - One Story, 0	120B197 196		South Los Angeles	No	ABMI	ARO
Los Angeles	20363 GILMORE ST	91306	2136024013	0.000	0.000	0.000	0.847	Shortfall of Sites	0.174	Low Residential	RS-1-RIO	Low Residential	0	0	66.287	0.847		Residential - Single Family Residence - Pool, 1	180B113 521	1 per lot	Canoga Park - Winnetka - Woodland Hills - West Hills	No	ABMI	AHO , CPK CPU
Los Angeles	4833 FOUNTAIN AVE	90029	5543017018	0.423	0.423	0.000	0.000	Shortfall of Sites	0.184	Community Commercial	[Q]R4-1	0	0	20	102.494	0.847		Institutional - Church - One Story, 0	147B197 1017		Hollywood	No	LI	FBO
Los Angeles	4833 FOUNTAIN AVE	90029	5543017018	0.423	0.423	0.000	0.000	Shortfall of Sites	0.184	Community Commercial	[Q]R4-1	0	0	20	102.494	0.846		Institutional - Church - One Story, 0	147B197 1018		Hollywood	No	LI	FBO
Los Angeles	6429 CRENSHAW BLVD	90043	4006009031	0.000	0.000	0.000	0.846	Shortfall of Sites	0.165	Neighborhood Commercial	C2-2D-SP	0	0	0	7.113	0.846		Commercial - Store Combination - Store and Residential Combination - One Story, 0	105B185 1185		West Adams - Baldwin Hills - Leimert	Yes	ABMI	ARO
Los Angeles	6429 CRENSHAW BLVD	90043	4006009031	0.000	0.000	0.000	0.846	Shortfall of Sites	0.167	Neighborhood Commercial	C2-2D-SP	0	0	0	7.056	0.846		Commercial - Store Combination - Store and Residential Combination - One Story, 0	105B185 1219		West Adams - Baldwin Hills - Leimert	Yes	ABMI	ARO
Los Angeles	8000 GLADE AVE	91304	2012001028	0.000	0.000	0.000	0.846	Shortfall of Sites	0.174	Low Residential	RS-1	Very Low Residential	0	0	66.287	0.846		Residential - Single Family Residence, 1	189B101 266	1 per lot	Canoga Park - Winnetka - Woodland Hills - West Hills	No	ABMI	AHO , CPK CPU
Los Angeles	8120 GLADE AVE	91304	2012001019	0.000	0.000	0.000	0.846	Shortfall of Sites	0.174	Low Residential	RS-1	Very Low Residential	0	0	66.287	0.846		Residential - Single Family Residence, 1	189B101 91	1 per lot	Canoga Park - Winnetka - Woodland Hills - West Hills	No	ABMI	AHO , CPK CPU
Los Angeles	6437 PENFIELD AVE	91367	2134038016	0.000	0.000	0.000	0.846	Shortfall of Sites	0.174	Low Residential	R1-1-RIO	Low Residential	0	0	66.287	0.846		Residential - Single Family Residence, 1	180B113 740	1 per lot	Canoga Park - Winnetka - Woodland Hills - West Hills	No	ABMI	AHO , CPK CPU
Los Angeles	22646 KESWICK ST	91304	2013034013	0.000	0.000	0.000	0.846	Shortfall of Sites	0.174	Low Residential	RS-1	Very Low Residential	0	0	66.287	0.846		Residential - Single Family Residence - Pool, 1	189B097 1193	1 per lot	Canoga Park - Winnetka - Woodland Hills - West Hills	No	ABMI	AHO , CPK CPU
Los Angeles	9300 S VERMONT AVE	90044	6039018053	0.423	0.423	0.000	0.000	Shortfall of Sites	0.183	Neighborhood Commercial	C2-1VL-CPIO	0	0	20	102.494	0.846		Institutional - Church - Church Parking Lot - One Story, 0	094-5A199 238		South Los Angeles	No	LI	FBO
Los Angeles	625 W COLLEGE ST	90012	5414003011	0.000	0.000	0.000	0.846	Shortfall of Sites	0.022	Regional Commercial	C2-2D-O	Village	[LM2-G1-5] [CX2-FA] [CPIO-O]	0	73.065	0.846		Commercial - Professional Building - Medical Dental Building - One Story, 0	135A213 51	No Max	Central City North	No	ABMI	ARO , DT CPU
Los Angeles	6654 SAUSALITO AVE	91307	2038028006	0.000	0.000	0.000	0.846	Shortfall of Sites	0.161	Low Residential	RS-1	Very Low Residential	0	0	66.287	0.846		Residential - Single Family Residence, 1	180B101 232	1 per lot	Canoga Park - Winnetka - Woodland Hills - West Hills	No	ABMI	AHO , CPK CPU, ADU
Los Angeles	11150 S MAIN ST	90061	6073024013	0.000	0.000	0.000	0.846	Shortfall of Sites	0.158	Community Commercial	C2-2D-CPIO	0	0	0	6.681	0.846		Commercial - Store Combination - Store and Office Combination - One Story, 0	087A205 88		Southeast Los Angeles	No	ABMI	ARO
Los Angeles	11150 S MAIN ST	90061	6073024013	0.000	0.000	0.000	0.846	Shortfall of Sites	0.144	Community Commercial	C2-2D-CPIO	0	0	0	7.345	0.846		Commercial - Store Combination - Store and Office Combination - One Story, 0	087A205 91		Southeast Los Angeles	No	ABMI	ARO
Los Angeles	7027 MAYNARD AVE	91307	2024020022	0.000	0.000	0.000	0.846	Shortfall of Sites	0.161	Low Residential	RS-1	Very Low Residential	0	0	66.287	0.846		Residential - Single Family Residence - Pool, 1	183B097 345	1 per lot	Canoga Park - Winnetka - Woodland Hills - West Hills	No	ABMI	AHO , CPK CPU, ADU
Los Angeles	23507 FRIAR ST	91367	2035008009	0.000	0.000	0.000	0.846	Shortfall of Sites	0.161	Low Residential	RS-1	Very Low Residential	0	0	66.287	0.846		Residential - Single Family Residence, 1	180B093 919	1 per lot	Canoga Park - Winnetka - Woodland Hills - West Hills	No	ABMI	AHO , CPK CPU, ADU
Los Angeles	23513 FRIAR ST	91367	2035008008	0.000	0.000	0.000	0.846	Shortfall of Sites	0.161	Low Residential	RS-1	Very Low Residential	0	0	66.287	0.846		Residential - Single Family Residence, 1	180B093 918	1 per lot	Canoga Park - Winnetka - Woodland Hills - West Hills	No	ABMI	AHO , CPK CPU, ADU
Los Angeles	22500 BALTAR ST	91304	2013001006	0.000	0.000	0.000	0.846	Shortfall of Sites	0.174	Low Residential	RS-1	Very Low Residential	0	0	66.287	0.846		Residential - Single Family Residence, 1	189B101 227	1 per lot	Canoga Park - Winnetka - Woodland Hills - West Hills	No	ABMI	AHO , CPK CPU
Los Angeles	7622 DENSMORE AVE	91406	2206011023	0.000	0.000	0.000	0.846	Shortfall of Sites	0.126	Medium Residential	R3-1	0	0	0	87.915	0.846		Residential - Five or More Units or Apartments (Any Combination) · 4 Stories or Less, 7	186B141 41		Van Nuys - North Sherman Oaks	No	ABMI	DB50
Los Angeles	7349 SAUSALITO AVE	91307	2022023031	0.000	0.000	0.000	0.846	Shortfall of Sites	0.174	Low Residential	RS-1	Very Low Residential	0	0	66.287	0.846		Residential - Single Family Residence - Pool, 1	186B101 704	1 per lot	Canoga Park - Winnetka - Woodland Hills - West Hills	No	ABMI	AHO , CPK CPU
Los Angeles	23519 FRIAR ST	91367	2035008007	0.000	0.000	0.000	0.846	Shortfall of Sites	0.161	Low Residential	RS-1	Very Low Residential	[MB3-CDF1-5] [IX4-FA] [CPIO]	0	66.287	0.846		Residential - Single Family Residence, 1	180B093 917	1 per lot	Canoga Park - Winnetka - Woodland Hills - West Hills	No	ABMI	AHO , CPK CPU, ADU
Los Angeles	8002 ALDEA AVE	91406	2204008019	0.000	0.000	0.000	0.846	Shortfall of Sites	0.161	Low Residential	R1-1	Low Residential	0	0	66.287	0.846		Residential - Single Family Residence - Pool, 1	189B133 390	1 per lot	Reseda - West Van Nuys	No	ABMI	AHO , RES CPU, ADU

Jurisdiction Name	Site Address/Intersection	5 Digit ZIP Code	Assessor Parcel Number	Very Low-Income	Low-Income	Moderate-Income	Above Moderate-Income	Type of Shortfall	Parcel Size (Acres)	Current General Plan Designation	Current Zoning	Proposed General Plan (GP) Designation	Proposed Zoning	Minimum Density Allowed	Maximum Density Allowed	Total Capacity	Vacant/ Nonvacant	Description of Existing Uses	PIN	Base Density Per Acre	Community Plan Area	Rent Stabalization Ordinance	Income Category	Applicable Rezoning Program (Program informing values in Column Q listed first)
Los Angeles	23525 FRIAR ST	91367	2035008006	0.000	0.000	0.000	0.846	Shortfall of Sites	0.161	Low Residential	RS-1	Very Low Residential	0	0	66.287	0.846		Residential - Single Family Residence, 1	180B093 916	1 per lot	Canoga Park - Winnetka - Woodland Hills - West Hills	No	ABMI	AHO , CPK CPU, ADU
Los Angeles	19963 CANTARA ST	91306	2106001040	0.000	0.000	0.000	0.846	Shortfall of Sites	0.174	Low Residential	R1-1	Low Residential	0	0	66.287	0.846		Residential - Single Family Residence - Pool, 1	192B113 666	1 per lot	Canoga Park - Winnetka - Woodland Hills - West Hills	No	ABMI	AHO , CPK CPU
Los Angeles	23005 WELBY WAY	91307	2038019030	0.000	0.000	0.000	0.846	Shortfall of Sites	0.161	Low Residential	RS-1	Very Low Residential	0	0	66.287	0.846		Residential - Single Family Residence, 1	180B097 61	1 per lot	Canoga Park - Winnetka - Woodland Hills - West Hills	No	ABMI	AHO , CPK CPU, ADU
Los Angeles	6151 JUMILLA AVE	91367	2153011012	0.000	0.000	0.000	0.846	Shortfall of Sites	0.174	Low Residential	RS-1	Very Low Residential	0	0	66.287	0.846		Residential - Single Family Residence, 1	177B117 419	1 per lot	Canoga Park - Winnetka - Woodland Hills - West Hills	No	ABMI	AHO , CPK CPU
Los Angeles	20719 ARCHWOOD ST	91306	2148010014	0.000	0.000	0.000	0.846	Shortfall of Sites	0.174	Low Residential	RS-1-RIO	Low Residential	0	0	66.287	0.846		Residential - Single Family Residence, 1	180B109 214	1 per lot	Canoga Park - Winnetka - Woodland Hills - West Hills	No	ABMI	AHO , CPK CPU
Los Angeles	20644 HAYNES ST	91306	2148015010	0.000	0.000	0.000	0.846	Shortfall of Sites	0.174	Low Residential	RS-1-RIO	Low Residential	0	0	66.287	0.846		Residential - Single Family Residence, 1	180B109 568	1 per lot	Canoga Park - Winnetka - Woodland Hills - West Hills	No	ABMI	AHO , CPK CPU
Los Angeles	19962 CANTARA ST	91306	2106031002	0.000	0.000	0.000	0.846	Shortfall of Sites	0.174	Low Residential	R1-1	Low Residential	[MM1-CDF1-5] [IX4-FA] [CPIO]	0	66.287	0.846		Residential - Single Family Residence - Pool, 1	192B113 705	1 per lot	Canoga Park - Winnetka - Woodland Hills - West Hills	No	ABMI	AHO , CPK CPU
Los Angeles	22934 LANARK ST	91304	2014006001	0.000	0.000	0.000	0.846	Shortfall of Sites	0.174	Low Residential	RS-1	Very Low Residential	0	0	66.287	0.846		Residential - Single Family Residence, 1	189B097 262	1 per lot	Canoga Park - Winnetka - Woodland Hills - West Hills	No	ABMI	AHO , CPK CPU
Los Angeles	7248 SAUSALITO AVE	91307	2022023016	0.000	0.000	0.000	0.846	Shortfall of Sites	0.174	Low Residential	RS-1	Very Low Residential	[MB3-CDF1-5] [IX4-FA] [CPIO]	0	66.287	0.846		Residential - Single Family Residence, 1	186B101 948	1 per lot	Canoga Park - Winnetka - Woodland Hills - West Hills	No	ABMI	AHO , CPK CPU
Los Angeles	2726 FRANCIS AVE	90005	5077026902	0.423	0.423	0.000	0.000	Shortfall of Sites	0.550	Public Facilities	PF-1XL	0	0	20	153.741	0.846		Miscellaneous - Government Owned Property, 0	132A201 121		Wilshire	No	LI	PF
Los Angeles	20456 VOSE ST	91306	2136003008	0.000	0.000	0.000	0.845	Shortfall of Sites	0.174	Low Residential	RS-1-RIO	Low Residential	0	0	66.287	0.845		Residential - Single Family Residence, 1	183B109 398	1 per lot	Canoga Park - Winnetka - Woodland Hills - West Hills	No	ABMI	AHO , CPK CPU
Los Angeles	23957 WELBY WAY	91307	2034002027	0.000	0.000	0.000	0.845	Shortfall of Sites	0.161	Low Residential	RS-1	Very Low Residential	[DM4-CHC1-5] [CX2-FA] [CPIO]	0	66.287	0.845		Residential - Single Family Residence, 1	180B089 73	1 per lot	Canoga Park - Winnetka - Woodland Hills - West Hills	No	ABMI	AHO , CPK CPU, ADU
Los Angeles	7323 KENTLAND AVE	91307	2022022031	0.000	0.000	0.000	0.845	Shortfall of Sites	0.174	Low Residential	RS-1	Very Low Residential	0	0	66.287	0.845		Residential - Single Family Residence, 1	186B097 839	1 per lot	Canoga Park - Winnetka - Woodland Hills - West Hills	No	ABMI	AHO , CPK CPU
Los Angeles	22327 GIFFORD ST	91303	2023023001	0.000	0.000	0.000	0.845	Shortfall of Sites	0.174	Low Residential	RS-1	Very Low Residential	[MN1-SH2-5] [CX2-FA] [CPIO]	0	66.287	0.845		Residential - Single Family Residence - Pool, 1	186B101 536	1 per lot	Canoga Park - Winnetka - Woodland Hills - West Hills	No	ABMI	AHO , CPK CPU
Los Angeles	22328 RUNNYMEDE ST	91303	2023023019	0.000	0.000	0.000	0.845	Shortfall of Sites	0.174	Low Residential	RS-1	Very Low Residential	0	0	66.287	0.845		Residential - Single Family Residence - Pool, 1	186B101 507	1 per lot	Canoga Park - Winnetka - Woodland Hills - West Hills	No	ABMI	AHO , CPK CPU
Los Angeles	7940 GLADE AVE	91304	2012012013	0.000	0.000	0.000	0.845	Shortfall of Sites	0.174	Low Residential	RS-1	Very Low Residential	0	0	66.287	0.845		Residential - Single Family Residence, 1	189B101 337	1 per lot	Canoga Park - Winnetka - Woodland Hills - West Hills	No	ABMI	AHO , CPK CPU
Los Angeles	7315 KENTLAND AVE	91307	2022022032	0.000	0.000	0.000	0.845	Shortfall of Sites	0.174	Low Residential	RS-1	Very Low Residential	[MB4-G1-5] [IX1-FA] [CPIO]	0	66.287	0.845		Residential - Single Family Residence, 1	186B097 865	1 per lot	Canoga Park - Winnetka - Woodland Hills - West Hills	No	ABMI	AHO , CPK CPU
Los Angeles	18907 CANTARA ST	91335	2104036007	0.000	0.000	0.000	0.845	Shortfall of Sites	0.174	Low Residential	RS-1	Low Residential	0	0	66.287	0.845		Residential - Single Family Residence, 1	192B121 866	1 per lot	Reseda - West Van Nuys	No	ABMI	AHO , RES CPU
Los Angeles	7309 KENTLAND AVE	91307	2022022033	0.000	0.000	0.000	0.845	Shortfall of Sites	0.174	Low Residential	RS-1	Very Low Residential	0	0	66.287	0.845		Residential - Single Family Residence, 1	186B097 879	1 per lot	Canoga Park - Winnetka - Woodland Hills - West Hills	No	ABMI	AHO , CPK CPU
Los Angeles	8034 ALDEA AVE	91406	2204007019	0.000	0.000	0.000	0.845	Shortfall of Sites	0.161	Low Residential	R1-1	Low Residential	0	0	66.287	0.845		Residential - Single Family Residence, 1	189B133 286	1 per lot	Reseda - West Van Nuys	No	ABMI	AHO , RES CPU, ADU
Los Angeles	4824 S FIGUEROA ST	90037	5018036027	0.000	0.000	0.000	0.845	Shortfall of Sites	0.186	Neighborhood Commercial	C2-1VL-CPIO	0	0	0	6.303	0.845		Commercial - Store Combination - Store and Residential Combination - One Story, 0	111A201 160		South Los Angeles	Yes	ABMI	ARO
Los Angeles	7261 KENTLAND AVE	91307	2022022035	0.000	0.000	0.000	0.845	Shortfall of Sites	0.174	Low Residential	RS-1	Very Low Residential	[DM1-MK1-5] [IX3-FA] [CPIO]	0	66.287	0.845		Residential - Single Family Residence, 1	186B097 919	1 per lot	Canoga Park - Winnetka - Woodland Hills - West Hills	No	ABMI	AHO , CPK CPU
Los Angeles	23119 FRIAR ST	91367	2039012013	0.000	0.000	0.000	0.845	Shortfall of Sites	0.161	Very Low Residential	RA-1	Very Low Residential	0	0	66.287	0.845		Residential - Single Family Residence, 1	180B097 686	1 per lot	Canoga Park - Winnetka - Woodland Hills - West Hills	No	ABMI	AHO , CPK CPU, ADU
Los Angeles	15918 MORRISON ST	91436	2261020016	0.000	0.000	0.000	0.845	Shortfall of Sites	0.161	Low II Residential	RE9-1	Low Residential	0	0	66.287	0.845		Residential - Single Family Residence - Pool, 1	168B141 40	1 per lot	Encino - Tarzana	No	ABMI	AHO , ENC CPU, ADU
Los Angeles	15926 MORRISON ST	91436	2261020015	0.000	0.000	0.000	0.845	Shortfall of Sites	0.161	Low II Residential	RE9-1	Low Residential	0	0	66.287	0.845		Residential - Single Family Residence - Pool, 1	168B141 39	1 per lot	Encino - Tarzana	No	ABMI	AHO , ENC CPU, ADU
Los Angeles	7253 KENTLAND AVE	91307	2022022036	0.000	0.000	0.000	0.845	Shortfall of Sites	0.174	Low Residential	RS-1	Very Low Residential	[HB5-SH1-5] [CX4-FA] [CPIO]	0	66.287	0.845		Residential - Single Family Residence, 1	186B097 927	1 per lot	Canoga Park - Winnetka - Woodland Hills - West Hills	No	ABMI	AHO , CPK CPU
Los Angeles	22232 DEL VALLE ST	91364	2075003024	0.000	0.000	0.000	0.845	Shortfall of Sites	0.161	Low Residential	R1-1	Low Residential	0	0	66.287	0.845		Residential - Single Family Residence, 1	171B101 366	1 per lot	Canoga Park - Winnetka - Woodland Hills - West Hills	No	ABMI	AHO , CPK CPU, ADU
Los Angeles	1760 N GOWER ST	90028	5545001022	0.000	0.000	0.000	0.845	Shortfall of Sites	0.153	High Density Residential	R4-2	0	0	0	102.494	0.845		Institutional - Church - One Story, 0	148-5A189 23		Hollywood	No	ABMI	FBO
Los Angeles	17156 WILLARD ST	91406	2204005005	0.000	0.000	0.000	0.845	Shortfall of Sites	0.161	Low Residential	R1-1	Low Residential	0	0	66.287	0.845		Residential - Single Family Residence - Pool, 1	189B133 27	1 per lot	Reseda - West Van Nuys	No	ABMI	AHO , RES CPU, ADU
Los Angeles	2939 WHITTIER BLVD	90023	5185038020	0.000	0.000	0.000	0.845	Shortfall of Sites	0.005	Highway Oriented and Limited Commercial	C1-1-CUGU	Community Center	[LUM2 - G2 - 3][XC1 - 4][CPIO]	0	423.114	0.845		Commercial - Store Combination - Store and Residential Combination - One Story, 0	123A225 248	108	Boyle Heights	Yes	ABMI	ARO , BH CPU
Los Angeles	23746 VANOWEN ST	91307	2034001011	0.000	0.000	0.000	0.845	Shortfall of Sites	0.161	Low Residential	RS-1	Very Low Residential	0	0	66.287	0.845		Residential - Single Family Residence - Pool, 1	180B089 80	1 per lot	Canoga Park - Winnetka - Woodland Hills - West Hills	No	ABMI	AHO , CPK CPU, ADU
Los Angeles	20712 SKOURAS DR	91306	2148010005	0.000	0.000	0.000	0.845	Shortfall of Sites	0.174	Low Residential	RS-1-RIO	Low Residential	0	0	66.287	0.845		Residential - Single Family Residence - Pool, 1	180B109 161	1 per lot	Canoga Park - Winnetka - Woodland Hills - West Hills	No	ABMI	AHO , CPK CPU
Los Angeles	6937 TOPANGA CANYON BLVD	91303	2024003023	0.000	0.000	0.000	0.845	Shortfall of Sites	0.114	Regional Center Commercial	(WC)TOPANGA-SN-RIO	Regional Center	0	0	14.289	0.845		Commercial - Store Combination - Store and Office Combination - One Story, 0	183B101 474		Canoga Park - Winnetka - Woodland Hills - West Hills	No	ABMI	ARO , CPK CPU
Los Angeles	6937 TOPANGA CANYON BLVD	91303	2024003023	0.000	0.000	0.000	0.845	Shortfall of Sites	0.114	Regional Center Commercial	(WC)TOPANGA-SN-RIO	Regional Center	0	0	14.289	0.845		Commercial - Store Combination - Store and Office Combination - One Story, 0	183B101 497		Canoga Park - Winnetka - Woodland Hills - West Hills	No	ABMI	ARO , CPK CPU
Los Angeles	6937 TOPANGA CANYON BLVD	91303	2024003023	0.000	0.000	0.000	0.845	Shortfall of Sites	0.113	Regional Center Commercial	(WC)TOPANGA-SN-RIO	Regional Center	0	0	14.434	0.845		Commercial - Store Combination - Store and Office Combination - One Story, 0	183B101 503		Canoga Park - Winnetka - Woodland Hills - West Hills	No	ABMI	ARO , CPK CPU
Los Angeles	8142 CHICOPEE AVE	91325	2201016005	0.000	0.000	0.000	0.845	Shortfall of Sites	0.161	Low Residential	R1-1	Low Residential	0	0	66.287	0.845		Residential - Single Family Residence, 1	189B129 17	1 per lot	Reseda - West Van Nuys	No	ABMI	AHO , RES CPU, ADU
Los Angeles	8101 SALE AVE	91304	2013007022	0.000	0.000	0.000	0.845	Shortfall of Sites	0.174	Low Residential	RS-1	Very Low Residential	0	0	66.287	0.845		Residential - Single Family Residence, 1	189B097 284	1 per lot	Canoga Park - Winnetka - Woodland Hills - West Hills	No	ABMI	AHO , CPK CPU
Los Angeles	6531 HANNA AVE	91303	2139022017	0.000	0.000	0.000	0.845	Shortfall of Sites	0.174	Low Residential	RS-1-RIO	Very Low Residential	0	0	66.287	0.845		Residential - Single Family Residence, 1	180B101 507	1 per lot	Canoga Park - Winnetka - Woodland Hills - West Hills	No	ABMI	AHO , CPK CPU
Los Angeles	20735 ARCHWOOD ST	91306	2148010011	0.000	0.000	0.000	0.845	Shortfall of Sites	0.174	Low Residential	RS-1-RIO	Low Residential	0	0	66.287	0.845		Residential - Single Family Residence, 1	180B109 223	1 per lot	Canoga Park - Winnetka - Woodland Hills - West Hills	No	ABMI	AHO , CPK CPU
Los Angeles	17157 WILLARD ST	91406	2204004006	0.000	0.000	0.000	0.845	Shortfall of Sites	0.161	Low Residential	R1-1	Low Residential	0	0	66.287	0.845		Residential - Single Family Residence, 1	192B133 460	1 per lot	Reseda - West Van Nuys	No	ABMI	AHO , RES CPU, ADU
Los Angeles	17156 CANTARA ST	91406	2204004005	0.000	0.000	0.000	0.845	Shortfall of Sites	0.161	Low Residential	R1-1	Low Residential	0	0	66.287	0.845		Residential - Single Family Residence, 1	192B133 420	1 per lot	Reseda - West Van Nuys	No	ABMI	AHO , RES CPU, ADU
Los Angeles	8100 ALDEA AVE	91406	2204006019	0.000	0.000	0.000	0.845	Shortfall of Sites	0.161	Low Residential	R1-1	Low Residential	0	0	66.287	0.845		Residential - Single Family Residence, 1	189B133 179	1 per lot	Reseda - West Van Nuys	No	ABMI	AHO , RES CPU, ADU
Los Angeles	19840 HAYNES ST	91367	2134026020	0.000	0.000	0.000	0.845	Shortfall of Sites	0.174	Low Residential	RS-1-RIO	Very Low Residential	0	0	66.287	0.845		Residential - Single Family Residence - Pool, 1	180B113 524	1 per lot	Canoga Park - Winnetka - Woodland Hills - West Hills	No	ABMI	AHO , CPK CPU
Los Angeles	20348 HAYNES ST	91306	2136021011	0.000	0.000	0.000	0.845	Shortfall of Sites	0.174	Low Residential	RS-1-RIO	Low Residential	0	0	66.287	0.845		Residential - Single Family Residence, 1	180B113 223	1 per lot	Canoga Park - Winnetka - Woodland Hills - West Hills	No	ABMI	AHO , CPK CPU
Los Angeles	18655 STAGG ST	91335	2103025043	0.000	0.000	0.000	0.845	Shortfall of Sites	0.174	Low Residential	RS-1	Low Residential	0	0	66.287	0.845		Residential - Single Family Residence, 1	189B121 603	1 per lot	Reseda - West Van Nuys	No	ABMI	AHO , RES CPU
Los Angeles	22738 KESWICK ST	91304	2013034002	0.000	0.000	0.000	0.845	Shortfall of Sites	0.174	Low Residential	RS-1	Very Low Residential	0	0	66.287	0.845		Residential - Single Family Residence - Pool, 1	189B097 1182	1 per lot	Canoga Park - Winnetka - Woodland Hills - West Hills	No	ABMI	AHO , CPK CPU
Los Angeles	7300 SHOUP AVE	91307	2023027020	0.000	0.000	0.000	0.844	Shortfall of Sites	0.174	Low Residential	RS-1	Very Low Residential	0	0	66.287	0.844		Residential - Single Family Residence, 1	186B101 882	1 per lot	Canoga Park - Winnetka - Woodland Hills - West Hills	No	ABMI	AHO , CPK CPU
Los Angeles	20762 SKOURAS DR	91306	2148009007	0.000	0.000	0.000	0.844	Shortfall of Sites	0.174	Low Residential	RS-1-RIO	Low Residential	0	0	66.287	0.844		Residential - Single Family Residence, 1	180B109 201	1 per lot	Canoga Park - Winnetka - Woodland Hills - West Hills	No	ABMI	AHO , CPK CPU
Los Angeles	20776 SKOURAS DR	91306	2148009009	0.000	0.000	0.000	0.844	Shortfall of Sites	0.174	Low Residential	RS-1-RIO	Low Residential	0	0	66.287	0.844		Residential - Single Family Residence, 1	180B109 225	1 per lot	Canoga Park - Winnetka - Woodland Hills - West Hills	No	ABMI	AHO , CPK CPU
Los Angeles	20768 SKOURAS DR	91306	2148009008	0.000	0.000	0.000	0.844	Shortfall of Sites	0.174	Low Residential	RS-1-RIO	Low Residential	0	0	66.287	0.844		Residential - Single Family Residence, 1	180B109 218	1 per lot	Canoga Park - Winnetka - Woodland Hills - West Hills	No	ABMI	AHO , CPK CPU
Los Angeles	20742 SKOURAS DR	91306	2148010009	0.000	0.000	0.000	0.844	Shortfall of Sites	0.174	Low Residential	RS-1-RIO	Low Residential	0	0	66.287	0.844		Residential - Single Family Residence, 1	180B109 179	1 per lot	Canoga Park - Winnetka - Woodland Hills - West Hills	No	ABMI	AHO , CPK CPU
Los Angeles	930 S LA BREA AVE	90036	5084004029	0.000	0.000	0.000	0.844	Shortfall of Sites	0.144	General Commercial	C2-1	0	0	0	6.104	0.844		Commercial - Office Building - One Story, 0	132B181 591		Wilshire	No	ABMI	ARO
Los Angeles	930 S LA BREA AVE	90036	5084004029	0.000	0.000	0.000	0.844	Shortfall of Sites	0.116	General Commercial	C2-1	0	0	0	7.614	0.844		Commercial - Office Building - One Story, 0	132B181 609		Wilshire	No	ABMI	ARO

Jurisdiction Name	Site Address/Intersection	5 Digit ZIP Code	Assessor Parcel Number	Very Low-Income	Low-Income	Moderate-Income	Above Moderate-Income	Type of Shortfall	Parcel Size (Acres)	Current General Plan Designation	Current Zoning	Proposed General Plan (GP) Designation	Proposed Zoning	Minimum Density Allowed	Maximum Density Allowed	Total Capacity	Vacant/ Nonvacant	Description of Existing Uses	PIN	Base Density Per Acre	Community Plan Area	Rent Stabalization Ordinance	Income Category	Applicable Rezoning Program (Program informing values in Column Q listed first)
Los Angeles	20748 SKOURAS DR	91306	2148010010	0.000	0.000	0.000	0.844	Shortfall of Sites	0.174	Low Residential	RS-1-RIO	Low Residential	[LM1-CDF1-5] [IX4-FA] [CPIO]	0	66.287	0.844		Residential - Single Family Residence, 1	180B109 188	1 per lot	Canoga Park - Winnetka - Woodland Hills - West Hills	No	ABMI	AHO , CPK CPU
Los Angeles	20756 SKOURAS DR	91306	2148009006	0.000	0.000	0.000	0.844	Shortfall of Sites	0.174	Low Residential	RS-1-RIO	Low Residential	0	0	66.287	0.844		Residential - Single Family Residence, 1	180B109 194	1 per lot	Canoga Park - Winnetka - Woodland Hills - West Hills	No	ABMI	AHO , CPK CPU
Los Angeles	20734 SKOURAS DR	91306	2148010008	0.000	0.000	0.000	0.844	Shortfall of Sites	0.174	Low Residential	RS-1-RIO	Low Residential	0	0	66.287	0.844		Residential - Single Family Residence, 1	180B109 175	1 per lot	Canoga Park - Winnetka - Woodland Hills - West Hills	No	ABMI	AHO , CPK CPU
Los Angeles	1470 VENICE BLVD	90006	5056013035	0.000	0.000	0.000	0.844	Shortfall of Sites	0.125	Hybrid Industrial	CM-1-CPIO	0	0	0	8.455	0.844		Industrial - Warehousing, Distribution, Storage - Warehousing, Distribution, Under 10,000 SF - One Story, 0	127-5A201 167		South Los Angeles	No	ABMI	ARO
Los Angeles	17829 PALORA ST	91316	2182006012	0.000	0.000	0.000	0.844	Shortfall of Sites	0.174	Low II Residential	RS-1	Low Residential	0	0	66.287	0.844		Residential - Single Family Residence - Pool, 1	168B129 143	1 per lot	Encino - Tarzana	No	ABMI	AHO , ENC CPU, ADU
Los Angeles	22317 LEADWELL ST	91303	2023025016	0.000	0.000	0.000	0.844	Shortfall of Sites	0.174	Low Residential	RS-1	Very Low Residential	[MB4-G1-5] [IX1-FA] [CPIO]	0	66.287	0.844		Residential - Single Family Residence, 1	186B101 749	1 per lot	Canoga Park - Winnetka - Woodland Hills - West Hills	No	ABMI	AHO , CPK CPU
Los Angeles	6715 NEVADA AVE	91303	2139013002	0.000	0.000	0.000	0.844	Shortfall of Sites	0.174	Low Residential	RS-1-RIO	Very Low Residential	0	0	66.287	0.844		Residential - Single Family Residence, 1	180B101 138	1 per lot	Canoga Park - Winnetka - Woodland Hills - West Hills	No	ABMI	AHO , CPK CPU
Los Angeles	23608 VANOWEN ST	91307	2036026006	0.000	0.000	0.000	0.844	Shortfall of Sites	0.161	Low Residential	RS-1	Very Low Residential	0	0	66.287	0.844		Residential - Single Family Residence, 1	180B093 107	1 per lot	Canoga Park - Winnetka - Woodland Hills - West Hills	No	ABMI	AHO , CPK CPU, ADU
Los Angeles	6800 CLEOMOORE AVE	91307	2034029055	0.000	0.000	0.000	0.844	Shortfall of Sites	0.161	Low Residential	RS-1	Very Low Residential	[DM3-CHC1-5] [CX2-FA] [CPIO]	0	66.287	0.844		Residential - Single Family Residence, 1	183B089 691	1 per lot	Canoga Park - Winnetka - Woodland Hills - West Hills	No	ABMI	AHO , CPK CPU, ADU
Los Angeles	20638 HAYNES ST	91306	2148015011	0.000	0.000	0.000	0.844	Shortfall of Sites	0.174	Low Residential	RS-1-RIO	Low Residential	0	0	66.287	0.844		Residential - Single Family Residence - Pool, 1	180B109 569	1 per lot	Canoga Park - Winnetka - Woodland Hills - West Hills	No	ABMI	AHO , CPK CPU
Los Angeles	17455 MANTECA ST	91406	2228009020	0.000	0.000	0.000	0.844	Shortfall of Sites	0.174	Low Residential	R1-1	Low Residential	0	0	66.287	0.844		Residential - Single Family Residence, 1	186B129 878	1 per lot	Reseda - West Van Nuys	No	ABMI	AHO , RES CPU
Los Angeles	2737 S ROBERTSON BLVD	90034	4301005026	0.000	0.000	0.000	0.844	Shortfall of Sites	0.049	Neighborhood Commercial	C4-1VL-CPIO	0	0	0	54.450	0.844		Commercial - Store Combination - Store and Residential Combination - One Story, 1	123B169 103		West Adams - Baldwin Hills - Leimert	Yes	ABMI	OPP C , ARO
Los Angeles	4831 COLLETT AVE	91436	2261022047	0.000	0.000	0.000	0.844	Shortfall of Sites	0.161	Low II Residential	RE9-1	Low Residential	0	0	66.287	0.844		Residential - Single Family Residence - Pool, 1	168B141 390	1 per lot	Encino - Tarzana	No	ABMI	AHO , ENC CPU, ADU
Los Angeles	20405 MOBILE ST	91306	2136022021	0.000	0.000	0.000	0.844	Shortfall of Sites	0.174	Low Residential	RS-1-RIO	Low Residential	0	0	66.287	0.844		Residential - Single Family Residence - Pool, 1	180B113 450	1 per lot	Canoga Park - Winnetka - Woodland Hills - West Hills	No	ABMI	AHO , CPK CPU
Los Angeles	20606 SKOURAS DR	91306	2148011008	0.000	0.000	0.000	0.844	Shortfall of Sites	0.174	Low Residential	RS-1-RIO	Low Residential	0	0	66.287	0.844		Residential - Single Family Residence - Pool, 1	180B109 169	1 per lot	Canoga Park - Winnetka - Woodland Hills - West Hills	No	ABMI	AHO , CPK CPU
Los Angeles	8200 S VERMONT AVE	90044	6032008900	0.000	0.000	0.000	0.844	Shortfall of Sites	0.112	Community Commercial	C2-1-CPIO	0	0	0	9.447	0.844		Commercial - Office Building - One Story, 0	099B197 1358		South Los Angeles	No	ABMI	ARO
Los Angeles	8200 S VERMONT AVE	90044	6032008900	0.000	0.000	0.000	0.844	Shortfall of Sites	0.162	Community Commercial	C2-1-CPIO	0	0	0	6.495	0.844		Commercial - Office Building - One Story, 0	099B197 1360		South Los Angeles	No	ABMI	ARO
Los Angeles	22855 STRATHERN ST	91304	2014007006	0.000	0.000	0.000	0.844	Shortfall of Sites	0.174	Low Residential	RS-1	Very Low Residential	0	0	66.287	0.844		Residential - Single Family Residence, 1	189B097 402	1 per lot	Canoga Park - Winnetka - Woodland Hills - West Hills	No	ABMI	AHO , CPK CPU
Los Angeles	22646 INGOMAR ST	91304	2013032013	0.000	0.000	0.000	0.844	Shortfall of Sites	0.174	Low Residential	RS-1	Very Low Residential	0	0	66.287	0.844		Residential - Single Family Residence, 1	189B097 960	1 per lot	Canoga Park - Winnetka - Woodland Hills - West Hills	No	ABMI	AHO , CPK CPU
Los Angeles	20306 GILMORE ST	91306	2136025002	0.000	0.000	0.000	0.844	Shortfall of Sites	0.174	Low Residential	RS-1-RIO	Low Residential	CM-2D-CPIO	0	66.287	0.844		Residential - Single Family Residence - Pool, 1	180B113 602	1 per lot	Canoga Park - Winnetka - Woodland Hills - West Hills	No	ABMI	AHO , CPK CPU
Los Angeles	7932 GLADE AVE	91304	2012012014	0.000	0.000	0.000	0.844	Shortfall of Sites	0.174	Low Residential	RS-1	Very Low Residential	0	0	66.287	0.844		Residential - Single Family Residence, 1	189B101 356	1 per lot	Canoga Park - Winnetka - Woodland Hills - West Hills	No	ABMI	AHO , CPK CPU
Los Angeles	698 IROLO ST	90005	5094002023	0.000	0.000	0.000	0.844	Shortfall of Sites	0.012	Regional Center Commercial	(T)(Q)C4-2	0	0	0	141.059	0.844		Commercial - Store Combination - Store and Residential Combination - One Story, 0	132B193 282		Wilshire	No	ABMI	ARO , MURC
Los Angeles	698 IROLO ST	90005	5094002023	0.000	0.000	0.000	0.844	Shortfall of Sites	0.006	Regional Center Commercial	(T)(Q)C4-2	0	0	0	282.105	0.844		Commercial - Store Combination - Store and Residential Combination - One Story, 0	132B193 299		Wilshire	No	ABMI	ARO , MURC
Los Angeles	6742 SUNNYBRAE AVE	91306	2148001007	0.000	0.000	0.000	0.844	Shortfall of Sites	0.174	Low Residential	RS-1-RIO	Low Residential	0	0	66.287	0.844		Residential - Single Family Residence, 1	180B109 83	1 per lot	Canoga Park - Winnetka - Woodland Hills - West Hills	No	ABMI	AHO , CPK CPU
Los Angeles	8038 MOORCROFT AVE	91304	2012005008	0.000	0.000	0.000	0.844	Shortfall of Sites	0.174	Low Residential	RS-1	Very Low Residential	[MB4-SH1-5] [CX2-FA] [CPIO]	0	66.287	0.844		Residential - Single Family Residence, 1	189B101 188	1 per lot	Canoga Park - Winnetka - Woodland Hills - West Hills	No	ABMI	AHO , CPK CPU
Los Angeles	8124 MOORCROFT AVE	91304	2012005004	0.000	0.000	0.000	0.844	Shortfall of Sites	0.174	Low Residential	RS-1	Very Low Residential	0	0	66.287	0.844		Residential - Single Family Residence, 1	189B101 119	1 per lot	Canoga Park - Winnetka - Woodland Hills - West Hills	No	ABMI	AHO , CPK CPU
Los Angeles	8100 MOORCROFT AVE	91304	2012005007	0.000	0.000	0.000	0.844	Shortfall of Sites	0.174	Low Residential	RS-1	Very Low Residential	0	0	66.287	0.844		Residential - Single Family Residence, 1	189B101 162	1 per lot	Canoga Park - Winnetka - Woodland Hills - West Hills	No	ABMI	AHO , CPK CPU
Los Angeles	8118 MOORCROFT AVE	91304	2012005005	0.000	0.000	0.000	0.844	Shortfall of Sites	0.174	Low Residential	RS-1	Very Low Residential	0	0	66.287	0.844		Residential - Single Family Residence - Pool, 1	189B101 129	1 per lot	Canoga Park - Winnetka - Woodland Hills - West Hills	No	ABMI	AHO , CPK CPU
Los Angeles	8112 MOORCROFT AVE	91304	2012005006	0.000	0.000	0.000	0.844	Shortfall of Sites	0.174	Low Residential	RS-1	Very Low Residential	0	0	66.287	0.844		Residential - Single Family Residence, 1	189B101 155	1 per lot	Canoga Park - Winnetka - Woodland Hills - West Hills	No	ABMI	AHO , CPK CPU
Los Angeles	8132 MOORCROFT AVE	91304	2012005003	0.000	0.000	0.000	0.844	Shortfall of Sites	0.174	Low Residential	RS-1	Very Low Residential	[DM2-G1-5] [CX2-FA] [CPIO-CDO]	0	66.287	0.844		Residential - Single Family Residence, 1	189B101 88	1 per lot	Canoga Park - Winnetka - Woodland Hills - West Hills	No	ABMI	AHO , CPK CPU
Los Angeles	22647 STAGG ST	91304	2013032014	0.000	0.000	0.000	0.844	Shortfall of Sites	0.174	Low Residential	RS-1	Very Low Residential	0	0	66.287	0.844		Residential - Single Family Residence, 1	189B097 1003	1 per lot	Canoga Park - Winnetka - Woodland Hills - West Hills	No	ABMI	AHO , CPK CPU
Los Angeles	5535 VINELAND AVE	91601	2350003911	0.000	0.000	0.000	0.843	Shortfall of Sites	0.323	Commercial Manufacturing	CM-1VL	0	0	0	3.269	0.843		Industrial - Light Manufacturing - One Story, 0	174B173 1134		North Hollywood - Valley Village	No	ABMI	ARO
Los Angeles	18753 LULL ST	91335	2103017022	0.000	0.000	0.000	0.843	Shortfall of Sites	0.174	Low Residential	RS-1	Low Residential	0	0	66.287	0.843		Residential - Single Family Residence - Pool, 1	186B121 65	1 per lot	Reseda - West Van Nuys	No	ABMI	AHO , RES CPU
Los Angeles	6739 LURLINE AVE	91306	2148004011	0.000	0.000	0.000	0.843	Shortfall of Sites	0.174	Low Residential	RS-1-RIO	Low Residential	[MM1-CDF1-5] [IX4-FA] [CPIO]	0	66.287	0.843		Residential - Single Family Residence - Pool, 1	180B109 106	1 per lot	Canoga Park - Winnetka - Woodland Hills - West Hills	No	ABMI	AHO , CPK CPU
Los Angeles	0	0	2684002901	0.422	0.422	0.000	0.000	Shortfall of Sites	0.457	Public Facilities	PF-1	0	0	20	153.741	0.843		Miscellaneous - Government Owned Property, 0	207B137 439		Granada Hills - Knollwood	No	LI	PF
Los Angeles	7400 GENESTA AVE	91406	2203026008	0.000	0.000	0.000	0.843	Shortfall of Sites	0.174	Low Residential	R1-1	Low Residential	0	0	66.287	0.843		Residential - Single Family Residence, 1	186B133 741	1 per lot	Reseda - West Van Nuys	No	ABMI	AHO , RES CPU
Los Angeles	7008 FULLBRIGHT AVE	91306	2136008016	0.000	0.000	0.000	0.843	Shortfall of Sites	0.174	Low Residential	RS-1-RIO	Low Residential	0	0	66.287	0.843		Residential - Single Family Residence, 1	183B113 402	1 per lot	Canoga Park - Winnetka - Woodland Hills - West Hills	No	ABMI	AHO , CPK CPU
Los Angeles	18750 KESWICK ST	91335	2103017009	0.000	0.000	0.000	0.843	Shortfall of Sites	0.174	Low Residential	RS-1	Low Residential	0	0	66.287	0.843		Residential - Single Family Residence - Pool, 1	186B121 17	1 per lot	Reseda - West Van Nuys	No	ABMI	AHO , RES CPU
Los Angeles	14826 MAGNOLIA BLVD	91403	2263038074	0.000	0.000	0.000	0.843	Shortfall of Sites	0.139	Medium Residential	[Q]R3-1-RIO	0	0	0	71.708	0.843		Residential - Five or More Units or Apartments (Any Combination) - 4 Stories or Less, 7	171A149 38		Van Nuys - North Sherman Oaks	No	ABMI	DB50
Los Angeles	20601 KITTRIDGE ST	91306	2148019012	0.000	0.000	0.000	0.843	Shortfall of Sites	0.174	Low Residential	RS-1-RIO	Low Residential	0	0	66.287	0.843		Residential - Single Family Residence, 1	180B109 399	1 per lot	Canoga Park - Winnetka - Woodland Hills - West Hills	No	ABMI	AHO , CPK CPU
Los Angeles	1625 RIVERSIDE DR	90031	5445001038	0.000	0.000	0.000	0.843	Shortfall of Sites	0.014	General Commercial	C2-1VL-RIO, P-1-RIO	0	0	0	75.279	0.843		Industrial - Warehousing, Distribution, Storage - Warehousing, Distribution, Under 10,000 SF - One Story, 0	144B213 179		Silver Lake - Echo Park - Elysian Valley	No	ABMI	ARO , P
Los Angeles	7325 SALE AVE	91307	2022013023	0.000	0.000	0.000	0.843	Shortfall of Sites	0.174	Low Residential	RS-1	Very Low Residential	0	0	66.287	0.843		Residential - Single Family Residence, 1	186B097 821	1 per lot	Canoga Park - Winnetka - Woodland Hills - West Hills	No	ABMI	AHO , CPK CPU
Los Angeles	8118 GLADE AVE	91304	2012001020	0.000	0.000	0.000	0.843	Shortfall of Sites	0.174	Low Residential	RS-1	Very Low Residential	[LM2-MU2-5] [RX1-FA] [CPIO]	0	66.287	0.843		Residential - Single Family Residence, 1	189B101 122	1 per lot	Canoga Park - Winnetka - Woodland Hills - West Hills	No	ABMI	AHO , CPK CPU
Los Angeles	8032 GLADE AVE	91304	2012001024	0.000	0.000	0.000	0.843	Shortfall of Sites	0.174	Low Residential	RS-1	Very Low Residential	[HB3-G1-5] [CX2-FA] [CPIO-O]	0	66.287	0.843		Residential - Single Family Residence, 1	189B101 190	1 per lot	Canoga Park - Winnetka - Woodland Hills - West Hills	No	ABMI	AHO , CPK CPU
Los Angeles	8038 GLADE AVE	91304	2012001023	0.000	0.000	0.000	0.843	Shortfall of Sites	0.174	Low Residential	RS-1	Very Low Residential	0	0	66.287	0.843		Residential - Single Family Residence, 1	189B101 164	1 per lot	Canoga Park - Winnetka - Woodland Hills - West Hills	No	ABMI	AHO , CPK CPU
Los Angeles	8024 GLADE AVE	91304	2012001025	0.000	0.000	0.000	0.843	Shortfall of Sites	0.174	Low Residential	RS-1	Very Low Residential	[HB5-SH1-5] [CX4-FA] [CPIO]	0	66.287	0.843		Residential - Single Family Residence, 1	189B101 205	1 per lot	Canoga Park - Winnetka - Woodland Hills - West Hills	No	ABMI	AHO , CPK CPU
Los Angeles	8018 GLADE AVE	91304	2012001026	0.000	0.000	0.000	0.843	Shortfall of Sites	0.174	Low Residential	RS-1	Very Low Residential	0	0	66.287	0.843		Residential - Single Family Residence, 1	189B101 230	1 per lot	Canoga Park - Winnetka - Woodland Hills - West Hills	No	ABMI	AHO , CPK CPU
Los Angeles	8102 GLADE AVE	91304	2012001022	0.000	0.000	0.000	0.843	Shortfall of Sites	0.174	Low Residential	RS-1	Very Low Residential	0	0	66.287	0.843		Residential - Single Family Residence, 1	189B101 157	1 per lot	Canoga Park - Winnetka - Woodland Hills - West Hills	No	ABMI	AHO , CPK CPU
Los Angeles	8110 GLADE AVE	91304	2012001021	0.000	0.000	0.000	0.843	Shortfall of Sites	0.174	Low Residential	RS-1	Very Low Residential	[MB4-G1-5] [IX1-FA] [CPIO]	0	66.287	0.843		Residential - Single Family Residence, 1	189B101 131	1 per lot	Canoga Park - Winnetka - Woodland Hills - West Hills	No	ABMI	AHO , CPK CPU
Los Angeles	8008 GLADE AVE	91304	2012001027	0.000	0.000	0.000	0.843	Shortfall of Sites	0.174	Low Residential	RS-1	Very Low Residential	0	0	66.287	0.843		Residential - Single Family Residence, 1	189B101 238	1 per lot	Canoga Park - Winnetka - Woodland Hills - West Hills	No	ABMI	AHO , CPK CPU
Los Angeles	20270 HAMLIN ST	91306	2134019021	0.000	0.000	0.000	0.843	Shortfall of Sites	0.174	Low Residential	RS-1-RIO	Low Residential	0	0	66.287	0.843		Residential - Single Family Residence - Pool, 1	180B113 410	1 per lot	Canoga Park - Winnetka - Woodland Hills - West Hills	No	ABMI	AHO , CPK CPU

Jurisdiction Name	Site Address/Intersection	5 Digit ZIP Code	Assessor Parcel Number	Very Low-Income	Low-Income	Moderate-Income	Above Moderate-Income	Type of Shortfall	Parcel Size (Acres)	Current General Plan Designation	Current Zoning	Proposed General Plan (GP) Designation	Proposed Zoning	Minimum Density Allowed	Maximum Density Allowed	Total Capacity	Vacant/ Nonvacant	Description of Existing Uses	PIN	Base Density Per Acre	Community Plan Area	Rent Stabalization Ordinance	Income Category	Applicable Rezoning Program (Program informing values in Column Q listed first)
Los Angeles	22841 CANTARA ST	91304	2014004015	0.000	0.000	0.000	0.843	Shortfall of Sites	0.174	Low Residential	RS-1	Very Low Residential	0	0	66.287	0.843		Residential - Single Family Residence, 1	189B097 83	1 per lot	Canoga Park - Winnetka - Woodland Hills - West Hills	No	ABMI	AHO , CPK CPU
Los Angeles	6518 QUARTZ AVE	91367	2134028015	0.000	0.000	0.000	0.843	Shortfall of Sites	0.174	Low Residential	RS-1-RIO	Very Low Residential	[MB3-CDF1-5] [IX4-FA] [CPIO]	0	66.287	0.843		Residential - Single Family Residence - Pool, 1	180B117 682	1 per lot	Canoga Park - Winnetka - Woodland Hills - West Hills	No	ABMI	AHO , CPK CPU
Los Angeles	19836 HAMLIN ST	91367	2134027014	0.000	0.000	0.000	0.843	Shortfall of Sites	0.174	Low Residential	RS-1-RIO	Very Low Residential	[MB3-CDF1-5] [IX4-FA] [CPIO]	0	66.287	0.843		Residential - Single Family Residence - Pool, 1	180B113 635	1 per lot	Canoga Park - Winnetka - Woodland Hills - West Hills	No	ABMI	AHO , CPK CPU
Los Angeles	6908 ANDASOL AVE	91406	2229007048	0.000	0.000	0.000	0.843	Shortfall of Sites	0.174	Low Residential	R1-1	Low Residential	0	0	66.287	0.843		Residential - Single Family Residence - Pool, 1	183B133 747	1 per lot	Reseda - West Van Nuys	No	ABMI	AHO , RES CPU
Los Angeles	7329 S BROADWAY	90003	6031004030	0.000	0.000	0.000	0.843	Shortfall of Sites	0.142	Neighborhood Commercial	C2-1VL-CPIO	0	0	0	7.396	0.843		, 0	102B201 1190		Southeast Los Angeles	No	ABMI	ARO
Los Angeles	7329 S BROADWAY	90003	6031004030	0.000	0.000	0.000	0.843	Shortfall of Sites	0.147	Neighborhood Commercial	C2-1VL-CPIO	0	0	0	7.157	0.843		, 0	102B201 1196		Southeast Los Angeles	No	ABMI	ARO
Los Angeles	309 S OXFORD AVE	90020	5503003018	0.421	0.421	0.000	0.000	Shortfall of Sites	0.183	High Medium Residential	R3-1	0	0	20	102.494	0.843		Institutional - Church - One Story, 0	135B193 249		Wilshire	No	LI	FBO
Los Angeles	22847 CANTARA ST	91304	2014004016	0.000	0.000	0.000	0.843	Shortfall of Sites	0.174	Low Residential	RS-1	Very Low Residential	0	0	66.287	0.843		Residential - Single Family Residence, 1	189B097 85	1 per lot	Canoga Park - Winnetka - Woodland Hills - West Hills	No	ABMI	AHO , CPK CPU
Los Angeles	23609 VANOWEN ST	91307	2028012014	0.000	0.000	0.000	0.843	Shortfall of Sites	0.160	Low Residential	RS-1	Very Low Residential	0	0	66.287	0.843		Residential - Single Family Residence, 1	180B093 29	1 per lot	Canoga Park - Winnetka - Woodland Hills - West Hills	No	ABMI	AHO , CPK CPU, ADU
Los Angeles	16917 BALTAR ST	91406	2204030013	0.000	0.000	0.000	0.843	Shortfall of Sites	0.160	Low Residential	R1-1	Low Residential	0	0	66.287	0.843		Residential - Single Family Residence, 1	189B133 275	1 per lot	Reseda - West Van Nuys	No	ABMI	AHO , RES CPU, ADU
Los Angeles	7656 WINNETKA AVE	91306	2106005011	0.000	0.000	0.000	0.843	Shortfall of Sites	0.174	Low Residential	RS-1	Low Residential	0	0	66.287	0.843		Residential - Single Family Residence, 1	186B113 43	1 per lot	Canoga Park - Winnetka - Woodland Hills - West Hills	No	ABMI	AHO , CPK CPU
Los Angeles	22855 CANTARA ST	91304	2014004017	0.000	0.000	0.000	0.843	Shortfall of Sites	0.174	Low Residential	RS-1	Very Low Residential	[DM2-SH2-5] [CX2-FA] [CPIO-O-CDO]	0	66.287	0.843		Residential - Single Family Residence, 1	189B097 88	1 per lot	Canoga Park - Winnetka - Woodland Hills - West Hills	No	ABMI	AHO , CPK CPU
Los Angeles	7011 FARRALONE AVE	91303	2024037015	0.000	0.000	0.000	0.843	Shortfall of Sites	0.174	Low Residential	RS-1-RIO	Very Low Residential	0	0	66.287	0.843		Residential - Single Family Residence - Pool, 1	183B101 323	1 per lot	Canoga Park - Winnetka - Woodland Hills - West Hills	No	ABMI	AHO , CPK CPU
Los Angeles	22120 KITTRIDGE ST	91303	2139018008	0.000	0.000	0.000	0.843	Shortfall of Sites	0.174	Low Residential	RS-1-RIO	Very Low Residential	0	0	66.287	0.843		Residential - Single Family Residence, 1	180B101 306	1 per lot	Canoga Park - Winnetka - Woodland Hills - West Hills	No	ABMI	AHO , CPK CPU
Los Angeles	22304 GILMORE ST	91303	2139024037	0.000	0.000	0.000	0.842	Shortfall of Sites	0.174	Low Residential	RS-1-RIO	Very Low Residential	[MM1-CDF1-5] [IX4-FA] [CPIO]	0	66.287	0.842		Residential - Single Family Residence, 1	180B101 758	1 per lot	Canoga Park - Winnetka - Woodland Hills - West Hills	No	ABMI	AHO , CPK CPU
Los Angeles	7262 SALE AVE	91307	2022014002	0.000	0.000	0.000	0.842	Shortfall of Sites	0.174	Low Residential	RS-1	Very Low Residential	0	0	66.287	0.842		Residential - Single Family Residence, 1	186B097 886	1 per lot	Canoga Park - Winnetka - Woodland Hills - West Hills	No	ABMI	AHO , CPK CPU
Los Angeles	20249 GILMORE ST	91306	2134020002	0.000	0.000	0.000	0.842	Shortfall of Sites	0.174	Low Residential	RS-1-RIO	Low Residential	0	0	66.287	0.842		Residential - Single Family Residence, 1	180B113 551	1 per lot	Canoga Park - Winnetka - Woodland Hills - West Hills	No	ABMI	AHO , CPK CPU
Los Angeles	22901 CANTARA ST	91304	2014004018	0.000	0.000	0.000	0.842	Shortfall of Sites	0.174	Low Residential	RS-1	Very Low Residential	[HB2-G1-5] [CX2-FA] [CPIO-O]	0	66.287	0.842		Residential - Single Family Residence, 1	189B097 89	1 per lot	Canoga Park - Winnetka - Woodland Hills - West Hills	No	ABMI	AHO , CPK CPU
Los Angeles	22325 WYANDOTTE ST	91303	2023026014	0.000	0.000	0.000	0.842	Shortfall of Sites	0.174	Low Residential	RS-1	Very Low Residential	[MB4-G1-5] [IX1-FA] [CPIO]	0	66.287	0.842		Residential - Single Family Residence, 1	186B101 856	1 per lot	Canoga Park - Winnetka - Woodland Hills - West Hills	No	ABMI	AHO , CPK CPU
Los Angeles	15539 OTSEGO ST	91436	2261032008	0.000	0.000	0.000	0.842	Shortfall of Sites	0.160	Low II Residential	R1-1	Low Residential	0	0	66.287	0.842		Residential - Single Family Residence - Pool, 1	171B141 232	1 per lot	Encino - Tarzana	No	ABMI	AHO , ENC CPU, ADU
Los Angeles	20632 HAYNES ST	91306	2148015012	0.000	0.000	0.000	0.842	Shortfall of Sites	0.174	Low Residential	RS-1-RIO	Low Residential	0	0	66.287	0.842		Residential - Single Family Residence, 1	180B109 570	1 per lot	Canoga Park - Winnetka - Woodland Hills - West Hills	No	ABMI	AHO , CPK CPU
Los Angeles	23733 VANOWEN ST	91307	2034032057	0.000	0.000	0.000	0.842	Shortfall of Sites	0.160	Low Residential	RS-1	Very Low Residential	0	0	66.287	0.842		Residential - Single Family Residence, 1	180B093 15	1 per lot	Canoga Park - Winnetka - Woodland Hills - West Hills	No	ABMI	AHO , CPK CPU, ADU
Los Angeles	8200 LENA AVE	91304	2014004026	0.000	0.000	0.000	0.842	Shortfall of Sites	0.174	Low Residential	RS-1	Very Low Residential	[LN1-MU2-5] [RG1-FA] [CPIO-O]	0	66.287	0.842		Residential - Single Family Residence, 1	189B097 110	1 per lot	Canoga Park - Winnetka - Woodland Hills - West Hills	No	ABMI	AHO , CPK CPU
Los Angeles	22326 LEADWELL ST	91303	2023026013	0.000	0.000	0.000	0.842	Shortfall of Sites	0.174	Low Residential	RS-1	Very Low Residential	[MB4-G1-5] [IX1-FA] [CPIO]	0	66.287	0.842		Residential - Single Family Residence, 1	186B101 806	1 per lot	Canoga Park - Winnetka - Woodland Hills - West Hills	No	ABMI	AHO , CPK CPU
Los Angeles	22907 CANTARA ST	91304	2014004019	0.000	0.000	0.000	0.842	Shortfall of Sites	0.174	Low Residential	RS-1	Very Low Residential	0	0	66.287	0.842		Residential - Single Family Residence, 1	189B097 91	1 per lot	Canoga Park - Winnetka - Woodland Hills - West Hills	No	ABMI	AHO , CPK CPU
Los Angeles	23620 VANOWEN ST	91307	2036026004	0.000	0.000	0.000	0.842	Shortfall of Sites	0.160	Low Residential	RS-1	Very Low Residential	0	0	66.287	0.842		Residential - Single Family Residence, 1	180B093 105	1 per lot	Canoga Park - Winnetka - Woodland Hills - West Hills	No	ABMI	AHO , CPK CPU, ADU
Los Angeles	22654 COLLINS ST	91367	2040009013	0.000	0.000	0.000	0.842	Shortfall of Sites	0.160	Low Residential	R1-1	Very Low Residential	0	0	66.287	0.842		Residential - Single Family Residence, 1	174B097 356	1 per lot	Canoga Park - Winnetka - Woodland Hills - West Hills	No	ABMI	AHO , CPK CPU, ADU
Los Angeles	4501 SEPULVEDA BLVD	91403	2276040900	0.000	0.000	0.000	0.842	Shortfall of Sites	0.102	Public Facilities	C2-1VL	0	0	0	8.600	0.842		Commercial - Store Combination - Store and Residential Combination - One Story, 0	166-5A145 49		Sherman Oaks - Studio City - Toluca Lake - Cahuenga Pass	No	ABMI	ARO
Los Angeles	4501 SEPULVEDA BLVD	91403	2276040900	0.000	0.000	0.000	0.842	Shortfall of Sites	0.096	Public Facilities	C2-1VL	0	0	0	9.150	0.842		Commercial - Store Combination - Store and Residential Combination - One Story, 0	166-5A145 56		Sherman Oaks - Studio City - Toluca Lake - Cahuenga Pass	No	ABMI	ARO
Los Angeles	22163 ARCHWOOD ST	91303	2139013016	0.000	0.000	0.000	0.842	Shortfall of Sites	0.174	Low Residential	RS-1-RIO	Very Low Residential	0	0	66.287	0.842		Residential - Single Family Residence, 1	180B101 149	1 per lot	Canoga Park - Winnetka - Woodland Hills - West Hills	No	ABMI	AHO , CPK CPU
Los Angeles	20741 ARCHWOOD ST	91306	2148009016	0.000	0.000	0.000	0.842	Shortfall of Sites	0.174	Low Residential	RS-1-RIO	Low Residential	0	0	66.287	0.842		Residential - Single Family Residence - Pool, 1	180B109 226	1 per lot	Canoga Park - Winnetka - Woodland Hills - West Hills	No	ABMI	AHO , CPK CPU
Los Angeles	22915 CANTARA ST	91304	2014004020	0.000	0.000	0.000	0.842	Shortfall of Sites	0.174	Low Residential	RS-1	Very Low Residential	0	0	66.287	0.842		Residential - Single Family Residence, 1	189B097 92	1 per lot	Canoga Park - Winnetka - Woodland Hills - West Hills	No	ABMI	AHO , CPK CPU
Los Angeles	22841 ELKWOOD ST	91304	2014010006	0.000	0.000	0.000	0.842	Shortfall of Sites	0.174	Low Residential	RS-1	Very Low Residential	0	0	66.287	0.842		Residential - Single Family Residence, 1	189B097 817	1 per lot	Canoga Park - Winnetka - Woodland Hills - West Hills	No	ABMI	AHO , CPK CPU
Los Angeles	20836 STEPHANIE DR	91306	2148008002	0.000	0.000	0.000	0.842	Shortfall of Sites	0.174	Low Residential	RS-1-RIO	Low Residential	0	0	66.287	0.842		Residential - Single Family Residence, 1	180B109 200	1 per lot	Canoga Park - Winnetka - Woodland Hills - West Hills	No	ABMI	AHO , CPK CPU
Los Angeles	22649 VALERIO ST	91307	2022011001	0.000	0.000	0.000	0.842	Shortfall of Sites	0.174	Low Residential	RS-1	Very Low Residential	0	0	66.287	0.842		Residential - Single Family Residence - Pool, 1	186B097 653	1 per lot	Canoga Park - Winnetka - Woodland Hills - West Hills	No	ABMI	AHO , CPK CPU
Los Angeles	4912 SWINTON AVE	91436	2260022029	0.000	0.000	0.000	0.842	Shortfall of Sites	0.160	Low II Residential	RE9-1	Low Residential	0	0	66.287	0.842		Residential - Single Family Residence - Pool, 1	168B141 281	1 per lot	Encino - Tarzana	No	ABMI	AHO , ENC CPU, ADU
Los Angeles	22923 CANTARA ST	91304	2014004021	0.000	0.000	0.000	0.842	Shortfall of Sites	0.174	Low Residential	RS-1	Very Low Residential	0	0	66.287	0.842		Residential - Single Family Residence - Pool, 1	189B097 93	1 per lot	Canoga Park - Winnetka - Woodland Hills - West Hills	No	ABMI	AHO , CPK CPU
Los Angeles	8012 RUDNICK AVE	91304	2012006011	0.000	0.000	0.000	0.842	Shortfall of Sites	0.174	Low Residential	RS-1	Very Low Residential	0	0	66.287	0.842		Residential - Single Family Residence - Pool, 1	189B101 236	1 per lot	Canoga Park - Winnetka - Woodland Hills - West Hills	No	ABMI	AHO , CPK CPU
Los Angeles	14708 VENTURA BLVD	91403	2276002030	0.000	0.000	0.000	0.842	Shortfall of Sites	0.074	Community Commercial	[Q]P-1	0	0	0	94.696	0.842		Commercial - Restaurant, Cocktail Lounge - Restaurant, Cocktail Lounge, Tavern - One Story, 0	166-5A149 83		Sherman Oaks - Studio City - Toluca Lake - Cahuenga Pass	No	ABMI	P
Los Angeles	7956 GLADE AVE	91304	2012012011	0.000	0.000	0.000	0.842	Shortfall of Sites	0.174	Low Residential	RS-1	Very Low Residential	[LN1-MU1-5] [RG1-FA] [CPIO]	0	66.287	0.842		Residential - Single Family Residence, 1	189B101 288	1 per lot	Canoga Park - Winnetka - Woodland Hills - West Hills	No	ABMI	AHO , CPK CPU
Los Angeles	22148 WELBY WAY	91303	2139013005	0.000	0.000	0.000	0.842	Shortfall of Sites	0.174	Low Residential	RS-1-RIO	Very Low Residential	0	0	66.287	0.842		Residential - Single Family Residence - Pool, 1	180B101 119	1 per lot	Canoga Park - Winnetka - Woodland Hills - West Hills	No	ABMI	AHO , CPK CPU
Los Angeles	22929 CANTARA ST	91304	2014004022	0.000	0.000	0.000	0.842	Shortfall of Sites	0.174	Low Residential	RS-1	Very Low Residential	0	0	66.287	0.842		Residential - Single Family Residence - Pool, 1	189B097 94	1 per lot	Canoga Park - Winnetka - Woodland Hills - West Hills	No	ABMI	AHO , CPK CPU
Los Angeles	4830 GENESTA AVE	91316	2289002021	0.000	0.000	0.000	0.842	Shortfall of Sites	0.152	Neighborhood Office Commercial	R1P-1	0	0	0	102.494	0.842		Institutional - Church - One Story, 0	168B133 161		Encino - Tarzana	No	ABMI	FBO, ADU, ENC CPU
Los Angeles	24300 VICTORY BLVD	91367	2033014006	0.000	0.000	0.000	0.842	Shortfall of Sites	0.160	Low Residential	RS-1	Very Low Residential	[MB4-G1-5] [CX2-FA] [CPIO]	0	66.287	0.842		Residential - Single Family Residence, 1	177B089 111	1 per lot	Canoga Park - Winnetka - Woodland Hills - West Hills	No	ABMI	AHO , CPK CPU, ADU
Los Angeles	8018 RUDNICK AVE	91304	2012006010	0.000	0.000	0.000	0.842	Shortfall of Sites	0.174	Low Residential	RS-1	Very Low Residential	0	0	66.287	0.842		Residential - Single Family Residence, 1	189B101 228	1 per lot	Canoga Park - Winnetka - Woodland Hills - West Hills	No	ABMI	AHO , CPK CPU
Los Angeles	7726 WINNETKA AVE	91306	2106005002	0.000	0.000	0.000	0.842	Shortfall of Sites	0.174	Low Residential	RS-1	Low Residential	0	0	66.287	0.842		Residential - Single Family Residence, 1	189B113 1118	1 per lot	Canoga Park - Winnetka - Woodland Hills - West Hills	No	ABMI	AHO , CPK CPU
Los Angeles	6732 KEOKUK AVE	91306	2134015001	0.000	0.000	0.000	0.842	Shortfall of Sites	0.174	Low Residential	RS-1-RIO	Low Residential	0	0	66.287	0.842		Residential - Single Family Residence, 1	180B113 111	1 per lot	Canoga Park - Winnetka - Woodland Hills - West Hills	No	ABMI	AHO , CPK CPU
Los Angeles	7720 WINNETKA AVE	91306	2106005003	0.000	0.000	0.000	0.842	Shortfall of Sites	0.174	Low Residential	RS-1	Low Residential	0	0	66.287	0.842		Residential - Single Family Residence, 1	189B113 1156	1 per lot	Canoga Park - Winnetka - Woodland Hills - West Hills	No	ABMI	AHO , CPK CPU
Los Angeles	7714 WINNETKA AVE	91306	2106005004	0.000	0.000	0.000	0.841	Shortfall of Sites	0.174	Low Residential	RS-1	Low Residential	0	0	66.287	0.841		Residential - Single Family Residence, 1	189B113 1175	1 per lot	Canoga Park - Winnetka - Woodland Hills - West Hills	No	ABMI	AHO , CPK CPU
Los Angeles	22221 HARTLAND ST	91303	2024033025	0.000	0.000	0.000	0.841	Shortfall of Sites	0.174	Low Residential	RS-1-RIO	Very Low Residential	[HM1-CHC1-5] [CX2-FA] [CPIO]	0	66.287	0.841		Residential - Single Family Residence, 1	183B101 696	1 per lot	Canoga Park - Winnetka - Woodland Hills - West Hills	No	ABMI	AHO , CPK CPU

Jurisdiction Name	Site Address/Intersection	5 Digit ZIP Code	Assessor Parcel Number	Very Low-Income	Low-Income	Moderate-Income	Above Moderate-Income	Type of Shortfall	Parcel Size (Acres)	Current General Plan Designation	Current Zoning	Proposed General Plan (GP) Designation	Proposed Zoning	Minimum Density Allowed	Maximum Density Allowed	Total Capacity	Vacant/ Nonvacant	Description of Existing Uses	PIN	Base Density Per Acre	Community Plan Area	Rent Stabalization Ordinance	Income Category	Applicable Rezoning Program (Program informing values in Column Q listed first)
Los Angeles	7625 RUDNICK AVE	91304	2012020080	0.000	0.000	0.000	0.841	Shortfall of Sites	0.174	Low Residential	RS-1	Very Low Residential	0	0	66.287	0.841		Residential - Single Family Residence, 1	186B101 88	1 per lot	Canoga Park - Winnetka - Woodland Hills - West Hills	No	ABMI	AHO , CPK CPU
Los Angeles	7706 WINNETKA AVE	91306	2106005034	0.000	0.000	0.000	0.841	Shortfall of Sites	0.174	Low Residential	RS-1	Low Residential	0	0	66.287	0.841		Residential - Single Family Residence, 1	189B113 1206	1 per lot	Canoga Park - Winnetka - Woodland Hills - West Hills	No	ABMI	AHO , CPK CPU
Los Angeles	7700 WINNETKA AVE	91306	2106005032	0.000	0.000	0.000	0.841	Shortfall of Sites	0.174	Low Residential	RS-1	Low Residential	0	0	66.287	0.841		Residential - Single Family Residence, 1	189B113 1220	1 per lot	Canoga Park - Winnetka - Woodland Hills - West Hills	No	ABMI	AHO , CPK CPU
Los Angeles	8026 RUDNICK AVE	91304	2012006009	0.000	0.000	0.000	0.841	Shortfall of Sites	0.174	Low Residential	RS-1	Very Low Residential	[DM1-SH1-5] [IX3-FA] [CPIO]	0	66.287	0.841		Residential - Single Family Residence, 1	189B101 203	1 per lot	Canoga Park - Winnetka - Woodland Hills - West Hills	No	ABMI	AHO , CPK CPU
Los Angeles	7682 WINNETKA AVE	91306	2106005007	0.000	0.000	0.000	0.841	Shortfall of Sites	0.174	Low Residential	RS-1	Low Residential	0	0	66.287	0.841		Residential - Single Family Residence, 1	189B113 1234	1 per lot	Canoga Park - Winnetka - Woodland Hills - West Hills	No	ABMI	AHO , CPK CPU
Los Angeles	7676 WINNETKA AVE	91306	2106005008	0.000	0.000	0.000	0.841	Shortfall of Sites	0.174	Low Residential	RS-1	Low Residential	0	0	66.287	0.841		Residential - Single Family Residence, 1	189B113 1279	1 per lot	Canoga Park - Winnetka - Woodland Hills - West Hills	No	ABMI	AHO , CPK CPU
Los Angeles	6767 IRONDALE AVE	91306	2148005002	0.000	0.000	0.000	0.841	Shortfall of Sites	0.174	Low Residential	RS-1-RIO	Low Residential	0	0	66.287	0.841		Residential - Single Family Residence, 1	180B109 16	1 per lot	Canoga Park - Winnetka - Woodland Hills - West Hills	No	ABMI	AHO , CPK CPU
Los Angeles	22841 LANARK ST	91304	2014005013	0.000	0.000	0.000	0.841	Shortfall of Sites	0.174	Low Residential	RS-1	Very Low Residential	0	0	66.287	0.841		Residential - Single Family Residence, 1	189B097 182	1 per lot	Canoga Park - Winnetka - Woodland Hills - West Hills	No	ABMI	AHO , CPK CPU
Los Angeles	7668 WINNETKA AVE	91306	2106005009	0.000	0.000	0.000	0.841	Shortfall of Sites	0.174	Low Residential	RS-1	Low Residential	0	0	66.287	0.841		Residential - Single Family Residence, 1	189B113 1296	1 per lot	Canoga Park - Winnetka - Woodland Hills - West Hills	No	ABMI	AHO , CPK CPU
Los Angeles	2604 MIDVALE AVE	90064	4256031023	0.000	0.000	0.000	0.841	Shortfall of Sites	0.025	Low Residential	R1-1	0	0	0	99.000	0.841		Residential - Single Family Residence - Pool, 1	123B157 186		West Los Angeles	No	ABMI	TOC EXP
Los Angeles	22055 GILMORE ST	91303	2139022026	0.000	0.000	0.000	0.841	Shortfall of Sites	0.174	Low Residential	RS-1-RIO	Very Low Residential	0	0	66.287	0.841		Residential - Single Family Residence, 1	180B101 695	1 per lot	Canoga Park - Winnetka - Woodland Hills - West Hills	No	ABMI	AHO , CPK CPU
Los Angeles	8032 RUDNICK AVE	91304	2012006008	0.000	0.000	0.000	0.841	Shortfall of Sites	0.174	Low Residential	RS-1	Very Low Residential	[DM1-G1-5] [IX3-FA] [CPIO]	0	66.287	0.841		Residential - Single Family Residence, 1	189B101 187	1 per lot	Canoga Park - Winnetka - Woodland Hills - West Hills	No	ABMI	AHO , CPK CPU
Los Angeles	22847 LANARK ST	91304	2014005014	0.000	0.000	0.000	0.841	Shortfall of Sites	0.174	Low Residential	RS-1	Very Low Residential	0	0	66.287	0.841		Residential - Single Family Residence - Pool, 1	189B097 185	1 per lot	Canoga Park - Winnetka - Woodland Hills - West Hills	No	ABMI	AHO , CPK CPU
Los Angeles	22656 FRIAR ST	91367	2039022021	0.000	0.000	0.000	0.841	Shortfall of Sites	0.160	Very Low Residential	RA-1	Very Low Residential	[MB4-G1-5] [IX1-FA] [CPIO]	0	66.287	0.841		Residential - Single Family Residence - Pool, 1	177B097 48	1 per lot	Canoga Park - Winnetka - Woodland Hills - West Hills	No	ABMI	AHO , CPK CPU, ADU
Los Angeles	8040 RUDNICK AVE	91304	2012006007	0.000	0.000	0.000	0.841	Shortfall of Sites	0.174	Low Residential	RS-1	Very Low Residential	0	0	66.287	0.841		Residential - Single Family Residence - Pool, 1	189B101 161	1 per lot	Canoga Park - Winnetka - Woodland Hills - West Hills	No	ABMI	AHO , CPK CPU
Los Angeles	6552 FARRALONE AVE	91303	2139016002	0.000	0.000	0.000	0.841	Shortfall of Sites	0.174	Low Residential	RS-1-RIO	Very Low Residential	[MB4-SH1-5] [IX4-FA]	0	66.287	0.841		Residential - Single Family Residence, 1	180B101 435	1 per lot	Canoga Park - Winnetka - Woodland Hills - West Hills	No	ABMI	AHO , CPK CPU
Los Angeles	8100 RUDNICK AVE	91304	2012006006	0.000	0.000	0.000	0.841	Shortfall of Sites	0.174	Low Residential	RS-1	Very Low Residential	[HB5-SH1-5] [CX3-FA] [CPIO]	0	66.287	0.841		Residential - Single Family Residence, 1	189B101 154	1 per lot	Canoga Park - Winnetka - Woodland Hills - West Hills	No	ABMI	AHO , CPK CPU
Los Angeles	23310 WELLER PL	91367	2044023030	0.000	0.000	0.000	0.841	Shortfall of Sites	0.174	Low Residential	RS-1	Very Low Residential	[DM2-SH2-5] [CX2-FA] [CPIO-CDO]	0	66.287	0.841		Residential - Single Family Residence, 1	171B093 487	1 per lot	Canoga Park - Winnetka - Woodland Hills - West Hills	No	ABMI	AHO , CPK CPU
Los Angeles	22743 STAGG ST	91304	2013032025	0.000	0.000	0.000	0.841	Shortfall of Sites	0.174	Low Residential	RS-1	Very Low Residential	[MB3-CDF1-5] [IX4-FA] [CPIO]	0	66.287	0.841		Residential - Single Family Residence, 1	189B097 992	1 per lot	Canoga Park - Winnetka - Woodland Hills - West Hills	No	ABMI	AHO , CPK CPU
Los Angeles	22855 LANARK ST	91304	2014005015	0.000	0.000	0.000	0.841	Shortfall of Sites	0.174	Low Residential	RS-1	Very Low Residential	[HB3-G1-5] [CX3-FA] [CPIO-O]	0	66.287	0.841		Residential - Single Family Residence, 1	189B097 186	1 per lot	Canoga Park - Winnetka - Woodland Hills - West Hills	No	ABMI	AHO , CPK CPU
Los Angeles	23946 HARTLAND ST	91307	2034029031	0.000	0.000	0.000	0.841	Shortfall of Sites	0.160	Low Residential	RS-1	Very Low Residential	0	0	66.287	0.841		Residential - Single Family Residence, 1	183B089 676	1 per lot	Canoga Park - Winnetka - Woodland Hills - West Hills	No	ABMI	AHO , CPK CPU, ADU
Los Angeles	7648 WINNETKA AVE	91306	2106005012	0.000	0.000	0.000	0.841	Shortfall of Sites	0.174	Low Residential	RS-1	Low Residential	0	0	66.287	0.841		Residential - Single Family Residence, 1	186B113 62	1 per lot	Canoga Park - Winnetka - Woodland Hills - West Hills	No	ABMI	AHO , CPK CPU
Los Angeles	8114 RUDNICK AVE	91304	2012006005	0.000	0.000	0.000	0.841	Shortfall of Sites	0.174	Low Residential	RS-1	Very Low Residential	0	0	66.287	0.841		Residential - Single Family Residence, 1	189B101 128	1 per lot	Canoga Park - Winnetka - Woodland Hills - West Hills	No	ABMI	AHO , CPK CPU
Los Angeles	7642 WINNETKA AVE	91306	2106005013	0.000	0.000	0.000	0.841	Shortfall of Sites	0.174	Low Residential	RS-1	Low Residential	[MB3-CDF1-5] [IX4-FA] [CPIO]	0	66.287	0.841		Residential - Single Family Residence - Pool, 1	186B113 75	1 per lot	Canoga Park - Winnetka - Woodland Hills - West Hills	No	ABMI	AHO , CPK CPU
Los Angeles	22230 BASSETT ST	91303	2024033005	0.000	0.000	0.000	0.841	Shortfall of Sites	0.174	Low Residential	RS-1-RIO	Very Low Residential	0	0	66.287	0.841		Residential - Single Family Residence - Pool, 1	183B101 657	1 per lot	Canoga Park - Winnetka - Woodland Hills - West Hills	No	ABMI	AHO , CPK CPU
Los Angeles	8120 RUDNICK AVE	91304	2012006004	0.000	0.000	0.000	0.841	Shortfall of Sites	0.174	Low Residential	RS-1	Very Low Residential	0	0	66.287	0.841		Residential - Single Family Residence, 1	189B101 118	1 per lot	Canoga Park - Winnetka - Woodland Hills - West Hills	No	ABMI	AHO , CPK CPU
Los Angeles	22901 LANARK ST	91304	2014005016	0.000	0.000	0.000	0.841	Shortfall of Sites	0.174	Low Residential	RS-1	Very Low Residential	0	0	66.287	0.841		Residential - Single Family Residence - Pool, 1	189B097 188	1 per lot	Canoga Park - Winnetka - Woodland Hills - West Hills	No	ABMI	AHO , CPK CPU
Los Angeles	23621 VANOWEN ST	91307	2028012012	0.000	0.000	0.000	0.841	Shortfall of Sites	0.160	Low Residential	RS-1	Very Low Residential	0	0	66.287	0.841		Residential - Single Family Residence, 1	180B093 26	1 per lot	Canoga Park - Winnetka - Woodland Hills - West Hills	No	ABMI	AHO , CPK CPU, ADU
Los Angeles	7050 LASAINE AVE	91406	2228030021	0.000	0.000	0.000	0.841	Shortfall of Sites	0.174	Low Residential	R1-1	Low Residential	0	0	66.287	0.841		Residential - Single Family Residence, 1	183B133 378	1 per lot	Reseda - West Van Nuys	No	ABMI	AHO , RES CPU
Los Angeles	7026 LASAINE AVE	91406	2228030017	0.000	0.000	0.000	0.841	Shortfall of Sites	0.174	Low Residential	R1-1	Low Residential	0	0	66.287	0.841		Residential - Single Family Residence - Pool, 1	183B133 454	1 per lot	Reseda - West Van Nuys	No	ABMI	AHO , RES CPU
Los Angeles	7020 LASAINE AVE	91406	2228030016	0.000	0.000	0.000	0.841	Shortfall of Sites	0.174	Low Residential	R1-1	Low Residential	0	0	66.287	0.841		Residential - Single Family Residence, 1	183B133 481	1 per lot	Reseda - West Van Nuys	No	ABMI	AHO , RES CPU
Los Angeles	7006 LASAINE AVE	91406	2228030014	0.000	0.000	0.000	0.841	Shortfall of Sites	0.174	Low Residential	R1-1	Low Residential	0	0	66.287	0.841		Residential - Single Family Residence, 1	183B133 524	1 per lot	Reseda - West Van Nuys	No	ABMI	AHO , RES CPU
Los Angeles	7056 LASAINE AVE	91406	2228030022	0.000	0.000	0.000	0.841	Shortfall of Sites	0.174	Low Residential	R1-1	Low Residential	0	0	66.287	0.841		Residential - Single Family Residence, 1	183B133 355	1 per lot	Reseda - West Van Nuys	No	ABMI	AHO , RES CPU
Los Angeles	7044 LASAINE AVE	91406	2228030020	0.000	0.000	0.000	0.841	Shortfall of Sites	0.174	Low Residential	R1-1	Low Residential	0	0	66.287	0.841		Residential - Single Family Residence, 1	183B133 397	1 per lot	Reseda - West Van Nuys	No	ABMI	AHO , RES CPU
Los Angeles	7038 LASAINE AVE	91406	2228030019	0.000	0.000	0.000	0.841	Shortfall of Sites	0.174	Low Residential	R1-1	Low Residential	0	0	66.287	0.841		Residential - Single Family Residence, 1	183B133 421	1 per lot	Reseda - West Van Nuys	No	ABMI	AHO , RES CPU
Los Angeles	7032 LASAINE AVE	91406	2228030018	0.000	0.000	0.000	0.841	Shortfall of Sites	0.174	Low Residential	R1-1	Low Residential	0	0	66.287	0.841		Residential - Single Family Residence, 1	183B133 433	1 per lot	Reseda - West Van Nuys	No	ABMI	AHO , RES CPU
Los Angeles	7012 LASAINE AVE	91406	2228030015	0.000	0.000	0.000	0.841	Shortfall of Sites	0.174	Low Residential	R1-1	Low Residential	0	0	66.287	0.841		Residential - Single Family Residence, 1	183B133 504	1 per lot	Reseda - West Van Nuys	No	ABMI	AHO , RES CPU
Los Angeles	7118 LASAINE AVE	91406	2228030026	0.000	0.000	0.000	0.841	Shortfall of Sites	0.174	Low Residential	R1-1	Low Residential	0	0	66.287	0.841		Residential - Single Family Residence, 1	183B133 272	1 per lot	Reseda - West Van Nuys	No	ABMI	AHO , RES CPU
Los Angeles	7112 LASAINE AVE	91406	2228030025	0.000	0.000	0.000	0.841	Shortfall of Sites	0.174	Low Residential	R1-1	Low Residential	0	0	66.287	0.841		Residential - Single Family Residence - Pool, 1	183B133 300	1 per lot	Reseda - West Van Nuys	No	ABMI	AHO , RES CPU
Los Angeles	7106 LASAINE AVE	91406	2228030024	0.000	0.000	0.000	0.841	Shortfall of Sites	0.174	Low Residential	R1-1	Low Residential	0	0	66.287	0.841		Residential - Single Family Residence - Pool, 1	183B133 327	1 per lot	Reseda - West Van Nuys	No	ABMI	AHO , RES CPU
Los Angeles	7100 LASAINE AVE	91406	2228030023	0.000	0.000	0.000	0.841	Shortfall of Sites	0.174	Low Residential	R1-1	Low Residential	0	0	66.287	0.841		Residential - Single Family Residence - Pool, 1	183B133 336	1 per lot	Reseda - West Van Nuys	No	ABMI	AHO , RES CPU
Los Angeles	8128 RUDNICK AVE	91304	2012006003	0.000	0.000	0.000	0.841	Shortfall of Sites	0.174	Low Residential	RS-1	Very Low Residential	[HB5-SH1-5] [CX3-FA] [CPIO]	0	66.287	0.841		Residential - Single Family Residence, 1	189B101 87	1 per lot	Canoga Park - Winnetka - Woodland Hills - West Hills	No	ABMI	AHO , CPK CPU
Los Angeles	20447 MOBERLY PL	91306	2136019002	0.000	0.000	0.000	0.841	Shortfall of Sites	0.174	Low Residential	RS-1-RIO	Low Residential	0	0	66.287	0.841		Residential - Single Family Residence - Pool, 1	180B109 186	1 per lot	Canoga Park - Winnetka - Woodland Hills - West Hills	No	ABMI	AHO , CPK CPU
Los Angeles	6140 AURA AVE	91335	2131014011	0.000	0.000	0.000	0.841	Shortfall of Sites	0.174	Low Residential	R1-1-RIO	Low Residential	0	0	66.287	0.841		Residential - Single Family Residence, 1	177B117 434	1 per lot	Reseda - West Van Nuys	No	ABMI	AHO , RES CPU
Los Angeles	22907 LANARK ST	91304	2014005017	0.000	0.000	0.000	0.841	Shortfall of Sites	0.174	Low Residential	RS-1	Very Low Residential	[DM1-G1-5] [IX3-FA] [CPIO]	0	66.287	0.841		Residential - Single Family Residence, 1	189B097 190	1 per lot	Canoga Park - Winnetka - Woodland Hills - West Hills	No	ABMI	AHO , CPK CPU
Los Angeles	22300 SCHOOLCRAFT ST	91303	2024034010	0.000	0.000	0.000	0.841	Shortfall of Sites	0.174	Low Residential	RS-1-RIO	Very Low Residential	0	0	66.287	0.841		Residential - Single Family Residence, 1	183B101 567	1 per lot	Canoga Park - Winnetka - Woodland Hills - West Hills	No	ABMI	AHO , CPK CPU
Los Angeles	22306 SCHOOLCRAFT ST	91303	2024034011	0.000	0.000	0.000	0.841	Shortfall of Sites	0.174	Low Residential	RS-1-RIO	Very Low Residential	0	0	66.287	0.841		Residential - Single Family Residence - Pool, 1	183B101 566	1 per lot	Canoga Park - Winnetka - Woodland Hills - West Hills	No	ABMI	AHO , CPK CPU
Los Angeles	22262 SCHOOLCRAFT ST	91303	2024034009	0.000	0.000	0.000	0.841	Shortfall of Sites	0.174	Low Residential	RS-1-RIO	Very Low Residential	0	0	66.287	0.841		Residential - Single Family Residence - Pool, 1	183B101 568	1 per lot	Canoga Park - Winnetka - Woodland Hills - West Hills	No	ABMI	AHO , CPK CPU
Los Angeles	22322 SCHOOLCRAFT ST	91303	2024034013	0.000	0.000	0.000	0.841	Shortfall of Sites	0.174	Low Residential	RS-1-RIO	Very Low Residential	0	0	66.287	0.841		Residential - Single Family Residence, 1	183B101 564	1 per lot	Canoga Park - Winnetka - Woodland Hills - West Hills	No	ABMI	AHO , CPK CPU
Los Angeles	22314 SCHOOLCRAFT ST	91303	2024034012	0.000	0.000	0.000	0.841	Shortfall of Sites	0.174	Low Residential	RS-1-RIO	Very Low Residential	0	0	66.287	0.841		Residential - Single Family Residence, 1	183B101 565	1 per lot	Canoga Park - Winnetka - Woodland Hills - West Hills	No	ABMI	AHO , CPK CPU
Los Angeles	8134 RUDNICK AVE	91304	2012006002	0.000	0.000	0.000	0.841	Shortfall of Sites	0.174	Low Residential	RS-1	Very Low Residential	0	0	66.287	0.841		Residential - Single Family Residence, 1	189B101 82	1 per lot	Canoga Park - Winnetka - Woodland Hills - West Hills	No	ABMI	AHO , CPK CPU
Los Angeles	8142 RUDNICK AVE	91304	2012006001	0.000	0.000	0.000	0.841	Shortfall of Sites	0.174	Low Residential	RS-1	Very Low Residential	0	0	66.287	0.841		Residential - Single Family Residence, 1	189B101 54	1 per lot	Canoga Park - Winnetka - Woodland Hills - West Hills	No	ABMI	AHO , CPK CPU
Los Angeles	7249 SALE AVE	91307	2022013029	0.000	0.000	0.000	0.841	Shortfall of Sites	0.174	Low Residential	RS-1	Very Low Residential	[DM4-CHC1-5] [CX2-FA] [CPIO]	0	66.287	0.841		Residential - Single Family Residence - Pool, 1	186B097 925	1 per lot	Canoga Park - Winnetka - Woodland Hills - West Hills	No	ABMI	AHO , CPK CPU
Los Angeles	6445 JUMILLA AVE	91367	2134028005	0.000	0.000	0.000	0.841	Shortfall of Sites	0.174	Low Residential	RS-1-RIO	Very Low Residential	[MN1-AL2-5] [CX1-FA] [CPIO-O]	0	66.287	0.841		Residential - Single Family Residence, 1	180B117 753	1 per lot	Canoga Park - Winnetka - Woodland Hills - West Hills	No	ABMI	AHO , CPK CPU

Jurisdiction Name	Site Address/Intersection	5 Digit ZIP Code	Assessor Parcel Number	Very Low-Income	Low-Income	Moderate-Income	Above Moderate-Income	Type of Shortfall	Parcel Size (Acres)	Current General Plan Designation	Current Zoning	Proposed General Plan (GP) Designation	Proposed Zoning	Minimum Density Allowed	Maximum Density Allowed	Total Capacity	Vacant/ Nonvacant	Description of Existing Uses	PIN	Base Density Per Acre	Community Plan Area	Rent Stabalization Ordinance	Income Category	Applicable Rezoning Program (Program informing values in Column Q listed first)
Los Angeles	7439 CAPISTRANO AVE	91307	2022016021	0.000	0.000	0.000	0.841	Shortfall of Sites	0.174	Low Residential	RS-1	Very Low Residential	0	0	66.287	0.841		Residential - Single Family Residence - Pool, 1	186B097 542	1 per lot	Canoga Park - Winnetka - Woodland Hills - West Hills	No	ABMI	AHO , CPK CPU
Los Angeles	22915 LANARK ST	91304	2014005018	0.000	0.000	0.000	0.841	Shortfall of Sites	0.174	Low Residential	RS-1	Very Low Residential	0	0	66.287	0.841		Residential - Single Family Residence, 1	189B097 194	1 per lot	Canoga Park - Winnetka - Woodland Hills - West Hills	No	ABMI	AHO , CPK CPU
Los Angeles	7509 CAPISTRANO AVE	91307	2022016016	0.000	0.000	0.000	0.841	Shortfall of Sites	0.174	Low Residential	RS-1	Very Low Residential	0	0	66.287	0.841		Residential - Single Family Residence, 1	186B097 427	1 per lot	Canoga Park - Winnetka - Woodland Hills - West Hills	No	ABMI	AHO , CPK CPU
Los Angeles	7263 SALE AVE	91307	2022013027	0.000	0.000	0.000	0.841	Shortfall of Sites	0.174	Low Residential	RS-1	Very Low Residential	[MB3-CDF1-5] [IX4-FA] [CPIO]	0	66.287	0.841		Residential - Single Family Residence - Pool, 1	186B097 902	1 per lot	Canoga Park - Winnetka - Woodland Hills - West Hills	No	ABMI	AHO , CPK CPU
Los Angeles	7461 CAPISTRANO AVE	91307	2022016018	0.000	0.000	0.000	0.841	Shortfall of Sites	0.174	Low Residential	RS-1	Very Low Residential	0	0	66.287	0.841		Residential - Single Family Residence - Pool, 1	186B097 464	1 per lot	Canoga Park - Winnetka - Woodland Hills - West Hills	No	ABMI	AHO , CPK CPU
Los Angeles	7255 SALE AVE	91307	2022013028	0.000	0.000	0.000	0.841	Shortfall of Sites	0.174	Low Residential	RS-1	Very Low Residential	[MN1-AL2-5] [CX1-FA] [CPIO-O]	0	66.287	0.841		Residential - Single Family Residence - Pool, 1	186B097 918	1 per lot	Canoga Park - Winnetka - Woodland Hills - West Hills	No	ABMI	AHO , CPK CPU
Los Angeles	7417 CAPISTRANO AVE	91307	2022016024	0.000	0.000	0.000	0.841	Shortfall of Sites	0.174	Low Residential	RS-1	Very Low Residential	0	0	66.287	0.841		Residential - Single Family Residence - Pool, 1	186B097 630	1 per lot	Canoga Park - Winnetka - Woodland Hills - West Hills	No	ABMI	AHO , CPK CPU
Los Angeles	7428 SALE AVE	91307	2022015005	0.000	0.000	0.000	0.841	Shortfall of Sites	0.174	Low Residential	RS-1	Very Low Residential	0	0	66.287	0.841		Residential - Single Family Residence, 1	186B097 586	1 per lot	Canoga Park - Winnetka - Woodland Hills - West Hills	No	ABMI	AHO , CPK CPU
Los Angeles	7447 CAPISTRANO AVE	91307	2022016020	0.000	0.000	0.000	0.841	Shortfall of Sites	0.174	Low Residential	RS-1	Very Low Residential	[MB3-CDF1-5] [IX4-FA] [CPIO]	0	66.287	0.841		Residential - Single Family Residence, 1	186B097 526	1 per lot	Canoga Park - Winnetka - Woodland Hills - West Hills	No	ABMI	AHO , CPK CPU
Los Angeles	7456 SALE AVE	91307	2022015009	0.000	0.000	0.000	0.841	Shortfall of Sites	0.174	Low Residential	RS-1	Very Low Residential	0	0	66.287	0.841		Residential - Single Family Residence, 1	186B097 484	1 per lot	Canoga Park - Winnetka - Woodland Hills - West Hills	No	ABMI	AHO , CPK CPU
Los Angeles	7450 SALE AVE	91307	2022015008	0.000	0.000	0.000	0.841	Shortfall of Sites	0.174	Low Residential	RS-1	Very Low Residential	0	0	66.287	0.841		Residential - Single Family Residence, 1	186B097 499	1 per lot	Canoga Park - Winnetka - Woodland Hills - West Hills	No	ABMI	AHO , CPK CPU
Los Angeles	7462 SALE AVE	91307	2022015010	0.000	0.000	0.000	0.841	Shortfall of Sites	0.174	Low Residential	RS-1	Very Low Residential	0	0	66.287	0.841		Residential - Single Family Residence, 1	186B097 452	1 per lot	Canoga Park - Winnetka - Woodland Hills - West Hills	No	ABMI	AHO , CPK CPU
Los Angeles	7501 CAPISTRANO AVE	91307	2022016017	0.000	0.000	0.000	0.841	Shortfall of Sites	0.174	Low Residential	RS-1	Very Low Residential	0	0	66.287	0.841		Residential - Single Family Residence, 1	186B097 444	1 per lot	Canoga Park - Winnetka - Woodland Hills - West Hills	No	ABMI	AHO , CPK CPU
Los Angeles	7423 CAPISTRANO AVE	91307	2022016023	0.000	0.000	0.000	0.841	Shortfall of Sites	0.174	Low Residential	RS-1	Very Low Residential	0	0	66.287	0.841		Residential - Single Family Residence - Pool, 1	186B097 594	1 per lot	Canoga Park - Winnetka - Woodland Hills - West Hills	No	ABMI	AHO , CPK CPU
Los Angeles	7303 SALE AVE	91307	2022013026	0.000	0.000	0.000	0.841	Shortfall of Sites	0.174	Low Residential	RS-1	Very Low Residential	0	0	66.287	0.841		Residential - Single Family Residence, 1	186B097 877	1 per lot	Canoga Park - Winnetka - Woodland Hills - West Hills	No	ABMI	AHO , CPK CPU
Los Angeles	7434 SALE AVE	91307	2022015006	0.000	0.000	0.000	0.841	Shortfall of Sites	0.174	Low Residential	RS-1	Very Low Residential	0	0	66.287	0.841		Residential - Single Family Residence, 1	186B097 551	1 per lot	Canoga Park - Winnetka - Woodland Hills - West Hills	No	ABMI	AHO , CPK CPU
Los Angeles	7453 CAPISTRANO AVE	91307	2022016019	0.000	0.000	0.000	0.841	Shortfall of Sites	0.174	Low Residential	RS-1	Very Low Residential	0	0	66.287	0.841		Residential - Single Family Residence - Pool, 1	186B097 494	1 per lot	Canoga Park - Winnetka - Woodland Hills - West Hills	No	ABMI	AHO , CPK CPU
Los Angeles	7409 CAPISTRANO AVE	91307	2022016025	0.000	0.000	0.000	0.841	Shortfall of Sites	0.174	Low Residential	RS-1	Very Low Residential	0	0	66.287	0.841		Residential - Single Family Residence, 1	186B097 645	1 per lot	Canoga Park - Winnetka - Woodland Hills - West Hills	No	ABMI	AHO , CPK CPU
Los Angeles	18243 STRATHERN ST	91335	2102010026	0.000	0.000	0.000	0.841	Shortfall of Sites	0.174	Low Residential	R1-1	Low Residential	0	0	66.287	0.841		Residential - Single Family Residence, 1	189B125 341	1 per lot	Reseda - West Van Nuys	No	ABMI	AHO , RES CPU
Los Angeles	7442 SALE AVE	91307	2022015007	0.000	0.000	0.000	0.841	Shortfall of Sites	0.174	Low Residential	RS-1	Very Low Residential	[MN1-SH2-5] [CX1-FA] [CPIO]	0	66.287	0.841		Residential - Single Family Residence, 1	186B097 532	1 per lot	Canoga Park - Winnetka - Woodland Hills - West Hills	No	ABMI	AHO , CPK CPU
Los Angeles	7515 CAPISTRANO AVE	91307	2022016015	0.000	0.000	0.000	0.841	Shortfall of Sites	0.174	Low Residential	RS-1	Very Low Residential	0	0	66.287	0.841		Residential - Single Family Residence, 1	186B097 395	1 per lot	Canoga Park - Winnetka - Woodland Hills - West Hills	No	ABMI	AHO , CPK CPU
Los Angeles	7445 PONCE AVE	91307	2022007006	0.000	0.000	0.000	0.841	Shortfall of Sites	0.174	Low Residential	RS-1	Very Low Residential	0	0	66.287	0.841		Residential - Single Family Residence, 1	186B097 534	1 per lot	Canoga Park - Winnetka - Woodland Hills - West Hills	No	ABMI	AHO , CPK CPU
Los Angeles	7261 PONCE AVE	91307	2022006013	0.000	0.000	0.000	0.841	Shortfall of Sites	0.174	Low Residential	RS-1	Very Low Residential	[MB4-G1-5] [IX4-FA] [CPIO]	0	66.287	0.841		Residential - Single Family Residence - Pool, 1	186B097 923	1 per lot	Canoga Park - Winnetka - Woodland Hills - West Hills	No	ABMI	AHO , CPK CPU
Los Angeles	22245 HARTLAND ST	91303	2024033022	0.000	0.000	0.000	0.841	Shortfall of Sites	0.174	Low Residential	RS-1-RIO	Very Low Residential	0	0	66.287	0.841		Residential - Single Family Residence - Pool, 1	183B101 713	1 per lot	Canoga Park - Winnetka - Woodland Hills - West Hills	No	ABMI	AHO , CPK CPU
Los Angeles	7465 PONCE AVE	91307	2022007003	0.000	0.000	0.000	0.841	Shortfall of Sites	0.174	Low Residential	RS-1	Very Low Residential	0	0	66.287	0.841		Residential - Single Family Residence, 1	186B097 460	1 per lot	Canoga Park - Winnetka - Woodland Hills - West Hills	No	ABMI	AHO , CPK CPU
Los Angeles	7451 PONCE AVE	91307	2022007005	0.000	0.000	0.000	0.841	Shortfall of Sites	0.174	Low Residential	RS-1	Very Low Residential	[HB3-G1-5] [CX2-FA] [CPIO]	0	66.287	0.841		Residential - Single Family Residence, 1	186B097 503	1 per lot	Canoga Park - Winnetka - Woodland Hills - West Hills	No	ABMI	AHO , CPK CPU
Los Angeles	6853 WINNETKA AVE	91306	2135032004	0.000	0.000	0.000	0.841	Shortfall of Sites	0.174	Low Residential	RS-1-RIO	Low Residential	0	0	66.287	0.841		Residential - Single Family Residence - Pool, 1	183B113 749	1 per lot	Canoga Park - Winnetka - Woodland Hills - West Hills	No	ABMI	AHO , CPK CPU
Los Angeles	7349 PONCE AVE	91307	2022006004	0.000	0.000	0.000	0.841	Shortfall of Sites	0.174	Low Residential	RS-1	Very Low Residential	0	0	66.287	0.841		Residential - Single Family Residence, 1	186B097 745	1 per lot	Canoga Park - Winnetka - Woodland Hills - West Hills	No	ABMI	AHO , CPK CPU
Los Angeles	22914 CANTARA ST	91304	2014005005	0.000	0.000	0.000	0.841	Shortfall of Sites	0.174	Low Residential	RS-1	Very Low Residential	0	0	66.287	0.841		Residential - Single Family Residence, 1	189B097 144	1 per lot	Canoga Park - Winnetka - Woodland Hills - West Hills	No	ABMI	AHO , CPK CPU
Los Angeles	22317 HARTLAND ST	91303	2024033016	0.000	0.000	0.000	0.841	Shortfall of Sites	0.174	Low Residential	RS-1-RIO	Very Low Residential	0	0	66.287	0.841		Residential - Single Family Residence - Pool, 1	183B101 707	1 per lot	Canoga Park - Winnetka - Woodland Hills - West Hills	No	ABMI	AHO , CPK CPU
Los Angeles	7311 SALE AVE	91307	2022013025	0.000	0.000	0.000	0.841	Shortfall of Sites	0.174	Low Residential	RS-1	Very Low Residential	[HB2-G1-5] [CX2-FA] [CPIO-O]	0	66.287	0.841		Residential - Single Family Residence, 1	186B097 849	1 per lot	Canoga Park - Winnetka - Woodland Hills - West Hills	No	ABMI	AHO , CPK CPU
Los Angeles	22257 SCHOOLCRAFT ST	91303	2024035006	0.000	0.000	0.000	0.841	Shortfall of Sites	0.174	Low Residential	RS-1-RIO	Very Low Residential	0	0	66.287	0.841		Residential - Single Family Residence - Pool, 1	183B101 511	1 per lot	Canoga Park - Winnetka - Woodland Hills - West Hills	No	ABMI	AHO , CPK CPU
Los Angeles	6839 WINNETKA AVE	91306	2135032002	0.000	0.000	0.000	0.841	Shortfall of Sites	0.174	Low Residential	RS-1-RIO	Low Residential	[LM2-MU2-5] [RX1-FA] [CPIO]	0	66.287	0.841		Residential - Single Family Residence, 1	183B113 803	1 per lot	Canoga Park - Winnetka - Woodland Hills - West Hills	No	ABMI	AHO , CPK CPU
Los Angeles	6865 WINNETKA AVE	91306	2135031001	0.000	0.000	0.000	0.841	Shortfall of Sites	0.174	Low Residential	RS-1-RIO	Low Residential	0	0	66.287	0.841		Residential - Single Family Residence, 1	183B113 689	1 per lot	Canoga Park - Winnetka - Woodland Hills - West Hills	No	ABMI	AHO , CPK CPU
Los Angeles	7459 PONCE AVE	91307	2022007004	0.000	0.000	0.000	0.841	Shortfall of Sites	0.174	Low Residential	RS-1	Very Low Residential	0	0	66.287	0.841		Residential - Single Family Residence, 1	186B097 487	1 per lot	Canoga Park - Winnetka - Woodland Hills - West Hills	No	ABMI	AHO , CPK CPU
Los Angeles	22229 HARTLAND ST	91303	2024033024	0.000	0.000	0.000	0.841	Shortfall of Sites	0.174	Low Residential	RS-1-RIO	Very Low Residential	0	0	66.287	0.841		Residential - Single Family Residence - Pool, 1	183B101 715	1 per lot	Canoga Park - Winnetka - Woodland Hills - West Hills	No	ABMI	AHO , CPK CPU
Los Angeles	7244 PONCE AVE	91307	2022013004	0.000	0.000	0.000	0.841	Shortfall of Sites	0.174	Low Residential	RS-1	Very Low Residential	0	0	66.287	0.841		Residential - Single Family Residence, 1	186B097 952	1 per lot	Canoga Park - Winnetka - Woodland Hills - West Hills	No	ABMI	AHO , CPK CPU
Los Angeles	7514 CAPISTRANO AVE	91307	2022017011	0.000	0.000	0.000	0.841	Shortfall of Sites	0.174	Low Residential	RS-1	Very Low Residential	0	0	66.287	0.841		Residential - Single Family Residence, 1	186B101 377	1 per lot	Canoga Park - Winnetka - Woodland Hills - West Hills	No	ABMI	AHO , CPK CPU
Los Angeles	7431 PONCE AVE	91307	2022007008	0.000	0.000	0.000	0.841	Shortfall of Sites	0.174	Low Residential	RS-1	Very Low Residential	0	0	66.287	0.841		Residential - Single Family Residence, 1	186B097 585	1 per lot	Canoga Park - Winnetka - Woodland Hills - West Hills	No	ABMI	AHO , CPK CPU
Los Angeles	7417 PONCE AVE	91307	2022007010	0.000	0.000	0.000	0.841	Shortfall of Sites	0.174	Low Residential	RS-1	Very Low Residential	0	0	66.287	0.841		Residential - Single Family Residence - Pool, 1	186B097 638	1 per lot	Canoga Park - Winnetka - Woodland Hills - West Hills	No	ABMI	AHO , CPK CPU
Los Angeles	7409 PONCE AVE	91307	2022007011	0.000	0.000	0.000	0.841	Shortfall of Sites	0.174	Low Residential	RS-1	Very Low Residential	0	0	66.287	0.841		Residential - Single Family Residence - Pool, 1	186B097 649	1 per lot	Canoga Park - Winnetka - Woodland Hills - West Hills	No	ABMI	AHO , CPK CPU
Los Angeles	7365 PONCE AVE	91307	2022006002	0.000	0.000	0.000	0.841	Shortfall of Sites	0.174	Low Residential	RS-1	Very Low Residential	0	0	66.287	0.841		Residential - Single Family Residence, 1	186B097 691	1 per lot	Canoga Park - Winnetka - Woodland Hills - West Hills	No	ABMI	AHO , CPK CPU
Los Angeles	7357 PONCE AVE	91307	2022006003	0.000	0.000	0.000	0.841	Shortfall of Sites	0.174	Low Residential	RS-1	Very Low Residential	0	0	66.287	0.841		Residential - Single Family Residence, 1	186B097 737	1 per lot	Canoga Park - Winnetka - Woodland Hills - West Hills	No	ABMI	AHO , CPK CPU
Los Angeles	7247 PONCE AVE	91307	2022006015	0.000	0.000	0.000	0.841	Shortfall of Sites	0.174	Low Residential	RS-1	Very Low Residential	0	0	66.287	0.841		Residential - Single Family Residence, 1	186B097 959	1 per lot	Canoga Park - Winnetka - Woodland Hills - West Hills	No	ABMI	AHO , CPK CPU
Los Angeles	7264 PONCE AVE	91307	2022013007	0.000	0.000	0.000	0.841	Shortfall of Sites	0.174	Low Residential	RS-1	Very Low Residential	0	0	66.287	0.841		Residential - Single Family Residence, 1	186B097 901	1 per lot	Canoga Park - Winnetka - Woodland Hills - West Hills	No	ABMI	AHO , CPK CPU
Los Angeles	22854 BURTON ST	91304	2014004010	0.000	0.000	0.000	0.841	Shortfall of Sites	0.174	Low Residential	RS-1	Very Low Residential	0	0	66.287	0.841		Residential - Single Family Residence, 1	189B097 41	1 per lot	Canoga Park - Winnetka - Woodland Hills - West Hills	No	ABMI	AHO , CPK CPU
Los Angeles	22257 MARLIN PL	91303	2024037022	0.000	0.000	0.000	0.841	Shortfall of Sites	0.174	Low Residential	RS-1-RIO	Very Low Residential	[HB3-G1-5] [CX2-FA] [CPIO]	0	66.287	0.841		Residential - Single Family Residence, 1	183B101 432	1 per lot	Canoga Park - Winnetka - Woodland Hills - West Hills	No	ABMI	AHO , CPK CPU

Jurisdiction Name	Site Address/Intersection	5 Digit ZIP Code	Assessor Parcel Number	Very Low-Income	Low-Income	Moderate-Income	Above Moderate-Income	Type of Shortfall	Parcel Size (Acres)	Current General Plan Designation	Current Zoning	Proposed General Plan (GP) Designation	Proposed Zoning	Minimum Density Allowed	Maximum Density Allowed	Total Capacity	Vacant/ Nonvacant	Description of Existing Uses	PIN	Base Density Per Acre	Community Plan Area	Rent Stabalization Ordinance	Income Category	Applicable Rezoning Program (Program informing values in Column Q listed first)
Los Angeles	22251 MARLIN PL	91303	2024037023	0.000	0.000	0.000	0.841	Shortfall of Sites	0.174	Low Residential	RS-1-RIO	Very Low Residential	0	0	66.287	0.841		Residential - Single Family Residence - Pool, 1	183B101 433	1 per lot	Canoga Park - Winnetka - Woodland Hills - West Hills	No	ABMI	AHO , CPK CPU
Los Angeles	22313 SCHOOLCRAFT ST	91303	2024035003	0.000	0.000	0.000	0.841	Shortfall of Sites	0.174	Low Residential	RS-1-RIO	Very Low Residential	[MB4-G1-5] [IX4-FA] [CPIO]	0	66.287	0.841		Residential - Single Family Residence, 1	183B101 508	1 per lot	Canoga Park - Winnetka - Woodland Hills - West Hills	No	ABMI	AHO , CPK CPU
Los Angeles	7307 PONCE AVE	91307	2022006010	0.000	0.000	0.000	0.841	Shortfall of Sites	0.174	Low Residential	RS-1	Very Low Residential	0	0	66.287	0.841		Residential - Single Family Residence - Pool, 1	186B097 871	1 per lot	Canoga Park - Winnetka - Woodland Hills - West Hills	No	ABMI	AHO , CPK CPU
Los Angeles	7250 PONCE AVE	91307	2022013005	0.000	0.000	0.000	0.841	Shortfall of Sites	0.174	Low Residential	RS-1	Very Low Residential	[MB4-G1-5] [IX1-FA] [CPIO]	0	66.287	0.841		Residential - Single Family Residence, 1	186B097 924	1 per lot	Canoga Park - Winnetka - Woodland Hills - West Hills	No	ABMI	AHO , CPK CPU
Los Angeles	7422 CAPISTRANO AVE	91307	2022017004	0.000	0.000	0.000	0.841	Shortfall of Sites	0.174	Low Residential	RS-1	Very Low Residential	0	0	66.287	0.841		Residential - Single Family Residence, 1	186B101 533	1 per lot	Canoga Park - Winnetka - Woodland Hills - West Hills	No	ABMI	AHO , CPK CPU
Los Angeles	7101 LASAINE AVE	91406	2228029020	0.000	0.000	0.000	0.841	Shortfall of Sites	0.174	Low Residential	R1-1	Low Residential	0	0	66.287	0.841		Residential - Single Family Residence - Pool, 1	183B133 335	1 per lot	Reseda - West Van Nuys	No	ABMI	AHO , RES CPU
Los Angeles	7057 LASAINE AVE	91406	2228029021	0.000	0.000	0.000	0.841	Shortfall of Sites	0.174	Low Residential	R1-1	Low Residential	0	0	66.287	0.841		Residential - Single Family Residence - Pool, 1	183B133 354	1 per lot	Reseda - West Van Nuys	No	ABMI	AHO , RES CPU
Los Angeles	7013 LASAINE AVE	91406	2228029028	0.000	0.000	0.000	0.841	Shortfall of Sites	0.174	Low Residential	R1-1	Low Residential	0	0	66.287	0.841		Residential - Single Family Residence, 1	183B133 503	1 per lot	Reseda - West Van Nuys	No	ABMI	AHO , RES CPU
Los Angeles	22237 HARTLAND ST	91303	2024033023	0.000	0.000	0.000	0.841	Shortfall of Sites	0.174	Low Residential	RS-1-RIO	Very Low Residential	0	0	66.287	0.841		Residential - Single Family Residence, 1	183B101 714	1 per lot	Canoga Park - Winnetka - Woodland Hills - West Hills	No	ABMI	AHO , CPK CPU
Los Angeles	7027 LASAINE AVE	91406	2228029026	0.000	0.000	0.000	0.841	Shortfall of Sites	0.174	Low Residential	R1-1	Low Residential	0	0	66.287	0.841		Residential - Single Family Residence - Pool, 1	183B133 453	1 per lot	Reseda - West Van Nuys	No	ABMI	AHO , RES CPU
Los Angeles	7021 LASAINE AVE	91406	2228029027	0.000	0.000	0.000	0.841	Shortfall of Sites	0.174	Low Residential	R1-1	Low Residential	0	0	66.287	0.841		Residential - Single Family Residence, 1	183B133 480	1 per lot	Reseda - West Van Nuys	No	ABMI	AHO , RES CPU
Los Angeles	22301 HARTLAND ST	91303	2024033019	0.000	0.000	0.000	0.841	Shortfall of Sites	0.174	Low Residential	RS-1-RIO	Very Low Residential	[MM1-CDF1-5] [IX4-FA] [CPIO]	0	66.287	0.841		Residential - Single Family Residence - Pool, 1	183B101 710	1 per lot	Canoga Park - Winnetka - Woodland Hills - West Hills	No	ABMI	AHO , CPK CPU
Los Angeles	6947 WINNETKA AVE	91306	2135031009	0.000	0.000	0.000	0.841	Shortfall of Sites	0.174	Low Residential	RS-1-RIO	Low Residential	[HB3-G1-5] [CX2-FA] [CPIO]	0	66.287	0.841		Residential - Single Family Residence, 1	183B113 499	1 per lot	Canoga Park - Winnetka - Woodland Hills - West Hills	No	ABMI	AHO , CPK CPU
Los Angeles	6929 WINNETKA AVE	91306	2135031006	0.000	0.000	0.000	0.841	Shortfall of Sites	0.174	Low Residential	RS-1-RIO	Low Residential	0	0	66.287	0.841		Residential - Single Family Residence, 1	183B113 574	1 per lot	Canoga Park - Winnetka - Woodland Hills - West Hills	No	ABMI	AHO , CPK CPU
Los Angeles	6917 WINNETKA AVE	91306	2135031004	0.000	0.000	0.000	0.841	Shortfall of Sites	0.174	Low Residential	RS-1-RIO	Low Residential	[MB4-SH1-5] [IX1-FA] [CPIO]	0	66.287	0.841		Residential - Single Family Residence, 1	183B113 619	1 per lot	Canoga Park - Winnetka - Woodland Hills - West Hills	No	ABMI	AHO , CPK CPU
Los Angeles	7258 PONCE AVE	91307	2022013006	0.000	0.000	0.000	0.841	Shortfall of Sites	0.174	Low Residential	RS-1	Very Low Residential	[MB4-SH1-5] [IX1-FA] [CPIO]	0	66.287	0.841		Residential - Single Family Residence - Pool, 1	186B097 917	1 per lot	Canoga Park - Winnetka - Woodland Hills - West Hills	No	ABMI	AHO , CPK CPU
Los Angeles	7267 PONCE AVE	91307	2022006012	0.000	0.000	0.000	0.841	Shortfall of Sites	0.174	Low Residential	RS-1	Very Low Residential	0	0	66.287	0.841		Residential - Single Family Residence, 1	186B097 912	1 per lot	Canoga Park - Winnetka - Woodland Hills - West Hills	No	ABMI	AHO , CPK CPU
Los Angeles	22900 CANTARA ST	91304	2014005007	0.000	0.000	0.000	0.841	Shortfall of Sites	0.174	Low Residential	RS-1	Very Low Residential	0	0	66.287	0.841		Residential - Single Family Residence, 1	189B097 141	1 per lot	Canoga Park - Winnetka - Woodland Hills - West Hills	No	ABMI	AHO , CPK CPU
Los Angeles	7438 CAPISTRANO AVE	91307	2022017006	0.000	0.000	0.000	0.841	Shortfall of Sites	0.174	Low Residential	RS-1	Very Low Residential	0	0	66.287	0.841		Residential - Single Family Residence, 1	186B101 503	1 per lot	Canoga Park - Winnetka - Woodland Hills - West Hills	No	ABMI	AHO , CPK CPU
Los Angeles	7401 PONCE AVE	91307	2022006001	0.000	0.000	0.000	0.841	Shortfall of Sites	0.174	Low Residential	RS-1	Very Low Residential	0	0	66.287	0.841		Residential - Single Family Residence, 1	186B097 689	1 per lot	Canoga Park - Winnetka - Woodland Hills - West Hills	No	ABMI	AHO , CPK CPU
Los Angeles	7458 PONCE AVE	91307	2022011010	0.000	0.000	0.000	0.841	Shortfall of Sites	0.174	Low Residential	RS-1	Very Low Residential	0	0	66.287	0.841		Residential - Single Family Residence, 1	186B097 478	1 per lot	Canoga Park - Winnetka - Woodland Hills - West Hills	No	ABMI	AHO , CPK CPU
Los Angeles	7463 KENTLAND AVE	91307	2022015018	0.000	0.000	0.000	0.841	Shortfall of Sites	0.174	Low Residential	RS-1	Very Low Residential	0	0	66.287	0.841		Residential - Single Family Residence, 1	186B097 453	1 per lot	Canoga Park - Winnetka - Woodland Hills - West Hills	No	ABMI	AHO , CPK CPU
Los Angeles	22916 BURTON ST	91304	2014004007	0.000	0.000	0.000	0.841	Shortfall of Sites	0.174	Low Residential	RS-1	Very Low Residential	[MB4-SH1-5] [CX2-FA] [CPIO]	0	66.287	0.841		Residential - Single Family Residence, 1	189B097 44	1 per lot	Canoga Park - Winnetka - Woodland Hills - West Hills	No	ABMI	AHO , CPK CPU
Los Angeles	22321 SCHOOLCRAFT ST	91303	2024035002	0.000	0.000	0.000	0.841	Shortfall of Sites	0.174	Low Residential	RS-1-RIO	Very Low Residential	[HB5-SH1-5] [CX4-FA] [CPIO-O]	0	66.287	0.841		Residential - Single Family Residence - Pool, 1	183B101 507	1 per lot	Canoga Park - Winnetka - Woodland Hills - West Hills	No	ABMI	AHO , CPK CPU
Los Angeles	22301 SCHOOLCRAFT ST	91303	2024035005	0.000	0.000	0.000	0.841	Shortfall of Sites	0.174	Low Residential	RS-1-RIO	Very Low Residential	0	0	66.287	0.841		Residential - Single Family Residence - Pool, 1	183B101 510	1 per lot	Canoga Park - Winnetka - Woodland Hills - West Hills	No	ABMI	AHO , CPK CPU
Los Angeles	22313 BASSETT ST	91303	2024034017	0.000	0.000	0.000	0.841	Shortfall of Sites	0.174	Low Residential	RS-1-RIO	Very Low Residential	[MB3-CDF1-5] [IX4-FA] [CPIO]	0	66.287	0.841		Residential - Single Family Residence, 1	183B101 618	1 per lot	Canoga Park - Winnetka - Woodland Hills - West Hills	No	ABMI	AHO , CPK CPU
Los Angeles	22321 BASSETT ST	91303	2024034016	0.000	0.000	0.000	0.841	Shortfall of Sites	0.174	Low Residential	RS-1-RIO	Very Low Residential	0	0	66.287	0.841		Residential - Single Family Residence, 1	183B101 617	1 per lot	Canoga Park - Winnetka - Woodland Hills - West Hills	No	ABMI	AHO , CPK CPU
Los Angeles	22261 HARTLAND ST	91303	2024033020	0.000	0.000	0.000	0.841	Shortfall of Sites	0.174	Low Residential	RS-1-RIO	Very Low Residential	0	0	66.287	0.841		Residential - Single Family Residence - Pool, 1	183B101 711	1 per lot	Canoga Park - Winnetka - Woodland Hills - West Hills	No	ABMI	AHO , CPK CPU
Los Angeles	8123 GLADE AVE	91304	2012003033	0.000	0.000	0.000	0.841	Shortfall of Sites	0.174	Low Residential	RS-1	Very Low Residential	0	0	66.287	0.841		Residential - Single Family Residence, 1	189B101 109	1 per lot	Canoga Park - Winnetka - Woodland Hills - West Hills	No	ABMI	AHO , CPK CPU
Los Angeles	7430 PONCE AVE	91307	2022011006	0.000	0.000	0.000	0.841	Shortfall of Sites	0.174	Low Residential	RS-1	Very Low Residential	0	0	66.287	0.841		Residential - Single Family Residence - Pool, 1	186B097 560	1 per lot	Canoga Park - Winnetka - Woodland Hills - West Hills	No	ABMI	AHO , CPK CPU
Los Angeles	7329 PONCE AVE	91307	2022006007	0.000	0.000	0.000	0.841	Shortfall of Sites	0.174	Low Residential	RS-1	Very Low Residential	0	0	66.287	0.841		Residential - Single Family Residence, 1	186B097 814	1 per lot	Canoga Park - Winnetka - Woodland Hills - West Hills	No	ABMI	AHO , CPK CPU
Los Angeles	7450 CAPISTRANO AVE	91307	2022017008	0.000	0.000	0.000	0.841	Shortfall of Sites	0.174	Low Residential	RS-1	Very Low Residential	0	0	66.287	0.841		Residential - Single Family Residence, 1	186B101 444	1 per lot	Canoga Park - Winnetka - Woodland Hills - West Hills	No	ABMI	AHO , CPK CPU
Los Angeles	22253 HARTLAND ST	91303	2024033021	0.000	0.000	0.000	0.841	Shortfall of Sites	0.174	Low Residential	RS-1-RIO	Very Low Residential	0	0	66.287	0.841		Residential - Single Family Residence - Pool, 1	183B101 712	1 per lot	Canoga Park - Winnetka - Woodland Hills - West Hills	No	ABMI	AHO , CPK CPU
Los Angeles	7322 PONCE AVE	91307	2022013011	0.000	0.000	0.000	0.841	Shortfall of Sites	0.174	Low Residential	RS-1	Very Low Residential	0	0	66.287	0.841		Residential - Single Family Residence, 1	186B097 820	1 per lot	Canoga Park - Winnetka - Woodland Hills - West Hills	No	ABMI	AHO , CPK CPU
Los Angeles	22307 HARTLAND ST	91303	2024033018	0.000	0.000	0.000	0.841	Shortfall of Sites	0.174	Low Residential	RS-1-RIO	Very Low Residential	0	0	66.287	0.841		Residential - Single Family Residence - Pool, 1	183B101 709	1 per lot	Canoga Park - Winnetka - Woodland Hills - West Hills	No	ABMI	AHO , CPK CPU
Los Angeles	7460 CAPISTRANO AVE	91307	2022017009	0.000	0.000	0.000	0.841	Shortfall of Sites	0.174	Low Residential	RS-1	Very Low Residential	0	0	66.287	0.841		Residential - Single Family Residence, 1	186B101 411	1 per lot	Canoga Park - Winnetka - Woodland Hills - West Hills	No	ABMI	AHO , CPK CPU
Los Angeles	22654 COVELLO ST	91307	2022010006	0.000	0.000	0.000	0.841	Shortfall of Sites	0.174	Low Residential	RS-1	Very Low Residential	0	0	66.287	0.841		Residential - Single Family Residence, 1	186B097 363	1 per lot	Canoga Park - Winnetka - Woodland Hills - West Hills	No	ABMI	AHO , CPK CPU
Los Angeles	22634 COVELLO ST	91307	2022010009	0.000	0.000	0.000	0.841	Shortfall of Sites	0.174	Low Residential	RS-1	Very Low Residential	0	0	66.287	0.841		Residential - Single Family Residence, 1	186B097 371	1 per lot	Canoga Park - Winnetka - Woodland Hills - West Hills	No	ABMI	AHO , CPK CPU
Los Angeles	7439 PONCE AVE	91307	2022007007	0.000	0.000	0.000	0.841	Shortfall of Sites	0.174	Low Residential	RS-1	Very Low Residential	0	0	66.287	0.841		Residential - Single Family Residence - Pool, 1	186B097 552	1 per lot	Canoga Park - Winnetka - Woodland Hills - West Hills	No	ABMI	AHO , CPK CPU
Los Angeles	7253 PONCE AVE	91307	2022006014	0.000	0.000	0.000	0.841	Shortfall of Sites	0.174	Low Residential	RS-1	Very Low Residential	[MB3-CDF1-5] [IX4-FA] [CPIO]	0	66.287	0.841		Residential - Single Family Residence - Pool, 1	186B097 949	1 per lot	Canoga Park - Winnetka - Woodland Hills - West Hills	No	ABMI	AHO , CPK CPU
Los Angeles	6903 WINNETKA AVE	91306	2135031002	0.000	0.000	0.000	0.841	Shortfall of Sites	0.174	Low Residential	RS-1-RIO	Low Residential	0	0	66.287	0.841		Residential - Single Family Residence, 1	183B113 663	1 per lot	Canoga Park - Winnetka - Woodland Hills - West Hills	No	ABMI	AHO , CPK CPU
Los Angeles	6911 WINNETKA AVE	91306	2135031003	0.000	0.000	0.000	0.841	Shortfall of Sites	0.174	Low Residential	RS-1-RIO	Low Residential	[MB3-CDF1-5] [IX4-FA] [CPIO]	0	66.287	0.841		Residential - Single Family Residence, 1	183B113 638	1 per lot	Canoga Park - Winnetka - Woodland Hills - West Hills	No	ABMI	AHO , CPK CPU
Los Angeles	6845 WINNETKA AVE	91306	2135032003	0.000	0.000	0.000	0.841	Shortfall of Sites	0.174	Low Residential	RS-1-RIO	Low Residential	[HB5-G1-5] [CX3-FA] [CPIO]	0	66.287	0.841		Residential - Single Family Residence, 1	183B113 766	1 per lot	Canoga Park - Winnetka - Woodland Hills - West Hills	No	ABMI	AHO , CPK CPU
Los Angeles	7317 SALE AVE	91307	2022013024	0.000	0.000	0.000	0.841	Shortfall of Sites	0.174	Low Residential	RS-1	Very Low Residential	0	0	66.287	0.841		Residential - Single Family Residence, 1	186B097 837	1 per lot	Canoga Park - Winnetka - Woodland Hills - West Hills	No	ABMI	AHO , CPK CPU
Los Angeles	22628 COVELLO ST	91307	2022010010	0.000	0.000	0.000	0.841	Shortfall of Sites	0.174	Low Residential	RS-1	Very Low Residential	0	0	66.287	0.841		Residential - Single Family Residence, 1	186B097 372	1 per lot	Canoga Park - Winnetka - Woodland Hills - West Hills	No	ABMI	AHO , CPK CPU
Los Angeles	22908 BURTON ST	91304	2014004008	0.000	0.000	0.000	0.841	Shortfall of Sites	0.174	Low Residential	RS-1	Very Low Residential	[DM2-G1-5] [CX2-FA] [CPIO]	0	66.287	0.841		Residential - Single Family Residence, 1	189B097 43	1 per lot	Canoga Park - Winnetka - Woodland Hills - West Hills	No	ABMI	AHO , CPK CPU
Los Angeles	22936 BURTON ST	91304	2014004004	0.000	0.000	0.000	0.841	Shortfall of Sites	0.174	Low Residential	RS-1	Very Low Residential	0	0	66.287	0.841		Residential - Single Family Residence, 1	189B097 48	1 per lot	Canoga Park - Winnetka - Woodland Hills - West Hills	No	ABMI	AHO , CPK CPU
Los Angeles	22321 MARLIN PL	91303	2024037018	0.000	0.000	0.000	0.841	Shortfall of Sites	0.174	Low Residential	RS-1-RIO	Very Low Residential	0	0	66.287	0.841		Residential - Single Family Residence - Pool, 1	183B101 428	1 per lot	Canoga Park - Winnetka - Woodland Hills - West Hills	No	ABMI	AHO , CPK CPU
Los Angeles	22313 MARLIN PL	91303	2024037019	0.000	0.000	0.000	0.841	Shortfall of Sites	0.174	Low Residential	RS-1-RIO	Very Low Residential	0	0	66.287	0.841		Residential - Single Family Residence - Pool, 1	183B101 429	1 per lot	Canoga Park - Winnetka - Woodland Hills - West Hills	No	ABMI	AHO , CPK CPU

Jurisdiction Name	Site Address/Intersection	5 Digit ZIP Code	Assessor Parcel Number	Very Low-Income	Low-Income	Moderate-Income	Above Moderate-Income	Type of Shortfall	Parcel Size (Acres)	Current General Plan Designation	Current Zoning	Proposed General Plan (GP) Designation	Proposed Zoning	Minimum Density Allowed	Maximum Density Allowed	Total Capacity	Vacant/ Nonvacant	Description of Existing Uses	PIN	Base Density Per Acre	Community Plan Area	Rent Stabalization Ordinance	Income Category	Applicable Rezoning Program (Program informing values in Column Q listed first)
Los Angeles	22305 MARLIN PL	91303	2024037020	0.000	0.000	0.000	0.841	Shortfall of Sites	0.174	Low Residential	RS-1-RIO	Very Low Residential	[DM1-SH1-5] [IX3-FA] [CPIO]	0	66.287	0.841		Residential - Single Family Residence, 1	183B101 430	1 per lot	Canoga Park - Winnetka - Woodland Hills - West Hills	No	ABMI	AHO , CPK CPU
Los Angeles	22301 MARLIN PL	91303	2024037021	0.000	0.000	0.000	0.841	Shortfall of Sites	0.174	Low Residential	RS-1-RIO	Very Low Residential	0	0	66.287	0.841		Residential - Single Family Residence - Pool, 1	183B101 431	1 per lot	Canoga Park - Winnetka - Woodland Hills - West Hills	No	ABMI	AHO , CPK CPU
Los Angeles	22950 BURTON ST	91304	2014004002	0.000	0.000	0.000	0.841	Shortfall of Sites	0.174	Low Residential	RS-1	Very Low Residential	0	0	66.287	0.841		Residential - Single Family Residence, 1	189B097 50	1 per lot	Canoga Park - Winnetka - Woodland Hills - West Hills	No	ABMI	AHO , CPK CPU
Los Angeles	22251 SCHOOLCRAFT ST	91303	2024035007	0.000	0.000	0.000	0.841	Shortfall of Sites	0.174	Low Residential	RS-1-RIO	Very Low Residential	0	0	66.287	0.841		Residential - Single Family Residence - Pool, 1	183B101 512	1 per lot	Canoga Park - Winnetka - Woodland Hills - West Hills	No	ABMI	AHO , CPK CPU
Los Angeles	22301 BASSETT ST	91303	2024034019	0.000	0.000	0.000	0.841	Shortfall of Sites	0.174	Low Residential	RS-1-RIO	Very Low Residential	0	0	66.287	0.841		Residential - Single Family Residence, 1	183B101 620	1 per lot	Canoga Park - Winnetka - Woodland Hills - West Hills	No	ABMI	AHO , CPK CPU
Los Angeles	22251 BASSETT ST	91303	2024034021	0.000	0.000	0.000	0.841	Shortfall of Sites	0.174	Low Residential	RS-1-RIO	Very Low Residential	0	0	66.287	0.841		Residential - Single Family Residence, 1	183B101 622	1 per lot	Canoga Park - Winnetka - Woodland Hills - West Hills	No	ABMI	AHO , CPK CPU
Los Angeles	22259 BASSETT ST	91303	2024034020	0.000	0.000	0.000	0.841	Shortfall of Sites	0.174	Low Residential	RS-1-RIO	Very Low Residential	[HM1-CHC1-5] [CX2-FA] [CPIO]	0	66.287	0.841		Residential - Single Family Residence, 1	183B101 621	1 per lot	Canoga Park - Winnetka - Woodland Hills - West Hills	No	ABMI	AHO , CPK CPU
Los Angeles	22305 SCHOOLCRAFT ST	91303	2024035004	0.000	0.000	0.000	0.841	Shortfall of Sites	0.174	Low Residential	RS-1-RIO	Very Low Residential	0	0	66.287	0.841		, 1	183B101 509	1 per lot	Canoga Park - Winnetka - Woodland Hills - West Hills	No	ABMI	AHO , CPK CPU
Los Angeles	7442 PONCE AVE	91307	2022011008	0.000	0.000	0.000	0.841	Shortfall of Sites	0.174	Low Residential	RS-1	Very Low Residential	0	0	66.287	0.841		Residential - Single Family Residence, 1	186B097 528	1 per lot	Canoga Park - Winnetka - Woodland Hills - West Hills	No	ABMI	AHO , CPK CPU
Los Angeles	8031 MCLAREN AVE	91304	2014006011	0.000	0.000	0.000	0.841	Shortfall of Sites	0.174	Low Residential	RS-1	Very Low Residential	0	0	66.287	0.841		Residential - Single Family Residence, 1	189B097 303	1 per lot	Canoga Park - Winnetka - Woodland Hills - West Hills	No	ABMI	AHO , CPK CPU
Los Angeles	7464 PONCE AVE	91307	2022011011	0.000	0.000	0.000	0.841	Shortfall of Sites	0.174	Low Residential	RS-1	Very Low Residential	0	0	66.287	0.841		Residential - Single Family Residence - Pool, 1	186B097 450	1 per lot	Canoga Park - Winnetka - Woodland Hills - West Hills	No	ABMI	AHO , CPK CPU
Los Angeles	7436 PONCE AVE	91307	2022011007	0.000	0.000	0.000	0.841	Shortfall of Sites	0.174	Low Residential	RS-1	Very Low Residential	0	0	66.287	0.841		Residential - Single Family Residence, 1	186B097 544	1 per lot	Canoga Park - Winnetka - Woodland Hills - West Hills	No	ABMI	AHO , CPK CPU
Los Angeles	7414 PONCE AVE	91307	2022011004	0.000	0.000	0.000	0.841	Shortfall of Sites	0.174	Low Residential	RS-1	Very Low Residential	0	0	66.287	0.841		Residential - Single Family Residence, 1	186B097 627	1 per lot	Canoga Park - Winnetka - Woodland Hills - West Hills	No	ABMI	AHO , CPK CPU
Los Angeles	7335 PONCE AVE	91307	2022006006	0.000	0.000	0.000	0.841	Shortfall of Sites	0.174	Low Residential	RS-1	Very Low Residential	0	0	66.287	0.841		Residential - Single Family Residence - Pool, 1	186B097 790	1 per lot	Canoga Park - Winnetka - Woodland Hills - West Hills	No	ABMI	AHO , CPK CPU
Los Angeles	7321 PONCE AVE	91307	2022006008	0.000	0.000	0.000	0.841	Shortfall of Sites	0.174	Low Residential	RS-1	Very Low Residential	[HB5-SH1-5] [CX3-FA] [CPIO]	0	66.287	0.841		Residential - Single Family Residence, 1	186B097 832	1 per lot	Canoga Park - Winnetka - Woodland Hills - West Hills	No	ABMI	AHO , CPK CPU
Los Angeles	7301 PONCE AVE	91307	2022006011	0.000	0.000	0.000	0.841	Shortfall of Sites	0.174	Low Residential	RS-1	Very Low Residential	0	0	66.287	0.841		Residential - Single Family Residence, 1	186B097 884	1 per lot	Canoga Park - Winnetka - Woodland Hills - West Hills	No	ABMI	AHO , CPK CPU
Los Angeles	7406 PONCE AVE	91307	2022011003	0.000	0.000	0.000	0.841	Shortfall of Sites	0.174	Low Residential	RS-1	Very Low Residential	0	0	66.287	0.841		Residential - Single Family Residence, 1	186B097 643	1 per lot	Canoga Park - Winnetka - Woodland Hills - West Hills	No	ABMI	AHO , CPK CPU
Los Angeles	22840 CANTARA ST	91304	2014005010	0.000	0.000	0.000	0.841	Shortfall of Sites	0.174	Low Residential	RS-1	Very Low Residential	0	0	66.287	0.841		Residential - Single Family Residence, 1	189B097 136	1 per lot	Canoga Park - Winnetka - Woodland Hills - West Hills	No	ABMI	AHO , CPK CPU
Los Angeles	8140 GLADE AVE	91304	2012031010	0.000	0.000	0.000	0.841	Shortfall of Sites	0.174	Low Residential	RS-1	Very Low Residential	0	0	66.287	0.841		Residential - Single Family Residence - Pool, 1	189B101 55	1 per lot	Canoga Park - Winnetka - Woodland Hills - West Hills	No	ABMI	AHO , CPK CPU
Los Angeles	7308 PONCE AVE	91307	2022013009	0.000	0.000	0.000	0.841	Shortfall of Sites	0.174	Low Residential	RS-1	Very Low Residential	0	0	66.287	0.841		Residential - Single Family Residence - Pool, 1	186B097 848	1 per lot	Canoga Park - Winnetka - Woodland Hills - West Hills	No	ABMI	AHO , CPK CPU
Los Angeles	7113 LASAINE AVE	91406	2228029018	0.000	0.000	0.000	0.841	Shortfall of Sites	0.174	Low Residential	R1-1	Low Residential	0	0	66.287	0.841		Residential - Single Family Residence, 1	183B133 299	1 per lot	Reseda - West Van Nuys	No	ABMI	AHO , RES CPU
Los Angeles	7107 LASAINE AVE	91406	2228029019	0.000	0.000	0.000	0.841	Shortfall of Sites	0.174	Low Residential	R1-1	Low Residential	0	0	66.287	0.841		Residential - Single Family Residence, 1	183B133 326	1 per lot	Reseda - West Van Nuys	No	ABMI	AHO , RES CPU
Los Angeles	7051 LASAINE AVE	91406	2228029022	0.000	0.000	0.000	0.841	Shortfall of Sites	0.174	Low Residential	R1-1	Low Residential	0	0	66.287	0.841		Residential - Single Family Residence, 1	183B133 377	1 per lot	Reseda - West Van Nuys	No	ABMI	AHO , RES CPU
Los Angeles	7045 LASAINE AVE	91406	2228029023	0.000	0.000	0.000	0.841	Shortfall of Sites	0.174	Low Residential	R1-1	Low Residential	0	0	66.287	0.841		Residential - Single Family Residence, 1	183B133 396	1 per lot	Reseda - West Van Nuys	No	ABMI	AHO , RES CPU
Los Angeles	7033 LASAINE AVE	91406	2228029025	0.000	0.000	0.000	0.841	Shortfall of Sites	0.174	Low Residential	R1-1	Low Residential	0	0	66.287	0.841		Residential - Single Family Residence - Pool, 1	183B133 432	1 per lot	Reseda - West Van Nuys	No	ABMI	AHO , RES CPU
Los Angeles	7119 LASAINE AVE	91406	2228029017	0.000	0.000	0.000	0.841	Shortfall of Sites	0.174	Low Residential	R1-1	Low Residential	0	0	66.287	0.841		Residential - Single Family Residence, 1	183B133 271	1 per lot	Reseda - West Van Nuys	No	ABMI	AHO , RES CPU
Los Angeles	7039 LASAINE AVE	91406	2228029024	0.000	0.000	0.000	0.841	Shortfall of Sites	0.174	Low Residential	R1-1	Low Residential	0	0	66.287	0.841		Residential - Single Family Residence, 1	183B133 420	1 per lot	Reseda - West Van Nuys	No	ABMI	AHO , RES CPU
Los Angeles	7441 KENTLAND AVE	91307	2022015021	0.000	0.000	0.000	0.841	Shortfall of Sites	0.174	Low Residential	RS-1	Very Low Residential	0	0	66.287	0.841		Residential - Single Family Residence, 1	186B097 533	1 per lot	Canoga Park - Winnetka - Woodland Hills - West Hills	No	ABMI	AHO , CPK CPU
Los Angeles	7449 KENTLAND AVE	91307	2022015020	0.000	0.000	0.000	0.841	Shortfall of Sites	0.174	Low Residential	RS-1	Very Low Residential	0	0	66.287	0.841		Residential - Single Family Residence, 1	186B097 501	1 per lot	Canoga Park - Winnetka - Woodland Hills - West Hills	No	ABMI	AHO , CPK CPU
Los Angeles	6941 WINNETKA AVE	91306	2135031008	0.000	0.000	0.000	0.841	Shortfall of Sites	0.174	Low Residential	RS-1-RIO	Low Residential	0	0	66.287	0.841		Residential - Single Family Residence, 1	183B113 532	1 per lot	Canoga Park - Winnetka - Woodland Hills - West Hills	No	ABMI	AHO , CPK CPU
Los Angeles	6935 WINNETKA AVE	91306	2135031007	0.000	0.000	0.000	0.841	Shortfall of Sites	0.174	Low Residential	RS-1-RIO	Low Residential	0	0	66.287	0.841		Residential - Single Family Residence, 1	183B113 544	1 per lot	Canoga Park - Winnetka - Woodland Hills - West Hills	No	ABMI	AHO , CPK CPU
Los Angeles	8017 GLADE AVE	91304	2012004031	0.000	0.000	0.000	0.841	Shortfall of Sites	0.174	Low Residential	RS-1	Very Low Residential	0	0	66.287	0.841		Residential - Single Family Residence, 1	189B101 231	1 per lot	Canoga Park - Winnetka - Woodland Hills - West Hills	No	ABMI	AHO , CPK CPU
Los Angeles	7314 PONCE AVE	91307	2022013010	0.000	0.000	0.000	0.841	Shortfall of Sites	0.174	Low Residential	RS-1	Very Low Residential	0	0	66.287	0.841		Residential - Single Family Residence, 1	186B097 836	1 per lot	Canoga Park - Winnetka - Woodland Hills - West Hills	No	ABMI	AHO , CPK CPU
Los Angeles	7408 CAPISTRANO AVE	91307	2022017002	0.000	0.000	0.000	0.841	Shortfall of Sites	0.174	Low Residential	RS-1	Very Low Residential	0	0	66.287	0.841		Residential - Single Family Residence, 1	186B101 583	1 per lot	Canoga Park - Winnetka - Woodland Hills - West Hills	No	ABMI	AHO , CPK CPU
Los Angeles	18636 WILLARD ST	91335	2103008032	0.000	0.000	0.000	0.841	Shortfall of Sites	0.174	Low Residential	RS-1	Low Residential	0	0	66.287	0.841		Residential - Single Family Residence, 1	189B121 49	1 per lot	Reseda - West Van Nuys	No	ABMI	AHO , RES CPU
Los Angeles	8109 GLADE AVE	91304	2012003031	0.000	0.000	0.000	0.841	Shortfall of Sites	0.174	Low Residential	RS-1	Very Low Residential	0	0	66.287	0.841		Residential - Single Family Residence, 1	189B101 132	1 per lot	Canoga Park - Winnetka - Woodland Hills - West Hills	No	ABMI	AHO , CPK CPU
Los Angeles	8215 GLADE AVE	91304	2012003038	0.000	0.000	0.000	0.841	Shortfall of Sites	0.174	Low Residential	RS-1	Very Low Residential	0	0	66.287	0.841		Residential - Single Family Residence, 1	192B101 754	1 per lot	Canoga Park - Winnetka - Woodland Hills - West Hills	No	ABMI	AHO , CPK CPU
Los Angeles	22928 BURTON ST	91304	2014004005	0.000	0.000	0.000	0.841	Shortfall of Sites	0.174	Low Residential	RS-1	Very Low Residential	0	0	66.287	0.841		Residential - Single Family Residence, 1	189B097 47	1 per lot	Canoga Park - Winnetka - Woodland Hills - West Hills	No	ABMI	AHO , CPK CPU
Los Angeles	7435 KENTLAND AVE	91307	2022015022	0.000	0.000	0.000	0.841	Shortfall of Sites	0.174	Low Residential	RS-1	Very Low Residential	0	0	66.287	0.841		Residential - Single Family Residence - Pool, 1	186B097 554	1 per lot	Canoga Park - Winnetka - Woodland Hills - West Hills	No	ABMI	AHO , CPK CPU
Los Angeles	22642 COVELLO ST	91307	2022010008	0.000	0.000	0.000	0.841	Shortfall of Sites	0.174	Low Residential	RS-1	Very Low Residential	[HB5-SH1-5] [CX4-FA] [CPIO]	0	66.287	0.841		Residential - Single Family Residence, 1	186B097 369	1 per lot	Canoga Park - Winnetka - Woodland Hills - West Hills	No	ABMI	AHO , CPK CPU
Los Angeles	8031 GLADE AVE	91304	2012004033	0.000	0.000	0.000	0.841	Shortfall of Sites	0.174	Low Residential	RS-1	Very Low Residential	0	0	66.287	0.841		Residential - Single Family Residence, 1	189B101 198	1 per lot	Canoga Park - Winnetka - Woodland Hills - West Hills	No	ABMI	AHO , CPK CPU
Los Angeles	7300 PONCE AVE	91307	2022013008	0.000	0.000	0.000	0.841	Shortfall of Sites	0.174	Low Residential	RS-1	Very Low Residential	0	0	66.287	0.841		Residential - Single Family Residence - Pool, 1	186B097 874	1 per lot	Canoga Park - Winnetka - Woodland Hills - West Hills	No	ABMI	AHO , CPK CPU
Los Angeles	7500 CAPISTRANO AVE	91307	2022017010	0.000	0.000	0.000	0.841	Shortfall of Sites	0.174	Low Residential	RS-1	Very Low Residential	0	0	66.287	0.841		Residential - Single Family Residence, 1	186B101 387	1 per lot	Canoga Park - Winnetka - Woodland Hills - West Hills	No	ABMI	AHO , CPK CPU
Los Angeles	22648 COVELLO ST	91307	2022010007	0.000	0.000	0.000	0.841	Shortfall of Sites	0.174	Low Residential	RS-1	Very Low Residential	0	0	66.287	0.841		Residential - Single Family Residence, 1	186B097 366	1 per lot	Canoga Park - Winnetka - Woodland Hills - West Hills	No	ABMI	AHO , CPK CPU
Los Angeles	8037 GLADE AVE	91304	2012004034	0.000	0.000	0.000	0.841	Shortfall of Sites	0.174	Low Residential	RS-1	Very Low Residential	0	0	66.287	0.841		Residential - Single Family Residence, 1	189B101 172	1 per lot	Canoga Park - Winnetka - Woodland Hills - West Hills	No	ABMI	AHO , CPK CPU
Los Angeles	22848 CANTARA ST	91304	2014005009	0.000	0.000	0.000	0.841	Shortfall of Sites	0.174	Low Residential	RS-1	Very Low Residential	0	0	66.287	0.841		Residential - Single Family Residence - Pool, 1	189B097 139	1 per lot	Canoga Park - Winnetka - Woodland Hills - West Hills	No	ABMI	AHO , CPK CPU
Los Angeles	8204 GLADE AVE	91304	2012031009	0.000	0.000	0.000	0.841	Shortfall of Sites	0.174	Low Residential	RS-1	Very Low Residential	0	0	66.287	0.841		Residential - Single Family Residence - Pool, 1	189B101 51	1 per lot	Canoga Park - Winnetka - Woodland Hills - West Hills	No	ABMI	AHO , CPK CPU
Los Angeles	7341 PONCE AVE	91307	2022006005	0.000	0.000	0.000	0.841	Shortfall of Sites	0.174	Low Residential	RS-1	Very Low Residential	0	0	66.287	0.841		Residential - Single Family Residence - Pool, 1	186B097 761	1 per lot	Canoga Park - Winnetka - Woodland Hills - West Hills	No	ABMI	AHO , CPK CPU
Los Angeles	7313 PONCE AVE	91307	2022006009	0.000	0.000	0.000	0.841	Shortfall of Sites	0.174	Low Residential	RS-1	Very Low Residential	0	0	66.287	0.841		Residential - Single Family Residence, 1	186B097 844	1 per lot	Canoga Park - Winnetka - Woodland Hills - West Hills	No	ABMI	AHO , CPK CPU
Los Angeles	7430 CAPISTRANO AVE	91307	2022017005	0.000	0.000	0.000	0.841	Shortfall of Sites	0.174	Low Residential	RS-1	Very Low Residential	0	0	66.287	0.841		Residential - Single Family Residence, 1	186B101 523	1 per lot	Canoga Park - Winnetka - Woodland Hills - West Hills	No	ABMI	AHO , CPK CPU

Jurisdiction Name	Site Address/Intersection	5 Digit ZIP Code	Assessor Parcel Number	Very Low-Income	Low-Income	Moderate-Income	Above Moderate-Income	Type of Shortfall	Parcel Size (Acres)	Current General Plan Designation	Current Zoning	Proposed General Plan (GP) Designation	Proposed Zoning	Minimum Density Allowed	Maximum Density Allowed	Total Capacity	Vacant/ Nonvacant	Description of Existing Uses	PIN	Base Density Per Acre	Community Plan Area	Rent Stabalization Ordinance	Income Category	Applicable Rezoning Program (Program informing values in Column Q listed first)
Los Angeles	22840 BURTON ST	91304	2014004012	0.000	0.000	0.000	0.841	Shortfall of Sites	0.174	Low Residential	RS-1	Very Low Residential	0	0	66.287	0.841		Residential - Single Family Residence, 1	189B097 39	1 per lot	Canoga Park - Winnetka - Woodland Hills - West Hills	No	ABMI	AHO , CPK CPU
Los Angeles	22846 BURTON ST	91304	2014004011	0.000	0.000	0.000	0.841	Shortfall of Sites	0.174	Low Residential	RS-1	Very Low Residential	[DM2-G1-5] [CX2-FA] [CPIO-O]	0	66.287	0.841		Residential - Single Family Residence, 1	189B097 40	1 per lot	Canoga Park - Winnetka - Woodland Hills - West Hills	No	ABMI	AHO , CPK CPU
Los Angeles	22942 BURTON ST	91304	2014004003	0.000	0.000	0.000	0.841	Shortfall of Sites	0.174	Low Residential	RS-1	Very Low Residential	0	0	66.287	0.841		Residential - Single Family Residence, 1	189B097 49	1 per lot	Canoga Park - Winnetka - Woodland Hills - West Hills	No	ABMI	AHO , CPK CPU
Los Angeles	7444 CAPISTRANO AVE	91307	2022017007	0.000	0.000	0.000	0.841	Shortfall of Sites	0.174	Low Residential	RS-1	Very Low Residential	0	0	66.287	0.841		Residential - Single Family Residence - Pool, 1	186B101 466	1 per lot	Canoga Park - Winnetka - Woodland Hills - West Hills	No	ABMI	AHO , CPK CPU
Los Angeles	7450 PONCE AVE	91307	2022011009	0.000	0.000	0.000	0.841	Shortfall of Sites	0.174	Low Residential	RS-1	Very Low Residential	0	0	66.287	0.841		Residential - Single Family Residence, 1	186B097 498	1 per lot	Canoga Park - Winnetka - Woodland Hills - West Hills	No	ABMI	AHO , CPK CPU
Los Angeles	8017 MCLAREN AVE	91304	2014007002	0.000	0.000	0.000	0.841	Shortfall of Sites	0.174	Low Residential	RS-1	Very Low Residential	0	0	66.287	0.841		Residential - Single Family Residence, 1	189B097 357	1 per lot	Canoga Park - Winnetka - Woodland Hills - West Hills	No	ABMI	AHO , CPK CPU
Los Angeles	19908 HAYNES ST	91367	2134025002	0.000	0.000	0.000	0.841	Shortfall of Sites	0.174	Low Residential	RS-1-RIO	Very Low Residential	0	0	66.287	0.841		Residential - Single Family Residence, 1	180B113 533	1 per lot	Canoga Park - Winnetka - Woodland Hills - West Hills	No	ABMI	AHO , CPK CPU
Los Angeles	7501 KENTLAND AVE	91307	2022015017	0.000	0.000	0.000	0.841	Shortfall of Sites	0.174	Low Residential	RS-1	Very Low Residential	[HB3-G1-5] [CX3-FA] [CPIO]	0	66.287	0.841		Residential - Single Family Residence, 1	186B097 438	1 per lot	Canoga Park - Winnetka - Woodland Hills - West Hills	No	ABMI	AHO , CPK CPU
Los Angeles	7457 KENTLAND AVE	91307	2022015019	0.000	0.000	0.000	0.841	Shortfall of Sites	0.174	Low Residential	RS-1	Very Low Residential	[HB5-G1-5] [CX3-FA] [CPIO]	0	66.287	0.841		Residential - Single Family Residence, 1	186B097 485	1 per lot	Canoga Park - Winnetka - Woodland Hills - West Hills	No	ABMI	AHO , CPK CPU
Los Angeles	7422 PONCE AVE	91307	2022011005	0.000	0.000	0.000	0.841	Shortfall of Sites	0.174	Low Residential	RS-1	Very Low Residential	[LM2-MU2-5] [RX1-FA] [CPIO]	0	66.287	0.841		Residential - Single Family Residence - Pool, 1	186B097 592	1 per lot	Canoga Park - Winnetka - Woodland Hills - West Hills	No	ABMI	AHO , CPK CPU
Los Angeles	8101 GLADE AVE	91304	2012004035	0.000	0.000	0.000	0.841	Shortfall of Sites	0.174	Low Residential	RS-1	Very Low Residential	0	0	66.287	0.841		Residential - Single Family Residence, 1	189B101 158	1 per lot	Canoga Park - Winnetka - Woodland Hills - West Hills	No	ABMI	AHO , CPK CPU
Los Angeles	8201 GLADE AVE	91304	2012003036	0.000	0.000	0.000	0.841	Shortfall of Sites	0.174	Low Residential	RS-1	Very Low Residential	0	0	66.287	0.841		Residential - Single Family Residence, 1	189B101 52	1 per lot	Canoga Park - Winnetka - Woodland Hills - West Hills	No	ABMI	AHO , CPK CPU
Los Angeles	8023 GLADE AVE	91304	2012004032	0.000	0.000	0.000	0.841	Shortfall of Sites	0.174	Low Residential	RS-1	Very Low Residential	0	0	66.287	0.841		Residential - Single Family Residence, 1	189B101 206	1 per lot	Canoga Park - Winnetka - Woodland Hills - West Hills	No	ABMI	AHO , CPK CPU
Los Angeles	7522 CAPISTRANO AVE	91307	2022017012	0.000	0.000	0.000	0.841	Shortfall of Sites	0.174	Low Residential	RS-1	Very Low Residential	0	0	66.287	0.841		Residential - Single Family Residence, 1	186B101 332	1 per lot	Canoga Park - Winnetka - Woodland Hills - West Hills	No	ABMI	AHO , CPK CPU
Los Angeles	7007 LASAINE AVE	91406	2228029029	0.000	0.000	0.000	0.841	Shortfall of Sites	0.174	Low Residential	R1-1	Low Residential	0	0	66.287	0.841		Residential - Single Family Residence, 1	183B133 523	1 per lot	Reseda - West Van Nuys	No	ABMI	AHO , RES CPU
Los Angeles	7421 KENTLAND AVE	91307	2022015024	0.000	0.000	0.000	0.841	Shortfall of Sites	0.174	Low Residential	RS-1	Very Low Residential	0	0	66.287	0.841		Residential - Single Family Residence, 1	186B097 607	1 per lot	Canoga Park - Winnetka - Woodland Hills - West Hills	No	ABMI	AHO , CPK CPU
Los Angeles	8131 GLADE AVE	91304	2012003034	0.000	0.000	0.000	0.841	Shortfall of Sites	0.174	Low Residential	RS-1	Very Low Residential	0	0	66.287	0.841		Residential - Single Family Residence - Pool, 1	189B101 85	1 per lot	Canoga Park - Winnetka - Woodland Hills - West Hills	No	ABMI	AHO , CPK CPU
Los Angeles	18249 STRATHERN ST	91335	2102010027	0.000	0.000	0.000	0.841	Shortfall of Sites	0.174	Low Residential	R1-1	Low Residential	0	0	66.287	0.841		Residential - Single Family Residence, 1	189B125 342	1 per lot	Reseda - West Van Nuys	No	ABMI	AHO , RES CPU
Los Angeles	8023 MCLAREN AVE	91304	2014007001	0.000	0.000	0.000	0.841	Shortfall of Sites	0.174	Low Residential	RS-1	Very Low Residential	0	0	66.287	0.841		Residential - Single Family Residence - Pool, 1	189B097 339	1 per lot	Canoga Park - Winnetka - Woodland Hills - West Hills	No	ABMI	AHO , CPK CPU
Los Angeles	8137 GLADE AVE	91304	2012003035	0.000	0.000	0.000	0.841	Shortfall of Sites	0.174	Low Residential	RS-1	Very Low Residential	0	0	66.287	0.841		Residential - Single Family Residence, 1	189B101 56	1 per lot	Canoga Park - Winnetka - Woodland Hills - West Hills	No	ABMI	AHO , CPK CPU
Los Angeles	22854 CANTARA ST	91304	2014005008	0.000	0.000	0.000	0.841	Shortfall of Sites	0.174	Low Residential	RS-1	Very Low Residential	0	0	66.287	0.841		Residential - Single Family Residence, 1	189B097 140	1 per lot	Canoga Park - Winnetka - Woodland Hills - West Hills	No	ABMI	AHO , CPK CPU
Los Angeles	8204 RUDNICK AVE	91304	2012007009	0.000	0.000	0.000	0.841	Shortfall of Sites	0.174	Low Residential	RS-1	Very Low Residential	[MB4-SH1-5] [CX2-FA] [CPIO]	0	66.287	0.841		Residential - Single Family Residence, 1	189B101 49	1 per lot	Canoga Park - Winnetka - Woodland Hills - West Hills	No	ABMI	AHO , CPK CPU
Los Angeles	22922 BURTON ST	91304	2014004006	0.000	0.000	0.000	0.841	Shortfall of Sites	0.174	Low Residential	RS-1	Very Low Residential	0	0	66.287	0.841		Residential - Single Family Residence - Pool, 1	189B097 46	1 per lot	Canoga Park - Winnetka - Woodland Hills - West Hills	No	ABMI	AHO , CPK CPU
Los Angeles	22900 BURTON ST	91304	2014004009	0.000	0.000	0.000	0.841	Shortfall of Sites	0.174	Low Residential	RS-1	Very Low Residential	[HM2-CHC1-5] [CX4-FA] [CPIO]	0	66.287	0.841		Residential - Single Family Residence - Pool, 1	189B097 42	1 per lot	Canoga Park - Winnetka - Woodland Hills - West Hills	No	ABMI	AHO , CPK CPU
Los Angeles	22908 CANTARA ST	91304	2014005006	0.000	0.000	0.000	0.841	Shortfall of Sites	0.174	Low Residential	RS-1	Very Low Residential	0	0	66.287	0.841		Residential - Single Family Residence, 1	189B097 142	1 per lot	Canoga Park - Winnetka - Woodland Hills - West Hills	No	ABMI	AHO , CPK CPU
Los Angeles	22920 CANTARA ST	91304	2014005004	0.000	0.000	0.000	0.841	Shortfall of Sites	0.174	Low Residential	RS-1	Very Low Residential	0	0	66.287	0.841		Residential - Single Family Residence, 1	189B097 145	1 per lot	Canoga Park - Winnetka - Woodland Hills - West Hills	No	ABMI	AHO , CPK CPU
Los Angeles	18600 WILLARD ST	91335	2103008038	0.000	0.000	0.000	0.841	Shortfall of Sites	0.174	Low Residential	RS-1	Low Residential	0	0	66.287	0.841		Residential - Single Family Residence, 1	189B121 55	1 per lot	Reseda - West Van Nuys	No	ABMI	AHO , RES CPU
Los Angeles	8115 GLADE AVE	91304	2012003032	0.000	0.000	0.000	0.841	Shortfall of Sites	0.174	Low Residential	RS-1	Very Low Residential	0	0	66.287	0.841		Residential - Single Family Residence, 1	189B101 125	1 per lot	Canoga Park - Winnetka - Woodland Hills - West Hills	No	ABMI	AHO , CPK CPU
Los Angeles	656 MICHELTORENA ST	90026	5401015018	0.000	0.000	0.000	0.841	Shortfall of Sites	0.152	Low Medium II Residential	RD2-1VL	0	0	0	102.494	0.841		Institutional - Church - One Story, 0	141A203 264		Silver Lake - Echo Park - Elysian Valley	No	ABMI	FBO, R2RD
Los Angeles	7415 FAUST AVE	91307	2022011020	0.000	0.000	0.000	0.841	Shortfall of Sites	0.174	Low Residential	RS-1	Very Low Residential	0	0	66.287	0.841		Residential - Single Family Residence, 1	186B097 637	1 per lot	Canoga Park - Winnetka - Woodland Hills - West Hills	No	ABMI	AHO , CPK CPU
Los Angeles	22928 CANTARA ST	91304	2014005003	0.000	0.000	0.000	0.841	Shortfall of Sites	0.174	Low Residential	RS-1	Very Low Residential	0	0	66.287	0.841		Residential - Single Family Residence, 1	189B097 146	1 per lot	Canoga Park - Winnetka - Woodland Hills - West Hills	No	ABMI	AHO , CPK CPU
Los Angeles	7423 FAUST AVE	91307	2022011019	0.000	0.000	0.000	0.841	Shortfall of Sites	0.174	Low Residential	RS-1	Very Low Residential	[HM2-CHC1-5] [CX4-FA] [SN-CPIO-O]	0	66.287	0.841		Residential - Single Family Residence, 1	186B097 604	1 per lot	Canoga Park - Winnetka - Woodland Hills - West Hills	No	ABMI	AHO , CPK CPU
Los Angeles	7437 FAUST AVE	91307	2022011017	0.000	0.000	0.000	0.841	Shortfall of Sites	0.174	Low Residential	RS-1	Very Low Residential	0	0	66.287	0.841		Residential - Single Family Residence - Pool, 1	186B097 550	1 per lot	Canoga Park - Winnetka - Woodland Hills - West Hills	No	ABMI	AHO , CPK CPU
Los Angeles	7431 FAUST AVE	91307	2022011018	0.000	0.000	0.000	0.841	Shortfall of Sites	0.174	Low Residential	RS-1	Very Low Residential	0	0	66.287	0.841		Residential - Single Family Residence, 1	186B097 584	1 per lot	Canoga Park - Winnetka - Woodland Hills - West Hills	No	ABMI	AHO , CPK CPU
Los Angeles	18115 STRATHERN ST	91335	2102013013	0.000	0.000	0.000	0.841	Shortfall of Sites	0.174	Low Residential	R1-1	Low Residential	0	0	66.287	0.841		Residential - Single Family Residence, 1	189B125 344	1 per lot	Reseda - West Van Nuys	No	ABMI	AHO , RES CPU
Los Angeles	22258 HART ST	91303	2024037030	0.000	0.000	0.000	0.841	Shortfall of Sites	0.174	Low Residential	RS-1-RIO	Very Low Residential	0	0	66.287	0.841		Residential - Single Family Residence - Pool, 1	183B101 372	1 per lot	Canoga Park - Winnetka - Woodland Hills - West Hills	No	ABMI	AHO , CPK CPU
Los Angeles	22300 HART ST	91303	2024037031	0.000	0.000	0.000	0.841	Shortfall of Sites	0.174	Low Residential	RS-1-RIO	Very Low Residential	0	0	66.287	0.841		Residential - Single Family Residence, 1	183B101 371	1 per lot	Canoga Park - Winnetka - Woodland Hills - West Hills	No	ABMI	AHO , CPK CPU
Los Angeles	20626 HAYNES ST	91306	2148015013	0.000	0.000	0.000	0.841	Shortfall of Sites	0.174	Low Residential	RS-1-RIO	Low Residential	0	0	66.287	0.841		Residential - Single Family Residence, 1	180B109 571	1 per lot	Canoga Park - Winnetka - Woodland Hills - West Hills	No	ABMI	AHO , CPK CPU
Los Angeles	22306 HART ST	91303	2024037032	0.000	0.000	0.000	0.841	Shortfall of Sites	0.174	Low Residential	RS-1-RIO	Very Low Residential	0	0	66.287	0.841		Residential - Single Family Residence, 1	183B101 370	1 per lot	Canoga Park - Winnetka - Woodland Hills - West Hills	No	ABMI	AHO , CPK CPU
Los Angeles	22314 HART ST	91303	2024037033	0.000	0.000	0.000	0.841	Shortfall of Sites	0.174	Low Residential	RS-1-RIO	Very Low Residential	[LM2-G1-5] [CX2-FA] [CPIO-O]	0	66.287	0.841		Residential - Single Family Residence - Pool, 1	183B101 369	1 per lot	Canoga Park - Winnetka - Woodland Hills - West Hills	No	ABMI	AHO , CPK CPU
Los Angeles	22322 HART ST	91303	2024037034	0.000	0.000	0.000	0.840	Shortfall of Sites	0.174	Low Residential	RS-1-RIO	Very Low Residential	0	0	66.287	0.840		Residential - Single Family Residence, 1	183B101 368	1 per lot	Canoga Park - Winnetka - Woodland Hills - West Hills	No	ABMI	AHO , CPK CPU
Los Angeles	200 E ANAHEIM ST	90744	7423012031	0.000	0.000	0.000	0.840	Shortfall of Sites	0.005	General Commercial	[Q]C2-1VL-O-CUGU	0	0	0	322.510	0.840		Commercial - Professional Building - One Story, 0	030B209 235		Wilmington - Harbor City	No	ABMI	ARO
Los Angeles	656 MICHELTORENA ST	90026	5401015018	0.000	0.000	0.000	0.840	Shortfall of Sites	0.152	Low Medium II Residential	RD2-1VL	0	0	0	102.494	0.840		Institutional - Church - One Story, 0	141A203 280		Silver Lake - Echo Park - Elysian Valley	No	ABMI	FBO, R2RD
Los Angeles	5446 PONCE AVE	91367	2040021024	0.000	0.000	0.000	0.840	Shortfall of Sites	0.160	Low Residential	R1-1	Very Low Residential	0	0	66.287	0.840		Residential - Single Family Residence, 1	174B097 871	1 per lot	Canoga Park - Winnetka - Woodland Hills - West Hills	No	ABMI	AHO , CPK CPU, ADU
Los Angeles	656 MICHELTORENA ST	90026	5401015018	0.000	0.000	0.000	0.840	Shortfall of Sites	0.152	Low Medium II Residential	RD2-1VL	0	0	0	102.494	0.840		Institutional - Church - One Story, 0	141A203 251		Silver Lake - Echo Park - Elysian Valley	No	ABMI	FBO, R2RD
Los Angeles	656 MICHELTORENA ST	90026	5401015018	0.000	0.000	0.000	0.840	Shortfall of Sites	0.152	Low Medium II Residential	RD2-1VL	0	0	0	102.494	0.840		Institutional - Church - One Story, 0	141A203 271		Silver Lake - Echo Park - Elysian Valley	No	ABMI	FBO, R2RD
Los Angeles	656 MICHELTORENA ST	90026	5401015018	0.000	0.000	0.000	0.840	Shortfall of Sites	0.152	Low Medium II Residential	RD2-1VL	0	0	0	102.494	0.840		Institutional - Church - One Story, 0	141A203 262		Silver Lake - Echo Park - Elysian Valley	No	ABMI	FBO, R2RD
Los Angeles	22320 MARLIN PL	91303	2024035027	0.000	0.000	0.000	0.840	Shortfall of Sites	0.174	Low Residential	RS-1-RIO	Very Low Residential	0	0	66.287	0.840		Residential - Single Family Residence - Pool, 1	183B101 490	1 per lot	Canoga Park - Winnetka - Woodland Hills - West Hills	No	ABMI	AHO , CPK CPU
Los Angeles	22312 MARLIN PL	91303	2024035026	0.000	0.000	0.000	0.840	Shortfall of Sites	0.174	Low Residential	RS-1-RIO	Very Low Residential	[LM1-CDF1-5] [IX4-FA] [CPIO]	0	66.287	0.840		Residential - Single Family Residence - Pool, 1	183B101 491	1 per lot	Canoga Park - Winnetka - Woodland Hills - West Hills	No	ABMI	AHO , CPK CPU

Jurisdiction Name	Site Address/Intersection	5 Digit ZIP Code	Assessor Parcel Number	Very Low-Income	Low-Income	Moderate-Income	Above Moderate-Income	Type of Shortfall	Parcel Size (Acres)	Current General Plan Designation	Current Zoning	Proposed General Plan (GP) Designation	Proposed Zoning	Minimum Density Allowed	Maximum Density Allowed	Total Capacity	Vacant/ Nonvacant	Description of Existing Uses	PIN	Base Density Per Acre	Community Plan Area	Rent Stabalization Ordinance	Income Category	Applicable Rezoning Program (Program informing values in Column Q listed first)
Los Angeles	22306 MARLIN PL	91303	2024035025	0.000	0.000	0.000	0.840	Shortfall of Sites	0.174	Low Residential	RS-1-RIO	Very Low Residential	0	0	66.287	0.840		Residential - Single Family Residence, 1	183B101 492	1 per lot	Canoga Park - Winnetka - Woodland Hills - West Hills	No	ABMI	AHO , CPK CPU
Los Angeles	22300 MARLIN PL	91303	2024035024	0.000	0.000	0.000	0.840	Shortfall of Sites	0.174	Low Residential	RS-1-RIO	Very Low Residential	0	0	66.287	0.840		Residential - Single Family Residence - Pool, 1	183B101 493	1 per lot	Canoga Park - Winnetka - Woodland Hills - West Hills	No	ABMI	AHO , CPK CPU
Los Angeles	22256 MARLIN PL	91303	2024035023	0.000	0.000	0.000	0.840	Shortfall of Sites	0.174	Low Residential	RS-1-RIO	Very Low Residential	[LM2-MU2-5] [RX1-FA] [CPIO]	0	66.287	0.840		Residential - Single Family Residence - Pool, 1	183B101 494	1 per lot	Canoga Park - Winnetka - Woodland Hills - West Hills	No	ABMI	AHO , CPK CPU
Los Angeles	22250 MARLIN PL	91303	2024035022	0.000	0.000	0.000	0.840	Shortfall of Sites	0.174	Low Residential	RS-1-RIO	Very Low Residential	[HB5-SH1-5] [CX3-FA] [CPIO]	0	66.287	0.840		Residential - Single Family Residence, 1	183B101 495	1 per lot	Canoga Park - Winnetka - Woodland Hills - West Hills	No	ABMI	AHO , CPK CPU
Los Angeles	20739 SKOURAS DR	91306	2148008014	0.000	0.000	0.000	0.840	Shortfall of Sites	0.174	Low Residential	RS-1-RIO	Low Residential	0	0	66.287	0.840		Residential - Single Family Residence, 1	180B109 131	1 per lot	Canoga Park - Winnetka - Woodland Hills - West Hills	No	ABMI	AHO , CPK CPU
Los Angeles	7019 FARRALONE AVE	91303	2024037014	0.000	0.000	0.000	0.840	Shortfall of Sites	0.173	Low Residential	RS-1-RIO	Very Low Residential	0	0	66.287	0.840		Residential - Single Family Residence - Pool, 1	183B101 305	1 per lot	Canoga Park - Winnetka - Woodland Hills - West Hills	No	ABMI	AHO , CPK CPU
Los Angeles	7850 NEVADA AVE	91304	2012011018	0.000	0.000	0.000	0.840	Shortfall of Sites	0.173	Low Residential	RS-1	Very Low Residential	0	0	66.287	0.840		Residential - Single Family Residence - Pool, 1	189B101 536	1 per lot	Canoga Park - Winnetka - Woodland Hills - West Hills	No	ABMI	AHO , CPK CPU
Los Angeles	6984 COZYCROFT AVE	91306	2137007002	0.000	0.000	0.000	0.840	Shortfall of Sites	0.173	Low Residential	RS-1-RIO	Low Residential	0	0	66.287	0.840		Residential - Single Family Residence, 1	183B109 554	1 per lot	Canoga Park - Winnetka - Woodland Hills - West Hills	No	ABMI	AHO , CPK CPU
Los Angeles	5452 TAMPA AVE	91356	2163013011	0.000	0.000	0.000	0.840	Shortfall of Sites	0.160	Low II Residential	R1-1	Low Residential	0	0	66.287	0.840		Residential - Single Family Residence - Pool, 1	174B117 517	1 per lot	Encino - Tarzana	No	ABMI	AHO , ENC CPU, ADU
Los Angeles	1600 E 4TH ST	90033	5171001907	0.000	0.000	0.000	0.840	Shortfall of Sites	0.093	Highway Oriented and Limited Commercial	C1-1-RIO-CUGU	Neighborhood Center	[LUM1 - G2 - 3][XC1 - 8][CPIO]	0	118.241	0.840		Commercial - Hotel and Motel - Hotel - Under 50 Rooms - One Story, 6	127-5A219 324	54	Boyle Heights	No	ABMI	BH CPU , ARO
Los Angeles	20309 GILMORE ST	91306	2136024022	0.000	0.000	0.000	0.840	Shortfall of Sites	0.173	Low Residential	RS-1-RIO	Low Residential	[DM4-CHC1-5] [CX2-FA] [CPIO]	0	66.287	0.840		Residential - Single Family Residence - Pool, 1	180B113 541	1 per lot	Canoga Park - Winnetka - Woodland Hills - West Hills	No	ABMI	AHO , CPK CPU
Los Angeles	22755 LULL ST	91304	2013034014	0.000	0.000	0.000	0.840	Shortfall of Sites	0.173	Low Residential	RS-1	Very Low Residential	0	0	66.287	0.840		Residential - Single Family Residence, 1	186B097 55	1 per lot	Canoga Park - Winnetka - Woodland Hills - West Hills	No	ABMI	AHO , CPK CPU
Los Angeles	5448 TAMPA AVE	91356	2163013010	0.000	0.000	0.000	0.840	Shortfall of Sites	0.160	Low II Residential	R1-1	Low Residential	0	0	66.287	0.840		Residential - Single Family Residence, 1	174B117 531	1 per lot	Encino - Tarzana	No	ABMI	AHO , ENC CPU, ADU
Los Angeles	8209 YOLANDA AVE	91335	2103004031	0.000	0.000	0.000	0.840	Shortfall of Sites	0.193	Low Residential	(T)RS-1	Low Residential	0	0	66.287	0.840		Residential - Single Family Residence, 1	192B121 906	1 per lot	Reseda - West Van Nuys	No	ABMI	AHO , RES CPU
Los Angeles	22142 WELBY WAY	91303	2139013004	0.000	0.000	0.000	0.840	Shortfall of Sites	0.173	Low Residential	RS-1-RIO	Very Low Residential	0	0	66.287	0.840		Residential - Single Family Residence - Pool, 1	180B101 120	1 per lot	Canoga Park - Winnetka - Woodland Hills - West Hills	No	ABMI	AHO , CPK CPU
Los Angeles	5438 TAMPA AVE	91356	2163013008	0.000	0.000	0.000	0.840	Shortfall of Sites	0.160	Low II Residential	R1-1	Low Residential	0	0	66.287	0.840		Residential - Single Family Residence, 1	174B117 556	1 per lot	Encino - Tarzana	No	ABMI	AHO , ENC CPU, ADU
Los Angeles	22322 STRATHERN ST	91304	2012028028	0.000	0.000	0.000	0.840	Shortfall of Sites	0.173	Low Residential	RS-1	Very Low Residential	0	0	66.287	0.840		Residential - Single Family Residence, 1	189B101 269	1 per lot	Canoga Park - Winnetka - Woodland Hills - West Hills	No	ABMI	AHO , CPK CPU
Los Angeles	7356 ASMAN AVE	91307	2022023053	0.000	0.000	0.000	0.840	Shortfall of Sites	0.173	Low Residential	RS-1	Very Low Residential	0	0	66.287	0.840		Residential - Single Family Residence - Pool, 1	186B101 681	1 per lot	Canoga Park - Winnetka - Woodland Hills - West Hills	No	ABMI	AHO , CPK CPU
Los Angeles	22211 ARCHWOOD ST	91303	2139013014	0.000	0.000	0.000	0.840	Shortfall of Sites	0.173	Low Residential	RS-1-RIO	Very Low Residential	0	0	66.287	0.840		Residential - Single Family Residence, 1	180B101 145	1 per lot	Canoga Park - Winnetka - Woodland Hills - West Hills	No	ABMI	AHO , CPK CPU
Los Angeles	1850 W 54TH ST	90062	5005025020	0.420	0.420	0.000	0.000	Shortfall of Sites	0.182	Neighborhood Commercial	C2-1VL-CPIO	0	0	20	102.494	0.840		Institutional - Church - One Story, 0	108B193 575		South Los Angeles	No	LI	FBO
Los Angeles	14358 CALVERT ST	91401	2240009034	0.000	0.000	0.000	0.840	Shortfall of Sites	0.121	Commercial Manufacturing	CM-1VL	0	0	0	8.703	0.840		Industrial - Light Manufacturing - One Story, 0	177A151 35		Van Nuys - North Sherman Oaks	No	ABMI	ARO
Los Angeles	14358 CALVERT ST	91401	2240009034	0.000	0.000	0.000	0.840	Shortfall of Sites	0.123	Commercial Manufacturing	CM-1VL	0	0	0	8.530	0.840		Industrial - Light Manufacturing - One Story, 0	177A151 59		Van Nuys - North Sherman Oaks	No	ABMI	ARO
Los Angeles	5416 TAMPA AVE	91356	2163013004	0.000	0.000	0.000	0.840	Shortfall of Sites	0.160	Low II Residential	R1-1	Low Residential	0	0	66.287	0.840		Residential - Single Family Residence, 1	174B117 600	1 per lot	Encino - Tarzana	No	ABMI	AHO , ENC CPU, ADU
Los Angeles	7814 SHOSHONE AVE	91325	2201031010	0.000	0.000	0.000	0.840	Shortfall of Sites	0.160	Low Residential	R1-1	Low Residential	0	0	66.287	0.840		Residential - Single Family Residence, 1	189B129 994	1 per lot	Reseda - West Van Nuys	No	ABMI	AHO , RES CPU, ADU
Los Angeles	7447 VANALDEN AVE	91335	2104020040	0.000	0.000	0.000	0.840	Shortfall of Sites	0.173	Low Residential	R1-1	Low Residential	0	0	66.287	0.840		Residential - Single Family Residence, 1	186B121 475	1 per lot	Reseda - West Van Nuys	No	ABMI	AHO , RES CPU
Los Angeles	20728 SKOURAS DR	91306	2148010007	0.000	0.000	0.000	0.840	Shortfall of Sites	0.173	Low Residential	RS-1-RIO	Low Residential	0	0	66.287	0.840		Residential - Single Family Residence, 1	180B109 172	1 per lot	Canoga Park - Winnetka - Woodland Hills - West Hills	No	ABMI	AHO , CPK CPU
Los Angeles	22524 CANTLAY ST	91307	2022020019	0.000	0.000	0.000	0.840	Shortfall of Sites	0.173	Low Residential	RS-1	Very Low Residential	0	0	66.287	0.840		Residential - Single Family Residence, 1	186B101 990	1 per lot	Canoga Park - Winnetka - Woodland Hills - West Hills	No	ABMI	AHO , CPK CPU
Los Angeles	5408 TAMPA AVE	91356	2163013002	0.000	0.000	0.000	0.839	Shortfall of Sites	0.160	Low II Residential	R1-1	Low Residential	0	0	66.287	0.839		Residential - Single Family Residence, 1	174B117 629	1 per lot	Encino - Tarzana	No	ABMI	AHO , ENC CPU, ADU
Los Angeles	20360 VOSE ST	91306	2136004004	0.000	0.000	0.000	0.839	Shortfall of Sites	0.173	Low Residential	RS-1-RIO	Low Residential	0	0	66.287	0.839		Residential - Single Family Residence, 1	183B113 351	1 per lot	Canoga Park - Winnetka - Woodland Hills - West Hills	No	ABMI	AHO , CPK CPU
Los Angeles	3021 S VERMONT AVE	90007	5054038022	0.000	0.000	0.000	0.839	Shortfall of Sites	0.129	Neighborhood Commercial	C2-1VL-O-CPIO	0	0	0	8.120	0.839		Commercial - Office Building - One Story, 0	120B197 393		South Los Angeles	No	ABMI	ARO
Los Angeles	22926 LANARK ST	91304	2014006002	0.000	0.000	0.000	0.839	Shortfall of Sites	0.173	Low Residential	RS-1	Very Low Residential	0	0	66.287	0.839		Residential - Single Family Residence, 1	189B097 252	1 per lot	Canoga Park - Winnetka - Woodland Hills - West Hills	No	ABMI	AHO , CPK CPU
Los Angeles	8000 KENTLAND AVE	91304	2013001004	0.000	0.000	0.000	0.839	Shortfall of Sites	0.173	Low Residential	RS-1	Very Low Residential	0	0	66.287	0.839		Residential - Single Family Residence - Pool, 1	189B101 259	1 per lot	Canoga Park - Winnetka - Woodland Hills - West Hills	No	ABMI	AHO , CPK CPU
Los Angeles	22341 KITTRIDGE ST	91303	2139009006	0.000	0.000	0.000	0.839	Shortfall of Sites	0.173	Low Residential	RS-1-RIO	Very Low Residential	0	0	66.287	0.839		Residential - Single Family Residence, 1	180B101 212	1 per lot	Canoga Park - Winnetka - Woodland Hills - West Hills	No	ABMI	AHO , CPK CPU
Los Angeles	20745 ARCHWOOD ST	91306	2148009015	0.000	0.000	0.000	0.839	Shortfall of Sites	0.173	Low Residential	RS-1-RIO	Low Residential	0	0	66.287	0.839		Residential - Single Family Residence, 1	180B109 236	1 per lot	Canoga Park - Winnetka - Woodland Hills - West Hills	No	ABMI	AHO , CPK CPU
Los Angeles	2535 CRENSHAW BLVD	90016	5050010054	0.420	0.420	0.000	0.000	Shortfall of Sites	0.182	Neighborhood Commercial	C2-1-SP	0	0	20	102.494	0.839		Institutional - Church - One Story, 0	123B185 583		West Adams - Baldwin Hills - Leimert	No	LI	FBO
Los Angeles	22323 KITTRIDGE ST	91303	2139009003	0.000	0.000	0.000	0.839	Shortfall of Sites	0.173	Low Residential	RS-1-RIO	Very Low Residential	0	0	66.287	0.839		Residential - Single Family Residence - Pool, 1	180B101 215	1 per lot	Canoga Park - Winnetka - Woodland Hills - West Hills	No	ABMI	AHO , CPK CPU
Los Angeles	22335 KITTRIDGE ST	91303	2139009005	0.000	0.000	0.000	0.839	Shortfall of Sites	0.173	Low Residential	RS-1-RIO	Very Low Residential	0	0	66.287	0.839		Residential - Single Family Residence - Pool, 1	180B101 213	1 per lot	Canoga Park - Winnetka - Woodland Hills - West Hills	No	ABMI	AHO , CPK CPU
Los Angeles	22329 KITTRIDGE ST	91303	2139009004	0.000	0.000	0.000	0.839	Shortfall of Sites	0.173	Low Residential	RS-1-RIO	Very Low Residential	0	0	66.287	0.839		Residential - Single Family Residence, 1	180B101 214	1 per lot	Canoga Park - Winnetka - Woodland Hills - West Hills	No	ABMI	AHO , CPK CPU
Los Angeles	18210 SHERMAN WAY	91335	2125036902	0.000	0.000	0.839	0.000	Shortfall of Sites	0.387	Community Commercial	[Q]C2-1L-CDO	0	0	0	7.405	0.839		Commercial - Office Building - One Story, 1	183B125 218		Reseda - West Van Nuys	No	MI	ARO
Los Angeles	22315 KITTRIDGE ST	91303	2139009002	0.000	0.000	0.000	0.839	Shortfall of Sites	0.173	Low Residential	RS-1-RIO	Very Low Residential	0	0	66.287	0.839		Residential - Single Family Residence - Pool, 1	180B101 216	1 per lot	Canoga Park - Winnetka - Woodland Hills - West Hills	No	ABMI	AHO , CPK CPU
Los Angeles	7312 SHOUP AVE	91307	2023027018	0.000	0.000	0.000	0.839	Shortfall of Sites	0.173	Low Residential	RS-1	Very Low Residential	0	0	66.287	0.839		Residential - Single Family Residence, 1	186B101 826	1 per lot	Canoga Park - Winnetka - Woodland Hills - West Hills	No	ABMI	AHO , CPK CPU
Los Angeles	7318 SHOUP AVE	91307	2023027017	0.000	0.000	0.000	0.839	Shortfall of Sites	0.173	Low Residential	RS-1	Very Low Residential	[MB4-SH1-5] [IX1-FA] [CPIO]	0	66.287	0.839		Residential - Single Family Residence, 1	186B101 816	1 per lot	Canoga Park - Winnetka - Woodland Hills - West Hills	No	ABMI	AHO , CPK CPU
Los Angeles	22203 ARCHWOOD ST	91303	2139013015	0.000	0.000	0.000	0.839	Shortfall of Sites	0.173	Low Residential	RS-1-RIO	Very Low Residential	0	0	66.287	0.839		Residential - Single Family Residence, 1	180B101 147	1 per lot	Canoga Park - Winnetka - Woodland Hills - West Hills	No	ABMI	AHO , CPK CPU
Los Angeles	7306 SHOUP AVE	91307	2023027019	0.000	0.000	0.000	0.839	Shortfall of Sites	0.173	Low Residential	RS-1	Very Low Residential	0	0	66.287	0.839		Residential - Single Family Residence, 1	186B101 870	1 per lot	Canoga Park - Winnetka - Woodland Hills - West Hills	No	ABMI	AHO , CPK CPU
Los Angeles	20522 HAMLIN ST	91306	2148014010	0.000	0.000	0.000	0.839	Shortfall of Sites	0.173	Low Residential	RS-1-RIO	Low Residential	0	0	66.287	0.839		Residential - Single Family Residence - Pool, 1	180B109 566	1 per lot	Canoga Park - Winnetka - Woodland Hills - West Hills	No	ABMI	AHO , CPK CPU
Los Angeles	0	0	2647022019	0.420	0.420	0.000	0.000	Shortfall of Sites	0.182	Very Low Residential	RA-1	0	0	20	102.494	0.839	Vacant	Institutional - Church - Vacant Land, 0	204B153 962		Arleta - Pacoima	No	LI	FBO
Los Angeles	7338 SHOUP AVE	91307	2023027014	0.000	0.000	0.000	0.839	Shortfall of Sites	0.173	Low Residential	RS-1	Very Low Residential	[HB5-G1-5] [CX3-FA] [CPIO]	0	66.287	0.839		Residential - Single Family Residence, 1	186B101 746	1 per lot	Canoga Park - Winnetka - Woodland Hills - West Hills	No	ABMI	AHO , CPK CPU
Los Angeles	7332 SHOUP AVE	91307	2023027015	0.000	0.000	0.000	0.839	Shortfall of Sites	0.173	Low Residential	RS-1	Very Low Residential	0	0	66.287	0.839		Residential - Single Family Residence - Pool, 1	186B101 764	1 per lot	Canoga Park - Winnetka - Woodland Hills - West Hills	No	ABMI	AHO , CPK CPU
Los Angeles	7350 SHOUP AVE	91307	2023027012	0.000	0.000	0.000	0.839	Shortfall of Sites	0.173	Low Residential	RS-1	Very Low Residential	[MB4-G1-5] [IX1-FA] [CPIO]	0	66.287	0.839		Residential - Single Family Residence, 1	186B101 686	1 per lot	Canoga Park - Winnetka - Woodland Hills - West Hills	No	ABMI	AHO , CPK CPU
Los Angeles	7326 SHOUP AVE	91307	2023027016	0.000	0.000	0.000	0.839	Shortfall of Sites	0.173	Low Residential	RS-1	Very Low Residential	0	0	66.287	0.839		Residential - Single Family Residence, 1	186B101 771	1 per lot	Canoga Park - Winnetka - Woodland Hills - West Hills	No	ABMI	AHO , CPK CPU
Los Angeles	7344 SHOUP AVE	91307	2023027013	0.000	0.000	0.000	0.839	Shortfall of Sites	0.173	Low Residential	RS-1	Very Low Residential	0	0	66.287	0.839		Residential - Single Family Residence, 1	186B101 708	1 per lot	Canoga Park - Winnetka - Woodland Hills - West Hills	No	ABMI	AHO , CPK CPU
Los Angeles	20312 HAMLIN ST	91306	2136022003	0.000	0.000	0.000	0.839	Shortfall of Sites	0.173	Low Residential	RS-1-RIO	Low Residential	0	0	66.287	0.839		Residential - Single Family Residence, 1	180B113 401	1 per lot	Canoga Park - Winnetka - Woodland Hills - West Hills	No	ABMI	AHO , CPK CPU

Jurisdiction Name	Site Address/Intersection	5 Digit ZIP Code	Assessor Parcel Number	Very Low-Income	Low-Income	Moderate-Income	Above Moderate-Income	Type of Shortfall	Parcel Size (Acres)	Current General Plan Designation	Current Zoning	Proposed General Plan (GP) Designation	Proposed Zoning	Minimum Density Allowed	Maximum Density Allowed	Total Capacity	Vacant/ Nonvacant	Description of Existing Uses	PIN	Base Density Per Acre	Community Plan Area	Rent Stabalization Ordinance	Income Category	Applicable Rezoning Program (Program informing values in Column Q listed first)
Los Angeles	5225 WELLER DR	91367	2044023020	0.000	0.000	0.000	0.839	Shortfall of Sites	0.173	Low Residential	RS-1	Very Low Residential	0	0	66.287	0.839		Residential - Single Family Residence - Pool, 1	171B093 415	1 per lot	Canoga Park - Winnetka - Woodland Hills - West Hills	No	ABMI	AHO , CPK CPU
Los Angeles	215 WINSTON ST	90013	5148007006	0.000	0.000	0.000	0.839	Shortfall of Sites	0.010	Community Commercial	C2-2D	Village	[MN1-AL2-5] [CX1-FA] [CPIO]	0	167.522	0.839		Industrial - Light Manufacturing - One Story, 0	129A213 306	No Max	Central City	No	ABMI	ARO , DT CPU
Los Angeles	7118 MCLAREN AVE	91307	2026003011	0.000	0.000	0.000	0.839	Shortfall of Sites	0.160	Low Residential	RS-1	Very Low Residential	0	0	66.287	0.839		Residential - Single Family Residence - Pool, 1	183B097 187	1 per lot	Canoga Park - Winnetka - Woodland Hills - West Hills	No	ABMI	AHO , CPK CPU, ADU
Los Angeles	20430 GILMORE ST	91306	2136025016	0.000	0.000	0.000	0.839	Shortfall of Sites	0.173	Low Residential	RS-1-RIO	Low Residential	0	0	66.287	0.839		Residential - Single Family Residence, 1	180B109 554	1 per lot	Canoga Park - Winnetka - Woodland Hills - West Hills	No	ABMI	AHO , CPK CPU
Los Angeles	2613 W SLAUSON AVE	90043	5006028015	0.000	0.000	0.000	0.839	Shortfall of Sites	0.150	Neighborhood Commercial	C2-1VL-CPIO	0	0	0	7.776	0.839		Commercial - Store Combination - Store and Residential Combination - One Story, 0	108B189 1338		West Adams - Baldwin Hills - Leimert	Yes	ABMI	ARO
Los Angeles	7342 CAPISTRANO AVE	91307	2022023077	0.000	0.000	0.000	0.839	Shortfall of Sites	0.173	Low Residential	RS-1	Very Low Residential	0	0	66.287	0.839		Residential - Single Family Residence - Pool, 1	186B101 741	1 per lot	Canoga Park - Winnetka - Woodland Hills - West Hills	No	ABMI	AHO , CPK CPU
Los Angeles	8109 FARRALONE AVE	91304	2012005018	0.000	0.000	0.000	0.839	Shortfall of Sites	0.173	Low Residential	RS-1	Very Low Residential	[MN1-SH2-5] [CX1-FA] [CPIO-O-CDO]	0	66.287	0.839		Residential - Single Family Residence, 1	189B101 163	1 per lot	Canoga Park - Winnetka - Woodland Hills - West Hills	No	ABMI	AHO , CPK CPU
Los Angeles	6678 DELCO AVE	91306	2136021021	0.000	0.000	0.000	0.839	Shortfall of Sites	0.173	Low Residential	RS-1-RIO	Low Residential	0	0	66.287	0.839		Residential - Single Family Residence, 1	180B113 220	1 per lot	Canoga Park - Winnetka - Woodland Hills - West Hills	No	ABMI	AHO , CPK CPU
Los Angeles	20456 ENADIA WAY	91306	2136003026	0.000	0.000	0.000	0.839	Shortfall of Sites	0.173	Low Residential	RS-1-RIO	Low Residential	0	0	66.287	0.839		Residential - Single Family Residence, 1	183B109 165	1 per lot	Canoga Park - Winnetka - Woodland Hills - West Hills	No	ABMI	AHO , CPK CPU
Los Angeles	7512 WYSTONE AVE	91335	2104015008	0.000	0.000	0.000	0.839	Shortfall of Sites	0.173	Low Residential	R1-1	Low Residential	0	0	66.287	0.839		Residential - Single Family Residence, 1	186B121 359	1 per lot	Reseda - West Van Nuys	No	ABMI	AHO , RES CPU
Los Angeles	23244 FRIAR ST	91367	2035020042	0.000	0.000	0.000	0.839	Shortfall of Sites	0.160	Very Low Residential	RA-1	Very Low Residential	[MB3-CDF1-5] [IX4-FA] [CPIO]	0	66.287	0.839		Residential - Single Family Residence, 1	177B093 45	1 per lot	Canoga Park - Winnetka - Woodland Hills - West Hills	No	ABMI	AHO , CPK CPU, ADU
Los Angeles	22135 ARCHWOOD ST	91303	2139013001	0.000	0.000	0.000	0.839	Shortfall of Sites	0.173	Low Residential	RS-1-RIO	Very Low Residential	0	0	66.287	0.839		Residential - Single Family Residence, 1	180B101 165	1 per lot	Canoga Park - Winnetka - Woodland Hills - West Hills	No	ABMI	AHO , CPK CPU
Los Angeles	20353 GAULT ST	91306	2136006002	0.000	0.000	0.000	0.839	Shortfall of Sites	0.173	Low Residential	RS-1-RIO	Low Residential	0	0	66.287	0.839		Residential - Single Family Residence, 1	183B113 191	1 per lot	Canoga Park - Winnetka - Woodland Hills - West Hills	No	ABMI	AHO , CPK CPU
Los Angeles	20620 HAYNES ST	91306	2148015014	0.000	0.000	0.000	0.839	Shortfall of Sites	0.173	Low Residential	RS-1-RIO	Low Residential	0	0	66.287	0.839		Residential - Single Family Residence, 1	180B109 573	1 per lot	Canoga Park - Winnetka - Woodland Hills - West Hills	No	ABMI	AHO , CPK CPU
Los Angeles	20758 STEPHANIE DR	91306	2148008008	0.000	0.000	0.000	0.839	Shortfall of Sites	0.173	Low Residential	RS-1-RIO	Low Residential	0	0	66.287	0.839		Residential - Single Family Residence, 1	180B109 122	1 per lot	Canoga Park - Winnetka - Woodland Hills - West Hills	No	ABMI	AHO , CPK CPU
Los Angeles	6334 BOTHWELL RD	91335	2132019007	0.000	0.000	0.000	0.839	Shortfall of Sites	0.173	Low Residential	R1-1-RIO	Low Residential	0	0	66.287	0.839		Residential - Single Family Residence - Pool, 1	177B117 175	1 per lot	Reseda - West Van Nuys	No	ABMI	AHO , RES CPU
Los Angeles	20802 STEPHANIE DR	91306	2148008006	0.000	0.000	0.000	0.839	Shortfall of Sites	0.173	Low Residential	RS-1-RIO	Low Residential	0	0	66.287	0.839		Residential - Single Family Residence, 1	180B109 133	1 per lot	Canoga Park - Winnetka - Woodland Hills - West Hills	No	ABMI	AHO , CPK CPU
Los Angeles	6501 JUMILLA AVE	91367	2134028003	0.000	0.000	0.000	0.839	Shortfall of Sites	0.173	Low Residential	RS-1-RIO	Very Low Residential	0	0	66.287	0.839		Residential - Single Family Residence - Pool, 1	180B117 716	1 per lot	Canoga Park - Winnetka - Woodland Hills - West Hills	No	ABMI	AHO , CPK CPU
Los Angeles	20810 STEPHANIE DR	91306	2148008005	0.000	0.000	0.000	0.839	Shortfall of Sites	0.173	Low Residential	RS-1-RIO	Low Residential	0	0	66.287	0.839		Residential - Single Family Residence, 1	180B109 137	1 per lot	Canoga Park - Winnetka - Woodland Hills - West Hills	No	ABMI	AHO , CPK CPU
Los Angeles	6500 OAKDALE AVE	91367	2134027011	0.000	0.000	0.000	0.839	Shortfall of Sites	0.173	Low Residential	RS-1-RIO	Very Low Residential	0	0	66.287	0.839		Residential - Single Family Residence - Pool, 1	180B113 675	1 per lot	Canoga Park - Winnetka - Woodland Hills - West Hills	No	ABMI	AHO , CPK CPU
Los Angeles	6451 JUMILLA AVE	91367	2134028004	0.000	0.000	0.000	0.839	Shortfall of Sites	0.173	Low Residential	RS-1-RIO	Very Low Residential	0	0	66.287	0.839		Residential - Single Family Residence - Pool, 1	180B117 728	1 per lot	Canoga Park - Winnetka - Woodland Hills - West Hills	No	ABMI	AHO , CPK CPU
Los Angeles	22622 COHASSET ST	91307	2022012010	0.000	0.000	0.000	0.839	Shortfall of Sites	0.173	Low Residential	RS-1	Very Low Residential	0	0	66.287	0.839		Residential - Single Family Residence - Pool, 1	186B097 457	1 per lot	Canoga Park - Winnetka - Woodland Hills - West Hills	No	ABMI	AHO , CPK CPU
Los Angeles	6454 OAKDALE AVE	91367	2134027010	0.000	0.000	0.000	0.839	Shortfall of Sites	0.173	Low Residential	RS-1-RIO	Very Low Residential	0	0	66.287	0.839		Residential - Single Family Residence, 1	180B113 694	1 per lot	Canoga Park - Winnetka - Woodland Hills - West Hills	No	ABMI	AHO , CPK CPU
Los Angeles	6507 JUMILLA AVE	91367	2134028002	0.000	0.000	0.000	0.839	Shortfall of Sites	0.173	Low Residential	RS-1-RIO	Very Low Residential	[MB4-SH1-5] [CX2-FA] [CPIO]	0	66.287	0.839		Residential - Single Family Residence - Pool, 1	180B117 693	1 per lot	Canoga Park - Winnetka - Woodland Hills - West Hills	No	ABMI	AHO , CPK CPU
Los Angeles	20764 STEPHANIE DR	91306	2148008007	0.000	0.000	0.000	0.839	Shortfall of Sites	0.173	Low Residential	RS-1-RIO	Low Residential	0	0	66.287	0.839		Residential - Single Family Residence, 1	180B109 125	1 per lot	Canoga Park - Winnetka - Woodland Hills - West Hills	No	ABMI	AHO , CPK CPU
Los Angeles	20160 GILMORE ST	91306	2134022014	0.000	0.000	0.000	0.839	Shortfall of Sites	0.173	Low Residential	RS-1-RIO	Low Residential	0	0	66.287	0.839		Residential - Single Family Residence, 1	180B113 555	1 per lot	Canoga Park - Winnetka - Woodland Hills - West Hills	No	ABMI	AHO , CPK CPU
Los Angeles	20354 GAULT ST	91306	2136005004	0.000	0.000	0.000	0.839	Shortfall of Sites	0.173	Low Residential	RS-1-RIO	Low Residential	0	0	66.287	0.839		Residential - Single Family Residence, 1	183B113 216	1 per lot	Canoga Park - Winnetka - Woodland Hills - West Hills	No	ABMI	AHO , CPK CPU
Los Angeles	18715 LULL ST	91335	2103017028	0.000	0.000	0.000	0.839	Shortfall of Sites	0.173	Low Residential	RS-1	Low Residential	0	0	66.287	0.839		Residential - Single Family Residence, 1	186B121 71	1 per lot	Reseda - West Van Nuys	No	ABMI	AHO , RES CPU
Los Angeles	18908 CANTARA ST	91335	2104036013	0.000	0.000	0.000	0.839	Shortfall of Sites	0.173	Low Residential	RS-1	Low Residential	0	0	66.287	0.839		Residential - Single Family Residence, 1	192B121 902	1 per lot	Reseda - West Van Nuys	No	ABMI	AHO , RES CPU
Los Angeles	18120 SATICOY ST	91335	2119006033	0.419	0.419	0.000	0.000	Shortfall of Sites	0.182	Low Residential	R1-1	0	0	20	102.494	0.839		Institutional - Church - One Story, 0	186B125 278		Reseda - West Van Nuys	No	LI	FBO
Los Angeles	18908 WILLARD ST	91335	2104036022	0.000	0.000	0.000	0.839	Shortfall of Sites	0.173	Low Residential	RS-1	Low Residential	0	0	66.287	0.839		Residential - Single Family Residence, 1	192B121 967	1 per lot	Reseda - West Van Nuys	No	ABMI	AHO , RES CPU
Los Angeles	4205 BEVERLY BLVD	90004	5520026018	0.000	0.000	0.000	0.839	Shortfall of Sites	0.089	Neighborhood Office Commercial	P-2, C2-1	0	0	0	94.696	0.839		Commercial - Shopping Center (Neighborhood, Community) - One Story, 0	138B193 408		Wilshire	No	ABMI	P
Los Angeles	20353 VOSE ST	91306	2136005002	0.000	0.000	0.000	0.839	Shortfall of Sites	0.173	Low Residential	RS-1-RIO	Low Residential	0	0	66.287	0.839		Residential - Single Family Residence, 1	183B113 285	1 per lot	Canoga Park - Winnetka - Woodland Hills - West Hills	No	ABMI	AHO , CPK CPU
Los Angeles	8009 LENA AVE	91304	2014008002	0.000	0.000	0.000	0.838	Shortfall of Sites	0.173	Low Residential	RS-1	Very Low Residential	0	0	66.287	0.838		Residential - Single Family Residence, 1	189B097 408	1 per lot	Canoga Park - Winnetka - Woodland Hills - West Hills	No	ABMI	AHO , CPK CPU
Los Angeles	8045 LENA AVE	91304	2014008032	0.000	0.000	0.000	0.838	Shortfall of Sites	0.173	Low Residential	RS-1	Very Low Residential	0	0	66.287	0.838		Residential - Single Family Residence, 1	189B097 285	1 per lot	Canoga Park - Winnetka - Woodland Hills - West Hills	No	ABMI	AHO , CPK CPU
Los Angeles	8039 LENA AVE	91304	2014008006	0.000	0.000	0.000	0.838	Shortfall of Sites	0.173	Low Residential	RS-1	Very Low Residential	0	0	66.287	0.838		Residential - Single Family Residence, 1	189B097 305	1 per lot	Canoga Park - Winnetka - Woodland Hills - West Hills	No	ABMI	AHO , CPK CPU
Los Angeles	8023 LENA AVE	91304	2014008004	0.000	0.000	0.000	0.838	Shortfall of Sites	0.173	Low Residential	RS-1	Very Low Residential	0	0	66.287	0.838		Residential - Single Family Residence, 1	189B097 352	1 per lot	Canoga Park - Winnetka - Woodland Hills - West Hills	No	ABMI	AHO , CPK CPU
Los Angeles	8017 LENA AVE	91304	2014008003	0.000	0.000	0.000	0.838	Shortfall of Sites	0.173	Low Residential	RS-1	Very Low Residential	0	0	66.287	0.838		Residential - Single Family Residence - Pool, 1	189B097 370	1 per lot	Canoga Park - Winnetka - Woodland Hills - West Hills	No	ABMI	AHO , CPK CPU
Los Angeles	7941 LENA AVE	91304	2014009003	0.000	0.000	0.000	0.838	Shortfall of Sites	0.173	Low Residential	RS-1	Very Low Residential	[HB3-G1-5] [CX3-FA] [CPIO]	0	66.287	0.838		Residential - Single Family Residence, 1	189B097 486	1 per lot	Canoga Park - Winnetka - Woodland Hills - West Hills	No	ABMI	AHO , CPK CPU
Los Angeles	7935 LENA AVE	91304	2014009004	0.000	0.000	0.000	0.838	Shortfall of Sites	0.173	Low Residential	RS-1	Very Low Residential	0	0	66.287	0.838		Residential - Single Family Residence, 1	189B097 512	1 per lot	Canoga Park - Winnetka - Woodland Hills - West Hills	No	ABMI	AHO , CPK CPU
Los Angeles	7927 LENA AVE	91304	2014009005	0.000	0.000	0.000	0.838	Shortfall of Sites	0.173	Low Residential	RS-1	Very Low Residential	0	0	66.287	0.838		Residential - Single Family Residence - Pool, 1	189B097 537	1 per lot	Canoga Park - Winnetka - Woodland Hills - West Hills	No	ABMI	AHO , CPK CPU
Los Angeles	7913 LENA AVE	91304	2014009007	0.000	0.000	0.000	0.838	Shortfall of Sites	0.173	Low Residential	RS-1	Very Low Residential	[MN1-SH2-5] [CX1-FA] [CPIO-CDO]	0	66.287	0.838		Residential - Single Family Residence, 1	189B097 594	1 per lot	Canoga Park - Winnetka - Woodland Hills - West Hills	No	ABMI	AHO , CPK CPU
Los Angeles	7907 LENA AVE	91304	2014009008	0.000	0.000	0.000	0.838	Shortfall of Sites	0.173	Low Residential	RS-1	Very Low Residential	0	0	66.287	0.838		Residential - Single Family Residence, 1	189B097 617	1 per lot	Canoga Park - Winnetka - Woodland Hills - West Hills	No	ABMI	AHO , CPK CPU
Los Angeles	7857 LENA AVE	91304	2014009010	0.000	0.000	0.000	0.838	Shortfall of Sites	0.173	Low Residential	RS-1	Very Low Residential	0	0	66.287	0.838		Residential - Single Family Residence, 1	189B097 670	1 per lot	Canoga Park - Winnetka - Woodland Hills - West Hills	No	ABMI	AHO , CPK CPU
Los Angeles	7955 LENA AVE	91304	2014009001	0.000	0.000	0.000	0.838	Shortfall of Sites	0.173	Low Residential	RS-1	Very Low Residential	0	0	66.287	0.838		Residential - Single Family Residence, 1	189B097 436	1 per lot	Canoga Park - Winnetka - Woodland Hills - West Hills	No	ABMI	AHO , CPK CPU
Los Angeles	8031 LENA AVE	91304	2014008005	0.000	0.000	0.000	0.838	Shortfall of Sites	0.173	Low Residential	RS-1	Very Low Residential	0	0	66.287	0.838		Residential - Single Family Residence, 1	189B097 338	1 per lot	Canoga Park - Winnetka - Woodland Hills - West Hills	No	ABMI	AHO , CPK CPU
Los Angeles	8113 LENA AVE	91304	2014008034	0.000	0.000	0.000	0.838	Shortfall of Sites	0.173	Low Residential	RS-1	Very Low Residential	[MB3-CDF1-5] [IX4-FA] [CPIO]	0	66.287	0.838		Residential - Single Family Residence, 1	189B097 209	1 per lot	Canoga Park - Winnetka - Woodland Hills - West Hills	No	ABMI	AHO , CPK CPU
Los Angeles	8105 LENA AVE	91304	2014008033	0.000	0.000	0.000	0.838	Shortfall of Sites	0.173	Low Residential	RS-1	Very Low Residential	0	0	66.287	0.838		Residential - Single Family Residence, 1	189B097 228	1 per lot	Canoga Park - Winnetka - Woodland Hills - West Hills	No	ABMI	AHO , CPK CPU
Los Angeles	7901 LENA AVE	91304	2014009009	0.000	0.000	0.000	0.838	Shortfall of Sites	0.173	Low Residential	RS-1	Very Low Residential	0	0	66.287	0.838		Residential - Single Family Residence, 1	189B097 647	1 per lot	Canoga Park - Winnetka - Woodland Hills - West Hills	No	ABMI	AHO , CPK CPU
Los Angeles	18907 WILLARD ST	91335	2104036016	0.000	0.000	0.000	0.838	Shortfall of Sites	0.173	Low Residential	RS-1	Low Residential	0	0	66.287	0.838		Residential - Single Family Residence, 1	192B121 911	1 per lot	Reseda - West Van Nuys	No	ABMI	AHO , RES CPU

Jurisdiction Name	Site Address/Intersection	5 Digit ZIP Code	Assessor Parcel Number	Very Low-Income	Low-Income	Moderate-Income	Above Moderate-Income	Type of Shortfall	Parcel Size (Acres)	Current General Plan Designation	Current Zoning	Proposed General Plan (GP) Designation	Proposed Zoning	Minimum Density Allowed	Maximum Density Allowed	Total Capacity	Vacant/ Nonvacant	Description of Existing Uses	PIN	Base Density Per Acre	Community Plan Area	Rent Stabalization Ordinance	Income Category	Applicable Rezoning Program (Program informing values in Column Q listed first)
Los Angeles	8001 LENA AVE	91304	2014008001	0.000	0.000	0.000	0.838	Shortfall of Sites	0.173	Low Residential	RS-1	Very Low Residential	0	0	66.287	0.838		Residential - Single Family Residence, 1	189B097 422	1 per lot	Canoga Park - Winnetka - Woodland Hills - West Hills	No	ABMI	AHO , CPK CPU
Los Angeles	7851 LENA AVE	91304	2014009011	0.000	0.000	0.000	0.838	Shortfall of Sites	0.173	Low Residential	RS-1	Very Low Residential	[HM1-CHC1-5] [CX2-FA] [CPIO]	0	66.287	0.838		Residential - Single Family Residence, 1	189B097 701	1 per lot	Canoga Park - Winnetka - Woodland Hills - West Hills	No	ABMI	AHO , CPK CPU
Los Angeles	8053 LENA AVE	91304	2014008008	0.000	0.000	0.000	0.838	Shortfall of Sites	0.173	Low Residential	RS-1	Very Low Residential	0	0	66.287	0.838		Residential - Single Family Residence, 1	189B097 255	1 per lot	Canoga Park - Winnetka - Woodland Hills - West Hills	No	ABMI	AHO , CPK CPU
Los Angeles	7947 LENA AVE	91304	2014009002	0.000	0.000	0.000	0.838	Shortfall of Sites	0.173	Low Residential	RS-1	Very Low Residential	0	0	66.287	0.838		Residential - Single Family Residence, 1	189B097 461	1 per lot	Canoga Park - Winnetka - Woodland Hills - West Hills	No	ABMI	AHO , CPK CPU
Los Angeles	6436 WOODLAKE AVE	91307	2038011002	0.000	0.000	0.000	0.838	Shortfall of Sites	0.160	Low Residential	RS-1	Very Low Residential	0	0	66.287	0.838		Residential - Single Family Residence, 1	180B093 764	1 per lot	Canoga Park - Winnetka - Woodland Hills - West Hills	No	ABMI	AHO , CPK CPU, ADU
Los Angeles	20457 VOSE ST	91306	2136003011	0.000	0.000	0.000	0.838	Shortfall of Sites	0.173	Low Residential	RS-1-RIO	Low Residential	0	0	66.287	0.838		Residential - Single Family Residence, 1	183B109 341	1 per lot	Canoga Park - Winnetka - Woodland Hills - West Hills	No	ABMI	AHO , CPK CPU
Los Angeles	20326 MOBILE ST	91306	2136024005	0.000	0.000	0.000	0.838	Shortfall of Sites	0.173	Low Residential	RS-1-RIO	Low Residential	0	0	66.287	0.838		Residential - Single Family Residence - Pool, 1	180B113 492	1 per lot	Canoga Park - Winnetka - Woodland Hills - West Hills	No	ABMI	AHO , CPK CPU
Los Angeles	20457 GAULT ST	91306	2136003020	0.000	0.000	0.000	0.838	Shortfall of Sites	0.173	Low Residential	RS-1-RIO	Low Residential	0	0	66.287	0.838		Residential - Single Family Residence, 1	183B109 219	1 per lot	Canoga Park - Winnetka - Woodland Hills - West Hills	No	ABMI	AHO , CPK CPU
Los Angeles	8207 GLADE AVE	91304	2012003037	0.000	0.000	0.000	0.838	Shortfall of Sites	0.173	Low Residential	RS-1	Very Low Residential	0	0	66.287	0.838		Residential - Single Family Residence - Pool, 1	189B101 37	1 per lot	Canoga Park - Winnetka - Woodland Hills - West Hills	No	ABMI	AHO , CPK CPU
Los Angeles	0	0	2260010011	0.000	0.000	0.000	0.838	Shortfall of Sites	0.066	Low II Residential	RE9-1	Low Residential	0	0	66.287	0.838		Residential - Single Family Residence - Other Improvements Only, 0	168B137 252	1 per lot	Encino - Tarzana	No	ABMI	AHO , ENC CPU
Los Angeles	7916 LENA AVE	91304	2014011021	0.000	0.000	0.000	0.838	Shortfall of Sites	0.173	Low Residential	RS-1	Very Low Residential	0	0	66.287	0.838		Residential - Single Family Residence, 1	189B097 556	1 per lot	Canoga Park - Winnetka - Woodland Hills - West Hills	No	ABMI	AHO , CPK CPU
Los Angeles	20354 ENADIA WAY	91306	2136006004	0.000	0.000	0.000	0.838	Shortfall of Sites	0.173	Low Residential	RS-1-RIO	Low Residential	0	0	66.287	0.838		Residential - Single Family Residence, 1	183B113 134	1 per lot	Canoga Park - Winnetka - Woodland Hills - West Hills	No	ABMI	AHO , CPK CPU
Los Angeles	6437 WOODLAKE AVE	91307	2036008014	0.000	0.000	0.000	0.838	Shortfall of Sites	0.160	Low Residential	RS-1	Very Low Residential	[LN1-MU1-5] [RG1-FA] [CPIO]	0	66.287	0.838		Residential - Single Family Residence, 1	180B093 763	1 per lot	Canoga Park - Winnetka - Woodland Hills - West Hills	No	ABMI	AHO , CPK CPU, ADU
Los Angeles	5001 HESPERIA AVE	91316	2181024023	0.000	0.000	0.000	0.838	Shortfall of Sites	0.160	Low II Residential	R1-1	Low Residential	0	0	66.287	0.838		Residential - Single Family Residence, 1	168B125 80	1 per lot	Encino - Tarzana	No	ABMI	AHO , ENC CPU, ADU
Los Angeles	6547 NEVADA AVE	91303	2139016016	0.000	0.000	0.000	0.838	Shortfall of Sites	0.173	Low Residential	RS-1-RIO	Very Low Residential	0	0	66.287	0.838		Residential - Single Family Residence, 1	180B101 442	1 per lot	Canoga Park - Winnetka - Woodland Hills - West Hills	No	ABMI	AHO , CPK CPU
Los Angeles	20456 GAULT ST	91306	2136003017	0.000	0.000	0.000	0.838	Shortfall of Sites	0.173	Low Residential	RS-1-RIO	Low Residential	0	0	66.287	0.838		Residential - Single Family Residence - Pool, 1	183B109 287	1 per lot	Canoga Park - Winnetka - Woodland Hills - West Hills	No	ABMI	AHO , CPK CPU
Los Angeles	20342 GILMORE ST	91306	2136025008	0.000	0.000	0.000	0.838	Shortfall of Sites	0.173	Low Residential	RS-1-RIO	Low Residential	0	0	66.287	0.838		Residential - Single Family Residence - Guesthouse, 1	180B113 589	1 per lot	Canoga Park - Winnetka - Woodland Hills - West Hills	No	ABMI	AHO , CPK CPU
Los Angeles	7716 NESTLE AVE	91335	2102020020	0.000	0.000	0.000	0.838	Shortfall of Sites	0.173	Low Residential	R1-1	Low Residential	0	0	66.287	0.838		Residential - Single Family Residence, 1	189B125 888	1 per lot	Reseda - West Van Nuys	No	ABMI	AHO , RES CPU
Los Angeles	7346 MCLAREN AVE	91307	2021018019	0.000	0.000	0.000	0.838	Shortfall of Sites	0.160	Low Residential	RS-1	Very Low Residential	[MB3-CDF1-5] [IX4-FA] [CPIO]	0	66.287	0.838		Residential - Single Family Residence, 1	186B097 785	1 per lot	Canoga Park - Winnetka - Woodland Hills - West Hills	No	ABMI	AHO , CPK CPU, ADU
Los Angeles	6957 FARRALONE AVE	91303	2024035013	0.000	0.000	0.000	0.838	Shortfall of Sites	0.173	Low Residential	RS-1-RIO	Very Low Residential	0	0	66.287	0.838		Residential - Single Family Residence, 1	183B101 397	1 per lot	Canoga Park - Winnetka - Woodland Hills - West Hills	No	ABMI	AHO , CPK CPU
Los Angeles	20318 HAMLIN ST	91306	2136022004	0.000	0.000	0.000	0.838	Shortfall of Sites	0.173	Low Residential	RS-1-RIO	Low Residential	0	0	66.287	0.838		Residential - Single Family Residence, 1	180B113 399	1 per lot	Canoga Park - Winnetka - Woodland Hills - West Hills	No	ABMI	AHO , CPK CPU
Los Angeles	22901 BALTAR ST	91304	2014006014	0.000	0.000	0.000	0.838	Shortfall of Sites	0.173	Low Residential	RS-1	Very Low Residential	0	0	66.287	0.838		Residential - Single Family Residence, 1	189B097 292	1 per lot	Canoga Park - Winnetka - Woodland Hills - West Hills	No	ABMI	AHO , CPK CPU
Los Angeles	5513 SYLVIA AVE	91356	2163016003	0.000	0.000	0.000	0.838	Shortfall of Sites	0.160	Low II Residential	R1-1	Low Residential	0	0	66.287	0.838		Residential - Single Family Residence, 1	174B117 458	1 per lot	Encino - Tarzana	No	ABMI	AHO , ENC CPU, ADU
Los Angeles	5413 SYLVIA AVE	91356	2163013022	0.000	0.000	0.000	0.838	Shortfall of Sites	0.160	Low II Residential	R1-1	Low Residential	0	0	66.287	0.838		Residential - Single Family Residence, 1	174B117 619	1 per lot	Encino - Tarzana	No	ABMI	AHO , ENC CPU, ADU
Los Angeles	3929 S BROADWAY	90037	5122045007	0.000	0.000	0.000	0.838	Shortfall of Sites	0.178	Hybrid Industrial	CM-1-CPIO	0	0	0	5.886	0.838		Industrial - Warehousing, Distribution, Storage - Warehousing, Distribution, Under 10,000 SF - One Story, 0	115-5A203 54		Southeast Los Angeles	No	ABMI	ARO
Los Angeles	3929 S BROADWAY	90037	5122045007	0.000	0.000	0.000	0.838	Shortfall of Sites	0.178	Hybrid Industrial	CM-1-CPIO	0	0	0	5.886	0.838		Industrial - Warehousing, Distribution, Storage - Warehousing, Distribution, Under 10,000 SF - One Story, 0	115-5A203 72		Southeast Los Angeles	No	ABMI	ARO
Los Angeles	7702 VICKY AVE	91304	2013018020	0.000	0.000	0.000	0.838	Shortfall of Sites	0.173	Low Residential	RS-1	Very Low Residential	0	0	66.287	0.838		Residential - Single Family Residence, 1	189B097 1166	1 per lot	Canoga Park - Winnetka - Woodland Hills - West Hills	No	ABMI	AHO , CPK CPU
Los Angeles	21225 PROVIDENCIA ST	91364	2167010018	0.000	0.000	0.000	0.838	Shortfall of Sites	0.160	Low Residential	R1-1	Low Residential	0	0	66.287	0.838		Residential - Single Family Residence, 1	168B105 216	1 per lot	Canoga Park - Winnetka - Woodland Hills - West Hills	No	ABMI	AHO , CPK CPU, ADU
Los Angeles	22906 BALTAR ST	91304	2014007013	0.000	0.000	0.000	0.838	Shortfall of Sites	0.173	Low Residential	RS-1	Very Low Residential	0	0	66.287	0.838		Residential - Single Family Residence - Pool, 1	189B097 354	1 per lot	Canoga Park - Winnetka - Woodland Hills - West Hills	No	ABMI	AHO , CPK CPU
Los Angeles	19229 AETNA ST	91356	2156001002	0.000	0.000	0.000	0.838	Shortfall of Sites	0.173	Low II Residential	RS-1	Low Residential	0	0	66.287	0.838		Residential - Single Family Residence, 1	177B117 583	1 per lot	Encino - Tarzana	No	ABMI	AHO , ENC CPU
Los Angeles	22909 BALTAR ST	91304	2014006015	0.000	0.000	0.000	0.838	Shortfall of Sites	0.173	Low Residential	RS-1	Very Low Residential	[MB4-SH1-5] [IX1-FA] [CPIO]	0	66.287	0.838		Residential - Single Family Residence, 1	189B097 293	1 per lot	Canoga Park - Winnetka - Woodland Hills - West Hills	No	ABMI	AHO , CPK CPU
Los Angeles	4501 S VERMONT AVE	90037	5017031025	0.000	0.000	0.000	0.838	Shortfall of Sites	0.153	Neighborhood Commercial	C2-1VL-CPIO	0	0	0	6.828	0.838		Commercial - Hotel and Motel - Motel - Under 50 Rooms - One Story, 0	111B197 307		South Los Angeles	No	ABMI	ARO
Los Angeles	8117 FARRALONE AVE	91304	2012005019	0.000	0.000	0.000	0.838	Shortfall of Sites	0.173	Low Residential	RS-1	Very Low Residential	0	0	66.287	0.838		Residential - Single Family Residence, 1	189B101 156	1 per lot	Canoga Park - Winnetka - Woodland Hills - West Hills	No	ABMI	AHO , CPK CPU
Los Angeles	20223 MOBILE ST	91306	2134019009	0.000	0.000	0.000	0.838	Shortfall of Sites	0.173	Low Residential	RS-1-RIO	Low Residential	0	0	66.287	0.838		Residential - Single Family Residence, 1	180B113 416	1 per lot	Canoga Park - Winnetka - Woodland Hills - West Hills	No	ABMI	AHO , CPK CPU
Los Angeles	8125 FARRALONE AVE	91304	2012005020	0.000	0.000	0.000	0.838	Shortfall of Sites	0.173	Low Residential	RS-1	Very Low Residential	0	0	66.287	0.838		Residential - Single Family Residence, 1	189B101 130	1 per lot	Canoga Park - Winnetka - Woodland Hills - West Hills	No	ABMI	AHO , CPK CPU
Los Angeles	7625 MAYNARD AVE	91304	2013008052	0.000	0.000	0.000	0.837	Shortfall of Sites	0.173	Low Residential	RS-1	Very Low Residential	[HB3-G1-5] [CX3-FA] [CPIO-O]	0	66.287	0.837		Residential - Single Family Residence - Therapy Pool (Spa), 1	186B097 136	1 per lot	Canoga Park - Winnetka - Woodland Hills - West Hills	No	ABMI	AHO , CPK CPU
Los Angeles	20125 GAULT ST	91306	2135038005	0.000	0.000	0.000	0.837	Shortfall of Sites	0.173	Low Residential	RS-1-RIO	Low Residential	0	0	66.287	0.837		Residential - Single Family Residence - Pool, 1	183B113 179	1 per lot	Canoga Park - Winnetka - Woodland Hills - West Hills	No	ABMI	AHO , CPK CPU
Los Angeles	20324 HAMLIN ST	91306	2136022005	0.000	0.000	0.000	0.837	Shortfall of Sites	0.173	Low Residential	RS-1-RIO	Low Residential	0	0	66.287	0.837		Residential - Single Family Residence, 1	180B113 398	1 per lot	Canoga Park - Winnetka - Woodland Hills - West Hills	No	ABMI	AHO , CPK CPU
Los Angeles	22300 KESWICK ST	91304	2012020033	0.000	0.000	0.000	0.837	Shortfall of Sites	0.173	Low Residential	RS-1	Very Low Residential	0	0	66.287	0.837		Residential - Single Family Residence, 1	186B101 29	1 per lot	Canoga Park - Winnetka - Woodland Hills - West Hills	No	ABMI	AHO , CPK CPU
Los Angeles	656 MICHELTORENA ST	90026	5401015018	0.000	0.000	0.000	0.837	Shortfall of Sites	0.151	Low Medium II Residential	RD2-1VL	0	0	0	102.494	0.837		Institutional - Church - One Story, 0	141A203 240		Silver Lake - Echo Park - Elysian Valley	No	ABMI	FBO, R2RD
Los Angeles	19219 VALERIO ST	91335	2104019003	0.000	0.000	0.000	0.837	Shortfall of Sites	0.173	Low Residential	R1-1	Low Residential	0	0	66.287	0.837		Residential - Single Family Residence, 1	186B117 598	1 per lot	Reseda - West Van Nuys	No	ABMI	AHO , RES CPU
Los Angeles	6200 OAKDALE AVE	91367	2153011015	0.000	0.000	0.000	0.837	Shortfall of Sites	0.173	Low Residential	RS-1	Very Low Residential	0	0	66.287	0.837		Residential - Single Family Residence - Pool, 1	177B117 415	1 per lot	Canoga Park - Winnetka - Woodland Hills - West Hills	No	ABMI	AHO , CPK CPU
Los Angeles	18714 KESWICK ST	91335	2103017003	0.000	0.000	0.000	0.837	Shortfall of Sites	0.173	Low Residential	RS-1	Low Residential	0	0	66.287	0.837		Residential - Single Family Residence, 1	186B121 23	1 per lot	Reseda - West Van Nuys	No	ABMI	AHO , RES CPU
Los Angeles	22917 BALTAR ST	91304	2014006016	0.000	0.000	0.000	0.837	Shortfall of Sites	0.173	Low Residential	RS-1	Very Low Residential	[LM2-MU2-5] [RX1-FA] [CPIO]	0	66.287	0.837		Residential - Single Family Residence - Pool, 1	189B097 295	1 per lot	Canoga Park - Winnetka - Woodland Hills - West Hills	No	ABMI	AHO , CPK CPU
Los Angeles	20757 ARCHWOOD ST	91306	2148009013	0.000	0.000	0.000	0.837	Shortfall of Sites	0.173	Low Residential	RS-1-RIO	Low Residential	0	0	66.287	0.837		Residential - Single Family Residence, 1	180B109 255	1 per lot	Canoga Park - Winnetka - Woodland Hills - West Hills	No	ABMI	AHO , CPK CPU
Los Angeles	1908 S BRONSON AVE	90018	5060007003	0.419	0.419	0.000	0.000	Shortfall of Sites	0.181	Neighborhood Commercial	C2-1VL-CPIO	0	0	20	102.494	0.837		Institutional - Church - One Story, 0	126B185 1003		West Adams - Baldwin Hills - Leimert	No	LI	FBO
Los Angeles	22807 STAGG ST	91304	2014014006	0.000	0.000	0.000	0.837	Shortfall of Sites	0.173	Low Residential	RS-1	Very Low Residential	0	0	66.287	0.837		Residential - Single Family Residence, 1	189B097 990	1 per lot	Canoga Park - Winnetka - Woodland Hills - West Hills	No	ABMI	AHO , CPK CPU
Los Angeles	20703 HAYNES ST	91306	2148016011	0.000	0.000	0.000	0.837	Shortfall of Sites	0.173	Low Residential	RS-1-RIO	Low Residential	0	0	66.287	0.837		Residential - Single Family Residence, 1	180B109 506	1 per lot	Canoga Park - Winnetka - Woodland Hills - West Hills	No	ABMI	AHO , CPK CPU
Los Angeles	7113 COZYCROFT AVE	91306	2137009009	0.000	0.000	0.000	0.837	Shortfall of Sites	0.173	Low Residential	RS-1-RIO	Low Residential	0	0	66.287	0.837		Residential - Single Family Residence - Pool, 1	183B109 202	1 per lot	Canoga Park - Winnetka - Woodland Hills - West Hills	No	ABMI	AHO , CPK CPU
Los Angeles	8133 FARRALONE AVE	91304	2012005021	0.000	0.000	0.000	0.837	Shortfall of Sites	0.173	Low Residential	RS-1	Very Low Residential	0	0	66.287	0.837		Residential - Single Family Residence, 1	189B101 120	1 per lot	Canoga Park - Winnetka - Woodland Hills - West Hills	No	ABMI	AHO , CPK CPU

Jurisdiction Name	Site Address/Intersection	5 Digit ZIP Code	Assessor Parcel Number	Very Low-Income	Low-Income	Moderate-Income	Above Moderate-Income	Type of Shortfall	Parcel Size (Acres)	Current General Plan Designation	Current Zoning	Proposed General Plan (GP) Designation	Proposed Zoning	Minimum Density Allowed	Maximum Density Allowed	Total Capacity	Vacant/ Nonvacant	Description of Existing Uses	PIN	Base Density Per Acre	Community Plan Area	Rent Stabalization Ordinance	Income Category	Applicable Rezoning Program (Program informing values in Column Q listed first)
Los Angeles	16822 COVELLO ST	91406	2226026021	0.000	0.000	0.000	0.837	Shortfall of Sites	0.173	Low Residential	R1-1	Low Residential	0	0	66.287	0.837		Residential - Single Family Residence, 1	186B133 383	1 per lot	Reseda - West Van Nuys	No	ABMI	AHO , RES CPU
Los Angeles	6933 FORBES AVE	91406	2225021019	0.000	0.000	0.000	0.837	Shortfall of Sites	0.173	Low Residential	R1-1	Low Residential	0	0	66.287	0.837		Residential - Single Family Residence, 1	183B133 685	1 per lot	Reseda - West Van Nuys	No	ABMI	AHO , RES CPU
Los Angeles	7710 VICKY AVE	91304	2013018021	0.000	0.000	0.000	0.837	Shortfall of Sites	0.173	Low Residential	RS-1	Very Low Residential	0	0	66.287	0.837		Residential - Single Family Residence - Pool, 1	189B097 1142	1 per lot	Canoga Park - Winnetka - Woodland Hills - West Hills	No	ABMI	AHO , CPK CPU
Los Angeles	6459 GLADE AVE	91303	2139020026	0.000	0.000	0.000	0.837	Shortfall of Sites	0.173	Low Residential	RS-1-RIO	Very Low Residential	0	0	66.287	0.837		Residential - Single Family Residence, 1	180B101 619	1 per lot	Canoga Park - Winnetka - Woodland Hills - West Hills	No	ABMI	AHO , CPK CPU
Los Angeles	6444 OAKDALE AVE	91367	2134027009	0.000	0.000	0.000	0.837	Shortfall of Sites	0.173	Low Residential	RS-1-RIO	Very Low Residential	0	0	66.287	0.837		Residential - Single Family Residence, 1	180B113 711	1 per lot	Canoga Park - Winnetka - Woodland Hills - West Hills	No	ABMI	AHO , CPK CPU
Los Angeles	20355 MOBILE ST	91306	2136022024	0.000	0.000	0.000	0.837	Shortfall of Sites	0.173	Low Residential	RS-1-RIO	Low Residential	0	0	66.287	0.837		Residential - Single Family Residence - Pool and Misc., 1	180B113 424	1 per lot	Canoga Park - Winnetka - Woodland Hills - West Hills	No	ABMI	AHO , CPK CPU
Los Angeles	7724 VICKY AVE	91304	2013018023	0.000	0.000	0.000	0.837	Shortfall of Sites	0.173	Low Residential	RS-1	Very Low Residential	0	0	66.287	0.837		Residential - Single Family Residence - Pool, 1	189B097 1090	1 per lot	Canoga Park - Winnetka - Woodland Hills - West Hills	No	ABMI	AHO , CPK CPU
Los Angeles	7718 VICKY AVE	91304	2013018022	0.000	0.000	0.000	0.837	Shortfall of Sites	0.173	Low Residential	RS-1	Very Low Residential	[LM2-MU2-5] [RX1-FA] [CPIO]	0	66.287	0.837		Residential - Single Family Residence, 1	189B097 1110	1 per lot	Canoga Park - Winnetka - Woodland Hills - West Hills	No	ABMI	AHO , CPK CPU
Los Angeles	22413 BURTON ST	91304	2013020011	0.000	0.000	0.000	0.837	Shortfall of Sites	0.173	Low Residential	RS-1	Very Low Residential	0	0	66.287	0.837		Residential - Single Family Residence, 1	192B101 702	1 per lot	Canoga Park - Winnetka - Woodland Hills - West Hills	No	ABMI	AHO , CPK CPU
Los Angeles	7730 VICKY AVE	91304	2013018024	0.000	0.000	0.000	0.837	Shortfall of Sites	0.173	Low Residential	RS-1	Very Low Residential	0	0	66.287	0.837		Residential - Single Family Residence - Pool, 1	189B097 1056	1 per lot	Canoga Park - Winnetka - Woodland Hills - West Hills	No	ABMI	AHO , CPK CPU
Los Angeles	7744 VICKY AVE	91304	2013018026	0.000	0.000	0.000	0.837	Shortfall of Sites	0.173	Low Residential	RS-1	Very Low Residential	[DM4-CHC1-5] [CX2-FA] [CPIO]	0	66.287	0.837		Residential - Single Family Residence, 1	189B097 1021	1 per lot	Canoga Park - Winnetka - Woodland Hills - West Hills	No	ABMI	AHO , CPK CPU
Los Angeles	7738 VICKY AVE	91304	2013018025	0.000	0.000	0.000	0.837	Shortfall of Sites	0.173	Low Residential	RS-1	Very Low Residential	0	0	66.287	0.837		Residential - Single Family Residence, 1	189B097 1038	1 per lot	Canoga Park - Winnetka - Woodland Hills - West Hills	No	ABMI	AHO , CPK CPU
Los Angeles	22054 KITTRIDGE ST	91303	2139019014	0.000	0.000	0.000	0.837	Shortfall of Sites	0.173	Low Residential	RS-1-RIO	Very Low Residential	0	0	66.287	0.837		Residential - Single Family Residence, 1	180B101 299	1 per lot	Canoga Park - Winnetka - Woodland Hills - West Hills	No	ABMI	AHO , CPK CPU
Los Angeles	7752 VICKY AVE	91304	2013018027	0.000	0.000	0.000	0.837	Shortfall of Sites	0.173	Low Residential	RS-1	Very Low Residential	[HB5-SH1-5] [CX4-FA] [CPIO-O]	0	66.287	0.837		Residential - Single Family Residence, 1	189B097 980	1 per lot	Canoga Park - Winnetka - Woodland Hills - West Hills	No	ABMI	AHO , CPK CPU
Los Angeles	20360 GILMORE ST	91306	2136025011	0.000	0.000	0.000	0.837	Shortfall of Sites	0.173	Low Residential	RS-1-RIO	Low Residential	0	0	66.287	0.837		Residential - Single Family Residence, 1	180B113 588	1 per lot	Canoga Park - Winnetka - Woodland Hills - West Hills	No	ABMI	AHO , CPK CPU
Los Angeles	22852 LANARK ST	91304	2014006007	0.000	0.000	0.000	0.837	Shortfall of Sites	0.173	Low Residential	RS-1	Very Low Residential	0	0	66.287	0.837		Residential - Single Family Residence, 1	189B097 246	1 per lot	Canoga Park - Winnetka - Woodland Hills - West Hills	No	ABMI	AHO , CPK CPU
Los Angeles	20462 KITTRIDGE ST	91306	2136023010	0.000	0.000	0.000	0.837	Shortfall of Sites	0.173	Low Residential	RS-1-RIO	Low Residential	0	0	66.287	0.837		Residential - Single Family Residence, 1	180B109 445	1 per lot	Canoga Park - Winnetka - Woodland Hills - West Hills	No	ABMI	AHO , CPK CPU
Los Angeles	22906 LANARK ST	91304	2014006005	0.000	0.000	0.000	0.837	Shortfall of Sites	0.173	Low Residential	RS-1	Very Low Residential	0	0	66.287	0.837		Residential - Single Family Residence - Pool, 1	189B097 248	1 per lot	Canoga Park - Winnetka - Woodland Hills - West Hills	No	ABMI	AHO , CPK CPU
Los Angeles	22912 LANARK ST	91304	2014006004	0.000	0.000	0.000	0.837	Shortfall of Sites	0.173	Low Residential	RS-1	Very Low Residential	0	0	66.287	0.837		Residential - Single Family Residence - Pool, 1	189B097 249	1 per lot	Canoga Park - Winnetka - Woodland Hills - West Hills	No	ABMI	AHO , CPK CPU
Los Angeles	22342 MOBILE ST	91303	2139025024	0.000	0.000	0.000	0.837	Shortfall of Sites	0.173	Low Residential	RS-1-RIO	Very Low Residential	0	0	66.287	0.837		Residential - Single Family Residence, 1	180B101 652	1 per lot	Canoga Park - Winnetka - Woodland Hills - West Hills	No	ABMI	AHO , CPK CPU
Los Angeles	22860 LANARK ST	91304	2014006006	0.000	0.000	0.000	0.837	Shortfall of Sites	0.173	Low Residential	RS-1	Very Low Residential	0	0	66.287	0.837		Residential - Single Family Residence - Pool, 1	189B097 247	1 per lot	Canoga Park - Winnetka - Woodland Hills - West Hills	No	ABMI	AHO , CPK CPU
Los Angeles	15526 HUSTON ST	91436	2261036005	0.000	0.000	0.000	0.837	Shortfall of Sites	0.160	Low II Residential	R1-1	Low Residential	0	0	66.287	0.837		Residential - Single Family Residence - Pool, 1	168B141 223	1 per lot	Encino - Tarzana	No	ABMI	AHO , ENC CPU, ADU
Los Angeles	22846 LANARK ST	91304	2014006008	0.000	0.000	0.000	0.837	Shortfall of Sites	0.173	Low Residential	RS-1	Very Low Residential	0	0	66.287	0.837		Residential - Single Family Residence, 1	189B097 245	1 per lot	Canoga Park - Winnetka - Woodland Hills - West Hills	No	ABMI	AHO , CPK CPU
Los Angeles	15516 HUSTON ST	91436	2261036007	0.000	0.000	0.000	0.837	Shortfall of Sites	0.160	Low II Residential	R1-1	Low Residential	0	0	66.287	0.837		Residential - Single Family Residence - Pool, 1	168B141 226	1 per lot	Encino - Tarzana	No	ABMI	AHO , ENC CPU, ADU
Los Angeles	15536 HUSTON ST	91436	2261036003	0.000	0.000	0.000	0.837	Shortfall of Sites	0.160	Low II Residential	R1-1	Low Residential	0	0	66.287	0.837		Residential - Single Family Residence, 1	168B141 221	1 per lot	Encino - Tarzana	No	ABMI	AHO , ENC CPU, ADU
Los Angeles	1810 W 8TH ST	90057	5142005010	0.000	0.000	0.000	0.836	Shortfall of Sites	0.167	Highway Oriented Commercial	C2-1	0	0	0	9.630	0.836		Commercial - Store Combination - Store and Residential Combination - One Story, 0	130-5A203 51		Westlake	No	ABMI	ARO
Los Angeles	7112 DELCO AVE	91306	2136006014	0.000	0.000	0.000	0.836	Shortfall of Sites	0.173	Low Residential	RS-1-RIO	Low Residential	0	0	66.287	0.836		Residential - Single Family Residence, 1	183B109 217	1 per lot	Canoga Park - Winnetka - Woodland Hills - West Hills	No	ABMI	AHO , CPK CPU
Los Angeles	7915 ALDEA AVE	91406	2204011009	0.000	0.000	0.000	0.836	Shortfall of Sites	0.160	Low Residential	R1-1	Low Residential	0	0	66.287	0.836		Residential - Single Family Residence - Pool, 1	189B133 590	1 per lot	Reseda - West Van Nuys	No	ABMI	AHO , RES CPU, ADU
Los Angeles	4819 COLLETT AVE	91436	2261022049	0.000	0.000	0.000	0.836	Shortfall of Sites	0.160	Low II Residential	RE9-1	Low Residential	0	0	66.287	0.836		Residential - Single Family Residence, 1	168B141 446	1 per lot	Encino - Tarzana	No	ABMI	AHO , ENC CPU, ADU
Los Angeles	20441 BLYTHE ST	91306	2107024048	0.000	0.000	0.000	0.836	Shortfall of Sites	0.173	Low Residential	R1-1	Low Residential	0	0	66.287	0.836		Residential - Single Family Residence, 1	189B109 457	1 per lot	Canoga Park - Winnetka - Woodland Hills - West Hills	No	ABMI	AHO , CPK CPU
Los Angeles	6509 MOORCROFT AVE	91303	2139025014	0.000	0.000	0.000	0.836	Shortfall of Sites	0.173	Low Residential	RS-1-RIO	Very Low Residential	[DM2-G1-5] [CX2-FA] [CPIO-O]	0	66.287	0.836		Residential - Single Family Residence - Pool, 1	180B101 596	1 per lot	Canoga Park - Winnetka - Woodland Hills - West Hills	No	ABMI	AHO , CPK CPU
Los Angeles	6640 NEVADA AVE	91303	2139007032	0.000	0.000	0.000	0.836	Shortfall of Sites	0.173	Low Residential	RS-1-RIO	Very Low Residential	0	0	66.287	0.836		Residential - Single Family Residence, 1	180B101 271	1 per lot	Canoga Park - Winnetka - Woodland Hills - West Hills	No	ABMI	AHO , CPK CPU
Los Angeles	20320 MOBILE ST	91306	2136024004	0.000	0.000	0.000	0.836	Shortfall of Sites	0.173	Low Residential	RS-1-RIO	Low Residential	0	0	66.287	0.836		Residential - Single Family Residence, 1	180B113 493	1 per lot	Canoga Park - Winnetka - Woodland Hills - West Hills	No	ABMI	AHO , CPK CPU
Los Angeles	21321 PROVIDENCIA ST	91364	2167010025	0.000	0.000	0.000	0.836	Shortfall of Sites	0.160	Low Residential	R1-1	Low Residential	0	0	66.287	0.836		Residential - Single Family Residence, 1	168B105 233	1 per lot	Canoga Park - Winnetka - Woodland Hills - West Hills	No	ABMI	AHO , CPK CPU, ADU
Los Angeles	8141 FARRALONE AVE	91304	2012005022	0.000	0.000	0.000	0.836	Shortfall of Sites	0.173	Low Residential	RS-1	Very Low Residential	0	0	66.287	0.836		Residential - Single Family Residence, 1	189B101 89	1 per lot	Canoga Park - Winnetka - Woodland Hills - West Hills	No	ABMI	AHO , CPK CPU
Los Angeles	22723 KESWICK ST	91304	2013033020	0.000	0.000	0.000	0.836	Shortfall of Sites	0.173	Low Residential	RS-1	Very Low Residential	[DM1-AL1-5] [CX3-FA] [CPIO]	0	66.287	0.836		Residential - Single Family Residence, 1	189B097 1118	1 per lot	Canoga Park - Winnetka - Woodland Hills - West Hills	No	ABMI	AHO , CPK CPU
Los Angeles	22709 KESWICK ST	91304	2013033018	0.000	0.000	0.000	0.836	Shortfall of Sites	0.173	Low Residential	RS-1	Very Low Residential	0	0	66.287	0.836		Residential - Single Family Residence, 1	189B097 1120	1 per lot	Canoga Park - Winnetka - Woodland Hills - West Hills	No	ABMI	AHO , CPK CPU
Los Angeles	22659 KESWICK ST	91304	2013033015	0.000	0.000	0.000	0.836	Shortfall of Sites	0.173	Low Residential	RS-1	Very Low Residential	0	0	66.287	0.836		Residential - Single Family Residence - Pool, 1	189B097 1123	1 per lot	Canoga Park - Winnetka - Woodland Hills - West Hills	No	ABMI	AHO , CPK CPU
Los Angeles	22701 KESWICK ST	91304	2013033017	0.000	0.000	0.000	0.836	Shortfall of Sites	0.173	Low Residential	RS-1	Very Low Residential	0	0	66.287	0.836		Residential - Single Family Residence, 1	189B097 1121	1 per lot	Canoga Park - Winnetka - Woodland Hills - West Hills	No	ABMI	AHO , CPK CPU
Los Angeles	22729 KESWICK ST	91304	2013033021	0.000	0.000	0.000	0.836	Shortfall of Sites	0.173	Low Residential	RS-1	Very Low Residential	0	0	66.287	0.836		Residential - Single Family Residence - Pool, 1	189B097 1117	1 per lot	Canoga Park - Winnetka - Woodland Hills - West Hills	No	ABMI	AHO , CPK CPU
Los Angeles	2401 S HILL ST	90007	5126020006	0.000	0.000	0.000	0.836	Shortfall of Sites	0.092	Community Commercial	C2-2D-CPIO	0	0	0	17.567	0.836		Industrial - Warehousing, Distribution, Storage - Warehousing, Distribution, 10,000 to 24,999 SF - One Story, 0	121-5A205 118		Southeast Los Angeles	No	ABMI	ARO
Los Angeles	7014 DELCO AVE	91306	2136004013	0.000	0.000	0.000	0.836	Shortfall of Sites	0.173	Low Residential	RS-1-RIO	Low Residential	[MB3-CDF1-5] [IX4-FA] [CPIO]	0	66.287	0.836		Residential - Single Family Residence, 1	183B109 444	1 per lot	Canoga Park - Winnetka - Woodland Hills - West Hills	No	ABMI	AHO , CPK CPU
Los Angeles	6908 OSO AVE	91306	2135035015	0.000	0.000	0.000	0.836	Shortfall of Sites	0.173	Low Residential	RS-1-RIO	Low Residential	0	0	66.287	0.836		Residential - Single Family Residence, 1	183B113 651	1 per lot	Canoga Park - Winnetka - Woodland Hills - West Hills	No	ABMI	AHO , CPK CPU
Los Angeles	7844 NEVADA AVE	91304	2012011019	0.000	0.000	0.000	0.836	Shortfall of Sites	0.173	Low Residential	RS-1	Very Low Residential	0	0	66.287	0.836		Residential - Single Family Residence, 1	189B101 562	1 per lot	Canoga Park - Winnetka - Woodland Hills - West Hills	No	ABMI	AHO , CPK CPU
Los Angeles	6400 S FIGUEROA ST	90003	6004040044	0.418	0.418	0.000	0.000	Shortfall of Sites	0.181	Neighborhood Commercial	C2-1VL-CPIO	0	0	20	102.494	0.836		Institutional - Church - One Story, 0	105B201 1307		South Los Angeles	No	LI	FBO
Los Angeles	21318 SAN MIGUEL ST	91364	2167010005	0.000	0.000	0.000	0.836	Shortfall of Sites	0.160	Low Residential	R1-1	Low Residential	0	0	66.287	0.836		Residential - Single Family Residence - Pool, 1	168B105 178	1 per lot	Canoga Park - Winnetka - Woodland Hills - West Hills	No	ABMI	AHO , CPK CPU, ADU
Los Angeles	4847 GAYNOR AVE	91436	2261021048	0.000	0.000	0.000	0.836	Shortfall of Sites	0.160	Low II Residential	RE9-1	Low Residential	0	0	66.287	0.836		Residential - Single Family Residence - Pool, 1	168B141 353	1 per lot	Encino - Tarzana	No	ABMI	AHO , ENC CPU, ADU
Los Angeles	20049 HEMMINGWAY ST	91306	2106003117	0.000	0.000	0.000	0.836	Shortfall of Sites	0.173	Low Residential	R1-1	Low Residential	0	0	66.287	0.836		Residential - Single Family Residence, 1	189B113 730	1 per lot	Canoga Park - Winnetka - Woodland Hills - West Hills	No	ABMI	AHO , CPK CPU
Los Angeles	6927 FORBES AVE	91406	2225021018	0.000	0.000	0.000	0.836	Shortfall of Sites	0.173	Low Residential	R1-1	Low Residential	0	0	66.287	0.836		Residential - Single Family Residence, 1	183B133 704	1 per lot	Reseda - West Van Nuys	No	ABMI	AHO , RES CPU
Los Angeles	3713 W SUNSET BLVD	90026	5429021027	0.000	0.000	0.000	0.836	Shortfall of Sites	0.133	Neighborhood Commercial	[Q]C2-1VL	0	0	0	6.526	0.836		Commercial - Store Combination - Store and Office Combination - One Story, 0	144A203 12		Silver Lake - Echo Park - Elysian Valley	No	ABMI	ARO
Los Angeles	3713 W SUNSET BLVD	90026	5429021027	0.000	0.000	0.000	0.836	Shortfall of Sites	0.094	Neighborhood Commercial	[Q]C2-1VL	0	0	0	9.250	0.836		Commercial - Store Combination - Store and Office Combination - One Story, 0	144A203 16		Silver Lake - Echo Park - Elysian Valley	No	ABMI	ARO
Los Angeles	4838 GAYNOR AVE	91436	2261021093	0.000	0.000	0.000	0.836	Shortfall of Sites	0.160	Low II Residential	RE9-1	Low Residential	0	0	66.287	0.836		Residential - Single Family Residence - Pool, 1	168B141 903	1 per lot	Encino - Tarzana	No	ABMI	AHO , ENC CPU, ADU

Jurisdiction Name	Site Address/Intersection	5 Digit ZIP Code	Assessor Parcel Number	Very Low-Income	Low-Income	Moderate-Income	Above Moderate-Income	Type of Shortfall	Parcel Size (Acres)	Current General Plan Designation	Current Zoning	Proposed General Plan (GP) Designation	Proposed Zoning	Minimum Density Allowed	Maximum Density Allowed	Total Capacity	Vacant/ Nonvacant	Description of Existing Uses	PIN	Base Density Per Acre	Community Plan Area	Rent Stabalization Ordinance	Income Category	Applicable Rezoning Program (Program informing values in Column Q listed first)
Los Angeles	22722 STAGG ST	91304	2013033005	0.000	0.000	0.000	0.836	Shortfall of Sites	0.173	Low Residential	RS-1	Very Low Residential	0	0	66.287	0.836		Residential - Single Family Residence, 1	189B097 1067	1 per lot	Canoga Park - Winnetka - Woodland Hills - West Hills	No	ABMI	AHO , CPK CPU
Los Angeles	22708 STAGG ST	91304	2013033007	0.000	0.000	0.000	0.836	Shortfall of Sites	0.173	Low Residential	RS-1	Very Low Residential	[DM2-SH2-5] [CX2-FA] [CPIO]	0	66.287	0.836		Residential - Single Family Residence - Pool, 1	189B097 1069	1 per lot	Canoga Park - Winnetka - Woodland Hills - West Hills	No	ABMI	AHO , CPK CPU
Los Angeles	22658 STAGG ST	91304	2013033010	0.000	0.000	0.000	0.836	Shortfall of Sites	0.173	Low Residential	RS-1	Very Low Residential	[HB5-SH1-5] [CX3-FA] [CPIO]	0	66.287	0.836		Residential - Single Family Residence - Pool, 1	189B097 1072	1 per lot	Canoga Park - Winnetka - Woodland Hills - West Hills	No	ABMI	AHO , CPK CPU
Los Angeles	22728 STAGG ST	91304	2013033004	0.000	0.000	0.000	0.836	Shortfall of Sites	0.173	Low Residential	RS-1	Very Low Residential	[DM2-G1-5] [CX1-FA] [CPIO-CDO]	0	66.287	0.836		Residential - Single Family Residence - Pool, 1	189B097 1066	1 per lot	Canoga Park - Winnetka - Woodland Hills - West Hills	No	ABMI	AHO , CPK CPU
Los Angeles	22700 STAGG ST	91304	2013033008	0.000	0.000	0.000	0.836	Shortfall of Sites	0.173	Low Residential	RS-1	Very Low Residential	0	0	66.287	0.836		Residential - Single Family Residence, 1	189B097 1070	1 per lot	Canoga Park - Winnetka - Woodland Hills - West Hills	No	ABMI	AHO , CPK CPU
Los Angeles	122 W JEFFERSON BLVD	90007	5122032001	0.000	0.000	0.000	0.836	Shortfall of Sites	0.000	0	0	0	0	0	38233.104	0.836		Industrial - Warehousing, Distribution, Storage - Warehousing, Distribution, Under 10,000 SF - One Story, 0	118-5A205 361		Southeast Los Angeles	No	ABMI	ARO
Los Angeles	122 W JEFFERSON BLVD	90007	5122032001	0.000	0.000	0.000	0.836	Shortfall of Sites	0.000	0	0	0	0	0	38200.363	0.836		Industrial - Warehousing, Distribution, Storage - Warehousing, Distribution, Under 10,000 SF - One Story, 0	118-5A205 362		Southeast Los Angeles	No	ABMI	ARO
Los Angeles	7035 COZYCROFT AVE	91306	2137010005	0.000	0.000	0.000	0.836	Shortfall of Sites	0.173	Low Residential	RS-1-RIO	Low Residential	[HB3-G1-5] [CX3-FA] [CPIO-O]	0	66.287	0.836		Residential - Single Family Residence, 1	183B109 428	1 per lot	Canoga Park - Winnetka - Woodland Hills - West Hills	No	ABMI	AHO , CPK CPU
Los Angeles	7907 NEWCASTLE AVE	91335	2101026029	0.000	0.000	0.000	0.836	Shortfall of Sites	0.173	Low Residential	R1-1	Low Residential	0	0	66.287	0.836		Residential - Single Family Residence, 1	189B125 506	1 per lot	Reseda - West Van Nuys	No	ABMI	AHO , RES CPU
Los Angeles	7658 VICKY AVE	91304	2013018019	0.000	0.000	0.000	0.836	Shortfall of Sites	0.173	Low Residential	RS-1	Very Low Residential	0	0	66.287	0.836		Residential - Single Family Residence - Pool, 1	186B097 23	1 per lot	Canoga Park - Winnetka - Woodland Hills - West Hills	No	ABMI	AHO , CPK CPU
Los Angeles	7047 SUNNYBRAE AVE	91306	2137008022	0.000	0.000	0.000	0.836	Shortfall of Sites	0.173	Low Residential	RS-1-RIO	Low Residential	0	0	66.287	0.836		Residential - Single Family Residence - Pool, 1	183B109 387	1 per lot	Canoga Park - Winnetka - Woodland Hills - West Hills	No	ABMI	AHO , CPK CPU
Los Angeles	22200 ARCHWOOD ST	91303	2139015005	0.000	0.000	0.000	0.836	Shortfall of Sites	0.173	Low Residential	RS-1-RIO	Very Low Residential	0	0	66.287	0.836		Residential - Single Family Residence, 1	180B101 201	1 per lot	Canoga Park - Winnetka - Woodland Hills - West Hills	No	ABMI	AHO , CPK CPU
Los Angeles	22701 COLLINS ST	91367	2040006023	0.000	0.000	0.000	0.835	Shortfall of Sites	0.160	Low Residential	R1-1	Very Low Residential	0	0	66.287	0.835		Residential - Single Family Residence, 1	174B097 311	1 per lot	Canoga Park - Winnetka - Woodland Hills - West Hills	No	ABMI	AHO , CPK CPU, ADU
Los Angeles	7300 HOLLYWOOD BLVD	90046	5550016024	0.000	0.000	0.000	0.835	Shortfall of Sites	0.151	Medium Residential	R3-1	0	0	0	102.494	0.835		Institutional - Church - One Story, 0	147B181 294		Hollywood	No	ABMI	FBO
Los Angeles	22641 BALTAR ST	91304	2013007014	0.000	0.000	0.000	0.835	Shortfall of Sites	0.173	Low Residential	RS-1	Very Low Residential	0	0	66.287	0.835		Residential - Single Family Residence, 1	189B097 254	1 per lot	Canoga Park - Winnetka - Woodland Hills - West Hills	No	ABMI	AHO , CPK CPU
Los Angeles	20620 LEMAY ST	91306	2148019005	0.000	0.000	0.000	0.835	Shortfall of Sites	0.173	Low Residential	RS-1-RIO	Low Residential	0	0	66.287	0.835		Residential - Single Family Residence, 1	180B109 323	1 per lot	Canoga Park - Winnetka - Woodland Hills - West Hills	No	ABMI	AHO , CPK CPU
Los Angeles	22212 WELBY WAY	91303	2139013009	0.000	0.000	0.000	0.835	Shortfall of Sites	0.173	Low Residential	RS-1-RIO	Very Low Residential	0	0	66.287	0.835		Residential - Single Family Residence, 1	180B101 115	1 per lot	Canoga Park - Winnetka - Woodland Hills - West Hills	No	ABMI	AHO , CPK CPU
Los Angeles	7500 WYSTONE AVE	91335	2104015010	0.000	0.000	0.000	0.835	Shortfall of Sites	0.173	Low Residential	R1-1	Low Residential	0	0	66.287	0.835		Residential - Single Family Residence, 1	186B121 405	1 per lot	Reseda - West Van Nuys	No	ABMI	AHO , RES CPU
Los Angeles	7506 WYSTONE AVE	91335	2104015009	0.000	0.000	0.000	0.835	Shortfall of Sites	0.173	Low Residential	R1-1	Low Residential	0	0	66.287	0.835		Residential - Single Family Residence, 1	186B121 393	1 per lot	Reseda - West Van Nuys	No	ABMI	AHO , RES CPU
Los Angeles	6236 BELMAR AVE	91335	2131022010	0.000	0.000	0.000	0.835	Shortfall of Sites	0.173	Low Residential	R1-1-RIO	Low Residential	0	0	66.287	0.835		Residential - Single Family Residence - Pool, 1	177B117 246	1 per lot	Reseda - West Van Nuys	No	ABMI	AHO , RES CPU
Los Angeles	14621 NORDHOFF ST	91402	2651009020	0.000	0.000	0.000	0.835	Shortfall of Sites	0.117	Limited Commercial	[Q]CR-1VL	0	0	0	13.719	0.835		Commercial - Office Building - Wireless Communication Tower - Two Stories, 0	198B149 558		Mission Hills - Panorama City - North Hills	No	ABMI	ARO
Los Angeles	7100 MCLAREN AVE	91307	2026003014	0.000	0.000	0.000	0.835	Shortfall of Sites	0.160	Low Residential	RS-1	Very Low Residential	0	0	66.287	0.835		Residential - Single Family Residence, 1	183B097 243	1 per lot	Canoga Park - Winnetka - Woodland Hills - West Hills	No	ABMI	AHO , CPK CPU, ADU
Los Angeles	20634 LEMAY ST	91306	2148019002	0.000	0.000	0.000	0.835	Shortfall of Sites	0.173	Low Residential	RS-1-RIO	Low Residential	0	0	66.287	0.835		Residential - Single Family Residence - Pool, 1	180B109 354	1 per lot	Canoga Park - Winnetka - Woodland Hills - West Hills	No	ABMI	AHO , CPK CPU
Los Angeles	4801 EXPOSITION BLVD	90016	5046011041	0.000	0.000	0.000	0.835	Shortfall of Sites	0.125	Hybrid Industrial	CM-2D-CPIO	0	0	0	8.380	0.835		Commercial - Office Building - One Story, 0	120B181 912		West Adams - Baldwin Hills - Leimert	No	ABMI	ARO
Los Angeles	4801 EXPOSITION BLVD	90016	5046011041	0.000	0.000	0.000	0.835	Shortfall of Sites	0.125	Hybrid Industrial	CM-2D-CPIO	0	0	0	8.380	0.835		Commercial - Office Building - One Story, 0	120B181 913		West Adams - Baldwin Hills - Leimert	No	ABMI	ARO
Los Angeles	4801 EXPOSITION BLVD	90016	5046011041	0.000	0.000	0.000	0.835	Shortfall of Sites	0.125	Hybrid Industrial	CM-2D-CPIO	0	0	0	8.380	0.835		Commercial - Office Building - One Story, 0	120B181 914		West Adams - Baldwin Hills - Leimert	No	ABMI	ARO
Los Angeles	18915 CANTARA ST	91335	2104036008	0.000	0.000	0.000	0.835	Shortfall of Sites	0.173	Low Residential	RS-1	Low Residential	0	0	66.287	0.835		Residential - Single Family Residence, 1	192B121 867	1 per lot	Reseda - West Van Nuys	No	ABMI	AHO , RES CPU
Los Angeles	7831 SADRING AVE	91304	2020006037	0.418	0.418	0.000	0.000	Shortfall of Sites	0.254	Very Low Residential	RE11-1	Very Low Residential	[LM2-MU2-5] [RX1-FA] [CPIO]	20	66.287	0.835		, 2	189B093 514	1 per lot	Canoga Park - Winnetka - Woodland Hills - West Hills	No	LI	AHO , CPK CPU
Los Angeles	18201 STRATHERN ST	91335	2102010011	0.000	0.000	0.000	0.835	Shortfall of Sites	0.173	Low Residential	R1-1	Low Residential	0	0	66.287	0.835		Residential - Single Family Residence, 1	189B125 346	1 per lot	Reseda - West Van Nuys	No	ABMI	AHO , RES CPU
Los Angeles	22206 WELBY WAY	91303	2139013008	0.000	0.000	0.000	0.835	Shortfall of Sites	0.173	Low Residential	RS-1-RIO	Very Low Residential	[LN1-MU2-5] [RG1-FA] [CPIO-O]	0	66.287	0.835		Residential - Single Family Residence, 1	180B101 116	1 per lot	Canoga Park - Winnetka - Woodland Hills - West Hills	No	ABMI	AHO , CPK CPU
Los Angeles	17805 LORNE ST	91335	2101005023	0.000	0.000	0.000	0.835	Shortfall of Sites	0.173	Low Residential	R1-1	Low Residential	0	0	66.287	0.835		Residential - Single Family Residence, 1	189B129 192	1 per lot	Reseda - West Van Nuys	No	ABMI	AHO , RES CPU
Los Angeles	7062 MCLAREN AVE	91307	2026007009	0.000	0.000	0.000	0.835	Shortfall of Sites	0.160	Low Residential	RS-1	Very Low Residential	0	0	66.287	0.835		Residential - Single Family Residence, 1	183B097 264	1 per lot	Canoga Park - Winnetka - Woodland Hills - West Hills	No	ABMI	AHO , CPK CPU, ADU
Los Angeles	7900 MAYNARD AVE	91304	2013027010	0.000	0.000	0.000	0.835	Shortfall of Sites	0.173	Low Residential	RS-1	Very Low Residential	0	0	66.287	0.835		Residential - Single Family Residence, 1	189B097 666	1 per lot	Canoga Park - Winnetka - Woodland Hills - West Hills	No	ABMI	AHO , CPK CPU
Los Angeles	7806 MAYNARD AVE	91304	2013027019	0.000	0.000	0.000	0.835	Shortfall of Sites	0.173	Low Residential	RS-1	Very Low Residential	0	0	66.287	0.835		Residential - Single Family Residence, 1	189B097 892	1 per lot	Canoga Park - Winnetka - Woodland Hills - West Hills	No	ABMI	AHO , CPK CPU
Los Angeles	7836 MAYNARD AVE	91304	2013027014	0.000	0.000	0.000	0.835	Shortfall of Sites	0.173	Low Residential	RS-1	Very Low Residential	[LN1-MU1-5] [RG1-FA] [CPIO]	0	66.287	0.835		Residential - Single Family Residence, 1	189B097 763	1 per lot	Canoga Park - Winnetka - Woodland Hills - West Hills	No	ABMI	AHO , CPK CPU
Los Angeles	7812 MAYNARD AVE	91304	2013027018	0.000	0.000	0.000	0.835	Shortfall of Sites	0.173	Low Residential	RS-1	Very Low Residential	[LM1-CDF1-5] [IX4-FA] [CPIO]	0	66.287	0.835		Residential - Single Family Residence, 1	189B097 871	1 per lot	Canoga Park - Winnetka - Woodland Hills - West Hills	No	ABMI	AHO , CPK CPU
Los Angeles	7930 MAYNARD AVE	91304	2013027005	0.000	0.000	0.000	0.835	Shortfall of Sites	0.173	Low Residential	RS-1	Very Low Residential	0	0	66.287	0.835		Residential - Single Family Residence, 1	189B097 538	1 per lot	Canoga Park - Winnetka - Woodland Hills - West Hills	No	ABMI	AHO , CPK CPU
Los Angeles	7924 MAYNARD AVE	91304	2013027006	0.000	0.000	0.000	0.835	Shortfall of Sites	0.173	Low Residential	RS-1	Very Low Residential	0	0	66.287	0.835		Residential - Single Family Residence, 1	189B097 565	1 per lot	Canoga Park - Winnetka - Woodland Hills - West Hills	No	ABMI	AHO , CPK CPU
Los Angeles	7912 MAYNARD AVE	91304	2013027008	0.000	0.000	0.000	0.835	Shortfall of Sites	0.173	Low Residential	RS-1	Very Low Residential	0	0	66.287	0.835		Residential - Single Family Residence - Pool, 1	189B097 613	1 per lot	Canoga Park - Winnetka - Woodland Hills - West Hills	No	ABMI	AHO , CPK CPU
Los Angeles	7824 MAYNARD AVE	91304	2013027016	0.000	0.000	0.000	0.835	Shortfall of Sites	0.173	Low Residential	RS-1	Very Low Residential	[MM1-CDF1-5] [IX4-FA] [CPIO]	0	66.287	0.835		Residential - Single Family Residence - Pool, 1	189B097 819	1 per lot	Canoga Park - Winnetka - Woodland Hills - West Hills	No	ABMI	AHO , CPK CPU
Los Angeles	7842 MAYNARD AVE	91304	2013027013	0.000	0.000	0.000	0.835	Shortfall of Sites	0.173	Low Residential	RS-1	Very Low Residential	0	0	66.287	0.835		Residential - Single Family Residence, 1	189B097 734	1 per lot	Canoga Park - Winnetka - Woodland Hills - West Hills	No	ABMI	AHO , CPK CPU
Los Angeles	7948 MAYNARD AVE	91304	2013027002	0.000	0.000	0.000	0.835	Shortfall of Sites	0.173	Low Residential	RS-1	Very Low Residential	0	0	66.287	0.835		Residential - Single Family Residence, 1	189B097 465	1 per lot	Canoga Park - Winnetka - Woodland Hills - West Hills	No	ABMI	AHO , CPK CPU
Los Angeles	7848 MAYNARD AVE	91304	2013027012	0.000	0.000	0.000	0.835	Shortfall of Sites	0.173	Low Residential	RS-1	Very Low Residential	0	0	66.287	0.835		Residential - Single Family Residence, 1	189B097 713	1 per lot	Canoga Park - Winnetka - Woodland Hills - West Hills	No	ABMI	AHO , CPK CPU
Los Angeles	7830 MAYNARD AVE	91304	2013027015	0.000	0.000	0.000	0.835	Shortfall of Sites	0.173	Low Residential	RS-1	Very Low Residential	0	0	66.287	0.835		Residential - Single Family Residence, 1	189B097 797	1 per lot	Canoga Park - Winnetka - Woodland Hills - West Hills	No	ABMI	AHO , CPK CPU
Los Angeles	7906 MAYNARD AVE	91304	2013027009	0.000	0.000	0.000	0.835	Shortfall of Sites	0.173	Low Residential	RS-1	Very Low Residential	0	0	66.287	0.835		Residential - Single Family Residence, 1	189B097 643	1 per lot	Canoga Park - Winnetka - Woodland Hills - West Hills	No	ABMI	AHO , CPK CPU
Los Angeles	7942 MAYNARD AVE	91304	2013027003	0.000	0.000	0.000	0.835	Shortfall of Sites	0.173	Low Residential	RS-1	Very Low Residential	0	0	66.287	0.835		Residential - Single Family Residence - Pool, 1	189B097 488	1 per lot	Canoga Park - Winnetka - Woodland Hills - West Hills	No	ABMI	AHO , CPK CPU
Los Angeles	7856 MAYNARD AVE	91304	2013027011	0.000	0.000	0.000	0.835	Shortfall of Sites	0.173	Low Residential	RS-1	Very Low Residential	0	0	66.287	0.835		Residential - Single Family Residence, 1	189B097 697	1 per lot	Canoga Park - Winnetka - Woodland Hills - West Hills	No	ABMI	AHO , CPK CPU
Los Angeles	7818 MAYNARD AVE	91304	2013027017	0.000	0.000	0.000	0.835	Shortfall of Sites	0.173	Low Residential	RS-1	Very Low Residential	0	0	66.287	0.835		Residential - Single Family Residence - Pool, 1	189B097 839	1 per lot	Canoga Park - Winnetka - Woodland Hills - West Hills	No	ABMI	AHO , CPK CPU
Los Angeles	7936 MAYNARD AVE	91304	2013027004	0.000	0.000	0.000	0.835	Shortfall of Sites	0.173	Low Residential	RS-1	Very Low Residential	0	0	66.287	0.835		Residential - Single Family Residence, 1	189B097 513	1 per lot	Canoga Park - Winnetka - Woodland Hills - West Hills	No	ABMI	AHO , CPK CPU
Los Angeles	7918 MAYNARD AVE	91304	2013027007	0.000	0.000	0.000	0.835	Shortfall of Sites	0.173	Low Residential	RS-1	Very Low Residential	0	0	66.287	0.835		Residential - Single Family Residence, 1	189B097 590	1 per lot	Canoga Park - Winnetka - Woodland Hills - West Hills	No	ABMI	AHO , CPK CPU
Los Angeles	2400 S SAN PEDRO ST	90011	5133023003	0.000	0.000	0.000	0.835	Shortfall of Sites	0.144	Community Commercial	C2-2D-CPIO	0	0	0	7.271	0.835		Industrial - Light Manufacturing - One Story, 0	120A209 205		Southeast Los Angeles	No	ABMI	ARO

Jurisdiction Name	Site Address/Intersection	5 Digit ZIP Code	Assessor Parcel Number	Very Low-Income	Low-Income	Moderate-Income	Above Moderate-Income	Type of Shortfall	Parcel Size (Acres)	Current General Plan Designation	Current Zoning	Proposed General Plan (GP) Designation	Proposed Zoning	Minimum Density Allowed	Maximum Density Allowed	Total Capacity	Vacant/ Nonvacant	Description of Existing Uses	PIN	Base Density Per Acre	Community Plan Area	Rent Stabalization Ordinance	Income Category	Applicable Rezoning Program (Program informing values in Column Q listed first)
Los Angeles	5601 MELROSE AVE	90038	5534035014	0.000	0.000	0.000	0.835	Shortfall of Sites	0.147	Neighborhood Office Commercial	C4-1D	0	0	0	7.076	0.835		Commercial - Store Combination - Store and Office Combination - One Story, 0	141B189 263		Hollywood	No	ABMI	ARO
Los Angeles	5601 MELROSE AVE	90038	5534035014	0.000	0.000	0.000	0.835	Shortfall of Sites	0.147	Neighborhood Office Commercial	C4-1D	0	0	0	7.076	0.835		Commercial - Store Combination - Store and Office Combination - One Story, 0	141B189 264		Hollywood	No	ABMI	ARO
Los Angeles	5601 MELROSE AVE	90038	5534035014	0.000	0.000	0.000	0.835	Shortfall of Sites	0.147	Neighborhood Office Commercial	C4-1D	0	0	0	7.076	0.835		Commercial - Store Combination - Store and Office Combination - One Story, 0	141B189 265		Hollywood	No	ABMI	ARO
Los Angeles	22217 ARCHWOOD ST	91303	2139013013	0.000	0.000	0.000	0.835	Shortfall of Sites	0.173	Low Residential	RS-1-RIO	Very Low Residential	0	0	66.287	0.835		Residential - Single Family Residence - Pool, 1	180B101 143	1 per lot	Canoga Park - Winnetka - Woodland Hills - West Hills	No	ABMI	AHO , CPK CPU
Los Angeles	20131 GILMORE ST	91306	2134020016	0.000	0.000	0.000	0.835	Shortfall of Sites	0.173	Low Residential	RS-1-RIO	Low Residential	0	0	66.287	0.835		Residential - Single Family Residence - Pool, 1	180B113 458	1 per lot	Canoga Park - Winnetka - Woodland Hills - West Hills	No	ABMI	AHO , CPK CPU
Los Angeles	6971 COZYCROFT AVE	91306	2137010015	0.000	0.000	0.000	0.835	Shortfall of Sites	0.173	Low Residential	RS-1-RIO	Low Residential	0	0	66.287	0.835		Residential - Single Family Residence, 1	183B109 620	1 per lot	Canoga Park - Winnetka - Woodland Hills - West Hills	No	ABMI	AHO , CPK CPU
Los Angeles	6983 COZYCROFT AVE	91306	2137010013	0.000	0.000	0.000	0.835	Shortfall of Sites	0.173	Low Residential	RS-1-RIO	Low Residential	0	0	66.287	0.835		Residential - Single Family Residence, 1	183B109 591	1 per lot	Canoga Park - Winnetka - Woodland Hills - West Hills	No	ABMI	AHO , CPK CPU
Los Angeles	6961 COZYCROFT AVE	91306	2137011002	0.000	0.000	0.000	0.835	Shortfall of Sites	0.173	Low Residential	RS-1-RIO	Low Residential	0	0	66.287	0.835		Residential - Single Family Residence, 1	183B109 673	1 per lot	Canoga Park - Winnetka - Woodland Hills - West Hills	No	ABMI	AHO , CPK CPU
Los Angeles	6967 COZYCROFT AVE	91306	2137011001	0.000	0.000	0.000	0.835	Shortfall of Sites	0.173	Low Residential	RS-1-RIO	Low Residential	0	0	66.287	0.835		Residential - Single Family Residence - Pool, 1	183B109 650	1 per lot	Canoga Park - Winnetka - Woodland Hills - West Hills	No	ABMI	AHO , CPK CPU
Los Angeles	6989 COZYCROFT AVE	91306	2137010012	0.000	0.000	0.000	0.835	Shortfall of Sites	0.173	Low Residential	RS-1-RIO	Low Residential	0	0	66.287	0.835		Residential - Single Family Residence, 1	183B109 565	1 per lot	Canoga Park - Winnetka - Woodland Hills - West Hills	No	ABMI	AHO , CPK CPU
Los Angeles	6955 COZYCROFT AVE	91306	2137011003	0.000	0.000	0.000	0.835	Shortfall of Sites	0.173	Low Residential	RS-1-RIO	Low Residential	0	0	66.287	0.835		Residential - Single Family Residence, 1	183B109 680	1 per lot	Canoga Park - Winnetka - Woodland Hills - West Hills	No	ABMI	AHO , CPK CPU
Los Angeles	20616 LEMAY ST	91306	2148019006	0.000	0.000	0.000	0.835	Shortfall of Sites	0.173	Low Residential	RS-1-RIO	Low Residential	0	0	66.287	0.835		Residential - Single Family Residence, 1	180B109 316	1 per lot	Canoga Park - Winnetka - Woodland Hills - West Hills	No	ABMI	AHO , CPK CPU
Los Angeles	5459 SYLVIA AVE	91356	2163013013	0.000	0.000	0.000	0.834	Shortfall of Sites	0.160	Low II Residential	R1-1	Low Residential	0	0	66.287	0.834		Residential - Single Family Residence - Pool, 1	174B117 505	1 per lot	Encino - Tarzana	No	ABMI	AHO , ENC CPU, ADU
Los Angeles	22031 GILMORE ST	91303	2139022030	0.000	0.000	0.000	0.834	Shortfall of Sites	0.173	Low Residential	RS-1-RIO	Very Low Residential	[MB3-CDF1-5] [IX4-FA] [CPIO]	0	66.287	0.834		Residential - Single Family Residence, 1	180B101 682	1 per lot	Canoga Park - Winnetka - Woodland Hills - West Hills	No	ABMI	AHO , CPK CPU
Los Angeles	20767 ARCHWOOD ST	91306	2148009004	0.000	0.000	0.000	0.834	Shortfall of Sites	0.173	Low Residential	RS-1-RIO	Low Residential	0	0	66.287	0.834		Residential - Single Family Residence, 1	180B109 299	1 per lot	Canoga Park - Winnetka - Woodland Hills - West Hills	No	ABMI	AHO , CPK CPU
Los Angeles	6951 COZYCROFT AVE	91306	2137011004	0.000	0.000	0.000	0.834	Shortfall of Sites	0.173	Low Residential	RS-1-RIO	Low Residential	0	0	66.287	0.834		Residential - Single Family Residence, 1	183B109 711	1 per lot	Canoga Park - Winnetka - Woodland Hills - West Hills	No	ABMI	AHO , CPK CPU
Los Angeles	6977 COZYCROFT AVE	91306	2137010014	0.000	0.000	0.000	0.834	Shortfall of Sites	0.173	Low Residential	RS-1-RIO	Low Residential	0	0	66.287	0.834		Residential - Single Family Residence, 1	183B109 611	1 per lot	Canoga Park - Winnetka - Woodland Hills - West Hills	No	ABMI	AHO , CPK CPU
Los Angeles	20408 HAYNES ST	91306	2136021016	0.000	0.000	0.000	0.834	Shortfall of Sites	0.173	Low Residential	RS-1-RIO	Low Residential	0	0	66.287	0.834		Residential - Single Family Residence, 1	180B113 165	1 per lot	Canoga Park - Winnetka - Woodland Hills - West Hills	No	ABMI	AHO , CPK CPU
Los Angeles	6710 DELCO AVE	91306	2136021019	0.000	0.000	0.000	0.834	Shortfall of Sites	0.173	Low Residential	RS-1-RIO	Low Residential	0	0	66.287	0.834		Residential - Single Family Residence, 1	180B109 174	1 per lot	Canoga Park - Winnetka - Woodland Hills - West Hills	No	ABMI	AHO , CPK CPU
Los Angeles	7518 SALE AVE	91307	2022015013	0.000	0.000	0.000	0.834	Shortfall of Sites	0.173	Low Residential	RS-1	Very Low Residential	0	0	66.287	0.834		Residential - Single Family Residence, 1	186B097 389	1 per lot	Canoga Park - Winnetka - Woodland Hills - West Hills	No	ABMI	AHO , CPK CPU
Los Angeles	8210 GLADE AVE	91304	2012031008	0.000	0.000	0.000	0.834	Shortfall of Sites	0.173	Low Residential	RS-1	Very Low Residential	[DM1-G1-5] [IX3-FA] [CPIO]	0	66.287	0.834		Residential - Single Family Residence - Pool, 1	189B101 16	1 per lot	Canoga Park - Winnetka - Woodland Hills - West Hills	No	ABMI	AHO , CPK CPU
Los Angeles	20200 GILMORE ST	91306	2134021010	0.000	0.000	0.000	0.834	Shortfall of Sites	0.173	Low Residential	RS-1-RIO	Low Residential	0	0	66.287	0.834		Residential - Single Family Residence, 1	180B113 573	1 per lot	Canoga Park - Winnetka - Woodland Hills - West Hills	No	ABMI	AHO , CPK CPU
Los Angeles	7051 SUNNYBRAE AVE	91306	2137008021	0.000	0.000	0.000	0.834	Shortfall of Sites	0.173	Low Residential	RS-1-RIO	Low Residential	0	0	66.287	0.834		Residential - Single Family Residence, 1	183B109 379	1 per lot	Canoga Park - Winnetka - Woodland Hills - West Hills	No	ABMI	AHO , CPK CPU
Los Angeles	0	0	5173029908	0.417	0.417	0.000	0.000	Shortfall of Sites	0.543	Public Facilities	PF-1XL-RIO-CUGU	0	0	20	153.741	0.834		Commercial - Office Building - One Story, 0	130-5A219 403		Boyle Heights	No	LI	PF
Los Angeles	20260 MOBILE ST	91306	2134020030	0.000	0.000	0.000	0.834	Shortfall of Sites	0.173	Low Residential	RS-1-RIO	Low Residential	0	0	66.287	0.834		Residential - Single Family Residence, 1	180B113 504	1 per lot	Canoga Park - Winnetka - Woodland Hills - West Hills	No	ABMI	AHO , CPK CPU
Los Angeles	20501 ENADIA WAY	91306	2137001011	0.000	0.000	0.000	0.834	Shortfall of Sites	0.173	Low Residential	RS-1-RIO	Low Residential	0	0	66.287	0.834		Residential - Single Family Residence, 1	183B109 141	1 per lot	Canoga Park - Winnetka - Woodland Hills - West Hills	No	ABMI	AHO , CPK CPU
Los Angeles	20707 ARCHWOOD ST	91306	2148010004	0.000	0.000	0.000	0.834	Shortfall of Sites	0.173	Low Residential	RS-1-RIO	Low Residential	[MB3-CDF1-5] [IX4-FA] [CPIO]	0	66.287	0.834		Residential - Single Family Residence - Pool, 1	180B109 204	1 per lot	Canoga Park - Winnetka - Woodland Hills - West Hills	No	ABMI	AHO , CPK CPU
Los Angeles	22215 HART ST	91303	2024037013	0.000	0.000	0.000	0.834	Shortfall of Sites	0.173	Low Residential	RS-1-RIO	Very Low Residential	0	0	66.287	0.834		Residential - Single Family Residence - Pool, 1	183B101 321	1 per lot	Canoga Park - Winnetka - Woodland Hills - West Hills	No	ABMI	AHO , CPK CPU
Los Angeles	20360 HAYNES ST	91306	2136021013	0.000	0.000	0.000	0.834	Shortfall of Sites	0.173	Low Residential	RS-1-RIO	Low Residential	0	0	66.287	0.834		Residential - Single Family Residence, 1	180B113 214	1 per lot	Canoga Park - Winnetka - Woodland Hills - West Hills	No	ABMI	AHO , CPK CPU
Los Angeles	20508 HART ST	91306	2137005006	0.000	0.000	0.000	0.834	Shortfall of Sites	0.173	Low Residential	RS-1-RIO	Low Residential	0	0	66.287	0.834		Residential - Single Family Residence, 1	183B109 549	1 per lot	Canoga Park - Winnetka - Woodland Hills - West Hills	No	ABMI	AHO , CPK CPU
Los Angeles	20307 MOBILE ST	91306	2136022032	0.000	0.000	0.000	0.834	Shortfall of Sites	0.173	Low Residential	RS-1-RIO	Low Residential	[LM2-G1-5] [CX2-FA] [CPIO-O]	0	66.287	0.834		Residential - Single Family Residence - Pool, 1	180B113 437	1 per lot	Canoga Park - Winnetka - Woodland Hills - West Hills	No	ABMI	AHO , CPK CPU
Los Angeles	8139 HATILLO AVE	91306	2106017001	0.000	0.000	0.000	0.834	Shortfall of Sites	0.173	Low Residential	RA-1	Low Residential	0	0	66.287	0.834		Residential - Single Family Residence, 1	189B113 107	1 per lot	Canoga Park - Winnetka - Woodland Hills - West Hills	No	ABMI	AHO , CPK CPU
Los Angeles	23449 WELBY WAY	91307	2036021024	0.000	0.000	0.000	0.834	Shortfall of Sites	0.160	Low Residential	RS-1	Very Low Residential	0	0	66.287	0.834		Residential - Single Family Residence, 1	180B093 164	1 per lot	Canoga Park - Winnetka - Woodland Hills - West Hills	No	ABMI	AHO , CPK CPU, ADU
Los Angeles	1776 S ROBERTSON BLVD	90035	4303005037	0.000	0.000	0.000	0.834	Shortfall of Sites	0.057	General Commercial	C2-1	0	0	0	21.412	0.834		Commercial - Commercial - Miscellaneous Commercial - One Story, 0	129B169 1206		Wilshire	No	ABMI	ARO
Los Angeles	1776 S ROBERTSON BLVD	90035	4303005037	0.000	0.000	0.000	0.834	Shortfall of Sites	0.056	General Commercial	C2-1	0	0	0	22.022	0.834		Commercial - Commercial - Miscellaneous Commercial - One Story, 0	129B169 1220		Wilshire	No	ABMI	ARO
Los Angeles	1776 S ROBERTSON BLVD	90035	4303005037	0.000	0.000	0.000	0.834	Shortfall of Sites	0.056	General Commercial	C2-1	0	0	0	22.022	0.834		Commercial - Commercial - Miscellaneous Commercial - One Story, 0	129B169 1233		Wilshire	No	ABMI	ARO
Los Angeles	7006 OSO AVE	91306	2135002019	0.000	0.000	0.000	0.834	Shortfall of Sites	0.173	Low Residential	RS-1-RIO	Low Residential	0	0	66.287	0.834		Residential - Single Family Residence, 1	183B113 412	1 per lot	Canoga Park - Winnetka - Woodland Hills - West Hills	No	ABMI	AHO , CPK CPU
Los Angeles	17550 CANTLAY ST	91406	2228004013	0.000	0.000	0.000	0.834	Shortfall of Sites	0.173	Low Residential	R1-1	Low Residential	0	0	66.287	0.834		Residential - Single Family Residence, 1	183B129 44	1 per lot	Reseda - West Van Nuys	No	ABMI	AHO , RES CPU
Los Angeles	7012 OSO AVE	91306	2135002018	0.000	0.000	0.000	0.833	Shortfall of Sites	0.173	Low Residential	RS-1-RIO	Low Residential	0	0	66.287	0.833		Residential - Single Family Residence, 1	183B113 383	1 per lot	Canoga Park - Winnetka - Woodland Hills - West Hills	No	ABMI	AHO , CPK CPU
Los Angeles	7825 ENCINO AVE	91325	2201028009	0.000	0.000	0.000	0.833	Shortfall of Sites	0.160	Low Residential	R1-1	Low Residential	0	0	66.287	0.833		Residential - Single Family Residence - Pool, 1	189B129 946	1 per lot	Reseda - West Van Nuys	No	ABMI	AHO , RES CPU, ADU
Los Angeles	6209 OAKDALE AVE	91367	2153010013	0.000	0.000	0.000	0.833	Shortfall of Sites	0.173	Low Residential	RS-1	Very Low Residential	0	0	66.287	0.833		Residential - Single Family Residence - Pool, 1	177B113 49	1 per lot	Canoga Park - Winnetka - Woodland Hills - West Hills	No	ABMI	AHO , CPK CPU
Los Angeles	1090 WESTWOOD BLVD	90024	4363020014	0.000	0.000	0.000	0.833	Shortfall of Sites	0.016	Community Commercial	C4-2D-O	0	0	0	0.000	0.833		Commercial - Store Combination - Store and Office Combination - One Story, 0	132B153 1072		Westwood	No	ABMI	ARO
Los Angeles	1090 WESTWOOD BLVD	90024	4363020014	0.000	0.000	0.000	0.833	Shortfall of Sites	0.040	Community Commercial	C4-2D-O	0	0	0	30.684	0.833		Commercial - Store Combination - Store and Office Combination - One Story, 0	132B153 135		Westwood	No	ABMI	ARO
Los Angeles	1090 WESTWOOD BLVD	90024	4363020014	0.000	0.000	0.000	0.833	Shortfall of Sites	0.116	Community Commercial	C4-2D-O	0	0	0	10.563	0.833		Commercial - Store Combination - Store and Office Combination - One Story, 0	132B153 142		Westwood	No	ABMI	ARO
Los Angeles	7018 OSO AVE	91306	2135002017	0.000	0.000	0.000	0.833	Shortfall of Sites	0.173	Low Residential	RS-1-RIO	Low Residential	0	0	66.287	0.833		Residential - Single Family Residence, 1	183B113 362	1 per lot	Canoga Park - Winnetka - Woodland Hills - West Hills	No	ABMI	AHO , CPK CPU
Los Angeles	7024 OSO AVE	91306	2135002016	0.000	0.000	0.000	0.833	Shortfall of Sites	0.173	Low Residential	RS-1-RIO	Low Residential	0	0	66.287	0.833		Residential - Single Family Residence, 1	183B113 334	1 per lot	Canoga Park - Winnetka - Woodland Hills - West Hills	No	ABMI	AHO , CPK CPU
Los Angeles	2001 S VERMONT AVE	90007	5075040001	0.000	0.000	0.000	0.833	Shortfall of Sites	0.167	Hybrid Industrial	CM-1-CPIO	0	0	0	6.221	0.833		Commercial - Office Building - One Story, 0	126B197 1027		South Los Angeles	No	ABMI	ARO
Los Angeles	6578 KELVIN AVE	91306	2148022011	0.000	0.000	0.000	0.833	Shortfall of Sites	0.173	Low Residential	RS-1-RIO	Low Residential	0	0	66.287	0.833		Residential - Single Family Residence, 1	180B109 386	1 per lot	Canoga Park - Winnetka - Woodland Hills - West Hills	No	ABMI	AHO , CPK CPU
Los Angeles	1717 S VERMONT AVE	90006	5075016029	0.000	0.000	0.000	0.833	Shortfall of Sites	0.095	Community Commercial	C2-2D-CPIO	0	0	0	16.863	0.833		Commercial - Hotel and Motel - Hotel - Under 50 Rooms - One Story, 0	126B197 432		South Los Angeles	No	ABMI	ARO

Jurisdiction Name	Site Address/Intersection	5 Digit ZIP Code	Assessor Parcel Number	Very Low-Income	Low-Income	Moderate-Income	Above Moderate-Income	Type of Shortfall	Parcel Size (Acres)	Current General Plan Designation	Current Zoning	Proposed General Plan (GP) Designation	Proposed Zoning	Minimum Density Allowed	Maximum Density Allowed	Total Capacity	Vacant/ Nonvacant	Description of Existing Uses	PIN	Base Density Per Acre	Community Plan Area	Rent Stabalization Ordinance	Income Category	Applicable Rezoning Program (Program informing values in Column Q listed first)
Los Angeles	7030 OSO AVE	91306	2135002015	0.000	0.000	0.000	0.833	Shortfall of Sites	0.173	Low Residential	RS-1-RIO	Low Residential	0	0	66.287	0.833		Residential - Single Family Residence, 1	183B113 312	1 per lot	Canoga Park - Winnetka - Woodland Hills - West Hills	No	ABMI	AHO , CPK CPU
Los Angeles	6520 AURA AVE	91335	2131009001	0.000	0.000	0.000	0.833	Shortfall of Sites	0.173	Low Residential	R1-1-RIO	Low Residential	0	0	66.287	0.833		Residential - Single Family Residence, 1	180B117 660	1 per lot	Reseda - West Van Nuys	No	ABMI	AHO , RES CPU
Los Angeles	7036 OSO AVE	91306	2135002014	0.000	0.000	0.000	0.833	Shortfall of Sites	0.173	Low Residential	RS-1-RIO	Low Residential	[MB3-CDF1-5] [IX4-FA] [CPIO]	0	66.287	0.833		Residential - Single Family Residence, 1	183B113 292	1 per lot	Canoga Park - Winnetka - Woodland Hills - West Hills	No	ABMI	AHO , CPK CPU
Los Angeles	22745 LULL ST	91304	2013034015	0.000	0.000	0.000	0.833	Shortfall of Sites	0.173	Low Residential	RS-1	Very Low Residential	0	0	66.287	0.833		Residential - Single Family Residence, 1	186B097 56	1 per lot	Canoga Park - Winnetka - Woodland Hills - West Hills	No	ABMI	AHO , CPK CPU
Los Angeles	22739 LULL ST	91304	2013034016	0.000	0.000	0.000	0.833	Shortfall of Sites	0.173	Low Residential	RS-1	Very Low Residential	0	0	66.287	0.833		Residential - Single Family Residence - Pool, 1	186B097 57	1 per lot	Canoga Park - Winnetka - Woodland Hills - West Hills	No	ABMI	AHO , CPK CPU
Los Angeles	22733 LULL ST	91304	2013034017	0.000	0.000	0.000	0.833	Shortfall of Sites	0.173	Low Residential	RS-1	Very Low Residential	0	0	66.287	0.833		Residential - Single Family Residence, 1	186B097 58	1 per lot	Canoga Park - Winnetka - Woodland Hills - West Hills	No	ABMI	AHO , CPK CPU
Los Angeles	7042 OSO AVE	91306	2135002013	0.000	0.000	0.000	0.833	Shortfall of Sites	0.173	Low Residential	RS-1-RIO	Low Residential	0	0	66.287	0.833		Residential - Single Family Residence, 1	183B113 262	1 per lot	Canoga Park - Winnetka - Woodland Hills - West Hills	No	ABMI	AHO , CPK CPU
Los Angeles	22037 GILMORE ST	91303	2139022029	0.000	0.000	0.000	0.833	Shortfall of Sites	0.173	Low Residential	RS-1-RIO	Very Low Residential	[HM2-CHC1-5] [CX3-FA] [SN-CPIO-CDO]	0	66.287	0.833		Residential - Single Family Residence, 1	180B101 681	1 per lot	Canoga Park - Winnetka - Woodland Hills - West Hills	No	ABMI	AHO , CPK CPU
Los Angeles	7048 OSO AVE	91306	2135002012	0.000	0.000	0.000	0.833	Shortfall of Sites	0.173	Low Residential	RS-1-RIO	Low Residential	0	0	66.287	0.833		Residential - Single Family Residence, 1	183B113 240	1 per lot	Canoga Park - Winnetka - Woodland Hills - West Hills	No	ABMI	AHO , CPK CPU
Los Angeles	20729 ARCHWOOD ST	91306	2148010012	0.000	0.000	0.000	0.833	Shortfall of Sites	0.173	Low Residential	RS-1-RIO	Low Residential	0	0	66.287	0.833		Residential - Single Family Residence, 1	180B109 219	1 per lot	Canoga Park - Winnetka - Woodland Hills - West Hills	No	ABMI	AHO , CPK CPU
Los Angeles	20274 MOBILE ST	91306	2134020033	0.000	0.000	0.000	0.833	Shortfall of Sites	0.173	Low Residential	RS-1-RIO	Low Residential	0	0	66.287	0.833		Residential - Single Family Residence, 1	180B113 502	1 per lot	Canoga Park - Winnetka - Woodland Hills - West Hills	No	ABMI	AHO , CPK CPU
Los Angeles	22340 GILMORE ST	91303	2139024031	0.000	0.000	0.000	0.833	Shortfall of Sites	0.173	Low Residential	RS-1-RIO	Very Low Residential	[MM1-CDF1-5] [IX4-FA] [CPIO]	0	66.287	0.833		Residential - Single Family Residence - Pool, 1	180B101 752	1 per lot	Canoga Park - Winnetka - Woodland Hills - West Hills	No	ABMI	AHO , CPK CPU
Los Angeles	7837 HANNA AVE	91304	2012014001	0.000	0.000	0.000	0.833	Shortfall of Sites	0.173	Low Residential	RS-1	Very Low Residential	0	0	66.287	0.833		Residential - Single Family Residence, 1	189B101 593	1 per lot	Canoga Park - Winnetka - Woodland Hills - West Hills	No	ABMI	AHO , CPK CPU
Los Angeles	22560 CANTLAY ST	91307	2022020013	0.000	0.000	0.000	0.833	Shortfall of Sites	0.173	Low Residential	RS-1	Very Low Residential	0	0	66.287	0.833		Residential - Single Family Residence, 1	186B097 992	1 per lot	Canoga Park - Winnetka - Woodland Hills - West Hills	No	ABMI	AHO , CPK CPU
Los Angeles	6250 BELMAR AVE	91335	2131022012	0.000	0.000	0.000	0.833	Shortfall of Sites	0.173	Low Residential	R1-1-RIO	Low Residential	0	0	66.287	0.833		Residential - Single Family Residence, 1	177B117 202	1 per lot	Reseda - West Van Nuys	No	ABMI	AHO , RES CPU
Los Angeles	1478 W JEFFERSON BLVD	90007	5040003023	0.000	0.000	0.000	0.833	Shortfall of Sites	0.149	Neighborhood Commercial	C2-1VL-CPIO	0	0	0	7.754	0.833		Commercial - Store Combination - Store and Residential Combination - One Story, 0	120B197 636		South Los Angeles	Yes	ABMI	ARO
Los Angeles	7351 MAYNARD AVE	91307	2022002029	0.000	0.000	0.000	0.833	Shortfall of Sites	0.160	Low Residential	RS-1	Very Low Residential	[HM2-CHC1-5] [CX2-FA] [CPIO-O]	0	66.287	0.833		Residential - Single Family Residence, 1	186B097 758	1 per lot	Canoga Park - Winnetka - Woodland Hills - West Hills	No	ABMI	AHO , CPK CPU, ADU
Los Angeles	6832 LASAINE AVE	91406	2229037018	0.000	0.000	0.000	0.833	Shortfall of Sites	0.173	Low Residential	R1-1	Low Residential	0	0	66.287	0.833		Residential - Single Family Residence - Pool, 1	183B133 889	1 per lot	Reseda - West Van Nuys	No	ABMI	AHO , RES CPU
Los Angeles	6729 LARAMIE AVE	91306	2134014016	0.000	0.000	0.000	0.833	Shortfall of Sites	0.173	Low Residential	RS-1-RIO	Low Residential	0	0	66.287	0.833		Residential - Single Family Residence, 1	180B113 107	1 per lot	Canoga Park - Winnetka - Woodland Hills - West Hills	No	ABMI	AHO , CPK CPU
Los Angeles	23951 VANOWEN ST	91307	2034029047	0.000	0.000	0.000	0.833	Shortfall of Sites	0.160	Low Residential	RS-1	Very Low Residential	0	0	66.287	0.833		Residential - Single Family Residence, 1	183B089 729	1 per lot	Canoga Park - Winnetka - Woodland Hills - West Hills	No	ABMI	AHO , CPK CPU, ADU
Los Angeles	22614 VALERIO ST	91307	2022014012	0.000	0.000	0.000	0.833	Shortfall of Sites	0.173	Low Residential	RS-1	Very Low Residential	[MB3-CDF1-5] [IX4-FA] [CPIO]	0	66.287	0.833		Residential - Single Family Residence, 1	186B097 694	1 per lot	Canoga Park - Winnetka - Woodland Hills - West Hills	No	ABMI	AHO , CPK CPU
Los Angeles	22812 INGOMAR ST	91304	2014014002	0.000	0.000	0.000	0.833	Shortfall of Sites	0.173	Low Residential	RS-1	Very Low Residential	0	0	66.287	0.833		Residential - Single Family Residence, 1	189B097 946	1 per lot	Canoga Park - Winnetka - Woodland Hills - West Hills	No	ABMI	AHO , CPK CPU
Los Angeles	6745 LURLINE AVE	91306	2148004010	0.000	0.000	0.000	0.833	Shortfall of Sites	0.173	Low Residential	RS-1-RIO	Low Residential	0	0	66.287	0.833		Residential - Single Family Residence, 1	180B109 79	1 per lot	Canoga Park - Winnetka - Woodland Hills - West Hills	No	ABMI	AHO , CPK CPU
Los Angeles	6514 GLADE AVE	91303	2139022009	0.000	0.000	0.000	0.833	Shortfall of Sites	0.173	Low Residential	RS-1-RIO	Very Low Residential	0	0	66.287	0.833		Residential - Single Family Residence, 1	180B101 567	1 per lot	Canoga Park - Winnetka - Woodland Hills - West Hills	No	ABMI	AHO , CPK CPU
Los Angeles	7652 VICKY AVE	91304	2013018018	0.000	0.000	0.000	0.833	Shortfall of Sites	0.173	Low Residential	RS-1	Very Low Residential	0	0	66.287	0.833		Residential - Single Family Residence - Pool, 1	186B097 43	1 per lot	Canoga Park - Winnetka - Woodland Hills - West Hills	No	ABMI	AHO , CPK CPU
Los Angeles	7644 VICKY AVE	91304	2013018017	0.000	0.000	0.000	0.833	Shortfall of Sites	0.173	Low Residential	RS-1	Very Low Residential	0	0	66.287	0.833		Residential - Single Family Residence, 1	186B097 76	1 per lot	Canoga Park - Winnetka - Woodland Hills - West Hills	No	ABMI	AHO , CPK CPU
Los Angeles	7111 FULLBRIGHT AVE	91306	2136006003	0.000	0.000	0.000	0.833	Shortfall of Sites	0.173	Low Residential	RS-1-RIO	Low Residential	0	0	66.287	0.833		Residential - Single Family Residence, 1	183B113 158	1 per lot	Canoga Park - Winnetka - Woodland Hills - West Hills	No	ABMI	AHO , CPK CPU
Los Angeles	955 VINE ST	90038	5533017901	0.416	0.416	0.000	0.000	Shortfall of Sites	0.542	Public Facilities	PF-1XL	0	0	20	153.741	0.833		Miscellaneous - Government Owned Property, 0	144B185 859		Hollywood	No	LI	PF
Los Angeles	7019 COZYCROFT AVE	91306	2137010008	0.000	0.000	0.000	0.833	Shortfall of Sites	0.173	Low Residential	RS-1-RIO	Low Residential	[DM2-G1-5] [CX1-FA] [CPIO]	0	66.287	0.833		Residential - Single Family Residence, 1	183B109 493	1 per lot	Canoga Park - Winnetka - Woodland Hills - West Hills	No	ABMI	AHO , CPK CPU
Los Angeles	7757 MCLAREN AVE	91304	2014015014	0.000	0.000	0.000	0.833	Shortfall of Sites	0.173	Low Residential	RS-1	Very Low Residential	0	0	66.287	0.833		Residential - Single Family Residence - Pool, 1	189B097 971	1 per lot	Canoga Park - Winnetka - Woodland Hills - West Hills	No	ABMI	AHO , CPK CPU
Los Angeles	8227 MAYNARD AVE	91304	2013004022	0.000	0.000	0.000	0.832	Shortfall of Sites	0.173	Low Residential	RS-1	Very Low Residential	0	0	66.287	0.832		Residential - Single Family Residence, 1	189B097 13	1 per lot	Canoga Park - Winnetka - Woodland Hills - West Hills	No	ABMI	AHO , CPK CPU
Los Angeles	19902 HAYNES ST	91367	2134025001	0.000	0.000	0.000	0.832	Shortfall of Sites	0.173	Low Residential	RS-1-RIO	Very Low Residential	0	0	66.287	0.832		Residential - Single Family Residence - Pool, 1	180B113 534	1 per lot	Canoga Park - Winnetka - Woodland Hills - West Hills	No	ABMI	AHO , CPK CPU
Los Angeles	7852 VICKY AVE	91304	2013009030	0.000	0.000	0.000	0.832	Shortfall of Sites	0.173	Low Residential	RS-1	Very Low Residential	[HB2-G1-5] [CX2-FA] [CPIO-O]	0	66.287	0.832		Residential - Single Family Residence, 1	189B097 708	1 per lot	Canoga Park - Winnetka - Woodland Hills - West Hills	No	ABMI	AHO , CPK CPU
Los Angeles	7440 MCLENNAN AVE	91406	2226026005	0.000	0.000	0.000	0.832	Shortfall of Sites	0.173	Low Residential	R1-1	Low Residential	0	0	66.287	0.832		Residential - Single Family Residence, 1	186B133 583	1 per lot	Reseda - West Van Nuys	No	ABMI	AHO , RES CPU
Los Angeles	7013 COZYCROFT AVE	91306	2137010009	0.000	0.000	0.000	0.832	Shortfall of Sites	0.173	Low Residential	RS-1-RIO	Low Residential	0	0	66.287	0.832		Residential - Single Family Residence, 1	183B109 505	1 per lot	Canoga Park - Winnetka - Woodland Hills - West Hills	No	ABMI	AHO , CPK CPU
Los Angeles	7025 COZYCROFT AVE	91306	2137010007	0.000	0.000	0.000	0.832	Shortfall of Sites	0.173	Low Residential	RS-1-RIO	Low Residential	0	0	66.287	0.832		Residential - Single Family Residence, 1	183B109 456	1 per lot	Canoga Park - Winnetka - Woodland Hills - West Hills	No	ABMI	AHO , CPK CPU
Los Angeles	7001 COZYCROFT AVE	91306	2137010011	0.000	0.000	0.000	0.832	Shortfall of Sites	0.173	Low Residential	RS-1-RIO	Low Residential	0	0	66.287	0.832		Residential - Single Family Residence, 1	183B109 553	1 per lot	Canoga Park - Winnetka - Woodland Hills - West Hills	No	ABMI	AHO , CPK CPU
Los Angeles	7007 COZYCROFT AVE	91306	2137010010	0.000	0.000	0.000	0.832	Shortfall of Sites	0.173	Low Residential	RS-1-RIO	Low Residential	0	0	66.287	0.832		Residential - Single Family Residence - Pool, 1	183B109 509	1 per lot	Canoga Park - Winnetka - Woodland Hills - West Hills	No	ABMI	AHO , CPK CPU
Los Angeles	7041 COZYCROFT AVE	91306	2137010004	0.000	0.000	0.000	0.832	Shortfall of Sites	0.173	Low Residential	RS-1-RIO	Low Residential	0	0	66.287	0.832		Residential - Single Family Residence - Pool, 1	183B109 386	1 per lot	Canoga Park - Winnetka - Woodland Hills - West Hills	No	ABMI	AHO , CPK CPU
Los Angeles	7047 COZYCROFT AVE	91306	2137010003	0.000	0.000	0.000	0.832	Shortfall of Sites	0.173	Low Residential	RS-1-RIO	Low Residential	0	0	66.287	0.832		Residential - Single Family Residence, 1	183B109 378	1 per lot	Canoga Park - Winnetka - Woodland Hills - West Hills	No	ABMI	AHO , CPK CPU
Los Angeles	421 ROSEMONT AVE	90026	5157014900	0.416	0.416	0.000	0.000	Shortfall of Sites	0.541	Public Facilities	PF-1XL	0	0	20	153.741	0.832		Miscellaneous - Government Owned Property, 0	138A205 156		Silver Lake - Echo Park - Elysian Valley	No	LI	PF
Los Angeles	656 MICHELTORENA ST	90026	5401015018	0.000	0.000	0.000	0.832	Shortfall of Sites	0.150	Low Medium II Residential	RD2-1VL	0	0	0	102.494	0.832		Institutional - Church - One Story, 0	141A203 256		Silver Lake - Echo Park - Elysian Valley	No	ABMI	FBO, R2RD
Los Angeles	7233 PONCE AVE	91307	2022005001	0.000	0.000	0.000	0.832	Shortfall of Sites	0.173	Low Residential	RS-1	Very Low Residential	[MM1-CDF1-5] [IX4-FA] [CPIO]	0	66.287	0.832		Residential - Single Family Residence - Pool, 1	183B097 17	1 per lot	Canoga Park - Winnetka - Woodland Hills - West Hills	No	ABMI	AHO , CPK CPU
Los Angeles	7861 SALE AVE	91304	2013009010	0.000	0.000	0.000	0.832	Shortfall of Sites	0.173	Low Residential	RS-1	Very Low Residential	[HB5-SH1-5] [CX4-FA] [CPIO-O]	0	66.287	0.832		Residential - Single Family Residence - Pool, 1	189B097 678	1 per lot	Canoga Park - Winnetka - Woodland Hills - West Hills	No	ABMI	AHO , CPK CPU
Los Angeles	7401 CAPISTRANO AVE	91307	2022016026	0.000	0.000	0.000	0.832	Shortfall of Sites	0.173	Low Residential	RS-1	Very Low Residential	[MB3-CDF1-5] [IX4-FA] [CPIO]	0	66.287	0.832		Residential - Single Family Residence, 1	186B097 686	1 per lot	Canoga Park - Winnetka - Woodland Hills - West Hills	No	ABMI	AHO , CPK CPU
Los Angeles	5147 NEWCASTLE AVE	91316	2181002015	0.000	0.000	0.000	0.832	Shortfall of Sites	0.173	Low II Residential	R1-1	Low Residential	0	0	66.287	0.832		Residential - Single Family Residence, 1	171B125 668	1 per lot	Encino - Tarzana	No	ABMI	AHO , ENC CPU, ADU
Los Angeles	20306 HAMLIN ST	91306	2136022002	0.000	0.000	0.000	0.832	Shortfall of Sites	0.173	Low Residential	RS-1-RIO	Low Residential	0	0	66.287	0.832		Residential - Single Family Residence - Pool, 1	180B113 403	1 per lot	Canoga Park - Winnetka - Woodland Hills - West Hills	No	ABMI	AHO , CPK CPU
Los Angeles	20452 KITTRIDGE ST	91306	2136023009	0.000	0.000	0.000	0.832	Shortfall of Sites	0.173	Low Residential	RS-1-RIO	Low Residential	0	0	66.287	0.832		Residential - Single Family Residence - Pool, 1	180B109 452	1 per lot	Canoga Park - Winnetka - Woodland Hills - West Hills	No	ABMI	AHO , CPK CPU
Los Angeles	22248 ARCHWOOD ST	91303	2139015014	0.000	0.000	0.000	0.832	Shortfall of Sites	0.173	Low Residential	RS-1-RIO	Very Low Residential	0	0	66.287	0.832		Residential - Single Family Residence, 1	180B101 134	1 per lot	Canoga Park - Winnetka - Woodland Hills - West Hills	No	ABMI	AHO , CPK CPU
Los Angeles	17406 LULL ST	91325	2202008009	0.416	0.416	0.000	0.000	Shortfall of Sites	0.254	Low Residential	R1-1	Low Residential	0	20	66.287	0.832		Residential - Single Family Residence, 2	186B129 142	1 per lot	Reseda - West Van Nuys	No	LI	AHO , RES CPU

Jurisdiction Name	Site Address/Intersection	5 Digit ZIP Code	Assessor Parcel Number	Very Low-Income	Low-Income	Moderate-Income	Above Moderate-Income	Type of Shortfall	Parcel Size (Acres)	Current General Plan Designation	Current Zoning	Proposed General Plan (GP) Designation	Proposed Zoning	Minimum Density Allowed	Maximum Density Allowed	Total Capacity	Vacant/ Nonvacant	Description of Existing Uses	PIN	Base Density Per Acre	Community Plan Area	Rent Stabalization Ordinance	Income Category	Applicable Rezoning Program (Program informing values in Column Q listed first)
Los Angeles	20126 HAYNES ST	91306	2134020018	0.000	0.000	0.000	0.832	Shortfall of Sites	0.173	Low Residential	RS-1-RIO	Low Residential	0	0	66.287	0.832		Residential - Single Family Residence, 1	180B113 419	1 per lot	Canoga Park - Winnetka - Woodland Hills - West Hills	No	ABMI	AHO , CPK CPU
Los Angeles	20366 HAYNES ST	91306	2136021014	0.000	0.000	0.000	0.832	Shortfall of Sites	0.173	Low Residential	RS-1-RIO	Low Residential	0	0	66.287	0.832		Residential - Single Family Residence - Pool, 1	180B113 208	1 per lot	Canoga Park - Winnetka - Woodland Hills - West Hills	No	ABMI	AHO , CPK CPU
Los Angeles	1218 S FAIRFAX AVE	90019	5086004015	0.416	0.416	0.000	0.000	Shortfall of Sites	0.180	Medium Residential	R3-1-O	0	0	20	102.494	0.832		Institutional - Church - One Story, 0	129B177 238		Wilshire	No	LI	FBO
Los Angeles	1261 WESTWOOD BLVD	90024	4324004016	0.000	0.000	0.000	0.832	Shortfall of Sites	0.085	Neighborhood Office Commercial	C4-1VL-POD	0	0	0	14.334	0.832		Commercial - Store Combination - Store and Office Combination - One Story, 0	132B153 573		Westwood	No	ABMI	ARO
Los Angeles	1261 WESTWOOD BLVD	90024	4324004016	0.000	0.000	0.000	0.832	Shortfall of Sites	0.086	Neighborhood Office Commercial	C4-1VL-POD	0	0	0	14.282	0.832		Commercial - Store Combination - Store and Office Combination - One Story, 0	132B153 588		Westwood	No	ABMI	ARO
Los Angeles	7052 PETIT AVE	91406	2225012025	0.000	0.000	0.000	0.832	Shortfall of Sites	0.173	Low Residential	R1-1	Low Residential	0	0	66.287	0.832		Residential - Single Family Residence - Pool, 1	183B137 150	1 per lot	Reseda - West Van Nuys	No	ABMI	AHO , RES CPU
Los Angeles	7359 CAPISTRANO AVE	91307	2022022006	0.000	0.000	0.000	0.832	Shortfall of Sites	0.173	Low Residential	RS-1	Very Low Residential	0	0	66.287	0.832		Residential - Single Family Residence, 1	186B097 740	1 per lot	Canoga Park - Winnetka - Woodland Hills - West Hills	No	ABMI	AHO , CPK CPU
Los Angeles	24309 WELBY WAY	91307	2034004013	0.000	0.000	0.000	0.832	Shortfall of Sites	0.160	Low Residential	RS-1	Very Low Residential	0	0	66.287	0.832		Residential - Single Family Residence, 1	183B089 724	1 per lot	Canoga Park - Winnetka - Woodland Hills - West Hills	No	ABMI	AHO , CPK CPU, ADU
Los Angeles	20444 KITTRIDGE ST	91306	2136023008	0.000	0.000	0.000	0.832	Shortfall of Sites	0.173	Low Residential	RS-1-RIO	Low Residential	0	0	66.287	0.832		Residential - Single Family Residence - Pool, 1	180B109 470	1 per lot	Canoga Park - Winnetka - Woodland Hills - West Hills	No	ABMI	AHO , CPK CPU
Los Angeles	7635 MAYNARD AVE	91304	2013008053	0.000	0.000	0.000	0.832	Shortfall of Sites	0.173	Low Residential	RS-1	Very Low Residential	0	0	66.287	0.832		Residential - Single Family Residence - Pool, 1	186B097 124	1 per lot	Canoga Park - Winnetka - Woodland Hills - West Hills	No	ABMI	AHO , CPK CPU
Los Angeles	7047 FULLBRIGHT AVE	91306	2136005003	0.000	0.000	0.000	0.832	Shortfall of Sites	0.173	Low Residential	RS-1-RIO	Low Residential	0	0	66.287	0.832		Residential - Single Family Residence, 1	183B113 257	1 per lot	Canoga Park - Winnetka - Woodland Hills - West Hills	No	ABMI	AHO , CPK CPU
Los Angeles	22227 KITTRIDGE ST	91303	2139015026	0.000	0.000	0.000	0.832	Shortfall of Sites	0.173	Low Residential	RS-1-RIO	Very Low Residential	0	0	66.287	0.832		Residential - Single Family Residence, 1	180B101 229	1 per lot	Canoga Park - Winnetka - Woodland Hills - West Hills	No	ABMI	AHO , CPK CPU
Los Angeles	24007 WELBY WAY	91307	2034002029	0.000	0.000	0.000	0.832	Shortfall of Sites	0.160	Low Residential	RS-1	Very Low Residential	0	0	66.287	0.832		Residential - Single Family Residence - Pool, 1	180B089 65	1 per lot	Canoga Park - Winnetka - Woodland Hills - West Hills	No	ABMI	AHO , CPK CPU, ADU
Los Angeles	23707 WELBY WAY	91307	2034001018	0.000	0.000	0.000	0.832	Shortfall of Sites	0.160	Low Residential	RS-1	Very Low Residential	0	0	66.287	0.832		Residential - Single Family Residence, 1	180B093 132	1 per lot	Canoga Park - Winnetka - Woodland Hills - West Hills	No	ABMI	AHO , CPK CPU, ADU
Los Angeles	7515 SYLVIA AVE	91335	2104018029	0.000	0.000	0.000	0.832	Shortfall of Sites	0.173	Low Residential	R1-1	Low Residential	0	0	66.287	0.832		Residential - Single Family Residence, 1	186B117 364	1 per lot	Reseda - West Van Nuys	No	ABMI	AHO , RES CPU
Los Angeles	7819 CHASTAIN AVE	91335	2101026003	0.000	0.000	0.000	0.832	Shortfall of Sites	0.173	Low Residential	R1-1	Low Residential	0	0	66.287	0.832		Residential - Single Family Residence, 1	189B125 591	1 per lot	Reseda - West Van Nuys	No	ABMI	AHO , RES CPU
Los Angeles	23713 WELBY WAY	91307	2034001019	0.000	0.000	0.000	0.832	Shortfall of Sites	0.160	Low Residential	RS-1	Very Low Residential	0	0	66.287	0.832		Residential - Single Family Residence, 1	180B093 131	1 per lot	Canoga Park - Winnetka - Woodland Hills - West Hills	No	ABMI	AHO , CPK CPU, ADU
Los Angeles	23719 WELBY WAY	91307	2034001020	0.000	0.000	0.000	0.832	Shortfall of Sites	0.160	Low Residential	RS-1	Very Low Residential	0	0	66.287	0.832		Residential - Single Family Residence, 1	180B093 129	1 per lot	Canoga Park - Winnetka - Woodland Hills - West Hills	No	ABMI	AHO , CPK CPU, ADU
Los Angeles	7638 VICKY AVE	91304	2013018016	0.000	0.000	0.000	0.832	Shortfall of Sites	0.173	Low Residential	RS-1	Very Low Residential	0	0	66.287	0.832		Residential - Single Family Residence - Pool, 1	186B097 98	1 per lot	Canoga Park - Winnetka - Woodland Hills - West Hills	No	ABMI	AHO , CPK CPU
Los Angeles	23610 HARTLAND ST	91307	2028012017	0.000	0.000	0.000	0.832	Shortfall of Sites	0.160	Low Residential	RS-1	Very Low Residential	0	0	66.287	0.832		Residential - Single Family Residence, 1	183B093 721	1 per lot	Canoga Park - Winnetka - Woodland Hills - West Hills	No	ABMI	AHO , CPK CPU, ADU
Los Angeles	8100 PONCE AVE	91304	2013007012	0.000	0.000	0.000	0.832	Shortfall of Sites	0.173	Low Residential	RS-1	Very Low Residential	0	0	66.287	0.832		Residential - Single Family Residence, 1	189B097 278	1 per lot	Canoga Park - Winnetka - Woodland Hills - West Hills	No	ABMI	AHO , CPK CPU
Los Angeles	23933 WELBY WAY	91307	2034002023	0.000	0.000	0.000	0.832	Shortfall of Sites	0.160	Low Residential	RS-1	Very Low Residential	0	0	66.287	0.832		Residential - Single Family Residence, 1	180B089 89	1 per lot	Canoga Park - Winnetka - Woodland Hills - West Hills	No	ABMI	AHO , CPK CPU, ADU
Los Angeles	7037 SUNNYBRAE AVE	91306	2137007010	0.000	0.000	0.000	0.832	Shortfall of Sites	0.173	Low Residential	RS-1-RIO	Low Residential	[MM1-CDF1-5] [IX4-FA] [CPIO]	0	66.287	0.832		Residential - Single Family Residence - Pool, 1	183B109 442	1 per lot	Canoga Park - Winnetka - Woodland Hills - West Hills	No	ABMI	AHO , CPK CPU
Los Angeles	22551 COVELLO ST	91307	2022018008	0.000	0.000	0.000	0.832	Shortfall of Sites	0.173	Low Residential	RS-1	Very Low Residential	[MB4-SH1-5] [IX1-FA] [CPIO]	0	66.287	0.832		Residential - Single Family Residence - Pool, 1	186B097 330	1 per lot	Canoga Park - Winnetka - Woodland Hills - West Hills	No	ABMI	AHO , CPK CPU
Los Angeles	22912 BALTAR ST	91304	2014007012	0.000	0.000	0.000	0.831	Shortfall of Sites	0.173	Low Residential	RS-1	Very Low Residential	0	0	66.287	0.831		Residential - Single Family Residence, 1	189B097 355	1 per lot	Canoga Park - Winnetka - Woodland Hills - West Hills	No	ABMI	AHO , CPK CPU
Los Angeles	7720 FARRALONE AVE	91304	2012021028	0.000	0.000	0.000	0.831	Shortfall of Sites	0.173	Low Residential	RS-1	Very Low Residential	0	0	66.287	0.831		Residential - Single Family Residence - Pool, 1	189B101 782	1 per lot	Canoga Park - Winnetka - Woodland Hills - West Hills	No	ABMI	AHO , CPK CPU
Los Angeles	18606 WILLARD ST	91335	2103008037	0.000	0.000	0.000	0.831	Shortfall of Sites	0.173	Low Residential	RS-1	Low Residential	0	0	66.287	0.831		Residential - Single Family Residence, 1	189B121 54	1 per lot	Reseda - West Van Nuys	No	ABMI	AHO , RES CPU
Los Angeles	22200 WELBY WAY	91303	2139013007	0.000	0.000	0.000	0.831	Shortfall of Sites	0.173	Low Residential	RS-1-RIO	Very Low Residential	[MB2-CDR1-5] [IX4-FA] [CPIO]	0	66.287	0.831		Residential - Single Family Residence, 1	180B101 117	1 per lot	Canoga Park - Winnetka - Woodland Hills - West Hills	No	ABMI	AHO , CPK CPU
Los Angeles	20313 MOBILE ST	91306	2136022031	0.000	0.000	0.000	0.831	Shortfall of Sites	0.173	Low Residential	RS-1-RIO	Low Residential	[DM1-SH1-5] [IX3-FA] [SN-CPIO-O]	0	66.287	0.831		Residential - Single Family Residence - Pool, 1	180B113 435	1 per lot	Canoga Park - Winnetka - Woodland Hills - West Hills	No	ABMI	AHO , CPK CPU
Los Angeles	8208 SALE AVE	91304	2013024003	0.000	0.000	0.000	0.831	Shortfall of Sites	0.173	Low Residential	RS-1	Very Low Residential	[LN1-MU2-5] [RG1-FA] [CPIO]	0	66.287	0.831		Residential - Single Family Residence, 1	189B097 69	1 per lot	Canoga Park - Winnetka - Woodland Hills - West Hills	No	ABMI	AHO , CPK CPU
Los Angeles	7814 VICKY AVE	91304	2013009036	0.000	0.000	0.000	0.831	Shortfall of Sites	0.173	Low Residential	RS-1	Very Low Residential	[MB4-G1-5] [IX1-FA] [CPIO]	0	66.287	0.831		Residential - Single Family Residence - Pool, 1	189B097 870	1 per lot	Canoga Park - Winnetka - Woodland Hills - West Hills	No	ABMI	AHO , CPK CPU
Los Angeles	7808 VICKY AVE	91304	2013009037	0.000	0.000	0.000	0.831	Shortfall of Sites	0.173	Low Residential	RS-1	Very Low Residential	0	0	66.287	0.831		Residential - Single Family Residence, 1	189B097 891	1 per lot	Canoga Park - Winnetka - Woodland Hills - West Hills	No	ABMI	AHO , CPK CPU
Los Angeles	7822 VICKY AVE	91304	2013009035	0.000	0.000	0.000	0.831	Shortfall of Sites	0.173	Low Residential	RS-1	Very Low Residential	0	0	66.287	0.831		Residential - Single Family Residence, 1	189B097 838	1 per lot	Canoga Park - Winnetka - Woodland Hills - West Hills	No	ABMI	AHO , CPK CPU
Los Angeles	7828 VICKY AVE	91304	2013009034	0.000	0.000	0.000	0.831	Shortfall of Sites	0.173	Low Residential	RS-1	Very Low Residential	[HB5-SH1-5] [CX3-FA] [CPIO]	0	66.287	0.831		Residential - Single Family Residence, 1	189B097 815	1 per lot	Canoga Park - Winnetka - Woodland Hills - West Hills	No	ABMI	AHO , CPK CPU
Los Angeles	6651 DELCO AVE	91306	2136020013	0.000	0.000	0.000	0.831	Shortfall of Sites	0.173	Low Residential	RS-1-RIO	Low Residential	[MB4-SH1-5] [IX1-FA] [CPIO]	0	66.287	0.831		Residential - Single Family Residence, 1	180B113 292	1 per lot	Canoga Park - Winnetka - Woodland Hills - West Hills	No	ABMI	AHO , CPK CPU
Los Angeles	7834 VICKY AVE	91304	2013009033	0.000	0.000	0.000	0.831	Shortfall of Sites	0.173	Low Residential	RS-1	Very Low Residential	0	0	66.287	0.831		Residential - Single Family Residence - Pool, 1	189B097 785	1 per lot	Canoga Park - Winnetka - Woodland Hills - West Hills	No	ABMI	AHO , CPK CPU
Los Angeles	7840 VICKY AVE	91304	2013009032	0.000	0.000	0.000	0.831	Shortfall of Sites	0.173	Low Residential	RS-1	Very Low Residential	[LN1-MU1-5] [RG1-FA] [CPIO-O]	0	66.287	0.831		Residential - Single Family Residence, 1	189B097 762	1 per lot	Canoga Park - Winnetka - Woodland Hills - West Hills	No	ABMI	AHO , CPK CPU
Los Angeles	7846 VICKY AVE	91304	2013009031	0.000	0.000	0.000	0.831	Shortfall of Sites	0.173	Low Residential	RS-1	Very Low Residential	0	0	66.287	0.831		Residential - Single Family Residence, 1	189B097 732	1 per lot	Canoga Park - Winnetka - Woodland Hills - West Hills	No	ABMI	AHO , CPK CPU
Los Angeles	7906 VICKY AVE	91304	2013009028	0.000	0.000	0.000	0.831	Shortfall of Sites	0.173	Low Residential	RS-1	Very Low Residential	0	0	66.287	0.831		Residential - Single Family Residence, 1	189B097 654	1 per lot	Canoga Park - Winnetka - Woodland Hills - West Hills	No	ABMI	AHO , CPK CPU
Los Angeles	7656 MASON AVE	91306	2114001036	0.000	0.000	0.000	0.831	Shortfall of Sites	0.173	Low Residential	RS-1	Low Residential	0	0	66.287	0.831		Residential - Single Family Residence - Pool, 1	186B109 39	1 per lot	Canoga Park - Winnetka - Woodland Hills - West Hills	No	ABMI	AHO , CPK CPU
Los Angeles	7912 VICKY AVE	91304	2013009027	0.000	0.000	0.000	0.831	Shortfall of Sites	0.173	Low Residential	RS-1	Very Low Residential	0	0	66.287	0.831		Residential - Single Family Residence, 1	189B097 624	1 per lot	Canoga Park - Winnetka - Woodland Hills - West Hills	No	ABMI	AHO , CPK CPU
Los Angeles	7419 FARRALONE AVE	91303	2023022010	0.000	0.000	0.000	0.831	Shortfall of Sites	0.173	Low Residential	RS-1	Very Low Residential	0	0	66.287	0.831		Residential - Single Family Residence, 1	186B101 575	1 per lot	Canoga Park - Winnetka - Woodland Hills - West Hills	No	ABMI	AHO , CPK CPU
Los Angeles	7918 VICKY AVE	91304	2013009026	0.000	0.000	0.000	0.831	Shortfall of Sites	0.173	Low Residential	RS-1	Very Low Residential	0	0	66.287	0.831		Residential - Single Family Residence - Pool, 1	189B097 601	1 per lot	Canoga Park - Winnetka - Woodland Hills - West Hills	No	ABMI	AHO , CPK CPU
Los Angeles	7924 VICKY AVE	91304	2013009025	0.000	0.000	0.000	0.831	Shortfall of Sites	0.173	Low Residential	RS-1	Very Low Residential	0	0	66.287	0.831		Residential - Single Family Residence - Pool, 1	189B097 575	1 per lot	Canoga Park - Winnetka - Woodland Hills - West Hills	No	ABMI	AHO , CPK CPU
Los Angeles	7951 SALE AVE	91304	2013009018	0.000	0.000	0.000	0.831	Shortfall of Sites	0.173	Low Residential	RS-1	Very Low Residential	0	0	66.287	0.831		Residential - Single Family Residence - Pool, 1	189B097 477	1 per lot	Canoga Park - Winnetka - Woodland Hills - West Hills	No	ABMI	AHO , CPK CPU
Los Angeles	7930 VICKY AVE	91304	2013009024	0.000	0.000	0.000	0.831	Shortfall of Sites	0.173	Low Residential	RS-1	Very Low Residential	[HM1-CHC1-5] [CX2-FA] [CPIO]	0	66.287	0.831		Residential - Single Family Residence - Pool, 1	189B097 549	1 per lot	Canoga Park - Winnetka - Woodland Hills - West Hills	No	ABMI	AHO , CPK CPU
Los Angeles	7936 VICKY AVE	91304	2013009023	0.000	0.000	0.000	0.831	Shortfall of Sites	0.173	Low Residential	RS-1	Very Low Residential	0	0	66.287	0.831		Residential - Single Family Residence, 1	189B097 523	1 per lot	Canoga Park - Winnetka - Woodland Hills - West Hills	No	ABMI	AHO , CPK CPU
Los Angeles	7942 VICKY AVE	91304	2013009022	0.000	0.000	0.000	0.831	Shortfall of Sites	0.173	Low Residential	RS-1	Very Low Residential	0	0	66.287	0.831		Residential - Single Family Residence - Pool, 1	189B097 500	1 per lot	Canoga Park - Winnetka - Woodland Hills - West Hills	No	ABMI	AHO , CPK CPU
Los Angeles	23035 STRATHERN ST	91304	2014026006	0.000	0.000	0.000	0.831	Shortfall of Sites	0.173	Low Residential	RS-1	Very Low Residential	[HB5-G1-5] [CX3-FA] [CPIO]	0	66.287	0.831		Residential - Single Family Residence, 1	189B097 429	1 per lot	Canoga Park - Winnetka - Woodland Hills - West Hills	No	ABMI	AHO , CPK CPU, ADU

Jurisdiction Name	Site Address/Intersection	5 Digit ZIP Code	Assessor Parcel Number	Very Low-Income	Low-Income	Moderate-Income	Above Moderate-Income	Type of Shortfall	Parcel Size (Acres)	Current General Plan Designation	Current Zoning	Proposed General Plan (GP) Designation	Proposed Zoning	Minimum Density Allowed	Maximum Density Allowed	Total Capacity	Vacant/ Nonvacant	Description of Existing Uses	PIN	Base Density Per Acre	Community Plan Area	Rent Stabalization Ordinance	Income Category	Applicable Rezoning Program (Program informing values in Column Q listed first)
Los Angeles	7943 SALE AVE	91304	2013009017	0.000	0.000	0.000	0.831	Shortfall of Sites	0.173	Low Residential	RS-1	Very Low Residential	0	0	66.287	0.831		Residential - Single Family Residence, 1	189B097 501	1 per lot	Canoga Park - Winnetka - Woodland Hills - West Hills	No	ABMI	AHO , CPK CPU
Los Angeles	7937 SALE AVE	91304	2013009016	0.000	0.000	0.000	0.831	Shortfall of Sites	0.173	Low Residential	RS-1	Very Low Residential	0	0	66.287	0.831		Residential - Single Family Residence, 1	189B097 525	1 per lot	Canoga Park - Winnetka - Woodland Hills - West Hills	No	ABMI	AHO , CPK CPU
Los Angeles	7931 SALE AVE	91304	2013009015	0.000	0.000	0.000	0.831	Shortfall of Sites	0.173	Low Residential	RS-1	Very Low Residential	0	0	66.287	0.831		Residential - Single Family Residence, 1	189B097 550	1 per lot	Canoga Park - Winnetka - Woodland Hills - West Hills	No	ABMI	AHO , CPK CPU
Los Angeles	7948 VICKY AVE	91304	2013009021	0.000	0.000	0.000	0.831	Shortfall of Sites	0.173	Low Residential	RS-1	Very Low Residential	0	0	66.287	0.831		Residential - Single Family Residence, 1	189B097 474	1 per lot	Canoga Park - Winnetka - Woodland Hills - West Hills	No	ABMI	AHO , CPK CPU
Los Angeles	7923 SALE AVE	91304	2013009014	0.000	0.000	0.000	0.831	Shortfall of Sites	0.173	Low Residential	RS-1	Very Low Residential	0	0	66.287	0.831		Residential - Single Family Residence, 1	189B097 576	1 per lot	Canoga Park - Winnetka - Woodland Hills - West Hills	No	ABMI	AHO , CPK CPU
Los Angeles	20423 HAMLIN ST	91306	2136020008	0.000	0.000	0.000	0.831	Shortfall of Sites	0.173	Low Residential	RS-1-RIO	Low Residential	0	0	66.287	0.831		Residential - Single Family Residence - Pool, 1	180B109 321	1 per lot	Canoga Park - Winnetka - Woodland Hills - West Hills	No	ABMI	AHO , CPK CPU
Los Angeles	7917 SALE AVE	91304	2013009013	0.000	0.000	0.000	0.831	Shortfall of Sites	0.173	Low Residential	RS-1	Very Low Residential	0	0	66.287	0.831		Residential - Single Family Residence, 1	189B097 602	1 per lot	Canoga Park - Winnetka - Woodland Hills - West Hills	No	ABMI	AHO , CPK CPU
Los Angeles	7911 SALE AVE	91304	2013009012	0.000	0.000	0.000	0.831	Shortfall of Sites	0.173	Low Residential	RS-1	Very Low Residential	[HB5-SH1-5] [CX4-FA] [CPIO-O]	0	66.287	0.831		Residential - Single Family Residence, 1	189B097 625	1 per lot	Canoga Park - Winnetka - Woodland Hills - West Hills	No	ABMI	AHO , CPK CPU
Los Angeles	17851 LANARK ST	91335	2101010015	0.000	0.000	0.000	0.831	Shortfall of Sites	0.173	Low Residential	R1-1	Low Residential	0	0	66.287	0.831		Residential - Single Family Residence - Pool, 1	189B129 71	1 per lot	Reseda - West Van Nuys	No	ABMI	AHO , RES CPU
Los Angeles	7853 SALE AVE	91304	2013009009	0.000	0.000	0.000	0.831	Shortfall of Sites	0.173	Low Residential	RS-1	Very Low Residential	[MB4-G1-5] [IX1-FA] [CPIO]	0	66.287	0.831		Residential - Single Family Residence, 1	189B097 709	1 per lot	Canoga Park - Winnetka - Woodland Hills - West Hills	No	ABMI	AHO , CPK CPU
Los Angeles	7847 SALE AVE	91304	2013009008	0.000	0.000	0.000	0.831	Shortfall of Sites	0.173	Low Residential	RS-1	Very Low Residential	0	0	66.287	0.831		Residential - Single Family Residence, 1	189B097 729	1 per lot	Canoga Park - Winnetka - Woodland Hills - West Hills	No	ABMI	AHO , CPK CPU
Los Angeles	7357 ASMAN AVE	91307	2022023056	0.000	0.000	0.000	0.831	Shortfall of Sites	0.173	Low Residential	RS-1	Very Low Residential	0	0	66.287	0.831		Residential - Single Family Residence - Pool, 1	186B101 680	1 per lot	Canoga Park - Winnetka - Woodland Hills - West Hills	No	ABMI	AHO , CPK CPU
Los Angeles	7841 SALE AVE	91304	2013009007	0.000	0.000	0.000	0.831	Shortfall of Sites	0.173	Low Residential	RS-1	Very Low Residential	0	0	66.287	0.831		Residential - Single Family Residence, 1	189B097 757	1 per lot	Canoga Park - Winnetka - Woodland Hills - West Hills	No	ABMI	AHO , CPK CPU
Los Angeles	7833 SALE AVE	91304	2013009006	0.000	0.000	0.000	0.831	Shortfall of Sites	0.173	Low Residential	RS-1	Very Low Residential	0	0	66.287	0.831		Residential - Single Family Residence, 1	189B097 780	1 per lot	Canoga Park - Winnetka - Woodland Hills - West Hills	No	ABMI	AHO , CPK CPU
Los Angeles	20362 HARTLAND ST	91306	2136016011	0.000	0.000	0.000	0.831	Shortfall of Sites	0.173	Low Residential	RS-1-RIO	Low Residential	0	0	66.287	0.831		Residential - Single Family Residence, 1	183B113 833	1 per lot	Canoga Park - Winnetka - Woodland Hills - West Hills	No	ABMI	AHO , CPK CPU
Los Angeles	6661 DELCO AVE	91306	2136020014	0.000	0.000	0.000	0.831	Shortfall of Sites	0.173	Low Residential	RS-1-RIO	Low Residential	0	0	66.287	0.831		Residential - Single Family Residence, 1	180B113 284	1 per lot	Canoga Park - Winnetka - Woodland Hills - West Hills	No	ABMI	AHO , CPK CPU
Los Angeles	7827 SALE AVE	91304	2013009005	0.000	0.000	0.000	0.831	Shortfall of Sites	0.173	Low Residential	RS-1	Very Low Residential	0	0	66.287	0.831		Residential - Single Family Residence - Pool, 1	189B097 809	1 per lot	Canoga Park - Winnetka - Woodland Hills - West Hills	No	ABMI	AHO , CPK CPU
Los Angeles	7425 FARRALONE AVE	91303	2023022011	0.000	0.000	0.000	0.831	Shortfall of Sites	0.173	Low Residential	RS-1	Very Low Residential	[MB3-CDF1-5] [IX4-FA] [CPIO]	0	66.287	0.831		Residential - Single Family Residence, 1	186B101 535	1 per lot	Canoga Park - Winnetka - Woodland Hills - West Hills	No	ABMI	AHO , CPK CPU
Los Angeles	7815 SALE AVE	91304	2013009003	0.000	0.000	0.000	0.831	Shortfall of Sites	0.173	Low Residential	RS-1	Very Low Residential	0	0	66.287	0.831		Residential - Single Family Residence, 1	189B097 864	1 per lot	Canoga Park - Winnetka - Woodland Hills - West Hills	No	ABMI	AHO , CPK CPU
Los Angeles	7821 SALE AVE	91304	2013009004	0.000	0.000	0.000	0.831	Shortfall of Sites	0.173	Low Residential	RS-1	Very Low Residential	0	0	66.287	0.831		Residential - Single Family Residence, 1	189B097 832	1 per lot	Canoga Park - Winnetka - Woodland Hills - West Hills	No	ABMI	AHO , CPK CPU
Los Angeles	19212 AETNA ST	91356	2156001003	0.000	0.000	0.000	0.831	Shortfall of Sites	0.173	Low II Residential	RS-1	Low Residential	0	0	66.287	0.831		Residential - Single Family Residence, 1	177B117 582	1 per lot	Encino - Tarzana	No	ABMI	AHO , ENC CPU
Los Angeles	23067 VENTURA BLVD	91364	2042012057	0.000	0.000	0.000	0.831	Shortfall of Sites	0.069	Limited Commercial	C1-1VLD	0	0	0	23.195	0.831		Commercial - Office Building - One Story, 0	171B097 658		Canoga Park - Winnetka - Woodland Hills - West Hills	No	ABMI	ARO
Los Angeles	7807 SALE AVE	91304	2013009002	0.000	0.000	0.000	0.831	Shortfall of Sites	0.173	Low Residential	RS-1	Very Low Residential	[DM1-MK1-5] [IX3-FA] [CPIO]	0	66.287	0.831		Residential - Single Family Residence, 1	189B097 885	1 per lot	Canoga Park - Winnetka - Woodland Hills - West Hills	No	ABMI	AHO , CPK CPU
Los Angeles	7617 VICKY AVE	91304	2013008023	0.000	0.000	0.000	0.831	Shortfall of Sites	0.173	Low Residential	RS-1	Very Low Residential	[MB4-SH1-5] [IX1-FA] [CPIO]	0	66.287	0.831		Residential - Single Family Residence, 1	186B097 186	1 per lot	Canoga Park - Winnetka - Woodland Hills - West Hills	No	ABMI	AHO , CPK CPU
Los Angeles	0	0	5154021032	0.000	0.000	0.000	0.831	Shortfall of Sites	0.088	Highway Oriented Commercial	C2-1, P-1	0	0	0	94.696	0.831		Commercial - Supermarket - Supermarket - 12,000 SF or More - One Story, 0	133-5A205 26		Westlake	No	ABMI	P
Los Angeles	22212 ARCHWOOD ST	91303	2139015007	0.000	0.000	0.000	0.831	Shortfall of Sites	0.173	Low Residential	RS-1-RIO	Very Low Residential	0	0	66.287	0.831		Residential - Single Family Residence - Pool, 1	180B101 191	1 per lot	Canoga Park - Winnetka - Woodland Hills - West Hills	No	ABMI	AHO , CPK CPU
Los Angeles	20412 ENADIA WAY	91306	2136006006	0.000	0.000	0.000	0.831	Shortfall of Sites	0.173	Low Residential	RS-1-RIO	Low Residential	0	0	66.287	0.831		Residential - Single Family Residence, 1	183B113 130	1 per lot	Canoga Park - Winnetka - Woodland Hills - West Hills	No	ABMI	AHO , CPK CPU
Los Angeles	6677 DELCO AVE	91306	2136020016	0.000	0.000	0.000	0.831	Shortfall of Sites	0.173	Low Residential	RS-1-RIO	Low Residential	0	0	66.287	0.831		Residential - Single Family Residence - Pool, 1	180B109 246	1 per lot	Canoga Park - Winnetka - Woodland Hills - West Hills	No	ABMI	AHO , CPK CPU
Los Angeles	7433 FARRALONE AVE	91303	2023022012	0.000	0.000	0.000	0.831	Shortfall of Sites	0.173	Low Residential	RS-1	Very Low Residential	0	0	66.287	0.831		Residential - Single Family Residence - Pool, 1	186B101 524	1 per lot	Canoga Park - Winnetka - Woodland Hills - West Hills	No	ABMI	AHO , CPK CPU
Los Angeles	8134 GLADE AVE	91304	2012031011	0.000	0.000	0.000	0.831	Shortfall of Sites	0.173	Low Residential	RS-1	Very Low Residential	0	0	66.287	0.831		Residential - Single Family Residence, 1	189B101 83	1 per lot	Canoga Park - Winnetka - Woodland Hills - West Hills	No	ABMI	AHO , CPK CPU
Los Angeles	20757 SKOURAS DR	91306	2148008017	0.000	0.000	0.000	0.831	Shortfall of Sites	0.173	Low Residential	RS-1-RIO	Low Residential	0	0	66.287	0.831		Residential - Single Family Residence - Pool, 1	180B109 138	1 per lot	Canoga Park - Winnetka - Woodland Hills - West Hills	No	ABMI	AHO , CPK CPU
Los Angeles	20411 MOBILE ST	91306	2136022020	0.000	0.000	0.000	0.830	Shortfall of Sites	0.173	Low Residential	RS-1-RIO	Low Residential	0	0	66.287	0.830		Residential - Single Family Residence - Pool, 1	180B113 460	1 per lot	Canoga Park - Winnetka - Woodland Hills - West Hills	No	ABMI	AHO , CPK CPU
Los Angeles	7956 SHOUP AVE	91304	2012009002	0.000	0.000	0.000	0.830	Shortfall of Sites	0.173	Low Residential	RS-1	Very Low Residential	0	0	66.287	0.830		Residential - Single Family Residence, 1	189B101 291	1 per lot	Canoga Park - Winnetka - Woodland Hills - West Hills	No	ABMI	AHO , CPK CPU
Los Angeles	17604 CAPRINO PL	91406	2202017017	0.000	0.000	0.000	0.830	Shortfall of Sites	0.173	Low Residential	R1-1	Low Residential	0	0	66.287	0.830		Residential - Single Family Residence, 1	186B129 796	1 per lot	Reseda - West Van Nuys	No	ABMI	AHO , RES CPU
Los Angeles	5901 GLADE AVE	91367	2146013015	0.000	0.000	0.000	0.830	Shortfall of Sites	0.173	Low Residential	RS-1	Very Low Residential	0	0	66.287	0.830		Residential - Single Family Residence - Pool, 1	177B101 218	1 per lot	Canoga Park - Winnetka - Woodland Hills - West Hills	No	ABMI	AHO , CPK CPU, ADU
Los Angeles	7441 FARRALONE AVE	91303	2023022013	0.000	0.000	0.000	0.830	Shortfall of Sites	0.173	Low Residential	RS-1	Very Low Residential	0	0	66.287	0.830		Residential - Single Family Residence, 1	186B101 504	1 per lot	Canoga Park - Winnetka - Woodland Hills - West Hills	No	ABMI	AHO , CPK CPU
Los Angeles	8166 BIANCA AVE	91325	2201015011	0.000	0.000	0.000	0.830	Shortfall of Sites	0.160	Low Residential	R1-1	Low Residential	0	0	66.287	0.830		Residential - Single Family Residence, 1	192B129 572	1 per lot	Reseda - West Van Nuys	No	ABMI	AHO , RES CPU, ADU
Los Angeles	5142 W JEFFERSON BLVD	90016	5047001001	0.000	0.000	0.000	0.830	Shortfall of Sites	0.000	Hybrid Industrial	CM-2D-CPIO	0	0	0	3317.314	0.830		Industrial - Light Manufacturing - One Story, 0	120B177 749		West Adams - Baldwin Hills - Leimert	No	ABMI	ARO
Los Angeles	5142 W JEFFERSON BLVD	90016	5047001001	0.000	0.000	0.000	0.830	Shortfall of Sites	0.006	Hybrid Industrial	CM-2D-CPIO	0	0	0	246.612	0.830		Industrial - Light Manufacturing - One Story, 0	120B177 750		West Adams - Baldwin Hills - Leimert	No	ABMI	ARO
Los Angeles	5142 W JEFFERSON BLVD	90016	5047001001	0.000	0.000	0.000	0.830	Shortfall of Sites	0.086	Hybrid Industrial	CM-2D-CPIO	0	0	0	18.503	0.830		Industrial - Light Manufacturing - One Story, 0	120B177 752		West Adams - Baldwin Hills - Leimert	No	ABMI	ARO
Los Angeles	5142 W JEFFERSON BLVD	90016	5047001001	0.000	0.000	0.000	0.830	Shortfall of Sites	0.001	Hybrid Industrial	CM-2D-CPIO	0	0	0	1159.150	0.830		Industrial - Light Manufacturing - One Story, 0	120B177 768		West Adams - Baldwin Hills - Leimert	No	ABMI	ARO
Los Angeles	5142 W JEFFERSON BLVD	90016	5047001001	0.000	0.000	0.000	0.830	Shortfall of Sites	0.110	Hybrid Industrial	CM-2D-CPIO	0	0	0	14.508	0.830		Industrial - Light Manufacturing - One Story, 0	120B177 770		West Adams - Baldwin Hills - Leimert	No	ABMI	ARO
Los Angeles	5142 W JEFFERSON BLVD	90016	5047001001	0.000	0.000	0.000	0.830	Shortfall of Sites	0.001	Hybrid Industrial	CM-2D-CPIO	0	0	0	1159.376	0.830		Industrial - Light Manufacturing - One Story, 0	120B177 777		West Adams - Baldwin Hills - Leimert	No	ABMI	ARO
Los Angeles	5142 W JEFFERSON BLVD	90016	5047001001	0.000	0.000	0.000	0.830	Shortfall of Sites	0.160	Hybrid Industrial	CM-2D-CPIO	0	0	0	9.993	0.830		Industrial - Light Manufacturing - One Story, 0	120B177 779		West Adams - Baldwin Hills - Leimert	No	ABMI	ARO
Los Angeles	5142 W JEFFERSON BLVD	90016	5047001001	0.000	0.000	0.000	0.830	Shortfall of Sites	0.002	Hybrid Industrial	CM-2D-CPIO	0	0	0	1020.535	0.830		Industrial - Light Manufacturing - One Story, 0	120B177 790		West Adams - Baldwin Hills - Leimert	No	ABMI	ARO
Los Angeles	20400 ENADIA WAY	91306	2136006008	0.000	0.000	0.000	0.830	Shortfall of Sites	0.173	Low Residential	RS-1-RIO	Low Residential	0	0	66.287	0.830		Residential - Single Family Residence - Pool, 1	183B113 132	1 per lot	Canoga Park - Winnetka - Woodland Hills - West Hills	No	ABMI	AHO , CPK CPU
Los Angeles	18209 STRATHERN ST	91335	2102010012	0.000	0.000	0.000	0.830	Shortfall of Sites	0.173	Low Residential	R1-1	Low Residential	0	0	66.287	0.830		Residential - Single Family Residence, 1	189B125 337	1 per lot	Reseda - West Van Nuys	No	ABMI	AHO , RES CPU
Los Angeles	20243 GAULT ST	91306	2135001030	0.000	0.000	0.000	0.830	Shortfall of Sites	0.173	Low Residential	RS-1-RIO	Low Residential	0	0	66.287	0.830		Residential - Single Family Residence, 1	183B113 166	1 per lot	Canoga Park - Winnetka - Woodland Hills - West Hills	No	ABMI	AHO , CPK CPU
Los Angeles	20231 GAULT ST	91306	2135001032	0.000	0.000	0.000	0.830	Shortfall of Sites	0.173	Low Residential	RS-1-RIO	Low Residential	[MN1-G1-5] [CX1-FA] [CPIO]	0	66.287	0.830		Residential - Single Family Residence - Pool, 1	183B113 168	1 per lot	Canoga Park - Winnetka - Woodland Hills - West Hills	No	ABMI	AHO , CPK CPU

Jurisdiction Name	Site Address/Intersection	5 Digit ZIP Code	Assessor Parcel Number	Very Low-Income	Low-Income	Moderate-Income	Above Moderate-Income	Type of Shortfall	Parcel Size (Acres)	Current General Plan Designation	Current Zoning	Proposed General Plan (GP) Designation	Proposed Zoning	Minimum Density Allowed	Maximum Density Allowed	Total Capacity	Vacant/ Nonvacant	Description of Existing Uses	PIN	Base Density Per Acre	Community Plan Area	Rent Stabalization Ordinance	Income Category	Applicable Rezoning Program (Program informing values in Column Q listed first)
Los Angeles	20149 GAULT ST	91306	2135038002	0.000	0.000	0.000	0.830	Shortfall of Sites	0.173	Low Residential	RS-1-RIO	Low Residential	0	0	66.287	0.830		Residential - Single Family Residence, 1	183B113 176	1 per lot	Canoga Park - Winnetka - Woodland Hills - West Hills	No	ABMI	AHO , CPK CPU
Los Angeles	20225 GAULT ST	91306	2135001033	0.000	0.000	0.000	0.830	Shortfall of Sites	0.173	Low Residential	RS-1-RIO	Low Residential	[MN1-AL2-5] [CX1-FA] [CPIO]	0	66.287	0.830		Residential - Single Family Residence, 1	183B113 169	1 per lot	Canoga Park - Winnetka - Woodland Hills - West Hills	No	ABMI	AHO , CPK CPU
Los Angeles	20201 GAULT ST	91306	2135001037	0.000	0.000	0.000	0.830	Shortfall of Sites	0.173	Low Residential	RS-1-RIO	Low Residential	0	0	66.287	0.830		Residential - Single Family Residence, 1	183B113 173	1 per lot	Canoga Park - Winnetka - Woodland Hills - West Hills	No	ABMI	AHO , CPK CPU
Los Angeles	20207 GAULT ST	91306	2135001036	0.000	0.000	0.000	0.830	Shortfall of Sites	0.173	Low Residential	RS-1-RIO	Low Residential	0	0	66.287	0.830		Residential - Single Family Residence - Pool, 1	183B113 172	1 per lot	Canoga Park - Winnetka - Woodland Hills - West Hills	No	ABMI	AHO , CPK CPU
Los Angeles	20213 GAULT ST	91306	2135001035	0.000	0.000	0.000	0.830	Shortfall of Sites	0.173	Low Residential	RS-1-RIO	Low Residential	0	0	66.287	0.830		Residential - Single Family Residence, 1	183B113 171	1 per lot	Canoga Park - Winnetka - Woodland Hills - West Hills	No	ABMI	AHO , CPK CPU
Los Angeles	20219 GAULT ST	91306	2135001034	0.000	0.000	0.000	0.830	Shortfall of Sites	0.173	Low Residential	RS-1-RIO	Low Residential	0	0	66.287	0.830		Residential - Single Family Residence, 1	183B113 170	1 per lot	Canoga Park - Winnetka - Woodland Hills - West Hills	No	ABMI	AHO , CPK CPU
Los Angeles	20141 GAULT ST	91306	2135038003	0.000	0.000	0.000	0.830	Shortfall of Sites	0.173	Low Residential	RS-1-RIO	Low Residential	0	0	66.287	0.830		Residential - Single Family Residence, 1	183B113 177	1 per lot	Canoga Park - Winnetka - Woodland Hills - West Hills	No	ABMI	AHO , CPK CPU
Los Angeles	20133 GAULT ST	91306	2135038004	0.000	0.000	0.000	0.830	Shortfall of Sites	0.173	Low Residential	RS-1-RIO	Low Residential	0	0	66.287	0.830		Residential - Single Family Residence, 1	183B113 178	1 per lot	Canoga Park - Winnetka - Woodland Hills - West Hills	No	ABMI	AHO , CPK CPU
Los Angeles	20161 GAULT ST	91306	2135001038	0.000	0.000	0.000	0.830	Shortfall of Sites	0.173	Low Residential	RS-1-RIO	Low Residential	0	0	66.287	0.830		Residential - Single Family Residence, 1	183B113 174	1 per lot	Canoga Park - Winnetka - Woodland Hills - West Hills	No	ABMI	AHO , CPK CPU
Los Angeles	20249 GAULT ST	91306	2135001029	0.000	0.000	0.000	0.830	Shortfall of Sites	0.173	Low Residential	RS-1-RIO	Low Residential	0	0	66.287	0.830		Residential - Single Family Residence, 1	183B113 165	1 per lot	Canoga Park - Winnetka - Woodland Hills - West Hills	No	ABMI	AHO , CPK CPU
Los Angeles	20237 GAULT ST	91306	2135001031	0.000	0.000	0.000	0.830	Shortfall of Sites	0.173	Low Residential	RS-1-RIO	Low Residential	0	0	66.287	0.830		Residential - Single Family Residence - Pool, 1	183B113 167	1 per lot	Canoga Park - Winnetka - Woodland Hills - West Hills	No	ABMI	AHO , CPK CPU
Los Angeles	20706 SKOURAS DR	91306	2148010001	0.000	0.000	0.000	0.830	Shortfall of Sites	0.173	Low Residential	RS-1-RIO	Low Residential	0	0	66.287	0.830		Residential - Single Family Residence - Pool, 1	180B109 159	1 per lot	Canoga Park - Winnetka - Woodland Hills - West Hills	No	ABMI	AHO , CPK CPU
Los Angeles	7712 MASON AVE	91306	2114001002	0.000	0.000	0.000	0.830	Shortfall of Sites	0.173	Low Residential	RS-1	Low Residential	0	0	66.287	0.830		Residential - Single Family Residence, 1	189B109 1062	1 per lot	Canoga Park - Winnetka - Woodland Hills - West Hills	No	ABMI	AHO , CPK CPU
Los Angeles	20607 KITTRIDGE ST	91306	2148019013	0.000	0.000	0.000	0.830	Shortfall of Sites	0.173	Low Residential	RS-1-RIO	Low Residential	0	0	66.287	0.830		Residential - Single Family Residence, 1	180B109 414	1 per lot	Canoga Park - Winnetka - Woodland Hills - West Hills	No	ABMI	AHO , CPK CPU
Los Angeles	7447 FARRALONE AVE	91303	2023022014	0.000	0.000	0.000	0.830	Shortfall of Sites	0.173	Low Residential	RS-1	Very Low Residential	[DM4-CHC1-5] [CX2-FA] [CPIO]	0	66.287	0.830		Residential - Single Family Residence - Pool, 1	186B101 468	1 per lot	Canoga Park - Winnetka - Woodland Hills - West Hills	No	ABMI	AHO , CPK CPU
Los Angeles	20561 HAYNES ST	91306	2148017013	0.000	0.000	0.000	0.830	Shortfall of Sites	0.181	Low Residential	RS-1-RIO	Low Residential	[DM2-G1-5] [CX2-FA] [CPIO-O]	0	66.287	0.830		, 1	180B109 487	1 per lot	Canoga Park - Winnetka - Woodland Hills - West Hills	Yes	ABMI	AHO , CPK CPU
Los Angeles	7858 NEVADA AVE	91304	2012011017	0.000	0.000	0.000	0.830	Shortfall of Sites	0.173	Low Residential	RS-1	Very Low Residential	0	0	66.287	0.830		Residential - Single Family Residence, 1	189B101 503	1 per lot	Canoga Park - Winnetka - Woodland Hills - West Hills	No	ABMI	AHO , CPK CPU
Los Angeles	20456 MOBERLY PL	91306	2136020022	0.000	0.000	0.000	0.830	Shortfall of Sites	0.173	Low Residential	RS-1-RIO	Low Residential	0	0	66.287	0.830		Residential - Single Family Residence - Pool, 1	180B109 233	1 per lot	Canoga Park - Winnetka - Woodland Hills - West Hills	No	ABMI	AHO , CPK CPU
Los Angeles	4851 COLLETT AVE	91436	2261022093	0.000	0.000	0.000	0.830	Shortfall of Sites	0.160	Low II Residential	RE9-1	Low Residential	0	0	66.287	0.830		Residential - Single Family Residence - Pool, 1	168B141 320	1 per lot	Encino - Tarzana	No	ABMI	AHO , ENC CPU, ADU
Los Angeles	20450 MOBERLY PL	91306	2136020021	0.000	0.000	0.000	0.830	Shortfall of Sites	0.173	Low Residential	RS-1-RIO	Low Residential	0	0	66.287	0.830		Residential - Single Family Residence, 1	180B109 240	1 per lot	Canoga Park - Winnetka - Woodland Hills - West Hills	No	ABMI	AHO , CPK CPU
Los Angeles	20347 HAYNES ST	91306	2136018012	0.000	0.000	0.000	0.830	Shortfall of Sites	0.173	Low Residential	RS-1-RIO	Low Residential	0	0	66.287	0.830		Residential - Single Family Residence, 1	180B113 163	1 per lot	Canoga Park - Winnetka - Woodland Hills - West Hills	No	ABMI	AHO , CPK CPU
Los Angeles	6627 FARRALONE AVE	91303	2139014021	0.000	0.000	0.000	0.830	Shortfall of Sites	0.173	Low Residential	RS-1-RIO	Very Low Residential	0	0	66.287	0.830		Residential - Single Family Residence - Pool, 1	180B101 315	1 per lot	Canoga Park - Winnetka - Woodland Hills - West Hills	No	ABMI	AHO , CPK CPU
Los Angeles	8000 RUDNICK AVE	91304	2012006012	0.000	0.000	0.000	0.830	Shortfall of Sites	0.173	Low Residential	RS-1	Very Low Residential	0	0	66.287	0.830		Residential - Single Family Residence, 1	189B101 263	1 per lot	Canoga Park - Winnetka - Woodland Hills - West Hills	No	ABMI	AHO , CPK CPU
Los Angeles	22721 COVELLO ST	91307	2022008011	0.000	0.000	0.000	0.830	Shortfall of Sites	0.173	Low Residential	RS-1	Very Low Residential	0	0	66.287	0.830		Residential - Single Family Residence, 1	186B097 343	1 per lot	Canoga Park - Winnetka - Woodland Hills - West Hills	No	ABMI	AHO , CPK CPU
Los Angeles	20157 HART ST	91306	2135004019	0.000	0.000	0.000	0.830	Shortfall of Sites	0.173	Low Residential	RS-1-RIO	Low Residential	[MB4-SH1-5] [IX1-FA] [CPIO]	0	66.287	0.830		Residential - Single Family Residence, 1	183B113 429	1 per lot	Canoga Park - Winnetka - Woodland Hills - West Hills	No	ABMI	AHO , CPK CPU
Los Angeles	7845 NEVADA AVE	91304	2012010015	0.000	0.000	0.000	0.830	Shortfall of Sites	0.173	Low Residential	RS-1	Very Low Residential	0	0	66.287	0.830		Residential - Single Family Residence - Pool, 1	189B101 563	1 per lot	Canoga Park - Winnetka - Woodland Hills - West Hills	No	ABMI	AHO , CPK CPU
Los Angeles	22314 KITTRIDGE ST	91303	2139010008	0.000	0.000	0.000	0.830	Shortfall of Sites	0.173	Low Residential	RS-1-RIO	Very Low Residential	0	0	66.287	0.830		Residential - Single Family Residence, 1	180B101 263	1 per lot	Canoga Park - Winnetka - Woodland Hills - West Hills	No	ABMI	AHO , CPK CPU
Los Angeles	19927 STAGG ST	91306	2106010005	0.000	0.000	0.000	0.830	Shortfall of Sites	0.173	Low Residential	RS-1	Low Residential	0	0	66.287	0.830		Residential - Single Family Residence, 1	189B113 1193	1 per lot	Canoga Park - Winnetka - Woodland Hills - West Hills	No	ABMI	AHO , CPK CPU
Los Angeles	22201 LEADWELL ST	91303	2023025028	0.000	0.000	0.000	0.830	Shortfall of Sites	0.173	Low Residential	RS-1	Very Low Residential	0	0	66.287	0.830		Residential - Single Family Residence - Pool, 1	186B101 737	1 per lot	Canoga Park - Winnetka - Woodland Hills - West Hills	No	ABMI	AHO , CPK CPU
Los Angeles	22308 KITTRIDGE ST	91303	2139010007	0.000	0.000	0.000	0.830	Shortfall of Sites	0.173	Low Residential	RS-1-RIO	Very Low Residential	0	0	66.287	0.830		Residential - Single Family Residence, 1	180B101 264	1 per lot	Canoga Park - Winnetka - Woodland Hills - West Hills	No	ABMI	AHO , CPK CPU
Los Angeles	6621 FARRALONE AVE	91303	2139014022	0.000	0.000	0.000	0.830	Shortfall of Sites	0.173	Low Residential	RS-1-RIO	Very Low Residential	0	0	66.287	0.830		Residential - Single Family Residence, 1	180B101 329	1 per lot	Canoga Park - Winnetka - Woodland Hills - West Hills	No	ABMI	AHO , CPK CPU
Los Angeles	22300 KITTRIDGE ST	91303	2139010006	0.000	0.000	0.000	0.830	Shortfall of Sites	0.173	Low Residential	RS-1-RIO	Very Low Residential	0	0	66.287	0.830		Residential - Single Family Residence, 1	180B101 265	1 per lot	Canoga Park - Winnetka - Woodland Hills - West Hills	No	ABMI	AHO , CPK CPU
Los Angeles	22317 WELBY WAY	91303	2139009047	0.000	0.000	0.000	0.830	Shortfall of Sites	0.173	Low Residential	RS-1-RIO	Very Low Residential	0	0	66.287	0.830		Residential - Single Family Residence, 1	180B101 87	1 per lot	Canoga Park - Winnetka - Woodland Hills - West Hills	No	ABMI	AHO , CPK CPU
Los Angeles	6518 KELVIN AVE	91306	2148025002	0.000	0.000	0.000	0.830	Shortfall of Sites	0.173	Low Residential	RS-1-RIO	Low Residential	0	0	66.287	0.830		Residential - Single Family Residence, 1	180B109 577	1 per lot	Canoga Park - Winnetka - Woodland Hills - West Hills	No	ABMI	AHO , CPK CPU
Los Angeles	20720 SKOURAS DR	91306	2148010006	0.000	0.000	0.000	0.830	Shortfall of Sites	0.173	Low Residential	RS-1-RIO	Low Residential	0	0	66.287	0.830		Residential - Single Family Residence, 1	180B109 171	1 per lot	Canoga Park - Winnetka - Woodland Hills - West Hills	No	ABMI	AHO , CPK CPU
Los Angeles	22252 KITTRIDGE ST	91303	2139010004	0.000	0.000	0.000	0.830	Shortfall of Sites	0.173	Low Residential	RS-1-RIO	Very Low Residential	0	0	66.287	0.830		Residential - Single Family Residence, 1	180B101 267	1 per lot	Canoga Park - Winnetka - Woodland Hills - West Hills	No	ABMI	AHO , CPK CPU
Los Angeles	7601 SALE AVE	91304	2013008013	0.000	0.000	0.000	0.830	Shortfall of Sites	0.173	Low Residential	RS-1	Very Low Residential	0	0	66.287	0.830		Residential - Single Family Residence - Pool, 1	186B097 244	1 per lot	Canoga Park - Winnetka - Woodland Hills - West Hills	No	ABMI	AHO , CPK CPU
Los Angeles	20306 ENADIA WAY	91306	2136007004	0.000	0.000	0.000	0.830	Shortfall of Sites	0.173	Low Residential	RS-1-RIO	Low Residential	0	0	66.287	0.830		Residential - Single Family Residence, 1	183B113 139	1 per lot	Canoga Park - Winnetka - Woodland Hills - West Hills	No	ABMI	AHO , CPK CPU
Los Angeles	20306 VOSE ST	91306	2136008004	0.000	0.000	0.000	0.830	Shortfall of Sites	0.173	Low Residential	RS-1-RIO	Low Residential	0	0	66.287	0.830		Residential - Single Family Residence, 1	183B113 357	1 per lot	Canoga Park - Winnetka - Woodland Hills - West Hills	No	ABMI	AHO , CPK CPU
Los Angeles	7400 CAPISTRANO AVE	91307	2022017016	0.000	0.000	0.000	0.830	Shortfall of Sites	0.173	Low Residential	RS-1	Very Low Residential	0	0	66.287	0.830		Residential - Single Family Residence, 1	186B101 623	1 per lot	Canoga Park - Winnetka - Woodland Hills - West Hills	No	ABMI	AHO , CPK CPU
Los Angeles	7900 VICKY AVE	91304	2013009029	0.000	0.000	0.000	0.830	Shortfall of Sites	0.173	Low Residential	RS-1	Very Low Residential	[HB3-G1-5] [CX2-FA] [CPIO-O]	0	66.287	0.830		Residential - Single Family Residence - Pool, 1	189B097 677	1 per lot	Canoga Park - Winnetka - Woodland Hills - West Hills	No	ABMI	AHO , CPK CPU
Los Angeles	7523 CAPISTRANO AVE	91307	2022016014	0.000	0.000	0.000	0.830	Shortfall of Sites	0.173	Low Residential	RS-1	Very Low Residential	0	0	66.287	0.830		Residential - Single Family Residence, 1	186B097 380	1 per lot	Canoga Park - Winnetka - Woodland Hills - West Hills	No	ABMI	AHO , CPK CPU
Los Angeles	7342 ASMAN AVE	91307	2022023051	0.000	0.000	0.000	0.830	Shortfall of Sites	0.173	Low Residential	RS-1	Very Low Residential	0	0	66.287	0.830		Residential - Single Family Residence, 1	186B101 742	1 per lot	Canoga Park - Winnetka - Woodland Hills - West Hills	No	ABMI	AHO , CPK CPU
Los Angeles	20432 HAMLIN ST	91306	2136022014	0.000	0.000	0.000	0.830	Shortfall of Sites	0.173	Low Residential	RS-1-RIO	Low Residential	0	0	66.287	0.830		Residential - Single Family Residence, 1	180B113 417	1 per lot	Canoga Park - Winnetka - Woodland Hills - West Hills	No	ABMI	AHO , CPK CPU
Los Angeles	5212 WELLER DR	91367	2044017025	0.000	0.000	0.000	0.830	Shortfall of Sites	0.173	Low Residential	RS-1	Very Low Residential	0	0	66.287	0.830		Residential - Single Family Residence - Pool, 1	171B093 462	1 per lot	Canoga Park - Winnetka - Woodland Hills - West Hills	No	ABMI	AHO , CPK CPU
Los Angeles	6607 FARRALONE AVE	91303	2139014024	0.000	0.000	0.000	0.830	Shortfall of Sites	0.173	Low Residential	RS-1-RIO	Very Low Residential	[LM2-MU2-5] [RX1-FA] [CPIO]	0	66.287	0.830		Residential - Single Family Residence, 1	180B101 370	1 per lot	Canoga Park - Winnetka - Woodland Hills - West Hills	No	ABMI	AHO , CPK CPU
Los Angeles	7905 SALE AVE	91304	2013009011	0.000	0.000	0.000	0.830	Shortfall of Sites	0.172	Low Residential	RS-1	Very Low Residential	0	0	66.287	0.830		Residential - Single Family Residence - Pool, 1	189B097 655	1 per lot	Canoga Park - Winnetka - Woodland Hills - West Hills	No	ABMI	AHO , CPK CPU

Jurisdiction Name	Site Address/Intersection	5 Digit ZIP Code	Assessor Parcel Number	Very Low-Income	Low-Income	Moderate-Income	Above Moderate-Income	Type of Shortfall	Parcel Size (Acres)	Current General Plan Designation	Current Zoning	Proposed General Plan (GP) Designation	Proposed Zoning	Minimum Density Allowed	Maximum Density Allowed	Total Capacity	Vacant/ Nonvacant	Description of Existing Uses	PIN	Base Density Per Acre	Community Plan Area	Rent Stabalization Ordinance	Income Category	Applicable Rezoning Program (Program informing values in Column Q listed first)
Los Angeles	7746 MCLAREN AVE	91304	2014014004	0.000	0.000	0.000	0.829	Shortfall of Sites	0.172	Low Residential	RS-1	Very Low Residential	[MB3-CDF1-5] [IX4-FA] [CPIO]	0	66.287	0.829		Residential - Single Family Residence - Pool, 1	189B097 989	1 per lot	Canoga Park - Winnetka - Woodland Hills - West Hills	No	ABMI	AHO , CPK CPU
Los Angeles	20237 ELKWOOD ST	91306	2107023051	0.000	0.000	0.000	0.829	Shortfall of Sites	0.172	Low Residential	R1-1	Low Residential	[MB4-G1-5] [IX1-FA] [CPIO]	0	66.287	0.829		Residential - Single Family Residence - Pool, 1	189B113 935	1 per lot	Canoga Park - Winnetka - Woodland Hills - West Hills	No	ABMI	AHO , CPK CPU
Los Angeles	7343 CAPISTRANO AVE	91307	2022022008	0.000	0.000	0.000	0.829	Shortfall of Sites	0.172	Low Residential	RS-1	Very Low Residential	[MN1-AL2-5] [CX1-FA] [CPIO-O]	0	66.287	0.829		Residential - Single Family Residence, 1	186B097 787	1 per lot	Canoga Park - Winnetka - Woodland Hills - West Hills	No	ABMI	AHO , CPK CPU
Los Angeles	7106 COZYCROFT AVE	91306	2137008009	0.000	0.000	0.000	0.829	Shortfall of Sites	0.172	Low Residential	RS-1-RIO	Low Residential	0	0	66.287	0.829		Residential - Single Family Residence, 1	183B109 216	1 per lot	Canoga Park - Winnetka - Woodland Hills - West Hills	No	ABMI	AHO , CPK CPU
Los Angeles	22707 LULL ST	91304	2013034021	0.000	0.000	0.000	0.829	Shortfall of Sites	0.172	Low Residential	RS-1	Very Low Residential	[HB2-G1-5] [CX2-FA] [CPIO-O]	0	66.287	0.829		Residential - Single Family Residence - Pool, 1	186B097 62	1 per lot	Canoga Park - Winnetka - Woodland Hills - West Hills	No	ABMI	AHO , CPK CPU
Los Angeles	6601 FARRALONE AVE	91303	2139014025	0.000	0.000	0.000	0.829	Shortfall of Sites	0.172	Low Residential	RS-1-RIO	Very Low Residential	0	0	66.287	0.829		Residential - Single Family Residence, 1	180B101 407	1 per lot	Canoga Park - Winnetka - Woodland Hills - West Hills	No	ABMI	AHO , CPK CPU
Los Angeles	5766 ENCINO AVE	91316	2254022022	0.000	0.000	0.000	0.829	Shortfall of Sites	0.159	Low II Residential	R1-1-RIO	Low Residential	0	0	66.287	0.829		Residential - Single Family Residence, 1	174B129 240	1 per lot	Encino - Tarzana	No	ABMI	AHO , ENC CPU, ADU
Los Angeles	23112 BERDON ST	91367	2042003066	0.000	0.000	0.000	0.829	Shortfall of Sites	0.172	Low Residential	RS-1	Very Low Residential	[HB5-G1-5] [CX3-FA] [CPIO]	0	66.287	0.829		Residential - Single Family Residence, 1	174B097 682	1 per lot	Canoga Park - Winnetka - Woodland Hills - West Hills	No	ABMI	AHO , CPK CPU
Los Angeles	18620 WILLARD ST	91335	2103008035	0.000	0.000	0.000	0.829	Shortfall of Sites	0.172	Low Residential	RS-1	Low Residential	0	0	66.287	0.829		Residential - Single Family Residence, 1	189B121 52	1 per lot	Reseda - West Van Nuys	No	ABMI	AHO , RES CPU
Los Angeles	7335 SAUSALITO AVE	91307	2022023033	0.000	0.000	0.000	0.829	Shortfall of Sites	0.172	Low Residential	RS-1	Very Low Residential	[MB4-G1-5] [IX1-FA] [CPIO]	0	66.287	0.829		Residential - Single Family Residence, 1	186B101 763	1 per lot	Canoga Park - Winnetka - Woodland Hills - West Hills	No	ABMI	AHO , CPK CPU
Los Angeles	7329 SAUSALITO AVE	91307	2022023034	0.000	0.000	0.000	0.829	Shortfall of Sites	0.172	Low Residential	RS-1	Very Low Residential	[LN1-MU2-5] [RX1-FA] [CPIO]	0	66.287	0.829		Residential - Single Family Residence, 1	186B101 773	1 per lot	Canoga Park - Winnetka - Woodland Hills - West Hills	No	ABMI	AHO , CPK CPU
Los Angeles	7335 CAPISTRANO AVE	91307	2022022009	0.000	0.000	0.000	0.829	Shortfall of Sites	0.172	Low Residential	RS-1	Very Low Residential	[HB5-SH1-5] [CX3-FA] [CPIO]	0	66.287	0.829		Residential - Single Family Residence, 1	186B097 799	1 per lot	Canoga Park - Winnetka - Woodland Hills - West Hills	No	ABMI	AHO , CPK CPU
Los Angeles	7329 CAPISTRANO AVE	91307	2022022010	0.000	0.000	0.000	0.829	Shortfall of Sites	0.172	Low Residential	RS-1	Very Low Residential	0	0	66.287	0.829		Residential - Single Family Residence - Pool, 1	186B097 827	1 per lot	Canoga Park - Winnetka - Woodland Hills - West Hills	No	ABMI	AHO , CPK CPU
Los Angeles	6553 FARRALONE AVE	91303	2139014026	0.000	0.000	0.000	0.829	Shortfall of Sites	0.172	Low Residential	RS-1-RIO	Very Low Residential	[HB1-G1-5] [CX2-FA] [CPIO]	0	66.287	0.829		Residential - Single Family Residence, 1	180B101 434	1 per lot	Canoga Park - Winnetka - Woodland Hills - West Hills	No	ABMI	AHO , CPK CPU
Los Angeles	8209 CAPISTRANO AVE	91304	2013025024	0.000	0.000	0.000	0.829	Shortfall of Sites	0.172	Low Residential	RS-1	Very Low Residential	[MN1-SH2-5] [CX1-FA] [CPIO-CDO]	0	66.287	0.829		Residential - Single Family Residence, 1	189B101 48	1 per lot	Canoga Park - Winnetka - Woodland Hills - West Hills	No	ABMI	AHO , CPK CPU
Los Angeles	24347 FRIAR ST	91367	2033014014	0.000	0.000	0.000	0.829	Shortfall of Sites	0.159	Low Residential	RS-1	Very Low Residential	0	0	66.287	0.829		Residential - Single Family Residence, 1	177B089 165	1 per lot	Canoga Park - Winnetka - Woodland Hills - West Hills	No	ABMI	AHO , CPK CPU, ADU
Los Angeles	7323 SAUSALITO AVE	91307	2022023035	0.000	0.000	0.000	0.829	Shortfall of Sites	0.172	Low Residential	RS-1	Very Low Residential	0	0	66.287	0.829		Residential - Single Family Residence, 1	186B101 818	1 per lot	Canoga Park - Winnetka - Woodland Hills - West Hills	No	ABMI	AHO , CPK CPU
Los Angeles	20451 HARTLAND ST	91306	2136014009	0.000	0.000	0.000	0.829	Shortfall of Sites	0.172	Low Residential	RS-1-RIO	Low Residential	[MB4-G1-5] [IX1-FA] [CPIO]	0	66.287	0.829		Residential - Single Family Residence, 1	183B109 800	1 per lot	Canoga Park - Winnetka - Woodland Hills - West Hills	No	ABMI	AHO , CPK CPU
Los Angeles	7323 CAPISTRANO AVE	91307	2022022011	0.000	0.000	0.000	0.829	Shortfall of Sites	0.172	Low Residential	RS-1	Very Low Residential	[DM2-MK1-5] [CX1-FA] [CPIO]	0	66.287	0.829		Residential - Single Family Residence, 1	186B097 842	1 per lot	Canoga Park - Winnetka - Woodland Hills - West Hills	No	ABMI	AHO , CPK CPU
Los Angeles	7315 SAUSALITO AVE	91307	2022023036	0.000	0.000	0.000	0.829	Shortfall of Sites	0.172	Low Residential	RS-1	Very Low Residential	0	0	66.287	0.829		Residential - Single Family Residence, 1	186B101 828	1 per lot	Canoga Park - Winnetka - Woodland Hills - West Hills	No	ABMI	AHO , CPK CPU
Los Angeles	7103 FORBES AVE	91406	2225018002	0.000	0.000	0.000	0.829	Shortfall of Sites	0.172	Low Residential	R1-1	Low Residential	0	0	66.287	0.829		Residential - Single Family Residence, 1	183B133 302	1 per lot	Reseda - West Van Nuys	No	ABMI	AHO , RES CPU
Los Angeles	7315 CAPISTRANO AVE	91307	2022022012	0.000	0.000	0.000	0.829	Shortfall of Sites	0.172	Low Residential	RS-1	Very Low Residential	[HB1-G1-5] [CX2-FA] [CPIO]	0	66.287	0.829		Residential - Single Family Residence, 1	186B097 869	1 per lot	Canoga Park - Winnetka - Woodland Hills - West Hills	No	ABMI	AHO , CPK CPU
Los Angeles	22647 KESWICK ST	91304	2013033013	0.000	0.000	0.000	0.829	Shortfall of Sites	0.172	Low Residential	RS-1	Very Low Residential	0	0	66.287	0.829		Residential - Single Family Residence - Pool, 1	189B097 1125	1 per lot	Canoga Park - Winnetka - Woodland Hills - West Hills	No	ABMI	AHO , CPK CPU
Los Angeles	7309 SAUSALITO AVE	91307	2022023037	0.000	0.000	0.000	0.829	Shortfall of Sites	0.172	Low Residential	RS-1	Very Low Residential	0	0	66.287	0.829		Residential - Single Family Residence - Pool, 1	186B101 874	1 per lot	Canoga Park - Winnetka - Woodland Hills - West Hills	No	ABMI	AHO , CPK CPU
Los Angeles	7309 CAPISTRANO AVE	91307	2022022013	0.000	0.000	0.000	0.829	Shortfall of Sites	0.172	Low Residential	RS-1	Very Low Residential	[DM1-G1-5] [IX3-FA] [CPIO]	0	66.287	0.829		Residential - Single Family Residence - Pool, 1	186B097 883	1 per lot	Canoga Park - Winnetka - Woodland Hills - West Hills	No	ABMI	AHO , CPK CPU
Los Angeles	6941 SUNNYBRAE AVE	91306	2137006004	0.000	0.000	0.000	0.829	Shortfall of Sites	0.172	Low Residential	RS-1-RIO	Low Residential	0	0	66.287	0.829		Residential - Single Family Residence, 1	183B109 670	1 per lot	Canoga Park - Winnetka - Woodland Hills - West Hills	No	ABMI	AHO , CPK CPU
Los Angeles	7301 SAUSALITO AVE	91307	2022023038	0.000	0.000	0.000	0.829	Shortfall of Sites	0.172	Low Residential	RS-1	Very Low Residential	[LM2-MU2-5] [RG1-FA] [CPIO]	0	66.287	0.829		Residential - Single Family Residence, 1	186B101 885	1 per lot	Canoga Park - Winnetka - Woodland Hills - West Hills	No	ABMI	AHO , CPK CPU
Los Angeles	7261 SAUSALITO AVE	91307	2022023039	0.000	0.000	0.000	0.829	Shortfall of Sites	0.172	Low Residential	RS-1	Very Low Residential	0	0	66.287	0.829		Residential - Single Family Residence, 1	186B101 893	1 per lot	Canoga Park - Winnetka - Woodland Hills - West Hills	No	ABMI	AHO , CPK CPU
Los Angeles	7301 CAPISTRANO AVE	91307	2022022014	0.000	0.000	0.000	0.829	Shortfall of Sites	0.172	Low Residential	RS-1	Very Low Residential	0	0	66.287	0.829		Residential - Single Family Residence, 1	186B097 911	1 per lot	Canoga Park - Winnetka - Woodland Hills - West Hills	No	ABMI	AHO , CPK CPU
Los Angeles	7261 CAPISTRANO AVE	91307	2022022015	0.000	0.000	0.000	0.829	Shortfall of Sites	0.172	Low Residential	RS-1	Very Low Residential	0	0	66.287	0.829		Residential - Single Family Residence - Pool, 1	186B097 922	1 per lot	Canoga Park - Winnetka - Woodland Hills - West Hills	No	ABMI	AHO , CPK CPU
Los Angeles	7000 LASAINE AVE	91406	2228030013	0.000	0.000	0.000	0.829	Shortfall of Sites	0.172	Low Residential	R1-1	Low Residential	0	0	66.287	0.829		Residential - Single Family Residence, 1	183B133 551	1 per lot	Reseda - West Van Nuys	No	ABMI	AHO , RES CPU
Los Angeles	21217 PROVIDENCIA ST	91364	2167010017	0.000	0.000	0.000	0.829	Shortfall of Sites	0.159	Low Residential	R1-1	Low Residential	0	0	66.287	0.829		Residential - Single Family Residence, 1	168B105 215	1 per lot	Canoga Park - Winnetka - Woodland Hills - West Hills	No	ABMI	AHO , CPK CPU, ADU
Los Angeles	6547 FARRALONE AVE	91303	2139014027	0.000	0.000	0.000	0.829	Shortfall of Sites	0.172	Low Residential	RS-1-RIO	Very Low Residential	0	0	66.287	0.829		Residential - Single Family Residence - Pool, 1	180B101 448	1 per lot	Canoga Park - Winnetka - Woodland Hills - West Hills	No	ABMI	AHO , CPK CPU
Los Angeles	7253 SAUSALITO AVE	91307	2022023040	0.000	0.000	0.000	0.829	Shortfall of Sites	0.172	Low Residential	RS-1	Very Low Residential	0	0	66.287	0.829		Residential - Single Family Residence, 1	186B101 942	1 per lot	Canoga Park - Winnetka - Woodland Hills - West Hills	No	ABMI	AHO , CPK CPU
Los Angeles	7253 CAPISTRANO AVE	91307	2022022016	0.000	0.000	0.000	0.829	Shortfall of Sites	0.172	Low Residential	RS-1	Very Low Residential	[HB3-G1-5] [CX2-FA] [CPIO]	0	66.287	0.829		Residential - Single Family Residence, 1	186B097 944	1 per lot	Canoga Park - Winnetka - Woodland Hills - West Hills	No	ABMI	AHO , CPK CPU
Los Angeles	22726 KESWICK ST	91304	2013034004	0.000	0.000	0.000	0.829	Shortfall of Sites	0.172	Low Residential	RS-1	Very Low Residential	0	0	66.287	0.829		Residential - Single Family Residence, 1	189B097 1184	1 per lot	Canoga Park - Winnetka - Woodland Hills - West Hills	No	ABMI	AHO , CPK CPU
Los Angeles	22670 KESWICK ST	91304	2013034009	0.000	0.000	0.000	0.829	Shortfall of Sites	0.172	Low Residential	RS-1	Very Low Residential	0	0	66.287	0.829		Residential - Single Family Residence - Pool, 1	189B097 1189	1 per lot	Canoga Park - Winnetka - Woodland Hills - West Hills	No	ABMI	AHO , CPK CPU
Los Angeles	22714 KESWICK ST	91304	2013034006	0.000	0.000	0.000	0.829	Shortfall of Sites	0.172	Low Residential	RS-1	Very Low Residential	0	0	66.287	0.829		Residential - Single Family Residence, 1	189B097 1186	1 per lot	Canoga Park - Winnetka - Woodland Hills - West Hills	No	ABMI	AHO , CPK CPU
Los Angeles	22664 KESWICK ST	91304	2013034010	0.000	0.000	0.000	0.829	Shortfall of Sites	0.172	Low Residential	RS-1	Very Low Residential	0	0	66.287	0.829		Residential - Single Family Residence - Pool, 1	189B097 1190	1 per lot	Canoga Park - Winnetka - Woodland Hills - West Hills	No	ABMI	AHO , CPK CPU
Los Angeles	22732 KESWICK ST	91304	2013034003	0.000	0.000	0.000	0.829	Shortfall of Sites	0.172	Low Residential	RS-1	Very Low Residential	0	0	66.287	0.829		Residential - Single Family Residence, 1	189B097 1183	1 per lot	Canoga Park - Winnetka - Woodland Hills - West Hills	No	ABMI	AHO , CPK CPU
Los Angeles	22720 KESWICK ST	91304	2013034005	0.000	0.000	0.000	0.829	Shortfall of Sites	0.172	Low Residential	RS-1	Very Low Residential	0	0	66.287	0.829		Residential - Single Family Residence - Pool, 1	189B097 1185	1 per lot	Canoga Park - Winnetka - Woodland Hills - West Hills	No	ABMI	AHO , CPK CPU
Los Angeles	22700 KESWICK ST	91304	2013034008	0.000	0.000	0.000	0.829	Shortfall of Sites	0.172	Low Residential	RS-1	Very Low Residential	0	0	66.287	0.829		Residential - Single Family Residence, 1	189B097 1188	1 per lot	Canoga Park - Winnetka - Woodland Hills - West Hills	No	ABMI	AHO , CPK CPU
Los Angeles	22652 KESWICK ST	91304	2013034012	0.000	0.000	0.000	0.829	Shortfall of Sites	0.172	Low Residential	RS-1	Very Low Residential	0	0	66.287	0.829		Residential - Single Family Residence - Pool, 1	189B097 1192	1 per lot	Canoga Park - Winnetka - Woodland Hills - West Hills	No	ABMI	AHO , CPK CPU
Los Angeles	22708 KESWICK ST	91304	2013034007	0.000	0.000	0.000	0.829	Shortfall of Sites	0.172	Low Residential	RS-1	Very Low Residential	0	0	66.287	0.829		Residential - Single Family Residence, 1	189B097 1187	1 per lot	Canoga Park - Winnetka - Woodland Hills - West Hills	No	ABMI	AHO , CPK CPU
Los Angeles	22658 KESWICK ST	91304	2013034011	0.000	0.000	0.000	0.829	Shortfall of Sites	0.172	Low Residential	RS-1	Very Low Residential	0	0	66.287	0.829		Residential - Single Family Residence - Pool, 1	189B097 1191	1 per lot	Canoga Park - Winnetka - Woodland Hills - West Hills	No	ABMI	AHO , CPK CPU
Los Angeles	6511 COMANCHE AVE	91306	2134022005	0.000	0.000	0.000	0.829	Shortfall of Sites	0.172	Low Residential	RS-1-RIO	Low Residential	0	0	66.287	0.829		Residential - Single Family Residence - Pool, 1	180B113 667	1 per lot	Canoga Park - Winnetka - Woodland Hills - West Hills	No	ABMI	AHO , CPK CPU
Los Angeles	6703 RUDNICK AVE	91303	2139009042	0.000	0.000	0.000	0.829	Shortfall of Sites	0.172	Low Residential	RS-1-RIO	Very Low Residential	0	0	66.287	0.829		Residential - Single Family Residence - Pool, 1	180B101 188	1 per lot	Canoga Park - Winnetka - Woodland Hills - West Hills	No	ABMI	AHO , CPK CPU
Los Angeles	22330 SCHOOLCRAFT ST	91303	2024034014	0.000	0.000	0.000	0.829	Shortfall of Sites	0.172	Low Residential	RS-1-RIO	Very Low Residential	0	0	66.287	0.829		Residential - Single Family Residence, 1	183B101 563	1 per lot	Canoga Park - Winnetka - Woodland Hills - West Hills	No	ABMI	AHO , CPK CPU

Jurisdiction Name	Site Address/Intersection	5 Digit ZIP Code	Assessor Parcel Number	Very Low-Income	Low-Income	Moderate-Income	Above Moderate-Income	Type of Shortfall	Parcel Size (Acres)	Current General Plan Designation	Current Zoning	Proposed General Plan (GP) Designation	Proposed Zoning	Minimum Density Allowed	Maximum Density Allowed	Total Capacity	Vacant/ Nonvacant	Description of Existing Uses	PIN	Base Density Per Acre	Community Plan Area	Rent Stabalization Ordinance	Income Category	Applicable Rezoning Program (Program informing values in Column Q listed first)
Los Angeles	6527 OAKDALE AVE	91367	2134025004	0.000	0.000	0.000	0.829	Shortfall of Sites	0.172	Low Residential	RS-1-RIO	Very Low Residential	0	0	66.287	0.829		Residential - Single Family Residence, 1	180B113 598	1 per lot	Canoga Park - Winnetka - Woodland Hills - West Hills	No	ABMI	AHO , CPK CPU
Los Angeles	22646 STAGG ST	91304	2013033012	0.000	0.000	0.000	0.829	Shortfall of Sites	0.172	Low Residential	RS-1	Very Low Residential	[MB3-CDF1-5] [IX4-FA] [CPIO]	0	66.287	0.829		Residential - Single Family Residence, 1	189B097 1074	1 per lot	Canoga Park - Winnetka - Woodland Hills - West Hills	No	ABMI	AHO , CPK CPU
Los Angeles	22246 KITTRIDGE ST	91303	2139010003	0.000	0.000	0.000	0.829	Shortfall of Sites	0.172	Low Residential	RS-1-RIO	Very Low Residential	0	0	66.287	0.829		Residential - Single Family Residence, 1	180B101 268	1 per lot	Canoga Park - Winnetka - Woodland Hills - West Hills	No	ABMI	AHO , CPK CPU
Los Angeles	6521 OAKDALE AVE	91367	2134025005	0.000	0.000	0.000	0.829	Shortfall of Sites	0.172	Low Residential	RS-1-RIO	Very Low Residential	0	0	66.287	0.829		Residential - Single Family Residence - Pool, 1	180B113 618	1 per lot	Canoga Park - Winnetka - Woodland Hills - West Hills	No	ABMI	AHO , CPK CPU
Los Angeles	7256 SAUSALITO AVE	91307	2022023017	0.000	0.000	0.000	0.829	Shortfall of Sites	0.172	Low Residential	RS-1	Very Low Residential	[DM2-SH1-5] [CX2-FA] [CPIO-O]	0	66.287	0.829		Residential - Single Family Residence, 1	186B101 938	1 per lot	Canoga Park - Winnetka - Woodland Hills - West Hills	No	ABMI	AHO , CPK CPU
Los Angeles	7029 COZYCROFT AVE	91306	2137010006	0.000	0.000	0.000	0.829	Shortfall of Sites	0.172	Low Residential	RS-1-RIO	Low Residential	0	0	66.287	0.829		Residential - Single Family Residence, 1	183B109 439	1 per lot	Canoga Park - Winnetka - Woodland Hills - West Hills	No	ABMI	AHO , CPK CPU
Los Angeles	6519 OAKDALE AVE	91367	2134025006	0.000	0.000	0.000	0.829	Shortfall of Sites	0.172	Low Residential	RS-1-RIO	Very Low Residential	0	0	66.287	0.829		Residential - Single Family Residence, 1	180B113 638	1 per lot	Canoga Park - Winnetka - Woodland Hills - West Hills	No	ABMI	AHO , CPK CPU
Los Angeles	22650 VALERIO ST	91307	2022013015	0.000	0.000	0.000	0.829	Shortfall of Sites	0.172	Low Residential	RS-1	Very Low Residential	0	0	66.287	0.829		Residential - Single Family Residence - Pool, 1	186B097 738	1 per lot	Canoga Park - Winnetka - Woodland Hills - West Hills	No	ABMI	AHO , CPK CPU
Los Angeles	6509 OAKDALE AVE	91367	2134025007	0.000	0.000	0.000	0.829	Shortfall of Sites	0.172	Low Residential	RS-1-RIO	Very Low Residential	0	0	66.287	0.829		Residential - Single Family Residence, 1	180B113 655	1 per lot	Canoga Park - Winnetka - Woodland Hills - West Hills	No	ABMI	AHO , CPK CPU
Los Angeles	6501 OAKDALE AVE	91367	2134025008	0.000	0.000	0.000	0.829	Shortfall of Sites	0.172	Low Residential	RS-1-RIO	Very Low Residential	0	0	66.287	0.829		Residential - Single Family Residence, 1	180B113 674	1 per lot	Canoga Park - Winnetka - Woodland Hills - West Hills	No	ABMI	AHO , CPK CPU
Los Angeles	6539 FARRALONE AVE	91303	2139014028	0.000	0.000	0.000	0.829	Shortfall of Sites	0.172	Low Residential	RS-1-RIO	Very Low Residential	0	0	66.287	0.829		Residential - Single Family Residence - Pool, 1	180B101 471	1 per lot	Canoga Park - Winnetka - Woodland Hills - West Hills	No	ABMI	AHO , CPK CPU
Los Angeles	6453 OAKDALE AVE	91367	2134025009	0.000	0.000	0.000	0.829	Shortfall of Sites	0.172	Low Residential	RS-1-RIO	Very Low Residential	0	0	66.287	0.829		Residential - Single Family Residence - Pool, 1	180B113 692	1 per lot	Canoga Park - Winnetka - Woodland Hills - West Hills	No	ABMI	AHO , CPK CPU
Los Angeles	23342 GONZALES DR	91367	2044024035	0.000	0.000	0.000	0.829	Shortfall of Sites	0.172	Low Residential	RS-1	Very Low Residential	0	0	66.287	0.829		Residential - Single Family Residence, 1	171B093 604	1 per lot	Canoga Park - Winnetka - Woodland Hills - West Hills	No	ABMI	AHO , CPK CPU
Los Angeles	6445 OAKDALE AVE	91367	2134025010	0.000	0.000	0.000	0.829	Shortfall of Sites	0.172	Low Residential	RS-1-RIO	Very Low Residential	0	0	66.287	0.829		Residential - Single Family Residence, 1	180B113 707	1 per lot	Canoga Park - Winnetka - Woodland Hills - West Hills	No	ABMI	AHO , CPK CPU
Los Angeles	6439 OAKDALE AVE	91367	2134025011	0.000	0.000	0.000	0.829	Shortfall of Sites	0.172	Low Residential	RS-1-RIO	Very Low Residential	0	0	66.287	0.829		Residential - Single Family Residence, 1	180B113 722	1 per lot	Canoga Park - Winnetka - Woodland Hills - West Hills	No	ABMI	AHO , CPK CPU
Los Angeles	7001 LASAINE AVE	91406	2228029030	0.000	0.000	0.000	0.829	Shortfall of Sites	0.172	Low Residential	R1-1	Low Residential	0	0	66.287	0.829		Residential - Single Family Residence - Pool, 1	183B133 550	1 per lot	Reseda - West Van Nuys	No	ABMI	AHO , RES CPU
Los Angeles	4746 AQUEDUCT AVE	91436	2261030057	0.000	0.000	0.000	0.829	Shortfall of Sites	0.159	Low II Residential	R1-1	Low Residential	0	0	66.287	0.829		Residential - Single Family Residence - Pool, 1	168B141 468	1 per lot	Encino - Tarzana	No	ABMI	AHO , ENC CPU, ADU
Los Angeles	22329 BASSETT ST	91303	2024034015	0.000	0.000	0.000	0.829	Shortfall of Sites	0.172	Low Residential	RS-1-RIO	Very Low Residential	0	0	66.287	0.829		Residential - Single Family Residence - Pool, 1	183B101 616	1 per lot	Canoga Park - Winnetka - Woodland Hills - West Hills	No	ABMI	AHO , CPK CPU
Los Angeles	7252 CAPISTRANO AVE	91307	2022023069	0.000	0.000	0.000	0.829	Shortfall of Sites	0.172	Low Residential	RS-1	Very Low Residential	[HM2-CHC1-5] [CX4-FA] [SN-CPIO-O]	0	66.287	0.829		Residential - Single Family Residence - Pool, 1	186B101 943	1 per lot	Canoga Park - Winnetka - Woodland Hills - West Hills	No	ABMI	AHO , CPK CPU
Los Angeles	16618 OAK VIEW CT	91436	2284007036	0.000	0.000	0.000	0.829	Shortfall of Sites	0.159	Low I Residential	RE9-1	Low Residential	0	0	66.287	0.829		Residential - Single Family Residence, 1	168B137 454	1 per lot	Encino - Tarzana	No	ABMI	AHO , ENC CPU, ADU
Los Angeles	20135 ARCHWOOD ST	91306	2134014006	0.000	0.000	0.000	0.829	Shortfall of Sites	0.172	Low Residential	RS-1-RIO	Low Residential	0	0	66.287	0.829		Residential - Single Family Residence - Pool, 1	180B113 167	1 per lot	Canoga Park - Winnetka - Woodland Hills - West Hills	No	ABMI	AHO , CPK CPU
Los Angeles	6433 OAKDALE AVE	91367	2134025012	0.000	0.000	0.000	0.829	Shortfall of Sites	0.172	Low Residential	RS-1-RIO	Very Low Residential	0	0	66.287	0.829		Residential - Single Family Residence, 1	180B113 737	1 per lot	Canoga Park - Winnetka - Woodland Hills - West Hills	No	ABMI	AHO , CPK CPU
Los Angeles	22327 MARLIN PL	91303	2024037017	0.000	0.000	0.000	0.829	Shortfall of Sites	0.172	Low Residential	RS-1-RIO	Very Low Residential	[LN1-MU1-5] [RG1-FA] [CPIO]	0	66.287	0.829		Residential - Single Family Residence, 1	183B101 427	1 per lot	Canoga Park - Winnetka - Woodland Hills - West Hills	No	ABMI	AHO , CPK CPU
Los Angeles	6934 NITA AVE	91303	2024035001	0.000	0.000	0.000	0.829	Shortfall of Sites	0.172	Low Residential	RS-1-RIO	Very Low Residential	0	0	66.287	0.829		Residential - Single Family Residence, 1	183B101 506	1 per lot	Canoga Park - Winnetka - Woodland Hills - West Hills	No	ABMI	AHO , CPK CPU
Los Angeles	6427 OAKDALE AVE	91367	2134025013	0.000	0.000	0.000	0.829	Shortfall of Sites	0.172	Low Residential	RS-1-RIO	Very Low Residential	[MB4-SH1-5] [IX4-FA]	0	66.287	0.829		Residential - Single Family Residence, 1	180B113 748	1 per lot	Canoga Park - Winnetka - Woodland Hills - West Hills	No	ABMI	AHO , CPK CPU
Los Angeles	1212 WILSHIRE BLVD	90017	5143019021	0.000	0.000	0.000	0.829	Shortfall of Sites	0.112	High Density Residential	CW	0	0	0	9.271	0.829		Commercial - Office Building - Two Stories, 0	130-SA207 84		Westlake	No	ABMI	ARO
Los Angeles	6453 GLADE AVE	91303	2139020027	0.000	0.000	0.000	0.829	Shortfall of Sites	0.172	Low Residential	RS-1-RIO	Very Low Residential	[HB5-SH1-5] [CX4-FA] [CPIO]	0	66.287	0.829		Residential - Single Family Residence, 1	180B101 628	1 per lot	Canoga Park - Winnetka - Woodland Hills - West Hills	No	ABMI	AHO , CPK CPU
Los Angeles	6419 OAKDALE AVE	91367	2134025014	0.000	0.000	0.000	0.829	Shortfall of Sites	0.172	Low Residential	RS-1-RIO	Very Low Residential	[HB5-SH1-5] [CX4-FA] [CPIO-O]	0	66.287	0.829		Residential - Single Family Residence - Pool, 1	180B113 758	1 per lot	Canoga Park - Winnetka - Woodland Hills - West Hills	No	ABMI	AHO , CPK CPU
Los Angeles	6413 OAKDALE AVE	91367	2134025015	0.000	0.000	0.000	0.829	Shortfall of Sites	0.172	Low Residential	RS-1-RIO	Very Low Residential	0	0	66.287	0.829		Residential - Single Family Residence - Pool, 1	180B113 776	1 per lot	Canoga Park - Winnetka - Woodland Hills - West Hills	No	ABMI	AHO , CPK CPU
Los Angeles	20441 OREY PL	91306	2136020005	0.000	0.000	0.000	0.829	Shortfall of Sites	0.172	Low Residential	RS-1-RIO	Low Residential	0	0	66.287	0.829		Residential - Single Family Residence, 1	180B109 285	1 per lot	Canoga Park - Winnetka - Woodland Hills - West Hills	No	ABMI	AHO , CPK CPU
Los Angeles	6447 GLADE AVE	91303	2139020028	0.000	0.000	0.000	0.829	Shortfall of Sites	0.172	Low Residential	RS-1-RIO	Very Low Residential	[HM1-CHC1-5] [CX2-FA] [CPIO]	0	66.287	0.829		Residential - Single Family Residence, 1	180B101 646	1 per lot	Canoga Park - Winnetka - Woodland Hills - West Hills	No	ABMI	AHO , CPK CPU
Los Angeles	6407 OAKDALE AVE	91367	2134025016	0.000	0.000	0.000	0.829	Shortfall of Sites	0.172	Low Residential	RS-1-RIO	Very Low Residential	0	0	66.287	0.829		Residential - Single Family Residence, 1	180B113 783	1 per lot	Canoga Park - Winnetka - Woodland Hills - West Hills	No	ABMI	AHO , CPK CPU
Los Angeles	6447 FARRALONE AVE	91303	2139025042	0.000	0.000	0.000	0.829	Shortfall of Sites	0.172	Low Residential	RS-1-RIO	Very Low Residential	0	0	66.287	0.829		Residential - Single Family Residence - Pool, 1	180B101 676	1 per lot	Canoga Park - Winnetka - Woodland Hills - West Hills	No	ABMI	AHO , CPK CPU
Los Angeles	6455 FARRALONE AVE	91303	2139025010	0.000	0.000	0.000	0.829	Shortfall of Sites	0.172	Low Residential	RS-1-RIO	Very Low Residential	0	0	66.287	0.829		Residential - Single Family Residence, 1	180B101 666	1 per lot	Canoga Park - Winnetka - Woodland Hills - West Hills	No	ABMI	AHO , CPK CPU
Los Angeles	7260 CAPISTRANO AVE	91307	2022023070	0.000	0.000	0.000	0.829	Shortfall of Sites	0.172	Low Residential	RS-1	Very Low Residential	0	0	66.287	0.829		Residential - Single Family Residence, 1	186B101 895	1 per lot	Canoga Park - Winnetka - Woodland Hills - West Hills	No	ABMI	AHO , CPK CPU
Los Angeles	6900 COZYCROFT AVE	91306	2137006007	0.000	0.000	0.000	0.829	Shortfall of Sites	0.172	Low Residential	RS-1-RIO	Low Residential	0	0	66.287	0.829		Residential - Single Family Residence - Pool, 1	183B109 726	1 per lot	Canoga Park - Winnetka - Woodland Hills - West Hills	No	ABMI	AHO , CPK CPU
Los Angeles	20314 MOBILE ST	91306	2136024003	0.000	0.000	0.000	0.829	Shortfall of Sites	0.172	Low Residential	RS-1-RIO	Low Residential	[HB2-G1-5] [CX2-FA] [CPIO-O]	0	66.287	0.829		Residential - Single Family Residence, 1	180B113 494	1 per lot	Canoga Park - Winnetka - Woodland Hills - West Hills	No	ABMI	AHO , CPK CPU
Los Angeles	7328 ASMAN AVE	91307	2022023049	0.000	0.000	0.000	0.829	Shortfall of Sites	0.172	Low Residential	RS-1	Very Low Residential	0	0	66.287	0.829		Residential - Single Family Residence, 1	186B101 772	1 per lot	Canoga Park - Winnetka - Woodland Hills - West Hills	No	ABMI	AHO , CPK CPU
Los Angeles	7329 ASMAN AVE	91307	2022023060	0.000	0.000	0.000	0.829	Shortfall of Sites	0.172	Low Residential	RS-1	Very Low Residential	0	0	66.287	0.829		Residential - Single Family Residence, 1	186B101 775	1 per lot	Canoga Park - Winnetka - Woodland Hills - West Hills	No	ABMI	AHO , CPK CPU
Los Angeles	7323 ASMAN AVE	91307	2022023061	0.000	0.000	0.000	0.829	Shortfall of Sites	0.172	Low Residential	RS-1	Very Low Residential	0	0	66.287	0.829		Residential - Single Family Residence, 1	186B101 820	1 per lot	Canoga Park - Winnetka - Woodland Hills - West Hills	No	ABMI	AHO , CPK CPU
Los Angeles	7308 ASMAN AVE	91307	2022023046	0.000	0.000	0.000	0.829	Shortfall of Sites	0.172	Low Residential	RS-1	Very Low Residential	[MN1-SH2-5] [CX1-FA] [CPIO-O-CDO]	0	66.287	0.829		Residential - Single Family Residence, 1	186B101 873	1 per lot	Canoga Park - Winnetka - Woodland Hills - West Hills	No	ABMI	AHO , CPK CPU
Los Angeles	7260 ASMAN AVE	91307	2022023044	0.000	0.000	0.000	0.829	Shortfall of Sites	0.172	Low Residential	RS-1	Very Low Residential	0	0	66.287	0.829		Residential - Single Family Residence - Pool, 1	186B101 892	1 per lot	Canoga Park - Winnetka - Woodland Hills - West Hills	No	ABMI	AHO , CPK CPU
Los Angeles	7252 ASMAN AVE	91307	2022023043	0.000	0.000	0.000	0.829	Shortfall of Sites	0.172	Low Residential	RS-1	Very Low Residential	[MN1-AL2-5] [CX1-FA] [CPIO]	0	66.287	0.829		Residential - Single Family Residence, 1	186B101 941	1 per lot	Canoga Park - Winnetka - Woodland Hills - West Hills	No	ABMI	AHO , CPK CPU
Los Angeles	7253 ASMAN AVE	91307	2022023066	0.000	0.000	0.000	0.829	Shortfall of Sites	0.172	Low Residential	RS-1	Very Low Residential	0	0	66.287	0.829		Residential - Single Family Residence, 1	186B101 944	1 per lot	Canoga Park - Winnetka - Woodland Hills - West Hills	No	ABMI	AHO , CPK CPU
Los Angeles	7340 SAUSALITO AVE	91307	2022023025	0.000	0.000	0.000	0.829	Shortfall of Sites	0.172	Low Residential	RS-1	Very Low Residential	0	0	66.287	0.829		Residential - Single Family Residence, 1	186B101 738	1 per lot	Canoga Park - Winnetka - Woodland Hills - West Hills	No	ABMI	AHO , CPK CPU
Los Angeles	7336 ASMAN AVE	91307	2022023050	0.000	0.000	0.000	0.829	Shortfall of Sites	0.172	Low Residential	RS-1	Very Low Residential	[LM2-SH2-5] [CX1-FA] [CPIO]	0	66.287	0.829		Residential - Single Family Residence - Pool, 1	186B101 762	1 per lot	Canoga Park - Winnetka - Woodland Hills - West Hills	No	ABMI	AHO , CPK CPU
Los Angeles	7322 ASMAN AVE	91307	2022023048	0.000	0.000	0.000	0.829	Shortfall of Sites	0.172	Low Residential	RS-1	Very Low Residential	0	0	66.287	0.829		Residential - Single Family Residence, 1	186B101 817	1 per lot	Canoga Park - Winnetka - Woodland Hills - West Hills	No	ABMI	AHO , CPK CPU
Los Angeles	7314 ASMAN AVE	91307	2022023047	0.000	0.000	0.000	0.829	Shortfall of Sites	0.172	Low Residential	RS-1	Very Low Residential	0	0	66.287	0.829		Residential - Single Family Residence, 1	186B101 827	1 per lot	Canoga Park - Winnetka - Woodland Hills - West Hills	No	ABMI	AHO , CPK CPU

Jurisdiction Name	Site Address/Intersection	5 Digit ZIP Code	Assessor Parcel Number	Very Low-Income	Low-Income	Moderate-Income	Above Moderate-Income	Type of Shortfall	Parcel Size (Acres)	Current General Plan Designation	Current Zoning	Proposed General Plan (GP) Designation	Proposed Zoning	Minimum Density Allowed	Maximum Density Allowed	Total Capacity	Vacant/ Nonvacant	Description of Existing Uses	PIN	Base Density Per Acre	Community Plan Area	Rent Stabalization Ordinance	Income Category	Applicable Rezoning Program (Program informing values in Column Q listed first)
Los Angeles	7315 ASMAN AVE	91307	2022023062	0.000	0.000	0.000	0.829	Shortfall of Sites	0.172	Low Residential	RS-1	Very Low Residential	0	0	66.287	0.829		Residential - Single Family Residence, 1	186B101 831	1 per lot	Canoga Park - Winnetka - Woodland Hills - West Hills	No	ABMI	AHO , CPK CPU
Los Angeles	7309 ASMAN AVE	91307	2022023063	0.000	0.000	0.000	0.829	Shortfall of Sites	0.172	Low Residential	RS-1	Very Low Residential	[MB4-SH1-5] [IX1-FA] [CPIO]	0	66.287	0.829		Residential - Single Family Residence, 1	186B101 876	1 per lot	Canoga Park - Winnetka - Woodland Hills - West Hills	No	ABMI	AHO , CPK CPU
Los Angeles	7301 ASMAN AVE	91307	2022023064	0.000	0.000	0.000	0.829	Shortfall of Sites	0.172	Low Residential	RS-1	Very Low Residential	[LN1-MU2-5] [RG1-FA] [CPIO]	0	66.287	0.829		Residential - Single Family Residence, 1	186B101 887	1 per lot	Canoga Park - Winnetka - Woodland Hills - West Hills	No	ABMI	AHO , CPK CPU
Los Angeles	7261 ASMAN AVE	91307	2022023065	0.000	0.000	0.000	0.829	Shortfall of Sites	0.172	Low Residential	RS-1	Very Low Residential	0	0	66.287	0.829		Residential - Single Family Residence, 1	186B101 896	1 per lot	Canoga Park - Winnetka - Woodland Hills - West Hills	No	ABMI	AHO , CPK CPU
Los Angeles	7337 ASMAN AVE	91307	2022023059	0.000	0.000	0.000	0.829	Shortfall of Sites	0.172	Low Residential	RS-1	Very Low Residential	[MB3-CDF1-5] [IX4-FA] [CPIO]	0	66.287	0.829		Residential - Single Family Residence, 1	186B101 766	1 per lot	Canoga Park - Winnetka - Woodland Hills - West Hills	No	ABMI	AHO , CPK CPU
Los Angeles	20318 GILMORE ST	91306	2136025004	0.000	0.000	0.000	0.829	Shortfall of Sites	0.172	Low Residential	RS-1-RIO	Low Residential	0	0	66.287	0.829		Residential - Single Family Residence, 1	180B113 599	1 per lot	Canoga Park - Winnetka - Woodland Hills - West Hills	No	ABMI	AHO , CPK CPU
Los Angeles	7300 ASMAN AVE	91307	2022023045	0.000	0.000	0.000	0.829	Shortfall of Sites	0.172	Low Residential	RS-1	Very Low Residential	0	0	66.287	0.829		Residential - Single Family Residence, 1	186B101 884	1 per lot	Canoga Park - Winnetka - Woodland Hills - West Hills	No	ABMI	AHO , CPK CPU
Los Angeles	7634 MAYNARD AVE	91304	2013008046	0.000	0.000	0.000	0.829	Shortfall of Sites	0.172	Low Residential	RS-1	Very Low Residential	0	0	66.287	0.829		Residential - Single Family Residence, 1	186B097 125	1 per lot	Canoga Park - Winnetka - Woodland Hills - West Hills	No	ABMI	AHO , CPK CPU
Los Angeles	22506 CANTLAY ST	91307	2022020022	0.000	0.000	0.000	0.829	Shortfall of Sites	0.172	Low Residential	RS-1	Very Low Residential	[DM1-SH1-5] [IX3-FA] [CPIO]	0	66.287	0.829		Residential - Single Family Residence - Pool, 1	186B101 993	1 per lot	Canoga Park - Winnetka - Woodland Hills - West Hills	No	ABMI	AHO , CPK CPU
Los Angeles	20312 GILMORE ST	91306	2136025003	0.000	0.000	0.000	0.829	Shortfall of Sites	0.172	Low Residential	RS-1-RIO	Low Residential	[DM1-MK1-5] [IX3-FA] [CPIO]	0	66.287	0.829		Residential - Single Family Residence, 1	180B113 600	1 per lot	Canoga Park - Winnetka - Woodland Hills - West Hills	No	ABMI	AHO , CPK CPU
Los Angeles	22518 CANTLAY ST	91307	2022020020	0.000	0.000	0.000	0.829	Shortfall of Sites	0.172	Low Residential	RS-1	Very Low Residential	0	0	66.287	0.829		Residential - Single Family Residence - Pool, 1	186B101 991	1 per lot	Canoga Park - Winnetka - Woodland Hills - West Hills	No	ABMI	AHO , CPK CPU
Los Angeles	22512 CANTLAY ST	91307	2022020021	0.000	0.000	0.000	0.829	Shortfall of Sites	0.172	Low Residential	RS-1	Very Low Residential	[MB4-G1-5] [IX1-FA] [CPIO]	0	66.287	0.829		Residential - Single Family Residence - Pool, 1	186B101 992	1 per lot	Canoga Park - Winnetka - Woodland Hills - West Hills	No	ABMI	AHO , CPK CPU
Los Angeles	22500 CANTLAY ST	91307	2022020023	0.000	0.000	0.000	0.829	Shortfall of Sites	0.172	Low Residential	RS-1	Very Low Residential	0	0	66.287	0.829		Residential - Single Family Residence - Pool, 1	186B101 994	1 per lot	Canoga Park - Winnetka - Woodland Hills - West Hills	No	ABMI	AHO , CPK CPU
Los Angeles	7300 CAPISTRANO AVE	91307	2022023071	0.000	0.000	0.000	0.829	Shortfall of Sites	0.172	Low Residential	RS-1	Very Low Residential	0	0	66.287	0.829		Residential - Single Family Residence, 1	186B101 886	1 per lot	Canoga Park - Winnetka - Woodland Hills - West Hills	No	ABMI	AHO , CPK CPU
Los Angeles	20324 GILMORE ST	91306	2136025005	0.000	0.000	0.000	0.829	Shortfall of Sites	0.172	Low Residential	RS-1-RIO	Low Residential	0	0	66.287	0.829		Residential - Single Family Residence, 1	180B113 597	1 per lot	Canoga Park - Winnetka - Woodland Hills - West Hills	No	ABMI	AHO , CPK CPU
Los Angeles	19834 HAYNES ST	91367	2134026026	0.000	0.000	0.000	0.829	Shortfall of Sites	0.172	Low Residential	RS-1-RIO	Very Low Residential	0	0	66.287	0.829		Residential - Single Family Residence - Pool, 1	180B113 525	1 per lot	Canoga Park - Winnetka - Woodland Hills - West Hills	No	ABMI	AHO , CPK CPU
Los Angeles	7354 SAUSALITO AVE	91307	2022023027	0.000	0.000	0.000	0.829	Shortfall of Sites	0.172	Low Residential	RS-1	Very Low Residential	0	0	66.287	0.829		Residential - Single Family Residence - Pool, 1	186B101 684	1 per lot	Canoga Park - Winnetka - Woodland Hills - West Hills	No	ABMI	AHO , CPK CPU
Los Angeles	22218 ARCHWOOD ST	91303	2139015008	0.000	0.000	0.000	0.829	Shortfall of Sites	0.172	Low Residential	RS-1-RIO	Very Low Residential	[HB3-SH1-5] [CX3-FA] [CPIO-O]	0	66.287	0.829		Residential - Single Family Residence, 1	180B101 189	1 per lot	Canoga Park - Winnetka - Woodland Hills - West Hills	No	ABMI	AHO , CPK CPU
Los Angeles	20330 GILMORE ST	91306	2136025006	0.000	0.000	0.000	0.829	Shortfall of Sites	0.172	Low Residential	RS-1-RIO	Low Residential	[HM1-CHC1-5] [CX2-FA] [CPIO]	0	66.287	0.829		Residential - Single Family Residence - Pool, 1	180B113 592	1 per lot	Canoga Park - Winnetka - Woodland Hills - West Hills	No	ABMI	AHO , CPK CPU
Los Angeles	7308 CAPISTRANO AVE	91307	2022023072	0.000	0.000	0.000	0.829	Shortfall of Sites	0.172	Low Residential	RS-1	Very Low Residential	0	0	66.287	0.829		Residential - Single Family Residence, 1	186B101 875	1 per lot	Canoga Park - Winnetka - Woodland Hills - West Hills	No	ABMI	AHO , CPK CPU
Los Angeles	20336 GILMORE ST	91306	2136025007	0.000	0.000	0.000	0.829	Shortfall of Sites	0.172	Low Residential	RS-1-RIO	Low Residential	[LM2-MU2-5] [RX1-FA] [CPIO]	0	66.287	0.829		Residential - Single Family Residence, 1	180B113 590	1 per lot	Canoga Park - Winnetka - Woodland Hills - West Hills	No	ABMI	AHO , CPK CPU
Los Angeles	7210 PONCE AVE	91307	2022013002	0.000	0.000	0.000	0.829	Shortfall of Sites	0.172	Low Residential	RS-1	Very Low Residential	0	0	66.287	0.829		Residential - Single Family Residence - Pool, 1	186B097 965	1 per lot	Canoga Park - Winnetka - Woodland Hills - West Hills	No	ABMI	AHO , CPK CPU
Los Angeles	18630 WILLARD ST	91335	2103008033	0.000	0.000	0.000	0.829	Shortfall of Sites	0.172	Low Residential	RS-1	Low Residential	0	0	66.287	0.829		Residential - Single Family Residence, 1	189B121 50	1 per lot	Reseda - West Van Nuys	No	ABMI	AHO , RES CPU
Los Angeles	7101 SUNNYBRAE AVE	91306	2137008016	0.000	0.000	0.000	0.829	Shortfall of Sites	0.172	Low Residential	RS-1-RIO	Low Residential	0	0	66.287	0.829		Residential - Single Family Residence - Pool, 1	183B109 258	1 per lot	Canoga Park - Winnetka - Woodland Hills - West Hills	No	ABMI	AHO , CPK CPU
Los Angeles	18612 WILLARD ST	91335	2103008036	0.000	0.000	0.000	0.829	Shortfall of Sites	0.172	Low Residential	RS-1	Low Residential	0	0	66.287	0.829		Residential - Single Family Residence, 1	189B121 53	1 per lot	Reseda - West Van Nuys	No	ABMI	AHO , RES CPU
Los Angeles	20307 VOSE ST	91306	2136007007	0.000	0.000	0.000	0.829	Shortfall of Sites	0.172	Low Residential	RS-1-RIO	Low Residential	[HB3-G1-5] [CX2-FA] [CPIO]	0	66.287	0.829		Residential - Single Family Residence, 1	183B113 290	1 per lot	Canoga Park - Winnetka - Woodland Hills - West Hills	No	ABMI	AHO , CPK CPU
Los Angeles	22542 CANTLAY ST	91307	2022020016	0.000	0.000	0.000	0.829	Shortfall of Sites	0.172	Low Residential	RS-1	Very Low Residential	0	0	66.287	0.829		Residential - Single Family Residence, 1	186B097 995	1 per lot	Canoga Park - Winnetka - Woodland Hills - West Hills	No	ABMI	AHO , CPK CPU
Los Angeles	22530 CANTLAY ST	91307	2022020018	0.000	0.000	0.000	0.829	Shortfall of Sites	0.172	Low Residential	RS-1	Very Low Residential	0	0	66.287	0.829		Residential - Single Family Residence - Pool, 1	186B097 997	1 per lot	Canoga Park - Winnetka - Woodland Hills - West Hills	No	ABMI	AHO , CPK CPU
Los Angeles	22548 CANTLAY ST	91307	2022020015	0.000	0.000	0.000	0.829	Shortfall of Sites	0.172	Low Residential	RS-1	Very Low Residential	[DM1-MK1-5] [IX3-FA] [CPIO]	0	66.287	0.829		Residential - Single Family Residence, 1	186B097 994	1 per lot	Canoga Park - Winnetka - Woodland Hills - West Hills	No	ABMI	AHO , CPK CPU
Los Angeles	22554 CANTLAY ST	91307	2022020014	0.000	0.000	0.000	0.829	Shortfall of Sites	0.172	Low Residential	RS-1	Very Low Residential	[DM1-G1-5] [IX3-FA] [CPIO]	0	66.287	0.829		Residential - Single Family Residence - Therapy Pool (Spa), 1	186B097 993	1 per lot	Canoga Park - Winnetka - Woodland Hills - West Hills	No	ABMI	AHO , CPK CPU
Los Angeles	18123 STRATHERN ST	91335	2102013014	0.000	0.000	0.000	0.829	Shortfall of Sites	0.172	Low Residential	R1-1	Low Residential	0	0	66.287	0.829		Residential - Single Family Residence, 1	189B125 343	1 per lot	Reseda - West Van Nuys	No	ABMI	AHO , RES CPU
Los Angeles	22314 HAMLIN ST	91303	2139012008	0.000	0.000	0.000	0.829	Shortfall of Sites	0.172	Low Residential	RS-1-RIO	Very Low Residential	0	0	66.287	0.829		Residential - Single Family Residence, 1	180B101 549	1 per lot	Canoga Park - Winnetka - Woodland Hills - West Hills	No	ABMI	AHO , CPK CPU
Los Angeles	7314 CAPISTRANO AVE	91307	2022023073	0.000	0.000	0.000	0.829	Shortfall of Sites	0.172	Low Residential	RS-1	Very Low Residential	[MB4-G1-5] [IX1-FA] [CPIO]	0	66.287	0.829		Residential - Single Family Residence, 1	186B101 830	1 per lot	Canoga Park - Winnetka - Woodland Hills - West Hills	No	ABMI	AHO , CPK CPU
Los Angeles	22328 MARLIN PL	91303	2024035028	0.000	0.000	0.000	0.829	Shortfall of Sites	0.172	Low Residential	RS-1-RIO	Very Low Residential	0	0	66.287	0.829		Residential - Single Family Residence - Pool, 1	183B101 489	1 per lot	Canoga Park - Winnetka - Woodland Hills - West Hills	No	ABMI	AHO , CPK CPU
Los Angeles	20445 HARTLAND ST	91306	2136014010	0.000	0.000	0.000	0.828	Shortfall of Sites	0.172	Low Residential	RS-1-RIO	Low Residential	[DM1-SH1-5] [IX3-FA] [CPIO]	0	66.287	0.828		Residential - Single Family Residence, 1	183B109 801	1 per lot	Canoga Park - Winnetka - Woodland Hills - West Hills	No	ABMI	AHO , CPK CPU
Los Angeles	23741 VANOWEN ST	91307	2034032058	0.000	0.000	0.000	0.828	Shortfall of Sites	0.159	Low Residential	RS-1	Very Low Residential	[DM1-MK1-5] [IX3-FA] [CPIO]	0	66.287	0.828		Residential - Single Family Residence, 1	180B093 14	1 per lot	Canoga Park - Winnetka - Woodland Hills - West Hills	No	ABMI	AHO , CPK CPU, ADU
Los Angeles	7322 CAPISTRANO AVE	91307	2022023074	0.000	0.000	0.000	0.828	Shortfall of Sites	0.172	Low Residential	RS-1	Very Low Residential	0	0	66.287	0.828		Residential - Single Family Residence - Pool, 1	186B101 819	1 per lot	Canoga Park - Winnetka - Woodland Hills - West Hills	No	ABMI	AHO , CPK CPU
Los Angeles	23232 VANOWEN ST	91307	2036001017	0.000	0.000	0.000	0.828	Shortfall of Sites	0.159	Low Residential	RS-1	Very Low Residential	0	0	66.287	0.828		Residential - Single Family Residence - Pool, 1	180B093 49	1 per lot	Canoga Park - Winnetka - Woodland Hills - West Hills	No	ABMI	AHO , CPK CPU, ADU
Los Angeles	6444 GLADE AVE	91303	2139022002	0.000	0.000	0.000	0.828	Shortfall of Sites	0.172	Low Residential	RS-1-RIO	Very Low Residential	0	0	66.287	0.828		Residential - Single Family Residence, 1	180B101 679	1 per lot	Canoga Park - Winnetka - Woodland Hills - West Hills	No	ABMI	AHO , CPK CPU
Los Angeles	20751 SKOURAS DR	91306	2148008016	0.000	0.000	0.000	0.828	Shortfall of Sites	0.172	Low Residential	RS-1-RIO	Low Residential	[DM4-CHC1-5] [CX4-FA] [SN-CPIO-CDO]	0	66.287	0.828		Residential - Single Family Residence - Pool, 1	180B109 136	1 per lot	Canoga Park - Winnetka - Woodland Hills - West Hills	No	ABMI	AHO , CPK CPU
Los Angeles	1218 S FAIRFAX AVE	90019	5086004015	0.414	0.414	0.000	0.000	Shortfall of Sites	0.180	Medium Residential	R3-1-O	0	0	20	102.494	0.828		Institutional - Church - One Story, 0	129B177 217		Wilshire	No	LI	FBO
Los Angeles	22239 KITTRIDGE ST	91303	2139015024	0.000	0.000	0.000	0.828	Shortfall of Sites	0.172	Low Residential	RS-1-RIO	Very Low Residential	0	0	66.287	0.828		Residential - Single Family Residence, 1	180B101 221	1 per lot	Canoga Park - Winnetka - Woodland Hills - West Hills	No	ABMI	AHO , CPK CPU
Los Angeles	7616 FAUST AVE	91304	2013008026	0.000	0.000	0.000	0.828	Shortfall of Sites	0.172	Low Residential	RS-1	Very Low Residential	[DM1-G1-5] [IX3-FA] [CPIO]	0	66.287	0.828		Residential - Single Family Residence, 1	186B097 185	1 per lot	Canoga Park - Winnetka - Woodland Hills - West Hills	No	ABMI	AHO , CPK CPU
Los Angeles	6707 RUDNICK AVE	91303	2139009041	0.000	0.000	0.000	0.828	Shortfall of Sites	0.172	Low Residential	RS-1-RIO	Very Low Residential	0	0	66.287	0.828		Residential - Single Family Residence, 1	180B101 173	1 per lot	Canoga Park - Winnetka - Woodland Hills - West Hills	No	ABMI	AHO , CPK CPU
Los Angeles	7328 CAPISTRANO AVE	91307	2022023075	0.000	0.000	0.000	0.828	Shortfall of Sites	0.172	Low Residential	RS-1	Very Low Residential	[LM2-G1-5] [CX2-FA] [CPIO]	0	66.287	0.828		Residential - Single Family Residence, 1	186B101 774	1 per lot	Canoga Park - Winnetka - Woodland Hills - West Hills	No	ABMI	AHO , CPK CPU
Los Angeles	22301 WELBY WAY	91303	2139009052	0.000	0.000	0.000	0.828	Shortfall of Sites	0.172	Low Residential	RS-1-RIO	Very Low Residential	0	0	66.287	0.828		Residential - Single Family Residence - Pool, 1	180B101 89	1 per lot	Canoga Park - Winnetka - Woodland Hills - West Hills	No	ABMI	AHO , CPK CPU
Los Angeles	7421 MOORCROFT AVE	91303	2023023009	0.000	0.000	0.000	0.828	Shortfall of Sites	0.172	Low Residential	RS-1	Very Low Residential	0	0	66.287	0.828		Residential - Single Family Residence, 1	186B101 571	1 per lot	Canoga Park - Winnetka - Woodland Hills - West Hills	No	ABMI	AHO , CPK CPU
Los Angeles	150 W JEFFERSON BLVD	90007	5122031008	0.414	0.414	0.000	0.000	Shortfall of Sites	0.180	Limited Industrial	MR1-2	0	0	20	102.494	0.828		Institutional - Church - One Story, 0	118-5A203 117		Southeast Los Angeles	No	LI	FBO
Los Angeles	6430 FARRALONE AVE	91303	2139024023	0.000	0.000	0.000	0.828	Shortfall of Sites	0.172	Low Residential	RS-1-RIO	Very Low Residential	0	0	66.287	0.828		Residential - Single Family Residence, 1	180B101 736	1 per lot	Canoga Park - Winnetka - Woodland Hills - West Hills	No	ABMI	AHO , CPK CPU

Jurisdiction Name	Site Address/Intersection	5 Digit ZIP Code	Assessor Parcel Number	Very Low-Income	Low-Income	Moderate-Income	Above Moderate-Income	Type of Shortfall	Parcel Size (Acres)	Current General Plan Designation	Current Zoning	Proposed General Plan (GP) Designation	Proposed Zoning	Minimum Density Allowed	Maximum Density Allowed	Total Capacity	Vacant/ Nonvacant	Description of Existing Uses	PIN	Base Density Per Acre	Community Plan Area	Rent Stabalization Ordinance	Income Category	Applicable Rezoning Program (Program informing values in Column Q listed first)
Los Angeles	7336 CAPISTRANO AVE	91307	2022023076	0.000	0.000	0.000	0.828	Shortfall of Sites	0.172	Low Residential	RS-1	Very Low Residential	[MB3-CDF1-5] [IX4-FA] [CPIO]	0	66.287	0.828		Residential - Single Family Residence, 1	186B101 765	1 per lot	Canoga Park - Winnetka - Woodland Hills - West Hills	No	ABMI	AHO , CPK CPU
Los Angeles	7355 SHOUP AVE	91307	2022023002	0.000	0.000	0.000	0.828	Shortfall of Sites	0.172	Low Residential	RS-1	Very Low Residential	0	0	66.287	0.828		Residential - Single Family Residence, 1	186B101 685	1 per lot	Canoga Park - Winnetka - Woodland Hills - West Hills	No	ABMI	AHO , CPK CPU
Los Angeles	7075 SUNNYBRAE AVE	91306	2137008017	0.000	0.000	0.000	0.828	Shortfall of Sites	0.172	Low Residential	RS-1-RIO	Low Residential	0	0	66.287	0.828		Residential - Single Family Residence, 1	183B109 269	1 per lot	Canoga Park - Winnetka - Woodland Hills - West Hills	No	ABMI	AHO , CPK CPU
Los Angeles	22239 HART ST	91303	2024037009	0.000	0.000	0.000	0.828	Shortfall of Sites	0.172	Low Residential	RS-1-RIO	Very Low Residential	0	0	66.287	0.828		Residential - Single Family Residence, 1	183B101 301	1 per lot	Canoga Park - Winnetka - Woodland Hills - West Hills	No	ABMI	AHO , CPK CPU
Los Angeles	7349 SHOUP AVE	91307	2022023003	0.000	0.000	0.000	0.828	Shortfall of Sites	0.172	Low Residential	RS-1	Very Low Residential	[LN1-MU1-5] [RG1-FA] [CPIO]	0	66.287	0.828		Residential - Single Family Residence, 1	186B101 707	1 per lot	Canoga Park - Winnetka - Woodland Hills - West Hills	No	ABMI	AHO , CPK CPU
Los Angeles	23747 VANOWEN ST	91307	2034032059	0.000	0.000	0.000	0.828	Shortfall of Sites	0.159	Low Residential	RS-1	Very Low Residential	[MB3-CDF1-5] [IX4-FA] [CPIO]	0	66.287	0.828		Residential - Single Family Residence, 1	183B089 774	1 per lot	Canoga Park - Winnetka - Woodland Hills - West Hills	No	ABMI	AHO , CPK CPU, ADU
Los Angeles	20307 HART ST	91306	2136008007	0.000	0.000	0.000	0.828	Shortfall of Sites	0.172	Low Residential	RS-1-RIO	Low Residential	0	0	66.287	0.828		Residential - Single Family Residence, 1	183B113 410	1 per lot	Canoga Park - Winnetka - Woodland Hills - West Hills	No	ABMI	AHO , CPK CPU
Los Angeles	7951 SAUSALITO AVE	91304	2013012039	0.000	0.000	0.000	0.828	Shortfall of Sites	0.172	Low Residential	RS-1	Very Low Residential	0	0	66.287	0.828		Residential - Single Family Residence, 1	189B101 307	1 per lot	Canoga Park - Winnetka - Woodland Hills - West Hills	No	ABMI	AHO , CPK CPU
Los Angeles	564 N LARCHMONT BLVD	90004	5523017006	0.000	0.000	0.000	0.828	Shortfall of Sites	0.001	Neighborhood Office Commercial	[Q]C2-1VL	0	0	0	1391.719	0.828		Commercial - Store Combination - Store and Residential Combination - One Story, 0	141B189 822		Wilshire	Yes	ABMI	ARO , OPP C
Los Angeles	7951 KENTLAND AVE	91304	2013010039	0.000	0.000	0.000	0.828	Shortfall of Sites	0.172	Low Residential	RS-1	Very Low Residential	0	0	66.287	0.828		Residential - Single Family Residence - Pool, 1	189B097 468	1 per lot	Canoga Park - Winnetka - Woodland Hills - West Hills	No	ABMI	AHO , CPK CPU
Los Angeles	22245 HART ST	91303	2024037008	0.000	0.000	0.000	0.828	Shortfall of Sites	0.172	Low Residential	RS-1-RIO	Very Low Residential	0	0	66.287	0.828		Residential - Single Family Residence, 1	183B101 300	1 per lot	Canoga Park - Winnetka - Woodland Hills - West Hills	No	ABMI	AHO , CPK CPU
Los Angeles	624 N LA BREA AVE	90036	5507023023	0.000	0.000	0.000	0.828	Shortfall of Sites	0.048	General Commercial	C2-1	0	0	0	0.000	0.828		Commercial - Store Combination - Store and Residential Combination - One Story, 0	135B181 709		Wilshire	No	ABMI	ARO
Los Angeles	624 N LA BREA AVE	90036	5507023023	0.000	0.000	0.000	0.828	Shortfall of Sites	0.096	General Commercial	C2-1	0	0	0	12.626	0.828		Commercial - Store Combination - Store and Residential Combination - One Story, 0	135B181 685		Wilshire	No	ABMI	ARO
Los Angeles	7343 SHOUP AVE	91307	2022023004	0.000	0.000	0.000	0.828	Shortfall of Sites	0.172	Low Residential	RS-1	Very Low Residential	[MN1-AL2-5] [CX1-FA] [CPIO]	0	66.287	0.828		Residential - Single Family Residence, 1	186B101 743	1 per lot	Canoga Park - Winnetka - Woodland Hills - West Hills	No	ABMI	AHO , CPK CPU
Los Angeles	22251 HART ST	91303	2024037007	0.000	0.000	0.000	0.828	Shortfall of Sites	0.172	Low Residential	RS-1-RIO	Very Low Residential	[DM2-G1-5] [CX2-FA] [CPIO]	0	66.287	0.828		Residential - Single Family Residence, 1	183B101 299	1 per lot	Canoga Park - Winnetka - Woodland Hills - West Hills	No	ABMI	AHO , CPK CPU
Los Angeles	18564 WILLARD ST	91335	2103008039	0.000	0.000	0.000	0.828	Shortfall of Sites	0.172	Low Residential	RS-1	Low Residential	0	0	66.287	0.828		Residential - Single Family Residence, 1	189B121 56	1 per lot	Reseda - West Van Nuys	No	ABMI	AHO , RES CPU
Los Angeles	7617 FAUST AVE	91304	2013008031	0.000	0.000	0.000	0.828	Shortfall of Sites	0.172	Low Residential	RS-1	Very Low Residential	[MB4-SH1-5] [CX2-FA] [CPIO]	0	66.287	0.828		Residential - Single Family Residence, 1	186B097 189	1 per lot	Canoga Park - Winnetka - Woodland Hills - West Hills	No	ABMI	AHO , CPK CPU
Los Angeles	7337 SHOUP AVE	91307	2022023005	0.000	0.000	0.000	0.828	Shortfall of Sites	0.172	Low Residential	RS-1	Very Low Residential	0	0	66.287	0.828		Residential - Single Family Residence, 1	186B101 760	1 per lot	Canoga Park - Winnetka - Woodland Hills - West Hills	No	ABMI	AHO , CPK CPU
Los Angeles	6533 OAKDALE AVE	91367	2134025003	0.000	0.000	0.000	0.828	Shortfall of Sites	0.172	Low Residential	RS-1-RIO	Very Low Residential	0	0	66.287	0.828		Residential - Single Family Residence - Pool, 1	180B113 564	1 per lot	Canoga Park - Winnetka - Woodland Hills - West Hills	No	ABMI	AHO , CPK CPU
Los Angeles	7945 KENTLAND AVE	91304	2013010038	0.000	0.000	0.000	0.828	Shortfall of Sites	0.172	Low Residential	RS-1	Very Low Residential	[HB5-SH1-5] [CX4-FA] [CPIO]	0	66.287	0.828		Residential - Single Family Residence, 1	189B097 491	1 per lot	Canoga Park - Winnetka - Woodland Hills - West Hills	No	ABMI	AHO , CPK CPU
Los Angeles	20320 ENADIA WAY	91306	2136007002	0.000	0.000	0.000	0.828	Shortfall of Sites	0.172	Low Residential	RS-1-RIO	Low Residential	0	0	66.287	0.828		Residential - Single Family Residence - Pool, 1	183B113 137	1 per lot	Canoga Park - Winnetka - Woodland Hills - West Hills	No	ABMI	AHO , CPK CPU
Los Angeles	7945 SAUSALITO AVE	91304	2013012038	0.000	0.000	0.000	0.828	Shortfall of Sites	0.172	Low Residential	RS-1	Very Low Residential	0	0	66.287	0.828		Residential - Single Family Residence, 1	189B101 330	1 per lot	Canoga Park - Winnetka - Woodland Hills - West Hills	No	ABMI	AHO , CPK CPU
Los Angeles	10438 SCOVILLE AVE	91040	2560009015	0.000	0.000	0.000	0.828	Shortfall of Sites	0.101	Medium Residential	R3-1	0	0	0	87.943	0.828		Residential - Five or More Units or Apartments (Any Combination) · 4 Stories or Less, 6	204B189 90		Sunland - Tujunga - Lake View Terrace - Shadow Hills - East La Tuna Canyon	Yes	ABMI	DB50
Los Angeles	1242 SMITHWOOD DR	90035	4330026022	0.000	0.000	0.000	0.828	Shortfall of Sites	0.152	Medium Residential	[Q]R3-1-O	0	0	0	58.607	0.828		Residential - Five or More Units or Apartments (Any Combination) · 4 Stories or Less, 6	132A167 144		West Los Angeles	Yes	ABMI	DB50
Los Angeles	1246 SMITHWOOD DR	90035	4330026023	0.000	0.000	0.000	0.828	Shortfall of Sites	0.152	Medium Residential	[Q]R3-1-O	0	0	0	58.607	0.828		Residential - Five or More Units or Apartments (Any Combination) · 4 Stories or Less, 6	132A167 155		West Los Angeles	Yes	ABMI	DB50
Los Angeles	1252 SMITHWOOD DR	90035	4330026024	0.000	0.000	0.000	0.828	Shortfall of Sites	0.151	Medium Residential	[Q]R3-1-O	0	0	0	58.617	0.828		Residential - Five or More Units or Apartments (Any Combination) · 4 Stories or Less, 6	132A167 167		West Los Angeles	Yes	ABMI	DB50
Los Angeles	5000 KESTER AVE	91403	2263030027	0.000	0.000	0.000	0.828	Shortfall of Sites	0.150	Medium Residential	[Q]R3-1-RIO	0	0	0	59.259	0.828		Residential - Five or More Units or Apartments (Any Combination) · 4 Stories or Less, 6	171A149 305		Van Nuys - North Sherman Oaks	Yes	ABMI	DB50
Los Angeles	2234 NORWALK AVE	90041	5685016008	0.000	0.000	0.000	0.828	Shortfall of Sites	0.179	Low Medium II Residential	RD1.5-1	0	0	0	49.720	0.828		Residential - Five or More Units or Apartments (Any Combination) · 4 Stories or Less, 6	160-5A221 348		Northeast Los Angeles	Yes	ABMI	DB50
Los Angeles	1534 S BEVERLY DR	90035	4306015020	0.000	0.000	0.000	0.828	Shortfall of Sites	0.149	Medium Residential	[Q]R3-1VL-O	0	0	0	59.509	0.828		Residential - Five or More Units or Apartments (Any Combination) · 4 Stories or Less, 6	129B165 365		West Los Angeles	Yes	ABMI	DB50
Los Angeles	1927 S SHENANDOAH ST	90034	4302020030	0.000	0.000	0.000	0.828	Shortfall of Sites	0.200	Low Medium II Residential	RD1.5-1	0	0	0	44.434	0.828		Residential - Five or More Units or Apartments (Any Combination) · 4 Stories or Less, 6	126B169 372		West Adams - Baldwin Hills - Leimert	Yes	ABMI	DB50
Los Angeles	1540 S BEVERLY DR	90035	4306015019	0.000	0.000	0.000	0.828	Shortfall of Sites	0.149	Medium Residential	[Q]R3-1VL-O	0	0	0	59.509	0.828		Residential - Five or More Units or Apartments (Any Combination) · 4 Stories or Less, 6	129B165 381		West Los Angeles	Yes	ABMI	DB50
Los Angeles	1931 S SHENANDOAH ST	90034	4302020029	0.000	0.000	0.000	0.828	Shortfall of Sites	0.200	Low Medium II Residential	RD1.5-1	0	0	0	44.438	0.828		Residential - Five or More Units or Apartments (Any Combination) · 4 Stories or Less, 6	126B169 392		West Adams - Baldwin Hills - Leimert	Yes	ABMI	DB50
Los Angeles	11561 RIVERSIDE DR	91602	2354011039	0.000	0.000	0.000	0.828	Shortfall of Sites	0.149	Medium Residential	[Q]R3-1	0	0	0	59.511	0.828		Residential - Five or More Units or Apartments (Any Combination) · 4 Stories or Less, 6	168B169 396		North Hollywood - Valley Village	Yes	ABMI	DB50
Los Angeles	1550 S BEVERLY DR	90035	4306015017	0.000	0.000	0.000	0.828	Shortfall of Sites	0.149	Medium Residential	[Q]R3-1VL-O	0	0	0	59.509	0.828		Residential - Five or More Units or Apartments (Any Combination) · 4 Stories or Less, 6	129B165 409		West Los Angeles	Yes	ABMI	DB50
Los Angeles	13050 RIVERSIDE DR	91423	2358033010	0.000	0.000	0.000	0.828	Shortfall of Sites	0.124	Medium Residential	[Q]R3-1-RIO	0	0	0	71.626	0.828		Residential - Five or More Units or Apartments (Any Combination) · 4 Stories or Less, 6	168B161 438		Van Nuys - North Sherman Oaks	Yes	ABMI	DB50
Los Angeles	4750 KRAFT AVE	91602	2354008023	0.000	0.000	0.000	0.828	Shortfall of Sites	0.192	Low Medium II Residential	RD1.5-1	0	0	0	46.146	0.828		Residential - Five or More Units or Apartments (Any Combination) · 4 Stories or Less, 6	168B169 455		North Hollywood - Valley Village	Yes	ABMI	DB50
Los Angeles	12817 KLING ST	91604	2362021007	0.000	0.000	0.000	0.828	Shortfall of Sites	0.198	Low Medium Residential	RD1.5-1-RIO	0	0	0	44.820	0.828		Residential - Five or More Units or Apartments (Any Combination) · 4 Stories or Less, 6	168B161 542		Sherman Oaks - Studio City - Toluca Lake - Cahuenga Pass	Yes	ABMI	DB50
Los Angeles	12823 KLING ST	91604	2362021006	0.000	0.000	0.000	0.828	Shortfall of Sites	0.195	Low Medium Residential	RD1.5-1-RIO	0	0	0	45.543	0.828		Residential - Five or More Units or Apartments (Any Combination) · 4 Stories or Less, 6	168B161 545		Sherman Oaks - Studio City - Toluca Lake - Cahuenga Pass	Yes	ABMI	DB50
Los Angeles	7257 W MANCHESTER AVE	90045	4114034006	0.000	0.000	0.000	0.828	Shortfall of Sites	0.121	Medium Residential	[Q]R3-1	0	0	0	73.675	0.828		Residential - Five or More Units or Apartments (Any Combination) · 4 Stories or Less, 6	096B157 564		Westchester - Playa del Rey	Yes	ABMI	DB50
Los Angeles	7263 W MANCHESTER AVE	90045	4114034007	0.000	0.000	0.000	0.828	Shortfall of Sites	0.121	Medium Residential	[Q]R3-1	0	0	0	73.674	0.828		Residential - Five or More Units or Apartments (Any Combination) · 4 Stories or Less, 6	096B157 566		Westchester - Playa del Rey	Yes	ABMI	DB50
Los Angeles	2011 PREUSS RD	90034	4302018014	0.000	0.000	0.000	0.828	Shortfall of Sites	0.199	Low Medium II Residential	RD1.5-1	0	0	0	44.542	0.828		Residential - Five or More Units or Apartments (Any Combination) · 4 Stories or Less, 6	126B169 629		West Adams - Baldwin Hills - Leimert	Yes	ABMI	DB50
Los Angeles	3047 CARLYLE ST	90065	5456012008	0.000	0.000	0.000	0.828	Shortfall of Sites	0.263	Low Medium II Residential	RD2-1	0	0	0	33.827	0.828		Residential - Five or More Units or Apartments (Any Combination) · 4 Stories or Less, 6	150B213 639		Northeast Los Angeles	Yes	ABMI	DB50
Los Angeles	1135 S DOHENY DR	90035	4332005029	0.000	0.000	0.000	0.828	Shortfall of Sites	0.108	Medium Residential	R3-1VL-O	0	0	0	82.165	0.828		Residential - Five or More Units or Apartments (Any Combination) · 4 Stories or Less, 6	132B169 647		West Los Angeles	Yes	ABMI	DB50
Los Angeles	2011 S SHENANDOAH ST	90034	4302018037	0.000	0.000	0.000	0.828	Shortfall of Sites	0.200	Low Medium II Residential	RD1.5-1	0	0	0	44.489	0.828		Residential - Five or More Units or Apartments (Any Combination) · 4 Stories or Less, 6	126B169 664		West Adams - Baldwin Hills - Leimert	Yes	ABMI	DB50
Los Angeles	4652 COLFAX AVE	91602	2354018007	0.000	0.000	0.000	0.828	Shortfall of Sites	0.184	Low Medium II Residential	RD1.5-1	0	0	0	48.222	0.828		Residential - Five or More Units or Apartments (Any Combination) · 4 Stories or Less, 6	168B169 760		North Hollywood - Valley Village	Yes	ABMI	DB50
Los Angeles	11007 HORTENSE ST	91602	2353032024	0.000	0.000	0.000	0.828	Shortfall of Sites	0.187	Low Medium II Residential	RD1.5-1	0	0	0	47.529	0.828		Residential - Five or More Units or Apartments (Any Combination) · 4 Stories or Less, 6	168B173 818		North Hollywood - Valley Village	Yes	ABMI	DB50

Jurisdiction Name	Site Address/Intersection	5 Digit ZIP Code	Assessor Parcel Number	Very Low-Income	Low-Income	Moderate-Income	Above Moderate-Income	Type of Shortfall	Parcel Size (Acres)	Current General Plan Designation	Current Zoning	Proposed General Plan (GP) Designation	Proposed Zoning	Minimum Density Allowed	Maximum Density Allowed	Total Capacity	Vacant/ Nonvacant	Description of Existing Uses	PIN	Base Density Per Acre	Community Plan Area	Rent Stabalization Ordinance	Income Category	Applicable Rezoning Program (Program informing values in Column Q listed first)
Los Angeles	10944 HARTSOOK ST	91601	2419002013	0.000	0.000	0.000	0.828	Shortfall of Sites	0.155	Medium Residential	[Q]R3-1	0	0	0	57.303	0.828	Residential - Five or More Units or Apartments (Any Combination) · 4 Stories or Less, 6	171B173 841		North Hollywood - Valley Village	Yes	ABMI	DB50
Los Angeles	1550 S BUNDY DR	90025	4263036013	0.000	0.000	0.000	0.828	Shortfall of Sites	0.103	Medium Residential	[Q]R3-1	0	0	0	86.091	0.828	Residential - Five or More Units or Apartments (Any Combination) · 4 Stories or Less, 6	126B145 851		West Los Angeles	Yes	ABMI	DB50
Los Angeles	10933 OTSEGO ST	91601	2419002026	0.000	0.000	0.000	0.828	Shortfall of Sites	0.155	Medium Residential	[Q]R3-1	0	0	0	57.352	0.828	Residential - Five or More Units or Apartments (Any Combination) · 4 Stories or Less, 6	171B173 899		North Hollywood - Valley Village	Yes	ABMI	DB50
Los Angeles	10937 OTSEGO ST	91601	2419002023	0.000	0.000	0.000	0.828	Shortfall of Sites	0.157	Medium Residential	[Q]R3-1	0	0	0	56.409	0.828	Residential - Five or More Units or Apartments (Any Combination) · 4 Stories or Less, 6	171B173 900		North Hollywood - Valley Village	Yes	ABMI	DB50
Los Angeles	4545 VINELAND AVE	91602	2353035027	0.000	0.000	0.000	0.828	Shortfall of Sites	0.190	Low Medium II Residential	RD1.5-1VL	0	0	0	46.828	0.828	Residential - Five or More Units or Apartments (Any Combination) · 4 Stories or Less, 6	168B173 937		North Hollywood - Valley Village	Yes	ABMI	DB50
Los Angeles	11007 SARAH ST	91602	2353035026	0.000	0.000	0.000	0.828	Shortfall of Sites	0.191	Low Medium II Residential	RD1.5-1VL	0	0	0	46.560	0.828	Residential - Five or More Units or Apartments (Any Combination) · 4 Stories or Less, 6	168B173 938		North Hollywood - Valley Village	Yes	ABMI	DB50
Los Angeles	20413 HAMLIN ST	91306	2136020010	0.000	0.000	0.000	0.828	Shortfall of Sites	0.172	Low Residential	RS-1-RIO	Low Residential	[MM1-CDF1-5] [IX4-FA] [CPIO]	0	66.287	0.828	Residential - Single Family Residence, 1	180B113 331	1 per lot	Canoga Park - Winnetka - Woodland Hills - West Hills	No	ABMI	AHO , CPK CPU
Los Angeles	7954 NITA AVE	91304	2012028029	0.000	0.000	0.000	0.828	Shortfall of Sites	0.172	Low Residential	RS-1	Very Low Residential	0	0	66.287	0.828	Residential - Single Family Residence, 1	189B101 268	1 per lot	Canoga Park - Winnetka - Woodland Hills - West Hills	No	ABMI	AHO , CPK CPU
Los Angeles	8238 AMIGO AVE	91335	2103005030	0.000	0.000	0.000	0.828	Shortfall of Sites	0.172	Low Residential	RS-1	Low Residential	0	0	66.287	0.828	Residential - Single Family Residence, 1	192B121 809	1 per lot	Reseda - West Van Nuys	No	ABMI	AHO , RES CPU
Los Angeles	7329 SHOUP AVE	91307	2022023006	0.000	0.000	0.000	0.828	Shortfall of Sites	0.172	Low Residential	RS-1	Very Low Residential	[LM2-MU2-5] [RX1-FA] [CPIO]	0	66.287	0.828	Residential - Single Family Residence, 1	186B101 769	1 per lot	Canoga Park - Winnetka - Woodland Hills - West Hills	No	ABMI	AHO , CPK CPU
Los Angeles	23233 VANOWEN ST	91307	2026020006	0.000	0.000	0.000	0.828	Shortfall of Sites	0.159	Low Residential	RS-1	Very Low Residential	[HB5-SH1-5] [CX3-FA] [CPIO]	0	66.287	0.828	Residential - Single Family Residence, 1	183B093 698	1 per lot	Canoga Park - Winnetka - Woodland Hills - West Hills	No	ABMI	AHO , CPK CPU, ADU
Los Angeles	7939 KENTLAND AVE	91304	2013010037	0.000	0.000	0.000	0.828	Shortfall of Sites	0.172	Low Residential	RS-1	Very Low Residential	0	0	66.287	0.828	Residential - Single Family Residence, 1	189B097 516	1 per lot	Canoga Park - Winnetka - Woodland Hills - West Hills	No	ABMI	AHO , CPK CPU
Los Angeles	22224 ARCHWOOD ST	91303	2139015009	0.000	0.000	0.000	0.828	Shortfall of Sites	0.172	Low Residential	RS-1-RIO	Very Low Residential	0	0	66.287	0.828	Residential - Single Family Residence - Pool, 1	180B101 185	1 per lot	Canoga Park - Winnetka - Woodland Hills - West Hills	No	ABMI	AHO , CPK CPU
Los Angeles	22259 HART ST	91303	2024037006	0.000	0.000	0.000	0.828	Shortfall of Sites	0.172	Low Residential	RS-1-RIO	Very Low Residential	0	0	66.287	0.828	Residential - Single Family Residence - Pool, 1	183B101 298	1 per lot	Canoga Park - Winnetka - Woodland Hills - West Hills	No	ABMI	AHO , CPK CPU
Los Angeles	7528 CAPISTRANO AVE	91307	2022017017	0.000	0.000	0.000	0.828	Shortfall of Sites	0.172	Low Residential	RS-1	Very Low Residential	0	0	66.287	0.828	Residential - Single Family Residence, 1	186B101 313	1 per lot	Canoga Park - Winnetka - Woodland Hills - West Hills	No	ABMI	AHO , CPK CPU
Los Angeles	6434 FARRALONE AVE	91303	2139024024	0.000	0.000	0.000	0.828	Shortfall of Sites	0.172	Low Residential	RS-1-RIO	Very Low Residential	0	0	66.287	0.828	Residential - Single Family Residence, 1	180B101 724	1 per lot	Canoga Park - Winnetka - Woodland Hills - West Hills	No	ABMI	AHO , CPK CPU
Los Angeles	7323 SHOUP AVE	91307	2022023007	0.000	0.000	0.000	0.828	Shortfall of Sites	0.172	Low Residential	RS-1	Very Low Residential	0	0	66.287	0.828	Residential - Single Family Residence, 1	186B101 803	1 per lot	Canoga Park - Winnetka - Woodland Hills - West Hills	No	ABMI	AHO , CPK CPU
Los Angeles	18642 WILLARD ST	91335	2103008031	0.000	0.000	0.000	0.828	Shortfall of Sites	0.172	Low Residential	RS-1	Low Residential	0	0	66.287	0.828	Residential - Single Family Residence, 1	189B121 48	1 per lot	Reseda - West Van Nuys	No	ABMI	AHO , RES CPU
Los Angeles	7939 SAUSALITO AVE	91304	2013012037	0.000	0.000	0.000	0.828	Shortfall of Sites	0.172	Low Residential	RS-1	Very Low Residential	0	0	66.287	0.828	Residential - Single Family Residence - Pool, 1	189B101 345	1 per lot	Canoga Park - Winnetka - Woodland Hills - West Hills	No	ABMI	AHO , CPK CPU
Los Angeles	7650 MASON AVE	91306	2114001035	0.000	0.000	0.000	0.828	Shortfall of Sites	0.172	Low Residential	RS-1	Low Residential	[DM1-SH1-5] [IX3-FA] [CPIO]	0	66.287	0.828	Residential - Single Family Residence - Pool, 1	186B109 70	1 per lot	Canoga Park - Winnetka - Woodland Hills - West Hills	No	ABMI	AHO , CPK CPU
Los Angeles	20612 LEMAY ST	91306	2148019007	0.000	0.000	0.000	0.828	Shortfall of Sites	0.172	Low Residential	RS-1-RIO	Low Residential	[HB5-SH1-5] [CX3-FA] [SN-CPIO-CDO]	0	66.287	0.828	Residential - Single Family Residence, 1	180B109 290	1 per lot	Canoga Park - Winnetka - Woodland Hills - West Hills	No	ABMI	AHO , CPK CPU
Los Angeles	1072 GAYLEY AVE	90024	4363024016	0.000	0.000	0.000	0.828	Shortfall of Sites	0.101	Community Commercial	C4-2D-O	0	0	0	12.052	0.828	Commercial - Store Combination - Store and Office Combination - One Story, 0	132B149 80		Westwood	No	ABMI	ARO
Los Angeles	1072 GAYLEY AVE	90024	4363024016	0.000	0.000	0.000	0.828	Shortfall of Sites	0.101	Community Commercial	C4-2D-O	0	0	0	12.052	0.828	Commercial - Store Combination - Store and Office Combination - One Story, 0	132B149 83		Westwood	No	ABMI	ARO
Los Angeles	20314 ENADIA WAY	91306	2136007003	0.000	0.000	0.000	0.828	Shortfall of Sites	0.172	Low Residential	RS-1-RIO	Low Residential	0	0	66.287	0.828	Residential - Single Family Residence - Pool, 1	183B113 138	1 per lot	Canoga Park - Winnetka - Woodland Hills - West Hills	No	ABMI	AHO , CPK CPU
Los Angeles	7644 MASON AVE	91306	2114001034	0.000	0.000	0.000	0.828	Shortfall of Sites	0.172	Low Residential	RS-1	Low Residential	0	0	66.287	0.828	Residential - Single Family Residence, 1	186B109 85	1 per lot	Canoga Park - Winnetka - Woodland Hills - West Hills	No	ABMI	AHO , CPK CPU
Los Angeles	6478 FARRALONE AVE	91303	2139025005	0.000	0.000	0.000	0.828	Shortfall of Sites	0.172	Low Residential	RS-1-RIO	Very Low Residential	0	0	66.287	0.828	Residential - Single Family Residence - Pool, 1	180B101 632	1 per lot	Canoga Park - Winnetka - Woodland Hills - West Hills	No	ABMI	AHO , CPK CPU
Los Angeles	7317 SHOUP AVE	91307	2022023008	0.000	0.000	0.000	0.828	Shortfall of Sites	0.172	Low Residential	RS-1	Very Low Residential	0	0	66.287	0.828	Residential - Single Family Residence, 1	186B101 824	1 per lot	Canoga Park - Winnetka - Woodland Hills - West Hills	No	ABMI	AHO , CPK CPU
Los Angeles	7933 KENTLAND AVE	91304	2013010036	0.000	0.000	0.000	0.828	Shortfall of Sites	0.172	Low Residential	RS-1	Very Low Residential	0	0	66.287	0.828	Residential - Single Family Residence, 1	189B097 541	1 per lot	Canoga Park - Winnetka - Woodland Hills - West Hills	No	ABMI	AHO , CPK CPU
Los Angeles	22301 HART ST	91303	2024037005	0.000	0.000	0.000	0.828	Shortfall of Sites	0.172	Low Residential	RS-1-RIO	Very Low Residential	[MB3-CDF1-5] [IX4-FA] [CPIO]	0	66.287	0.828	Residential - Single Family Residence, 1	183B101 297	1 per lot	Canoga Park - Winnetka - Woodland Hills - West Hills	No	ABMI	AHO , CPK CPU
Los Angeles	7933 SAUSALITO AVE	91304	2013012036	0.000	0.000	0.000	0.828	Shortfall of Sites	0.172	Low Residential	RS-1	Very Low Residential	0	0	66.287	0.828	Residential - Single Family Residence, 1	189B101 367	1 per lot	Canoga Park - Winnetka - Woodland Hills - West Hills	No	ABMI	AHO , CPK CPU
Los Angeles	7247 SAUSALITO AVE	91307	2022023041	0.000	0.000	0.000	0.828	Shortfall of Sites	0.172	Low Residential	RS-1	Very Low Residential	[MB3-CDF1-5] [IX4-FA] [CPIO]	0	66.287	0.828	Residential - Single Family Residence, 1	186B101 954	1 per lot	Canoga Park - Winnetka - Woodland Hills - West Hills	No	ABMI	AHO , CPK CPU
Los Angeles	7311 SHOUP AVE	91307	2022023009	0.000	0.000	0.000	0.828	Shortfall of Sites	0.172	Low Residential	RS-1	Very Low Residential	[HB1-G1-5] [CX2-FA] [CPIO]	0	66.287	0.828	Residential - Single Family Residence, 1	186B101 867	1 per lot	Canoga Park - Winnetka - Woodland Hills - West Hills	No	ABMI	AHO , CPK CPU
Los Angeles	23530 SPIRES ST	91304	2027029019	0.414	0.414	0.000	0.000	Shortfall of Sites	0.254	Very Low Residential	RE11-1	Very Low Residential	0	20	66.287	0.828	Residential - Single Family Residence, 2	189B093 692	1 per lot	Canoga Park - Winnetka - Woodland Hills - West Hills	No	LI	AHO , CPK CPU
Los Angeles	22252 BASSETT ST	91303	2024033008	0.000	0.000	0.000	0.828	Shortfall of Sites	0.172	Low Residential	RS-1-RIO	Very Low Residential	0	0	66.287	0.828	Residential - Single Family Residence - Pool, 1	183B101 676	1 per lot	Canoga Park - Winnetka - Woodland Hills - West Hills	No	ABMI	AHO , CPK CPU
Los Angeles	7927 KENTLAND AVE	91304	2013010035	0.000	0.000	0.000	0.828	Shortfall of Sites	0.172	Low Residential	RS-1	Very Low Residential	0	0	66.287	0.828	Residential - Single Family Residence - Pool, 1	189B097 568	1 per lot	Canoga Park - Winnetka - Woodland Hills - West Hills	No	ABMI	AHO , CPK CPU
Los Angeles	22260 BASSETT ST	91303	2024033009	0.000	0.000	0.000	0.828	Shortfall of Sites	0.172	Low Residential	RS-1-RIO	Very Low Residential	0	0	66.287	0.828	Residential - Single Family Residence - Pool, 1	183B101 674	1 per lot	Canoga Park - Winnetka - Woodland Hills - West Hills	No	ABMI	AHO , CPK CPU
Los Angeles	22519 WELBY WAY	91307	2038027025	0.000	0.000	0.000	0.828	Shortfall of Sites	0.159	Low Residential	RS-1	Very Low Residential	[DM2-SH2-5] [CX1-FA] [CPIO-O-CDO]	0	66.287	0.828	Residential - Single Family Residence - Pool, 1	180B097 67	1 per lot	Canoga Park - Winnetka - Woodland Hills - West Hills	No	ABMI	AHO , CPK CPU, ADU
Los Angeles	6557 NEVADA AVE	91303	2139016014	0.000	0.000	0.000	0.828	Shortfall of Sites	0.172	Low Residential	RS-1-RIO	Very Low Residential	0	0	66.287	0.828	Residential - Single Family Residence - Pool, 1	180B101 412	1 per lot	Canoga Park - Winnetka - Woodland Hills - West Hills	No	ABMI	AHO , CPK CPU
Los Angeles	22300 BASSETT ST	91303	2024033010	0.000	0.000	0.000	0.828	Shortfall of Sites	0.172	Low Residential	RS-1-RIO	Very Low Residential	0	0	66.287	0.828	Residential - Single Family Residence - Pool, 1	183B101 673	1 per lot	Canoga Park - Winnetka - Woodland Hills - West Hills	No	ABMI	AHO , CPK CPU
Los Angeles	22308 BASSETT ST	91303	2024033011	0.000	0.000	0.000	0.828	Shortfall of Sites	0.172	Low Residential	RS-1-RIO	Very Low Residential	0	0	66.287	0.828	Residential - Single Family Residence, 1	183B101 672	1 per lot	Canoga Park - Winnetka - Woodland Hills - West Hills	No	ABMI	AHO , CPK CPU
Los Angeles	6440 FARRALONE AVE	91303	2139024025	0.000	0.000	0.000	0.828	Shortfall of Sites	0.172	Low Residential	RS-1-RIO	Very Low Residential	0	0	66.287	0.828	Residential - Single Family Residence, 1	180B101 720	1 per lot	Canoga Park - Winnetka - Woodland Hills - West Hills	No	ABMI	AHO , CPK CPU
Los Angeles	22307 HART ST	91303	2024037004	0.000	0.000	0.000	0.828	Shortfall of Sites	0.172	Low Residential	RS-1-RIO	Very Low Residential	0	0	66.287	0.828	Residential - Single Family Residence, 1	183B101 296	1 per lot	Canoga Park - Winnetka - Woodland Hills - West Hills	No	ABMI	AHO , CPK CPU
Los Angeles	22314 BASSETT ST	91303	2024033012	0.000	0.000	0.000	0.828	Shortfall of Sites	0.172	Low Residential	RS-1-RIO	Very Low Residential	0	0	66.287	0.828	Residential - Single Family Residence, 1	183B101 671	1 per lot	Canoga Park - Winnetka - Woodland Hills - West Hills	No	ABMI	AHO , CPK CPU
Los Angeles	22322 BASSETT ST	91303	2024033013	0.000	0.000	0.000	0.828	Shortfall of Sites	0.172	Low Residential	RS-1-RIO	Very Low Residential	0	0	66.287	0.828	Residential - Single Family Residence - Pool, 1	183B101 670	1 per lot	Canoga Park - Winnetka - Woodland Hills - West Hills	No	ABMI	AHO , CPK CPU
Los Angeles	6444 FARRALONE AVE	91303	2139024026	0.000	0.000	0.000	0.828	Shortfall of Sites	0.172	Low Residential	RS-1-RIO	Very Low Residential	[DM2-G1-5] [CX2-FA] [CPIO-O]	0	66.287	0.828	Residential - Single Family Residence - Pool, 1	180B101 703	1 per lot	Canoga Park - Winnetka - Woodland Hills - West Hills	No	ABMI	AHO , CPK CPU
Los Angeles	7305 SHOUP AVE	91307	2022023010	0.000	0.000	0.000	0.828	Shortfall of Sites	0.172	Low Residential	RS-1	Very Low Residential	0	0	66.287	0.828	Residential - Single Family Residence - Pool, 1	186B101 879	1 per lot	Canoga Park - Winnetka - Woodland Hills - West Hills	No	ABMI	AHO , CPK CPU
Los Angeles	19836 FRIAR ST	91367	2134034006	0.000	0.000	0.000	0.828	Shortfall of Sites	0.172	Low Residential	RS-1-RIO	Very Low Residential	0	0	66.287	0.828	Residential - Single Family Residence, 1	180B113 824	1 per lot	Canoga Park - Winnetka - Woodland Hills - West Hills	No	ABMI	AHO , CPK CPU

Jurisdiction Name	Site Address/Intersection	5 Digit ZIP Code	Assessor Parcel Number	Very Low-Income	Low-Income	Moderate-Income	Above Moderate-Income	Type of Shortfall	Parcel Size (Acres)	Current General Plan Designation	Current Zoning	Proposed General Plan (GP) Designation	Proposed Zoning	Minimum Density Allowed	Maximum Density Allowed	Total Capacity	Vacant/ Nonvacant	Description of Existing Uses	PIN	Base Density Per Acre	Community Plan Area	Rent Stabalization Ordinance	Income Category	Applicable Rezoning Program (Program informing values in Column Q listed first)
Los Angeles	6711 RUDNICK AVE	91303	2139009040	0.000	0.000	0.000	0.828	Shortfall of Sites	0.172	Low Residential	RS-1-RIO	Very Low Residential	0	0	66.287	0.828		Residential - Single Family Residence - Pool, 1	180B101 154	1 per lot	Canoga Park - Winnetka - Woodland Hills - West Hills	No	ABMI	AHO , CPK CPU
Los Angeles	6710 SAUSALITO AVE	91307	2038028009	0.000	0.000	0.000	0.828	Shortfall of Sites	0.159	Low Residential	RS-1	Very Low Residential	0	0	66.287	0.828		Residential - Single Family Residence - Pool, 1	180B101 170	1 per lot	Canoga Park - Winnetka - Woodland Hills - West Hills	No	ABMI	AHO , CPK CPU, ADU
Los Angeles	6450 FARRALONE AVE	91303	2139024027	0.000	0.000	0.000	0.828	Shortfall of Sites	0.172	Low Residential	RS-1-RIO	Very Low Residential	[LM2-MU2-5] [RX1-FA] [CPIO]	0	66.287	0.828		Residential - Single Family Residence, 1	180B101 687	1 per lot	Canoga Park - Winnetka - Woodland Hills - West Hills	No	ABMI	AHO , CPK CPU
Los Angeles	20360 ENADIA WAY	91306	2136006005	0.000	0.000	0.000	0.828	Shortfall of Sites	0.172	Low Residential	RS-1-RIO	Low Residential	0	0	66.287	0.828		Residential - Single Family Residence, 1	183B113 133	1 per lot	Canoga Park - Winnetka - Woodland Hills - West Hills	No	ABMI	AHO , CPK CPU
Los Angeles	18601 LANARK ST	91335	2103008060	0.000	0.000	0.000	0.828	Shortfall of Sites	0.172	Low Residential	RS-1	Low Residential	0	0	66.287	0.828		Residential - Single Family Residence, 1	189B121 80	1 per lot	Reseda - West Van Nuys	No	ABMI	AHO , RES CPU
Los Angeles	7927 SAUSALITO AVE	91304	2013012035	0.000	0.000	0.000	0.828	Shortfall of Sites	0.172	Low Residential	RS-1	Very Low Residential	0	0	66.287	0.828		Residential - Single Family Residence, 1	189B101 388	1 per lot	Canoga Park - Winnetka - Woodland Hills - West Hills	No	ABMI	AHO , CPK CPU
Los Angeles	20431 KITTRIDGE ST	91306	2136022018	0.000	0.000	0.000	0.828	Shortfall of Sites	0.172	Low Residential	RS-1-RIO	Low Residential	0	0	66.287	0.828		Residential - Single Family Residence, 1	180B109 451	1 per lot	Canoga Park - Winnetka - Woodland Hills - West Hills	No	ABMI	AHO , CPK CPU
Los Angeles	6456 FARRALONE AVE	91303	2139025041	0.000	0.000	0.000	0.828	Shortfall of Sites	0.172	Low Residential	RS-1-RIO	Very Low Residential	0	0	66.287	0.828		Residential - Single Family Residence - Pool, 1	180B101 678	1 per lot	Canoga Park - Winnetka - Woodland Hills - West Hills	No	ABMI	AHO , CPK CPU
Los Angeles	22207 KITTRIDGE ST	91303	2139015029	0.000	0.000	0.000	0.828	Shortfall of Sites	0.172	Low Residential	RS-1-RIO	Very Low Residential	0	0	66.287	0.828		Residential - Single Family Residence, 1	180B101 240	1 per lot	Canoga Park - Winnetka - Woodland Hills - West Hills	No	ABMI	AHO , CPK CPU
Los Angeles	19945 HATTON ST	91306	2106009011	0.000	0.000	0.000	0.828	Shortfall of Sites	0.172	Low Residential	RS-1	Low Residential	0	0	66.287	0.828		Residential - Single Family Residence, 1	189B113 1291	1 per lot	Canoga Park - Winnetka - Woodland Hills - West Hills	No	ABMI	AHO , CPK CPU
Los Angeles	7265 SHOUP AVE	91307	2022023011	0.000	0.000	0.000	0.828	Shortfall of Sites	0.172	Low Residential	RS-1	Very Low Residential	0	0	66.287	0.828		Residential - Single Family Residence - Pool, 1	186B101 888	1 per lot	Canoga Park - Winnetka - Woodland Hills - West Hills	No	ABMI	AHO , CPK CPU
Los Angeles	17931 CANTARA ST	91335	2101017008	0.000	0.000	0.000	0.828	Shortfall of Sites	0.172	Low Residential	R1-1	Low Residential	0	0	66.287	0.828		Residential - Single Family Residence, 1	192B129 560	1 per lot	Reseda - West Van Nuys	No	ABMI	AHO , RES CPU
Los Angeles	22315 HART ST	91303	2024037003	0.000	0.000	0.000	0.828	Shortfall of Sites	0.172	Low Residential	RS-1-RIO	Very Low Residential	[DM2-G1-5] [CX2-FA] [CPIO]	0	66.287	0.828		Residential - Single Family Residence, 1	183B101 295	1 per lot	Canoga Park - Winnetka - Woodland Hills - West Hills	No	ABMI	AHO , CPK CPU
Los Angeles	22653 KESWICK ST	91304	2013033014	0.000	0.000	0.000	0.828	Shortfall of Sites	0.172	Low Residential	RS-1	Very Low Residential	0	0	66.287	0.828		Residential - Single Family Residence - Pool, 1	189B097 1124	1 per lot	Canoga Park - Winnetka - Woodland Hills - West Hills	No	ABMI	AHO , CPK CPU
Los Angeles	22727 LULL ST	91304	2013034018	0.000	0.000	0.000	0.828	Shortfall of Sites	0.172	Low Residential	RS-1	Very Low Residential	0	0	66.287	0.828		Residential - Single Family Residence - Pool, 1	186B097 59	1 per lot	Canoga Park - Winnetka - Woodland Hills - West Hills	No	ABMI	AHO , CPK CPU
Los Angeles	6466 FARRALONE AVE	91303	2139025007	0.000	0.000	0.000	0.828	Shortfall of Sites	0.172	Low Residential	RS-1-RIO	Very Low Residential	0	0	66.287	0.828		Residential - Single Family Residence - Pool, 1	180B101 668	1 per lot	Canoga Park - Winnetka - Woodland Hills - West Hills	No	ABMI	AHO , CPK CPU
Los Angeles	6702 SAUSALITO AVE	91307	2038028008	0.000	0.000	0.000	0.828	Shortfall of Sites	0.159	Low Residential	RS-1	Very Low Residential	[LN1-MU1-5] [RG1-FA] [CPIO]	0	66.287	0.828		Residential - Single Family Residence, 1	180B101 187	1 per lot	Canoga Park - Winnetka - Woodland Hills - West Hills	No	ABMI	AHO , CPK CPU, ADU
Los Angeles	6700 DELCO AVE	91306	2136021020	0.000	0.000	0.000	0.828	Shortfall of Sites	0.172	Low Residential	RS-1-RIO	Low Residential	0	0	66.287	0.828		Residential - Single Family Residence, 1	180B109 195	1 per lot	Canoga Park - Winnetka - Woodland Hills - West Hills	No	ABMI	AHO , CPK CPU
Los Angeles	22713 LULL ST	91304	2013034020	0.000	0.000	0.000	0.828	Shortfall of Sites	0.172	Low Residential	RS-1	Very Low Residential	0	0	66.287	0.828		Residential - Single Family Residence - Pool, 1	186B097 61	1 per lot	Canoga Park - Winnetka - Woodland Hills - West Hills	No	ABMI	AHO , CPK CPU
Los Angeles	7919 KENTLAND AVE	91304	2013010034	0.000	0.000	0.000	0.828	Shortfall of Sites	0.172	Low Residential	RS-1	Very Low Residential	0	0	66.287	0.828		Residential - Single Family Residence, 1	189B097 593	1 per lot	Canoga Park - Winnetka - Woodland Hills - West Hills	No	ABMI	AHO , CPK CPU
Los Angeles	22719 LULL ST	91304	2013034019	0.000	0.000	0.000	0.828	Shortfall of Sites	0.172	Low Residential	RS-1	Very Low Residential	[LM2-MU2-5] [RX1-FA] [CPIO]	0	66.287	0.828		Residential - Single Family Residence - Pool, 1	186B097 60	1 per lot	Canoga Park - Winnetka - Woodland Hills - West Hills	No	ABMI	AHO , CPK CPU
Los Angeles	6472 FARRALONE AVE	91303	2139025006	0.000	0.000	0.000	0.828	Shortfall of Sites	0.172	Low Residential	RS-1-RIO	Very Low Residential	0	0	66.287	0.828		Residential - Single Family Residence, 1	180B101 651	1 per lot	Canoga Park - Winnetka - Woodland Hills - West Hills	No	ABMI	AHO , CPK CPU
Los Angeles	7063 SUNNYBRAE AVE	91306	2137008019	0.000	0.000	0.000	0.828	Shortfall of Sites	0.172	Low Residential	RS-1-RIO	Low Residential	0	0	66.287	0.828		Residential - Single Family Residence, 1	183B109 327	1 per lot	Canoga Park - Winnetka - Woodland Hills - West Hills	No	ABMI	AHO , CPK CPU
Los Angeles	7643 FALLBROOK AVE	91304	2014015002	0.000	0.000	0.000	0.828	Shortfall of Sites	0.172	Low Residential	RS-1	Very Low Residential	0	0	66.287	0.828		Residential - Single Family Residence - Pool, 1	186B097 80	1 per lot	Canoga Park - Winnetka - Woodland Hills - West Hills	No	ABMI	AHO , CPK CPU
Los Angeles	6660 SAUSALITO AVE	91307	2038028007	0.000	0.000	0.000	0.828	Shortfall of Sites	0.159	Low Residential	RS-1	Very Low Residential	0	0	66.287	0.828		Residential - Single Family Residence, 1	180B101 207	1 per lot	Canoga Park - Winnetka - Woodland Hills - West Hills	No	ABMI	AHO , CPK CPU, ADU
Los Angeles	7257 SHOUP AVE	91307	2022023012	0.000	0.000	0.000	0.828	Shortfall of Sites	0.172	Low Residential	RS-1	Very Low Residential	[DM4-CHC1-5] [CX2-FA] [CPIO]	0	66.287	0.828		Residential - Single Family Residence, 1	186B101 937	1 per lot	Canoga Park - Winnetka - Woodland Hills - West Hills	No	ABMI	AHO , CPK CPU
Los Angeles	22338 LULL ST	91304	2012020047	0.000	0.000	0.000	0.828	Shortfall of Sites	0.172	Low Residential	RS-1	Very Low Residential	[MM1-CDF1-5] [IX4-FA] [CPIO]	0	66.287	0.828		Residential - Single Family Residence, 1	186B101 133	1 per lot	Canoga Park - Winnetka - Woodland Hills - West Hills	No	ABMI	AHO , CPK CPU
Los Angeles	7711 GLADE AVE	91304	2012021013	0.000	0.000	0.000	0.828	Shortfall of Sites	0.172	Low Residential	RS-1	Very Low Residential	0	0	66.287	0.828		Residential - Single Family Residence, 1	189B101 799	1 per lot	Canoga Park - Winnetka - Woodland Hills - West Hills	No	ABMI	AHO , CPK CPU
Los Angeles	7919 SAUSALITO AVE	91304	2013012034	0.000	0.000	0.000	0.828	Shortfall of Sites	0.172	Low Residential	RS-1	Very Low Residential	0	0	66.287	0.828		Residential - Single Family Residence, 1	189B101 413	1 per lot	Canoga Park - Winnetka - Woodland Hills - West Hills	No	ABMI	AHO , CPK CPU
Los Angeles	19807 GILMORE ST	91367	2134027002	0.000	0.000	0.000	0.828	Shortfall of Sites	0.172	Low Residential	RS-1-RIO	Very Low Residential	0	0	66.287	0.828		Residential - Single Family Residence - Pool, 1	180B113 729	1 per lot	Canoga Park - Winnetka - Woodland Hills - West Hills	No	ABMI	AHO , CPK CPU
Los Angeles	20611 ARCHWOOD ST	91306	2148011015	0.000	0.000	0.000	0.828	Shortfall of Sites	0.172	Low Residential	RS-1-RIO	Low Residential	0	0	66.287	0.828		Residential - Single Family Residence, 1	180B109 212	1 per lot	Canoga Park - Winnetka - Woodland Hills - West Hills	No	ABMI	AHO , CPK CPU
Los Angeles	7638 MASON AVE	91306	2114001033	0.000	0.000	0.000	0.827	Shortfall of Sites	0.172	Low Residential	RS-1	Low Residential	[HB3-G1-5] [CX2-FA] [CPIO]	0	66.287	0.827		Residential - Single Family Residence, 1	186B109 103	1 per lot	Canoga Park - Winnetka - Woodland Hills - West Hills	No	ABMI	AHO , CPK CPU
Los Angeles	7629 PONCE AVE	91304	2013008044	0.000	0.000	0.000	0.827	Shortfall of Sites	0.172	Low Residential	RS-1	Very Low Residential	0	0	66.287	0.827		Residential - Single Family Residence, 1	186B097 134	1 per lot	Canoga Park - Winnetka - Woodland Hills - West Hills	No	ABMI	AHO , CPK CPU
Los Angeles	7615 SALE AVE	91304	2013008015	0.000	0.000	0.000	0.827	Shortfall of Sites	0.172	Low Residential	RS-1	Very Low Residential	0	0	66.287	0.827		Residential - Single Family Residence, 1	186B097 190	1 per lot	Canoga Park - Winnetka - Woodland Hills - West Hills	No	ABMI	AHO , CPK CPU
Los Angeles	7913 KENTLAND AVE	91304	2013010033	0.000	0.000	0.000	0.827	Shortfall of Sites	0.172	Low Residential	RS-1	Very Low Residential	0	0	66.287	0.827		Residential - Single Family Residence, 1	189B097 616	1 per lot	Canoga Park - Winnetka - Woodland Hills - West Hills	No	ABMI	AHO , CPK CPU
Los Angeles	7609 SALE AVE	91304	2013008014	0.000	0.000	0.000	0.827	Shortfall of Sites	0.172	Low Residential	RS-1	Very Low Residential	0	0	66.287	0.827		Residential - Single Family Residence - Pool, 1	186B097 202	1 per lot	Canoga Park - Winnetka - Woodland Hills - West Hills	No	ABMI	AHO , CPK CPU
Los Angeles	7251 SHOUP AVE	91307	2022023013	0.000	0.000	0.000	0.827	Shortfall of Sites	0.172	Low Residential	RS-1	Very Low Residential	[LM2-G1-5] [CX2-FA] [CPIO]	0	66.287	0.827		Residential - Single Family Residence, 1	186B101 945	1 per lot	Canoga Park - Winnetka - Woodland Hills - West Hills	No	ABMI	AHO , CPK CPU
Los Angeles	6500 FARRALONE AVE	91303	2139025004	0.000	0.000	0.000	0.827	Shortfall of Sites	0.172	Low Residential	RS-1-RIO	Very Low Residential	0	0	66.287	0.827		Residential - Single Family Residence, 1	180B101 620	1 per lot	Canoga Park - Winnetka - Woodland Hills - West Hills	No	ABMI	AHO , CPK CPU
Los Angeles	20617 ARCHWOOD ST	91306	2148011016	0.000	0.000	0.000	0.827	Shortfall of Sites	0.172	Low Residential	RS-1-RIO	Low Residential	[HB3-G1-5] [CX2-FA] [CPIO-O]	0	66.287	0.827		Residential - Single Family Residence, 1	180B109 211	1 per lot	Canoga Park - Winnetka - Woodland Hills - West Hills	No	ABMI	AHO , CPK CPU
Los Angeles	7346 SAUSALITO AVE	91307	2022023026	0.000	0.000	0.000	0.827	Shortfall of Sites	0.172	Low Residential	RS-1	Very Low Residential	0	0	66.287	0.827		Residential - Single Family Residence - Pool, 1	186B101 706	1 per lot	Canoga Park - Winnetka - Woodland Hills - West Hills	No	ABMI	AHO , CPK CPU
Los Angeles	20220 MOBILE ST	91306	2134020023	0.000	0.000	0.000	0.827	Shortfall of Sites	0.172	Low Residential	RS-1-RIO	Low Residential	0	0	66.287	0.827		Residential - Single Family Residence - Therapy Pool (Spa), 1	180B113 449	1 per lot	Canoga Park - Winnetka - Woodland Hills - West Hills	No	ABMI	AHO , CPK CPU
Los Angeles	7913 SAUSALITO AVE	91304	2013012033	0.000	0.000	0.000	0.827	Shortfall of Sites	0.172	Low Residential	RS-1	Very Low Residential	0	0	66.287	0.827		Residential - Single Family Residence, 1	189B101 436	1 per lot	Canoga Park - Winnetka - Woodland Hills - West Hills	No	ABMI	AHO , CPK CPU
Los Angeles	7717 GLADE AVE	91304	2012021037	0.000	0.000	0.000	0.827	Shortfall of Sites	0.172	Low Residential	RS-1	Very Low Residential	0	0	66.287	0.827		Residential - Single Family Residence, 1	189B101 785	1 per lot	Canoga Park - Winnetka - Woodland Hills - West Hills	No	ABMI	AHO , CPK CPU
Los Angeles	20623 ARCHWOOD ST	91306	2148011017	0.000	0.000	0.000	0.827	Shortfall of Sites	0.172	Low Residential	RS-1-RIO	Low Residential	0	0	66.287	0.827		Residential - Single Family Residence, 1	180B109 210	1 per lot	Canoga Park - Winnetka - Woodland Hills - West Hills	No	ABMI	AHO , CPK CPU
Los Angeles	20215 GILMORE ST	91306	2134020007	0.000	0.000	0.000	0.827	Shortfall of Sites	0.172	Low Residential	RS-1-RIO	Low Residential	0	0	66.287	0.827		Residential - Single Family Residence, 1	180B113 523	1 per lot	Canoga Park - Winnetka - Woodland Hills - West Hills	No	ABMI	AHO , CPK CPU
Los Angeles	7907 KENTLAND AVE	91304	2013010032	0.000	0.000	0.000	0.827	Shortfall of Sites	0.172	Low Residential	RS-1	Very Low Residential	0	0	66.287	0.827		Residential - Single Family Residence, 1	189B097 646	1 per lot	Canoga Park - Winnetka - Woodland Hills - West Hills	No	ABMI	AHO , CPK CPU
Los Angeles	20165 GILMORE ST	91306	2134020010	0.000	0.000	0.000	0.827	Shortfall of Sites	0.172	Low Residential	RS-1-RIO	Low Residential	0	0	66.287	0.827		Residential - Single Family Residence - Pool, 1	180B113 503	1 per lot	Canoga Park - Winnetka - Woodland Hills - West Hills	No	ABMI	AHO , CPK CPU

Jurisdiction Name	Site Address/Intersection	5 Digit ZIP Code	Assessor Parcel Number	Very Low-Income	Low-Income	Moderate-Income	Above Moderate-Income	Type of Shortfall	Parcel Size (Acres)	Current General Plan Designation	Current Zoning	Proposed General Plan (GP) Designation	Proposed Zoning	Minimum Density Allowed	Maximum Density Allowed	Total Capacity	Vacant/ Nonvacant	Description of Existing Uses	PIN	Base Density Per Acre	Community Plan Area	Rent Stabalization Ordinance	Income Category	Applicable Rezoning Program (Program informing values in Column Q listed first)
Los Angeles	20209 GILMORE ST	91306	2134020008	0.000	0.000	0.000	0.827	Shortfall of Sites	0.172	Low Residential	RS-1-RIO	Low Residential	0	0	66.287	0.827		Residential - Single Family Residence, 1	180B113 509	1 per lot	Canoga Park - Winnetka - Woodland Hills - West Hills	No	ABMI	AHO , CPK CPU
Los Angeles	20201 GILMORE ST	91306	2134020009	0.000	0.000	0.000	0.827	Shortfall of Sites	0.172	Low Residential	RS-1-RIO	Low Residential	0	0	66.287	0.827		Residential - Single Family Residence, 1	180B113 508	1 per lot	Canoga Park - Winnetka - Woodland Hills - West Hills	No	ABMI	AHO , CPK CPU
Los Angeles	20841 GRETCHEN ST	91306	2148006009	0.000	0.000	0.000	0.827	Shortfall of Sites	0.172	Low Residential	RS-1-RIO	Low Residential	0	0	66.287	0.827		Residential - Single Family Residence, 1	180B109 98	1 per lot	Canoga Park - Winnetka - Woodland Hills - West Hills	No	ABMI	AHO , CPK CPU
Los Angeles	20159 GILMORE ST	91306	2134020011	0.000	0.000	0.000	0.827	Shortfall of Sites	0.172	Low Residential	RS-1-RIO	Low Residential	0	0	66.287	0.827		Residential - Single Family Residence, 1	180B113 499	1 per lot	Canoga Park - Winnetka - Woodland Hills - West Hills	No	ABMI	AHO , CPK CPU
Los Angeles	8055 GARDEN GROVE AVE	91335	2102009013	0.000	0.000	0.000	0.827	Shortfall of Sites	0.172	Low Residential	R1-1	Low Residential	0	0	66.287	0.827		Residential - Single Family Residence - Pool, 1	189B125 203	1 per lot	Reseda - West Van Nuys	No	ABMI	AHO , RES CPU
Los Angeles	20517 HAMLIN ST	91306	2148013003	0.000	0.000	0.000	0.827	Shortfall of Sites	0.172	Low Residential	RS-1-RIO	Low Residential	[LM2-MU2-5] [RX1-FA] [CPIO]	0	66.287	0.827		Residential - Single Family Residence - Pool, 1	180B109 517	1 per lot	Canoga Park - Winnetka - Woodland Hills - West Hills	No	ABMI	AHO , CPK CPU
Los Angeles	22308 HAMLIN ST	91303	2139012009	0.000	0.000	0.000	0.827	Shortfall of Sites	0.172	Low Residential	RS-1-RIO	Very Low Residential	0	0	66.287	0.827		Residential - Single Family Residence, 1	180B101 550	1 per lot	Canoga Park - Winnetka - Woodland Hills - West Hills	No	ABMI	AHO , CPK CPU
Los Angeles	20147 GILMORE ST	91306	2134020013	0.000	0.000	0.000	0.827	Shortfall of Sites	0.172	Low Residential	RS-1-RIO	Low Residential	[MB4-G1-5] [CX2-FA] [CPIO]	0	66.287	0.827		Residential - Single Family Residence, 1	180B113 483	1 per lot	Canoga Park - Winnetka - Woodland Hills - West Hills	No	ABMI	AHO , CPK CPU
Los Angeles	20629 ARCHWOOD ST	91306	2148011018	0.000	0.000	0.000	0.827	Shortfall of Sites	0.172	Low Residential	RS-1-RIO	Low Residential	[MB3-CDF1-5] [IX4-FA] [CPIO]	0	66.287	0.827		Residential - Single Family Residence, 1	180B109 209	1 per lot	Canoga Park - Winnetka - Woodland Hills - West Hills	No	ABMI	AHO , CPK CPU
Los Angeles	20438 HAYNES ST	91306	2136019007	0.000	0.000	0.000	0.827	Shortfall of Sites	0.172	Low Residential	RS-1-RIO	Low Residential	0	0	66.287	0.827		Residential - Single Family Residence, 1	180B109 143	1 per lot	Canoga Park - Winnetka - Woodland Hills - West Hills	No	ABMI	AHO , CPK CPU
Los Angeles	20153 GILMORE ST	91306	2134020012	0.000	0.000	0.000	0.827	Shortfall of Sites	0.172	Low Residential	RS-1-RIO	Low Residential	0	0	66.287	0.827		Residential - Single Family Residence, 1	180B113 495	1 per lot	Canoga Park - Winnetka - Woodland Hills - West Hills	No	ABMI	AHO , CPK CPU
Los Angeles	7947 GLADE AVE	91304	2012011030	0.000	0.000	0.000	0.827	Shortfall of Sites	0.172	Low Residential	RS-1	Very Low Residential	0	0	66.287	0.827		Residential - Single Family Residence - Pool, 1	189B101 317	1 per lot	Canoga Park - Winnetka - Woodland Hills - West Hills	No	ABMI	AHO , CPK CPU
Los Angeles	20141 GILMORE ST	91306	2134020014	0.000	0.000	0.000	0.827	Shortfall of Sites	0.172	Low Residential	RS-1-RIO	Low Residential	0	0	66.287	0.827		Residential - Single Family Residence - Pool, 1	180B113 481	1 per lot	Canoga Park - Winnetka - Woodland Hills - West Hills	No	ABMI	AHO , CPK CPU
Los Angeles	6712 RUDNICK AVE	91303	2139015018	0.000	0.000	0.000	0.827	Shortfall of Sites	0.172	Low Residential	RS-1-RIO	Very Low Residential	0	0	66.287	0.827		Residential - Single Family Residence - Pool, 1	180B101 159	1 per lot	Canoga Park - Winnetka - Woodland Hills - West Hills	No	ABMI	AHO , CPK CPU
Los Angeles	6718 RUDNICK AVE	91303	2139015017	0.000	0.000	0.000	0.827	Shortfall of Sites	0.172	Low Residential	RS-1-RIO	Very Low Residential	0	0	66.287	0.827		Residential - Single Family Residence, 1	180B101 133	1 per lot	Canoga Park - Winnetka - Woodland Hills - West Hills	No	ABMI	AHO , CPK CPU
Los Angeles	6605 NEVADA AVE	91303	2139016013	0.000	0.000	0.000	0.827	Shortfall of Sites	0.172	Low Residential	RS-1-RIO	Very Low Residential	0	0	66.287	0.827		Residential - Single Family Residence, 1	180B101 385	1 per lot	Canoga Park - Winnetka - Woodland Hills - West Hills	No	ABMI	AHO , CPK CPU
Los Angeles	7924 PONCE AVE	91304	2013028006	0.000	0.000	0.000	0.827	Shortfall of Sites	0.172	Low Residential	RS-1	Very Low Residential	0	0	66.287	0.827		Residential - Single Family Residence, 1	189B097 571	1 per lot	Canoga Park - Winnetka - Woodland Hills - West Hills	No	ABMI	AHO , CPK CPU
Los Angeles	7906 FAUST AVE	91304	2013029009	0.000	0.000	0.000	0.827	Shortfall of Sites	0.172	Low Residential	RS-1	Very Low Residential	0	0	66.287	0.827		Residential - Single Family Residence, 1	189B097 652	1 per lot	Canoga Park - Winnetka - Woodland Hills - West Hills	No	ABMI	AHO , CPK CPU
Los Angeles	7834 FAUST AVE	91304	2013029014	0.000	0.000	0.000	0.827	Shortfall of Sites	0.172	Low Residential	RS-1	Very Low Residential	0	0	66.287	0.827		Residential - Single Family Residence - Pool, 1	189B097 783	1 per lot	Canoga Park - Winnetka - Woodland Hills - West Hills	No	ABMI	AHO , CPK CPU
Los Angeles	7942 FAUST AVE	91304	2013029003	0.000	0.000	0.000	0.827	Shortfall of Sites	0.172	Low Residential	RS-1	Very Low Residential	0	0	66.287	0.827		Residential - Single Family Residence - Pool, 1	189B097 498	1 per lot	Canoga Park - Winnetka - Woodland Hills - West Hills	No	ABMI	AHO , CPK CPU
Los Angeles	6706 RUDNICK AVE	91303	2139015019	0.000	0.000	0.000	0.827	Shortfall of Sites	0.172	Low Residential	RS-1-RIO	Very Low Residential	0	0	66.287	0.827		Residential - Single Family Residence, 1	180B101 174	1 per lot	Canoga Park - Winnetka - Woodland Hills - West Hills	No	ABMI	AHO , CPK CPU
Los Angeles	7906 PONCE AVE	91304	2013028009	0.000	0.000	0.000	0.827	Shortfall of Sites	0.172	Low Residential	RS-1	Very Low Residential	0	0	66.287	0.827		Residential - Single Family Residence - Pool, 1	189B097 650	1 per lot	Canoga Park - Winnetka - Woodland Hills - West Hills	No	ABMI	AHO , CPK CPU
Los Angeles	22652 STAGG ST	91304	2013033011	0.000	0.000	0.000	0.827	Shortfall of Sites	0.172	Low Residential	RS-1	Very Low Residential	0	0	66.287	0.827		Residential - Single Family Residence - Pool, 1	189B097 1073	1 per lot	Canoga Park - Winnetka - Woodland Hills - West Hills	No	ABMI	AHO , CPK CPU
Los Angeles	7948 FAUST AVE	91304	2013029002	0.000	0.000	0.000	0.827	Shortfall of Sites	0.172	Low Residential	RS-1	Very Low Residential	[LM2-MU2-5] [RX1-FA] [CPIO]	0	66.287	0.827		Residential - Single Family Residence, 1	189B097 472	1 per lot	Canoga Park - Winnetka - Woodland Hills - West Hills	No	ABMI	AHO , CPK CPU
Los Angeles	7930 FAUST AVE	91304	2013029005	0.000	0.000	0.000	0.827	Shortfall of Sites	0.172	Low Residential	RS-1	Very Low Residential	0	0	66.287	0.827		Residential - Single Family Residence, 1	189B097 546	1 per lot	Canoga Park - Winnetka - Woodland Hills - West Hills	No	ABMI	AHO , CPK CPU
Los Angeles	7924 FAUST AVE	91304	2013029006	0.000	0.000	0.000	0.827	Shortfall of Sites	0.172	Low Residential	RS-1	Very Low Residential	0	0	66.287	0.827		Residential - Single Family Residence, 1	189B097 573	1 per lot	Canoga Park - Winnetka - Woodland Hills - West Hills	No	ABMI	AHO , CPK CPU
Los Angeles	7918 FAUST AVE	91304	2013029007	0.000	0.000	0.000	0.827	Shortfall of Sites	0.172	Low Residential	RS-1	Very Low Residential	0	0	66.287	0.827		Residential - Single Family Residence, 1	189B097 599	1 per lot	Canoga Park - Winnetka - Woodland Hills - West Hills	No	ABMI	AHO , CPK CPU
Los Angeles	7852 FAUST AVE	91304	2013029011	0.000	0.000	0.000	0.827	Shortfall of Sites	0.172	Low Residential	RS-1	Very Low Residential	0	0	66.287	0.827		Residential - Single Family Residence - Pool, 1	189B097 706	1 per lot	Canoga Park - Winnetka - Woodland Hills - West Hills	No	ABMI	AHO , CPK CPU
Los Angeles	7814 PONCE AVE	91304	2013028017	0.000	0.000	0.000	0.827	Shortfall of Sites	0.172	Low Residential	RS-1	Very Low Residential	0	0	66.287	0.827		Residential - Single Family Residence, 1	189B097 866	1 per lot	Canoga Park - Winnetka - Woodland Hills - West Hills	No	ABMI	AHO , CPK CPU
Los Angeles	7847 VICKY AVE	91304	2013029027	0.000	0.000	0.000	0.827	Shortfall of Sites	0.172	Low Residential	RS-1	Very Low Residential	0	0	66.287	0.827		Residential - Single Family Residence - Pool, 1	189B097 731	1 per lot	Canoga Park - Winnetka - Woodland Hills - West Hills	No	ABMI	AHO , CPK CPU
Los Angeles	7829 FAUST AVE	91304	2013028024	0.000	0.000	0.000	0.827	Shortfall of Sites	0.172	Low Residential	RS-1	Very Low Residential	[DM2-SH2-5] [CX2-FA] [CPIO]	0	66.287	0.827		Residential - Single Family Residence, 1	189B097 812	1 per lot	Canoga Park - Winnetka - Woodland Hills - West Hills	No	ABMI	AHO , CPK CPU
Los Angeles	7931 FAUST AVE	91304	2013028034	0.000	0.000	0.000	0.827	Shortfall of Sites	0.172	Low Residential	RS-1	Very Low Residential	0	0	66.287	0.827		Residential - Single Family Residence, 1	189B097 545	1 per lot	Canoga Park - Winnetka - Woodland Hills - West Hills	No	ABMI	AHO , CPK CPU
Los Angeles	7852 PONCE AVE	91304	2013028011	0.000	0.000	0.000	0.827	Shortfall of Sites	0.172	Low Residential	RS-1	Very Low Residential	0	0	66.287	0.827		Residential - Single Family Residence, 1	189B097 704	1 per lot	Canoga Park - Winnetka - Woodland Hills - West Hills	No	ABMI	AHO , CPK CPU
Los Angeles	7853 FAUST AVE	91304	2013028028	0.000	0.000	0.000	0.827	Shortfall of Sites	0.172	Low Residential	RS-1	Very Low Residential	[MM1-CDF1-5] [IX4-FA] [CPIO]	0	66.287	0.827		Residential - Single Family Residence, 1	189B097 705	1 per lot	Canoga Park - Winnetka - Woodland Hills - West Hills	No	ABMI	AHO , CPK CPU
Los Angeles	7846 FAUST AVE	91304	2013029012	0.000	0.000	0.000	0.827	Shortfall of Sites	0.172	Low Residential	RS-1	Very Low Residential	0	0	66.287	0.827		Residential - Single Family Residence, 1	189B097 730	1 per lot	Canoga Park - Winnetka - Woodland Hills - West Hills	No	ABMI	AHO , CPK CPU
Los Angeles	7834 PONCE AVE	91304	2013028014	0.000	0.000	0.000	0.827	Shortfall of Sites	0.172	Low Residential	RS-1	Very Low Residential	0	0	66.287	0.827		Residential - Single Family Residence, 1	189B097 781	1 per lot	Canoga Park - Winnetka - Woodland Hills - West Hills	No	ABMI	AHO , CPK CPU
Los Angeles	7835 FAUST AVE	91304	2013028025	0.000	0.000	0.000	0.827	Shortfall of Sites	0.172	Low Residential	RS-1	Very Low Residential	0	0	66.287	0.827		Residential - Single Family Residence, 1	189B097 782	1 per lot	Canoga Park - Winnetka - Woodland Hills - West Hills	No	ABMI	AHO , CPK CPU
Los Angeles	7822 PONCE AVE	91304	2013028016	0.000	0.000	0.000	0.827	Shortfall of Sites	0.172	Low Residential	RS-1	Very Low Residential	0	0	66.287	0.827		Residential - Single Family Residence, 1	189B097 834	1 per lot	Canoga Park - Winnetka - Woodland Hills - West Hills	No	ABMI	AHO , CPK CPU
Los Angeles	7814 FAUST AVE	91304	2013029017	0.000	0.000	0.000	0.827	Shortfall of Sites	0.172	Low Residential	RS-1	Very Low Residential	0	0	66.287	0.827		Residential - Single Family Residence - Pool, 1	189B097 868	1 per lot	Canoga Park - Winnetka - Woodland Hills - West Hills	No	ABMI	AHO , CPK CPU
Los Angeles	7937 FAUST AVE	91304	2013028035	0.000	0.000	0.000	0.827	Shortfall of Sites	0.172	Low Residential	RS-1	Very Low Residential	0	0	66.287	0.827		Residential - Single Family Residence, 1	189B097 520	1 per lot	Canoga Park - Winnetka - Woodland Hills - West Hills	No	ABMI	AHO , CPK CPU
Los Angeles	7846 PONCE AVE	91304	2013028012	0.000	0.000	0.000	0.827	Shortfall of Sites	0.172	Low Residential	RS-1	Very Low Residential	0	0	66.287	0.827		Residential - Single Family Residence, 1	189B097 727	1 per lot	Canoga Park - Winnetka - Woodland Hills - West Hills	No	ABMI	AHO , CPK CPU
Los Angeles	7828 PONCE AVE	91304	2013028015	0.000	0.000	0.000	0.827	Shortfall of Sites	0.172	Low Residential	RS-1	Very Low Residential	0	0	66.287	0.827		Residential - Single Family Residence, 1	189B097 811	1 per lot	Canoga Park - Winnetka - Woodland Hills - West Hills	No	ABMI	AHO , CPK CPU
Los Angeles	7822 FAUST AVE	91304	2013029016	0.000	0.000	0.000	0.827	Shortfall of Sites	0.172	Low Residential	RS-1	Very Low Residential	0	0	66.287	0.827		Residential - Single Family Residence, 1	189B097 836	1 per lot	Canoga Park - Winnetka - Woodland Hills - West Hills	No	ABMI	AHO , CPK CPU
Los Angeles	7925 VICKY AVE	91304	2013029033	0.000	0.000	0.000	0.827	Shortfall of Sites	0.172	Low Residential	RS-1	Very Low Residential	0	0	66.287	0.827		Residential - Single Family Residence, 1	189B097 574	1 per lot	Canoga Park - Winnetka - Woodland Hills - West Hills	No	ABMI	AHO , CPK CPU
Los Angeles	7907 VICKY AVE	91304	2013029030	0.000	0.000	0.000	0.827	Shortfall of Sites	0.172	Low Residential	RS-1	Very Low Residential	0	0	66.287	0.827		Residential - Single Family Residence, 1	189B097 653	1 per lot	Canoga Park - Winnetka - Woodland Hills - West Hills	No	ABMI	AHO , CPK CPU
Los Angeles	7815 VICKY AVE	91304	2013029022	0.000	0.000	0.000	0.827	Shortfall of Sites	0.172	Low Residential	RS-1	Very Low Residential	0	0	66.287	0.827		Residential - Single Family Residence - Pool, 1	189B097 869	1 per lot	Canoga Park - Winnetka - Woodland Hills - West Hills	No	ABMI	AHO , CPK CPU

Jurisdiction Name	Site Address/Intersection	5 Digit ZIP Code	Assessor Parcel Number	Very Low-Income	Low-Income	Moderate-Income	Above Moderate-Income	Type of Shortfall	Parcel Size (Acres)	Current General Plan Designation	Current Zoning	Proposed General Plan (GP) Designation	Proposed Zoning	Minimum Density Allowed	Maximum Density Allowed	Total Capacity	Vacant/ Nonvacant	Description of Existing Uses	PIN	Base Density Per Acre	Community Plan Area	Rent Stabalization Ordinance	Income Category	Applicable Rezoning Program (Program informing values in Column Q listed first)
Los Angeles	7808 FAUST AVE	91304	2013029018	0.000	0.000	0.000	0.827	Shortfall of Sites	0.172	Low Residential	RS-1	Very Low Residential	0	0	66.287	0.827		Residential - Single Family Residence - Pool, 1	189B097 889	1 per lot	Canoga Park - Winnetka - Woodland Hills - West Hills	No	ABMI	AHO , CPK CPU
Los Angeles	7936 FAUST AVE	91304	2013029004	0.000	0.000	0.000	0.827	Shortfall of Sites	0.172	Low Residential	RS-1	Very Low Residential	[DM1-G1-5] [CX2-FA] [CPIO]	0	66.287	0.827		Residential - Single Family Residence, 1	189B097 521	1 per lot	Canoga Park - Winnetka - Woodland Hills - West Hills	No	ABMI	AHO , CPK CPU
Los Angeles	7918 PONCE AVE	91304	2013028007	0.000	0.000	0.000	0.827	Shortfall of Sites	0.172	Low Residential	RS-1	Very Low Residential	0	0	66.287	0.827		Residential - Single Family Residence - Pool, 1	189B097 597	1 per lot	Canoga Park - Winnetka - Woodland Hills - West Hills	No	ABMI	AHO , CPK CPU
Los Angeles	7900 FAUST AVE	91304	2013029010	0.000	0.000	0.000	0.827	Shortfall of Sites	0.172	Low Residential	RS-1	Very Low Residential	0	0	66.287	0.827		Residential - Single Family Residence, 1	189B097 675	1 per lot	Canoga Park - Winnetka - Woodland Hills - West Hills	No	ABMI	AHO , CPK CPU
Los Angeles	7840 FAUST AVE	91304	2013029013	0.000	0.000	0.000	0.827	Shortfall of Sites	0.172	Low Residential	RS-1	Very Low Residential	0	0	66.287	0.827		Residential - Single Family Residence, 1	189B097 760	1 per lot	Canoga Park - Winnetka - Woodland Hills - West Hills	No	ABMI	AHO , CPK CPU
Los Angeles	7808 PONCE AVE	91304	2013028018	0.000	0.000	0.000	0.827	Shortfall of Sites	0.172	Low Residential	RS-1	Very Low Residential	0	0	66.287	0.827		Residential - Single Family Residence, 1	189B097 887	1 per lot	Canoga Park - Winnetka - Woodland Hills - West Hills	No	ABMI	AHO , CPK CPU
Los Angeles	7949 FAUST AVE	91304	2013028037	0.000	0.000	0.000	0.827	Shortfall of Sites	0.172	Low Residential	RS-1	Very Low Residential	0	0	66.287	0.827		Residential - Single Family Residence - Pool, 1	189B097 471	1 per lot	Canoga Park - Winnetka - Woodland Hills - West Hills	No	ABMI	AHO , CPK CPU
Los Angeles	7942 PONCE AVE	91304	2013028003	0.000	0.000	0.000	0.827	Shortfall of Sites	0.172	Low Residential	RS-1	Very Low Residential	[MB3-CDF1-5] [IX4-FA] [CPIO]	0	66.287	0.827		Residential - Single Family Residence, 1	189B097 495	1 per lot	Canoga Park - Winnetka - Woodland Hills - West Hills	No	ABMI	AHO , CPK CPU
Los Angeles	7936 PONCE AVE	91304	2013028004	0.000	0.000	0.000	0.827	Shortfall of Sites	0.172	Low Residential	RS-1	Very Low Residential	0	0	66.287	0.827		Residential - Single Family Residence, 1	189B097 519	1 per lot	Canoga Park - Winnetka - Woodland Hills - West Hills	No	ABMI	AHO , CPK CPU
Los Angeles	7931 VICKY AVE	91304	2013029034	0.000	0.000	0.000	0.827	Shortfall of Sites	0.172	Low Residential	RS-1	Very Low Residential	0	0	66.287	0.827		Residential - Single Family Residence - Pool, 1	189B097 548	1 per lot	Canoga Park - Winnetka - Woodland Hills - West Hills	No	ABMI	AHO , CPK CPU
Los Angeles	7925 FAUST AVE	91304	2013028033	0.000	0.000	0.000	0.827	Shortfall of Sites	0.172	Low Residential	RS-1	Very Low Residential	0	0	66.287	0.827		Residential - Single Family Residence, 1	189B097 572	1 per lot	Canoga Park - Winnetka - Woodland Hills - West Hills	No	ABMI	AHO , CPK CPU
Los Angeles	7913 FAUST AVE	91304	2013028031	0.000	0.000	0.000	0.827	Shortfall of Sites	0.172	Low Residential	RS-1	Very Low Residential	0	0	66.287	0.827		Residential - Single Family Residence, 1	189B097 621	1 per lot	Canoga Park - Winnetka - Woodland Hills - West Hills	No	ABMI	AHO , CPK CPU
Los Angeles	7907 FAUST AVE	91304	2013028030	0.000	0.000	0.000	0.827	Shortfall of Sites	0.172	Low Residential	RS-1	Very Low Residential	0	0	66.287	0.827		Residential - Single Family Residence, 1	189B097 651	1 per lot	Canoga Park - Winnetka - Woodland Hills - West Hills	No	ABMI	AHO , CPK CPU
Los Angeles	7847 FAUST AVE	91304	2013028027	0.000	0.000	0.000	0.827	Shortfall of Sites	0.172	Low Residential	RS-1	Very Low Residential	0	0	66.287	0.827		Residential - Single Family Residence - Pool, 1	189B097 728	1 per lot	Canoga Park - Winnetka - Woodland Hills - West Hills	No	ABMI	AHO , CPK CPU
Los Angeles	7815 FAUST AVE	91304	2013028022	0.000	0.000	0.000	0.827	Shortfall of Sites	0.172	Low Residential	RS-1	Very Low Residential	0	0	66.287	0.827		Residential - Single Family Residence, 1	189B097 867	1 per lot	Canoga Park - Winnetka - Woodland Hills - West Hills	No	ABMI	AHO , CPK CPU
Los Angeles	7912 FAUST AVE	91304	2013029008	0.000	0.000	0.000	0.827	Shortfall of Sites	0.172	Low Residential	RS-1	Very Low Residential	[HM1-CHC1-5] [CX2-FA] [CPIO]	0	66.287	0.827		Residential - Single Family Residence, 1	189B097 622	1 per lot	Canoga Park - Winnetka - Woodland Hills - West Hills	No	ABMI	AHO , CPK CPU
Los Angeles	7948 PONCE AVE	91304	2013028002	0.000	0.000	0.000	0.827	Shortfall of Sites	0.172	Low Residential	RS-1	Very Low Residential	0	0	66.287	0.827		Residential - Single Family Residence, 1	189B097 470	1 per lot	Canoga Park - Winnetka - Woodland Hills - West Hills	No	ABMI	AHO , CPK CPU
Los Angeles	7943 FAUST AVE	91304	2013028036	0.000	0.000	0.000	0.827	Shortfall of Sites	0.172	Low Residential	RS-1	Very Low Residential	0	0	66.287	0.827		Residential - Single Family Residence, 1	189B097 496	1 per lot	Canoga Park - Winnetka - Woodland Hills - West Hills	No	ABMI	AHO , CPK CPU
Los Angeles	7930 PONCE AVE	91304	2013028005	0.000	0.000	0.000	0.827	Shortfall of Sites	0.172	Low Residential	RS-1	Very Low Residential	0	0	66.287	0.827		Residential - Single Family Residence, 1	189B097 544	1 per lot	Canoga Park - Winnetka - Woodland Hills - West Hills	No	ABMI	AHO , CPK CPU
Los Angeles	7912 PONCE AVE	91304	2013028008	0.000	0.000	0.000	0.827	Shortfall of Sites	0.172	Low Residential	RS-1	Very Low Residential	0	0	66.287	0.827		Residential - Single Family Residence, 1	189B097 620	1 per lot	Canoga Park - Winnetka - Woodland Hills - West Hills	No	ABMI	AHO , CPK CPU
Los Angeles	7900 PONCE AVE	91304	2013028010	0.000	0.000	0.000	0.827	Shortfall of Sites	0.172	Low Residential	RS-1	Very Low Residential	0	0	66.287	0.827		Residential - Single Family Residence, 1	189B097 673	1 per lot	Canoga Park - Winnetka - Woodland Hills - West Hills	No	ABMI	AHO , CPK CPU
Los Angeles	7840 PONCE AVE	91304	2013028013	0.000	0.000	0.000	0.827	Shortfall of Sites	0.172	Low Residential	RS-1	Very Low Residential	[HB5-SH1-5] [CX4-FA] [CPIO]	0	66.287	0.827		Residential - Single Family Residence, 1	189B097 758	1 per lot	Canoga Park - Winnetka - Woodland Hills - West Hills	No	ABMI	AHO , CPK CPU
Los Angeles	7828 FAUST AVE	91304	2013029015	0.000	0.000	0.000	0.827	Shortfall of Sites	0.172	Low Residential	RS-1	Very Low Residential	0	0	66.287	0.827		Residential - Single Family Residence, 1	189B097 813	1 per lot	Canoga Park - Winnetka - Woodland Hills - West Hills	No	ABMI	AHO , CPK CPU
Los Angeles	7943 VICKY AVE	91304	2013029036	0.000	0.000	0.000	0.827	Shortfall of Sites	0.172	Low Residential	RS-1	Very Low Residential	[DM2-SH2-5] [CX2-FA] [CPIO-CDO]	0	66.287	0.827		Residential - Single Family Residence, 1	189B097 499	1 per lot	Canoga Park - Winnetka - Woodland Hills - West Hills	No	ABMI	AHO , CPK CPU
Los Angeles	7835 VICKY AVE	91304	2013029025	0.000	0.000	0.000	0.827	Shortfall of Sites	0.172	Low Residential	RS-1	Very Low Residential	[MB4-SH1-5] [IX1-FA] [CPIO]	0	66.287	0.827		Residential - Single Family Residence - Pool, 1	189B097 784	1 per lot	Canoga Park - Winnetka - Woodland Hills - West Hills	No	ABMI	AHO , CPK CPU
Los Angeles	7829 VICKY AVE	91304	2013029024	0.000	0.000	0.000	0.827	Shortfall of Sites	0.172	Low Residential	RS-1	Very Low Residential	0	0	66.287	0.827		Residential - Single Family Residence, 1	189B097 814	1 per lot	Canoga Park - Winnetka - Woodland Hills - West Hills	No	ABMI	AHO , CPK CPU
Los Angeles	7809 FAUST AVE	91304	2013028021	0.000	0.000	0.000	0.827	Shortfall of Sites	0.172	Low Residential	RS-1	Very Low Residential	0	0	66.287	0.827		Residential - Single Family Residence - Pool, 1	189B097 888	1 per lot	Canoga Park - Winnetka - Woodland Hills - West Hills	No	ABMI	AHO , CPK CPU
Los Angeles	7841 VICKY AVE	91304	2013029026	0.000	0.000	0.000	0.827	Shortfall of Sites	0.172	Low Residential	RS-1	Very Low Residential	[DM1-MK1-5] [IX3-FA] [CPIO]	0	66.287	0.827		Residential - Single Family Residence, 1	189B097 761	1 per lot	Canoga Park - Winnetka - Woodland Hills - West Hills	No	ABMI	AHO , CPK CPU
Los Angeles	7949 VICKY AVE	91304	2013029037	0.000	0.000	0.000	0.827	Shortfall of Sites	0.172	Low Residential	RS-1	Very Low Residential	[DM1-MK1-5] [IX3-FA] [CPIO]	0	66.287	0.827		Residential - Single Family Residence, 1	189B097 473	1 per lot	Canoga Park - Winnetka - Woodland Hills - West Hills	No	ABMI	AHO , CPK CPU
Los Angeles	7823 FAUST AVE	91304	2013028023	0.000	0.000	0.000	0.827	Shortfall of Sites	0.172	Low Residential	RS-1	Very Low Residential	[MB4-SH1-5] [IX1-FA] [CPIO]	0	66.287	0.827		Residential - Single Family Residence - Pool, 1	189B097 835	1 per lot	Canoga Park - Winnetka - Woodland Hills - West Hills	No	ABMI	AHO , CPK CPU
Los Angeles	7937 VICKY AVE	91304	2013029035	0.000	0.000	0.000	0.827	Shortfall of Sites	0.172	Low Residential	RS-1	Very Low Residential	[MB4-SH1-5] [CX2-FA] [CPIO]	0	66.287	0.827		Residential - Single Family Residence, 1	189B097 522	1 per lot	Canoga Park - Winnetka - Woodland Hills - West Hills	No	ABMI	AHO , CPK CPU
Los Angeles	7901 FAUST AVE	91304	2013028029	0.000	0.000	0.000	0.827	Shortfall of Sites	0.172	Low Residential	RS-1	Very Low Residential	0	0	66.287	0.827		Residential - Single Family Residence, 1	189B097 674	1 per lot	Canoga Park - Winnetka - Woodland Hills - West Hills	No	ABMI	AHO , CPK CPU
Los Angeles	7841 FAUST AVE	91304	2013028026	0.000	0.000	0.000	0.827	Shortfall of Sites	0.172	Low Residential	RS-1	Very Low Residential	[DM1-G1-5] [IX3-FA] [CPIO]	0	66.287	0.827		Residential - Single Family Residence - Pool, 1	189B097 759	1 per lot	Canoga Park - Winnetka - Woodland Hills - West Hills	No	ABMI	AHO , CPK CPU
Los Angeles	7913 VICKY AVE	91304	2013029031	0.000	0.000	0.000	0.827	Shortfall of Sites	0.172	Low Residential	RS-1	Very Low Residential	[DM2-SH2-5] [CX2-FA] [CPIO-CDO]	0	66.287	0.827		Residential - Single Family Residence, 1	189B097 623	1 per lot	Canoga Park - Winnetka - Woodland Hills - West Hills	No	ABMI	AHO , CPK CPU
Los Angeles	7853 VICKY AVE	91304	2013029028	0.000	0.000	0.000	0.827	Shortfall of Sites	0.172	Low Residential	RS-1	Very Low Residential	0	0	66.287	0.827		Residential - Single Family Residence, 1	189B097 707	1 per lot	Canoga Park - Winnetka - Woodland Hills - West Hills	No	ABMI	AHO , CPK CPU
Los Angeles	7919 FAUST AVE	91304	2013028032	0.000	0.000	0.000	0.827	Shortfall of Sites	0.172	Low Residential	RS-1	Very Low Residential	0	0	66.287	0.827		Residential - Single Family Residence, 1	189B097 598	1 per lot	Canoga Park - Winnetka - Woodland Hills - West Hills	No	ABMI	AHO , CPK CPU
Los Angeles	7919 VICKY AVE	91304	2013029032	0.000	0.000	0.000	0.827	Shortfall of Sites	0.172	Low Residential	RS-1	Very Low Residential	0	0	66.287	0.827		Residential - Single Family Residence - Pool, 1	189B097 600	1 per lot	Canoga Park - Winnetka - Woodland Hills - West Hills	No	ABMI	AHO , CPK CPU
Los Angeles	7901 VICKY AVE	91304	2013029029	0.000	0.000	0.000	0.827	Shortfall of Sites	0.172	Low Residential	RS-1	Very Low Residential	0	0	66.287	0.827		Residential - Single Family Residence, 1	189B097 676	1 per lot	Canoga Park - Winnetka - Woodland Hills - West Hills	No	ABMI	AHO , CPK CPU
Los Angeles	7823 VICKY AVE	91304	2013029023	0.000	0.000	0.000	0.827	Shortfall of Sites	0.172	Low Residential	RS-1	Very Low Residential	0	0	66.287	0.827		Residential - Single Family Residence - Pool, 1	189B097 837	1 per lot	Canoga Park - Winnetka - Woodland Hills - West Hills	No	ABMI	AHO , CPK CPU
Los Angeles	7809 VICKY AVE	91304	2013029021	0.000	0.000	0.000	0.827	Shortfall of Sites	0.172	Low Residential	RS-1	Very Low Residential	[LM2-G1-5] [CX2-FA] [CPIO]	0	66.287	0.827		Residential - Single Family Residence - Pool, 1	189B097 890	1 per lot	Canoga Park - Winnetka - Woodland Hills - West Hills	No	ABMI	AHO , CPK CPU
Los Angeles	20635 ARCHWOOD ST	91306	2148011019	0.000	0.000	0.000	0.827	Shortfall of Sites	0.172	Low Residential	RS-1-RIO	Low Residential	[HB5-G1-5] [CX3-FA] [CPIO]	0	66.287	0.827		Residential - Single Family Residence - Pool, 1	180B109 208	1 per lot	Canoga Park - Winnetka - Woodland Hills - West Hills	No	ABMI	AHO , CPK CPU
Los Angeles	7901 KENTLAND AVE	91304	2013010031	0.000	0.000	0.000	0.827	Shortfall of Sites	0.172	Low Residential	RS-1	Very Low Residential	0	0	66.287	0.827		Residential - Single Family Residence, 1	189B097 669	1 per lot	Canoga Park - Winnetka - Woodland Hills - West Hills	No	ABMI	AHO , CPK CPU
Los Angeles	7907 SAUSALITO AVE	91304	2013012032	0.000	0.000	0.000	0.827	Shortfall of Sites	0.172	Low Residential	RS-1	Very Low Residential	0	0	66.287	0.827		Residential - Single Family Residence, 1	189B101 457	1 per lot	Canoga Park - Winnetka - Woodland Hills - West Hills	No	ABMI	AHO , CPK CPU
Los Angeles	7057 SUNNYBRAE AVE	91306	2137008020	0.000	0.000	0.000	0.827	Shortfall of Sites	0.172	Low Residential	RS-1-RIO	Low Residential	0	0	66.287	0.827		Residential - Single Family Residence - Pool, 1	183B109 365	1 per lot	Canoga Park - Winnetka - Woodland Hills - West Hills	No	ABMI	AHO , CPK CPU
Los Angeles	22220 WELBY WAY	91303	2139013010	0.000	0.000	0.000	0.827	Shortfall of Sites	0.172	Low Residential	RS-1-RIO	Very Low Residential	[MB3-CDF1-5] [IX4-FA] [CPIO]	0	66.287	0.827		Residential - Single Family Residence, 1	180B101 114	1 per lot	Canoga Park - Winnetka - Woodland Hills - West Hills	No	ABMI	AHO , CPK CPU
Los Angeles	6577 RANDI AVE	91303	2139019006	0.000	0.000	0.000	0.827	Shortfall of Sites	0.172	Low Residential	RS-1-RIO	Very Low Residential	0	0	66.287	0.827		Residential - Single Family Residence - Pool, 1	180B101 382	1 per lot	Canoga Park - Winnetka - Woodland Hills - West Hills	No	ABMI	AHO , CPK CPU

Jurisdiction Name	Site Address/Intersection	5 Digit ZIP Code	Assessor Parcel Number	Very Low-Income	Low-Income	Moderate-Income	Above Moderate-Income	Type of Shortfall	Parcel Size (Acres)	Current General Plan Designation	Current Zoning	Proposed General Plan (GP) Designation	Proposed Zoning	Minimum Density Allowed	Maximum Density Allowed	Total Capacity	Vacant/ Nonvacant	Description of Existing Uses	PIN	Base Density Per Acre	Community Plan Area	Rent Stabalization Ordinance	Income Category	Applicable Rezoning Program (Program informing values in Column Q listed first)
Los Angeles	20655 KITTRIDGE ST	91306	2148018023	0.000	0.000	0.000	0.827	Shortfall of Sites	0.172	Low Residential	RS-1-RIO	Low Residential	0	0	66.287	0.827		Residential - Single Family Residence, 1	180B109 406	1 per lot	Canoga Park - Winnetka - Woodland Hills - West Hills	No	ABMI	AHO , CPK CPU
Los Angeles	6527 FARRALONE AVE	91303	2139014030	0.000	0.000	0.000	0.827	Shortfall of Sites	0.172	Low Residential	RS-1-RIO	Very Low Residential	0	0	66.287	0.827		Residential - Single Family Residence - Pool, 1	180B101 518	1 per lot	Canoga Park - Winnetka - Woodland Hills - West Hills	No	ABMI	AHO , CPK CPU
Los Angeles	22212 VALERIO ST	91303	2023025002	0.000	0.000	0.000	0.827	Shortfall of Sites	0.172	Low Residential	RS-1	Very Low Residential	0	0	66.287	0.827		Residential - Single Family Residence, 1	186B101 676	1 per lot	Canoga Park - Winnetka - Woodland Hills - West Hills	No	ABMI	AHO , CPK CPU
Los Angeles	7623 PONCE AVE	91304	2013008043	0.000	0.000	0.000	0.827	Shortfall of Sites	0.172	Low Residential	RS-1	Very Low Residential	0	0	66.287	0.827		Residential - Single Family Residence, 1	186B097 174	1 per lot	Canoga Park - Winnetka - Woodland Hills - West Hills	No	ABMI	AHO , CPK CPU
Los Angeles	20243 MOBILE ST	91306	2134019006	0.000	0.000	0.000	0.827	Shortfall of Sites	0.172	Low Residential	RS-1-RIO	Low Residential	0	0	66.287	0.827		Residential - Single Family Residence, 1	180B113 434	1 per lot	Canoga Park - Winnetka - Woodland Hills - West Hills	No	ABMI	AHO , CPK CPU
Los Angeles	20641 ARCHWOOD ST	91306	2148011020	0.000	0.000	0.000	0.827	Shortfall of Sites	0.172	Low Residential	RS-1-RIO	Low Residential	0	0	66.287	0.827		Residential - Single Family Residence, 1	180B109 207	1 per lot	Canoga Park - Winnetka - Woodland Hills - West Hills	No	ABMI	AHO , CPK CPU
Los Angeles	7645 FAUST AVE	91304	2013034027	0.000	0.000	0.000	0.827	Shortfall of Sites	0.172	Low Residential	RS-1	Very Low Residential	0	0	66.287	0.827		Residential - Single Family Residence - Therapy Pool (Spa), 1	186B097 66	1 per lot	Canoga Park - Winnetka - Woodland Hills - West Hills	No	ABMI	AHO , CPK CPU
Los Angeles	7857 KENTLAND AVE	91304	2013010030	0.000	0.000	0.000	0.827	Shortfall of Sites	0.172	Low Residential	RS-1	Very Low Residential	0	0	66.287	0.827		Residential - Single Family Residence, 1	189B097 700	1 per lot	Canoga Park - Winnetka - Woodland Hills - West Hills	No	ABMI	AHO , CPK CPU
Los Angeles	7901 SAUSALITO AVE	91304	2013012031	0.000	0.000	0.000	0.827	Shortfall of Sites	0.172	Low Residential	RS-1	Very Low Residential	0	0	66.287	0.827		Residential - Single Family Residence - Pool, 1	189B101 483	1 per lot	Canoga Park - Winnetka - Woodland Hills - West Hills	No	ABMI	AHO , CPK CPU
Los Angeles	7247 CAPISTRANO AVE	91307	2022022017	0.000	0.000	0.000	0.827	Shortfall of Sites	0.172	Low Residential	RS-1	Very Low Residential	[DM2-G1-5] [CX2-FA] [CPIO]	0	66.287	0.827		Residential - Single Family Residence - Pool, 1	186B097 957	1 per lot	Canoga Park - Winnetka - Woodland Hills - West Hills	No	ABMI	AHO , CPK CPU
Los Angeles	7351 ASMAN AVE	91307	2022023057	0.000	0.000	0.000	0.827	Shortfall of Sites	0.172	Low Residential	RS-1	Very Low Residential	[HB3-SH1-5] [CX3-FA] [CPIO-O]	0	66.287	0.827		Residential - Single Family Residence - Pool, 1	186B101 703	1 per lot	Canoga Park - Winnetka - Woodland Hills - West Hills	No	ABMI	AHO , CPK CPU
Los Angeles	20313 HEMMINGWAY ST	91306	2107025055	0.000	0.000	0.000	0.827	Shortfall of Sites	0.172	Low Residential	R1-1	Low Residential	0	0	66.287	0.827		Residential - Single Family Residence - Pool, 1	189B113 686	1 per lot	Canoga Park - Winnetka - Woodland Hills - West Hills	No	ABMI	AHO , CPK CPU
Los Angeles	4360 W ADAMS BLVD	90018	5051007019	0.000	0.000	0.000	0.827	Shortfall of Sites	0.149	Community Commercial	C2-2D-SP	0	0	0	7.698	0.827		Commercial - Store Combination - Store and Residential Combination - One Story, 0	123B185 724		West Adams - Baldwin Hills - Leimert	Yes	ABMI	ARO
Los Angeles	22315 HAYNES ST	91303	2139011025	0.000	0.000	0.000	0.827	Shortfall of Sites	0.172	Low Residential	RS-1-RIO	Very Low Residential	0	0	66.287	0.827		Residential - Single Family Residence - Pool, 1	180B101 395	1 per lot	Canoga Park - Winnetka - Woodland Hills - West Hills	No	ABMI	AHO , CPK CPU
Los Angeles	7851 KENTLAND AVE	91304	2013010029	0.000	0.000	0.000	0.827	Shortfall of Sites	0.172	Low Residential	RS-1	Very Low Residential	0	0	66.287	0.827		Residential - Single Family Residence, 1	189B097 716	1 per lot	Canoga Park - Winnetka - Woodland Hills - West Hills	No	ABMI	AHO , CPK CPU
Los Angeles	17214 KESWICK ST	91406	2203005013	0.000	0.000	0.000	0.827	Shortfall of Sites	0.159	Low Residential	R1-1	Low Residential	0	0	66.287	0.827		Residential - Single Family Residence, 1	186B133 149	1 per lot	Reseda - West Van Nuys	No	ABMI	AHO , RES CPU, ADU
Los Angeles	7857 SAUSALITO AVE	91304	2013012030	0.000	0.000	0.000	0.827	Shortfall of Sites	0.172	Low Residential	RS-1	Very Low Residential	0	0	66.287	0.827		Residential - Single Family Residence, 1	189B101 495	1 per lot	Canoga Park - Winnetka - Woodland Hills - West Hills	No	ABMI	AHO , CPK CPU
Los Angeles	8228 AMIGO AVE	91335	2103005031	0.000	0.000	0.000	0.827	Shortfall of Sites	0.172	Low Residential	RS-1	Low Residential	0	0	66.287	0.827		Residential - Single Family Residence, 1	192B121 851	1 per lot	Reseda - West Van Nuys	No	ABMI	AHO , RES CPU
Los Angeles	7414 MOORCROFT AVE	91303	2023022005	0.000	0.000	0.000	0.827	Shortfall of Sites	0.172	Low Residential	RS-1	Very Low Residential	0	0	66.287	0.827		Residential - Single Family Residence, 1	186B101 579	1 per lot	Canoga Park - Winnetka - Woodland Hills - West Hills	No	ABMI	AHO , CPK CPU
Los Angeles	7420 MOORCROFT AVE	91303	2023022004	0.000	0.000	0.000	0.827	Shortfall of Sites	0.172	Low Residential	RS-1	Very Low Residential	0	0	66.287	0.827		Residential - Single Family Residence - Pool, 1	186B101 566	1 per lot	Canoga Park - Winnetka - Woodland Hills - West Hills	No	ABMI	AHO , CPK CPU
Los Angeles	7244 CAPISTRANO AVE	91307	2022023068	0.000	0.000	0.000	0.827	Shortfall of Sites	0.172	Low Residential	RS-1	Very Low Residential	0	0	66.287	0.827		Residential - Single Family Residence - Pool, 1	186B101 955	1 per lot	Canoga Park - Winnetka - Woodland Hills - West Hills	No	ABMI	AHO , CPK CPU
Los Angeles	6571 RANDI AVE	91303	2139019007	0.000	0.000	0.000	0.827	Shortfall of Sites	0.172	Low Residential	RS-1-RIO	Very Low Residential	0	0	66.287	0.827		Residential - Single Family Residence - Pool, 1	180B101 405	1 per lot	Canoga Park - Winnetka - Woodland Hills - West Hills	No	ABMI	AHO , CPK CPU
Los Angeles	20442 HAMLIN ST	91306	2136022016	0.000	0.000	0.000	0.827	Shortfall of Sites	0.172	Low Residential	RS-1-RIO	Low Residential	0	0	66.287	0.827		Residential - Single Family Residence, 1	180B109 421	1 per lot	Canoga Park - Winnetka - Woodland Hills - West Hills	No	ABMI	AHO , CPK CPU
Los Angeles	6719 RUDNICK AVE	91303	2139009039	0.000	0.000	0.000	0.827	Shortfall of Sites	0.172	Low Residential	RS-1-RIO	Very Low Residential	0	0	66.287	0.827		Residential - Single Family Residence - Pool, 1	180B101 136	1 per lot	Canoga Park - Winnetka - Woodland Hills - West Hills	No	ABMI	AHO , CPK CPU
Los Angeles	22111 GILMORE ST	91303	2139020033	0.000	0.000	0.000	0.827	Shortfall of Sites	0.172	Low Residential	RS-1-RIO	Very Low Residential	[MB3-CDF1-5] [IX4-FA] [CPIO]	0	66.287	0.827		Residential - Single Family Residence, 1	180B101 694	1 per lot	Canoga Park - Winnetka - Woodland Hills - West Hills	No	ABMI	AHO , CPK CPU
Los Angeles	7530 SAUSALITO AVE	91307	2022019034	0.000	0.000	0.000	0.827	Shortfall of Sites	0.172	Low Residential	RS-1	Very Low Residential	0	0	66.287	0.827		Residential - Single Family Residence - Pool, 1	186B101 276	1 per lot	Canoga Park - Winnetka - Woodland Hills - West Hills	No	ABMI	AHO , CPK CPU
Los Angeles	22701 LULL ST	91304	2013034022	0.000	0.000	0.000	0.827	Shortfall of Sites	0.172	Low Residential	RS-1	Very Low Residential	[MB3-CDF1-5] [IX4-FA] [CPIO]	0	66.287	0.827		Residential - Single Family Residence - Pool, 1	186B097 63	1 per lot	Canoga Park - Winnetka - Woodland Hills - West Hills	No	ABMI	AHO , CPK CPU
Los Angeles	22300 HAMLIN ST	91303	2139012010	0.000	0.000	0.000	0.827	Shortfall of Sites	0.172	Low Residential	RS-1-RIO	Very Low Residential	0	0	66.287	0.827		Residential - Single Family Residence, 1	180B101 551	1 per lot	Canoga Park - Winnetka - Woodland Hills - West Hills	No	ABMI	AHO , CPK CPU
Los Angeles	7619 MAYNARD AVE	91304	2013008051	0.000	0.000	0.000	0.827	Shortfall of Sites	0.172	Low Residential	RS-1	Very Low Residential	[LN1-MU1-5] [RG1-FA] [CPIO]	0	66.287	0.827		Residential - Single Family Residence, 1	186B097 183	1 per lot	Canoga Park - Winnetka - Woodland Hills - West Hills	No	ABMI	AHO , CPK CPU
Los Angeles	7845 KENTLAND AVE	91304	2013010028	0.000	0.000	0.000	0.827	Shortfall of Sites	0.172	Low Residential	RS-1	Very Low Residential	0	0	66.287	0.827		Residential - Single Family Residence, 1	189B097 737	1 per lot	Canoga Park - Winnetka - Woodland Hills - West Hills	No	ABMI	AHO , CPK CPU
Los Angeles	6533 CORBIN AVE	91367	2134026005	0.000	0.000	0.000	0.827	Shortfall of Sites	0.172	Low Residential	RS-1-RIO	Very Low Residential	0	0	66.287	0.827		Residential - Single Family Residence, 1	180B117 643	1 per lot	Canoga Park - Winnetka - Woodland Hills - West Hills	No	ABMI	AHO , CPK CPU
Los Angeles	7951 CAPISTRANO AVE	91304	2013011039	0.000	0.000	0.000	0.827	Shortfall of Sites	0.172	Low Residential	RS-1	Very Low Residential	0	0	66.287	0.827		Residential - Single Family Residence, 1	189B101 305	1 per lot	Canoga Park - Winnetka - Woodland Hills - West Hills	No	ABMI	AHO , CPK CPU
Los Angeles	7715 LUBAO AVE	91306	2106009027	0.000	0.000	0.000	0.827	Shortfall of Sites	0.172	Low Residential	RS-1	Low Residential	0	0	66.287	0.827		Residential - Single Family Residence - Pool, 1	189B113 1166	1 per lot	Canoga Park - Winnetka - Woodland Hills - West Hills	No	ABMI	AHO , CPK CPU
Los Angeles	20437 BASSETT ST	91306	2136013011	0.000	0.000	0.000	0.827	Shortfall of Sites	0.172	Low Residential	RS-1-RIO	Low Residential	0	0	66.287	0.827		Residential - Single Family Residence, 1	183B109 717	1 per lot	Canoga Park - Winnetka - Woodland Hills - West Hills	No	ABMI	AHO , CPK CPU
Los Angeles	22309 WELBY WAY	91303	2139009046	0.000	0.000	0.000	0.827	Shortfall of Sites	0.172	Low Residential	RS-1-RIO	Very Low Residential	[DM4-CHC1-5] [CX2-FA] [CPIO]	0	66.287	0.827		Residential - Single Family Residence - Pool, 1	180B101 88	1 per lot	Canoga Park - Winnetka - Woodland Hills - West Hills	No	ABMI	AHO , CPK CPU
Los Angeles	7806 CAPISTRANO AVE	91304	2013012019	0.000	0.000	0.000	0.827	Shortfall of Sites	0.172	Low Residential	RS-1	Very Low Residential	0	0	66.287	0.827		Residential - Single Family Residence, 1	189B101 664	1 per lot	Canoga Park - Winnetka - Woodland Hills - West Hills	No	ABMI	AHO , CPK CPU
Los Angeles	7945 CAPISTRANO AVE	91304	2013011038	0.000	0.000	0.000	0.827	Shortfall of Sites	0.172	Low Residential	RS-1	Very Low Residential	0	0	66.287	0.827		Residential - Single Family Residence - Pool, 1	189B101 328	1 per lot	Canoga Park - Winnetka - Woodland Hills - West Hills	No	ABMI	AHO , CPK CPU
Los Angeles	6611 NEVADA AVE	91303	2139016012	0.000	0.000	0.000	0.827	Shortfall of Sites	0.172	Low Residential	RS-1-RIO	Very Low Residential	0	0	66.287	0.827		Residential - Single Family Residence, 1	180B101 362	1 per lot	Canoga Park - Winnetka - Woodland Hills - West Hills	No	ABMI	AHO , CPK CPU
Los Angeles	7851 SAUSALITO AVE	91304	2013012029	0.000	0.000	0.000	0.827	Shortfall of Sites	0.172	Low Residential	RS-1	Very Low Residential	0	0	66.287	0.827		Residential - Single Family Residence - Pool, 1	189B101 531	1 per lot	Canoga Park - Winnetka - Woodland Hills - West Hills	No	ABMI	AHO , CPK CPU
Los Angeles	7747 ENCINO AVE	91325	2202003037	0.000	0.000	0.000	0.827	Shortfall of Sites	0.159	Low Residential	R1-1	Low Residential	0	0	66.287	0.827		Residential - Single Family Residence, 1	189B129 1121	1 per lot	Reseda - West Van Nuys	No	ABMI	AHO , RES CPU, ADU
Los Angeles	7741 ENCINO AVE	91325	2202003036	0.000	0.000	0.000	0.827	Shortfall of Sites	0.159	Low Residential	R1-1	Low Residential	0	0	66.287	0.827		Residential - Single Family Residence - Pool, 1	189B129 1149	1 per lot	Reseda - West Van Nuys	No	ABMI	AHO , RES CPU, ADU
Los Angeles	7812 CAPISTRANO AVE	91304	2013012018	0.000	0.000	0.000	0.827	Shortfall of Sites	0.172	Low Residential	RS-1	Very Low Residential	0	0	66.287	0.827		Residential - Single Family Residence, 1	189B101 644	1 per lot	Canoga Park - Winnetka - Woodland Hills - West Hills	No	ABMI	AHO , CPK CPU
Los Angeles	7721 LUBAO AVE	91306	2106009028	0.000	0.000	0.000	0.827	Shortfall of Sites	0.172	Low Residential	RS-1	Low Residential	0	0	66.287	0.827		Residential - Single Family Residence - Pool, 1	189B113 1147	1 per lot	Canoga Park - Winnetka - Woodland Hills - West Hills	No	ABMI	AHO , CPK CPU
Los Angeles	7713 ENCINO AVE	91325	2202003033	0.000	0.000	0.000	0.827	Shortfall of Sites	0.159	Low Residential	R1-1	Low Residential	0	0	66.287	0.827		Residential - Single Family Residence - Pool, 1	189B129 1252	1 per lot	Reseda - West Van Nuys	No	ABMI	AHO , RES CPU, ADU
Los Angeles	7939 CAPISTRANO AVE	91304	2013011037	0.000	0.000	0.000	0.827	Shortfall of Sites	0.172	Low Residential	RS-1	Very Low Residential	0	0	66.287	0.827		Residential - Single Family Residence - Pool, 1	189B101 343	1 per lot	Canoga Park - Winnetka - Woodland Hills - West Hills	No	ABMI	AHO , CPK CPU
Los Angeles	20413 HART ST	91306	2136004009	0.000	0.000	0.000	0.827	Shortfall of Sites	0.172	Low Residential	RS-1-RIO	Low Residential	0	0	66.287	0.827		Residential - Single Family Residence, 1	183B113 403	1 per lot	Canoga Park - Winnetka - Woodland Hills - West Hills	No	ABMI	AHO , CPK CPU
Los Angeles	7818 CAPISTRANO AVE	91304	2013012017	0.000	0.000	0.000	0.827	Shortfall of Sites	0.172	Low Residential	RS-1	Very Low Residential	0	0	66.287	0.827		Residential - Single Family Residence, 1	189B101 636	1 per lot	Canoga Park - Winnetka - Woodland Hills - West Hills	No	ABMI	AHO , CPK CPU
Los Angeles	7941 OSTROM AVE	91406	2204016015	0.000	0.000	0.000	0.827	Shortfall of Sites	0.159	Low Residential	R1-1	Low Residential	0	0	66.287	0.827		Residential - Single Family Residence, 1	189B133 450	1 per lot	Reseda - West Van Nuys	No	ABMI	AHO , RES CPU, ADU
Los Angeles	7933 CAPISTRANO AVE	91304	2013011036	0.000	0.000	0.000	0.827	Shortfall of Sites	0.172	Low Residential	RS-1	Very Low Residential	0	0	66.287	0.827		Residential - Single Family Residence, 1	189B101 365	1 per lot	Canoga Park - Winnetka - Woodland Hills - West Hills	No	ABMI	AHO , CPK CPU

Jurisdiction Name	Site Address/Intersection	5 Digit ZIP Code	Assessor Parcel Number	Very Low-Income	Low-Income	Moderate-Income	Above Moderate-Income	Type of Shortfall	Parcel Size (Acres)	Current General Plan Designation	Current Zoning	Proposed General Plan (GP) Designation	Proposed Zoning	Minimum Density Allowed	Maximum Density Allowed	Total Capacity	Vacant/ Nonvacant	Description of Existing Uses	PIN	Base Density Per Acre	Community Plan Area	Rent Stabalization Ordinance	Income Category	Applicable Rezoning Program (Program informing values in Column Q listed first)
Los Angeles	7859 NEVADA AVE	91304	2012010017	0.000	0.000	0.000	0.827	Shortfall of Sites	0.172	Low Residential	RS-1	Very Low Residential	0	0	66.287	0.827		Residential - Single Family Residence, 1	189B101 511	1 per lot	Canoga Park - Winnetka - Woodland Hills - West Hills	No	ABMI	AHO , CPK CPU
Los Angeles	7244 KENTLAND AVE	91307	2022022018	0.000	0.000	0.000	0.827	Shortfall of Sites	0.172	Low Residential	RS-1	Very Low Residential	[MM1-CDF1-5] [IX4-FA] [CPIO]	0	66.287	0.827		Residential - Single Family Residence - Pool, 1	186B097 956	1 per lot	Canoga Park - Winnetka - Woodland Hills - West Hills	No	ABMI	AHO , CPK CPU
Los Angeles	7727 LUBAO AVE	91306	2106009029	0.000	0.000	0.000	0.827	Shortfall of Sites	0.172	Low Residential	RS-1	Low Residential	0	0	66.287	0.827		Residential - Single Family Residence - Pool, 1	189B113 1113	1 per lot	Canoga Park - Winnetka - Woodland Hills - West Hills	No	ABMI	AHO , CPK CPU
Los Angeles	7839 KENTLAND AVE	91304	2013010027	0.000	0.000	0.000	0.827	Shortfall of Sites	0.172	Low Residential	RS-1	Very Low Residential	[HB2-G1-5] [CX2-FA] [CPIO-O]	0	66.287	0.827		Residential - Single Family Residence, 1	189B097 766	1 per lot	Canoga Park - Winnetka - Woodland Hills - West Hills	No	ABMI	AHO , CPK CPU
Los Angeles	20426 HAMLIN ST	91306	2136022013	0.000	0.000	0.000	0.827	Shortfall of Sites	0.172	Low Residential	RS-1-RIO	Low Residential	0	0	66.287	0.827		Residential - Single Family Residence, 1	180B113 405	1 per lot	Canoga Park - Winnetka - Woodland Hills - West Hills	No	ABMI	AHO , CPK CPU
Los Angeles	7824 CAPISTRANO AVE	91304	2013012016	0.000	0.000	0.000	0.827	Shortfall of Sites	0.172	Low Residential	RS-1	Very Low Residential	[HB5-SH1-5] [CX3-FA] [CPIO]	0	66.287	0.827		Residential - Single Family Residence, 1	189B101 612	1 per lot	Canoga Park - Winnetka - Woodland Hills - West Hills	No	ABMI	AHO , CPK CPU
Los Angeles	7927 CAPISTRANO AVE	91304	2013011035	0.000	0.000	0.000	0.827	Shortfall of Sites	0.172	Low Residential	RS-1	Very Low Residential	0	0	66.287	0.827		Residential - Single Family Residence, 1	189B101 386	1 per lot	Canoga Park - Winnetka - Woodland Hills - West Hills	No	ABMI	AHO , CPK CPU
Los Angeles	7919 CAPISTRANO AVE	91304	2013011034	0.000	0.000	0.000	0.827	Shortfall of Sites	0.172	Low Residential	RS-1	Very Low Residential	0	0	66.287	0.827		Residential - Single Family Residence, 1	189B101 411	1 per lot	Canoga Park - Winnetka - Woodland Hills - West Hills	No	ABMI	AHO , CPK CPU
Los Angeles	7830 CAPISTRANO AVE	91304	2013012015	0.000	0.000	0.000	0.827	Shortfall of Sites	0.172	Low Residential	RS-1	Very Low Residential	[DM2-G1-5] [CX2-FA] [CPIO-O]	0	66.287	0.827		Residential - Single Family Residence, 1	189B101 604	1 per lot	Canoga Park - Winnetka - Woodland Hills - West Hills	No	ABMI	AHO , CPK CPU
Los Angeles	7838 CAPISTRANO AVE	91304	2013012014	0.000	0.000	0.000	0.827	Shortfall of Sites	0.172	Low Residential	RS-1	Very Low Residential	0	0	66.287	0.827		Residential - Single Family Residence, 1	189B101 582	1 per lot	Canoga Park - Winnetka - Woodland Hills - West Hills	No	ABMI	AHO , CPK CPU
Los Angeles	7623 FAUST AVE	91304	2013008032	0.000	0.000	0.000	0.827	Shortfall of Sites	0.172	Low Residential	RS-1	Very Low Residential	0	0	66.287	0.827		Residential - Single Family Residence - Pool, 1	186B097 172	1 per lot	Canoga Park - Winnetka - Woodland Hills - West Hills	No	ABMI	AHO , CPK CPU
Los Angeles	7247 ASMAN AVE	91307	2022023067	0.000	0.000	0.000	0.827	Shortfall of Sites	0.172	Low Residential	RS-1	Very Low Residential	0	0	66.287	0.827		Residential - Single Family Residence, 1	186B101 956	1 per lot	Canoga Park - Winnetka - Woodland Hills - West Hills	No	ABMI	AHO , CPK CPU
Los Angeles	7913 CAPISTRANO AVE	91304	2013011033	0.000	0.000	0.000	0.827	Shortfall of Sites	0.172	Low Residential	RS-1	Very Low Residential	0	0	66.287	0.827		Residential - Single Family Residence, 1	189B101 432	1 per lot	Canoga Park - Winnetka - Woodland Hills - West Hills	No	ABMI	AHO , CPK CPU
Los Angeles	20301 HAYNES ST	91306	2136018019	0.000	0.000	0.000	0.827	Shortfall of Sites	0.172	Low Residential	RS-1-RIO	Low Residential	0	0	66.287	0.827		Residential - Single Family Residence, 1	180B113 224	1 per lot	Canoga Park - Winnetka - Woodland Hills - West Hills	No	ABMI	AHO , CPK CPU
Los Angeles	20445 BASSETT ST	91306	2136013010	0.000	0.000	0.000	0.827	Shortfall of Sites	0.172	Low Residential	RS-1-RIO	Low Residential	0	0	66.287	0.827		Residential - Single Family Residence, 1	183B109 716	1 per lot	Canoga Park - Winnetka - Woodland Hills - West Hills	No	ABMI	AHO , CPK CPU
Los Angeles	8111 CAPISTRANO AVE	91304	2013025017	0.000	0.000	0.000	0.827	Shortfall of Sites	0.172	Low Residential	RS-1	Very Low Residential	0	0	66.287	0.827		Residential - Single Family Residence, 1	189B101 142	1 per lot	Canoga Park - Winnetka - Woodland Hills - West Hills	No	ABMI	AHO , CPK CPU
Los Angeles	7733 PENFIELD AVE	91306	2106008023	0.000	0.000	0.000	0.827	Shortfall of Sites	0.172	Low Residential	RS-1	Low Residential	0	0	66.287	0.827		Residential - Single Family Residence, 1	189B113 1117	1 per lot	Canoga Park - Winnetka - Woodland Hills - West Hills	No	ABMI	AHO , CPK CPU
Los Angeles	8215 CAPISTRANO AVE	91304	2013025025	0.000	0.000	0.000	0.827	Shortfall of Sites	0.172	Low Residential	RS-1	Very Low Residential	[HB2-G1-5] [CX2-FA] [CPIO-O]	0	66.287	0.827		Residential - Single Family Residence, 1	192B101 755	1 per lot	Canoga Park - Winnetka - Woodland Hills - West Hills	No	ABMI	AHO , CPK CPU
Los Angeles	8201 CAPISTRANO AVE	91304	2013025023	0.000	0.000	0.000	0.827	Shortfall of Sites	0.172	Low Residential	RS-1	Very Low Residential	0	0	66.287	0.827		Residential - Single Family Residence - Pool, 1	189B101 53	1 per lot	Canoga Park - Winnetka - Woodland Hills - West Hills	No	ABMI	AHO , CPK CPU
Los Angeles	7844 CAPISTRANO AVE	91304	2013012013	0.000	0.000	0.000	0.827	Shortfall of Sites	0.172	Low Residential	RS-1	Very Low Residential	0	0	66.287	0.827		Residential - Single Family Residence - Pool, 1	189B101 556	1 per lot	Canoga Park - Winnetka - Woodland Hills - West Hills	No	ABMI	AHO , CPK CPU
Los Angeles	18700 KESWICK ST	91335	2103017001	0.000	0.000	0.000	0.827	Shortfall of Sites	0.172	Low Residential	RS-1	Low Residential	0	0	66.287	0.827		Residential - Single Family Residence, 1	186B121 25	1 per lot	Reseda - West Van Nuys	No	ABMI	AHO , RES CPU
Los Angeles	7831 KENTLAND AVE	91304	2013010026	0.000	0.000	0.000	0.827	Shortfall of Sites	0.172	Low Residential	RS-1	Very Low Residential	0	0	66.287	0.827		Residential - Single Family Residence, 1	189B097 800	1 per lot	Canoga Park - Winnetka - Woodland Hills - West Hills	No	ABMI	AHO , CPK CPU
Los Angeles	7907 CAPISTRANO AVE	91304	2013011032	0.000	0.000	0.000	0.827	Shortfall of Sites	0.172	Low Residential	RS-1	Very Low Residential	0	0	66.287	0.827		Residential - Single Family Residence - Pool, 1	189B101 455	1 per lot	Canoga Park - Winnetka - Woodland Hills - West Hills	No	ABMI	AHO , CPK CPU
Los Angeles	7727 PENFIELD AVE	91306	2106008022	0.000	0.000	0.000	0.827	Shortfall of Sites	0.172	Low Residential	RS-1	Low Residential	0	0	66.287	0.827		Residential - Single Family Residence - Pool, 1	189B113 1151	1 per lot	Canoga Park - Winnetka - Woodland Hills - West Hills	No	ABMI	AHO , CPK CPU
Los Angeles	7721 PENFIELD AVE	91306	2106008021	0.000	0.000	0.000	0.827	Shortfall of Sites	0.172	Low Residential	RS-1	Low Residential	0	0	66.287	0.827		Residential - Single Family Residence, 1	189B113 1170	1 per lot	Canoga Park - Winnetka - Woodland Hills - West Hills	No	ABMI	AHO , CPK CPU
Los Angeles	6740 DELCO AVE	91306	2136018002	0.000	0.000	0.000	0.827	Shortfall of Sites	0.172	Low Residential	RS-1-RIO	Low Residential	0	0	66.287	0.827		Residential - Single Family Residence - Pool, 1	180B109 76	1 per lot	Canoga Park - Winnetka - Woodland Hills - West Hills	No	ABMI	AHO , CPK CPU
Los Angeles	7701 PENFIELD AVE	91306	2106008018	0.000	0.000	0.000	0.827	Shortfall of Sites	0.172	Low Residential	RS-1	Low Residential	0	0	66.287	0.827		Residential - Single Family Residence, 1	189B113 1228	1 per lot	Canoga Park - Winnetka - Woodland Hills - West Hills	No	ABMI	AHO , CPK CPU
Los Angeles	7715 PENFIELD AVE	91306	2106008020	0.000	0.000	0.000	0.827	Shortfall of Sites	0.172	Low Residential	RS-1	Low Residential	0	0	66.287	0.827		Residential - Single Family Residence, 1	189B113 1197	1 per lot	Canoga Park - Winnetka - Woodland Hills - West Hills	No	ABMI	AHO , CPK CPU
Los Angeles	6565 RANDI AVE	91303	2139019008	0.000	0.000	0.000	0.827	Shortfall of Sites	0.172	Low Residential	RS-1-RIO	Very Low Residential	0	0	66.287	0.827		Residential - Single Family Residence, 1	180B101 413	1 per lot	Canoga Park - Winnetka - Woodland Hills - West Hills	No	ABMI	AHO , CPK CPU
Los Angeles	7850 CAPISTRANO AVE	91304	2013012012	0.000	0.000	0.000	0.827	Shortfall of Sites	0.172	Low Residential	RS-1	Very Low Residential	0	0	66.287	0.827		Residential - Single Family Residence, 1	189B101 530	1 per lot	Canoga Park - Winnetka - Woodland Hills - West Hills	No	ABMI	AHO , CPK CPU
Los Angeles	7901 CAPISTRANO AVE	91304	2013011031	0.000	0.000	0.000	0.827	Shortfall of Sites	0.172	Low Residential	RS-1	Very Low Residential	[DM2-G1-5] [CX1-FA] [CPIO]	0	66.287	0.827		Residential - Single Family Residence, 1	189B101 481	1 per lot	Canoga Park - Winnetka - Woodland Hills - West Hills	No	ABMI	AHO , CPK CPU
Los Angeles	8145 CAPISTRANO AVE	91304	2013025022	0.000	0.000	0.000	0.827	Shortfall of Sites	0.172	Low Residential	RS-1	Very Low Residential	[MN1-SH2-5] [CX1-FA] [CPIO]	0	66.287	0.827		Residential - Single Family Residence, 1	189B101 60	1 per lot	Canoga Park - Winnetka - Woodland Hills - West Hills	No	ABMI	AHO , CPK CPU
Los Angeles	7709 PENFIELD AVE	91306	2106008019	0.000	0.000	0.000	0.827	Shortfall of Sites	0.172	Low Residential	RS-1	Low Residential	0	0	66.287	0.827		Residential - Single Family Residence, 1	189B113 1214	1 per lot	Canoga Park - Winnetka - Woodland Hills - West Hills	No	ABMI	AHO , CPK CPU
Los Angeles	7856 CAPISTRANO AVE	91304	2013012011	0.000	0.000	0.000	0.827	Shortfall of Sites	0.172	Low Residential	RS-1	Very Low Residential	0	0	66.287	0.827		Residential - Single Family Residence - Pool, 1	189B101 494	1 per lot	Canoga Park - Winnetka - Woodland Hills - West Hills	No	ABMI	AHO , CPK CPU
Los Angeles	20138 BASSETT ST	91306	2135036029	0.000	0.000	0.000	0.827	Shortfall of Sites	0.172	Low Residential	RS-1-RIO	Low Residential	[HB5-G1-5] [CX3-FA] [CPIO]	0	66.287	0.827		Residential - Single Family Residence, 1	183B113 747	1 per lot	Canoga Park - Winnetka - Woodland Hills - West Hills	No	ABMI	AHO , CPK CPU
Los Angeles	7669 PENFIELD AVE	91306	2106008016	0.000	0.000	0.000	0.827	Shortfall of Sites	0.172	Low Residential	RS-1	Low Residential	0	0	66.287	0.827		Residential - Single Family Residence, 1	189B113 1282	1 per lot	Canoga Park - Winnetka - Woodland Hills - West Hills	No	ABMI	AHO , CPK CPU
Los Angeles	7857 CAPISTRANO AVE	91304	2013011030	0.000	0.000	0.000	0.827	Shortfall of Sites	0.172	Low Residential	RS-1	Very Low Residential	0	0	66.287	0.827		Residential - Single Family Residence - Pool, 1	189B101 493	1 per lot	Canoga Park - Winnetka - Woodland Hills - West Hills	No	ABMI	AHO , CPK CPU
Los Angeles	7675 PENFIELD AVE	91306	2106008017	0.000	0.000	0.000	0.827	Shortfall of Sites	0.172	Low Residential	RS-1	Low Residential	0	0	66.287	0.827		Residential - Single Family Residence, 1	189B113 1238	1 per lot	Canoga Park - Winnetka - Woodland Hills - West Hills	No	ABMI	AHO , CPK CPU
Los Angeles	7661 PENFIELD AVE	91306	2106008015	0.000	0.000	0.000	0.827	Shortfall of Sites	0.172	Low Residential	RS-1	Low Residential	[DM1-MK1-5] [IX3-FA]	0	66.287	0.827		Residential - Single Family Residence, 1	189B113 1307	1 per lot	Canoga Park - Winnetka - Woodland Hills - West Hills	No	ABMI	AHO , CPK CPU
Los Angeles	7656 CAPISTRANO AVE	91304	2013015011	0.000	0.000	0.000	0.827	Shortfall of Sites	0.172	Low Residential	RS-1	Very Low Residential	0	0	66.287	0.827		Residential - Single Family Residence, 1	186B101 22	1 per lot	Canoga Park - Winnetka - Woodland Hills - West Hills	No	ABMI	AHO , CPK CPU
Los Angeles	7900 CAPISTRANO AVE	91304	2013012010	0.000	0.000	0.000	0.827	Shortfall of Sites	0.172	Low Residential	RS-1	Very Low Residential	0	0	66.287	0.827		Residential - Single Family Residence, 1	189B101 482	1 per lot	Canoga Park - Winnetka - Woodland Hills - West Hills	No	ABMI	AHO , CPK CPU
Los Angeles	19900 HATTON ST	91306	2106007014	0.000	0.000	0.000	0.827	Shortfall of Sites	0.172	Low Residential	RS-1	Low Residential	0	0	66.287	0.827		Residential - Single Family Residence - Pool, 1	186B113 47	1 per lot	Canoga Park - Winnetka - Woodland Hills - West Hills	No	ABMI	AHO , CPK CPU
Los Angeles	8139 CAPISTRANO AVE	91304	2013025021	0.000	0.000	0.000	0.827	Shortfall of Sites	0.172	Low Residential	RS-1	Very Low Residential	0	0	66.287	0.827		Residential - Single Family Residence - Pool, 1	189B101 84	1 per lot	Canoga Park - Winnetka - Woodland Hills - West Hills	No	ABMI	AHO , CPK CPU
Los Angeles	19942 HATTON ST	91306	2106007021	0.000	0.000	0.000	0.827	Shortfall of Sites	0.172	Low Residential	RS-1	Low Residential	0	0	66.287	0.827		Residential - Single Family Residence, 1	186B113 54	1 per lot	Canoga Park - Winnetka - Woodland Hills - West Hills	No	ABMI	AHO , CPK CPU
Los Angeles	19948 HATTON ST	91306	2106007022	0.000	0.000	0.000	0.827	Shortfall of Sites	0.172	Low Residential	RS-1	Low Residential	0	0	66.287	0.827		Residential - Single Family Residence, 1	186B113 55	1 per lot	Canoga Park - Winnetka - Woodland Hills - West Hills	No	ABMI	AHO , CPK CPU
Los Angeles	7839 SAUSALITO AVE	91304	2013012027	0.000	0.000	0.000	0.827	Shortfall of Sites	0.172	Low Residential	RS-1	Very Low Residential	0	0	66.287	0.827		Residential - Single Family Residence - Pool, 1	189B101 583	1 per lot	Canoga Park - Winnetka - Woodland Hills - West Hills	No	ABMI	AHO , CPK CPU
Los Angeles	19930 HATTON ST	91306	2106007019	0.000	0.000	0.000	0.827	Shortfall of Sites	0.172	Low Residential	RS-1	Low Residential	0	0	66.287	0.827		Residential - Single Family Residence - Pool, 1	186B113 52	1 per lot	Canoga Park - Winnetka - Woodland Hills - West Hills	No	ABMI	AHO , CPK CPU

Jurisdiction Name	Site Address/Intersection	5 Digit ZIP Code	Assessor Parcel Number	Very Low-Income	Low-Income	Moderate-Income	Above Moderate-Income	Type of Shortfall	Parcel Size (Acres)	Current General Plan Designation	Current Zoning	Proposed General Plan (GP) Designation	Proposed Zoning	Minimum Density Allowed	Maximum Density Allowed	Total Capacity	Vacant/ Nonvacant	Description of Existing Uses	PIN	Base Density Per Acre	Community Plan Area	Rent Stabalization Ordinance	Income Category	Applicable Rezoning Program (Program informing values in Column Q listed first)
Los Angeles	6916 LARAMIE AVE	91306	2135033021	0.000	0.000	0.000	0.827	Shortfall of Sites	0.172	Low Residential	RS-1-RIO	Low Residential	0	0	66.287	0.827		Residential - Single Family Residence, 1	183B113 627	1 per lot	Canoga Park - Winnetka - Woodland Hills - West Hills	No	ABMI	AHO , CPK CPU
Los Angeles	19936 HATTON ST	91306	2106007020	0.000	0.000	0.000	0.827	Shortfall of Sites	0.172	Low Residential	RS-1	Low Residential	0	0	66.287	0.827		Residential - Single Family Residence, 1	186B113 53	1 per lot	Canoga Park - Winnetka - Woodland Hills - West Hills	No	ABMI	AHO , CPK CPU
Los Angeles	19912 HATTON ST	91306	2106007016	0.000	0.000	0.000	0.827	Shortfall of Sites	0.172	Low Residential	RS-1	Low Residential	[DM2-G1-5] [CX2-FA] [CPIO-O]	0	66.287	0.827		Residential - Single Family Residence, 1	186B113 49	1 per lot	Canoga Park - Winnetka - Woodland Hills - West Hills	No	ABMI	AHO , CPK CPU
Los Angeles	19924 HATTON ST	91306	2106007018	0.000	0.000	0.000	0.827	Shortfall of Sites	0.172	Low Residential	RS-1	Low Residential	0	0	66.287	0.827		Residential - Single Family Residence, 1	186B113 51	1 per lot	Canoga Park - Winnetka - Woodland Hills - West Hills	No	ABMI	AHO , CPK CPU
Los Angeles	7851 CAPISTRANO AVE	91304	2013011029	0.000	0.000	0.000	0.827	Shortfall of Sites	0.172	Low Residential	RS-1	Very Low Residential	[DM4-CHC1-5] [CX2-FA] [CPIO]	0	66.287	0.827		Residential - Single Family Residence - Pool, 1	189B101 529	1 per lot	Canoga Park - Winnetka - Woodland Hills - West Hills	No	ABMI	AHO , CPK CPU
Los Angeles	19918 HATTON ST	91306	2106007017	0.000	0.000	0.000	0.827	Shortfall of Sites	0.172	Low Residential	RS-1	Low Residential	0	0	66.287	0.827		Residential - Single Family Residence - Pool, 1	186B113 50	1 per lot	Canoga Park - Winnetka - Woodland Hills - West Hills	No	ABMI	AHO , CPK CPU
Los Angeles	7909 NEVADA AVE	91304	2012010019	0.000	0.000	0.000	0.827	Shortfall of Sites	0.172	Low Residential	RS-1	Very Low Residential	0	0	66.287	0.827		Residential - Single Family Residence, 1	189B101 451	1 per lot	Canoga Park - Winnetka - Woodland Hills - West Hills	No	ABMI	AHO , CPK CPU
Los Angeles	7825 KENTLAND AVE	91304	2013010025	0.000	0.000	0.000	0.827	Shortfall of Sites	0.172	Low Residential	RS-1	Very Low Residential	0	0	66.287	0.827		Residential - Single Family Residence, 1	189B097 822	1 per lot	Canoga Park - Winnetka - Woodland Hills - West Hills	No	ABMI	AHO , CPK CPU
Los Angeles	20144 BASSETT ST	91306	2135036028	0.000	0.000	0.000	0.827	Shortfall of Sites	0.172	Low Residential	RS-1-RIO	Low Residential	0	0	66.287	0.827		Residential - Single Family Residence, 1	183B113 746	1 per lot	Canoga Park - Winnetka - Woodland Hills - West Hills	No	ABMI	AHO , CPK CPU
Los Angeles	7906 CAPISTRANO AVE	91304	2013012009	0.000	0.000	0.000	0.827	Shortfall of Sites	0.172	Low Residential	RS-1	Very Low Residential	0	0	66.287	0.827		Residential - Single Family Residence, 1	189B101 456	1 per lot	Canoga Park - Winnetka - Woodland Hills - West Hills	No	ABMI	AHO , CPK CPU
Los Angeles	22213 KITTRIDGE ST	91303	2139015028	0.000	0.000	0.000	0.827	Shortfall of Sites	0.172	Low Residential	RS-1-RIO	Very Low Residential	0	0	66.287	0.827		Residential - Single Family Residence, 1	180B101 234	1 per lot	Canoga Park - Winnetka - Woodland Hills - West Hills	No	ABMI	AHO , CPK CPU
Los Angeles	22558 VALERIO ST	91307	2022022001	0.000	0.000	0.000	0.827	Shortfall of Sites	0.172	Low Residential	RS-1	Very Low Residential	0	0	66.287	0.827		Residential - Single Family Residence, 1	186B097 729	1 per lot	Canoga Park - Winnetka - Woodland Hills - West Hills	No	ABMI	AHO , CPK CPU
Los Angeles	7845 CAPISTRANO AVE	91304	2013011028	0.000	0.000	0.000	0.827	Shortfall of Sites	0.172	Low Residential	RS-1	Very Low Residential	0	0	66.287	0.827		Residential - Single Family Residence - Pool, 1	189B101 555	1 per lot	Canoga Park - Winnetka - Woodland Hills - West Hills	No	ABMI	AHO , CPK CPU
Los Angeles	8133 CAPISTRANO AVE	91304	2013025020	0.000	0.000	0.000	0.827	Shortfall of Sites	0.172	Low Residential	RS-1	Very Low Residential	0	0	66.287	0.827		Residential - Single Family Residence - Pool, 1	189B101 92	1 per lot	Canoga Park - Winnetka - Woodland Hills - West Hills	No	ABMI	AHO , CPK CPU
Los Angeles	19353 PATIRENE PL	91335	2131008010	0.000	0.000	0.000	0.827	Shortfall of Sites	0.172	Low Residential	R1-1-RIO	Low Residential	0	0	66.287	0.827		Residential - Single Family Residence, 1	180B117 532	1 per lot	Reseda - West Van Nuys	No	ABMI	AHO , RES CPU
Los Angeles	20451 BASSETT ST	91306	2136013009	0.000	0.000	0.000	0.827	Shortfall of Sites	0.172	Low Residential	RS-1-RIO	Low Residential	0	0	66.287	0.827		Residential - Single Family Residence, 1	183B109 715	1 per lot	Canoga Park - Winnetka - Woodland Hills - West Hills	No	ABMI	AHO , CPK CPU
Los Angeles	7912 CAPISTRANO AVE	91304	2013012008	0.000	0.000	0.000	0.827	Shortfall of Sites	0.172	Low Residential	RS-1	Very Low Residential	[LM1-CDF1-5] [IX4-FA] [CPIO]	0	66.287	0.827		Residential - Single Family Residence, 1	189B101 435	1 per lot	Canoga Park - Winnetka - Woodland Hills - West Hills	No	ABMI	AHO , CPK CPU
Los Angeles	7839 CAPISTRANO AVE	91304	2013011027	0.000	0.000	0.000	0.827	Shortfall of Sites	0.172	Low Residential	RS-1	Very Low Residential	0	0	66.287	0.827		Residential - Single Family Residence - Pool, 1	189B101 581	1 per lot	Canoga Park - Winnetka - Woodland Hills - West Hills	No	ABMI	AHO , CPK CPU
Los Angeles	8127 CAPISTRANO AVE	91304	2013025019	0.000	0.000	0.000	0.827	Shortfall of Sites	0.172	Low Residential	RS-1	Very Low Residential	0	0	66.287	0.827		Residential - Single Family Residence, 1	189B101 121	1 per lot	Canoga Park - Winnetka - Woodland Hills - West Hills	No	ABMI	AHO , CPK CPU
Los Angeles	6508 GLADE AVE	91303	2139022008	0.000	0.000	0.000	0.827	Shortfall of Sites	0.172	Low Residential	RS-1-RIO	Very Low Residential	0	0	66.287	0.827		Residential - Single Family Residence - Pool, 1	180B101 582	1 per lot	Canoga Park - Winnetka - Woodland Hills - West Hills	No	ABMI	AHO , CPK CPU
Los Angeles	7918 CAPISTRANO AVE	91304	2013012007	0.000	0.000	0.000	0.827	Shortfall of Sites	0.172	Low Residential	RS-1	Very Low Residential	0	0	66.287	0.827		Residential - Single Family Residence, 1	189B101 412	1 per lot	Canoga Park - Winnetka - Woodland Hills - West Hills	No	ABMI	AHO , CPK CPU
Los Angeles	22258 HAMLIN ST	91303	2139012011	0.000	0.000	0.000	0.827	Shortfall of Sites	0.172	Low Residential	RS-1-RIO	Very Low Residential	0	0	66.287	0.827		Residential - Single Family Residence, 1	180B101 552	1 per lot	Canoga Park - Winnetka - Woodland Hills - West Hills	No	ABMI	AHO , CPK CPU
Los Angeles	8216 SALE AVE	91304	2013024002	0.000	0.000	0.000	0.827	Shortfall of Sites	0.172	Low Residential	RS-1	Very Low Residential	0	0	66.287	0.827		Residential - Single Family Residence - Pool, 1	189B097 58	1 per lot	Canoga Park - Winnetka - Woodland Hills - West Hills	No	ABMI	AHO , CPK CPU
Los Angeles	7831 CAPISTRANO AVE	91304	2013011026	0.000	0.000	0.000	0.827	Shortfall of Sites	0.172	Low Residential	RS-1	Very Low Residential	[HB5-SH1-5] [CX4-FA] [CPIO]	0	66.287	0.827		Residential - Single Family Residence, 1	189B101 603	1 per lot	Canoga Park - Winnetka - Woodland Hills - West Hills	No	ABMI	AHO , CPK CPU
Los Angeles	7656 KENTLAND AVE	91304	2013016011	0.000	0.000	0.000	0.827	Shortfall of Sites	0.172	Low Residential	RS-1	Very Low Residential	0	0	66.287	0.827		Residential - Single Family Residence, 1	186B101 20	1 per lot	Canoga Park - Winnetka - Woodland Hills - West Hills	No	ABMI	AHO , CPK CPU
Los Angeles	20326 ENADIA WAY	91306	2136007001	0.000	0.000	0.000	0.827	Shortfall of Sites	0.172	Low Residential	RS-1-RIO	Low Residential	[MB4-G1-5] [IX4-FA] [CPIO]	0	66.287	0.827		Residential - Single Family Residence, 1	183B113 136	1 per lot	Canoga Park - Winnetka - Woodland Hills - West Hills	No	ABMI	AHO , CPK CPU
Los Angeles	7107 SUNNYBRAE AVE	91306	2137008015	0.000	0.000	0.000	0.827	Shortfall of Sites	0.172	Low Residential	RS-1-RIO	Low Residential	0	0	66.287	0.827		Residential - Single Family Residence, 1	183B109 249	1 per lot	Canoga Park - Winnetka - Woodland Hills - West Hills	No	ABMI	AHO , CPK CPU
Los Angeles	7949 PONCE AVE	91304	2013027039	0.000	0.000	0.000	0.827	Shortfall of Sites	0.172	Low Residential	RS-1	Very Low Residential	0	0	66.287	0.827		Residential - Single Family Residence, 1	189B097 466	1 per lot	Canoga Park - Winnetka - Woodland Hills - West Hills	No	ABMI	AHO , CPK CPU
Los Angeles	7925 PONCE AVE	91304	2013027035	0.000	0.000	0.000	0.827	Shortfall of Sites	0.172	Low Residential	RS-1	Very Low Residential	0	0	66.287	0.827		Residential - Single Family Residence, 1	189B097 566	1 per lot	Canoga Park - Winnetka - Woodland Hills - West Hills	No	ABMI	AHO , CPK CPU
Los Angeles	7837 PONCE AVE	91304	2013027027	0.000	0.000	0.000	0.827	Shortfall of Sites	0.172	Low Residential	RS-1	Very Low Residential	0	0	66.287	0.827		Residential - Single Family Residence, 1	189B097 764	1 per lot	Canoga Park - Winnetka - Woodland Hills - West Hills	No	ABMI	AHO , CPK CPU
Los Angeles	7308 KENTLAND AVE	91307	2022022022	0.000	0.000	0.000	0.827	Shortfall of Sites	0.172	Low Residential	RS-1	Very Low Residential	[MB4-SH1-5] [IX1-FA] [CPIO]	0	66.287	0.827		Residential - Single Family Residence, 1	186B097 881	1 per lot	Canoga Park - Winnetka - Woodland Hills - West Hills	No	ABMI	AHO , CPK CPU
Los Angeles	20150 BASSETT ST	91306	2135036027	0.000	0.000	0.000	0.827	Shortfall of Sites	0.172	Low Residential	RS-1-RIO	Low Residential	[HB3-G1-5] [CX3-FA] [CPIO-O]	0	66.287	0.827		Residential - Single Family Residence, 1	183B113 745	1 per lot	Canoga Park - Winnetka - Woodland Hills - West Hills	No	ABMI	AHO , CPK CPU
Los Angeles	7656 SALE AVE	91304	2013017011	0.000	0.000	0.000	0.827	Shortfall of Sites	0.172	Low Residential	RS-1	Very Low Residential	0	0	66.287	0.827		Residential - Single Family Residence, 1	186B097 32	1 per lot	Canoga Park - Winnetka - Woodland Hills - West Hills	No	ABMI	AHO , CPK CPU
Los Angeles	7926 CAPISTRANO AVE	91304	2013012006	0.000	0.000	0.000	0.827	Shortfall of Sites	0.172	Low Residential	RS-1	Very Low Residential	0	0	66.287	0.827		Residential - Single Family Residence, 1	189B101 387	1 per lot	Canoga Park - Winnetka - Woodland Hills - West Hills	No	ABMI	AHO , CPK CPU
Los Angeles	7300 KENTLAND AVE	91307	2022022021	0.000	0.000	0.000	0.827	Shortfall of Sites	0.172	Low Residential	RS-1	Very Low Residential	0	0	66.287	0.827		Residential - Single Family Residence, 1	186B097 908	1 per lot	Canoga Park - Winnetka - Woodland Hills - West Hills	No	ABMI	AHO , CPK CPU
Los Angeles	8121 CAPISTRANO AVE	91304	2013025018	0.000	0.000	0.000	0.827	Shortfall of Sites	0.172	Low Residential	RS-1	Very Low Residential	0	0	66.287	0.827		Residential - Single Family Residence - Pool, 1	189B101 127	1 per lot	Canoga Park - Winnetka - Woodland Hills - West Hills	No	ABMI	AHO , CPK CPU
Los Angeles	7919 PONCE AVE	91304	2013027034	0.000	0.000	0.000	0.827	Shortfall of Sites	0.172	Low Residential	RS-1	Very Low Residential	[DM2-G1-5] [CX2-FA] [CPIO]	0	66.287	0.827		Residential - Single Family Residence, 1	189B097 591	1 per lot	Canoga Park - Winnetka - Woodland Hills - West Hills	No	ABMI	AHO , CPK CPU
Los Angeles	7913 PONCE AVE	91304	2013027033	0.000	0.000	0.000	0.827	Shortfall of Sites	0.172	Low Residential	RS-1	Very Low Residential	0	0	66.287	0.827		Residential - Single Family Residence - Pool, 1	189B097 614	1 per lot	Canoga Park - Winnetka - Woodland Hills - West Hills	No	ABMI	AHO , CPK CPU
Los Angeles	7819 PONCE AVE	91304	2013027024	0.000	0.000	0.000	0.827	Shortfall of Sites	0.172	Low Residential	RS-1	Very Low Residential	0	0	66.287	0.827		Residential - Single Family Residence - Pool, 1	189B097 840	1 per lot	Canoga Park - Winnetka - Woodland Hills - West Hills	No	ABMI	AHO , CPK CPU
Los Angeles	7901 PONCE AVE	91304	2013027031	0.000	0.000	0.000	0.827	Shortfall of Sites	0.172	Low Residential	RS-1	Very Low Residential	0	0	66.287	0.827		Residential - Single Family Residence, 1	189B097 667	1 per lot	Canoga Park - Winnetka - Woodland Hills - West Hills	No	ABMI	AHO , CPK CPU
Los Angeles	7807 PONCE AVE	91304	2013027022	0.000	0.000	0.000	0.827	Shortfall of Sites	0.172	Low Residential	RS-1	Very Low Residential	0	0	66.287	0.827		Residential - Single Family Residence, 1	189B097 893	1 per lot	Canoga Park - Winnetka - Woodland Hills - West Hills	No	ABMI	AHO , CPK CPU
Los Angeles	7657 CAPISTRANO AVE	91304	2013016020	0.000	0.000	0.000	0.827	Shortfall of Sites	0.172	Low Residential	RS-1	Very Low Residential	0	0	66.287	0.827		Residential - Single Family Residence, 1	186B101 21	1 per lot	Canoga Park - Winnetka - Woodland Hills - West Hills	No	ABMI	AHO , CPK CPU
Los Angeles	6915 FULLBRIGHT AVE	91306	2136011009	0.000	0.000	0.000	0.827	Shortfall of Sites	0.172	Low Residential	RS-1-RIO	Low Residential	0	0	66.287	0.827		Residential - Single Family Residence - Pool, 1	183B113 649	1 per lot	Canoga Park - Winnetka - Woodland Hills - West Hills	No	ABMI	AHO , CPK CPU
Los Angeles	7943 PONCE AVE	91304	2013027038	0.000	0.000	0.000	0.827	Shortfall of Sites	0.172	Low Residential	RS-1	Very Low Residential	0	0	66.287	0.827		Residential - Single Family Residence, 1	189B097 489	1 per lot	Canoga Park - Winnetka - Woodland Hills - West Hills	No	ABMI	AHO , CPK CPU
Los Angeles	7931 PONCE AVE	91304	2013027036	0.000	0.000	0.000	0.827	Shortfall of Sites	0.172	Low Residential	RS-1	Very Low Residential	0	0	66.287	0.827		Residential - Single Family Residence, 1	189B097 539	1 per lot	Canoga Park - Winnetka - Woodland Hills - West Hills	No	ABMI	AHO , CPK CPU
Los Angeles	7857 PONCE AVE	91304	2013027030	0.000	0.000	0.000	0.827	Shortfall of Sites	0.172	Low Residential	RS-1	Very Low Residential	0	0	66.287	0.827		Residential - Single Family Residence - Pool, 1	189B097 698	1 per lot	Canoga Park - Winnetka - Woodland Hills - West Hills	No	ABMI	AHO , CPK CPU
Los Angeles	7843 PONCE AVE	91304	2013027028	0.000	0.000	0.000	0.827	Shortfall of Sites	0.172	Low Residential	RS-1	Very Low Residential	0	0	66.287	0.827		Residential - Single Family Residence, 1	189B097 735	1 per lot	Canoga Park - Winnetka - Woodland Hills - West Hills	No	ABMI	AHO , CPK CPU

Jurisdiction Name	Site Address/Intersection	5 Digit ZIP Code	Assessor Parcel Number	Very Low-Income	Low-Income	Moderate-Income	Above Moderate-Income	Type of Shortfall	Parcel Size (Acres)	Current General Plan Designation	Current Zoning	Proposed General Plan (GP) Designation	Proposed Zoning	Minimum Density Allowed	Maximum Density Allowed	Total Capacity	Vacant/ Nonvacant	Description of Existing Uses	PIN	Base Density Per Acre	Community Plan Area	Rent Stabalization Ordinance	Income Category	Applicable Rezoning Program (Program informing values in Column Q listed first)
Los Angeles	7825 PONCE AVE	91304	2013027025	0.000	0.000	0.000	0.827	Shortfall of Sites	0.172	Low Residential	RS-1	Very Low Residential	[MB4-SH1-5] [IX1-FA] [CPIO]	0	66.287	0.827		Residential - Single Family Residence, 1	189B097 820	1 per lot	Canoga Park - Winnetka - Woodland Hills - West Hills	No	ABMI	AHO , CPK CPU
Los Angeles	7813 PONCE AVE	91304	2013027023	0.000	0.000	0.000	0.827	Shortfall of Sites	0.172	Low Residential	RS-1	Very Low Residential	0	0	66.287	0.827		Residential - Single Family Residence, 1	189B097 872	1 per lot	Canoga Park - Winnetka - Woodland Hills - West Hills	No	ABMI	AHO , CPK CPU
Los Angeles	6933 COZYCROFT AVE	91306	2137011007	0.000	0.000	0.000	0.827	Shortfall of Sites	0.172	Low Residential	RS-1-RIO	Low Residential	0	0	66.287	0.827		Residential - Single Family Residence, 1	183B109 751	1 per lot	Canoga Park - Winnetka - Woodland Hills - West Hills	No	ABMI	AHO , CPK CPU
Los Angeles	7831 PONCE AVE	91304	2013027026	0.000	0.000	0.000	0.827	Shortfall of Sites	0.172	Low Residential	RS-1	Very Low Residential	0	0	66.287	0.827		Residential - Single Family Residence - Pool, 1	189B097 798	1 per lot	Canoga Park - Winnetka - Woodland Hills - West Hills	No	ABMI	AHO , CPK CPU
Los Angeles	7314 KENTLAND AVE	91307	2022022023	0.000	0.000	0.000	0.827	Shortfall of Sites	0.172	Low Residential	RS-1	Very Low Residential	0	0	66.287	0.827		Residential - Single Family Residence, 1	186B097 867	1 per lot	Canoga Park - Winnetka - Woodland Hills - West Hills	No	ABMI	AHO , CPK CPU
Los Angeles	6910 LARAMIE AVE	91306	2135033022	0.000	0.000	0.000	0.827	Shortfall of Sites	0.172	Low Residential	RS-1-RIO	Low Residential	0	0	66.287	0.827		Residential - Single Family Residence, 1	183B113 647	1 per lot	Canoga Park - Winnetka - Woodland Hills - West Hills	No	ABMI	AHO , CPK CPU
Los Angeles	7825 CAPISTRANO AVE	91304	2013011025	0.000	0.000	0.000	0.827	Shortfall of Sites	0.172	Low Residential	RS-1	Very Low Residential	0	0	66.287	0.827		Residential - Single Family Residence, 1	189B101 611	1 per lot	Canoga Park - Winnetka - Woodland Hills - West Hills	No	ABMI	AHO , CPK CPU
Los Angeles	7937 PONCE AVE	91304	2013027037	0.000	0.000	0.000	0.827	Shortfall of Sites	0.172	Low Residential	RS-1	Very Low Residential	[MB4-G1-5] [CX2-FA] [CPIO]	0	66.287	0.827		Residential - Single Family Residence - Pool, 1	189B097 514	1 per lot	Canoga Park - Winnetka - Woodland Hills - West Hills	No	ABMI	AHO , CPK CPU
Los Angeles	7849 PONCE AVE	91304	2013027029	0.000	0.000	0.000	0.827	Shortfall of Sites	0.172	Low Residential	RS-1	Very Low Residential	0	0	66.287	0.827		Residential - Single Family Residence, 1	189B097 714	1 per lot	Canoga Park - Winnetka - Woodland Hills - West Hills	No	ABMI	AHO , CPK CPU
Los Angeles	7907 PONCE AVE	91304	2013027032	0.000	0.000	0.000	0.827	Shortfall of Sites	0.172	Low Residential	RS-1	Very Low Residential	0	0	66.287	0.827		Residential - Single Family Residence, 1	189B097 644	1 per lot	Canoga Park - Winnetka - Woodland Hills - West Hills	No	ABMI	AHO , CPK CPU
Los Angeles	7252 KENTLAND AVE	91307	2022022019	0.000	0.000	0.000	0.827	Shortfall of Sites	0.172	Low Residential	RS-1	Very Low Residential	[DM1-MK1-5] [IX3-FA] [CPIO]	0	66.287	0.827		Residential - Single Family Residence, 1	186B097 929	1 per lot	Canoga Park - Winnetka - Woodland Hills - West Hills	No	ABMI	AHO , CPK CPU
Los Angeles	6909 LARAMIE AVE	91306	2135035002	0.000	0.000	0.000	0.827	Shortfall of Sites	0.172	Low Residential	RS-1-RIO	Low Residential	0	0	66.287	0.827		Residential - Single Family Residence - Pool, 1	183B113 654	1 per lot	Canoga Park - Winnetka - Woodland Hills - West Hills	No	ABMI	AHO , CPK CPU
Los Angeles	7260 KENTLAND AVE	91307	2022022020	0.000	0.000	0.000	0.827	Shortfall of Sites	0.172	Low Residential	RS-1	Very Low Residential	[HB3-G1-5] [CX2-FA] [CPIO-O]	0	66.287	0.827		Residential - Single Family Residence, 1	186B097 920	1 per lot	Canoga Park - Winnetka - Woodland Hills - West Hills	No	ABMI	AHO , CPK CPU
Los Angeles	7819 KENTLAND AVE	91304	2013010024	0.000	0.000	0.000	0.826	Shortfall of Sites	0.172	Low Residential	RS-1	Very Low Residential	0	0	66.287	0.826		Residential - Single Family Residence - Pool, 1	189B097 842	1 per lot	Canoga Park - Winnetka - Woodland Hills - West Hills	No	ABMI	AHO , CPK CPU
Los Angeles	7932 CAPISTRANO AVE	91304	2013012005	0.000	0.000	0.000	0.826	Shortfall of Sites	0.172	Low Residential	RS-1	Very Low Residential	0	0	66.287	0.826		Residential - Single Family Residence - Pool, 1	189B101 366	1 per lot	Canoga Park - Winnetka - Woodland Hills - West Hills	No	ABMI	AHO , CPK CPU
Los Angeles	8140 BAIRD AVE	91335	2103007009	0.000	0.000	0.000	0.826	Shortfall of Sites	0.172	Low Residential	RS-1	Low Residential	0	0	66.287	0.826		Residential - Single Family Residence, 1	192B125 873	1 per lot	Reseda - West Van Nuys	No	ABMI	AHO , RES CPU
Los Angeles	6617 NEVADA AVE	91303	2139016011	0.000	0.000	0.000	0.826	Shortfall of Sites	0.172	Low Residential	RS-1-RIO	Very Low Residential	0	0	66.287	0.826		Residential - Single Family Residence - Pool, 1	180B101 340	1 per lot	Canoga Park - Winnetka - Woodland Hills - West Hills	No	ABMI	AHO , CPK CPU
Los Angeles	7662 CAPISTRANO AVE	91304	2013015010	0.000	0.000	0.000	0.826	Shortfall of Sites	0.172	Low Residential	RS-1	Very Low Residential	[MB4-G1-5] [CX2-FA] [CPIO]	0	66.287	0.826		Residential - Single Family Residence - Pool, 1	189B101 804	1 per lot	Canoga Park - Winnetka - Woodland Hills - West Hills	No	ABMI	AHO , CPK CPU
Los Angeles	7819 CAPISTRANO AVE	91304	2013011024	0.000	0.000	0.000	0.826	Shortfall of Sites	0.172	Low Residential	RS-1	Very Low Residential	0	0	66.287	0.826		Residential - Single Family Residence, 1	189B101 635	1 per lot	Canoga Park - Winnetka - Woodland Hills - West Hills	No	ABMI	AHO , CPK CPU
Los Angeles	7702 CAPISTRANO AVE	91304	2013015009	0.000	0.000	0.000	0.826	Shortfall of Sites	0.172	Low Residential	RS-1	Very Low Residential	0	0	66.287	0.826		Residential - Single Family Residence, 1	189B101 791	1 per lot	Canoga Park - Winnetka - Woodland Hills - West Hills	No	ABMI	AHO , CPK CPU
Los Angeles	103 W MARTIN LUTHER KING JR. BLVD	90037	5122043040	0.000	0.000	0.000	0.826	Shortfall of Sites	0.126	Limited Industrial	[Q]CM-2	0	0	0	12.577	0.826		Industrial - Warehousing, Distribution, Storage - Warehousing, Distribution, 10,000 to 24,999 SF - One Story, 0	115-5A203 90		Southeast Los Angeles	No	ABMI	ARO
Los Angeles	103 W MARTIN LUTHER KING JR. BLVD	90037	5122043040	0.000	0.000	0.000	0.826	Shortfall of Sites	0.025	Limited Industrial	[Q]C2-2	0	0	0	62.879	0.826		Industrial - Warehousing, Distribution, Storage - Warehousing, Distribution, 10,000 to 24,999 SF - One Story, 0	115-5A203 91		Southeast Los Angeles	No	ABMI	ARO
Los Angeles	7360 SAUSALITO AVE	91307	2022023028	0.000	0.000	0.000	0.826	Shortfall of Sites	0.172	Low Residential	RS-1	Very Low Residential	0	0	66.287	0.826		Residential - Single Family Residence - Pool, 1	186B101 646	1 per lot	Canoga Park - Winnetka - Woodland Hills - West Hills	No	ABMI	AHO , CPK CPU
Los Angeles	7749 CAPISTRANO AVE	91304	2013016029	0.000	0.000	0.000	0.826	Shortfall of Sites	0.172	Low Residential	RS-1	Very Low Residential	[LM1-CDF1-5] [IX4-FA] [CPIO]	0	66.287	0.826		Residential - Single Family Residence - Pool, 1	189B101 704	1 per lot	Canoga Park - Winnetka - Woodland Hills - West Hills	No	ABMI	AHO , CPK CPU
Los Angeles	7813 CAPISTRANO AVE	91304	2013011023	0.000	0.000	0.000	0.826	Shortfall of Sites	0.172	Low Residential	RS-1	Very Low Residential	0	0	66.287	0.826		Residential - Single Family Residence, 1	189B101 643	1 per lot	Canoga Park - Winnetka - Woodland Hills - West Hills	No	ABMI	AHO , CPK CPU
Los Angeles	8148 BAIRD AVE	91335	2103007005	0.000	0.000	0.000	0.826	Shortfall of Sites	0.172	Low Residential	RS-1	Low Residential	0	0	66.287	0.826		Residential - Single Family Residence - Pool, 1	192B125 848	1 per lot	Reseda - West Van Nuys	No	ABMI	AHO , RES CPU
Los Angeles	1232 S FAIRFAX AVE	90019	5086004016	0.413	0.413	0.000	0.000	Shortfall of Sites	0.179	Medium Residential	R3-1-O	0	0	20	102.494	0.826		Institutional - Church - One Story, 0	129B177 258		Wilshire	No	LI	FBO
Los Angeles	19954 HATTON ST	91306	2106007023	0.000	0.000	0.000	0.826	Shortfall of Sites	0.172	Low Residential	RS-1	Low Residential	0	0	66.287	0.826		Residential - Single Family Residence, 1	186B113 56	1 per lot	Canoga Park - Winnetka - Woodland Hills - West Hills	No	ABMI	AHO , CPK CPU
Los Angeles	19811 HAMLIN ST	91367	2134026013	0.000	0.000	0.000	0.826	Shortfall of Sites	0.172	Low Residential	RS-1-RIO	Very Low Residential	0	0	66.287	0.826		Residential - Single Family Residence - Pool, 1	180B113 571	1 per lot	Canoga Park - Winnetka - Woodland Hills - West Hills	No	ABMI	AHO , CPK CPU
Los Angeles	7944 CAPISTRANO AVE	91304	2013012003	0.000	0.000	0.000	0.826	Shortfall of Sites	0.172	Low Residential	RS-1	Very Low Residential	0	0	66.287	0.826		Residential - Single Family Residence, 1	189B101 329	1 per lot	Canoga Park - Winnetka - Woodland Hills - West Hills	No	ABMI	AHO , CPK CPU
Los Angeles	7741 CAPISTRANO AVE	91304	2013016028	0.000	0.000	0.000	0.826	Shortfall of Sites	0.172	Low Residential	RS-1	Very Low Residential	0	0	66.287	0.826		Residential - Single Family Residence - Pool, 1	189B101 718	1 per lot	Canoga Park - Winnetka - Woodland Hills - West Hills	No	ABMI	AHO , CPK CPU
Los Angeles	7710 CAPISTRANO AVE	91304	2013015008	0.000	0.000	0.000	0.826	Shortfall of Sites	0.172	Low Residential	RS-1	Very Low Residential	0	0	66.287	0.826		Residential - Single Family Residence, 1	189B101 779	1 per lot	Canoga Park - Winnetka - Woodland Hills - West Hills	No	ABMI	AHO , CPK CPU
Los Angeles	7807 CAPISTRANO AVE	91304	2013011022	0.000	0.000	0.000	0.826	Shortfall of Sites	0.172	Low Residential	RS-1	Very Low Residential	0	0	66.287	0.826		Residential - Single Family Residence - Pool, 1	189B101 663	1 per lot	Canoga Park - Winnetka - Woodland Hills - West Hills	No	ABMI	AHO , CPK CPU
Los Angeles	6660 DELCO AVE	91306	2136021024	0.000	0.000	0.000	0.826	Shortfall of Sites	0.172	Low Residential	RS-1-RIO	Low Residential	0	0	66.287	0.826		Residential - Single Family Residence, 1	180B113 234	1 per lot	Canoga Park - Winnetka - Woodland Hills - West Hills	No	ABMI	AHO , CPK CPU
Los Angeles	6559 RANDI AVE	91303	2139019009	0.000	0.000	0.000	0.826	Shortfall of Sites	0.172	Low Residential	RS-1-RIO	Very Low Residential	[MB4-G1-5] [IX4-FA] [CPIO]	0	66.287	0.826		Residential - Single Family Residence - Pool, 1	180B101 436	1 per lot	Canoga Park - Winnetka - Woodland Hills - West Hills	No	ABMI	AHO , CPK CPU
Los Angeles	5645 PONCE AVE	91367	2040011040	0.000	0.000	0.000	0.826	Shortfall of Sites	0.159	Low Residential	R1-1	Very Low Residential	[LM1-CDF1-5] [IX4-FA] [CPIO]	0	66.287	0.826		Residential - Single Family Residence, 1	174B097 431	1 per lot	Canoga Park - Winnetka - Woodland Hills - West Hills	No	ABMI	AHO , CPK CPU, ADU
Los Angeles	7735 CAPISTRANO AVE	91304	2013016027	0.000	0.000	0.000	0.826	Shortfall of Sites	0.172	Low Residential	RS-1	Very Low Residential	0	0	66.287	0.826		Residential - Single Family Residence - Pool, 1	189B101 731	1 per lot	Canoga Park - Winnetka - Woodland Hills - West Hills	No	ABMI	AHO , CPK CPU
Los Angeles	7716 CAPISTRANO AVE	91304	2013015007	0.000	0.000	0.000	0.826	Shortfall of Sites	0.172	Low Residential	RS-1	Very Low Residential	[MB4-G1-5] [IX4-FA] [CPIO]	0	66.287	0.826		Residential - Single Family Residence, 1	189B101 763	1 per lot	Canoga Park - Winnetka - Woodland Hills - West Hills	No	ABMI	AHO , CPK CPU
Los Angeles	6921 FULLBRIGHT AVE	91306	2136011008	0.000	0.000	0.000	0.826	Shortfall of Sites	0.172	Low Residential	RS-1-RIO	Low Residential	0	0	66.287	0.826		Residential - Single Family Residence, 1	183B113 630	1 per lot	Canoga Park - Winnetka - Woodland Hills - West Hills	No	ABMI	AHO , CPK CPU
Los Angeles	7825 SAUSALITO AVE	91304	2013012025	0.000	0.000	0.000	0.826	Shortfall of Sites	0.172	Low Residential	RS-1	Very Low Residential	0	0	66.287	0.826		Residential - Single Family Residence, 1	189B101 613	1 per lot	Canoga Park - Winnetka - Woodland Hills - West Hills	No	ABMI	AHO , CPK CPU
Los Angeles	7923 NEVADA AVE	91304	2012010021	0.000	0.000	0.000	0.826	Shortfall of Sites	0.172	Low Residential	RS-1	Very Low Residential	0	0	66.287	0.826		Residential - Single Family Residence, 1	189B101 397	1 per lot	Canoga Park - Winnetka - Woodland Hills - West Hills	No	ABMI	AHO , CPK CPU
Los Angeles	7813 KENTLAND AVE	91304	2013010023	0.000	0.000	0.000	0.826	Shortfall of Sites	0.172	Low Residential	RS-1	Very Low Residential	[DM1-G1-5] [IX3-FA] [CPIO]	0	66.287	0.826		Residential - Single Family Residence, 1	189B097 874	1 per lot	Canoga Park - Winnetka - Woodland Hills - West Hills	No	ABMI	AHO , CPK CPU
Los Angeles	8120 KENTLAND AVE	91304	2013025009	0.000	0.000	0.000	0.826	Shortfall of Sites	0.172	Low Residential	RS-1	Very Low Residential	0	0	66.287	0.826		Residential - Single Family Residence - Pool, 1	189B097 215	1 per lot	Canoga Park - Winnetka - Woodland Hills - West Hills	No	ABMI	AHO , CPK CPU
Los Angeles	8200 KENTLAND AVE	91304	2013025004	0.000	0.000	0.000	0.826	Shortfall of Sites	0.172	Low Residential	RS-1	Very Low Residential	0	0	66.287	0.826		Residential - Single Family Residence - Pool, 1	189B097 102	1 per lot	Canoga Park - Winnetka - Woodland Hills - West Hills	No	ABMI	AHO , CPK CPU
Los Angeles	8208 KENTLAND AVE	91304	2013025003	0.000	0.000	0.000	0.826	Shortfall of Sites	0.172	Low Residential	RS-1	Very Low Residential	[MN1-AL2-5] [CX1-FA] [CPIO]	0	66.287	0.826		Residential - Single Family Residence - Pool, 1	189B097 66	1 per lot	Canoga Park - Winnetka - Woodland Hills - West Hills	No	ABMI	AHO , CPK CPU
Los Angeles	20200 BASSETT ST	91306	2135036025	0.000	0.000	0.000	0.826	Shortfall of Sites	0.172	Low Residential	RS-1-RIO	Low Residential	[LN1-MU1-5] [RX1-FA] [CPIO]	0	66.287	0.826		Residential - Single Family Residence, 1	183B113 743	1 per lot	Canoga Park - Winnetka - Woodland Hills - West Hills	No	ABMI	AHO , CPK CPU
Los Angeles	7824 KENTLAND AVE	91304	2013011016	0.000	0.000	0.000	0.826	Shortfall of Sites	0.172	Low Residential	RS-1	Very Low Residential	[DM2-SH2-5] [CX2-FA] [CPIO]	0	66.287	0.826		Residential - Single Family Residence, 1	189B101 610	1 per lot	Canoga Park - Winnetka - Woodland Hills - West Hills	No	ABMI	AHO , CPK CPU
Los Angeles	7812 KENTLAND AVE	91304	2013011018	0.000	0.000	0.000	0.826	Shortfall of Sites	0.172	Low Residential	RS-1	Very Low Residential	0	0	66.287	0.826		Residential - Single Family Residence, 1	189B101 642	1 per lot	Canoga Park - Winnetka - Woodland Hills - West Hills	No	ABMI	AHO , CPK CPU

Jurisdiction Name	Site Address/Intersection	5 Digit ZIP Code	Assessor Parcel Number	Very Low-Income	Low-Income	Moderate-Income	Above Moderate-Income	Type of Shortfall	Parcel Size (Acres)	Current General Plan Designation	Current Zoning	Proposed General Plan (GP) Designation	Proposed Zoning	Minimum Density Allowed	Maximum Density Allowed	Total Capacity	Vacant/ Nonvacant	Description of Existing Uses	PIN	Base Density Per Acre	Community Plan Area	Rent Stabalization Ordinance	Income Category	Applicable Rezoning Program (Program informing values in Column Q listed first)
Los Angeles	7938 SALE AVE	91304	2013010004	0.000	0.000	0.000	0.826	Shortfall of Sites	0.172	Low Residential	RS-1	Very Low Residential	0	0	66.287	0.826		Residential - Single Family Residence - Pool, 1	189B097 515	1 per lot	Canoga Park - Winnetka - Woodland Hills - West Hills	No	ABMI	AHO , CPK CPU
Los Angeles	7906 SALE AVE	91304	2013010009	0.000	0.000	0.000	0.826	Shortfall of Sites	0.172	Low Residential	RS-1	Very Low Residential	0	0	66.287	0.826		Residential - Single Family Residence, 1	189B097 645	1 per lot	Canoga Park - Winnetka - Woodland Hills - West Hills	No	ABMI	AHO , CPK CPU
Los Angeles	8214 KENTLAND AVE	91304	2013025002	0.000	0.000	0.000	0.826	Shortfall of Sites	0.172	Low Residential	RS-1	Very Low Residential	0	0	66.287	0.826		Residential - Single Family Residence - Pool, 1	189B097 54	1 per lot	Canoga Park - Winnetka - Woodland Hills - West Hills	No	ABMI	AHO , CPK CPU
Los Angeles	8138 KENTLAND AVE	91304	2013025006	0.000	0.000	0.000	0.826	Shortfall of Sites	0.172	Low Residential	RS-1	Very Low Residential	0	0	66.287	0.826		Residential - Single Family Residence, 1	189B097 131	1 per lot	Canoga Park - Winnetka - Woodland Hills - West Hills	No	ABMI	AHO , CPK CPU
Los Angeles	8139 KENTLAND AVE	91304	2013024032	0.000	0.000	0.000	0.826	Shortfall of Sites	0.172	Low Residential	RS-1	Very Low Residential	0	0	66.287	0.826		Residential - Single Family Residence, 1	189B097 132	1 per lot	Canoga Park - Winnetka - Woodland Hills - West Hills	No	ABMI	AHO , CPK CPU
Los Angeles	8121 KENTLAND AVE	91304	2013024029	0.000	0.000	0.000	0.826	Shortfall of Sites	0.172	Low Residential	RS-1	Very Low Residential	0	0	66.287	0.826		Residential - Single Family Residence, 1	189B097 216	1 per lot	Canoga Park - Winnetka - Woodland Hills - West Hills	No	ABMI	AHO , CPK CPU
Los Angeles	7662 SALE AVE	91304	2013017010	0.000	0.000	0.000	0.826	Shortfall of Sites	0.172	Low Residential	RS-1	Very Low Residential	0	0	66.287	0.826		Residential - Single Family Residence - Pool, 1	189B097 1177	1 per lot	Canoga Park - Winnetka - Woodland Hills - West Hills	No	ABMI	AHO , CPK CPU
Los Angeles	7729 CAPISTRANO AVE	91304	2013016026	0.000	0.000	0.000	0.826	Shortfall of Sites	0.172	Low Residential	RS-1	Very Low Residential	0	0	66.287	0.826		Residential - Single Family Residence - Pool, 1	189B101 742	1 per lot	Canoga Park - Winnetka - Woodland Hills - West Hills	No	ABMI	AHO , CPK CPU
Los Angeles	7838 KENTLAND AVE	91304	2013011014	0.000	0.000	0.000	0.826	Shortfall of Sites	0.172	Low Residential	RS-1	Very Low Residential	0	0	66.287	0.826		Residential - Single Family Residence, 1	189B101 580	1 per lot	Canoga Park - Winnetka - Woodland Hills - West Hills	No	ABMI	AHO , CPK CPU
Los Angeles	8144 KENTLAND AVE	91304	2013025005	0.000	0.000	0.000	0.826	Shortfall of Sites	0.172	Low Residential	RS-1	Very Low Residential	[MB3-CDF1-5] [IX4-FA] [CPIO]	0	66.287	0.826		Residential - Single Family Residence, 1	189B097 117	1 per lot	Canoga Park - Winnetka - Woodland Hills - West Hills	No	ABMI	AHO , CPK CPU
Los Angeles	7850 SALE AVE	91304	2013010012	0.000	0.000	0.000	0.826	Shortfall of Sites	0.172	Low Residential	RS-1	Very Low Residential	0	0	66.287	0.826		Residential - Single Family Residence, 1	189B097 715	1 per lot	Canoga Park - Winnetka - Woodland Hills - West Hills	No	ABMI	AHO , CPK CPU
Los Angeles	7824 SALE AVE	91304	2013010016	0.000	0.000	0.000	0.826	Shortfall of Sites	0.172	Low Residential	RS-1	Very Low Residential	0	0	66.287	0.826		Residential - Single Family Residence, 1	189B097 821	1 per lot	Canoga Park - Winnetka - Woodland Hills - West Hills	No	ABMI	AHO , CPK CPU
Los Angeles	7734 SALE AVE	91304	2013017004	0.000	0.000	0.000	0.826	Shortfall of Sites	0.172	Low Residential	RS-1	Very Low Residential	0	0	66.287	0.826		Residential - Single Family Residence - Pool, 1	189B097 1032	1 per lot	Canoga Park - Winnetka - Woodland Hills - West Hills	No	ABMI	AHO , CPK CPU
Los Angeles	8126 KENTLAND AVE	91304	2013025008	0.000	0.000	0.000	0.826	Shortfall of Sites	0.172	Low Residential	RS-1	Very Low Residential	0	0	66.287	0.826		Residential - Single Family Residence - Pool, 1	189B097 183	1 per lot	Canoga Park - Winnetka - Woodland Hills - West Hills	No	ABMI	AHO , CPK CPU
Los Angeles	6500 GLADE AVE	91303	2139022007	0.000	0.000	0.000	0.826	Shortfall of Sites	0.172	Low Residential	RS-1-RIO	Very Low Residential	CM-2D-CPIO	0	66.287	0.826		Residential - Single Family Residence, 1	180B101 606	1 per lot	Canoga Park - Winnetka - Woodland Hills - West Hills	No	ABMI	AHO , CPK CPU
Los Angeles	8132 KENTLAND AVE	91304	2013025007	0.000	0.000	0.000	0.826	Shortfall of Sites	0.172	Low Residential	RS-1	Very Low Residential	0	0	66.287	0.826		Residential - Single Family Residence, 1	189B097 168	1 per lot	Canoga Park - Winnetka - Woodland Hills - West Hills	No	ABMI	AHO , CPK CPU
Los Angeles	7900 KENTLAND AVE	91304	2013011010	0.000	0.000	0.000	0.826	Shortfall of Sites	0.172	Low Residential	RS-1	Very Low Residential	0	0	66.287	0.826		Residential - Single Family Residence, 1	189B101 480	1 per lot	Canoga Park - Winnetka - Woodland Hills - West Hills	No	ABMI	AHO , CPK CPU
Los Angeles	7944 KENTLAND AVE	91304	2013011003	0.000	0.000	0.000	0.826	Shortfall of Sites	0.172	Low Residential	RS-1	Very Low Residential	0	0	66.287	0.826		Residential - Single Family Residence, 1	189B101 327	1 per lot	Canoga Park - Winnetka - Woodland Hills - West Hills	No	ABMI	AHO , CPK CPU
Los Angeles	7912 SALE AVE	91304	2013010008	0.000	0.000	0.000	0.826	Shortfall of Sites	0.172	Low Residential	RS-1	Very Low Residential	0	0	66.287	0.826		Residential - Single Family Residence, 1	189B097 615	1 per lot	Canoga Park - Winnetka - Woodland Hills - West Hills	No	ABMI	AHO , CPK CPU
Los Angeles	7900 SALE AVE	91304	2013010010	0.000	0.000	0.000	0.826	Shortfall of Sites	0.172	Low Residential	RS-1	Very Low Residential	0	0	66.287	0.826		Residential - Single Family Residence, 1	189B097 668	1 per lot	Canoga Park - Winnetka - Woodland Hills - West Hills	No	ABMI	AHO , CPK CPU
Los Angeles	7818 SALE AVE	91304	2013010017	0.000	0.000	0.000	0.826	Shortfall of Sites	0.172	Low Residential	RS-1	Very Low Residential	0	0	66.287	0.826		Residential - Single Family Residence, 1	189B097 841	1 per lot	Canoga Park - Winnetka - Woodland Hills - West Hills	No	ABMI	AHO , CPK CPU
Los Angeles	7806 SALE AVE	91304	2013010019	0.000	0.000	0.000	0.826	Shortfall of Sites	0.172	Low Residential	RS-1	Very Low Residential	0	0	66.287	0.826		Residential - Single Family Residence, 1	189B097 894	1 per lot	Canoga Park - Winnetka - Woodland Hills - West Hills	No	ABMI	AHO , CPK CPU
Los Angeles	7748 SALE AVE	91304	2013017002	0.000	0.000	0.000	0.826	Shortfall of Sites	0.172	Low Residential	RS-1	Very Low Residential	[MB4-G1-5] [IX1-FA] [CPIO]	0	66.287	0.826		Residential - Single Family Residence, 1	189B097 975	1 per lot	Canoga Park - Winnetka - Woodland Hills - West Hills	No	ABMI	AHO , CPK CPU
Los Angeles	7728 SALE AVE	91304	2013017005	0.000	0.000	0.000	0.826	Shortfall of Sites	0.172	Low Residential	RS-1	Very Low Residential	0	0	66.287	0.826		Residential - Single Family Residence - Pool, 1	189B097 1050	1 per lot	Canoga Park - Winnetka - Woodland Hills - West Hills	No	ABMI	AHO , CPK CPU
Los Angeles	7702 SALE AVE	91304	2013017009	0.000	0.000	0.000	0.826	Shortfall of Sites	0.172	Low Residential	RS-1	Very Low Residential	0	0	66.287	0.826		Residential - Single Family Residence, 1	189B097 1156	1 per lot	Canoga Park - Winnetka - Woodland Hills - West Hills	No	ABMI	AHO , CPK CPU
Los Angeles	7932 SALE AVE	91304	2013010005	0.000	0.000	0.000	0.826	Shortfall of Sites	0.172	Low Residential	RS-1	Very Low Residential	0	0	66.287	0.826		Residential - Single Family Residence - Pool, 1	189B097 540	1 per lot	Canoga Park - Winnetka - Woodland Hills - West Hills	No	ABMI	AHO , CPK CPU
Los Angeles	7812 SALE AVE	91304	2013010018	0.000	0.000	0.000	0.826	Shortfall of Sites	0.172	Low Residential	RS-1	Very Low Residential	[DM1-SH1-5] [IX3-FA] [CPIO]	0	66.287	0.826		Residential - Single Family Residence, 1	189B097 873	1 per lot	Canoga Park - Winnetka - Woodland Hills - West Hills	No	ABMI	AHO , CPK CPU
Los Angeles	7722 SALE AVE	91304	2013017006	0.000	0.000	0.000	0.826	Shortfall of Sites	0.172	Low Residential	RS-1	Very Low Residential	0	0	66.287	0.826		Residential - Single Family Residence - Pool, 1	189B097 1084	1 per lot	Canoga Park - Winnetka - Woodland Hills - West Hills	No	ABMI	AHO , CPK CPU
Los Angeles	7844 SALE AVE	91304	2013010013	0.000	0.000	0.000	0.826	Shortfall of Sites	0.172	Low Residential	RS-1	Very Low Residential	0	0	66.287	0.826		Residential - Single Family Residence, 1	189B097 736	1 per lot	Canoga Park - Winnetka - Woodland Hills - West Hills	No	ABMI	AHO , CPK CPU
Los Angeles	8201 KENTLAND AVE	91304	2013024034	0.000	0.000	0.000	0.826	Shortfall of Sites	0.172	Low Residential	RS-1	Very Low Residential	0	0	66.287	0.826		Residential - Single Family Residence, 1	189B097 103	1 per lot	Canoga Park - Winnetka - Woodland Hills - West Hills	No	ABMI	AHO , CPK CPU
Los Angeles	7722 CAPISTRANO AVE	91304	2013015006	0.000	0.000	0.000	0.826	Shortfall of Sites	0.172	Low Residential	RS-1	Very Low Residential	[HB5-G1-5] [CX3-FA] [CPIO-O]	0	66.287	0.826		Residential - Single Family Residence, 1	189B101 755	1 per lot	Canoga Park - Winnetka - Woodland Hills - West Hills	No	ABMI	AHO , CPK CPU
Los Angeles	7850 KENTLAND AVE	91304	2013011012	0.000	0.000	0.000	0.826	Shortfall of Sites	0.172	Low Residential	RS-1	Very Low Residential	0	0	66.287	0.826		Residential - Single Family Residence, 1	189B101 528	1 per lot	Canoga Park - Winnetka - Woodland Hills - West Hills	No	ABMI	AHO , CPK CPU
Los Angeles	7856 KENTLAND AVE	91304	2013011011	0.000	0.000	0.000	0.826	Shortfall of Sites	0.172	Low Residential	RS-1	Very Low Residential	0	0	66.287	0.826		Residential - Single Family Residence, 1	189B101 492	1 per lot	Canoga Park - Winnetka - Woodland Hills - West Hills	No	ABMI	AHO , CPK CPU
Los Angeles	7950 SALE AVE	91304	2013010002	0.000	0.000	0.000	0.826	Shortfall of Sites	0.172	Low Residential	RS-1	Very Low Residential	0	0	66.287	0.826		Residential - Single Family Residence - Pool, 1	189B097 467	1 per lot	Canoga Park - Winnetka - Woodland Hills - West Hills	No	ABMI	AHO , CPK CPU
Los Angeles	7926 SALE AVE	91304	2013010006	0.000	0.000	0.000	0.826	Shortfall of Sites	0.172	Low Residential	RS-1	Very Low Residential	0	0	66.287	0.826		Residential - Single Family Residence, 1	189B097 567	1 per lot	Canoga Park - Winnetka - Woodland Hills - West Hills	No	ABMI	AHO , CPK CPU
Los Angeles	7716 SALE AVE	91304	2013017007	0.000	0.000	0.000	0.826	Shortfall of Sites	0.172	Low Residential	RS-1	Very Low Residential	0	0	66.287	0.826		Residential - Single Family Residence, 1	189B097 1103	1 per lot	Canoga Park - Winnetka - Woodland Hills - West Hills	No	ABMI	AHO , CPK CPU
Los Angeles	7710 SALE AVE	91304	2013017008	0.000	0.000	0.000	0.826	Shortfall of Sites	0.172	Low Residential	RS-1	Very Low Residential	[HB5-SH1-5] [CX3-FA] [CPIO]	0	66.287	0.826		Residential - Single Family Residence, 1	189B097 1135	1 per lot	Canoga Park - Winnetka - Woodland Hills - West Hills	No	ABMI	AHO , CPK CPU
Los Angeles	8215 KENTLAND AVE	91304	2013024036	0.000	0.000	0.000	0.826	Shortfall of Sites	0.172	Low Residential	RS-1	Very Low Residential	0	0	66.287	0.826		Residential - Single Family Residence - Pool, 1	189B097 55	1 per lot	Canoga Park - Winnetka - Woodland Hills - West Hills	No	ABMI	AHO , CPK CPU
Los Angeles	8209 KENTLAND AVE	91304	2013024035	0.000	0.000	0.000	0.826	Shortfall of Sites	0.172	Low Residential	RS-1	Very Low Residential	0	0	66.287	0.826		Residential - Single Family Residence - Pool, 1	189B097 67	1 per lot	Canoga Park - Winnetka - Woodland Hills - West Hills	No	ABMI	AHO , CPK CPU
Los Angeles	8145 KENTLAND AVE	91304	2013024033	0.000	0.000	0.000	0.826	Shortfall of Sites	0.172	Low Residential	RS-1	Very Low Residential	0	0	66.287	0.826		Residential - Single Family Residence, 1	189B097 119	1 per lot	Canoga Park - Winnetka - Woodland Hills - West Hills	No	ABMI	AHO , CPK CPU
Los Angeles	6521 LARAMIE AVE	91306	2134021003	0.000	0.000	0.000	0.826	Shortfall of Sites	0.172	Low Residential	RS-1-RIO	Low Residential	0	0	66.287	0.826		Residential - Single Family Residence, 1	180B113 687	1 per lot	Canoga Park - Winnetka - Woodland Hills - West Hills	No	ABMI	AHO , CPK CPU
Los Angeles	7818 KENTLAND AVE	91304	2013011017	0.000	0.000	0.000	0.826	Shortfall of Sites	0.172	Low Residential	RS-1	Very Low Residential	[DM3-CHC1-5] [CX2-FA] [CPIO]	0	66.287	0.826		Residential - Single Family Residence, 1	189B101 634	1 per lot	Canoga Park - Winnetka - Woodland Hills - West Hills	No	ABMI	AHO , CPK CPU
Los Angeles	7806 KENTLAND AVE	91304	2013011019	0.000	0.000	0.000	0.826	Shortfall of Sites	0.172	Low Residential	RS-1	Very Low Residential	0	0	66.287	0.826		Residential - Single Family Residence, 1	189B101 662	1 per lot	Canoga Park - Winnetka - Woodland Hills - West Hills	No	ABMI	AHO , CPK CPU
Los Angeles	7932 KENTLAND AVE	91304	2013011005	0.000	0.000	0.000	0.826	Shortfall of Sites	0.172	Low Residential	RS-1	Very Low Residential	0	0	66.287	0.826		Residential - Single Family Residence - Pool, 1	189B101 364	1 per lot	Canoga Park - Winnetka - Woodland Hills - West Hills	No	ABMI	AHO , CPK CPU
Los Angeles	7926 KENTLAND AVE	91304	2013011006	0.000	0.000	0.000	0.826	Shortfall of Sites	0.172	Low Residential	RS-1	Very Low Residential	0	0	66.287	0.826		Residential - Single Family Residence, 1	189B101 385	1 per lot	Canoga Park - Winnetka - Woodland Hills - West Hills	No	ABMI	AHO , CPK CPU
Los Angeles	7918 KENTLAND AVE	91304	2013011007	0.000	0.000	0.000	0.826	Shortfall of Sites	0.172	Low Residential	RS-1	Very Low Residential	0	0	66.287	0.826		Residential - Single Family Residence, 1	189B101 410	1 per lot	Canoga Park - Winnetka - Woodland Hills - West Hills	No	ABMI	AHO , CPK CPU

Jurisdiction Name	Site Address/Intersection	5 Digit ZIP Code	Assessor Parcel Number	Very Low-Income	Low-Income	Moderate-Income	Above Moderate-Income	Type of Shortfall	Parcel Size (Acres)	Current General Plan Designation	Current Zoning	Proposed General Plan (GP) Designation	Proposed Zoning	Minimum Density Allowed	Maximum Density Allowed	Total Capacity	Vacant/ Nonvacant	Description of Existing Uses	PIN	Base Density Per Acre	Community Plan Area	Rent Stabalization Ordinance	Income Category	Applicable Rezoning Program (Program informing values in Column Q listed first)
Los Angeles	7912 KENTLAND AVE	91304	2013011008	0.000	0.000	0.000	0.826	Shortfall of Sites	0.172	Low Residential	RS-1	Very Low Residential	[HB3-G1-5] [CX2-FA] [CPIO]	0	66.287	0.826		Residential - Single Family Residence, 1	189B101 431	1 per lot	Canoga Park - Winnetka - Woodland Hills - West Hills	No	ABMI	AHO , CPK CPU
Los Angeles	8127 KENTLAND AVE	91304	2013024030	0.000	0.000	0.000	0.826	Shortfall of Sites	0.172	Low Residential	RS-1	Very Low Residential	0	0	66.287	0.826		Residential - Single Family Residence, 1	189B097 189	1 per lot	Canoga Park - Winnetka - Woodland Hills - West Hills	No	ABMI	AHO , CPK CPU
Los Angeles	7950 KENTLAND AVE	91304	2013011002	0.000	0.000	0.000	0.826	Shortfall of Sites	0.172	Low Residential	RS-1	Very Low Residential	0	0	66.287	0.826		Residential - Single Family Residence, 1	189B101 304	1 per lot	Canoga Park - Winnetka - Woodland Hills - West Hills	No	ABMI	AHO , CPK CPU
Los Angeles	7844 KENTLAND AVE	91304	2013011013	0.000	0.000	0.000	0.826	Shortfall of Sites	0.172	Low Residential	RS-1	Very Low Residential	0	0	66.287	0.826		Residential - Single Family Residence, 1	189B101 554	1 per lot	Canoga Park - Winnetka - Woodland Hills - West Hills	No	ABMI	AHO , CPK CPU
Los Angeles	7830 KENTLAND AVE	91304	2013011015	0.000	0.000	0.000	0.826	Shortfall of Sites	0.172	Low Residential	RS-1	Very Low Residential	0	0	66.287	0.826		Residential - Single Family Residence, 1	189B101 602	1 per lot	Canoga Park - Winnetka - Woodland Hills - West Hills	No	ABMI	AHO , CPK CPU
Los Angeles	22501 STRATHERN ST	91304	2013001005	0.000	0.000	0.000	0.826	Shortfall of Sites	0.172	Low Residential	RS-1	Very Low Residential	0	0	66.287	0.826		Residential - Single Family Residence, 1	189B101 258	1 per lot	Canoga Park - Winnetka - Woodland Hills - West Hills	No	ABMI	AHO , CPK CPU
Los Angeles	7944 SALE AVE	91304	2013010003	0.000	0.000	0.000	0.826	Shortfall of Sites	0.172	Low Residential	RS-1	Very Low Residential	0	0	66.287	0.826		Residential - Single Family Residence, 1	189B097 490	1 per lot	Canoga Park - Winnetka - Woodland Hills - West Hills	No	ABMI	AHO , CPK CPU
Los Angeles	7918 SALE AVE	91304	2013010007	0.000	0.000	0.000	0.826	Shortfall of Sites	0.172	Low Residential	RS-1	Very Low Residential	0	0	66.287	0.826		Residential - Single Family Residence - Pool, 1	189B097 592	1 per lot	Canoga Park - Winnetka - Woodland Hills - West Hills	No	ABMI	AHO , CPK CPU
Los Angeles	7856 SALE AVE	91304	2013010011	0.000	0.000	0.000	0.826	Shortfall of Sites	0.172	Low Residential	RS-1	Very Low Residential	[HB3-G1-5] [CX2-FA] [CPIO-O]	0	66.287	0.826		Residential - Single Family Residence, 1	189B097 699	1 per lot	Canoga Park - Winnetka - Woodland Hills - West Hills	No	ABMI	AHO , CPK CPU
Los Angeles	7830 SALE AVE	91304	2013010015	0.000	0.000	0.000	0.826	Shortfall of Sites	0.172	Low Residential	RS-1	Very Low Residential	[HM2-CHC1-5] [CX4-FA] [SN-CPIO-O]	0	66.287	0.826		Residential - Single Family Residence, 1	189B097 799	1 per lot	Canoga Park - Winnetka - Woodland Hills - West Hills	No	ABMI	AHO , CPK CPU
Los Angeles	7740 SALE AVE	91304	2013017003	0.000	0.000	0.000	0.826	Shortfall of Sites	0.172	Low Residential	RS-1	Very Low Residential	[MM1-CDF1-5] [IX4-FA] [CPIO]	0	66.287	0.826		Residential - Single Family Residence, 1	189B097 1012	1 per lot	Canoga Park - Winnetka - Woodland Hills - West Hills	No	ABMI	AHO , CPK CPU
Los Angeles	8133 KENTLAND AVE	91304	2013024031	0.000	0.000	0.000	0.826	Shortfall of Sites	0.172	Low Residential	RS-1	Very Low Residential	[HB5-SH1-5] [CX4-FA] [CPIO]	0	66.287	0.826		Residential - Single Family Residence, 1	189B097 169	1 per lot	Canoga Park - Winnetka - Woodland Hills - West Hills	No	ABMI	AHO , CPK CPU
Los Angeles	7938 KENTLAND AVE	91304	2013011004	0.000	0.000	0.000	0.826	Shortfall of Sites	0.172	Low Residential	RS-1	Very Low Residential	0	0	66.287	0.826		Residential - Single Family Residence, 1	189B101 342	1 per lot	Canoga Park - Winnetka - Woodland Hills - West Hills	No	ABMI	AHO , CPK CPU
Los Angeles	7906 KENTLAND AVE	91304	2013011009	0.000	0.000	0.000	0.826	Shortfall of Sites	0.172	Low Residential	RS-1	Very Low Residential	0	0	66.287	0.826		Residential - Single Family Residence, 1	189B101 454	1 per lot	Canoga Park - Winnetka - Woodland Hills - West Hills	No	ABMI	AHO , CPK CPU
Los Angeles	7728 CAPISTRANO AVE	91304	2013015005	0.000	0.000	0.000	0.826	Shortfall of Sites	0.172	Low Residential	RS-1	Very Low Residential	[LN1-MU1-5] [RX1-FA] [CPIO]	0	66.287	0.826		Residential - Single Family Residence, 1	189B101 743	1 per lot	Canoga Park - Winnetka - Woodland Hills - West Hills	No	ABMI	AHO , CPK CPU
Los Angeles	22253 HAYNES ST	91303	2139011021	0.000	0.000	0.000	0.826	Shortfall of Sites	0.172	Low Residential	RS-1-RIO	Very Low Residential	0	0	66.287	0.826		Residential - Single Family Residence, 1	180B101 399	1 per lot	Canoga Park - Winnetka - Woodland Hills - West Hills	No	ABMI	AHO , CPK CPU
Los Angeles	7723 CAPISTRANO AVE	91304	2013016025	0.000	0.000	0.000	0.826	Shortfall of Sites	0.172	Low Residential	RS-1	Very Low Residential	0	0	66.287	0.826		Residential - Single Family Residence, 1	189B101 754	1 per lot	Canoga Park - Winnetka - Woodland Hills - West Hills	No	ABMI	AHO , CPK CPU
Los Angeles	22309 HAYNES ST	91303	2139011024	0.000	0.000	0.000	0.826	Shortfall of Sites	0.172	Low Residential	RS-1-RIO	Very Low Residential	0	0	66.287	0.826		Residential - Single Family Residence, 1	180B101 396	1 per lot	Canoga Park - Winnetka - Woodland Hills - West Hills	No	ABMI	AHO , CPK CPU
Los Angeles	22259 CRISWELL ST	91303	2139010014	0.000	0.000	0.000	0.826	Shortfall of Sites	0.172	Low Residential	RS-1-RIO	Very Low Residential	[LM2-MU2-5] [RX1-FA] [CPIO]	0	66.287	0.826		Residential - Single Family Residence, 1	180B101 293	1 per lot	Canoga Park - Winnetka - Woodland Hills - West Hills	No	ABMI	AHO , CPK CPU
Los Angeles	22245 HAYNES ST	91303	2139011020	0.000	0.000	0.000	0.826	Shortfall of Sites	0.172	Low Residential	RS-1-RIO	Very Low Residential	0	0	66.287	0.826		Residential - Single Family Residence, 1	180B101 400	1 per lot	Canoga Park - Winnetka - Woodland Hills - West Hills	No	ABMI	AHO , CPK CPU
Los Angeles	7739 GLADE AVE	91304	2012030009	0.000	0.000	0.000	0.826	Shortfall of Sites	0.172	Low Residential	RS-1	Very Low Residential	0	0	66.287	0.826		Residential - Single Family Residence, 1	189B101 736	1 per lot	Canoga Park - Winnetka - Woodland Hills - West Hills	No	ABMI	AHO , CPK CPU
Los Angeles	22315 CRISWELL ST	91303	2139010011	0.000	0.000	0.000	0.826	Shortfall of Sites	0.172	Low Residential	RS-1-RIO	Very Low Residential	0	0	66.287	0.826		Residential - Single Family Residence - Pool, 1	180B101 290	1 per lot	Canoga Park - Winnetka - Woodland Hills - West Hills	No	ABMI	AHO , CPK CPU
Los Angeles	22239 HAYNES ST	91303	2139011019	0.000	0.000	0.000	0.826	Shortfall of Sites	0.172	Low Residential	RS-1-RIO	Very Low Residential	0	0	66.287	0.826		Residential - Single Family Residence - Pool, 1	180B101 401	1 per lot	Canoga Park - Winnetka - Woodland Hills - West Hills	No	ABMI	AHO , CPK CPU
Los Angeles	22253 CRISWELL ST	91303	2139010015	0.000	0.000	0.000	0.826	Shortfall of Sites	0.172	Low Residential	RS-1-RIO	Very Low Residential	0	0	66.287	0.826		Residential - Single Family Residence, 1	180B101 294	1 per lot	Canoga Park - Winnetka - Woodland Hills - West Hills	No	ABMI	AHO , CPK CPU
Los Angeles	22247 CRISWELL ST	91303	2139010016	0.000	0.000	0.000	0.826	Shortfall of Sites	0.172	Low Residential	RS-1-RIO	Very Low Residential	0	0	66.287	0.826		Residential - Single Family Residence, 1	180B101 295	1 per lot	Canoga Park - Winnetka - Woodland Hills - West Hills	No	ABMI	AHO , CPK CPU
Los Angeles	7648 SALE AVE	91304	2013017012	0.000	0.000	0.000	0.826	Shortfall of Sites	0.172	Low Residential	RS-1	Very Low Residential	0	0	66.287	0.826		Residential - Single Family Residence - Pool, 1	186B097 53	1 per lot	Canoga Park - Winnetka - Woodland Hills - West Hills	No	ABMI	AHO , CPK CPU
Los Angeles	22301 HAYNES ST	91303	2139011023	0.000	0.000	0.000	0.826	Shortfall of Sites	0.172	Low Residential	RS-1-RIO	Very Low Residential	0	0	66.287	0.826		Residential - Single Family Residence, 1	180B101 397	1 per lot	Canoga Park - Winnetka - Woodland Hills - West Hills	No	ABMI	AHO , CPK CPU
Los Angeles	22259 HAYNES ST	91303	2139011022	0.000	0.000	0.000	0.826	Shortfall of Sites	0.172	Low Residential	RS-1-RIO	Very Low Residential	0	0	66.287	0.826		Residential - Single Family Residence, 1	180B101 398	1 per lot	Canoga Park - Winnetka - Woodland Hills - West Hills	No	ABMI	AHO , CPK CPU
Los Angeles	22301 CRISWELL ST	91303	2139010013	0.000	0.000	0.000	0.826	Shortfall of Sites	0.172	Low Residential	RS-1-RIO	Very Low Residential	[LN1-MU1-5] [RG1-FA] [CPIO]	0	66.287	0.826		Residential - Single Family Residence, 1	180B101 292	1 per lot	Canoga Park - Winnetka - Woodland Hills - West Hills	No	ABMI	AHO , CPK CPU
Los Angeles	7502 TAMPA AVE	91335	2104018048	0.000	0.000	0.000	0.826	Shortfall of Sites	0.172	Low Residential	R1-1	Low Residential	0	0	66.287	0.826		Residential - Single Family Residence - Guesthouse, 1	186B117 379	1 per lot	Reseda - West Van Nuys	No	ABMI	AHO , RES CPU
Los Angeles	7717 CAPISTRANO AVE	91304	2013016024	0.000	0.000	0.000	0.826	Shortfall of Sites	0.172	Low Residential	RS-1	Very Low Residential	[MB3-CDF1-5] [IX4-FA] [CPIO]	0	66.287	0.826		Residential - Single Family Residence - Pool, 1	189B101 762	1 per lot	Canoga Park - Winnetka - Woodland Hills - West Hills	No	ABMI	AHO , CPK CPU
Los Angeles	22239 CRISWELL ST	91303	2139010017	0.000	0.000	0.000	0.826	Shortfall of Sites	0.172	Low Residential	RS-1-RIO	Very Low Residential	[HB3-G1-5] [CX3-FA] [CPIO-O]	0	66.287	0.826		Residential - Single Family Residence, 1	180B101 296	1 per lot	Canoga Park - Winnetka - Woodland Hills - West Hills	No	ABMI	AHO , CPK CPU
Los Angeles	7734 CAPISTRANO AVE	91304	2013015004	0.000	0.000	0.000	0.826	Shortfall of Sites	0.172	Low Residential	RS-1	Very Low Residential	0	0	66.287	0.826		Residential - Single Family Residence - Pool, 1	189B101 732	1 per lot	Canoga Park - Winnetka - Woodland Hills - West Hills	No	ABMI	AHO , CPK CPU
Los Angeles	7642 SALE AVE	91304	2013017013	0.000	0.000	0.000	0.826	Shortfall of Sites	0.172	Low Residential	RS-1	Very Low Residential	0	0	66.287	0.826		Residential - Single Family Residence - Pool, 1	186B097 84	1 per lot	Canoga Park - Winnetka - Woodland Hills - West Hills	No	ABMI	AHO , CPK CPU
Los Angeles	20616 ARCHWOOD ST	91306	2148020015	0.000	0.000	0.000	0.826	Shortfall of Sites	0.172	Low Residential	RS-1-RIO	Low Residential	0	0	66.287	0.826		Residential - Single Family Residence, 1	180B109 268	1 per lot	Canoga Park - Winnetka - Woodland Hills - West Hills	No	ABMI	AHO , CPK CPU
Los Angeles	7636 SALE AVE	91304	2013017014	0.000	0.000	0.000	0.826	Shortfall of Sites	0.172	Low Residential	RS-1	Very Low Residential	[HB5-G1-5] [CX4-FA] [CPIO]	0	66.287	0.826		Residential - Single Family Residence - Pool, 1	186B097 109	1 per lot	Canoga Park - Winnetka - Woodland Hills - West Hills	No	ABMI	AHO , CPK CPU
Los Angeles	22708 BURTON ST	91304	2013005001	0.000	0.000	0.000	0.826	Shortfall of Sites	0.172	Low Residential	RS-1	Very Low Residential	0	0	66.287	0.826		Residential - Single Family Residence - Pool, 1	189B097 31	1 per lot	Canoga Park - Winnetka - Woodland Hills - West Hills	No	ABMI	AHO , CPK CPU
Los Angeles	6614 MOORCROFT AVE	91303	2139014018	0.000	0.000	0.000	0.826	Shortfall of Sites	0.172	Low Residential	RS-1-RIO	Very Low Residential	0	0	66.287	0.826		Residential - Single Family Residence, 1	180B101 349	1 per lot	Canoga Park - Winnetka - Woodland Hills - West Hills	No	ABMI	AHO , CPK CPU
Los Angeles	6600 MOORCROFT AVE	91303	2139014016	0.000	0.000	0.000	0.826	Shortfall of Sites	0.172	Low Residential	RS-1-RIO	Very Low Residential	0	0	66.287	0.826		Residential - Single Family Residence - Pool, 1	180B101 406	1 per lot	Canoga Park - Winnetka - Woodland Hills - West Hills	No	ABMI	AHO , CPK CPU
Los Angeles	6552 MOORCROFT AVE	91303	2139014015	0.000	0.000	0.000	0.826	Shortfall of Sites	0.172	Low Residential	RS-1-RIO	Very Low Residential	0	0	66.287	0.826		Residential - Single Family Residence - Pool, 1	180B101 433	1 per lot	Canoga Park - Winnetka - Woodland Hills - West Hills	No	ABMI	AHO , CPK CPU
Los Angeles	6515 LARAMIE AVE	91306	2134021002	0.000	0.000	0.000	0.826	Shortfall of Sites	0.172	Low Residential	RS-1-RIO	Low Residential	[HB5-SH1-5] [CX4-FA] [CPIO]	0	66.287	0.826		Residential - Single Family Residence, 1	180B113 697	1 per lot	Canoga Park - Winnetka - Woodland Hills - West Hills	No	ABMI	AHO , CPK CPU
Los Angeles	7649 KENTLAND AVE	91304	2013017019	0.000	0.000	0.000	0.826	Shortfall of Sites	0.172	Low Residential	RS-1	Very Low Residential	0	0	66.287	0.826		Residential - Single Family Residence, 1	186B097 54	1 per lot	Canoga Park - Winnetka - Woodland Hills - West Hills	No	ABMI	AHO , CPK CPU
Los Angeles	7637 KENTLAND AVE	91304	2013017017	0.000	0.000	0.000	0.826	Shortfall of Sites	0.172	Low Residential	RS-1	Very Low Residential	0	0	66.287	0.826		Residential - Single Family Residence - Pool, 1	186B097 110	1 per lot	Canoga Park - Winnetka - Woodland Hills - West Hills	No	ABMI	AHO , CPK CPU
Los Angeles	7637 CAPISTRANO AVE	91304	2013016017	0.000	0.000	0.000	0.826	Shortfall of Sites	0.172	Low Residential	RS-1	Very Low Residential	0	0	66.287	0.826		Residential - Single Family Residence, 1	186B101 68	1 per lot	Canoga Park - Winnetka - Woodland Hills - West Hills	No	ABMI	AHO , CPK CPU
Los Angeles	20206 BASSETT ST	91306	2135036024	0.000	0.000	0.000	0.826	Shortfall of Sites	0.172	Low Residential	RS-1-RIO	Low Residential	0	0	66.287	0.826		Residential - Single Family Residence, 1	183B113 742	1 per lot	Canoga Park - Winnetka - Woodland Hills - West Hills	No	ABMI	AHO , CPK CPU
Los Angeles	6620 MOORCROFT AVE	91303	2139014019	0.000	0.000	0.000	0.826	Shortfall of Sites	0.172	Low Residential	RS-1-RIO	Very Low Residential	0	0	66.287	0.826		Residential - Single Family Residence - Pool, 1	180B101 328	1 per lot	Canoga Park - Winnetka - Woodland Hills - West Hills	No	ABMI	AHO , CPK CPU
Los Angeles	7642 KENTLAND AVE	91304	2013016013	0.000	0.000	0.000	0.826	Shortfall of Sites	0.172	Low Residential	RS-1	Very Low Residential	0	0	66.287	0.826		Residential - Single Family Residence, 1	186B101 53	1 per lot	Canoga Park - Winnetka - Woodland Hills - West Hills	No	ABMI	AHO , CPK CPU

Jurisdiction Name	Site Address/Intersection	5 Digit ZIP Code	Assessor Parcel Number	Very Low-Income	Low-Income	Moderate-Income	Above Moderate-Income	Type of Shortfall	Parcel Size (Acres)	Current General Plan Designation	Current Zoning	Proposed General Plan (GP) Designation	Proposed Zoning	Minimum Density Allowed	Maximum Density Allowed	Total Capacity	Vacant/ Nonvacant	Description of Existing Uses	PIN	Base Density Per Acre	Community Plan Area	Rent Stabalization Ordinance	Income Category	Applicable Rezoning Program (Program informing values in Column Q listed first)
Los Angeles	6626 MOORCROFT AVE	91303	2139014020	0.000	0.000	0.000	0.826	Shortfall of Sites	0.172	Low Residential	RS-1-RIO	Very Low Residential	0	0	66.287	0.826		Residential - Single Family Residence, 1	180B101 314	1 per lot	Canoga Park - Winnetka - Woodland Hills - West Hills	No	ABMI	AHO , CPK CPU
Los Angeles	7749 SAUSALITO AVE	91304	2013015029	0.000	0.000	0.000	0.826	Shortfall of Sites	0.172	Low Residential	RS-1	Very Low Residential	0	0	66.287	0.826		Residential - Single Family Residence - Pool, 1	189B101 706	1 per lot	Canoga Park - Winnetka - Woodland Hills - West Hills	No	ABMI	AHO , CPK CPU
Los Angeles	7749 MCLAREN AVE	91304	2014015013	0.000	0.000	0.000	0.826	Shortfall of Sites	0.172	Low Residential	RS-1	Very Low Residential	0	0	66.287	0.826		Residential - Single Family Residence, 1	189B097 981	1 per lot	Canoga Park - Winnetka - Woodland Hills - West Hills	No	ABMI	AHO , CPK CPU
Los Angeles	7649 SAUSALITO AVE	91304	2013015019	0.000	0.000	0.000	0.826	Shortfall of Sites	0.172	Low Residential	RS-1	Very Low Residential	[MB4-SH1-5] [IX1-FA] [CPIO]	0	66.287	0.826		Residential - Single Family Residence, 1	186B101 43	1 per lot	Canoga Park - Winnetka - Woodland Hills - West Hills	No	ABMI	AHO , CPK CPU
Los Angeles	7643 SAUSALITO AVE	91304	2013015018	0.000	0.000	0.000	0.826	Shortfall of Sites	0.172	Low Residential	RS-1	Very Low Residential	0	0	66.287	0.826		Residential - Single Family Residence, 1	186B101 56	1 per lot	Canoga Park - Winnetka - Woodland Hills - West Hills	No	ABMI	AHO , CPK CPU
Los Angeles	7637 SAUSALITO AVE	91304	2013015017	0.000	0.000	0.000	0.826	Shortfall of Sites	0.172	Low Residential	RS-1	Very Low Residential	0	0	66.287	0.826		Residential - Single Family Residence, 1	186B101 70	1 per lot	Canoga Park - Winnetka - Woodland Hills - West Hills	No	ABMI	AHO , CPK CPU
Los Angeles	6546 MOORCROFT AVE	91303	2139014014	0.000	0.000	0.000	0.826	Shortfall of Sites	0.172	Low Residential	RS-1-RIO	Very Low Residential	0	0	66.287	0.826		Residential - Single Family Residence, 1	180B101 447	1 per lot	Canoga Park - Winnetka - Woodland Hills - West Hills	No	ABMI	AHO , CPK CPU
Los Angeles	7636 KENTLAND AVE	91304	2013016014	0.000	0.000	0.000	0.826	Shortfall of Sites	0.172	Low Residential	RS-1	Very Low Residential	[HM2-CHC1-5] [CX3-FA] [CPIO]	0	66.287	0.826		Residential - Single Family Residence, 1	186B101 67	1 per lot	Canoga Park - Winnetka - Woodland Hills - West Hills	No	ABMI	AHO , CPK CPU
Los Angeles	7711 CAPISTRANO AVE	91304	2013016023	0.000	0.000	0.000	0.826	Shortfall of Sites	0.172	Low Residential	RS-1	Very Low Residential	0	0	66.287	0.826		Residential - Single Family Residence, 1	189B101 778	1 per lot	Canoga Park - Winnetka - Woodland Hills - West Hills	No	ABMI	AHO , CPK CPU
Los Angeles	7643 KENTLAND AVE	91304	2013017018	0.000	0.000	0.000	0.826	Shortfall of Sites	0.172	Low Residential	RS-1	Very Low Residential	0	0	66.287	0.826		Residential - Single Family Residence - Pool, 1	186B097 85	1 per lot	Canoga Park - Winnetka - Woodland Hills - West Hills	No	ABMI	AHO , CPK CPU
Los Angeles	6606 MOORCROFT AVE	91303	2139014017	0.000	0.000	0.000	0.826	Shortfall of Sites	0.172	Low Residential	RS-1-RIO	Very Low Residential	0	0	66.287	0.826		Residential - Single Family Residence, 1	180B101 369	1 per lot	Canoga Park - Winnetka - Woodland Hills - West Hills	No	ABMI	AHO , CPK CPU
Los Angeles	6214 CALVIN AVE	91335	2131015013	0.000	0.000	0.000	0.826	Shortfall of Sites	0.172	Low Residential	R1-1-RIO	Low Residential	0	0	66.287	0.826		Residential - Single Family Residence - Pool, 1	177B117 376	1 per lot	Reseda - West Van Nuys	No	ABMI	AHO , RES CPU
Los Angeles	7643 CAPISTRANO AVE	91304	2013016018	0.000	0.000	0.000	0.826	Shortfall of Sites	0.172	Low Residential	RS-1	Very Low Residential	0	0	66.287	0.826		Residential - Single Family Residence - Pool, 1	186B101 54	1 per lot	Canoga Park - Winnetka - Woodland Hills - West Hills	No	ABMI	AHO , CPK CPU
Los Angeles	6538 MOORCROFT AVE	91303	2139014013	0.000	0.000	0.000	0.826	Shortfall of Sites	0.172	Low Residential	RS-1-RIO	Very Low Residential	0	0	66.287	0.826		Residential - Single Family Residence, 1	180B101 470	1 per lot	Canoga Park - Winnetka - Woodland Hills - West Hills	No	ABMI	AHO , CPK CPU
Los Angeles	7740 CAPISTRANO AVE	91304	2013015003	0.000	0.000	0.000	0.826	Shortfall of Sites	0.172	Low Residential	RS-1	Very Low Residential	0	0	66.287	0.826		Residential - Single Family Residence - Pool, 1	189B101 719	1 per lot	Canoga Park - Winnetka - Woodland Hills - West Hills	No	ABMI	AHO , CPK CPU
Los Angeles	7648 KENTLAND AVE	91304	2013016012	0.000	0.000	0.000	0.826	Shortfall of Sites	0.172	Low Residential	RS-1	Very Low Residential	[DM1-MK1-5] [IX3-FA] [CPIO]	0	66.287	0.826		Residential - Single Family Residence - Pool, 1	186B101 40	1 per lot	Canoga Park - Winnetka - Woodland Hills - West Hills	No	ABMI	AHO , CPK CPU
Los Angeles	7649 CAPISTRANO AVE	91304	2013016019	0.000	0.000	0.000	0.826	Shortfall of Sites	0.172	Low Residential	RS-1	Very Low Residential	0	0	66.287	0.826		Residential - Single Family Residence, 1	186B101 41	1 per lot	Canoga Park - Winnetka - Woodland Hills - West Hills	No	ABMI	AHO , CPK CPU
Los Angeles	7648 CAPISTRANO AVE	91304	2013015012	0.000	0.000	0.000	0.826	Shortfall of Sites	0.172	Low Residential	RS-1	Very Low Residential	[HM1-CHC1-5] [CX2-FA] [CPIO]	0	66.287	0.826		Residential - Single Family Residence, 1	186B101 42	1 per lot	Canoga Park - Winnetka - Woodland Hills - West Hills	No	ABMI	AHO , CPK CPU
Los Angeles	7642 CAPISTRANO AVE	91304	2013015013	0.000	0.000	0.000	0.826	Shortfall of Sites	0.172	Low Residential	RS-1	Very Low Residential	0	0	66.287	0.826		Residential - Single Family Residence, 1	186B101 55	1 per lot	Canoga Park - Winnetka - Woodland Hills - West Hills	No	ABMI	AHO , CPK CPU
Los Angeles	7636 CAPISTRANO AVE	91304	2013015014	0.000	0.000	0.000	0.826	Shortfall of Sites	0.172	Low Residential	RS-1	Very Low Residential	0	0	66.287	0.826		Residential - Single Family Residence, 1	186B101 69	1 per lot	Canoga Park - Winnetka - Woodland Hills - West Hills	No	ABMI	AHO , CPK CPU
Los Angeles	7807 KENTLAND AVE	91304	2013010022	0.000	0.000	0.000	0.826	Shortfall of Sites	0.172	Low Residential	RS-1	Very Low Residential	0	0	66.287	0.826		Residential - Single Family Residence - Pool, 1	189B097 895	1 per lot	Canoga Park - Winnetka - Woodland Hills - West Hills	No	ABMI	AHO , CPK CPU
Los Angeles	22700 BURTON ST	91304	2013006012	0.000	0.000	0.000	0.826	Shortfall of Sites	0.172	Low Residential	RS-1	Very Low Residential	0	0	66.287	0.826		Residential - Single Family Residence - Pool, 1	189B097 30	1 per lot	Canoga Park - Winnetka - Woodland Hills - West Hills	No	ABMI	AHO , CPK CPU
Los Angeles	20622 ARCHWOOD ST	91306	2148020014	0.000	0.000	0.000	0.826	Shortfall of Sites	0.172	Low Residential	RS-1-RIO	Low Residential	0	0	66.287	0.826		Residential - Single Family Residence, 1	180B109 267	1 per lot	Canoga Park - Winnetka - Woodland Hills - West Hills	No	ABMI	AHO , CPK CPU
Los Angeles	6927 FULLBRIGHT AVE	91306	2136011007	0.000	0.000	0.000	0.826	Shortfall of Sites	0.172	Low Residential	RS-1-RIO	Low Residential	0	0	66.287	0.826		Residential - Single Family Residence, 1	183B113 616	1 per lot	Canoga Park - Winnetka - Woodland Hills - West Hills	No	ABMI	AHO , CPK CPU
Los Angeles	20151 HAYNES ST	91306	2134017004	0.000	0.000	0.000	0.826	Shortfall of Sites	0.172	Low Residential	RS-1-RIO	Low Residential	0	0	66.287	0.826		Residential - Single Family Residence, 1	180B113 344	1 per lot	Canoga Park - Winnetka - Woodland Hills - West Hills	No	ABMI	AHO , CPK CPU
Los Angeles	7819 SAUSALITO AVE	91304	2013012024	0.000	0.000	0.000	0.826	Shortfall of Sites	0.172	Low Residential	RS-1	Very Low Residential	0	0	66.287	0.826		Residential - Single Family Residence - Pool, 1	189B101 637	1 per lot	Canoga Park - Winnetka - Woodland Hills - West Hills	No	ABMI	AHO , CPK CPU
Los Angeles	7703 CAPISTRANO AVE	91304	2013016022	0.000	0.000	0.000	0.826	Shortfall of Sites	0.172	Low Residential	RS-1	Very Low Residential	[LM2-G1-5] [CX2-FA] [CPIO]	0	66.287	0.826		Residential - Single Family Residence - Pool, 1	189B101 790	1 per lot	Canoga Park - Winnetka - Woodland Hills - West Hills	No	ABMI	AHO , CPK CPU
Los Angeles	20145 HAYNES ST	91306	2134017005	0.000	0.000	0.000	0.826	Shortfall of Sites	0.172	Low Residential	RS-1-RIO	Low Residential	0	0	66.287	0.826		Residential - Single Family Residence, 1	180B113 349	1 per lot	Canoga Park - Winnetka - Woodland Hills - West Hills	No	ABMI	AHO , CPK CPU
Los Angeles	7748 CAPISTRANO AVE	91304	2013015002	0.000	0.000	0.000	0.826	Shortfall of Sites	0.172	Low Residential	RS-1	Very Low Residential	0	0	66.287	0.826		Residential - Single Family Residence, 1	189B101 705	1 per lot	Canoga Park - Winnetka - Woodland Hills - West Hills	No	ABMI	AHO , CPK CPU
Los Angeles	20212 BASSETT ST	91306	2135036023	0.000	0.000	0.000	0.826	Shortfall of Sites	0.172	Low Residential	RS-1-RIO	Low Residential	0	0	66.287	0.826		Residential - Single Family Residence, 1	183B113 741	1 per lot	Canoga Park - Winnetka - Woodland Hills - West Hills	No	ABMI	AHO , CPK CPU
Los Angeles	7663 CAPISTRANO AVE	91304	2013016021	0.000	0.000	0.000	0.826	Shortfall of Sites	0.172	Low Residential	RS-1	Very Low Residential	[HB3-G1-5] [CX2-FA] [CPIO-O]	0	66.287	0.826		Residential - Single Family Residence, 1	189B101 803	1 per lot	Canoga Park - Winnetka - Woodland Hills - West Hills	No	ABMI	AHO , CPK CPU
Los Angeles	20201 HAYNES ST	91306	2134017003	0.000	0.000	0.000	0.826	Shortfall of Sites	0.172	Low Residential	RS-1-RIO	Low Residential	0	0	66.287	0.826		Residential - Single Family Residence, 1	180B113 341	1 per lot	Canoga Park - Winnetka - Woodland Hills - West Hills	No	ABMI	AHO , CPK CPU
Los Angeles	7734 KENTLAND AVE	91304	2013016004	0.000	0.000	0.000	0.826	Shortfall of Sites	0.172	Low Residential	RS-1	Very Low Residential	0	0	66.287	0.826		Residential - Single Family Residence, 1	189B101 730	1 per lot	Canoga Park - Winnetka - Woodland Hills - West Hills	No	ABMI	AHO , CPK CPU
Los Angeles	7747 GLADE AVE	91304	2012030010	0.000	0.000	0.000	0.826	Shortfall of Sites	0.172	Low Residential	RS-1	Very Low Residential	0	0	66.287	0.826		Residential - Single Family Residence - Pool, 1	189B101 726	1 per lot	Canoga Park - Winnetka - Woodland Hills - West Hills	No	ABMI	AHO , CPK CPU
Los Angeles	7662 KENTLAND AVE	91304	2013016010	0.000	0.000	0.000	0.826	Shortfall of Sites	0.172	Low Residential	RS-1	Very Low Residential	0	0	66.287	0.826		Residential - Single Family Residence, 1	189B101 802	1 per lot	Canoga Park - Winnetka - Woodland Hills - West Hills	No	ABMI	AHO , CPK CPU
Los Angeles	22662 BURTON ST	91304	2013006011	0.000	0.000	0.000	0.826	Shortfall of Sites	0.172	Low Residential	RS-1	Very Low Residential	0	0	66.287	0.826		Residential - Single Family Residence, 1	189B097 29	1 per lot	Canoga Park - Winnetka - Woodland Hills - West Hills	No	ABMI	AHO , CPK CPU
Los Angeles	20628 ARCHWOOD ST	91306	2148020013	0.000	0.000	0.000	0.826	Shortfall of Sites	0.172	Low Residential	RS-1-RIO	Low Residential	0	0	66.287	0.826		Residential - Single Family Residence, 1	180B109 266	1 per lot	Canoga Park - Winnetka - Woodland Hills - West Hills	No	ABMI	AHO , CPK CPU
Los Angeles	7748 KENTLAND AVE	91304	2013016002	0.000	0.000	0.000	0.826	Shortfall of Sites	0.172	Low Residential	RS-1	Very Low Residential	[MB4-G1-5] [IX1-FA] [CPIO]	0	66.287	0.826		Residential - Single Family Residence, 1	189B101 703	1 per lot	Canoga Park - Winnetka - Woodland Hills - West Hills	No	ABMI	AHO , CPK CPU
Los Angeles	7722 KENTLAND AVE	91304	2013016006	0.000	0.000	0.000	0.826	Shortfall of Sites	0.172	Low Residential	RS-1	Very Low Residential	0	0	66.287	0.826		Residential - Single Family Residence, 1	189B101 753	1 per lot	Canoga Park - Winnetka - Woodland Hills - West Hills	No	ABMI	AHO , CPK CPU
Los Angeles	7740 KENTLAND AVE	91304	2013016003	0.000	0.000	0.000	0.826	Shortfall of Sites	0.172	Low Residential	RS-1	Very Low Residential	0	0	66.287	0.826		Residential - Single Family Residence - Pool, 1	189B101 717	1 per lot	Canoga Park - Winnetka - Woodland Hills - West Hills	No	ABMI	AHO , CPK CPU
Los Angeles	7716 KENTLAND AVE	91304	2013016007	0.000	0.000	0.000	0.826	Shortfall of Sites	0.172	Low Residential	RS-1	Very Low Residential	0	0	66.287	0.826		Residential - Single Family Residence, 1	189B101 761	1 per lot	Canoga Park - Winnetka - Woodland Hills - West Hills	No	ABMI	AHO , CPK CPU
Los Angeles	7728 KENTLAND AVE	91304	2013016005	0.000	0.000	0.000	0.826	Shortfall of Sites	0.172	Low Residential	RS-1	Very Low Residential	0	0	66.287	0.826		Residential - Single Family Residence, 1	189B101 741	1 per lot	Canoga Park - Winnetka - Woodland Hills - West Hills	No	ABMI	AHO , CPK CPU
Los Angeles	7702 KENTLAND AVE	91304	2013016009	0.000	0.000	0.000	0.826	Shortfall of Sites	0.172	Low Residential	RS-1	Very Low Residential	0	0	66.287	0.826		Residential - Single Family Residence - Pool, 1	189B101 789	1 per lot	Canoga Park - Winnetka - Woodland Hills - West Hills	No	ABMI	AHO , CPK CPU
Los Angeles	20207 HAYNES ST	91306	2134017002	0.000	0.000	0.000	0.826	Shortfall of Sites	0.172	Low Residential	RS-1-RIO	Low Residential	0	0	66.287	0.826		Residential - Single Family Residence, 1	180B113 329	1 per lot	Canoga Park - Winnetka - Woodland Hills - West Hills	No	ABMI	AHO , CPK CPU
Los Angeles	20634 ARCHWOOD ST	91306	2148020012	0.000	0.000	0.000	0.826	Shortfall of Sites	0.172	Low Residential	RS-1-RIO	Low Residential	0	0	66.287	0.826		Residential - Single Family Residence, 1	180B109 265	1 per lot	Canoga Park - Winnetka - Woodland Hills - West Hills	No	ABMI	AHO , CPK CPU
Los Angeles	4310 W JEFFERSON BLVD	90016	5046008004	0.000	0.000	0.000	0.826	Shortfall of Sites	0.129	Hybrid Industrial	CM-1VL-CPIO	0	0	0	7.993	0.826		Industrial - Light Manufacturing - One Story, 0	120B181 772		West Adams - Baldwin Hills - Leimert	No	ABMI	ARO
Los Angeles	4310 W JEFFERSON BLVD	90016	5046008004	0.000	0.000	0.000	0.826	Shortfall of Sites	0.129	Hybrid Industrial	CM-1VL-CPIO	0	0	0	7.993	0.826		Industrial - Light Manufacturing - One Story, 0	120B181 773		West Adams - Baldwin Hills - Leimert	No	ABMI	ARO

Jurisdiction Name	Site Address/Intersection	5 Digit ZIP Code	Assessor Parcel Number	Very Low-Income	Low-Income	Moderate-Income	Above Moderate-Income	Type of Shortfall	Parcel Size (Acres)	Current General Plan Designation	Current Zoning	Proposed General Plan (GP) Designation	Proposed Zoning	Minimum Density Allowed	Maximum Density Allowed	Total Capacity	Vacant/ Nonvacant	Description of Existing Uses	PIN	Base Density Per Acre	Community Plan Area	Rent Stabalization Ordinance	Income Category	Applicable Rezoning Program (Program informing values in Column Q listed first)
Los Angeles	22252 HAMLIN ST	91303	2139012012	0.000	0.000	0.000	0.826	Shortfall of Sites	0.172	Low Residential	RS-1-RIO	Very Low Residential	0	0	66.287	0.826		Residential - Single Family Residence - Pool, 1	180B101 553	1 per lot	Canoga Park - Winnetka - Woodland Hills - West Hills	No	ABMI	AHO , CPK CPU
Los Angeles	7935 NEVADA AVE	91304	2012010023	0.000	0.000	0.000	0.826	Shortfall of Sites	0.172	Low Residential	RS-1	Very Low Residential	0	0	66.287	0.826		Residential - Single Family Residence, 1	189B101 352	1 per lot	Canoga Park - Winnetka - Woodland Hills - West Hills	No	ABMI	AHO , CPK CPU
Los Angeles	7741 SAUSALITO AVE	91304	2013015028	0.000	0.000	0.000	0.826	Shortfall of Sites	0.172	Low Residential	RS-1	Very Low Residential	0	0	66.287	0.826		Residential - Single Family Residence, 1	189B101 720	1 per lot	Canoga Park - Winnetka - Woodland Hills - West Hills	No	ABMI	AHO , CPK CPU
Los Angeles	22656 BURTON ST	91304	2013006010	0.000	0.000	0.000	0.826	Shortfall of Sites	0.172	Low Residential	RS-1	Very Low Residential	0	0	66.287	0.826		Residential - Single Family Residence, 1	189B097 28	1 per lot	Canoga Park - Winnetka - Woodland Hills - West Hills	No	ABMI	AHO , CPK CPU
Los Angeles	20640 ARCHWOOD ST	91306	2148020011	0.000	0.000	0.000	0.826	Shortfall of Sites	0.172	Low Residential	RS-1-RIO	Low Residential	0	0	66.287	0.826		Residential - Single Family Residence, 1	180B109 264	1 per lot	Canoga Park - Winnetka - Woodland Hills - West Hills	No	ABMI	AHO , CPK CPU
Los Angeles	6933 FULLBRIGHT AVE	91306	2136011006	0.000	0.000	0.000	0.826	Shortfall of Sites	0.172	Low Residential	RS-1-RIO	Low Residential	0	0	66.287	0.826		Residential - Single Family Residence, 1	183B113 577	1 per lot	Canoga Park - Winnetka - Woodland Hills - West Hills	No	ABMI	AHO , CPK CPU
Los Angeles	22238 HAYNES ST	91303	2139012032	0.000	0.000	0.000	0.826	Shortfall of Sites	0.172	Low Residential	RS-1-RIO	Very Low Residential	0	0	66.287	0.826		Residential - Single Family Residence, 1	180B101 461	1 per lot	Canoga Park - Winnetka - Woodland Hills - West Hills	No	ABMI	AHO , CPK CPU
Los Angeles	20213 HAYNES ST	91306	2134017001	0.000	0.000	0.000	0.826	Shortfall of Sites	0.172	Low Residential	RS-1-RIO	Low Residential	0	0	66.287	0.826		Residential - Single Family Residence - Pool, 1	180B113 327	1 per lot	Canoga Park - Winnetka - Woodland Hills - West Hills	No	ABMI	AHO , CPK CPU
Los Angeles	6553 RANDI AVE	91303	2139019010	0.000	0.000	0.000	0.826	Shortfall of Sites	0.172	Low Residential	RS-1-RIO	Very Low Residential	0	0	66.287	0.826		Residential - Single Family Residence - Pool, 1	180B101 444	1 per lot	Canoga Park - Winnetka - Woodland Hills - West Hills	No	ABMI	AHO , CPK CPU
Los Angeles	7813 SAUSALITO AVE	91304	2013012023	0.000	0.000	0.000	0.826	Shortfall of Sites	0.172	Low Residential	RS-1	Very Low Residential	0	0	66.287	0.826		Residential - Single Family Residence - Pool, 1	189B101 645	1 per lot	Canoga Park - Winnetka - Woodland Hills - West Hills	No	ABMI	AHO , CPK CPU
Los Angeles	20454 GILMORE ST	91306	2136025020	0.000	0.000	0.000	0.826	Shortfall of Sites	0.172	Low Residential	RS-1-RIO	Low Residential	0	0	66.287	0.826		Residential - Single Family Residence, 1	180B109 559	1 per lot	Canoga Park - Winnetka - Woodland Hills - West Hills	No	ABMI	AHO , CPK CPU
Los Angeles	22308 STRATHERN ST	91304	2012028026	0.000	0.000	0.000	0.826	Shortfall of Sites	0.172	Low Residential	RS-1	Very Low Residential	0	0	66.287	0.826		Residential - Single Family Residence, 1	189B101 271	1 per lot	Canoga Park - Winnetka - Woodland Hills - West Hills	No	ABMI	AHO , CPK CPU
Los Angeles	7460 KENTLAND AVE	91307	2022016009	0.000	0.000	0.000	0.826	Shortfall of Sites	0.172	Low Residential	RS-1	Very Low Residential	0	0	66.287	0.826		Residential - Single Family Residence - Pool, 1	186B097 465	1 per lot	Canoga Park - Winnetka - Woodland Hills - West Hills	No	ABMI	AHO , CPK CPU
Los Angeles	22316 STRATHERN ST	91304	2012028027	0.000	0.000	0.000	0.826	Shortfall of Sites	0.172	Low Residential	RS-1	Very Low Residential	0	0	66.287	0.826		Residential - Single Family Residence - Pool, 1	189B101 270	1 per lot	Canoga Park - Winnetka - Woodland Hills - West Hills	No	ABMI	AHO , CPK CPU
Los Angeles	22244 STRATHERN ST	91304	2012029033	0.000	0.000	0.000	0.826	Shortfall of Sites	0.172	Low Residential	RS-1	Very Low Residential	0	0	66.287	0.826		Residential - Single Family Residence, 1	189B101 274	1 per lot	Canoga Park - Winnetka - Woodland Hills - West Hills	No	ABMI	AHO , CPK CPU
Los Angeles	20218 BASSETT ST	91306	2135036022	0.000	0.000	0.000	0.826	Shortfall of Sites	0.172	Low Residential	RS-1-RIO	Low Residential	0	0	66.287	0.826		Residential - Single Family Residence, 1	183B113 740	1 per lot	Canoga Park - Winnetka - Woodland Hills - West Hills	No	ABMI	AHO , CPK CPU
Los Angeles	20219 HAYNES ST	91306	2134018018	0.000	0.000	0.000	0.826	Shortfall of Sites	0.172	Low Residential	RS-1-RIO	Low Residential	0	0	66.287	0.826		Residential - Single Family Residence, 1	180B113 321	1 per lot	Canoga Park - Winnetka - Woodland Hills - West Hills	No	ABMI	AHO , CPK CPU
Los Angeles	7506 KENTLAND AVE	91307	2022016011	0.000	0.000	0.000	0.826	Shortfall of Sites	0.172	Low Residential	RS-1	Very Low Residential	[MN1-AL2-5] [CX1-FA] [CPIO-O]	0	66.287	0.826		Residential - Single Family Residence, 1	186B097 429	1 per lot	Canoga Park - Winnetka - Woodland Hills - West Hills	No	ABMI	AHO , CPK CPU
Los Angeles	22236 STRATHERN ST	91304	2012029032	0.000	0.000	0.000	0.826	Shortfall of Sites	0.172	Low Residential	RS-1	Very Low Residential	0	0	66.287	0.826		Residential - Single Family Residence - Pool, 1	189B101 276	1 per lot	Canoga Park - Winnetka - Woodland Hills - West Hills	No	ABMI	AHO , CPK CPU
Los Angeles	7500 KENTLAND AVE	91307	2022016010	0.000	0.000	0.000	0.826	Shortfall of Sites	0.172	Low Residential	RS-1	Very Low Residential	0	0	66.287	0.826		Residential - Single Family Residence, 1	186B097 446	1 per lot	Canoga Park - Winnetka - Woodland Hills - West Hills	No	ABMI	AHO , CPK CPU
Los Angeles	7446 KENTLAND AVE	91307	2022016007	0.000	0.000	0.000	0.826	Shortfall of Sites	0.172	Low Residential	RS-1	Very Low Residential	0	0	66.287	0.826		Residential - Single Family Residence, 1	186B097 527	1 per lot	Canoga Park - Winnetka - Woodland Hills - West Hills	No	ABMI	AHO , CPK CPU
Los Angeles	6721 NEVADA AVE	91303	2139013003	0.000	0.000	0.000	0.826	Shortfall of Sites	0.172	Low Residential	RS-1-RIO	Very Low Residential	0	0	66.287	0.826		Residential - Single Family Residence, 1	180B101 121	1 per lot	Canoga Park - Winnetka - Woodland Hills - West Hills	No	ABMI	AHO , CPK CPU
Los Angeles	7452 KENTLAND AVE	91307	2022016008	0.000	0.000	0.000	0.826	Shortfall of Sites	0.172	Low Residential	RS-1	Very Low Residential	0	0	66.287	0.826		Residential - Single Family Residence, 1	186B097 495	1 per lot	Canoga Park - Winnetka - Woodland Hills - West Hills	No	ABMI	AHO , CPK CPU
Los Angeles	22244 HAYNES ST	91303	2139012031	0.000	0.000	0.000	0.826	Shortfall of Sites	0.172	Low Residential	RS-1-RIO	Very Low Residential	0	0	66.287	0.826		Residential - Single Family Residence, 1	180B101 460	1 per lot	Canoga Park - Winnetka - Woodland Hills - West Hills	No	ABMI	AHO , CPK CPU
Los Angeles	7422 KENTLAND AVE	91307	2022016004	0.000	0.000	0.000	0.826	Shortfall of Sites	0.172	Low Residential	RS-1	Very Low Residential	0	0	66.287	0.826		Residential - Single Family Residence - Pool, 1	186B097 597	1 per lot	Canoga Park - Winnetka - Woodland Hills - West Hills	No	ABMI	AHO , CPK CPU
Los Angeles	7746 FARRALONE AVE	91304	2012030021	0.000	0.000	0.000	0.826	Shortfall of Sites	0.172	Low Residential	RS-1	Very Low Residential	0	0	66.287	0.826		Residential - Single Family Residence, 1	189B101 723	1 per lot	Canoga Park - Winnetka - Woodland Hills - West Hills	No	ABMI	AHO , CPK CPU
Los Angeles	7416 KENTLAND AVE	91307	2022016003	0.000	0.000	0.000	0.826	Shortfall of Sites	0.172	Low Residential	RS-1	Very Low Residential	0	0	66.287	0.826		Residential - Single Family Residence, 1	186B097 631	1 per lot	Canoga Park - Winnetka - Woodland Hills - West Hills	No	ABMI	AHO , CPK CPU
Los Angeles	22252 HAYNES ST	91303	2139012030	0.000	0.000	0.000	0.826	Shortfall of Sites	0.172	Low Residential	RS-1-RIO	Very Low Residential	0	0	66.287	0.826		Residential - Single Family Residence - Pool, 1	180B101 459	1 per lot	Canoga Park - Winnetka - Woodland Hills - West Hills	No	ABMI	AHO , CPK CPU
Los Angeles	7430 KENTLAND AVE	91307	2022016005	0.000	0.000	0.000	0.826	Shortfall of Sites	0.172	Low Residential	RS-1	Very Low Residential	0	0	66.287	0.826		Residential - Single Family Residence, 1	186B097 565	1 per lot	Canoga Park - Winnetka - Woodland Hills - West Hills	No	ABMI	AHO , CPK CPU
Los Angeles	7438 KENTLAND AVE	91307	2022016006	0.000	0.000	0.000	0.826	Shortfall of Sites	0.172	Low Residential	RS-1	Very Low Residential	0	0	66.287	0.826		Residential - Single Family Residence - Pool, 1	186B097 545	1 per lot	Canoga Park - Winnetka - Woodland Hills - West Hills	No	ABMI	AHO , CPK CPU
Los Angeles	22114 STRATHERN ST	91304	2012011002	0.000	0.000	0.000	0.826	Shortfall of Sites	0.172	Low Residential	RS-1	Very Low Residential	0	0	66.287	0.826		Residential - Single Family Residence - Pool, 1	189B101 285	1 per lot	Canoga Park - Winnetka - Woodland Hills - West Hills	No	ABMI	AHO , CPK CPU
Los Angeles	20225 HAYNES ST	91306	2134018017	0.000	0.000	0.000	0.826	Shortfall of Sites	0.172	Low Residential	RS-1-RIO	Low Residential	0	0	66.287	0.826		Residential - Single Family Residence, 1	180B113 320	1 per lot	Canoga Park - Winnetka - Woodland Hills - West Hills	No	ABMI	AHO , CPK CPU
Los Angeles	7408 KENTLAND AVE	91307	2022016002	0.000	0.000	0.000	0.826	Shortfall of Sites	0.172	Low Residential	RS-1	Very Low Residential	[HB1-G1-5] [CX3-FA] [CPIO]	0	66.287	0.826		Residential - Single Family Residence, 1	186B097 646	1 per lot	Canoga Park - Winnetka - Woodland Hills - West Hills	No	ABMI	AHO , CPK CPU
Los Angeles	20646 ARCHWOOD ST	91306	2148020010	0.000	0.000	0.000	0.826	Shortfall of Sites	0.172	Low Residential	RS-1-RIO	Low Residential	0	0	66.287	0.826		Residential - Single Family Residence, 1	180B109 263	1 per lot	Canoga Park - Winnetka - Woodland Hills - West Hills	No	ABMI	AHO , CPK CPU
Los Angeles	22650 BURTON ST	91304	2013006009	0.000	0.000	0.000	0.826	Shortfall of Sites	0.172	Low Residential	RS-1	Very Low Residential	0	0	66.287	0.826		Residential - Single Family Residence - Pool, 1	189B097 27	1 per lot	Canoga Park - Winnetka - Woodland Hills - West Hills	No	ABMI	AHO , CPK CPU
Los Angeles	22256 WYANDOTTE ST	91303	2023028014	0.000	0.000	0.000	0.826	Shortfall of Sites	0.172	Low Residential	RS-1	Very Low Residential	0	0	66.287	0.826		Residential - Single Family Residence, 1	186B101 902	1 per lot	Canoga Park - Winnetka - Woodland Hills - West Hills	No	ABMI	AHO , CPK CPU
Los Angeles	22308 WYANDOTTE ST	91303	2023028016	0.000	0.000	0.000	0.826	Shortfall of Sites	0.172	Low Residential	RS-1	Very Low Residential	0	0	66.287	0.826		Residential - Single Family Residence, 1	186B101 900	1 per lot	Canoga Park - Winnetka - Woodland Hills - West Hills	No	ABMI	AHO , CPK CPU
Los Angeles	22216 WYANDOTTE ST	91303	2023028009	0.000	0.000	0.000	0.826	Shortfall of Sites	0.172	Low Residential	RS-1	Very Low Residential	0	0	66.287	0.826		Residential - Single Family Residence, 1	186B101 907	1 per lot	Canoga Park - Winnetka - Woodland Hills - West Hills	No	ABMI	AHO , CPK CPU
Los Angeles	20457 OREY PL	91306	2136020002	0.000	0.000	0.000	0.826	Shortfall of Sites	0.172	Low Residential	RS-1-RIO	Low Residential	0	0	66.287	0.826		Residential - Single Family Residence, 1	180B109 282	1 per lot	Canoga Park - Winnetka - Woodland Hills - West Hills	No	ABMI	AHO , CPK CPU
Los Angeles	22324 WYANDOTTE ST	91303	2023028018	0.000	0.000	0.000	0.826	Shortfall of Sites	0.172	Low Residential	RS-1	Very Low Residential	0	0	66.287	0.826		Residential - Single Family Residence, 1	186B101 898	1 per lot	Canoga Park - Winnetka - Woodland Hills - West Hills	No	ABMI	AHO , CPK CPU
Los Angeles	22316 WYANDOTTE ST	91303	2023028017	0.000	0.000	0.000	0.826	Shortfall of Sites	0.172	Low Residential	RS-1	Very Low Residential	[MN1-SH1-5] [CX1-FA] [CPIO]	0	66.287	0.826		Residential - Single Family Residence - Pool, 1	186B101 899	1 per lot	Canoga Park - Winnetka - Woodland Hills - West Hills	No	ABMI	AHO , CPK CPU
Los Angeles	22248 WYANDOTTE ST	91303	2023028013	0.000	0.000	0.000	0.826	Shortfall of Sites	0.172	Low Residential	RS-1	Very Low Residential	0	0	66.287	0.826		Residential - Single Family Residence - Pool, 1	186B101 903	1 per lot	Canoga Park - Winnetka - Woodland Hills - West Hills	No	ABMI	AHO , CPK CPU
Los Angeles	22232 WYANDOTTE ST	91303	2023028011	0.000	0.000	0.000	0.826	Shortfall of Sites	0.172	Low Residential	RS-1	Very Low Residential	[HB3-G1-5] [CX3-FA] [CPIO-O]	0	66.287	0.826		Residential - Single Family Residence, 1	186B101 905	1 per lot	Canoga Park - Winnetka - Woodland Hills - West Hills	No	ABMI	AHO , CPK CPU
Los Angeles	22224 WYANDOTTE ST	91303	2023028010	0.000	0.000	0.000	0.826	Shortfall of Sites	0.172	Low Residential	RS-1	Very Low Residential	0	0	66.287	0.826		Residential - Single Family Residence, 1	186B101 906	1 per lot	Canoga Park - Winnetka - Woodland Hills - West Hills	No	ABMI	AHO , CPK CPU
Los Angeles	22240 WYANDOTTE ST	91303	2023028012	0.000	0.000	0.000	0.826	Shortfall of Sites	0.172	Low Residential	RS-1	Very Low Residential	0	0	66.287	0.826		Residential - Single Family Residence - Pool, 1	186B101 904	1 per lot	Canoga Park - Winnetka - Woodland Hills - West Hills	No	ABMI	AHO , CPK CPU
Los Angeles	22300 WYANDOTTE ST	91303	2023028015	0.000	0.000	0.000	0.826	Shortfall of Sites	0.172	Low Residential	RS-1	Very Low Residential	0	0	66.287	0.826		Residential - Single Family Residence - Pool, 1	186B101 901	1 per lot	Canoga Park - Winnetka - Woodland Hills - West Hills	No	ABMI	AHO , CPK CPU

Jurisdiction Name	Site Address/Intersection	5 Digit ZIP Code	Assessor Parcel Number	Very Low-Income	Low-Income	Moderate-Income	Above Moderate-Income	Type of Shortfall	Parcel Size (Acres)	Current General Plan Designation	Current Zoning	Proposed General Plan (GP) Designation	Proposed Zoning	Minimum Density Allowed	Maximum Density Allowed	Total Capacity	Vacant/ Nonvacant	Description of Existing Uses	PIN	Base Density Per Acre	Community Plan Area	Rent Stabalization Ordinance	Income Category	Applicable Rezoning Program (Program informing values in Column Q listed first)
Los Angeles	22258 HAYNES ST	91303	2139012029	0.000	0.000	0.000	0.826	Shortfall of Sites	0.172	Low Residential	RS-1-RIO	Very Low Residential	0	0	66.287	0.826		Residential - Single Family Residence, 1	180B101 458	1 per lot	Canoga Park - Winnetka - Woodland Hills - West Hills	No	ABMI	AHO , CPK CPU
Los Angeles	136 N SAN FERNANDO RD	90031	5447014025	0.000	0.000	0.000	0.826	Shortfall of Sites	0.168	Hybrid Industrial	UV(CA)	0	0	0	6.147	0.826		Industrial - Light Manufacturing - One Story, 0	139-5A219 125		Northeast Los Angeles	No	ABMI	ARO
Los Angeles	136 N SAN FERNANDO RD	90031	5447014025	0.000	0.000	0.000	0.826	Shortfall of Sites	0.118	Hybrid Industrial	UV(CA)	0	0	0	8.753	0.826		Industrial - Light Manufacturing - One Story, 0	139-5A219 129		Northeast Los Angeles	No	ABMI	ARO
Los Angeles	1949 S LA CIENEGA BLVD	90034	4302033271	0.000	0.000	0.000	0.826	Shortfall of Sites	0.275	Neighborhood Commercial	C2-1VL-CPIO	0	0	0	3.749	0.826		Commercial - Office Building - One Story, 0	126B173 652		West Adams - Baldwin Hills - Leimert	No	ABMI	ARO
Los Angeles	22300 HAYNES ST	91303	2139012028	0.000	0.000	0.000	0.826	Shortfall of Sites	0.172	Low Residential	RS-1-RIO	Very Low Residential	0	0	66.287	0.826		Residential - Single Family Residence, 1	180B101 457	1 per lot	Canoga Park - Winnetka - Woodland Hills - West Hills	No	ABMI	AHO , CPK CPU
Los Angeles	22422 CANTLAY ST	91307	2022020006	0.000	0.000	0.000	0.826	Shortfall of Sites	0.172	Low Residential	RS-1	Very Low Residential	0	0	66.287	0.826		Residential - Single Family Residence - Pool, 1	186B101 984	1 per lot	Canoga Park - Winnetka - Woodland Hills - West Hills	No	ABMI	AHO , CPK CPU
Los Angeles	7262 SAUSALITO AVE	91307	2022023018	0.000	0.000	0.000	0.826	Shortfall of Sites	0.172	Low Residential	RS-1	Very Low Residential	[LM2-G1-5] [CX2-FA] [CPIO]	0	66.287	0.826		Residential - Single Family Residence - Pool, 1	186B101 889	1 per lot	Canoga Park - Winnetka - Woodland Hills - West Hills	No	ABMI	AHO , CPK CPU
Los Angeles	7300 SAUSALITO AVE	91307	2022023019	0.000	0.000	0.000	0.826	Shortfall of Sites	0.172	Low Residential	RS-1	Very Low Residential	[HB1-G1-5] [CX2-FA] [CPIO]	0	66.287	0.826		Residential - Single Family Residence, 1	186B101 881	1 per lot	Canoga Park - Winnetka - Woodland Hills - West Hills	No	ABMI	AHO , CPK CPU
Los Angeles	20650 ARCHWOOD ST	91306	2148021015	0.000	0.000	0.000	0.826	Shortfall of Sites	0.172	Low Residential	RS-1-RIO	Low Residential	0	0	66.287	0.826		Residential - Single Family Residence, 1	180B109 262	1 per lot	Canoga Park - Winnetka - Woodland Hills - West Hills	No	ABMI	AHO , CPK CPU
Los Angeles	20607 SKOURAS DR	91306	2148003006	0.000	0.000	0.000	0.826	Shortfall of Sites	0.172	Low Residential	RS-1-RIO	Low Residential	0	0	66.287	0.826		Residential - Single Family Residence, 1	180B109 116	1 per lot	Canoga Park - Winnetka - Woodland Hills - West Hills	No	ABMI	AHO , CPK CPU
Los Angeles	7738 FARRALONE AVE	91304	2012030022	0.000	0.000	0.000	0.826	Shortfall of Sites	0.172	Low Residential	RS-1	Very Low Residential	0	0	66.287	0.826		Residential - Single Family Residence, 1	189B101 735	1 per lot	Canoga Park - Winnetka - Woodland Hills - West Hills	No	ABMI	AHO , CPK CPU
Los Angeles	7308 SAUSALITO AVE	91307	2022023020	0.000	0.000	0.000	0.826	Shortfall of Sites	0.172	Low Residential	RS-1	Very Low Residential	0	0	66.287	0.826		Residential - Single Family Residence - Pool, 1	186B101 868	1 per lot	Canoga Park - Winnetka - Woodland Hills - West Hills	No	ABMI	AHO , CPK CPU
Los Angeles	6745 LIMERICK AVE	91306	2148003016	0.000	0.000	0.000	0.826	Shortfall of Sites	0.172	Low Residential	RS-1-RIO	Low Residential	0	0	66.287	0.826		Residential - Single Family Residence, 1	180B109 88	1 per lot	Canoga Park - Winnetka - Woodland Hills - West Hills	No	ABMI	AHO , CPK CPU
Los Angeles	20663 HAYNES ST	91306	2148016012	0.000	0.000	0.000	0.826	Shortfall of Sites	0.172	Low Residential	RS-1-RIO	Low Residential	[LM2-MU2-5] [RX1-FA] [CPIO]	0	66.287	0.826		Residential - Single Family Residence, 1	180B109 507	1 per lot	Canoga Park - Winnetka - Woodland Hills - West Hills	No	ABMI	AHO , CPK CPU
Los Angeles	6623 NEVADA AVE	91303	2139016010	0.000	0.000	0.000	0.826	Shortfall of Sites	0.172	Low Residential	RS-1-RIO	Very Low Residential	0	0	66.287	0.826		Residential - Single Family Residence - Pool, 1	180B101 325	1 per lot	Canoga Park - Winnetka - Woodland Hills - West Hills	No	ABMI	AHO , CPK CPU
Los Angeles	8220 AMIGO AVE	91335	2103005032	0.000	0.000	0.000	0.826	Shortfall of Sites	0.172	Low Residential	RS-1	Low Residential	0	0	66.287	0.826		Residential - Single Family Residence, 1	192B121 864	1 per lot	Reseda - West Van Nuys	No	ABMI	AHO , RES CPU
Los Angeles	22644 BURTON ST	91304	2013006008	0.000	0.000	0.000	0.826	Shortfall of Sites	0.172	Low Residential	RS-1	Very Low Residential	0	0	66.287	0.826		Residential - Single Family Residence, 1	189B097 26	1 per lot	Canoga Park - Winnetka - Woodland Hills - West Hills	No	ABMI	AHO , CPK CPU
Los Angeles	22308 HAYNES ST	91303	2139012027	0.000	0.000	0.000	0.826	Shortfall of Sites	0.172	Low Residential	RS-1-RIO	Very Low Residential	0	0	66.287	0.826		Residential - Single Family Residence, 1	180B101 456	1 per lot	Canoga Park - Winnetka - Woodland Hills - West Hills	No	ABMI	AHO , CPK CPU
Los Angeles	6751 LIMERICK AVE	91306	2148003015	0.000	0.000	0.000	0.826	Shortfall of Sites	0.172	Low Residential	RS-1-RIO	Low Residential	0	0	66.287	0.826		Residential - Single Family Residence, 1	180B109 68	1 per lot	Canoga Park - Winnetka - Woodland Hills - West Hills	No	ABMI	AHO , CPK CPU
Los Angeles	22208 WYANDOTTE ST	91303	2023028008	0.000	0.000	0.000	0.826	Shortfall of Sites	0.172	Low Residential	RS-1	Very Low Residential	[DM3-CHC1-5] [CX2-FA] [CPIO]	0	66.287	0.826		Residential - Single Family Residence, 1	186B101 908	1 per lot	Canoga Park - Winnetka - Woodland Hills - West Hills	No	ABMI	AHO , CPK CPU
Los Angeles	22831 BURBANK BLVD	91367	2041013024	0.000	0.000	0.000	0.826	Shortfall of Sites	0.172	Low Residential	R1-1	Very Low Residential	0	0	66.287	0.826		Residential - Single Family Residence, 1	174B097 526	1 per lot	Canoga Park - Winnetka - Woodland Hills - West Hills	No	ABMI	AHO , CPK CPU
Los Angeles	22314 HAYNES ST	91303	2139012026	0.000	0.000	0.000	0.826	Shortfall of Sites	0.172	Low Residential	RS-1-RIO	Very Low Residential	0	0	66.287	0.826		Residential - Single Family Residence - Pool, 1	180B101 455	1 per lot	Canoga Park - Winnetka - Woodland Hills - West Hills	No	ABMI	AHO , CPK CPU
Los Angeles	6461 HANNA AVE	91303	2139022024	0.000	0.000	0.000	0.826	Shortfall of Sites	0.172	Low Residential	RS-1-RIO	Very Low Residential	0	0	66.287	0.826		Residential - Single Family Residence, 1	180B101 650	1 per lot	Canoga Park - Winnetka - Woodland Hills - West Hills	No	ABMI	AHO , CPK CPU
Los Angeles	20231 HAYNES ST	91306	2134018016	0.000	0.000	0.000	0.826	Shortfall of Sites	0.172	Low Residential	RS-1-RIO	Low Residential	[MN1-SH1-5] [CX1-FA] [CPIO]	0	66.287	0.826		Residential - Single Family Residence, 1	180B113 289	1 per lot	Canoga Park - Winnetka - Woodland Hills - West Hills	No	ABMI	AHO , CPK CPU
Los Angeles	22925 BURBANK BLVD	91367	2041013048	0.000	0.000	0.000	0.826	Shortfall of Sites	0.172	Low Residential	R1-1	Very Low Residential	[DM2-SH2-5] [CX2-FA] [CPIO]	0	66.287	0.826		Residential - Single Family Residence, 1	174B097 525	1 per lot	Canoga Park - Winnetka - Woodland Hills - West Hills	No	ABMI	AHO , CPK CPU
Los Angeles	7314 SAUSALITO AVE	91307	2022023021	0.000	0.000	0.000	0.826	Shortfall of Sites	0.172	Low Residential	RS-1	Very Low Residential	0	0	66.287	0.826		Residential - Single Family Residence, 1	186B101 825	1 per lot	Canoga Park - Winnetka - Woodland Hills - West Hills	No	ABMI	AHO , CPK CPU
Los Angeles	7320 SAUSALITO AVE	91307	2022023022	0.000	0.000	0.000	0.826	Shortfall of Sites	0.172	Low Residential	RS-1	Very Low Residential	[HB3-G1-5] [CX3-FA] [CPIO-O]	0	66.287	0.826		Residential - Single Family Residence, 1	186B101 805	1 per lot	Canoga Park - Winnetka - Woodland Hills - West Hills	No	ABMI	AHO , CPK CPU
Los Angeles	6476 RANDI AVE	91303	2139020017	0.000	0.000	0.000	0.826	Shortfall of Sites	0.172	Low Residential	RS-1-RIO	Very Low Residential	0	0	66.287	0.826		Residential - Single Family Residence, 1	180B101 649	1 per lot	Canoga Park - Winnetka - Woodland Hills - West Hills	No	ABMI	AHO , CPK CPU
Los Angeles	20442 GILMORE ST	91306	2136025018	0.000	0.000	0.000	0.826	Shortfall of Sites	0.172	Low Residential	RS-1-RIO	Low Residential	0	0	66.287	0.826		Residential - Single Family Residence, 1	180B109 562	1 per lot	Canoga Park - Winnetka - Woodland Hills - West Hills	No	ABMI	AHO , CPK CPU
Los Angeles	20330 HAMLIN ST	91306	2136022006	0.000	0.000	0.000	0.826	Shortfall of Sites	0.172	Low Residential	RS-1-RIO	Low Residential	0	0	66.287	0.826		Residential - Single Family Residence, 1	180B113 397	1 per lot	Canoga Park - Winnetka - Woodland Hills - West Hills	No	ABMI	AHO , CPK CPU
Los Angeles	22322 GILMORE ST	91303	2139024034	0.000	0.000	0.000	0.826	Shortfall of Sites	0.172	Low Residential	RS-1-RIO	Very Low Residential	[DM2-G1-5] [CX1-FA] [CPIO-CDO]	0	66.287	0.826		Residential - Single Family Residence, 1	180B101 755	1 per lot	Canoga Park - Winnetka - Woodland Hills - West Hills	No	ABMI	AHO , CPK CPU
Los Angeles	22314 GILMORE ST	91303	2139024035	0.000	0.000	0.000	0.826	Shortfall of Sites	0.172	Low Residential	RS-1-RIO	Very Low Residential	0	0	66.287	0.826		Residential - Single Family Residence - Pool, 1	180B101 756	1 per lot	Canoga Park - Winnetka - Woodland Hills - West Hills	No	ABMI	AHO , CPK CPU
Los Angeles	7721 NEVADA AVE	91304	2012021023	0.000	0.000	0.000	0.826	Shortfall of Sites	0.172	Low Residential	RS-1	Very Low Residential	[DM4-CHC1-5] [CX2-FA] [CPIO]	0	66.287	0.826		Residential - Single Family Residence - Pool, 1	189B101 783	1 per lot	Canoga Park - Winnetka - Woodland Hills - West Hills	No	ABMI	AHO , CPK CPU
Los Angeles	20700 ARCHWOOD ST	91306	2148021014	0.000	0.000	0.000	0.826	Shortfall of Sites	0.172	Low Residential	RS-1-RIO	Low Residential	0	0	66.287	0.826		Residential - Single Family Residence - Pool, 1	180B109 260	1 per lot	Canoga Park - Winnetka - Woodland Hills - West Hills	No	ABMI	AHO , CPK CPU
Los Angeles	22108 STRATHERN ST	91304	2012011003	0.000	0.000	0.000	0.826	Shortfall of Sites	0.172	Low Residential	RS-1	Very Low Residential	0	0	66.287	0.826		Residential - Single Family Residence - Pool, 1	189B101 286	1 per lot	Canoga Park - Winnetka - Woodland Hills - West Hills	No	ABMI	AHO , CPK CPU
Los Angeles	6744 COZYCROFT AVE	91306	2148002012	0.000	0.000	0.000	0.826	Shortfall of Sites	0.172	Low Residential	RS-1-RIO	Low Residential	0	0	66.287	0.826		Residential - Single Family Residence - Pool, 1	180B109 91	1 per lot	Canoga Park - Winnetka - Woodland Hills - West Hills	No	ABMI	AHO , CPK CPU
Los Angeles	7007 KEOKUK AVE	91306	2135002002	0.000	0.000	0.000	0.826	Shortfall of Sites	0.172	Low Residential	RS-1-RIO	Low Residential	0	0	66.287	0.826		Residential - Single Family Residence - Pool, 1	183B113 413	1 per lot	Canoga Park - Winnetka - Woodland Hills - West Hills	No	ABMI	AHO , CPK CPU
Los Angeles	20672 LEMAY ST	91306	2148018002	0.000	0.000	0.000	0.826	Shortfall of Sites	0.172	Low Residential	RS-1-RIO	Low Residential	[DM4-CHC1-5] [CX2-FA] [CPIO]	0	66.287	0.826		Residential - Single Family Residence, 1	180B109 366	1 per lot	Canoga Park - Winnetka - Woodland Hills - West Hills	No	ABMI	AHO , CPK CPU
Los Angeles	22726 INGOMAR ST	91304	2013032004	0.000	0.000	0.000	0.826	Shortfall of Sites	0.172	Low Residential	RS-1	Very Low Residential	[MB3-CDF1-5] [IX4-FA] [CPIO]	0	66.287	0.826		Residential - Single Family Residence, 1	189B097 951	1 per lot	Canoga Park - Winnetka - Woodland Hills - West Hills	No	ABMI	AHO , CPK CPU
Los Angeles	6923 COMANCHE AVE	91306	2135033005	0.000	0.000	0.000	0.826	Shortfall of Sites	0.172	Low Residential	RS-1-RIO	Low Residential	0	0	66.287	0.826		Residential - Single Family Residence, 1	183B113 606	1 per lot	Canoga Park - Winnetka - Woodland Hills - West Hills	No	ABMI	AHO , CPK CPU
Los Angeles	6616 FARRALONE AVE	91303	2139016006	0.000	0.000	0.000	0.826	Shortfall of Sites	0.172	Low Residential	RS-1-RIO	Very Low Residential	0	0	66.287	0.826		Residential - Single Family Residence - Pool, 1	180B101 338	1 per lot	Canoga Park - Winnetka - Woodland Hills - West Hills	No	ABMI	AHO , CPK CPU
Los Angeles	6525 HANNA AVE	91303	2139022018	0.000	0.000	0.000	0.826	Shortfall of Sites	0.172	Low Residential	RS-1-RIO	Very Low Residential	[MN1-AL2-5] [CX1-FA] [CPIO]	0	66.287	0.826		Residential - Single Family Residence, 1	180B101 526	1 per lot	Canoga Park - Winnetka - Woodland Hills - West Hills	No	ABMI	AHO , CPK CPU
Los Angeles	20627 HAYNES ST	91306	2148016021	0.000	0.000	0.000	0.826	Shortfall of Sites	0.172	Low Residential	RS-1-RIO	Low Residential	0	0	66.287	0.826		Residential - Single Family Residence, 1	180B109 513	1 per lot	Canoga Park - Winnetka - Woodland Hills - West Hills	No	ABMI	AHO , CPK CPU
Los Angeles	6467 HANNA AVE	91303	2139022023	0.000	0.000	0.000	0.826	Shortfall of Sites	0.172	Low Residential	RS-1-RIO	Very Low Residential	0	0	66.287	0.826		Residential - Single Family Residence, 1	180B101 627	1 per lot	Canoga Park - Winnetka - Woodland Hills - West Hills	No	ABMI	AHO , CPK CPU
Los Angeles	20342 HAMLIN ST	91306	2136022008	0.000	0.000	0.000	0.826	Shortfall of Sites	0.172	Low Residential	RS-1-RIO	Low Residential	0	0	66.287	0.826		Residential - Single Family Residence, 1	180B113 395	1 per lot	Canoga Park - Winnetka - Woodland Hills - West Hills	No	ABMI	AHO , CPK CPU
Los Angeles	6610 FARRALONE AVE	91303	2139016005	0.000	0.000	0.000	0.826	Shortfall of Sites	0.172	Low Residential	RS-1-RIO	Very Low Residential	0	0	66.287	0.826		Residential - Single Family Residence, 1	180B101 361	1 per lot	Canoga Park - Winnetka - Woodland Hills - West Hills	No	ABMI	AHO , CPK CPU
Los Angeles	20307 HARTLAND ST	91306	2136010012	0.000	0.000	0.000	0.826	Shortfall of Sites	0.172	Low Residential	RS-1-RIO	Low Residential	0	0	66.287	0.826		Residential - Single Family Residence, 1	183B113 779	1 per lot	Canoga Park - Winnetka - Woodland Hills - West Hills	No	ABMI	AHO , CPK CPU

Jurisdiction Name	Site Address/Intersection	5 Digit ZIP Code	Assessor Parcel Number	Very Low-Income	Low-Income	Moderate-Income	Above Moderate-Income	Type of Shortfall	Parcel Size (Acres)	Current General Plan Designation	Current Zoning	Proposed General Plan (GP) Designation	Proposed Zoning	Minimum Density Allowed	Maximum Density Allowed	Total Capacity	Vacant/ Nonvacant	Description of Existing Uses	PIN	Base Density Per Acre	Community Plan Area	Rent Stabalization Ordinance	Income Category	Applicable Rezoning Program (Program informing values in Column Q listed first)
Los Angeles	20249 HARTLAND ST	91306	2135036014	0.000	0.000	0.000	0.826	Shortfall of Sites	0.172	Low Residential	RS-1-RIO	Low Residential	[DM2-SH2-5] [CX2-FA] [CPIO]	0	66.287	0.826		Residential - Single Family Residence, 1	183B113 782	1 per lot	Canoga Park - Winnetka - Woodland Hills - West Hills	No	ABMI	AHO , CPK CPU
Los Angeles	20243 HARTLAND ST	91306	2135036013	0.000	0.000	0.000	0.826	Shortfall of Sites	0.172	Low Residential	RS-1-RIO	Low Residential	0	0	66.287	0.826		Residential - Single Family Residence, 1	183B113 783	1 per lot	Canoga Park - Winnetka - Woodland Hills - West Hills	No	ABMI	AHO , CPK CPU
Los Angeles	22334 GILMORE ST	91303	2139024032	0.000	0.000	0.000	0.826	Shortfall of Sites	0.172	Low Residential	RS-1-RIO	Very Low Residential	[HB5-G1-5] [CX4-FA] [CPIO]	0	66.287	0.826		Residential - Single Family Residence, 1	180B101 753	1 per lot	Canoga Park - Winnetka - Woodland Hills - West Hills	No	ABMI	AHO , CPK CPU
Los Angeles	6519 HANNA AVE	91303	2139022019	0.000	0.000	0.000	0.826	Shortfall of Sites	0.172	Low Residential	RS-1-RIO	Very Low Residential	0	0	66.287	0.826		Residential - Single Family Residence, 1	180B101 544	1 per lot	Canoga Park - Winnetka - Woodland Hills - West Hills	No	ABMI	AHO , CPK CPU
Los Angeles	20146 ARCHWOOD ST	91306	2134016014	0.000	0.000	0.000	0.826	Shortfall of Sites	0.172	Low Residential	RS-1-RIO	Low Residential	0	0	66.287	0.826		Residential - Single Family Residence, 1	180B113 222	1 per lot	Canoga Park - Winnetka - Woodland Hills - West Hills	No	ABMI	AHO , CPK CPU
Los Angeles	20242 ARCHWOOD ST	91306	2134016003	0.000	0.000	0.000	0.826	Shortfall of Sites	0.172	Low Residential	RS-1-RIO	Low Residential	0	0	66.287	0.826		Residential - Single Family Residence, 1	180B113 113	1 per lot	Canoga Park - Winnetka - Woodland Hills - West Hills	No	ABMI	AHO , CPK CPU
Los Angeles	19745 GILMORE ST	91367	2134028008	0.000	0.000	0.000	0.826	Shortfall of Sites	0.172	Low Residential	RS-1-RIO	Very Low Residential	0	0	66.287	0.826		Residential - Single Family Residence - Pool, 1	180B117 765	1 per lot	Canoga Park - Winnetka - Woodland Hills - West Hills	No	ABMI	AHO , CPK CPU
Los Angeles	19751 GILMORE ST	91367	2134028009	0.000	0.000	0.000	0.826	Shortfall of Sites	0.172	Low Residential	RS-1-RIO	Very Low Residential	0	0	66.287	0.826		Residential - Single Family Residence - Pool, 1	180B117 764	1 per lot	Canoga Park - Winnetka - Woodland Hills - West Hills	No	ABMI	AHO , CPK CPU
Los Angeles	7025 KEOKUK AVE	91306	2135002005	0.000	0.000	0.000	0.826	Shortfall of Sites	0.172	Low Residential	RS-1-RIO	Low Residential	0	0	66.287	0.826		Residential - Single Family Residence, 1	183B113 335	1 per lot	Canoga Park - Winnetka - Woodland Hills - West Hills	No	ABMI	AHO , CPK CPU
Los Angeles	20436 SCHOOLCRAFT ST	91306	2136013002	0.000	0.000	0.000	0.826	Shortfall of Sites	0.172	Low Residential	RS-1-RIO	Low Residential	0	0	66.287	0.826		Residential - Single Family Residence, 1	183B109 658	1 per lot	Canoga Park - Winnetka - Woodland Hills - West Hills	No	ABMI	AHO , CPK CPU
Los Angeles	20200 ARCHWOOD ST	91306	2134016010	0.000	0.000	0.000	0.826	Shortfall of Sites	0.172	Low Residential	RS-1-RIO	Low Residential	0	0	66.287	0.826		Residential - Single Family Residence, 1	180B113 174	1 per lot	Canoga Park - Winnetka - Woodland Hills - West Hills	No	ABMI	AHO , CPK CPU
Los Angeles	7326 SAUSALITO AVE	91307	2022023023	0.000	0.000	0.000	0.826	Shortfall of Sites	0.172	Low Residential	RS-1	Very Low Residential	[HB5-G1-5] [CX3-FA] [CPIO]	0	66.287	0.826		Residential - Single Family Residence - Pool, 1	186B101 770	1 per lot	Canoga Park - Winnetka - Woodland Hills - West Hills	No	ABMI	AHO , CPK CPU
Los Angeles	20643 SKOURAS DR	91306	2148003019	0.000	0.000	0.000	0.826	Shortfall of Sites	0.172	Low Residential	RS-1-RIO	Low Residential	0	0	66.287	0.826		Residential - Single Family Residence - Pool, 1	180B109 111	1 per lot	Canoga Park - Winnetka - Woodland Hills - West Hills	No	ABMI	AHO , CPK CPU
Los Angeles	20636 SKOURAS DR	91306	2148011003	0.000	0.000	0.000	0.826	Shortfall of Sites	0.172	Low Residential	RS-1-RIO	Low Residential	0	0	66.287	0.826		Residential - Single Family Residence, 1	180B109 164	1 per lot	Canoga Park - Winnetka - Woodland Hills - West Hills	No	ABMI	AHO , CPK CPU
Los Angeles	20632 SKOURAS DR	91306	2148011004	0.000	0.000	0.000	0.826	Shortfall of Sites	0.172	Low Residential	RS-1-RIO	Low Residential	0	0	66.287	0.826		Residential - Single Family Residence, 1	180B109 165	1 per lot	Canoga Park - Winnetka - Woodland Hills - West Hills	No	ABMI	AHO , CPK CPU
Los Angeles	20654 LEMAY ST	91306	2148018005	0.000	0.000	0.000	0.826	Shortfall of Sites	0.172	Low Residential	RS-1-RIO	Low Residential	[MN1-AL2-5] [CX1-FA] [CPIO]	0	66.287	0.826		Residential - Single Family Residence, 1	180B109 370	1 per lot	Canoga Park - Winnetka - Woodland Hills - West Hills	No	ABMI	AHO , CPK CPU
Los Angeles	6501 HANNA AVE	91303	2139022022	0.000	0.000	0.000	0.826	Shortfall of Sites	0.172	Low Residential	RS-1-RIO	Very Low Residential	0	0	66.287	0.826		Residential - Single Family Residence, 1	180B101 607	1 per lot	Canoga Park - Winnetka - Woodland Hills - West Hills	No	ABMI	AHO , CPK CPU
Los Angeles	20238 MOBILE ST	91306	2134020026	0.000	0.000	0.000	0.826	Shortfall of Sites	0.172	Low Residential	RS-1-RIO	Low Residential	0	0	66.287	0.826		Residential - Single Family Residence, 1	180B113 482	1 per lot	Canoga Park - Winnetka - Woodland Hills - West Hills	No	ABMI	AHO , CPK CPU
Los Angeles	6744 LIMERICK AVE	91306	2148003009	0.000	0.000	0.000	0.826	Shortfall of Sites	0.172	Low Residential	RS-1-RIO	Low Residential	0	0	66.287	0.826		Residential - Single Family Residence - Pool, 1	180B109 89	1 per lot	Canoga Park - Winnetka - Woodland Hills - West Hills	No	ABMI	AHO , CPK CPU
Los Angeles	6513 HANNA AVE	91303	2139022020	0.000	0.000	0.000	0.826	Shortfall of Sites	0.172	Low Residential	RS-1-RIO	Very Low Residential	0	0	66.287	0.826		Residential - Single Family Residence, 1	180B101 571	1 per lot	Canoga Park - Winnetka - Woodland Hills - West Hills	No	ABMI	AHO , CPK CPU
Los Angeles	6917 COMANCHE AVE	91306	2135033004	0.000	0.000	0.000	0.826	Shortfall of Sites	0.172	Low Residential	RS-1-RIO	Low Residential	[HB5-SH1-5] [CX3-FA] [CPIO]	0	66.287	0.826		Residential - Single Family Residence, 1	183B113 628	1 per lot	Canoga Park - Winnetka - Woodland Hills - West Hills	No	ABMI	AHO , CPK CPU
Los Angeles	7013 LARAMIE AVE	91306	2135003003	0.000	0.000	0.000	0.826	Shortfall of Sites	0.172	Low Residential	RS-1-RIO	Low Residential	0	0	66.287	0.826		Residential - Single Family Residence, 1	183B113 386	1 per lot	Canoga Park - Winnetka - Woodland Hills - West Hills	No	ABMI	AHO , CPK CPU
Los Angeles	7037 LARAMIE AVE	91306	2135003007	0.000	0.000	0.000	0.826	Shortfall of Sites	0.172	Low Residential	RS-1-RIO	Low Residential	[MN1-SH1-5] [CX1-FA] [CPIO]	0	66.287	0.826		Residential - Single Family Residence, 1	183B113 295	1 per lot	Canoga Park - Winnetka - Woodland Hills - West Hills	No	ABMI	AHO , CPK CPU
Los Angeles	7071 COZYCROFT AVE	91306	2137009013	0.000	0.000	0.000	0.826	Shortfall of Sites	0.172	Low Residential	RS-1-RIO	Low Residential	0	0	66.287	0.826		Residential - Single Family Residence - Pool, 1	183B109 268	1 per lot	Canoga Park - Winnetka - Woodland Hills - West Hills	No	ABMI	AHO , CPK CPU
Los Angeles	20226 MOBILE ST	91306	2134020024	0.000	0.000	0.000	0.826	Shortfall of Sites	0.172	Low Residential	RS-1-RIO	Low Residential	0	0	66.287	0.826		Residential - Single Family Residence, 1	180B113 452	1 per lot	Canoga Park - Winnetka - Woodland Hills - West Hills	No	ABMI	AHO , CPK CPU
Los Angeles	20250 MOBILE ST	91306	2134020028	0.000	0.000	0.000	0.826	Shortfall of Sites	0.172	Low Residential	RS-1-RIO	Low Residential	[HB1-G1-5] [CX3-FA] [CPIO]	0	66.287	0.826		Residential - Single Family Residence, 1	180B113 496	1 per lot	Canoga Park - Winnetka - Woodland Hills - West Hills	No	ABMI	AHO , CPK CPU
Los Angeles	20645 HAYNES ST	91306	2148016024	0.000	0.000	0.000	0.826	Shortfall of Sites	0.172	Low Residential	RS-1-RIO	Low Residential	0	0	66.287	0.826		Residential - Single Family Residence, 1	180B109 510	1 per lot	Canoga Park - Winnetka - Woodland Hills - West Hills	No	ABMI	AHO , CPK CPU
Los Angeles	20639 HAYNES ST	91306	2148016023	0.000	0.000	0.000	0.826	Shortfall of Sites	0.172	Low Residential	RS-1-RIO	Low Residential	0	0	66.287	0.826		Residential - Single Family Residence - Pool, 1	180B109 511	1 per lot	Canoga Park - Winnetka - Woodland Hills - West Hills	No	ABMI	AHO , CPK CPU
Los Angeles	20621 HAYNES ST	91306	2148016020	0.000	0.000	0.000	0.826	Shortfall of Sites	0.172	Low Residential	RS-1-RIO	Low Residential	[LM2-MU2-5] [RX1-FA] [CPIO]	0	66.287	0.826		, 1	180B109 514	1 per lot	Canoga Park - Winnetka - Woodland Hills - West Hills	No	ABMI	AHO , CPK CPU
Los Angeles	20348 HAMLIN ST	91306	2136022009	0.000	0.000	0.000	0.826	Shortfall of Sites	0.172	Low Residential	RS-1-RIO	Low Residential	0	0	66.287	0.826		Residential - Single Family Residence, 1	180B113 393	1 per lot	Canoga Park - Winnetka - Woodland Hills - West Hills	No	ABMI	AHO , CPK CPU
Los Angeles	7077 COZYCROFT AVE	91306	2137009012	0.000	0.000	0.000	0.826	Shortfall of Sites	0.172	Low Residential	RS-1-RIO	Low Residential	0	0	66.287	0.826		Residential - Single Family Residence, 1	183B109 257	1 per lot	Canoga Park - Winnetka - Woodland Hills - West Hills	No	ABMI	AHO , CPK CPU
Los Angeles	6529 COMANCHE AVE	91306	2134022008	0.000	0.000	0.000	0.826	Shortfall of Sites	0.172	Low Residential	RS-1-RIO	Low Residential	[MM1-CDF1-5] [IX4-FA] [CPIO]	0	66.287	0.826		Residential - Single Family Residence, 1	180B113 612	1 per lot	Canoga Park - Winnetka - Woodland Hills - West Hills	No	ABMI	AHO , CPK CPU
Los Angeles	6523 COMANCHE AVE	91306	2134022007	0.000	0.000	0.000	0.826	Shortfall of Sites	0.172	Low Residential	RS-1-RIO	Low Residential	0	0	66.287	0.826		Residential - Single Family Residence, 1	180B113 630	1 per lot	Canoga Park - Winnetka - Woodland Hills - West Hills	No	ABMI	AHO , CPK CPU
Los Angeles	20337 HARTLAND ST	91306	2136010017	0.000	0.000	0.000	0.826	Shortfall of Sites	0.172	Low Residential	RS-1-RIO	Low Residential	0	0	66.287	0.826		Residential - Single Family Residence - Pool, 1	183B113 774	1 per lot	Canoga Park - Winnetka - Woodland Hills - West Hills	No	ABMI	AHO , CPK CPU
Los Angeles	20145 HARTLAND ST	91306	2135036003	0.000	0.000	0.000	0.826	Shortfall of Sites	0.172	Low Residential	RS-1-RIO	Low Residential	0	0	66.287	0.826		Residential - Single Family Residence - Pool, 1	183B113 793	1 per lot	Canoga Park - Winnetka - Woodland Hills - West Hills	No	ABMI	AHO , CPK CPU
Los Angeles	7052 FULLBRIGHT AVE	91306	2136007017	0.000	0.000	0.000	0.826	Shortfall of Sites	0.172	Low Residential	RS-1-RIO	Low Residential	0	0	66.287	0.826		Residential - Single Family Residence, 1	183B113 239	1 per lot	Canoga Park - Winnetka - Woodland Hills - West Hills	No	ABMI	AHO , CPK CPU
Los Angeles	22112 KITTRIDGE ST	91303	2139018007	0.000	0.000	0.000	0.826	Shortfall of Sites	0.172	Low Residential	RS-1-RIO	Very Low Residential	0	0	66.287	0.826		Residential - Single Family Residence, 1	180B101 307	1 per lot	Canoga Park - Winnetka - Woodland Hills - West Hills	No	ABMI	AHO , CPK CPU
Los Angeles	20143 ARCHWOOD ST	91306	2134014007	0.000	0.000	0.000	0.826	Shortfall of Sites	0.172	Low Residential	RS-1-RIO	Low Residential	[MN1-SH2-5] [CX1-FA] [CPIO-O-CDO]	0	66.287	0.826		Residential - Single Family Residence - Pool, 1	180B113 162	1 per lot	Canoga Park - Winnetka - Woodland Hills - West Hills	No	ABMI	AHO , CPK CPU
Los Angeles	7110 FULLBRIGHT AVE	91306	2136007013	0.000	0.000	0.000	0.826	Shortfall of Sites	0.172	Low Residential	RS-1-RIO	Low Residential	0	0	66.287	0.826		Residential - Single Family Residence - Pool, 1	183B113 160	1 per lot	Canoga Park - Winnetka - Woodland Hills - West Hills	No	ABMI	AHO , CPK CPU
Los Angeles	22259 HAMLIN ST	91303	2139012020	0.000	0.000	0.000	0.826	Shortfall of Sites	0.172	Low Residential	RS-1-RIO	Very Low Residential	0	0	66.287	0.826		Residential - Single Family Residence - Pool, 1	180B101 498	1 per lot	Canoga Park - Winnetka - Woodland Hills - West Hills	No	ABMI	AHO , CPK CPU
Los Angeles	7026 DELCO AVE	91306	2136004015	0.000	0.000	0.000	0.826	Shortfall of Sites	0.172	Low Residential	RS-1-RIO	Low Residential	0	0	66.287	0.826		Residential - Single Family Residence - Pool, 1	183B109 390	1 per lot	Canoga Park - Winnetka - Woodland Hills - West Hills	No	ABMI	AHO , CPK CPU
Los Angeles	7020 DELCO AVE	91306	2136004014	0.000	0.000	0.000	0.826	Shortfall of Sites	0.172	Low Residential	RS-1-RIO	Low Residential	0	0	66.287	0.826		Residential - Single Family Residence - Pool, 1	183B109 434	1 per lot	Canoga Park - Winnetka - Woodland Hills - West Hills	No	ABMI	AHO , CPK CPU
Los Angeles	6500 RANDI AVE	91303	2139020019	0.000	0.000	0.000	0.826	Shortfall of Sites	0.172	Low Residential	RS-1-RIO	Very Low Residential	0	0	66.287	0.826		Residential - Single Family Residence, 1	180B101 614	1 per lot	Canoga Park - Winnetka - Woodland Hills - West Hills	No	ABMI	AHO , CPK CPU
Los Angeles	20445 OREY PL	91306	2136020004	0.000	0.000	0.000	0.826	Shortfall of Sites	0.172	Low Residential	RS-1-RIO	Low Residential	0	0	66.287	0.826		Residential - Single Family Residence, 1	180B109 284	1 per lot	Canoga Park - Winnetka - Woodland Hills - West Hills	No	ABMI	AHO , CPK CPU
Los Angeles	18733 LULL ST	91335	2103017025	0.000	0.000	0.000	0.826	Shortfall of Sites	0.172	Low Residential	RS-1	Low Residential	0	0	66.287	0.826		Residential - Single Family Residence, 1	186B121 68	1 per lot	Reseda - West Van Nuys	No	ABMI	AHO , RES CPU
Los Angeles	22340 CRISWELL ST	91303	2139011004	0.000	0.000	0.000	0.826	Shortfall of Sites	0.172	Low Residential	RS-1-RIO	Very Low Residential	0	0	66.287	0.826		Residential - Single Family Residence, 1	180B101 279	1 per lot	Canoga Park - Winnetka - Woodland Hills - West Hills	No	ABMI	AHO , CPK CPU
Los Angeles	20153 ARCHWOOD ST	91306	2134014009	0.000	0.000	0.000	0.826	Shortfall of Sites	0.172	Low Residential	RS-1-RIO	Low Residential	[MB2-CDR1-5] [IX4-FA] [CPIO]	0	66.287	0.826		Residential - Single Family Residence, 1	180B113 152	1 per lot	Canoga Park - Winnetka - Woodland Hills - West Hills	No	ABMI	AHO , CPK CPU

Jurisdiction Name	Site Address/Intersection	5 Digit ZIP Code	Assessor Parcel Number	Very Low-Income	Low-Income	Moderate-Income	Above Moderate-Income	Type of Shortfall	Parcel Size (Acres)	Current General Plan Designation	Current Zoning	Proposed General Plan (GP) Designation	Proposed Zoning	Minimum Density Allowed	Maximum Density Allowed	Total Capacity	Vacant/ Nonvacant	Description of Existing Uses	PIN	Base Density Per Acre	Community Plan Area	Rent Stabalization Ordinance	Income Category	Applicable Rezoning Program (Program informing values in Column Q listed first)
Los Angeles	6910 DELCO AVE	91306	2136011016	0.000	0.000	0.000	0.826	Shortfall of Sites	0.172	Low Residential	RS-1-RIO	Low Residential	0	0	66.287	0.826		Residential - Single Family Residence - Pool, 1	183B109 712	1 per lot	Canoga Park - Winnetka - Woodland Hills - West Hills	No	ABMI	AHO , CPK CPU
Los Angeles	6904 DELCO AVE	91306	2136011015	0.000	0.000	0.000	0.826	Shortfall of Sites	0.172	Low Residential	RS-1-RIO	Low Residential	0	0	66.287	0.826		Residential - Single Family Residence - Pool, 1	183B109 727	1 per lot	Canoga Park - Winnetka - Woodland Hills - West Hills	No	ABMI	AHO , CPK CPU
Los Angeles	20206 HART ST	91306	2135034001	0.000	0.000	0.000	0.826	Shortfall of Sites	0.172	Low Residential	RS-1-RIO	Low Residential	0	0	66.287	0.826		Residential - Single Family Residence, 1	183B113 462	1 per lot	Canoga Park - Winnetka - Woodland Hills - West Hills	No	ABMI	AHO , CPK CPU
Los Angeles	20152 HART ST	91306	2135033013	0.000	0.000	0.000	0.826	Shortfall of Sites	0.172	Low Residential	RS-1-RIO	Low Residential	0	0	66.287	0.826		Residential - Single Family Residence, 1	183B113 465	1 per lot	Canoga Park - Winnetka - Woodland Hills - West Hills	No	ABMI	AHO , CPK CPU
Los Angeles	20236 HART ST	91306	2135034006	0.000	0.000	0.000	0.826	Shortfall of Sites	0.172	Low Residential	RS-1-RIO	Low Residential	0	0	66.287	0.826		Residential - Single Family Residence, 1	183B113 457	1 per lot	Canoga Park - Winnetka - Woodland Hills - West Hills	No	ABMI	AHO , CPK CPU
Los Angeles	20210 SCHOOLCRAFT ST	91306	2135035005	0.000	0.000	0.000	0.826	Shortfall of Sites	0.172	Low Residential	RS-1-RIO	Low Residential	0	0	66.287	0.826		Residential - Single Family Residence, 1	183B113 594	1 per lot	Canoga Park - Winnetka - Woodland Hills - West Hills	No	ABMI	AHO , CPK CPU
Los Angeles	19739 GILMORE ST	91367	2134028007	0.000	0.000	0.000	0.826	Shortfall of Sites	0.172	Low Residential	RS-1-RIO	Very Low Residential	[LN1-MU2-5] [RX1-FA] [CPIO]	0	66.287	0.826		Residential - Single Family Residence, 1	180B117 766	1 per lot	Canoga Park - Winnetka - Woodland Hills - West Hills	No	ABMI	AHO , CPK CPU
Los Angeles	6517 COMANCHE AVE	91306	2134022006	0.000	0.000	0.000	0.826	Shortfall of Sites	0.172	Low Residential	RS-1-RIO	Low Residential	0	0	66.287	0.826		Residential - Single Family Residence - Pool, 1	180B113 651	1 per lot	Canoga Park - Winnetka - Woodland Hills - West Hills	No	ABMI	AHO , CPK CPU
Los Angeles	6455 HANNA AVE	91303	2139022025	0.000	0.000	0.000	0.826	Shortfall of Sites	0.172	Low Residential	RS-1-RIO	Very Low Residential	0	0	66.287	0.826		Residential - Single Family Residence, 1	180B101 669	1 per lot	Canoga Park - Winnetka - Woodland Hills - West Hills	No	ABMI	AHO , CPK CPU
Los Angeles	19757 GILMORE ST	91367	2134028010	0.000	0.000	0.000	0.826	Shortfall of Sites	0.172	Low Residential	RS-1-RIO	Very Low Residential	[DM1-G1-5] [IX3-FA] [CPIO]	0	66.287	0.826		Residential - Single Family Residence, 1	180B117 763	1 per lot	Canoga Park - Winnetka - Woodland Hills - West Hills	No	ABMI	AHO , CPK CPU
Los Angeles	19801 GILMORE ST	91367	2134027001	0.000	0.000	0.000	0.826	Shortfall of Sites	0.172	Low Residential	RS-1-RIO	Very Low Residential	[HB5-SH1-5] [CX4-FA] [CPIO-O]	0	66.287	0.826		Residential - Single Family Residence - Pool, 1	180B117 762	1 per lot	Canoga Park - Winnetka - Woodland Hills - West Hills	No	ABMI	AHO , CPK CPU
Los Angeles	7043 KEOKUK AVE	91306	2135002008	0.000	0.000	0.000	0.826	Shortfall of Sites	0.172	Low Residential	RS-1-RIO	Low Residential	0	0	66.287	0.826		Residential - Single Family Residence, 1	183B113 263	1 per lot	Canoga Park - Winnetka - Woodland Hills - West Hills	No	ABMI	AHO , CPK CPU
Los Angeles	6757 LURLINE AVE	91306	2148004008	0.000	0.000	0.000	0.826	Shortfall of Sites	0.172	Low Residential	RS-1-RIO	Low Residential	0	0	66.287	0.826		Residential - Single Family Residence, 1	180B109 43	1 per lot	Canoga Park - Winnetka - Woodland Hills - West Hills	No	ABMI	AHO , CPK CPU
Los Angeles	19757 HAMLIN ST	91367	2134026011	0.000	0.000	0.000	0.826	Shortfall of Sites	0.172	Low Residential	RS-1-RIO	Very Low Residential	[HB3-G1-5] [CX2-FA] [CPIO-O]	0	66.287	0.826		Residential - Single Family Residence - Pool, 1	180B117 635	1 per lot	Canoga Park - Winnetka - Woodland Hills - West Hills	No	ABMI	AHO , CPK CPU
Los Angeles	19751 HAMLIN ST	91367	2134026010	0.000	0.000	0.000	0.826	Shortfall of Sites	0.172	Low Residential	RS-1-RIO	Very Low Residential	[HM1-CHC1-5] [CX2-FA] [CPIO]	0	66.287	0.826		Residential - Single Family Residence - Pool, 1	180B117 636	1 per lot	Canoga Park - Winnetka - Woodland Hills - West Hills	No	ABMI	AHO , CPK CPU
Los Angeles	19743 HAMLIN ST	91367	2134026009	0.000	0.000	0.000	0.826	Shortfall of Sites	0.172	Low Residential	RS-1-RIO	Very Low Residential	0	0	66.287	0.826		Residential - Single Family Residence, 1	180B117 637	1 per lot	Canoga Park - Winnetka - Woodland Hills - West Hills	No	ABMI	AHO , CPK CPU
Los Angeles	19737 HAMLIN ST	91367	2134026001	0.000	0.000	0.000	0.826	Shortfall of Sites	0.172	Low Residential	RS-1-RIO	Very Low Residential	0	0	66.287	0.826		Residential - Single Family Residence - Pool, 1	180B117 638	1 per lot	Canoga Park - Winnetka - Woodland Hills - West Hills	No	ABMI	AHO , CPK CPU
Los Angeles	6750 LIMERICK AVE	91306	2148003010	0.000	0.000	0.000	0.826	Shortfall of Sites	0.172	Low Residential	RS-1-RIO	Low Residential	[MM1-CDF1-5] [IX4-FA] [CPIO]	0	66.287	0.826		Residential - Single Family Residence - Pool, 1	180B109 69	1 per lot	Canoga Park - Winnetka - Woodland Hills - West Hills	No	ABMI	AHO , CPK CPU
Los Angeles	20271 MOBILE ST	91306	2134019002	0.000	0.000	0.000	0.826	Shortfall of Sites	0.172	Low Residential	RS-1-RIO	Low Residential	0	0	66.287	0.826		Residential - Single Family Residence, 1	180B113 447	1 per lot	Canoga Park - Winnetka - Woodland Hills - West Hills	No	ABMI	AHO , CPK CPU
Los Angeles	20216 SCHOOLCRAFT ST	91306	2135035006	0.000	0.000	0.000	0.826	Shortfall of Sites	0.172	Low Residential	RS-1-RIO	Low Residential	0	0	66.287	0.826		Residential - Single Family Residence, 1	183B113 593	1 per lot	Canoga Park - Winnetka - Woodland Hills - West Hills	No	ABMI	AHO , CPK CPU
Los Angeles	6507 HANNA AVE	91303	2139022021	0.000	0.000	0.000	0.826	Shortfall of Sites	0.172	Low Residential	RS-1-RIO	Very Low Residential	0	0	66.287	0.826		Residential - Single Family Residence, 1	180B101 584	1 per lot	Canoga Park - Winnetka - Woodland Hills - West Hills	No	ABMI	AHO , CPK CPU
Los Angeles	19831 GILMORE ST	91367	2134027006	0.000	0.000	0.000	0.826	Shortfall of Sites	0.172	Low Residential	RS-1-RIO	Very Low Residential	0	0	66.287	0.826		Residential - Single Family Residence - Pool, 1	180B113 725	1 per lot	Canoga Park - Winnetka - Woodland Hills - West Hills	No	ABMI	AHO , CPK CPU
Los Angeles	19819 GILMORE ST	91367	2134027004	0.000	0.000	0.000	0.826	Shortfall of Sites	0.172	Low Residential	RS-1-RIO	Very Low Residential	0	0	66.287	0.826		Residential - Single Family Residence, 1	180B113 727	1 per lot	Canoga Park - Winnetka - Woodland Hills - West Hills	No	ABMI	AHO , CPK CPU
Los Angeles	20614 SKOURAS DR	91306	2148011007	0.000	0.000	0.000	0.826	Shortfall of Sites	0.172	Low Residential	RS-1-RIO	Low Residential	0	0	66.287	0.826		Residential - Single Family Residence, 1	180B109 168	1 per lot	Canoga Park - Winnetka - Woodland Hills - West Hills	No	ABMI	AHO , CPK CPU
Los Angeles	20684 LEMAY ST	91306	2148018015	0.000	0.000	0.000	0.826	Shortfall of Sites	0.172	Low Residential	RS-1-RIO	Low Residential	0	0	66.287	0.826		Residential - Single Family Residence, 1	180B109 364	1 per lot	Canoga Park - Winnetka - Woodland Hills - West Hills	No	ABMI	AHO , CPK CPU
Los Angeles	6941 COMANCHE AVE	91306	2135033008	0.000	0.000	0.000	0.826	Shortfall of Sites	0.172	Low Residential	RS-1-RIO	Low Residential	0	0	66.287	0.826		Residential - Single Family Residence, 1	183B113 541	1 per lot	Canoga Park - Winnetka - Woodland Hills - West Hills	No	ABMI	AHO , CPK CPU
Los Angeles	22106 KITTRIDGE ST	91303	2139018006	0.000	0.000	0.000	0.826	Shortfall of Sites	0.172	Low Residential	RS-1-RIO	Very Low Residential	0	0	66.287	0.826		Residential - Single Family Residence, 1	180B101 308	1 per lot	Canoga Park - Winnetka - Woodland Hills - West Hills	No	ABMI	AHO , CPK CPU
Los Angeles	20444 HART ST	91306	2136012003	0.000	0.000	0.000	0.826	Shortfall of Sites	0.172	Low Residential	RS-1-RIO	Low Residential	0	0	66.287	0.826		Residential - Single Family Residence, 1	183B109 544	1 per lot	Canoga Park - Winnetka - Woodland Hills - West Hills	No	ABMI	AHO , CPK CPU
Los Angeles	7025 LARAMIE AVE	91306	2135003005	0.000	0.000	0.000	0.826	Shortfall of Sites	0.172	Low Residential	RS-1-RIO	Low Residential	[DM1-AL1-5] [IX3-FA] [CPIO]	0	66.287	0.826		Residential - Single Family Residence, 1	183B113 337	1 per lot	Canoga Park - Winnetka - Woodland Hills - West Hills	No	ABMI	AHO , CPK CPU
Los Angeles	7019 LARAMIE AVE	91306	2135003004	0.000	0.000	0.000	0.826	Shortfall of Sites	0.172	Low Residential	RS-1-RIO	Low Residential	0	0	66.287	0.826		Residential - Single Family Residence, 1	183B113 365	1 per lot	Canoga Park - Winnetka - Woodland Hills - West Hills	No	ABMI	AHO , CPK CPU
Los Angeles	7050 DELCO AVE	91306	2136005015	0.000	0.000	0.000	0.826	Shortfall of Sites	0.172	Low Residential	RS-1-RIO	Low Residential	0	0	66.287	0.826		Residential - Single Family Residence - Pool, 1	183B109 315	1 per lot	Canoga Park - Winnetka - Woodland Hills - West Hills	No	ABMI	AHO , CPK CPU
Los Angeles	6744 LURLINE AVE	91306	2148003021	0.000	0.000	0.000	0.826	Shortfall of Sites	0.172	Low Residential	RS-1-RIO	Low Residential	[DM2-G1-5] [CX1-FA] [CPIO]	0	66.287	0.826		Residential - Single Family Residence, 1	180B109 87	1 per lot	Canoga Park - Winnetka - Woodland Hills - West Hills	No	ABMI	AHO , CPK CPU
Los Angeles	20657 HAYNES ST	91306	2148016026	0.000	0.000	0.000	0.826	Shortfall of Sites	0.172	Low Residential	RS-1-RIO	Low Residential	0	0	66.287	0.826		Residential - Single Family Residence, 1	180B109 508	1 per lot	Canoga Park - Winnetka - Woodland Hills - West Hills	No	ABMI	AHO , CPK CPU
Los Angeles	7100 DELCO AVE	91306	2136006012	0.000	0.000	0.000	0.826	Shortfall of Sites	0.172	Low Residential	RS-1-RIO	Low Residential	0	0	66.287	0.826		Residential - Single Family Residence - Pool, 1	183B109 260	1 per lot	Canoga Park - Winnetka - Woodland Hills - West Hills	No	ABMI	AHO , CPK CPU
Los Angeles	20436 HAMLIN ST	91306	2136022015	0.000	0.000	0.000	0.826	Shortfall of Sites	0.172	Low Residential	RS-1-RIO	Low Residential	0	0	66.287	0.826		Residential - Single Family Residence, 1	180B109 415	1 per lot	Canoga Park - Winnetka - Woodland Hills - West Hills	No	ABMI	AHO , CPK CPU
Los Angeles	19813 GILMORE ST	91367	2134027003	0.000	0.000	0.000	0.826	Shortfall of Sites	0.172	Low Residential	RS-1-RIO	Very Low Residential	0	0	66.287	0.826		Residential - Single Family Residence - Pool, 1	180B113 728	1 per lot	Canoga Park - Winnetka - Woodland Hills - West Hills	No	ABMI	AHO , CPK CPU
Los Angeles	7730 QUAKERTOWN AVE	91306	2106008002	0.000	0.000	0.000	0.826	Shortfall of Sites	0.172	Low Residential	RS-1	Low Residential	0	0	66.287	0.826		Residential - Single Family Residence, 1	189B113 1114	1 per lot	Canoga Park - Winnetka - Woodland Hills - West Hills	No	ABMI	AHO , CPK CPU
Los Angeles	20336 HAMLIN ST	91306	2136022007	0.000	0.000	0.000	0.826	Shortfall of Sites	0.172	Low Residential	RS-1-RIO	Low Residential	0	0	66.287	0.826		Residential - Single Family Residence - Pool, 1	180B113 396	1 per lot	Canoga Park - Winnetka - Woodland Hills - West Hills	No	ABMI	AHO , CPK CPU
Los Angeles	20213 HARTLAND ST	91306	2135036008	0.000	0.000	0.000	0.826	Shortfall of Sites	0.172	Low Residential	RS-1-RIO	Low Residential	0	0	66.287	0.826		Residential - Single Family Residence - Pool, 1	183B113 788	1 per lot	Canoga Park - Winnetka - Woodland Hills - West Hills	No	ABMI	AHO , CPK CPU
Los Angeles	20201 HARTLAND ST	91306	2135036006	0.000	0.000	0.000	0.826	Shortfall of Sites	0.172	Low Residential	RS-1-RIO	Low Residential	0	0	66.287	0.826		Residential - Single Family Residence, 1	183B113 790	1 per lot	Canoga Park - Winnetka - Woodland Hills - West Hills	No	ABMI	AHO , CPK CPU
Los Angeles	20151 HARTLAND ST	91306	2135036004	0.000	0.000	0.000	0.826	Shortfall of Sites	0.172	Low Residential	RS-1-RIO	Low Residential	[DM2-SH1-5] [CX2-FA] [CPIO-O]	0	66.287	0.826		Residential - Single Family Residence - Pool, 1	183B113 792	1 per lot	Canoga Park - Winnetka - Woodland Hills - West Hills	No	ABMI	AHO , CPK CPU
Los Angeles	20350 MOBILE ST	91306	2136024009	0.000	0.000	0.000	0.826	Shortfall of Sites	0.172	Low Residential	RS-1-RIO	Low Residential	0	0	66.287	0.826		Residential - Single Family Residence, 1	180B113 485	1 per lot	Canoga Park - Winnetka - Woodland Hills - West Hills	No	ABMI	AHO , CPK CPU
Los Angeles	6738 COZYCROFT AVE	91306	2148002011	0.000	0.000	0.000	0.826	Shortfall of Sites	0.172	Low Residential	RS-1-RIO	Low Residential	[DM1-G1-5] [IX3-FA] [CPIO]	0	66.287	0.826		Residential - Single Family Residence - Pool, 1	180B109 118	1 per lot	Canoga Park - Winnetka - Woodland Hills - West Hills	No	ABMI	AHO , CPK CPU
Los Angeles	7118 FULLBRIGHT AVE	91306	2136007012	0.000	0.000	0.000	0.826	Shortfall of Sites	0.172	Low Residential	RS-1-RIO	Low Residential	[MB4-G1-5] [IX1-FA] [CPIO]	0	66.287	0.826		Residential - Single Family Residence, 1	183B113 157	1 per lot	Canoga Park - Winnetka - Woodland Hills - West Hills	No	ABMI	AHO , CPK CPU
Los Angeles	7100 FULLBRIGHT AVE	91306	2136007015	0.000	0.000	0.000	0.826	Shortfall of Sites	0.172	Low Residential	RS-1-RIO	Low Residential	[HB1-G1-5] [CX2-FA] [CPIO]	0	66.287	0.826		Residential - Single Family Residence - Pool, 1	183B113 203	1 per lot	Canoga Park - Winnetka - Woodland Hills - West Hills	No	ABMI	AHO , CPK CPU
Los Angeles	7046 FULLBRIGHT AVE	91306	2136007018	0.000	0.000	0.000	0.826	Shortfall of Sites	0.172	Low Residential	RS-1-RIO	Low Residential	0	0	66.287	0.826		Residential - Single Family Residence, 1	183B113 260	1 per lot	Canoga Park - Winnetka - Woodland Hills - West Hills	No	ABMI	AHO , CPK CPU

Jurisdiction Name	Site Address/Intersection	5 Digit ZIP Code	Assessor Parcel Number	Very Low-Income	Low-Income	Moderate-Income	Above Moderate-Income	Type of Shortfall	Parcel Size (Acres)	Current General Plan Designation	Current Zoning	Proposed General Plan (GP) Designation	Proposed Zoning	Minimum Density Allowed	Maximum Density Allowed	Total Capacity	Vacant/ Nonvacant	Description of Existing Uses	PIN	Base Density Per Acre	Community Plan Area	Rent Stabalization Ordinance	Income Category	Applicable Rezoning Program (Program informing values in Column Q listed first)
Los Angeles	19837 GILMORE ST	91367	2134027007	0.000	0.000	0.000	0.826	Shortfall of Sites	0.172	Low Residential	RS-1-RIO	Very Low Residential	0	0	66.287	0.826		Residential - Single Family Residence - Pool, 1	180B113 724	1 per lot	Canoga Park - Winnetka - Woodland Hills - West Hills	No	ABMI	AHO , CPK CPU
Los Angeles	7044 DELCO AVE	91306	2136005014	0.000	0.000	0.000	0.826	Shortfall of Sites	0.172	Low Residential	RS-1-RIO	Low Residential	[HB5-G1-5] [CX3-FA] [CPIO]	0	66.287	0.826		Residential - Single Family Residence, 1	183B109 329	1 per lot	Canoga Park - Winnetka - Woodland Hills - West Hills	No	ABMI	AHO , CPK CPU
Los Angeles	20315 HARTLAND ST	91306	2136010013	0.000	0.000	0.000	0.826	Shortfall of Sites	0.172	Low Residential	RS-1-RIO	Low Residential	[HB5-SH1-5] [CX3-FA] [CPIO]	0	66.287	0.826		Residential - Single Family Residence, 1	183B113 778	1 per lot	Canoga Park - Winnetka - Woodland Hills - West Hills	No	ABMI	AHO , CPK CPU
Los Angeles	20343 HARTLAND ST	91306	2136010018	0.000	0.000	0.000	0.826	Shortfall of Sites	0.172	Low Residential	RS-1-RIO	Low Residential	0	0	66.287	0.826		Residential - Single Family Residence, 1	183B113 773	1 per lot	Canoga Park - Winnetka - Woodland Hills - West Hills	No	ABMI	AHO , CPK CPU
Los Angeles	20331 HARTLAND ST	91306	2136010016	0.000	0.000	0.000	0.826	Shortfall of Sites	0.172	Low Residential	RS-1-RIO	Low Residential	0	0	66.287	0.826		Residential - Single Family Residence, 1	183B113 775	1 per lot	Canoga Park - Winnetka - Woodland Hills - West Hills	No	ABMI	AHO , CPK CPU
Los Angeles	20325 HARTLAND ST	91306	2136010015	0.000	0.000	0.000	0.826	Shortfall of Sites	0.172	Low Residential	RS-1-RIO	Low Residential	0	0	66.287	0.826		Residential - Single Family Residence, 1	183B113 776	1 per lot	Canoga Park - Winnetka - Woodland Hills - West Hills	No	ABMI	AHO , CPK CPU
Los Angeles	7700 PENFIELD AVE	91306	2106009007	0.000	0.000	0.000	0.826	Shortfall of Sites	0.172	Low Residential	RS-1	Low Residential	0	0	66.287	0.826		Residential - Single Family Residence, 1	189B113 1229	1 per lot	Canoga Park - Winnetka - Woodland Hills - West Hills	No	ABMI	AHO , CPK CPU
Los Angeles	7008 DELCO AVE	91306	2136004012	0.000	0.000	0.000	0.826	Shortfall of Sites	0.172	Low Residential	RS-1-RIO	Low Residential	[HB5-SH1-5] [CX3-FA] [CPIO]	0	66.287	0.826		Residential - Single Family Residence, 1	183B109 483	1 per lot	Canoga Park - Winnetka - Woodland Hills - West Hills	No	ABMI	AHO , CPK CPU
Los Angeles	20444 HAYNES ST	91306	2136019008	0.000	0.000	0.000	0.826	Shortfall of Sites	0.172	Low Residential	RS-1-RIO	Low Residential	0	0	66.287	0.826		Residential - Single Family Residence - Pool, 1	180B109 142	1 per lot	Canoga Park - Winnetka - Woodland Hills - West Hills	No	ABMI	AHO , CPK CPU
Los Angeles	6622 FARRALONE AVE	91303	2139016007	0.000	0.000	0.000	0.826	Shortfall of Sites	0.172	Low Residential	RS-1-RIO	Very Low Residential	0	0	66.287	0.826		Residential - Single Family Residence - Pool, 1	180B101 324	1 per lot	Canoga Park - Winnetka - Woodland Hills - West Hills	No	ABMI	AHO , CPK CPU
Los Angeles	6934 DELCO AVE	91306	2136011020	0.000	0.000	0.000	0.826	Shortfall of Sites	0.172	Low Residential	RS-1-RIO	Low Residential	0	0	66.287	0.826		Residential - Single Family Residence, 1	183B109 612	1 per lot	Canoga Park - Winnetka - Woodland Hills - West Hills	No	ABMI	AHO , CPK CPU
Los Angeles	6900 DELCO AVE	91306	2136011014	0.000	0.000	0.000	0.826	Shortfall of Sites	0.172	Low Residential	RS-1-RIO	Low Residential	[MB4-SH1-5] [IX4-FA]	0	66.287	0.826		Residential - Single Family Residence, 1	183B109 750	1 per lot	Canoga Park - Winnetka - Woodland Hills - West Hills	No	ABMI	AHO , CPK CPU
Los Angeles	7624 PONCE AVE	91304	2013008036	0.000	0.000	0.000	0.826	Shortfall of Sites	0.172	Low Residential	RS-1	Very Low Residential	0	0	66.287	0.826		Residential - Single Family Residence - Pool, 1	186B097 175	1 per lot	Canoga Park - Winnetka - Woodland Hills - West Hills	No	ABMI	AHO , CPK CPU
Los Angeles	22641 CANTARA ST	91304	2013006017	0.000	0.000	0.000	0.826	Shortfall of Sites	0.172	Low Residential	RS-1	Very Low Residential	0	0	66.287	0.826		Residential - Single Family Residence - Pool, 1	189B097 80	1 per lot	Canoga Park - Winnetka - Woodland Hills - West Hills	No	ABMI	AHO , CPK CPU
Los Angeles	20248 HART ST	91306	2135034008	0.000	0.000	0.000	0.826	Shortfall of Sites	0.172	Low Residential	RS-1-RIO	Low Residential	0	0	66.287	0.826		Residential - Single Family Residence - Pool, 1	183B113 455	1 per lot	Canoga Park - Winnetka - Woodland Hills - West Hills	No	ABMI	AHO , CPK CPU
Los Angeles	8122 MAYNARD AVE	91304	2013005009	0.000	0.000	0.000	0.826	Shortfall of Sites	0.172	Low Residential	RS-1	Very Low Residential	0	0	66.287	0.826		Residential - Single Family Residence, 1	189B097 201	1 per lot	Canoga Park - Winnetka - Woodland Hills - West Hills	No	ABMI	AHO , CPK CPU
Los Angeles	19805 HAMLIN ST	91367	2134026012	0.000	0.000	0.000	0.826	Shortfall of Sites	0.172	Low Residential	RS-1-RIO	Very Low Residential	[MB4-G1-5] [IX1-FA] [CPIO]	0	66.287	0.826		Residential - Single Family Residence, 1	180B117 634	1 per lot	Canoga Park - Winnetka - Woodland Hills - West Hills	No	ABMI	AHO , CPK CPU
Los Angeles	20615 SKOURAS DR	91306	2148003007	0.000	0.000	0.000	0.826	Shortfall of Sites	0.172	Low Residential	RS-1-RIO	Low Residential	[HB3-G1-5] [CX3-FA] [CPIO]	0	66.287	0.826		Residential - Single Family Residence, 1	180B109 115	1 per lot	Canoga Park - Winnetka - Woodland Hills - West Hills	No	ABMI	AHO , CPK CPU
Los Angeles	22546 VALERIO ST	91307	2022022003	0.000	0.000	0.000	0.826	Shortfall of Sites	0.172	Low Residential	RS-1	Very Low Residential	0	0	66.287	0.826		Residential - Single Family Residence, 1	186B097 731	1 per lot	Canoga Park - Winnetka - Woodland Hills - West Hills	No	ABMI	AHO , CPK CPU
Los Angeles	7031 KEOKUK AVE	91306	2135002006	0.000	0.000	0.000	0.826	Shortfall of Sites	0.172	Low Residential	RS-1-RIO	Low Residential	0	0	66.287	0.826		Residential - Single Family Residence - Pool, 1	183B113 313	1 per lot	Canoga Park - Winnetka - Woodland Hills - West Hills	No	ABMI	AHO , CPK CPU
Los Angeles	7019 KEOKUK AVE	91306	2135002004	0.000	0.000	0.000	0.826	Shortfall of Sites	0.172	Low Residential	RS-1-RIO	Low Residential	[LM2-MU2-5] [RX1-FA] [CPIO]	0	66.287	0.826		Residential - Single Family Residence - Pool, 1	183B113 363	1 per lot	Canoga Park - Winnetka - Woodland Hills - West Hills	No	ABMI	AHO , CPK CPU
Los Angeles	6939 FULLBRIGHT AVE	91306	2136011005	0.000	0.000	0.000	0.826	Shortfall of Sites	0.172	Low Residential	RS-1-RIO	Low Residential	0	0	66.287	0.826		Residential - Single Family Residence, 1	183B113 554	1 per lot	Canoga Park - Winnetka - Woodland Hills - West Hills	No	ABMI	AHO , CPK CPU
Los Angeles	7046 LARAMIE AVE	91306	2135004012	0.000	0.000	0.000	0.826	Shortfall of Sites	0.172	Low Residential	RS-1-RIO	Low Residential	0	0	66.287	0.826		Residential - Single Family Residence - Pool, 1	183B113 254	1 per lot	Canoga Park - Winnetka - Woodland Hills - West Hills	No	ABMI	AHO , CPK CPU
Los Angeles	7038 LARAMIE AVE	91306	2135004013	0.000	0.000	0.000	0.826	Shortfall of Sites	0.172	Low Residential	RS-1-RIO	Low Residential	0	0	66.287	0.826		Residential - Single Family Residence, 1	183B113 281	1 per lot	Canoga Park - Winnetka - Woodland Hills - West Hills	No	ABMI	AHO , CPK CPU
Los Angeles	20354 HAMLIN ST	91306	2136022010	0.000	0.000	0.000	0.826	Shortfall of Sites	0.172	Low Residential	RS-1-RIO	Low Residential	0	0	66.287	0.826		Residential - Single Family Residence, 1	180B113 391	1 per lot	Canoga Park - Winnetka - Woodland Hills - West Hills	No	ABMI	AHO , CPK CPU
Los Angeles	20236 ARCHWOOD ST	91306	2134016004	0.000	0.000	0.000	0.826	Shortfall of Sites	0.172	Low Residential	RS-1-RIO	Low Residential	0	0	66.287	0.826		Residential - Single Family Residence, 1	180B113 116	1 per lot	Canoga Park - Winnetka - Woodland Hills - West Hills	No	ABMI	AHO , CPK CPU
Los Angeles	22658 INGOMAR ST	91304	2013032011	0.000	0.000	0.000	0.826	Shortfall of Sites	0.172	Low Residential	RS-1	Very Low Residential	0	0	66.287	0.826		Residential - Single Family Residence, 1	189B097 958	1 per lot	Canoga Park - Winnetka - Woodland Hills - West Hills	No	ABMI	AHO , CPK CPU
Los Angeles	6756 LURLINE AVE	91306	2148003023	0.000	0.000	0.000	0.826	Shortfall of Sites	0.172	Low Residential	RS-1-RIO	Low Residential	0	0	66.287	0.826		Residential - Single Family Residence, 1	180B109 59	1 per lot	Canoga Park - Winnetka - Woodland Hills - West Hills	No	ABMI	AHO , CPK CPU
Los Angeles	6750 LURLINE AVE	91306	2148003022	0.000	0.000	0.000	0.826	Shortfall of Sites	0.172	Low Residential	RS-1-RIO	Low Residential	[DM4-CHC1-5] [CX4-FA] [SN-CPIO-CDO]	0	66.287	0.826		Residential - Single Family Residence, 1	180B109 67	1 per lot	Canoga Park - Winnetka - Woodland Hills - West Hills	No	ABMI	AHO , CPK CPU
Los Angeles	22670 INGOMAR ST	91304	2013032009	0.000	0.000	0.000	0.826	Shortfall of Sites	0.172	Low Residential	RS-1	Very Low Residential	[HB5-G1-5] [CX3-FA] [CPIO]	0	66.287	0.826		Residential - Single Family Residence - Pool, 1	189B097 956	1 per lot	Canoga Park - Winnetka - Woodland Hills - West Hills	No	ABMI	AHO , CPK CPU
Los Angeles	20642 SKOURAS DR	91306	2148011002	0.000	0.000	0.000	0.826	Shortfall of Sites	0.172	Low Residential	RS-1-RIO	Low Residential	0	0	66.287	0.826		Residential - Single Family Residence - Pool, 1	180B109 163	1 per lot	Canoga Park - Winnetka - Woodland Hills - West Hills	No	ABMI	AHO , CPK CPU
Los Angeles	20624 SKOURAS DR	91306	2148011005	0.000	0.000	0.000	0.826	Shortfall of Sites	0.172	Low Residential	RS-1-RIO	Low Residential	0	0	66.287	0.826		Residential - Single Family Residence, 1	180B109 166	1 per lot	Canoga Park - Winnetka - Woodland Hills - West Hills	No	ABMI	AHO , CPK CPU
Los Angeles	20618 SKOURAS DR	91306	2148011006	0.000	0.000	0.000	0.826	Shortfall of Sites	0.172	Low Residential	RS-1-RIO	Low Residential	0	0	66.287	0.826		Residential - Single Family Residence, 1	180B109 167	1 per lot	Canoga Park - Winnetka - Woodland Hills - West Hills	No	ABMI	AHO , CPK CPU
Los Angeles	20109 ARCHWOOD ST	91306	2134014002	0.000	0.000	0.000	0.826	Shortfall of Sites	0.172	Low Residential	RS-1-RIO	Low Residential	0	0	66.287	0.826		Residential - Single Family Residence, 1	180B113 205	1 per lot	Canoga Park - Winnetka - Woodland Hills - West Hills	No	ABMI	AHO , CPK CPU
Los Angeles	6604 FARRALONE AVE	91303	2139016004	0.000	0.000	0.000	0.826	Shortfall of Sites	0.172	Low Residential	RS-1-RIO	Very Low Residential	0	0	66.287	0.826		Residential - Single Family Residence, 1	180B101 384	1 per lot	Canoga Park - Winnetka - Woodland Hills - West Hills	No	ABMI	AHO , CPK CPU
Los Angeles	20344 MOBILE ST	91306	2136024008	0.000	0.000	0.000	0.826	Shortfall of Sites	0.172	Low Residential	RS-1-RIO	Low Residential	[HB1-G1-5] [CX3-FA] [CPIO]	0	66.287	0.826		Residential - Single Family Residence - Pool, 1	180B113 488	1 per lot	Canoga Park - Winnetka - Woodland Hills - West Hills	No	ABMI	AHO , CPK CPU
Los Angeles	20666 LEMAY ST	91306	2148018003	0.000	0.000	0.000	0.826	Shortfall of Sites	0.172	Low Residential	RS-1-RIO	Low Residential	[DM2-MK1-5] [CX1-FA] [CPIO]	0	66.287	0.826		Residential - Single Family Residence, 1	180B109 367	1 per lot	Canoga Park - Winnetka - Woodland Hills - West Hills	No	ABMI	AHO , CPK CPU
Los Angeles	20650 LEMAY ST	91306	2148018006	0.000	0.000	0.000	0.826	Shortfall of Sites	0.172	Low Residential	RS-1-RIO	Low Residential	[MN1-SH2-5] [CX1-FA] [CPIO-O-CDO]	0	66.287	0.826		Residential - Single Family Residence, 1	180B109 371	1 per lot	Canoga Park - Winnetka - Woodland Hills - West Hills	No	ABMI	AHO , CPK CPU
Los Angeles	20660 LEMAY ST	91306	2148018004	0.000	0.000	0.000	0.826	Shortfall of Sites	0.172	Low Residential	RS-1-RIO	Low Residential	0	0	66.287	0.826		Residential - Single Family Residence - Pool, 1	180B109 369	1 per lot	Canoga Park - Winnetka - Woodland Hills - West Hills	No	ABMI	AHO , CPK CPU
Los Angeles	20246 ARCHWOOD ST	91306	2134016002	0.000	0.000	0.000	0.826	Shortfall of Sites	0.172	Low Residential	RS-1-RIO	Low Residential	[DM1-MK1-5] [IX3-FA] [CPIO]	0	66.287	0.826		Residential - Single Family Residence, 1	180B113 109	1 per lot	Canoga Park - Winnetka - Woodland Hills - West Hills	No	ABMI	AHO , CPK CPU
Los Angeles	20230 ARCHWOOD ST	91306	2134016005	0.000	0.000	0.000	0.826	Shortfall of Sites	0.172	Low Residential	RS-1-RIO	Low Residential	0	0	66.287	0.826		Residential - Single Family Residence, 1	180B113 150	1 per lot	Canoga Park - Winnetka - Woodland Hills - West Hills	No	ABMI	AHO , CPK CPU
Los Angeles	20224 ARCHWOOD ST	91306	2134016006	0.000	0.000	0.000	0.826	Shortfall of Sites	0.172	Low Residential	RS-1-RIO	Low Residential	0	0	66.287	0.826		Residential - Single Family Residence - Pool, 1	180B113 153	1 per lot	Canoga Park - Winnetka - Woodland Hills - West Hills	No	ABMI	AHO , CPK CPU
Los Angeles	20218 ARCHWOOD ST	91306	2134016007	0.000	0.000	0.000	0.826	Shortfall of Sites	0.172	Low Residential	RS-1-RIO	Low Residential	0	0	66.287	0.826		Residential - Single Family Residence - Pool, 1	180B113 161	1 per lot	Canoga Park - Winnetka - Woodland Hills - West Hills	No	ABMI	AHO , CPK CPU
Los Angeles	20212 ARCHWOOD ST	91306	2134016008	0.000	0.000	0.000	0.826	Shortfall of Sites	0.172	Low Residential	RS-1-RIO	Low Residential	0	0	66.287	0.826		Residential - Single Family Residence, 1	180B113 164	1 per lot	Canoga Park - Winnetka - Woodland Hills - West Hills	No	ABMI	AHO , CPK CPU
Los Angeles	20164 ARCHWOOD ST	91306	2134016011	0.000	0.000	0.000	0.826	Shortfall of Sites	0.172	Low Residential	RS-1-RIO	Low Residential	[DM2-SH2-5] [CX2-FA] [CPIO-CDO]	0	66.287	0.826		Residential - Single Family Residence, 1	180B113 209	1 per lot	Canoga Park - Winnetka - Woodland Hills - West Hills	No	ABMI	AHO , CPK CPU
Los Angeles	20152 ARCHWOOD ST	91306	2134016013	0.000	0.000	0.000	0.826	Shortfall of Sites	0.172	Low Residential	RS-1-RIO	Low Residential	0	0	66.287	0.826		Residential - Single Family Residence, 1	180B113 216	1 per lot	Canoga Park - Winnetka - Woodland Hills - West Hills	No	ABMI	AHO , CPK CPU

Jurisdiction Name	Site Address/Intersection	5 Digit ZIP Code	Assessor Parcel Number	Very Low-Income	Low-Income	Moderate-Income	Above Moderate-Income	Type of Shortfall	Parcel Size (Acres)	Current General Plan Designation	Current Zoning	Proposed General Plan (GP) Designation	Proposed Zoning	Minimum Density Allowed	Maximum Density Allowed	Total Capacity	Vacant/ Nonvacant	Description of Existing Uses	PIN	Base Density Per Acre	Community Plan Area	Rent Stabalization Ordinance	Income Category	Applicable Rezoning Program (Program informing values in Column Q listed first)
Los Angeles	20158 HART ST	91306	2135033014	0.000	0.000	0.000	0.826	Shortfall of Sites	0.172	Low Residential	RS-1-RIO	Low Residential	0	0	66.287	0.826		Residential - Single Family Residence, 1	183B113 464	1 per lot	Canoga Park - Winnetka - Woodland Hills - West Hills	No	ABMI	AHO , CPK CPU
Los Angeles	20244 MOBILE ST	91306	2134020027	0.000	0.000	0.000	0.826	Shortfall of Sites	0.172	Low Residential	RS-1-RIO	Low Residential	0	0	66.287	0.826		Residential - Single Family Residence, 1	180B113 490	1 per lot	Canoga Park - Winnetka - Woodland Hills - West Hills	No	ABMI	AHO , CPK CPU
Los Angeles	20136 ARCHWOOD ST	91306	2134016016	0.000	0.000	0.000	0.826	Shortfall of Sites	0.172	Low Residential	RS-1-RIO	Low Residential	0	0	66.287	0.826		Residential - Single Family Residence, 1	180B113 229	1 per lot	Canoga Park - Winnetka - Woodland Hills - West Hills	No	ABMI	AHO , CPK CPU
Los Angeles	7714 NEVADA AVE	91304	2012021019	0.000	0.000	0.000	0.826	Shortfall of Sites	0.172	Low Residential	RS-1	Very Low Residential	0	0	66.287	0.826		Residential - Single Family Residence, 1	189B101 798	1 per lot	Canoga Park - Winnetka - Woodland Hills - West Hills	No	ABMI	AHO , CPK CPU
Los Angeles	20516 HAMLIN ST	91306	2148014011	0.000	0.000	0.000	0.826	Shortfall of Sites	0.172	Low Residential	RS-1-RIO	Low Residential	0	0	66.287	0.826		Residential - Single Family Residence, 1	180B109 574	1 per lot	Canoga Park - Winnetka - Woodland Hills - West Hills	No	ABMI	AHO , CPK CPU
Los Angeles	20351 HARTLAND ST	91306	2136010019	0.000	0.000	0.000	0.826	Shortfall of Sites	0.172	Low Residential	RS-1-RIO	Low Residential	0	0	66.287	0.826		Residential - Single Family Residence, 1	183B113 772	1 per lot	Canoga Park - Winnetka - Woodland Hills - West Hills	No	ABMI	AHO , CPK CPU
Los Angeles	6750 COZYCROFT AVE	91306	2148002013	0.000	0.000	0.000	0.826	Shortfall of Sites	0.172	Low Residential	RS-1-RIO	Low Residential	[MM1-CDF1-5] [IX4-FA] [CPIO]	0	66.287	0.826		Residential - Single Family Residence, 1	180B109 71	1 per lot	Canoga Park - Winnetka - Woodland Hills - West Hills	No	ABMI	AHO , CPK CPU
Los Angeles	6558 FARRALONE AVE	91303	2139016003	0.000	0.000	0.000	0.826	Shortfall of Sites	0.172	Low Residential	RS-1-RIO	Very Low Residential	0	0	66.287	0.826		Residential - Single Family Residence, 1	180B101 410	1 per lot	Canoga Park - Winnetka - Woodland Hills - West Hills	No	ABMI	AHO , CPK CPU
Los Angeles	7700 QUAKERTOWN AVE	91306	2106008007	0.000	0.000	0.000	0.826	Shortfall of Sites	0.172	Low Residential	RS-1	Low Residential	0	0	66.287	0.826		Residential - Single Family Residence, 1	189B113 1226	1 per lot	Canoga Park - Winnetka - Woodland Hills - West Hills	No	ABMI	AHO , CPK CPU
Los Angeles	7672 QUAKERTOWN AVE	91306	2106008009	0.000	0.000	0.000	0.826	Shortfall of Sites	0.172	Low Residential	RS-1	Low Residential	0	0	66.287	0.826		Residential - Single Family Residence, 1	189B113 1280	1 per lot	Canoga Park - Winnetka - Woodland Hills - West Hills	No	ABMI	AHO , CPK CPU
Los Angeles	20319 HART ST	91306	2136008009	0.000	0.000	0.000	0.826	Shortfall of Sites	0.172	Low Residential	RS-1-RIO	Low Residential	0	0	66.287	0.826		Residential - Single Family Residence, 1	183B113 408	1 per lot	Canoga Park - Winnetka - Woodland Hills - West Hills	No	ABMI	AHO , CPK CPU
Los Angeles	20237 HAYNES ST	91306	2134018015	0.000	0.000	0.000	0.826	Shortfall of Sites	0.172	Low Residential	RS-1-RIO	Low Residential	0	0	66.287	0.826		Residential - Single Family Residence - Pool, 1	180B113 282	1 per lot	Canoga Park - Winnetka - Woodland Hills - West Hills	No	ABMI	AHO , CPK CPU
Los Angeles	20855 KITTRIDGE ST	91306	2148007001	0.000	0.000	0.000	0.826	Shortfall of Sites	0.172	Low Residential	RS-1-RIO	Low Residential	0	0	66.287	0.826		Residential - Single Family Residence, 1	180B109 277	1 per lot	Canoga Park - Winnetka - Woodland Hills - West Hills	No	ABMI	AHO , CPK CPU
Los Angeles	19921 HATTON ST	91306	2106009015	0.000	0.000	0.000	0.826	Shortfall of Sites	0.172	Low Residential	RS-1	Low Residential	[HB1-G1-5] [CX2-FA] [CPIO]	0	66.287	0.826		Residential - Single Family Residence, 1	189B113 1286	1 per lot	Canoga Park - Winnetka - Woodland Hills - West Hills	No	ABMI	AHO , CPK CPU
Los Angeles	22134 INGOMAR ST	91304	2012030016	0.000	0.000	0.000	0.826	Shortfall of Sites	0.172	Low Residential	RS-1	Very Low Residential	[MB3-CDF1-5] [IX4-FA] [CPIO]	0	66.287	0.826		Residential - Single Family Residence, 1	189B101 684	1 per lot	Canoga Park - Winnetka - Woodland Hills - West Hills	No	ABMI	AHO , CPK CPU
Los Angeles	20319 HARTLAND ST	91306	2136010014	0.000	0.000	0.000	0.826	Shortfall of Sites	0.172	Low Residential	RS-1-RIO	Low Residential	0	0	66.287	0.826		Residential - Single Family Residence - Pool, 1	183B113 777	1 per lot	Canoga Park - Winnetka - Woodland Hills - West Hills	No	ABMI	AHO , CPK CPU
Los Angeles	20237 HARTLAND ST	91306	2135036012	0.000	0.000	0.000	0.826	Shortfall of Sites	0.172	Low Residential	RS-1-RIO	Low Residential	0	0	66.287	0.826		Residential - Single Family Residence, 1	183B113 784	1 per lot	Canoga Park - Winnetka - Woodland Hills - West Hills	No	ABMI	AHO , CPK CPU
Los Angeles	20231 HARTLAND ST	91306	2135036011	0.000	0.000	0.000	0.826	Shortfall of Sites	0.172	Low Residential	RS-1-RIO	Low Residential	0	0	66.287	0.826		Residential - Single Family Residence, 1	183B113 785	1 per lot	Canoga Park - Winnetka - Woodland Hills - West Hills	No	ABMI	AHO , CPK CPU
Los Angeles	20232 MOBILE ST	91306	2134020025	0.000	0.000	0.000	0.826	Shortfall of Sites	0.172	Low Residential	RS-1-RIO	Low Residential	0	0	66.287	0.826		Residential - Single Family Residence, 1	180B113 459	1 per lot	Canoga Park - Winnetka - Woodland Hills - West Hills	No	ABMI	AHO , CPK CPU
Los Angeles	20444 BASSETT ST	91306	2136014003	0.000	0.000	0.000	0.826	Shortfall of Sites	0.172	Low Residential	RS-1-RIO	Low Residential	0	0	66.287	0.826		Residential - Single Family Residence, 1	183B109 779	1 per lot	Canoga Park - Winnetka - Woodland Hills - West Hills	No	ABMI	AHO , CPK CPU
Los Angeles	20450 BASSETT ST	91306	2136014004	0.000	0.000	0.000	0.826	Shortfall of Sites	0.172	Low Residential	RS-1-RIO	Low Residential	[DM1-G1-5] [CX2-FA] [CPIO]	0	66.287	0.826		Residential - Single Family Residence, 1	183B109 778	1 per lot	Canoga Park - Winnetka - Woodland Hills - West Hills	No	ABMI	AHO , CPK CPU
Los Angeles	20436 BASSETT ST	91306	2136014002	0.000	0.000	0.000	0.826	Shortfall of Sites	0.172	Low Residential	RS-1-RIO	Low Residential	[HB2-G1-5] [CX2-FA] [CPIO-O]	0	66.287	0.826		Residential - Single Family Residence, 1	183B109 780	1 per lot	Canoga Park - Winnetka - Woodland Hills - West Hills	No	ABMI	AHO , CPK CPU
Los Angeles	20146 HART ST	91306	2135033012	0.000	0.000	0.000	0.826	Shortfall of Sites	0.172	Low Residential	RS-1-RIO	Low Residential	[MB3-CDF1-5] [IX4-FA] [CPIO]	0	66.287	0.826		Residential - Single Family Residence, 1	183B113 466	1 per lot	Canoga Park - Winnetka - Woodland Hills - West Hills	No	ABMI	AHO , CPK CPU
Los Angeles	6946 DELCO AVE	91306	2136011022	0.000	0.000	0.000	0.826	Shortfall of Sites	0.172	Low Residential	RS-1-RIO	Low Residential	0	0	66.287	0.826		Residential - Single Family Residence, 1	183B109 561	1 per lot	Canoga Park - Winnetka - Woodland Hills - West Hills	No	ABMI	AHO , CPK CPU
Los Angeles	20633 HAYNES ST	91306	2148016022	0.000	0.000	0.000	0.826	Shortfall of Sites	0.172	Low Residential	RS-1-RIO	Low Residential	0	0	66.287	0.826		Residential - Single Family Residence, 1	180B109 512	1 per lot	Canoga Park - Winnetka - Woodland Hills - West Hills	No	ABMI	AHO , CPK CPU
Los Angeles	8142 MAYNARD AVE	91304	2013005006	0.000	0.000	0.000	0.826	Shortfall of Sites	0.172	Low Residential	RS-1	Very Low Residential	0	0	66.287	0.826		Residential - Single Family Residence, 1	189B097 126	1 per lot	Canoga Park - Winnetka - Woodland Hills - West Hills	No	ABMI	AHO , CPK CPU
Los Angeles	7059 COZYCROFT AVE	91306	2137010001	0.000	0.000	0.000	0.826	Shortfall of Sites	0.172	Low Residential	RS-1-RIO	Low Residential	0	0	66.287	0.826		Residential - Single Family Residence, 1	183B109 325	1 per lot	Canoga Park - Winnetka - Woodland Hills - West Hills	No	ABMI	AHO , CPK CPU
Los Angeles	6928 DELCO AVE	91306	2136011019	0.000	0.000	0.000	0.826	Shortfall of Sites	0.172	Low Residential	RS-1-RIO	Low Residential	[DM2-G1-5] [CX2-FA] [CPIO-CDO]	0	66.287	0.826		Residential - Single Family Residence, 1	183B109 623	1 per lot	Canoga Park - Winnetka - Woodland Hills - West Hills	No	ABMI	AHO , CPK CPU
Los Angeles	6916 DELCO AVE	91306	2136011017	0.000	0.000	0.000	0.826	Shortfall of Sites	0.172	Low Residential	RS-1-RIO	Low Residential	0	0	66.287	0.826		Residential - Single Family Residence, 1	183B109 679	1 per lot	Canoga Park - Winnetka - Woodland Hills - West Hills	No	ABMI	AHO , CPK CPU
Los Angeles	6940 DELCO AVE	91306	2136011021	0.000	0.000	0.000	0.826	Shortfall of Sites	0.172	Low Residential	RS-1-RIO	Low Residential	0	0	66.287	0.826		Residential - Single Family Residence, 1	183B109 590	1 per lot	Canoga Park - Winnetka - Woodland Hills - West Hills	No	ABMI	AHO , CPK CPU
Los Angeles	6862 DELCO AVE	91306	2136011012	0.000	0.000	0.000	0.826	Shortfall of Sites	0.172	Low Residential	RS-1-RIO	Low Residential	0	0	66.287	0.826		Residential - Single Family Residence, 1	183B109 796	1 per lot	Canoga Park - Winnetka - Woodland Hills - West Hills	No	ABMI	AHO , CPK CPU
Los Angeles	20242 HART ST	91306	2135034007	0.000	0.000	0.000	0.826	Shortfall of Sites	0.172	Low Residential	RS-1-RIO	Low Residential	0	0	66.287	0.826		Residential - Single Family Residence - Pool, 1	183B113 456	1 per lot	Canoga Park - Winnetka - Woodland Hills - West Hills	No	ABMI	AHO , CPK CPU
Los Angeles	20230 HART ST	91306	2135034005	0.000	0.000	0.000	0.826	Shortfall of Sites	0.172	Low Residential	RS-1-RIO	Low Residential	0	0	66.287	0.826		Residential - Single Family Residence, 1	183B113 458	1 per lot	Canoga Park - Winnetka - Woodland Hills - West Hills	No	ABMI	AHO , CPK CPU
Los Angeles	20218 HART ST	91306	2135034003	0.000	0.000	0.000	0.826	Shortfall of Sites	0.172	Low Residential	RS-1-RIO	Low Residential	0	0	66.287	0.826		Residential - Single Family Residence, 1	183B113 460	1 per lot	Canoga Park - Winnetka - Woodland Hills - West Hills	No	ABMI	AHO , CPK CPU
Los Angeles	20212 HART ST	91306	2135034002	0.000	0.000	0.000	0.826	Shortfall of Sites	0.172	Low Residential	RS-1-RIO	Low Residential	0	0	66.287	0.826		Residential - Single Family Residence, 1	183B113 461	1 per lot	Canoga Park - Winnetka - Woodland Hills - West Hills	No	ABMI	AHO , CPK CPU
Los Angeles	20200 HART ST	91306	2135033015	0.000	0.000	0.000	0.826	Shortfall of Sites	0.172	Low Residential	RS-1-RIO	Low Residential	0	0	66.287	0.826		Residential - Single Family Residence, 1	183B113 463	1 per lot	Canoga Park - Winnetka - Woodland Hills - West Hills	No	ABMI	AHO , CPK CPU
Los Angeles	20313 HART ST	91306	2136008008	0.000	0.000	0.000	0.826	Shortfall of Sites	0.172	Low Residential	RS-1-RIO	Low Residential	0	0	66.287	0.826		Residential - Single Family Residence, 1	183B113 409	1 per lot	Canoga Park - Winnetka - Woodland Hills - West Hills	No	ABMI	AHO , CPK CPU
Los Angeles	20224 HART ST	91306	2135034004	0.000	0.000	0.000	0.826	Shortfall of Sites	0.172	Low Residential	RS-1-RIO	Low Residential	0	0	66.287	0.826		Residential - Single Family Residence - Pool, 1	183B113 459	1 per lot	Canoga Park - Winnetka - Woodland Hills - West Hills	No	ABMI	AHO , CPK CPU
Los Angeles	20250 SCHOOLCRAFT ST	91306	2135035012	0.000	0.000	0.000	0.826	Shortfall of Sites	0.172	Low Residential	RS-1-RIO	Low Residential	[HM1-CHC1-5] [CX2-FA] [CPIO]	0	66.287	0.826		Residential - Single Family Residence, 1	183B113 587	1 per lot	Canoga Park - Winnetka - Woodland Hills - West Hills	No	ABMI	AHO , CPK CPU
Los Angeles	20232 SCHOOLCRAFT ST	91306	2135035009	0.000	0.000	0.000	0.826	Shortfall of Sites	0.172	Low Residential	RS-1-RIO	Low Residential	[DM4-CHC1-5] [CX4-FA] [SN-CPIO-CDO]	0	66.287	0.826		Residential - Single Family Residence, 1	183B113 590	1 per lot	Canoga Park - Winnetka - Woodland Hills - West Hills	No	ABMI	AHO , CPK CPU
Los Angeles	6480 RANDI AVE	91303	2139020018	0.000	0.000	0.000	0.826	Shortfall of Sites	0.172	Low Residential	RS-1-RIO	Very Low Residential	[DM1-G1-5] [IX3-FA] [CPIO]	0	66.287	0.826		Residential - Single Family Residence, 1	180B101 629	1 per lot	Canoga Park - Winnetka - Woodland Hills - West Hills	No	ABMI	AHO , CPK CPU
Los Angeles	20228 SCHOOLCRAFT ST	91306	2135035008	0.000	0.000	0.000	0.826	Shortfall of Sites	0.172	Low Residential	RS-1-RIO	Low Residential	0	0	66.287	0.826		Residential - Single Family Residence, 1	183B113 591	1 per lot	Canoga Park - Winnetka - Woodland Hills - West Hills	No	ABMI	AHO , CPK CPU
Los Angeles	20357 HARTLAND ST	91306	2136010020	0.000	0.000	0.000	0.826	Shortfall of Sites	0.172	Low Residential	RS-1-RIO	Low Residential	[HM1-CHC1-5] [CX2-FA] [CPIO]	0	66.287	0.826		Residential - Single Family Residence - Pool, 1	183B113 771	1 per lot	Canoga Park - Winnetka - Woodland Hills - West Hills	No	ABMI	AHO , CPK CPU
Los Angeles	7049 KEOKUK AVE	91306	2135002009	0.000	0.000	0.000	0.826	Shortfall of Sites	0.172	Low Residential	RS-1-RIO	Low Residential	0	0	66.287	0.826		Residential - Single Family Residence, 1	183B113 241	1 per lot	Canoga Park - Winnetka - Woodland Hills - West Hills	No	ABMI	AHO , CPK CPU
Los Angeles	20444 SCHOOLCRAFT ST	91306	2136013003	0.000	0.000	0.000	0.826	Shortfall of Sites	0.172	Low Residential	RS-1-RIO	Low Residential	0	0	66.287	0.826		Residential - Single Family Residence, 1	183B109 657	1 per lot	Canoga Park - Winnetka - Woodland Hills - West Hills	No	ABMI	AHO , CPK CPU
Los Angeles	6929 COMANCHE AVE	91306	2135033006	0.000	0.000	0.000	0.826	Shortfall of Sites	0.172	Low Residential	RS-1-RIO	Low Residential	0	0	66.287	0.826		Residential - Single Family Residence, 1	183B113 576	1 per lot	Canoga Park - Winnetka - Woodland Hills - West Hills	No	ABMI	AHO , CPK CPU

Jurisdiction Name	Site Address/Intersection	5 Digit ZIP Code	Assessor Parcel Number	Very Low-Income	Low-Income	Moderate-Income	Above Moderate-Income	Type of Shortfall	Parcel Size (Acres)	Current General Plan Designation	Current Zoning	Proposed General Plan (GP) Designation	Proposed Zoning	Minimum Density Allowed	Maximum Density Allowed	Total Capacity	Vacant/ Nonvacant	Description of Existing Uses	PIN	Base Density Per Acre	Community Plan Area	Rent Stabalization Ordinance	Income Category	Applicable Rezoning Program (Program informing values in Column Q listed first)
Los Angeles	22647 CANTARA ST	91304	2013006016	0.000	0.000	0.000	0.826	Shortfall of Sites	0.172	Low Residential	RS-1	Very Low Residential	0	0	66.287	0.826		Residential - Single Family Residence - Therapy Pool (Spa), 1	189B097 82	1 per lot	Canoga Park - Winnetka - Woodland Hills - West Hills	No	ABMI	AHO , CPK CPU
Los Angeles	22732 INGOMAR ST	91304	2013032003	0.000	0.000	0.000	0.826	Shortfall of Sites	0.172	Low Residential	RS-1	Very Low Residential	0	0	66.287	0.826		Residential - Single Family Residence, 1	189B097 950	1 per lot	Canoga Park - Winnetka - Woodland Hills - West Hills	No	ABMI	AHO , CPK CPU
Los Angeles	7908 LENA AVE	91304	2014011020	0.000	0.000	0.000	0.826	Shortfall of Sites	0.172	Low Residential	RS-1	Very Low Residential	0	0	66.287	0.826		Residential - Single Family Residence, 1	189B097 584	1 per lot	Canoga Park - Winnetka - Woodland Hills - West Hills	No	ABMI	AHO , CPK CPU
Los Angeles	6868 DELCO AVE	91306	2136011013	0.000	0.000	0.000	0.826	Shortfall of Sites	0.172	Low Residential	RS-1-RIO	Low Residential	0	0	66.287	0.826		Residential - Single Family Residence, 1	183B109 782	1 per lot	Canoga Park - Winnetka - Woodland Hills - West Hills	No	ABMI	AHO , CPK CPU
Los Angeles	22552 VALERIO ST	91307	2022022002	0.000	0.000	0.000	0.826	Shortfall of Sites	0.172	Low Residential	RS-1	Very Low Residential	0	0	66.287	0.826		Residential - Single Family Residence, 1	186B097 730	1 per lot	Canoga Park - Winnetka - Woodland Hills - West Hills	No	ABMI	AHO , CPK CPU
Los Angeles	22110 INGOMAR ST	91304	2012030013	0.000	0.000	0.000	0.826	Shortfall of Sites	0.172	Low Residential	RS-1	Very Low Residential	0	0	66.287	0.826		Residential - Single Family Residence, 1	189B101 687	1 per lot	Canoga Park - Winnetka - Woodland Hills - West Hills	No	ABMI	AHO , CPK CPU
Los Angeles	20510 HAMLIN ST	91306	2148014012	0.000	0.000	0.000	0.826	Shortfall of Sites	0.172	Low Residential	RS-1-RIO	Low Residential	0	0	66.287	0.826		Residential - Single Family Residence, 1	180B109 572	1 per lot	Canoga Park - Winnetka - Woodland Hills - West Hills	No	ABMI	AHO , CPK CPU
Los Angeles	20406 ENADIA WAY	91306	2136006007	0.000	0.000	0.000	0.826	Shortfall of Sites	0.172	Low Residential	RS-1-RIO	Low Residential	CM-2D-CPIO	0	66.287	0.826		Residential - Single Family Residence, 1	183B113 131	1 per lot	Canoga Park - Winnetka - Woodland Hills - West Hills	No	ABMI	AHO , CPK CPU
Los Angeles	20450 HART ST	91306	2136012004	0.000	0.000	0.000	0.826	Shortfall of Sites	0.172	Low Residential	RS-1-RIO	Low Residential	0	0	66.287	0.826		Residential - Single Family Residence - Pool, 1	183B109 543	1 per lot	Canoga Park - Winnetka - Woodland Hills - West Hills	No	ABMI	AHO , CPK CPU
Los Angeles	20436 HART ST	91306	2136012002	0.000	0.000	0.000	0.826	Shortfall of Sites	0.172	Low Residential	RS-1-RIO	Low Residential	0	0	66.287	0.826		Residential - Single Family Residence, 1	183B109 545	1 per lot	Canoga Park - Winnetka - Woodland Hills - West Hills	No	ABMI	AHO , CPK CPU
Los Angeles	7720 PENFIELD AVE	91306	2106009004	0.000	0.000	0.000	0.826	Shortfall of Sites	0.172	Low Residential	RS-1	Low Residential	0	0	66.287	0.826		Residential - Single Family Residence - Pool, 1	189B113 1172	1 per lot	Canoga Park - Winnetka - Woodland Hills - West Hills	No	ABMI	AHO , CPK CPU
Los Angeles	7732 PENFIELD AVE	91306	2106009002	0.000	0.000	0.000	0.826	Shortfall of Sites	0.172	Low Residential	RS-1	Low Residential	[DM1-MK1-5] [IX3-FA]	0	66.287	0.826		Residential - Single Family Residence, 1	189B113 1119	1 per lot	Canoga Park - Winnetka - Woodland Hills - West Hills	No	ABMI	AHO , CPK CPU
Los Angeles	20448 GILMORE ST	91306	2136025019	0.000	0.000	0.000	0.826	Shortfall of Sites	0.172	Low Residential	RS-1-RIO	Low Residential	0	0	66.287	0.826		Residential - Single Family Residence, 1	180B109 563	1 per lot	Canoga Park - Winnetka - Woodland Hills - West Hills	No	ABMI	AHO , CPK CPU
Los Angeles	7049 LARAMIE AVE	91306	2135003009	0.000	0.000	0.000	0.826	Shortfall of Sites	0.172	Low Residential	RS-1-RIO	Low Residential	0	0	66.287	0.826		Residential - Single Family Residence, 1	183B113 243	1 per lot	Canoga Park - Winnetka - Woodland Hills - West Hills	No	ABMI	AHO , CPK CPU
Los Angeles	19907 LULL ST	91306	2106007012	0.000	0.000	0.000	0.826	Shortfall of Sites	0.172	Low Residential	RS-1	Low Residential	0	0	66.287	0.826		Residential - Single Family Residence - Pool, 1	186B113 79	1 per lot	Canoga Park - Winnetka - Woodland Hills - West Hills	No	ABMI	AHO , CPK CPU
Los Angeles	19925 LULL ST	91306	2106007009	0.000	0.000	0.000	0.826	Shortfall of Sites	0.172	Low Residential	RS-1	Low Residential	0	0	66.287	0.826		Residential - Single Family Residence, 1	186B113 82	1 per lot	Canoga Park - Winnetka - Woodland Hills - West Hills	No	ABMI	AHO , CPK CPU
Los Angeles	19943 LULL ST	91306	2106007006	0.000	0.000	0.000	0.826	Shortfall of Sites	0.172	Low Residential	RS-1	Low Residential	0	0	66.287	0.826		Residential - Single Family Residence, 1	186B113 85	1 per lot	Canoga Park - Winnetka - Woodland Hills - West Hills	No	ABMI	AHO , CPK CPU
Los Angeles	19913 LULL ST	91306	2106007011	0.000	0.000	0.000	0.826	Shortfall of Sites	0.172	Low Residential	RS-1	Low Residential	0	0	66.287	0.826		Residential - Single Family Residence - Therapy Pool (Spa), 1	186B113 80	1 per lot	Canoga Park - Winnetka - Woodland Hills - West Hills	No	ABMI	AHO , CPK CPU
Los Angeles	20001 LULL ST	91306	2106007003	0.000	0.000	0.000	0.826	Shortfall of Sites	0.172	Low Residential	RS-1	Low Residential	0	0	66.287	0.826		Residential - Single Family Residence - Pool, 1	186B113 88	1 per lot	Canoga Park - Winnetka - Woodland Hills - West Hills	No	ABMI	AHO , CPK CPU
Los Angeles	7032 DELCO AVE	91306	2136005012	0.000	0.000	0.000	0.826	Shortfall of Sites	0.172	Low Residential	RS-1-RIO	Low Residential	0	0	66.287	0.826		Residential - Single Family Residence, 1	183B109 380	1 per lot	Canoga Park - Winnetka - Woodland Hills - West Hills	No	ABMI	AHO , CPK CPU
Los Angeles	20436 GILMORE ST	91306	2136025017	0.000	0.000	0.000	0.826	Shortfall of Sites	0.172	Low Residential	RS-1-RIO	Low Residential	0	0	66.287	0.826		Residential - Single Family Residence, 1	180B109 558	1 per lot	Canoga Park - Winnetka - Woodland Hills - West Hills	No	ABMI	AHO , CPK CPU
Los Angeles	6751 LURLINE AVE	91306	2148004009	0.000	0.000	0.000	0.826	Shortfall of Sites	0.172	Low Residential	RS-1-RIO	Low Residential	0	0	66.287	0.826		Residential - Single Family Residence - Pool, 1	180B109 62	1 per lot	Canoga Park - Winnetka - Woodland Hills - West Hills	No	ABMI	AHO , CPK CPU
Los Angeles	7512 TAMPA AVE	91335	2104018047	0.000	0.000	0.000	0.826	Shortfall of Sites	0.172	Low Residential	R1-1	Low Residential	0	0	66.287	0.826		Residential - Single Family Residence, 1	186B117 363	1 per lot	Reseda - West Van Nuys	No	ABMI	AHO , RES CPU
Los Angeles	6535 COMANCHE AVE	91306	2134022009	0.000	0.000	0.000	0.826	Shortfall of Sites	0.172	Low Residential	RS-1-RIO	Low Residential	0	0	66.287	0.826		Residential - Single Family Residence - Pool, 1	180B113 584	1 per lot	Canoga Park - Winnetka - Woodland Hills - West Hills	No	ABMI	AHO , CPK CPU
Los Angeles	7714 PENFIELD AVE	91306	2106009005	0.000	0.000	0.000	0.826	Shortfall of Sites	0.172	Low Residential	RS-1	Low Residential	0	0	66.287	0.826		Residential - Single Family Residence, 1	189B113 1200	1 per lot	Canoga Park - Winnetka - Woodland Hills - West Hills	No	ABMI	AHO , CPK CPU
Los Angeles	7101 COZYCROFT AVE	91306	2137009011	0.000	0.000	0.000	0.826	Shortfall of Sites	0.172	Low Residential	RS-1-RIO	Low Residential	0	0	66.287	0.826		Residential - Single Family Residence, 1	183B109 248	1 per lot	Canoga Park - Winnetka - Woodland Hills - West Hills	No	ABMI	AHO , CPK CPU
Los Angeles	7718 QUAKERTOWN AVE	91306	2106008026	0.000	0.000	0.000	0.826	Shortfall of Sites	0.172	Low Residential	RS-1	Low Residential	0	0	66.287	0.826		Residential - Single Family Residence, 1	189B113 1167	1 per lot	Canoga Park - Winnetka - Woodland Hills - West Hills	No	ABMI	AHO , CPK CPU
Los Angeles	7712 QUAKERTOWN AVE	91306	2106008005	0.000	0.000	0.000	0.826	Shortfall of Sites	0.172	Low Residential	RS-1	Low Residential	0	0	66.287	0.826		Residential - Single Family Residence - Pool, 1	189B113 1195	1 per lot	Canoga Park - Winnetka - Woodland Hills - West Hills	No	ABMI	AHO , CPK CPU
Los Angeles	20219 HARTLAND ST	91306	2135036009	0.000	0.000	0.000	0.826	Shortfall of Sites	0.172	Low Residential	RS-1-RIO	Low Residential	0	0	66.287	0.826		Residential - Single Family Residence - Pool, 1	183B113 787	1 per lot	Canoga Park - Winnetka - Woodland Hills - West Hills	No	ABMI	AHO , CPK CPU
Los Angeles	20142 ARCHWOOD ST	91306	2134016015	0.000	0.000	0.000	0.826	Shortfall of Sites	0.172	Low Residential	RS-1-RIO	Low Residential	0	0	66.287	0.826		Residential - Single Family Residence, 1	180B113 226	1 per lot	Canoga Park - Winnetka - Woodland Hills - West Hills	No	ABMI	AHO , CPK CPU
Los Angeles	22309 HAMLIN ST	91303	2139012022	0.000	0.000	0.000	0.826	Shortfall of Sites	0.172	Low Residential	RS-1-RIO	Very Low Residential	[DM4-CHC1-5] [CX2-FA] [CPIO]	0	66.287	0.826		Residential - Single Family Residence, 1	180B101 496	1 per lot	Canoga Park - Winnetka - Woodland Hills - West Hills	No	ABMI	AHO , CPK CPU
Los Angeles	22245 HAMLIN ST	91303	2139012018	0.000	0.000	0.000	0.826	Shortfall of Sites	0.172	Low Residential	RS-1-RIO	Very Low Residential	0	0	66.287	0.826		Residential - Single Family Residence - Pool, 1	180B101 500	1 per lot	Canoga Park - Winnetka - Woodland Hills - West Hills	No	ABMI	AHO , CPK CPU
Los Angeles	22239 HAMLIN ST	91303	2139012017	0.000	0.000	0.000	0.826	Shortfall of Sites	0.172	Low Residential	RS-1-RIO	Very Low Residential	0	0	66.287	0.826		Residential - Single Family Residence, 1	180B101 501	1 per lot	Canoga Park - Winnetka - Woodland Hills - West Hills	No	ABMI	AHO , CPK CPU
Los Angeles	22301 HAMLIN ST	91303	2139012021	0.000	0.000	0.000	0.826	Shortfall of Sites	0.172	Low Residential	RS-1-RIO	Very Low Residential	[DM1-G1-5] [CX2-FA] [CPIO]	0	66.287	0.826		Residential - Single Family Residence, 1	180B101 497	1 per lot	Canoga Park - Winnetka - Woodland Hills - West Hills	No	ABMI	AHO , CPK CPU
Los Angeles	20451 OREY PL	91306	2136020003	0.000	0.000	0.000	0.826	Shortfall of Sites	0.172	Low Residential	RS-1-RIO	Low Residential	0	0	66.287	0.826		Residential - Single Family Residence, 1	180B109 283	1 per lot	Canoga Park - Winnetka - Woodland Hills - West Hills	No	ABMI	AHO , CPK CPU
Los Angeles	7107 COZYCROFT AVE	91306	2137009010	0.000	0.000	0.000	0.826	Shortfall of Sites	0.172	Low Residential	RS-1-RIO	Low Residential	0	0	66.287	0.826		Residential - Single Family Residence - Pool, 1	183B109 215	1 per lot	Canoga Park - Winnetka - Woodland Hills - West Hills	No	ABMI	AHO , CPK CPU
Los Angeles	20206 ARCHWOOD ST	91306	2134016009	0.000	0.000	0.000	0.826	Shortfall of Sites	0.172	Low Residential	RS-1-RIO	Low Residential	0	0	66.287	0.826		Residential - Single Family Residence, 1	180B113 170	1 per lot	Canoga Park - Winnetka - Woodland Hills - West Hills	No	ABMI	AHO , CPK CPU
Los Angeles	7118 DELCO AVE	91306	2136006015	0.000	0.000	0.000	0.826	Shortfall of Sites	0.172	Low Residential	RS-1-RIO	Low Residential	[LN1-MU1-5] [RG1-FA] [CPIO]	0	66.287	0.826		Residential - Single Family Residence, 1	183B109 203	1 per lot	Canoga Park - Winnetka - Woodland Hills - West Hills	No	ABMI	AHO , CPK CPU
Los Angeles	7106 DELCO AVE	91306	2136006013	0.000	0.000	0.000	0.826	Shortfall of Sites	0.172	Low Residential	RS-1-RIO	Low Residential	0	0	66.287	0.826		Residential - Single Family Residence, 1	183B109 252	1 per lot	Canoga Park - Winnetka - Woodland Hills - West Hills	No	ABMI	AHO , CPK CPU
Los Angeles	7038 DELCO AVE	91306	2136005013	0.000	0.000	0.000	0.826	Shortfall of Sites	0.172	Low Residential	RS-1-RIO	Low Residential	[MN1-AL2-5] [CX1-FA] [CPIO]	0	66.287	0.826		Residential - Single Family Residence, 1	183B109 367	1 per lot	Canoga Park - Winnetka - Woodland Hills - West Hills	No	ABMI	AHO , CPK CPU
Los Angeles	6935 COMANCHE AVE	91306	2135033007	0.000	0.000	0.000	0.826	Shortfall of Sites	0.172	Low Residential	RS-1-RIO	Low Residential	0	0	66.287	0.826		Residential - Single Family Residence, 1	183B113 553	1 per lot	Canoga Park - Winnetka - Woodland Hills - West Hills	No	ABMI	AHO , CPK CPU
Los Angeles	6922 DELCO AVE	91306	2136011018	0.000	0.000	0.000	0.826	Shortfall of Sites	0.172	Low Residential	RS-1-RIO	Low Residential	0	0	66.287	0.826		Residential - Single Family Residence, 1	183B109 660	1 per lot	Canoga Park - Winnetka - Woodland Hills - West Hills	No	ABMI	AHO , CPK CPU
Los Angeles	19939 HATTON ST	91306	2106009012	0.000	0.000	0.000	0.826	Shortfall of Sites	0.172	Low Residential	RS-1	Low Residential	[HB1-G1-5] [CX2-FA] [CPIO]	0	66.287	0.826		Residential - Single Family Residence - Pool, 1	189B113 1290	1 per lot	Canoga Park - Winnetka - Woodland Hills - West Hills	No	ABMI	AHO , CPK CPU
Los Angeles	7030 LARAMIE AVE	91306	2135004014	0.000	0.000	0.000	0.826	Shortfall of Sites	0.172	Low Residential	RS-1-RIO	Low Residential	0	0	66.287	0.826		Residential - Single Family Residence, 1	183B113 310	1 per lot	Canoga Park - Winnetka - Woodland Hills - West Hills	No	ABMI	AHO , CPK CPU
Los Angeles	22611 CANTARA ST	91304	2013006022	0.000	0.000	0.000	0.826	Shortfall of Sites	0.172	Low Residential	RS-1	Very Low Residential	[HB1-G1-5] [CX2-FA] [CPIO]	0	66.287	0.826		Residential - Single Family Residence, 1	189B097 74	1 per lot	Canoga Park - Winnetka - Woodland Hills - West Hills	No	ABMI	AHO , CPK CPU
Los Angeles	22615 CANTARA ST	91304	2013006021	0.000	0.000	0.000	0.826	Shortfall of Sites	0.172	Low Residential	RS-1	Very Low Residential	[MB4-G1-5] [CX2-FA] [CPIO]	0	66.287	0.826		Residential - Single Family Residence - Pool, 1	189B097 75	1 per lot	Canoga Park - Winnetka - Woodland Hills - West Hills	No	ABMI	AHO , CPK CPU
Los Angeles	7037 KEOKUK AVE	91306	2135002007	0.000	0.000	0.000	0.826	Shortfall of Sites	0.172	Low Residential	RS-1-RIO	Low Residential	0	0	66.287	0.826		Residential - Single Family Residence, 1	183B113 293	1 per lot	Canoga Park - Winnetka - Woodland Hills - West Hills	No	ABMI	AHO , CPK CPU

Jurisdiction Name	Site Address/Intersection	5 Digit ZIP Code	Assessor Parcel Number	Very Low-Income	Low-Income	Moderate-Income	Above Moderate-Income	Type of Shortfall	Parcel Size (Acres)	Current General Plan Designation	Current Zoning	Proposed General Plan (GP) Designation	Proposed Zoning	Minimum Density Allowed	Maximum Density Allowed	Total Capacity	Vacant/ Nonvacant	Description of Existing Uses	PIN	Base Density Per Acre	Community Plan Area	Rent Stabalization Ordinance	Income Category	Applicable Rezoning Program (Program informing values in Column Q listed first)
Los Angeles	7013 KEOKUK AVE	91306	2135002003	0.000	0.000	0.000	0.826	Shortfall of Sites	0.172	Low Residential	RS-1-RIO	Low Residential	0	0	66.287	0.826		Residential - Single Family Residence, 1	183B113 384	1 per lot	Canoga Park - Winnetka - Woodland Hills - West Hills	No	ABMI	AHO , CPK CPU
Los Angeles	7065 COZYCROFT AVE	91306	2137009014	0.000	0.000	0.000	0.826	Shortfall of Sites	0.172	Low Residential	RS-1-RIO	Low Residential	0	0	66.287	0.826		Residential - Single Family Residence, 1	183B109 311	1 per lot	Canoga Park - Winnetka - Woodland Hills - West Hills	No	ABMI	AHO , CPK CPU
Los Angeles	22720 INGOMAR ST	91304	2013032005	0.000	0.000	0.000	0.826	Shortfall of Sites	0.172	Low Residential	RS-1	Very Low Residential	[MM1-CDF1-5] [IX4-FA] [CPIO]	0	66.287	0.826		Residential - Single Family Residence - Pool, 1	189B097 952	1 per lot	Canoga Park - Winnetka - Woodland Hills - West Hills	No	ABMI	AHO , CPK CPU
Los Angeles	22652 INGOMAR ST	91304	2013032012	0.000	0.000	0.000	0.826	Shortfall of Sites	0.172	Low Residential	RS-1	Very Low Residential	[MB4-G1-5] [IX4-FA] [CPIO]	0	66.287	0.826		Residential - Single Family Residence - Pool, 1	189B097 959	1 per lot	Canoga Park - Winnetka - Woodland Hills - West Hills	No	ABMI	AHO , CPK CPU
Los Angeles	22664 INGOMAR ST	91304	2013032010	0.000	0.000	0.000	0.826	Shortfall of Sites	0.172	Low Residential	RS-1	Very Low Residential	0	0	66.287	0.826		Residential - Single Family Residence - Pool, 1	189B097 957	1 per lot	Canoga Park - Winnetka - Woodland Hills - West Hills	No	ABMI	AHO , CPK CPU
Los Angeles	8110 MAYNARD AVE	91304	2013005011	0.000	0.000	0.000	0.826	Shortfall of Sites	0.172	Low Residential	RS-1	Very Low Residential	0	0	66.287	0.826		Residential - Single Family Residence, 1	189B097 238	1 per lot	Canoga Park - Winnetka - Woodland Hills - West Hills	No	ABMI	AHO , CPK CPU
Los Angeles	20637 SKOURAS DR	91306	2148003018	0.000	0.000	0.000	0.826	Shortfall of Sites	0.172	Low Residential	RS-1-RIO	Low Residential	[MN1-SH2-5] [CX1-FA] [CPIO]	0	66.287	0.826		Residential - Single Family Residence, 1	180B109 112	1 per lot	Canoga Park - Winnetka - Woodland Hills - West Hills	No	ABMI	AHO , CPK CPU
Los Angeles	20678 LEMAY ST	91306	2148018001	0.000	0.000	0.000	0.826	Shortfall of Sites	0.172	Low Residential	RS-1-RIO	Low Residential	0	0	66.287	0.826		Residential - Single Family Residence, 1	180B109 365	1 per lot	Canoga Park - Winnetka - Woodland Hills - West Hills	No	ABMI	AHO , CPK CPU
Los Angeles	7628 PONCE AVE	91304	2013008035	0.000	0.000	0.000	0.826	Shortfall of Sites	0.172	Low Residential	RS-1	Very Low Residential	0	0	66.287	0.826		Residential - Single Family Residence - Pool, 1	186B097 135	1 per lot	Canoga Park - Winnetka - Woodland Hills - West Hills	No	ABMI	AHO , CPK CPU
Los Angeles	22118 INGOMAR ST	91304	2012030014	0.000	0.000	0.000	0.826	Shortfall of Sites	0.172	Low Residential	RS-1	Very Low Residential	0	0	66.287	0.826		Residential - Single Family Residence, 1	189B101 686	1 per lot	Canoga Park - Winnetka - Woodland Hills - West Hills	No	ABMI	AHO , CPK CPU
Los Angeles	22142 INGOMAR ST	91304	2012030017	0.000	0.000	0.000	0.826	Shortfall of Sites	0.172	Low Residential	RS-1	Very Low Residential	[DM1-MK1-5] [IX3-FA] [CPIO]	0	66.287	0.826		Residential - Single Family Residence, 1	189B101 683	1 per lot	Canoga Park - Winnetka - Woodland Hills - West Hills	No	ABMI	AHO , CPK CPU
Los Angeles	19927 HATTON ST	91306	2106009014	0.000	0.000	0.000	0.826	Shortfall of Sites	0.172	Low Residential	RS-1	Low Residential	[HM2-CHC1-5] [CX4-FA] [SN-CPIO-CDO]	0	66.287	0.826		Residential - Single Family Residence, 1	189B113 1288	1 per lot	Canoga Park - Winnetka - Woodland Hills - West Hills	No	ABMI	AHO , CPK CPU
Los Angeles	22154 INGOMAR ST	91304	2012030018	0.000	0.000	0.000	0.826	Shortfall of Sites	0.172	Low Residential	RS-1	Very Low Residential	[MB3-CDF1-5] [IX4-FA] [CPIO]	0	66.287	0.826		Residential - Single Family Residence - Pool, 1	189B101 682	1 per lot	Canoga Park - Winnetka - Woodland Hills - West Hills	No	ABMI	AHO , CPK CPU
Los Angeles	20158 ARCHWOOD ST	91306	2134016012	0.000	0.000	0.000	0.826	Shortfall of Sites	0.172	Low Residential	RS-1-RIO	Low Residential	0	0	66.287	0.826		Residential - Single Family Residence, 1	180B113 213	1 per lot	Canoga Park - Winnetka - Woodland Hills - West Hills	No	ABMI	AHO , CPK CPU
Los Angeles	7043 LARAMIE AVE	91306	2135003008	0.000	0.000	0.000	0.826	Shortfall of Sites	0.172	Low Residential	RS-1-RIO	Low Residential	0	0	66.287	0.826		Residential - Single Family Residence, 1	183B113 265	1 per lot	Canoga Park - Winnetka - Woodland Hills - West Hills	No	ABMI	AHO , CPK CPU
Los Angeles	7031 LARAMIE AVE	91306	2135003006	0.000	0.000	0.000	0.826	Shortfall of Sites	0.172	Low Residential	RS-1-RIO	Low Residential	0	0	66.287	0.826		Residential - Single Family Residence, 1	183B113 315	1 per lot	Canoga Park - Winnetka - Woodland Hills - West Hills	No	ABMI	AHO , CPK CPU
Los Angeles	7007 LARAMIE AVE	91306	2135003002	0.000	0.000	0.000	0.826	Shortfall of Sites	0.172	Low Residential	RS-1-RIO	Low Residential	0	0	66.287	0.826		Residential - Single Family Residence, 1	183B113 415	1 per lot	Canoga Park - Winnetka - Woodland Hills - West Hills	No	ABMI	AHO , CPK CPU
Los Angeles	20651 HAYNES ST	91306	2148016025	0.000	0.000	0.000	0.826	Shortfall of Sites	0.172	Low Residential	RS-1-RIO	Low Residential	[LM2-MU2-5] [RX1-FA] [CPIO]	0	66.287	0.826		Residential - Single Family Residence, 1	180B109 509	1 per lot	Canoga Park - Winnetka - Woodland Hills - West Hills	No	ABMI	AHO , CPK CPU
Los Angeles	20243 HAYNES ST	91306	2134018014	0.000	0.000	0.000	0.826	Shortfall of Sites	0.172	Low Residential	RS-1-RIO	Low Residential	0	0	66.287	0.826		Residential - Single Family Residence - Pool, 1	180B113 280	1 per lot	Canoga Park - Winnetka - Woodland Hills - West Hills	No	ABMI	AHO , CPK CPU
Los Angeles	22253 HAMLIN ST	91303	2139012019	0.000	0.000	0.000	0.826	Shortfall of Sites	0.172	Low Residential	RS-1-RIO	Very Low Residential	0	0	66.287	0.826		Residential - Single Family Residence, 1	180B101 499	1 per lot	Canoga Park - Winnetka - Woodland Hills - West Hills	No	ABMI	AHO , CPK CPU
Los Angeles	20704 LEMAY ST	91306	2148018016	0.000	0.000	0.000	0.826	Shortfall of Sites	0.172	Low Residential	RS-1-RIO	Low Residential	0	0	66.287	0.826		Residential - Single Family Residence, 1	180B109 363	1 per lot	Canoga Park - Winnetka - Woodland Hills - West Hills	No	ABMI	AHO , CPK CPU
Los Angeles	18707 LULL ST	91335	2103017014	0.000	0.000	0.000	0.826	Shortfall of Sites	0.172	Low Residential	RS-1	Low Residential	0	0	66.287	0.826		Residential - Single Family Residence, 1	186B121 72	1 per lot	Reseda - West Van Nuys	No	ABMI	AHO , RES CPU
Los Angeles	20207 HARTLAND ST	91306	2135036007	0.000	0.000	0.000	0.826	Shortfall of Sites	0.172	Low Residential	RS-1-RIO	Low Residential	0	0	66.287	0.826		Residential - Single Family Residence, 1	183B113 789	1 per lot	Canoga Park - Winnetka - Woodland Hills - West Hills	No	ABMI	AHO , CPK CPU
Los Angeles	20139 HARTLAND ST	91306	2135036002	0.000	0.000	0.000	0.826	Shortfall of Sites	0.172	Low Residential	RS-1-RIO	Low Residential	[MB4-SH1-5] [IX3-FA] [CPIO]	0	66.287	0.826		Residential - Single Family Residence, 1	183B113 794	1 per lot	Canoga Park - Winnetka - Woodland Hills - West Hills	No	ABMI	AHO , CPK CPU
Los Angeles	7104 FULLBRIGHT AVE	91306	2136007014	0.000	0.000	0.000	0.826	Shortfall of Sites	0.172	Low Residential	RS-1-RIO	Low Residential	0	0	66.287	0.826		Residential - Single Family Residence, 1	183B113 193	1 per lot	Canoga Park - Winnetka - Woodland Hills - West Hills	No	ABMI	AHO , CPK CPU
Los Angeles	20222 SCHOOLCRAFT ST	91306	2135035007	0.000	0.000	0.000	0.826	Shortfall of Sites	0.172	Low Residential	RS-1-RIO	Low Residential	0	0	66.287	0.826		Residential - Single Family Residence - Pool, 1	183B113 592	1 per lot	Canoga Park - Winnetka - Woodland Hills - West Hills	No	ABMI	AHO , CPK CPU
Los Angeles	8136 MAYNARD AVE	91304	2013005007	0.000	0.000	0.000	0.826	Shortfall of Sites	0.172	Low Residential	RS-1	Very Low Residential	0	0	66.287	0.826		Residential - Single Family Residence, 1	189B097 155	1 per lot	Canoga Park - Winnetka - Woodland Hills - West Hills	No	ABMI	AHO , CPK CPU
Los Angeles	8128 MAYNARD AVE	91304	2013005008	0.000	0.000	0.000	0.826	Shortfall of Sites	0.172	Low Residential	RS-1	Very Low Residential	0	0	66.287	0.826		Residential - Single Family Residence, 1	189B097 173	1 per lot	Canoga Park - Winnetka - Woodland Hills - West Hills	No	ABMI	AHO , CPK CPU
Los Angeles	22128 INGOMAR ST	91304	2012030015	0.000	0.000	0.000	0.826	Shortfall of Sites	0.172	Low Residential	RS-1	Very Low Residential	[HB5-SH1-5] [CX4-FA] [CPIO]	0	66.287	0.826		Residential - Single Family Residence - Pool, 1	189B101 685	1 per lot	Canoga Park - Winnetka - Woodland Hills - West Hills	No	ABMI	AHO , CPK CPU
Los Angeles	20450 SCHOOLCRAFT ST	91306	2136013004	0.000	0.000	0.000	0.826	Shortfall of Sites	0.172	Low Residential	RS-1-RIO	Low Residential	0	0	66.287	0.826		Residential - Single Family Residence, 1	183B109 656	1 per lot	Canoga Park - Winnetka - Woodland Hills - West Hills	No	ABMI	AHO , CPK CPU
Los Angeles	7332 SAUSALITO AVE	91307	2022023024	0.000	0.000	0.000	0.826	Shortfall of Sites	0.172	Low Residential	RS-1	Very Low Residential	0	0	66.287	0.826		Residential - Single Family Residence - Pool, 1	186B101 761	1 per lot	Canoga Park - Winnetka - Woodland Hills - West Hills	No	ABMI	AHO , CPK CPU
Los Angeles	22708 INGOMAR ST	91304	2013032007	0.000	0.000	0.000	0.826	Shortfall of Sites	0.172	Low Residential	RS-1	Very Low Residential	[HB5-SH1-5] [CX4-FA] [CPIO-O]	0	66.287	0.826		Residential - Single Family Residence, 1	189B097 954	1 per lot	Canoga Park - Winnetka - Woodland Hills - West Hills	No	ABMI	AHO , CPK CPU
Los Angeles	22700 INGOMAR ST	91304	2013032008	0.000	0.000	0.000	0.826	Shortfall of Sites	0.172	Low Residential	RS-1	Very Low Residential	[DM1-AL1-5] [IX3-FA] [CPIO]	0	66.287	0.826		Residential - Single Family Residence - Pool, 1	189B097 955	1 per lot	Canoga Park - Winnetka - Woodland Hills - West Hills	No	ABMI	AHO , CPK CPU
Los Angeles	22714 INGOMAR ST	91304	2013032006	0.000	0.000	0.000	0.826	Shortfall of Sites	0.172	Low Residential	RS-1	Very Low Residential	0	0	66.287	0.826		Residential - Single Family Residence - Pool, 1	189B097 953	1 per lot	Canoga Park - Winnetka - Woodland Hills - West Hills	No	ABMI	AHO , CPK CPU
Los Angeles	7657 SAUSALITO AVE	91304	2013015020	0.000	0.000	0.000	0.826	Shortfall of Sites	0.172	Low Residential	RS-1	Very Low Residential	0	0	66.287	0.826		Residential - Single Family Residence, 1	186B101 23	1 per lot	Canoga Park - Winnetka - Woodland Hills - West Hills	No	ABMI	AHO , CPK CPU
Los Angeles	7647 RUDNICK AVE	91304	2012020034	0.000	0.000	0.000	0.826	Shortfall of Sites	0.172	Low Residential	RS-1	Very Low Residential	0	0	66.287	0.826		Residential - Single Family Residence - Pool, 1	186B101 51	1 per lot	Canoga Park - Winnetka - Woodland Hills - West Hills	No	ABMI	AHO , CPK CPU
Los Angeles	8128 PONCE AVE	91304	2013007008	0.000	0.000	0.000	0.826	Shortfall of Sites	0.172	Low Residential	RS-1	Very Low Residential	0	0	66.287	0.826		Residential - Single Family Residence, 1	189B097 178	1 per lot	Canoga Park - Winnetka - Woodland Hills - West Hills	No	ABMI	AHO , CPK CPU
Los Angeles	19933 HATTON ST	91306	2106009013	0.000	0.000	0.000	0.826	Shortfall of Sites	0.172	Low Residential	RS-1	Low Residential	0	0	66.287	0.826		Residential - Single Family Residence - Pool, 1	189B113 1289	1 per lot	Canoga Park - Winnetka - Woodland Hills - West Hills	No	ABMI	AHO , CPK CPU
Los Angeles	20237 MOBILE ST	91306	2134019007	0.000	0.000	0.000	0.826	Shortfall of Sites	0.172	Low Residential	RS-1-RIO	Low Residential	[MB4-SH1-5] [CX2-FA] [CPIO]	0	66.287	0.826		Residential - Single Family Residence, 1	180B113 421	1 per lot	Canoga Park - Winnetka - Woodland Hills - West Hills	No	ABMI	AHO , CPK CPU
Los Angeles	19915 HATTON ST	91306	2106009016	0.000	0.000	0.000	0.826	Shortfall of Sites	0.172	Low Residential	RS-1	Low Residential	0	0	66.287	0.826		Residential - Single Family Residence, 1	189B113 1285	1 per lot	Canoga Park - Winnetka - Woodland Hills - West Hills	No	ABMI	AHO , CPK CPU
Los Angeles	7708 PENFIELD AVE	91306	2106009006	0.000	0.000	0.000	0.826	Shortfall of Sites	0.172	Low Residential	RS-1	Low Residential	0	0	66.287	0.826		Residential - Single Family Residence, 1	189B113 1219	1 per lot	Canoga Park - Winnetka - Woodland Hills - West Hills	No	ABMI	AHO , CPK CPU
Los Angeles	7674 PENFIELD AVE	91306	2106009008	0.000	0.000	0.000	0.826	Shortfall of Sites	0.172	Low Residential	RS-1	Low Residential	0	0	66.287	0.826		Residential - Single Family Residence, 1	189B113 1253	1 per lot	Canoga Park - Winnetka - Woodland Hills - West Hills	No	ABMI	AHO , CPK CPU
Los Angeles	18739 LULL ST	91335	2103017024	0.000	0.000	0.000	0.826	Shortfall of Sites	0.172	Low Residential	RS-1	Low Residential	0	0	66.287	0.826		Residential - Single Family Residence, 1	186B121 67	1 per lot	Reseda - West Van Nuys	No	ABMI	AHO , RES CPU
Los Angeles	7726 PENFIELD AVE	91306	2106009003	0.000	0.000	0.000	0.826	Shortfall of Sites	0.172	Low Residential	RS-1	Low Residential	0	0	66.287	0.826		Residential - Single Family Residence - Pool, 1	189B113 1157	1 per lot	Canoga Park - Winnetka - Woodland Hills - West Hills	No	ABMI	AHO , CPK CPU
Los Angeles	19949 LULL ST	91306	2106007005	0.000	0.000	0.000	0.826	Shortfall of Sites	0.172	Low Residential	RS-1	Low Residential	0	0	66.287	0.826		Residential - Single Family Residence, 1	186B113 86	1 per lot	Canoga Park - Winnetka - Woodland Hills - West Hills	No	ABMI	AHO , CPK CPU
Los Angeles	19955 LULL ST	91306	2106007004	0.000	0.000	0.000	0.826	Shortfall of Sites	0.172	Low Residential	RS-1	Low Residential	0	0	66.287	0.826		Residential - Single Family Residence, 1	186B113 87	1 per lot	Canoga Park - Winnetka - Woodland Hills - West Hills	No	ABMI	AHO , CPK CPU
Los Angeles	8116 PONCE AVE	91304	2013007010	0.000	0.000	0.000	0.826	Shortfall of Sites	0.172	Low Residential	RS-1	Very Low Residential	0	0	66.287	0.826		Residential - Single Family Residence, 1	189B097 226	1 per lot	Canoga Park - Winnetka - Woodland Hills - West Hills	No	ABMI	AHO , CPK CPU

Jurisdiction Name	Site Address/Intersection	5 Digit ZIP Code	Assessor Parcel Number	Very Low-Income	Low-Income	Moderate-Income	Above Moderate-Income	Type of Shortfall	Parcel Size (Acres)	Current General Plan Designation	Current Zoning	Proposed General Plan (GP) Designation	Proposed Zoning	Minimum Density Allowed	Maximum Density Allowed	Total Capacity	Vacant/ Nonvacant	Description of Existing Uses	PIN	Base Density Per Acre	Community Plan Area	Rent Stabalization Ordinance	Income Category	Applicable Rezoning Program (Program informing values in Column Q listed first)
Los Angeles	8122 PONCE AVE	91304	2013007009	0.000	0.000	0.000	0.826	Shortfall of Sites	0.172	Low Residential	RS-1	Very Low Residential	[MB4-G1-5] [IX4-FA] [CPIO]	0	66.287	0.826		Residential - Single Family Residence, 1	189B097 208	1 per lot	Canoga Park - Winnetka - Woodland Hills - West Hills	No	ABMI	AHO , CPK CPU
Los Angeles	22315 HAMLIN ST	91303	2139012023	0.000	0.000	0.000	0.826	Shortfall of Sites	0.172	Low Residential	RS-1-RIO	Very Low Residential	0	0	66.287	0.826		Residential - Single Family Residence - Pool, 1	180B101 495	1 per lot	Canoga Park - Winnetka - Woodland Hills - West Hills	No	ABMI	AHO , CPK CPU
Los Angeles	7724 QUAKERTOWN AVE	91306	2106008028	0.000	0.000	0.000	0.826	Shortfall of Sites	0.172	Low Residential	RS-1	Low Residential	0	0	66.287	0.826		Residential - Single Family Residence - Pool, 1	189B113 1148	1 per lot	Canoga Park - Winnetka - Woodland Hills - West Hills	No	ABMI	AHO , CPK CPU
Los Angeles	18645 INGOMAR ST	91335	2103023008	0.000	0.000	0.000	0.826	Shortfall of Sites	0.172	Low Residential	(T)RS-1	Low Residential	0	0	66.287	0.826		Residential - Single Family Residence, 1	189B121 501	1 per lot	Reseda - West Van Nuys	No	ABMI	AHO , RES CPU
Los Angeles	7058 FULLBRIGHT AVE	91306	2136007016	0.000	0.000	0.000	0.826	Shortfall of Sites	0.172	Low Residential	RS-1-RIO	Low Residential	0	0	66.287	0.826		Residential - Single Family Residence, 1	183B113 214	1 per lot	Canoga Park - Winnetka - Woodland Hills - West Hills	No	ABMI	AHO , CPK CPU
Los Angeles	7040 FULLBRIGHT AVE	91306	2136007019	0.000	0.000	0.000	0.826	Shortfall of Sites	0.172	Low Residential	RS-1-RIO	Low Residential	0	0	66.287	0.826		Residential - Single Family Residence, 1	183B113 286	1 per lot	Canoga Park - Winnetka - Woodland Hills - West Hills	No	ABMI	AHO , CPK CPU
Los Angeles	22640 BURTON ST	91304	2013006007	0.000	0.000	0.000	0.826	Shortfall of Sites	0.172	Low Residential	RS-1	Very Low Residential	0	0	66.287	0.826		Residential - Single Family Residence, 1	189B097 25	1 per lot	Canoga Park - Winnetka - Woodland Hills - West Hills	No	ABMI	AHO , CPK CPU
Los Angeles	18745 LULL ST	91335	2103017023	0.000	0.000	0.000	0.826	Shortfall of Sites	0.172	Low Residential	RS-1	Low Residential	0	0	66.287	0.826		Residential - Single Family Residence, 1	186B121 66	1 per lot	Reseda - West Van Nuys	No	ABMI	AHO , RES CPU
Los Angeles	18727 LULL ST	91335	2103017026	0.000	0.000	0.000	0.826	Shortfall of Sites	0.172	Low Residential	RS-1	Low Residential	0	0	66.287	0.826		Residential - Single Family Residence, 1	186B121 69	1 per lot	Reseda - West Van Nuys	No	ABMI	AHO , RES CPU
Los Angeles	7056 DELCO AVE	91306	2136005016	0.000	0.000	0.000	0.826	Shortfall of Sites	0.172	Low Residential	RS-1-RIO	Low Residential	0	0	66.287	0.826		Residential - Single Family Residence - Pool, 1	183B109 271	1 per lot	Canoga Park - Winnetka - Woodland Hills - West Hills	No	ABMI	AHO , CPK CPU
Los Angeles	7720 NEVADA AVE	91304	2012021018	0.000	0.000	0.000	0.826	Shortfall of Sites	0.172	Low Residential	RS-1	Very Low Residential	0	0	66.287	0.826		Residential - Single Family Residence - Pool, 1	189B101 784	1 per lot	Canoga Park - Winnetka - Woodland Hills - West Hills	No	ABMI	AHO , CPK CPU
Los Angeles	22621 CANTARA ST	91304	2013006020	0.000	0.000	0.000	0.826	Shortfall of Sites	0.172	Low Residential	RS-1	Very Low Residential	0	0	66.287	0.826		Residential - Single Family Residence, 1	189B097 76	1 per lot	Canoga Park - Winnetka - Woodland Hills - West Hills	No	ABMI	AHO , CPK CPU
Los Angeles	20514 VOSE ST	91306	2137004011	0.000	0.000	0.000	0.826	Shortfall of Sites	0.172	Low Residential	RS-1-RIO	Low Residential	0	0	66.287	0.826		Residential - Single Family Residence, 1	183B109 426	1 per lot	Canoga Park - Winnetka - Woodland Hills - West Hills	No	ABMI	AHO , CPK CPU
Los Angeles	22635 CANTARA ST	91304	2013006018	0.000	0.000	0.000	0.826	Shortfall of Sites	0.172	Low Residential	RS-1	Very Low Residential	0	0	66.287	0.826		Residential - Single Family Residence - Pool, 1	189B097 79	1 per lot	Canoga Park - Winnetka - Woodland Hills - West Hills	No	ABMI	AHO , CPK CPU
Los Angeles	22653 CANTARA ST	91304	2013006015	0.000	0.000	0.000	0.826	Shortfall of Sites	0.172	Low Residential	RS-1	Very Low Residential	0	0	66.287	0.826		Residential - Single Family Residence, 1	189B097 84	1 per lot	Canoga Park - Winnetka - Woodland Hills - West Hills	No	ABMI	AHO , CPK CPU
Los Angeles	8116 MAYNARD AVE	91304	2013005010	0.000	0.000	0.000	0.826	Shortfall of Sites	0.172	Low Residential	RS-1	Very Low Residential	0	0	66.287	0.826		Residential - Single Family Residence, 1	189B097 222	1 per lot	Canoga Park - Winnetka - Woodland Hills - West Hills	No	ABMI	AHO , CPK CPU
Los Angeles	7807 SAUSALITO AVE	91304	2013012022	0.000	0.000	0.000	0.826	Shortfall of Sites	0.172	Low Residential	RS-1	Very Low Residential	0	0	66.287	0.826		Residential - Single Family Residence, 1	189B101 665	1 per lot	Canoga Park - Winnetka - Woodland Hills - West Hills	No	ABMI	AHO , CPK CPU
Los Angeles	20147 ARCHWOOD ST	91306	2134014008	0.000	0.000	0.000	0.826	Shortfall of Sites	0.172	Low Residential	RS-1-RIO	Low Residential	0	0	66.287	0.826		Residential - Single Family Residence, 1	180B113 159	1 per lot	Canoga Park - Winnetka - Woodland Hills - West Hills	No	ABMI	AHO , CPK CPU
Los Angeles	18546 WILLARD ST	91335	2103008042	0.000	0.000	0.000	0.826	Shortfall of Sites	0.172	Low Residential	RS-1	Low Residential	0	0	66.287	0.826		Residential - Single Family Residence, 1	189B125 58	1 per lot	Reseda - West Van Nuys	No	ABMI	AHO , RES CPU
Los Angeles	19931 LULL ST	91306	2106007008	0.000	0.000	0.000	0.826	Shortfall of Sites	0.172	Low Residential	RS-1	Low Residential	0	0	66.287	0.826		Residential - Single Family Residence, 1	186B113 83	1 per lot	Canoga Park - Winnetka - Woodland Hills - West Hills	No	ABMI	AHO , CPK CPU
Los Angeles	19937 LULL ST	91306	2106007007	0.000	0.000	0.000	0.826	Shortfall of Sites	0.172	Low Residential	RS-1	Low Residential	0	0	66.287	0.826		Residential - Single Family Residence - Pool, 1	186B113 84	1 per lot	Canoga Park - Winnetka - Woodland Hills - West Hills	No	ABMI	AHO , CPK CPU
Los Angeles	7638 NITA AVE	91304	2012020027	0.000	0.000	0.000	0.826	Shortfall of Sites	0.172	Low Residential	RS-1	Very Low Residential	0	0	66.287	0.826		Residential - Single Family Residence - Pool, 1	186B101 73	1 per lot	Canoga Park - Winnetka - Woodland Hills - West Hills	No	ABMI	AHO , CPK CPU
Los Angeles	6838 FORBES AVE	91406	2225014004	0.000	0.000	0.000	0.826	Shortfall of Sites	0.172	Low Residential	R1-1	Low Residential	0	0	66.287	0.826		Residential - Single Family Residence, 1	183B133 882	1 per lot	Reseda - West Van Nuys	No	ABMI	AHO , RES CPU
Los Angeles	7706 QUAKERTOWN AVE	91306	2106008006	0.000	0.000	0.000	0.826	Shortfall of Sites	0.172	Low Residential	RS-1	Low Residential	0	0	66.287	0.826		Residential - Single Family Residence - Pool, 1	189B113 1212	1 per lot	Canoga Park - Winnetka - Woodland Hills - West Hills	No	ABMI	AHO , CPK CPU
Los Angeles	7680 QUAKERTOWN AVE	91306	2106008008	0.000	0.000	0.000	0.826	Shortfall of Sites	0.172	Low Residential	RS-1	Low Residential	0	0	66.287	0.826		Residential - Single Family Residence - Pool, 1	189B113 1236	1 per lot	Canoga Park - Winnetka - Woodland Hills - West Hills	No	ABMI	AHO , CPK CPU
Los Angeles	20240 SCHOOLCRAFT ST	91306	2135035010	0.000	0.000	0.000	0.826	Shortfall of Sites	0.172	Low Residential	RS-1-RIO	Low Residential	0	0	66.287	0.826		Residential - Single Family Residence, 1	183B113 589	1 per lot	Canoga Park - Winnetka - Woodland Hills - West Hills	No	ABMI	AHO , CPK CPU
Los Angeles	20231 MOBILE ST	91306	2134019008	0.000	0.000	0.000	0.826	Shortfall of Sites	0.172	Low Residential	RS-1-RIO	Low Residential	0	0	66.287	0.826		Residential - Single Family Residence, 1	180B113 418	1 per lot	Canoga Park - Winnetka - Woodland Hills - West Hills	No	ABMI	AHO , CPK CPU
Los Angeles	19919 LULL ST	91306	2106007010	0.000	0.000	0.000	0.826	Shortfall of Sites	0.172	Low Residential	RS-1	Low Residential	0	0	66.287	0.826		Residential - Single Family Residence, 1	186B113 81	1 per lot	Canoga Park - Winnetka - Woodland Hills - West Hills	No	ABMI	AHO , CPK CPU
Los Angeles	18552 WILLARD ST	91335	2103008041	0.000	0.000	0.000	0.826	Shortfall of Sites	0.172	Low Residential	RS-1	Low Residential	0	0	66.287	0.826		Residential - Single Family Residence - Pool, 1	189B125 57	1 per lot	Reseda - West Van Nuys	No	ABMI	AHO , RES CPU
Los Angeles	6850 FORBES AVE	91406	2225014002	0.000	0.000	0.000	0.826	Shortfall of Sites	0.172	Low Residential	R1-1	Low Residential	0	0	66.287	0.826		Residential - Single Family Residence, 1	183B133 843	1 per lot	Reseda - West Van Nuys	No	ABMI	AHO , RES CPU
Los Angeles	20249 HAYNES ST	91306	2134018013	0.000	0.000	0.000	0.826	Shortfall of Sites	0.172	Low Residential	RS-1-RIO	Low Residential	0	0	66.287	0.826		Residential - Single Family Residence - Pool, 1	180B113 274	1 per lot	Canoga Park - Winnetka - Woodland Hills - West Hills	No	ABMI	AHO , CPK CPU
Los Angeles	18624 WILLARD ST	91335	2103008034	0.000	0.000	0.000	0.826	Shortfall of Sites	0.172	Low Residential	RS-1	Low Residential	0	0	66.287	0.826		Residential - Single Family Residence, 1	189B121 51	1 per lot	Reseda - West Van Nuys	No	ABMI	AHO , RES CPU
Los Angeles	6834 FORBES AVE	91406	2225014005	0.000	0.000	0.000	0.826	Shortfall of Sites	0.172	Low Residential	R1-1	Low Residential	0	0	66.287	0.826		Residential - Single Family Residence, 1	183B133 888	1 per lot	Reseda - West Van Nuys	No	ABMI	AHO , RES CPU
Los Angeles	20255 HAYNES ST	91306	2134018012	0.000	0.000	0.000	0.826	Shortfall of Sites	0.172	Low Residential	RS-1-RIO	Low Residential	0	0	66.287	0.826		Residential - Single Family Residence - Pool, 1	180B113 271	1 per lot	Canoga Park - Winnetka - Woodland Hills - West Hills	No	ABMI	AHO , CPK CPU
Los Angeles	6842 FORBES AVE	91406	2225014003	0.000	0.000	0.000	0.826	Shortfall of Sites	0.172	Low Residential	R1-1	Low Residential	0	0	66.287	0.826		Residential - Single Family Residence, 1	183B133 865	1 per lot	Reseda - West Van Nuys	No	ABMI	AHO , RES CPU
Los Angeles	20230 BASSETT ST	91306	2135036020	0.000	0.000	0.000	0.826	Shortfall of Sites	0.172	Low Residential	RS-1-RIO	Low Residential	0	0	66.287	0.826		Residential - Single Family Residence, 1	183B113 738	1 per lot	Canoga Park - Winnetka - Woodland Hills - West Hills	No	ABMI	AHO , CPK CPU
Los Angeles	20246 SCHOOLCRAFT ST	91306	2135035011	0.000	0.000	0.000	0.826	Shortfall of Sites	0.172	Low Residential	RS-1-RIO	Low Residential	0	0	66.287	0.826		Residential - Single Family Residence, 1	183B113 588	1 per lot	Canoga Park - Winnetka - Woodland Hills - West Hills	No	ABMI	AHO , CPK CPU
Los Angeles	20261 HAYNES ST	91306	2134018011	0.000	0.000	0.000	0.826	Shortfall of Sites	0.172	Low Residential	RS-1-RIO	Low Residential	0	0	66.287	0.826		Residential - Single Family Residence - Pool, 1	180B113 267	1 per lot	Canoga Park - Winnetka - Woodland Hills - West Hills	No	ABMI	AHO , CPK CPU
Los Angeles	22671 STAGG ST	91304	2013032018	0.000	0.000	0.000	0.826	Shortfall of Sites	0.172	Low Residential	RS-1	Very Low Residential	[HM1-CHC1-5] [CX2-FA] [CPIO]	0	66.287	0.826		Residential - Single Family Residence, 1	189B097 999	1 per lot	Canoga Park - Winnetka - Woodland Hills - West Hills	No	ABMI	AHO , CPK CPU
Los Angeles	22634 BURTON ST	91304	2013006006	0.000	0.000	0.000	0.826	Shortfall of Sites	0.172	Low Residential	RS-1	Very Low Residential	0	0	66.287	0.826		Residential - Single Family Residence, 1	189B097 24	1 per lot	Canoga Park - Winnetka - Woodland Hills - West Hills	No	ABMI	AHO , CPK CPU
Los Angeles	7949 NEVADA AVE	91304	2012010025	0.000	0.000	0.000	0.826	Shortfall of Sites	0.172	Low Residential	RS-1	Very Low Residential	0	0	66.287	0.826		Residential - Single Family Residence, 1	189B101 309	1 per lot	Canoga Park - Winnetka - Woodland Hills - West Hills	No	ABMI	AHO , CPK CPU
Los Angeles	22659 STAGG ST	91304	2013032016	0.000	0.000	0.000	0.826	Shortfall of Sites	0.172	Low Residential	RS-1	Very Low Residential	0	0	66.287	0.826		Residential - Single Family Residence - Pool, 1	189B097 1001	1 per lot	Canoga Park - Winnetka - Woodland Hills - West Hills	No	ABMI	AHO , CPK CPU
Los Angeles	22667 STAGG ST	91304	2013032017	0.000	0.000	0.000	0.826	Shortfall of Sites	0.172	Low Residential	RS-1	Very Low Residential	[MB3-CDF1-5] [IX4-FA] [CPIO]	0	66.287	0.826		Residential - Single Family Residence - Pool, 1	189B097 1000	1 per lot	Canoga Park - Winnetka - Woodland Hills - West Hills	No	ABMI	AHO , CPK CPU
Los Angeles	22653 STAGG ST	91304	2013032015	0.000	0.000	0.000	0.826	Shortfall of Sites	0.172	Low Residential	RS-1	Very Low Residential	0	0	66.287	0.826		Residential - Single Family Residence, 1	189B097 1002	1 per lot	Canoga Park - Winnetka - Woodland Hills - West Hills	No	ABMI	AHO , CPK CPU
Los Angeles	22719 STAGG ST	91304	2013032021	0.000	0.000	0.000	0.826	Shortfall of Sites	0.172	Low Residential	RS-1	Very Low Residential	[HM1-CHC1-5] [CX2-FA] [CPIO]	0	66.287	0.826		Residential - Single Family Residence - Pool, 1	189B097 996	1 per lot	Canoga Park - Winnetka - Woodland Hills - West Hills	No	ABMI	AHO , CPK CPU
Los Angeles	22713 STAGG ST	91304	2013032020	0.000	0.000	0.000	0.826	Shortfall of Sites	0.172	Low Residential	RS-1	Very Low Residential	[MB4-G1-5] [IX1-FA] [CPIO]	0	66.287	0.826		Residential - Single Family Residence, 1	189B097 997	1 per lot	Canoga Park - Winnetka - Woodland Hills - West Hills	No	ABMI	AHO , CPK CPU
Los Angeles	22705 STAGG ST	91304	2013032019	0.000	0.000	0.000	0.826	Shortfall of Sites	0.172	Low Residential	RS-1	Very Low Residential	[MB3-CDF1-5] [IX4-FA] [CPIO]	0	66.287	0.826		Residential - Single Family Residence - Pool, 1	189B097 998	1 per lot	Canoga Park - Winnetka - Woodland Hills - West Hills	No	ABMI	AHO , CPK CPU
Los Angeles	22731 STAGG ST	91304	2013032023	0.000	0.000	0.000	0.826	Shortfall of Sites	0.172	Low Residential	RS-1	Very Low Residential	0	0	66.287	0.826		Residential - Single Family Residence - Pool, 1	189B097 994	1 per lot	Canoga Park - Winnetka - Woodland Hills - West Hills	No	ABMI	AHO , CPK CPU
Los Angeles	22725 STAGG ST	91304	2013032022	0.000	0.000	0.000	0.826	Shortfall of Sites	0.172	Low Residential	RS-1	Very Low Residential	0	0	66.287	0.826		Residential - Single Family Residence, 1	189B097 995	1 per lot	Canoga Park - Winnetka - Woodland Hills - West Hills	No	ABMI	AHO , CPK CPU
Los Angeles	8202 MAYNARD AVE	91304	2013005005	0.000	0.000	0.000	0.826	Shortfall of Sites	0.172	Low Residential	RS-1	Very Low Residential	[MN1-SH2-5] [CX1-FA] [CPIO]	0	66.287	0.826		Residential - Single Family Residence, 1	189B097 111	1 per lot	Canoga Park - Winnetka - Woodland Hills - West Hills	No	ABMI	AHO , CPK CPU
Los Angeles	22737 STAGG ST	91304	2013032024	0.000	0.000	0.000	0.826	Shortfall of Sites	0.172	Low Residential	RS-1	Very Low Residential	[MB4-G1-5] [IX1-FA] [CPIO]	0	66.287	0.826		Residential - Single Family Residence - Pool, 1	189B097 993	1 per lot	Canoga Park - Winnetka - Woodland Hills - West Hills	No	ABMI	AHO , CPK CPU

Jurisdiction Name	Site Address/Intersection	5 Digit ZIP Code	Assessor Parcel Number	Very Low-Income	Low-Income	Moderate-Income	Above Moderate-Income	Type of Shortfall	Parcel Size (Acres)	Current General Plan Designation	Current Zoning	Proposed General Plan (GP) Designation	Proposed Zoning	Minimum Density Allowed	Maximum Density Allowed	Total Capacity	Vacant/ Nonvacant	Description of Existing Uses	PIN	Base Density Per Acre	Community Plan Area	Rent Stabalization Ordinance	Income Category	Applicable Rezoning Program (Program informing values in Column Q listed first)
Los Angeles	7743 MCLAREN AVE	91304	2014015012	0.000	0.000	0.000	0.826	Shortfall of Sites	0.172	Low Residential	RS-1	Very Low Residential	0	0	66.287	0.826		Residential - Single Family Residence, 1	189B097 1013	1 per lot	Canoga Park - Winnetka - Woodland Hills - West Hills	No	ABMI	AHO , CPK CPU
Los Angeles	20267 HAYNES ST	91306	2134018010	0.000	0.000	0.000	0.826	Shortfall of Sites	0.172	Low Residential	RS-1-RIO	Low Residential	0	0	66.287	0.826		Residential - Single Family Residence - Pool, 1	180B113 233	1 per lot	Canoga Park - Winnetka - Woodland Hills - West Hills	No	ABMI	AHO , CPK CPU
Los Angeles	20647 LEMAY ST	91306	2148020004	0.000	0.000	0.000	0.826	Shortfall of Sites	0.172	Low Residential	RS-1-RIO	Low Residential	0	0	66.287	0.826		Residential - Single Family Residence - Pool, 1	180B109 314	1 per lot	Canoga Park - Winnetka - Woodland Hills - West Hills	No	ABMI	AHO , CPK CPU
Los Angeles	20236 BASSETT ST	91306	2135036019	0.000	0.000	0.000	0.826	Shortfall of Sites	0.172	Low Residential	RS-1-RIO	Low Residential	0	0	66.287	0.826		Residential - Single Family Residence, 1	183B113 737	1 per lot	Canoga Park - Winnetka - Woodland Hills - West Hills	No	ABMI	AHO , CPK CPU
Los Angeles	7729 SAUSALITO AVE	91304	2013015026	0.000	0.000	0.000	0.826	Shortfall of Sites	0.172	Low Residential	RS-1	Very Low Residential	[HB3-G1-5] [CX2-FA] [CPIO-O]	0	66.287	0.826		Residential - Single Family Residence, 1	189B101 744	1 per lot	Canoga Park - Winnetka - Woodland Hills - West Hills	No	ABMI	AHO , CPK CPU
Los Angeles	6945 FULLBRIGHT AVE	91306	2136011004	0.000	0.000	0.000	0.826	Shortfall of Sites	0.172	Low Residential	RS-1-RIO	Low Residential	0	0	66.287	0.826		Residential - Single Family Residence - Pool, 1	183B113 542	1 per lot	Canoga Park - Winnetka - Woodland Hills - West Hills	No	ABMI	AHO , CPK CPU
Los Angeles	22626 BURTON ST	91304	2013006005	0.000	0.000	0.000	0.826	Shortfall of Sites	0.172	Low Residential	RS-1	Very Low Residential	0	0	66.287	0.826		Residential - Single Family Residence, 1	189B097 23	1 per lot	Canoga Park - Winnetka - Woodland Hills - West Hills	No	ABMI	AHO , CPK CPU
Los Angeles	6911 COMANCHE AVE	91306	2135033003	0.000	0.000	0.000	0.826	Shortfall of Sites	0.172	Low Residential	RS-1-RIO	Low Residential	0	0	66.287	0.826		Residential - Single Family Residence, 1	183B113 648	1 per lot	Canoga Park - Winnetka - Woodland Hills - West Hills	No	ABMI	AHO , CPK CPU
Los Angeles	6547 RANDI AVE	91303	2139019011	0.000	0.000	0.000	0.826	Shortfall of Sites	0.172	Low Residential	RS-1-RIO	Very Low Residential	0	0	66.287	0.826		Residential - Single Family Residence, 1	180B101 465	1 per lot	Canoga Park - Winnetka - Woodland Hills - West Hills	No	ABMI	AHO , CPK CPU
Los Angeles	7056 COZYCROFT AVE	91306	2137008004	0.000	0.000	0.000	0.826	Shortfall of Sites	0.172	Low Residential	RS-1-RIO	Low Residential	0	0	66.287	0.826		Residential - Single Family Residence, 1	183B109 328	1 per lot	Canoga Park - Winnetka - Woodland Hills - West Hills	No	ABMI	AHO , CPK CPU
Los Angeles	20337 HAMLIN ST	91306	2136021030	0.000	0.000	0.000	0.826	Shortfall of Sites	0.172	Low Residential	RS-1-RIO	Low Residential	0	0	66.287	0.826		Residential - Single Family Residence, 1	180B113 330	1 per lot	Canoga Park - Winnetka - Woodland Hills - West Hills	No	ABMI	AHO , CPK CPU
Los Angeles	20437 SCHOOLCRAFT ST	91306	2136012011	0.000	0.000	0.000	0.826	Shortfall of Sites	0.172	Low Residential	RS-1-RIO	Low Residential	[HB1-G1-5] [CX2-FA] [CPIO]	0	66.287	0.826		Residential - Single Family Residence, 1	183B109 596	1 per lot	Canoga Park - Winnetka - Woodland Hills - West Hills	No	ABMI	AHO , CPK CPU
Los Angeles	7639 FAUST AVE	91304	2013034026	0.000	0.000	0.000	0.826	Shortfall of Sites	0.172	Low Residential	RS-1	Very Low Residential	0	0	66.287	0.826		Residential - Single Family Residence - Pool, 1	186B097 86	1 per lot	Canoga Park - Winnetka - Woodland Hills - West Hills	No	ABMI	AHO , CPK CPU
Los Angeles	20308 MOBILE ST	91306	2136024002	0.000	0.000	0.000	0.826	Shortfall of Sites	0.172	Low Residential	RS-1-RIO	Low Residential	[LM2-MU2-5] [RX1-FA] [CPIO]	0	66.287	0.826		Residential - Single Family Residence - Pool, 1	180B113 497	1 per lot	Canoga Park - Winnetka - Woodland Hills - West Hills	No	ABMI	AHO , CPK CPU
Los Angeles	22620 BURTON ST	91304	2013006004	0.000	0.000	0.000	0.826	Shortfall of Sites	0.172	Low Residential	RS-1	Very Low Residential	0	0	66.287	0.826		Residential - Single Family Residence, 1	189B097 22	1 per lot	Canoga Park - Winnetka - Woodland Hills - West Hills	No	ABMI	AHO , CPK CPU
Los Angeles	20652 KITTRIDGE ST	91306	2148016013	0.000	0.000	0.000	0.826	Shortfall of Sites	0.172	Low Residential	RS-1-RIO	Low Residential	0	0	66.287	0.826		Residential - Single Family Residence - Pool, 1	180B109 461	1 per lot	Canoga Park - Winnetka - Woodland Hills - West Hills	No	ABMI	AHO , CPK CPU
Los Angeles	7749 KENTLAND AVE	91304	2013017029	0.000	0.000	0.000	0.826	Shortfall of Sites	0.172	Low Residential	RS-1	Very Low Residential	[MB4-SH1-5] [IX1-FA] [CPIO]	0	66.287	0.826		Residential - Single Family Residence, 1	189B097 976	1 per lot	Canoga Park - Winnetka - Woodland Hills - West Hills	No	ABMI	AHO , CPK CPU
Los Angeles	20653 LEMAY ST	91306	2148020005	0.000	0.000	0.000	0.826	Shortfall of Sites	0.172	Low Residential	RS-1-RIO	Low Residential	0	0	66.287	0.826		Residential - Single Family Residence, 1	180B109 313	1 per lot	Canoga Park - Winnetka - Woodland Hills - West Hills	No	ABMI	AHO , CPK CPU
Los Angeles	19841 HAMLIN ST	91367	2134026018	0.000	0.000	0.000	0.826	Shortfall of Sites	0.172	Low Residential	RS-1-RIO	Very Low Residential	0	0	66.287	0.826		Residential - Single Family Residence - Pool, 1	180B113 566	1 per lot	Canoga Park - Winnetka - Woodland Hills - West Hills	No	ABMI	AHO , CPK CPU
Los Angeles	20646 KITTRIDGE ST	91306	2148016014	0.000	0.000	0.000	0.826	Shortfall of Sites	0.172	Low Residential	RS-1-RIO	Low Residential	0	0	66.287	0.826		Residential - Single Family Residence, 1	180B109 462	1 per lot	Canoga Park - Winnetka - Woodland Hills - West Hills	No	ABMI	AHO , CPK CPU
Los Angeles	8111 PONCE AVE	91304	2013005015	0.000	0.000	0.000	0.826	Shortfall of Sites	0.172	Low Residential	RS-1	Very Low Residential	0	0	66.287	0.826		Residential - Single Family Residence, 1	189B097 239	1 per lot	Canoga Park - Winnetka - Woodland Hills - West Hills	No	ABMI	AHO , CPK CPU
Los Angeles	19829 HAMLIN ST	91367	2134026016	0.000	0.000	0.000	0.826	Shortfall of Sites	0.172	Low Residential	RS-1-RIO	Very Low Residential	0	0	66.287	0.826		Residential - Single Family Residence - Pool, 1	180B113 568	1 per lot	Canoga Park - Winnetka - Woodland Hills - West Hills	No	ABMI	AHO , CPK CPU
Los Angeles	7062 COZYCROFT AVE	91306	2137008005	0.000	0.000	0.000	0.826	Shortfall of Sites	0.172	Low Residential	RS-1-RIO	Low Residential	0	0	66.287	0.826		Residential - Single Family Residence, 1	183B109 314	1 per lot	Canoga Park - Winnetka - Woodland Hills - West Hills	No	ABMI	AHO , CPK CPU
Los Angeles	19823 HAMLIN ST	91367	2134026015	0.000	0.000	0.000	0.826	Shortfall of Sites	0.172	Low Residential	RS-1-RIO	Very Low Residential	0	0	66.287	0.826		Residential - Single Family Residence - Pool, 1	180B113 569	1 per lot	Canoga Park - Winnetka - Woodland Hills - West Hills	No	ABMI	AHO , CPK CPU
Los Angeles	19835 HAMLIN ST	91367	2134026017	0.000	0.000	0.000	0.826	Shortfall of Sites	0.172	Low Residential	RS-1-RIO	Very Low Residential	0	0	66.287	0.826		Residential - Single Family Residence - Pool, 1	180B113 567	1 per lot	Canoga Park - Winnetka - Woodland Hills - West Hills	No	ABMI	AHO , CPK CPU
Los Angeles	22347 HAYNES ST	91303	2139012003	0.000	0.000	0.000	0.826	Shortfall of Sites	0.172	Low Residential	RS-1-RIO	Very Low Residential	0	0	66.287	0.826		Residential - Single Family Residence - Pool, 1	180B101 493	1 per lot	Canoga Park - Winnetka - Woodland Hills - West Hills	No	ABMI	AHO , CPK CPU
Los Angeles	19817 HAMLIN ST	91367	2134026014	0.000	0.000	0.000	0.826	Shortfall of Sites	0.172	Low Residential	RS-1-RIO	Very Low Residential	0	0	66.287	0.826		Residential - Single Family Residence - Pool, 1	180B113 570	1 per lot	Canoga Park - Winnetka - Woodland Hills - West Hills	No	ABMI	AHO , CPK CPU
Los Angeles	20606 LEMAY ST	91306	2148019008	0.000	0.000	0.000	0.826	Shortfall of Sites	0.172	Low Residential	RS-1-RIO	Low Residential	0	0	66.287	0.826		Residential - Single Family Residence, 1	180B109 258	1 per lot	Canoga Park - Winnetka - Woodland Hills - West Hills	No	ABMI	AHO , CPK CPU
Los Angeles	20640 KITTRIDGE ST	91306	2148016015	0.000	0.000	0.000	0.826	Shortfall of Sites	0.172	Low Residential	RS-1-RIO	Low Residential	0	0	66.287	0.826		Residential - Single Family Residence, 1	180B109 463	1 per lot	Canoga Park - Winnetka - Woodland Hills - West Hills	No	ABMI	AHO , CPK CPU
Los Angeles	22616 BURTON ST	91304	2013006003	0.000	0.000	0.000	0.826	Shortfall of Sites	0.172	Low Residential	RS-1	Very Low Residential	0	0	66.287	0.826		Residential - Single Family Residence, 1	189B097 21	1 per lot	Canoga Park - Winnetka - Woodland Hills - West Hills	No	ABMI	AHO , CPK CPU
Los Angeles	6951 FULLBRIGHT AVE	91306	2136011003	0.000	0.000	0.000	0.826	Shortfall of Sites	0.172	Low Residential	RS-1-RIO	Low Residential	[MN1-SH2-5] [CX1-FA] [CPIO]	0	66.287	0.826		Residential - Single Family Residence, 1	183B113 518	1 per lot	Canoga Park - Winnetka - Woodland Hills - West Hills	No	ABMI	AHO , CPK CPU
Los Angeles	20634 KITTRIDGE ST	91306	2148016016	0.000	0.000	0.000	0.826	Shortfall of Sites	0.172	Low Residential	RS-1-RIO	Low Residential	[DM2-G1-5] [CX1-FA] [CPIO]	0	66.287	0.826		Residential - Single Family Residence, 1	180B109 464	1 per lot	Canoga Park - Winnetka - Woodland Hills - West Hills	No	ABMI	AHO , CPK CPU
Los Angeles	7660 QUAKERTOWN AVE	91306	2106008011	0.000	0.000	0.000	0.826	Shortfall of Sites	0.172	Low Residential	RS-1	Low Residential	0	0	66.287	0.826		Residential - Single Family Residence, 1	186B113 28	1 per lot	Canoga Park - Winnetka - Woodland Hills - West Hills	No	ABMI	AHO , CPK CPU
Los Angeles	7723 SAUSALITO AVE	91304	2013015025	0.000	0.000	0.000	0.826	Shortfall of Sites	0.172	Low Residential	RS-1	Very Low Residential	[LN1-MU1-5] [RG1-FA] [CPIO]	0	66.287	0.826		Residential - Single Family Residence, 1	189B101 756	1 per lot	Canoga Park - Winnetka - Woodland Hills - West Hills	No	ABMI	AHO , CPK CPU
Los Angeles	20248 BASSETT ST	91306	2135036017	0.000	0.000	0.000	0.826	Shortfall of Sites	0.172	Low Residential	RS-1-RIO	Low Residential	0	0	66.287	0.826		Residential - Single Family Residence - Pool, 1	183B113 735	1 per lot	Canoga Park - Winnetka - Woodland Hills - West Hills	No	ABMI	AHO , CPK CPU
Los Angeles	22246 HAMLIN ST	91303	2139012013	0.000	0.000	0.000	0.826	Shortfall of Sites	0.172	Low Residential	RS-1-RIO	Very Low Residential	0	0	66.287	0.826		Residential - Single Family Residence - Pool, 1	180B101 554	1 per lot	Canoga Park - Winnetka - Woodland Hills - West Hills	No	ABMI	AHO , CPK CPU
Los Angeles	22610 BURTON ST	91304	2013006002	0.000	0.000	0.000	0.826	Shortfall of Sites	0.172	Low Residential	RS-1	Very Low Residential	0	0	66.287	0.826		Residential - Single Family Residence - Pool, 1	189B097 20	1 per lot	Canoga Park - Winnetka - Woodland Hills - West Hills	No	ABMI	AHO , CPK CPU
Los Angeles	8119 PONCE AVE	91304	2013005016	0.000	0.000	0.000	0.826	Shortfall of Sites	0.172	Low Residential	RS-1	Very Low Residential	0	0	66.287	0.826		Residential - Single Family Residence, 1	189B097 223	1 per lot	Canoga Park - Winnetka - Woodland Hills - West Hills	No	ABMI	AHO , CPK CPU
Los Angeles	7068 COZYCROFT AVE	91306	2137008006	0.000	0.000	0.000	0.826	Shortfall of Sites	0.172	Low Residential	RS-1-RIO	Low Residential	0	0	66.287	0.826		Residential - Single Family Residence - Pool, 1	183B109 270	1 per lot	Canoga Park - Winnetka - Woodland Hills - West Hills	No	ABMI	AHO , CPK CPU
Los Angeles	20628 KITTRIDGE ST	91306	2148016017	0.000	0.000	0.000	0.826	Shortfall of Sites	0.172	Low Residential	RS-1-RIO	Low Residential	[MB4-G1-5] [IX4-FA] [CPIO]	0	66.287	0.826		Residential - Single Family Residence, 1	180B109 465	1 per lot	Canoga Park - Winnetka - Woodland Hills - West Hills	No	ABMI	AHO , CPK CPU
Los Angeles	18917 COVELLO ST	91335	2104014022	0.000	0.000	0.000	0.826	Shortfall of Sites	0.172	Low Residential	R1-1	Low Residential	0	0	66.287	0.826		Residential - Single Family Residence, 1	186B121 270	1 per lot	Reseda - West Van Nuys	No	ABMI	AHO , RES CPU
Los Angeles	20657 LEMAY ST	91306	2148020006	0.000	0.000	0.000	0.826	Shortfall of Sites	0.172	Low Residential	RS-1-RIO	Low Residential	0	0	66.287	0.826		Residential - Single Family Residence, 1	180B109 312	1 per lot	Canoga Park - Winnetka - Woodland Hills - West Hills	No	ABMI	AHO , CPK CPU
Los Angeles	20622 KITTRIDGE ST	91306	2148016018	0.000	0.000	0.000	0.826	Shortfall of Sites	0.172	Low Residential	RS-1-RIO	Low Residential	0	0	66.287	0.826		Residential - Single Family Residence, 1	180B109 466	1 per lot	Canoga Park - Winnetka - Woodland Hills - West Hills	No	ABMI	AHO , CPK CPU
Los Angeles	16734 VALERIO ST	91406	2226020011	0.000	0.000	0.000	0.826	Shortfall of Sites	0.172	Low Residential	R1-1	Low Residential	0	0	66.287	0.826		Residential - Single Family Residence, 1	186B137 241	1 per lot	Reseda - West Van Nuys	No	ABMI	AHO , RES CPU
Los Angeles	18157 STRATHERN ST	91335	2102010010	0.000	0.000	0.000	0.826	Shortfall of Sites	0.172	Low Residential	R1-1	Low Residential	0	0	66.287	0.826		Residential - Single Family Residence, 1	189B125 339	1 per lot	Reseda - West Van Nuys	No	ABMI	AHO , RES CPU
Los Angeles	22562 COVELLO ST	91307	2022015014	0.000	0.000	0.000	0.826	Shortfall of Sites	0.172	Low Residential	RS-1	Very Low Residential	0	0	66.287	0.826		Residential - Single Family Residence, 1	186B097 349	1 per lot	Canoga Park - Winnetka - Woodland Hills - West Hills	No	ABMI	AHO , CPK CPU
Los Angeles	20616 KITTRIDGE ST	91306	2148016019	0.000	0.000	0.000	0.826	Shortfall of Sites	0.172	Low Residential	RS-1-RIO	Low Residential	0	0	66.287	0.826		Residential - Single Family Residence, 1	180B109 467	1 per lot	Canoga Park - Winnetka - Woodland Hills - West Hills	No	ABMI	AHO , CPK CPU
Los Angeles	17556 CANTLAY ST	91406	2228004014	0.000	0.000	0.000	0.826	Shortfall of Sites	0.172	Low Residential	R1-1	Low Residential	0	0	66.287	0.826		Residential - Single Family Residence - Pool, 1	183B129 43	1 per lot	Reseda - West Van Nuys	No	ABMI	AHO , RES CPU

Jurisdiction Name	Site Address/Intersection	5 Digit ZIP Code	Assessor Parcel Number	Very Low-Income	Low-Income	Moderate-Income	Above Moderate-Income	Type of Shortfall	Parcel Size (Acres)	Current General Plan Designation	Current Zoning	Proposed General Plan (GP) Designation	Proposed Zoning	Minimum Density Allowed	Maximum Density Allowed	Total Capacity	Vacant/ Nonvacant	Description of Existing Uses	PIN	Base Density Per Acre	Community Plan Area	Rent Stabalization Ordinance	Income Category	Applicable Rezoning Program (Program informing values in Column Q listed first)
Los Angeles	8125 PONCE AVE	91304	2013005017	0.000	0.000	0.000	0.826	Shortfall of Sites	0.172	Low Residential	RS-1	Very Low Residential	[HM2-CHC1-5] [CX4-FA] [CPIO]	0	66.287	0.826		Residential - Single Family Residence, 1	189B097 202	1 per lot	Canoga Park - Winnetka - Woodland Hills - West Hills	No	ABMI	AHO , CPK CPU
Los Angeles	20445 SCHOOLCRAFT ST	91306	2136012010	0.000	0.000	0.000	0.826	Shortfall of Sites	0.172	Low Residential	RS-1-RIO	Low Residential	0	0	66.287	0.826		Residential - Single Family Residence, 1	183B109 595	1 per lot	Canoga Park - Winnetka - Woodland Hills - West Hills	No	ABMI	AHO , CPK CPU
Los Angeles	7074 COZYCROFT AVE	91306	2137008007	0.000	0.000	0.000	0.826	Shortfall of Sites	0.172	Low Residential	RS-1-RIO	Low Residential	0	0	66.287	0.826		Residential - Single Family Residence, 1	183B109 259	1 per lot	Canoga Park - Winnetka - Woodland Hills - West Hills	No	ABMI	AHO , CPK CPU
Los Angeles	7717 SAUSALITO AVE	91304	2013015024	0.000	0.000	0.000	0.826	Shortfall of Sites	0.172	Low Residential	RS-1	Very Low Residential	0	0	66.287	0.826		Residential - Single Family Residence - Pool, 1	189B101 764	1 per lot	Canoga Park - Winnetka - Woodland Hills - West Hills	No	ABMI	AHO , CPK CPU
Los Angeles	20663 LEMAY ST	91306	2148020007	0.000	0.000	0.000	0.826	Shortfall of Sites	0.172	Low Residential	RS-1-RIO	Low Residential	0	0	66.287	0.826		Residential - Single Family Residence, 1	180B109 311	1 per lot	Canoga Park - Winnetka - Woodland Hills - West Hills	No	ABMI	AHO , CPK CPU
Los Angeles	7657 KENTLAND AVE	91304	2013017020	0.000	0.000	0.000	0.826	Shortfall of Sites	0.172	Low Residential	RS-1	Very Low Residential	[HB3-SH1-5] [CX3-FA] [CPIO]	0	66.287	0.826		Residential - Single Family Residence, 1	186B097 33	1 per lot	Canoga Park - Winnetka - Woodland Hills - West Hills	No	ABMI	AHO , CPK CPU
Los Angeles	6957 FULLBRIGHT AVE	91306	2136011002	0.000	0.000	0.000	0.826	Shortfall of Sites	0.172	Low Residential	RS-1-RIO	Low Residential	0	0	66.287	0.826		Residential - Single Family Residence, 1	183B113 497	1 per lot	Canoga Park - Winnetka - Woodland Hills - West Hills	No	ABMI	AHO , CPK CPU
Los Angeles	22344 LULL ST	91304	2012020048	0.000	0.000	0.000	0.826	Shortfall of Sites	0.172	Low Residential	RS-1	Very Low Residential	0	0	66.287	0.826		Residential - Single Family Residence - Pool, 1	186B101 132	1 per lot	Canoga Park - Winnetka - Woodland Hills - West Hills	No	ABMI	AHO , CPK CPU
Los Angeles	20332 MOBILE ST	91306	2136024006	0.000	0.000	0.000	0.826	Shortfall of Sites	0.172	Low Residential	RS-1-RIO	Low Residential	0	0	66.287	0.826		Residential - Single Family Residence, 1	180B113 491	1 per lot	Canoga Park - Winnetka - Woodland Hills - West Hills	No	ABMI	AHO , CPK CPU
Los Angeles	7048 KEOKUK AVE	91306	2135003012	0.000	0.000	0.000	0.826	Shortfall of Sites	0.172	Low Residential	RS-1-RIO	Low Residential	0	0	66.287	0.826		Residential - Single Family Residence, 1	183B113 242	1 per lot	Canoga Park - Winnetka - Woodland Hills - West Hills	No	ABMI	AHO , CPK CPU
Los Angeles	7735 KENTLAND AVE	91304	2013017027	0.000	0.000	0.000	0.826	Shortfall of Sites	0.172	Low Residential	RS-1	Very Low Residential	0	0	66.287	0.826		Residential - Single Family Residence, 1	189B097 1033	1 per lot	Canoga Park - Winnetka - Woodland Hills - West Hills	No	ABMI	AHO , CPK CPU
Los Angeles	7100 COZYCROFT AVE	91306	2137008008	0.000	0.000	0.000	0.826	Shortfall of Sites	0.172	Low Residential	RS-1-RIO	Low Residential	0	0	66.287	0.826		Residential - Single Family Residence, 1	183B109 251	1 per lot	Canoga Park - Winnetka - Woodland Hills - West Hills	No	ABMI	AHO , CPK CPU
Los Angeles	6541 RANDI AVE	91303	2139019012	0.000	0.000	0.000	0.826	Shortfall of Sites	0.172	Low Residential	RS-1-RIO	Very Low Residential	0	0	66.287	0.826		Residential - Single Family Residence - Pool, 1	180B101 473	1 per lot	Canoga Park - Winnetka - Woodland Hills - West Hills	No	ABMI	AHO , CPK CPU
Los Angeles	8129 PONCE AVE	91304	2013005018	0.000	0.000	0.000	0.826	Shortfall of Sites	0.172	Low Residential	RS-1	Very Low Residential	0	0	66.287	0.826		Residential - Single Family Residence, 1	189B097 174	1 per lot	Canoga Park - Winnetka - Woodland Hills - West Hills	No	ABMI	AHO , CPK CPU
Los Angeles	24378 HARTLAND ST	91307	2034024051	0.000	0.000	0.000	0.826	Shortfall of Sites	0.159	Low Residential	RS-1	Very Low Residential	[MB3-CDF1-5] [IX4-FA] [CPIO]	0	66.287	0.826		Residential - Single Family Residence, 1	183B089 523	1 per lot	Canoga Park - Winnetka - Woodland Hills - West Hills	No	ABMI	AHO , CPK CPU, ADU
Los Angeles	7735 MCLAREN AVE	91304	2014015011	0.000	0.000	0.000	0.826	Shortfall of Sites	0.172	Low Residential	RS-1	Very Low Residential	[MM1-CDF1-5] [IX4-FA] [CPIO]	0	66.287	0.826		Residential - Single Family Residence, 1	189B097 1031	1 per lot	Canoga Park - Winnetka - Woodland Hills - West Hills	No	ABMI	AHO , CPK CPU
Los Angeles	20669 LEMAY ST	91306	2148020008	0.000	0.000	0.000	0.826	Shortfall of Sites	0.172	Low Residential	RS-1-RIO	Low Residential	0	0	66.287	0.826		Residential - Single Family Residence, 1	180B109 310	1 per lot	Canoga Park - Winnetka - Woodland Hills - West Hills	No	ABMI	AHO , CPK CPU
Los Angeles	18744 KESWICK ST	91335	2103017008	0.000	0.000	0.000	0.826	Shortfall of Sites	0.172	Low Residential	RS-1	Low Residential	0	0	66.287	0.826		Residential - Single Family Residence, 1	186B121 18	1 per lot	Reseda - West Van Nuys	No	ABMI	AHO , RES CPU
Los Angeles	7711 SAUSALITO AVE	91304	2013015023	0.000	0.000	0.000	0.826	Shortfall of Sites	0.172	Low Residential	RS-1	Very Low Residential	[MB3-CDF1-5] [IX4-FA] [CPIO]	0	66.287	0.826		Residential - Single Family Residence, 1	189B101 780	1 per lot	Canoga Park - Winnetka - Woodland Hills - West Hills	No	ABMI	AHO , CPK CPU
Los Angeles	7042 KEOKUK AVE	91306	2135003013	0.000	0.000	0.000	0.826	Shortfall of Sites	0.172	Low Residential	RS-1-RIO	Low Residential	0	0	66.287	0.826		Residential - Single Family Residence, 1	183B113 264	1 per lot	Canoga Park - Winnetka - Woodland Hills - West Hills	No	ABMI	AHO , CPK CPU
Los Angeles	7729 KENTLAND AVE	91304	2013017026	0.000	0.000	0.000	0.825	Shortfall of Sites	0.172	Low Residential	RS-1	Very Low Residential	[HB2-G1-5] [CX2-FA] [CPIO-O]	0	66.287	0.825		Residential - Single Family Residence, 1	189B097 1051	1 per lot	Canoga Park - Winnetka - Woodland Hills - West Hills	No	ABMI	AHO , CPK CPU
Los Angeles	22715 BALTAR ST	91304	2013005013	0.000	0.000	0.000	0.825	Shortfall of Sites	0.172	Low Residential	RS-1	Very Low Residential	0	0	66.287	0.825		Residential - Single Family Residence, 1	189B097 271	1 per lot	Canoga Park - Winnetka - Woodland Hills - West Hills	No	ABMI	AHO , CPK CPU
Los Angeles	22530 HARTLAND ST	91307	2024030019	0.000	0.000	0.000	0.825	Shortfall of Sites	0.159	Low Residential	RS-1	Very Low Residential	0	0	66.287	0.825		Residential - Single Family Residence - Pool, 1	183B097 804	1 per lot	Canoga Park - Winnetka - Woodland Hills - West Hills	No	ABMI	AHO , CPK CPU, ADU
Los Angeles	19534 HAMLIN ST	91335	2132012005	0.000	0.000	0.000	0.825	Shortfall of Sites	0.172	Low Residential	R1-1-RIO	Low Residential	0	0	66.287	0.825		Residential - Single Family Residence, 1	180B117 672	1 per lot	Reseda - West Van Nuys	No	ABMI	AHO , RES CPU
Los Angeles	20675 LEMAY ST	91306	2148020009	0.000	0.000	0.000	0.825	Shortfall of Sites	0.172	Low Residential	RS-1-RIO	Low Residential	0	0	66.287	0.825		Residential - Single Family Residence, 1	180B109 309	1 per lot	Canoga Park - Winnetka - Woodland Hills - West Hills	No	ABMI	AHO , CPK CPU
Los Angeles	20451 SCHOOLCRAFT ST	91306	2136012009	0.000	0.000	0.000	0.825	Shortfall of Sites	0.172	Low Residential	RS-1-RIO	Low Residential	0	0	66.287	0.825		Residential - Single Family Residence, 1	183B109 594	1 per lot	Canoga Park - Winnetka - Woodland Hills - West Hills	No	ABMI	AHO , CPK CPU
Los Angeles	20306 BASSETT ST	91306	2136010009	0.000	0.000	0.000	0.825	Shortfall of Sites	0.172	Low Residential	RS-1-RIO	Low Residential	0	0	66.287	0.825		Residential - Single Family Residence, 1	183B113 732	1 per lot	Canoga Park - Winnetka - Woodland Hills - West Hills	No	ABMI	AHO , CPK CPU
Los Angeles	20331 HAMLIN ST	91306	2136021031	0.000	0.000	0.000	0.825	Shortfall of Sites	0.172	Low Residential	RS-1-RIO	Low Residential	[DM3-CHC1-5] [CX2-FA] [CPIO]	0	66.287	0.825		Residential - Single Family Residence, 1	180B113 332	1 per lot	Canoga Park - Winnetka - Woodland Hills - West Hills	No	ABMI	AHO , CPK CPU
Los Angeles	3768 DELMAS TER	90034	4313015047	0.000	0.000	0.000	0.825	Shortfall of Sites	0.149	Community Commercial	MU(EC)	0	0	0	102.494	0.825		Institutional - Church - One Story, 0	120B165 945		Palms - Mar Vista - Del Rey	No	ABMI	FBO
Los Angeles	7703 SAUSALITO AVE	91304	2013015022	0.000	0.000	0.000	0.825	Shortfall of Sites	0.172	Low Residential	RS-1	Very Low Residential	[MB4-G1-5] [IX1-FA] [CPIO]	0	66.287	0.825		Residential - Single Family Residence, 1	189B101 792	1 per lot	Canoga Park - Winnetka - Woodland Hills - West Hills	No	ABMI	AHO , CPK CPU
Los Angeles	20630 LEMAY ST	91306	2148019003	0.000	0.000	0.000	0.825	Shortfall of Sites	0.172	Low Residential	RS-1-RIO	Low Residential	0	0	66.287	0.825		Residential - Single Family Residence, 1	180B109 349	1 per lot	Canoga Park - Winnetka - Woodland Hills - West Hills	No	ABMI	AHO , CPK CPU
Los Angeles	7036 KEOKUK AVE	91306	2135003014	0.000	0.000	0.000	0.825	Shortfall of Sites	0.172	Low Residential	RS-1-RIO	Low Residential	0	0	66.287	0.825		Residential - Single Family Residence, 1	183B113 294	1 per lot	Canoga Park - Winnetka - Woodland Hills - West Hills	No	ABMI	AHO , CPK CPU
Los Angeles	20681 LEMAY ST	91306	2148021012	0.000	0.000	0.000	0.825	Shortfall of Sites	0.172	Low Residential	RS-1-RIO	Low Residential	0	0	66.287	0.825		Residential - Single Family Residence, 1	180B109 308	1 per lot	Canoga Park - Winnetka - Woodland Hills - West Hills	No	ABMI	AHO , CPK CPU
Los Angeles	7723 KENTLAND AVE	91304	2013017025	0.000	0.000	0.000	0.825	Shortfall of Sites	0.172	Low Residential	RS-1	Very Low Residential	0	0	66.287	0.825		Residential - Single Family Residence - Pool, 1	189B097 1085	1 per lot	Canoga Park - Winnetka - Woodland Hills - West Hills	No	ABMI	AHO , CPK CPU
Los Angeles	20419 HART ST	91306	2136004010	0.000	0.000	0.000	0.825	Shortfall of Sites	0.172	Low Residential	RS-1-RIO	Low Residential	0	0	66.287	0.825		Residential - Single Family Residence - Pool, 1	183B109 484	1 per lot	Canoga Park - Winnetka - Woodland Hills - West Hills	No	ABMI	AHO , CPK CPU
Los Angeles	22240 HAMLIN ST	91303	2139012014	0.000	0.000	0.000	0.825	Shortfall of Sites	0.172	Low Residential	RS-1-RIO	Very Low Residential	0	0	66.287	0.825		Residential - Single Family Residence - Pool, 1	180B101 555	1 per lot	Canoga Park - Winnetka - Woodland Hills - West Hills	No	ABMI	AHO , CPK CPU
Los Angeles	304 N HARPER AVE	90048	5514008050	0.000	0.000	0.000	0.825	Shortfall of Sites	0.138	Neighborhood Office Commercial	C2-1VL	0	0	0	6.242	0.825		Commercial - Store Combination - Store and Office Combination - One Story, 0	138B173 388		Wilshire	No	ABMI	ARO
Los Angeles	20312 BASSETT ST	91306	2136010008	0.000	0.000	0.000	0.825	Shortfall of Sites	0.172	Low Residential	RS-1-RIO	Low Residential	0	0	66.287	0.825		Residential - Single Family Residence, 1	183B113 731	1 per lot	Canoga Park - Winnetka - Woodland Hills - West Hills	No	ABMI	AHO , CPK CPU
Los Angeles	6537 RANDI AVE	91303	2139020001	0.000	0.000	0.000	0.825	Shortfall of Sites	0.172	Low Residential	RS-1-RIO	Very Low Residential	0	0	66.287	0.825		Residential - Single Family Residence, 1	180B101 488	1 per lot	Canoga Park - Winnetka - Woodland Hills - West Hills	No	ABMI	AHO , CPK CPU
Los Angeles	20318 BASSETT ST	91306	2136010007	0.000	0.000	0.000	0.825	Shortfall of Sites	0.172	Low Residential	RS-1-RIO	Low Residential	0	0	66.287	0.825		Residential - Single Family Residence, 1	183B113 730	1 per lot	Canoga Park - Winnetka - Woodland Hills - West Hills	No	ABMI	AHO , CPK CPU
Los Angeles	20701 LEMAY ST	91306	2148021011	0.000	0.000	0.000	0.825	Shortfall of Sites	0.172	Low Residential	RS-1-RIO	Low Residential	0	0	66.287	0.825		Residential - Single Family Residence, 1	180B109 307	1 per lot	Canoga Park - Winnetka - Woodland Hills - West Hills	No	ABMI	AHO , CPK CPU
Los Angeles	4566 DE CELIS PL	91436	2284009043	0.000	0.000	0.000	0.825	Shortfall of Sites	0.159	Low I Residential	RE9-1	Low Residential	0	0	66.287	0.825		Residential - Single Family Residence - Pool, 1	168B137 703	1 per lot	Encino - Tarzana	No	ABMI	AHO , ENC CPU, ADU
Los Angeles	18738 KESWICK ST	91335	2103017007	0.000	0.000	0.000	0.825	Shortfall of Sites	0.172	Low Residential	RS-1	Low Residential	0	0	66.287	0.825		Residential - Single Family Residence - Pool, 1	186B121 19	1 per lot	Reseda - West Van Nuys	No	ABMI	AHO , RES CPU
Los Angeles	7663 SAUSALITO AVE	91304	2013015021	0.000	0.000	0.000	0.825	Shortfall of Sites	0.172	Low Residential	RS-1	Very Low Residential	[MB3-CDF1-5] [IX4-FA] [CPIO]	0	66.287	0.825		Residential - Single Family Residence, 1	189B101 805	1 per lot	Canoga Park - Winnetka - Woodland Hills - West Hills	No	ABMI	AHO , CPK CPU
Los Angeles	7717 KENTLAND AVE	91304	2013017024	0.000	0.000	0.000	0.825	Shortfall of Sites	0.172	Low Residential	RS-1	Very Low Residential	[HB5-SH1-5] [CX4-FA] [SN-CPIO]	0	66.287	0.825		Residential - Single Family Residence, 1	189B097 1104	1 per lot	Canoga Park - Winnetka - Woodland Hills - West Hills	No	ABMI	AHO , CPK CPU
Los Angeles	16744 KELSLOAN ST	91406	2226021015	0.000	0.000	0.000	0.825	Shortfall of Sites	0.192	Low Residential	R1-1	Low Residential	0	0	66.287	0.825		Residential - Single Family Residence, 1	186B137 552	1 per lot	Reseda - West Van Nuys	No	ABMI	AHO , RES CPU
Los Angeles	7727 MCLAREN AVE	91304	2014015010	0.000	0.000	0.000	0.825	Shortfall of Sites	0.172	Low Residential	RS-1	Very Low Residential	0	0	66.287	0.825		Residential - Single Family Residence, 1	189B097 1048	1 per lot	Canoga Park - Winnetka - Woodland Hills - West Hills	No	ABMI	AHO , CPK CPU
Los Angeles	20763 SKOURAS DR	91306	2148008018	0.000	0.000	0.000	0.825	Shortfall of Sites	0.172	Low Residential	RS-1-RIO	Low Residential	0	0	66.287	0.825		Residential - Single Family Residence, 1	180B109 152	1 per lot	Canoga Park - Winnetka - Woodland Hills - West Hills	No	ABMI	AHO , CPK CPU
Los Angeles	23137 WELBY WAY	91307	2038019017	0.000	0.000	0.000	0.825	Shortfall of Sites	0.159	Low Residential	RS-1	Very Low Residential	[DM2-G1-5] [CX2-FA] [CPIO-CDO]	0	66.287	0.825		Residential - Single Family Residence, 1	180B093 88	1 per lot	Canoga Park - Winnetka - Woodland Hills - West Hills	No	ABMI	AHO , CPK CPU, ADU

Jurisdiction Name	Site Address/Intersection	5 Digit ZIP Code	Assessor Parcel Number	Very Low-Income	Low-Income	Moderate-Income	Above Moderate-Income	Type of Shortfall	Parcel Size (Acres)	Current General Plan Designation	Current Zoning	Proposed General Plan (GP) Designation	Proposed Zoning	Minimum Density Allowed	Maximum Density Allowed	Total Capacity	Vacant/ Nonvacant	Description of Existing Uses	PIN	Base Density Per Acre	Community Plan Area	Rent Stabalization Ordinance	Income Category	Applicable Rezoning Program (Program informing values in Column Q listed first)
Los Angeles	20324 BASSETT ST	91306	2136010006	0.000	0.000	0.000	0.825	Shortfall of Sites	0.172	Low Residential	RS-1-RIO	Low Residential	0	0	66.287	0.825		Residential - Single Family Residence, 1	183B113 729	1 per lot	Canoga Park - Winnetka - Woodland Hills - West Hills	No	ABMI	AHO , CPK CPU
Los Angeles	20115 ARCHWOOD ST	91306	2134014003	0.000	0.000	0.000	0.825	Shortfall of Sites	0.172	Low Residential	RS-1-RIO	Low Residential	0	0	66.287	0.825		Residential - Single Family Residence, 1	180B113 204	1 per lot	Canoga Park - Winnetka - Woodland Hills - West Hills	No	ABMI	AHO , CPK CPU
Los Angeles	6722 BIANCA AVE	91406	2229010038	0.000	0.000	0.000	0.825	Shortfall of Sites	0.172	Low Residential	R1-1-RIO	Low Residential	0	0	66.287	0.825		Residential - Single Family Residence, 1	180B129 106	1 per lot	Reseda - West Van Nuys	No	ABMI	AHO , RES CPU
Los Angeles	7115 SUNNYBRAE AVE	91306	2137008014	0.000	0.000	0.000	0.825	Shortfall of Sites	0.172	Low Residential	RS-1-RIO	Low Residential	0	0	66.287	0.825		Residential - Single Family Residence, 1	183B109 212	1 per lot	Canoga Park - Winnetka - Woodland Hills - West Hills	No	ABMI	AHO , CPK CPU
Los Angeles	7711 KENTLAND AVE	91304	2013017023	0.000	0.000	0.000	0.825	Shortfall of Sites	0.172	Low Residential	RS-1	Very Low Residential	0	0	66.287	0.825		Residential - Single Family Residence, 1	189B097 1136	1 per lot	Canoga Park - Winnetka - Woodland Hills - West Hills	No	ABMI	AHO , CPK CPU
Los Angeles	20330 BASSETT ST	91306	2136010005	0.000	0.000	0.000	0.825	Shortfall of Sites	0.172	Low Residential	RS-1-RIO	Low Residential	0	0	66.287	0.825		Residential - Single Family Residence, 1	183B113 728	1 per lot	Canoga Park - Winnetka - Woodland Hills - West Hills	No	ABMI	AHO , CPK CPU
Los Angeles	7024 KEOKUK AVE	91306	2135003016	0.000	0.000	0.000	0.825	Shortfall of Sites	0.172	Low Residential	RS-1-RIO	Low Residential	[MB3-CDF1-5] [IX4-FA] [CPIO]	0	66.287	0.825		Residential - Single Family Residence, 1	183B113 336	1 per lot	Canoga Park - Winnetka - Woodland Hills - West Hills	No	ABMI	AHO , CPK CPU
Los Angeles	20619 KITTRIDGE ST	91306	2148018009	0.000	0.000	0.000	0.825	Shortfall of Sites	0.172	Low Residential	RS-1-RIO	Low Residential	0	0	66.287	0.825		Residential - Single Family Residence - Pool, 1	180B109 412	1 per lot	Canoga Park - Winnetka - Woodland Hills - West Hills	No	ABMI	AHO , CPK CPU
Los Angeles	6531 RANDI AVE	91303	2139020002	0.000	0.000	0.000	0.825	Shortfall of Sites	0.172	Low Residential	RS-1-RIO	Very Low Residential	0	0	66.287	0.825		Residential - Single Family Residence, 1	180B101 510	1 per lot	Canoga Park - Winnetka - Woodland Hills - West Hills	No	ABMI	AHO , CPK CPU
Los Angeles	18732 KESWICK ST	91335	2103017006	0.000	0.000	0.000	0.825	Shortfall of Sites	0.172	Low Residential	RS-1	Low Residential	0	0	66.287	0.825		Residential - Single Family Residence, 1	186B121 20	1 per lot	Reseda - West Van Nuys	No	ABMI	AHO , RES CPU
Los Angeles	7703 KENTLAND AVE	91304	2013017022	0.000	0.000	0.000	0.825	Shortfall of Sites	0.172	Low Residential	RS-1	Very Low Residential	0	0	66.287	0.825		Residential - Single Family Residence, 1	189B097 1157	1 per lot	Canoga Park - Winnetka - Woodland Hills - West Hills	No	ABMI	AHO , CPK CPU
Los Angeles	20625 KITTRIDGE ST	91306	2148018010	0.000	0.000	0.000	0.825	Shortfall of Sites	0.172	Low Residential	RS-1-RIO	Low Residential	0	0	66.287	0.825		Residential - Single Family Residence, 1	180B109 411	1 per lot	Canoga Park - Winnetka - Woodland Hills - West Hills	No	ABMI	AHO , CPK CPU
Los Angeles	7018 KEOKUK AVE	91306	2135003017	0.000	0.000	0.000	0.825	Shortfall of Sites	0.172	Low Residential	RS-1-RIO	Low Residential	0	0	66.287	0.825		Residential - Single Family Residence - Pool, 1	183B113 364	1 per lot	Canoga Park - Winnetka - Woodland Hills - West Hills	No	ABMI	AHO , CPK CPU
Los Angeles	20631 KITTRIDGE ST	91306	2148018011	0.000	0.000	0.000	0.825	Shortfall of Sites	0.172	Low Residential	RS-1-RIO	Low Residential	0	0	66.287	0.825		Residential - Single Family Residence, 1	180B109 410	1 per lot	Canoga Park - Winnetka - Woodland Hills - West Hills	No	ABMI	AHO , CPK CPU
Los Angeles	19726 VANOWEN ST	91306	2134002002	0.000	0.000	0.000	0.825	Shortfall of Sites	0.172	Low Residential	R1-1-RIO	Low Residential	[LN1-MU2-5] [RG1-FA] [CPIO-O]	0	66.287	0.825		Residential - Single Family Residence, 1	180B117 16	1 per lot	Canoga Park - Winnetka - Woodland Hills - West Hills	No	ABMI	AHO , CPK CPU
Los Angeles	22314 COHASSET ST	91303	2023021019	0.000	0.000	0.000	0.825	Shortfall of Sites	0.172	Low Residential	RS-1	Very Low Residential	0	0	66.287	0.825		Residential - Single Family Residence - Pool, 1	186B101 398	1 per lot	Canoga Park - Winnetka - Woodland Hills - West Hills	No	ABMI	AHO , CPK CPU
Los Angeles	7106 TEXHOMA AVE	91406	2228026018	0.000	0.000	0.000	0.825	Shortfall of Sites	0.172	Low Residential	R1-1	Low Residential	0	0	66.287	0.825		Residential - Single Family Residence, 1	183B129 289	1 per lot	Reseda - West Van Nuys	No	ABMI	AHO , RES CPU
Los Angeles	7758 VICKY AVE	91304	2013018028	0.000	0.000	0.000	0.825	Shortfall of Sites	0.172	Low Residential	RS-1	Very Low Residential	0	0	66.287	0.825		Residential - Single Family Residence - Pool, 1	189B097 966	1 per lot	Canoga Park - Winnetka - Woodland Hills - West Hills	No	ABMI	AHO , CPK CPU
Los Angeles	7663 KENTLAND AVE	91304	2013017021	0.000	0.000	0.000	0.825	Shortfall of Sites	0.172	Low Residential	RS-1	Very Low Residential	0	0	66.287	0.825		Residential - Single Family Residence - Pool, 1	189B097 1178	1 per lot	Canoga Park - Winnetka - Woodland Hills - West Hills	No	ABMI	AHO , CPK CPU
Los Angeles	17201 VOSE ST	91406	2227023033	0.000	0.000	0.000	0.825	Shortfall of Sites	0.172	Low Residential	R1-1	Low Residential	0	0	66.287	0.825		Residential - Single Family Residence, 1	183B133 403	1 per lot	Reseda - West Van Nuys	No	ABMI	AHO , RES CPU
Los Angeles	7012 KEOKUK AVE	91306	2135003018	0.000	0.000	0.000	0.825	Shortfall of Sites	0.172	Low Residential	RS-1-RIO	Low Residential	0	0	66.287	0.825		Residential - Single Family Residence - Pool, 1	183B113 385	1 per lot	Canoga Park - Winnetka - Woodland Hills - West Hills	No	ABMI	AHO , CPK CPU
Los Angeles	7102 TEXHOMA AVE	91406	2228026019	0.000	0.000	0.000	0.825	Shortfall of Sites	0.172	Low Residential	R1-1	Low Residential	0	0	66.287	0.825		Residential - Single Family Residence, 1	183B129 304	1 per lot	Reseda - West Van Nuys	No	ABMI	AHO , RES CPU
Los Angeles	6751 COZYCROFT AVE	91306	2148003003	0.000	0.000	0.000	0.825	Shortfall of Sites	0.172	Low Residential	RS-1-RIO	Low Residential	[DM1-MK1-5] [IX3-FA] [CPIO]	0	66.287	0.825		Residential - Single Family Residence, 1	180B109 70	1 per lot	Canoga Park - Winnetka - Woodland Hills - West Hills	No	ABMI	AHO , CPK CPU
Los Angeles	2057 FAIR PARK AVE	90041	5686017900	0.412	0.412	0.000	0.000	Shortfall of Sites	0.447	Public Facilities	PF-1	0	0	20	153.741	0.825		Miscellaneous - Government Owned Property, 0	162A223 322		Northeast Los Angeles	No	LI	PF
Los Angeles	7056 TEXHOMA AVE	91406	2228026020	0.000	0.000	0.000	0.825	Shortfall of Sites	0.172	Low Residential	R1-1	Low Residential	0	0	66.287	0.825		Residential - Single Family Residence, 1	183B129 319	1 per lot	Reseda - West Van Nuys	No	ABMI	AHO , RES CPU
Los Angeles	7721 MCLAREN AVE	91304	2014015009	0.000	0.000	0.000	0.825	Shortfall of Sites	0.172	Low Residential	RS-1	Very Low Residential	0	0	66.287	0.825		Residential - Single Family Residence, 1	189B097 1083	1 per lot	Canoga Park - Winnetka - Woodland Hills - West Hills	No	ABMI	AHO , CPK CPU
Los Angeles	20643 KITTRIDGE ST	91306	2148018013	0.000	0.000	0.000	0.825	Shortfall of Sites	0.172	Low Residential	RS-1-RIO	Low Residential	0	0	66.287	0.825		Residential - Single Family Residence, 1	180B109 408	1 per lot	Canoga Park - Winnetka - Woodland Hills - West Hills	No	ABMI	AHO , CPK CPU
Los Angeles	410 N LA CIENEGA BLVD	90048	5514001011	0.000	0.000	0.000	0.825	Shortfall of Sites	0.123	Neighborhood Office Commercial	C2-1VL-O	0	0	0	6.986	0.825		Commercial - Office Building - One Story, 0	138B173 27		Wilshire	No	ABMI	ARO
Los Angeles	20249 MOBILE ST	91306	2134019005	0.000	0.000	0.000	0.825	Shortfall of Sites	0.172	Low Residential	RS-1-RIO	Low Residential	0	0	66.287	0.825		Residential - Single Family Residence, 1	180B113 440	1 per lot	Canoga Park - Winnetka - Woodland Hills - West Hills	No	ABMI	AHO , CPK CPU
Los Angeles	18726 KESWICK ST	91335	2103017005	0.000	0.000	0.000	0.825	Shortfall of Sites	0.172	Low Residential	RS-1	Low Residential	0	0	66.287	0.825		Residential - Single Family Residence, 1	186B121 21	1 per lot	Reseda - West Van Nuys	No	ABMI	AHO , RES CPU
Los Angeles	7050 TEXHOMA AVE	91406	2228026021	0.000	0.000	0.000	0.825	Shortfall of Sites	0.172	Low Residential	R1-1	Low Residential	0	0	66.287	0.825		Residential - Single Family Residence, 1	183B129 345	1 per lot	Reseda - West Van Nuys	No	ABMI	AHO , RES CPU
Los Angeles	20649 KITTRIDGE ST	91306	2148018014	0.000	0.000	0.000	0.825	Shortfall of Sites	0.172	Low Residential	RS-1-RIO	Low Residential	0	0	66.287	0.825		Residential - Single Family Residence, 1	180B109 407	1 per lot	Canoga Park - Winnetka - Woodland Hills - West Hills	No	ABMI	AHO , CPK CPU
Los Angeles	1218 S FAIRFAX AVE	90019	5086004015	0.412	0.412	0.000	0.000	Shortfall of Sites	0.179	Medium Residential	R3-1-O	0	0	20	102.494	0.825		Institutional - Church - One Story, 0	129B177 195		Wilshire	No	LI	FBO
Los Angeles	7006 KEOKUK AVE	91306	2135003019	0.000	0.000	0.000	0.825	Shortfall of Sites	0.172	Low Residential	RS-1-RIO	Low Residential	0	0	66.287	0.825		Residential - Single Family Residence, 1	183B113 414	1 per lot	Canoga Park - Winnetka - Woodland Hills - West Hills	No	ABMI	AHO , CPK CPU
Los Angeles	6525 RANDI AVE	91303	2139020003	0.000	0.000	0.000	0.825	Shortfall of Sites	0.172	Low Residential	RS-1-RIO	Very Low Residential	0	0	66.287	0.825		Residential - Single Family Residence - Pool, 1	180B101 521	1 per lot	Canoga Park - Winnetka - Woodland Hills - West Hills	No	ABMI	AHO , CPK CPU
Los Angeles	20349 MOBILE ST	91306	2136022025	0.000	0.000	0.000	0.825	Shortfall of Sites	0.172	Low Residential	RS-1-RIO	Low Residential	[HB3-G1-5] [CX2-FA] [CPIO-O]	0	66.287	0.825		Residential - Single Family Residence - Pool, 1	180B113 427	1 per lot	Canoga Park - Winnetka - Woodland Hills - West Hills	No	ABMI	AHO , CPK CPU
Los Angeles	7044 TEXHOMA AVE	91406	2228026022	0.000	0.000	0.000	0.825	Shortfall of Sites	0.172	Low Residential	R1-1	Low Residential	0	0	66.287	0.825		Residential - Single Family Residence, 1	183B129 367	1 per lot	Reseda - West Van Nuys	No	ABMI	AHO , RES CPU
Los Angeles	20441 GILMORE ST	91306	2136023004	0.000	0.000	0.000	0.825	Shortfall of Sites	0.172	Low Residential	RS-1-RIO	Low Residential	0	0	66.287	0.825		Residential - Single Family Residence, 1	180B109 520	1 per lot	Canoga Park - Winnetka - Woodland Hills - West Hills	No	ABMI	AHO , CPK CPU
Los Angeles	22326 LULL ST	91304	2012020074	0.000	0.000	0.000	0.825	Shortfall of Sites	0.172	Low Residential	RS-1	Very Low Residential	[DM1-G1-5] [CX2-FA] [CPIO]	0	66.287	0.825		Residential - Single Family Residence, 1	186B101 135	1 per lot	Canoga Park - Winnetka - Woodland Hills - West Hills	No	ABMI	AHO , CPK CPU
Los Angeles	1575 E 23RD ST	90011	5118006020	0.000	0.000	0.000	0.825	Shortfall of Sites	0.130	Hybrid Industrial	CM-1-CPIO	0	0	0	12.195	0.825		Industrial - Light Manufacturing - One Story, 0	118-5A213 288		Southeast Los Angeles	No	ABMI	ARO
Los Angeles	1575 E 23RD ST	90011	5118006020	0.000	0.000	0.000	0.825	Shortfall of Sites	0.130	Hybrid Industrial	CM-1-CPIO	0	0	0	12.195	0.825		Industrial - Light Manufacturing - One Story, 0	118-5A213 295		Southeast Los Angeles	No	ABMI	ARO
Los Angeles	1575 E 23RD ST	90011	5118006020	0.000	0.000	0.000	0.825	Shortfall of Sites	0.092	Hybrid Industrial	CM-1-CPIO	0	0	0	17.215	0.825		Industrial - Light Manufacturing - One Story, 0	118-5A213 304		Southeast Los Angeles	No	ABMI	ARO
Los Angeles	7038 TEXHOMA AVE	91406	2228026023	0.000	0.000	0.000	0.825	Shortfall of Sites	0.172	Low Residential	R1-1	Low Residential	0	0	66.287	0.825		Residential - Single Family Residence, 1	183B129 392	1 per lot	Reseda - West Van Nuys	No	ABMI	AHO , RES CPU
Los Angeles	24239 FRIAR ST	91367	2033015017	0.000	0.000	0.000	0.825	Shortfall of Sites	0.159	Low Residential	RS-1	Very Low Residential	0	0	66.287	0.825		Residential - Single Family Residence, 1	177B089 139	1 per lot	Canoga Park - Winnetka - Woodland Hills - West Hills	No	ABMI	AHO , CPK CPU, ADU
Los Angeles	24251 FRIAR ST	91367	2033015019	0.000	0.000	0.000	0.825	Shortfall of Sites	0.159	Low Residential	RS-1	Very Low Residential	0	0	66.287	0.825		Residential - Single Family Residence, 1	177B089 146	1 per lot	Canoga Park - Winnetka - Woodland Hills - West Hills	No	ABMI	AHO , CPK CPU, ADU
Los Angeles	24257 FRIAR ST	91367	2033015020	0.000	0.000	0.000	0.825	Shortfall of Sites	0.159	Low Residential	RS-1	Very Low Residential	0	0	66.287	0.825		Residential - Single Family Residence, 1	177B089 150	1 per lot	Canoga Park - Winnetka - Woodland Hills - West Hills	No	ABMI	AHO , CPK CPU, ADU
Los Angeles	24245 FRIAR ST	91367	2033015018	0.000	0.000	0.000	0.825	Shortfall of Sites	0.159	Low Residential	RS-1	Very Low Residential	0	0	66.287	0.825		Residential - Single Family Residence, 1	177B089 142	1 per lot	Canoga Park - Winnetka - Woodland Hills - West Hills	No	ABMI	AHO , CPK CPU, ADU
Los Angeles	24215 FRIAR ST	91367	2033015013	0.000	0.000	0.000	0.825	Shortfall of Sites	0.159	Low Residential	RS-1	Very Low Residential	0	0	66.287	0.825		Residential - Single Family Residence, 1	177B089 118	1 per lot	Canoga Park - Winnetka - Woodland Hills - West Hills	No	ABMI	AHO , CPK CPU, ADU
Los Angeles	24227 FRIAR ST	91367	2033015015	0.000	0.000	0.000	0.825	Shortfall of Sites	0.159	Low Residential	RS-1	Very Low Residential	[LM2-MU2-5] [RX1-FA] [CPIO]	0	66.287	0.825		Residential - Single Family Residence, 1	177B089 131	1 per lot	Canoga Park - Winnetka - Woodland Hills - West Hills	No	ABMI	AHO , CPK CPU, ADU
Los Angeles	24233 FRIAR ST	91367	2033015016	0.000	0.000	0.000	0.825	Shortfall of Sites	0.159	Low Residential	RS-1	Very Low Residential	0	0	66.287	0.825		Residential - Single Family Residence - Therapy Pool (Spa), 1	177B089 135	1 per lot	Canoga Park - Winnetka - Woodland Hills - West Hills	No	ABMI	AHO , CPK CPU, ADU
Los Angeles	7701 GLADE AVE	91304	2012021012	0.000	0.000	0.000	0.825	Shortfall of Sites	0.172	Low Residential	RS-1	Very Low Residential	[MB4-G1-5] [CX2-FA] [CPIO]	0	66.287	0.825		Residential - Single Family Residence, 1	189B101 812	1 per lot	Canoga Park - Winnetka - Woodland Hills - West Hills	No	ABMI	AHO , CPK CPU
Los Angeles	24209 FRIAR ST	91367	2033015012	0.000	0.000	0.000	0.825	Shortfall of Sites	0.159	Low Residential	RS-1	Very Low Residential	0	0	66.287	0.825		Residential - Single Family Residence - Pool, 1	177B089 114	1 per lot	Canoga Park - Winnetka - Woodland Hills - West Hills	No	ABMI	AHO , CPK CPU, ADU
Los Angeles	7032 TEXHOMA AVE	91406	2228026024	0.000	0.000	0.000	0.825	Shortfall of Sites	0.172	Low Residential	R1-1	Low Residential	0	0	66.287	0.825		Residential - Single Family Residence - Pool, 1	183B129 419	1 per lot	Reseda - West Van Nuys	No	ABMI	AHO , RES CPU
Los Angeles	24221 FRIAR ST	91367	2033015014	0.000	0.000	0.000	0.825	Shortfall of Sites	0.159	Low Residential	RS-1	Very Low Residential	[HM2-CHC1-5] [CX3-FA] [CPIO]	0	66.287	0.825		Residential - Single Family Residence, 1	177B089 123	1 per lot	Canoga Park - Winnetka - Woodland Hills - West Hills	No	ABMI	AHO , CPK CPU, ADU
Los Angeles	20366 GAULT ST	91306	2136005008	0.000	0.000	0.000	0.825	Shortfall of Sites	0.172	Low Residential	RS-1-RIO	Low Residential	0	0	66.287	0.825		Residential - Single Family Residence - Pool, 1	183B113 238	1 per lot	Canoga Park - Winnetka - Woodland Hills - West Hills	No	ABMI	AHO , CPK CPU

Jurisdiction Name	Site Address/Intersection	5 Digit ZIP Code	Assessor Parcel Number	Very Low-Income	Low-Income	Moderate-Income	Above Moderate-Income	Type of Shortfall	Parcel Size (Acres)	Current General Plan Designation	Current Zoning	Proposed General Plan (GP) Designation	Proposed Zoning	Minimum Density Allowed	Maximum Density Allowed	Total Capacity	Vacant/ Nonvacant	Description of Existing Uses	PIN	Base Density Per Acre	Community Plan Area	Rent Stabalization Ordinance	Income Category	Applicable Rezoning Program (Program informing values in Column Q listed first)
Los Angeles	6672 DELCO AVE	91306	2136021022	0.000	0.000	0.000	0.825	Shortfall of Sites	0.172	Low Residential	RS-1-RIO	Low Residential	0	0	66.287	0.825		Residential - Single Family Residence, 1	180B113 225	1 per lot	Canoga Park - Winnetka - Woodland Hills - West Hills	No	ABMI	AHO , CPK CPU
Los Angeles	7026 TEXHOMA AVE	91406	2228026025	0.000	0.000	0.000	0.825	Shortfall of Sites	0.172	Low Residential	R1-1	Low Residential	0	0	66.287	0.825		Residential - Single Family Residence, 1	183B129 441	1 per lot	Reseda - West Van Nuys	No	ABMI	AHO , RES CPU
Los Angeles	7054 OSO AVE	91306	2135002011	0.000	0.000	0.000	0.825	Shortfall of Sites	0.172	Low Residential	RS-1-RIO	Low Residential	0	0	66.287	0.825		Residential - Single Family Residence, 1	183B113 217	1 per lot	Canoga Park - Winnetka - Woodland Hills - West Hills	No	ABMI	AHO , CPK CPU
Los Angeles	23925 FRIAR ST	91367	2033017036	0.000	0.000	0.000	0.825	Shortfall of Sites	0.159	Low Residential	RS-1	Very Low Residential	0	0	66.287	0.825		Residential - Single Family Residence - Pool, 1	177B089 7	1 per lot	Canoga Park - Winnetka - Woodland Hills - West Hills	No	ABMI	AHO , CPK CPU, ADU
Los Angeles	23931 FRIAR ST	91367	2033017037	0.000	0.000	0.000	0.825	Shortfall of Sites	0.159	Low Residential	RS-1	Very Low Residential	0	0	66.287	0.825		Residential - Single Family Residence, 1	177B089 9	1 per lot	Canoga Park - Winnetka - Woodland Hills - West Hills	No	ABMI	AHO , CPK CPU, ADU
Los Angeles	17030 HART ST	91406	2230005001	0.000	0.000	0.000	0.825	Shortfall of Sites	0.172	Low Residential	R1-1	Low Residential	0	0	66.287	0.825		Residential - Single Family Residence, 1	183B133 558	1 per lot	Reseda - West Van Nuys	No	ABMI	AHO , RES CPU
Los Angeles	6745 COZYCROFT AVE	91306	2148003004	0.000	0.000	0.000	0.825	Shortfall of Sites	0.172	Low Residential	RS-1-RIO	Low Residential	[MN1-SH2-5] [CX1-FA] [CPIO]	0	66.287	0.825		Residential - Single Family Residence - Pool, 1	180B109 90	1 per lot	Canoga Park - Winnetka - Woodland Hills - West Hills	No	ABMI	AHO , CPK CPU
Los Angeles	20613 KITTRIDGE ST	91306	2148018008	0.000	0.000	0.000	0.825	Shortfall of Sites	0.172	Low Residential	RS-1-RIO	Low Residential	0	0	66.287	0.825		Residential - Single Family Residence, 1	180B109 413	1 per lot	Canoga Park - Winnetka - Woodland Hills - West Hills	No	ABMI	AHO , CPK CPU
Los Angeles	7020 TEXHOMA AVE	91406	2228026026	0.000	0.000	0.000	0.825	Shortfall of Sites	0.172	Low Residential	R1-1	Low Residential	0	0	66.287	0.825		Residential - Single Family Residence, 1	183B129 466	1 per lot	Reseda - West Van Nuys	No	ABMI	AHO , RES CPU
Los Angeles	17234 BULLOCK ST	91316	2255007016	0.000	0.000	0.000	0.825	Shortfall of Sites	0.159	Low II Residential	R1-1-RIO	Low Residential	0	0	66.287	0.825		Residential - Single Family Residence, 1	177B133 53	1 per lot	Encino - Tarzana	No	ABMI	AHO , ENC CPU, ADU
Los Angeles	18720 KESWICK ST	91335	2103017004	0.000	0.000	0.000	0.825	Shortfall of Sites	0.172	Low Residential	RS-1	Low Residential	0	0	66.287	0.825		Residential - Single Family Residence, 1	186B121 22	1 per lot	Reseda - West Van Nuys	No	ABMI	AHO , RES CPU
Los Angeles	15122 VENTURA BLVD	91403	2276006009	0.000	0.000	0.000	0.825	Shortfall of Sites	0.241	Community Commercial	C2-1L	0	0	0	3.563	0.825		Commercial - Store Combination - Store and Office Combination - One Story, 0	168B145 1052		Sherman Oaks - Studio City - Toluca Lake - Cahuenga Pass	No	ABMI	ARO
Los Angeles	7014 TEXHOMA AVE	91406	2228026027	0.000	0.000	0.000	0.825	Shortfall of Sites	0.172	Low Residential	R1-1	Low Residential	0	0	66.287	0.825		Residential - Single Family Residence, 1	183B129 490	1 per lot	Reseda - West Van Nuys	No	ABMI	AHO , RES CPU
Los Angeles	6519 RANDI AVE	91303	2139020004	0.000	0.000	0.000	0.825	Shortfall of Sites	0.172	Low Residential	RS-1-RIO	Very Low Residential	0	0	66.287	0.825		Residential - Single Family Residence - Pool, 1	180B101 533	1 per lot	Canoga Park - Winnetka - Woodland Hills - West Hills	No	ABMI	AHO , CPK CPU
Los Angeles	7825 TEXHOMA AVE	91325	2201031015	0.000	0.000	0.000	0.825	Shortfall of Sites	0.159	Low Residential	R1-1	Low Residential	0	0	66.287	0.825		Residential - Single Family Residence, 1	189B129 933	1 per lot	Reseda - West Van Nuys	No	ABMI	AHO , RES CPU, ADU
Los Angeles	7713 MCLAREN AVE	91304	2014015008	0.000	0.000	0.000	0.825	Shortfall of Sites	0.172	Low Residential	RS-1	Very Low Residential	[DM4-CHC1-5] [CX2-FA] [CPIO]	0	66.287	0.825		Residential - Single Family Residence, 1	189B097 1102	1 per lot	Canoga Park - Winnetka - Woodland Hills - West Hills	No	ABMI	AHO , CPK CPU
Los Angeles	22221 KITTRIDGE ST	91303	2139015027	0.000	0.000	0.000	0.825	Shortfall of Sites	0.172	Low Residential	RS-1-RIO	Very Low Residential	0	0	66.287	0.825		Residential - Single Family Residence - Therapy Pool (Spa), 1	180B101 233	1 per lot	Canoga Park - Winnetka - Woodland Hills - West Hills	No	ABMI	AHO , CPK CPU
Los Angeles	19559 HART ST	91335	2130031024	0.000	0.000	0.000	0.824	Shortfall of Sites	0.172	Low Residential	R1-1-RIO	Low Residential	0	0	66.287	0.824		Residential - Single Family Residence, 1	183B117 502	1 per lot	Reseda - West Van Nuys	No	ABMI	AHO , RES CPU
Los Angeles	24306 HARTLAND ST	91307	2034024039	0.000	0.000	0.000	0.824	Shortfall of Sites	0.159	Low Residential	RS-1	Very Low Residential	0	0	66.287	0.824		Residential - Single Family Residence, 1	183B089 564	1 per lot	Canoga Park - Winnetka - Woodland Hills - West Hills	No	ABMI	AHO , CPK CPU, ADU
Los Angeles	20317 HAYNES ST	91306	2136018017	0.000	0.000	0.000	0.824	Shortfall of Sites	0.172	Low Residential	RS-1-RIO	Low Residential	0	0	66.287	0.824		Residential - Single Family Residence, 1	180B113 215	1 per lot	Canoga Park - Winnetka - Woodland Hills - West Hills	No	ABMI	AHO , CPK CPU
Los Angeles	24318 HARTLAND ST	91307	2034024041	0.000	0.000	0.000	0.824	Shortfall of Sites	0.159	Low Residential	RS-1	Very Low Residential	0	0	66.287	0.824		Residential - Single Family Residence, 1	183B089 559	1 per lot	Canoga Park - Winnetka - Woodland Hills - West Hills	No	ABMI	AHO , CPK CPU, ADU
Los Angeles	24312 HARTLAND ST	91307	2034024040	0.000	0.000	0.000	0.824	Shortfall of Sites	0.159	Low Residential	RS-1	Very Low Residential	0	0	66.287	0.824		Residential - Single Family Residence - Pool, 1	183B089 561	1 per lot	Canoga Park - Winnetka - Woodland Hills - West Hills	No	ABMI	AHO , CPK CPU, ADU
Los Angeles	24324 HARTLAND ST	91307	2034024042	0.000	0.000	0.000	0.824	Shortfall of Sites	0.159	Low Residential	RS-1	Very Low Residential	0	0	66.287	0.824		Residential - Single Family Residence, 1	183B089 555	1 per lot	Canoga Park - Winnetka - Woodland Hills - West Hills	No	ABMI	AHO , CPK CPU, ADU
Los Angeles	24330 HARTLAND ST	91307	2034024043	0.000	0.000	0.000	0.824	Shortfall of Sites	0.159	Low Residential	RS-1	Very Low Residential	0	0	66.287	0.824		Residential - Single Family Residence, 1	183B089 551	1 per lot	Canoga Park - Winnetka - Woodland Hills - West Hills	No	ABMI	AHO , CPK CPU, ADU
Los Angeles	24336 HARTLAND ST	91307	2034024044	0.000	0.000	0.000	0.824	Shortfall of Sites	0.159	Low Residential	RS-1	Very Low Residential	0	0	66.287	0.824		Residential - Single Family Residence - Pool, 1	183B089 546	1 per lot	Canoga Park - Winnetka - Woodland Hills - West Hills	No	ABMI	AHO , CPK CPU, ADU
Los Angeles	24348 HARTLAND ST	91307	2034024046	0.000	0.000	0.000	0.824	Shortfall of Sites	0.159	Low Residential	RS-1	Very Low Residential	[MB4-SH1-5] [CX2-FA] [CPIO]	0	66.287	0.824		Residential - Single Family Residence, 1	183B089 540	1 per lot	Canoga Park - Winnetka - Woodland Hills - West Hills	No	ABMI	AHO , CPK CPU, ADU
Los Angeles	24342 HARTLAND ST	91307	2034024045	0.000	0.000	0.000	0.824	Shortfall of Sites	0.159	Low Residential	RS-1	Very Low Residential	0	0	66.287	0.824		Residential - Single Family Residence - Pool, 1	183B089 544	1 per lot	Canoga Park - Winnetka - Woodland Hills - West Hills	No	ABMI	AHO , CPK CPU, ADU
Los Angeles	22339 HAYNES ST	91303	2139012002	0.000	0.000	0.000	0.824	Shortfall of Sites	0.172	Low Residential	RS-1-RIO	Very Low Residential	0	0	66.287	0.824		Residential - Single Family Residence - Pool, 1	180B101 469	1 per lot	Canoga Park - Winnetka - Woodland Hills - West Hills	No	ABMI	AHO , CPK CPU
Los Angeles	1720 BEVERLY BLVD	90026	5153001001	0.000	0.000	0.000	0.824	Shortfall of Sites	0.155	Highway Oriented Commercial	C2-1	0	0	0	10.230	0.824		Commercial - Office Building - One Story, 0	135A207 168		Westlake	No	ABMI	ARO
Los Angeles	1720 BEVERLY BLVD	90026	5153001001	0.000	0.000	0.000	0.824	Shortfall of Sites	0.108	Highway Oriented Commercial	C2-1	0	0	0	14.615	0.824		Commercial - Office Building - One Story, 0	135A207 175		Westlake	No	ABMI	ARO
Los Angeles	24354 HARTLAND ST	91307	2034024047	0.000	0.000	0.000	0.824	Shortfall of Sites	0.159	Low Residential	RS-1	Very Low Residential	0	0	66.287	0.824		Residential - Single Family Residence, 1	183B089 537	1 per lot	Canoga Park - Winnetka - Woodland Hills - West Hills	No	ABMI	AHO , CPK CPU, ADU
Los Angeles	24360 HARTLAND ST	91307	2034024048	0.000	0.000	0.000	0.824	Shortfall of Sites	0.159	Low Residential	RS-1	Very Low Residential	[MN1-AL2-5] [CX1-FA] [CPIO]	0	66.287	0.824		Residential - Single Family Residence - Pool, 1	183B089 532	1 per lot	Canoga Park - Winnetka - Woodland Hills - West Hills	No	ABMI	AHO , CPK CPU, ADU
Los Angeles	24366 HARTLAND ST	91307	2034024049	0.000	0.000	0.000	0.824	Shortfall of Sites	0.159	Low Residential	RS-1	Very Low Residential	0	0	66.287	0.824		Residential - Single Family Residence - Pool, 1	183B089 529	1 per lot	Canoga Park - Winnetka - Woodland Hills - West Hills	No	ABMI	AHO , CPK CPU, ADU
Los Angeles	20241 SCHOOLCRAFT ST	91306	2135034013	0.000	0.000	0.000	0.824	Shortfall of Sites	0.172	Low Residential	RS-1-RIO	Low Residential	0	0	66.287	0.824		Residential - Single Family Residence, 1	183B113 523	1 per lot	Canoga Park - Winnetka - Woodland Hills - West Hills	No	ABMI	AHO , CPK CPU
Los Angeles	20815 STEPHANIE DR	91306	2148006006	0.000	0.000	0.000	0.824	Shortfall of Sites	0.172	Low Residential	RS-1-RIO	Low Residential	[LM1-CDF1-5] [IX4-FA] [CPIO]	0	66.287	0.824		Residential - Single Family Residence - Pool, 1	180B109 121	1 per lot	Canoga Park - Winnetka - Woodland Hills - West Hills	No	ABMI	AHO , CPK CPU
Los Angeles	20253 SCHOOLCRAFT ST	91306	2135034011	0.000	0.000	0.000	0.824	Shortfall of Sites	0.172	Low Residential	RS-1-RIO	Low Residential	0	0	66.287	0.824		Residential - Single Family Residence, 1	183B113 521	1 per lot	Canoga Park - Winnetka - Woodland Hills - West Hills	No	ABMI	AHO , CPK CPU
Los Angeles	20247 SCHOOLCRAFT ST	91306	2135034012	0.000	0.000	0.000	0.824	Shortfall of Sites	0.172	Low Residential	RS-1-RIO	Low Residential	0	0	66.287	0.824		Residential - Single Family Residence, 1	183B113 522	1 per lot	Canoga Park - Winnetka - Woodland Hills - West Hills	No	ABMI	AHO , CPK CPU
Los Angeles	20217 SCHOOLCRAFT ST	91306	2135034017	0.000	0.000	0.000	0.824	Shortfall of Sites	0.172	Low Residential	RS-1-RIO	Low Residential	[LM2-MU2-5] [RX1-FA] [CPIO]	0	66.287	0.824		Residential - Single Family Residence, 1	183B113 527	1 per lot	Canoga Park - Winnetka - Woodland Hills - West Hills	No	ABMI	AHO , CPK CPU
Los Angeles	20235 SCHOOLCRAFT ST	91306	2135034014	0.000	0.000	0.000	0.824	Shortfall of Sites	0.172	Low Residential	RS-1-RIO	Low Residential	0	0	66.287	0.824		Residential - Single Family Residence, 1	183B113 524	1 per lot	Canoga Park - Winnetka - Woodland Hills - West Hills	No	ABMI	AHO , CPK CPU
Los Angeles	20229 SCHOOLCRAFT ST	91306	2135034015	0.000	0.000	0.000	0.824	Shortfall of Sites	0.172	Low Residential	RS-1-RIO	Low Residential	[MB4-G1-5] [IX4-FA] [CPIO]	0	66.287	0.824		Residential - Single Family Residence - Pool, 1	183B113 525	1 per lot	Canoga Park - Winnetka - Woodland Hills - West Hills	No	ABMI	AHO , CPK CPU
Los Angeles	20223 SCHOOLCRAFT ST	91306	2135034016	0.000	0.000	0.000	0.824	Shortfall of Sites	0.172	Low Residential	RS-1-RIO	Low Residential	0	0	66.287	0.824		Residential - Single Family Residence, 1	183B113 526	1 per lot	Canoga Park - Winnetka - Woodland Hills - West Hills	No	ABMI	AHO , CPK CPU
Los Angeles	24372 HARTLAND ST	91307	2034024050	0.000	0.000	0.000	0.824	Shortfall of Sites	0.159	Low Residential	RS-1	Very Low Residential	0	0	66.287	0.824		Residential - Single Family Residence, 1	183B089 526	1 per lot	Canoga Park - Winnetka - Woodland Hills - West Hills	No	ABMI	AHO , CPK CPU, ADU
Los Angeles	6513 RANDI AVE	91303	2139020005	0.000	0.000	0.000	0.824	Shortfall of Sites	0.172	Low Residential	RS-1-RIO	Very Low Residential	0	0	66.287	0.824		Residential - Single Family Residence - Pool, 1	180B101 548	1 per lot	Canoga Park - Winnetka - Woodland Hills - West Hills	No	ABMI	AHO , CPK CPU
Los Angeles	6666 DELCO AVE	91306	2136021023	0.000	0.000	0.000	0.824	Shortfall of Sites	0.172	Low Residential	RS-1-RIO	Low Residential	0	0	66.287	0.824		Residential - Single Family Residence, 1	180B113 230	1 per lot	Canoga Park - Winnetka - Woodland Hills - West Hills	No	ABMI	AHO , CPK CPU
Los Angeles	22314 CRISWELL ST	91303	2139011010	0.000	0.000	0.000	0.824	Shortfall of Sites	0.172	Low Residential	RS-1-RIO	Very Low Residential	0	0	66.287	0.824		Residential - Single Family Residence - Therapy Pool (Spa), 1	180B101 351	1 per lot	Canoga Park - Winnetka - Woodland Hills - West Hills	No	ABMI	AHO , CPK CPU
Los Angeles	20331 MOBILE ST	91306	2136022028	0.000	0.000	0.000	0.824	Shortfall of Sites	0.172	Low Residential	RS-1-RIO	Low Residential	0	0	66.287	0.824		Residential - Single Family Residence, 1	180B113 430	1 per lot	Canoga Park - Winnetka - Woodland Hills - West Hills	No	ABMI	AHO , CPK CPU
Los Angeles	20444 MOBERLY PL	91306	2136020020	0.000	0.000	0.000	0.824	Shortfall of Sites	0.172	Low Residential	RS-1-RIO	Low Residential	0	0	66.287	0.824		Residential - Single Family Residence, 1	180B109 241	1 per lot	Canoga Park - Winnetka - Woodland Hills - West Hills	No	ABMI	AHO , CPK CPU
Los Angeles	18708 KESWICK ST	91335	2103017002	0.000	0.000	0.000	0.824	Shortfall of Sites	0.172	Low Residential	RS-1	Low Residential	0	0	66.287	0.824		Residential - Single Family Residence, 1	186B121 24	1 per lot	Reseda - West Van Nuys	No	ABMI	AHO , RES CPU
Los Angeles	7513 TOPEKA DR	91335	2104015013	0.000	0.000	0.000	0.824	Shortfall of Sites	0.172	Low Residential	R1-1	Low Residential	0	0	66.287	0.824		Residential - Single Family Residence - Pool, 1	186B121 360	1 per lot	Reseda - West Van Nuys	No	ABMI	AHO , RES CPU
Los Angeles	6507 RANDI AVE	91303	2139020006	0.000	0.000	0.000	0.824	Shortfall of Sites	0.172	Low Residential	RS-1-RIO	Very Low Residential	0	0	66.287	0.824		Residential - Single Family Residence, 1	180B101 569	1 per lot	Canoga Park - Winnetka - Woodland Hills - West Hills	No	ABMI	AHO , CPK CPU
Los Angeles	20610 ARCHWOOD ST	91306	2148020016	0.000	0.000	0.000	0.824	Shortfall of Sites	0.172	Low Residential	RS-1-RIO	Low Residential	0	0	66.287	0.824		Residential - Single Family Residence - Pool, 1	180B109 269	1 per lot	Canoga Park - Winnetka - Woodland Hills - West Hills	No	ABMI	AHO , CPK CPU
Los Angeles	22707 COLLINS ST	91367	2040006022	0.000	0.000	0.000	0.824	Shortfall of Sites	0.159	Low Residential	R1-1	Very Low Residential	0	0	66.287	0.824		Residential - Single Family Residence - Pool, 1	174B097 310	1 per lot	Canoga Park - Winnetka - Woodland Hills - West Hills	No	ABMI	AHO , CPK CPU, ADU
Los Angeles	8017 WYNNE AVE	91335	2102010021	0.000	0.000	0.000	0.824	Shortfall of Sites	0.172	Low Residential	R1-1	Low Residential	0	0	66.287	0.824		Residential - Single Family Residence, 1	189B125 287	1 per lot	Reseda - West Van Nuys	No	ABMI	AHO , RES CPU

Jurisdiction Name	Site Address/Intersection	5 Digit ZIP Code	Assessor Parcel Number	Very Low-Income	Low-Income	Moderate-Income	Above Moderate-Income	Type of Shortfall	Parcel Size (Acres)	Current General Plan Designation	Current Zoning	Proposed General Plan (GP) Designation	Proposed Zoning	Minimum Density Allowed	Maximum Density Allowed	Total Capacity	Vacant/ Nonvacant	Description of Existing Uses	PIN	Base Density Per Acre	Community Plan Area	Rent Stabalization Ordinance	Income Category	Applicable Rezoning Program (Program informing values in Column Q listed first)
Los Angeles	20323 HAYNES ST	91306	2136018016	0.000	0.000	0.000	0.824	Shortfall of Sites	0.172	Low Residential	RS-1-RIO	Low Residential	[MB3-CDF1-5] [IX4-FA] [CPIO]	0	66.287	0.824		Residential - Single Family Residence - Pool, 1	180B113 212	1 per lot	Canoga Park - Winnetka - Woodland Hills - West Hills	No	ABMI	AHO , CPK CPU
Los Angeles	20526 VOSE ST	91306	2137004009	0.000	0.000	0.000	0.824	Shortfall of Sites	0.172	Low Residential	RS-1-RIO	Low Residential	0	0	66.287	0.824		Residential - Single Family Residence, 1	183B109 424	1 per lot	Canoga Park - Winnetka - Woodland Hills - West Hills	No	ABMI	AHO , CPK CPU
Los Angeles	6457 RANDI AVE	91303	2139020012	0.000	0.000	0.000	0.824	Shortfall of Sites	0.172	Low Residential	RS-1-RIO	Very Low Residential	0	0	66.287	0.824		Residential - Single Family Residence, 1	180B101 655	1 per lot	Canoga Park - Winnetka - Woodland Hills - West Hills	No	ABMI	AHO , CPK CPU
Los Angeles	18555 VENTURA BLVD	91356	2160007037	0.000	0.000	0.000	0.824	Shortfall of Sites	0.048	Community Commercial	C2-1L	0	0	0	25.144	0.824		Commercial - Professional Building - One Story, 0	174B125 533		Encino - Tarzana	No	ABMI	ARO
Los Angeles	18555 VENTURA BLVD	91356	2160007037	0.000	0.000	0.000	0.824	Shortfall of Sites	0.063	Community Commercial	C2-1L	0	0	0	19.247	0.824		Commercial - Professional Building - One Story, 0	174B125 537		Encino - Tarzana	No	ABMI	ARO
Los Angeles	18555 VENTURA BLVD	91356	2160007037	0.000	0.000	0.000	0.824	Shortfall of Sites	0.050	Community Commercial	C2-1L	0	0	0	24.207	0.824		Commercial - Professional Building - One Story, 0	174B125 541		Encino - Tarzana	No	ABMI	ARO
Los Angeles	18555 VENTURA BLVD	91356	2160007037	0.000	0.000	0.000	0.824	Shortfall of Sites	0.068	Community Commercial	C2-1L	0	0	0	17.904	0.824		Commercial - Professional Building - One Story, 0	174B125 546		Encino - Tarzana	No	ABMI	ARO
Los Angeles	7355 MAYNARD AVE	91307	2022002030	0.412	0.412	0.000	0.000	Shortfall of Sites	0.253	Low Residential	RS-1	Very Low Residential	0	20	66.287	0.824		Residential - Single Family Residence - Guesthouse, 2	186B097 719	1 per lot	Canoga Park - Winnetka - Woodland Hills - West Hills	No	LI	AHO , CPK CPU
Los Angeles	6501 RANDI AVE	91303	2139020007	0.000	0.000	0.000	0.824	Shortfall of Sites	0.172	Low Residential	RS-1-RIO	Very Low Residential	0	0	66.287	0.824		Residential - Single Family Residence, 1	180B101 579	1 per lot	Canoga Park - Winnetka - Woodland Hills - West Hills	No	ABMI	AHO , CPK CPU
Los Angeles	20412 ARMINTA ST	91306	2107013036	0.000	0.000	0.000	0.824	Shortfall of Sites	0.172	Low Residential	R1-1	Low Residential	0	0	66.287	0.824		Residential - Single Family Residence, 1	189B109 753	1 per lot	Canoga Park - Winnetka - Woodland Hills - West Hills	No	ABMI	AHO , CPK CPU
Los Angeles	6520 PENFIELD AVE	91367	2134039010	0.000	0.000	0.000	0.824	Shortfall of Sites	0.172	Low Residential	R1-1-RIO	Low Residential	[DM2-G1-5] [CX2-FA] [CPIO]	0	66.287	0.824		Residential - Single Family Residence - Pool, 1	180B113 603	1 per lot	Canoga Park - Winnetka - Woodland Hills - West Hills	No	ABMI	AHO , CPK CPU
Los Angeles	22525 WELBY WAY	91307	2038027026	0.000	0.000	0.000	0.824	Shortfall of Sites	0.159	Low Residential	RS-1	Very Low Residential	[MN1-G1-5] [CX1-FA] [CPIO]	0	66.287	0.824		Residential - Single Family Residence - Pool, 1	180B097 66	1 per lot	Canoga Park - Winnetka - Woodland Hills - West Hills	No	ABMI	AHO , CPK CPU, ADU
Los Angeles	22536 HARTLAND ST	91307	2024030020	0.000	0.000	0.000	0.824	Shortfall of Sites	0.159	Low Residential	RS-1	Very Low Residential	[HM1-CHC1-5] [CX2-FA] [CPIO-O]	0	66.287	0.824		Residential - Single Family Residence, 1	183B097 803	1 per lot	Canoga Park - Winnetka - Woodland Hills - West Hills	No	ABMI	AHO , CPK CPU, ADU
Los Angeles	2115 S SAN PEDRO ST	90011	5127005001	0.000	0.000	0.000	0.824	Shortfall of Sites	0.167	Community Commercial	C2-2D-O-CPIO	0	0	0	6.177	0.824		Industrial - Warehousing, Distribution, Storage - Warehousing, Distribution, Under 10,000 SF - One Story, 0	121-5A209 306		Southeast Los Angeles	No	ABMI	ARO
Los Angeles	200 E SLAUSON AVE	90011	6006003011	0.000	0.000	0.000	0.824	Shortfall of Sites	0.125	Community Commercial	C2-1-CPIO	0	0	0	8.251	0.824		Commercial - Office Building - One Story, 0	108B205 1156		Southeast Los Angeles	No	ABMI	ARO
Los Angeles	200 E SLAUSON AVE	90011	6006003011	0.000	0.000	0.000	0.824	Shortfall of Sites	0.125	Community Commercial	C2-1-CPIO	0	0	0	8.251	0.824		Commercial - Office Building - One Story, 0	108B205 1165		Southeast Los Angeles	No	ABMI	ARO
Los Angeles	200 E SLAUSON AVE	90011	6006003011	0.000	0.000	0.000	0.824	Shortfall of Sites	0.125	Community Commercial	C2-1-CPIO	0	0	0	8.251	0.824		Commercial - Office Building - One Story, 0	108B205 1178		Southeast Los Angeles	No	ABMI	ARO
Los Angeles	22533 WELBY WAY	91307	2038027027	0.000	0.000	0.000	0.824	Shortfall of Sites	0.159	Low Residential	RS-1	Very Low Residential	0	0	66.287	0.824		Residential - Single Family Residence, 1	180B097 65	1 per lot	Canoga Park - Winnetka - Woodland Hills - West Hills	No	ABMI	AHO , CPK CPU, ADU
Los Angeles	24307 VICTORY BLVD	91307	2033013011	0.000	0.000	0.000	0.824	Shortfall of Sites	0.159	Low Residential	RS-1	Very Low Residential	0	0	66.287	0.824		Residential - Single Family Residence, 1	177B089 49	1 per lot	Canoga Park - Winnetka - Woodland Hills - West Hills	No	ABMI	AHO , CPK CPU, ADU
Los Angeles	22726 COLLINS ST	91367	2040010004	0.000	0.000	0.000	0.824	Shortfall of Sites	0.159	Low Residential	R1-1	Very Low Residential	0	0	66.287	0.824		Residential - Single Family Residence, 1	174B097 351	1 per lot	Canoga Park - Winnetka - Woodland Hills - West Hills	No	ABMI	AHO , CPK CPU, ADU
Los Angeles	22708 COLLINS ST	91367	2040010007	0.000	0.000	0.000	0.824	Shortfall of Sites	0.159	Low Residential	R1-1	Very Low Residential	0	0	66.287	0.824		Residential - Single Family Residence - Pool and Misc., 1	174B097 354	1 per lot	Canoga Park - Winnetka - Woodland Hills - West Hills	No	ABMI	AHO , CPK CPU, ADU
Los Angeles	22720 COLLINS ST	91367	2040010005	0.000	0.000	0.000	0.824	Shortfall of Sites	0.159	Low Residential	R1-1	Very Low Residential	0	0	66.287	0.824		Residential - Single Family Residence, 1	174B097 352	1 per lot	Canoga Park - Winnetka - Woodland Hills - West Hills	No	ABMI	AHO , CPK CPU, ADU
Los Angeles	22714 COLLINS ST	91367	2040010006	0.000	0.000	0.000	0.824	Shortfall of Sites	0.159	Low Residential	R1-1	Very Low Residential	0	0	66.287	0.824		Residential - Single Family Residence, 1	174B097 353	1 per lot	Canoga Park - Winnetka - Woodland Hills - West Hills	No	ABMI	AHO , CPK CPU, ADU
Los Angeles	6651 NEVADA AVE	91303	2139015034	0.000	0.000	0.000	0.824	Shortfall of Sites	0.172	Low Residential	RS-1-RIO	Very Low Residential	0	0	66.287	0.824		Residential - Single Family Residence, 1	180B101 241	1 per lot	Canoga Park - Winnetka - Woodland Hills - West Hills	No	ABMI	AHO , CPK CPU
Los Angeles	24367 VANOWEN ST	91307	2034024026	0.000	0.000	0.000	0.824	Shortfall of Sites	0.159	Low Residential	RS-1	Very Low Residential	0	0	66.287	0.824		Residential - Single Family Residence - Pool, 1	183B089 566	1 per lot	Canoga Park - Winnetka - Woodland Hills - West Hills	No	ABMI	AHO , CPK CPU, ADU
Los Angeles	22732 COLLINS ST	91367	2040010003	0.000	0.000	0.000	0.824	Shortfall of Sites	0.159	Low Residential	R1-1	Very Low Residential	0	0	66.287	0.824		Residential - Single Family Residence - Pool, 1	174B097 350	1 per lot	Canoga Park - Winnetka - Woodland Hills - West Hills	No	ABMI	AHO , CPK CPU, ADU
Los Angeles	20211 SCHOOLCRAFT ST	91306	2135034018	0.000	0.000	0.000	0.824	Shortfall of Sites	0.172	Low Residential	RS-1-RIO	Low Residential	0	0	66.287	0.824		Residential - Single Family Residence, 1	183B113 528	1 per lot	Canoga Park - Winnetka - Woodland Hills - West Hills	No	ABMI	AHO , CPK CPU
Los Angeles	22238 CRISWELL ST	91303	2139011016	0.000	0.000	0.000	0.823	Shortfall of Sites	0.172	Low Residential	RS-1-RIO	Very Low Residential	0	0	66.287	0.823		Residential - Single Family Residence, 1	180B101 357	1 per lot	Canoga Park - Winnetka - Woodland Hills - West Hills	No	ABMI	AHO , CPK CPU
Los Angeles	22244 CRISWELL ST	91303	2139011015	0.000	0.000	0.000	0.823	Shortfall of Sites	0.172	Low Residential	RS-1-RIO	Very Low Residential	0	0	66.287	0.823		Residential - Single Family Residence, 1	180B101 356	1 per lot	Canoga Park - Winnetka - Woodland Hills - West Hills	No	ABMI	AHO , CPK CPU
Los Angeles	22252 CRISWELL ST	91303	2139011014	0.000	0.000	0.000	0.823	Shortfall of Sites	0.172	Low Residential	RS-1-RIO	Very Low Residential	0	0	66.287	0.823		Residential - Single Family Residence - Pool, 1	180B101 355	1 per lot	Canoga Park - Winnetka - Woodland Hills - West Hills	No	ABMI	AHO , CPK CPU
Los Angeles	6479 RANDI AVE	91303	2139020008	0.000	0.000	0.000	0.823	Shortfall of Sites	0.172	Low Residential	RS-1-RIO	Very Low Residential	0	0	66.287	0.823		Residential - Single Family Residence, 1	180B101 598	1 per lot	Canoga Park - Winnetka - Woodland Hills - West Hills	No	ABMI	AHO , CPK CPU
Los Angeles	22513 WELBY WAY	91307	2038027024	0.000	0.000	0.000	0.823	Shortfall of Sites	0.159	Low Residential	RS-1	Very Low Residential	0	0	66.287	0.823		Residential - Single Family Residence, 1	180B101 59	1 per lot	Canoga Park - Winnetka - Woodland Hills - West Hills	No	ABMI	AHO , CPK CPU, ADU
Los Angeles	22258 CRISWELL ST	91303	2139011013	0.000	0.000	0.000	0.823	Shortfall of Sites	0.172	Low Residential	RS-1-RIO	Very Low Residential	0	0	66.287	0.823		Residential - Single Family Residence, 1	180B101 354	1 per lot	Canoga Park - Winnetka - Woodland Hills - West Hills	No	ABMI	AHO , CPK CPU
Los Angeles	6609 GAZETTE AVE	91306	2148024014	0.000	0.000	0.000	0.823	Shortfall of Sites	0.172	Low Residential	RS-1-RIO	Low Residential	[LM1-CDF1-5] [IX4-FA] [CPIO]	0	66.287	0.823		Residential - Single Family Residence, 1	180B109 385	1 per lot	Canoga Park - Winnetka - Woodland Hills - West Hills	No	ABMI	AHO , CPK CPU
Los Angeles	22308 CRISWELL ST	91303	2139011011	0.000	0.000	0.000	0.823	Shortfall of Sites	0.172	Low Residential	RS-1-RIO	Very Low Residential	0	0	66.287	0.823		Residential - Single Family Residence, 1	180B101 352	1 per lot	Canoga Park - Winnetka - Woodland Hills - West Hills	No	ABMI	AHO , CPK CPU
Los Angeles	22507 WELBY WAY	91307	2038027023	0.000	0.000	0.000	0.823	Shortfall of Sites	0.159	Low Residential	RS-1	Very Low Residential	0	0	66.287	0.823		Residential - Single Family Residence, 1	180B101 60	1 per lot	Canoga Park - Winnetka - Woodland Hills - West Hills	No	ABMI	AHO , CPK CPU, ADU
Los Angeles	22300 CRISWELL ST	91303	2139011012	0.000	0.000	0.000	0.823	Shortfall of Sites	0.172	Low Residential	RS-1-RIO	Very Low Residential	0	0	66.287	0.823		Residential - Single Family Residence, 1	180B101 353	1 per lot	Canoga Park - Winnetka - Woodland Hills - West Hills	No	ABMI	AHO , CPK CPU
Los Angeles	22503 WELBY WAY	91307	2038027022	0.000	0.000	0.000	0.823	Shortfall of Sites	0.159	Low Residential	RS-1	Very Low Residential	0	0	66.287	0.823		Residential - Single Family Residence, 1	180B101 61	1 per lot	Canoga Park - Winnetka - Woodland Hills - West Hills	No	ABMI	AHO , CPK CPU, ADU
Los Angeles	8210 PASO ROBLES AVE	91406	2204031006	0.000	0.000	0.000	0.823	Shortfall of Sites	0.159	Low Residential	R1-1	Low Residential	0	0	66.287	0.823		Residential - Single Family Residence, 1	192B133 430	1 per lot	Reseda - West Van Nuys	No	ABMI	AHO , RES CPU, ADU
Los Angeles	141 S ROBERTSON BLVD	90048	4334001023	0.000	0.000	0.000	0.823	Shortfall of Sites	0.141	Limited Commercial	[Q]C2-1VL-O	0	0	0	6.085	0.823		Commercial - Office Building - One Story, 0	138B169 496		Wilshire	No	ABMI	ARO
Los Angeles	8219 LENA AVE	91304	2014008017	0.000	0.000	0.000	0.823	Shortfall of Sites	0.172	Low Residential	RS-1	Very Low Residential	0	0	66.287	0.823		Residential - Single Family Residence - Pool, 1	189B097 64	1 per lot	Canoga Park - Winnetka - Woodland Hills - West Hills	No	ABMI	AHO , CPK CPU
Los Angeles	22461 WELBY WAY	91307	2038027021	0.000	0.000	0.000	0.823	Shortfall of Sites	0.159	Low Residential	RS-1	Very Low Residential	[MN1-AL2-5] [CX1-FA] [CPIO]	0	66.287	0.823		Residential - Single Family Residence, 1	180B101 62	1 per lot	Canoga Park - Winnetka - Woodland Hills - West Hills	No	ABMI	AHO , CPK CPU, ADU
Los Angeles	20329 HAYNES ST	91306	2136018015	0.000	0.000	0.000	0.823	Shortfall of Sites	0.172	Low Residential	RS-1-RIO	Low Residential	0	0	66.287	0.823		Residential - Single Family Residence - Pool, 1	180B113 207	1 per lot	Canoga Park - Winnetka - Woodland Hills - West Hills	No	ABMI	AHO , CPK CPU
Los Angeles	22455 WELBY WAY	91307	2038027020	0.000	0.000	0.000	0.823	Shortfall of Sites	0.159	Low Residential	RS-1	Very Low Residential	0	0	66.287	0.823		Residential - Single Family Residence, 1	180B101 63	1 per lot	Canoga Park - Winnetka - Woodland Hills - West Hills	No	ABMI	AHO , CPK CPU, ADU
Los Angeles	22449 WELBY WAY	91307	2038027019	0.000	0.000	0.000	0.823	Shortfall of Sites	0.159	Low Residential	RS-1	Very Low Residential	0	0	66.287	0.823		Residential - Single Family Residence - Pool, 1	180B101 64	1 per lot	Canoga Park - Winnetka - Woodland Hills - West Hills	No	ABMI	AHO , CPK CPU, ADU
Los Angeles	7954 VICKY AVE	91304	2013009020	0.000	0.000	0.000	0.823	Shortfall of Sites	0.172	Low Residential	RS-1	Very Low Residential	0	0	66.287	0.823		Residential - Single Family Residence, 1	189B097 452	1 per lot	Canoga Park - Winnetka - Woodland Hills - West Hills	No	ABMI	AHO , CPK CPU
Los Angeles	2021 S FLOWER ST	90007	5126007008	0.000	0.000	0.000	0.823	Shortfall of Sites	0.135	Community Commercial	C2-2D-O-CPIO	0	0	0	11.757	0.823		Commercial - Professional Building - Medical Dental Building - One Story, 0	123A205 43		Southeast Los Angeles	No	ABMI	ARO
Los Angeles	2021 S FLOWER ST	90007	5126007008	0.000	0.000	0.000	0.823	Shortfall of Sites	0.135	Community Commercial	C2-2D-O-CPIO	0	0	0	11.762	0.823		Commercial - Professional Building - Medical Dental Building - One Story, 0	123A205 45		Southeast Los Angeles	No	ABMI	ARO
Los Angeles	2021 S FLOWER ST	90007	5126007008	0.000	0.000	0.000	0.823	Shortfall of Sites	0.094	Community Commercial	C2-2D-O-CPIO	0	0	0	16.849	0.823		Commercial - Professional Building - Medical Dental Building - One Story, 0	123A205 48		Southeast Los Angeles	No	ABMI	ARO
Los Angeles	7455 FARRALONE AVE	91303	2023022015	0.000	0.000	0.000	0.823	Shortfall of Sites	0.172	Low Residential	RS-1	Very Low Residential	0	0	66.287	0.823		Residential - Single Family Residence, 1	186B101 446	1 per lot	Canoga Park - Winnetka - Woodland Hills - West Hills	No	ABMI	AHO , CPK CPU
Los Angeles	4909 CRENSHAW BLVD	90043	5013017024	0.412	0.412	0.000	0.000	Shortfall of Sites	0.178	High Medium Residential	R4-1-SP	0	0	20	102.494	0.823		Institutional - Church - One Story, 0	111B185 473		West Adams - Baldwin Hills - Leimert	No	LI	FBO

Jurisdiction Name	Site Address/Intersection	5 Digit ZIP Code	Assessor Parcel Number	Very Low-Income	Low-Income	Moderate-Income	Above Moderate-Income	Type of Shortfall	Parcel Size (Acres)	Current General Plan Designation	Current Zoning	Proposed General Plan (GP) Designation	Proposed Zoning	Minimum Density Allowed	Maximum Density Allowed	Total Capacity	Vacant/ Nonvacant	Description of Existing Uses	PIN	Base Density Per Acre	Community Plan Area	Rent Stabalization Ordinance	Income Category	Applicable Rezoning Program (Program informing values in Column Q listed first)
Los Angeles	23136 HARTLAND ST	91307	2026010015	0.000	0.000	0.000	0.823	Shortfall of Sites	0.159	Low Residential	RS-1	Very Low Residential	0	0	66.287	0.823		Residential - Single Family Residence, 1	183B093 653	1 per lot	Canoga Park - Winnetka - Woodland Hills - West Hills	No	ABMI	AHO , CPK CPU, ADU
Los Angeles	18928 CANTLAY ST	91335	2104034022	0.000	0.000	0.000	0.823	Shortfall of Sites	0.172	Low Residential	R1-1	Low Residential	0	0	66.287	0.823		Residential - Single Family Residence, 1	183B121 23	1 per lot	Reseda - West Van Nuys	No	ABMI	AHO , RES CPU
Los Angeles	6475 RANDI AVE	91303	2139020009	0.000	0.000	0.000	0.823	Shortfall of Sites	0.172	Low Residential	RS-1-RIO	Very Low Residential	0	0	66.287	0.823		Residential - Single Family Residence, 1	180B101 610	1 per lot	Canoga Park - Winnetka - Woodland Hills - West Hills	No	ABMI	AHO , CPK CPU
Los Angeles	4501 S WESTERN AVE	90062	5016006001	0.412	0.412	0.000	0.000	Shortfall of Sites	0.178	Neighborhood Commercial	C2-1VL-CPIO	0	0	20	102.494	0.823		Institutional - Church - One Story, 0	111B193 284		South Los Angeles	No	LI	FBO
Los Angeles	20343 MOBILE ST	91306	2136022026	0.000	0.000	0.000	0.823	Shortfall of Sites	0.172	Low Residential	RS-1-RIO	Low Residential	[DM2-G1-5] [CX2-FA] [CPIO]	0	66.287	0.823		Residential - Single Family Residence - Therapy Pool (Spa), 1	180B113 428	1 per lot	Canoga Park - Winnetka - Woodland Hills - West Hills	No	ABMI	AHO , CPK CPU
Los Angeles	8936 S SEPULVEDA BLVD	90045	4123001027	0.000	0.000	0.000	0.823	Shortfall of Sites	0.124	Community Commercial	[Q]C2-2D-CDO	0	0	0	6.919	0.823		Commercial - Office Building - Two Stories, 0	096B165 1080		Westchester - Playa del Rey	No	ABMI	ARO
Los Angeles	22206 CANTARA ST	91304	2012005001	0.000	0.000	0.000	0.823	Shortfall of Sites	0.172	Low Residential	RS-1	Very Low Residential	[MB4-G1-5] [CX2-FA] [CPIO]	0	66.287	0.823		Residential - Single Family Residence, 1	189B101 63	1 per lot	Canoga Park - Winnetka - Woodland Hills - West Hills	No	ABMI	AHO , CPK CPU
Los Angeles	7954 MAYNARD AVE	91304	2013027001	0.000	0.000	0.000	0.823	Shortfall of Sites	0.172	Low Residential	RS-1	Very Low Residential	0	0	66.287	0.823		Residential - Single Family Residence, 1	189B097 446	1 per lot	Canoga Park - Winnetka - Woodland Hills - West Hills	No	ABMI	AHO , CPK CPU
Los Angeles	4580 DE CELIS PL	91436	2284009055	0.000	0.000	0.000	0.823	Shortfall of Sites	0.159	Low I Residential	RE9-1	Low Residential	0	0	66.287	0.823		Residential - Single Family Residence - Pool, 1	168B137 687	1 per lot	Encino - Tarzana	No	ABMI	AHO , ENC CPU, ADU
Los Angeles	7534 SYLVIA AVE	91335	2104018010	0.000	0.000	0.000	0.823	Shortfall of Sites	0.078	Low Residential	R1-1	Low Residential	0	0	66.287	0.823		Residential - Single Family Residence, 0	186B117 303	1 per lot	Reseda - West Van Nuys	No	ABMI	AHO , RES CPU
Los Angeles	6469 RANDI AVE	91303	2139020010	0.000	0.000	0.000	0.823	Shortfall of Sites	0.172	Low Residential	RS-1-RIO	Very Low Residential	0	0	66.287	0.823		Residential - Single Family Residence, 1	180B101 621	1 per lot	Canoga Park - Winnetka - Woodland Hills - West Hills	No	ABMI	AHO , CPK CPU
Los Angeles	20361 VOSE ST	91306	2136005001	0.000	0.000	0.000	0.823	Shortfall of Sites	0.172	Low Residential	RS-1-RIO	Low Residential	0	0	66.287	0.823		Residential - Single Family Residence, 1	183B113 278	1 per lot	Canoga Park - Winnetka - Woodland Hills - West Hills	No	ABMI	AHO , CPK CPU
Los Angeles	22605 CANTARA ST	91304	2013006023	0.000	0.000	0.000	0.823	Shortfall of Sites	0.172	Low Residential	RS-1	Very Low Residential	[HB3-G1-5] [CX2-FA] [CPIO]	0	66.287	0.823		Residential - Single Family Residence, 1	189B097 72	1 per lot	Canoga Park - Winnetka - Woodland Hills - West Hills	No	ABMI	AHO , CPK CPU
Los Angeles	20335 HAYNES ST	91306	2136018014	0.000	0.000	0.000	0.823	Shortfall of Sites	0.172	Low Residential	RS-1-RIO	Low Residential	0	0	66.287	0.823		Residential - Single Family Residence - Pool, 1	180B113 173	1 per lot	Canoga Park - Winnetka - Woodland Hills - West Hills	No	ABMI	AHO , CPK CPU
Los Angeles	16519 OTSEGO ST	91436	2259016024	0.000	0.000	0.000	0.823	Shortfall of Sites	0.159	Low II Residential	R1-1	Low Residential	0	0	66.287	0.823		Residential - Single Family Residence, 1	171B137 237	1 per lot	Encino - Tarzana	No	ABMI	AHO , ENC CPU, ADU
Los Angeles	8212 AMIGO AVE	91335	2103005033	0.000	0.000	0.000	0.823	Shortfall of Sites	0.172	Low Residential	RS-1	Low Residential	0	0	66.287	0.823		Residential - Single Family Residence, 1	192B121 887	1 per lot	Reseda - West Van Nuys	No	ABMI	AHO , RES CPU
Los Angeles	1310 W 36TH PL	90007	5040009028	0.411	0.411	0.000	0.000	Shortfall of Sites	0.178	Low Medium II Residential	[Q]R4-1	0	0	20	102.494	0.823		Institutional - Church - One Story, 0	120B197 1091		South Los Angeles	No	LI	FBO
Los Angeles	6463 RANDI AVE	91303	2139020011	0.000	0.000	0.000	0.823	Shortfall of Sites	0.172	Low Residential	RS-1-RIO	Very Low Residential	0	0	66.287	0.823		Residential - Single Family Residence, 1	180B101 633	1 per lot	Canoga Park - Winnetka - Woodland Hills - West Hills	No	ABMI	AHO , CPK CPU
Los Angeles	4842 DENSMORE AVE	91436	2261006032	0.000	0.000	0.000	0.823	Shortfall of Sites	0.172	Low II Residential	R1-1	Low Residential	0	0	66.287	0.823		Residential - Single Family Residence - Pool, 1	168B141 363	1 per lot	Encino - Tarzana	No	ABMI	AHO , ENC CPU, ADU
Los Angeles	22510 HARTLAND ST	91307	2024030016	0.000	0.000	0.000	0.823	Shortfall of Sites	0.159	Low Residential	RS-1	Very Low Residential	0	0	66.287	0.823		Residential - Single Family Residence - Pool, 1	183B101 754	1 per lot	Canoga Park - Winnetka - Woodland Hills - West Hills	No	ABMI	AHO , CPK CPU, ADU
Los Angeles	22452 HARTLAND ST	91307	2024030013	0.000	0.000	0.000	0.823	Shortfall of Sites	0.159	Low Residential	RS-1	Very Low Residential	0	0	66.287	0.823		Residential - Single Family Residence, 1	183B101 757	1 per lot	Canoga Park - Winnetka - Woodland Hills - West Hills	No	ABMI	AHO , CPK CPU, ADU
Los Angeles	22518 HARTLAND ST	91307	2024030017	0.000	0.000	0.000	0.823	Shortfall of Sites	0.159	Low Residential	RS-1	Very Low Residential	0	0	66.287	0.823		Residential - Single Family Residence, 1	183B101 753	1 per lot	Canoga Park - Winnetka - Woodland Hills - West Hills	No	ABMI	AHO , CPK CPU, ADU
Los Angeles	22504 HARTLAND ST	91307	2024030015	0.000	0.000	0.000	0.823	Shortfall of Sites	0.159	Low Residential	RS-1	Very Low Residential	0	0	66.287	0.823		Residential - Single Family Residence, 1	183B101 755	1 per lot	Canoga Park - Winnetka - Woodland Hills - West Hills	No	ABMI	AHO , CPK CPU, ADU
Los Angeles	22458 HARTLAND ST	91307	2024030014	0.000	0.000	0.000	0.823	Shortfall of Sites	0.159	Low Residential	RS-1	Very Low Residential	[MB4-G1-5] [IX1-FA] [CPIO]	0	66.287	0.823		Residential - Single Family Residence, 1	183B101 756	1 per lot	Canoga Park - Winnetka - Woodland Hills - West Hills	No	ABMI	AHO , CPK CPU, ADU
Los Angeles	22444 HARTLAND ST	91307	2024030012	0.000	0.000	0.000	0.823	Shortfall of Sites	0.159	Low Residential	RS-1	Very Low Residential	[HB5-G1-5] [CX3-FA] [CPIO]	0	66.287	0.823		Residential - Single Family Residence, 1	183B101 758	1 per lot	Canoga Park - Winnetka - Woodland Hills - West Hills	No	ABMI	AHO , CPK CPU, ADU
Los Angeles	712 N CAHUENGA BLVD	90038	5533032011	0.000	0.000	0.000	0.823	Shortfall of Sites	0.138	Commercial Manufacturing	CM-1VL-SN	0	0	0	11.476	0.823		Commercial - Office Building - One Story, 0	141B185 486		Hollywood	No	ABMI	ARO
Los Angeles	712 N CAHUENGA BLVD	90038	5533032011	0.000	0.000	0.000	0.823	Shortfall of Sites	0.138	Commercial Manufacturing	CM-1VL-SN	0	0	0	11.476	0.823		Commercial - Office Building - One Story, 0	141B185 507		Hollywood	No	ABMI	ARO
Los Angeles	22524 HARTLAND ST	91307	2024030018	0.000	0.000	0.000	0.823	Shortfall of Sites	0.159	Low Residential	RS-1	Very Low Residential	[DM1-MK1-5] [IX3-FA] [CPIO]	0	66.287	0.823		Residential - Single Family Residence - Pool, 1	183B101 752	1 per lot	Canoga Park - Winnetka - Woodland Hills - West Hills	No	ABMI	AHO , CPK CPU, ADU
Los Angeles	7800 VICKY AVE	91304	2013009038	0.000	0.000	0.000	0.822	Shortfall of Sites	0.172	Low Residential	RS-1	Very Low Residential	[DM4-CHC1-5] [CX2-FA] [CPIO]	0	66.287	0.822		Residential - Single Family Residence, 1	189B097 922	1 per lot	Canoga Park - Winnetka - Woodland Hills - West Hills	No	ABMI	AHO , CPK CPU
Los Angeles	23401 WELBY WAY	91307	2036021031	0.000	0.000	0.000	0.822	Shortfall of Sites	0.159	Low Residential	RS-1	Very Low Residential	CM-2D-CPIO	0	66.287	0.822		Residential - Single Family Residence, 1	180B093 130	1 per lot	Canoga Park - Winnetka - Woodland Hills - West Hills	No	ABMI	AHO , CPK CPU, ADU
Los Angeles	309 W 41ST PL	90037	5111005016	0.000	0.000	0.000	0.822	Shortfall of Sites	0.132	Community Commercial	C2-1-CPIO	0	0	0	14.127	0.822		Commercial - Store Combination - Store and Residential Combination - Two Stories, 0	115-5A203 361		Southeast Los Angeles	Yes	ABMI	ARO
Los Angeles	20341 HAYNES ST	91306	2136018013	0.000	0.000	0.000	0.822	Shortfall of Sites	0.172	Low Residential	RS-1-RIO	Low Residential	0	0	66.287	0.822		Residential - Single Family Residence - Pool, 1	180B113 169	1 per lot	Canoga Park - Winnetka - Woodland Hills - West Hills	No	ABMI	AHO , CPK CPU
Los Angeles	17200 GAULT ST	91406	2227023024	0.000	0.000	0.000	0.822	Shortfall of Sites	0.172	Low Residential	R1-1	Low Residential	0	0	66.287	0.822		Residential - Single Family Residence - Pool, 1	183B133 364	1 per lot	Reseda - West Van Nuys	No	ABMI	AHO , RES CPU
Los Angeles	0	0	5671009900	0.000	0.000	0.000	0.000	Shortfall of Sites	0.446	Public Facilities	PF-1	0	0	0	153.741	0.000		Miscellaneous - Government Owned Property, 0	162A223 86		Northeast Los Angeles	No		PF
Los Angeles	20361 GAULT ST	91306	2136006001	0.000	0.000	0.000	0.822	Shortfall of Sites	0.172	Low Residential	RS-1-RIO	Low Residential	0	0	66.287	0.822		Residential - Single Family Residence - Pool, 1	183B113 180	1 per lot	Canoga Park - Winnetka - Woodland Hills - West Hills	No	ABMI	AHO , CPK CPU
Los Angeles	11794 GATEWAY BLVD	90064	4257008017	0.000	0.000	0.000	0.822	Shortfall of Sites	0.022	Low Medium Residential	RD1.5-1	0	0	0	113.635	0.822		Residential - Single Family Residence, 1	120B153 472		Palms - Mar Vista - Del Rey	No	ABMI	OPP RC
Los Angeles	7031 SUNNYBRAE AVE	91306	2137007011	0.000	0.000	0.000	0.822	Shortfall of Sites	0.172	Low Residential	RS-1-RIO	Low Residential	0	0	66.287	0.822		Residential - Single Family Residence, 1	183B109 457	1 per lot	Canoga Park - Winnetka - Woodland Hills - West Hills	No	ABMI	AHO , CPK CPU
Los Angeles	7355 FARRALONE AVE	91303	2023025001	0.000	0.000	0.000	0.822	Shortfall of Sites	0.172	Low Residential	RS-1	Very Low Residential	0	0	66.287	0.822		Residential - Single Family Residence, 1	186B101 649	1 per lot	Canoga Park - Winnetka - Woodland Hills - West Hills	No	ABMI	AHO , CPK CPU
Los Angeles	17206 GAULT ST	91406	2227023025	0.000	0.000	0.000	0.822	Shortfall of Sites	0.172	Low Residential	R1-1	Low Residential	0	0	66.287	0.822		Residential - Single Family Residence, 1	183B133 363	1 per lot	Reseda - West Van Nuys	No	ABMI	AHO , RES CPU
Los Angeles	11685 MONTANA AVE	90049	4401024071	0.000	0.000	0.000	0.822	Shortfall of Sites	0.230	Medium Residential	R3-1	0	0	0	82.196	0.822		Residential - Five or More Units or Apartments (Any Combination) · 4 Stories or Less, 14	132B145 338		Brentwood - Pacific Palisades	Yes	ABMI	DB50
Los Angeles	11118 MOORPARK ST	91602	2423013002	0.000	0.000	0.000	0.822	Shortfall of Sites	0.224	Medium Residential	R3-1-RIO	0	0	0	84.388	0.822		Residential - Five or More Units or Apartments (Any Combination) · 4 Stories or Less - Pool, 14	165B173 373		Sherman Oaks - Studio City - Toluca Lake - Cahuenga Pass	Yes	ABMI	DB50
Los Angeles	13009 RIVERSIDE DR	91423	2358019023	0.000	0.000	0.000	0.822	Shortfall of Sites	0.332	Medium Residential	[Q]R3-1	0	0	0	56.833	0.822		Residential - Five or More Units or Apartments (Any Combination) · 4 Stories or Less - Pool, 14	168B161 393		Van Nuys - North Sherman Oaks	Yes	ABMI	DB50
Los Angeles	22816 MARLIN PL	91307	2026022010	0.000	0.000	0.000	0.822	Shortfall of Sites	0.159	Low Residential	RS-1	Very Low Residential	0	0	66.287	0.822		Residential - Single Family Residence - Pool, 1	183B097 522	1 per lot	Canoga Park - Winnetka - Woodland Hills - West Hills	No	ABMI	AHO , CPK CPU, ADU
Los Angeles	19558 VOSE ST	91335	2130031013	0.000	0.000	0.000	0.822	Shortfall of Sites	0.172	Low Residential	R1-1-RIO	Low Residential	0	0	66.287	0.822		Residential - Single Family Residence - Therapy Pool (Spa), 1	183B117 438	1 per lot	Reseda - West Van Nuys	No	ABMI	AHO , RES CPU
Los Angeles	7800 MAYNARD AVE	91304	2013027020	0.000	0.000	0.000	0.822	Shortfall of Sites	0.172	Low Residential	RS-1	Very Low Residential	0	0	66.287	0.822		Residential - Single Family Residence, 1	189B097 923	1 per lot	Canoga Park - Winnetka - Woodland Hills - West Hills	No	ABMI	AHO , CPK CPU
Los Angeles	7824 LASAINE AVE	91325	2201021015	0.000	0.000	0.000	0.822	Shortfall of Sites	0.159	Low Residential	R1-1	Low Residential	0	0	66.287	0.822		Residential - Single Family Residence, 1	189B133 692	1 per lot	Reseda - West Van Nuys	No	ABMI	AHO , RES CPU, ADU
Los Angeles	21313 SAN MIGUEL ST	91364	2167009024	0.000	0.000	0.000	0.822	Shortfall of Sites	0.159	Low Residential	R1-1	Low Residential	[MB4-G1-5] [IX1-FA] [CPIO]	0	66.287	0.822		Residential - Single Family Residence, 1	168B105 118	1 per lot	Canoga Park - Winnetka - Woodland Hills - West Hills	No	ABMI	AHO , CPK CPU, ADU
Los Angeles	21312 DE LA OSA ST	91364	2167009006	0.000	0.000	0.000	0.822	Shortfall of Sites	0.159	Low Residential	R1-1	Low Residential	[DM1-G1-5] [CX2-FA] [CPIO]	0	66.287	0.822		Residential - Single Family Residence, 1	168B105 64	1 per lot	Canoga Park - Winnetka - Woodland Hills - West Hills	No	ABMI	AHO , CPK CPU, ADU
Los Angeles	8756 WOODLEY AVE	91343	2672013038	0.411	0.411	0.000	0.000	Shortfall of Sites	0.612	Low Residential	RS-1	0	0	20	102.494	0.822		Institutional - Church - One Story, 2	195B141 592		Mission Hills - Panorama City - North Hills	No	LI	FBO
Los Angeles	17212 GAULT ST	91406	2227023026	0.000	0.000	0.000	0.822	Shortfall of Sites	0.172	Low Residential	R1-1	Low Residential	0	0	66.287	0.822		Residential - Single Family Residence, 1	183B133 362	1 per lot	Reseda - West Van Nuys	No	ABMI	AHO , RES CPU
Los Angeles	20360 GAULT ST	91306	2136005005	0.000	0.000	0.000	0.822	Shortfall of Sites	0.172	Low Residential	RS-1-RIO	Low Residential	0	0	66.287	0.822		Residential - Single Family Residence, 1	183B113 215	1 per lot	Canoga Park - Winnetka - Woodland Hills - West Hills	No	ABMI	AHO , CPK CPU
Los Angeles	7633 SHOUP AVE	91304	2013014016	0.000	0.000	0.000	0.822	Shortfall of Sites	0.172	Low Residential	RS-1	Very Low Residential	[DM2-G1-5] [CX2-FA] [CPIO-O]	0	66.287	0.822		Residential - Single Family Residence, 1	186B101 77	1 per lot	Canoga Park - Winnetka - Woodland Hills - West Hills	No	ABMI	AHO , CPK CPU
Los Angeles	6959 SALE AVE	91307	2024025041	0.000	0.000	0.000	0.821	Shortfall of Sites	0.172	Low Residential	(T)(Q)R1-1	Very Low Residential	[HB2-G1-5] [CX2-FA] [CPIO-O]	0	66.287	0.821		Residential - Single Family Residence, 1	183B097 903	1 per lot	Canoga Park - Winnetka - Woodland Hills - West Hills	No	ABMI	AHO , CPK CPU, ADU
Los Angeles	22143 KITTRIDGE ST	91303	2139015033	0.000	0.000	0.000	0.821	Shortfall of Sites	0.172	Low Residential	RS-1-RIO	Very Low Residential	0	0	66.287	0.821		Residential - Single Family Residence - Pool, 1	180B101 246	1 per lot	Canoga Park - Winnetka - Woodland Hills - West Hills	No	ABMI	AHO , CPK CPU
Los Angeles	20359 HAYNES ST	91306	2136018010	0.000	0.000	0.000	0.821	Shortfall of Sites	0.172	Low Residential	RS-1-RIO	Low Residential	0	0	66.287	0.821		Residential - Single Family Residence, 1	180B113 151	1 per lot	Canoga Park - Winnetka - Woodland Hills - West Hills	No	ABMI	AHO , CPK CPU

Jurisdiction Name	Site Address/Intersection	5 Digit ZIP Code	Assessor Parcel Number	Very Low-Income	Low-Income	Moderate-Income	Above Moderate-Income	Type of Shortfall	Parcel Size (Acres)	Current General Plan Designation	Current Zoning	Proposed General Plan (GP) Designation	Proposed Zoning	Minimum Density Allowed	Maximum Density Allowed	Total Capacity	Vacant/ Nonvacant	Description of Existing Uses	PIN	Base Density Per Acre	Community Plan Area	Rent Stabalization Ordinance	Income Category	Applicable Rezoning Program (Program informing values in Column Q listed first)
Los Angeles	7912 MELROSE AVE	90046	5527017014	0.000	0.000	0.000	0.821	Shortfall of Sites	0.126	Neighborhood Office Commercial	C4-1XL	0	0	0	6.766	0.821		Commercial - Store Combination - Store and Residential Combination - One Story, 0	141B177 603		Hollywood	No	ABMI	ARO
Los Angeles	20457 GILMORE ST	91306	2136023002	0.000	0.000	0.000	0.821	Shortfall of Sites	0.172	Low Residential	RS-1-RIO	Low Residential	0	0	66.287	0.821		Residential - Single Family Residence - Pool, 1	180B109 492	1 per lot	Canoga Park - Winnetka - Woodland Hills - West Hills	No	ABMI	AHO , CPK CPU
Los Angeles	20356 MOBILE ST	91306	2136024010	0.000	0.000	0.000	0.821	Shortfall of Sites	0.172	Low Residential	RS-1-RIO	Low Residential	0	0	66.287	0.821		Residential - Single Family Residence - Pool, 1	180B113 484	1 per lot	Canoga Park - Winnetka - Woodland Hills - West Hills	No	ABMI	AHO , CPK CPU
Los Angeles	24366 VANOWEN ST	91307	2034004026	0.000	0.000	0.000	0.821	Shortfall of Sites	0.159	Low Residential	RS-1	Very Low Residential	0	0	66.287	0.821		Residential - Single Family Residence - Pool, 1	183B089 628	1 per lot	Canoga Park - Winnetka - Woodland Hills - West Hills	No	ABMI	AHO , CPK CPU, ADU
Los Angeles	17218 GAULT ST	91406	2227023027	0.000	0.000	0.000	0.821	Shortfall of Sites	0.172	Low Residential	R1-1	Low Residential	0	0	66.287	0.821		Residential - Single Family Residence, 1	183B133 361	1 per lot	Reseda - West Van Nuys	No	ABMI	AHO , RES CPU
Los Angeles	20353 HAYNES ST	91306	2136018011	0.000	0.000	0.000	0.821	Shortfall of Sites	0.172	Low Residential	RS-1-RIO	Low Residential	0	0	66.287	0.821		Residential - Single Family Residence, 1	180B113 160	1 per lot	Canoga Park - Winnetka - Woodland Hills - West Hills	No	ABMI	AHO , CPK CPU
Los Angeles	1218 S FAIRFAX AVE	90019	5086004015	0.411	0.411	0.000	0.000	Shortfall of Sites	0.178	Medium Residential	R3-1-O	0	0	20	102.494	0.821		Institutional - Church - One Story, 0	129B177 173		Wilshire	No	LI	FBO
Los Angeles	6512 PENFIELD AVE	91367	2134039009	0.000	0.000	0.000	0.821	Shortfall of Sites	0.172	Low Residential	R1-1-RIO	Low Residential	[HB5-SH1-5] [CX4-FA] [CPIO-O]	0	66.287	0.821		Residential - Single Family Residence - Pool, 1	180B113 625	1 per lot	Canoga Park - Winnetka - Woodland Hills - West Hills	No	ABMI	AHO , CPK CPU
Los Angeles	19531 HART ST	91335	2130031019	0.000	0.000	0.000	0.821	Shortfall of Sites	0.172	Low Residential	R1-1-RIO	Low Residential	0	0	66.287	0.821		Residential - Single Family Residence, 1	183B117 509	1 per lot	Reseda - West Van Nuys	No	ABMI	AHO , RES CPU
Los Angeles	22246 BASSETT ST	91303	2024033007	0.000	0.000	0.000	0.821	Shortfall of Sites	0.172	Low Residential	RS-1-RIO	Very Low Residential	0	0	66.287	0.821		Residential - Single Family Residence - Pool, 1	183B101 675	1 per lot	Canoga Park - Winnetka - Woodland Hills - West Hills	No	ABMI	AHO , CPK CPU
Los Angeles	19607 HART ST	91335	2130031008	0.000	0.000	0.000	0.821	Shortfall of Sites	0.172	Low Residential	R1-1-RIO	Low Residential	0	0	66.287	0.821		Residential - Single Family Residence, 1	183B117 500	1 per lot	Reseda - West Van Nuys	No	ABMI	AHO , RES CPU
Los Angeles	19553 HART ST	91335	2130031023	0.000	0.000	0.000	0.821	Shortfall of Sites	0.172	Low Residential	R1-1-RIO	Low Residential	0	0	66.287	0.821		Residential - Single Family Residence, 1	183B117 503	1 per lot	Reseda - West Van Nuys	No	ABMI	AHO , RES CPU
Los Angeles	19549 HART ST	91335	2130031022	0.000	0.000	0.000	0.821	Shortfall of Sites	0.172	Low Residential	R1-1-RIO	Low Residential	0	0	66.287	0.821		Residential - Single Family Residence, 1	183B117 504	1 per lot	Reseda - West Van Nuys	No	ABMI	AHO , RES CPU
Los Angeles	19537 HART ST	91335	2130031020	0.000	0.000	0.000	0.821	Shortfall of Sites	0.172	Low Residential	R1-1-RIO	Low Residential	0	0	66.287	0.821		Residential - Single Family Residence - Pool, 1	183B117 508	1 per lot	Reseda - West Van Nuys	No	ABMI	AHO , RES CPU
Los Angeles	19601 HART ST	91335	2130031007	0.000	0.000	0.000	0.821	Shortfall of Sites	0.172	Low Residential	R1-1-RIO	Low Residential	0	0	66.287	0.821		Residential - Single Family Residence - Pool, 1	183B117 501	1 per lot	Reseda - West Van Nuys	No	ABMI	AHO , RES CPU
Los Angeles	19543 HART ST	91335	2130031021	0.000	0.000	0.000	0.821	Shortfall of Sites	0.172	Low Residential	R1-1-RIO	Low Residential	0	0	66.287	0.821		Residential - Single Family Residence, 1	183B117 507	1 per lot	Reseda - West Van Nuys	No	ABMI	AHO , RES CPU
Los Angeles	19613 HART ST	91335	2130031009	0.000	0.000	0.000	0.821	Shortfall of Sites	0.172	Low Residential	R1-1-RIO	Low Residential	0	0	66.287	0.821		Residential - Single Family Residence, 1	183B117 499	1 per lot	Reseda - West Van Nuys	No	ABMI	AHO , RES CPU
Los Angeles	7053 COZYCROFT AVE	91306	2137010002	0.000	0.000	0.000	0.821	Shortfall of Sites	0.172	Low Residential	RS-1-RIO	Low Residential	0	0	66.287	0.821		Residential - Single Family Residence, 1	183B109 363	1 per lot	Canoga Park - Winnetka - Woodland Hills - West Hills	No	ABMI	AHO , CPK CPU
Los Angeles	17051 CANTARA ST	91406	2204032006	0.000	0.000	0.000	0.821	Shortfall of Sites	0.159	Low Residential	R1-1	Low Residential	0	0	66.287	0.821		Residential - Single Family Residence, 1	192B133 381	1 per lot	Reseda - West Van Nuys	No	ABMI	AHO , RES CPU, ADU
Los Angeles	15205 BURBANK BLVD	91411	2243008036	0.000	0.000	0.000	0.821	Shortfall of Sites	0.350	Low Residential	C2-1VL-RIO, R1-1-RIO	0	0	0	2.935	0.821		Commercial - Hotel and Motel - Hotel - Under 50 Rooms - One Story, 0	174B145 450		Van Nuys - North Sherman Oaks	No	ABMI	ARO
Los Angeles	23004 DOLOROSA ST	91367	2042007037	0.000	0.000	0.000	0.821	Shortfall of Sites	0.172	Low Residential	RS-1	Very Low Residential	0	0	66.287	0.821		Residential - Single Family Residence, 1	174B097 813	1 per lot	Canoga Park - Winnetka - Woodland Hills - West Hills	No	ABMI	AHO , CPK CPU
Los Angeles	7300 SALE AVE	91307	2022014003	0.000	0.000	0.000	0.821	Shortfall of Sites	0.172	Low Residential	RS-1	Very Low Residential	0	0	66.287	0.821		Residential - Single Family Residence, 1	186B097 873	1 per lot	Canoga Park - Winnetka - Woodland Hills - West Hills	No	ABMI	AHO , CPK CPU
Los Angeles	7939 GLADE AVE	91304	2012011029	0.000	0.000	0.000	0.821	Shortfall of Sites	0.172	Low Residential	RS-1	Very Low Residential	[MB4-G1-5] [IX1-FA] [CPIO]	0	66.287	0.821		Residential - Single Family Residence, 1	189B101 339	1 per lot	Canoga Park - Winnetka - Woodland Hills - West Hills	No	ABMI	AHO , CPK CPU
Los Angeles	0	0	2681011902	0.000	0.000	0.000	0.821	Shortfall of Sites	0.072	Neighborhood Commercial	P-1VL	0	0	0	94.696	0.821		Miscellaneous - Government Owned Property - Water Related Facilities - Flood Control Drainage, 0	210B137 307		Granada Hills - Knollwood	No	ABMI	P
Los Angeles	7511 S BROADWAY	90003	6031010030	0.000	0.000	0.000	0.821	Shortfall of Sites	0.144	Neighborhood Commercial	C2-1VL-CPIO	0	0	0	12.923	0.821		Commercial - Store Combination - Store and Residential Combination - One Story, 0	102B201 1427		Southeast Los Angeles	Yes	ABMI	ARO
Los Angeles	7511 S BROADWAY	90003	6031010030	0.000	0.000	0.000	0.821	Shortfall of Sites	0.146	Neighborhood Commercial	C2-1VL-CPIO	0	0	0	12.818	0.821		Commercial - Store Combination - Store and Residential Combination - One Story, 0	102B201 1432		Southeast Los Angeles	Yes	ABMI	ARO
Los Angeles	20371 HAYNES ST	91306	2136018008	0.000	0.000	0.000	0.821	Shortfall of Sites	0.172	Low Residential	RS-1-RIO	Low Residential	0	0	66.287	0.821		Residential - Single Family Residence - Pool, 1	180B113 114	1 per lot	Canoga Park - Winnetka - Woodland Hills - West Hills	No	ABMI	AHO , CPK CPU
Los Angeles	19901 LULL ST	91306	2106007013	0.000	0.000	0.000	0.821	Shortfall of Sites	0.172	Low Residential	RS-1	Low Residential	0	0	66.287	0.821		Residential - Single Family Residence, 1	186B113 78	1 per lot	Canoga Park - Winnetka - Woodland Hills - West Hills	No	ABMI	AHO , CPK CPU
Los Angeles	20365 HAYNES ST	91306	2136018009	0.000	0.000	0.000	0.820	Shortfall of Sites	0.172	Low Residential	RS-1-RIO	Low Residential	0	0	66.287	0.820		Residential - Single Family Residence, 1	180B113 119	1 per lot	Canoga Park - Winnetka - Woodland Hills - West Hills	No	ABMI	AHO , CPK CPU
Los Angeles	6443 DANNYBOYAR AVE	91307	2038011028	0.000	0.000	0.000	0.820	Shortfall of Sites	0.159	Low Residential	RS-1	Very Low Residential	0	0	66.287	0.820		Residential - Single Family Residence, 1	180B097 515	1 per lot	Canoga Park - Winnetka - Woodland Hills - West Hills	No	ABMI	AHO , CPK CPU, ADU
Los Angeles	6928 MCLENNAN AVE	91406	2225021006	0.000	0.000	0.000	0.820	Shortfall of Sites	0.172	Low Residential	R1-1	Low Residential	0	0	66.287	0.820		Residential - Single Family Residence, 1	183B133 684	1 per lot	Reseda - West Van Nuys	No	ABMI	AHO , RES CPU
Los Angeles	7507 TOPEKA DR	91335	2104015012	0.000	0.000	0.000	0.820	Shortfall of Sites	0.172	Low Residential	R1-1	Low Residential	0	0	66.287	0.820		Residential - Single Family Residence, 1	186B121 394	1 per lot	Reseda - West Van Nuys	No	ABMI	AHO , RES CPU
Los Angeles	7001 LARAMIE AVE	91306	2135003001	0.000	0.000	0.000	0.820	Shortfall of Sites	0.172	Low Residential	RS-1-RIO	Low Residential	0	0	66.287	0.820		Residential - Single Family Residence, 1	183B113 437	1 per lot	Canoga Park - Winnetka - Woodland Hills - West Hills	No	ABMI	AHO , CPK CPU
Los Angeles	964 N VIRGIL AVE	90029	5539006011	0.410	0.410	0.000	0.000	Shortfall of Sites	0.178	Medium Residential	R3-1	0	0	20	102.494	0.820		Institutional - Church - One Story, 0	144A201 133		Hollywood	No	LI	FBO
Los Angeles	7917 GEYSER AVE	91335	2103013016	0.000	0.000	0.000	0.820	Shortfall of Sites	0.172	Low Residential	RS-1	Low Residential	0	0	66.287	0.820		Residential - Single Family Residence, 1	189B121 341	1 per lot	Reseda - West Van Nuys	No	ABMI	AHO , RES CPU
Los Angeles	4950 WILSHIRE BLVD	90010	5507029012	0.000	0.000	0.000	0.820	Shortfall of Sites	0.248	General Commercial	CR(PKM)-1	0	0	0	0.000	0.820		Commercial - Office Building - One Story, 0	132B185 16		Wilshire	No	ABMI	ARO
Los Angeles	4950 WILSHIRE BLVD	90010	5507029012	0.000	0.000	0.000	0.820	Shortfall of Sites	0.172	General Commercial	CR(PKM)-1	0	0	0	0.000	0.820		Commercial - Office Building - One Story, 0	132B185 30		Wilshire	No	ABMI	ARO
Los Angeles	4950 WILSHIRE BLVD	90010	5507029012	0.000	0.000	0.000	0.820	Shortfall of Sites	0.167	General Commercial	CR(PKM)-1	0	0	0	0.000	0.820		Commercial - Office Building - One Story, 0	132B185 53		Wilshire	No	ABMI	ARO
Los Angeles	23919 FRIAR ST	91367	2033017035	0.000	0.000	0.000	0.820	Shortfall of Sites	0.159	Low Residential	RS-1	Very Low Residential	0	0	66.287	0.820		Residential - Single Family Residence, 1	180B089 1050	1 per lot	Canoga Park - Winnetka - Woodland Hills - West Hills	No	ABMI	AHO , CPK CPU, ADU
Los Angeles	4955 AQUEDUCT AVE	91436	2261031009	0.000	0.000	0.000	0.820	Shortfall of Sites	0.159	Low II Residential	R1-1	Low Residential	0	0	66.287	0.820		Residential - Single Family Residence - Pool, 1	171B141 522	1 per lot	Encino - Tarzana	No	ABMI	AHO , ENC CPU, ADU
Los Angeles	6428 LUBAO AVE	91367	2134040003	0.000	0.000	0.000	0.820	Shortfall of Sites	0.172	Low Residential	R1-1-RIO	Low Residential	[DM1-MK1-5] [IX3-FA]	0	66.287	0.820		Residential - Single Family Residence, 1	180B113 757	1 per lot	Canoga Park - Winnetka - Woodland Hills - West Hills	No	ABMI	AHO , CPK CPU
Los Angeles	19511 GILMORE ST	91335	2132013010	0.000	0.000	0.000	0.820	Shortfall of Sites	0.172	Low Residential	R1-1-RIO	Low Residential	0	0	66.287	0.820		Residential - Single Family Residence, 1	180B117 781	1 per lot	Reseda - West Van Nuys	No	ABMI	AHO , RES CPU
Los Angeles	6506 PENFIELD AVE	91367	2134039008	0.000	0.000	0.000	0.820	Shortfall of Sites	0.172	Low Residential	R1-1-RIO	Low Residential	0	0	66.287	0.820		Residential - Single Family Residence - Pool, 1	180B113 647	1 per lot	Canoga Park - Winnetka - Woodland Hills - West Hills	No	ABMI	AHO , CPK CPU
Los Angeles	20426 MOBERLY PL	91306	2136020017	0.000	0.000	0.000	0.820	Shortfall of Sites	0.172	Low Residential	RS-1-RIO	Low Residential	0	0	66.287	0.820		Residential - Single Family Residence, 1	180B109 229	1 per lot	Canoga Park - Winnetka - Woodland Hills - West Hills	No	ABMI	AHO , CPK CPU
Los Angeles	24343 VANOWEN ST	91307	2034024030	0.000	0.000	0.000	0.820	Shortfall of Sites	0.159	Low Residential	RS-1	Very Low Residential	0	0	66.287	0.820		Residential - Single Family Residence - Pool, 1	183B089 578	1 per lot	Canoga Park - Winnetka - Woodland Hills - West Hills	No	ABMI	AHO , CPK CPU, ADU
Los Angeles	24342 VANOWEN ST	91307	2034004022	0.000	0.000	0.000	0.820	Shortfall of Sites	0.159	Low Residential	RS-1	Very Low Residential	[HB3-G1-5] [CX2-FA] [CPIO-O]	0	66.287	0.820		Residential - Single Family Residence, 1	183B089 647	1 per lot	Canoga Park - Winnetka - Woodland Hills - West Hills	No	ABMI	AHO , CPK CPU, ADU
Los Angeles	20434 KESWICK ST	91306	2114002028	0.000	0.000	0.000	0.820	Shortfall of Sites	0.172	Low Residential	RS-1	Low Residential	0	0	66.287	0.820		Residential - Single Family Residence, 1	186B109 104	1 per lot	Canoga Park - Winnetka - Woodland Hills - West Hills	No	ABMI	AHO , CPK CPU
Los Angeles	7001 KEOKUK AVE	91306	2135002001	0.000	0.000	0.000	0.820	Shortfall of Sites	0.172	Low Residential	RS-1-RIO	Low Residential	0	0	66.287	0.820		Residential - Single Family Residence, 1	183B113 435	1 per lot	Canoga Park - Winnetka - Woodland Hills - West Hills	No	ABMI	AHO , CPK CPU
Los Angeles	8121 MELROSE AVE	90046	5528007037	0.000	0.000	0.000	0.820	Shortfall of Sites	0.104	Neighborhood Office Commercial	C4-1XL	0	0	0	8.247	0.820		Commercial - Store Combination - Store and Office Combination - One Story, 0	141B173 388		Hollywood	No	ABMI	ARO
Los Angeles	8121 MELROSE AVE	90046	5528007037	0.000	0.000	0.000	0.820	Shortfall of Sites	0.111	Neighborhood Office Commercial	C4-1XL	0	0	0	7.698	0.820		Commercial - Store Combination - Store and Office Combination - One Story, 0	141B173 389		Hollywood	No	ABMI	ARO
Los Angeles	6422 LUBAO AVE	91367	2134040002	0.000	0.000	0.000	0.820	Shortfall of Sites	0.172	Low Residential	R1-1-RIO	Low Residential	0	0	66.287	0.820		Residential - Single Family Residence, 1	180B113 775	1 per lot	Canoga Park - Winnetka - Woodland Hills - West Hills	No	ABMI	AHO , CPK CPU
Los Angeles	20221 HART ST	91306	2135003020	0.000	0.000	0.000	0.820	Shortfall of Sites	0.172	Low Residential	RS-1-RIO	Low Residential	0	0	66.287	0.820		Residential - Single Family Residence, 1	183B113 436	1 per lot	Canoga Park - Winnetka - Woodland Hills - West Hills	No	ABMI	AHO , CPK CPU
Los Angeles	22800 INGOMAR ST	91304	2014014003	0.000	0.000	0.000	0.820	Shortfall of Sites	0.172	Low Residential	RS-1	Very Low Residential	0	0	66.287	0.820		Residential - Single Family Residence, 1	189B097 947	1 per lot	Canoga Park - Winnetka - Woodland Hills - West Hills	No	ABMI	AHO , CPK CPU

Jurisdiction Name	Site Address/Intersection	5 Digit ZIP Code	Assessor Parcel Number	Very Low-Income	Low-Income	Moderate-Income	Above Moderate-Income	Type of Shortfall	Parcel Size (Acres)	Current General Plan Designation	Current Zoning	Proposed General Plan (GP) Designation	Proposed Zoning	Minimum Density Allowed	Maximum Density Allowed	Total Capacity	Vacant/ Nonvacant	Description of Existing Uses	PIN	Base Density Per Acre	Community Plan Area	Rent Stabalization Ordinance	Income Category	Applicable Rezoning Program (Program informing values in Column Q listed first)
Los Angeles	6468 PENFIELD AVE	91367	2134039007	0.000	0.000	0.000	0.820	Shortfall of Sites	0.172	Low Residential	R1-1-RIO	Low Residential	0	0	66.287	0.820		Residential - Single Family Residence, 1	180B113 668	1 per lot	Canoga Park - Winnetka - Woodland Hills - West Hills	No	ABMI	AHO , CPK CPU
Los Angeles	7955 FAUST AVE	91304	2013028038	0.000	0.000	0.000	0.820	Shortfall of Sites	0.172	Low Residential	RS-1	Very Low Residential	0	0	66.287	0.820		Residential - Single Family Residence, 1	189B097 449	1 per lot	Canoga Park - Winnetka - Woodland Hills - West Hills	No	ABMI	AHO , CPK CPU
Los Angeles	7955 VICKY AVE	91304	2013029038	0.000	0.000	0.000	0.820	Shortfall of Sites	0.172	Low Residential	RS-1	Very Low Residential	0	0	66.287	0.820		Residential - Single Family Residence - Pool, 1	189B097 451	1 per lot	Canoga Park - Winnetka - Woodland Hills - West Hills	No	ABMI	AHO , CPK CPU
Los Angeles	3220 GLENDALE BLVD	90039	5436025001	0.000	0.000	0.000	0.820	Shortfall of Sites	0.238	Neighborhood Commercial	[Q]C4-1XL-RIO-POD	0	0	0	3.594	0.820		Commercial - Store Combination - Store and Office Combination - One Story, 0	153B209 216		Northeast Los Angeles	No	ABMI	ARO
Los Angeles	7954 FAUST AVE	91304	2013029001	0.000	0.000	0.000	0.820	Shortfall of Sites	0.172	Low Residential	RS-1	Very Low Residential	0	0	66.287	0.820		Residential - Single Family Residence, 1	189B097 450	1 per lot	Canoga Park - Winnetka - Woodland Hills - West Hills	No	ABMI	AHO , CPK CPU
Los Angeles	7954 PONCE AVE	91304	2013028001	0.000	0.000	0.000	0.820	Shortfall of Sites	0.172	Low Residential	RS-1	Very Low Residential	0	0	66.287	0.820		Residential - Single Family Residence - Pool, 1	189B097 448	1 per lot	Canoga Park - Winnetka - Woodland Hills - West Hills	No	ABMI	AHO , CPK CPU
Los Angeles	6460 PENFIELD AVE	91367	2134039006	0.000	0.000	0.000	0.820	Shortfall of Sites	0.172	Low Residential	R1-1-RIO	Low Residential	[DM1-AL1-5] [IX3-FA] [CPIO]	0	66.287	0.820		Residential - Single Family Residence, 1	180B113 686	1 per lot	Canoga Park - Winnetka - Woodland Hills - West Hills	No	ABMI	AHO , CPK CPU
Los Angeles	4621 RUBIO AVE	91436	2284008015	0.000	0.000	0.000	0.820	Shortfall of Sites	0.159	Low I Residential	RE9-1	Low Residential	0	0	66.287	0.820		Residential - Single Family Residence, 1	168B137 571	1 per lot	Encino - Tarzana	No	ABMI	AHO , ENC CPU, ADU
Los Angeles	6452 PENFIELD AVE	91367	2134039005	0.000	0.000	0.000	0.820	Shortfall of Sites	0.172	Low Residential	R1-1-RIO	Low Residential	[DM4-CHC1-5] [CX2-FA] [CPIO]	0	66.287	0.820		Residential - Single Family Residence - Pool, 1	180B113 706	1 per lot	Canoga Park - Winnetka - Woodland Hills - West Hills	No	ABMI	AHO , CPK CPU
Los Angeles	0	0	2241027901	0.410	0.410	0.000	0.000	Shortfall of Sites	0.533	Public Facilities	PF-1XL	Community Commercial	0	20	153.741	0.819		Commercial - Parking Lot (Commercial Use Property) - Lots - Patron or Employee - One Story, 0	177A151 72	No Max	Van Nuys - North Sherman Oaks	No	LI	PF , Orange LineTNP
Los Angeles	22700 MARTHA ST	91367	2040011046	0.000	0.000	0.000	0.819	Shortfall of Sites	0.159	Low Residential	R1-1	Very Low Residential	0	0	66.287	0.819		Residential - Single Family Residence, 1	174B097 504	1 per lot	Canoga Park - Winnetka - Woodland Hills - West Hills	No	ABMI	AHO , CPK CPU, ADU
Los Angeles	22259 KITTRIDGE ST	91303	2139015021	0.000	0.000	0.000	0.819	Shortfall of Sites	0.172	Low Residential	RS-1-RIO	Very Low Residential	0	0	66.287	0.819		Residential - Single Family Residence, 1	180B101 222	1 per lot	Canoga Park - Winnetka - Woodland Hills - West Hills	No	ABMI	AHO , CPK CPU
Los Angeles	22226 WELBY WAY	91303	2139013011	0.000	0.000	0.000	0.819	Shortfall of Sites	0.172	Low Residential	RS-1-RIO	Very Low Residential	0	0	66.287	0.819		Residential - Single Family Residence, 1	180B101 113	1 per lot	Canoga Park - Winnetka - Woodland Hills - West Hills	No	ABMI	AHO , CPK CPU
Los Angeles	22101 STAGG ST	91304	2012030008	0.000	0.000	0.000	0.819	Shortfall of Sites	0.172	Low Residential	RS-1	Very Low Residential	[HB3-G1-5] [CX3-FA] [CPIO-O]	0	66.287	0.819		Residential - Single Family Residence - Pool, 1	189B101 748	1 per lot	Canoga Park - Winnetka - Woodland Hills - West Hills	No	ABMI	AHO , CPK CPU
Los Angeles	20519 MOBERLY PL	91306	2148012012	0.000	0.000	0.000	0.819	Shortfall of Sites	0.172	Low Residential	RS-1-RIO	Low Residential	0	0	66.287	0.819		Residential - Single Family Residence - Pool, 1	180B109 198	1 per lot	Canoga Park - Winnetka - Woodland Hills - West Hills	No	ABMI	AHO , CPK CPU
Los Angeles	19612 VOSE ST	91335	2130031004	0.000	0.000	0.000	0.819	Shortfall of Sites	0.171	Low Residential	R1-1-RIO	Low Residential	0	0	66.287	0.819		Residential - Single Family Residence, 1	183B117 435	1 per lot	Reseda - West Van Nuys	No	ABMI	AHO , RES CPU
Los Angeles	6026 TOPEKA DR	91356	2156018035	0.000	0.000	0.000	0.819	Shortfall of Sites	0.171	Low II Residential	R1-1	Low Residential	0	0	66.287	0.819		Residential - Single Family Residence, 1	177B121 580	1 per lot	Encino - Tarzana	No	ABMI	AHO , ENC CPU
Los Angeles	1334 WESTWOOD BLVD	90024	4325009005	0.000	0.000	0.000	0.819	Shortfall of Sites	0.152	Neighborhood Office Commercial	C4-1VL-POD	0	0	0	5.629	0.819		Commercial - Office Building - One Story, 0	132B153 719		Westwood	No	ABMI	ARO
Los Angeles	7945 ALDEA AVE	91406	2204011018	0.000	0.000	0.000	0.819	Shortfall of Sites	0.159	Low Residential	R1-1	Low Residential	0	0	66.287	0.819		Residential - Single Family Residence - Pool, 1	189B133 522	1 per lot	Reseda - West Van Nuys	No	ABMI	AHO , RES CPU, ADU
Los Angeles	19606 VOSE ST	91335	2130031005	0.000	0.000	0.000	0.819	Shortfall of Sites	0.171	Low Residential	R1-1-RIO	Low Residential	0	0	66.287	0.819		Residential - Single Family Residence, 1	183B117 436	1 per lot	Reseda - West Van Nuys	No	ABMI	AHO , RES CPU
Los Angeles	17020 CANTLAY ST	91406	2227005007	0.000	0.000	0.000	0.819	Shortfall of Sites	0.171	Low Residential	R1-1	Low Residential	0	0	66.287	0.819		Residential - Single Family Residence, 1	183B133 39	1 per lot	Reseda - West Van Nuys	No	ABMI	AHO , RES CPU
Los Angeles	19844 FRIAR ST	91367	2134034005	0.000	0.000	0.000	0.819	Shortfall of Sites	0.171	Low Residential	RS-1-RIO	Very Low Residential	0	0	66.287	0.819		Residential - Single Family Residence - Pool, 1	180B113 823	1 per lot	Canoga Park - Winnetka - Woodland Hills - West Hills	No	ABMI	AHO , CPK CPU
Los Angeles	17014 CANTLAY ST	91406	2227005008	0.000	0.000	0.000	0.819	Shortfall of Sites	0.171	Low Residential	R1-1	Low Residential	0	0	66.287	0.819		Residential - Single Family Residence, 1	183B133 40	1 per lot	Reseda - West Van Nuys	No	ABMI	AHO , RES CPU
Los Angeles	17008 CANTLAY ST	91406	2227005009	0.000	0.000	0.000	0.819	Shortfall of Sites	0.171	Low Residential	R1-1	Low Residential	0	0	66.287	0.819		Residential - Single Family Residence, 1	183B133 41	1 per lot	Reseda - West Van Nuys	No	ABMI	AHO , RES CPU
Los Angeles	7334 PASO ROBLES AVE	91406	2227001005	0.000	0.000	0.000	0.819	Shortfall of Sites	0.171	Low Residential	R1-1	Low Residential	0	0	66.287	0.819		Residential - Single Family Residence, 1	186B133 884	1 per lot	Reseda - West Van Nuys	No	ABMI	AHO , RES CPU
Los Angeles	19600 VOSE ST	91335	2130031006	0.000	0.000	0.000	0.819	Shortfall of Sites	0.171	Low Residential	R1-1-RIO	Low Residential	0	0	66.287	0.819		Residential - Single Family Residence - Pool, 1	183B117 437	1 per lot	Reseda - West Van Nuys	No	ABMI	AHO , RES CPU
Los Angeles	7146 SUNNYBRAE AVE	91306	2137001010	0.000	0.000	0.000	0.819	Shortfall of Sites	0.171	Low Residential	RS-1-RIO	Low Residential	0	0	66.287	0.819		Residential - Single Family Residence - Pool, 1	183B109 112	1 per lot	Canoga Park - Winnetka - Woodland Hills - West Hills	No	ABMI	AHO , CPK CPU
Los Angeles	2055 W 24TH ST	90018	5058009912	0.409	0.409	0.000	0.000	Shortfall of Sites	0.532	Public Facilities	PF-1-O	0	0	20	153.741	0.819		Miscellaneous - Government Owned Property, 0	123B193 166		South Los Angeles	No	LI	PF
Los Angeles	6953 SUNNYBRAE AVE	91306	2137006002	0.000	0.000	0.000	0.819	Shortfall of Sites	0.171	Low Residential	RS-1-RIO	Low Residential	0	0	66.287	0.819		Residential - Single Family Residence, 1	183B109 626	1 per lot	Canoga Park - Winnetka - Woodland Hills - West Hills	No	ABMI	AHO , CPK CPU
Los Angeles	0	0	2322005910	0.000	0.000	0.000	0.819	Shortfall of Sites	0.086	Community Commercial	P-1	0	0	0	94.696	0.819		Commercial - Shopping Center (Regional) - One Story, 0	180B165 432		North Hollywood - Valley Village	No	ABMI	P
Los Angeles	7020 SHOUP AVE	91307	2024014034	0.000	0.000	0.000	0.819	Shortfall of Sites	0.171	Low Residential	RS-1-RIO	Very Low Residential	[DM2-G1-5] [CX2-FA] [CPIO]	0	66.287	0.819		Residential - Single Family Residence, 1	183B101 290	1 per lot	Canoga Park - Winnetka - Woodland Hills - West Hills	No	ABMI	AHO , CPK CPU
Los Angeles	17128 BULLOCK ST	91316	2255003017	0.000	0.000	0.000	0.819	Shortfall of Sites	0.159	Low II Residential	R1-1-RIO	Low Residential	0	0	66.287	0.819		Residential - Single Family Residence, 1	177B133 59	1 per lot	Encino - Tarzana	No	ABMI	AHO , ENC CPU, ADU
Los Angeles	6956 SUNNYBRAE AVE	91306	2137005004	0.000	0.000	0.000	0.819	Shortfall of Sites	0.171	Low Residential	RS-1-RIO	Low Residential	0	0	66.287	0.819		Residential - Single Family Residence, 1	183B109 574	1 per lot	Canoga Park - Winnetka - Woodland Hills - West Hills	No	ABMI	AHO , CPK CPU
Los Angeles	20255 GAULT ST	91306	2135001028	0.000	0.000	0.000	0.818	Shortfall of Sites	0.171	Low Residential	RS-1-RIO	Low Residential	0	0	66.287	0.818		Residential - Single Family Residence, 1	183B113 164	1 per lot	Canoga Park - Winnetka - Woodland Hills - West Hills	No	ABMI	AHO , CPK CPU
Los Angeles	7800 PONCE AVE	91304	2013028019	0.000	0.000	0.000	0.818	Shortfall of Sites	0.171	Low Residential	RS-1	Very Low Residential	[LM2-MU2-5] [RX1-FA] [CPIO]	0	66.287	0.818		Residential - Single Family Residence, 1	189B097 918	1 per lot	Canoga Park - Winnetka - Woodland Hills - West Hills	No	ABMI	AHO , CPK CPU
Los Angeles	7801 VICKY AVE	91304	2013029020	0.000	0.000	0.000	0.818	Shortfall of Sites	0.171	Low Residential	RS-1	Very Low Residential	[HM1-CHC1-5] [CX2-FA] [CPIO]	0	66.287	0.818		Residential - Single Family Residence, 1	189B097 921	1 per lot	Canoga Park - Winnetka - Woodland Hills - West Hills	No	ABMI	AHO , CPK CPU
Los Angeles	7801 FAUST AVE	91304	2013028020	0.000	0.000	0.000	0.818	Shortfall of Sites	0.171	Low Residential	RS-1	Very Low Residential	[HB3-G1-5] [CX3-FA] [CPIO-O]	0	66.287	0.818		Residential - Single Family Residence - Pool, 1	189B097 919	1 per lot	Canoga Park - Winnetka - Woodland Hills - West Hills	No	ABMI	AHO , CPK CPU
Los Angeles	19552 VOSE ST	91335	2130031014	0.000	0.000	0.000	0.818	Shortfall of Sites	0.171	Low Residential	R1-1-RIO	Low Residential	0	0	66.287	0.818		Residential - Single Family Residence, 1	183B117 439	1 per lot	Reseda - West Van Nuys	No	ABMI	AHO , RES CPU
Los Angeles	8001 SALE AVE	91304	2013030045	0.000	0.000	0.000	0.818	Shortfall of Sites	0.171	Low Residential	RS-1	Very Low Residential	0	0	66.287	0.818		Residential - Single Family Residence, 1	189B097 409	1 per lot	Canoga Park - Winnetka - Woodland Hills - West Hills	No	ABMI	AHO , CPK CPU
Los Angeles	7041 SUNNYBRAE AVE	91306	2137007009	0.000	0.000	0.000	0.818	Shortfall of Sites	0.171	Low Residential	RS-1-RIO	Low Residential	[MB4-SH1-5] [IX1-FA] [CPIO]	0	66.287	0.818		Residential - Single Family Residence, 1	183B109 430	1 per lot	Canoga Park - Winnetka - Woodland Hills - West Hills	No	ABMI	AHO , CPK CPU
Los Angeles	19548 VOSE ST	91335	2130031015	0.000	0.000	0.000	0.818	Shortfall of Sites	0.171	Low Residential	R1-1-RIO	Low Residential	0	0	66.287	0.818		Residential - Single Family Residence - Pool, 1	183B117 440	1 per lot	Reseda - West Van Nuys	No	ABMI	AHO , RES CPU
Los Angeles	7400 KENTLAND AVE	91307	2022016001	0.000	0.000	0.000	0.818	Shortfall of Sites	0.171	Low Residential	RS-1	Very Low Residential	0	0	66.287	0.818		Residential - Single Family Residence - Pool, 1	186B097 687	1 per lot	Canoga Park - Winnetka - Woodland Hills - West Hills	No	ABMI	AHO , CPK CPU
Los Angeles	22157 STAGG ST	91304	2012030023	0.000	0.000	0.000	0.818	Shortfall of Sites	0.171	Low Residential	RS-1	Very Low Residential	[LM2-MU2-5] [RG1-FA] [CPIO]	0	66.287	0.818		, 1	189B101 747	1 per lot	Canoga Park - Winnetka - Woodland Hills - West Hills	No	ABMI	AHO , CPK CPU
Los Angeles	19542 VOSE ST	91335	2130031016	0.000	0.000	0.000	0.818	Shortfall of Sites	0.171	Low Residential	R1-1-RIO	Low Residential	0	0	66.287	0.818		Residential - Single Family Residence - Pool, 1	183B117 441	1 per lot	Reseda - West Van Nuys	No	ABMI	AHO , RES CPU
Los Angeles	0	0	4262029017	0.000	0.000	0.000	0.818	Shortfall of Sites	0.009	Low Medium I Residential	R2-1	0	0	0	99.000	0.818	Vacant	Residential - Single Family Residence - Vacant Land, 0	123B149 111		West Los Angeles	No	ABMI	TOC EXP
Los Angeles	4928 W JEFFERSON BLVD	90016	5046011014	0.000	0.000	0.000	0.818	Shortfall of Sites	0.117	Hybrid Industrial	CM-2D-CPIO	0	0	0	13.469	0.818		Industrial - Light Manufacturing - One Story, 0	120B181 818		West Adams - Baldwin Hills - Leimert	No	ABMI	ARO
Los Angeles	4928 W JEFFERSON BLVD	90016	5046011014	0.000	0.000	0.000	0.818	Shortfall of Sites	0.117	Hybrid Industrial	CM-2D-CPIO	0	0	0	13.468	0.818		Industrial - Light Manufacturing - One Story, 0	120B181 820		West Adams - Baldwin Hills - Leimert	No	ABMI	ARO
Los Angeles	4928 W JEFFERSON BLVD	90016	5046011014	0.000	0.000	0.000	0.818	Shortfall of Sites	0.117	Hybrid Industrial	CM-2D-CPIO	0	0	0	13.467	0.818		Industrial - Light Manufacturing - One Story, 0	120B181 821		West Adams - Baldwin Hills - Leimert	No	ABMI	ARO
Los Angeles	4928 W JEFFERSON BLVD	90016	5046011014	0.000	0.000	0.000	0.818	Shortfall of Sites	0.117	Hybrid Industrial	CM-2D-CPIO	0	0	0	13.472	0.818		Industrial - Light Manufacturing - One Story, 0	120B181 822		West Adams - Baldwin Hills - Leimert	No	ABMI	ARO
Los Angeles	20430 BASSETT ST	91306	2136014001	0.000	0.000	0.000	0.818	Shortfall of Sites	0.171	Low Residential	RS-1-RIO	Low Residential	[HB5-SH1-5] [CX4-FA] [CPIO]	0	66.287	0.818		Residential - Single Family Residence, 1	183B109 781	1 per lot	Canoga Park - Winnetka - Woodland Hills - West Hills	No	ABMI	AHO , CPK CPU
Los Angeles	20300 ENADIA WAY	91306	2136007005	0.000	0.000	0.000	0.818	Shortfall of Sites	0.171	Low Residential	RS-1-RIO	Low Residential	0	0	66.287	0.818		Residential - Single Family Residence, 1	183B113 140	1 per lot	Canoga Park - Winnetka - Woodland Hills - West Hills	No	ABMI	AHO , CPK CPU
Los Angeles	6726 RUDNICK AVE	91303	2139015016	0.000	0.000	0.000	0.818	Shortfall of Sites	0.171	Low Residential	RS-1-RIO	Very Low Residential	0	0	66.287	0.818		Residential - Single Family Residence, 1	180B101 111	1 per lot	Canoga Park - Winnetka - Woodland Hills - West Hills	No	ABMI	AHO , CPK CPU
Los Angeles	22143 ARCHWOOD ST	91303	2139013019	0.000	0.000	0.000	0.818	Shortfall of Sites	0.171	Low Residential	RS-1-RIO	Very Low Residential	0	0	66.287	0.818		Residential - Single Family Residence, 1	180B101 152	1 per lot	Canoga Park - Winnetka - Woodland Hills - West Hills	No	ABMI	AHO , CPK CPU
Los Angeles	20431 BASSETT ST	91306	2136013012	0.000	0.000	0.000	0.818	Shortfall of Sites	0.171	Low Residential	RS-1-RIO	Low Residential	0	0	66.287	0.818		Residential - Single Family Residence, 1	183B109 718	1 per lot	Canoga Park - Winnetka - Woodland Hills - West Hills	No	ABMI	AHO , CPK CPU
Los Angeles	7711 MCLAREN AVE	91304	2014015007	0.000	0.000	0.000	0.818	Shortfall of Sites	0.171	Low Residential	RS-1	Very Low Residential	[DM2-SH2-5] [CX2-FA] [CPIO-O-CDO]	0	66.287	0.818		Residential - Single Family Residence, 1	189B097 1134	1 per lot	Canoga Park - Winnetka - Woodland Hills - West Hills	No	ABMI	AHO , CPK CPU

Jurisdiction Name	Site Address/Intersection	5 Digit ZIP Code	Assessor Parcel Number	Very Low-Income	Low-Income	Moderate-Income	Above Moderate-Income	Type of Shortfall	Parcel Size (Acres)	Current General Plan Designation	Current Zoning	Proposed General Plan (GP) Designation	Proposed Zoning	Minimum Density Allowed	Maximum Density Allowed	Total Capacity	Vacant/ Nonvacant	Description of Existing Uses	PIN	Base Density Per Acre	Community Plan Area	Rent Stabalization Ordinance	Income Category	Applicable Rezoning Program (Program informing values in Column Q listed first)
Los Angeles	20264 MOBILE ST	91306	2134020031	0.000	0.000	0.000	0.818	Shortfall of Sites	0.171	Low Residential	RS-1-RIO	Low Residential	0	0	66.287	0.818		Residential - Single Family Residence - Pool, 1	180B113 507	1 per lot	Canoga Park - Winnetka - Woodland Hills - West Hills	No	ABMI	AHO , CPK CPU
Los Angeles	7739 PENFIELD AVE	91306	2106008024	0.000	0.000	0.000	0.818	Shortfall of Sites	0.171	Low Residential	RS-1	Low Residential	0	0	66.287	0.818		Residential - Single Family Residence, 1	189B113 1103	1 per lot	Canoga Park - Winnetka - Woodland Hills - West Hills	No	ABMI	AHO , CPK CPU
Los Angeles	7328 PASO ROBLES AVE	91406	2227001006	0.000	0.000	0.000	0.818	Shortfall of Sites	0.171	Low Residential	R1-1	Low Residential	0	0	66.287	0.818		Residential - Single Family Residence, 1	186B133 907	1 per lot	Reseda - West Van Nuys	No	ABMI	AHO , RES CPU
Los Angeles	7312 PASO ROBLES AVE	91406	2227001009	0.000	0.000	0.000	0.818	Shortfall of Sites	0.171	Low Residential	R1-1	Low Residential	0	0	66.287	0.818		Residential - Single Family Residence, 1	186B133 978	1 per lot	Reseda - West Van Nuys	No	ABMI	AHO , RES CPU
Los Angeles	7318 PASO ROBLES AVE	91406	2227001008	0.000	0.000	0.000	0.818	Shortfall of Sites	0.171	Low Residential	R1-1	Low Residential	0	0	66.287	0.818		Residential - Single Family Residence, 1	186B133 958	1 per lot	Reseda - West Van Nuys	No	ABMI	AHO , RES CPU
Los Angeles	7324 PASO ROBLES AVE	91406	2227001007	0.000	0.000	0.000	0.818	Shortfall of Sites	0.171	Low Residential	R1-1	Low Residential	0	0	66.287	0.818		Residential - Single Family Residence, 1	186B133 933	1 per lot	Reseda - West Van Nuys	No	ABMI	AHO , RES CPU
Los Angeles	13451 VAUGHN ST	91340	2523013027	0.409	0.409	0.000	0.000	Shortfall of Sites	0.394	Low Residential	RA-1-CUGU	0	0	20	102.494	0.818		Institutional - Church - One Story, 1	213B157 453		Arleta - Pacoima	No	LI	FBO
Los Angeles	19530 VOSE ST	91335	2130031018	0.000	0.000	0.000	0.818	Shortfall of Sites	0.171	Low Residential	R1-1-RIO	Low Residential	0	0	66.287	0.818		Residential - Single Family Residence, 1	183B117 443	1 per lot	Reseda - West Van Nuys	No	ABMI	AHO , RES CPU
Los Angeles	6430 WOODLAKE AVE	91307	2038011001	0.000	0.000	0.000	0.818	Shortfall of Sites	0.159	Low Residential	RS-1	Very Low Residential	[MB3-CDF1-5] [IX4-FA] [CPIO]	0	66.287	0.818		Residential - Single Family Residence, 1	180B093 768	1 per lot	Canoga Park - Winnetka - Woodland Hills - West Hills	No	ABMI	AHO , CPK CPU, ADU
Los Angeles	20302 MOBILE ST	91306	2136024001	0.000	0.000	0.000	0.818	Shortfall of Sites	0.171	Low Residential	RS-1-RIO	Low Residential	0	0	66.287	0.818		Residential - Single Family Residence, 1	180B113 498	1 per lot	Canoga Park - Winnetka - Woodland Hills - West Hills	No	ABMI	AHO , CPK CPU
Los Angeles	4758 HASKELL AVE	91436	2261029031	0.000	0.000	0.000	0.818	Shortfall of Sites	0.159	Low II Residential	R1-1	Low Residential	0	0	66.287	0.818		Residential - Single Family Residence, 1	168B141 548	1 per lot	Encino - Tarzana	No	ABMI	AHO , ENC CPU, ADU
Los Angeles	22250 ARCHWOOD ST	91303	2139015015	0.000	0.000	0.000	0.818	Shortfall of Sites	0.171	Low Residential	RS-1-RIO	Very Low Residential	[MN1-AL2-5] [CX1-FA] [CPIO]	0	66.287	0.818		Residential - Single Family Residence, 1	180B101 112	1 per lot	Canoga Park - Winnetka - Woodland Hills - West Hills	No	ABMI	AHO , CPK CPU
Los Angeles	18900 CANTARA ST	91335	2104036014	0.000	0.000	0.000	0.818	Shortfall of Sites	0.171	Low Residential	RS-1	Low Residential	0	0	66.287	0.818		Residential - Single Family Residence - Pool, 1	192B121 903	1 per lot	Reseda - West Van Nuys	No	ABMI	AHO , RES CPU
Los Angeles	18900 WILLARD ST	91335	2104036023	0.000	0.000	0.000	0.818	Shortfall of Sites	0.171	Low Residential	RS-1	Low Residential	0	0	66.287	0.818		Residential - Single Family Residence, 1	192B121 968	1 per lot	Reseda - West Van Nuys	No	ABMI	AHO , RES CPU
Los Angeles	7126 DELCO AVE	91306	2136006016	0.000	0.000	0.000	0.818	Shortfall of Sites	0.171	Low Residential	RS-1-RIO	Low Residential	0	0	66.287	0.818		Residential - Single Family Residence - Pool, 1	183B109 183	1 per lot	Canoga Park - Winnetka - Woodland Hills - West Hills	No	ABMI	AHO , CPK CPU
Los Angeles	6551 GAZETTE AVE	91306	2148024005	0.000	0.000	0.000	0.818	Shortfall of Sites	0.171	Low Residential	RS-1-RIO	Low Residential	0	0	66.287	0.818		Residential - Single Family Residence - Pool, 1	180B109 473	1 per lot	Canoga Park - Winnetka - Woodland Hills - West Hills	No	ABMI	AHO , CPK CPU
Los Angeles	22606 BURTON ST	91304	2013006001	0.000	0.000	0.000	0.818	Shortfall of Sites	0.171	Low Residential	RS-1	Very Low Residential	0	0	66.287	0.818		Residential - Single Family Residence - Pool, 1	189B097 19	1 per lot	Canoga Park - Winnetka - Woodland Hills - West Hills	No	ABMI	AHO , CPK CPU
Los Angeles	20611 LEMAY ST	91306	2148020001	0.000	0.000	0.000	0.818	Shortfall of Sites	0.171	Low Residential	RS-1-RIO	Low Residential	0	0	66.287	0.818		Residential - Single Family Residence - Pool, 1	180B109 292	1 per lot	Canoga Park - Winnetka - Woodland Hills - West Hills	No	ABMI	AHO , CPK CPU
Los Angeles	18901 LANARK ST	91335	2104036024	0.000	0.000	0.000	0.818	Shortfall of Sites	0.171	Low Residential	RS-1	Low Residential	0	0	66.287	0.818		Residential - Single Family Residence - Pool, 1	189B121 28	1 per lot	Reseda - West Van Nuys	No	ABMI	AHO , RES CPU
Los Angeles	18901 WILLARD ST	91335	2104036015	0.000	0.000	0.000	0.818	Shortfall of Sites	0.171	Low Residential	RS-1	Low Residential	0	0	66.287	0.818		Residential - Single Family Residence, 1	192B121 912	1 per lot	Reseda - West Van Nuys	No	ABMI	AHO , RES CPU
Los Angeles	6431 WOODLAKE AVE	91307	2036008015	0.000	0.000	0.000	0.818	Shortfall of Sites	0.159	Low Residential	RS-1	Very Low Residential	[DM4-CHC1-5] [CX2-FA] [CPIO]	0	66.287	0.818		Residential - Single Family Residence, 1	180B093 767	1 per lot	Canoga Park - Winnetka - Woodland Hills - West Hills	No	ABMI	AHO , CPK CPU, ADU
Los Angeles	17625 BURTON ST	91325	2201009001	0.000	0.000	0.000	0.818	Shortfall of Sites	0.159	Low Residential	R1-1	Low Residential	0	0	66.287	0.818		Residential - Single Family Residence, 1	192B129 383	1 per lot	Reseda - West Van Nuys	No	ABMI	AHO , RES CPU, ADU
Los Angeles	22917 COVELLO ST	91307	2021012014	0.000	0.000	0.000	0.818	Shortfall of Sites	0.159	Low Residential	RS-1	Very Low Residential	0	0	66.287	0.818		Residential - Single Family Residence, 1	186B097 313	1 per lot	Canoga Park - Winnetka - Woodland Hills - West Hills	No	ABMI	AHO , CPK CPU, ADU
Los Angeles	20624 LEMAY ST	91306	2148019004	0.000	0.000	0.000	0.817	Shortfall of Sites	0.171	Low Residential	RS-1-RIO	Low Residential	[HB1-G1-5] [CX2-FA] [CPIO]	0	66.287	0.817		Residential - Single Family Residence - Pool, 1	180B109 336	1 per lot	Canoga Park - Winnetka - Woodland Hills - West Hills	No	ABMI	AHO , CPK CPU
Los Angeles	14682 PARTHENIA ST	91402	2653017050	0.000	0.000	0.000	0.817	Shortfall of Sites	0.086	Regional Commercial	[Q]P-1-CDO, [Q]C2-1-CDO	0	0	0	94.696	0.817		Commercial - Store - One Story, 0	195B149 634		Mission Hills - Panorama City - North Hills	No	ABMI	P
Los Angeles	6531 MOORCROFT AVE	91303	2139012016	0.000	0.000	0.000	0.817	Shortfall of Sites	0.171	Low Residential	RS-1-RIO	Very Low Residential	0	0	66.287	0.817		Residential - Single Family Residence, 1	180B101 502	1 per lot	Canoga Park - Winnetka - Woodland Hills - West Hills	No	ABMI	AHO , CPK CPU
Los Angeles	20200 BLYTHE ST	91306	2107020060	0.000	0.000	0.000	0.817	Shortfall of Sites	0.171	Low Residential	R1-1	Low Residential	0	0	66.287	0.817		Residential - Single Family Residence, 1	189B113 619	1 per lot	Canoga Park - Winnetka - Woodland Hills - West Hills	No	ABMI	AHO , CPK CPU
Los Angeles	6545 MOORCROFT AVE	91303	2139012033	0.000	0.000	0.000	0.817	Shortfall of Sites	0.171	Low Residential	RS-1-RIO	Very Low Residential	0	0	66.287	0.817		Residential - Single Family Residence, 1	180B101 462	1 per lot	Canoga Park - Winnetka - Woodland Hills - West Hills	No	ABMI	AHO , CPK CPU
Los Angeles	8010 WINNETKA AVE	91306	2106002072	0.000	0.000	0.000	0.817	Shortfall of Sites	0.171	Low Residential	R1-1	Low Residential	0	0	66.287	0.817		Residential - Single Family Residence, 1	189B113 421	1 per lot	Canoga Park - Winnetka - Woodland Hills - West Hills	No	ABMI	AHO , CPK CPU
Los Angeles	18336 INGOMAR ST	91335	2102021104	0.000	0.000	0.000	0.817	Shortfall of Sites	0.191	Low Residential	(T)(Q)R1-1	Low Residential	0	0	66.287	0.817		Residential - Single Family Residence, 1	189B125 993	1 per lot	Reseda - West Van Nuys	No	ABMI	AHO , RES CPU
Los Angeles	23101 WELBY WAY	91307	2038019023	0.000	0.000	0.000	0.817	Shortfall of Sites	0.159	Low Residential	RS-1	Very Low Residential	0	0	66.287	0.817		Residential - Single Family Residence - Pool, 1	180B097 54	1 per lot	Canoga Park - Winnetka - Woodland Hills - West Hills	No	ABMI	AHO , CPK CPU, ADU
Los Angeles	23041 WELBY WAY	91307	2038019024	0.000	0.000	0.000	0.817	Shortfall of Sites	0.159	Low Residential	RS-1	Very Low Residential	0	0	66.287	0.817		Residential - Single Family Residence - Pool, 1	180B097 55	1 per lot	Canoga Park - Winnetka - Woodland Hills - West Hills	No	ABMI	AHO , CPK CPU, ADU
Los Angeles	23115 WELBY WAY	91307	2038019021	0.000	0.000	0.000	0.817	Shortfall of Sites	0.159	Low Residential	RS-1	Very Low Residential	0	0	66.287	0.817		Residential - Single Family Residence, 1	180B097 52	1 per lot	Canoga Park - Winnetka - Woodland Hills - West Hills	No	ABMI	AHO , CPK CPU, ADU
Los Angeles	6906 COZYCROFT AVE	91306	2137006008	0.000	0.000	0.000	0.817	Shortfall of Sites	0.171	Low Residential	RS-1-RIO	Low Residential	0	0	66.287	0.817		Residential - Single Family Residence, 1	183B109 725	1 per lot	Canoga Park - Winnetka - Woodland Hills - West Hills	No	ABMI	AHO , CPK CPU
Los Angeles	23029 WELBY WAY	91307	2038019026	0.000	0.000	0.000	0.817	Shortfall of Sites	0.159	Low Residential	RS-1	Very Low Residential	0	0	66.287	0.817		Residential - Single Family Residence, 1	180B097 57	1 per lot	Canoga Park - Winnetka - Woodland Hills - West Hills	No	ABMI	AHO , CPK CPU, ADU
Los Angeles	23017 WELBY WAY	91307	2038019028	0.000	0.000	0.000	0.817	Shortfall of Sites	0.159	Low Residential	RS-1	Very Low Residential	0	0	66.287	0.817		Residential - Single Family Residence, 1	180B097 59	1 per lot	Canoga Park - Winnetka - Woodland Hills - West Hills	No	ABMI	AHO , CPK CPU, ADU
Los Angeles	23121 WELBY WAY	91307	2038019020	0.000	0.000	0.000	0.817	Shortfall of Sites	0.158	Low Residential	RS-1	Very Low Residential	0	0	66.287	0.817		Residential - Single Family Residence, 1	180B097 51	1 per lot	Canoga Park - Winnetka - Woodland Hills - West Hills	No	ABMI	AHO , CPK CPU, ADU
Los Angeles	23107 WELBY WAY	91307	2038019022	0.000	0.000	0.000	0.817	Shortfall of Sites	0.158	Low Residential	RS-1	Very Low Residential	0	0	66.287	0.817		Residential - Single Family Residence, 1	180B097 53	1 per lot	Canoga Park - Winnetka - Woodland Hills - West Hills	No	ABMI	AHO , CPK CPU, ADU
Los Angeles	23035 WELBY WAY	91307	2038019025	0.000	0.000	0.000	0.817	Shortfall of Sites	0.158	Low Residential	RS-1	Very Low Residential	0	0	66.287	0.817		Residential - Single Family Residence, 1	180B097 56	1 per lot	Canoga Park - Winnetka - Woodland Hills - West Hills	No	ABMI	AHO , CPK CPU, ADU
Los Angeles	23021 WELBY WAY	91307	2038019027	0.000	0.000	0.000	0.817	Shortfall of Sites	0.158	Low Residential	RS-1	Very Low Residential	0	0	66.287	0.817		Residential - Single Family Residence, 1	180B097 58	1 per lot	Canoga Park - Winnetka - Woodland Hills - West Hills	No	ABMI	AHO , CPK CPU, ADU
Los Angeles	23257 WELBY WAY	91307	2036001002	0.000	0.000	0.000	0.817	Shortfall of Sites	0.158	Low Residential	RS-1	Very Low Residential	[DM2-G1-5] [CX2-FA] [CPIO-O]	0	66.287	0.817		Residential - Single Family Residence, 1	180B093 78	1 per lot	Canoga Park - Winnetka - Woodland Hills - West Hills	No	ABMI	AHO , CPK CPU, ADU
Los Angeles	23251 WELBY WAY	91307	2036001003	0.000	0.000	0.000	0.817	Shortfall of Sites	0.158	Low Residential	RS-1	Very Low Residential	0	0	66.287	0.817		Residential - Single Family Residence, 1	180B093 79	1 per lot	Canoga Park - Winnetka - Woodland Hills - West Hills	No	ABMI	AHO , CPK CPU, ADU
Los Angeles	23127 WELBY WAY	91307	2038019019	0.000	0.000	0.000	0.817	Shortfall of Sites	0.158	Low Residential	RS-1	Very Low Residential	0	0	66.287	0.817		Residential - Single Family Residence - Pool, 1	180B097 50	1 per lot	Canoga Park - Winnetka - Woodland Hills - West Hills	No	ABMI	AHO , CPK CPU, ADU
Los Angeles	23267 WELBY WAY	91307	2036001028	0.000	0.000	0.000	0.817	Shortfall of Sites	0.158	Low Residential	RS-1	Very Low Residential	[DM1-SH1-5] [IX3-FA] [CPIO]	0	66.287	0.817		Residential - Single Family Residence - Pool, 1	180B093 76	1 per lot	Canoga Park - Winnetka - Woodland Hills - West Hills	No	ABMI	AHO , CPK CPU, ADU
Los Angeles	23261 WELBY WAY	91307	2036001001	0.000	0.000	0.000	0.817	Shortfall of Sites	0.158	Low Residential	RS-1	Very Low Residential	0	0	66.287	0.817		Residential - Single Family Residence, 1	180B093 77	1 per lot	Canoga Park - Winnetka - Woodland Hills - West Hills	No	ABMI	AHO , CPK CPU, ADU
Los Angeles	23245 WELBY WAY	91307	2036001004	0.000	0.000	0.000	0.817	Shortfall of Sites	0.158	Low Residential	RS-1	Very Low Residential	0	0	66.287	0.817		Residential - Single Family Residence, 1	180B093 80	1 per lot	Canoga Park - Winnetka - Woodland Hills - West Hills	No	ABMI	AHO , CPK CPU, ADU
Los Angeles	23273 WELBY WAY	91307	2036001027	0.000	0.000	0.000	0.817	Shortfall of Sites	0.158	Low Residential	RS-1	Very Low Residential	0	0	66.287	0.817		Residential - Single Family Residence, 1	180B093 75	1 per lot	Canoga Park - Winnetka - Woodland Hills - West Hills	No	ABMI	AHO , CPK CPU, ADU
Los Angeles	23209 WELBY WAY	91307	2036001010	0.000	0.000	0.000	0.817	Shortfall of Sites	0.158	Low Residential	RS-1	Very Low Residential	0	0	66.287	0.817		Residential - Single Family Residence - Pool, 1	180B093 86	1 per lot	Canoga Park - Winnetka - Woodland Hills - West Hills	No	ABMI	AHO , CPK CPU, ADU
Los Angeles	23239 WELBY WAY	91307	2036001005	0.000	0.000	0.000	0.817	Shortfall of Sites	0.158	Low Residential	RS-1	Very Low Residential	0	0	66.287	0.817		Residential - Single Family Residence - Pool, 1	180B093 81	1 per lot	Canoga Park - Winnetka - Woodland Hills - West Hills	No	ABMI	AHO , CPK CPU, ADU
Los Angeles	23215 WELBY WAY	91307	2036001009	0.000	0.000	0.000	0.817	Shortfall of Sites	0.158	Low Residential	RS-1	Very Low Residential	0	0	66.287	0.817		Residential - Single Family Residence - Pool, 1	180B093 85	1 per lot	Canoga Park - Winnetka - Woodland Hills - West Hills	No	ABMI	AHO , CPK CPU, ADU
Los Angeles	23233 WELBY WAY	91307	2036001006	0.000	0.000	0.000	0.817	Shortfall of Sites	0.158	Low Residential	RS-1	Very Low Residential	0	0	66.287	0.817		Residential - Single Family Residence, 1	180B093 82	1 per lot	Canoga Park - Winnetka - Woodland Hills - West Hills	No	ABMI	AHO , CPK CPU, ADU
Los Angeles	20849 KITTRIDGE ST	91306	2148007002	0.000	0.000	0.000	0.817	Shortfall of Sites	0.171	Low Residential	RS-1-RIO	Low Residential	0	0	66.287	0.817		Residential - Single Family Residence, 1	180B109 278	1 per lot	Canoga Park - Winnetka - Woodland Hills - West Hills	No	ABMI	AHO , CPK CPU
Los Angeles	23221 WELBY WAY	91307	2036001008	0.000	0.000	0.000	0.817	Shortfall of Sites	0.158	Low Residential	RS-1	Very Low Residential	0	0	66.287	0.817		Residential - Single Family Residence - Pool, 1	180B093 84	1 per lot	Canoga Park - Winnetka - Woodland Hills - West Hills	No	ABMI	AHO , CPK CPU, ADU

Jurisdiction Name	Site Address/Intersection	5 Digit ZIP Code	Assessor Parcel Number	Very Low-Income	Low-Income	Moderate-Income	Above Moderate-Income	Type of Shortfall	Parcel Size (Acres)	Current General Plan Designation	Current Zoning	Proposed General Plan (GP) Designation	Proposed Zoning	Minimum Density Allowed	Maximum Density Allowed	Total Capacity	Vacant/ Nonvacant	Description of Existing Uses	PIN	Base Density Per Acre	Community Plan Area	Rent Stabalization Ordinance	Income Category	Applicable Rezoning Program (Program informing values in Column Q listed first)
Los Angeles	23045 COVELLO ST	91307	2021003009	0.000	0.000	0.000	0.817	Shortfall of Sites	0.158	Low Residential	RS-1	Very Low Residential	0	0	66.287	0.817		Residential - Single Family Residence, 1	186B097 302	1 per lot	Canoga Park - Winnetka - Woodland Hills - West Hills	No	ABMI	AHO , CPK CPU, ADU
Los Angeles	23227 WELBY WAY	91307	2036001007	0.000	0.000	0.000	0.817	Shortfall of Sites	0.158	Low Residential	RS-1	Very Low Residential	0	0	66.287	0.817		Residential - Single Family Residence - Pool, 1	180B093 83	1 per lot	Canoga Park - Winnetka - Woodland Hills - West Hills	No	ABMI	AHO , CPK CPU, ADU
Los Angeles	6621 GLADE AVE	91303	2139018005	0.000	0.000	0.000	0.817	Shortfall of Sites	0.171	Low Residential	RS-1-RIO	Very Low Residential	0	0	66.287	0.817		Residential - Single Family Residence, 1	180B101 309	1 per lot	Canoga Park - Winnetka - Woodland Hills - West Hills	No	ABMI	AHO , CPK CPU
Los Angeles	20432 HAYNES ST	91306	2136019006	0.000	0.000	0.000	0.817	Shortfall of Sites	0.171	Low Residential	RS-1-RIO	Low Residential	0	0	66.287	0.817		Residential - Single Family Residence, 1	180B109 144	1 per lot	Canoga Park - Winnetka - Woodland Hills - West Hills	No	ABMI	AHO , CPK CPU
Los Angeles	7757 GLADE AVE	91304	2012030012	0.000	0.000	0.000	0.817	Shortfall of Sites	0.171	Low Residential	RS-1	Very Low Residential	0	0	66.287	0.817		Residential - Single Family Residence, 1	189B101 688	1 per lot	Canoga Park - Winnetka - Woodland Hills - West Hills	No	ABMI	AHO , CPK CPU
Los Angeles	6922 LARAMIE AVE	91306	2135033020	0.000	0.000	0.000	0.817	Shortfall of Sites	0.171	Low Residential	RS-1-RIO	Low Residential	[LM2-MU2-5] [RX1-FA] [CPIO]	0	66.287	0.817		Residential - Single Family Residence, 1	183B113 598	1 per lot	Canoga Park - Winnetka - Woodland Hills - West Hills	No	ABMI	AHO , CPK CPU
Los Angeles	20521 OREY PL	91306	2148012004	0.000	0.000	0.000	0.817	Shortfall of Sites	0.171	Low Residential	RS-1-RIO	Low Residential	[MN1-AL2-5] [CX1-FA] [CPIO-O]	0	66.287	0.817		Residential - Single Family Residence - Pool, 1	180B109 298	1 per lot	Canoga Park - Winnetka - Woodland Hills - West Hills	No	ABMI	AHO , CPK CPU
Los Angeles	6711 DELCO AVE	91306	2136019005	0.000	0.000	0.000	0.817	Shortfall of Sites	0.171	Low Residential	RS-1-RIO	Low Residential	0	0	66.287	0.817		Residential - Single Family Residence - Pool, 1	180B109 177	1 per lot	Canoga Park - Winnetka - Woodland Hills - West Hills	No	ABMI	AHO , CPK CPU
Los Angeles	20243 VANOWEN ST	91306	2135037012	0.000	0.000	0.000	0.817	Shortfall of Sites	0.171	Low Residential	RS-1-RIO	Low Residential	[MB4-G1-5] [IX1-FA] [CPIO]	0	66.287	0.817		Residential - Single Family Residence, 1	183B113 907	1 per lot	Canoga Park - Winnetka - Woodland Hills - West Hills	No	ABMI	AHO , CPK CPU
Los Angeles	23057 COVELLO ST	91307	2021002001	0.000	0.000	0.000	0.817	Shortfall of Sites	0.158	Low Residential	RS-1	Very Low Residential	0	0	66.287	0.817		Residential - Single Family Residence, 1	186B097 300	1 per lot	Canoga Park - Winnetka - Woodland Hills - West Hills	No	ABMI	AHO , CPK CPU, ADU
Los Angeles	20231 VANOWEN ST	91306	2135037010	0.000	0.000	0.000	0.817	Shortfall of Sites	0.171	Low Residential	RS-1-RIO	Low Residential	[DM1-SH1-5] [IX3-FA] [CPIO]	0	66.287	0.817		Residential - Single Family Residence, 1	183B113 909	1 per lot	Canoga Park - Winnetka - Woodland Hills - West Hills	No	ABMI	AHO , CPK CPU
Los Angeles	20230 GAULT ST	91306	2135002010	0.000	0.000	0.000	0.817	Shortfall of Sites	0.171	Low Residential	RS-1-RIO	Low Residential	0	0	66.287	0.817		Residential - Single Family Residence - Pool, 1	183B113 218	1 per lot	Canoga Park - Winnetka - Woodland Hills - West Hills	No	ABMI	AHO , CPK CPU
Los Angeles	23065 COVELLO ST	91307	2021002002	0.000	0.000	0.000	0.817	Shortfall of Sites	0.158	Low Residential	RS-1	Very Low Residential	0	0	66.287	0.817		Residential - Single Family Residence - Pool, 1	186B097 299	1 per lot	Canoga Park - Winnetka - Woodland Hills - West Hills	No	ABMI	AHO , CPK CPU, ADU
Los Angeles	20219 VANOWEN ST	91306	2135037008	0.000	0.000	0.000	0.817	Shortfall of Sites	0.171	Low Residential	RS-1-RIO	Low Residential	[LM1-CDF1-5] [IX4-FA] [CPIO]	0	66.287	0.817		Residential - Single Family Residence, 1	183B113 911	1 per lot	Canoga Park - Winnetka - Woodland Hills - West Hills	No	ABMI	AHO , CPK CPU
Los Angeles	7933 QUIMBY AVE	91304	2014031030	0.000	0.000	0.000	0.817	Shortfall of Sites	0.158	Low Residential	RS-1	Very Low Residential	0	0	66.287	0.817		Residential - Single Family Residence, 1	189B093 326	1 per lot	Canoga Park - Winnetka - Woodland Hills - West Hills	No	ABMI	AHO , CPK CPU, ADU
Los Angeles	940 E JEFFERSON BLVD	90011	5114016023	0.000	0.000	0.000	0.817	Shortfall of Sites	0.156	Hybrid Industrial	CM-1-CPIO	0	0	0	6.539	0.817		Commercial - Wholesale and Manufacturing Outlet - One Story, 0	117A209 380		Southeast Los Angeles	No	ABMI	ARO
Los Angeles	940 E JEFFERSON BLVD	90011	5114016023	0.000	0.000	0.000	0.817	Shortfall of Sites	0.207	Hybrid Industrial	CM-1-CPIO	0	0	0	4.942	0.817		Commercial - Wholesale and Manufacturing Outlet - One Story, 0	117A209 383		Southeast Los Angeles	No	ABMI	ARO
Los Angeles	20701 ARCHWOOD ST	91306	2148010003	0.000	0.000	0.000	0.817	Shortfall of Sites	0.171	Low Residential	RS-1-RIO	Low Residential	0	0	66.287	0.817		Residential - Single Family Residence, 1	180B109 205	1 per lot	Canoga Park - Winnetka - Woodland Hills - West Hills	No	ABMI	AHO , CPK CPU
Los Angeles	17722 WILLARD ST	91335	2101008024	0.000	0.000	0.000	0.817	Shortfall of Sites	0.171	Low Residential	R1-1	Low Residential	0	0	66.287	0.817		Residential - Single Family Residence, 1	192B129 555	1 per lot	Reseda - West Van Nuys	No	ABMI	AHO , RES CPU
Los Angeles	20207 VANOWEN ST	91306	2135037006	0.000	0.000	0.000	0.817	Shortfall of Sites	0.171	Low Residential	RS-1-RIO	Low Residential	[LM1-CDF1-5] [IX4-FA] [CPIO]	0	66.287	0.817		Residential - Single Family Residence, 1	183B113 913	1 per lot	Canoga Park - Winnetka - Woodland Hills - West Hills	No	ABMI	AHO , CPK CPU
Los Angeles	7927 QUIMBY AVE	91304	2014031029	0.000	0.000	0.000	0.817	Shortfall of Sites	0.158	Low Residential	RS-1	Very Low Residential	0	0	66.287	0.817		Residential - Single Family Residence, 1	189B093 362	1 per lot	Canoga Park - Winnetka - Woodland Hills - West Hills	No	ABMI	AHO , CPK CPU, ADU
Los Angeles	7921 QUIMBY AVE	91304	2014031028	0.000	0.000	0.000	0.817	Shortfall of Sites	0.158	Low Residential	RS-1	Very Low Residential	0	0	66.287	0.817		Residential - Single Family Residence, 1	189B093 371	1 per lot	Canoga Park - Winnetka - Woodland Hills - West Hills	No	ABMI	AHO , CPK CPU, ADU
Los Angeles	23337 WELBY WAY	91307	2036021036	0.000	0.000	0.000	0.817	Shortfall of Sites	0.158	Low Residential	RS-1	Very Low Residential	0	0	66.287	0.817		Residential - Single Family Residence, 1	180B093 111	1 per lot	Canoga Park - Winnetka - Woodland Hills - West Hills	No	ABMI	AHO , CPK CPU, ADU
Los Angeles	8505 S VERMONT AVE	90044	6033026011	0.000	0.000	0.000	0.817	Shortfall of Sites	0.110	Community Commercial	C2-2D-CPIO	0	0	0	9.258	0.817		Commercial - Store Combination - Store and Residential Combination - One Story, 0	097-5A199 200		South Los Angeles	No	ABMI	ARO
Los Angeles	23343 WELBY WAY	91307	2036021035	0.000	0.000	0.000	0.817	Shortfall of Sites	0.158	Low Residential	RS-1	Very Low Residential	0	0	66.287	0.817		Residential - Single Family Residence, 1	180B093 120	1 per lot	Canoga Park - Winnetka - Woodland Hills - West Hills	No	ABMI	AHO , CPK CPU, ADU
Los Angeles	22201 HARTLAND ST	91303	2024033028	0.000	0.000	0.000	0.817	Shortfall of Sites	0.171	Low Residential	RS-1-RIO	Very Low Residential	0	0	66.287	0.817		Residential - Single Family Residence, 1	183B101 725	1 per lot	Canoga Park - Winnetka - Woodland Hills - West Hills	No	ABMI	AHO , CPK CPU
Los Angeles	7957 SAUSALITO AVE	91304	2013012040	0.000	0.000	0.000	0.816	Shortfall of Sites	0.171	Low Residential	RS-1	Very Low Residential	[LN1-MU1-5] [RG1-FA] [CPIO]	0	66.287	0.816		Residential - Single Family Residence - Pool, 1	189B101 296	1 per lot	Canoga Park - Winnetka - Woodland Hills - West Hills	No	ABMI	AHO , CPK CPU
Los Angeles	7915 QUIMBY AVE	91304	2014031027	0.000	0.000	0.000	0.816	Shortfall of Sites	0.158	Low Residential	RS-1	Very Low Residential	0	0	66.287	0.816		Residential - Single Family Residence, 1	189B093 381	1 per lot	Canoga Park - Winnetka - Woodland Hills - West Hills	No	ABMI	AHO , CPK CPU, ADU
Los Angeles	20155 VANOWEN ST	91306	2135037004	0.000	0.000	0.000	0.816	Shortfall of Sites	0.171	Low Residential	RS-1-RIO	Low Residential	0	0	66.287	0.816		Residential - Single Family Residence, 1	183B113 915	1 per lot	Canoga Park - Winnetka - Woodland Hills - West Hills	No	ABMI	AHO , CPK CPU
Los Angeles	7909 QUIMBY AVE	91304	2014031026	0.000	0.000	0.000	0.816	Shortfall of Sites	0.158	Low Residential	RS-1	Very Low Residential	0	0	66.287	0.816		Residential - Single Family Residence, 1	189B093 414	1 per lot	Canoga Park - Winnetka - Woodland Hills - West Hills	No	ABMI	AHO , CPK CPU, ADU
Los Angeles	23349 WELBY WAY	91307	2036021034	0.000	0.000	0.000	0.816	Shortfall of Sites	0.158	Low Residential	RS-1	Very Low Residential	0	0	66.287	0.816		Residential - Single Family Residence, 1	180B093 121	1 per lot	Canoga Park - Winnetka - Woodland Hills - West Hills	No	ABMI	AHO , CPK CPU, ADU
Los Angeles	20301 HART ST	91306	2136008006	0.000	0.000	0.000	0.816	Shortfall of Sites	0.171	Low Residential	RS-1-RIO	Low Residential	0	0	66.287	0.816		Residential - Single Family Residence, 1	183B113 411	1 per lot	Canoga Park - Winnetka - Woodland Hills - West Hills	No	ABMI	AHO , CPK CPU
Los Angeles	19709 VENTURA BLVD	91364	2164012003	0.000	0.000	0.000	0.816	Shortfall of Sites	0.022	Neighborhood Office Commercial	C1-1VLD	0	0	0	54.450	0.816		Commercial - Store Combination - Store and Office Combination - One Story, 0	174B117 313		Canoga Park - Winnetka - Woodland Hills - West Hills	No	ABMI	OPP C , ARO
Los Angeles	23355 WELBY WAY	91307	2036021033	0.000	0.000	0.000	0.816	Shortfall of Sites	0.158	Low Residential	RS-1	Very Low Residential	0	0	66.287	0.816		Residential - Single Family Residence, 1	180B093 122	1 per lot	Canoga Park - Winnetka - Woodland Hills - West Hills	No	ABMI	AHO , CPK CPU, ADU
Los Angeles	6512 KELVIN AVE	91306	2148025003	0.000	0.000	0.000	0.816	Shortfall of Sites	0.171	Low Residential	RS-1-RIO	Low Residential	0	0	66.287	0.816		Residential - Single Family Residence - Pool, 1	180B109 578	1 per lot	Canoga Park - Winnetka - Woodland Hills - West Hills	No	ABMI	AHO , CPK CPU
Los Angeles	20430 SCHOOLCRAFT ST	91306	2136013001	0.000	0.000	0.000	0.816	Shortfall of Sites	0.171	Low Residential	RS-1-RIO	Low Residential	0	0	66.287	0.816		Residential - Single Family Residence, 1	183B109 659	1 per lot	Canoga Park - Winnetka - Woodland Hills - West Hills	No	ABMI	AHO , CPK CPU
Los Angeles	7859 QUIMBY AVE	91304	2014031024	0.000	0.000	0.000	0.816	Shortfall of Sites	0.158	Low Residential	RS-1	Very Low Residential	[HB5-SH1-5] [CX4-FA] [CPIO]	0	66.287	0.816		Residential - Single Family Residence, 1	189B093 464	1 per lot	Canoga Park - Winnetka - Woodland Hills - West Hills	No	ABMI	AHO , CPK CPU, ADU
Los Angeles	23361 WELBY WAY	91307	2036021032	0.000	0.000	0.000	0.816	Shortfall of Sites	0.158	Low Residential	RS-1	Very Low Residential	0	0	66.287	0.816		Residential - Single Family Residence, 1	180B093 126	1 per lot	Canoga Park - Winnetka - Woodland Hills - West Hills	No	ABMI	AHO , CPK CPU, ADU
Los Angeles	7853 QUIMBY AVE	91304	2014031023	0.000	0.000	0.000	0.816	Shortfall of Sites	0.158	Low Residential	RS-1	Very Low Residential	0	0	66.287	0.816		Residential - Single Family Residence, 1	189B093 468	1 per lot	Canoga Park - Winnetka - Woodland Hills - West Hills	No	ABMI	AHO , CPK CPU, ADU
Los Angeles	7847 QUIMBY AVE	91304	2014031022	0.000	0.000	0.000	0.816	Shortfall of Sites	0.158	Low Residential	RS-1	Very Low Residential	0	0	66.287	0.816		Residential - Single Family Residence, 1	189B093 471	1 per lot	Canoga Park - Winnetka - Woodland Hills - West Hills	No	ABMI	AHO , CPK CPU, ADU
Los Angeles	5283 W SUNSET BLVD	90027	5544017020	0.000	0.000	0.000	0.816	Shortfall of Sites	0.249	Highway Oriented Commercial	C2-1D	0	0	0	4.102	0.816		Commercial - Office Building - One Story, 0	147A195 81		Hollywood	No	ABMI	ARO
Los Angeles	20761 STEPHANIE DR	91306	2148005009	0.000	0.000	0.000	0.816	Shortfall of Sites	0.171	Low Residential	RS-1-RIO	Low Residential	0	0	66.287	0.816		Residential - Single Family Residence, 1	180B109 74	1 per lot	Canoga Park - Winnetka - Woodland Hills - West Hills	No	ABMI	AHO , CPK CPU
Los Angeles	7839 QUIMBY AVE	91304	2014031021	0.000	0.000	0.000	0.816	Shortfall of Sites	0.158	Low Residential	RS-1	Very Low Residential	0	0	66.287	0.816		Residential - Single Family Residence, 1	189B093 507	1 per lot	Canoga Park - Winnetka - Woodland Hills - West Hills	No	ABMI	AHO , CPK CPU, ADU
Los Angeles	24014 VANOWEN ST	91307	2034002005	0.000	0.000	0.000	0.816	Shortfall of Sites	0.158	Low Residential	RS-1	Very Low Residential	0	0	66.287	0.816		Residential - Single Family Residence, 1	180B089 13	1 per lot	Canoga Park - Winnetka - Woodland Hills - West Hills	No	ABMI	AHO , CPK CPU, ADU
Los Angeles	7833 QUIMBY AVE	91304	2014031020	0.000	0.000	0.000	0.816	Shortfall of Sites	0.158	Low Residential	RS-1	Very Low Residential	[DM2-G1-5] [CX2-FA] [CPIO]	0	66.287	0.816		Residential - Single Family Residence, 1	189B093 513	1 per lot	Canoga Park - Winnetka - Woodland Hills - West Hills	No	ABMI	AHO , CPK CPU, ADU
Los Angeles	22712 CANTLAY ST	91307	2022003008	0.000	0.000	0.000	0.816	Shortfall of Sites	0.158	Low Residential	RS-1	Very Low Residential	0	0	66.287	0.816		Residential - Single Family Residence, 1	183B097 28	1 per lot	Canoga Park - Winnetka - Woodland Hills - West Hills	No	ABMI	AHO , CPK CPU, ADU
Los Angeles	22718 CANTLAY ST	91307	2022003009	0.000	0.000	0.000	0.816	Shortfall of Sites	0.158	Low Residential	RS-1	Very Low Residential	0	0	66.287	0.816		Residential - Single Family Residence, 1	183B097 27	1 per lot	Canoga Park - Winnetka - Woodland Hills - West Hills	No	ABMI	AHO , CPK CPU, ADU

Jurisdiction Name	Site Address/Intersection	5 Digit ZIP Code	Assessor Parcel Number	Very Low-Income	Low-Income	Moderate-Income	Above Moderate-Income	Type of Shortfall	Parcel Size (Acres)	Current General Plan Designation	Current Zoning	Proposed General Plan (GP) Designation	Proposed Zoning	Minimum Density Allowed	Maximum Density Allowed	Total Capacity	Vacant/ Nonvacant	Description of Existing Uses	PIN	Base Density Per Acre	Community Plan Area	Rent Stabalization Ordinance	Income Category	Applicable Rezoning Program (Program informing values in Column Q listed first)
Los Angeles	22706 CANTLAY ST	91307	2022003007	0.000	0.000	0.000	0.816	Shortfall of Sites	0.158	Low Residential	RS-1	Very Low Residential	0	0	66.287	0.816		Residential - Single Family Residence, 1	183B097 29	1 per lot	Canoga Park - Winnetka - Woodland Hills - West Hills	No	ABMI	AHO , CPK CPU, ADU
Los Angeles	20300 HAMLIN ST	91306	2136022001	0.000	0.000	0.000	0.816	Shortfall of Sites	0.171	Low Residential	RS-1-RIO	Low Residential	0	0	66.287	0.816		Residential - Single Family Residence, 1	180B113 407	1 per lot	Canoga Park - Winnetka - Woodland Hills - West Hills	No	ABMI	AHO , CPK CPU
Los Angeles	24028 VANOWEN ST	91307	2034002003	0.000	0.000	0.000	0.816	Shortfall of Sites	0.158	Low Residential	RS-1	Very Low Residential	0	0	66.287	0.816		Residential - Single Family Residence, 1	180B089 8	1 per lot	Canoga Park - Winnetka - Woodland Hills - West Hills	No	ABMI	AHO , CPK CPU, ADU
Los Angeles	7827 QUIMBY AVE	91304	2014031019	0.000	0.000	0.000	0.816	Shortfall of Sites	0.158	Low Residential	RS-1	Very Low Residential	0	0	66.287	0.816		Residential - Single Family Residence, 1	189B093 532	1 per lot	Canoga Park - Winnetka - Woodland Hills - West Hills	No	ABMI	AHO , CPK CPU, ADU
Los Angeles	6840 SAUSALITO AVE	91307	2024015018	0.000	0.000	0.000	0.816	Shortfall of Sites	0.158	Low Residential	RS-1	Very Low Residential	0	0	66.287	0.816		Residential - Single Family Residence, 1	183B101 690	1 per lot	Canoga Park - Winnetka - Woodland Hills - West Hills	No	ABMI	AHO , CPK CPU, ADU
Los Angeles	7821 QUIMBY AVE	91304	2014031018	0.000	0.000	0.000	0.816	Shortfall of Sites	0.158	Low Residential	RS-1	Very Low Residential	0	0	66.287	0.816		Residential - Single Family Residence, 1	189B093 547	1 per lot	Canoga Park - Winnetka - Woodland Hills - West Hills	No	ABMI	AHO , CPK CPU, ADU
Los Angeles	7815 QUIMBY AVE	91304	2014031017	0.000	0.000	0.000	0.816	Shortfall of Sites	0.158	Low Residential	RS-1	Very Low Residential	0	0	66.287	0.816		Residential - Single Family Residence, 1	189B093 557	1 per lot	Canoga Park - Winnetka - Woodland Hills - West Hills	No	ABMI	AHO , CPK CPU, ADU
Los Angeles	21142 VENTURA BLVD	91364	2167002011	0.000	0.000	0.000	0.816	Shortfall of Sites	0.082	General Commercial	C4-1VLD	0	0	0	16.683	0.816		Commercial - Store Combination - Store and Residential Combination - One Story, 0	171B105 189		Canoga Park - Winnetka - Woodland Hills - West Hills	Yes	ABMI	ARO
Los Angeles	21142 VENTURA BLVD	91364	2167002011	0.000	0.000	0.000	0.816	Shortfall of Sites	0.029	General Commercial	C4-1VLD	0	0	0	47.584	0.816		Commercial - Store Combination - Store and Residential Combination - One Story, 0	171B105 192		Canoga Park - Winnetka - Woodland Hills - West Hills	Yes	ABMI	ARO
Los Angeles	21142 VENTURA BLVD	91364	2167002011	0.000	0.000	0.000	0.816	Shortfall of Sites	0.071	General Commercial	C4-1VLD	0	0	0	19.181	0.816		Commercial - Store Combination - Store and Residential Combination - One Story, 0	171B105 193		Canoga Park - Winnetka - Woodland Hills - West Hills	Yes	ABMI	ARO
Los Angeles	21142 VENTURA BLVD	91364	2167002011	0.000	0.000	0.000	0.816	Shortfall of Sites	0.099	General Commercial	C4-1VLD	0	0	0	13.670	0.816		Commercial - Store Combination - Store and Residential Combination - One Story, 0	171B105 194		Canoga Park - Winnetka - Woodland Hills - West Hills	Yes	ABMI	ARO
Los Angeles	23054 GILMORE ST	91307	2038010020	0.000	0.000	0.000	0.816	Shortfall of Sites	0.158	Low Residential	RS-1	Very Low Residential	0	0	66.287	0.816		Residential - Single Family Residence - Pool, 1	180B097 565	1 per lot	Canoga Park - Winnetka - Woodland Hills - West Hills	No	ABMI	AHO , CPK CPU, ADU
Los Angeles	4837 GLORIA AVE	91436	2261021094	0.000	0.000	0.000	0.816	Shortfall of Sites	0.158	Low II Residential	RE9-1	Low Residential	0	0	66.287	0.816		Residential - Single Family Residence, 1	168B141 913	1 per lot	Encino - Tarzana	No	ABMI	AHO , ENC CPU, ADU
Los Angeles	5732 ANDASOL AVE	91316	2254019026	0.000	0.000	0.000	0.816	Shortfall of Sites	0.158	Low II Residential	R1-1-RIO	Low Residential	0	0	66.287	0.816		Residential - Single Family Residence, 1	174B133 334	1 per lot	Encino - Tarzana	No	ABMI	AHO , ENC CPU, ADU
Los Angeles	24106 VANOWEN ST	91307	2034003011	0.000	0.000	0.000	0.816	Shortfall of Sites	0.158	Low Residential	RS-1	Very Low Residential	[DM1-SH1-5] [IX3-FA] [SN-CPIO-O]	0	66.287	0.816		Residential - Single Family Residence - Pool, 1	183B089 752	1 per lot	Canoga Park - Winnetka - Woodland Hills - West Hills	No	ABMI	AHO , CPK CPU, ADU
Los Angeles	23837 VICTORY BLVD	91307	2033011017	0.000	0.000	0.000	0.816	Shortfall of Sites	0.158	Low Residential	RS-1	Very Low Residential	0	0	66.287	0.816		Residential - Single Family Residence, 1	180B089 880	1 per lot	Canoga Park - Winnetka - Woodland Hills - West Hills	No	ABMI	AHO , CPK CPU, ADU
Los Angeles	23208 VANOWEN ST	91307	2036001013	0.000	0.000	0.000	0.816	Shortfall of Sites	0.158	Low Residential	RS-1	Very Low Residential	0	0	66.287	0.816		Residential - Single Family Residence, 1	180B093 53	1 per lot	Canoga Park - Winnetka - Woodland Hills - West Hills	No	ABMI	AHO , CPK CPU, ADU
Los Angeles	23048 GILMORE ST	91307	2038010021	0.000	0.000	0.000	0.816	Shortfall of Sites	0.158	Low Residential	RS-1	Very Low Residential	0	0	66.287	0.816		Residential - Single Family Residence, 1	180B097 566	1 per lot	Canoga Park - Winnetka - Woodland Hills - West Hills	No	ABMI	AHO , CPK CPU, ADU
Los Angeles	7809 QUIMBY AVE	91304	2014031016	0.000	0.000	0.000	0.816	Shortfall of Sites	0.158	Low Residential	RS-1	Very Low Residential	0	0	66.287	0.816		, 1	189B093 594	1 per lot	Canoga Park - Winnetka - Woodland Hills - West Hills	No	ABMI	AHO , CPK CPU, ADU
Los Angeles	23455 WELBY WAY	91307	2036021023	0.000	0.000	0.000	0.816	Shortfall of Sites	0.158	Low Residential	RS-1	Very Low Residential	0	0	66.287	0.816		Residential - Single Family Residence, 1	180B093 163	1 per lot	Canoga Park - Winnetka - Woodland Hills - West Hills	No	ABMI	AHO , CPK CPU, ADU
Los Angeles	24112 VANOWEN ST	91307	2034003012	0.000	0.000	0.000	0.816	Shortfall of Sites	0.158	Low Residential	RS-1	Very Low Residential	[DM4-CHC1-5] [CX4-FA] [SN-CPIO-CDO]	0	66.287	0.816		Residential - Single Family Residence - Pool, 1	183B089 749	1 per lot	Canoga Park - Winnetka - Woodland Hills - West Hills	No	ABMI	AHO , CPK CPU, ADU
Los Angeles	18655 CLARK ST	91356	2160005003	0.000	0.000	0.000	0.816	Shortfall of Sites	0.352	Medium Residential	R3-1	0	0	0	81.916	0.816		Residential - Five or More Units or Apartments (Any Combination) · 4 Stories or Less, 22	174B121 479		Encino - Tarzana	Yes	ABMI	DB50
Los Angeles	501 AVONDALE AVE	90049	4264001020	0.000	0.000	0.000	0.816	Shortfall of Sites	0.351	Medium Residential	R3-1	0	0	0	82.148	0.816		Residential - Five or More Units or Apartments (Any Combination) · 4 Stories or Less, 22	129B137 486		Brentwood - Pacific Palisades	Yes	ABMI	DB50
Los Angeles	23214 VANOWEN ST	91307	2036001014	0.000	0.000	0.000	0.816	Shortfall of Sites	0.158	Low Residential	RS-1	Very Low Residential	0	0	66.287	0.816		Residential - Single Family Residence, 1	180B093 52	1 per lot	Canoga Park - Winnetka - Woodland Hills - West Hills	No	ABMI	AHO , CPK CPU, ADU
Los Angeles	22854 LULL ST	91304	2014018001	0.000	0.000	0.000	0.816	Shortfall of Sites	0.158	Low Residential	RS-1	Very Low Residential	0	0	66.287	0.816		Residential - Single Family Residence - Pool, 1	186B097 171	1 per lot	Canoga Park - Winnetka - Woodland Hills - West Hills	No	ABMI	AHO , CPK CPU, ADU
Los Angeles	4840 GAVIOTA AVE	91436	2261021042	0.000	0.000	0.000	0.816	Shortfall of Sites	0.158	Low II Residential	RE9-1	Low Residential	0	0	66.287	0.816		Residential - Single Family Residence - Pool, 1	168B141 370	1 per lot	Encino - Tarzana	No	ABMI	AHO , ENC CPU, ADU
Los Angeles	24118 VANOWEN ST	91307	2034003013	0.000	0.000	0.000	0.816	Shortfall of Sites	0.158	Low Residential	RS-1	Very Low Residential	[MB3-CDF1-5] [IX4-FA] [CPIO]	0	66.287	0.816		Residential - Single Family Residence, 1	183B089 744	1 per lot	Canoga Park - Winnetka - Woodland Hills - West Hills	No	ABMI	AHO , CPK CPU, ADU
Los Angeles	24124 VANOWEN ST	91307	2034003014	0.000	0.000	0.000	0.816	Shortfall of Sites	0.158	Low Residential	RS-1	Very Low Residential	0	0	66.287	0.816		Residential - Single Family Residence, 1	183B089 740	1 per lot	Canoga Park - Winnetka - Woodland Hills - West Hills	No	ABMI	AHO , CPK CPU, ADU
Los Angeles	22860 LULL ST	91304	2014018002	0.000	0.000	0.000	0.816	Shortfall of Sites	0.158	Low Residential	RS-1	Very Low Residential	0	0	66.287	0.816		Residential - Single Family Residence, 1	186B097 170	1 per lot	Canoga Park - Winnetka - Woodland Hills - West Hills	No	ABMI	AHO , CPK CPU, ADU
Los Angeles	24130 VANOWEN ST	91307	2034003015	0.000	0.000	0.000	0.816	Shortfall of Sites	0.158	Low Residential	RS-1	Very Low Residential	0	0	66.287	0.816		Residential - Single Family Residence - Pool, 1	183B089 735	1 per lot	Canoga Park - Winnetka - Woodland Hills - West Hills	No	ABMI	AHO , CPK CPU, ADU
Los Angeles	4846 GAVIOTA AVE	91436	2261021041	0.000	0.000	0.000	0.816	Shortfall of Sites	0.158	Low II Residential	RE9-1	Low Residential	0	0	66.287	0.816		Residential - Single Family Residence - Pool, 1	168B141 352	1 per lot	Encino - Tarzana	No	ABMI	AHO , ENC CPU, ADU
Los Angeles	20325 HART ST	91306	2136008010	0.000	0.000	0.000	0.816	Shortfall of Sites	0.171	Low Residential	RS-1-RIO	Low Residential	0	0	66.287	0.816		Residential - Single Family Residence - Pool, 1	183B113 407	1 per lot	Canoga Park - Winnetka - Woodland Hills - West Hills	No	ABMI	AHO , CPK CPU
Los Angeles	7356 SHOUP AVE	91307	2023027011	0.000	0.000	0.000	0.816	Shortfall of Sites	0.171	Low Residential	RS-1	Very Low Residential	0	0	66.287	0.816		Residential - Single Family Residence - Pool, 1	186B101 648	1 per lot	Canoga Park - Winnetka - Woodland Hills - West Hills	No	ABMI	AHO , CPK CPU
Los Angeles	23220 VANOWEN ST	91307	2036001015	0.000	0.000	0.000	0.816	Shortfall of Sites	0.158	Low Residential	RS-1	Very Low Residential	0	0	66.287	0.816		Residential - Single Family Residence - Pool, 1	180B093 51	1 per lot	Canoga Park - Winnetka - Woodland Hills - West Hills	No	ABMI	AHO , CPK CPU, ADU
Los Angeles	22900 LULL ST	91304	2014018003	0.000	0.000	0.000	0.816	Shortfall of Sites	0.158	Low Residential	RS-1	Very Low Residential	0	0	66.287	0.816		Residential - Single Family Residence, 1	186B097 169	1 per lot	Canoga Park - Winnetka - Woodland Hills - West Hills	No	ABMI	AHO , CPK CPU, ADU
Los Angeles	24019 VANOWEN ST	91307	2034029052	0.000	0.000	0.000	0.816	Shortfall of Sites	0.158	Low Residential	RS-1	Very Low Residential	0	0	66.287	0.816		Residential - Single Family Residence - Pool, 1	183B089 704	1 per lot	Canoga Park - Winnetka - Woodland Hills - West Hills	No	ABMI	AHO , CPK CPU, ADU
Los Angeles	24142 VANOWEN ST	91307	2034003017	0.000	0.000	0.000	0.816	Shortfall of Sites	0.158	Low Residential	RS-1	Very Low Residential	0	0	66.287	0.816		Residential - Single Family Residence - Pool, 1	183B089 728	1 per lot	Canoga Park - Winnetka - Woodland Hills - West Hills	No	ABMI	AHO , CPK CPU, ADU
Los Angeles	23939 VANOWEN ST	91307	2034029045	0.000	0.000	0.000	0.816	Shortfall of Sites	0.158	Low Residential	RS-1	Very Low Residential	0	0	66.287	0.816		Residential - Single Family Residence - Pool, 1	183B089 733	1 per lot	Canoga Park - Winnetka - Woodland Hills - West Hills	No	ABMI	AHO , CPK CPU, ADU
Los Angeles	23933 VANOWEN ST	91307	2034029044	0.000	0.000	0.000	0.816	Shortfall of Sites	0.158	Low Residential	RS-1	Very Low Residential	0	0	66.287	0.816		Residential - Single Family Residence, 1	183B089 734	1 per lot	Canoga Park - Winnetka - Woodland Hills - West Hills	No	ABMI	AHO , CPK CPU, ADU
Los Angeles	23921 VANOWEN ST	91307	2034029042	0.000	0.000	0.000	0.816	Shortfall of Sites	0.158	Low Residential	RS-1	Very Low Residential	0	0	66.287	0.816		Residential - Single Family Residence, 1	183B089 738	1 per lot	Canoga Park - Winnetka - Woodland Hills - West Hills	No	ABMI	AHO , CPK CPU, ADU
Los Angeles	23915 VANOWEN ST	91307	2034029041	0.000	0.000	0.000	0.816	Shortfall of Sites	0.158	Low Residential	RS-1	Very Low Residential	[HB5-G1-5] [CX4-FA] [CPIO]	0	66.287	0.816		Residential - Single Family Residence - Pool, 1	183B089 743	1 per lot	Canoga Park - Winnetka - Woodland Hills - West Hills	No	ABMI	AHO , CPK CPU, ADU
Los Angeles	24031 VANOWEN ST	91307	2034029054	0.000	0.000	0.000	0.816	Shortfall of Sites	0.158	Low Residential	RS-1	Very Low Residential	[MB3-CDF1-5] [IX4-FA] [CPIO]	0	66.287	0.816		Residential - Single Family Residence, 1	183B089 696	1 per lot	Canoga Park - Winnetka - Woodland Hills - West Hills	No	ABMI	AHO , CPK CPU, ADU
Los Angeles	24013 VANOWEN ST	91307	2034029051	0.000	0.000	0.000	0.816	Shortfall of Sites	0.158	Low Residential	RS-1	Very Low Residential	0	0	66.287	0.816		Residential - Single Family Residence, 1	183B089 708	1 per lot	Canoga Park - Winnetka - Woodland Hills - West Hills	No	ABMI	AHO , CPK CPU, ADU
Los Angeles	24007 VANOWEN ST	91307	2034029050	0.000	0.000	0.000	0.816	Shortfall of Sites	0.158	Low Residential	RS-1	Very Low Residential	0	0	66.287	0.816		Residential - Single Family Residence, 1	183B089 713	1 per lot	Canoga Park - Winnetka - Woodland Hills - West Hills	No	ABMI	AHO , CPK CPU, ADU
Los Angeles	23833 FRIAR ST	91367	2033017025	0.000	0.000	0.000	0.816	Shortfall of Sites	0.158	Low Residential	RS-1	Very Low Residential	[HB1-G1-5] [CX2-FA] [CPIO]	0	66.287	0.816		Residential - Single Family Residence, 1	180B089 1003	1 per lot	Canoga Park - Winnetka - Woodland Hills - West Hills	No	ABMI	AHO , CPK CPU, ADU
Los Angeles	23945 VANOWEN ST	91307	2034029046	0.000	0.000	0.000	0.816	Shortfall of Sites	0.158	Low Residential	RS-1	Very Low Residential	0	0	66.287	0.816		Residential - Single Family Residence, 1	183B089 731	1 per lot	Canoga Park - Winnetka - Woodland Hills - West Hills	No	ABMI	AHO , CPK CPU, ADU
Los Angeles	23927 VANOWEN ST	91307	2034029043	0.000	0.000	0.000	0.816	Shortfall of Sites	0.158	Low Residential	RS-1	Very Low Residential	0	0	66.287	0.816		Residential - Single Family Residence - Pool, 1	183B089 737	1 per lot	Canoga Park - Winnetka - Woodland Hills - West Hills	No	ABMI	AHO , CPK CPU, ADU
Los Angeles	7733 LUBAO AVE	91306	2106009030	0.000	0.000	0.000	0.816	Shortfall of Sites	0.171	Low Residential	RS-1	Low Residential	[MB3-CDF1-5] [IX4-FA] [CPIO]	0	66.287	0.816		Residential - Single Family Residence, 1	189B113 1101	1 per lot	Canoga Park - Winnetka - Woodland Hills - West Hills	No	ABMI	AHO , CPK CPU

Jurisdiction Name	Site Address/Intersection	5 Digit ZIP Code	Assessor Parcel Number	Very Low-Income	Low-Income	Moderate-Income	Above Moderate-Income	Type of Shortfall	Parcel Size (Acres)	Current General Plan Designation	Current Zoning	Proposed General Plan (GP) Designation	Proposed Zoning	Minimum Density Allowed	Maximum Density Allowed	Total Capacity	Vacant/ Nonvacant	Description of Existing Uses	PIN	Base Density Per Acre	Community Plan Area	Rent Stabalization Ordinance	Income Category	Applicable Rezoning Program (Program informing values in Column Q listed first)
Los Angeles	6858 SAUSALITO AVE	91307	2024015015	0.000	0.000	0.000	0.816	Shortfall of Sites	0.158	Low Residential	RS-1	Very Low Residential	[MB4-G1-5] [IX1-FA] [CPIO]	0	66.287	0.816		Residential - Single Family Residence, 1	183B101 635	1 per lot	Canoga Park - Winnetka - Woodland Hills - West Hills	No	ABMI	AHO , CPK CPU, ADU
Los Angeles	6852 SAUSALITO AVE	91307	2024015016	0.000	0.000	0.000	0.816	Shortfall of Sites	0.158	Low Residential	RS-1	Very Low Residential	0	0	66.287	0.816		Residential - Single Family Residence - Pool, 1	183B101 650	1 per lot	Canoga Park - Winnetka - Woodland Hills - West Hills	No	ABMI	AHO , CPK CPU, ADU
Los Angeles	23863 FRIAR ST	91367	2033017030	0.000	0.000	0.000	0.816	Shortfall of Sites	0.158	Low Residential	RS-1	Very Low Residential	0	0	66.287	0.816		Residential - Single Family Residence, 1	180B089 1026	1 per lot	Canoga Park - Winnetka - Woodland Hills - West Hills	No	ABMI	AHO , CPK CPU, ADU
Los Angeles	22908 LULL ST	91304	2014018004	0.000	0.000	0.000	0.816	Shortfall of Sites	0.158	Low Residential	RS-1	Very Low Residential	0	0	66.287	0.816		Residential - Single Family Residence, 1	186B097 168	1 per lot	Canoga Park - Winnetka - Woodland Hills - West Hills	No	ABMI	AHO , CPK CPU, ADU
Los Angeles	24025 VANOWEN ST	91307	2034029053	0.000	0.000	0.000	0.816	Shortfall of Sites	0.158	Low Residential	RS-1	Very Low Residential	0	0	66.287	0.816		Residential - Single Family Residence - Pool, 1	183B089 699	1 per lot	Canoga Park - Winnetka - Woodland Hills - West Hills	No	ABMI	AHO , CPK CPU, ADU
Los Angeles	23226 VANOWEN ST	91307	2036001016	0.000	0.000	0.000	0.816	Shortfall of Sites	0.158	Low Residential	RS-1	Very Low Residential	0	0	66.287	0.816		Residential - Single Family Residence - Pool, 1	180B093 50	1 per lot	Canoga Park - Winnetka - Woodland Hills - West Hills	No	ABMI	AHO , CPK CPU, ADU
Los Angeles	23845 FRIAR ST	91367	2033017027	0.000	0.000	0.000	0.816	Shortfall of Sites	0.158	Low Residential	RS-1	Very Low Residential	0	0	66.287	0.816		Residential - Single Family Residence, 1	180B089 1010	1 per lot	Canoga Park - Winnetka - Woodland Hills - West Hills	No	ABMI	AHO , CPK CPU, ADU
Los Angeles	23851 FRIAR ST	91367	2033017028	0.000	0.000	0.000	0.816	Shortfall of Sites	0.158	Low Residential	RS-1	Very Low Residential	[MM1-CDF1-5] [IX4-FA] [CPIO]	0	66.287	0.816		Residential - Single Family Residence, 1	180B089 1014	1 per lot	Canoga Park - Winnetka - Woodland Hills - West Hills	No	ABMI	AHO , CPK CPU, ADU
Los Angeles	22912 LULL ST	91304	2014018005	0.000	0.000	0.000	0.816	Shortfall of Sites	0.158	Low Residential	RS-1	Very Low Residential	0	0	66.287	0.816		Residential - Single Family Residence, 1	186B097 167	1 per lot	Canoga Park - Winnetka - Woodland Hills - West Hills	No	ABMI	AHO , CPK CPU, ADU
Los Angeles	24307 VANOWEN ST	91307	2034024036	0.000	0.000	0.000	0.816	Shortfall of Sites	0.158	Low Residential	RS-1	Very Low Residential	0	0	66.287	0.816		Residential - Single Family Residence - Pool, 1	183B089 598	1 per lot	Canoga Park - Winnetka - Woodland Hills - West Hills	No	ABMI	AHO , CPK CPU, ADU
Los Angeles	23451 FRIAR ST	91367	2035018040	0.000	0.000	0.000	0.816	Shortfall of Sites	0.158	Low Residential	RS-1	Very Low Residential	0	0	66.287	0.816		Residential - Single Family Residence, 1	180B093 925	1 per lot	Canoga Park - Winnetka - Woodland Hills - West Hills	No	ABMI	AHO , CPK CPU, ADU
Los Angeles	23457 FRIAR ST	91367	2035018041	0.000	0.000	0.000	0.816	Shortfall of Sites	0.158	Low Residential	RS-1	Very Low Residential	0	0	66.287	0.816		Residential - Single Family Residence, 1	180B093 924	1 per lot	Canoga Park - Winnetka - Woodland Hills - West Hills	No	ABMI	AHO , CPK CPU, ADU
Los Angeles	23433 FRIAR ST	91367	2035018037	0.000	0.000	0.000	0.816	Shortfall of Sites	0.158	Low Residential	RS-1	Very Low Residential	[DM1-MK1-5] [IX3-FA]	0	66.287	0.816		Residential - Single Family Residence - Pool, 1	180B093 928	1 per lot	Canoga Park - Winnetka - Woodland Hills - West Hills	No	ABMI	AHO , CPK CPU, ADU
Los Angeles	23937 VICTORY BLVD	91307	2033011028	0.000	0.000	0.000	0.816	Shortfall of Sites	0.158	Low Residential	RS-1	Very Low Residential	[HB3-SH1-5] [CX2-FA] [CPIO-O]	0	66.287	0.816		Residential - Single Family Residence, 1	180B089 932	1 per lot	Canoga Park - Winnetka - Woodland Hills - West Hills	No	ABMI	AHO , CPK CPU, ADU
Los Angeles	23445 FRIAR ST	91367	2035018039	0.000	0.000	0.000	0.816	Shortfall of Sites	0.158	Low Residential	RS-1	Very Low Residential	0	0	66.287	0.816		Residential - Single Family Residence, 1	180B093 926	1 per lot	Canoga Park - Winnetka - Woodland Hills - West Hills	No	ABMI	AHO , CPK CPU, ADU
Los Angeles	23439 FRIAR ST	91367	2035018038	0.000	0.000	0.000	0.816	Shortfall of Sites	0.158	Low Residential	RS-1	Very Low Residential	[LN1-MU1-5] [RG1-FA] [CPIO]	0	66.287	0.816		Residential - Single Family Residence, 1	180B093 927	1 per lot	Canoga Park - Winnetka - Woodland Hills - West Hills	No	ABMI	AHO , CPK CPU, ADU
Los Angeles	22233 HAYNES ST	91303	2139011018	0.000	0.000	0.000	0.816	Shortfall of Sites	0.171	Low Residential	RS-1-RIO	Very Low Residential	0	0	66.287	0.816		Residential - Single Family Residence, 1	180B101 402	1 per lot	Canoga Park - Winnetka - Woodland Hills - West Hills	No	ABMI	AHO , CPK CPU
Los Angeles	23913 FRIAR ST	91367	2033017034	0.000	0.000	0.000	0.816	Shortfall of Sites	0.158	Low Residential	RS-1	Very Low Residential	0	0	66.287	0.816		Residential - Single Family Residence, 1	180B089 1047	1 per lot	Canoga Park - Winnetka - Woodland Hills - West Hills	No	ABMI	AHO , CPK CPU, ADU
Los Angeles	23942 GILMORE ST	91307	2033011014	0.000	0.000	0.000	0.816	Shortfall of Sites	0.158	Low Residential	RS-1	Very Low Residential	0	0	66.287	0.816		Residential - Single Family Residence, 1	180B089 894	1 per lot	Canoga Park - Winnetka - Woodland Hills - West Hills	No	ABMI	AHO , CPK CPU, ADU
Los Angeles	23869 FRIAR ST	91367	2033017031	0.000	0.000	0.000	0.816	Shortfall of Sites	0.158	Low Residential	RS-1	Very Low Residential	0	0	66.287	0.816		Residential - Single Family Residence, 1	180B089 1031	1 per lot	Canoga Park - Winnetka - Woodland Hills - West Hills	No	ABMI	AHO , CPK CPU, ADU
Los Angeles	23839 FRIAR ST	91367	2033017026	0.000	0.000	0.000	0.816	Shortfall of Sites	0.158	Low Residential	RS-1	Very Low Residential	0	0	66.287	0.816		Residential - Single Family Residence - Pool, 1	180B089 1006	1 per lot	Canoga Park - Winnetka - Woodland Hills - West Hills	No	ABMI	AHO , CPK CPU, ADU
Los Angeles	23427 FRIAR ST	91367	2035018036	0.000	0.000	0.000	0.816	Shortfall of Sites	0.158	Low Residential	RS-1	Very Low Residential	0	0	66.287	0.816		Residential - Single Family Residence - Pool, 1	180B093 929	1 per lot	Canoga Park - Winnetka - Woodland Hills - West Hills	No	ABMI	AHO , CPK CPU, ADU
Los Angeles	23943 VICTORY BLVD	91307	2033011029	0.000	0.000	0.000	0.816	Shortfall of Sites	0.158	Low Residential	RS-1	Very Low Residential	0	0	66.287	0.816		Residential - Single Family Residence, 1	180B089 938	1 per lot	Canoga Park - Winnetka - Woodland Hills - West Hills	No	ABMI	AHO , CPK CPU, ADU
Los Angeles	24148 VANOWEN ST	91307	2034003018	0.000	0.000	0.000	0.816	Shortfall of Sites	0.158	Low Residential	RS-1	Very Low Residential	0	0	66.287	0.816		Residential - Single Family Residence - Pool, 1	183B089 723	1 per lot	Canoga Park - Winnetka - Woodland Hills - West Hills	No	ABMI	AHO , CPK CPU, ADU
Los Angeles	24313 VANOWEN ST	91307	2034024035	0.000	0.000	0.000	0.816	Shortfall of Sites	0.158	Low Residential	RS-1	Very Low Residential	0	0	66.287	0.816		Residential - Single Family Residence, 1	183B089 594	1 per lot	Canoga Park - Winnetka - Woodland Hills - West Hills	No	ABMI	AHO , CPK CPU, ADU
Los Angeles	23626 VANOWEN ST	91307	2036026003	0.000	0.000	0.000	0.816	Shortfall of Sites	0.158	Low Residential	RS-1	Very Low Residential	[DM1-G1-5] [IX3-FA] [CPIO]	0	66.287	0.816		Residential - Single Family Residence, 1	180B093 104	1 per lot	Canoga Park - Winnetka - Woodland Hills - West Hills	No	ABMI	AHO , CPK CPU, ADU
Los Angeles	23931 VICTORY BLVD	91307	2033011027	0.000	0.000	0.000	0.816	Shortfall of Sites	0.158	Low Residential	RS-1	Very Low Residential	0	0	66.287	0.816		Residential - Single Family Residence - Pool, 1	180B089 928	1 per lot	Canoga Park - Winnetka - Woodland Hills - West Hills	No	ABMI	AHO , CPK CPU, ADU
Los Angeles	23936 VICTORY BLVD	91367	2033017002	0.000	0.000	0.000	0.816	Shortfall of Sites	0.158	Low Residential	RS-1	Very Low Residential	0	0	66.287	0.816		Residential - Single Family Residence, 1	180B089 1012	1 per lot	Canoga Park - Winnetka - Woodland Hills - West Hills	No	ABMI	AHO , CPK CPU, ADU
Los Angeles	23907 FRIAR ST	91367	2033017033	0.000	0.000	0.000	0.816	Shortfall of Sites	0.158	Low Residential	RS-1	Very Low Residential	[DM1-G1-5] [IX3-FA] [CPIO]	0	66.287	0.816		Residential - Single Family Residence, 1	180B089 1042	1 per lot	Canoga Park - Winnetka - Woodland Hills - West Hills	No	ABMI	AHO , CPK CPU, ADU
Los Angeles	23930 GILMORE ST	91307	2033011012	0.000	0.000	0.000	0.816	Shortfall of Sites	0.158	Low Residential	RS-1	Very Low Residential	[HB2-G1-5] [CX2-FA] [CPIO-O]	0	66.287	0.816		Residential - Single Family Residence, 1	180B089 883	1 per lot	Canoga Park - Winnetka - Woodland Hills - West Hills	No	ABMI	AHO , CPK CPU, ADU
Los Angeles	23924 GILMORE ST	91307	2033011011	0.000	0.000	0.000	0.816	Shortfall of Sites	0.158	Low Residential	RS-1	Very Low Residential	0	0	66.287	0.816		Residential - Single Family Residence, 1	180B089 878	1 per lot	Canoga Park - Winnetka - Woodland Hills - West Hills	No	ABMI	AHO , CPK CPU, ADU
Los Angeles	23936 GILMORE ST	91307	2033011013	0.000	0.000	0.000	0.816	Shortfall of Sites	0.158	Low Residential	RS-1	Very Low Residential	[MB4-SH1-5] [IX1-FA] [CPIO]	0	66.287	0.816		Residential - Single Family Residence, 1	180B089 888	1 per lot	Canoga Park - Winnetka - Woodland Hills - West Hills	No	ABMI	AHO , CPK CPU, ADU
Los Angeles	23827 FRIAR ST	91367	2033017024	0.000	0.000	0.000	0.816	Shortfall of Sites	0.158	Low Residential	RS-1	Very Low Residential	[DM1-AL1-5] [IX3-FA] [CPIO]	0	66.287	0.816		Residential - Single Family Residence - Pool, 1	180B089 996	1 per lot	Canoga Park - Winnetka - Woodland Hills - West Hills	No	ABMI	AHO , CPK CPU, ADU
Los Angeles	23930 VICTORY BLVD	91367	2033017003	0.000	0.000	0.000	0.816	Shortfall of Sites	0.158	Low Residential	RS-1	Very Low Residential	0	0	66.287	0.816		Residential - Single Family Residence, 1	180B089 1008	1 per lot	Canoga Park - Winnetka - Woodland Hills - West Hills	No	ABMI	AHO , CPK CPU, ADU
Los Angeles	23042 GILMORE ST	91307	2038010022	0.000	0.000	0.000	0.816	Shortfall of Sites	0.158	Low Residential	RS-1	Very Low Residential	0	0	66.287	0.816		Residential - Single Family Residence, 1	180B097 567	1 per lot	Canoga Park - Winnetka - Woodland Hills - West Hills	No	ABMI	AHO , CPK CPU, ADU
Los Angeles	23901 FRIAR ST	91367	2033017032	0.000	0.000	0.000	0.816	Shortfall of Sites	0.158	Low Residential	RS-1	Very Low Residential	0	0	66.287	0.816		Residential - Single Family Residence, 1	180B089 1037	1 per lot	Canoga Park - Winnetka - Woodland Hills - West Hills	No	ABMI	AHO , CPK CPU, ADU
Los Angeles	23919 VICTORY BLVD	91307	2033011025	0.000	0.000	0.000	0.816	Shortfall of Sites	0.158	Low Residential	RS-1	Very Low Residential	[LN1-MU2-5] [RX1-FA] [CPIO]	0	66.287	0.816		Residential - Single Family Residence, 1	180B089 918	1 per lot	Canoga Park - Winnetka - Woodland Hills - West Hills	No	ABMI	AHO , CPK CPU, ADU
Los Angeles	23938 VANOWEN ST	91307	2034002011	0.000	0.000	0.000	0.816	Shortfall of Sites	0.158	Low Residential	RS-1	Very Low Residential	[HB3-G1-5] [CX2-FA] [CPIO]	0	66.287	0.816		Residential - Single Family Residence - Pool, 1	180B089 31	1 per lot	Canoga Park - Winnetka - Woodland Hills - West Hills	No	ABMI	AHO , CPK CPU, ADU
Los Angeles	23857 FRIAR ST	91367	2033017029	0.000	0.000	0.000	0.816	Shortfall of Sites	0.158	Low Residential	RS-1	Very Low Residential	0	0	66.287	0.816		Residential - Single Family Residence, 1	180B089 1019	1 per lot	Canoga Park - Winnetka - Woodland Hills - West Hills	No	ABMI	AHO , CPK CPU, ADU
Los Angeles	23329 FRIAR ST	91367	2035018023	0.000	0.000	0.000	0.816	Shortfall of Sites	0.158	Low Residential	RS-1	Very Low Residential	0	0	66.287	0.816		Residential - Single Family Residence - Pool, 1	180B093 967	1 per lot	Canoga Park - Winnetka - Woodland Hills - West Hills	No	ABMI	AHO , CPK CPU, ADU
Los Angeles	6848 NITA AVE	91303	2024033014	0.000	0.000	0.000	0.816	Shortfall of Sites	0.171	Low Residential	RS-1-RIO	Very Low Residential	0	0	66.287	0.816		Residential - Single Family Residence - Pool, 1	183B101 669	1 per lot	Canoga Park - Winnetka - Woodland Hills - West Hills	No	ABMI	AHO , CPK CPU
Los Angeles	23918 VICTORY BLVD	91367	2033017005	0.000	0.000	0.000	0.816	Shortfall of Sites	0.158	Low Residential	RS-1	Very Low Residential	0	0	66.287	0.816		Residential - Single Family Residence, 1	180B089 1000	1 per lot	Canoga Park - Winnetka - Woodland Hills - West Hills	No	ABMI	AHO , CPK CPU, ADU
Los Angeles	23421 FRIAR ST	91367	2035018035	0.000	0.000	0.000	0.816	Shortfall of Sites	0.158	Low Residential	RS-1	Very Low Residential	0	0	66.287	0.816		Residential - Single Family Residence - Pool, 1	180B093 930	1 per lot	Canoga Park - Winnetka - Woodland Hills - West Hills	No	ABMI	AHO , CPK CPU, ADU
Los Angeles	24319 VANOWEN ST	91307	2034024034	0.000	0.000	0.000	0.816	Shortfall of Sites	0.158	Low Residential	RS-1	Very Low Residential	0	0	66.287	0.816		Residential - Single Family Residence, 1	183B089 591	1 per lot	Canoga Park - Winnetka - Woodland Hills - West Hills	No	ABMI	AHO , CPK CPU, ADU
Los Angeles	23925 VICTORY BLVD	91307	2033011026	0.000	0.000	0.000	0.816	Shortfall of Sites	0.158	Low Residential	RS-1	Very Low Residential	[LM1-CDF1-5] [IX4-FA] [CPIO]	0	66.287	0.816		Residential - Single Family Residence, 1	180B089 923	1 per lot	Canoga Park - Winnetka - Woodland Hills - West Hills	No	ABMI	AHO , CPK CPU, ADU
Los Angeles	22918 LULL ST	91304	2014018006	0.000	0.000	0.000	0.816	Shortfall of Sites	0.158	Low Residential	RS-1	Very Low Residential	0	0	66.287	0.816		Residential - Single Family Residence, 1	186B097 166	1 per lot	Canoga Park - Winnetka - Woodland Hills - West Hills	No	ABMI	AHO , CPK CPU, ADU

Jurisdiction Name	Site Address/Intersection	5 Digit ZIP Code	Assessor Parcel Number	Very Low-Income	Low-Income	Moderate-Income	Above Moderate-Income	Type of Shortfall	Parcel Size (Acres)	Current General Plan Designation	Current Zoning	Proposed General Plan (GP) Designation	Proposed Zoning	Minimum Density Allowed	Maximum Density Allowed	Total Capacity	Vacant/ Nonvacant	Description of Existing Uses	PIN	Base Density Per Acre	Community Plan Area	Rent Stabalization Ordinance	Income Category	Applicable Rezoning Program (Program informing values in Column Q listed first)
Los Angeles	23907 VICTORY BLVD	91307	2033011023	0.000	0.000	0.000	0.816	Shortfall of Sites	0.158	Low Residential	RS-1	Very Low Residential	[MM1-CDF1-5] [IX4-FA] [CPIO]	0	66.287	0.816		Residential - Single Family Residence - Pool, 1	180B089 907	1 per lot	Canoga Park - Winnetka - Woodland Hills - West Hills	No	ABMI	AHO , CPK CPU, ADU
Los Angeles	23918 GILMORE ST	91307	2033011010	0.000	0.000	0.000	0.816	Shortfall of Sites	0.158	Low Residential	RS-1	Very Low Residential	0	0	66.287	0.816		Residential - Single Family Residence, 1	180B089 871	1 per lot	Canoga Park - Winnetka - Woodland Hills - West Hills	No	ABMI	AHO , CPK CPU, ADU
Los Angeles	23924 VICTORY BLVD	91367	2033017004	0.000	0.000	0.000	0.816	Shortfall of Sites	0.158	Low Residential	RS-1	Very Low Residential	0	0	66.287	0.816		Residential - Single Family Residence, 1	180B089 1005	1 per lot	Canoga Park - Winnetka - Woodland Hills - West Hills	No	ABMI	AHO , CPK CPU, ADU
Los Angeles	23901 VICTORY BLVD	91307	2033011022	0.000	0.000	0.000	0.816	Shortfall of Sites	0.158	Low Residential	RS-1	Very Low Residential	0	0	66.287	0.816		Residential - Single Family Residence - Pool, 1	180B089 903	1 per lot	Canoga Park - Winnetka - Woodland Hills - West Hills	No	ABMI	AHO , CPK CPU, ADU
Los Angeles	23912 GILMORE ST	91307	2033011009	0.000	0.000	0.000	0.816	Shortfall of Sites	0.158	Low Residential	RS-1	Very Low Residential	[MB3-CDF1-5] [IX4-FA] [CPIO]	0	66.287	0.816		Residential - Single Family Residence, 1	180B089 865	1 per lot	Canoga Park - Winnetka - Woodland Hills - West Hills	No	ABMI	AHO , CPK CPU, ADU
Los Angeles	23906 GILMORE ST	91307	2033011008	0.000	0.000	0.000	0.816	Shortfall of Sites	0.158	Low Residential	RS-1	Very Low Residential	[DM1-G1-5] [IX3-FA] [CPIO]	0	66.287	0.816		Residential - Single Family Residence - Pool, 1	180B089 861	1 per lot	Canoga Park - Winnetka - Woodland Hills - West Hills	No	ABMI	AHO , CPK CPU, ADU
Los Angeles	23926 VANOWEN ST	91307	2034002013	0.000	0.000	0.000	0.816	Shortfall of Sites	0.158	Low Residential	RS-1	Very Low Residential	0	0	66.287	0.816		Residential - Single Family Residence, 1	180B089 36	1 per lot	Canoga Park - Winnetka - Woodland Hills - West Hills	No	ABMI	AHO , CPK CPU, ADU
Los Angeles	22930 LULL ST	91304	2014018008	0.000	0.000	0.000	0.816	Shortfall of Sites	0.158	Low Residential	RS-1	Very Low Residential	0	0	66.287	0.816		Residential - Single Family Residence, 1	186B097 164	1 per lot	Canoga Park - Winnetka - Woodland Hills - West Hills	No	ABMI	AHO , CPK CPU, ADU
Los Angeles	24325 VANOWEN ST	91307	2034024033	0.000	0.000	0.000	0.816	Shortfall of Sites	0.158	Low Residential	RS-1	Very Low Residential	0	0	66.287	0.816		Residential - Single Family Residence, 1	183B089 588	1 per lot	Canoga Park - Winnetka - Woodland Hills - West Hills	No	ABMI	AHO , CPK CPU, ADU
Los Angeles	23914 VANOWEN ST	91307	2034002015	0.000	0.000	0.000	0.816	Shortfall of Sites	0.158	Low Residential	RS-1	Very Low Residential	0	0	66.287	0.816		Residential - Single Family Residence, 1	180B089 43	1 per lot	Canoga Park - Winnetka - Woodland Hills - West Hills	No	ABMI	AHO , CPK CPU, ADU
Los Angeles	22924 LULL ST	91304	2014018007	0.000	0.000	0.000	0.816	Shortfall of Sites	0.158	Low Residential	RS-1	Very Low Residential	0	0	66.287	0.816		Residential - Single Family Residence - Pool, 1	186B097 165	1 per lot	Canoga Park - Winnetka - Woodland Hills - West Hills	No	ABMI	AHO , CPK CPU, ADU
Los Angeles	23849 VICTORY BLVD	91307	2033011019	0.000	0.000	0.000	0.816	Shortfall of Sites	0.158	Low Residential	RS-1	Very Low Residential	0	0	66.287	0.816		Residential - Single Family Residence, 1	180B089 889	1 per lot	Canoga Park - Winnetka - Woodland Hills - West Hills	No	ABMI	AHO , CPK CPU, ADU
Los Angeles	23906 VICTORY BLVD	91367	2033017007	0.000	0.000	0.000	0.816	Shortfall of Sites	0.158	Low Residential	RS-1	Very Low Residential	[DM1-G1-5] [IX3-FA] [CPIO]	0	66.287	0.816		Residential - Single Family Residence, 1	180B089 991	1 per lot	Canoga Park - Winnetka - Woodland Hills - West Hills	No	ABMI	AHO , CPK CPU, ADU
Los Angeles	23913 VICTORY BLVD	91307	2033011024	0.000	0.000	0.000	0.816	Shortfall of Sites	0.158	Low Residential	RS-1	Very Low Residential	[DM1-MK1-5] [IX3-FA] [CPIO]	0	66.287	0.816		Residential - Single Family Residence, 1	180B089 914	1 per lot	Canoga Park - Winnetka - Woodland Hills - West Hills	No	ABMI	AHO , CPK CPU, ADU
Los Angeles	23415 FRIAR ST	91367	2035018034	0.000	0.000	0.000	0.816	Shortfall of Sites	0.158	Low Residential	RS-1	Very Low Residential	0	0	66.287	0.816		Residential - Single Family Residence - Pool, 1	180B093 931	1 per lot	Canoga Park - Winnetka - Woodland Hills - West Hills	No	ABMI	AHO , CPK CPU, ADU
Los Angeles	23861 VICTORY BLVD	91307	2033011021	0.000	0.000	0.000	0.816	Shortfall of Sites	0.158	Low Residential	RS-1	Very Low Residential	0	0	66.287	0.816		Residential - Single Family Residence, 1	180B089 900	1 per lot	Canoga Park - Winnetka - Woodland Hills - West Hills	No	ABMI	AHO , CPK CPU, ADU
Los Angeles	23912 VICTORY BLVD	91367	2033017006	0.000	0.000	0.000	0.816	Shortfall of Sites	0.158	Low Residential	RS-1	Very Low Residential	0	0	66.287	0.816		Residential - Single Family Residence, 1	180B089 995	1 per lot	Canoga Park - Winnetka - Woodland Hills - West Hills	No	ABMI	AHO , CPK CPU, ADU
Los Angeles	23900 GILMORE ST	91307	2033011007	0.000	0.000	0.000	0.816	Shortfall of Sites	0.158	Low Residential	RS-1	Very Low Residential	0	0	66.287	0.816		Residential - Single Family Residence, 1	180B089 853	1 per lot	Canoga Park - Winnetka - Woodland Hills - West Hills	No	ABMI	AHO , CPK CPU, ADU
Los Angeles	23855 VICTORY BLVD	91307	2033011020	0.000	0.000	0.000	0.816	Shortfall of Sites	0.158	Low Residential	RS-1	Very Low Residential	0	0	66.287	0.816		Residential - Single Family Residence, 1	180B089 895	1 per lot	Canoga Park - Winnetka - Woodland Hills - West Hills	No	ABMI	AHO , CPK CPU, ADU
Los Angeles	24331 VANOWEN ST	91307	2034024032	0.000	0.000	0.000	0.816	Shortfall of Sites	0.158	Low Residential	RS-1	Very Low Residential	0	0	66.287	0.816		Residential - Single Family Residence, 1	183B089 584	1 per lot	Canoga Park - Winnetka - Woodland Hills - West Hills	No	ABMI	AHO , CPK CPU, ADU
Los Angeles	24337 VANOWEN ST	91307	2034024031	0.000	0.000	0.000	0.816	Shortfall of Sites	0.158	Low Residential	RS-1	Very Low Residential	0	0	66.287	0.816		Residential - Single Family Residence - Pool, 1	183B089 581	1 per lot	Canoga Park - Winnetka - Woodland Hills - West Hills	No	ABMI	AHO , CPK CPU, ADU
Los Angeles	23854 GILMORE ST	91307	2033011005	0.000	0.000	0.000	0.816	Shortfall of Sites	0.158	Low Residential	RS-1	Very Low Residential	0	0	66.287	0.816		Residential - Single Family Residence, 1	180B089 841	1 per lot	Canoga Park - Winnetka - Woodland Hills - West Hills	No	ABMI	AHO , CPK CPU, ADU
Los Angeles	23860 GILMORE ST	91307	2033011006	0.000	0.000	0.000	0.816	Shortfall of Sites	0.158	Low Residential	RS-1	Very Low Residential	[DM2-G1-5] [CX1-FA] [CPIO-CDO]	0	66.287	0.816		Residential - Single Family Residence, 1	180B089 847	1 per lot	Canoga Park - Winnetka - Woodland Hills - West Hills	No	ABMI	AHO , CPK CPU, ADU
Los Angeles	22936 LULL ST	91304	2014018009	0.000	0.000	0.000	0.816	Shortfall of Sites	0.158	Low Residential	RS-1	Very Low Residential	0	0	66.287	0.816		Residential - Single Family Residence, 1	186B097 163	1 per lot	Canoga Park - Winnetka - Woodland Hills - West Hills	No	ABMI	AHO , CPK CPU, ADU
Los Angeles	20342 BASSETT ST	91306	2136010003	0.000	0.000	0.000	0.816	Shortfall of Sites	0.171	Low Residential	RS-1-RIO	Low Residential	0	0	66.287	0.816		Residential - Single Family Residence, 1	183B113 726	1 per lot	Canoga Park - Winnetka - Woodland Hills - West Hills	No	ABMI	AHO , CPK CPU
Los Angeles	23355 FRIAR ST	91367	2035018027	0.000	0.000	0.000	0.816	Shortfall of Sites	0.158	Low Residential	RS-1	Very Low Residential	0	0	66.287	0.816		Residential - Single Family Residence, 1	180B093 963	1 per lot	Canoga Park - Winnetka - Woodland Hills - West Hills	No	ABMI	AHO , CPK CPU, ADU
Los Angeles	23900 VICTORY BLVD	91367	2033017008	0.000	0.000	0.000	0.816	Shortfall of Sites	0.158	Low Residential	RS-1	Very Low Residential	[HM1-CHC1-5] [CX2-FA] [CPIO]	0	66.287	0.816		Residential - Single Family Residence, 1	180B089 986	1 per lot	Canoga Park - Winnetka - Woodland Hills - West Hills	No	ABMI	AHO , CPK CPU, ADU
Los Angeles	23868 VICTORY BLVD	91367	2033017009	0.000	0.000	0.000	0.816	Shortfall of Sites	0.158	Low Residential	RS-1	Very Low Residential	0	0	66.287	0.816		Residential - Single Family Residence, 1	180B089 980	1 per lot	Canoga Park - Winnetka - Woodland Hills - West Hills	No	ABMI	AHO , CPK CPU, ADU
Los Angeles	22942 LULL ST	91304	2014018010	0.000	0.000	0.000	0.816	Shortfall of Sites	0.158	Low Residential	RS-1	Very Low Residential	0	0	66.287	0.816		Residential - Single Family Residence, 1	186B097 162	1 per lot	Canoga Park - Winnetka - Woodland Hills - West Hills	No	ABMI	AHO , CPK CPU, ADU
Los Angeles	23843 VICTORY BLVD	91307	2033011018	0.000	0.000	0.000	0.816	Shortfall of Sites	0.158	Low Residential	RS-1	Very Low Residential	0	0	66.287	0.816		Residential - Single Family Residence, 1	180B089 884	1 per lot	Canoga Park - Winnetka - Woodland Hills - West Hills	No	ABMI	AHO , CPK CPU, ADU
Los Angeles	23131 WELBY WAY	91307	2038019018	0.000	0.000	0.000	0.816	Shortfall of Sites	0.158	Low Residential	RS-1	Very Low Residential	0	0	66.287	0.816		Residential - Single Family Residence - Pool, 1	180B093 89	1 per lot	Canoga Park - Winnetka - Woodland Hills - West Hills	No	ABMI	AHO , CPK CPU, ADU
Los Angeles	23349 FRIAR ST	91367	2035018026	0.000	0.000	0.000	0.816	Shortfall of Sites	0.158	Low Residential	RS-1	Very Low Residential	[DM1-G1-5] [IX3-FA] [CPIO]	0	66.287	0.816		Residential - Single Family Residence, 1	180B093 964	1 per lot	Canoga Park - Winnetka - Woodland Hills - West Hills	No	ABMI	AHO , CPK CPU, ADU
Los Angeles	23409 FRIAR ST	91367	2035018033	0.000	0.000	0.000	0.816	Shortfall of Sites	0.158	Low Residential	RS-1	Very Low Residential	[HB5-SH1-5] [CX4-FA] [CPIO-O]	0	66.287	0.816		Residential - Single Family Residence, 1	180B093 932	1 per lot	Canoga Park - Winnetka - Woodland Hills - West Hills	No	ABMI	AHO , CPK CPU, ADU
Los Angeles	23848 GILMORE ST	91307	2033011004	0.000	0.000	0.000	0.816	Shortfall of Sites	0.158	Low Residential	RS-1	Very Low Residential	0	0	66.287	0.816		Residential - Single Family Residence - Pool, 1	180B089 837	1 per lot	Canoga Park - Winnetka - Woodland Hills - West Hills	No	ABMI	AHO , CPK CPU, ADU
Los Angeles	23842 GILMORE ST	91307	2033011003	0.000	0.000	0.000	0.816	Shortfall of Sites	0.158	Low Residential	RS-1	Very Low Residential	0	0	66.287	0.816		Residential - Single Family Residence, 1	180B089 833	1 per lot	Canoga Park - Winnetka - Woodland Hills - West Hills	No	ABMI	AHO , CPK CPU, ADU
Los Angeles	23856 VICTORY BLVD	91367	2033017011	0.000	0.000	0.000	0.816	Shortfall of Sites	0.158	Low Residential	RS-1	Very Low Residential	0	0	66.287	0.816		Residential - Single Family Residence, 1	180B089 967	1 per lot	Canoga Park - Winnetka - Woodland Hills - West Hills	No	ABMI	AHO , CPK CPU, ADU
Los Angeles	6424 WOODLAKE AVE	91307	2038010016	0.000	0.000	0.000	0.816	Shortfall of Sites	0.158	Low Residential	RS-1	Very Low Residential	0	0	66.287	0.816		Residential - Single Family Residence - Pool, 1	180B093 789	1 per lot	Canoga Park - Winnetka - Woodland Hills - West Hills	No	ABMI	AHO , CPK CPU, ADU
Los Angeles	23361 FRIAR ST	91367	2035018028	0.000	0.000	0.000	0.816	Shortfall of Sites	0.158	Low Residential	RS-1	Very Low Residential	0	0	66.287	0.816		Residential - Single Family Residence, 1	180B093 953	1 per lot	Canoga Park - Winnetka - Woodland Hills - West Hills	No	ABMI	AHO , CPK CPU, ADU
Los Angeles	23401 FRIAR ST	91367	2035018032	0.000	0.000	0.000	0.816	Shortfall of Sites	0.158	Low Residential	RS-1	Very Low Residential	0	0	66.287	0.816		Residential - Single Family Residence, 1	180B093 933	1 per lot	Canoga Park - Winnetka - Woodland Hills - West Hills	No	ABMI	AHO , CPK CPU, ADU
Los Angeles	24330 VANOWEN ST	91307	2034004020	0.000	0.000	0.000	0.816	Shortfall of Sites	0.158	Low Residential	RS-1	Very Low Residential	0	0	66.287	0.816		Residential - Single Family Residence - Pool, 1	183B089 658	1 per lot	Canoga Park - Winnetka - Woodland Hills - West Hills	No	ABMI	AHO , CPK CPU, ADU
Los Angeles	23862 VICTORY BLVD	91367	2033017010	0.000	0.000	0.000	0.816	Shortfall of Sites	0.158	Low Residential	RS-1	Very Low Residential	0	0	66.287	0.816		Residential - Single Family Residence - Pool, 1	180B089 973	1 per lot	Canoga Park - Winnetka - Woodland Hills - West Hills	No	ABMI	AHO , CPK CPU, ADU
Los Angeles	23836 GILMORE ST	91307	2033011002	0.000	0.000	0.000	0.816	Shortfall of Sites	0.158	Low Residential	RS-1	Very Low Residential	0	0	66.287	0.816		Residential - Single Family Residence, 1	180B089 828	1 per lot	Canoga Park - Winnetka - Woodland Hills - West Hills	No	ABMI	AHO , CPK CPU, ADU
Los Angeles	23371 FRIAR ST	91367	2035018030	0.000	0.000	0.000	0.816	Shortfall of Sites	0.158	Low Residential	RS-1	Very Low Residential	[HB5-SH1-5] [CX3-FA] [CPIO]	0	66.287	0.816		Residential - Single Family Residence - Pool, 1	180B093 935	1 per lot	Canoga Park - Winnetka - Woodland Hills - West Hills	No	ABMI	AHO , CPK CPU, ADU
Los Angeles	7106 MCLAREN AVE	91307	2026003013	0.000	0.000	0.000	0.816	Shortfall of Sites	0.158	Low Residential	RS-1	Very Low Residential	0	0	66.287	0.816		Residential - Single Family Residence, 1	183B097 216	1 per lot	Canoga Park - Winnetka - Woodland Hills - West Hills	No	ABMI	AHO , CPK CPU, ADU
Los Angeles	23367 FRIAR ST	91367	2035018029	0.000	0.000	0.000	0.816	Shortfall of Sites	0.158	Low Residential	RS-1	Very Low Residential	0	0	66.287	0.816		Residential - Single Family Residence, 1	180B093 936	1 per lot	Canoga Park - Winnetka - Woodland Hills - West Hills	No	ABMI	AHO , CPK CPU, ADU
Los Angeles	23377 FRIAR ST	91367	2035018031	0.000	0.000	0.000	0.816	Shortfall of Sites	0.158	Low Residential	RS-1	Very Low Residential	[MB4-G1-5] [IX4-FA] [CPIO]	0	66.287	0.816		Residential - Single Family Residence - Pool, 1	180B093 934	1 per lot	Canoga Park - Winnetka - Woodland Hills - West Hills	No	ABMI	AHO , CPK CPU, ADU

Jurisdiction Name	Site Address/Intersection	5 Digit ZIP Code	Assessor Parcel Number	Very Low-Income	Low-Income	Moderate-Income	Above Moderate-Income	Type of Shortfall	Parcel Size (Acres)	Current General Plan Designation	Current Zoning	Proposed General Plan (GP) Designation	Proposed Zoning	Minimum Density Allowed	Maximum Density Allowed	Total Capacity	Vacant/ Nonvacant	Description of Existing Uses	PIN	Base Density Per Acre	Community Plan Area	Rent Stabalization Ordinance	Income Category	Applicable Rezoning Program (Program informing values in Column Q listed first)
Los Angeles	24336 VANOWEN ST	91307	2034004021	0.000	0.000	0.000	0.816	Shortfall of Sites	0.158	Low Residential	RS-1	Very Low Residential	0	0	66.287	0.816		Residential - Single Family Residence, 1	183B089 652	1 per lot	Canoga Park - Winnetka - Woodland Hills - West Hills	No	ABMI	AHO , CPK CPU, ADU
Los Angeles	22948 LULL ST	91304	2014018011	0.000	0.000	0.000	0.816	Shortfall of Sites	0.158	Low Residential	RS-1	Very Low Residential	0	0	66.287	0.816		Residential - Single Family Residence, 1	186B097 160	1 per lot	Canoga Park - Winnetka - Woodland Hills - West Hills	No	ABMI	AHO , CPK CPU, ADU
Los Angeles	23850 VICTORY BLVD	91367	2033017012	0.000	0.000	0.000	0.816	Shortfall of Sites	0.158	Low Residential	RS-1	Very Low Residential	0	0	66.287	0.816		Residential - Single Family Residence, 1	180B089 963	1 per lot	Canoga Park - Winnetka - Woodland Hills - West Hills	No	ABMI	AHO , CPK CPU, ADU
Los Angeles	24324 VANOWEN ST	91307	2034004019	0.000	0.000	0.000	0.816	Shortfall of Sites	0.158	Low Residential	RS-1	Very Low Residential	0	0	66.287	0.816		Residential - Single Family Residence, 1	183B089 660	1 per lot	Canoga Park - Winnetka - Woodland Hills - West Hills	No	ABMI	AHO , CPK CPU, ADU
Los Angeles	24318 VANOWEN ST	91307	2034004018	0.000	0.000	0.000	0.816	Shortfall of Sites	0.158	Low Residential	RS-1	Very Low Residential	0	0	66.287	0.816		Residential - Single Family Residence, 1	183B089 664	1 per lot	Canoga Park - Winnetka - Woodland Hills - West Hills	No	ABMI	AHO , CPK CPU, ADU
Los Angeles	22847 ENADIA WAY	91307	2026002029	0.000	0.000	0.000	0.816	Shortfall of Sites	0.158	Low Residential	RS-1	Very Low Residential	[DM1-G1-5] [IX3-FA] [CPIO]	0	66.287	0.816		Residential - Single Family Residence, 1	183B097 150	1 per lot	Canoga Park - Winnetka - Woodland Hills - West Hills	No	ABMI	AHO , CPK CPU, ADU
Los Angeles	24312 VANOWEN ST	91307	2034004017	0.000	0.000	0.000	0.816	Shortfall of Sites	0.158	Low Residential	RS-1	Very Low Residential	0	0	66.287	0.816		Residential - Single Family Residence, 1	183B089 667	1 per lot	Canoga Park - Winnetka - Woodland Hills - West Hills	No	ABMI	AHO , CPK CPU, ADU
Los Angeles	0	0	2103011901	0.000	0.000	0.000	0.000	Shortfall of Sites	0.531	Public Facilities	PF-1XL	0	0	0	153.741	0.000		Miscellaneous - Government Owned Property, 0	189B121 157		Reseda - West Van Nuys	No		PF
Los Angeles	6952 DELCO AVE	91306	2136011023	0.000	0.000	0.000	0.816	Shortfall of Sites	0.171	Low Residential	RS-1-RIO	Low Residential	0	0	66.287	0.816		Residential - Single Family Residence, 1	183B109 547	1 per lot	Canoga Park - Winnetka - Woodland Hills - West Hills	No	ABMI	AHO , CPK CPU
Los Angeles	24306 VANOWEN ST	91307	2034004016	0.000	0.000	0.000	0.816	Shortfall of Sites	0.158	Low Residential	RS-1	Very Low Residential	0	0	66.287	0.816		Residential - Single Family Residence, 1	183B089 670	1 per lot	Canoga Park - Winnetka - Woodland Hills - West Hills	No	ABMI	AHO , CPK CPU, ADU
Los Angeles	23844 VICTORY BLVD	91367	2033017013	0.000	0.000	0.000	0.816	Shortfall of Sites	0.158	Low Residential	RS-1	Very Low Residential	0	0	66.287	0.816		Residential - Single Family Residence, 1	180B089 958	1 per lot	Canoga Park - Winnetka - Woodland Hills - West Hills	No	ABMI	AHO , CPK CPU, ADU
Los Angeles	23036 GILMORE ST	91307	2038010023	0.000	0.000	0.000	0.816	Shortfall of Sites	0.158	Low Residential	RS-1	Very Low Residential	0	0	66.287	0.816		Residential - Single Family Residence, 1	180B097 568	1 per lot	Canoga Park - Winnetka - Woodland Hills - West Hills	No	ABMI	AHO , CPK CPU, ADU
Los Angeles	22853 ENADIA WAY	91307	2026002028	0.000	0.000	0.000	0.816	Shortfall of Sites	0.158	Low Residential	RS-1	Very Low Residential	0	0	66.287	0.816		Residential - Single Family Residence, 1	183B097 149	1 per lot	Canoga Park - Winnetka - Woodland Hills - West Hills	No	ABMI	AHO , CPK CPU, ADU
Los Angeles	24207 VICTORY BLVD	91307	2033013002	0.000	0.000	0.000	0.816	Shortfall of Sites	0.158	Low Residential	RS-1	Very Low Residential	0	0	66.287	0.816		Residential - Single Family Residence, 1	177B089 10	1 per lot	Canoga Park - Winnetka - Woodland Hills - West Hills	No	ABMI	AHO , CPK CPU, ADU
Los Angeles	22859 ENADIA WAY	91307	2026002027	0.000	0.000	0.000	0.816	Shortfall of Sites	0.158	Low Residential	RS-1	Very Low Residential	0	0	66.287	0.816		Residential - Single Family Residence - Pool, 1	183B097 148	1 per lot	Canoga Park - Winnetka - Woodland Hills - West Hills	No	ABMI	AHO , CPK CPU, ADU
Los Angeles	24213 VICTORY BLVD	91307	2033013003	0.000	0.000	0.000	0.816	Shortfall of Sites	0.158	Low Residential	RS-1	Very Low Residential	0	0	66.287	0.816		Residential - Single Family Residence, 1	177B089 14	1 per lot	Canoga Park - Winnetka - Woodland Hills - West Hills	No	ABMI	AHO , CPK CPU, ADU
Los Angeles	24231 VICTORY BLVD	91307	2033013006	0.000	0.000	0.000	0.816	Shortfall of Sites	0.158	Low Residential	RS-1	Very Low Residential	0	0	66.287	0.816		Residential - Single Family Residence, 1	177B089 24	1 per lot	Canoga Park - Winnetka - Woodland Hills - West Hills	No	ABMI	AHO , CPK CPU, ADU
Los Angeles	24225 VICTORY BLVD	91307	2033013005	0.000	0.000	0.000	0.816	Shortfall of Sites	0.158	Low Residential	RS-1	Very Low Residential	0	0	66.287	0.816		Residential - Single Family Residence, 1	177B089 21	1 per lot	Canoga Park - Winnetka - Woodland Hills - West Hills	No	ABMI	AHO , CPK CPU, ADU
Los Angeles	22901 ENADIA WAY	91307	2026002026	0.000	0.000	0.000	0.816	Shortfall of Sites	0.158	Low Residential	RS-1	Very Low Residential	0	0	66.287	0.816		Residential - Single Family Residence - Pool, 1	183B097 147	1 per lot	Canoga Park - Winnetka - Woodland Hills - West Hills	No	ABMI	AHO , CPK CPU, ADU
Los Angeles	24243 VICTORY BLVD	91307	2033013008	0.000	0.000	0.000	0.816	Shortfall of Sites	0.158	Low Residential	RS-1	Very Low Residential	0	0	66.287	0.816		Residential - Single Family Residence, 1	177B089 32	1 per lot	Canoga Park - Winnetka - Woodland Hills - West Hills	No	ABMI	AHO , CPK CPU, ADU
Los Angeles	24249 VICTORY BLVD	91307	2033013009	0.000	0.000	0.000	0.816	Shortfall of Sites	0.158	Low Residential	RS-1	Very Low Residential	0	0	66.287	0.816		Residential - Single Family Residence, 1	177B089 36	1 per lot	Canoga Park - Winnetka - Woodland Hills - West Hills	No	ABMI	AHO , CPK CPU, ADU
Los Angeles	22907 ENADIA WAY	91307	2026002025	0.000	0.000	0.000	0.816	Shortfall of Sites	0.158	Low Residential	RS-1	Very Low Residential	0	0	66.287	0.816		Residential - Single Family Residence, 1	183B097 146	1 per lot	Canoga Park - Winnetka - Woodland Hills - West Hills	No	ABMI	AHO , CPK CPU, ADU
Los Angeles	24301 VICTORY BLVD	91307	2033013010	0.000	0.000	0.000	0.816	Shortfall of Sites	0.158	Low Residential	RS-1	Very Low Residential	[MB3-CDF1-5] [IX4-FA] [CPIO]	0	66.287	0.816		Residential - Single Family Residence, 1	177B089 44	1 per lot	Canoga Park - Winnetka - Woodland Hills - West Hills	No	ABMI	AHO , CPK CPU, ADU
Los Angeles	23030 GILMORE ST	91307	2038010024	0.000	0.000	0.000	0.816	Shortfall of Sites	0.158	Low Residential	RS-1	Very Low Residential	0	0	66.287	0.816		Residential - Single Family Residence, 1	180B097 569	1 per lot	Canoga Park - Winnetka - Woodland Hills - West Hills	No	ABMI	AHO , CPK CPU, ADU
Los Angeles	261 S KINGSLEY DR	90004	5517019030	0.000	0.000	0.000	0.816	Shortfall of Sites	0.086	Low II Residential	P-1	0	0	0	94.696	0.816		Commercial - Professional Building - One Story, 0	135B193 179		Wilshire	No	ABMI	P
Los Angeles	22913 ENADIA WAY	91307	2026002024	0.000	0.000	0.000	0.816	Shortfall of Sites	0.158	Low Residential	RS-1	Very Low Residential	0	0	66.287	0.816		Residential - Single Family Residence - Pool, 1	183B097 145	1 per lot	Canoga Park - Winnetka - Woodland Hills - West Hills	No	ABMI	AHO , CPK CPU, ADU
Los Angeles	22919 ENADIA WAY	91307	2026002023	0.000	0.000	0.000	0.816	Shortfall of Sites	0.158	Low Residential	RS-1	Very Low Residential	[LM1-CDF1-5] [IX4-FA] [CPIO]	0	66.287	0.816		Residential - Single Family Residence - Pool, 1	183B097 144	1 per lot	Canoga Park - Winnetka - Woodland Hills - West Hills	No	ABMI	AHO , CPK CPU, ADU
Los Angeles	22432 HARTLAND ST	91307	2024015039	0.000	0.000	0.000	0.816	Shortfall of Sites	0.158	Low Residential	RS-1	Very Low Residential	[DM1-G1-5] [CX2-FA] [CPIO]	0	66.287	0.816		Residential - Single Family Residence - Pool, 1	183B101 777	1 per lot	Canoga Park - Winnetka - Woodland Hills - West Hills	No	ABMI	AHO , CPK CPU, ADU
Los Angeles	23154 DOLOROSA ST	91367	2042007059	0.041	0.041	0.000	0.734	Shortfall of Sites	0.265	Low Residential	RS-1	Very Low Residential	[HB5-SH1-5] [CX4-FA] [CPIO]	20	66.287	0.816		, 2	174B093 507	1 per lot	Canoga Park - Winnetka - Woodland Hills - West Hills	No	VLI, LI, ABMI	AHO , CPK CPU
Los Angeles	22925 ENADIA WAY	91307	2026002022	0.000	0.000	0.000	0.816	Shortfall of Sites	0.158	Low Residential	RS-1	Very Low Residential	0	0	66.287	0.816		Residential - Single Family Residence - Pool, 1	183B097 143	1 per lot	Canoga Park - Winnetka - Woodland Hills - West Hills	No	ABMI	AHO , CPK CPU, ADU
Los Angeles	23341 FRIAR ST	91367	2035018025	0.000	0.000	0.000	0.816	Shortfall of Sites	0.158	Low Residential	RS-1	Very Low Residential	0	0	66.287	0.816		Residential - Single Family Residence, 1	180B093 965	1 per lot	Canoga Park - Winnetka - Woodland Hills - West Hills	No	ABMI	AHO , CPK CPU, ADU
Los Angeles	22931 ENADIA WAY	91307	2026002021	0.000	0.000	0.000	0.816	Shortfall of Sites	0.158	Low Residential	RS-1	Very Low Residential	0	0	66.287	0.816		Residential - Single Family Residence, 1	183B097 142	1 per lot	Canoga Park - Winnetka - Woodland Hills - West Hills	No	ABMI	AHO , CPK CPU, ADU
Los Angeles	23211 VANOWEN ST	91307	2026020002	0.000	0.000	0.000	0.816	Shortfall of Sites	0.158	Low Residential	RS-1	Very Low Residential	0	0	66.287	0.816		Residential - Single Family Residence, 1	183B093 702	1 per lot	Canoga Park - Winnetka - Woodland Hills - West Hills	No	ABMI	AHO , CPK CPU, ADU
Los Angeles	6425 WOODLAKE AVE	91307	2036009001	0.000	0.000	0.000	0.816	Shortfall of Sites	0.158	Low Residential	RS-1	Very Low Residential	0	0	66.287	0.816		Residential - Single Family Residence - Pool, 1	180B093 788	1 per lot	Canoga Park - Winnetka - Woodland Hills - West Hills	No	ABMI	AHO , CPK CPU, ADU
Los Angeles	22937 ENADIA WAY	91307	2026002020	0.000	0.000	0.000	0.816	Shortfall of Sites	0.158	Low Residential	RS-1	Very Low Residential	0	0	66.287	0.816		Residential - Single Family Residence - Pool, 1	183B097 141	1 per lot	Canoga Park - Winnetka - Woodland Hills - West Hills	No	ABMI	AHO , CPK CPU, ADU
Los Angeles	23221 VANOWEN ST	91307	2026020004	0.000	0.000	0.000	0.816	Shortfall of Sites	0.158	Low Residential	RS-1	Very Low Residential	0	0	66.287	0.816		Residential - Single Family Residence, 1	183B093 700	1 per lot	Canoga Park - Winnetka - Woodland Hills - West Hills	No	ABMI	AHO , CPK CPU, ADU
Los Angeles	23024 GILMORE ST	91307	2038010025	0.000	0.000	0.000	0.816	Shortfall of Sites	0.158	Low Residential	RS-1	Very Low Residential	0	0	66.287	0.816		Residential - Single Family Residence, 1	180B097 570	1 per lot	Canoga Park - Winnetka - Woodland Hills - West Hills	No	ABMI	AHO , CPK CPU, ADU
Los Angeles	23217 VANOWEN ST	91307	2026020003	0.000	0.000	0.000	0.816	Shortfall of Sites	0.158	Low Residential	RS-1	Very Low Residential	0	0	66.287	0.816		Residential - Single Family Residence, 1	183B093 701	1 per lot	Canoga Park - Winnetka - Woodland Hills - West Hills	No	ABMI	AHO , CPK CPU, ADU
Los Angeles	23227 VANOWEN ST	91307	2026020005	0.000	0.000	0.000	0.816	Shortfall of Sites	0.158	Low Residential	RS-1	Very Low Residential	0	0	66.287	0.816		Residential - Single Family Residence, 1	183B093 699	1 per lot	Canoga Park - Winnetka - Woodland Hills - West Hills	No	ABMI	AHO , CPK CPU, ADU
Los Angeles	22943 ENADIA WAY	91307	2026002019	0.000	0.000	0.000	0.816	Shortfall of Sites	0.158	Low Residential	RS-1	Very Low Residential	0	0	66.287	0.816		Residential - Single Family Residence, 1	183B097 140	1 per lot	Canoga Park - Winnetka - Woodland Hills - West Hills	No	ABMI	AHO , CPK CPU, ADU
Los Angeles	7751 GLADE AVE	91304	2012030011	0.000	0.000	0.000	0.816	Shortfall of Sites	0.171	Low Residential	RS-1	Very Low Residential	0	0	66.287	0.816		Residential - Single Family Residence - Pool, 1	189B101 713	1 per lot	Canoga Park - Winnetka - Woodland Hills - West Hills	No	ABMI	AHO , CPK CPU
Los Angeles	22949 ENADIA WAY	91307	2026002018	0.000	0.000	0.000	0.815	Shortfall of Sites	0.158	Low Residential	RS-1	Very Low Residential	0	0	66.287	0.815		Residential - Single Family Residence, 1	183B097 139	1 per lot	Canoga Park - Winnetka - Woodland Hills - West Hills	No	ABMI	AHO , CPK CPU, ADU
Los Angeles	7736 QUAKERTOWN AVE	91306	2106008027	0.000	0.000	0.000	0.815	Shortfall of Sites	0.171	Low Residential	RS-1	Low Residential	0	0	66.287	0.815		Residential - Single Family Residence, 1	189B113 1104	1 per lot	Canoga Park - Winnetka - Woodland Hills - West Hills	No	ABMI	AHO , CPK CPU
Los Angeles	22955 ENADIA WAY	91307	2026002017	0.000	0.000	0.000	0.815	Shortfall of Sites	0.158	Low Residential	RS-1	Very Low Residential	[DM1-G1-5] [CX2-FA] [CPIO]	0	66.287	0.815		Residential - Single Family Residence, 1	183B097 138	1 per lot	Canoga Park - Winnetka - Woodland Hills - West Hills	No	ABMI	AHO , CPK CPU, ADU
Los Angeles	23018 GILMORE ST	91307	2038010026	0.000	0.000	0.000	0.815	Shortfall of Sites	0.158	Low Residential	RS-1	Very Low Residential	0	0	66.287	0.815		Residential - Single Family Residence - Pool, 1	180B097 571	1 per lot	Canoga Park - Winnetka - Woodland Hills - West Hills	No	ABMI	AHO , CPK CPU, ADU
Los Angeles	23813 VANOWEN ST	91307	2034032063	0.000	0.000	0.000	0.815	Shortfall of Sites	0.158	Low Residential	RS-1	Very Low Residential	[MN1-AL2-5] [CX1-FA] [CPIO]	0	66.287	0.815		Residential - Single Family Residence, 1	183B089 766	1 per lot	Canoga Park - Winnetka - Woodland Hills - West Hills	No	ABMI	AHO , CPK CPU, ADU
Los Angeles	20854 STEPHANIE DR	91306	2148008001	0.000	0.000	0.000	0.815	Shortfall of Sites	0.171	Low Residential	RS-1-RIO	Low Residential	0	0	66.287	0.815		Residential - Single Family Residence - Pool, 1	180B109 217	1 per lot	Canoga Park - Winnetka - Woodland Hills - West Hills	No	ABMI	AHO , CPK CPU
Los Angeles	15606 HUSTON ST	91436	2261030012	0.000	0.000	0.000	0.815	Shortfall of Sites	0.158	Low II Residential	R1-1	Low Residential	0	0	66.287	0.815		Residential - Single Family Residence, 1	168B141 224	1 per lot	Encino - Tarzana	No	ABMI	AHO , ENC CPU, ADU

Jurisdiction Name	Site Address/Intersection	5 Digit ZIP Code	Assessor Parcel Number	Very Low-Income	Low-Income	Moderate-Income	Above Moderate-Income	Type of Shortfall	Parcel Size (Acres)	Current General Plan Designation	Current Zoning	Proposed General Plan (GP) Designation	Proposed Zoning	Minimum Density Allowed	Maximum Density Allowed	Total Capacity	Vacant/ Nonvacant	Description of Existing Uses	PIN	Base Density Per Acre	Community Plan Area	Rent Stabalization Ordinance	Income Category	Applicable Rezoning Program (Program informing values in Column Q listed first)
Los Angeles	6943 MAYNARD AVE	91307	2024038002	0.000	0.000	0.000	0.815	Shortfall of Sites	0.158	Low Residential	RS-1	Very Low Residential	0	0	66.287	0.815	Residential - Single Family Residence, 1	183B097 565	1 per lot	Canoga Park - Winnetka - Woodland Hills - West Hills	No	ABMI	AHO , CPK CPU, ADU
Los Angeles	7507 QUIMBY AVE	91307	2021001013	0.000	0.000	0.000	0.815	Shortfall of Sites	0.158	Low Residential	RS-1	Very Low Residential	0	0	66.287	0.815	Residential - Single Family Residence, 1	186B093 295	1 per lot	Canoga Park - Winnetka - Woodland Hills - West Hills	No	ABMI	AHO , CPK CPU, ADU
Los Angeles	20647 ARCHWOOD ST	91306	2148011021	0.000	0.000	0.000	0.815	Shortfall of Sites	0.171	Low Residential	RS-1-RIO	Low Residential	[DM1-SH1-5] [IX3-FA] [CPIO]	0	66.287	0.815	Residential - Single Family Residence, 1	180B109 206	1 per lot	Canoga Park - Winnetka - Woodland Hills - West Hills	No	ABMI	AHO , CPK CPU
Los Angeles	7513 QUIMBY AVE	91307	2021001012	0.000	0.000	0.000	0.815	Shortfall of Sites	0.158	Low Residential	RS-1	Very Low Residential	0	0	66.287	0.815	Residential - Single Family Residence - Pool, 1	186B093 278	1 per lot	Canoga Park - Winnetka - Woodland Hills - West Hills	No	ABMI	AHO , CPK CPU, ADU
Los Angeles	7449 QUIMBY AVE	91307	2021007008	0.000	0.000	0.000	0.815	Shortfall of Sites	0.158	Low Residential	RS-1	Very Low Residential	0	0	66.287	0.815	Residential - Single Family Residence, 1	186B093 358	1 per lot	Canoga Park - Winnetka - Woodland Hills - West Hills	No	ABMI	AHO , CPK CPU, ADU
Los Angeles	20300 VOSE ST	91306	2136008005	0.000	0.000	0.000	0.815	Shortfall of Sites	0.171	Low Residential	RS-1-RIO	Low Residential	0	0	66.287	0.815	Residential - Single Family Residence - Pool, 1	183B113 358	1 per lot	Canoga Park - Winnetka - Woodland Hills - West Hills	No	ABMI	AHO , CPK CPU
Los Angeles	20301 MOBILE ST	91306	2136022033	0.000	0.000	0.000	0.815	Shortfall of Sites	0.171	Low Residential	RS-1-RIO	Low Residential	[MB3-CDF1-5] [IX4-FA] [CPIO]	0	66.287	0.815	Residential - Single Family Residence, 1	180B113 441	1 per lot	Canoga Park - Winnetka - Woodland Hills - West Hills	No	ABMI	AHO , CPK CPU
Los Angeles	6543 DANNYBOYAR AVE	91307	2038011017	0.000	0.000	0.000	0.815	Shortfall of Sites	0.158	Low Residential	RS-1	Very Low Residential	0	0	66.287	0.815	Residential - Single Family Residence, 1	180B097 351	1 per lot	Canoga Park - Winnetka - Woodland Hills - West Hills	No	ABMI	AHO , CPK CPU, ADU
Los Angeles	6539 DANNYBOYAR AVE	91307	2038011018	0.000	0.000	0.000	0.815	Shortfall of Sites	0.158	Low Residential	RS-1	Very Low Residential	0	0	66.287	0.815	Residential - Single Family Residence - Pool, 1	180B097 359	1 per lot	Canoga Park - Winnetka - Woodland Hills - West Hills	No	ABMI	AHO , CPK CPU, ADU
Los Angeles	7519 QUIMBY AVE	91307	2021001011	0.000	0.000	0.000	0.815	Shortfall of Sites	0.158	Low Residential	RS-1	Very Low Residential	0	0	66.287	0.815	Residential - Single Family Residence - Pool, 1	186B093 263	1 per lot	Canoga Park - Winnetka - Woodland Hills - West Hills	No	ABMI	AHO , CPK CPU, ADU
Los Angeles	7443 QUIMBY AVE	91307	2021007009	0.000	0.000	0.000	0.815	Shortfall of Sites	0.158	Low Residential	RS-1	Very Low Residential	0	0	66.287	0.815	Residential - Single Family Residence - Pool, 1	186B093 377	1 per lot	Canoga Park - Winnetka - Woodland Hills - West Hills	No	ABMI	AHO , CPK CPU, ADU
Los Angeles	23274 HARTLAND ST	91307	2026020029	0.000	0.000	0.000	0.815	Shortfall of Sites	0.158	Low Residential	RS-1	Very Low Residential	[HM1-CHC1-5] [CX2-FA] [CPIO]	0	66.287	0.815	Residential - Single Family Residence - Pool, 1	183B093 639	1 per lot	Canoga Park - Winnetka - Woodland Hills - West Hills	No	ABMI	AHO , CPK CPU, ADU
Los Angeles	7957 KENTLAND AVE	91304	2013010040	0.000	0.000	0.000	0.815	Shortfall of Sites	0.171	Low Residential	RS-1	Very Low Residential	0	0	66.287	0.815	Residential - Single Family Residence - Pool, 1	189B097 455	1 per lot	Canoga Park - Winnetka - Woodland Hills - West Hills	No	ABMI	AHO , CPK CPU
Los Angeles	7525 QUIMBY AVE	91307	2021001010	0.000	0.000	0.000	0.815	Shortfall of Sites	0.158	Low Residential	RS-1	Very Low Residential	0	0	66.287	0.815	Residential - Single Family Residence, 1	186B093 246	1 per lot	Canoga Park - Winnetka - Woodland Hills - West Hills	No	ABMI	AHO , CPK CPU, ADU
Los Angeles	6533 DANNYBOYAR AVE	91307	2038011019	0.000	0.000	0.000	0.815	Shortfall of Sites	0.158	Low Residential	RS-1	Very Low Residential	0	0	66.287	0.815	Residential - Single Family Residence, 1	180B097 379	1 per lot	Canoga Park - Winnetka - Woodland Hills - West Hills	No	ABMI	AHO , CPK CPU, ADU
Los Angeles	6918 LASAINE AVE	91406	2229037004	0.000	0.000	0.000	0.815	Shortfall of Sites	0.171	Low Residential	R1-1	Low Residential	0	0	66.287	0.815	Residential - Single Family Residence, 1	183B133 709	1 per lot	Reseda - West Van Nuys	No	ABMI	AHO , RES CPU
Los Angeles	23268 HARTLAND ST	91307	2026020028	0.000	0.000	0.000	0.815	Shortfall of Sites	0.158	Low Residential	RS-1	Very Low Residential	0	0	66.287	0.815	Residential - Single Family Residence, 1	183B093 640	1 per lot	Canoga Park - Winnetka - Woodland Hills - West Hills	No	ABMI	AHO , CPK CPU, ADU
Los Angeles	7531 QUIMBY AVE	91307	2021001009	0.000	0.000	0.000	0.815	Shortfall of Sites	0.158	Low Residential	RS-1	Very Low Residential	0	0	66.287	0.815	Residential - Single Family Residence - Pool, 1	186B093 234	1 per lot	Canoga Park - Winnetka - Woodland Hills - West Hills	No	ABMI	AHO , CPK CPU, ADU
Los Angeles	6527 DANNYBOYAR AVE	91307	2038011020	0.000	0.000	0.000	0.815	Shortfall of Sites	0.158	Low Residential	RS-1	Very Low Residential	0	0	66.287	0.815	Residential - Single Family Residence, 1	180B097 386	1 per lot	Canoga Park - Winnetka - Woodland Hills - West Hills	No	ABMI	AHO , CPK CPU, ADU
Los Angeles	6521 DANNYBOYAR AVE	91307	2038011021	0.000	0.000	0.000	0.815	Shortfall of Sites	0.158	Low Residential	RS-1	Very Low Residential	0	0	66.287	0.815	Residential - Single Family Residence - Pool, 1	180B097 391	1 per lot	Canoga Park - Winnetka - Woodland Hills - West Hills	No	ABMI	AHO , CPK CPU, ADU
Los Angeles	8154 PASO ROBLES AVE	91406	2204031008	0.000	0.000	0.000	0.815	Shortfall of Sites	0.158	Low Residential	R1-1	Low Residential	0	0	66.287	0.815	Residential - Single Family Residence, 1	192B133 452	1 per lot	Reseda - West Van Nuys	No	ABMI	AHO , RES CPU, ADU
Los Angeles	6515 DANNYBOYAR AVE	91307	2038011022	0.000	0.000	0.000	0.815	Shortfall of Sites	0.158	Low Residential	RS-1	Very Low Residential	0	0	66.287	0.815	Residential - Single Family Residence, 1	180B097 426	1 per lot	Canoga Park - Winnetka - Woodland Hills - West Hills	No	ABMI	AHO , CPK CPU, ADU
Los Angeles	5270 WELLER DR	91367	2044017034	0.000	0.000	0.000	0.815	Shortfall of Sites	0.171	Low Residential	R1-1	Very Low Residential	0	0	66.287	0.815	Residential - Single Family Residence, 1	171B093 409	1 per lot	Canoga Park - Winnetka - Woodland Hills - West Hills	No	ABMI	AHO , CPK CPU
Los Angeles	23262 HARTLAND ST	91307	2026020027	0.000	0.000	0.000	0.815	Shortfall of Sites	0.158	Low Residential	RS-1	Very Low Residential	0	0	66.287	0.815	Residential - Single Family Residence, 1	183B093 641	1 per lot	Canoga Park - Winnetka - Woodland Hills - West Hills	No	ABMI	AHO , CPK CPU, ADU
Los Angeles	6509 DANNYBOYAR AVE	91307	2038011023	0.000	0.000	0.000	0.815	Shortfall of Sites	0.158	Low Residential	RS-1	Very Low Residential	[HB3-G1-5] [CX2-FA] [CPIO]	0	66.287	0.815	Residential - Single Family Residence - Pool, 1	180B097 435	1 per lot	Canoga Park - Winnetka - Woodland Hills - West Hills	No	ABMI	AHO , CPK CPU, ADU
Los Angeles	23006 GILMORE ST	91307	2038010028	0.000	0.000	0.000	0.815	Shortfall of Sites	0.158	Low Residential	RS-1	Very Low Residential	0	0	66.287	0.815	Residential - Single Family Residence, 1	180B097 573	1 per lot	Canoga Park - Winnetka - Woodland Hills - West Hills	No	ABMI	AHO , CPK CPU, ADU
Los Angeles	23256 HARTLAND ST	91307	2026020013	0.000	0.000	0.000	0.815	Shortfall of Sites	0.158	Low Residential	RS-1	Very Low Residential	0	0	66.287	0.815	Residential - Single Family Residence - Pool, 1	183B093 642	1 per lot	Canoga Park - Winnetka - Woodland Hills - West Hills	No	ABMI	AHO , CPK CPU, ADU
Los Angeles	20254 HART ST	91306	2135034009	0.000	0.000	0.000	0.815	Shortfall of Sites	0.171	Low Residential	RS-1-RIO	Low Residential	0	0	66.287	0.815	Residential - Single Family Residence, 1	183B113 454	1 per lot	Canoga Park - Winnetka - Woodland Hills - West Hills	No	ABMI	AHO , CPK CPU
Los Angeles	6501 DANNYBOYAR AVE	91307	2038011024	0.000	0.000	0.000	0.815	Shortfall of Sites	0.158	Low Residential	RS-1	Very Low Residential	0	0	66.287	0.815	Residential - Single Family Residence - Pool, 1	180B097 472	1 per lot	Canoga Park - Winnetka - Woodland Hills - West Hills	No	ABMI	AHO , CPK CPU, ADU
Los Angeles	20301 HARTLAND ST	91306	2136010011	0.000	0.000	0.000	0.815	Shortfall of Sites	0.171	Low Residential	RS-1-RIO	Low Residential	0	0	66.287	0.815	Residential - Single Family Residence, 1	183B113 780	1 per lot	Canoga Park - Winnetka - Woodland Hills - West Hills	No	ABMI	AHO , CPK CPU
Los Angeles	6461 DANNYBOYAR AVE	91307	2038011025	0.000	0.000	0.000	0.815	Shortfall of Sites	0.158	Low Residential	RS-1	Very Low Residential	[DM2-G1-5] [CX2-FA] [CPIO]	0	66.287	0.815	Residential - Single Family Residence, 1	180B097 474	1 per lot	Canoga Park - Winnetka - Woodland Hills - West Hills	No	ABMI	AHO , CPK CPU, ADU
Los Angeles	17108 ENADIA WAY	91406	2227022002	0.000	0.000	0.000	0.815	Shortfall of Sites	0.171	Low Residential	R1-1	Low Residential	0	0	66.287	0.815	Residential - Single Family Residence - Pool, 1	183B133 245	1 per lot	Reseda - West Van Nuys	No	ABMI	AHO , RES CPU
Los Angeles	6414 LUBAO AVE	91367	2134040001	0.000	0.000	0.000	0.815	Shortfall of Sites	0.171	Low Residential	R1-1-RIO	Low Residential	[HB5-SH1-5] [CX4-FA] [CPIO]	0	66.287	0.815	Residential - Single Family Residence, 1	180B113 780	1 per lot	Canoga Park - Winnetka - Woodland Hills - West Hills	No	ABMI	AHO , CPK CPU
Los Angeles	22729 BALTAR ST	91304	2013005012	0.000	0.000	0.000	0.815	Shortfall of Sites	0.171	Low Residential	RS-1	Very Low Residential	0	0	66.287	0.815	Residential - Single Family Residence - Pool, 1	189B097 270	1 per lot	Canoga Park - Winnetka - Woodland Hills - West Hills	No	ABMI	AHO , CPK CPU
Los Angeles	23250 HARTLAND ST	91307	2026020014	0.000	0.000	0.000	0.815	Shortfall of Sites	0.158	Low Residential	RS-1	Very Low Residential	[DM1-AL1-5] [IX3-FA] [CPIO]	0	66.287	0.815	Residential - Single Family Residence - Pool, 1	183B093 643	1 per lot	Canoga Park - Winnetka - Woodland Hills - West Hills	No	ABMI	AHO , CPK CPU, ADU
Los Angeles	6455 DANNYBOYAR AVE	91307	2038011026	0.000	0.000	0.000	0.815	Shortfall of Sites	0.158	Low Residential	RS-1	Very Low Residential	0	0	66.287	0.815	Residential - Single Family Residence, 1	180B097 482	1 per lot	Canoga Park - Winnetka - Woodland Hills - West Hills	No	ABMI	AHO , CPK CPU, ADU
Los Angeles	6449 DANNYBOYAR AVE	91307	2038011027	0.000	0.000	0.000	0.815	Shortfall of Sites	0.158	Low Residential	RS-1	Very Low Residential	[DM4-CHC1-5] [CX2-FA] [CPIO]	0	66.287	0.815	Residential - Single Family Residence, 1	180B097 513	1 per lot	Canoga Park - Winnetka - Woodland Hills - West Hills	No	ABMI	AHO , CPK CPU, ADU
Los Angeles	17114 ENADIA WAY	91406	2227022003	0.000	0.000	0.000	0.815	Shortfall of Sites	0.171	Low Residential	R1-1	Low Residential	0	0	66.287	0.815	Residential - Single Family Residence, 1	183B133 244	1 per lot	Reseda - West Van Nuys	No	ABMI	AHO , RES CPU
Los Angeles	23244 HARTLAND ST	91307	2026020015	0.000	0.000	0.000	0.815	Shortfall of Sites	0.158	Low Residential	RS-1	Very Low Residential	[DM1-AL1-5] [IX3-FA] [CPIO]	0	66.287	0.815	Residential - Single Family Residence - Pool, 1	183B093 644	1 per lot	Canoga Park - Winnetka - Woodland Hills - West Hills	No	ABMI	AHO , CPK CPU, ADU
Los Angeles	23238 HARTLAND ST	91307	2026020016	0.000	0.000	0.000	0.815	Shortfall of Sites	0.158	Low Residential	RS-1	Very Low Residential	0	0	66.287	0.815	Residential - Single Family Residence, 1	183B093 645	1 per lot	Canoga Park - Winnetka - Woodland Hills - West Hills	No	ABMI	AHO , CPK CPU, ADU
Los Angeles	8220 KENTLAND AVE	91304	2013025001	0.000	0.000	0.000	0.815	Shortfall of Sites	0.171	Low Residential	RS-1	Very Low Residential	[MB3-CDF1-5] [IX4-FA] [CPIO]	0	66.287	0.815	Residential - Single Family Residence - Pool, 1	189B097 16	1 per lot	Canoga Park - Winnetka - Woodland Hills - West Hills	No	ABMI	AHO , CPK CPU
Los Angeles	6900 LARAMIE AVE	91306	2135033023	0.000	0.000	0.000	0.815	Shortfall of Sites	0.171	Low Residential	RS-1-RIO	Low Residential	0	0	66.287	0.815	Residential - Single Family Residence, 1	183B113 676	1 per lot	Canoga Park - Winnetka - Woodland Hills - West Hills	No	ABMI	AHO , CPK CPU
Los Angeles	23232 HARTLAND ST	91307	2026020017	0.000	0.000	0.000	0.815	Shortfall of Sites	0.158	Low Residential	RS-1	Very Low Residential	0	0	66.287	0.815	Residential - Single Family Residence, 1	183B093 646	1 per lot	Canoga Park - Winnetka - Woodland Hills - West Hills	No	ABMI	AHO , CPK CPU, ADU
Los Angeles	23226 HARTLAND ST	91307	2026020018	0.000	0.000	0.000	0.815	Shortfall of Sites	0.158	Low Residential	RS-1	Very Low Residential	[DM1-AL1-5] [IX3-FA] [CPIO]	0	66.287	0.815	Residential - Single Family Residence - Pool, 1	183B093 647	1 per lot	Canoga Park - Winnetka - Woodland Hills - West Hills	No	ABMI	AHO , CPK CPU, ADU
Los Angeles	23909 WELBY WAY	91307	2034002019	0.000	0.000	0.000	0.815	Shortfall of Sites	0.158	Low Residential	RS-1	Very Low Residential	0	0	66.287	0.815	Residential - Single Family Residence - Pool, 1	180B089 100	1 per lot	Canoga Park - Winnetka - Woodland Hills - West Hills	No	ABMI	AHO , CPK CPU, ADU
Los Angeles	23220 HARTLAND ST	91307	2026020019	0.000	0.000	0.000	0.815	Shortfall of Sites	0.158	Low Residential	RS-1	Very Low Residential	0	0	66.287	0.815	Residential - Single Family Residence - Pool, 1	183B093 648	1 per lot	Canoga Park - Winnetka - Woodland Hills - West Hills	No	ABMI	AHO , CPK CPU, ADU
Los Angeles	23915 WELBY WAY	91307	2034002020	0.000	0.000	0.000	0.815	Shortfall of Sites	0.158	Low Residential	RS-1	Very Low Residential	0	0	66.287	0.815	Residential - Single Family Residence - Pool, 1	180B089 98	1 per lot	Canoga Park - Winnetka - Woodland Hills - West Hills	No	ABMI	AHO , CPK CPU, ADU
Los Angeles	23927 WELBY WAY	91307	2034002022	0.000	0.000	0.000	0.815	Shortfall of Sites	0.158	Low Residential	RS-1	Very Low Residential	0	0	66.287	0.815	Residential - Single Family Residence, 1	180B089 92	1 per lot	Canoga Park - Winnetka - Woodland Hills - West Hills	No	ABMI	AHO , CPK CPU, ADU

Jurisdiction Name	Site Address/Intersection	5 Digit ZIP Code	Assessor Parcel Number	Very Low-Income	Low-Income	Moderate-Income	Above Moderate-Income	Type of Shortfall	Parcel Size (Acres)	Current General Plan Designation	Current Zoning	Proposed General Plan (GP) Designation	Proposed Zoning	Minimum Density Allowed	Maximum Density Allowed	Total Capacity	Vacant/ Nonvacant	Description of Existing Uses	PIN	Base Density Per Acre	Community Plan Area	Rent Stabalization Ordinance	Income Category	Applicable Rezoning Program (Program informing values in Column Q listed first)
Los Angeles	23921 WELBY WAY	91307	2034002021	0.000	0.000	0.000	0.815	Shortfall of Sites	0.158	Low Residential	RS-1	Very Low Residential	0	0	66.287	0.815		Residential - Single Family Residence - Pool, 1	180B089 95	1 per lot	Canoga Park - Winnetka - Woodland Hills - West Hills	No	ABMI	AHO , CPK CPU, ADU
Los Angeles	23945 WELBY WAY	91307	2034002025	0.000	0.000	0.000	0.815	Shortfall of Sites	0.158	Low Residential	RS-1	Very Low Residential	0	0	66.287	0.815		Residential - Single Family Residence - Pool, 1	180B089 83	1 per lot	Canoga Park - Winnetka - Woodland Hills - West Hills	No	ABMI	AHO , CPK CPU, ADU
Los Angeles	23939 WELBY WAY	91307	2034002024	0.000	0.000	0.000	0.815	Shortfall of Sites	0.158	Low Residential	RS-1	Very Low Residential	0	0	66.287	0.815		Residential - Single Family Residence - Pool, 1	180B089 86	1 per lot	Canoga Park - Winnetka - Woodland Hills - West Hills	No	ABMI	AHO , CPK CPU, ADU
Los Angeles	11173 W PICO BLVD	90064	4322023007	0.000	0.000	0.000	0.815	Shortfall of Sites	0.058	Hybrid Industrial	NI(EC)	0	0	0	14.584	0.815		Industrial - Light Manufacturing - One Story, 0	123B153 128		West Los Angeles	No	ABMI	ARO
Los Angeles	23216 HARTLAND ST	91307	2026020020	0.000	0.000	0.000	0.815	Shortfall of Sites	0.158	Low Residential	RS-1	Very Low Residential	0	0	66.287	0.815		Residential - Single Family Residence, 1	183B093 649	1 per lot	Canoga Park - Winnetka - Woodland Hills - West Hills	No	ABMI	AHO , CPK CPU, ADU
Los Angeles	8221 CAPISTRANO AVE	91304	2013025026	0.000	0.000	0.000	0.815	Shortfall of Sites	0.171	Low Residential	RS-1	Very Low Residential	0	0	66.287	0.815		Residential - Single Family Residence, 1	192B101 751	1 per lot	Canoga Park - Winnetka - Woodland Hills - West Hills	No	ABMI	AHO , CPK CPU
Los Angeles	8443 NAYLOR AVE	90045	4107035019	0.000	0.000	0.000	0.815	Shortfall of Sites	0.023	Low Residential	R1-1	0	0	0	113.635	0.815		Residential - Single Family Residence - Guesthouse, 1	096B165 318		Westchester - Playa del Rey	Yes	ABMI	OPP RC
Los Angeles	1765 HAUSER BLVD	90019	5064009032	0.000	0.000	0.000	0.815	Shortfall of Sites	0.140	Low Medium II Residential	RD1.5-1	0	0	0	47.695	0.815		Residential - Three Units (Any Combination) - 4 Stories or Less, 3	126B177 676		West Adams - Baldwin Hills - Leimert	Yes	ABMI	DB50
Los Angeles	13432 SHERMAN WAY	91605	2328019012	0.000	0.000	0.000	0.815	Shortfall of Sites	0.006	Highway Oriented Commercial	R1-1, C2-1VL			0	158.437	0.815		Commercial - Store Combination - Store and Office Combination - One Story, 0	183B157 84		North Hollywood - Valley Village	No	ABMI	ARO , NH CPU
Los Angeles	7955 PONCE AVE	91304	2013027040	0.000	0.000	0.000	0.815	Shortfall of Sites	0.171	Low Residential	RS-1	Very Low Residential	0	0	66.287	0.815		Residential - Single Family Residence, 1	189B097 447	1 per lot	Canoga Park - Winnetka - Woodland Hills - West Hills	No	ABMI	AHO , CPK CPU
Los Angeles	23124 HARTLAND ST	91307	2026010013	0.000	0.000	0.000	0.815	Shortfall of Sites	0.158	Low Residential	RS-1	Very Low Residential	0	0	66.287	0.815		Residential - Single Family Residence - Pool, 1	183B097 778	1 per lot	Canoga Park - Winnetka - Woodland Hills - West Hills	No	ABMI	AHO , CPK CPU, ADU
Los Angeles	23120 HARTLAND ST	91307	2026010012	0.000	0.000	0.000	0.815	Shortfall of Sites	0.158	Low Residential	RS-1	Very Low Residential	0	0	66.287	0.815		Residential - Single Family Residence, 1	183B097 779	1 per lot	Canoga Park - Winnetka - Woodland Hills - West Hills	No	ABMI	AHO , CPK CPU, ADU
Los Angeles	6436 LUBAO AVE	91367	2134040004	0.000	0.000	0.000	0.815	Shortfall of Sites	0.171	Low Residential	R1-1-RIO	Low Residential	[MB3-CDF1-5] [IX4-FA] [CPIO]	0	66.287	0.815		Residential - Single Family Residence, 1	180B113 747	1 per lot	Canoga Park - Winnetka - Woodland Hills - West Hills	No	ABMI	AHO , CPK CPU
Los Angeles	20300 BASSETT ST	91306	2136010010	0.000	0.000	0.000	0.815	Shortfall of Sites	0.171	Low Residential	RS-1-RIO	Low Residential	0	0	66.287	0.815		Residential - Single Family Residence, 1	183B113 733	1 per lot	Canoga Park - Winnetka - Woodland Hills - West Hills	No	ABMI	AHO , CPK CPU
Los Angeles	23112 HARTLAND ST	91307	2026010011	0.000	0.000	0.000	0.815	Shortfall of Sites	0.158	Low Residential	RS-1	Very Low Residential	[DM2-SH2-5] [CX2-FA] [CPIO]	0	66.287	0.815		Residential - Single Family Residence - Pool, 1	183B097 780	1 per lot	Canoga Park - Winnetka - Woodland Hills - West Hills	No	ABMI	AHO , CPK CPU, ADU
Los Angeles	17120 ENADIA WAY	91406	2227022004	0.000	0.000	0.000	0.815	Shortfall of Sites	0.171	Low Residential	R1-1	Low Residential	0	0	66.287	0.815		Residential - Single Family Residence, 1	183B133 243	1 per lot	Reseda - West Van Nuys	No	ABMI	AHO , RES CPU
Los Angeles	23108 HARTLAND ST	91307	2026010010	0.000	0.000	0.000	0.815	Shortfall of Sites	0.158	Low Residential	RS-1	Very Low Residential	0	0	66.287	0.815		Residential - Single Family Residence, 1	183B097 781	1 per lot	Canoga Park - Winnetka - Woodland Hills - West Hills	No	ABMI	AHO , CPK CPU, ADU
Los Angeles	20430 HART ST	91306	2136012001	0.000	0.000	0.000	0.815	Shortfall of Sites	0.171	Low Residential	RS-1-RIO	Low Residential	0	0	66.287	0.815		Residential - Single Family Residence, 1	183B109 546	1 per lot	Canoga Park - Winnetka - Woodland Hills - West Hills	No	ABMI	AHO , CPK CPU
Los Angeles	7800 SALE AVE	91304	2013010020	0.000	0.000	0.000	0.815	Shortfall of Sites	0.171	Low Residential	RS-1	Very Low Residential	[HB5-G1-5] [CX3-FA] [CPIO]	0	66.287	0.815		Residential - Single Family Residence, 1	189B097 925	1 per lot	Canoga Park - Winnetka - Woodland Hills - West Hills	No	ABMI	AHO , CPK CPU
Los Angeles	7956 KENTLAND AVE	91304	2013011001	0.000	0.000	0.000	0.815	Shortfall of Sites	0.171	Low Residential	RS-1	Very Low Residential	0	0	66.287	0.815		Residential - Single Family Residence, 1	189B101 293	1 per lot	Canoga Park - Winnetka - Woodland Hills - West Hills	No	ABMI	AHO , CPK CPU
Los Angeles	6504 FARRALONE AVE	91303	2139025003	0.000	0.000	0.000	0.815	Shortfall of Sites	0.171	Low Residential	RS-1-RIO	Very Low Residential	0	0	66.287	0.815		Residential - Single Family Residence, 1	180B101 609	1 per lot	Canoga Park - Winnetka - Woodland Hills - West Hills	No	ABMI	AHO , CPK CPU
Los Angeles	23100 HARTLAND ST	91307	2026010009	0.000	0.000	0.000	0.815	Shortfall of Sites	0.158	Low Residential	RS-1	Very Low Residential	[LM2-MU2-5] [RX1-FA] [CPIO]	0	66.287	0.815		Residential - Single Family Residence, 1	183B097 782	1 per lot	Canoga Park - Winnetka - Woodland Hills - West Hills	No	ABMI	AHO , CPK CPU, ADU
Los Angeles	7956 CAPISTRANO AVE	91304	2013012001	0.000	0.000	0.000	0.815	Shortfall of Sites	0.171	Low Residential	RS-1	Very Low Residential	0	0	66.287	0.815		Residential - Single Family Residence, 1	189B101 295	1 per lot	Canoga Park - Winnetka - Woodland Hills - West Hills	No	ABMI	AHO , CPK CPU
Los Angeles	7752 FARRALONE AVE	91304	2012030020	0.000	0.000	0.000	0.815	Shortfall of Sites	0.171	Low Residential	RS-1	Very Low Residential	[HM2-CHC1-5] [CX4-FA] [CPIO]	0	66.287	0.815		Residential - Single Family Residence, 1	189B101 709	1 per lot	Canoga Park - Winnetka - Woodland Hills - West Hills	No	ABMI	AHO , CPK CPU
Los Angeles	8037 WYNNE AVE	91335	2102010017	0.000	0.000	0.000	0.815	Shortfall of Sites	0.171	Low Residential	R1-1	Low Residential	0	0	66.287	0.815		Residential - Single Family Residence, 1	189B125 241	1 per lot	Reseda - West Van Nuys	No	ABMI	AHO , RES CPU
Los Angeles	7055 COMANCHE AVE	91306	2135004010	0.000	0.000	0.000	0.815	Shortfall of Sites	0.171	Low Residential	RS-1-RIO	Low Residential	0	0	66.287	0.815		Residential - Single Family Residence, 1	183B113 222	1 per lot	Canoga Park - Winnetka - Woodland Hills - West Hills	No	ABMI	AHO , CPK CPU
Los Angeles	23040 HARTLAND ST	91307	2026010007	0.000	0.000	0.000	0.815	Shortfall of Sites	0.158	Low Residential	RS-1	Very Low Residential	[LN1-MU1-5] [RG1-FA] [CPIO]	0	66.287	0.815		Residential - Single Family Residence, 1	183B097 784	1 per lot	Canoga Park - Winnetka - Woodland Hills - West Hills	No	ABMI	AHO , CPK CPU, ADU
Los Angeles	23032 HARTLAND ST	91307	2026010006	0.000	0.000	0.000	0.814	Shortfall of Sites	0.158	Low Residential	RS-1	Very Low Residential	0	0	66.287	0.814		Residential - Single Family Residence, 1	183B097 786	1 per lot	Canoga Park - Winnetka - Woodland Hills - West Hills	No	ABMI	AHO , CPK CPU, ADU
Los Angeles	23024 HARTLAND ST	91307	2026010005	0.000	0.000	0.000	0.814	Shortfall of Sites	0.158	Low Residential	RS-1	Very Low Residential	[DM1-G1-5] [CX2-FA] [CPIO]	0	66.287	0.814		Residential - Single Family Residence, 1	183B097 787	1 per lot	Canoga Park - Winnetka - Woodland Hills - West Hills	No	ABMI	AHO , CPK CPU, ADU
Los Angeles	7801 KENTLAND AVE	91304	2013010021	0.000	0.000	0.000	0.814	Shortfall of Sites	0.171	Low Residential	RS-1	Very Low Residential	0	0	66.287	0.814		Residential - Single Family Residence - Pool, 1	189B097 926	1 per lot	Canoga Park - Winnetka - Woodland Hills - West Hills	No	ABMI	AHO , CPK CPU
Los Angeles	23018 HARTLAND ST	91307	2026010004	0.000	0.000	0.000	0.814	Shortfall of Sites	0.158	Low Residential	RS-1	Very Low Residential	[DM5-SH2-5] [CX1-FA] [CPIO]	0	66.287	0.814		Residential - Single Family Residence, 1	183B097 788	1 per lot	Canoga Park - Winnetka - Woodland Hills - West Hills	No	ABMI	AHO , CPK CPU, ADU
Los Angeles	24349 VANOWEN ST	91307	2034024029	0.000	0.000	0.000	0.814	Shortfall of Sites	0.158	Low Residential	RS-1	Very Low Residential	0	0	66.287	0.814		Residential - Single Family Residence - Pool, 1	183B089 575	1 per lot	Canoga Park - Winnetka - Woodland Hills - West Hills	No	ABMI	AHO , CPK CPU, ADU
Los Angeles	6901 COMANCHE AVE	91306	2135033002	0.000	0.000	0.000	0.814	Shortfall of Sites	0.171	Low Residential	RS-1-RIO	Low Residential	[HB1-G1-5] [CX2-FA] [CPIO]	0	66.287	0.814		Residential - Single Family Residence, 1	183B113 677	1 per lot	Canoga Park - Winnetka - Woodland Hills - West Hills	No	ABMI	AHO , CPK CPU
Los Angeles	24348 VANOWEN ST	91307	2034004023	0.000	0.000	0.000	0.814	Shortfall of Sites	0.158	Low Residential	RS-1	Very Low Residential	0	0	66.287	0.814		Residential - Single Family Residence, 1	183B089 641	1 per lot	Canoga Park - Winnetka - Woodland Hills - West Hills	No	ABMI	AHO , CPK CPU, ADU
Los Angeles	23130 HARTLAND ST	91307	2026010014	0.000	0.000	0.000	0.814	Shortfall of Sites	0.158	Low Residential	RS-1	Very Low Residential	0	0	66.287	0.814		Residential - Single Family Residence, 1	183B093 654	1 per lot	Canoga Park - Winnetka - Woodland Hills - West Hills	No	ABMI	AHO , CPK CPU, ADU
Los Angeles	7001 COMANCHE AVE	91306	2135004002	0.000	0.000	0.000	0.814	Shortfall of Sites	0.171	Low Residential	RS-1-RIO	Low Residential	[MM1-CDF1-5] [IX4-FA] [CPIO]	0	66.287	0.814		Residential - Single Family Residence, 1	183B113 432	1 per lot	Canoga Park - Winnetka - Woodland Hills - West Hills	No	ABMI	AHO , CPK CPU
Los Angeles	22340 KITTRIDGE ST	91303	2139011003	0.000	0.000	0.000	0.814	Shortfall of Sites	0.171	Low Residential	RS-1-RIO	Very Low Residential	0	0	66.287	0.814		Residential - Single Family Residence, 1	180B101 261	1 per lot	Canoga Park - Winnetka - Woodland Hills - West Hills	No	ABMI	AHO , CPK CPU
Los Angeles	20443 VOSE ST	91306	2136003013	0.000	0.000	0.000	0.814	Shortfall of Sites	0.171	Low Residential	RS-1-RIO	Low Residential	0	0	66.287	0.814		Residential - Single Family Residence, 1	183B109 368	1 per lot	Canoga Park - Winnetka - Woodland Hills - West Hills	No	ABMI	AHO , CPK CPU
Los Angeles	20301 VOSE ST	91306	2136007006	0.000	0.000	0.000	0.814	Shortfall of Sites	0.171	Low Residential	RS-1-RIO	Low Residential	0	0	66.287	0.814		Residential - Single Family Residence - Pool, 1	183B113 291	1 per lot	Canoga Park - Winnetka - Woodland Hills - West Hills	No	ABMI	AHO , CPK CPU
Los Angeles	6628 FARRALONE AVE	91303	2139016008	0.000	0.000	0.000	0.814	Shortfall of Sites	0.171	Low Residential	RS-1-RIO	Very Low Residential	0	0	66.287	0.814		Residential - Single Family Residence - Pool, 1	180B101 304	1 per lot	Canoga Park - Winnetka - Woodland Hills - West Hills	No	ABMI	AHO , CPK CPU
Los Angeles	22832 ELKWOOD ST	91304	2014010010	0.000	0.000	0.000	0.814	Shortfall of Sites	0.171	Low Residential	RS-1	Very Low Residential	[MB3-CDF1-5] [IX4-FA] [CPIO]	0	66.287	0.814		Residential - Single Family Residence - Pool, 1	189B097 877	1 per lot	Canoga Park - Winnetka - Woodland Hills - West Hills	No	ABMI	AHO , CPK CPU
Los Angeles	20442 ENADIA WAY	91306	2136003024	0.000	0.000	0.000	0.814	Shortfall of Sites	0.171	Low Residential	RS-1-RIO	Low Residential	[MN1-AL2-5] [CX1-FA] [CPIO]	0	66.287	0.814		Residential - Single Family Residence - Pool, 1	183B109 167	1 per lot	Canoga Park - Winnetka - Woodland Hills - West Hills	No	ABMI	AHO , CPK CPU
Los Angeles	7831 LENA AVE	91304	2014010004	0.000	0.000	0.000	0.814	Shortfall of Sites	0.171	Low Residential	RS-1	Very Low Residential	0	0	66.287	0.814		Residential - Single Family Residence, 1	189B097 769	1 per lot	Canoga Park - Winnetka - Woodland Hills - West Hills	No	ABMI	AHO , CPK CPU
Los Angeles	7054 LARAMIE AVE	91306	2135004011	0.000	0.000	0.000	0.814	Shortfall of Sites	0.171	Low Residential	RS-1-RIO	Low Residential	0	0	66.287	0.814		Residential - Single Family Residence, 1	183B113 221	1 per lot	Canoga Park - Winnetka - Woodland Hills - West Hills	No	ABMI	AHO , CPK CPU
Los Angeles	20442 GAULT ST	91306	2136003015	0.000	0.000	0.000	0.814	Shortfall of Sites	0.171	Low Residential	RS-1-RIO	Low Residential	[LM1-CDF1-5] [IX4-FA] [CPIO]	0	66.287	0.814		Residential - Single Family Residence, 1	183B109 289	1 per lot	Canoga Park - Winnetka - Woodland Hills - West Hills	No	ABMI	AHO , CPK CPU
Los Angeles	20130 HART ST	91306	2135033010	0.000	0.000	0.000	0.814	Shortfall of Sites	0.171	Low Residential	RS-1-RIO	Low Residential	0	0	66.287	0.814		Residential - Single Family Residence - Pool, 1	183B113 468	1 per lot	Canoga Park - Winnetka - Woodland Hills - West Hills	No	ABMI	AHO , CPK CPU
Los Angeles	20443 GAULT ST	91306	2136003022	0.000	0.000	0.000	0.814	Shortfall of Sites	0.171	Low Residential	RS-1-RIO	Low Residential	0	0	66.287	0.814		Residential - Single Family Residence, 1	183B109 246	1 per lot	Canoga Park - Winnetka - Woodland Hills - West Hills	No	ABMI	AHO , CPK CPU
Los Angeles	20442 VOSE ST	91306	2136003006	0.000	0.000	0.000	0.814	Shortfall of Sites	0.171	Low Residential	RS-1-RIO	Low Residential	0	0	66.287	0.814		Residential - Single Family Residence, 1	183B109 400	1 per lot	Canoga Park - Winnetka - Woodland Hills - West Hills	No	ABMI	AHO , CPK CPU

Jurisdiction Name	Site Address/Intersection	5 Digit ZIP Code	Assessor Parcel Number	Very Low-Income	Low-Income	Moderate-Income	Above Moderate-Income	Type of Shortfall	Parcel Size (Acres)	Current General Plan Designation	Current Zoning	Proposed General Plan (GP) Designation	Proposed Zoning	Minimum Density Allowed	Maximum Density Allowed	Total Capacity	Vacant/ Nonvacant	Description of Existing Uses	PIN	Base Density Per Acre	Community Plan Area	Rent Stabalization Ordinance	Income Category	Applicable Rezoning Program (Program informing values in Column Q listed first)
Los Angeles	7756 FARRALONE AVE	91304	2012030019	0.000	0.000	0.000	0.814	Shortfall of Sites	0.171	Low Residential	RS-1	Very Low Residential	[MB4-G1-5] [IX1-FA] [CPIO]	0	66.287	0.814		Residential - Single Family Residence, 1	189B101 681	1 per lot	Canoga Park - Winnetka - Woodland Hills - West Hills	No	ABMI	AHO , CPK CPU
Los Angeles	20200 GAULT ST	91306	2135003010	0.000	0.000	0.000	0.814	Shortfall of Sites	0.171	Low Residential	RS-1-RIO	Low Residential	0	0	66.287	0.814		Residential - Single Family Residence, 1	183B113 220	1 per lot	Canoga Park - Winnetka - Woodland Hills - West Hills	No	ABMI	AHO , CPK CPU
Los Angeles	20340 ENADIA WAY	91306	2136007011	0.000	0.000	0.000	0.814	Shortfall of Sites	0.171	Low Residential	RS-1-RIO	Low Residential	0	0	66.287	0.814		Residential - Single Family Residence, 1	183B113 135	1 per lot	Canoga Park - Winnetka - Woodland Hills - West Hills	No	ABMI	AHO , CPK CPU
Los Angeles	20700 SKOURAS DR	91306	2148010002	0.000	0.000	0.000	0.814	Shortfall of Sites	0.171	Low Residential	RS-1-RIO	Low Residential	0	0	66.287	0.814		Residential - Single Family Residence - Pool, 1	180B109 160	1 per lot	Canoga Park - Winnetka - Woodland Hills - West Hills	No	ABMI	AHO , CPK CPU
Los Angeles	7830 LENA AVE	91304	2014011014	0.000	0.000	0.000	0.814	Shortfall of Sites	0.171	Low Residential	RS-1	Very Low Residential	0	0	66.287	0.814		Residential - Single Family Residence - Pool, 1	189B097 712	1 per lot	Canoga Park - Winnetka - Woodland Hills - West Hills	No	ABMI	AHO , CPK CPU
Los Angeles	20648 SKOURAS DR	91306	2148011001	0.000	0.000	0.000	0.814	Shortfall of Sites	0.171	Low Residential	RS-1-RIO	Low Residential	0	0	66.287	0.814		Residential - Single Family Residence, 1	180B109 162	1 per lot	Canoga Park - Winnetka - Woodland Hills - West Hills	No	ABMI	AHO , CPK CPU
Los Angeles	18648 WILLARD ST	91335	2103008030	0.000	0.000	0.000	0.814	Shortfall of Sites	0.171	Low Residential	RS-1	Low Residential	0	0	66.287	0.814		Residential - Single Family Residence, 1	189B121 47	1 per lot	Reseda - West Van Nuys	No	ABMI	AHO , RES CPU
Los Angeles	22915 BLYTHE ST	91304	2014011027	0.000	0.000	0.000	0.814	Shortfall of Sites	0.171	Low Residential	RS-1	Very Low Residential	0	0	66.287	0.814		Residential - Single Family Residence - Pool, 1	189B097 506	1 per lot	Canoga Park - Winnetka - Woodland Hills - West Hills	No	ABMI	AHO , CPK CPU
Los Angeles	17126 ENADIA WAY	91406	2227022005	0.000	0.000	0.000	0.814	Shortfall of Sites	0.171	Low Residential	R1-1	Low Residential	0	0	66.287	0.814		Residential - Single Family Residence, 1	183B133 242	1 per lot	Reseda - West Van Nuys	No	ABMI	AHO , RES CPU
Los Angeles	23627 VANOWEN ST	91307	2028012011	0.000	0.000	0.000	0.814	Shortfall of Sites	0.158	Low Residential	RS-1	Very Low Residential	0	0	66.287	0.814		Residential - Single Family Residence, 1	180B093 25	1 per lot	Canoga Park - Winnetka - Woodland Hills - West Hills	No	ABMI	AHO , CPK CPU, ADU
Los Angeles	4900 DEMPSEY AVE	91436	2261006083	0.000	0.000	0.000	0.814	Shortfall of Sites	0.158	Low II Residential	R1-1	Low Residential	0	0	66.287	0.814		Residential - Single Family Residence, 1	168B141 934	1 per lot	Encino - Tarzana	No	ABMI	AHO , ENC CPU, ADU
Los Angeles	2823 S FLOWER ST	90007	5123019027	0.000	0.000	0.000	0.814	Shortfall of Sites	0.152	Community Commercial	C2-1L	0	0	0	6.686	0.814		Commercial - Office Building - One Story, 0	121-5A203 195		South Los Angeles	No	ABMI	ARO
Los Angeles	6336 QUARTZ AVE	91367	2134033017	0.000	0.000	0.000	0.814	Shortfall of Sites	0.171	Low Residential	RS-1-RIO	Very Low Residential	0	0	66.287	0.814		Residential - Single Family Residence - Pool, 1	177B117 34	1 per lot	Canoga Park - Winnetka - Woodland Hills - West Hills	No	ABMI	AHO , CPK CPU
Los Angeles	24360 VANOWEN ST	91307	2034004025	0.000	0.000	0.000	0.814	Shortfall of Sites	0.158	Low Residential	RS-1	Very Low Residential	[MB3-CDF1-5] [IX4-FA] [CPIO]	0	66.287	0.814		Residential - Single Family Residence, 1	183B089 633	1 per lot	Canoga Park - Winnetka - Woodland Hills - West Hills	No	ABMI	AHO , CPK CPU, ADU
Los Angeles	8221 KENTLAND AVE	91304	2013024037	0.000	0.000	0.000	0.814	Shortfall of Sites	0.171	Low Residential	RS-1	Very Low Residential	[HM1-CHC1-5] [CX2-FA] [CPIO]	0	66.287	0.814		Residential - Single Family Residence - Pool, 1	189B097 17	1 per lot	Canoga Park - Winnetka - Woodland Hills - West Hills	No	ABMI	AHO , CPK CPU
Los Angeles	7441 FORBES AVE	91406	2226026008	0.000	0.000	0.000	0.814	Shortfall of Sites	0.171	Low Residential	R1-1	Low Residential	0	0	66.287	0.814		Residential - Single Family Residence, 1	186B133 584	1 per lot	Reseda - West Van Nuys	No	ABMI	AHO , RES CPU
Los Angeles	21900 DE LA GUERRA ST	91364	2169005012	0.000	0.000	0.000	0.814	Shortfall of Sites	0.158	Low Residential	R1-1	Low Residential	[HM1-CHC1-5] [CX2-FA] [CPIO]	0	66.287	0.814		Residential - Single Family Residence, 1	171B101 754	1 per lot	Canoga Park - Winnetka - Woodland Hills - West Hills	No	ABMI	AHO , CPK CPU, ADU
Los Angeles	7054 KEOKUK AVE	91306	2135003011	0.000	0.000	0.000	0.814	Shortfall of Sites	0.171	Low Residential	RS-1-RIO	Low Residential	0	0	66.287	0.814		Residential - Single Family Residence, 1	183B113 219	1 per lot	Canoga Park - Winnetka - Woodland Hills - West Hills	No	ABMI	AHO , CPK CPU
Los Angeles	4700 W ADAMS BLVD	90016	5057006011	0.407	0.407	0.000	0.000	Shortfall of Sites	0.176	Neighborhood Commercial	C2-1VL-CPIO	0	0	20	102.494	0.814		Institutional - Church - Church Parking Lot - One Story, 0	123B181 1038		West Adams - Baldwin Hills - Leimert	No	LI	FBO
Los Angeles	20443 HART ST	91306	2136003004	0.000	0.000	0.000	0.814	Shortfall of Sites	0.171	Low Residential	RS-1-RIO	Low Residential	0	0	66.287	0.814		Residential - Single Family Residence - Pool, 1	183B109 492	1 per lot	Canoga Park - Winnetka - Woodland Hills - West Hills	No	ABMI	AHO , CPK CPU
Los Angeles	7648 QUAKERTOWN AVE	91306	2106008012	0.000	0.000	0.000	0.814	Shortfall of Sites	0.171	Low Residential	RS-1	Low Residential	0	0	66.287	0.814		Residential - Single Family Residence, 1	186B113 45	1 per lot	Canoga Park - Winnetka - Woodland Hills - West Hills	No	ABMI	AHO , CPK CPU
Los Angeles	15016 VENTURA BLVD	91403	2276005005	0.000	0.000	0.000	0.814	Shortfall of Sites	0.241	Community Commercial	C2-1L	0	0	0	3.512	0.814		Commercial - Store Combination - Store and Office Combination - Two Stories, 0	166-5A147 16		Sherman Oaks - Studio City - Toluca Lake - Cahuenga Pass	No	ABMI	ARO
Los Angeles	6727 RUDNICK AVE	91303	2139009059	0.000	0.000	0.000	0.814	Shortfall of Sites	0.171	Low Residential	RS-1-RIO	Very Low Residential	[HB3-G1-5] [CX3-FA] [CPIO]	0	66.287	0.814		Residential - Single Family Residence, 1	180B101 123	1 per lot	Canoga Park - Winnetka - Woodland Hills - West Hills	No	ABMI	AHO , CPK CPU
Los Angeles	6629 NEVADA AVE	91303	2139016009	0.000	0.000	0.000	0.814	Shortfall of Sites	0.171	Low Residential	RS-1-RIO	Very Low Residential	0	0	66.287	0.814		Residential - Single Family Residence, 1	180B101 305	1 per lot	Canoga Park - Winnetka - Woodland Hills - West Hills	No	ABMI	AHO , CPK CPU
Los Angeles	23151 MARIANO ST	91367	2042007058	0.000	0.000	0.000	0.814	Shortfall of Sites	0.171	Low Residential	R1-1	Very Low Residential	0	0	66.287	0.814		Residential - Single Family Residence - Pool, 1	171B093 56	1 per lot	Canoga Park - Winnetka - Woodland Hills - West Hills	No	ABMI	AHO , CPK CPU
Los Angeles	23145 MARIANO ST	91367	2042007055	0.000	0.000	0.000	0.814	Shortfall of Sites	0.171	Low Residential	R1-1	Very Low Residential	0	0	66.287	0.814		Residential - Single Family Residence, 1	171B093 57	1 per lot	Canoga Park - Winnetka - Woodland Hills - West Hills	No	ABMI	AHO , CPK CPU
Los Angeles	22924 DOLOROSA ST	91367	2042008075	0.000	0.000	0.000	0.814	Shortfall of Sites	0.171	Low Residential	R1-1	Very Low Residential	[DM1-MK1-5] [IX3-FA]	0	66.287	0.814		Residential - Single Family Residence, 1	174B097 820	1 per lot	Canoga Park - Winnetka - Woodland Hills - West Hills	No	ABMI	AHO , CPK CPU
Los Angeles	22840 DOLOROSA ST	91367	2042008089	0.000	0.000	0.000	0.814	Shortfall of Sites	0.171	Low Residential	R1-1	Very Low Residential	[HB5-G1-5] [CX3-FA] [CPIO]	0	66.287	0.814		Residential - Single Family Residence - Therapy Pool (Spa), 1	174B097 829	1 per lot	Canoga Park - Winnetka - Woodland Hills - West Hills	No	ABMI	AHO , CPK CPU
Los Angeles	22830 DOLOROSA ST	91367	2042008079	0.000	0.000	0.000	0.814	Shortfall of Sites	0.171	Low Residential	R1-1	Very Low Residential	0	0	66.287	0.814		Residential - Single Family Residence - Pool, 1	174B097 832	1 per lot	Canoga Park - Winnetka - Woodland Hills - West Hills	No	ABMI	AHO , CPK CPU
Los Angeles	4906 DEMPSEY AVE	91436	2261006082	0.000	0.000	0.000	0.814	Shortfall of Sites	0.158	Low II Residential	R1-1	Low Residential	0	0	66.287	0.814		Residential - Single Family Residence, 1	168B141 933	1 per lot	Encino - Tarzana	No	ABMI	AHO , ENC CPU, ADU
Los Angeles	4841 GLORIA AVE	91436	2261021056	0.000	0.000	0.000	0.814	Shortfall of Sites	0.158	Low II Residential	RE9-1	Low Residential	0	0	66.287	0.814		Residential - Single Family Residence - Pool, 1	168B141 373	1 per lot	Encino - Tarzana	No	ABMI	AHO , ENC CPU, ADU
Los Angeles	19030 MIRANDA ST	91356	2156011004	0.000	0.000	0.000	0.814	Shortfall of Sites	0.171	Low II Residential	RS-1	Low Residential	0	0	66.287	0.814		Residential - Single Family Residence, 1	174B121 194	1 per lot	Encino - Tarzana	No	ABMI	AHO , ENC CPU
Los Angeles	22703 BALTAR ST	91304	2013005014	0.000	0.000	0.000	0.814	Shortfall of Sites	0.171	Low Residential	RS-1	Very Low Residential	0	0	66.287	0.814		Residential - Single Family Residence, 1	189B097 272	1 per lot	Canoga Park - Winnetka - Woodland Hills - West Hills	No	ABMI	AHO , CPK CPU
Los Angeles	17132 ENADIA WAY	91406	2227022006	0.000	0.000	0.000	0.814	Shortfall of Sites	0.171	Low Residential	R1-1	Low Residential	0	0	66.287	0.814		Residential - Single Family Residence, 1	183B133 241	1 per lot	Reseda - West Van Nuys	No	ABMI	AHO , RES CPU
Los Angeles	17157 GAULT ST	91406	2227022011	0.000	0.000	0.000	0.814	Shortfall of Sites	0.171	Low Residential	R1-1	Low Residential	0	0	66.287	0.814		Residential - Single Family Residence, 1	183B133 310	1 per lot	Reseda - West Van Nuys	No	ABMI	AHO , RES CPU
Los Angeles	23210 HARTLAND ST	91307	2026020021	0.000	0.000	0.000	0.814	Shortfall of Sites	0.158	Low Residential	RS-1	Very Low Residential	0	0	66.287	0.814		Residential - Single Family Residence, 1	183B093 650	1 per lot	Canoga Park - Winnetka - Woodland Hills - West Hills	No	ABMI	AHO , CPK CPU, ADU
Los Angeles	7801 PONCE AVE	91304	2013027021	0.000	0.000	0.000	0.813	Shortfall of Sites	0.171	Low Residential	RS-1	Very Low Residential	0	0	66.287	0.813		Residential - Single Family Residence, 1	189B097 924	1 per lot	Canoga Park - Winnetka - Woodland Hills - West Hills	No	ABMI	AHO , CPK CPU
Los Angeles	4379 S WESTERN AVE	90062	5021025005	0.000	0.000	0.000	0.813	Shortfall of Sites	0.167	Community Commercial	C2-2D-CPIO	0	0	0	6.756	0.813		Commercial - Store Combination - Store and Residential Combination - One Story, 0	111B193 119		South Los Angeles	Yes	ABMI	ARO
Los Angeles	20259 SCHOOLCRAFT ST	91306	2135034010	0.000	0.000	0.000	0.813	Shortfall of Sites	0.171	Low Residential	RS-1-RIO	Low Residential	0	0	66.287	0.813		Residential - Single Family Residence - Pool, 1	183B113 520	1 per lot	Canoga Park - Winnetka - Woodland Hills - West Hills	No	ABMI	AHO , CPK CPU
Los Angeles	4800 AVALON BLVD	90011	5108009036	0.407	0.407	0.000	0.000	Shortfall of Sites	0.176	Neighborhood Commercial	[Q]R4-1	0	0	20	102.494	0.813		Institutional - Church - One Story, 0	111A207 102		Southeast Los Angeles	No	LI	FBO
Los Angeles	7956 SALE AVE	91304	2013010001	0.000	0.000	0.000	0.813	Shortfall of Sites	0.171	Low Residential	RS-1	Very Low Residential	0	0	66.287	0.813		Residential - Single Family Residence - Pool, 1	189B097 454	1 per lot	Canoga Park - Winnetka - Woodland Hills - West Hills	No	ABMI	AHO , CPK CPU
Los Angeles	12539 VAN NUYS BLVD	91331	2532006017	0.407	0.407	0.000	0.000	Shortfall of Sites	0.176	Low Medium II Residential	A2-1-CUGU	0	0	20	102.494	0.813		Institutional - Church - One Story, 0	213B161 847		Arleta - Pacoima	No	LI	FBO
Los Angeles	22215 CANTARA ST	91304	2012007012	0.000	0.000	0.000	0.813	Shortfall of Sites	0.171	Low Residential	RS-1	Very Low Residential	0	0	66.287	0.813		Residential - Single Family Residence, 1	189B101 25	1 per lot	Canoga Park - Winnetka - Woodland Hills - West Hills	No	ABMI	AHO , CPK CPU
Los Angeles	7800 CAPISTRANO AVE	91304	2013012020	0.000	0.000	0.000	0.813	Shortfall of Sites	0.171	Low Residential	RS-1	Very Low Residential	0	0	66.287	0.813		Residential - Single Family Residence, 1	189B101 673	1 per lot	Canoga Park - Winnetka - Woodland Hills - West Hills	No	ABMI	AHO , CPK CPU
Los Angeles	7800 KENTLAND AVE	91304	2013011020	0.000	0.000	0.000	0.813	Shortfall of Sites	0.171	Low Residential	RS-1	Very Low Residential	0	0	66.287	0.813		Residential - Single Family Residence, 1	189B101 671	1 per lot	Canoga Park - Winnetka - Woodland Hills - West Hills	No	ABMI	AHO , CPK CPU
Los Angeles	17138 ENADIA WAY	91406	2227022007	0.000	0.000	0.000	0.813	Shortfall of Sites	0.171	Low Residential	R1-1	Low Residential	0	0	66.287	0.813		Residential - Single Family Residence - Pool, 1	183B133 240	1 per lot	Reseda - West Van Nuys	No	ABMI	AHO , RES CPU
Los Angeles	19633 HAYNES ST	91335	2132009019	0.000	0.000	0.000	0.813	Shortfall of Sites	0.171	Low Residential	R1-1-RIO	Low Residential	0	0	66.287	0.813		Residential - Single Family Residence, 1	180B117 556	1 per lot	Reseda - West Van Nuys	No	ABMI	AHO , RES CPU
Los Angeles	7801 CAPISTRANO AVE	91304	2013011021	0.000	0.000	0.000	0.813	Shortfall of Sites	0.171	Low Residential	RS-1	Very Low Residential	0	0	66.287	0.813		Residential - Single Family Residence - Pool, 1	189B101 672	1 per lot	Canoga Park - Winnetka - Woodland Hills - West Hills	No	ABMI	AHO , CPK CPU
Los Angeles	18901 CANTARA ST	91335	2104036006	0.000	0.000	0.000	0.813	Shortfall of Sites	0.171	Low Residential	RS-1	Low Residential	0	0	66.287	0.813		Residential - Single Family Residence, 1	192B121 865	1 per lot	Reseda - West Van Nuys	No	ABMI	AHO , RES CPU
Los Angeles	5166 W JEFFERSON BLVD	90016	5047001013	0.000	0.000	0.000	0.813	Shortfall of Sites	0.121	Hybrid Industrial	CM-2D-CPIO	0	0	0	8.432	0.813		Industrial - Light Manufacturing - One Story, 0	120B177 754		West Adams - Baldwin Hills - Leimert	No	ABMI	ARO
Los Angeles	5166 W JEFFERSON BLVD	90016	5047001013	0.000	0.000	0.000	0.813	Shortfall of Sites	0.114	Hybrid Industrial	CM-2D-CPIO	0	0	0	8.927	0.813		Industrial - Light Manufacturing - One Story, 0	120B177 756		West Adams - Baldwin Hills - Leimert	No	ABMI	ARO
Los Angeles	6544 NEVADA AVE	91303	2139017001	0.000	0.000	0.000	0.813	Shortfall of Sites	0.171	Low Residential	RS-1-RIO	Very Low Residential	0	0	66.287	0.813		Residential - Single Family Residence, 1	180B101 467	1 per lot	Canoga Park - Winnetka - Woodland Hills - West Hills	No	ABMI	AHO , CPK CPU
Los Angeles	802 E WASHINGTON BLVD	90021	5131007007	0.000	0.000	0.000	0.813	Shortfall of Sites	0.157	Community Commercial	C2-2D-O-CPIO	0	0	0	9.952	0.813		Industrial - Light Manufacturing - One Story, 0	121-5A209 253		Southeast Los Angeles	No	ABMI	ARO
Los Angeles	802 E WASHINGTON BLVD	90021	5131007007	0.000	0.000	0.000	0.813	Shortfall of Sites	0.156	Community Commercial	C2-2D-O-CPIO	0	0	0	10.021	0.813		Industrial - Light Manufacturing - One Story, 0	121-5A209 262		Southeast Los Angeles	No	ABMI	ARO

Jurisdiction Name	Site Address/Intersection	5 Digit ZIP Code	Assessor Parcel Number	Very Low-Income	Low-Income	Moderate-Income	Above Moderate-Income	Type of Shortfall	Parcel Size (Acres)	Current General Plan Designation	Current Zoning	Proposed General Plan (GP) Designation	Proposed Zoning	Minimum Density Allowed	Maximum Density Allowed	Total Capacity	Vacant/ Nonvacant	Description of Existing Uses	PIN	Base Density Per Acre	Community Plan Area	Rent Stabalization Ordinance	Income Category	Applicable Rezoning Program (Program informing values in Column Q listed first)
Los Angeles	802 E WASHINGTON BLVD	90021	5131007007	0.000	0.000	0.000	0.813	Shortfall of Sites	0.078	Community Commercial	C2-2D-O-CPIO	0	0	0	20.146	0.813	Industrial - Light Manufacturing - One Story, 0	121-5A209 271		Southeast Los Angeles	No	ABMI	ARO
Los Angeles	3657 TILDEN AVE	90034	4252009021	0.000	0.000	0.000	0.813	Shortfall of Sites	0.158	Low Residential	R1-1	Low Medium	0	0	66.287	0.813	Residential - Single Family Residence, 1	117B161 763	1 per lot	Palms - Mar Vista - Del Rey	No	ABMI	AHO , PMVDR CPU, ADU
Los Angeles	6718 DELCO AVE	91306	2136021018	0.000	0.000	0.000	0.813	Shortfall of Sites	0.171	Low Residential	RS-1-RIO	Low Residential	0	0	66.287	0.813	Residential - Single Family Residence, 1	180B109 145	1 per lot	Canoga Park - Winnetka - Woodland Hills - West Hills	No	ABMI	AHO , CPK CPU
Los Angeles	7931 GLADE AVE	91304	2012011028	0.000	0.000	0.000	0.813	Shortfall of Sites	0.171	Low Residential	RS-1	Very Low Residential	0	0	66.287	0.813	Residential - Single Family Residence, 1	189B101 362	1 per lot	Canoga Park - Winnetka - Woodland Hills - West Hills	No	ABMI	AHO , CPK CPU
Los Angeles	17144 ENADIA WAY	91406	2227022008	0.000	0.000	0.000	0.813	Shortfall of Sites	0.171	Low Residential	R1-1	Low Residential	0	0	66.287	0.813	Residential - Single Family Residence, 1	183B133 239	1 per lot	Reseda - West Van Nuys	No	ABMI	AHO , RES CPU
Los Angeles	7447 FORBES AVE	91406	2226026009	0.000	0.000	0.000	0.813	Shortfall of Sites	0.171	Low Residential	R1-1	Low Residential	0	0	66.287	0.813	Residential - Single Family Residence, 1	186B133 555	1 per lot	Reseda - West Van Nuys	No	ABMI	AHO , RES CPU
Los Angeles	7000 DELCO AVE	91306	2136004011	0.000	0.000	0.000	0.813	Shortfall of Sites	0.171	Low Residential	RS-1-RIO	Low Residential	[LM2-MU2-5] [RX1-FA] [CPIO]	0	66.287	0.813	Residential - Single Family Residence - Pool, 1	183B109 501	1 per lot	Canoga Park - Winnetka - Woodland Hills - West Hills	No	ABMI	AHO , CPK CPU
Los Angeles	19843 GILMORE ST	91367	2134027008	0.000	0.000	0.000	0.812	Shortfall of Sites	0.171	Low Residential	RS-1-RIO	Very Low Residential	0	0	66.287	0.812	Residential - Single Family Residence - Pool, 1	180B113 723	1 per lot	Canoga Park - Winnetka - Woodland Hills - West Hills	No	ABMI	AHO , CPK CPU
Los Angeles	20470 KITTRIDGE ST	91306	2136023011	0.000	0.000	0.000	0.812	Shortfall of Sites	0.171	Low Residential	RS-1-RIO	Low Residential	0	0	66.287	0.812	Residential - Single Family Residence, 1	180B109 444	1 per lot	Canoga Park - Winnetka - Woodland Hills - West Hills	No	ABMI	AHO , CPK CPU
Los Angeles	17158 ENADIA WAY	91406	2227022010	0.000	0.000	0.000	0.812	Shortfall of Sites	0.171	Low Residential	R1-1	Low Residential	0	0	66.287	0.812	Residential - Single Family Residence, 1	183B133 237	1 per lot	Reseda - West Van Nuys	No	ABMI	AHO , RES CPU
Los Angeles	17150 ENADIA WAY	91406	2227022009	0.000	0.000	0.000	0.812	Shortfall of Sites	0.171	Low Residential	R1-1	Low Residential	0	0	66.287	0.812	Residential - Single Family Residence, 1	183B133 238	1 per lot	Reseda - West Van Nuys	No	ABMI	AHO , RES CPU
Los Angeles	22438 HARTLAND ST	91307	2024030011	0.000	0.000	0.000	0.812	Shortfall of Sites	0.158	Low Residential	RS-1	Very Low Residential	[HB5-SH1-5] [CX3-FA] [CPIO]	0	66.287	0.812	Residential - Single Family Residence, 1	183B101 759	1 per lot	Canoga Park - Winnetka - Woodland Hills - West Hills	No	ABMI	AHO , CPK CPU, ADU
Los Angeles	7801 SAUSALITO AVE	91304	2013012021	0.000	0.000	0.000	0.812	Shortfall of Sites	0.171	Low Residential	RS-1	Very Low Residential	0	0	66.287	0.812	Residential - Single Family Residence, 1	189B101 674	1 per lot	Canoga Park - Winnetka - Woodland Hills - West Hills	No	ABMI	AHO , CPK CPU
Los Angeles	22732 MARTHA ST	91367	2040011028	0.000	0.000	0.000	0.812	Shortfall of Sites	0.158	Low Residential	R1-1	Very Low Residential	0	0	66.287	0.812	Residential - Single Family Residence, 1	174B097 510	1 per lot	Canoga Park - Winnetka - Woodland Hills - West Hills	No	ABMI	AHO , CPK CPU, ADU
Los Angeles	6846 MCLAREN AVE	91307	2026022021	0.000	0.000	0.000	0.812	Shortfall of Sites	0.158	Low Residential	RS-1	Very Low Residential	0	0	66.287	0.812	Residential - Single Family Residence, 1	183B097 726	1 per lot	Canoga Park - Winnetka - Woodland Hills - West Hills	No	ABMI	AHO , CPK CPU, ADU
Los Angeles	1341 S ALVARADO ST	90006	5135001019	0.000	0.000	0.000	0.812	Shortfall of Sites	0.086	Highway Oriented Commercial	P-1	0	0	0	94.696	0.812	Commercial - Parking Lot (Commercial Use Property) - Lots - Patron or Employee - One Story, 0	129A201 311		Westlake	No	ABMI	P
Los Angeles	22856 CANTLAY ST	91307	2021017027	0.000	0.000	0.000	0.812	Shortfall of Sites	0.158	Low Residential	RS-1	Very Low Residential	[HM2-CHC1-5] [CX3-FA] [CPIO]	0	66.287	0.812	Residential - Single Family Residence, 1	183B097 44	1 per lot	Canoga Park - Winnetka - Woodland Hills - West Hills	No	ABMI	AHO , CPK CPU, ADU
Los Angeles	22908 CANTLAY ST	91307	2021022012	0.000	0.000	0.000	0.812	Shortfall of Sites	0.158	Low Residential	RS-1	Very Low Residential	0	0	66.287	0.812	Residential - Single Family Residence - Pool, 1	183B097 42	1 per lot	Canoga Park - Winnetka - Woodland Hills - West Hills	No	ABMI	AHO , CPK CPU, ADU
Los Angeles	22900 CANTLAY ST	91307	2021022011	0.000	0.000	0.000	0.812	Shortfall of Sites	0.158	Low Residential	RS-1	Very Low Residential	[HB5-G1-5] [CX3-FA] [CPIO-CDO]	0	66.287	0.812	Residential - Single Family Residence, 1	183B097 43	1 per lot	Canoga Park - Winnetka - Woodland Hills - West Hills	No	ABMI	AHO , CPK CPU, ADU
Los Angeles	22922 CANTLAY ST	91307	2021022014	0.000	0.000	0.000	0.812	Shortfall of Sites	0.158	Low Residential	RS-1	Very Low Residential	[HM1-CHC1-5] [CX2-FA] [CPIO]	0	66.287	0.812	Residential - Single Family Residence, 1	183B097 40	1 per lot	Canoga Park - Winnetka - Woodland Hills - West Hills	No	ABMI	AHO , CPK CPU, ADU
Los Angeles	22946 CANTLAY ST	91307	2021022018	0.000	0.000	0.000	0.812	Shortfall of Sites	0.158	Low Residential	RS-1	Very Low Residential	0	0	66.287	0.812	Residential - Single Family Residence, 1	183B097 36	1 per lot	Canoga Park - Winnetka - Woodland Hills - West Hills	No	ABMI	AHO , CPK CPU, ADU
Los Angeles	22916 CANTLAY ST	91307	2021022013	0.000	0.000	0.000	0.812	Shortfall of Sites	0.158	Low Residential	RS-1	Very Low Residential	0	0	66.287	0.812	Residential - Single Family Residence, 1	183B097 41	1 per lot	Canoga Park - Winnetka - Woodland Hills - West Hills	No	ABMI	AHO , CPK CPU, ADU
Los Angeles	22850 CANTLAY ST	91307	2021017025	0.000	0.000	0.000	0.812	Shortfall of Sites	0.158	Low Residential	RS-1	Very Low Residential	0	0	66.287	0.812	Residential - Single Family Residence - Pool, 1	183B097 45	1 per lot	Canoga Park - Winnetka - Woodland Hills - West Hills	No	ABMI	AHO , CPK CPU, ADU
Los Angeles	22952 CANTLAY ST	91307	2021022019	0.000	0.000	0.000	0.812	Shortfall of Sites	0.158	Low Residential	RS-1	Very Low Residential	[MN1-SH2-5] [CX1-FA] [CPIO-O-CDO]	0	66.287	0.812	Residential - Single Family Residence, 1	183B097 35	1 per lot	Canoga Park - Winnetka - Woodland Hills - West Hills	No	ABMI	AHO , CPK CPU, ADU
Los Angeles	22928 CANTLAY ST	91307	2021022015	0.000	0.000	0.000	0.812	Shortfall of Sites	0.158	Low Residential	RS-1	Very Low Residential	0	0	66.287	0.812	Residential - Single Family Residence, 1	183B097 39	1 per lot	Canoga Park - Winnetka - Woodland Hills - West Hills	No	ABMI	AHO , CPK CPU, ADU
Los Angeles	22940 CANTLAY ST	91307	2021022017	0.000	0.000	0.000	0.812	Shortfall of Sites	0.158	Low Residential	RS-1	Very Low Residential	0	0	66.287	0.812	Residential - Single Family Residence, 1	183B097 37	1 per lot	Canoga Park - Winnetka - Woodland Hills - West Hills	No	ABMI	AHO , CPK CPU, ADU
Los Angeles	6515 MOORCROFT AVE	91303	2139012015	0.000	0.000	0.000	0.812	Shortfall of Sites	0.171	Low Residential	RS-1-RIO	Very Low Residential	0	0	66.287	0.812	Residential - Single Family Residence, 1	180B101 556	1 per lot	Canoga Park - Winnetka - Woodland Hills - West Hills	No	ABMI	AHO , CPK CPU
Los Angeles	7006 ALDEA AVE	91406	2227024026	0.000	0.000	0.000	0.812	Shortfall of Sites	0.171	Low Residential	R1-1	Low Residential	0	0	66.287	0.812	Residential - Single Family Residence, 1	183B133 525	1 per lot	Reseda - West Van Nuys	No	ABMI	AHO , RES CPU
Los Angeles	7018 ALDEA AVE	91406	2227024024	0.000	0.000	0.000	0.812	Shortfall of Sites	0.171	Low Residential	R1-1	Low Residential	0	0	66.287	0.812	Residential - Single Family Residence, 1	183B133 482	1 per lot	Reseda - West Van Nuys	No	ABMI	AHO , RES CPU
Los Angeles	7012 ALDEA AVE	91406	2227024025	0.000	0.000	0.000	0.812	Shortfall of Sites	0.171	Low Residential	R1-1	Low Residential	0	0	66.287	0.812	Residential - Single Family Residence, 1	183B133 505	1 per lot	Reseda - West Van Nuys	No	ABMI	AHO , RES CPU
Los Angeles	6848 RUBIO AVE	91406	2225008003	0.000	0.000	0.000	0.812	Shortfall of Sites	0.171	Low Residential	R1-1	Low Residential	0	0	66.287	0.812	Residential - Single Family Residence, 1	183B137 400	1 per lot	Reseda - West Van Nuys	No	ABMI	AHO , RES CPU
Los Angeles	7419 SYLVIA AVE	91335	2104019032	0.000	0.000	0.000	0.812	Shortfall of Sites	0.077	Low Residential	R1-1	Low Residential	0	0	66.287	0.812	Residential - Single Family Residence, 0	186B117 572	1 per lot	Reseda - West Van Nuys	No	ABMI	AHO , RES CPU
Los Angeles	5642 HAROLD WAY	90028	5544028028	0.406	0.406	0.000	0.000	Shortfall of Sites	0.176	Highway Oriented Commercial	R4-2	0	0	20	102.494	0.812	Institutional - Church - One Story, 0	147A193 35		Hollywood	No	LI	FBO
Los Angeles	20421 KITTRIDGE ST	91306	2136022019	0.000	0.000	0.000	0.812	Shortfall of Sites	0.171	Low Residential	RS-1-RIO	Low Residential	0	0	66.287	0.812	Residential - Single Family Residence, 1	180B109 477	1 per lot	Canoga Park - Winnetka - Woodland Hills - West Hills	No	ABMI	AHO , CPK CPU
Los Angeles	20471 KITTRIDGE ST	91306	2136023012	0.000	0.000	0.000	0.811	Shortfall of Sites	0.171	Low Residential	RS-1-RIO	Low Residential	0	0	66.287	0.811	Residential - Single Family Residence - Pool, 1	180B109 393	1 per lot	Canoga Park - Winnetka - Woodland Hills - West Hills	No	ABMI	AHO , CPK CPU
Los Angeles	1812 E 110TH ST	90059	6069012023	0.406	0.406	0.000	0.000	Shortfall of Sites	0.176	Low Medium I Residential	R2-1	0	0	20	102.494	0.811	Institutional - Church - One Story, 0	088-5A215 476		Southeast Los Angeles	No	LI	FBO, R2RD
Los Angeles	17232 KESWICK ST	91406	2203005016	0.406	0.406	0.000	0.000	Shortfall of Sites	0.252	Low Residential	R1-1	Low Residential	0	20	66.287	0.811	, 2	186B133 133	1 per lot	Reseda - West Van Nuys	No	LI	AHO , RES CPU
Los Angeles	22601 COVELLO ST	91307	2022009011	0.000	0.000	0.000	0.811	Shortfall of Sites	0.171	Low Residential	RS-1	Very Low Residential	[MB3-CDF1-5] [IX4-FA] [CPIO]	0	66.287	0.811	Residential - Single Family Residence, 1	186B097 337	1 per lot	Canoga Park - Winnetka - Woodland Hills - West Hills	No	ABMI	AHO , CPK CPU
Los Angeles	4843 COLLETT AVE	91436	2261022098	0.000	0.000	0.000	0.811	Shortfall of Sites	0.064	Low II Residential	RE9-1	Low Residential	0	0	66.287	0.811	Residential - Single Family Residence - Pool, 0	168B141 356	1 per lot	Encino - Tarzana	No	ABMI	AHO , ENC CPU
Los Angeles	1812 E 110TH ST	90059	6069012023	0.406	0.406	0.000	0.000	Shortfall of Sites	0.176	Low Medium I Residential	R2-1	0	0	20	102.494	0.811	Institutional - Church - One Story, 0	088-5A215 477		Southeast Los Angeles	No	LI	FBO, R2RD
Los Angeles	24355 VANOWEN ST	91307	2034024028	0.000	0.000	0.000	0.811	Shortfall of Sites	0.158	Low Residential	RS-1	Very Low Residential	0	0	66.287	0.811	Residential - Single Family Residence, 1	183B089 572	1 per lot	Canoga Park - Winnetka - Woodland Hills - West Hills	No	ABMI	AHO , CPK CPU, ADU
Los Angeles	24354 VANOWEN ST	91307	2034004024	0.000	0.000	0.000	0.811	Shortfall of Sites	0.158	Low Residential	RS-1	Very Low Residential	[MB3-CDF1-5] [IX4-FA] [CPIO]	0	66.287	0.811	Residential - Single Family Residence, 1	183B089 637	1 per lot	Canoga Park - Winnetka - Woodland Hills - West Hills	No	ABMI	AHO , CPK CPU, ADU
Los Angeles	0	0	5145001900	0.000	0.000	0.000	0.000	Shortfall of Sites	0.528	Public Facilities	PF-2D	0	0	0	153.741	0.000	Miscellaneous - Government Owned Property, 0	127-5A211 209		Central City	No		PF
Los Angeles	8132 GENESTA AVE	91406	2204027005	0.000	0.000	0.000	0.811	Shortfall of Sites	0.158	Low Residential	R1-1	Low Residential	0	0	66.287	0.811	Residential - Single Family Residence - Pool, 1	189B133 73	1 per lot	Reseda - West Van Nuys	No	ABMI	AHO , RES CPU, ADU
Los Angeles	1812 E 110TH ST	90059	6069012023	0.406	0.406	0.000	0.000	Shortfall of Sites	0.176	Low Medium I Residential	R2-1	0	0	20	102.494	0.811	Institutional - Church - One Story, 0	088-5A215 478		Southeast Los Angeles	No	LI	FBO, R2RD
Los Angeles	6504 COMANCHE AVE	91306	2134023022	0.000	0.000	0.000	0.811	Shortfall of Sites	0.171	Low Residential	RS-1-RIO	Low Residential	0	0	66.287	0.811	Residential - Single Family Residence, 1	180B113 682	1 per lot	Canoga Park - Winnetka - Woodland Hills - West Hills	No	ABMI	AHO , CPK CPU
Los Angeles	15164 VENTURA BLVD	91403	2276007014	0.000	0.000	0.000	0.811	Shortfall of Sites	0.241	Community Commercial	C2-1L	0	0	0	3.504	0.811	Commercial - Store Combination - Store and Office Combination - One Story, 0	168B145 1015		Sherman Oaks - Studio City - Toluca Lake - Cahuenga Pass	No	ABMI	ARO
Los Angeles	22100 STRATHERN ST	91304	2012011004	0.000	0.000	0.000	0.811	Shortfall of Sites	0.171	Low Residential	RS-1	Very Low Residential	[HB5-SH1-5] [CX3-FA] [CPIO]	0	66.287	0.811	Residential - Single Family Residence, 1	189B101 287	1 per lot	Canoga Park - Winnetka - Woodland Hills - West Hills	No	ABMI	AHO , CPK CPU
Los Angeles	14682 PARTHENIA ST	91402	2653017050	0.000	0.000	0.000	0.811	Shortfall of Sites	0.086	Regional Commercial	[Q]P-1-CDO, [Q]C2-1-CDO	0	0	0	94.696	0.811	Commercial - Store - One Story, 0	195B149 635		Mission Hills - Panorama City - North Hills	No	ABMI	P
Los Angeles	7501 TOPEKA DR	91335	2104015011	0.000	0.000	0.000	0.811	Shortfall of Sites	0.171	Low Residential	R1-1	Low Residential	0	0	66.287	0.811	Residential - Single Family Residence, 1	186B121 406	1 per lot	Reseda - West Van Nuys	No	ABMI	AHO , RES CPU
Los Angeles	7530 SYLVIA AVE	91335	2104018007	0.000	0.000	0.000	0.811	Shortfall of Sites	0.171	Low Residential	R1-1	Low Residential	0	0	66.287	0.811	Residential - Single Family Residence, 1	186B117 323	1 per lot	Reseda - West Van Nuys	No	ABMI	AHO , RES CPU
Los Angeles	7538 SYLVIA AVE	91335	2104018011	0.000	0.000	0.000	0.811	Shortfall of Sites	0.171	Low Residential	R1-1	Low Residential	0	0	66.287	0.811	Residential - Single Family Residence, 1	186B117 280	1 per lot	Reseda - West Van Nuys	No	ABMI	AHO , RES CPU
Los Angeles	7706 MASON AVE	91306	2114001003	0.000	0.000	0.000	0.811	Shortfall of Sites	0.171	Low Residential	RS-1	Low Residential	[HB5-SH1-5] [CX3-FA] [CPIO]	0	66.287	0.811	Residential - Single Family Residence, 1	189B109 1080	1 per lot	Canoga Park - Winnetka - Woodland Hills - West Hills	No	ABMI	AHO , CPK CPU
Los Angeles	20524 MOBERLY PL	91306	2148012005	0.000	0.000	0.000	0.811	Shortfall of Sites	0.171	Low Residential	RS-1-RIO	Low Residential	0	0	66.287	0.811	Residential - Single Family Residence, 1	180B109 251	1 per lot	Canoga Park - Winnetka - Woodland Hills - West Hills	No	ABMI	AHO , CPK CPU
Los Angeles	6732 DELCO AVE	91306	2136018001	0.000	0.000	0.000	0.811	Shortfall of Sites	0.171	Low Residential	RS-1-RIO	Low Residential	0	0	66.287	0.811	Residential - Single Family Residence, 1	180B109 102	1 per lot	Canoga Park - Winnetka - Woodland Hills - West Hills	No	ABMI	AHO , CPK CPU
Los Angeles	4912 DEMPSEY AVE	91436	2261006090	0.000	0.000	0.000	0.810	Shortfall of Sites	0.158	Low II Residential	R1-1	Low Residential	0	0	66.287	0.810	Residential - Single Family Residence - Pool, 1	168B141 137	1 per lot	Encino - Tarzana	No	ABMI	AHO , ENC CPU, ADU
Los Angeles	7516 CLAIRE AVE	91335	2104017005	0.000	0.000	0.000	0.810	Shortfall of Sites	0.171	Low Residential	R1-1	Low Residential	0	0	66.287	0.810	Residential - Single Family Residence - Pool, 1	186B121 347	1 per lot	Reseda - West Van Nuys	No	ABMI	AHO , RES CPU
Los Angeles	22443 WELBY WAY	91307	2038027018	0.000	0.000	0.000	0.810	Shortfall of Sites	0.158	Low Residential	RS-1	Very Low Residential	0	0	66.287	0.810	Residential - Single Family Residence, 1	180B101 65	1 per lot	Canoga Park - Winnetka - Woodland Hills - West Hills	No	ABMI	AHO , CPK CPU, ADU

Jurisdiction Name	Site Address/Intersection	5 Digit ZIP Code	Assessor Parcel Number	Very Low-Income	Low-Income	Moderate-Income	Above Moderate-Income	Type of Shortfall	Parcel Size (Acres)	Current General Plan Designation	Current Zoning	Proposed General Plan (GP) Designation	Proposed Zoning	Minimum Density Allowed	Maximum Density Allowed	Total Capacity	Vacant/ Nonvacant	Description of Existing Uses	PIN	Base Density Per Acre	Community Plan Area	Rent Stabalization Ordinance	Income Category	Applicable Rezoning Program (Program informing values in Column Q listed first)
Los Angeles	6323 BOTHWELL RD	91335	2132018005	0.000	0.000	0.000	0.810	Shortfall of Sites	0.171	Low Residential	R1-1-RIO	Low Residential	0	0	66.287	0.810		Residential - Single Family Residence - Pool, 1	177B117 223	1 per lot	Reseda - West Van Nuys	No	ABMI	AHO , RES CPU
Los Angeles	17151 GAULT ST	91406	2227022012	0.000	0.000	0.000	0.810	Shortfall of Sites	0.171	Low Residential	R1-1	Low Residential	0	0	66.287	0.810		Residential - Single Family Residence, 1	183B133 311	1 per lot	Reseda - West Van Nuys	No	ABMI	AHO , RES CPU
Los Angeles	6551 DANNYBOYAR AVE	91307	2038011016	0.000	0.000	0.000	0.810	Shortfall of Sites	0.158	Low Residential	RS-1	Very Low Residential	0	0	66.287	0.810		Residential - Single Family Residence - Pool, 1	180B097 332	1 per lot	Canoga Park - Winnetka - Woodland Hills - West Hills	No	ABMI	AHO , CPK CPU, ADU
Los Angeles	10620 MOORPARK ST	91602	2423017117	0.041	0.041	0.000	0.729	Shortfall of Sites	0.116	Medium Residential	[Q]R3-1-RIO	Community Center	0	20	137.516	0.810		Residential - Five or More Units or Apartments (Any Combination) - 4 Stories or Less, 11	165B177 383	108	Sherman Oaks - Studio City - Toluca Lake - Cahuenga Pass	No	VLI, LI, ABMI	SHR CPU , DB50, AHO
Los Angeles	680 S BURLINGTON AVE	90057	5142011012	0.000	0.000	0.000	0.810	Shortfall of Sites	0.024	Community Commercial	R4-2	0	0	0	46.624	0.810		Residential - Five or More Units or Apartments (Any Combination) - 4 Stories or Less - Pool, 0	132A205 241		Westlake	Yes	ABMI	MURC
Los Angeles	7243 SALE AVE	91307	2022013030	0.000	0.000	0.000	0.810	Shortfall of Sites	0.171	Low Residential	RS-1	Very Low Residential	[DM1-G1-5] [IX3-FA] [CPIO]	0	66.287	0.810		Residential - Single Family Residence, 1	186B097 953	1 per lot	Canoga Park - Winnetka - Woodland Hills - West Hills	No	ABMI	AHO , CPK CPU
Los Angeles	17145 GAULT ST	91406	2227022013	0.000	0.000	0.000	0.810	Shortfall of Sites	0.171	Low Residential	R1-1	Low Residential	0	0	66.287	0.810		Residential - Single Family Residence, 1	183B133 312	1 per lot	Reseda - West Van Nuys	No	ABMI	AHO , RES CPU
Los Angeles	20064 FRIAR ST	91367	2134036019	0.000	0.000	0.000	0.810	Shortfall of Sites	0.171	Low Residential	R1-1-RIO	Low Residential	[HB5-G1-5] [CX3-FA] [CPIO]	0	66.287	0.810		Residential - Single Family Residence, 1	180B113 746	1 per lot	Canoga Park - Winnetka - Woodland Hills - West Hills	No	ABMI	AHO , CPK CPU
Los Angeles	19439 CALVERT ST	91335	2131019009	0.000	0.000	0.000	0.810	Shortfall of Sites	0.171	Low Residential	R1-1-RIO	Low Residential	0	0	66.287	0.810		Residential - Single Family Residence - Pool, 1	177B117 339	1 per lot	Reseda - West Van Nuys	No	ABMI	AHO , RES CPU
Los Angeles	23100 VALERIO ST	91307	2021007026	0.000	0.000	0.000	0.810	Shortfall of Sites	0.158	Low Residential	R1-1	Low Residential	[MN1-SH2-5] [CX1-FA] [CPIO]	0	66.287	0.810		Residential - Single Family Residence - Pool, 1	186B097 754	1 per lot	Canoga Park - Winnetka - Woodland Hills - West Hills	No	ABMI	AHO , CPK CPU, ADU
Los Angeles	17207 VOSE ST	91406	2227023032	0.000	0.000	0.000	0.810	Shortfall of Sites	0.171	Low Residential	R1-1	Low Residential	0	0	66.287	0.810		Residential - Single Family Residence, 1	183B133 402	1 per lot	Reseda - West Van Nuys	No	ABMI	AHO , RES CPU
Los Angeles	17139 GAULT ST	91406	2227022014	0.000	0.000	0.000	0.810	Shortfall of Sites	0.171	Low Residential	R1-1	Low Residential	0	0	66.287	0.810		Residential - Single Family Residence, 1	183B133 313	1 per lot	Reseda - West Van Nuys	No	ABMI	AHO , RES CPU
Los Angeles	22700 COLLINS ST	91367	2040010008	0.000	0.000	0.000	0.809	Shortfall of Sites	0.158	Low Residential	R1-1	Very Low Residential	0	0	66.287	0.809		Residential - Single Family Residence, 1	174B097 355	1 per lot	Canoga Park - Winnetka - Woodland Hills - West Hills	No	ABMI	AHO , CPK CPU, ADU
Los Angeles	0	0	5409018919	0.405	0.405	0.000	0.000	Shortfall of Sites	0.526	Public Facilities	PF-1XL-RIO	0	0	20	153.741	0.809		Miscellaneous - Government Owned Property - Transportation - Rapid Transit, Bus, etc., 0	133-5A217 47		Central City North	No	LI	PF
Los Angeles	23101 VALERIO ST	91307	2021007025	0.000	0.000	0.000	0.809	Shortfall of Sites	0.158	Low Residential	R1-1	Low Residential	0	0	66.287	0.809		Residential - Single Family Residence, 1	186B097 739	1 per lot	Canoga Park - Winnetka - Woodland Hills - West Hills	No	ABMI	AHO , CPK CPU, ADU
Los Angeles	7643 ENCINO AVE	91325	2202003029	0.000	0.000	0.000	0.809	Shortfall of Sites	0.158	Low Residential	R1-1	Low Residential	0	0	66.287	0.809		Residential - Single Family Residence, 1	186B129 111	1 per lot	Reseda - West Van Nuys	No	ABMI	AHO , RES CPU, ADU
Los Angeles	4705 AQUEDUCT AVE	91436	2261029023	0.000	0.000	0.000	0.809	Shortfall of Sites	0.158	Low II Residential	R1-1	Low Residential	0	0	66.287	0.809		Residential - Single Family Residence - Pool, 1	168B141 587	1 per lot	Encino - Tarzana	No	ABMI	AHO , ENC CPU, ADU
Los Angeles	6437 DANNYBOYAR AVE	91307	2038011029	0.000	0.000	0.000	0.809	Shortfall of Sites	0.158	Low Residential	RS-1	Very Low Residential	0	0	66.287	0.809		Residential - Single Family Residence - Pool, 1	180B097 545	1 per lot	Canoga Park - Winnetka - Woodland Hills - West Hills	No	ABMI	AHO , CPK CPU, ADU
Los Angeles	8101 MAYNARD AVE	91304	2013004011	0.000	0.000	0.000	0.809	Shortfall of Sites	0.171	Low Residential	RS-1	Very Low Residential	0	0	66.287	0.809		Residential - Single Family Residence, 1	189B097 281	1 per lot	Canoga Park - Winnetka - Woodland Hills - West Hills	No	ABMI	AHO , CPK CPU
Los Angeles	0	0	2104036901	0.000	0.000	0.000	0.809	Shortfall of Sites	0.076	Low Residential	RS-1	Low Residential	0	0	66.287	0.809		Miscellaneous - Government Owned Property, 0	189B121 108	1 per lot	Reseda - West Van Nuys	No	ABMI	AHO , RES CPU
Los Angeles	1401 W 3RD ST	90017	5153028001	0.000	0.000	0.000	0.809	Shortfall of Sites	0.084	Highway Oriented Commercial - High Med Residential	CW	0	0	0	21.978	0.809		Commercial - Store Combination - Store and Residential Combination - One Story, 0	133-5A207 295		Westlake	Yes	ABMI	ARO
Los Angeles	1561 W MARTIN LUTHER KING JR BLVD	90062	5036028029	0.405	0.405	0.000	0.000	Shortfall of Sites	0.175	Neighborhood Commercial	C2-1VL-CPIO	0	0	20	102.494	0.809		Institutional - Church - One Story, 0	114B193 313		South Los Angeles	No	LI	FBO
Los Angeles	23106 BERDON ST	91367	2042003065	0.000	0.000	0.000	0.809	Shortfall of Sites	0.171	Low Residential	RS-1	Very Low Residential	[MB3-CDF1-5] [IX4-FA] [CPIO]	0	66.287	0.809		Residential - Single Family Residence - Pool, 1	174B097 683	1 per lot	Canoga Park - Winnetka - Woodland Hills - West Hills	No	ABMI	AHO , CPK CPU
Los Angeles	17133 GAULT ST	91406	2227022015	0.000	0.000	0.000	0.809	Shortfall of Sites	0.171	Low Residential	R1-1	Low Residential	0	0	66.287	0.809		Residential - Single Family Residence - Pool, 1	183B133 314	1 per lot	Reseda - West Van Nuys	No	ABMI	AHO , RES CPU
Los Angeles	22321 HARTLAND ST	91303	2024033015	0.000	0.000	0.000	0.809	Shortfall of Sites	0.171	Low Residential	RS-1-RIO	Very Low Residential	0	0	66.287	0.809		Residential - Single Family Residence, 1	183B101 706	1 per lot	Canoga Park - Winnetka - Woodland Hills - West Hills	No	ABMI	AHO , CPK CPU
Los Angeles	7437 MOORCROFT AVE	91303	2023023011	0.000	0.000	0.000	0.809	Shortfall of Sites	0.171	Low Residential	RS-1	Very Low Residential	0	0	66.287	0.809		Residential - Single Family Residence, 1	186B101 515	1 per lot	Canoga Park - Winnetka - Woodland Hills - West Hills	No	ABMI	AHO , CPK CPU
Los Angeles	22941 COVELLO ST	91307	2021012011	0.000	0.000	0.000	0.809	Shortfall of Sites	0.158	Low Residential	RS-1	Very Low Residential	0	0	66.287	0.809		Residential - Single Family Residence, 1	186B097 309	1 per lot	Canoga Park - Winnetka - Woodland Hills - West Hills	No	ABMI	AHO , CPK CPU, ADU
Los Angeles	17127 GAULT ST	91406	2227022016	0.000	0.000	0.000	0.809	Shortfall of Sites	0.171	Low Residential	R1-1	Low Residential	0	0	66.287	0.809		Residential - Single Family Residence, 1	183B133 315	1 per lot	Reseda - West Van Nuys	No	ABMI	AHO , RES CPU
Los Angeles	23632 VANOWEN ST	91307	2036026002	0.000	0.000	0.000	0.809	Shortfall of Sites	0.158	Low Residential	RS-1	Very Low Residential	0	0	66.287	0.809		Residential - Single Family Residence, 1	180B093 102	1 per lot	Canoga Park - Winnetka - Woodland Hills - West Hills	No	ABMI	AHO , CPK CPU, ADU
Los Angeles	23300 WINDOM ST	91304	2027004017	0.404	0.404	0.000	0.000	Shortfall of Sites	0.252	Very Low Residential	RE11-1	Very Low Residential	0	20	66.287	0.809		, 2	186B093 254	1 per lot	Canoga Park - Winnetka - Woodland Hills - West Hills	No	LI	AHO , CPK CPU
Los Angeles	23638 VANOWEN ST	91307	2036026001	0.000	0.000	0.000	0.809	Shortfall of Sites	0.158	Low Residential	RS-1	Very Low Residential	0	0	66.287	0.809		Residential - Single Family Residence, 1	180B093 101	1 per lot	Canoga Park - Winnetka - Woodland Hills - West Hills	No	ABMI	AHO , CPK CPU, ADU
Los Angeles	2866 W 7TH ST	90005	5077015008	0.000	0.000	0.000	0.809	Shortfall of Sites	0.214	General Commercial	C2-1	0	0	0	4.731	0.809		Industrial - Light Manufacturing - One Story, 0	133-5A201 181		Wilshire	No	ABMI	ARO
Los Angeles	2811 LEEWARD AVE	90005	5077015016	0.000	0.000	0.000	0.809	Shortfall of Sites	0.213	General Commercial	C2-1	0	0	0	4.744	0.809		Industrial - Warehousing, Distribution, Storage - Warehousing, Distribution, Under 10,000 SF - One Story, 0	133-5A201 208		Wilshire	No	ABMI	ARO
Los Angeles	6613 MOORCROFT AVE	91303	2139011017	0.000	0.000	0.000	0.809	Shortfall of Sites	0.171	Low Residential	RS-1-RIO	Very Low Residential	0	0	66.287	0.809		Residential - Single Family Residence, 1	180B101 358	1 per lot	Canoga Park - Winnetka - Woodland Hills - West Hills	No	ABMI	AHO , CPK CPU
Los Angeles	22148 TIARA ST	91367	2146015036	0.000	0.000	0.000	0.809	Shortfall of Sites	0.158	Low Residential	RS-1	Very Low Residential	0	0	66.287	0.809		Residential - Single Family Residence, 1	177B101 233	1 per lot	Canoga Park - Winnetka - Woodland Hills - West Hills	No	ABMI	AHO , CPK CPU, ADU
Los Angeles	7631 ENCINO AVE	91325	2202003027	0.000	0.000	0.000	0.809	Shortfall of Sites	0.158	Low Residential	R1-1	Low Residential	0	0	66.287	0.809		Residential - Single Family Residence - Pool, 1	186B129 143	1 per lot	Reseda - West Van Nuys	No	ABMI	AHO , RES CPU, ADU
Los Angeles	7637 ENCINO AVE	91325	2202003028	0.000	0.000	0.000	0.809	Shortfall of Sites	0.158	Low Residential	R1-1	Low Residential	0	0	66.287	0.809		Residential - Single Family Residence - Pool, 1	186B129 117	1 per lot	Reseda - West Van Nuys	No	ABMI	AHO , RES CPU, ADU
Los Angeles	7609 ENCINO AVE	91325	2202003023	0.000	0.000	0.000	0.809	Shortfall of Sites	0.158	Low Residential	R1-1	Low Residential	0	0	66.287	0.809		Residential - Single Family Residence, 1	186B129 214	1 per lot	Reseda - West Van Nuys	No	ABMI	AHO , RES CPU, ADU
Los Angeles	7627 ENCINO AVE	91325	2202003026	0.000	0.000	0.000	0.809	Shortfall of Sites	0.158	Low Residential	R1-1	Low Residential	0	0	66.287	0.809		Residential - Single Family Residence, 1	186B129 152	1 per lot	Reseda - West Van Nuys	No	ABMI	AHO , RES CPU, ADU
Los Angeles	875 N VIRGIL AVE	90029	5539011001	0.000	0.000	0.000	0.808	Shortfall of Sites	0.158	Limited Commercial	C1-1D	0	0	0	9.816	0.808		Industrial - Light Manufacturing - One Story, 0	144B197 1293		Hollywood	No	ABMI	ARO
Los Angeles	875 N VIRGIL AVE	90029	5539011001	0.000	0.000	0.000	0.808	Shortfall of Sites	0.132	Limited Commercial	C1-1D	0	0	0	11.769	0.808		Industrial - Light Manufacturing - One Story, 0	144B197 1294		Hollywood	No	ABMI	ARO
Los Angeles	20517 HART ST	91306	2137004004	0.000	0.000	0.000	0.808	Shortfall of Sites	0.171	Low Residential	RS-1-RIO	Low Residential	0	0	66.287	0.808		Residential - Single Family Residence, 1	183B109 496	1 per lot	Canoga Park - Winnetka - Woodland Hills - West Hills	No	ABMI	AHO , CPK CPU
Los Angeles	6854 MCLAREN AVE	91307	2026022002	0.000	0.000	0.000	0.808	Shortfall of Sites	0.158	Low Residential	RS-1	Very Low Residential	[MM1-CDF1-5] [IX4-FA] [CPIO]	0	66.287	0.808		Residential - Single Family Residence, 1	183B097 709	1 per lot	Canoga Park - Winnetka - Woodland Hills - West Hills	No	ABMI	AHO , CPK CPU, ADU
Los Angeles	15530 OTSEGO ST	91436	2261032015	0.000	0.000	0.000	0.808	Shortfall of Sites	0.064	Low II Residential	R1-1	Low Residential	0	0	66.287	0.808		Residential - Single Family Residence, 0	171B141 318	1 per lot	Encino - Tarzana	No	ABMI	AHO , ENC CPU
Los Angeles	1777 E 97TH ST	90002	6048031050	0.404	0.404	0.000	0.000	Shortfall of Sites	0.175	Low II Residential	[Q]R4-1	0	0	20	102.494	0.808		Institutional - Church - One Story, 0	093A213 378		Southeast Los Angeles	No	LI	FBO
Los Angeles	17121 GAULT ST	91406	2227022017	0.000	0.000	0.000	0.808	Shortfall of Sites	0.171	Low Residential	R1-1	Low Residential	0	0	66.287	0.808		Residential - Single Family Residence, 1	183B133 316	1 per lot	Reseda - West Van Nuys	No	ABMI	AHO , RES CPU
Los Angeles	6862 QUAKERTOWN AVE	91306	2135028003	0.000	0.000	0.000	0.808	Shortfall of Sites	0.171	Low Residential	R1-1-RIO	Low Residential	[HB1-G1-5] [CX2-FA] [CPIO]	0	66.287	0.808		Residential - Single Family Residence, 1	183B113 693	1 per lot	Canoga Park - Winnetka - Woodland Hills - West Hills	No	ABMI	AHO , CPK CPU
Los Angeles	6927 MCLENNAN AVE	91406	2225023027	0.000	0.000	0.000	0.808	Shortfall of Sites	0.170	Low Residential	R1-1	Low Residential	0	0	66.287	0.808		Residential - Single Family Residence - Pool, 1	183B133 683	1 per lot	Reseda - West Van Nuys	No	ABMI	AHO , RES CPU
Los Angeles	800 S ROBERTSON BLVD	90035	4333015001	0.000	0.000	0.000	0.808	Shortfall of Sites	0.069	Limited Commercial	[Q]C2-1-O	0	0	0	0.000	0.808		Commercial - Office Building - One Story, 0	135B169 187		Wilshire	No	ABMI	ARO
Los Angeles	800 S ROBERTSON BLVD	90035	4333015001	0.000	0.000	0.000	0.808	Shortfall of Sites	0.069	Limited Commercial	[Q]C2-1-O	0	0	0	0.000	0.808		Commercial - Office Building - One Story, 0	135B169 192		Wilshire	No	ABMI	ARO
Los Angeles	800 S ROBERTSON BLVD	90035	4333015001	0.000	0.000	0.000	0.808	Shortfall of Sites	0.086	Limited Commercial	[Q]C2-1-O	0	0	0	13.764	0.808		Commercial - Office Building - One Story, 0	135B169 184		Wilshire	No	ABMI	ARO
Los Angeles	6937 SUNNYBRAE AVE	91306	2137006005	0.000	0.000	0.000	0.808	Shortfall of Sites	0.170	Low Residential	RS-1-RIO	Low Residential	0	0	66.287	0.808		Residential - Single Family Residence, 1	183B109 674	1 per lot	Canoga Park - Winnetka - Woodland Hills - West Hills	No	ABMI	AHO , CPK CPU
Los Angeles	7515 PASO ROBLES AVE	91406	2203025014	0.000	0.000	0.000	0.808	Shortfall of Sites	0.170	Low Residential	R1-1	Low Residential	0	0	66.287	0.808		Residential - Single Family Residence, 1	186B133 394	1 per lot	Reseda - West Van Nuys	No	ABMI	AHO , RES CPU
Los Angeles	18814 LULL ST	91335	2103016033	0.000	0.000	0.000	0.808	Shortfall of Sites	0.190	Low Residential	RS-1	Low Residential	0	0	66.287	0.808		Residential - Single Family Residence, 1	186B121 6007	1 per lot	Reseda - West Van Nuys	No	ABMI	AHO , RES CPU
Los Angeles	20303 GILMORE ST	91306	2136024023	0.000	0.000	0.000	0.808	Shortfall of Sites	0.170	Low Residential	RS-1-RIO	Low Residential	[LM1-CDF1-5] [IX4-FA] [CPIO]	0	66.287	0.808		Residential - Single Family Residence - Pool, 1	180B113 543	1 per lot	Canoga Park - Winnetka - Woodland Hills - West Hills	No	ABMI	AHO , CPK CPU
Los Angeles	6860 MCLAREN AVE	91307	2026022003	0.000	0.000	0.000	0.808	Shortfall of Sites	0.158	Low Residential	RS-1	Very Low Residential	[MB4-G1-5] [IX4-FA] [CPIO]	0	66.287	0.808		Residential - Single Family Residence, 1	183B097 693	1 per lot	Canoga Park - Winnetka - Woodland Hills - West Hills	No	ABMI	AHO , CPK CPU, ADU
Los Angeles	23639 VANOWEN ST	91307	2028012009	0.000	0.000	0.000	0.808	Shortfall of Sites	0.158	Low Residential	RS-1	Very Low Residential	0	0	66.287	0.808		Residential - Single Family Residence, 1	180B093 22	1 per lot	Canoga Park - Winnetka - Woodland Hills - West Hills	No	ABMI	AHO , CPK CPU, ADU
Los Angeles	1722 W MARTIN LUTHER KING JR BLVD	90062	5021032023	0.000	0.000	0.000	0.808	Shortfall of Sites	0.135	Community Commercial	C2-2D-CPIO	0	0	0	7.508	0.808		Commercial - Store Combination - Store and Residential Combination - One Story, 0	114B193 327		South Los Angeles	No	ABMI	ARO
Los Angeles	1722 W MARTIN LUTHER KING JR BLVD	90062	5021032023	0.000	0.000	0.000	0.808	Shortfall of Sites	0.132	Community Commercial	C2-2D-CPIO	0	0	0	7.672	0.808		Commercial - Store Combination - Store and Residential Combination - One Story, 0	114B193 328		South Los Angeles	No	ABMI	ARO
Los Angeles	22935 COVELLO ST	91307	2021012010	0.000	0.000	0.000	0.808	Shortfall of Sites	0.158	Low Residential	RS-1	Very Low Residential	0	0	66.287	0.808		Residential - Single Family Residence - Pool, 1	186B097 310	1 per lot	Canoga Park - Winnetka - Woodland Hills - West Hills	No	ABMI	AHO , CPK CPU, ADU

Jurisdiction Name	Site Address/Intersection	5 Digit ZIP Code	Assessor Parcel Number	Very Low-Income	Low-Income	Moderate-Income	Above Moderate-Income	Type of Shortfall	Parcel Size (Acres)	Current General Plan Designation	Current Zoning	Proposed General Plan (GP) Designation	Proposed Zoning	Minimum Density Allowed	Maximum Density Allowed	Total Capacity	Vacant/ Nonvacant	Description of Existing Uses	PIN	Base Density Per Acre	Community Plan Area	Rent Stabalization Ordinance	Income Category	Applicable Rezoning Program (Program informing values in Column Q listed first)
Los Angeles	3201 HOOPER AVE	90011	5114024031	0.000	0.000	0.000	0.808	Shortfall of Sites	0.090	Hybrid Industrial	CM-1VL-CPIO	0	0	0	17.268	0.808		Industrial - Warehousing, Distribution, Storage - Warehousing, Distribution, Under 10,000 SF - One Story, 0	117A211 259		Southeast Los Angeles	No	ABMI	ARO
Los Angeles	3201 HOOPER AVE	90011	5114024031	0.000	0.000	0.000	0.808	Shortfall of Sites	0.086	Hybrid Industrial	CM-1VL-CPIO	0	0	0	18.169	0.808		Industrial - Warehousing, Distribution, Storage - Warehousing, Distribution, Under 10,000 SF - One Story, 0	117A211 265		Southeast Los Angeles	No	ABMI	ARO
Los Angeles	3201 HOOPER AVE	90011	5114024031	0.000	0.000	0.000	0.808	Shortfall of Sites	0.092	Hybrid Industrial	CM-1VL-CPIO	0	0	0	16.847	0.808		Industrial - Warehousing, Distribution, Storage - Warehousing, Distribution, Under 10,000 SF - One Story, 0	117A211 266		Southeast Los Angeles	No	ABMI	ARO
Los Angeles	3201 HOOPER AVE	90011	5114024031	0.000	0.000	0.000	0.808	Shortfall of Sites	0.098	Hybrid Industrial	CM-1VL-CPIO	0	0	0	15.846	0.808		Industrial - Warehousing, Distribution, Storage - Warehousing, Distribution, Under 10,000 SF - One Story, 0	117A211 272		Southeast Los Angeles	No	ABMI	ARO
Los Angeles	3201 HOOPER AVE	90011	5114024031	0.000	0.000	0.000	0.808	Shortfall of Sites	0.090	Hybrid Industrial	CM-1VL-CPIO	0	0	0	17.268	0.808		Industrial - Warehousing, Distribution, Storage - Warehousing, Distribution, Under 10,000 SF - One Story, 0	117A211 273		Southeast Los Angeles	No	ABMI	ARO
Los Angeles	23633 VANOWEN ST	91307	2028012010	0.000	0.000	0.000	0.808	Shortfall of Sites	0.158	Low Residential	RS-1	Very Low Residential	0	0	66.287	0.808		Residential - Single Family Residence, 1	180B093 23	1 per lot	Canoga Park - Winnetka - Woodland Hills - West Hills	No	ABMI	AHO , CPK CPU, ADU
Los Angeles	22328 HART ST	91303	2024037035	0.000	0.000	0.000	0.808	Shortfall of Sites	0.170	Low Residential	RS-1-RIO	Very Low Residential	0	0	66.287	0.808		Residential - Single Family Residence, 1	183B101 367	1 per lot	Canoga Park - Winnetka - Woodland Hills - West Hills	No	ABMI	AHO , CPK CPU
Los Angeles	8000 BEVERLY BLVD	90048	5511003024	0.000	0.000	0.000	0.808	Shortfall of Sites	0.063	Neighborhood Office Commercial	C2-1VL-O	0	0	0	18.791	0.808		Commercial - Office Building - One Story, 0	138B177 467		Wilshire	No	ABMI	ARO
Los Angeles	6900 MCLAREN AVE	91307	2026022004	0.000	0.000	0.000	0.808	Shortfall of Sites	0.158	Low Residential	RS-1	Very Low Residential	0	0	66.287	0.808		Residential - Single Family Residence - Pool, 1	183B097 673	1 per lot	Canoga Park - Winnetka - Woodland Hills - West Hills	No	ABMI	AHO , CPK CPU, ADU
Los Angeles	16155 HUSTON ST	91436	2260022019	0.000	0.000	0.000	0.808	Shortfall of Sites	0.158	Low II Residential	RE9-1	Low Residential	0	0	66.287	0.808		Residential - Single Family Residence - Pool, 1	168B137 146	1 per lot	Encino - Tarzana	No	ABMI	AHO , ENC CPU, ADU
Los Angeles	24254 VICTORY BLVD	91367	2033015001	0.000	0.000	0.000	0.807	Shortfall of Sites	0.158	Low Residential	RS-1	Very Low Residential	[HB3-SH1-5] [CX2-FA] [CPIO-O]	0	66.287	0.807		Residential - Single Family Residence, 1	177B089 107	1 per lot	Canoga Park - Winnetka - Woodland Hills - West Hills	No	ABMI	AHO , CPK CPU, ADU
Los Angeles	24206 VICTORY BLVD	91367	2033015009	0.000	0.000	0.000	0.807	Shortfall of Sites	0.158	Low Residential	RS-1	Very Low Residential	0	0	66.287	0.807		Residential - Single Family Residence, 1	177B089 76	1 per lot	Canoga Park - Winnetka - Woodland Hills - West Hills	No	ABMI	AHO , CPK CPU, ADU
Los Angeles	24218 VICTORY BLVD	91367	2033015007	0.000	0.000	0.000	0.807	Shortfall of Sites	0.158	Low Residential	RS-1	Very Low Residential	0	0	66.287	0.807		Residential - Single Family Residence, 1	177B089 84	1 per lot	Canoga Park - Winnetka - Woodland Hills - West Hills	No	ABMI	AHO , CPK CPU, ADU
Los Angeles	24236 VICTORY BLVD	91367	2033015004	0.000	0.000	0.000	0.807	Shortfall of Sites	0.158	Low Residential	RS-1	Very Low Residential	0	0	66.287	0.807		Residential - Single Family Residence, 1	177B089 96	1 per lot	Canoga Park - Winnetka - Woodland Hills - West Hills	No	ABMI	AHO , CPK CPU, ADU
Los Angeles	24224 VICTORY BLVD	91367	2033015006	0.000	0.000	0.000	0.807	Shortfall of Sites	0.158	Low Residential	RS-1	Very Low Residential	0	0	66.287	0.807		Residential - Single Family Residence, 1	177B089 89	1 per lot	Canoga Park - Winnetka - Woodland Hills - West Hills	No	ABMI	AHO , CPK CPU, ADU
Los Angeles	24248 VICTORY BLVD	91367	2033015002	0.000	0.000	0.000	0.807	Shortfall of Sites	0.158	Low Residential	RS-1	Very Low Residential	0	0	66.287	0.807		Residential - Single Family Residence, 1	177B089 104	1 per lot	Canoga Park - Winnetka - Woodland Hills - West Hills	No	ABMI	AHO , CPK CPU, ADU
Los Angeles	24212 VICTORY BLVD	91367	2033015008	0.000	0.000	0.000	0.807	Shortfall of Sites	0.158	Low Residential	RS-1	Very Low Residential	0	0	66.287	0.807		Residential - Single Family Residence, 1	177B089 80	1 per lot	Canoga Park - Winnetka - Woodland Hills - West Hills	No	ABMI	AHO , CPK CPU, ADU
Los Angeles	24242 VICTORY BLVD	91367	2033015003	0.000	0.000	0.000	0.807	Shortfall of Sites	0.158	Low Residential	RS-1	Very Low Residential	0	0	66.287	0.807		Residential - Single Family Residence, 1	177B089 100	1 per lot	Canoga Park - Winnetka - Woodland Hills - West Hills	No	ABMI	AHO , CPK CPU, ADU
Los Angeles	22200 CANTARA ST	91304	2012005023	0.000	0.000	0.000	0.807	Shortfall of Sites	0.170	Low Residential	RS-1	Very Low Residential	[DM2-G1-5] [CX1-FA] [CPIO]	0	66.287	0.807		Residential - Single Family Residence, 1	189B101 64	1 per lot	Canoga Park - Winnetka - Woodland Hills - West Hills	No	ABMI	AHO , CPK CPU
Los Angeles	6908 MCLAREN AVE	91307	2026022005	0.000	0.000	0.000	0.807	Shortfall of Sites	0.158	Low Residential	RS-1	Very Low Residential	0	0	66.287	0.807		Residential - Single Family Residence - Pool, 1	183B097 649	1 per lot	Canoga Park - Winnetka - Woodland Hills - West Hills	No	ABMI	AHO , CPK CPU, ADU
Los Angeles	22300 GILMORE ST	91303	2139024038	0.000	0.000	0.000	0.807	Shortfall of Sites	0.170	Low Residential	RS-1-RIO	Very Low Residential	0	0	66.287	0.807		Residential - Single Family Residence, 1	180B101 750	1 per lot	Canoga Park - Winnetka - Woodland Hills - West Hills	No	ABMI	AHO , CPK CPU
Los Angeles	707 S MALGREN AVE	90732	7559032016	0.000	0.000	0.000	0.807	Shortfall of Sites	0.007	Low II Residential	R1-1XL	0	0	0	113.635	0.807		Residential - Single Family Residence, 0	015B189 170		San Pedro	No	ABMI	OPP RC
Los Angeles	20237 BASSETT ST	91306	2135035018	0.000	0.000	0.000	0.807	Shortfall of Sites	0.170	Low Residential	RS-1-RIO	Low Residential	0	0	66.287	0.807		Residential - Single Family Residence, 1	183B113 664	1 per lot	Canoga Park - Winnetka - Woodland Hills - West Hills	No	ABMI	AHO , CPK CPU
Los Angeles	4812 CRENSHAW BLVD	90043	5013020003	0.404	0.404	0.000	0.000	Shortfall of Sites	0.175	Community Commercial	C2-2D-SP	0	0	20	102.494	0.807		Institutional - Church - One Story, 0	111B185 374		West Adams - Baldwin Hills - Leimert	No	LI	FBO
Los Angeles	22320 HAYNES ST	91303	2139012025	0.000	0.000	0.000	0.807	Shortfall of Sites	0.170	Low Residential	RS-1-RIO	Very Low Residential	0	0	66.287	0.807		Residential - Single Family Residence, 1	180B101 454	1 per lot	Canoga Park - Winnetka - Woodland Hills - West Hills	No	ABMI	AHO , CPK CPU
Los Angeles	22348 HAYNES ST	91303	2139012024	0.000	0.000	0.000	0.807	Shortfall of Sites	0.170	Low Residential	RS-1-RIO	Very Low Residential	0	0	66.287	0.807		Residential - Single Family Residence, 1	180B101 494	1 per lot	Canoga Park - Winnetka - Woodland Hills - West Hills	No	ABMI	AHO , CPK CPU
Los Angeles	22929 COVELLO ST	91307	2021012009	0.000	0.000	0.000	0.807	Shortfall of Sites	0.158	Low Residential	RS-1	Very Low Residential	0	0	66.287	0.807		Residential - Single Family Residence, 1	186B097 311	1 per lot	Canoga Park - Winnetka - Woodland Hills - West Hills	No	ABMI	AHO , CPK CPU, ADU
Los Angeles	9605 S MAIN ST	90003	6053009017	0.000	0.000	0.000	0.807	Shortfall of Sites	0.137	Hybrid Industrial	CM-1-CPIO	0	0	0	7.387	0.807		Industrial - Light Manufacturing - One Story, 0	093A203 185		Southeast Los Angeles	No	ABMI	ARO
Los Angeles	17501 ARMINTA ST	91325	2201030024	0.000	0.000	0.000	0.807	Shortfall of Sites	0.158	Low Residential	R1-1	Low Residential	0	0	66.287	0.807		Residential - Single Family Residence, 1	189B129 669	1 per lot	Reseda - West Van Nuys	No	ABMI	AHO , RES CPU, ADU
Los Angeles	6914 MCLAREN AVE	91307	2026022006	0.000	0.000	0.000	0.807	Shortfall of Sites	0.158	Low Residential	RS-1	Very Low Residential	0	0	66.287	0.807		Residential - Single Family Residence, 1	183B097 627	1 per lot	Canoga Park - Winnetka - Woodland Hills - West Hills	No	ABMI	AHO , CPK CPU, ADU
Los Angeles	1760 N GOWER ST	90028	5545001022	0.000	0.000	0.000	0.807	Shortfall of Sites	0.146	High Density Residential	R4-2	0	0	0	102.494	0.807		Institutional - Church - One Story, 0	148-5A189 20		Hollywood	No	ABMI	FBO
Los Angeles	15345 SAN FERNANDO MISSION BLVD	91345	2664007901	0.000	0.000	0.000	0.000	Shortfall of Sites	0.525	Public Facilities	PF-1XL	0	0	0	153.741	0.000		Miscellaneous - Government Owned Property, 0	210B145 116		Mission Hills - Panorama City - North Hills	No		PF
Los Angeles	7057 WHITAKER AVE	91406	2225016025	0.000	0.000	0.000	0.807	Shortfall of Sites	0.170	Low Residential	R1-1	Low Residential	0	0	66.287	0.807		Residential - Single Family Residence, 1	183B137 147	1 per lot	Reseda - West Van Nuys	No	ABMI	AHO , RES CPU
Los Angeles	20221 BASSETT ST	91306	2135035022	0.000	0.000	0.000	0.807	Shortfall of Sites	0.170	Low Residential	RS-1-RIO	Low Residential	0	0	66.287	0.807		Residential - Single Family Residence, 1	183B113 665	1 per lot	Canoga Park - Winnetka - Woodland Hills - West Hills	No	ABMI	AHO , CPK CPU
Los Angeles	20401 MOBILE ST	91306	2136022022	0.000	0.000	0.000	0.807	Shortfall of Sites	0.170	Low Residential	RS-1-RIO	Low Residential	0	0	66.287	0.807		Residential - Single Family Residence, 1	180B113 436	1 per lot	Canoga Park - Winnetka - Woodland Hills - West Hills	No	ABMI	AHO , CPK CPU
Los Angeles	7413 KENTLAND AVE	91307	2022015025	0.000	0.000	0.000	0.806	Shortfall of Sites	0.170	Low Residential	RS-1	Very Low Residential	0	0	66.287	0.806		Residential - Single Family Residence, 1	186B097 640	1 per lot	Canoga Park - Winnetka - Woodland Hills - West Hills	No	ABMI	AHO , CPK CPU
Los Angeles	6920 MCLAREN AVE	91307	2026022007	0.000	0.000	0.000	0.806	Shortfall of Sites	0.158	Low Residential	RS-1	Very Low Residential	0	0	66.287	0.806		Residential - Single Family Residence - Therapy Pool (Spa), 1	183B097 610	1 per lot	Canoga Park - Winnetka - Woodland Hills - West Hills	No	ABMI	AHO , CPK CPU, ADU
Los Angeles	20532 VOSE ST	91306	2137004008	0.000	0.000	0.000	0.806	Shortfall of Sites	0.170	Low Residential	RS-1-RIO	Low Residential	0	0	66.287	0.806		Residential - Single Family Residence, 1	183B109 423	1 per lot	Canoga Park - Winnetka - Woodland Hills - West Hills	No	ABMI	AHO , CPK CPU
Los Angeles	1145 W 6TH ST	90017	5152001002	0.000	0.000	0.000	0.806	Shortfall of Sites	0.165	Community Commercial	CW	0	0	0	6.097	0.806		Commercial - Office Building - Two Stories, 0	132A207 254		Westlake	No	ABMI	ARO
Los Angeles	24361 VANOWEN ST	91307	2034024027	0.000	0.000	0.000	0.806	Shortfall of Sites	0.158	Low Residential	RS-1	Very Low Residential	0	0	66.287	0.806		Residential - Single Family Residence, 1	183B089 569	1 per lot	Canoga Park - Winnetka - Woodland Hills - West Hills	No	ABMI	AHO , CPK CPU, ADU
Los Angeles	22923 COVELLO ST	91307	2021012008	0.000	0.000	0.000	0.806	Shortfall of Sites	0.158	Low Residential	RS-1	Very Low Residential	0	0	66.287	0.806		Residential - Single Family Residence, 1	186B097 312	1 per lot	Canoga Park - Winnetka - Woodland Hills - West Hills	No	ABMI	AHO , CPK CPU, ADU
Los Angeles	6926 MCLAREN AVE	91307	2026022008	0.000	0.000	0.000	0.806	Shortfall of Sites	0.158	Low Residential	RS-1	Very Low Residential	0	0	66.287	0.806		Residential - Single Family Residence, 1	183B097 589	1 per lot	Canoga Park - Winnetka - Woodland Hills - West Hills	No	ABMI	AHO , CPK CPU, ADU
Los Angeles	17213 KESWICK ST	91406	2203002033	0.000	0.000	0.000	0.806	Shortfall of Sites	0.158	Low Residential	R1-1	Low Residential	0	0	66.287	0.806		Residential - Single Family Residence, 1	186B133 95	1 per lot	Reseda - West Van Nuys	No	ABMI	AHO , RES CPU, ADU
Los Angeles	17459 HATTERAS ST	91316	2254023003	0.000	0.000	0.000	0.806	Shortfall of Sites	0.158	Low II Residential	R1-1-RIO	Low Residential	0	0	66.287	0.806		Residential - Single Family Residence - Pool, 1	174B129 184	1 per lot	Encino - Tarzana	No	ABMI	AHO , ENC CPU, ADU
Los Angeles	6741 KEOKUK AVE	91306	2134015004	0.000	0.000	0.000	0.806	Shortfall of Sites	0.170	Low Residential	RS-1-RIO	Low Residential	[MB4-SH1-5] [IX1-FA] [CPIO]	0	66.287	0.806		Residential - Single Family Residence, 1	180B113 63	1 per lot	Canoga Park - Winnetka - Woodland Hills - West Hills	No	ABMI	AHO , CPK CPU
Los Angeles	6932 MCLAREN AVE	91307	2026022009	0.000	0.000	0.000	0.806	Shortfall of Sites	0.158	Low Residential	RS-1	Very Low Residential	0	0	66.287	0.806		Residential - Single Family Residence, 1	183B097 566	1 per lot	Canoga Park - Winnetka - Woodland Hills - West Hills	No	ABMI	AHO , CPK CPU, ADU
Los Angeles	6533 LUBAO AVE	91367	2134039015	0.000	0.000	0.000	0.806	Shortfall of Sites	0.170	Low Residential	R1-1-RIO	Low Residential	0	0	66.287	0.806		Residential - Single Family Residence - Pool, 1	180B113 557	1 per lot	Canoga Park - Winnetka - Woodland Hills - West Hills	No	ABMI	AHO , CPK CPU
Los Angeles	6525 LUBAO AVE	91367	2134039016	0.000	0.000	0.000	0.806	Shortfall of Sites	0.170	Low Residential	R1-1-RIO	Low Residential	0	0	66.287	0.806		Residential - Single Family Residence - Pool, 1	180B113 577	1 per lot	Canoga Park - Winnetka - Woodland Hills - West Hills	No	ABMI	AHO , CPK CPU
Los Angeles	0	0	2119022005	0.000	0.000	0.000	0.806	Shortfall of Sites	0.085	Community Commercial	[Q]P-1D-CDO	0	0	0	94.696	0.806		Commercial - Parking Lot (Commercial Use Property) - Lots - Patron or Employee - One Story, 0	183B125 53		Reseda - West Van Nuys	No	ABMI	P
Los Angeles	950 E 45TH ST	90011	5108026036	0.403	0.403	0.000	0.000	Shortfall of Sites	0.175	Low Medium I Residential	R2-1	0	0	20	102.494	0.806		Institutional - Church - One Story, 0	112-5A209 150		Southeast Los Angeles	No	LI	FBO, R2RD
Los Angeles	7913 NEWCASTLE AVE	91335	2101026028	0.000	0.000	0.000	0.805	Shortfall of Sites	0.170	Low Residential	R1-1	Low Residential	0	0	66.287	0.805		Residential - Single Family Residence, 1	189B125 499	1 per lot	Reseda - West Van Nuys	No	ABMI	AHO , RES CPU
Los Angeles	8849 KITTYHAWK AVE	90045	4123006008	0.000	0.000	0.000	0.805	Shortfall of Sites	0.158	Low Residential	R1-1	0	0	0	66.287	0.805		Residential - Single Family Residence, 1	096B165 977	1 per lot	Westchester - Playa del Rey	No	ABMI	AHO , WPDR CPU, ADU
Los Angeles	20101 ARCHWOOD ST	91306	2134014001	0.000	0.000	0.000	0.805	Shortfall of Sites	0.170	Low Residential	RS-1-RIO	Low Residential	[MB3-CDF1-5] [IX4-FA] [CPIO]	0	66.287	0.805		Residential - Single Family Residence, 1	180B113 206	1 per lot	Canoga Park - Winnetka - Woodland Hills - West Hills	No	ABMI	AHO , CPK CPU

Jurisdiction Name	Site Address/Intersection	5 Digit ZIP Code	Assessor Parcel Number	Very Low-Income	Low-Income	Moderate-Income	Above Moderate-Income	Type of Shortfall	Parcel Size (Acres)	Current General Plan Designation	Current Zoning	Proposed General Plan (GP) Designation	Proposed Zoning	Minimum Density Allowed	Maximum Density Allowed	Total Capacity	Vacant/ Nonvacant	Description of Existing Uses	PIN	Base Density Per Acre	Community Plan Area	Rent Stabalization Ordinance	Income Category	Applicable Rezoning Program (Program informing values in Column Q listed first)
Los Angeles	20450 HAYNES ST	91306	2136019009	0.000	0.000	0.000	0.805	Shortfall of Sites	0.170	Low Residential	RS-1-RIO	Low Residential	0	0	66.287	0.805		Residential - Single Family Residence, 1	180B109 141	1 per lot	Canoga Park - Winnetka - Woodland Hills - West Hills	No	ABMI	AHO , CPK CPU
Los Angeles	1561 W MARTIN LUTHER KING JR BLVD	90062	5036028029	0.403	0.403	0.000	0.000	Shortfall of Sites	0.175	Neighborhood Commercial	C2-1VL-CPIO	0	0	20	102.494	0.805		Institutional - Church - One Story, 0	114B193 312		South Los Angeles	No	LI	FBO
Los Angeles	1760 N GOWER ST	90028	5545001022	0.000	0.000	0.000	0.805	Shortfall of Sites	0.145	High Density Residential	R4-2	0	0	0	102.494	0.805		Institutional - Church - One Story, 0	148-5A189 18		Hollywood	No	ABMI	FBO
Los Angeles	1760 N GOWER ST	90028	5545001022	0.000	0.000	0.000	0.805	Shortfall of Sites	0.145	High Density Residential	R4-2	0	0	0	102.494	0.805		Institutional - Church - One Story, 0	148-5A189 19		Hollywood	No	ABMI	FBO
Los Angeles	950 E 45TH ST	90011	5108026036	0.402	0.402	0.000	0.000	Shortfall of Sites	0.175	Low Medium I Residential	R2-1	0	0	20	102.494	0.805		Institutional - Church - One Story, 0	112-5A209 149		Southeast Los Angeles	No	LI	FBO, R2RD
Los Angeles	15518 MORRISON ST	91403	2261034035	0.000	0.000	0.000	0.805	Shortfall of Sites	0.170	Low II Residential	R1-1	Low Residential	0	0	66.287	0.805		Residential - Single Family Residence - Pool, 1	168B141 971	1 per lot	Encino - Tarzana	No	ABMI	AHO , ENC CPU, ADU
Los Angeles	950 E 45TH ST	90011	5108026036	0.402	0.402	0.000	0.000	Shortfall of Sites	0.175	Low Medium I Residential	R2-1	0	0	20	102.494	0.805		Institutional - Church - One Story, 0	112-5A209 147		Southeast Los Angeles	No	LI	FBO, R2RD
Los Angeles	15512 MORRISON ST	91403	2261034036	0.000	0.000	0.000	0.805	Shortfall of Sites	0.170	Low II Residential	R1-1	Low Residential	0	0	66.287	0.805		Residential - Single Family Residence, 1	168B141 972	1 per lot	Encino - Tarzana	No	ABMI	AHO , ENC CPU, ADU
Los Angeles	950 E 45TH ST	90011	5108026036	0.402	0.402	0.000	0.000	Shortfall of Sites	0.175	Low Medium I Residential	R2-1	0	0	20	102.494	0.805		Institutional - Church - One Story, 0	112-5A209 148		Southeast Los Angeles	No	LI	FBO, R2RD
Los Angeles	22225 LEADWELL ST	91303	2023025024	0.000	0.000	0.000	0.805	Shortfall of Sites	0.170	Low Residential	RS-1	Very Low Residential	0	0	66.287	0.805		Residential - Single Family Residence - Pool, 1	186B101 744	1 per lot	Canoga Park - Winnetka - Woodland Hills - West Hills	No	ABMI	AHO , CPK CPU
Los Angeles	23747 WELBY WAY	91307	2034001024	0.000	0.000	0.000	0.805	Shortfall of Sites	0.158	Low Residential	RS-1	Very Low Residential	0	0	66.287	0.805		Residential - Single Family Residence, 1	180B089 136	1 per lot	Canoga Park - Winnetka - Woodland Hills - West Hills	No	ABMI	AHO , CPK CPU, ADU
Los Angeles	22125 CANTARA ST	91304	2012003013	0.000	0.000	0.000	0.805	Shortfall of Sites	0.170	Low Residential	RS-1	Very Low Residential	0	0	66.287	0.805		Residential - Single Family Residence, 1	189B101 22	1 per lot	Canoga Park - Winnetka - Woodland Hills - West Hills	No	ABMI	AHO , CPK CPU
Los Angeles	1701 W 41ST DR	90062	5021031032	0.000	0.000	0.000	0.805	Shortfall of Sites	0.138	Neighborhood Commercial	C2-1VL-CPIO	0	0	0	7.295	0.805		Commercial - Hotel and Motel - Motel - Under 50 Rooms - One Story, 0	114B193 558		South Los Angeles	No	ABMI	ARO
Los Angeles	1701 W 41ST DR	90062	5021031032	0.000	0.000	0.000	0.805	Shortfall of Sites	0.138	Neighborhood Commercial	C2-1VL-CPIO	0	0	0	7.294	0.805		Commercial - Hotel and Motel - Motel - Under 50 Rooms - One Story, 0	114B193 603		South Los Angeles	No	ABMI	ARO
Los Angeles	1701 W 41ST DR	90062	5021031032	0.000	0.000	0.000	0.805	Shortfall of Sites	0.152	Neighborhood Commercial	C2-1VL-CPIO	0	0	0	6.620	0.805		Commercial - Hotel and Motel - Motel - Under 50 Rooms - One Story, 0	114B193 618		South Los Angeles	No	ABMI	ARO
Los Angeles	6632 BELMAR AVE	91335	2132007001	0.000	0.000	0.000	0.804	Shortfall of Sites	0.170	Low Residential	R1-1-RIO	Low Residential	0	0	66.287	0.804		Residential - Single Family Residence, 1	180B117 424	1 per lot	Reseda - West Van Nuys	No	ABMI	AHO , RES CPU
Los Angeles	20710 LEMAY ST	91306	2148018017	0.000	0.000	0.000	0.804	Shortfall of Sites	0.170	Low Residential	RS-1-RIO	Low Residential	0	0	66.287	0.804		Residential - Single Family Residence, 1	180B109 362	1 per lot	Canoga Park - Winnetka - Woodland Hills - West Hills	No	ABMI	AHO , CPK CPU
Los Angeles	19705 HAMLIN ST	91367	2134026006	0.000	0.000	0.000	0.804	Shortfall of Sites	0.170	Low Residential	RS-1-RIO	Very Low Residential	0	0	66.287	0.804		Residential - Single Family Residence, 1	180B117 656	1 per lot	Canoga Park - Winnetka - Woodland Hills - West Hills	No	ABMI	AHO , CPK CPU
Los Angeles	16654 MCCORMICK ST	91436	2259024018	0.000	0.000	0.000	0.804	Shortfall of Sites	0.157	Low II Residential	R1-1	Low Residential	0	0	66.287	0.804		Residential - Single Family Residence, 1	171B137 47	1 per lot	Encino - Tarzana	No	ABMI	AHO , ENC CPU, ADU
Los Angeles	22961 ENADIA WAY	91307	2026002016	0.000	0.000	0.000	0.804	Shortfall of Sites	0.157	Low Residential	RS-1	Very Low Residential	0	0	66.287	0.804		Residential - Single Family Residence, 1	183B097 137	1 per lot	Canoga Park - Winnetka - Woodland Hills - West Hills	No	ABMI	AHO , CPK CPU, ADU
Los Angeles	19970 FRIAR ST	91367	2134036007	0.000	0.000	0.000	0.804	Shortfall of Sites	0.170	Low Residential	R1-1-RIO	Low Residential	[DM1-SH1-5] [IX3-FA] [CPIO]	0	66.287	0.804		Residential - Single Family Residence, 1	180B113 795	1 per lot	Canoga Park - Winnetka - Woodland Hills - West Hills	No	ABMI	AHO , CPK CPU
Los Angeles	6243 BELMAR AVE	91335	2132021008	0.000	0.000	0.000	0.804	Shortfall of Sites	0.170	Low Residential	R1-1-RIO	Low Residential	0	0	66.287	0.804		Residential - Single Family Residence - Pool, 1	177B117 215	1 per lot	Reseda - West Van Nuys	No	ABMI	AHO , RES CPU
Los Angeles	20058 FRIAR ST	91367	2134036018	0.000	0.000	0.000	0.804	Shortfall of Sites	0.170	Low Residential	R1-1-RIO	Low Residential	[HB3-G1-5] [CX2-FA] [CPIO-O]	0	66.287	0.804		Residential - Single Family Residence - Pool, 1	180B113 749	1 per lot	Canoga Park - Winnetka - Woodland Hills - West Hills	No	ABMI	AHO , CPK CPU
Los Angeles	20036 FRIAR ST	91367	2134036014	0.000	0.000	0.000	0.804	Shortfall of Sites	0.170	Low Residential	R1-1-RIO	Low Residential	0	0	66.287	0.804		Residential - Single Family Residence, 1	180B113 769	1 per lot	Canoga Park - Winnetka - Woodland Hills - West Hills	No	ABMI	AHO , CPK CPU
Los Angeles	19940 FRIAR ST	91367	2134036002	0.000	0.000	0.000	0.804	Shortfall of Sites	0.170	Low Residential	R1-1-RIO	Low Residential	[HB5-SH1-5] [CX3-FA] [SN-CPIO-CDO]	0	66.287	0.804		Residential - Single Family Residence - Pool, 1	180B113 805	1 per lot	Canoga Park - Winnetka - Woodland Hills - West Hills	No	ABMI	AHO , CPK CPU
Los Angeles	20054 FRIAR ST	91367	2134036017	0.000	0.000	0.000	0.804	Shortfall of Sites	0.170	Low Residential	R1-1-RIO	Low Residential	[DM3-CHC1-5] [CX2-FA] [CPIO]	0	66.287	0.804		Residential - Single Family Residence, 1	180B113 752	1 per lot	Canoga Park - Winnetka - Woodland Hills - West Hills	No	ABMI	AHO , CPK CPU
Los Angeles	20042 FRIAR ST	91367	2134036015	0.000	0.000	0.000	0.804	Shortfall of Sites	0.170	Low Residential	R1-1-RIO	Low Residential	[MB4-G1-5] [CX2-FA] [CPIO]	0	66.287	0.804		Residential - Single Family Residence, 1	180B113 767	1 per lot	Canoga Park - Winnetka - Woodland Hills - West Hills	No	ABMI	AHO , CPK CPU
Los Angeles	20026 FRIAR ST	91367	2134036012	0.000	0.000	0.000	0.804	Shortfall of Sites	0.170	Low Residential	R1-1-RIO	Low Residential	0	0	66.287	0.804		Residential - Single Family Residence, 1	180B113 777	1 per lot	Canoga Park - Winnetka - Woodland Hills - West Hills	No	ABMI	AHO , CPK CPU
Los Angeles	20014 FRIAR ST	91367	2134036010	0.000	0.000	0.000	0.804	Shortfall of Sites	0.170	Low Residential	R1-1-RIO	Low Residential	[HB2-G1-5] [CX2-FA] [CPIO-O]	0	66.287	0.804		Residential - Single Family Residence, 1	180B113 782	1 per lot	Canoga Park - Winnetka - Woodland Hills - West Hills	No	ABMI	AHO , CPK CPU
Los Angeles	6760 LIONEL PL	91306	2148005004	0.000	0.000	0.000	0.804	Shortfall of Sites	0.170	Low Residential	RS-1-RIO	Low Residential	[DM1-SH1-5] [IX3-FA] [SN-CPIO-O]	0	66.287	0.804		Residential - Single Family Residence - Pool, 1	180B109 14	1 per lot	Canoga Park - Winnetka - Woodland Hills - West Hills	No	ABMI	AHO , CPK CPU
Los Angeles	19960 FRIAR ST	91367	2134036005	0.000	0.000	0.000	0.804	Shortfall of Sites	0.170	Low Residential	R1-1-RIO	Low Residential	[MB3-CDF1-5] [IX4-FA] [CPIO]	0	66.287	0.804		Residential - Single Family Residence - Pool, 1	180B113 801	1 per lot	Canoga Park - Winnetka - Woodland Hills - West Hills	No	ABMI	AHO , CPK CPU
Los Angeles	20050 FRIAR ST	91367	2134036016	0.000	0.000	0.000	0.804	Shortfall of Sites	0.170	Low Residential	R1-1-RIO	Low Residential	[HB5-G1-5] [CX3-FA] [CPIO]	0	66.287	0.804		Residential - Single Family Residence - Pool, 1	180B113 756	1 per lot	Canoga Park - Winnetka - Woodland Hills - West Hills	No	ABMI	AHO , CPK CPU
Los Angeles	20008 FRIAR ST	91367	2134036009	0.000	0.000	0.000	0.804	Shortfall of Sites	0.170	Low Residential	R1-1-RIO	Low Residential	0	0	66.287	0.804		Residential - Single Family Residence, 1	180B113 784	1 per lot	Canoga Park - Winnetka - Woodland Hills - West Hills	No	ABMI	AHO , CPK CPU
Los Angeles	19954 FRIAR ST	91367	2134036004	0.000	0.000	0.000	0.804	Shortfall of Sites	0.170	Low Residential	R1-1-RIO	Low Residential	[HB3-G1-5] [CX2-FA] [CPIO-O]	0	66.287	0.804		Residential - Single Family Residence, 1	180B113 802	1 per lot	Canoga Park - Winnetka - Woodland Hills - West Hills	No	ABMI	AHO , CPK CPU
Los Angeles	19966 FRIAR ST	91367	2134036006	0.000	0.000	0.000	0.804	Shortfall of Sites	0.170	Low Residential	R1-1-RIO	Low Residential	0	0	66.287	0.804		Residential - Single Family Residence - Pool, 1	180B113 800	1 per lot	Canoga Park - Winnetka - Woodland Hills - West Hills	No	ABMI	AHO , CPK CPU
Los Angeles	2610 S MANSFIELD AVE	90016	5049013040	0.402	0.402	0.000	0.000	Shortfall of Sites	0.174	Community Commercial	C2-2D-CPIO	0	0	20	102.494	0.804		Institutional - Church - One Story, 0	123B181 1073		West Adams - Baldwin Hills - Leimert	No	LI	FBO
Los Angeles	2207 N BROADWAY	90031	5204002029	0.000	0.000	0.000	0.804	Shortfall of Sites	0.170	General Commercial	[Q]C2-1XL-CDO	0	0	0	5.896	0.804		Commercial - Store Combination - Store and Office Combination - One Story, 0	138A221 40		Northeast Los Angeles	No	ABMI	ARO
Los Angeles	5016 GAVIOTA AVE	91436	2261020051	0.000	0.000	0.000	0.804	Shortfall of Sites	0.157	Low II Residential	RE9-1	Low Residential	0	0	66.287	0.804		Residential - Single Family Residence - Pool, 1	168B141 121	1 per lot	Encino - Tarzana	No	ABMI	AHO , ENC CPU, ADU
Los Angeles	5420 FERNWOOD AVE	90027	5544031022	0.040	0.040	0.000	0.723	Shortfall of Sites	0.174	High Density Residential	R4-2	0	0	20	102.494	0.804		Institutional - Church - One Story, 0	147A193 230		Hollywood	No	VLI, LI, ABMI	FBO
Los Angeles	19732 GILMORE ST	91367	2134029002	0.000	0.000	0.000	0.804	Shortfall of Sites	0.170	Low Residential	RS-1-RIO	Very Low Residential	0	0	66.287	0.804		Residential - Single Family Residence - Pool, 1	180B117 829	1 per lot	Canoga Park - Winnetka - Woodland Hills - West Hills	No	ABMI	AHO , CPK CPU
Los Angeles	7526 MOORCROFT AVE	91303	2023017016	0.000	0.000	0.000	0.804	Shortfall of Sites	0.170	Low Residential	RS-1	Very Low Residential	0	0	66.287	0.804		Residential - Single Family Residence, 1	186B101 311	1 per lot	Canoga Park - Winnetka - Woodland Hills - West Hills	No	ABMI	AHO , CPK CPU
Los Angeles	21204 LOPEZ ST	91364	2167007023	0.000	0.000	0.000	0.803	Shortfall of Sites	0.157	Low Residential	R1-1	Low Residential	[DM1-MK1-5] [IX3-FA] [CPIO]	0	66.287	0.803		Residential - Single Family Residence, 1	171B105 1089	1 per lot	Canoga Park - Winnetka - Woodland Hills - West Hills	No	ABMI	AHO , CPK CPU, ADU
Los Angeles	430 S ST LOUIS ST	90033	5183018032	0.402	0.402	0.000	0.000	Shortfall of Sites	0.174	Low Medium II Residential	RD1.5-1-CUGU	0	0	20	102.494	0.803		Institutional - Church - One Story, 0	126A221 20		Boyle Heights	No	LI	FBO
Los Angeles	6909 LASAINE AVE	91406	2229007037	0.000	0.000	0.000	0.803	Shortfall of Sites	0.170	Low Residential	R1-1	Low Residential	0	0	66.287	0.803		Residential - Single Family Residence, 1	183B133 748	1 per lot	Reseda - West Van Nuys	No	ABMI	AHO , RES CPU
Los Angeles	7521 PASO ROBLES AVE	91406	2203025015	0.000	0.000	0.000	0.803	Shortfall of Sites	0.170	Low Residential	R1-1	Low Residential	0	0	66.287	0.803		Residential - Single Family Residence - Pool, 1	186B133 369	1 per lot	Reseda - West Van Nuys	No	ABMI	AHO , RES CPU
Los Angeles	18555 DEVONSHIRE ST	91324	2728028016	0.000	0.000	0.000	0.803	Shortfall of Sites	0.071	Community Commercial	QP-1VL	0	0	0	94.696	0.803		Commercial - Shopping Center (Regional) - One Story, 0	204B121 91		Northridge	No	ABMI	P
Los Angeles	4314 W SLAUSON AVE	90043	4019004017	0.000	0.000	0.000	0.803	Shortfall of Sites	0.063	Neighborhood Commercial	C1.5-1VL-CPIO	0	0	0	24.625	0.803		Commercial - Professional Building - One Story, 0	108B181 318		West Adams - Baldwin Hills - Leimert	No	ABMI	ARO
Los Angeles	4314 W SLAUSON AVE	90043	4019004017	0.000	0.000	0.000	0.803	Shortfall of Sites	0.060	Neighborhood Commercial	C1.5-1VL-CPIO	0	0	0	25.610	0.803		Commercial - Professional Building - One Story, 0	108B181 319		West Adams - Baldwin Hills - Leimert	No	ABMI	ARO
Los Angeles	4314 W SLAUSON AVE	90043	4019004017	0.000	0.000	0.000	0.803	Shortfall of Sites	0.060	Neighborhood Commercial	C1.5-1VL-CPIO	0	0	0	25.610	0.803		Commercial - Professional Building - One Story, 0	108B181 320		West Adams - Baldwin Hills - Leimert	No	ABMI	ARO
Los Angeles	4314 W SLAUSON AVE	90043	4019004017	0.000	0.000	0.000	0.803	Shortfall of Sites	0.060	Neighborhood Commercial	C1.5-1VL-CPIO	0	0	0	25.609	0.803		Commercial - Professional Building - One Story, 0	108B181 321		West Adams - Baldwin Hills - Leimert	No	ABMI	ARO
Los Angeles	4314 W SLAUSON AVE	90043	4019004017	0.000	0.000	0.000	0.803	Shortfall of Sites	0.060	Neighborhood Commercial	C1.5-1VL-CPIO	0	0	0	25.610	0.803		Commercial - Professional Building - One Story, 0	108B181 322		West Adams - Baldwin Hills - Leimert	No	ABMI	ARO
Los Angeles	7051 MAYNARD AVE	91307	2024020018	0.000	0.000	0.000	0.803	Shortfall of Sites	0.157	Low Residential	RS-1	Very Low Residential	0	0	66.287	0.803		Residential - Single Family Residence - Pool, 1	183B097 269	1 per lot	Canoga Park - Winnetka - Woodland Hills - West Hills	No	ABMI	AHO , CPK CPU, ADU
Los Angeles	7340 PASO ROBLES AVE	91406	2227001004	0.000	0.000	0.000	0.803	Shortfall of Sites	0.170	Low Residential	R1-1	Low Residential	0	0	66.287	0.803		Residential - Single Family Residence, 1	186B133 859	1 per lot	Reseda - West Van Nuys	No	ABMI	AHO , RES CPU
Los Angeles	5434 AURA AVE	91356	2163014027	0.000	0.000	0.000	0.803	Shortfall of Sites	0.157	Low II Residential	R1-1	Low Residential	0	0	66.287	0.803		Residential - Single Family Residence - Pool, 1	174B117 566	1 per lot	Encino - Tarzana	No	ABMI	AHO , ENC CPU, ADU
Los Angeles	5422 AURA AVE	91356	2163014023	0.000	0.000	0.000	0.803	Shortfall of Sites	0.157	Low II Residential	R1-1	Low Residential	0	0	66.287	0.803		Residential - Single Family Residence - Pool, 1	174B117 586	1 per lot	Encino - Tarzana	No	ABMI	AHO , ENC CPU, ADU
Los Angeles	3919 BEVERLY BLVD	90004	5520020008	0.000	0.000	0.000	0.803	Shortfall of Sites	0.096	General Commercial	C2-1	0	0	0	16.008	0.803		Commercial - Professional Building - Medical Dental Building - One Story, 0	138B197 290		Wilshire	No	ABMI	ARO

Jurisdiction Name	Site Address/Intersection	5 Digit ZIP Code	Assessor Parcel Number	Very Low-Income	Low-Income	Moderate-Income	Above Moderate-Income	Type of Shortfall	Parcel Size (Acres)	Current General Plan Designation	Current Zoning	Proposed General Plan (GP) Designation	Proposed Zoning	Minimum Density Allowed	Maximum Density Allowed	Total Capacity	Vacant/ Nonvacant	Description of Existing Uses	PIN	Base Density Per Acre	Community Plan Area	Rent Stabalization Ordinance	Income Category	Applicable Rezoning Program (Program informing values in Column Q listed first)
Los Angeles	3919 BEVERLY BLVD	90004	5520020008	0.000	0.000	0.000	0.803	Shortfall of Sites	0.161	General Commercial	C2-1	0	0	0	9.593	0.803		Commercial - Professional Building - Medical Dental Building - One Story, 0	138B197 299		Wilshire	No	ABMI	ARO
Los Angeles	14682 PARTHENIA ST	91402	2653017050	0.000	0.000	0.000	0.802	Shortfall of Sites	0.085	Regional Commercial	[Q]P-1-CDO, [Q]C2-1-CDO	0	0	0	94.696	0.802		Commercial - Store - One Story, 0	195B149 633		Mission Hills - Panorama City - North Hills	No	ABMI	P
Los Angeles	11033 SAN FERNANDO RD	91331	2619002026	0.000	0.000	0.000	0.802	Shortfall of Sites	0.147	Commercial Manufacturing	CM-1-O-CUGU	0	0	0	6.815	0.802		Commercial - Office Building - Office and Residential - One Story, 0	210B157 520		Arleta - Pacoima	No	ABMI	ARO
Los Angeles	11033 SAN FERNANDO RD	91331	2619002026	0.000	0.000	0.000	0.802	Shortfall of Sites	0.306	Commercial Manufacturing	CM-1-O-CUGU	0	0	0	3.273	0.802		Commercial - Office Building - Office and Residential - One Story, 0	210B157 531		Arleta - Pacoima	No	ABMI	ARO
Los Angeles	3825 S GRAND AVE	90037	5122026013	0.000	0.000	0.000	0.802	Shortfall of Sites	0.157	Hybrid Industrial	CM-1-CPIO	0	0	0	6.395	0.802		Industrial - Light Manufacturing - One Story, 0	117A203 162		Southeast Los Angeles	No	ABMI	ARO
Los Angeles	3825 S GRAND AVE	90037	5122026013	0.000	0.000	0.000	0.802	Shortfall of Sites	0.156	Hybrid Industrial	CM-1-CPIO	0	0	0	6.426	0.802		Industrial - Light Manufacturing - One Story, 0	117A203 170		Southeast Los Angeles	No	ABMI	ARO
Los Angeles	20707 LEMAY ST	91306	2148021010	0.000	0.000	0.000	0.802	Shortfall of Sites	0.170	Low Residential	RS-1-RIO	Low Residential	0	0	66.287	0.802		Residential - Single Family Residence - Pool, 1	180B109 306	1 per lot	Canoga Park - Winnetka - Woodland Hills - West Hills	No	ABMI	AHO , CPK CPU
Los Angeles	7525 NITA AVE	91303	2023018020	0.000	0.000	0.000	0.802	Shortfall of Sites	0.170	Low Residential	RS-1	Very Low Residential	0	0	66.287	0.802		Residential - Single Family Residence, 1	186B101 275	1 per lot	Canoga Park - Winnetka - Woodland Hills - West Hills	No	ABMI	AHO , CPK CPU
Los Angeles	5512 AURA AVE	91356	2163015019	0.000	0.000	0.000	0.802	Shortfall of Sites	0.157	Low II Residential	R1-1	Low Residential	0	0	66.287	0.802		Residential - Single Family Residence, 1	174B117 455	1 per lot	Encino - Tarzana	No	ABMI	AHO , ENC CPU, ADU
Los Angeles	8018 FARRALONE AVE	91304	2012004021	0.000	0.000	0.000	0.802	Shortfall of Sites	0.170	Low Residential	RS-1	Very Low Residential	0	0	66.287	0.802		Residential - Single Family Residence - Pool, 1	189B101 210	1 per lot	Canoga Park - Winnetka - Woodland Hills - West Hills	No	ABMI	AHO , CPK CPU
Los Angeles	6256 BELMAR AVE	91335	2131022013	0.000	0.000	0.000	0.802	Shortfall of Sites	0.170	Low Residential	R1-1-RIO	Low Residential	0	0	66.287	0.802		Residential - Single Family Residence, 1	177B117 177	1 per lot	Reseda - West Van Nuys	No	ABMI	AHO , RES CPU
Los Angeles	3665 TILDEN AVE	90034	4252009019	0.000	0.000	0.000	0.802	Shortfall of Sites	0.170	Low Residential	R1-1	Low Medium	0	0	66.287	0.802		Residential - Single Family Residence, 1	117B161 794	1 per lot	Palms - Mar Vista - Del Rey	No	ABMI	AHO , PMVDR CPU, ADU
Los Angeles	19901 SATICOY ST	91306	2106006015	0.000	0.000	0.000	0.802	Shortfall of Sites	0.170	Low Residential	RS-1	Low Residential	0	0	66.287	0.802		Residential - Single Family Residence, 1	186B113 178	1 per lot	Canoga Park - Winnetka - Woodland Hills - West Hills	No	ABMI	AHO , CPK CPU
Los Angeles	7624 ROYER AVE	91304	2014018012	0.000	0.000	0.000	0.802	Shortfall of Sites	0.157	Low Residential	RS-1	Very Low Residential	0	0	66.287	0.802		Residential - Single Family Residence - Pool, 1	186B097 159	1 per lot	Canoga Park - Winnetka - Woodland Hills - West Hills	No	ABMI	AHO , CPK CPU, ADU
Los Angeles	6259 W 87TH ST	90045	4123003027	0.000	0.000	0.000	0.802	Shortfall of Sites	0.138	Community Commercial	[Q]C2-1-CDO	0	0	0	6.061	0.802		Commercial - Store Combination - Store and Office Combination - One Story, 0	096B165 718		Westchester - Playa del Rey	No	ABMI	ARO
Los Angeles	7000 ALDEA AVE	91406	2227024027	0.000	0.000	0.000	0.802	Shortfall of Sites	0.170	Low Residential	R1-1	Low Residential	0	0	66.287	0.802		Residential - Single Family Residence, 1	183B133 552	1 per lot	Reseda - West Van Nuys	No	ABMI	AHO , RES CPU
Los Angeles	14682 PARTHENIA ST	91402	2653017050	0.000	0.000	0.000	0.802	Shortfall of Sites	0.085	Regional Commercial	[Q]P-1-CDO, [Q]C2-1-CDO	0	0	0	94.696	0.802		Commercial - Store - One Story, 0	195B149 636		Mission Hills - Panorama City - North Hills	No	ABMI	P
Los Angeles	4824 GAVIOTA AVE	91436	2261021086	0.000	0.000	0.000	0.802	Shortfall of Sites	0.157	Low II Residential	RE9-1	Low Residential	0	0	66.287	0.802		Residential - Single Family Residence - Pool, 1	168B141 436	1 per lot	Encino - Tarzana	No	ABMI	AHO , ENC CPU, ADU
Los Angeles	22401 CANTARA ST	91304	2013021010	0.000	0.000	0.000	0.801	Shortfall of Sites	0.170	Low Residential	RS-1	Very Low Residential	0	0	66.287	0.801		Residential - Single Family Residence, 1	189B101 38	1 per lot	Canoga Park - Winnetka - Woodland Hills - West Hills	No	ABMI	AHO , CPK CPU
Los Angeles	1433 VENICE BLVD	90006	5056009022	0.000	0.000	0.000	0.801	Shortfall of Sites	0.144	Community Commercial	C2-1VL-CPIO	0	0	0	6.971	0.801		Industrial - Light Manufacturing - One Story, 0	127-5A201 152		South Los Angeles	No	ABMI	ARO
Los Angeles	6551 NEVADA AVE	91303	2139016015	0.000	0.000	0.000	0.801	Shortfall of Sites	0.170	Low Residential	RS-1-RIO	Very Low Residential	0	0	66.287	0.801		Residential - Single Family Residence, 1	180B101 437	1 per lot	Canoga Park - Winnetka - Woodland Hills - West Hills	No	ABMI	AHO , CPK CPU
Los Angeles	5519 TAMPA AVE	91356	2163015004	0.000	0.000	0.000	0.801	Shortfall of Sites	0.157	Low II Residential	R1-1	Low Residential	0	0	66.287	0.801		Residential - Single Family Residence, 1	174B117 443	1 per lot	Encino - Tarzana	No	ABMI	AHO , ENC CPU, ADU
Los Angeles	7454 DONNA AVE	91335	2104022002	0.000	0.000	0.000	0.801	Shortfall of Sites	0.170	Low Residential	R1-1	Low Residential	0	0	66.287	0.801		Residential - Single Family Residence, 1	186B121 456	1 per lot	Reseda - West Van Nuys	No	ABMI	AHO , RES CPU
Los Angeles	17305 VICTORY BLVD	91406	2229032011	0.000	0.000	0.000	0.801	Shortfall of Sites	0.170	Low Residential	R1-1-RIO	Low Residential	0	0	66.287	0.801		Residential - Single Family Residence, 1	180B133 514	1 per lot	Reseda - West Van Nuys	No	ABMI	AHO , RES CPU
Los Angeles	5086 AVENIDA ORIENTE	91356	2181014003	0.000	0.000	0.000	0.801	Shortfall of Sites	0.157	Low I Residential	R1-1	Low Residential	0	0	66.287	0.801		Residential - Single Family Residence, 1	171B125 711	1 per lot	Encino - Tarzana	No	ABMI	AHO , ENC CPU, ADU
Los Angeles	4764 HASKELL AVE	91436	2261029030	0.000	0.000	0.000	0.801	Shortfall of Sites	0.157	Low II Residential	R1-1	Low Residential	0	0	66.287	0.801		Residential - Single Family Residence - Pool, 1	168B141 530	1 per lot	Encino - Tarzana	No	ABMI	AHO , ENC CPU, ADU
Los Angeles	1500 BRIDGE ST	90033	5174010049	0.400	0.400	0.000	0.000	Shortfall of Sites	0.174	Low Medium II Residential	RD1.5-1-RIO-CUGU	0	0	20	102.494	0.800		Institutional - Church - One Story, 0	130-5A221 61		Boyle Heights	No	LI	FBO
Los Angeles	515 ECHANDIA ST	90033	5174010014	0.400	0.400	0.000	0.000	Shortfall of Sites	0.174	Low Medium II Residential	RD1.5-1-RIO-CUGU	0	0	20	102.494	0.800		Institutional - Church - One Story, 0	130-5A221 109		Boyle Heights	No	LI	FBO
Los Angeles	515 ECHANDIA ST	90033	5174010014	0.400	0.400	0.000	0.000	Shortfall of Sites	0.174	Low Medium II Residential	RD1.5-1-RIO-CUGU	0	0	20	102.494	0.800		Institutional - Church - One Story, 0	130-5A221 113		Boyle Heights	No	LI	FBO
Los Angeles	1806 S MAIN ST	90015	5127024007	0.000	0.000	0.000	0.800	Shortfall of Sites	0.097	Community Commercial	C2-2D-O-CPIO	0	0	0	15.887	0.800		Industrial - Light Manufacturing - Two Stories, 0	123A207 109		Southeast Los Angeles	No	ABMI	ARO
Los Angeles	1806 S MAIN ST	90015	5127024007	0.000	0.000	0.000	0.800	Shortfall of Sites	0.097	Community Commercial	C2-2D-O-CPIO	0	0	0	15.886	0.800		Industrial - Light Manufacturing - Two Stories, 0	123A207 117		Southeast Los Angeles	No	ABMI	ARO
Los Angeles	22612 ARCHWOOD ST	91307	2038020054	0.000	0.000	0.000	0.800	Shortfall of Sites	0.157	Low Residential	RS-1	Very Low Residential	0	0	66.287	0.800		Residential - Single Family Residence, 1	180B097 119	1 per lot	Canoga Park - Winnetka - Woodland Hills - West Hills	No	ABMI	AHO , CPK CPU, ADU
Los Angeles	5025 W PICO BLVD	90019	5070003038	0.000	0.000	0.000	0.800	Shortfall of Sites	0.132	General Commercial	C4-1-O	0	0	0	6.899	0.800		Commercial - Store Combination - Store and Office Combination - One Story, 0	129B181 955		Wilshire	Yes	ABMI	ARO
Los Angeles	1732 EL CERRITO PL	90028	5548002031	0.000	0.000	0.000	0.800	Shortfall of Sites	0.170	High Medium Residential	[Q]R4-1VL	High Medium Residential	[Q]R4-1VL-CPIO	0	111.587	0.800		Residential - Five or More Units or Apartments (Any Combination) · 4 Stories or Less, 12	147B181 83	72	Hollywood	Yes	ABMI	HWD CPU
Los Angeles	1724 EL CERRITO PL	90028	5548002032	0.000	0.000	0.000	0.800	Shortfall of Sites	0.120	High Medium Residential	[Q]R4-1VL	High Medium Residential	[Q]R4-1VL-CPIO	0	116.230	0.800		Residential - Five or More Units or Apartments (Any Combination) · 4 Stories or Less, 8	147B181 92	72	Hollywood	Yes	ABMI	HWD CPU
Los Angeles	249 N RENO ST	90026	5156012022	0.000	0.000	0.000	0.800	Shortfall of Sites	0.146	Highway Oriented Commercial	C2-1	0	0	0	6.836	0.800		Industrial - Warehousing, Distribution, Storage - Warehousing, Distribution, Under 10,000 SF - One Story, 0	138A203 29		Westlake	No	ABMI	ARO
Los Angeles	4020 W MARTIN LUTHER KING JR BLVD	90008	5032007002	0.000	0.000	0.000	0.800	Shortfall of Sites	0.572	Community Commercial	C1.5-1-SP	0	0	0	1.747	0.800		Commercial - Store Combination - Store and Office Combination - One Story, 0	117B181 525		West Adams - Baldwin Hills - Leimert	No	ABMI	ARO
Los Angeles	453 S INDIANA ST	90063	5188001001	0.000	0.000	0.000	0.800	Shortfall of Sites	0.031	Highway Oriented and Limited Commercial	C2-1-CUGU	Neighborhood Center	[LUM1 - G2 - 3][XN2 - 8][CPIO]	0	32.642	0.800		Commercial - Office Building - One Story, 0	123A229 92	54	Boyle Heights	No	ABMI	BH CPU , ARO
Los Angeles	3025 GLEASON AVE	90063	5179003031	0.000	0.000	0.000	0.800	Shortfall of Sites	0.056	Low Medium I Residential	R2-1-CUGU	Low Neighborhood Residential	[VLN1 - MU4 - 3][RN2 - 20][CPIO]	0	17.707	0.800		Residential - Five or More Units or Apartments (Any Combination) · 4 Stories or Less, 0	126A227 18	21	Boyle Heights	No	ABMI	BH CPU , R2RD
Los Angeles	3225 LANFRANCO ST	90063	5186004017	0.000	0.000	0.000	0.800	Shortfall of Sites	0.086	Low Medium I Residential	R2-1-CUGU	Low Neighborhood Residential	[VLN1 - MU4 - 3][RN2 - 20][CPIO]	0	11.636	0.800		Residential - Single Family Residence, 0	123A227 26	21	Boyle Heights	No	ABMI	BH CPU , R2RD
Los Angeles	3229 LANFRANCO ST	90063	5186004018	0.000	0.000	0.000	0.800	Shortfall of Sites	0.057	Low Medium I Residential	R2-1-CUGU	Low Neighborhood Residential	[VLN1 - MU4 - 3][RN2 - 20][CPIO]	0	17.456	0.800		Residential - Single Family Residence, 0	123A227 32	21	Boyle Heights	No	ABMI	BH CPU , R2RD
Los Angeles	1120 S FRESNO ST	90023	5190011006	0.000	0.000	0.000	0.800	Shortfall of Sites	0.068	Low Medium I Residential	R2-1-CUGU	Low Neighborhood Residential	[VLN1 - MU4 - 3][RN2 - 20][CPIO]	0	14.640	0.800		Residential - Single Family Residence, 0	120A223 38	21	Boyle Heights	No	ABMI	BH CPU , R2RD
Los Angeles	1125 S FRESNO ST	90023	5190010012	0.000	0.000	0.000	0.800	Shortfall of Sites	0.069	Low Medium I Residential	R2-1-CUGU	Low Neighborhood Residential	[VLN1 - MU4 - 3][RN2 - 20][CPIO]	0	14.542	0.800		Residential - Single Family Residence, 0	120A223 41	21	Boyle Heights	No	ABMI	BH CPU , R2RD
Los Angeles	1123 S GRANDE VISTA AVE	90023	5190011005	0.000	0.000	0.000	0.800	Shortfall of Sites	0.068	Low Medium I Residential	R2-1-CUGU	Low Neighborhood Residential	[VLN1 - MU4 - 3][RN2 - 20][CPIO]	0	14.641	0.800		Residential - Single Family Residence, 0	120A223 45	21	Boyle Heights	No	ABMI	BH CPU , R2RD
Los Angeles	0	0	5175020026	0.000	0.000	0.000	0.800	Shortfall of Sites	0.065	Low Medium I Residential	R2-1-CUGU	Low Neighborhood Residential	[VLN2 - MU4 - 3][RN2 - 15][CPIO]	0	15.474	0.800	Vacant	Residential - Single Family Residence - Vacant Land, 0	130-5A225 47	29	Boyle Heights	No	ABMI	BH CPU , R2RD
Los Angeles	1124 S FRESNO ST	90023	5190011009	0.000	0.000	0.000	0.800	Shortfall of Sites	0.068	Low Medium I Residential	R2-1-CUGU	Low Neighborhood Residential	[VLN1 - MU4 - 3][RN2 - 20][CPIO]	0	14.639	0.800		Residential - Single Family Residence, 0	120A223 53	21	Boyle Heights	No	ABMI	BH CPU , R2RD
Los Angeles	1129 S FRESNO ST	90023	5190010015	0.000	0.000	0.000	0.800	Shortfall of Sites	0.069	Low Medium I Residential	R2-1-CUGU	Low Neighborhood Residential	[VLN1 - MU4 - 3][RN2 - 20][CPIO]	0	14.543	0.800		Residential - Single Family Residence, 0	120A223 54	21	Boyle Heights	No	ABMI	BH CPU , R2RD
Los Angeles	1147 S DACOTAH ST	90023	5190009026	0.000	0.000	0.000	0.800	Shortfall of Sites	0.069	Low Medium I Residential	R2-1-CUGU	Low Neighborhood Residential	[VLN1 - MU4 - 3][RN2 - 20][CPIO]	0	14.544	0.800		Residential - Single Family Residence, 0	120A223 56	21	Boyle Heights	No	ABMI	BH CPU , R2RD
Los Angeles	1124 S FRESNO ST	90023	5190011009	0.000	0.000	0.000	0.800	Shortfall of Sites	0.068	Low Medium I Residential	R2-1-CUGU	Low Neighborhood Residential	[VLN1 - MU4 - 3][RN2 - 20][CPIO]	0	14.638	0.800		Residential - Single Family Residence, 0	120A223 59	21	Boyle Heights	No	ABMI	BH CPU , R2RD
Los Angeles	1126 S FRESNO ST	90023	5190011011	0.000	0.000	0.000	0.800	Shortfall of Sites	0.068	Low Medium I Residential	R2-1-CUGU	Low Neighborhood Residential	[VLN1 - MU4 - 3][RN2 - 20][CPIO]	0	14.637	0.800		Residential - Single Family Residence, 0	120A223 69	21	Boyle Heights	No	ABMI	BH CPU , R2RD
Los Angeles	1139 S FRESNO ST	90023	5190010019	0.000	0.000	0.000	0.800	Shortfall of Sites	0.069	Low Medium I Residential	R2-1-CUGU	Low Neighborhood Residential	[VLN1 - MU4 - 3][RN2 - 20][CPIO]	0	14.544	0.800		Residential - Single Family Residence, 0	120A223 75	21	Boyle Heights	No	ABMI	BH CPU , R2RD
Los Angeles	1130 S FRESNO ST	90023	5190011013	0.000	0.000	0.000	0.800	Shortfall of Sites	0.068	Low Medium I Residential	R2-1-CUGU	Low Neighborhood Residential	[VLN1 - MU4 - 3][RN2 - 20][CPIO]	0	14.636	0.800		Residential - Single Family Residence, 0	120A223 78	21	Boyle Heights	No	ABMI	BH CPU , R2RD
Los Angeles	529 SLOAT ST	90063	5178017009	0.000	0.000	0.000	0.800	Shortfall of Sites	0.080	Low Medium I Residential	R2-1-CUGU	Low Neighborhood Residential	[VLN1 - MU4 - 3][RN2 - 20][CPIO]	0	12.558	0.800		Residential - Single Family Residence, 0	127-5A227 79	21	Boyle Heights	No	ABMI	BH CPU , R2RD
Los Angeles	1035 S DACOTAH ST	90023	5188025008	0.000	0.000	0.000	0.800	Shortfall of Sites	0.056	Low Medium I Residential	R2-1-CUGU	Low Neighborhood Residential	[VLN1 - MU4 - 3][RN2 - 20][CPIO]	0	17.815	0.800		Residential - Single Family Residence, 0	121-5A223 85	21	Boyle Heights	No	ABMI	BH CPU , R2RD
Los Angeles	1133 S GRANDE VISTA AVE	90023	5190011012	0.000	0.000	0.000	0.800	Shortfall of Sites	0.068	Low Medium I Residential	R2-1-CUGU	Low Neighborhood Residential	[VLN1 - MU4 - 3][RN2 - 20][CPIO]	0	14.632	0.800		Residential - Single Family Residence, 0	120A223 85	21	Boyle Heights	No	ABMI	BH CPU , R2RD

Jurisdiction Name	Site Address/Intersection	5 Digit ZIP Code	Assessor Parcel Number	Very Low-Income	Low-Income	Moderate-Income	Above Moderate-Income	Type of Shortfall	Parcel Size (Acres)	Current General Plan Designation	Current Zoning	Proposed General Plan (GP) Designation	Proposed Zoning	Minimum Density Allowed	Maximum Density Allowed	Total Capacity	Vacant/ Nonvacant	Description of Existing Uses	PIN	Base Density Per Acre	Community Plan Area	Rent Stabalization Ordinance	Income Category	Applicable Rezoning Program (Program informing values in Column Q listed first)
Los Angeles	1136 S FRESNO ST	90023	5190011015	0.000	0.000	0.000	0.800	Shortfall of Sites	0.068	Low Medium I Residential	R2-1-CUGU	Low Neighborhood Residential	[VLN1 - MU4 - 3][RN2 - 20][CPIO]	0	14.634	0.800		Residential - Single Family Residence, 0	120A223 86	21	Boyle Heights	No	ABMI	BH CPU , R2RD
Los Angeles	529 SLOAT ST	90063	5178017009	0.000	0.000	0.000	0.800	Shortfall of Sites	0.079	Low Medium I Residential	R2-1-CUGU	Low Neighborhood Residential	[VLN1 - MU4 - 3][RN2 - 20][CPIO]	0	12.627	0.800		Residential - Single Family Residence, 0	127-5A227 88	21	Boyle Heights	No	ABMI	BH CPU , R2RD
Los Angeles	2101 JUDSON ST	90033	5175020002	0.000	0.000	0.000	0.800	Shortfall of Sites	0.062	Low Medium I Residential	R2-1-CUGU	Low Neighborhood Residential	[VLN2 - MU4 - 3][RN2 - 15][CPIO]	0	16.066	0.800		Residential - Single Family Residence, 0	130-5A223 89	29	Boyle Heights	No	ABMI	BH CPU , R2RD
Los Angeles	3137 BOULDER ST	90063	5178015009	0.000	0.000	0.000	0.800	Shortfall of Sites	0.075	Public Facilities	R2-1-CUGU	Low Neighborhood Residential	[VLN1 - MU4 - 3][RN2 - 20][CPIO]	0	13.403	0.800		Residential - Single Family Residence, 0	127-5A227 89	21	Boyle Heights	No	ABMI	BH CPU , R2RD
Los Angeles	1140 S FRESNO ST	90023	5190011017	0.000	0.000	0.000	0.800	Shortfall of Sites	0.068	Low Medium I Residential	R2-1-CUGU	Low Neighborhood Residential	[VLN1 - MU4 - 3][RN2 - 20][CPIO]	0	14.633	0.800		Residential - Single Family Residence, 0	120A223 93	21	Boyle Heights	No	ABMI	BH CPU , R2RD
Los Angeles	1137 S GRANDE VISTA AVE	90023	5190011016	0.000	0.000	0.000	0.800	Shortfall of Sites	0.068	Low Medium I Residential	R2-1-CUGU	Low Neighborhood Residential	[VLN1 - MU4 - 3][RN2 - 20][CPIO]	0	14.627	0.800		Residential - Single Family Residence, 0	120A223 98	21	Boyle Heights	No	ABMI	BH CPU , R2RD
Los Angeles	1144 S FRESNO ST	90023	5190011019	0.000	0.000	0.000	0.800	Shortfall of Sites	0.068	Low Medium I Residential	R2-1-CUGU	Low Neighborhood Residential	[VLN1 - MU4 - 3][RN2 - 20][CPIO]	0	14.632	0.800		Residential - Single Family Residence, 0	120A223 99	21	Boyle Heights	No	ABMI	BH CPU , R2RD
Los Angeles	418 EUCLID AVE	90063	5186001015	0.000	0.000	0.000	0.800	Shortfall of Sites	0.083	Low Medium I Residential	R2-1-CUGU	Low Neighborhood Residential	[VLN1 - MU4 - 3][RN2 - 20][CPIO]	0	12.100	0.800		Residential - Single Family Residence, 0	124-5A225 101	21	Boyle Heights	No	ABMI	BH CPU , R2RD
Los Angeles	1143 S GRANDE VISTA AVE	90023	5190011018	0.000	0.000	0.000	0.800	Shortfall of Sites	0.068	Low Medium I Residential	R2-1-CUGU	Low Neighborhood Residential	[VLN1 - MU4 - 3][RN2 - 20][CPIO]	0	14.624	0.800		Residential - Single Family Residence, 0	120A223 102	21	Boyle Heights	No	ABMI	BH CPU , R2RD
Los Angeles	1148 S FRESNO ST	90023	5190011026	0.000	0.000	0.000	0.800	Shortfall of Sites	0.068	Low Medium I Residential	R2-1-CUGU	Low Neighborhood Residential	[VLN1 - MU4 - 3][RN2 - 20][CPIO]	0	14.630	0.800		Residential - Double, Duplex, or Two Units - 4 Stories or Less, 0	120A223 103	21	Boyle Heights	No	ABMI	BH CPU , R2RD
Los Angeles	1153 S GRANDE VISTA AVE	90023	5190011023	0.000	0.000	0.000	0.800	Shortfall of Sites	0.068	Low Medium I Residential	R2-1-CUGU	Low Neighborhood Residential	[VLN1 - MU4 - 3][RN2 - 20][CPIO]	0	14.621	0.800		Residential - Single Family Residence, 0	120A223 108	21	Boyle Heights	No	ABMI	BH CPU , R2RD
Los Angeles	526 SLOAT ST	90063	5178016030	0.000	0.000	0.000	0.800	Shortfall of Sites	0.057	Low Medium I Residential	R2-1-CUGU	Low Neighborhood Residential	[VLN1 - MU4 - 3][RN2 - 20][CPIO]	0	17.424	0.800		Residential - Single Family Residence, 0	127-5A227 111	21	Boyle Heights	No	ABMI	BH CPU , R2RD
Los Angeles	0	0	5188025002	0.000	0.000	0.000	0.800	Shortfall of Sites	0.058	Low Medium I Residential	R2-1-CUGU	Low Neighborhood Residential	[VLN1 - MU4 - 3][RN2 - 20][CPIO]	0	17.270	0.800	Vacant	Residential - Single Family Residence - Vacant Land, 0	121-5A223 115	21	Boyle Heights	No	ABMI	BH CPU , R2RD
Los Angeles	418 EUCLID AVE	90063	5186001015	0.000	0.000	0.000	0.800	Shortfall of Sites	0.084	Low Medium I Residential	R2-1-CUGU	Low Neighborhood Residential	[VLN1 - MU4 - 3][RN2 - 20][CPIO]	0	11.964	0.800		Residential - Single Family Residence, 0	124-5A225 118	21	Boyle Heights	No	ABMI	BH CPU , R2RD
Los Angeles	442 N EVERGREEN AVE	90033	5178020041	0.000	0.000	0.000	0.800	Shortfall of Sites	0.063	Low Medium I Residential	R2-1-CUGU	Low Neighborhood Residential	[VLN1 - MU4 - 3][RN2 - 20][CPIO]	0	15.787	0.800		Commercial - Auto, Recreation Equipment, Construction Equipment Sales and Service - Auto Service Centers (No Gasoline) - One Story, 0	127-5A227 119	21	Boyle Heights	No	ABMI	BH CPU , R2RD
Los Angeles	722 ECHANDIA ST	90033	5174003051	0.000	0.000	0.000	0.800	Shortfall of Sites	0.072	Low Medium I Residential	R2-1-RIO-CUGU	Low Medium Residential	[VLN1 - CR1 - 3][RG1 - 20][CPIO]	0	13.982	0.800		Residential - Single Family Residence, 0	132A221 122	21	Boyle Heights	No	ABMI	BH CPU , R2RD
Los Angeles	442 N EVERGREEN AVE	90033	5178020041	0.000	0.000	0.000	0.800	Shortfall of Sites	0.077	Low Medium I Residential	R2-1-CUGU	Low Neighborhood Residential	[VLN1 - MU4 - 3][RN2 - 20][CPIO]	0	13.004	0.800		Commercial - Auto, Recreation Equipment, Construction Equipment Sales and Service - Auto Service Centers (No Gasoline) - One Story, 0	127-5A227 122	21	Boyle Heights	No	ABMI	BH CPU , R2RD
Los Angeles	514 SLOAT ST	90063	5178016029	0.000	0.000	0.000	0.800	Shortfall of Sites	0.057	Low Medium I Residential	R2-1-CUGU	Low Neighborhood Residential	[VLN1 - MU4 - 3][RN2 - 20][CPIO]	0	17.424	0.800		Residential - Single Family Residence, 0	127-5A227 125	21	Boyle Heights	No	ABMI	BH CPU , R2RD
Los Angeles	115 RIVERA ST	90063	5179002037	0.000	0.000	0.000	0.800	Shortfall of Sites	0.057	Low Medium I Residential	R2-1-CUGU	Low Neighborhood Residential	[VLN1 - MU4 - 3][RN2 - 20][CPIO]	0	17.424	0.800		Residential - Single Family Residence, 0	126A225 127	21	Boyle Heights	No	ABMI	BH CPU , R2RD
Los Angeles	0	0	5178016033	0.000	0.000	0.000	0.800	Shortfall of Sites	0.057	Low Medium I Residential	R2-1-CUGU	Low Neighborhood Residential	[VLN1 - MU4 - 3][RN2 - 20][CPIO]	0	17.424	0.800	Vacant	Residential - Single Family Residence - Vacant Land, 0	127-5A227 131	21	Boyle Heights	No	ABMI	BH CPU , R2RD
Los Angeles	1423 MITCHELL PL	90033	5174003029	0.000	0.000	0.000	0.800	Shortfall of Sites	0.080	Low Medium I Residential	R2-1-RIO-CUGU	Low Medium Residential	[VLN1 - CR1 - 3][RG1 - 20][CPIO]	0	12.445	0.800		Residential - Double, Duplex, or Two Units - 4 Stories or Less - Pool, 0	132A221 132	21	Boyle Heights	No	ABMI	BH CPU , R2RD
Los Angeles	658 EUCLID AVE	90023	5186019037	0.000	0.000	0.000	0.800	Shortfall of Sites	0.092	Low Medium I Residential	R2-1-CUGU	Low Neighborhood Residential	[VLN1 - MU4 - 3][RN2 - 20][CPIO]	0	10.890	0.800		Residential - Single Family Residence, 0	123A225 135	21	Boyle Heights	No	ABMI	BH CPU , R2RD
Los Angeles	432 N EVERGREEN AVE	90033	5178020040	0.000	0.000	0.000	0.800	Shortfall of Sites	0.092	Low Medium I Residential	R2-1-CUGU	Low Neighborhood Residential	[VLN1 - MU4 - 3][RN2 - 20][CPIO]	0	10.890	0.800	Vacant	Residential - Single Family Residence - Vacant Land, 0	127-5A227 140	21	Boyle Heights	No	ABMI	BH CPU , R2RD
Los Angeles	3025 GLEASON AVE	90063	5179003031	0.000	0.000	0.000	0.800	Shortfall of Sites	0.061	Low Medium I Residential	R2-1-CUGU	Low Neighborhood Residential	[VLN1 - MU4 - 3][RN2 - 20][CPIO]	0	16.441	0.800		Residential - Five or More Units or Apartments (Any Combination) - 4 Stories or Less, 0	126A225 143	21	Boyle Heights	No	ABMI	BH CPU , R2RD
Los Angeles	3117 FOLSOM ST	90063	5178016006	0.000	0.000	0.000	0.800	Shortfall of Sites	0.075	Low Medium I Residential	R2-1-CUGU	Low Neighborhood Residential	[VLN1 - MU4 - 3][RN2 - 20][CPIO]	0	13.403	0.800		Residential - Single Family Residence, 0	127-5A227 150	21	Boyle Heights	No	ABMI	BH CPU , R2RD
Los Angeles	3455 BESWICK ST	90023	5190001042	0.000	0.000	0.000	0.800	Shortfall of Sites	0.056	Low Medium I Residential	R2-1-CUGU	Low Neighborhood Residential	[VLN1 - MU4 - 3][RN2 - 20][CPIO]	0	17.926	0.800		Residential - Single Family Residence, 0	120A225 152	21	Boyle Heights	No	ABMI	BH CPU , R2RD
Los Angeles	3121 FOLSOM ST	90063	5178016007	0.000	0.000	0.000	0.800	Shortfall of Sites	0.075	Low Medium I Residential	R2-1-CUGU	Low Neighborhood Residential	[VLN1 - MU4 - 3][RN2 - 20][CPIO]	0	13.403	0.800		Residential - Single Family Residence, 0	127-5A227 157	21	Boyle Heights	No	ABMI	BH CPU , R2RD
Los Angeles	3455 BESWICK ST	90023	5190001042	0.000	0.000	0.000	0.800	Shortfall of Sites	0.056	Low Medium I Residential	R2-1-CUGU	Low Neighborhood Residential	[VLN1 - MU4 - 3][RN2 - 20][CPIO]	0	17.926	0.800		Residential - Single Family Residence, 0	120A225 157	21	Boyle Heights	No	ABMI	BH CPU , R2RD
Los Angeles	3214 E 6TH ST	90023	5186015016	0.000	0.000	0.000	0.800	Shortfall of Sites	0.064	Low Medium I Residential	R2-1-CUGU	Low Neighborhood Residential	[VLN1 - MU4 - 3][RN2 - 20][CPIO]	0	15.557	0.800		Residential - Single Family Residence, 0	123A225 165	21	Boyle Heights	No	ABMI	BH CPU , R2RD
Los Angeles	3150 BOULDER ST	90063	5178016019	0.000	0.000	0.000	0.800	Shortfall of Sites	0.075	Low Medium I Residential	R2-1-CUGU	Low Neighborhood Residential	[VLN1 - MU4 - 3][RN2 - 20][CPIO]	0	13.382	0.800		Residential - Single Family Residence, 0	127-5A227 166	21	Boyle Heights	No	ABMI	BH CPU , R2RD
Los Angeles	138 S EVERGREEN AVE	90033	5179002016	0.000	0.000	0.000	0.800	Shortfall of Sites	0.072	Low Medium I Residential	R2-1-CUGU	Low Neighborhood Residential	[VLN1 - MU4 - 3][RN2 - 20][CPIO]	0	13.804	0.800		Residential - Single Family Residence, 0	126A225 176	21	Boyle Heights	No	ABMI	BH CPU , R2RD
Los Angeles	138 S EVERGREEN AVE	90033	5179002016	0.000	0.000	0.000	0.800	Shortfall of Sites	0.072	Low Medium I Residential	R2-1-CUGU	Low Neighborhood Residential	[VLN1 - MU4 - 3][RN2 - 20][CPIO]	0	13.828	0.800		Residential - Single Family Residence, 0	126A225 186	21	Boyle Heights	No	ABMI	BH CPU , R2RD
Los Angeles	3141 FOLSOM ST	90063	5178016013	0.000	0.000	0.000	0.800	Shortfall of Sites	0.075	Low Medium I Residential	R2-1-CUGU	Low Neighborhood Residential	[VLN1 - MU4 - 3][RN2 - 20][CPIO]	0	13.403	0.800		Residential - Double, Duplex, or Two Units - 4 Stories or Less, 0	127-5A227 189	21	Boyle Heights	No	ABMI	BH CPU , R2RD
Los Angeles	3234 E 6TH ST	90023	5186015021	0.000	0.000	0.000	0.800	Shortfall of Sites	0.064	Low Medium I Residential	R2-1-CUGU	Low Neighborhood Residential	[VLN1 - MU4 - 3][RN2 - 20][CPIO]	0	15.557	0.800		Residential - Single Family Residence, 0	123A227 191	21	Boyle Heights	No	ABMI	BH CPU , R2RD
Los Angeles	0	0	5175026900	0.000	0.000	0.000	0.800	Shortfall of Sites	0.055	Low Medium I Residential	R2-1-CUGU	Low Neighborhood Residential	[VLN1 - MU4 - 3][RN2 - 20][CPIO]	0	18.070	0.800		Miscellaneous - Government Owned Property, 0	130-5A223 200	21	Boyle Heights	No	ABMI	BH CPU , R2RD
Los Angeles	3116 GANAHL ST	90063	5229025021	0.000	0.000	0.000	0.800	Shortfall of Sites	0.067	Low Medium I Residential	R2-1-CUGU	Low Neighborhood Residential	[VLN1 - MU4 - 3][RN2 - 20][CPIO]	0	14.868	0.800		Residential - Single Family Residence, 0	130-5A229 206	21	Boyle Heights	No	ABMI	BH CPU , R2RD
Los Angeles	3153 FOLSOM ST	90063	5178016035	0.000	0.000	0.000	0.800	Shortfall of Sites	0.075	Low Medium I Residential	R2-1-CUGU	Low Neighborhood Residential	[VLN1 - MU4 - 3][RN2 - 20][CPIO]	0	13.403	0.800		Residential - Single Family Residence, 0	127-5A227 207	21	Boyle Heights	No	ABMI	BH CPU , R2RD
Los Angeles	3120 FOLSOM ST	90063	5178021031	0.000	0.000	0.000	0.800	Shortfall of Sites	0.075	Low Medium I Residential	R2-1-CUGU	Low Neighborhood Residential	[VLN1 - MU4 - 3][RN2 - 20][CPIO]	0	13.359	0.800		Residential - Single Family Residence, 0	127-5A227 215	21	Boyle Heights	No	ABMI	BH CPU , R2RD
Los Angeles	134 RIVERA ST	90063	5179003007	0.000	0.000	0.000	0.800	Shortfall of Sites	0.057	Low Medium I Residential	R2-1-CUGU	Low Neighborhood Residential	[VLN1 - MU4 - 3][RN2 - 20][CPIO]	0	17.425	0.800		Residential - Single Family Residence, 0	126A225 222	21	Boyle Heights	No	ABMI	BH CPU , R2RD
Los Angeles	641 S GRANDE VISTA AVE	90023	5186019027	0.000	0.000	0.000	0.800	Shortfall of Sites	0.060	Low Medium I Residential	R2-1-CUGU	Low Neighborhood Residential	[VLN1 - MU4 - 3][RN2 - 20][CPIO]	0	16.682	0.800		Residential - Single Family Residence, 0	123A225 222	21	Boyle Heights	No	ABMI	BH CPU , R2RD
Los Angeles	963 S DACOTAH ST	90023	5189003046	0.000	0.000	0.000	0.800	Shortfall of Sites	0.058	Low Medium I Residential	R2-1-CUGU	Low Neighborhood Residential	[VLN2 - MU4 - 3][RN2 - 15][CPIO]	0	17.375	0.800		Residential - Double, Duplex, or Two Units - 4 Stories or Less, 0	121-5A225 224	29	Boyle Heights	No	ABMI	BH CPU , R2RD
Los Angeles	650 S FRESNO ST	90023	5186019029	0.000	0.000	0.000	0.800	Shortfall of Sites	0.074	Low Medium I Residential	R2-1-CUGU	Low Neighborhood Residential	[VLN1 - MU4 - 3][RN2 - 20][CPIO]	0	13.457	0.800	Vacant	Residential - Single Family Residence - Vacant Land, 0	123A225 226	21	Boyle Heights	No	ABMI	BH CPU , R2RD
Los Angeles	1049 S GRANDE VISTA AVE	90023	5188024021	0.000	0.000	0.000	0.800	Shortfall of Sites	0.068	Low Medium I Residential	R2-1-CUGU	Low Neighborhood Residential	[VLN1 - MU4 - 3][RN2 - 20][CPIO]	0	14.667	0.800		Residential - Single Family Residence, 0	121-5A225 229	21	Boyle Heights	No	ABMI	BH CPU , R2RD
Los Angeles	2959 E 2ND ST	90033	5179002026	0.000	0.000	0.000	0.800	Shortfall of Sites	0.057	Low Medium I Residential	R2-1-CUGU	Low Neighborhood Residential	[VLN1 - MU4 - 3][RN2 - 20][CPIO]	0	17.425	0.800		Residential - Single Family Residence, 0	126A225 231	21	Boyle Heights	No	ABMI	BH CPU , R2RD
Los Angeles	140 RIVERA ST	90063	5179003008	0.000	0.000	0.000	0.800	Shortfall of Sites	0.057	Low Medium I Residential	R2-1-CUGU	Low Neighborhood Residential	[VLN1 - MU4 - 3][RN2 - 20][CPIO]	0	17.425	0.800		Residential - Single Family Residence, 0	126A225 236	21	Boyle Heights	No	ABMI	BH CPU , R2RD

Jurisdiction Name	Site Address/Intersection	5 Digit ZIP Code	Assessor Parcel Number	Very Low-Income	Low-Income	Moderate-Income	Above Moderate-Income	Type of Shortfall	Parcel Size (Acres)	Current General Plan Designation	Current Zoning	Proposed General Plan (GP) Designation	Proposed Zoning	Minimum Density Allowed	Maximum Density Allowed	Total Capacity	Vacant/ Nonvacant	Description of Existing Uses	PIN	Base Density Per Acre	Community Plan Area	Rent Stabalization Ordinance	Income Category	Applicable Rezoning Program (Program informing values in Column Q listed first)
Los Angeles	640 S FRESNO ST	90023	5186019055	0.000	0.000	0.000	0.800	Shortfall of Sites	0.074	Low Medium I Residential	R2-1-CUGU	Low Neighborhood Residential	[VLN1 - MU4 - 3][RN2 - 20][CPIO]	0	13.432	0.800		Residential - Single Family Residence, 0	123A225 236	21	Boyle Heights	No	ABMI	BH CPU , R2RD
Los Angeles	3064 GUIRADO ST	90023	5186020024	0.000	0.000	0.000	0.800	Shortfall of Sites	0.069	Low Medium I Residential	R2-1-CUGU	Low Neighborhood Residential	[VLN1 - MU4 - 3][RN2 - 20][CPIO]	0	14.450	0.800		Residential - Single Family Residence, 0	123A225 239	21	Boyle Heights	No	ABMI	BH CPU , R2RD
Los Angeles	2961 E 2ND ST	90033	5179002025	0.000	0.000	0.000	0.800	Shortfall of Sites	0.057	Low Medium I Residential	R2-1-CUGU	Low Neighborhood Residential	[VLN1 - MU4 - 3][RN2 - 20][CPIO]	0	17.421	0.800		Residential - Single Family Residence, 0	126A225 241	21	Boyle Heights	No	ABMI	BH CPU , R2RD
Los Angeles	1111 S DACOTAH ST	90023	5190006026	0.000	0.000	0.000	0.800	Shortfall of Sites	0.069	Low Medium I Residential	R2-1-CUGU	Low Neighborhood Residential	[VLN1 - MU4 - 3][RN2 - 20][CPIO]	0	14.554	0.800		Residential - Double, Duplex, or Two Units - 4 Stories or Less, 0	121-5A223 241	21	Boyle Heights	No	ABMI	BH CPU , R2RD
Los Angeles	3142 FOLSOM ST	90063	5178021027	0.000	0.000	0.000	0.800	Shortfall of Sites	0.075	Low Medium I Residential	R2-1-CUGU	Low Neighborhood Residential	[VLN1 - MU4 - 3][RN2 - 20][CPIO]	0	13.377	0.800		Residential - Single Family Residence, 0	127-5A227 246	21	Boyle Heights	No	ABMI	BH CPU , R2RD
Los Angeles	0	0	5190006019	0.000	0.000	0.000	0.800	Shortfall of Sites	0.069	Low Medium I Residential	R2-1-CUGU	Low Neighborhood Residential	[VLN1 - MU4 - 3][RN2 - 20][CPIO]	0	14.553	0.800	Vacant	Residential - Single Family Residence - Vacant Land, 0	121-5A223 250	21	Boyle Heights	No	ABMI	BH CPU , R2RD
Los Angeles	3146 FOLSOM ST	90063	5178021026	0.000	0.000	0.000	0.800	Shortfall of Sites	0.075	Low Medium I Residential	R2-1-CUGU	Low Neighborhood Residential	[VLN1 - MU4 - 3][RN2 - 20][CPIO]	0	13.381	0.800		Residential - Single Family Residence, 0	127-5A227 252	21	Boyle Heights	No	ABMI	BH CPU , R2RD
Los Angeles	3133 E EAST SIDE BLVD	90063	5178021039	0.000	0.000	0.000	0.800	Shortfall of Sites	0.075	Low Medium I Residential	R2-1-CUGU	Low Neighborhood Residential	[VLN1 - MU4 - 3][RN2 - 20][CPIO]	0	13.403	0.800		Residential - Single Family Residence, 0	127-5A227 262	21	Boyle Heights	No	ABMI	BH CPU , R2RD
Los Angeles	1105 S FRESNO ST	90023	5190005019	0.000	0.000	0.000	0.800	Shortfall of Sites	0.069	Low Medium I Residential	R2-1-CUGU	Low Neighborhood Residential	[VLN1 - MU4 - 3][RN2 - 20][CPIO]	0	14.536	0.800		Residential - Single Family Residence, 0	121-5A223 263	21	Boyle Heights	No	ABMI	BH CPU , R2RD
Los Angeles	517 EUCLID AVE	90063	5185019017	0.000	0.000	0.000	0.800	Shortfall of Sites	0.071	Low Medium I Residential	R2-1-CUGU	Low Neighborhood Residential	[VLN1 - MU4 - 3][RN2 - 20][CPIO]	0	14.102	0.800		Residential - Single Family Residence, 0	124-5A225 271	21	Boyle Heights	No	ABMI	BH CPU , R2RD
Los Angeles	1101 S GRANDE VISTA AVE	90023	5190004018	0.000	0.000	0.000	0.800	Shortfall of Sites	0.068	Low Medium I Residential	R2-1-CUGU	Low Neighborhood Residential	[VLN1 - MU4 - 3][RN2 - 20][CPIO]	0	14.657	0.800		Residential - Single Family Residence, 0	121-5A225 272	21	Boyle Heights	No	ABMI	BH CPU , R2RD
Los Angeles	518 EUCLID AVE	90063	5186002004	0.000	0.000	0.000	0.800	Shortfall of Sites	0.085	Low Medium I Residential	R2-1-CUGU	Low Neighborhood Residential	[VLN1 - MU4 - 3][RN2 - 20][CPIO]	0	11.715	0.800		Residential - Single Family Residence, 0	124-5A225 275	21	Boyle Heights	No	ABMI	BH CPU , R2RD
Los Angeles	1100 S FRESNO ST	90023	5190004007	0.000	0.000	0.000	0.800	Shortfall of Sites	0.068	Low Medium I Residential	R2-1-CUGU	Low Neighborhood Residential	[VLN1 - MU4 - 3][RN2 - 20][CPIO]	0	14.651	0.800		Residential - Single Family Residence, 0	121-5A223 278	21	Boyle Heights	No	ABMI	BH CPU , R2RD
Los Angeles	1105 S GRANDE VISTA AVE	90023	5190004008	0.000	0.000	0.000	0.800	Shortfall of Sites	0.068	Low Medium I Residential	R2-1-CUGU	Low Neighborhood Residential	[VLN1 - MU4 - 3][RN2 - 20][CPIO]	0	14.656	0.800		Residential - Single Family Residence, 0	121-5A225 278	21	Boyle Heights	No	ABMI	BH CPU , R2RD
Los Angeles	3412 LANFRANCO ST	90063	5186014026	0.000	0.000	0.000	0.800	Shortfall of Sites	0.065	Low Medium I Residential	R2-1-CUGU	Low Neighborhood Residential	[VLN2 - MU4 - 3][RN2 - 15][CPIO]	0	15.353	0.800		Residential - Single Family Residence, 0	123A227 280	29	Boyle Heights	No	ABMI	BH CPU , R2RD
Los Angeles	3141 E EAST SIDE BLVD	90063	5178021020	0.000	0.000	0.000	0.800	Shortfall of Sites	0.075	Low Medium I Residential	R2-1-CUGU	Low Neighborhood Residential	[VLN1 - MU4 - 3][RN2 - 20][CPIO]	0	13.403	0.800		Residential - Single Family Residence, 0	127-5A227 281	21	Boyle Heights	No	ABMI	BH CPU , R2RD
Los Angeles	3147 E EAST SIDE BLVD	90063	5178021021	0.000	0.000	0.000	0.800	Shortfall of Sites	0.075	Low Medium I Residential	R2-1-CUGU	Low Neighborhood Residential	[VLN1 - MU4 - 3][RN2 - 20][CPIO]	0	13.403	0.800		Residential - Single Family Residence, 0	127-5A227 288	21	Boyle Heights	No	ABMI	BH CPU , R2RD
Los Angeles	1111 S GRANDE VISTA AVE	90023	5190004013	0.000	0.000	0.000	0.800	Shortfall of Sites	0.068	Low Medium I Residential	R2-1-CUGU	Low Neighborhood Residential	[VLN1 - MU4 - 3][RN2 - 20][CPIO]	0	14.651	0.800		Residential - Three Units (Any Combination) - 4 Stories or Less, 0	121-5A225 290	21	Boyle Heights	No	ABMI	BH CPU , R2RD
Los Angeles	3011 LANFRANCO ST	90063	5186002006	0.000	0.000	0.000	0.800	Shortfall of Sites	0.057	Low Medium I Residential	R2-1-CUGU	Low Neighborhood Residential	[VLN1 - MU4 - 3][RN2 - 20][CPIO]	0	17.660	0.800		Residential - Single Family Residence, 0	124-5A225 291	21	Boyle Heights	No	ABMI	BH CPU , R2RD
Los Angeles	3112 E EASTSIDE BLVD	90063	5178022036	0.000	0.000	0.000	0.800	Shortfall of Sites	0.075	Low Medium I Residential	R2-1-CUGU	Low Neighborhood Residential	[VLN1 - MU4 - 3][RN2 - 20][CPIO]	0	13.403	0.800		Residential - Single Family Residence, 0	127-5A227 294	21	Boyle Heights	No	ABMI	BH CPU , R2RD
Los Angeles	1104 S FRESNO ST	90023	5190004009	0.000	0.000	0.000	0.800	Shortfall of Sites	0.068	Low Medium I Residential	R2-1-CUGU	Low Neighborhood Residential	[VLN1 - MU4 - 3][RN2 - 20][CPIO]	0	14.650	0.800		Residential - Single Family Residence, 0	121-5A223 295	21	Boyle Heights	No	ABMI	BH CPU , R2RD
Los Angeles	1117 S DACOTAH ST	90023	5190009003	0.000	0.000	0.000	0.800	Shortfall of Sites	0.069	Low Medium I Residential	R2-1-CUGU	Low Neighborhood Residential	[VLN1 - MU4 - 3][RN2 - 20][CPIO]	0	14.551	0.800		Residential - Single Family Residence, 0	121-5A223 297	21	Boyle Heights	No	ABMI	BH CPU , R2RD
Los Angeles	3138 E EAST SIDE BLVD	90063	5178022031	0.000	0.000	0.000	0.800	Shortfall of Sites	0.075	Low Medium I Residential	R2-1-CUGU	Low Neighborhood Residential	[VLN1 - MU4 - 3][RN2 - 20][CPIO]	0	13.404	0.800		Residential - Single Family Residence, 0	127-5A227 332	21	Boyle Heights	No	ABMI	BH CPU , R2RD
Los Angeles	1123 S DACOTAH ST	90023	5190009009	0.000	0.000	0.000	0.800	Shortfall of Sites	0.069	Low Medium I Residential	R2-1-CUGU	Low Neighborhood Residential	[VLN1 - MU4 - 3][RN2 - 20][CPIO]	0	14.549	0.800		Residential - Single Family Residence, 0	121-5A223 336	21	Boyle Heights	No	ABMI	BH CPU , R2RD
Los Angeles	1127 S DACOTAH ST	90023	5190009032	0.000	0.000	0.000	0.800	Shortfall of Sites	0.069	Low Medium I Residential	R2-1-CUGU	Low Neighborhood Residential	[VLN1 - MU4 - 3][RN2 - 20][CPIO]	0	14.547	0.800		Residential - Single Family Residence, 0	121-5A223 346	21	Boyle Heights	No	ABMI	BH CPU , R2RD
Los Angeles	1119 S FRESNO ST	90023	5190010004	0.000	0.000	0.000	0.800	Shortfall of Sites	0.069	Low Medium I Residential	R2-1-CUGU	Low Neighborhood Residential	[VLN1 - MU4 - 3][RN2 - 20][CPIO]	0	14.540	0.800		Residential - Single Family Residence, 0	121-5A223 348	21	Boyle Heights	No	ABMI	BH CPU , R2RD
Los Angeles	541 EUCLID AVE	90063	5185019001	0.000	0.000	0.000	0.800	Shortfall of Sites	0.066	Low Medium I Residential	R2-1-CUGU	Low Neighborhood Residential	[VLN1 - MU4 - 3][RN2 - 20][CPIO]	0	15.125	0.800		Commercial - Store - One Story, 0	124-5A225 361	21	Boyle Heights	No	ABMI	BH CPU , R2RD
Los Angeles	1116 S FRESNO ST	90023	5190011001	0.000	0.000	0.000	0.800	Shortfall of Sites	0.068	Low Medium I Residential	R2-1-CUGU	Low Neighborhood Residential	[VLN1 - MU4 - 3][RN2 - 20][CPIO]	0	14.643	0.800		Residential - Single Family Residence, 0	121-5A223 361	21	Boyle Heights	No	ABMI	BH CPU , R2RD
Los Angeles	1121 S FRESNO ST	90023	5190010007	0.000	0.000	0.000	0.800	Shortfall of Sites	0.069	Low Medium I Residential	R2-1-CUGU	Low Neighborhood Residential	[VLN1 - MU4 - 3][RN2 - 20][CPIO]	0	14.541	0.800		Residential - Single Family Residence, 0	121-5A223 363	21	Boyle Heights	No	ABMI	BH CPU , R2RD
Los Angeles	1118 S FRESNO ST	90023	5190011004	0.000	0.000	0.000	0.800	Shortfall of Sites	0.068	Low Medium I Residential	R2-1-CUGU	Low Neighborhood Residential	[VLN1 - MU4 - 3][RN2 - 20][CPIO]	0	14.642	0.800		Residential - Single Family Residence, 0	121-5A223 367	21	Boyle Heights	No	ABMI	BH CPU , R2RD
Los Angeles	1123 S FRESNO ST	90023	5190010010	0.000	0.000	0.000	0.800	Shortfall of Sites	0.069	Low Medium I Residential	R2-1-CUGU	Low Neighborhood Residential	[VLN1 - MU4 - 3][RN2 - 20][CPIO]	0	14.541	0.800		Residential - Single Family Residence, 0	121-5A223 369	21	Boyle Heights	No	ABMI	BH CPU , R2RD
Los Angeles	3269 EAGLE ST	90063	5186006034	0.000	0.000	0.000	0.800	Shortfall of Sites	0.062	Low Medium I Residential	R2-1-CUGU	Low Neighborhood Residential	[VLN1 - MU4 - 3][RN2 - 20][CPIO]	0	16.181	0.800		Residential - Single Family Residence, 0	124-5A227 372	21	Boyle Heights	No	ABMI	BH CPU , R2RD
Los Angeles	2917 PENNSYLVANIA AVE	90033	5180020014	0.000	0.000	0.000	0.800	Shortfall of Sites	0.062	Low Medium I Residential	R2-1-CUGU	Low Neighborhood Residential	[VLN2 - MU4 - 3][RN2 - 15][CPIO]	0	16.086	0.800	Vacant	Residential - Single Family Residence - Vacant Land, 0	127-5A225 383	29	Boyle Heights	No	ABMI	BH CPU , R2RD
Los Angeles	1023 SENTINEL AVE	90063	5229028022	0.000	0.000	0.000	0.800	Shortfall of Sites	0.070	Low Medium I Residential	R2-1-CUGU	Low Neighborhood Residential	[VLN1 - MU4 - 3][RN2 - 20][CPIO]	0	14.289	0.800		Residential - Single Family Residence, 0	130-5A227 395	21	Boyle Heights	No	ABMI	BH CPU , R2RD
Los Angeles	3231 E 5TH ST	90063	5186005029	0.000	0.000	0.000	0.800	Shortfall of Sites	0.057	Low Medium I Residential	R2-1-CUGU	Low Neighborhood Residential	[VLN1 - MU4 - 3][RN2 - 20][CPIO]	0	17.494	0.800		Residential - Single Family Residence, 0	124-5A227 405	21	Boyle Heights	No	ABMI	BH CPU , R2RD
Los Angeles	3162 WINTER ST	90063	5178012027	0.000	0.000	0.000	0.800	Shortfall of Sites	0.072	Low Medium I Residential	R2-1-CUGU	Low Neighborhood Residential	[VLN1 - MU4 - 3][RN2 - 20][CPIO]	0	13.801	0.800		Residential - Single Family Residence, 0	129A227 421	21	Boyle Heights	No	ABMI	BH CPU , R2RD
Los Angeles	0	0	5180011002	0.000	0.000	0.000	0.800	Shortfall of Sites	0.024	Low Medium II Residential	RD1.5-1-CUGU	Medium Neighborhood Residential	[LLN2 - MU3 - 4][RN3 - 6][CPIO]	0	42.491	0.800	Vacant	Residential - Single Family Residence - Vacant Land, 0	126A225 10	72	Boyle Heights	No	ABMI	BH CPU
Los Angeles	0	0	5183007900	0.000	0.000	0.000	0.800	Shortfall of Sites	0.016	Highway Oriented and Limited Commercial	C2-2D-CUGU	Neighborhood Center	[LUM2 - G2 - 3][XC1 - 4][CPIO]	0	62.227	0.800		Miscellaneous - Government Owned Property, 0	127-5A223 14	108	Boyle Heights	No	ABMI	BH CPU
Los Angeles	0	0	5189002036	0.000	0.000	0.000	0.800	Shortfall of Sites	0.052	Low Medium I Residential	R2-1-CUGU	Low Neighborhood Residential	[VLN2 - MU4 - 3][RN2 - 15][CPIO]	0	19.090	0.800	Vacant	Residential - Single Family Residence - Vacant Land, 0	121-5A225 20	29	Boyle Heights	No	ABMI	BH CPU
Los Angeles	3307 BESWICK ST	90023	5190002036	0.000	0.000	0.000	0.800	Shortfall of Sites	0.053	Low Medium I Residential	R2-1-CUGU	Low Neighborhood Residential	[VLN1 - MU4 - 3][RN2 - 20][CPIO]	0	18.933	0.800		Residential - Single Family Residence, 0	120A225 22	21	Boyle Heights	No	ABMI	BH CPU
Los Angeles	0	0	5175002017	0.000	0.000	0.000	0.800	Shortfall of Sites	0.014	Highway Oriented and Limited Commercial	C2-1-CUGU	Community Center	[LUM2 - G2 - 3][XG2 - 4][CPIO]	0	72.786	0.800	Vacant	Commercial - Commercial - Vacant Land, 0	130-5A225 23	108	Boyle Heights	No	ABMI	BH CPU
Los Angeles	3090 LANFRANCO ST	90063	5186003037	0.000	0.000	0.000	0.800	Shortfall of Sites	0.051	Low Medium I Residential	R2-1-CUGU	Low Neighborhood Residential	[VLN1 - MU4 - 3][RN2 - 20][CPIO]	0	19.755	0.800		Residential - Single Family Residence, 0	123A225 24	21	Boyle Heights	No	ABMI	BH CPU
Los Angeles	3325 BESWICK ST	90023	5190002033	0.000	0.000	0.000	0.800	Shortfall of Sites	0.053	Low Medium I Residential	R2-1-CUGU	Low Neighborhood Residential	[VLN1 - MU4 - 3][RN2 - 20][CPIO]	0	18.911	0.800		Residential - Single Family Residence, 0	120A225 32	21	Boyle Heights	No	ABMI	BH CPU
Los Angeles	0	0	5191001001	0.000	0.000	0.000	0.800	Shortfall of Sites	0.022	Low Medium I Residential	R2-1-CUGU	Neighborhood Center	[LUM1 - G2 - 3][XN2 - 8][CPIO]	0	45.469	0.800	Vacant	Industrial - Industrial - Vacant Land, 0	118-5A229 34	54	Boyle Heights	No	ABMI	BH CPU
Los Angeles	3333 BESWICK ST	90023	5190002035	0.000	0.000	0.000	0.800	Shortfall of Sites	0.053	Low Medium I Residential	R2-1-CUGU	Low Neighborhood Residential	[VLN1 - MU4 - 3][RN2 - 20][CPIO]	0	18.911	0.800		Residential - Single Family Residence, 0	120A225 44	21	Boyle Heights	No	ABMI	BH CPU
Los Angeles	0	0	5175020026	0.000	0.000	0.000	0.800	Shortfall of Sites	0.048	Low Medium I Residential	R2-1-CUGU	Low Neighborhood Residential	[VLN2 - MU4 - 3][RN2 - 15][CPIO]	0	20.636	0.800	Vacant	Residential - Single Family Residence - Vacant Land, 0	130-5A225 46	29	Boyle Heights	No	ABMI	BH CPU

Jurisdiction Name	Site Address/Intersection	5 Digit ZIP Code	Assessor Parcel Number	Very Low-Income	Low-Income	Moderate-Income	Above Moderate-Income	Type of Shortfall	Parcel Size (Acres)	Current General Plan Designation	Current Zoning	Proposed General Plan (GP) Designation	Proposed Zoning	Minimum Density Allowed	Maximum Density Allowed	Total Capacity	Vacant/ Nonvacant	Description of Existing Uses	PIN	Base Density Per Acre	Community Plan Area	Rent Stabalization Ordinance	Income Category	Applicable Rezoning Program (Program informing values in Column Q listed first)
Los Angeles	0	0	5188004050	0.000	0.000	0.000	0.800	Shortfall of Sites	0.017	Neighborhood Office Commercial	R3-1-CUGU	Community Center	[LUM2 - G2 - 3][XG2 - 4][CPIO]	0	60.464	0.800	Vacant	Commercial - Commercial - Vacant Land, 0	121-5A227 46	108	Boyle Heights	No	ABMI	BH CPU
Los Angeles	1329 E 3RD ST	90033	5172010003	0.000	0.000	0.000	0.800	Shortfall of Sites	0.013	Light Manufacturing	M2-1-RIO-CUGU	Community Center	[LUM3 - SH3 - 4][XC1 - 4][CPIO]	0	79.204	0.800		Industrial - Heavy Manufacturing - One Story, 0	127-5A219 47	108	Boyle Heights	No	ABMI	BH CPU
Los Angeles	0	0	5188004045	0.000	0.000	0.000	0.800	Shortfall of Sites	0.014	Highway Oriented and Limited Commercial	C1.5-1-CUGU	Community Center	[LUM2 - G2 - 3][XG2 - 4][CPIO]	0	69.206	0.800	Vacant	Industrial - Industrial - Vacant Land, 0	121-5A225 49	108	Boyle Heights	No	ABMI	BH CPU
Los Angeles	2700 LANFRANCO ST	90033	5185017031	0.000	0.000	0.000	0.800	Shortfall of Sites	0.035	Low Medium I Residential	R2-1-CUGU	Low Neighborhood Residential	[VLN2 - MU4 - 3][RN2 - 15][CPIO]	0	28.837	0.800		Residential - Single Family Residence, 0	124-5A223 53	29	Boyle Heights	No	ABMI	BH CPU
Los Angeles	3343 BESWICK ST	90023	5190002034	0.000	0.000	0.000	0.800	Shortfall of Sites	0.053	Low Medium I Residential	R2-1-CUGU	Low Neighborhood Residential	[VLN1 - MU4 - 3][RN2 - 20][CPIO]	0	18.911	0.800		Residential - Single Family Residence, 0	120A225 55	21	Boyle Heights	No	ABMI	BH CPU
Los Angeles	2704 LANFRANCO ST	90033	5185017004	0.000	0.000	0.000	0.800	Shortfall of Sites	0.034	Low Medium I Residential	R2-1-CUGU	Low Neighborhood Residential	[VLN2 - MU4 - 3][RN2 - 15][CPIO]	0	29.037	0.800		Residential - Single Family Residence, 0	124-5A223 57	29	Boyle Heights	No	ABMI	BH CPU
Los Angeles	3343 BESWICK ST	90023	5190002034	0.000	0.000	0.000	0.800	Shortfall of Sites	0.050	Low Medium I Residential	R2-1-CUGU	Low Neighborhood Residential	[VLN1 - MU4 - 3][RN2 - 20][CPIO]	0	20.172	0.800		Residential - Single Family Residence, 0	120A225 60	21	Boyle Heights	No	ABMI	BH CPU
Los Angeles	0	0	5185017003	0.000	0.000	0.000	0.800	Shortfall of Sites	0.034	Low Medium I Residential	R2-1-CUGU	Low Neighborhood Residential	[VLN2 - MU4 - 3][RN2 - 15][CPIO]	0	29.038	0.800	Vacant	Residential - Single Family Residence - Vacant Land, 0	124-5A223 61	29	Boyle Heights	No	ABMI	BH CPU
Los Angeles	0	0	5188023048	0.000	0.000	0.000	0.800	Shortfall of Sites	0.053	Low Medium I Residential	R2-1-CUGU	Low Neighborhood Residential	[VLN1 - MU4 - 3][RN2 - 20][CPIO]	0	18.796	0.800	Vacant	Residential - Single Family Residence - Vacant Land, 0	121-5A225 62	21	Boyle Heights	No	ABMI	BH CPU
Los Angeles	348 N LORENA ST	90063	5179020003	0.000	0.000	0.000	0.800	Shortfall of Sites	0.026	Low Medium II Residential	RD1.5-1-CUGU	Community Center	[VLN2 - MU4 - 4][RN2 - 8][CPIO]	0	37.991	0.800		Residential - Single Family Residence, 0	126A229 63	54	Boyle Heights	No	ABMI	BH CPU
Los Angeles	2315 BARLOW ST	90033	5175002023	0.000	0.000	0.000	0.800	Shortfall of Sites	0.010	Highway Oriented and Limited Commercial	R3-2-CUGU	Community Center	[LUM2 - G2 - 3][XG2 - 4][CPIO]	0	99.428	0.800		Residential - Five or More Units or Apartments (Any Combination) · 4 Stories or Less, 0	130-5A225 65	108	Boyle Heights	No	ABMI	BH CPU
Los Angeles	2315 BARLOW ST	90033	5175002023	0.000	0.000	0.000	0.800	Shortfall of Sites	0.016	Highway Oriented and Limited Commercial	R3-2-CUGU	Community Center	[LUM2 - G2 - 3][XG2 - 4][CPIO]	0	63.722	0.800		Residential - Five or More Units or Apartments (Any Combination) · 4 Stories or Less, 0	130-5A225 67	108	Boyle Heights	No	ABMI	BH CPU
Los Angeles	1025 SPENCE ST	90023	5188020034	0.000	0.000	0.000	0.800	Shortfall of Sites	0.052	Low Medium II Residential	R2-1-CUGU	Low Neighborhood Residential	[VLN2 - MU4 - 3][RN2 - 15][CPIO]	0	19.360	0.800		Residential - Single Family Residence, 0	120A227 75	29	Boyle Heights	No	ABMI	BH CPU
Los Angeles	1605 E 1ST ST	90033	5173031007	0.000	0.000	0.000	0.800	Shortfall of Sites	0.013	Highway Oriented and Limited Commercial	[Q]M1-1-RIO-CUGU	Neighborhood Center	[LUM2 - G2 - 3][XC1 - 4][CPIO]	0	74.462	0.800		Commercial - Store - One Story, 0	129A219 76	108	Boyle Heights	No	ABMI	BH CPU
Los Angeles	3501 E 5TH ST	90063	5186011030	0.000	0.000	0.000	0.800	Shortfall of Sites	0.042	Low Medium I Residential	R2-1-CUGU	Low Neighborhood Residential	[VLN2 - MU4 - 3][RN2 - 15][CPIO]	0	23.602	0.800		Residential - Single Family Residence, 0	123A229 79	29	Boyle Heights	No	ABMI	BH CPU
Los Angeles	1038 EUCLID AVE	90023	5188025007	0.000	0.000	0.000	0.800	Shortfall of Sites	0.047	Low Medium I Residential	R2-1-CUGU	Low Neighborhood Residential	[VLN1 - MU4 - 3][RN2 - 20][CPIO]	0	21.346	0.800		Residential - Single Family Residence, 0	121-5A223 83	21	Boyle Heights	No	ABMI	BH CPU
Los Angeles	731 N BREED ST	90033	5175005004	0.000	0.000	0.000	0.800	Shortfall of Sites	0.037	Low Medium I Residential	R2-1-CUGU	Low Neighborhood Residential	[VLN2 - MU4 - 3][RN2 - 15][CPIO]	0	27.116	0.800		Residential - Single Family Residence, 0	130-5A225 85	29	Boyle Heights	No	ABMI	BH CPU
Los Angeles	2206 BARLOW ST	90033	5175005011	0.000	0.000	0.000	0.800	Shortfall of Sites	0.037	Low Medium I Residential	R2-1-CUGU	Low Neighborhood Residential	[VLN2 - MU4 - 3][RN2 - 15][CPIO]	0	27.135	0.800		Residential - Single Family Residence, 0	130-5A225 89	29	Boyle Heights	No	ABMI	BH CPU
Los Angeles	2315 BARLOW ST	90033	5175002023	0.000	0.000	0.000	0.800	Shortfall of Sites	0.010	Highway Oriented and Limited Commercial	C2-1-CUGU	Community Center	[LUM2 - G2 - 3][XG2 - 4][CPIO]	0	102.979	0.800		Residential - Five or More Units or Apartments (Any Combination) · 4 Stories or Less, 0	130-5A225 97	108	Boyle Heights	No	ABMI	BH CPU
Los Angeles	651 PENRITH DR	90023	5185027010	0.000	0.000	0.000	0.800	Shortfall of Sites	0.042	Low Medium I Residential	R2-1-CUGU	Low Neighborhood Residential	[VLN2 - MU4 - 3][RN2 - 15][CPIO]	0	23.673	0.800		Residential - Single Family Residence, 0	124-5A223 100	29	Boyle Heights	No	ABMI	BH CPU
Los Angeles	1931 MICHIGAN AVE	90033	5174006021	0.000	0.000	0.000	0.800	Shortfall of Sites	0.021	Low Medium II Residential	RD1.5-1-RIO-CUGU	Medium Residential	[VLN2 - CR1 - 3][RG1 - 8][CPIO]	0	47.008	0.800	Vacant	Commercial - Commercial - Vacant Land, 0	129A221 106	54	Boyle Heights	No	ABMI	BH CPU
Los Angeles	1147 S GRANDE VISTA AVE	90023	5190011021	0.000	0.000	0.000	0.800	Shortfall of Sites	0.055	Low Medium I Residential	R2-1-CUGU	Low Neighborhood Residential	[VLN1 - MU4 - 3][RN2 - 20][CPIO]	0	18.278	0.800		Residential - Double, Duplex, or Two Units - 4 Stories or Less, 0	120A223 106	21	Boyle Heights	No	ABMI	BH CPU
Los Angeles	543 S CONCORD ST	90063	5186004025	0.000	0.000	0.000	0.800	Shortfall of Sites	0.049	Low Medium I Residential	R2-1-CUGU	Low Neighborhood Residential	[VLN1 - MU4 - 3][RN2 - 20][CPIO]	0	20.499	0.800		Residential - Single Family Residence, 0	123A227 113	21	Boyle Heights	No	ABMI	BH CPU
Los Angeles	0	0	5179003028	0.000	0.000	0.000	0.800	Shortfall of Sites	0.023	Low Medium II Residential	[Q]C2-1-CUGU	Neighborhood Center	[LUM1 - G2 - 3][XN2 - 8][CPIO]	0	43.441	0.800	Vacant	Commercial - Commercial - Vacant Land, 0	126A225 117	54	Boyle Heights	No	ABMI	BH CPU
Los Angeles	1306 S LORENA ST	90023	5190020026	0.000	0.000	0.000	0.800	Shortfall of Sites	0.012	Limited Manufacturing	M1-1-CUGU	Neighborhood Center	[LUM1 - G2 - 3][XC1 - 4][CPIO]	0	84.993	0.800		Industrial - Warehousing, Distribution, Storage - Warehousing, Distribution, Under 10,000 SF - One Story, 0	118-5A225 117	108	Boyle Heights	No	ABMI	BH CPU
Los Angeles	107 RIVERA ST	90063	5179002042	0.000	0.000	0.000	0.800	Shortfall of Sites	0.019	Low Medium II Residential	[Q]C2-1-CUGU	Neighborhood Center	[LUM1 - G2 - 3][XN2 - 8][CPIO]	0	52.799	0.800		Residential - Single Family Residence, 0	126A225 118	54	Boyle Heights	No	ABMI	BH CPU
Los Angeles	0	0	5179003028	0.000	0.000	0.000	0.800	Shortfall of Sites	0.035	Low Medium II Residential	[Q]C2-1-CUGU	Neighborhood Center	[LUM1 - G2 - 3][XN2 - 8][CPIO]	0	28.963	0.800	Vacant	Commercial - Commercial - Vacant Land, 0	126A225 119	54	Boyle Heights	No	ABMI	BH CPU
Los Angeles	2003 E 3RD ST	90033	5183011044	0.000	0.000	0.000	0.800	Shortfall of Sites	0.042	Low Medium II Residential	RD2-1-CUGU	Low Neighborhood Residential	[VLN2 - MU4 - 3][RN2 - 15][CPIO]	0	23.949	0.800		Residential - Single Family Residence, 0	127-5A221 120	29	Boyle Heights	No	ABMI	BH CPU
Los Angeles	543 S CONCORD ST	90063	5186004025	0.000	0.000	0.000	0.800	Shortfall of Sites	0.049	Low Medium I Residential	R2-1-CUGU	Low Neighborhood Residential	[VLN1 - MU4 - 3][RN2 - 20][CPIO]	0	20.498	0.800		Residential - Single Family Residence, 0	123A227 122	21	Boyle Heights	No	ABMI	BH CPU
Los Angeles	2007 E 3RD ST	90033	5183011046	0.000	0.000	0.000	0.800	Shortfall of Sites	0.042	Low Medium II Residential	RD2-1-CUGU	Low Neighborhood Residential	[VLN2 - MU4 - 3][RN2 - 15][CPIO]	0	23.968	0.800		Residential - Single Family Residence, 0	127-5A221 125	29	Boyle Heights	No	ABMI	BH CPU
Los Angeles	1719 MARIACHI PLAZA DE LOS ANGELES	90033	5174014903	0.000	0.000	0.000	0.800	Shortfall of Sites	0.017	Low Medium II Residential	RD1.5-1-RIO-CUGU	Community Center	[LUM3 - SH3 - 3][XC1 - 4][CPIO]	0	59.429	0.800		Miscellaneous - Government Owned Property, 0	129A221 146	108	Boyle Heights	No	ABMI	BH CPU
Los Angeles	0	0	5172008011	0.000	0.000	0.000	0.800	Shortfall of Sites	0.011	Limited Manufacturing	[Q]MR2-1-RIO-CUGU	Community Center	[LUM3 - SH3 - 4][XC1 - 4][CPIO]	0	90.753	0.800	Vacant	Industrial - Industrial - Vacant Land, 0	129A219 146	108	Boyle Heights	No	ABMI	BH CPU
Los Angeles	3025 GLEASON AVE	90063	5179003031	0.000	0.000	0.000	0.800	Shortfall of Sites	0.055	Low Medium I Residential	R2-1-CUGU	Low Neighborhood Residential	[VLN1 - MU4 - 3][RN2 - 20][CPIO]	0	18.151	0.800		Residential - Five or More Units or Apartments (Any Combination) · 4 Stories or Less, 0	126A225 152	21	Boyle Heights	No	ABMI	BH CPU
Los Angeles	3025 GLEASON AVE	90063	5179003031	0.000	0.000	0.000	0.800	Shortfall of Sites	0.055	Low Medium I Residential	R2-1-CUGU	Low Neighborhood Residential	[VLN1 - MU4 - 3][RN2 - 20][CPIO]	0	18.151	0.800		Residential - Five or More Units or Apartments (Any Combination) · 4 Stories or Less, 0	126A225 161	21	Boyle Heights	No	ABMI	BH CPU
Los Angeles	1724 PENNSYLVANIA AVE	90033	5174014906	0.000	0.000	0.000	0.800	Shortfall of Sites	0.009	Low Medium II Residential	RD1.5-1-RIO-CUGU	Community Center	[LUM3 - SH3 - 3][XC1 - 4][CPIO]	0	108.567	0.800	Vacant	Residential - Single Family Residence - Vacant Land, 0	129A221 164	108	Boyle Heights	No	ABMI	BH CPU
Los Angeles	3025 GLEASON AVE	90063	5179003031	0.000	0.000	0.000	0.800	Shortfall of Sites	0.055	Low Medium I Residential	R2-1-CUGU	Low Neighborhood Residential	[VLN1 - MU4 - 3][RN2 - 20][CPIO]	0	18.151	0.800		Residential - Five or More Units or Apartments (Any Combination) · 4 Stories or Less, 0	126A225 169	21	Boyle Heights	No	ABMI	BH CPU
Los Angeles	3156 BOULDER ST	90063	5178016018	0.000	0.000	0.000	0.800	Shortfall of Sites	0.054	Low Medium I Residential	R2-1-CUGU	Low Neighborhood Residential	[VLN1 - MU4 - 3][RN2 - 20][CPIO]	0	18.642	0.800		Residential - Single Family Residence, 0	127-5A227 173	21	Boyle Heights	No	ABMI	BH CPU
Los Angeles	0	0	5191018018	0.000	0.000	0.000	0.800	Shortfall of Sites	0.027	Limited Manufacturing	M1-1-CUGU	Neighborhood Center	[LUM1 - G2 - 3][XN2 - 8][CPIO]	0	37.165	0.800		Commercial - Parking Lot (Commercial Use Property) - Lots - Patron or Employee - One Story, 0	118-5A227 174	54	Boyle Heights	No	ABMI	BH CPU
Los Angeles	3025 GLEASON AVE	90063	5179003031	0.000	0.000	0.000	0.800	Shortfall of Sites	0.055	Low Medium I Residential	R2-1-CUGU	Low Neighborhood Residential	[VLN1 - MU4 - 3][RN2 - 20][CPIO]	0	18.151	0.800		Residential - Five or More Units or Apartments (Any Combination) · 4 Stories or Less, 0	126A225 178	21	Boyle Heights	No	ABMI	BH CPU
Los Angeles	2911 E 2ND ST	90033	5180021032	0.000	0.000	0.000	0.800	Shortfall of Sites	0.037	Low Medium I Residential	R2-1-CUGU	Low Neighborhood Residential	[VLN2 - MU4 - 3][RN2 - 15][CPIO]	0	27.225	0.800		Residential - Single Family Residence, 0	126A225 182	29	Boyle Heights	No	ABMI	BH CPU
Los Angeles	3025 GLEASON AVE	90063	5179003031	0.000	0.000	0.000	0.800	Shortfall of Sites	0.055	Low Medium I Residential	R2-1-CUGU	Low Neighborhood Residential	[VLN1 - MU4 - 3][RN2 - 20][CPIO]	0	18.151	0.800		Residential - Five or More Units or Apartments (Any Combination) · 4 Stories or Less, 0	126A225 187	21	Boyle Heights	No	ABMI	BH CPU
Los Angeles	0	0	5179003026	0.000	0.000	0.000	0.800	Shortfall of Sites	0.053	Low Medium I Residential	R2-1-CUGU	Low Neighborhood Residential	[VLN1 - MU4 - 3][RN2 - 20][CPIO]	0	18.736	0.800	Vacant	Residential - Single Family Residence - Vacant Land, 0	126A225 193	21	Boyle Heights	No	ABMI	BH CPU
Los Angeles	1718 MARIACHI PLZ DE LOS	90033	5174014900	0.000	0.000	0.000	0.800	Shortfall of Sites	0.032	Neighborhood Office Commercial	C2-1-RIO-CUGU	Neighborhood Center	[LUM2 - SH3 - 3][XN2 - 8][CPIO]	0	31.016	0.800	Vacant	Commercial - Commercial - Miscellaneous Commercial - Vacant Parcel with Existing Non-structural Other Imps., 0	129A221 195	54	Boyle Heights	No	ABMI	BH CPU
Los Angeles	2004 NEW JERSEY ST	90033	5183001043	0.000	0.000	0.000	0.800	Shortfall of Sites	0.037	Low Medium II Residential	RD1.5-1-CUGU	Low Neighborhood Residential	[VLN2 - MU4 - 3][RN2 - 8][CPIO]	0	27.225	0.800		Residential - Single Family Residence, 0	129A223 205	54	Boyle Heights	No	ABMI	BH CPU
Los Angeles	965 ORME AVE	90023	5189012023	0.000	0.000	0.000	0.800	Shortfall of Sites	0.040	Low Medium II Residential	R2-1-CUGU	Low Neighborhood Residential	[VLN2 - MU4 - 3][RN2 - 15][CPIO]	0	24.920	0.800		Residential - Single Family Residence, 0	123A223 208	29	Boyle Heights	No	ABMI	BH CPU
Los Angeles	119 S SOTO ST	90033	5183009904	0.000	0.000	0.000	0.800	Shortfall of Sites	0.009	Highway Oriented and Limited Commercial	(T)(Q)C2-1-CUGU	Community Center	[LUM3 - SH3 - 4][XC1 - 4][CPIO]	0	108.621	0.800		Residential - Single Family Residence, 0	127-5A223 211	108	Boyle Heights	No	ABMI	BH CPU

Jurisdiction Name	Site Address/Intersection	5 Digit ZIP Code	Assessor Parcel Number	Very Low-Income	Low-Income	Moderate-Income	Above Moderate-Income	Type of Shortfall	Parcel Size (Acres)	Current General Plan Designation	Current Zoning	Proposed General Plan (GP) Designation	Proposed Zoning	Minimum Density Allowed	Maximum Density Allowed	Total Capacity	Vacant/ Nonvacant	Description of Existing Uses	PIN	Base Density Per Acre	Community Plan Area	Rent Stabalization Ordinance	Income Category	Applicable Rezoning Program (Program informing values in Column Q listed first)
Los Angeles	3153 FOLSOM ST	90063	5178016035	0.000	0.000	0.000	0.800	Shortfall of Sites	0.053	Low Medium I Residential	R2-1-CUGU	Low Neighborhood Residential	[VLN1 - MU4 - 3][RN2 - 20][CPIO]	0	18.728	0.800		Residential - Single Family Residence, 0	127-5A227 213	21	Boyle Heights	No	ABMI	BH CPU
Los Angeles	315 N CUMMINGS ST	90033	5183001047	0.000	0.000	0.000	0.800	Shortfall of Sites	0.033	Low Medium II Residential	RD1.5-1-CUGU	Low Neighborhood Residential	[VLN2 - MU4 - 3][RN2 - 8][CPIO]	0	30.250	0.800		Residential - Single Family Residence, 0	129A223 214	54	Boyle Heights	No	ABMI	BH CPU
Los Angeles	967 ORME AVE	90023	5189012022	0.000	0.000	0.000	0.800	Shortfall of Sites	0.044	Low Medium II Residential	R2-1-CUGU	Low Neighborhood Residential	[VLN2 - MU4 - 3][RN2 - 15][CPIO]	0	22.951	0.800		Residential - Single Family Residence, 0	123A223 214	29	Boyle Heights	No	ABMI	BH CPU
Los Angeles	3671 E OLYMPIC BLVD	90023	5191006008	0.000	0.000	0.000	0.800	Shortfall of Sites	0.009	Limited Manufacturing	M1-1-CUGU	Neighborhood Center	[LUM1 - G2 - 3][XC1 - 4][CPIO]	0	108.561	0.800		Industrial - Warehousing, Distribution, Storage - Warehousing, Distribution, 10,000 to 24,999 SF - One Story, 0	118-5A227 218	108	Boyle Heights	No	ABMI	BH CPU
Los Angeles	310 N SARATOGA ST	90033	5180018008	0.000	0.000	0.000	0.800	Shortfall of Sites	0.053	Low Medium I Residential	R2-1-CUGU	Low Neighborhood Residential	[VLN2 - MU4 - 3][RN2 - 15][CPIO]	0	18.776	0.800		Residential - Single Family Residence, 0	127-5A225 221	29	Boyle Heights	No	ABMI	BH CPU
Los Angeles	971 ORME AVE	90023	5189012021	0.000	0.000	0.000	0.800	Shortfall of Sites	0.044	Low Medium II Residential	R2-1-CUGU	Low Neighborhood Residential	[VLN2 - MU4 - 3][RN2 - 15][CPIO]	0	22.952	0.800		Residential - Single Family Residence, 0	123A223 222	29	Boyle Heights	No	ABMI	BH CPU
Los Angeles	3516 E 3RD ST	90063	5179014047	0.000	0.000	0.000	0.800	Shortfall of Sites	0.010	Highway Oriented and Limited Commercial	C2-1-CUGU	Community Center	[LUM3 - SH3 - 4][XC1 - 4][CPIO]	0	101.316	0.800		Residential - Single Family Residence, 0	124-5A229 230	108	Boyle Heights	No	ABMI	BH CPU
Los Angeles	645 S GRANDE VISTA AVE	90023	5186019028	0.000	0.000	0.000	0.800	Shortfall of Sites	0.053	Low Medium I Residential	R2-1-CUGU	Low Neighborhood Residential	[VLN1 - MU4 - 3][RN2 - 20][CPIO]	0	18.805	0.800	Vacant	Residential - Single Family Residence - Vacant Land, 0	123A225 234	21	Boyle Heights	No	ABMI	BH CPU
Los Angeles	925 SPENCE ST	90023	5188017024	0.000	0.000	0.000	0.800	Shortfall of Sites	0.046	Low Medium I Residential	R2-1-CUGU	Low Neighborhood Residential	[VLN2 - MU4 - 3][RN2 - 15][CPIO]	0	21.780	0.800		Residential - Single Family Residence, 0	121-5A227 237	29	Boyle Heights	No	ABMI	BH CPU
Los Angeles	649 S GRANDE VISTA AVE	90023	5186019030	0.000	0.000	0.000	0.800	Shortfall of Sites	0.046	Low Medium I Residential	R2-1-CUGU	Low Neighborhood Residential	[VLN1 - MU4 - 3][RN2 - 20][CPIO]	0	21.557	0.800		Residential - Single Family Residence, 0	123A225 245	21	Boyle Heights	No	ABMI	BH CPU
Los Angeles	3478 E 5TH ST	90063	5186013041	0.000	0.000	0.000	0.800	Shortfall of Sites	0.050	Low Medium I Residential	R2-1-CUGU	Low Neighborhood Residential	[VLN2 - MU4 - 3][RN2 - 15][CPIO]	0	19.944	0.800		Residential - Single Family Residence, 0	123A227 248	29	Boyle Heights	No	ABMI	BH CPU
Los Angeles	2902 NEW JERSEY ST	90033	5180019038	0.000	0.000	0.000	0.800	Shortfall of Sites	0.048	Low Medium I Residential	R2-1-CUGU	Low Neighborhood Residential	[VLN2 - MU4 - 3][RN2 - 15][CPIO]	0	20.619	0.800		Residential - Single Family Residence, 0	127-5A225 258	29	Boyle Heights	No	ABMI	BH CPU
Los Angeles	366 S PECAN ST	90033	5172024012	0.000	0.000	0.000	0.800	Shortfall of Sites	0.035	Highway Oriented and Limited Commercial	C1-1-RIO-CUGU	Neighborhood Center	[LUM1 - G2 - 3][XC1 - 8][CPIO]	0	28.816	0.800		Residential - Double, Duplex, or Two Units - 4 Stories or Less, 0	127-5A219 261	54	Boyle Heights	No	ABMI	BH CPU
Los Angeles	1001 ORME AVE	90023	5189013001	0.000	0.000	0.000	0.800	Shortfall of Sites	0.041	Low Medium II Residential	R2-1-CUGU	Low Neighborhood Residential	[VLN2 - MU4 - 3][RN2 - 15][CPIO]	0	24.270	0.800		Residential - Single Family Residence, 0	123A223 262	29	Boyle Heights	No	ABMI	BH CPU
Los Angeles	2715 GUIRADO ST	90023	5185024024	0.000	0.000	0.000	0.800	Shortfall of Sites	0.055	Low Medium I Residential	R2-1-CUGU	Low Neighborhood Residential	[VLN2 - MU4 - 3][RN2 - 15][CPIO]	0	18.274	0.800		Residential - Single Family Residence, 0	124-5A223 263	29	Boyle Heights	No	ABMI	BH CPU
Los Angeles	0	0	5174007049	0.000	0.000	0.000	0.800	Shortfall of Sites	0.009	Highway Oriented and Limited Commercial	C2-1-RIO-CUGU	Neighborhood Center	[LUM2 - G2 - 3][XG2 - 4][CPIO]	0	106.831	0.800	Vacant	Residential - Single Family Residence - Vacant Land, 0	130-5A221 267	108	Boyle Heights	No	ABMI	BH CPU
Los Angeles	1003 ORME AVE	90023	5189013002	0.000	0.000	0.000	0.800	Shortfall of Sites	0.040	Low Medium II Residential	R2-1-CUGU	Low Neighborhood Residential	[VLN2 - MU4 - 3][RN2 - 15][CPIO]	0	24.958	0.800		Residential - Single Family Residence, 0	123A223 269	29	Boyle Heights	No	ABMI	BH CPU
Los Angeles	1311 PENNSYLVANIA AVE	90033	5174017024	0.000	0.000	0.000	0.800	Shortfall of Sites	0.034	Low Medium II Residential	[Q]C2-1-RIO-CUGU	Neighborhood Center	[LUM1 - G2 - 3][XN2 - 8][CPIO]	0	29.588	0.800		Residential - Three Units (Any Combination) - 4 Stories or Less, 0	130-5A219 272	54	Boyle Heights	No	ABMI	BH CPU
Los Angeles	652 GRANDE VISTA AVE	90023	5186017048	0.000	0.000	0.000	0.800	Shortfall of Sites	0.052	Low Medium I Residential	R2-1-CUGU	Low Neighborhood Residential	[VLN1 - MU4 - 3][RN2 - 20][CPIO]	0	19.326	0.800		Residential - Single Family Residence, 0	123A225 272	21	Boyle Heights	No	ABMI	BH CPU
Los Angeles	711 N EVERGREEN AVE	90033	5178009010	0.000	0.000	0.000	0.800	Shortfall of Sites	0.037	Low Medium I Residential	R2-1-CUGU	Low Neighborhood Residential	[VLN2 - MU4 - 3][RN2 - 15][CPIO]	0	27.052	0.800		Residential - Single Family Residence, 0	129A227 282	29	Boyle Heights	No	ABMI	BH CPU
Los Angeles	560 S SOTO ST	90033	5185002021	0.000	0.000	0.000	0.800	Shortfall of Sites	0.012	Low Medium II Residential	RD1.5-1-CUGU	Community Center	[LUM2 - G2 - 3][XC1 - 4][CPIO]	0	86.236	0.800		Miscellaneous - Privately Owned, 0	126A223 284	108	Boyle Heights	No	ABMI	BH CPU
Los Angeles	0	0	5186014027	0.000	0.000	0.000	0.800	Shortfall of Sites	0.044	Low Medium I Residential	R2-1-CUGU	Low Neighborhood Residential	[VLN2 - MU4 - 3][RN2 - 15][CPIO]	0	22.494	0.800	Vacant	Residential - Single Family Residence - Vacant Land, 0	123A227 284	29	Boyle Heights	No	ABMI	BH CPU
Los Angeles	3412 LANFRANCO ST	90063	5186014026	0.000	0.000	0.000	0.800	Shortfall of Sites	0.051	Low Medium I Residential	R2-1-CUGU	Low Neighborhood Residential	[VLN2 - MU4 - 3][RN2 - 15][CPIO]	0	19.666	0.800		Residential - Single Family Residence, 0	123A227 285	29	Boyle Heights	No	ABMI	BH CPU
Los Angeles	2804 MICHIGAN AVE	90033	5180015014	0.000	0.000	0.000	0.800	Shortfall of Sites	0.045	Low Medium I Residential	R2-1-CUGU	Low Neighborhood Residential	[VLN2 - MU4 - 3][RN2 - 15][CPIO]	0	22.464	0.800		Residential - Single Family Residence, 0	127-5A225 288	29	Boyle Heights	No	ABMI	BH CPU
Los Angeles	224 N CUMMINGS ST	90033	5183007033	0.000	0.000	0.000	0.800	Shortfall of Sites	0.035	Low Medium II Residential	RD1.5-1-CUGU	Low Neighborhood Residential	[VLN2 - MU4 - 3][RN2 - 8][CPIO]	0	28.948	0.800		Residential - Three Units (Any Combination) - 4 Stories or Less, 0	129A223 293	54	Boyle Heights	No	ABMI	BH CPU
Los Angeles	926 HOLLINS ST	90023	5189005014	0.000	0.000	0.000	0.800	Shortfall of Sites	0.050	Low Medium I Residential	R2-1-CUGU	Low Neighborhood Residential	[VLN2 - MU4 - 3][RN2 - 15][CPIO]	0	19.867	0.800		Residential - Single Family Residence, 0	124-5A221 297	29	Boyle Heights	No	ABMI	BH CPU
Los Angeles	1115 S GRANDE VISTA AVE	90023	5190004015	0.000	0.000	0.000	0.800	Shortfall of Sites	0.055	Low Medium I Residential	R2-1-CUGU	Low Neighborhood Residential	[VLN1 - MU4 - 3][RN2 - 20][CPIO]	0	18.312	0.800		Residential - Single Family Residence, 0	121-5A225 298	21	Boyle Heights	No	ABMI	BH CPU
Los Angeles	2010 MICHIGAN AVE	90033	5183007028	0.000	0.000	0.000	0.800	Shortfall of Sites	0.023	Low Medium II Residential	RD1.5-1-CUGU	Low Neighborhood Residential	[VLN2 - MU4 - 3][RN2 - 8][CPIO]	0	42.692	0.800		Residential - Single Family Residence, 0	129A223 301	54	Boyle Heights	No	ABMI	BH CPU
Los Angeles	220 N CUMMINGS ST	90033	5183007032	0.000	0.000	0.000	0.800	Shortfall of Sites	0.036	Low Medium II Residential	RD1.5-1-CUGU	Low Neighborhood Residential	[VLN2 - MU4 - 3][RN2 - 8][CPIO]	0	27.858	0.800		Residential - Double, Duplex, or Two Units - 4 Stories or Less, 0	129A223 305	54	Boyle Heights	No	ABMI	BH CPU
Los Angeles	659 S CONCORD ST	90023	5186017039	0.000	0.000	0.000	0.800	Shortfall of Sites	0.048	Low Medium I Residential	R2-1-CUGU	Low Neighborhood Residential	[VLN1 - MU4 - 3][RN2 - 20][CPIO]	0	20.917	0.800		Residential - Single Family Residence, 0	123A225 309	21	Boyle Heights	No	ABMI	BH CPU
Los Angeles	2947 SUNRISE ST	90023	5189004046	0.000	0.000	0.000	0.800	Shortfall of Sites	0.052	Low Medium I Residential	R2-1-CUGU	Low Neighborhood Residential	[VLN2 - MU4 - 3][RN2 - 15][CPIO]	0	19.257	0.800		Residential - Single Family Residence, 0	123A223 313	29	Boyle Heights	No	ABMI	BH CPU
Los Angeles	3047 E CESAR E CHAVEZ AVE	90063	5178020007	0.000	0.000	0.000	0.800	Shortfall of Sites	0.029	Low Medium II Residential	RD1.5-1-CUGU	Neighborhood Center	[LUM1 - G2 - 3][XN2 - 8][CPIO]	0	34.286	0.800		Residential - Single Family Residence, 0	127-5A227 315	54	Boyle Heights	No	ABMI	BH CPU
Los Angeles	2917 MICHIGAN AVE	90033	5180019024	0.000	0.000	0.000	0.800	Shortfall of Sites	0.035	Low Medium I Residential	R2-1-CUGU	Low Neighborhood Residential	[VLN2 - MU4 - 3][RN2 - 15][CPIO]	0	28.800	0.800		Residential - Single Family Residence, 0	127-5A225 317	29	Boyle Heights	No	ABMI	BH CPU
Los Angeles	2024 MICHIGAN AVE	90033	5183007023	0.000	0.000	0.000	0.800	Shortfall of Sites	0.033	Low Medium II Residential	RD1.5-1-CUGU	Low Neighborhood Residential	[VLN2 - MU4 - 3][RN2 - 8][CPIO]	0	30.249	0.800		Residential - Single Family Residence, 0	129A223 320	54	Boyle Heights	No	ABMI	BH CPU
Los Angeles	624 S LORENA ST	90023	5186014030	0.000	0.000	0.000	0.800	Shortfall of Sites	0.023	Highway Oriented and Limited Commercial	C2-1-CUGU	Neighborhood Center	[LUM2 - G2 - 3][XG2 - 8][CPIO]	0	43.663	0.800		Commercial - Restaurant, Cocktail Lounge - Restaurant, Cocktail Lounge, Tavern - One Story, 0	123A227 321	54	Boyle Heights	No	ABMI	BH CPU
Los Angeles	2840 E 6TH ST	90023	5185021023	0.000	0.000	0.000	0.800	Shortfall of Sites	0.051	Low Medium I Residential	R2-1-CUGU	Low Neighborhood Residential	[VLN1 - MU4 - 3][RN2 - 20][CPIO]	0	19.769	0.800		Residential - Double, Duplex, or Two Units - 4 Stories or Less, 0	124-5A225 330	21	Boyle Heights	No	ABMI	BH CPU
Los Angeles	1526 W 4TH ST	90017	5171001900	0.000	0.000	0.000	0.800	Shortfall of Sites	0.030	Highway Oriented and Limited Commercial	C1-1-RIO-CUGU	Neighborhood Center	[LUM1 - G2 - 3][XC1 - 8][CPIO]	0	33.674	0.800		Commercial - Office Building - One Story, 0	127-5A219 335	54	Boyle Heights	No	ABMI	BH CPU
Los Angeles	1514 W 4TH ST	90017	5171001903	0.000	0.000	0.000	0.800	Shortfall of Sites	0.028	Highway Oriented and Limited Commercial	C1-1-RIO-CUGU	Neighborhood Center	[LUM1 - G2 - 3][XC1 - 8][CPIO]	0	35.497	0.800	Vacant	Industrial - Industrial - Vacant Land, 0	127-5A219 338	54	Boyle Heights	No	ABMI	BH CPU
Los Angeles	213 S SOTO ST	90033	5183010004	0.000	0.000	0.000	0.800	Shortfall of Sites	0.017	Low Medium II Residential	RD1.5-1-CUGU	Community Center	[LUM3 - SH3 - 4][XC1 - 4][CPIO]	0	58.566	0.800		Residential - Single Family Residence - Pool, 0	127-5A223 341	108	Boyle Heights	No	ABMI	BH CPU
Los Angeles	1512 W 4TH ST	90017	5171001901	0.000	0.000	0.000	0.800	Shortfall of Sites	0.027	Highway Oriented and Limited Commercial	C1-1-RIO-CUGU	Neighborhood Center	[LUM1 - G2 - 3][XC1 - 8][CPIO]	0	37.530	0.800		Residential - Single Family Residence, 0	127-5A219 342	54	Boyle Heights	No	ABMI	BH CPU
Los Angeles	3158 E EAST SIDE BLVD	90063	5178022025	0.000	0.000	0.000	0.800	Shortfall of Sites	0.053	Low Medium I Residential	R2-1-CUGU	Low Neighborhood Residential	[VLN1 - MU4 - 3][RN2 - 20][CPIO]	0	18.992	0.800		Residential - Single Family Residence, 0	127-5A227 362	21	Boyle Heights	No	ABMI	BH CPU
Los Angeles	0	0	5186021023	0.000	0.000	0.000	0.800	Shortfall of Sites	0.052	Low Medium I Residential	R2-1-CUGU	Low Neighborhood Residential	[VLN2 - MU4 - 3][RN2 - 15][CPIO]	0	19.223	0.800		Commercial - Parking Lot (Commercial Use Property) - Lots - Patron or Employee - One Story, 0	123A225 367	29	Boyle Heights	No	ABMI	BH CPU
Los Angeles	450 S GRANDE VISTA AVE	90063	5186005023	0.000	0.000	0.000	0.800	Shortfall of Sites	0.046	Low Medium I Residential	R2-1-CUGU	Low Neighborhood Residential	[VLN1 - MU4 - 3][RN2 - 20][CPIO]	0	21.780	0.800		Residential - Single Family Residence, 0	124-5A227 382	21	Boyle Heights	No	ABMI	BH CPU
Los Angeles	2124 MICHIGAN AVE	90033	5183006008	0.000	0.000	0.000	0.800	Shortfall of Sites	0.017	Low Medium II Residential	RD1.5-1-CUGU	Medium Neighborhood Residential	[LLN2 - MU3 - 4][RN3 - 6][CPIO]	0	58.407	0.800		Residential - Single Family Residence, 0	129A223 392	72	Boyle Heights	No	ABMI	BH CPU
Los Angeles	966 HOLLINS ST	90023	5189005031	0.000	0.000	0.000	0.800	Shortfall of Sites	0.049	Low Medium I Residential	R2-1-CUGU	Low Neighborhood Residential	[VLN2 - MU4 - 3][RN2 - 15][CPIO]	0	20.422	0.800		Residential - Single Family Residence, 0	124-5A221 395	29	Boyle Heights	No	ABMI	BH CPU
Los Angeles	3048 WHITTIER BLVD	90023	5189002028	0.000	0.000	0.000	0.800	Shortfall of Sites	0.014	Highway Oriented and Limited Commercial	C1-1-CUGU	Community Center	[LUM2 - G2 - 3][XC1 - 4][CPIO]	0	72.509	0.800		Residential - Single Family Residence, 0	123A225 410	108	Boyle Heights	No	ABMI	BH CPU

Jurisdiction Name	Site Address/Intersection	5 Digit ZIP Code	Assessor Parcel Number	Very Low-Income	Low-Income	Moderate-Income	Above Moderate-Income	Type of Shortfall	Parcel Size (Acres)	Current General Plan Designation	Current Zoning	Proposed General Plan (GP) Designation	Proposed Zoning	Minimum Density Allowed	Maximum Density Allowed	Total Capacity	Vacant/ Nonvacant	Description of Existing Uses	PIN	Base Density Per Acre	Community Plan Area	Rent Stabalization Ordinance	Income Category	Applicable Rezoning Program (Program informing values in Column Q listed first)
Los Angeles	3209 LANFRANCO ST	90063	5186004013	0.000	0.000	0.000	0.800	Shortfall of Sites	0.052	Low Medium I Residential	R2-1-CUGU	Low Neighborhood Residential	[VLN1 - MU4 - 3][RN2 - 20][CPIO]	0	19.389	0.800		Residential - Single Family Residence, 0	124-5A225 428	21	Boyle Heights	No	ABMI	BH CPU
Los Angeles	3100 MALABAR ST	90063	5178015020	0.000	0.000	0.000	0.800	Shortfall of Sites	0.046	Low Medium I Residential	R2-1-CUGU	Low Neighborhood Residential	[VLN1 - MU4 - 3][RN2 - 20][CPIO]	0	21.780	0.800		Residential - Single Family Residence, 0	129A227 433	21	Boyle Heights	No	ABMI	BH CPU
Los Angeles	2333 ROGERS AVE	90023	5183026020	0.000	0.000	0.000	0.800	Shortfall of Sites	0.009	Highway Oriented and Limited Commercial	C1-1-CUGU	Community Center	[LUM2 - G2 - 3][XC1 - 4][CPIO]	0	108.800	0.800		Residential - Single Family Residence, 0	124-5A221 435	108	Boyle Heights	No	ABMI	BH CPU
Los Angeles	0	0	5189009048	0.000	0.000	0.000	0.800	Shortfall of Sites	0.014	Highway Oriented and Limited Commercial	C1.5-1-CUGU	Community Center	[LUM2 - G2 - 3][XC1 - 4][CPIO]	0	72.517	0.800		Commercial - Parking Lot (Commercial Use Property) - Lots - Patron or Employee - One Story, 0	124-5A221 437	108	Boyle Heights	No	ABMI	BH CPU
Los Angeles	530 N EVERGREEN AVE	90033	5178017019	0.000	0.000	0.000	0.800	Shortfall of Sites	0.054	Low Medium I Residential	R2-1-CUGU	Low Neighborhood Residential	[VLN1 - MU4 - 3][RN2 - 20][CPIO]	0	18.400	0.800		Residential - Single Family Residence, 0	129A227 443	21	Boyle Heights	No	ABMI	BH CPU
Los Angeles	532 SAN BENITO ST	90033	5175033025	0.000	0.000	0.000	0.800	Shortfall of Sites	0.013	Highway Oriented and Limited Commercial	C2-1-CUGU	Neighborhood Center	[LUM2 - G2 - 3][XG2 - 4][CPIO]	0	74.618	0.800		Residential - Five or More Units or Apartments (Any Combination) · 4 Stories or Less, 0	130-5A223 446	108	Boyle Heights	No	ABMI	BH CPU
Los Angeles	524 N EVERGREEN AVE	90033	5178017020	0.000	0.000	0.000	0.800	Shortfall of Sites	0.052	Low Medium I Residential	R2-1-CUGU	Low Neighborhood Residential	[VLN1 - MU4 - 3][RN2 - 20][CPIO]	0	19.311	0.800		Residential - Single Family Residence, 0	129A227 451	21	Boyle Heights	No	ABMI	BH CPU
Los Angeles	518 N EVERGREEN AVE	90033	5178017021	0.000	0.000	0.000	0.800	Shortfall of Sites	0.052	Low Medium I Residential	R2-1-CUGU	Low Neighborhood Residential	[VLN1 - MU4 - 3][RN2 - 20][CPIO]	0	19.215	0.800		Residential - Single Family Residence, 0	129A227 452	21	Boyle Heights	No	ABMI	BH CPU
Los Angeles	1947 E CESAR E CHAVEZ AVE	90033	5175033028	0.000	0.000	0.000	0.800	Shortfall of Sites	0.010	Medium Residential	R3-1-CUGU	Neighborhood Center	[LUM2 - G2 - 3][XG2 - 4][CPIO]	0	103.711	0.800		Commercial - Store - One Story, 0	130-5A223 458	108	Boyle Heights	No	ABMI	BH CPU
Los Angeles	3455 E 1ST ST	90063	5179018030	0.000	0.000	0.000	0.800	Shortfall of Sites	0.172	Low Medium II Residential	C2-1-CUGU, RD1.5-1-CUGU	Community Center	[LUM3 - SH3 - 4][XC1 - 4][CPIO]	0	5.808	0.800		Industrial - Lumber Yard - One Story, 0	124-5A229 37	108	Boyle Heights	No	ABMI	BH CPU
Los Angeles	202 N SARATOGA ST	90033	5180015029	0.000	0.000	0.000	0.800	Shortfall of Sites	0.053	Low Medium I Residential	R2-1-CUGU	Low Neighborhood Residential	[VLN2 - MU4 - 3][RN2 - 15][CPIO]	0	18.776	0.800		Institutional - School (Private) - One Story, 0	127-5A225 308	29	Boyle Heights	No	ABMI	BH CPU
Los Angeles	202 N SARATOGA ST	90033	5180015029	0.000	0.000	0.000	0.800	Shortfall of Sites	0.053	Low Medium I Residential	R2-1-CUGU	Low Neighborhood Residential	[VLN2 - MU4 - 3][RN2 - 15][CPIO]	0	18.776	0.800		Institutional - School (Private) - One Story, 0	127-5A225 318	29	Boyle Heights	No	ABMI	BH CPU
Los Angeles	1450 NAUD ST	90012	5409005024	0.000	0.000	0.000	0.800	Shortfall of Sites	0.028	Hybrid Industrial	UI(CA)	Hybrid Industrial	UV(CA)	0	35.807	0.800		Industrial - Heavy Manufacturing - One Story, 0	135A217 22	No Max	Central City North	No	ABMI	CASP
Los Angeles	0	0	5409005035	0.000	0.000	0.000	0.800	Shortfall of Sites	0.025	Hybrid Industrial	UI(CA)	Hybrid Industrial	UV(CA)	0	39.936	0.800	Vacant	Industrial - Industrial - Vacant Land, 0	135A217 24	No Max	Central City North	No	ABMI	CASP
Los Angeles	0	0	5409006010	0.000	0.000	0.000	0.800	Shortfall of Sites	0.028	Hybrid Industrial	UI(CA)	Hybrid Industrial	UV(CA)	0	35.212	0.800		Industrial - Parking Lot (Industrial Use Property) - One Story, 0	135A217 90	No Max	Central City North	No	ABMI	CASP
Los Angeles	8215 LENA AVE	91304	2014008022	0.000	0.000	0.000	0.800	Shortfall of Sites	0.016	Low Residential	RS-1	Very Low Residential	0	0	61.553	0.800		Residential - Single Family Residence, 0	189B097 106	1 per lot	Canoga Park - Winnetka - Woodland Hills - West Hills	No	ABMI	CPK CPU , AHO
Los Angeles	22148 GAULT ST	91303	2024011002	0.000	0.000	0.000	0.800	Shortfall of Sites	0.044	Low Medium II Residential	R1-1-RIO	Low Medium Residential	0	0	22.629	0.800		Residential - Single Family Residence, 0	183B101 243	10	Canoga Park - Winnetka - Woodland Hills - West Hills	No	ABMI	CPK CPU , AHO
Los Angeles	22142 GAULT ST	91303	2024011003	0.000	0.000	0.000	0.800	Shortfall of Sites	0.044	Low Medium II Residential	R1-1-RIO	Low Medium Residential	0	0	22.629	0.800		Residential - Single Family Residence, 0	183B101 244	10	Canoga Park - Winnetka - Woodland Hills - West Hills	No	ABMI	CPK CPU , AHO
Los Angeles	22136 GAULT ST	91303	2024011004	0.000	0.000	0.000	0.800	Shortfall of Sites	0.044	Low Medium II Residential	R1-1-RIO	Low Medium Residential	0	0	22.629	0.800		Residential - Single Family Residence, 0	183B101 245	10	Canoga Park - Winnetka - Woodland Hills - West Hills	No	ABMI	CPK CPU , AHO
Los Angeles	22130 GAULT ST	91303	2024011005	0.000	0.000	0.000	0.800	Shortfall of Sites	0.044	Low Medium II Residential	R1-1-RIO	Low Medium Residential	0	0	22.588	0.800		Residential - Single Family Residence, 0	183B101 246	10	Canoga Park - Winnetka - Woodland Hills - West Hills	No	ABMI	CPK CPU , AHO
Los Angeles	22126 GAULT ST	91303	2024011024	0.000	0.000	0.000	0.800	Shortfall of Sites	0.040	Low Medium II Residential	R1-1-RIO	Low Medium Residential	0	0	24.892	0.800		Residential - Single Family Residence - Pool, 0	183B101 247	10	Canoga Park - Winnetka - Woodland Hills - West Hills	No	ABMI	CPK CPU , AHO
Los Angeles	22120 GAULT ST	91303	2024011025	0.000	0.000	0.000	0.800	Shortfall of Sites	0.040	Low Medium II Residential	R1-1-RIO	Low Medium Residential	0	0	24.892	0.800		, 0	183B101 248	10	Canoga Park - Winnetka - Woodland Hills - West Hills	No	ABMI	CPK CPU , AHO
Los Angeles	22116 GAULT ST	91303	2024011026	0.000	0.000	0.000	0.800	Shortfall of Sites	0.040	Low Medium II Residential	R1-1-RIO	Low Medium Residential	0	0	24.893	0.800		Residential - Single Family Residence, 0	183B101 249	10	Canoga Park - Winnetka - Woodland Hills - West Hills	No	ABMI	CPK CPU , AHO
Los Angeles	22110 GAULT ST	91303	2024011027	0.000	0.000	0.000	0.800	Shortfall of Sites	0.040	Low Medium II Residential	R1-1-RIO	Low Medium Residential	0	0	24.893	0.800		Residential - Single Family Residence, 0	183B101 250	10	Canoga Park - Winnetka - Woodland Hills - West Hills	No	ABMI	CPK CPU , AHO
Los Angeles	22106 GAULT ST	91303	2024011028	0.000	0.000	0.000	0.800	Shortfall of Sites	0.040	Low Medium II Residential	R1-1-RIO	Low Medium Residential	0	0	24.892	0.800		Residential - Single Family Residence - Pool, 0	183B101 251	10	Canoga Park - Winnetka - Woodland Hills - West Hills	No	ABMI	CPK CPU , AHO
Los Angeles	22102 GAULT ST	91303	2024011034	0.000	0.000	0.000	0.800	Shortfall of Sites	0.040	Low Medium II Residential	R1-1-RIO	Low Medium Residential	0	0	24.825	0.800		Residential - Single Family Residence, 0	183B101 252	10	Canoga Park - Winnetka - Woodland Hills - West Hills	No	ABMI	CPK CPU , AHO
Los Angeles	7029 GLADE AVE	91303	2024011019	0.000	0.000	0.000	0.800	Shortfall of Sites	0.039	Low Medium II Residential	R1-1-RIO	Low Medium Residential	0	0	25.352	0.800		Residential - Single Family Residence, 0	183B101 278	10	Canoga Park - Winnetka - Woodland Hills - West Hills	No	ABMI	CPK CPU , AHO
Los Angeles	22769 DEL VALLE STREET	91364	2040031062	0.000	0.000	0.000	0.800	Shortfall of Sites	0.023	Medium Residential	R3-1	Medium Residential	0	0	42.826	0.800		Residential - Five or More Units or Apartments (Any Combination) · 4 Stories or Less, 0	171B097 532	43	Canoga Park - Winnetka - Woodland Hills - West Hills	No	ABMI	CPK CPU , AHO
Los Angeles	0	0	2042003074	0.000	0.000	0.000	0.800	Shortfall of Sites	0.047	Low Residential	RS-1	Very Low Residential	0	0	21.457	0.800	Vacant	Residential - Single Family Residence - Vacant Land, 0	174B093 591	1 per lot	Canoga Park - Winnetka - Woodland Hills - West Hills	No	ABMI	CPK CPU , AHO
Los Angeles	5836 WINNETKA AVE	91367	2153004042	0.000	0.000	0.000	0.800	Shortfall of Sites	0.040	Very Low Residential	RA-1	Very Low Residential	0	0	25.115	0.800	Vacant	Residential - Single Family Residence - Vacant Land, 0	174B113 596	1 per lot	Canoga Park - Winnetka - Woodland Hills - West Hills	No	ABMI	CPK CPU , AHO
Los Angeles	23046 LEONORA DR	91367	2042012056	0.000	0.000	0.000	0.800	Shortfall of Sites	0.069	Low Residential	R1-1	Very Low Residential	0	0	14.520	0.800		Residential - Single Family Residence, 0	171B097 604	1 per lot	Canoga Park - Winnetka - Woodland Hills - West Hills	No	ABMI	CPK CPU , AHO
Los Angeles	5146 CALENDA DR	91367	2044020033	0.000	0.000	0.000	0.800	Shortfall of Sites	0.039	Very Low Residential	RA-1, RS-1	Very Low Residential	0	0	25.577	0.800		Residential - Single Family Residence, 0	171B093 607	1 per lot	Canoga Park - Winnetka - Woodland Hills - West Hills	No	ABMI	CPK CPU , AHO
Los Angeles	23103 LEONORA DR	91367	2042013055	0.000	0.000	0.000	0.800	Shortfall of Sites	0.070	Low Residential	R1-1	Very Low Residential	0	0	14.224	0.800		Residential - Single Family Residence - Pool, 0	171B097 614	1 per lot	Canoga Park - Winnetka - Woodland Hills - West Hills	No	ABMI	CPK CPU , AHO
Los Angeles	23215 LEONORA DR	91367	2044025020	0.000	0.000	0.000	0.800	Shortfall of Sites	0.070	Low Residential	R1-1	Very Low Residential	0	0	14.220	0.800		Residential - Single Family Residence - Pool, 0	171B093 623	1 per lot	Canoga Park - Winnetka - Woodland Hills - West Hills	No	ABMI	CPK CPU , AHO
Los Angeles	23240 OSTRONIC DR	91367	2044025006	0.000	0.000	0.000	0.800	Shortfall of Sites	0.070	Low Residential	R1-1	Very Low Residential	0	0	14.216	0.800		Residential - Single Family Residence - Pool, 0	171B093 624	1 per lot	Canoga Park - Winnetka - Woodland Hills - West Hills	No	ABMI	CPK CPU , AHO
Los Angeles	23233 LEONORA DR	91367	2044025018	0.000	0.000	0.000	0.800	Shortfall of Sites	0.070	Low Residential	R1-1	Very Low Residential	0	0	14.217	0.800		Residential - Single Family Residence, 0	171B093 644	1 per lot	Canoga Park - Winnetka - Woodland Hills - West Hills	No	ABMI	CPK CPU , AHO
Los Angeles	23257 LEONORA DR	91367	2044025014	0.000	0.000	0.000	0.800	Shortfall of Sites	0.070	Low Residential	R1-1	Very Low Residential	0	0	14.212	0.800		Residential - Single Family Residence, 0	171B093 686	1 per lot	Canoga Park - Winnetka - Woodland Hills - West Hills	No	ABMI	CPK CPU , AHO
Los Angeles	19725 SHERMAN WAY	91306	2115019033	0.000	0.000	0.000	0.800	Shortfall of Sites	0.013	Neighborhood Office Commercial	P-1VL	Community Center	0	0	74.941	0.800		Commercial - Parking Lot (Commercial Use Property) - Lots - Patron or Employee - One Story, 0	183B117 20	54	Canoga Park - Winnetka - Woodland Hills - West Hills	No	ABMI	CPK CPU , P
Los Angeles	22110 ROSCOE BLVD	91304	2012002019	0.000	0.000	0.000	0.800	Shortfall of Sites	0.011	Limited Commercial	P-1VL	Neighborhood Center	0	0	90.289	0.800		Commercial - Professional Building - Medical Dental Building - Three Stories, 0	192B101 669	54	Canoga Park - Winnetka - Woodland Hills - West Hills	No	ABMI	CPK CPU , P
Los Angeles	22103 VANOWEN ST	91303	2024007019	0.000	0.000	0.000	0.800	Shortfall of Sites	0.128	Low Residential	R1-1-RIO	Low Residential	0	0	7.796	0.800		Institutional - Church - One Story, 0	183B101 832	1 per lot	Canoga Park - Winnetka - Woodland Hills - West Hills	No	ABMI	CPK CPU, FBO
Los Angeles	8146 FAIRCHILD AVE	91306	2108031007	0.000	0.000	0.000	0.800	Shortfall of Sites	0.169	Low Residential	RS-1	Low Residential	0	0	5.930	0.800		Residential - Single Family Residence, 0	189B109 20	1 per lot	Canoga Park - Winnetka - Woodland Hills - West Hills	No	ABMI	CPK CPU ,
Los Angeles	8154 FAIRCHILD AVE	91306	2108031008	0.000	0.000	0.000	0.800	Shortfall of Sites	0.185	Low Residential	RS-1	Low Residential	0	0	5.402	0.800		Residential - Single Family Residence - Pool, 0	189B109 22	1 per lot	Canoga Park - Winnetka - Woodland Hills - West Hills	No	ABMI	CPK CPU ,
Los Angeles	7641 MASON AVE	91306	2108024050	0.000	0.000	0.000	0.800	Shortfall of Sites	0.180	Low Residential	RS-1	Low Residential	0	0	5.567	0.800		Residential - Single Family Residence - Pool, 0	186B109 98	1 per lot	Canoga Park - Winnetka - Woodland Hills - West Hills	No	ABMI	CPK CPU ,
Los Angeles	21435 SHERMAN WAY	91303	2111017009	0.000	0.000	0.000	0.800	Shortfall of Sites	0.129	Community Commercial	[Q]C2-1VL-CDO	Community Center	0	0	7.779	0.800		Commercial - Store - One Story, 0	183B105 133	54	Canoga Park - Winnetka - Woodland Hills - West Hills	No	ABMI	CPK CPU ,
Los Angeles	20137 LORNE ST	91306	2107016121	0.000	0.000	0.000	0.800	Shortfall of Sites	0.131	Low Residential	R1-1	Low Residential	0	0	7.641	0.800		Residential - Single Family Residence - Pool, 0	189B113 196	1 per lot	Canoga Park - Winnetka - Woodland Hills - West Hills	No	ABMI	CPK CPU ,
Los Angeles	20131 LORNE ST	91306	2107016104	0.000	0.000	0.000	0.800	Shortfall of Sites	0.131	Low Residential	R1-1	Low Residential	0	0	7.629	0.800		Residential - Single Family Residence - Pool, 0	189B113 197	1 per lot	Canoga Park - Winnetka - Woodland Hills - West Hills	No	ABMI	CPK CPU ,
Los Angeles	20661 SATICOY ST	91306	2108025032	0.000	0.000	0.000	0.800	Shortfall of Sites	0.167	Low Residential	RS-1	Low Residential	0	0	6.005	0.800		Residential - Single Family Residence - Pool, 0	186B109 232	1 per lot	Canoga Park - Winnetka - Woodland Hills - West Hills	No	ABMI	CPK CPU ,
Los Angeles	20653 SATICOY ST	91306	2108025033	0.000	0.000	0.000	0.800	Shortfall of Sites	0.121	Low Residential	RS-1	Low Residential	0	0	8.259	0.800		Residential - Single Family Residence, 0	186B109 234	1 per lot	Canoga Park - Winnetka - Woodland Hills - West Hills	No	ABMI	CPK CPU ,

Jurisdiction Name	Site Address/Intersection	5 Digit ZIP Code	Assessor Parcel Number	Very Low-Income	Low-Income	Moderate-Income	Above Moderate-Income	Type of Shortfall	Parcel Size (Acres)	Current General Plan Designation	Current Zoning	Proposed General Plan (GP) Designation	Proposed Zoning	Minimum Density Allowed	Maximum Density Allowed	Total Capacity	Vacant/ Nonvacant	Description of Existing Uses	PIN	Base Density Per Acre	Community Plan Area	Rent Stabalization Ordinance	Income Category	Applicable Rezoning Program (Program informing values in Column Q listed first)
Los Angeles	20649 SATICOY ST	91306	2108025034	0.000	0.000	0.000	0.800	Shortfall of Sites	0.121	Low Residential	RS-1	Low Residential	0	0	8.259	0.800		Residential - Single Family Residence, 0	186B109 235	1 per lot	Canoga Park - Winnetka - Woodland Hills - West Hills	No	ABMI	CPK CPU ,
Los Angeles	20641 SATICOY ST	91306	2108025035	0.000	0.000	0.000	0.800	Shortfall of Sites	0.168	Low Residential	RS-1	Low Residential	0	0	5.946	0.800		Residential - Single Family Residence - Pool, 0	186B109 237	1 per lot	Canoga Park - Winnetka - Woodland Hills - West Hills	No	ABMI	CPK CPU ,
Los Angeles	20759 COVELLO ST	91306	2113011011	0.000	0.000	0.000	0.800	Shortfall of Sites	0.152	Low Residential	RS-1	Low Residential	0	0	6.577	0.800		Residential - Single Family Residence, 0	186B109 325	1 per lot	Canoga Park - Winnetka - Woodland Hills - West Hills	No	ABMI	CPK CPU ,
Los Angeles	7448 JORDAN AVE	91303	2111009019	0.000	0.000	0.000	0.800	Shortfall of Sites	0.029	Low Residential	R1-1	Low Medium Residential	0	0	34.745	0.800		Residential - Single Family Residence, 0	186B105 418	10	Canoga Park - Winnetka - Woodland Hills - West Hills	No	ABMI	CPK CPU ,
Los Angeles	0	0	2111009003	0.000	0.000	0.000	0.800	Shortfall of Sites	0.029	Low Residential	R1-1	Low Medium Residential	0	0	34.745	0.800	Vacant	Residential - Single Family Residence - Vacant Land, 0	186B105 419	10	Canoga Park - Winnetka - Woodland Hills - West Hills	No	ABMI	CPK CPU ,
Los Angeles	6960 INDEPENDENCE AVE	91303	2138028023	0.000	0.000	0.000	0.800	Shortfall of Sites	0.026	Low Residential	R1-1-RIO	Low Medium Residential	0	0	38.490	0.800		Residential - Single Family Residence, 0	183B109 517	10	Canoga Park - Winnetka - Woodland Hills - West Hills	No	ABMI	CPK CPU ,
Los Angeles	7323 CANOGA AVE	91303	2111016031	0.000	0.000	0.000	0.800	Shortfall of Sites	0.014	Limited Manufacturing	MR1-1VL	Neighborhood Center	[DM1-SH1-5] [IX3-FA] [CPIO]	0	69.265	0.800		Industrial - Light Manufacturing - One Story, 0	186B105 796	54	Canoga Park - Winnetka - Woodland Hills - West Hills	No	ABMI	CPK CPU ,
Los Angeles	20521 LEADWELL ST	91306	2113020020	0.000	0.000	0.000	0.800	Shortfall of Sites	0.174	Low Residential	RS-1	Low Residential	[MB4-G1-5] [IX1-FA] [CPIO]	0	5.747	0.800		Residential - Single Family Residence - Pool, 0	186B109 808	1 per lot	Canoga Park - Winnetka - Woodland Hills - West Hills	No	ABMI	CPK CPU ,
Los Angeles	7339 KELVIN AVE	91306	2113013026	0.000	0.000	0.000	0.800	Shortfall of Sites	0.134	Low Residential	RA-1	Low Residential	0	0	7.466	0.800		Residential - Single Family Residence, 0	186B109 827	1 per lot	Canoga Park - Winnetka - Woodland Hills - West Hills	No	ABMI	CPK CPU ,
Los Angeles	0	0	2138028074	0.000	0.000	0.000	0.800	Shortfall of Sites	0.045	Low Residential	R1-1-RIO	Low Medium Residential	0	0	22.054	0.800	Vacant	Residential - Single Family Residence - Vacant Land, 0	183B109 945	10	Canoga Park - Winnetka - Woodland Hills - West Hills	No	ABMI	CPK CPU ,
Los Angeles	7241 CANOGA AVE	91303	2111017035	0.000	0.000	0.000	0.800	Shortfall of Sites	0.049	Limited Manufacturing	MR1-1VL	Community Center	0	0	20.522	0.800		Commercial - Store - One Story, 0	186B105 963	54	Canoga Park - Winnetka - Woodland Hills - West Hills	No	ABMI	CPK CPU ,
Los Angeles	0	0	2108037015	0.000	0.000	0.000	0.800	Shortfall of Sites	0.032	Medium Residential	(Q)R3-1	Low Medium Residential	[MB3-CDF1-5] [IX4-FA] [CPIO]	0	31.539	0.800		Residential - Single Family Residence, 0	192B109 984	10	Canoga Park - Winnetka - Woodland Hills - West Hills	No	ABMI	CPK CPU ,
Los Angeles	7119 ETON	91303	2112027014	0.000	0.000	0.000	0.800	Shortfall of Sites	0.010	Community Commercial	MR1-1VL-RIO	Community Center	[MN1-SH2-5] [CX1-FA] [CPIO]	0	95.380	0.800		Commercial - Auto, Recreation Equipment, Construction Equipment Sales and Service - Auto Body Repair Shop - One Story, 0	183B105 993	54	Canoga Park - Winnetka - Woodland Hills - West Hills	No	ABMI	CPK CPU ,
Los Angeles	0	0	2108037026	0.000	0.000	0.000	0.800	Shortfall of Sites	0.032	Medium Residential	(Q)R3-1	Low Medium Residential	[MB3-CDF1-5] [IX4-FA] [CPIO]	0	31.539	0.800		Residential - Single Family Residence, 0	192B109 995	10	Canoga Park - Winnetka - Woodland Hills - West Hills	No	ABMI	CPK CPU ,
Los Angeles	20621 DESERT ASH LANE	91306	2108037028	0.000	0.000	0.000	0.800	Shortfall of Sites	0.032	Medium Residential	(Q)R3-1	Low Medium Residential	[MB3-CDF1-5] [IX4-FA] [CPIO]	0	31.539	0.800		Residential - Single Family Residence - Planned Unit Development (PUD), 0	192B109 997	10	Canoga Park - Winnetka - Woodland Hills - West Hills	No	ABMI	CPK CPU ,
Los Angeles	20619 DESERT ASH LANE	91306	2108037029	0.000	0.000	0.000	0.800	Shortfall of Sites	0.032	Medium Residential	(Q)R3-1	Low Medium Residential	[HM2-CHC1-5] [CX4-FA] [SN-CPIO-O]	0	31.540	0.800		Residential - Single Family Residence - Planned Unit Development (PUD), 0	192B109 998	10	Canoga Park - Winnetka - Woodland Hills - West Hills	No	ABMI	CPK CPU ,
Los Angeles	20626 DESERT ASH LANE	91306	2108037038	0.000	0.000	0.000	0.800	Shortfall of Sites	0.032	Medium Residential	(Q)R3-1	Low Medium Residential	[LM1-CDF1-5] [IX4-FA] [CPIO]	0	31.539	0.800		Residential - Single Family Residence - Planned Unit Development (PUD), 0	192B109 1007	10	Canoga Park - Winnetka - Woodland Hills - West Hills	No	ABMI	CPK CPU ,
Los Angeles	20624 DESERT ASH LANE	91306	2108037039	0.000	0.000	0.000	0.800	Shortfall of Sites	0.032	Medium Residential	(Q)R3-1	Low Medium Residential	[MB4-SH1-5] [CX2-FA] [CPIO]	0	31.540	0.800		Residential - Single Family Residence - Planned Unit Development (PUD), 0	192B109 1008	10	Canoga Park - Winnetka - Woodland Hills - West Hills	No	ABMI	CPK CPU ,
Los Angeles	20627 OAKGLEN LANE	91306	2108037049	0.000	0.000	0.000	0.800	Shortfall of Sites	0.055	Low Medium Residential	(Q)RD3-1	Low Medium Residential	0	0	18.320	0.800		Residential - Single Family Residence - Planned Unit Development (PUD), 0	192B109 1018	10	Canoga Park - Winnetka - Woodland Hills - West Hills	No	ABMI	CPK CPU ,
Los Angeles	20625 OAKGLEN LANE	91306	2108037050	0.000	0.000	0.000	0.800	Shortfall of Sites	0.034	Low Medium Residential	(Q)RD3-1	Low Medium Residential	[HB5-G1-5] [CX3-FA] [CPIO]	0	29.692	0.800		Residential - Single Family Residence - Planned Unit Development (PUD), 0	192B109 1019	10	Canoga Park - Winnetka - Woodland Hills - West Hills	No	ABMI	CPK CPU ,
Los Angeles	7542 LOMA VERDE AVE	91303	2112001109	0.000	0.000	0.000	0.800	Shortfall of Sites	0.054	Low Residential	R1-1	Low Medium Residential	0	0	18.469	0.800		Residential - Single Family Residence, 0	186B109 1053	10	Canoga Park - Winnetka - Woodland Hills - West Hills	No	ABMI	CPK CPU ,
Los Angeles	7247 CANOGA AVE	91303	2111017022	0.000	0.000	0.000	0.800	Shortfall of Sites	0.040	Limited Manufacturing	MR1-1VL	Community Center	0	0	24.892	0.800		Commercial - Parking Lot (Commercial Use Property) - Lots - Patron or Employee - One Story, 0	186B105 1062	54	Canoga Park - Winnetka - Woodland Hills - West Hills	No	ABMI	CPK CPU ,
Los Angeles	0	0	2111005905	0.000	0.000	0.000	0.800	Shortfall of Sites	0.070	Medium Residential	[Q]R3-1	Medium Residential	0	0	14.271	0.800	Vacant	Commercial - Commercial - Vacant Land, 0	186B105 1066	43	Canoga Park - Winnetka - Woodland Hills - West Hills	No	ABMI	CPK CPU ,
Los Angeles	0	0	2113007016	0.000	0.000	0.000	0.800	Shortfall of Sites	0.159	Low Residential	RS-1	Low Residential	0	0	6.292	0.800	Vacant	Residential - Single Family Residence - Vacant Land, 0	186B109 1066	1 per lot	Canoga Park - Winnetka - Woodland Hills - West Hills	No	ABMI	CPK CPU ,
Los Angeles	0	0	2113007017	0.000	0.000	0.000	0.800	Shortfall of Sites	0.147	Low Residential	RS-1	Low Residential	0	0	6.809	0.800	Vacant	Residential - Single Family Residence - Vacant Land, 0	186B109 1067	1 per lot	Canoga Park - Winnetka - Woodland Hills - West Hills	No	ABMI	CPK CPU ,
Los Angeles	0	0	2113007018	0.000	0.000	0.000	0.800	Shortfall of Sites	0.156	Low Residential	RS-1	Low Residential	[MM1-CDF1-5] [IX4-FA] [CPIO]	0	6.420	0.800	Vacant	Residential - Single Family Residence - Vacant Land, 0	186B109 1068	1 per lot	Canoga Park - Winnetka - Woodland Hills - West Hills	No	ABMI	CPK CPU ,
Los Angeles	0	0	2107017188	0.000	0.000	0.000	0.800	Shortfall of Sites	0.143	Low Residential	R1-1	Low Residential	0	0	6.971	0.800		Residential - Double, Duplex, or Two Units - 4 Stories or Less, 0	189B113 1445	1 per lot	Canoga Park - Winnetka - Woodland Hills - West Hills	No	ABMI	CPK CPU ,
Los Angeles	0	0	2107017191	0.000	0.000	0.000	0.800	Shortfall of Sites	0.141	Low Residential	R1-1	Low Residential	0	0	7.098	0.800		Residential - Double, Duplex, or Two Units - 4 Stories or Less, 0	189B113 1447	1 per lot	Canoga Park - Winnetka - Woodland Hills - West Hills	No	ABMI	CPK CPU ,
Los Angeles	0	0	2107017192	0.000	0.000	0.000	0.800	Shortfall of Sites	0.141	Low Residential	R1-1	Low Residential	0	0	7.094	0.800		Residential - Double, Duplex, or Two Units - 4 Stories or Less, 0	189B113 1448	1 per lot	Canoga Park - Winnetka - Woodland Hills - West Hills	No	ABMI	CPK CPU ,
Los Angeles	20535 SATICOY ST	91306	2108024037	0.000	0.000	0.000	0.800	Shortfall of Sites	0.151	Low Residential	RA-1	Low Residential	0	0	6.616	0.800		Institutional - School (Private) - One Story, 0	186B109 211	1 per lot	Canoga Park - Winnetka - Woodland Hills - West Hills	No	ABMI	CPK CPU ,
Los Angeles	0	0	5139012005	0.000	0.000	0.000	0.800	Shortfall of Sites	0.007	High Density Residential	[Q]R5-4D-O	Transit Core	[HB3-G1-5] [CX2-FA] [CPIO-O]	0	145.844	0.800		Commercial - Parking Lot (Commercial Use Property) - Lots - Patron or Employee - One Story, 0	126A209 30	No Max	Central City	No	ABMI	DT CPU , AHO
Los Angeles	1031 S HILL ST	90015	5139011901	0.000	0.000	0.000	0.800	Shortfall of Sites	0.007	High Density Residential	[Q]R5-4D-O	Transit Core	[HB3-G1-5] [CX2-FA] [CPIO-O]	0	145.834	0.800		Industrial - Light Manufacturing - One Story, 0	126A209 42	No Max	Central City	No	ABMI	DT CPU , AHO
Los Angeles	1246 S FLOWER ST	90015	5138026020	0.000	0.000	0.000	0.800	Shortfall of Sites	0.005	High Density Residential	[Q]R5-4D-O-SN	Transit Core	[HB3-G1-5] [CX3-FA] [CPIO-O]	0	193.515	0.800		Commercial - Wholesale and Manufacturing Outlet - One Story, 0	126A207 112	No Max	Central City	No	ABMI	DT CPU , ARO, AHO
Los Angeles	714 N GRAND AVE	90012	5407019020	0.000	0.000	0.000	0.800	Shortfall of Sites	0.032	High Medium Residential	R4-1	Medium Neighborhood Residential	[LM2-MU2-5] [RX1-FA] [CPIO]	0	31.595	0.800		Institutional - Church - One Story, 0	135A213 264	No Max	Central City North	No	ABMI	DT CPU, FBO
Los Angeles	505 E 3RD ST	90013	5161020015	0.000	0.000	0.000	0.800	Shortfall of Sites	0.017	Regional Center Commercial	R5-4D-O-CDO	Village	[MN1-SH2-5] [CX1-FA] [CPIO-O-CDO]	0	58.631	0.800		Institutional - Church - One Story, 0	129A215 333	No Max	Central City	No	ABMI	DT CPU, FBO
Los Angeles	450 S CENTRAL AVE	90013	5147013014	0.000	0.000	0.000	0.800	Shortfall of Sites	0.011	Light Manufacturing	M2-2D	Hybrid Industrial	[MB4-G1-5] [IX4-FA] [CPIO]	0	87.063	0.800		Industrial - Food Processing Plant - Meat - One Story, 0	126A215 16	No Max	Central City	No	ABMI	DT CPU
Los Angeles	300 AVERY ST	90013	5163015002	0.000	0.000	0.000	0.800	Shortfall of Sites	0.030	Heavy Manufacturing	M3-1-RIO	Hybrid Industrial	[LM1-CDF1-5] [IX4-FA] [CPIO]	0	33.847	0.800		Industrial - Warehousing, Distribution, Storage - Public Storage (Bekins, Lyons) - 6 to 13 Stories, 0	127-5A215 23	No Max	Central City North	No	ABMI	DT CPU
Los Angeles	0	0	5163016001	0.000	0.000	0.000	0.800	Shortfall of Sites	0.034	Heavy Manufacturing	(T)(Q)CM-2-RIO	Hybrid Industrial	[LM1-CDF1-5] [IX4-FA] [CPIO]	0	29.253	0.800	Vacant	Industrial - Industrial - Vacant Land, 0	127-5A217 24	No Max	Central City North	No	ABMI	DT CPU
Los Angeles	450 S CENTRAL AVE	90013	5147013014	0.000	0.000	0.000	0.800	Shortfall of Sites	0.011	Light Manufacturing	M2-2D	Hybrid Industrial	[MB4-G1-5] [IX4-FA] [CPIO]	0	87.118	0.800		Industrial - Food Processing Plant - Meat - One Story, 0	126A215 24	No Max	Central City	No	ABMI	DT CPU
Los Angeles	811 TRACTION AVE	90013	5163015009	0.000	0.000	0.000	0.800	Shortfall of Sites	0.026	Heavy Manufacturing	M3-1-RIO	Hybrid Industrial	[LM1-CDF1-5] [IX4-FA] [CPIO]	0	37.852	0.800		Commercial - Parking Lot (Commercial Use Property) - Lots - Patron or Employee - One Story, 0	127-5A215 25	No Max	Central City North	No	ABMI	DT CPU
Los Angeles	704 TRACTION AVE	90013	5163012005	0.000	0.000	0.000	0.800	Shortfall of Sites	0.031	Heavy Manufacturing	M3-1-RIO	Hybrid Industrial	[LM1-CDF1-5] [IX4-FA] [CPIO]	0	32.329	0.800		Industrial - Light Manufacturing - One Story, 0	127-5A215 26	No Max	Central City North	No	ABMI	DT CPU
Los Angeles	0	0	5163015001	0.000	0.000	0.000	0.800	Shortfall of Sites	0.031	Heavy Manufacturing	M3-1-RIO	Hybrid Industrial	[LM1-CDF1-5] [IX4-FA] [CPIO]	0	32.401	0.800	Vacant	Industrial - Industrial - Vacant Land, 0	127-5A215 28	No Max	Central City North	No	ABMI	DT CPU
Los Angeles	450 S CENTRAL AVE	90013	5147013014	0.000	0.000	0.000	0.800	Shortfall of Sites	0.011	Light Manufacturing	M2-2D	Hybrid Industrial	[MB4-G1-5] [IX4-FA] [CPIO]	0	87.120	0.800		Industrial - Food Processing Plant - Meat - One Story, 0	126A215 29	No Max	Central City	No	ABMI	DT CPU
Los Angeles	0	0	5406028088	0.000	0.000	0.000	0.800	Shortfall of Sites	0.023	High Medium Residential	R4-1	Medium Neighborhood Residential	[LM2-MU2-5] [RG1-FA] [CPIO]	0	43.560	0.800	Vacant	Commercial - Commercial - Vacant Land, 0	135A213 30	No Max	Central City North	No	ABMI	DT CPU
Los Angeles	450 S CENTRAL AVE	90013	5147013014	0.000	0.000	0.000	0.800	Shortfall of Sites	0.011	Light Manufacturing	M2-2D	Hybrid Industrial	[MB4-G1-5] [IX4-FA] [CPIO]	0	87.118	0.800		Industrial - Food Processing Plant - Meat - One Story, 0	126A215 37	No Max	Central City	No	ABMI	DT CPU
Los Angeles	450 S CENTRAL AVE	90013	5147013014	0.000	0.000	0.000	0.800	Shortfall of Sites	0.011	Light Manufacturing	M2-2D	Hybrid Industrial	[MB4-G1-5] [IX4-FA] [CPIO]	0	87.119	0.800		Industrial - Food Processing Plant - Meat - One Story, 0	126A215 43	No Max	Central City	No	ABMI	DT CPU
Los Angeles	925 E 1ST ST	90012	5173013020	0.000	0.000	0.000	0.800	Shortfall of Sites	0.031	Heavy Manufacturing	M3-1-RIO	Hybrid Industrial	[LM1-CDF1-5] [IX4-FA] [CPIO]	0	31.786	0.800		Commercial - Office Building - Two Stories, 0	129A217 52	No Max	Central City North	No	ABMI	DT CPU
Los Angeles	920 NEW DEPOT ST	90012	5406029007	0.000	0.000	0.000	0.800	Shortfall of Sites	0.025	General Commercial	R4-1	Community Center	[LM2-G1-5] [CX1-FA] [CPIO]	0	40.375	0.800		Residential - Single Family Residence, 0	135A213 66	No Max	Central City North	No	ABMI	DT CPU
Los Angeles	732 WALL ST	90014	5145005003	0.000	0.000	0.000	0.800	Shortfall of Sites	0.012	Light Manufacturing	M2-2D	Markets	[DM1-SH1-5] [IX3-FA] [CPIO]	0	84.566	0.800		Commercial - Wholesale and Manufacturing Outlet - One Story, 0	126A211 68	No Max	Central City	No	ABMI	DT CPU

Jurisdiction Name	Site Address/Intersection	5 Digit ZIP Code	Assessor Parcel Number	Very Low-Income	Low-Income	Moderate-Income	Above Moderate-Income	Type of Shortfall	Parcel Size (Acres)	Current General Plan Designation	Current Zoning	Proposed General Plan (GP) Designation	Proposed Zoning	Minimum Density Allowed	Maximum Density Allowed	Total Capacity	Vacant/ Nonvacant	Description of Existing Uses	PIN	Base Density Per Acre	Community Plan Area	Rent Stabalization Ordinance	Income Category	Applicable Rezoning Program (Program informing values in Column Q listed first)
Los Angeles	925 E 1ST ST	90012	5173013020	0.000	0.000	0.000	0.800	Shortfall of Sites	0.021	Heavy Manufacturing	M3-1-RIO	Hybrid Industrial	[LM1-CDF1-5] [IX4-FA] [CPIO]	0	47.284	0.800		Commercial - Office Building - Two Stories, 0	129A217 73	No Max	Central City North	No	ABMI	DT CPU
Los Angeles	500 S CENTRAL AVE	90013	5147014005	0.000	0.000	0.000	0.800	Shortfall of Sites	0.011	Light Manufacturing	M2-2D	Hybrid Industrial	[MB4-G1-5] [IX4-FA] [CPIO]	0	87.120	0.800		Industrial - Warehousing, Distribution, Storage - Warehousing, Distribution, Over 50,000 SF - One Story, 0	126A215 73	No Max	Central City	No	ABMI	DT CPU
Los Angeles	2026 VIOLET ST	90021	5166012037	0.000	0.000	0.000	0.800	Shortfall of Sites	0.023	Heavy Manufacturing	M3-1-RIO	Hybrid Industrial	[MM1-CDF1-5] [IX4-FA] [CPIO]	0	44.327	0.800		Industrial - Warehousing, Distribution, Storage - Warehousing, Distribution, 25,000 to 50,000 SF - One Story, 0	123A217 73	No Max	Central City North	No	ABMI	DT CPU
Los Angeles	2026 VIOLET ST	90021	5166012037	0.000	0.000	0.000	0.800	Shortfall of Sites	0.023	Heavy Manufacturing	M3-1-RIO	Hybrid Industrial	[MM1-CDF1-5] [IX4-FA] [CPIO]	0	44.198	0.800		Industrial - Warehousing, Distribution, Storage - Warehousing, Distribution, 25,000 to 50,000 SF - One Story, 0	123A217 74	No Max	Central City North	No	ABMI	DT CPU
Los Angeles	2026 VIOLET ST	90021	5166012037	0.000	0.000	0.000	0.800	Shortfall of Sites	0.023	Heavy Manufacturing	M3-1-RIO	Hybrid Industrial	[MM1-CDF1-5] [IX4-FA] [CPIO]	0	44.070	0.800		Industrial - Warehousing, Distribution, Storage - Warehousing, Distribution, 25,000 to 50,000 SF - One Story, 0	123A217 75	No Max	Central City North	No	ABMI	DT CPU
Los Angeles	2026 VIOLET ST	90021	5166012037	0.000	0.000	0.000	0.800	Shortfall of Sites	0.023	Heavy Manufacturing	M3-1-RIO	Hybrid Industrial	[MM1-CDF1-5] [IX4-FA] [CPIO]	0	43.943	0.800		Industrial - Warehousing, Distribution, Storage - Warehousing, Distribution, 25,000 to 50,000 SF - One Story, 0	123A217 76	No Max	Central City North	No	ABMI	DT CPU
Los Angeles	2026 VIOLET ST	90021	5166012037	0.000	0.000	0.000	0.800	Shortfall of Sites	0.023	Heavy Manufacturing	M3-1-RIO	Hybrid Industrial	[MM1-CDF1-5] [IX4-FA] [CPIO]	0	43.276	0.800		Industrial - Warehousing, Distribution, Storage - Warehousing, Distribution, 25,000 to 50,000 SF - One Story, 0	123A217 77	No Max	Central City North	No	ABMI	DT CPU
Los Angeles	500 S CENTRAL AVE	90013	5147014005	0.000	0.000	0.000	0.800	Shortfall of Sites	0.011	Light Manufacturing	M2-2D	Hybrid Industrial	[MB4-G1-5] [IX4-FA] [CPIO]	0	87.118	0.800		Industrial - Warehousing, Distribution, Storage - Warehousing, Distribution, Over 50,000 SF - One Story, 0	126A215 81	No Max	Central City	No	ABMI	DT CPU
Los Angeles	0	0	5164004904	0.000	0.000	0.000	0.800	Shortfall of Sites	0.020	Heavy Manufacturing	M3-1-RIO	Hybrid Industrial	[MM1-CDR1-5] [IX4-FA] [CPIO]	0	50.498	0.800		Commercial - Parking Lot (Commercial Use Property) - Lots - Patron or Employee - One Story, 0	126A217 81	No Max	Central City North	No	ABMI	DT CPU
Los Angeles	842 S GRAND AVE	90017	5144019007	0.000	0.000	0.000	0.800	Shortfall of Sites	0.004	High Density Residential	[Q]R5-4D	Transit Core	[HB3-G1-5] [CX3-FA] [CPIO]	0	254.118	0.800		Commercial - Parking Lot (Commercial Use Property) - Lots - Commercial Parking - One Story, 0	127-5A209 88	No Max	Central City	No	ABMI	DT CPU
Los Angeles	500 S CENTRAL AVE	90013	5147014005	0.000	0.000	0.000	0.800	Shortfall of Sites	0.011	Light Manufacturing	M2-2D	Hybrid Industrial	[MB4-G1-5] [IX4-FA] [CPIO]	0	87.119	0.800		Industrial - Warehousing, Distribution, Storage - Warehousing, Distribution, Over 50,000 SF - One Story, 0	126A215 88	No Max	Central City	No	ABMI	DT CPU
Los Angeles	500 S CENTRAL AVE	90013	5147014005	0.000	0.000	0.000	0.800	Shortfall of Sites	0.011	Light Manufacturing	M2-2D	Hybrid Industrial	[MB4-G1-5] [IX4-FA] [CPIO]	0	87.121	0.800		Industrial - Warehousing, Distribution, Storage - Warehousing, Distribution, Over 50,000 SF - One Story, 0	126A215 94	No Max	Central City	No	ABMI	DT CPU
Los Angeles	0	0	5163017001	0.000	0.000	0.000	0.800	Shortfall of Sites	0.021	Heavy Manufacturing	M3-1-RIO	Hybrid Industrial	[LM1-CDF1-5] [IX4-FA] [CPIO]	0	48.154	0.800	Vacant	Industrial - Industrial - Vacant Land, 0	127-5A217 95	No Max	Central City North	No	ABMI	DT CPU
Los Angeles	0	0	5163017001	0.000	0.000	0.000	0.800	Shortfall of Sites	0.022	Heavy Manufacturing	M3-1-RIO	Hybrid Industrial	[LM1-CDF1-5] [IX4-FA] [CPIO]	0	44.508	0.800	Vacant	Industrial - Industrial - Vacant Land, 0	127-5A217 96	No Max	Central City North	No	ABMI	DT CPU
Los Angeles	658 MESQUIT ST	90021	5164017006	0.000	0.000	0.000	0.800	Shortfall of Sites	0.018	Heavy Manufacturing	M3-1-RIO	Hybrid Industrial	[MM1-CDR1-5] [IX4-FA] [CPIO]	0	54.558	0.800		Industrial - Food Processing Plant - Meat - One Story, 0	124-5A217 96	No Max	Central City North	No	ABMI	DT CPU
Los Angeles	500 S CENTRAL AVE	90013	5147014005	0.000	0.000	0.000	0.800	Shortfall of Sites	0.011	Light Manufacturing	M2-2D	Hybrid Industrial	[MB4-G1-5] [IX4-FA] [CPIO]	0	87.118	0.800		Industrial - Warehousing, Distribution, Storage - Warehousing, Distribution, Over 50,000 SF - One Story, 0	126A215 102	No Max	Central City	No	ABMI	DT CPU
Los Angeles	544 GLADYS AVE	90013	5147016023	0.000	0.000	0.000	0.800	Shortfall of Sites	0.013	Light Manufacturing	M2-2D	Markets	[MB4-G1-5] [IX1-FA] [CPIO]	0	79.270	0.800		Industrial - Food Processing Plant - Meat - One Story, 0	126A213 111	No Max	Central City	No	ABMI	DT CPU
Los Angeles	500 S CENTRAL AVE	90013	5147014005	0.000	0.000	0.000	0.800	Shortfall of Sites	0.011	Light Manufacturing	M2-2D	Hybrid Industrial	[MB4-G1-5] [IX4-FA] [CPIO]	0	87.118	0.800		Industrial - Warehousing, Distribution, Storage - Warehousing, Distribution, Over 50,000 SF - One Story, 0	126A215 111	No Max	Central City	No	ABMI	DT CPU
Los Angeles	0	0	5406030904	0.000	0.000	0.000	0.800	Shortfall of Sites	0.029	General Commercial	R4P-1	Community Center	[LM2-G1-5] [CX2-FA] [CPIO]	0	34.123	0.800		Commercial - Parking Lot (Commercial Use Property) - Lots - Patron or Employee - One Story, 0	135A213 113	No Max	Central City North	No	ABMI	DT CPU
Los Angeles	0	0	5161024009	0.000	0.000	0.000	0.800	Shortfall of Sites	0.015	Regional Center Commercial	[Q]C2-4D-O-CDO	Village	[MN1-SH2-5] [CX1-FA] [CPIO-O-CDO]	0	68.901	0.800	Vacant	Residential - Single Family Residence - Vacant Land, 0	129A213 115	No Max	Central City	No	ABMI	DT CPU
Los Angeles	500 S CENTRAL AVE	90013	5147014005	0.000	0.000	0.000	0.800	Shortfall of Sites	0.011	Light Manufacturing	M2-2D	Hybrid Industrial	[MB4-G1-5] [IX4-FA] [CPIO]	0	87.118	0.800		Industrial - Warehousing, Distribution, Storage - Warehousing, Distribution, Over 50,000 SF - One Story, 0	126A215 118	No Max	Central City	No	ABMI	DT CPU
Los Angeles	0	0	5148001030	0.000	0.000	0.000	0.800	Shortfall of Sites	0.010	Community Commercial	[Q]C4-2D	Transit Core	[HB1-G1-5] [CX3-FA] [CPIO]	0	96.718	0.800		Residential - Five or More Units or Apartments (Any Combination) · 5 Stories or More - Pool and Misc., 0	129A213 121	No Max	Central City	No	ABMI	DT CPU
Los Angeles	0	0	5148001030	0.000	0.000	0.000	0.800	Shortfall of Sites	0.010	Community Commercial	[Q]C4-2D	Transit Core	[HB1-G1-5] [CX3-FA] [CPIO]	0	97.830	0.800		Residential - Five or More Units or Apartments (Any Combination) · 5 Stories or More - Pool and Misc., 0	129A213 123	No Max	Central City	No	ABMI	DT CPU
Los Angeles	500 S CENTRAL AVE	90013	5147014005	0.000	0.000	0.000	0.800	Shortfall of Sites	0.011	Light Manufacturing	M2-2D	Hybrid Industrial	[MB4-G1-5] [IX4-FA] [CPIO]	0	87.118	0.800		Industrial - Warehousing, Distribution, Storage - Warehousing, Distribution, Over 50,000 SF - One Story, 0	126A215 127	No Max	Central City	No	ABMI	DT CPU
Los Angeles	400 W 9TH ST	90015	5139007052	0.000	0.000	0.000	0.800	Shortfall of Sites	0.007	High Density Residential	[Q]R5-4D	Transit Core	[HB3-G1-5] [CX2-FA] [CPIO]	0	148.405	0.800		Residential - Five or More Units or Apartments (Any Combination) · 5 Stories or More, 0	127-5A209 129	No Max	Central City	No	ABMI	DT CPU
Los Angeles	500 S CENTRAL AVE	90013	5147014005	0.000	0.000	0.000	0.800	Shortfall of Sites	0.011	Light Manufacturing	M2-2D	Hybrid Industrial	[MB4-G1-5] [IX4-FA] [CPIO]	0	87.118	0.800		Industrial - Warehousing, Distribution, Storage - Warehousing, Distribution, Over 50,000 SF - One Story, 0	126A215 135	No Max	Central City	No	ABMI	DT CPU
Los Angeles	0	0	5414017014	0.000	0.000	0.000	0.800	Shortfall of Sites	0.033	Medium Residential	R3-1	Medium Neighborhood Residential	[LN1-MU2-5] [RX1-FA] [CPIO]	0	30.056	0.800	Vacant	Miscellaneous - Government Owned Property - Vacant Land, 0	136-5A215 137	No Max	Central City North	No	ABMI	DT CPU
Los Angeles	948 E 2ND ST	90012	5163006012	0.000	0.000	0.000	0.800	Shortfall of Sites	0.018	Heavy Manufacturing	M3-1-RIO	Hybrid Industrial	[LM1-CDF1-5] [IX4-FA] [CPIO]	0	54.712	0.800		Commercial - Office Building - Three Stories, 0	129A217 140	No Max	Central City North	No	ABMI	DT CPU
Los Angeles	532 S BROADWAY	90013	5149035004	0.000	0.000	0.000	0.800	Shortfall of Sites	0.007	Regional Center Commercial	[Q]C5-4D-CDO-SN	Traditional Core	[DM4-CHC1-5] [CX4-FA] [SN-CPIO-CDO]	0	150.130	0.800		Recreational - Theater - Movie - Indoor - 6 to 13 Stories, 0	129A211 141	No Max	Central City	No	ABMI	DT CPU
Los Angeles	500 S CENTRAL AVE	90013	5147014005	0.000	0.000	0.000	0.800	Shortfall of Sites	0.011	Light Manufacturing	M2-2D	Hybrid Industrial	[MB4-G1-5] [IX4-FA] [CPIO]	0	87.119	0.800		Industrial - Warehousing, Distribution, Storage - Warehousing, Distribution, Over 50,000 SF - One Story, 0	126A215 146	No Max	Central City	No	ABMI	DT CPU
Los Angeles	924 E 2ND ST	90012	5163006016	0.000	0.000	0.000	0.800	Shortfall of Sites	0.024	Heavy Manufacturing	M3-1-RIO	Hybrid Industrial	[LM1-CDF1-5] [IX4-FA] [CPIO]	0	41.668	0.800		Industrial - Industrial - Artist in Residence - One Story, 0	129A217 157	No Max	Central City North	No	ABMI	DT CPU
Los Angeles	443 LEI MIN WAY	90012	5414011004	0.000	0.000	0.000	0.800	Shortfall of Sites	0.015	Regional Commercial	C2-2	Village	[MN1-SH2-5] [CX1-FA] [CPIO]	0	67.920	0.800		Commercial - Store - One Story, 0	135A215 180	No Max	Central City North	No	ABMI	DT CPU
Los Angeles	441 LEI MIN WAY	90012	5414011005	0.000	0.000	0.000	0.800	Shortfall of Sites	0.015	Regional Commercial	C2-2	Village	[MN1-SH2-5] [CX1-FA] [CPIO]	0	67.743	0.800		Commercial - Store - One Story, 0	135A215 183	No Max	Central City North	No	ABMI	DT CPU
Los Angeles	0	0	5166022033	0.000	0.000	0.000	0.800	Shortfall of Sites	0.020	Heavy Manufacturing	M3-1-RIO	Hybrid Industrial	[MM1-CDF1-5] [IX4-FA] [CPIO]	0	49.765	0.800	Vacant	Industrial - Industrial - Vacant Land, 0	121-5A217 186	No Max	Central City North	No	ABMI	DT CPU
Los Angeles	0	0	5166022033	0.000	0.000	0.000	0.800	Shortfall of Sites	0.018	Heavy Manufacturing	M3-1-RIO	Hybrid Industrial	[MM1-CDF1-5] [IX4-FA] [CPIO]	0	56.219	0.800	Vacant	Industrial - Industrial - Vacant Land, 0	121-5A217 187	No Max	Central City North	No	ABMI	DT CPU
Los Angeles	0	0	5166022033	0.000	0.000	0.000	0.800	Shortfall of Sites	0.020	Heavy Manufacturing	M3-1-RIO	Hybrid Industrial	[MM1-CDF1-5] [IX4-FA] [CPIO]	0	51.086	0.800	Vacant	Industrial - Industrial - Vacant Land, 0	121-5A217 188	No Max	Central City North	No	ABMI	DT CPU
Los Angeles	0	0	5151017025	0.000	0.000	0.000	0.800	Shortfall of Sites	0.005	Regional Center Commercial	C5-4D	Transit Core	[HB5-G1-5] [CX3-FA] [CPIO]	0	217.191	0.800	Vacant	Commercial - Commercial - Vacant Land, 0	130-5A211 209	No Max	Central City	No	ABMI	DT CPU
Los Angeles	521 E 5TH ST	90013	5147008034	0.000	0.000	0.000	0.800	Shortfall of Sites	0.014	Light Manufacturing	M2-2D	Community Center	[MB4-G1-5] [CX2-FA] [CPIO]	0	70.185	0.800		Industrial - Food Processing Plant - Other - One Story, 0	127-5A213 214	No Max	Central City	No	ABMI	DT CPU
Los Angeles	1059 N JOELS PLACE	90012	5406022132	0.000	0.000	0.000	0.800	Shortfall of Sites	0.031	Low Medium II Residential	RD1.5-1	Medium Neighborhood Residential	[LN1-MU1-5] [RG1-FA] [CPIO]	0	32.627	0.800		Residential - Single Family Residence - Small Lot, 0	136-5A213 217	No Max	Central City North	No	ABMI	DT CPU
Los Angeles	1057 N JOELS PLACE	90012	5406022133	0.000	0.000	0.000	0.800	Shortfall of Sites	0.031	Low Medium II Residential	RD1.5-1	Medium Neighborhood Residential	[LN1-MU1-5] [RG1-FA] [CPIO]	0	32.590	0.800		Residential - Single Family Residence - Small Lot, 0	136-5A213 218	No Max	Central City North	No	ABMI	DT CPU
Los Angeles	408 STANFORD AVE	90013	5147012019	0.000	0.000	0.000	0.800	Shortfall of Sites	0.009	Light Manufacturing	M2-2D	Community Center	[MB4-G1-5] [CX2-FA] [CPIO]	0	110.763	0.800		Industrial - Food Processing Plant - Other - Two Stories, 0	127-5A215 222	No Max	Central City	No	ABMI	DT CPU
Los Angeles	521 E 5TH ST	90013	5147008034	0.000	0.000	0.000	0.800	Shortfall of Sites	0.010	Light Manufacturing	M2-2D	Community Center	[MB4-G1-5] [CX2-FA] [CPIO]	0	104.554	0.800		Industrial - Food Processing Plant - Other - One Story, 0	127-5A213 224	No Max	Central City	No	ABMI	DT CPU
Los Angeles	1046 N JOELS PLACE	90012	5406022140	0.000	0.000	0.000	0.800	Shortfall of Sites	0.029	Low Medium II Residential	RD1.5-1	Medium Neighborhood Residential	[LN1-MU1-5] [RG1-FA] [CPIO]	0	34.932	0.800		Residential - Single Family Residence - Small Lot, 0	136-5A213 225	No Max	Central City North	No	ABMI	DT CPU
Los Angeles	1050 N JOELS PLACE	90012	5406022142	0.000	0.000	0.000	0.800	Shortfall of Sites	0.032	Low Medium II Residential	RD1.5-1	Medium Neighborhood Residential	[LN1-MU1-5] [RG1-FA] [CPIO]	0	30.796	0.800		Residential - Single Family Residence - Small Lot, 0	136-5A213 227	No Max	Central City North	No	ABMI	DT CPU
Los Angeles	1052 N JOELS PLACE	90012	5406022143	0.000	0.000	0.000	0.800	Shortfall of Sites	0.029	Low Medium II Residential	RD1.5-1	Medium Neighborhood Residential	[LN1-MU1-5] [RG1-FA] [CPIO]	0	34.221	0.800		Residential - Single Family Residence - Small Lot, 0	136-5A213 228	No Max	Central City North	No	ABMI	DT CPU
Los Angeles	1054 N JOELS PLACE	90012	5406022144	0.000	0.000	0.000	0.800	Shortfall of Sites	0.029	Low Medium II Residential	RD1.5-1	Medium Neighborhood Residential	[LN1-MU1-5] [RG1-FA] [CPIO]	0	34.221	0.800		Residential - Single Family Residence - Small Lot, 0	136-5A213 229	No Max	Central City North	No	ABMI	DT CPU
Los Angeles	1056 N JOELS PLACE	90012	5406022145	0.000	0.000	0.000	0.800	Shortfall of Sites	0.029	Low Medium II Residential	RD1.5-1	Medium Neighborhood Residential	[LN1-MU1-5] [RG1-FA] [CPIO]	0	34.221	0.800		Residential - Single Family Residence - Small Lot, 0	136-5A213 230	No Max	Central City North	No	ABMI	DT CPU
Los Angeles	443 CROCKER ST	90013	5147008033	0.000	0.000	0.000	0.800	Shortfall of Sites	0.015	Light Manufacturing	M2-2D	Hybrid Industrial	[MB4-G1-5] [IX3-FA] [CPIO]	0	64.530	0.800		Residential - Rooming/Boarding House, 0	127-5A213 231	No Max	Central City	No	ABMI	DT CPU
Los Angeles	1058 N JOELS PLACE	90012	5406022146	0.000	0.000	0.000	0.800	Shortfall of Sites	0.029	Low Medium II Residential	RD1.5-1	Medium Neighborhood Residential	[LN1-MU1-5] [RG1-FA] [CPIO]	0	34.220	0.800		Residential - Single Family Residence - Small Lot, 0	136-5A213 231	No Max	Central City North	No	ABMI	DT CPU
Los Angeles	408 STANFORD AVE	90013	5147012019	0.000	0.000	0.000	0.800	Shortfall of Sites	0.011	Light Manufacturing	M2-2D	Community Center	[MB4-G1-5] [CX2-FA] [CPIO]	0	88.097	0.800		Industrial - Food Processing Plant - Other - Two Stories, 0	127-5A215 233	No Max	Central City	No	ABMI	DT CPU

Jurisdiction Name	Site Address/Intersection	5 Digit ZIP Code	Assessor Parcel Number	Very Low-Income	Low-Income	Moderate-Income	Above Moderate-Income	Type of Shortfall	Parcel Size (Acres)	Current General Plan Designation	Current Zoning	Proposed General Plan (GP) Designation	Proposed Zoning	Minimum Density Allowed	Maximum Density Allowed	Total Capacity	Vacant/ Nonvacant	Description of Existing Uses	PIN	Base Density Per Acre	Community Plan Area	Rent Stabalization Ordinance	Income Category	Applicable Rezoning Program (Program informing values in Column Q listed first)
Los Angeles	0	0	5164004804	0.000	0.000	0.000	0.800	Shortfall of Sites	0.022	Heavy Manufacturing	M3-1-RIO	Hybrid Industrial	[MB2-CDR1-5] [IX4-FA] [CPIO]	0	45.561	0.800		, 0	126A217 243	No Max	Central City North	No	ABMI	DT CPU
Los Angeles	531 E 5TH ST	90013	5147008031	0.000	0.000	0.000	0.800	Shortfall of Sites	0.016	Light Manufacturing	M2-2D	Markets	[MB4-SH1-5] [IX1-FA] [CPIO]	0	64.076	0.800	Vacant	Industrial - Industrial - Vacant Land, 0	127-5A213 267	No Max	Central City	No	ABMI	DT CPU
Los Angeles	700 E 7TH ST	90021	5146032052	0.000	0.000	0.000	0.800	Shortfall of Sites	0.013	Light Manufacturing	M2-2D	Markets	[MB4-SH1-5] [IX1-FA] [CPIO]	0	79.600	0.800		Industrial - Light Manufacturing - One Story, 0	126A213 291	No Max	Central City	No	ABMI	DT CPU
Los Angeles	616 GLADYS AVE	90021	5147030053	0.000	0.000	0.000	0.800	Shortfall of Sites	0.010	Light Manufacturing	M2-2D	Markets	[MB4-G1-5] [IX1-FA] [CPIO]	0	99.000	0.800		Industrial - Warehousing, Distribution, Storage - Warehousing, Distribution, Under 10,000 SF - One Story, 0	126A213 303	No Max	Central City	No	ABMI	DT CPU
Los Angeles	709 WALL ST	90014	5145004012	0.000	0.000	0.000	0.800	Shortfall of Sites	0.012	Light Manufacturing	M2-2D	Markets	[DM1-SH1-5] [IX3-FA] [CPIO]	0	81.610	0.800		Industrial - Light Manufacturing - One Story, 0	127-5A211 320	No Max	Central City	No	ABMI	DT CPU
Los Angeles	507 TOWNE AVE	90013	5147022031	0.000	0.000	0.000	0.800	Shortfall of Sites	0.011	Light Manufacturing	M2-2D	Markets	[MB4-SH1-5] [IX1-FA] [CPIO]	0	89.835	0.800		Industrial - Warehousing, Distribution, Storage - Warehousing, Distribution, 25,000 to 50,000 SF - One Story, 0	127-5A213 334	No Max	Central City	No	ABMI	DT CPU
Los Angeles	0	0	5148023012	0.000	0.000	0.000	0.800	Shortfall of Sites	0.016	High Medium Residential	[Q]R5-2D	Community Center	[MB4-G1-5] [CX2-FA] [CPIO]	0	63.595	0.800		Commercial - Parking Lot (Commercial Use Property) - Lots - Patron or Employee - One Story, 0	127-5A211 336	No Max	Central City	No	ABMI	DT CPU
Los Angeles	441 STANFORD AVE	90013	5147010027	0.000	0.000	0.000	0.800	Shortfall of Sites	0.013	Light Manufacturing	M2-2D	Community Center	[MB4-G1-5] [CX2-FA] [CPIO]	0	79.104	0.800		Industrial - Warehousing, Distribution, Storage - Warehousing, Distribution, Under 10,000 SF - One Story, 0	127-5A213 337	No Max	Central City	No	ABMI	DT CPU
Los Angeles	221 E 5TH ST	90013	5148010011	0.000	0.000	0.000	0.800	Shortfall of Sites	0.015	High Medium Residential	[Q]R5-2D	Village	[MN1-SH1-5] [CX1-FA] [CPIO]	0	68.925	0.800		Commercial - Store - One Story, 0	129A213 338	No Max	Central City	No	ABMI	DT CPU
Los Angeles	410 S CENTRAL AVE	90013	5147013016	0.000	0.000	0.000	0.800	Shortfall of Sites	0.011	Light Manufacturing	M2-2D	Hybrid Industrial	[MB4-G1-5] [IX4-FA] [CPIO]	0	87.118	0.800		Industrial - Food Processing Plant - Meat - One Story, 0	127-5A215 341	No Max	Central City	No	ABMI	DT CPU
Los Angeles	1105 MAPLE AVE	90015	5145022038	0.000	0.000	0.000	0.800	Shortfall of Sites	0.010	Light Manufacturing	M2-2D	Markets	[DM1-G1-5] [IX3-FA] [CPIO]	0	103.167	0.800		Commercial - Store - One Story, 0	124-5A209 343	No Max	Central City	No	ABMI	DT CPU
Los Angeles	609 CERES AVE	90021	5147030054	0.000	0.000	0.000	0.800	Shortfall of Sites	0.013	Light Manufacturing	M2-2D	Markets	[MB4-G1-5] [IX1-FA] [CPIO]	0	79.190	0.800		Industrial - Food Processing Plant - Meat - One Story, 0	126A213 345	No Max	Central City	No	ABMI	DT CPU
Los Angeles	0	0	5407023018	0.000	0.000	0.000	0.800	Shortfall of Sites	0.024	High Medium Residential	R4-1	Medium Neighborhood Residential	[LM2-MU2-5] [RX1-FA] [CPIO]	0	40.998	0.800	Vacant	Residential - Single Family Residence - Vacant Land, 0	135A213 354	No Max	Central City North	No	ABMI	DT CPU
Los Angeles	741 N HILL PL	90012	5407018011	0.000	0.000	0.000	0.800	Shortfall of Sites	0.033	High Medium Residential	R4-1	Medium Neighborhood Residential	[LM2-MU2-5] [RX1-FA] [CPIO]	0	30.180	0.800		Residential - Single Family Residence, 0	135A213 357	No Max	Central City North	No	ABMI	DT CPU
Los Angeles	410 S CENTRAL AVE	90013	5147013016	0.000	0.000	0.000	0.800	Shortfall of Sites	0.011	Light Manufacturing	M2-2D	Hybrid Industrial	[MB4-G1-5] [IX4-FA] [CPIO]	0	87.120	0.800		Industrial - Food Processing Plant - Meat - One Story, 0	127-5A215 359	No Max	Central City	No	ABMI	DT CPU
Los Angeles	410 S CENTRAL AVE	90013	5147013016	0.000	0.000	0.000	0.800	Shortfall of Sites	0.011	Light Manufacturing	M2-2D	Hybrid Industrial	[MB4-G1-5] [IX4-FA] [CPIO]	0	87.118	0.800		Industrial - Food Processing Plant - Meat - One Story, 0	127-5A215 364	No Max	Central City	No	ABMI	DT CPU
Los Angeles	410 S CENTRAL AVE	90013	5147013016	0.000	0.000	0.000	0.800	Shortfall of Sites	0.011	Light Manufacturing	M2-2D	Hybrid Industrial	[MB4-G1-5] [IX4-FA] [CPIO]	0	87.119	0.800		Industrial - Food Processing Plant - Meat - One Story, 0	127-5A215 369	No Max	Central City	No	ABMI	DT CPU
Los Angeles	410 S CENTRAL AVE	90013	5147013016	0.000	0.000	0.000	0.800	Shortfall of Sites	0.011	Light Manufacturing	M2-2D	Hybrid Industrial	[MB4-G1-5] [IX4-FA] [CPIO]	0	87.121	0.800		Industrial - Food Processing Plant - Meat - One Story, 0	127-5A215 378	No Max	Central City	No	ABMI	DT CPU
Los Angeles	410 S CENTRAL AVE	90013	5147013016	0.000	0.000	0.000	0.800	Shortfall of Sites	0.011	Light Manufacturing	M2-2D	Hybrid Industrial	[MB4-G1-5] [IX4-FA] [CPIO]	0	87.118	0.800		Industrial - Food Processing Plant - Meat - One Story, 0	127-5A215 384	No Max	Central City	No	ABMI	DT CPU
Los Angeles	410 S CENTRAL AVE	90013	5147013016	0.000	0.000	0.000	0.800	Shortfall of Sites	0.011	Light Manufacturing	M2-2D	Hybrid Industrial	[MB4-G1-5] [IX4-FA] [CPIO]	0	87.119	0.800		Industrial - Food Processing Plant - Meat - One Story, 0	127-5A215 391	No Max	Central City	No	ABMI	DT CPU
Los Angeles	410 S CENTRAL AVE	90013	5147013016	0.000	0.000	0.000	0.800	Shortfall of Sites	0.011	Light Manufacturing	M2-2D	Hybrid Industrial	[MB4-G1-5] [IX4-FA] [CPIO]	0	87.118	0.800		Industrial - Food Processing Plant - Meat - One Story, 0	127-5A215 395	No Max	Central City	No	ABMI	DT CPU
Los Angeles	649 GLADYS AVE	90021	5147029006	0.000	0.000	0.000	0.800	Shortfall of Sites	0.017	Light Manufacturing	M2-2D	Markets	[MB4-G1-5] [IX1-FA] [CPIO]	0	57.412	0.800		Commercial - Auto, Recreation Equipment, Construction Equipment Sales and Service - Auto Body Repair Shop - One Story, 0	126A213 399	No Max	Central City	No	ABMI	DT CPU
Los Angeles	410 S CENTRAL AVE	90013	5147013016	0.000	0.000	0.000	0.800	Shortfall of Sites	0.011	Light Manufacturing	M2-2D	Hybrid Industrial	[MB4-G1-5] [IX4-FA] [CPIO]	0	87.120	0.800		Industrial - Food Processing Plant - Meat - One Story, 0	127-5A215 402	No Max	Central City	No	ABMI	DT CPU
Los Angeles	528 CROCKER ST	90013	5147022003	0.000	0.000	0.000	0.800	Shortfall of Sites	0.013	Light Manufacturing	M2-2D	Markets	[MB4-G1-5] [IX1-FA] [CPIO]	0	79.034	0.800		Commercial - Parking Lot (Commercial Use Property) - Lots - Patron or Employee - One Story, 0	127-5A213 403	No Max	Central City	No	ABMI	DT CPU
Los Angeles	1919 BAY ST	90021	5166018017	0.000	0.000	0.000	0.800	Shortfall of Sites	0.019	Heavy Manufacturing	M3-1-RIO	Hybrid Industrial	[MM1-CDF1-5] [IX4-FA] [CPIO]	0	53.366	0.800		Industrial - Light Manufacturing - One Story, 0	123A217 416	No Max	Central City North	No	ABMI	DT CPU
Los Angeles	410 S CENTRAL AVE	90013	5147013016	0.000	0.000	0.000	0.800	Shortfall of Sites	0.015	Light Manufacturing	M2-2D	Hybrid Industrial	[MB4-G1-5] [IX4-FA] [CPIO]	0	68.056	0.800		Industrial - Food Processing Plant - Meat - One Story, 0	127-5A215 436	No Max	Central City	No	ABMI	DT CPU
Los Angeles	256 WINSTON ST	90013	5148010031	0.000	0.000	0.000	0.800	Shortfall of Sites	0.014	High Medium Residential	[Q]R5-2D	Village	[MN1-SH1-5] [CX1-FA] [CPIO]	0	71.553	0.800		Commercial - Store - One Story, 0	129A213 445	No Max	Central City	No	ABMI	DT CPU
Los Angeles	619 KOHLER ST	90021	5147031023	0.000	0.000	0.000	0.800	Shortfall of Sites	0.010	Light Manufacturing	M2-2D	Markets	[MB4-G1-5] [IX1-FA] [CPIO]	0	102.029	0.800		Industrial - Food Processing Plant - Meat - Two Stories, 0	126A213 445	No Max	Central City	No	ABMI	DT CPU
Los Angeles	647 CERES AVE	90021	5147030007	0.000	0.000	0.000	0.800	Shortfall of Sites	0.013	Light Manufacturing	M2-2D	Markets	[MB4-G1-5] [IX1-FA] [CPIO]	0	79.194	0.800		Industrial - Warehousing, Distribution, Storage - Warehousing, Distribution, Under 10,000 SF - One Story, 0	126A213 458	No Max	Central City	No	ABMI	DT CPU
Los Angeles	515 STANFORD AVE	90013	5147021025	0.000	0.000	0.000	0.800	Shortfall of Sites	0.013	Light Manufacturing	M2-2D	Markets	[MB4-G1-5] [IX1-FA] [CPIO]	0	79.125	0.800		Industrial - Food Processing Plant - Meat - One Story, 0	127-5A213 476	No Max	Central City	No	ABMI	DT CPU
Los Angeles	0	0	5147024003	0.000	0.000	0.000	0.800	Shortfall of Sites	0.016	Light Manufacturing	M2-2D	Markets	[MB4-G1-5] [IX1-FA] [CPIO]	0	63.360	0.800	Vacant	Industrial - Industrial - Miscellaneous Industrial - Vacant Parcel with Existing Non-structural Other Imps., 0	127-5A213 481	No Max	Central City	No	ABMI	DT CPU
Los Angeles	0	0	5147024002	0.000	0.000	0.000	0.800	Shortfall of Sites	0.016	Light Manufacturing	M2-2D	Markets	[MB4-G1-5] [IX1-FA] [CPIO]	0	63.527	0.800	Vacant	Industrial - Industrial - Miscellaneous Industrial - Vacant Parcel with Existing Non-structural Other Imps., 0	127-5A213 488	No Max	Central City	No	ABMI	DT CPU
Los Angeles	0	0	5147024003	0.000	0.000	0.000	0.800	Shortfall of Sites	0.016	Light Manufacturing	M2-2D	Markets	[MB4-G1-5] [IX1-FA] [CPIO]	0	63.359	0.800	Vacant	Industrial - Industrial - Miscellaneous Industrial - Vacant Parcel with Existing Non-structural Other Imps., 0	127-5A213 490	No Max	Central City	No	ABMI	DT CPU
Los Angeles	0	0	5147024002	0.000	0.000	0.000	0.800	Shortfall of Sites	0.016	Light Manufacturing	M2-2D	Markets	[MB4-G1-5] [IX1-FA] [CPIO]	0	63.502	0.800	Vacant	Industrial - Industrial - Miscellaneous Industrial - Vacant Parcel with Existing Non-structural Other Imps., 0	127-5A213 498	No Max	Central City	No	ABMI	DT CPU
Los Angeles	0	0	5147024003	0.000	0.000	0.000	0.800	Shortfall of Sites	0.016	Light Manufacturing	M2-2D	Markets	[MB4-G1-5] [IX1-FA] [CPIO]	0	63.360	0.800	Vacant	Industrial - Industrial - Miscellaneous Industrial - Vacant Parcel with Existing Non-structural Other Imps., 0	127-5A213 499	No Max	Central City	No	ABMI	DT CPU
Los Angeles	0	0	5147024002	0.000	0.000	0.000	0.800	Shortfall of Sites	0.016	Light Manufacturing	M2-2D	Markets	[MB4-G1-5] [IX1-FA] [CPIO]	0	63.480	0.800	Vacant	Industrial - Industrial - Miscellaneous Industrial - Vacant Parcel with Existing Non-structural Other Imps., 0	127-5A213 508	No Max	Central City	No	ABMI	DT CPU
Los Angeles	0	0	5147024003	0.000	0.000	0.000	0.800	Shortfall of Sites	0.016	Light Manufacturing	M2-2D	Markets	[MB4-SH1-5] [IX1-FA] [CPIO]	0	62.729	0.800	Vacant	Industrial - Industrial - Miscellaneous Industrial - Vacant Parcel with Existing Non-structural Other Imps., 0	127-5A213 509	No Max	Central City	No	ABMI	DT CPU
Los Angeles	0	0	5147024002	0.000	0.000	0.000	0.800	Shortfall of Sites	0.016	Light Manufacturing	M2-2D	Markets	[MB4-SH1-5] [IX1-FA] [CPIO]	0	62.840	0.800	Vacant	Industrial - Industrial - Miscellaneous Industrial - Vacant Parcel with Existing Non-structural Other Imps., 0	127-5A213 517	No Max	Central City	No	ABMI	DT CPU
Los Angeles	0	0	5147026017	0.000	0.000	0.000	0.800	Shortfall of Sites	0.016	Light Manufacturing	M2-2D	Markets	[MB4-SH1-5] [IX1-FA] [CPIO]	0	63.360	0.800	Vacant	Industrial - Industrial - Vacant Land, 0	127-5A213 562	No Max	Central City	No	ABMI	DT CPU
Los Angeles	0	0	5147026017	0.000	0.000	0.000	0.800	Shortfall of Sites	0.016	Light Manufacturing	M2-2D	Markets	[MB4-G1-5] [IX1-FA] [CPIO]	0	63.360	0.800	Vacant	Industrial - Industrial - Vacant Land, 0	127-5A213 574	No Max	Central City	No	ABMI	DT CPU
Los Angeles	0	0	5147026017	0.000	0.000	0.000	0.800	Shortfall of Sites	0.016	Light Manufacturing	M2-2D	Markets	[MB4-G1-5] [IX1-FA] [CPIO]	0	63.360	0.800	Vacant	Industrial - Industrial - Vacant Land, 0	127-5A213 586	No Max	Central City	No	ABMI	DT CPU
Los Angeles	0	0	5147026017	0.000	0.000	0.000	0.800	Shortfall of Sites	0.016	Light Manufacturing	M2-2D	Markets	[MB4-G1-5] [IX1-FA] [CPIO]	0	63.359	0.800	Vacant	Industrial - Industrial - Vacant Land, 0	127-5A213 598	No Max	Central City	No	ABMI	DT CPU
Los Angeles	541 CROCKER ST	90013	5147008032	0.000	0.000	0.000	0.800	Shortfall of Sites	0.011	Light Manufacturing	M2-2D	Hybrid Industrial	[MB4-SH1-5] [IX3-FA] [CPIO]	0	90.317	0.800		Industrial - Warehousing, Distribution, Storage - Warehousing, Distribution, 25,000 to 50,000 SF - One Story, 0	127-5A213 621	No Max	Central City	No	ABMI	DT CPU
Los Angeles	15367 VALLEY VISTA BLVD	91403	2283021016	0.000	0.000	0.000	0.800	Shortfall of Sites	0.038	Low II Residential	R1-1	Low Residential	0	0	26.554	0.800		, 0	166-5A145 167	1 per lot	Encino - Tarzana	No	ABMI	ENC CPU , AHO
Los Angeles	6036 SHIRLEY AVE	91356	2153030028	0.000	0.000	0.000	0.800	Shortfall of Sites	0.070	Very Low I Residential	RA-1	Very Low Residential	0	0	14.359	0.800		Residential - Single Family Residence, 0	177B117 622	1 per lot	Encino - Tarzana	No	ABMI	ENC CPU , AHO
Los Angeles	0	0	2157003129	0.000	0.000	0.000	0.800	Shortfall of Sites	0.024	Medium Residential	(T)(Q)R3-1	Medium Neighborhood Residential	0	0	41.538	0.800		, 0	174B125 639	43	Encino - Tarzana	No	ABMI	ENC CPU , AHO
Los Angeles	0	0	2157003130	0.000	0.000	0.000	0.800	Shortfall of Sites	0.024	Medium Residential	(T)(Q)R3-1	Medium Neighborhood Residential	0	0	41.537	0.800		, 0	174B125 640	43	Encino - Tarzana	No	ABMI	ENC CPU , AHO
Los Angeles	0	0	2157003133	0.000	0.000	0.000	0.800	Shortfall of Sites	0.024	Medium Residential	(T)(Q)R3-1	Medium Neighborhood Residential	0	0	41.535	0.800		, 0	174B125 643	43	Encino - Tarzana	No	ABMI	ENC CPU , AHO
Los Angeles	0	0	2157003134	0.000	0.000	0.000	0.800	Shortfall of Sites	0.024	Medium Residential	(T)(Q)R3-1	Medium Neighborhood Residential	0	0	41.534	0.800		, 0	174B125 644	43	Encino - Tarzana	No	ABMI	ENC CPU , AHO
Los Angeles	0	0	2157003136	0.000	0.000	0.000	0.800	Shortfall of Sites	0.026	Medium Residential	(T)(Q)R3-1	Medium Neighborhood Residential	0	0	37.853	0.800		, 0	174B125 647	43	Encino - Tarzana	No	ABMI	ENC CPU , AHO
Los Angeles	0	0	2157003137	0.000	0.000	0.000	0.800	Shortfall of Sites	0.021	Medium Residential	(T)(Q)R3-1	Medium Neighborhood Residential	0	0	47.991	0.800		, 0	174B125 648	43	Encino - Tarzana	No	ABMI	ENC CPU , AHO
Los Angeles	0	0	2157003138	0.000	0.000	0.000	0.800	Shortfall of Sites	0.021	Medium Residential	(T)(Q)R3-1	Medium Neighborhood Residential	0	0	47.990	0.800		, 0	174B125 649	43	Encino - Tarzana	No	ABMI	ENC CPU , AHO
Los Angeles	0	0	2157003141	0.000	0.000	0.000	0.800	Shortfall of Sites	0.021	Medium Residential	(T)(Q)R3-1	Medium Neighborhood Residential	0	0	47.990	0.800		, 0	174B125 652	43	Encino - Tarzana	No	ABMI	ENC CPU , AHO
Los Angeles	0	0	2157003142	0.000	0.000	0.000	0.800	Shortfall of Sites	0.021	Medium Residential	(T)(Q)R3-1	Medium Neighborhood Residential	0	0	47.991	0.800		, 0	174B125 653	43	Encino - Tarzana	No	ABMI	ENC CPU , AHO
Los Angeles	0	0	2157003143	0.000	0.000	0.000	0.800	Shortfall of Sites	0.026	Medium Residential	(T)(Q)R3-1	Medium Neighborhood Residential	0	0	38.787	0.800		, 0	174B125 654	43	Encino - Tarzana	No	ABMI	ENC CPU , AHO
Los Angeles	15134 S VERMONT AVE	90247	6120002002	0.000	0.000	0.000	0.800	Shortfall of Sites	0.024	Light Manufacturing	M2-1VL-O	Hybrid Industrial	0	0	41.756	0.800	Vacant	Industrial - Industrial - Vacant Land, 0	072B197 111	54	Harbor Gateway	No	ABMI	HG CPU
Los Angeles	17301 S FIGUEROA ST	90248	6121001006	0.000	0.000	0.000	0.800	Shortfall of Sites	0.026	Limited Manufacturing	MR1-1VL	Hybrid Industrial	0	0	37.831	0.800		Industrial - Warehousing, Distribution, Storage - Warehousing, Distribution, Under 10,000 SF - One Story, 0	066B201 293	54	Harbor Gateway	No	ABMI	HG CPU

Jurisdiction Name	Site Address/Intersection	5 Digit ZIP Code	Assessor Parcel Number	Very Low-Income	Low-Income	Moderate-Income	Above Moderate-Income	Type of Shortfall	Parcel Size (Acres)	Current General Plan Designation	Current Zoning	Proposed General Plan (GP) Designation	Proposed Zoning	Minimum Density Allowed	Maximum Density Allowed	Total Capacity	Vacant/ Nonvacant	Description of Existing Uses	PIN	Base Density Per Acre	Community Plan Area	Rent Stabalization Ordinance	Income Category	Applicable Rezoning Program (Program informing values in Column Q listed first)
Los Angeles	0	0	5535020012	0.000	0.000	0.000	0.800	Shortfall of Sites	0.021	Neighborhood Office Commercial	C4-1D	Neighborhood Commercial	[Q]C4-2D-CPIO	0	48.528	0.800		Commercial - Parking Lot (Commercial Use Property) - Lots - Patron or Employee - One Story, 0	141B193 109	54	Hollywood	No	ABMI	HWD CPU , AHO
Los Angeles	6440 FRANKLIN AVE	90028	5546001020	0.000	0.000	0.000	0.800	Shortfall of Sites	0.016	High Density Residential	[Q]R4-2	High Medium Residential	[Q]R4-2-CPIO	0	62.871	0.800		Commercial - Store - One Story, 0	150A187 205	72	Hollywood	No	ABMI	HWD CPU , AHO
Los Angeles	6400 FRANKLIN AVE	90028	5546002009	0.000	0.000	0.000	0.800	Shortfall of Sites	0.016	Regional Center Commercial	C4-2D-SN	Regional Center Commercial	C2-2D-SN-CPIO	0	62.450	0.800		Residential - Five or More Units or Apartments (Any Combination) - 4 Stories or Less, 0	150A187 289	108	Hollywood	No	ABMI	HWD CPU , AHO
Los Angeles	6400 FRANKLIN AVE	90028	5546002009	0.000	0.000	0.000	0.800	Shortfall of Sites	0.014	Regional Center Commercial	C4-2D-SN	Regional Center Commercial	C2-2D-SN-CPIO	0	72.600	0.800		Residential - Five or More Units or Apartments (Any Combination) - 4 Stories or Less, 0	150A187 290	108	Hollywood	No	ABMI	HWD CPU , AHO
Los Angeles	1445 N LAS PALMAS AVE	90028	5547022014	0.000	0.000	0.000	0.800	Shortfall of Sites	0.011	Regional Center Commercial	C4-2D-SN	Regional Center Commercial	VARIOUS, WITH C2 and CPIO	0	87.140	0.800		Recreational - Theater - Legitimate (Stage) Theater - Two Stories, 0	147A185 107	108	Hollywood	No	ABMI	HWD CPU , MURC, AHO
Los Angeles	1419 N EL CENTRO AVE	90028	5546023001	0.000	0.000	0.000	0.800	Shortfall of Sites	0.013	Regional Center Commercial	R4-2D	High Medium Residential	R4-1D-CPIO	0	79.203	0.800		Residential - Five or More Units or Apartments (Any Combination) - 4 Stories or Less, 0	147A189 119	108	Hollywood	No	ABMI	HWD CPU , MURC
Los Angeles	6228 LELAND WAY	90028	5546023048	0.000	0.000	0.000	0.800	Shortfall of Sites	0.010	Regional Center Commercial	R4-2D	Regional Center Commercial	VARIOUS, WITH C2 and CPIO	0	101.613	0.800		Institutional - Hospital - One Story, 0	147A189 131	108	Hollywood	No	ABMI	HWD CPU , MURC
Los Angeles	6228 LELAND WAY	90028	5546023048	0.000	0.000	0.000	0.800	Shortfall of Sites	0.010	Regional Center Commercial	R4-2D	Regional Center Commercial	VARIOUS, WITH C2 and CPIO	0	101.630	0.800		Institutional - Hospital - One Story, 0	147A189 133	108	Hollywood	No	ABMI	HWD CPU , MURC
Los Angeles	6228 LELAND WAY	90028	5546023048	0.000	0.000	0.000	0.800	Shortfall of Sites	0.011	Regional Center Commercial	R4-2D	Regional Center Commercial	VARIOUS, WITH C2 and CPIO	0	88.674	0.800		Institutional - Hospital - One Story, 0	147A189 135	108	Hollywood	No	ABMI	HWD CPU , MURC
Los Angeles	6314 LA MIRADA AVE	90038	5533006028	0.000	0.000	0.000	0.800	Shortfall of Sites	0.013	Highway Oriented Commercial	C2-1D	Community Commercial	[Q]C2-2D-CPIO	0	75.923	0.800		Institutional - Church - One Story, 0	144B185 365	108	Hollywood	No	ABMI	HWD CPU, FBO
Los Angeles	1275 N COMMONWEALTH AVE	90029	5542022037	0.000	0.000	0.000	0.800	Shortfall of Sites	0.011	Neighborhood Office Commercial	C4-1D	General Commercial	C4-1	0	87.764	0.800		Residential - Five or More Units or Apartments (Any Combination) - 4 Stories or Less, 0	147A201 272	108	Hollywood	No	ABMI	HWD CPU
Los Angeles	1056 N RIDGEWOOD PL	90038	5536017002	0.000	0.000	0.000	0.800	Shortfall of Sites	0.037	Highway Oriented Commercial	C2-1D	Community Commercial	[Q]C2-2D-CPIO	0	27.225	0.800		Industrial - Light Manufacturing - One Story, 0	144B189 705	54	Hollywood	No	ABMI	HWD CPU
Los Angeles	0	0	5536018028	0.000	0.000	0.000	0.800	Shortfall of Sites	0.023	Highway Oriented Commercial	C2-1D	Community Commercial	[Q]C2-2D-CPIO	0	43.559	0.800	Vacant	Residential - Single Family Residence - Vacant Land, 0	144B193 808	54	Hollywood	No	ABMI	HWD CPU
Los Angeles	0	0	5536018028	0.000	0.000	0.000	0.800	Shortfall of Sites	0.023	Highway Oriented Commercial	C2-1D	Community Commercial	[Q]C2-2D-CPIO	0	43.560	0.800	Vacant	Residential - Single Family Residence - Vacant Land, 0	144B193 809	54	Hollywood	No	ABMI	HWD CPU
Los Angeles	0	0	5536018028	0.000	0.000	0.000	0.800	Shortfall of Sites	0.023	Highway Oriented Commercial	C2-1D	Community Commercial	[Q]C2-2D-CPIO	0	43.560	0.800	Vacant	Residential - Single Family Residence - Vacant Land, 0	144B193 810	54	Hollywood	No	ABMI	HWD CPU
Los Angeles	0	0	5536018028	0.000	0.000	0.000	0.800	Shortfall of Sites	0.023	Highway Oriented Commercial	C2-1D	Community Commercial	[Q]C2-2D-CPIO	0	43.561	0.800	Vacant	Residential - Single Family Residence - Vacant Land, 0	144B193 811	54	Hollywood	No	ABMI	HWD CPU
Los Angeles	6221 AGNES AVE	91606	2334010029	0.000	0.000	0.000	0.800	Shortfall of Sites	0.014	Low Residential	R1-1	Community Center (Mixed-Use)	0	0	72.369	0.800		Residential - Single Family Residence - Therapy Pool (Spa), 0	177B165 273	145	North Hollywood - Valley Village	No	ABMI	NH CPU , AHO
Los Angeles	12430 MARTHA ST	91607	2340016069	0.000	0.000	0.000	0.800	Shortfall of Sites	0.020	Low Residential	R1-1	Neighborhood Center	0	0	49.709	0.800		Residential - Single Family Residence, 0	174B165 681	108	North Hollywood - Valley Village	No	ABMI	NH CPU , AHO
Los Angeles	5609 RADFORD AVE	91607	2340034037	0.000	0.000	0.000	0.800	Shortfall of Sites	0.037	Medium Residential	R3-1	Medium Neighborhood Residential	0	0	27.297	0.800		Residential - Single Family Residence, 0	174B169 822	72	North Hollywood - Valley Village	No	ABMI	NH CPU , AHO
Los Angeles	11810 GILMORE ST	91606	2322016030	0.000	0.000	0.000	0.800	Shortfall of Sites	0.019	Low Medium II Residential	RD1.5-1	Neighborhood Center	0	0	53.609	0.800		Residential - Single Family Residence - Pool, 0	180B169 1067	108	North Hollywood - Valley Village	No	ABMI	NH CPU , AHO
Los Angeles	5609 RADFORD AVE	91607	2340034037	0.000	0.000	0.000	0.800	Shortfall of Sites	0.046	Low Residential	R1-1	Medium Neighborhood Residential	0	0	21.921	0.800		Residential - Single Family Residence, 0	174B169 1286	72	North Hollywood - Valley Village	No	ABMI	NH CPU , AHO
Los Angeles	6301 LAUREL CANYON BLVD	91606	2334001067	0.000	0.000	0.000	0.800	Shortfall of Sites	0.016	Community Commercial	P-1L	Regional Center	0	0	62.228	0.800		Commercial - Shopping Center (Neighborhood, Community) - One Story, 0	177B165 105	145	North Hollywood - Valley Village	No	ABMI	NH CPU , P
Los Angeles	6639 LAUREL CANYON BLVD	91606	2322004071	0.000	0.000	0.000	0.800	Shortfall of Sites	0.016	Community Commercial	C2-1L, P-1L, P-1	Neighborhood Center	0	0	63.121	0.800		Commercial - Shopping Center (Regional) - One Story, 0	180B165 295	108	North Hollywood - Valley Village	No	ABMI	NH CPU , P
Los Angeles	6530 LANKERSHIM BLVD	91606	2335009022	0.000	0.000	0.000	0.800	Shortfall of Sites	0.017	Medium Residential	R3-1	Neighborhood Center	0	0	58.714	0.800		Commercial - Store - One Story, 0	180B169 747	108	North Hollywood - Valley Village	No	ABMI	NH CPU
Los Angeles	6530 LANKERSHIM BLVD	91606	2335009022	0.000	0.000	0.000	0.800	Shortfall of Sites	0.020	Medium Residential	R3-1	Neighborhood Center	0	0	51.248	0.800		Commercial - Store - One Story, 0	180B169 776	108	North Hollywood - Valley Village	No	ABMI	NH CPU
Los Angeles	6530 LANKERSHIM BLVD	91606	2335009022	0.000	0.000	0.000	0.800	Shortfall of Sites	0.020	Medium Residential	R3-1	Neighborhood Center	0	0	51.248	0.800		Commercial - Store - One Story, 0	180B169 810	108	North Hollywood - Valley Village	No	ABMI	NH CPU
Los Angeles	5761 LANKERSHIM BLVD	91601	2338023013	0.000	0.000	0.000	0.800	Shortfall of Sites	0.017	Community Commercial	C2-1	Community Commercial	0	0	58.472	0.800		Commercial - Store - One Story, 0	174B169 336	No Max	North Hollywood - Valley Village	No	ABMI	Orange LineTNP , AHO
Los Angeles	0	0	2338024029	0.000	0.000	0.000	0.800	Shortfall of Sites	0.015	Community Commercial	(Q)RAS4-1	Community Commercial	0	0	67.411	0.800	Vacant	Residential - Single Family Residence - Vacant Land, 0	174B169 362	No Max	North Hollywood - Valley Village	No	ABMI	Orange LineTNP , AHO
Los Angeles	11408 MIRANDA ST	91601	2338025011	0.000	0.000	0.000	0.800	Shortfall of Sites	0.014	Community Commercial	C2-1	Community Commercial	0	0	69.698	0.800		Residential - Single Family Residence, 0	174B173 523	No Max	North Hollywood - Valley Village	No	ABMI	Orange LineTNP , AHO
Los Angeles	5220 HARMONY AVE	91601	2416010066	0.000	0.000	0.000	0.800	Shortfall of Sites	0.017	Community Commercial	C4-1-CA	Community Commercial	0	0	57.362	0.800		Residential - Five or More Units or Apartments (Any Combination) - 4 Stories or Less, 0	171B177 573	108	North Hollywood - Valley Village	No	ABMI	Orange LineTNP , AHO
Los Angeles	5616 LANKERSHIM BLVD	91601	2338026024	0.000	0.000	0.000	0.800	Shortfall of Sites	0.016	Community Commercial	C2-1	Community Commercial	0	0	63.778	0.800		Commercial - Store - One Story, 0	174B173 737	No Max	North Hollywood - Valley Village	No	ABMI	Orange LineTNP , AHO
Los Angeles	5611 CEDROS AVE	91411	2244019009	0.000	0.000	0.000	0.800	Shortfall of Sites	0.010	Medium Residential	[Q]R3-1	0	0	0	96.803	0.800		Residential - Single Family Residence, 0	174B149 859	No Max	Van Nuys - North Sherman Oaks	No	ABMI	Orange LineTNP , AHO
Los Angeles	0	0	2243002900	0.000	0.000	0.000	0.800	Shortfall of Sites	0.027	Commercial Manufacturing	R3-1-RIO	Neighborhood Commercial	0	0	36.973	0.800	Vacant	Commercial - Commercial - Vacant Land, 0	174B145 882	No Max	Van Nuys - North Sherman Oaks	No	ABMI	Orange LineTNP , AHO
Los Angeles	14433 EMELITA ST	91401	2245004025	0.000	0.000	0.000	0.800	Shortfall of Sites	0.023	Low Medium II Residential	[Q]RD1.5-1	Medium	0	0	43.561	0.800		Institutional - Hospital - One Story, 0	174B149 90	54	Van Nuys - North Sherman Oaks	No	ABMI	Orange LineTNP , AHO
Los Angeles	14433 EMELITA ST	91401	2245004025	0.000	0.000	0.000	0.800	Shortfall of Sites	0.023	Low Medium II Residential	[Q]RD1.5-1	Medium	0	0	43.561	0.800		Institutional - Hospital - One Story, 0	174B149 91	54	Van Nuys - North Sherman Oaks	No	ABMI	Orange LineTNP , AHO
Los Angeles	14433 EMELITA ST	91401	2245004025	0.000	0.000	0.000	0.800	Shortfall of Sites	0.023	Low Medium II Residential	[Q]RD1.5-1	Medium	0	0	43.561	0.800		Institutional - Hospital - One Story, 0	174B149 92	54	Van Nuys - North Sherman Oaks	No	ABMI	Orange LineTNP , AHO
Los Angeles	14433 EMELITA ST	91401	2245004025	0.000	0.000	0.000	0.800	Shortfall of Sites	0.031	Low Medium II Residential	[Q]RD1.5-1	Medium	0	0	32.267	0.800		Institutional - Hospital - One Story, 0	174B149 100	54	Van Nuys - North Sherman Oaks	No	ABMI	Orange LineTNP , AHO
Los Angeles	6254 KESTER AVE	91411	2241009015	0.000	0.000	0.000	0.800	Shortfall of Sites	0.017	Medium Residential	[Q]R3-1	Medium	0	0	58.081	0.800		Residential - Single Family Residence, 0	178-5A149 125	108	Van Nuys - North Sherman Oaks	No	ABMI	Orange LineTNP
Los Angeles	0	0	2244001011	0.000	0.000	0.000	0.800	Shortfall of Sites	0.023	Limited Manufacturing	C2-1VL, M1-1	Community Commercial	0	0	43.561	0.800	Vacant	Commercial - Commercial - Vacant Land, 0	177A151 142	No Max	Van Nuys - North Sherman Oaks	No	ABMI	Orange LineTNP
Los Angeles	0	0	2241012017	0.000	0.000	0.000	0.800	Shortfall of Sites	0.019	Community Commercial	[Q]C1.5-1VL-CDO	Neighborhood Commercial	0	0	52.800	0.800	Vacant	Commercial - Commercial - Vacant Land, 0	178-5A151 208	No Max	Van Nuys - North Sherman Oaks	No	ABMI	Orange LineTNP
Los Angeles	0	0	2241012018	0.000	0.000	0.000	0.800	Shortfall of Sites	0.019	Community Commercial	[Q]C1.5-1VL-CDO	Neighborhood Commercial	0	0	52.801	0.800	Vacant	Commercial - Commercial - Vacant Land, 0	178-5A151 209	No Max	Van Nuys - North Sherman Oaks	No	ABMI	Orange LineTNP
Los Angeles	0	0	2337033901	0.000	0.000	0.000	0.800	Shortfall of Sites	0.034	Low Medium II Residential	RD1.5-1VL	Medium	0	0	29.772	0.800		Miscellaneous - Government Owned Property - Miscellaneous - Public Housing, 0	174B173 466	54	North Hollywood - Valley Village	No	ABMI	Orange LineTNP
Los Angeles	5616 FAIR AVE	91601	2337031029	0.000	0.000	0.000	0.800	Shortfall of Sites	0.012	Community Commercial	C2-1	Community Commercial	0	0	81.696	0.800		Residential - Five or More Units or Apartments (Any Combination) - 4 Stories or Less, 0	174B173 911	No Max	North Hollywood - Valley Village	No	ABMI	Orange LineTNP
Los Angeles	0	0	2241002021	0.000	0.000	0.000	0.800	Shortfall of Sites	0.010	Medium Residential	[Q]R3-1	Medium	0	0	96.801	0.800	Vacant	Residential - Single Family Residence - Vacant Land, 0	180B149 960	108	Van Nuys - North Sherman Oaks	No	ABMI	Orange LineTNP
Los Angeles	16922 SHERMAN WAY	91406	2227026024	0.000	0.000	0.000	0.800	Shortfall of Sites	0.007	Neighborhood Office Commercial	C2-1VL	Community Center	0	0	136.127	0.800		Recreational - Club, Lodge Hall, Fraternal Organization - One Story, 0	183B133 166	54	Reseda - West Van Nuys	No	ABMI	RES CPU , AHO
Los Angeles	18700 ROSCOE BLVD	91324	2103004028	0.000	0.000	0.000	0.800	Shortfall of Sites	0.163	Low Residential	RA-1	Low Residential	0	0	6.122	0.800		Institutional - Church - One Story, 0	192B121 815	1 per lot	Reseda - West Van Nuys	No	ABMI	RES CPU, FBO
Los Angeles	18700 ROSCOE BLVD	91324	2103004028	0.000	0.000	0.000	0.800	Shortfall of Sites	0.162	Low Residential	RA-1	Low Residential	0	0	6.167	0.800		Institutional - Church - One Story, 0	192B121 819	1 per lot	Reseda - West Van Nuys	No	ABMI	RES CPU, FBO
Los Angeles	18700 ROSCOE BLVD	91324	2103004028	0.000	0.000	0.000	0.800	Shortfall of Sites	0.138	Low Residential	RA-1	Low Residential	0	0	7.260	0.800		Institutional - Church - One Story, 0	192B121 816	1 per lot	Reseda - West Van Nuys	No	ABMI	RES CPU, FBO
Los Angeles	18700 ROSCOE BLVD	91324	2103004028	0.000	0.000	0.000	0.800	Shortfall of Sites	0.138	Low Residential	RA-1	Low Residential	0	0	7.260	0.800		Institutional - Church - One Story, 0	192B121 817	1 per lot	Reseda - West Van Nuys	No	ABMI	RES CPU, FBO
Los Angeles	18700 ROSCOE BLVD	91324	2103004028	0.000	0.000	0.000	0.800	Shortfall of Sites	0.138	Low Residential	RA-1	Low Residential	0	0	7.260	0.800		Institutional - Church - One Story, 0	192B121 818	1 per lot	Reseda - West Van Nuys	No	ABMI	RES CPU, FBO
Los Angeles	19123 LANARK ST	91335	2104002031	0.000	0.000	0.000	0.800	Shortfall of Sites	0.121	Very Low I Residential	RA-1	Very Low Residential	0	0	8.298	0.800		Residential - Single Family Residence, 0	189B121 59	1 per lot	Reseda - West Van Nuys	No	ABMI	RES CPU
Los Angeles	19117 LANARK ST	91335	2104002032	0.000	0.000	0.000	0.800	Shortfall of Sites	0.121	Very Low I Residential	RA-1	Very Low Residential	0	0	8.298	0.800		Residential - Single Family Residence, 0	189B121 60	1 per lot	Reseda - West Van Nuys	No	ABMI	RES CPU
Los Angeles	19109 LANARK ST	91335	2104002033	0.000	0.000	0.000	0.800	Shortfall of Sites	0.121	Very Low I Residential	RA-1	Very Low Residential	0	0	8.298	0.800		Residential - Single Family Residence, 0	189B121 61	1 per lot	Reseda - West Van Nuys	No	ABMI	RES CPU
Los Angeles	19247 LANARK ST	91335	2104002019	0.000	0.000	0.000	0.800	Shortfall of Sites	0.121	Very Low I Residential	RA-1	Very Low Residential	0	0	8.297	0.800		Residential - Single Family Residence - Pool, 0	189B117 67	1 per lot	Reseda - West Van Nuys	No	ABMI	RES CPU

Jurisdiction Name	Site Address/Intersection	5 Digit ZIP Code	Assessor Parcel Number	Very Low-Income	Low-Income	Moderate-Income	Above Moderate-Income	Type of Shortfall	Parcel Size (Acres)	Current General Plan Designation	Current Zoning	Proposed General Plan (GP) Designation	Proposed Zoning	Minimum Density Allowed	Maximum Density Allowed	Total Capacity	Vacant/ Nonvacant	Description of Existing Uses	PIN	Base Density Per Acre	Community Plan Area	Rent Stabalization Ordinance	Income Category	Applicable Rezoning Program (Program informing values in Column Q listed first)
Los Angeles	19241 LANARK ST	91335	2104002020	0.000	0.000	0.000	0.800	Shortfall of Sites	0.121	Very Low I Residential	RA-1	Very Low Residential	0	0	8.297	0.800		Residential - Single Family Residence, 0	189B117 68	1 per lot	Reseda - West Van Nuys	No	ABMI	RES CPU
Los Angeles	19235 LANARK ST	91335	2104002021	0.000	0.000	0.000	0.800	Shortfall of Sites	0.121	Very Low I Residential	RA-1	Very Low Residential	0	0	8.297	0.800		Residential - Single Family Residence - Pool, 0	189B117 69	1 per lot	Reseda - West Van Nuys	No	ABMI	RES CPU
Los Angeles	19123 LANARK ST	91335	2104002031	0.000	0.000	0.000	0.800	Shortfall of Sites	0.121	Very Low I Residential	RA-1	Very Low Residential	0	0	8.297	0.800		Residential - Single Family Residence, 0	189B121 73	1 per lot	Reseda - West Van Nuys	No	ABMI	RES CPU
Los Angeles	19117 LANARK ST	91335	2104002032	0.000	0.000	0.000	0.800	Shortfall of Sites	0.121	Very Low I Residential	RA-1	Very Low Residential	0	0	8.298	0.800		Residential - Single Family Residence, 0	189B121 74	1 per lot	Reseda - West Van Nuys	No	ABMI	RES CPU
Los Angeles	19109 LANARK ST	91335	2104002033	0.000	0.000	0.000	0.800	Shortfall of Sites	0.121	Very Low I Residential	RA-1	Very Low Residential	0	0	8.297	0.800		Residential - Single Family Residence, 0	189B121 75	1 per lot	Reseda - West Van Nuys	No	ABMI	RES CPU
Los Angeles	19247 LANARK ST	91335	2104002019	0.000	0.000	0.000	0.800	Shortfall of Sites	0.121	Very Low I Residential	RA-1	Very Low Residential	0	0	8.298	0.800		Residential - Single Family Residence - Pool, 0	189B117 82	1 per lot	Reseda - West Van Nuys	No	ABMI	RES CPU
Los Angeles	19241 LANARK ST	91335	2104002020	0.000	0.000	0.000	0.800	Shortfall of Sites	0.121	Very Low I Residential	RA-1	Very Low Residential	0	0	8.298	0.800		Residential - Single Family Residence, 0	189B117 83	1 per lot	Reseda - West Van Nuys	No	ABMI	RES CPU
Los Angeles	19235 LANARK ST	91335	2104002021	0.000	0.000	0.000	0.800	Shortfall of Sites	0.121	Very Low I Residential	RA-1	Very Low Residential	0	0	8.298	0.800		Residential - Single Family Residence - Pool, 0	189B117 84	1 per lot	Reseda - West Van Nuys	No	ABMI	RES CPU
Los Angeles	19123 LANARK ST	91335	2104002031	0.000	0.000	0.000	0.800	Shortfall of Sites	0.121	Very Low I Residential	RA-1	Very Low Residential	0	0	8.288	0.800		Residential - Single Family Residence, 0	189B121 99	1 per lot	Reseda - West Van Nuys	No	ABMI	RES CPU
Los Angeles	19117 LANARK ST	91335	2104002032	0.000	0.000	0.000	0.800	Shortfall of Sites	0.121	Very Low I Residential	RA-1	Very Low Residential	0	0	8.288	0.800		Residential - Single Family Residence, 0	189B121 100	1 per lot	Reseda - West Van Nuys	No	ABMI	RES CPU
Los Angeles	19109 LANARK ST	91335	2104002033	0.000	0.000	0.000	0.800	Shortfall of Sites	0.121	Very Low I Residential	RA-1	Very Low Residential	0	0	8.288	0.800		Residential - Single Family Residence, 0	189B121 101	1 per lot	Reseda - West Van Nuys	No	ABMI	RES CPU
Los Angeles	19247 LANARK ST	91335	2104002019	0.000	0.000	0.000	0.800	Shortfall of Sites	0.121	Very Low I Residential	RA-1	Very Low Residential	0	0	8.290	0.800		Residential - Single Family Residence - Pool, 0	189B117 114	1 per lot	Reseda - West Van Nuys	No	ABMI	RES CPU
Los Angeles	19241 LANARK ST	91335	2104002020	0.000	0.000	0.000	0.800	Shortfall of Sites	0.121	Very Low I Residential	RA-1	Very Low Residential	0	0	8.290	0.800		Residential - Single Family Residence, 0	189B117 115	1 per lot	Reseda - West Van Nuys	No	ABMI	RES CPU
Los Angeles	19235 LANARK ST	91335	2104002021	0.000	0.000	0.000	0.800	Shortfall of Sites	0.121	Very Low I Residential	RA-1	Very Low Residential	0	0	8.290	0.800		Residential - Single Family Residence - Pool, 0	189B117 116	1 per lot	Reseda - West Van Nuys	No	ABMI	RES CPU
Los Angeles	19122 LANARK ST	91335	2104003014	0.000	0.000	0.000	0.800	Shortfall of Sites	0.121	Very Low I Residential	RA-1	Very Low Residential	0	0	8.298	0.800		Residential - Single Family Residence, 0	189B121 143	1 per lot	Reseda - West Van Nuys	No	ABMI	RES CPU
Los Angeles	19116 LANARK ST	91335	2104003015	0.000	0.000	0.000	0.800	Shortfall of Sites	0.121	Very Low I Residential	RA-1	Very Low Residential	0	0	8.298	0.800		Residential - Single Family Residence - Pool and Misc., 0	189B121 144	1 per lot	Reseda - West Van Nuys	No	ABMI	RES CPU
Los Angeles	19108 LANARK ST	91335	2104003016	0.000	0.000	0.000	0.800	Shortfall of Sites	0.121	Very Low I Residential	RA-1	Very Low Residential	0	0	8.298	0.800		Residential - Single Family Residence, 0	189B121 145	1 per lot	Reseda - West Van Nuys	No	ABMI	RES CPU
Los Angeles	19122 LANARK ST	91335	2104003014	0.000	0.000	0.000	0.800	Shortfall of Sites	0.121	Very Low I Residential	RA-1	Very Low Residential	0	0	8.297	0.800		Residential - Single Family Residence, 0	189B121 150	1 per lot	Reseda - West Van Nuys	No	ABMI	RES CPU
Los Angeles	19116 LANARK ST	91335	2104003015	0.000	0.000	0.000	0.800	Shortfall of Sites	0.121	Very Low I Residential	RA-1	Very Low Residential	0	0	8.297	0.800		Residential - Single Family Residence - Pool and Misc., 0	189B121 151	1 per lot	Reseda - West Van Nuys	No	ABMI	RES CPU
Los Angeles	19108 LANARK ST	91335	2104003016	0.000	0.000	0.000	0.800	Shortfall of Sites	0.121	Very Low I Residential	RA-1	Very Low Residential	0	0	8.297	0.800		Residential - Single Family Residence, 0	189B121 152	1 per lot	Reseda - West Van Nuys	No	ABMI	RES CPU
Los Angeles	19122 LANARK ST	91335	2104003014	0.000	0.000	0.000	0.800	Shortfall of Sites	0.121	Very Low I Residential	RA-1	Very Low Residential	0	0	8.298	0.800		Residential - Single Family Residence, 0	189B121 158	1 per lot	Reseda - West Van Nuys	No	ABMI	RES CPU
Los Angeles	19116 LANARK ST	91335	2104003015	0.000	0.000	0.000	0.800	Shortfall of Sites	0.121	Very Low I Residential	RA-1	Very Low Residential	0	0	8.298	0.800		Residential - Single Family Residence - Pool and Misc., 0	189B121 159	1 per lot	Reseda - West Van Nuys	No	ABMI	RES CPU
Los Angeles	19108 LANARK ST	91335	2104003016	0.000	0.000	0.000	0.800	Shortfall of Sites	0.121	Very Low I Residential	RA-1	Very Low Residential	0	0	8.298	0.800		Residential - Single Family Residence, 0	189B121 160	1 per lot	Reseda - West Van Nuys	No	ABMI	RES CPU
Los Angeles	19246 LANARK ST	91335	2104003002	0.000	0.000	0.000	0.800	Shortfall of Sites	0.121	Very Low I Residential	RA-1	Very Low Residential	0	0	8.297	0.800		Residential - Single Family Residence - Therapy Pool (Spa), 0	189B117 180	1 per lot	Reseda - West Van Nuys	No	ABMI	RES CPU
Los Angeles	19240 LANARK ST	91335	2104003003	0.000	0.000	0.000	0.800	Shortfall of Sites	0.121	Very Low I Residential	RA-1	Very Low Residential	0	0	8.297	0.800		Residential - Single Family Residence, 0	189B117 181	1 per lot	Reseda - West Van Nuys	No	ABMI	RES CPU
Los Angeles	19234 LANARK ST	91335	2104003004	0.000	0.000	0.000	0.800	Shortfall of Sites	0.121	Very Low I Residential	RA-1	Very Low Residential	0	0	8.297	0.800		Residential - Single Family Residence, 0	189B117 182	1 per lot	Reseda - West Van Nuys	No	ABMI	RES CPU
Los Angeles	19123 STRATHERN ST	91335	2104003029	0.000	0.000	0.000	0.800	Shortfall of Sites	0.121	Very Low I Residential	RA-1	Very Low Residential	0	0	8.298	0.800		, 0	189B121 193	1 per lot	Reseda - West Van Nuys	No	ABMI	RES CPU
Los Angeles	19117 STRATHERN ST	91335	2104003030	0.000	0.000	0.000	0.800	Shortfall of Sites	0.121	Very Low I Residential	RA-1	Very Low Residential	0	0	8.298	0.800		Residential - Single Family Residence, 0	189B121 194	1 per lot	Reseda - West Van Nuys	No	ABMI	RES CPU
Los Angeles	19109 STRATHERN ST	91335	2104003031	0.000	0.000	0.000	0.800	Shortfall of Sites	0.121	Very Low I Residential	RA-1	Very Low Residential	0	0	8.297	0.800		Residential - Single Family Residence - Pool, 0	189B121 195	1 per lot	Reseda - West Van Nuys	No	ABMI	RES CPU
Los Angeles	19123 STRATHERN ST	91335	2104003029	0.000	0.000	0.000	0.800	Shortfall of Sites	0.121	Very Low I Residential	RA-1	Very Low Residential	0	0	8.297	0.800		, 0	189B121 202	1 per lot	Reseda - West Van Nuys	No	ABMI	RES CPU
Los Angeles	19117 STRATHERN ST	91335	2104003030	0.000	0.000	0.000	0.800	Shortfall of Sites	0.121	Very Low I Residential	RA-1	Very Low Residential	0	0	8.297	0.800		Residential - Single Family Residence, 0	189B121 203	1 per lot	Reseda - West Van Nuys	No	ABMI	RES CPU
Los Angeles	19109 STRATHERN ST	91335	2104003031	0.000	0.000	0.000	0.800	Shortfall of Sites	0.121	Very Low I Residential	RA-1	Very Low Residential	0	0	8.298	0.800		Residential - Single Family Residence - Pool, 0	189B121 204	1 per lot	Reseda - West Van Nuys	No	ABMI	RES CPU
Los Angeles	19246 LANARK ST	91335	2104003002	0.000	0.000	0.000	0.800	Shortfall of Sites	0.121	Very Low I Residential	RA-1	Very Low Residential	0	0	8.297	0.800		Residential - Single Family Residence - Therapy Pool (Spa), 0	189B117 206	1 per lot	Reseda - West Van Nuys	No	ABMI	RES CPU
Los Angeles	19240 LANARK ST	91335	2104003003	0.000	0.000	0.000	0.800	Shortfall of Sites	0.121	Very Low I Residential	RA-1	Very Low Residential	0	0	8.297	0.800		Residential - Single Family Residence, 0	189B117 207	1 per lot	Reseda - West Van Nuys	No	ABMI	RES CPU
Los Angeles	19234 LANARK ST	91335	2104003004	0.000	0.000	0.000	0.800	Shortfall of Sites	0.121	Very Low I Residential	RA-1	Very Low Residential	0	0	8.297	0.800		Residential - Single Family Residence, 0	189B117 208	1 per lot	Reseda - West Van Nuys	No	ABMI	RES CPU
Los Angeles	19123 STRATHERN ST	91335	2104003029	0.000	0.000	0.000	0.800	Shortfall of Sites	0.121	Very Low I Residential	RA-1	Very Low Residential	0	0	8.288	0.800		, 0	189B121 213	1 per lot	Reseda - West Van Nuys	No	ABMI	RES CPU
Los Angeles	19117 STRATHERN ST	91335	2104003030	0.000	0.000	0.000	0.800	Shortfall of Sites	0.121	Very Low I Residential	RA-1	Very Low Residential	0	0	8.288	0.800		Residential - Single Family Residence, 0	189B121 214	1 per lot	Reseda - West Van Nuys	No	ABMI	RES CPU
Los Angeles	19109 STRATHERN ST	91335	2104003031	0.000	0.000	0.000	0.800	Shortfall of Sites	0.121	Very Low I Residential	RA-1	Very Low Residential	0	0	8.288	0.800		Residential - Single Family Residence, 0	189B121 215	1 per lot	Reseda - West Van Nuys	No	ABMI	RES CPU
Los Angeles	6627 PETIT AVE	91406	2231017027	0.000	0.000	0.000	0.800	Shortfall of Sites	0.160	Low Residential	R1-1-RIO	Low Residential	0	0	6.269	0.800		Residential - Single Family Residence, 0	180B137 216	1 per lot	Reseda - West Van Nuys	No	ABMI	RES CPU
Los Angeles	19246 LANARK ST	91335	2104003002	0.000	0.000	0.000	0.800	Shortfall of Sites	0.121	Very Low I Residential	RA-1	Very Low Residential	0	0	8.297	0.800		Residential - Single Family Residence - Therapy Pool (Spa), 0	189B117 221	1 per lot	Reseda - West Van Nuys	No	ABMI	RES CPU
Los Angeles	19240 LANARK ST	91335	2104003003	0.000	0.000	0.000	0.800	Shortfall of Sites	0.121	Very Low I Residential	RA-1	Very Low Residential	0	0	8.298	0.800		Residential - Single Family Residence, 0	189B117 222	1 per lot	Reseda - West Van Nuys	No	ABMI	RES CPU
Los Angeles	19234 LANARK ST	91335	2104003004	0.000	0.000	0.000	0.800	Shortfall of Sites	0.121	Very Low I Residential	RA-1	Very Low Residential	0	0	8.298	0.800		Residential - Single Family Residence, 0	189B117 223	1 per lot	Reseda - West Van Nuys	No	ABMI	RES CPU
Los Angeles	6615 PETIT AVE	91406	2231017025	0.000	0.000	0.000	0.800	Shortfall of Sites	0.148	Low Residential	R1-1-RIO	Low Residential	0	0	6.735	0.800		Residential - Single Family Residence, 0	180B137 249	1 per lot	Reseda - West Van Nuys	No	ABMI	RES CPU
Los Angeles	0	0	2104003034	0.000	0.000	0.000	0.800	Shortfall of Sites	0.067	Very Low I Residential	RA-1	Very Low Residential	0	0	14.999	0.800	Vacant	Residential - Single Family Residence - Vacant Land, 0	189B117 255	1 per lot	Reseda - West Van Nuys	No	ABMI	RES CPU
Los Angeles	6609 PETIT AVE	91406	2231017024	0.000	0.000	0.000	0.800	Shortfall of Sites	0.141	Low Residential	R1-1-RIO	Low Residential	0	0	7.114	0.800		Residential - Single Family Residence - Pool, 0	180B137 269	1 per lot	Reseda - West Van Nuys	No	ABMI	RES CPU
Los Angeles	19247 STRATHERN ST	91335	2104003019	0.000	0.000	0.000	0.800	Shortfall of Sites	0.121	Very Low I Residential	RA-1	Very Low Residential	0	0	8.297	0.800		, 0	189B117 280	1 per lot	Reseda - West Van Nuys	No	ABMI	RES CPU
Los Angeles	19241 STRATHERN ST	91335	2104003020	0.000	0.000	0.000	0.800	Shortfall of Sites	0.121	Very Low I Residential	RA-1	Very Low Residential	0	0	8.298	0.800		, 0	189B117 281	1 per lot	Reseda - West Van Nuys	No	ABMI	RES CPU
Los Angeles	19235 STRATHERN ST	91335	2104003021	0.000	0.000	0.000	0.800	Shortfall of Sites	0.121	Very Low I Residential	RA-1	Very Low Residential	0	0	8.298	0.800		Residential - Single Family Residence, 0	189B117 282	1 per lot	Reseda - West Van Nuys	No	ABMI	RES CPU
Los Angeles	6601 PETIT AVE	91406	2231017023	0.000	0.000	0.000	0.800	Shortfall of Sites	0.151	Low Residential	R1-1-RIO	Low Residential	0	0	6.632	0.800		Residential - Single Family Residence, 0	180B137 290	1 per lot	Reseda - West Van Nuys	No	ABMI	RES CPU
Los Angeles	19247 STRATHERN ST	91335	2104003019	0.000	0.000	0.000	0.800	Shortfall of Sites	0.121	Very Low I Residential	RA-1	Very Low Residential	0	0	8.297	0.800		, 0	189B117 308	1 per lot	Reseda - West Van Nuys	No	ABMI	RES CPU
Los Angeles	6557 PETIT AVE	91406	2231017022	0.000	0.000	0.000	0.800	Shortfall of Sites	0.159	Low Residential	R1-1-RIO	Low Residential	0	0	6.309	0.800		Residential - Single Family Residence, 0	180B137 308	1 per lot	Reseda - West Van Nuys	No	ABMI	RES CPU
Los Angeles	19241 STRATHERN ST	91335	2104003020	0.000	0.000	0.000	0.800	Shortfall of Sites	0.121	Very Low I Residential	RA-1	Very Low Residential	0	0	8.297	0.800		, 0	189B117 310	1 per lot	Reseda - West Van Nuys	No	ABMI	RES CPU
Los Angeles	19235 STRATHERN ST	91335	2104003021	0.000	0.000	0.000	0.800	Shortfall of Sites	0.121	Very Low I Residential	RA-1	Very Low Residential	0	0	8.297	0.800		Residential - Single Family Residence, 0	189B117 311	1 per lot	Reseda - West Van Nuys	No	ABMI	RES CPU
Los Angeles	6551 PETIT AVE	91406	2231017021	0.000	0.000	0.000	0.800	Shortfall of Sites	0.154	Low Residential	R1-1-RIO	Low Residential	0	0	6.488	0.800		Residential - Single Family Residence, 0	180B137 324	1 per lot	Reseda - West Van Nuys	No	ABMI	RES CPU
Los Angeles	19247 STRATHERN ST	91335	2104003019	0.000	0.000	0.000	0.800	Shortfall of Sites	0.121	Very Low I Residential	RA-1	Very Low Residential	0	0	8.251	0.800		, 0	189B117 335	1 per lot	Reseda - West Van Nuys	No	ABMI	RES CPU
Los Angeles	19241 STRATHERN ST	91335	2104003020	0.000	0.000	0.000	0.800	Shortfall of Sites	0.121	Very Low I Residential	RA-1	Very Low Residential	0	0	8.269	0.800		, 0	189B117 336	1 per lot	Reseda - West Van Nuys	No	ABMI	RES CPU
Los Angeles	19235 STRATHERN ST	91335	2104003021	0.000	0.000	0.000	0.800	Shortfall of Sites	0.121	Very Low I Residential	RA-1	Very Low Residential	0	0	8.286	0.800		Residential - Single Family Residence, 0	189B117 337	1 per lot	Reseda - West Van Nuys	No	ABMI	RES CPU
Los Angeles	6545 PETIT AVE	91406	2231017020	0.000	0.000	0.000	0.800	Shortfall of Sites	0.165	Low Residential	R1-1-RIO	Low Residential	0	0	6.073	0.800		Residential - Single Family Residence, 0	180B137 347	1 per lot	Reseda - West Van Nuys	No	ABMI	RES CPU
Los Angeles	19114 CANTARA ST	91335	2104002016	0.000	0.000	0.000	0.800	Shortfall of Sites	0.121	Very Low I Residential	RA-1	Very Low Residential	0	0	8.288	0.800		Residential - Single Family Residence, 0	192B121 921	1 per lot	Reseda - West Van Nuys	No	ABMI	RES CPU
Los Angeles	19248 CANTARA ST	91335	2104002002	0.000	0.000	0.000	0.800	Shortfall of Sites	0.121	Very Low I Residential	RA-1	Very Low Residential	0	0	8.298	0.800		Residential - Single Family Residence, 0	192B117 932	1 per lot	Reseda - West Van Nuys	No	ABMI	RES CPU
Los Angeles	19242 CANTARA ST	91335	2104002003	0.000	0.000	0.000	0.800	Shortfall of Sites	0.121	Very Low I Residential	RA-1	Very Low Residential	0	0	8.297	0.800		Residential - Single Family Residence, 0	192B117 933	1 per lot	Reseda - West Van Nuys	No	ABMI	RES CPU
Los Angeles	19234 CANTARA ST	91335	2104002004	0.000	0.000	0.000	0.800	Shortfall of Sites	0.121	Very Low I Residential	RA-1	Very Low Residential	0	0	8.297	0.800		, 0	192B117 934	1 per lot	Reseda - West Van Nuys	No	ABMI	RES CPU
Los Angeles	19114 CANTARA ST	91335	2104002016	0.000	0.000	0.000	0.800	Shortfall of Sites	0.121	Very Low I Residential	RA-1	Very Low Residential	0	0	8.297	0.800		Residential - Single Family Residence, 0	192B121 946	1 per lot	Reseda - West Van Nuys	No	ABMI	RES CPU
Los Angeles	19248 CANTARA ST	91335	2104002002	0.000	0.000	0.000	0.800	Shortfall of Sites	0.121	Very Low I Residential	RA-1	Very Low Residential	0	0	8.297	0.800		Residential - Single Family Residence, 0	192B117 950	1 per lot	Reseda - West Van Nuys	No	ABMI	RES CPU
Los Angeles	19242 CANTARA ST	91335	2104002003	0.000	0.000	0.000	0.800	Shortfall of Sites	0.121	Very Low I Residential	RA-1	Very Low Residential	0	0	8.297	0.800		Residential - Single Family Residence, 0	192B117 951	1 per lot	Reseda - West Van Nuys	No	ABMI	RES CPU
Los Angeles	19234 CANTARA ST	91335	2104002004	0.000	0.000	0.000	0.800	Shortfall of Sites	0.121	Very Low I Residential	RA-1	Very Low Residential	0	0	8.297	0.800		, 0	192B117 952	1 per lot	Reseda - West Van Nuys	No	ABMI	RES CPU
Los Angeles	19248 CANTARA ST	91335	2104002002	0.000	0.000	0.000	0.800	Shortfall of Sites	0.121	Very Low I Residential	RA-1	Very Low Residential	0	0	8.297	0.800		Residential - Single Family Residence, 0	192B117 968	1 per lot	Reseda - West Van Nuys	No	ABMI	RES CPU
Los Angeles	19242 CANTARA ST	91335	2104002003	0.000	0.000	0.000	0.800	Shortfall of Sites	0.121	Very Low I Residential	RA-1	Very Low Residential	0	0	8.297	0.800		Residential - Single Family Residence, 0	192B117 969	1 per lot	Reseda - West Van Nuys	No	ABMI	RES CPU
Los Angeles	19234 CANTARA ST	91335	2104002004	0.000	0.000	0.000	0.800	Shortfall of Sites	0.121	Very Low I Residential	RA-1	Very Low Residential	0	0	8.297	0.800		, 0	192B117 970	1 per lot	Reseda - West Van Nuys	No	ABMI	RES CPU
Los Angeles	19114 CANTARA ST	91335	2104002016	0.000	0.000	0.000	0.800	Shortfall of Sites	0.121	Very Low I Residential	RA-1	Very Low Residential	0	0	8.297	0.800		Residential - Single Family Residence, 0	192B121 972	1 per lot	Reseda - West Van Nuys	No	ABMI	RES CPU
Los Angeles	4349 CAHUENGA BLVD	91602	2423017052	0.000	0.000	0.000	0.800	Shortfall of Sites	0.012	Medium Residential	[Q]R3-1-RIO	Community Center	0	0	81.042	0.800		Residential - Five or More Units or Apartments (Any Combination) - 4 Stories or Less, 0	165B177 506	108	Sherman Oaks - Studio City - Toluca Lake - Cahuenga Pass	No	ABMI	SHR CPU , AHO
Los Angeles	4342 CAHUENGA BLVD	91602	2424012003	0.000	0.000	0.000	0.800	Shortfall of Sites	0.009	Low Medium Residential	RD1.5-1XL-RIO	Community Center	0	0	106.691	0.800		Residential - Single Family Residence, 0	165B177 573	108	Sherman Oaks - Studio City - Toluca Lake - Cahuenga Pass	No	ABMI	SHR CPU , AHO
Los Angeles	1801 E SLAUSON AVE	90058	5105023015	0.000	0.000	0.000	0.800	Shortfall of Sites	0.032	Limited Industrial	M1-1-CPIO	Hybrid Industrial	CM-2D-CPIO	0	31.629	0.800		Industrial - Light Manufacturing - One Story, 0	108B213 728	54	Southeast Los Angeles	No	ABMI	SLTNP
Los Angeles	6626 LENNOX AVE	91405	2237004044	0.000	0.000	0.000	0.800	Shortfall of Sites	0.013	Low Residential	R1-1	Village	0	0	76.352	0.800		Residential - Single Family Residence, 0	180B153 408	72	Van Nuys - North Sherman Oaks	No	ABMI	VNY CPU
Los Angeles	6900 TOBIAS AVE	91405	2219024010	0.000	0.000	0.000	0.800	Shortfall of Sites	0.034	Low Residential	R1-1	Low Medium Residential	0	0	29.041	0.800		Residential - Single Family Residence, 0	183B149 572	29	Van Nuys - North Sherman Oaks	No	ABMI	VNY CPU
Los Angeles	117 HARRY BRIDGES BLVD	90744	7418031015	0.000	0.000	0.000	0.800	Shortfall of Sites	0.034	Limited Industrial	[Q]CM-1VL-O	Villages	0	0	29.212	0.800		Commercial - Office Building - One Story, 0	027B205 319	43	Wilmington - Harbor City	No	ABMI	WHC CPU , ARO
Los Angeles	117 HARRY BRIDGES BLVD	90744	7418031015	0.000	0.000	0.000	0.800	Shortfall of Sites	0.043	Limited Industrial	[Q]CM-1VL-O	Villages	0	0	23.304	0.800		Commercial - Office Building - One Story, 0	027B205 338	43	Wilmington - Harbor City	No	ABMI	WHC CPU , ARO
Los Angeles	0	0	7418023014	0.000	0.000	0.000	0.800	Shortfall of Sites	0.030	Limited Industrial	[Q]MR1-1VL-O-CUGU	Villages	0	0	32.913	0.800	Vacant	Industrial - Industrial - Vacant Land, 0	027B205 87	43	Wilmington - Harbor City	No	ABMI	WHC CPU
Los Angeles	315 N AVALON BLVD	90744	7418023017	0.000	0.000	0.000	0.800	Shortfall of Sites	0.031	Limited Industrial	[Q]CM-1VL-O-CUGU	Villages	0	0	32.252	0.800		Commercial - Store - One Story, 0	027B205 93	43	Wilmington - Harbor City	No	ABMI	WHC CPU
Los Angeles	0	0	7411020027	0.000	0.000	0.000	0.800	Shortfall of Sites	0.033	Community Commercial	[Q]C2-1VL	Community Center	0	0	30.563	0.800	Vacant	Industrial - Industrial - Vacant Land, 0	033B197 106	36	Wilmington - Harbor City	No	ABMI	WHC CPU
Los Angeles	25841 BELLE PORTE AVE	90710	7411007059	0.000	0.000	0.000	0.800	Shortfall of Sites	0.028	Limited Manufacturing	[Q]MR1-1VL	Community Center	0	0	35.389	0.800		Industrial - Light Manufacturing - One Story, 0	033B193 133	54	Wilmington - Harbor City	No	ABMI	WHC CPU
Los Angeles	0	0	7418032908	0.000	0.000	0.000	0.800	Shortfall of Sites	0.030	Limited Industrial	[Q]CM-1VL-O	Villages	0	0	32.996	0.800		Commercial - Parking Lot (Commercial Use Property) - Lots - Patron or Employee - One Story, 0	027B205 330	43	Wilmington - Harbor City	No	ABMI	WHC CPU
Los Angeles	0	0	7418032916	0.000	0.000	0.000	0.800	Shortfall of Sites	0.041	Limited Industrial	[Q]CM-1VL-O	Villages	0	0	24.660	0.800		Commercial - Parking Lot (Commercial Use Property) - Lots - Patron or Employee - One Story, 0	027B205 342	43	Wilmington - Harbor City	No	ABMI	WHC CPU
Los Angeles	201 N AVALON BLVD	90744	7418032917	0.000	0.000	0.000	0.800	Shortfall of Sites	0.037	Limited Industrial	[Q]CM-1VL-O	Villages	0	0	27.373	0.800	Vacant	Commercial - Commercial - Vacant Land, 0	027B205 354	43	Wilmington - Harbor City	No	ABMI	WHC CPU

Jurisdiction Name	Site Address/Intersection	5 Digit ZIP Code	Assessor Parcel Number	Very Low-Income	Low-Income	Moderate-Income	Above Moderate-Income	Type of Shortfall	Parcel Size (Acres)	Current General Plan Designation	Current Zoning	Proposed General Plan (GP) Designation	Proposed Zoning	Minimum Density Allowed	Maximum Density Allowed	Total Capacity	Vacant/ Nonvacant	Description of Existing Uses	PIN	Base Density Per Acre	Community Plan Area	Rent Stabalization Ordinance	Income Category	Applicable Rezoning Program (Program informing values in Column Q listed first)
Los Angeles	201 N AVALON BLVD	90744	7418032917	0.000	0.000	0.000	0.800	Shortfall of Sites	0.025	Limited Industrial	[Q]CM-1VL-O	Villages	0	0	40.144	0.800	Vacant	Commercial - Commercial - Vacant Land, 0	027B205 356	43	Wilmington - Harbor City	No	ABMI	WHC CPU
Los Angeles	633 BROAD AVE	90744	7423001039	0.000	0.000	0.000	0.800	Shortfall of Sites	0.030	Community Commercial	[Q]C2-1VL-O-CUGU	Villages	0	0	33.459	0.800		Residential - Five or More Units or Apartments (Any Combination) - 4 Stories or Less, 0	030B205 670	43	Wilmington - Harbor City	No	ABMI	WHC CPU
Los Angeles	0	90744	7418006006	0.000	0.000	0.000	0.800	Shortfall of Sites	0.042	Community Commercial	[Q]C2-1VL-O-CUGU	Villages	0	0	23.657	0.800	Vacant	Commercial - Commercial - Vacant Land, 0	030B205 904	43	Wilmington - Harbor City	No	ABMI	WHC CPU
Los Angeles	1307 W MAURETANIA ST	90744	7415001039	0.000	0.000	0.000	0.800	Shortfall of Sites	0.021	Low Residential	R1-1XL-O-CUGU	Community Center	0	0	47.974	0.800		Residential - Single Family Residence, 0	033B201 907	54	Wilmington - Harbor City	No	ABMI	WHC CPU
Los Angeles	909 PACIFIC COAST HWY	90710	7413031026	0.000	0.000	0.000	0.800	Shortfall of Sites	0.025	General Commercial	[Q]RD1.5-1VL-O	Community Center	0	0	40.549	0.800		Commercial - Service Station - Full Service - No Additional Services, 0	036B197 969	54	Wilmington - Harbor City	No	ABMI	WHC CPU
Los Angeles	25616 MCCOY AVE	90710	7413032036	0.000	0.000	0.000	0.800	Shortfall of Sites	0.023	General Commercial	[Q]CR-1VL-O	Community Center	0	0	44.444	0.800		Commercial - Auto, Recreation Equipment, Construction Equipment Sales and Service - Used Car Sales - One Story, 0	036B197 998	54	Wilmington - Harbor City	No	ABMI	WHC CPU
Los Angeles	0	0	7413031011	0.000	0.000	0.000	0.800	Shortfall of Sites	0.034	General Commercial	[Q]C2-1VL-O	Community Center	0	0	29.593	0.800		Commercial - Parking Lot (Commercial Use Property) - Lots - Patron or Employee - One Story, 0	036B197 1042	54	Wilmington - Harbor City	No	ABMI	WHC CPU
Los Angeles	0	0	7413031010	0.000	0.000	0.000	0.800	Shortfall of Sites	0.034	General Commercial	[Q]C2-1VL-O	Community Center	0	0	29.594	0.800		Commercial - Parking Lot (Commercial Use Property) - Lots - Patron or Employee - One Story, 0	036B197 1102	54	Wilmington - Harbor City	No	ABMI	WHC CPU
Los Angeles	0	0	7418024019	0.000	0.000	0.000	0.800	Shortfall of Sites	0.040	Limited Industrial	[Q]CM-1VL-O-CUGU	Villages	0	0	25.289	0.800		Commercial - Parking Lot (Commercial Use Property) - Lots - Patron or Employee - One Story, 0	030B205 1331	43	Wilmington - Harbor City	No	ABMI	WHC CPU
Los Angeles	420 N MARINE AVE	90744	7418014017	0.000	0.000	0.000	0.800	Shortfall of Sites	0.026	Limited Manufacturing	[Q]MR1-1VL-O-CUGU	Villages	0	0	37.921	0.800		Residential - Single Family Residence, 0	030B205 1431	43	Wilmington - Harbor City	No	ABMI	WHC CPU
Los Angeles	8601 BELLANCA AVE	90045	4125016022	0.000	0.000	0.000	0.800	Shortfall of Sites	0.013	Limited Industrial	MR1-1	0	0	0	74.141	0.800		Commercial - Restaurant, Cocktail Lounge - Restaurant, Cocktail Lounge, Tavern - One Story, 0	096B169 550	29	Westchester - Playa del Rey	No	ABMI	WPDR CPU
Los Angeles	2324 WHITTIER BLVD	90023	5189006061	0.400	0.400	0.000	0.000	Shortfall of Sites	0.094	Highway Oriented and Limited Commercial	C1.5-1-CUGU	Community Center	[LUM2 - G2 - 3][XC1 - 4][CPIO]	20	213.847	0.800		Commercial - Store - One Story, 8	124-5A221 286	108	Boyle Heights	No	LI	BH CPU
Los Angeles	5217 BEN AVE	91607	2348008050	0.000	0.000	0.000	0.800	Shortfall of Sites	0.009	Low Medium II Residential	RD1.5-1	Medium Neighborhood Residential	0	0	99.000	0.800		Residential - Four Units (Any Combination) - 4 Stories or Less, 0	171B165 492	72	North Hollywood - Valley Village	Yes	ABMI	TOC EXP , NH CPU, AHO
Los Angeles	22107 CALIFA ST	91367	2146015020	0.000	0.000	0.000	0.800	Shortfall of Sites	0.157	Low Residential	RS-1	Very Low Residential	0	0	66.287	0.800		Residential - Single Family Residence, 1	177B101 272	1 per lot	Canoga Park - Winnetka - Woodland Hills - West Hills	No	ABMI	AHO , CPK CPU, ADU
Los Angeles	3852 EDENHURST AVE	90039	5435021023	0.000	0.000	0.000	0.800	Shortfall of Sites	0.144	Low Residential	R1-1-RIO	0	0	0	102.494	0.800		Institutional - Church - One Story, 0	156A207 222		Northeast Los Angeles	No	ABMI	FBO
Los Angeles	17007 CANTARA ST	91406	2204031004	0.000	0.000	0.000	0.800	Shortfall of Sites	0.157	Low Residential	R1-1	Low Residential	0	0	66.287	0.800		Residential - Single Family Residence, 1	192B133 374	1 per lot	Reseda - West Van Nuys	No	ABMI	AHO , RES CPU, ADU
Los Angeles	22230 ARCHWOOD ST	91303	2139015010	0.000	0.000	0.000	0.800	Shortfall of Sites	0.170	Low Residential	RS-1-RIO	Very Low Residential	0	0	66.287	0.800		Residential - Single Family Residence, 1	180B101 184	1 per lot	Canoga Park - Winnetka - Woodland Hills - West Hills	No	ABMI	AHO , CPK CPU
Los Angeles	20152 GILMORE ST	91306	2134022013	0.000	0.000	0.000	0.799	Shortfall of Sites	0.170	Low Residential	RS-1-RIO	Low Residential	0	0	66.287	0.799		Residential - Single Family Residence - Pool, 1	180B113 545	1 per lot	Canoga Park - Winnetka - Woodland Hills - West Hills	No	ABMI	AHO , CPK CPU
Los Angeles	7063 WHITAKER AVE	91406	2225016001	0.000	0.000	0.000	0.799	Shortfall of Sites	0.170	Low Residential	R1-1	Low Residential	0	0	66.287	0.799		Residential - Single Family Residence - Pool, 1	183B137 136	1 per lot	Reseda - West Van Nuys	No	ABMI	AHO , RES CPU
Los Angeles	20355 VANOWEN ST	91306	2136016014	0.000	0.000	0.000	0.799	Shortfall of Sites	0.170	Low Residential	RS-1-RIO	Low Residential	0	0	66.287	0.799		Residential - Single Family Residence, 1	183B113 892	1 per lot	Canoga Park - Winnetka - Woodland Hills - West Hills	No	ABMI	AHO , CPK CPU
Los Angeles	20453 HEMMINGWAY ST	91306	2107010074	0.000	0.000	0.000	0.799	Shortfall of Sites	0.170	Low Residential	R1-1	Low Residential	0	0	66.287	0.799		Residential - Single Family Residence - Pool, 1	189B109 569	1 per lot	Canoga Park - Winnetka - Woodland Hills - West Hills	No	ABMI	AHO , CPK CPU
Los Angeles	775 E 51ST ST	90011	5108013004	0.399	0.399	0.000	0.000	Shortfall of Sites	0.173	Low Medium I Residential	R2-1	0	0	20	102.494	0.799		Institutional - Church - One Story, 0	111A207 261		Southeast Los Angeles	No	LI	FBO, R2RD
Los Angeles	6508 FARRALONE AVE	91303	2139025002	0.000	0.000	0.000	0.799	Shortfall of Sites	0.170	Low Residential	RS-1-RIO	Very Low Residential	0	0	66.287	0.799		Residential - Single Family Residence - Pool, 1	180B101 577	1 per lot	Canoga Park - Winnetka - Woodland Hills - West Hills	No	ABMI	AHO , CPK CPU
Los Angeles	4413 W JEFFERSON BLVD	90016	5057021028	0.000	0.000	0.000	0.799	Shortfall of Sites	0.143	Hybrid Industrial	CM-1VL-CPIO	0	0	0	6.959	0.799		Industrial - Light Manufacturing - One Story, 0	120B181 705		West Adams - Baldwin Hills - Leimert	No	ABMI	ARO
Los Angeles	4413 W JEFFERSON BLVD	90016	5057021028	0.000	0.000	0.000	0.799	Shortfall of Sites	0.143	Hybrid Industrial	CM-1VL-CPIO	0	0	0	6.959	0.799		Industrial - Light Manufacturing - One Story, 0	120B181 706		West Adams - Baldwin Hills - Leimert	No	ABMI	ARO
Los Angeles	707 N RIDGEWOOD PL	90038	5535002024	0.000	0.000	0.000	0.799	Shortfall of Sites	0.009	Neighborhood Office Commercial	C4-1D	Neighborhood Commercial	[Q]C4-1	0	208.975	0.799		Commercial - Store Combination - Store and Residential Combination - One Story, 0	141B189 289	54	Hollywood	Yes	ABMI	ARO , HWD CPU
Los Angeles	3220 W 48TH ST	90043	5013026016	0.399	0.399	0.000	0.000	Shortfall of Sites	0.173	Low Medium II Residential	RD2-1	0	0	20	102.494	0.798		Institutional - Church - One Story, 0	111B185 357		West Adams - Baldwin Hills - Leimert	No	LI	FBO, R2RD
Los Angeles	6255 SHIRLEY AVE	91335	2131022001	0.000	0.000	0.000	0.798	Shortfall of Sites	0.170	Low Residential	R1-1-RIO	Low Residential	0	0	66.287	0.798		Residential - Single Family Residence - Pool, 1	177B117 191	1 per lot	Reseda - West Van Nuys	No	ABMI	AHO , RES CPU
Los Angeles	18808 BLYTHE ST	91335	2103013015	0.000	0.000	0.000	0.798	Shortfall of Sites	0.170	Low Residential	RS-1	Low Residential	0	0	66.287	0.798		Residential - Single Family Residence, 1	189B121 340	1 per lot	Reseda - West Van Nuys	No	ABMI	AHO , RES CPU
Los Angeles	8610 SEPULVEDA BLVD	91343	2654021010	0.000	0.000	0.000	0.798	Shortfall of Sites	0.443	General Commercial	[Q]C2-1VL	0	0	0	2.254	0.798		Industrial - Light Manufacturing - One Story, 0	192B145 27		Mission Hills - Panorama City - North Hills	No	ABMI	ARO
Los Angeles	556 N WESTERN AVE	90004	5521014007	0.000	0.000	0.000	0.798	Shortfall of Sites	0.144	General Commercial	C2-1	0	0	0	6.947	0.798		Commercial - Store Combination - Store and Office Combination - One Story, 0	141B193 927		Wilshire	No	ABMI	ARO
Los Angeles	17129 RANCHO ST	91316	2289008024	0.000	0.000	0.000	0.798	Shortfall of Sites	0.063	Very Low I Residential	RA-1	Very Low Residential	0	0	66.287	0.798		Residential - Single Family Residence - Pool and Misc., 0	168B133 162	1 per lot	Encino - Tarzana	No	ABMI	AHO , ENC CPU
Los Angeles	6206 TUNNEY AVE	91335	2131018010	0.000	0.000	0.000	0.798	Shortfall of Sites	0.170	Low Residential	R1-1-RIO	Low Residential	0	0	66.287	0.798		Residential - Single Family Residence, 1	177B117 360	1 per lot	Reseda - West Van Nuys	No	ABMI	AHO , RES CPU
Los Angeles	5324 YORK BLVD	90042	5478004023	0.000	0.000	0.000	0.798	Shortfall of Sites	0.120	General Commercial	[Q]C2-1XL	0	0	0	9.784	0.798		Commercial - Store Combination - Store and Office Combination - One Story, 0	156A227 698		Northeast Los Angeles	No	ABMI	ARO
Los Angeles	14533 VENTURA BLVD	91403	2265010022	0.000	0.000	0.000	0.798	Shortfall of Sites	0.088	Community Commercial	C2-1L	0	0	0	13.368	0.798		Commercial - Store Combination - Store and Office Combination - One Story, 0	166-5A151 100		Sherman Oaks - Studio City - Toluca Lake - Cahuenga Pass	No	ABMI	ARO
Los Angeles	14533 VENTURA BLVD	91403	2265010022	0.000	0.000	0.000	0.798	Shortfall of Sites	0.088	Community Commercial	C2-1L	0	0	0	13.368	0.798		Commercial - Store Combination - Store and Office Combination - One Story, 0	166-5A151 101		Sherman Oaks - Studio City - Toluca Lake - Cahuenga Pass	No	ABMI	ARO
Los Angeles	14533 VENTURA BLVD	91403	2265010022	0.000	0.000	0.000	0.798	Shortfall of Sites	0.088	Community Commercial	C2-1L	0	0	0	13.368	0.798		Commercial - Store Combination - Store and Office Combination - One Story, 0	166-5A151 102		Sherman Oaks - Studio City - Toluca Lake - Cahuenga Pass	No	ABMI	ARO
Los Angeles	22338 HARTLAND ST	91303	2024032031	0.000	0.000	0.000	0.797	Shortfall of Sites	0.169	Low Residential	RS-1-RIO	Very Low Residential	0	0	66.287	0.797		Residential - Single Family Residence - Pool, 1	183B101 750	1 per lot	Canoga Park - Winnetka - Woodland Hills - West Hills	No	ABMI	AHO , CPK CPU
Los Angeles	775 E 51ST ST	90011	5108013004	0.399	0.399	0.000	0.000	Shortfall of Sites	0.173	Low Medium I Residential	R2-1	0	0	20	102.494	0.797		Institutional - Church - One Story, 0	111A207 259		Southeast Los Angeles	No	LI	FBO, R2RD
Los Angeles	775 E 51ST ST	90011	5108013004	0.399	0.399	0.000	0.000	Shortfall of Sites	0.173	Low Medium I Residential	R2-1	0	0	20	102.494	0.797		Institutional - Church - One Story, 0	111A207 236		Southeast Los Angeles	No	LI	FBO, R2RD
Los Angeles	775 E 51ST ST	90011	5108013004	0.399	0.399	0.000	0.000	Shortfall of Sites	0.173	Low Medium I Residential	R2-1	0	0	20	102.494	0.797		Institutional - Church - One Story, 0	111A207 234		Southeast Los Angeles	No	LI	FBO, R2RD
Los Angeles	4905 SWINTON AVE	91436	2260024016	0.000	0.000	0.000	0.797	Shortfall of Sites	0.157	Low II Residential	RE9-1	Low Residential	0	0	66.287	0.797		Residential - Single Family Residence - Pool, 1	168B141 299	1 per lot	Encino - Tarzana	No	ABMI	AHO , ENC CPU, ADU
Los Angeles	4829 SWINTON AVE	91436	2260024013	0.000	0.000	0.000	0.797	Shortfall of Sites	0.157	Low II Residential	RE9-1	Low Residential	0	0	66.287	0.797		Residential - Single Family Residence - Pool, 1	168B141 358	1 per lot	Encino - Tarzana	No	ABMI	AHO , ENC CPU, ADU
Los Angeles	4833 SWINTON AVE	91436	2260024014	0.000	0.000	0.000	0.797	Shortfall of Sites	0.157	Low II Residential	RE9-1	Low Residential	0	0	66.287	0.797		Residential - Single Family Residence - Pool, 1	168B141 337	1 per lot	Encino - Tarzana	No	ABMI	AHO , ENC CPU, ADU
Los Angeles	4841 SWINTON AVE	91436	2260024015	0.000	0.000	0.000	0.797	Shortfall of Sites	0.157	Low II Residential	RE9-1	Low Residential	0	0	66.287	0.797		Residential - Single Family Residence - Pool, 1	168B141 317	1 per lot	Encino - Tarzana	No	ABMI	AHO , ENC CPU, ADU
Los Angeles	20158 STAGG ST	91306	2114003171	0.000	0.000	0.000	0.797	Shortfall of Sites	0.169	Low Residential	R1-1	Low Residential	0	0	66.287	0.797		Residential - Single Family Residence, 1	189B113 1263	1 per lot	Canoga Park - Winnetka - Woodland Hills - West Hills	No	ABMI	AHO , CPK CPU
Los Angeles	4956 RUBIO AVE	91436	2259017030	0.000	0.000	0.000	0.797	Shortfall of Sites	0.157	Low II Residential	R1-1	Low Residential	0	0	66.287	0.797		Residential - Single Family Residence, 1	171B137 487	1 per lot	Encino - Tarzana	No	ABMI	AHO , ENC CPU, ADU
Los Angeles	6801 PETERSON AVE	91307	2034029039	0.000	0.000	0.000	0.797	Shortfall of Sites	0.157	Low Residential	RS-1	Very Low Residential	[DM1-G1-5] [CX2-FA] [CPIO]	0	66.287	0.797		Residential - Single Family Residence, 1	183B089 748	1 per lot	Canoga Park - Winnetka - Woodland Hills - West Hills	No	ABMI	AHO , CPK CPU, ADU
Los Angeles	5013 AQUEDUCT AVE	91436	2261031026	0.000	0.000	0.000	0.797	Shortfall of Sites	0.157	Low II Residential	R1-1	Low Residential	0	0	66.287	0.797		Residential - Single Family Residence - Pool, 1	171B141 470	1 per lot	Encino - Tarzana	No	ABMI	AHO , ENC CPU, ADU
Los Angeles	22347 WELBY WAY	91303	2139009029	0.000	0.000	0.000	0.797	Shortfall of Sites	0.169	Low Residential	RS-1-RIO	Very Low Residential	0	0	66.287	0.797		Residential - Single Family Residence, 1	180B101 126	1 per lot	Canoga Park - Winnetka - Woodland Hills - West Hills	No	ABMI	AHO , CPK CPU
Los Angeles	2265 E 103RD ST	90002	6046021918	0.398	0.398	0.000	0.000	Shortfall of Sites	0.518	Public Facilities	PF(UV)	0	0	20	153.741	0.797		Miscellaneous - Government Owned Property, 0	091-5A217 13		Southeast Los Angeles	No	LI	PF
Los Angeles	22421 SATICOY ST	91307	2013019015	0.000	0.000	0.000	0.797	Shortfall of Sites	0.169	Low Residential	RS-1	Very Low Residential	0	0	66.287	0.797		Residential - Single Family Residence - Pool, 1	186B101 142	1 per lot	Canoga Park - Winnetka - Woodland Hills - West Hills	No	ABMI	AHO , CPK CPU
Los Angeles	7821 JELLICO AVE	91325	2201035014	0.000	0.000	0.000	0.797	Shortfall of Sites	0.157	Low Residential	R1-1	Low Residential	0	0	66.287	0.797		Residential - Single Family Residence, 1	189B129 959	1 per lot	Reseda - West Van Nuys	No	ABMI	AHO , RES CPU, ADU
Los Angeles	6756 LIMERICK AVE	91306	2148003011	0.000	0.000	0.000	0.796	Shortfall of Sites	0.169	Low Residential	RS-1-RIO	Low Residential	[MB4-SH1-5] [IX1-FA] [CPIO]	0	66.287	0.796		Residential - Single Family Residence, 1	180B109 48	1 per lot	Canoga Park - Winnetka - Woodland Hills - West Hills	No	ABMI	AHO , CPK CPU
Los Angeles	6757 SUNNYBRAE AVE	91306	2148002002	0.000	0.000	0.000	0.796	Shortfall of Sites	0.169	Low Residential	RS-1-RIO	Low Residential	0	0	66.287	0.796		Residential - Single Family Residence - Pool, 1	180B109 51	1 per lot	Canoga Park - Winnetka - Woodland Hills - West Hills	No	ABMI	AHO , CPK CPU
Los Angeles	6757 LIMERICK AVE	91306	2148003014	0.000	0.000	0.000	0.796	Shortfall of Sites	0.169	Low Residential	RS-1-RIO	Low Residential	0	0	66.287	0.796		Residential - Single Family Residence, 1	180B109 46	1 per lot	Canoga Park - Winnetka - Woodland Hills - West Hills	No	ABMI	AHO , CPK CPU
Los Angeles	1055 N NORMANDIE AVE	90029	5537018006	0.398	0.398	0.000	0.000	Shortfall of Sites	0.173	Medium Residential	R3-1XL	0	0	20	102.494	0.796		Institutional - Church - One Story, 0	144B193 1403		Hollywood	No	LI	FBO
Los Angeles	6756 COZYCROFT AVE	91306	2148002014	0.000	0.000	0.000	0.796	Shortfall of Sites	0.169	Low Residential	RS-1-RIO	Low Residential	0	0	66.287	0.796		Residential - Single Family Residence, 1	180B109 50	1 per lot	Canoga Park - Winnetka - Woodland Hills - West Hills	No	ABMI	AHO , CPK CPU

Jurisdiction Name	Site Address/Intersection	5 Digit ZIP Code	Assessor Parcel Number	Very Low-Income	Low-Income	Moderate-Income	Above Moderate-Income	Type of Shortfall	Parcel Size (Acres)	Current General Plan Designation	Current Zoning	Proposed General Plan (GP) Designation	Proposed Zoning	Minimum Density Allowed	Maximum Density Allowed	Total Capacity	Vacant/ Nonvacant	Description of Existing Uses	PIN	Base Density Per Acre	Community Plan Area	Rent Stabalization Ordinance	Income Category	Applicable Rezoning Program (Program informing values in Column Q listed first)
Los Angeles	16127 HARTSOOK ST	91436	2260018016	0.000	0.000	0.000	0.796	Shortfall of Sites	0.063	Low II Residential	RE9-1	Low Residential	0	0	66.287	0.796		Residential - Single Family Residence, 0	171B141 146	1 per lot	Encino - Tarzana	No	ABMI	AHO , ENC CPU
Los Angeles	2936 W 8TH ST	90005	5077023031	0.040	0.040	0.000	0.716	Shortfall of Sites	0.173	High Medium Residential	R4-2	0	0	20	102.494	0.796		Institutional - Church - One Story, 0	132B197 502		Wilshire	No	VLI, LI, ABMI	FBO
Los Angeles	0	0	2283009006	0.000	0.000	0.000	0.796	Shortfall of Sites	0.063	Low II Residential	R1-1	Low Residential	0	0	66.287	0.796		Commercial - Parking Lot (Commercial Use Property) - Lots - Patron or Employee - One Story, 0	168B141 689	1 per lot	Encino - Tarzana	No	ABMI	AHO , ENC CPU
Los Angeles	0	0	2524020004	0.398	0.398	0.000	0.000	Shortfall of Sites	0.173	Low Residential	R1-1-CUGU	0	0	20	102.494	0.796		Institutional - Church - Church Parking Lot - One Story, 0	213B157 288		Arleta - Pacoima	No	LI	FBO
Los Angeles	5006 LINDLEY AVE	91316	2181024002	0.000	0.000	0.000	0.796	Shortfall of Sites	0.157	Low II Residential	R1-1	Low Residential	0	0	66.287	0.796		Residential - Single Family Residence - Pool, 1	168B125 65	1 per lot	Encino - Tarzana	No	ABMI	AHO , ENC CPU, ADU
Los Angeles	0	0	2524020029	0.398	0.398	0.000	0.000	Shortfall of Sites	0.173	Low Residential	R1-1-CUGU	0	0	20	102.494	0.796		Institutional - Church - Church Parking Lot - One Story, 0	213B157 301		Arleta - Pacoima	No	LI	FBO
Los Angeles	0	0	2524020029	0.398	0.398	0.000	0.000	Shortfall of Sites	0.173	Low Residential	R1-1-CUGU	0	0	20	102.494	0.796		Institutional - Church - Church Parking Lot - One Story, 0	213B157 312		Arleta - Pacoima	No	LI	FBO
Los Angeles	7455 NITA AVE	91303	2023019016	0.000	0.000	0.000	0.796	Shortfall of Sites	0.169	Low Residential	RS-1	Very Low Residential	0	0	66.287	0.796		Residential - Single Family Residence, 1	186B101 442	1 per lot	Canoga Park - Winnetka - Woodland Hills - West Hills	No	ABMI	AHO , CPK CPU
Los Angeles	6757 COZYCROFT AVE	91306	2148003002	0.000	0.000	0.000	0.796	Shortfall of Sites	0.169	Low Residential	RS-1-RIO	Low Residential	[MB4-G1-5] [IX1-FA] [CPIO]	0	66.287	0.796		Residential - Single Family Residence, 1	180B109 49	1 per lot	Canoga Park - Winnetka - Woodland Hills - West Hills	No	ABMI	AHO , CPK CPU
Los Angeles	0	0	2524020008	0.398	0.398	0.000	0.000	Shortfall of Sites	0.172	Low Residential	R1-1-CUGU	0	0	20	102.494	0.796		Institutional - Church - Church Parking Lot - One Story, 0	213B157 331		Arleta - Pacoima	No	LI	FBO
Los Angeles	0	0	2524020009	0.398	0.398	0.000	0.000	Shortfall of Sites	0.172	Low Residential	R1-1-CUGU	0	0	20	102.494	0.796		Institutional - Church - Church Parking Lot - One Story, 0	213B157 339		Arleta - Pacoima	No	LI	FBO
Los Angeles	5038 LINDLEY AVE	91316	2181024008	0.000	0.000	0.000	0.796	Shortfall of Sites	0.157	Low II Residential	R1-1	Low Residential	0	0	66.287	0.796		Residential - Single Family Residence, 1	171B125 874	1 per lot	Encino - Tarzana	No	ABMI	AHO , ENC CPU, ADU
Los Angeles	8161 ENCINO AVE	91325	2201007016	0.000	0.000	0.000	0.795	Shortfall of Sites	0.157	Low Residential	R1-1	Low Residential	0	0	66.287	0.795		Residential - Single Family Residence - Pool, 1	192B129 612	1 per lot	Reseda - West Van Nuys	No	ABMI	AHO , RES CPU, ADU
Los Angeles	5044 LINDLEY AVE	91316	2181024009	0.000	0.000	0.000	0.795	Shortfall of Sites	0.157	Low II Residential	R1-1	Low Residential	0	0	66.287	0.795		Residential - Single Family Residence - Pool, 1	171B125 865	1 per lot	Encino - Tarzana	No	ABMI	AHO , ENC CPU, ADU
Los Angeles	9005 EXPOSITION BLVD	90034	4312013029	0.000	0.000	0.000	0.795	Shortfall of Sites	0.194	Hybrid Industrial	NI(EC)	0	0	0	4.279	0.795		Commercial - Office Building - One Story, 0	120B169 49		West Los Angeles	No	ABMI	ARO , ADU
Los Angeles	5048 LINDLEY AVE	91316	2181024010	0.000	0.000	0.000	0.795	Shortfall of Sites	0.157	Low II Residential	R1-1	Low Residential	0	0	66.287	0.795		Residential - Single Family Residence - Pool, 1	171B125 852	1 per lot	Encino - Tarzana	No	ABMI	AHO , ENC CPU, ADU
Los Angeles	17115 GAULT ST	91406	2227022018	0.000	0.000	0.000	0.795	Shortfall of Sites	0.169	Low Residential	R1-1	Low Residential	0	0	66.287	0.795		Residential - Single Family Residence - Pool, 1	183B133 317	1 per lot	Reseda - West Van Nuys	No	ABMI	AHO , RES CPU
Los Angeles	20841 STEPHANIE DR	91306	2148007017	0.000	0.000	0.000	0.795	Shortfall of Sites	0.169	Low Residential	RS-1-RIO	Low Residential	0	0	66.287	0.795		Residential - Single Family Residence, 1	180B109 224	1 per lot	Canoga Park - Winnetka - Woodland Hills - West Hills	No	ABMI	AHO , CPK CPU
Los Angeles	5012 HASKELL AVE	91436	2261031024	0.000	0.000	0.000	0.795	Shortfall of Sites	0.157	Low II Residential	R1-1	Low Residential	0	0	66.287	0.795		Residential - Single Family Residence - Pool, 1	171B141 469	1 per lot	Encino - Tarzana	No	ABMI	AHO , ENC CPU, ADU
Los Angeles	20146 STAGG ST	91306	2114003030	0.000	0.000	0.000	0.795	Shortfall of Sites	0.169	Low Residential	R1-1	Low Residential	0	0	66.287	0.795		Residential - Single Family Residence, 1	189B113 1265	1 per lot	Canoga Park - Winnetka - Woodland Hills - West Hills	No	ABMI	AHO , CPK CPU
Los Angeles	5704 W SUNSET BLVD	90028	5586035035	0.000	0.000	0.000	0.795	Shortfall of Sites	0.084	Highway Oriented Commercial	P-1	0	0	0	94.696	0.795		Commercial - Office Building - One Story, 0	147A191 70		Hollywood	No	ABMI	P
Los Angeles	20740 STEPHANIE DR	91306	2148008010	0.000	0.000	0.000	0.795	Shortfall of Sites	0.169	Low Residential	RS-1-RIO	Low Residential	0	0	66.287	0.795		Residential - Single Family Residence - Pool, 1	180B109 94	1 per lot	Canoga Park - Winnetka - Woodland Hills - West Hills	No	ABMI	AHO , CPK CPU
Los Angeles	20126 STAGG ST	91306	2114003077	0.000	0.000	0.000	0.795	Shortfall of Sites	0.169	Low Residential	R1-1	Low Residential	[HB1-G1-5] [CX2-FA] [CPIO]	0	66.287	0.795		Residential - Single Family Residence, 1	189B113 1269	1 per lot	Canoga Park - Winnetka - Woodland Hills - West Hills	No	ABMI	AHO , CPK CPU
Los Angeles	20130 STAGG ST	91306	2114003076	0.000	0.000	0.000	0.795	Shortfall of Sites	0.169	Low Residential	R1-1	Low Residential	0	0	66.287	0.795		Residential - Single Family Residence, 1	189B113 1268	1 per lot	Canoga Park - Winnetka - Woodland Hills - West Hills	No	ABMI	AHO , CPK CPU
Los Angeles	8469 MELROSE PL	90069	5528001077	0.000	0.000	0.000	0.795	Shortfall of Sites	0.114	Neighborhood Office Commercial	C4-1XL	0	0	0	10.232	0.795		Commercial - Store Combination - Store and Office Combination - One Story, 0	141B173 424		Hollywood	No	ABMI	ARO
Los Angeles	20136 STAGG ST	91306	2114003075	0.000	0.000	0.000	0.795	Shortfall of Sites	0.169	Low Residential	R1-1	Low Residential	[MB3-CDF1-5] [IX4-FA] [CPIO]	0	66.287	0.795		Residential - Single Family Residence, 1	189B113 1267	1 per lot	Canoga Park - Winnetka - Woodland Hills - West Hills	No	ABMI	AHO , CPK CPU
Los Angeles	8801 W PICO BLVD	90035	4332014018	0.000	0.000	0.000	0.795	Shortfall of Sites	0.007	Neighborhood Office Commercial	C4-1VL-O	0	0	0	169.682	0.795		Commercial - Store Combination - Store and Office Combination - One Story, 0	132B169 844		Wilshire	No	ABMI	ARO
Los Angeles	8801 W PICO BLVD	90035	4332014018	0.000	0.000	0.000	0.795	Shortfall of Sites	0.067	Neighborhood Office Commercial	C4-1VL-O	0	0	0	17.341	0.795		Commercial - Store Combination - Store and Office Combination - One Story, 0	132B169 845		Wilshire	No	ABMI	ARO
Los Angeles	8801 W PICO BLVD	90035	4332014018	0.000	0.000	0.000	0.795	Shortfall of Sites	0.067	Neighborhood Office Commercial	C4-1VL-O	0	0	0	17.343	0.795		Commercial - Store Combination - Store and Office Combination - One Story, 0	132B169 846		Wilshire	No	ABMI	ARO
Los Angeles	8801 W PICO BLVD	90035	4332014018	0.000	0.000	0.000	0.795	Shortfall of Sites	0.075	Neighborhood Office Commercial	C4-1VL-O	0	0	0	15.676	0.795		Commercial - Store Combination - Store and Office Combination - One Story, 0	132B169 847		Wilshire	No	ABMI	ARO
Los Angeles	20140 STAGG ST	91306	2114003074	0.000	0.000	0.000	0.795	Shortfall of Sites	0.169	Low Residential	R1-1	Low Residential	0	0	66.287	0.795		Residential - Single Family Residence - Therapy Pool (Spa), 1	189B113 1266	1 per lot	Canoga Park - Winnetka - Woodland Hills - West Hills	No	ABMI	AHO , CPK CPU
Los Angeles	20038 KITTRIDGE ST	91306	2134009001	0.000	0.000	0.000	0.795	Shortfall of Sites	0.272	Low Residential	R1-1-RIO	Low Residential	[MB3-CDF1-5] [IX4-FA] [CPIO]	0	66.287	0.795		, 2	180B113 339	1 per lot	Canoga Park - Winnetka - Woodland Hills - West Hills	Yes	ABMI	AHO , CPK CPU
Los Angeles	12230 EL ORO WAY	91344	2606002901	0.397	0.397	0.000	0.000	Shortfall of Sites	0.431	Public Facilities	PF-1	0	0	20	153.741	0.795		Miscellaneous - Government Owned Property - Public School - General, 0	219B133 693		Granada Hills - Knollwood	No	LI	PF
Los Angeles	5268 W ADAMS BLVD	90016	5043005016	0.397	0.397	0.000	0.000	Shortfall of Sites	0.172	Neighborhood Commercial	C2-1VL-CPIO	0	0	20	102.494	0.795		Institutional - Church - One Story, 0	123B177 1010		West Adams - Baldwin Hills - Leimert	No	LI	FBO
Los Angeles	545 N COMMONWEALTH AVE	90004	5539029035	0.397	0.397	0.000	0.000	Shortfall of Sites	0.172	Low Medium I Residential	R2-1	0	0	20	102.494	0.795		Institutional - Church - One Story, 0	141A201 190		Wilshire	No	LI	FBO, R2RD
Los Angeles	2310 S SEPULVEDA BLVD	90064	4322021027	0.000	0.000	0.000	0.795	Shortfall of Sites	0.111	Hybrid Industrial	NI(EC)	0	0	0	7.431	0.795		Commercial - Office Building - One Story, 0	126B153 1023		West Los Angeles	No	ABMI	ARO
Los Angeles	2310 S SEPULVEDA BLVD	90064	4322021027	0.000	0.000	0.000	0.795	Shortfall of Sites	0.111	Hybrid Industrial	NI(EC)	0	0	0	7.431	0.795		Commercial - Office Building - One Story, 0	126B153 1037		West Los Angeles	No	ABMI	ARO
Los Angeles	1529 S ROBERTSON BLVD	90035	4305018025	0.000	0.000	0.000	0.794	Shortfall of Sites	0.104	General Commercial	C2-1-O	0	0	0	7.930	0.794		Commercial - Store Combination - Store and Office Combination - One Story, 0	129B169 494		Wilshire	No	ABMI	ARO
Los Angeles	1529 S ROBERTSON BLVD	90035	4305018025	0.000	0.000	0.000	0.794	Shortfall of Sites	0.107	General Commercial	C2-1-O	0	0	0	7.700	0.794		Commercial - Store Combination - Store and Office Combination - One Story, 0	129B169 512		Wilshire	No	ABMI	ARO
Los Angeles	14757 CALVERT ST	91411	2241018015	0.397	0.397	0.000	0.000	Shortfall of Sites	0.172	Light Manufacturing	M2-1	0	0	20	102.494	0.794		Institutional - Church - One Story, 0	178-5A149 299		Van Nuys - North Sherman Oaks	No	LI	FBO
Los Angeles	16911 KESWICK ST	91406	2203012001	0.000	0.000	0.000	0.794	Shortfall of Sites	0.157	Low Residential	R1-1	Low Residential	0	0	66.287	0.794		Residential - Single Family Residence, 1	186B133 56	1 per lot	Reseda - West Van Nuys	No	ABMI	AHO , RES CPU, ADU
Los Angeles	1815 BRIDGE ST	90033	5174005038	0.397	0.397	0.000	0.000	Shortfall of Sites	0.172	Low Medium II Residential	RD1.5-1-RIO-CUGU	0	0	20	102.494	0.794		Institutional - Church - One Story, 0	130-5A221 194		Boyle Heights	No	LI	FBO
Los Angeles	1815 BRIDGE ST	90033	5174005038	0.397	0.397	0.000	0.000	Shortfall of Sites	0.172	Low Medium II Residential	RD1.5-1-RIO-CUGU	0	0	20	102.494	0.794		Institutional - Church - One Story, 0	130-5A221 187		Boyle Heights	No	LI	FBO
Los Angeles	929 S WESTLAKE AVE	90006	5136007011	0.397	0.397	0.000	0.000	Shortfall of Sites	0.172	High Medium Residential	R4-1	0	0	20	102.494	0.794		Institutional - Church - One Story, 0	130-5A203 127		Westlake	No	LI	FBO
Los Angeles	1456 SUTHERLAND ST	90026	5406010059	0.397	0.397	0.000	0.000	Shortfall of Sites	0.172	Low Medium I Residential	R2-1VL	0	0	20	102.494	0.794		Institutional - Church - One Story, 0	139-5A211 45		Silver Lake - Echo Park - Elysian Valley	No	LI	FBO, R2RD
Los Angeles	0	0	5594006037	0.397	0.397	0.000	0.000	Shortfall of Sites	0.172	Limited Industrial	[T][Q]M1-1VL-RIO	0	0	20	102.494	0.794		Institutional - Church - One Story, 0	159B205 477		Northeast Los Angeles	No	LI	FBO
Los Angeles	0	0	5594006037	0.397	0.397	0.000	0.000	Shortfall of Sites	0.172	Limited Industrial	[T][Q]M1-1VL-RIO	0	0	20	102.494	0.794		Institutional - Church - One Story, 0	159B205 484		Northeast Los Angeles	No	LI	FBO
Los Angeles	0	0	5594006036	0.397	0.397	0.000	0.000	Shortfall of Sites	0.172	Limited Industrial	[T][Q]M1-1VL-RIO	0	0	20	102.494	0.794		Institutional - Church - One Story, 0	159B205 471		Northeast Los Angeles	No	LI	FBO
Los Angeles	6631 CEDROS AVE	91405	2236006001	0.397	0.397	0.000	0.000	Shortfall of Sites	0.172	Low Residential	R1-1	0	0	20	102.494	0.794		Institutional - Church - One Story, 0	180B149 333		Van Nuys - North Sherman Oaks	No	LI	FBO
Los Angeles	17304 GILMORE ST	91406	2229032012	0.000	0.000	0.000	0.794	Shortfall of Sites	0.169	Low Residential	R1-1-RIO	Low Residential	0	0	66.287	0.794		Residential - Single Family Residence, 1	180B133 480	1 per lot	Reseda - West Van Nuys	No	ABMI	AHO , RES CPU
Los Angeles	13232 KAGEL CANYON ST	91331	2622011007	0.397	0.397	0.000	0.000	Shortfall of Sites	0.172	Public/Quasi-Public Open Space	R1-1-CUGU	0	0	20	102.494	0.794		Institutional - Church - One Story, 0	201B157 103		Arleta - Pacoima	No	LI	FBO
Los Angeles	13323 VAUGHN ST	91340	2524020030	0.397	0.397	0.000	0.000	Shortfall of Sites	0.172	Low Residential	R1-1-CUGU	0	0	20	102.494	0.794		Institutional - Church - One Story, 0	213B157 334		Arleta - Pacoima	No	LI	FBO
Los Angeles	13323 VAUGHN ST	91340	2524020030	0.397	0.397	0.000	0.000	Shortfall of Sites	0.172	Low Residential	R1-1-CUGU	0	0	20	102.494	0.794		Institutional - Church - One Story, 0	213B157 353		Arleta - Pacoima	No	LI	FBO
Los Angeles	13323 VAUGHN ST	91340	2524020030	0.397	0.397	0.000	0.000	Shortfall of Sites	0.172	Low Residential	R1-1-CUGU	0	0	20	102.494	0.794		Institutional - Church - One Story, 0	213B157 362		Arleta - Pacoima	No	LI	FBO
Los Angeles	13323 VAUGHN ST	91340	2524020030	0.397	0.397	0.000	0.000	Shortfall of Sites	0.172	Low Residential	R1-1-CUGU	0	0	20	102.494	0.794		Institutional - Church - One Story, 0	213B157 373		Arleta - Pacoima	No	LI	FBO
Los Angeles	7526 NITA AVE	91303	2023020018	0.000	0.000	0.000	0.794	Shortfall of Sites	0.169	Low Residential	RS-1	Very Low Residential	0	0	66.287	0.794		Residential - Single Family Residence, 1	186B101 279	1 per lot	Canoga Park - Winnetka - Woodland Hills - West Hills	No	ABMI	AHO , CPK CPU
Los Angeles	13323 VAUGHN ST	91340	2524020030	0.397	0.397	0.000	0.000	Shortfall of Sites	0.172	Low Residential	R1-1-CUGU	0	0	20	102.494	0.794		Institutional - Church - One Story, 0	213B157 344		Arleta - Pacoima	No	LI	FBO
Los Angeles	0	0	6032020032	0.397	0.397	0.000	0.000	Shortfall of Sites	0.172	Neighborhood Commercial	C2-1VL-CPIO	0	0	20	102.494	0.794		Institutional - Church - Wireless Communication Tower - One Story, 0	097-5A201 62		South Los Angeles	No	LI	FBO
Los Angeles	0	0	6032020032	0.397	0.397	0.000	0.000	Shortfall of Sites	0.172	Neighborhood Commercial	C2-1VL-CPIO	0	0	20	102.494	0.794		Institutional - Church - Wireless Communication Tower - One Story, 0	097-5A201 53		South Los Angeles	No	LI	FBO
Los Angeles	15710 DICKENS ST	91436	2283024003	0.000	0.000	0.000	0.794	Shortfall of Sites	0.157	Low II Residential	R1-1	Low Residential	0	0	66.287	0.794		Residential - Single Family Residence - Pool, 1	168B141 774	1 per lot	Encino - Tarzana	No	ABMI	AHO , ENC CPU, ADU
Los Angeles	5010 AVALON BLVD	90011	5108012031	0.397	0.397	0.000	0.000	Shortfall of Sites	0.172	Neighborhood Commercial	C2-1VL-CPIO	0	0	20	102.494	0.794		Institutional - Church - One Story, 0	111A207 258		Southeast Los Angeles	No	LI	FBO
Los Angeles	22663 COLLINS ST	91367	2040006015	0.000	0.000	0.000	0.794	Shortfall of Sites	0.157	Low Residential	R1-1	Very Low Residential	0	0	66.287	0.794		Residential - Single Family Residence, 1	174B097 312	1 per lot	Canoga Park - Winnetka - Woodland Hills - West Hills	No	ABMI	AHO , CPK CPU, ADU
Los Angeles	6539 LUBAO AVE	91367	2134039014	0.000	0.000	0.000	0.794	Shortfall of Sites	0.169	Low Residential	R1-1-RIO	Low Residential	0	0	66.287	0.794		Residential - Single Family Residence - Pool, 1	180B113 528	1 per lot	Canoga Park - Winnetka - Woodland Hills - West Hills	No	ABMI	AHO , CPK CPU

Jurisdiction Name	Site Address/Intersection	5 Digit ZIP Code	Assessor Parcel Number	Very Low-Income	Low-Income	Moderate-Income	Above Moderate-Income	Type of Shortfall	Parcel Size (Acres)	Current General Plan Designation	Current Zoning	Proposed General Plan (GP) Designation	Proposed Zoning	Minimum Density Allowed	Maximum Density Allowed	Total Capacity	Vacant/ Nonvacant	Description of Existing Uses	PIN	Base Density Per Acre	Community Plan Area	Rent Stabalization Ordinance	Income Category	Applicable Rezoning Program (Program informing values in Column Q listed first)
Los Angeles	20150 STAGG ST	91306	2114003029	0.000	0.000	0.000	0.794	Shortfall of Sites	0.169	Low Residential	R1-1	Low Residential	[MN1-SH1-5] [CX1-FA] [CPIO]	0	66.287	0.794		Residential - Single Family Residence, 1	189B113 1264	1 per lot	Canoga Park - Winnetka - Woodland Hills - West Hills	No	ABMI	AHO , CPK CPU
Los Angeles	3220 W 48TH ST	90043	5013026016	0.397	0.397	0.000	0.000	Shortfall of Sites	0.172	Low II Residential	R1-1	0	0	20	102.494	0.794		Institutional - Church - One Story, 0	111B185 364		West Adams - Baldwin Hills - Leimert	No	LI	FBO
Los Angeles	806 W 47TH ST	90037	5018011030	0.000	0.000	0.000	0.794	Shortfall of Sites	0.131	Neighborhood Commercial	C2-1VL-CPIO	0	0	0	11.655	0.794		Industrial - Warehousing, Distribution, Storage - Warehousing, Distribution, Under 10,000 SF - One Story, 0	111B197 605		South Los Angeles	No	ABMI	ARO
Los Angeles	4842 GAYNOR AVE	91436	2261021057	0.000	0.000	0.000	0.794	Shortfall of Sites	0.157	Low II Residential	RE9-1	Low Residential	0	0	66.287	0.794		Residential - Single Family Residence - Pool, 1	168B141 902	1 per lot	Encino - Tarzana	No	ABMI	AHO , ENC CPU, ADU
Los Angeles	20234 STAGG ST	91306	2114003032	0.000	0.000	0.000	0.794	Shortfall of Sites	0.169	Low Residential	R1-1	Low Residential	0	0	66.287	0.794		Residential - Single Family Residence - Pool, 1	189B113 1256	1 per lot	Canoga Park - Winnetka - Woodland Hills - West Hills	No	ABMI	AHO , CPK CPU
Los Angeles	20365 VOSE ST	91306	2136005009	0.000	0.000	0.000	0.793	Shortfall of Sites	0.169	Low Residential	RS-1-RIO	Low Residential	0	0	66.287	0.793		Residential - Single Family Residence - Pool, 1	183B113 277	1 per lot	Canoga Park - Winnetka - Woodland Hills - West Hills	No	ABMI	AHO , CPK CPU
Los Angeles	19500 VANOWEN ST	91335	2132001001	0.000	0.000	0.000	0.793	Shortfall of Sites	0.169	Low Residential	R1-1-RIO	Low Residential	0	0	66.287	0.793		Residential - Single Family Residence, 1	180B117 29	1 per lot	Reseda - West Van Nuys	No	ABMI	AHO , RES CPU
Los Angeles	20314 ELKWOOD ST	91306	2107013031	0.000	0.000	0.000	0.793	Shortfall of Sites	0.169	Low Residential	R1-1	Low Residential	0	0	66.287	0.793		Residential - Single Family Residence, 1	189B113 1010	1 per lot	Canoga Park - Winnetka - Woodland Hills - West Hills	No	ABMI	AHO , CPK CPU
Los Angeles	20226 STAGG ST	91306	2114003079	0.000	0.000	0.000	0.793	Shortfall of Sites	0.169	Low Residential	R1-1	Low Residential	[MB3-CDF1-5] [IX4-FA] [CPIO]	0	66.287	0.793		Residential - Single Family Residence, 1	189B113 1258	1 per lot	Canoga Park - Winnetka - Woodland Hills - West Hills	No	ABMI	AHO , CPK CPU
Los Angeles	20230 STAGG ST	91306	2114003078	0.000	0.000	0.000	0.793	Shortfall of Sites	0.169	Low Residential	R1-1	Low Residential	0	0	66.287	0.793		Residential - Single Family Residence, 1	189B113 1257	1 per lot	Canoga Park - Winnetka - Woodland Hills - West Hills	No	ABMI	AHO , CPK CPU
Los Angeles	6020 WISH AVE	91316	2255002020	0.000	0.000	0.000	0.793	Shortfall of Sites	0.157	Low II Residential	R1-1-RIO	Low Residential	0	0	66.287	0.793		Residential - Single Family Residence, 1	177B133 47	1 per lot	Encino - Tarzana	No	ABMI	AHO , ENC CPU, ADU
Los Angeles	15506 HUSTON ST	91436	2261036009	0.000	0.000	0.000	0.793	Shortfall of Sites	0.157	Low II Residential	R1-1	Low Residential	0	0	66.287	0.793		Residential - Single Family Residence - Pool, 1	168B141 228	1 per lot	Encino - Tarzana	No	ABMI	AHO , ENC CPU, ADU
Los Angeles	6910 LASAINE AVE	91406	2229037022	0.000	0.000	0.000	0.793	Shortfall of Sites	0.169	Low Residential	R1-1	Low Residential	0	0	66.287	0.793		Residential - Single Family Residence - Pool, 1	183B133 750	1 per lot	Reseda - West Van Nuys	No	ABMI	AHO , RES CPU
Los Angeles	1025 ROSEMONT AVE	90026	5402029020	0.396	0.396	0.000	0.000	Shortfall of Sites	0.172	Low Medium II Residential	RD2-1VL	0	0	20	102.494	0.793		Institutional - Church - One Story, 0	139-5A207 85		Silver Lake - Echo Park - Elysian Valley	No	LI	FBO, R2RD
Los Angeles	17025 MARLIN PL	91406	2230005030	0.000	0.000	0.000	0.792	Shortfall of Sites	0.169	Low Residential	R1-1	Low Residential	0	0	66.287	0.792		Residential - Single Family Residence - Pool, 1	183B133 563	1 per lot	Reseda - West Van Nuys	No	ABMI	AHO , RES CPU
Los Angeles	16646 LAUREN WAY	91436	2284007041	0.000	0.000	0.000	0.792	Shortfall of Sites	0.169	Low I Residential	RE9-1	Low Residential	0	0	66.287	0.792		Residential - Single Family Residence, 1	168B137 813	1 per lot	Encino - Tarzana	No	ABMI	AHO , ENC CPU, ADU
Los Angeles	1604 W PICO BLVD	90015	5135021004	0.000	0.000	0.000	0.792	Shortfall of Sites	0.005	Commercial Manufacturing	CM-1	0	0	0	392.252	0.792		Commercial - Store Combination - Store and Residential Combination - One Story, 0	127-5A203 103		Westlake	Yes	ABMI	ARO
Los Angeles	19506 HAYNES ST	91335	2132011013	0.000	0.000	0.000	0.792	Shortfall of Sites	0.169	Low Residential	R1-1-RIO	Low Residential	0	0	66.287	0.792		Residential - Single Family Residence - Pool, 1	180B117 608	1 per lot	Reseda - West Van Nuys	No	ABMI	AHO , RES CPU
Los Angeles	7950 SHOUP AVE	91304	2012009003	0.000	0.000	0.000	0.792	Shortfall of Sites	0.169	Low Residential	RS-1	Very Low Residential	0	0	66.287	0.792		Residential - Single Family Residence, 1	189B101 313	1 per lot	Canoga Park - Winnetka - Woodland Hills - West Hills	No	ABMI	AHO , CPK CPU
Los Angeles	6959 SUNNYBRAE AVE	91306	2137006001	0.000	0.000	0.000	0.792	Shortfall of Sites	0.169	Low Residential	RS-1-RIO	Low Residential	[DM2-G1-5] [CX2-FA] [CPIO-CDO]	0	66.287	0.792		Residential - Single Family Residence, 1	183B109 619	1 per lot	Canoga Park - Winnetka - Woodland Hills - West Hills	No	ABMI	AHO , CPK CPU
Los Angeles	7942 SHOUP AVE	91304	2012009004	0.000	0.000	0.000	0.792	Shortfall of Sites	0.169	Low Residential	RS-1	Very Low Residential	0	0	66.287	0.792		Residential - Single Family Residence, 1	189B101 336	1 per lot	Canoga Park - Winnetka - Woodland Hills - West Hills	No	ABMI	AHO , CPK CPU
Los Angeles	6902 ANDASOL AVE	91406	2229007047	0.000	0.000	0.000	0.792	Shortfall of Sites	0.169	Low Residential	R1-1	Low Residential	0	0	66.287	0.792		Residential - Single Family Residence - Pool, 1	183B133 780	1 per lot	Reseda - West Van Nuys	No	ABMI	AHO , RES CPU
Los Angeles	6601 GAZETTE AVE	91306	2148024013	0.000	0.000	0.000	0.792	Shortfall of Sites	0.169	Low Residential	RS-1-RIO	Low Residential	0	0	66.287	0.792		Residential - Single Family Residence - Pool, 1	180B109 402	1 per lot	Canoga Park - Winnetka - Woodland Hills - West Hills	No	ABMI	AHO , CPK CPU
Los Angeles	4909 CRENSHAW BLVD	90043	5013017024	0.396	0.396	0.000	0.000	Shortfall of Sites	0.172	High Medium Residential	R4-1-SP	0	0	20	102.494	0.792		Institutional - Church - One Story, 0	111B185 469		West Adams - Baldwin Hills - Leimert	No	LI	FBO
Los Angeles	4300 MELROSE AVE	90029	5538030010	0.000	0.000	0.000	0.792	Shortfall of Sites	0.112	Neighborhood Office Commercial	C2-1	0	0	0	13.650	0.792		Commercial - Store Combination - Store and Office Combination - One Story, 0	141B197 493		Wilshire	No	ABMI	ARO
Los Angeles	4300 MELROSE AVE	90029	5538030010	0.000	0.000	0.000	0.792	Shortfall of Sites	0.105	Neighborhood Office Commercial	C2-1	0	0	0	14.565	0.792		Commercial - Store Combination - Store and Office Combination - One Story, 0	141B197 494		Wilshire	No	ABMI	ARO
Los Angeles	4300 MELROSE AVE	90029	5538030010	0.000	0.000	0.000	0.792	Shortfall of Sites	0.105	Neighborhood Office Commercial	C2-1	0	0	0	14.567	0.792		Commercial - Store Combination - Store and Office Combination - One Story, 0	141B197 495		Wilshire	No	ABMI	ARO
Los Angeles	7936 SHOUP AVE	91304	2012009005	0.000	0.000	0.000	0.792	Shortfall of Sites	0.169	Low Residential	RS-1	Very Low Residential	0	0	66.287	0.792		Residential - Single Family Residence - Pool, 1	189B101 355	1 per lot	Canoga Park - Winnetka - Woodland Hills - West Hills	No	ABMI	AHO , CPK CPU
Los Angeles	20242 STAGG ST	91306	2114003031	0.000	0.000	0.000	0.792	Shortfall of Sites	0.169	Low Residential	R1-1	Low Residential	[MB4-G1-5] [IX1-FA] [CPIO]	0	66.287	0.792		Residential - Single Family Residence, 1	189B113 1255	1 per lot	Canoga Park - Winnetka - Woodland Hills - West Hills	No	ABMI	AHO , CPK CPU
Los Angeles	7900 SHOUP AVE	91304	2012009010	0.000	0.000	0.000	0.792	Shortfall of Sites	0.169	Low Residential	RS-1	Very Low Residential	0	0	66.287	0.792		Residential - Single Family Residence, 1	189B101 478	1 per lot	Canoga Park - Winnetka - Woodland Hills - West Hills	No	ABMI	AHO , CPK CPU
Los Angeles	7928 SHOUP AVE	91304	2012009006	0.000	0.000	0.000	0.792	Shortfall of Sites	0.169	Low Residential	RS-1	Very Low Residential	0	0	66.287	0.792		Residential - Single Family Residence, 1	189B101 377	1 per lot	Canoga Park - Winnetka - Woodland Hills - West Hills	No	ABMI	AHO , CPK CPU
Los Angeles	17027 CANTLAY ST	91406	2227006001	0.000	0.000	0.000	0.792	Shortfall of Sites	0.169	Low Residential	R1-1	Low Residential	0	0	66.287	0.792		Residential - Single Family Residence, 1	186B133 1121	1 per lot	Reseda - West Van Nuys	No	ABMI	AHO , RES CPU
Los Angeles	20509 ENADIA WAY	91306	2137001012	0.000	0.000	0.000	0.792	Shortfall of Sites	0.169	Low Residential	RS-1-RIO	Low Residential	0	0	66.287	0.792		Residential - Single Family Residence, 1	183B109 140	1 per lot	Canoga Park - Winnetka - Woodland Hills - West Hills	No	ABMI	AHO , CPK CPU
Los Angeles	1125 S MEYLER ST	90731	7458013022	0.000	0.000	0.000	0.792	Shortfall of Sites	0.072	Neighborhood Commercial	[Q]C2-1XL	0	0	0	77.353	0.792		Residential - Three Units (Any Combination) - 4 Stories or Less, 3	015B197 1334		San Pedro	Yes	ABMI	DB50
Los Angeles	1133 S MEYLER ST	90731	7458013021	0.000	0.000	0.000	0.792	Shortfall of Sites	0.072	Neighborhood Commercial	[Q]C2-1XL	0	0	0	77.353	0.792		Residential - Three Units (Any Combination) - 4 Stories or Less, 3	015B197 1393		San Pedro	Yes	ABMI	DB50
Los Angeles	10045 RIVERSIDE DR	91602	2424008036	0.000	0.000	0.000	0.792	Shortfall of Sites	0.072	Neighborhood Office Commercial	[Q]C2-1VL-CDO	0	0	0	21.196	0.792		Commercial - Office Building - One Story, 0	165B181 20		Sherman Oaks - Studio City - Toluca Lake - Cahuenga Pass	No	ABMI	ARO
Los Angeles	10045 RIVERSIDE DR	91602	2424008036	0.000	0.000	0.000	0.792	Shortfall of Sites	0.072	Neighborhood Office Commercial	[Q]C2-1VL-CDO	0	0	0	21.197	0.792		Commercial - Office Building - One Story, 0	165B181 21		Sherman Oaks - Studio City - Toluca Lake - Cahuenga Pass	No	ABMI	ARO
Los Angeles	10045 RIVERSIDE DR	91602	2424008036	0.000	0.000	0.000	0.792	Shortfall of Sites	0.072	Neighborhood Office Commercial	[Q]C2-1VL-CDO	0	0	0	21.198	0.792		Commercial - Office Building - One Story, 0	165B181 22		Sherman Oaks - Studio City - Toluca Lake - Cahuenga Pass	No	ABMI	ARO
Los Angeles	7922 SHOUP AVE	91304	2012009007	0.000	0.000	0.000	0.792	Shortfall of Sites	0.169	Low Residential	RS-1	Very Low Residential	0	0	66.287	0.792		Residential - Single Family Residence, 1	189B101 399	1 per lot	Canoga Park - Winnetka - Woodland Hills - West Hills	No	ABMI	AHO , CPK CPU
Los Angeles	10966 LE CONTE AVE	90024	4363017003	0.000	0.000	0.000	0.792	Shortfall of Sites	0.092	Community Commercial	C4-2D-O	0	0	0	12.678	0.792		Commercial - Store Combination - Store and Office Combination - One Story, 0	135B149 561		Westwood	No	ABMI	ARO
Los Angeles	10966 LE CONTE AVE	90024	4363017003	0.000	0.000	0.000	0.792	Shortfall of Sites	0.092	Community Commercial	C4-2D-O	0	0	0	12.680	0.792		Commercial - Store Combination - Store and Office Combination - One Story, 0	135B149 562		Westwood	No	ABMI	ARO
Los Angeles	7914 SHOUP AVE	91304	2012009008	0.000	0.000	0.000	0.792	Shortfall of Sites	0.169	Low Residential	RS-1	Very Low Residential	0	0	66.287	0.792		Residential - Single Family Residence, 1	189B101 426	1 per lot	Canoga Park - Winnetka - Woodland Hills - West Hills	No	ABMI	AHO , CPK CPU
Los Angeles	7908 SHOUP AVE	91304	2012009009	0.000	0.000	0.000	0.792	Shortfall of Sites	0.169	Low Residential	RS-1	Very Low Residential	0	0	66.287	0.792		Residential - Single Family Residence, 1	189B101 447	1 per lot	Canoga Park - Winnetka - Woodland Hills - West Hills	No	ABMI	AHO , CPK CPU
Los Angeles	6157 AURA AVE	91335	2131015008	0.000	0.000	0.000	0.792	Shortfall of Sites	0.169	Low Residential	R1-1-RIO	Low Residential	0	0	66.287	0.792		Residential - Single Family Residence - Therapy Pool (Spa), 1	177B117 390	1 per lot	Reseda - West Van Nuys	No	ABMI	AHO , RES CPU
Los Angeles	16762 MORRISON ST	91436	2259008008	0.000	0.000	0.000	0.792	Shortfall of Sites	0.156	Low II Residential	R1-1	Low Residential	0	0	66.287	0.792		Residential - Single Family Residence, 1	171B133 708	1 per lot	Encino - Tarzana	No	ABMI	AHO , ENC CPU, ADU
Los Angeles	6828 BIANCA AVE	91406	2229006039	0.000	0.000	0.000	0.792	Shortfall of Sites	0.169	Low Residential	R1-1	Low Residential	0	0	66.287	0.792		Residential - Single Family Residence, 1	183B129 983	1 per lot	Reseda - West Van Nuys	No	ABMI	AHO , RES CPU
Los Angeles	7848 SHOUP AVE	91304	2012018002	0.000	0.000	0.000	0.791	Shortfall of Sites	0.169	Low Residential	RS-1	Very Low Residential	0	0	66.287	0.791		Residential - Single Family Residence, 1	189B101 535	1 per lot	Canoga Park - Winnetka - Woodland Hills - West Hills	No	ABMI	AHO , CPK CPU
Los Angeles	17101 GAULT ST	91406	2227022020	0.000	0.000	0.000	0.791	Shortfall of Sites	0.169	Low Residential	R1-1	Low Residential	0	0	66.287	0.791		Residential - Single Family Residence - Pool, 1	183B133 319	1 per lot	Reseda - West Van Nuys	No	ABMI	AHO , RES CPU
Los Angeles	16216 HUSTON ST	91436	2260012002	0.000	0.000	0.000	0.791	Shortfall of Sites	0.156	Low II Residential	RE9-1	Low Residential	0	0	66.287	0.791		Residential - Single Family Residence - Pool, 1	168B137 211	1 per lot	Encino - Tarzana	No	ABMI	AHO , ENC CPU, ADU
Los Angeles	134 GLENDALE BLVD	90026	5160013006	0.000	0.000	0.000	0.791	Shortfall of Sites	0.106	Highway Oriented Commercial - High Med Residential	CW	0	0	0	9.367	0.791		Industrial - Light Manufacturing - One Story, 0	135A209 339		Westlake	No	ABMI	ARO
Los Angeles	134 GLENDALE BLVD	90026	5160013006	0.000	0.000	0.000	0.791	Shortfall of Sites	0.106	Highway Oriented Commercial - High Med Residential	CW	0	0	0	9.367	0.791		Industrial - Light Manufacturing - One Story, 0	135A209 352		Westlake	No	ABMI	ARO
Los Angeles	134 GLENDALE BLVD	90026	5160013006	0.000	0.000	0.000	0.791	Shortfall of Sites	0.106	Highway Oriented Commercial - High Med Residential	CW	0	0	0	9.367	0.791		Industrial - Light Manufacturing - One Story, 0	135A209 368		Westlake	No	ABMI	ARO
Los Angeles	7842 SHOUP AVE	91304	2012018003	0.000	0.000	0.000	0.791	Shortfall of Sites	0.169	Low Residential	RS-1	Very Low Residential	[LM1-CDF1-5] [IX4-FA] [CPIO]	0	66.287	0.791		Residential - Single Family Residence, 1	189B101 561	1 per lot	Canoga Park - Winnetka - Woodland Hills - West Hills	No	ABMI	AHO , CPK CPU
Los Angeles	7661 SHOUP AVE	91304	2013014020	0.000	0.000	0.000	0.791	Shortfall of Sites	0.169	Low Residential	RS-1	Very Low Residential	[DM2-G1-5] [CX2-FA] [CPIO]	0	66.287	0.791		Residential - Single Family Residence, 1	189B101 806	1 per lot	Canoga Park - Winnetka - Woodland Hills - West Hills	No	ABMI	AHO , CPK CPU

Jurisdiction Name	Site Address/Intersection	5 Digit ZIP Code	Assessor Parcel Number	Very Low-Income	Low-Income	Moderate-Income	Above Moderate-Income	Type of Shortfall	Parcel Size (Acres)	Current General Plan Designation	Current Zoning	Proposed General Plan (GP) Designation	Proposed Zoning	Minimum Density Allowed	Maximum Density Allowed	Total Capacity	Vacant/ Nonvacant	Description of Existing Uses	PIN	Base Density Per Acre	Community Plan Area	Rent Stabalization Ordinance	Income Category	Applicable Rezoning Program (Program informing values in Column Q listed first)
Los Angeles	7836 SHOUP AVE	91304	2012018004	0.000	0.000	0.000	0.791	Shortfall of Sites	0.169	Low Residential	RS-1	Very Low Residential	0	0	66.287	0.791		Residential - Single Family Residence, 1	189B101 588	1 per lot	Canoga Park - Winnetka - Woodland Hills - West Hills	No	ABMI	AHO , CPK CPU
Los Angeles	7655 SHOUP AVE	91304	2013014019	0.000	0.000	0.000	0.791	Shortfall of Sites	0.169	Low Residential	RS-1	Very Low Residential	0	0	66.287	0.791		Residential - Single Family Residence, 1	186B101 30	1 per lot	Canoga Park - Winnetka - Woodland Hills - West Hills	No	ABMI	AHO , CPK CPU
Los Angeles	7828 SHOUP AVE	91304	2012018005	0.000	0.000	0.000	0.791	Shortfall of Sites	0.169	Low Residential	RS-1	Very Low Residential	[MB4-G1-5] [IX1-FA] [CPIO]	0	66.287	0.791		Residential - Single Family Residence - Pool, 1	189B101 609	1 per lot	Canoga Park - Winnetka - Woodland Hills - West Hills	No	ABMI	AHO , CPK CPU
Los Angeles	1500 BRIDGE ST	90033	5174010049	0.396	0.396	0.000	0.000	Shortfall of Sites	0.172	Low Medium II Residential	RD1.5-1-RIO-CUGU	0	0	20	102.494	0.791		Institutional - Church - One Story, 0	130-5A221 90		Boyle Heights	No	LI	FBO
Los Angeles	7822 SHOUP AVE	91304	2012018006	0.000	0.000	0.000	0.791	Shortfall of Sites	0.169	Low Residential	RS-1	Very Low Residential	0	0	66.287	0.791		Residential - Single Family Residence, 1	189B101 622	1 per lot	Canoga Park - Winnetka - Woodland Hills - West Hills	No	ABMI	AHO , CPK CPU
Los Angeles	22240 KITTRIDGE ST	91303	2139010002	0.000	0.000	0.000	0.791	Shortfall of Sites	0.169	Low Residential	RS-1-RIO	Very Low Residential	0	0	66.287	0.791		Residential - Single Family Residence - Pool, 1	180B101 269	1 per lot	Canoga Park - Winnetka - Woodland Hills - West Hills	No	ABMI	AHO , CPK CPU
Los Angeles	7816 SHOUP AVE	91304	2012018007	0.000	0.000	0.000	0.791	Shortfall of Sites	0.169	Low Residential	RS-1	Very Low Residential	0	0	66.287	0.791		Residential - Single Family Residence, 1	189B101 641	1 per lot	Canoga Park - Winnetka - Woodland Hills - West Hills	No	ABMI	AHO , CPK CPU
Los Angeles	7713 SHOUP AVE	91304	2013014022	0.000	0.000	0.000	0.791	Shortfall of Sites	0.169	Low Residential	RS-1	Very Low Residential	0	0	66.287	0.791		Residential - Single Family Residence, 1	189B101 774	1 per lot	Canoga Park - Winnetka - Woodland Hills - West Hills	No	ABMI	AHO , CPK CPU
Los Angeles	7415 BEVERLY BLVD	90036	5526038015	0.000	0.000	0.000	0.791	Shortfall of Sites	0.103	Neighborhood Office Commercial	C2-1VL-O	0	0	0	11.257	0.791		Commercial - Office Building - One Story, 0	138B181 404		Wilshire	No	ABMI	ARO
Los Angeles	1680 E 40TH PL	90011	5117015030	0.000	0.000	0.000	0.791	Shortfall of Sites	0.120	Hybrid Industrial	CM-1-CPIO	0	0	0	8.218	0.791		Industrial - Light Manufacturing - One Story, 0	115-5A213 353		Southeast Los Angeles	No	ABMI	ARO
Los Angeles	7806 SHOUP AVE	91304	2012018008	0.000	0.000	0.000	0.791	Shortfall of Sites	0.169	Low Residential	RS-1	Very Low Residential	0	0	66.287	0.791		Residential - Single Family Residence - Pool, 1	189B101 659	1 per lot	Canoga Park - Winnetka - Woodland Hills - West Hills	No	ABMI	AHO , CPK CPU
Los Angeles	7719 SHOUP AVE	91304	2013014023	0.000	0.000	0.000	0.791	Shortfall of Sites	0.169	Low Residential	RS-1	Very Low Residential	0	0	66.287	0.791		Residential - Single Family Residence - Pool, 1	189B101 757	1 per lot	Canoga Park - Winnetka - Woodland Hills - West Hills	No	ABMI	AHO , CPK CPU
Los Angeles	20204 ARMINTA ST	91306	2107023070	0.000	0.000	0.000	0.791	Shortfall of Sites	0.169	Low Residential	R1-1	Low Residential	[MB4-SH1-5] [CX2-FA] [CPIO]	0	66.287	0.791		Residential - Single Family Residence, 1	189B113 887	1 per lot	Canoga Park - Winnetka - Woodland Hills - West Hills	No	ABMI	AHO , CPK CPU
Los Angeles	20206 ARMINTA ST	91306	2107023069	0.000	0.000	0.000	0.791	Shortfall of Sites	0.169	Low Residential	R1-1	Low Residential	0	0	66.287	0.791		Residential - Single Family Residence - Pool, 1	189B113 886	1 per lot	Canoga Park - Winnetka - Woodland Hills - West Hills	No	ABMI	AHO , CPK CPU
Los Angeles	7727 SHOUP AVE	91304	2013014024	0.000	0.000	0.000	0.790	Shortfall of Sites	0.169	Low Residential	RS-1	Very Low Residential	[HB2-G1-5] [CX2-FA] [CPIO-O]	0	66.287	0.790		Residential - Single Family Residence, 1	189B101 749	1 per lot	Canoga Park - Winnetka - Woodland Hills - West Hills	No	ABMI	AHO , CPK CPU
Los Angeles	7234 MCLAREN AVE	91307	2021017018	0.000	0.000	0.000	0.790	Shortfall of Sites	0.156	Low Residential	RS-1	Very Low Residential	[MB3-CDF1-5] [IX4-FA] [CPIO]	0	66.287	0.790		Residential - Single Family Residence - Pool, 1	186B097 988	1 per lot	Canoga Park - Winnetka - Woodland Hills - West Hills	No	ABMI	AHO , CPK CPU, ADU
Los Angeles	22212 CANTARA ST	91304	2012005002	0.000	0.000	0.000	0.790	Shortfall of Sites	0.169	Low Residential	RS-1	Very Low Residential	[DM2-G1-5] [CX1-FA] [CPIO]	0	66.287	0.790		Residential - Single Family Residence, 1	189B101 62	1 per lot	Canoga Park - Winnetka - Woodland Hills - West Hills	No	ABMI	AHO , CPK CPU
Los Angeles	1670 RICARDO ST	90033	5202019004	0.000	0.000	0.000	0.790	Shortfall of Sites	0.172	Low Medium II Residential	RD1.5-1	0	0	0	45.128	0.790		Residential - Five or More Units or Apartments (Any Combination) · 4 Stories or Less, 5	135A227 84		Northeast Los Angeles	No	ABMI	DB50
Los Angeles	917 N FRIES AVE	90744	7416031021	0.000	0.000	0.000	0.790	Shortfall of Sites	0.172	Low Medium II Residential	[Q]RD1.5-1XL-O-CUGU	0	0	0	45.110	0.790		Residential - Five or More Units or Apartments (Any Combination) · 4 Stories or Less, 5	030B205 113		Wilmington - Harbor City	No	ABMI	DB50
Los Angeles	765 LACONIA BLVD	90044	6117018024	0.000	0.000	0.000	0.790	Shortfall of Sites	0.178	Low Medium II Residential	RD1.5-1XL-O	0	0	0	43.607	0.790		Residential - Five or More Units or Apartments (Any Combination) · 4 Stories or Less, 5	081B197 258		Harbor Gateway	No	ABMI	DB50
Los Angeles	1638 W 206TH ST	90501	7351008004	0.000	0.000	0.000	0.790	Shortfall of Sites	0.161	Low Medium II Residential	RD1.5-1	0	0	0	48.347	0.790		Residential - Five or More Units or Apartments (Any Combination) · 4 Stories or Less, 5	054B193 278		Harbor Gateway	No	ABMI	DB50
Los Angeles	1644 W 206TH ST	90501	7351008003	0.000	0.000	0.000	0.790	Shortfall of Sites	0.161	Low Medium II Residential	RD1.5-1	0	0	0	48.347	0.790		Residential - Five or More Units or Apartments (Any Combination) · 4 Stories or Less, 5	054B193 279		Harbor Gateway	No	ABMI	DB50
Los Angeles	1431 254TH ST	90710	7410005061	0.000	0.000	0.000	0.790	Shortfall of Sites	0.158	Low Medium II Residential	[Q]RD1.5-1XL	0	0	0	49.202	0.790		Residential - Five or More Units or Apartments (Any Combination) · 4 Stories or Less, 5	036B193 490		Wilmington - Harbor City	No	ABMI	DB50
Los Angeles	11741 RUNNYMEDE ST	91605	2317010008	0.000	0.000	0.000	0.790	Shortfall of Sites	0.155	Low Medium II Residential	QRD1.5-1	0	0	0	50.228	0.790		Residential - Five or More Units or Apartments (Any Combination) · 4 Stories or Less, 5	186B169 546		Sun Valley - La Tuna Canyon	No	ABMI	DB50
Los Angeles	12155 VANOWEN ST	91605	2321026045	0.000	0.000	0.000	0.790	Shortfall of Sites	0.177	Low Medium II Residential	RD1.5-1	0	0	0	43.899	0.790		Residential - Five or More Units or Apartments (Any Combination) · 4 Stories or Less, 5	183B165 633		North Hollywood - Valley Village	No	ABMI	DB50
Los Angeles	639 N NEPTUNE AVE	90744	7416019025	0.000	0.000	0.000	0.790	Shortfall of Sites	0.165	Low Medium II Residential	[Q]RD1.5-1XL-O-CUGU	0	0	0	47.134	0.790		Residential - Five or More Units or Apartments (Any Combination) · 4 Stories or Less, 5	030B205 708		Wilmington - Harbor City	No	ABMI	DB50
Los Angeles	1033 W PACIFIC COAST HWY	90744	7414024021	0.000	0.000	0.000	0.790	Shortfall of Sites	0.118	General Commercial	[Q]C2-1VL-O-CUGU	0	0	0	65.977	0.790		Residential - Five or More Units or Apartments (Any Combination) · 4 Stories or Less, 5	036B201 744		Wilmington - Harbor City	No	ABMI	DB50
Los Angeles	1444 W 224TH ST	90501	7347005003	0.000	0.000	0.000	0.790	Shortfall of Sites	0.207	Low Medium II Residential	RD2-1	0	0	0	37.610	0.790		Residential - Five or More Units or Apartments (Any Combination) · 4 Stories or Less, 5	048B193 816		Harbor Gateway	No	ABMI	DB50
Los Angeles	4818 SATSUMA AVE	91601	2421013025	0.000	0.000	0.000	0.790	Shortfall of Sites	0.160	Low Medium II Residential	RD1.5-1	0	0	0	48.695	0.790		Residential - Five or More Units or Apartments (Any Combination) · 4 Stories or Less, 5	168B173 396		North Hollywood - Valley Village	No	ABMI	DB50
Los Angeles	5208 LEMONA AVE	91411	2250021034	0.000	0.000	0.000	0.790	Shortfall of Sites	0.178	Low Medium II Residential	[Q]RD1.5-1	0	0	0	43.637	0.790		Residential - Five or More Units or Apartments (Any Combination) · 4 Stories or Less, 5	172-5A147 495		Van Nuys - North Sherman Oaks	No	ABMI	DB50
Los Angeles	10808 KLING ST	91602	2421024085	0.000	0.000	0.000	0.790	Shortfall of Sites	0.168	Low Medium II Residential	RD1.5-1	0	0	0	46.203	0.790		Residential - Five or More Units or Apartments (Any Combination) · 4 Stories or Less, 5	168B177 1142		North Hollywood - Valley Village	No	ABMI	DB50
Los Angeles	5616 HAZELTINE AVE	91401	2246032018	0.000	0.000	0.000	0.790	Shortfall of Sites	0.176	Neighborhood Office Commercial	[Q]RD1.5-1	0	0	0	44.193	0.790		Residential - Five or More Units or Apartments (Any Combination) · 4 Stories or Less, 5	174B153 735		Van Nuys - North Sherman Oaks	No	ABMI	DB50 , OPP RC2
Los Angeles	7733 SHOUP AVE	91304	2013014025	0.000	0.000	0.000	0.790	Shortfall of Sites	0.169	Low Residential	RS-1	Very Low Residential	0	0	66.287	0.790		Residential - Single Family Residence, 1	189B101 734	1 per lot	Canoga Park - Winnetka - Woodland Hills - West Hills	No	ABMI	AHO , CPK CPU
Los Angeles	7647 SHOUP AVE	91304	2013014018	0.000	0.000	0.000	0.790	Shortfall of Sites	0.169	Low Residential	RS-1	Very Low Residential	[HB3-G1-5] [CX2-FA] [CPIO-O]	0	66.287	0.790		Residential - Single Family Residence, 1	186B101 45	1 per lot	Canoga Park - Winnetka - Woodland Hills - West Hills	No	ABMI	AHO , CPK CPU
Los Angeles	7641 SHOUP AVE	91304	2013014017	0.000	0.000	0.000	0.790	Shortfall of Sites	0.169	Low Residential	RS-1	Very Low Residential	[DM1-G1-5] [CX2-FA] [CPIO]	0	66.287	0.790		Residential - Single Family Residence, 1	186B101 60	1 per lot	Canoga Park - Winnetka - Woodland Hills - West Hills	No	ABMI	AHO , CPK CPU
Los Angeles	1720 WALL ST	90015	5127020037	0.000	0.000	0.000	0.790	Shortfall of Sites	0.165	Community Commercial	C2-2D-O-CPIO	0	0	0	5.978	0.790		Industrial - Light Manufacturing - One Story, 0	123A209 340		Southeast Los Angeles	No	ABMI	ARO
Los Angeles	1720 WALL ST	90015	5127020037	0.000	0.000	0.000	0.790	Shortfall of Sites	0.165	Community Commercial	C2-2D-O-CPIO	0	0	0	5.989	0.790		Industrial - Light Manufacturing - One Story, 0	123A209 351		Southeast Los Angeles	No	ABMI	ARO
Los Angeles	7741 SHOUP AVE	91304	2013014026	0.000	0.000	0.000	0.790	Shortfall of Sites	0.169	Low Residential	RS-1	Very Low Residential	0	0	66.287	0.790		Residential - Single Family Residence, 1	189B101 722	1 per lot	Canoga Park - Winnetka - Woodland Hills - West Hills	No	ABMI	AHO , CPK CPU
Los Angeles	1908 S BRONSON AVE	90018	5060007003	0.395	0.395	0.000	0.000	Shortfall of Sites	0.171	Neighborhood Commercial	C2-1VL-CPIO	0	0	20	102.494	0.790		Institutional - Church - One Story, 0	126B185 1005		West Adams - Baldwin Hills - Leimert	No	LI	FBO
Los Angeles	22531 SATICOY ST	91307	2013019005	0.000	0.000	0.000	0.790	Shortfall of Sites	0.169	Low Residential	RS-1	Very Low Residential	0	0	66.287	0.790		Residential - Single Family Residence, 1	186B097 239	1 per lot	Canoga Park - Winnetka - Woodland Hills - West Hills	No	ABMI	AHO , CPK CPU
Los Angeles	438 N LA CIENEGA BLVD	90048	5514001004	0.000	0.000	0.000	0.790	Shortfall of Sites	0.123	Neighborhood Office Commercial	C2-1VL-O	0	0	0	6.692	0.790		Commercial - Store Combination - Store and Office Combination - One Story, 0	141B173 1261		Wilshire	No	ABMI	ARO
Los Angeles	438 N LA CIENEGA BLVD	90048	5514001004	0.000	0.000	0.000	0.790	Shortfall of Sites	0.123	Neighborhood Office Commercial	C2-1VL-O	0	0	0	6.692	0.790		Commercial - Store Combination - Store and Office Combination - One Story, 0	141B173 1284		Wilshire	No	ABMI	ARO
Los Angeles	7747 SHOUP AVE	91304	2013014027	0.000	0.000	0.000	0.790	Shortfall of Sites	0.169	Low Residential	RS-1	Very Low Residential	[MB4-G1-5] [IX1-FA] [CPIO]	0	66.287	0.790		Residential - Single Family Residence - Pool, 1	189B101 707	1 per lot	Canoga Park - Winnetka - Woodland Hills - West Hills	No	ABMI	AHO , CPK CPU
Los Angeles	7054 COMANCHE AVE	91306	2135005013	0.000	0.000	0.000	0.790	Shortfall of Sites	0.169	Low Residential	RS-1-RIO	Low Residential	0	0	66.287	0.790		Residential - Single Family Residence, 1	183B113 223	1 per lot	Canoga Park - Winnetka - Woodland Hills - West Hills	No	ABMI	AHO , CPK CPU
Los Angeles	19958 STRATHERN ST	91306	2106032050	0.000	0.000	0.000	0.790	Shortfall of Sites	0.169	Low Residential	R1-1	Low Residential	0	0	66.287	0.790		Residential - Single Family Residence, 1	189B113 1397	1 per lot	Canoga Park - Winnetka - Woodland Hills - West Hills	No	ABMI	AHO , CPK CPU
Los Angeles	14682 PARTHENIA ST	91402	2653017050	0.000	0.000	0.000	0.790	Shortfall of Sites	0.083	Regional Commercial	[Q]P-1-CDO, [Q]C2-1-CDO	0	0	0	94.696	0.790		Commercial - Store - One Story, 0	195B149 637		Mission Hills - Panorama City - North Hills	No	ABMI	P
Los Angeles	22523 CLARENDON ST	91367	2040022019	0.000	0.000	0.000	0.790	Shortfall of Sites	0.156	Low Residential	R1-1	Very Low Residential	[HB3-G1-5] [CX2-FA] [CPIO-O]	0	66.287	0.790		Residential - Single Family Residence, 1	174B097 908	1 per lot	Canoga Park - Winnetka - Woodland Hills - West Hills	No	ABMI	AHO , CPK CPU, ADU
Los Angeles	22517 SATICOY ST	91307	2013019007	0.000	0.000	0.000	0.790	Shortfall of Sites	0.169	Low Residential	RS-1	Very Low Residential	0	0	66.287	0.790		Residential - Single Family Residence - Pool, 1	186B101 145	1 per lot	Canoga Park - Winnetka - Woodland Hills - West Hills	No	ABMI	AHO , CPK CPU
Los Angeles	22509 SATICOY ST	91307	2013019008	0.000	0.000	0.000	0.790	Shortfall of Sites	0.169	Low Residential	RS-1	Very Low Residential	0	0	66.287	0.790		Residential - Single Family Residence, 1	186B101 146	1 per lot	Canoga Park - Winnetka - Woodland Hills - West Hills	No	ABMI	AHO , CPK CPU

Jurisdiction Name	Site Address/Intersection	5 Digit ZIP Code	Assessor Parcel Number	Very Low-Income	Low-Income	Moderate-Income	Above Moderate-Income	Type of Shortfall	Parcel Size (Acres)	Current General Plan Designation	Current Zoning	Proposed General Plan (GP) Designation	Proposed Zoning	Minimum Density Allowed	Maximum Density Allowed	Total Capacity	Vacant/ Nonvacant	Description of Existing Uses	PIN	Base Density Per Acre	Community Plan Area	Rent Stabalization Ordinance	Income Category	Applicable Rezoning Program (Program informing values in Column Q listed first)
Los Angeles	22457 SATICOY ST	91307	2013019010	0.000	0.000	0.000	0.790	Shortfall of Sites	0.169	Low Residential	RS-1	Very Low Residential	0	0	66.287	0.790		Residential - Single Family Residence, 1	186B101 148	1 per lot	Canoga Park - Winnetka - Woodland Hills - West Hills	No	ABMI	AHO , CPK CPU
Los Angeles	22449 SATICOY ST	91307	2013019011	0.000	0.000	0.000	0.790	Shortfall of Sites	0.169	Low Residential	RS-1	Very Low Residential	[MM1-CDR1-5] [IX4-FA] [CPIO]	0	66.287	0.790		Residential - Single Family Residence, 1	186B101 149	1 per lot	Canoga Park - Winnetka - Woodland Hills - West Hills	No	ABMI	AHO , CPK CPU
Los Angeles	22435 SATICOY ST	91307	2013019013	0.000	0.000	0.000	0.790	Shortfall of Sites	0.169	Low Residential	RS-1	Very Low Residential	[DM1-SH1-5] [IX3-FA] [CPIO]	0	66.287	0.790		Residential - Single Family Residence, 1	186B101 151	1 per lot	Canoga Park - Winnetka - Woodland Hills - West Hills	No	ABMI	AHO , CPK CPU
Los Angeles	22429 SATICOY ST	91307	2013019014	0.000	0.000	0.000	0.790	Shortfall of Sites	0.169	Low Residential	RS-1	Very Low Residential	[DM1-MK1-5] [IX3-FA] [CPIO]	0	66.287	0.790		Residential - Single Family Residence, 1	186B101 152	1 per lot	Canoga Park - Winnetka - Woodland Hills - West Hills	No	ABMI	AHO , CPK CPU
Los Angeles	22501 SATICOY ST	91307	2013019009	0.000	0.000	0.000	0.790	Shortfall of Sites	0.169	Low Residential	RS-1	Very Low Residential	0	0	66.287	0.790		Residential - Single Family Residence, 1	186B101 147	1 per lot	Canoga Park - Winnetka - Woodland Hills - West Hills	No	ABMI	AHO , CPK CPU
Los Angeles	17435 CANTARA ST	91325	2201012021	0.000	0.000	0.000	0.790	Shortfall of Sites	0.156	Low Residential	R1-1	Low Residential	0	0	66.287	0.790		Residential - Single Family Residence, 1	192B129 501	1 per lot	Reseda - West Van Nuys	No	ABMI	AHO , RES CPU, ADU
Los Angeles	22537 SATICOY ST	91307	2013019004	0.000	0.000	0.000	0.790	Shortfall of Sites	0.169	Low Residential	RS-1	Very Low Residential	0	0	66.287	0.790		Residential - Single Family Residence, 1	186B097 238	1 per lot	Canoga Park - Winnetka - Woodland Hills - West Hills	No	ABMI	AHO , CPK CPU
Los Angeles	22545 SATICOY ST	91307	2013019003	0.000	0.000	0.000	0.790	Shortfall of Sites	0.169	Low Residential	RS-1	Very Low Residential	0	0	66.287	0.790		Residential - Single Family Residence - Pool, 1	186B097 236	1 per lot	Canoga Park - Winnetka - Woodland Hills - West Hills	No	ABMI	AHO , CPK CPU
Los Angeles	7823 OAKDALE AVE	91306	2106004016	0.000	0.000	0.000	0.790	Shortfall of Sites	0.169	Low Residential	R1-1	Low Residential	0	0	66.287	0.790		Residential - Single Family Residence, 1	189B113 959	1 per lot	Canoga Park - Winnetka - Woodland Hills - West Hills	No	ABMI	AHO , CPK CPU
Los Angeles	5221 W JEFFERSON BLVD	90016	5049023037	0.000	0.000	0.000	0.789	Shortfall of Sites	0.028	Hybrid Industrial	CM-2D-CPIO	0	0	0	54.645	0.789		Industrial - Light Manufacturing - One Story, 0	120B177 689		West Adams - Baldwin Hills - Leimert	No	ABMI	ARO
Los Angeles	5221 W JEFFERSON BLVD	90016	5049023037	0.000	0.000	0.000	0.789	Shortfall of Sites	0.155	Hybrid Industrial	CM-2D-CPIO	0	0	0	9.784	0.789		Industrial - Light Manufacturing - One Story, 0	120B177 691		West Adams - Baldwin Hills - Leimert	No	ABMI	ARO
Los Angeles	1321 N VERMONT AVE	90027	5543014014	0.000	0.000	0.000	0.789	Shortfall of Sites	0.149	Community Commercial	C2-CSA1	0	0	0	6.614	0.789		Commercial - Professional Building - One Story, 0	147B197 972		Hollywood	No	ABMI	ARO
Los Angeles	1321 N VERMONT AVE	90027	5543014014	0.000	0.000	0.000	0.789	Shortfall of Sites	0.149	Community Commercial	C2-CSA1	0	0	0	6.614	0.789		Commercial - Professional Building - One Story, 0	147B197 1001		Hollywood	No	ABMI	ARO
Los Angeles	7807 SHOUP AVE	91304	2013013022	0.000	0.000	0.000	0.789	Shortfall of Sites	0.169	Low Residential	RS-1	Very Low Residential	0	0	66.287	0.789		Residential - Single Family Residence, 1	189B101 658	1 per lot	Canoga Park - Winnetka - Woodland Hills - West Hills	No	ABMI	AHO , CPK CPU
Los Angeles	18558 WILLARD ST	91335	2103008040	0.000	0.000	0.000	0.789	Shortfall of Sites	0.169	Low Residential	RS-1	Low Residential	0	0	66.287	0.789		Residential - Single Family Residence, 1	189B125 56	1 per lot	Reseda - West Van Nuys	No	ABMI	AHO , RES CPU
Los Angeles	7815 SHOUP AVE	91304	2013013023	0.000	0.000	0.000	0.789	Shortfall of Sites	0.169	Low Residential	RS-1	Very Low Residential	0	0	66.287	0.789		Residential - Single Family Residence, 1	189B101 640	1 per lot	Canoga Park - Winnetka - Woodland Hills - West Hills	No	ABMI	AHO , CPK CPU
Los Angeles	11766 GATEWAY BLVD	90064	4257008021	0.000	0.000	0.000	0.789	Shortfall of Sites	0.008	Low Medium Residential	RD1.5-1	0	0	0	113.635	0.789		Residential - Five or More Units or Apartments (Any Combination) - 4 Stories or Less, 0	120B153 390		Palms - Mar Vista - Del Rey	Yes	ABMI	OPP RC
Los Angeles	11776 GATEWAY BLVD	90064	4257008019	0.000	0.000	0.000	0.789	Shortfall of Sites	0.008	Low Medium Residential	RD1.5-1	0	0	0	113.635	0.789		Residential - Three Units (Any Combination) - 4 Stories or Less, 0	120B153 435		Palms - Mar Vista - Del Rey	Yes	ABMI	OPP RC
Los Angeles	6442 LUBAO AVE	91367	2134040005	0.000	0.000	0.000	0.789	Shortfall of Sites	0.169	Low Residential	R1-1-RIO	Low Residential	0	0	66.287	0.789		Residential - Single Family Residence, 1	180B113 736	1 per lot	Canoga Park - Winnetka - Woodland Hills - West Hills	No	ABMI	AHO , CPK CPU
Los Angeles	743 W 79TH ST	90044	6020015024	0.395	0.395	0.000	0.000	Shortfall of Sites	0.171	Neighborhood Commercial	C2-1VL-CPIO	0	0	20	102.494	0.789		Institutional - Church - One Story, 0	099B201 530		South Los Angeles	No	LI	FBO
Los Angeles	6500 LUBAO AVE	91367	2134040009	0.000	0.000	0.000	0.789	Shortfall of Sites	0.169	Low Residential	R1-1-RIO	Low Residential	0	0	66.287	0.789		Residential - Single Family Residence, 1	180B113 663	1 per lot	Canoga Park - Winnetka - Woodland Hills - West Hills	No	ABMI	AHO , CPK CPU
Los Angeles	6526 LUBAO AVE	91367	2134040013	0.000	0.000	0.000	0.789	Shortfall of Sites	0.169	Low Residential	R1-1-RIO	Low Residential	0	0	66.287	0.789		Residential - Single Family Residence, 1	180B113 574	1 per lot	Canoga Park - Winnetka - Woodland Hills - West Hills	No	ABMI	AHO , CPK CPU
Los Angeles	6456 LUBAO AVE	91367	2134040007	0.000	0.000	0.000	0.789	Shortfall of Sites	0.169	Low Residential	R1-1-RIO	Low Residential	0	0	66.287	0.789		Residential - Single Family Residence, 1	180B113 703	1 per lot	Canoga Park - Winnetka - Woodland Hills - West Hills	No	ABMI	AHO , CPK CPU
Los Angeles	6534 LUBAO AVE	91367	2134040014	0.000	0.000	0.000	0.789	Shortfall of Sites	0.169	Low Residential	R1-1-RIO	Low Residential	0	0	66.287	0.789		Residential - Single Family Residence, 1	180B113 554	1 per lot	Canoga Park - Winnetka - Woodland Hills - West Hills	No	ABMI	AHO , CPK CPU
Los Angeles	6514 LUBAO AVE	91367	2134040011	0.000	0.000	0.000	0.789	Shortfall of Sites	0.169	Low Residential	R1-1-RIO	Low Residential	[HB2-G1-5] [CX2-FA] [CPIO-O]	0	66.287	0.789		Residential - Single Family Residence, 1	180B113 622	1 per lot	Canoga Park - Winnetka - Woodland Hills - West Hills	No	ABMI	AHO , CPK CPU
Los Angeles	6508 LUBAO AVE	91367	2134040010	0.000	0.000	0.000	0.789	Shortfall of Sites	0.169	Low Residential	R1-1-RIO	Low Residential	0	0	66.287	0.789		Residential - Single Family Residence, 1	180B113 644	1 per lot	Canoga Park - Winnetka - Woodland Hills - West Hills	No	ABMI	AHO , CPK CPU
Los Angeles	6520 LUBAO AVE	91367	2134040012	0.000	0.000	0.000	0.789	Shortfall of Sites	0.169	Low Residential	R1-1-RIO	Low Residential	[MB4-G1-5] [IX1-FA] [CPIO]	0	66.287	0.789		Residential - Single Family Residence - Pool, 1	180B113 601	1 per lot	Canoga Park - Winnetka - Woodland Hills - West Hills	No	ABMI	AHO , CPK CPU
Los Angeles	6462 LUBAO AVE	91367	2134040008	0.000	0.000	0.000	0.789	Shortfall of Sites	0.169	Low Residential	R1-1-RIO	Low Residential	0	0	66.287	0.789		Residential - Single Family Residence - Pool, 1	180B113 684	1 per lot	Canoga Park - Winnetka - Woodland Hills - West Hills	No	ABMI	AHO , CPK CPU
Los Angeles	6448 LUBAO AVE	91367	2134040006	0.000	0.000	0.000	0.789	Shortfall of Sites	0.169	Low Residential	R1-1-RIO	Low Residential	0	0	66.287	0.789		Residential - Single Family Residence, 1	180B113 719	1 per lot	Canoga Park - Winnetka - Woodland Hills - West Hills	No	ABMI	AHO , CPK CPU
Los Angeles	7844 HESPERIA AVE	91335	2101026006	0.000	0.000	0.000	0.789	Shortfall of Sites	0.169	Low Residential	R1-1	Low Residential	0	0	66.287	0.789		Residential - Single Family Residence, 1	189B125 575	1 per lot	Reseda - West Van Nuys	No	ABMI	AHO , RES CPU
Los Angeles	7821 SHOUP AVE	91304	2013013024	0.000	0.000	0.000	0.789	Shortfall of Sites	0.169	Low Residential	RS-1	Very Low Residential	0	0	66.287	0.789		Residential - Single Family Residence, 1	189B101 621	1 per lot	Canoga Park - Winnetka - Woodland Hills - West Hills	No	ABMI	AHO , CPK CPU
Los Angeles	4922 SWINTON AVE	91436	2260022027	0.000	0.000	0.000	0.789	Shortfall of Sites	0.156	Low II Residential	RE9-1	Low Residential	0	0	66.287	0.789		Residential - Single Family Residence - Pool, 1	168B141 243	1 per lot	Encino - Tarzana	No	ABMI	AHO , ENC CPU, ADU
Los Angeles	22522 DOLOROSA ST	91367	2040022005	0.000	0.000	0.000	0.789	Shortfall of Sites	0.156	Low Residential	R1-1	Very Low Residential	0	0	66.287	0.789		Residential - Single Family Residence, 1	174B097 866	1 per lot	Canoga Park - Winnetka - Woodland Hills - West Hills	No	ABMI	AHO , CPK CPU, ADU
Los Angeles	1905 N MAIN ST	90031	5410018032	0.000	0.000	0.000	0.789	Shortfall of Sites	0.069	Hybrid Industrial	UI(CA)	0	0	0	14.349	0.789		Industrial - Warehousing, Distribution, Storage - Warehousing, Distribution, Under 10,000 SF - One Story, 0	135A221 13		Northeast Los Angeles	No	ABMI	ARO
Los Angeles	1905 N MAIN ST	90031	5410018032	0.000	0.000	0.000	0.789	Shortfall of Sites	0.060	Hybrid Industrial	UI(CA)	0	0	0	16.372	0.789		Industrial - Warehousing, Distribution, Storage - Warehousing, Distribution, Under 10,000 SF - One Story, 0	135A221 14		Northeast Los Angeles	No	ABMI	ARO
Los Angeles	1905 N MAIN ST	90031	5410018032	0.000	0.000	0.000	0.789	Shortfall of Sites	0.045	Hybrid Industrial	UI(CA)	0	0	0	21.770	0.789		Industrial - Warehousing, Distribution, Storage - Warehousing, Distribution, Under 10,000 SF - One Story, 0	136-5A221 392		Northeast Los Angeles	No	ABMI	ARO
Los Angeles	1905 N MAIN ST	90031	5410018032	0.000	0.000	0.000	0.789	Shortfall of Sites	0.009	Hybrid Industrial	UI(CA)	0	0	0	114.027	0.789		Industrial - Warehousing, Distribution, Storage - Warehousing, Distribution, Under 10,000 SF - One Story, 0	136-5A221 393		Northeast Los Angeles	No	ABMI	ARO
Los Angeles	1905 N MAIN ST	90031	5410018032	0.000	0.000	0.000	0.789	Shortfall of Sites	0.040	Hybrid Industrial	UI(CA)	0	0	0	24.854	0.789		Industrial - Warehousing, Distribution, Storage - Warehousing, Distribution, Under 10,000 SF - One Story, 0	136-5A221 394		Northeast Los Angeles	No	ABMI	ARO
Los Angeles	7827 SHOUP AVE	91304	2013013025	0.000	0.000	0.000	0.789	Shortfall of Sites	0.169	Low Residential	RS-1	Very Low Residential	0	0	66.287	0.789		Residential - Single Family Residence - Pool, 1	189B101 608	1 per lot	Canoga Park - Winnetka - Woodland Hills - West Hills	No	ABMI	AHO , CPK CPU
Los Angeles	8036 WYNNE AVE	91335	2102010016	0.000	0.000	0.000	0.789	Shortfall of Sites	0.169	Low Residential	R1-1	Low Residential	0	0	66.287	0.789		Residential - Single Family Residence - Pool, 1	189B125 280	1 per lot	Reseda - West Van Nuys	No	ABMI	AHO , RES CPU
Los Angeles	17224 GAULT ST	91406	2227023028	0.000	0.000	0.000	0.789	Shortfall of Sites	0.169	Low Residential	R1-1	Low Residential	0	0	66.287	0.789		Residential - Single Family Residence - Pool, 1	183B133 360	1 per lot	Reseda - West Van Nuys	No	ABMI	AHO , RES CPU
Los Angeles	7835 SHOUP AVE	91304	2013013026	0.000	0.000	0.000	0.789	Shortfall of Sites	0.169	Low Residential	RS-1	Very Low Residential	0	0	66.287	0.789		Residential - Single Family Residence - Pool, 1	189B101 587	1 per lot	Canoga Park - Winnetka - Woodland Hills - West Hills	No	ABMI	AHO , CPK CPU
Los Angeles	6862 PETIT AVE	91406	2225014030	0.000	0.000	0.000	0.789	Shortfall of Sites	0.169	Low Residential	R1-1	Low Residential	0	0	66.287	0.789		Residential - Single Family Residence, 1	183B137 520	1 per lot	Reseda - West Van Nuys	No	ABMI	AHO , RES CPU
Los Angeles	17016 BURTON ST	91406	2204031002	0.000	0.000	0.000	0.789	Shortfall of Sites	0.156	Low Residential	R1-1	Low Residential	0	0	66.287	0.789		Residential - Single Family Residence, 1	192B133 358	1 per lot	Reseda - West Van Nuys	No	ABMI	AHO , RES CPU, ADU
Los Angeles	7841 SHOUP AVE	91304	2013013027	0.000	0.000	0.000	0.789	Shortfall of Sites	0.169	Low Residential	RS-1	Very Low Residential	0	0	66.287	0.789		Residential - Single Family Residence - Pool, 1	189B101 560	1 per lot	Canoga Park - Winnetka - Woodland Hills - West Hills	No	ABMI	AHO , CPK CPU
Los Angeles	7847 SHOUP AVE	91304	2013013028	0.000	0.000	0.000	0.788	Shortfall of Sites	0.169	Low Residential	RS-1	Very Low Residential	[DM2-SH2-5] [CX2-FA] [CPIO-O-CDO]	0	66.287	0.788		Residential - Single Family Residence, 1	189B101 534	1 per lot	Canoga Park - Winnetka - Woodland Hills - West Hills	No	ABMI	AHO , CPK CPU
Los Angeles	22242 MARLIN PL	91303	2024035021	0.000	0.000	0.000	0.788	Shortfall of Sites	0.169	Low Residential	RS-1-RIO	Very Low Residential	0	0	66.287	0.788		Residential - Single Family Residence - Pool, 1	183B101 478	1 per lot	Canoga Park - Winnetka - Woodland Hills - West Hills	No	ABMI	AHO , CPK CPU
Los Angeles	7855 SHOUP AVE	91304	2013013029	0.000	0.000	0.000	0.788	Shortfall of Sites	0.169	Low Residential	RS-1	Very Low Residential	0	0	66.287	0.788		Residential - Single Family Residence, 1	189B101 497	1 per lot	Canoga Park - Winnetka - Woodland Hills - West Hills	No	ABMI	AHO , CPK CPU
Los Angeles	910 E JEFFERSON BLVD	90011	5114003025	0.000	0.000	0.000	0.788	Shortfall of Sites	0.120	Hybrid Industrial	CM-1-CPIO	0	0	0	8.206	0.788		Industrial - Light Manufacturing - One Story, 0	117A209 376		Southeast Los Angeles	No	ABMI	ARO
Los Angeles	7256 RUBIO AVE	91406	2226007037	0.000	0.000	0.000	0.788	Shortfall of Sites	0.169	Low Residential	R1-1	Low Residential	0	0	66.287	0.788		Residential - Single Family Residence, 1	186B137 342	1 per lot	Reseda - West Van Nuys	No	ABMI	AHO , RES CPU
Los Angeles	22236 ARCHWOOD ST	91303	2139015011	0.000	0.000	0.000	0.788	Shortfall of Sites	0.169	Low Residential	RS-1-RIO	Very Low Residential	0	0	66.287	0.788		Residential - Single Family Residence, 1	180B101 179	1 per lot	Canoga Park - Winnetka - Woodland Hills - West Hills	No	ABMI	AHO , CPK CPU
Los Angeles	7901 SHOUP AVE	91304	2013013030	0.000	0.000	0.000	0.788	Shortfall of Sites	0.169	Low Residential	RS-1	Very Low Residential	0	0	66.287	0.788		Residential - Single Family Residence - Pool, 1	189B101 477	1 per lot	Canoga Park - Winnetka - Woodland Hills - West Hills	No	ABMI	AHO , CPK CPU
Los Angeles	4009 WILSHIRE BLVD	90010	5504018016	0.000	0.000	0.000	0.788	Shortfall of Sites	0.147	General Commercial	CR(PKM)-1	0	0	0	0.000	0.788		Commercial - Professional Building - One Story, 0	132B189 27		Wilshire	No	ABMI	ARO

Jurisdiction Name	Site Address/Intersection	5 Digit ZIP Code	Assessor Parcel Number	Very Low-Income	Low-Income	Moderate-Income	Above Moderate-Income	Type of Shortfall	Parcel Size (Acres)	Current General Plan Designation	Current Zoning	Proposed General Plan (GP) Designation	Proposed Zoning	Minimum Density Allowed	Maximum Density Allowed	Total Capacity	Vacant/ Nonvacant	Description of Existing Uses	PIN	Base Density Per Acre	Community Plan Area	Rent Stabalization Ordinance	Income Category	Applicable Rezoning Program (Program informing values in Column Q listed first)
Los Angeles	7907 SHOUP AVE	91304	2013013031	0.000	0.000	0.000	0.788	Shortfall of Sites	0.169	Low Residential	RS-1	Very Low Residential	0	0	66.287	0.788		Residential - Single Family Residence - Pool, 1	189B101 446	1 per lot	Canoga Park - Winnetka - Woodland Hills - West Hills	No	ABMI	AHO , CPK CPU
Los Angeles	7260 RUBIO AVE	91406	2226007036	0.000	0.000	0.000	0.788	Shortfall of Sites	0.169	Low Residential	R1-1	Low Residential	0	0	66.287	0.788		Residential - Single Family Residence, 1	186B137 337	1 per lot	Reseda - West Van Nuys	No	ABMI	AHO , RES CPU
Los Angeles	7915 SHOUP AVE	91304	2013013032	0.000	0.000	0.000	0.788	Shortfall of Sites	0.169	Low Residential	RS-1	Very Low Residential	[DM1-SH1-5] [IX3-FA] [CPIO]	0	66.287	0.788		Residential - Single Family Residence, 1	189B101 425	1 per lot	Canoga Park - Winnetka - Woodland Hills - West Hills	No	ABMI	AHO , CPK CPU
Los Angeles	7035 MAYNARD AVE	91307	2024020021	0.000	0.000	0.000	0.788	Shortfall of Sites	0.156	Low Residential	RS-1	Very Low Residential	0	0	66.287	0.788		Residential - Single Family Residence, 1	183B097 315	1 per lot	Canoga Park - Winnetka - Woodland Hills - West Hills	No	ABMI	AHO , CPK CPU, ADU
Los Angeles	1865 CORDOVA ST	90007	5075028012	0.000	0.000	0.000	0.788	Shortfall of Sites	0.154	Hybrid Industrial	CM-1-CPIO	0	0	0	9.832	0.788		Industrial - Light Manufacturing - One Story, 0	126B197 776		South Los Angeles	No	ABMI	ARO
Los Angeles	1865 CORDOVA ST	90007	5075028012	0.000	0.000	0.000	0.788	Shortfall of Sites	0.154	Hybrid Industrial	CM-1-CPIO	0	0	0	9.836	0.788		Industrial - Light Manufacturing - One Story, 0	126B197 778		South Los Angeles	No	ABMI	ARO
Los Angeles	8134 BAIRD AVE	91335	2103007014	0.000	0.000	0.000	0.788	Shortfall of Sites	0.169	Low Residential	RS-1	Low Residential	0	0	66.287	0.788		Residential - Single Family Residence, 1	192B125 895	1 per lot	Reseda - West Van Nuys	No	ABMI	AHO , RES CPU
Los Angeles	2700 S VERMONT AVE	90007	5055009033	0.000	0.000	0.000	0.788	Shortfall of Sites	0.172	Neighborhood Commercial	C2-1VL-O-CPIO	0	0	0	6.373	0.788		Commercial - Store Combination - Store and Residential Combination - One Story, 0	123B197 1382		South Los Angeles	Yes	ABMI	ARO
Los Angeles	2700 S VERMONT AVE	90007	5055009033	0.000	0.000	0.000	0.788	Shortfall of Sites	0.161	Neighborhood Commercial	C2-1VL-O-CPIO	0	0	0	6.811	0.788		Commercial - Store Combination - Store and Residential Combination - One Story, 0	123B197 1409		South Los Angeles	Yes	ABMI	ARO
Los Angeles	11341 VICTORY BLVD	91606	2336014009	0.000	0.000	0.000	0.788	Shortfall of Sites	0.275	Medium Residential	[Q]R3-1, C2-1VL	0	0	0	56.490	0.788		Residential - Five or More Units or Apartments (Any Combination) · 4 Stories or Less, 11	180B173 853		North Hollywood - Valley Village	Yes	ABMI	DB50
Los Angeles	7921 SHOUP AVE	91304	2013013033	0.000	0.000	0.000	0.788	Shortfall of Sites	0.169	Low Residential	RS-1	Very Low Residential	0	0	66.287	0.788		Residential - Single Family Residence, 1	189B101 398	1 per lot	Canoga Park - Winnetka - Woodland Hills - West Hills	No	ABMI	AHO , CPK CPU
Los Angeles	7007 COMANCHE AVE	91306	2135004003	0.000	0.000	0.000	0.788	Shortfall of Sites	0.169	Low Residential	RS-1-RIO	Low Residential	0	0	66.287	0.788		Residential - Single Family Residence, 1	183B113 401	1 per lot	Canoga Park - Winnetka - Woodland Hills - West Hills	No	ABMI	AHO , CPK CPU
Los Angeles	8234 ZELZAH AVE	91335	2101010026	0.000	0.000	0.000	0.788	Shortfall of Sites	0.169	Low Residential	R1-1	Low Residential	0	0	66.287	0.788		Residential - Single Family Residence, 1	192B129 534	1 per lot	Reseda - West Van Nuys	No	ABMI	AHO , RES CPU
Los Angeles	22332 WYANDOTTE ST	91303	2023028019	0.000	0.000	0.000	0.787	Shortfall of Sites	0.169	Low Residential	RS-1	Very Low Residential	[MB3-CDF1-5] [IX4-FA] [CPIO]	0	66.287	0.787		Residential - Single Family Residence, 1	186B101 897	1 per lot	Canoga Park - Winnetka - Woodland Hills - West Hills	No	ABMI	AHO , CPK CPU
Los Angeles	7929 SHOUP AVE	91304	2013013034	0.000	0.000	0.000	0.787	Shortfall of Sites	0.169	Low Residential	RS-1	Very Low Residential	0	0	66.287	0.787		Residential - Single Family Residence - Pool, 1	189B101 376	1 per lot	Canoga Park - Winnetka - Woodland Hills - West Hills	No	ABMI	AHO , CPK CPU
Los Angeles	8015 GARDEN GROVE AVE	91335	2102010006	0.000	0.000	0.000	0.787	Shortfall of Sites	0.169	Low Residential	R1-1	Low Residential	0	0	66.287	0.787		Residential - Single Family Residence - Pool, 1	189B125 313	1 per lot	Reseda - West Van Nuys	No	ABMI	AHO , RES CPU
Los Angeles	7935 SHOUP AVE	91304	2013013035	0.000	0.000	0.000	0.787	Shortfall of Sites	0.169	Low Residential	RS-1	Very Low Residential	0	0	66.287	0.787		Residential - Single Family Residence, 1	189B101 354	1 per lot	Canoga Park - Winnetka - Woodland Hills - West Hills	No	ABMI	AHO , CPK CPU
Los Angeles	14673 PARTHENIA ST	91402	2653003045	0.000	0.000	0.000	0.787	Shortfall of Sites	0.195	Community Commercial	[Q]C1-1VL-CDO	0	0	0	5.055	0.787		Commercial - Professional Building - Medical Dental Building - One Story, 0	195B149 568		Mission Hills - Panorama City - North Hills	No	ABMI	ARO
Los Angeles	22523 DOLOROSA ST	91367	2040017020	0.000	0.000	0.000	0.787	Shortfall of Sites	0.156	Low Residential	R1-1	Very Low Residential	0	0	66.287	0.787		Residential - Single Family Residence - Therapy Pool (Spa), 1	174B097 793	1 per lot	Canoga Park - Winnetka - Woodland Hills - West Hills	No	ABMI	AHO , CPK CPU, ADU
Los Angeles	7943 SHOUP AVE	91304	2013013036	0.000	0.000	0.000	0.787	Shortfall of Sites	0.168	Low Residential	RS-1	Very Low Residential	0	0	66.287	0.787		Residential - Single Family Residence, 1	189B101 335	1 per lot	Canoga Park - Winnetka - Woodland Hills - West Hills	No	ABMI	AHO , CPK CPU
Los Angeles	6244 BELMAR AVE	91335	2131022011	0.000	0.000	0.000	0.787	Shortfall of Sites	0.168	Low Residential	R1-1-RIO	Low Residential	0	0	66.287	0.787		Residential - Single Family Residence, 1	177B117 224	1 per lot	Reseda - West Van Nuys	No	ABMI	AHO , RES CPU
Los Angeles	7949 SHOUP AVE	91304	2013013037	0.000	0.000	0.000	0.787	Shortfall of Sites	0.168	Low Residential	RS-1	Very Low Residential	0	0	66.287	0.787		Residential - Single Family Residence, 1	189B101 312	1 per lot	Canoga Park - Winnetka - Woodland Hills - West Hills	No	ABMI	AHO , CPK CPU
Los Angeles	15100 VENTURA BLVD	91403	2276006021	0.393	0.393	0.000	0.000	Shortfall of Sites	0.201	Community Commercial	C2-1L	0	0	20	102.494	0.787		Institutional - Church - One Story, 0	168B145 1065		Sherman Oaks - Studio City - Toluca Lake - Cahuenga Pass	No	LI	FBO
Los Angeles	22522 BERDON ST	91367	2040017005	0.000	0.000	0.000	0.787	Shortfall of Sites	0.156	Low Residential	R1-1	Very Low Residential	0	0	66.287	0.787		Residential - Single Family Residence, 1	174B097 748	1 per lot	Canoga Park - Winnetka - Woodland Hills - West Hills	No	ABMI	AHO , CPK CPU, ADU
Los Angeles	1416 WESTWOOD BLVD	90024	4325019019	0.000	0.000	0.000	0.787	Shortfall of Sites	0.126	Neighborhood Office Commercial	C4-1VL-POD	0	0	0	6.491	0.787		Commercial - Store Combination - Store and Office Combination - One Story, 0	132B153 874		Westwood	No	ABMI	ARO
Los Angeles	18800 LULL ST	91335	2103016035	0.000	0.000	0.000	0.787	Shortfall of Sites	0.187	Low Residential	RS-1	Low Residential	0	0	66.287	0.787		Residential - Single Family Residence, 1	186B121 6009	1 per lot	Reseda - West Van Nuys	No	ABMI	AHO , RES CPU
Los Angeles	22523 BERDON ST	91367	2040014019	0.000	0.000	0.000	0.787	Shortfall of Sites	0.156	Low Residential	R1-1	Very Low Residential	0	0	66.287	0.787		Residential - Single Family Residence, 1	174B097 671	1 per lot	Canoga Park - Winnetka - Woodland Hills - West Hills	No	ABMI	AHO , CPK CPU, ADU
Los Angeles	17650 KITTRIDGE ST	91406	2229019022	0.000	0.000	0.000	0.786	Shortfall of Sites	0.168	Low Residential	R1-1-RIO	Low Residential	0	0	66.287	0.786		Residential - Single Family Residence - Pool, 1	180B129 490	1 per lot	Reseda - West Van Nuys	No	ABMI	AHO , RES CPU
Los Angeles	7536 GENESTA AVE	91406	2203014012	0.000	0.000	0.000	0.786	Shortfall of Sites	0.168	Low Residential	R1-1	Low Residential	0	0	66.287	0.786		Residential - Single Family Residence, 1	186B133 325	1 per lot	Reseda - West Van Nuys	No	ABMI	AHO , RES CPU
Los Angeles	20437 HARTLAND ST	91306	2136014011	0.000	0.000	0.000	0.786	Shortfall of Sites	0.168	Low Residential	RS-1-RIO	Low Residential	[HB3-G1-5] [CX2-FA] [CPIO-O]	0	66.287	0.786		Residential - Single Family Residence, 1	183B109 802	1 per lot	Canoga Park - Winnetka - Woodland Hills - West Hills	No	ABMI	AHO , CPK CPU
Los Angeles	22952 LEONORA DR	91367	2042018008	0.000	0.000	0.000	0.786	Shortfall of Sites	0.168	Low Residential	R1-1	Very Low Residential	0	0	66.287	0.786		Residential - Single Family Residence, 1	171B097 478	1 per lot	Canoga Park - Winnetka - Woodland Hills - West Hills	No	ABMI	AHO , CPK CPU
Los Angeles	1386 WESTWOOD BLVD	90024	4325016005	0.000	0.000	0.000	0.786	Shortfall of Sites	0.151	Neighborhood Office Commercial	C4-1VL-POD	0	0	0	5.403	0.786		Commercial - Store Combination - Store and Office Combination - One Story, 0	132B153 817		Westwood	No	ABMI	ARO
Los Angeles	10306 AVALON BLVD	90003	6051001020	0.393	0.393	0.000	0.000	Shortfall of Sites	0.170	Low Medium I Residential	[Q]R4-1	0	0	20	102.494	0.786		Institutional - Church - One Story, 0	091-5A207 266		Southeast Los Angeles	No	LI	FBO
Los Angeles	17955 CANTARA ST	91335	2101018001	0.000	0.000	0.000	0.786	Shortfall of Sites	0.168	Low Residential	R1-1	Low Residential	0	0	66.287	0.786		Residential - Single Family Residence - Pool, 1	192B129 531	1 per lot	Reseda - West Van Nuys	No	ABMI	AHO , RES CPU
Los Angeles	7466 BEVERLY BLVD	90036	5512008035	0.000	0.000	0.000	0.786	Shortfall of Sites	0.092	Neighborhood Office Commercial	C2-1VL	0	0	0	8.911	0.786		Commercial - Store Combination - Store and Office Combination - One Story, 0	138B181 473		Wilshire	No	ABMI	ARO
Los Angeles	7466 BEVERLY BLVD	90036	5512008035	0.000	0.000	0.000	0.786	Shortfall of Sites	0.092	Neighborhood Office Commercial	C2-1VL	0	0	0	8.911	0.786		Commercial - Store Combination - Store and Office Combination - One Story, 0	138B181 474		Wilshire	No	ABMI	ARO
Los Angeles	19022 LOGAN LN	91356	2156011020	0.000	0.000	0.000	0.786	Shortfall of Sites	0.187	Low II Residential	(Q)RS-1	Low Residential	0	0	66.287	0.786		Residential - Single Family Residence - Pool, 1	174B121 808	1 per lot	Encino - Tarzana	No	ABMI	AHO , ENC CPU
Los Angeles	17500 GILMORE ST	91406	2229030013	0.000	0.000	0.000	0.785	Shortfall of Sites	0.168	Low Residential	R1-1-RIO	Low Residential	0	0	66.287	0.785		Residential - Single Family Residence, 1	180B129 916	1 per lot	Reseda - West Van Nuys	No	ABMI	AHO , RES CPU
Los Angeles	17129 MARTHA ST	91316	2255019007	0.000	0.000	0.000	0.785	Shortfall of Sites	0.156	Low II Residential	R1-1-RIO	Low Residential	0	0	66.287	0.785		Residential - Single Family Residence, 1	174B133 443	1 per lot	Encino - Tarzana	No	ABMI	AHO , ENC CPU, ADU
Los Angeles	1402 N LAS PALMAS AVE	90028	5547023022	0.000	0.000	0.000	0.785	Shortfall of Sites	0.082	Low Medium II Residential	RD1.5-1XL	Low Medium II Residential, Medium Residential	VARIOUS, WITH CPIO	0	66.287	0.785		Residential - Five or More Units or Apartments (Any Combination) · 4 Stories or Less, 0	147A185 235		Hollywood	Yes	ABMI	AHO , HWD CPU, R2RD
Los Angeles	17219 VOSE ST	91406	2227023030	0.000	0.000	0.000	0.785	Shortfall of Sites	0.168	Low Residential	R1-1	Low Residential	0	0	66.287	0.785		Residential - Single Family Residence, 1	183B133 400	1 per lot	Reseda - West Van Nuys	No	ABMI	AHO , RES CPU
Los Angeles	1500 BRIDGE ST	90033	5174010049	0.393	0.393	0.000	0.000	Shortfall of Sites	0.170	Low Medium II Residential	RD1.5-1-RIO-CUGU	0	0	20	102.494	0.785		Institutional - Church - One Story, 0	130-5A221 59		Boyle Heights	No	LI	FBO
Los Angeles	16756 MORRISON ST	91436	2259008007	0.000	0.000	0.000	0.785	Shortfall of Sites	0.156	Low II Residential	R1-1	Low Residential	0	0	66.287	0.785		Residential - Single Family Residence - Pool, 1	171B133 704	1 per lot	Encino - Tarzana	No	ABMI	AHO , ENC CPU, ADU
Los Angeles	2221 BARRY AVE	90064	4260013005	0.000	0.000	0.000	0.785	Shortfall of Sites	0.138	Hybrid Industrial	NI(EC)	0	0	0	5.932	0.785		Industrial - Light Manufacturing - One Story, 0	123B149 398		West Los Angeles	No	ABMI	ARO
Los Angeles	13755 SHERMAN WAY	91405	2216034066	0.393	0.393	0.000	0.000	Shortfall of Sites	0.400	Medium Residential	RD1.5-1	0	0	20	44.351	0.785		Residential - Five or More Units or Apartments (Any Combination) · 4 Stories or Less, 13	183B153 104		Van Nuys - North Sherman Oaks	No	LI	DB50
Los Angeles	7012 COMANCHE AVE	91306	2135005020	0.000	0.000	0.000	0.785	Shortfall of Sites	0.168	Low Residential	RS-1-RIO	Low Residential	0	0	66.287	0.785		Residential - Single Family Residence - Pool, 1	183B113 388	1 per lot	Canoga Park - Winnetka - Woodland Hills - West Hills	No	ABMI	AHO , CPK CPU
Los Angeles	6902 LASAINE AVE	91406	2229037021	0.000	0.000	0.000	0.785	Shortfall of Sites	0.168	Low Residential	R1-1	Low Residential	0	0	66.287	0.785		Residential - Single Family Residence, 1	183B133 782	1 per lot	Reseda - West Van Nuys	No	ABMI	AHO , RES CPU
Los Angeles	12521 OXNARD ST	91606	2332020017	0.000	0.000	0.000	0.785	Shortfall of Sites	0.023	Highway Oriented Commercial	[Q]C2-1VL	0	0	0	65.763	0.785		Commercial - Store Combination - Store and Office Combination - One Story, 0	177B161 889		North Hollywood - Valley Village	No	ABMI	ARO
Los Angeles	17333 WILLARD ST	91325	2201015019	0.000	0.000	0.000	0.785	Shortfall of Sites	0.156	Low Residential	R1-1	Low Residential	0	0	66.287	0.785		Residential - Single Family Residence, 1	192B133 450	1 per lot	Reseda - West Van Nuys	No	ABMI	AHO , RES CPU, ADU
Los Angeles	1613 W VERNON AVE	90062	5021023038	0.000	0.000	0.000	0.785	Shortfall of Sites	0.115	Community Commercial	C2-2D-CPIO	0	0	0	8.565	0.785		Commercial - Professional Building - One Story, 0	111B193 97		South Los Angeles	No	ABMI	ARO
Los Angeles	1613 W VERNON AVE	90062	5021023038	0.000	0.000	0.000	0.785	Shortfall of Sites	0.115	Community Commercial	C2-2D-CPIO	0	0	0	8.568	0.785		Commercial - Professional Building - One Story, 0	111B193 98		South Los Angeles	No	ABMI	ARO
Los Angeles	7507 PASO ROBLES AVE	91406	2203025013	0.000	0.000	0.000	0.785	Shortfall of Sites	0.168	Low Residential	R1-1	Low Residential	0	0	66.287	0.785		Residential - Single Family Residence - Pool, 1	186B133 415	1 per lot	Reseda - West Van Nuys	No	ABMI	AHO , RES CPU
Los Angeles	20801 SKOURAS DR	91306	2148008021	0.000	0.000	0.000	0.785	Shortfall of Sites	0.168	Low Residential	RS-1-RIO	Low Residential	0	0	66.287	0.785		Residential - Single Family Residence, 1	180B109 189	1 per lot	Canoga Park - Winnetka - Woodland Hills - West Hills	No	ABMI	AHO , CPK CPU
Los Angeles	7400 TUJUNGA AVE	91605	2315020024	0.392	0.392	0.000	0.000	Shortfall of Sites	0.170	Low Residential	R1-1	0	0	20	102.494	0.785		Institutional - Church - One Story, 0	186B173 727		Sun Valley - La Tuna Canyon	No	LI	FBO
Los Angeles	20416 INGOMAR ST	91306	2107014064	0.000	0.000	0.000	0.785	Shortfall of Sites	0.168	Low Residential	R1-1	Low Residential	[HM1-CHC1-5] [CX2-FA] [CPIO]	0	66.287	0.785		Residential - Single Family Residence, 1	189B109 940	1 per lot	Canoga Park - Winnetka - Woodland Hills - West Hills	No	ABMI	AHO , CPK CPU
Los Angeles	20731 SKOURAS DR	91306	2148008013	0.000	0.000	0.000	0.785	Shortfall of Sites	0.168	Low Residential	RS-1-RIO	Low Residential	0	0	66.287	0.785		Residential - Single Family Residence, 1	180B109 124	1 per lot	Canoga Park - Winnetka - Woodland Hills - West Hills	No	ABMI	AHO , CPK CPU
Los Angeles	1067 GAYLEY AVE	90024	4363025004	0.000	0.000	0.000	0.785	Shortfall of Sites	0.101	Community Commercial	C4-2D-O	0	0	0	8.092	0.785		Commercial - Store Combination - Store and Office Combination - One Story, 0	132B149 87		Westwood	No	ABMI	ARO
Los Angeles	13743 RIVERSIDE DR	91423	2269024026	0.000	0.000	0.000	0.785	Shortfall of Sites	0.029	Community Commercial	C2-1VL-RIO	0	0	0	40.329	0.785		Commercial - Office Building - One Story, 0	168B153 397		Van Nuys - North Sherman Oaks	No	ABMI	ARO

Jurisdiction Name	Site Address/Intersection	5 Digit ZIP Code	Assessor Parcel Number	Very Low-Income	Low-Income	Moderate-Income	Above Moderate-Income	Type of Shortfall	Parcel Size (Acres)	Current General Plan Designation	Current Zoning	Proposed General Plan (GP) Designation	Proposed Zoning	Minimum Density Allowed	Maximum Density Allowed	Total Capacity	Vacant/ Nonvacant	Description of Existing Uses	PIN	Base Density Per Acre	Community Plan Area	Rent Stabalization Ordinance	Income Category	Applicable Rezoning Program (Program informing values in Column Q listed first)
Los Angeles	4118 S CENTRAL AVE	90011	5115025005	0.000	0.000	0.000	0.784	Shortfall of Sites	0.172	Community Commercial	C2-2D-CPIO	0	0	0	6.318	0.784		Commercial - Store Combination - Store and Residential Combination - One Story, 0	115-5A209 430		Southeast Los Angeles	Yes	ABMI	ARO
Los Angeles	3440 W 43RD ST	90008	5024018012	0.000	0.000	0.000	0.784	Shortfall of Sites	0.362	Neighborhood Commercial	C1.5-1-SP	0	0	0	2.709	0.784		Commercial - Professional Building - Medical Dental Building - One Story, 0	114B185 1029		West Adams - Baldwin Hills - Leimert	No	ABMI	ARO
Los Angeles	17510 RUNNYMEDE ST	91406	2202018011	0.000	0.000	0.000	0.784	Shortfall of Sites	0.168	Low Residential	R1-1	Low Residential	0	0	66.287	0.784		Residential - Single Family Residence, 1	186B129 686	1 per lot	Reseda - West Van Nuys	No	ABMI	AHO , RES CPU
Los Angeles	1016 E 6TH ST	90021	5147036908	0.392	0.392	0.000	0.000	Shortfall of Sites	0.510	Light Manufacturing	PF-2D	0	0	20	153.741	0.784		Miscellaneous - Government Owned Property, 0	124-5A215 4		Central City	No	LI	PF
Los Angeles	5714 BIANCA AVE	91316	2254021012	0.000	0.000	0.000	0.784	Shortfall of Sites	0.156	Low II Residential	R1-1-RIO	Low Residential	0	0	66.287	0.784		Residential - Single Family Residence, 1	174B129 432	1 per lot	Encino - Tarzana	No	ABMI	AHO , ENC CPU, ADU
Los Angeles	19023 LOGAN LN	91356	2156011019	0.000	0.000	0.000	0.784	Shortfall of Sites	0.187	Low II Residential	(Q)RS-1	Low Residential	0	0	66.287	0.784		Residential - Single Family Residence - Pool, 1	174B121 807	1 per lot	Encino - Tarzana	No	ABMI	AHO , ENC CPU
Los Angeles	6652 QUARTZ AVE	91306	2134005022	0.000	0.000	0.000	0.784	Shortfall of Sites	0.168	Low Residential	R1-1-RIO	Low Residential	0	0	66.287	0.784		Residential - Single Family Residence - Pool, 1	180B117 346	1 per lot	Canoga Park - Winnetka - Woodland Hills - West Hills	No	ABMI	AHO , CPK CPU
Los Angeles	5045 HASKELL AVE	91436	2261003006	0.000	0.000	0.000	0.784	Shortfall of Sites	0.156	Low II Residential	R1-1	Low Residential	0	0	66.287	0.784		Residential - Single Family Residence, 1	171B141 382	1 per lot	Encino - Tarzana	No	ABMI	AHO , ENC CPU, ADU
Los Angeles	0	0	2385026026	0.000	0.000	0.000	0.783	Shortfall of Sites	0.069	Parking Buffer	P-1VL-RIO	0	0	0	94.696	0.783		Commercial - Parking Lot (Commercial Use Property) - Lots - Patron or Employee - One Story, 0	165B161 1052		Sherman Oaks - Studio City - Toluca Lake - Cahuenga Pass	No	ABMI	P
Los Angeles	0	0	2385026026	0.000	0.000	0.000	0.783	Shortfall of Sites	0.069	Parking Buffer	P-1VL-RIO	0	0	0	94.696	0.783		Commercial - Parking Lot (Commercial Use Property) - Lots - Patron or Employee - One Story, 0	165B161 1055		Sherman Oaks - Studio City - Toluca Lake - Cahuenga Pass	No	ABMI	P
Los Angeles	0	0	2385026026	0.000	0.000	0.000	0.783	Shortfall of Sites	0.069	Parking Buffer	P-1VL-RIO	0	0	0	94.696	0.783		Commercial - Parking Lot (Commercial Use Property) - Lots - Patron or Employee - One Story, 0	165B161 1058		Sherman Oaks - Studio City - Toluca Lake - Cahuenga Pass	No	ABMI	P
Los Angeles	0	0	2385026026	0.000	0.000	0.000	0.783	Shortfall of Sites	0.069	Parking Buffer	P-1VL-RIO	0	0	0	94.696	0.783		Commercial - Parking Lot (Commercial Use Property) - Lots - Patron or Employee - One Story, 0	165B161 1061		Sherman Oaks - Studio City - Toluca Lake - Cahuenga Pass	No	ABMI	P
Los Angeles	3318 W JEFFERSON BLVD	90018	5044006001	0.000	0.000	0.000	0.783	Shortfall of Sites	0.158	Neighborhood Commercial	C2-1VL-CPIO	0	0	0	6.877	0.783		Commercial - Store Combination - Store and Office Combination - One Story, 0	120B185 867		West Adams - Baldwin Hills - Leimert	Yes	ABMI	ARO
Los Angeles	6840 PETIT AVE	91406	2225014026	0.000	0.000	0.000	0.783	Shortfall of Sites	0.168	Low Residential	R1-1	Low Residential	0	0	66.287	0.783		Residential - Single Family Residence, 1	183B137 422	1 per lot	Reseda - West Van Nuys	No	ABMI	AHO , RES CPU
Los Angeles	1258 N HIGHLAND AVE	90038	5532005028	0.000	0.000	0.000	0.783	Shortfall of Sites	0.143	Highway Oriented Commercial	C2-1-SN	0	0	0	10.561	0.783		Commercial - Office Building - One Story, 0	144B185 132		Hollywood	No	ABMI	ARO
Los Angeles	1258 N HIGHLAND AVE	90038	5532005028	0.000	0.000	0.000	0.783	Shortfall of Sites	0.144	Highway Oriented Commercial	C2-1-SN	0	0	0	10.478	0.783		Commercial - Office Building - One Story, 0	144B185 179		Hollywood	No	ABMI	ARO
Los Angeles	20706 ARCHWOOD ST	91306	2148021013	0.000	0.000	0.000	0.783	Shortfall of Sites	0.168	Low Residential	RS-1-RIO	Low Residential	0	0	66.287	0.783		Residential - Single Family Residence - Pool, 1	180B109 259	1 per lot	Canoga Park - Winnetka - Woodland Hills - West Hills	No	ABMI	AHO , CPK CPU
Los Angeles	310 S BERENDO ST	90020	5502007002	0.000	0.000	0.000	0.783	Shortfall of Sites	0.207	Neighborhood Office Commercial	C2-1	0	0	0	4.727	0.783		Industrial - Warehousing, Distribution, Storage - Warehousing, Distribution, Under 10,000 SF - One Story, 0	135B197 227		Wilshire	No	ABMI	ARO
Los Angeles	1440 W MANCHESTER AVE	90047	6037015001	0.000	0.000	0.000	0.783	Shortfall of Sites	0.166	Community Commercial	C2-1-CPIO	0	0	0	5.877	0.783		Commercial - Store Combination - Store and Office Combination - One Story, 0	097-5A195 296		South Los Angeles	No	ABMI	ARO
Los Angeles	1440 W MANCHESTER AVE	90047	6037015001	0.000	0.000	0.000	0.783	Shortfall of Sites	0.166	Community Commercial	C2-1-CPIO	0	0	0	5.877	0.783		Commercial - Store Combination - Store and Office Combination - One Story, 0	097-5A195 297		South Los Angeles	No	ABMI	ARO
Los Angeles	1440 W MANCHESTER AVE	90047	6037015001	0.000	0.000	0.000	0.783	Shortfall of Sites	0.164	Community Commercial	C2-1-CPIO	0	0	0	5.970	0.783		Commercial - Store Combination - Store and Office Combination - One Story, 0	097-5A195 298		South Los Angeles	No	ABMI	ARO
Los Angeles	3020 CRENSHAW BLVD	90016	5051029003	0.000	0.000	0.000	0.783	Shortfall of Sites	0.172	Neighborhood Commercial	C2-1-SP	0	0	0	5.682	0.783		Commercial - Wholesale and Manufacturing Outlet - One Story, 0	120B185 528		West Adams - Baldwin Hills - Leimert	No	ABMI	ARO
Los Angeles	3020 CRENSHAW BLVD	90016	5051029003	0.000	0.000	0.000	0.783	Shortfall of Sites	0.172	Neighborhood Commercial	C2-1-SP	0	0	0	5.682	0.783		Commercial - Wholesale and Manufacturing Outlet - One Story, 0	120B185 560		West Adams - Baldwin Hills - Leimert	No	ABMI	ARO
Los Angeles	4500 S BROADWAY	90037	5110005031	0.000	0.000	0.000	0.783	Shortfall of Sites	0.162	Community Commercial	C2-2D-CPIO	0	0	0	6.701	0.783		Commercial - Store Combination - Store and Residential Combination - One Story, 0	112-5A203 176		Southeast Los Angeles	Yes	ABMI	ARO
Los Angeles	17501 VICTORY BLVD	91406	2229030012	0.000	0.000	0.000	0.783	Shortfall of Sites	0.168	Low Residential	R1-1-RIO	Low Residential	0	0	66.287	0.783		Residential - Single Family Residence - Pool, 1	180B129 983	1 per lot	Reseda - West Van Nuys	No	ABMI	AHO , RES CPU
Los Angeles	3650 S GRAMERCY PL	90018	5042018031	0.391	0.391	0.000	0.000	Shortfall of Sites	0.170	Low II Residential	[Q]R4-1-O	0	0	20	102.494	0.783		Institutional - Church - One Story, 0	120B189 1442		South Los Angeles	No	LI	FBO
Los Angeles	4746 AQUEDUCT AVE	91436	2261030057	0.000	0.000	0.000	0.782	Shortfall of Sites	0.061	Low II Residential	R1-1	Low Residential	0	0	66.287	0.782		Residential - Single Family Residence - Pool, 0	168B141 490	1 per lot	Encino - Tarzana	No	ABMI	AHO , ENC CPU
Los Angeles	20535 ENADIA WAY	91306	2137001016	0.000	0.000	0.000	0.782	Shortfall of Sites	0.168	Low Residential	RS-1-RIO	Low Residential	0	0	66.287	0.782		Residential - Single Family Residence - Pool, 1	183B109 136	1 per lot	Canoga Park - Winnetka - Woodland Hills - West Hills	No	ABMI	AHO , CPK CPU
Los Angeles	8050 LASAINE AVE	91325	2201019027	0.000	0.000	0.000	0.782	Shortfall of Sites	0.156	Low Residential	R1-1	Low Residential	0	0	66.287	0.782		Residential - Single Family Residence - Pool, 1	189B133 192	1 per lot	Reseda - West Van Nuys	No	ABMI	AHO , RES CPU, ADU
Los Angeles	22400 LULL ST	91304	2013019017	0.000	0.000	0.000	0.782	Shortfall of Sites	0.168	Low Residential	RS-1	Very Low Residential	0	0	66.287	0.782		Residential - Single Family Residence - Pool, 1	186B101 106	1 per lot	Canoga Park - Winnetka - Woodland Hills - West Hills	No	ABMI	AHO , CPK CPU
Los Angeles	2148 FEDERAL AVE	90025	4260006036	0.000	0.000	0.000	0.782	Shortfall of Sites	0.232	General Commercial	(Q)C2-1	0	0	0	3.507	0.782		Commercial - Office Building - One Story, 0	123B149 1139		West Los Angeles	No	ABMI	ARO
Los Angeles	3125 BEVERLY BLVD	90057	5156010011	0.000	0.000	0.000	0.782	Shortfall of Sites	0.149	Highway Oriented Commercial	C2-1	0	0	0	11.887	0.782		Commercial - Store Combination - Store and Residential Combination - One Story, 0	138A201 189		Westlake	Yes	ABMI	ARO
Los Angeles	3125 BEVERLY BLVD	90057	5156010011	0.000	0.000	0.000	0.782	Shortfall of Sites	0.060	Highway Oriented Commercial	C2-1	0	0	0	29.741	0.782		Commercial - Store Combination - Store and Residential Combination - One Story, 0	138A201 196		Westlake	Yes	ABMI	ARO
Los Angeles	4116 EAGLE ROCK BLVD	90065	5472001900	0.000	0.000	0.000	0.000	Shortfall of Sites	0.424	Public Facilities	PF-1-CDO	0	0	0	153.741	0.000		Miscellaneous - Government Owned Property, 0	156A219 209		Northeast Los Angeles	No		PF
Los Angeles	19630 FRIAR ST	91335	2132017006	0.000	0.000	0.000	0.781	Shortfall of Sites	0.168	Low Residential	R1-1-RIO	Low Residential	0	0	66.287	0.781		Residential - Single Family Residence - Pool, 1	177B117 16	1 per lot	Reseda - West Van Nuys	No	ABMI	AHO , RES CPU
Los Angeles	810 S LA BREA AVE	90036	5084003002	0.000	0.000	0.000	0.781	Shortfall of Sites	0.141	General Commercial	C2-1	0	0	0	5.754	0.781		Commercial - Store Combination - Store and Office Combination - One Story, 0	132B181 295		Wilshire	No	ABMI	ARO
Los Angeles	15577 OTSEGO ST	91436	2261032043	0.000	0.000	0.000	0.781	Shortfall of Sites	0.156	Low II Residential	R1-1	Low Residential	0	0	66.287	0.781		Residential - Single Family Residence, 1	171B141 225	1 per lot	Encino - Tarzana	No	ABMI	AHO , ENC CPU, ADU
Los Angeles	18011 SHERMAN WAY	91335	2121004021	0.390	0.390	0.000	0.000	Shortfall of Sites	0.212	Low Residential	R1-1	0	0	20	102.494	0.781		Institutional - Church - One Story, 0	183B125 74		Reseda - West Van Nuys	No	LI	FBO
Los Angeles	952 E JEFFERSON BLVD	90011	5114016018	0.000	0.000	0.000	0.781	Shortfall of Sites	0.168	Hybrid Industrial	CM-1-CPIO	0	0	0	5.820	0.781		Industrial - Light Manufacturing - One Story, 0	115-5A209 11		Southeast Los Angeles	No	ABMI	ARO
Los Angeles	7428 SHOUP AVE	91307	2023019005	0.000	0.000	0.000	0.781	Shortfall of Sites	0.168	Low Residential	RS-1	Very Low Residential	[MB4-G1-5] [CX2-FA] [CPIO]	0	66.287	0.781		Residential - Single Family Residence - Pool, 1	186B101 531	1 per lot	Canoga Park - Winnetka - Woodland Hills - West Hills	No	ABMI	AHO , CPK CPU
Los Angeles	7416 SHOUP AVE	91307	2023019003	0.000	0.000	0.000	0.781	Shortfall of Sites	0.168	Low Residential	RS-1	Very Low Residential	0	0	66.287	0.781		Residential - Single Family Residence - Pool, 1	186B101 580	1 per lot	Canoga Park - Winnetka - Woodland Hills - West Hills	No	ABMI	AHO , CPK CPU
Los Angeles	7440 SHOUP AVE	91307	2023019007	0.000	0.000	0.000	0.781	Shortfall of Sites	0.168	Low Residential	RS-1	Very Low Residential	0	0	66.287	0.781		Residential - Single Family Residence, 1	186B101 502	1 per lot	Canoga Park - Winnetka - Woodland Hills - West Hills	No	ABMI	AHO , CPK CPU
Los Angeles	7422 SHOUP AVE	91307	2023019004	0.000	0.000	0.000	0.781	Shortfall of Sites	0.168	Low Residential	RS-1	Very Low Residential	0	0	66.287	0.781		Residential - Single Family Residence, 1	186B101 570	1 per lot	Canoga Park - Winnetka - Woodland Hills - West Hills	No	ABMI	AHO , CPK CPU
Los Angeles	7410 SHOUP AVE	91307	2023019002	0.000	0.000	0.000	0.781	Shortfall of Sites	0.168	Low Residential	RS-1	Very Low Residential	0	0	66.287	0.781		Residential - Single Family Residence - Pool, 1	186B101 610	1 per lot	Canoga Park - Winnetka - Woodland Hills - West Hills	No	ABMI	AHO , CPK CPU
Los Angeles	7448 SHOUP AVE	91307	2023019008	0.000	0.000	0.000	0.781	Shortfall of Sites	0.168	Low Residential	RS-1	Very Low Residential	0	0	66.287	0.781		Residential - Single Family Residence, 1	186B101 472	1 per lot	Canoga Park - Winnetka - Woodland Hills - West Hills	No	ABMI	AHO , CPK CPU
Los Angeles	7460 SHOUP AVE	91307	2023019010	0.000	0.000	0.000	0.781	Shortfall of Sites	0.168	Low Residential	RS-1	Very Low Residential	0	0	66.287	0.781		Residential - Single Family Residence - Pool, 1	186B101 417	1 per lot	Canoga Park - Winnetka - Woodland Hills - West Hills	No	ABMI	AHO , CPK CPU
Los Angeles	7504 SHOUP AVE	91307	2023019012	0.000	0.000	0.000	0.781	Shortfall of Sites	0.168	Low Residential	RS-1	Very Low Residential	0	0	66.287	0.781		Residential - Single Family Residence, 1	186B101 383	1 per lot	Canoga Park - Winnetka - Woodland Hills - West Hills	No	ABMI	AHO , CPK CPU
Los Angeles	7434 SHOUP AVE	91307	2023019006	0.000	0.000	0.000	0.781	Shortfall of Sites	0.168	Low Residential	RS-1	Very Low Residential	0	0	66.287	0.781		Residential - Single Family Residence, 1	186B101 521	1 per lot	Canoga Park - Winnetka - Woodland Hills - West Hills	No	ABMI	AHO , CPK CPU
Los Angeles	7500 SHOUP AVE	91307	2023019011	0.000	0.000	0.000	0.781	Shortfall of Sites	0.168	Low Residential	RS-1	Very Low Residential	0	0	66.287	0.781		Residential - Single Family Residence, 1	186B101 394	1 per lot	Canoga Park - Winnetka - Woodland Hills - West Hills	No	ABMI	AHO , CPK CPU
Los Angeles	7454 SHOUP AVE	91307	2023019009	0.000	0.000	0.000	0.781	Shortfall of Sites	0.168	Low Residential	RS-1	Very Low Residential	0	0	66.287	0.781		Residential - Single Family Residence - Pool, 1	186B101 451	1 per lot	Canoga Park - Winnetka - Woodland Hills - West Hills	No	ABMI	AHO , CPK CPU
Los Angeles	7522 SHOUP AVE	91307	2023018003	0.000	0.000	0.000	0.781	Shortfall of Sites	0.168	Low Residential	RS-1	Very Low Residential	0	0	66.287	0.781		Residential - Single Family Residence, 1	186B101 317	1 per lot	Canoga Park - Winnetka - Woodland Hills - West Hills	No	ABMI	AHO , CPK CPU
Los Angeles	6948 GLADE AVE	91303	2024003014	0.000	0.000	0.000	0.781	Shortfall of Sites	0.074	Low Residential	R1-1-RIO	Low Residential	[MB4-G1-5] [CX2-FA] [CPIO]	0	66.287	0.781		Residential - Single Family Residence, 0	183B101 444	1 per lot	Canoga Park - Winnetka - Woodland Hills - West Hills	No	ABMI	AHO , CPK CPU
Los Angeles	7536 SHOUP AVE	91307	2023018005	0.000	0.000	0.000	0.781	Shortfall of Sites	0.168	Low Residential	RS-1	Very Low Residential	0	0	66.287	0.781		Residential - Single Family Residence, 1	186B101 264	1 per lot	Canoga Park - Winnetka - Woodland Hills - West Hills	No	ABMI	AHO , CPK CPU
Los Angeles	7528 SHOUP AVE	91307	2023018004	0.000	0.000	0.000	0.781	Shortfall of Sites	0.168	Low Residential	RS-1	Very Low Residential	0	0	66.287	0.781		Residential - Single Family Residence, 1	186B101 274	1 per lot	Canoga Park - Winnetka - Woodland Hills - West Hills	No	ABMI	AHO , CPK CPU
Los Angeles	7516 SHOUP AVE	91307	2023018002	0.000	0.000	0.000	0.781	Shortfall of Sites	0.168	Low Residential	RS-1	Very Low Residential	0	0	66.287	0.781		Residential - Single Family Residence, 1	186B101 325	1 per lot	Canoga Park - Winnetka - Woodland Hills - West Hills	No	ABMI	AHO , CPK CPU

Jurisdiction Name	Site Address/Intersection	5 Digit ZIP Code	Assessor Parcel Number	Very Low-Income	Low-Income	Moderate-Income	Above Moderate-Income	Type of Shortfall	Parcel Size (Acres)	Current General Plan Designation	Current Zoning	Proposed General Plan (GP) Designation	Proposed Zoning	Minimum Density Allowed	Maximum Density Allowed	Total Capacity	Vacant/ Nonvacant	Description of Existing Uses	PIN	Base Density Per Acre	Community Plan Area	Rent Stabalization Ordinance	Income Category	Applicable Rezoning Program (Program informing values in Column Q listed first)
Los Angeles	7510 SHOUP AVE	91307	2023018001	0.000	0.000	0.000	0.781	Shortfall of Sites	0.168	Low Residential	RS-1	Very Low Residential	0	0	66.287	0.781		Residential - Single Family Residence, 1	186B101 348	1 per lot	Canoga Park - Winnetka - Woodland Hills - West Hills	No	ABMI	AHO , CPK CPU
Los Angeles	2548 COLBY AVE	90064	4258002032	0.000	0.000	0.000	0.781	Shortfall of Sites	0.008	Low Residential	R1V2	0	0	0	99.000	0.781		Residential - Single Family Residence, 0	123B153 1003		Palms - Mar Vista - Del Rey	No	ABMI	TOC EXP
Los Angeles	1359 W WASHINGTON BLVD	90007	5056012018	0.000	0.000	0.000	0.781	Shortfall of Sites	0.132	Community Commercial	C2-1-CPIO	0	0	0	7.414	0.781		Industrial - Light Manufacturing - One Story, 0	126A201 131		South Los Angeles	No	ABMI	ARO
Los Angeles	3575 WHITTIER BLVD	90023	5188005015	0.000	0.000	0.000	0.781	Shortfall of Sites	0.201	Highway Oriented and Limited Commercial	[Q]C2-1-CUGU	0	0	0	4.849	0.781		Commercial - Professional Building - One Story, 0	121-5A227 222		Boyle Heights	No	ABMI	ARO
Los Angeles	3575 WHITTIER BLVD	90023	5188005015	0.000	0.000	0.000	0.781	Shortfall of Sites	0.201	Highway Oriented and Limited Commercial	[Q]C2-1-CUGU	0	0	0	4.853	0.781		Commercial - Professional Building - One Story, 0	121-5A227 227		Boyle Heights	No	ABMI	ARO
Los Angeles	19808 VICTORY BLVD	91367	2134031013	0.000	0.000	0.000	0.780	Shortfall of Sites	0.168	Low Residential	RS-1-RIO	Very Low Residential	[MB4-G1-5] [CX2-FA] [CPIO]	0	66.287	0.780		Residential - Single Family Residence - Pool, 1	180B113 809	1 per lot	Canoga Park - Winnetka - Woodland Hills - West Hills	No	ABMI	AHO , CPK CPU
Los Angeles	17454 HATTERAS ST	91316	2254022021	0.000	0.000	0.000	0.780	Shortfall of Sites	0.156	Low II Residential	R1-1-RIO	Low Residential	0	0	66.287	0.780		Residential - Single Family Residence, 1	174B129 236	1 per lot	Encino - Tarzana	No	ABMI	AHO , ENC CPU, ADU
Los Angeles	5940 S BUDLONG AVE	90044	6003013907	0.390	0.390	0.000	0.000	Shortfall of Sites	0.507	Public Facilities	PF-1	0	0	20	153.741	0.780		Miscellaneous - Government Owned Property, 0	105B197 286		South Los Angeles	No	LI	PF
Los Angeles	8135 RESEDA BLVD	91335	2103007012	0.000	0.000	0.000	0.780	Shortfall of Sites	0.195	Medium Residential	R3-1	Medium Residential	0	0	71.749	0.780		Residential - Five or More Units or Apartments (Any Combination) - 4 Stories or Less, 10	189B125 20	43	Reseda - West Van Nuys	No	ABMI	RES CPU , AHO
Los Angeles	15333 SHERMAN WAY	91406	2222027005	0.000	0.000	0.000	0.780	Shortfall of Sites	0.066	General Commercial	C2-1VL	Village	0	0	105.413	0.780		Commercial - Shopping Center (Neighborhood, Community) - One Story, 3	183B145 39	72	Van Nuys - North Sherman Oaks	No	ABMI	VNY CPU
Los Angeles	22046 CANTLAY ST	91303	2023008003	0.000	0.000	0.000	0.780	Shortfall of Sites	0.149	General Commercial	R1-1	Community Center	0	0	26.807	0.780		, 2	183B101 32	54	Canoga Park - Winnetka - Woodland Hills - West Hills	No	ABMI	CPK CPU , AHO
Los Angeles	22120 GAULT ST	91303	2024011025	0.000	0.000	0.000	0.780	Shortfall of Sites	0.115	Low Medium II Residential	R1-1-RIO	Low Medium Residential	0	0	34.849	0.780		, 2	183B101 223	10	Canoga Park - Winnetka - Woodland Hills - West Hills	No	ABMI	CPK CPU , AHO
Los Angeles	21513 COHASSET ST	91303	2111005021	0.000	0.000	0.000	0.780	Shortfall of Sites	0.138	Medium Residential	R3-1	Medium Residential	0	0	65.343	0.780		Residential - Five or More Units or Apartments (Any Combination) - 4 Stories or Less - Pool, 6	186B105 353	43	Canoga Park - Winnetka - Woodland Hills - West Hills	No	ABMI	CPK CPU ,
Los Angeles	7327 LOMA VERDE AVE	91303	2112016019	0.000	0.000	0.000	0.780	Shortfall of Sites	0.146	Medium Residential	R1-1	Medium Residential	0	0	27.307	0.780		, 2	186B109 856	43	Canoga Park - Winnetka - Woodland Hills - West Hills	No	ABMI	CPK CPU ,
Los Angeles	6315 SIMPSON AVE	91606	2334006061	0.000	0.000	0.000	0.780	Shortfall of Sites	0.155	Low Residential	R1-1	Low Residential	0	0	25.800	0.780		, 2	177B169 96	2 per lot	North Hollywood - Valley Village	No	ABMI	NH CPU , AHO
Los Angeles	6233 COLFAX AVE	91606	2334007031	0.000	0.000	0.000	0.780	Shortfall of Sites	0.126	Low Residential	R1-1	Low Residential	0	0	31.626	0.780		Residential - Single Family Residence, 2	177B169 264	2 per lot	North Hollywood - Valley Village	No	ABMI	NH CPU , AHO
Los Angeles	6220 SIMPSON AVE	91606	2334007040	0.000	0.000	0.000	0.780	Shortfall of Sites	0.149	Low Residential	R1-1	Low Residential	0	0	26.821	0.780		, 2	177B169 298	2 per lot	North Hollywood - Valley Village	No	ABMI	NH CPU , AHO
Los Angeles	6157 MORELLA AVE	91606	2334012024	0.000	0.000	0.000	0.780	Shortfall of Sites	0.154	Low Residential	R1-1	Low Residential	0	0	26.008	0.780		Residential - Single Family Residence, 2	177B169 407	2 per lot	North Hollywood - Valley Village	No	ABMI	NH CPU , AHO
Los Angeles	6151 COLFAX AVE	91606	2334013031	0.000	0.000	0.000	0.780	Shortfall of Sites	0.149	Low Residential	R1-1	Low Residential	0	0	26.782	0.780		Residential - Single Family Residence, 2	177B169 421	2 per lot	North Hollywood - Valley Village	No	ABMI	NH CPU , AHO
Los Angeles	6121 COLFAX AVE	91606	2334013025	0.000	0.000	0.000	0.780	Shortfall of Sites	0.149	Low Residential	R1-1	Low Residential	0	0	26.776	0.780		, 2	177B169 526	2 per lot	North Hollywood - Valley Village	No	ABMI	NH CPU , AHO
Los Angeles	6056 SIMPSON AVE	91606	2334015069	0.000	0.000	0.000	0.780	Shortfall of Sites	0.163	Low Residential	R1-1	Low Residential	0	0	24.531	0.780		Residential - Single Family Residence - Pool and Misc., 2	177B169 627	2 per lot	North Hollywood - Valley Village	No	ABMI	NH CPU , AHO
Los Angeles	6012 SIMPSON AVE	91606	2334015077	0.000	0.000	0.000	0.780	Shortfall of Sites	0.158	Low Residential	R1-1	Low Residential	0	0	25.290	0.780		Residential - Single Family Residence, 2	177B169 756	2 per lot	North Hollywood - Valley Village	No	ABMI	NH CPU , AHO
Los Angeles	11744 WELBY WAY	91606	2322015003	0.000	0.000	0.000	0.780	Shortfall of Sites	0.147	Low Residential	R1-1	Low Medium Residential	0	0	27.132	0.780		, 2	180B169 192	43	North Hollywood - Valley Village	No	ABMI	NH CPU
Los Angeles	6221 CAMELLIA AVE	91606	2335024028	0.000	0.000	0.000	0.780	Shortfall of Sites	0.152	Low Residential	R1-1	Low Residential	0	0	26.391	0.780		Residential - Double, Duplex, or Two Units - 4 Stories or Less, 2	177B169 273	2 per lot	North Hollywood - Valley Village	No	ABMI	NH CPU
Los Angeles	11504 ERWIN ST	91606	2335033006	0.000	0.000	0.000	0.780	Shortfall of Sites	0.152	Low Residential	R1-1	Low Residential	0	0	26.308	0.780		, 2	177B169 395	2 per lot	North Hollywood - Valley Village	No	ABMI	NH CPU
Los Angeles	11500 CALVERT ST	91606	2338003004	0.000	0.000	0.000	0.780	Shortfall of Sites	0.153	Low Residential	R1-1	Low Residential	0	0	26.159	0.780		Residential - Single Family Residence, 2	177B169 616	2 per lot	North Hollywood - Valley Village	No	ABMI	NH CPU
Los Angeles	14228 TIARA ST	91401	2245019007	0.000	0.000	0.000	0.780	Shortfall of Sites	0.155	Low Medium II Residential	[Q]RD2-1	Medium	0	0	58.058	0.780		Residential - Five or More Units or Apartments (Any Combination) - 4 Stories or Less, 6	177B153 1011	54	Van Nuys - North Sherman Oaks	No	ABMI	Orange LineTNP , R2RD, AHO
Los Angeles	1106 E 18TH ST	90021	5131003007	0.000	0.000	0.000	0.780	Shortfall of Sites	0.158	Hybrid Industrial	CM-2D-CPIO	0	0	0	9.482	0.780		Industrial - Light Manufacturing - One Story, 0	121-5A211 339		Southeast Los Angeles	No	ABMI	ARO
Los Angeles	1106 E 18TH ST	90021	5131003007	0.000	0.000	0.000	0.780	Shortfall of Sites	0.021	Hybrid Industrial	CM-2D-CPIO	0	0	0	71.403	0.780		Industrial - Light Manufacturing - One Story, 0	121-5A211 360		Southeast Los Angeles	No	ABMI	ARO
Los Angeles	1820 WILSHIRE BLVD	90057	5142007025	0.000	0.000	0.000	0.780	Shortfall of Sites	0.015	Regional Center Commercial	C4-2	0	0	0	101.421	0.780		Commercial - Store Combination - Store and Residential Combination - One Story, 0	132A205 122		Westlake	No	ABMI	MURC , ARO
Los Angeles	1820 WILSHIRE BLVD	90057	5142007025	0.000	0.000	0.000	0.780	Shortfall of Sites	0.017	Regional Center Commercial	C4-2	0	0	0	89.414	0.780		Commercial - Store Combination - Store and Residential Combination - One Story, 0	132A205 126		Westlake	No	ABMI	MURC , ARO
Los Angeles	660 S BONNIE BRAE ST	90057	5142007014	0.000	0.000	0.000	0.780	Shortfall of Sites	0.017	Community Commercial	C4-2	0	0	0	87.120	0.780		Commercial - Office Building - One Story, 0	132A205 147		Westlake	No	ABMI	MURC , ARO
Los Angeles	0	0	5152018011	0.000	0.000	0.000	0.780	Shortfall of Sites	0.016	Regional Center Commercial	CW	0	0	0	94.697	0.780		Commercial - Parking Lot (Commercial Use Property) - Lots - Patron or Employee - One Story, 0	132A209 177		Westlake	No	ABMI	MURC
Los Angeles	0	0	5093019019	0.000	0.000	0.000	0.780	Shortfall of Sites	0.016	Regional Center Commercial	(Q)C2-2	0	0	0	96.632	0.780		Commercial - Parking Lot (Commercial Use Property) - Lots - Commercial Parking - One Story, 0	132B193 230		Wilshire	No	ABMI	MURC
Los Angeles	691 S HARVARD BLVD	90005	5093019021	0.000	0.000	0.000	0.780	Shortfall of Sites	0.015	Regional Center Commercial	(Q)C4-2	0	0	0	98.070	0.780		Commercial - Office Building - One Story, 0	132B193 247		Wilshire	No	ABMI	MURC , ARO
Los Angeles	695 S HARVARD BLVD	90005	5093019022	0.000	0.000	0.000	0.780	Shortfall of Sites	0.015	Regional Center Commercial	(Q)C4-2	0	0	0	98.077	0.780		Commercial - Office Building - One Story, 0	132B193 286		Wilshire	No	ABMI	MURC , ARO
Los Angeles	3470 W 6TH ST	90020	5502029026	0.000	0.000	0.000	0.780	Shortfall of Sites	0.017	Regional Center Commercial	C2-2	0	0	0	88.724	0.780		Commercial - Shopping Center (Neighborhood, Community) - One Story, 0	135B197 1057		Wilshire	No	ABMI	MURC
Los Angeles	4635 VESPER AVE	91403	2265007013	0.000	0.000	0.000	0.780	Shortfall of Sites	0.155	Low Residential	R1-1-RIO	Low Residential	0	0	25.792	0.780		, 2	168A151 78	1 per lot	Sherman Oaks - Studio City - Toluca Lake - Cahuenga Pass	No	ABMI	SHR CPU , AHO
Los Angeles	16263 DICKENS ST	91436	2284003038	0.000	0.000	0.000	0.780	Shortfall of Sites	0.156	Low II Residential	R1-1	Low Residential	0	0	66.287	0.780		Residential - Single Family Residence, 1	168B137 498	1 per lot	Encino - Tarzana	No	ABMI	AHO , ENC CPU, ADU
Los Angeles	7516 NITA AVE	91303	2023020019	0.000	0.000	0.000	0.780	Shortfall of Sites	0.168	Low Residential	RS-1	Very Low Residential	0	0	66.287	0.780		Residential - Single Family Residence, 1	186B101 324	1 per lot	Canoga Park - Winnetka - Woodland Hills - West Hills	No	ABMI	AHO , CPK CPU
Los Angeles	0	0	6032020032	0.390	0.390	0.000	0.000	Shortfall of Sites	0.169	Neighborhood Commercial	C2-1VL-CPIO	0	0	20	102.494	0.780		Institutional - Church - Wireless Communication Tower - One Story, 0	097-5A201 91		South Los Angeles	No	LI	FBO
Los Angeles	6657 QUARTZ AVE	91306	2134005019	0.000	0.000	0.000	0.779	Shortfall of Sites	0.168	Low Residential	R1-1-RIO	Low Residential	0	0	66.287	0.779		Residential - Single Family Residence, 1	180B117 298	1 per lot	Canoga Park - Winnetka - Woodland Hills - West Hills	No	ABMI	AHO , CPK CPU
Los Angeles	22410 LULL ST	91304	2013019018	0.000	0.000	0.000	0.779	Shortfall of Sites	0.168	Low Residential	RS-1	Very Low Residential	0	0	66.287	0.779		Residential - Single Family Residence, 1	186B101 107	1 per lot	Canoga Park - Winnetka - Woodland Hills - West Hills	No	ABMI	AHO , CPK CPU
Los Angeles	3214 BEVERLY BLVD	90057	5155001018	0.000	0.000	0.000	0.779	Shortfall of Sites	0.076	Highway Oriented Commercial	C2-1	0	0	0	19.827	0.779		Industrial - Light Manufacturing - One Story, 0	138A201 192		Westlake	No	ABMI	ARO
Los Angeles	3214 BEVERLY BLVD	90057	5155001018	0.000	0.000	0.000	0.779	Shortfall of Sites	0.084	Highway Oriented Commercial	C2-1	0	0	0	17.894	0.779		Industrial - Light Manufacturing - One Story, 0	138A201 198		Westlake	No	ABMI	ARO
Los Angeles	3214 BEVERLY BLVD	90057	5155001018	0.000	0.000	0.000	0.779	Shortfall of Sites	0.138	Highway Oriented Commercial	C2-1	0	0	0	10.891	0.779		Industrial - Light Manufacturing - One Story, 0	138A201 206		Westlake	No	ABMI	ARO
Los Angeles	3214 BEVERLY BLVD	90057	5155001018	0.000	0.000	0.000	0.779	Shortfall of Sites	0.110	Highway Oriented Commercial	C2-1	0	0	0	13.621	0.779		Industrial - Light Manufacturing - One Story, 0	138A201 211		Westlake	No	ABMI	ARO
Los Angeles	22605 BERDON ST	91367	2040013009	0.000	0.000	0.000	0.779	Shortfall of Sites	0.155	Low Residential	R1-1	Very Low Residential	0	0	66.287	0.779		Residential - Single Family Residence, 1	174B097 663	1 per lot	Canoga Park - Winnetka - Woodland Hills - West Hills	No	ABMI	AHO , CPK CPU, ADU
Los Angeles	7800 SHOUP AVE	91304	2012018009	0.000	0.000	0.000	0.779	Shortfall of Sites	0.168	Low Residential	RS-1	Very Low Residential	0	0	66.287	0.779		Residential - Single Family Residence, 1	189B101 670	1 per lot	Canoga Park - Winnetka - Woodland Hills - West Hills	No	ABMI	AHO , CPK CPU
Los Angeles	7537 JELLICO AVE	91406	2202025022	0.000	0.000	0.000	0.779	Shortfall of Sites	0.168	Low Residential	R1-1	Low Residential	0	0	66.287	0.779		Residential - Single Family Residence, 1	186B129 329	1 per lot	Reseda - West Van Nuys	No	ABMI	AHO , RES CPU
Los Angeles	18401 WELLS DR	91356	2161020024	0.000	0.000	0.000	0.779	Shortfall of Sites	0.155	Very Low I Residential	RA-1	Very Low Residential	0	0	66.287	0.779		Residential - Single Family Residence, 1	171B125 662	1 per lot	Encino - Tarzana	No	ABMI	AHO , ENC CPU, ADU
Los Angeles	7930 DRISCOLL AVE	91406	2204016005	0.000	0.000	0.000	0.779	Shortfall of Sites	0.155	Low Residential	R1-1	Low Residential	0	0	66.287	0.779		Residential - Single Family Residence, 1	189B133 539	1 per lot	Reseda - West Van Nuys	No	ABMI	AHO , RES CPU, ADU
Los Angeles	22416 BERDON ST	91367	2040016005	0.000	0.000	0.000	0.778	Shortfall of Sites	0.155	Low Residential	R1-1	Very Low Residential	0	0	66.287	0.778		Residential - Single Family Residence - Pool, 1	174B101 341	1 per lot	Canoga Park - Winnetka - Woodland Hills - West Hills	No	ABMI	AHO , CPK CPU, ADU
Los Angeles	215 E WASHINGTON BLVD	90015	5127023014	0.000	0.000	0.000	0.778	Shortfall of Sites	0.150	Community Commercial	C2-2D-O-CPIO	0	0	0	6.477	0.778		Industrial - Light Manufacturing - One Story, 0	123A207 173		Southeast Los Angeles	No	ABMI	ARO

Jurisdiction Name	Site Address/Intersection	5 Digit ZIP Code	Assessor Parcel Number	Very Low-Income	Low-Income	Moderate-Income	Above Moderate-Income	Type of Shortfall	Parcel Size (Acres)	Current General Plan Designation	Current Zoning	Proposed General Plan (GP) Designation	Proposed Zoning	Minimum Density Allowed	Maximum Density Allowed	Total Capacity	Vacant/ Nonvacant	Description of Existing Uses	PIN	Base Density Per Acre	Community Plan Area	Rent Stabalization Ordinance	Income Category	Applicable Rezoning Program (Program informing values in Column Q listed first)
Los Angeles	22621 BERDON ST	91367	2040013006	0.000	0.000	0.000	0.778	Shortfall of Sites	0.155	Low Residential	R1-1	Very Low Residential	0	0	66.287	0.778		Residential - Single Family Residence - Pool, 1	174B097 659	1 per lot	Canoga Park - Winnetka - Woodland Hills - West Hills	No	ABMI	AHO , CPK CPU, ADU
Los Angeles	4617 S VERMONT AVE	90037	5017030905	0.389	0.389	0.000	0.000	Shortfall of Sites	0.169	Public Facilities	PF-1	0	0	20	102.494	0.778		Institutional - Church - One Story, 0	111B197 494		South Los Angeles	No	LI	FBO, PF
Los Angeles	400 N LA CIENEGA BLVD	90048	5514001013	0.000	0.000	0.000	0.778	Shortfall of Sites	0.123	Neighborhood Office Commercial	C2-1VL-O	0	0	0	6.592	0.778		Commercial - Store Combination - Store and Residential Combination - One Story, 0	138B173 73		Wilshire	No	ABMI	ARO
Los Angeles	0	0	4108028028	0.000	0.000	0.000	0.778	Shortfall of Sites	0.007	Low Residential	R1V2	0	0	0	113.635	0.778	Vacant	Residential - Single Family Residence - Vacant Land, 0	099B165 1143		Westchester - Playa del Rey	No	ABMI	OPP RC
Los Angeles	832 S ALVARADO ST	90057	5141020006	0.000	0.000	0.000	0.778	Shortfall of Sites	0.073	Highway Oriented Commercial	C2-1	0	0	0	20.392	0.778		Commercial - Store Combination - Store and Office Combination - One Story, 0	130-5A203 33		Westlake	No	ABMI	ARO
Los Angeles	17302 HART ST	91406	2229037039	0.000	0.000	0.000	0.778	Shortfall of Sites	0.186	Low Residential	R1-1	Low Residential	0	0	66.287	0.778		Residential - Single Family Residence, 1	183B133 1001	1 per lot	Reseda - West Van Nuys	No	ABMI	AHO , RES CPU
Los Angeles	400 S AVENUE 20	90031	5410020022	0.389	0.389	0.000	0.000	Shortfall of Sites	0.169	Low Medium II Residential	RD2-1	0	0	20	102.494	0.778		Institutional - Church - One Story, 0	136-5A221 133		Northeast Los Angeles	No	LI	FBO, R2RD
Los Angeles	8101 WILBUR AVE	91335	2104036032	0.000	0.000	0.000	0.778	Shortfall of Sites	0.168	Low Residential	RS-1	Low Residential	0	0	66.287	0.778		Residential - Single Family Residence, 1	189B121 104	1 per lot	Reseda - West Van Nuys	No	ABMI	AHO , RES CPU
Los Angeles	20443 HEMMINGWAY ST	91306	2107010071	0.000	0.000	0.000	0.778	Shortfall of Sites	0.168	Low Residential	R1-1	Low Residential	0	0	66.287	0.778		Residential - Single Family Residence - Pool, 1	189B109 572	1 per lot	Canoga Park - Winnetka - Woodland Hills - West Hills	No	ABMI	AHO , CPK CPU
Los Angeles	20439 HEMMINGWAY ST	91306	2107010070	0.000	0.000	0.000	0.778	Shortfall of Sites	0.168	Low Residential	R1-1	Low Residential	0	0	66.287	0.778		Residential - Single Family Residence - Pool, 1	189B109 573	1 per lot	Canoga Park - Winnetka - Woodland Hills - West Hills	No	ABMI	AHO , CPK CPU
Los Angeles	4639 BEVERLY BLVD	90004	5522032030	0.000	0.000	0.000	0.778	Shortfall of Sites	0.161	General Commercial	C2-1	0	0	0	6.054	0.778		Commercial - Office Building - Two Stories, 0	138B193 397		Wilshire	No	ABMI	ARO
Los Angeles	7845 ETIWANDA AVE	91335	2102016052	0.000	0.000	0.000	0.778	Shortfall of Sites	0.168	Low Residential	R1-1	Low Residential	0	0	66.287	0.778		Residential - Single Family Residence - Pool and Misc., 1	189B125 571	1 per lot	Reseda - West Van Nuys	No	ABMI	AHO , RES CPU
Los Angeles	16117 OTSEGO ST	91436	2260019024	0.000	0.000	0.000	0.778	Shortfall of Sites	0.155	Low II Residential	RE9-1	Low Residential	0	0	66.287	0.778		Residential - Single Family Residence - Pool, 1	171B141 237	1 per lot	Encino - Tarzana	No	ABMI	AHO , ENC CPU, ADU
Los Angeles	16107 OTSEGO ST	91436	2260019022	0.000	0.000	0.000	0.778	Shortfall of Sites	0.155	Low II Residential	RE9-1	Low Residential	0	0	66.287	0.778		Residential - Single Family Residence - Pool, 1	171B141 239	1 per lot	Encino - Tarzana	No	ABMI	AHO , ENC CPU, ADU
Los Angeles	16121 OTSEGO ST	91436	2260019025	0.000	0.000	0.000	0.778	Shortfall of Sites	0.155	Low II Residential	RE9-1	Low Residential	0	0	66.287	0.778		Residential - Single Family Residence - Pool, 1	171B141 236	1 per lot	Encino - Tarzana	No	ABMI	AHO , ENC CPU, ADU
Los Angeles	16113 OTSEGO ST	91436	2260019023	0.000	0.000	0.000	0.778	Shortfall of Sites	0.155	Low II Residential	RE9-1	Low Residential	0	0	66.287	0.778		Residential - Single Family Residence - Pool, 1	171B141 238	1 per lot	Encino - Tarzana	No	ABMI	AHO , ENC CPU, ADU
Los Angeles	20026 LULL ST	91306	2106006040	0.000	0.000	0.000	0.778	Shortfall of Sites	0.168	Low Residential	RS-1	Low Residential	0	0	66.287	0.778		Residential - Single Family Residence, 1	186B113 115	1 per lot	Canoga Park - Winnetka - Woodland Hills - West Hills	No	ABMI	AHO , CPK CPU
Los Angeles	7844 ETIWANDA AVE	91335	2102017042	0.000	0.000	0.000	0.778	Shortfall of Sites	0.168	Low Residential	R1-1	Low Residential	0	0	66.287	0.778		Residential - Single Family Residence, 1	189B125 573	1 per lot	Reseda - West Van Nuys	No	ABMI	AHO , RES CPU
Los Angeles	7531 CLAIRE AVE	91335	2104017024	0.000	0.000	0.000	0.778	Shortfall of Sites	0.168	Low Residential	R1-1	Low Residential	0	0	66.287	0.778		Residential - Single Family Residence - Pool, 1	186B121 281	1 per lot	Reseda - West Van Nuys	No	ABMI	AHO , RES CPU
Los Angeles	19619 HART ST	91335	2130031010	0.000	0.000	0.000	0.778	Shortfall of Sites	0.168	Low Residential	R1-1-RIO	Low Residential	0	0	66.287	0.778		Residential - Single Family Residence, 1	183B117 498	1 per lot	Reseda - West Van Nuys	No	ABMI	AHO , RES CPU
Los Angeles	659 W COLDEN AVE	90044	6039009001	0.389	0.389	0.000	0.000	Shortfall of Sites	0.169	Neighborhood Commercial	C2-1VL-CPIO	0	0	20	102.494	0.778		Institutional - Church - One Story, 0	093A201 151		South Los Angeles	No	LI	FBO
Los Angeles	4045 WILSHIRE BLVD	90010	5504017002	0.000	0.000	0.000	0.778	Shortfall of Sites	0.173	General Commercial	CR(PKM)-1	0	0	0	0.000	0.778		Commercial - Professional Building - One Story, 0	132B189 32		Wilshire	No	ABMI	ARO
Los Angeles	10205 RIVERSIDE DR	91602	2424007010	0.000	0.000	0.000	0.778	Shortfall of Sites	0.218	Neighborhood Office Commercial	[Q]C2-1VL-CDO	0	0	0	4.458	0.778		Commercial - Office Building - One Story, 0	165B181 52		Sherman Oaks - Studio City - Toluca Lake - Cahuenga Pass	No	ABMI	ARO
Los Angeles	4608 GLORIA AVE	91436	2283009016	0.000	0.000	0.000	0.778	Shortfall of Sites	0.073	Low II Residential	R1-1	Low Residential	0	0	66.287	0.778		Residential - Single Family Residence, 0	168B141 708	1 per lot	Encino - Tarzana	No	ABMI	AHO , ENC CPU
Los Angeles	7948 CHASTAIN AVE	91335	2101029009	0.000	0.000	0.000	0.778	Shortfall of Sites	0.168	Low Residential	R1-1	Low Residential	0	0	66.287	0.778		Residential - Single Family Residence - Pool, 1	189B129 582	1 per lot	Reseda - West Van Nuys	No	ABMI	AHO , RES CPU
Los Angeles	22417 DOLOROSA ST	91367	2040016022	0.000	0.000	0.000	0.777	Shortfall of Sites	0.155	Low Residential	R1-1	Very Low Residential	0	0	66.287	0.777		Residential - Single Family Residence - Pool, 1	174B101 370	1 per lot	Canoga Park - Winnetka - Woodland Hills - West Hills	No	ABMI	AHO , CPK CPU, ADU
Los Angeles	5070 AVENIDA ORIENTE	91356	2181014020	0.000	0.000	0.000	0.777	Shortfall of Sites	0.155	Low I Residential	R1-1	Low Residential	0	0	66.287	0.777		Residential - Single Family Residence, 1	171B125 767	1 per lot	Encino - Tarzana	No	ABMI	AHO , ENC CPU, ADU
Los Angeles	3364 MOTOR AVE	90034	4314023014	0.000	0.000	0.000	0.777	Shortfall of Sites	0.086	Neighborhood Commercial	MU(EC)	0	0	0	9.406	0.777		Industrial - Warehousing, Distribution, Storage - Warehousing, Distribution, Under 10,000 SF - One Story, 0	120B161 139		Palms - Mar Vista - Del Rey	No	ABMI	ARO
Los Angeles	3364 MOTOR AVE	90034	4314023014	0.000	0.000	0.000	0.777	Shortfall of Sites	0.086	Neighborhood Commercial	MU(EC)	0	0	0	9.406	0.777		Industrial - Warehousing, Distribution, Storage - Warehousing, Distribution, Under 10,000 SF - One Story, 0	120B161 148		Palms - Mar Vista - Del Rey	No	ABMI	ARO
Los Angeles	19801 FRIAR ST	91367	2134031005	0.000	0.000	0.000	0.777	Shortfall of Sites	0.168	Low Residential	RS-1-RIO	Very Low Residential	[LM1-CDF1-5] [IX4-FA] [CPIO]	0	66.287	0.777		Residential - Single Family Residence, 1	180B117 940	1 per lot	Canoga Park - Winnetka - Woodland Hills - West Hills	No	ABMI	AHO , CPK CPU
Los Angeles	3111 LOS FELIZ BLVD	90039	5594029035	0.000	0.000	0.000	0.777	Shortfall of Sites	0.135	Neighborhood Commercial	[Q]C4-1XL-RIO-POD	0	0	0	11.034	0.777		Commercial - Office Building - One Story, 0	157-5A205 163		Northeast Los Angeles	No	ABMI	ARO
Los Angeles	3111 LOS FELIZ BLVD	90039	5594029035	0.000	0.000	0.000	0.777	Shortfall of Sites	0.135	Neighborhood Commercial	[Q]C4-1XL-RIO-POD	0	0	0	11.034	0.777		Commercial - Office Building - One Story, 0	157-5A207 231		Northeast Los Angeles	No	ABMI	ARO
Los Angeles	3111 LOS FELIZ BLVD	90039	5594029035	0.000	0.000	0.000	0.777	Shortfall of Sites	0.087	Neighborhood Commercial	[Q]C4-1XL-RIO-POD	0	0	0	17.089	0.777		Commercial - Office Building - One Story, 0	157-5A207 239		Northeast Los Angeles	No	ABMI	ARO
Los Angeles	6653 JUMILLA AVE	91306	2134005026	0.000	0.000	0.000	0.777	Shortfall of Sites	0.168	Low Residential	R1-1-RIO	Low Residential	0	0	66.287	0.777		Residential - Single Family Residence - Pool, 1	180B117 345	1 per lot	Canoga Park - Winnetka - Woodland Hills - West Hills	No	ABMI	AHO , CPK CPU
Los Angeles	22603 CLARENDON ST	91367	2040021011	0.000	0.000	0.000	0.777	Shortfall of Sites	0.155	Low Residential	R1-1	Very Low Residential	0	0	66.287	0.777		Residential - Single Family Residence, 1	174B097 899	1 per lot	Canoga Park - Winnetka - Woodland Hills - West Hills	No	ABMI	AHO , CPK CPU, ADU
Los Angeles	22600 CLARENDON ST	91367	2040026013	0.000	0.000	0.000	0.777	Shortfall of Sites	0.155	Low Residential	R1-1	Very Low Residential	0	0	66.287	0.777		Residential - Single Family Residence, 1	171B097 57	1 per lot	Canoga Park - Winnetka - Woodland Hills - West Hills	No	ABMI	AHO , CPK CPU, ADU
Los Angeles	22620 CLARENDON ST	91367	2040026017	0.000	0.000	0.000	0.777	Shortfall of Sites	0.155	Low Residential	R1-1	Very Low Residential	0	0	66.287	0.777		Residential - Single Family Residence, 1	171B097 53	1 per lot	Canoga Park - Winnetka - Woodland Hills - West Hills	No	ABMI	AHO , CPK CPU, ADU
Los Angeles	22621 CLARENDON ST	91367	2040021007	0.000	0.000	0.000	0.777	Shortfall of Sites	0.155	Low Residential	R1-1	Very Low Residential	0	0	66.287	0.777		Residential - Single Family Residence, 1	174B097 895	1 per lot	Canoga Park - Winnetka - Woodland Hills - West Hills	No	ABMI	AHO , CPK CPU, ADU
Los Angeles	16101 OTSEGO ST	91436	2260019021	0.000	0.000	0.000	0.777	Shortfall of Sites	0.155	Low II Residential	RE9-1	Low Residential	0	0	66.287	0.777		Residential - Single Family Residence - Pool, 1	171B141 240	1 per lot	Encino - Tarzana	No	ABMI	AHO , ENC CPU, ADU
Los Angeles	8203 VINELAND AVE	91352	2314003020	0.000	0.000	0.000	0.777	Shortfall of Sites	0.159	Commercial Manufacturing	[Q]CM-1VL-CDO-CUGU	0	0	0	6.104	0.777		Commercial - Office Building - One Story, 0	192B173 750		Sun Valley - La Tuna Canyon	No	ABMI	ARO
Los Angeles	8203 VINELAND AVE	91352	2314003020	0.000	0.000	0.000	0.777	Shortfall of Sites	0.158	Commercial Manufacturing	[Q]CM-1VL-CDO-CUGU	0	0	0	6.146	0.777		Commercial - Office Building - One Story, 0	192B173 760		Sun Valley - La Tuna Canyon	No	ABMI	ARO
Los Angeles	1232 E WASHINGTON BLVD	90021	5131008013	0.000	0.000	0.000	0.777	Shortfall of Sites	0.152	Community Commercial	C2-2D-CPIO	0	0	0	9.837	0.777		Industrial - Light Manufacturing - One Story, 0	120A211 60		Southeast Los Angeles	No	ABMI	ARO
Los Angeles	1232 E WASHINGTON BLVD	90021	5131008013	0.000	0.000	0.000	0.777	Shortfall of Sites	0.113	Community Commercial	C2-2D-CPIO	0	0	0	13.264	0.777		Industrial - Light Manufacturing - One Story, 0	120A211 66		Southeast Los Angeles	No	ABMI	ARO
Los Angeles	3408 ARROYO SECO AVE	90065	5446024900	0.388	0.388	0.000	0.000	Shortfall of Sites	0.505	Public Facilities	PF-1-CDO	0	0	20	153.741	0.777		Miscellaneous - Government Owned Property, 0	142-5A221 10		Northeast Los Angeles	No	LI	PF
Los Angeles	1252 W TEMPLE ST	90026	5160020004	0.000	0.000	0.000	0.777	Shortfall of Sites	0.124	Limited Commercial - Mixed Medium Residential	CW	0	0	0	8.670	0.777		Commercial - Store Combination - Store and Residential Combination - One Story, 0	135A209 26		Westlake	Yes	ABMI	ARO
Los Angeles	5544 SEDAN AVE	91367	2042003062	0.000	0.000	0.000	0.777	Shortfall of Sites	0.168	Low Residential	RS-1	Very Low Residential	0	0	66.287	0.777		Residential - Single Family Residence - Pool, 1	174B097 642	1 per lot	Canoga Park - Winnetka - Woodland Hills - West Hills	No	ABMI	AHO , CPK CPU
Los Angeles	22620 DOLOROSA ST	91367	2040021013	0.000	0.000	0.000	0.777	Shortfall of Sites	0.155	Low Residential	R1-1	Very Low Residential	[HM2-CHC1-5] [CX3-FA] [SN-CPIO-CDO]	0	66.287	0.777		Residential - Single Family Residence, 1	174B097 854	1 per lot	Canoga Park - Winnetka - Woodland Hills - West Hills	No	ABMI	AHO , CPK CPU, ADU
Los Angeles	22600 DOLOROSA ST	91367	2040021012	0.000	0.000	0.000	0.777	Shortfall of Sites	0.155	Low Residential	R1-1	Very Low Residential	0	0	66.287	0.777		Residential - Single Family Residence - Pool, 1	174B097 858	1 per lot	Canoga Park - Winnetka - Woodland Hills - West Hills	No	ABMI	AHO , CPK CPU, ADU
Los Angeles	21627 ROSCOE BLVD	91304	2779036001	0.000	0.000	0.000	0.777	Shortfall of Sites	0.082	Highway Oriented Commercial	C2-1, P-1	0	0	0	94.696	0.777		Commercial - Auto, Recreation Equipment, Construction Equipment Sales and Service - Auto Body Repair Shop - One Story, 0	192B105 584		Chatsworth - Porter Ranch	No	ABMI	P
Los Angeles	22620 BERDON ST	91367	2040018014	0.000	0.000	0.000	0.777	Shortfall of Sites	0.155	Low Residential	R1-1	Very Low Residential	0	0	66.287	0.777		Residential - Single Family Residence, 1	174B097 736	1 per lot	Canoga Park - Winnetka - Woodland Hills - West Hills	No	ABMI	AHO , CPK CPU, ADU
Los Angeles	1863 BLAKE AVE	90039	5442008038	0.000	0.000	0.000	0.777	Shortfall of Sites	0.107	Commercial Manufacturing	[Q]CM-1XL-RIO	0	0	0	13.910	0.777		Commercial - Office Building - One Story, 0	147A213 82		Silver Lake - Echo Park - Elysian Valley	No	ABMI	ARO
Los Angeles	22603 MARIANO ST	91367	2040026012	0.000	0.000	0.000	0.777	Shortfall of Sites	0.155	Low Residential	R1-1	Very Low Residential	[HM1-CHC1-5] [CX2-FA] [CPIO]	0	66.287	0.777		Residential - Single Family Residence, 1	171B097 102	1 per lot	Canoga Park - Winnetka - Woodland Hills - West Hills	No	ABMI	AHO , CPK CPU, ADU
Los Angeles	915 E MARTIN LUTHER KING JR BLVD	90011	5114013024	0.388	0.388	0.000	0.000	Shortfall of Sites	0.168	Low Medium II Residential	RD2-1	0	0	20	102.494	0.776		Institutional - Church - One Story, 0	115-5A209 195		Southeast Los Angeles	No	LI	FBO, R2RD
Los Angeles	2018 S WESTGATE AVE	90025	4262033009	0.000	0.000	0.000	0.776	Shortfall of Sites	0.208	Hybrid Industrial	NI(EC)	0	0	0	3.883	0.776		Industrial - Light Manufacturing - One Story, 0	123B149 333		West Los Angeles	No	ABMI	ARO
Los Angeles	4201 W 3RD ST	90020	5517013001	0.000	0.000	0.000	0.776	Shortfall of Sites	0.210	Neighborhood Office Commercial	C2-1	0	0	0	5.126	0.776		Commercial - Store Combination - Store and Residential Combination - One Story, 0	135B193 192		Wilshire	Yes	ABMI	ARO
Los Angeles	1908 S BRONSON AVE	90018	5060007003	0.388	0.388	0.000	0.000	Shortfall of Sites	0.168	Neighborhood Commercial	C2-1VL-CPIO	0	0	20	102.494	0.776		Institutional - Church - One Story, 0	126B185 1004		West Adams - Baldwin Hills - Leimert	No	LI	FBO
Los Angeles	4915 HESPERIA AVE	91316	2181027018	0.000	0.000	0.000	0.776	Shortfall of Sites	0.155	Low II Residential	R1-1	Low Residential	0	0	66.287	0.776		Residential - Single Family Residence, 1	168B125 232	1 per lot	Encino - Tarzana	No	ABMI	AHO , ENC CPU, ADU
Los Angeles	22621 MARIANO ST	91367	2040026008	0.000	0.000	0.000	0.776	Shortfall of Sites	0.155	Low Residential	R1-1	Very Low Residential	0	0	66.287	0.776		Residential - Single Family Residence, 1	171B097 98	1 per lot	Canoga Park - Winnetka - Woodland Hills - West Hills	No	ABMI	AHO , CPK CPU, ADU
Los Angeles	4931 HESPERIA AVE	91316	2181027015	0.000	0.000	0.000	0.776	Shortfall of Sites	0.155	Low II Residential	R1-1	Low Residential	0	0	66.287	0.776		Residential - Single Family Residence, 1	168B125 183	1 per lot	Encino - Tarzana	No	ABMI	AHO , ENC CPU, ADU

Jurisdiction Name	Site Address/Intersection	5 Digit ZIP Code	Assessor Parcel Number	Very Low-Income	Low-Income	Moderate-Income	Above Moderate-Income	Type of Shortfall	Parcel Size (Acres)	Current General Plan Designation	Current Zoning	Proposed General Plan (GP) Designation	Proposed Zoning	Minimum Density Allowed	Maximum Density Allowed	Total Capacity	Vacant/ Nonvacant	Description of Existing Uses	PIN	Base Density Per Acre	Community Plan Area	Rent Stabalization Ordinance	Income Category	Applicable Rezoning Program (Program informing values in Column Q listed first)
Los Angeles	22621 DOLOROSA ST	91367	2040018006	0.000	0.000	0.000	0.776	Shortfall of Sites	0.155	Low Residential	R1-1	Very Low Residential	[DM1-G1-5] [CX2-FA] [CPIO]	0	66.287	0.776		Residential - Single Family Residence - Pool, 1	174B097 781	1 per lot	Canoga Park - Winnetka - Woodland Hills - West Hills	No	ABMI	AHO , CPK CPU, ADU
Los Angeles	19618 VOSE ST	91335	2130031003	0.000	0.000	0.000	0.776	Shortfall of Sites	0.167	Low Residential	R1-1-RIO	Low Residential	0	0	66.287	0.776		Residential - Single Family Residence, 1	183B117 434	1 per lot	Reseda - West Van Nuys	No	ABMI	AHO , RES CPU
Los Angeles	22603 DOLOROSA ST	91367	2040018010	0.000	0.000	0.000	0.776	Shortfall of Sites	0.155	Low Residential	R1-1	Very Low Residential	0	0	66.287	0.776		Residential - Single Family Residence, 1	174B097 785	1 per lot	Canoga Park - Winnetka - Woodland Hills - West Hills	No	ABMI	AHO , CPK CPU, ADU
Los Angeles	15751 MORRISON ST	91436	2261004019	0.000	0.000	0.000	0.776	Shortfall of Sites	0.155	Low II Residential	R1-1	Low Residential	0	0	66.287	0.776		Residential - Single Family Residence - Pool, 1	171B141 512	1 per lot	Encino - Tarzana	No	ABMI	AHO , ENC CPU, ADU
Los Angeles	6924 MCLENNAN AVE	91406	2225021005	0.000	0.000	0.000	0.776	Shortfall of Sites	0.167	Low Residential	R1-1	Low Residential	0	0	66.287	0.776		Residential - Single Family Residence, 1	183B133 705	1 per lot	Reseda - West Van Nuys	No	ABMI	AHO , RES CPU
Los Angeles	5343 AUCKLAND AVE	91601	2417003017	0.000	0.000	0.000	0.776	Shortfall of Sites	0.161	Low Medium II Residential	RD1.5-1	0	0	0	48.353	0.776		Residential - Four Units (Any Combination) - 4 Stories or Less, 4	171B177 189		North Hollywood - Valley Village	Yes	ABMI	DB50
Los Angeles	5729 WILLOWCREST AVE	91601	2415021019	0.000	0.000	0.000	0.776	Shortfall of Sites	0.171	Low Medium II Residential	RD1.5-1VL	0	0	0	45.498	0.776		Residential - Four Units (Any Combination) - 4 Stories or Less, 4	174B177 228		North Hollywood - Valley Village	Yes	ABMI	DB50
Los Angeles	1434 253RD ST	90710	7410005058	0.000	0.000	0.000	0.776	Shortfall of Sites	0.161	Low Medium II Residential	[Q]RD1.5-1XL	0	0	0	48.346	0.776		Residential - Four Units (Any Combination) - 4 Stories or Less, 4	036B193 406		Wilmington - Harbor City	Yes	ABMI	DB50
Los Angeles	725 LAGOON AVE	90744	7416026009	0.000	0.000	0.000	0.776	Shortfall of Sites	0.173	Low Medium II Residential	[Q]RD1.5-1XL-O-CUGU	0	0	0	45.000	0.776		Residential - Four Units (Any Combination) - 4 Stories or Less, 4	030B205 521		Wilmington - Harbor City	Yes	ABMI	DB50
Los Angeles	22417 BERDON ST	91367	2040015021	0.000	0.000	0.000	0.775	Shortfall of Sites	0.155	Low Residential	R1-1	Very Low Residential	0	0	66.287	0.775		Residential - Single Family Residence, 1	174B101 303	1 per lot	Canoga Park - Winnetka - Woodland Hills - West Hills	No	ABMI	AHO , CPK CPU, ADU
Los Angeles	6567 LASAINE AVE	91406	2229009057	0.000	0.000	0.000	0.775	Shortfall of Sites	0.167	Low Residential	R1-1-RIO	Low Residential	0	0	66.287	0.775		Residential - Single Family Residence - Pool, 1	180B133 236	1 per lot	Reseda - West Van Nuys	No	ABMI	AHO , RES CPU
Los Angeles	8000 WINNETKA AVE	91306	2106002073	0.000	0.000	0.000	0.775	Shortfall of Sites	0.167	Low Residential	R1-1	Low Residential	0	0	66.287	0.775		Residential - Single Family Residence, 1	189B113 463	1 per lot	Canoga Park - Winnetka - Woodland Hills - West Hills	No	ABMI	AHO , CPK CPU
Los Angeles	8400 W 3RD ST	90048	5511032046	0.000	0.000	0.000	0.775	Shortfall of Sites	0.101	General Commercial	C2-1VL-O	0	0	0	7.995	0.775		Commercial - Store Combination - Store and Office Combination - One Story, 0	138B173 823		Wilshire	No	ABMI	ARO
Los Angeles	8400 W 3RD ST	90048	5511032046	0.000	0.000	0.000	0.775	Shortfall of Sites	0.114	General Commercial	C2-1VL-O	0	0	0	7.107	0.775		Commercial - Store Combination - Store and Office Combination - One Story, 0	138B173 825		Wilshire	No	ABMI	ARO
Los Angeles	19819 STRATHERN ST	91306	2106016023	0.000	0.000	0.000	0.775	Shortfall of Sites	0.186	Low Residential	RA-1	Low Residential	0	0	66.287	0.775		Residential - Single Family Residence, 1	189B113 467	1 per lot	Canoga Park - Winnetka - Woodland Hills - West Hills	No	ABMI	AHO , CPK CPU
Los Angeles	15741 MORRISON ST	91436	2261004017	0.000	0.000	0.000	0.775	Shortfall of Sites	0.155	Low II Residential	R1-1	Low Residential	0	0	66.287	0.775		Residential - Single Family Residence - Pool, 1	171B141 514	1 per lot	Encino - Tarzana	No	ABMI	AHO , ENC CPU, ADU
Los Angeles	17446 HATTERAS ST	91316	2254022020	0.000	0.000	0.000	0.775	Shortfall of Sites	0.155	Low II Residential	R1-1-RIO	Low Residential	0	0	66.287	0.775		Residential - Single Family Residence, 1	174B129 232	1 per lot	Encino - Tarzana	No	ABMI	AHO , ENC CPU, ADU
Los Angeles	13162 MARGATE ST	91401	2345026008	0.000	0.000	0.000	0.775	Shortfall of Sites	0.008	Low Residential	R1-1	0	0	0	99.000	0.775		Residential - Single Family Residence - Pool, 0	171B157 336		Van Nuys - North Sherman Oaks	No	ABMI	TOC EXP
Los Angeles	6237 MELVIN AVE	91335	2132020019	0.000	0.000	0.000	0.775	Shortfall of Sites	0.167	Low Residential	R1-1-RIO	Low Residential	0	0	66.287	0.775		Residential - Single Family Residence, 1	177B117 220	1 per lot	Reseda - West Van Nuys	No	ABMI	AHO , RES CPU
Los Angeles	17015 CANTARA ST	91406	2204031003	0.000	0.000	0.000	0.775	Shortfall of Sites	0.155	Low Residential	R1-1	Low Residential	0	0	66.287	0.775		Residential - Single Family Residence, 1	192B133 386	1 per lot	Reseda - West Van Nuys	No	ABMI	AHO , RES CPU, ADU
Los Angeles	20021 KITTRIDGE ST	91306	2134010002	0.000	0.000	0.000	0.775	Shortfall of Sites	0.167	Low Residential	R1-1-RIO	Low Residential	0	0	66.287	0.775		Residential - Single Family Residence - Pool, 1	180B113 293	1 per lot	Canoga Park - Winnetka - Woodland Hills - West Hills	No	ABMI	AHO , CPK CPU
Los Angeles	22457 BERDON ST	91367	2040015013	0.000	0.000	0.000	0.775	Shortfall of Sites	0.155	Low Residential	R1-1	Very Low Residential	0	0	66.287	0.775		Residential - Single Family Residence, 1	174B101 295	1 per lot	Canoga Park - Winnetka - Woodland Hills - West Hills	No	ABMI	AHO , CPK CPU, ADU
Los Angeles	22447 BERDON ST	91367	2040015015	0.000	0.000	0.000	0.775	Shortfall of Sites	0.155	Low Residential	R1-1	Very Low Residential	0	0	66.287	0.775		Residential - Single Family Residence, 1	174B101 297	1 per lot	Canoga Park - Winnetka - Woodland Hills - West Hills	No	ABMI	AHO , CPK CPU, ADU
Los Angeles	22453 BERDON ST	91367	2040015014	0.000	0.000	0.000	0.775	Shortfall of Sites	0.155	Low Residential	R1-1	Very Low Residential	[MM1-CDF1-5] [IX4-FA] [CPIO]	0	66.287	0.775		Residential - Single Family Residence, 1	174B101 296	1 per lot	Canoga Park - Winnetka - Woodland Hills - West Hills	No	ABMI	AHO , CPK CPU, ADU
Los Angeles	22443 BERDON ST	91367	2040015016	0.000	0.000	0.000	0.775	Shortfall of Sites	0.155	Low Residential	R1-1	Very Low Residential	[LN1-MU1-5] [RG1-FA] [CPIO]	0	66.287	0.775		Residential - Single Family Residence, 1	174B101 298	1 per lot	Canoga Park - Winnetka - Woodland Hills - West Hills	No	ABMI	AHO , CPK CPU, ADU
Los Angeles	22437 BERDON ST	91367	2040015017	0.000	0.000	0.000	0.775	Shortfall of Sites	0.155	Low Residential	R1-1	Very Low Residential	[MB3-CDF1-5] [IX4-FA] [CPIO]	0	66.287	0.775		Residential - Single Family Residence, 1	174B101 299	1 per lot	Canoga Park - Winnetka - Woodland Hills - West Hills	No	ABMI	AHO , CPK CPU, ADU
Los Angeles	22427 BERDON ST	91367	2040015019	0.000	0.000	0.000	0.775	Shortfall of Sites	0.155	Low Residential	R1-1	Very Low Residential	0	0	66.287	0.775		Residential - Single Family Residence, 1	174B101 301	1 per lot	Canoga Park - Winnetka - Woodland Hills - West Hills	No	ABMI	AHO , CPK CPU, ADU
Los Angeles	22423 BERDON ST	91367	2040015020	0.000	0.000	0.000	0.775	Shortfall of Sites	0.155	Low Residential	R1-1	Very Low Residential	0	0	66.287	0.775		Residential - Single Family Residence, 1	174B101 302	1 per lot	Canoga Park - Winnetka - Woodland Hills - West Hills	No	ABMI	AHO , CPK CPU, ADU
Los Angeles	22433 BERDON ST	91367	2040015018	0.000	0.000	0.000	0.775	Shortfall of Sites	0.155	Low Residential	R1-1	Very Low Residential	0	0	66.287	0.775		Residential - Single Family Residence, 1	174B101 300	1 per lot	Canoga Park - Winnetka - Woodland Hills - West Hills	No	ABMI	AHO , CPK CPU, ADU
Los Angeles	15735 MORRISON ST	91436	2261004016	0.000	0.000	0.000	0.775	Shortfall of Sites	0.155	Low II Residential	R1-1	Low Residential	0	0	66.287	0.775		Residential - Single Family Residence, 1	171B141 515	1 per lot	Encino - Tarzana	No	ABMI	AHO , ENC CPU, ADU
Los Angeles	5732 FORTUNA ST	90011	5105019030	0.000	0.000	0.000	0.775	Shortfall of Sites	0.110	Hybrid Industrial	CM-2D-CPIO	0	0	0	8.796	0.775		Industrial - Light Manufacturing - One Story, 0	108B213 615		Southeast Los Angeles	No	ABMI	ARO
Los Angeles	5732 FORTUNA ST	90011	5105019030	0.000	0.000	0.000	0.775	Shortfall of Sites	0.110	Hybrid Industrial	CM-2D-CPIO	0	0	0	8.796	0.775		Industrial - Light Manufacturing - One Story, 0	108B213 631		Southeast Los Angeles	No	ABMI	ARO
Los Angeles	5732 FORTUNA ST	90011	5105019030	0.000	0.000	0.000	0.775	Shortfall of Sites	0.110	Hybrid Industrial	CM-2D-CPIO	0	0	0	8.796	0.775		Industrial - Light Manufacturing - One Story, 0	108B213 647		Southeast Los Angeles	No	ABMI	ARO
Los Angeles	2253 PONTIUS AVE	90064	4322024015	0.000	0.000	0.000	0.775	Shortfall of Sites	0.135	Hybrid Industrial	NI(EC)	0	0	0	5.971	0.775		Industrial - Warehousing, Distribution, Storage - Warehousing, Distribution, Under 10,000 SF - One Story, 0	126B153 1048		West Los Angeles	No	ABMI	ARO
Los Angeles	7453 FORBES AVE	91406	2226026010	0.000	0.000	0.000	0.775	Shortfall of Sites	0.167	Low Residential	R1-1	Low Residential	0	0	66.287	0.775		Residential - Single Family Residence, 1	186B133 529	1 per lot	Reseda - West Van Nuys	No	ABMI	AHO , RES CPU
Los Angeles	22320 KITTRIDGE ST	91303	2139010009	0.000	0.000	0.000	0.775	Shortfall of Sites	0.167	Low Residential	RS-1-RIO	Very Low Residential	0	0	66.287	0.775		Residential - Single Family Residence - Pool, 1	180B101 262	1 per lot	Canoga Park - Winnetka - Woodland Hills - West Hills	No	ABMI	AHO , CPK CPU
Los Angeles	6730 MASON AVE	91306	2136019010	0.000	0.000	0.000	0.775	Shortfall of Sites	0.167	Low Residential	RS-1-RIO	Low Residential	0	0	66.287	0.775		Residential - Single Family Residence, 1	180B109 107	1 per lot	Canoga Park - Winnetka - Woodland Hills - West Hills	No	ABMI	AHO , CPK CPU
Los Angeles	7316 S HOOVER ST	90044	6020026023	0.387	0.387	0.000	0.000	Shortfall of Sites	0.168	Neighborhood Commercial	C2-1VL-CPIO	0	0	20	102.494	0.775		Institutional - Church - One Story, 0	102B201 1187		South Los Angeles	No	LI	FBO
Los Angeles	7319 SHOSHONE AVE	91406	2228002023	0.000	0.000	0.000	0.775	Shortfall of Sites	0.167	Low Residential	R1-1	Low Residential	0	0	66.287	0.775		Residential - Single Family Residence, 1	186B129 1069	1 per lot	Reseda - West Van Nuys	No	ABMI	AHO , RES CPU
Los Angeles	19631 SYLVAN ST	91335	2132017005	0.000	0.000	0.000	0.775	Shortfall of Sites	0.167	Low Residential	R1-1-RIO	Low Residential	0	0	66.287	0.775		Residential - Single Family Residence, 1	177B117 70	1 per lot	Reseda - West Van Nuys	No	ABMI	AHO , RES CPU
Los Angeles	15731 MORRISON ST	91436	2261004015	0.000	0.000	0.000	0.775	Shortfall of Sites	0.155	Low II Residential	R1-1	Low Residential	0	0	66.287	0.775		Residential - Single Family Residence, 1	171B141 516	1 per lot	Encino - Tarzana	No	ABMI	AHO , ENC CPU, ADU
Los Angeles	20565 SKOURAS DR	91306	2148002010	0.000	0.000	0.000	0.774	Shortfall of Sites	0.167	Low Residential	RS-1-RIO	Low Residential	[HM1-CHC1-5] [CX2-FA] [CPIO]	0	66.287	0.774		Residential - Single Family Residence, 1	180B109 128	1 per lot	Canoga Park - Winnetka - Woodland Hills - West Hills	No	ABMI	AHO , CPK CPU
Los Angeles	22711 COLLINS ST	91367	2040006021	0.000	0.000	0.000	0.774	Shortfall of Sites	0.167	Low Residential	R1-1	Very Low Residential	0	0	66.287	0.774		Residential - Single Family Residence, 1	174B097 309	1 per lot	Canoga Park - Winnetka - Woodland Hills - West Hills	No	ABMI	AHO , CPK CPU, ADU
Los Angeles	5141 GAVIOTA AVE	91436	2261025041	0.000	0.000	0.000	0.774	Shortfall of Sites	0.155	Low II Residential	RE9-1	Low Residential	0	0	66.287	0.774		Residential - Single Family Residence, 1	171B141 255	1 per lot	Encino - Tarzana	No	ABMI	AHO , ENC CPU, ADU
Los Angeles	6025 S FIGUEROA ST	90003	6004026034	0.387	0.387	0.000	0.000	Shortfall of Sites	0.168	Neighborhood Commercial	C2-1VL-CPIO	0	0	20	102.494	0.774		Institutional - Church - One Story, 0	105B201 696		South Los Angeles	No	LI	FBO
Los Angeles	15725 MORRISON ST	91436	2261004014	0.000	0.000	0.000	0.774	Shortfall of Sites	0.155	Low II Residential	R1-1	Low Residential	0	0	66.287	0.774		Residential - Single Family Residence, 1	171B141 517	1 per lot	Encino - Tarzana	No	ABMI	AHO , ENC CPU, ADU
Los Angeles	5147 GAVIOTA AVE	91436	2261025042	0.000	0.000	0.000	0.774	Shortfall of Sites	0.155	Low II Residential	RE9-1	Low Residential	0	0	66.287	0.774		Residential - Single Family Residence, 1	171B141 244	1 per lot	Encino - Tarzana	No	ABMI	AHO , ENC CPU, ADU
Los Angeles	7107 BAIRD AVE	91335	2126006029	0.000	0.000	0.000	0.774	Shortfall of Sites	0.092	Community Commercial	[Q]C2-2D-CDO-RIO	0	0	0	16.210	0.774		Commercial - Office Building - One Story, 0	183B125 329		Reseda - West Van Nuys	No	ABMI	ARO
Los Angeles	22607 BERDON ST	91367	2040013008	0.000	0.000	0.000	0.774	Shortfall of Sites	0.155	Low Residential	R1-1	Very Low Residential	0	0	66.287	0.774		Residential - Single Family Residence, 1	174B097 662	1 per lot	Canoga Park - Winnetka - Woodland Hills - West Hills	No	ABMI	AHO , CPK CPU, ADU
Los Angeles	6756 SUNNYBRAE AVE	91306	2148001009	0.000	0.000	0.000	0.774	Shortfall of Sites	0.167	Low Residential	RS-1-RIO	Low Residential	[MB3-CDF1-5] [IX4-FA] [CPIO]	0	66.287	0.774		Residential - Single Family Residence, 1	180B109 44	1 per lot	Canoga Park - Winnetka - Woodland Hills - West Hills	No	ABMI	AHO , CPK CPU
Los Angeles	17225 VOSE ST	91406	2227023029	0.000	0.000	0.000	0.774	Shortfall of Sites	0.167	Low Residential	R1-1	Low Residential	0	0	66.287	0.774		Residential - Single Family Residence, 1	183B133 399	1 per lot	Reseda - West Van Nuys	No	ABMI	AHO , RES CPU
Los Angeles	22611 BERDON ST	91367	2040013007	0.000	0.000	0.000	0.774	Shortfall of Sites	0.155	Low Residential	R1-1	Very Low Residential	0	0	66.287	0.774		Residential - Single Family Residence, 1	174B097 661	1 per lot	Canoga Park - Winnetka - Woodland Hills - West Hills	No	ABMI	AHO , CPK CPU, ADU
Los Angeles	4014 W JEFFERSON BLVD	90016	5046005036	0.000	0.000	0.000	0.774	Shortfall of Sites	0.143	Neighborhood Commercial	C2-1VL-CPIO	0	0	0	6.741	0.774		Industrial - Light Manufacturing - One Story, 0	120B181 757		West Adams - Baldwin Hills - Leimert	No	ABMI	ARO
Los Angeles	4014 W JEFFERSON BLVD	90016	5046005036	0.000	0.000	0.000	0.774	Shortfall of Sites	0.129	Neighborhood Commercial	C2-1VL-CPIO	0	0	0	7.489	0.774		Industrial - Light Manufacturing - One Story, 0	120B181 758		West Adams - Baldwin Hills - Leimert	No	ABMI	ARO
Los Angeles	15721 MORRISON ST	91436	2261004013	0.000	0.000	0.000	0.774	Shortfall of Sites	0.155	Low II Residential	R1-1	Low Residential	0	0	66.287	0.774		Residential - Single Family Residence, 1	171B141 518	1 per lot	Encino - Tarzana	No	ABMI	AHO , ENC CPU, ADU
Los Angeles	22513 BERDON ST	91367	2040014021	0.000	0.000	0.000	0.774	Shortfall of Sites	0.155	Low Residential	R1-1	Very Low Residential	[HB5-SH1-5] [CX4-FA] [CPIO]	0	66.287	0.774		Residential - Single Family Residence - Pool, 1	174B101 292	1 per lot	Canoga Park - Winnetka - Woodland Hills - West Hills	No	ABMI	AHO , CPK CPU, ADU
Los Angeles	22503 BERDON ST	91367	2040014023	0.000	0.000	0.000	0.774	Shortfall of Sites	0.155	Low Residential	R1-1	Very Low Residential	[HB5-G1-5] [CX3-FA] [CPIO]	0	66.287	0.774		Residential - Single Family Residence, 1	174B101 294	1 per lot	Canoga Park - Winnetka - Woodland Hills - West Hills	No	ABMI	AHO , CPK CPU, ADU
Los Angeles	20455 HEMMINGWAY ST	91306	2107010075	0.000	0.000	0.000	0.774	Shortfall of Sites	0.167	Low Residential	R1-1	Low Residential	0	0	66.287	0.774		Residential - Single Family Residence, 1	189B109 568	1 per lot	Canoga Park - Winnetka - Woodland Hills - West Hills	No	ABMI	AHO , CPK CPU
Los Angeles	22509 BERDON ST	91367	2040014022	0.000	0.000	0.000	0.774	Shortfall of Sites	0.155	Low Residential	R1-1	Very Low Residential	[MB4-SH1-5] [IX1-FA] [CPIO]	0	66.287	0.774		Residential - Single Family Residence - Pool, 1	174B101 293	1 per lot	Canoga Park - Winnetka - Woodland Hills - West Hills	No	ABMI	AHO , CPK CPU, ADU

Jurisdiction Name	Site Address/Intersection	5 Digit ZIP Code	Assessor Parcel Number	Very Low-Income	Low-Income	Moderate-Income	Above Moderate-Income	Type of Shortfall	Parcel Size (Acres)	Current General Plan Designation	Current Zoning	Proposed General Plan (GP) Designation	Proposed Zoning	Minimum Density Allowed	Maximum Density Allowed	Total Capacity	Vacant/ Nonvacant	Description of Existing Uses	PIN	Base Density Per Acre	Community Plan Area	Rent Stabalization Ordinance	Income Category	Applicable Rezoning Program (Program informing values in Column Q listed first)
Los Angeles	5841 ENCINO AVE	91316	2254005020	0.000	0.000	0.000	0.774	Shortfall of Sites	0.155	Low II Residential	R1-1-RIO	Low Residential	0	0	66.287	0.774		Residential - Single Family Residence, 1	174B129 137	1 per lot	Encino - Tarzana	No	ABMI	AHO , ENC CPU, ADU
Los Angeles	22617 BERDON ST	91367	2040013024	0.000	0.000	0.000	0.774	Shortfall of Sites	0.155	Low Residential	R1-1	Very Low Residential	0	0	66.287	0.774		Residential - Single Family Residence, 1	174B097 660	1 per lot	Canoga Park - Winnetka - Woodland Hills - West Hills	No	ABMI	AHO , CPK CPU, ADU
Los Angeles	22341 WELBY WAY	91303	2139009028	0.000	0.000	0.000	0.774	Shortfall of Sites	0.167	Low Residential	RS-1-RIO	Very Low Residential	0	0	66.287	0.774		Residential - Single Family Residence, 1	180B101 98	1 per lot	Canoga Park - Winnetka - Woodland Hills - West Hills	No	ABMI	AHO , CPK CPU
Los Angeles	5129 NEWCASTLE AVE	91316	2181002019	0.000	0.000	0.000	0.774	Shortfall of Sites	0.155	Low II Residential	R1-1	Low Residential	0	0	66.287	0.774		Residential - Single Family Residence, 1	171B125 738	1 per lot	Encino - Tarzana	No	ABMI	AHO , ENC CPU, ADU
Los Angeles	1711 N VAN NESS AVE	90028	5586030020	0.000	0.000	0.000	0.774	Shortfall of Sites	0.140	High Density Residential	R3-2	0	0	0	102.494	0.774		Institutional - Church - One Story, 0	148-5A191 109		Hollywood	No	ABMI	FBO
Los Angeles	20007 KITTRIDGE ST	91306	2134010004	0.000	0.000	0.000	0.774	Shortfall of Sites	0.167	Low Residential	R1-1-RIO	Low Residential	0	0	66.287	0.774		Residential - Single Family Residence, 1	180B113 295	1 per lot	Canoga Park - Winnetka - Woodland Hills - West Hills	No	ABMI	AHO , CPK CPU
Los Angeles	15715 MORRISON ST	91436	2261004012	0.000	0.000	0.000	0.774	Shortfall of Sites	0.155	Low II Residential	R1-1	Low Residential	0	0	66.287	0.774		Residential - Single Family Residence, 1	171B141 519	1 per lot	Encino - Tarzana	No	ABMI	AHO , ENC CPU, ADU
Los Angeles	22627 BERDON ST	91367	2040013005	0.000	0.000	0.000	0.773	Shortfall of Sites	0.155	Low Residential	R1-1	Very Low Residential	0	0	66.287	0.773		Residential - Single Family Residence - Pool, 1	174B097 658	1 per lot	Canoga Park - Winnetka - Woodland Hills - West Hills	No	ABMI	AHO , CPK CPU, ADU
Los Angeles	6703 DELCO AVE	91306	2136019004	0.000	0.000	0.000	0.773	Shortfall of Sites	0.167	Low Residential	RS-1-RIO	Low Residential	0	0	66.287	0.773		Residential - Single Family Residence, 1	180B109 196	1 per lot	Canoga Park - Winnetka - Woodland Hills - West Hills	No	ABMI	AHO , CPK CPU
Los Angeles	3768 DELMAS TER	90034	4313015047	0.000	0.000	0.000	0.773	Shortfall of Sites	0.140	Community Commercial	MU(EC)	0	0	0	102.494	0.773		Institutional - Church - One Story, 0	120B165 932		Palms - Mar Vista - Del Rey	No	ABMI	FBO
Los Angeles	5107 NEWCASTLE AVE	91316	2181002023	0.000	0.000	0.000	0.773	Shortfall of Sites	0.155	Low II Residential	R1-1	Low Residential	0	0	66.287	0.773		Residential - Single Family Residence, 1	171B125 797	1 per lot	Encino - Tarzana	No	ABMI	AHO , ENC CPU, ADU
Los Angeles	22631 BERDON ST	91367	2040013023	0.000	0.000	0.000	0.773	Shortfall of Sites	0.155	Low Residential	R1-1	Very Low Residential	0	0	66.287	0.773		Residential - Single Family Residence, 1	174B097 657	1 per lot	Canoga Park - Winnetka - Woodland Hills - West Hills	No	ABMI	AHO , CPK CPU, ADU
Los Angeles	5179 BRIAN LN	91436	2260017038	0.000	0.000	0.000	0.773	Shortfall of Sites	0.155	Low II Residential	RE9-1	Low Residential	0	0	66.287	0.773		Residential - Single Family Residence - Therapy Pool (Spa), 1	171B137 112	1 per lot	Encino - Tarzana	No	ABMI	AHO , ENC CPU, ADU
Los Angeles	7551 RUBIO AVE	91406	2226013007	0.000	0.000	0.000	0.773	Shortfall of Sites	0.167	Low Residential	R1-1	Low Residential	0	0	66.287	0.773		Residential - Single Family Residence, 1	186B137 52	1 per lot	Reseda - West Van Nuys	No	ABMI	AHO , RES CPU
Los Angeles	2701 S CENTRAL AVE	90011	5128023037	0.000	0.000	0.000	0.773	Shortfall of Sites	0.153	Neighborhood Commercial	C2-1VL-CPIO	0	0	0	6.313	0.773		Commercial - Professional Building - One Story, 0	118-5A209 268		Southeast Los Angeles	No	ABMI	ARO
Los Angeles	22637 BERDON ST	91367	2040013022	0.000	0.000	0.000	0.773	Shortfall of Sites	0.155	Low Residential	R1-1	Very Low Residential	0	0	66.287	0.773		Residential - Single Family Residence, 1	174B097 656	1 per lot	Canoga Park - Winnetka - Woodland Hills - West Hills	No	ABMI	AHO , CPK CPU, ADU
Los Angeles	22641 BERDON ST	91367	2040013004	0.000	0.000	0.000	0.773	Shortfall of Sites	0.155	Low Residential	R1-1	Very Low Residential	0	0	66.287	0.773		Residential - Single Family Residence, 1	174B097 655	1 per lot	Canoga Park - Winnetka - Woodland Hills - West Hills	No	ABMI	AHO , CPK CPU, ADU
Los Angeles	22417 CLARENDON ST	91367	2040023023	0.000	0.000	0.000	0.773	Shortfall of Sites	0.155	Low Residential	R1-1	Very Low Residential	0	0	66.287	0.773		Residential - Single Family Residence, 1	174B101 466	1 per lot	Canoga Park - Winnetka - Woodland Hills - West Hills	No	ABMI	AHO , CPK CPU, ADU
Los Angeles	22519 BERDON ST	91367	2040014020	0.000	0.000	0.000	0.773	Shortfall of Sites	0.155	Low Residential	R1-1	Very Low Residential	0	0	66.287	0.773		Residential - Single Family Residence - Pool, 1	174B101 291	1 per lot	Canoga Park - Winnetka - Woodland Hills - West Hills	No	ABMI	AHO , CPK CPU, ADU
Los Angeles	20318 VOSE ST	91306	2136008002	0.386	0.386	0.000	0.000	Shortfall of Sites	0.261	Low Residential	RS-1-RIO	Low Residential	0	20	66.287	0.773		, 2	183B113 356	1 per lot	Canoga Park - Winnetka - Woodland Hills - West Hills	No	LI	AHO , CPK CPU
Los Angeles	4811 WHITSETT AVE	91607	2357031009	0.000	0.000	0.000	0.773	Shortfall of Sites	0.068	Highway Oriented Commercial	P-1VL, C4-1VL	0	0	0	94.696	0.773		Commercial - Parking Lot (Commercial Use Property) - Lots - Patron or Employee - One Story, 0	168B165 1077		North Hollywood - Valley Village	No	ABMI	P
Los Angeles	22423 DOLOROSA ST	91367	2040016021	0.000	0.000	0.000	0.773	Shortfall of Sites	0.155	Low Residential	R1-1	Very Low Residential	[DM2-SH2-5] [CX2-FA] [CPIO-CDO]	0	66.287	0.773		Residential - Single Family Residence, 1	174B101 369	1 per lot	Canoga Park - Winnetka - Woodland Hills - West Hills	No	ABMI	AHO , CPK CPU, ADU
Los Angeles	22422 BERDON ST	91367	2040016006	0.000	0.000	0.000	0.773	Shortfall of Sites	0.155	Low Residential	R1-1	Very Low Residential	0	0	66.287	0.773		Residential - Single Family Residence - Pool, 1	174B101 340	1 per lot	Canoga Park - Winnetka - Woodland Hills - West Hills	No	ABMI	AHO , CPK CPU, ADU
Los Angeles	22427 DOLOROSA ST	91367	2040016020	0.000	0.000	0.000	0.773	Shortfall of Sites	0.155	Low Residential	R1-1	Very Low Residential	[LM2-MU2-5] [RX1-FA] [CPIO]	0	66.287	0.773		Residential - Single Family Residence, 1	174B101 368	1 per lot	Canoga Park - Winnetka - Woodland Hills - West Hills	No	ABMI	AHO , CPK CPU, ADU
Los Angeles	22426 BERDON ST	91367	2040016007	0.000	0.000	0.000	0.773	Shortfall of Sites	0.155	Low Residential	R1-1	Very Low Residential	0	0	66.287	0.773		Residential - Single Family Residence, 1	174B101 339	1 per lot	Canoga Park - Winnetka - Woodland Hills - West Hills	No	ABMI	AHO , CPK CPU, ADU
Los Angeles	6526 PENFIELD AVE	91367	2134039011	0.000	0.000	0.000	0.773	Shortfall of Sites	0.167	Low Residential	R1-1-RIO	Low Residential	0	0	66.287	0.773		Residential - Single Family Residence - Pool, 1	180B113 575	1 per lot	Canoga Park - Winnetka - Woodland Hills - West Hills	No	ABMI	AHO , CPK CPU
Los Angeles	22647 BERDON ST	91367	2040013003	0.000	0.000	0.000	0.773	Shortfall of Sites	0.155	Low Residential	R1-1	Very Low Residential	0	0	66.287	0.773		Residential - Single Family Residence, 1	174B097 654	1 per lot	Canoga Park - Winnetka - Woodland Hills - West Hills	No	ABMI	AHO , CPK CPU, ADU
Los Angeles	22433 DOLOROSA ST	91367	2040016019	0.000	0.000	0.000	0.773	Shortfall of Sites	0.155	Low Residential	R1-1	Very Low Residential	0	0	66.287	0.773		Residential - Single Family Residence, 1	174B101 367	1 per lot	Canoga Park - Winnetka - Woodland Hills - West Hills	No	ABMI	AHO , CPK CPU, ADU
Los Angeles	22432 BERDON ST	91367	2040016008	0.000	0.000	0.000	0.773	Shortfall of Sites	0.155	Low Residential	R1-1	Very Low Residential	0	0	66.287	0.773		Residential - Single Family Residence, 1	174B101 338	1 per lot	Canoga Park - Winnetka - Woodland Hills - West Hills	No	ABMI	AHO , CPK CPU, ADU
Los Angeles	10122 COMPTON AVE	90002	6048013043	0.386	0.386	0.000	0.000	Shortfall of Sites	1.468	Community Commercial	[Q]C2-1	0	0	20	102.494	0.773		Institutional - Church - One Story, 6	091-5A213 162		Southeast Los Angeles	No	LI	FBO
Los Angeles	22437 DOLOROSA ST	91367	2040016018	0.000	0.000	0.000	0.773	Shortfall of Sites	0.155	Low Residential	R1-1	Very Low Residential	0	0	66.287	0.773		Residential - Single Family Residence, 1	174B101 366	1 per lot	Canoga Park - Winnetka - Woodland Hills - West Hills	No	ABMI	AHO , CPK CPU, ADU
Los Angeles	22436 BERDON ST	91367	2040016009	0.000	0.000	0.000	0.773	Shortfall of Sites	0.155	Low Residential	R1-1	Very Low Residential	0	0	66.287	0.773		Residential - Single Family Residence, 1	174B101 337	1 per lot	Canoga Park - Winnetka - Woodland Hills - West Hills	No	ABMI	AHO , CPK CPU, ADU
Los Angeles	22656 CLARENDON ST	91367	2040026024	0.000	0.000	0.000	0.773	Shortfall of Sites	0.155	Low Residential	R1-1	Very Low Residential	0	0	66.287	0.773		Residential - Single Family Residence, 1	171B097 46	1 per lot	Canoga Park - Winnetka - Woodland Hills - West Hills	No	ABMI	AHO , CPK CPU, ADU
Los Angeles	22707 BERDON ST	91367	2040012010	0.000	0.000	0.000	0.773	Shortfall of Sites	0.155	Low Residential	R1-1	Very Low Residential	0	0	66.287	0.773		Residential - Single Family Residence - Pool, 1	174B097 650	1 per lot	Canoga Park - Winnetka - Woodland Hills - West Hills	No	ABMI	AHO , CPK CPU, ADU
Los Angeles	22442 BERDON ST	91367	2040016010	0.000	0.000	0.000	0.773	Shortfall of Sites	0.155	Low Residential	R1-1	Very Low Residential	[MB4-SH1-5] [IX1-FA] [CPIO]	0	66.287	0.773		Residential - Single Family Residence, 1	174B101 336	1 per lot	Canoga Park - Winnetka - Woodland Hills - West Hills	No	ABMI	AHO , CPK CPU, ADU
Los Angeles	22445 DOLOROSA ST	91367	2040016017	0.000	0.000	0.000	0.773	Shortfall of Sites	0.155	Low Residential	R1-1	Very Low Residential	[DM4-CHC1-5] [CX2-FA] [CPIO]	0	66.287	0.773		Residential - Single Family Residence, 1	174B101 365	1 per lot	Canoga Park - Winnetka - Woodland Hills - West Hills	No	ABMI	AHO , CPK CPU, ADU
Los Angeles	22447 DOLOROSA ST	91367	2040016016	0.000	0.000	0.000	0.773	Shortfall of Sites	0.155	Low Residential	R1-1	Very Low Residential	0	0	66.287	0.773		Residential - Single Family Residence, 1	174B101 364	1 per lot	Canoga Park - Winnetka - Woodland Hills - West Hills	No	ABMI	AHO , CPK CPU, ADU
Los Angeles	22451 DOLOROSA ST	91367	2040016015	0.000	0.000	0.000	0.773	Shortfall of Sites	0.155	Low Residential	R1-1	Very Low Residential	0	0	66.287	0.773		Residential - Single Family Residence, 1	174B101 363	1 per lot	Canoga Park - Winnetka - Woodland Hills - West Hills	No	ABMI	AHO , CPK CPU, ADU
Los Angeles	22452 BERDON ST	91367	2040016012	0.000	0.000	0.000	0.773	Shortfall of Sites	0.155	Low Residential	R1-1	Very Low Residential	[MB3-CDF1-5] [IX4-FA] [CPIO]	0	66.287	0.773		Residential - Single Family Residence - Pool, 1	174B101 334	1 per lot	Canoga Park - Winnetka - Woodland Hills - West Hills	No	ABMI	AHO , CPK CPU, ADU
Los Angeles	22457 DOLOROSA ST	91367	2040016014	0.000	0.000	0.000	0.773	Shortfall of Sites	0.155	Low Residential	R1-1	Very Low Residential	0	0	66.287	0.773		Residential - Single Family Residence, 1	174B101 362	1 per lot	Canoga Park - Winnetka - Woodland Hills - West Hills	No	ABMI	AHO , CPK CPU, ADU
Los Angeles	13501 CHANDLER BLVD	91401	2344007001	0.000	0.000	0.000	0.773	Shortfall of Sites	0.024	Low Residential	R1-1	0	0	0	99.000	0.773		Residential - Single Family Residence, 1	171B157 72		Van Nuys - North Sherman Oaks	No	ABMI	TOC EXP
Los Angeles	22456 BERDON ST	91367	2040016013	0.000	0.000	0.000	0.773	Shortfall of Sites	0.155	Low Residential	R1-1	Very Low Residential	[HB5-G1-5] [CX3-FA] [CPIO]	0	66.287	0.773		Residential - Single Family Residence - Pool, 1	174B101 333	1 per lot	Canoga Park - Winnetka - Woodland Hills - West Hills	No	ABMI	AHO , CPK CPU, ADU
Los Angeles	5230 VELOZ AVE	91356	2161011005	0.000	0.000	0.000	0.773	Shortfall of Sites	0.155	Very Low I Residential	RA-1	Very Low Residential	0	0	66.287	0.773		Residential - Single Family Residence, 1	171B121 288	1 per lot	Encino - Tarzana	No	ABMI	AHO , ENC CPU, ADU
Los Angeles	22651 BERDON ST	91367	2040013002	0.000	0.000	0.000	0.773	Shortfall of Sites	0.155	Low Residential	R1-1	Very Low Residential	0	0	66.287	0.773		Residential - Single Family Residence - Pool, 1	174B097 653	1 per lot	Canoga Park - Winnetka - Woodland Hills - West Hills	No	ABMI	AHO , CPK CPU, ADU
Los Angeles	22713 BERDON ST	91367	2040012009	0.000	0.000	0.000	0.773	Shortfall of Sites	0.155	Low Residential	R1-1	Very Low Residential	0	0	66.287	0.773		Residential - Single Family Residence, 1	174B097 649	1 per lot	Canoga Park - Winnetka - Woodland Hills - West Hills	No	ABMI	AHO , CPK CPU, ADU
Los Angeles	5506 NAGLE AVE	91401	2344015001	0.000	0.000	0.000	0.773	Shortfall of Sites	0.008	Low Residential	R1-1	0	0	0	99.000	0.773		Residential - Single Family Residence, 0	174B157 854		Van Nuys - North Sherman Oaks	No	ABMI	TOC EXP
Los Angeles	16903 KESWICK ST	91406	2203012002	0.000	0.000	0.000	0.773	Shortfall of Sites	0.155	Low Residential	R1-1	Low Residential	0	0	66.287	0.773		Residential - Single Family Residence, 1	186B133 77	1 per lot	Reseda - West Van Nuys	No	ABMI	AHO , RES CPU, ADU
Los Angeles	7034 FORBES AVE	91406	2225016027	0.000	0.000	0.000	0.773	Shortfall of Sites	0.167	Low Residential	R1-1	Low Residential	0	0	66.287	0.773		Residential - Single Family Residence, 1	183B133 447	1 per lot	Reseda - West Van Nuys	No	ABMI	AHO , RES CPU
Los Angeles	22717 BERDON ST	91367	2040012008	0.000	0.000	0.000	0.773	Shortfall of Sites	0.155	Low Residential	R1-1	Very Low Residential	0	0	66.287	0.773		Residential - Single Family Residence, 1	174B097 648	1 per lot	Canoga Park - Winnetka - Woodland Hills - West Hills	No	ABMI	AHO , CPK CPU, ADU
Los Angeles	22456 DOLOROSA ST	91367	2040023014	0.000	0.000	0.000	0.773	Shortfall of Sites	0.155	Low Residential	R1-1	Very Low Residential	[LN1-MU2-5] [RG1-FA] [CPIO-O]	0	66.287	0.773		Residential - Single Family Residence, 1	174B101 424	1 per lot	Canoga Park - Winnetka - Woodland Hills - West Hills	No	ABMI	AHO , CPK CPU, ADU
Los Angeles	2725 W VERNON AVE	90008	5023030031	0.000	0.000	0.000	0.773	Shortfall of Sites	0.133	Neighborhood Commercial	C2-1VL-CPIO	0	0	0	8.057	0.773		Commercial - Store Combination - Store and Residential Combination - One Story, 0	111B189 153		West Adams - Baldwin Hills - Leimert	Yes	ABMI	ARO
Los Angeles	22446 DOLOROSA ST	91367	2040023012	0.000	0.000	0.000	0.773	Shortfall of Sites	0.155	Low Residential	R1-1	Very Low Residential	0	0	66.287	0.773		Residential - Single Family Residence, 1	174B101 426	1 per lot	Canoga Park - Winnetka - Woodland Hills - West Hills	No	ABMI	AHO , CPK CPU, ADU
Los Angeles	22452 DOLOROSA ST	91367	2040023013	0.000	0.000	0.000	0.772	Shortfall of Sites	0.155	Low Residential	R1-1	Very Low Residential	0	0	66.287	0.772		Residential - Single Family Residence - Therapy Pool (Spa), 1	174B101 425	1 per lot	Canoga Park - Winnetka - Woodland Hills - West Hills	No	ABMI	AHO , CPK CPU, ADU

Jurisdiction Name	Site Address/Intersection	5 Digit ZIP Code	Assessor Parcel Number	Very Low-Income	Low-Income	Moderate-Income	Above Moderate-Income	Type of Shortfall	Parcel Size (Acres)	Current General Plan Designation	Current Zoning	Proposed General Plan (GP) Designation	Proposed Zoning	Minimum Density Allowed	Maximum Density Allowed	Total Capacity	Vacant/ Nonvacant	Description of Existing Uses	PIN	Base Density Per Acre	Community Plan Area	Rent Stabalization Ordinance	Income Category	Applicable Rezoning Program (Program informing values in Column Q listed first)
Los Angeles	22453 CLARENDON ST	91367	2040023016	0.000	0.000	0.000	0.772	Shortfall of Sites	0.155	Low Residential	R1-1	Very Low Residential	0	0	66.287	0.772		Residential - Single Family Residence, 1	174B101 459	1 per lot	Canoga Park - Winnetka - Woodland Hills - West Hills	No	ABMI	AHO , CPK CPU, ADU
Los Angeles	22443 CLARENDON ST	91367	2040023018	0.000	0.000	0.000	0.772	Shortfall of Sites	0.155	Low Residential	R1-1	Very Low Residential	0	0	66.287	0.772		Residential - Single Family Residence, 1	174B101 461	1 per lot	Canoga Park - Winnetka - Woodland Hills - West Hills	No	ABMI	AHO , CPK CPU, ADU
Los Angeles	22436 DOLOROSA ST	91367	2040023010	0.000	0.000	0.000	0.772	Shortfall of Sites	0.155	Low Residential	R1-1	Very Low Residential	[DM1-SH1-5] [IX3-FA] [SN-CPIO-O]	0	66.287	0.772		Residential - Single Family Residence, 1	174B101 428	1 per lot	Canoga Park - Winnetka - Woodland Hills - West Hills	No	ABMI	AHO , CPK CPU, ADU
Los Angeles	22442 DOLOROSA ST	91367	2040023011	0.000	0.000	0.000	0.772	Shortfall of Sites	0.155	Low Residential	R1-1	Very Low Residential	0	0	66.287	0.772		Residential - Single Family Residence, 1	174B101 427	1 per lot	Canoga Park - Winnetka - Woodland Hills - West Hills	No	ABMI	AHO , CPK CPU, ADU
Los Angeles	22437 CLARENDON ST	91367	2040023019	0.000	0.000	0.000	0.772	Shortfall of Sites	0.155	Low Residential	R1-1	Very Low Residential	0	0	66.287	0.772		Residential - Single Family Residence, 1	174B101 462	1 per lot	Canoga Park - Winnetka - Woodland Hills - West Hills	No	ABMI	AHO , CPK CPU, ADU
Los Angeles	22655 MARIANO ST	91367	2040026001	0.000	0.000	0.000	0.772	Shortfall of Sites	0.155	Low Residential	R1-1	Very Low Residential	[MM1-CDF1-5] [IX4-FA] [CPIO]	0	66.287	0.772		Residential - Single Family Residence, 1	171B097 91	1 per lot	Canoga Park - Winnetka - Woodland Hills - West Hills	No	ABMI	AHO , CPK CPU, ADU
Los Angeles	22433 CLARENDON ST	91367	2040023020	0.000	0.000	0.000	0.772	Shortfall of Sites	0.155	Low Residential	R1-1	Very Low Residential	0	0	66.287	0.772		Residential - Single Family Residence, 1	174B101 463	1 per lot	Canoga Park - Winnetka - Woodland Hills - West Hills	No	ABMI	AHO , CPK CPU, ADU
Los Angeles	22432 DOLOROSA ST	91367	2040023009	0.000	0.000	0.000	0.772	Shortfall of Sites	0.155	Low Residential	R1-1	Very Low Residential	0	0	66.287	0.772		Residential - Single Family Residence, 1	174B101 429	1 per lot	Canoga Park - Winnetka - Woodland Hills - West Hills	No	ABMI	AHO , CPK CPU, ADU
Los Angeles	22426 DOLOROSA ST	91367	2040023008	0.000	0.000	0.000	0.772	Shortfall of Sites	0.155	Low Residential	R1-1	Very Low Residential	[HB5-SH1-5] [CX4-FA] [CPIO]	0	66.287	0.772		Residential - Single Family Residence, 1	174B101 430	1 per lot	Canoga Park - Winnetka - Woodland Hills - West Hills	No	ABMI	AHO , CPK CPU, ADU
Los Angeles	22423 CLARENDON ST	91367	2040023022	0.000	0.000	0.000	0.772	Shortfall of Sites	0.155	Low Residential	R1-1	Very Low Residential	0	0	66.287	0.772		Residential - Single Family Residence, 1	174B101 465	1 per lot	Canoga Park - Winnetka - Woodland Hills - West Hills	No	ABMI	AHO , CPK CPU, ADU
Los Angeles	22422 DOLOROSA ST	91367	2040023007	0.000	0.000	0.000	0.772	Shortfall of Sites	0.155	Low Residential	R1-1	Very Low Residential	[LN1-MU2-5] [RG1-FA] [CPIO]	0	66.287	0.772		Residential - Single Family Residence, 1	174B101 431	1 per lot	Canoga Park - Winnetka - Woodland Hills - West Hills	No	ABMI	AHO , CPK CPU, ADU
Los Angeles	22723 BERDON ST	91367	2040012023	0.000	0.000	0.000	0.772	Shortfall of Sites	0.155	Low Residential	R1-1	Very Low Residential	0	0	66.287	0.772		Residential - Single Family Residence, 1	174B097 647	1 per lot	Canoga Park - Winnetka - Woodland Hills - West Hills	No	ABMI	AHO , CPK CPU, ADU
Los Angeles	2516 JAMES M WOOD BLVD	90006	5136001013	0.000	0.000	0.000	0.772	Shortfall of Sites	0.125	General Commercial	C2-1	0	0	0	13.998	0.772		Commercial - Store Combination - Store and Residential Combination - One Story, 0	132A201 223		Wilshire	Yes	ABMI	ARO
Los Angeles	2516 JAMES M WOOD BLVD	90006	5136001013	0.000	0.000	0.000	0.772	Shortfall of Sites	0.138	General Commercial	C2-1	0	0	0	12.735	0.772		Commercial - Store Combination - Store and Residential Combination - One Story, 0	132A201 229		Wilshire	Yes	ABMI	ARO
Los Angeles	2516 JAMES M WOOD BLVD	90006	5136001013	0.000	0.000	0.000	0.772	Shortfall of Sites	0.138	General Commercial	C2-1	0	0	0	12.735	0.772		Commercial - Store Combination - Store and Residential Combination - One Story, 0	132A201 233		Wilshire	Yes	ABMI	ARO
Los Angeles	11026 VENTURA BLVD	91604	2378008022	0.000	0.000	0.000	0.772	Shortfall of Sites	0.143	General Commercial	C2-1VL-RIO	0	0	0	5.607	0.772		Commercial - Office Building - One Story, 0	162B173 505		Sherman Oaks - Studio City - Toluca Lake - Cahuenga Pass	No	ABMI	ARO
Los Angeles	22509 DOLOROSA ST	91367	2040017023	0.000	0.000	0.000	0.772	Shortfall of Sites	0.155	Low Residential	R1-1	Very Low Residential	0	0	66.287	0.772		Residential - Single Family Residence, 1	174B101 360	1 per lot	Canoga Park - Winnetka - Woodland Hills - West Hills	No	ABMI	AHO , CPK CPU, ADU
Los Angeles	22508 BERDON ST	91367	2040017002	0.000	0.000	0.000	0.772	Shortfall of Sites	0.155	Low Residential	R1-1	Very Low Residential	0	0	66.287	0.772		Residential - Single Family Residence, 1	174B101 331	1 per lot	Canoga Park - Winnetka - Woodland Hills - West Hills	No	ABMI	AHO , CPK CPU, ADU
Los Angeles	19827 VICTORY BLVD	91367	2134030009	0.000	0.000	0.000	0.772	Shortfall of Sites	0.167	Low Residential	RS-1-RIO	Very Low Residential	[DM2-SH2-5] [CX2-FA] [CPIO]	0	66.287	0.772		Residential - Single Family Residence - Pool, 1	180B113 787	1 per lot	Canoga Park - Winnetka - Woodland Hills - West Hills	No	ABMI	AHO , CPK CPU
Los Angeles	22503 DOLOROSA ST	91367	2040017024	0.000	0.000	0.000	0.772	Shortfall of Sites	0.155	Low Residential	R1-1	Very Low Residential	0	0	66.287	0.772		Residential - Single Family Residence, 1	174B101 361	1 per lot	Canoga Park - Winnetka - Woodland Hills - West Hills	No	ABMI	AHO , CPK CPU, ADU
Los Angeles	22500 BERDON ST	91367	2040017001	0.000	0.000	0.000	0.772	Shortfall of Sites	0.155	Low Residential	R1-1	Very Low Residential	[DM1-SH1-5] [IX3-FA] [CPIO]	0	66.287	0.772		Residential - Single Family Residence, 1	174B101 332	1 per lot	Canoga Park - Winnetka - Woodland Hills - West Hills	No	ABMI	AHO , CPK CPU, ADU
Los Angeles	20846 JAN ST	91306	2148007019	0.000	0.000	0.000	0.772	Shortfall of Sites	0.167	Low Residential	RS-1-RIO	Low Residential	0	0	66.287	0.772		Residential - Single Family Residence - Pool, 1	180B109 235	1 per lot	Canoga Park - Winnetka - Woodland Hills - West Hills	No	ABMI	AHO , CPK CPU
Los Angeles	22513 DOLOROSA ST	91367	2040017022	0.000	0.000	0.000	0.772	Shortfall of Sites	0.155	Low Residential	R1-1	Very Low Residential	0	0	66.287	0.772		Residential - Single Family Residence, 1	174B101 359	1 per lot	Canoga Park - Winnetka - Woodland Hills - West Hills	No	ABMI	AHO , CPK CPU, ADU
Los Angeles	22512 BERDON ST	91367	2040017003	0.000	0.000	0.000	0.772	Shortfall of Sites	0.155	Low Residential	R1-1	Very Low Residential	0	0	66.287	0.772		Residential - Single Family Residence - Pool, 1	174B101 330	1 per lot	Canoga Park - Winnetka - Woodland Hills - West Hills	No	ABMI	AHO , CPK CPU, ADU
Los Angeles	3764 WATSEKA AVE	90034	4313016013	0.000	0.000	0.000	0.772	Shortfall of Sites	0.140	Medium Residential	R3-1	0	0	0	102.494	0.772		Institutional - Church - One Story, 0	120B165 773		Palms - Mar Vista - Del Rey	No	ABMI	FBO
Los Angeles	22727 BERDON ST	91367	2040012007	0.000	0.000	0.000	0.772	Shortfall of Sites	0.155	Low Residential	R1-1	Very Low Residential	0	0	66.287	0.772		Residential - Single Family Residence, 1	174B097 646	1 per lot	Canoga Park - Winnetka - Woodland Hills - West Hills	No	ABMI	AHO , CPK CPU, ADU
Los Angeles	7832 SHOSHONE AVE	91325	2201031007	0.000	0.000	0.000	0.772	Shortfall of Sites	0.155	Low Residential	R1-1	Low Residential	0	0	66.287	0.772		Residential - Single Family Residence, 1	189B129 893	1 per lot	Reseda - West Van Nuys	No	ABMI	AHO , RES CPU, ADU
Los Angeles	22529 CLARENDON ST	91367	2040022018	0.000	0.000	0.000	0.772	Shortfall of Sites	0.155	Low Residential	R1-1	Very Low Residential	0	0	66.287	0.772		Residential - Single Family Residence, 1	174B097 907	1 per lot	Canoga Park - Winnetka - Woodland Hills - West Hills	No	ABMI	AHO , CPK CPU, ADU
Los Angeles	7550 RUBIO AVE	91406	2226013010	0.000	0.000	0.000	0.772	Shortfall of Sites	0.167	Low Residential	R1-1	Low Residential	0	0	66.287	0.772		Residential - Single Family Residence, 1	186B137 53	1 per lot	Reseda - West Van Nuys	No	ABMI	AHO , RES CPU
Los Angeles	5029 GLORIA AVE	91436	2261020029	0.000	0.000	0.000	0.772	Shortfall of Sites	0.155	Low II Residential	RE9-1	Low Residential	0	0	66.287	0.772		Residential - Single Family Residence, 1	168B141 81	1 per lot	Encino - Tarzana	No	ABMI	AHO , ENC CPU, ADU
Los Angeles	22607 CLARENDON ST	91367	2040021010	0.000	0.000	0.000	0.772	Shortfall of Sites	0.155	Low Residential	R1-1	Very Low Residential	0	0	66.287	0.772		Residential - Single Family Residence, 1	174B097 898	1 per lot	Canoga Park - Winnetka - Woodland Hills - West Hills	No	ABMI	AHO , CPK CPU, ADU
Los Angeles	22529 BERDON ST	91367	2040014018	0.000	0.000	0.000	0.772	Shortfall of Sites	0.155	Low Residential	R1-1	Very Low Residential	0	0	66.287	0.772		Residential - Single Family Residence, 1	174B097 670	1 per lot	Canoga Park - Winnetka - Woodland Hills - West Hills	No	ABMI	AHO , CPK CPU, ADU
Los Angeles	22636 CLARENDON ST	91367	2040026020	0.000	0.000	0.000	0.772	Shortfall of Sites	0.155	Low Residential	R1-1	Very Low Residential	0	0	66.287	0.772		Residential - Single Family Residence - Pool, 1	171B097 50	1 per lot	Canoga Park - Winnetka - Woodland Hills - West Hills	No	ABMI	AHO , CPK CPU, ADU
Los Angeles	22616 CLARENDON ST	91367	2040026016	0.000	0.000	0.000	0.772	Shortfall of Sites	0.155	Low Residential	R1-1	Very Low Residential	0	0	66.287	0.772		Residential - Single Family Residence, 1	171B097 54	1 per lot	Canoga Park - Winnetka - Woodland Hills - West Hills	No	ABMI	AHO , CPK CPU, ADU
Los Angeles	22559 BERDON ST	91367	2040014012	0.000	0.000	0.000	0.772	Shortfall of Sites	0.155	Low Residential	R1-1	Very Low Residential	0	0	66.287	0.772		Residential - Single Family Residence - Pool, 1	174B097 664	1 per lot	Canoga Park - Winnetka - Woodland Hills - West Hills	No	ABMI	AHO , CPK CPU, ADU
Los Angeles	15754 MORRISON ST	91436	2261006051	0.000	0.000	0.000	0.772	Shortfall of Sites	0.155	Low II Residential	R1-1	Low Residential	0	0	66.287	0.772		Residential - Single Family Residence, 1	168B141 49	1 per lot	Encino - Tarzana	No	ABMI	AHO , ENC CPU, ADU
Los Angeles	15750 MORRISON ST	91436	2261006052	0.000	0.000	0.000	0.772	Shortfall of Sites	0.155	Low II Residential	R1-1	Low Residential	0	0	66.287	0.772		Residential - Single Family Residence - Pool, 1	168B141 50	1 per lot	Encino - Tarzana	No	ABMI	AHO , ENC CPU, ADU
Los Angeles	22714 CLARENDON ST	91367	2040027013	0.000	0.000	0.000	0.772	Shortfall of Sites	0.155	Low Residential	R1-1	Very Low Residential	0	0	66.287	0.772		Residential - Single Family Residence - Pool, 1	171B097 43	1 per lot	Canoga Park - Winnetka - Woodland Hills - West Hills	No	ABMI	AHO , CPK CPU, ADU
Los Angeles	22549 CLARENDON ST	91367	2040022015	0.000	0.000	0.000	0.772	Shortfall of Sites	0.155	Low Residential	R1-1	Very Low Residential	[MN1-SH1-5] [CX1-FA] [CPIO]	0	66.287	0.772		Residential - Single Family Residence - Pool and Misc., 1	174B097 902	1 per lot	Canoga Park - Winnetka - Woodland Hills - West Hills	No	ABMI	AHO , CPK CPU, ADU
Los Angeles	22543 CLARENDON ST	91367	2040022025	0.000	0.000	0.000	0.772	Shortfall of Sites	0.155	Low Residential	R1-1	Very Low Residential	0	0	66.287	0.772		Residential - Single Family Residence, 1	174B097 903	1 per lot	Canoga Park - Winnetka - Woodland Hills - West Hills	No	ABMI	AHO , CPK CPU, ADU
Los Angeles	15724 MORRISON ST	91436	2261006056	0.000	0.000	0.000	0.772	Shortfall of Sites	0.155	Low II Residential	R1-1	Low Residential	0	0	66.287	0.772		Residential - Single Family Residence - Pool, 1	168B141 55	1 per lot	Encino - Tarzana	No	ABMI	AHO , ENC CPU, ADU
Los Angeles	22728 CLARENDON ST	91367	2040027016	0.000	0.000	0.000	0.772	Shortfall of Sites	0.155	Low Residential	R1-1	Very Low Residential	[HB2-G1-5] [CX2-FA] [CPIO]	0	66.287	0.772		Residential - Single Family Residence, 1	171B097 40	1 per lot	Canoga Park - Winnetka - Woodland Hills - West Hills	No	ABMI	AHO , CPK CPU, ADU
Los Angeles	22732 CLARENDON ST	91367	2040027017	0.000	0.000	0.000	0.772	Shortfall of Sites	0.155	Low Residential	R1-1	Very Low Residential	0	0	66.287	0.772		Residential - Single Family Residence, 1	171B097 39	1 per lot	Canoga Park - Winnetka - Woodland Hills - West Hills	No	ABMI	AHO , CPK CPU, ADU
Los Angeles	22722 CLARENDON ST	91367	2040027015	0.000	0.000	0.000	0.772	Shortfall of Sites	0.155	Low Residential	R1-1	Very Low Residential	0	0	66.287	0.772		Residential - Single Family Residence, 1	171B097 41	1 per lot	Canoga Park - Winnetka - Woodland Hills - West Hills	No	ABMI	AHO , CPK CPU, ADU
Los Angeles	22708 CLARENDON ST	91367	2040027012	0.000	0.000	0.000	0.772	Shortfall of Sites	0.155	Low Residential	R1-1	Very Low Residential	0	0	66.287	0.772		Residential - Single Family Residence, 1	171B097 44	1 per lot	Canoga Park - Winnetka - Woodland Hills - West Hills	No	ABMI	AHO , CPK CPU, ADU
Los Angeles	5106 HESPERIA AVE	91316	2181002002	0.000	0.000	0.000	0.772	Shortfall of Sites	0.155	Low II Residential	R1-1	Low Residential	0	0	66.287	0.772		Residential - Single Family Residence - Pool, 1	171B125 796	1 per lot	Encino - Tarzana	No	ABMI	AHO , ENC CPU, ADU
Los Angeles	22650 CLARENDON ST	91367	2040026023	0.000	0.000	0.000	0.772	Shortfall of Sites	0.155	Low Residential	R1-1	Very Low Residential	0	0	66.287	0.772		Residential - Single Family Residence, 1	171B097 47	1 per lot	Canoga Park - Winnetka - Woodland Hills - West Hills	No	ABMI	AHO , CPK CPU, ADU
Los Angeles	22646 CLARENDON ST	91367	2040026022	0.000	0.000	0.000	0.772	Shortfall of Sites	0.155	Low Residential	R1-1	Very Low Residential	0	0	66.287	0.772		Residential - Single Family Residence, 1	171B097 48	1 per lot	Canoga Park - Winnetka - Woodland Hills - West Hills	No	ABMI	AHO , CPK CPU, ADU
Los Angeles	22606 CLARENDON ST	91367	2040026014	0.000	0.000	0.000	0.772	Shortfall of Sites	0.155	Low Residential	R1-1	Very Low Residential	0	0	66.287	0.772		Residential - Single Family Residence, 1	171B097 56	1 per lot	Canoga Park - Winnetka - Woodland Hills - West Hills	No	ABMI	AHO , CPK CPU, ADU
Los Angeles	22539 BERDON ST	91367	2040014016	0.000	0.000	0.000	0.772	Shortfall of Sites	0.155	Low Residential	R1-1	Very Low Residential	0	0	66.287	0.772		Residential - Single Family Residence, 1	174B097 668	1 per lot	Canoga Park - Winnetka - Woodland Hills - West Hills	No	ABMI	AHO , CPK CPU, ADU

Jurisdiction Name	Site Address/Intersection	5 Digit ZIP Code	Assessor Parcel Number	Very Low-Income	Low-Income	Moderate-Income	Above Moderate-Income	Type of Shortfall	Parcel Size (Acres)	Current General Plan Designation	Current Zoning	Proposed General Plan (GP) Designation	Proposed Zoning	Minimum Density Allowed	Maximum Density Allowed	Total Capacity	Vacant/ Nonvacant	Description of Existing Uses	PIN	Base Density Per Acre	Community Plan Area	Rent Stabalization Ordinance	Income Category	Applicable Rezoning Program (Program informing values in Column Q listed first)
Los Angeles	22549 BERDON ST	91367	2040014014	0.000	0.000	0.000	0.772	Shortfall of Sites	0.155	Low Residential	R1-1	Very Low Residential	0	0	66.287	0.772		Residential - Single Family Residence, 1	174B097 666	1 per lot	Canoga Park - Winnetka - Woodland Hills - West Hills	No	ABMI	AHO , CPK CPU, ADU
Los Angeles	22519 CLARENDON ST	91367	2040022020	0.000	0.000	0.000	0.772	Shortfall of Sites	0.155	Low Residential	R1-1	Very Low Residential	0	0	66.287	0.772		Residential - Single Family Residence, 1	174B101 454	1 per lot	Canoga Park - Winnetka - Woodland Hills - West Hills	No	ABMI	AHO , CPK CPU, ADU
Los Angeles	15740 MORRISON ST	91436	2261006054	0.000	0.000	0.000	0.772	Shortfall of Sites	0.155	Low II Residential	R1-1	Low Residential	0	0	66.287	0.772		Residential - Single Family Residence, 1	168B141 52	1 per lot	Encino - Tarzana	No	ABMI	AHO , ENC CPU, ADU
Los Angeles	22740 CLARENDON ST	91367	2040027018	0.000	0.000	0.000	0.772	Shortfall of Sites	0.155	Low Residential	R1-1	Very Low Residential	0	0	66.287	0.772		Residential - Single Family Residence, 1	171B097 38	1 per lot	Canoga Park - Winnetka - Woodland Hills - West Hills	No	ABMI	AHO , CPK CPU, ADU
Los Angeles	22718 CLARENDON ST	91367	2040027014	0.000	0.000	0.000	0.772	Shortfall of Sites	0.155	Low Residential	R1-1	Very Low Residential	0	0	66.287	0.772		Residential - Single Family Residence - Pool, 1	171B097 42	1 per lot	Canoga Park - Winnetka - Woodland Hills - West Hills	No	ABMI	AHO , CPK CPU, ADU
Los Angeles	22626 CLARENDON ST	91367	2040026018	0.000	0.000	0.000	0.772	Shortfall of Sites	0.155	Low Residential	R1-1	Very Low Residential	0	0	66.287	0.772		Residential - Single Family Residence, 1	171B097 52	1 per lot	Canoga Park - Winnetka - Woodland Hills - West Hills	No	ABMI	AHO , CPK CPU, ADU
Los Angeles	5216 VELOZ AVE	91356	2161011008	0.000	0.000	0.000	0.772	Shortfall of Sites	0.155	Very Low I Residential	RA-1	Very Low Residential	0	0	66.287	0.772		Residential - Single Family Residence - Pool, 1	171B121 310	1 per lot	Encino - Tarzana	No	ABMI	AHO , ENC CPU, ADU
Los Angeles	5112 HESPERIA AVE	91316	2181002003	0.000	0.000	0.000	0.772	Shortfall of Sites	0.155	Low II Residential	R1-1	Low Residential	0	0	66.287	0.772		Residential - Single Family Residence, 1	171B125 784	1 per lot	Encino - Tarzana	No	ABMI	AHO , ENC CPU, ADU
Los Angeles	22627 FRIAR ST	91367	2039021007	0.000	0.000	0.000	0.772	Shortfall of Sites	0.155	Very Low Residential	RA-1	Very Low Residential	0	0	66.287	0.772		Residential - Single Family Residence - Pool, 1	180B097 680	1 per lot	Canoga Park - Winnetka - Woodland Hills - West Hills	No	ABMI	AHO , CPK CPU, ADU
Los Angeles	22640 CLARENDON ST	91367	2040026021	0.000	0.000	0.000	0.772	Shortfall of Sites	0.155	Low Residential	R1-1	Very Low Residential	0	0	66.287	0.772		Residential - Single Family Residence, 1	171B097 49	1 per lot	Canoga Park - Winnetka - Woodland Hills - West Hills	No	ABMI	AHO , CPK CPU, ADU
Los Angeles	22555 BERDON ST	91367	2040014013	0.000	0.000	0.000	0.772	Shortfall of Sites	0.155	Low Residential	R1-1	Very Low Residential	0	0	66.287	0.772		Residential - Single Family Residence, 1	174B097 665	1 per lot	Canoga Park - Winnetka - Woodland Hills - West Hills	No	ABMI	AHO , CPK CPU, ADU
Los Angeles	22543 BERDON ST	91367	2040014015	0.000	0.000	0.000	0.772	Shortfall of Sites	0.155	Low Residential	R1-1	Very Low Residential	0	0	66.287	0.772		Residential - Single Family Residence, 1	174B097 667	1 per lot	Canoga Park - Winnetka - Woodland Hills - West Hills	No	ABMI	AHO , CPK CPU, ADU
Los Angeles	22533 BERDON ST	91367	2040014017	0.000	0.000	0.000	0.772	Shortfall of Sites	0.155	Low Residential	R1-1	Very Low Residential	0	0	66.287	0.772		Residential - Single Family Residence, 1	174B097 669	1 per lot	Canoga Park - Winnetka - Woodland Hills - West Hills	No	ABMI	AHO , CPK CPU, ADU
Los Angeles	22611 CLARENDON ST	91367	2040021009	0.000	0.000	0.000	0.772	Shortfall of Sites	0.155	Low Residential	R1-1	Very Low Residential	0	0	66.287	0.772		Residential - Single Family Residence, 1	174B097 897	1 per lot	Canoga Park - Winnetka - Woodland Hills - West Hills	No	ABMI	AHO , CPK CPU, ADU
Los Angeles	22621 FRIAR ST	91367	2039021006	0.000	0.000	0.000	0.772	Shortfall of Sites	0.155	Very Low Residential	RA-1	Very Low Residential	0	0	66.287	0.772		Residential - Single Family Residence, 1	180B097 681	1 per lot	Canoga Park - Winnetka - Woodland Hills - West Hills	No	ABMI	AHO , CPK CPU, ADU
Los Angeles	23301 FRIAR ST	91367	2035019033	0.000	0.000	0.000	0.772	Shortfall of Sites	0.155	Very Low Residential	RA-1	Very Low Residential	0	0	66.287	0.772		Residential - Single Family Residence - Pool, 1	180B093 939	1 per lot	Canoga Park - Winnetka - Woodland Hills - West Hills	No	ABMI	AHO , CPK CPU, ADU
Los Angeles	22744 CLARENDON ST	91367	2040027019	0.000	0.000	0.000	0.772	Shortfall of Sites	0.155	Low Residential	R1-1	Very Low Residential	[HB5-G1-5] [CX3-FA] [CPIO]	0	66.287	0.772		Residential - Single Family Residence, 1	171B097 37	1 per lot	Canoga Park - Winnetka - Woodland Hills - West Hills	No	ABMI	AHO , CPK CPU, ADU
Los Angeles	5753 BIANCA AVE	91316	2254022004	0.000	0.000	0.000	0.772	Shortfall of Sites	0.155	Low II Residential	R1-1-RIO	Low Residential	0	0	66.287	0.772		Residential - Single Family Residence, 1	174B129 281	1 per lot	Encino - Tarzana	No	ABMI	AHO , ENC CPU, ADU
Los Angeles	23265 FRIAR ST	91367	2035019032	0.000	0.000	0.000	0.772	Shortfall of Sites	0.155	Very Low Residential	RA-1	Very Low Residential	[HM2-CHC1-5] [CX4-FA] [SN-CPIO-O]	0	66.287	0.772		Residential - Single Family Residence - Pool, 1	180B093 941	1 per lot	Canoga Park - Winnetka - Woodland Hills - West Hills	No	ABMI	AHO , CPK CPU, ADU
Los Angeles	23261 FRIAR ST	91367	2035019031	0.000	0.000	0.000	0.772	Shortfall of Sites	0.155	Very Low Residential	RA-1	Very Low Residential	[HB5-SH1-5] [CX4-FA] [CPIO]	0	66.287	0.772		Residential - Single Family Residence - Pool, 1	180B093 943	1 per lot	Canoga Park - Winnetka - Woodland Hills - West Hills	No	ABMI	AHO , CPK CPU, ADU
Los Angeles	22617 CLARENDON ST	91367	2040021008	0.000	0.000	0.000	0.772	Shortfall of Sites	0.155	Low Residential	R1-1	Very Low Residential	[MB3-CDF1-5] [IX4-FA] [CPIO]	0	66.287	0.772		Residential - Single Family Residence, 1	174B097 896	1 per lot	Canoga Park - Winnetka - Woodland Hills - West Hills	No	ABMI	AHO , CPK CPU, ADU
Los Angeles	15720 MORRISON ST	91436	2261006057	0.000	0.000	0.000	0.772	Shortfall of Sites	0.155	Low II Residential	R1-1	Low Residential	0	0	66.287	0.772		Residential - Single Family Residence - Pool, 1	168B141 56	1 per lot	Encino - Tarzana	No	ABMI	AHO , ENC CPU, ADU
Los Angeles	22553 CLARENDON ST	91367	2040022014	0.000	0.000	0.000	0.772	Shortfall of Sites	0.155	Low Residential	R1-1	Very Low Residential	[MB4-G1-5] [IX1-FA] [CPIO]	0	66.287	0.772		Residential - Single Family Residence, 1	174B097 901	1 per lot	Canoga Park - Winnetka - Woodland Hills - West Hills	No	ABMI	AHO , CPK CPU, ADU
Los Angeles	22536 DOLOROSA ST	91367	2040022008	0.000	0.000	0.000	0.772	Shortfall of Sites	0.155	Low Residential	R1-1	Very Low Residential	[LN1-MU1-5] [RG1-FA] [CPIO]	0	66.287	0.772		Residential - Single Family Residence, 1	174B097 863	1 per lot	Canoga Park - Winnetka - Woodland Hills - West Hills	No	ABMI	AHO , CPK CPU, ADU
Los Angeles	22722 BERDON ST	91367	2040019015	0.000	0.000	0.000	0.772	Shortfall of Sites	0.155	Low Residential	R1-1	Very Low Residential	0	0	66.287	0.772		Residential - Single Family Residence, 1	174B097 724	1 per lot	Canoga Park - Winnetka - Woodland Hills - West Hills	No	ABMI	AHO , CPK CPU, ADU
Los Angeles	22627 CLARENDON ST	91367	2040021006	0.000	0.000	0.000	0.772	Shortfall of Sites	0.155	Low Residential	R1-1	Very Low Residential	0	0	66.287	0.772		Residential - Single Family Residence, 1	174B097 894	1 per lot	Canoga Park - Winnetka - Woodland Hills - West Hills	No	ABMI	AHO , CPK CPU, ADU
Los Angeles	22552 DOLOROSA ST	91367	2040022011	0.000	0.000	0.000	0.772	Shortfall of Sites	0.155	Low Residential	R1-1	Very Low Residential	0	0	66.287	0.772		Residential - Single Family Residence - Pool, 1	174B097 860	1 per lot	Canoga Park - Winnetka - Woodland Hills - West Hills	No	ABMI	AHO , CPK CPU, ADU
Los Angeles	22548 DOLOROSA ST	91367	2040022010	0.000	0.000	0.000	0.772	Shortfall of Sites	0.155	Low Residential	R1-1	Very Low Residential	0	0	66.287	0.772		Residential - Single Family Residence, 1	174B097 861	1 per lot	Canoga Park - Winnetka - Woodland Hills - West Hills	No	ABMI	AHO , CPK CPU, ADU
Los Angeles	22528 DOLOROSA ST	91367	2040022006	0.000	0.000	0.000	0.772	Shortfall of Sites	0.155	Low Residential	R1-1	Very Low Residential	[MB3-CDF1-5] [IX4-FA] [CPIO]	0	66.287	0.772		Residential - Single Family Residence, 1	174B097 865	1 per lot	Canoga Park - Winnetka - Woodland Hills - West Hills	No	ABMI	AHO , CPK CPU, ADU
Los Angeles	22742 BERDON ST	91367	2040019019	0.000	0.000	0.000	0.772	Shortfall of Sites	0.155	Low Residential	R1-1	Very Low Residential	0	0	66.287	0.772		Residential - Single Family Residence, 1	174B097 720	1 per lot	Canoga Park - Winnetka - Woodland Hills - West Hills	No	ABMI	AHO , CPK CPU, ADU
Los Angeles	22532 DOLOROSA ST	91367	2040022007	0.000	0.000	0.000	0.772	Shortfall of Sites	0.155	Low Residential	R1-1	Very Low Residential	[HB1-G1-5] [CX2-FA] [CPIO]	0	66.287	0.772		Residential - Single Family Residence, 1	174B097 864	1 per lot	Canoga Park - Winnetka - Woodland Hills - West Hills	No	ABMI	AHO , CPK CPU, ADU
Los Angeles	22738 BERDON ST	91367	2040019018	0.000	0.000	0.000	0.772	Shortfall of Sites	0.155	Low Residential	R1-1	Very Low Residential	0	0	66.287	0.772		Residential - Single Family Residence, 1	174B097 721	1 per lot	Canoga Park - Winnetka - Woodland Hills - West Hills	No	ABMI	AHO , CPK CPU, ADU
Los Angeles	22732 BERDON ST	91367	2040019017	0.000	0.000	0.000	0.772	Shortfall of Sites	0.155	Low Residential	R1-1	Very Low Residential	0	0	66.287	0.772		Residential - Single Family Residence, 1	174B097 722	1 per lot	Canoga Park - Winnetka - Woodland Hills - West Hills	No	ABMI	AHO , CPK CPU, ADU
Los Angeles	22518 DOLOROSA ST	91367	2040022004	0.000	0.000	0.000	0.772	Shortfall of Sites	0.155	Low Residential	R1-1	Very Low Residential	0	0	66.287	0.772		Residential - Single Family Residence, 1	174B101 420	1 per lot	Canoga Park - Winnetka - Woodland Hills - West Hills	No	ABMI	AHO , CPK CPU, ADU
Los Angeles	22716 BERDON ST	91367	2040019014	0.000	0.000	0.000	0.772	Shortfall of Sites	0.155	Low Residential	R1-1	Very Low Residential	0	0	66.287	0.772		Residential - Single Family Residence, 1	174B097 725	1 per lot	Canoga Park - Winnetka - Woodland Hills - West Hills	No	ABMI	AHO , CPK CPU, ADU
Los Angeles	22728 BERDON ST	91367	2040019016	0.000	0.000	0.000	0.772	Shortfall of Sites	0.155	Low Residential	R1-1	Very Low Residential	0	0	66.287	0.772		Residential - Single Family Residence, 1	174B097 723	1 per lot	Canoga Park - Winnetka - Woodland Hills - West Hills	No	ABMI	AHO , CPK CPU, ADU
Los Angeles	22708 BERDON ST	91367	2040019012	0.000	0.000	0.000	0.772	Shortfall of Sites	0.155	Low Residential	R1-1	Very Low Residential	0	0	66.287	0.772		Residential - Single Family Residence - Pool, 1	174B097 727	1 per lot	Canoga Park - Winnetka - Woodland Hills - West Hills	No	ABMI	AHO , CPK CPU, ADU
Los Angeles	22631 CLARENDON ST	91367	2040021005	0.000	0.000	0.000	0.772	Shortfall of Sites	0.155	Low Residential	R1-1	Very Low Residential	0	0	66.287	0.772		Residential - Single Family Residence, 1	174B097 893	1 per lot	Canoga Park - Winnetka - Woodland Hills - West Hills	No	ABMI	AHO , CPK CPU, ADU
Los Angeles	22733 BERDON ST	91367	2040012006	0.000	0.000	0.000	0.772	Shortfall of Sites	0.155	Low Residential	R1-1	Very Low Residential	[MB3-CDR1-5] [IX4-FA] [CPIO]	0	66.287	0.772		Residential - Single Family Residence - Pool, 1	174B097 645	1 per lot	Canoga Park - Winnetka - Woodland Hills - West Hills	No	ABMI	AHO , CPK CPU, ADU
Los Angeles	22745 DOLOROSA ST	91367	2040019020	0.000	0.000	0.000	0.772	Shortfall of Sites	0.155	Low Residential	R1-1	Very Low Residential	0	0	66.287	0.772		Residential - Single Family Residence, 1	174B097 765	1 per lot	Canoga Park - Winnetka - Woodland Hills - West Hills	No	ABMI	AHO , CPK CPU, ADU
Los Angeles	22508 DOLOROSA ST	91367	2040022002	0.000	0.000	0.000	0.772	Shortfall of Sites	0.155	Low Residential	R1-1	Very Low Residential	0	0	66.287	0.772		Residential - Single Family Residence, 1	174B101 422	1 per lot	Canoga Park - Winnetka - Woodland Hills - West Hills	No	ABMI	AHO , CPK CPU, ADU
Los Angeles	22509 CLARENDON ST	91367	2040022022	0.000	0.000	0.000	0.772	Shortfall of Sites	0.155	Low Residential	R1-1	Very Low Residential	0	0	66.287	0.772		Residential - Single Family Residence, 1	174B101 456	1 per lot	Canoga Park - Winnetka - Woodland Hills - West Hills	No	ABMI	AHO , CPK CPU, ADU
Los Angeles	4857 NEWCASTLE AVE	91316	2181026024	0.000	0.000	0.000	0.772	Shortfall of Sites	0.155	Low II Residential	R1-1	Low Residential	0	0	66.287	0.772		Residential - Single Family Residence, 1	168B125 265	1 per lot	Encino - Tarzana	No	ABMI	AHO , ENC CPU, ADU
Los Angeles	22512 DOLOROSA ST	91367	2040022003	0.000	0.000	0.000	0.772	Shortfall of Sites	0.155	Low Residential	R1-1	Very Low Residential	0	0	66.287	0.772		Residential - Single Family Residence, 1	174B101 421	1 per lot	Canoga Park - Winnetka - Woodland Hills - West Hills	No	ABMI	AHO , CPK CPU, ADU
Los Angeles	22513 CLARENDON ST	91367	2040022021	0.000	0.000	0.000	0.772	Shortfall of Sites	0.155	Low Residential	R1-1	Very Low Residential	0	0	66.287	0.772		Residential - Single Family Residence, 1	174B101 455	1 per lot	Canoga Park - Winnetka - Woodland Hills - West Hills	No	ABMI	AHO , CPK CPU, ADU
Los Angeles	22741 DOLOROSA ST	91367	2040019021	0.000	0.000	0.000	0.772	Shortfall of Sites	0.155	Low Residential	R1-1	Very Low Residential	[HB5-SH1-5] [CX3-FA] [CPIO]	0	66.287	0.772		Residential - Single Family Residence, 1	174B097 766	1 per lot	Canoga Park - Winnetka - Woodland Hills - West Hills	No	ABMI	AHO , CPK CPU, ADU
Los Angeles	22647 CLARENDON ST	91367	2040021003	0.000	0.000	0.000	0.772	Shortfall of Sites	0.155	Low Residential	R1-1	Very Low Residential	0	0	66.287	0.772		Residential - Single Family Residence, 1	174B097 890	1 per lot	Canoga Park - Winnetka - Woodland Hills - West Hills	No	ABMI	AHO , CPK CPU, ADU
Los Angeles	23161 VENTURA BLVD	91364	2042011070	0.000	0.000	0.000	0.772	Shortfall of Sites	0.069	Limited Commercial	CR-1VLD	0	0	0	21.550	0.772		Commercial - Office Building - One Story, 0	171B097 797		Canoga Park - Winnetka - Woodland Hills - West Hills	No	ABMI	ARO
Los Angeles	22502 DOLOROSA ST	91367	2040022001	0.000	0.000	0.000	0.772	Shortfall of Sites	0.155	Low Residential	R1-1	Very Low Residential	0	0	66.287	0.772		Residential - Single Family Residence, 1	174B101 423	1 per lot	Canoga Park - Winnetka - Woodland Hills - West Hills	No	ABMI	AHO , CPK CPU, ADU

Jurisdiction Name	Site Address/Intersection	5 Digit ZIP Code	Assessor Parcel Number	Very Low-Income	Low-Income	Moderate-Income	Above Moderate-Income	Type of Shortfall	Parcel Size (Acres)	Current General Plan Designation	Current Zoning	Proposed General Plan (GP) Designation	Proposed Zoning	Minimum Density Allowed	Maximum Density Allowed	Total Capacity	Vacant/ Nonvacant	Description of Existing Uses	PIN	Base Density Per Acre	Community Plan Area	Rent Stabalization Ordinance	Income Category	Applicable Rezoning Program (Program informing values in Column Q listed first)
Los Angeles	22503 CLARENDON ST	91367	2040022023	0.000	0.000	0.000	0.772	Shortfall of Sites	0.155	Low Residential	R1-1	Very Low Residential	0	0	66.287	0.772		Residential - Single Family Residence, 1	174B101 457	1 per lot	Canoga Park - Winnetka - Woodland Hills - West Hills	No	ABMI	AHO , CPK CPU, ADU
Los Angeles	22709 CLARENDON ST	91367	2040020012	0.000	0.000	0.000	0.772	Shortfall of Sites	0.155	Low Residential	R1-1	Very Low Residential	0	0	66.287	0.772		Residential - Single Family Residence, 1	174B097 886	1 per lot	Canoga Park - Winnetka - Woodland Hills - West Hills	No	ABMI	AHO , CPK CPU, ADU
Los Angeles	22651 CLARENDON ST	91367	2040021002	0.000	0.000	0.000	0.772	Shortfall of Sites	0.155	Low Residential	R1-1	Very Low Residential	[DM1-G1-5] [IX3-FA] [CPIO]	0	66.287	0.772		Residential - Single Family Residence - Pool, 1	174B097 889	1 per lot	Canoga Park - Winnetka - Woodland Hills - West Hills	No	ABMI	AHO , CPK CPU, ADU
Los Angeles	6240 MELVIN AVE	91335	2132021014	0.000	0.000	0.000	0.772	Shortfall of Sites	0.167	Low Residential	R1-1-RIO	Low Residential	0	0	66.287	0.772		Residential - Single Family Residence - Pool, 1	177B117 222	1 per lot	Reseda - West Van Nuys	No	ABMI	AHO , RES CPU
Los Angeles	22733 DOLOROSA ST	91367	2040019006	0.000	0.000	0.000	0.772	Shortfall of Sites	0.155	Low Residential	R1-1	Very Low Residential	[LN1-MU1-5] [RG1-FA] [CPIO]	0	66.287	0.772		Residential - Single Family Residence, 1	174B097 767	1 per lot	Canoga Park - Winnetka - Woodland Hills - West Hills	No	ABMI	AHO , CPK CPU, ADU
Los Angeles	22646 DOLOROSA ST	91367	2040021022	0.000	0.000	0.000	0.772	Shortfall of Sites	0.155	Low Residential	R1-1	Very Low Residential	CM-2D-CPIO	0	66.287	0.772		Residential - Single Family Residence, 1	174B097 849	1 per lot	Canoga Park - Winnetka - Woodland Hills - West Hills	No	ABMI	AHO , CPK CPU, ADU
Los Angeles	20014 KITTRIDGE ST	91306	2134008015	0.000	0.000	0.000	0.772	Shortfall of Sites	0.167	Low Residential	R1-1-RIO	Low Residential	0	0	66.287	0.772		Residential - Single Family Residence, 1	180B113 356	1 per lot	Canoga Park - Winnetka - Woodland Hills - West Hills	No	ABMI	AHO , CPK CPU
Los Angeles	22715 CLARENDON ST	91367	2040020011	0.000	0.000	0.000	0.772	Shortfall of Sites	0.155	Low Residential	R1-1	Very Low Residential	0	0	66.287	0.772		Residential - Single Family Residence - Pool, 1	174B097 884	1 per lot	Canoga Park - Winnetka - Woodland Hills - West Hills	No	ABMI	AHO , CPK CPU, ADU
Los Angeles	22616 DOLOROSA ST	91367	2040021021	0.000	0.000	0.000	0.772	Shortfall of Sites	0.155	Low Residential	R1-1	Very Low Residential	0	0	66.287	0.772		Residential - Single Family Residence, 1	174B097 855	1 per lot	Canoga Park - Winnetka - Woodland Hills - West Hills	No	ABMI	AHO , CPK CPU, ADU
Los Angeles	22606 DOLOROSA ST	91367	2040021019	0.000	0.000	0.000	0.772	Shortfall of Sites	0.155	Low Residential	R1-1	Very Low Residential	0	0	66.287	0.772		Residential - Single Family Residence, 1	174B097 857	1 per lot	Canoga Park - Winnetka - Woodland Hills - West Hills	No	ABMI	AHO , CPK CPU, ADU
Los Angeles	22630 DOLOROSA ST	91367	2040021015	0.000	0.000	0.000	0.772	Shortfall of Sites	0.155	Low Residential	R1-1	Very Low Residential	0	0	66.287	0.772		Residential - Single Family Residence - Pool, 1	174B097 852	1 per lot	Canoga Park - Winnetka - Woodland Hills - West Hills	No	ABMI	AHO , CPK CPU, ADU
Los Angeles	22612 DOLOROSA ST	91367	2040021020	0.000	0.000	0.000	0.772	Shortfall of Sites	0.155	Low Residential	R1-1	Very Low Residential	CM-2D-CPIO	0	66.287	0.772		Residential - Single Family Residence, 1	174B097 856	1 per lot	Canoga Park - Winnetka - Woodland Hills - West Hills	No	ABMI	AHO , CPK CPU, ADU
Los Angeles	22640 DOLOROSA ST	91367	2040021017	0.000	0.000	0.000	0.772	Shortfall of Sites	0.155	Low Residential	R1-1	Very Low Residential	0	0	66.287	0.772		Residential - Single Family Residence, 1	174B097 850	1 per lot	Canoga Park - Winnetka - Woodland Hills - West Hills	No	ABMI	AHO , CPK CPU, ADU
Los Angeles	22723 CLARENDON ST	91367	2040020010	0.000	0.000	0.000	0.772	Shortfall of Sites	0.155	Low Residential	R1-1	Very Low Residential	[MM1-CDF1-5] [IX4-FA] [CPIO]	0	66.287	0.772		Residential - Single Family Residence, 1	174B097 883	1 per lot	Canoga Park - Winnetka - Woodland Hills - West Hills	No	ABMI	AHO , CPK CPU, ADU
Los Angeles	22626 DOLOROSA ST	91367	2040021014	0.000	0.000	0.000	0.772	Shortfall of Sites	0.155	Low Residential	R1-1	Very Low Residential	0	0	66.287	0.772		Residential - Single Family Residence, 1	174B097 853	1 per lot	Canoga Park - Winnetka - Woodland Hills - West Hills	No	ABMI	AHO , CPK CPU, ADU
Los Angeles	22727 DOLOROSA ST	91367	2040019007	0.000	0.000	0.000	0.772	Shortfall of Sites	0.155	Low Residential	R1-1	Very Low Residential	[DM1-SH1-5] [IX3-FA] [CPIO]	0	66.287	0.772		Residential - Single Family Residence - Pool, 1	174B097 768	1 per lot	Canoga Park - Winnetka - Woodland Hills - West Hills	No	ABMI	AHO , CPK CPU, ADU
Los Angeles	20010 KITTRIDGE ST	91306	2134008014	0.000	0.000	0.000	0.772	Shortfall of Sites	0.167	Low Residential	R1-1-RIO	Low Residential	0	0	66.287	0.772		Residential - Single Family Residence - Pool, 1	180B113 358	1 per lot	Canoga Park - Winnetka - Woodland Hills - West Hills	No	ABMI	AHO , CPK CPU
Los Angeles	22737 BERDON ST	91367	2040012005	0.000	0.000	0.000	0.772	Shortfall of Sites	0.155	Low Residential	R1-1	Very Low Residential	0	0	66.287	0.772		Residential - Single Family Residence, 1	174B097 644	1 per lot	Canoga Park - Winnetka - Woodland Hills - West Hills	No	ABMI	AHO , CPK CPU, ADU
Los Angeles	19950 KITTRIDGE ST	91306	2134008010	0.000	0.000	0.000	0.772	Shortfall of Sites	0.167	Low Residential	R1-1-RIO	Low Residential	0	0	66.287	0.772		Residential - Single Family Residence, 1	180B113 363	1 per lot	Canoga Park - Winnetka - Woodland Hills - West Hills	No	ABMI	AHO , CPK CPU
Los Angeles	22518 BERDON ST	91367	2040017004	0.000	0.000	0.000	0.772	Shortfall of Sites	0.155	Low Residential	R1-1	Very Low Residential	[DM1-SH1-5] [CX3-FA] [CPIO]	0	66.287	0.772		Residential - Single Family Residence - Pool, 1	174B101 329	1 per lot	Canoga Park - Winnetka - Woodland Hills - West Hills	No	ABMI	AHO , CPK CPU, ADU
Los Angeles	19962 KITTRIDGE ST	91306	2134008012	0.000	0.000	0.000	0.772	Shortfall of Sites	0.167	Low Residential	R1-1-RIO	Low Residential	0	0	66.287	0.772		Residential - Single Family Residence, 1	180B113 360	1 per lot	Canoga Park - Winnetka - Woodland Hills - West Hills	No	ABMI	AHO , CPK CPU
Los Angeles	4825 GAYNOR AVE	91436	2261021088	0.000	0.000	0.000	0.772	Shortfall of Sites	0.155	Low II Residential	RE9-1	Low Residential	0	0	66.287	0.772		Residential - Single Family Residence, 1	168B141 454	1 per lot	Encino - Tarzana	No	ABMI	AHO , ENC CPU, ADU
Los Angeles	22727 CLARENDON ST	91367	2040020009	0.000	0.000	0.000	0.772	Shortfall of Sites	0.155	Low Residential	R1-1	Very Low Residential	[HB2-G1-5] [CX2-FA] [CPIO]	0	66.287	0.772		Residential - Single Family Residence, 1	174B097 882	1 per lot	Canoga Park - Winnetka - Woodland Hills - West Hills	No	ABMI	AHO , CPK CPU, ADU
Los Angeles	20020 KITTRIDGE ST	91306	2134008016	0.000	0.000	0.000	0.772	Shortfall of Sites	0.167	Low Residential	R1-1-RIO	Low Residential	0	0	66.287	0.772		Residential - Single Family Residence, 1	180B113 353	1 per lot	Canoga Park - Winnetka - Woodland Hills - West Hills	No	ABMI	AHO , CPK CPU
Los Angeles	20004 KITTRIDGE ST	91306	2134008013	0.000	0.000	0.000	0.772	Shortfall of Sites	0.167	Low Residential	R1-1-RIO	Low Residential	0	0	66.287	0.772		Residential - Single Family Residence - Pool, 1	180B113 359	1 per lot	Canoga Park - Winnetka - Woodland Hills - West Hills	No	ABMI	AHO , CPK CPU
Los Angeles	22733 CLARENDON ST	91367	2040020008	0.000	0.000	0.000	0.772	Shortfall of Sites	0.155	Low Residential	R1-1	Very Low Residential	0	0	66.287	0.772		Residential - Single Family Residence, 1	174B097 881	1 per lot	Canoga Park - Winnetka - Woodland Hills - West Hills	No	ABMI	AHO , CPK CPU, ADU
Los Angeles	22725 DOLOROSA ST	91367	2040019022	0.000	0.000	0.000	0.772	Shortfall of Sites	0.155	Low Residential	R1-1	Very Low Residential	0	0	66.287	0.772		Residential - Single Family Residence - Pool, 1	174B097 769	1 per lot	Canoga Park - Winnetka - Woodland Hills - West Hills	No	ABMI	AHO , CPK CPU, ADU
Los Angeles	22608 BERDON ST	91367	2040018012	0.000	0.000	0.000	0.772	Shortfall of Sites	0.155	Low Residential	R1-1	Very Low Residential	0	0	66.287	0.772		Residential - Single Family Residence, 1	174B097 739	1 per lot	Canoga Park - Winnetka - Woodland Hills - West Hills	No	ABMI	AHO , CPK CPU, ADU
Los Angeles	22648 BERDON ST	91367	2040018019	0.000	0.000	0.000	0.772	Shortfall of Sites	0.155	Low Residential	R1-1	Very Low Residential	0	0	66.287	0.772		Residential - Single Family Residence, 1	174B097 731	1 per lot	Canoga Park - Winnetka - Woodland Hills - West Hills	No	ABMI	AHO , CPK CPU, ADU
Los Angeles	22642 BERDON ST	91367	2040018018	0.000	0.000	0.000	0.772	Shortfall of Sites	0.155	Low Residential	R1-1	Very Low Residential	0	0	66.287	0.772		Residential - Single Family Residence - Pool, 1	174B097 732	1 per lot	Canoga Park - Winnetka - Woodland Hills - West Hills	No	ABMI	AHO , CPK CPU, ADU
Los Angeles	22630 BERDON ST	91367	2040018016	0.000	0.000	0.000	0.772	Shortfall of Sites	0.155	Low Residential	R1-1	Very Low Residential	0	0	66.287	0.772		Residential - Single Family Residence, 1	174B097 734	1 per lot	Canoga Park - Winnetka - Woodland Hills - West Hills	No	ABMI	AHO , CPK CPU, ADU
Los Angeles	22616 BERDON ST	91367	2040018013	0.000	0.000	0.000	0.772	Shortfall of Sites	0.155	Low Residential	R1-1	Very Low Residential	0	0	66.287	0.772		Residential - Single Family Residence, 1	174B097 737	1 per lot	Canoga Park - Winnetka - Woodland Hills - West Hills	No	ABMI	AHO , CPK CPU, ADU
Los Angeles	22739 CLARENDON ST	91367	2040020007	0.000	0.000	0.000	0.772	Shortfall of Sites	0.155	Low Residential	R1-1	Very Low Residential	[MB4-SH1-5] [IX1-FA] [CPIO]	0	66.287	0.772		Residential - Single Family Residence, 1	174B097 880	1 per lot	Canoga Park - Winnetka - Woodland Hills - West Hills	No	ABMI	AHO , CPK CPU, ADU
Los Angeles	22743 CLARENDON ST	91367	2040020006	0.000	0.000	0.000	0.772	Shortfall of Sites	0.155	Low Residential	R1-1	Very Low Residential	[HB2-G1-5] [CX2-FA] [CPIO-O]	0	66.287	0.772		Residential - Single Family Residence, 1	174B097 879	1 per lot	Canoga Park - Winnetka - Woodland Hills - West Hills	No	ABMI	AHO , CPK CPU, ADU
Los Angeles	22712 DOLOROSA ST	91367	2040020015	0.000	0.000	0.000	0.772	Shortfall of Sites	0.155	Low Residential	R1-1	Very Low Residential	0	0	66.287	0.772		Residential - Single Family Residence, 1	174B097 845	1 per lot	Canoga Park - Winnetka - Woodland Hills - West Hills	No	ABMI	AHO , CPK CPU, ADU
Los Angeles	22652 BERDON ST	91367	2040018024	0.000	0.000	0.000	0.772	Shortfall of Sites	0.155	Low Residential	R1-1	Very Low Residential	0	0	66.287	0.772		Residential - Single Family Residence - Pool, 1	174B097 730	1 per lot	Canoga Park - Winnetka - Woodland Hills - West Hills	No	ABMI	AHO , CPK CPU, ADU
Los Angeles	22636 BERDON ST	91367	2040018017	0.000	0.000	0.000	0.772	Shortfall of Sites	0.155	Low Residential	R1-1	Very Low Residential	0	0	66.287	0.772		Residential - Single Family Residence - Pool, 1	174B097 733	1 per lot	Canoga Park - Winnetka - Woodland Hills - West Hills	No	ABMI	AHO , CPK CPU, ADU
Los Angeles	22612 BERDON ST	91367	2040018023	0.000	0.000	0.000	0.772	Shortfall of Sites	0.155	Low Residential	R1-1	Very Low Residential	0	0	66.287	0.772		Residential - Single Family Residence, 1	174B097 738	1 per lot	Canoga Park - Winnetka - Woodland Hills - West Hills	No	ABMI	AHO , CPK CPU, ADU
Los Angeles	22740 DOLOROSA ST	91367	2040020020	0.000	0.000	0.000	0.772	Shortfall of Sites	0.155	Low Residential	R1-1	Very Low Residential	0	0	66.287	0.772		Residential - Single Family Residence, 1	174B097 840	1 per lot	Canoga Park - Winnetka - Woodland Hills - West Hills	No	ABMI	AHO , CPK CPU, ADU
Los Angeles	22732 DOLOROSA ST	91367	2040020019	0.000	0.000	0.000	0.772	Shortfall of Sites	0.155	Low Residential	R1-1	Very Low Residential	0	0	66.287	0.772		, 1	174B097 841	1 per lot	Canoga Park - Winnetka - Woodland Hills - West Hills	No	ABMI	AHO , CPK CPU, ADU
Los Angeles	22728 DOLOROSA ST	91367	2040020018	0.000	0.000	0.000	0.772	Shortfall of Sites	0.155	Low Residential	R1-1	Very Low Residential	0	0	66.287	0.772		Residential - Single Family Residence - Pool, 1	174B097 842	1 per lot	Canoga Park - Winnetka - Woodland Hills - West Hills	No	ABMI	AHO , CPK CPU, ADU
Los Angeles	22724 DOLOROSA ST	91367	2040020017	0.000	0.000	0.000	0.772	Shortfall of Sites	0.155	Low Residential	R1-1	Very Low Residential	0	0	66.287	0.772		Residential - Single Family Residence - Pool, 1	174B097 843	1 per lot	Canoga Park - Winnetka - Woodland Hills - West Hills	No	ABMI	AHO , CPK CPU, ADU
Los Angeles	22721 DOLOROSA ST	91367	2040019023	0.000	0.000	0.000	0.772	Shortfall of Sites	0.155	Low Residential	R1-1	Very Low Residential	0	0	66.287	0.772		Residential - Single Family Residence, 1	174B097 770	1 per lot	Canoga Park - Winnetka - Woodland Hills - West Hills	No	ABMI	AHO , CPK CPU, ADU
Los Angeles	22718 DOLOROSA ST	91367	2040020016	0.000	0.000	0.000	0.772	Shortfall of Sites	0.155	Low Residential	R1-1	Very Low Residential	[MM1-CDF1-5] [IX4-FA] [CPIO]	0	66.287	0.772		Residential - Single Family Residence, 1	174B097 844	1 per lot	Canoga Park - Winnetka - Woodland Hills - West Hills	No	ABMI	AHO , CPK CPU, ADU
Los Angeles	22746 DOLOROSA ST	91367	2040020021	0.000	0.000	0.000	0.772	Shortfall of Sites	0.155	Low Residential	R1-1	Very Low Residential	0	0	66.287	0.772		Residential - Single Family Residence, 1	174B097 839	1 per lot	Canoga Park - Winnetka - Woodland Hills - West Hills	No	ABMI	AHO , CPK CPU, ADU
Los Angeles	22706 DOLOROSA ST	91367	2040020014	0.000	0.000	0.000	0.772	Shortfall of Sites	0.155	Low Residential	R1-1	Very Low Residential	0	0	66.287	0.772		Residential - Single Family Residence, 1	174B097 846	1 per lot	Canoga Park - Winnetka - Woodland Hills - West Hills	No	ABMI	AHO , CPK CPU, ADU
Los Angeles	22715 DOLOROSA ST	91367	2040019008	0.000	0.000	0.000	0.772	Shortfall of Sites	0.155	Low Residential	R1-1	Very Low Residential	0	0	66.287	0.772		Residential - Single Family Residence, 1	174B097 771	1 per lot	Canoga Park - Winnetka - Woodland Hills - West Hills	No	ABMI	AHO , CPK CPU, ADU

Jurisdiction Name	Site Address/Intersection	5 Digit ZIP Code	Assessor Parcel Number	Very Low-Income	Low-Income	Moderate-Income	Above Moderate-Income	Type of Shortfall	Parcel Size (Acres)	Current General Plan Designation	Current Zoning	Proposed General Plan (GP) Designation	Proposed Zoning	Minimum Density Allowed	Maximum Density Allowed	Total Capacity	Vacant/ Nonvacant	Description of Existing Uses	PIN	Base Density Per Acre	Community Plan Area	Rent Stabalization Ordinance	Income Category	Applicable Rezoning Program (Program informing values in Column Q listed first)
Los Angeles	19956 KITTRIDGE ST	91306	2134008011	0.000	0.000	0.000	0.772	Shortfall of Sites	0.167	Low Residential	R1-1-RIO	Low Residential	0	0	66.287	0.772		Residential - Single Family Residence, 1	180B113 362	1 per lot	Canoga Park - Winnetka - Woodland Hills - West Hills	No	ABMI	AHO , CPK CPU
Los Angeles	22651 DOLOROSA ST	91367	2040018002	0.000	0.000	0.000	0.772	Shortfall of Sites	0.155	Low Residential	R1-1	Very Low Residential	0	0	66.287	0.772		Residential - Single Family Residence, 1	174B097 775	1 per lot	Canoga Park - Winnetka - Woodland Hills - West Hills	No	ABMI	AHO , CPK CPU, ADU
Los Angeles	7300 PASO ROBLES AVE	91406	2227001011	0.000	0.000	0.000	0.772	Shortfall of Sites	0.167	Low Residential	R1-1	Low Residential	0	0	66.287	0.772		Residential - Single Family Residence, 1	186B133 1027	1 per lot	Reseda - West Van Nuys	No	ABMI	AHO , RES CPU
Los Angeles	22743 BERDON ST	91367	2040012022	0.000	0.000	0.000	0.772	Shortfall of Sites	0.155	Low Residential	R1-1	Very Low Residential	0	0	66.287	0.772		Residential - Single Family Residence, 1	174B097 643	1 per lot	Canoga Park - Winnetka - Woodland Hills - West Hills	No	ABMI	AHO , CPK CPU, ADU
Los Angeles	22609 MARIANO ST	91367	2040026011	0.000	0.000	0.000	0.772	Shortfall of Sites	0.155	Low Residential	R1-1	Very Low Residential	0	0	66.287	0.772		Residential - Single Family Residence, 1	171B097 101	1 per lot	Canoga Park - Winnetka - Woodland Hills - West Hills	No	ABMI	AHO , CPK CPU, ADU
Los Angeles	22647 DOLOROSA ST	91367	2040018003	0.000	0.000	0.000	0.772	Shortfall of Sites	0.155	Low Residential	R1-1	Very Low Residential	0	0	66.287	0.772		Residential - Single Family Residence, 1	174B097 776	1 per lot	Canoga Park - Winnetka - Woodland Hills - West Hills	No	ABMI	AHO , CPK CPU, ADU
Los Angeles	22707 DOLOROSA ST	91367	2040019009	0.000	0.000	0.000	0.772	Shortfall of Sites	0.155	Low Residential	R1-1	Very Low Residential	[MB3-CDF1-5] [IX4-FA] [CPIO]	0	66.287	0.772		Residential - Single Family Residence, 1	174B097 772	1 per lot	Canoga Park - Winnetka - Woodland Hills - West Hills	No	ABMI	AHO , CPK CPU, ADU
Los Angeles	22519 DOLOROSA ST	91367	2040017021	0.000	0.000	0.000	0.772	Shortfall of Sites	0.155	Low Residential	R1-1	Very Low Residential	0	0	66.287	0.772		Residential - Single Family Residence, 1	174B101 358	1 per lot	Canoga Park - Winnetka - Woodland Hills - West Hills	No	ABMI	AHO , CPK CPU, ADU
Los Angeles	13113 HOYT ST	91331	2535022016	0.000	0.000	0.000	0.772	Shortfall of Sites	0.081	Neighborhood Office Commercial	(Q)P-1-O-CUGU	0	0	0	94.696	0.772		Commercial - Parking Lot (Commercial Use Property) - Lots - Patron or Employee - One Story, 0	207B161 37		Arleta - Pacoima	No	ABMI	P
Los Angeles	13107 HOYT ST	91331	2535022022	0.000	0.000	0.000	0.772	Shortfall of Sites	0.081	Neighborhood Office Commercial	(Q)P-1-O-CUGU	0	0	0	94.696	0.772		Commercial - Parking Lot (Commercial Use Property) - Lots - Patron or Employee - One Story, 0	207B161 33		Arleta - Pacoima	No	ABMI	P
Los Angeles	13107 HOYT ST	91331	2535022022	0.000	0.000	0.000	0.772	Shortfall of Sites	0.081	Neighborhood Office Commercial	(Q)P-1-O-CUGU	0	0	0	94.696	0.772		Commercial - Parking Lot (Commercial Use Property) - Lots - Patron or Employee - One Story, 0	207B161 35		Arleta - Pacoima	No	ABMI	P
Los Angeles	13107 HOYT ST	91331	2535022022	0.000	0.000	0.000	0.772	Shortfall of Sites	0.081	Neighborhood Office Commercial	(Q)P-1-O-CUGU	0	0	0	94.696	0.772		Commercial - Parking Lot (Commercial Use Property) - Lots - Patron or Employee - One Story, 0	207B161 31		Arleta - Pacoima	No	ABMI	P
Los Angeles	13107 HOYT ST	91331	2535022022	0.000	0.000	0.000	0.772	Shortfall of Sites	0.081	Neighborhood Office Commercial	(Q)P-1-O-CUGU	0	0	0	94.696	0.772		Commercial - Parking Lot (Commercial Use Property) - Lots - Patron or Employee - One Story, 0	207B161 32		Arleta - Pacoima	No	ABMI	P
Los Angeles	13113 HOYT ST	91331	2535022016	0.000	0.000	0.000	0.772	Shortfall of Sites	0.081	Neighborhood Office Commercial	(Q)P-1-O-CUGU	0	0	0	94.696	0.772		Commercial - Parking Lot (Commercial Use Property) - Lots - Patron or Employee - One Story, 0	207B161 36		Arleta - Pacoima	No	ABMI	P
Los Angeles	22641 DOLOROSA ST	91367	2040018021	0.000	0.000	0.000	0.772	Shortfall of Sites	0.155	Low Residential	R1-1	Very Low Residential	[HB5-G1-5] [CX3-FA] [CPIO]	0	66.287	0.772		Residential - Single Family Residence, 1	174B097 777	1 per lot	Canoga Park - Winnetka - Woodland Hills - West Hills	No	ABMI	AHO , CPK CPU, ADU
Los Angeles	22615 MARIANO ST	91367	2040026010	0.000	0.000	0.000	0.772	Shortfall of Sites	0.155	Low Residential	R1-1	Very Low Residential	0	0	66.287	0.772		Residential - Single Family Residence, 1	171B097 100	1 per lot	Canoga Park - Winnetka - Woodland Hills - West Hills	No	ABMI	AHO , CPK CPU, ADU
Los Angeles	22637 DOLOROSA ST	91367	2040018004	0.000	0.000	0.000	0.772	Shortfall of Sites	0.155	Low Residential	R1-1	Very Low Residential	0	0	66.287	0.772		Residential - Single Family Residence - Pool, 1	174B097 778	1 per lot	Canoga Park - Winnetka - Woodland Hills - West Hills	No	ABMI	AHO , CPK CPU, ADU
Los Angeles	22633 DOLOROSA ST	91367	2040018005	0.000	0.000	0.000	0.772	Shortfall of Sites	0.155	Low Residential	R1-1	Very Low Residential	[LM1-CDF1-5] [IX4-FA] [CPIO]	0	66.287	0.772		Residential - Single Family Residence - Pool, 1	174B097 779	1 per lot	Canoga Park - Winnetka - Woodland Hills - West Hills	No	ABMI	AHO , CPK CPU, ADU
Los Angeles	19860 WELBY WAY	91306	2134004025	0.000	0.000	0.000	0.772	Shortfall of Sites	0.167	Low Residential	R1-1-RIO	Low Residential	0	0	66.287	0.772		Residential - Single Family Residence, 1	180B113 138	1 per lot	Canoga Park - Winnetka - Woodland Hills - West Hills	No	ABMI	AHO , CPK CPU
Los Angeles	22538 BERDON ST	91367	2040017008	0.000	0.000	0.000	0.772	Shortfall of Sites	0.155	Low Residential	R1-1	Very Low Residential	[DM1-SH1-5] [IX3-FA] [SN-CPIO-O]	0	66.287	0.772		Residential - Single Family Residence, 1	174B097 745	1 per lot	Canoga Park - Winnetka - Woodland Hills - West Hills	No	ABMI	AHO , CPK CPU, ADU
Los Angeles	7550 RUFFNER AVE	91406	2226013002	0.000	0.000	0.000	0.772	Shortfall of Sites	0.167	Low Residential	R1-1	Low Residential	0	0	66.287	0.772		Residential - Single Family Residence, 1	186B137 51	1 per lot	Reseda - West Van Nuys	No	ABMI	AHO , RES CPU
Los Angeles	22558 BERDON ST	91367	2040017012	0.000	0.000	0.000	0.772	Shortfall of Sites	0.155	Low Residential	R1-1	Very Low Residential	0	0	66.287	0.772		, 1	174B097 741	1 per lot	Canoga Park - Winnetka - Woodland Hills - West Hills	No	ABMI	AHO , CPK CPU, ADU
Los Angeles	22552 BERDON ST	91367	2040017011	0.000	0.000	0.000	0.772	Shortfall of Sites	0.155	Low Residential	R1-1	Very Low Residential	0	0	66.287	0.772		Residential - Single Family Residence, 1	174B097 742	1 per lot	Canoga Park - Winnetka - Woodland Hills - West Hills	No	ABMI	AHO , CPK CPU, ADU
Los Angeles	22528 BERDON ST	91367	2040017006	0.000	0.000	0.000	0.772	Shortfall of Sites	0.155	Low Residential	R1-1	Very Low Residential	0	0	66.287	0.772		Residential - Single Family Residence, 1	174B097 747	1 per lot	Canoga Park - Winnetka - Woodland Hills - West Hills	No	ABMI	AHO , CPK CPU, ADU
Los Angeles	22532 BERDON ST	91367	2040017007	0.000	0.000	0.000	0.772	Shortfall of Sites	0.155	Low Residential	R1-1	Very Low Residential	[MB3-CDF1-5] [IX4-FA] [CPIO]	0	66.287	0.772		Residential - Single Family Residence, 1	174B097 746	1 per lot	Canoga Park - Winnetka - Woodland Hills - West Hills	No	ABMI	AHO , CPK CPU, ADU
Los Angeles	4922 HESPERIA AVE	91316	2181026005	0.000	0.000	0.000	0.772	Shortfall of Sites	0.155	Low II Residential	R1-1	Low Residential	0	0	66.287	0.772		Residential - Single Family Residence - Pool, 1	168B125 213	1 per lot	Encino - Tarzana	No	ABMI	AHO , ENC CPU, ADU
Los Angeles	22548 BERDON ST	91367	2040017010	0.000	0.000	0.000	0.772	Shortfall of Sites	0.155	Low Residential	R1-1	Very Low Residential	0	0	66.287	0.772		Residential - Single Family Residence, 1	174B097 743	1 per lot	Canoga Park - Winnetka - Woodland Hills - West Hills	No	ABMI	AHO , CPK CPU, ADU
Los Angeles	22542 BERDON ST	91367	2040017009	0.000	0.000	0.000	0.772	Shortfall of Sites	0.155	Low Residential	R1-1	Very Low Residential	0	0	66.287	0.772		Residential - Single Family Residence, 1	174B097 744	1 per lot	Canoga Park - Winnetka - Woodland Hills - West Hills	No	ABMI	AHO , CPK CPU, ADU
Los Angeles	8257 MELROSE AVE	90046	5528003199	0.000	0.000	0.000	0.772	Shortfall of Sites	0.109	Neighborhood Office Commercial	C4-1XL	0	0	0	10.448	0.772		Commercial - Commercial - Miscellaneous Commercial - One Story, 0	141B173 405		Hollywood	No	ABMI	ARO
Los Angeles	22559 DOLOROSA ST	91367	2040017013	0.000	0.000	0.000	0.772	Shortfall of Sites	0.155	Low Residential	R1-1	Very Low Residential	[LM2-MU2-5] [RX1-FA] [CPIO]	0	66.287	0.772		Residential - Single Family Residence, 1	174B097 786	1 per lot	Canoga Park - Winnetka - Woodland Hills - West Hills	No	ABMI	AHO , CPK CPU, ADU
Los Angeles	22627 MARIANO ST	91367	2040026007	0.000	0.000	0.000	0.771	Shortfall of Sites	0.155	Low Residential	R1-1	Very Low Residential	[MM1-CDF1-5] [IX4-FA] [CPIO]	0	66.287	0.771		Residential - Single Family Residence, 1	171B097 97	1 per lot	Canoga Park - Winnetka - Woodland Hills - West Hills	No	ABMI	AHO , CPK CPU, ADU
Los Angeles	22553 DOLOROSA ST	91367	2040017014	0.000	0.000	0.000	0.771	Shortfall of Sites	0.155	Low Residential	R1-1	Very Low Residential	[HB3-G1-5] [CX2-FA] [CPIO]	0	66.287	0.771		Residential - Single Family Residence, 1	174B097 787	1 per lot	Canoga Park - Winnetka - Woodland Hills - West Hills	No	ABMI	AHO , CPK CPU, ADU
Los Angeles	2115 BEVERLY BLVD	90057	5157020011	0.000	0.000	0.000	0.771	Shortfall of Sites	0.140	Highway Oriented Commercial	C2-1	0	0	0	6.864	0.771		Commercial - Office Building - One Story, 0	136-5A205 307		Westlake	No	ABMI	ARO
Los Angeles	22617 DOLOROSA ST	91367	2040018007	0.000	0.000	0.000	0.771	Shortfall of Sites	0.155	Low Residential	R1-1	Very Low Residential	[DM4-CHC1-5] [CX2-FA] [CPIO]	0	66.287	0.771		Residential - Single Family Residence, 1	174B097 782	1 per lot	Canoga Park - Winnetka - Woodland Hills - West Hills	No	ABMI	AHO , CPK CPU, ADU
Los Angeles	22549 DOLOROSA ST	91367	2040017015	0.000	0.000	0.000	0.771	Shortfall of Sites	0.155	Low Residential	R1-1	Very Low Residential	[MB4-G1-5] [IX1-FA] [CPIO]	0	66.287	0.771		Residential - Single Family Residence, 1	174B097 788	1 per lot	Canoga Park - Winnetka - Woodland Hills - West Hills	No	ABMI	AHO , CPK CPU, ADU
Los Angeles	22631 MARIANO ST	91367	2040026006	0.000	0.000	0.000	0.771	Shortfall of Sites	0.155	Low Residential	R1-1	Very Low Residential	[DM2-G1-5] [CX2-FA] [CPIO]	0	66.287	0.771		Residential - Single Family Residence, 1	171B097 96	1 per lot	Canoga Park - Winnetka - Woodland Hills - West Hills	No	ABMI	AHO , CPK CPU, ADU
Los Angeles	22611 DOLOROSA ST	91367	2040018008	0.000	0.000	0.000	0.771	Shortfall of Sites	0.155	Low Residential	R1-1	Very Low Residential	0	0	66.287	0.771		Residential - Single Family Residence, 1	174B097 783	1 per lot	Canoga Park - Winnetka - Woodland Hills - West Hills	No	ABMI	AHO , CPK CPU, ADU
Los Angeles	22543 DOLOROSA ST	91367	2040017016	0.000	0.000	0.000	0.771	Shortfall of Sites	0.155	Low Residential	R1-1	Very Low Residential	0	0	66.287	0.771		Residential - Single Family Residence - Pool, 1	174B097 789	1 per lot	Canoga Park - Winnetka - Woodland Hills - West Hills	No	ABMI	AHO , CPK CPU, ADU
Los Angeles	22637 MARIANO ST	91367	2040026005	0.000	0.000	0.000	0.771	Shortfall of Sites	0.155	Low Residential	R1-1	Very Low Residential	[HM1-CHC1-5] [CX2-FA] [CPIO]	0	66.287	0.771		Residential - Single Family Residence, 1	171B097 95	1 per lot	Canoga Park - Winnetka - Woodland Hills - West Hills	No	ABMI	AHO , CPK CPU, ADU
Los Angeles	22607 DOLOROSA ST	91367	2040018009	0.000	0.000	0.000	0.771	Shortfall of Sites	0.155	Low Residential	R1-1	Very Low Residential	[HB5-SH1-5] [CX4-FA] [CPIO]	0	66.287	0.771		Residential - Single Family Residence - Pool, 1	174B097 784	1 per lot	Canoga Park - Winnetka - Woodland Hills - West Hills	No	ABMI	AHO , CPK CPU, ADU
Los Angeles	22539 DOLOROSA ST	91367	2040017017	0.000	0.000	0.000	0.771	Shortfall of Sites	0.155	Low Residential	R1-1	Very Low Residential	[HB2-G1-5] [CX2-FA] [CPIO-O]	0	66.287	0.771		Residential - Single Family Residence - Pool, 1	174B097 790	1 per lot	Canoga Park - Winnetka - Woodland Hills - West Hills	No	ABMI	AHO , CPK CPU, ADU
Los Angeles	22641 MARIANO ST	91367	2040026004	0.000	0.000	0.000	0.771	Shortfall of Sites	0.155	Low Residential	R1-1	Very Low Residential	[MN1-MK1-5] [CX1-FA] [CPIO]	0	66.287	0.771		Residential - Single Family Residence, 1	171B097 94	1 per lot	Canoga Park - Winnetka - Woodland Hills - West Hills	No	ABMI	AHO , CPK CPU, ADU
Los Angeles	22533 DOLOROSA ST	91367	2040017018	0.000	0.000	0.000	0.771	Shortfall of Sites	0.155	Low Residential	R1-1	Very Low Residential	[MB4-G1-5] [CX2-FA] [CPIO]	0	66.287	0.771		Residential - Single Family Residence, 1	174B097 791	1 per lot	Canoga Park - Winnetka - Woodland Hills - West Hills	No	ABMI	AHO , CPK CPU, ADU
Los Angeles	22529 DOLOROSA ST	91367	2040017019	0.000	0.000	0.000	0.771	Shortfall of Sites	0.155	Low Residential	R1-1	Very Low Residential	[DM1-SH1-5] [IX3-FA] [CPIO]	0	66.287	0.771		Residential - Single Family Residence, 1	174B097 792	1 per lot	Canoga Park - Winnetka - Woodland Hills - West Hills	No	ABMI	AHO , CPK CPU, ADU
Los Angeles	22647 MARIANO ST	91367	2040026003	0.000	0.000	0.000	0.771	Shortfall of Sites	0.155	Low Residential	R1-1	Very Low Residential	0	0	66.287	0.771		Residential - Single Family Residence, 1	171B097 93	1 per lot	Canoga Park - Winnetka - Woodland Hills - West Hills	No	ABMI	AHO , CPK CPU, ADU
Los Angeles	22651 MARIANO ST	91367	2040026002	0.000	0.000	0.000	0.771	Shortfall of Sites	0.155	Low Residential	R1-1	Very Low Residential	0	0	66.287	0.771		Residential - Single Family Residence, 1	171B097 92	1 per lot	Canoga Park - Winnetka - Woodland Hills - West Hills	No	ABMI	AHO , CPK CPU, ADU
Los Angeles	5618 ROYER AVE	91367	2041013032	0.000	0.000	0.000	0.771	Shortfall of Sites	0.167	Low Residential	R1-1	Very Low Residential	0	0	66.287	0.771		Residential - Single Family Residence, 1	174B097 463	1 per lot	Canoga Park - Winnetka - Woodland Hills - West Hills	No	ABMI	AHO , CPK CPU
Los Angeles	10332 TOPANGA CANYON BLVD	91311	2722018042	0.000	0.000	0.000	0.771	Shortfall of Sites	0.139	Low II Residential	[Q]C2-2D	0	0	0	102.494	0.771		Institutional - Church - One Story, 0	204B101 114		Chatsworth - Porter Ranch	No	ABMI	FBO
Los Angeles	7514 GENESTA AVE	91406	2203025003	0.000	0.000	0.000	0.771	Shortfall of Sites	0.167	Low Residential	R1-1	Low Residential	0	0	66.287	0.771		Residential - Single Family Residence, 1	186B133 396	1 per lot	Reseda - West Van Nuys	No	ABMI	AHO , RES CPU

Jurisdiction Name	Site Address/Intersection	5 Digit ZIP Code	Assessor Parcel Number	Very Low-Income	Low-Income	Moderate-Income	Above Moderate-Income	Type of Shortfall	Parcel Size (Acres)	Current General Plan Designation	Current Zoning	Proposed General Plan (GP) Designation	Proposed Zoning	Minimum Density Allowed	Maximum Density Allowed	Total Capacity	Vacant/ Nonvacant	Description of Existing Uses	PIN	Base Density Per Acre	Community Plan Area	Rent Stabalization Ordinance	Income Category	Applicable Rezoning Program (Program informing values in Column Q listed first)
Los Angeles	10332 TOPANGA CANYON BLVD	91311	2722018042	0.000	0.000	0.000	0.771	Shortfall of Sites	0.139	Low II Residential	[Q]C2-2D	0	0	0	102.494	0.771		Institutional - Church - One Story, 0	204B101 125		Chatsworth - Porter Ranch	No	ABMI	FBO
Los Angeles	15724 ADDISON ST	91436	2261004006	0.000	0.000	0.000	0.771	Shortfall of Sites	0.155	Low II Residential	R1-1	Low Residential	0	0	66.287	0.771		Residential - Single Family Residence, 1	171B141 480	1 per lot	Encino - Tarzana	No	ABMI	AHO , ENC CPU, ADU
Los Angeles	15746 ADDISON ST	91436	2261004003	0.000	0.000	0.000	0.771	Shortfall of Sites	0.155	Low II Residential	R1-1	Low Residential	0	0	66.287	0.771		Residential - Single Family Residence - Pool, 1	171B141 475	1 per lot	Encino - Tarzana	No	ABMI	AHO , ENC CPU, ADU
Los Angeles	15747 ADDISON ST	91436	2261003016	0.000	0.000	0.000	0.771	Shortfall of Sites	0.155	Low II Residential	R1-1	Low Residential	0	0	66.287	0.771		Residential - Single Family Residence, 1	171B141 428	1 per lot	Encino - Tarzana	No	ABMI	AHO , ENC CPU, ADU
Los Angeles	15716 ADDISON ST	91436	2261004008	0.000	0.000	0.000	0.771	Shortfall of Sites	0.155	Low II Residential	R1-1	Low Residential	0	0	66.287	0.771		Residential - Single Family Residence, 1	171B141 482	1 per lot	Encino - Tarzana	No	ABMI	AHO , ENC CPU, ADU
Los Angeles	15721 ADDISON ST	91436	2261003011	0.000	0.000	0.000	0.771	Shortfall of Sites	0.155	Low II Residential	R1-1	Low Residential	0	0	66.287	0.771		Residential - Single Family Residence, 1	171B141 433	1 per lot	Encino - Tarzana	No	ABMI	AHO , ENC CPU, ADU
Los Angeles	15735 ADDISON ST	91436	2261003014	0.000	0.000	0.000	0.771	Shortfall of Sites	0.155	Low II Residential	R1-1	Low Residential	0	0	66.287	0.771		Residential - Single Family Residence - Pool, 1	171B141 430	1 per lot	Encino - Tarzana	No	ABMI	AHO , ENC CPU, ADU
Los Angeles	15715 ADDISON ST	91436	2261003010	0.000	0.000	0.000	0.771	Shortfall of Sites	0.155	Low II Residential	R1-1	Low Residential	0	0	66.287	0.771		Residential - Single Family Residence, 1	171B141 434	1 per lot	Encino - Tarzana	No	ABMI	AHO , ENC CPU, ADU
Los Angeles	15751 ADDISON ST	91436	2261003017	0.000	0.000	0.000	0.771	Shortfall of Sites	0.155	Low II Residential	R1-1	Low Residential	0	0	66.287	0.771		Residential - Single Family Residence, 1	171B141 427	1 per lot	Encino - Tarzana	No	ABMI	AHO , ENC CPU, ADU
Los Angeles	15720 ADDISON ST	91436	2261004007	0.000	0.000	0.000	0.771	Shortfall of Sites	0.155	Low II Residential	R1-1	Low Residential	0	0	66.287	0.771		Residential - Single Family Residence, 1	171B141 481	1 per lot	Encino - Tarzana	No	ABMI	AHO , ENC CPU, ADU
Los Angeles	15725 ADDISON ST	91436	2261003012	0.000	0.000	0.000	0.771	Shortfall of Sites	0.155	Low II Residential	R1-1	Low Residential	0	0	66.287	0.771		Residential - Single Family Residence - Pool, 1	171B141 432	1 per lot	Encino - Tarzana	No	ABMI	AHO , ENC CPU, ADU
Los Angeles	15731 ADDISON ST	91436	2261003013	0.000	0.000	0.000	0.771	Shortfall of Sites	0.155	Low II Residential	R1-1	Low Residential	0	0	66.287	0.771		Residential - Single Family Residence, 1	171B141 431	1 per lot	Encino - Tarzana	No	ABMI	AHO , ENC CPU, ADU
Los Angeles	5627 WOODMAN AVE	91401	2246025007	0.000	0.000	0.000	0.771	Shortfall of Sites	0.063	Low Medium II Residential	RD1.5-1	0	0	0	99.000	0.771		Residential - Four Units (Any Combination) - 4 Stories or Less, 4	174B157 497		Van Nuys - North Sherman Oaks	Yes	ABMI	TOC EXP , R2RD, OPP RC2
Los Angeles	1700 NAUD ST	90012	5409002021	0.000	0.000	0.771	0.000	Shortfall of Sites	0.196	Hybrid Industrial	UI(CA)	0	0	0	13.951	0.771		Industrial - Light Manufacturing - One Story, 1	136-5A219 121		Central City North	No	MI	ARO
Los Angeles	22707 MARIANO ST	91367	2040027022	0.000	0.000	0.000	0.771	Shortfall of Sites	0.155	Low Residential	R1-1	Very Low Residential	0	0	66.287	0.771		Residential - Single Family Residence - Pool, 1	171B097 89	1 per lot	Canoga Park - Winnetka - Woodland Hills - West Hills	No	ABMI	AHO , CPK CPU, ADU
Los Angeles	7955 WHITE OAK AVE	91335	2101037001	0.000	0.000	0.000	0.771	Shortfall of Sites	0.167	Low Residential	R1-1	Low Residential	0	0	66.287	0.771		Residential - Single Family Residence, 1	189B129 479	1 per lot	Reseda - West Van Nuys	No	ABMI	AHO , RES CPU
Los Angeles	22717 MARIANO ST	91367	2040027010	0.000	0.000	0.000	0.771	Shortfall of Sites	0.155	Low Residential	R1-1	Very Low Residential	[MN1-AL2-5] [CX1-FA] [CPIO]	0	66.287	0.771		Residential - Single Family Residence, 1	171B097 87	1 per lot	Canoga Park - Winnetka - Woodland Hills - West Hills	No	ABMI	AHO , CPK CPU, ADU
Los Angeles	6532 PENFIELD AVE	91367	2134039012	0.000	0.000	0.000	0.771	Shortfall of Sites	0.167	Low Residential	R1-1-RIO	Low Residential	0	0	66.287	0.771		Residential - Single Family Residence - Pool, 1	180B113 556	1 per lot	Canoga Park - Winnetka - Woodland Hills - West Hills	No	ABMI	AHO , CPK CPU
Los Angeles	22723 MARIANO ST	91367	2040027020	0.000	0.000	0.000	0.771	Shortfall of Sites	0.155	Low Residential	R1-1	Very Low Residential	0	0	66.287	0.771		Residential - Single Family Residence, 1	171B097 86	1 per lot	Canoga Park - Winnetka - Woodland Hills - West Hills	No	ABMI	AHO , CPK CPU, ADU
Los Angeles	22727 MARIANO ST	91367	2040027009	0.000	0.000	0.000	0.771	Shortfall of Sites	0.155	Low Residential	R1-1	Very Low Residential	0	0	66.287	0.771		Residential - Single Family Residence, 1	171B097 85	1 per lot	Canoga Park - Winnetka - Woodland Hills - West Hills	No	ABMI	AHO , CPK CPU, ADU
Los Angeles	5000 LINDLEY AVE	91316	2181024001	0.000	0.000	0.000	0.771	Shortfall of Sites	0.155	Low II Residential	R1-1	Low Residential	0	0	66.287	0.771		Residential - Single Family Residence, 1	168B125 81	1 per lot	Encino - Tarzana	No	ABMI	AHO , ENC CPU, ADU
Los Angeles	6330 S FIGUEROA ST	90003	6004040011	0.385	0.385	0.000	0.000	Shortfall of Sites	0.167	Low Medium I Residential	[Q]R4-1	0	0	20	102.494	0.771		Institutional - Church - Church Parking Lot - One Story, 0	105B201 1159		South Los Angeles	No	LI	FBO
Los Angeles	22733 MARIANO ST	91367	2040027008	0.000	0.000	0.000	0.771	Shortfall of Sites	0.155	Low Residential	R1-1	Very Low Residential	0	0	66.287	0.771		Residential - Single Family Residence, 1	171B097 84	1 per lot	Canoga Park - Winnetka - Woodland Hills - West Hills	No	ABMI	AHO , CPK CPU, ADU
Los Angeles	6754 MASON AVE	91306	2136019014	0.000	0.000	0.000	0.771	Shortfall of Sites	0.167	Low Residential	RS-1-RIO	Low Residential	[HB5-G1-5] [CX3-FA] [CPIO]	0	66.287	0.771		Residential - Single Family Residence, 1	180B109 30	1 per lot	Canoga Park - Winnetka - Woodland Hills - West Hills	No	ABMI	AHO , CPK CPU
Los Angeles	22739 MARIANO ST	91367	2040027007	0.000	0.000	0.000	0.771	Shortfall of Sites	0.155	Low Residential	R1-1	Very Low Residential	0	0	66.287	0.771		Residential - Single Family Residence, 1	171B097 83	1 per lot	Canoga Park - Winnetka - Woodland Hills - West Hills	No	ABMI	AHO , CPK CPU, ADU
Los Angeles	7432 CALDUS AVE	91406	2228008008	0.000	0.000	0.000	0.770	Shortfall of Sites	0.167	Low Residential	R1-1	Low Residential	0	0	66.287	0.770		Residential - Single Family Residence, 1	186B129 834	1 per lot	Reseda - West Van Nuys	No	ABMI	AHO , RES CPU
Los Angeles	22745 MARIANO ST	91367	2040027006	0.000	0.000	0.000	0.770	Shortfall of Sites	0.155	Low Residential	R1-1	Very Low Residential	0	0	66.287	0.770		Residential - Single Family Residence - Pool, 1	171B097 82	1 per lot	Canoga Park - Winnetka - Woodland Hills - West Hills	No	ABMI	AHO , CPK CPU, ADU
Los Angeles	5643 WOODMAN AVE	91401	2246025003	0.000	0.000	0.000	0.770	Shortfall of Sites	0.063	Low Medium II Residential	RD1.5-1	0	0	0	99.000	0.770		Residential - Four Units (Any Combination) - 4 Stories or Less, 4	174B157 441		Van Nuys - North Sherman Oaks	Yes	ABMI	TOC EXP , R2RD, OPP RC2
Los Angeles	17731 ARMINTA ST	91335	2101031022	0.000	0.000	0.000	0.770	Shortfall of Sites	0.167	Low Residential	R1-1	Low Residential	0	0	66.287	0.770		Residential - Single Family Residence, 1	189B129 660	1 per lot	Reseda - West Van Nuys	No	ABMI	AHO , RES CPU
Los Angeles	6449 QUAKERTOWN AVE	91367	2134037014	0.000	0.000	0.000	0.770	Shortfall of Sites	0.167	Low Residential	R1-1-RIO	Low Residential	0	0	66.287	0.770		Residential - Single Family Residence, 1	180B113 717	1 per lot	Canoga Park - Winnetka - Woodland Hills - West Hills	No	ABMI	AHO , CPK CPU
Los Angeles	5232 LONGRIDGE AVE	91401	2345027006	0.000	0.000	0.000	0.770	Shortfall of Sites	0.008	Low Residential	R1-1	0	0	0	99.000	0.770		Residential - Single Family Residence, 0	171B157 497		Van Nuys - North Sherman Oaks	No	ABMI	TOC EXP
Los Angeles	5001 S BROADWAY	90037	5110022010	0.000	0.000	0.000	0.770	Shortfall of Sites	0.156	Neighborhood Commercial	C2-1VL-CPIO	0	0	0	9.496	0.770		Commercial - Store Combination - Store and Office Combination - One Story, 0	111A203 333		Southeast Los Angeles	No	ABMI	ARO
Los Angeles	4615 NOELINE AVE	91436	2284002038	0.000	0.000	0.000	0.770	Shortfall of Sites	0.155	Low I Residential	RE9-1	Low Residential	0	0	66.287	0.770		Residential - Single Family Residence - Pool, 1	168B137 619	1 per lot	Encino - Tarzana	No	ABMI	AHO , ENC CPU, ADU
Los Angeles	6852 JELLICO AVE	91406	2229002029	0.000	0.000	0.000	0.770	Shortfall of Sites	0.185	Low Residential	R1-1	Low Residential	0	0	66.287	0.770		Residential - Single Family Residence - Pool, 1	183B129 868	1 per lot	Reseda - West Van Nuys	No	ABMI	AHO , RES CPU
Los Angeles	8123 SEPULVEDA BLVD	91402	2654036014	0.000	0.000	0.000	0.770	Shortfall of Sites	0.731	High Medium Residential	R4-1	Medium Neighborhood Residential	0	0	72.457	0.770		Residential - Five or More Units or Apartments (Any Combination) · 4 Stories or Less - Pool, 41	189B145 18	43	Reseda - West Van Nuys	Yes	ABMI	RES CPU
Los Angeles	8155 LANGDON AVE	91406	2654038007	0.000	0.000	0.000	0.770	Shortfall of Sites	0.668	Medium Residential	R3-1	Medium Neighborhood Residential	0	0	71.837	0.770		Residential - Five or More Units or Apartments (Any Combination) · 4 Stories or Less - Pool, 37	192B145 595	43	Reseda - West Van Nuys	Yes	ABMI	RES CPU
Los Angeles	7049 VASSAR AVE	91303	2138002026	0.000	0.000	0.000	0.770	Shortfall of Sites	0.323	Medium Residential	R3-1-RIO	Medium Neighborhood Residential	0	0	71.228	0.770		Residential - Five or More Units or Apartments (Any Combination) · 4 Stories or Less - Pool, 17	183B101 241	43	Canoga Park - Winnetka - Woodland Hills - West Hills	Yes	ABMI	CPK CPU ,
Los Angeles	3217 E CESAR E CHAVEZ AVE	90063	5178023018	0.000	0.000	0.000	0.770	Shortfall of Sites	0.060	Highway Oriented and Limited Commercial	C2-1-CUGU	Neighborhood Center	[LUM1 - G2 - 3][XN2 - 8][CPIO]	0	49.782	0.770		Commercial - Store Combination - Store and Residential Combination - One Story, 1	127-5A227 407	54	Boyle Heights	Yes	ABMI	BH CPU , ARO
Los Angeles	3221 E CESAR E CHAVEZ AVE	90063	5178023019	0.000	0.000	0.000	0.770	Shortfall of Sites	0.063	Highway Oriented and Limited Commercial	C2-1-CUGU	Neighborhood Center	[LUM1 - G2 - 3][XN2 - 8][CPIO]	0	47.867	0.770		Commercial - Store Combination - Store and Residential Combination - One Story, 1	127-5A227 408	54	Boyle Heights	Yes	ABMI	BH CPU , ARO
Los Angeles	3236 FOLSOM ST	90063	5178024001	0.000	0.000	0.770	0.000	Shortfall of Sites	0.156	Low Medium I Residential	R2-1-CUGU	Low Neighborhood Residential	[VLN1 - MU4 - 3][RN2 - 20][CPIO]	0	19.287	0.770		Residential - Single Family Residence, 1	127-5A229 94	21	Boyle Heights	Yes	MI	BH CPU , R2RD
Los Angeles	2715 MALABAR ST	90033	5177024004	0.000	0.000	0.000	0.770	Shortfall of Sites	0.134	Low Medium I Residential	R2-1-CUGU	Low Neighborhood Residential	[VLN2 - MU4 - 3][RN2 - 15][CPIO]	0	22.335	0.770		Residential - Single Family Residence, 1	129A225 140	29	Boyle Heights	Yes	ABMI	BH CPU , R2RD
Los Angeles	3467 E 5TH ST	90063	5186012027	0.000	0.000	0.000	0.770	Shortfall of Sites	0.129	Low Medium I Residential	R2-1-CUGU	Low Neighborhood Residential	[VLN2 - MU4 - 3][RN2 - 15][CPIO]	0	23.254	0.770		Residential - Single Family Residence, 1	123A227 168	29	Boyle Heights	Yes	ABMI	BH CPU , R2RD
Los Angeles	957 CAMULOS ST	90023	5189007051	0.000	0.000	0.000	0.770	Shortfall of Sites	0.128	Low Medium I Residential	R2-1-CUGU	Low Neighborhood Residential	[VLN2 - MU4 - 3][RN2 - 15][CPIO]	0	23.364	0.770		Residential - Single Family Residence, 1	123A223 265	29	Boyle Heights	Yes	ABMI	BH CPU , R2RD
Los Angeles	540 BRITTANIA ST	90033	5175030018	0.000	0.000	0.000	0.770	Shortfall of Sites	0.129	Low Medium I Residential	R2-1-CUGU	Low Neighborhood Residential	[VLN2 - MU4 - 3][RN2 - 15][CPIO]	0	23.310	0.770		Residential - Single Family Residence, 1	130-5A223 400	29	Boyle Heights	Yes	ABMI	BH CPU , R2RD
Los Angeles	2039 PENNSYLVANIA AVE	90033	5183007014	0.000	0.000	0.000	0.770	Shortfall of Sites	0.059	Low Medium II Residential	RD1.5-1-CUGU	Low Neighborhood Residential	[VLN2 - MU4 - 3][RN2 - 8][CPIO]	0	50.592	0.770		Residential - Single Family Residence, 1	129A223 487	54	Boyle Heights	Yes	ABMI	BH CPU , R2RD
Los Angeles	1101 S LORENA ST	90023	5190002001	0.000	0.000	0.000	0.770	Shortfall of Sites	0.072	Highway Oriented and Limited Commercial	C1-1-CUGU	Neighborhood Center	[LUM1 - G2 - 3][XN2 - 8][CPIO]	0	41.828	0.770		Residential - Double, Duplex, or Two Units - 4 Stories or Less, 1	120A225 64	54	Boyle Heights	Yes	ABMI	BH CPU
Los Angeles	4621 MELROSE AVE	90029	5520001016	0.000	0.000	0.000	0.770	Shortfall of Sites	0.055	Highway Oriented Commercial	C2-1D	General Commercial	[Q]C2-1	0	54.390	0.770		Commercial - Store Combination - Store and Residential Combination - One Story, 1	141B193 558	54	Hollywood	Yes	ABMI	HWD CPU , ARO, AHO
Los Angeles	6747 AGNES AVE	91606	2322010033	0.000	0.000	0.000	0.770	Shortfall of Sites	0.186	Medium Residential	R3-1	Neighborhood Center	0	0	69.914	0.770		Residential - Five or More Units or Apartments (Any Combination) · 4 Stories or Less, 9	180B165 72	108	North Hollywood - Valley Village	Yes	ABMI	NH CPU
Los Angeles	7233 TYRONE AVE	91405	2217003035	0.000	0.000	0.000	0.770	Shortfall of Sites	0.077	Low Residential	R1-1	Low Medium Residential	0	0	38.951	0.770		Residential - Single Family Residence, 1	183B153 63	29	Van Nuys - North Sherman Oaks	Yes	ABMI	VNY CPU
Los Angeles	17040 LORNE ST	91406	2204025005	0.000	0.000	0.000	0.770	Shortfall of Sites	0.155	Low Residential	R1-1	Low Residential	0	0	66.287	0.770		Residential - Single Family Residence, 1	189B133 191	1 per lot	Reseda - West Van Nuys	No	ABMI	AHO , RES CPU, ADU
Los Angeles	1760 N GOWER ST	90028	5545001022	0.000	0.000	0.000	0.770	Shortfall of Sites	0.139	High Density Residential	R4-2	0	0	0	102.494	0.770		Institutional - Church - One Story, 0	150A189 4		Hollywood	No	ABMI	FBO
Los Angeles	6748 DELCO AVE	91306	2136018003	0.000	0.000	0.000	0.770	Shortfall of Sites	0.167	Low Residential	RS-1-RIO	Low Residential	0	0	66.287	0.770		Residential - Single Family Residence, 1	180B109 54	1 per lot	Canoga Park - Winnetka - Woodland Hills - West Hills	No	ABMI	AHO , CPK CPU
Los Angeles	7833 CHASTAIN AVE	91335	2101026001	0.000	0.000	0.000	0.770	Shortfall of Sites	0.167	Low Residential	R1-1	Low Residential	0	0	66.287	0.770		Residential - Single Family Residence, 1	189B125 567	1 per lot	Reseda - West Van Nuys	No	ABMI	AHO , RES CPU
Los Angeles	4837 HUNTINGTON DR N	90032	5213002013	0.000	0.000	0.000	0.770	Shortfall of Sites	0.131	Community Commercial	[Q]C4-1XL	0	0	0	11.283	0.770		Commercial - Professional Building - One Story, 0	142-5A233 35		Northeast Los Angeles	No	ABMI	ARO
Los Angeles	4837 HUNTINGTON DR N	90032	5213002013	0.000	0.000	0.000	0.770	Shortfall of Sites	0.145	Community Commercial	[Q]C4-1XL	0	0	0	10.243	0.770		Commercial - Professional Building - One Story, 0	142-5A233 36		Northeast Los Angeles	No	ABMI	ARO
Los Angeles	4837 HUNTINGTON DR N	90032	5213002013	0.000	0.000	0.000	0.770	Shortfall of Sites	0.013	Community Commercial	[Q]C4-1XL	0	0	0	116.707	0.770		Commercial - Professional Building - One Story, 0	142-5A233 37		Northeast Los Angeles	No	ABMI	ARO
Los Angeles	1602 S WESTMORELAND AVE	90006	5056019034	0.000	0.000	0.000	0.770	Shortfall of Sites	0.150	Hybrid Industrial	CM-1-CPIO	0	0	0	6.426	0.770		Industrial - Light Manufacturing - One Story, 0	126B197 198		South Los Angeles	No	ABMI	ARO

Jurisdiction Name	Site Address/Intersection	5 Digit ZIP Code	Assessor Parcel Number	Very Low-Income	Low-Income	Moderate-Income	Above Moderate-Income	Type of Shortfall	Parcel Size (Acres)	Current General Plan Designation	Current Zoning	Proposed General Plan (GP) Designation	Proposed Zoning	Minimum Density Allowed	Maximum Density Allowed	Total Capacity	Vacant/ Nonvacant	Description of Existing Uses	PIN	Base Density Per Acre	Community Plan Area	Rent Stabalization Ordinance	Income Category	Applicable Rezoning Program (Program informing values in Column Q listed first)
Los Angeles	1602 S WESTMORELAND AVE	90006	5056019034	0.000	0.000	0.000	0.770	Shortfall of Sites	0.146	Hybrid Industrial	CM-1-CPIO	0	0	0	6.608	0.770		Industrial - Light Manufacturing - One Story, 0	126B197 209		South Los Angeles	No	ABMI	ARO
Los Angeles	5363 ALHAMBRA AVE	90032	5220017027	0.000	0.000	0.000	0.770	Shortfall of Sites	0.104	General Commercial	[Q]C2-1XL	0	0	0	14.184	0.770		Industrial - Light Manufacturing - One Story, 0	139-5A235 207		Northeast Los Angeles	No	ABMI	ARO
Los Angeles	5363 ALHAMBRA AVE	90032	5220017027	0.000	0.000	0.000	0.770	Shortfall of Sites	0.056	General Commercial	[Q]C2-1XL	0	0	0	26.456	0.770		Industrial - Light Manufacturing - One Story, 0	139-5A235 225		Northeast Los Angeles	No	ABMI	ARO
Los Angeles	5363 ALHAMBRA AVE	90032	5220017027	0.000	0.000	0.000	0.770	Shortfall of Sites	0.056	General Commercial	[Q]C2-1XL	0	0	0	26.510	0.770		Industrial - Light Manufacturing - One Story, 0	139-5A235 237		Northeast Los Angeles	No	ABMI	ARO
Los Angeles	5363 ALHAMBRA AVE	90032	5220017027	0.000	0.000	0.000	0.770	Shortfall of Sites	0.056	General Commercial	[Q]C2-1XL	0	0	0	26.511	0.770		Industrial - Light Manufacturing - One Story, 0	139-5A235 240		Northeast Los Angeles	No	ABMI	ARO
Los Angeles	5363 ALHAMBRA AVE	90032	5220017027	0.000	0.000	0.000	0.770	Shortfall of Sites	0.058	General Commercial	[Q]C2-1XL	0	0	0	25.718	0.770		Industrial - Light Manufacturing - One Story, 0	139-5A235 244		Northeast Los Angeles	No	ABMI	ARO
Los Angeles	5363 ALHAMBRA AVE	90032	5220017027	0.000	0.000	0.000	0.770	Shortfall of Sites	0.058	General Commercial	[Q]C2-1XL	0	0	0	25.718	0.770		Industrial - Light Manufacturing - One Story, 0	139-5A235 253		Northeast Los Angeles	No	ABMI	ARO
Los Angeles	5363 ALHAMBRA AVE	90032	5220017027	0.000	0.000	0.000	0.770	Shortfall of Sites	0.058	General Commercial	[Q]C2-1XL	0	0	0	25.718	0.770		Industrial - Light Manufacturing - One Story, 0	139-5A235 259		Northeast Los Angeles	No	ABMI	ARO
Los Angeles	1010 S CABRILLO AVE	90731	7454014027	0.000	0.000	0.000	0.769	Shortfall of Sites	0.109	Neighborhood Commercial	[Q]C2-2D	0	0	0	8.815	0.769		Commercial - Office Building - One Story, 0	015B197 1074		San Pedro	No	ABMI	ARO
Los Angeles	1010 S CABRILLO AVE	90731	7454014027	0.000	0.000	0.000	0.769	Shortfall of Sites	0.110	Neighborhood Commercial	[Q]C2-2D	0	0	0	8.727	0.769		Commercial - Office Building - One Story, 0	015B197 1075		San Pedro	No	ABMI	ARO
Los Angeles	1010 S CABRILLO AVE	90731	7454014027	0.000	0.000	0.000	0.769	Shortfall of Sites	0.110	Neighborhood Commercial	[Q]C2-2D	0	0	0	8.727	0.769		Commercial - Office Building - One Story, 0	015B197 1077		San Pedro	No	ABMI	ARO
Los Angeles	1010 S CABRILLO AVE	90731	7454014027	0.000	0.000	0.000	0.769	Shortfall of Sites	0.110	Neighborhood Commercial	[Q]C2-2D	0	0	0	8.727	0.769		Commercial - Office Building - One Story, 0	015B197 1079		San Pedro	No	ABMI	ARO
Los Angeles	1010 S CABRILLO AVE	90731	7454014027	0.000	0.000	0.000	0.769	Shortfall of Sites	0.110	Neighborhood Commercial	[Q]C2-2D	0	0	0	8.727	0.769		Commercial - Office Building - One Story, 0	015B197 1081		San Pedro	No	ABMI	ARO
Los Angeles	1901 W 8TH ST	90057	5142003024	0.000	0.000	0.000	0.769	Shortfall of Sites	0.086	Highway Oriented Commercial	C2-1	0	0	0	17.184	0.769		Commercial - Store Combination - Store and Office Combination - One Story, 0	132A203 281		Westlake	No	ABMI	ARO
Los Angeles	1901 W 8TH ST	90057	5142003024	0.000	0.000	0.000	0.769	Shortfall of Sites	0.091	Highway Oriented Commercial	C2-1	0	0	0	16.263	0.769		Commercial - Store Combination - Store and Office Combination - One Story, 0	132A203 296		Westlake	No	ABMI	ARO
Los Angeles	8230 BURTON PL	91335	2101017017	0.000	0.000	0.000	0.769	Shortfall of Sites	0.167	Low Residential	R1-1	Low Residential	0	0	66.287	0.769		Residential - Single Family Residence, 1	192B129 537	1 per lot	Reseda - West Van Nuys	No	ABMI	AHO , RES CPU
Los Angeles	5753 WOODMAN AVE	91401	2246024003	0.000	0.000	0.000	0.769	Shortfall of Sites	0.063	Low Medium II Residential	RD1.5-1	0	0	0	99.000	0.769		Residential - Four Units (Any Combination) - 4 Stories or Less, 4	174B157 223		Van Nuys - North Sherman Oaks	Yes	ABMI	TOC EXP , R2RD, OPP RC2
Los Angeles	6455 QUAKERTOWN AVE	91367	2134037013	0.000	0.000	0.000	0.769	Shortfall of Sites	0.167	Low Residential	R1-1-RIO	Low Residential	0	0	66.287	0.769		Residential - Single Family Residence, 1	180B113 698	1 per lot	Canoga Park - Winnetka - Woodland Hills - West Hills	No	ABMI	AHO , CPK CPU
Los Angeles	7755 SHOUP AVE	91304	2013014028	0.000	0.000	0.000	0.769	Shortfall of Sites	0.167	Low Residential	RS-1	Very Low Residential	[MM1-CDF1-5] [IX4-FA] [CPIO]	0	66.287	0.769		Residential - Single Family Residence, 1	189B101 695	1 per lot	Canoga Park - Winnetka - Woodland Hills - West Hills	No	ABMI	AHO , CPK CPU
Los Angeles	5700 S HOOVER ST	90037	5001018030	0.000	0.000	0.000	0.769	Shortfall of Sites	0.125	Neighborhood Commercial	C2-1VL-CPIO	0	0	0	7.719	0.769		Commercial - Office Building - One Story, 0	108B201 1166		South Los Angeles	No	ABMI	ARO
Los Angeles	5700 S HOOVER ST	90037	5001018030	0.000	0.000	0.000	0.769	Shortfall of Sites	0.137	Neighborhood Commercial	C2-1VL-CPIO	0	0	0	7.030	0.769		Commercial - Office Building - One Story, 0	108B201 1167		South Los Angeles	No	ABMI	ARO
Los Angeles	21319 PROVIDENCIA ST	91364	2167010024	0.000	0.000	0.000	0.769	Shortfall of Sites	0.155	Low Residential	R1-1	Low Residential	0	0	66.287	0.769		Residential - Single Family Residence - Pool, 1	168B105 231	1 per lot	Canoga Park - Winnetka - Woodland Hills - West Hills	No	ABMI	AHO , CPK CPU, ADU
Los Angeles	5104 GARDEN GROVE AVE	91356	2181007005	0.000	0.000	0.000	0.769	Shortfall of Sites	0.155	Low II Residential	R1-1	Low Residential	0	0	66.287	0.769		Residential - Single Family Residence, 1	171B125 674	1 per lot	Encino - Tarzana	No	ABMI	AHO , ENC CPU, ADU
Los Angeles	0	0	4262032901	0.000	0.000	0.000	0.000	Shortfall of Sites	0.417	Public Facilities	PF-1XL	0	0	0	153.741	0.000		Miscellaneous - Government Owned Property, 0	123B149 274		West Los Angeles	No		PF
Los Angeles	17536 RUNNYMEDE ST	91406	2202018008	0.000	0.000	0.000	0.769	Shortfall of Sites	0.167	Low Residential	R1-1	Low Residential	0	0	66.287	0.769		Residential - Single Family Residence, 1	186B129 668	1 per lot	Reseda - West Van Nuys	No	ABMI	AHO , RES CPU
Los Angeles	2405 GLOVER PL	90031	5445005026	0.000	0.000	0.000	0.769	Shortfall of Sites	0.106	Commercial Manufacturing	[Q]CM-1XL-RIO	0	0	0	9.087	0.769		Industrial - Warehousing, Distribution, Storage - Warehousing, Distribution, Under 10,000 SF - One Story, 0	144B213 284		Silver Lake - Echo Park - Elysian Valley	No	ABMI	ARO
Los Angeles	22557 SATICOY ST	91307	2013019001	0.000	0.000	0.000	0.769	Shortfall of Sites	0.167	Low Residential	RS-1	Very Low Residential	0	0	66.287	0.769		Residential - Single Family Residence, 1	186B097 234	1 per lot	Canoga Park - Winnetka - Woodland Hills - West Hills	No	ABMI	AHO , CPK CPU
Los Angeles	21314 SAN MIGUEL ST	91364	2167010006	0.000	0.000	0.000	0.769	Shortfall of Sites	0.155	Low Residential	R1-1	Low Residential	[DM2-SH2-5] [CX2-FA] [CPIO-CDO]	0	66.287	0.769		Residential - Single Family Residence, 1	168B105 180	1 per lot	Canoga Park - Winnetka - Woodland Hills - West Hills	No	ABMI	AHO , CPK CPU, ADU
Los Angeles	20525 MOBERLY PL	91306	2148012013	0.000	0.000	0.000	0.769	Shortfall of Sites	0.167	Low Residential	RS-1-RIO	Low Residential	0	0	66.287	0.769		Residential - Single Family Residence - Pool, 1	180B109 215	1 per lot	Canoga Park - Winnetka - Woodland Hills - West Hills	No	ABMI	AHO , CPK CPU
Los Angeles	18327 INGOMAR ST	91335	2102016066	0.000	0.000	0.000	0.769	Shortfall of Sites	0.167	Low Residential	(T)R1-1	Low Residential	0	0	66.287	0.769		Residential - Single Family Residence - Pool, 1	189B125 691	1 per lot	Reseda - West Van Nuys	No	ABMI	AHO , RES CPU
Los Angeles	18323 INGOMAR ST	91335	2102016067	0.000	0.000	0.000	0.769	Shortfall of Sites	0.167	Low Residential	(T)R1-1	Low Residential	0	0	66.287	0.769		Residential - Single Family Residence, 1	189B125 692	1 per lot	Reseda - West Van Nuys	No	ABMI	AHO , RES CPU
Los Angeles	6633 BELMAR AVE	91335	2132006020	0.000	0.000	0.000	0.768	Shortfall of Sites	0.167	Low Residential	R1-1-RIO	Low Residential	0	0	66.287	0.768		Residential - Single Family Residence - Pool, 1	180B117 415	1 per lot	Reseda - West Van Nuys	No	ABMI	AHO , RES CPU
Los Angeles	470 N ST ANDREWS PL	90004	5522018025	0.384	0.384	0.000	0.000	Shortfall of Sites	0.167	Medium Residential	R3-1	0	0	20	102.494	0.768		Institutional - Church - One Story, 0	141B193 1217		Wilshire	No	LI	FBO
Los Angeles	1045 GAYLEY AVE	90024	4363025008	0.000	0.000	0.000	0.768	Shortfall of Sites	0.101	Community Commercial	C4-2D-O	0	0	0	7.924	0.768		Commercial - Professional Building - Medical Dental Building - One Story, 0	132B149 74		Westwood	No	ABMI	ARO
Los Angeles	18356 ARMINTA ST	91335	2102016096	0.000	0.000	0.000	0.768	Shortfall of Sites	0.185	Low Residential	(Q)R1-1	Low Residential	0	0	66.287	0.768		Residential - Single Family Residence, 1	189B125 987	1 per lot	Reseda - West Van Nuys	No	ABMI	AHO , RES CPU
Los Angeles	6863 LASAINE AVE	91406	2229007039	0.000	0.000	0.000	0.768	Shortfall of Sites	0.167	Low Residential	R1-1	Low Residential	0	0	66.287	0.768		Residential - Single Family Residence, 1	183B133 791	1 per lot	Reseda - West Van Nuys	No	ABMI	AHO , RES CPU
Los Angeles	1019 GAYLEY AVE	90024	4363025010	0.000	0.000	0.000	0.768	Shortfall of Sites	0.101	Community Commercial	C4-2D-O	0	0	0	7.922	0.768		Commercial - Office Building - One Story, 0	132B149 59		Westwood	No	ABMI	ARO
Los Angeles	4705 S MAIN ST	90037	5110012030	0.384	0.384	0.000	0.000	Shortfall of Sites	0.167	Neighborhood Commercial	C2-1VL-CPIO	0	0	20	102.494	0.768		Institutional - Church - One Story, 0	112-5A203 395		Southeast Los Angeles	No	LI	FBO
Los Angeles	4705 S MAIN ST	90037	5110012002	0.384	0.384	0.000	0.000	Shortfall of Sites	0.167	Neighborhood Commercial	C2-1VL-CPIO	0	0	20	102.494	0.768		Institutional - Church - One Story, 0	112-5A203 398		Southeast Los Angeles	No	LI	FBO
Los Angeles	4705 S MAIN ST	90037	5110012030	0.384	0.384	0.000	0.000	Shortfall of Sites	0.167	Neighborhood Commercial	C2-1VL-CPIO	0	0	20	102.494	0.768		Institutional - Church - One Story, 0	112-5A203 361		Southeast Los Angeles	No	LI	FBO
Los Angeles	6857 LASAINE AVE	91406	2229007040	0.000	0.000	0.000	0.768	Shortfall of Sites	0.167	Low Residential	R1-1	Low Residential	0	0	66.287	0.768		Residential - Single Family Residence, 1	183B133 807	1 per lot	Reseda - West Van Nuys	No	ABMI	AHO , RES CPU
Los Angeles	7763 MCLAREN AVE	91304	2014015015	0.000	0.000	0.000	0.768	Shortfall of Sites	0.167	Low Residential	RS-1	Very Low Residential	[LM2-MU2-5] [RG1-FA] [CPIO]	0	66.287	0.768		Residential - Single Family Residence, 1	189B097 930	1 per lot	Canoga Park - Winnetka - Woodland Hills - West Hills	No	ABMI	AHO , CPK CPU
Los Angeles	14252 VENTURA BLVD	91423	2266002003	0.000	0.000	0.000	0.768	Shortfall of Sites	0.172	General Commercial	C2-1VL	0	0	0	4.651	0.768		Commercial - Wholesale and Manufacturing Outlet - One Story, 0	165B153 398		Sherman Oaks - Studio City - Toluca Lake - Cahuenga Pass	No	ABMI	ARO
Los Angeles	19207 OXNARD ST	91356	2156001011	0.000	0.000	0.000	0.768	Shortfall of Sites	0.167	Low II Residential	RS-1	Low Residential	0	0	66.287	0.768		Residential - Single Family Residence, 1	177B117 649	1 per lot	Encino - Tarzana	No	ABMI	AHO , ENC CPU
Los Angeles	20833 STEPHANIE DR	91306	2148007012	0.000	0.000	0.000	0.768	Shortfall of Sites	0.167	Low Residential	RS-1-RIO	Low Residential	[MB4-G1-5] [IX1-FA] [CPIO]	0	66.287	0.768		Residential - Single Family Residence, 1	180B109 190	1 per lot	Canoga Park - Winnetka - Woodland Hills - West Hills	No	ABMI	AHO , CPK CPU
Los Angeles	7956 BEVERLY BLVD	90048	5511002002	0.000	0.000	0.000	0.768	Shortfall of Sites	0.126	Community Commercial	C2-1VL-O	0	0	0	6.326	0.768		Commercial - Store Combination - Store and Office Combination - One Story, 0	138B177 461		Wilshire	No	ABMI	ARO
Los Angeles	6463 QUAKERTOWN AVE	91367	2134037012	0.000	0.000	0.000	0.768	Shortfall of Sites	0.167	Low Residential	R1-1-RIO	Low Residential	0	0	66.287	0.768		Residential - Single Family Residence, 1	180B113 679	1 per lot	Canoga Park - Winnetka - Woodland Hills - West Hills	No	ABMI	AHO , CPK CPU
Los Angeles	19828 HAYNES ST	91367	2134026025	0.000	0.000	0.000	0.768	Shortfall of Sites	0.167	Low Residential	RS-1-RIO	Very Low Residential	0	0	66.287	0.768		Residential - Single Family Residence, 1	180B113 537	1 per lot	Canoga Park - Winnetka - Woodland Hills - West Hills	No	ABMI	AHO , CPK CPU
Los Angeles	8203 S MAIN ST	90003	6031031001	0.384	0.384	0.000	0.000	Shortfall of Sites	0.166	Neighborhood Commercial	C2-1VL-CPIO	0	0	20	102.494	0.768		Institutional - Church - One Story, 0	099B201 1063		Southeast Los Angeles	No	LI	FBO
Los Angeles	17506 BURMA ST	91316	2254023022	0.000	0.000	0.000	0.768	Shortfall of Sites	0.155	Low II Residential	R1-1-RIO	Low Residential	0	0	66.287	0.768		Residential - Single Family Residence, 1	174B129 135	1 per lot	Encino - Tarzana	No	ABMI	AHO , ENC CPU, ADU
Los Angeles	20374 GAULT ST	91306	2136005006	0.000	0.000	0.000	0.768	Shortfall of Sites	0.167	Low Residential	RS-1-RIO	Low Residential	[MB3-CDF1-5] [IX4-FA] [CPIO]	0	66.287	0.768		Residential - Single Family Residence - Pool, 1	183B113 213	1 per lot	Canoga Park - Winnetka - Woodland Hills - West Hills	No	ABMI	AHO , CPK CPU
Los Angeles	4551 COLLETT AVE	91436	2283012031	0.000	0.000	0.000	0.768	Shortfall of Sites	0.155	Low II Residential	R1-1	Low Residential	0	0	66.287	0.768		Residential - Single Family Residence - Pool, 1	168B141 706	1 per lot	Encino - Tarzana	No	ABMI	AHO , ENC CPU, ADU
Los Angeles	2233 BARRY AVE	90064	4260013008	0.000	0.000	0.000	0.767	Shortfall of Sites	0.138	Hybrid Industrial	NI(EC)	0	0	0	5.797	0.767		Industrial - Light Manufacturing - One Story, 0	123B149 423		West Los Angeles	No	ABMI	ARO
Los Angeles	8709 S MAIN ST	90003	6040017001	0.384	0.384	0.000	0.000	Shortfall of Sites	0.166	Neighborhood Commercial	C2-1VL-CPIO	0	0	20	102.494	0.767		Institutional - Church - One Story, 0	096A203 99		Southeast Los Angeles	No	LI	FBO
Los Angeles	7525 AMESTOY AVE	91406	2203021030	0.000	0.000	0.000	0.767	Shortfall of Sites	0.167	Low Residential	R1-1	Low Residential	0	0	66.287	0.767		Residential - Single Family Residence - Pool, 1	186B133 356	1 per lot	Reseda - West Van Nuys	No	ABMI	AHO , RES CPU
Los Angeles	5781 ANDASOL AVE	91316	2254020001	0.000	0.000	0.000	0.767	Shortfall of Sites	0.155	Low II Residential	R1-1-RIO	Low Residential	0	0	66.287	0.767		Residential - Single Family Residence, 1	174B133 134	1 per lot	Encino - Tarzana	No	ABMI	AHO , ENC CPU, ADU
Los Angeles	16529 OTSEGO ST	91436	2259016022	0.000	0.000	0.000	0.767	Shortfall of Sites	0.155	Low II Residential	R1-1	Low Residential	0	0	66.287	0.767		Residential - Single Family Residence, 1	171B137 235	1 per lot	Encino - Tarzana	No	ABMI	AHO , ENC CPU, ADU
Los Angeles	6856 ANDASOL AVE	91406	2229007045	0.000	0.000	0.000	0.767	Shortfall of Sites	0.167	Low Residential	R1-1	Low Residential	0	0	66.287	0.767		Residential - Single Family Residence, 1	183B133 806	1 per lot	Reseda - West Van Nuys	No	ABMI	AHO , RES CPU
Los Angeles	6862 ANDASOL AVE	91406	2229007046	0.000	0.000	0.000	0.767	Shortfall of Sites	0.167	Low Residential	R1-1	Low Residential	0	0	66.287	0.767		Residential - Single Family Residence, 1	183B133 790	1 per lot	Reseda - West Van Nuys	No	ABMI	AHO , RES CPU
Los Angeles	16158 HARTSOOK ST	91436	2260019010	0.000	0.000	0.000	0.767	Shortfall of Sites	0.060	Low II Residential	RE9-1	Low Residential	0	0	66.287	0.767		Residential - Single Family Residence - Pool, 0	171B137 190	1 per lot	Encino - Tarzana	No	ABMI	AHO , ENC CPU
Los Angeles	15525 OTSEGO ST	91436	2261032010	0.000	0.000	0.000	0.767	Shortfall of Sites	0.155	Low II Residential	R1-1	Low Residential	0	0	66.287	0.767		Residential - Single Family Residence, 1	171B141 259	1 per lot	Encino - Tarzana	No	ABMI	AHO , ENC CPU, ADU
Los Angeles	22606 ARCHWOOD ST	91307	2038020053	0.000	0.000	0.000	0.767	Shortfall of Sites	0.155	Low Residential	RS-1	Very Low Residential	0	0	66.287	0.767		Residential - Single Family Residence - Pool, 1	180B097 120	1 per lot	Canoga Park - Winnetka - Woodland Hills - West Hills	No	ABMI	AHO , CPK CPU, ADU
Los Angeles	22659 BERDON ST	91367	2040013001	0.000	0.000	0.000	0.767	Shortfall of Sites	0.155	Low Residential	R1-1	Very Low Residential	0	0	66.287	0.767		Residential - Single Family Residence - Pool, 1	174B097 652	1 per lot	Canoga Park - Winnetka - Woodland Hills - West Hills	No	ABMI	AHO , CPK CPU, ADU
Los Angeles	6501 QUAKERTOWN AVE	91367	2134037011	0.000	0.000	0.000	0.767	Shortfall of Sites	0.167	Low Residential	R1-1-RIO	Low Residential	0	0	66.287	0.767		Residential - Single Family Residence - Pool, 1	180B113 659	1 per lot	Canoga Park - Winnetka - Woodland Hills - West Hills	No	ABMI	AHO , CPK CPU
Los Angeles	17830 ARMINTA ST	91335	2101032001	0.000	0.000	0.000	0.766	Shortfall of Sites	0.167	Low Residential	R1-1	Low Residential	0	0	66.287	0.766		Residential - Single Family Residence, 1	189B129 708	1 per lot	Reseda - West Van Nuys	No	ABMI	AHO , RES CPU
Los Angeles	5827 YORK BLVD	90042	5484009022	0.000	0.000	0.000	0.766	Shortfall of Sites	0.129	General Commercial	[Q]C2-1XL	0	0	0	7.450	0.766		Commercial - Office Building - One Story, 0	154-5A229 104		Northeast Los Angeles	No	ABMI	ARO
Los Angeles	5827 YORK BLVD	90042	5484009022	0.000	0.000	0.000	0.766	Shortfall of Sites	0.129	General Commercial	[Q]C2-1XL	0	0	0	7.450	0.766		Commercial - Office Building - One Story, 0	154-5A229 107		Northeast Los Angeles	No	ABMI	ARO
Los Angeles	5200 VALLEY BLVD	90032	5221004021	0.000	0.000	0.000	0.766	Shortfall of Sites	0.052	General Commercial	[Q]C2-1VL	0	0	0	28.530	0.766		Industrial - Warehousing, Distribution, Storage - Warehousing, Distribution, Under 10,000 SF - One Story, 0	138A235 132		Northeast Los Angeles	No	ABMI	ARO

Jurisdiction Name	Site Address/Intersection	5 Digit ZIP Code	Assessor Parcel Number	Very Low-Income	Low-Income	Moderate-Income	Above Moderate-Income	Type of Shortfall	Parcel Size (Acres)	Current General Plan Designation	Current Zoning	Proposed General Plan (GP) Designation	Proposed Zoning	Minimum Density Allowed	Maximum Density Allowed	Total Capacity	Vacant/ Nonvacant	Description of Existing Uses	PIN	Base Density Per Acre	Community Plan Area	Rent Stabalization Ordinance	Income Category	Applicable Rezoning Program (Program informing values in Column Q listed first)
Los Angeles	5200 VALLEY BLVD	90032	5221004021	0.000	0.000	0.000	0.766	Shortfall of Sites	0.052	General Commercial	[Q]C2-1VL	0	0	0	28.531	0.766		Industrial - Warehousing, Distribution, Storage - Warehousing, Distribution, Under 10,000 SF - One Story, 0	138A235 137		Northeast Los Angeles	No	ABMI	ARO
Los Angeles	5200 VALLEY BLVD	90032	5221004021	0.000	0.000	0.000	0.766	Shortfall of Sites	0.052	General Commercial	[Q]C2-1VL	0	0	0	28.531	0.766		Industrial - Warehousing, Distribution, Storage - Warehousing, Distribution, Under 10,000 SF - One Story, 0	138A235 141		Northeast Los Angeles	No	ABMI	ARO
Los Angeles	5200 VALLEY BLVD	90032	5221004021	0.000	0.000	0.000	0.766	Shortfall of Sites	0.052	General Commercial	[Q]C2-1VL	0	0	0	28.530	0.766		Industrial - Warehousing, Distribution, Storage - Warehousing, Distribution, Under 10,000 SF - One Story, 0	138A235 144		Northeast Los Angeles	No	ABMI	ARO
Los Angeles	5200 VALLEY BLVD	90032	5221004021	0.000	0.000	0.000	0.766	Shortfall of Sites	0.052	General Commercial	[Q]C2-1VL	0	0	0	28.531	0.766		Industrial - Warehousing, Distribution, Storage - Warehousing, Distribution, Under 10,000 SF - One Story, 0	138A235 149		Northeast Los Angeles	No	ABMI	ARO
Los Angeles	5200 VALLEY BLVD	90032	5221004021	0.000	0.000	0.000	0.766	Shortfall of Sites	0.052	General Commercial	[Q]C2-1VL	0	0	0	28.530	0.766		Industrial - Warehousing, Distribution, Storage - Warehousing, Distribution, Under 10,000 SF - One Story, 0	138A235 154		Northeast Los Angeles	No	ABMI	ARO
Los Angeles	5200 VALLEY BLVD	90032	5221004021	0.000	0.000	0.000	0.766	Shortfall of Sites	0.052	General Commercial	[Q]C2-1VL	0	0	0	28.531	0.766		Industrial - Warehousing, Distribution, Storage - Warehousing, Distribution, Under 10,000 SF - One Story, 0	138A235 158		Northeast Los Angeles	No	ABMI	ARO
Los Angeles	5200 VALLEY BLVD	90032	5221004021	0.000	0.000	0.000	0.766	Shortfall of Sites	0.052	General Commercial	[Q]C2-1VL	0	0	0	28.530	0.766		Industrial - Warehousing, Distribution, Storage - Warehousing, Distribution, Under 10,000 SF - One Story, 0	138A235 167		Northeast Los Angeles	No	ABMI	ARO
Los Angeles	5200 VALLEY BLVD	90032	5221004021	0.000	0.000	0.000	0.766	Shortfall of Sites	0.052	General Commercial	[Q]C2-1VL	0	0	0	28.531	0.766		Industrial - Warehousing, Distribution, Storage - Warehousing, Distribution, Under 10,000 SF - One Story, 0	138A235 172		Northeast Los Angeles	No	ABMI	ARO
Los Angeles	5200 VALLEY BLVD	90032	5221004021	0.000	0.000	0.000	0.766	Shortfall of Sites	0.052	General Commercial	[Q]C2-1VL	0	0	0	28.531	0.766		Industrial - Warehousing, Distribution, Storage - Warehousing, Distribution, Under 10,000 SF - One Story, 0	138A235 178		Northeast Los Angeles	No	ABMI	ARO
Los Angeles	5200 VALLEY BLVD	90032	5221004021	0.000	0.000	0.000	0.766	Shortfall of Sites	0.031	General Commercial	[Q]C2-1VL	0	0	0	47.550	0.766		Industrial - Warehousing, Distribution, Storage - Warehousing, Distribution, Under 10,000 SF - One Story, 0	138A235 187		Northeast Los Angeles	No	ABMI	ARO
Los Angeles	19511 MOBILE ST	91335	2132012009	0.000	0.000	0.000	0.766	Shortfall of Sites	0.167	Low Residential	R1-1-RIO	Low Residential	0	0	66.287	0.766		Residential - Single Family Residence, 1	180B117 709	1 per lot	Reseda - West Van Nuys	No	ABMI	AHO , RES CPU
Los Angeles	7801 SHOUP AVE	91304	2013013021	0.000	0.000	0.000	0.766	Shortfall of Sites	0.167	Low Residential	RS-1	Very Low Residential	0	0	66.287	0.766		Residential - Single Family Residence - Pool, 1	189B101 669	1 per lot	Canoga Park - Winnetka - Woodland Hills - West Hills	No	ABMI	AHO , CPK CPU
Los Angeles	16221 MOORPARK ST	91436	2260012019	0.000	0.000	0.000	0.766	Shortfall of Sites	0.154	Low II Residential	RE9-1	Low Residential	0	0	66.287	0.766		Residential - Single Family Residence - Pool, 1	168B137 320	1 per lot	Encino - Tarzana	No	ABMI	AHO , ENC CPU, ADU
Los Angeles	22418 LULL ST	91304	2013019019	0.000	0.000	0.000	0.766	Shortfall of Sites	0.167	Low Residential	RS-1	Very Low Residential	0	0	66.287	0.766		Residential - Single Family Residence, 1	186B101 108	1 per lot	Canoga Park - Winnetka - Woodland Hills - West Hills	No	ABMI	AHO , CPK CPU
Los Angeles	20239 ARCHWOOD ST	91306	2134015006	0.000	0.000	0.000	0.766	Shortfall of Sites	0.167	Low Residential	RS-1-RIO	Low Residential	[LM2-MU2-5] [RX1-FA] [CPIO]	0	66.287	0.766		Residential - Single Family Residence, 1	180B113 62	1 per lot	Canoga Park - Winnetka - Woodland Hills - West Hills	No	ABMI	AHO , CPK CPU
Los Angeles	7957 SHOUP AVE	91304	2013013038	0.000	0.000	0.000	0.766	Shortfall of Sites	0.166	Low Residential	RS-1	Very Low Residential	[DM2-SH2-5] [CX2-FA] [CPIO]	0	66.287	0.766		Residential - Single Family Residence - Pool, 1	189B101 298	1 per lot	Canoga Park - Winnetka - Woodland Hills - West Hills	No	ABMI	AHO , CPK CPU
Los Angeles	7815 TEXHOMA AVE	91325	2201031013	0.000	0.000	0.000	0.766	Shortfall of Sites	0.154	Low Residential	R1-1	Low Residential	0	0	66.287	0.766		Residential - Single Family Residence - Pool, 1	189B129 991	1 per lot	Reseda - West Van Nuys	No	ABMI	AHO , RES CPU, ADU
Los Angeles	421 S OCCIDENTAL BLVD	90057	5155010004	0.383	0.383	0.000	0.000	Shortfall of Sites	0.166	High Medium Residential	R4-1	0	0	20	102.494	0.765		Institutional - Church - Church Parking Lot - One Story, 0	135A201 30		Westlake	No	LI	FBO
Los Angeles	7446 MCLENNAN AVE	91406	2226026004	0.000	0.000	0.000	0.765	Shortfall of Sites	0.166	Low Residential	R1-1	Low Residential	0	0	66.287	0.765		Residential - Single Family Residence, 1	186B133 554	1 per lot	Reseda - West Van Nuys	No	ABMI	AHO , RES CPU
Los Angeles	6507 QUAKERTOWN AVE	91367	2134037010	0.000	0.000	0.000	0.765	Shortfall of Sites	0.166	Low Residential	R1-1-RIO	Low Residential	0	0	66.287	0.765		Residential - Single Family Residence, 1	180B113 640	1 per lot	Canoga Park - Winnetka - Woodland Hills - West Hills	No	ABMI	AHO , CPK CPU
Los Angeles	611 DUCOMMUN ST	90012	5173003001	0.000	0.000	0.000	0.765	Shortfall of Sites	0.159	Commercial Manufacturing	CM-1-RIO	0	0	0	6.019	0.765		Commercial - Wholesale and Manufacturing Outlet - One Story, 0	130-5A217 220		Central City North	No	ABMI	ARO
Los Angeles	20212 ARMINTA ST	91306	2107023041	0.000	0.000	0.000	0.765	Shortfall of Sites	0.166	Low Residential	R1-1	Low Residential	[DM1-SH1-5] [CX3-FA] [CPIO]	0	66.287	0.765		Residential - Single Family Residence, 1	189B113 885	1 per lot	Canoga Park - Winnetka - Woodland Hills - West Hills	No	ABMI	AHO , CPK CPU
Los Angeles	20006 STRATHERN ST	91306	2106032047	0.000	0.000	0.000	0.765	Shortfall of Sites	0.166	Low Residential	R1-1	Low Residential	0	0	66.287	0.765		Residential - Single Family Residence, 1	189B113 505	1 per lot	Canoga Park - Winnetka - Woodland Hills - West Hills	No	ABMI	AHO , CPK CPU
Los Angeles	22656 BERDON ST	91367	2040018020	0.000	0.000	0.000	0.765	Shortfall of Sites	0.154	Low Residential	R1-1	Very Low Residential	0	0	66.287	0.765		Residential - Single Family Residence, 1	174B097 729	1 per lot	Canoga Park - Winnetka - Woodland Hills - West Hills	No	ABMI	AHO , CPK CPU, ADU
Los Angeles	1607 N GOWER ST	90028	5546027403	0.000	0.000	0.000	0.765	Shortfall of Sites	0.015	Regional Center Commercial	C4-2D	Regional Center Commercial	[Q]C2-2D-CPIO	0	75.276	0.765		Commercial - Parking Lot (Commercial Use Property) - Lots - Patron or Employee - One Story, 0	148-5A189 275	108	Hollywood	No	ABMI	MURC , HWD CPU, AHO
Los Angeles	1607 N GOWER ST	90028	5546027403	0.000	0.000	0.000	0.765	Shortfall of Sites	0.015	Regional Center Commercial	C4-2D	Regional Center Commercial	[Q]C2-2D-CPIO	0	75.277	0.765		Commercial - Parking Lot (Commercial Use Property) - Lots - Patron or Employee - One Story, 0	148-5A189 257	108	Hollywood	No	ABMI	MURC , HWD CPU, AHO
Los Angeles	1651 S HIGHLAND AVE	90019	5548006012	0.000	0.000	0.000	0.765	Shortfall of Sites	0.014	Regional Center Commercial	C4-2D	Regional Center Commercial	VARIOUS, WITH C2 and CPIO	0	77.965	0.765		Commercial - Store Combination - Store and Residential Combination - One Story, 0	148-5A185 201	108	Hollywood	No	ABMI	MURC , HWD CPU, ARO, AHO
Los Angeles	16147 DEVONSHIRE ST	91344	2668022028	0.000	0.000	0.000	0.765	Shortfall of Sites	0.044	Neighborhood Commercial	C1-1VL	0	0	0	54.450	0.765		Commercial - Store - One Story, 1	204B141 327		Granada Hills - Knollwood	No	ABMI	OPP C
Los Angeles	1730 MAPLE AVE	90015	5127021008	0.000	0.000	0.000	0.765	Shortfall of Sites	0.206	Community Commercial	C2-2D-O-CPIO	0	0	0	4.631	0.765		Industrial - Light Manufacturing - One Story, 0	123A209 317		Southeast Los Angeles	No	ABMI	ARO
Los Angeles	3614 S WESTERN AVE	90018	5041015030	0.038	0.038	0.000	0.688	Shortfall of Sites	0.166	Community Commercial	C2-2D-O-CPIO	0	0	20	102.494	0.765		Institutional - Church - One Story, 0	120B193 1210		South Los Angeles	No	VLI, LI, ABMI	FBO
Los Angeles	6201 RUBY ST	90042	5493006905	0.382	0.382	0.000	0.000	Shortfall of Sites	0.166	Low Medium II Residential	RD2-1	0	0	20	102.494	0.765		Institutional - Church - One Story, 0	154-5A231 182		Northeast Los Angeles	No	LI	FBO, R2RD
Los Angeles	14682 PARTHENIA ST	91402	2653017050	0.000	0.000	0.000	0.765	Shortfall of Sites	0.081	Regional Commercial	[Q]P-1-CDO, [Q]C2-1-CDO	0	0	0	94.696	0.765		Commercial - Store - One Story, 0	195B149 638		Mission Hills - Panorama City - North Hills	No	ABMI	P
Los Angeles	5723 FALLBROOK AVE	91367	2041015013	0.000	0.000	0.000	0.765	Shortfall of Sites	0.166	Low Residential	RA-1	Very Low Residential	0	0	66.287	0.765		Residential - Single Family Residence - Pool, 1	174B097 301	1 per lot	Canoga Park - Winnetka - Woodland Hills - West Hills	No	ABMI	AHO , CPK CPU
Los Angeles	14245 VENTURA BLVD	91423	2265019005	0.000	0.000	0.000	0.764	Shortfall of Sites	0.115	General Commercial	C2-1VL	0	0	0	6.926	0.764		Commercial - Store Combination - Store and Office Combination - One Story, 0	165B153 323		Sherman Oaks - Studio City - Toluca Lake - Cahuenga Pass	No	ABMI	ARO
Los Angeles	17107 GAULT ST	91406	2227022019	0.000	0.000	0.000	0.764	Shortfall of Sites	0.166	Low Residential	R1-1	Low Residential	0	0	66.287	0.764		Residential - Single Family Residence - Pool, 1	183B133 318	1 per lot	Reseda - West Van Nuys	No	ABMI	AHO , RES CPU
Los Angeles	22657 DOLOROSA ST	91367	2040018001	0.000	0.000	0.000	0.764	Shortfall of Sites	0.154	Low Residential	R1-1	Very Low Residential	[DM1-G1-5] [IX3-FA] [CPIO]	0	66.287	0.764		Residential - Single Family Residence - Pool, 1	174B097 774	1 per lot	Canoga Park - Winnetka - Woodland Hills - West Hills	No	ABMI	AHO , CPK CPU, ADU
Los Angeles	2010 S WESTGATE AVE	90025	4262033008	0.000	0.000	0.000	0.764	Shortfall of Sites	0.208	Hybrid Industrial	NI(EC)	0	0	0	3.821	0.764		Commercial - Office Building - One Story, 0	123B149 322		West Los Angeles	No	ABMI	ARO
Los Angeles	1101 E WASHINGTON BLVD	90021	5131003006	0.000	0.000	0.000	0.764	Shortfall of Sites	0.135	Hybrid Industrial	CM-2D-CPIO	0	0	0	7.074	0.764		Industrial - Light Manufacturing - One Story, 0	121-5A211 363		Southeast Los Angeles	No	ABMI	ARO
Los Angeles	1101 E WASHINGTON BLVD	90021	5131003006	0.000	0.000	0.000	0.764	Shortfall of Sites	0.136	Hybrid Industrial	CM-2D-CPIO	0	0	0	7.025	0.764		Industrial - Light Manufacturing - One Story, 0	121-5A211 368		Southeast Los Angeles	No	ABMI	ARO
Los Angeles	22625 COLLINS ST	91367	2040007021	0.000	0.000	0.000	0.764	Shortfall of Sites	0.154	Low Residential	R1-1	Very Low Residential	0	0	66.287	0.764		Residential - Single Family Residence - Pool, 1	174B097 324	1 per lot	Canoga Park - Winnetka - Woodland Hills - West Hills	No	ABMI	AHO , CPK CPU, ADU
Los Angeles	6515 QUAKERTOWN AVE	91367	2134037009	0.000	0.000	0.000	0.764	Shortfall of Sites	0.166	Low Residential	R1-1-RIO	Low Residential	[MB4-G1-5] [IX4-FA] [CPIO]	0	66.287	0.764		Residential - Single Family Residence, 1	180B113 619	1 per lot	Canoga Park - Winnetka - Woodland Hills - West Hills	No	ABMI	AHO , CPK CPU
Los Angeles	4801 S CENTRAL AVE	90011	5108021001	0.000	0.000	0.000	0.764	Shortfall of Sites	0.138	Neighborhood Commercial	C2-1VL-CPIO	0	0	0	7.700	0.764		Commercial - Store Combination - Store and Residential Combination - One Story, 0	111A209 44		Southeast Los Angeles	Yes	ABMI	ARO
Los Angeles	22257 WELBY WAY	91303	2139008020	0.000	0.000	0.000	0.764	Shortfall of Sites	0.166	Low Residential	RS-1-RIO	Very Low Residential	[MN1-SH1-5] [CX1-FA] [CPIO]	0	66.287	0.764		Residential - Single Family Residence - Pool, 1	180B101 57	1 per lot	Canoga Park - Winnetka - Woodland Hills - West Hills	No	ABMI	AHO , CPK CPU
Los Angeles	22265 WELBY WAY	91303	2139008019	0.000	0.000	0.000	0.764	Shortfall of Sites	0.166	Low Residential	RS-1-RIO	Very Low Residential	0	0	66.287	0.764		Residential - Single Family Residence, 1	180B101 56	1 per lot	Canoga Park - Winnetka - Woodland Hills - West Hills	No	ABMI	AHO , CPK CPU
Los Angeles	22207 DEL VALLE ST	91364	2075002003	0.000	0.000	0.000	0.764	Shortfall of Sites	0.154	Low Residential	R1-1	Low Residential	[HM1-CHC1-5] [CX2-FA] [CPIO]	0	66.287	0.764		Residential - Single Family Residence, 1	171B101 332	1 per lot	Canoga Park - Winnetka - Woodland Hills - West Hills	No	ABMI	AHO , CPK CPU, ADU
Los Angeles	19733 SCHOOLCRAFT ST	91306	2135019016	0.000	0.000	0.000	0.764	Shortfall of Sites	0.166	Low Residential	R1-1-RIO	Low Residential	0	0	66.287	0.764		Residential - Single Family Residence, 1	183B117 616	1 per lot	Canoga Park - Winnetka - Woodland Hills - West Hills	No	ABMI	AHO , CPK CPU
Los Angeles	5307 SAN FELICIANO DR	91364	2075002002	0.000	0.000	0.000	0.764	Shortfall of Sites	0.154	Low Residential	R1-1	Low Residential	0	0	66.287	0.764		Residential - Single Family Residence, 1	171B101 333	1 per lot	Canoga Park - Winnetka - Woodland Hills - West Hills	No	ABMI	AHO , CPK CPU, ADU
Los Angeles	5733 ANDASOL AVE	91316	2254020010	0.000	0.000	0.000	0.764	Shortfall of Sites	0.154	Low II Residential	R1-1-RIO	Low Residential	0	0	66.287	0.764		Residential - Single Family Residence, 1	174B133 319	1 per lot	Encino - Tarzana	No	ABMI	AHO , ENC CPU, ADU
Los Angeles	1750 W 59TH PL	90047	6002015001	0.382	0.382	0.000	0.000	Shortfall of Sites	0.166	Hybrid Industrial	CM-1-CPIO	0	0	20	102.494	0.764		Institutional - Church - One Story, 0	105B193 252		South Los Angeles	No	LI	FBO
Los Angeles	18701 LULL ST	91335	2103017015	0.000	0.000	0.000	0.764	Shortfall of Sites	0.166	Low Residential	RS-1	Low Residential	0	0	66.287	0.764		Residential - Single Family Residence, 1	186B121 73	1 per lot	Reseda - West Van Nuys	No	ABMI	AHO , RES CPU
Los Angeles	0	0	5160013040	0.000	0.000	0.000	0.763	Shortfall of Sites	0.106	Highway Oriented Commercial - High Med Residential	CW	0	0	0	9.036	0.763		Industrial - Light Manufacturing - One Story, 0	135A209 303		Westlake	No	ABMI	ARO
Los Angeles	0	0	5160013040	0.000	0.000	0.000	0.763	Shortfall of Sites	0.106	Highway Oriented Commercial - High Med Residential	CW	0	0	0	9.036	0.763		Industrial - Light Manufacturing - One Story, 0	135A209 312		Westlake	No	ABMI	ARO
Los Angeles	7359 PASO ROBLES AVE	91406	2227002011	0.000	0.000	0.000	0.763	Shortfall of Sites	0.166	Low Residential	R1-1	Low Residential	0	0	66.287	0.763		Residential - Single Family Residence - Pool, 1	186B133 784	1 per lot	Reseda - West Van Nuys	No	ABMI	AHO , RES CPU
Los Angeles	25617 DODGE AVE	90710	7413032032	0.000	0.000	0.000	0.763	Shortfall of Sites	0.006	General Commercial	[Q]C2-1VL-O	Community Center	0	0	260.831	0.763		Commercial - Professional Building - One Story, 0	036B197 1048	54	Wilmington - Harbor City	No	ABMI	ARO , WHC CPU
Los Angeles	6903 LASAINE AVE	91406	2229007038	0.000	0.000	0.000	0.763	Shortfall of Sites	0.166	Low Residential	R1-1	Low Residential	0	0	66.287	0.763		Residential - Single Family Residence, 1	183B133 781	1 per lot	Reseda - West Van Nuys	No	ABMI	AHO , RES CPU

Jurisdiction Name	Site Address/Intersection	5 Digit ZIP Code	Assessor Parcel Number	Very Low-Income	Low-Income	Moderate-Income	Above Moderate-Income	Type of Shortfall	Parcel Size (Acres)	Current General Plan Designation	Current Zoning	Proposed General Plan (GP) Designation	Proposed Zoning	Minimum Density Allowed	Maximum Density Allowed	Total Capacity	Vacant/ Nonvacant	Description of Existing Uses	PIN	Base Density Per Acre	Community Plan Area	Rent Stabalization Ordinance	Income Category	Applicable Rezoning Program (Program informing values in Column Q listed first)
Los Angeles	1322 W 12TH PLACE	90015	5137031029	0.000	0.000	0.000	0.763	Shortfall of Sites	0.144	Commercial Manufacturing	CM-1-O-SN	0	0	0	10.208	0.763		Commercial - Store Combination - Store and Office Combination - One Story, 0	127-5A205 139		Westlake	No	ABMI	ARO
Los Angeles	1322 W 12TH PLACE	90015	5137031029	0.000	0.000	0.000	0.763	Shortfall of Sites	0.144	Commercial Manufacturing	CM-1-O-SN	0	0	0	10.208	0.763		Commercial - Store Combination - Store and Office Combination - One Story, 0	127-5A205 140		Westlake	No	ABMI	ARO
Los Angeles	1322 W 12TH PLACE	90015	5137031029	0.000	0.000	0.000	0.763	Shortfall of Sites	0.061	Commercial Manufacturing	CM-1-O-SN	0	0	0	24.050	0.763		Commercial - Store Combination - Store and Office Combination - One Story, 0	127-5A205 143		Westlake	No	ABMI	ARO
Los Angeles	1322 W 12TH PLACE	90015	5137031029	0.000	0.000	0.000	0.763	Shortfall of Sites	0.141	Commercial Manufacturing	CM-1-O-SN	0	0	0	10.421	0.763		Commercial - Store Combination - Store and Office Combination - One Story, 0	127-5A205 146		Westlake	No	ABMI	ARO
Los Angeles	20021 LANARK ST	91306	2106001053	0.000	0.000	0.000	0.763	Shortfall of Sites	0.184	Low Residential	R1-1	Low Residential	0	0	66.287	0.763		Residential - Single Family Residence, 1	189B113 1419	1 per lot	Canoga Park - Winnetka - Woodland Hills - West Hills	No	ABMI	AHO , CPK CPU
Los Angeles	22657 CLARENDON ST	91367	2040021001	0.000	0.000	0.000	0.763	Shortfall of Sites	0.154	Low Residential	R1-1	Very Low Residential	[HB1-G1-5] [CX3-FA] [CPIO]	0	66.287	0.763		Residential - Single Family Residence, 1	174B097 888	1 per lot	Canoga Park - Winnetka - Woodland Hills - West Hills	No	ABMI	AHO , CPK CPU, ADU
Los Angeles	22655 COLLINS ST	91367	2040007003	0.000	0.000	0.000	0.763	Shortfall of Sites	0.154	Low Residential	R1-1	Very Low Residential	0	0	66.287	0.763		Residential - Single Family Residence, 1	174B097 319	1 per lot	Canoga Park - Winnetka - Woodland Hills - West Hills	No	ABMI	AHO , CPK CPU, ADU
Los Angeles	22264 VANOWEN ST	91303	2139008017	0.000	0.000	0.000	0.763	Shortfall of Sites	0.166	Low Residential	RS-1-RIO	Very Low Residential	0	0	66.287	0.763		Residential - Single Family Residence, 1	180B101 26	1 per lot	Canoga Park - Winnetka - Woodland Hills - West Hills	No	ABMI	AHO , CPK CPU
Los Angeles	17035 BURTON ST	91406	2204033009	0.000	0.000	0.000	0.763	Shortfall of Sites	0.154	Low Residential	R1-1	Low Residential	0	0	66.287	0.763		Residential - Single Family Residence, 1	192B133 300	1 per lot	Reseda - West Van Nuys	No	ABMI	AHO , RES CPU, ADU
Los Angeles	22258 VANOWEN ST	91303	2139008018	0.000	0.000	0.000	0.763	Shortfall of Sites	0.166	Low Residential	RS-1-RIO	Very Low Residential	0	0	66.287	0.763		Residential - Single Family Residence, 1	180B101 27	1 per lot	Canoga Park - Winnetka - Woodland Hills - West Hills	No	ABMI	AHO , CPK CPU
Los Angeles	6714 JELLICO AVE	91406	2229013001	0.000	0.000	0.000	0.763	Shortfall of Sites	0.166	Low Residential	R1-1-RIO	Low Residential	0	0	66.287	0.763		Residential - Single Family Residence - Pool, 1	180B129 129	1 per lot	Reseda - West Van Nuys	No	ABMI	AHO , RES CPU
Los Angeles	17213 VOSE ST	91406	2227023031	0.000	0.000	0.000	0.763	Shortfall of Sites	0.166	Low Residential	R1-1	Low Residential	0	0	66.287	0.763		Residential - Single Family Residence - Pool, 1	183B133 401	1 per lot	Reseda - West Van Nuys	No	ABMI	AHO , RES CPU
Los Angeles	1750 W 59TH PL	90047	6002015001	0.381	0.381	0.000	0.000	Shortfall of Sites	0.165	Hybrid Industrial	CM-1-CPIO	0	0	20	102.494	0.762		Institutional - Church - One Story, 0	105B193 330		South Los Angeles	No	LI	FBO
Los Angeles	20017 LANARK STREET	91306	2106001055	0.000	0.000	0.000	0.762	Shortfall of Sites	0.184	Low Residential	R1-1	Low Residential	0	0	66.287	0.762		Residential - Single Family Residence, 1	189B113 1421	1 per lot	Canoga Park - Winnetka - Woodland Hills - West Hills	No	ABMI	AHO , CPK CPU
Los Angeles	2610 S LA SALLE AVE	90018	5053020034	0.381	0.381	0.000	0.000	Shortfall of Sites	0.165	Neighborhood Commercial	C2-1VL-O-CPIO	0	0	20	102.494	0.762		Institutional - Church - One Story, 0	123B193 678		South Los Angeles	No	LI	FBO
Los Angeles	15559 OTSEGO ST	91436	2261032004	0.000	0.000	0.000	0.762	Shortfall of Sites	0.154	Low II Residential	R1-1	Low Residential	0	0	66.287	0.762		Residential - Single Family Residence - Pool, 1	171B141 226	1 per lot	Encino - Tarzana	No	ABMI	AHO , ENC CPU, ADU
Los Angeles	6405 ALDEA AVE	91406	2230021014	0.000	0.000	0.000	0.762	Shortfall of Sites	0.166	Low Residential	R1-1-RIO	Low Residential	0	0	66.287	0.762		Residential - Single Family Residence, 1	180B133 525	1 per lot	Reseda - West Van Nuys	No	ABMI	AHO , RES CPU
Los Angeles	5601 WOODMAN AVE	91401	2246025023	0.000	0.000	0.000	0.762	Shortfall of Sites	0.063	Neighborhood Office Commercial	[Q]C2-1VL	0	0	0	0.000	0.762		Commercial - Office Building - Two Stories, 0	174B157 575		Van Nuys - North Sherman Oaks	No	ABMI	ARO
Los Angeles	5601 WOODMAN AVE	91401	2246025023	0.000	0.000	0.000	0.762	Shortfall of Sites	0.063	Neighborhood Office Commercial	[Q]C2-1VL	0	0	0	0.000	0.762		Commercial - Office Building - Two Stories, 0	174B157 574		Van Nuys - North Sherman Oaks	No	ABMI	ARO
Los Angeles	5601 WOODMAN AVE	91401	2246025023	0.000	0.000	0.000	0.762	Shortfall of Sites	0.063	Neighborhood Office Commercial	[Q]C2-1VL	0	0	0	0.000	0.762		Commercial - Office Building - Two Stories, 0	174B157 573		Van Nuys - North Sherman Oaks	No	ABMI	ARO
Los Angeles	5601 WOODMAN AVE	91401	2246025023	0.000	0.000	0.000	0.762	Shortfall of Sites	0.063	Neighborhood Office Commercial	[Q]C2-1VL	0	0	0	0.000	0.762		Commercial - Office Building - Two Stories, 0	174B157 576		Van Nuys - North Sherman Oaks	No	ABMI	ARO
Los Angeles	13291 PHILLIPPI AVE	91342	2504015900	0.381	0.381	0.000	0.000	Shortfall of Sites	0.496	Public Facilities	PF-1VL-K	0	0	20	153.741	0.762		Miscellaneous - Government Owned Property - Public School - General, 0	225B149 371		Sylmar	No	LI	PF
Los Angeles	5107 CHIMINEAS AVE	91356	2181007016	0.000	0.000	0.000	0.762	Shortfall of Sites	0.154	Low II Residential	R1-1	Low Residential	0	0	66.287	0.762		Residential - Single Family Residence - Pool, 1	171B125 686	1 per lot	Encino - Tarzana	No	ABMI	AHO , ENC CPU, ADU
Los Angeles	17557 ENADIA WAY	91406	2228021002	0.000	0.000	0.000	0.762	Shortfall of Sites	0.166	Low Residential	R1-1	Low Residential	0	0	66.287	0.762		Residential - Single Family Residence, 1	183B129 196	1 per lot	Reseda - West Van Nuys	No	ABMI	AHO , RES CPU
Los Angeles	22315 VALERIO ST	91303	2023024002	0.000	0.000	0.000	0.762	Shortfall of Sites	0.166	Low Residential	RS-1	Very Low Residential	0	0	66.287	0.762		Residential - Single Family Residence, 1	186B101 634	1 per lot	Canoga Park - Winnetka - Woodland Hills - West Hills	No	ABMI	AHO , CPK CPU
Los Angeles	19861 ARCHWOOD ST	91306	2134004001	0.000	0.000	0.000	0.762	Shortfall of Sites	0.166	Low Residential	R1-1-RIO	Low Residential	0	0	66.287	0.762		Residential - Single Family Residence, 1	180B113 193	1 per lot	Canoga Park - Winnetka - Woodland Hills - West Hills	No	ABMI	AHO , CPK CPU
Los Angeles	7141 SUNNYBRAE AVE	91306	2137008011	0.000	0.000	0.000	0.762	Shortfall of Sites	0.166	Low Residential	RS-1-RIO	Low Residential	0	0	66.287	0.762		Residential - Single Family Residence, 1	183B109 146	1 per lot	Canoga Park - Winnetka - Woodland Hills - West Hills	No	ABMI	AHO , CPK CPU
Los Angeles	11811 VENTURA BLVD	91604	2368006015	0.000	0.000	0.000	0.762	Shortfall of Sites	0.138	Community Commercial	C2-1L-RIO	0	0	0	5.758	0.762		Commercial - Hotel and Motel - Hotel - Under 50 Rooms - One Story, 0	162B169 245		Sherman Oaks - Studio City - Toluca Lake - Cahuenga Pass	No	ABMI	ARO
Los Angeles	11811 VENTURA BLVD	91604	2368006015	0.000	0.000	0.000	0.762	Shortfall of Sites	0.138	Community Commercial	C2-1L-RIO	0	0	0	5.759	0.762		Commercial - Hotel and Motel - Hotel - Under 50 Rooms - One Story, 0	162B169 258		Sherman Oaks - Studio City - Toluca Lake - Cahuenga Pass	No	ABMI	ARO
Los Angeles	1811 N WESTERN AVE	90027	5544004033	0.000	0.000	0.000	0.762	Shortfall of Sites	0.184	Neighborhood Office Commercial	C4-1D	0	0	0	4.323	0.762		Commercial - Office Building - One Story, 0	150A193 280		Hollywood	No	ABMI	ARO
Los Angeles	1811 N WESTERN AVE	90027	5544004033	0.000	0.000	0.000	0.762	Shortfall of Sites	0.184	Neighborhood Office Commercial	C4-1D	0	0	0	4.323	0.762		Commercial - Office Building - One Story, 0	150A193 287		Hollywood	No	ABMI	ARO
Los Angeles	1811 N WESTERN AVE	90027	5544004033	0.000	0.000	0.000	0.762	Shortfall of Sites	0.184	Neighborhood Office Commercial	C4-1D	0	0	0	4.323	0.762		Commercial - Office Building - One Story, 0	150A193 297		Hollywood	No	ABMI	ARO
Los Angeles	17605 ENADIA WAY	91406	2228021004	0.000	0.000	0.000	0.762	Shortfall of Sites	0.166	Low Residential	R1-1	Low Residential	0	0	66.287	0.762		Residential - Single Family Residence, 1	183B129 194	1 per lot	Reseda - West Van Nuys	No	ABMI	AHO , RES CPU
Los Angeles	5841 CANTALOUPE AVE	91401	2246012029	0.000	0.000	0.000	0.762	Shortfall of Sites	0.024	Low Residential	R1-1	0	0	0	99.000	0.762		Residential - Single Family Residence, 1	174B153 133		Van Nuys - North Sherman Oaks	No	ABMI	TOC EXP
Los Angeles	5969 CRENSHAW BLVD	90043	4005001012	0.381	0.381	0.000	0.000	Shortfall of Sites	0.165	Community Commercial	C2-2D-SP	0	0	20	102.494	0.762		Institutional - Church - One Story, 0	105B185 389		West Adams - Baldwin Hills - Leimert	No	LI	FBO
Los Angeles	17654 LEMAY PL	91406	2229017028	0.000	0.000	0.000	0.762	Shortfall of Sites	0.166	Low Residential	R1-1-RIO	Low Residential	0	0	66.287	0.762		Residential - Single Family Residence, 1	180B129 373	1 per lot	Reseda - West Van Nuys	No	ABMI	AHO , RES CPU
Los Angeles	7648 PASO ROBLES AVE	91406	2203012027	0.000	0.000	0.000	0.762	Shortfall of Sites	0.154	Low Residential	R1-1	Low Residential	0	0	66.287	0.762		Residential - Single Family Residence, 1	186B133 76	1 per lot	Reseda - West Van Nuys	No	ABMI	AHO , RES CPU, ADU
Los Angeles	7028 FULLBRIGHT AVE	91306	2136008012	0.000	0.000	0.000	0.761	Shortfall of Sites	0.166	Low Residential	RS-1-RIO	Low Residential	0	0	66.287	0.761		Residential - Single Family Residence, 1	183B113 333	1 per lot	Canoga Park - Winnetka - Woodland Hills - West Hills	No	ABMI	AHO , CPK CPU
Los Angeles	1926 BEVERLY BLVD	90057	5154002001	0.000	0.000	0.000	0.761	Shortfall of Sites	0.144	Highway Oriented Commercial	C2-1	0	0	0	6.632	0.761		Commercial - Office Building - Office and Residential - One Story, 0	135A205 56		Westlake	No	ABMI	ARO
Los Angeles	1926 BEVERLY BLVD	90057	5154002001	0.000	0.000	0.000	0.761	Shortfall of Sites	0.144	Highway Oriented Commercial	C2-1	0	0	0	6.630	0.761		Commercial - Office Building - Office and Residential - One Story, 0	135A205 65		Westlake	No	ABMI	ARO
Los Angeles	20101 HAYNES ST	91306	2134017013	0.000	0.000	0.000	0.761	Shortfall of Sites	0.166	Low Residential	RS-1-RIO	Low Residential	0	0	66.287	0.761		Residential - Single Family Residence - Pool, 1	180B113 486	1 per lot	Canoga Park - Winnetka - Woodland Hills - West Hills	No	ABMI	AHO , CPK CPU
Los Angeles	23309 OXNARD ST	91367	2035002032	0.000	0.000	0.000	0.761	Shortfall of Sites	0.154	Very Low Residential	RA-1	Very Low Residential	0	0	66.287	0.761		Residential - Single Family Residence, 1	177B093 804	1 per lot	Canoga Park - Winnetka - Woodland Hills - West Hills	No	ABMI	AHO , CPK CPU, ADU
Los Angeles	8049 NESTLE AVE	91335	2102007012	0.000	0.000	0.000	0.761	Shortfall of Sites	0.166	Low Residential	R1-1	Low Residential	0	0	66.287	0.761		Residential - Single Family Residence - Pool, 1	189B125 180	1 per lot	Reseda - West Van Nuys	No	ABMI	AHO , RES CPU
Los Angeles	4315 BEVERLY BLVD	90004	5521033018	0.000	0.000	0.000	0.761	Shortfall of Sites	0.080	Neighborhood Office Commercial	P-1	0	0	0	94.696	0.761		Commercial - Supermarket - Supermarket - 12,000 SF or More - One Story, 0	138B193 351		Wilshire	No	ABMI	P
Los Angeles	7500 TOPEKA DR	91335	2104014030	0.000	0.000	0.000	0.761	Shortfall of Sites	0.166	Low Residential	R1-1	Low Residential	0	0	66.287	0.761		Residential - Single Family Residence, 1	186B121 403	1 per lot	Reseda - West Van Nuys	No	ABMI	AHO , RES CPU
Los Angeles	5548 SEDAN AVE	91367	2042003061	0.000	0.000	0.000	0.761	Shortfall of Sites	0.166	Low Residential	RS-1	Very Low Residential	[MB4-G1-5] [IX1-FA] [CPIO]	0	66.287	0.761		Residential - Single Family Residence - Pool, 1	174B097 635	1 per lot	Canoga Park - Winnetka - Woodland Hills - West Hills	No	ABMI	AHO , CPK CPU
Los Angeles	6231 MELVIN AVE	91335	2132020020	0.000	0.000	0.000	0.761	Shortfall of Sites	0.166	Low Residential	R1-1-RIO	Low Residential	0	0	66.287	0.761		Residential - Single Family Residence, 1	177B117 244	1 per lot	Reseda - West Van Nuys	No	ABMI	AHO , RES CPU
Los Angeles	22216 COSTANSO ST	91364	2075002009	0.000	0.000	0.000	0.761	Shortfall of Sites	0.154	Low Residential	R1-1	Low Residential	0	0	66.287	0.761		Residential - Single Family Residence, 1	171B101 276	1 per lot	Canoga Park - Winnetka - Woodland Hills - West Hills	No	ABMI	AHO , CPK CPU, ADU
Los Angeles	7621 ENCINO AVE	91325	2202003046	0.000	0.000	0.000	0.760	Shortfall of Sites	0.154	Low Residential	R1-1	Low Residential	0	0	66.287	0.760		Residential - Single Family Residence, 1	186B129 193	1 per lot	Reseda - West Van Nuys	No	ABMI	AHO , RES CPU, ADU
Los Angeles	17500 BLYTHE ST	91325	2201030001	0.000	0.000	0.000	0.760	Shortfall of Sites	0.154	Low Residential	R1-1	Low Residential	0	0	66.287	0.760		Residential - Single Family Residence, 1	189B129 615	1 per lot	Reseda - West Van Nuys	No	ABMI	AHO , RES CPU, ADU
Los Angeles	4513 VAN NUYS BLVD	91403	2265011020	0.000	0.000	0.000	0.760	Shortfall of Sites	0.086	General Commercial	C2-1VL-RIO	0	0	0	0.000	0.760		Commercial - Office Building - One Story, 0	168A151 250		Sherman Oaks - Studio City - Toluca Lake - Cahuenga Pass	No	ABMI	ARO
Los Angeles	4513 VAN NUYS BLVD	91403	2265011020	0.000	0.000	0.000	0.760	Shortfall of Sites	0.086	General Commercial	C2-1VL-RIO	0	0	0	0.000	0.760		Commercial - Office Building - One Story, 0	168A151 241		Sherman Oaks - Studio City - Toluca Lake - Cahuenga Pass	No	ABMI	ARO
Los Angeles	4533 VAN NUYS BLVD	91403	2265011042	0.000	0.000	0.000	0.760	Shortfall of Sites	0.086	General Commercial	C2-1VL-RIO	0	0	0	0.000	0.760		Commercial - Office Building - One Story, 0	168A151 208		Sherman Oaks - Studio City - Toluca Lake - Cahuenga Pass	No	ABMI	ARO
Los Angeles	4533 VAN NUYS BLVD	91403	2265011042	0.000	0.000	0.000	0.760	Shortfall of Sites	0.086	General Commercial	C2-1VL-RIO	0	0	0	0.000	0.760		Commercial - Office Building - One Story, 0	168A151 205		Sherman Oaks - Studio City - Toluca Lake - Cahuenga Pass	No	ABMI	ARO
Los Angeles	7615 ENCINO AVE	91325	2202003044	0.000	0.000	0.000	0.760	Shortfall of Sites	0.154	Low Residential	R1-1	Low Residential	0	0	66.287	0.760		Residential - Single Family Residence, 1	186B129 200	1 per lot	Reseda - West Van Nuys	No	ABMI	AHO , RES CPU, ADU
Los Angeles	5764 CHICOPEE AVE	91316	2254020020	0.000	0.000	0.000	0.760	Shortfall of Sites	0.154	Low II Residential	R1-1-RIO	Low Residential	0	0	66.287	0.760		Residential - Single Family Residence, 1	174B129 227	1 per lot	Encino - Tarzana	No	ABMI	AHO , ENC CPU, ADU
Los Angeles	2009 W MARTIN LUTHER KING JR BLVD	90062	5035005022	0.380	0.380	0.000	0.000	Shortfall of Sites	0.165	Low Medium II Residential	[Q]R4-1	0	0	20	102.494	0.760		Institutional - Church - One Story, 0	114B189 262		South Los Angeles	No	LI	FBO

Jurisdiction Name	Site Address/Intersection	5 Digit ZIP Code	Assessor Parcel Number	Very Low-Income	Low-Income	Moderate-Income	Above Moderate-Income	Type of Shortfall	Parcel Size (Acres)	Current General Plan Designation	Current Zoning	Proposed General Plan (GP) Designation	Proposed Zoning	Minimum Density Allowed	Maximum Density Allowed	Total Capacity	Vacant/ Nonvacant	Description of Existing Uses	PIN	Base Density Per Acre	Community Plan Area	Rent Stabalization Ordinance	Income Category	Applicable Rezoning Program (Program informing values in Column Q listed first)
Los Angeles	1230 W TEMPLE ST	90026	5160021030	0.380	0.380	0.000	0.000	Shortfall of Sites	0.165	Limited Commercial - Mixed Medium Residential	CW	0	0	20	102.494	0.760		Institutional - Church - One Story, 0	135A211 66		Westlake	No	LI	FBO
Los Angeles	2009 W MARTIN LUTHER KING JR BLVD	90062	5035005022	0.380	0.380	0.000	0.000	Shortfall of Sites	0.165	Low Medium II Residential	[Q]R4-1	0	0	20	102.494	0.760		Institutional - Church - One Story, 0	114B189 261		South Los Angeles	No	LI	FBO
Los Angeles	20349 VANOWEN ST	91306	2136016015	0.000	0.000	0.000	0.760	Shortfall of Sites	0.166	Low Residential	RS-1-RIO	Low Residential	0	0	66.287	0.760		Residential - Single Family Residence, 1	183B113 896	1 per lot	Canoga Park - Winnetka - Woodland Hills - West Hills	No	ABMI	AHO , CPK CPU
Los Angeles	20562 SKOURAS DR	91306	2148011010	0.000	0.000	0.000	0.760	Shortfall of Sites	0.166	Low Residential	RS-1-RIO	Low Residential	0	0	66.287	0.760		Residential - Single Family Residence - Pool, 1	180B109 173	1 per lot	Canoga Park - Winnetka - Woodland Hills - West Hills	No	ABMI	AHO , CPK CPU
Los Angeles	20248 ELKWOOD ST	91306	2107022072	0.000	0.000	0.000	0.760	Shortfall of Sites	0.166	Low Residential	R1-1	Low Residential	0	0	66.287	0.760		Residential - Single Family Residence - Pool, 1	189B113 1009	1 per lot	Canoga Park - Winnetka - Woodland Hills - West Hills	No	ABMI	AHO , CPK CPU
Los Angeles	8200 LINDLEY AVE	91335	2101020001	0.000	0.000	0.000	0.760	Shortfall of Sites	0.166	Low Residential	R1-1	Low Residential	0	0	66.287	0.760		Residential - Single Family Residence, 1	192B125 797	1 per lot	Reseda - West Van Nuys	No	ABMI	AHO , RES CPU
Los Angeles	8240 WINNETKA AVE	91306	2106001901	0.380	0.380	0.000	0.000	Shortfall of Sites	0.494	Public Facilities	[Q]PF-1XL	0	0	20	153.741	0.760		Miscellaneous - Government Owned Property, 0	192B113 667		Canoga Park - Winnetka - Woodland Hills - West Hills	No	LI	PF
Los Angeles	22210 COSTANSO ST	91364	2075002006	0.000	0.000	0.000	0.760	Shortfall of Sites	0.154	Low Residential	R1-1	Low Residential	0	0	66.287	0.760		Residential - Single Family Residence, 1	171B101 280	1 per lot	Canoga Park - Winnetka - Woodland Hills - West Hills	No	ABMI	AHO , CPK CPU, ADU
Los Angeles	8240 WINNETKA AVE	91306	2106001901	0.380	0.380	0.000	0.000	Shortfall of Sites	0.494	Public Facilities	[Q]PF-1XL	0	0	20	153.741	0.760		Miscellaneous - Government Owned Property, 0	192B113 669		Canoga Park - Winnetka - Woodland Hills - West Hills	No	LI	PF
Los Angeles	15601 MORRISON ST	91403	2261033001	0.000	0.000	0.000	0.760	Shortfall of Sites	0.154	Low II Residential	R1-1	Low Residential	0	0	66.287	0.760		Residential - Single Family Residence, 1	168B141 46	1 per lot	Encino - Tarzana	No	ABMI	AHO , ENC CPU, ADU
Los Angeles	8240 WINNETKA AVE	91306	2106001901	0.380	0.380	0.000	0.000	Shortfall of Sites	0.494	Public Facilities	[Q]PF-1XL	0	0	20	153.741	0.760		Miscellaneous - Government Owned Property, 0	192B113 670		Canoga Park - Winnetka - Woodland Hills - West Hills	No	LI	PF
Los Angeles	8240 WINNETKA AVE	91306	2106001901	0.380	0.380	0.000	0.000	Shortfall of Sites	0.494	Public Facilities	[Q]PF-1XL	0	0	20	153.741	0.760		Miscellaneous - Government Owned Property, 0	192B113 668		Canoga Park - Winnetka - Woodland Hills - West Hills	No	LI	PF
Los Angeles	1254 W 2ND ST	90026	5152010003	0.000	0.000	0.000	0.760	Shortfall of Sites	0.170	Community Commercial - Mixed High Residential	CW	0	0	0	5.575	0.760		Industrial - Light Manufacturing - One Story, 0	133-5A209 262		Westlake	No	ABMI	ARO
Los Angeles	6148 AURA AVE	91335	2131014012	0.000	0.000	0.000	0.760	Shortfall of Sites	0.166	Low Residential	R1-1-RIO	Low Residential	0	0	66.287	0.760		Residential - Single Family Residence - Pool, 1	177B117 417	1 per lot	Reseda - West Van Nuys	No	ABMI	AHO , RES CPU
Los Angeles	22206 COSTANSO ST	91364	2075002007	0.000	0.000	0.000	0.760	Shortfall of Sites	0.154	Low Residential	R1-1	Low Residential	0	0	66.287	0.760		Residential - Single Family Residence, 1	171B101 281	1 per lot	Canoga Park - Winnetka - Woodland Hills - West Hills	No	ABMI	AHO , CPK CPU, ADU
Los Angeles	22202 COSTANSO ST	91364	2075002001	0.000	0.000	0.000	0.760	Shortfall of Sites	0.154	Low Residential	R1-1	Low Residential	0	0	66.287	0.760		Residential - Single Family Residence, 1	171B101 282	1 per lot	Canoga Park - Winnetka - Woodland Hills - West Hills	No	ABMI	AHO , CPK CPU, ADU
Los Angeles	19733 ARCHWOOD ST	91306	2134004017	0.000	0.000	0.000	0.760	Shortfall of Sites	0.166	Low Residential	R1-1-RIO	Low Residential	0	0	66.287	0.760		Residential - Single Family Residence, 1	180B117 224	1 per lot	Canoga Park - Winnetka - Woodland Hills - West Hills	No	ABMI	AHO , CPK CPU
Los Angeles	3764 WATSEKA AVE	90034	4313016013	0.000	0.000	0.000	0.760	Shortfall of Sites	0.137	Medium Residential	R3-1	0	0	0	102.494	0.760		Institutional - Church - One Story, 0	120B165 796		Palms - Mar Vista - Del Rey	No	ABMI	FBO
Los Angeles	5337 DON PIO DR	91364	2169003040	0.000	0.000	0.000	0.759	Shortfall of Sites	0.154	Low Residential	R1-1	Low Residential	0	0	66.287	0.759		Residential - Single Family Residence, 1	171B101 359	1 per lot	Canoga Park - Winnetka - Woodland Hills - West Hills	No	ABMI	AHO , CPK CPU, ADU
Los Angeles	1601 N KENMORE AVE	90027	5543005015	0.380	0.380	0.000	0.000	Shortfall of Sites	0.206	Low Medium II Residential	RD1.5-1XL	0	0	20	102.494	0.759		Institutional - Church - Church Parking Lot - One Story, 0	147B197 472		Hollywood	No	LI	FBO
Los Angeles	470 N ST ANDREWS PL	90004	5522018025	0.380	0.380	0.000	0.000	Shortfall of Sites	0.165	Medium Residential	R3-1	0	0	20	102.494	0.759		Institutional - Church - One Story, 0	141B193 1219		Wilshire	No	LI	FBO
Los Angeles	470 N ST ANDREWS PL	90004	5522018025	0.380	0.380	0.000	0.000	Shortfall of Sites	0.165	Medium Residential	R3-1	0	0	20	102.494	0.759		Institutional - Church - One Story, 0	141B193 1305		Wilshire	No	LI	FBO
Los Angeles	5768 W PICO BLVD	90019	5069001004	0.000	0.000	0.000	0.759	Shortfall of Sites	0.115	General Commercial	C4-1-O	0	0	0	8.266	0.759		Commercial - Store Combination - Store and Office Combination - One Story, 0	129B177 534		Wilshire	No	ABMI	ARO
Los Angeles	4601 GLORIA AVE	91436	2283010011	0.000	0.000	0.000	0.759	Shortfall of Sites	0.154	Low II Residential	R1-1	Low Residential	0	0	66.287	0.759		Residential - Single Family Residence, 1	168B141 714	1 per lot	Encino - Tarzana	No	ABMI	AHO , ENC CPU, ADU
Los Angeles	1519 S HOOVER ST	90006	5056009018	0.379	0.379	0.000	0.000	Shortfall of Sites	0.165	Community Commercial	C2-1VL-CPIO	0	0	20	102.494	0.759		Institutional - Church - One Story, 0	127-5A201 103		South Los Angeles	No	LI	FBO
Los Angeles	20343 VANOWEN ST	91306	2136016016	0.000	0.000	0.000	0.759	Shortfall of Sites	0.166	Low Residential	RS-1-RIO	Low Residential	[MB4-SH1-5] [IX1-FA] [CPIO]	0	66.287	0.759		Residential - Single Family Residence, 1	183B113 897	1 per lot	Canoga Park - Winnetka - Woodland Hills - West Hills	No	ABMI	AHO , CPK CPU
Los Angeles	20337 VANOWEN ST	91306	2136016017	0.000	0.000	0.000	0.759	Shortfall of Sites	0.166	Low Residential	RS-1-RIO	Low Residential	[HB3-G1-5] [CX3-FA] [CPIO]	0	66.287	0.759		Residential - Single Family Residence, 1	183B113 898	1 per lot	Canoga Park - Winnetka - Woodland Hills - West Hills	No	ABMI	AHO , CPK CPU
Los Angeles	20331 VANOWEN ST	91306	2136016018	0.000	0.000	0.000	0.759	Shortfall of Sites	0.166	Low Residential	RS-1-RIO	Low Residential	0	0	66.287	0.759		Residential - Single Family Residence - Pool, 1	183B113 899	1 per lot	Canoga Park - Winnetka - Woodland Hills - West Hills	No	ABMI	AHO , CPK CPU
Los Angeles	20325 VANOWEN ST	91306	2136016019	0.000	0.000	0.000	0.759	Shortfall of Sites	0.166	Low Residential	RS-1-RIO	Low Residential	0	0	66.287	0.759		Residential - Single Family Residence, 1	183B113 900	1 per lot	Canoga Park - Winnetka - Woodland Hills - West Hills	No	ABMI	AHO , CPK CPU
Los Angeles	20319 VANOWEN ST	91306	2136016020	0.000	0.000	0.000	0.759	Shortfall of Sites	0.166	Low Residential	RS-1-RIO	Low Residential	0	0	66.287	0.759		Residential - Single Family Residence - Pool, 1	183B113 901	1 per lot	Canoga Park - Winnetka - Woodland Hills - West Hills	No	ABMI	AHO , CPK CPU
Los Angeles	20313 VANOWEN ST	91306	2136016021	0.000	0.000	0.000	0.759	Shortfall of Sites	0.166	Low Residential	RS-1-RIO	Low Residential	0	0	66.287	0.759		Residential - Single Family Residence, 1	183B113 902	1 per lot	Canoga Park - Winnetka - Woodland Hills - West Hills	No	ABMI	AHO , CPK CPU
Los Angeles	20307 VANOWEN ST	91306	2136016022	0.000	0.000	0.000	0.758	Shortfall of Sites	0.166	Low Residential	RS-1-RIO	Low Residential	[MB3-CDF1-5] [IX4-FA] [CPIO]	0	66.287	0.758		Residential - Single Family Residence - Pool, 1	183B113 903	1 per lot	Canoga Park - Winnetka - Woodland Hills - West Hills	No	ABMI	AHO , CPK CPU
Los Angeles	140 N LA BREA AVE	90036	5513003009	0.000	0.000	0.000	0.758	Shortfall of Sites	0.096	General Commercial	C2-1VL	0	0	0	8.192	0.758		Commercial - Store Combination - Store and Office Combination - One Story, 0	138B181 655		Wilshire	No	ABMI	ARO
Los Angeles	8128 LINDLEY AVE	91335	2101021005	0.000	0.000	0.000	0.758	Shortfall of Sites	0.166	Low Residential	R1-1	Low Residential	0	0	66.287	0.758		Residential - Single Family Residence, 1	189B125 39	1 per lot	Reseda - West Van Nuys	No	ABMI	AHO , RES CPU
Los Angeles	1246 W 1ST ST	90026	5152008023	0.000	0.000	0.000	0.758	Shortfall of Sites	0.109	Community Commercial	CW	0	0	0	13.369	0.758		Industrial - Warehousing, Distribution, Storage - Warehousing, Distribution, Under 10,000 SF - One Story, 0	133-5A209 205		Westlake	No	ABMI	ARO
Los Angeles	1246 W 1ST ST	90026	5152008023	0.000	0.000	0.000	0.758	Shortfall of Sites	0.119	Community Commercial	CW	0	0	0	12.257	0.758		Industrial - Warehousing, Distribution, Storage - Warehousing, Distribution, Under 10,000 SF - One Story, 0	133-5A209 212		Westlake	No	ABMI	ARO
Los Angeles	20251 VANOWEN ST	91306	2135037013	0.000	0.000	0.000	0.758	Shortfall of Sites	0.166	Low Residential	RS-1-RIO	Low Residential	[MB3-CDF1-5] [IX4-FA] [CPIO]	0	66.287	0.758		Residential - Single Family Residence, 1	183B113 906	1 per lot	Canoga Park - Winnetka - Woodland Hills - West Hills	No	ABMI	AHO , CPK CPU
Los Angeles	22649 COLLINS ST	91367	2040007004	0.000	0.000	0.000	0.758	Shortfall of Sites	0.154	Low Residential	R1-1	Very Low Residential	0	0	66.287	0.758		Residential - Single Family Residence, 1	174B097 320	1 per lot	Canoga Park - Winnetka - Woodland Hills - West Hills	No	ABMI	AHO , CPK CPU, ADU
Los Angeles	22631 COLLINS ST	91367	2040007007	0.000	0.000	0.000	0.758	Shortfall of Sites	0.154	Low Residential	R1-1	Very Low Residential	0	0	66.287	0.758		Residential - Single Family Residence, 1	174B097 323	1 per lot	Canoga Park - Winnetka - Woodland Hills - West Hills	No	ABMI	AHO , CPK CPU, ADU
Los Angeles	22607 COLLINS ST	91367	2040007018	0.000	0.000	0.000	0.758	Shortfall of Sites	0.154	Low Residential	R1-1	Very Low Residential	0	0	66.287	0.758		Residential - Single Family Residence, 1	174B097 327	1 per lot	Canoga Park - Winnetka - Woodland Hills - West Hills	No	ABMI	AHO , CPK CPU, ADU
Los Angeles	22637 COLLINS ST	91367	2040007006	0.000	0.000	0.000	0.758	Shortfall of Sites	0.154	Low Residential	R1-1	Very Low Residential	0	0	66.287	0.758		Residential - Single Family Residence, 1	174B097 322	1 per lot	Canoga Park - Winnetka - Woodland Hills - West Hills	No	ABMI	AHO , CPK CPU, ADU
Los Angeles	22643 COLLINS ST	91367	2040007005	0.000	0.000	0.000	0.758	Shortfall of Sites	0.154	Low Residential	R1-1	Very Low Residential	0	0	66.287	0.758		Residential - Single Family Residence, 1	174B097 321	1 per lot	Canoga Park - Winnetka - Woodland Hills - West Hills	No	ABMI	AHO , CPK CPU, ADU
Los Angeles	22615 COLLINS ST	91367	2040007019	0.000	0.000	0.000	0.758	Shortfall of Sites	0.154	Low Residential	R1-1	Very Low Residential	0	0	66.287	0.758		Residential - Single Family Residence, 1	174B097 326	1 per lot	Canoga Park - Winnetka - Woodland Hills - West Hills	No	ABMI	AHO , CPK CPU, ADU
Los Angeles	22619 COLLINS ST	91367	2040007020	0.000	0.000	0.000	0.758	Shortfall of Sites	0.154	Low Residential	R1-1	Very Low Residential	0	0	66.287	0.758		Residential - Single Family Residence - Pool, 1	174B097 325	1 per lot	Canoga Park - Winnetka - Woodland Hills - West Hills	No	ABMI	AHO , CPK CPU, ADU
Los Angeles	20225 VANOWEN ST	91306	2135037009	0.000	0.000	0.000	0.758	Shortfall of Sites	0.166	Low Residential	RS-1-RIO	Low Residential	[MB4-G1-5] [CX2-FA] [CPIO]	0	66.287	0.758		Residential - Single Family Residence, 1	183B113 910	1 per lot	Canoga Park - Winnetka - Woodland Hills - West Hills	No	ABMI	AHO , CPK CPU
Los Angeles	8122 LINDLEY AVE	91335	2101021004	0.000	0.000	0.000	0.758	Shortfall of Sites	0.166	Low Residential	R1-1	Low Residential	0	0	66.287	0.758		Residential - Single Family Residence - Pool, 1	189B125 63	1 per lot	Reseda - West Van Nuys	No	ABMI	AHO , RES CPU
Los Angeles	20213 VANOWEN ST	91306	2135037007	0.000	0.000	0.000	0.758	Shortfall of Sites	0.166	Low Residential	RS-1-RIO	Low Residential	[MB4-G1-5] [CX2-FA] [CPIO]	0	66.287	0.758		Residential - Single Family Residence, 1	183B113 912	1 per lot	Canoga Park - Winnetka - Woodland Hills - West Hills	No	ABMI	AHO , CPK CPU
Los Angeles	20201 VANOWEN ST	91306	2135037005	0.000	0.000	0.000	0.758	Shortfall of Sites	0.166	Low Residential	RS-1-RIO	Low Residential	0	0	66.287	0.758		Residential - Single Family Residence, 1	183B113 914	1 per lot	Canoga Park - Winnetka - Woodland Hills - West Hills	No	ABMI	AHO , CPK CPU
Los Angeles	17543 ARMINTA ST	91325	2201030017	0.000	0.000	0.000	0.758	Shortfall of Sites	0.154	Low Residential	R1-1	Low Residential	0	0	66.287	0.758		Residential - Single Family Residence, 1	189B129 662	1 per lot	Reseda - West Van Nuys	No	ABMI	AHO , RES CPU, ADU
Los Angeles	20240 STRATHERN ST	91306	2107019105	0.000	0.000	0.000	0.758	Shortfall of Sites	0.166	Low Residential	R1-1	Low Residential	[MN1-SH2-5] [CX1-FA] [CPIO-O-CDO]	0	66.287	0.758		Residential - Single Family Residence, 1	189B113 516	1 per lot	Canoga Park - Winnetka - Woodland Hills - West Hills	No	ABMI	AHO , CPK CPU
Los Angeles	8709 S MAIN ST	90003	6040017001	0.379	0.379	0.000	0.000	Shortfall of Sites	0.164	Neighborhood Commercial	C2-1VL-CPIO	0	0	20	102.494	0.758		Institutional - Church - One Story, 0	096A203 68		Southeast Los Angeles	No	LI	FBO
Los Angeles	20151 VANOWEN ST	91306	2135037003	0.000	0.000	0.000	0.758	Shortfall of Sites	0.166	Low Residential	RS-1-RIO	Low Residential	[HM1-CHC1-5] [CX2-FA] [CPIO]	0	66.287	0.758		Residential - Single Family Residence, 1	183B113 916	1 per lot	Canoga Park - Winnetka - Woodland Hills - West Hills	No	ABMI	AHO , CPK CPU
Los Angeles	8033 JUMILLA AVE	91306	2106015009	0.000	0.000	0.000	0.758	Shortfall of Sites	0.166	Low Residential	RA-1	Low Residential	0	0	66.287	0.758		Residential - Single Family Residence, 1	189B117 242	1 per lot	Canoga Park - Winnetka - Woodland Hills - West Hills	No	ABMI	AHO , CPK CPU

Jurisdiction Name	Site Address/Intersection	5 Digit ZIP Code	Assessor Parcel Number	Very Low-Income	Low-Income	Moderate-Income	Above Moderate-Income	Type of Shortfall	Parcel Size (Acres)	Current General Plan Designation	Current Zoning	Proposed General Plan (GP) Designation	Proposed Zoning	Minimum Density Allowed	Maximum Density Allowed	Total Capacity	Vacant/ Nonvacant	Description of Existing Uses	PIN	Base Density Per Acre	Community Plan Area	Rent Stabalization Ordinance	Income Category	Applicable Rezoning Program (Program informing values in Column Q listed first)
Los Angeles	20145 VANOWEN ST	91306	2135037002	0.000	0.000	0.000	0.758	Shortfall of Sites	0.166	Low Residential	RS-1-RIO	Low Residential	0	0	66.287	0.758		Residential - Single Family Residence, 1	183B113 917	1 per lot	Canoga Park - Winnetka - Woodland Hills - West Hills	No	ABMI	AHO , CPK CPU
Los Angeles	10913 WEYBURN AVE	90024	4363018030	0.000	0.000	0.000	0.758	Shortfall of Sites	0.092	Community Commercial	C4-2D-O	0	0	0	12.096	0.758		Commercial - Store Combination - Store and Office Combination - One Story, 0	135B149 587		Westwood	No	ABMI	ARO
Los Angeles	10913 WEYBURN AVE	90024	4363018030	0.000	0.000	0.000	0.758	Shortfall of Sites	0.091	Community Commercial	C4-2D-O	0	0	0	12.248	0.758		Commercial - Store Combination - Store and Office Combination - One Story, 0	135B149 588		Westwood	No	ABMI	ARO
Los Angeles	8116 LINDLEY AVE	91335	2101021003	0.000	0.000	0.000	0.758	Shortfall of Sites	0.166	Low Residential	R1-1	Low Residential	0	0	66.287	0.758		Residential - Single Family Residence, 1	189B125 83	1 per lot	Reseda - West Van Nuys	No	ABMI	AHO , RES CPU
Los Angeles	5821 YORK BLVD	90042	5484009021	0.000	0.000	0.000	0.758	Shortfall of Sites	0.129	General Commercial	[Q]C2-1XL	0	0	0	7.365	0.758		Commercial - Professional Building - One Story, 0	154-5A229 97		Northeast Los Angeles	No	ABMI	ARO
Los Angeles	5821 YORK BLVD	90042	5484009021	0.000	0.000	0.000	0.758	Shortfall of Sites	0.129	General Commercial	[Q]C2-1XL	0	0	0	7.365	0.758		Commercial - Professional Building - One Story, 0	154-5A229 99		Northeast Los Angeles	No	ABMI	ARO
Los Angeles	5821 YORK BLVD	90042	5484009021	0.000	0.000	0.000	0.758	Shortfall of Sites	0.129	General Commercial	[Q]C2-1XL	0	0	0	7.365	0.758		Commercial - Professional Building - One Story, 0	154-5A229 100		Northeast Los Angeles	No	ABMI	ARO
Los Angeles	8110 LINDLEY AVE	91335	2101021002	0.000	0.000	0.000	0.757	Shortfall of Sites	0.166	Low Residential	R1-1	Low Residential	0	0	66.287	0.757		Residential - Single Family Residence, 1	189B125 105	1 per lot	Reseda - West Van Nuys	No	ABMI	AHO , RES CPU
Los Angeles	465 E 32ND ST	90011	5120018010	0.000	0.000	0.000	0.757	Shortfall of Sites	0.125	Hybrid Industrial	CM-1VL-CPIO	0	0	0	11.630	0.757		Industrial - Light Manufacturing - One Story, 0	118-5A207 237		Southeast Los Angeles	No	ABMI	ARO
Los Angeles	465 E 32ND ST	90011	5120018010	0.000	0.000	0.000	0.757	Shortfall of Sites	0.115	Hybrid Industrial	CM-1VL-CPIO	0	0	0	12.639	0.757		Industrial - Light Manufacturing - One Story, 0	118-5A207 261		Southeast Los Angeles	No	ABMI	ARO
Los Angeles	465 E 32ND ST	90011	5120018010	0.000	0.000	0.000	0.757	Shortfall of Sites	0.115	Hybrid Industrial	CM-1VL-CPIO	0	0	0	12.639	0.757		Industrial - Light Manufacturing - One Story, 0	118-5A207 269		Southeast Los Angeles	No	ABMI	ARO
Los Angeles	6521 QUAKERTOWN AVE	91367	2134037016	0.000	0.000	0.000	0.757	Shortfall of Sites	0.166	Low Residential	R1-1-RIO	Low Residential	0	0	66.287	0.757		Residential - Single Family Residence, 1	180B113 594	1 per lot	Canoga Park - Winnetka - Woodland Hills - West Hills	No	ABMI	AHO , CPK CPU
Los Angeles	3500 S SAN PEDRO ST	90011	5121010008	0.000	0.000	0.000	0.757	Shortfall of Sites	0.118	Hybrid Industrial	CM-1-CPIO	0	0	0	12.379	0.757		Industrial - Light Manufacturing - One Story, 0	117A207 197		Southeast Los Angeles	No	ABMI	ARO
Los Angeles	3500 S SAN PEDRO ST	90011	5121010008	0.000	0.000	0.000	0.757	Shortfall of Sites	0.078	Hybrid Industrial	CM-1-CPIO	0	0	0	18.577	0.757		Industrial - Light Manufacturing - One Story, 0	117A207 235		Southeast Los Angeles	No	ABMI	ARO
Los Angeles	3500 S SAN PEDRO ST	90011	5121010008	0.000	0.000	0.000	0.757	Shortfall of Sites	0.126	Hybrid Industrial	CM-1-CPIO	0	0	0	11.597	0.757		Industrial - Light Manufacturing - One Story, 0	117A207 244		Southeast Los Angeles	No	ABMI	ARO
Los Angeles	19724 INGOMAR ST	91306	2106029026	0.000	0.000	0.000	0.757	Shortfall of Sites	0.166	Low Residential	R1-1	Low Residential	[MM1-CDF1-5] [IX4-FA] [CPIO]	0	66.287	0.757		Residential - Single Family Residence - Pool, 1	189B117 809	1 per lot	Canoga Park - Winnetka - Woodland Hills - West Hills	No	ABMI	AHO , CPK CPU
Los Angeles	8104 LINDLEY AVE	91335	2101021001	0.000	0.000	0.000	0.757	Shortfall of Sites	0.166	Low Residential	R1-1	Low Residential	0	0	66.287	0.757		Residential - Single Family Residence, 1	189B125 124	1 per lot	Reseda - West Van Nuys	No	ABMI	AHO , RES CPU
Los Angeles	301 S GRAND VIEW ST	90057	5154035029	0.379	0.379	0.000	0.000	Shortfall of Sites	0.164	Medium Residential	R3-1	0	0	20	102.494	0.757		Institutional - Church - One Story, 0	135A203 238		Westlake	No	LI	FBO
Los Angeles	301 S GRAND VIEW ST	90057	5154035029	0.379	0.379	0.000	0.000	Shortfall of Sites	0.164	Medium Residential	R3-1	0	0	20	102.494	0.757		Institutional - Church - One Story, 0	135A203 249		Westlake	No	LI	FBO
Los Angeles	5625 MELROSE AVE	90038	5534035015	0.000	0.000	0.000	0.757	Shortfall of Sites	0.147	Neighborhood Office Commercial	C4-1D	0	0	0	9.871	0.757		Commercial - Store Combination - Store and Office Combination - One Story, 0	141B189 266		Hollywood	No	ABMI	ARO
Los Angeles	5625 MELROSE AVE	90038	5534035015	0.000	0.000	0.000	0.757	Shortfall of Sites	0.147	Neighborhood Office Commercial	C4-1D	0	0	0	9.871	0.757		Commercial - Store Combination - Store and Office Combination - One Story, 0	141B189 267		Hollywood	No	ABMI	ARO
Los Angeles	5625 MELROSE AVE	90038	5534035015	0.000	0.000	0.000	0.757	Shortfall of Sites	0.059	Neighborhood Office Commercial	C4-1D	0	0	0	24.675	0.757		Commercial - Store Combination - Store and Office Combination - One Story, 0	141B189 268		Hollywood	No	ABMI	ARO
Los Angeles	7949 WHITE OAK AVE	91335	2101037002	0.000	0.000	0.000	0.757	Shortfall of Sites	0.166	Low Residential	R1-1	Low Residential	0	0	66.287	0.757		Residential - Single Family Residence, 1	189B129 514	1 per lot	Reseda - West Van Nuys	No	ABMI	AHO , RES CPU
Los Angeles	7943 WHITE OAK AVE	91335	2101037003	0.000	0.000	0.000	0.757	Shortfall of Sites	0.166	Low Residential	R1-1	Low Residential	0	0	66.287	0.757		Residential - Single Family Residence, 1	189B129 563	1 per lot	Reseda - West Van Nuys	No	ABMI	AHO , RES CPU
Los Angeles	7937 WHITE OAK AVE	91335	2101037004	0.000	0.000	0.000	0.757	Shortfall of Sites	0.166	Low Residential	R1-1	Low Residential	0	0	66.287	0.757		Residential - Single Family Residence, 1	189B129 577	1 per lot	Reseda - West Van Nuys	No	ABMI	AHO , RES CPU
Los Angeles	7931 WHITE OAK AVE	91335	2101037005	0.000	0.000	0.000	0.757	Shortfall of Sites	0.166	Low Residential	R1-1	Low Residential	0	0	66.287	0.757		Residential - Single Family Residence, 1	189B129 587	1 per lot	Reseda - West Van Nuys	No	ABMI	AHO , RES CPU
Los Angeles	7925 WHITE OAK AVE	91335	2101037006	0.000	0.000	0.000	0.757	Shortfall of Sites	0.166	Low Residential	R1-1	Low Residential	0	0	66.287	0.757		Residential - Single Family Residence, 1	189B129 633	1 per lot	Reseda - West Van Nuys	No	ABMI	AHO , RES CPU
Los Angeles	7919 WHITE OAK AVE	91335	2101037007	0.000	0.000	0.000	0.757	Shortfall of Sites	0.166	Low Residential	R1-1	Low Residential	0	0	66.287	0.757		Residential - Single Family Residence - Pool, 1	189B129 649	1 per lot	Reseda - West Van Nuys	No	ABMI	AHO , RES CPU
Los Angeles	7913 WHITE OAK AVE	91335	2101037008	0.000	0.000	0.000	0.757	Shortfall of Sites	0.166	Low Residential	R1-1	Low Residential	0	0	66.287	0.757		Residential - Single Family Residence, 1	189B129 691	1 per lot	Reseda - West Van Nuys	No	ABMI	AHO , RES CPU
Los Angeles	7907 WHITE OAK AVE	91335	2101037009	0.000	0.000	0.000	0.757	Shortfall of Sites	0.166	Low Residential	R1-1	Low Residential	0	0	66.287	0.757		Residential - Single Family Residence, 1	189B129 707	1 per lot	Reseda - West Van Nuys	No	ABMI	AHO , RES CPU
Los Angeles	8212 ZELZAH AVE	91335	2101010022	0.000	0.000	0.000	0.757	Shortfall of Sites	0.166	Low Residential	R1-1	Low Residential	0	0	66.287	0.757		Residential - Single Family Residence, 1	192B129 614	1 per lot	Reseda - West Van Nuys	No	ABMI	AHO , RES CPU
Los Angeles	7901 WHITE OAK AVE	91335	2101037010	0.000	0.000	0.000	0.757	Shortfall of Sites	0.166	Low Residential	R1-1	Low Residential	0	0	66.287	0.757		Residential - Single Family Residence, 1	189B129 747	1 per lot	Reseda - West Van Nuys	No	ABMI	AHO , RES CPU
Los Angeles	8007 WHITE OAK AVE	91335	2101002012	0.000	0.000	0.000	0.757	Shortfall of Sites	0.166	Low Residential	R1-1	Low Residential	0	0	66.287	0.757		Residential - Single Family Residence, 1	189B129 417	1 per lot	Reseda - West Van Nuys	No	ABMI	AHO , RES CPU
Los Angeles	8236 GLADE AVE	91304	2012031013	0.000	0.000	0.000	0.757	Shortfall of Sites	0.166	Low Residential	RS-1	Very Low Residential	0	0	66.287	0.757		Residential - Single Family Residence, 1	192B101 672	1 per lot	Canoga Park - Winnetka - Woodland Hills - West Hills	No	ABMI	AHO , CPK CPU
Los Angeles	7861 WHITE OAK AVE	91335	2101037011	0.000	0.000	0.000	0.757	Shortfall of Sites	0.166	Low Residential	R1-1	Low Residential	0	0	66.287	0.757		Residential - Single Family Residence, 1	189B129 764	1 per lot	Reseda - West Van Nuys	No	ABMI	AHO , RES CPU
Los Angeles	8013 WHITE OAK AVE	91335	2101002011	0.000	0.000	0.000	0.757	Shortfall of Sites	0.166	Low Residential	R1-1	Low Residential	0	0	66.287	0.757		Residential - Single Family Residence, 1	189B129 404	1 per lot	Reseda - West Van Nuys	No	ABMI	AHO , RES CPU
Los Angeles	8019 WHITE OAK AVE	91335	2101002010	0.000	0.000	0.000	0.757	Shortfall of Sites	0.166	Low Residential	R1-1	Low Residential	0	0	66.287	0.757		Residential - Single Family Residence, 1	189B129 366	1 per lot	Reseda - West Van Nuys	No	ABMI	AHO , RES CPU
Los Angeles	7849 WHITE OAK AVE	91335	2101036009	0.000	0.000	0.000	0.757	Shortfall of Sites	0.166	Low Residential	R1-1	Low Residential	0	0	66.287	0.757		Residential - Single Family Residence, 1	189B129 821	1 per lot	Reseda - West Van Nuys	No	ABMI	AHO , RES CPU
Los Angeles	7843 WHITE OAK AVE	91335	2101036008	0.000	0.000	0.000	0.757	Shortfall of Sites	0.166	Low Residential	R1-1	Low Residential	0	0	66.287	0.757		Residential - Single Family Residence, 1	189B129 842	1 per lot	Reseda - West Van Nuys	No	ABMI	AHO , RES CPU
Los Angeles	7512 TOPEKA DR	91335	2104014028	0.000	0.000	0.000	0.757	Shortfall of Sites	0.166	Low Residential	R1-1	Low Residential	0	0	66.287	0.757		Residential - Single Family Residence, 1	186B121 357	1 per lot	Reseda - West Van Nuys	No	ABMI	AHO , RES CPU
Los Angeles	8031 WHITE OAK AVE	91335	2101002008	0.000	0.000	0.000	0.757	Shortfall of Sites	0.166	Low Residential	R1-1	Low Residential	0	0	66.287	0.757		Residential - Single Family Residence, 1	189B129 338	1 per lot	Reseda - West Van Nuys	No	ABMI	AHO , RES CPU
Los Angeles	7831 WHITE OAK AVE	91335	2101036006	0.000	0.000	0.000	0.757	Shortfall of Sites	0.166	Low Residential	R1-1	Low Residential	0	0	66.287	0.757		Residential - Single Family Residence, 1	189B129 912	1 per lot	Reseda - West Van Nuys	No	ABMI	AHO , RES CPU
Los Angeles	8037 WHITE OAK AVE	91335	2101002007	0.000	0.000	0.000	0.757	Shortfall of Sites	0.166	Low Residential	R1-1	Low Residential	0	0	66.287	0.757		Residential - Single Family Residence - Pool, 1	189B129 303	1 per lot	Reseda - West Van Nuys	No	ABMI	AHO , RES CPU
Los Angeles	3312 MOTOR AVE	90034	4314023034	0.000	0.000	0.000	0.757	Shortfall of Sites	0.086	Neighborhood Commercial	MU(EC)	0	0	0	9.176	0.757		Industrial - Light Manufacturing - One Story, 0	120B161 30		Palms - Mar Vista - Del Rey	No	ABMI	ARO
Los Angeles	3312 MOTOR AVE	90034	4314023034	0.000	0.000	0.000	0.757	Shortfall of Sites	0.086	Neighborhood Commercial	MU(EC)	0	0	0	9.154	0.757		Industrial - Light Manufacturing - One Story, 0	120B161 36		Palms - Mar Vista - Del Rey	No	ABMI	ARO
Los Angeles	7825 WHITE OAK AVE	91335	2101036005	0.000	0.000	0.000	0.757	Shortfall of Sites	0.166	Low Residential	R1-1	Low Residential	0	0	66.287	0.757		Residential - Single Family Residence, 1	189B129 941	1 per lot	Reseda - West Van Nuys	No	ABMI	AHO , RES CPU
Los Angeles	8043 WHITE OAK AVE	91335	2101002006	0.000	0.000	0.000	0.757	Shortfall of Sites	0.166	Low Residential	R1-1	Low Residential	0	0	66.287	0.757		Residential - Single Family Residence, 1	189B129 288	1 per lot	Reseda - West Van Nuys	No	ABMI	AHO , RES CPU
Los Angeles	7819 WHITE OAK AVE	91335	2101036004	0.000	0.000	0.000	0.756	Shortfall of Sites	0.166	Low Residential	R1-1	Low Residential	0	0	66.287	0.756		Residential - Single Family Residence, 1	189B129 961	1 per lot	Reseda - West Van Nuys	No	ABMI	AHO , RES CPU
Los Angeles	17252 HAMLIN ST	91406	2230018010	0.000	0.000	0.000	0.756	Shortfall of Sites	0.166	Low Residential	R1-1-RIO	Low Residential	0	0	66.287	0.756		Residential - Single Family Residence, 1	180B133 408	1 per lot	Reseda - West Van Nuys	No	ABMI	AHO , RES CPU
Los Angeles	8049 WHITE OAK AVE	91335	2101002005	0.000	0.000	0.000	0.756	Shortfall of Sites	0.166	Low Residential	R1-1	Low Residential	0	0	66.287	0.756		Residential - Single Family Residence, 1	189B129 251	1 per lot	Reseda - West Van Nuys	No	ABMI	AHO , RES CPU
Los Angeles	18845 LANARK ST	91335	2103002013	0.000	0.000	0.000	0.756	Shortfall of Sites	0.166	Low Residential	RA-1	Low Residential	0	0	66.287	0.756		Residential - Single Family Residence - Guesthouse, 1	189B121 96	1 per lot	Reseda - West Van Nuys	No	ABMI	AHO , RES CPU
Los Angeles	7813 WHITE OAK AVE	91335	2101036003	0.000	0.000	0.000	0.756	Shortfall of Sites	0.166	Low Residential	R1-1	Low Residential	0	0	66.287	0.756		Residential - Single Family Residence, 1	189B129 999	1 per lot	Reseda - West Van Nuys	No	ABMI	AHO , RES CPU
Los Angeles	1106 W VERNON AVE	90037	5017017009	0.038	0.038	0.000	0.681	Shortfall of Sites	0.164	Community Commercial	C2-2D-CPIO	0	0	20	102.494	0.756		Institutional - Church - One Story, 0	111B197 155		South Los Angeles	No	VLI, LI, ABMI	FBO
Los Angeles	8057 WHITE OAK AVE	91335	2101002004	0.000	0.000	0.000	0.756	Shortfall of Sites	0.166	Low Residential	R1-1	Low Residential	0	0	66.287	0.756		Residential - Single Family Residence, 1	189B129 237	1 per lot	Reseda - West Van Nuys	No	ABMI	AHO , RES CPU
Los Angeles	7807 WHITE OAK AVE	91335	2101036002	0.000	0.000	0.000	0.756	Shortfall of Sites	0.166	Low Residential	R1-1	Low Residential	0	0	66.287	0.756		Residential - Single Family Residence, 1	189B129 1020	1 per lot	Reseda - West Van Nuys	No	ABMI	AHO , RES CPU
Los Angeles	8061 WHITE OAK AVE	91335	2101002003	0.000	0.000	0.000	0.756	Shortfall of Sites	0.166	Low Residential	R1-1	Low Residential	0	0	66.287	0.756		Residential - Single Family Residence, 1	189B129 219	1 per lot	Reseda - West Van Nuys	No	ABMI	AHO , RES CPU
Los Angeles	17253 HAMLIN ST	91406	2230018007	0.000	0.000	0.000	0.756	Shortfall of Sites	0.166	Low Residential	R1-1-RIO	Low Residential	0	0	66.287	0.756		Residential - Single Family Residence - Pool, 1	180B133 370	1 per lot	Reseda - West Van Nuys	No	ABMI	AHO , RES CPU
Los Angeles	20375 GAULT ST	91306	2136006011	0.000	0.000	0.000	0.756	Shortfall of Sites	0.166	Low Residential	RS-1-RIO	Low Residential	0	0	66.287	0.756		Residential - Single Family Residence - Pool, 1	183B113 192	1 per lot	Canoga Park - Winnetka - Woodland Hills - West Hills	No	ABMI	AHO , CPK CPU
Los Angeles	8103 WHITE OAK AVE	91335	2101002002	0.000	0.000	0.000	0.756	Shortfall of Sites	0.166	Low Residential	R1-1	Low Residential	0	0	66.287	0.756		Residential - Single Family Residence, 1	189B129 178	1 per lot	Reseda - West Van Nuys	No	ABMI	AHO , RES CPU
Los Angeles	8151 WHITE OAK AVE	91335	2101001009	0.000	0.000	0.000	0.756	Shortfall of Sites	0.166	Low Residential	R1-1	Low Residential	0	0	66.287	0.756		Residential - Single Family Residence, 1	192B129 645	1 per lot	Reseda - West Van Nuys	No	ABMI	AHO , RES CPU
Los Angeles	8127 WHITE OAK AVE	91335	2101001013	0.000	0.000	0.000	0.756	Shortfall of Sites	0.166	Low Residential	R1-1	Low Residential	0	0	66.287	0.756		Residential - Single Family Residence, 1	189B129 65	1 per lot	Reseda - West Van Nuys	No	ABMI	AHO , RES CPU
Los Angeles	8331 ISIS AVE	90045	4127024902	0.378	0.378	0.000	0.000	Shortfall of Sites	0.410	Public Facilities	PF-1	0	0	20	153.741	0.756		Industrial - Light Manufacturing - Other Improvements Only, 0	096B173 201		Westchester - Playa del Rey	No	LI	PF
Los Angeles	22122 TIARA ST	91367	2146015024	0.000	0.000	0.000	0.756	Shortfall of Sites	0.154	Low Residential	RS-1	Very Low Residential	0	0	66.287	0.756		Residential - Single Family Residence - Pool, 1	177B101 241	1 per lot	Canoga Park - Winnetka - Woodland Hills - West Hills	No	ABMI	AHO , CPK CPU, ADU
Los Angeles	17253 GILMORE ST	91406	2230018015	0.000	0.000	0.000	0.756	Shortfall of Sites	0.166	Low Residential	R1-1-RIO	Low Residential	0	0	66.287	0.756		Residential - Single Family Residence, 1	180B133 441	1 per lot	Reseda - West Van Nuys	No	ABMI	AHO , RES CPU
Los Angeles	7443 SHOSHONE AVE	91406	2202017001	0.000	0.000	0.000	0.756	Shortfall of Sites	0.166	Low Residential	R1-1	Low Residential	0	0	66.287	0.756		Residential - Single Family Residence, 1	186B129 715	1 per lot	Reseda - West Van Nuys	No	ABMI	AHO , RES CPU
Los Angeles	20318 STAGG ST	91306	2114001049	0.000	0.000	0.000	0.756	Shortfall of Sites	0.166	Low Residential	R1-1	Low Residential	0	0	66.287	0.756		Residential - Single Family Residence, 1	189B113 1246	1 per lot	Canoga Park - Winnetka - Woodland Hills - West Hills	No	ABMI	AHO , CPK CPU
Los Angeles	20314 STAGG ST	91306	2114001050	0.000	0.000	0.000	0.756	Shortfall of Sites	0.166	Low Residential	R1-1	Low Residential	0	0	66.287	0.756		Residential - Single Family Residence, 1	189B113 1248	1 per lot	Canoga Park - Winnetka - Woodland Hills - West Hills	No	ABMI	AHO , CPK CPU
Los Angeles	20115 HAYNES ST	91306	2134017011	0.000	0.000	0.000	0.756	Shortfall of Sites	0.166	Low Residential	RS-1-RIO	Low Residential	[MB3-CDF1-5] [IX4-FA] [CPIO]	0	66.287	0.756		Residential - Single Family Residence, 1	180B113 439	1 per lot	Canoga Park - Winnetka - Woodland Hills - West Hills	No	ABMI	AHO , CPK CPU
Los Angeles	8126 GENESTA AVE	91406	2204027006	0.000	0.000	0.000	0.756	Shortfall of Sites	0.154	Low Residential	R1-1	Low Residential	0	0	66.287	0.756		Residential - Single Family Residence, 1	189B133 82	1 per lot	Reseda - West Van Nuys	No	ABMI	AHO , RES CPU, ADU
Los Angeles	8044 LINDLEY AVE	91335	2101022008	0.000	0.000	0.000	0.756	Shortfall of Sites	0.166	Low Residential	R1-1	Low Residential	0	0	66.287	0.756		Residential - Single Family Residence - Pool, 1	189B125 213	1 per lot	Reseda - West Van Nuys	No	ABMI	AHO , RES CPU
Los Angeles	22355 BURTON ST	91304	2012023011	0.000	0.000	0.000	0.756	Shortfall of Sites	0.166	Low Residential	RS-1	Very Low Residential	[HB2-G1-5] [CX2-FA] [CPIO-O]	0	66.287	0.756		Residential - Single Family Residence, 1	192B101 699	1 per lot	Canoga Park - Winnetka - Woodland Hills - West Hills	No	ABMI	AHO , CPK CPU
Los Angeles	0	0	2261009029	0.000	0.000	0.000	0.756	Shortfall of Sites	0.166	Low II Residential	R1-1	Low Residential	0	0	66.287	0.756		Residential - Single Family Residence, 1	168B141 986	1 per lot	Encino - Tarzana	No	ABMI	AHO , ENC CPU, ADU
Los Angeles	7348 RESEDA BLVD	91335	2119019027	0.000	0.000	0.000	0.756	Shortfall of Sites	0.080	General Commercial	[Q]P-2D-CDO	0	0	0	94.696	0.756		Commercial - Parking Lot (Commercial Use Property) - Lots - Patron or Employee - One Story, 0	186B125 747		Reseda - West Van Nuys	No	ABMI	P
Los Angeles	8038 LINDLEY AVE	91335	2101022007	0.000	0.000	0.000	0.756	Shortfall of Sites	0.166	Low Residential	R1-1	Low Residential	0	0	66.287	0.756		Residential - Single Family Residence - Pool, 1	189B125 232	1 per lot	Reseda - West Van Nuys	No	ABMI	AHO , RES CPU
Los Angeles	7522 AMESTOY AVE	91406	2203022017	0.000	0.000	0.000	0.755	Shortfall of Sites	0.166	Low Residential	R1-1	Low Residential	0	0	66.287	0.755		Residential - Single Family Residence, 1	186B133 355	1 per lot	Reseda - West Van Nuys	No	ABMI	AHO , RES CPU
Los Angeles	17253 VICTORY BLVD	91406	2230019007	0.000	0.000	0.000	0.755	Shortfall of Sites	0.166	Low Residential	R1-1-RIO	Low Residential	0	0	66.287	0.755		Residential - Single Family Residence, 1	180B133 500	1 per lot	Reseda - West Van Nuys	No	ABMI	AHO , RES CPU
Los Angeles	8034 LINDLEY AVE	91335	2101022006	0.000	0.000	0.000	0.755	Shortfall of Sites	0.165	Low Residential	R1-1	Low Residential	0	0	66.287	0.755		Residential - Single Family Residence, 1	189B125 254	1 per lot	Reseda - West Van Nuys	No	ABMI	AHO , RES CPU

Jurisdiction Name	Site Address/Intersection	5 Digit ZIP Code	Assessor Parcel Number	Very Low-Income	Low-Income	Moderate-Income	Above Moderate-Income	Type of Shortfall	Parcel Size (Acres)	Current General Plan Designation	Current Zoning	Proposed General Plan (GP) Designation	Proposed Zoning	Minimum Density Allowed	Maximum Density Allowed	Total Capacity	Vacant/ Nonvacant	Description of Existing Uses	PIN	Base Density Per Acre	Community Plan Area	Rent Stabalization Ordinance	Income Category	Applicable Rezoning Program (Program informing values in Column Q listed first)
Los Angeles	8213 W 3RD ST	90048	5511019038	0.000	0.000	0.000	0.755	Shortfall of Sites	0.102	Neighborhood Office Commercial	C2-1VL-O	0	0	0	7.736	0.755		Commercial - Store Combination - Store and Office Combination - One Story, 0	138B173 822		Wilshire	No	ABMI	ARO
Los Angeles	17357 ENADIA WAY	91406	2228019022	0.000	0.000	0.000	0.755	Shortfall of Sites	0.165	Low Residential	R1-1	Low Residential	0	0	66.287	0.755		Residential - Single Family Residence, 1	183B129 202	1 per lot	Reseda - West Van Nuys	No	ABMI	AHO , RES CPU
Los Angeles	17351 ENADIA WAY	91406	2228019021	0.000	0.000	0.000	0.755	Shortfall of Sites	0.165	Low Residential	R1-1	Low Residential	0	0	66.287	0.755		Residential - Single Family Residence, 1	183B133 185	1 per lot	Reseda - West Van Nuys	No	ABMI	AHO , RES CPU
Los Angeles	8026 LINDLEY AVE	91335	2101022005	0.000	0.000	0.000	0.755	Shortfall of Sites	0.165	Low Residential	R1-1	Low Residential	0	0	66.287	0.755		Residential - Single Family Residence, 1	189B125 278	1 per lot	Reseda - West Van Nuys	No	ABMI	AHO , RES CPU
Los Angeles	17345 ENADIA WAY	91406	2228019020	0.000	0.000	0.000	0.755	Shortfall of Sites	0.165	Low Residential	R1-1	Low Residential	0	0	66.287	0.755		Residential - Single Family Residence - Pool, 1	183B133 186	1 per lot	Reseda - West Van Nuys	No	ABMI	AHO , RES CPU
Los Angeles	1918 S SAN PEDRO ST	90011	5131006026	0.000	0.000	0.000	0.755	Shortfall of Sites	0.164	Community Commercial	C2-2D-CPIO	0	0	0	5.756	0.755		Industrial - Warehousing, Distribution, Storage - Warehousing, Distribution, 10,000 to 24,999 SF - One Story, 0	121-5A209 170		Southeast Los Angeles	No	ABMI	ARO
Los Angeles	1918 S SAN PEDRO ST	90011	5131006026	0.000	0.000	0.000	0.755	Shortfall of Sites	0.172	Community Commercial	C2-2D-CPIO	0	0	0	5.480	0.755		Industrial - Warehousing, Distribution, Storage - Warehousing, Distribution, 10,000 to 24,999 SF - One Story, 0	121-5A209 177		Southeast Los Angeles	No	ABMI	ARO
Los Angeles	4761 HASKELL AVE	91436	2261009028	0.000	0.000	0.000	0.755	Shortfall of Sites	0.165	Low II Residential	R1-1	Low Residential	0	0	66.287	0.755		Residential - Single Family Residence, 1	168B141 985	1 per lot	Encino - Tarzana	No	ABMI	AHO , ENC CPU, ADU
Los Angeles	17339 ENADIA WAY	91406	2228019019	0.000	0.000	0.000	0.755	Shortfall of Sites	0.165	Low Residential	R1-1	Low Residential	0	0	66.287	0.755		Residential - Single Family Residence, 1	183B133 187	1 per lot	Reseda - West Van Nuys	No	ABMI	AHO , RES CPU
Los Angeles	19414 VENTURA BLVD	91356	2163002058	0.000	0.000	0.000	0.755	Shortfall of Sites	0.136	Very Low I Residential	RA-1	0	0	0	102.494	0.755		Institutional - Church - One Story, 0	174B117 404		Encino - Tarzana	No	ABMI	FBO
Los Angeles	17333 ENADIA WAY	91406	2228019018	0.000	0.000	0.000	0.755	Shortfall of Sites	0.165	Low Residential	R1-1	Low Residential	0	0	66.287	0.755		Residential - Single Family Residence, 1	183B133 188	1 per lot	Reseda - West Van Nuys	No	ABMI	AHO , RES CPU
Los Angeles	8020 LINDLEY AVE	91335	2101022004	0.000	0.000	0.000	0.755	Shortfall of Sites	0.165	Low Residential	R1-1	Low Residential	0	0	66.287	0.755		Residential - Single Family Residence, 1	189B125 293	1 per lot	Reseda - West Van Nuys	No	ABMI	AHO , RES CPU
Los Angeles	7513 WYSTONE AVE	91335	2104016019	0.000	0.000	0.000	0.755	Shortfall of Sites	0.165	Low Residential	R1-1	Low Residential	0	0	66.287	0.755		Residential - Single Family Residence, 1	186B121 349	1 per lot	Reseda - West Van Nuys	No	ABMI	AHO , RES CPU
Los Angeles	17321 ENADIA WAY	91406	2228019016	0.000	0.000	0.000	0.755	Shortfall of Sites	0.165	Low Residential	R1-1	Low Residential	0	0	66.287	0.755		Residential - Single Family Residence, 1	183B133 190	1 per lot	Reseda - West Van Nuys	No	ABMI	AHO , RES CPU
Los Angeles	17327 ENADIA WAY	91406	2228019017	0.000	0.000	0.000	0.755	Shortfall of Sites	0.165	Low Residential	R1-1	Low Residential	0	0	66.287	0.755		Residential - Single Family Residence, 1	183B133 189	1 per lot	Reseda - West Van Nuys	No	ABMI	AHO , RES CPU
Los Angeles	7507 WYSTONE AVE	91335	2104016020	0.000	0.000	0.000	0.755	Shortfall of Sites	0.165	Low Residential	R1-1	Low Residential	0	0	66.287	0.755		Residential - Single Family Residence, 1	186B121 386	1 per lot	Reseda - West Van Nuys	No	ABMI	AHO , RES CPU
Los Angeles	7306 PASO ROBLES AVE	91406	2227001010	0.000	0.000	0.000	0.755	Shortfall of Sites	0.165	Low Residential	R1-1	Low Residential	0	0	66.287	0.755		Residential - Single Family Residence, 1	186B133 1005	1 per lot	Reseda - West Van Nuys	No	ABMI	AHO , RES CPU
Los Angeles	21307 SAN MIGUEL ST	91364	2167009023	0.000	0.000	0.000	0.755	Shortfall of Sites	0.154	Low Residential	R1-1	Low Residential	0	0	66.287	0.755		Residential - Single Family Residence - Pool, 1	168B105 122	1 per lot	Canoga Park - Winnetka - Woodland Hills - West Hills	No	ABMI	AHO , CPK CPU, ADU
Los Angeles	21306 DE LA OSA ST	91364	2167009007	0.000	0.000	0.000	0.755	Shortfall of Sites	0.154	Low Residential	R1-1	Low Residential	0	0	66.287	0.755		Residential - Single Family Residence - Pool, 1	168B105 67	1 per lot	Canoga Park - Winnetka - Woodland Hills - West Hills	No	ABMI	AHO , CPK CPU, ADU
Los Angeles	5255 DON PIO DR	91364	2169004025	0.000	0.000	0.000	0.755	Shortfall of Sites	0.154	Low Residential	R1-1	Low Residential	0	0	66.287	0.755		Residential - Single Family Residence, 1	171B101 526	1 per lot	Canoga Park - Winnetka - Woodland Hills - West Hills	No	ABMI	AHO , CPK CPU, ADU
Los Angeles	17315 ENADIA WAY	91406	2228019015	0.000	0.000	0.000	0.755	Shortfall of Sites	0.165	Low Residential	R1-1	Low Residential	0	0	66.287	0.755		Residential - Single Family Residence, 1	183B133 191	1 per lot	Reseda - West Van Nuys	No	ABMI	AHO , RES CPU
Los Angeles	5239 DON PIO DR	91364	2169004022	0.000	0.000	0.000	0.754	Shortfall of Sites	0.154	Low Residential	R1-1	Low Residential	0	0	66.287	0.754		Residential - Single Family Residence, 1	171B101 585	1 per lot	Canoga Park - Winnetka - Woodland Hills - West Hills	No	ABMI	AHO , CPK CPU, ADU
Los Angeles	5251 DON PIO DR	91364	2169004024	0.000	0.000	0.000	0.754	Shortfall of Sites	0.154	Low Residential	R1-1	Low Residential	0	0	66.287	0.754		Residential - Single Family Residence, 1	171B101 544	1 per lot	Canoga Park - Winnetka - Woodland Hills - West Hills	No	ABMI	AHO , CPK CPU, ADU
Los Angeles	5233 DON PIO DR	91364	2169004021	0.000	0.000	0.000	0.754	Shortfall of Sites	0.154	Low Residential	R1-1	Low Residential	0	0	66.287	0.754		Residential - Single Family Residence, 1	171B101 603	1 per lot	Canoga Park - Winnetka - Woodland Hills - West Hills	No	ABMI	AHO , CPK CPU, ADU
Los Angeles	5223 DON PIO DR	91364	2169004019	0.000	0.000	0.000	0.754	Shortfall of Sites	0.154	Low Residential	R1-1	Low Residential	0	0	66.287	0.754		Residential - Single Family Residence - Pool, 1	171B101 642	1 per lot	Canoga Park - Winnetka - Woodland Hills - West Hills	No	ABMI	AHO , CPK CPU, ADU
Los Angeles	8108 S VERMONT AVE	90044	6032005016	0.377	0.377	0.000	0.000	Shortfall of Sites	0.164	Community Commercial	C2-1-CPIO	0	0	20	102.494	0.754		Institutional - Church - One Story, 0	099B197 1065		South Los Angeles	No	LI	FBO
Los Angeles	5217 DON PIO DR	91364	2169004018	0.000	0.000	0.000	0.754	Shortfall of Sites	0.154	Low Residential	R1-1	Low Residential	0	0	66.287	0.754		Residential - Single Family Residence, 1	171B101 658	1 per lot	Canoga Park - Winnetka - Woodland Hills - West Hills	No	ABMI	AHO , CPK CPU, ADU
Los Angeles	5227 DON PIO DR	91364	2169004020	0.000	0.000	0.000	0.754	Shortfall of Sites	0.154	Low Residential	R1-1	Low Residential	0	0	66.287	0.754		Residential - Single Family Residence - Pool, 1	171B101 613	1 per lot	Canoga Park - Winnetka - Woodland Hills - West Hills	No	ABMI	AHO , CPK CPU, ADU
Los Angeles	5213 DON PIO DR	91364	2169004017	0.000	0.000	0.000	0.754	Shortfall of Sites	0.154	Low Residential	R1-1	Low Residential	0	0	66.287	0.754		Residential - Single Family Residence, 1	171B101 673	1 per lot	Canoga Park - Winnetka - Woodland Hills - West Hills	No	ABMI	AHO , CPK CPU, ADU
Los Angeles	21901 DE LA GUERRA ST	91364	2169004015	0.000	0.000	0.000	0.754	Shortfall of Sites	0.154	Low Residential	R1-1	Low Residential	0	0	66.287	0.754		Residential - Single Family Residence, 1	171B101 716	1 per lot	Canoga Park - Winnetka - Woodland Hills - West Hills	No	ABMI	AHO , CPK CPU, ADU
Los Angeles	5207 DON PIO DR	91364	2169004016	0.000	0.000	0.000	0.754	Shortfall of Sites	0.154	Low Residential	R1-1	Low Residential	0	0	66.287	0.754		Residential - Single Family Residence, 1	171B101 697	1 per lot	Canoga Park - Winnetka - Woodland Hills - West Hills	No	ABMI	AHO , CPK CPU, ADU
Los Angeles	17341 LEMAY ST	91406	2229008022	0.000	0.000	0.000	0.754	Shortfall of Sites	0.165	Low Residential	(T)RS-1-RIO	Low Residential	0	0	66.287	0.754		Residential - Single Family Residence, 1	180B133 113	1 per lot	Reseda - West Van Nuys	No	ABMI	AHO , RES CPU
Los Angeles	7346 PASO ROBLES AVE	91406	2227001003	0.000	0.000	0.000	0.754	Shortfall of Sites	0.165	Low Residential	R1-1	Low Residential	0	0	66.287	0.754		Residential - Single Family Residence, 1	186B133 830	1 per lot	Reseda - West Van Nuys	No	ABMI	AHO , RES CPU
Los Angeles	5111 AVENIDA HACIENDA	91356	2161020023	0.000	0.000	0.000	0.754	Shortfall of Sites	0.154	Very Low I Residential	RA-1	Very Low Residential	0	0	66.287	0.754		Residential - Single Family Residence - Pool, 1	171B125 644	1 per lot	Encino - Tarzana	No	ABMI	AHO , ENC CPU, ADU
Los Angeles	6700 ANDASOL AVE	91406	2229008020	0.000	0.000	0.000	0.754	Shortfall of Sites	0.165	Low Residential	(T)RS-1-RIO	Low Residential	0	0	66.287	0.754		Residential - Single Family Residence, 1	180B133 111	1 per lot	Reseda - West Van Nuys	No	ABMI	AHO , RES CPU
Los Angeles	17309 ENADIA WAY	91406	2228019014	0.000	0.000	0.000	0.754	Shortfall of Sites	0.165	Low Residential	R1-1	Low Residential	0	0	66.287	0.754		Residential - Single Family Residence, 1	183B133 192	1 per lot	Reseda - West Van Nuys	No	ABMI	AHO , RES CPU
Los Angeles	8012 LINDLEY AVE	91335	2101022003	0.000	0.000	0.000	0.754	Shortfall of Sites	0.165	Low Residential	R1-1	Low Residential	0	0	66.287	0.754		Residential - Single Family Residence, 1	189B125 320	1 per lot	Reseda - West Van Nuys	No	ABMI	AHO , RES CPU
Los Angeles	8115 CREBS AVE	91335	2103002014	0.000	0.000	0.000	0.754	Shortfall of Sites	0.165	Low Residential	RA-1	Low Residential	0	0	66.287	0.754		Residential - Single Family Residence, 1	189B121 97	1 per lot	Reseda - West Van Nuys	No	ABMI	AHO , RES CPU
Los Angeles	19803 VICTORY BLVD	91367	2134030005	0.000	0.000	0.000	0.754	Shortfall of Sites	0.165	Low Residential	RS-1-RIO	Very Low Residential	0	0	66.287	0.754		Residential - Single Family Residence, 1	180B117 835	1 per lot	Canoga Park - Winnetka - Woodland Hills - West Hills	No	ABMI	AHO , CPK CPU
Los Angeles	4620 BEVERLY BLVD	90004	5517004019	0.000	0.000	0.000	0.754	Shortfall of Sites	0.154	General Commercial	C2-1	0	0	0	5.100	0.754		Commercial - Professional Building - Medical Dental Building - One Story, 0	138B193 500		Wilshire	No	ABMI	ARO
Los Angeles	7506 TOPEKA DR	91335	2104014029	0.000	0.000	0.000	0.754	Shortfall of Sites	0.165	Low Residential	R1-1	Low Residential	0	0	66.287	0.754		Residential - Single Family Residence, 1	186B121 391	1 per lot	Reseda - West Van Nuys	No	ABMI	AHO , RES CPU
Los Angeles	16524 OTSEGO ST	91436	2259016032	0.000	0.000	0.000	0.754	Shortfall of Sites	0.154	Low II Residential	R1-1	Low Residential	0	0	66.287	0.754		Residential - Single Family Residence - Pool, 1	171B137 300	1 per lot	Encino - Tarzana	No	ABMI	AHO , ENC CPU, ADU
Los Angeles	8008 LINDLEY AVE	91335	2101022002	0.000	0.000	0.000	0.754	Shortfall of Sites	0.165	Low Residential	R1-1	Low Residential	0	0	66.287	0.754		Residential - Single Family Residence, 1	189B125 335	1 per lot	Reseda - West Van Nuys	No	ABMI	AHO , RES CPU
Los Angeles	7325 DONNA AVE	91335	2104026036	0.000	0.000	0.000	0.754	Shortfall of Sites	0.165	Low Residential	R1-1	Low Residential	0	0	66.287	0.754		Residential - Single Family Residence, 1	186B121 820	1 per lot	Reseda - West Van Nuys	No	ABMI	AHO , RES CPU
Los Angeles	18901 WYANDOTTE ST	91335	2104024021	0.000	0.000	0.000	0.754	Shortfall of Sites	0.165	Low Residential	R1-1	Low Residential	0	0	66.287	0.754		Residential - Single Family Residence, 1	186B121 882	1 per lot	Reseda - West Van Nuys	No	ABMI	AHO , RES CPU
Los Angeles	19821 VICTORY BLVD	91367	2134030008	0.000	0.000	0.000	0.754	Shortfall of Sites	0.165	Low Residential	RS-1-RIO	Very Low Residential	[HB5-SH1-5] [CX3-FA] [CPIO]	0	66.287	0.754		Residential - Single Family Residence - Pool, 1	180B113 788	1 per lot	Canoga Park - Winnetka - Woodland Hills - West Hills	No	ABMI	AHO , CPK CPU
Los Angeles	20527 ENADIA WAY	91306	2137001015	0.000	0.000	0.000	0.754	Shortfall of Sites	0.165	Low Residential	RS-1-RIO	Low Residential	0	0	66.287	0.754		Residential - Single Family Residence, 1	183B109 137	1 per lot	Canoga Park - Winnetka - Woodland Hills - West Hills	No	ABMI	AHO , CPK CPU
Los Angeles	20521 ENADIA WAY	91306	2137001014	0.000	0.000	0.000	0.754	Shortfall of Sites	0.165	Low Residential	RS-1-RIO	Low Residential	0	0	66.287	0.754		Residential - Single Family Residence, 1	183B109 138	1 per lot	Canoga Park - Winnetka - Woodland Hills - West Hills	No	ABMI	AHO , CPK CPU
Los Angeles	4221 S HOOVER ST	90037	5019005004	0.000	0.000	0.000	0.754	Shortfall of Sites	0.184	Neighborhood Commercial	C2-1VL-CPIO	0	0	0	5.692	0.754		Commercial - Store Combination - Store and Residential Combination - One Story, 0	114B197 854		South Los Angeles	Yes	ABMI	ARO
Los Angeles	20515 ENADIA WAY	91306	2137001013	0.000	0.000	0.000	0.754	Shortfall of Sites	0.165	Low Residential	RS-1-RIO	Low Residential	0	0	66.287	0.754		Residential - Single Family Residence, 1	183B109 139	1 per lot	Canoga Park - Winnetka - Woodland Hills - West Hills	No	ABMI	AHO , CPK CPU
Los Angeles	7661 QUAKERTOWN AVE	91306	2106005019	0.000	0.000	0.000	0.754	Shortfall of Sites	0.165	Low Residential	RS-1	Low Residential	0	0	66.287	0.754		Residential - Single Family Residence, 1	186B113 29	1 per lot	Canoga Park - Winnetka - Woodland Hills - West Hills	No	ABMI	AHO , CPK CPU
Los Angeles	7954 FALLBROOK AVE	91304	2013026002	0.000	0.000	0.000	0.754	Shortfall of Sites	0.165	Low Residential	RS-1	Very Low Residential	0	0	66.287	0.754		Residential - Single Family Residence, 1	189B097 463	1 per lot	Canoga Park - Winnetka - Woodland Hills - West Hills	No	ABMI	AHO , CPK CPU
Los Angeles	7000 MCLENNAN AVE	91406	2225019012	0.000	0.000	0.000	0.754	Shortfall of Sites	0.165	Low Residential	R1-1	Low Residential	0	0	66.287	0.754		Residential - Single Family Residence - Pool, 1	183B133 557	1 per lot	Reseda - West Van Nuys	No	ABMI	AHO , RES CPU
Los Angeles	7948 FALLBROOK AVE	91304	2013026003	0.000	0.000	0.000	0.754	Shortfall of Sites	0.165	Low Residential	RS-1	Very Low Residential	0	0	66.287	0.754		Residential - Single Family Residence - Pool, 1	189B097 485	1 per lot	Canoga Park - Winnetka - Woodland Hills - West Hills	No	ABMI	AHO , CPK CPU
Los Angeles	20000 LULL ST	91306	2106006026	0.000	0.000	0.000	0.754	Shortfall of Sites	0.165	Low Residential	RS-1	Low Residential	[HB5-SH1-5] [CX3-FA] [CPIO]	0	66.287	0.754		Residential - Single Family Residence - Pool, 1	186B113 149	1 per lot	Canoga Park - Winnetka - Woodland Hills - West Hills	No	ABMI	AHO , CPK CPU
Los Angeles	7936 FALLBROOK AVE	91304	2013026005	0.000	0.000	0.000	0.753	Shortfall of Sites	0.165	Low Residential	RS-1	Very Low Residential	0	0	66.287	0.753		Residential - Single Family Residence - Pool, 1	189B097 535	1 per lot	Canoga Park - Winnetka - Woodland Hills - West Hills	No	ABMI	AHO , CPK CPU
Los Angeles	19954 LULL ST	91306	2106006025	0.000	0.000	0.000	0.753	Shortfall of Sites	0.165	Low Residential	RS-1	Low Residential	0	0	66.287	0.753		Residential - Single Family Residence - Pool, 1	186B113 148	1 per lot	Canoga Park - Winnetka - Woodland Hills - West Hills	No	ABMI	AHO , CPK CPU
Los Angeles	19948 LULL ST	91306	2106006024	0.000	0.000	0.000	0.753	Shortfall of Sites	0.165	Low Residential	RS-1	Low Residential	0	0	66.287	0.753		Residential - Single Family Residence, 1	186B113 147	1 per lot	Canoga Park - Winnetka - Woodland Hills - West Hills	No	ABMI	AHO , CPK CPU
Los Angeles	7930 FALLBROOK AVE	91304	2013026006	0.000	0.000	0.000	0.753	Shortfall of Sites	0.165	Low Residential	RS-1	Very Low Residential	0	0	66.287	0.753		Residential - Single Family Residence, 1	189B097 562	1 per lot	Canoga Park - Winnetka - Woodland Hills - West Hills	No	ABMI	AHO , CPK CPU
Los Angeles	19942 LULL ST	91306	2106006023	0.000	0.000	0.000	0.753	Shortfall of Sites	0.165	Low Residential	RS-1	Low Residential	0	0	66.287	0.753		Residential - Single Family Residence - Pool, 1	186B113 146	1 per lot	Canoga Park - Winnetka - Woodland Hills - West Hills	No	ABMI	AHO , CPK CPU

Jurisdiction Name	Site Address/Intersection	5 Digit ZIP Code	Assessor Parcel Number	Very Low-Income	Low-Income	Moderate-Income	Above Moderate-Income	Type of Shortfall	Parcel Size (Acres)	Current General Plan Designation	Current Zoning	Proposed General Plan (GP) Designation	Proposed Zoning	Minimum Density Allowed	Maximum Density Allowed	Total Capacity	Vacant/ Nonvacant	Description of Existing Uses	PIN	Base Density Per Acre	Community Plan Area	Rent Stabalization Ordinance	Income Category	Applicable Rezoning Program (Program informing values in Column Q listed first)
Los Angeles	7924 FALLBROOK AVE	91304	2013026007	0.000	0.000	0.000	0.753	Shortfall of Sites	0.165	Low Residential	RS-1	Very Low Residential	0	0	66.287	0.753		Residential - Single Family Residence - Pool, 1	189B097 588	1 per lot	Canoga Park - Winnetka - Woodland Hills - West Hills	No	ABMI	AHO , CPK CPU
Los Angeles	19936 LULL ST	91306	2106006022	0.000	0.000	0.000	0.753	Shortfall of Sites	0.165	Low Residential	RS-1	Low Residential	0	0	66.287	0.753		Residential - Single Family Residence - Pool, 1	186B113 145	1 per lot	Canoga Park - Winnetka - Woodland Hills - West Hills	No	ABMI	AHO , CPK CPU
Los Angeles	19930 LULL ST	91306	2106006021	0.000	0.000	0.000	0.753	Shortfall of Sites	0.165	Low Residential	RS-1	Low Residential	[MN1-SH1-5] [CX1-FA] [CPIO]	0	66.287	0.753		Residential - Single Family Residence, 1	186B113 144	1 per lot	Canoga Park - Winnetka - Woodland Hills - West Hills	No	ABMI	AHO , CPK CPU
Los Angeles	19924 LULL ST	91306	2106006020	0.000	0.000	0.000	0.753	Shortfall of Sites	0.165	Low Residential	RS-1	Low Residential	0	0	66.287	0.753		Residential - Single Family Residence, 1	186B113 143	1 per lot	Canoga Park - Winnetka - Woodland Hills - West Hills	No	ABMI	AHO , CPK CPU
Los Angeles	7918 FALLBROOK AVE	91304	2013026008	0.000	0.000	0.000	0.753	Shortfall of Sites	0.165	Low Residential	RS-1	Very Low Residential	0	0	66.287	0.753		Residential - Single Family Residence, 1	189B097 611	1 per lot	Canoga Park - Winnetka - Woodland Hills - West Hills	No	ABMI	AHO , CPK CPU
Los Angeles	7912 FALLBROOK AVE	91304	2013026009	0.000	0.000	0.000	0.753	Shortfall of Sites	0.165	Low Residential	RS-1	Very Low Residential	[MB3-CDF1-5] [IX4-FA] [CPIO]	0	66.287	0.753		Residential - Single Family Residence - Pool, 1	189B097 628	1 per lot	Canoga Park - Winnetka - Woodland Hills - West Hills	No	ABMI	AHO , CPK CPU
Los Angeles	19814 VICTORY BLVD	91367	2134031012	0.000	0.000	0.000	0.753	Shortfall of Sites	0.165	Low Residential	RS-1-RIO	Very Low Residential	[LM2-MU2-5] [RX1-FA] [CPIO]	0	66.287	0.753		Residential - Single Family Residence - Pool, 1	180B113 808	1 per lot	Canoga Park - Winnetka - Woodland Hills - West Hills	No	ABMI	AHO , CPK CPU
Los Angeles	19918 LULL ST	91306	2106006019	0.000	0.000	0.000	0.753	Shortfall of Sites	0.165	Low Residential	RS-1	Low Residential	0	0	66.287	0.753		Residential - Single Family Residence, 1	186B113 142	1 per lot	Canoga Park - Winnetka - Woodland Hills - West Hills	No	ABMI	AHO , CPK CPU
Los Angeles	19912 LULL ST	91306	2106006018	0.000	0.000	0.000	0.753	Shortfall of Sites	0.165	Low Residential	RS-1	Low Residential	0	0	66.287	0.753		Residential - Single Family Residence, 1	186B113 141	1 per lot	Canoga Park - Winnetka - Woodland Hills - West Hills	No	ABMI	AHO , CPK CPU
Los Angeles	19906 LULL ST	91306	2106006017	0.000	0.000	0.000	0.753	Shortfall of Sites	0.165	Low Residential	RS-1	Low Residential	0	0	66.287	0.753		Residential - Single Family Residence - Pool, 1	186B113 140	1 per lot	Canoga Park - Winnetka - Woodland Hills - West Hills	No	ABMI	AHO , CPK CPU
Los Angeles	515 W OPP ST	90744	7420026024	0.377	0.377	0.000	0.000	Shortfall of Sites	0.163	Low Residential	R1-1XL-O-CUGU	0	0	20	102.494	0.753		Institutional - Church - One Story, 0	033B205 1168		Wilmington - Harbor City	No	LI	FBO
Los Angeles	7900 FALLBROOK AVE	91304	2013026011	0.000	0.000	0.000	0.753	Shortfall of Sites	0.165	Low Residential	RS-1	Very Low Residential	0	0	66.287	0.753		Residential - Single Family Residence, 1	189B097 680	1 per lot	Canoga Park - Winnetka - Woodland Hills - West Hills	No	ABMI	AHO , CPK CPU
Los Angeles	7938 LINDLEY AVE	91335	2101023008	0.000	0.000	0.000	0.753	Shortfall of Sites	0.165	Low Residential	R1-1	Low Residential	0	0	66.287	0.753		Residential - Single Family Residence, 1	189B125 416	1 per lot	Reseda - West Van Nuys	No	ABMI	AHO , RES CPU
Los Angeles	7854 FALLBROOK AVE	91304	2013026012	0.000	0.000	0.000	0.753	Shortfall of Sites	0.165	Low Residential	RS-1	Very Low Residential	0	0	66.287	0.753		Residential - Single Family Residence, 1	189B097 702	1 per lot	Canoga Park - Winnetka - Woodland Hills - West Hills	No	ABMI	AHO , CPK CPU
Los Angeles	7932 LINDLEY AVE	91335	2101023007	0.000	0.000	0.000	0.753	Shortfall of Sites	0.165	Low Residential	R1-1	Low Residential	0	0	66.287	0.753		Residential - Single Family Residence, 1	189B125 422	1 per lot	Reseda - West Van Nuys	No	ABMI	AHO , RES CPU
Los Angeles	19909 SATICOY ST	91306	2106006014	0.000	0.000	0.000	0.753	Shortfall of Sites	0.165	Low Residential	RS-1	Low Residential	0	0	66.287	0.753		Residential - Single Family Residence - Pool, 1	186B113 179	1 per lot	Canoga Park - Winnetka - Woodland Hills - West Hills	No	ABMI	AHO , CPK CPU
Los Angeles	5245 DON PIO DR	91364	2169004023	0.000	0.000	0.000	0.753	Shortfall of Sites	0.153	Low Residential	R1-1	Low Residential	0	0	66.287	0.753		Residential - Single Family Residence, 1	171B101 559	1 per lot	Canoga Park - Winnetka - Woodland Hills - West Hills	No	ABMI	AHO , CPK CPU, ADU
Los Angeles	7926 LINDLEY AVE	91335	2101023006	0.000	0.000	0.000	0.753	Shortfall of Sites	0.165	Low Residential	R1-1	Low Residential	0	0	66.287	0.753		Residential - Single Family Residence - Pool, 1	189B125 427	1 per lot	Reseda - West Van Nuys	No	ABMI	AHO , RES CPU
Los Angeles	20250 VANOWEN ST	91306	2134015010	0.000	0.000	0.000	0.753	Shortfall of Sites	0.165	Low Residential	RS-1-RIO	Low Residential	[HB3-G1-5] [CX3-FA] [CPIO-O]	0	66.287	0.753		Residential - Single Family Residence, 1	180B113 12	1 per lot	Canoga Park - Winnetka - Woodland Hills - West Hills	No	ABMI	AHO , CPK CPU
Los Angeles	19921 SATICOY ST	91306	2106006012	0.000	0.000	0.000	0.753	Shortfall of Sites	0.165	Low Residential	RS-1	Low Residential	[HB3-G1-5] [CX3-FA] [CPIO-O]	0	66.287	0.753		Residential - Single Family Residence - Therapy Pool (Spa), 1	186B113 181	1 per lot	Canoga Park - Winnetka - Woodland Hills - West Hills	No	ABMI	AHO , CPK CPU
Los Angeles	19915 SATICOY ST	91306	2106006013	0.000	0.000	0.000	0.753	Shortfall of Sites	0.165	Low Residential	RS-1	Low Residential	0	0	66.287	0.753		Residential - Single Family Residence, 1	186B113 180	1 per lot	Canoga Park - Winnetka - Woodland Hills - West Hills	No	ABMI	AHO , CPK CPU
Los Angeles	20244 VANOWEN ST	91306	2134015011	0.000	0.000	0.000	0.753	Shortfall of Sites	0.165	Low Residential	RS-1-RIO	Low Residential	[HB3-G1-5] [CX2-FA] [CPIO-O]	0	66.287	0.753		Residential - Single Family Residence, 1	180B113 13	1 per lot	Canoga Park - Winnetka - Woodland Hills - West Hills	No	ABMI	AHO , CPK CPU
Los Angeles	20232 VANOWEN ST	91306	2134015013	0.000	0.000	0.000	0.753	Shortfall of Sites	0.165	Low Residential	RS-1-RIO	Low Residential	[MB3-CDF1-5] [IX4-FA] [CPIO]	0	66.287	0.753		Residential - Single Family Residence, 1	180B113 15	1 per lot	Canoga Park - Winnetka - Woodland Hills - West Hills	No	ABMI	AHO , CPK CPU
Los Angeles	7848 FALLBROOK AVE	91304	2013026013	0.000	0.000	0.000	0.753	Shortfall of Sites	0.165	Low Residential	RS-1	Very Low Residential	0	0	66.287	0.753		Residential - Single Family Residence - Pool, 1	189B097 725	1 per lot	Canoga Park - Winnetka - Woodland Hills - West Hills	No	ABMI	AHO , CPK CPU
Los Angeles	20238 VANOWEN ST	91306	2134015012	0.000	0.000	0.000	0.753	Shortfall of Sites	0.165	Low Residential	RS-1-RIO	Low Residential	[DM2-G1-5] [CX2-FA] [CPIO]	0	66.287	0.753		Residential - Single Family Residence, 1	180B113 14	1 per lot	Canoga Park - Winnetka - Woodland Hills - West Hills	No	ABMI	AHO , CPK CPU
Los Angeles	20214 VANOWEN ST	91306	2134015016	0.000	0.000	0.000	0.753	Shortfall of Sites	0.165	Low Residential	RS-1-RIO	Low Residential	0	0	66.287	0.753		Residential - Single Family Residence, 1	180B113 18	1 per lot	Canoga Park - Winnetka - Woodland Hills - West Hills	No	ABMI	AHO , CPK CPU
Los Angeles	19927 SATICOY ST	91306	2106006011	0.000	0.000	0.000	0.753	Shortfall of Sites	0.165	Low Residential	RS-1	Low Residential	0	0	66.287	0.753		Residential - Single Family Residence, 1	186B113 182	1 per lot	Canoga Park - Winnetka - Woodland Hills - West Hills	No	ABMI	AHO , CPK CPU
Los Angeles	20226 VANOWEN ST	91306	2134015014	0.000	0.000	0.000	0.753	Shortfall of Sites	0.165	Low Residential	RS-1-RIO	Low Residential	[HB3-G1-5] [CX2-FA] [CPIO-O]	0	66.287	0.753		Residential - Single Family Residence, 1	180B113 16	1 per lot	Canoga Park - Winnetka - Woodland Hills - West Hills	No	ABMI	AHO , CPK CPU
Los Angeles	20220 VANOWEN ST	91306	2134015015	0.000	0.000	0.000	0.753	Shortfall of Sites	0.165	Low Residential	RS-1-RIO	Low Residential	[LM1-CDF1-5] [IX4-FA] [CPIO]	0	66.287	0.753		Residential - Single Family Residence, 1	180B113 17	1 per lot	Canoga Park - Winnetka - Woodland Hills - West Hills	No	ABMI	AHO , CPK CPU
Los Angeles	20160 VANOWEN ST	91306	2134014019	0.000	0.000	0.000	0.753	Shortfall of Sites	0.165	Low Residential	RS-1-RIO	Low Residential	0	0	66.287	0.753		Residential - Single Family Residence - Pool, 1	180B113 21	1 per lot	Canoga Park - Winnetka - Woodland Hills - West Hills	No	ABMI	AHO , CPK CPU
Los Angeles	20208 VANOWEN ST	91306	2134015017	0.000	0.000	0.000	0.753	Shortfall of Sites	0.165	Low Residential	RS-1-RIO	Low Residential	0	0	66.287	0.753		Residential - Single Family Residence, 1	180B113 19	1 per lot	Canoga Park - Winnetka - Woodland Hills - West Hills	No	ABMI	AHO , CPK CPU
Los Angeles	20148 VANOWEN ST	91306	2134014021	0.000	0.000	0.000	0.753	Shortfall of Sites	0.165	Low Residential	RS-1-RIO	Low Residential	0	0	66.287	0.753		Residential - Single Family Residence - Pool, 1	180B113 23	1 per lot	Canoga Park - Winnetka - Woodland Hills - West Hills	No	ABMI	AHO , CPK CPU
Los Angeles	843 E 31ST ST	90011	5128015005	0.000	0.000	0.000	0.753	Shortfall of Sites	0.119	Hybrid Industrial	CM-1VL-CPIO	0	0	0	7.898	0.753		Industrial - Light Manufacturing - One Story, 0	117A209 15		Southeast Los Angeles	No	ABMI	ARO
Los Angeles	843 E 31ST ST	90011	5128015005	0.000	0.000	0.000	0.753	Shortfall of Sites	0.119	Hybrid Industrial	CM-1VL-CPIO	0	0	0	7.938	0.753		Industrial - Light Manufacturing - One Story, 0	117A209 18		Southeast Los Angeles	No	ABMI	ARO
Los Angeles	4350 11TH AVE	90008	5023008001	0.000	0.000	0.000	0.753	Shortfall of Sites	0.138	Neighborhood Commercial	C1.5-1-SP	0	0	0	6.815	0.753		Commercial - Professional Building - One Story, 0	114B185 1163		West Adams - Baldwin Hills - Leimert	No	ABMI	ARO
Los Angeles	7842 FALLBROOK AVE	91304	2013026014	0.000	0.000	0.000	0.753	Shortfall of Sites	0.165	Low Residential	RS-1	Very Low Residential	0	0	66.287	0.753		Residential - Single Family Residence - Pool, 1	189B097 754	1 per lot	Canoga Park - Winnetka - Woodland Hills - West Hills	No	ABMI	AHO , CPK CPU
Los Angeles	20154 VANOWEN ST	91306	2134014020	0.000	0.000	0.000	0.753	Shortfall of Sites	0.165	Low Residential	RS-1-RIO	Low Residential	0	0	66.287	0.753		Residential - Single Family Residence, 1	180B113 22	1 per lot	Canoga Park - Winnetka - Woodland Hills - West Hills	No	ABMI	AHO , CPK CPU
Los Angeles	7914 LINDLEY AVE	91335	2101023004	0.000	0.000	0.000	0.753	Shortfall of Sites	0.165	Low Residential	R1-1	Low Residential	0	0	66.287	0.753		Residential - Single Family Residence, 1	189B125 479	1 per lot	Reseda - West Van Nuys	No	ABMI	AHO , RES CPU
Los Angeles	19933 SATICOY ST	91306	2106006010	0.000	0.000	0.000	0.753	Shortfall of Sites	0.165	Low Residential	RS-1	Low Residential	[MB4-G1-5] [IX4-FA] [CPIO]	0	66.287	0.753		Residential - Single Family Residence, 1	186B113 183	1 per lot	Canoga Park - Winnetka - Woodland Hills - West Hills	No	ABMI	AHO , CPK CPU
Los Angeles	19943 SATICOY ST	91306	2106006008	0.000	0.000	0.000	0.753	Shortfall of Sites	0.165	Low Residential	RS-1	Low Residential	[LN1-MU1-5] [RG1-FA] [CPIO]	0	66.287	0.753		Residential - Single Family Residence, 1	186B113 185	1 per lot	Canoga Park - Winnetka - Woodland Hills - West Hills	No	ABMI	AHO , CPK CPU
Los Angeles	7836 FALLBROOK AVE	91304	2013026015	0.000	0.000	0.000	0.753	Shortfall of Sites	0.165	Low Residential	RS-1	Very Low Residential	[DM1-AL1-5] [IX3-FA] [CPIO]	0	66.287	0.753		Residential - Single Family Residence, 1	189B097 778	1 per lot	Canoga Park - Winnetka - Woodland Hills - West Hills	No	ABMI	AHO , CPK CPU
Los Angeles	7830 FALLBROOK AVE	91304	2013026042	0.000	0.000	0.000	0.753	Shortfall of Sites	0.165	Low Residential	RS-1	Very Low Residential	[MB4-G1-5] [CX2-FA] [CPIO]	0	66.287	0.753		Residential - Single Family Residence - Pool, 1	189B097 801	1 per lot	Canoga Park - Winnetka - Woodland Hills - West Hills	No	ABMI	AHO , CPK CPU
Los Angeles	7908 LINDLEY AVE	91335	2101023003	0.000	0.000	0.000	0.753	Shortfall of Sites	0.165	Low Residential	R1-1	Low Residential	0	0	66.287	0.753		Residential - Single Family Residence, 1	189B125 496	1 per lot	Reseda - West Van Nuys	No	ABMI	AHO , RES CPU
Los Angeles	7902 LINDLEY AVE	91335	2101023002	0.000	0.000	0.000	0.753	Shortfall of Sites	0.165	Low Residential	R1-1	Low Residential	0	0	66.287	0.753		Residential - Single Family Residence - Pool and Misc., 1	189B125 505	1 per lot	Reseda - West Van Nuys	No	ABMI	AHO , RES CPU
Los Angeles	19955 SATICOY ST	91306	2106006006	0.000	0.000	0.000	0.753	Shortfall of Sites	0.165	Low Residential	RS-1	Low Residential	0	0	66.287	0.753		Residential - Single Family Residence - Pool, 1	186B113 187	1 per lot	Canoga Park - Winnetka - Woodland Hills - West Hills	No	ABMI	AHO , CPK CPU
Los Angeles	20001 SATICOY ST	91306	2106006005	0.000	0.000	0.000	0.753	Shortfall of Sites	0.165	Low Residential	RS-1	Low Residential	0	0	66.287	0.753		Residential - Single Family Residence, 1	186B113 188	1 per lot	Canoga Park - Winnetka - Woodland Hills - West Hills	No	ABMI	AHO , CPK CPU
Los Angeles	17401 ENADIA WAY	91406	2228019023	0.000	0.000	0.000	0.753	Shortfall of Sites	0.165	Low Residential	R1-1	Low Residential	0	0	66.287	0.753		Residential - Single Family Residence, 1	183B129 201	1 per lot	Reseda - West Van Nuys	No	ABMI	AHO , RES CPU
Los Angeles	20013 SATICOY ST	91306	2106006003	0.000	0.000	0.000	0.753	Shortfall of Sites	0.165	Low Residential	RS-1	Low Residential	0	0	66.287	0.753		Residential - Single Family Residence, 1	186B113 190	1 per lot	Canoga Park - Winnetka - Woodland Hills - West Hills	No	ABMI	AHO , CPK CPU
Los Angeles	20007 SATICOY ST	91306	2106006004	0.000	0.000	0.000	0.753	Shortfall of Sites	0.165	Low Residential	RS-1	Low Residential	[HB3-G1-5] [CX2-FA] [CPIO-O]	0	66.287	0.753		Residential - Single Family Residence - Pool, 1	186B113 189	1 per lot	Canoga Park - Winnetka - Woodland Hills - West Hills	No	ABMI	AHO , CPK CPU
Los Angeles	7850 LINDLEY AVE	91335	2101024009	0.000	0.000	0.000	0.753	Shortfall of Sites	0.165	Low Residential	R1-1	Low Residential	0	0	66.287	0.753		Residential - Single Family Residence, 1	189B125 562	1 per lot	Reseda - West Van Nuys	No	ABMI	AHO , RES CPU
Los Angeles	20019 SATICOY ST	91306	2106006002	0.000	0.000	0.000	0.753	Shortfall of Sites	0.165	Low Residential	RS-1	Low Residential	0	0	66.287	0.753		Residential - Single Family Residence, 1	186B113 191	1 per lot	Canoga Park - Winnetka - Woodland Hills - West Hills	No	ABMI	AHO , CPK CPU
Los Angeles	7844 LINDLEY AVE	91335	2101024008	0.000	0.000	0.000	0.753	Shortfall of Sites	0.165	Low Residential	R1-1	Low Residential	0	0	66.287	0.753		Residential - Single Family Residence - Pool, 1	189B125 574	1 per lot	Reseda - West Van Nuys	No	ABMI	AHO , RES CPU

Jurisdiction Name	Site Address/Intersection	5 Digit ZIP Code	Assessor Parcel Number	Very Low-Income	Low-Income	Moderate-Income	Above Moderate-Income	Type of Shortfall	Parcel Size (Acres)	Current General Plan Designation	Current Zoning	Proposed General Plan (GP) Designation	Proposed Zoning	Minimum Density Allowed	Maximum Density Allowed	Total Capacity	Vacant/ Nonvacant	Description of Existing Uses	PIN	Base Density Per Acre	Community Plan Area	Rent Stabalization Ordinance	Income Category	Applicable Rezoning Program (Program informing values in Column Q listed first)
Los Angeles	20006 LULL ST	91306	2106006027	0.000	0.000	0.000	0.753	Shortfall of Sites	0.165	Low Residential	RS-1	Low Residential	0	0	66.287	0.753		Residential - Single Family Residence, 1	186B113 138	1 per lot	Canoga Park - Winnetka - Woodland Hills - West Hills	No	ABMI	AHO , CPK CPU
Los Angeles	17213 GAULT ST	91406	2227033029	0.000	0.000	0.000	0.753	Shortfall of Sites	0.165	Low Residential	R1-1	Low Residential	0	0	66.287	0.753		Residential - Single Family Residence - Pool, 1	183B133 307	1 per lot	Reseda - West Van Nuys	No	ABMI	AHO , RES CPU
Los Angeles	7832 LINDLEY AVE	91335	2101024006	0.000	0.000	0.000	0.753	Shortfall of Sites	0.165	Low Residential	R1-1	Low Residential	0	0	66.287	0.753		Residential - Single Family Residence - Pool, 1	189B125 613	1 per lot	Reseda - West Van Nuys	No	ABMI	AHO , RES CPU
Los Angeles	7838 LINDLEY AVE	91335	2101024007	0.000	0.000	0.000	0.753	Shortfall of Sites	0.165	Low Residential	R1-1	Low Residential	0	0	66.287	0.753		Residential - Single Family Residence, 1	189B125 601	1 per lot	Reseda - West Van Nuys	No	ABMI	AHO , RES CPU
Los Angeles	6423 CORBIN AVE	91367	2134029021	0.000	0.000	0.000	0.753	Shortfall of Sites	0.165	Low Residential	RS-1-RIO	Very Low Residential	[MB4-G1-5] [CX2-FA] [CPIO]	0	66.287	0.753		Residential - Single Family Residence, 1	180B117 800	1 per lot	Canoga Park - Winnetka - Woodland Hills - West Hills	No	ABMI	AHO , CPK CPU
Los Angeles	17207 GAULT ST	91406	2227033030	0.000	0.000	0.000	0.753	Shortfall of Sites	0.165	Low Residential	R1-1	Low Residential	0	0	66.287	0.753		Residential - Single Family Residence - Pool, 1	183B133 308	1 per lot	Reseda - West Van Nuys	No	ABMI	AHO , RES CPU
Los Angeles	19809 VICTORY BLVD	91367	2134030006	0.000	0.000	0.000	0.753	Shortfall of Sites	0.165	Low Residential	RS-1-RIO	Very Low Residential	0	0	66.287	0.753		Residential - Single Family Residence, 1	180B113 790	1 per lot	Canoga Park - Winnetka - Woodland Hills - West Hills	No	ABMI	AHO , CPK CPU
Los Angeles	7019 WINNETKA AVE	91306	2135005004	0.000	0.000	0.000	0.753	Shortfall of Sites	0.165	Low Residential	RS-1-RIO	Low Residential	[HB3-G1-5] [CX3-FA] [CPIO]	0	66.287	0.753		Residential - Single Family Residence, 1	183B113 366	1 per lot	Canoga Park - Winnetka - Woodland Hills - West Hills	No	ABMI	AHO , CPK CPU
Los Angeles	19757 VICTORY BLVD	91367	2134030003	0.000	0.000	0.000	0.753	Shortfall of Sites	0.165	Low Residential	RS-1-RIO	Very Low Residential	0	0	66.287	0.753		Residential - Single Family Residence - Pool, 1	180B117 837	1 per lot	Canoga Park - Winnetka - Woodland Hills - West Hills	No	ABMI	AHO , CPK CPU
Los Angeles	19751 VICTORY BLVD	91367	2134030002	0.000	0.000	0.000	0.753	Shortfall of Sites	0.165	Low Residential	RS-1-RIO	Very Low Residential	0	0	66.287	0.753		Residential - Single Family Residence - Pool, 1	180B117 838	1 per lot	Canoga Park - Winnetka - Woodland Hills - West Hills	No	ABMI	AHO , CPK CPU
Los Angeles	19745 VICTORY BLVD	91367	2134030001	0.000	0.000	0.000	0.753	Shortfall of Sites	0.165	Low Residential	RS-1-RIO	Very Low Residential	0	0	66.287	0.753		Residential - Single Family Residence - Pool, 1	180B117 839	1 per lot	Canoga Park - Winnetka - Woodland Hills - West Hills	No	ABMI	AHO , CPK CPU
Los Angeles	6455 CORBIN AVE	91367	2134029016	0.000	0.000	0.000	0.753	Shortfall of Sites	0.165	Low Residential	RS-1-RIO	Very Low Residential	0	0	66.287	0.753		Residential - Single Family Residence, 1	180B117 726	1 per lot	Canoga Park - Winnetka - Woodland Hills - West Hills	No	ABMI	AHO , CPK CPU
Los Angeles	6449 CORBIN AVE	91367	2134029017	0.000	0.000	0.000	0.753	Shortfall of Sites	0.165	Low Residential	RS-1-RIO	Very Low Residential	[MB4-G1-5] [IX1-FA] [CPIO]	0	66.287	0.753		Residential - Single Family Residence, 1	180B117 750	1 per lot	Canoga Park - Winnetka - Woodland Hills - West Hills	No	ABMI	AHO , CPK CPU
Los Angeles	6435 CORBIN AVE	91367	2134029019	0.000	0.000	0.000	0.753	Shortfall of Sites	0.165	Low Residential	RS-1-RIO	Very Low Residential	[LN1-MU1-5] [RG1-FA] [CPIO]	0	66.287	0.753		Residential - Single Family Residence - Pool, 1	180B117 785	1 per lot	Canoga Park - Winnetka - Woodland Hills - West Hills	No	ABMI	AHO , CPK CPU
Los Angeles	6429 CORBIN AVE	91367	2134029020	0.000	0.000	0.000	0.753	Shortfall of Sites	0.165	Low Residential	RS-1-RIO	Very Low Residential	0	0	66.287	0.753		Residential - Single Family Residence - Pool, 1	180B117 790	1 per lot	Canoga Park - Winnetka - Woodland Hills - West Hills	No	ABMI	AHO , CPK CPU
Los Angeles	19721 VICTORY BLVD	91367	2134029026	0.000	0.000	0.000	0.753	Shortfall of Sites	0.165	Low Residential	RS-1-RIO	Very Low Residential	0	0	66.287	0.753		Residential - Single Family Residence, 1	180B117 844	1 per lot	Canoga Park - Winnetka - Woodland Hills - West Hills	No	ABMI	AHO , CPK CPU
Los Angeles	19715 VICTORY BLVD	91367	2134029025	0.000	0.000	0.000	0.753	Shortfall of Sites	0.165	Low Residential	RS-1-RIO	Very Low Residential	[DM2-G1-5] [CX2-FA] [CPIO]	0	66.287	0.753		Residential - Single Family Residence, 1	180B117 845	1 per lot	Canoga Park - Winnetka - Woodland Hills - West Hills	No	ABMI	AHO , CPK CPU
Los Angeles	19709 VICTORY BLVD	91367	2134029024	0.000	0.000	0.000	0.753	Shortfall of Sites	0.165	Low Residential	RS-1-RIO	Very Low Residential	[DM2-SH2-5] [CX1-FA] [CPIO-O-CDO]	0	66.287	0.753		Residential - Single Family Residence - Pool, 1	180B117 846	1 per lot	Canoga Park - Winnetka - Woodland Hills - West Hills	No	ABMI	AHO , CPK CPU
Los Angeles	19724 VICTORY BLVD	91367	2134032003	0.000	0.000	0.000	0.753	Shortfall of Sites	0.165	Low Residential	RS-1-RIO	Very Low Residential	0	0	66.287	0.753		Residential - Single Family Residence, 1	180B117 884	1 per lot	Canoga Park - Winnetka - Woodland Hills - West Hills	No	ABMI	AHO , CPK CPU
Los Angeles	19718 VICTORY BLVD	91367	2134032004	0.000	0.000	0.000	0.753	Shortfall of Sites	0.165	Low Residential	RS-1-RIO	Very Low Residential	0	0	66.287	0.753		Residential - Single Family Residence - Pool, 1	180B117 885	1 per lot	Canoga Park - Winnetka - Woodland Hills - West Hills	No	ABMI	AHO , CPK CPU
Los Angeles	19712 VICTORY BLVD	91367	2134032005	0.000	0.000	0.000	0.753	Shortfall of Sites	0.165	Low Residential	RS-1-RIO	Very Low Residential	[MB3-CDF1-5] [IX4-FA] [CPIO]	0	66.287	0.753		Residential - Single Family Residence, 1	180B117 886	1 per lot	Canoga Park - Winnetka - Woodland Hills - West Hills	No	ABMI	AHO , CPK CPU
Los Angeles	19706 VICTORY BLVD	91367	2134032006	0.000	0.000	0.000	0.753	Shortfall of Sites	0.165	Low Residential	RS-1-RIO	Very Low Residential	0	0	66.287	0.753		Residential - Single Family Residence - Pool, 1	180B117 887	1 per lot	Canoga Park - Winnetka - Woodland Hills - West Hills	No	ABMI	AHO , CPK CPU
Los Angeles	17201 GAULT ST	91406	2227033031	0.000	0.000	0.000	0.753	Shortfall of Sites	0.165	Low Residential	R1-1	Low Residential	0	0	66.287	0.753		Residential - Single Family Residence - Pool, 1	183B133 309	1 per lot	Reseda - West Van Nuys	No	ABMI	AHO , RES CPU
Los Angeles	19742 VICTORY BLVD	91367	2134031018	0.000	0.000	0.000	0.753	Shortfall of Sites	0.165	Low Residential	RS-1-RIO	Very Low Residential	[MB3-CDF1-5] [IX4-FA] [CPIO]	0	66.287	0.753		Residential - Single Family Residence, 1	180B117 881	1 per lot	Canoga Park - Winnetka - Woodland Hills - West Hills	No	ABMI	AHO , CPK CPU
Los Angeles	7025 WINNETKA AVE	91306	2135005005	0.000	0.000	0.000	0.753	Shortfall of Sites	0.165	Low Residential	RS-1-RIO	Low Residential	[MB4-G1-5] [IX1-FA] [CPIO]	0	66.287	0.753		Residential - Single Family Residence, 1	183B113 339	1 per lot	Canoga Park - Winnetka - Woodland Hills - West Hills	No	ABMI	AHO , CPK CPU
Los Angeles	7100 LOUISE AVE	91406	2227033003	0.000	0.000	0.000	0.753	Shortfall of Sites	0.165	Low Residential	R1-1	Low Residential	0	0	66.287	0.753		Residential - Single Family Residence, 1	183B133 333	1 per lot	Reseda - West Van Nuys	No	ABMI	AHO , RES CPU
Los Angeles	7030 LOUISE AVE	91406	2227033008	0.000	0.000	0.000	0.753	Shortfall of Sites	0.165	Low Residential	R1-1	Low Residential	0	0	66.287	0.753		Residential - Single Family Residence - Pool, 1	183B133 430	1 per lot	Reseda - West Van Nuys	No	ABMI	AHO , RES CPU
Los Angeles	7707 QUAKERTOWN AVE	91306	2106005024	0.000	0.000	0.000	0.753	Shortfall of Sites	0.165	Low Residential	RS-1	Low Residential	0	0	66.287	0.753		Residential - Single Family Residence, 1	189B113 1213	1 per lot	Canoga Park - Winnetka - Woodland Hills - West Hills	No	ABMI	AHO , CPK CPU
Los Angeles	7681 QUAKERTOWN AVE	91306	2106005022	0.000	0.000	0.000	0.753	Shortfall of Sites	0.165	Low Residential	RS-1	Low Residential	0	0	66.287	0.753		Residential - Single Family Residence, 1	189B113 1237	1 per lot	Canoga Park - Winnetka - Woodland Hills - West Hills	No	ABMI	AHO , CPK CPU
Los Angeles	7043 WINNETKA AVE	91306	2135005008	0.000	0.000	0.000	0.753	Shortfall of Sites	0.165	Low Residential	RS-1-RIO	Low Residential	0	0	66.287	0.753		Residential - Single Family Residence, 1	183B113 266	1 per lot	Canoga Park - Winnetka - Woodland Hills - West Hills	No	ABMI	AHO , CPK CPU
Los Angeles	7013 WINNETKA AVE	91306	2135005003	0.000	0.000	0.000	0.753	Shortfall of Sites	0.165	Low Residential	RS-1-RIO	Low Residential	0	0	66.287	0.753		Residential - Single Family Residence, 1	183B113 387	1 per lot	Canoga Park - Winnetka - Woodland Hills - West Hills	No	ABMI	AHO , CPK CPU
Los Angeles	7007 WINNETKA AVE	91306	2135005002	0.000	0.000	0.000	0.753	Shortfall of Sites	0.165	Low Residential	RS-1-RIO	Low Residential	0	0	66.287	0.753		Residential - Single Family Residence, 1	183B113 416	1 per lot	Canoga Park - Winnetka - Woodland Hills - West Hills	No	ABMI	AHO , CPK CPU
Los Angeles	6507 CORBIN AVE	91367	2134029014	0.000	0.000	0.000	0.753	Shortfall of Sites	0.165	Low Residential	RS-1-RIO	Very Low Residential	0	0	66.287	0.753		Residential - Single Family Residence - Pool, 1	180B117 694	1 per lot	Canoga Park - Winnetka - Woodland Hills - West Hills	No	ABMI	AHO , CPK CPU
Los Angeles	19760 VICTORY BLVD	91367	2134031015	0.000	0.000	0.000	0.753	Shortfall of Sites	0.165	Low Residential	RS-1-RIO	Very Low Residential	[MB4-G1-5] [CX2-FA] [CPIO]	0	66.287	0.753		Residential - Single Family Residence - Pool, 1	180B117 878	1 per lot	Canoga Park - Winnetka - Woodland Hills - West Hills	No	ABMI	AHO , CPK CPU
Los Angeles	19754 VICTORY BLVD	91367	2134031016	0.000	0.000	0.000	0.753	Shortfall of Sites	0.165	Low Residential	RS-1-RIO	Very Low Residential	[HB2-G1-5] [CX2-FA] [CPIO-O]	0	66.287	0.753		Residential - Single Family Residence - Pool, 1	180B117 879	1 per lot	Canoga Park - Winnetka - Woodland Hills - West Hills	No	ABMI	AHO , CPK CPU
Los Angeles	19748 VICTORY BLVD	91367	2134031017	0.000	0.000	0.000	0.753	Shortfall of Sites	0.165	Low Residential	RS-1-RIO	Very Low Residential	[DM1-AL1-5] [IX3-FA] [CPIO]	0	66.287	0.753		Residential - Single Family Residence - Pool, 1	180B117 880	1 per lot	Canoga Park - Winnetka - Woodland Hills - West Hills	No	ABMI	AHO , CPK CPU
Los Angeles	19763 VICTORY BLVD	91367	2134030004	0.000	0.000	0.000	0.753	Shortfall of Sites	0.165	Low Residential	RS-1-RIO	Very Low Residential	0	0	66.287	0.753		Residential - Single Family Residence - Pool, 1	180B117 836	1 per lot	Canoga Park - Winnetka - Woodland Hills - West Hills	No	ABMI	AHO , CPK CPU
Los Angeles	19727 VICTORY BLVD	91367	2134029027	0.000	0.000	0.000	0.753	Shortfall of Sites	0.165	Low Residential	RS-1-RIO	Very Low Residential	0	0	66.287	0.753		Residential - Single Family Residence, 1	180B117 843	1 per lot	Canoga Park - Winnetka - Woodland Hills - West Hills	No	ABMI	AHO , CPK CPU
Los Angeles	19730 VICTORY BLVD	91367	2134032002	0.000	0.000	0.000	0.753	Shortfall of Sites	0.165	Low Residential	RS-1-RIO	Very Low Residential	0	0	66.287	0.753		Residential - Single Family Residence - Pool, 1	180B117 883	1 per lot	Canoga Park - Winnetka - Woodland Hills - West Hills	No	ABMI	AHO , CPK CPU
Los Angeles	6501 CORBIN AVE	91367	2134029015	0.000	0.000	0.000	0.753	Shortfall of Sites	0.165	Low Residential	RS-1-RIO	Very Low Residential	0	0	66.287	0.753		Residential - Single Family Residence - Pool and Misc., 1	180B117 715	1 per lot	Canoga Park - Winnetka - Woodland Hills - West Hills	No	ABMI	AHO , CPK CPU
Los Angeles	20422 SHERMAN WAY	91306	2136002002	0.000	0.000	0.000	0.753	Shortfall of Sites	0.165	Low Medium II Residential	RS-1-RIO	Low Medium Residential	0	0	66.287	0.753		Residential - Single Family Residence, 1	183B109 109	10	Canoga Park - Winnetka - Woodland Hills - West Hills	No	ABMI	AHO , CPK CPU
Los Angeles	22233 BURTON ST	91304	2012008012	0.000	0.000	0.000	0.753	Shortfall of Sites	0.165	Low Residential	RS-1	Very Low Residential	0	0	66.287	0.753		Residential - Single Family Residence - Pool, 1	192B101 688	1 per lot	Canoga Park - Winnetka - Woodland Hills - West Hills	No	ABMI	AHO , CPK CPU
Los Angeles	2510 S CENTRAL AVE	90011	5119009004	0.000	0.000	0.000	0.753	Shortfall of Sites	0.038	Community Commercial	C2-2D-CPIO	0	0	0	38.014	0.753		Commercial - Store Combination - Store and Office Combination - One Story, 0	118-5A209 141		Southeast Los Angeles	No	ABMI	ARO
Los Angeles	2510 S CENTRAL AVE	90011	5119009004	0.000	0.000	0.000	0.753	Shortfall of Sites	0.081	Community Commercial	C2-2D-CPIO	0	0	0	17.851	0.753		Commercial - Store Combination - Store and Office Combination - One Story, 0	118-5A209 144		Southeast Los Angeles	No	ABMI	ARO
Los Angeles	2510 S CENTRAL AVE	90011	5119009004	0.000	0.000	0.000	0.753	Shortfall of Sites	0.064	Community Commercial	C2-2D-CPIO	0	0	0	22.522	0.753		Commercial - Store Combination - Store and Office Combination - One Story, 0	118-5A209 152		Southeast Los Angeles	No	ABMI	ARO
Los Angeles	7048 LOUISE AVE	91406	2227033005	0.000	0.000	0.000	0.753	Shortfall of Sites	0.165	Low Residential	R1-1	Low Residential	0	0	66.287	0.753		Residential - Single Family Residence, 1	183B133 375	1 per lot	Reseda - West Van Nuys	No	ABMI	AHO , RES CPU
Los Angeles	22241 BURTON ST	91304	2012008011	0.000	0.000	0.000	0.753	Shortfall of Sites	0.165	Low Residential	RS-1	Very Low Residential	0	0	66.287	0.753		Residential - Single Family Residence, 1	192B101 689	1 per lot	Canoga Park - Winnetka - Woodland Hills - West Hills	No	ABMI	AHO , CPK CPU
Los Angeles	22249 BURTON ST	91304	2012008010	0.000	0.000	0.000	0.753	Shortfall of Sites	0.165	Low Residential	RS-1	Very Low Residential	[DM1-SH1-5] [IX3-FA] [CPIO]	0	66.287	0.753		Residential - Single Family Residence - Pool, 1	192B101 690	1 per lot	Canoga Park - Winnetka - Woodland Hills - West Hills	No	ABMI	AHO , CPK CPU
Los Angeles	7719 QUAKERTOWN AVE	91306	2106005026	0.000	0.000	0.000	0.753	Shortfall of Sites	0.165	Low Residential	RS-1	Low Residential	0	0	66.287	0.753		Residential - Single Family Residence, 1	189B113 1168	1 per lot	Canoga Park - Winnetka - Woodland Hills - West Hills	No	ABMI	AHO , CPK CPU
Los Angeles	7037 WINNETKA AVE	91306	2135005007	0.000	0.000	0.000	0.753	Shortfall of Sites	0.165	Low Residential	RS-1-RIO	Low Residential	[HB5-SH1-5] [CX4-FA] [CPIO]	0	66.287	0.753		Residential - Single Family Residence, 1	183B113 296	1 per lot	Canoga Park - Winnetka - Woodland Hills - West Hills	No	ABMI	AHO , CPK CPU

Jurisdiction Name	Site Address/Intersection	5 Digit ZIP Code	Assessor Parcel Number	Very Low-Income	Low-Income	Moderate-Income	Above Moderate-Income	Type of Shortfall	Parcel Size (Acres)	Current General Plan Designation	Current Zoning	Proposed General Plan (GP) Designation	Proposed Zoning	Minimum Density Allowed	Maximum Density Allowed	Total Capacity	Vacant/ Nonvacant	Description of Existing Uses	PIN	Base Density Per Acre	Community Plan Area	Rent Stabalization Ordinance	Income Category	Applicable Rezoning Program (Program informing values in Column Q listed first)
Los Angeles	7031 WINNETKA AVE	91306	2135005006	0.000	0.000	0.000	0.753	Shortfall of Sites	0.165	Low Residential	RS-1-RIO	Low Residential	0	0	66.287	0.753		Residential - Single Family Residence, 1	183B113 316	1 per lot	Canoga Park - Winnetka - Woodland Hills - West Hills	No	ABMI	AHO , CPK CPU
Los Angeles	7741 LINDLEY AVE	91335	2102018004	0.000	0.000	0.000	0.753	Shortfall of Sites	0.165	Low Residential	R1-1	Low Residential	0	0	66.287	0.753		Residential - Single Family Residence, 1	189B125 808	1 per lot	Reseda - West Van Nuys	No	ABMI	AHO , RES CPU
Los Angeles	7735 LINDLEY AVE	91335	2102018003	0.000	0.000	0.000	0.753	Shortfall of Sites	0.165	Low Residential	R1-1	Low Residential	0	0	66.287	0.753		Residential - Single Family Residence, 1	189B125 835	1 per lot	Reseda - West Van Nuys	No	ABMI	AHO , RES CPU
Los Angeles	6443 CORBIN AVE	91367	2134029018	0.000	0.000	0.000	0.753	Shortfall of Sites	0.165	Low Residential	RS-1-RIO	Very Low Residential	[MB4-G1-5] [CX3-FA]	0	66.287	0.753		Residential - Single Family Residence - Pool, 1	180B117 758	1 per lot	Canoga Park - Winnetka - Woodland Hills - West Hills	No	ABMI	AHO , CPK CPU
Los Angeles	7667 QUAKERTOWN AVE	91306	2106005020	0.000	0.000	0.000	0.753	Shortfall of Sites	0.165	Low Residential	RS-1	Low Residential	[HB5-SH1-5] [CX4-FA] [CPIO]	0	66.287	0.753		Residential - Single Family Residence, 1	189B113 1306	1 per lot	Canoga Park - Winnetka - Woodland Hills - West Hills	No	ABMI	AHO , CPK CPU
Los Angeles	7725 QUAKERTOWN AVE	91306	2106005027	0.000	0.000	0.000	0.753	Shortfall of Sites	0.165	Low Residential	RS-1	Low Residential	0	0	66.287	0.753		Residential - Single Family Residence - Therapy Pool (Spa), 1	189B113 1149	1 per lot	Canoga Park - Winnetka - Woodland Hills - West Hills	No	ABMI	AHO , CPK CPU
Los Angeles	7106 LOUISE AVE	91406	2227033002	0.000	0.000	0.000	0.753	Shortfall of Sites	0.165	Low Residential	R1-1	Low Residential	0	0	66.287	0.753		Residential - Single Family Residence, 1	183B133 324	1 per lot	Reseda - West Van Nuys	No	ABMI	AHO , RES CPU
Los Angeles	7042 LOUISE AVE	91406	2227033006	0.000	0.000	0.000	0.753	Shortfall of Sites	0.165	Low Residential	R1-1	Low Residential	0	0	66.287	0.753		Residential - Single Family Residence, 1	183B133 394	1 per lot	Reseda - West Van Nuys	No	ABMI	AHO , RES CPU
Los Angeles	7036 LOUISE AVE	91406	2227033007	0.000	0.000	0.000	0.753	Shortfall of Sites	0.165	Low Residential	R1-1	Low Residential	0	0	66.287	0.753		Residential - Single Family Residence, 1	183B133 418	1 per lot	Reseda - West Van Nuys	No	ABMI	AHO , RES CPU
Los Angeles	7024 LOUISE AVE	91406	2227033009	0.000	0.000	0.000	0.753	Shortfall of Sites	0.165	Low Residential	R1-1	Low Residential	0	0	66.287	0.753		Residential - Single Family Residence, 1	183B133 451	1 per lot	Reseda - West Van Nuys	No	ABMI	AHO , RES CPU
Los Angeles	7012 LOUISE AVE	91406	2227033011	0.000	0.000	0.000	0.753	Shortfall of Sites	0.165	Low Residential	R1-1	Low Residential	0	0	66.287	0.753		Residential - Single Family Residence - Pool, 1	183B133 501	1 per lot	Reseda - West Van Nuys	No	ABMI	AHO , RES CPU
Los Angeles	7006 LOUISE AVE	91406	2227033012	0.000	0.000	0.000	0.753	Shortfall of Sites	0.165	Low Residential	R1-1	Low Residential	0	0	66.287	0.753		Residential - Single Family Residence, 1	183B133 521	1 per lot	Reseda - West Van Nuys	No	ABMI	AHO , RES CPU
Los Angeles	7729 LINDLEY AVE	91335	2102018002	0.000	0.000	0.000	0.753	Shortfall of Sites	0.165	Low Residential	R1-1	Low Residential	0	0	66.287	0.753		Residential - Single Family Residence - Pool, 1	189B125 859	1 per lot	Reseda - West Van Nuys	No	ABMI	AHO , RES CPU
Los Angeles	22211 BURTON ST	91304	2012008015	0.000	0.000	0.000	0.753	Shortfall of Sites	0.165	Low Residential	RS-1	Very Low Residential	[MB4-G1-5] [IX1-FA] [CPIO]	0	66.287	0.753		Residential - Single Family Residence, 1	192B101 685	1 per lot	Canoga Park - Winnetka - Woodland Hills - West Hills	No	ABMI	AHO , CPK CPU
Los Angeles	22227 BURTON ST	91304	2012008013	0.000	0.000	0.000	0.753	Shortfall of Sites	0.165	Low Residential	RS-1	Very Low Residential	0	0	66.287	0.753		Residential - Single Family Residence, 1	192B101 687	1 per lot	Canoga Park - Winnetka - Woodland Hills - West Hills	No	ABMI	AHO , CPK CPU
Los Angeles	7713 QUAKERTOWN AVE	91306	2106005025	0.000	0.000	0.000	0.753	Shortfall of Sites	0.165	Low Residential	RS-1	Low Residential	0	0	66.287	0.753		Residential - Single Family Residence, 1	189B113 1196	1 per lot	Canoga Park - Winnetka - Woodland Hills - West Hills	No	ABMI	AHO , CPK CPU
Los Angeles	7701 QUAKERTOWN AVE	91306	2106005023	0.000	0.000	0.000	0.753	Shortfall of Sites	0.165	Low Residential	RS-1	Low Residential	0	0	66.287	0.753		Residential - Single Family Residence - Pool, 1	189B113 1227	1 per lot	Canoga Park - Winnetka - Woodland Hills - West Hills	No	ABMI	AHO , CPK CPU
Los Angeles	6449 WINNETKA AVE	91306	2134023003	0.000	0.000	0.000	0.753	Shortfall of Sites	0.165	Low Residential	RS-1-RIO	Low Residential	0	0	66.287	0.753		Residential - Single Family Residence, 1	180B113 716	1 per lot	Canoga Park - Winnetka - Woodland Hills - West Hills	No	ABMI	AHO , CPK CPU
Los Angeles	7049 WINNETKA AVE	91306	2135005009	0.000	0.000	0.000	0.753	Shortfall of Sites	0.165	Low Residential	RS-1-RIO	Low Residential	0	0	66.287	0.753		Residential - Single Family Residence, 1	183B113 244	1 per lot	Canoga Park - Winnetka - Woodland Hills - West Hills	No	ABMI	AHO , CPK CPU
Los Angeles	7753 LINDLEY AVE	91335	2102018017	0.000	0.000	0.000	0.753	Shortfall of Sites	0.165	Low Residential	R1-1	Low Residential	0	0	66.287	0.753		Residential - Single Family Residence - Pool, 1	189B125 776	1 per lot	Reseda - West Van Nuys	No	ABMI	AHO , RES CPU
Los Angeles	7747 LINDLEY AVE	91335	2102018005	0.000	0.000	0.000	0.753	Shortfall of Sites	0.165	Low Residential	R1-1	Low Residential	0	0	66.287	0.753		Residential - Single Family Residence, 1	189B125 800	1 per lot	Reseda - West Van Nuys	No	ABMI	AHO , RES CPU
Los Angeles	22219 BURTON ST	91304	2012008014	0.000	0.000	0.000	0.753	Shortfall of Sites	0.165	Low Residential	RS-1	Very Low Residential	[HB2-G1-5] [CX2-FA] [CPIO-O]	0	66.287	0.753		Residential - Single Family Residence, 1	192B101 686	1 per lot	Canoga Park - Winnetka - Woodland Hills - West Hills	No	ABMI	AHO , CPK CPU
Los Angeles	20454 ARMINTA ST	91306	2107013068	0.000	0.000	0.000	0.753	Shortfall of Sites	0.165	Low Residential	R1-1	Low Residential	0	0	66.287	0.753		Residential - Single Family Residence, 1	189B109 749	1 per lot	Canoga Park - Winnetka - Woodland Hills - West Hills	No	ABMI	AHO , CPK CPU
Los Angeles	7673 QUAKERTOWN AVE	91306	2106005021	0.000	0.000	0.000	0.753	Shortfall of Sites	0.165	Low Residential	RS-1	Low Residential	[MB3-CDF1-5] [IX4-FA] [CPIO]	0	66.287	0.753		Residential - Single Family Residence, 1	189B113 1281	1 per lot	Canoga Park - Winnetka - Woodland Hills - West Hills	No	ABMI	AHO , CPK CPU
Los Angeles	7731 QUAKERTOWN AVE	91306	2106005033	0.000	0.000	0.000	0.753	Shortfall of Sites	0.165	Low Residential	RS-1	Low Residential	0	0	66.287	0.753		Residential - Single Family Residence, 1	189B113 1115	1 per lot	Canoga Park - Winnetka - Woodland Hills - West Hills	No	ABMI	AHO , CPK CPU
Los Angeles	6455 WINNETKA AVE	91306	2134023004	0.000	0.000	0.000	0.753	Shortfall of Sites	0.165	Low Residential	RS-1-RIO	Low Residential	[DM1-G1-5] [IX3-FA] [CPIO]	0	66.287	0.753		Residential - Single Family Residence, 1	180B113 699	1 per lot	Canoga Park - Winnetka - Woodland Hills - West Hills	No	ABMI	AHO , CPK CPU
Los Angeles	7054 LOUISE AVE	91406	2227033004	0.000	0.000	0.000	0.753	Shortfall of Sites	0.165	Low Residential	R1-1	Low Residential	0	0	66.287	0.753		Residential - Single Family Residence, 1	183B133 352	1 per lot	Reseda - West Van Nuys	No	ABMI	AHO , RES CPU
Los Angeles	20028 HEMMINGWAY ST	91306	2106022051	0.000	0.000	0.000	0.753	Shortfall of Sites	0.165	Low Residential	R1-1	Low Residential	0	0	66.287	0.753		Residential - Single Family Residence - Pool, 1	189B113 774	1 per lot	Canoga Park - Winnetka - Woodland Hills - West Hills	No	ABMI	AHO , CPK CPU
Los Angeles	7826 LINDLEY AVE	91335	2101024005	0.000	0.000	0.000	0.753	Shortfall of Sites	0.165	Low Residential	R1-1	Low Residential	0	0	66.287	0.753		Residential - Single Family Residence - Pool, 1	189B125 621	1 per lot	Reseda - West Van Nuys	No	ABMI	AHO , RES CPU
Los Angeles	6461 WINNETKA AVE	91306	2134023005	0.000	0.000	0.000	0.753	Shortfall of Sites	0.165	Low Residential	RS-1-RIO	Low Residential	0	0	66.287	0.753		Residential - Single Family Residence, 1	180B113 683	1 per lot	Canoga Park - Winnetka - Woodland Hills - West Hills	No	ABMI	AHO , CPK CPU
Los Angeles	8136 LINDLEY AVE	91335	2101021006	0.000	0.000	0.000	0.753	Shortfall of Sites	0.165	Low Residential	R1-1	Low Residential	0	0	66.287	0.753		Residential - Single Family Residence, 1	189B125 19	1 per lot	Reseda - West Van Nuys	No	ABMI	AHO , RES CPU
Los Angeles	6501 WINNETKA AVE	91306	2134023006	0.000	0.000	0.000	0.753	Shortfall of Sites	0.165	Low Residential	RS-1-RIO	Low Residential	0	0	66.287	0.753		Residential - Single Family Residence, 1	180B113 666	1 per lot	Canoga Park - Winnetka - Woodland Hills - West Hills	No	ABMI	AHO , CPK CPU
Los Angeles	6507 WINNETKA AVE	91306	2134023007	0.000	0.000	0.000	0.753	Shortfall of Sites	0.165	Low Residential	RS-1-RIO	Low Residential	0	0	66.287	0.753		Residential - Single Family Residence - Pool, 1	180B113 649	1 per lot	Canoga Park - Winnetka - Woodland Hills - West Hills	No	ABMI	AHO , CPK CPU
Los Angeles	7814 LINDLEY AVE	91335	2101024003	0.000	0.000	0.000	0.753	Shortfall of Sites	0.165	Low Residential	R1-1	Low Residential	0	0	66.287	0.753		Residential - Single Family Residence, 1	189B125 677	1 per lot	Reseda - West Van Nuys	No	ABMI	AHO , RES CPU
Los Angeles	6513 WINNETKA AVE	91306	2134023008	0.000	0.000	0.000	0.753	Shortfall of Sites	0.165	Low Residential	RS-1-RIO	Low Residential	0	0	66.287	0.753		Residential - Single Family Residence, 1	180B113 629	1 per lot	Canoga Park - Winnetka - Woodland Hills - West Hills	No	ABMI	AHO , CPK CPU
Los Angeles	6519 WINNETKA AVE	91306	2134023009	0.000	0.000	0.000	0.753	Shortfall of Sites	0.165	Low Residential	RS-1-RIO	Low Residential	[MB3-CDF1-5] [IX4-FA] [CPIO]	0	66.287	0.753		Residential - Single Family Residence, 1	180B113 611	1 per lot	Canoga Park - Winnetka - Woodland Hills - West Hills	No	ABMI	AHO , CPK CPU
Los Angeles	8224 LINDLEY AVE	91335	2101020005	0.000	0.000	0.000	0.753	Shortfall of Sites	0.165	Low Residential	R1-1	Low Residential	0	0	66.287	0.753		Residential - Single Family Residence, 1	192B125 722	1 per lot	Reseda - West Van Nuys	No	ABMI	AHO , RES CPU
Los Angeles	6525 WINNETKA AVE	91306	2134023010	0.000	0.000	0.000	0.753	Shortfall of Sites	0.165	Low Residential	RS-1-RIO	Low Residential	0	0	66.287	0.753		Residential - Single Family Residence, 1	180B113 583	1 per lot	Canoga Park - Winnetka - Woodland Hills - West Hills	No	ABMI	AHO , CPK CPU
Los Angeles	8206 LINDLEY AVE	91335	2101020002	0.000	0.000	0.000	0.753	Shortfall of Sites	0.165	Low Residential	R1-1	Low Residential	0	0	66.287	0.753		Residential - Single Family Residence, 1	192B125 772	1 per lot	Reseda - West Van Nuys	No	ABMI	AHO , RES CPU
Los Angeles	8212 LINDLEY AVE	91335	2101020003	0.000	0.000	0.000	0.753	Shortfall of Sites	0.165	Low Residential	R1-1	Low Residential	0	0	66.287	0.753		Residential - Single Family Residence, 1	192B125 755	1 per lot	Reseda - West Van Nuys	No	ABMI	AHO , RES CPU
Los Angeles	8146 LINDLEY AVE	91335	2101021008	0.000	0.000	0.000	0.753	Shortfall of Sites	0.165	Low Residential	R1-1	Low Residential	0	0	66.287	0.753		Residential - Single Family Residence, 1	192B125 858	1 per lot	Reseda - West Van Nuys	No	ABMI	AHO , RES CPU
Los Angeles	6531 WINNETKA AVE	91306	2134023011	0.000	0.000	0.000	0.753	Shortfall of Sites	0.165	Low Residential	RS-1-RIO	Low Residential	0	0	66.287	0.753		Residential - Single Family Residence, 1	180B113 562	1 per lot	Canoga Park - Winnetka - Woodland Hills - West Hills	No	ABMI	AHO , CPK CPU
Los Angeles	8142 LINDLEY AVE	91335	2101021007	0.000	0.000	0.000	0.753	Shortfall of Sites	0.165	Low Residential	R1-1	Low Residential	0	0	66.287	0.753		Residential - Single Family Residence, 1	192B125 878	1 per lot	Reseda - West Van Nuys	No	ABMI	AHO , RES CPU
Los Angeles	8152 LINDLEY AVE	91335	2101021009	0.000	0.000	0.000	0.753	Shortfall of Sites	0.165	Low Residential	R1-1	Low Residential	0	0	66.287	0.753		Residential - Single Family Residence, 1	192B125 846	1 per lot	Reseda - West Van Nuys	No	ABMI	AHO , RES CPU
Los Angeles	8218 LINDLEY AVE	91335	2101020004	0.000	0.000	0.000	0.753	Shortfall of Sites	0.165	Low Residential	R1-1	Low Residential	0	0	66.287	0.753		Residential - Single Family Residence - Pool, 1	192B125 735	1 per lot	Reseda - West Van Nuys	No	ABMI	AHO , RES CPU
Los Angeles	6537 WINNETKA AVE	91306	2134023012	0.000	0.000	0.000	0.753	Shortfall of Sites	0.165	Low Residential	RS-1-RIO	Low Residential	0	0	66.287	0.753		Residential - Single Family Residence, 1	180B113 547	1 per lot	Canoga Park - Winnetka - Woodland Hills - West Hills	No	ABMI	AHO , CPK CPU
Los Angeles	19901 ARCHWOOD ST	91306	2134011017	0.000	0.000	0.000	0.753	Shortfall of Sites	0.165	Low Residential	R1-1-RIO	Low Residential	0	0	66.287	0.753		Residential - Single Family Residence, 1	180B113 192	1 per lot	Canoga Park - Winnetka - Woodland Hills - West Hills	No	ABMI	AHO , CPK CPU
Los Angeles	5425 ROYER AVE	91367	2042007048	0.000	0.000	0.000	0.753	Shortfall of Sites	0.165	Low Residential	R1-1	Very Low Residential	0	0	66.287	0.753		Residential - Single Family Residence - Pool, 1	171B097 15	1 per lot	Canoga Park - Winnetka - Woodland Hills - West Hills	No	ABMI	AHO , CPK CPU
Los Angeles	6736 MASON AVE	91306	2136019011	0.000	0.000	0.000	0.753	Shortfall of Sites	0.165	Low Residential	RS-1-RIO	Low Residential	0	0	66.287	0.753		Residential - Single Family Residence - Pool, 1	180B109 85	1 per lot	Canoga Park - Winnetka - Woodland Hills - West Hills	No	ABMI	AHO , CPK CPU
Los Angeles	515 W OPP ST	90744	7420026024	0.376	0.376	0.000	0.000	Shortfall of Sites	0.163	Low Residential	R1-1XL-O-CUGU	0	0	20	102.494	0.753		Institutional - Church - One Story, 0	033B205 1149		Wilmington - Harbor City	No	LI	FBO
Los Angeles	515 W OPP ST	90744	7420026024	0.376	0.376	0.000	0.000	Shortfall of Sites	0.163	Low Residential	R1-1XL-O-CUGU	0	0	20	102.494	0.753		Institutional - Church - One Story, 0	033B205 1130		Wilmington - Harbor City	No	LI	FBO
Los Angeles	19900 WELBY WAY	91306	2134011018	0.000	0.000	0.000	0.753	Shortfall of Sites	0.165	Low Residential	R1-1-RIO	Low Residential	0	0	66.287	0.753		Residential - Single Family Residence - Pool, 1	180B113 137	1 per lot	Canoga Park - Winnetka - Woodland Hills - West Hills	No	ABMI	AHO , CPK CPU
Los Angeles	515 W OPP ST	90744	7420026024	0.376	0.376	0.000	0.000	Shortfall of Sites	0.163	Low Residential	R1-1XL-O-CUGU	0	0	20	102.494	0.753		Institutional - Church - One Story, 0	033B205 1107		Wilmington - Harbor City	No	LI	FBO
Los Angeles	16255 DICKENS ST	91436	2284003042	0.000	0.000	0.000	0.753	Shortfall of Sites	0.153	Low II Residential	R1-1	Low Residential	0	0	66.287	0.753		Residential - Single Family Residence - Pool, 1	168B137 499	1 per lot	Encino - Tarzana	No	ABMI	AHO , ENC CPU, ADU
Los Angeles	6742 MASON AVE	91306	2136019012	0.000	0.000	0.000	0.753	Shortfall of Sites	0.165	Low Residential	RS-1-RIO	Low Residential	[MB3-CDF1-5] [IX4-FA] [CPIO]	0	66.287	0.753		Residential - Single Family Residence, 1	180B109 65	1 per lot	Canoga Park - Winnetka - Woodland Hills - West Hills	No	ABMI	AHO , CPK CPU
Los Angeles	6531 BOTHWELL RD	91335	2132009025	0.000	0.000	0.000	0.753	Shortfall of Sites	0.165	Low Residential	R1-1-RIO	Low Residential	0	0	66.287	0.753		Residential - Single Family Residence, 1	180B117 653	1 per lot	Reseda - West Van Nuys	No	ABMI	AHO , RES CPU
Los Angeles	17045 CANTARA ST	91406	2204032007	0.000	0.000	0.000	0.753	Shortfall of Sites	0.153	Low Residential	R1-1	Low Residential	0	0	66.287	0.753		Residential - Single Family Residence, 1	192B133 387	1 per lot	Reseda - West Van Nuys	No	ABMI	AHO , RES CPU, ADU
Los Angeles	6748 MASON AVE	91306	2136019013	0.000	0.000	0.000	0.753	Shortfall of Sites	0.165	Low Residential	RS-1-RIO	Low Residential	0	0	66.287	0.753		Residential - Single Family Residence, 1	180B109 52	1 per lot	Canoga Park - Winnetka - Woodland Hills - West Hills	No	ABMI	AHO , CPK CPU
Los Angeles	515 W OPP ST	90744	7420026024	0.376	0.376	0.000	0.000	Shortfall of Sites	0.163	Low Residential	R1-1XL-O-CUGU	0	0	20	102.494	0.753		Institutional - Church - One Story, 0	033B205 1134		Wilmington - Harbor City	No	LI	FBO
Los Angeles	515 W OPP ST	90744	7420026024	0.376	0.376	0.000	0.000	Shortfall of Sites	0.163	Low Residential	R1-1XL-O-CUGU	0	0	20	102.494	0.753		Institutional - Church - One Story, 0	033B205 1152		Wilmington - Harbor City	No	LI	FBO
Los Angeles	515 W OPP ST	90744	7420026024	0.376	0.376	0.000	0.000	Shortfall of Sites	0.163	Low Residential	R1-1XL-O-CUGU	0	0	20	102.494	0.753		Institutional - Church - One Story, 0	033B205 1111		Wilmington - Harbor City	No	LI	FBO
Los Angeles	318 W DENNI ST	90744	7420024013	0.376	0.376	0.000	0.000	Shortfall of Sites	0.163	Low Medium II Residential	[Q]RD2-1XL-O-CUGU	0	0	20	102.494	0.753		Institutional - Church - One Story, 0	033B205 886		Wilmington - Harbor City	No	LI	FBO, R2RD

Jurisdiction Name	Site Address/Intersection	5 Digit ZIP Code	Assessor Parcel Number	Very Low-Income	Low-Income	Moderate-Income	Above Moderate-Income	Type of Shortfall	Parcel Size (Acres)	Current General Plan Designation	Current Zoning	Proposed General Plan (GP) Designation	Proposed Zoning	Minimum Density Allowed	Maximum Density Allowed	Total Capacity	Vacant/ Nonvacant	Description of Existing Uses	PIN	Base Density Per Acre	Community Plan Area	Rent Stabalization Ordinance	Income Category	Applicable Rezoning Program (Program informing values in Column Q listed first)
Los Angeles	6833 NITA AVE	91303	2024036010	0.000	0.000	0.000	0.752	Shortfall of Sites	0.165	Low Residential	RS-1-RIO	Very Low Residential	0	0	66.287	0.752		Residential - Single Family Residence - Pool, 1	183B101 716	1 per lot	Canoga Park - Winnetka - Woodland Hills - West Hills	No	ABMI	AHO , CPK CPU
Los Angeles	7134 JUMILLA AVE	91306	2135017030	0.000	0.000	0.000	0.752	Shortfall of Sites	0.165	Low Residential	R1-1-RIO	Low Residential	0	0	66.287	0.752		Residential - Single Family Residence, 1	183B117 143	1 per lot	Canoga Park - Winnetka - Woodland Hills - West Hills	No	ABMI	AHO , CPK CPU
Los Angeles	1031 N FRIES AVE	90744	7420024004	0.376	0.376	0.000	0.000	Shortfall of Sites	0.163	Low Medium II Residential	[Q]RD2-1XL-O-CUGU	0	0	20	102.494	0.752		Institutional - Church - One Story, 0	033B205 1040		Wilmington - Harbor City	No	LI	FBO, R2RD
Los Angeles	20741 STEPHANIE DR	91306	2148005007	0.000	0.000	0.000	0.752	Shortfall of Sites	0.165	Low Residential	RS-1-RIO	Low Residential	0	0	66.287	0.752		Residential - Single Family Residence, 1	180B109 58	1 per lot	Canoga Park - Winnetka - Woodland Hills - West Hills	No	ABMI	AHO , CPK CPU
Los Angeles	515 W OPP ST	90744	7420026024	0.376	0.376	0.000	0.000	Shortfall of Sites	0.163	Low Residential	R1-1XL-O-CUGU	0	0	20	102.494	0.752		Institutional - Church - One Story, 0	033B205 1172		Wilmington - Harbor City	No	LI	FBO
Los Angeles	10715 DE SOTO AVE	91311	2706005027	0.000	0.000	0.000	0.752	Shortfall of Sites	0.021	Very Low I Residential	RA-1	0	0	0	113.635	0.752		Residential - Single Family Residence - Pool, 1	207B109 275		Chatsworth - Porter Ranch	No	ABMI	OPP RC
Los Angeles	6561 WINNETKA AVE	91306	2134017015	0.000	0.000	0.000	0.752	Shortfall of Sites	0.165	Low Residential	RS-1-RIO	Low Residential	0	0	66.287	0.752		Residential - Single Family Residence, 1	180B113 456	1 per lot	Canoga Park - Winnetka - Woodland Hills - West Hills	No	ABMI	AHO , CPK CPU
Los Angeles	301 S GRAND VIEW ST	90057	5154035029	0.376	0.376	0.000	0.000	Shortfall of Sites	0.163	Medium Residential	R3-1	0	0	20	102.494	0.752		Institutional - Church - One Story, 0	135A203 263		Westlake	No	LI	FBO
Los Angeles	1539 SAWTELLE BLVD	90025	4261005044	0.000	0.000	0.000	0.752	Shortfall of Sites	0.009	Neighborhood Commercial	[Q]C2-1	Mixed Use Corridor	0	0	120.745	0.752		Commercial - Office Building - Office and Residential - Three Stories, 0	129B149 322	43	West Los Angeles	No	ABMI	ARO , West WLA CPU, OPP C, AHO
Los Angeles	8240 BURTON PL	91335	2101017019	0.000	0.000	0.000	0.752	Shortfall of Sites	0.165	Low Residential	R1-1	Low Residential	0	0	66.287	0.752		Residential - Single Family Residence, 1	192B129 474	1 per lot	Reseda - West Van Nuys	No	ABMI	AHO , RES CPU
Los Angeles	7514 PASO ROBLES AVE	91406	2203027001	0.000	0.000	0.000	0.752	Shortfall of Sites	0.165	Low Residential	R1-1	Low Residential	0	0	66.287	0.752		Residential - Single Family Residence - Pool, 1	186B133 388	1 per lot	Reseda - West Van Nuys	No	ABMI	AHO , RES CPU
Los Angeles	1729 S LOS ANGELES ST	90015	5127024015	0.000	0.000	0.000	0.752	Shortfall of Sites	0.012	Community Commercial	C2-2D-O-CPIO	0	0	0	120.231	0.752		Industrial - Light Manufacturing - One Story, 0	123A207 112		Southeast Los Angeles	No	ABMI	ARO
Los Angeles	1729 S LOS ANGELES ST	90015	5127024015	0.000	0.000	0.000	0.752	Shortfall of Sites	0.030	Community Commercial	C2-2D-O-CPIO	0	0	0	48.444	0.752		Industrial - Light Manufacturing - One Story, 0	123A207 113		Southeast Los Angeles	No	ABMI	ARO
Los Angeles	1729 S LOS ANGELES ST	90015	5127024015	0.000	0.000	0.000	0.752	Shortfall of Sites	0.060	Community Commercial	C2-2D-O-CPIO	0	0	0	24.220	0.752		Industrial - Light Manufacturing - One Story, 0	123A207 116		Southeast Los Angeles	No	ABMI	ARO
Los Angeles	1729 S LOS ANGELES ST	90015	5127024015	0.000	0.000	0.000	0.752	Shortfall of Sites	0.060	Community Commercial	C2-2D-O-CPIO	0	0	0	24.220	0.752		Industrial - Light Manufacturing - One Story, 0	123A207 118		Southeast Los Angeles	No	ABMI	ARO
Los Angeles	1729 S LOS ANGELES ST	90015	5127024015	0.000	0.000	0.000	0.752	Shortfall of Sites	0.030	Community Commercial	C2-2D-O-CPIO	0	0	0	48.440	0.752		Industrial - Light Manufacturing - One Story, 0	123A207 123		Southeast Los Angeles	No	ABMI	ARO
Los Angeles	1729 S LOS ANGELES ST	90015	5127024015	0.000	0.000	0.000	0.752	Shortfall of Sites	0.090	Community Commercial	C2-2D-O-CPIO	0	0	0	16.147	0.752		Industrial - Light Manufacturing - One Story, 0	123A207 124		Southeast Los Angeles	No	ABMI	ARO
Los Angeles	1729 S LOS ANGELES ST	90015	5127024015	0.000	0.000	0.000	0.752	Shortfall of Sites	0.090	Community Commercial	C2-2D-O-CPIO	0	0	0	16.147	0.752		Industrial - Light Manufacturing - One Story, 0	123A207 126		Southeast Los Angeles	No	ABMI	ARO
Los Angeles	5211 W ADAMS BLVD	90016	5049016049	0.000	0.000	0.000	0.752	Shortfall of Sites	0.149	Community Commercial	C2-2D-CPIO	0	0	0	9.688	0.752		Commercial - Store Combination - Store and Office Combination - One Story, 0	123B177 899		West Adams - Baldwin Hills - Leimert	No	ABMI	ARO
Los Angeles	8045 GARDEN GROVE AVE	91335	2102010002	0.000	0.000	0.000	0.752	Shortfall of Sites	0.165	Low Residential	R1-1	Low Residential	0	0	66.287	0.752		Residential - Single Family Residence, 1	189B125 239	1 per lot	Reseda - West Van Nuys	No	ABMI	AHO , RES CPU
Los Angeles	0	0	5108028030	0.000	0.000	0.000	0.752	Shortfall of Sites	0.097	Community Commercial	C2-2D-CPIO	0	0	0	14.942	0.752		Commercial - Professional Building - Medical Dental Building - One Story, 0	112-5A209 119		Southeast Los Angeles	No	ABMI	ARO
Los Angeles	0	0	5108028030	0.000	0.000	0.000	0.752	Shortfall of Sites	0.097	Community Commercial	C2-2D-CPIO	0	0	0	14.942	0.752		Commercial - Professional Building - Medical Dental Building - One Story, 0	112-5A209 121		Southeast Los Angeles	No	ABMI	ARO
Los Angeles	0	0	5108028030	0.000	0.000	0.000	0.752	Shortfall of Sites	0.097	Community Commercial	C2-2D-CPIO	0	0	0	14.942	0.752		Commercial - Professional Building - Medical Dental Building - One Story, 0	112-5A209 122		Southeast Los Angeles	No	ABMI	ARO
Los Angeles	17241 STAGG ST	91406	2204013001	0.000	0.000	0.000	0.752	Shortfall of Sites	0.153	Low Residential	R1-1	Low Residential	0	0	66.287	0.752		Residential - Single Family Residence, 1	189B133 744	1 per lot	Reseda - West Van Nuys	No	ABMI	AHO , RES CPU, ADU
Los Angeles	20029 ARCHWOOD ST	91306	2134011001	0.000	0.000	0.000	0.752	Shortfall of Sites	0.165	Low Residential	R1-1-RIO	Low Residential	0	0	66.287	0.752		Residential - Single Family Residence, 1	180B113 176	1 per lot	Canoga Park - Winnetka - Woodland Hills - West Hills	No	ABMI	AHO , CPK CPU
Los Angeles	6601 WINNETKA AVE	91306	2134017016	0.000	0.000	0.000	0.752	Shortfall of Sites	0.165	Low Residential	RS-1-RIO	Low Residential	[HB3-G1-5] [CX2-FA] [CPIO-O]	0	66.287	0.752		Residential - Single Family Residence, 1	180B113 443	1 per lot	Canoga Park - Winnetka - Woodland Hills - West Hills	No	ABMI	AHO , CPK CPU
Los Angeles	8108 ALDEA AVE	91406	2204006018	0.000	0.000	0.000	0.752	Shortfall of Sites	0.153	Low Residential	R1-1	Low Residential	0	0	66.287	0.752		Residential - Single Family Residence, 1	189B133 143	1 per lot	Reseda - West Van Nuys	No	ABMI	AHO , RES CPU, ADU
Los Angeles	14515 VENTURA BLVD	91403	2265010011	0.000	0.000	0.000	0.751	Shortfall of Sites	0.088	Community Commercial	C2-1L	0	0	0	8.921	0.751		Commercial - Store Combination - Store and Residential Combination - One Story, 0	166-5A151 105		Sherman Oaks - Studio City - Toluca Lake - Cahuenga Pass	No	ABMI	ARO
Los Angeles	14515 VENTURA BLVD	91403	2265010011	0.000	0.000	0.000	0.751	Shortfall of Sites	0.088	Community Commercial	C2-1L	0	0	0	8.920	0.751		Commercial - Store Combination - Store and Residential Combination - One Story, 0	166-5A151 106		Sherman Oaks - Studio City - Toluca Lake - Cahuenga Pass	No	ABMI	ARO
Los Angeles	13501 OSBORNE ST	91331	2621022014	0.376	0.376	0.000	0.000	Shortfall of Sites	0.163	Low Residential	RA-1	0	0	20	102.494	0.751		Institutional - Church - One Story, 0	198B157 1078		Arleta - Pacoima	No	LI	FBO
Los Angeles	4843 GAYNOR AVE	91436	2261021047	0.000	0.000	0.000	0.751	Shortfall of Sites	0.153	Low II Residential	RE9-1	Low Residential	0	0	66.287	0.751		Residential - Single Family Residence - Pool, 1	168B141 371	1 per lot	Encino - Tarzana	No	ABMI	AHO , ENC CPU, ADU
Los Angeles	4924 VALJEAN AVE	91436	2260024006	0.000	0.000	0.000	0.751	Shortfall of Sites	0.153	Low II Residential	RE9-1	Low Residential	0	0	66.287	0.751		Residential - Single Family Residence, 1	168B137 232	1 per lot	Encino - Tarzana	No	ABMI	AHO , ENC CPU, ADU
Los Angeles	8330 W 3RD ST	90048	5511031043	0.000	0.000	0.000	0.751	Shortfall of Sites	0.101	Neighborhood Office Commercial	C2-1VL-O	0	0	0	10.933	0.751		Commercial - Office Building - One Story, 0	138B173 882		Wilshire	No	ABMI	ARO
Los Angeles	8330 W 3RD ST	90048	5511031043	0.000	0.000	0.000	0.751	Shortfall of Sites	0.101	Neighborhood Office Commercial	C2-1VL-O	0	0	0	10.933	0.751		Commercial - Office Building - One Story, 0	138B173 883		Wilshire	No	ABMI	ARO
Los Angeles	8330 W 3RD ST	90048	5511031043	0.000	0.000	0.000	0.751	Shortfall of Sites	0.101	Neighborhood Office Commercial	C2-1VL-O	0	0	0	10.933	0.751		Commercial - Office Building - One Story, 0	138B173 886		Wilshire	No	ABMI	ARO
Los Angeles	620 BAILEY ST	90033	5174005036	0.375	0.375	0.000	0.000	Shortfall of Sites	0.163	Low Medium II Residential	RD1.5-1-RIO-CUGU	0	0	20	102.494	0.751		Institutional - Church - Church Parking Lot - One Story, 0	130-5A221 163		Boyle Heights	No	LI	FBO
Los Angeles	667 N BERENDO ST	90004	5538030009	0.000	0.000	0.000	0.751	Shortfall of Sites	0.109	Neighborhood Office Commercial	C2-1	0	0	0	13.279	0.751		Commercial - Commercial - Miscellaneous Commercial - One Story, 0	141B197 548		Wilshire	No	ABMI	ARO
Los Angeles	667 N BERENDO ST	90004	5538030009	0.000	0.000	0.000	0.751	Shortfall of Sites	0.102	Neighborhood Office Commercial	C2-1	0	0	0	14.157	0.751		Commercial - Commercial - Miscellaneous Commercial - One Story, 0	141B197 549		Wilshire	No	ABMI	ARO
Los Angeles	667 N BERENDO ST	90004	5538030009	0.000	0.000	0.000	0.751	Shortfall of Sites	0.102	Neighborhood Office Commercial	C2-1	0	0	0	14.149	0.751		Commercial - Commercial - Miscellaneous Commercial - One Story, 0	141B197 550		Wilshire	No	ABMI	ARO
Los Angeles	2265 E 103RD ST	90002	6046021918	0.375	0.375	0.000	0.000	Shortfall of Sites	0.488	Public Facilities	CM(UV), PF(UV)	0	0	20	153.741	0.751		Miscellaneous - Government Owned Property, 0	091-5A217 10		Southeast Los Angeles	No	LI	PF
Los Angeles	5520 ROYER AVE	91367	2042002024	0.000	0.000	0.000	0.751	Shortfall of Sites	0.165	Low Residential	R1-1	Very Low Residential	[MB3-CDF1-5] [IX4-FA] [CPIO]	0	66.287	0.751		Residential - Single Family Residence, 1	174B097 750	1 per lot	Canoga Park - Winnetka - Woodland Hills - West Hills	No	ABMI	AHO , CPK CPU
Los Angeles	17219 GAULT ST	91406	2227033028	0.000	0.000	0.000	0.751	Shortfall of Sites	0.165	Low Residential	R1-1	Low Residential	0	0	66.287	0.751		Residential - Single Family Residence - Pool, 1	183B133 306	1 per lot	Reseda - West Van Nuys	No	ABMI	AHO , RES CPU
Los Angeles	2133 S CENTRAL AVE	90011	5131014021	0.000	0.000	0.000	0.751	Shortfall of Sites	0.171	Community Commercial	C2-2D-CPIO	0	0	0	5.474	0.751		Commercial - Hotel and Motel - Motel - Under 50 Rooms - One Story, 0	120A211 265		Southeast Los Angeles	No	ABMI	ARO
Los Angeles	16251 DICKENS ST	91436	2284003043	0.000	0.000	0.000	0.751	Shortfall of Sites	0.153	Low II Residential	R1-1	Low Residential	0	0	66.287	0.751		Residential - Single Family Residence, 1	168B137 500	1 per lot	Encino - Tarzana	No	ABMI	AHO , ENC CPU, ADU
Los Angeles	20366 MOBILE ST	91306	2136024011	0.000	0.000	0.000	0.751	Shortfall of Sites	0.173	Low Residential	RS-1-RIO	Low Residential	0	0	66.287	0.751		Residential - Single Family Residence - Pool, 1	180B113 501	1 per lot	Canoga Park - Winnetka - Woodland Hills - West Hills	Yes	ABMI	AHO , CPK CPU
Los Angeles	822 E 20TH ST	90011	5131011032	0.375	0.375	0.000	0.000	Shortfall of Sites	0.163	Low Medium I Residential	[Q]R4-1	0	0	20	102.494	0.751		Institutional - Church - One Story, 0	121-5A209 295		Southeast Los Angeles	No	LI	FBO
Los Angeles	6262 BELMAR AVE	91335	2131021007	0.000	0.000	0.000	0.750	Shortfall of Sites	0.165	Low Residential	R1-1-RIO	Low Residential	0	0	66.287	0.750		Residential - Single Family Residence, 1	177B117 157	1 per lot	Reseda - West Van Nuys	No	ABMI	AHO , RES CPU
Los Angeles	22321 CRISWELL ST	91303	2139010010	0.000	0.000	0.000	0.750	Shortfall of Sites	0.165	Low Residential	RS-1-RIO	Very Low Residential	0	0	66.287	0.750		Residential - Single Family Residence, 1	180B101 289	1 per lot	Canoga Park - Winnetka - Woodland Hills - West Hills	No	ABMI	AHO , CPK CPU
Los Angeles	7831 TEXHOMA AVE	91325	2201031016	0.000	0.000	0.000	0.750	Shortfall of Sites	0.153	Low Residential	R1-1	Low Residential	0	0	66.287	0.750		Residential - Single Family Residence, 1	189B129 906	1 per lot	Reseda - West Van Nuys	No	ABMI	AHO , RES CPU, ADU
Los Angeles	16927 COVELLO ST	91406	2203014008	0.000	0.000	0.000	0.750	Shortfall of Sites	0.165	Low Residential	R1-1	Low Residential	0	0	66.287	0.750		Residential - Single Family Residence, 1	186B133 335	1 per lot	Reseda - West Van Nuys	No	ABMI	AHO , RES CPU
Los Angeles	17044 BURTON ST	91406	2204032017	0.000	0.000	0.000	0.750	Shortfall of Sites	0.153	Low Residential	R1-1	Low Residential	0	0	66.287	0.750		Residential - Single Family Residence, 1	192B133 345	1 per lot	Reseda - West Van Nuys	No	ABMI	AHO , RES CPU, ADU
Los Angeles	19725 STRATHERN ST	91306	2106014026	0.000	0.000	0.000	0.750	Shortfall of Sites	0.165	Low Residential	RA-1	Low Residential	0	0	66.287	0.750		Residential - Single Family Residence, 1	189B117 341	1 per lot	Canoga Park - Winnetka - Woodland Hills - West Hills	No	ABMI	AHO , CPK CPU
Los Angeles	10112 BALBOA BLVD	91344	2685002901	0.000	0.000	0.000	0.000	Shortfall of Sites	0.407	Public Facilities	PF-1L	0	0	0	153.741	0.000		Commercial - Shopping Center (Regional) - One Story, 0	204B133 429		Granada Hills - Knollwood	No		PF
Los Angeles	4352 S MAIN ST	90037	5113036016	0.000	0.000	0.000	0.750	Shortfall of Sites	0.161	Neighborhood Commercial	C2-1VL-CPIO	0	0	0	5.835	0.750		Industrial - Light Manufacturing - One Story, 0	114A205 450		Southeast Los Angeles	No	ABMI	ARO
Los Angeles	409 W OLYMPIC BLVD	90015	5139007025	0.038	0.038	0.000	0.675	Shortfall of Sites	0.212	High Density Residential	[Q]R5-4D	Transit Core	[HB3-G1-5] [CX2-FA] [CPIO]	20	494.654	0.750		Commercial - Store Combination - Store and Residential Combination - One Story, 79	127-5A209 181	No Max	Central City	No	VLI, LI, ABMI	DT CPU , ARO
Los Angeles	5253 COMERCIO AVE	91364	2167004015	0.000	0.000	0.000	0.750	Shortfall of Sites	0.133	Low Medium I Residential	R2-1	Low Medium Residential	0	0	37.605	0.750		Residential - Three Units (Any Combination) - 4 Stories or Less, 3	171B105 426	10	Canoga Park - Winnetka - Woodland Hills - West Hills	Yes	ABMI	CPK CPU , R2RD, AHO
Los Angeles	6142 ORANGE ST	90048	5510027027	0.000	0.000	0.000	0.750	Shortfall of Sites	0.143	Medium Residential	[Q]R3-1-O	0	0	0	26.136	0.750		Residential - Double, Duplex, or Two Units - 4 Stories or Less, 2	135B177 467		Wilshire	Yes	ABMI	MURC
Los Angeles	12240 MAGNOLIA BLVD	91607	2356016005	0.000	0.000	0.000	0.750	Shortfall of Sites	0.118	Medium Residential	[Q]R3-1	Medium Neighborhood Residential	0	0	42.472	0.750		Residential - Three Units (Any Combination) - 4 Stories or Less, 3	171B165 551	72	North Hollywood - Valley Village	Yes	ABMI	NH CPU , AHO
Los Angeles	5661 TILDEN AVE	91401	2245006010	0.000	0.000	0.000	0.750	Shortfall of Sites	0.155	Low Medium II Residential	[Q]RD1.5-1	Low Medium	0	0	32.261	0.750		Residential - Three Units (Any Combination) - 4 Stories or Less, 3	174B149 599	29	Van Nuys - North Sherman Oaks	Yes	ABMI	Orange LineTNP , AHO
Los Angeles	5657 TILDEN AVE	91401	2245006009	0.000	0.000	0.000	0.750	Shortfall of Sites	0.155	Low Medium II Residential	[Q]RD1.5-1	Low Medium	0	0	32.260	0.750		Residential - Three Units (Any Combination) - 4 Stories or Less, 3	174B149 614	29	Van Nuys - North Sherman Oaks	Yes	ABMI	Orange LineTNP , AHO
Los Angeles	5651 TILDEN AVE	91401	2245006008	0.000	0.000	0.000	0.750	Shortfall of Sites	0.155	Low Medium II Residential	[Q]RD1.5-1	Low Medium	0	0	32.258	0.750		Residential - Three Units (Any Combination) - 4 Stories or Less, 3	174B149 646	29	Van Nuys - North Sherman Oaks	Yes	ABMI	Orange LineTNP , AHO
Los Angeles	5647 TILDEN AVE	91401	2245006007	0.000	0.000	0.000	0.750	Shortfall of Sites	0.155	Low Medium II Residential	[Q]RD1.5-1	Low Medium	0	0	32.257	0.750		Residential - Three Units (Any Combination) - 4 Stories or Less, 3	174B149 665	29	Van Nuys - North Sherman Oaks	Yes	ABMI	Orange LineTNP , AHO

Jurisdiction Name	Site Address/Intersection	5 Digit ZIP Code	Assessor Parcel Number	Very Low-Income	Low-Income	Moderate-Income	Above Moderate-Income	Type of Shortfall	Parcel Size (Acres)	Current General Plan Designation	Current Zoning	Proposed General Plan (GP) Designation	Proposed Zoning	Minimum Density Allowed	Maximum Density Allowed	Total Capacity	Vacant/ Nonvacant	Description of Existing Uses	PIN	Base Density Per Acre	Community Plan Area	Rent Stabalization Ordinance	Income Category	Applicable Rezoning Program (Program informing values in Column Q listed first)
Los Angeles	14418 MARTHA ST	91401	2245010001	0.000	0.000	0.000	0.750	Shortfall of Sites	0.166	Low Medium II Residential	[Q]RD2-1	Low Medium	0	0	30.096	0.750		Residential - Three Units (Any Combination) - 4 Stories or Less, 3	174B149 759	29	Van Nuys - North Sherman Oaks	Yes	ABMI	Orange LineTNP , R2RD, AHO
Los Angeles	14412 MARTHA ST	91401	2245010002	0.000	0.000	0.000	0.750	Shortfall of Sites	0.167	Low Medium II Residential	[Q]RD2-1	Low Medium	0	0	29.895	0.750		Residential - Three Units (Any Combination) - 4 Stories or Less, 3	174B149 760	29	Van Nuys - North Sherman Oaks	Yes	ABMI	Orange LineTNP , R2RD, AHO
Los Angeles	14406 MARTHA ST	91401	2245010003	0.000	0.000	0.000	0.750	Shortfall of Sites	0.167	Low Medium II Residential	[Q]RD2-1	Low Medium	0	0	29.894	0.750		Residential - Three Units (Any Combination) - 4 Stories or Less, 3	174B149 761	29	Van Nuys - North Sherman Oaks	Yes	ABMI	Orange LineTNP , R2RD, AHO
Los Angeles	14400 MARTHA ST	91401	2245010004	0.000	0.000	0.000	0.750	Shortfall of Sites	0.157	Low Medium II Residential	[Q]RD2-1	Low Medium	0	0	31.875	0.750		Residential - Three Units (Any Combination) - 4 Stories or Less, 3	174B149 762	29	Van Nuys - North Sherman Oaks	Yes	ABMI	Orange LineTNP , R2RD, AHO
Los Angeles	7435 SHOSHONE AVE	91406	2202017002	0.000	0.000	0.000	0.750	Shortfall of Sites	0.165	Low Residential	R1-1	Low Residential	0	0	66.287	0.750		Residential - Single Family Residence, 1	186B129 740	1 per lot	Reseda - West Van Nuys	No	ABMI	AHO , RES CPU
Los Angeles	6926 LASAINE AVE	91406	2229037005	0.000	0.000	0.000	0.750	Shortfall of Sites	0.165	Low Residential	R1-1	Low Residential	0	0	66.287	0.750		Residential - Single Family Residence - Pool, 1	183B133 680	1 per lot	Reseda - West Van Nuys	No	ABMI	AHO , RES CPU
Los Angeles	14039 REMINGTON ST	91331	2644009001	0.375	0.375	0.000	0.000	Shortfall of Sites	0.488	Public Facilities	PF-1VL	0	0	20	153.741	0.750		Residential - Single Family Residence - Pool, 0	201B153 921		Arleta - Pacoima	No	LI	PF
Los Angeles	17551 ENADIA WAY	91406	2228021001	0.000	0.000	0.000	0.750	Shortfall of Sites	0.165	Low Residential	R1-1	Low Residential	0	0	66.287	0.750		Residential - Single Family Residence, 1	183B129 197	1 per lot	Reseda - West Van Nuys	No	ABMI	AHO , RES CPU
Los Angeles	19518 HAMLIN ST	91335	2132012007	0.000	0.000	0.000	0.750	Shortfall of Sites	0.165	Low Residential	R1-1-RIO	Low Residential	0	0	66.287	0.750		Residential - Single Family Residence, 1	180B117 675	1 per lot	Reseda - West Van Nuys	No	ABMI	AHO , RES CPU
Los Angeles	3301 S CENTRAL AVE	90011	5114018016	0.000	0.000	0.000	0.750	Shortfall of Sites	0.199	Neighborhood Commercial	C2-1VL-CPIO	0	0	0	5.224	0.750		Commercial - Store Combination - Store and Residential Combination - One Story, 0	117A209 298		Southeast Los Angeles	Yes	ABMI	ARO
Los Angeles	8204 JUMILLA AVE	91306	2106021024	0.000	0.000	0.000	0.749	Shortfall of Sites	0.165	Low Residential	RA-1	Low Residential	0	0	66.287	0.749		Residential - Single Family Residence, 1	189B117 54	1 per lot	Canoga Park - Winnetka - Woodland Hills - West Hills	No	ABMI	AHO , CPK CPU
Los Angeles	6821 MCLENNAN AVE	91406	2225023045	0.000	0.000	0.000	0.749	Shortfall of Sites	0.165	Low Residential	R1-1	Low Residential	0	0	66.287	0.749		Residential - Single Family Residence, 1	183B133 918	1 per lot	Reseda - West Van Nuys	No	ABMI	AHO , RES CPU
Los Angeles	8140 JUMILLA AVE	91306	2106014015	0.000	0.000	0.000	0.749	Shortfall of Sites	0.165	Low Residential	RA-1	Low Residential	0	0	66.287	0.749		Residential - Single Family Residence, 1	189B117 79	1 per lot	Canoga Park - Winnetka - Woodland Hills - West Hills	No	ABMI	AHO , CPK CPU
Los Angeles	8160 LINDLEY AVE	91335	2101021010	0.000	0.000	0.000	0.749	Shortfall of Sites	0.165	Low Residential	R1-1	Low Residential	0	0	66.287	0.749		Residential - Single Family Residence, 1	192B125 827	1 per lot	Reseda - West Van Nuys	No	ABMI	AHO , RES CPU
Los Angeles	7316 LOUISE AVE	91406	2227016055	0.000	0.000	0.000	0.749	Shortfall of Sites	0.165	Low Residential	R1-1	Low Residential	0	0	66.287	0.749		Residential - Single Family Residence, 1	186B133 973	1 per lot	Reseda - West Van Nuys	No	ABMI	AHO , RES CPU
Los Angeles	23291 CLEARPOOL PL	90710	7438008063	0.000	0.000	0.000	0.749	Shortfall of Sites	0.007	Low Residential	R1-1XL-O	0	0	0	113.635	0.749		Residential - Single Family Residence, 0	042B197 206		Wilmington - Harbor City	No	ABMI	OPP RC
Los Angeles	10771 SHERMAN WAY	91352	2410020018	0.000	0.000	0.000	0.749	Shortfall of Sites	0.205	Limited Manufacturing	[Q]C2-1	0	0	0	4.555	0.749		Industrial - Light Manufacturing - One Story, 0	183B177 31		Sun Valley - La Tuna Canyon	No	ABMI	ARO
Los Angeles	10771 SHERMAN WAY	91352	2410020018	0.000	0.000	0.000	0.749	Shortfall of Sites	0.202	Limited Manufacturing	[Q]C2-1	0	0	0	4.627	0.749		Industrial - Light Manufacturing - One Story, 0	183B177 33		Sun Valley - La Tuna Canyon	No	ABMI	ARO
Los Angeles	3917 S HILL ST	90037	5122046025	0.000	0.000	0.000	0.749	Shortfall of Sites	0.167	Hybrid Industrial	CM-1-CPIO	0	0	0	5.617	0.749		Industrial - Light Manufacturing - One Story, 0	117A203 302		Southeast Los Angeles	No	ABMI	ARO
Los Angeles	2828 BEVERLY BLVD	90057	5155014002	0.000	0.000	0.000	0.749	Shortfall of Sites	0.006	Highway Oriented Commercial	C2-1	0	0	0	249.997	0.749		Commercial - Wholesale and Manufacturing Outlet - One Story, 0	138A203 478		Westlake	No	ABMI	ARO
Los Angeles	2828 BEVERLY BLVD	90057	5155014002	0.000	0.000	0.000	0.749	Shortfall of Sites	0.006	Highway Oriented Commercial	C2-1	0	0	0	250.513	0.749		Commercial - Wholesale and Manufacturing Outlet - One Story, 0	138A203 633		Westlake	No	ABMI	ARO
Los Angeles	19822 HAYNES ST	91367	2134026024	0.000	0.000	0.000	0.748	Shortfall of Sites	0.165	Low Residential	RS-1-RIO	Very Low Residential	0	0	66.287	0.748		Residential - Single Family Residence, 1	180B113 538	1 per lot	Canoga Park - Winnetka - Woodland Hills - West Hills	No	ABMI	AHO , CPK CPU
Los Angeles	8001 S BROADWAY	90003	6031027001	0.000	0.000	0.000	0.748	Shortfall of Sites	0.121	Neighborhood Commercial	C2-1VL-CPIO	0	0	0	8.574	0.748		Commercial - Store Combination - Store and Residential Combination - One Story, 0	099B201 781		Southeast Los Angeles	Yes	ABMI	ARO
Los Angeles	8001 S BROADWAY	90003	6031027001	0.000	0.000	0.000	0.748	Shortfall of Sites	0.121	Neighborhood Commercial	C2-1VL-CPIO	0	0	0	8.574	0.748		Commercial - Store Combination - Store and Residential Combination - One Story, 0	099B201 807		Southeast Los Angeles	Yes	ABMI	ARO
Los Angeles	19823 HAYNES ST	91367	2134035007	0.000	0.000	0.000	0.748	Shortfall of Sites	0.165	Low Residential	RS-1-RIO	Very Low Residential	[MN1-SH2-5] [CX1-FA] [CPIO-O-CDO]	0	66.287	0.748		Residential - Single Family Residence, 1	180B113 477	1 per lot	Canoga Park - Winnetka - Woodland Hills - West Hills	No	ABMI	AHO , CPK CPU
Los Angeles	1631 TRINITY ST	90015	5127020041	0.000	0.000	0.000	0.748	Shortfall of Sites	0.121	Community Commercial	C2-2D-O-CPIO	0	0	0	7.717	0.748		Industrial - Warehousing, Distribution, Storage - Warehousing, Distribution, Under 10,000 SF - One Story, 0	123A209 300		Southeast Los Angeles	No	ABMI	ARO
Los Angeles	2610 S LA SALLE AVE	90018	5053020034	0.374	0.374	0.000	0.000	Shortfall of Sites	0.162	Neighborhood Commercial	C2-1VL-O-CPIO	0	0	20	102.494	0.748		Institutional - Church - One Story, 0	123B193 624		South Los Angeles	No	LI	FBO
Los Angeles	6100 PAT AVE	91367	2032013006	0.000	0.000	0.000	0.748	Shortfall of Sites	0.153	Very Low Residential	RE11-1	Very Low Residential	0	0	66.287	0.748		Residential - Single Family Residence - Pool, 1	177B085 661	1 per lot	Canoga Park - Winnetka - Woodland Hills - West Hills	No	ABMI	AHO , CPK CPU, ADU
Los Angeles	2610 S LA SALLE AVE	90018	5053020034	0.374	0.374	0.000	0.000	Shortfall of Sites	0.162	Neighborhood Commercial	C2-1VL-O-CPIO	0	0	20	102.494	0.748		Institutional - Church - One Story, 0	123B193 623		South Los Angeles	No	LI	FBO
Los Angeles	4450 FULTON AVE	91423	2360030043	0.000	0.000	0.000	0.748	Shortfall of Sites	0.134	Medium Residential	[Q]R3-1-RIO	0	0	0	82.653	0.748		Residential - Five or More Units or Apartments (Any Combination) · 4 Stories or Less, 8	165B157 133		Sherman Oaks - Studio City - Toluca Lake - Cahuenga Pass	No	ABMI	DB50
Los Angeles	4083 TUJUNGA AVE	91604	2368020042	0.000	0.000	0.000	0.748	Shortfall of Sites	0.135	Medium Residential	[Q]R3-1-RIO	0	0	0	82.148	0.748		Residential - Five or More Units or Apartments (Any Combination) · 4 Stories or Less, 8	162B173 278		Sherman Oaks - Studio City - Toluca Lake - Cahuenga Pass	No	ABMI	DB50
Los Angeles	4077 TUJUNGA AVE	91604	2368020043	0.000	0.000	0.000	0.748	Shortfall of Sites	0.135	Medium Residential	[Q]R3-1-RIO	0	0	0	82.148	0.748		Residential - Five or More Units or Apartments (Any Combination) · 4 Stories or Less, 8	162B173 289		Sherman Oaks - Studio City - Toluca Lake - Cahuenga Pass	No	ABMI	DB50
Los Angeles	11459 RIVERSIDE DR	91602	2354012048	0.000	0.000	0.000	0.748	Shortfall of Sites	0.135	Medium Residential	R3-1	0	0	0	82.100	0.748		Residential - Five or More Units or Apartments (Any Combination) · 4 Stories or Less, 8	168B169 422		North Hollywood - Valley Village	No	ABMI	DB50
Los Angeles	10849 CAMARILLO ST	91602	2421013055	0.000	0.000	0.000	0.748	Shortfall of Sites	0.134	Medium Residential	R3-1	0	0	0	82.741	0.748		Residential - Five or More Units or Apartments (Any Combination) · 4 Stories or Less, 8	168B173 438		North Hollywood - Valley Village	No	ABMI	DB50
Los Angeles	0	0	4261014117	0.000	0.000	0.000	0.748	Shortfall of Sites	0.131	Medium Residential	[Q]R3-1	0	0	0	84.846	0.748		Residential - Single Family Residence - Vacant Land, 8	126B149 460		West Los Angeles	No	ABMI	DB50
Los Angeles	2580 S CENTINELA AVE	90064	4257024063	0.000	0.000	0.000	0.748	Shortfall of Sites	0.126	Medium Residential	R3-1	0	0	0	88.134	0.748		Residential - Five or More Units or Apartments (Any Combination) · 4 Stories or Less, 8	120B149 499		Palms - Mar Vista - Del Rey	No	ABMI	DB50
Los Angeles	4652 FULTON AVE	91423	2360025049	0.000	0.000	0.000	0.748	Shortfall of Sites	0.134	Medium Residential	[Q]R3-1-RIO	0	0	0	82.696	0.748		Residential - Five or More Units or Apartments (Any Combination) · 4 Stories or Less, 8	168B157 563		Sherman Oaks - Studio City - Toluca Lake - Cahuenga Pass	No	ABMI	DB50
Los Angeles	4319 WHITSETT AVE	91604	2375002055	0.000	0.000	0.000	0.748	Shortfall of Sites	0.134	Medium Residential	R3-1-RIO	0	0	0	83.071	0.748		Residential - Five or More Units or Apartments (Any Combination) · 4 Stories or Less, 8	165B165 580		Sherman Oaks - Studio City - Toluca Lake - Cahuenga Pass	No	ABMI	DB50
Los Angeles	4653 COLDWATER CANYON AVE	91604	2362005024	0.000	0.000	0.000	0.748	Shortfall of Sites	0.134	Medium Residential	R3-1-RIO	0	0	0	82.662	0.748		Residential - Five or More Units or Apartments (Any Combination) · 4 Stories or Less, 8	168B161 652		Sherman Oaks - Studio City - Toluca Lake - Cahuenga Pass	No	ABMI	DB50
Los Angeles	14802 BURBANK BLVD	91411	2249027001	0.000	0.000	0.000	0.748	Shortfall of Sites	0.136	Medium Residential	[Q]R3-1	0	0	0	81.757	0.748		Residential - Five or More Units or Apartments (Any Combination) · 4 Stories or Less, 8	174B149 875		Van Nuys - North Sherman Oaks	No	ABMI	DB50
Los Angeles	1505 AMHERST AVE	90025	4263039023	0.000	0.000	0.000	0.748	Shortfall of Sites	0.135	Medium Residential	[Q]R3-1	0	0	0	82.456	0.748		Residential - Five or More Units or Apartments (Any Combination) · 4 Stories or Less, 8	126B145 884		West Los Angeles	No	ABMI	DB50
Los Angeles	7357 DE CELIS PL	91406	2226007045	0.374	0.374	0.000	0.000	Shortfall of Sites	0.259	Low Residential	R1-1	Low Residential	0	20	66.287	0.748		, 2	186B137 244	1 per lot	Reseda - West Van Nuys	No	LI	AHO , RES CPU
Los Angeles	19829 HAYNES ST	91367	2134035006	0.000	0.000	0.000	0.748	Shortfall of Sites	0.165	Low Residential	RS-1-RIO	Very Low Residential	0	0	66.287	0.748		Residential - Single Family Residence - Pool, 1	180B113 476	1 per lot	Canoga Park - Winnetka - Woodland Hills - West Hills	No	ABMI	AHO , CPK CPU
Los Angeles	1436 S LA CIENEGA BLVD	90035	5068003002	0.000	0.000	0.000	0.748	Shortfall of Sites	0.137	General Commercial	C2-1-O	0	0	0	6.809	0.748		Commercial - Office Building - One Story, 0	129B173 336		Wilshire	No	ABMI	ARO
Los Angeles	1436 S LA CIENEGA BLVD	90035	5068003002	0.000	0.000	0.000	0.748	Shortfall of Sites	0.138	General Commercial	C2-1-O	0	0	0	6.785	0.748		Commercial - Office Building - One Story, 0	129B173 346		Wilshire	No	ABMI	ARO
Los Angeles	2109 CHICKASAW AVE	90041	5686004022	0.000	0.000	0.000	0.748	Shortfall of Sites	0.135	Neighborhood Commercial	[Q]C4-1XL	0	0	0	102.494	0.748		Institutional - Church - One Story, 0	162A223 292		Northeast Los Angeles	No	ABMI	FBO
Los Angeles	19812 KITTRIDGE ST	91306	2134007014	0.000	0.000	0.000	0.748	Shortfall of Sites	0.165	Low Residential	R1-1-RIO	Low Residential	0	0	66.287	0.748		Residential - Single Family Residence - Pool, 1	180B113 382	1 per lot	Canoga Park - Winnetka - Woodland Hills - West Hills	No	ABMI	AHO , CPK CPU
Los Angeles	23012 GILMORE ST	91307	2038010027	0.000	0.000	0.000	0.747	Shortfall of Sites	0.158	Low Residential	RS-1	Very Low Residential	0	0	66.287	0.747		Residential - Single Family Residence - Guesthouse, 1	180B097 572	1 per lot	Canoga Park - Winnetka - Woodland Hills - West Hills	Yes	ABMI	AHO , CPK CPU, ADU
Los Angeles	5603 LE SAGE AVE	91367	2041023044	0.374	0.374	0.000	0.000	Shortfall of Sites	0.247	Low Residential	RS-1	Very Low Residential	0	20	66.287	0.747		Residential - Double, Duplex, or Two Units - 4 Stories or Less - Pool, 2	174B093 348	1 per lot	Canoga Park - Winnetka - Woodland Hills - West Hills	No	LI	AHO , CPK CPU
Los Angeles	19900 LULL ST	91306	2106006016	0.000	0.000	0.000	0.747	Shortfall of Sites	0.165	Low Residential	RS-1	Low Residential	0	0	66.287	0.747		Residential - Single Family Residence, 1	186B113 139	1 per lot	Canoga Park - Winnetka - Woodland Hills - West Hills	No	ABMI	AHO , CPK CPU
Los Angeles	22600 CALIFA ST	91367	2040004052	0.000	0.000	0.000	0.747	Shortfall of Sites	0.153	Low Residential	R1-1	Very Low Residential	0	0	66.287	0.747		Residential - Single Family Residence - Pool, 1	174B097 52	1 per lot	Canoga Park - Winnetka - Woodland Hills - West Hills	No	ABMI	AHO , CPK CPU, ADU
Los Angeles	17345 LEMAY ST	91406	2229008021	0.000	0.000	0.000	0.747	Shortfall of Sites	0.165	Low Residential	(T)RS-1-RIO	Low Residential	0	0	66.287	0.747		Residential - Single Family Residence, 1	180B133 112	1 per lot	Reseda - West Van Nuys	No	ABMI	AHO , RES CPU
Los Angeles	4938 HASKELL AVE	91436	2261031015	0.000	0.000	0.000	0.747	Shortfall of Sites	0.153	Low II Residential	R1-1	Low Residential	0	0	66.287	0.747		Residential - Single Family Residence - Pool, 1	168B141 75	1 per lot	Encino - Tarzana	No	ABMI	AHO , ENC CPU, ADU
Los Angeles	1738 CANYON DR	90028	5586030022	0.000	0.000	0.000	0.747	Shortfall of Sites	0.009	Low Medium II Residential	RD1.5-1XL	0	0	0	99.000	0.747		Residential - Five or More Units or Apartments (Any Combination) · 4 Stories or Less - Pool, 0	148-5A191 79		Hollywood	Yes	ABMI	TOC EXP
Los Angeles	22606 CALIFA ST	91367	2040004051	0.000	0.000	0.000	0.747	Shortfall of Sites	0.153	Low Residential	R1-1	Very Low Residential	0	0	66.287	0.747		Residential - Single Family Residence, 1	174B097 51	1 per lot	Canoga Park - Winnetka - Woodland Hills - West Hills	No	ABMI	AHO , CPK CPU, ADU
Los Angeles	23118 MARIANO ST	91367	2042010045	0.000	0.000	0.000	0.747	Shortfall of Sites	0.165	Low Residential	R1-1	Very Low Residential	[MN1-SH2-5] [CX1-FA] [CPIO]	0	66.287	0.747		Residential - Single Family Residence, 1	171B097 127	1 per lot	Canoga Park - Winnetka - Woodland Hills - West Hills	No	ABMI	AHO , CPK CPU
Los Angeles	5224 HOOPER AVE	90011	5104005028	0.373	0.373	0.000	0.000	Shortfall of Sites	0.162	Low Medium I Residential	R2-1	0	0	20	102.494	0.747		Institutional - Church - One Story, 0	108B209 270		Southeast Los Angeles	No	LI	FBO, R2RD
Los Angeles	19654 FRIAR ST	91335	2132017010	0.000	0.000	0.000	0.747	Shortfall of Sites	0.165	Low Residential	R1-1-RIO	Low Residential	0	0	66.287	0.747		Residential - Single Family Residence, 1	177B117 25	1 per lot	Reseda - West Van Nuys	No	ABMI	AHO , RES CPU

Jurisdiction Name	Site Address/Intersection	5 Digit ZIP Code	Assessor Parcel Number	Very Low-Income	Low-Income	Moderate-Income	Above Moderate-Income	Type of Shortfall	Parcel Size (Acres)	Current General Plan Designation	Current Zoning	Proposed General Plan (GP) Designation	Proposed Zoning	Minimum Density Allowed	Maximum Density Allowed	Total Capacity	Vacant/ Nonvacant	Description of Existing Uses	PIN	Base Density Per Acre	Community Plan Area	Rent Stabalization Ordinance	Income Category	Applicable Rezoning Program (Program informing values in Column Q listed first)
Los Angeles	4829 GAYNOR AVE	91436	2261021087	0.000	0.000	0.000	0.747	Shortfall of Sites	0.153	Low II Residential	RE9-1	Low Residential	0	0	66.287	0.747		Residential - Single Family Residence - Pool, 1	168B141 437	1 per lot	Encino - Tarzana	No	ABMI	AHO , ENC CPU, ADU
Los Angeles	7000 BOTHWELL RD	91335	2130031012	0.000	0.000	0.000	0.747	Shortfall of Sites	0.165	Low Residential	R1-1-RIO	Low Residential	0	0	66.287	0.747		Residential - Single Family Residence, 1	183B117 534	1 per lot	Reseda - West Van Nuys	No	ABMI	AHO , RES CPU
Los Angeles	11576 MAGNOLIA BLVD	91601	2354004071	0.000	0.000	0.000	0.747	Shortfall of Sites	0.135	High Medium Residential	R4-1	0	0	0	102.494	0.747		Institutional - Church - One Story, 0	171B169 401		North Hollywood - Valley Village	No	ABMI	FBO
Los Angeles	11576 MAGNOLIA BLVD	91601	2354004071	0.000	0.000	0.000	0.746	Shortfall of Sites	0.135	High Medium Residential	R4-1	0	0	0	102.494	0.746		Institutional - Church - One Story, 0	171B169 400		North Hollywood - Valley Village	No	ABMI	FBO
Los Angeles	17837 ARMINTA ST	91335	2101031012	0.000	0.000	0.000	0.746	Shortfall of Sites	0.165	Low Residential	R1-1	Low Residential	0	0	66.287	0.746		Residential - Single Family Residence, 1	189B129 638	1 per lot	Reseda - West Van Nuys	No	ABMI	AHO , RES CPU
Los Angeles	7245 SHOUP AVE	91307	2022023014	0.000	0.000	0.000	0.746	Shortfall of Sites	0.172	Low Residential	RS-1	Very Low Residential	[HB2-G1-5] [CX2-FA] [CPIO-O]	0	66.287	0.746		Residential - Single Family Residence, 1	186B101 979	1 per lot	Canoga Park - Winnetka - Woodland Hills - West Hills	Yes	ABMI	AHO , CPK CPU
Los Angeles	17112 KILLION ST	91316	2258002016	0.000	0.000	0.000	0.746	Shortfall of Sites	0.253	Very Low II Residential	RE11-1	Very Low Residential	0	0	66.287	0.746		Residential - Double, Duplex, or Two Units - 4 Stories or Less - Pool, 2	174B133 727	1 per lot	Encino - Tarzana	Yes	ABMI	AHO , ENC CPU
Los Angeles	4609 GLORIA AVE	91436	2283010037	0.000	0.000	0.000	0.746	Shortfall of Sites	0.165	Low II Residential	R1-1	Low Residential	0	0	66.287	0.746		Residential - Single Family Residence - Pool, 1	168B141 698	1 per lot	Encino - Tarzana	No	ABMI	AHO , ENC CPU, ADU
Los Angeles	4615 GLORIA AVE	91436	2283010036	0.000	0.000	0.000	0.746	Shortfall of Sites	0.165	Low II Residential	R1-1	Low Residential	0	0	66.287	0.746		Residential - Single Family Residence, 1	168B141 688	1 per lot	Encino - Tarzana	No	ABMI	AHO , ENC CPU, ADU
Los Angeles	17148 SATICOY ST	91406	2203016002	0.000	0.000	0.000	0.746	Shortfall of Sites	0.165	Low Residential	R1-1	Low Residential	0	0	66.287	0.746		Residential - Single Family Residence, 1	186B133 242	1 per lot	Reseda - West Van Nuys	No	ABMI	AHO , RES CPU
Los Angeles	17136 SATICOY ST	91406	2203016004	0.000	0.000	0.000	0.746	Shortfall of Sites	0.165	Low Residential	R1-1	Low Residential	0	0	66.287	0.746		Residential - Single Family Residence, 1	186B133 244	1 per lot	Reseda - West Van Nuys	No	ABMI	AHO , RES CPU
Los Angeles	17124 SATICOY ST	91406	2203016006	0.000	0.000	0.000	0.746	Shortfall of Sites	0.165	Low Residential	R1-1	Low Residential	0	0	66.287	0.746		Residential - Single Family Residence, 1	186B133 248	1 per lot	Reseda - West Van Nuys	No	ABMI	AHO , RES CPU
Los Angeles	17118 SATICOY ST	91406	2203016007	0.000	0.000	0.000	0.746	Shortfall of Sites	0.165	Low Residential	R1-1	Low Residential	0	0	66.287	0.746		Residential - Single Family Residence, 1	186B133 250	1 per lot	Reseda - West Van Nuys	No	ABMI	AHO , RES CPU
Los Angeles	17112 SATICOY ST	91406	2203016008	0.000	0.000	0.000	0.746	Shortfall of Sites	0.165	Low Residential	R1-1	Low Residential	0	0	66.287	0.746		Residential - Single Family Residence - Pool, 1	186B133 252	1 per lot	Reseda - West Van Nuys	No	ABMI	AHO , RES CPU
Los Angeles	17106 SATICOY ST	91406	2203016009	0.000	0.000	0.000	0.746	Shortfall of Sites	0.165	Low Residential	R1-1	Low Residential	0	0	66.287	0.746		Residential - Single Family Residence, 1	186B133 254	1 per lot	Reseda - West Van Nuys	No	ABMI	AHO , RES CPU
Los Angeles	6950 SUNNYBRAE AVE	91306	2137005003	0.000	0.000	0.000	0.746	Shortfall of Sites	0.165	Low Residential	RS-1-RIO	Low Residential	0	0	66.287	0.746		Residential - Single Family Residence, 1	183B109 602	1 per lot	Canoga Park - Winnetka - Woodland Hills - West Hills	No	ABMI	AHO , CPK CPU
Los Angeles	7659 ENCINO AVE	91325	2202003048	0.000	0.000	0.000	0.746	Shortfall of Sites	0.153	Low Residential	R1-1	Low Residential	0	0	66.287	0.746		Residential - Single Family Residence, 1	186B129 47	1 per lot	Reseda - West Van Nuys	No	ABMI	AHO , RES CPU, ADU
Los Angeles	20373 VOSE ST	91306	2136005011	0.000	0.000	0.000	0.746	Shortfall of Sites	0.165	Low Residential	RS-1-RIO	Low Residential	0	0	66.287	0.746		Residential - Single Family Residence, 1	183B113 287	1 per lot	Canoga Park - Winnetka - Woodland Hills - West Hills	No	ABMI	AHO , CPK CPU
Los Angeles	7438 DONNA AVE	91335	2104022005	0.000	0.000	0.000	0.746	Shortfall of Sites	0.165	Low Residential	R1-1	Low Residential	0	0	66.287	0.746		Residential - Single Family Residence, 1	186B121 525	1 per lot	Reseda - West Van Nuys	No	ABMI	AHO , RES CPU
Los Angeles	6264 MELVIN AVE	91335	2132021018	0.000	0.000	0.000	0.746	Shortfall of Sites	0.165	Low Residential	R1-1-RIO	Low Residential	0	0	66.287	0.746		Residential - Single Family Residence - Pool, 1	177B117 124	1 per lot	Reseda - West Van Nuys	No	ABMI	AHO , RES CPU
Los Angeles	3048 N COOLIDGE AVE	90039	5442022034	0.000	0.000	0.000	0.745	Shortfall of Sites	0.094	Open Space	[Q]CM-1XL-RIO	0	0	0	15.277	0.745		Industrial - Light Manufacturing - One Story, 0	150B213 812		Northeast Los Angeles	No	ABMI	ARO
Los Angeles	3048 N COOLIDGE AVE	90039	5442022034	0.000	0.000	0.000	0.745	Shortfall of Sites	0.041	Commercial Manufacturing	[Q]CM-1XL-RIO	0	0	0	35.339	0.745		Industrial - Light Manufacturing - One Story, 0	150B213 814		Silver Lake - Echo Park - Elysian Valley	No	ABMI	ARO
Los Angeles	3048 N COOLIDGE AVE	90039	5442022034	0.000	0.000	0.000	0.745	Shortfall of Sites	0.005	Open Space	[Q]CM-1XL-RIO	0	0	0	262.579	0.745		Industrial - Light Manufacturing - One Story, 0	150B213 855		Northeast Los Angeles	No	ABMI	ARO
Los Angeles	6228 BELMAR AVE	91335	2131022009	0.000	0.000	0.000	0.745	Shortfall of Sites	0.165	Low Residential	R1-1-RIO	Low Residential	0	0	66.287	0.745		Residential - Single Family Residence, 1	177B117 271	1 per lot	Reseda - West Van Nuys	No	ABMI	AHO , RES CPU
Los Angeles	2801 W TEMPLE ST	90026	5156015028	0.373	0.373	0.000	0.000	Shortfall of Sites	0.162	Community Commercial	RAS3-1VL	0	0	20	102.494	0.745		Institutional - Church - One Story, 0	138A203 54		Silver Lake - Echo Park - Elysian Valley	No	LI	FBO
Los Angeles	7511 WILBUR AVE	91335	2104014033	0.000	0.000	0.000	0.745	Shortfall of Sites	0.165	Low Residential	R1-1	Low Residential	0	0	66.287	0.745		Residential - Single Family Residence, 1	186B121 358	1 per lot	Reseda - West Van Nuys	No	ABMI	AHO , RES CPU
Los Angeles	7461 FARRALONE AVE	91303	2023022016	0.000	0.000	0.000	0.745	Shortfall of Sites	0.165	Low Residential	RS-1	Very Low Residential	0	0	66.287	0.745		Residential - Single Family Residence, 1	186B101 409	1 per lot	Canoga Park - Winnetka - Woodland Hills - West Hills	No	ABMI	AHO , CPK CPU
Los Angeles	0	0	4302014003	0.000	0.000	0.000	0.745	Shortfall of Sites	0.014	Neighborhood Commercial	C4-1VL-CPIO	0	0	0	54.450	0.745	Vacant	Commercial - Commercial - Vacant Land, 0	126B169 1269		West Adams - Baldwin Hills - Leimert	No	ABMI	OPP C
Los Angeles	6515 BOTHWELL RD	91335	2132009026	0.000	0.000	0.000	0.745	Shortfall of Sites	0.165	Low Residential	R1-1-RIO	Low Residential	0	0	66.287	0.745		Residential - Single Family Residence, 1	180B117 678	1 per lot	Reseda - West Van Nuys	No	ABMI	AHO , RES CPU
Los Angeles	7020 BOTHWELL RD	91335	2130031001	0.000	0.000	0.000	0.745	Shortfall of Sites	0.165	Low Residential	R1-1-RIO	Low Residential	0	0	66.287	0.745		Residential - Single Family Residence, 1	183B117 433	1 per lot	Reseda - West Van Nuys	No	ABMI	AHO , RES CPU
Los Angeles	7523 CLAIRE AVE	91335	2104017027	0.000	0.000	0.000	0.745	Shortfall of Sites	0.165	Low Residential	R1-1	Low Residential	0	0	66.287	0.745		Residential - Single Family Residence - Pool, 1	186B121 333	1 per lot	Reseda - West Van Nuys	No	ABMI	AHO , RES CPU
Los Angeles	8214 MCLAREN AVE	91304	2014002017	0.000	0.000	0.000	0.745	Shortfall of Sites	0.165	Low Residential	RS-1	Very Low Residential	0	0	66.287	0.745		Residential - Single Family Residence, 1	189B097 53	1 per lot	Canoga Park - Winnetka - Woodland Hills - West Hills	No	ABMI	AHO , CPK CPU
Los Angeles	7449 CLAIRE AVE	91335	2104020022	0.000	0.000	0.000	0.745	Shortfall of Sites	0.164	Low Residential	R1-1	Low Residential	0	0	66.287	0.745		Residential - Single Family Residence, 1	186B121 473	1 per lot	Reseda - West Van Nuys	No	ABMI	AHO , RES CPU
Los Angeles	7441 CLAIRE AVE	91335	2104020024	0.000	0.000	0.000	0.745	Shortfall of Sites	0.164	Low Residential	R1-1	Low Residential	0	0	66.287	0.745		Residential - Single Family Residence - Pool, 1	186B121 532	1 per lot	Reseda - West Van Nuys	No	ABMI	AHO , RES CPU
Los Angeles	7534 WHITAKER AVE	91406	2226024018	0.000	0.000	0.000	0.745	Shortfall of Sites	0.164	Low Residential	R1-1	Low Residential	0	0	66.287	0.745		Residential - Single Family Residence, 1	186B137 74	1 per lot	Reseda - West Van Nuys	No	ABMI	AHO , RES CPU
Los Angeles	4823 S MAIN ST	90037	5110018015	0.372	0.372	0.000	0.000	Shortfall of Sites	0.161	Neighborhood Commercial	C2-1VL-CPIO	0	0	20	102.494	0.744		Institutional - Church - One Story, 0	111A203 205		Southeast Los Angeles	No	LI	FBO
Los Angeles	7838 JUTLAND AVE	91325	2201028017	0.000	0.000	0.000	0.744	Shortfall of Sites	0.153	Low Residential	R1-1	Low Residential	0	0	66.287	0.744		Residential - Single Family Residence, 1	189B129 924	1 per lot	Reseda - West Van Nuys	No	ABMI	AHO , RES CPU, ADU
Los Angeles	6028 S VICTORIA AVE	90043	4006004029	0.372	0.372	0.000	0.000	Shortfall of Sites	0.161	Medium Residential	R3-1	0	0	20	102.494	0.744		Institutional - Church - Wireless Communication Tower - One Story, 0	105B185 418		West Adams - Baldwin Hills - Leimert	No	LI	FBO
Los Angeles	22601 COLLINS ST	91367	2040007017	0.000	0.000	0.000	0.744	Shortfall of Sites	0.153	Low Residential	R1-1	Very Low Residential	0	0	66.287	0.744		Residential - Single Family Residence - Pool, 1	174B097 328	1 per lot	Canoga Park - Winnetka - Woodland Hills - West Hills	No	ABMI	AHO , CPK CPU, ADU
Los Angeles	8225 WHITE OAK AVE	91335	2101001002	0.000	0.000	0.000	0.744	Shortfall of Sites	0.164	Low Residential	R1-1	Low Residential	0	0	66.287	0.744		Residential - Single Family Residence, 1	192B129 428	1 per lot	Reseda - West Van Nuys	No	ABMI	AHO , RES CPU
Los Angeles	756 S LAKE ST	90057	5141018012	0.000	0.000	0.000	0.744	Shortfall of Sites	0.101	Highway Oriented Commercial	C2-1	0	0	0	14.182	0.744		Commercial - Store Combination - Store and Office Combination - One Story, 0	132A203 190		Westlake	No	ABMI	ARO
Los Angeles	6953 OAK PARK AVE	91406	2230004023	0.000	0.000	0.000	0.744	Shortfall of Sites	0.164	Low Residential	R1-1	Low Residential	0	0	66.287	0.744		Residential - Single Family Residence, 1	183B133 601	1 per lot	Reseda - West Van Nuys	No	ABMI	AHO , RES CPU
Los Angeles	7123 FORBES AVE	91406	2225018037	0.000	0.000	0.000	0.744	Shortfall of Sites	0.164	Low Residential	R1-1	Low Residential	0	0	66.287	0.744		Residential - Single Family Residence, 1	183B133 268	1 per lot	Reseda - West Van Nuys	No	ABMI	AHO , RES CPU
Los Angeles	17448 BURTON ST	91325	2201012014	0.000	0.000	0.000	0.744	Shortfall of Sites	0.153	Low Residential	R1-1	Low Residential	0	0	66.287	0.744		Residential - Single Family Residence, 1	192B129 441	1 per lot	Reseda - West Van Nuys	No	ABMI	AHO , RES CPU, ADU
Los Angeles	14718 MAGNOLIA BLVD	91403	2263037009	0.000	0.000	0.000	0.744	Shortfall of Sites	0.144	Medium Residential	[Q]R3-1-RIO	0	0	0	69.596	0.744		Residential - Five or More Units or Apartments (Any Combination) · 4 Stories or Less, 7	171A149 27		Van Nuys - North Sherman Oaks	Yes	ABMI	DB50
Los Angeles	14716 MAGNOLIA BLVD	91403	2263037010	0.000	0.000	0.000	0.744	Shortfall of Sites	0.144	Medium Residential	[Q]R3-1-RIO	0	0	0	69.595	0.744		Residential - Five or More Units or Apartments (Any Combination) · 4 Stories or Less, 7	171A149 28		Van Nuys - North Sherman Oaks	Yes	ABMI	DB50
Los Angeles	14413 WEDDINGTON ST	91401	2248014031	0.000	0.000	0.000	0.744	Shortfall of Sites	0.212	Low Medium II Residential	RD1.5-1	0	0	0	47.219	0.744		Residential - Five or More Units or Apartments (Any Combination) · 4 Stories or Less, 7	172-5A151 98		Van Nuys - North Sherman Oaks	Yes	ABMI	DB50
Los Angeles	745 ORO TER	90731	7458004016	0.000	0.000	0.000	0.744	Shortfall of Sites	0.218	Low Medium II Residential	RD1.5-1XL	0	0	0	45.854	0.744		Residential - Five or More Units or Apartments (Any Combination) · 4 Stories or Less, 7	015B193 527		San Pedro	Yes	ABMI	DB50
Los Angeles	10722 WOODBINE ST	90034	4254025025	0.000	0.000	0.000	0.744	Shortfall of Sites	0.117	Medium Residential	R3-1	0	0	0	85.498	0.744		Residential - Five or More Units or Apartments (Any Combination) · 4 Stories or Less, 7	120B161 604		Palms - Mar Vista - Del Rey	Yes	ABMI	DB50
Los Angeles	2449 FEDERAL AVE	90064	4260032042	0.000	0.000	0.000	0.744	Shortfall of Sites	0.221	Low Medium Residential	RD1.5-1	0	0	0	45.258	0.744		Residential - Five or More Units or Apartments (Any Combination) · 4 Stories or Less, 7	123B153 802		Palms - Mar Vista - Del Rey	Yes	ABMI	DB50
Los Angeles	1201 S LELAND ST	90731	7458016018	0.000	0.000	0.000	0.744	Shortfall of Sites	0.287	Low Medium II Residential	RD2-1XL	0	0	0	34.820	0.744		Residential - Five or More Units or Apartments (Any Combination) · 4 Stories or Less, 7	015B193 1106		San Pedro	Yes	ABMI	DB50
Los Angeles	7117 FORBES AVE	91406	2225018038	0.000	0.000	0.000	0.744	Shortfall of Sites	0.164	Low Residential	R1-1	Low Residential	0	0	66.287	0.744		Residential - Single Family Residence, 1	183B133 273	1 per lot	Reseda - West Van Nuys	No	ABMI	AHO , RES CPU
Los Angeles	3671 W 6TH ST	90020	5503024006	0.000	0.000	0.000	0.744	Shortfall of Sites	0.257	Neighborhood Office Commercial	C2-1	0	0	0	3.614	0.744		Commercial - Office Building - One Story, 0	135B193 851		Wilshire	No	ABMI	ARO
Los Angeles	2501 S HOOVER ST	90007	5055022031	0.000	0.000	0.000	0.744	Shortfall of Sites	0.028	Neighborhood Commercial	C2-1VL-O-CPIO	0	0	0	51.968	0.744		Industrial - Light Manufacturing - One Story, 0	123A201 16		South Los Angeles	No	ABMI	ARO
Los Angeles	2501 S HOOVER ST	90007	5055022031	0.000	0.000	0.000	0.744	Shortfall of Sites	0.044	Neighborhood Commercial	C2-1VL-O-CPIO	0	0	0	32.764	0.744		Industrial - Light Manufacturing - One Story, 0	123A201 17		South Los Angeles	No	ABMI	ARO
Los Angeles	2501 S HOOVER ST	90007	5055022031	0.000	0.000	0.000	0.744	Shortfall of Sites	0.082	Neighborhood Commercial	C2-1VL-O-CPIO	0	0	0	17.412	0.744		Industrial - Light Manufacturing - One Story, 0	124-5A201 394		South Los Angeles	No	ABMI	ARO
Los Angeles	2501 S HOOVER ST	90007	5055022031	0.000	0.000	0.000	0.744	Shortfall of Sites	0.136	Neighborhood Commercial	C2-1VL-O-CPIO	0	0	0	10.543	0.744		Industrial - Light Manufacturing - One Story, 0	124-5A201 395		South Los Angeles	No	ABMI	ARO
Los Angeles	2501 S HOOVER ST	90007	5055022031	0.000	0.000	0.000	0.744	Shortfall of Sites	0.136	Neighborhood Commercial	C2-1VL-O-CPIO	0	0	0	10.549	0.744		Industrial - Light Manufacturing - One Story, 0	124-5A201 397		South Los Angeles	No	ABMI	ARO
Los Angeles	8218 ENCINO AVE	91325	2201012016	0.000	0.000	0.000	0.744	Shortfall of Sites	0.153	Low Residential	R1-1	Low Residential	0	0	66.287	0.744		Residential - Single Family Residence, 1	192B129 495	1 per lot	Reseda - West Van Nuys	No	ABMI	AHO , RES CPU, ADU
Los Angeles	6525 S SAN PEDRO ST	90003	6011001033	0.372	0.372	0.000	0.000	Shortfall of Sites	0.161	Medium Residential	[Q]R4-1	0	0	20	102.494	0.744		Institutional - Church - One Story, 0	105B205 1308		Southeast Los Angeles	No	LI	FBO
Los Angeles	20458 HEMMINGWAY ST	91306	2107010077	0.000	0.000	0.000	0.744	Shortfall of Sites	0.164	Low Residential	R1-1	Low Residential	0	0	66.287	0.744		Residential - Single Family Residence, 1	189B109 644	1 per lot	Canoga Park - Winnetka - Woodland Hills - West Hills	No	ABMI	AHO , CPK CPU
Los Angeles	7710 KENTLAND AVE	91304	2013016008	0.000	0.000	0.000	0.744	Shortfall of Sites	0.172	Low Residential	RS-1	Very Low Residential	0	0	66.287	0.744		Residential - Single Family Residence, 1	189B101 777	1 per lot	Canoga Park - Winnetka - Woodland Hills - West Hills	Yes	ABMI	AHO , CPK CPU
Los Angeles	1756 N SPRING ST	90012	5409002029	0.000	0.000	0.000	0.744	Shortfall of Sites	0.160	Hybrid Industrial	UV(CA)	0	0	0	5.825	0.744		Commercial - Office Building - One Story, 0	136-5A219 25		Central City North	No	ABMI	ARO
Los Angeles	1756 N SPRING ST	90012	5409002029	0.000	0.000	0.000	0.744	Shortfall of Sites	0.147	Hybrid Industrial	UV(CA)	0	0	0	6.306	0.744		Commercial - Office Building - One Story, 0	136-5A219 33		Central City North	No	ABMI	ARO
Los Angeles	1756 N SPRING ST	90012	5409002029	0.000	0.000	0.000	0.744	Shortfall of Sites	0.151	Hybrid Industrial	UV(CA)	0	0	0	6.171	0.744		Commercial - Office Building - One Story, 0	136-5A219 37		Central City North	No	ABMI	ARO
Los Angeles	1756 N SPRING ST	90012	5409002029	0.000	0.000	0.000	0.744	Shortfall of Sites	0.154	Hybrid Industrial	UV(CA)	0	0	0	6.038	0.744		Commercial - Office Building - One Story, 0	136-5A219 39		Central City North	No	ABMI	ARO
Los Angeles	1756 N SPRING ST	90012	5409002029	0.000	0.000	0.000	0.744	Shortfall of Sites	0.157	Hybrid Industrial	UV(CA)	0	0	0	5.911	0.744		Commercial - Office Building - One Story, 0	136-5A219 42		Central City North	No	ABMI	ARO
Los Angeles	1756 N SPRING ST	90012	5409002029	0.000	0.000	0.000	0.744	Shortfall of Sites	0.161	Hybrid Industrial	UV(CA)	0	0	0	5.789	0.744		Commercial - Office Building - One Story, 0	136-5A219 47		Central City North	No	ABMI	ARO
Los Angeles	1756 N SPRING ST	90012	5409002029	0.000	0.000	0.000	0.744	Shortfall of Sites	0.155	Hybrid Industrial	UV(CA)	0	0	0	5.997	0.744		Commercial - Office Building - One Story, 0	136-5A219 50		Central City North	No	ABMI	ARO
Los Angeles	1756 N SPRING ST	90012	5409002029	0.000	0.000	0.000	0.744	Shortfall of Sites	0.164	Hybrid Industrial	UV(CA)	0	0	0	5.671	0.744		Commercial - Office Building - One Story, 0	136-5A219 53		Central City North	No	ABMI	ARO

Jurisdiction Name	Site Address/Intersection	5 Digit ZIP Code	Assessor Parcel Number	Very Low-Income	Low-Income	Moderate-Income	Above Moderate-Income	Type of Shortfall	Parcel Size (Acres)	Current General Plan Designation	Current Zoning	Proposed General Plan (GP) Designation	Proposed Zoning	Minimum Density Allowed	Maximum Density Allowed	Total Capacity	Vacant/ Nonvacant	Description of Existing Uses	PIN	Base Density Per Acre	Community Plan Area	Rent Stabalization Ordinance	Income Category	Applicable Rezoning Program (Program informing values in Column Q listed first)
Los Angeles	1756 N SPRING ST	90012	5409002029	0.000	0.000	0.000	0.744	Shortfall of Sites	0.167	Hybrid Industrial	UV(CA)	0	0	0	5.559	0.744		Commercial - Office Building - One Story, 0	136-5A219 55		Central City North	No	ABMI	ARO
Los Angeles	1756 N SPRING ST	90012	5409002029	0.000	0.000	0.000	0.744	Shortfall of Sites	0.136	Hybrid Industrial	UV(CA)	0	0	0	6.822	0.744		Commercial - Office Building - One Story, 0	136-5A219 58		Central City North	No	ABMI	ARO
Los Angeles	1756 N SPRING ST	90012	5409002029	0.000	0.000	0.000	0.744	Shortfall of Sites	0.171	Hybrid Industrial	UV(CA)	0	0	0	5.451	0.744		Commercial - Office Building - One Story, 0	136-5A219 60		Central City North	No	ABMI	ARO
Los Angeles	1756 N SPRING ST	90012	5409002029	0.000	0.000	0.000	0.744	Shortfall of Sites	0.140	Hybrid Industrial	UV(CA)	0	0	0	6.622	0.744		Commercial - Office Building - One Story, 0	136-5A219 62		Central City North	No	ABMI	ARO
Los Angeles	1756 N SPRING ST	90012	5409002029	0.000	0.000	0.000	0.744	Shortfall of Sites	0.144	Hybrid Industrial	UV(CA)	0	0	0	6.433	0.744		Commercial - Office Building - One Story, 0	136-5A219 66		Central City North	No	ABMI	ARO
Los Angeles	1756 N SPRING ST	90012	5409002029	0.000	0.000	0.000	0.744	Shortfall of Sites	0.149	Hybrid Industrial	UV(CA)	0	0	0	6.255	0.744		Commercial - Office Building - One Story, 0	136-5A219 71		Central City North	No	ABMI	ARO
Los Angeles	1756 N SPRING ST	90012	5409002029	0.000	0.000	0.000	0.744	Shortfall of Sites	0.153	Hybrid Industrial	UV(CA)	0	0	0	6.086	0.744		Commercial - Office Building - One Story, 0	136-5A219 75		Central City North	No	ABMI	ARO
Los Angeles	1756 N SPRING ST	90012	5409002029	0.000	0.000	0.000	0.744	Shortfall of Sites	0.159	Hybrid Industrial	UV(CA)	0	0	0	5.851	0.744		Commercial - Office Building - One Story, 0	136-5A219 79		Central City North	No	ABMI	ARO
Los Angeles	1756 N SPRING ST	90012	5409002029	0.000	0.000	0.000	0.744	Shortfall of Sites	0.169	Hybrid Industrial	UV(CA)	0	0	0	5.500	0.744		Commercial - Office Building - One Story, 0	136-5A219 85		Central City North	No	ABMI	ARO
Los Angeles	5714 CHICOPEE AVE	91316	2254020011	0.000	0.000	0.000	0.744	Shortfall of Sites	0.153	Low II Residential	R1-1-RIO	Low Residential	0	0	66.287	0.744		Residential - Single Family Residence, 1	174B129 1051	1 per lot	Encino - Tarzana	No	ABMI	AHO , ENC CPU, ADU
Los Angeles	17834 ELKWOOD ST	91335	2101035026	0.000	0.000	0.000	0.744	Shortfall of Sites	0.164	Low Residential	R1-1	Low Residential	0	0	66.287	0.744		Residential - Single Family Residence, 1	189B129 947	1 per lot	Reseda - West Van Nuys	No	ABMI	AHO , RES CPU
Los Angeles	8109 S HOOVER ST	90044	6032006006	0.372	0.372	0.000	0.000	Shortfall of Sites	0.161	Medium Residential	[Q]R4-1	0	0	20	102.494	0.744		Institutional - Church - One Story, 0	099B197 1063		South Los Angeles	No	LI	FBO
Los Angeles	4126 ARLINGTON AVE	90008	5022017049	0.372	0.372	0.000	0.000	Shortfall of Sites	0.161	Community Commercial	[Q]R4-1	0	0	20	102.494	0.744		Institutional - Church - One Story, 0	114B189 489		West Adams - Baldwin Hills - Leimert	No	LI	FBO
Los Angeles	209 N HANFORD AVE	90732	7452006011	0.000	0.000	0.000	0.743	Shortfall of Sites	0.134	Low II Residential	R1-1XL	0	0	0	102.494	0.743		Institutional - Church - One Story, 0	018B193 797		San Pedro	No	ABMI	FBO
Los Angeles	209 N HANFORD AVE	90732	7452006011	0.000	0.000	0.000	0.743	Shortfall of Sites	0.134	Low II Residential	R1-1XL	0	0	0	102.494	0.743		Institutional - Church - One Story, 0	018B193 693		San Pedro	No	ABMI	FBO
Los Angeles	1010 N VIRGIL AVE	90029	5539001017	0.372	0.372	0.000	0.000	Shortfall of Sites	0.161	Medium Residential	R3-1	0	0	20	102.494	0.743		Institutional - Church - One Story, 0	144A201 103		Hollywood	No	LI	FBO
Los Angeles	5125 W JEFFERSON BLVD	90016	5049032065	0.000	0.000	0.000	0.743	Shortfall of Sites	0.194	Hybrid Industrial	CM-2D-CPIO	0	0	0	4.793	0.743		Industrial - Warehousing, Distribution, Storage - Public Storage - Mini Warehouse - One Story, 0	120B177 680		West Adams - Baldwin Hills - Leimert	No	ABMI	ARO
Los Angeles	2104 W 54TH ST	90062	5005010019	0.372	0.372	0.000	0.000	Shortfall of Sites	0.161	Neighborhood Commercial	C2-1VL	0	0	20	102.494	0.743		Institutional - Church - One Story, 0	108B189 645		South Los Angeles	No	LI	FBO
Los Angeles	17521 ENADIA WAY	91406	2228020002	0.000	0.000	0.000	0.743	Shortfall of Sites	0.164	Low Residential	R1-1	Low Residential	0	0	66.287	0.743		Residential - Single Family Residence, 1	183B129 207	1 per lot	Reseda - West Van Nuys	No	ABMI	AHO , RES CPU
Los Angeles	2416 JAMES M WOOD BLVD	90006	5136002031	0.000	0.000	0.000	0.743	Shortfall of Sites	0.166	Highway Oriented Commercial	C2-1	0	0	0	5.578	0.743		Industrial - Light Manufacturing - One Story, 0	132A201 276		Westlake	No	ABMI	ARO
Los Angeles	2416 JAMES M WOOD BLVD	90006	5136002031	0.000	0.000	0.000	0.743	Shortfall of Sites	0.134	Highway Oriented Commercial	C2-1	0	0	0	6.954	0.743		Industrial - Light Manufacturing - One Story, 0	132A201 279		Westlake	No	ABMI	ARO
Los Angeles	18518 PARTHENIA ST	91324	2785004031	0.000	0.000	0.000	0.743	Shortfall of Sites	0.114	Limited Manufacturing	[Q]CM-1VL	0	0	0	8.117	0.743		Industrial - Light Manufacturing - One Story, 0	195B125 899		Northridge	No	ABMI	ARO
Los Angeles	18518 PARTHENIA ST	91324	2785004031	0.000	0.000	0.000	0.743	Shortfall of Sites	0.126	Limited Manufacturing	[Q]CM-1VL	0	0	0	7.384	0.743		Industrial - Light Manufacturing - One Story, 0	195B125 900		Northridge	No	ABMI	ARO
Los Angeles	4126 ARLINGTON AVE	90008	5022017049	0.371	0.371	0.000	0.000	Shortfall of Sites	0.161	Community Commercial	[Q]R4-1	0	0	20	102.494	0.743		Institutional - Church - One Story, 0	114B189 517		West Adams - Baldwin Hills - Leimert	No	LI	FBO
Los Angeles	10111 SILVERTON AVE	91042	2565017900	0.371	0.371	0.000	0.000	Shortfall of Sites	0.483	Public Facilities	[Q]PF-1XL	0	0	20	153.741	0.742		Miscellaneous - Government Owned Property, 0	204B201 778		Sunland - Tujunga - Lake View Terrace - Shadow Hills - East La Tuna Canyon	No	LI	PF
Los Angeles	4645 VAN NUYS BLVD	91403	2265012015	0.000	0.000	0.000	0.742	Shortfall of Sites	0.086	General Commercial	C2-1VL-RIO	0	0	0	8.981	0.742		Commercial - Office Building - One Story, 0	168A151 62		Sherman Oaks - Studio City - Toluca Lake - Cahuenga Pass	No	ABMI	ARO
Los Angeles	6955 SALE AVE	91307	2024024025	0.000	0.000	0.000	0.742	Shortfall of Sites	0.164	Low Residential	(T)(Q)R1-1	Very Low Residential	[MB3-CDF1-5] [IX4-FA] [CPIO]	0	66.287	0.742		Residential - Single Family Residence, 1	183B097 890	1 per lot	Canoga Park - Winnetka - Woodland Hills - West Hills	No	ABMI	AHO , CPK CPU, ADU
Los Angeles	6846 MCLENNAN AVE	91406	2225022019	0.000	0.000	0.000	0.742	Shortfall of Sites	0.164	Low Residential	R1-1	Low Residential	0	0	66.287	0.742		Residential - Single Family Residence - Pool, 1	183B133 841	1 per lot	Reseda - West Van Nuys	No	ABMI	AHO , RES CPU
Los Angeles	7000 LOUISE AVE	91406	2227033013	0.000	0.000	0.000	0.742	Shortfall of Sites	0.164	Low Residential	R1-1	Low Residential	0	0	66.287	0.742		Residential - Single Family Residence - Pool, 1	183B133 548	1 per lot	Reseda - West Van Nuys	No	ABMI	AHO , RES CPU
Los Angeles	5712 FOUNTAIN AVE	90028	5536001009	0.000	0.000	0.000	0.742	Shortfall of Sites	0.078	Medium Residential	R3-1	Low Medium II Residential, Medium Residential	VARIOUS, WITH CPIO	0	66.287	0.742		Residential - Double, Duplex, or Two Units - 4 Stories or Less, 0	144B189 72		Hollywood	Yes	ABMI	AHO , HWD CPU
Los Angeles	22832 CANTLAY ST	91307	2021017022	0.000	0.000	0.000	0.742	Shortfall of Sites	0.153	Low Residential	RS-1	Very Low Residential	0	0	66.287	0.742		Residential - Single Family Residence - Pool, 1	183B097 50	1 per lot	Canoga Park - Winnetka - Woodland Hills - West Hills	No	ABMI	AHO , CPK CPU, ADU
Los Angeles	7801 WHITE OAK AVE	91335	2101036001	0.000	0.000	0.000	0.742	Shortfall of Sites	0.164	Low Residential	R1-1	Low Residential	0	0	66.287	0.742		Residential - Single Family Residence - Guesthouse, 1	189B129 1055	1 per lot	Reseda - West Van Nuys	No	ABMI	AHO , RES CPU
Los Angeles	8353 SEPULVEDA BLVD	91343	2654027009	0.000	0.000	0.742	0.000	Shortfall of Sites	0.608	Commercial Manufacturing	[T][Q]CM-1VL	0	0	0	4.403	0.742		Commercial - Office Building - One Story, 1	192B145 327		Mission Hills - Panorama City - North Hills	No	MI	ARO
Los Angeles	8100 CHICOPEE AVE	91325	2201016012	0.000	0.000	0.000	0.742	Shortfall of Sites	0.153	Low Residential	R1-1	Low Residential	0	0	66.287	0.742		Residential - Single Family Residence, 1	189B129 224	1 per lot	Reseda - West Van Nuys	No	ABMI	AHO , RES CPU, ADU
Los Angeles	7737 QUAKERTOWN AVE	91306	2106005029	0.000	0.000	0.000	0.742	Shortfall of Sites	0.164	Low Residential	RS-1	Low Residential	0	0	66.287	0.742		Residential - Single Family Residence, 1	189B113 1105	1 per lot	Canoga Park - Winnetka - Woodland Hills - West Hills	No	ABMI	AHO , CPK CPU
Los Angeles	4213 MONROE ST	90029	5539015009	0.371	0.371	0.000	0.000	Shortfall of Sites	0.161	Low Medium II Residential	RD1.5-1XL	0	0	20	102.494	0.742		Institutional - Church - One Story, 0	141B197 126		Hollywood	No	LI	FBO
Los Angeles	7501 WILBUR AVE	91335	2104014031	0.000	0.000	0.000	0.742	Shortfall of Sites	0.164	Low Residential	R1-1	Low Residential	0	0	66.287	0.742		Residential - Single Family Residence, 1	186B121 404	1 per lot	Reseda - West Van Nuys	No	ABMI	AHO , RES CPU
Los Angeles	6851 FORBES AVE	91406	2225022015	0.000	0.000	0.000	0.742	Shortfall of Sites	0.164	Low Residential	R1-1	Low Residential	0	0	66.287	0.742		Residential - Single Family Residence, 1	183B133 842	1 per lot	Reseda - West Van Nuys	No	ABMI	AHO , RES CPU
Los Angeles	6861 FORBES AVE	91406	2225022017	0.000	0.000	0.000	0.742	Shortfall of Sites	0.164	Low Residential	R1-1	Low Residential	0	0	66.287	0.742		Residential - Single Family Residence, 1	183B133 800	1 per lot	Reseda - West Van Nuys	No	ABMI	AHO , RES CPU
Los Angeles	6857 FORBES AVE	91406	2225022016	0.000	0.000	0.000	0.742	Shortfall of Sites	0.164	Low Residential	R1-1	Low Residential	0	0	66.287	0.742		Residential - Single Family Residence - Pool, 1	183B133 810	1 per lot	Reseda - West Van Nuys	No	ABMI	AHO , RES CPU
Los Angeles	7505 WILBUR AVE	91335	2104014032	0.000	0.000	0.000	0.742	Shortfall of Sites	0.164	Low Residential	R1-1	Low Residential	0	0	66.287	0.742		Residential - Single Family Residence, 1	186B121 392	1 per lot	Reseda - West Van Nuys	No	ABMI	AHO , RES CPU
Los Angeles	17844 HEMMINGWAY ST	91335	2101034007	0.000	0.000	0.000	0.742	Shortfall of Sites	0.164	Low Residential	R1-1	Low Residential	0	0	66.287	0.742		Residential - Single Family Residence, 1	189B129 838	1 per lot	Reseda - West Van Nuys	No	ABMI	AHO , RES CPU
Los Angeles	7316 S HOOVER ST	90044	6020026023	0.371	0.371	0.000	0.000	Shortfall of Sites	0.161	Neighborhood Commercial	C2-1VL-CPIO	0	0	20	102.494	0.742		Institutional - Church - One Story, 0	102B201 1186		South Los Angeles	No	LI	FBO
Los Angeles	3304 N EASTERN AVE	90032	5218014040	0.371	0.371	0.000	0.000	Shortfall of Sites	0.161	Neighborhood Commercial	[Q]C4-1XL	0	0	20	102.494	0.742		Institutional - Church - One Story, 0	142-5A233 357		Northeast Los Angeles	No	LI	FBO
Los Angeles	3304 N EASTERN AVE	90032	5218014040	0.371	0.371	0.000	0.000	Shortfall of Sites	0.161	Neighborhood Commercial	[Q]C4-1XL	0	0	20	102.494	0.742		Institutional - Church - One Story, 0	142-5A233 372		Northeast Los Angeles	No	LI	FBO
Los Angeles	8050 LINDLEY AVE	91335	2101022009	0.000	0.000	0.000	0.742	Shortfall of Sites	0.164	Low Residential	R1-1	Low Residential	0	0	66.287	0.742		Residential - Single Family Residence - Pool, 1	189B125 192	1 per lot	Reseda - West Van Nuys	No	ABMI	AHO , RES CPU
Los Angeles	7701 ENCINO AVE	91325	2202003049	0.000	0.000	0.000	0.742	Shortfall of Sites	0.153	Low Residential	R1-1	Low Residential	0	0	66.287	0.742		Residential - Single Family Residence - Pool, 1	186B129 33	1 per lot	Reseda - West Van Nuys	No	ABMI	AHO , RES CPU, ADU
Los Angeles	7808 VINELAND AVE	91352	2409010025	0.371	0.371	0.000	0.000	Shortfall of Sites	0.378	Low Residential	R1-1	0	0	20	102.494	0.741		Institutional - Church - One Story, 1	189B173 634		Sun Valley - La Tuna Canyon	No	LI	FBO
Los Angeles	17501 STRATHERN ST	91325	2201003018	0.000	0.000	0.000	0.741	Shortfall of Sites	0.153	Low Residential	R1-1	Low Residential	0	0	66.287	0.741		Residential - Single Family Residence, 1	189B129 435	1 per lot	Reseda - West Van Nuys	No	ABMI	AHO , RES CPU, ADU
Los Angeles	8260 OAKDALE AVE	91306	2106018013	0.000	0.000	0.000	0.741	Shortfall of Sites	0.164	Low Residential	RA-1	Low Residential	0	0	66.287	0.741		Residential - Single Family Residence, 1	192B113 628	1 per lot	Canoga Park - Winnetka - Woodland Hills - West Hills	No	ABMI	AHO , CPK CPU
Los Angeles	3425 W 15TH ST	90019	5072025016	0.371	0.371	0.000	0.000	Shortfall of Sites	0.161	Low Medium II Residential	RD2-1-O-CPIO	0	0	20	102.494	0.741		Institutional - Church - One Story, 0	129B189 1250		West Adams - Baldwin Hills - Leimert	No	LI	FBO, R2RD
Los Angeles	1201 255TH ST	90710	7413005023	0.371	0.371	0.000	0.000	Shortfall of Sites	0.161	Limited Manufacturing	[Q]M1-1VL	0	0	20	102.494	0.741		Institutional - Church - One Story, 0	036B197 733		Wilmington - Harbor City	No	LI	FBO
Los Angeles	8401 S BROADWAY	90003	6040003003	0.371	0.371	0.000	0.000	Shortfall of Sites	0.161	Neighborhood Commercial	C2-1VL-CPIO	0	0	20	102.494	0.741		Institutional - Church - One Story, 0	097-5A203 39		Southeast Los Angeles	No	LI	FBO
Los Angeles	0	0	2625025900	0.000	0.000	0.000	0.000	Shortfall of Sites	0.482	Public Facilities	PF-1VL	0	0	0	153.741	0.000		Miscellaneous - Government Owned Property, 0	198B157 727		Arleta - Pacoima	No		PF
Los Angeles	8704 S FIGUEROA ST	90003	6038002035	0.371	0.371	0.000	0.000	Shortfall of Sites	0.161	Neighborhood Commercial	C2-1VL-CPIO	0	0	20	102.494	0.741		Institutional - Church - Church Parking Lot - One Story, 0	096A201 62		South Los Angeles	No	LI	FBO
Los Angeles	8216 S HOOVER ST	90044	6032022032	0.371	0.371	0.000	0.000	Shortfall of Sites	0.161	Neighborhood Commercial	C2-1VL-CPIO	0	0	20	102.494	0.741		Institutional - Church - One Story, 0	099B201 1298		South Los Angeles	No	LI	FBO
Los Angeles	18143 CANTARA ST	91335	2102023022	0.000	0.000	0.000	0.741	Shortfall of Sites	0.164	Low Residential	R1-1	Low Residential	0	0	66.287	0.741		Residential - Single Family Residence - Pool, 1	192B125 779	1 per lot	Reseda - West Van Nuys	No	ABMI	AHO , RES CPU
Los Angeles	2062 DRACENA DR	90027	5590006004	0.371	0.371	0.000	0.000	Shortfall of Sites	0.257	Medium Residential	R3-1XL	0	0	20	82.062	0.741		Residential - Five or More Units or Apartments (Any Combination) · 4 Stories or Less, 16	150B197 249		Hollywood	No	LI	DB50
Los Angeles	22201 BURTON ST	91304	2012008016	0.000	0.000	0.000	0.741	Shortfall of Sites	0.164	Low Residential	RS-1	Very Low Residential	0	0	66.287	0.741		Residential - Single Family Residence - Pool, 1	192B101 684	1 per lot	Canoga Park - Winnetka - Woodland Hills - West Hills	No	ABMI	AHO , CPK CPU
Los Angeles	2801 W TEMPLE ST	90026	5156015028	0.371	0.371	0.000	0.000	Shortfall of Sites	0.161	Community Commercial	RAS3-1VL	0	0	20	102.494	0.741		Institutional - Church - One Story, 0	138A203 44		Silver Lake - Echo Park - Elysian Valley	No	LI	FBO
Los Angeles	2445 W WASHINGTON BLVD	90018	5073022001	0.371	0.371	0.000	0.000	Shortfall of Sites	0.161	Neighborhood Commercial	C1.5-1VL-CPIO	0	0	20	102.494	0.741		Institutional - Church - One Story, 0	126B189 847		South Los Angeles	No	LI	FBO
Los Angeles	2445 W WASHINGTON BLVD	90018	5073022001	0.371	0.371	0.000	0.000	Shortfall of Sites	0.161	Neighborhood Commercial	C1.5-1VL-CPIO	0	0	20	102.494	0.741		Institutional - Church - One Story, 0	126B189 898		South Los Angeles	No	LI	FBO
Los Angeles	1133 LEMOYNE ST	90026	5404016017	0.371	0.371	0.000	0.000	Shortfall of Sites	0.161	Community Commercial	R4-1VL-CDO	0	0	20	102.494	0.741		Institutional - Church - One Story, 0	139-5A209 173		Silver Lake - Echo Park - Elysian Valley	No	LI	FBO
Los Angeles	1133 LEMOYNE ST	90026	5404016017	0.371	0.371	0.000	0.000	Shortfall of Sites	0.161	Community Commercial	R4-1VL-CDO	0	0	20	102.494	0.741		Institutional - Church - One Story, 0	139-5A209 183		Silver Lake - Echo Park - Elysian Valley	No	LI	FBO
Los Angeles	10638 ORO VISTA AVE	91040	2555023078	0.371	0.371	0.000	0.000	Shortfall of Sites	0.161	Low Residential	R1-1-RFA	0	0	20	102.494	0.741		Institutional - Church - One Story, 0	207B189 897		Sunland - Tujunga - Lake View Terrace - Shadow Hills - East La Tuna Canyon	No	LI	FBO
Los Angeles	10638 ORO VISTA AVE	91040	2555023078	0.371	0.371	0.000	0.000	Shortfall of Sites	0.161	Low Residential	R1-1-RFA	0	0	20	102.494	0.741		Institutional - Church - One Story, 0	207B189 885		Sunland - Tujunga - Lake View Terrace - Shadow Hills - East La Tuna Canyon	No	LI	FBO

Jurisdiction Name	Site Address/Intersection	5 Digit ZIP Code	Assessor Parcel Number	Very Low-Income	Low-Income	Moderate-Income	Above Moderate-Income	Type of Shortfall	Parcel Size (Acres)	Current General Plan Designation	Current Zoning	Proposed General Plan (GP) Designation	Proposed Zoning	Minimum Density Allowed	Maximum Density Allowed	Total Capacity	Vacant/ Nonvacant	Description of Existing Uses	PIN	Base Density Per Acre	Community Plan Area	Rent Stabalization Ordinance	Income Category	Applicable Rezoning Program (Program informing values in Column Q listed first)
Los Angeles	3020 S LA BREA AVE	90016	5049034034	0.000	0.000	0.000	0.741	Shortfall of Sites	0.058	Neighborhood Commercial	C1.5-1VL-CPIO	0	0	0	24.501	0.741		Commercial - Hotel and Motel - Motel - Under 50 Rooms - One Story, 0	120B177 554		West Adams - Baldwin Hills - Leimert	No	ABMI	ARO
Los Angeles	3020 S LA BREA AVE	90016	5049034034	0.000	0.000	0.000	0.741	Shortfall of Sites	0.037	Neighborhood Commercial	C1.5-1VL-CPIO	0	0	0	38.852	0.741		Commercial - Hotel and Motel - Motel - Under 50 Rooms - One Story, 0	120B177 556		West Adams - Baldwin Hills - Leimert	No	ABMI	ARO
Los Angeles	3020 S LA BREA AVE	90016	5049034034	0.000	0.000	0.000	0.741	Shortfall of Sites	0.037	Neighborhood Commercial	C1.5-1VL-CPIO	0	0	0	38.795	0.741		Commercial - Hotel and Motel - Motel - Under 50 Rooms - One Story, 0	120B177 577		West Adams - Baldwin Hills - Leimert	No	ABMI	ARO
Los Angeles	3020 S LA BREA AVE	90016	5049034034	0.000	0.000	0.000	0.741	Shortfall of Sites	0.094	Neighborhood Commercial	C1.5-1VL-CPIO	0	0	0	15.186	0.741		Commercial - Hotel and Motel - Motel - Under 50 Rooms - One Story, 0	120B177 578		West Adams - Baldwin Hills - Leimert	No	ABMI	ARO
Los Angeles	3020 S LA BREA AVE	90016	5049034034	0.000	0.000	0.000	0.741	Shortfall of Sites	0.093	Neighborhood Commercial	C1.5-1VL-CPIO	0	0	0	15.358	0.741		Commercial - Hotel and Motel - Motel - Under 50 Rooms - One Story, 0	120B177 595		West Adams - Baldwin Hills - Leimert	No	ABMI	ARO
Los Angeles	3020 S LA BREA AVE	90016	5049034034	0.000	0.000	0.000	0.741	Shortfall of Sites	0.092	Neighborhood Commercial	C1.5-1VL-CPIO	0	0	0	15.534	0.741		Commercial - Hotel and Motel - Motel - Under 50 Rooms - One Story, 0	120B177 612		West Adams - Baldwin Hills - Leimert	No	ABMI	ARO
Los Angeles	3020 S LA BREA AVE	90016	5049034034	0.000	0.000	0.000	0.741	Shortfall of Sites	0.091	Neighborhood Commercial	C1.5-1VL-CPIO	0	0	0	15.714	0.741		Commercial - Hotel and Motel - Motel - Under 50 Rooms - One Story, 0	120B177 630		West Adams - Baldwin Hills - Leimert	No	ABMI	ARO
Los Angeles	3020 S LA BREA AVE	90016	5049034034	0.000	0.000	0.000	0.741	Shortfall of Sites	0.090	Neighborhood Commercial	C1.5-1VL-CPIO	0	0	0	15.899	0.741		Commercial - Hotel and Motel - Motel - Under 50 Rooms - One Story, 0	120B177 643		West Adams - Baldwin Hills - Leimert	No	ABMI	ARO
Los Angeles	7045 JELLICO AVE	91406	2228023027	0.000	0.000	0.000	0.741	Shortfall of Sites	0.164	Low Residential	R1-1	Low Residential	0	0	66.287	0.741		Residential - Single Family Residence, 1	183B129 388	1 per lot	Reseda - West Van Nuys	No	ABMI	AHO , RES CPU
Los Angeles	7063 JELLICO AVE	91406	2228023038	0.000	0.000	0.000	0.741	Shortfall of Sites	0.164	Low Residential	R1-1	Low Residential	0	0	66.287	0.741		Residential - Single Family Residence, 1	183B129 316	1 per lot	Reseda - West Van Nuys	No	ABMI	AHO , RES CPU
Los Angeles	8422 S HOOVER ST	90044	6032018017	0.370	0.370	0.000	0.000	Shortfall of Sites	0.161	Neighborhood Commercial	C2-1VL-CPIO	0	0	20	102.494	0.741		Institutional - Church - One Story, 0	097-5A201 176		South Los Angeles	No	LI	FBO
Los Angeles	23648 EMELITA ST	91367	2041029010	0.000	0.000	0.000	0.741	Shortfall of Sites	0.152	Low Residential	RS-1	Very Low Residential	0	0	66.287	0.741		Residential - Single Family Residence - Pool, 1	174B093 90	1 per lot	Canoga Park - Winnetka - Woodland Hills - West Hills	No	ABMI	AHO , CPK CPU, ADU
Los Angeles	22942 COLLINS ST	91367	2041014030	0.000	0.000	0.000	0.741	Shortfall of Sites	0.164	Low Residential	RE9-1	Very Low Residential	0	0	66.287	0.741		Residential - Single Family Residence, 1	174B097 390	1 per lot	Canoga Park - Winnetka - Woodland Hills - West Hills	No	ABMI	AHO , CPK CPU
Los Angeles	19906 ARCHWOOD ST	91306	2134010018	0.000	0.000	0.000	0.741	Shortfall of Sites	0.164	Low Residential	R1-1-RIO	Low Residential	0	0	66.287	0.741		Residential - Single Family Residence, 1	180B113 255	1 per lot	Canoga Park - Winnetka - Woodland Hills - West Hills	No	ABMI	AHO , CPK CPU
Los Angeles	19918 ARCHWOOD ST	91306	2134010020	0.000	0.000	0.000	0.741	Shortfall of Sites	0.164	Low Residential	R1-1-RIO	Low Residential	0	0	66.287	0.741		Residential - Single Family Residence - Pool, 1	180B113 253	1 per lot	Canoga Park - Winnetka - Woodland Hills - West Hills	No	ABMI	AHO , CPK CPU
Los Angeles	19952 ARCHWOOD ST	91306	2134010026	0.000	0.000	0.000	0.741	Shortfall of Sites	0.164	Low Residential	R1-1-RIO	Low Residential	0	0	66.287	0.741		Residential - Single Family Residence, 1	180B113 247	1 per lot	Canoga Park - Winnetka - Woodland Hills - West Hills	No	ABMI	AHO , CPK CPU
Los Angeles	19946 ARCHWOOD ST	91306	2134010025	0.000	0.000	0.000	0.741	Shortfall of Sites	0.164	Low Residential	R1-1-RIO	Low Residential	0	0	66.287	0.741		Residential - Single Family Residence, 1	180B113 248	1 per lot	Canoga Park - Winnetka - Woodland Hills - West Hills	No	ABMI	AHO , CPK CPU
Los Angeles	19956 ARCHWOOD ST	91306	2134010027	0.000	0.000	0.000	0.741	Shortfall of Sites	0.164	Low Residential	R1-1-RIO	Low Residential	0	0	66.287	0.741		Residential - Single Family Residence, 1	180B113 246	1 per lot	Canoga Park - Winnetka - Woodland Hills - West Hills	No	ABMI	AHO , CPK CPU
Los Angeles	20012 ARCHWOOD ST	91306	2134010030	0.000	0.000	0.000	0.741	Shortfall of Sites	0.164	Low Residential	R1-1-RIO	Low Residential	0	0	66.287	0.741		Residential - Single Family Residence, 1	180B113 243	1 per lot	Canoga Park - Winnetka - Woodland Hills - West Hills	No	ABMI	AHO , CPK CPU
Los Angeles	20006 ARCHWOOD ST	91306	2134010029	0.000	0.000	0.000	0.741	Shortfall of Sites	0.164	Low Residential	R1-1-RIO	Low Residential	0	0	66.287	0.741		Residential - Single Family Residence, 1	180B113 244	1 per lot	Canoga Park - Winnetka - Woodland Hills - West Hills	No	ABMI	AHO , CPK CPU
Los Angeles	20000 ARCHWOOD ST	91306	2134010028	0.000	0.000	0.000	0.741	Shortfall of Sites	0.164	Low Residential	R1-1-RIO	Low Residential	0	0	66.287	0.741		Residential - Single Family Residence, 1	180B113 245	1 per lot	Canoga Park - Winnetka - Woodland Hills - West Hills	No	ABMI	AHO , CPK CPU
Los Angeles	19934 ARCHWOOD ST	91306	2134010023	0.000	0.000	0.000	0.741	Shortfall of Sites	0.164	Low Residential	R1-1-RIO	Low Residential	0	0	66.287	0.741		Residential - Single Family Residence - Pool, 1	180B113 250	1 per lot	Canoga Park - Winnetka - Woodland Hills - West Hills	No	ABMI	AHO , CPK CPU
Los Angeles	19930 ARCHWOOD ST	91306	2134010022	0.000	0.000	0.000	0.741	Shortfall of Sites	0.164	Low Residential	R1-1-RIO	Low Residential	0	0	66.287	0.741		Residential - Single Family Residence, 1	180B113 251	1 per lot	Canoga Park - Winnetka - Woodland Hills - West Hills	No	ABMI	AHO , CPK CPU
Los Angeles	19924 ARCHWOOD ST	91306	2134010021	0.000	0.000	0.000	0.741	Shortfall of Sites	0.164	Low Residential	R1-1-RIO	Low Residential	0	0	66.287	0.741		Residential - Single Family Residence, 1	180B113 252	1 per lot	Canoga Park - Winnetka - Woodland Hills - West Hills	No	ABMI	AHO , CPK CPU
Los Angeles	20018 ARCHWOOD ST	91306	2134010031	0.000	0.000	0.000	0.741	Shortfall of Sites	0.164	Low Residential	R1-1-RIO	Low Residential	0	0	66.287	0.741		Residential - Single Family Residence, 1	180B113 242	1 per lot	Canoga Park - Winnetka - Woodland Hills - West Hills	No	ABMI	AHO , CPK CPU
Los Angeles	7057 JELLICO AVE	91406	2228023019	0.000	0.000	0.000	0.741	Shortfall of Sites	0.164	Low Residential	R1-1	Low Residential	0	0	66.287	0.741		Residential - Single Family Residence - Pool, 1	183B129 339	1 per lot	Reseda - West Van Nuys	No	ABMI	AHO , RES CPU
Los Angeles	19912 ARCHWOOD ST	91306	2134010019	0.000	0.000	0.000	0.741	Shortfall of Sites	0.164	Low Residential	R1-1-RIO	Low Residential	0	0	66.287	0.741		Residential - Single Family Residence - Pool, 1	180B113 254	1 per lot	Canoga Park - Winnetka - Woodland Hills - West Hills	No	ABMI	AHO , CPK CPU
Los Angeles	7051 JELLICO AVE	91406	2228023020	0.000	0.000	0.000	0.741	Shortfall of Sites	0.164	Low Residential	R1-1	Low Residential	0	0	66.287	0.741		Residential - Single Family Residence - Pool, 1	183B129 364	1 per lot	Reseda - West Van Nuys	No	ABMI	AHO , RES CPU
Los Angeles	17206 WYANDOTTE ST	91406	2227017014	0.000	0.000	0.000	0.741	Shortfall of Sites	0.164	Low Residential	R1-1	Low Residential	0	0	66.287	0.741		Residential - Single Family Residence, 1	186B133 1050	1 per lot	Reseda - West Van Nuys	No	ABMI	AHO , RES CPU
Los Angeles	17157 COVELLO ST	91406	2203016020	0.000	0.000	0.000	0.741	Shortfall of Sites	0.164	Low Residential	R1-1	Low Residential	0	0	66.287	0.741		Residential - Single Family Residence, 1	186B133 298	1 per lot	Reseda - West Van Nuys	No	ABMI	AHO , RES CPU
Los Angeles	17212 WYANDOTTE ST	91406	2227017013	0.000	0.000	0.000	0.741	Shortfall of Sites	0.164	Low Residential	R1-1	Low Residential	0	0	66.287	0.741		Residential - Single Family Residence, 1	186B133 1049	1 per lot	Reseda - West Van Nuys	No	ABMI	AHO , RES CPU
Los Angeles	12147 VENTURA BLVD	91604	2367016008	0.000	0.000	0.000	0.741	Shortfall of Sites	0.225	Community Commercial	C2-1L-RIO	0	0	0	3.430	0.741		Commercial - Store Combination - Store and Office Combination - One Story, 0	162B165 22		Sherman Oaks - Studio City - Toluca Lake - Cahuenga Pass	No	ABMI	ARO
Los Angeles	6521 GRAVES AVE	91406	2230018003	0.000	0.000	0.000	0.741	Shortfall of Sites	0.164	Low Residential	R1-1-RIO	Low Residential	0	0	66.287	0.741		Residential - Single Family Residence - Pool, 1	180B133 333	1 per lot	Reseda - West Van Nuys	No	ABMI	AHO , RES CPU
Los Angeles	6443 WINNETKA AVE	91306	2134023002	0.000	0.000	0.000	0.741	Shortfall of Sites	0.164	Low Residential	RS-1-RIO	Low Residential	0	0	66.287	0.741		Residential - Single Family Residence, 1	180B113 733	1 per lot	Canoga Park - Winnetka - Woodland Hills - West Hills	No	ABMI	AHO , CPK CPU
Los Angeles	8001 WHITE OAK AVE	91335	2101002013	0.000	0.000	0.000	0.741	Shortfall of Sites	0.164	Low Residential	R1-1	Low Residential	0	0	66.287	0.741		Residential - Single Family Residence, 1	189B129 454	1 per lot	Reseda - West Van Nuys	No	ABMI	AHO , RES CPU
Los Angeles	8121 WHITE OAK AVE	91335	2101001014	0.000	0.000	0.000	0.741	Shortfall of Sites	0.164	Low Residential	R1-1	Low Residential	0	0	66.287	0.741		Residential - Single Family Residence, 1	189B129 105	1 per lot	Reseda - West Van Nuys	No	ABMI	AHO , RES CPU
Los Angeles	7808 CHASTAIN AVE	91335	2101025025	0.000	0.000	0.000	0.740	Shortfall of Sites	0.164	Low Residential	R1-1	Low Residential	0	0	66.287	0.740		Residential - Single Family Residence, 1	189B125 667	1 per lot	Reseda - West Van Nuys	No	ABMI	AHO , RES CPU
Los Angeles	18129 CANTARA ST	91335	2102023024	0.000	0.000	0.000	0.740	Shortfall of Sites	0.164	Low Residential	R1-1	Low Residential	0	0	66.287	0.740		Residential - Single Family Residence, 1	192B125 780	1 per lot	Reseda - West Van Nuys	No	ABMI	AHO , RES CPU
Los Angeles	23648 TIARA ST	91367	2041028010	0.000	0.000	0.000	0.740	Shortfall of Sites	0.152	Low Residential	RS-1	Very Low Residential	0	0	66.287	0.740		Residential - Single Family Residence - Pool, 1	177B093 803	1 per lot	Canoga Park - Winnetka - Woodland Hills - West Hills	No	ABMI	AHO , CPK CPU, ADU
Los Angeles	22038 GILMORE ST	91303	2139003017	0.000	0.000	0.000	0.740	Shortfall of Sites	0.164	Low Residential	RS-1-RIO	Very Low Residential	0	0	66.287	0.740		Residential - Single Family Residence, 1	180B101 727	1 per lot	Canoga Park - Winnetka - Woodland Hills - West Hills	No	ABMI	AHO , CPK CPU
Los Angeles	621 N VIRGIL AVE	90004	5539025008	0.370	0.370	0.000	0.000	Shortfall of Sites	0.161	Neighborhood Office Commercial	C2-1	0	0	20	102.494	0.740		Institutional - Church - One Story, 0	141B197 657		Wilshire	No	LI	FBO
Los Angeles	23648 CALIFA ST	91367	2041028018	0.000	0.000	0.000	0.740	Shortfall of Sites	0.152	Low Residential	RS-1	Very Low Residential	0	0	66.287	0.740		Residential - Single Family Residence - Pool, 1	177B093 860	1 per lot	Canoga Park - Winnetka - Woodland Hills - West Hills	No	ABMI	AHO , CPK CPU, ADU
Los Angeles	18244 LORNE ST	91335	2102010032	0.000	0.000	0.000	0.740	Shortfall of Sites	0.164	Low Residential	R1-1	Low Residential	0	0	66.287	0.740		Residential - Single Family Residence, 1	189B125 288	1 per lot	Reseda - West Van Nuys	No	ABMI	AHO , RES CPU
Los Angeles	621 N VIRGIL AVE	90004	5539025008	0.370	0.370	0.000	0.000	Shortfall of Sites	0.160	Neighborhood Office Commercial	C2-1	0	0	20	102.494	0.740		Institutional - Church - One Story, 0	141B197 638		Wilshire	No	LI	FBO
Los Angeles	11576 MAGNOLIA BLVD	91601	2354004071	0.000	0.000	0.000	0.740	Shortfall of Sites	0.134	High Medium Residential	R4-1	0	0	0	102.494	0.740		Institutional - Church - One Story, 0	171B169 402		North Hollywood - Valley Village	No	ABMI	FBO
Los Angeles	1346 W 5TH ST	90017	5152001004	0.000	0.000	0.000	0.740	Shortfall of Sites	0.149	High Density Residential	CW	0	0	0	9.569	0.740		Commercial - Professional Building - Medical Dental Building - Two Stories, 0	132A207 222		Westlake	No	ABMI	ARO
Los Angeles	1346 W 5TH ST	90017	5152001004	0.000	0.000	0.000	0.740	Shortfall of Sites	0.050	High Density Residential	CW	0	0	0	28.713	0.740		Commercial - Professional Building - Medical Dental Building - Two Stories, 0	132A207 227		Westlake	No	ABMI	ARO
Los Angeles	14225 VENTURA BLVD	91423	2265019008	0.000	0.000	0.000	0.740	Shortfall of Sites	0.057	General Commercial	C2-1VL	0	0	0	18.927	0.740		Commercial - Office Building - One Story, 0	165B153 337		Sherman Oaks - Studio City - Toluca Lake - Cahuenga Pass	No	ABMI	ARO
Los Angeles	14225 VENTURA BLVD	91423	2265019008	0.000	0.000	0.000	0.740	Shortfall of Sites	0.057	General Commercial	C2-1VL	0	0	0	18.940	0.740		Commercial - Office Building - One Story, 0	165B153 338		Sherman Oaks - Studio City - Toluca Lake - Cahuenga Pass	No	ABMI	ARO
Los Angeles	14225 VENTURA BLVD	91423	2265019008	0.000	0.000	0.000	0.740	Shortfall of Sites	0.057	General Commercial	C2-1VL	0	0	0	18.929	0.740		Commercial - Office Building - One Story, 0	165B153 340		Sherman Oaks - Studio City - Toluca Lake - Cahuenga Pass	No	ABMI	ARO
Los Angeles	17228 BULLOCK ST	91316	2255007017	0.000	0.000	0.000	0.740	Shortfall of Sites	0.152	Low II Residential	R1-1-RIO	Low Residential	0	0	66.287	0.740		Residential - Single Family Residence, 1	177B133 48	1 per lot	Encino - Tarzana	No	ABMI	AHO , ENC CPU, ADU
Los Angeles	2818 LA CIENEGA AVE	90034	5065003037	0.000	0.000	0.000	0.740	Shortfall of Sites	0.122	Neighborhood Commercial	C2-1	0	0	0	7.578	0.740		Commercial - Office Building - One Story, 0	123B173 926		West Adams - Baldwin Hills - Leimert	No	ABMI	ARO
Los Angeles	7417 BEVERLY BLVD	90036	5526038016	0.000	0.000	0.000	0.740	Shortfall of Sites	0.113	Neighborhood Office Commercial	C2-1VL-O	0	0	0	10.931	0.740		Commercial - Store Combination - Store and Residential Combination - One Story, 0	138B181 406		Wilshire	Yes	ABMI	ARO
Los Angeles	16919 COVELLO ST	91406	2203014007	0.000	0.000	0.000	0.740	Shortfall of Sites	0.164	Low Residential	R1-1	Low Residential	0	0	66.287	0.740		Residential - Single Family Residence, 1	186B133 339	1 per lot	Reseda - West Van Nuys	No	ABMI	AHO , RES CPU
Los Angeles	23648 MARYLEE ST	91367	2041029002	0.000	0.000	0.000	0.740	Shortfall of Sites	0.152	Low Residential	RS-1	Very Low Residential	0	0	66.287	0.740		Residential - Single Family Residence - Pool, 1	174B093 47	1 per lot	Canoga Park - Winnetka - Woodland Hills - West Hills	No	ABMI	AHO , CPK CPU, ADU
Los Angeles	2636 S HOOVER ST	90007	5123001406	0.370	0.370	0.000	0.000	Shortfall of Sites	0.160	Medium Residential	[Q]R4-1-O	0	0	20	102.494	0.740		Institutional - Church - One Story, 0	123A201 186		South Los Angeles	No	LI	FBO

Jurisdiction Name	Site Address/Intersection	5 Digit ZIP Code	Assessor Parcel Number	Very Low-Income	Low-Income	Moderate-Income	Above Moderate-Income	Type of Shortfall	Parcel Size (Acres)	Current General Plan Designation	Current Zoning	Proposed General Plan (GP) Designation	Proposed Zoning	Minimum Density Allowed	Maximum Density Allowed	Total Capacity	Vacant/ Nonvacant	Description of Existing Uses	PIN	Base Density Per Acre	Community Plan Area	Rent Stabalization Ordinance	Income Category	Applicable Rezoning Program (Program informing values in Column Q listed first)
Los Angeles	5112 HOLLYWOOD BLVD	90027	5544013069	0.000	0.000	0.000	0.740	Shortfall of Sites	0.149	Highway Oriented Commercial	C2-1D	0	0	0	9.533	0.740		Commercial - Store Combination - Store and Office Combination - One Story, 0	148-5A195 108		Hollywood	No	ABMI	ARO
Los Angeles	20130 HARTLAND ST	91306	2135037029	0.000	0.000	0.000	0.740	Shortfall of Sites	0.164	Low Residential	RS-1-RIO	Low Residential	0	0	66.287	0.740		Residential - Single Family Residence, 1	183B113 859	1 per lot	Canoga Park - Winnetka - Woodland Hills - West Hills	No	ABMI	AHO , CPK CPU
Los Angeles	6000 SAN VICENTE BLVD	90036	5086013017	0.000	0.000	0.000	0.740	Shortfall of Sites	0.113	General Commercial	C2-1-O	0	0	0	8.200	0.740		Commercial - Professional Building - One Story, 0	132B177 739		Wilshire	No	ABMI	ARO
Los Angeles	6000 SAN VICENTE BLVD	90036	5086013017	0.000	0.000	0.000	0.740	Shortfall of Sites	0.138	General Commercial	C2-1-O	0	0	0	6.711	0.740		Commercial - Professional Building - One Story, 0	132B177 749		Wilshire	No	ABMI	ARO
Los Angeles	1135 W MARTIN LUTHER KING JR BLVD	90037	5037025012	0.370	0.370	0.000	0.000	Shortfall of Sites	0.160	Neighborhood Commercial	C2-1VL-CPIO	0	0	20	102.494	0.740		Institutional - Church - One Story, 0	114B197 192		South Los Angeles	No	LI	FBO
Los Angeles	4213 MONROE ST	90029	5539015009	0.370	0.370	0.000	0.000	Shortfall of Sites	0.160	Low Medium II Residential	RD1.5-1XL	0	0	20	102.494	0.740		Institutional - Church - One Story, 0	141B197 127		Hollywood	No	LI	FBO
Los Angeles	6321 BELMAR AVE	91335	2132021002	0.000	0.000	0.000	0.740	Shortfall of Sites	0.164	Low Residential	R1-1-RIO	Low Residential	0	0	66.287	0.740		Residential - Single Family Residence, 1	177B117 62	1 per lot	Reseda - West Van Nuys	No	ABMI	AHO , RES CPU
Los Angeles	0	0	2385026026	0.000	0.000	0.000	0.739	Shortfall of Sites	0.065	Parking Buffer	P-1VL-RIO	0	0	0	94.696	0.739		Commercial - Parking Lot (Commercial Use Property) - Lots - Patron or Employee - One Story, 0	165B161 1063		Sherman Oaks - Studio City - Toluca Lake - Cahuenga Pass	No	ABMI	P
Los Angeles	8584 VENICE BLVD	90034	5065007031	0.000	0.000	0.000	0.739	Shortfall of Sites	0.166	Neighborhood Commercial	C2-1VL-CPIO	0	0	0	5.563	0.739		Commercial - Store Combination - Store and Office Combination - One Story, 0	123B169 696		West Adams - Baldwin Hills - Leimert	No	ABMI	ARO
Los Angeles	3655 S ST ANDREWS PL	90018	5042017001	0.370	0.370	0.000	0.000	Shortfall of Sites	0.160	Low II Residential	R1-1-O	0	0	20	102.494	0.739		Institutional - Church - One Story, 0	120B193 1480		South Los Angeles	No	LI	FBO
Los Angeles	6315 BELMAR AVE	91335	2132021003	0.000	0.000	0.000	0.739	Shortfall of Sites	0.164	Low Residential	R1-1-RIO	Low Residential	0	0	66.287	0.739		Residential - Single Family Residence, 1	177B117 98	1 per lot	Reseda - West Van Nuys	No	ABMI	AHO , RES CPU
Los Angeles	23649 EMELITA ST	91367	2041029007	0.000	0.000	0.000	0.739	Shortfall of Sites	0.152	Low Residential	RS-1	Very Low Residential	0	0	66.287	0.739		Residential - Single Family Residence, 1	174B093 60	1 per lot	Canoga Park - Winnetka - Woodland Hills - West Hills	No	ABMI	AHO , CPK CPU, ADU
Los Angeles	2323 W OLYMPIC BLVD	90006	5136015027	0.000	0.000	0.000	0.739	Shortfall of Sites	0.078	Highway Oriented Commercial	P-1	0	0	0	94.696	0.739		Commercial - Supermarket - Supermarket - 12,000 SF or More - One Story, 0	130-5A201 77		Westlake	No	ABMI	P
Los Angeles	5812 W PICO BLVD	90019	5068022044	0.000	0.000	0.000	0.739	Shortfall of Sites	0.138	General Commercial	C4-1-O	0	0	0	6.708	0.739		Commercial - Office Building - One Story, 0	129B177 506		Wilshire	No	ABMI	ARO
Los Angeles	5812 W PICO BLVD	90019	5068022044	0.000	0.000	0.000	0.739	Shortfall of Sites	0.138	General Commercial	C4-1-O	0	0	0	6.708	0.739		Commercial - Office Building - One Story, 0	129B177 511		Wilshire	No	ABMI	ARO
Los Angeles	8955 NATIONAL BLVD	90034	4312010037	0.000	0.000	0.000	0.739	Shortfall of Sites	0.123	Hybrid Industrial	CM-2D-CPIO	0	0	0	7.481	0.739		Industrial - Light Manufacturing - One Story, 0	123B169 1207		West Adams - Baldwin Hills - Leimert	No	ABMI	ARO
Los Angeles	8955 NATIONAL BLVD	90034	4312010037	0.000	0.000	0.000	0.739	Shortfall of Sites	0.124	Hybrid Industrial	CM-2D-CPIO	0	0	0	7.453	0.739		Industrial - Light Manufacturing - One Story, 0	123B169 1223		West Adams - Baldwin Hills - Leimert	No	ABMI	ARO
Los Angeles	2323 W OLYMPIC BLVD	90006	5136015027	0.000	0.000	0.000	0.739	Shortfall of Sites	0.078	Highway Oriented Commercial	P-1	0	0	0	94.696	0.739		Commercial - Supermarket - Supermarket - 12,000 SF or More - One Story, 0	130-5A201 81		Westlake	No	ABMI	P
Los Angeles	0	0	2689013031	0.000	0.000	0.000	0.739	Shortfall of Sites	0.078	Limited Manufacturing	P-1	0	0	0	94.696	0.739	Vacant	Residential - Single Family Residence - Vacant Land, 0	192B137 350		Mission Hills - Panorama City - North Hills	No	ABMI	P
Los Angeles	23649 TIARA ST	91367	2041028006	0.000	0.000	0.000	0.739	Shortfall of Sites	0.152	Low Residential	RS-1	Very Low Residential	0	0	66.287	0.739		Residential - Single Family Residence - Pool, 1	177B093 768	1 per lot	Canoga Park - Winnetka - Woodland Hills - West Hills	No	ABMI	AHO , CPK CPU, ADU
Los Angeles	548 N WESTERN AVE	90004	5521014009	0.000	0.000	0.000	0.739	Shortfall of Sites	0.144	General Commercial	C2-1	0	0	0	7.147	0.739		Commercial - Store Combination - Store and Residential Combination - One Story, 0	141B193 984		Wilshire	Yes	ABMI	ARO
Los Angeles	22839 BURTON ST	91304	2014003013	0.000	0.000	0.000	0.739	Shortfall of Sites	0.164	Low Residential	RS-1	Very Low Residential	[LM2-MU2-5] [RX1-FA] [CPIO]	0	66.287	0.739		Residential - Single Family Residence, 1	192B097 523	1 per lot	Canoga Park - Winnetka - Woodland Hills - West Hills	No	ABMI	AHO , CPK CPU
Los Angeles	1425 N LAS PALMAS AVE	90028	5547022017	0.000	0.000	0.000	0.739	Shortfall of Sites	0.164	Low Medium II Residential	RD1.5-1XL	Low Medium II Residential, Medium Residential	VARIOUS, WITH CPIO	0	66.287	0.739		Residential - Single Family Residence, 1	147A185 160		Hollywood	No	ABMI	AHO , HWD CPU
Los Angeles	17740 WILLARD ST	91335	2101006017	0.000	0.000	0.000	0.739	Shortfall of Sites	0.164	Low Residential	R1-1	Low Residential	0	0	66.287	0.739		Residential - Single Family Residence, 1	192B129 661	1 per lot	Reseda - West Van Nuys	No	ABMI	AHO , RES CPU
Los Angeles	6834 RUBIO AVE	91406	2225008024	0.000	0.000	0.000	0.739	Shortfall of Sites	0.164	Low Residential	R1-1	Low Residential	0	0	66.287	0.739		Residential - Single Family Residence, 1	183B137 419	1 per lot	Reseda - West Van Nuys	No	ABMI	AHO , RES CPU
Los Angeles	23649 CALIFA ST	91367	2041028015	0.000	0.000	0.000	0.739	Shortfall of Sites	0.152	Low Residential	RS-1	Very Low Residential	0	0	66.287	0.739		Residential - Single Family Residence - Pool, 1	177B093 831	1 per lot	Canoga Park - Winnetka - Woodland Hills - West Hills	No	ABMI	AHO , CPK CPU, ADU
Los Angeles	23649 MARYLEE ST	91367	2041028023	0.000	0.000	0.000	0.739	Shortfall of Sites	0.152	Low Residential	RS-1	Very Low Residential	[DM1-G1-5] [IX3-FA] [CPIO]	0	66.287	0.739		Residential - Single Family Residence - Pool, 1	177B093 868	1 per lot	Canoga Park - Winnetka - Woodland Hills - West Hills	No	ABMI	AHO , CPK CPU, ADU
Los Angeles	6961 NITA AVE	91303	2024014033	0.000	0.000	0.000	0.738	Shortfall of Sites	0.164	Low Residential	RS-1-RIO	Very Low Residential	[HB3-G1-5] [CX2-FA] [CPIO-O]	0	66.287	0.738		Residential - Single Family Residence - Pool, 1	183B101 424	1 per lot	Canoga Park - Winnetka - Woodland Hills - West Hills	No	ABMI	AHO , CPK CPU
Los Angeles	0	0	2644004902	0.000	0.000	0.000	0.000	Shortfall of Sites	0.480	Public Facilities	PF-1VL	0	0	0	153.741	0.000		Miscellaneous - Government Owned Property, 0	201B153 532		Arleta - Pacoima	No		PF
Los Angeles	11988 KIOWA AVE	90049	4265012030	0.000	0.000	0.000	0.738	Shortfall of Sites	0.234	Medium Residential	[Q]R3-1	0	0	0	85.556	0.738		Residential - Five or More Units or Apartments (Any Combination) · 4 Stories or Less, 15	129B145 943		Brentwood - Pacific Palisades	Yes	ABMI	DB50
Los Angeles	22948 COLLINS ST	91367	2041014032	0.000	0.000	0.000	0.738	Shortfall of Sites	0.164	Low Residential	RE9-1	Very Low Residential	0	0	66.287	0.738		Residential - Single Family Residence - Pool, 1	174B097 387	1 per lot	Canoga Park - Winnetka - Woodland Hills - West Hills	No	ABMI	AHO , CPK CPU
Los Angeles	8207 W 3RD ST	90048	5511019025	0.000	0.000	0.000	0.738	Shortfall of Sites	0.063	Neighborhood Office Commercial	C2-1VL-O	0	0	0	17.190	0.738		Commercial - Store Combination - Store and Office Combination - One Story, 0	138B173 832		Wilshire	No	ABMI	ARO
Los Angeles	8207 W 3RD ST	90048	5511019025	0.000	0.000	0.000	0.738	Shortfall of Sites	0.063	Neighborhood Office Commercial	C2-1VL-O	0	0	0	17.190	0.738		Commercial - Store Combination - Store and Office Combination - One Story, 0	138B173 835		Wilshire	No	ABMI	ARO
Los Angeles	6231 S MANHATTAN PL	90047	6001016017	0.000	0.000	0.000	0.738	Shortfall of Sites	0.099	Hybrid Industrial	CM-1-CPIO	0	0	0	14.266	0.738		Industrial - Light Manufacturing - One Story, 0	105B193 916		South Los Angeles	No	ABMI	ARO
Los Angeles	6231 S MANHATTAN PL	90047	6001016017	0.000	0.000	0.000	0.738	Shortfall of Sites	0.032	Hybrid Industrial	CM-1-CPIO	0	0	0	44.552	0.738		Industrial - Light Manufacturing - One Story, 0	105B193 993		South Los Angeles	No	ABMI	ARO
Los Angeles	6231 S MANHATTAN PL	90047	6001016017	0.000	0.000	0.000	0.738	Shortfall of Sites	0.016	Hybrid Industrial	CM-1-CPIO	0	0	0	88.895	0.738		Industrial - Light Manufacturing - One Story, 0	105B193 1000		South Los Angeles	No	ABMI	ARO
Los Angeles	19510 MOBILE ST	91335	2132013009	0.000	0.000	0.000	0.738	Shortfall of Sites	0.164	Low Residential	R1-1-RIO	Low Residential	0	0	66.287	0.738		Residential - Single Family Residence - Pool, 1	180B117 746	1 per lot	Reseda - West Van Nuys	No	ABMI	AHO , RES CPU
Los Angeles	20301 VANOWEN ST	91306	2136016023	0.000	0.000	0.000	0.738	Shortfall of Sites	0.164	Low Residential	RS-1-RIO	Low Residential	0	0	66.287	0.738		Residential - Single Family Residence, 1	183B113 904	1 per lot	Canoga Park - Winnetka - Woodland Hills - West Hills	No	ABMI	AHO , CPK CPU
Los Angeles	7401 PASO ROBLES AVE	91406	2203026009	0.000	0.000	0.000	0.738	Shortfall of Sites	0.164	Low Residential	R1-1	Low Residential	0	0	66.287	0.738		Residential - Single Family Residence, 1	186B133 754	1 per lot	Reseda - West Van Nuys	No	ABMI	AHO , RES CPU
Los Angeles	20721 STEPHANIE DR	91306	2148005001	0.000	0.000	0.000	0.737	Shortfall of Sites	0.164	Low Residential	RS-1-RIO	Low Residential	0	0	66.287	0.737		Residential - Single Family Residence, 1	180B109 60	1 per lot	Canoga Park - Winnetka - Woodland Hills - West Hills	No	ABMI	AHO , CPK CPU
Los Angeles	816 N HIGHLAND AVE	90038	5524004016	0.000	0.000	0.000	0.737	Shortfall of Sites	0.133	Commercial Manufacturing	[Q]C2-1VL-SN	0	0	0	5.770	0.737		Commercial - Office Building - One Story, 0	141B185 188		Hollywood	No	ABMI	ARO
Los Angeles	0	0	5507027012	0.000	0.000	0.000	0.737	Shortfall of Sites	0.008	Low II Residential	R1V3-RG	0	0	0	99.000	0.737	Vacant	Residential - Single Family Residence - Vacant Land, 0	132B181 221		Wilshire	No	ABMI	TOC EXP
Los Angeles	9405 S MAIN ST	90003	6053007039	0.369	0.369	0.000	0.000	Shortfall of Sites	0.160	Hybrid Industrial	CM-1-CPIO	0	0	20	102.494	0.737		Institutional - Church - One Story, 0	094-5A203 458		Southeast Los Angeles	No	LI	FBO
Los Angeles	3519 W WASHINGTON BLVD	90018	5072021014	0.000	0.000	0.000	0.737	Shortfall of Sites	0.230	Neighborhood Commercial	C2-1VL-O-CPIO	0	0	0	4.013	0.737		Industrial - Light Manufacturing - One Story, 0	126B189 822		West Adams - Baldwin Hills - Leimert	No	ABMI	ARO
Los Angeles	3519 W WASHINGTON BLVD	90018	5072021014	0.000	0.000	0.000	0.737	Shortfall of Sites	0.230	Neighborhood Commercial	C2-1VL-O-CPIO	0	0	0	4.013	0.737		Industrial - Light Manufacturing - One Story, 0	126B189 823		West Adams - Baldwin Hills - Leimert	No	ABMI	ARO
Los Angeles	22025 VENTURA BLVD	91364	2169025062	0.000	0.000	0.000	0.737	Shortfall of Sites	0.072	Community Commercial	C4-1VLD	0	0	0	15.105	0.737		Commercial - Office Building - One Story, 0	171B101 71		Canoga Park - Winnetka - Woodland Hills - West Hills	No	ABMI	ARO
Los Angeles	22025 VENTURA BLVD	91364	2169025062	0.000	0.000	0.000	0.737	Shortfall of Sites	0.072	Community Commercial	C4-1VLD	0	0	0	15.106	0.737		Commercial - Office Building - One Story, 0	171B101 72		Canoga Park - Winnetka - Woodland Hills - West Hills	No	ABMI	ARO
Los Angeles	22025 VENTURA BLVD	91364	2169025062	0.000	0.000	0.000	0.737	Shortfall of Sites	0.072	Community Commercial	C4-1VLD	0	0	0	15.106	0.737		Commercial - Office Building - One Story, 0	171B101 73		Canoga Park - Winnetka - Woodland Hills - West Hills	No	ABMI	ARO
Los Angeles	22025 VENTURA BLVD	91364	2169025062	0.000	0.000	0.000	0.737	Shortfall of Sites	0.072	Community Commercial	C4-1VLD	0	0	0	15.106	0.737		Commercial - Office Building - One Story, 0	171B101 74		Canoga Park - Winnetka - Woodland Hills - West Hills	No	ABMI	ARO
Los Angeles	5165 CALENDA DR	91367	2044020025	0.000	0.000	0.000	0.737	Shortfall of Sites	0.164	Very Low Residential	A1-1	Very Low Residential	0	0	66.287	0.737		Residential - Single Family Residence - Pool, 1	171B093 520	1 per lot	Canoga Park - Winnetka - Woodland Hills - West Hills	No	ABMI	AHO , CPK CPU
Los Angeles	6921 FORBES AVE	91406	2225021017	0.000	0.000	0.000	0.737	Shortfall of Sites	0.164	Low Residential	R1-1	Low Residential	0	0	66.287	0.737		Residential - Single Family Residence, 1	183B133 712	1 per lot	Reseda - West Van Nuys	No	ABMI	AHO , RES CPU
Los Angeles	7459 FORBES AVE	91406	2226026011	0.000	0.000	0.000	0.737	Shortfall of Sites	0.164	Low Residential	R1-1	Low Residential	0	0	66.287	0.737		Residential - Single Family Residence, 1	186B133 504	1 per lot	Reseda - West Van Nuys	No	ABMI	AHO , RES CPU
Los Angeles	6028 S VICTORIA AVE	90043	4006004029	0.368	0.368	0.000	0.000	Shortfall of Sites	0.160	Medium Residential	R3-1	0	0	20	102.494	0.737		Institutional - Church - Wireless Communication Tower - One Story, 0	105B185 468		West Adams - Baldwin Hills - Leimert	No	LI	FBO
Los Angeles	7719 NESTLE AVE	91335	2102020030	0.000	0.000	0.000	0.737	Shortfall of Sites	0.164	Low Residential	R1-1	Low Residential	0	0	66.287	0.737		Residential - Single Family Residence, 1	189B125 887	1 per lot	Reseda - West Van Nuys	No	ABMI	AHO , RES CPU
Los Angeles	6028 S VICTORIA AVE	90043	4006004029	0.368	0.368	0.000	0.000	Shortfall of Sites	0.160	Medium Residential	R3-1	0	0	20	102.494	0.737		Institutional - Church - Wireless Communication Tower - One Story, 0	105B185 488		West Adams - Baldwin Hills - Leimert	No	LI	FBO
Los Angeles	19817 STAGG ST	91306	2106012120	0.000	0.000	0.000	0.737	Shortfall of Sites	0.181	Low Residential	(T)R1-1	Low Residential	0	0	66.287	0.737		Residential - Single Family Residence, 1	189B113 1444	1 per lot	Canoga Park - Winnetka - Woodland Hills - West Hills	No	ABMI	AHO , CPK CPU
Los Angeles	6028 S VICTORIA AVE	90043	4006004029	0.368	0.368	0.000	0.000	Shortfall of Sites	0.160	Medium Residential	R3-1	0	0	20	102.494	0.737		Institutional - Church - Wireless Communication Tower - One Story, 0	105B185 525		West Adams - Baldwin Hills - Leimert	No	LI	FBO

Jurisdiction Name	Site Address/Intersection	5 Digit ZIP Code	Assessor Parcel Number	Very Low-Income	Low-Income	Moderate-Income	Above Moderate-Income	Type of Shortfall	Parcel Size (Acres)	Current General Plan Designation	Current Zoning	Proposed General Plan (GP) Designation	Proposed Zoning	Minimum Density Allowed	Maximum Density Allowed	Total Capacity	Vacant/ Nonvacant	Description of Existing Uses	PIN	Base Density Per Acre	Community Plan Area	Rent Stabalization Ordinance	Income Category	Applicable Rezoning Program (Program informing values in Column Q listed first)
Los Angeles	17720 BALTAR ST	91335	2101005025	0.000	0.000	0.000	0.737	Shortfall of Sites	0.164	Low Residential	R1-1	Low Residential	0	0	66.287	0.737		Residential - Single Family Residence, 1	189B129 240	1 per lot	Reseda - West Van Nuys	No	ABMI	AHO , RES CPU
Los Angeles	1440 PACIFIC COAST HWY	90710	7411007064	0.000	0.000	0.000	0.737	Shortfall of Sites	0.029	Limited Manufacturing	[Q]C2-1VL	Community Center	0	0	49.274	0.737		Commercial - Hotel and Motel - Motel - Under 50 Rooms - One Story, 0	033B193 90	54	Wilmington - Harbor City	No	ABMI	ARO , WHC CPU
Los Angeles	6220 CALVIN AVE	91335	2131015014	0.000	0.000	0.000	0.737	Shortfall of Sites	0.164	Low Residential	R1-1-RIO	Low Residential	0	0	66.287	0.737		Residential - Single Family Residence - Pool, 1	177B117 358	1 per lot	Reseda - West Van Nuys	No	ABMI	AHO , RES CPU
Los Angeles	18758 ROSCOE BLVD	91324	2103004001	0.000	0.000	0.000	0.736	Shortfall of Sites	0.164	Low Residential	RA-1	Low Residential	0	0	66.287	0.736		Residential - Single Family Residence, 1	192B121 824	1 per lot	Reseda - West Van Nuys	No	ABMI	AHO , RES CPU
Los Angeles	6028 S VICTORIA AVE	90043	4006004029	0.368	0.368	0.000	0.000	Shortfall of Sites	0.160	Medium Residential	R3-1	0	0	20	102.494	0.736		Institutional - Church - Wireless Communication Tower - One Story, 0	105B185 548		West Adams - Baldwin Hills - Leimert	No	LI	FBO
Los Angeles	19821 STAGG ST	91306	2106012119	0.000	0.000	0.000	0.736	Shortfall of Sites	0.181	Low Residential	(T)R1-1	Low Residential	0	0	66.287	0.736		Residential - Single Family Residence, 1	189B113 1443	1 per lot	Canoga Park - Winnetka - Woodland Hills - West Hills	No	ABMI	AHO , CPK CPU
Los Angeles	2323 W OLYMPIC BLVD	90006	5136015027	0.000	0.000	0.000	0.736	Shortfall of Sites	0.078	Highway Oriented Commercial	P-1	0	0	0	94.696	0.736		Commercial - Supermarket - Supermarket - 12,000 SF or More - One Story, 0	130-5A201 90		Westlake	No	ABMI	P
Los Angeles	2323 W OLYMPIC BLVD	90006	5136015027	0.000	0.000	0.000	0.736	Shortfall of Sites	0.078	Highway Oriented Commercial	P-1	0	0	0	94.696	0.736		Commercial - Supermarket - Supermarket - 12,000 SF or More - One Story, 0	130-5A201 97		Westlake	No	ABMI	P
Los Angeles	18232 MCCORMICK ST	91356	2160013020	0.000	0.000	0.000	0.736	Shortfall of Sites	0.152	Low II Residential	R1-1	Low Residential	0	0	66.287	0.736		Residential - Single Family Residence - Pool, 1	171B125 193	1 per lot	Encino - Tarzana	No	ABMI	AHO , ENC CPU, ADU
Los Angeles	17219 LANARK ST	91406	2204005017	0.000	0.000	0.000	0.736	Shortfall of Sites	0.152	Low Residential	R1-1	Low Residential	0	0	66.287	0.736		Residential - Single Family Residence, 1	189B133 52	1 per lot	Reseda - West Van Nuys	No	ABMI	AHO , RES CPU, ADU
Los Angeles	14641 AETNA ST	91411	2241026004	0.000	0.000	0.000	0.736	Shortfall of Sites	0.138	Commercial Manufacturing	CM-1VL	0	0	0	10.267	0.736		Industrial - Light Manufacturing - One Story, 0	177A149 63		Van Nuys - North Sherman Oaks	No	ABMI	ARO
Los Angeles	14641 AETNA ST	91411	2241026004	0.000	0.000	0.000	0.736	Shortfall of Sites	0.115	Commercial Manufacturing	CM-1VL	0	0	0	12.320	0.736		Industrial - Light Manufacturing - One Story, 0	177A149 64		Van Nuys - North Sherman Oaks	No	ABMI	ARO
Los Angeles	14641 AETNA ST	91411	2241026004	0.000	0.000	0.000	0.736	Shortfall of Sites	0.069	Commercial Manufacturing	CM-1VL	0	0	0	20.383	0.736		Industrial - Light Manufacturing - One Story, 0	177A149 65		Van Nuys - North Sherman Oaks	No	ABMI	ARO
Los Angeles	5713 CHICOPEE AVE	91316	2254021011	0.000	0.000	0.000	0.736	Shortfall of Sites	0.152	Low II Residential	R1-1-RIO	Low Residential	0	0	66.287	0.736		Residential - Single Family Residence, 1	174B129 431	1 per lot	Encino - Tarzana	No	ABMI	AHO , ENC CPU, ADU
Los Angeles	6650 QUAKERTOWN AVE	91306	2134010032	0.000	0.000	0.000	0.736	Shortfall of Sites	0.164	Low Residential	R1-1-RIO	Low Residential	0	0	66.287	0.736		Residential - Single Family Residence, 1	180B113 278	1 per lot	Canoga Park - Winnetka - Woodland Hills - West Hills	No	ABMI	AHO , CPK CPU
Los Angeles	7056 FORBES AVE	91406	2225016004	0.000	0.000	0.000	0.736	Shortfall of Sites	0.164	Low Residential	R1-1	Low Residential	0	0	66.287	0.736		Residential - Single Family Residence, 1	183B133 372	1 per lot	Reseda - West Van Nuys	No	ABMI	AHO , RES CPU
Los Angeles	6345 CRENSHAW BLVD	90043	4006009035	0.000	0.000	0.000	0.736	Shortfall of Sites	0.215	Neighborhood Commercial	C2-2D-SP	0	0	0	4.287	0.736		Commercial - Hotel and Motel - Motel - Under 50 Rooms - One Story, 0	105B185 1031		West Adams - Baldwin Hills - Leimert	No	ABMI	ARO
Los Angeles	6306 S NORMANDIE AVE	90044	6003034023	0.368	0.368	0.000	0.000	Shortfall of Sites	0.160	Low Medium I Residential	R2-1	0	0	20	102.494	0.736		Institutional - Church - One Story, 0	105B197 1173		South Los Angeles	No	LI	FBO, R2RD
Los Angeles	945 S WESTERN AVE	90006	5080007019	0.000	0.000	0.000	0.736	Shortfall of Sites	0.137	General Commercial	C2-1	0	0	0	10.344	0.736		Commercial - Office Building - One Story, 0	132B193 1082		Wilshire	No	ABMI	ARO
Los Angeles	945 S WESTERN AVE	90006	5080007019	0.000	0.000	0.000	0.736	Shortfall of Sites	0.149	General Commercial	C2-1	0	0	0	9.523	0.736		Commercial - Office Building - One Story, 0	132B193 1106		Wilshire	No	ABMI	ARO
Los Angeles	5533 S WESTERN AVE	90062	5005031031	0.000	0.000	0.000	0.736	Shortfall of Sites	0.097	Neighborhood Commercial	C2-1VL-CPIO	0	0	0	9.452	0.736		Industrial - Warehousing, Distribution, Storage - Warehousing, Distribution, Under 10,000 SF - One Story, 0	108B193 854		South Los Angeles	No	ABMI	ARO
Los Angeles	5533 S WESTERN AVE	90062	5005031031	0.000	0.000	0.000	0.736	Shortfall of Sites	0.097	Neighborhood Commercial	C2-1VL-CPIO	0	0	0	9.452	0.736		Industrial - Warehousing, Distribution, Storage - Warehousing, Distribution, Under 10,000 SF - One Story, 0	108B193 866		South Los Angeles	No	ABMI	ARO
Los Angeles	17334 BURTON ST	91325	2201012001	0.000	0.000	0.000	0.736	Shortfall of Sites	0.152	Low Residential	R1-1	Low Residential	0	0	66.287	0.736		Residential - Single Family Residence, 1	192B133 352	1 per lot	Reseda - West Van Nuys	No	ABMI	AHO , RES CPU, ADU
Los Angeles	18824 ROSCOE BLVD	91324	2103001014	0.000	0.000	0.000	0.736	Shortfall of Sites	0.164	Low Residential	RA-1	Low Residential	0	0	66.287	0.736		Residential - Single Family Residence, 1	192B121 829	1 per lot	Reseda - West Van Nuys	No	ABMI	AHO , RES CPU
Los Angeles	218 N AVENUE 19	90031	5447016008	0.000	0.000	0.000	0.736	Shortfall of Sites	0.038	Hybrid Industrial	UV(CA)	0	0	0	36.837	0.736		Industrial - Light Manufacturing - One Story, 0	139-5A219 101		Northeast Los Angeles	No	ABMI	ARO
Los Angeles	5241 CRANER AVE	91601	2416004024	0.000	0.000	0.000	0.735	Shortfall of Sites	0.166	Commercial Manufacturing	CM-1VL	0	0	0	5.523	0.735		Industrial - Light Manufacturing - One Story, 0	171B173 434		North Hollywood - Valley Village	No	ABMI	ARO
Los Angeles	5241 CRANER AVE	91601	2416004024	0.000	0.000	0.000	0.735	Shortfall of Sites	0.166	Commercial Manufacturing	CM-1VL	0	0	0	5.523	0.735		Industrial - Light Manufacturing - One Story, 0	171B173 446		North Hollywood - Valley Village	No	ABMI	ARO
Los Angeles	17057 CANTARA ST	91406	2204032005	0.000	0.000	0.000	0.735	Shortfall of Sites	0.152	Low Residential	R1-1	Low Residential	0	0	66.287	0.735		Residential - Single Family Residence, 1	192B133 368	1 per lot	Reseda - West Van Nuys	No	ABMI	AHO , RES CPU, ADU
Los Angeles	7938 OSTROM AVE	91406	2204017002	0.000	0.000	0.000	0.735	Shortfall of Sites	0.152	Low Residential	R1-1	Low Residential	0	0	66.287	0.735		Residential - Single Family Residence - Pool, 1	189B133 460	1 per lot	Reseda - West Van Nuys	No	ABMI	AHO , RES CPU, ADU
Los Angeles	7400 FORBES AVE	91406	2226021010	0.000	0.000	0.000	0.735	Shortfall of Sites	0.164	Low Residential	R1-1	Low Residential	0	0	66.287	0.735		Residential - Single Family Residence, 1	186B133 755	1 per lot	Reseda - West Van Nuys	No	ABMI	AHO , RES CPU
Los Angeles	19007 RUNNYMEDE ST	91335	2104022008	0.000	0.000	0.000	0.735	Shortfall of Sites	0.164	Low Residential	R1-1	Low Residential	0	0	66.287	0.735		Residential - Single Family Residence - Pool, 1	186B121 519	1 per lot	Reseda - West Van Nuys	No	ABMI	AHO , RES CPU
Los Angeles	17455 HATTERAS ST	91316	2254023004	0.000	0.000	0.000	0.735	Shortfall of Sites	0.152	Low II Residential	R1-1-RIO	Low Residential	0	0	66.287	0.735		Residential - Single Family Residence, 1	174B129 181	1 per lot	Encino - Tarzana	No	ABMI	AHO , ENC CPU, ADU
Los Angeles	4612 GLORIA AVE	91436	2283009015	0.000	0.000	0.000	0.735	Shortfall of Sites	0.069	Low II Residential	R1-1	Low Residential	0	0	66.287	0.735		Residential - Single Family Residence, 0	168B141 694	1 per lot	Encino - Tarzana	No	ABMI	AHO , ENC CPU
Los Angeles	746 E WASHINGTON BLVD	90021	5131006010	0.000	0.000	0.000	0.735	Shortfall of Sites	0.169	Community Commercial	C2-2D-O-CPIO	0	0	0	5.435	0.735		Industrial - Light Manufacturing - One Story, 0	121-5A209 188		Southeast Los Angeles	No	ABMI	ARO
Los Angeles	16918 BALTAR ST	91406	2204030016	0.000	0.000	0.000	0.735	Shortfall of Sites	0.152	Low Residential	R1-1	Low Residential	0	0	66.287	0.735		Residential - Single Family Residence - Pool, 1	189B133 337	1 per lot	Reseda - West Van Nuys	No	ABMI	AHO , RES CPU, ADU
Los Angeles	1333 W 64TH ST	90044	6003034019	0.367	0.367	0.000	0.000	Shortfall of Sites	0.159	Low Medium I Residential	R2-1	0	0	20	102.494	0.735		Institutional - Church - Church Parking Lot - One Story, 0	105B197 1175		South Los Angeles	No	LI	FBO, R2RD
Los Angeles	11462 SAN VICENTE BLVD	90049	4265003022	0.000	0.000	0.000	0.735	Shortfall of Sites	0.082	Community Commercial	C4-1VL	0	0	0	9.317	0.735		Commercial - Office Building - Two Stories, 0	129B145 188		Brentwood - Pacific Palisades	No	ABMI	ARO
Los Angeles	17756 ARMINTA ST	91335	2101033005	0.000	0.000	0.000	0.735	Shortfall of Sites	0.164	Low Residential	R1-1	Low Residential	0	0	66.287	0.735		Residential - Single Family Residence, 1	189B129 736	1 per lot	Reseda - West Van Nuys	No	ABMI	AHO , RES CPU
Los Angeles	17631 STRATHERN ST	91325	2201003034	0.000	0.000	0.000	0.735	Shortfall of Sites	0.152	Low Residential	R1-1	Low Residential	0	0	66.287	0.735		Residential - Single Family Residence, 1	189B129 419	1 per lot	Reseda - West Van Nuys	No	ABMI	AHO , RES CPU, ADU
Los Angeles	20560 HAYNES ST	91306	2148014005	0.367	0.367	0.000	0.000	Shortfall of Sites	0.258	Low Residential	RS-1-RIO	Low Residential	0	20	66.287	0.734		, 2	180B109 534	1 per lot	Canoga Park - Winnetka - Woodland Hills - West Hills	No	LI	AHO , CPK CPU
Los Angeles	17750 ARMINTA ST	91335	2101033004	0.000	0.000	0.000	0.734	Shortfall of Sites	0.164	Low Residential	R1-1	Low Residential	0	0	66.287	0.734		Residential - Single Family Residence, 1	189B129 737	1 per lot	Reseda - West Van Nuys	No	ABMI	AHO , RES CPU
Los Angeles	5735 MELROSE AVE	90038	5534036030	0.000	0.000	0.000	0.734	Shortfall of Sites	0.133	Highway Oriented Commercial	C2-1D	0	0	0	6.889	0.734		Commercial - Store Combination - Store and Office Combination - One Story, 0	141B189 282		Hollywood	No	ABMI	ARO
Los Angeles	5735 MELROSE AVE	90038	5534036030	0.000	0.000	0.000	0.734	Shortfall of Sites	0.130	Highway Oriented Commercial	C2-1D	0	0	0	7.046	0.734		Commercial - Store Combination - Store and Office Combination - One Story, 0	141B189 283		Hollywood	No	ABMI	ARO
Los Angeles	7001 WINNETKA AVE	91306	2135005001	0.000	0.000	0.000	0.734	Shortfall of Sites	0.164	Low Residential	RS-1-RIO	Low Residential	[HM1-CHC1-5] [CX2-FA] [CPIO]	0	66.287	0.734		Residential - Single Family Residence, 1	183B113 438	1 per lot	Canoga Park - Winnetka - Woodland Hills - West Hills	No	ABMI	AHO , CPK CPU
Los Angeles	19700 VICTORY BLVD	91367	2134032007	0.000	0.000	0.000	0.734	Shortfall of Sites	0.164	Low Residential	RS-1-RIO	Very Low Residential	0	0	66.287	0.734		Residential - Single Family Residence, 1	180B117 888	1 per lot	Canoga Park - Winnetka - Woodland Hills - West Hills	No	ABMI	AHO , CPK CPU
Los Angeles	2010 S MAIN ST	90007	5127025011	0.000	0.000	0.000	0.734	Shortfall of Sites	0.149	Community Commercial	C2-2D-O-CPIO	0	0	0	6.161	0.734		Industrial - Light Manufacturing - One Story, 0	121-5A207 10		Southeast Los Angeles	No	ABMI	ARO
Los Angeles	17744 ARMINTA ST	91335	2101033003	0.000	0.000	0.000	0.734	Shortfall of Sites	0.164	Low Residential	R1-1	Low Residential	0	0	66.287	0.734		Residential - Single Family Residence, 1	189B129 738	1 per lot	Reseda - West Van Nuys	No	ABMI	AHO , RES CPU
Los Angeles	7956 LINDLEY AVE	91335	2101023011	0.000	0.000	0.000	0.734	Shortfall of Sites	0.164	Low Residential	R1-1	Low Residential	0	0	66.287	0.734		Residential - Single Family Residence, 1	189B125 396	1 per lot	Reseda - West Van Nuys	No	ABMI	AHO , RES CPU
Los Angeles	17738 ARMINTA ST	91335	2101033002	0.000	0.000	0.000	0.734	Shortfall of Sites	0.164	Low Residential	R1-1	Low Residential	0	0	66.287	0.734		Residential - Single Family Residence, 1	189B129 739	1 per lot	Reseda - West Van Nuys	No	ABMI	AHO , RES CPU
Los Angeles	5836 ENCINO AVE	91316	2254023025	0.000	0.000	0.000	0.734	Shortfall of Sites	0.152	Low II Residential	R1-1-RIO	Low Residential	0	0	66.287	0.734		Residential - Single Family Residence, 1	174B129 182	1 per lot	Encino - Tarzana	No	ABMI	AHO , ENC CPU, ADU
Los Angeles	2249 FEDERAL AVE	90064	4260014036	0.000	0.000	0.000	0.734	Shortfall of Sites	0.138	Hybrid Industrial	NI(EC)	0	0	0	5.534	0.734		Industrial - Light Manufacturing - One Story, 0	123B153 364		West Los Angeles	No	ABMI	ARO
Los Angeles	2249 FEDERAL AVE	90064	4260014036	0.000	0.000	0.000	0.734	Shortfall of Sites	0.138	Hybrid Industrial	NI(EC)	0	0	0	5.533	0.734		Industrial - Light Manufacturing - One Story, 0	123B153 374		West Los Angeles	No	ABMI	ARO
Los Angeles	19510 GILMORE ST	91335	2132014008	0.000	0.000	0.000	0.734	Shortfall of Sites	0.163	Low Residential	R1-1-RIO	Low Residential	0	0	66.287	0.734		Residential - Single Family Residence - Pool, 1	180B117 828	1 per lot	Reseda - West Van Nuys	No	ABMI	AHO , RES CPU
Los Angeles	17154 SATICOY ST	91406	2203016001	0.000	0.000	0.000	0.734	Shortfall of Sites	0.163	Low Residential	R1-1	Low Residential	0	0	66.287	0.734		Residential - Single Family Residence, 1	186B133 241	1 per lot	Reseda - West Van Nuys	No	ABMI	AHO , RES CPU
Los Angeles	7336 WHITAKER AVE	91406	2226020007	0.000	0.000	0.000	0.734	Shortfall of Sites	0.163	Low Residential	R1-1	Low Residential	0	0	66.287	0.734		Residential - Single Family Residence, 1	186B137 267	1 per lot	Reseda - West Van Nuys	No	ABMI	AHO , RES CPU
Los Angeles	19709 STRATHERN ST	91306	2106014014	0.000	0.000	0.000	0.734	Shortfall of Sites	0.163	Low Residential	RA-1	Low Residential	0	0	66.287	0.734		Residential - Single Family Residence - Pool, 1	189B117 340	1 per lot	Canoga Park - Winnetka - Woodland Hills - West Hills	No	ABMI	AHO , CPK CPU
Los Angeles	13764 VAN NUYS BLVD	91331	2646001055	0.000	0.000	0.000	0.734	Shortfall of Sites	0.077	Highway Oriented Commercial	[Q]C2-1VL-O-CDO, [Q]P-1VL-O-CDO	0	0	0	94.696	0.734		Commercial - Auto, Recreation Equipment, Construction Equipment Sales and Service - Car Wash Only, Self-service Type - One Story, 0	204B153 259		Arleta - Pacoima	No	ABMI	P
Los Angeles	13764 VAN NUYS BLVD	91331	2646001055	0.000	0.000	0.000	0.734	Shortfall of Sites	0.077	Highway Oriented Commercial	[Q]C2-1VL-O-CDO, [Q]P-1VL-O-CDO	0	0	0	94.696	0.734		Commercial - Auto, Recreation Equipment, Construction Equipment Sales and Service - Car Wash Only, Self-service Type - One Story, 0	204B153 254		Arleta - Pacoima	No	ABMI	P
Los Angeles	13764 VAN NUYS BLVD	91331	2646001055	0.000	0.000	0.000	0.734	Shortfall of Sites	0.077	Highway Oriented Commercial	[Q]C2-1VL-O-CDO, [Q]P-1VL-O-CDO	0	0	0	94.696	0.734		Commercial - Auto, Recreation Equipment, Construction Equipment Sales and Service - Car Wash Only, Self-service Type - One Story, 0	204B153 264		Arleta - Pacoima	No	ABMI	P
Los Angeles	7003 TAMPA AVE	91335	2130030022	0.000	0.000	0.000	0.734	Shortfall of Sites	0.163	Low Residential	R1-1-RIO	Low Residential	0	0	66.287	0.734		Residential - Single Family Residence, 1	183B117 548	1 per lot	Reseda - West Van Nuys	No	ABMI	AHO , RES CPU
Los Angeles	14522 BLEDSOE ST	91342	2504005908	0.367	0.367	0.000	0.000	Shortfall of Sites	0.477	Public Facilities	PF-1VL-K	0	0	20	153.741	0.734		Residential - Single Family Residence, 0	228B149 665		Sylmar	No	LI	PF
Los Angeles	811 N ALVARADO ST	90026	5402037030	0.000	0.000	0.000	0.734	Shortfall of Sites	0.115	Community Commercial	C2-1VL	0	0	0	7.991	0.734		Commercial - Hotel and Motel - Motel - Under 50 Rooms - One Story, 0	139-5A207 316		Silver Lake - Echo Park - Elysian Valley	No	ABMI	ARO
Los Angeles	811 N ALVARADO ST	90026	5402037030	0.000	0.000	0.000	0.734	Shortfall of Sites	0.115	Community Commercial	C2-1VL	0	0	0	7.957	0.734		Commercial - Hotel and Motel - Motel - Under 50 Rooms - One Story, 0	139-5A207 319		Silver Lake - Echo Park - Elysian Valley	No	ABMI	ARO

Jurisdiction Name	Site Address/Intersection	5 Digit ZIP Code	Assessor Parcel Number	Very Low-Income	Low-Income	Moderate-Income	Above Moderate-Income	Type of Shortfall	Parcel Size (Acres)	Current General Plan Designation	Current Zoning	Proposed General Plan (GP) Designation	Proposed Zoning	Minimum Density Allowed	Maximum Density Allowed	Total Capacity	Vacant/ Nonvacant	Description of Existing Uses	PIN	Base Density Per Acre	Community Plan Area	Rent Stabalization Ordinance	Income Category	Applicable Rezoning Program (Program informing values in Column Q listed first)
Los Angeles	19527 MOBILE ST	91335	2132012011	0.000	0.000	0.000	0.734	Shortfall of Sites	0.163	Low Residential	R1-1-RIO	Low Residential	0	0	66.287	0.734		Residential - Single Family Residence, 1	180B117 707	1 per lot	Reseda - West Van Nuys	No	ABMI	AHO , RES CPU
Los Angeles	5904 TOPEKA DR	91356	2156018018	0.000	0.000	0.000	0.733	Shortfall of Sites	0.265	Low II Residential	R1-1	Low Residential	0	0	66.287	0.733		, 2	177B121 795	1 per lot	Encino - Tarzana	Yes	ABMI	AHO , ENC CPU
Los Angeles	245 W 46TH ST	90037	5110005025	0.000	0.000	0.000	0.733	Shortfall of Sites	0.169	Community Commercial	C2-2D-CPIO	0	0	0	6.038	0.733		Commercial - Office Building - Office and Residential - One Story, 0	112-5A203 241		Southeast Los Angeles	Yes	ABMI	ARO
Los Angeles	2501 COMPTON AVE	90011	5118010001	0.000	0.000	0.000	0.733	Shortfall of Sites	0.028	Hybrid Industrial	CM-1-CPIO	0	0	0	49.948	0.733		Industrial - Light Manufacturing - One Story, 0	117A213 101		Southeast Los Angeles	No	ABMI	ARO
Los Angeles	2501 COMPTON AVE	90011	5118010001	0.000	0.000	0.000	0.733	Shortfall of Sites	0.062	Hybrid Industrial	CM-1-CPIO	0	0	0	22.665	0.733		Industrial - Light Manufacturing - One Story, 0	117A213 103		Southeast Los Angeles	No	ABMI	ARO
Los Angeles	2501 COMPTON AVE	90011	5118010001	0.000	0.000	0.000	0.733	Shortfall of Sites	0.137	Hybrid Industrial	CM-1-CPIO	0	0	0	10.326	0.733		Industrial - Light Manufacturing - One Story, 0	117A213 107		Southeast Los Angeles	No	ABMI	ARO
Los Angeles	5046 RUBIO AVE	91436	2259016012	0.000	0.000	0.000	0.733	Shortfall of Sites	0.152	Low II Residential	R1-1	Low Residential	0	0	66.287	0.733		Residential - Single Family Residence - Pool, 1	171B137 287	1 per lot	Encino - Tarzana	No	ABMI	AHO , ENC CPU, ADU
Los Angeles	209 N HANFORD AVE	90732	7452006011	0.000	0.000	0.000	0.733	Shortfall of Sites	0.132	Low II Residential	R1-1XL	0	0	0	102.494	0.733		Institutional - Church - One Story, 0	018B193 710		San Pedro	No	ABMI	FBO
Los Angeles	19519 MOBILE ST	91335	2132012010	0.000	0.000	0.000	0.733	Shortfall of Sites	0.163	Low Residential	R1-1-RIO	Low Residential	0	0	66.287	0.733		Residential - Single Family Residence, 1	180B117 708	1 per lot	Reseda - West Van Nuys	No	ABMI	AHO , RES CPU
Los Angeles	6212 TUNNEY AVE	91335	2131018011	0.000	0.000	0.000	0.733	Shortfall of Sites	0.163	Low Residential	R1-1-RIO	Low Residential	0	0	66.287	0.733		Residential - Single Family Residence, 1	177B117 344	1 per lot	Reseda - West Van Nuys	No	ABMI	AHO , RES CPU
Los Angeles	22352 LULL ST	91304	2012020049	0.000	0.000	0.000	0.733	Shortfall of Sites	0.163	Low Residential	RS-1	Very Low Residential	0	0	66.287	0.733		Residential - Single Family Residence, 1	186B101 140	1 per lot	Canoga Park - Winnetka - Woodland Hills - West Hills	No	ABMI	AHO , CPK CPU
Los Angeles	4929 HASKELL AVE	91436	2261006061	0.000	0.000	0.000	0.733	Shortfall of Sites	0.152	Low II Residential	R1-1	Low Residential	0	0	66.287	0.733		Residential - Single Family Residence, 1	168B141 95	1 per lot	Encino - Tarzana	No	ABMI	AHO , ENC CPU, ADU
Los Angeles	7112 LOUISE AVE	91406	2227033001	0.000	0.000	0.000	0.733	Shortfall of Sites	0.163	Low Residential	R1-1	Low Residential	0	0	66.287	0.733		Residential - Single Family Residence - Pool, 1	183B133 297	1 per lot	Reseda - West Van Nuys	No	ABMI	AHO , RES CPU
Los Angeles	7960 FALLBROOK AVE	91304	2013026001	0.000	0.000	0.000	0.733	Shortfall of Sites	0.163	Low Residential	RS-1	Very Low Residential	[MB4-SH1-5] [IX1-FA] [CPIO]	0	66.287	0.733		Residential - Single Family Residence, 1	189B097 444	1 per lot	Canoga Park - Winnetka - Woodland Hills - West Hills	No	ABMI	AHO , CPK CPU
Los Angeles	5161 WOODLEY AVE	91436	2260019018	0.000	0.000	0.000	0.733	Shortfall of Sites	0.152	Low II Residential	RE9-1	Low Residential	0	0	66.287	0.733		Residential - Single Family Residence - Pool, 1	171B141 163	1 per lot	Encino - Tarzana	No	ABMI	AHO , ENC CPU, ADU
Los Angeles	8108 PASO ROBLES AVE	91406	2204030003	0.000	0.000	0.000	0.733	Shortfall of Sites	0.152	Low Residential	R1-1	Low Residential	0	0	66.287	0.733		Residential - Single Family Residence, 1	189B133 145	1 per lot	Reseda - West Van Nuys	No	ABMI	AHO , RES CPU, ADU
Los Angeles	20256 VANOWEN ST	91306	2134015009	0.000	0.000	0.000	0.733	Shortfall of Sites	0.163	Low Residential	RS-1-RIO	Low Residential	0	0	66.287	0.733		Residential - Single Family Residence, 1	180B113 11	1 per lot	Canoga Park - Winnetka - Woodland Hills - West Hills	No	ABMI	AHO , CPK CPU
Los Angeles	1043 E 32ND ST	90011	5114022025	0.000	0.000	0.000	0.733	Shortfall of Sites	0.127	Hybrid Industrial	CM-1VL-CPIO	0	0	0	7.225	0.733		Industrial - Warehousing, Distribution, Storage - Warehousing, Distribution, Under 10,000 SF - One Story, 0	117A209 156		Southeast Los Angeles	No	ABMI	ARO
Los Angeles	1043 E 32ND ST	90011	5114022025	0.000	0.000	0.000	0.733	Shortfall of Sites	0.119	Hybrid Industrial	CM-1VL-CPIO	0	0	0	7.712	0.733		Industrial - Warehousing, Distribution, Storage - Warehousing, Distribution, Under 10,000 SF - One Story, 0	117A209 159		Southeast Los Angeles	No	ABMI	ARO
Los Angeles	6345 JUMILLA AVE	91367	2134033001	0.000	0.000	0.000	0.732	Shortfall of Sites	0.171	Low Residential	RS-1-RIO	Very Low Residential	[HB5-G1-5] [CX3-FA] [CPIO-O]	0	66.287	0.732		Residential - Single Family Residence - Pool and Misc., 1	177B117 35	1 per lot	Canoga Park - Winnetka - Woodland Hills - West Hills	Yes	ABMI	AHO , CPK CPU
Los Angeles	22243 AVENUE SAN LUIS	91364	2075003019	0.000	0.000	0.000	0.732	Shortfall of Sites	0.152	Low Residential	R1-1	Low Residential	0	0	66.287	0.732		Residential - Single Family Residence, 1	171B101 423	1 per lot	Canoga Park - Winnetka - Woodland Hills - West Hills	No	ABMI	AHO , CPK CPU, ADU
Los Angeles	8139 CORBIN AVE	91306	2106014001	0.000	0.000	0.000	0.732	Shortfall of Sites	0.163	Low Residential	RA-1	Low Residential	0	0	66.287	0.732		Residential - Single Family Residence, 1	189B117 78	1 per lot	Canoga Park - Winnetka - Woodland Hills - West Hills	No	ABMI	AHO , CPK CPU
Los Angeles	13930 BURBANK BLVD	91401	2247006021	0.000	0.000	0.000	0.732	Shortfall of Sites	0.447	Medium Residential	[Q]R3-1	0	0	0	67.006	0.732		Residential - Five or More Units or Apartments (Any Combination) · 4 Stories or Less - Pool, 23	174B153 829		Van Nuys - North Sherman Oaks	Yes	ABMI	DB50
Los Angeles	19701 LANARK ST	91306	2106021015	0.000	0.000	0.000	0.732	Shortfall of Sites	0.163	Low Residential	RA-1	Low Residential	0	0	66.287	0.732		Residential - Single Family Residence - Pool, 1	189B117 53	1 per lot	Canoga Park - Winnetka - Woodland Hills - West Hills	No	ABMI	AHO , CPK CPU
Los Angeles	6543 WINNETKA AVE	91306	2134023013	0.000	0.000	0.000	0.732	Shortfall of Sites	0.163	Low Residential	RS-1-RIO	Low Residential	0	0	66.287	0.732		Residential - Single Family Residence, 1	180B113 514	1 per lot	Canoga Park - Winnetka - Woodland Hills - West Hills	No	ABMI	AHO , CPK CPU
Los Angeles	7408 FORBES AVE	91406	2226021003	0.000	0.000	0.000	0.732	Shortfall of Sites	0.163	Low Residential	R1-1	Low Residential	0	0	66.287	0.732		Residential - Single Family Residence - Pool, 1	186B133 720	1 per lot	Reseda - West Van Nuys	No	ABMI	AHO , RES CPU
Los Angeles	7414 FORBES AVE	91406	2226021002	0.000	0.000	0.000	0.732	Shortfall of Sites	0.163	Low Residential	R1-1	Low Residential	0	0	66.287	0.732		Residential - Single Family Residence, 1	186B133 683	1 per lot	Reseda - West Van Nuys	No	ABMI	AHO , RES CPU
Los Angeles	22208 GILMORE ST	91303	2139021005	0.000	0.000	0.000	0.732	Shortfall of Sites	0.163	Low Residential	RS-1-RIO	Very Low Residential	0	0	66.287	0.732		Residential - Single Family Residence - Pool, 1	180B101 748	1 per lot	Canoga Park - Winnetka - Woodland Hills - West Hills	No	ABMI	AHO , CPK CPU
Los Angeles	10781 W PICO BLVD	90064	4320003053	0.000	0.000	0.000	5.612	Shortfall of Sites	0.107	Neighborhood Commercial	NMU(EC)-POD	0	0	0	108.900	5.612		Commercial - Bank, Savings and Loan - Two Stories, 0	126B157 833		West Los Angeles	No	ABMI	OPP C, ARO
Los Angeles	14522 BLEDSOE ST	91342	2504005908	0.366	0.366	0.000	0.000	Shortfall of Sites	0.476	Public Facilities	PF-1VL-K	0	0	20	153.741	0.732		Residential - Single Family Residence, 0	228B149 652		Sylmar	No	LI	PF
Los Angeles	5052 RUBIO AVE	91436	2259016011	0.000	0.000	0.000	0.732	Shortfall of Sites	0.152	Low II Residential	R1-1	Low Residential	0	0	66.287	0.732		Residential - Single Family Residence, 1	171B137 280	1 per lot	Encino - Tarzana	No	ABMI	AHO , ENC CPU, ADU
Los Angeles	8758 W PICO BLVD	90035	4303001002	0.000	0.000	0.000	0.732	Shortfall of Sites	0.076	Neighborhood Office Commercial	C4-1-O	0	0	0	14.104	0.732		Commercial - Professional Building - One Story, 0	132B169 1007		Wilshire	No	ABMI	ARO
Los Angeles	2064 MARENGO ST	90033	5201013007	0.000	0.000	0.000	0.732	Shortfall of Sites	0.004	Highway Oriented and Limited Commercial	C2-1-CUGU	Community Center	[LUM3 - SH3 - 3][XC1 - 4][CPIO]	0	376.163	0.732		Commercial - Office Building - One Story, 0	132A225 201	108	Boyle Heights	No	ABMI	ARO , BH CPU
Los Angeles	2064 MARENGO ST	90033	5201013007	0.000	0.000	0.000	0.732	Shortfall of Sites	0.002	Highway Oriented and Limited Commercial	C2-1-CUGU	Community Center	[LUM3 - SH3 - 3][XC1 - 4][CPIO]	0	580.838	0.732		Commercial - Office Building - One Story, 0	132A225 202	108	Boyle Heights	No	ABMI	ARO , BH CPU
Los Angeles	2064 MARENGO ST	90033	5201013007	0.000	0.000	0.000	0.732	Shortfall of Sites	0.000	Highway Oriented and Limited Commercial	C2-1-CUGU	Community Center	[LUM3 - SH3 - 3][XC1 - 4][CPIO]	0	13348.175	0.732		Commercial - Office Building - One Story, 0	132A225 214	108	Boyle Heights	No	ABMI	ARO , BH CPU
Los Angeles	17963 CALIFA ST	91316	2159012013	0.000	0.000	0.000	0.732	Shortfall of Sites	0.152	Low II Residential	R1-1-RIO	Low Residential	0	0	66.287	0.732		Residential - Single Family Residence, 1	177B125 789	1 per lot	Encino - Tarzana	No	ABMI	AHO , ENC CPU, ADU
Los Angeles	4201 S MAIN ST	90037	5111016027	0.366	0.366	0.000	0.000	Shortfall of Sites	0.159	Neighborhood Commercial	C2-1VL-CPIO	0	0	20	102.494	0.732		Institutional - Church - One Story, 0	114A203 158		Southeast Los Angeles	No	LI	FBO
Los Angeles	19730 WELBY WAY	91306	2134004019	0.000	0.000	0.000	0.732	Shortfall of Sites	0.163	Low Residential	R1-1-RIO	Low Residential	0	0	66.287	0.732		Residential - Single Family Residence, 1	180B117 163	1 per lot	Canoga Park - Winnetka - Woodland Hills - West Hills	No	ABMI	AHO , CPK CPU
Los Angeles	8200 ENCINO AVE	91325	2201013001	0.000	0.000	0.000	0.731	Shortfall of Sites	0.152	Low Residential	R1-1	Low Residential	0	0	66.287	0.731		Residential - Single Family Residence, 1	192B129 599	1 per lot	Reseda - West Van Nuys	No	ABMI	AHO , RES CPU, ADU
Los Angeles	7055 WINNETKA AVE	91306	2135005010	0.000	0.000	0.000	0.731	Shortfall of Sites	0.163	Low Residential	RS-1-RIO	Low Residential	0	0	66.287	0.731		Residential - Single Family Residence, 1	183B113 226	1 per lot	Canoga Park - Winnetka - Woodland Hills - West Hills	No	ABMI	AHO , CPK CPU
Los Angeles	1304 S COCHRAN AVE	90019	5070011043	0.366	0.366	0.000	0.000	Shortfall of Sites	0.158	Medium Residential	R3-1-O	0	0	20	102.494	0.731		Institutional - Church - One Story, 0	129B181 523		Wilshire	No	LI	FBO
Los Angeles	6354 BOVEY AVE	91335	2132020001	0.000	0.000	0.000	0.731	Shortfall of Sites	0.163	Low Residential	R1-1-RIO	Low Residential	0	0	66.287	0.731		Residential - Single Family Residence, 1	177B117 14	1 per lot	Reseda - West Van Nuys	No	ABMI	AHO , RES CPU
Los Angeles	1304 S COCHRAN AVE	90019	5070011043	0.365	0.365	0.000	0.000	Shortfall of Sites	0.158	Medium Residential	R3-1-O	0	0	20	102.494	0.731		Institutional - Church - One Story, 0	129B181 504		Wilshire	No	LI	FBO
Los Angeles	22325 COVELLO ST	91303	2023018016	0.000	0.000	0.000	0.731	Shortfall of Sites	0.163	Low Residential	RS-1	Very Low Residential	0	0	66.287	0.731		Residential - Single Family Residence, 1	186B101 238	1 per lot	Canoga Park - Winnetka - Woodland Hills - West Hills	No	ABMI	AHO , CPK CPU
Los Angeles	8919 S SEPULVEDA BLVD	90045	4122036029	0.000	0.000	0.000	0.731	Shortfall of Sites	0.011	Community Commercial	[Q]C2-2D-CDO	0	0	0	93.631	0.731		Commercial - Store Combination - Store and Office Combination - One Story, 0	096B165 1132		Westchester - Playa del Rey	No	ABMI	ARO
Los Angeles	8919 S SEPULVEDA BLVD	90045	4122036029	0.000	0.000	0.000	0.731	Shortfall of Sites	0.011	Community Commercial	[Q]C2-2D-CDO	0	0	0	93.630	0.731		Commercial - Store Combination - Store and Office Combination - One Story, 0	096B165 1148		Westchester - Playa del Rey	No	ABMI	ARO
Los Angeles	2015 W OLYMPIC BLVD	90006	5136007017	0.000	0.000	0.000	0.731	Shortfall of Sites	0.086	Highway Oriented Commercial	C4-1	0	0	0	16.325	0.731		Commercial - Office Building - One Story, 0	130-5A203 184		Westlake	No	ABMI	ARO
Los Angeles	2015 W OLYMPIC BLVD	90006	5136007017	0.000	0.000	0.000	0.731	Shortfall of Sites	0.086	Highway Oriented Commercial	C4-1	0	0	0	16.325	0.731		Commercial - Office Building - One Story, 0	130-5A203 192		Westlake	No	ABMI	ARO
Los Angeles	22557 COVELLO ST	91307	2022018009	0.000	0.000	0.000	0.731	Shortfall of Sites	0.163	Low Residential	RS-1	Very Low Residential	[MB4-G1-5] [IX1-FA] [CPIO]	0	66.287	0.731		Residential - Single Family Residence, 1	186B097 329	1 per lot	Canoga Park - Winnetka - Woodland Hills - West Hills	No	ABMI	AHO , CPK CPU
Los Angeles	18804 ROSCOE BLVD	91324	2103001018	0.000	0.000	0.000	0.731	Shortfall of Sites	0.163	Low Residential	RA-1	Low Residential	0	0	66.287	0.731		Residential - Single Family Residence, 1	192B121 825	1 per lot	Reseda - West Van Nuys	No	ABMI	AHO , RES CPU
Los Angeles	13248 ROSCOE BLVD	91352	2304006036	0.365	0.365	0.000	0.000	Shortfall of Sites	0.158	Low Residential	RA-1	0	0	20	102.494	0.731		Institutional - Church - One Story, 0	192B157 800		Sun Valley - La Tuna Canyon	No	LI	FBO
Los Angeles	18332 ARMINTA ST	91335	2102016032	0.000	0.000	0.000	0.731	Shortfall of Sites	0.069	Low Residential	RA-1	Low Residential	0	0	66.287	0.731		, 0	189B125 534	1 per lot	Reseda - West Van Nuys	No	ABMI	AHO , RES CPU
Los Angeles	18738 ROSCOE BLVD	91324	2103004004	0.000	0.000	0.000	0.731	Shortfall of Sites	0.163	Low Residential	RA-1	Low Residential	0	0	66.287	0.731		Residential - Single Family Residence, 1	192B121 820	1 per lot	Reseda - West Van Nuys	No	ABMI	AHO , RES CPU
Los Angeles	18838 ROSCOE BLVD	91324	2103001004	0.000	0.000	0.000	0.731	Shortfall of Sites	0.163	Low Residential	RA-1	Low Residential	0	0	66.287	0.731		Residential - Single Family Residence, 1	192B121 830	1 per lot	Reseda - West Van Nuys	No	ABMI	AHO , RES CPU
Los Angeles	6200 TUNNEY AVE	91335	2131018009	0.000	0.000	0.000	0.731	Shortfall of Sites	0.163	Low Residential	R1-1-RIO	Low Residential	0	0	66.287	0.731		Residential - Single Family Residence, 1	177B117 377	1 per lot	Reseda - West Van Nuys	No	ABMI	AHO , RES CPU
Los Angeles	6449 GRAVES AVE	91406	2230018011	0.000	0.000	0.000	0.731	Shortfall of Sites	0.163	Low Residential	R1-1-RIO	Low Residential	0	0	66.287	0.731		Residential - Single Family Residence - Pool, 1	180B133 409	1 per lot	Reseda - West Van Nuys	No	ABMI	AHO , RES CPU
Los Angeles	8100 GENESTA AVE	91406	2204026002	0.000	0.000	0.000	0.731	Shortfall of Sites	0.152	Low Residential	R1-1	Low Residential	0	0	66.287	0.731		Residential - Single Family Residence, 1	189B133 181	1 per lot	Reseda - West Van Nuys	No	ABMI	AHO , RES CPU, ADU
Los Angeles	6319 TUNNEY AVE	91335	2131020001	0.000	0.000	0.000	0.731	Shortfall of Sites	0.163	Low Residential	R1-1-RIO	Low Residential	0	0	66.287	0.731		Residential - Single Family Residence - Pool, 1	177B117 23	1 per lot	Reseda - West Van Nuys	No	ABMI	AHO , RES CPU
Los Angeles	15621 MORRISON ST	91403	2261031016	0.000	0.000	0.000	0.730	Shortfall of Sites	0.057	Low II Residential	R1-1	Low Residential	0	0	66.287	0.730		Residential - Single Family Residence - Pool, 0	168B141 76	1 per lot	Encino - Tarzana	No	ABMI	AHO , ENC CPU
Los Angeles	6723 AVALON BLVD	90003	6011012029	0.000	0.000	0.000	0.730	Shortfall of Sites	0.244	Hybrid Industrial	CM-1-CPIO	0	0	0	3.737	0.730		Industrial - Light Manufacturing - One Story, 0	102B205 237		Southeast Los Angeles	No	ABMI	ARO
Los Angeles	5525 VINELAND AVE	91601	2350003913	0.000	0.000	0.000	0.730	Shortfall of Sites	0.248	Commercial Manufacturing	CM-1VL	0	0	0	3.683	0.730		Commercial - Wholesale and Manufacturing Outlet - One Story, 0	174B173 1196		North Hollywood - Valley Village	No	ABMI	ARO
Los Angeles	3667 CRENSHAW BLVD	90016	5046023004	0.000	0.000	0.000	0.730	Shortfall of Sites	0.154	Community Commercial	C2-2D-SP	0	0	0	5.922	0.730		Commercial - Office Building - One Story, 0	120B185 1527		West Adams - Baldwin Hills - Leimert	No	ABMI	ARO
Los Angeles	2020 STONER AVE	90025	4262031005	0.000	0.000	0.000	0.730	Shortfall of Sites	0.019	Hybrid Industrial	HR(EC)	0	0	0	0.000	0.730		Industrial - Light Manufacturing - One Story, 0	123B149 229		West Los Angeles	No	ABMI	ARO
Los Angeles	12029 VENTURA BLVD	91604	2368002037	0.000	0.000	0.000	0.730	Shortfall of Sites	0.115	Community Commercial	C2-1L-RIO	0	0	0	6.641	0.730		Commercial - Store Combination - Store and Residential Combination - One Story, 0	162B165 103		Sherman Oaks - Studio City - Toluca Lake - Cahuenga Pass	No	ABMI	ARO
Los Angeles	2001 S HOOVER ST	90007	5056028031	0.000	0.000	0.000	0.730	Shortfall of Sites	0.138	Community Commercial	C2-1VL-CPIO	0	0	0	10.198	0.730		Industrial - Light Manufacturing - One Story, 0	126A201 283		South Los Angeles	No	ABMI	ARO
Los Angeles	2001 S HOOVER ST	90007	5056028031	0.000	0.000	0.000	0.730	Shortfall of Sites	0.110	Community Commercial	C2-1VL-CPIO	0	0	0	12.747	0.730		Industrial - Light Manufacturing - One Story, 0	126A201 284		South Los Angeles	No	ABMI	ARO
Los Angeles	2001 S HOOVER ST	90007	5056028031	0.000	0.000	0.000	0.730	Shortfall of Sites	0.028	Community Commercial	C2-1VL-CPIO	0	0	0	50.988	0.730		Industrial - Light Manufacturing - One Story, 0	126A201 285		South Los Angeles	No	ABMI	ARO
Los Angeles	2001 S HOOVER ST	90007	5056028031	0.000	0.000	0.000	0.730	Shortfall of Sites	0.131	Community Commercial	C2-1VL-CPIO	0	0	0	10.712	0.730		Industrial - Light Manufacturing - One Story, 0	126A201 286		South Los Angeles	No	ABMI	ARO

Jurisdiction Name	Site Address/Intersection	5 Digit ZIP Code	Assessor Parcel Number	Very Low-Income	Low-Income	Moderate-Income	Above Moderate-Income	Type of Shortfall	Parcel Size (Acres)	Current General Plan Designation	Current Zoning	Proposed General Plan (GP) Designation	Proposed Zoning	Minimum Density Allowed	Maximum Density Allowed	Total Capacity	Vacant/ Nonvacant	Description of Existing Uses	PIN	Base Density Per Acre	Community Plan Area	Rent Stabalization Ordinance	Income Category	Applicable Rezoning Program (Program informing values in Column Q listed first)
Los Angeles	2001 S HOOVER ST	90007	5056028031	0.000	0.000	0.000	0.730	Shortfall of Sites	0.018	Community Commercial	C2-1VL-CPIO	0	0	0	77.121	0.730		Industrial - Light Manufacturing - One Story, 0	126A201 321		South Los Angeles	No	ABMI	ARO
Los Angeles	2001 S HOOVER ST	90007	5056028031	0.000	0.000	0.000	0.730	Shortfall of Sites	0.135	Community Commercial	C2-1VL-CPIO	0	0	0	10.405	0.730		Industrial - Light Manufacturing - One Story, 0	126A201 322		South Los Angeles	No	ABMI	ARO
Los Angeles	2001 S HOOVER ST	90007	5056028031	0.000	0.000	0.000	0.730	Shortfall of Sites	0.091	Community Commercial	C2-1VL-CPIO	0	0	0	15.388	0.730		Industrial - Light Manufacturing - One Story, 0	126A201 326		South Los Angeles	No	ABMI	ARO
Los Angeles	2001 S HOOVER ST	90007	5056028031	0.000	0.000	0.000	0.730	Shortfall of Sites	0.018	Community Commercial	C2-1VL-CPIO	0	0	0	76.758	0.730		Industrial - Light Manufacturing - One Story, 0	126A201 338		South Los Angeles	No	ABMI	ARO
Los Angeles	2001 S HOOVER ST	90007	5056028031	0.000	0.000	0.000	0.730	Shortfall of Sites	0.013	Community Commercial	C2-1VL-CPIO	0	0	0	106.473	0.730		Industrial - Light Manufacturing - One Story, 0	126A201 339		South Los Angeles	No	ABMI	ARO
Los Angeles	21917 DUMETZ RD	91364	2171016045	0.000	0.000	0.000	0.730	Shortfall of Sites	0.057	Low Residential	R1-1	Low Residential	[HB5-SH1-5] [CX3-FA] [CPIO]	0	66.287	0.730		Commercial - Parking Lot (Commercial Use Property) - Lots - Patron or Employee - One Story, 0	168B101 471	1 per lot	Canoga Park - Winnetka - Woodland Hills - West Hills	No	ABMI	AHO , CPK CPU
Los Angeles	21917 DUMETZ RD	91364	2171016045	0.000	0.000	0.000	0.730	Shortfall of Sites	0.057	Low Residential	R1-1	Low Residential	[LM2-MU2-5] [RX1-FA] [CPIO]	0	66.287	0.730		Commercial - Parking Lot (Commercial Use Property) - Lots - Patron or Employee - One Story, 0	168B101 470	1 per lot	Canoga Park - Winnetka - Woodland Hills - West Hills	No	ABMI	AHO , CPK CPU
Los Angeles	21911 DUMETZ RD	91364	2171016046	0.000	0.000	0.000	0.730	Shortfall of Sites	0.057	Low Residential	R1-1	Low Residential	[MN1-AL2-5] [CX1-FA] [CPIO-O]	0	66.287	0.730		Residential - Single Family Residence, 0	168B101 473	1 per lot	Canoga Park - Winnetka - Woodland Hills - West Hills	No	ABMI	AHO , CPK CPU
Los Angeles	16744 WYANDOTTE ST	91406	2226019015	0.000	0.000	0.000	0.730	Shortfall of Sites	0.069	Low Residential	R1-1	Low Residential	0	0	66.287	0.730		Residential - Single Family Residence, 0	186B137 359	1 per lot	Reseda - West Van Nuys	No	ABMI	AHO , RES CPU
Los Angeles	5151 WOODLEY AVE	91436	2260019020	0.000	0.000	0.000	0.730	Shortfall of Sites	0.152	Low II Residential	RE9-1	Low Residential	0	0	66.287	0.730		Residential - Single Family Residence, 1	171B141 217	1 per lot	Encino - Tarzana	No	ABMI	AHO , ENC CPU, ADU
Los Angeles	4943 HASKELL AVE	91436	2261006059	0.000	0.000	0.000	0.730	Shortfall of Sites	0.069	Low II Residential	R1-1	Low Residential	0	0	66.287	0.730		Residential - Single Family Residence - Pool, 0	168B141 71	1 per lot	Encino - Tarzana	No	ABMI	AHO , ENC CPU
Los Angeles	4110 ABNER ST	90032	5215001002	0.000	0.000	0.000	0.730	Shortfall of Sites	0.188	Low Medium II Residential	RD2-1	0	0	0	35.491	0.730		Residential - Four Units (Any Combination) - 4 Stories or Less, 4	135A227 9		Northeast Los Angeles	Yes	ABMI	DB50
Los Angeles	3042 W AVENUE 32	90065	5458011007	0.000	0.000	0.000	0.730	Shortfall of Sites	0.195	Low Medium II Residential	RD2-1-CDO	0	0	0	34.138	0.730		Residential - Double, Duplex, or Two Units - 4 Stories or Less, 4	153A213 12		Northeast Los Angeles	Yes	ABMI	DB50
Los Angeles	13620 VANOWEN ST	91405	2329001004	0.000	0.000	0.000	0.730	Shortfall of Sites	0.140	Low Medium II Residential	[Q]RD1.5-1	0	0	0	47.472	0.730		Residential - Four Units (Any Combination) - 4 Stories or Less, 4	180B157 17		Van Nuys - North Sherman Oaks	Yes	ABMI	DB50
Los Angeles	7226 VINELAND AVE	91352	2410019001	0.000	0.000	0.000	0.730	Shortfall of Sites	0.147	Low Medium II Residential	RD1.5-1	0	0	0	45.234	0.730		Residential - Four Units (Any Combination) - 4 Stories or Less, 4	183B173 18		Sun Valley - La Tuna Canyon	Yes	ABMI	DB50
Los Angeles	13614 VANOWEN ST	91405	2329001003	0.000	0.000	0.000	0.730	Shortfall of Sites	0.140	Low Medium II Residential	[Q]RD1.5-1	0	0	0	47.559	0.730		Residential - Four Units (Any Combination) - 4 Stories or Less, 4	180B157 18		Van Nuys - North Sherman Oaks	Yes	ABMI	DB50
Los Angeles	5877 WHITNALL HWY	91601	2415015003	0.000	0.000	0.000	0.730	Shortfall of Sites	0.115	Medium Residential	[Q]R3-1	0	0	0	57.965	0.730		Residential - Four Units (Any Combination) - 4 Stories or Less, 4	174B177 18		North Hollywood - Valley Village	Yes	ABMI	DB50
Los Angeles	4235 ABNER ST	90032	5215002015	0.000	0.000	0.000	0.730	Shortfall of Sites	0.194	Low Medium II Residential	RD2-1	0	0	0	34.380	0.730		Residential - Four Units (Any Combination) - 4 Stories or Less, 4	135A229 18		Northeast Los Angeles	Yes	ABMI	DB50
Los Angeles	10948 CANTLAY ST	91352	2410019002	0.000	0.000	0.000	0.730	Shortfall of Sites	0.149	Low Medium II Residential	RD1.5-1	0	0	0	44.634	0.730		Residential - Four Units (Any Combination) - 4 Stories or Less, 4	183B173 19		Sun Valley - La Tuna Canyon	Yes	ABMI	DB50
Los Angeles	971 W 13TH ST	90731	7458019008	0.000	0.000	0.000	0.730	Shortfall of Sites	0.140	Low Medium II Residential	RD1.5-1XL	0	0	0	47.729	0.730		Residential - Four Units (Any Combination) - 4 Stories or Less, 4	012B197 27		San Pedro	Yes	ABMI	DB50
Los Angeles	5873 WHITNALL HWY	91601	2415015004	0.000	0.000	0.000	0.730	Shortfall of Sites	0.115	Medium Residential	[Q]R3-1	0	0	0	57.915	0.730		Residential - Four Units (Any Combination) - 4 Stories or Less, 4	174B177 28		North Hollywood - Valley Village	Yes	ABMI	DB50
Los Angeles	13532 VANOWEN ST	91405	2329011009	0.000	0.000	0.000	0.730	Shortfall of Sites	0.151	Low Medium II Residential	[Q]RD1.5-1	0	0	0	43.967	0.730		Residential - Four Units (Any Combination) - 4 Stories or Less, 4	180B157 29		Van Nuys - North Sherman Oaks	Yes	ABMI	DB50
Los Angeles	12720 VANOWEN ST	91605	2325004008	0.000	0.000	0.000	0.730	Shortfall of Sites	0.146	Low Medium II Residential	RD1.5-1	0	0	0	45.604	0.730		Residential - Four Units (Any Combination) - 4 Stories or Less, 4	180B161 29		North Hollywood - Valley Village	Yes	ABMI	DB50
Los Angeles	1739 N WILMINGTON BLVD	90744	7414007013	0.000	0.000	0.000	0.730	Shortfall of Sites	0.144	Low Medium II Residential	[Q]RD1.5-1XL-O-CUGU	0	0	0	46.408	0.730		Residential - Four Units (Any Combination) - 4 Stories or Less, 4	036B201 29		Wilmington - Harbor City	Yes	ABMI	DB50
Los Angeles	13528 VANOWEN ST	91405	2329011010	0.000	0.000	0.000	0.730	Shortfall of Sites	0.151	Low Medium II Residential	[Q]RD1.5-1	0	0	0	43.965	0.730		Residential - Four Units (Any Combination) - 4 Stories or Less, 4	180B157 31		Van Nuys - North Sherman Oaks	Yes	ABMI	DB50
Los Angeles	4901 DRUID ST	90032	5216026001	0.000	0.000	0.000	0.730	Shortfall of Sites	0.184	Low Medium II Residential	[Q]RD2-1D	0	0	0	36.105	0.730		Residential - Four Units (Any Combination) - 4 Stories or Less, 4	136-5A233 32		Northeast Los Angeles	Yes	ABMI	DB50
Los Angeles	13524 VANOWEN ST	91405	2329011011	0.000	0.000	0.000	0.730	Shortfall of Sites	0.151	Low Medium II Residential	[Q]RD1.5-1	0	0	0	43.963	0.730		Residential - Four Units (Any Combination) - 4 Stories or Less, 4	180B157 33		Van Nuys - North Sherman Oaks	Yes	ABMI	DB50
Los Angeles	5869 WHITNALL HWY	91601	2415015005	0.000	0.000	0.000	0.730	Shortfall of Sites	0.115	Medium Residential	[Q]R3-1	0	0	0	57.881	0.730		Residential - Four Units (Any Combination) - 4 Stories or Less, 4	174B177 35		North Hollywood - Valley Village	Yes	ABMI	DB50
Los Angeles	4220 ABNER ST	90032	5215001010	0.000	0.000	0.000	0.730	Shortfall of Sites	0.192	Low Medium II Residential	RD2-1	0	0	0	34.660	0.730		Residential - Four Units (Any Combination) - 4 Stories or Less, 4	135A229 35		Northeast Los Angeles	Yes	ABMI	DB50
Los Angeles	13800 VANOWEN ST	91405	2238007011	0.000	0.000	0.000	0.730	Shortfall of Sites	0.143	Low Medium II Residential	[Q]RD1.5-1	0	0	0	46.519	0.730		Residential - Five or More Units or Apartments (Any Combination) · 4 Stories or Less, 4	180B153 38		Van Nuys - North Sherman Oaks	Yes	ABMI	DB50
Los Angeles	5863 WHITNALL HWY	91601	2415015006	0.000	0.000	0.000	0.730	Shortfall of Sites	0.115	Medium Residential	[Q]R3-1	0	0	0	57.849	0.730		Residential - Four Units (Any Combination) - 4 Stories or Less, 4	174B177 41		North Hollywood - Valley Village	Yes	ABMI	DB50
Los Angeles	5857 WHITNALL HWY	91601	2415015007	0.000	0.000	0.000	0.730	Shortfall of Sites	0.115	Medium Residential	[Q]R3-1	0	0	0	57.814	0.730		Residential - Four Units (Any Combination) - 4 Stories or Less, 4	174B177 48		North Hollywood - Valley Village	Yes	ABMI	DB50
Los Angeles	1073 W 13TH ST	90731	7458020008	0.000	0.000	0.000	0.730	Shortfall of Sites	0.140	Low Medium II Residential	RD1.5-1XL	0	0	0	47.734	0.730		Residential - Four Units (Any Combination) - 4 Stories or Less, 4	012B193 56		San Pedro	Yes	ABMI	DB50
Los Angeles	332 ISLAND AVE	90744	7418021029	0.000	0.000	0.000	0.730	Shortfall of Sites	0.142	Low Medium II Residential	[Q]RD1.5-1XL-O-CUGU	0	0	0	46.786	0.730		Residential - Four Units (Any Combination) - 4 Stories or Less, 4	027B205 57		Wilmington - Harbor City	Yes	ABMI	DB50
Los Angeles	12726 VANOWEN ST	91605	2325004026	0.000	0.000	0.000	0.730	Shortfall of Sites	0.142	Low Medium II Residential	RD1.5-1	0	0	0	46.775	0.730		Residential - Four Units (Any Combination) - 4 Stories or Less, 4	180B161 70		North Hollywood - Valley Village	Yes	ABMI	DB50
Los Angeles	22509 DENKER AVE	90501	7347007024	0.000	0.000	0.000	0.730	Shortfall of Sites	0.197	Low Medium II Residential	RD2-1	0	0	0	33.843	0.730		Residential - Four Units (Any Combination) - 4 Stories or Less, 4	045B193 73		Harbor Gateway	Yes	ABMI	DB50
Los Angeles	1517 PLAZA DEL AMO	90501	7347007027	0.000	0.000	0.000	0.730	Shortfall of Sites	0.187	Low Medium II Residential	RD2-1	0	0	0	35.531	0.730		Residential - Four Units (Any Combination) - 4 Stories or Less, 4	045B193 77		Harbor Gateway	Yes	ABMI	DB50
Los Angeles	5841 WHITNALL HWY	91601	2415015028	0.000	0.000	0.000	0.730	Shortfall of Sites	0.115	Medium Residential	[Q]R3-1	0	0	0	57.674	0.730		Residential - Four Units (Any Combination) - 4 Stories or Less, 4	174B177 80		North Hollywood - Valley Village	Yes	ABMI	DB50
Los Angeles	4111 ABNER ST	90032	5215002026	0.000	0.000	0.000	0.730	Shortfall of Sites	0.187	Low Medium II Residential	RD2-1	0	0	0	35.542	0.730		Residential - Four Units (Any Combination) - 4 Stories or Less, 4	136-5A227 81		Northeast Los Angeles	Yes	ABMI	DB50
Los Angeles	1612 PLAZA DEL AMO	90501	7347009012	0.000	0.000	0.000	0.730	Shortfall of Sites	0.140	Low Medium II Residential	RD1.5-1	0	0	0	47.625	0.730		Residential - Four Units (Any Combination) - 4 Stories or Less, 4	045B193 92		Harbor Gateway	Yes	ABMI	DB50
Los Angeles	5831 WHITNALL HWY	91601	2415015030	0.000	0.000	0.000	0.730	Shortfall of Sites	0.116	Medium Residential	[Q]R3-1	0	0	0	57.608	0.730		Residential - Four Units (Any Combination) - 4 Stories or Less, 4	174B177 94		North Hollywood - Valley Village	Yes	ABMI	DB50
Los Angeles	5821 WHITNALL HWY	91601	2415015032	0.000	0.000	0.000	0.730	Shortfall of Sites	0.116	Medium Residential	[Q]R3-1	0	0	0	57.542	0.730		Residential - Four Units (Any Combination) - 4 Stories or Less, 4	174B177 110		North Hollywood - Valley Village	Yes	ABMI	DB50
Los Angeles	10236 MCCLEMONT AVE	91042	2558025007	0.000	0.000	0.000	0.730	Shortfall of Sites	0.138	Low Medium II Residential	RD1.5-1	0	0	0	48.222	0.730		Residential - Double, Duplex, or Two Units - 4 Stories or Less, 4	204A197 113		Sunland - Tujunga - Lake View Terrace - Shadow Hills - East La Tuna Canyon	Yes	ABMI	DB50
Los Angeles	5815 WHITNALL HWY	91601	2415015042	0.000	0.000	0.000	0.730	Shortfall of Sites	0.116	Medium Residential	[Q]R3-1	0	0	0	57.508	0.730		Residential - Four Units (Any Combination) - 4 Stories or Less, 4	174B177 120		North Hollywood - Valley Village	Yes	ABMI	DB50
Los Angeles	5811 WHITNALL HWY	91601	2415015043	0.000	0.000	0.000	0.730	Shortfall of Sites	0.116	Medium Residential	[Q]R3-1	0	0	0	57.476	0.730		Residential - Four Units (Any Combination) - 4 Stories or Less, 4	174B177 124		North Hollywood - Valley Village	Yes	ABMI	DB50
Los Angeles	3011 W AVENUE 35	90065	5458028008	0.000	0.000	0.000	0.730	Shortfall of Sites	0.203	Low Medium II Residential	RD2-1-CDO	0	0	0	32.758	0.730		Residential - Four Units (Any Combination) - 4 Stories or Less, 4	154-5A215 128		Northeast Los Angeles	Yes	ABMI	DB50
Los Angeles	3037 W AVENUE 34	90065	5458023033	0.000	0.000	0.000	0.730	Shortfall of Sites	0.199	Low Medium II Residential	RD2-1-CDO	0	0	0	33.487	0.730		Residential - Four Units (Any Combination) - 4 Stories or Less, 4	154-5A215 138		Northeast Los Angeles	Yes	ABMI	DB50
Los Angeles	15816 SHERMAN WAY	91406	2224003035	0.000	0.000	0.000	0.730	Shortfall of Sites	0.149	Low Medium II Residential	[Q]RD1.5-1	0	0	0	44.632	0.730		Residential - Four Units (Any Combination) - 4 Stories or Less, 4	183B141 143		Van Nuys - North Sherman Oaks	Yes	ABMI	DB50
Los Angeles	15814 SHERMAN WAY	91406	2224003036	0.000	0.000	0.000	0.730	Shortfall of Sites	0.149	Low Medium II Residential	[Q]RD1.5-1	0	0	0	44.632	0.730		Residential - Four Units (Any Combination) - 4 Stories or Less, 4	183B141 144		Van Nuys - North Sherman Oaks	Yes	ABMI	DB50
Los Angeles	15812 SHERMAN WAY	91406	2224003010	0.000	0.000	0.000	0.730	Shortfall of Sites	0.149	Low Medium II Residential	[Q]RD1.5-1	0	0	0	44.632	0.730		Residential - Four Units (Any Combination) - 4 Stories or Less, 4	183B141 145		Van Nuys - North Sherman Oaks	Yes	ABMI	DB50
Los Angeles	4458 MOORPARK WAY	91602	2424004002	0.000	0.000	0.000	0.730	Shortfall of Sites	0.141	Low Medium Residential	[Q]RD1.5-1-RIO	0	0	0	47.344	0.730		Residential - Four Units (Any Combination) - 4 Stories or Less, 4	165B177 160		Sherman Oaks - Studio City - Toluca Lake - Cahuenga Pass	Yes	ABMI	DB50
Los Angeles	3017 W AVENUE 34	90065	5458023007	0.000	0.000	0.000	0.730	Shortfall of Sites	0.185	Low Medium II Residential	RD2-1-CDO	0	0	0	35.994	0.730		Residential - Four Units (Any Combination) - 4 Stories or Less, 4	154-5A215 161		Northeast Los Angeles	Yes	ABMI	DB50
Los Angeles	1430 PLAZA DEL AMO	90501	7347012005	0.000	0.000	0.000	0.730	Shortfall of Sites	0.153	Low Medium II Residential	RD1.5-1	0	0	0	43.580	0.730		Residential - Four Units (Any Combination) - 4 Stories or Less, 4	045B193 179		Harbor Gateway	Yes	ABMI	DB50
Los Angeles	1201 DRUMM AVE	90744	7425015009	0.000	0.000	0.000	0.730	Shortfall of Sites	0.234	Low Medium I Residential	[Q]R2-1XL-O-CUGU	0	0	0	28.495	0.730		Residential - Four Units (Any Combination) - 4 Stories or Less, 4	033B213 181		Wilmington - Harbor City	Yes	ABMI	DB50 , R2RD
Los Angeles	20424 S WESTERN AVE	90501	7351006032	0.000	0.000	0.000	0.730	Shortfall of Sites	0.143	Low Medium II Residential	RD1.5-1	0	0	0	46.615	0.730		Residential - Four Units (Any Combination) - 4 Stories or Less, 4	054B193 185		Harbor Gateway	Yes	ABMI	DB50
Los Angeles	202 W I ST	90744	7416032012	0.000	0.000	0.000	0.730	Shortfall of Sites	0.139	Low Medium II Residential	[Q]RD1.5-1XL-O-CUGU	0	0	0	47.956	0.730		Residential - Four Units (Any Combination) - 4 Stories or Less, 4	030B205 185		Wilmington - Harbor City	Yes	ABMI	DB50
Los Angeles	1659 N WILMINGTON BLVD	90744	7414016013	0.000	0.000	0.000	0.730	Shortfall of Sites	0.140	Low Medium II Residential	[Q]RD1.5-1XL-O-CUGU	0	0	0	47.578	0.730		Residential - Four Units (Any Combination) - 4 Stories or Less, 4	036B201 189		Wilmington - Harbor City	Yes	ABMI	DB50
Los Angeles	4710 CATALPA ST	90032	5215028008	0.000	0.000	0.000	0.730	Shortfall of Sites	0.142	Low Medium II Residential	RD1.5-1	0	0	0	46.996	0.730		Residential - Three Units (Any Combination) - 4 Stories or Less, 4	135A231 198		Northeast Los Angeles	Yes	ABMI	DB50
Los Angeles	10214 MCCLEMONT AVE	91042	2558025013	0.000	0.000	0.000	0.730	Shortfall of Sites	0.138	Low Medium II Residential	RD1.5-1	0	0	0	48.207	0.730		Residential - Four Units (Any Combination) - 4 Stories or Less, 4	204A197 211		Sunland - Tujunga - Lake View Terrace - Shadow Hills - East La Tuna Canyon	Yes	ABMI	DB50

Jurisdiction Name	Site Address/Intersection	5 Digit ZIP Code	Assessor Parcel Number	Very Low-Income	Low-Income	Moderate-Income	Above Moderate-Income	Type of Shortfall	Parcel Size (Acres)	Current General Plan Designation	Current Zoning	Proposed General Plan (GP) Designation	Proposed Zoning	Minimum Density Allowed	Maximum Density Allowed	Total Capacity	Vacant/ Nonvacant	Description of Existing Uses	PIN	Base Density Per Acre	Community Plan Area	Rent Stabalization Ordinance	Income Category	Applicable Rezoning Program (Program informing values in Column Q listed first)
Los Angeles	4706 CATALPA ST	90032	5215028009	0.000	0.000	0.000	0.730	Shortfall of Sites	0.142	Low Medium II Residential	RD1.5-1	0	0	0	46.996	0.730		Residential - Four Units (Any Combination) - 4 Stories or Less, 4	135A231 215		Northeast Los Angeles	Yes	ABMI	DB50
Los Angeles	12127 HART ST	91605	2321005052	0.000	0.000	0.000	0.730	Shortfall of Sites	0.186	Low Medium II Residential	RD2-1	Light Industrial	0	0	35.884	0.730		Residential - Four Units (Any Combination) - 4 Stories or Less, 4	183B165 229		North Hollywood - Valley Village	Yes	ABMI	DB50 , NH CPU
Los Angeles	9206 S HOOVER ST	90044	6039014026	0.000	0.000	0.000	0.730	Shortfall of Sites	0.145	Low Medium II Residential	RD1.5-1	0	0	0	45.955	0.730		Residential - Four Units (Any Combination) - 4 Stories or Less, 4	094-5A201 243		South Los Angeles	Yes	ABMI	DB50
Los Angeles	4129 ABNER ST	90032	5215002023	0.000	0.000	0.000	0.730	Shortfall of Sites	0.185	Low Medium II Residential	RD2-1	0	0	0	36.033	0.730		Residential - Four Units (Any Combination) - 4 Stories or Less, 4	136-5A229 246		Northeast Los Angeles	Yes	ABMI	DB50
Los Angeles	4141 ABNER ST	90032	5215002021	0.000	0.000	0.000	0.730	Shortfall of Sites	0.185	Low Medium II Residential	RD2-1	0	0	0	35.984	0.730		Residential - Four Units (Any Combination) - 4 Stories or Less, 4	136-5A229 250		Northeast Los Angeles	Yes	ABMI	DB50
Los Angeles	20526 S WESTERN AVE	90501	7351007033	0.000	0.000	0.000	0.730	Shortfall of Sites	0.144	Low Medium II Residential	RD1.5-1	0	0	0	46.383	0.730		Residential - Four Units (Any Combination) - 4 Stories or Less, 4	054B193 254		Harbor Gateway	Yes	ABMI	DB50
Los Angeles	10043 TUJUNGA CANYON BLVD	91042	2568015036	0.000	0.000	0.000	0.730	Shortfall of Sites	0.151	Low Medium II Residential	RD1.5-1	0	0	0	44.204	0.730		Residential - Four Units (Any Combination) - 4 Stories or Less, 4	202-5A201 266		Sunland - Tujunga - Lake View Terrace - Shadow Hills - East La Tuna Canyon	Yes	ABMI	DB50
Los Angeles	1619 N WILMINGTON BLVD	90744	7414015030	0.000	0.000	0.000	0.730	Shortfall of Sites	0.143	Low Medium II Residential	[Q]RD1.5-1XL-O-CUGU	0	0	0	46.436	0.730		Residential - Four Units (Any Combination) - 4 Stories or Less, 4	036B201 271		Wilmington - Harbor City	Yes	ABMI	DB50
Los Angeles	1613 N WILMINGTON BLVD	90744	7414015015	0.000	0.000	0.000	0.730	Shortfall of Sites	0.143	Low Medium II Residential	[Q]RD1.5-1XL-O-CUGU	0	0	0	46.436	0.730		Residential - Three Units (Any Combination) - 4 Stories or Less, 4	036B201 284		Wilmington - Harbor City	Yes	ABMI	DB50
Los Angeles	20618 S WESTERN AVE	90501	7351008026	0.000	0.000	0.000	0.730	Shortfall of Sites	0.147	Low Medium II Residential	RD1.5-1	0	0	0	45.413	0.730		Residential - Four Units (Any Combination) - 4 Stories or Less, 4	054B193 314		Harbor Gateway	Yes	ABMI	DB50
Los Angeles	20624 S WESTERN AVE	90501	7351008035	0.000	0.000	0.000	0.730	Shortfall of Sites	0.145	Low Medium II Residential	RD1.5-1	0	0	0	45.803	0.730		Residential - Four Units (Any Combination) - 4 Stories or Less, 4	054B193 316		Harbor Gateway	Yes	ABMI	DB50
Los Angeles	718 MAR VISTA AVE	90744	7416008014	0.000	0.000	0.000	0.730	Shortfall of Sites	0.138	Low Medium II Residential	[Q]RD1.5-1XL-O-CUGU	0	0	0	48.228	0.730		Residential - Four Units (Any Combination) - 4 Stories or Less, 4	030B201 318		Wilmington - Harbor City	Yes	ABMI	DB50
Los Angeles	1004 W LOWEN ST	90744	7414014012	0.000	0.000	0.000	0.730	Shortfall of Sites	0.143	Low Medium II Residential	[Q]RD1.5-1XL-O-CUGU	0	0	0	46.436	0.730		Residential - Four Units (Any Combination) - 4 Stories or Less, 4	036B201 320		Wilmington - Harbor City	Yes	ABMI	DB50
Los Angeles	10151 FERNGLEN AVE	91042	2558026028	0.000	0.000	0.000	0.730	Shortfall of Sites	0.138	Low Medium II Residential	RD1.5-1	0	0	0	48.217	0.730		Residential - Four Units (Any Combination) - 4 Stories or Less, 4	204A197 325		Sunland - Tujunga - Lake View Terrace - Shadow Hills - East La Tuna Canyon	Yes	ABMI	DB50
Los Angeles	714 MAR VISTA AVE	90744	7416008016	0.000	0.000	0.000	0.730	Shortfall of Sites	0.138	Low Medium II Residential	[Q]RD1.5-1XL-O-CUGU	0	0	0	48.228	0.730		Residential - Four Units (Any Combination) - 4 Stories or Less, 4	030B201 327		Wilmington - Harbor City	Yes	ABMI	DB50
Los Angeles	16317 S ORCHARD AVE	90247	6120019025	0.000	0.000	0.000	0.730	Shortfall of Sites	0.235	Low Medium II Residential	R2-1	0	0	0	28.301	0.730		Residential - Four Units (Any Combination) - 4 Stories or Less, 4	069B197 346		Harbor Gateway	Yes	ABMI	DB50 , R2RD
Los Angeles	715 W 129TH ST	90247	6117021036	0.000	0.000	0.000	0.730	Shortfall of Sites	0.076	Medium Residential	R3-1-O	0	0	0	87.852	0.730		Residential - Four Units (Any Combination) - 4 Stories or Less, 4	081B197 369		Harbor Gateway	Yes	ABMI	DB50
Los Angeles	1619 S DUNSMUIR AVE	90019	5064002033	0.000	0.000	0.000	0.730	Shortfall of Sites	0.143	Low Medium II Residential	RD1.5-1	0	0	0	46.466	0.730		Residential - Four Units (Any Combination) - 4 Stories or Less, 4	126B177 374		West Adams - Baldwin Hills - Leimert	Yes	ABMI	DB50
Los Angeles	643 N WILMINGTON BLVD	90744	7416011001	0.000	0.000	0.000	0.730	Shortfall of Sites	0.097	Medium Residential	[Q]R3-1VL-O-CUGU	0	0	0	68.576	0.730		Residential - Four Units (Any Combination) - 4 Stories or Less, 4	030B201 377		Wilmington - Harbor City	Yes	ABMI	DB50
Los Angeles	641 N WILMINGTON BLVD	90744	7416011002	0.000	0.000	0.000	0.730	Shortfall of Sites	0.097	Medium Residential	[Q]R3-1VL-O-CUGU	0	0	0	68.575	0.730		Residential - Four Units (Any Combination) - 4 Stories or Less, 4	030B201 404		Wilmington - Harbor City	Yes	ABMI	DB50
Los Angeles	4071 LEIMERT BLVD	90008	5023003017	0.000	0.000	0.000	0.730	Shortfall of Sites	0.074	Medium Residential	R3-1	0	0	0	90.359	0.730		Residential - Four Units (Any Combination) - 4 Stories or Less, 4	114B189 418		West Adams - Baldwin Hills - Leimert	Yes	ABMI	DB50
Los Angeles	840 W 79TH ST	90044	6032002020	0.000	0.000	0.000	0.730	Shortfall of Sites	0.143	Low Medium II Residential	RD1.5-1	0	0	0	46.467	0.730		Residential - Four Units (Any Combination) - 4 Stories or Less, 4	099B197 481		South Los Angeles	Yes	ABMI	DB50
Los Angeles	6126 RADFORD AVE	91606	2334012063	0.000	0.000	0.000	0.730	Shortfall of Sites	0.152	Low Medium II Residential	RD1.5-1	0	0	0	43.884	0.730		Residential - Four Units (Any Combination) - 4 Stories or Less, 4	177B169 486		North Hollywood - Valley Village	Yes	ABMI	DB50
Los Angeles	24710 S AVALON BLVD	90744	7404022023	0.000	0.000	0.000	0.730	Shortfall of Sites	0.138	Low Medium II Residential	[Q]RD1.5-1XL-O-CUGU	0	0	0	48.168	0.730		Residential - Four Units (Any Combination) - 4 Stories or Less, 4	039B205 487		Wilmington - Harbor City	Yes	ABMI	DB50
Los Angeles	24714 S AVALON BLVD	90744	7404022024	0.000	0.000	0.000	0.730	Shortfall of Sites	0.138	Low Medium II Residential	[Q]RD1.5-1XL-O-CUGU	0	0	0	48.168	0.730		Residential - Four Units (Any Combination) - 4 Stories or Less, 4	039B205 498		Wilmington - Harbor City	Yes	ABMI	DB50
Los Angeles	4219 ABNER ST	90032	5215002018	0.000	0.000	0.000	0.730	Shortfall of Sites	0.185	Low Medium II Residential	RD2-1	0	0	0	35.995	0.730		Residential - Four Units (Any Combination) - 4 Stories or Less, 4	135A229 501		Northeast Los Angeles	Yes	ABMI	DB50
Los Angeles	5614 AUCKLAND AVE	91601	2415026006	0.000	0.000	0.000	0.730	Shortfall of Sites	0.143	Low Medium II Residential	RD1.5-1	0	0	0	46.516	0.730		Residential - Four Units (Any Combination) - 4 Stories or Less, 4	174B177 503		North Hollywood - Valley Village	Yes	ABMI	DB50
Los Angeles	731 BAY VIEW AVE	90744	7416020013	0.000	0.000	0.000	0.730	Shortfall of Sites	0.143	Low Medium II Residential	[Q]RD1.5-1XL-O-CUGU	0	0	0	46.710	0.730		Residential - Four Units (Any Combination) - 4 Stories or Less, 4	030B205 523		Wilmington - Harbor City	Yes	ABMI	DB50
Los Angeles	973 W 7TH ST	90731	7458001019	0.000	0.000	0.000	0.730	Shortfall of Sites	0.139	Low Medium II Residential	RD1.5-1XL	0	0	0	47.955	0.730		Residential - Four Units (Any Combination) - 4 Stories or Less, 4	015B197 528		San Pedro	Yes	ABMI	DB50
Los Angeles	602 E 248TH ST	90744	7404022027	0.000	0.000	0.000	0.730	Shortfall of Sites	0.141	Low Medium II Residential	[Q]RD1.5-1XL-O-CUGU	0	0	0	47.395	0.730		Residential - Four Units (Any Combination) - 4 Stories or Less, 4	039B205 530		Wilmington - Harbor City	Yes	ABMI	DB50
Los Angeles	24802 S AVALON BLVD	90744	7404022028	0.000	0.000	0.000	0.730	Shortfall of Sites	0.142	Low Medium II Residential	[Q]RD1.5-1XL-O-CUGU	0	0	0	47.053	0.730		Residential - Four Units (Any Combination) - 4 Stories or Less, 4	039B205 537		Wilmington - Harbor City	Yes	ABMI	DB50
Los Angeles	1515 N WILMINGTON BLVD	90744	7414026015	0.000	0.000	0.000	0.730	Shortfall of Sites	0.143	Low Medium II Residential	[Q]RD1.5-1XL-O-CUGU	0	0	0	46.449	0.730		Residential - Four Units (Any Combination) - 4 Stories or Less, 4	036B201 541		Wilmington - Harbor City	Yes	ABMI	DB50
Los Angeles	24810 S AVALON BLVD	90744	7404022029	0.000	0.000	0.000	0.730	Shortfall of Sites	0.142	Low Medium II Residential	[Q]RD1.5-1XL-O-CUGU	0	0	0	47.053	0.730		Residential - Four Units (Any Combination) - 4 Stories or Less, 4	039B205 548		Wilmington - Harbor City	Yes	ABMI	DB50
Los Angeles	24814 S AVALON BLVD	90744	7404022030	0.000	0.000	0.000	0.730	Shortfall of Sites	0.142	Low Medium II Residential	[Q]RD1.5-1XL-O-CUGU	0	0	0	47.053	0.730		Residential - Four Units (Any Combination) - 4 Stories or Less, 4	039B205 559		Wilmington - Harbor City	Yes	ABMI	DB50
Los Angeles	1745 HAUSER BLVD	90019	5064009028	0.000	0.000	0.000	0.730	Shortfall of Sites	0.140	Low Medium II Residential	RD1.5-1	0	0	0	47.698	0.730		Residential - Four Units (Any Combination) - 4 Stories or Less, 4	126B177 571		West Adams - Baldwin Hills - Leimert	Yes	ABMI	DB50
Los Angeles	1072 W 8TH ST	90731	7458002006	0.000	0.000	0.000	0.730	Shortfall of Sites	0.139	Low Medium II Residential	RD1.5-1XL	0	0	0	47.749	0.730		Residential - Four Units (Any Combination) - 4 Stories or Less, 4	015B197 583		San Pedro	Yes	ABMI	DB50
Los Angeles	1026 W 8TH ST	90731	7458002012	0.000	0.000	0.000	0.730	Shortfall of Sites	0.140	Low Medium II Residential	RD1.5-1XL	0	0	0	47.706	0.730		Residential - Four Units (Any Combination) - 4 Stories or Less, 4	015B197 589		San Pedro	Yes	ABMI	DB50
Los Angeles	717 MCDONALD AVE	90744	7416016030	0.000	0.000	0.000	0.730	Shortfall of Sites	0.143	Low Medium II Residential	[Q]RD1.5-1XL-O-CUGU	0	0	0	46.693	0.730		Residential - Four Units (Any Combination) - 4 Stories or Less, 4	030B205 595		Wilmington - Harbor City	Yes	ABMI	DB50
Los Angeles	716 MCDONALD AVE	90744	7416020012	0.000	0.000	0.000	0.730	Shortfall of Sites	0.143	Low Medium II Residential	[Q]RD1.5-1XL-O-CUGU	0	0	0	46.633	0.730		Residential - Four Units (Any Combination) - 4 Stories or Less, 4	030B205 607		Wilmington - Harbor City	Yes	ABMI	DB50
Los Angeles	713 MCDONALD AVE	90744	7416016031	0.000	0.000	0.000	0.730	Shortfall of Sites	0.143	Low Medium II Residential	[Q]RD1.5-1XL-O-CUGU	0	0	0	46.684	0.730		Residential - Four Units (Any Combination) - 4 Stories or Less, 4	030B205 609		Wilmington - Harbor City	Yes	ABMI	DB50
Los Angeles	1453 N WILMINGTON BLVD	90744	7414025029	0.000	0.000	0.000	0.730	Shortfall of Sites	0.143	Low Medium II Residential	[Q]RD1.5-1XL-O-CUGU	0	0	0	46.436	0.730		Commercial - Store Combination - Store and Residential Combination - One Story, 4	036B201 613		Wilmington - Harbor City	Yes	ABMI	DB50
Los Angeles	1073 W 8TH ST	90731	7458005007	0.000	0.000	0.000	0.730	Shortfall of Sites	0.140	Low Medium II Residential	RD1.5-1XL	0	0	0	47.726	0.730		Residential - Four Units (Any Combination) - 4 Stories or Less, 4	015B197 652		San Pedro	Yes	ABMI	DB50
Los Angeles	11809 VALERIO ST	91605	2317017010	0.000	0.000	0.000	0.730	Shortfall of Sites	0.191	Low Medium II Residential	RD2-1	0	0	0	34.867	0.730		Residential - Four Units (Any Combination) - 4 Stories or Less, 4	186B169 659		Sun Valley - La Tuna Canyon	Yes	ABMI	DB50
Los Angeles	973 W 8TH ST	90731	7458006008	0.000	0.000	0.000	0.730	Shortfall of Sites	0.140	Low Medium II Residential	RD1.5-1XL	0	0	0	47.727	0.730		Residential - Four Units (Any Combination) - 4 Stories or Less, 4	015B197 663		San Pedro	Yes	ABMI	DB50
Los Angeles	927 W 8TH ST	90731	7458006020	0.000	0.000	0.000	0.730	Shortfall of Sites	0.140	Low Medium II Residential	RD1.5-1XL	0	0	0	47.712	0.730		Residential - Four Units (Any Combination) - 4 Stories or Less, 4	015B197 669		San Pedro	Yes	ABMI	DB50
Los Angeles	5407 2ND AVE	90043	5005002034	0.000	0.000	0.000	0.730	Shortfall of Sites	0.071	Neighborhood Commercial	C2-1VL-CPIO	0	0	0	94.321	0.730		Residential - Five or More Units or Apartments (Any Combination) · 4 Stories or Less, 4	108B189 693		West Adams - Baldwin Hills - Leimert	Yes	ABMI	DB50
Los Angeles	5915 WHITNALL HWY	91601	2415013011	0.000	0.000	0.000	0.730	Shortfall of Sites	0.115	Medium Residential	[Q]R3-1	0	0	0	57.973	0.730		Residential - Four Units (Any Combination) - 4 Stories or Less, 4	177B177 694		North Hollywood - Valley Village	Yes	ABMI	DB50
Los Angeles	5909 WHITNALL HWY	91601	2415013012	0.000	0.000	0.000	0.730	Shortfall of Sites	0.115	Medium Residential	[Q]R3-1	0	0	0	57.976	0.730		Residential - Four Units (Any Combination) - 4 Stories or Less, 4	177B177 705		North Hollywood - Valley Village	Yes	ABMI	DB50
Los Angeles	2955 ALLESANDRO ST	90039	5442025016	0.000	0.000	0.000	0.730	Shortfall of Sites	0.149	Commercial Manufacturing	[Q]CM-1XL-RIO	0	0	0	44.772	0.730		Residential - Four Units (Any Combination) - 4 Stories or Less, 4	150B213 719		Silver Lake - Echo Park - Elysian Valley	Yes	ABMI	DB50
Los Angeles	2526 W 18TH ST	90019	5072030018	0.000	0.000	0.000	0.730	Shortfall of Sites	0.152	Low Medium II Residential	RD1.5-1-O-CPIO	0	0	0	43.790	0.730		Residential - Four Units (Any Combination) - 4 Stories or Less, 4	126B189 759		West Adams - Baldwin Hills - Leimert	Yes	ABMI	DB50
Los Angeles	942 W 9TH ST	90731	7458006015	0.000	0.000	0.000	0.730	Shortfall of Sites	0.139	Low Medium II Residential	RD1.5-1XL	0	0	0	47.749	0.730		Residential - Four Units (Any Combination) - 4 Stories or Less, 4	015B197 760		San Pedro	Yes	ABMI	DB50
Los Angeles	932 W 9TH ST	90731	7458006017	0.000	0.000	0.000	0.730	Shortfall of Sites	0.139	Low Medium II Residential	RD1.5-1XL	0	0	0	47.749	0.730		Residential - Four Units (Any Combination) - 4 Stories or Less, 4	015B197 761		San Pedro	Yes	ABMI	DB50
Los Angeles	11434 OXNARD ST	91606	2338011025	0.000	0.000	0.000	0.730	Shortfall of Sites	0.115	Medium Residential	[Q]R3-1	0	0	0	58.033	0.730		Residential - Four Units (Any Combination) - 4 Stories or Less, 4	177B169 812		North Hollywood - Valley Village	Yes	ABMI	DB50
Los Angeles	1804 HAUSER BLVD	90019	5064007034	0.000	0.000	0.000	0.730	Shortfall of Sites	0.142	Low Medium II Residential	RD1.5-1	0	0	0	46.930	0.730		Residential - Four Units (Any Combination) - 4 Stories or Less, 4	126B177 816		West Adams - Baldwin Hills - Leimert	Yes	ABMI	DB50
Los Angeles	1810 HAUSER BLVD	90019	5064007033	0.000	0.000	0.000	0.730	Shortfall of Sites	0.142	Low Medium II Residential	RD1.5-1	0	0	0	46.896	0.730		Residential - Four Units (Any Combination) - 4 Stories or Less, 4	126B177 837		West Adams - Baldwin Hills - Leimert	Yes	ABMI	DB50

Jurisdiction Name	Site Address/Intersection	5 Digit ZIP Code	Assessor Parcel Number	Very Low-Income	Low-Income	Moderate-Income	Above Moderate-Income	Type of Shortfall	Parcel Size (Acres)	Current General Plan Designation	Current Zoning	Proposed General Plan (GP) Designation	Proposed Zoning	Minimum Density Allowed	Maximum Density Allowed	Total Capacity	Vacant/ Nonvacant	Description of Existing Uses	PIN	Base Density Per Acre	Community Plan Area	Rent Stabalization Ordinance	Income Category	Applicable Rezoning Program (Program informing values in Column Q listed first)
Los Angeles	6001 GOODLAND AVE	91606	2332029016	0.000	0.000	0.000	0.730	Shortfall of Sites	0.139	Low Medium II Residential	RD1.5-1	0	0	0	48.065	0.730		Residential - Four Units (Any Combination) - 4 Stories or Less, 4	177B161 893		North Hollywood - Valley Village	Yes	ABMI	DB50
Los Angeles	7324 VINELAND AVE	91352	2410018024	0.000	0.000	0.000	0.730	Shortfall of Sites	0.146	Low Medium II Residential	RD1.5-1	0	0	0	45.624	0.730		Residential - Four Units (Any Combination) - 4 Stories or Less, 4	186B173 927		Sun Valley - La Tuna Canyon	Yes	ABMI	DB50
Los Angeles	7320 VINELAND AVE	91352	2410018025	0.000	0.000	0.000	0.730	Shortfall of Sites	0.146	Low Medium II Residential	RD1.5-1	0	0	0	45.624	0.730		Residential - Four Units (Any Combination) - 4 Stories or Less, 4	186B173 940		Sun Valley - La Tuna Canyon	Yes	ABMI	DB50
Los Angeles	7316 VINELAND AVE	91352	2410018026	0.000	0.000	0.000	0.730	Shortfall of Sites	0.146	Low Medium II Residential	RD1.5-1	0	0	0	45.623	0.730		Residential - Four Units (Any Combination) - 4 Stories or Less, 4	186B173 967		Sun Valley - La Tuna Canyon	Yes	ABMI	DB50
Los Angeles	526 N FRIES AVE	90744	7418004012	0.000	0.000	0.000	0.730	Shortfall of Sites	0.143	Low Medium II Residential	[Q]RD1.5-1XL-O-CUGU	0	0	0	46.699	0.730		Residential - Four Units (Any Combination) - 4 Stories or Less, 4	030B205 971		Wilmington - Harbor City	Yes	ABMI	DB50
Los Angeles	7310 VINELAND AVE	91352	2410018027	0.000	0.000	0.000	0.730	Shortfall of Sites	0.146	Low Medium II Residential	RD1.5-1	0	0	0	45.623	0.730		Residential - Four Units (Any Combination) - 4 Stories or Less, 4	186B173 980		Sun Valley - La Tuna Canyon	Yes	ABMI	DB50
Los Angeles	7302 VINELAND AVE	91352	2410018028	0.000	0.000	0.000	0.730	Shortfall of Sites	0.146	Low Medium II Residential	RD1.5-1	0	0	0	45.622	0.730		Residential - Four Units (Any Combination) - 4 Stories or Less, 4	186B173 994		Sun Valley - La Tuna Canyon	Yes	ABMI	DB50
Los Angeles	6027 CLEON AVE	91606	2414004028	0.000	0.000	0.000	0.730	Shortfall of Sites	0.149	Low Medium II Residential	RD1.5-1	0	0	0	44.689	0.730		Residential - Four Units (Any Combination) - 4 Stories or Less, 4	177B173 994		North Hollywood - Valley Village	Yes	ABMI	DB50
Los Angeles	7256 VINELAND AVE	91352	2410018029	0.000	0.000	0.000	0.730	Shortfall of Sites	0.146	Low Medium II Residential	RD1.5-1	0	0	0	45.622	0.730		Residential - Four Units (Any Combination) - 4 Stories or Less, 4	186B173 1010		Sun Valley - La Tuna Canyon	Yes	ABMI	DB50
Los Angeles	526 GULF AVE	90744	7417014014	0.000	0.000	0.000	0.730	Shortfall of Sites	0.142	Low Medium II Residential	[Q]RD1.5-1XL-O-CUGU	0	0	0	46.738	0.730		Residential - Four Units (Any Combination) - 4 Stories or Less, 4	030B205 1028		Wilmington - Harbor City	Yes	ABMI	DB50
Los Angeles	7254 VINELAND AVE	91352	2410018030	0.000	0.000	0.000	0.730	Shortfall of Sites	0.146	Low Medium II Residential	RD1.5-1	0	0	0	45.621	0.730		Residential - Four Units (Any Combination) - 4 Stories or Less, 4	186B173 1036		Sun Valley - La Tuna Canyon	Yes	ABMI	DB50
Los Angeles	6025 CLEON AVE	91606	2414004027	0.000	0.000	0.000	0.730	Shortfall of Sites	0.149	Low Medium II Residential	RD1.5-1	0	0	0	44.664	0.730		Residential - Four Units (Any Combination) - 4 Stories or Less, 4	177B173 1037		North Hollywood - Valley Village	Yes	ABMI	DB50
Los Angeles	7248 VINELAND AVE	91352	2410018031	0.000	0.000	0.000	0.730	Shortfall of Sites	0.146	Low Medium II Residential	RD1.5-1	0	0	0	45.621	0.730		Residential - Four Units (Any Combination) - 4 Stories or Less, 4	186B173 1050		Sun Valley - La Tuna Canyon	Yes	ABMI	DB50
Los Angeles	518 GULF AVE	90744	7417014010	0.000	0.000	0.000	0.730	Shortfall of Sites	0.142	Low Medium II Residential	[Q]RD1.5-1XL-O-CUGU	0	0	0	46.738	0.730		Residential - Four Units (Any Combination) - 4 Stories or Less, 4	030B205 1069		Wilmington - Harbor City	Yes	ABMI	DB50
Los Angeles	514 GULF AVE	90744	7417014007	0.000	0.000	0.000	0.730	Shortfall of Sites	0.142	Low Medium II Residential	[Q]RD1.5-1XL-O-CUGU	0	0	0	46.738	0.730		Residential - Four Units (Any Combination) - 4 Stories or Less, 4	030B205 1093		Wilmington - Harbor City	Yes	ABMI	DB50
Los Angeles	2018 S BURNSIDE AVE	90016	5063017008	0.000	0.000	0.000	0.730	Shortfall of Sites	0.142	Low Medium II Residential	RD1.5-1	0	0	0	46.838	0.730		Residential - Four Units (Any Combination) - 4 Stories or Less, 4	126B177 1116		West Adams - Baldwin Hills - Leimert	Yes	ABMI	DB50
Los Angeles	1939 HAUSER BLVD	90016	5064011021	0.000	0.000	0.000	0.730	Shortfall of Sites	0.139	Low Medium II Residential	RD1.5-1	0	0	0	47.754	0.730		Residential - Four Units (Any Combination) - 4 Stories or Less, 4	126B177 1141		West Adams - Baldwin Hills - Leimert	Yes	ABMI	DB50
Los Angeles	2622 S RIDGELEY DR	90016	5043008025	0.000	0.000	0.000	0.730	Shortfall of Sites	0.147	Low Medium II Residential	RD1.5-1	0	0	0	45.326	0.730		Residential - Four Units (Any Combination) - 4 Stories or Less, 4	123B177 1147		West Adams - Baldwin Hills - Leimert	Yes	ABMI	DB50
Los Angeles	2637 S BURNSIDE AVE	90016	5043008031	0.000	0.000	0.000	0.730	Shortfall of Sites	0.147	Low Medium II Residential	RD1.5-1	0	0	0	45.322	0.730		Residential - Four Units (Any Combination) - 4 Stories or Less, 4	123B177 1197		West Adams - Baldwin Hills - Leimert	Yes	ABMI	DB50
Los Angeles	2100 S RIDGELEY DR	90016	5063019003	0.000	0.000	0.000	0.730	Shortfall of Sites	0.145	Low Medium II Residential	RD1.5-1	0	0	0	45.778	0.730		Residential - Four Units (Any Combination) - 4 Stories or Less, 4	126B177 1441		West Adams - Baldwin Hills - Leimert	Yes	ABMI	DB50
Los Angeles	16744 SATICOY ST	91406	2226024024	0.000	0.000	0.000	0.730	Shortfall of Sites	0.149	Low Medium II Residential	RD1.5-1	Low Medium Residential	0	0	40.306	0.730		Residential - Four Units (Any Combination) - 4 Stories or Less, 4	186B137 35	10	Reseda - West Van Nuys	Yes	ABMI	DB50 , RES CPU, AHO
Los Angeles	16804 SATICOY ST	91406	2226024009	0.000	0.000	0.000	0.730	Shortfall of Sites	0.149	Low Medium II Residential	RD1.5-1	Low Medium Residential	0	0	40.149	0.730		Residential - Four Units (Any Combination) - 4 Stories or Less, 4	186B133 276	10	Reseda - West Van Nuys	Yes	ABMI	DB50 , RES CPU, AHO
Los Angeles	11841 VICTORY BLVD	91606	2322016057	0.000	0.000	0.000	0.730	Shortfall of Sites	0.153	Low Medium II Residential	RD1.5-1	Medium Neighborhood Residential	0	0	39.244	0.730		Residential - Four Units (Any Combination) - 4 Stories or Less, 4	180B169 1123	72	North Hollywood - Valley Village	Yes	ABMI	DB50 , NH CPU, AHO
Los Angeles	0	0	2261031021	0.000	0.000	0.000	0.730	Shortfall of Sites	0.057	Low II Residential	R1-1	Low Residential	0	0	66.287	0.730	Vacant	Residential - Single Family Residence - Vacant Land, 0	168B141 34	1 per lot	Encino - Tarzana	No	ABMI	AHO , ENC CPU
Los Angeles	1461 W SUNSET BLVD	90026	5406001043	0.000	0.000	0.000	0.730	Shortfall of Sites	0.071	General Commercial	C2-1VL	0	0	0	23.358	0.730		Commercial - Store Combination - Store and Residential Combination - One Story, 0	139-5A211 161		Silver Lake - Echo Park - Elysian Valley	Yes	ABMI	ARO
Los Angeles	215 S HOBART BLVD	90004	5517013010	0.365	0.365	0.000	0.000	Shortfall of Sites	0.158	Medium Residential	R3-1	0	0	20	102.494	0.730		Institutional - Church - One Story, 0	138B193 1380		Wilshire	No	LI	FBO
Los Angeles	215 S HOBART BLVD	90004	5517013010	0.365	0.365	0.000	0.000	Shortfall of Sites	0.158	Medium Residential	R3-1	0	0	20	102.494	0.730		Institutional - Church - One Story, 0	138B193 1398		Wilshire	No	LI	FBO
Los Angeles	5059 ALHAMA DR	91364	2167007020	0.000	0.000	0.000	0.730	Shortfall of Sites	0.057	Low Residential	R1-1	Low Residential	0	0	66.287	0.730		Residential - Single Family Residence - Pool, 0	171B105 1171	1 per lot	Canoga Park - Winnetka - Woodland Hills - West Hills	No	ABMI	AHO , CPK CPU
Los Angeles	23228 FRIAR ST	91367	2035020045	0.000	0.000	0.000	0.730	Shortfall of Sites	0.152	Very Low Residential	RA-1	Very Low Residential	[MB2-CDR1-5] [IX4-FA] [CPIO]	0	66.287	0.730		Residential - Single Family Residence - Pool, 1	177B129 545	1 per lot	Canoga Park - Winnetka - Woodland Hills - West Hills	No	ABMI	AHO , CPK CPU, ADU
Los Angeles	23222 FRIAR ST	91367	2035020046	0.000	0.000	0.000	0.730	Shortfall of Sites	0.152	Very Low Residential	RA-1	Very Low Residential	0	0	66.287	0.730		Residential - Single Family Residence, 1	177B093 49	1 per lot	Canoga Park - Winnetka - Woodland Hills - West Hills	No	ABMI	AHO , CPK CPU, ADU
Los Angeles	6203 CALVIN AVE	91335	2131018008	0.000	0.000	0.000	0.730	Shortfall of Sites	0.163	Low Residential	R1-1-RIO	Low Residential	0	0	66.287	0.730		Residential - Single Family Residence, 1	177B117 389	1 per lot	Reseda - West Van Nuys	No	ABMI	AHO , RES CPU
Los Angeles	23229 SYLVAN ST	91367	2035020024	0.000	0.000	0.000	0.730	Shortfall of Sites	0.152	Very Low Residential	RA-1	Very Low Residential	[HB2-G1-5] [CX2-FA] [CPIO-O]	0	66.287	0.730		Residential - Single Family Residence, 1	177B093 111	1 per lot	Canoga Park - Winnetka - Woodland Hills - West Hills	No	ABMI	AHO , CPK CPU, ADU
Los Angeles	23223 SYLVAN ST	91367	2035020023	0.000	0.000	0.000	0.730	Shortfall of Sites	0.152	Very Low Residential	RA-1	Very Low Residential	[MB4-G1-5] [IX1-FA] [CPIO]	0	66.287	0.730		Residential - Single Family Residence, 1	177B093 112	1 per lot	Canoga Park - Winnetka - Woodland Hills - West Hills	No	ABMI	AHO , CPK CPU, ADU
Los Angeles	14929 BURBANK BLVD	91411	2243010027	0.000	0.000	0.000	0.730	Shortfall of Sites	0.153	Low Residential	R1-1, C1.5-1VL	0	0	0	5.971	0.730		Commercial - Professional Building - One Story, 0	174B149 811		Van Nuys - North Sherman Oaks	No	ABMI	ARO
Los Angeles	19344 KITTRIDGE ST	91335	2131008004	0.000	0.000	0.000	0.730	Shortfall of Sites	0.163	Low Residential	R1-1-RIO	Low Residential	0	0	66.287	0.730		Residential - Single Family Residence, 1	180B117 511	1 per lot	Reseda - West Van Nuys	No	ABMI	AHO , RES CPU
Los Angeles	6330 BELMAR AVE	91335	2131021012	0.000	0.000	0.000	0.730	Shortfall of Sites	0.163	Low Residential	R1-1-RIO	Low Residential	0	0	66.287	0.730		Residential - Single Family Residence - Pool, 1	177B117 19	1 per lot	Reseda - West Van Nuys	No	ABMI	AHO , RES CPU
Los Angeles	21914 DUMETZ RD	91364	2171016071	0.000	0.000	0.000	0.730	Shortfall of Sites	0.057	Low Residential	R1-1	Low Residential	0	0	66.287	0.730		Residential - Single Family Residence, 0	168B101 520	1 per lot	Canoga Park - Winnetka - Woodland Hills - West Hills	No	ABMI	AHO , CPK CPU
Los Angeles	6318 TUNNEY AVE	91335	2131017018	0.000	0.000	0.000	0.730	Shortfall of Sites	0.163	Low Residential	R1-1-RIO	Low Residential	0	0	66.287	0.730		Residential - Single Family Residence, 1	177B117 24	1 per lot	Reseda - West Van Nuys	No	ABMI	AHO , RES CPU
Los Angeles	6015 WISH AVE	91316	2255003019	0.000	0.000	0.000	0.730	Shortfall of Sites	0.152	Low II Residential	R1-1-RIO	Low Residential	0	0	66.287	0.730		Residential - Single Family Residence, 1	177B133 73	1 per lot	Encino - Tarzana	No	ABMI	AHO , ENC CPU, ADU
Los Angeles	7414 MCLENNAN AVE	91406	2226027010	0.000	0.000	0.000	0.730	Shortfall of Sites	0.163	Low Residential	R1-1	Low Residential	0	0	66.287	0.730		Residential - Single Family Residence - Pool, 1	186B133 703	1 per lot	Reseda - West Van Nuys	No	ABMI	AHO , RES CPU
Los Angeles	7524 WISH AVE	91406	2203021001	0.000	0.000	0.000	0.729	Shortfall of Sites	0.163	Low Residential	R1-1	Low Residential	0	0	66.287	0.729		Residential - Single Family Residence, 1	186B133 354	1 per lot	Reseda - West Van Nuys	No	ABMI	AHO , RES CPU
Los Angeles	10200 RIVERSIDE DR	91602	2424006008	0.000	0.000	0.000	0.729	Shortfall of Sites	0.050	Neighborhood Office Commercial	[Q]C2-1VL-CDO-RIO	0	0	0	27.981	0.729		Commercial - Office Building - Two Stories, 0	165B181 94		Sherman Oaks - Studio City - Toluca Lake - Cahuenga Pass	No	ABMI	ARO
Los Angeles	10200 RIVERSIDE DR	91602	2424006008	0.000	0.000	0.000	0.729	Shortfall of Sites	0.063	Neighborhood Office Commercial	[Q]C2-1VL-CDO-RIO	0	0	0	22.228	0.729		Commercial - Office Building - Two Stories, 0	165B181 95		Sherman Oaks - Studio City - Toluca Lake - Cahuenga Pass	No	ABMI	ARO
Los Angeles	10200 RIVERSIDE DR	91602	2424006008	0.000	0.000	0.000	0.729	Shortfall of Sites	0.063	Neighborhood Office Commercial	[Q]C2-1VL-CDO-RIO	0	0	0	22.231	0.729		Commercial - Office Building - Two Stories, 0	165B181 96		Sherman Oaks - Studio City - Toluca Lake - Cahuenga Pass	No	ABMI	ARO
Los Angeles	10200 RIVERSIDE DR	91602	2424006008	0.000	0.000	0.000	0.729	Shortfall of Sites	0.063	Neighborhood Office Commercial	[Q]C2-1VL-CDO-RIO	0	0	0	22.202	0.729		Commercial - Office Building - Two Stories, 0	165B177 112		Sherman Oaks - Studio City - Toluca Lake - Cahuenga Pass	No	ABMI	ARO
Los Angeles	19006 VALERIO ST	91335	2104025019	0.000	0.000	0.000	0.729	Shortfall of Sites	0.163	Low Residential	R1-1	Low Residential	0	0	66.287	0.729		Residential - Single Family Residence, 1	186B121 687	1 per lot	Reseda - West Van Nuys	No	ABMI	AHO , RES CPU
Los Angeles	19012 VALERIO ST	91335	2104025018	0.000	0.000	0.000	0.729	Shortfall of Sites	0.163	Low Residential	R1-1	Low Residential	0	0	66.287	0.729		Residential - Single Family Residence, 1	186B121 686	1 per lot	Reseda - West Van Nuys	No	ABMI	AHO , RES CPU
Los Angeles	19000 VALERIO ST	91335	2104025020	0.000	0.000	0.000	0.729	Shortfall of Sites	0.163	Low Residential	R1-1	Low Residential	0	0	66.287	0.729		Residential - Single Family Residence - Pool, 1	186B121 688	1 per lot	Reseda - West Van Nuys	No	ABMI	AHO , RES CPU
Los Angeles	19018 VALERIO ST	91335	2104025017	0.000	0.000	0.000	0.729	Shortfall of Sites	0.163	Low Residential	R1-1	Low Residential	0	0	66.287	0.729		Residential - Single Family Residence, 1	186B121 685	1 per lot	Reseda - West Van Nuys	No	ABMI	AHO , RES CPU
Los Angeles	19622 MOBILE ST	91335	2132013023	0.000	0.000	0.000	0.729	Shortfall of Sites	0.163	Low Residential	R1-1-RIO	Low Residential	0	0	66.287	0.729		Residential - Single Family Residence, 1	180B117 734	1 per lot	Reseda - West Van Nuys	No	ABMI	AHO , RES CPU
Los Angeles	20123 HAYNES ST	91306	2134017009	0.000	0.000	0.000	0.729	Shortfall of Sites	0.265	Low Residential	RS-1-RIO	Low Residential	0	0	66.287	0.729		Residential - Double, Duplex, or Two Units - 4 Stories or Less, 2	180B113 394	1 per lot	Canoga Park - Winnetka - Woodland Hills - West Hills	Yes	ABMI	AHO , CPK CPU
Los Angeles	7043 MAYNARD AVE	91307	2024020019	0.000	0.000	0.000	0.729	Shortfall of Sites	0.152	Low Residential	RS-1	Very Low Residential	[DM1-SH1-5] [IX3-FA] [CPIO]	0	66.287	0.729		Residential - Single Family Residence - Pool, 1	183B097 294	1 per lot	Canoga Park - Winnetka - Woodland Hills - West Hills	No	ABMI	AHO , CPK CPU, ADU
Los Angeles	6318 SHIRLEY AVE	91335	2131020014	0.000	0.000	0.000	0.729	Shortfall of Sites	0.163	Low Residential	R1-1-RIO	Low Residential	0	0	66.287	0.729		Residential - Single Family Residence - Pool, 1	177B117 22	1 per lot	Reseda - West Van Nuys	No	ABMI	AHO , RES CPU
Los Angeles	6501 GRAVES AVE	91406	2230018006	0.000	0.000	0.000	0.729	Shortfall of Sites	0.163	Low Residential	R1-1-RIO	Low Residential	0	0	66.287	0.729		Residential - Single Family Residence - Pool, 1	180B133 381	1 per lot	Reseda - West Van Nuys	No	ABMI	AHO , RES CPU
Los Angeles	6318 MELVIN AVE	91335	2132021022	0.000	0.000	0.000	0.729	Shortfall of Sites	0.163	Low Residential	R1-1-RIO	Low Residential	0	0	66.287	0.729		Residential - Single Family Residence, 1	177B117 17	1 per lot	Reseda - West Van Nuys	No	ABMI	AHO , RES CPU
Los Angeles	6319 SHIRLEY AVE	91335	2131021001	0.000	0.000	0.000	0.729	Shortfall of Sites	0.163	Low Residential	R1-1-RIO	Low Residential	0	0	66.287	0.729		Residential - Single Family Residence - Pool, 1	177B117 20	1 per lot	Reseda - West Van Nuys	No	ABMI	AHO , RES CPU
Los Angeles	6353 BOVEY AVE	91335	2132019015	0.000	0.000	0.000	0.729	Shortfall of Sites	0.163	Low Residential	R1-1-RIO	Low Residential	0	0	66.287	0.729		Residential - Single Family Residence, 1	177B117 13	1 per lot	Reseda - West Van Nuys	No	ABMI	AHO , RES CPU
Los Angeles	2195 WHITTIER BLVD	90023	5183022021	0.000	0.000	0.000	0.729	Shortfall of Sites	0.075	Highway Oriented and Limited Commercial	[Q]C2-1-CUGU	0	0	0	22.009	0.729		Commercial - Store Combination - Store and Residential Combination - One Story, 0	124-5A221 138		Boyle Heights	Yes	ABMI	ARO
Los Angeles	2195 WHITTIER BLVD	90023	5183022021	0.000	0.000	0.000	0.729	Shortfall of Sites	0.069	Highway Oriented and Limited Commercial	[Q]C2-1-CUGU	0	0	0	24.158	0.729		Commercial - Store Combination - Store and Residential Combination - One Story, 0	124-5A221 148		Boyle Heights	Yes	ABMI	ARO
Los Angeles	6319 MELVIN AVE	91335	2132020011	0.000	0.000	0.000	0.729	Shortfall of Sites	0.163	Low Residential	R1-1-RIO	Low Residential	0	0	66.287	0.729		Residential - Single Family Residence - Pool, 1	177B117 15	1 per lot	Reseda - West Van Nuys	No	ABMI	AHO , RES CPU
Los Angeles	6370 BOTHWELL RD	91335	2132019001	0.000	0.000	0.000	0.729	Shortfall of Sites	0.163	Low Residential	R1-1-RIO	Low Residential	0	0	66.287	0.729		Residential - Single Family Residence - Pool, 1	177B117 12	1 per lot	Reseda - West Van Nuys	No	ABMI	AHO , RES CPU

Jurisdiction Name	Site Address/Intersection	5 Digit ZIP Code	Assessor Parcel Number	Very Low-Income	Low-Income	Moderate-Income	Above Moderate-Income	Type of Shortfall	Parcel Size (Acres)	Current General Plan Designation	Current Zoning	Proposed General Plan (GP) Designation	Proposed Zoning	Minimum Density Allowed	Maximum Density Allowed	Total Capacity	Vacant/ Nonvacant	Description of Existing Uses	PIN	Base Density Per Acre	Community Plan Area	Rent Stabalization Ordinance	Income Category	Applicable Rezoning Program (Program informing values in Column Q listed first)
Los Angeles	6325 AURA AVE	91335	2134016001	0.000	0.000	0.000	0.729	Shortfall of Sites	0.163	Low Residential	R1-1-RIO	Low Residential	0	0	66.287	0.729		Residential - Single Family Residence - Pool, 1	177B117 29	1 per lot	Reseda - West Van Nuys	No	ABMI	AHO , RES CPU
Los Angeles	6327 CALVIN AVE	91335	2131017001	0.000	0.000	0.000	0.729	Shortfall of Sites	0.163	Low Residential	R1-1-RIO	Low Residential	0	0	66.287	0.729		Residential - Single Family Residence - Pool, 1	177B117 26	1 per lot	Reseda - West Van Nuys	No	ABMI	AHO , RES CPU
Los Angeles	6423 GRAVES AVE	91406	2230019003	0.000	0.000	0.000	0.729	Shortfall of Sites	0.163	Low Residential	R1-1-RIO	Low Residential	0	0	66.287	0.729		Residential - Single Family Residence, 1	180B133 469	1 per lot	Reseda - West Van Nuys	No	ABMI	AHO , RES CPU
Los Angeles	6433 GRAVES AVE	91406	2230018014	0.000	0.000	0.000	0.729	Shortfall of Sites	0.163	Low Residential	R1-1-RIO	Low Residential	0	0	66.287	0.729		Residential - Single Family Residence, 1	180B133 454	1 per lot	Reseda - West Van Nuys	No	ABMI	AHO , RES CPU
Los Angeles	17200 WYANDOTTE ST	91406	2227017015	0.000	0.000	0.000	0.729	Shortfall of Sites	0.163	Low Residential	R1-1	Low Residential	0	0	66.287	0.729		Residential - Single Family Residence - Pool, 1	186B133 1051	1 per lot	Reseda - West Van Nuys	No	ABMI	AHO , RES CPU
Los Angeles	18223 SUGARMAN ST	91356	2181017010	0.000	0.000	0.000	0.729	Shortfall of Sites	0.152	Low II Residential	R1-1	Low Residential	0	0	66.287	0.729		Residential - Single Family Residence, 1	168B125 140	1 per lot	Encino - Tarzana	No	ABMI	AHO , ENC CPU, ADU
Los Angeles	7759 DELCO AVE	91306	2107014039	0.000	0.000	0.000	0.729	Shortfall of Sites	0.163	Low Residential	RS-1	Low Residential	[MM1-CDR1-5] [IX4-FA] [CPIO]	0	66.287	0.729		Residential - Single Family Residence, 1	189B109 868	1 per lot	Canoga Park - Winnetka - Woodland Hills - West Hills	No	ABMI	AHO , CPK CPU
Los Angeles	6658 QUAKERTOWN AVE	91306	2134010033	0.000	0.000	0.000	0.729	Shortfall of Sites	0.163	Low Residential	R1-1-RIO	Low Residential	0	0	66.287	0.729		Residential - Single Family Residence, 1	180B113 241	1 per lot	Canoga Park - Winnetka - Woodland Hills - West Hills	No	ABMI	AHO , CPK CPU
Los Angeles	22130 TIARA ST	91367	2146015029	0.000	0.000	0.000	0.729	Shortfall of Sites	0.152	Low Residential	RS-1	Very Low Residential	0	0	66.287	0.729		Residential - Single Family Residence - Pool, 1	177B101 239	1 per lot	Canoga Park - Winnetka - Woodland Hills - West Hills	No	ABMI	AHO , CPK CPU, ADU
Los Angeles	22834 BURBANK BLVD	91367	2042001033	0.000	0.000	0.000	0.729	Shortfall of Sites	0.163	Low Residential	R1-1	Very Low Residential	[MB3-CDF1-5] [IX4-FA] [CPIO]	0	66.287	0.729		Residential - Single Family Residence, 1	174B097 624	1 per lot	Canoga Park - Winnetka - Woodland Hills - West Hills	No	ABMI	AHO , CPK CPU
Los Angeles	5224 S FIGUEROA ST	90037	5001033034	0.364	0.364	0.000	0.000	Shortfall of Sites	0.158	Neighborhood Commercial	C2-1VL-CPIO	0	0	20	102.494	0.728		Institutional - Church - One Story, 0	108B201 202		South Los Angeles	No	LI	FBO
Los Angeles	10642 SANTA MONICA BLVD	90025	4321003102	0.000	0.000	0.000	0.728	Shortfall of Sites	0.107	General Commercial	C2-1VL-O	0	0	0	9.981	0.728		Commercial - Office Building - One Story, 0	129B157 208		West Los Angeles	No	ABMI	ARO
Los Angeles	10642 SANTA MONICA BLVD	90025	4321003102	0.000	0.000	0.000	0.728	Shortfall of Sites	0.108	General Commercial	C2-1VL-O	0	0	0	9.951	0.728		Commercial - Office Building - One Story, 0	129B157 215		West Los Angeles	No	ABMI	ARO
Los Angeles	22645 FRIAR ST	91367	2039021033	0.000	0.000	0.000	0.728	Shortfall of Sites	0.152	Very Low Residential	RA-1	Very Low Residential	0	0	66.287	0.728		Residential - Single Family Residence, 1	180B097 701	1 per lot	Canoga Park - Winnetka - Woodland Hills - West Hills	No	ABMI	AHO , CPK CPU, ADU
Los Angeles	7450 BECKFORD AVE	91335	2104020037	0.000	0.000	0.000	0.728	Shortfall of Sites	0.163	Low Residential	R1-1	Low Residential	0	0	66.287	0.728		Residential - Single Family Residence, 1	186B121 460	1 per lot	Reseda - West Van Nuys	No	ABMI	AHO , RES CPU
Los Angeles	15509 HUSTON ST	91436	2261034002	0.000	0.000	0.000	0.728	Shortfall of Sites	0.152	Low II Residential	R1-1	Low Residential	0	0	66.287	0.728		Residential - Single Family Residence - Pool, 1	168B141 165	1 per lot	Encino - Tarzana	No	ABMI	AHO , ENC CPU, ADU
Los Angeles	22641 FRIAR ST	91367	2039021034	0.000	0.000	0.000	0.728	Shortfall of Sites	0.152	Very Low Residential	RA-1	Very Low Residential	0	0	66.287	0.728		Residential - Single Family Residence, 1	180B097 702	1 per lot	Canoga Park - Winnetka - Woodland Hills - West Hills	No	ABMI	AHO , CPK CPU, ADU
Los Angeles	22635 FRIAR ST	91367	2039021027	0.000	0.000	0.000	0.728	Shortfall of Sites	0.152	Very Low Residential	RA-1	Very Low Residential	0	0	66.287	0.728		Residential - Single Family Residence, 1	180B097 703	1 per lot	Canoga Park - Winnetka - Woodland Hills - West Hills	No	ABMI	AHO , CPK CPU, ADU
Los Angeles	22311 BURTON ST	91304	2012023017	0.000	0.000	0.000	0.728	Shortfall of Sites	0.163	Low Residential	RS-1	Very Low Residential	[HB5-SH1-5] [CX3-FA] [SN-CPIO-CDO]	0	66.287	0.728		Residential - Single Family Residence, 1	192B101 693	1 per lot	Canoga Park - Winnetka - Woodland Hills - West Hills	No	ABMI	AHO , CPK CPU
Los Angeles	22341 BURTON ST	91304	2012023013	0.000	0.000	0.000	0.728	Shortfall of Sites	0.163	Low Residential	RS-1	Very Low Residential	0	0	66.287	0.728		Residential - Single Family Residence, 1	192B101 697	1 per lot	Canoga Park - Winnetka - Woodland Hills - West Hills	No	ABMI	AHO , CPK CPU
Los Angeles	22347 BURTON ST	91304	2012023012	0.000	0.000	0.000	0.728	Shortfall of Sites	0.163	Low Residential	RS-1	Very Low Residential	0	0	66.287	0.728		Residential - Single Family Residence - Pool, 1	192B101 698	1 per lot	Canoga Park - Winnetka - Woodland Hills - West Hills	No	ABMI	AHO , CPK CPU
Los Angeles	22333 BURTON ST	91304	2012023014	0.000	0.000	0.000	0.728	Shortfall of Sites	0.163	Low Residential	RS-1	Very Low Residential	0	0	66.287	0.728		Residential - Single Family Residence - Pool, 1	192B101 696	1 per lot	Canoga Park - Winnetka - Woodland Hills - West Hills	No	ABMI	AHO , CPK CPU
Los Angeles	22319 BURTON ST	91304	2012023016	0.000	0.000	0.000	0.728	Shortfall of Sites	0.163	Low Residential	RS-1	Very Low Residential	0	0	66.287	0.728		Residential - Single Family Residence, 1	192B101 694	1 per lot	Canoga Park - Winnetka - Woodland Hills - West Hills	No	ABMI	AHO , CPK CPU
Los Angeles	8109 WHITE OAK AVE	91335	2101002001	0.000	0.000	0.000	0.728	Shortfall of Sites	0.163	Low Residential	R1-1	Low Residential	0	0	66.287	0.728		Residential - Single Family Residence, 1	189B129 132	1 per lot	Reseda - West Van Nuys	No	ABMI	AHO , RES CPU
Los Angeles	1981 W SLAUSON AVE	90047	5005018001	0.000	0.000	0.000	0.728	Shortfall of Sites	0.175	Neighborhood Commercial	C2-1VL-CPIO	0	0	0	5.195	0.728		Commercial - Store Combination - Store and Office Combination - One Story, 0	108B189 1280		South Los Angeles	No	ABMI	ARO
Los Angeles	7415 FORBES AVE	91406	2226027009	0.000	0.000	0.000	0.728	Shortfall of Sites	0.163	Low Residential	R1-1	Low Residential	0	0	66.287	0.728		Residential - Single Family Residence, 1	186B133 705	1 per lot	Reseda - West Van Nuys	No	ABMI	AHO , RES CPU
Los Angeles	19512 CALVERT ST	91335	2131023003	0.000	0.000	0.000	0.728	Shortfall of Sites	0.163	Low Residential	R1-1-RIO	Low Residential	0	0	66.287	0.728		Residential - Single Family Residence, 1	177B117 349	1 per lot	Reseda - West Van Nuys	No	ABMI	AHO , RES CPU
Los Angeles	8309 BEVERLY BLVD	90048	5514009026	0.000	0.000	0.000	0.728	Shortfall of Sites	0.114	Neighborhood Office Commercial	C2-1VL	0	0	0	6.672	0.728		Commercial - Store Combination - Store and Office Combination - One Story, 0	138B173 397		Wilshire	No	ABMI	ARO
Los Angeles	8122 GENESTA AVE	91406	2204027007	0.000	0.000	0.000	0.728	Shortfall of Sites	0.151	Low Residential	R1-1	Low Residential	0	0	66.287	0.728		Residential - Single Family Residence, 1	189B133 86	1 per lot	Reseda - West Van Nuys	No	ABMI	AHO , RES CPU, ADU
Los Angeles	19404 KITTRIDGE ST	91335	2131007009	0.000	0.000	0.000	0.728	Shortfall of Sites	0.163	Low Residential	R1-1-RIO	Low Residential	0	0	66.287	0.728		Residential - Single Family Residence, 1	180B117 507	1 per lot	Reseda - West Van Nuys	No	ABMI	AHO , RES CPU
Los Angeles	17349 HARTLAND ST	91406	2229007043	0.000	0.000	0.000	0.727	Shortfall of Sites	0.163	Low Residential	R1-1	Low Residential	0	0	66.287	0.727		Residential - Single Family Residence - Pool, 1	183B133 830	1 per lot	Reseda - West Van Nuys	No	ABMI	AHO , RES CPU
Los Angeles	17343 HARTLAND ST	91406	2229007042	0.000	0.000	0.000	0.727	Shortfall of Sites	0.163	Low Residential	R1-1	Low Residential	0	0	66.287	0.727		Residential - Single Family Residence, 1	183B133 831	1 per lot	Reseda - West Van Nuys	No	ABMI	AHO , RES CPU
Los Angeles	1500 BRIDGE ST	90033	5174010049	0.364	0.364	0.000	0.000	Shortfall of Sites	0.158	Low Medium II Residential	RD1.5-1-RIO-CUGU	0	0	20	102.494	0.727		Institutional - Church - One Story, 0	130-5A221 56		Boyle Heights	No	LI	FBO
Los Angeles	6623 SUNNYBRAE AVE	91306	2148019020	0.000	0.000	0.000	0.727	Shortfall of Sites	0.163	Low Residential	RS-1-RIO	Low Residential	0	0	66.287	0.727		Residential - Single Family Residence, 1	180B109 322	1 per lot	Canoga Park - Winnetka - Woodland Hills - West Hills	No	ABMI	AHO , CPK CPU
Los Angeles	20444 ELKWOOD ST	91306	2107013076	0.000	0.000	0.000	0.727	Shortfall of Sites	0.163	Low Residential	R1-1	Low Residential	0	0	66.287	0.727		Residential - Single Family Residence - Therapy Pool (Spa), 1	189B109 847	1 per lot	Canoga Park - Winnetka - Woodland Hills - West Hills	No	ABMI	AHO , CPK CPU
Los Angeles	8163 WHITE OAK AVE	91335	2101001007	0.000	0.000	0.000	0.727	Shortfall of Sites	0.163	Low Residential	R1-1	Low Residential	0	0	66.287	0.727		Residential - Single Family Residence, 1	192B129 573	1 per lot	Reseda - West Van Nuys	No	ABMI	AHO , RES CPU
Los Angeles	8207 WHITE OAK AVE	91335	2101001005	0.000	0.000	0.000	0.727	Shortfall of Sites	0.163	Low Residential	R1-1	Low Residential	0	0	66.287	0.727		Residential - Single Family Residence, 1	192B129 536	1 per lot	Reseda - West Van Nuys	No	ABMI	AHO , RES CPU
Los Angeles	8219 WHITE OAK AVE	91335	2101001003	0.000	0.000	0.000	0.727	Shortfall of Sites	0.163	Low Residential	R1-1	Low Residential	0	0	66.287	0.727		Residential - Single Family Residence, 1	192B129 470	1 per lot	Reseda - West Van Nuys	No	ABMI	AHO , RES CPU
Los Angeles	8145 WHITE OAK AVE	91335	2101001010	0.000	0.000	0.000	0.727	Shortfall of Sites	0.163	Low Residential	R1-1	Low Residential	0	0	66.287	0.727		Residential - Single Family Residence, 1	192B129 660	1 per lot	Reseda - West Van Nuys	No	ABMI	AHO , RES CPU
Los Angeles	8201 WHITE OAK AVE	91335	2101001006	0.000	0.000	0.000	0.727	Shortfall of Sites	0.163	Low Residential	R1-1	Low Residential	0	0	66.287	0.727		Residential - Single Family Residence, 1	192B129 552	1 per lot	Reseda - West Van Nuys	No	ABMI	AHO , RES CPU
Los Angeles	6434 JUMILLA AVE	91367	2134029006	0.000	0.000	0.000	0.727	Shortfall of Sites	0.163	Low Residential	RS-1-RIO	Very Low Residential	0	0	66.287	0.727		Residential - Single Family Residence, 1	180B117 782	1 per lot	Canoga Park - Winnetka - Woodland Hills - West Hills	No	ABMI	AHO , CPK CPU
Los Angeles	7062 SALE AVE	91307	2024041025	0.000	0.000	0.000	0.727	Shortfall of Sites	0.180	Low Residential	R1-1	Low Residential	0	0	66.287	0.727		Residential - Single Family Residence, 1	183B101 855	1 per lot	Canoga Park - Winnetka - Woodland Hills - West Hills	No	ABMI	AHO , CPK CPU
Los Angeles	14522 BLEDSOE ST	91342	2504005908	0.363	0.363	0.000	0.000	Shortfall of Sites	0.473	Public Facilities	PF-1VL-K	0	0	20	153.741	0.727		Residential - Single Family Residence, 0	228B149 640		Sylmar	No	LI	PF
Los Angeles	1624 SCHRADER BLVD	90028	5547016009	0.000	0.000	0.000	0.727	Shortfall of Sites	0.006	Regional Center Commercial	C4-2D	Regional Center Commercial	C2-2D-CPIO	0	241.084	0.727		Commercial - Hotel and Motel - Hotel - Under 50 Rooms - One Story, 0	148-5A187 234	108	Hollywood	No	ABMI	ARO , HWD CPU, MURC
Los Angeles	5800 S HOOVER ST	90044	5001016025	0.000	0.000	0.000	0.726	Shortfall of Sites	0.111	Hybrid Industrial	CM-1-CPIO	0	0	0	8.156	0.726		Industrial - Warehousing, Distribution, Storage - Warehousing, Distribution, Under 10,000 SF - One Story, 0	108B201 1341		South Los Angeles	No	ABMI	ARO
Los Angeles	5800 S HOOVER ST	90044	5001016025	0.000	0.000	0.000	0.726	Shortfall of Sites	0.136	Hybrid Industrial	CM-1-CPIO	0	0	0	6.668	0.726		Industrial - Warehousing, Distribution, Storage - Warehousing, Distribution, Under 10,000 SF - One Story, 0	108B201 1342		South Los Angeles	No	ABMI	ARO
Los Angeles	930 GEORGIA ST	90015	5138005032	0.000	0.000	0.000	0.726	Shortfall of Sites	0.173	Regional Center Commercial	LASED	0	0	0	5.256	0.726		Commercial - Office Building - One Story, 0	129A207 223		Central City	No	ABMI	ARO
Los Angeles	930 GEORGIA ST	90015	5138005032	0.000	0.000	0.000	0.726	Shortfall of Sites	0.173	Regional Center Commercial	LASED	0	0	0	5.257	0.726		Commercial - Office Building - One Story, 0	129A207 234		Central City	No	ABMI	ARO
Los Angeles	930 GEORGIA ST	90015	5138005032	0.000	0.000	0.000	0.726	Shortfall of Sites	0.173	Regional Center Commercial	LASED	0	0	0	5.258	0.726		Commercial - Office Building - One Story, 0	129A207 242		Central City	No	ABMI	ARO
Los Angeles	930 GEORGIA ST	90015	5138005032	0.000	0.000	0.000	0.726	Shortfall of Sites	0.173	Regional Center Commercial	LASED	0	0	0	5.259	0.726		Commercial - Office Building - One Story, 0	129A207 251		Central City	No	ABMI	ARO
Los Angeles	5157 WOODLEY AVE	91436	2260019019	0.000	0.000	0.000	0.726	Shortfall of Sites	0.151	Low II Residential	RE9-1	Low Residential	0	0	66.287	0.726		Residential - Single Family Residence, 1	171B141 202	1 per lot	Encino - Tarzana	No	ABMI	AHO , ENC CPU, ADU
Los Angeles	1116 W VERNON AVE	90037	5017017025	0.036	0.036	0.000	0.654	Shortfall of Sites	0.157	Community Commercial	C2-2D-CPIO	0	0	20	102.494	0.726		Institutional - Church - One Story, 0	111B197 152		South Los Angeles	No	VLI, LI, ABMI	FBO
Los Angeles	7358 PASO ROBLES AVE	91406	2227001001	0.000	0.000	0.000	0.726	Shortfall of Sites	0.163	Low Residential	R1-1	Low Residential	0	0	66.287	0.726		Residential - Single Family Residence, 1	186B133 785	1 per lot	Reseda - West Van Nuys	No	ABMI	AHO , RES CPU
Los Angeles	324 S WESTERN AVE	90020	5503003005	0.000	0.000	0.000	0.726	Shortfall of Sites	0.207	Neighborhood Office Commercial	C2-1	0	0	0	4.388	0.726		Commercial - Store Combination - Store and Office Combination - Two Stories, 0	135B193 306		Wilshire	No	ABMI	ARO
Los Angeles	5418 S HOOVER ST	90037	5001023030	0.363	0.363	0.000	0.000	Shortfall of Sites	0.157	Neighborhood Commercial	C2-1VL-CPIO	0	0	20	102.494	0.726		Institutional - Church - One Story, 0	108B201 731		South Los Angeles	No	LI	FBO
Los Angeles	5223 ATOLL AVE	91401	2345027012	0.000	0.000	0.000	0.726	Shortfall of Sites	0.008	Low Residential	R1-1	0	0	0	99.000	0.726		Residential - Single Family Residence, 0	171B157 556		Van Nuys - North Sherman Oaks	No	ABMI	TOC EXP
Los Angeles	18522 CLARK ST	91356	2160007020	0.000	0.000	0.000	0.726	Shortfall of Sites	0.488	Medium Residential	R3-1	0	0	0	81.816	0.726		Residential - Five or More Units or Apartments (Any Combination) · 4 Stories or Less - Pool, 31	174B125 523		Encino - Tarzana	Yes	ABMI	DB50
Los Angeles	3233 DREW ST	90065	5458015018	0.000	0.000	0.000	0.726	Shortfall of Sites	0.477	Low Medium II Residential	RD2-1-CDO	0	0	0	34.932	0.726		Residential - Five or More Units or Apartments (Any Combination) · 4 Stories or Less, 12	154-5A213 11		Northeast Los Angeles	Yes	ABMI	DB50
Los Angeles	855 W 130TH ST	90247	6117023001	0.000	0.000	0.000	0.726	Shortfall of Sites	0.198	Medium Residential	R3-1-O	0	0	0	84.170	0.726		Residential - Five or More Units or Apartments (Any Combination) · 4 Stories or Less, 12	081B197 446		Harbor Gateway	Yes	ABMI	DB50
Los Angeles	5536 S CENTRAL AVE	90011	5104017001	0.000	0.000	0.000	0.726	Shortfall of Sites	0.051	Neighborhood Commercial	C2-1-CPIO	0	0	0	27.456	0.726		Industrial - Light Manufacturing - One Story, 0	108B209 922		Southeast Los Angeles	No	ABMI	ARO
Los Angeles	5536 S CENTRAL AVE	90011	5104017001	0.000	0.000	0.000	0.726	Shortfall of Sites	0.051	Neighborhood Commercial	C2-1-CPIO	0	0	0	27.456	0.726		Industrial - Light Manufacturing - One Story, 0	108B209 927		Southeast Los Angeles	No	ABMI	ARO
Los Angeles	5536 S CENTRAL AVE	90011	5104017001	0.000	0.000	0.000	0.726	Shortfall of Sites	0.051	Neighborhood Commercial	C2-1-CPIO	0	0	0	27.456	0.726		Industrial - Light Manufacturing - One Story, 0	108B209 929		Southeast Los Angeles	No	ABMI	ARO
Los Angeles	5536 S CENTRAL AVE	90011	5104017001	0.000	0.000	0.000	0.726	Shortfall of Sites	0.051	Neighborhood Commercial	C2-1-CPIO	0	0	0	27.456	0.726		Industrial - Light Manufacturing - One Story, 0	108B209 932		Southeast Los Angeles	No	ABMI	ARO
Los Angeles	7815 CHIMINEAS AVE	91335	2102017097	0.000	0.000	0.000	0.726	Shortfall of Sites	0.163	Low Residential	R1-1	Low Residential	0	0	66.287	0.726		Residential - Single Family Residence, 1	189B125 686	1 per lot	Reseda - West Van Nuys	No	ABMI	AHO , RES CPU

Jurisdiction Name	Site Address/Intersection	5 Digit ZIP Code	Assessor Parcel Number	Very Low-Income	Low-Income	Moderate-Income	Above Moderate-Income	Type of Shortfall	Parcel Size (Acres)	Current General Plan Designation	Current Zoning	Proposed General Plan (GP) Designation	Proposed Zoning	Minimum Density Allowed	Maximum Density Allowed	Total Capacity	Vacant/ Nonvacant	Description of Existing Uses	PIN	Base Density Per Acre	Community Plan Area	Rent Stabalization Ordinance	Income Category	Applicable Rezoning Program (Program informing values in Column Q listed first)
Los Angeles	22354 WELBY WAY	91303	2139009035	0.000	0.000	0.000	0.726	Shortfall of Sites	0.163	Low Residential	RS-1-RIO	Very Low Residential	0	0	66.287	0.726		Residential - Single Family Residence - Therapy Pool (Spa), 1	180B101 153	1 per lot	Canoga Park - Winnetka - Woodland Hills - West Hills	No	ABMI	AHO , CPK CPU
Los Angeles	20048 HEMMINGWAY ST	91306	2106022055	0.000	0.000	0.000	0.726	Shortfall of Sites	0.163	Low Residential	R1-1	Low Residential	[LM2-MU2-5] [RX1-FA] [CPIO]	0	66.287	0.726		Residential - Single Family Residence, 1	189B113 743	1 per lot	Canoga Park - Winnetka - Woodland Hills - West Hills	No	ABMI	AHO , CPK CPU
Los Angeles	5032 HESPERIA AVE	91316	2181025007	0.000	0.000	0.000	0.726	Shortfall of Sites	0.163	Low II Residential	R1-1	Low Residential	0	0	66.287	0.726		Residential - Single Family Residence - Pool, 1	171B125 886	1 per lot	Encino - Tarzana	No	ABMI	AHO , ENC CPU, ADU
Los Angeles	10545 BURBANK BLVD	91601	2415025001	0.000	0.000	0.000	0.726	Shortfall of Sites	0.066	Highway Oriented Commercial	C2-1VL	0	0	0	21.145	0.726		Industrial - Light Manufacturing - One Story, 0	174B177 542		North Hollywood - Valley Village	No	ABMI	ARO
Los Angeles	10545 BURBANK BLVD	91601	2415025001	0.000	0.000	0.000	0.726	Shortfall of Sites	0.066	Highway Oriented Commercial	C2-1VL	0	0	0	21.145	0.726		Industrial - Light Manufacturing - One Story, 0	174B177 543		North Hollywood - Valley Village	No	ABMI	ARO
Los Angeles	10545 BURBANK BLVD	91601	2415025001	0.000	0.000	0.000	0.726	Shortfall of Sites	0.066	Highway Oriented Commercial	C2-1VL	0	0	0	21.145	0.726		Industrial - Light Manufacturing - One Story, 0	174B177 544		North Hollywood - Valley Village	No	ABMI	ARO
Los Angeles	10545 BURBANK BLVD	91601	2415025001	0.000	0.000	0.000	0.726	Shortfall of Sites	0.066	Highway Oriented Commercial	C2-1VL	0	0	0	21.145	0.726		Industrial - Light Manufacturing - One Story, 0	174B177 545		North Hollywood - Valley Village	No	ABMI	ARO
Los Angeles	10545 BURBANK BLVD	91601	2415025001	0.000	0.000	0.000	0.726	Shortfall of Sites	0.066	Highway Oriented Commercial	C2-1VL	0	0	0	21.145	0.726		Industrial - Light Manufacturing - One Story, 0	174B177 547		North Hollywood - Valley Village	No	ABMI	ARO
Los Angeles	3773 CRENSHAW BLVD	90016	5045018036	0.000	0.000	0.000	0.725	Shortfall of Sites	0.136	Community Commercial	C2-1-SP	0	0	0	10.221	0.725		Commercial - Office Building - One Story, 0	117B185 471		West Adams - Baldwin Hills - Leimert	No	ABMI	ARO
Los Angeles	3773 CRENSHAW BLVD	90016	5045018036	0.000	0.000	0.000	0.725	Shortfall of Sites	0.136	Community Commercial	C2-1-SP	0	0	0	10.221	0.725		Commercial - Office Building - One Story, 0	117B185 495		West Adams - Baldwin Hills - Leimert	No	ABMI	ARO
Los Angeles	9337 SAN FERNANDO RD	91352	2631001033	0.000	0.000	0.000	0.725	Shortfall of Sites	0.077	General Commercial	P-1VL-CUGU	0	0	0	94.696	0.725		Industrial - Light Manufacturing - One Story, 0	198B165 156		Sun Valley - La Tuna Canyon	No	ABMI	P
Los Angeles	1302 E ADAMS BLVD	90011	5118011024	0.363	0.363	0.000	0.000	Shortfall of Sites	0.157	Low Medium II Residential	RD2-1	0	0	20	102.494	0.725		Institutional - Church - Two Stories, 0	117A211 58		Southeast Los Angeles	No	LI	FBO, R2RD
Los Angeles	0	0	2664027004	0.000	0.000	0.000	0.725	Shortfall of Sites	0.077	Neighborhood Commercial	P-1VL	0	0	0	94.696	0.725	Vacant	Residential - Single Family Residence - Vacant Land, 0	210B145 517		Mission Hills - Panorama City - North Hills	No	ABMI	P
Los Angeles	16718 CANTLAY ST	91406	2226018005	0.000	0.000	0.000	0.725	Shortfall of Sites	0.163	Low Residential	R1-1	Low Residential	0	0	66.287	0.725		Residential - Single Family Residence, 1	183B137 496	1 per lot	Reseda - West Van Nuys	No	ABMI	AHO , RES CPU
Los Angeles	17100 SATICOY ST	91406	2203016010	0.000	0.000	0.000	0.725	Shortfall of Sites	0.163	Low Residential	R1-1	Low Residential	0	0	66.287	0.725		Residential - Single Family Residence, 1	186B133 256	1 per lot	Reseda - West Van Nuys	No	ABMI	AHO , RES CPU
Los Angeles	4927 S WESTERN AVE	90062	5016026026	0.363	0.363	0.000	0.000	Shortfall of Sites	0.157	Neighborhood Commercial	C2-1VL-CPIO	0	0	20	102.494	0.725		Institutional - Church - One Story, 0	111B193 1077		South Los Angeles	No	LI	FBO
Los Angeles	8831 KITTYHAWK AVE	90045	4123006011	0.000	0.000	0.000	0.725	Shortfall of Sites	0.151	Low Residential	R1-1	0	0	0	66.287	0.725		Residential - Single Family Residence, 1	096B165 952	1 per lot	Westchester - Playa del Rey	No	ABMI	AHO , WPDR CPU, ADU
Los Angeles	7656 PASO ROBLES AVE	91406	2203012026	0.000	0.000	0.000	0.725	Shortfall of Sites	0.151	Low Residential	R1-1	Low Residential	0	0	66.287	0.725		Residential - Single Family Residence - Pool, 1	186B133 54	1 per lot	Reseda - West Van Nuys	No	ABMI	AHO , RES CPU, ADU
Los Angeles	7657 BALBOA BLVD	91406	2203012003	0.000	0.000	0.000	0.725	Shortfall of Sites	0.151	Low Residential	R1-1	Low Residential	0	0	66.287	0.725		Residential - Single Family Residence - Pool, 1	186B133 55	1 per lot	Reseda - West Van Nuys	No	ABMI	AHO , RES CPU, ADU
Los Angeles	22801 OSTRONIC DR	91367	2042009031	0.000	0.000	0.000	0.725	Shortfall of Sites	0.163	Low Residential	R1-1	Very Low Residential	0	0	66.287	0.725		Residential - Single Family Residence - Pool, 1	171B097 174	1 per lot	Canoga Park - Winnetka - Woodland Hills - West Hills	No	ABMI	AHO , CPK CPU
Los Angeles	19944 KITTRIDGE ST	91306	2134008009	0.000	0.000	0.000	0.724	Shortfall of Sites	0.163	Low Residential	R1-1-RIO	Low Residential	0	0	66.287	0.724		Residential - Single Family Residence, 1	180B113 364	1 per lot	Canoga Park - Winnetka - Woodland Hills - West Hills	No	ABMI	AHO , CPK CPU
Los Angeles	8312 BEVERLY BLVD	90048	5511009019	0.000	0.000	0.000	0.724	Shortfall of Sites	0.025	Neighborhood Office Commercial	C2-1VL-O	0	0	0	42.566	0.724		Commercial - Store Combination - Store and Residential Combination - One Story, 0	138B173 471		Wilshire	No	ABMI	ARO
Los Angeles	16525 OTSEGO ST	91436	2259016023	0.000	0.000	0.000	0.724	Shortfall of Sites	0.151	Low II Residential	R1-1	Low Residential	0	0	66.287	0.724		Residential - Single Family Residence - Pool, 1	171B137 236	1 per lot	Encino - Tarzana	No	ABMI	AHO , ENC CPU, ADU
Los Angeles	16943 HART ST	91406	2227031011	0.000	0.000	0.000	0.724	Shortfall of Sites	0.163	Low Residential	R1-1	Low Residential	0	0	66.287	0.724		Residential - Single Family Residence, 1	183B133 486	1 per lot	Reseda - West Van Nuys	No	ABMI	AHO , RES CPU
Los Angeles	1049 W 30TH ST	90007	5055029009	0.362	0.362	0.000	0.000	Shortfall of Sites	0.157	Low Medium II Residential	[Q]R4-1-O	0	0	20	102.494	0.724	Vacant	Institutional - Church - Vacant Land, 0	121-5A201 112		South Los Angeles	No	LI	FBO
Los Angeles	1057 W 30TH ST	90007	5055029011	0.362	0.362	0.000	0.000	Shortfall of Sites	0.157	Low Medium II Residential	[Q]R4-1-O	0	0	20	102.494	0.724		Institutional - Church - One Story, 0	121-5A201 110		South Los Angeles	No	LI	FBO
Los Angeles	1051 W 30TH ST	90007	5055029010	0.362	0.362	0.000	0.000	Shortfall of Sites	0.157	Low Medium II Residential	[Q]R4-1-O	0	0	20	102.494	0.724	Vacant	Institutional - Church - Vacant Land, 0	121-5A201 111		South Los Angeles	No	LI	FBO
Los Angeles	16937 HART ST	91406	2227031012	0.000	0.000	0.000	0.724	Shortfall of Sites	0.163	Low Residential	R1-1	Low Residential	0	0	66.287	0.724		Residential - Single Family Residence, 1	183B133 487	1 per lot	Reseda - West Van Nuys	No	ABMI	AHO , RES CPU
Los Angeles	16931 HART ST	91406	2227031013	0.000	0.000	0.000	0.724	Shortfall of Sites	0.163	Low Residential	R1-1	Low Residential	0	0	66.287	0.724		Residential - Single Family Residence, 1	183B133 488	1 per lot	Reseda - West Van Nuys	No	ABMI	AHO , RES CPU
Los Angeles	19001 LEADWELL ST	91335	2104025025	0.000	0.000	0.000	0.724	Shortfall of Sites	0.163	Low Residential	R1-1	Low Residential	0	0	66.287	0.724		Residential - Single Family Residence - Pool, 1	186B121 761	1 per lot	Reseda - West Van Nuys	No	ABMI	AHO , RES CPU
Los Angeles	16925 HART ST	91406	2227031014	0.000	0.000	0.000	0.724	Shortfall of Sites	0.163	Low Residential	R1-1	Low Residential	0	0	66.287	0.724		Residential - Single Family Residence - Pool, 1	183B133 489	1 per lot	Reseda - West Van Nuys	No	ABMI	AHO , RES CPU
Los Angeles	2808 W TEMPLE ST	90026	5156016001	0.000	0.000	0.000	0.724	Shortfall of Sites	0.119	Highway Oriented Commercial	C2-1	0	0	0	11.664	0.724		Commercial - Office Building - One Story, 0	138A203 128		Westlake	No	ABMI	ARO
Los Angeles	2808 W TEMPLE ST	90026	5156016001	0.000	0.000	0.000	0.724	Shortfall of Sites	0.119	Highway Oriented Commercial	C2-1	0	0	0	11.664	0.724		Commercial - Office Building - One Story, 0	138A203 143		Westlake	No	ABMI	ARO
Los Angeles	2808 W TEMPLE ST	90026	5156016001	0.000	0.000	0.000	0.724	Shortfall of Sites	0.028	Highway Oriented Commercial	C2-1	0	0	0	50.543	0.724		Commercial - Office Building - One Story, 0	138A203 625		Westlake	No	ABMI	ARO
Los Angeles	4505 W JEFFERSON BLVD	90016	5057022030	0.000	0.000	0.000	0.724	Shortfall of Sites	0.143	Hybrid Industrial	CM-2D-CPIO	0	0	0	9.704	0.724		Industrial - Light Manufacturing - One Story, 0	120B181 709		West Adams - Baldwin Hills - Leimert	No	ABMI	ARO
Los Angeles	4505 W JEFFERSON BLVD	90016	5057022030	0.000	0.000	0.000	0.724	Shortfall of Sites	0.143	Hybrid Industrial	CM-2D-CPIO	0	0	0	9.704	0.724		Industrial - Light Manufacturing - One Story, 0	120B181 710		West Adams - Baldwin Hills - Leimert	No	ABMI	ARO
Los Angeles	5132 W JEFFERSON BLVD	90016	5047001002	0.000	0.000	0.000	0.724	Shortfall of Sites	0.007	Hybrid Industrial	CM-2D-CPIO	0	0	0	213.026	0.724		Industrial - Light Manufacturing - One Story, 0	120B177 746		West Adams - Baldwin Hills - Leimert	No	ABMI	ARO
Los Angeles	5132 W JEFFERSON BLVD	90016	5047001002	0.000	0.000	0.000	0.724	Shortfall of Sites	0.086	Hybrid Industrial	CM-2D-CPIO	0	0	0	16.195	0.724		Industrial - Light Manufacturing - One Story, 0	120B177 747		West Adams - Baldwin Hills - Leimert	No	ABMI	ARO
Los Angeles	5132 W JEFFERSON BLVD	90016	5047001002	0.000	0.000	0.000	0.724	Shortfall of Sites	0.109	Hybrid Industrial	CM-2D-CPIO	0	0	0	12.796	0.724		Industrial - Light Manufacturing - One Story, 0	120B177 769		West Adams - Baldwin Hills - Leimert	No	ABMI	ARO
Los Angeles	5132 W JEFFERSON BLVD	90016	5047001002	0.000	0.000	0.000	0.724	Shortfall of Sites	0.109	Hybrid Industrial	CM-2D-CPIO	0	0	0	12.796	0.724		Industrial - Light Manufacturing - One Story, 0	120B177 778		West Adams - Baldwin Hills - Leimert	No	ABMI	ARO
Los Angeles	5132 W JEFFERSON BLVD	90016	5047001002	0.000	0.000	0.000	0.724	Shortfall of Sites	0.089	Hybrid Industrial	CM-2D-CPIO	0	0	0	15.568	0.724		Industrial - Light Manufacturing - One Story, 0	120B177 791		West Adams - Baldwin Hills - Leimert	No	ABMI	ARO
Los Angeles	16919 HART ST	91406	2227031015	0.000	0.000	0.000	0.724	Shortfall of Sites	0.163	Low Residential	R1-1	Low Residential	0	0	66.287	0.724		Residential - Single Family Residence, 1	183B133 490	1 per lot	Reseda - West Van Nuys	No	ABMI	AHO , RES CPU
Los Angeles	16913 HART ST	91406	2227031016	0.000	0.000	0.000	0.724	Shortfall of Sites	0.163	Low Residential	R1-1	Low Residential	0	0	66.287	0.724		Residential - Single Family Residence, 1	183B133 491	1 per lot	Reseda - West Van Nuys	No	ABMI	AHO , RES CPU
Los Angeles	120 W SLAUSON AVE	90003	6005010912	0.362	0.362	0.000	0.000	Shortfall of Sites	0.471	Public Facilities	PF-1	0	0	20	153.741	0.724	Vacant	Industrial - Industrial - Vacant Land, 0	108B201 1357		Southeast Los Angeles	No	LI	PF
Los Angeles	7465 MCLENNAN AVE	91406	2226028009	0.000	0.000	0.000	0.724	Shortfall of Sites	0.163	Low Residential	R1-1	Low Residential	0	0	66.287	0.724		Residential - Single Family Residence, 1	186B133 475	1 per lot	Reseda - West Van Nuys	No	ABMI	AHO , RES CPU
Los Angeles	16907 HART ST	91406	2227031017	0.000	0.000	0.000	0.724	Shortfall of Sites	0.163	Low Residential	R1-1	Low Residential	0	0	66.287	0.724		Residential - Single Family Residence, 1	183B133 492	1 per lot	Reseda - West Van Nuys	No	ABMI	AHO , RES CPU
Los Angeles	7300 WHITAKER AVE	91406	2226020001	0.000	0.000	0.000	0.724	Shortfall of Sites	0.163	Low Residential	R1-1	Low Residential	0	0	66.287	0.724		Residential - Single Family Residence, 1	186B137 336	1 per lot	Reseda - West Van Nuys	No	ABMI	AHO , RES CPU
Los Angeles	19820 VICTORY BLVD	91367	2134031011	0.000	0.000	0.000	0.724	Shortfall of Sites	0.163	Low Residential	RS-1-RIO	Very Low Residential	0	0	66.287	0.724		Residential - Single Family Residence, 1	180B113 807	1 per lot	Canoga Park - Winnetka - Woodland Hills - West Hills	No	ABMI	AHO , CPK CPU
Los Angeles	7508 CLAIRE AVE	91335	2104017004	0.000	0.000	0.000	0.724	Shortfall of Sites	0.068	Low Residential	R1-1	Low Residential	0	0	66.287	0.724		Residential - Single Family Residence, 0	186B121 389	1 per lot	Reseda - West Van Nuys	No	ABMI	AHO , RES CPU
Los Angeles	15373 VALLEY VISTA BLVD	91403	2283021001	0.000	0.000	0.000	0.723	Shortfall of Sites	0.057	Low II Residential	R1-1	Low Residential	0	0	66.287	0.723		Residential - Single Family Residence - Pool, 0	166-5A145 165	1 per lot	Encino - Tarzana	No	ABMI	AHO , ENC CPU
Los Angeles	17517 VENTURA BLVD	91316	2257008015	0.000	0.000	0.000	0.723	Shortfall of Sites	0.062	Community Commercial	RA-1, C4-1VL	0	0	0	66.287	0.723		Commercial - Store Combination - Store and Residential Combination - One Story, 0	171B129 397		Encino - Tarzana	Yes	ABMI	AHO , ENC CPU, ARO
Los Angeles	1512 N ALEXANDRIA AVE	90027	5543006028	0.362	0.362	0.000	0.000	Shortfall of Sites	0.157	Low Medium II Residential	RD1.5-1XL	0	0	20	102.494	0.723		Institutional - Church - One Story, 0	147B197 631		Hollywood	No	LI	FBO
Los Angeles	23056 FRIAR ST	91367	2039011052	0.000	0.000	0.000	0.723	Shortfall of Sites	0.151	Very Low Residential	RA-1	Very Low Residential	[HB2-G1-5] [CX2-FA] [CPIO-O]	0	66.287	0.723		Residential - Single Family Residence - Pool, 1	177B097 33	1 per lot	Canoga Park - Winnetka - Woodland Hills - West Hills	No	ABMI	AHO , CPK CPU, ADU
Los Angeles	8159 LINDLEY AVE	91335	2102012001	0.000	0.000	0.000	0.723	Shortfall of Sites	0.162	Low Residential	R1-1	Low Residential	0	0	66.287	0.723		Residential - Single Family Residence, 1	192B125 825	1 per lot	Reseda - West Van Nuys	No	ABMI	AHO , RES CPU
Los Angeles	6915 DE LONGPRE AVE	90028	5548016044	0.000	0.000	0.000	0.723	Shortfall of Sites	0.037	Low Medium II Residential	RD1.5-1XL	0	0	0	99.000	0.723		Residential - Double, Duplex, or Two Units - 4 Stories or Less, 2	147B181 899		Hollywood	Yes	ABMI	TOC EXP
Los Angeles	8635 KITTYHAWK AVE	90045	4123004009	0.000	0.000	0.000	0.723	Shortfall of Sites	0.029	General Commercial	[Q]C2-1VL-CDO	0	0	0	36.756	0.723		Industrial - Light Manufacturing - One Story, 0	096B169 1123		Westchester - Playa del Rey	No	ABMI	ARO
Los Angeles	4927 S WESTERN AVE	90062	5016026026	0.361	0.361	0.000	0.000	Shortfall of Sites	0.157	Neighborhood Commercial	C2-1VL-CPIO	0	0	20	102.494	0.723		Institutional - Church - One Story, 0	111B193 1076		South Los Angeles	No	LI	FBO
Los Angeles	7953 JAMIESON AVE	91335	2101029016	0.000	0.000	0.000	0.723	Shortfall of Sites	0.162	Low Residential	R1-1	Low Residential	0	0	66.287	0.723		Residential - Single Family Residence, 1	189B129 566	1 per lot	Reseda - West Van Nuys	No	ABMI	AHO , RES CPU
Los Angeles	6701 CORBIN AVE	91306	2134001009	0.000	0.000	0.000	0.722	Shortfall of Sites	0.162	Low Residential	R1-1-RIO	Low Residential	0	0	66.287	0.722		Residential - Single Family Residence, 1	180B117 241	1 per lot	Canoga Park - Winnetka - Woodland Hills - West Hills	No	ABMI	AHO , CPK CPU
Los Angeles	22738 MARTHA ST	91367	2040011029	0.000	0.000	0.000	0.722	Shortfall of Sites	0.151	Low Residential	R1-1	Very Low Residential	0	0	66.287	0.722		Residential - Single Family Residence, 1	174B097 499	1 per lot	Canoga Park - Winnetka - Woodland Hills - West Hills	No	ABMI	AHO , CPK CPU, ADU
Los Angeles	8042 NESTLE AVE	91335	2102008014	0.000	0.000	0.000	0.722	Shortfall of Sites	0.162	Low Residential	R1-1	Low Residential	0	0	66.287	0.722		Residential - Single Family Residence, 1	189B125 183	1 per lot	Reseda - West Van Nuys	No	ABMI	AHO , RES CPU
Los Angeles	17625 COVELLO ST	91406	2202024015	0.000	0.000	0.000	0.722	Shortfall of Sites	0.162	Low Residential	R1-1	Low Residential	0	0	66.287	0.722		Residential - Single Family Residence, 1	186B129 330	1 per lot	Reseda - West Van Nuys	No	ABMI	AHO , RES CPU
Los Angeles	22325 AVENUE SAN LUIS	91364	2075003032	0.000	0.000	0.000	0.722	Shortfall of Sites	0.162	Low Residential	R1-1	Low Residential	0	0	66.287	0.722		Residential - Single Family Residence, 1	171B101 270	1 per lot	Canoga Park - Winnetka - Woodland Hills - West Hills	No	ABMI	AHO , CPK CPU, ADU
Los Angeles	16942 COVELLO ST	91406	2203025002	0.000	0.000	0.000	0.722	Shortfall of Sites	0.162	Low Residential	R1-1	Low Residential	0	0	66.287	0.722		Residential - Single Family Residence - Pool, 1	186B133 367	1 per lot	Reseda - West Van Nuys	No	ABMI	AHO , RES CPU
Los Angeles	4705 S MAIN ST	90037	5110012002	0.361	0.361	0.000	0.000	Shortfall of Sites	0.157	Neighborhood Commercial	C2-1VL-CPIO	0	0	20	102.494	0.722		Institutional - Church - One Story, 0	112-5A203 413		Southeast Los Angeles	No	LI	FBO

Jurisdiction Name	Site Address/Intersection	5 Digit ZIP Code	Assessor Parcel Number	Very Low-Income	Low-Income	Moderate-Income	Above Moderate-Income	Type of Shortfall	Parcel Size (Acres)	Current General Plan Designation	Current Zoning	Proposed General Plan (GP) Designation	Proposed Zoning	Minimum Density Allowed	Maximum Density Allowed	Total Capacity	Vacant/ Nonvacant	Description of Existing Uses	PIN	Base Density Per Acre	Community Plan Area	Rent Stabalization Ordinance	Income Category	Applicable Rezoning Program (Program informing values in Column Q listed first)
Los Angeles	8219 HESPERIA AVE	91335	2101020018	0.000	0.000	0.000	0.722	Shortfall of Sites	0.162	Low Residential	R1-1	Low Residential	0	0	66.287	0.722		Residential - Single Family Residence, 1	192B125 727	1 per lot	Reseda - West Van Nuys	No	ABMI	AHO , RES CPU
Los Angeles	5742 ENCINO AVE	91316	2254022015	0.000	0.000	0.000	0.721	Shortfall of Sites	0.151	Low II Residential	R1-1-RIO	Low Residential	0	0	66.287	0.721		Residential - Single Family Residence, 1	174B129 346	1 per lot	Encino - Tarzana	No	ABMI	AHO , ENC CPU, ADU
Los Angeles	1601 W FLORENCE AVE	90047	6015035033	0.361	0.361	0.000	0.000	Shortfall of Sites	0.156	Community Commercial	C2-1-CPIO	0	0	20	102.494	0.721		Institutional - Church - One Story, 0	102B193 1254		South Los Angeles	No	LI	FBO
Los Angeles	1722 WESTWOOD BLVD	90024	4325022004	0.000	0.000	0.000	0.721	Shortfall of Sites	0.126	Neighborhood Office Commercial	C4-1VL-POD	0	0	0	5.950	0.721		Commercial - Office Building - One Story, 0	129B153 286		Westwood	No	ABMI	ARO
Los Angeles	7700 MASON AVE	91306	2114001004	0.000	0.000	0.000	0.721	Shortfall of Sites	0.162	Low Residential	RS-1	Low Residential	[DM2-G1-5] [CX2-FA] [CPIO-O]	0	66.287	0.721		Residential - Single Family Residence, 1	189B109 1095	1 per lot	Canoga Park - Winnetka - Woodland Hills - West Hills	No	ABMI	AHO , CPK CPU
Los Angeles	19224 AETNA ST	91356	2156001006	0.000	0.000	0.000	0.721	Shortfall of Sites	0.162	Low II Residential	RS-1	Low Residential	0	0	66.287	0.721		Residential - Single Family Residence, 1	177B117 615	1 per lot	Encino - Tarzana	No	ABMI	AHO , ENC CPU
Los Angeles	5255 WELLER DR	91367	2044023015	0.000	0.000	0.000	0.721	Shortfall of Sites	0.162	Low Residential	RS-1	Very Low Residential	0	0	66.287	0.721		Residential - Single Family Residence, 1	171B093 382	1 per lot	Canoga Park - Winnetka - Woodland Hills - West Hills	No	ABMI	AHO , CPK CPU
Los Angeles	7231 OSTROM AVE	91406	2227016020	0.000	0.000	0.000	0.721	Shortfall of Sites	0.162	Low Residential	R1-1	Low Residential	0	0	66.287	0.721		Residential - Single Family Residence, 1	186B133 1136	1 per lot	Reseda - West Van Nuys	No	ABMI	AHO , RES CPU
Los Angeles	5100 LINDLEY AVE	91316	2181003001	0.000	0.000	0.000	0.721	Shortfall of Sites	0.162	Low II Residential	R1-1	Low Residential	0	0	66.287	0.721		Residential - Single Family Residence - Pool, 1	171B125 808	1 per lot	Encino - Tarzana	No	ABMI	AHO , ENC CPU, ADU
Los Angeles	7237 OSTROM AVE	91406	2227016014	0.000	0.000	0.000	0.721	Shortfall of Sites	0.162	Low Residential	R1-1	Low Residential	0	0	66.287	0.721		Residential - Single Family Residence, 1	186B133 1120	1 per lot	Reseda - West Van Nuys	No	ABMI	AHO , RES CPU
Los Angeles	23063 MARIANO ST	91367	2042007046	0.000	0.000	0.000	0.721	Shortfall of Sites	0.264	Low Residential	R1-1	Very Low Residential	0	0	66.287	0.721		Residential - Double, Duplex, or Two Units - 4 Stories or Less, 2	171B097 7	1 per lot	Canoga Park - Winnetka - Woodland Hills - West Hills	Yes	ABMI	AHO , CPK CPU
Los Angeles	23313 WELLER PL	91367	2044023036	0.000	0.000	0.000	0.721	Shortfall of Sites	0.162	Low Residential	RS-1	Very Low Residential	0	0	66.287	0.721		Residential - Single Family Residence - Pool, 1	171B093 458	1 per lot	Canoga Park - Winnetka - Woodland Hills - West Hills	No	ABMI	AHO , CPK CPU
Los Angeles	6405 GARVANZA AVE	90042	5493016013	0.000	0.000	0.000	0.720	Shortfall of Sites	0.083	Neighborhood Commercial	[Q]C4-1XL-HPOZ	0	0	0	9.090	0.720		Commercial - Store Combination - Store and Office Combination - One Story, 0	154-5A233 385		Northeast Los Angeles	No	ABMI	ARO
Los Angeles	6405 GARVANZA AVE	90042	5493016013	0.000	0.000	0.000	0.720	Shortfall of Sites	0.083	Neighborhood Commercial	[Q]C4-1XL-HPOZ	0	0	0	9.090	0.720		Commercial - Store Combination - Store and Office Combination - One Story, 0	154-5A233 386		Northeast Los Angeles	No	ABMI	ARO
Los Angeles	7458 LOUISE AVE	91406	2203017048	0.000	0.000	0.000	0.720	Shortfall of Sites	0.179	Low Residential	R1-1	Low Residential	0	0	66.287	0.720		Residential - Single Family Residence, 1	186B133 1169	1 per lot	Reseda - West Van Nuys	No	ABMI	AHO , RES CPU
Los Angeles	7422 FORBES AVE	91406	2226021009	0.000	0.000	0.000	0.720	Shortfall of Sites	0.162	Low Residential	R1-1	Low Residential	0	0	66.287	0.720		Residential - Single Family Residence - Pool and Misc., 1	186B133 661	1 per lot	Reseda - West Van Nuys	No	ABMI	AHO , RES CPU
Los Angeles	3500 S NORMANDIE AVE	90007	5040004025	0.360	0.360	0.000	0.000	Shortfall of Sites	0.156	Low Medium II Residential	[Q]R4-1	0	0	20	102.494	0.720		Institutional - Church - Wireless Communication Tower - One Story, 0	120B197 735		South Los Angeles	No	LI	FBO
Los Angeles	1324 PENNSYLVANIA AVE	90033	5174015022	0.360	0.360	0.000	0.000	Shortfall of Sites	0.156	Low Medium II Residential	RD1.5-1-RIO-CUGU	0	0	20	102.494	0.720		Institutional - Church - One Story, 0	130-5A219 303		Boyle Heights	No	LI	FBO
Los Angeles	3024 E 6TH ST	90023	5186018080	0.000	0.000	0.000	0.720	Shortfall of Sites	0.080	Low Medium I Residential	R2-1-CUGU	Low Neighborhood Residential	[VLN1 - MU4 - 3][RN2 - 20][CPIO]	0	12.533	0.720		Residential - Double, Duplex, or Two Units - 4 Stories or Less, 0	123A225 17	21	Boyle Heights	Yes	ABMI	BH CPU , R2RD
Los Angeles	1126 S DACOTAH ST	90023	5190010011	0.000	0.000	0.000	0.720	Shortfall of Sites	0.069	Low Medium I Residential	R2-1-CUGU	Low Neighborhood Residential	[VLN1 - MU4 - 3][RN2 - 20][CPIO]	0	14.523	0.720		Residential - Three Units (Any Combination) - 4 Stories or Less, 0	120A223 17	21	Boyle Heights	Yes	ABMI	BH CPU , R2RD
Los Angeles	1128 S DACOTAH ST	90023	5190010013	0.000	0.000	0.000	0.720	Shortfall of Sites	0.069	Low Medium I Residential	R2-1-CUGU	Low Neighborhood Residential	[VLN1 - MU4 - 3][RN2 - 20][CPIO]	0	14.523	0.720		Residential - Double, Duplex, or Two Units - 4 Stories or Less, 0	120A223 32	21	Boyle Heights	Yes	ABMI	BH CPU , R2RD
Los Angeles	3109 BOULDER ST	90063	5178015003	0.000	0.000	0.000	0.720	Shortfall of Sites	0.075	Low Medium I Residential	R2-1-CUGU	Low Neighborhood Residential	[VLN1 - MU4 - 3][RN2 - 20][CPIO]	0	13.403	0.720		Residential - Double, Duplex, or Two Units - 4 Stories or Less, 0	127-5A227 37	21	Boyle Heights	Yes	ABMI	BH CPU , R2RD
Los Angeles	133 S DACOTAH ST	90063	5179003018	0.000	0.000	0.000	0.720	Shortfall of Sites	0.065	Low Medium I Residential	R2-1-CUGU	Low Neighborhood Residential	[VLN1 - MU4 - 3][RN2 - 20][CPIO]	0	15.484	0.720		, 0	126A227 40	21	Boyle Heights	Yes	ABMI	BH CPU , R2RD
Los Angeles	1141 S DACOTAH ST	90023	5190009024	0.000	0.000	0.000	0.720	Shortfall of Sites	0.069	Low Medium I Residential	R2-1-CUGU	Low Neighborhood Residential	[VLN1 - MU4 - 3][RN2 - 20][CPIO]	0	14.544	0.720		Residential - Double, Duplex, or Two Units - 4 Stories or Less, 0	120A223 44	21	Boyle Heights	Yes	ABMI	BH CPU , R2RD
Los Angeles	3115 BOULDER ST	90063	5178015004	0.000	0.000	0.000	0.720	Shortfall of Sites	0.075	Low Medium I Residential	R2-1-CUGU	Low Neighborhood Residential	[VLN1 - MU4 - 3][RN2 - 20][CPIO]	0	13.403	0.720		Residential - Double, Duplex, or Two Units - 4 Stories or Less, 0	127-5A227 47	21	Boyle Heights	Yes	ABMI	BH CPU , R2RD
Los Angeles	139 S DACOTAH ST	90063	5179003019	0.000	0.000	0.000	0.720	Shortfall of Sites	0.065	Low Medium I Residential	R2-1-CUGU	Low Neighborhood Residential	[VLN1 - MU4 - 3][RN2 - 20][CPIO]	0	15.459	0.720		Residential - Four Units (Any Combination) - 4 Stories or Less, 0	126A227 47	21	Boyle Heights	Yes	ABMI	BH CPU , R2RD
Los Angeles	3117 BOULDER ST	90063	5178015005	0.000	0.000	0.000	0.720	Shortfall of Sites	0.075	Low Medium I Residential	R2-1-CUGU	Low Neighborhood Residential	[VLN1 - MU4 - 3][RN2 - 20][CPIO]	0	13.403	0.720		Residential - Double, Duplex, or Two Units - 4 Stories or Less, 0	127-5A227 57	21	Boyle Heights	Yes	ABMI	BH CPU , R2RD
Los Angeles	1125 S GRANDE VISTA AVE	90023	5190011007	0.000	0.000	0.000	0.720	Shortfall of Sites	0.068	Low Medium I Residential	R2-1-CUGU	Low Neighborhood Residential	[VLN1 - MU4 - 3][RN2 - 20][CPIO]	0	14.639	0.720		Residential - Double, Duplex, or Two Units - 4 Stories or Less, 0	120A223 57	21	Boyle Heights	Yes	ABMI	BH CPU , R2RD
Los Angeles	915 S CONCORD ST	90023	5188023050	0.000	0.000	0.000	0.720	Shortfall of Sites	0.066	Low Medium I Residential	R2-1-CUGU	Low Neighborhood Residential	[VLN1 - MU4 - 3][RN2 - 20][CPIO]	0	15.227	0.720		Residential - Four Units (Any Combination) - 4 Stories or Less, 0	121-5A225 60	21	Boyle Heights	Yes	ABMI	BH CPU , R2RD
Los Angeles	1142 S DACOTAH ST	90023	5190010018	0.000	0.000	0.000	0.720	Shortfall of Sites	0.069	Low Medium I Residential	R2-1-CUGU	Low Neighborhood Residential	[VLN1 - MU4 - 3][RN2 - 20][CPIO]	0	14.523	0.720		Residential - Double, Duplex, or Two Units - 4 Stories or Less, 0	120A223 61	21	Boyle Heights	Yes	ABMI	BH CPU , R2RD
Los Angeles	3123 BOULDER ST	90063	5178015006	0.000	0.000	0.000	0.720	Shortfall of Sites	0.075	Low Medium I Residential	R2-1-CUGU	Low Neighborhood Residential	[VLN1 - MU4 - 3][RN2 - 20][CPIO]	0	13.403	0.720		Residential - Double, Duplex, or Two Units - 4 Stories or Less, 0	127-5A227 65	21	Boyle Heights	Yes	ABMI	BH CPU , R2RD
Los Angeles	1133 S FRESNO ST	90023	5190010017	0.000	0.000	0.000	0.720	Shortfall of Sites	0.069	Low Medium I Residential	R2-1-CUGU	Low Neighborhood Residential	[VLN1 - MU4 - 3][RN2 - 20][CPIO]	0	14.544	0.720		Residential - Double, Duplex, or Two Units - 4 Stories or Less, 0	120A223 65	21	Boyle Heights	Yes	ABMI	BH CPU , R2RD
Los Angeles	1151 S DACOTAH ST	90023	5190009028	0.000	0.000	0.000	0.720	Shortfall of Sites	0.069	Low Medium I Residential	R2-1-CUGU	Low Neighborhood Residential	[VLN1 - MU4 - 3][RN2 - 20][CPIO]	0	14.543	0.720		Residential - Double, Duplex, or Two Units - 4 Stories or Less, 0	120A223 67	21	Boyle Heights	Yes	ABMI	BH CPU , R2RD
Los Angeles	1127 S GRANDE VISTA AVE	90023	5190011008	0.000	0.000	0.000	0.720	Shortfall of Sites	0.068	Low Medium I Residential	R2-1-CUGU	Low Neighborhood Residential	[VLN1 - MU4 - 3][RN2 - 20][CPIO]	0	14.636	0.720		Residential - Double, Duplex, or Two Units - 4 Stories or Less, 0	120A223 68	21	Boyle Heights	Yes	ABMI	BH CPU , R2RD
Los Angeles	3127 BOULDER ST	90063	5178015007	0.000	0.000	0.000	0.720	Shortfall of Sites	0.075	Low Medium I Residential	R2-1-CUGU	Low Neighborhood Residential	[VLN1 - MU4 - 3][RN2 - 20][CPIO]	0	13.403	0.720		Residential - Double, Duplex, or Two Units - 4 Stories or Less, 0	127-5A227 72	21	Boyle Heights	Yes	ABMI	BH CPU , R2RD
Los Angeles	544 S GRANDE VISTA AVE	90063	5186004032	0.000	0.000	0.000	0.720	Shortfall of Sites	0.065	Low Medium I Residential	R2-1-CUGU	Low Neighborhood Residential	[VLN1 - MU4 - 3][RN2 - 20][CPIO]	0	15.365	0.720		Residential - Double, Duplex, or Two Units - 4 Stories or Less, 0	123A225 77	21	Boyle Heights	Yes	ABMI	BH CPU , R2RD
Los Angeles	1131 S GRANDE VISTA AVE	90023	5190011010	0.000	0.000	0.000	0.720	Shortfall of Sites	0.068	Low Medium I Residential	R2-1-CUGU	Low Neighborhood Residential	[VLN1 - MU4 - 3][RN2 - 20][CPIO]	0	14.634	0.720		Residential - Double, Duplex, or Two Units - 4 Stories or Less, 0	120A223 77	21	Boyle Heights	Yes	ABMI	BH CPU , R2RD
Los Angeles	3135 BOULDER ST	90063	5178015008	0.000	0.000	0.000	0.720	Shortfall of Sites	0.075	Low Medium I Residential	R2-1-CUGU	Low Neighborhood Residential	[VLN1 - MU4 - 3][RN2 - 20][CPIO]	0	13.403	0.720		Residential - Double, Duplex, or Two Units - 4 Stories or Less, 0	127-5A227 80	21	Boyle Heights	Yes	ABMI	BH CPU , R2RD
Los Angeles	2848 GUIRADO ST	90023	5185036022	0.000	0.000	0.000	0.720	Shortfall of Sites	0.076	Low Medium I Residential	R2-1-CUGU	Low Neighborhood Residential	[VLN1 - MU4 - 3][RN2 - 20][CPIO]	0	13.200	0.720		Residential - Four Units (Any Combination) - 4 Stories or Less, 0	123A225 80	21	Boyle Heights	Yes	ABMI	BH CPU , R2RD
Los Angeles	1143 S FRESNO ST	90023	5190010023	0.000	0.000	0.000	0.720	Shortfall of Sites	0.069	Low Medium I Residential	R2-1-CUGU	Low Neighborhood Residential	[VLN1 - MU4 - 3][RN2 - 20][CPIO]	0	14.545	0.720		Residential - Double, Duplex, or Two Units - 4 Stories or Less, 0	120A223 83	21	Boyle Heights	Yes	ABMI	BH CPU , R2RD
Los Angeles	1160 S DACOTAH ST	90023	5190010025	0.000	0.000	0.000	0.720	Shortfall of Sites	0.069	Low Medium I Residential	R2-1-CUGU	Low Neighborhood Residential	[VLN1 - MU4 - 3][RN2 - 20][CPIO]	0	14.523	0.720		Residential - Double, Duplex, or Two Units - 4 Stories or Less, 0	120A223 84	21	Boyle Heights	Yes	ABMI	BH CPU , R2RD
Los Angeles	3089 E 6TH ST	90023	5186003042	0.000	0.000	0.000	0.720	Shortfall of Sites	0.060	Low Medium I Residential	R2-1-CUGU	Low Neighborhood Residential	[VLN1 - MU4 - 3][RN2 - 20][CPIO]	0	16.700	0.720		Residential - Three Units (Any Combination) - 4 Stories or Less, 0	123A225 86	21	Boyle Heights	Yes	ABMI	BH CPU , R2RD
Los Angeles	1149 S FRESNO ST	90023	5190010026	0.000	0.000	0.000	0.720	Shortfall of Sites	0.069	Low Medium I Residential	R2-1-CUGU	Low Neighborhood Residential	[VLN1 - MU4 - 3][RN2 - 20][CPIO]	0	14.545	0.720		Residential - Double, Duplex, or Two Units - 4 Stories or Less, 0	120A223 91	21	Boyle Heights	Yes	ABMI	BH CPU , R2RD
Los Angeles	1135 S GRANDE VISTA AVE	90023	5190011014	0.000	0.000	0.000	0.720	Shortfall of Sites	0.068	Low Medium I Residential	R2-1-CUGU	Low Neighborhood Residential	[VLN1 - MU4 - 3][RN2 - 20][CPIO]	0	14.629	0.720		Residential - Double, Duplex, or Two Units - 4 Stories or Less, 0	120A223 92	21	Boyle Heights	Yes	ABMI	BH CPU , R2RD
Los Angeles	517 SLOAT ST	90063	5178017010	0.000	0.000	0.000	0.720	Shortfall of Sites	0.079	Low Medium I Residential	R2-1-CUGU	Low Neighborhood Residential	[VLN1 - MU4 - 3][RN2 - 20][CPIO]	0	12.718	0.720		Residential - Four Units (Any Combination) - 4 Stories or Less, 0	127-5A227 98	21	Boyle Heights	Yes	ABMI	BH CPU , R2RD
Los Angeles	3415 BESWICK ST	90023	5190001045	0.000	0.000	0.000	0.720	Shortfall of Sites	0.056	Low Medium I Residential	R2-1-CUGU	Low Neighborhood Residential	[VLN1 - MU4 - 3][RN2 - 20][CPIO]	0	17.926	0.720		Residential - Double, Duplex, or Two Units - 4 Stories or Less, 0	120A225 103	21	Boyle Heights	Yes	ABMI	BH CPU , R2RD
Los Angeles	517 SLOAT ST	90063	5178017010	0.000	0.000	0.000	0.720	Shortfall of Sites	0.078	Low Medium I Residential	R2-1-CUGU	Low Neighborhood Residential	[VLN1 - MU4 - 3][RN2 - 20][CPIO]	0	12.804	0.720		Residential - Four Units (Any Combination) - 4 Stories or Less, 0	127-5A227 106	21	Boyle Heights	Yes	ABMI	BH CPU , R2RD
Los Angeles	3112 BOULDER ST	90063	5178016027	0.000	0.000	0.000	0.720	Shortfall of Sites	0.075	Low Medium I Residential	R2-1-CUGU	Low Neighborhood Residential	[VLN1 - MU4 - 3][RN2 - 20][CPIO]	0	13.387	0.720		Residential - Double, Duplex, or Two Units - 4 Stories or Less, 0	127-5A227 113	21	Boyle Heights	Yes	ABMI	BH CPU , R2RD
Los Angeles	3155 BLANCHARD ST	90063	5178005021	0.000	0.000	0.000	0.720	Shortfall of Sites	0.060	Low Medium I Residential	R2-1-CUGU	Low Neighborhood Residential	[VLN1 - MU4 - 3][RN2 - 20][CPIO]	0	16.763	0.720		Residential - Double, Duplex, or Two Units - 4 Stories or Less, 0	129A229 115	21	Boyle Heights	Yes	ABMI	BH CPU , R2RD
Los Angeles	3425 BESWICK ST	90023	5190001046	0.000	0.000	0.000	0.720	Shortfall of Sites	0.056	Low Medium I Residential	R2-1-CUGU	Low Neighborhood Residential	[VLN1 - MU4 - 3][RN2 - 20][CPIO]	0	17.926	0.720		Residential - Double, Duplex, or Two Units - 4 Stories or Less, 0	120A225 116	21	Boyle Heights	Yes	ABMI	BH CPU , R2RD
Los Angeles	1035 N FICKETT ST	90033	5177007036	0.000	0.000	0.000	0.720	Shortfall of Sites	0.062	Low Medium I Residential	R2-1-CUGU	Low Neighborhood Residential	[VLN1 - MU4 - 3][RN2 - 20][CPIO]	0	16.203	0.720		Residential - Double, Duplex, or Two Units - 4 Stories or Less, 0	130-5A227 121	21	Boyle Heights	Yes	ABMI	BH CPU , R2RD

Jurisdiction Name	Site Address/Intersection	5 Digit ZIP Code	Assessor Parcel Number	Very Low-Income	Low-Income	Moderate-Income	Above Moderate-Income	Type of Shortfall	Parcel Size (Acres)	Current General Plan Designation	Current Zoning	Proposed General Plan (GP) Designation	Proposed Zoning	Minimum Density Allowed	Maximum Density Allowed	Total Capacity	Vacant/ Nonvacant	Description of Existing Uses	PIN	Base Density Per Acre	Community Plan Area	Rent Stabalization Ordinance	Income Category	Applicable Rezoning Program (Program informing values in Column Q listed first)
Los Angeles	3122 BOULDER ST	90063	5178016026	0.000	0.000	0.000	0.720	Shortfall of Sites	0.075	Low Medium I Residential	R2-1-CUGU	Low Neighborhood Residential	[VLN1 - MU4 - 3][RN2 - 20][CPIO]	0	13.386	0.720		Residential - Three Units (Any Combination) - 4 Stories or Less, 0	127-5A227 121	21	Boyle Heights	Yes	ABMI	BH CPU , R2RD
Los Angeles	547 S CONCORD ST	90063	5186004033	0.000	0.000	0.000	0.720	Shortfall of Sites	0.066	Low Medium I Residential	R2-1-CUGU	Low Neighborhood Residential	[VLN1 - MU4 - 3][RN2 - 20][CPIO]	0	15.151	0.720		Residential - Double, Duplex, or Two Units - 4 Stories or Less, 0	123A227 126	21	Boyle Heights	Yes	ABMI	BH CPU , R2RD
Los Angeles	3126 BOULDER ST	90063	5178016025	0.000	0.000	0.000	0.720	Shortfall of Sites	0.075	Low Medium I Residential	R2-1-CUGU	Low Neighborhood Residential	[VLN1 - MU4 - 3][RN2 - 20][CPIO]	0	13.386	0.720		Residential - Double, Duplex, or Two Units - 4 Stories or Less, 0	127-5A227 127	21	Boyle Heights	Yes	ABMI	BH CPU , R2RD
Los Angeles	1045 S DACOTAH ST	90023	5188025003	0.000	0.000	0.000	0.720	Shortfall of Sites	0.069	Low Medium I Residential	R2-1-CUGU	Low Neighborhood Residential	[VLN1 - MU4 - 3][RN2 - 20][CPIO]	0	14.562	0.720		Residential - Three Units (Any Combination) - 4 Stories or Less, 0	121-5A223 127	21	Boyle Heights	Yes	ABMI	BH CPU , R2RD
Los Angeles	3527 HUNTER ST	90023	5191017012	0.000	0.000	0.000	0.720	Shortfall of Sites	0.077	Low Medium I Residential	R2-1-CUGU	Low Neighborhood Residential	[VLN1 - MU4 - 3][RN2 - 20][CPIO]	0	12.982	0.720		Residential - Three Units (Any Combination) - 4 Stories or Less, 0	118-5A225 127	21	Boyle Heights	Yes	ABMI	BH CPU , R2RD
Los Angeles	3437 BESWICK ST	90023	5190001044	0.000	0.000	0.000	0.720	Shortfall of Sites	0.056	Low Medium I Residential	R2-1-CUGU	Low Neighborhood Residential	[VLN1 - MU4 - 3][RN2 - 20][CPIO]	0	17.926	0.720		Residential - Double, Duplex, or Two Units - 4 Stories or Less, 0	120A225 128	21	Boyle Heights	Yes	ABMI	BH CPU , R2RD
Los Angeles	3465 HUNTER ST	90023	5190018033	0.000	0.000	0.000	0.720	Shortfall of Sites	0.068	Low Medium I Residential	R2-1-CUGU	Low Neighborhood Residential	[VLN1 - MU4 - 3][RN2 - 20][CPIO]	0	14.705	0.720		Residential - Three Units (Any Combination) - 4 Stories or Less, 0	118-5A225 130	21	Boyle Heights	Yes	ABMI	BH CPU , R2RD
Los Angeles	547 S CONCORD ST	90063	5186004033	0.000	0.000	0.000	0.720	Shortfall of Sites	0.066	Low Medium I Residential	R2-1-CUGU	Low Neighborhood Residential	[VLN1 - MU4 - 3][RN2 - 20][CPIO]	0	15.151	0.720		Residential - Double, Duplex, or Two Units - 4 Stories or Less, 0	123A227 132	21	Boyle Heights	Yes	ABMI	BH CPU , R2RD
Los Angeles	3130 BOULDER ST	90063	5178016024	0.000	0.000	0.000	0.720	Shortfall of Sites	0.075	Low Medium I Residential	R2-1-CUGU	Low Neighborhood Residential	[VLN1 - MU4 - 3][RN2 - 20][CPIO]	0	13.385	0.720		Residential - Three Units (Any Combination) - 4 Stories or Less, 0	127-5A227 135	21	Boyle Heights	Yes	ABMI	BH CPU , R2RD
Los Angeles	3445 BESWICK ST	90023	5190001043	0.000	0.000	0.000	0.720	Shortfall of Sites	0.056	Low Medium I Residential	R2-1-CUGU	Low Neighborhood Residential	[VLN1 - MU4 - 3][RN2 - 20][CPIO]	0	17.926	0.720		Residential - Double, Duplex, or Two Units - 4 Stories or Less, 0	120A225 141	21	Boyle Heights	Yes	ABMI	BH CPU , R2RD
Los Angeles	3113 FOLSOM ST	90063	5178016005	0.000	0.000	0.000	0.720	Shortfall of Sites	0.075	Low Medium I Residential	R2-1-CUGU	Low Neighborhood Residential	[VLN1 - MU4 - 3][RN2 - 20][CPIO]	0	13.403	0.720		Residential - Double, Duplex, or Two Units - 4 Stories or Less, 0	127-5A227 142	21	Boyle Heights	Yes	ABMI	BH CPU , R2RD
Los Angeles	3136 BOULDER ST	90063	5178016023	0.000	0.000	0.000	0.720	Shortfall of Sites	0.075	Low Medium I Residential	R2-1-CUGU	Low Neighborhood Residential	[VLN1 - MU4 - 3][RN2 - 20][CPIO]	0	13.384	0.720		Residential - Double, Duplex, or Two Units - 4 Stories or Less, 0	127-5A227 143	21	Boyle Heights	Yes	ABMI	BH CPU , R2RD
Los Angeles	3042 ATLANTIC ST	90023	5188025025	0.000	0.000	0.000	0.720	Shortfall of Sites	0.069	Low Medium I Residential	R2-1-CUGU	Low Neighborhood Residential	[VLN1 - MU4 - 3][RN2 - 20][CPIO]	0	14.523	0.720		Residential - Three Units (Any Combination) - 4 Stories or Less, 0	121-5A223 146	21	Boyle Heights	Yes	ABMI	BH CPU , R2RD
Los Angeles	3140 BOULDER ST	90063	5178016022	0.000	0.000	0.000	0.720	Shortfall of Sites	0.075	Low Medium I Residential	R2-1-CUGU	Low Neighborhood Residential	[VLN1 - MU4 - 3][RN2 - 20][CPIO]	0	13.384	0.720		Residential - Double, Duplex, or Two Units - 4 Stories or Less, 0	127-5A227 151	21	Boyle Heights	Yes	ABMI	BH CPU , R2RD
Los Angeles	3103 FOLSOM ST	90063	5178016001	0.000	0.000	0.000	0.720	Shortfall of Sites	0.069	Low Medium I Residential	R2-1-CUGU	Low Neighborhood Residential	[VLN1 - MU4 - 3][RN2 - 20][CPIO]	0	14.520	0.720		Residential - Double, Duplex, or Two Units - 4 Stories or Less, 0	127-5A227 153	21	Boyle Heights	Yes	ABMI	BH CPU , R2RD
Los Angeles	3046 ATLANTIC ST	90023	5188025005	0.000	0.000	0.000	0.720	Shortfall of Sites	0.069	Low Medium I Residential	R2-1-CUGU	Low Neighborhood Residential	[VLN1 - MU4 - 3][RN2 - 20][CPIO]	0	14.531	0.720		Residential - Three Units (Any Combination) - 4 Stories or Less, 0	121-5A223 162	21	Boyle Heights	Yes	ABMI	BH CPU , R2RD
Los Angeles	618 FAIRVIEW AVE	90033	5174011025	0.000	0.000	0.000	0.720	Shortfall of Sites	0.057	Low Medium I Residential	R2-1-RIO-CUGU	Low Medium Residential	[VLN1 - CR1 - 3][RG1 - 20][CPIO]	0	17.399	0.720		Residential - Five or More Units or Apartments (Any Combination) · 4 Stories or Less, 0	132A221 163	21	Boyle Heights	Yes	ABMI	BH CPU , R2RD
Los Angeles	1510 E CESAR E CHAVEZ AVE	90033	5174017034	0.000	0.000	0.000	0.720	Shortfall of Sites	0.097	Low Medium II Residential	[Q]C2-1-RIO-CUGU, RD1.5-1-RIO-CUGU	Neighborhood Center	[LUM1 - G2 - 3][XN2 - 8][CPIO]	0	10.272	0.720		Residential - Double, Duplex, or Two Units - 4 Stories or Less, 0	130-5A221 165	54	Boyle Heights	Yes	ABMI	BH CPU , R2RD
Los Angeles	3123 FOLSOM ST	90063	5178016008	0.000	0.000	0.000	0.720	Shortfall of Sites	0.075	Low Medium I Residential	R2-1-CUGU	Low Neighborhood Residential	[VLN1 - MU4 - 3][RN2 - 20][CPIO]	0	13.403	0.720		Residential - Double, Duplex, or Two Units - 4 Stories or Less, 0	127-5A227 165	21	Boyle Heights	Yes	ABMI	BH CPU , R2RD
Los Angeles	127 RIVERA ST	90063	5179002038	0.000	0.000	0.000	0.720	Shortfall of Sites	0.057	Low Medium I Residential	R2-1-CUGU	Low Neighborhood Residential	[VLN1 - MU4 - 3][RN2 - 20][CPIO]	0	17.424	0.720		Residential - Five or More Units or Apartments (Any Combination) · 4 Stories or Less, 0	126A225 167	21	Boyle Heights	Yes	ABMI	BH CPU , R2RD
Los Angeles	618 FAIRVIEW AVE	90033	5174011025	0.000	0.000	0.000	0.720	Shortfall of Sites	0.069	Low Medium I Residential	R2-1-RIO-CUGU	Low Medium Residential	[VLN1 - CR1 - 3][RG1 - 20][CPIO]	0	14.498	0.720		Residential - Five or More Units or Apartments (Any Combination) · 4 Stories or Less, 0	132A221 169	21	Boyle Heights	Yes	ABMI	BH CPU , R2RD
Los Angeles	127 RIVERA ST	90063	5179002038	0.000	0.000	0.000	0.720	Shortfall of Sites	0.057	Low Medium I Residential	R2-1-CUGU	Low Neighborhood Residential	[VLN1 - MU4 - 3][RN2 - 20][CPIO]	0	17.424	0.720		Residential - Five or More Units or Apartments (Any Combination) · 4 Stories or Less, 0	126A225 175	21	Boyle Heights	Yes	ABMI	BH CPU , R2RD
Los Angeles	3137 FOLSOM ST	90063	5178016011	0.000	0.000	0.000	0.720	Shortfall of Sites	0.075	Low Medium I Residential	R2-1-CUGU	Low Neighborhood Residential	[VLN1 - MU4 - 3][RN2 - 20][CPIO]	0	13.403	0.720		Residential - Double, Duplex, or Two Units - 4 Stories or Less, 0	127-5A227 180	21	Boyle Heights	Yes	ABMI	BH CPU , R2RD
Los Angeles	1109 EUCLID AVE	90023	5190006025	0.000	0.000	0.000	0.720	Shortfall of Sites	0.057	Low Medium I Residential	R2-1-CUGU	Low Neighborhood Residential	[VLN1 - MU4 - 3][RN2 - 20][CPIO]	0	17.608	0.720		Residential - Double, Duplex, or Two Units - 4 Stories or Less, 0	121-5A223 183	21	Boyle Heights	Yes	ABMI	BH CPU , R2RD
Los Angeles	2043 SHERIDAN ST	90033	5175022029	0.000	0.000	0.000	0.720	Shortfall of Sites	0.080	Low Medium I Residential	R2-1-CUGU	Low Neighborhood Residential	[VLN1 - MU4 - 3][RN2 - 20][CPIO]	0	12.446	0.720		Residential - Four Units (Any Combination) - 4 Stories or Less, 0	130-5A223 191	21	Boyle Heights	Yes	ABMI	BH CPU , R2RD
Los Angeles	625 ORME AVE	90023	5185024014	0.000	0.000	0.000	0.720	Shortfall of Sites	0.060	Low Medium I Residential	R2-1-CUGU	Low Neighborhood Residential	[VLN2 - MU4 - 3][RN2 - 15][CPIO]	0	16.748	0.720		Residential - Three Units (Any Combination) - 4 Stories or Less, 0	124-5A223 192	29	Boyle Heights	Yes	ABMI	BH CPU , R2RD
Los Angeles	3112 FOLSOM ST	90063	5178021033	0.000	0.000	0.000	0.720	Shortfall of Sites	0.075	Low Medium I Residential	R2-1-CUGU	Low Neighborhood Residential	[VLN1 - MU4 - 3][RN2 - 20][CPIO]	0	13.350	0.720		Residential - Double, Duplex, or Two Units - 4 Stories or Less, 0	127-5A227 197	21	Boyle Heights	Yes	ABMI	BH CPU , R2RD
Los Angeles	135 RIVERA ST	90063	5179002029	0.000	0.000	0.000	0.720	Shortfall of Sites	0.057	Low Medium I Residential	R2-1-CUGU	Low Neighborhood Residential	[VLN1 - MU4 - 3][RN2 - 20][CPIO]	0	17.424	0.720		Residential - Double, Duplex, or Two Units - 4 Stories or Less, 0	126A225 198	21	Boyle Heights	Yes	ABMI	BH CPU , R2RD
Los Angeles	3116 FOLSOM ST	90063	5178021032	0.000	0.000	0.000	0.720	Shortfall of Sites	0.075	Low Medium I Residential	R2-1-CUGU	Low Neighborhood Residential	[VLN1 - MU4 - 3][RN2 - 20][CPIO]	0	13.354	0.720		Residential - Double, Duplex, or Two Units - 4 Stories or Less, 0	127-5A227 206	21	Boyle Heights	Yes	ABMI	BH CPU , R2RD
Los Angeles	3010 GLEASON AVE	90063	5179003027	0.000	0.000	0.000	0.720	Shortfall of Sites	0.057	Low Medium I Residential	R2-1-CUGU	Low Neighborhood Residential	[VLN1 - MU4 - 3][RN2 - 20][CPIO]	0	17.425	0.720		Residential - Single Family Residence, 0	126A225 207	21	Boyle Heights	Yes	ABMI	BH CPU , R2RD
Los Angeles	2943 E 2ND ST	90033	5179002039	0.000	0.000	0.000	0.720	Shortfall of Sites	0.073	Low Medium I Residential	R2-1-CUGU	Low Neighborhood Residential	[VLN1 - MU4 - 3][RN2 - 20][CPIO]	0	13.612	0.720		Residential - Double, Duplex, or Two Units - 4 Stories or Less, 0	126A225 211	21	Boyle Heights	Yes	ABMI	BH CPU , R2RD
Los Angeles	139 RIVERA ST	90063	5179002028	0.000	0.000	0.000	0.720	Shortfall of Sites	0.057	Low Medium I Residential	R2-1-CUGU	Low Neighborhood Residential	[VLN1 - MU4 - 3][RN2 - 20][CPIO]	0	17.424	0.720		Residential - Three Units (Any Combination) - 4 Stories or Less, 0	126A225 214	21	Boyle Heights	Yes	ABMI	BH CPU , R2RD
Los Angeles	444 SLOAT ST	90063	5178021040	0.000	0.000	0.000	0.720	Shortfall of Sites	0.057	Low Medium I Residential	R2-1-CUGU	Low Neighborhood Residential	[VLN1 - MU4 - 3][RN2 - 20][CPIO]	0	17.424	0.720		Residential - Three Units (Any Combination) - 4 Stories or Less, 0	127-5A227 218	21	Boyle Heights	Yes	ABMI	BH CPU , R2RD
Los Angeles	3124 FOLSOM ST	90063	5178021030	0.000	0.000	0.000	0.720	Shortfall of Sites	0.075	Low Medium I Residential	R2-1-CUGU	Low Neighborhood Residential	[VLN1 - MU4 - 3][RN2 - 20][CPIO]	0	13.363	0.720		Residential - Double, Duplex, or Two Units - 4 Stories or Less, 0	127-5A227 224	21	Boyle Heights	Yes	ABMI	BH CPU , R2RD
Los Angeles	321 N SAVANNAH ST	90033	5180018026	0.000	0.000	0.000	0.720	Shortfall of Sites	0.058	Low Medium I Residential	R2-1-CUGU	Low Neighborhood Residential	[VLN2 - MU4 - 3][RN2 - 15][CPIO]	0	17.267	0.720		Residential - Double, Duplex, or Two Units - 4 Stories or Less, 0	127-5A225 226	29	Boyle Heights	Yes	ABMI	BH CPU , R2RD
Los Angeles	133 S DACOTAH ST	90063	5179003018	0.000	0.000	0.000	0.720	Shortfall of Sites	0.065	Low Medium I Residential	R2-1-CUGU	Low Neighborhood Residential	[VLN1 - MU4 - 3][RN2 - 20][CPIO]	0	15.368	0.720		, 0	126A225 230	21	Boyle Heights	Yes	ABMI	BH CPU , R2RD
Los Angeles	3132 FOLSOM ST	90063	5178021029	0.000	0.000	0.000	0.720	Shortfall of Sites	0.075	Low Medium I Residential	R2-1-CUGU	Low Neighborhood Residential	[VLN1 - MU4 - 3][RN2 - 20][CPIO]	0	13.368	0.720		Residential - Double, Duplex, or Two Units - 4 Stories or Less, 0	127-5A227 231	21	Boyle Heights	Yes	ABMI	BH CPU , R2RD
Los Angeles	2704 MICHIGAN AVE	90033	5180016014	0.000	0.000	0.000	0.720	Shortfall of Sites	0.062	Low Medium I Residential	R2-1-CUGU	Low Neighborhood Residential	[VLN2 - MU4 - 3][RN2 - 15][CPIO]	0	16.106	0.720		Residential - Double, Duplex, or Two Units - 4 Stories or Less, 0	127-5A225 236	29	Boyle Heights	Yes	ABMI	BH CPU , R2RD
Los Angeles	3113 E EAST SIDE BLVD	90063	5178021012	0.000	0.000	0.000	0.720	Shortfall of Sites	0.075	Low Medium I Residential	R2-1-CUGU	Low Neighborhood Residential	[VLN1 - MU4 - 3][RN2 - 20][CPIO]	0	13.403	0.720		Residential - Three Units (Any Combination) - 4 Stories or Less, 0	127-5A227 238	21	Boyle Heights	Yes	ABMI	BH CPU , R2RD
Los Angeles	3138 FOLSOM ST	90063	5178021028	0.000	0.000	0.000	0.720	Shortfall of Sites	0.075	Low Medium I Residential	R2-1-CUGU	Low Neighborhood Residential	[VLN1 - MU4 - 3][RN2 - 20][CPIO]	0	13.372	0.720		Residential - Double, Duplex, or Two Units - 4 Stories or Less, 0	127-5A227 239	21	Boyle Heights	Yes	ABMI	BH CPU , R2RD
Los Angeles	2710 MICHIGAN AVE	90033	5180016013	0.000	0.000	0.000	0.720	Shortfall of Sites	0.058	Low Medium I Residential	R2-1-CUGU	Low Neighborhood Residential	[VLN2 - MU4 - 3][RN2 - 15][CPIO]	0	17.257	0.720		Residential - Double, Duplex, or Two Units - 4 Stories or Less, 0	127-5A225 242	29	Boyle Heights	Yes	ABMI	BH CPU , R2RD
Los Angeles	3117 E EAST SIDE BLVD	90063	5178021013	0.000	0.000	0.000	0.720	Shortfall of Sites	0.075	Low Medium I Residential	R2-1-CUGU	Low Neighborhood Residential	[VLN1 - MU4 - 3][RN2 - 20][CPIO]	0	13.403	0.720		Residential - Three Units (Any Combination) - 4 Stories or Less, 0	127-5A227 245	21	Boyle Heights	Yes	ABMI	BH CPU , R2RD
Los Angeles	139 S DACOTAH ST	90063	5179003019	0.000	0.000	0.000	0.720	Shortfall of Sites	0.065	Low Medium I Residential	R2-1-CUGU	Low Neighborhood Residential	[VLN1 - MU4 - 3][RN2 - 20][CPIO]	0	15.398	0.720		Residential - Four Units (Any Combination) - 4 Stories or Less, 0	126A225 247	21	Boyle Heights	Yes	ABMI	BH CPU , R2RD
Los Angeles	3001 E 2ND ST	90063	5179003010	0.000	0.000	0.000	0.720	Shortfall of Sites	0.057	Low Medium I Residential	R2-1-CUGU	Low Neighborhood Residential	[VLN1 - MU4 - 3][RN2 - 20][CPIO]	0	17.425	0.720		Residential - Three Units (Any Combination) - 4 Stories or Less, 0	126A225 249	21	Boyle Heights	Yes	ABMI	BH CPU , R2RD
Los Angeles	818 BLADES ST	90063	5178007004	0.000	0.000	0.000	0.720	Shortfall of Sites	0.062	Low Medium I Residential	R2-1-CUGU	Low Neighborhood Residential	[VLN1 - MU4 - 3][RN2 - 20][CPIO]	0	16.160	0.720		Residential - Double, Duplex, or Two Units - 4 Stories or Less, 0	129A227 252	21	Boyle Heights	Yes	ABMI	BH CPU , R2RD
Los Angeles	2714 MICHIGAN AVE	90033	5180016012	0.000	0.000	0.000	0.720	Shortfall of Sites	0.058	Low Medium I Residential	R2-1-CUGU	Low Neighborhood Residential	[VLN2 - MU4 - 3][RN2 - 15][CPIO]	0	17.195	0.720		Residential - Double, Duplex, or Two Units - 4 Stories or Less, 0	127-5A225 252	29	Boyle Heights	Yes	ABMI	BH CPU , R2RD

Jurisdiction Name	Site Address/Intersection	5 Digit ZIP Code	Assessor Parcel Number	Very Low-Income	Low-Income	Moderate-Income	Above Moderate-Income	Type of Shortfall	Parcel Size (Acres)	Current General Plan Designation	Current Zoning	Proposed General Plan (GP) Designation	Proposed Zoning	Minimum Density Allowed	Maximum Density Allowed	Total Capacity	Vacant/ Nonvacant	Description of Existing Uses	PIN	Base Density Per Acre	Community Plan Area	Rent Stabalization Ordinance	Income Category	Applicable Rezoning Program (Program informing values in Column Q listed first)
Los Angeles	3001 E 2ND ST	90063	5179003010	0.000	0.000	0.000	0.720	Shortfall of Sites	0.057	Low Medium I Residential	R2-1-CUGU	Low Neighborhood Residential	[VLN1 - MU4 - 3][RN2 - 20][CPIO]	0	17.425	0.720		Residential - Three Units (Any Combination) - 4 Stories or Less, 0	126A225 254	21	Boyle Heights	Yes	ABMI	BH CPU , R2RD
Los Angeles	3127 E EAST SIDE BLVD	90063	5178021016	0.000	0.000	0.000	0.720	Shortfall of Sites	0.075	Low Medium I Residential	R2-1-CUGU	Low Neighborhood Residential	[VLN1 - MU4 - 3][RN2 - 20][CPIO]	0	13.403	0.720		Residential - Double, Duplex, or Two Units - 4 Stories or Less, 0	127-5A227 256	21	Boyle Heights	Yes	ABMI	BH CPU , R2RD
Los Angeles	2721 WABASH AVE	90033	5177012011	0.000	0.000	0.000	0.720	Shortfall of Sites	0.068	Low Medium I Residential	R2-1-CUGU	Low Neighborhood Residential	[VLN2 - MU4 - 3][RN2 - 15][CPIO]	0	14.790	0.720		Residential - Three Units (Any Combination) - 4 Stories or Less, 0	130-5A227 259	29	Boyle Heights	Yes	ABMI	BH CPU , R2RD
Los Angeles	3009 E 2ND ST	90063	5179003009	0.000	0.000	0.000	0.720	Shortfall of Sites	0.057	Low Medium I Residential	R2-1-CUGU	Low Neighborhood Residential	[VLN1 - MU4 - 3][RN2 - 20][CPIO]	0	17.425	0.720		Residential - Three Units (Any Combination) - 4 Stories or Less, 0	126A225 259	21	Boyle Heights	Yes	ABMI	BH CPU , R2RD
Los Angeles	3009 E 2ND ST	90063	5179003009	0.000	0.000	0.000	0.720	Shortfall of Sites	0.057	Low Medium I Residential	R2-1-CUGU	Low Neighborhood Residential	[VLN1 - MU4 - 3][RN2 - 20][CPIO]	0	17.425	0.720		Residential - Three Units (Any Combination) - 4 Stories or Less, 0	126A225 262	21	Boyle Heights	Yes	ABMI	BH CPU , R2RD
Los Angeles	1110 S DACOTAH ST	90023	5190005012	0.000	0.000	0.000	0.720	Shortfall of Sites	0.069	Low Medium I Residential	R2-1-CUGU	Low Neighborhood Residential	[VLN1 - MU4 - 3][RN2 - 20][CPIO]	0	14.523	0.720		Residential - Double, Duplex, or Two Units - 4 Stories or Less, 0	121-5A223 273	21	Boyle Heights	Yes	ABMI	BH CPU , R2RD
Los Angeles	3137 E SIDE BLVD	90063	5178021019	0.000	0.000	0.000	0.720	Shortfall of Sites	0.075	Low Medium I Residential	R2-1-CUGU	Low Neighborhood Residential	[VLN1 - MU4 - 3][RN2 - 20][CPIO]	0	13.403	0.720		Residential - Double, Duplex, or Two Units - 4 Stories or Less, 0	127-5A227 277	21	Boyle Heights	Yes	ABMI	BH CPU , R2RD
Los Angeles	3100 E EAST SIDE BLVD	90063	5178022043	0.000	0.000	0.000	0.720	Shortfall of Sites	0.075	Low Medium I Residential	R2-1-CUGU	Low Neighborhood Residential	[VLN1 - MU4 - 3][RN2 - 20][CPIO]	0	13.403	0.720		Residential - Double, Duplex, or Two Units - 4 Stories or Less, 0	127-5A227 278	21	Boyle Heights	Yes	ABMI	BH CPU , R2RD
Los Angeles	3100 E EAST SIDE BLVD	90063	5178022043	0.000	0.000	0.000	0.720	Shortfall of Sites	0.075	Low Medium I Residential	R2-1-CUGU	Low Neighborhood Residential	[VLN1 - MU4 - 3][RN2 - 20][CPIO]	0	13.403	0.720		Residential - Double, Duplex, or Two Units - 4 Stories or Less, 0	127-5A227 280	21	Boyle Heights	Yes	ABMI	BH CPU , R2RD
Los Angeles	1109 S GRANDE VISTA AVE	90023	5190004011	0.000	0.000	0.000	0.720	Shortfall of Sites	0.068	Low Medium I Residential	R2-1-CUGU	Low Neighborhood Residential	[VLN1 - MU4 - 3][RN2 - 20][CPIO]	0	14.654	0.720		Residential - Double, Duplex, or Two Units - 4 Stories or Less, 0	121-5A225 283	21	Boyle Heights	Yes	ABMI	BH CPU , R2RD
Los Angeles	714 S FRESNO ST	90023	5186022019	0.000	0.000	0.000	0.720	Shortfall of Sites	0.087	Low Medium I Residential	R2-1-CUGU	Low Neighborhood Residential	[VLN1 - MU4 - 3][RN2 - 20][CPIO]	0	11.487	0.720		Residential - Three Units (Any Combination) - 4 Stories or Less, 0	123A225 299	21	Boyle Heights	Yes	ABMI	BH CPU , R2RD
Los Angeles	216 S EVERGREEN AVE	90033	5179004043	0.000	0.000	0.000	0.720	Shortfall of Sites	0.080	Low Medium I Residential	R2-1-CUGU	Low Neighborhood Residential	[VLN1 - MU4 - 3][RN2 - 20][CPIO]	0	12.497	0.720		Residential - Double, Duplex, or Two Units - 4 Stories or Less, 0	126A225 300	21	Boyle Heights	Yes	ABMI	BH CPU , R2RD
Los Angeles	3153 E EAST SIDE BLVD	90063	5178021022	0.000	0.000	0.000	0.720	Shortfall of Sites	0.075	Low Medium I Residential	R2-1-CUGU	Low Neighborhood Residential	[VLN1 - MU4 - 3][RN2 - 20][CPIO]	0	13.403	0.720		Residential - Double, Duplex, or Two Units - 4 Stories or Less, 0	127-5A227 301	21	Boyle Heights	Yes	ABMI	BH CPU , R2RD
Los Angeles	3116 E EAST SIDE BLVD	90063	5178022035	0.000	0.000	0.000	0.720	Shortfall of Sites	0.075	Low Medium I Residential	R2-1-CUGU	Low Neighborhood Residential	[VLN1 - MU4 - 3][RN2 - 20][CPIO]	0	13.403	0.720		Residential - Double, Duplex, or Two Units - 4 Stories or Less, 0	127-5A227 303	21	Boyle Heights	Yes	ABMI	BH CPU , R2RD
Los Angeles	648 S CONCORD ST	90023	5186017044	0.000	0.000	0.000	0.720	Shortfall of Sites	0.071	Low Medium I Residential	R2-1-CUGU	Low Neighborhood Residential	[VLN1 - MU4 - 3][RN2 - 20][CPIO]	0	14.007	0.720		Residential - Double, Duplex, or Two Units - 4 Stories or Less, 0	123A225 307	21	Boyle Heights	Yes	ABMI	BH CPU , R2RD
Los Angeles	1119 S DACOTAH ST	90023	5190009031	0.000	0.000	0.000	0.720	Shortfall of Sites	0.069	Low Medium I Residential	R2-1-CUGU	Low Neighborhood Residential	[VLN1 - MU4 - 3][RN2 - 20][CPIO]	0	14.550	0.720		Residential - Double, Duplex, or Two Units - 4 Stories or Less, 0	121-5A223 309	21	Boyle Heights	Yes	ABMI	BH CPU , R2RD
Los Angeles	3120 E EAST SIDE BLVD	90063	5178022034	0.000	0.000	0.000	0.720	Shortfall of Sites	0.075	Low Medium I Residential	R2-1-CUGU	Low Neighborhood Residential	[VLN1 - MU4 - 3][RN2 - 20][CPIO]	0	13.403	0.720		Residential - Double, Duplex, or Two Units - 4 Stories or Less, 0	127-5A227 312	21	Boyle Heights	Yes	ABMI	BH CPU , R2RD
Los Angeles	1119 S DACOTAH ST	90023	5190009031	0.000	0.000	0.000	0.720	Shortfall of Sites	0.069	Low Medium I Residential	R2-1-CUGU	Low Neighborhood Residential	[VLN1 - MU4 - 3][RN2 - 20][CPIO]	0	14.550	0.720		Residential - Double, Duplex, or Two Units - 4 Stories or Less, 0	121-5A223 317	21	Boyle Heights	Yes	ABMI	BH CPU , R2RD
Los Angeles	1110 S FRESNO ST	90023	5190004014	0.000	0.000	0.000	0.720	Shortfall of Sites	0.068	Low Medium I Residential	R2-1-CUGU	Low Neighborhood Residential	[VLN1 - MU4 - 3][RN2 - 20][CPIO]	0	14.647	0.720		Residential - Double, Duplex, or Two Units - 4 Stories or Less, 0	121-5A223 319	21	Boyle Heights	Yes	ABMI	BH CPU , R2RD
Los Angeles	3126 E EAST SIDE BLVD	90063	5178022033	0.000	0.000	0.000	0.720	Shortfall of Sites	0.075	Low Medium I Residential	R2-1-CUGU	Low Neighborhood Residential	[VLN1 - MU4 - 3][RN2 - 20][CPIO]	0	13.404	0.720		Residential - Three Units (Any Combination) - 4 Stories or Less, 0	127-5A227 321	21	Boyle Heights	Yes	ABMI	BH CPU , R2RD
Los Angeles	1119 S DACOTAH ST	90023	5190009031	0.000	0.000	0.000	0.720	Shortfall of Sites	0.069	Low Medium I Residential	R2-1-CUGU	Low Neighborhood Residential	[VLN1 - MU4 - 3][RN2 - 20][CPIO]	0	14.549	0.720		Residential - Double, Duplex, or Two Units - 4 Stories or Less, 0	121-5A223 322	21	Boyle Heights	Yes	ABMI	BH CPU , R2RD
Los Angeles	3034 WINTER ST	90063	5178008026	0.000	0.000	0.000	0.720	Shortfall of Sites	0.062	Low Medium I Residential	R2-1-CUGU	Low Neighborhood Residential	[VLN1 - MU4 - 3][RN2 - 20][CPIO]	0	16.133	0.720		Residential - Double, Duplex, or Two Units - 4 Stories or Less, 0	129A227 324	21	Boyle Heights	Yes	ABMI	BH CPU , R2RD
Los Angeles	3134 E EAST SIDE BLVD	90063	5178022032	0.000	0.000	0.000	0.720	Shortfall of Sites	0.075	Low Medium I Residential	R2-1-CUGU	Low Neighborhood Residential	[VLN1 - MU4 - 3][RN2 - 20][CPIO]	0	13.403	0.720		Residential - Double, Duplex, or Two Units - 4 Stories or Less, 0	127-5A227 327	21	Boyle Heights	Yes	ABMI	BH CPU , R2RD
Los Angeles	3040 WINTER ST	90063	5178008027	0.000	0.000	0.000	0.720	Shortfall of Sites	0.064	Low Medium I Residential	R2-1-CUGU	Low Neighborhood Residential	[VLN1 - MU4 - 3][RN2 - 20][CPIO]	0	15.636	0.720		Residential - Four Units (Any Combination) - 4 Stories or Less, 0	129A227 333	21	Boyle Heights	Yes	ABMI	BH CPU , R2RD
Los Angeles	1117 S FRESNO ST	90023	5190010002	0.000	0.000	0.000	0.720	Shortfall of Sites	0.069	Low Medium I Residential	R2-1-CUGU	Low Neighborhood Residential	[VLN1 - MU4 - 3][RN2 - 20][CPIO]	0	14.539	0.720		Residential - Double, Duplex, or Two Units - 4 Stories or Less, 0	121-5A223 337	21	Boyle Heights	Yes	ABMI	BH CPU , R2RD
Los Angeles	3140 E EAST SIDE BLVD	90063	5178022044	0.000	0.000	0.000	0.720	Shortfall of Sites	0.075	Low Medium I Residential	R2-1-CUGU	Low Neighborhood Residential	[VLN1 - MU4 - 3][RN2 - 20][CPIO]	0	13.403	0.720		Residential - Double, Duplex, or Two Units - 4 Stories or Less, 0	127-5A227 340	21	Boyle Heights	Yes	ABMI	BH CPU , R2RD
Los Angeles	3250 E 4TH ST	90063	5186006024	0.000	0.000	0.000	0.720	Shortfall of Sites	0.074	Low Medium I Residential	R2-1-CUGU	Low Neighborhood Residential	[VLN1 - MU4 - 3][RN2 - 20][CPIO]	0	13.429	0.720		Residential - Four Units (Any Combination) - 4 Stories or Less, 0	124-5A227 344	21	Boyle Heights	Yes	ABMI	BH CPU , R2RD
Los Angeles	3150 E EAST SIDE BLVD	90063	5178022027	0.000	0.000	0.000	0.720	Shortfall of Sites	0.075	Low Medium I Residential	R2-1-CUGU	Low Neighborhood Residential	[VLN1 - MU4 - 3][RN2 - 20][CPIO]	0	13.403	0.720		Residential - Double, Duplex, or Two Units - 4 Stories or Less, 0	127-5A227 350	21	Boyle Heights	Yes	ABMI	BH CPU , R2RD
Los Angeles	1122 S DACOTAH ST	90023	5190010008	0.000	0.000	0.000	0.720	Shortfall of Sites	0.069	Low Medium I Residential	R2-1-CUGU	Low Neighborhood Residential	[VLN1 - MU4 - 3][RN2 - 20][CPIO]	0	14.523	0.720		Residential - Double, Duplex, or Two Units - 4 Stories or Less, 0	121-5A223 350	21	Boyle Heights	Yes	ABMI	BH CPU , R2RD
Los Angeles	325 N EVERGREEN AVE	90033	5180019029	0.000	0.000	0.000	0.720	Shortfall of Sites	0.067	Low Medium I Residential	R2-1-CUGU	Low Neighborhood Residential	[VLN2 - MU4 - 3][RN2 - 15][CPIO]	0	14.925	0.720		Residential - Five or More Units or Apartments (Any Combination) - 4 Stories or Less, 0	127-5A227 356	29	Boyle Heights	Yes	ABMI	BH CPU , R2RD
Los Angeles	3261 EAGLE ST	90063	5186006032	0.000	0.000	0.000	0.720	Shortfall of Sites	0.086	Low Medium I Residential	R2-1-CUGU	Low Neighborhood Residential	[VLN1 - MU4 - 3][RN2 - 20][CPIO]	0	11.593	0.720		Residential - Double, Duplex, or Two Units - 4 Stories or Less, 0	124-5A227 358	21	Boyle Heights	Yes	ABMI	BH CPU , R2RD
Los Angeles	3504 E 6TH ST	90023	5188003015	0.000	0.000	0.000	0.720	Shortfall of Sites	0.065	Low Medium I Residential	R2-1-CUGU	Low Neighborhood Residential	[VLN2 - MU4 - 3][RN2 - 15][CPIO]	0	15.349	0.720		Residential - Double, Duplex, or Two Units - 4 Stories or Less, 0	123A227 369	29	Boyle Heights	Yes	ABMI	BH CPU , R2RD
Los Angeles	3079 LANFRANCO ST	90063	5186002021	0.000	0.000	0.000	0.720	Shortfall of Sites	0.064	Low Medium I Residential	R2-1-CUGU	Low Neighborhood Residential	[VLN1 - MU4 - 3][RN2 - 20][CPIO]	0	15.546	0.720		Residential - Double, Duplex, or Two Units - 4 Stories or Less, 0	124-5A225 379	21	Boyle Heights	Yes	ABMI	BH CPU , R2RD
Los Angeles	3015 E 6TH ST	90023	5186003036	0.000	0.000	0.000	0.720	Shortfall of Sites	0.077	Low Medium I Residential	R2-1-CUGU	Low Neighborhood Residential	[VLN1 - MU4 - 3][RN2 - 20][CPIO]	0	12.978	0.720		Residential - Four Units (Any Combination) - 4 Stories or Less, 0	124-5A225 396	21	Boyle Heights	Yes	ABMI	BH CPU , R2RD
Los Angeles	2514 INEZ ST	90023	5185027036	0.000	0.000	0.000	0.720	Shortfall of Sites	0.061	Low Medium I Residential	R2-1-CUGU	Low Neighborhood Residential	[VLN2 - MU4 - 3][RN2 - 15][CPIO]	0	16.359	0.720		Residential - Double, Duplex, or Two Units - 4 Stories or Less, 0	124-5A223 397	29	Boyle Heights	Yes	ABMI	BH CPU , R2RD
Los Angeles	3225 E 5TH ST	90063	5186005028	0.000	0.000	0.000	0.720	Shortfall of Sites	0.086	Low Medium I Residential	R2-1-CUGU	Low Neighborhood Residential	[VLN1 - MU4 - 3][RN2 - 20][CPIO]	0	11.657	0.720		Residential - Double, Duplex, or Two Units - 4 Stories or Less, 0	124-5A227 398	21	Boyle Heights	Yes	ABMI	BH CPU , R2RD
Los Angeles	3160 WINTER ST	90063	5178012026	0.000	0.000	0.000	0.720	Shortfall of Sites	0.070	Low Medium I Residential	R2-1-CUGU	Low Neighborhood Residential	[VLN1 - MU4 - 3][RN2 - 20][CPIO]	0	14.226	0.720		Residential - Double, Duplex, or Two Units - 4 Stories or Less, 0	129A227 417	21	Boyle Heights	Yes	ABMI	BH CPU , R2RD
Los Angeles	3210 OREGON ST	90023	5186022029	0.000	0.000	0.000	0.720	Shortfall of Sites	0.069	Low Medium I Residential	R2-1-CUGU	Low Neighborhood Residential	[VLN2 - MU4 - 3][RN2 - 15][CPIO]	0	14.520	0.720		Residential - Double, Duplex, or Two Units - 4 Stories or Less, 0	123A225 425	29	Boyle Heights	Yes	ABMI	BH CPU , R2RD
Los Angeles	722 S CONCORD ST	90023	5186017047	0.000	0.000	0.000	0.720	Shortfall of Sites	0.066	Low Medium I Residential	R2-1-CUGU	Low Neighborhood Residential	[VLN1 - MU4 - 3][RN2 - 20][CPIO]	0	15.162	0.720		Residential - Double, Duplex, or Two Units - 4 Stories or Less, 0	123A225 427	21	Boyle Heights	Yes	ABMI	BH CPU , R2RD
Los Angeles	3106 MALABAR ST	90063	5178015018	0.000	0.000	0.000	0.720	Shortfall of Sites	0.075	Low Medium I Residential	R2-1-CUGU	Low Neighborhood Residential	[VLN1 - MU4 - 3][RN2 - 20][CPIO]	0	13.411	0.720		Residential - Double, Duplex, or Two Units - 4 Stories or Less, 0	129A227 440	21	Boyle Heights	Yes	ABMI	BH CPU , R2RD
Los Angeles	3110 MALABAR ST	90063	5178015017	0.000	0.000	0.000	0.720	Shortfall of Sites	0.074	Low Medium I Residential	R2-1-CUGU	Low Neighborhood Residential	[VLN1 - MU4 - 3][RN2 - 20][CPIO]	0	13.516	0.720		Residential - Double, Duplex, or Two Units - 4 Stories or Less, 0	129A227 445	21	Boyle Heights	Yes	ABMI	BH CPU , R2RD
Los Angeles	2220 MICHIGAN AVE	90033	5183005053	0.000	0.000	0.000	0.720	Shortfall of Sites	0.022	Low Medium II Residential	RD1.5-1-CUGU	Medium Neighborhood Residential	[LLN2 - MU3 - 4][RN3 - 6][CPIO]	0	45.212	0.720		Residential - Three Units (Any Combination) - 4 Stories or Less, 0	127-5A223 24	72	Boyle Heights	Yes	ABMI	BH CPU
Los Angeles	546 N ST LOUIS ST	90033	5175015016	0.000	0.000	0.000	0.720	Shortfall of Sites	0.046	Low Medium I Residential	R2-1-CUGU	Low Neighborhood Residential	[VLN2 - MU4 - 3][RN2 - 15][CPIO]	0	21.779	0.720		Residential - Double, Duplex, or Two Units - 4 Stories or Less, 0	129A223 32	29	Boyle Heights	Yes	ABMI	BH CPU
Los Angeles	1911 NEW JERSEY ST	90033	5174006016	0.000	0.000	0.000	0.720	Shortfall of Sites	0.034	Low Medium II Residential	RD1.5-1-RIO-CUGU	Medium Residential	[VLN2 - CR1 - 3][RG1 - 8][CPIO]	0	29.433	0.720		Residential - Five or More Units or Apartments (Any Combination) - 4 Stories or Less, 0	129A221 45	54	Boyle Heights	Yes	ABMI	BH CPU
Los Angeles	1011 SPENCE ST	90023	5188020003	0.000	0.000	0.000	0.720	Shortfall of Sites	0.049	Low Medium II Residential	R2-1-CUGU	Low Neighborhood Residential	[VLN2 - MU4 - 3][RN2 - 15][CPIO]	0	20.260	0.720		Residential - Double, Duplex, or Two Units - 4 Stories or Less, 0	120A227 53	29	Boyle Heights	Yes	ABMI	BH CPU
Los Angeles	534 S BOYLE AVE	90033	5174023040	0.000	0.000	0.000	0.720	Shortfall of Sites	0.043	Low Medium I Residential	R2-1-RIO-CUGU	Low Medium Residential	[VLN2 - CR1 - 3][RG1 - 15][CPIO]	0	23.410	0.720		Institutional - Homes for Aged and Others - One Story, 0	126A221 58	29	Boyle Heights	Yes	ABMI	BH CPU

Jurisdiction Name	Site Address/Intersection	5 Digit ZIP Code	Assessor Parcel Number	Very Low-Income	Low-Income	Moderate-Income	Above Moderate-Income	Type of Shortfall	Parcel Size (Acres)	Current General Plan Designation	Current Zoning	Proposed General Plan (GP) Designation	Proposed Zoning	Minimum Density Allowed	Maximum Density Allowed	Total Capacity	Vacant/ Nonvacant	Description of Existing Uses	PIN	Base Density Per Acre	Community Plan Area	Rent Stabalization Ordinance	Income Category	Applicable Rezoning Program (Program informing values in Column Q listed first)
Los Angeles	1015 SPENCE ST	90023	5188020004	0.000	0.000	0.000	0.720	Shortfall of Sites	0.042	Low Medium II Residential	R2-1-CUGU	Low Neighborhood Residential	[VLN2 - MU4 - 3][RN2 - 15][CPIO]	0	23.546	0.720		Residential - Double, Duplex, or Two Units - 4 Stories or Less, 0	120A227 62	29	Boyle Heights	Yes	ABMI	BH CPU
Los Angeles	3424 ESTRADA ST	90023	5190018008	0.000	0.000	0.000	0.720	Shortfall of Sites	0.048	Low Medium I Residential	R2-1-CUGU	Low Neighborhood Residential	[VLN1 - MU4 - 3][RN2 - 20][CPIO]	0	20.745	0.720		Residential - Double, Duplex, or Two Units - 4 Stories or Less, 0	118-5A225 64	21	Boyle Heights	Yes	ABMI	BH CPU
Los Angeles	1019 SPENCE ST	90023	5188020033	0.000	0.000	0.000	0.720	Shortfall of Sites	0.044	Low Medium II Residential	R2-1-CUGU	Low Neighborhood Residential	[VLN2 - MU4 - 3][RN2 - 15][CPIO]	0	22.926	0.720		Residential - Double, Duplex, or Two Units - 4 Stories or Less, 0	120A227 68	29	Boyle Heights	Yes	ABMI	BH CPU
Los Angeles	732 N BREED ST	90033	5175003015	0.000	0.000	0.000	0.720	Shortfall of Sites	0.040	Low Medium I Residential	R2-1-CUGU	Low Neighborhood Residential	[VLN2 - MU4 - 3][RN2 - 15][CPIO]	0	25.087	0.720		Residential - Double, Duplex, or Two Units - 4 Stories or Less, 0	130-5A225 111	29	Boyle Heights	Yes	ABMI	BH CPU
Los Angeles	2011 E 3RD ST	90033	5183011017	0.000	0.000	0.000	0.720	Shortfall of Sites	0.042	Low Medium II Residential	RD2-1-CUGU	Low Neighborhood Residential	[VLN2 - MU4 - 3][RN2 - 15][CPIO]	0	23.967	0.720		Residential - Double, Duplex, or Two Units - 4 Stories or Less, 0	127-5A221 119	29	Boyle Heights	Yes	ABMI	BH CPU
Los Angeles	2011 E 3RD ST	90033	5183011017	0.000	0.000	0.000	0.720	Shortfall of Sites	0.042	Low Medium II Residential	RD2-1-CUGU	Low Neighborhood Residential	[VLN2 - MU4 - 3][RN2 - 15][CPIO]	0	23.968	0.720		Residential - Double, Duplex, or Two Units - 4 Stories or Less, 0	127-5A221 129	29	Boyle Heights	Yes	ABMI	BH CPU
Los Angeles	729 JUDSON ST	90033	5174003052	0.000	0.000	0.000	0.720	Shortfall of Sites	0.054	Low Medium I Residential	R2-1-RIO-CUGU	Low Medium Residential	[VLN1 - CR1 - 3][RG1 - 20][CPIO]	0	18.507	0.720		Residential - Double, Duplex, or Two Units - 4 Stories or Less, 0	132A221 131	21	Boyle Heights	Yes	ABMI	BH CPU
Los Angeles	430 S SOTO ST	90033	5185001002	0.000	0.000	0.000	0.720	Shortfall of Sites	0.011	Low Medium II Residential	RD1.5-1-CUGU	Community Center	[LUM2 - G2 - 3][XC1 - 4][CPIO]	0	87.416	0.720		Residential - Five or More Units or Apartments (Any Combination) · 4 Stories or Less, 0	126A223 165	108	Boyle Heights	Yes	ABMI	BH CPU
Los Angeles	3046 ATLANTIC ST	90023	5188025005	0.000	0.000	0.000	0.720	Shortfall of Sites	0.054	Low Medium I Residential	R2-1-CUGU	Low Neighborhood Residential	[VLN1 - MU4 - 3][RN2 - 20][CPIO]	0	18.382	0.720		Residential - Three Units (Any Combination) - 4 Stories or Less, 0	121-5A223 171	21	Boyle Heights	Yes	ABMI	BH CPU
Los Angeles	432 S SOTO ST	90033	5185001003	0.000	0.000	0.000	0.720	Shortfall of Sites	0.011	Low Medium II Residential	RD1.5-1-CUGU	Community Center	[LUM2 - G2 - 3][XC1 - 4][CPIO]	0	87.782	0.720		Residential - Double, Duplex, or Two Units - 4 Stories or Less, 0	126A223 173	108	Boyle Heights	Yes	ABMI	BH CPU
Los Angeles	436 S SOTO ST	90033	5185001004	0.000	0.000	0.000	0.720	Shortfall of Sites	0.011	Low Medium II Residential	RD1.5-1-CUGU	Community Center	[LUM2 - G2 - 3][XC1 - 4][CPIO]	0	88.153	0.720		Residential - Five or More Units or Apartments (Any Combination) · 4 Stories or Less, 0	126A223 181	108	Boyle Heights	Yes	ABMI	BH CPU
Los Angeles	529 S LORENA ST	90063	5186008010	0.000	0.000	0.000	0.720	Shortfall of Sites	0.026	Highway Oriented and Limited Commercial	C2-1-CUGU	Neighborhood Center	[LUM1 - G2 - 3][XN2 - 8][CPIO]	0	38.722	0.720		Residential - Four Units (Any Combination) - 4 Stories or Less, 0	123A227 186	54	Boyle Heights	Yes	ABMI	BH CPU
Los Angeles	1063 PRADO ST	90023	5188011005	0.000	0.000	0.000	0.720	Shortfall of Sites	0.051	Low Medium I Residential	R2-1-CUGU	Low Neighborhood Residential	[VLN2 - MU4 - 3][RN2 - 15][CPIO]	0	19.574	0.720		Residential - Double, Duplex, or Two Units - 4 Stories or Less, 0	120A229 187	29	Boyle Heights	Yes	ABMI	BH CPU
Los Angeles	1811 KEARNEY ST	90033	5174017036	0.000	0.000	0.000	0.720	Shortfall of Sites	0.033	Low Medium II Residential	RD1.5-1-RIO-CUGU	Neighborhood Center	[LUM1 - G2 - 3][XN2 - 8][CPIO]	0	30.471	0.720		Residential - Four Units (Any Combination) - 4 Stories or Less, 0	130-5A221 196	54	Boyle Heights	Yes	ABMI	BH CPU
Los Angeles	201 S INDIANA ST	90063	5179014014	0.000	0.000	0.000	0.720	Shortfall of Sites	0.014	Highway Oriented and Limited Commercial	C2-1-CUGU	Community Center	[LUM3 - SH3 - 4][XC1 - 4][CPIO]	0	73.065	0.720		Residential - Double, Duplex, or Two Units - 4 Stories or Less, 0	124-5A229 203	108	Boyle Heights	Yes	ABMI	BH CPU
Los Angeles	2049 SHERIDAN ST	90033	5175022028	0.000	0.000	0.000	0.720	Shortfall of Sites	0.048	Low Medium I Residential	R2-1-CUGU	Low Neighborhood Residential	[VLN1 - MU4 - 3][RN2 - 20][CPIO]	0	21.005	0.720		Residential - Double, Duplex, or Two Units - 4 Stories or Less, 0	130-5A223 217	21	Boyle Heights	Yes	ABMI	BH CPU
Los Angeles	437 SLOAT ST	90063	5178020031	0.000	0.000	0.000	0.720	Shortfall of Sites	0.054	Low Medium I Residential	R2-1-CUGU	Low Neighborhood Residential	[VLN1 - MU4 - 3][RN2 - 20][CPIO]	0	18.687	0.720		Residential - Double, Duplex, or Two Units - 4 Stories or Less, 0	127-5A227 223	21	Boyle Heights	Yes	ABMI	BH CPU
Los Angeles	917 SPENCE ST	90023	5188017023	0.000	0.000	0.000	0.720	Shortfall of Sites	0.046	Low Medium I Residential	R2-1-CUGU	Low Neighborhood Residential	[VLN2 - MU4 - 3][RN2 - 15][CPIO]	0	21.780	0.720		Residential - Double, Duplex, or Two Units - 4 Stories or Less, 0	121-5A227 226	29	Boyle Heights	Yes	ABMI	BH CPU
Los Angeles	973 ORME AVE	90023	5189012020	0.000	0.000	0.000	0.720	Shortfall of Sites	0.050	Low Medium II Residential	R2-1-CUGU	Low Neighborhood Residential	[VLN2 - MU4 - 3][RN2 - 15][CPIO]	0	19.916	0.720		Residential - Double, Duplex, or Two Units - 4 Stories or Less, 0	123A223 232	29	Boyle Heights	Yes	ABMI	BH CPU
Los Angeles	2805 MICHIGAN AVE	90033	5180018006	0.000	0.000	0.000	0.720	Shortfall of Sites	0.045	Low Medium I Residential	R2-1-CUGU	Low Neighborhood Residential	[VLN2 - MU4 - 3][RN2 - 15][CPIO]	0	22.418	0.720		Residential - Double, Duplex, or Two Units - 4 Stories or Less, 0	127-5A225 237	29	Boyle Heights	Yes	ABMI	BH CPU
Los Angeles	2248 WHITTIER BLVD	90023	5189005040	0.000	0.000	0.000	0.720	Shortfall of Sites	0.013	Highway Oriented and Limited Commercial	C1.5-1-CUGU	Community Center	[LUM2 - G2 - 3][XC1 - 4][CPIO]	0	79.198	0.720		Residential - Four Units (Any Combination) - 4 Stories or Less, 0	124-5A221 242	108	Boyle Heights	Yes	ABMI	BH CPU
Los Angeles	973 S LORENA ST	90023	5188022033	0.000	0.000	0.000	0.720	Shortfall of Sites	0.032	Low Medium II Residential	RD1.5-1-CUGU	Neighborhood Center	[LUM1 - G2 - 3][XN2 - 8][CPIO]	0	31.674	0.720		Residential - Three Units (Any Combination) - 4 Stories or Less, 0	121-5A225 251	54	Boyle Heights	Yes	ABMI	BH CPU
Los Angeles	3158 FOLSOM ST	90063	5178021024	0.000	0.000	0.000	0.720	Shortfall of Sites	0.053	Low Medium I Residential	R2-1-CUGU	Low Neighborhood Residential	[VLN1 - MU4 - 3][RN2 - 20][CPIO]	0	18.805	0.720		Residential - Double, Duplex, or Two Units - 4 Stories or Less, 0	127-5A227 263	21	Boyle Heights	Yes	ABMI	BH CPU
Los Angeles	1005 ORME AVE	90023	5189013010	0.000	0.000	0.000	0.720	Shortfall of Sites	0.040	Low Medium II Residential	R2-1-CUGU	Low Neighborhood Residential	[VLN2 - MU4 - 3][RN2 - 15][CPIO]	0	24.953	0.720		Residential - Double, Duplex, or Two Units - 4 Stories or Less, 0	123A223 278	29	Boyle Heights	Yes	ABMI	BH CPU
Los Angeles	1005 ORME AVE	90023	5189013010	0.000	0.000	0.000	0.720	Shortfall of Sites	0.036	Low Medium II Residential	R2-1-CUGU	Low Neighborhood Residential	[VLN2 - MU4 - 3][RN2 - 15][CPIO]	0	27.888	0.720		Residential - Double, Duplex, or Two Units - 4 Stories or Less, 0	123A223 280	29	Boyle Heights	Yes	ABMI	BH CPU
Los Angeles	632 BRITTANIA ST	90033	5175031014	0.000	0.000	0.000	0.720	Shortfall of Sites	0.035	Low Medium I Residential	R2-1-CUGU	Low Neighborhood Residential	[VLN2 - MU4 - 3][RN2 - 15][CPIO]	0	28.328	0.720		Residential - Four Units (Any Combination) - 4 Stories or Less, 0	130-5A223 308	29	Boyle Heights	Yes	ABMI	BH CPU
Los Angeles	3157 E EAST SIDE BLVD	90063	5178021023	0.000	0.000	0.000	0.720	Shortfall of Sites	0.053	Low Medium I Residential	R2-1-CUGU	Low Neighborhood Residential	[VLN1 - MU4 - 3][RN2 - 20][CPIO]	0	18.898	0.720		Residential - Double, Duplex, or Two Units - 4 Stories or Less, 0	127-5A227 310	21	Boyle Heights	Yes	ABMI	BH CPU
Los Angeles	632 BRITTANIA ST	90033	5175031014	0.000	0.000	0.000	0.720	Shortfall of Sites	0.035	Low Medium I Residential	R2-1-CUGU	Low Neighborhood Residential	[VLN2 - MU4 - 3][RN2 - 15][CPIO]	0	28.328	0.720		Residential - Four Units (Any Combination) - 4 Stories or Less, 0	130-5A223 319	29	Boyle Heights	Yes	ABMI	BH CPU
Los Angeles	632 BRITTANIA ST	90033	5175031014	0.000	0.000	0.000	0.720	Shortfall of Sites	0.039	Low Medium I Residential	R2-1-CUGU	Low Neighborhood Residential	[VLN2 - MU4 - 3][RN2 - 15][CPIO]	0	25.317	0.720		Residential - Four Units (Any Combination) - 4 Stories or Less, 0	130-5A223 327	29	Boyle Heights	Yes	ABMI	BH CPU
Los Angeles	430 S GRANDE VISTA AVE	90063	5186005019	0.000	0.000	0.000	0.720	Shortfall of Sites	0.051	Low Medium I Residential	R2-1-CUGU	Low Neighborhood Residential	[VLN1 - MU4 - 3][RN2 - 20][CPIO]	0	19.441	0.720		Residential - Four Units (Any Combination) - 4 Stories or Less, 0	124-5A227 329	21	Boyle Heights	Yes	ABMI	BH CPU
Los Angeles	3242 E 4TH ST	90063	5186006023	0.000	0.000	0.000	0.720	Shortfall of Sites	0.050	Low Medium I Residential	R2-1-CUGU	Low Neighborhood Residential	[VLN1 - MU4 - 3][RN2 - 20][CPIO]	0	19.873	0.720		Residential - Four Units (Any Combination) - 4 Stories or Less, 0	124-5A227 330	21	Boyle Heights	Yes	ABMI	BH CPU
Los Angeles	2844 E 6TH ST	90023	5185021024	0.000	0.000	0.000	0.720	Shortfall of Sites	0.051	Low Medium I Residential	R2-1-CUGU	Low Neighborhood Residential	[VLN1 - MU4 - 3][RN2 - 20][CPIO]	0	19.735	0.720		Residential - Double, Duplex, or Two Units - 4 Stories or Less, 0	124-5A225 338	21	Boyle Heights	Yes	ABMI	BH CPU
Los Angeles	436 S GRANDE VISTA AVE	90063	5186005020	0.000	0.000	0.000	0.720	Shortfall of Sites	0.046	Low Medium I Residential	R2-1-CUGU	Low Neighborhood Residential	[VLN1 - MU4 - 3][RN2 - 20][CPIO]	0	21.780	0.720		Residential - Double, Duplex, or Two Units - 4 Stories or Less, 0	124-5A227 339	21	Boyle Heights	Yes	ABMI	BH CPU
Los Angeles	1905 MICHIGAN AVE	90033	5174006032	0.000	0.000	0.000	0.720	Shortfall of Sites	0.029	Low Medium II Residential	RD1.5-1-RIO-CUGU	Medium Residential	[VLN2 - CR1 - 3][RG1 - 8][CPIO]	0	34.165	0.720		Residential - Double, Duplex, or Two Units - 4 Stories or Less, 0	129A221 347	54	Boyle Heights	Yes	ABMI	BH CPU
Los Angeles	2850 E 6TH ST	90023	5185021025	0.000	0.000	0.000	0.720	Shortfall of Sites	0.051	Low Medium I Residential	R2-1-CUGU	Low Neighborhood Residential	[VLN1 - MU4 - 3][RN2 - 20][CPIO]	0	19.688	0.720		Residential - Three Units (Any Combination) - 4 Stories or Less, 0	124-5A225 351	21	Boyle Heights	Yes	ABMI	BH CPU
Los Angeles	440 S GRANDE VISTA AVE	90063	5186005021	0.000	0.000	0.000	0.720	Shortfall of Sites	0.046	Low Medium I Residential	R2-1-CUGU	Low Neighborhood Residential	[VLN1 - MU4 - 3][RN2 - 20][CPIO]	0	21.780	0.720		Residential - Three Units (Any Combination) - 4 Stories or Less, 0	124-5A227 353	21	Boyle Heights	Yes	ABMI	BH CPU
Los Angeles	3247 EAGLE ST	90063	5186006025	0.000	0.000	0.000	0.720	Shortfall of Sites	0.053	Low Medium I Residential	R2-1-CUGU	Low Neighborhood Residential	[VLN1 - MU4 - 3][RN2 - 20][CPIO]	0	18.983	0.720		Residential - Three Units (Any Combination) - 4 Stories or Less, 0	124-5A227 355	21	Boyle Heights	Yes	ABMI	BH CPU
Los Angeles	446 S GRANDE VISTA AVE	90063	5186005022	0.000	0.000	0.000	0.720	Shortfall of Sites	0.046	Low Medium I Residential	R2-1-CUGU	Low Neighborhood Residential	[VLN1 - MU4 - 3][RN2 - 20][CPIO]	0	21.780	0.720		Residential - Double, Duplex, or Two Units - 4 Stories or Less, 0	124-5A227 366	21	Boyle Heights	Yes	ABMI	BH CPU
Los Angeles	2630 E 1ST ST	90033	5180011032	0.000	0.000	0.000	0.720	Shortfall of Sites	0.014	Low Medium II Residential	[Q]C2-1-CUGU	Community Center	[LUM3 - SH3 - 4][XC1 - 4][CPIO]	0	73.056	0.720		Residential - Double, Duplex, or Two Units - 4 Stories or Less, 0	127-5A225 370	108	Boyle Heights	Yes	ABMI	BH CPU
Los Angeles	215 N EVERGREEN AVE	90033	5180020009	0.000	0.000	0.000	0.720	Shortfall of Sites	0.041	Low Medium I Residential	R2-1-CUGU	Low Neighborhood Residential	[VLN2 - MU4 - 3][RN2 - 15][CPIO]	0	24.419	0.720		Residential - Double, Duplex, or Two Units - 4 Stories or Less, 0	127-5A225 392	29	Boyle Heights	Yes	ABMI	BH CPU
Los Angeles	3201 E 5TH ST	90063	5186005024	0.000	0.000	0.000	0.720	Shortfall of Sites	0.051	Low Medium I Residential	R2-1-CUGU	Low Neighborhood Residential	[VLN1 - MU4 - 3][RN2 - 20][CPIO]	0	19.441	0.720		Residential - Five or More Units or Apartments (Any Combination) · 4 Stories or Less, 0	124-5A227 392	21	Boyle Heights	Yes	ABMI	BH CPU
Los Angeles	2329 ROGERS AVE	90023	5183026019	0.000	0.000	0.000	0.720	Shortfall of Sites	0.009	Highway Oriented and Limited Commercial	C1-1-CUGU	Community Center	[LUM2 - G2 - 3][XC1 - 4][CPIO]	0	108.804	0.720		Residential - Three Units (Any Combination) - 4 Stories or Less, 0	124-5A221 434	108	Boyle Heights	Yes	ABMI	BH CPU
Los Angeles	617 SLOAT ST	90063	5178011033	0.000	0.000	0.000	0.720	Shortfall of Sites	0.049	Low Medium I Residential	R2-1-CUGU	Low Neighborhood Residential	[VLN1 - MU4 - 3][RN2 - 20][CPIO]	0	20.308	0.720		Residential - Double, Duplex, or Two Units - 4 Stories or Less, 0	129A227 441	21	Boyle Heights	Yes	ABMI	BH CPU
Los Angeles	2220 MICHIGAN AVE	90033	5183005053	0.000	0.000	0.000	0.720	Shortfall of Sites	0.022	Low Medium II Residential	RD1.5-1-CUGU	Medium Neighborhood Residential	[LLN2 - MU3 - 4][RN3 - 6][CPIO]	0	44.467	0.720		Residential - Three Units (Any Combination) - 4 Stories or Less, 0	129A223 445	72	Boyle Heights	Yes	ABMI	BH CPU
Los Angeles	359 N CHICAGO ST	90033	5175015005	0.000	0.000	0.000	0.720	Shortfall of Sites	0.047	Low Medium I Residential	R2-1-CUGU	Low Neighborhood Residential	[VLN2 - MU4 - 3][RN2 - 15][CPIO]	0	21.058	0.720		Residential - Three Units (Any Combination) - 4 Stories or Less, 0	130-5A223 460	29	Boyle Heights	Yes	ABMI	BH CPU
Los Angeles	3014 E 6TH ST	90023	5186018078	0.000	0.000	0.000	0.720	Shortfall of Sites	0.047	Low Medium I Residential	R2-1-CUGU	Low Neighborhood Residential	[VLN1 - MU4 - 3][RN2 - 20][CPIO]	0	21.374	0.720		Residential - Five or More Units or Apartments (Any Combination) · 4 Stories or Less, 0	123A225 488	21	Boyle Heights	Yes	ABMI	BH CPU

Jurisdiction Name	Site Address/Intersection	5 Digit ZIP Code	Assessor Parcel Number	Very Low-Income	Low-Income	Moderate-Income	Above Moderate-Income	Type of Shortfall	Parcel Size (Acres)	Current General Plan Designation	Current Zoning	Proposed General Plan (GP) Designation	Proposed Zoning	Minimum Density Allowed	Maximum Density Allowed	Total Capacity	Vacant/ Nonvacant	Description of Existing Uses	PIN	Base Density Per Acre	Community Plan Area	Rent Stabalization Ordinance	Income Category	Applicable Rezoning Program (Program informing values in Column Q listed first)
Los Angeles	3407 E 3RD ST	90063	5179013003	0.000	0.000	0.000	0.720	Shortfall of Sites	0.024	Low Medium I Residential	R2-1-CUGU	Medium Neighborhood Residential	[VLN2 - MU4 - 4][RN2 - 8][CPIO]	0	41.515	0.720		Residential - Double, Duplex, or Two Units - 4 Stories or Less, 0	124-5A227 516	54	Boyle Heights	Yes	ABMI	BH CPU
Los Angeles	22111 CALVERT ST	91367	2146003034	0.000	0.000	0.000	0.720	Shortfall of Sites	0.018	High Medium Residential	R4-1	Medium Residential	0	0	55.889	0.720		Residential - Five or More Units or Apartments (Any Combination) · 4 Stories or Less, 0	177B101 326	43	Canoga Park - Winnetka - Woodland Hills - West Hills	Yes	ABMI	CPK CPU , AHO
Los Angeles	22122 ERWIN ST	91367	2146003035	0.000	0.000	0.000	0.720	Shortfall of Sites	0.021	High Medium Residential	R4-1	Medium Residential	0	0	47.130	0.720		Residential - Five or More Units or Apartments (Any Combination) · 4 Stories or Less - Pool, 0	177B101 330	43	Canoga Park - Winnetka - Woodland Hills - West Hills	Yes	ABMI	CPK CPU , AHO
Los Angeles	7435 JORDAN AVE	91303	2111010009	0.000	0.000	0.000	0.720	Shortfall of Sites	0.045	Low Residential	R1-1	Low Medium Residential	0	0	22.057	0.720		Residential - Double, Duplex, or Two Units - 4 Stories or Less, 0	186B105 493	10	Canoga Park - Winnetka - Woodland Hills - West Hills	Yes	ABMI	CPK CPU ,
Los Angeles	7021 JORDAN AVE	91303	2138003024	0.000	0.000	0.000	0.720	Shortfall of Sites	0.108	Medium Residential	R3-1-RIO	Medium Neighborhood Residential	0	0	9.279	0.720		Residential - Five or More Units or Apartments (Any Combination) · 4 Stories or Less, 0	183B105 591	43	Canoga Park - Winnetka - Woodland Hills - West Hills	Yes	ABMI	CPK CPU ,
Los Angeles	7353 CORBIN AVE	91306	2115018021	0.000	0.000	0.000	0.720	Shortfall of Sites	0.035	Low Medium II Residential	RD2-1	Low Medium Residential	0	0	28.649	0.720		Residential - Five or More Units or Apartments (Any Combination) · 4 Stories or Less - Pool, 0	186B117 685	10	Canoga Park - Winnetka - Woodland Hills - West Hills	Yes	ABMI	CPK CPU ,
Los Angeles	7235 DE SOTO AVE	91303	2112017021	0.000	0.000	0.000	0.720	Shortfall of Sites	0.019	Medium Residential	R1-1	Medium Neighborhood Residential	0	0	51.860	0.720		Residential - Double, Duplex, or Two Units - 4 Stories or Less, 0	186B109 1047	43	Canoga Park - Winnetka - Woodland Hills - West Hills	Yes	ABMI	CPK CPU ,
Los Angeles	808 E 3RD ST	90013	5163015028	0.000	0.000	0.000	0.720	Shortfall of Sites	0.034	Heavy Manufacturing	M3-1-RIO	Hybrid Industrial	[LM1-CDF1-5] [IX4-FA] [CPIO]	0	29.015	0.720		Commercial - Store - One Story, 0	127-5A215 34	No Max	Central City North	Yes	ABMI	DT CPU
Los Angeles	1024 FIGUEROA TER	90012	5406026002	0.000	0.000	0.000	0.720	Shortfall of Sites	0.023	Medium Residential	R3-1	Medium Neighborhood Residential	[LN1-MU1-5] [RG1-FA] [CPIO]	0	42.801	0.720		Residential - Double, Duplex, or Two Units - 4 Stories or Less, 0	136-5A213 60	No Max	Central City North	Yes	ABMI	DT CPU
Los Angeles	1016 FIGUEROA TER	90012	5406026001	0.000	0.000	0.000	0.720	Shortfall of Sites	0.028	Medium Residential	R3-1	Medium Neighborhood Residential	[LN1-MU1-5] [RG1-FA] [CPIO]	0	35.639	0.720		Residential - Three Units (Any Combination) - 4 Stories or Less, 0	136-5A213 66	No Max	Central City North	Yes	ABMI	DT CPU
Los Angeles	717 NEW DEPOT ST	90012	5407008009	0.000	0.000	0.000	0.720	Shortfall of Sites	0.019	High Medium Residential	R4-1	Medium Neighborhood Residential	[LM2-MU2-5] [RX1-FA] [CPIO]	0	52.909	0.720		Residential - Five or More Units or Apartments (Any Combination) · 4 Stories or Less, 0	135A213 69	No Max	Central City North	Yes	ABMI	DT CPU
Los Angeles	847 CLEVELAND ST	90012	5407009017	0.000	0.000	0.000	0.720	Shortfall of Sites	0.026	High Medium Residential	R4-1	Medium Neighborhood Residential	[LM2-MU2-5] [RX1-FA] [CPIO]	0	38.949	0.720		Residential - Five or More Units or Apartments (Any Combination) · 4 Stories or Less, 0	135A213 109	No Max	Central City North	Yes	ABMI	DT CPU
Los Angeles	851 NEW DEPOT ST	90012	5407006015	0.000	0.000	0.000	0.720	Shortfall of Sites	0.027	Regional Commercial	C2-2D	Village	[LM2-G1-5] [CX1-FA] [CPIO]	0	36.567	0.720		Residential - Five or More Units or Apartments (Any Combination) · 4 Stories or Less, 0	135A213 162	No Max	Central City North	Yes	ABMI	DT CPU
Los Angeles	639 ALPINE ST	90012	5407010006	0.000	0.000	0.000	0.720	Shortfall of Sites	0.026	High Medium Residential	R4-1	Medium Neighborhood Residential	[LM2-MU2-5] [RX1-FA] [CPIO]	0	38.925	0.720		Residential - Five or More Units or Apartments (Any Combination) · 4 Stories or Less, 0	135A213 202	No Max	Central City North	Yes	ABMI	DT CPU
Los Angeles	761 CLEVELAND ST	90012	5407022009	0.000	0.000	0.000	0.720	Shortfall of Sites	0.025	High Medium Residential	R4-1	Medium Neighborhood Residential	[LM2-MU2-5] [RX1-FA] [CPIO]	0	40.220	0.720		Residential - Double, Duplex, or Two Units - 4 Stories or Less, 0	135A213 279	No Max	Central City North	Yes	ABMI	DT CPU
Los Angeles	832 NEW DEPOT ST	90012	5407006017	0.000	0.000	0.000	0.720	Shortfall of Sites	0.028	High Medium Residential	R4-1	Medium Neighborhood Residential	[LM2-MU2-5] [RX1-FA] [CPIO]	0	35.589	0.720		Residential - Three Units (Any Combination) - 4 Stories or Less, 0	135A213 602	No Max	Central City North	Yes	ABMI	DT CPU
Los Angeles	6406 FRANKLIN AVE	90028	5546002010	0.000	0.000	0.000	0.720	Shortfall of Sites	0.010	Regional Center Commercial	C4-2D-SN	Regional Center Commercial	C2-2D-SN-CPIO	0	96.131	0.720		Residential - Five or More Units or Apartments (Any Combination) · 4 Stories or Less, 0	150A187 291	108	Hollywood	Yes	ABMI	HWD CPU , AHO
Los Angeles	6373 YUCCA ST	90028	5546002018	0.000	0.000	0.000	0.720	Shortfall of Sites	0.010	Regional Center Commercial	C4-2D-SN	Regional Center Commercial	C2-2D-SN-CPIO	0	104.087	0.720		Residential - Five or More Units or Apartments (Any Combination) · 4 Stories or Less, 0	150A187 336	108	Hollywood	Yes	ABMI	HWD CPU , AHO
Los Angeles	1008 N EL CENTRO AVE	90038	5534023028	0.000	0.000	0.000	0.720	Shortfall of Sites	0.029	Medium Residential	R3-1XL	High Medium Residential	[Q]R4-1VL-CPIO	0	34.666	0.720		Residential - Five or More Units or Apartments (Any Combination) · 4 Stories or Less - Pool, 0	144B189 820	54	Hollywood	Yes	ABMI	HWD CPU
Los Angeles	1008 N EL CENTRO AVE	90038	5534023028	0.000	0.000	0.000	0.720	Shortfall of Sites	0.029	Medium Residential	R3-1XL	High Medium Residential	[Q]R4-1VL-CPIO	0	34.675	0.720		Residential - Five or More Units or Apartments (Any Combination) · 4 Stories or Less - Pool, 0	144B189 821	54	Hollywood	Yes	ABMI	HWD CPU
Los Angeles	11725 GILMORE ST	91606	2322017045	0.000	0.000	0.000	0.720	Shortfall of Sites	0.015	Highway Oriented Commercial	C2-1VL	Neighborhood Center	0	0	66.003	0.720		Residential - Five or More Units or Apartments (Any Combination) · 4 Stories or Less, 0	180B169 968	108	North Hollywood - Valley Village	Yes	ABMI	NH CPU , AHO
Los Angeles	11725 GILMORE ST	91606	2322017045	0.000	0.000	0.000	0.720	Shortfall of Sites	0.014	Highway Oriented Commercial	C2-1VL	Neighborhood Center	0	0	72.602	0.720		Residential - Five or More Units or Apartments (Any Combination) · 4 Stories or Less, 0	180B169 998	108	North Hollywood - Valley Village	Yes	ABMI	NH CPU , AHO
Los Angeles	11725 GILMORE ST	91606	2322017045	0.000	0.000	0.000	0.720	Shortfall of Sites	0.015	Highway Oriented Commercial	C2-1VL	Community Center (Mixed-Use)	0	0	67.016	0.720		Residential - Five or More Units or Apartments (Any Combination) · 4 Stories or Less, 0	180B169 1024	145	North Hollywood - Valley Village	Yes	ABMI	NH CPU , AHO
Los Angeles	11842 VICTORY BLVD	91606	2334005022	0.000	0.000	0.000	0.720	Shortfall of Sites	0.041	Low Medium II Residential	RD1.5-1	Medium Neighborhood Residential	0	0	24.253	0.720		Residential - Five or More Units or Apartments (Any Combination) · 4 Stories or Less, 0	180B169 1171	72	North Hollywood - Valley Village	Yes	ABMI	NH CPU , AHO
Los Angeles	6748 BECK AVE	91606	2320016019	0.000	0.000	0.000	0.720	Shortfall of Sites	0.026	Highway Oriented Commercial	C2-1VL	Neighborhood Center	0	0	38.818	0.720		Residential - Three Units (Any Combination) - 4 Stories or Less, 0	180B169 74	108	North Hollywood - Valley Village	Yes	ABMI	NH CPU
Los Angeles	6722 SIMPSON AVE	91606	2322015030	0.000	0.000	0.000	0.720	Shortfall of Sites	0.016	Low Medium II Residential	RD1.5-1	Neighborhood Center	0	0	62.231	0.720		Residential - Four Units (Any Combination) - 4 Stories or Less, 0	180B169 174	108	North Hollywood - Valley Village	Yes	ABMI	NH CPU
Los Angeles	14822 FRIAR ST	91411	2241008006	0.000	0.000	0.000	0.720	Shortfall of Sites	0.014	Medium Residential	[Q]R3-1	Medium	0	0	69.697	0.720		Residential - Double, Duplex, or Two Units - 4 Stories or Less, 0	178-5A149 20	108	Van Nuys - North Sherman Oaks	Yes	ABMI	Orange LineTNP
Los Angeles	14223 SYLVAN ST	91401	2240016017	0.000	0.000	0.000	0.720	Shortfall of Sites	0.013	Low Medium II Residential	[Q]RD1.5-1	Medium	0	0	79.561	0.720		Residential - Five or More Units or Apartments (Any Combination) · 4 Stories or Less, 0	177B153 119	108	Van Nuys - North Sherman Oaks	Yes	ABMI	Orange LineTNP
Los Angeles	6432 SHIRLEY AVE	91335	2131026024	0.000	0.000	0.000	0.720	Shortfall of Sites	0.022	Medium Residential	R3-1-RIO	Medium Residential	0	0	44.657	0.720		Residential - Five or More Units or Apartments (Any Combination) · 4 Stories or Less, 0	180B117 806	43	Reseda - West Van Nuys	Yes	ABMI	RES CPU , AHO
Los Angeles	16815 VICTORY BLVD	91406	2231023052	0.000	0.000	0.000	0.720	Shortfall of Sites	0.025	Low Residential	R1-1-RIO	Medium Residential	0	0	40.424	0.720		Residential - Five or More Units or Apartments (Any Combination) · 4 Stories or Less - Pool, 0	180B133 465	43	Reseda - West Van Nuys	Yes	ABMI	RES CPU
Los Angeles	16815 VICTORY BLVD	91406	2231023052	0.000	0.000	0.000	0.720	Shortfall of Sites	0.025	Low Residential	R1-1-RIO	Medium Residential	0	0	39.990	0.720		Residential - Five or More Units or Apartments (Any Combination) · 4 Stories or Less - Pool, 0	180B133 496	43	Reseda - West Van Nuys	Yes	ABMI	RES CPU
Los Angeles	16815 VICTORY BLVD	91406	2231023052	0.000	0.000	0.000	0.720	Shortfall of Sites	0.016	Low Residential	R1-1-RIO	Medium Residential	0	0	61.645	0.720		Residential - Five or More Units or Apartments (Any Combination) · 4 Stories or Less - Pool, 0	180B133 507	43	Reseda - West Van Nuys	Yes	ABMI	RES CPU
Los Angeles	19126 CANTARA ST	91335	2104002014	0.000	0.000	0.000	0.720	Shortfall of Sites	0.121	Very Low I Residential	RA-1	Very Low Residential	0	0	8.288	0.720		, 0	192B121 919	1 per lot	Reseda - West Van Nuys	Yes	ABMI	RES CPU
Los Angeles	19120 CANTARA ST	91335	2104002015	0.000	0.000	0.000	0.720	Shortfall of Sites	0.121	Very Low I Residential	RA-1	Very Low Residential	0	0	8.288	0.720		, 0	192B121 920	1 per lot	Reseda - West Van Nuys	Yes	ABMI	RES CPU
Los Angeles	19126 CANTARA ST	91335	2104002014	0.000	0.000	0.000	0.720	Shortfall of Sites	0.121	Very Low I Residential	RA-1	Very Low Residential	0	0	8.298	0.720		, 0	192B121 944	1 per lot	Reseda - West Van Nuys	Yes	ABMI	RES CPU
Los Angeles	19120 CANTARA ST	91335	2104002015	0.000	0.000	0.000	0.720	Shortfall of Sites	0.121	Very Low I Residential	RA-1	Very Low Residential	0	0	8.297	0.720		, 0	192B121 945	1 per lot	Reseda - West Van Nuys	Yes	ABMI	RES CPU
Los Angeles	19126 CANTARA ST	91335	2104002014	0.000	0.000	0.000	0.720	Shortfall of Sites	0.121	Very Low I Residential	RA-1	Very Low Residential	0	0	8.296	0.720		, 0	192B121 970	1 per lot	Reseda - West Van Nuys	Yes	ABMI	RES CPU
Los Angeles	19120 CANTARA ST	91335	2104002015	0.000	0.000	0.000	0.720	Shortfall of Sites	0.121	Very Low I Residential	RA-1	Very Low Residential	0	0	8.298	0.720		, 0	192B121 971	1 per lot	Reseda - West Van Nuys	Yes	ABMI	RES CPU
Los Angeles	4430 CAHUENGA BLVD	91602	2424002040	0.000	0.000	0.000	0.720	Shortfall of Sites	0.008	Medium Residential	R3-1-RIO	Community Center	0	0	121.063	0.720		Residential - Five or More Units or Apartments (Any Combination) · 4 Stories or Less, 0	165B177 235	108	Sherman Oaks - Studio City - Toluca Lake - Cahuenga Pass	Yes	ABMI	SHR CPU , AHO
Los Angeles	5868 S SAN PEDRO ST	90003	6006029018	0.000	0.000	0.000	0.720	Shortfall of Sites	0.060	Low Medium II Residential	RD1.5-1-CPIO	Hybrid Industrial	CM-2D-CPIO	0	16.753	0.720		Residential - Double, Duplex, or Two Units - 4 Stories or Less, 0	105B205 51	29	Southeast Los Angeles	Yes	ABMI	SLTNP , R2RD
Los Angeles	5746 HOLMES AVE	90058	5105023016	0.000	0.000	0.000	0.720	Shortfall of Sites	0.032	Limited Industrial	M1-1-CPIO	Hybrid Industrial	CM-2D-CPIO	0	31.678	0.720		Residential - Double, Duplex, or Two Units - 4 Stories or Less, 0	108B213 698	54	Southeast Los Angeles	Yes	ABMI	SLTNP
Los Angeles	6653 TOBIAS AVE	91405	2236007031	0.000	0.000	0.000	0.720	Shortfall of Sites	0.009	Low Residential	R1-1	Village	0	0	107.457	0.720		, 0	180B149 259	72	Van Nuys - North Sherman Oaks	Yes	ABMI	VNY CPU
Los Angeles	7125 LENNOX AVE	91405	2217006015	0.000	0.000	0.000	0.720	Shortfall of Sites	0.007	Medium Residential	R3-1	Community Center	0	0	134.277	0.720		Residential - Five or More Units or Apartments (Any Combination) · 4 Stories or Less - Pool, 0	183B149 803	108	Van Nuys - North Sherman Oaks	Yes	ABMI	VNY CPU
Los Angeles	5604 HOLLYWOOD BLVD	90028	5544026008	0.000	0.000	0.000	0.720	Shortfall of Sites	0.218	High Density Residential	[Q]R5-2	0	0	0	4.124	0.720		Commercial - Store Combination - Store and Residential Combination - One Story, 0	148-5A193 157		Hollywood	No	ABMI	ARO
Los Angeles	5604 HOLLYWOOD BLVD	90028	5544026008	0.000	0.000	0.000	0.720	Shortfall of Sites	0.022	High Density Residential	[Q]R5-2	0	0	0	41.244	0.720		Commercial - Store Combination - Store and Residential Combination - One Story, 0	148-5A193 158		Hollywood	No	ABMI	ARO
Los Angeles	2324 WHITTIER BLVD	90023	5189006061	0.000	0.000	0.000	0.720	Shortfall of Sites	0.024	Highway Oriented and Limited Commercial	C1.5-1-CUGU	Community Center	[LUM2 - G2 - 3][XC1 - 4][CPIO]	0	82.822	0.720		Commercial - Store - One Story, 0	124-5A221 310	108	Boyle Heights	No	ABMI	BH CPU
Los Angeles	7227 OWENSMOUTH AVE	91303	2111020035	0.000	0.000	0.000	0.720	Shortfall of Sites	0.086	Community Commercial	[Q]C2-1VL-CDO	Community Center	0	0	23.233	0.720		Commercial - Store Combination - Store and Office Combination - Three Stories, 0	186B105 1003	54	Canoga Park - Winnetka - Woodland Hills - West Hills	No	ABMI	CPK CPU ,
Los Angeles	900 N BROADWAY	90012	5414013901	0.000	0.000	0.000	0.720	Shortfall of Sites	0.010	Regional Commercial	C2-2	Community Center	[DM5-SH2-5] [CX1-FA] [CPIO]	0	202.923	0.720		Commercial - Store Combination - Store and Residential Combination - Five Stories, 0	135A215 227	No Max	Central City North	No	ABMI	DT CPU
Los Angeles	5955 VAN NUYS BLVD	91401	2244001034	0.000	0.000	0.000	0.720	Shortfall of Sites	0.023	General Commercial	C2-1VL	Community Commercial	0	0	87.121	0.720		Commercial - Auto, Recreation Equipment, Construction Equipment Sales and Service - New Car Sales and Service - One Story, 0	177A151 161	No Max	Van Nuys - North Sherman Oaks	No	ABMI	Orange LineTNP , AHO

Jurisdiction Name	Site Address/Intersection	5 Digit ZIP Code	Assessor Parcel Number	Very Low-Income	Low-Income	Moderate-Income	Above Moderate-Income	Type of Shortfall	Parcel Size (Acres)	Current General Plan Designation	Current Zoning	Proposed General Plan (GP) Designation	Proposed Zoning	Minimum Density Allowed	Maximum Density Allowed	Total Capacity	Vacant/ Nonvacant	Description of Existing Uses	PIN	Base Density Per Acre	Community Plan Area	Rent Stabalization Ordinance	Income Category	Applicable Rezoning Program (Program informing values in Column Q listed first)
Los Angeles	5500 LANKERSHIM BLVD	91601	2350008061	0.000	0.000	0.000	0.720	Shortfall of Sites	0.023	Community Commercial	C2-2D	Regional Mixed Commercial	0	0	87.123	0.720		Commercial - Auto, Recreation Equipment, Construction Equipment Sales and Service - New Car Sales and Service - One Story, 0	174B173 1212	No Max	North Hollywood - Valley Village	No	ABMI	Orange LineTNP , AHO
Los Angeles	5500 LANKERSHIM BLVD	91601	2350008061	0.000	0.000	0.000	0.720	Shortfall of Sites	0.023	Community Commercial	C2-2D	Regional Mixed Commercial	0	0	87.123	0.720		Commercial - Auto, Recreation Equipment, Construction Equipment Sales and Service - New Car Sales and Service - One Story, 0	174B173 1213	No Max	North Hollywood - Valley Village	No	ABMI	Orange LineTNP , AHO
Los Angeles	14520 SYLVAN ST	91411	2241012026	0.000	0.000	0.000	0.720	Shortfall of Sites	0.034	Community Commercial	[Q]C1.5-1VL-CDO	Neighborhood Commercial	0	0	59.262	0.720		Commercial - Office Building - Three Stories, 0	178-5A151 451	No Max	Van Nuys - North Sherman Oaks	No	ABMI	Orange LineTNP
Los Angeles	15232 SHERMAN WAY	91405	2220022015	0.000	0.000	0.000	0.720	Shortfall of Sites	0.022	Neighborhood Office Commercial	C1.5-1VL	Village	0	0	91.495	0.720		Commercial - Store - One Story, 0	183B145 1118	72	Van Nuys - North Sherman Oaks	No	ABMI	VNY CPU
Los Angeles	13452 CUMPSTON ST	91401	2344010003	0.000	0.000	0.000	0.720	Shortfall of Sites	0.008	Low Residential	R1-1	0	0	0	99.000	0.720		Residential - Single Family Residence, 0	174B157 1044		Van Nuys - North Sherman Oaks	No	ABMI	TOC EXP
Los Angeles	6251 BELMAR AVE	91335	2132021007	0.000	0.000	0.000	0.720	Shortfall of Sites	0.162	Low Residential	R1-1-RIO	Low Residential	0	0	66.287	0.720		Residential - Single Family Residence, 1	177B117 190	1 per lot	Reseda - West Van Nuys	No	ABMI	AHO , RES CPU
Los Angeles	0	0	2385026025	0.000	0.000	0.000	0.720	Shortfall of Sites	0.063	Neighborhood Office Commercial	C1.5-1VL-RIO, P-1VL-RIO	0	0	0	94.696	0.720		Commercial - Parking Lot (Commercial Use Property) - Lots - Patron or Employee - One Story, 0	165B161 1101		Sherman Oaks - Studio City - Toluca Lake - Cahuenga Pass	No	ABMI	P
Los Angeles	16949 HART ST	91406	2227031010	0.000	0.000	0.000	0.720	Shortfall of Sites	0.162	Low Residential	R1-1	Low Residential	0	0	66.287	0.720		Residential - Single Family Residence, 1	183B133 485	1 per lot	Reseda - West Van Nuys	No	ABMI	AHO , RES CPU
Los Angeles	7456 VANALDEN AVE	91335	2104021001	0.000	0.000	0.000	0.720	Shortfall of Sites	0.162	Low Residential	R1-1	Low Residential	0	0	66.287	0.720		Residential - Single Family Residence, 1	186B121 433	1 per lot	Reseda - West Van Nuys	No	ABMI	AHO , RES CPU
Los Angeles	16724 LA MAIDA ST	91436	2259009010	0.000	0.000	0.000	0.719	Shortfall of Sites	0.151	Low II Residential	R1-1	Low Residential	0	0	66.287	0.719		Residential - Single Family Residence - Pool, 1	168B137 41	1 per lot	Encino - Tarzana	No	ABMI	AHO , ENC CPU, ADU
Los Angeles	5843 MAMMOTH AVE	91401	2246010003	0.000	0.000	0.000	0.719	Shortfall of Sites	0.008	Low Residential	R1-1	0	0	0	99.000	0.719		Residential - Single Family Residence, 0	174B153 145		Van Nuys - North Sherman Oaks	No	ABMI	TOC EXP
Los Angeles	16737 COVELLO ST	91406	2226024017	0.000	0.000	0.000	0.719	Shortfall of Sites	0.162	Low Residential	R1-1	Low Residential	0	0	66.287	0.719		Residential - Single Family Residence, 1	186B137 73	1 per lot	Reseda - West Van Nuys	No	ABMI	AHO , RES CPU
Los Angeles	7032 JELLICO AVE	91406	2228024027	0.000	0.000	0.000	0.719	Shortfall of Sites	0.162	Low Residential	R1-1	Low Residential	0	0	66.287	0.719		Residential - Single Family Residence, 1	183B129 438	1 per lot	Reseda - West Van Nuys	No	ABMI	AHO , RES CPU
Los Angeles	2607 COLORADO BLVD	90041	5682010013	0.000	0.000	0.000	0.719	Shortfall of Sites	0.126	Community Commercial	[Q]C4-2D	0	0	0	5.932	0.719		Commercial - Office Building - One Story, 0	163-5A219 149		Northeast Los Angeles	No	ABMI	ARO , TOPP C
Los Angeles	1819 W 6TH ST	90057	5154025014	0.000	0.000	0.000	0.719	Shortfall of Sites	0.012	Community Commercial	C2-1	0	0	0	114.657	0.719		Commercial - Office Building - One Story, 0	133-5A205 322		Westlake	No	ABMI	ARO
Los Angeles	5433 SUNNYSLOPE AVE	91401	2344007017	0.000	0.000	0.000	0.719	Shortfall of Sites	0.008	Low Residential	R1-1	0	0	0	99.000	0.719		Residential - Single Family Residence, 0	174B157 1036		Van Nuys - North Sherman Oaks	No	ABMI	TOC EXP
Los Angeles	1552 N NORMANDIE AVE	90027	5543002035	0.000	0.000	0.000	0.719	Shortfall of Sites	0.156	Low Medium II Residential	RD1.5-1XL	0	0	0	102.494	0.719		Institutional - Church - One Story, 0	147B197 562		Hollywood	No	ABMI	FBO
Los Angeles	1552 N NORMANDIE AVE	90027	5543002035	0.000	0.000	0.000	0.719	Shortfall of Sites	0.156	Low Medium II Residential	RD1.5-1XL	0	0	0	102.494	0.719		Institutional - Church - One Story, 0	147B197 547		Hollywood	No	ABMI	FBO
Los Angeles	1552 N NORMANDIE AVE	90027	5543002035	0.000	0.000	0.000	0.719	Shortfall of Sites	0.156	Low Medium II Residential	RD1.5-1XL	0	0	0	102.494	0.719		Institutional - Church - One Story, 0	147B197 577		Hollywood	No	ABMI	FBO
Los Angeles	2326 S SEPULVEDA BLVD	90064	4322021073	0.000	0.000	0.000	0.719	Shortfall of Sites	0.111	Hybrid Industrial	NI(EC)	0	0	0	6.723	0.719		Commercial - Store Combination - Store and Office Combination - Two Stories, 0	126B153 1049		West Los Angeles	No	ABMI	ARO
Los Angeles	2326 S SEPULVEDA BLVD	90064	4322021073	0.000	0.000	0.000	0.719	Shortfall of Sites	0.111	Hybrid Industrial	NI(EC)	0	0	0	6.723	0.719		Commercial - Store Combination - Store and Office Combination - Two Stories, 0	126B153 1062		West Los Angeles	No	ABMI	ARO
Los Angeles	1300 W 4TH ST	90017	5152003018	0.000	0.000	0.000	0.719	Shortfall of Sites	0.005	Regional Center Commercial	CW	0	0	0	300.984	0.719		Commercial - Office Building - Two Stories, 0	132A207 125		Westlake	No	ABMI	ARO
Los Angeles	1300 W 4TH ST	90017	5152003018	0.000	0.000	0.000	0.719	Shortfall of Sites	0.062	Regional Center Commercial	CW	0	0	0	22.316	0.719		Commercial - Office Building - Two Stories, 0	132A207 126		Westlake	No	ABMI	ARO
Los Angeles	1300 W 4TH ST	90017	5152003018	0.000	0.000	0.000	0.719	Shortfall of Sites	0.062	Regional Center Commercial	CW	0	0	0	22.316	0.719		Commercial - Office Building - Two Stories, 0	132A207 129		Westlake	No	ABMI	ARO
Los Angeles	1300 W 4TH ST	90017	5152003018	0.000	0.000	0.000	0.719	Shortfall of Sites	0.005	Regional Center Commercial	CW	0	0	0	300.951	0.719		Commercial - Office Building - Two Stories, 0	132A207 136		Westlake	No	ABMI	ARO
Los Angeles	1300 W 4TH ST	90017	5152003018	0.000	0.000	0.000	0.719	Shortfall of Sites	0.062	Regional Center Commercial	CW	0	0	0	22.316	0.719		Commercial - Office Building - Two Stories, 0	132A207 137		Westlake	No	ABMI	ARO
Los Angeles	1300 W 4TH ST	90017	5152003018	0.000	0.000	0.000	0.719	Shortfall of Sites	0.062	Regional Center Commercial	CW	0	0	0	22.316	0.719		Commercial - Office Building - Two Stories, 0	132A207 140		Westlake	No	ABMI	ARO
Los Angeles	1300 W 4TH ST	90017	5152003018	0.000	0.000	0.000	0.719	Shortfall of Sites	0.062	Regional Center Commercial	CW	0	0	0	22.316	0.719		Commercial - Office Building - Two Stories, 0	132A207 143		Westlake	No	ABMI	ARO
Los Angeles	1300 W 4TH ST	90017	5152003018	0.000	0.000	0.000	0.719	Shortfall of Sites	0.062	Regional Center Commercial	CW	0	0	0	22.316	0.719		Commercial - Office Building - Two Stories, 0	132A207 148		Westlake	No	ABMI	ARO
Los Angeles	1300 W 4TH ST	90017	5152003018	0.000	0.000	0.000	0.719	Shortfall of Sites	0.062	Regional Center Commercial	CW	0	0	0	22.316	0.719		Commercial - Office Building - Two Stories, 0	132A207 152		Westlake	No	ABMI	ARO
Los Angeles	6837 WHITAKER AVE	91406	2225014015	0.000	0.000	0.000	0.719	Shortfall of Sites	0.162	Low Residential	R1-1	Low Residential	0	0	66.287	0.719		Residential - Single Family Residence - Pool, 1	183B137 423	1 per lot	Reseda - West Van Nuys	No	ABMI	AHO , RES CPU
Los Angeles	0	0	5205004906	0.359	0.359	0.000	0.000	Shortfall of Sites	0.467	Public Facilities	PF-1	0	0	20	153.741	0.719	Vacant	Miscellaneous - Government Owned Property - Vacant Land, 0	142-5A221 138		Northeast Los Angeles	No	LI	PF
Los Angeles	1550 EL PASO DR	90065	5474022021	0.000	0.000	0.000	0.718	Shortfall of Sites	0.118	General Commercial	[Q]C2-1VL-CDO	0	0	0	6.913	0.718		Commercial - Store Combination - Store and Office Combination - One Story, 0	156A219 144		Northeast Los Angeles	Yes	ABMI	ARO
Los Angeles	336 S AVENUE 16	90031	5447028002	0.000	0.000	0.000	0.718	Shortfall of Sites	0.123	Hybrid Industrial	UI(CA)	0	0	0	7.327	0.718		Industrial - Light Manufacturing - One Story, 0	136-5A219 159		Northeast Los Angeles	No	ABMI	ARO
Los Angeles	336 S AVENUE 16	90031	5447028002	0.000	0.000	0.000	0.718	Shortfall of Sites	0.136	Hybrid Industrial	UI(CA)	0	0	0	6.596	0.718		Industrial - Light Manufacturing - One Story, 0	136-5A219 171		Northeast Los Angeles	No	ABMI	ARO
Los Angeles	2330 W 3RD ST	90057	5154035015	0.000	0.000	0.000	0.718	Shortfall of Sites	0.134	Highway Oriented Commercial	C2-1	0	0	0	6.706	0.718		Commercial - Office Building - One Story, 0	135A203 185		Westlake	No	ABMI	ARO
Los Angeles	2330 W 3RD ST	90057	5154035015	0.000	0.000	0.000	0.718	Shortfall of Sites	0.135	Highway Oriented Commercial	C2-1	0	0	0	6.642	0.718		Commercial - Office Building - One Story, 0	135A203 193		Westlake	No	ABMI	ARO
Los Angeles	1101 S VERMONT AVE	90006	5540020008	0.000	0.000	0.000	0.718	Shortfall of Sites	0.002	Highway Oriented Commercial	C2-1D	0	0	0	668.553	0.718		Commercial - Store Combination - Store and Office Combination - One Story, 0	144B197 688		Hollywood	No	ABMI	ARO
Los Angeles	1101 S VERMONT AVE	90006	5540020008	0.000	0.000	0.000	0.718	Shortfall of Sites	0.079	Highway Oriented Commercial	C2-1D	0	0	0	17.400	0.718		Commercial - Store Combination - Store and Office Combination - One Story, 0	144B197 693		Hollywood	No	ABMI	ARO
Los Angeles	1101 S VERMONT AVE	90006	5540020008	0.000	0.000	0.000	0.718	Shortfall of Sites	0.079	Highway Oriented Commercial	C2-1D	0	0	0	17.520	0.718		Commercial - Store Combination - Store and Office Combination - One Story, 0	144B197 720		Hollywood	No	ABMI	ARO
Los Angeles	2810 N FIGUEROA ST	90065	5446017028	0.000	0.000	0.000	0.718	Shortfall of Sites	0.131	Hybrid Industrial	UC(CA)-CDO	0	0	0	6.872	0.718		Industrial - Light Manufacturing - One Story, 0	142-5A221 169		Northeast Los Angeles	No	ABMI	ARO
Los Angeles	2810 N FIGUEROA ST	90065	5446017028	0.000	0.000	0.000	0.718	Shortfall of Sites	0.131	Hybrid Industrial	UC(CA)-CDO	0	0	0	6.868	0.718		Industrial - Light Manufacturing - One Story, 0	142-5A221 175		Northeast Los Angeles	No	ABMI	ARO
Los Angeles	2810 N FIGUEROA ST	90065	5446017028	0.000	0.000	0.000	0.718	Shortfall of Sites	0.079	Hybrid Industrial	UC(CA)-CDO	0	0	0	11.407	0.718		Industrial - Light Manufacturing - One Story, 0	142-5A221 180		Northeast Los Angeles	No	ABMI	ARO
Los Angeles	2810 N FIGUEROA ST	90065	5446017028	0.000	0.000	0.000	0.718	Shortfall of Sites	0.069	Hybrid Industrial	UC(CA)-CDO	0	0	0	13.001	0.718		Industrial - Light Manufacturing - One Story, 0	142-5A221 186		Northeast Los Angeles	No	ABMI	ARO
Los Angeles	16920 LANARK ST	91406	2204030001	0.000	0.000	0.000	0.718	Shortfall of Sites	0.151	Low Residential	R1-1	Low Residential	0	0	66.287	0.718		Residential - Single Family Residence - Pool, 1	189B133 128	1 per lot	Reseda - West Van Nuys	No	ABMI	AHO , RES CPU, ADU
Los Angeles	22160 COSTANSO ST	91364	2169018012	0.000	0.000	0.000	0.718	Shortfall of Sites	0.151	Low Residential	R1-1	Low Residential	0	0	66.287	0.718		Residential - Single Family Residence, 1	171B101 283	1 per lot	Canoga Park - Winnetka - Woodland Hills - West Hills	No	ABMI	AHO , CPK CPU, ADU
Los Angeles	19738 VANOWEN ST	91306	2134002004	0.000	0.000	0.000	0.718	Shortfall of Sites	0.162	Low Residential	R1-1-RIO	Low Residential	0	0	66.287	0.718		Residential - Single Family Residence, 1	180B117 14	1 per lot	Canoga Park - Winnetka - Woodland Hills - West Hills	No	ABMI	AHO , CPK CPU
Los Angeles	19732 VANOWEN ST	91306	2134002003	0.000	0.000	0.000	0.718	Shortfall of Sites	0.162	Low Residential	R1-1-RIO	Low Residential	[DM1-5H1-5] [IX3-FA] [CPIO]	0	66.287	0.718		Residential - Single Family Residence, 1	180B117 15	1 per lot	Canoga Park - Winnetka - Woodland Hills - West Hills	No	ABMI	AHO , CPK CPU
Los Angeles	19754 VANOWEN ST	91306	2134002007	0.000	0.000	0.000	0.718	Shortfall of Sites	0.162	Low Residential	R1-1-RIO	Low Residential	[HB5-G1-5] [CX3-FA] [CPIO]	0	66.287	0.718		Residential - Single Family Residence, 1	180B117 11	1 per lot	Canoga Park - Winnetka - Woodland Hills - West Hills	No	ABMI	AHO , CPK CPU
Los Angeles	19750 VANOWEN ST	91306	2134002006	0.000	0.000	0.000	0.718	Shortfall of Sites	0.162	Low Residential	R1-1-RIO	Low Residential	[HB3-SH1-5] [CX3-FA] [CPIO-O]	0	66.287	0.718		Residential - Single Family Residence, 1	180B117 12	1 per lot	Canoga Park - Winnetka - Woodland Hills - West Hills	No	ABMI	AHO , CPK CPU
Los Angeles	19828 VANOWEN ST	91306	2134003007	0.000	0.000	0.000	0.718	Shortfall of Sites	0.162	Low Residential	R1-1-RIO	Low Residential	0	0	66.287	0.718		Residential - Single Family Residence, 1	180B113 52	1 per lot	Canoga Park - Winnetka - Woodland Hills - West Hills	No	ABMI	AHO , CPK CPU
Los Angeles	19822 VANOWEN ST	91306	2134003008	0.000	0.000	0.000	0.718	Shortfall of Sites	0.162	Low Residential	R1-1-RIO	Low Residential	0	0	66.287	0.718		Residential - Single Family Residence, 1	180B113 53	1 per lot	Canoga Park - Winnetka - Woodland Hills - West Hills	No	ABMI	AHO , CPK CPU
Los Angeles	19804 VANOWEN ST	91306	2134002009	0.000	0.000	0.000	0.718	Shortfall of Sites	0.162	Low Residential	R1-1-RIO	Low Residential	[MB3-CDF1-5] [IX4-FA] [CPIO]	0	66.287	0.718		Residential - Single Family Residence, 1	180B117 9	1 per lot	Canoga Park - Winnetka - Woodland Hills - West Hills	No	ABMI	AHO , CPK CPU
Los Angeles	19800 VANOWEN ST	91306	2134002008	0.000	0.000	0.000	0.718	Shortfall of Sites	0.162	Low Residential	R1-1-RIO	Low Residential	[MM1-CDF1-5] [IX4-FA] [CPIO]	0	66.287	0.718		Residential - Single Family Residence, 1	180B117 10	1 per lot	Canoga Park - Winnetka - Woodland Hills - West Hills	No	ABMI	AHO , CPK CPU
Los Angeles	19744 VANOWEN ST	91306	2134002005	0.000	0.000	0.000	0.718	Shortfall of Sites	0.162	Low Residential	R1-1-RIO	Low Residential	0	0	66.287	0.718		Residential - Single Family Residence, 1	180B117 13	1 per lot	Canoga Park - Winnetka - Woodland Hills - West Hills	No	ABMI	AHO , CPK CPU
Los Angeles	19856 VANOWEN ST	91306	2134003002	0.000	0.000	0.000	0.718	Shortfall of Sites	0.162	Low Residential	R1-1-RIO	Low Residential	0	0	66.287	0.718		Residential - Single Family Residence - Pool, 1	180B113 47	1 per lot	Canoga Park - Winnetka - Woodland Hills - West Hills	No	ABMI	AHO , CPK CPU
Los Angeles	19850 VANOWEN ST	91306	2134003003	0.000	0.000	0.000	0.718	Shortfall of Sites	0.162	Low Residential	R1-1-RIO	Low Residential	[DM1-AL1-5] [IX3-FA] [CPIO]	0	66.287	0.718		Residential - Single Family Residence, 1	180B113 48	1 per lot	Canoga Park - Winnetka - Woodland Hills - West Hills	No	ABMI	AHO , CPK CPU
Los Angeles	19844 VANOWEN ST	91306	2134003004	0.000	0.000	0.000	0.718	Shortfall of Sites	0.162	Low Residential	R1-1-RIO	Low Residential	[HM2-CHC1-5] [CX3-FA] [SN-CPIO-CDO]	0	66.287	0.718		Residential - Single Family Residence, 1	180B113 49	1 per lot	Canoga Park - Winnetka - Woodland Hills - West Hills	No	ABMI	AHO , CPK CPU
Los Angeles	19838 VANOWEN ST	91306	2134003005	0.000	0.000	0.000	0.718	Shortfall of Sites	0.162	Low Residential	R1-1-RIO	Low Residential	0	0	66.287	0.718		Residential - Single Family Residence, 1	180B113 50	1 per lot	Canoga Park - Winnetka - Woodland Hills - West Hills	No	ABMI	AHO , CPK CPU
Los Angeles	19834 VANOWEN ST	91306	2134003006	0.000	0.000	0.000	0.718	Shortfall of Sites	0.162	Low Residential	R1-1-RIO	Low Residential	0	0	66.287	0.718		Residential - Single Family Residence, 1	180B113 51	1 per lot	Canoga Park - Winnetka - Woodland Hills - West Hills	No	ABMI	AHO , CPK CPU
Los Angeles	19816 VANOWEN ST	91306	2134003009	0.000	0.000	0.000	0.718	Shortfall of Sites	0.162	Low Residential	R1-1-RIO	Low Residential	0	0	66.287	0.718		Residential - Single Family Residence, 1	180B113 54	1 per lot	Canoga Park - Winnetka - Woodland Hills - West Hills	No	ABMI	AHO , CPK CPU

Jurisdiction Name	Site Address/Intersection	5 Digit ZIP Code	Assessor Parcel Number	Very Low-Income	Low-Income	Moderate-Income	Above Moderate-Income	Type of Shortfall	Parcel Size (Acres)	Current General Plan Designation	Current Zoning	Proposed General Plan (GP) Designation	Proposed Zoning	Minimum Density Allowed	Maximum Density Allowed	Total Capacity	Vacant/ Nonvacant	Description of Existing Uses	PIN	Base Density Per Acre	Community Plan Area	Rent Stabalization Ordinance	Income Category	Applicable Rezoning Program (Program informing values in Column Q listed first)
Los Angeles	22128 GILMORE ST	91303	2139003027	0.000	0.000	0.000	0.718	Shortfall of Sites	0.162	Low Residential	RS-1-RIO	Very Low Residential	0	0	66.287	0.718		Residential - Single Family Residence - Pool, 1	180B101 740	1 per lot	Canoga Park - Winnetka - Woodland Hills - West Hills	No	ABMI	AHO , CPK CPU
Los Angeles	5855 TUJUNGA AVE	91601	2338013038	0.000	0.000	0.000	0.718	Shortfall of Sites	0.157	Medium Residential	[Q]R3-1	0	0	0	56.682	0.718		Residential - Five or More Units or Apartments (Any Combination) - 4 Stories or Less, 6	174B173 80		North Hollywood - Valley Village	No	ABMI	DB50
Los Angeles	16024 S VERMONT AVE	90247	6120016061	0.000	0.000	0.000	0.718	Shortfall of Sites	0.104	Medium Residential	R3-1	0	0	0	85.727	0.718		Residential - Five or More Units or Apartments (Any Combination) - 4 Stories or Less, 6	069B197 215		Harbor Gateway	No	ABMI	DB50
Los Angeles	917 NOLDEN ST	90042	5478026015	0.000	0.000	0.000	0.718	Shortfall of Sites	0.184	Low Medium II Residential	RD1.5-1	0	0	0	48.316	0.718		Residential - Five or More Units or Apartments (Any Combination) - 4 Stories or Less, 6	156A227 461		Northeast Los Angeles	No	ABMI	DB50
Los Angeles	6856 WOODLEY AVE	91406	2224027022	0.000	0.000	0.000	0.718	Shortfall of Sites	0.161	Medium Residential	[Q]R3-1	0	0	0	55.260	0.718		Residential - Five or More Units or Apartments (Any Combination) - 4 Stories or Less, 6	183B141 657		Van Nuys - North Sherman Oaks	No	ABMI	DB50
Los Angeles	1510 W 224TH ST	90501	7347007015	0.000	0.000	0.000	0.718	Shortfall of Sites	0.193	Low Medium II Residential	RD1.5-1	0	0	0	46.085	0.718		Residential - Five or More Units or Apartments (Any Combination) - 4 Stories or Less, 6	048B193 819		Harbor Gateway	No	ABMI	DB50
Los Angeles	10575 SAN FERNANDO RD	91331	2620029027	0.000	0.000	0.000	0.718	Shortfall of Sites	0.135	Light Manufacturing	CM-1-O-CUGU	0	0	0	6.651	0.718		Industrial - Light Manufacturing - One Story, 0	207B161 379		Arleta - Pacoima	No	ABMI	ARO
Los Angeles	22157 DEL VALLE ST	91364	2169018011	0.000	0.000	0.000	0.717	Shortfall of Sites	0.151	Low Residential	R1-1	Low Residential	[HB3-G1-5] [CX2-FA] [CPIO-O]	0	66.287	0.717		Residential - Single Family Residence, 1	171B101 336	1 per lot	Canoga Park - Winnetka - Woodland Hills - West Hills	No	ABMI	AHO , CPK CPU, ADU
Los Angeles	4931 SWINTON AVE	91436	2260024004	0.000	0.000	0.000	0.717	Shortfall of Sites	0.151	Low II Residential	RE9-1	Low Residential	0	0	66.287	0.717		Residential - Single Family Residence - Pool, 1	168B141 198	1 per lot	Encino - Tarzana	No	ABMI	AHO , ENC CPU, ADU
Los Angeles	5317 YORK BLVD	90042	5478003014	0.000	0.000	0.000	0.717	Shortfall of Sites	0.158	General Commercial	[Q]C2-1XL	0	0	0	4.723	0.717		Industrial - Light Manufacturing - One Story, 0	156A227 382		Northeast Los Angeles	No	ABMI	ARO
Los Angeles	3025 EXPOSITION PL	90018	5044011016	0.000	0.000	0.000	0.717	Shortfall of Sites	0.357	Hybrid Industrial	CM-1-SP	0	0	0	2.509	0.717		Industrial - Light Manufacturing - One Story, 0	120B185 1494		West Adams - Baldwin Hills - Leimert	No	ABMI	ARO
Los Angeles	7141 GEYSER AVE	91335	2126002005	0.000	0.000	0.000	0.717	Shortfall of Sites	0.076	General Commercial	[Q]P-1VL-CDO-RIO	0	0	0	94.696	0.717		Commercial - Parking Lot (Commercial Use Property) - Lots - Patron or Employee - One Story, 0	183B121 175		Reseda - West Van Nuys	No	ABMI	P
Los Angeles	17208 KESWICK ST	91406	2203005010	0.000	0.000	0.000	0.717	Shortfall of Sites	0.151	Low Residential	R1-1	Low Residential	0	0	66.287	0.717		Residential - Single Family Residence - Pool, 1	186B133 150	1 per lot	Reseda - West Van Nuys	No	ABMI	AHO , RES CPU, ADU
Los Angeles	8018 WINNETKA AVE	91306	2106002071	0.000	0.000	0.000	0.717	Shortfall of Sites	0.162	Low Residential	R1-1	Low Residential	0	0	66.287	0.717		Residential - Single Family Residence, 1	189B113 389	1 per lot	Canoga Park - Winnetka - Woodland Hills - West Hills	No	ABMI	AHO , CPK CPU
Los Angeles	7039 SAUSALITO AVE	91307	2024041021	0.000	0.000	0.000	0.717	Shortfall of Sites	0.179	Low Residential	R1-1	Low Residential	0	0	66.287	0.717		Residential - Single Family Residence, 1	183B101 851	1 per lot	Canoga Park - Winnetka - Woodland Hills - West Hills	No	ABMI	AHO , CPK CPU
Los Angeles	8026 WINNETKA AVE	91306	2106002070	0.000	0.000	0.000	0.717	Shortfall of Sites	0.162	Low Residential	R1-1	Low Residential	0	0	66.287	0.717		Residential - Single Family Residence, 1	189B113 349	1 per lot	Canoga Park - Winnetka - Woodland Hills - West Hills	No	ABMI	AHO , CPK CPU
Los Angeles	8242 W 3RD ST	90048	5511030035	0.000	0.000	0.000	0.717	Shortfall of Sites	0.098	Neighborhood Office Commercial	C2-1VL-O	0	0	0	10.733	0.717		Commercial - Office Building - One Story, 0	138B173 910		Wilshire	No	ABMI	ARO
Los Angeles	8242 W 3RD ST	90048	5511030035	0.000	0.000	0.000	0.717	Shortfall of Sites	0.098	Neighborhood Office Commercial	C2-1VL-O	0	0	0	10.733	0.717		Commercial - Office Building - One Story, 0	138B173 912		Wilshire	No	ABMI	ARO
Los Angeles	8034 WINNETKA AVE	91306	2106002069	0.000	0.000	0.000	0.717	Shortfall of Sites	0.162	Low Residential	R1-1	Low Residential	[MB3-CDF1-5] [IX4-FA] [CPIO]	0	66.287	0.717		Residential - Single Family Residence, 1	189B113 339	1 per lot	Canoga Park - Winnetka - Woodland Hills - West Hills	No	ABMI	AHO , CPK CPU
Los Angeles	19551 CALVERT ST	91335	2132021012	0.000	0.000	0.000	0.717	Shortfall of Sites	0.162	Low Residential	R1-1-RIO	Low Residential	0	0	66.287	0.717		Residential - Single Family Residence - Pool, 1	177B117 251	1 per lot	Reseda - West Van Nuys	No	ABMI	AHO , RES CPU
Los Angeles	7851 NITA AVE	91304	2012018018	0.000	0.000	0.000	0.717	Shortfall of Sites	0.162	Low Residential	RS-1	Very Low Residential	0	0	66.287	0.717		Residential - Single Family Residence, 1	189B101 533	1 per lot	Canoga Park - Winnetka - Woodland Hills - West Hills	No	ABMI	AHO , CPK CPU
Los Angeles	1965 S LOS ANGELES ST	90011	5127025021	0.000	0.000	0.000	0.717	Shortfall of Sites	0.155	Community Commercial	C2-2D-O-CPIO	0	0	0	102.494	0.717		Institutional - Church - One Story, 0	121-5A207 17		Southeast Los Angeles	No	ABMI	FBO
Los Angeles	7845 NITA AVE	91304	2012018017	0.000	0.000	0.000	0.717	Shortfall of Sites	0.162	Low Residential	RS-1	Very Low Residential	0	0	66.287	0.717		Residential - Single Family Residence, 1	189B101 559	1 per lot	Canoga Park - Winnetka - Woodland Hills - West Hills	No	ABMI	AHO , CPK CPU
Los Angeles	17337 HARTLAND ST	91406	2229007041	0.000	0.000	0.000	0.717	Shortfall of Sites	0.162	Low Residential	R1-1	Low Residential	0	0	66.287	0.717		Residential - Single Family Residence - Pool, 1	183B133 832	1 per lot	Reseda - West Van Nuys	No	ABMI	AHO , RES CPU
Los Angeles	19810 VANOWEN ST	91306	2134003010	0.000	0.000	0.000	0.717	Shortfall of Sites	0.162	Low Residential	R1-1-RIO	Low Residential	0	0	66.287	0.717		Residential - Single Family Residence, 1	180B113 55	1 per lot	Canoga Park - Winnetka - Woodland Hills - West Hills	No	ABMI	AHO , CPK CPU
Los Angeles	7839 NITA AVE	91304	2012018016	0.000	0.000	0.000	0.717	Shortfall of Sites	0.162	Low Residential	RS-1	Very Low Residential	0	0	66.287	0.717		Residential - Single Family Residence, 1	189B101 585	1 per lot	Canoga Park - Winnetka - Woodland Hills - West Hills	No	ABMI	AHO , CPK CPU
Los Angeles	6301 BELMAR AVE	91335	2132021005	0.000	0.000	0.000	0.717	Shortfall of Sites	0.162	Low Residential	R1-1-RIO	Low Residential	0	0	66.287	0.717		Residential - Single Family Residence, 1	177B117 140	1 per lot	Reseda - West Van Nuys	No	ABMI	AHO , RES CPU
Los Angeles	7831 NITA AVE	91304	2012018015	0.000	0.000	0.000	0.717	Shortfall of Sites	0.162	Low Residential	RS-1	Very Low Residential	0	0	66.287	0.717		Residential - Single Family Residence, 1	189B101 607	1 per lot	Canoga Park - Winnetka - Woodland Hills - West Hills	No	ABMI	AHO , CPK CPU
Los Angeles	7825 NITA AVE	91304	2012018014	0.000	0.000	0.000	0.717	Shortfall of Sites	0.162	Low Residential	RS-1	Very Low Residential	0	0	66.287	0.717		Residential - Single Family Residence, 1	189B101 615	1 per lot	Canoga Park - Winnetka - Woodland Hills - West Hills	No	ABMI	AHO , CPK CPU
Los Angeles	6847 HANNA AVE	91303	2024006018	0.000	0.000	0.000	0.717	Shortfall of Sites	0.162	Low Residential	R1-1-RIO	Low Residential	0	0	66.287	0.717		Residential - Single Family Residence, 1	183B101 680	1 per lot	Canoga Park - Winnetka - Woodland Hills - West Hills	No	ABMI	AHO , CPK CPU
Los Angeles	7819 NITA AVE	91304	2012018013	0.000	0.000	0.000	0.717	Shortfall of Sites	0.162	Low Residential	RS-1	Very Low Residential	0	0	66.287	0.717		Residential - Single Family Residence - Pool, 1	189B101 639	1 per lot	Canoga Park - Winnetka - Woodland Hills - West Hills	No	ABMI	AHO , CPK CPU
Los Angeles	6226 SHIRLEY AVE	91335	2131019012	0.000	0.000	0.000	0.717	Shortfall of Sites	0.162	Low Residential	R1-1-RIO	Low Residential	0	0	66.287	0.717		Residential - Single Family Residence - Pool, 1	177B117 291	1 per lot	Reseda - West Van Nuys	No	ABMI	AHO , RES CPU
Los Angeles	7813 NITA AVE	91304	2012018012	0.000	0.000	0.000	0.717	Shortfall of Sites	0.162	Low Residential	RS-1	Very Low Residential	0	0	66.287	0.717		Residential - Single Family Residence, 1	189B101 647	1 per lot	Canoga Park - Winnetka - Woodland Hills - West Hills	No	ABMI	AHO , CPK CPU
Los Angeles	6852 RUBIO AVE	91406	2225008004	0.000	0.000	0.000	0.717	Shortfall of Sites	0.162	Low Residential	R1-1	Low Residential	0	0	66.287	0.717		Residential - Single Family Residence, 1	183B137 390	1 per lot	Reseda - West Van Nuys	No	ABMI	AHO , RES CPU
Los Angeles	5447 BECKFORD AVE	91356	2163012015	0.000	0.000	0.000	0.716	Shortfall of Sites	0.162	Low II Residential	R1-1	Low Residential	0	0	66.287	0.716		Residential - Single Family Residence, 1	174B117 534	1 per lot	Encino - Tarzana	No	ABMI	AHO , ENC CPU, ADU
Los Angeles	22937 BURBANK BLVD	91367	2041013043	0.000	0.000	0.000	0.716	Shortfall of Sites	0.162	Low Residential	R1-1	Very Low Residential	0	0	66.287	0.716		Residential - Single Family Residence, 1	174B097 528	1 per lot	Canoga Park - Winnetka - Woodland Hills - West Hills	No	ABMI	AHO , CPK CPU
Los Angeles	7807 NITA AVE	91304	2012018011	0.000	0.000	0.000	0.716	Shortfall of Sites	0.162	Low Residential	RS-1	Very Low Residential	0	0	66.287	0.716		Residential - Single Family Residence, 1	189B101 667	1 per lot	Canoga Park - Winnetka - Woodland Hills - West Hills	No	ABMI	AHO , CPK CPU
Los Angeles	19640 SYLVAN ST	91335	2132018009	0.000	0.000	0.000	0.716	Shortfall of Sites	0.162	Low Residential	R1-1-RIO	Low Residential	0	0	66.287	0.716		Residential - Single Family Residence, 1	177B117 144	1 per lot	Reseda - West Van Nuys	No	ABMI	AHO , RES CPU
Los Angeles	3405 W 43RD ST	90008	5024014001	0.000	0.000	0.000	0.716	Shortfall of Sites	0.120	Neighborhood Commercial	C1.5-1-SP	0	0	0	11.515	0.716		Commercial - Store Combination - Store and Office Combination - One Story, 0	114B185 948		West Adams - Baldwin Hills - Leimert	No	ABMI	ARO
Los Angeles	3405 W 43RD ST	90008	5024014001	0.000	0.000	0.000	0.716	Shortfall of Sites	0.087	Neighborhood Commercial	C1.5-1-SP	0	0	0	15.783	0.716		Commercial - Store Combination - Store and Office Combination - One Story, 0	114B185 949		West Adams - Baldwin Hills - Leimert	No	ABMI	ARO
Los Angeles	3405 W 43RD ST	90008	5024014001	0.000	0.000	0.000	0.716	Shortfall of Sites	0.087	Neighborhood Commercial	C1.5-1-SP	0	0	0	15.785	0.716		Commercial - Store Combination - Store and Office Combination - One Story, 0	114B185 950		West Adams - Baldwin Hills - Leimert	No	ABMI	ARO
Los Angeles	3405 W 43RD ST	90008	5024014001	0.000	0.000	0.000	0.716	Shortfall of Sites	0.087	Neighborhood Commercial	C1.5-1-SP	0	0	0	15.842	0.716		Commercial - Store Combination - Store and Office Combination - One Story, 0	114B185 951		West Adams - Baldwin Hills - Leimert	No	ABMI	ARO
Los Angeles	3405 W 43RD ST	90008	5024014001	0.000	0.000	0.000	0.716	Shortfall of Sites	0.122	Neighborhood Commercial	C1.5-1-SP	0	0	0	11.316	0.716		Commercial - Store Combination - Store and Office Combination - One Story, 0	114B185 952		West Adams - Baldwin Hills - Leimert	No	ABMI	ARO
Los Angeles	8109 GENESTA AVE	91406	2204025034	0.000	0.000	0.000	0.716	Shortfall of Sites	0.151	Low Residential	R1-1	Low Residential	0	0	66.287	0.716		Residential - Single Family Residence, 1	189B133 171	1 per lot	Reseda - West Van Nuys	No	ABMI	AHO , RES CPU, ADU
Los Angeles	4821 GAYNOR AVE	91436	2261021089	0.000	0.000	0.000	0.716	Shortfall of Sites	0.151	Low II Residential	RE9-1	Low Residential	0	0	66.287	0.716		Residential - Single Family Residence, 1	168B141 474	1 per lot	Encino - Tarzana	No	ABMI	AHO , ENC CPU, ADU
Los Angeles	1262 CRENSHAW BLVD	90019	5081001035	0.000	0.000	0.000	0.716	Shortfall of Sites	0.115	Neighborhood Office Commercial	C4-1-O	0	0	0	7.089	0.716		Commercial - Store Combination - Store and Residential Combination - One Story, 0	129B189 891		Wilshire	Yes	ABMI	ARO
Los Angeles	3357 OAKHURST AVE	90034	4311016032	0.000	0.000	0.000	0.716	Shortfall of Sites	0.100	Low Residential	R1V2	0	0	0	99.000	0.716		Residential - Five or More Units or Apartments (Any Combination) - 4 Stories or Less, 7	123B165 1230		West Los Angeles	Yes	ABMI	TOC EXP
Los Angeles	6430 JUMILLA AVE	91367	2134029005	0.000	0.000	0.000	0.716	Shortfall of Sites	0.162	Low Residential	RS-1-RIO	Very Low Residential	[DM2-G1-5] [CX2-FA] [CPIO-CDO]	0	66.287	0.716		Residential - Single Family Residence - Pool, 1	180B117 791	1 per lot	Canoga Park - Winnetka - Woodland Hills - West Hills	No	ABMI	AHO , CPK CPU
Los Angeles	11512 VALERIO ST	91605	2316027011	0.000	0.000	0.000	0.716	Shortfall of Sites	0.155	Low Residential	R1-1	0	0	0	102.494	0.716		Institutional - Church - One Story, 0	186B169 726		Sun Valley - La Tuna Canyon	No	ABMI	FBO
Los Angeles	421 E WASHINGTON BLVD	90015	5127021019	0.000	0.000	0.000	0.715	Shortfall of Sites	0.143	Community Commercial	C2-2D-O-CPIO	0	0	0	9.648	0.715		Commercial - Store Combination - Store and Office Combination - One Story, 0	123A209 371		Southeast Los Angeles	No	ABMI	ARO
Los Angeles	6261 SHIRLEY AVE	91335	2131021006	0.000	0.000	0.000	0.715	Shortfall of Sites	0.162	Low Residential	R1-1-RIO	Low Residential	0	0	66.287	0.715		Residential - Single Family Residence - Pool, 1	177B117 169	1 per lot	Reseda - West Van Nuys	No	ABMI	AHO , RES CPU
Los Angeles	1550 W WASHINGTON BLVD	90007	5056024901	0.358	0.358	0.000	0.000	Shortfall of Sites	0.465	Public Facilities	PF-1	0	0	20	153.741	0.715		Industrial - Light Manufacturing - One Story, 0	126B197 844		South Los Angeles	No	LI	PF
Los Angeles	5800 W 3RD ST	90036	5508003011	0.000	0.000	0.000	0.715	Shortfall of Sites	0.099	Neighborhood Office Commercial	C2-1	0	0	0	10.658	0.715		Industrial - Warehousing, Distribution, Storage - Warehousing, Distribution, Under 10,000 SF - One Story, 0	135B181 176		Wilshire	No	ABMI	ARO
Los Angeles	5244 SEVILLE AVE	91436	2259024029	0.000	0.000	0.000	0.715	Shortfall of Sites	0.150	Low II Residential	R1-1	Low Residential	0	0	66.287	0.715		Residential - Single Family Residence, 1	171B137 21	1 per lot	Encino - Tarzana	No	ABMI	AHO , ENC CPU, ADU
Los Angeles	17556 KITTRIDGE ST	91406	2229020024	0.000	0.000	0.000	0.715	Shortfall of Sites	0.162	Low Residential	R1-1-RIO	Low Residential	0	0	66.287	0.715		Residential - Single Family Residence, 1	180B129 502	1 per lot	Reseda - West Van Nuys	No	ABMI	AHO , RES CPU
Los Angeles	1550 W WASHINGTON BLVD	90007	5056024901	0.358	0.358	0.000	0.000	Shortfall of Sites	0.465	Public Facilities	PF-1	0	0	20	153.741	0.715		Industrial - Light Manufacturing - One Story, 0	126B197 843		South Los Angeles	No	LI	PF

Jurisdiction Name	Site Address/Intersection	5 Digit ZIP Code	Assessor Parcel Number	Very Low-Income	Low-Income	Moderate-Income	Above Moderate-Income	Type of Shortfall	Parcel Size (Acres)	Current General Plan Designation	Current Zoning	Proposed General Plan (GP) Designation	Proposed Zoning	Minimum Density Allowed	Maximum Density Allowed	Total Capacity	Vacant/ Nonvacant	Description of Existing Uses	PIN	Base Density Per Acre	Community Plan Area	Rent Stabalization Ordinance	Income Category	Applicable Rezoning Program (Program informing values in Column Q listed first)
Los Angeles	4917 COLLETT AVE	91436	2261022058	0.000	0.000	0.000	0.715	Shortfall of Sites	0.150	Low II Residential	RE9-1	Low Residential	0	0	66.287	0.715		Residential - Single Family Residence - Pool, 1	168B141 260	1 per lot	Encino - Tarzana	No	ABMI	AHO , ENC CPU, ADU
Los Angeles	1645 BEVERLY BLVD	90026	5159012020	0.000	0.000	0.000	0.715	Shortfall of Sites	0.130	Highway Oriented Commercial	C2-1	0	0	0	10.584	0.715		Commercial - Office Building - One Story, 0	135A207 212		Westlake	No	ABMI	ARO
Los Angeles	1645 BEVERLY BLVD	90026	5159012020	0.000	0.000	0.000	0.715	Shortfall of Sites	0.130	Highway Oriented Commercial	C2-1	0	0	0	10.584	0.715		Commercial - Office Building - One Story, 0	135A207 213		Westlake	No	ABMI	ARO
Los Angeles	1550 W WASHINGTON BLVD	90007	5056024901	0.358	0.358	0.000	0.000	Shortfall of Sites	0.465	Public Facilities	PF-1	0	0	20	153.741	0.715		Industrial - Light Manufacturing - One Story, 0	126B197 842		South Los Angeles	No	LI	PF
Los Angeles	6555 AURA AVE	91335	2131008008	0.000	0.000	0.000	0.715	Shortfall of Sites	0.162	Low Residential	R1-1-RIO	Low Residential	0	0	66.287	0.715		Residential - Single Family Residence, 1	180B117 565	1 per lot	Reseda - West Van Nuys	No	ABMI	AHO , RES CPU
Los Angeles	17651 KITTRIDGE ST	91406	2229017013	0.000	0.000	0.000	0.715	Shortfall of Sites	0.162	Low Residential	R1-1-RIO	Low Residential	0	0	66.287	0.715		Residential - Single Family Residence, 1	180B129 431	1 per lot	Reseda - West Van Nuys	No	ABMI	AHO , RES CPU
Los Angeles	1550 W WASHINGTON BLVD	90007	5056024901	0.358	0.358	0.000	0.000	Shortfall of Sites	0.465	Public Facilities	PF-1	0	0	20	153.741	0.715		Industrial - Light Manufacturing - One Story, 0	126B197 841		South Los Angeles	No	LI	PF
Los Angeles	10115 GRAPE ST	90002	6046022019	0.000	0.000	0.000	0.715	Shortfall of Sites	0.155	Low Medium I Residential	[Q]R4-1	0	0	0	102.494	0.715		Institutional - Church - One Story, 0	091-5A215 106		Southeast Los Angeles	No	ABMI	FBO
Los Angeles	7815 LINDLEY AVE	91335	2102017136	0.000	0.000	0.000	0.715	Shortfall of Sites	0.179	Low Residential	(T)R1-1	Low Residential	0	0	66.287	0.715		Residential - Single Family Residence, 1	189B125 946	1 per lot	Reseda - West Van Nuys	No	ABMI	AHO , RES CPU
Los Angeles	10115 GRAPE ST	90002	6046022019	0.000	0.000	0.000	0.715	Shortfall of Sites	0.155	Low Medium I Residential	[Q]R4-1	0	0	0	102.494	0.715		Institutional - Church - One Story, 0	091-5A215 101		Southeast Los Angeles	No	ABMI	FBO
Los Angeles	846 S UNION AVE	90017	5142018007	0.036	0.036	0.000	0.643	Shortfall of Sites	0.238	Highway Oriented Commercial	C2-2D	0	0	20	102.494	0.715		Institutional - Church - One Story, 0	130-5A205 245		Westlake	No	VLI, LI, ABMI	FBO
Los Angeles	10115 GRAPE ST	90002	6046022019	0.000	0.000	0.000	0.715	Shortfall of Sites	0.155	Low Medium I Residential	[Q]R4-1	0	0	0	102.494	0.715		Institutional - Church - One Story, 0	091-5A215 97		Southeast Los Angeles	No	ABMI	FBO
Los Angeles	16631 MCCORMICK ST	91436	2259024024	0.000	0.000	0.000	0.715	Shortfall of Sites	0.150	Low II Residential	R1-1	Low Residential	0	0	66.287	0.715		Residential - Single Family Residence, 1	171B137 22	1 per lot	Encino - Tarzana	No	ABMI	AHO , ENC CPU, ADU
Los Angeles	10115 GRAPE ST	90002	6046022019	0.000	0.000	0.000	0.715	Shortfall of Sites	0.155	Low Medium I Residential	[Q]R4-1	0	0	0	102.494	0.715		Institutional - Church - One Story, 0	091-5A215 92		Southeast Los Angeles	No	ABMI	FBO
Los Angeles	2008 W 83RD ST	90047	6035019011	0.000	0.000	0.000	0.715	Shortfall of Sites	0.155	Low II Residential	[Q]R4-1	0	0	0	102.494	0.715		Institutional - Church - One Story, 0	099B189 823		South Los Angeles	No	ABMI	FBO
Los Angeles	7407 PASO ROBLES AVE	91406	2203026010	0.000	0.000	0.000	0.715	Shortfall of Sites	0.162	Low Residential	R1-1	Low Residential	0	0	66.287	0.715		Residential - Single Family Residence, 1	186B133 726	1 per lot	Reseda - West Van Nuys	No	ABMI	AHO , RES CPU
Los Angeles	17600 KITTRIDGE ST	91406	2229019012	0.000	0.000	0.000	0.715	Shortfall of Sites	0.162	Low Residential	R1-1-RIO	Low Residential	0	0	66.287	0.715		Residential - Single Family Residence, 1	180B129 501	1 per lot	Reseda - West Van Nuys	No	ABMI	AHO , RES CPU
Los Angeles	2008 W 83RD ST	90047	6035019011	0.000	0.000	0.000	0.715	Shortfall of Sites	0.155	Low II Residential	[Q]R4-1	0	0	0	102.494	0.715		Institutional - Church - One Story, 0	099B189 824		South Los Angeles	No	ABMI	FBO
Los Angeles	2008 W 83RD ST	90047	6035019011	0.000	0.000	0.000	0.715	Shortfall of Sites	0.155	Low II Residential	[Q]R4-1	0	0	0	102.494	0.715		Institutional - Church - One Story, 0	099B189 825		South Los Angeles	No	ABMI	FBO
Los Angeles	12666 PIERCE ST	91331	2536018019	0.000	0.000	0.000	0.715	Shortfall of Sites	0.494	Commercial Manufacturing	[Q]CM-1VL-CUGU	0	0	0	1.808	0.715		Industrial - Light Manufacturing - One Story, 0	210B161 613		Arleta - Pacoima	No	ABMI	ARO
Los Angeles	8315 BEVERLY BLVD	90048	5514009025	0.000	0.000	0.000	0.715	Shortfall of Sites	0.114	Neighborhood Office Commercial	C2-1VL	0	0	0	6.552	0.715		Commercial - Store Combination - Store and Office Combination - One Story, 0	138B173 398		Wilshire	No	ABMI	ARO
Los Angeles	19011 LEADWELL ST	91335	2104025023	0.000	0.000	0.000	0.715	Shortfall of Sites	0.162	Low Residential	R1-1	Low Residential	0	0	66.287	0.715		Residential - Single Family Residence, 1	186B121 759	1 per lot	Reseda - West Van Nuys	No	ABMI	AHO , RES CPU
Los Angeles	5835 BRENTWOOD ST	90003	6005008030	0.000	0.000	0.000	0.715	Shortfall of Sites	0.155	Low Medium I Residential	[Q]R4-1	0	0	0	102.494	0.715		Institutional - Church - One Story, 0	108B201 1422		Southeast Los Angeles	No	ABMI	FBO
Los Angeles	0	0	2260018901	0.000	0.000	0.000	0.715	Shortfall of Sites	0.056	Low II Residential	RE9-1	Low Residential	0	0	66.287	0.715		Miscellaneous - Government Owned Property, 0	171B137 108	1 per lot	Encino - Tarzana	No	ABMI	AHO , ENC CPU
Los Angeles	8101 S VERMONT AVE	90044	6033022018	0.000	0.000	0.000	0.715	Shortfall of Sites	0.190	Community Commercial	C2-1-CPIO	0	0	0	4.693	0.715		Commercial - Office Building - One Story, 0	099B197 1058		South Los Angeles	No	ABMI	ARO
Los Angeles	8101 S VERMONT AVE	90044	6033022018	0.000	0.000	0.000	0.715	Shortfall of Sites	0.138	Community Commercial	C2-1-CPIO	0	0	0	6.484	0.715		Commercial - Office Building - One Story, 0	099B197 1066		South Los Angeles	No	ABMI	ARO
Los Angeles	2705 WHITTIER BLVD	90023	5185032029	0.000	0.000	0.000	0.715	Shortfall of Sites	0.110	Highway Oriented and Limited Commercial	[Q]C2-1-CUGU	0	0	0	12.472	0.715		Commercial - Professional Building - One Story, 0	123A223 34		Boyle Heights	No	ABMI	ARO
Los Angeles	2705 WHITTIER BLVD	90023	5185032029	0.000	0.000	0.000	0.715	Shortfall of Sites	0.110	Highway Oriented and Limited Commercial	[Q]C2-1-CUGU	0	0	0	12.472	0.715		Commercial - Professional Building - One Story, 0	123A223 40		Boyle Heights	No	ABMI	ARO
Los Angeles	2705 WHITTIER BLVD	90023	5185032029	0.000	0.000	0.000	0.715	Shortfall of Sites	0.110	Highway Oriented and Limited Commercial	[Q]C2-1-CUGU	0	0	0	12.470	0.715		Commercial - Professional Building - One Story, 0	123A223 47		Boyle Heights	No	ABMI	ARO
Los Angeles	17557 HAYNES ST	91406	2229020001	0.000	0.000	0.000	0.715	Shortfall of Sites	0.162	Low Residential	R1-1-RIO	Low Residential	0	0	66.287	0.715		Residential - Single Family Residence - Pool, 1	180B129 556	1 per lot	Reseda - West Van Nuys	No	ABMI	AHO , RES CPU
Los Angeles	17357 HARTLAND ST	91406	2229007044	0.000	0.000	0.000	0.715	Shortfall of Sites	0.162	Low Residential	R1-1	Low Residential	0	0	66.287	0.715		Residential - Single Family Residence - Pool, 1	183B133 829	1 per lot	Reseda - West Van Nuys	No	ABMI	AHO , RES CPU
Los Angeles	11512 VALERIO ST	91605	2316027011	0.000	0.000	0.000	0.714	Shortfall of Sites	0.155	Low Residential	R1-1	0	0	0	102.494	0.714		Institutional - Church - One Story, 0	186B169 727		Sun Valley - La Tuna Canyon	No	ABMI	FBO
Los Angeles	7260 W SUNSET BLVD	90046	5548019001	0.000	0.000	0.000	0.714	Shortfall of Sites	0.155	Neighborhood Office Commercial	[Q]C2-1	0	0	0	4.792	0.714		Commercial - Store Combination - Store and Office Combination - One Story, 0	147B181 670		Hollywood	No	ABMI	ARO
Los Angeles	1551 N WILMINGTON BLVD	90744	7414027030	0.000	0.000	0.000	0.714	Shortfall of Sites	0.155	Low Residential	R1-1XL-O-CUGU	0	0	0	102.494	0.714		Institutional - Church - One Story, 0	036B201 440		Wilmington - Harbor City	No	ABMI	FBO
Los Angeles	1551 N WILMINGTON BLVD	90744	7414027030	0.000	0.000	0.000	0.714	Shortfall of Sites	0.155	Low Residential	R1-1XL-O-CUGU	0	0	0	102.494	0.714		Institutional - Church - One Story, 0	036B201 441		Wilmington - Harbor City	No	ABMI	FBO
Los Angeles	5131 HOLLYWOOD BLVD	90027	5544012043	0.000	0.000	0.000	0.714	Shortfall of Sites	0.077	Highway Oriented Commercial	C2-1D	0	0	0	0.000	0.714		Commercial - Hotel and Motel - Motel - Under 50 Rooms - One Story, 0	148-5A195 77		Hollywood	No	ABMI	ARO
Los Angeles	5131 HOLLYWOOD BLVD	90027	5544012043	0.000	0.000	0.000	0.714	Shortfall of Sites	0.036	Highway Oriented Commercial	C2-1D	0	0	0	0.000	0.714		Commercial - Hotel and Motel - Motel - Under 50 Rooms - One Story, 0	148-5A195 86		Hollywood	No	ABMI	ARO
Los Angeles	17601 HAYNES ST	91406	2229019011	0.000	0.000	0.000	0.714	Shortfall of Sites	0.162	Low Residential	R1-1-RIO	Low Residential	0	0	66.287	0.714		Residential - Single Family Residence, 1	180B129 555	1 per lot	Reseda - West Van Nuys	No	ABMI	AHO , RES CPU
Los Angeles	1551 N WILMINGTON BLVD	90744	7414027030	0.000	0.000	0.000	0.714	Shortfall of Sites	0.155	Low Residential	R1-1XL-O-CUGU	0	0	0	102.494	0.714		Institutional - Church - One Story, 0	036B201 400		Wilmington - Harbor City	No	ABMI	FBO
Los Angeles	3518 W 3RD ST	90020	5502008020	0.000	0.000	0.000	0.714	Shortfall of Sites	0.006	Neighborhood Office Commercial	C2-1	0	0	0	282.809	0.714		Commercial - Store Combination - Store and Residential Combination - One Story, 0	135B197 223		Wilshire	Yes	ABMI	ARO
Los Angeles	3518 W 3RD ST	90020	5502008020	0.000	0.000	0.000	0.714	Shortfall of Sites	0.083	Neighborhood Office Commercial	C2-1	0	0	0	19.517	0.714		Commercial - Store Combination - Store and Residential Combination - One Story, 0	135B197 224		Wilshire	Yes	ABMI	ARO
Los Angeles	6307 SHIRLEY AVE	91335	2131021003	0.000	0.000	0.000	0.714	Shortfall of Sites	0.162	Low Residential	R1-1-RIO	Low Residential	0	0	66.287	0.714		Residential - Single Family Residence, 1	177B117 95	1 per lot	Reseda - West Van Nuys	No	ABMI	AHO , RES CPU
Los Angeles	6267 SHIRLEY AVE	91335	2131021005	0.000	0.000	0.000	0.714	Shortfall of Sites	0.162	Low Residential	R1-1-RIO	Low Residential	0	0	66.287	0.714		Residential - Single Family Residence - Pool, 1	177B117 138	1 per lot	Reseda - West Van Nuys	No	ABMI	AHO , RES CPU
Los Angeles	6313 SHIRLEY AVE	91335	2131021002	0.000	0.000	0.000	0.714	Shortfall of Sites	0.162	Low Residential	R1-1-RIO	Low Residential	0	0	66.287	0.714		Residential - Single Family Residence - Pool, 1	177B117 53	1 per lot	Reseda - West Van Nuys	No	ABMI	AHO , RES CPU
Los Angeles	6301 SHIRLEY AVE	91335	2131021004	0.000	0.000	0.000	0.714	Shortfall of Sites	0.162	Low Residential	R1-1-RIO	Low Residential	0	0	66.287	0.714		Residential - Single Family Residence, 1	177B117 117	1 per lot	Reseda - West Van Nuys	No	ABMI	AHO , RES CPU
Los Angeles	7044 JELLICO AVE	91406	2228024028	0.000	0.000	0.000	0.714	Shortfall of Sites	0.162	Low Residential	R1-1	Low Residential	0	0	66.287	0.714		Residential - Single Family Residence - Pool, 1	183B129 389	1 per lot	Reseda - West Van Nuys	No	ABMI	AHO , RES CPU
Los Angeles	7062 JELLICO AVE	91406	2228024030	0.000	0.000	0.000	0.714	Shortfall of Sites	0.162	Low Residential	R1-1	Low Residential	0	0	66.287	0.714		Residential - Single Family Residence - Pool, 1	183B129 317	1 per lot	Reseda - West Van Nuys	No	ABMI	AHO , RES CPU
Los Angeles	7056 JELLICO AVE	91406	2228024025	0.000	0.000	0.000	0.714	Shortfall of Sites	0.162	Low Residential	R1-1	Low Residential	0	0	66.287	0.714		Residential - Single Family Residence, 1	183B129 340	1 per lot	Reseda - West Van Nuys	No	ABMI	AHO , RES CPU
Los Angeles	7050 JELLICO AVE	91406	2228024024	0.000	0.000	0.000	0.714	Shortfall of Sites	0.162	Low Residential	R1-1	Low Residential	0	0	66.287	0.714		Residential - Single Family Residence - Pool, 1	183B129 365	1 per lot	Reseda - West Van Nuys	No	ABMI	AHO , RES CPU
Los Angeles	10102 S MAIN ST	90003	6063008028	0.000	0.000	0.000	0.714	Shortfall of Sites	0.133	Hybrid Industrial	CM-1-CPIO	0	0	0	7.439	0.714		Commercial - Store Combination - Store and Residential Combination - One Story, 0	091-5A205 263		Southeast Los Angeles	Yes	ABMI	ARO
Los Angeles	10102 S MAIN ST	90003	6063008028	0.000	0.000	0.000	0.714	Shortfall of Sites	0.126	Hybrid Industrial	CM-1-CPIO	0	0	0	7.852	0.714		Commercial - Store Combination - Store and Residential Combination - One Story, 0	091-5A205 267		Southeast Los Angeles	Yes	ABMI	ARO
Los Angeles	10102 S MAIN ST	90003	6063008028	0.000	0.000	0.000	0.714	Shortfall of Sites	0.123	Hybrid Industrial	CM-1-CPIO	0	0	0	8.045	0.714		Commercial - Store Combination - Store and Residential Combination - One Story, 0	091-5A205 272		Southeast Los Angeles	Yes	ABMI	ARO
Los Angeles	11628 BARRINGTON CT	90049	4401006012	0.000	0.000	0.000	0.714	Shortfall of Sites	0.065	Neighborhood Commercial	C2-1XLD	0	0	0	16.030	0.714		Commercial - Store Combination - Store and Office Combination - Two Stories, 0	135B145 574		Brentwood - Pacific Palisades	No	ABMI	ARO
Los Angeles	11628 BARRINGTON CT	90049	4401006012	0.000	0.000	0.000	0.714	Shortfall of Sites	0.052	Neighborhood Commercial	C2-1XLD	0	0	0	20.314	0.714		Commercial - Store Combination - Store and Office Combination - Two Stories, 0	135B145 585		Brentwood - Pacific Palisades	No	ABMI	ARO
Los Angeles	11628 BARRINGTON CT	90049	4401006012	0.000	0.000	0.000	0.714	Shortfall of Sites	0.011	Neighborhood Commercial	C2-1XLD	0	0	0	96.540	0.714		Commercial - Store Combination - Store and Office Combination - Two Stories, 0	135B145 588		Brentwood - Pacific Palisades	No	ABMI	ARO
Los Angeles	11628 BARRINGTON CT	90049	4401006012	0.000	0.000	0.000	0.714	Shortfall of Sites	0.042	Neighborhood Commercial	C2-1XLD	0	0	0	24.750	0.714		Commercial - Store Combination - Store and Office Combination - Two Stories, 0	135B145 592		Brentwood - Pacific Palisades	No	ABMI	ARO
Los Angeles	0	0	6071021902	0.357	0.357	0.000	0.000	Shortfall of Sites	0.464	Public Facilities	PF-1	0	0	20	153.741	0.714	Vacant	Industrial - Industrial - Vacant Land, 0	088-5A209 146		Southeast Los Angeles	No	LI	PF
Los Angeles	20518 HART ST	91306	2137005005	0.000	0.000	0.000	0.714	Shortfall of Sites	0.162	Low Residential	RS-1-RIO	Low Residential	[HM1-CHC1-5] [CX2-FA] [CPIO]	0	66.287	0.714		Residential - Single Family Residence, 1	183B109 555	1 per lot	Canoga Park - Winnetka - Woodland Hills - West Hills	No	ABMI	AHO , CPK CPU
Los Angeles	8436 MELROSE PL	90069	5528017032	0.000	0.000	0.000	0.713	Shortfall of Sites	0.096	Neighborhood Office Commercial	C4-1XL	0	0	0	7.708	0.713		Commercial - Store Combination - Store and Residential Combination - One Story, 0	141B173 507		Hollywood	No	ABMI	ARO
Los Angeles	8436 MELROSE PL	90069	5528017032	0.000	0.000	0.000	0.713	Shortfall of Sites	0.096	Neighborhood Office Commercial	C4-1XL	0	0	0	7.708	0.713		Commercial - Store Combination - Store and Residential Combination - One Story, 0	141B173 508		Hollywood	No	ABMI	ARO
Los Angeles	6201 RUBY ST	90042	5493006905	0.000	0.000	0.000	0.713	Shortfall of Sites	0.155	Low Medium II Residential	RD2-1	0	0	0	102.494	0.713		Institutional - Church - One Story, 0	154-5A231 174		Northeast Los Angeles	No	ABMI	FBO, R2RD
Los Angeles	19900 VANOWEN ST	91306	2134012034	0.000	0.000	0.000	0.713	Shortfall of Sites	0.162	Low Residential	R1-1-RIO	Low Residential	0	0	66.287	0.713		Residential - Single Family Residence, 1	180B113 45	1 per lot	Canoga Park - Winnetka - Woodland Hills - West Hills	No	ABMI	AHO , CPK CPU
Los Angeles	20011 KITTRIDGE ST	91306	2134010003	0.000	0.000	0.000	0.713	Shortfall of Sites	0.162	Low Residential	R1-1-RIO	Low Residential	0	0	66.287	0.713		Residential - Single Family Residence, 1	180B113 294	1 per lot	Canoga Park - Winnetka - Woodland Hills - West Hills	No	ABMI	AHO , CPK CPU
Los Angeles	1571 BEVERLY BLVD	90026	5159013008	0.000	0.000	0.000	0.713	Shortfall of Sites	0.112	Highway Oriented Commercial	C2-1-O	0	0	0	7.930	0.713		Commercial - Office Building - One Story, 0	135A207 287		Westlake	No	ABMI	ARO
Los Angeles	1571 BEVERLY BLVD	90026	5159013008	0.000	0.000	0.000	0.713	Shortfall of Sites	0.112	Highway Oriented Commercial	C2-1-O	0	0	0	7.930	0.713		Commercial - Office Building - One Story, 0	135A207 290		Westlake	No	ABMI	ARO
Los Angeles	8142 GENESTA AVE	91406	2204027003	0.000	0.000	0.000	0.713	Shortfall of Sites	0.150	Low Residential	R1-1	Low Residential	0	0	66.287	0.713		Residential - Single Family Residence, 1	189B133 69	1 per lot	Reseda - West Van Nuys	No	ABMI	AHO , RES CPU, ADU
Los Angeles	5305 ALHAMBRA AVE	90032	5217018029	0.000	0.000	0.000	0.713	Shortfall of Sites	0.058	General Commercial	[Q]C2-1XL	0	0	0	23.822	0.713		Industrial - Light Manufacturing - One Story, 0	139-5A235 314		Northeast Los Angeles	No	ABMI	ARO

Jurisdiction Name	Site Address/Intersection	5 Digit ZIP Code	Assessor Parcel Number	Very Low-Income	Low-Income	Moderate-Income	Above Moderate-Income	Type of Shortfall	Parcel Size (Acres)	Current General Plan Designation	Current Zoning	Proposed General Plan (GP) Designation	Proposed Zoning	Minimum Density Allowed	Maximum Density Allowed	Total Capacity	Vacant/ Nonvacant	Description of Existing Uses	PIN	Base Density Per Acre	Community Plan Area	Rent Stabalization Ordinance	Income Category	Applicable Rezoning Program (Program informing values in Column Q listed first)
Los Angeles	5305 ALHAMBRA AVE	90032	5217018029	0.000	0.000	0.000	0.713	Shortfall of Sites	0.058	General Commercial	[Q]C2-1XL	0	0	0	23.821	0.713		Industrial - Light Manufacturing - One Story, 0	139-5A235 318		Northeast Los Angeles	No	ABMI	ARO
Los Angeles	5305 ALHAMBRA AVE	90032	5217018029	0.000	0.000	0.000	0.713	Shortfall of Sites	0.058	General Commercial	[Q]C2-1XL	0	0	0	23.821	0.713		Industrial - Light Manufacturing - One Story, 0	139-5A235 322		Northeast Los Angeles	No	ABMI	ARO
Los Angeles	5305 ALHAMBRA AVE	90032	5217018029	0.000	0.000	0.000	0.713	Shortfall of Sites	0.058	General Commercial	[Q]C2-1XL	0	0	0	23.821	0.713		Industrial - Light Manufacturing - One Story, 0	139-5A235 328		Northeast Los Angeles	No	ABMI	ARO
Los Angeles	5305 ALHAMBRA AVE	90032	5217018029	0.000	0.000	0.000	0.713	Shortfall of Sites	0.058	General Commercial	[Q]C2-1XL	0	0	0	23.821	0.713		Industrial - Light Manufacturing - One Story, 0	139-5A235 333		Northeast Los Angeles	No	ABMI	ARO
Los Angeles	5305 ALHAMBRA AVE	90032	5217018029	0.000	0.000	0.000	0.713	Shortfall of Sites	0.058	General Commercial	[Q]C2-1XL	0	0	0	23.821	0.713		Industrial - Light Manufacturing - One Story, 0	139-5A235 337		Northeast Los Angeles	No	ABMI	ARO
Los Angeles	5305 ALHAMBRA AVE	90032	5217018029	0.000	0.000	0.000	0.713	Shortfall of Sites	0.058	General Commercial	[Q]C2-1XL	0	0	0	23.821	0.713		Industrial - Light Manufacturing - One Story, 0	139-5A235 341		Northeast Los Angeles	No	ABMI	ARO
Los Angeles	17611 HAMLIN ST	91406	2229022012	0.000	0.000	0.000	0.713	Shortfall of Sites	0.161	Low Residential	R1-1-RIO	Low Residential	0	0	66.287	0.713		Residential - Single Family Residence, 1	180B129 669	1 per lot	Reseda - West Van Nuys	No	ABMI	AHO , RES CPU
Los Angeles	22145 VANOWEN ST	91303	2024008019	0.000	0.000	0.000	0.713	Shortfall of Sites	0.161	Low Residential	R1-1-RIO	Low Residential	0	0	66.287	0.713		Residential - Single Family Residence, 1	183B101 786	1 per lot	Canoga Park - Winnetka - Woodland Hills - West Hills	No	ABMI	AHO , CPK CPU
Los Angeles	7407 SHOSHONE AVE	91406	2202017007	0.000	0.000	0.000	0.713	Shortfall of Sites	0.161	Low Residential	R1-1	Low Residential	0	0	66.287	0.713		Residential - Single Family Residence, 1	186B129 859	1 per lot	Reseda - West Van Nuys	No	ABMI	AHO , RES CPU
Los Angeles	22341 LULL ST	91304	2012020054	0.000	0.000	0.000	0.713	Shortfall of Sites	0.161	Low Residential	RS-1	Very Low Residential	[DM2-SH2-5] [CX2-FA] [CPIO]	0	66.287	0.713		Residential - Single Family Residence - Pool, 1	186B101 91	1 per lot	Canoga Park - Winnetka - Woodland Hills - West Hills	No	ABMI	AHO , CPK CPU
Los Angeles	18901 LEADWELL ST	91335	2104024009	0.000	0.000	0.000	0.713	Shortfall of Sites	0.161	Low Residential	R1-1	Low Residential	0	0	66.287	0.713		Residential - Single Family Residence, 1	186B121 749	1 per lot	Reseda - West Van Nuys	No	ABMI	AHO , RES CPU
Los Angeles	17605 VALERIO ST	91406	2202017008	0.000	0.000	0.000	0.712	Shortfall of Sites	0.161	Low Residential	R1-1	Low Residential	0	0	66.287	0.712		Residential - Single Family Residence, 1	186B129 868	1 per lot	Reseda - West Van Nuys	No	ABMI	AHO , RES CPU
Los Angeles	4955 S FIGUEROA ST	90037	5018022050	0.356	0.356	0.000	0.000	Shortfall of Sites	0.193	Neighborhood Commercial	C2-1VL-CPIO	0	0	20	102.494	0.712		Institutional - Church - One Story, 0	111A201 215		South Los Angeles	No	LI	FBO
Los Angeles	8770 S BROADWAY	90003	6040020002	0.000	0.000	0.000	0.712	Shortfall of Sites	0.077	Neighborhood Commercial	C2-1VL-CPIO	0	0	0	17.839	0.712		Commercial - Store Combination - Store and Office Combination - One Story, 0	096A203 210		Southeast Los Angeles	No	ABMI	ARO
Los Angeles	8770 S BROADWAY	90003	6040020002	0.000	0.000	0.000	0.712	Shortfall of Sites	0.010	Neighborhood Commercial	C2-1VL-CPIO	0	0	0	132.565	0.712		Commercial - Store Combination - Store and Office Combination - One Story, 0	096A203 456		Southeast Los Angeles	No	ABMI	ARO
Los Angeles	4300 W JEFFERSON BLVD	90016	5046008003	0.000	0.000	0.000	0.712	Shortfall of Sites	0.187	Hybrid Industrial	CM-1VL-CPIO	0	0	0	4.771	0.712		Industrial - Light Manufacturing - One Story, 0	120B181 771		West Adams - Baldwin Hills - Leimert	No	ABMI	ARO
Los Angeles	20454 HEMMINGWAY ST	91306	2107010078	0.000	0.000	0.000	0.712	Shortfall of Sites	0.161	Low Residential	R1-1	Low Residential	0	0	66.287	0.712		Residential - Single Family Residence - Pool, 1	189B109 650	1 per lot	Canoga Park - Winnetka - Woodland Hills - West Hills	No	ABMI	AHO , CPK CPU
Los Angeles	16630 MCCORMICK ST	91436	2259024023	0.000	0.000	0.000	0.712	Shortfall of Sites	0.150	Low II Residential	R1-1	Low Residential	0	0	66.287	0.712		Residential - Single Family Residence, 1	171B137 23	1 per lot	Encino - Tarzana	No	ABMI	AHO , ENC CPU, ADU
Los Angeles	6257 BELMAR AVE	91335	2132021006	0.000	0.000	0.000	0.712	Shortfall of Sites	0.161	Low Residential	R1-1-RIO	Low Residential	0	0	66.287	0.712		Residential - Single Family Residence - Pool, 1	177B117 170	1 per lot	Reseda - West Van Nuys	No	ABMI	AHO , RES CPU
Los Angeles	7446 SYLVIA AVE	91335	2104019015	0.000	0.000	0.000	0.712	Shortfall of Sites	0.161	Low Residential	R1-1	Low Residential	0	0	66.287	0.712		Residential - Single Family Residence, 1	186B117 475	1 per lot	Reseda - West Van Nuys	No	ABMI	AHO , RES CPU
Los Angeles	4955 S FIGUEROA ST	90037	5018022050	0.356	0.356	0.000	0.000	Shortfall of Sites	0.193	Neighborhood Commercial	C2-1VL-CPIO	0	0	20	102.494	0.712		Institutional - Church - One Story, 0	111A201 268		South Los Angeles	No	LI	FBO
Los Angeles	8780 VAN NUYS BLVD	91402	2639001021	0.000	0.000	0.000	0.712	Shortfall of Sites	0.241	Community Commercial	[Q]CR-1-CDO	0	0	0	3.693	0.712		Commercial - Office Building - One Story, 0	195B149 487		Mission Hills - Panorama City - North Hills	No	ABMI	ARO
Los Angeles	961 N LA CIENEGA BLVD	90069	4337001012	0.000	0.000	0.000	0.712	Shortfall of Sites	0.009	Neighborhood Office Commercial	C4-1VL	Neighborhood Commercial	[Q]C4-2D-CPIO	0	122.572	0.712		Commercial - Office Building - One Story, 0	144B173 220	108	Hollywood	No	ABMI	ARO , HWD CPU, AHO, TOC EXP
Los Angeles	2521 JAMES M WOOD BLVD	90006	5141025019	0.000	0.000	0.000	0.712	Shortfall of Sites	0.154	Highway Oriented Commercial	C2-1	0	0	0	102.494	0.712		Institutional - Church - One Story, 0	132A201 193		Westlake	No	ABMI	FBO
Los Angeles	11167 S MAIN ST	90061	6074022050	0.000	0.000	0.000	0.712	Shortfall of Sites	0.154	Community Commercial	C2-2D-CPIO	0	0	0	102.494	0.712		Institutional - Church - One Story, 0	087A203 95		Southeast Los Angeles	No	ABMI	FBO
Los Angeles	10931 SANTA MONICA BLVD	90025	4324029040	0.000	0.000	0.000	0.712	Shortfall of Sites	0.129	General Commercial	[Q]C2-1VL-O	0	0	0	102.494	0.712		Institutional - Church - One Story, 0	129B153 566		Westwood	No	ABMI	FBO
Los Angeles	10931 SANTA MONICA BLVD	90025	4324029040	0.000	0.000	0.000	0.712	Shortfall of Sites	0.129	General Commercial	[Q]C2-1VL-O	0	0	0	102.494	0.712		Institutional - Church - One Story, 0	129B153 569		Westwood	No	ABMI	FBO
Los Angeles	4911 ABBEYVILLE AVE	91364	2074029005	0.000	0.000	0.000	0.712	Shortfall of Sites	0.250	Low Residential	RS-1	Very Low Residential	0	0	66.287	0.712		, 2	168B093 99	1 per lot	Canoga Park - Winnetka - Woodland Hills - West Hills	Yes	ABMI	AHO , CPK CPU
Los Angeles	0	0	5120025030	0.000	0.000	0.000	0.711	Shortfall of Sites	0.127	Hybrid Industrial	CM-1-CPIO	0	0	0	10.765	0.711		Industrial - Warehousing, Distribution, Storage - Warehousing, Distribution, 10,000 to 24,999 SF - One Story, 0	118-5A207 327		Southeast Los Angeles	No	ABMI	ARO
Los Angeles	7326 WHITAKER AVE	91406	2226020006	0.000	0.000	0.000	0.711	Shortfall of Sites	0.161	Low Residential	R1-1	Low Residential	0	0	66.287	0.711		Residential - Single Family Residence, 1	186B137 286	1 per lot	Reseda - West Van Nuys	No	ABMI	AHO , RES CPU
Los Angeles	7458 WYSTONE AVE	91335	2104015014	0.000	0.000	0.000	0.711	Shortfall of Sites	0.161	Low Residential	R1-1	Low Residential	0	0	66.287	0.711		Residential - Single Family Residence, 1	186B121 415	1 per lot	Reseda - West Van Nuys	No	ABMI	AHO , RES CPU
Los Angeles	20453 ELKWOOD ST	91306	2107013071	0.000	0.000	0.000	0.711	Shortfall of Sites	0.161	Low Residential	R1-1	Low Residential	0	0	66.287	0.711		Residential - Single Family Residence, 1	189B109 780	1 per lot	Canoga Park - Winnetka - Woodland Hills - West Hills	No	ABMI	AHO , CPK CPU
Los Angeles	10705 TELFAIR AVE	91331	2619024027	0.000	0.000	0.000	0.711	Shortfall of Sites	0.154	Low Residential	R1-1-O-CUGU	0	0	0	102.494	0.711		Institutional - Church - One Story, 0	207B157 593		Arleta - Pacoima	No	ABMI	FBO
Los Angeles	6578 SHELTONDALE AVE	91307	2034019032	0.036	0.036	0.000	0.640	Shortfall of Sites	0.244	Low Residential	RS-1	Very Low Residential	[HB5-SH1-5] [CX3-FA] [SN-CPIO-CDO]	20	66.287	0.711		, 2	180B089 433	1 per lot	Canoga Park - Winnetka - Woodland Hills - West Hills	No	VLI, LI, ABMI	AHO , CPK CPU
Los Angeles	19646 SYLVAN ST	91335	2132018010	0.000	0.000	0.000	0.711	Shortfall of Sites	0.161	Low Residential	R1-1-RIO	Low Residential	0	0	66.287	0.711		Residential - Single Family Residence, 1	177B117 143	1 per lot	Reseda - West Van Nuys	No	ABMI	AHO , RES CPU
Los Angeles	8230 LINDLEY AVE	91335	2101020006	0.000	0.000	0.000	0.711	Shortfall of Sites	0.161	Low Residential	R1-1	Low Residential	0	0	66.287	0.711		Residential - Single Family Residence - Pool, 1	192B125 711	1 per lot	Reseda - West Van Nuys	No	ABMI	AHO , RES CPU
Los Angeles	19035 DONNA CT	91335	2104016042	0.000	0.000	0.000	0.711	Shortfall of Sites	0.161	Low Residential	R1-1	Low Residential	0	0	66.287	0.711		Residential - Single Family Residence, 1	186B121 277	1 per lot	Reseda - West Van Nuys	No	ABMI	AHO , RES CPU
Los Angeles	17400 BLYTHE ST	91325	2201024012	0.000	0.000	0.000	0.711	Shortfall of Sites	0.150	Low Residential	R1-1	Low Residential	0	0	66.287	0.711		Residential - Single Family Residence, 1	189B129 627	1 per lot	Reseda - West Van Nuys	No	ABMI	AHO , RES CPU, ADU
Los Angeles	1249 S LA CIENEGA BLVD	90035	4332028013	0.000	0.000	0.000	0.711	Shortfall of Sites	0.161	General Commercial	C2-1-O	0	0	0	4.598	0.711		Commercial - Office Building - One Story, 0	132B173 1190		Wilshire	No	ABMI	ARO
Los Angeles	20333 INGOMAR ST	91306	2107014080	0.000	0.000	0.000	0.710	Shortfall of Sites	0.161	Low Residential	(T)R1-1	Low Residential	0	0	66.287	0.710		Residential - Single Family Residence, 1	189B113 1391	1 per lot	Canoga Park - Winnetka - Woodland Hills - West Hills	No	ABMI	AHO , CPK CPU
Los Angeles	4000 BROADWAY PL	90037	5111025016	0.000	0.000	0.000	0.710	Shortfall of Sites	0.126	Community Commercial	C2-2D-CPIO	0	0	0	12.860	0.710		Commercial - Store Combination - Store and Residential Combination - One Story, 0	115-5A203 142		Southeast Los Angeles	Yes	ABMI	ARO
Los Angeles	19557 CALVERT ST	91335	2132021013	0.000	0.000	0.000	0.710	Shortfall of Sites	0.161	Low Residential	R1-1-RIO	Low Residential	0	0	66.287	0.710		Residential - Single Family Residence - Pool, 1	177B117 245	1 per lot	Reseda - West Van Nuys	No	ABMI	AHO , RES CPU
Los Angeles	19017 LEADWELL ST	91335	2104025022	0.000	0.000	0.000	0.710	Shortfall of Sites	0.161	Low Residential	R1-1	Low Residential	0	0	66.287	0.710		Residential - Single Family Residence - Pool, 1	186B121 758	1 per lot	Reseda - West Van Nuys	No	ABMI	AHO , RES CPU
Los Angeles	212 WINSTON ST	90013	5148010032	0.000	0.000	0.000	0.710	Shortfall of Sites	0.002	High Medium Residential	[Q]R5-2D	Village	[MN1-SH1-5] [CX1-FA] [CPIO]	0	562.144	0.710		Commercial - Store Combination - Store and Office Combination - One Story, 0	129A213 359	No Max	Central City	No	ABMI	ARO , DT CPU
Los Angeles	1809 W 8TH ST	90057	5142006017	0.000	0.000	0.000	0.710	Shortfall of Sites	0.172	Highway Oriented Commercial	C2-1	0	0	0	5.147	0.710		Commercial - Store Combination - Store and Office Combination - One Story, 0	130-5A203 18		Westlake	No	ABMI	ARO
Los Angeles	1809 W 8TH ST	90057	5142006017	0.000	0.000	0.000	0.710	Shortfall of Sites	0.103	Highway Oriented Commercial	C2-1	0	0	0	8.590	0.710		Commercial - Store Combination - Store and Office Combination - One Story, 0	130-5A203 29		Westlake	No	ABMI	ARO
Los Angeles	2218 MAPLE AVE	90011	5127014045	0.000	0.000	0.000	0.710	Shortfall of Sites	0.192	Hybrid Industrial	CM-2D-O-CPIO	0	0	0	4.615	0.710		Industrial - Warehousing, Distribution, Storage - Warehousing, Distribution, Under 10,000 SF - One Story, 0	121-5A207 171		Southeast Los Angeles	No	ABMI	ARO
Los Angeles	0	0	2664028011	0.000	0.000	0.000	0.710	Shortfall of Sites	0.075	Neighborhood Commercial	P-1	0	0	0	94.696	0.710	Vacant	Residential - Single Family Residence - Vacant Land, 0	210B145 574		Mission Hills - Panorama City - North Hills	No	ABMI	P
Los Angeles	8261 CORBIN AVE	91306	2106021025	0.000	0.000	0.000	0.710	Shortfall of Sites	0.161	Low Residential	RA-1	Low Residential	0	0	66.287	0.710		Residential - Single Family Residence, 1	192B117 828	1 per lot	Canoga Park - Winnetka - Woodland Hills - West Hills	No	ABMI	AHO , CPK CPU
Los Angeles	19808 KITTRIDGE ST	91306	2134007013	0.000	0.000	0.000	0.709	Shortfall of Sites	0.161	Low Residential	R1-1-RIO	Low Residential	0	0	66.287	0.709		Residential - Single Family Residence, 1	180B117 450	1 per lot	Canoga Park - Winnetka - Woodland Hills - West Hills	No	ABMI	AHO , CPK CPU
Los Angeles	6317 S FIGUEROA ST	90003	6004020045	0.000	0.000	0.000	0.709	Shortfall of Sites	0.138	Neighborhood Commercial	C2-1VL-CPIO	0	0	0	9.896	0.709		Commercial - Office Building - One Story, 0	105B201 1161		South Los Angeles	No	ABMI	ARO
Los Angeles	6317 S FIGUEROA ST	90003	6004020045	0.000	0.000	0.000	0.709	Shortfall of Sites	0.110	Neighborhood Commercial	C2-1VL-CPIO	0	0	0	12.370	0.709		Commercial - Office Building - One Story, 0	105B201 1192		South Los Angeles	No	ABMI	ARO
Los Angeles	11512 VALERIO ST	91605	2316027011	0.000	0.000	0.000	0.709	Shortfall of Sites	0.154	Low Residential	R1-1	0	0	0	102.494	0.709		Institutional - Church - One Story, 0	186B169 718		Sun Valley - La Tuna Canyon	No	ABMI	FBO
Los Angeles	16906 VOSE ST	91406	2227031002	0.000	0.000	0.000	0.709	Shortfall of Sites	0.161	Low Residential	R1-1	Low Residential	0	0	66.287	0.709		Residential - Single Family Residence, 1	183B133 443	1 per lot	Reseda - West Van Nuys	No	ABMI	AHO , RES CPU
Los Angeles	0	0	2321003905	0.355	0.355	0.000	0.000	Shortfall of Sites	0.461	Public Facilities	PF-1VL	0	0	20	153.741	0.709		Miscellaneous - Government Owned Property - Transportation - Rapid Transit, Bus, etc., 0	183B165 73		North Hollywood - Valley Village	No	LI	PF
Los Angeles	16912 VOSE ST	91406	2227031003	0.000	0.000	0.000	0.709	Shortfall of Sites	0.161	Low Residential	R1-1	Low Residential	0	0	66.287	0.709		Residential - Single Family Residence, 1	183B133 442	1 per lot	Reseda - West Van Nuys	No	ABMI	AHO , RES CPU
Los Angeles	16924 VOSE ST	91406	2227031005	0.000	0.000	0.000	0.709	Shortfall of Sites	0.161	Low Residential	R1-1	Low Residential	0	0	66.287	0.709		Residential - Single Family Residence, 1	183B133 440	1 per lot	Reseda - West Van Nuys	No	ABMI	AHO , RES CPU
Los Angeles	16918 VOSE ST	91406	2227031004	0.000	0.000	0.000	0.709	Shortfall of Sites	0.161	Low Residential	R1-1	Low Residential	0	0	66.287	0.709		Residential - Single Family Residence - Pool, 1	183B133 441	1 per lot	Reseda - West Van Nuys	No	ABMI	AHO , RES CPU
Los Angeles	16930 VOSE ST	91406	2227031006	0.000	0.000	0.000	0.709	Shortfall of Sites	0.161	Low Residential	R1-1	Low Residential	0	0	66.287	0.709		Residential - Single Family Residence, 1	183B133 439	1 per lot	Reseda - West Van Nuys	No	ABMI	AHO , RES CPU
Los Angeles	16936 VOSE ST	91406	2227031007	0.000	0.000	0.000	0.709	Shortfall of Sites	0.161	Low Residential	R1-1	Low Residential	0	0	66.287	0.709		Residential - Single Family Residence, 1	183B133 438	1 per lot	Reseda - West Van Nuys	No	ABMI	AHO , RES CPU
Los Angeles	6941 OAK PARK AVE	91406	2230004021	0.000	0.000	0.000	0.709	Shortfall of Sites	0.161	Low Residential	R1-1	Low Residential	0	0	66.287	0.709		Residential - Single Family Residence, 1	183B133 645	1 per lot	Reseda - West Van Nuys	No	ABMI	AHO , RES CPU
Los Angeles	6917 OAK PARK AVE	91406	2230004017	0.000	0.000	0.000	0.709	Shortfall of Sites	0.161	Low Residential	R1-1	Low Residential	0	0	66.287	0.709		Residential - Single Family Residence, 1	183B133 735	1 per lot	Reseda - West Van Nuys	No	ABMI	AHO , RES CPU
Los Angeles	6901 OAK PARK AVE	91406	2230004014	0.000	0.000	0.000	0.709	Shortfall of Sites	0.161	Low Residential	R1-1	Low Residential	0	0	66.287	0.709		Residential - Single Family Residence, 1	183B133 789	1 per lot	Reseda - West Van Nuys	No	ABMI	AHO , RES CPU
Los Angeles	6849 OAK PARK AVE	91406	2230004012	0.000	0.000	0.000	0.709	Shortfall of Sites	0.161	Low Residential	R1-1	Low Residential	0	0	66.287	0.709		Residential - Single Family Residence, 1	183B133 834	1 per lot	Reseda - West Van Nuys	No	ABMI	AHO , RES CPU
Los Angeles	6923 OAK PARK AVE	91406	2230004018	0.000	0.000	0.000	0.709	Shortfall of Sites	0.161	Low Residential	R1-1	Low Residential	0	0	66.287	0.709		Residential - Single Family Residence, 1	183B133 708	1 per lot	Reseda - West Van Nuys	No	ABMI	AHO , RES CPU
Los Angeles	16942 VOSE ST	91406	2227031008	0.000	0.000	0.000	0.709	Shortfall of Sites	0.161	Low Residential	R1-1	Low Residential	0	0	66.287	0.709		Residential - Single Family Residence, 1	183B133 437	1 per lot	Reseda - West Van Nuys	No	ABMI	AHO , RES CPU
Los Angeles	6935 OAK PARK AVE	91406	2230004020	0.000	0.000	0.000	0.709	Shortfall of Sites	0.161	Low Residential	R1-1	Low Residential	0	0	66.287	0.709		Residential - Single Family Residence, 1	183B133 658	1 per lot	Reseda - West Van Nuys	No	ABMI	AHO , RES CPU
Los Angeles	6911 OAK PARK AVE	91406	2230004016	0.000	0.000	0.000	0.709	Shortfall of Sites	0.161	Low Residential	R1-1	Low Residential	0	0	66.287	0.709		Residential - Single Family Residence, 1	183B133 746	1 per lot	Reseda - West Van Nuys	No	ABMI	AHO , RES CPU

Jurisdiction Name	Site Address/Intersection	5 Digit ZIP Code	Assessor Parcel Number	Very Low-Income	Low-Income	Moderate-Income	Above Moderate-Income	Type of Shortfall	Parcel Size (Acres)	Current General Plan Designation	Current Zoning	Proposed General Plan (GP) Designation	Proposed Zoning	Minimum Density Allowed	Maximum Density Allowed	Total Capacity	Vacant/ Nonvacant	Description of Existing Uses	PIN	Base Density Per Acre	Community Plan Area	Rent Stabalization Ordinance	Income Category	Applicable Rezoning Program (Program informing values in Column Q listed first)
Los Angeles	6843 OAK PARK AVE	91406	2230004011	0.000	0.000	0.000	0.709	Shortfall of Sites	0.161	Low Residential	R1-1	Low Residential	0	0	66.287	0.709		Residential - Single Family Residence, 1	183B133 846	1 per lot	Reseda - West Van Nuys	No	ABMI	AHO , RES CPU
Los Angeles	6905 OAK PARK AVE	91406	2230004015	0.000	0.000	0.000	0.709	Shortfall of Sites	0.161	Low Residential	R1-1	Low Residential	0	0	66.287	0.709		Residential - Single Family Residence, 1	183B133 779	1 per lot	Reseda - West Van Nuys	No	ABMI	AHO , RES CPU
Los Angeles	6929 OAK PARK AVE	91406	2230004019	0.000	0.000	0.000	0.709	Shortfall of Sites	0.161	Low Residential	R1-1	Low Residential	0	0	66.287	0.709		Residential - Single Family Residence - Pool, 1	183B133 687	1 per lot	Reseda - West Van Nuys	No	ABMI	AHO , RES CPU
Los Angeles	6855 OAK PARK AVE	91406	2230004013	0.000	0.000	0.000	0.709	Shortfall of Sites	0.161	Low Residential	R1-1	Low Residential	0	0	66.287	0.709		Residential - Single Family Residence, 1	183B133 808	1 per lot	Reseda - West Van Nuys	No	ABMI	AHO , RES CPU
Los Angeles	6947 OAK PARK AVE	91406	2230004022	0.000	0.000	0.000	0.709	Shortfall of Sites	0.161	Low Residential	R1-1	Low Residential	0	0	66.287	0.709		Residential - Single Family Residence, 1	183B133 615	1 per lot	Reseda - West Van Nuys	No	ABMI	AHO , RES CPU
Los Angeles	4954 HESPERIA AVE	91316	2181026011	0.000	0.000	0.000	0.709	Shortfall of Sites	0.161	Low II Residential	R1-1	Low Residential	0	0	66.287	0.709		Residential - Single Family Residence - Pool, 1	168B125 122	1 per lot	Encino - Tarzana	No	ABMI	AHO , ENC CPU, ADU
Los Angeles	19912 KITTRIDGE ST	91306	2134008003	0.000	0.000	0.000	0.709	Shortfall of Sites	0.161	Low Residential	R1-1-RIO	Low Residential	0	0	66.287	0.709		Residential - Single Family Residence, 1	180B113 370	1 per lot	Canoga Park - Winnetka - Woodland Hills - West Hills	No	ABMI	AHO , CPK CPU
Los Angeles	19852 KITTRIDGE ST	91306	2134007021	0.000	0.000	0.000	0.709	Shortfall of Sites	0.161	Low Residential	R1-1-RIO	Low Residential	0	0	66.287	0.709		Residential - Single Family Residence, 1	180B113 375	1 per lot	Canoga Park - Winnetka - Woodland Hills - West Hills	No	ABMI	AHO , CPK CPU
Los Angeles	19906 KITTRIDGE ST	91306	2134008002	0.000	0.000	0.000	0.709	Shortfall of Sites	0.161	Low Residential	R1-1-RIO	Low Residential	0	0	66.287	0.709		Residential - Single Family Residence - Pool, 1	180B113 371	1 per lot	Canoga Park - Winnetka - Woodland Hills - West Hills	No	ABMI	AHO , CPK CPU
Los Angeles	19834 KITTRIDGE ST	91306	2134007018	0.000	0.000	0.000	0.709	Shortfall of Sites	0.161	Low Residential	R1-1-RIO	Low Residential	0	0	66.287	0.709		Residential - Single Family Residence, 1	180B113 378	1 per lot	Canoga Park - Winnetka - Woodland Hills - West Hills	No	ABMI	AHO , CPK CPU
Los Angeles	19828 KITTRIDGE ST	91306	2134007017	0.000	0.000	0.000	0.709	Shortfall of Sites	0.161	Low Residential	R1-1-RIO	Low Residential	0	0	66.287	0.709		Residential - Single Family Residence, 1	180B113 379	1 per lot	Canoga Park - Winnetka - Woodland Hills - West Hills	No	ABMI	AHO , CPK CPU
Los Angeles	19940 KITTRIDGE ST	91306	2134008008	0.000	0.000	0.000	0.709	Shortfall of Sites	0.161	Low Residential	R1-1-RIO	Low Residential	0	0	66.287	0.709		Residential - Single Family Residence, 1	180B113 365	1 per lot	Canoga Park - Winnetka - Woodland Hills - West Hills	No	ABMI	AHO , CPK CPU
Los Angeles	19928 KITTRIDGE ST	91306	2134008006	0.000	0.000	0.000	0.709	Shortfall of Sites	0.161	Low Residential	R1-1-RIO	Low Residential	[MN1-SH1-5] [CX1-FA] [CPIO]	0	66.287	0.709		Residential - Single Family Residence, 1	180B113 367	1 per lot	Canoga Park - Winnetka - Woodland Hills - West Hills	No	ABMI	AHO , CPK CPU
Los Angeles	19918 KITTRIDGE ST	91306	2134008004	0.000	0.000	0.000	0.709	Shortfall of Sites	0.161	Low Residential	R1-1-RIO	Low Residential	[DM1-G1-5] [CX2-FA] [CPIO]	0	66.287	0.709		Residential - Single Family Residence, 1	180B113 369	1 per lot	Canoga Park - Winnetka - Woodland Hills - West Hills	No	ABMI	AHO , CPK CPU
Los Angeles	19840 KITTRIDGE ST	91306	2134007019	0.000	0.000	0.000	0.709	Shortfall of Sites	0.161	Low Residential	R1-1-RIO	Low Residential	0	0	66.287	0.709		Residential - Single Family Residence, 1	180B113 377	1 per lot	Canoga Park - Winnetka - Woodland Hills - West Hills	No	ABMI	AHO , CPK CPU
Los Angeles	19824 KITTRIDGE ST	91306	2134007016	0.000	0.000	0.000	0.709	Shortfall of Sites	0.161	Low Residential	R1-1-RIO	Low Residential	0	0	66.287	0.709		Residential - Single Family Residence, 1	180B113 380	1 per lot	Canoga Park - Winnetka - Woodland Hills - West Hills	No	ABMI	AHO , CPK CPU
Los Angeles	19934 KITTRIDGE ST	91306	2134008007	0.000	0.000	0.000	0.709	Shortfall of Sites	0.161	Low Residential	R1-1-RIO	Low Residential	0	0	66.287	0.709		Residential - Single Family Residence, 1	180B113 366	1 per lot	Canoga Park - Winnetka - Woodland Hills - West Hills	No	ABMI	AHO , CPK CPU
Los Angeles	19922 KITTRIDGE ST	91306	2134008005	0.000	0.000	0.000	0.709	Shortfall of Sites	0.161	Low Residential	R1-1-RIO	Low Residential	0	0	66.287	0.709		Residential - Single Family Residence, 1	180B113 368	1 per lot	Canoga Park - Winnetka - Woodland Hills - West Hills	No	ABMI	AHO , CPK CPU
Los Angeles	19846 KITTRIDGE ST	91306	2134007020	0.000	0.000	0.000	0.709	Shortfall of Sites	0.161	Low Residential	R1-1-RIO	Low Residential	0	0	66.287	0.709		Residential - Single Family Residence, 1	180B113 376	1 per lot	Canoga Park - Winnetka - Woodland Hills - West Hills	No	ABMI	AHO , CPK CPU
Los Angeles	19818 KITTRIDGE ST	91306	2134007015	0.000	0.000	0.000	0.709	Shortfall of Sites	0.161	Low Residential	R1-1-RIO	Low Residential	0	0	66.287	0.709		Residential - Single Family Residence, 1	180B113 381	1 per lot	Canoga Park - Winnetka - Woodland Hills - West Hills	No	ABMI	AHO , CPK CPU
Los Angeles	325 N LA CIENEGA BLVD	90048	4337012069	0.000	0.000	0.000	0.709	Shortfall of Sites	0.014	Neighborhood Office Commercial	C2-1VL-O	0	0	0	99.000	0.709		Institutional - School (Private) - Four Stories, 0	138B173 292		Wilshire	No	ABMI	TOC EXP
Los Angeles	19858 KITTRIDGE ST	91306	2134007022	0.000	0.000	0.000	0.709	Shortfall of Sites	0.161	Low Residential	R1-1-RIO	Low Residential	0	0	66.287	0.709		Residential - Single Family Residence, 1	180B113 374	1 per lot	Canoga Park - Winnetka - Woodland Hills - West Hills	No	ABMI	AHO , CPK CPU
Los Angeles	7038 MCLENNAN AVE	91406	2225019019	0.000	0.000	0.000	0.709	Shortfall of Sites	0.161	Low Residential	R1-1	Low Residential	0	0	66.287	0.709		Residential - Single Family Residence - Pool, 1	183B133 427	1 per lot	Reseda - West Van Nuys	No	ABMI	AHO , RES CPU
Los Angeles	4624 HOLLYWOOD BLVD	90027	5542014009	0.000	0.000	0.000	0.709	Shortfall of Sites	0.155	Highway Oriented Commercial	C2-1	0	0	0	5.718	0.709		Commercial - Store Combination - Store and Residential Combination - One Story, 0	147B197 481		Hollywood	No	ABMI	ARO
Los Angeles	9414 VENICE BLVD	90232	4206028019	0.000	0.000	0.000	0.709	Shortfall of Sites	0.057	Community Commercial	MU(EC)	0	0	0	14.032	0.709		Commercial - Store Combination - Store and Residential Combination - One Story, 0	120B165 836		Palms - Mar Vista - Del Rey	Yes	ABMI	ARO
Los Angeles	9414 VENICE BLVD	90232	4206028019	0.000	0.000	0.000	0.709	Shortfall of Sites	0.061	Community Commercial	MU(EC)	0	0	0	13.153	0.709		Commercial - Store Combination - Store and Residential Combination - One Story, 0	120B165 1497		Palms - Mar Vista - Del Rey	Yes	ABMI	ARO
Los Angeles	22154 COSTANSO ST	91364	2169018013	0.000	0.000	0.000	0.708	Shortfall of Sites	0.150	Low Residential	R1-1	Low Residential	0	0	66.287	0.708		Residential - Single Family Residence, 1	171B101 285	1 per lot	Canoga Park - Winnetka - Woodland Hills - West Hills	No	ABMI	AHO , CPK CPU, ADU
Los Angeles	626 N WESTERN AVE	90004	5521002001	0.000	0.000	0.000	0.708	Shortfall of Sites	0.155	General Commercial	C2-1	0	0	0	5.708	0.708		Commercial - Store Combination - Store and Residential Combination - One Story, 0	141B193 747		Wilshire	No	ABMI	ARO
Los Angeles	19364 KITTRIDGE ST	91335	2131008001	0.000	0.000	0.000	0.708	Shortfall of Sites	0.161	Low Residential	R1-1-RIO	Low Residential	0	0	66.287	0.708		Residential - Single Family Residence, 1	180B117 508	1 per lot	Reseda - West Van Nuys	No	ABMI	AHO , RES CPU
Los Angeles	2816 NAOMI AVE	90011	5119017015	0.000	0.000	0.000	0.708	Shortfall of Sites	0.094	Hybrid Industrial	CM-1VL-CPIO	0	0	0	9.450	0.708		Industrial - Light Manufacturing - One Story, 0	117A211 174		Southeast Los Angeles	No	ABMI	ARO
Los Angeles	11211 CHANDLER BLVD	91601	2350012938	0.000	0.000	0.000	0.708	Shortfall of Sites	0.092	Public Facilities	PF-1VL, C4-2D	Regional Mixed Commercial	0	0	9.642	0.708		Industrial - Warehousing, Distribution, Storage - Warehousing, Distribution, Under 10,000 SF - One Story, 0	171B173 1411	No Max	North Hollywood - Valley Village	No	ABMI	ARO , Orange LineTNP, PF
Los Angeles	20024 VANOWEN ST	91306	2134012030	0.000	0.000	0.000	0.708	Shortfall of Sites	0.161	Low Residential	R1-1-RIO	Low Residential	0	0	66.287	0.708		Residential - Single Family Residence, 1	180B113 29	1 per lot	Canoga Park - Winnetka - Woodland Hills - West Hills	No	ABMI	AHO , CPK CPU
Los Angeles	22200 HARTLAND ST	91303	2024032017	0.000	0.000	0.000	0.708	Shortfall of Sites	0.161	Low Residential	RS-1-RIO	Very Low Residential	0	0	66.287	0.708		Residential - Single Family Residence, 1	183B101 776	1 per lot	Canoga Park - Winnetka - Woodland Hills - West Hills	No	ABMI	AHO , CPK CPU
Los Angeles	3614 S WESTERN AVE	90018	5041015030	0.000	0.000	0.000	0.708	Shortfall of Sites	0.154	Community Commercial	C2-2D-O-CPIO	0	0	0	102.494	0.708		Institutional - Church - One Story, 0	120B193 1412		South Los Angeles	No	ABMI	FBO
Los Angeles	6305 BOTHWELL RD	91335	2132018002	0.000	0.000	0.000	0.708	Shortfall of Sites	0.161	Low Residential	R1-1-RIO	Low Residential	0	0	66.287	0.708		Residential - Single Family Residence, 1	177B117 247	1 per lot	Reseda - West Van Nuys	No	ABMI	AHO , RES CPU
Los Angeles	17170 TRIBUNE ST	91344	2696026900	0.354	0.354	0.000	0.000	Shortfall of Sites	0.384	Public Facilities	PF-1	0	0	20	153.741	0.708		Miscellaneous - Government Owned Property, 0	207B133 160		Granada Hills - Knollwood	No	LI	PF
Los Angeles	8240 BEVERLY BLVD	90048	5511008002	0.000	0.000	0.000	0.708	Shortfall of Sites	0.130	Neighborhood Office Commercial	C2-1VL-O	0	0	0	5.681	0.708		Commercial - Office Building - One Story, 0	138B173 465		Wilshire	No	ABMI	ARO
Los Angeles	17170 TRIBUNE ST	91344	2696026900	0.354	0.354	0.000	0.000	Shortfall of Sites	0.384	Public Facilities	PF-1	0	0	20	153.741	0.708		Miscellaneous - Government Owned Property, 0	207B133 161		Granada Hills - Knollwood	No	LI	PF
Los Angeles	17170 TRIBUNE ST	91344	2696026900	0.354	0.354	0.000	0.000	Shortfall of Sites	0.384	Public Facilities	PF-1	0	0	20	153.741	0.708		Miscellaneous - Government Owned Property, 0	207B133 163		Granada Hills - Knollwood	No	LI	PF
Los Angeles	17170 TRIBUNE ST	91344	2696026900	0.354	0.354	0.000	0.000	Shortfall of Sites	0.384	Public Facilities	PF-1	0	0	20	153.741	0.708		Miscellaneous - Government Owned Property, 0	207B133 165		Granada Hills - Knollwood	No	LI	PF
Los Angeles	17170 TRIBUNE ST	91344	2696026900	0.354	0.354	0.000	0.000	Shortfall of Sites	0.384	Public Facilities	PF-1	0	0	20	153.741	0.708		Miscellaneous - Government Owned Property, 0	207B133 164		Granada Hills - Knollwood	No	LI	PF
Los Angeles	17170 TRIBUNE ST	91344	2696026900	0.354	0.354	0.000	0.000	Shortfall of Sites	0.384	Public Facilities	PF-1	0	0	20	153.741	0.708		Miscellaneous - Government Owned Property, 0	207B133 162		Granada Hills - Knollwood	No	LI	PF
Los Angeles	22427 CLARENDON ST	91367	2040023021	0.000	0.000	0.000	0.708	Shortfall of Sites	0.155	Low Residential	R1-1	Very Low Residential	0	0	66.287	0.708		, 1	174B101 464	1 per lot	Canoga Park - Winnetka - Woodland Hills - West Hills	Yes	ABMI	AHO , CPK CPU, ADU
Los Angeles	19623 GILMORE ST	91335	2132013022	0.000	0.000	0.000	0.708	Shortfall of Sites	0.161	Low Residential	R1-1-RIO	Low Residential	0	0	66.287	0.708		Residential - Single Family Residence - Pool, 1	180B117 769	1 per lot	Reseda - West Van Nuys	No	ABMI	AHO , RES CPU
Los Angeles	7575 BEVERLY BLVD	90036	5526041016	0.000	0.000	0.000	0.708	Shortfall of Sites	0.092	Neighborhood Office Commercial	C2-1VL-O	0	0	0	11.339	0.708		Commercial - Hotel and Motel - Motel/Hotel and Apartment Combinations - Under 50 Units - One Story, 0	138B177 411		Wilshire	No	ABMI	ARO
Los Angeles	22612 CLARENDON ST	91367	2040026015	0.000	0.000	0.000	0.708	Shortfall of Sites	0.155	Low Residential	R1-1	Very Low Residential	0	0	66.287	0.708		Residential - Single Family Residence - Pool and Misc., 1	171B097 55	1 per lot	Canoga Park - Winnetka - Woodland Hills - West Hills	Yes	ABMI	AHO , CPK CPU, ADU
Los Angeles	22626 BERDON ST	91367	2040018015	0.000	0.000	0.000	0.708	Shortfall of Sites	0.155	Low Residential	R1-1	Very Low Residential	0	0	66.287	0.708		, 1	174B097 735	1 per lot	Canoga Park - Winnetka - Woodland Hills - West Hills	Yes	ABMI	AHO , CPK CPU, ADU
Los Angeles	5461 FALLBROOK AVE	91367	2042008022	0.000	0.000	0.000	0.707	Shortfall of Sites	0.178	Low Residential	R1-1	Very Low Residential	0	0	66.287	0.707		Residential - Single Family Residence, 1	174B097 837	1 per lot	Canoga Park - Winnetka - Woodland Hills - West Hills	No	ABMI	AHO , CPK CPU
Los Angeles	320 W 4TH ST	90013	5149025901	0.354	0.354	0.000	0.000	Shortfall of Sites	0.460	Public Facilities	PF-4D-CDO	0	0	20	153.741	0.707		Commercial - Office Building - 6 to 13 Stories, 0	129A211 9		Central City	No	LI	PF
Los Angeles	14033 FOOTHILL BLVD	91342	2504020037	0.354	0.354	0.000	0.000	Shortfall of Sites	0.341	Medium Residential	R3-1	0	0	20	84.663	0.707		Residential - Five or More Units or Apartments (Any Combination) · 4 Stories or Less, 22	225B153 228		Sylmar	No	LI	DB50
Los Angeles	250 GLENDALE BLVD	90026	5160003008	0.000	0.000	0.000	0.707	Shortfall of Sites	0.144	Limited Commercial	CW	0	0	0	6.130	0.707		Commercial - Office Building - One Story, 0	135A209 32		Westlake	No	ABMI	ARO
Los Angeles	250 GLENDALE BLVD	90026	5160003008	0.000	0.000	0.000	0.707	Shortfall of Sites	0.153	Limited Commercial	CW	0	0	0	5.771	0.707		Commercial - Office Building - One Story, 0	135A209 37		Westlake	No	ABMI	ARO
Los Angeles	7324 ARIEL AVE	91335	2104024018	0.000	0.000	0.000	0.707	Shortfall of Sites	0.161	Low Residential	R1-1	Low Residential	0	0	66.287	0.707		Residential - Single Family Residence, 1	186B121 811	1 per lot	Reseda - West Van Nuys	No	ABMI	AHO , RES CPU
Los Angeles	4627 RUBIO AVE	91436	2284008045	0.000	0.000	0.000	0.707	Shortfall of Sites	0.150	Low I Residential	RE9-1	Low Residential	0	0	66.287	0.707		Residential - Single Family Residence, 1	168B137 549	1 per lot	Encino - Tarzana	No	ABMI	AHO , ENC CPU, ADU
Los Angeles	4355 W PICO BLVD	90019	5082016023	0.000	0.000	0.000	0.707	Shortfall of Sites	0.099	General Commercial	C4-1-O	0	0	0	7.444	0.707		Industrial - Warehousing, Distribution, Storage - Warehousing, Distribution, Under 10,000 SF - One Story, 0	129B185 1024		Wilshire	No	ABMI	ARO
Los Angeles	8233 PASO ROBLES AVE	91406	2204032013	0.000	0.000	0.000	0.707	Shortfall of Sites	0.150	Low Residential	R1-1	Low Residential	0	0	66.287	0.707		Residential - Single Family Residence, 1	192B133 362	1 per lot	Reseda - West Van Nuys	No	ABMI	AHO , RES CPU, ADU
Los Angeles	3600 S SAN PEDRO ST	90011	5121008019	0.000	0.000	0.000	0.707	Shortfall of Sites	0.115	Hybrid Industrial	CM-1-CPIO	0	0	0	11.827	0.707		Industrial - Light Manufacturing - One Story, 0	117A207 334		Southeast Los Angeles	No	ABMI	ARO
Los Angeles	1324 S BERENDO ST	90006	5075003005	0.000	0.000	0.000	0.706	Shortfall of Sites	0.153	Low Medium II Residential	[Q]R4-1	0	0	0	102.494	0.706		Institutional - Church - One Story, 0	129B197 1204		South Los Angeles	No	ABMI	FBO
Los Angeles	0	0	2103015903	0.353	0.353	0.000	0.000	Shortfall of Sites	0.459	Public Facilities	PF-1XL	0	0	20	153.741	0.706		Miscellaneous - Government Owned Property, 0	189B121 485		Reseda - West Van Nuys	No	LI	PF
Los Angeles	7408 GENESTA AVE	91406	2203026007	0.000	0.000	0.000	0.706	Shortfall of Sites	0.161	Low Residential	R1-1	Low Residential	0	0	66.287	0.706		Residential - Single Family Residence, 1	186B133 715	1 per lot	Reseda - West Van Nuys	No	ABMI	AHO , RES CPU
Los Angeles	22330 HARTLAND ST	91303	2024032030	0.000	0.000	0.000	0.706	Shortfall of Sites	0.161	Low Residential	RS-1-RIO	Very Low Residential	0	0	66.287	0.706		Residential - Single Family Residence, 1	183B101 763	1 per lot	Canoga Park - Winnetka - Woodland Hills - West Hills	No	ABMI	AHO , CPK CPU
Los Angeles	148 W 18TH ST	90015	5126028002	0.000	0.000	0.000	0.706	Shortfall of Sites	0.187	Community Commercial	C2-2D-O-CPIO	0	0	0	4.718	0.706		Industrial - Light Manufacturing - One Story, 0	123A207 39		Southeast Los Angeles	No	ABMI	ARO

Jurisdiction Name	Site Address/Intersection	5 Digit ZIP Code	Assessor Parcel Number	Very Low-Income	Low-Income	Moderate-Income	Above Moderate-Income	Type of Shortfall	Parcel Size (Acres)	Current General Plan Designation	Current Zoning	Proposed General Plan (GP) Designation	Proposed Zoning	Minimum Density Allowed	Maximum Density Allowed	Total Capacity	Vacant/ Nonvacant	Description of Existing Uses	PIN	Base Density Per Acre	Community Plan Area	Rent Stabalization Ordinance	Income Category	Applicable Rezoning Program (Program informing values in Column Q listed first)
Los Angeles	10962 LE CONTE AVE	90024	4363017002	0.000	0.000	0.000	0.706	Shortfall of Sites	0.092	Community Commercial	C4-2D-O	0	0	0	8.006	0.706		Commercial - Professional Building - One Story, 0	135B149 560		Westwood	No	ABMI	ARO
Los Angeles	8034 NESTLE AVE	91335	2102008013	0.000	0.000	0.000	0.706	Shortfall of Sites	0.161	Low Residential	R1-1	Low Residential	0	0	66.287	0.706		Residential - Single Family Residence, 1	189B125 195	1 per lot	Reseda - West Van Nuys	No	ABMI	AHO , RES CPU
Los Angeles	6858 MCLENNAN AVE	91406	2225022021	0.000	0.000	0.000	0.706	Shortfall of Sites	0.161	Low Residential	R1-1	Low Residential	0	0	66.287	0.706		Residential - Single Family Residence, 1	183B133 799	1 per lot	Reseda - West Van Nuys	No	ABMI	AHO , RES CPU
Los Angeles	2055 W 24TH ST	90018	5058009912	0.353	0.353	0.000	0.000	Shortfall of Sites	0.459	Public Facilities	PF-1-O	0	0	20	153.741	0.706		Miscellaneous - Government Owned Property, 0	123B193 156		South Los Angeles	No	LI	PF
Los Angeles	2055 W 24TH ST	90018	5058009912	0.353	0.353	0.000	0.000	Shortfall of Sites	0.459	Public Facilities	PF-1-O	0	0	20	153.741	0.706		Miscellaneous - Government Owned Property, 0	123B193 157		South Los Angeles	No	LI	PF
Los Angeles	2055 W 24TH ST	90018	5058009912	0.353	0.353	0.000	0.000	Shortfall of Sites	0.459	Public Facilities	PF-1-O	0	0	20	153.741	0.706		Miscellaneous - Government Owned Property, 0	123B193 159		South Los Angeles	No	LI	PF
Los Angeles	2055 W 24TH ST	90018	5058009912	0.353	0.353	0.000	0.000	Shortfall of Sites	0.459	Public Facilities	PF-1-O	0	0	20	153.741	0.706		Miscellaneous - Government Owned Property, 0	123B193 161		South Los Angeles	No	LI	PF
Los Angeles	2055 W 24TH ST	90018	5058009912	0.353	0.353	0.000	0.000	Shortfall of Sites	0.459	Public Facilities	PF-1-O	0	0	20	153.741	0.706		Miscellaneous - Government Owned Property, 0	123B193 162		South Los Angeles	No	LI	PF
Los Angeles	2055 W 24TH ST	90018	5058009912	0.353	0.353	0.000	0.000	Shortfall of Sites	0.459	Public Facilities	PF-1-O	0	0	20	153.741	0.706		Miscellaneous - Government Owned Property, 0	123B193 163		South Los Angeles	No	LI	PF
Los Angeles	2055 W 24TH ST	90018	5058009912	0.353	0.353	0.000	0.000	Shortfall of Sites	0.459	Public Facilities	PF-1-O	0	0	20	153.741	0.706		Miscellaneous - Government Owned Property, 0	123B193 165		South Los Angeles	No	LI	PF
Los Angeles	2055 W 24TH ST	90018	5058009912	0.353	0.353	0.000	0.000	Shortfall of Sites	0.459	Public Facilities	PF-1-O	0	0	20	153.741	0.706		Miscellaneous - Government Owned Property, 0	123B193 155		South Los Angeles	No	LI	PF
Los Angeles	2055 W 24TH ST	90018	5058009912	0.353	0.353	0.000	0.000	Shortfall of Sites	0.459	Public Facilities	PF-1-O	0	0	20	153.741	0.706		Miscellaneous - Government Owned Property, 0	123B193 158		South Los Angeles	No	LI	PF
Los Angeles	2055 W 24TH ST	90018	5058009912	0.353	0.353	0.000	0.000	Shortfall of Sites	0.459	Public Facilities	PF-1-O	0	0	20	153.741	0.706		Miscellaneous - Government Owned Property, 0	123B193 160		South Los Angeles	No	LI	PF
Los Angeles	2055 W 24TH ST	90018	5058009912	0.353	0.353	0.000	0.000	Shortfall of Sites	0.459	Public Facilities	PF-1-O	0	0	20	153.741	0.706		Miscellaneous - Government Owned Property, 0	123B193 164		South Los Angeles	No	LI	PF
Los Angeles	6852 MCLENNAN AVE	91406	2225022020	0.000	0.000	0.000	0.706	Shortfall of Sites	0.161	Low Residential	R1-1	Low Residential	0	0	66.287	0.706		Residential - Single Family Residence - Pool, 1	183B133 809	1 per lot	Reseda - West Van Nuys	No	ABMI	AHO , RES CPU
Los Angeles	7168 SALE AVE	91307	2024040026	0.000	0.000	0.000	0.706	Shortfall of Sites	0.177	Low Residential	R1-1	Low Residential	0	0	66.287	0.706		Residential - Single Family Residence, 1	183B097 884	1 per lot	Canoga Park - Winnetka - Woodland Hills - West Hills	No	ABMI	AHO , CPK CPU
Los Angeles	11440 CHANDLER BLVD	91601	2350011907	0.353	0.353	0.000	0.000	Shortfall of Sites	0.383	Public Facilities	PF-1VL	0	0	20	153.741	0.706		, 0	171B169 125		North Hollywood - Valley Village	No	LI	PF
Los Angeles	22361 BURTON ST	91304	2012023010	0.000	0.000	0.000	0.706	Shortfall of Sites	0.161	Low Residential	RS-1	Very Low Residential	[HB2-G1-5] [CX2-FA] [CPIO-O]	0	66.287	0.706		Residential - Single Family Residence - Pool, 1	192B101 700	1 per lot	Canoga Park - Winnetka - Woodland Hills - West Hills	No	ABMI	AHO , CPK CPU
Los Angeles	6326 CALVIN AVE	91335	2131016018	0.000	0.000	0.000	0.706	Shortfall of Sites	0.161	Low Residential	R1-1-RIO	Low Residential	0	0	66.287	0.706		Residential - Single Family Residence, 1	177B117 27	1 per lot	Reseda - West Van Nuys	No	ABMI	AHO , RES CPU
Los Angeles	1151 W 6TH ST	90017	5152001001	0.000	0.000	0.000	0.705	Shortfall of Sites	0.231	Community Commercial	CW	0	0	0	3.811	0.705		Commercial - Office Building - Two Stories, 0	132A207 248		Westlake	No	ABMI	ARO
Los Angeles	8017 MELROSE AVE	90046	5527014004	0.000	0.000	0.000	0.705	Shortfall of Sites	0.114	Neighborhood Office Commercial	C4-1XL	0	0	0	6.466	0.705		Commercial - Store Combination - Store and Residential Combination - One Story, 0	141B177 552		Hollywood	No	ABMI	ARO
Los Angeles	6532 JUMILLA AVE	91367	2134026004	0.000	0.000	0.000	0.705	Shortfall of Sites	0.161	Low Residential	RS-1-RIO	Very Low Residential	0	0	66.287	0.705		Residential - Single Family Residence, 1	180B117 642	1 per lot	Canoga Park - Winnetka - Woodland Hills - West Hills	No	ABMI	AHO , CPK CPU
Los Angeles	10952 WHIPPLE ST	91602	2423021900	0.353	0.353	0.000	0.000	Shortfall of Sites	0.382	Public Facilities	PF-1XL-RIO	0	0	20	153.741	0.705		Miscellaneous - Government Owned Property, 0	165B173 606		Sherman Oaks - Studio City - Toluca Lake - Cahuenga Pass	No	LI	PF
Los Angeles	4525 LIBBIT AVE	91436	2284002033	0.000	0.000	0.000	0.705	Shortfall of Sites	0.066	Low I Residential	RE9-1	Low Residential	0	0	66.287	0.705		Residential - Single Family Residence - Pool and Misc., 0	168B137 649	1 per lot	Encino - Tarzana	No	ABMI	AHO , ENC CPU
Los Angeles	6731 DELCO AVE	91306	2136019019	0.000	0.000	0.000	0.705	Shortfall of Sites	0.161	Low Residential	RS-1-RIO	Low Residential	[MN1-AL2-5] [CX1-FA] [CPIO]	0	66.287	0.705		Residential - Single Family Residence, 1	180B109 108	1 per lot	Canoga Park - Winnetka - Woodland Hills - West Hills	No	ABMI	AHO , CPK CPU
Los Angeles	986 S NEW HAMPSHIRE AVE	90006	5078009012	0.000	0.000	0.000	0.705	Shortfall of Sites	0.136	Community Commercial	C2-1	0	0	0	9.985	0.705		Commercial - Store Combination - Store and Office Combination - One Story, 0	129B197 136		Wilshire	No	ABMI	ARO
Los Angeles	986 S NEW HAMPSHIRE AVE	90006	5078009012	0.000	0.000	0.000	0.705	Shortfall of Sites	0.136	Community Commercial	C2-1	0	0	0	9.980	0.705		Commercial - Store Combination - Store and Office Combination - One Story, 0	129B197 154		Wilshire	No	ABMI	ARO
Los Angeles	1318 S BERENDO ST	90006	5075003004	0.000	0.000	0.000	0.705	Shortfall of Sites	0.153	Low Medium II Residential	[Q]R4-1	0	0	0	102.494	0.705		Institutional - Church - One Story, 0	129B197 1190		South Los Angeles	No	ABMI	FBO
Los Angeles	19907 ARCHWOOD ST	91306	2134011016	0.000	0.000	0.000	0.705	Shortfall of Sites	0.161	Low Residential	R1-1-RIO	Low Residential	0	0	66.287	0.705		Residential - Single Family Residence - Pool, 1	180B113 191	1 per lot	Canoga Park - Winnetka - Woodland Hills - West Hills	No	ABMI	AHO , CPK CPU
Los Angeles	19913 ARCHWOOD ST	91306	2134011015	0.000	0.000	0.000	0.705	Shortfall of Sites	0.161	Low Residential	R1-1-RIO	Low Residential	0	0	66.287	0.705		Residential - Single Family Residence - Pool, 1	180B113 190	1 per lot	Canoga Park - Winnetka - Woodland Hills - West Hills	No	ABMI	AHO , CPK CPU
Los Angeles	19941 ARCHWOOD ST	91306	2134011010	0.000	0.000	0.000	0.705	Shortfall of Sites	0.161	Low Residential	R1-1-RIO	Low Residential	0	0	66.287	0.705		Residential - Single Family Residence - Pool, 1	180B113 185	1 per lot	Canoga Park - Winnetka - Woodland Hills - West Hills	No	ABMI	AHO , CPK CPU
Los Angeles	19925 ARCHWOOD ST	91306	2134011013	0.000	0.000	0.000	0.705	Shortfall of Sites	0.161	Low Residential	R1-1-RIO	Low Residential	0	0	66.287	0.705		Residential - Single Family Residence, 1	180B113 188	1 per lot	Canoga Park - Winnetka - Woodland Hills - West Hills	No	ABMI	AHO , CPK CPU
Los Angeles	19919 ARCHWOOD ST	91306	2134011014	0.000	0.000	0.000	0.705	Shortfall of Sites	0.161	Low Residential	R1-1-RIO	Low Residential	0	0	66.287	0.705		Residential - Single Family Residence, 1	180B113 189	1 per lot	Canoga Park - Winnetka - Woodland Hills - West Hills	No	ABMI	AHO , CPK CPU
Los Angeles	3569 W 8TH ST	90005	5093007021	0.000	0.000	0.000	0.705	Shortfall of Sites	0.198	General Commercial	C2-1	0	0	0	4.445	0.705		Commercial - Store Combination - Store and Office Combination - One Story, 0	132B193 536		Wilshire	No	ABMI	ARO
Los Angeles	19931 ARCHWOOD ST	91306	2134011012	0.000	0.000	0.000	0.705	Shortfall of Sites	0.161	Low Residential	R1-1-RIO	Low Residential	[LN1-MU1-5] [RG1-FA] [CPIO]	0	66.287	0.705		Residential - Single Family Residence, 1	180B113 187	1 per lot	Canoga Park - Winnetka - Woodland Hills - West Hills	No	ABMI	AHO , CPK CPU
Los Angeles	19935 ARCHWOOD ST	91306	2134011011	0.000	0.000	0.000	0.705	Shortfall of Sites	0.161	Low Residential	R1-1-RIO	Low Residential	[MB3-CDF1-5] [IX4-FA] [CPIO]	0	66.287	0.705		Residential - Single Family Residence, 1	180B113 186	1 per lot	Canoga Park - Winnetka - Woodland Hills - West Hills	No	ABMI	AHO , CPK CPU
Los Angeles	20007 ARCHWOOD ST	91306	2134011005	0.000	0.000	0.000	0.705	Shortfall of Sites	0.161	Low Residential	R1-1-RIO	Low Residential	[MM1-CDF1-5] [IX4-FA] [CPIO]	0	66.287	0.705		Residential - Single Family Residence, 1	180B113 180	1 per lot	Canoga Park - Winnetka - Woodland Hills - West Hills	No	ABMI	AHO , CPK CPU
Los Angeles	20001 ARCHWOOD ST	91306	2134011006	0.000	0.000	0.000	0.705	Shortfall of Sites	0.161	Low Residential	R1-1-RIO	Low Residential	0	0	66.287	0.705		Residential - Single Family Residence, 1	180B113 181	1 per lot	Canoga Park - Winnetka - Woodland Hills - West Hills	No	ABMI	AHO , CPK CPU
Los Angeles	19947 ARCHWOOD ST	91306	2134011009	0.000	0.000	0.000	0.705	Shortfall of Sites	0.161	Low Residential	R1-1-RIO	Low Residential	0	0	66.287	0.705		Residential - Single Family Residence, 1	180B113 184	1 per lot	Canoga Park - Winnetka - Woodland Hills - West Hills	No	ABMI	AHO , CPK CPU
Los Angeles	19953 ARCHWOOD ST	91306	2134011008	0.000	0.000	0.000	0.705	Shortfall of Sites	0.161	Low Residential	R1-1-RIO	Low Residential	0	0	66.287	0.705		Residential - Single Family Residence, 1	180B113 183	1 per lot	Canoga Park - Winnetka - Woodland Hills - West Hills	No	ABMI	AHO , CPK CPU
Los Angeles	20011 ARCHWOOD ST	91306	2134011004	0.000	0.000	0.000	0.705	Shortfall of Sites	0.161	Low Residential	R1-1-RIO	Low Residential	0	0	66.287	0.705		Residential - Single Family Residence, 1	180B113 179	1 per lot	Canoga Park - Winnetka - Woodland Hills - West Hills	No	ABMI	AHO , CPK CPU
Los Angeles	20017 ARCHWOOD ST	91306	2134011003	0.000	0.000	0.000	0.705	Shortfall of Sites	0.161	Low Residential	R1-1-RIO	Low Residential	0	0	66.287	0.705		Residential - Single Family Residence, 1	180B113 178	1 per lot	Canoga Park - Winnetka - Woodland Hills - West Hills	No	ABMI	AHO , CPK CPU
Los Angeles	20023 ARCHWOOD ST	91306	2134011002	0.000	0.000	0.000	0.705	Shortfall of Sites	0.161	Low Residential	R1-1-RIO	Low Residential	0	0	66.287	0.705		Residential - Single Family Residence, 1	180B113 177	1 per lot	Canoga Park - Winnetka - Woodland Hills - West Hills	No	ABMI	AHO , CPK CPU
Los Angeles	20006 WELBY WAY	91306	2134011030	0.000	0.000	0.000	0.705	Shortfall of Sites	0.161	Low Residential	R1-1-RIO	Low Residential	0	0	66.287	0.705		Residential - Single Family Residence, 1	180B113 125	1 per lot	Canoga Park - Winnetka - Woodland Hills - West Hills	No	ABMI	AHO , CPK CPU
Los Angeles	19940 WELBY WAY	91306	2134011025	0.000	0.000	0.000	0.705	Shortfall of Sites	0.161	Low Residential	R1-1-RIO	Low Residential	0	0	66.287	0.705		Residential - Single Family Residence - Pool, 1	180B113 130	1 per lot	Canoga Park - Winnetka - Woodland Hills - West Hills	No	ABMI	AHO , CPK CPU
Los Angeles	19918 WELBY WAY	91306	2134011021	0.000	0.000	0.000	0.705	Shortfall of Sites	0.161	Low Residential	R1-1-RIO	Low Residential	[LM2-MU2-5] [RX1-FA] [CPIO]	0	66.287	0.705		Residential - Single Family Residence, 1	180B113 134	1 per lot	Canoga Park - Winnetka - Woodland Hills - West Hills	No	ABMI	AHO , CPK CPU
Los Angeles	19957 ARCHWOOD ST	91306	2134011007	0.000	0.000	0.000	0.705	Shortfall of Sites	0.161	Low Residential	R1-1-RIO	Low Residential	0	0	66.287	0.705		Residential - Single Family Residence - Pool, 1	180B113 182	1 per lot	Canoga Park - Winnetka - Woodland Hills - West Hills	No	ABMI	AHO , CPK CPU
Los Angeles	19952 WELBY WAY	91306	2134011027	0.000	0.000	0.000	0.705	Shortfall of Sites	0.161	Low Residential	R1-1-RIO	Low Residential	0	0	66.287	0.705		Residential - Single Family Residence, 1	180B113 128	1 per lot	Canoga Park - Winnetka - Woodland Hills - West Hills	No	ABMI	AHO , CPK CPU
Los Angeles	19912 WELBY WAY	91306	2134011020	0.000	0.000	0.000	0.705	Shortfall of Sites	0.161	Low Residential	R1-1-RIO	Low Residential	0	0	66.287	0.705		Residential - Single Family Residence, 1	180B113 135	1 per lot	Canoga Park - Winnetka - Woodland Hills - West Hills	No	ABMI	AHO , CPK CPU
Los Angeles	20022 WELBY WAY	91306	2134011033	0.000	0.000	0.000	0.705	Shortfall of Sites	0.161	Low Residential	R1-1-RIO	Low Residential	0	0	66.287	0.705		Residential - Single Family Residence, 1	180B113 122	1 per lot	Canoga Park - Winnetka - Woodland Hills - West Hills	No	ABMI	AHO , CPK CPU
Los Angeles	20016 WELBY WAY	91306	2134011032	0.000	0.000	0.000	0.705	Shortfall of Sites	0.161	Low Residential	R1-1-RIO	Low Residential	[MN1-AL2-5] [CX1-FA] [CPIO]	0	66.287	0.705		Residential - Single Family Residence, 1	180B113 123	1 per lot	Canoga Park - Winnetka - Woodland Hills - West Hills	No	ABMI	AHO , CPK CPU
Los Angeles	19946 WELBY WAY	91306	2134011026	0.000	0.000	0.000	0.705	Shortfall of Sites	0.161	Low Residential	R1-1-RIO	Low Residential	0	0	66.287	0.705		Residential - Single Family Residence - Pool, 1	180B113 129	1 per lot	Canoga Park - Winnetka - Woodland Hills - West Hills	No	ABMI	AHO , CPK CPU
Los Angeles	20000 WELBY WAY	91306	2134011029	0.000	0.000	0.000	0.705	Shortfall of Sites	0.161	Low Residential	R1-1-RIO	Low Residential	0	0	66.287	0.705		Residential - Single Family Residence, 1	180B113 126	1 per lot	Canoga Park - Winnetka - Woodland Hills - West Hills	No	ABMI	AHO , CPK CPU
Los Angeles	19930 WELBY WAY	91306	2134011023	0.000	0.000	0.000	0.705	Shortfall of Sites	0.161	Low Residential	R1-1-RIO	Low Residential	[MM1-CDF1-5] [IX4-FA] [CPIO]	0	66.287	0.705		Residential - Single Family Residence, 1	180B113 132	1 per lot	Canoga Park - Winnetka - Woodland Hills - West Hills	No	ABMI	AHO , CPK CPU
Los Angeles	19906 WELBY WAY	91306	2134011019	0.000	0.000	0.000	0.705	Shortfall of Sites	0.161	Low Residential	R1-1-RIO	Low Residential	0	0	66.287	0.705		Residential - Single Family Residence, 1	180B113 136	1 per lot	Canoga Park - Winnetka - Woodland Hills - West Hills	No	ABMI	AHO , CPK CPU
Los Angeles	20010 WELBY WAY	91306	2134011031	0.000	0.000	0.000	0.705	Shortfall of Sites	0.161	Low Residential	R1-1-RIO	Low Residential	0	0	66.287	0.705		Residential - Single Family Residence, 1	180B113 124	1 per lot	Canoga Park - Winnetka - Woodland Hills - West Hills	No	ABMI	AHO , CPK CPU

Jurisdiction Name	Site Address/Intersection	5 Digit ZIP Code	Assessor Parcel Number	Very Low-Income	Low-Income	Moderate-Income	Above Moderate-Income	Type of Shortfall	Parcel Size (Acres)	Current General Plan Designation	Current Zoning	Proposed General Plan (GP) Designation	Proposed Zoning	Minimum Density Allowed	Maximum Density Allowed	Total Capacity	Vacant/ Nonvacant	Description of Existing Uses	PIN	Base Density Per Acre	Community Plan Area	Rent Stabalization Ordinance	Income Category	Applicable Rezoning Program (Program informing values in Column Q listed first)
Los Angeles	19934 WELBY WAY	91306	2134011024	0.000	0.000	0.000	0.705	Shortfall of Sites	0.161	Low Residential	R1-1-RIO	Low Residential	0	0	66.287	0.705		Residential - Single Family Residence, 1	180B113 131	1 per lot	Canoga Park - Winnetka - Woodland Hills - West Hills	No	ABMI	AHO , CPK CPU
Los Angeles	19956 WELBY WAY	91306	2134011028	0.000	0.000	0.000	0.705	Shortfall of Sites	0.161	Low Residential	R1-1-RIO	Low Residential	0	0	66.287	0.705		Residential - Single Family Residence, 1	180B113 127	1 per lot	Canoga Park - Winnetka - Woodland Hills - West Hills	No	ABMI	AHO , CPK CPU
Los Angeles	19471 FRIAR ST	91335	2131011023	0.000	0.000	0.000	0.705	Shortfall of Sites	0.161	Low Residential	R1-1-RIO	Low Residential	0	0	66.287	0.705		Residential - Single Family Residence, 1	180B117 972	1 per lot	Reseda - West Van Nuys	No	ABMI	AHO , RES CPU
Los Angeles	0	0	5152020046	0.000	0.000	0.000	0.705	Shortfall of Sites	0.011	Regional Center Commercial	CW	0	0	0	118.125	0.705		Industrial - Warehousing, Distribution, Storage - Warehousing, Distribution, Under 10,000 SF - Three Stories, 0	132A209 238		Westlake	No	ABMI	ARO , MURC
Los Angeles	5111 W WASHINGTON BLVD	90016	5067017033	0.000	0.000	0.000	0.705	Shortfall of Sites	0.069	Neighborhood Commercial	C2-1VL-CPIO	0	0	0	19.675	0.705		Industrial - Light Manufacturing - One Story, 0	126B181 854		West Adams - Baldwin Hills - Leimert	No	ABMI	ARO
Los Angeles	5111 W WASHINGTON BLVD	90016	5067017033	0.000	0.000	0.000	0.705	Shortfall of Sites	0.069	Neighborhood Commercial	C2-1VL-CPIO	0	0	0	19.675	0.705		Industrial - Light Manufacturing - One Story, 0	126B181 855		West Adams - Baldwin Hills - Leimert	No	ABMI	ARO
Los Angeles	5111 W WASHINGTON BLVD	90016	5067017033	0.000	0.000	0.000	0.705	Shortfall of Sites	0.069	Neighborhood Commercial	C2-1VL-CPIO	0	0	0	19.675	0.705		Industrial - Light Manufacturing - One Story, 0	126B181 858		West Adams - Baldwin Hills - Leimert	No	ABMI	ARO
Los Angeles	5111 W WASHINGTON BLVD	90016	5067017033	0.000	0.000	0.000	0.705	Shortfall of Sites	0.069	Neighborhood Commercial	C2-1VL-CPIO	0	0	0	19.675	0.705		Industrial - Light Manufacturing - One Story, 0	126B181 859		West Adams - Baldwin Hills - Leimert	No	ABMI	ARO
Los Angeles	5111 W WASHINGTON BLVD	90016	5067017033	0.000	0.000	0.000	0.705	Shortfall of Sites	0.073	Neighborhood Commercial	C2-1VL-CPIO	0	0	0	18.451	0.705		Industrial - Light Manufacturing - One Story, 0	126B181 861		West Adams - Baldwin Hills - Leimert	No	ABMI	ARO
Los Angeles	17240 ELKWOOD ST	91406	2204012001	0.000	0.000	0.000	0.705	Shortfall of Sites	0.150	Low Residential	R1-1	Low Residential	0	0	66.287	0.705		Residential - Single Family Residence, 1	189B133 694	1 per lot	Reseda - West Van Nuys	No	ABMI	AHO , RES CPU, ADU
Los Angeles	8135 ENCINO AVE	91325	2201006016	0.000	0.000	0.000	0.705	Shortfall of Sites	0.150	Low Residential	R1-1	Low Residential	0	0	66.287	0.705		Residential - Single Family Residence - Pool, 1	189B129 62	1 per lot	Reseda - West Van Nuys	No	ABMI	AHO , RES CPU, ADU
Los Angeles	17365 WILLARD ST	91325	2201015014	0.000	0.000	0.000	0.705	Shortfall of Sites	0.150	Low Residential	R1-1	Low Residential	0	0	66.287	0.705		Residential - Single Family Residence, 1	192B129 618	1 per lot	Reseda - West Van Nuys	No	ABMI	AHO , RES CPU, ADU
Los Angeles	19038 CANTLAY ST	91335	2104033022	0.000	0.000	0.000	0.705	Shortfall of Sites	0.161	Low Residential	R1-1	Low Residential	0	0	66.287	0.705		Residential - Single Family Residence, 1	183B121 22	1 per lot	Reseda - West Van Nuys	No	ABMI	AHO , RES CPU
Los Angeles	7801 NITA AVE	91304	2012018010	0.000	0.000	0.000	0.705	Shortfall of Sites	0.161	Low Residential	RS-1	Very Low Residential	0	0	66.287	0.705		Residential - Single Family Residence, 1	189B101 676	1 per lot	Canoga Park - Winnetka - Woodland Hills - West Hills	No	ABMI	AHO , CPK CPU
Los Angeles	322 S AVENUE 17	90031	5447029010	0.000	0.000	0.000	0.705	Shortfall of Sites	0.190	Hybrid Industrial	UV(CA)	0	0	0	4.647	0.705		Industrial - Light Manufacturing - One Story, 0	136-5A219 109		Northeast Los Angeles	No	ABMI	ARO
Los Angeles	322 S AVENUE 17	90031	5447029010	0.000	0.000	0.000	0.705	Shortfall of Sites	0.190	Hybrid Industrial	UV(CA)	0	0	0	4.648	0.705		Industrial - Light Manufacturing - One Story, 0	136-5A219 118		Northeast Los Angeles	No	ABMI	ARO
Los Angeles	322 S AVENUE 17	90031	5447029010	0.000	0.000	0.000	0.705	Shortfall of Sites	0.189	Hybrid Industrial	UV(CA)	0	0	0	4.648	0.705		Industrial - Light Manufacturing - One Story, 0	136-5A219 125		Northeast Los Angeles	No	ABMI	ARO
Los Angeles	17331 COVELLO ST	91406	2202011036	0.000	0.000	0.000	0.704	Shortfall of Sites	0.161	Low Residential	R1-1	Low Residential	0	0	66.287	0.704		Residential - Single Family Residence, 1	186B133 297	1 per lot	Reseda - West Van Nuys	No	ABMI	AHO , RES CPU
Los Angeles	8323 S VERMONT AVE	90044	6033023014	0.000	0.000	0.000	0.704	Shortfall of Sites	0.126	Community Commercial	C2-2D-CPIO	0	0	0	6.973	0.704		Commercial - Office Building - One Story, 0	097-5A199 45		South Los Angeles	No	ABMI	ARO
Los Angeles	4012 BROADWAY PL	90037	5111025018	0.000	0.000	0.000	0.704	Shortfall of Sites	0.187	Community Commercial	C2-2D-CPIO	0	0	0	4.715	0.704		Industrial - Light Manufacturing - One Story, 0	115-5A203 162		Southeast Los Angeles	No	ABMI	ARO
Los Angeles	4913 W JEFFERSON BLVD	90016	5057028034	0.000	0.000	0.000	0.704	Shortfall of Sites	0.117	Hybrid Industrial	CM-2D-CPIO	0	0	0	7.555	0.704		Industrial - Light Manufacturing - One Story, 0	120B181 741		West Adams - Baldwin Hills - Leimert	No	ABMI	ARO
Los Angeles	4913 W JEFFERSON BLVD	90016	5057028034	0.000	0.000	0.000	0.704	Shortfall of Sites	0.117	Hybrid Industrial	CM-2D-CPIO	0	0	0	7.555	0.704		Industrial - Light Manufacturing - One Story, 0	120B181 742		West Adams - Baldwin Hills - Leimert	No	ABMI	ARO
Los Angeles	1312 N EDGEMONT ST	90027	5543019007	0.000	0.000	0.000	0.704	Shortfall of Sites	0.186	Community Commercial	C2-1	0	0	0	4.724	0.704		Commercial - Office Building - One Story, 0	147B197 1046		Hollywood	No	ABMI	ARO
Los Angeles	15618 MORRISON ST	91403	2261034018	0.000	0.000	0.000	0.704	Shortfall of Sites	0.161	Low II Residential	R1-1	Low Residential	0	0	66.287	0.704		Residential - Single Family Residence - Pool, 1	168B141 107	1 per lot	Encino - Tarzana	No	ABMI	AHO , ENC CPU, ADU
Los Angeles	22125 VANOWEN ST	91303	2024007013	0.000	0.000	0.000	0.704	Shortfall of Sites	0.161	Low Residential	R1-1-RIO	Low Residential	0	0	66.287	0.704		Residential - Single Family Residence, 1	183B101 790	1 per lot	Canoga Park - Winnetka - Woodland Hills - West Hills	No	ABMI	AHO , CPK CPU
Los Angeles	22814 COLLINS ST	91367	2041014019	0.000	0.000	0.000	0.704	Shortfall of Sites	0.161	Low Residential	RE9-1	Very Low Residential	0	0	66.287	0.704		Residential - Single Family Residence - Pool, 1	174B097 406	1 per lot	Canoga Park - Winnetka - Woodland Hills - West Hills	No	ABMI	AHO , CPK CPU
Los Angeles	22135 VANOWEN ST	91303	2024007011	0.000	0.000	0.000	0.704	Shortfall of Sites	0.161	Low Residential	R1-1-RIO	Low Residential	0	0	66.287	0.704		Residential - Single Family Residence, 1	183B101 788	1 per lot	Canoga Park - Winnetka - Woodland Hills - West Hills	No	ABMI	AHO , CPK CPU
Los Angeles	22139 VANOWEN ST	91303	2024008018	0.000	0.000	0.000	0.704	Shortfall of Sites	0.161	Low Residential	R1-1-RIO	Low Residential	[MB3-CDF1-5] [IX4-FA] [CPIO]	0	66.287	0.704		Residential - Single Family Residence, 1	183B101 787	1 per lot	Canoga Park - Winnetka - Woodland Hills - West Hills	No	ABMI	AHO , CPK CPU
Los Angeles	7510 JELLICO AVE	91406	2202022002	0.000	0.000	0.000	0.704	Shortfall of Sites	0.161	Low Residential	R1-1	Low Residential	0	0	66.287	0.704		Residential - Single Family Residence, 1	186B129 452	1 per lot	Reseda - West Van Nuys	No	ABMI	AHO , RES CPU
Los Angeles	8110 HATILLO AVE	91306	2106016025	0.000	0.000	0.000	0.704	Shortfall of Sites	0.161	Low Residential	RA-1	Low Residential	0	0	66.287	0.704		Residential - Single Family Residence, 1	189B113 231	1 per lot	Canoga Park - Winnetka - Woodland Hills - West Hills	No	ABMI	AHO , CPK CPU
Los Angeles	20116 STRATHERN ST	91306	2107011056	0.000	0.000	0.000	0.704	Shortfall of Sites	0.161	Low Residential	R1-1	Low Residential	0	0	66.287	0.704		Residential - Single Family Residence, 1	189B113 479	1 per lot	Canoga Park - Winnetka - Woodland Hills - West Hills	No	ABMI	AHO , CPK CPU
Los Angeles	8011 QUARTZ AVE	91306	2106016010	0.000	0.000	0.000	0.704	Shortfall of Sites	0.161	Low Residential	RA-1	Low Residential	0	0	66.287	0.704		Residential - Single Family Residence, 1	189B117 316	1 per lot	Canoga Park - Winnetka - Woodland Hills - West Hills	No	ABMI	AHO , CPK CPU
Los Angeles	8217 NESTLE AVE	91335	2102022009	0.000	0.000	0.000	0.704	Shortfall of Sites	0.161	Low Residential	R1-1	Low Residential	0	0	66.287	0.704		Residential - Single Family Residence - Pool, 1	192B125 741	1 per lot	Reseda - West Van Nuys	No	ABMI	AHO , RES CPU
Los Angeles	633 S LA BREA AVE	90036	5508007021	0.000	0.000	0.000	0.704	Shortfall of Sites	0.096	General Commercial	C2-1	0	0	0	7.603	0.704		Commercial - Professional Building - One Story, 0	135B181 737		Wilshire	No	ABMI	ARO
Los Angeles	1500 MCDONALD AVE	90744	7414031030	0.000	0.000	0.000	0.704	Shortfall of Sites	0.153	Low Residential	R1-1XL-O-CUGU	0	0	0	102.494	0.704		Institutional - Church - One Story, 0	036B205 826		Wilmington - Harbor City	No	ABMI	FBO
Los Angeles	1500 MCDONALD AVE	90744	7414031030	0.000	0.000	0.000	0.704	Shortfall of Sites	0.153	Low Residential	R1-1XL-O-CUGU	0	0	0	102.494	0.704		Institutional - Church - One Story, 0	036B205 808		Wilmington - Harbor City	No	ABMI	FBO
Los Angeles	8428 MELROSE PL	90069	5528017034	0.000	0.000	0.000	0.704	Shortfall of Sites	0.096	Neighborhood Office Commercial	C4-1XL	0	0	0	7.606	0.704		Commercial - Store Combination - Store and Residential Combination - One Story, 0	141B173 505		Hollywood	No	ABMI	ARO
Los Angeles	7846 CHIMINEAS AVE	91335	2102017085	0.000	0.000	0.000	0.704	Shortfall of Sites	0.161	Low Residential	R1-1	Low Residential	0	0	66.287	0.704		Residential - Single Family Residence, 1	189B125 570	1 per lot	Reseda - West Van Nuys	No	ABMI	AHO , RES CPU
Los Angeles	604 W Q ST	90744	7421015013	0.000	0.000	0.000	0.704	Shortfall of Sites	0.153	Low Residential	R1-1XL-O-CUGU	0	0	0	102.494	0.704		Institutional - Church - One Story, 0	036B205 556		Wilmington - Harbor City	No	ABMI	FBO
Los Angeles	7162 SALE AVE	91307	2024040025	0.000	0.000	0.000	0.704	Shortfall of Sites	0.177	Low Residential	R1-1	Low Residential	[DM1-SH1-5] [IX3-FA] [CPIO]	0	66.287	0.704		Residential - Single Family Residence, 1	183B097 883	1 per lot	Canoga Park - Winnetka - Woodland Hills - West Hills	No	ABMI	AHO , CPK CPU
Los Angeles	3780 DUNN DR	90034	4313006015	0.000	0.000	0.000	0.704	Shortfall of Sites	0.121	Community Commercial	MU(EC)	0	0	0	6.597	0.704		Commercial - Store Combination - Store and Residential Combination - One Story, 0	120B165 1097		Palms - Mar Vista - Del Rey	Yes	ABMI	ARO
Los Angeles	3780 DUNN DR	90034	4313006015	0.000	0.000	0.000	0.704	Shortfall of Sites	0.081	Community Commercial	MU(EC)	0	0	0	9.915	0.704		Commercial - Store Combination - Store and Residential Combination - One Story, 0	120B165 1124		Palms - Mar Vista - Del Rey	Yes	ABMI	ARO
Los Angeles	16948 VOSE ST	91406	2227031009	0.000	0.000	0.000	0.703	Shortfall of Sites	0.161	Low Residential	R1-1	Low Residential	0	0	66.287	0.703		Residential - Single Family Residence, 1	183B133 436	1 per lot	Reseda - West Van Nuys	No	ABMI	AHO , RES CPU
Los Angeles	18921 LEADWELL ST	91335	2104024012	0.000	0.000	0.000	0.703	Shortfall of Sites	0.161	Low Residential	R1-1	Low Residential	0	0	66.287	0.703		Residential - Single Family Residence, 1	186B121 746	1 per lot	Reseda - West Van Nuys	No	ABMI	AHO , RES CPU
Los Angeles	2800 W SLAUSON AVE	90043	4005014005	0.000	0.000	0.000	0.703	Shortfall of Sites	0.152	Neighborhood Commercial	C2-1VL-CPIO	0	0	0	102.494	0.703		Institutional - Church - One Story, 0	108B189 1413		West Adams - Baldwin Hills - Leimert	No	ABMI	FBO
Los Angeles	17827 HEMMINGWAY ST	91335	2101033011	0.000	0.000	0.000	0.703	Shortfall of Sites	0.161	Low Residential	R1-1	Low Residential	0	0	66.287	0.703		Residential - Single Family Residence, 1	189B129 768	1 per lot	Reseda - West Van Nuys	No	ABMI	AHO , RES CPU
Los Angeles	4775 S BROADWAY	90037	5110015013	0.000	0.000	0.000	0.703	Shortfall of Sites	0.145	Neighborhood Commercial	C2-1VL-CPIO	0	0	0	11.008	0.703		Commercial - Store Combination - Store and Residential Combination - One Story, 0	111A203 100		Southeast Los Angeles	Yes	ABMI	ARO
Los Angeles	7340 WHITAKER AVE	91406	2226020008	0.000	0.000	0.000	0.703	Shortfall of Sites	0.161	Low Residential	R1-1	Low Residential	0	0	66.287	0.703		Residential - Single Family Residence, 1	186B137 266	1 per lot	Reseda - West Van Nuys	No	ABMI	AHO , RES CPU
Los Angeles	19642 FRIAR ST	91335	2132017008	0.000	0.000	0.000	0.703	Shortfall of Sites	0.161	Low Residential	R1-1-RIO	Low Residential	0	0	66.287	0.703		Residential - Single Family Residence - Pool, 1	177B117 28	1 per lot	Reseda - West Van Nuys	No	ABMI	AHO , RES CPU
Los Angeles	19648 FRIAR ST	91335	2132017009	0.000	0.000	0.000	0.703	Shortfall of Sites	0.161	Low Residential	R1-1-RIO	Low Residential	0	0	66.287	0.703		Residential - Single Family Residence - Pool, 1	177B117 32	1 per lot	Reseda - West Van Nuys	No	ABMI	AHO , RES CPU
Los Angeles	19636 FRIAR ST	91335	2132017007	0.000	0.000	0.000	0.703	Shortfall of Sites	0.161	Low Residential	R1-1-RIO	Low Residential	0	0	66.287	0.703		Residential - Single Family Residence - Pool, 1	177B117 21	1 per lot	Reseda - West Van Nuys	No	ABMI	AHO , RES CPU
Los Angeles	7352 PASO ROBLES AVE	91406	2227001002	0.000	0.000	0.000	0.703	Shortfall of Sites	0.161	Low Residential	R1-1	Low Residential	0	0	66.287	0.703		Residential - Single Family Residence, 1	186B133 808	1 per lot	Reseda - West Van Nuys	No	ABMI	AHO , RES CPU
Los Angeles	3110 W SUNSET BLVD	90026	5426016007	0.000	0.000	0.000	0.702	Shortfall of Sites	0.262	General Commercial	[Q]C2-1VL	0	0	0	3.051	0.702		Commercial - Store Combination - Store and Residential Combination - One Story, 0	142-5A203 243		Silver Lake - Echo Park - Elysian Valley	Yes	ABMI	ARO
Los Angeles	20248 STRATHERN ST	91306	2107019102	0.000	0.000	0.000	0.702	Shortfall of Sites	0.160	Low Residential	R1-1	Low Residential	[LM2-G1-5] [CX1-FA] [CPIO]	0	66.287	0.702		Residential - Single Family Residence, 1	189B113 515	1 per lot	Canoga Park - Winnetka - Woodland Hills - West Hills	No	ABMI	AHO , CPK CPU
Los Angeles	4965 W 9TH ST	90019	5090001023	0.000	0.000	0.000	0.702	Shortfall of Sites	0.007	Low II Residential	R1V3-RG	0	0	0	99.000	0.702		Residential - Single Family Residence - Pool and Misc., 0	132B185 360		Wilshire	No	ABMI	TOC EXP
Los Angeles	707 E WASHINGTON BLVD	90021	5131005002	0.000	0.000	0.000	0.702	Shortfall of Sites	0.149	Hybrid Industrial	CM-2D-O-CPIO	0	0	0	6.534	0.702		Commercial - Store Combination - Store and Residential Combination - One Story, 0	121-5A209 88		Southeast Los Angeles	Yes	ABMI	ARO
Los Angeles	4848 EAGLE ROCK BLVD	90041	5685010025	0.351	0.351	0.000	0.000	Shortfall of Sites	0.179	Neighborhood Commercial	[Q]C4-1XL	0	0	20	102.494	0.702		Institutional - Church - One Story, 0	160-5A221 225		Northeast Los Angeles	No	LI	FBO
Los Angeles	7934 DRISCOLL AVE	91406	2204016004	0.000	0.000	0.000	0.702	Shortfall of Sites	0.149	Low Residential	R1-1	Low Residential	0	0	66.287	0.702		Residential - Single Family Residence - Pool, 1	189B133 520	1 per lot	Reseda - West Van Nuys	No	ABMI	AHO , RES CPU, ADU
Los Angeles	16732 MCCORMICK ST	91436	2259022001	0.000	0.000	0.000	0.702	Shortfall of Sites	0.149	Low II Residential	R1-1	Low Residential	0	0	66.287	0.702		Residential - Single Family Residence, 1	171B137 43	1 per lot	Encino - Tarzana	No	ABMI	AHO , ENC CPU, ADU
Los Angeles	3351 S ROBERTSON BLVD	90034	4312013026	0.000	0.000	0.000	0.702	Shortfall of Sites	0.007	Hybrid Industrial	NI(EC)	0	0	0	97.781	0.702		Commercial - Office Building - One Story, 0	123B169 1409		West Los Angeles	No	ABMI	ARO
Los Angeles	3351 S ROBERTSON BLVD	90034	4312013026	0.000	0.000	0.000	0.702	Shortfall of Sites	0.054	Hybrid Industrial	NI(EC)	0	0	0	13.494	0.702		Commercial - Office Building - One Story, 0	123B169 1418		West Los Angeles	No	ABMI	ARO
Los Angeles	3351 S ROBERTSON BLVD	90034	4312013026	0.000	0.000	0.000	0.702	Shortfall of Sites	0.107	Hybrid Industrial	NI(EC)	0	0	0	6.860	0.702		Commercial - Office Building - One Story, 0	123B169 1437		West Los Angeles	No	ABMI	ARO

Jurisdiction Name	Site Address/Intersection	5 Digit ZIP Code	Assessor Parcel Number	Very Low-Income	Low-Income	Moderate-Income	Above Moderate-Income	Type of Shortfall	Parcel Size (Acres)	Current General Plan Designation	Current Zoning	Proposed General Plan (GP) Designation	Proposed Zoning	Minimum Density Allowed	Maximum Density Allowed	Total Capacity	Vacant/ Nonvacant	Description of Existing Uses	PIN	Base Density Per Acre	Community Plan Area	Rent Stabalization Ordinance	Income Category	Applicable Rezoning Program (Program informing values in Column Q listed first)
Los Angeles	3351 S ROBERTSON BLVD	90034	4312013026	0.000	0.000	0.000	0.702	Shortfall of Sites	0.090	Hybrid Industrial	NI(EC)	0	0	0	8.155	0.702		Commercial - Office Building - One Story, 0	123B169 1450		West Los Angeles	No	ABMI	ARO
Los Angeles	0	0	2644009035	0.351	0.351	0.000	0.000	Shortfall of Sites	0.456	Public Facilities	PF-1VL	0	0	20	153.741	0.702	Vacant	Residential - Single Family Residence - Vacant Land, 0	201B153 884		Arleta - Pacoima	No	LI	PF
Los Angeles	19730 HART ST	91306	2135019015	0.000	0.000	0.000	0.702	Shortfall of Sites	0.160	Low Residential	R1-1-RIO	Low Residential	0	0	66.287	0.702		Residential - Single Family Residence - Pool, 1	183B117 561	1 per lot	Canoga Park - Winnetka - Woodland Hills - West Hills	No	ABMI	AHO , CPK CPU
Los Angeles	21309 PROVIDENCIA ST	91364	2167010023	0.000	0.000	0.000	0.702	Shortfall of Sites	0.149	Low Residential	R1-1	Low Residential	0	0	66.287	0.702		Residential - Single Family Residence, 1	168B105 228	1 per lot	Canoga Park - Winnetka - Woodland Hills - West Hills	No	ABMI	AHO , CPK CPU, ADU
Los Angeles	22149 BURTON ST	91304	2012002011	0.000	0.000	0.000	0.701	Shortfall of Sites	0.160	Low Residential	RS-1	Very Low Residential	0	0	66.287	0.701		Residential - Single Family Residence, 1	192B101 681	1 per lot	Canoga Park - Winnetka - Woodland Hills - West Hills	No	ABMI	AHO , CPK CPU
Los Angeles	22141 BURTON ST	91304	2012002012	0.000	0.000	0.000	0.701	Shortfall of Sites	0.160	Low Residential	RS-1	Very Low Residential	0	0	66.287	0.701		Residential - Single Family Residence, 1	192B101 680	1 per lot	Canoga Park - Winnetka - Woodland Hills - West Hills	No	ABMI	AHO , CPK CPU
Los Angeles	22135 BURTON ST	91304	2012002013	0.000	0.000	0.000	0.701	Shortfall of Sites	0.160	Low Residential	RS-1	Very Low Residential	[MB4-G1-5] [IX1-FA] [CPIO]	0	66.287	0.701		Residential - Single Family Residence - Pool, 1	192B101 679	1 per lot	Canoga Park - Winnetka - Woodland Hills - West Hills	No	ABMI	AHO , CPK CPU
Los Angeles	22127 BURTON ST	91304	2012002014	0.000	0.000	0.000	0.701	Shortfall of Sites	0.160	Low Residential	RS-1	Very Low Residential	0	0	66.287	0.701		Residential - Single Family Residence, 1	192B101 678	1 per lot	Canoga Park - Winnetka - Woodland Hills - West Hills	No	ABMI	AHO , CPK CPU
Los Angeles	17240 HEMMINGWAY ST	91406	2204012016	0.000	0.000	0.000	0.701	Shortfall of Sites	0.149	Low Residential	R1-1	Low Residential	0	0	66.287	0.701		Residential - Single Family Residence, 1	189B133 631	1 per lot	Reseda - West Van Nuys	No	ABMI	AHO , RES CPU, ADU
Los Angeles	22121 BURTON ST	91304	2012002015	0.000	0.000	0.000	0.701	Shortfall of Sites	0.160	Low Residential	RS-1	Very Low Residential	[DM1-MK1-5] [IX3-FA]	0	66.287	0.701		Residential - Single Family Residence - Pool, 1	192B101 677	1 per lot	Canoga Park - Winnetka - Woodland Hills - West Hills	No	ABMI	AHO , CPK CPU
Los Angeles	5941 VARIEL AVE	91367	2149002024	0.000	0.000	0.000	0.701	Shortfall of Sites	0.656	Regional Center Commercial	(WC)COMMERCE-SN	Regional Center	0	0	1.113	0.701		Commercial - Office Building - One Story, 0	177B105 95		Canoga Park - Winnetka - Woodland Hills - West Hills	No	ABMI	ARO , CPK CPU
Los Angeles	2940 WESTWOOD BLVD	90064	4254002010	0.000	0.000	0.000	0.701	Shortfall of Sites	0.162	General Commercial	C2-1VL	0	0	0	4.515	0.701		Commercial - Office Building - One Story, 0	123B157 983		West Los Angeles	No	ABMI	ARO
Los Angeles	22113 BURTON ST	91304	2012002016	0.000	0.000	0.000	0.701	Shortfall of Sites	0.160	Low Residential	RS-1	Very Low Residential	0	0	66.287	0.701		Residential - Single Family Residence, 1	192B101 676	1 per lot	Canoga Park - Winnetka - Woodland Hills - West Hills	No	ABMI	AHO , CPK CPU
Los Angeles	21308 SAN MIGUEL ST	91364	2167010007	0.000	0.000	0.000	0.701	Shortfall of Sites	0.149	Low Residential	R1-1	Low Residential	0	0	66.287	0.701		Residential - Single Family Residence - Pool, 1	168B105 182	1 per lot	Canoga Park - Winnetka - Woodland Hills - West Hills	No	ABMI	AHO , CPK CPU, ADU
Los Angeles	19426 KITTRIDGE ST	91335	2131007005	0.000	0.000	0.000	0.701	Shortfall of Sites	0.160	Low Residential	R1-1-RIO	Low Residential	0	0	66.287	0.701		Residential - Single Family Residence, 1	180B117 502	1 per lot	Reseda - West Van Nuys	No	ABMI	AHO , RES CPU
Los Angeles	22107 BURTON ST	91304	2012002017	0.000	0.000	0.000	0.701	Shortfall of Sites	0.160	Low Residential	RS-1	Very Low Residential	0	0	66.287	0.701		Residential - Single Family Residence, 1	192B101 675	1 per lot	Canoga Park - Winnetka - Woodland Hills - West Hills	No	ABMI	AHO , CPK CPU
Los Angeles	4920 LINDLEY AVE	91316	2181027003	0.000	0.000	0.000	0.701	Shortfall of Sites	0.149	Low II Residential	R1-1	Low Residential	0	0	66.287	0.701		Residential - Single Family Residence, 1	168B125 196	1 per lot	Encino - Tarzana	No	ABMI	AHO , ENC CPU, ADU
Los Angeles	5245 WHITAKER AVE	91436	2259023020	0.000	0.000	0.000	0.701	Shortfall of Sites	0.149	Low II Residential	R1-1	Low Residential	0	0	66.287	0.701		Residential - Single Family Residence, 1	171B137 18	1 per lot	Encino - Tarzana	No	ABMI	AHO , ENC CPU, ADU
Los Angeles	3426 W WASHINGTON BLVD	90018	5060026004	0.000	0.000	0.000	0.701	Shortfall of Sites	0.172	Neighborhood Commercial	C2-1VL-O-CPIO	0	0	0	5.653	0.701		Commercial - Store Combination - Store and Residential Combination - One Story, 0	126B189 965		West Adams - Baldwin Hills - Leimert	Yes	ABMI	ARO
Los Angeles	17926 SANTA RITA ST	91316	2182008002	0.000	0.000	0.000	0.701	Shortfall of Sites	0.149	Low II Residential	R1-1	Low Residential	0	0	66.287	0.701		Residential - Single Family Residence, 1	171B129 352	1 per lot	Encino - Tarzana	No	ABMI	AHO , ENC CPU, ADU
Los Angeles	7701 BEVERLY BLVD	90036	5527040037	0.000	0.000	0.000	0.700	Shortfall of Sites	0.092	Neighborhood Office Commercial	C2-1VL-O	0	0	0	11.222	0.700		Commercial - Hotel and Motel - Motel - Under 50 Rooms - One Story, 0	138B177 426		Wilshire	No	ABMI	ARO
Los Angeles	311 E COLDEN AVE	90003	6052021027	0.000	0.000	0.000	0.700	Shortfall of Sites	0.152	Low Medium II Residential	[Q]R4-1	0	0	0	102.494	0.700		Institutional - Church - One Story, 0	093A205 141		Southeast Los Angeles	No	ABMI	FBO
Los Angeles	4545 TOLAND WAY	90041	5474026900	0.350	0.350	0.000	0.000	Shortfall of Sites	0.380	Public Facilities	PF-1	0	0	20	153.741	0.700		Miscellaneous - Government Owned Property, 0	156A221 207		Northeast Los Angeles	No	LI	PF
Los Angeles	7746 NESTLE AVE	91335	2102020025	0.000	0.000	0.000	0.700	Shortfall of Sites	0.160	Low Residential	R1-1	Low Residential	0	0	66.287	0.700		Residential - Single Family Residence, 1	189B125 782	1 per lot	Reseda - West Van Nuys	No	ABMI	AHO , RES CPU
Los Angeles	5163 HESPERIA AVE	91316	2181003017	0.000	0.000	0.000	0.700	Shortfall of Sites	0.149	Low II Residential	R1-1	Low Residential	0	0	66.287	0.700		Residential - Single Family Residence, 1	171B125 610	1 per lot	Encino - Tarzana	No	ABMI	AHO , ENC CPU, ADU
Los Angeles	5113 HESPERIA AVE	91316	2181003027	0.000	0.000	0.000	0.700	Shortfall of Sites	0.149	Low II Residential	R1-1	Low Residential	0	0	66.287	0.700		Residential - Single Family Residence, 1	171B125 783	1 per lot	Encino - Tarzana	No	ABMI	AHO , ENC CPU, ADU
Los Angeles	5127 HESPERIA AVE	91316	2181003024	0.000	0.000	0.000	0.700	Shortfall of Sites	0.149	Low II Residential	R1-1	Low Residential	0	0	66.287	0.700		Residential - Single Family Residence, 1	171B125 736	1 per lot	Encino - Tarzana	No	ABMI	AHO , ENC CPU, ADU
Los Angeles	5123 HESPERIA AVE	91316	2181003025	0.000	0.000	0.000	0.700	Shortfall of Sites	0.149	Low II Residential	R1-1	Low Residential	0	0	66.287	0.700		Residential - Single Family Residence, 1	171B125 749	1 per lot	Encino - Tarzana	No	ABMI	AHO , ENC CPU, ADU
Los Angeles	5117 HESPERIA AVE	91316	2181003026	0.000	0.000	0.000	0.700	Shortfall of Sites	0.149	Low II Residential	R1-1	Low Residential	0	0	66.287	0.700		Residential - Single Family Residence, 1	171B125 770	1 per lot	Encino - Tarzana	No	ABMI	AHO , ENC CPU, ADU
Los Angeles	5107 HESPERIA AVE	91316	2181003028	0.000	0.000	0.000	0.700	Shortfall of Sites	0.149	Low II Residential	R1-1	Low Residential	0	0	66.287	0.700		Residential - Single Family Residence, 1	171B125 795	1 per lot	Encino - Tarzana	No	ABMI	AHO , ENC CPU, ADU
Los Angeles	7628 MOORCROFT AVE	91304	2012020086	0.000	0.000	0.000	0.700	Shortfall of Sites	0.177	Low Residential	R1-1	Very Low Residential	0	0	66.287	0.700		Residential - Single Family Residence, 1	186B101 86	1 per lot	Canoga Park - Winnetka - Woodland Hills - West Hills	No	ABMI	AHO , CPK CPU
Los Angeles	5502 TAMPA AVE	91356	2163016017	0.000	0.000	0.000	0.700	Shortfall of Sites	0.160	Low II Residential	R1-1	Low Residential	0	0	66.287	0.700		Residential - Single Family Residence - Pool, 1	174B117 488	1 per lot	Encino - Tarzana	No	ABMI	AHO , ENC CPU, ADU
Los Angeles	23101 BERDON ST	91367	2042003072	0.000	0.000	0.000	0.700	Shortfall of Sites	0.160	Low Residential	RS-1	Very Low Residential	0	0	66.287	0.700		Residential - Single Family Residence - Pool, 1	174B097 634	1 per lot	Canoga Park - Winnetka - Woodland Hills - West Hills	No	ABMI	AHO , CPK CPU
Los Angeles	5112 LINDLEY AVE	91316	2181003003	0.000	0.000	0.000	0.700	Shortfall of Sites	0.149	Low II Residential	R1-1	Low Residential	0	0	66.287	0.700		Residential - Single Family Residence - Pool, 1	171B125 782	1 per lot	Encino - Tarzana	No	ABMI	AHO , ENC CPU, ADU
Los Angeles	22150 COSTANSO ST	91364	2169018014	0.000	0.000	0.000	0.700	Shortfall of Sites	0.149	Low Residential	R1-1	Low Residential	0	0	66.287	0.700		Residential - Single Family Residence - Pool, 1	171B101 286	1 per lot	Canoga Park - Winnetka - Woodland Hills - West Hills	No	ABMI	AHO , CPK CPU, ADU
Los Angeles	7038 FORBES AVE	91406	2225016026	0.000	0.000	0.000	0.700	Shortfall of Sites	0.177	Low Residential	R1-1	Low Residential	0	0	66.287	0.700		Residential - Single Family Residence, 1	183B133 425	1 per lot	Reseda - West Van Nuys	No	ABMI	AHO , RES CPU
Los Angeles	5126 LINDLEY AVE	91316	2181003006	0.000	0.000	0.000	0.700	Shortfall of Sites	0.149	Low II Residential	R1-1	Low Residential	0	0	66.287	0.700		Residential - Single Family Residence, 1	171B125 735	1 per lot	Encino - Tarzana	No	ABMI	AHO , ENC CPU, ADU
Los Angeles	1356 W 62ND ST	90044	6003027001	0.000	0.000	0.000	0.700	Shortfall of Sites	0.152	Neighborhood Commercial	C2-1VL-CPIO	0	0	0	102.494	0.700		Institutional - Church - One Story, 0	105B197 941		South Los Angeles	No	ABMI	FBO
Los Angeles	6561 LASAINE AVE	91406	2229009032	0.000	0.000	0.000	0.700	Shortfall of Sites	0.160	Low Residential	R1-1-RIO	Low Residential	0	0	66.287	0.700		Residential - Single Family Residence, 1	180B133 246	1 per lot	Reseda - West Van Nuys	No	ABMI	AHO , RES CPU
Los Angeles	5152 LINDLEY AVE	91316	2181003011	0.000	0.000	0.000	0.700	Shortfall of Sites	0.149	Low II Residential	R1-1	Low Residential	0	0	66.287	0.700		Residential - Single Family Residence - Pool, 1	171B125 648	1 per lot	Encino - Tarzana	No	ABMI	AHO , ENC CPU, ADU
Los Angeles	17335 MARLIN PL	91406	2229007026	0.000	0.000	0.000	0.700	Shortfall of Sites	0.160	Low Residential	R1-1	Low Residential	0	0	66.287	0.700		Residential - Single Family Residence, 1	183B133 640	1 per lot	Reseda - West Van Nuys	No	ABMI	AHO , RES CPU
Los Angeles	3010 W 48TH ST	90043	5014007031	0.000	0.000	0.000	0.699	Shortfall of Sites	0.152	Low Medium II Residential	RD2-1	0	0	0	102.494	0.699		Institutional - Church - One Story, 0	111B189 941		West Adams - Baldwin Hills - Leimert	No	ABMI	FBO, R2RD
Los Angeles	5162 LINDLEY AVE	91316	2181003013	0.000	0.000	0.000	0.699	Shortfall of Sites	0.149	Low II Residential	R1-1	Low Residential	0	0	66.287	0.699		Residential - Single Family Residence, 1	171B125 609	1 per lot	Encino - Tarzana	No	ABMI	AHO , ENC CPU, ADU
Los Angeles	709 W MANCHESTER AVE	90044	6032015042	0.000	0.000	0.000	0.699	Shortfall of Sites	0.152	Community Commercial	C2-1-CPIO	0	0	0	102.494	0.699		Institutional - Church - One Story, 0	097-5A201 241		South Los Angeles	No	ABMI	FBO
Los Angeles	16720 LA MAIDA ST	91436	2259009009	0.000	0.000	0.000	0.699	Shortfall of Sites	0.160	Low II Residential	R1-1	Low Residential	0	0	66.287	0.699		Residential - Single Family Residence - Pool, 1	168B137 34	1 per lot	Encino - Tarzana	No	ABMI	AHO , ENC CPU, ADU
Los Angeles	3371 GLENDALE BLVD	90039	5435007046	0.000	0.000	0.000	0.699	Shortfall of Sites	0.084	Neighborhood Commercial	[Q]C4-1XL-RIO-POD	0	0	0	8.671	0.699		Commercial - Store Combination - Store and Residential Combination - One Story, 0	156B209 401		Northeast Los Angeles	No	ABMI	ARO
Los Angeles	1221 COLE AVE	90038	5533004023	0.000	0.000	0.000	0.699	Shortfall of Sites	0.152	Low Medium II Residential	RD1.5-1XL	0	0	0	102.494	0.699		Institutional - Church - One Story, 0	144B185 336		Hollywood	No	ABMI	FBO
Los Angeles	7507 NITA AVE	91303	2023019013	0.000	0.000	0.000	0.699	Shortfall of Sites	0.160	Low Residential	RS-1	Very Low Residential	0	0	66.287	0.699		Residential - Single Family Residence, 1	186B101 378	1 per lot	Canoga Park - Winnetka - Woodland Hills - West Hills	No	ABMI	AHO , CPK CPU
Los Angeles	709 W MANCHESTER AVE	90044	6032015042	0.000	0.000	0.000	0.699	Shortfall of Sites	0.152	Community Commercial	C2-1-CPIO	0	0	0	102.494	0.699		Institutional - Church - One Story, 0	097-5A201 242		South Los Angeles	No	ABMI	FBO
Los Angeles	7748 WYNNE AVE	91335	2102019031	0.000	0.000	0.000	0.699	Shortfall of Sites	0.160	Low Residential	R1-1	Low Residential	0	0	66.287	0.699		Residential - Single Family Residence, 1	189B125 785	1 per lot	Reseda - West Van Nuys	No	ABMI	AHO , RES CPU
Los Angeles	0	0	2664027001	0.000	0.000	0.000	0.699	Shortfall of Sites	0.074	Neighborhood Commercial	P-1VL	0	0	0	94.696	0.699	Vacant	Residential - Single Family Residence - Vacant Land, 0	210B145 514		Mission Hills - Panorama City - North Hills	No	ABMI	P
Los Angeles	17221 STAGG ST	91406	2204013004	0.000	0.000	0.000	0.699	Shortfall of Sites	0.149	Low Residential	R1-1	Low Residential	0	0	66.287	0.699		Residential - Single Family Residence - Pool, 1	189B133 747	1 per lot	Reseda - West Van Nuys	No	ABMI	AHO , RES CPU
Los Angeles	17209 STAGG ST	91406	2204013006	0.000	0.000	0.000	0.699	Shortfall of Sites	0.149	Low Residential	R1-1	Low Residential	0	0	66.287	0.699		Residential - Single Family Residence, 1	189B133 749	1 per lot	Reseda - West Van Nuys	No	ABMI	AHO , RES CPU
Los Angeles	17215 STAGG ST	91406	2204013005	0.000	0.000	0.000	0.699	Shortfall of Sites	0.149	Low Residential	R1-1	Low Residential	0	0	66.287	0.699		Residential - Single Family Residence, 1	189B133 748	1 per lot	Reseda - West Van Nuys	No	ABMI	AHO , RES CPU
Los Angeles	17150 WILLARD ST	91406	2204005004	0.000	0.000	0.000	0.699	Shortfall of Sites	0.149	Low Residential	R1-1	Low Residential	0	0	66.287	0.699		Residential - Single Family Residence, 1	189B133 28	1 per lot	Reseda - West Van Nuys	No	ABMI	AHO , RES CPU
Los Angeles	17130 CANTARA ST	91406	2204004001	0.000	0.000	0.000	0.699	Shortfall of Sites	0.149	Low Residential	R1-1	Low Residential	0	0	66.287	0.699		Residential - Single Family Residence, 1	192B133 424	1 per lot	Reseda - West Van Nuys	No	ABMI	AHO , RES CPU
Los Angeles	17151 WILLARD ST	91406	2204004007	0.000	0.000	0.000	0.699	Shortfall of Sites	0.149	Low Residential	R1-1	Low Residential	0	0	66.287	0.699		Residential - Single Family Residence, 1	192B133 461	1 per lot	Reseda - West Van Nuys	No	ABMI	AHO , RES CPU
Los Angeles	17145 WILLARD ST	91406	2204004008	0.000	0.000	0.000	0.699	Shortfall of Sites	0.149	Low Residential	R1-1	Low Residential	0	0	66.287	0.699		Residential - Single Family Residence, 1	192B133 462	1 per lot	Reseda - West Van Nuys	No	ABMI	AHO , RES CPU
Los Angeles	17229 STAGG ST	91406	2204013003	0.000	0.000	0.000	0.699	Shortfall of Sites	0.149	Low Residential	R1-1	Low Residential	0	0	66.287	0.699		Residential - Single Family Residence, 1	189B133 746	1 per lot	Reseda - West Van Nuys	No	ABMI	AHO , RES CPU
Los Angeles	17235 STAGG ST	91406	2204013002	0.000	0.000	0.000	0.699	Shortfall of Sites	0.149	Low Residential	R1-1	Low Residential	0	0	66.287	0.699		Residential - Single Family Residence, 1	189B133 745	1 per lot	Reseda - West Van Nuys	No	ABMI	AHO , RES CPU
Los Angeles	17144 WILLARD ST	91406	2204005003	0.000	0.000	0.000	0.699	Shortfall of Sites	0.149	Low Residential	R1-1	Low Residential	0	0	66.287	0.699		Residential - Single Family Residence, 1	189B133 29	1 per lot	Reseda - West Van Nuys	No	ABMI	AHO , RES CPU
Los Angeles	17138 CANTARA ST	91406	2204004002	0.000	0.000	0.000	0.699	Shortfall of Sites	0.149	Low Residential	R1-1	Low Residential	0	0	66.287	0.699		Residential - Single Family Residence, 1	192B133 423	1 per lot	Reseda - West Van Nuys	No	ABMI	AHO , RES CPU
Los Angeles	17139 WILLARD ST	91406	2204004009	0.000	0.000	0.000	0.699	Shortfall of Sites	0.149	Low Residential	R1-1	Low Residential	0	0	66.287	0.699		Residential - Single Family Residence, 1	192B133 463	1 per lot	Reseda - West Van Nuys	No	ABMI	AHO , RES CPU
Los Angeles	17150 CANTARA ST	91406	2204004004	0.000	0.000	0.000	0.699	Shortfall of Sites	0.149	Low Residential	R1-1	Low Residential	0	0	66.287	0.699		Residential - Single Family Residence, 1	192B133 421	1 per lot	Reseda - West Van Nuys	No	ABMI	AHO , RES CPU
Los Angeles	17144 CANTARA ST	91406	2204004003	0.000	0.000	0.000	0.699	Shortfall of Sites	0.149	Low Residential	R1-1	Low Residential	0	0	66.287	0.699		Residential - Single Family Residence - Pool, 1	192B133 422	1 per lot	Reseda - West Van Nuys	No	ABMI	AHO , RES CPU
Los Angeles	17131 WILLARD ST	91406	2204004010	0.000	0.000	0.000	0.699	Shortfall of Sites	0.149	Low Residential	R1-1	Low Residential	0	0	66.287	0.699		Residential - Single Family Residence - Pool, 1	192B133 464	1 per lot	Reseda - West Van Nuys	No	ABMI	AHO , RES CPU
Los Angeles	17138 WILLARD ST	91406	2204005002	0.000	0.000	0.000	0.699	Shortfall of Sites	0.149	Low Residential	R1-1	Low Residential	0	0	66.287	0.699		Residential - Single Family Residence, 1	189B133 30	1 per lot	Reseda - West Van Nuys	No	ABMI	AHO , RES CPU
Los Angeles	17130 WILLARD ST	91406	2204005001	0.000	0.000	0.000	0.699	Shortfall of Sites	0.149	Low Residential	R1-1	Low Residential	0	0	66.287	0.699		Residential - Single Family Residence, 1	189B133 31	1 per lot	Reseda - West Van Nuys	No	ABMI	AHO , RES CPU
Los Angeles	16801 VALERIO ST	91406	2226027008	0.000	0.000	0.000	0.699	Shortfall of Sites	0.160	Low Residential	R1-1	Low Residential	0	0	66.287	0.699		Residential - Single Family Residence, 1	186B133 732	1 per lot	Reseda - West Van Nuys	No	ABMI	AHO , RES CPU

Jurisdiction Name	Site Address/Intersection	5 Digit ZIP Code	Assessor Parcel Number	Very Low-Income	Low-Income	Moderate-Income	Above Moderate-Income	Type of Shortfall	Parcel Size (Acres)	Current General Plan Designation	Current Zoning	Proposed General Plan (GP) Designation	Proposed Zoning	Minimum Density Allowed	Maximum Density Allowed	Total Capacity	Vacant/ Nonvacant	Description of Existing Uses	PIN	Base Density Per Acre	Community Plan Area	Rent Stabalization Ordinance	Income Category	Applicable Rezoning Program (Program informing values in Column Q listed first)
Los Angeles	5106 COMERCIO AVE	91364	2167007004	0.000	0.000	0.000	0.699	Shortfall of Sites	0.149	Low Residential	R1-1	Low Residential	0	0	66.287	0.699		Residential - Single Family Residence, 1	171B105 1055	1 per lot	Canoga Park - Winnetka - Woodland Hills - West Hills	No	ABMI	AHO , CPK CPU
Los Angeles	16668 LA MAIDA ST	91436	2259009003	0.000	0.000	0.000	0.699	Shortfall of Sites	0.149	Low II Residential	R1-1	Low Residential	0	0	66.287	0.699		Residential - Single Family Residence - Pool, 1	171B137 434	1 per lot	Encino - Tarzana	No	ABMI	AHO , ENC CPU
Los Angeles	6842 RUBIO AVE	91406	2225008002	0.000	0.000	0.000	0.699	Shortfall of Sites	0.160	Low Residential	R1-1	Low Residential	0	0	66.287	0.699		Residential - Single Family Residence, 1	183B137 408	1 per lot	Reseda - West Van Nuys	No	ABMI	AHO , RES CPU
Los Angeles	7629 CORBIN AVE	91306	2106033019	0.000	0.000	0.000	0.699	Shortfall of Sites	0.160	Low Residential	(T)R1-1	Low Residential	[LM2-G1-5] [CX2-FA] [CPIO]	0	66.287	0.699		Residential - Single Family Residence, 1	186B117 115	1 per lot	Canoga Park - Winnetka - Woodland Hills - West Hills	No	ABMI	AHO , CPK CPU
Los Angeles	11134 SATICOY ST	91352	2315014039	0.000	0.000	0.000	0.699	Shortfall of Sites	0.152	Low Residential	R1-1	0	0	0	102.494	0.699		Institutional - Church - One Story, 0	186B173 314		Sun Valley - La Tuna Canyon	No	ABMI	FBO
Los Angeles	7621 CORBIN AVE	91306	2106033059	0.000	0.000	0.000	0.699	Shortfall of Sites	0.160	Low Residential	R1-1	Low Residential	0	0	66.287	0.699		Residential - Single Family Residence, 1	186B117 144	1 per lot	Canoga Park - Winnetka - Woodland Hills - West Hills	No	ABMI	AHO , CPK CPU
Los Angeles	0	0	2534026031	0.000	0.000	0.000	0.699	Shortfall of Sites	0.152	Low Residential	R1-1-CUGU	0	0	0	102.494	0.699		Institutional - Church - One Story, 0	210B161 458		Arleta - Pacoima	No	ABMI	FBO
Los Angeles	622 W 17TH ST	90015	5126001013	0.000	0.000	0.000	0.699	Shortfall of Sites	0.187	Hybrid Industrial	CM-2-CPIO	0	0	0	4.662	0.699		Industrial - Light Manufacturing - One Story, 0	124-5A205 63		Southeast Los Angeles	No	ABMI	ARO
Los Angeles	9250 COLUMBUS AVE	91343	2656024006	0.349	0.349	0.000	0.000	Shortfall of Sites	0.368	Low Residential	RA-1	0	0	20	102.494	0.699		Institutional - Church - Church Parking Lot - One Story, 1	198B145 224		Mission Hills - Panorama City - North Hills	No	LI	FBO
Los Angeles	19301 FRIAR ST	91335	2131012022	0.000	0.000	0.000	0.699	Shortfall of Sites	0.160	Low Residential	R1-1-RIO	Low Residential	0	0	66.287	0.699		Residential - Single Family Residence, 1	180B117 993	1 per lot	Reseda - West Van Nuys	No	ABMI	AHO , RES CPU
Los Angeles	6237 BELMAR AVE	91335	2132021009	0.000	0.000	0.000	0.699	Shortfall of Sites	0.160	Low Residential	R1-1-RIO	Low Residential	0	0	66.287	0.699		Residential - Single Family Residence, 1	177B117 234	1 per lot	Reseda - West Van Nuys	No	ABMI	AHO , RES CPU
Los Angeles	21231 PROVIDENCIA ST	91364	2167010019	0.000	0.000	0.000	0.699	Shortfall of Sites	0.149	Low Residential	R1-1	Low Residential	0	0	66.287	0.699		Residential - Single Family Residence - Pool, 1	168B105 218	1 per lot	Canoga Park - Winnetka - Woodland Hills - West Hills	No	ABMI	AHO , CPK CPU
Los Angeles	7006 MCLENNAN AVE	91406	2225019013	0.000	0.000	0.000	0.698	Shortfall of Sites	0.160	Low Residential	R1-1	Low Residential	0	0	66.287	0.698		Residential - Single Family Residence, 1	183B133 532	1 per lot	Reseda - West Van Nuys	No	ABMI	AHO , RES CPU
Los Angeles	17501 HAYNES ST	91406	2229020012	0.000	0.000	0.000	0.698	Shortfall of Sites	0.160	Low Residential	R1-1-RIO	Low Residential	0	0	66.287	0.698		Residential - Single Family Residence, 1	180B129 567	1 per lot	Reseda - West Van Nuys	No	ABMI	AHO , RES CPU
Los Angeles	0	0	2651010900	0.000	0.000	0.000	0.000	Shortfall of Sites	0.454	Public Facilities	PF-1	0	0	0	153.741	0.000		Miscellaneous - Government Owned Property, 0	195B149 22		Mission Hills - Panorama City - North Hills	No		PF
Los Angeles	3901 W JEFFERSON BLVD	90016	5050028059	0.000	0.000	0.000	0.698	Shortfall of Sites	0.177	Neighborhood Commercial	C2-1VL-CPIO	0	0	0	5.489	0.698		Industrial - Light Manufacturing - One Story, 0	120B185 820		West Adams - Baldwin Hills - Leimert	Yes	ABMI	ARO
Los Angeles	3901 W JEFFERSON BLVD	90016	5050028059	0.000	0.000	0.000	0.698	Shortfall of Sites	0.129	Neighborhood Commercial	C2-1VL-CPIO	0	0	0	7.510	0.698		Industrial - Light Manufacturing - One Story, 0	120B185 821		West Adams - Baldwin Hills - Leimert	Yes	ABMI	ARO
Los Angeles	3350 W 1ST ST	90004	5501017001	0.000	0.000	0.000	0.698	Shortfall of Sites	0.283	General Commercial	C2-1	0	0	0	2.805	0.698		Commercial - Store Combination - Store and Residential Combination - One Story, 0	138A201 126		Wilshire	Yes	ABMI	ARO
Los Angeles	5244 HUNTINGTON DR S	90032	5219002007	0.000	0.000	0.000	0.698	Shortfall of Sites	0.151	Neighborhood Commercial	[Q]C4-1XL	0	0	0	102.494	0.698		Institutional - Church - One Story, 0	144A237 150		Northeast Los Angeles	No	ABMI	FBO
Los Angeles	5244 HUNTINGTON DR S	90032	5219002007	0.000	0.000	0.000	0.698	Shortfall of Sites	0.151	Neighborhood Commercial	[Q]C4-1XL	0	0	0	102.494	0.698		Institutional - Church - One Story, 0	144A237 147		Northeast Los Angeles	No	ABMI	FBO
Los Angeles	17106 BURTON ST	91406	2204003014	0.000	0.000	0.000	0.698	Shortfall of Sites	0.149	Low Residential	R1-1	Low Residential	0	0	66.287	0.698		Residential - Single Family Residence, 1	192B133 333	1 per lot	Reseda - West Van Nuys	No	ABMI	AHO , RES CPU
Los Angeles	1551 W COLORADO BLVD	90041	5669013045	0.000	0.000	0.000	0.698	Shortfall of Sites	0.110	Neighborhood Commercial	[Q]C4-1XL	0	0	0	6.578	0.698		Commercial - Store Combination - Store and Office Combination - One Story, 0	162A227 64		Northeast Los Angeles	No	ABMI	ARO , TOPP C
Los Angeles	1551 W COLORADO BLVD	90041	5669013045	0.000	0.000	0.000	0.698	Shortfall of Sites	0.112	Neighborhood Commercial	[Q]C4-1XL	0	0	0	6.463	0.698		Commercial - Store Combination - Store and Office Combination - One Story, 0	162A227 65		Northeast Los Angeles	No	ABMI	ARO , TOPP C
Los Angeles	1861 N VAN NESS AVE	90028	5586029028	0.000	0.000	0.000	0.698	Shortfall of Sites	0.340	Low Medium II Residential	RD1.5-1XL	0	0	0	113.635	0.698		Residential - Five or More Units or Apartments (Any Combination) · 4 Stories or Less - Pool, 30	150A191 185		Hollywood	Yes	ABMI	OPP RC
Los Angeles	6346 BOTHWELL RD	91335	2132019005	0.000	0.000	0.000	0.697	Shortfall of Sites	0.160	Low Residential	R1-1-RIO	Low Residential	0	0	66.287	0.697		Residential - Single Family Residence, 1	177B117 125	1 per lot	Reseda - West Van Nuys	No	ABMI	AHO , RES CPU
Los Angeles	8000 LINDLEY AVE	91335	2101022001	0.000	0.000	0.000	0.697	Shortfall of Sites	0.160	Low Residential	R1-1	Low Residential	0	0	66.287	0.697		Residential - Single Family Residence, 1	189B125 360	1 per lot	Reseda - West Van Nuys	No	ABMI	AHO , RES CPU
Los Angeles	8706 OLIN ST	90034	4312003032	0.000	0.000	0.000	0.697	Shortfall of Sites	0.229	Low Medium II Residential	RD1.5-1	0	0	0	43.657	0.697		Residential - Five or More Units or Apartments (Any Combination) · 4 Stories or Less, 6	123B169 518		West Adams - Baldwin Hills - Leimert	Yes	ABMI	DB50
Los Angeles	7719 ENCINO AVE	91325	2202003054	0.000	0.000	0.000	0.697	Shortfall of Sites	0.149	Low Residential	R1-1	Low Residential	0	0	66.287	0.697		Residential - Single Family Residence, 1	189B129 1227	1 per lot	Reseda - West Van Nuys	No	ABMI	AHO , RES CPU
Los Angeles	7735 ENCINO AVE	91325	2202003051	0.000	0.000	0.000	0.697	Shortfall of Sites	0.149	Low Residential	R1-1	Low Residential	0	0	66.287	0.697		Residential - Single Family Residence, 1	189B129 1167	1 per lot	Reseda - West Van Nuys	No	ABMI	AHO , RES CPU
Los Angeles	7729 ENCINO AVE	91325	2202003050	0.000	0.000	0.000	0.697	Shortfall of Sites	0.149	Low Residential	R1-1	Low Residential	0	0	66.287	0.697		Residential - Single Family Residence - Pool, 1	189B129 1186	1 per lot	Reseda - West Van Nuys	No	ABMI	AHO , RES CPU
Los Angeles	7723 ENCINO AVE	91325	2202003053	0.000	0.000	0.000	0.697	Shortfall of Sites	0.149	Low Residential	R1-1	Low Residential	0	0	66.287	0.697		Residential - Single Family Residence - Pool, 1	189B129 1207	1 per lot	Reseda - West Van Nuys	No	ABMI	AHO , RES CPU
Los Angeles	1310 WESTWOOD BLVD	90024	4325009002	0.000	0.000	0.000	0.697	Shortfall of Sites	0.152	Neighborhood Office Commercial	C4-1VL-POD	0	0	0	4.793	0.697		Commercial - Store Combination - Store and Office Combination - One Story, 0	132B153 672		Westwood	No	ABMI	ARO
Los Angeles	4848 DEMPSEY AVE	91436	2261006003	0.000	0.000	0.000	0.697	Shortfall of Sites	0.149	Low II Residential	R1-1	Low Residential	0	0	66.287	0.697		Residential - Single Family Residence - Pool, 1	168B141 264	1 per lot	Encino - Tarzana	No	ABMI	AHO , ENC CPU
Los Angeles	5656 WISH AVE	91316	2255022010	0.000	0.000	0.000	0.697	Shortfall of Sites	0.149	Low II Residential	R1-1-RIO	Low Residential	0	0	66.287	0.697		Residential - Single Family Residence - Pool, 1	174B133 413	1 per lot	Encino - Tarzana	No	ABMI	AHO , ENC CPU
Los Angeles	4415 HOOPER AVE	90011	5107002022	0.000	0.000	0.000	0.697	Shortfall of Sites	0.151	Neighborhood Commercial	C2-1VL	0	0	0	102.494	0.697		Institutional - Church - One Story, 0	112-5A211 97		Southeast Los Angeles	No	ABMI	FBO
Los Angeles	7006 COMANCHE AVE	91306	2135005021	0.000	0.000	0.000	0.697	Shortfall of Sites	0.160	Low Residential	RS-1-RIO	Low Residential	[MN1-SH1-5] [CX1-FA] [CPIO]	0	66.287	0.697		Residential - Single Family Residence - Pool, 1	183B113 417	1 per lot	Canoga Park - Winnetka - Woodland Hills - West Hills	No	ABMI	AHO , CPK CPU
Los Angeles	4711 EXPOSITION BLVD	90016	5046010034	0.000	0.000	0.000	0.697	Shortfall of Sites	0.125	Hybrid Industrial	CM-2D-CPIO	0	0	0	6.991	0.697		Industrial - Light Manufacturing - One Story, 0	120B181 931		West Adams - Baldwin Hills - Leimert	No	ABMI	ARO
Los Angeles	4711 EXPOSITION BLVD	90016	5046010034	0.000	0.000	0.000	0.697	Shortfall of Sites	0.125	Hybrid Industrial	CM-2D-CPIO	0	0	0	6.991	0.697		Industrial - Light Manufacturing - One Story, 0	120B181 932		West Adams - Baldwin Hills - Leimert	No	ABMI	ARO
Los Angeles	1734 E 114TH ST	90059	6069026051	0.000	0.000	0.000	0.697	Shortfall of Sites	0.151	Low II Residential	R1-1	0	0	0	102.494	0.697		Institutional - Church - Church Parking Lot - One Story, 0	087A213 443		Southeast Los Angeles	No	ABMI	FBO
Los Angeles	7348 JELLICO AVE	91406	2228002003	0.000	0.000	0.000	0.696	Shortfall of Sites	0.160	Low Residential	R1-1	Low Residential	0	0	66.287	0.696		Residential - Single Family Residence - Pool, 1	186B129 956	1 per lot	Reseda - West Van Nuys	No	ABMI	AHO , RES CPU
Los Angeles	1734 E 114TH ST	90059	6069026051	0.000	0.000	0.000	0.696	Shortfall of Sites	0.151	Low II Residential	R1-1	0	0	0	102.494	0.696		Institutional - Church - Church Parking Lot - One Story, 0	087A213 444		Southeast Los Angeles	No	ABMI	FBO
Los Angeles	23050 MARIANO ST	91367	2042010068	0.000	0.000	0.000	0.696	Shortfall of Sites	0.160	Low Residential	R1-1	Very Low Residential	[LM2-MU2-5] [RX1-FA] [CPIO]	0	66.287	0.696		Residential - Single Family Residence, 1	171B097 1805	1 per lot	Canoga Park - Winnetka - Woodland Hills - West Hills	No	ABMI	AHO , CPK CPU
Los Angeles	17262 VALERIO ST	91406	2227015001	0.000	0.000	0.000	0.696	Shortfall of Sites	0.160	Low Residential	R1-1	Low Residential	0	0	66.287	0.696		Residential - Single Family Residence - Pool, 1	186B133 681	1 per lot	Reseda - West Van Nuys	No	ABMI	AHO , RES CPU
Los Angeles	22555 BURTON ST	91304	2013023017	0.000	0.000	0.000	0.696	Shortfall of Sites	0.160	Low Residential	RS-1	Very Low Residential	0	0	66.287	0.696		Residential - Single Family Residence, 1	192B097 504	1 per lot	Canoga Park - Winnetka - Woodland Hills - West Hills	No	ABMI	AHO , CPK CPU
Los Angeles	10731 ACAMA ST	91602	2423026006	0.000	0.000	0.000	0.696	Shortfall of Sites	0.023	Low Residential	R1-1-RIO	0	0	0	99.000	0.696		Residential - Single Family Residence, 1	165B177 912		Sherman Oaks - Studio City - Toluca Lake - Cahuenga Pass	No	ABMI	TOC EXP
Los Angeles	8622 RESEDA BLVD	91324	2786005024	0.000	0.000	0.000	0.696	Shortfall of Sites	0.110	General Commercial	C2-1VL	0	0	0	12.179	0.696		Commercial - Store Combination - Store and Office Combination - One Story, 0	195B125 973		Northridge	No	ABMI	ARO
Los Angeles	17063 CANTARA ST	91406	2204032004	0.000	0.000	0.000	0.696	Shortfall of Sites	0.149	Low Residential	R1-1	Low Residential	0	0	66.287	0.696		Residential - Single Family Residence - Pool, 1	192B133 367	1 per lot	Reseda - West Van Nuys	No	ABMI	AHO , RES CPU
Los Angeles	7519 NITA AVE	91303	2023018021	0.000	0.000	0.000	0.696	Shortfall of Sites	0.160	Low Residential	RS-1	Very Low Residential	0	0	66.287	0.696		Residential - Single Family Residence, 1	186B101 321	1 per lot	Canoga Park - Winnetka - Woodland Hills - West Hills	No	ABMI	AHO , CPK CPU
Los Angeles	939 E 31ST ST	90011	5114022023	0.000	0.000	0.000	0.696	Shortfall of Sites	0.128	Hybrid Industrial	CM-1VL-CPIO	0	0	0	6.772	0.696		Industrial - Light Manufacturing - One Story, 0	117A209 93		Southeast Los Angeles	No	ABMI	ARO
Los Angeles	939 E 31ST ST	90011	5114022023	0.000	0.000	0.000	0.696	Shortfall of Sites	0.128	Hybrid Industrial	CM-1VL-CPIO	0	0	0	6.772	0.696		Industrial - Light Manufacturing - One Story, 0	117A209 101		Southeast Los Angeles	No	ABMI	ARO
Los Angeles	122 GLENDALE BLVD	90026	5160013004	0.000	0.000	0.000	0.696	Shortfall of Sites	0.106	Highway Oriented Commercial - High Med Residential	CW	0	0	0	8.234	0.696		Industrial - Light Manufacturing - One Story, 0	135A209 403		Westlake	No	ABMI	ARO
Los Angeles	17524 COHASSET ST	91406	2202019004	0.000	0.000	0.000	0.696	Shortfall of Sites	0.160	Low Residential	R1-1	Low Residential	0	0	66.287	0.696		Residential - Single Family Residence, 1	186B129 546	1 per lot	Reseda - West Van Nuys	No	ABMI	AHO , RES CPU
Los Angeles	19738 GILMORE ST	91367	2134029001	0.000	0.000	0.000	0.696	Shortfall of Sites	0.160	Low Residential	RS-1-RIO	Very Low Residential	[HB5-SH1-5] [CX4-FA] [CPIO-O]	0	66.287	0.696		Residential - Single Family Residence - Pool, 1	180B117 814	1 per lot	Canoga Park - Winnetka - Woodland Hills - West Hills	No	ABMI	AHO , CPK CPU
Los Angeles	17201 STAGG ST	91406	2204013007	0.000	0.000	0.000	0.696	Shortfall of Sites	0.149	Low Residential	R1-1	Low Residential	0	0	66.287	0.696		Residential - Single Family Residence, 1	189B133 750	1 per lot	Reseda - West Van Nuys	No	ABMI	AHO , RES CPU
Los Angeles	21220 DEVONSHIRE ST	91311	2747005100	0.000	0.000	0.000	0.695	Shortfall of Sites	0.063	Community Commercial	[Q]C2-2D	0	0	0	21.192	0.695		Commercial - Store Combination - Store and Office Combination - One Story, 0	204B105 333		Chatsworth - Porter Ranch	No	ABMI	ARO
Los Angeles	21220 DEVONSHIRE ST	91311	2747005100	0.000	0.000	0.000	0.695	Shortfall of Sites	0.063	Community Commercial	[Q]C2-2D	0	0	0	21.191	0.695		Commercial - Store Combination - Store and Office Combination - One Story, 0	204B105 334		Chatsworth - Porter Ranch	No	ABMI	ARO
Los Angeles	21220 DEVONSHIRE ST	91311	2747005100	0.000	0.000	0.000	0.695	Shortfall of Sites	0.063	Community Commercial	[Q]C2-2D	0	0	0	21.191	0.695		Commercial - Store Combination - Store and Office Combination - One Story, 0	204B105 335		Chatsworth - Porter Ranch	No	ABMI	ARO
Los Angeles	21220 DEVONSHIRE ST	91311	2747005100	0.000	0.000	0.000	0.695	Shortfall of Sites	0.063	Community Commercial	[Q]C2-2D	0	0	0	21.191	0.695		Commercial - Store Combination - Store and Office Combination - One Story, 0	204B105 336		Chatsworth - Porter Ranch	No	ABMI	ARO
Los Angeles	21220 DEVONSHIRE ST	91311	2747005100	0.000	0.000	0.000	0.695	Shortfall of Sites	0.063	Community Commercial	[Q]C2-2D	0	0	0	21.191	0.695		Commercial - Store Combination - Store and Office Combination - One Story, 0	204B105 337		Chatsworth - Porter Ranch	No	ABMI	ARO
Los Angeles	22050 GILMORE ST	91303	2139003019	0.000	0.000	0.000	0.695	Shortfall of Sites	0.160	Low Residential	RS-1-RIO	Very Low Residential	0	0	66.287	0.695		Residential - Single Family Residence, 1	180B101 734	1 per lot	Canoga Park - Winnetka - Woodland Hills - West Hills	No	ABMI	AHO , CPK CPU
Los Angeles	4900 S VERMONT AVE	90037	5018014017	0.000	0.000	0.000	0.695	Shortfall of Sites	0.138	Neighborhood Commercial	C2-1VL-CPIO	0	0	0	11.473	0.695		Commercial - Store Combination - Store and Residential Combination - One Story, 0	111B197 996		South Los Angeles	Yes	ABMI	ARO
Los Angeles	6309 BELMAR AVE	91335	2132021004	0.000	0.000	0.000	0.695	Shortfall of Sites	0.160	Low Residential	R1-1-RIO	Low Residential	0	0	66.287	0.695		Residential - Single Family Residence, 1	177B117 118	1 per lot	Reseda - West Van Nuys	No	ABMI	AHO , RES CPU

Jurisdiction Name	Site Address/Intersection	5 Digit ZIP Code	Assessor Parcel Number	Very Low-Income	Low-Income	Moderate-Income	Above Moderate-Income	Type of Shortfall	Parcel Size (Acres)	Current General Plan Designation	Current Zoning	Proposed General Plan (GP) Designation	Proposed Zoning	Minimum Density Allowed	Maximum Density Allowed	Total Capacity	Vacant/ Nonvacant	Description of Existing Uses	PIN	Base Density Per Acre	Community Plan Area	Rent Stabalization Ordinance	Income Category	Applicable Rezoning Program (Program informing values in Column Q listed first)
Los Angeles	17400 ELKWOOD ST	91325	2201027013	0.000	0.000	0.000	0.695	Shortfall of Sites	0.149	Low Residential	R1-1	Low Residential	0	0	66.287	0.695		Residential - Single Family Residence, 1	189B129 978	1 per lot	Reseda - West Van Nuys	No	ABMI	AHO , RES CPU
Los Angeles	19016 CANTLAY ST	91335	2104033035	0.000	0.000	0.000	0.695	Shortfall of Sites	0.160	Low Residential	R1-1	Low Residential	0	0	66.287	0.695		Residential - Single Family Residence - Pool, 1	183B121 26	1 per lot	Reseda - West Van Nuys	No	ABMI	AHO , RES CPU
Los Angeles	19010 CANTLAY ST	91335	2104033036	0.000	0.000	0.000	0.695	Shortfall of Sites	0.160	Low Residential	R1-1	Low Residential	0	0	66.287	0.695		Residential - Single Family Residence - Pool, 1	183B121 27	1 per lot	Reseda - West Van Nuys	No	ABMI	AHO , RES CPU
Los Angeles	19022 CANTLAY ST	91335	2104033034	0.000	0.000	0.000	0.695	Shortfall of Sites	0.160	Low Residential	R1-1	Low Residential	0	0	66.287	0.695		Residential - Single Family Residence, 1	183B121 25	1 per lot	Reseda - West Van Nuys	No	ABMI	AHO , RES CPU
Los Angeles	4071 AVALON BLVD	90011	5113003012	0.000	0.000	0.000	0.695	Shortfall of Sites	0.185	Neighborhood Commercial	C2-1VL-CPIO	0	0	0	4.695	0.695		Commercial - Store Combination - Store and Residential Combination - One Story, 0	115-5A207 380		Southeast Los Angeles	No	ABMI	ARO
Los Angeles	1919 S SAN PEDRO ST	90011	5127004026	0.000	0.000	0.000	0.695	Shortfall of Sites	0.104	Community Commercial	C2-2D-O-CPIO	0	0	0	12.816	0.695		Industrial - Light Manufacturing - One Story, 0	121-5A209 145		Southeast Los Angeles	No	ABMI	ARO
Los Angeles	1919 S SAN PEDRO ST	90011	5127004026	0.000	0.000	0.000	0.695	Shortfall of Sites	0.105	Community Commercial	C2-2D-O-CPIO	0	0	0	12.708	0.695		Industrial - Light Manufacturing - One Story, 0	121-5A209 153		Southeast Los Angeles	No	ABMI	ARO
Los Angeles	1919 S SAN PEDRO ST	90011	5127004026	0.000	0.000	0.000	0.695	Shortfall of Sites	0.106	Community Commercial	C2-2D-O-CPIO	0	0	0	12.602	0.695		Industrial - Light Manufacturing - One Story, 0	121-5A209 164		Southeast Los Angeles	No	ABMI	ARO
Los Angeles	8116 GENESTA AVE	91406	2204027008	0.000	0.000	0.000	0.695	Shortfall of Sites	0.149	Low Residential	R1-1	Low Residential	0	0	66.287	0.695		Residential - Single Family Residence, 1	189B133 98	1 per lot	Reseda - West Van Nuys	No	ABMI	AHO , RES CPU
Los Angeles	19655 FRIAR ST	91335	2132016001	0.000	0.000	0.000	0.695	Shortfall of Sites	0.160	Low Residential	R1-1-RIO	Low Residential	0	0	66.287	0.695		Residential - Single Family Residence - Pool, 1	180B117 953	1 per lot	Reseda - West Van Nuys	No	ABMI	AHO , RES CPU
Los Angeles	19016 WYANDOTTE ST	91335	2104035006	0.000	0.000	0.000	0.695	Shortfall of Sites	0.160	Low Residential	R1-1	Low Residential	0	0	66.287	0.695		Residential - Single Family Residence, 1	186B121 958	1 per lot	Reseda - West Van Nuys	No	ABMI	AHO , RES CPU
Los Angeles	17040 BALTAR ST	91406	2204025015	0.000	0.000	0.000	0.695	Shortfall of Sites	0.149	Low Residential	R1-1	Low Residential	0	0	66.287	0.695		Residential - Single Family Residence, 1	189B133 305	1 per lot	Reseda - West Van Nuys	No	ABMI	AHO , RES CPU
Los Angeles	19010 WYANDOTTE ST	91335	2104035007	0.000	0.000	0.000	0.695	Shortfall of Sites	0.160	Low Residential	R1-1	Low Residential	0	0	66.287	0.695		Residential - Single Family Residence, 1	186B121 959	1 per lot	Reseda - West Van Nuys	No	ABMI	AHO , RES CPU
Los Angeles	19022 WYANDOTTE ST	91335	2104035005	0.000	0.000	0.000	0.695	Shortfall of Sites	0.160	Low Residential	R1-1	Low Residential	0	0	66.287	0.695		Residential - Single Family Residence, 1	186B121 957	1 per lot	Reseda - West Van Nuys	No	ABMI	AHO , RES CPU
Los Angeles	19011 CANTLAY ST	91335	2104035008	0.000	0.000	0.000	0.695	Shortfall of Sites	0.160	Low Residential	R1-1	Low Residential	0	0	66.287	0.695		Residential - Single Family Residence - Pool, 1	186B121 1019	1 per lot	Reseda - West Van Nuys	No	ABMI	AHO , RES CPU
Los Angeles	19017 CANTLAY ST	91335	2104035009	0.000	0.000	0.000	0.695	Shortfall of Sites	0.160	Low Residential	R1-1	Low Residential	0	0	66.287	0.695		Residential - Single Family Residence, 1	186B121 1018	1 per lot	Reseda - West Van Nuys	No	ABMI	AHO , RES CPU
Los Angeles	19023 CANTLAY ST	91335	2104035010	0.000	0.000	0.000	0.695	Shortfall of Sites	0.160	Low Residential	R1-1	Low Residential	0	0	66.287	0.695		Residential - Single Family Residence, 1	186B121 1017	1 per lot	Reseda - West Van Nuys	No	ABMI	AHO , RES CPU
Los Angeles	2869 W PICO BLVD	90006	5080028029	0.000	0.000	0.000	0.695	Shortfall of Sites	0.157	General Commercial	C2-1	0	0	0	5.536	0.695		Industrial - Light Manufacturing - One Story, 0	129B193 1232		Wilshire	No	ABMI	ARO
Los Angeles	2869 W PICO BLVD	90006	5080028029	0.000	0.000	0.000	0.695	Shortfall of Sites	0.157	General Commercial	C2-1	0	0	0	5.536	0.695		Industrial - Light Manufacturing - One Story, 0	129B193 1233		Wilshire	No	ABMI	ARO
Los Angeles	18744 STRATHERN ST	91335	2103012010	0.000	0.000	0.000	0.695	Shortfall of Sites	0.065	Very Low I Residential	RA-1	Very Low Residential	0	0	66.287	0.695		Residential - Single Family Residence - Pool, 0	189B121 253	1 per lot	Reseda - West Van Nuys	No	ABMI	AHO , RES CPU
Los Angeles	6721 CORBIN AVE	91306	2134001012	0.000	0.000	0.000	0.695	Shortfall of Sites	0.160	Low Residential	R1-1-RIO	Low Residential	0	0	66.287	0.695		Residential - Single Family Residence - Pool, 1	180B117 165	1 per lot	Canoga Park - Winnetka - Woodland Hills - West Hills	No	ABMI	AHO , CPK CPU
Los Angeles	6707 CORBIN AVE	91306	2134001010	0.000	0.000	0.000	0.695	Shortfall of Sites	0.160	Low Residential	R1-1-RIO	Low Residential	0	0	66.287	0.695		Residential - Single Family Residence, 1	180B117 227	1 per lot	Canoga Park - Winnetka - Woodland Hills - West Hills	No	ABMI	AHO , CPK CPU
Los Angeles	6727 CORBIN AVE	91306	2134001013	0.000	0.000	0.000	0.695	Shortfall of Sites	0.160	Low Residential	R1-1-RIO	Low Residential	0	0	66.287	0.695		Residential - Single Family Residence, 1	180B117 121	1 per lot	Canoga Park - Winnetka - Woodland Hills - West Hills	No	ABMI	AHO , CPK CPU
Los Angeles	6733 CORBIN AVE	91306	2134001014	0.000	0.000	0.000	0.695	Shortfall of Sites	0.160	Low Residential	R1-1-RIO	Low Residential	0	0	66.287	0.695		Institutional - Children's Day Care Center - One Story, 1	180B117 113	1 per lot	Canoga Park - Winnetka - Woodland Hills - West Hills	No	ABMI	AHO , CPK CPU
Los Angeles	5032 N MAYWOOD AVE	90041	5686016002	0.000	0.000	0.000	0.694	Shortfall of Sites	0.125	Low Medium I Residential	RD3-1	0	0	0	102.494	0.694		Institutional - Church - One Story, 0	162A223 276		Northeast Los Angeles	No	ABMI	FBO, R2RD
Los Angeles	6656 WINNETKA AVE	91306	2134009005	0.000	0.000	0.000	0.694	Shortfall of Sites	0.160	Low Residential	R1-1-RIO	Low Residential	0	0	66.287	0.694		Residential - Single Family Residence, 1	180B113 276	1 per lot	Canoga Park - Winnetka - Woodland Hills - West Hills	No	ABMI	AHO , CPK CPU
Los Angeles	6642 WINNETKA AVE	91306	2134009003	0.000	0.000	0.000	0.694	Shortfall of Sites	0.160	Low Residential	R1-1-RIO	Low Residential	0	0	66.287	0.694		Residential - Single Family Residence, 1	180B113 324	1 per lot	Canoga Park - Winnetka - Woodland Hills - West Hills	No	ABMI	AHO , CPK CPU
Los Angeles	6650 WINNETKA AVE	91306	2134009004	0.000	0.000	0.000	0.694	Shortfall of Sites	0.160	Low Residential	R1-1-RIO	Low Residential	[HB5-G1-5] [CX3-FA] [CPIO]	0	66.287	0.694		Residential - Single Family Residence, 1	180B113 288	1 per lot	Canoga Park - Winnetka - Woodland Hills - West Hills	No	ABMI	AHO , CPK CPU
Los Angeles	3232 S SAN PEDRO ST	90011	5120024025	0.000	0.000	0.000	0.694	Shortfall of Sites	0.131	Neighborhood Commercial	C2-1-CPIO	0	0	0	6.603	0.694		Industrial - Warehousing, Distribution, Storage - Warehousing, Distribution, Under 10,000 SF - One Story, 0	117A207 39		Southeast Los Angeles	No	ABMI	ARO
Los Angeles	3232 S SAN PEDRO ST	90011	5120024025	0.000	0.000	0.000	0.694	Shortfall of Sites	0.157	Neighborhood Commercial	C2-1-CPIO	0	0	0	5.516	0.694		Industrial - Warehousing, Distribution, Storage - Warehousing, Distribution, Under 10,000 SF - One Story, 0	117A207 46		Southeast Los Angeles	No	ABMI	ARO
Los Angeles	4865 EXPOSITION BLVD	90016	5046011011	0.000	0.000	0.000	0.694	Shortfall of Sites	0.140	Hybrid Industrial	CM-2D-CPIO	0	0	0	9.565	0.694		Industrial - Light Manufacturing - One Story, 0	120B181 870		West Adams - Baldwin Hills - Leimert	No	ABMI	ARO
Los Angeles	4507 W 16TH PL	90019	5071016051	0.000	0.000	0.000	0.694	Shortfall of Sites	0.032	Low Medium II Residential	RD1.5-1-O	0	0	0	113.635	0.694		Residential - Double, Duplex, or Two Units - 4 Stories or Less, 2	129B185 1222		West Adams - Baldwin Hills - Leimert	Yes	ABMI	OPP RC
Los Angeles	17401 STAGG ST	91325	2201027012	0.000	0.000	0.000	0.694	Shortfall of Sites	0.149	Low Residential	R1-1	Low Residential	0	0	66.287	0.694		Residential - Single Family Residence, 1	189B129 1037	1 per lot	Reseda - West Van Nuys	No	ABMI	AHO , RES CPU
Los Angeles	413 E WASHINGTON BLVD	90015	5127021011	0.000	0.000	0.000	0.694	Shortfall of Sites	0.160	Community Commercial	C2-2D-O-CPIO	0	0	0	5.421	0.694		Industrial - Light Manufacturing - One Story, 0	123A207 227		Southeast Los Angeles	No	ABMI	ARO
Los Angeles	5037 W JEFFERSON BLVD	90016	5049034017	0.000	0.000	0.000	0.694	Shortfall of Sites	0.092	Hybrid Industrial	CM-2D-CPIO	0	0	0	9.445	0.694		Industrial - Light Manufacturing - One Story, 0	120B177 717		West Adams - Baldwin Hills - Leimert	No	ABMI	ARO
Los Angeles	5037 W JEFFERSON BLVD	90016	5049034017	0.000	0.000	0.000	0.694	Shortfall of Sites	0.092	Hybrid Industrial	CM-2D-CPIO	0	0	0	9.445	0.694		Industrial - Light Manufacturing - One Story, 0	120B177 718		West Adams - Baldwin Hills - Leimert	No	ABMI	ARO
Los Angeles	7522 FORBES AVE	91406	2226023023	0.000	0.000	0.000	0.694	Shortfall of Sites	0.160	Low Residential	R1-1	Low Residential	0	0	66.287	0.694		Residential - Single Family Residence, 1	186B133 372	1 per lot	Reseda - West Van Nuys	No	ABMI	AHO , RES CPU
Los Angeles	17242 BULLOCK ST	91316	2255007015	0.000	0.000	0.000	0.693	Shortfall of Sites	0.149	Low II Residential	R1-1-RIO	Low Residential	0	0	66.287	0.693		Residential - Single Family Residence, 1	177B133 61	1 per lot	Encino - Tarzana	No	ABMI	AHO , ENC CPU
Los Angeles	6000 WOODMAN AVE	91401	2330028017	0.000	0.000	0.000	0.693	Shortfall of Sites	0.249	Neighborhood Office Commercial	[Q]RD1.5-1, [Q]C1.5-1VL	0	0	0	3.481	0.693		Commercial - Store Combination - Store and Residential Combination - One Story, 0	177B157 849		Van Nuys - North Sherman Oaks	No	ABMI	ARO
Los Angeles	8100 BIANCA AVE	91325	2201014011	0.000	0.000	0.000	0.693	Shortfall of Sites	0.149	Low Residential	R1-1	Low Residential	0	0	66.287	0.693		Residential - Single Family Residence, 1	189B129 222	1 per lot	Reseda - West Van Nuys	No	ABMI	AHO , RES CPU
Los Angeles	22951 BURTON ST	91304	2014003025	0.000	0.000	0.000	0.693	Shortfall of Sites	0.160	Low Residential	RS-1	Very Low Residential	0	0	66.287	0.693		Residential - Single Family Residence, 1	192B097 537	1 per lot	Canoga Park - Winnetka - Woodland Hills - West Hills	No	ABMI	AHO , CPK CPU
Los Angeles	7020 FARRALONE AVE	91303	2024011037	0.000	0.000	0.000	0.693	Shortfall of Sites	0.160	Low Residential	R1-1-RIO	Low Residential	0	0	66.287	0.693		Residential - Single Family Residence, 1	183B101 311	1 per lot	Canoga Park - Winnetka - Woodland Hills - West Hills	No	ABMI	AHO , CPK CPU
Los Angeles	7234 SHOSHONE AVE	91406	2228003013	0.000	0.000	0.000	0.693	Shortfall of Sites	0.160	Low Residential	R1-1	Low Residential	0	0	66.287	0.693		Residential - Single Family Residence, 1	186B129 1267	1 per lot	Reseda - West Van Nuys	No	ABMI	AHO , RES CPU
Los Angeles	4529 GLORIA AVE	91436	2283013030	0.000	0.000	0.000	0.693	Shortfall of Sites	0.054	Low II Residential	R1-1	Low Residential	0	0	66.287	0.693		Residential - Single Family Residence - Guesthouse, 0	168B141 810	1 per lot	Encino - Tarzana	No	ABMI	AHO , ENC CPU
Los Angeles	17345 STAGG ST	91325	2201021001	0.000	0.000	0.000	0.693	Shortfall of Sites	0.149	Low Residential	R1-1	Low Residential	0	0	66.287	0.693		Residential - Single Family Residence, 1	189B133 736	1 per lot	Reseda - West Van Nuys	No	ABMI	AHO , RES CPU
Los Angeles	22945 BURTON ST	91304	2014003024	0.000	0.000	0.000	0.693	Shortfall of Sites	0.160	Low Residential	RS-1	Very Low Residential	0	0	66.287	0.693		Residential - Single Family Residence, 1	192B097 536	1 per lot	Canoga Park - Winnetka - Woodland Hills - West Hills	No	ABMI	AHO , CPK CPU
Los Angeles	2929 N MAIN ST	90031	5210017020	0.000	0.000	0.000	0.693	Shortfall of Sites	0.186	Limited Industrial	CM-1VL	0	0	0	4.644	0.693		Commercial - Store Combination - Store and Residential Combination - One Story, 0	136-5A223 427		Northeast Los Angeles	No	ABMI	ARO
Los Angeles	19854 HART ST	91306	2135019001	0.000	0.000	0.000	0.693	Shortfall of Sites	0.160	Low Residential	R1-1-RIO	Low Residential	0	0	66.287	0.693		Residential - Single Family Residence, 1	183B113 479	1 per lot	Canoga Park - Winnetka - Woodland Hills - West Hills	No	ABMI	AHO , CPK CPU
Los Angeles	19855 SCHOOLCRAFT ST	91306	2135019030	0.000	0.000	0.000	0.693	Shortfall of Sites	0.160	Low Residential	R1-1-RIO	Low Residential	0	0	66.287	0.693		Residential - Single Family Residence - Pool, 1	183B113 506	1 per lot	Canoga Park - Winnetka - Woodland Hills - West Hills	No	ABMI	AHO , CPK CPU
Los Angeles	8026 JAMIESON AVE	91335	2101004001	0.000	0.000	0.000	0.692	Shortfall of Sites	0.160	Low Residential	R1-1	Low Residential	0	0	66.287	0.692		Residential - Single Family Residence, 1	189B129 343	1 per lot	Reseda - West Van Nuys	No	ABMI	AHO , RES CPU
Los Angeles	22939 BURTON ST	91304	2014003023	0.000	0.000	0.000	0.692	Shortfall of Sites	0.160	Low Residential	RS-1	Very Low Residential	[DM2-G1-5] [CX1-FA] [CPIO]	0	66.287	0.692		Residential - Single Family Residence - Guesthouse, 1	192B097 535	1 per lot	Canoga Park - Winnetka - Woodland Hills - West Hills	No	ABMI	AHO , CPK CPU
Los Angeles	7551 DONNA AVE	91335	2104016045	0.000	0.000	0.000	0.692	Shortfall of Sites	0.160	Low Residential	R1-1	Low Residential	0	0	66.287	0.692		Residential - Single Family Residence, 1	186B121 256	1 per lot	Reseda - West Van Nuys	No	ABMI	AHO , RES CPU
Los Angeles	220 E MARKET CT9	90021	5161013904	0.000	0.000	0.000	0.000	Shortfall of Sites	0.450	Public Facilities	PF-2D-CDO	0	0	0	153.741	0.000		Miscellaneous - Government Owned Property, 0	130-5A213 11		Central City	No		PF
Los Angeles	5006 HASKELL AVE	91436	2261031018	0.000	0.000	0.000	0.692	Shortfall of Sites	0.149	Low II Residential	R1-1	Low Residential	0	0	66.287	0.692		Residential - Single Family Residence - Pool, 1	171B141 489	1 per lot	Encino - Tarzana	No	ABMI	AHO , ENC CPU
Los Angeles	18327 NAPA ST	91325	2786003032	0.346	0.346	0.000	0.000	Shortfall of Sites	0.284	Limited Manufacturing	P-1VL, [Q]CM-1VL	0	0	20	94.696	0.692		Industrial - Warehousing, Distribution, Storage - Warehousing, Distribution, Under 10,000 SF - One Story, 2	195B125 1000		Northridge	No	LI	P , ARO
Los Angeles	22935 BURTON ST	91304	2014003022	0.000	0.000	0.000	0.692	Shortfall of Sites	0.160	Low Residential	RS-1	Very Low Residential	0	0	66.287	0.692		Residential - Single Family Residence, 1	192B097 534	1 per lot	Canoga Park - Winnetka - Woodland Hills - West Hills	No	ABMI	AHO , CPK CPU
Los Angeles	1324 S BERENDO ST	90006	5075003005	0.000	0.000	0.000	0.691	Shortfall of Sites	0.150	Low Medium II Residential	[Q]R4-1	0	0	0	102.494	0.691		Institutional - Church - One Story, 0	129B197 1225		South Los Angeles	No	ABMI	FBO
Los Angeles	7401 NITA AVE	91303	2023019025	0.000	0.000	0.000	0.691	Shortfall of Sites	0.159	Low Residential	RS-1	Very Low Residential	0	0	66.287	0.691		Residential - Single Family Residence, 1	186B101 630	1 per lot	Canoga Park - Winnetka - Woodland Hills - West Hills	No	ABMI	AHO , CPK CPU
Los Angeles	8127 ENCINO AVE	91325	2201006015	0.000	0.000	0.000	0.691	Shortfall of Sites	0.149	Low Residential	R1-1	Low Residential	0	0	66.287	0.691		Residential - Single Family Residence, 1	189B129 103	1 per lot	Reseda - West Van Nuys	No	ABMI	AHO , RES CPU
Los Angeles	8127 ALDEA AVE	91406	2204009034	0.000	0.000	0.000	0.691	Shortfall of Sites	0.149	Low Residential	R1-1	Low Residential	0	0	66.287	0.691		Residential - Single Family Residence, 1	189B133 81	1 per lot	Reseda - West Van Nuys	No	ABMI	AHO , RES CPU
Los Angeles	963 S WESTERN AVE	90006	5080007002	0.000	0.000	0.000	0.691	Shortfall of Sites	0.149	General Commercial	C2-1	0	0	0	5.804	0.691		Commercial - Professional Building - One Story, 0	129B193 43		Wilshire	No	ABMI	ARO
Los Angeles	963 S WESTERN AVE	90006	5080007002	0.000	0.000	0.000	0.691	Shortfall of Sites	0.149	General Commercial	C2-1	0	0	0	5.806	0.691		Commercial - Professional Building - One Story, 0	129B193 71		Wilshire	No	ABMI	ARO
Los Angeles	22927 BURTON ST	91304	2014003021	0.000	0.000	0.000	0.691	Shortfall of Sites	0.159	Low Residential	RS-1	Very Low Residential	[LM2-MU2-5] [RX1-FA] [CPIO]	0	66.287	0.691		Residential - Single Family Residence, 1	192B097 533	1 per lot	Canoga Park - Winnetka - Woodland Hills - West Hills	No	ABMI	AHO , CPK CPU
Los Angeles	19807 ARCHWOOD ST	91306	2134004011	0.000	0.000	0.000	0.691	Shortfall of Sites	0.159	Low Residential	R1-1-RIO	Low Residential	0	0	66.287	0.691		Residential - Single Family Residence, 1	180B117 218	1 per lot	Canoga Park - Winnetka - Woodland Hills - West Hills	No	ABMI	AHO , CPK CPU
Los Angeles	8141 ENCINO AVE	91325	2201006017	0.000	0.000	0.000	0.691	Shortfall of Sites	0.149	Low Residential	R1-1	Low Residential	0	0	66.287	0.691		Residential - Single Family Residence - Pool, 1	189B129 36	1 per lot	Reseda - West Van Nuys	No	ABMI	AHO , RES CPU

Jurisdiction Name	Site Address/Intersection	5 Digit ZIP Code	Assessor Parcel Number	Very Low-Income	Low-Income	Moderate-Income	Above Moderate-Income	Type of Shortfall	Parcel Size (Acres)	Current General Plan Designation	Current Zoning	Proposed General Plan (GP) Designation	Proposed Zoning	Minimum Density Allowed	Maximum Density Allowed	Total Capacity	Vacant/ Nonvacant	Description of Existing Uses	PIN	Base Density Per Acre	Community Plan Area	Rent Stabalization Ordinance	Income Category	Applicable Rezoning Program (Program informing values in Column Q listed first)
Los Angeles	22143 DEL VALLE ST	91364	2169018009	0.000	0.000	0.000	0.691	Shortfall of Sites	0.149	Low Residential	R1-1	Low Residential	0	0	66.287	0.691		Residential - Single Family Residence, 1	171B101 339	1 per lot	Canoga Park - Winnetka - Woodland Hills - West Hills	No	ABMI	AHO , CPK CPU
Los Angeles	22144 COSTANSO ST	91364	2169018015	0.000	0.000	0.000	0.691	Shortfall of Sites	0.149	Low Residential	R1-1	Low Residential	[DM1-G1-5] [IX3-FA] [CPIO]	0	66.287	0.691		Residential - Single Family Residence, 1	171B101 287	1 per lot	Canoga Park - Winnetka - Woodland Hills - West Hills	No	ABMI	AHO , CPK CPU
Los Angeles	22501 BURTON ST	91304	2013023009	0.000	0.000	0.000	0.691	Shortfall of Sites	0.159	Low Residential	RS-1	Very Low Residential	0	0	66.287	0.691		Residential - Single Family Residence - Pool, 1	192B101 710	1 per lot	Canoga Park - Winnetka - Woodland Hills - West Hills	No	ABMI	AHO , CPK CPU
Los Angeles	21044 VENTURA BLVD	91364	2167024004	0.000	0.000	0.000	0.691	Shortfall of Sites	0.090	General Commercial	C4-1VLD	0	0	0	8.029	0.691		Commercial - Office Building - One Story, 0	171B105 262		Canoga Park - Winnetka - Woodland Hills - West Hills	No	ABMI	ARO
Los Angeles	22921 BURTON ST	91304	2014003020	0.000	0.000	0.000	0.691	Shortfall of Sites	0.159	Low Residential	RS-1	Very Low Residential	0	0	66.287	0.691		Residential - Single Family Residence, 1	192B097 532	1 per lot	Canoga Park - Winnetka - Woodland Hills - West Hills	No	ABMI	AHO , CPK CPU
Los Angeles	8101 CHICOPEE AVE	91325	2201014012	0.000	0.000	0.000	0.691	Shortfall of Sites	0.149	Low Residential	R1-1	Low Residential	0	0	66.287	0.691		Residential - Single Family Residence, 1	189B129 223	1 per lot	Reseda - West Van Nuys	No	ABMI	AHO , RES CPU
Los Angeles	19512 HAMLIN ST	91335	2132012008	0.000	0.000	0.000	0.691	Shortfall of Sites	0.159	Low Residential	R1-1-RIO	Low Residential	0	0	66.287	0.691		Residential - Single Family Residence, 1	180B117 679	1 per lot	Reseda - West Van Nuys	No	ABMI	AHO , RES CPU
Los Angeles	19801 ARCHWOOD ST	91306	2134004012	0.000	0.000	0.000	0.691	Shortfall of Sites	0.159	Low Residential	R1-1-RIO	Low Residential	0	0	66.287	0.691		Residential - Single Family Residence - Pool, 1	180B117 219	1 per lot	Canoga Park - Winnetka - Woodland Hills - West Hills	No	ABMI	AHO , CPK CPU
Los Angeles	6459 ALDEA AVE	91406	2230020012	0.000	0.000	0.000	0.691	Shortfall of Sites	0.159	Low Residential	R1-1-RIO	Low Residential	0	0	66.287	0.691		Residential - Single Family Residence - Pool, 1	180B133 389	1 per lot	Reseda - West Van Nuys	No	ABMI	AHO , RES CPU
Los Angeles	6411 ALDEA AVE	91406	2230021013	0.000	0.000	0.000	0.691	Shortfall of Sites	0.159	Low Residential	R1-1-RIO	Low Residential	0	0	66.287	0.691		Residential - Single Family Residence - Pool, 1	180B133 503	1 per lot	Reseda - West Van Nuys	No	ABMI	AHO , RES CPU
Los Angeles	17800 ARMINTA ST	91335	2101033006	0.000	0.000	0.000	0.691	Shortfall of Sites	0.159	Low Residential	R1-1	Low Residential	0	0	66.287	0.691		Residential - Single Family Residence, 1	189B129 735	1 per lot	Reseda - West Van Nuys	No	ABMI	AHO , RES CPU
Los Angeles	8118 MCLAREN AVE	91304	2014001020	0.000	0.000	0.000	0.691	Shortfall of Sites	0.159	Low Residential	RS-1	Very Low Residential	0	0	66.287	0.691		Residential - Single Family Residence, 1	189B097 198	1 per lot	Canoga Park - Winnetka - Woodland Hills - West Hills	No	ABMI	AHO , CPK CPU
Los Angeles	8008 MCLAREN AVE	91304	2014001012	0.000	0.000	0.000	0.691	Shortfall of Sites	0.159	Low Residential	RS-1	Very Low Residential	0	0	66.287	0.691		Residential - Single Family Residence, 1	189B097 398	1 per lot	Canoga Park - Winnetka - Woodland Hills - West Hills	No	ABMI	AHO , CPK CPU
Los Angeles	6435 ALDEA AVE	91406	2230021009	0.000	0.000	0.000	0.691	Shortfall of Sites	0.159	Low Residential	R1-1-RIO	Low Residential	0	0	66.287	0.691		Residential - Single Family Residence - Pool, 1	180B133 453	1 per lot	Reseda - West Van Nuys	No	ABMI	AHO , RES CPU
Los Angeles	6423 ALDEA AVE	91406	2230021011	0.000	0.000	0.000	0.691	Shortfall of Sites	0.159	Low Residential	R1-1-RIO	Low Residential	0	0	66.287	0.691		Residential - Single Family Residence - Pool, 1	180B133 482	1 per lot	Reseda - West Van Nuys	No	ABMI	AHO , RES CPU
Los Angeles	6447 ALDEA AVE	91406	2230020014	0.000	0.000	0.000	0.691	Shortfall of Sites	0.159	Low Residential	R1-1-RIO	Low Residential	0	0	66.287	0.691		Residential - Single Family Residence - Pool, 1	180B133 421	1 per lot	Reseda - West Van Nuys	No	ABMI	AHO , RES CPU
Los Angeles	8124 MCLAREN AVE	91304	2014001021	0.000	0.000	0.000	0.691	Shortfall of Sites	0.159	Low Residential	RS-1	Very Low Residential	0	0	66.287	0.691		Residential - Single Family Residence, 1	189B097 171	1 per lot	Canoga Park - Winnetka - Woodland Hills - West Hills	No	ABMI	AHO , CPK CPU
Los Angeles	8026 MCLAREN AVE	91304	2014001015	0.000	0.000	0.000	0.691	Shortfall of Sites	0.159	Low Residential	RS-1	Very Low Residential	0	0	66.287	0.691		Residential - Single Family Residence, 1	189B097 308	1 per lot	Canoga Park - Winnetka - Woodland Hills - West Hills	No	ABMI	AHO , CPK CPU
Los Angeles	8202 MCLAREN AVE	91304	2014002015	0.000	0.000	0.000	0.691	Shortfall of Sites	0.159	Low Residential	RS-1	Very Low Residential	0	0	66.287	0.691		Residential - Single Family Residence, 1	189B097 105	1 per lot	Canoga Park - Winnetka - Woodland Hills - West Hills	No	ABMI	AHO , CPK CPU
Los Angeles	8136 MCLAREN AVE	91304	2014002014	0.000	0.000	0.000	0.691	Shortfall of Sites	0.159	Low Residential	RS-1	Very Low Residential	0	0	66.287	0.691		Residential - Single Family Residence, 1	189B097 122	1 per lot	Canoga Park - Winnetka - Woodland Hills - West Hills	No	ABMI	AHO , CPK CPU
Los Angeles	8106 MCLAREN AVE	91304	2014001018	0.000	0.000	0.000	0.691	Shortfall of Sites	0.159	Low Residential	RS-1	Very Low Residential	0	0	66.287	0.691		Residential - Single Family Residence, 1	189B097 236	1 per lot	Canoga Park - Winnetka - Woodland Hills - West Hills	No	ABMI	AHO , CPK CPU
Los Angeles	8040 MCLAREN AVE	91304	2014001017	0.000	0.000	0.000	0.691	Shortfall of Sites	0.159	Low Residential	RS-1	Very Low Residential	0	0	66.287	0.691		Residential - Single Family Residence - Pool, 1	189B097 268	1 per lot	Canoga Park - Winnetka - Woodland Hills - West Hills	No	ABMI	AHO , CPK CPU
Los Angeles	8130 MCLAREN AVE	91304	2014002013	0.000	0.000	0.000	0.691	Shortfall of Sites	0.159	Low Residential	RS-1	Very Low Residential	[DM2-SH2-5] [CX1-FA] [CPIO-CDO]	0	66.287	0.691		Residential - Single Family Residence - Pool, 1	189B097 138	1 per lot	Canoga Park - Winnetka - Woodland Hills - West Hills	No	ABMI	AHO , CPK CPU
Los Angeles	8034 MCLAREN AVE	91304	2014001016	0.000	0.000	0.000	0.691	Shortfall of Sites	0.159	Low Residential	RS-1	Very Low Residential	0	0	66.287	0.691		Residential - Single Family Residence, 1	189B097 288	1 per lot	Canoga Park - Winnetka - Woodland Hills - West Hills	No	ABMI	AHO , CPK CPU
Los Angeles	8208 MCLAREN AVE	91304	2014002016	0.000	0.000	0.000	0.691	Shortfall of Sites	0.159	Low Residential	RS-1	Very Low Residential	[MB3-CDF1-5] [IX4-FA] [CPIO]	0	66.287	0.691		Residential - Single Family Residence, 1	189B097 68	1 per lot	Canoga Park - Winnetka - Woodland Hills - West Hills	No	ABMI	AHO , CPK CPU
Los Angeles	8020 MCLAREN AVE	91304	2014001014	0.000	0.000	0.000	0.691	Shortfall of Sites	0.159	Low Residential	RS-1	Very Low Residential	0	0	66.287	0.691		Residential - Single Family Residence, 1	189B097 342	1 per lot	Canoga Park - Winnetka - Woodland Hills - West Hills	No	ABMI	AHO , CPK CPU
Los Angeles	8112 MCLAREN AVE	91304	2014001019	0.000	0.000	0.000	0.691	Shortfall of Sites	0.159	Low Residential	RS-1	Very Low Residential	0	0	66.287	0.691		Residential - Single Family Residence - Pool, 1	189B097 220	1 per lot	Canoga Park - Winnetka - Woodland Hills - West Hills	No	ABMI	AHO , CPK CPU
Los Angeles	8014 MCLAREN AVE	91304	2014001013	0.000	0.000	0.000	0.691	Shortfall of Sites	0.159	Low Residential	RS-1	Very Low Residential	0	0	66.287	0.691		Residential - Single Family Residence, 1	189B097 361	1 per lot	Canoga Park - Winnetka - Woodland Hills - West Hills	No	ABMI	AHO , CPK CPU
Los Angeles	13312 VAN NUYS BLVD	91331	2620003023	0.000	0.000	0.000	0.691	Shortfall of Sites	0.187	Community Commercial	[Q]C2-1VL-O-CDO-CUGU	0	0	0	5.120	0.691		Commercial - Store Combination - Store and Residential Combination - One Story, 0	207B157 512		Arleta - Pacoima	Yes	ABMI	ARO
Los Angeles	13312 VAN NUYS BLVD	91331	2620003023	0.000	0.000	0.000	0.691	Shortfall of Sites	0.115	Community Commercial	[Q]C2-1VL-O-CDO-CUGU	0	0	0	8.356	0.691		Commercial - Store Combination - Store and Residential Combination - One Story, 0	207B157 524		Arleta - Pacoima	Yes	ABMI	ARO
Los Angeles	22915 BURTON ST	91304	2014003019	0.000	0.000	0.000	0.690	Shortfall of Sites	0.159	Low Residential	RS-1	Very Low Residential	0	0	66.287	0.690		Residential - Single Family Residence, 1	192B097 530	1 per lot	Canoga Park - Winnetka - Woodland Hills - West Hills	No	ABMI	AHO , CPK CPU
Los Angeles	5070 GARDEN GROVE AVE	91356	2181007009	0.000	0.000	0.000	0.690	Shortfall of Sites	0.149	Low II Residential	R1-1	Low Residential	0	0	66.287	0.690		Residential - Single Family Residence, 1	171B125 743	1 per lot	Encino - Tarzana	No	ABMI	AHO , ENC CPU
Los Angeles	7455 DONNA AVE	91335	2104021012	0.000	0.000	0.000	0.690	Shortfall of Sites	0.159	Low Residential	R1-1	Low Residential	0	0	66.287	0.690		Residential - Single Family Residence, 1	186B121 436	1 per lot	Reseda - West Van Nuys	No	ABMI	AHO , RES CPU
Los Angeles	7008 SHOUP AVE	91307	2024014036	0.000	0.000	0.000	0.690	Shortfall of Sites	0.159	Low Residential	RS-1-RIO	Very Low Residential	0	0	66.287	0.690		Residential - Single Family Residence - Pool, 1	183B101 357	1 per lot	Canoga Park - Winnetka - Woodland Hills - West Hills	No	ABMI	AHO , CPK CPU
Los Angeles	7014 SHOUP AVE	91307	2024014035	0.000	0.000	0.000	0.690	Shortfall of Sites	0.159	Low Residential	RS-1-RIO	Very Low Residential	0	0	66.287	0.690		Residential - Single Family Residence, 1	183B101 328	1 per lot	Canoga Park - Winnetka - Woodland Hills - West Hills	No	ABMI	AHO , CPK CPU
Los Angeles	6918 MCLENNAN AVE	91406	2225021004	0.000	0.000	0.000	0.690	Shortfall of Sites	0.159	Low Residential	R1-1	Low Residential	0	0	66.287	0.690		Residential - Single Family Residence, 1	183B133 713	1 per lot	Reseda - West Van Nuys	No	ABMI	AHO , RES CPU
Los Angeles	4901 FOUNTAIN AVE	90029	5543021006	0.000	0.000	0.000	0.690	Shortfall of Sites	0.150	Medium Residential	R3-1	0	0	0	102.494	0.690		Institutional - Church - One Story, 0	147B197 1070		Hollywood	No	ABMI	FBO
Los Angeles	19757 ARCHWOOD ST	91306	2134004013	0.000	0.000	0.000	0.690	Shortfall of Sites	0.159	Low Residential	R1-1-RIO	Low Residential	0	0	66.287	0.690		Residential - Single Family Residence, 1	180B117 220	1 per lot	Canoga Park - Winnetka - Woodland Hills - West Hills	No	ABMI	AHO , CPK CPU
Los Angeles	17333 CANTARA ST	91325	2201012032	0.000	0.000	0.000	0.690	Shortfall of Sites	0.149	Low Residential	R1-1	Low Residential	0	0	66.287	0.690		Residential - Single Family Residence - Pool, 1	192B133 382	1 per lot	Reseda - West Van Nuys	No	ABMI	AHO , RES CPU
Los Angeles	7746 GARDEN GROVE AVE	91335	2102019020	0.000	0.000	0.000	0.690	Shortfall of Sites	0.159	Low Residential	R1-1	Low Residential	0	0	66.287	0.690		Residential - Single Family Residence, 1	189B125 788	1 per lot	Reseda - West Van Nuys	No	ABMI	AHO , RES CPU
Los Angeles	7630 SAUSALITO AVE	91304	2013014015	0.000	0.000	0.000	0.690	Shortfall of Sites	0.159	Low Residential	RS-1	Very Low Residential	0	0	66.287	0.690		Residential - Single Family Residence, 1	186B101 79	1 per lot	Canoga Park - Winnetka - Woodland Hills - West Hills	No	ABMI	AHO , CPK CPU
Los Angeles	22909 BURTON ST	91304	2014003018	0.000	0.000	0.000	0.690	Shortfall of Sites	0.159	Low Residential	RS-1	Very Low Residential	[DM1-G1-5] [CX2-FA] [CPIO]	0	66.287	0.690		Residential - Single Family Residence, 1	192B097 529	1 per lot	Canoga Park - Winnetka - Woodland Hills - West Hills	No	ABMI	AHO , CPK CPU
Los Angeles	1401 W WASHINGTON BLVD	90007	5056015001	0.000	0.000	0.000	0.690	Shortfall of Sites	0.150	Community Commercial	C2-1-CPIO	0	0	0	102.494	0.690		Institutional - Church - One Story, 0	126A201 119		South Los Angeles	No	ABMI	FBO
Los Angeles	7927 ALDEA AVE	91406	2204011011	0.000	0.000	0.000	0.690	Shortfall of Sites	0.148	Low Residential	R1-1	Low Residential	0	0	66.287	0.690		Residential - Single Family Residence, 1	189B133 565	1 per lot	Reseda - West Van Nuys	No	ABMI	AHO , RES CPU
Los Angeles	2414 S SAN PEDRO ST	90011	5131023001	0.000	0.000	0.000	0.690	Shortfall of Sites	0.092	Community Commercial	C2-2D-CPIO	0	0	0	9.387	0.690		Industrial - Light Manufacturing - One Story, 0	120A209 229		Southeast Los Angeles	No	ABMI	ARO
Los Angeles	19855 ARCHWOOD ST	91306	2134004002	0.000	0.000	0.000	0.689	Shortfall of Sites	0.159	Low Residential	R1-1-RIO	Low Residential	0	0	66.287	0.689		Residential - Single Family Residence, 1	180B113 194	1 per lot	Canoga Park - Winnetka - Woodland Hills - West Hills	No	ABMI	AHO , CPK CPU
Los Angeles	19849 ARCHWOOD ST	91306	2134004003	0.000	0.000	0.000	0.689	Shortfall of Sites	0.159	Low Residential	R1-1-RIO	Low Residential	0	0	66.287	0.689		Residential - Single Family Residence, 1	180B113 195	1 per lot	Canoga Park - Winnetka - Woodland Hills - West Hills	No	ABMI	AHO , CPK CPU
Los Angeles	19845 ARCHWOOD ST	91306	2134004004	0.000	0.000	0.000	0.689	Shortfall of Sites	0.159	Low Residential	R1-1-RIO	Low Residential	0	0	66.287	0.689		Residential - Single Family Residence, 1	180B113 196	1 per lot	Canoga Park - Winnetka - Woodland Hills - West Hills	No	ABMI	AHO , CPK CPU
Los Angeles	19839 ARCHWOOD ST	91306	2134004005	0.000	0.000	0.000	0.689	Shortfall of Sites	0.159	Low Residential	R1-1-RIO	Low Residential	0	0	66.287	0.689		Residential - Single Family Residence, 1	180B113 197	1 per lot	Canoga Park - Winnetka - Woodland Hills - West Hills	No	ABMI	AHO , CPK CPU
Los Angeles	19810 WELBY WAY	91306	2134004034	0.000	0.000	0.000	0.689	Shortfall of Sites	0.159	Low Residential	R1-1-RIO	Low Residential	0	0	66.287	0.689		Residential - Single Family Residence, 1	180B113 147	1 per lot	Canoga Park - Winnetka - Woodland Hills - West Hills	No	ABMI	AHO , CPK CPU
Los Angeles	19833 ARCHWOOD ST	91306	2134004006	0.000	0.000	0.000	0.689	Shortfall of Sites	0.159	Low Residential	R1-1-RIO	Low Residential	0	0	66.287	0.689		Residential - Single Family Residence, 1	180B113 198	1 per lot	Canoga Park - Winnetka - Woodland Hills - West Hills	No	ABMI	AHO , CPK CPU
Los Angeles	19748 WELBY WAY	91306	2134004022	0.000	0.000	0.000	0.689	Shortfall of Sites	0.159	Low Residential	R1-1-RIO	Low Residential	0	0	66.287	0.689		Residential - Single Family Residence, 1	180B117 160	1 per lot	Canoga Park - Winnetka - Woodland Hills - West Hills	No	ABMI	AHO , CPK CPU
Los Angeles	19800 WELBY WAY	91306	2134004024	0.000	0.000	0.000	0.689	Shortfall of Sites	0.159	Low Residential	R1-1-RIO	Low Residential	0	0	66.287	0.689		Residential - Single Family Residence, 1	180B117 158	1 per lot	Canoga Park - Winnetka - Woodland Hills - West Hills	No	ABMI	AHO , CPK CPU

Jurisdiction Name	Site Address/Intersection	5 Digit ZIP Code	Assessor Parcel Number	Very Low-Income	Low-Income	Moderate-Income	Above Moderate-Income	Type of Shortfall	Parcel Size (Acres)	Current General Plan Designation	Current Zoning	Proposed General Plan (GP) Designation	Proposed Zoning	Minimum Density Allowed	Maximum Density Allowed	Total Capacity	Vacant/ Nonvacant	Description of Existing Uses	PIN	Base Density Per Acre	Community Plan Area	Rent Stabalization Ordinance	Income Category	Applicable Rezoning Program (Program informing values in Column Q listed first)
Los Angeles	19829 ARCHWOOD ST	91306	2134004007	0.000	0.000	0.000	0.689	Shortfall of Sites	0.159	Low Residential	R1-1-RIO	Low Residential	0	0	66.287	0.689	Residential - Single Family Residence, 1	180B113 199	1 per lot	Canoga Park - Winnetka - Woodland Hills - West Hills	No	ABMI	AHO , CPK CPU
Los Angeles	22903 BURTON ST	91304	2014003017	0.000	0.000	0.000	0.689	Shortfall of Sites	0.159	Low Residential	RS-1	Very Low Residential	0	0	66.287	0.689	Residential - Single Family Residence, 1	192B097 528	1 per lot	Canoga Park - Winnetka - Woodland Hills - West Hills	No	ABMI	AHO , CPK CPU
Los Angeles	19823 ARCHWOOD ST	91306	2134004008	0.000	0.000	0.000	0.689	Shortfall of Sites	0.159	Low Residential	R1-1-RIO	Low Residential	0	0	66.287	0.689	Residential - Single Family Residence, 1	180B113 200	1 per lot	Canoga Park - Winnetka - Woodland Hills - West Hills	No	ABMI	AHO , CPK CPU
Los Angeles	19832 WELBY WAY	91306	2134004030	0.000	0.000	0.000	0.689	Shortfall of Sites	0.159	Low Residential	R1-1-RIO	Low Residential	0	0	66.287	0.689	Residential - Single Family Residence - Pool, 1	180B113 143	1 per lot	Canoga Park - Winnetka - Woodland Hills - West Hills	No	ABMI	AHO , CPK CPU
Los Angeles	19848 WELBY WAY	91306	2134004027	0.000	0.000	0.000	0.689	Shortfall of Sites	0.159	Low Residential	R1-1-RIO	Low Residential	0	0	66.287	0.689	Residential - Single Family Residence, 1	180B113 140	1 per lot	Canoga Park - Winnetka - Woodland Hills - West Hills	No	ABMI	AHO , CPK CPU
Los Angeles	19742 WELBY WAY	91306	2134004021	0.000	0.000	0.000	0.689	Shortfall of Sites	0.159	Low Residential	R1-1-RIO	Low Residential	[MB4-G1-5] [CX2-FA] [CPIO]	0	66.287	0.689	Residential - Single Family Residence, 1	180B117 161	1 per lot	Canoga Park - Winnetka - Woodland Hills - West Hills	No	ABMI	AHO , CPK CPU
Los Angeles	19854 WELBY WAY	91306	2134004026	0.000	0.000	0.000	0.689	Shortfall of Sites	0.159	Low Residential	R1-1-RIO	Low Residential	[MB3-CDF1-5] [IX4-FA] [CPIO]	0	66.287	0.689	Residential - Single Family Residence, 1	180B113 139	1 per lot	Canoga Park - Winnetka - Woodland Hills - West Hills	No	ABMI	AHO , CPK CPU
Los Angeles	19838 WELBY WAY	91306	2134004029	0.000	0.000	0.000	0.689	Shortfall of Sites	0.159	Low Residential	R1-1-RIO	Low Residential	0	0	66.287	0.689	Residential - Single Family Residence, 1	180B113 142	1 per lot	Canoga Park - Winnetka - Woodland Hills - West Hills	No	ABMI	AHO , CPK CPU
Los Angeles	19828 WELBY WAY	91306	2134004031	0.000	0.000	0.000	0.689	Shortfall of Sites	0.159	Low Residential	R1-1-RIO	Low Residential	0	0	66.287	0.689	Residential - Single Family Residence - Pool, 1	180B113 144	1 per lot	Canoga Park - Winnetka - Woodland Hills - West Hills	No	ABMI	AHO , CPK CPU
Los Angeles	19822 WELBY WAY	91306	2134004032	0.000	0.000	0.000	0.689	Shortfall of Sites	0.159	Low Residential	R1-1-RIO	Low Residential	0	0	66.287	0.689	Residential - Single Family Residence, 1	180B113 145	1 per lot	Canoga Park - Winnetka - Woodland Hills - West Hills	No	ABMI	AHO , CPK CPU
Los Angeles	19818 WELBY WAY	91306	2134004033	0.000	0.000	0.000	0.689	Shortfall of Sites	0.159	Low Residential	R1-1-RIO	Low Residential	0	0	66.287	0.689	Residential - Single Family Residence, 1	180B113 146	1 per lot	Canoga Park - Winnetka - Woodland Hills - West Hills	No	ABMI	AHO , CPK CPU
Los Angeles	19736 WELBY WAY	91306	2134004020	0.000	0.000	0.000	0.689	Shortfall of Sites	0.159	Low Residential	R1-1-RIO	Low Residential	0	0	66.287	0.689	Residential - Single Family Residence, 1	180B117 162	1 per lot	Canoga Park - Winnetka - Woodland Hills - West Hills	No	ABMI	AHO , CPK CPU
Los Angeles	19844 WELBY WAY	91306	2134004028	0.000	0.000	0.000	0.689	Shortfall of Sites	0.159	Low Residential	R1-1-RIO	Low Residential	0	0	66.287	0.689	Residential - Single Family Residence, 1	180B113 141	1 per lot	Canoga Park - Winnetka - Woodland Hills - West Hills	No	ABMI	AHO , CPK CPU
Los Angeles	19817 ARCHWOOD ST	91306	2134004009	0.000	0.000	0.000	0.689	Shortfall of Sites	0.159	Low Residential	R1-1-RIO	Low Residential	0	0	66.287	0.689	Residential - Single Family Residence, 1	180B113 201	1 per lot	Canoga Park - Winnetka - Woodland Hills - West Hills	No	ABMI	AHO , CPK CPU
Los Angeles	19754 WELBY WAY	91306	2134004023	0.000	0.000	0.000	0.689	Shortfall of Sites	0.159	Low Residential	R1-1-RIO	Low Residential	0	0	66.287	0.689	Residential - Single Family Residence, 1	180B117 159	1 per lot	Canoga Park - Winnetka - Woodland Hills - West Hills	No	ABMI	AHO , CPK CPU
Los Angeles	19751 ARCHWOOD ST	91306	2134004014	0.000	0.000	0.000	0.689	Shortfall of Sites	0.159	Low Residential	R1-1-RIO	Low Residential	0	0	66.287	0.689	Residential - Single Family Residence, 1	180B117 221	1 per lot	Canoga Park - Winnetka - Woodland Hills - West Hills	No	ABMI	AHO , CPK CPU
Los Angeles	6834 COMANCHE AVE	91306	2135032009	0.000	0.000	0.000	0.689	Shortfall of Sites	0.159	Low Residential	RS-1-RIO	Low Residential	0	0	66.287	0.689	Residential - Single Family Residence - Pool, 1	183B113 805	1 per lot	Canoga Park - Winnetka - Woodland Hills - West Hills	No	ABMI	AHO , CPK CPU
Los Angeles	17461 ELKWOOD ST	91325	2201026001	0.000	0.000	0.000	0.689	Shortfall of Sites	0.148	Low Residential	R1-1	Low Residential	0	0	66.287	0.689	Residential - Single Family Residence, 1	189B129 894	1 per lot	Reseda - West Van Nuys	No	ABMI	AHO , RES CPU
Los Angeles	6840 COMANCHE AVE	91306	2135032008	0.000	0.000	0.000	0.689	Shortfall of Sites	0.159	Low Residential	RS-1-RIO	Low Residential	0	0	66.287	0.689	Residential - Single Family Residence, 1	183B113 767	1 per lot	Canoga Park - Winnetka - Woodland Hills - West Hills	No	ABMI	AHO , CPK CPU
Los Angeles	7000 GLADE AVE	91303	2024002013	0.000	0.000	0.000	0.689	Shortfall of Sites	0.159	Low Residential	R1-1-RIO	Low Residential	0	0	66.287	0.689	Residential - Single Family Residence, 1	183B101 356	1 per lot	Canoga Park - Winnetka - Woodland Hills - West Hills	No	ABMI	AHO , CPK CPU
Los Angeles	17500 BURMA ST	91316	2254023021	0.000	0.000	0.000	0.689	Shortfall of Sites	0.148	Low II Residential	R1-1-RIO	Low Residential	0	0	66.287	0.689	Residential - Single Family Residence, 1	174B129 134	1 per lot	Encino - Tarzana	No	ABMI	AHO , ENC CPU
Los Angeles	6846 COMANCHE AVE	91306	2135032007	0.000	0.000	0.000	0.689	Shortfall of Sites	0.159	Low Residential	RS-1-RIO	Low Residential	0	0	66.287	0.689	Residential - Single Family Residence - Pool, 1	183B113 757	1 per lot	Canoga Park - Winnetka - Woodland Hills - West Hills	No	ABMI	AHO , CPK CPU
Los Angeles	13525 VAN NUYS BLVD	91331	2619026012	0.000	0.000	0.000	0.689	Shortfall of Sites	0.379	Community Commercial	[Q]C2-1VL-O-CDO-CUGU	0	0	0	2.527	0.689	Commercial - Store Combination - Store and Residential Combination - One Story, 0	207B157 860		Arleta - Pacoima	Yes	ABMI	ARO
Los Angeles	22857 BURTON ST	91304	2014003016	0.000	0.000	0.000	0.689	Shortfall of Sites	0.159	Low Residential	RS-1	Very Low Residential	0	0	66.287	0.689	Residential - Single Family Residence - Pool, 1	192B097 527	1 per lot	Canoga Park - Winnetka - Woodland Hills - West Hills	No	ABMI	AHO , CPK CPU
Los Angeles	1310 W 36TH PL	90007	5040009028	0.000	0.000	0.000	0.689	Shortfall of Sites	0.149	Low Medium II Residential	[Q]R4-1	0	0	0	102.494	0.689	Institutional - Church - One Story, 0	120B197 1088		South Los Angeles	No	ABMI	FBO
Los Angeles	6507 ALDEA AVE	91406	2230020010	0.000	0.000	0.000	0.689	Shortfall of Sites	0.159	Low Residential	R1-1-RIO	Low Residential	0	0	66.287	0.689	Residential - Single Family Residence, 1	180B133 368	1 per lot	Reseda - West Van Nuys	No	ABMI	AHO , RES CPU
Los Angeles	7942 N STATEN DR	91335	2103021085	0.000	0.000	0.000	0.689	Shortfall of Sites	0.175	Low Residential	(Q)RD6-1	Low Residential	0	0	66.287	0.689	Residential - Single Family Residence, 1	189B125 1014	1 per lot	Reseda - West Van Nuys	No	ABMI	AHO , RES CPU, R2RD
Los Angeles	6852 COMANCHE AVE	91306	2135032006	0.000	0.000	0.000	0.689	Shortfall of Sites	0.159	Low Residential	RS-1-RIO	Low Residential	0	0	66.287	0.689	Residential - Single Family Residence, 1	183B113 716	1 per lot	Canoga Park - Winnetka - Woodland Hills - West Hills	No	ABMI	AHO , CPK CPU
Los Angeles	1500 W 51ST PL	90062	5003007029	0.000	0.000	0.000	0.689	Shortfall of Sites	0.149	Low Medium I Residential	[Q]R4-1	0	0	0	102.494	0.689	Institutional - Church - One Story, 0	108B193 80		South Los Angeles	No	ABMI	FBO
Los Angeles	7515 BALBOA BLVD	91406	2203027014	0.000	0.000	0.000	0.689	Shortfall of Sites	0.159	Low Residential	R1-1	Low Residential	0	0	66.287	0.689	Residential - Single Family Residence, 1	186B133 393	1 per lot	Reseda - West Van Nuys	No	ABMI	AHO , RES CPU
Los Angeles	4036 WILSHIRE BLVD	90010	5092008912	0.000	0.000	0.000	0.689	Shortfall of Sites	0.149	General Commercial	CR(PKM)-1	0	0	0	102.494	0.689	Institutional - Church - Church Parking Lot - One Story, 0	132B189 69		Wilshire	No	ABMI	FBO
Los Angeles	19747 ARCHWOOD ST	91306	2134004015	0.000	0.000	0.000	0.689	Shortfall of Sites	0.159	Low Residential	R1-1-RIO	Low Residential	0	0	66.287	0.689	Residential - Single Family Residence, 1	180B117 222	1 per lot	Canoga Park - Winnetka - Woodland Hills - West Hills	No	ABMI	AHO , CPK CPU
Los Angeles	618 W SLAUSON AVE	90044	6004034035	0.000	0.000	0.000	0.689	Shortfall of Sites	0.108	Neighborhood Commercial	C2-1VL-CPIO	0	0	0	8.003	0.689	Industrial - Warehousing, Distribution, Storage - Warehousing, Distribution, Under 10,000 SF - One Story, 0	108B201 1407		South Los Angeles	No	ABMI	ARO
Los Angeles	6858 COMANCHE AVE	91306	2135031021	0.000	0.000	0.000	0.689	Shortfall of Sites	0.159	Low Residential	RS-1-RIO	Low Residential	0	0	66.287	0.689	Residential - Single Family Residence, 1	183B113 691	1 per lot	Canoga Park - Winnetka - Woodland Hills - West Hills	No	ABMI	AHO , CPK CPU
Los Angeles	738 E 18TH ST	90021	5131005028	0.000	0.000	0.000	0.689	Shortfall of Sites	0.172	Hybrid Industrial	CM-2D-O-CPIO	0	0	0	4.995	0.689	Industrial - Light Manufacturing - One Story, 0	121-5A209 87		Southeast Los Angeles	No	ABMI	ARO
Los Angeles	738 E 18TH ST	90021	5131005028	0.000	0.000	0.000	0.689	Shortfall of Sites	0.172	Hybrid Industrial	CM-2D-O-CPIO	0	0	0	4.996	0.689	Industrial - Light Manufacturing - One Story, 0	121-5A209 90		Southeast Los Angeles	No	ABMI	ARO
Los Angeles	811 E 31ST ST	90011	5128015010	0.000	0.000	0.000	0.689	Shortfall of Sites	0.122	Hybrid Industrial	CM-1VL-CPIO	0	0	0	7.033	0.689	Industrial - Warehousing, Distribution, Storage - Warehousing, Distribution, Under 10,000 SF - One Story, 0	118-5A207 372		Southeast Los Angeles	No	ABMI	ARO
Los Angeles	811 E 31ST ST	90011	5128015010	0.000	0.000	0.000	0.689	Shortfall of Sites	0.122	Hybrid Industrial	CM-1VL-CPIO	0	0	0	7.071	0.689	Industrial - Warehousing, Distribution, Storage - Warehousing, Distribution, Under 10,000 SF - One Story, 0	118-5A207 377		Southeast Los Angeles	No	ABMI	ARO
Los Angeles	19811 ARCHWOOD ST	91306	2134004010	0.000	0.000	0.000	0.689	Shortfall of Sites	0.159	Low Residential	R1-1-RIO	Low Residential	[MN1-SH1-5] [CX1-FA] [CPIO]	0	66.287	0.689	Residential - Single Family Residence, 1	180B113 202	1 per lot	Canoga Park - Winnetka - Woodland Hills - West Hills	No	ABMI	AHO , CPK CPU
Los Angeles	19036 DONNA CT	91335	2104016039	0.000	0.000	0.000	0.689	Shortfall of Sites	0.159	Low Residential	R1-1	Low Residential	0	0	66.287	0.689	Residential - Single Family Residence, 1	186B121 338	1 per lot	Reseda - West Van Nuys	No	ABMI	AHO , RES CPU
Los Angeles	4201 S MAIN ST	90037	5111016027	0.000	0.000	0.000	0.689	Shortfall of Sites	0.149	Neighborhood Commercial	C2-1VL-CPIO	0	0	0	102.494	0.689	Institutional - Church - One Story, 0	114A203 135		Southeast Los Angeles	No	ABMI	FBO
Los Angeles	6902 COMANCHE AVE	91306	2135031020	0.000	0.000	0.000	0.689	Shortfall of Sites	0.159	Low Residential	RS-1-RIO	Low Residential	[HB5-SH1-5] [CX4-FA] [SN-CPIO]	0	66.287	0.689	Residential - Single Family Residence, 1	183B113 679	1 per lot	Canoga Park - Winnetka - Woodland Hills - West Hills	No	ABMI	AHO , CPK CPU
Los Angeles	7826 ANDASOL AVE	91325	2201022001	0.000	0.000	0.000	0.689	Shortfall of Sites	0.148	Low Residential	R1-1	Low Residential	0	0	66.287	0.689	Residential - Single Family Residence, 1	189B133 688	1 per lot	Reseda - West Van Nuys	No	ABMI	AHO , RES CPU
Los Angeles	22851 BURTON ST	91304	2014003015	0.000	0.000	0.000	0.689	Shortfall of Sites	0.159	Low Residential	RS-1	Very Low Residential	[LM2-MU2-5] [RX1-FA] [CPIO]	0	66.287	0.689	Residential - Single Family Residence - Pool, 1	192B097 526	1 per lot	Canoga Park - Winnetka - Woodland Hills - West Hills	No	ABMI	AHO , CPK CPU
Los Angeles	7460 PASO ROBLES AVE	91406	2203027004	0.000	0.000	0.000	0.688	Shortfall of Sites	0.159	Low Residential	R1-1	Low Residential	0	0	66.287	0.688	Residential - Single Family Residence, 1	186B133 463	1 per lot	Reseda - West Van Nuys	No	ABMI	AHO , RES CPU
Los Angeles	164 GLENDALE BLVD	90026	5160013043	0.000	0.000	0.000	0.688	Shortfall of Sites	0.106	Highway Oriented Commercial - High Med Residential	CW	0	0	0	14.817	0.688	Commercial - Store Combination - Store and Residential Combination - One Story, 0	135A209 230		Westlake	Yes	ABMI	ARO
Los Angeles	164 GLENDALE BLVD	90026	5160013043	0.000	0.000	0.000	0.688	Shortfall of Sites	0.106	Highway Oriented Commercial - High Med Residential	CW	0	0	0	14.817	0.688	Commercial - Store Combination - Store and Residential Combination - One Story, 0	135A209 245		Westlake	Yes	ABMI	ARO
Los Angeles	164 GLENDALE BLVD	90026	5160013043	0.000	0.000	0.000	0.688	Shortfall of Sites	0.106	Highway Oriented Commercial - High Med Residential	CW	0	0	0	14.817	0.688	Commercial - Store Combination - Store and Residential Combination - One Story, 0	135A209 258		Westlake	Yes	ABMI	ARO
Los Angeles	14608 PARTHENIA ST	91402	2638039015	0.000	0.000	0.000	0.688	Shortfall of Sites	0.073	Regional Commercial	[Q]P-2D-CDO, [Q]C2-2D-CDO	0	0	0	94.696	0.688	Commercial - Supermarket - Supermarket - 12,000 SF or More - One Story, 0	192B149 89		Mission Hills - Panorama City - North Hills	No	ABMI	P
Los Angeles	6908 COMANCHE AVE	91306	2135031019	0.000	0.000	0.000	0.688	Shortfall of Sites	0.159	Low Residential	RS-1-RIO	Low Residential	0	0	66.287	0.688	Residential - Single Family Residence, 1	183B113 650	1 per lot	Canoga Park - Winnetka - Woodland Hills - West Hills	No	ABMI	AHO , CPK CPU
Los Angeles	8817 LANGDON AVE	91343	2654014900	0.344	0.344	0.000	0.000	Shortfall of Sites	0.448	Public Facilities	[Q]PF-1XL	0	0	20	153.741	0.688	Miscellaneous - Government Owned Property, 0	195B145 337		Mission Hills - Panorama City - North Hills	No	LI	PF
Los Angeles	430 S WESTERN AVE	90020	5503014005	0.000	0.000	0.000	0.688	Shortfall of Sites	0.207	Neighborhood Office Commercial	C2-1	0	0	0	4.160	0.688	Commercial - Store Combination - Store and Office Combination - One Story, 0	135B193 552		Wilshire	No	ABMI	ARO
Los Angeles	11039 CANTARA ST	91352	2314003033	0.000	0.000	0.000	0.688	Shortfall of Sites	0.149	Low Residential	R1-1-CUGU	0	0	0	102.494	0.688	Institutional - Church - One Story, 0	192B173 746		Sun Valley - La Tuna Canyon	No	ABMI	FBO
Los Angeles	5000 S WESTERN AVE	90062	5016036031	0.000	0.000	0.000	0.688	Shortfall of Sites	0.149	Neighborhood Commercial	C2-1VL-CPIO	0	0	0	102.494	0.688	Institutional - Church - One Story, 0	111B193 1078		South Los Angeles	No	ABMI	FBO
Los Angeles	4831 S GRAMERCY PL	90062	5015013021	0.000	0.000	0.000	0.688	Shortfall of Sites	0.149	Low II Residential	[Q]R4-1	0	0	0	102.494	0.688	Institutional - Church - One Story, 0	111B189 1102		South Los Angeles	No	ABMI	FBO

Jurisdiction Name	Site Address/Intersection	5 Digit ZIP Code	Assessor Parcel Number	Very Low-Income	Low-Income	Moderate-Income	Above Moderate-Income	Type of Shortfall	Parcel Size (Acres)	Current General Plan Designation	Current Zoning	Proposed General Plan (GP) Designation	Proposed Zoning	Minimum Density Allowed	Maximum Density Allowed	Total Capacity	Vacant/ Nonvacant	Description of Existing Uses	PIN	Base Density Per Acre	Community Plan Area	Rent Stabalization Ordinance	Income Category	Applicable Rezoning Program (Program informing values in Column Q listed first)
Los Angeles	4831 S GRAMERCY PL	90062	5015013021	0.000	0.000	0.000	0.688	Shortfall of Sites	0.149	Low II Residential	[Q]R4-1	0	0	0	102.494	0.688		Institutional - Church - One Story, 0	111B189 1128		South Los Angeles	No	ABMI	FBO
Los Angeles	4831 S GRAMERCY PL	90062	5015013021	0.000	0.000	0.000	0.688	Shortfall of Sites	0.149	Low II Residential	[Q]R4-1	0	0	0	102.494	0.688		Institutional - Church - One Story, 0	111B189 1052		South Los Angeles	No	ABMI	FBO
Los Angeles	4831 S GRAMERCY PL	90062	5015013021	0.000	0.000	0.000	0.688	Shortfall of Sites	0.149	Low II Residential	[Q]R4-1	0	0	0	102.494	0.688		Institutional - Church - One Story, 0	111B189 1078		South Los Angeles	No	ABMI	FBO
Los Angeles	1135 W MARTIN LUTHER KING JR BLVD	90037	5037025012	0.000	0.000	0.000	0.688	Shortfall of Sites	0.149	Neighborhood Commercial	C2-1VL-CPIO	0	0	0	102.494	0.688		Institutional - Church - One Story, 0	114B197 188		South Los Angeles	No	ABMI	FBO
Los Angeles	7958 CHASTAIN AVE	91335	2101029011	0.000	0.000	0.000	0.688	Shortfall of Sites	0.159	Low Residential	R1-1	Low Residential	0	0	66.287	0.688		Residential - Single Family Residence - Pool, 1	189B129 565	1 per lot	Reseda - West Van Nuys	No	ABMI	AHO , RES CPU
Los Angeles	4500 W ADAMS BLVD	90016	5050002036	0.000	0.000	0.000	0.688	Shortfall of Sites	0.149	Neighborhood Commercial	C2-1VL-CPIO	0	0	0	102.494	0.688		Institutional - Church - One Story, 0	123B185 747		West Adams - Baldwin Hills - Leimert	No	ABMI	FBO
Los Angeles	1310 W 36TH PL	90007	5040009028	0.000	0.000	0.000	0.688	Shortfall of Sites	0.149	Low Medium II Residential	[Q]R4-1	0	0	0	102.494	0.688		Institutional - Church - One Story, 0	120B197 1150		South Los Angeles	No	ABMI	FBO
Los Angeles	1310 W 36TH PL	90007	5040009028	0.000	0.000	0.000	0.688	Shortfall of Sites	0.149	Low Medium II Residential	[Q]R4-1	0	0	0	102.494	0.688		Institutional - Church - One Story, 0	120B197 1149		South Los Angeles	No	ABMI	FBO
Los Angeles	4500 W ADAMS BLVD	90016	5050002036	0.000	0.000	0.000	0.688	Shortfall of Sites	0.149	Neighborhood Commercial	C2-1VL-CPIO	0	0	0	102.494	0.688		Institutional - Church - One Story, 0	123B185 748		West Adams - Baldwin Hills - Leimert	No	ABMI	FBO
Los Angeles	1035 S OXFORD AVE	90006	5080009030	0.000	0.000	0.000	0.688	Shortfall of Sites	0.149	High Medium Residential	R4-1	0	0	0	102.494	0.688		Institutional - Church - One Story, 0	129B193 516		Wilshire	No	ABMI	FBO
Los Angeles	6914 COMANCHE AVE	91306	2135031018	0.000	0.000	0.000	0.688	Shortfall of Sites	0.159	Low Residential	RS-1-RIO	Low Residential	0	0	66.287	0.688		Residential - Single Family Residence, 1	183B113 631	1 per lot	Canoga Park - Winnetka - Woodland Hills - West Hills	No	ABMI	AHO , CPK CPU
Los Angeles	0	0	2781017900	0.344	0.344	0.000	0.000	Shortfall of Sites	0.448	Public Facilities	PF-1XL	0	0	20	153.741	0.688		Miscellaneous - Government Owned Property, 0	192B113 479		Chatsworth - Porter Ranch	No	LI	PF
Los Angeles	0	0	5594006036	0.000	0.000	0.000	0.688	Shortfall of Sites	0.149	Limited Industrial	[T][Q]M1-1VL-RIO	0	0	0	102.494	0.688		Institutional - Church - One Story, 0	159B205 476		Northeast Los Angeles	No	ABMI	FBO
Los Angeles	7470 SHOSHONE AVE	91406	2202016011	0.000	0.000	0.000	0.688	Shortfall of Sites	0.159	Low Residential	R1-1	Low Residential	0	0	66.287	0.688		Residential - Single Family Residence - Pool, 1	186B129 701	1 per lot	Reseda - West Van Nuys	No	ABMI	AHO , RES CPU
Los Angeles	6460 GRAVES AVE	91406	2230020003	0.000	0.000	0.000	0.688	Shortfall of Sites	0.159	Low Residential	R1-1-RIO	Low Residential	0	0	66.287	0.688		Residential - Single Family Residence - Pool, 1	180B133 388	1 per lot	Reseda - West Van Nuys	No	ABMI	AHO , RES CPU
Los Angeles	19741 ARCHWOOD ST	91306	2134004016	0.000	0.000	0.000	0.688	Shortfall of Sites	0.159	Low Residential	R1-1-RIO	Low Residential	0	0	66.287	0.688		Residential - Single Family Residence, 1	180B117 223	1 per lot	Canoga Park - Winnetka - Woodland Hills - West Hills	No	ABMI	AHO , CPK CPU
Los Angeles	1310 W 36TH PL	90007	5040009028	0.000	0.000	0.000	0.688	Shortfall of Sites	0.149	Low Medium II Residential	[Q]R4-1	0	0	0	102.494	0.688		Institutional - Church - One Story, 0	120B197 1089		South Los Angeles	No	ABMI	FBO
Los Angeles	6920 COMANCHE AVE	91306	2135031017	0.000	0.000	0.000	0.688	Shortfall of Sites	0.159	Low Residential	RS-1-RIO	Low Residential	0	0	66.287	0.688		Residential - Single Family Residence, 1	183B113 617	1 per lot	Canoga Park - Winnetka - Woodland Hills - West Hills	No	ABMI	AHO , CPK CPU
Los Angeles	22845 BURTON ST	91304	2014003014	0.000	0.000	0.000	0.688	Shortfall of Sites	0.159	Low Residential	RS-1	Very Low Residential	0	0	66.287	0.688		Residential - Single Family Residence, 1	192B097 524	1 per lot	Canoga Park - Winnetka - Woodland Hills - West Hills	No	ABMI	AHO , CPK CPU
Los Angeles	4410 S MAIN ST	90037	5109001002	0.000	0.000	0.000	0.688	Shortfall of Sites	0.145	Neighborhood Commercial	C2-1VL-CPIO	0	0	0	10.812	0.688		Commercial - Store Combination - Store and Residential Combination - One Story, 0	112-5A205 91		Southeast Los Angeles	Yes	ABMI	ARO
Los Angeles	4410 S MAIN ST	90037	5109001002	0.000	0.000	0.000	0.688	Shortfall of Sites	0.145	Neighborhood Commercial	C2-1VL-CPIO	0	0	0	10.812	0.688		Commercial - Store Combination - Store and Residential Combination - One Story, 0	112-5A205 98		Southeast Los Angeles	Yes	ABMI	ARO
Los Angeles	19637 SYLVAN ST	91335	2132017004	0.000	0.000	0.000	0.688	Shortfall of Sites	0.159	Low Residential	R1-1-RIO	Low Residential	0	0	66.287	0.688		Residential - Single Family Residence, 1	177B117 71	1 per lot	Reseda - West Van Nuys	No	ABMI	AHO , RES CPU
Los Angeles	7500 DONNA AVE	91335	2104016013	0.000	0.000	0.000	0.688	Shortfall of Sites	0.159	Low Residential	R1-1	Low Residential	0	0	66.287	0.688		Residential - Single Family Residence - Pool, 1	186B121 402	1 per lot	Reseda - West Van Nuys	No	ABMI	AHO , RES CPU
Los Angeles	17460 HEMMINGWAY ST	91325	2201026022	0.000	0.000	0.000	0.688	Shortfall of Sites	0.148	Low Residential	R1-1	Low Residential	0	0	66.287	0.688		Residential - Single Family Residence, 1	189B129 843	1 per lot	Reseda - West Van Nuys	No	ABMI	AHO , RES CPU
Los Angeles	906 S ALVARADO ST	90006	5136007001	0.000	0.000	0.000	0.688	Shortfall of Sites	0.077	Highway Oriented Commercial	C2-1	0	0	0	17.101	0.688		Commercial - Hotel and Motel - Motel - Under 50 Rooms - One Story, 0	130-5A203 89		Westlake	No	ABMI	ARO
Los Angeles	4568 W ADAMS BLVD	90016	5050003027	0.000	0.000	0.000	0.688	Shortfall of Sites	0.149	Neighborhood Commercial	C2-1VL-CPIO	0	0	0	6.403	0.688		Commercial - Store Combination - Store and Residential Combination - One Story, 0	123B181 1005		West Adams - Baldwin Hills - Leimert	Yes	ABMI	ARO
Los Angeles	6926 COMANCHE AVE	91306	2135031016	0.000	0.000	0.000	0.688	Shortfall of Sites	0.159	Low Residential	RS-1-RIO	Low Residential	0	0	66.287	0.688		Residential - Single Family Residence, 1	183B113 578	1 per lot	Canoga Park - Winnetka - Woodland Hills - West Hills	No	ABMI	AHO , CPK CPU
Los Angeles	7227 WHITAKER AVE	91406	2226019018	0.000	0.000	0.000	0.688	Shortfall of Sites	0.159	Low Residential	R1-1	Low Residential	0	0	66.287	0.688		Residential - Single Family Residence, 1	183B137 538	1 per lot	Reseda - West Van Nuys	No	ABMI	AHO , RES CPU
Los Angeles	1760 N GOWER ST	90028	5545001022	0.000	0.000	0.000	0.688	Shortfall of Sites	0.124	High Density Residential	R4-2	0	0	0	102.494	0.688		Institutional - Church - One Story, 0	150A189 298		Hollywood	No	ABMI	FBO
Los Angeles	6932 COMANCHE AVE	91306	2135031015	0.000	0.000	0.000	0.688	Shortfall of Sites	0.159	Low Residential	RS-1-RIO	Low Residential	0	0	66.287	0.688		Residential - Single Family Residence, 1	183B113 555	1 per lot	Canoga Park - Winnetka - Woodland Hills - West Hills	No	ABMI	AHO , CPK CPU
Los Angeles	0	0	5183004032	0.000	0.000	0.000	0.688	Shortfall of Sites	0.095	Regional Center Commercial	[Q]CR-1-CUGU	0	0	0	13.882	0.688		Commercial - Office Building - One Story, 0	129A223 343		Boyle Heights	No	ABMI	ARO , MURC
Los Angeles	6938 COMANCHE AVE	91306	2135031014	0.000	0.000	0.000	0.688	Shortfall of Sites	0.159	Low Residential	RS-1-RIO	Low Residential	0	0	66.287	0.688		Residential - Single Family Residence, 1	183B113 543	1 per lot	Canoga Park - Winnetka - Woodland Hills - West Hills	No	ABMI	AHO , CPK CPU
Los Angeles	17119 CANTARA ST	91406	2204003019	0.000	0.000	0.000	0.688	Shortfall of Sites	0.148	Low Residential	R1-1	Low Residential	0	0	66.287	0.688		Residential - Single Family Residence - Pool, 1	192B133 376	1 per lot	Reseda - West Van Nuys	No	ABMI	AHO , RES CPU
Los Angeles	17113 CANTARA ST	91406	2204003020	0.000	0.000	0.000	0.688	Shortfall of Sites	0.148	Low Residential	R1-1	Low Residential	0	0	66.287	0.688		Residential - Single Family Residence, 1	192B133 377	1 per lot	Reseda - West Van Nuys	No	ABMI	AHO , RES CPU
Los Angeles	17125 CANTARA ST	91406	2204003018	0.000	0.000	0.000	0.688	Shortfall of Sites	0.148	Low Residential	R1-1	Low Residential	0	0	66.287	0.688		Residential - Single Family Residence, 1	192B133 375	1 per lot	Reseda - West Van Nuys	No	ABMI	AHO , RES CPU
Los Angeles	7747 DELCO AVE	91306	2107014036	0.000	0.000	0.000	0.688	Shortfall of Sites	0.159	Low Residential	RS-1	Low Residential	[MB3-CDF1-5] [IX4-FA] [CPIO]	0	66.287	0.688		Residential - Single Family Residence, 1	189B109 921	1 per lot	Canoga Park - Winnetka - Woodland Hills - West Hills	No	ABMI	AHO , CPK CPU
Los Angeles	7353 PASO ROBLES AVE	91406	2227002010	0.000	0.000	0.000	0.688	Shortfall of Sites	0.159	Low Residential	R1-1	Low Residential	0	0	66.287	0.688		Residential - Single Family Residence, 1	186B133 802	1 per lot	Reseda - West Van Nuys	No	ABMI	AHO , RES CPU
Los Angeles	24124 ALBERS ST	91367	2047013012	0.344	0.344	0.000	0.000	Shortfall of Sites	0.253	Very Low Residential	RE11-1	Very Low Residential	0	20	66.287	0.687		Residential - Single Family Residence - Pool, 2	171B089 144	1 per lot	Canoga Park - Winnetka - Woodland Hills - West Hills	No	LI	AHO , CPK CPU
Los Angeles	7813 S MAIN ST	90003	6031019012	0.000	0.000	0.000	0.687	Shortfall of Sites	0.149	Neighborhood Commercial	C2-1VL-CPIO	0	0	0	102.494	0.687		Institutional - Church - One Story, 0	099B201 463		Southeast Los Angeles	No	ABMI	FBO
Los Angeles	6944 COMANCHE AVE	91306	2135031013	0.000	0.000	0.000	0.687	Shortfall of Sites	0.159	Low Residential	RS-1-RIO	Low Residential	[DM2-G1-5] [CX2-FA] [CPIO]	0	66.287	0.687		Residential - Single Family Residence, 1	183B113 519	1 per lot	Canoga Park - Winnetka - Woodland Hills - West Hills	No	ABMI	AHO , CPK CPU
Los Angeles	21303 SAN MIGUEL ST	91364	2167009022	0.000	0.000	0.000	0.687	Shortfall of Sites	0.148	Low Residential	R1-1	Low Residential	0	0	66.287	0.687		Residential - Single Family Residence - Pool, 1	168B105 126	1 per lot	Canoga Park - Winnetka - Woodland Hills - West Hills	No	ABMI	AHO , CPK CPU
Los Angeles	21300 DE LA OSA ST	91364	2167009008	0.000	0.000	0.000	0.687	Shortfall of Sites	0.148	Low Residential	R1-1	Low Residential	[DM2-G1-5] [CX2-FA] [CPIO-O]	0	66.287	0.687		Residential - Single Family Residence, 1	168B105 72	1 per lot	Canoga Park - Winnetka - Woodland Hills - West Hills	No	ABMI	AHO , CPK CPU
Los Angeles	6950 COMANCHE AVE	91306	2135031012	0.000	0.000	0.000	0.687	Shortfall of Sites	0.159	Low Residential	RS-1-RIO	Low Residential	[HB3-G1-5] [CX3-FA] [CPIO]	0	66.287	0.687		Residential - Single Family Residence, 1	183B113 498	1 per lot	Canoga Park - Winnetka - Woodland Hills - West Hills	No	ABMI	AHO , CPK CPU
Los Angeles	19806 WELBY WAY	91306	2134004035	0.000	0.000	0.000	0.687	Shortfall of Sites	0.159	Low Residential	R1-1-RIO	Low Residential	0	0	66.287	0.687		Residential - Single Family Residence, 1	180B113 148	1 per lot	Canoga Park - Winnetka - Woodland Hills - West Hills	No	ABMI	AHO , CPK CPU
Los Angeles	6957 NITA AVE	91303	2024014012	0.000	0.000	0.000	0.687	Shortfall of Sites	0.159	Low Residential	RS-1-RIO	Very Low Residential	[MB3-CDF1-5] [IX4-FA] [CPIO]	0	66.287	0.687		Residential - Single Family Residence, 1	183B101 442	1 per lot	Canoga Park - Winnetka - Woodland Hills - West Hills	No	ABMI	AHO , CPK CPU
Los Angeles	6951 NITA AVE	91303	2024014011	0.000	0.000	0.000	0.687	Shortfall of Sites	0.159	Low Residential	RS-1-RIO	Very Low Residential	[MN1-G1-5] [CX1-FA] [CPIO]	0	66.287	0.687		Residential - Single Family Residence - Pool, 1	183B101 475	1 per lot	Canoga Park - Winnetka - Woodland Hills - West Hills	No	ABMI	AHO , CPK CPU
Los Angeles	20351 STAGG ST	91306	2107014069	0.000	0.000	0.000	0.687	Shortfall of Sites	0.159	Low Residential	R1-1	Low Residential	0	0	66.287	0.687		Residential - Single Family Residence, 1	189B113 1188	1 per lot	Canoga Park - Winnetka - Woodland Hills - West Hills	No	ABMI	AHO , CPK CPU
Los Angeles	20345 STAGG ST	91306	2107014070	0.000	0.000	0.000	0.687	Shortfall of Sites	0.159	Low Residential	R1-1	Low Residential	0	0	66.287	0.687		Residential - Single Family Residence, 1	189B113 1189	1 per lot	Canoga Park - Winnetka - Woodland Hills - West Hills	No	ABMI	AHO , CPK CPU
Los Angeles	1310 W 36TH PL	90007	5040009028	0.000	0.000	0.000	0.687	Shortfall of Sites	0.149	Low Medium II Residential	[Q]R4-1	0	0	0	102.494	0.687		Institutional - Church - One Story, 0	120B197 1090		South Los Angeles	No	ABMI	FBO
Los Angeles	20245 ARCHWOOD STREET	91306	2134015021	0.000	0.000	0.000	0.687	Shortfall of Sites	0.159	Low Residential	RS-1-RIO	Low Residential	0	0	66.287	0.687		Residential - Single Family Residence, 1	180B113 61	1 per lot	Canoga Park - Winnetka - Woodland Hills - West Hills	No	ABMI	AHO , CPK CPU
Los Angeles	3800 CRENSHAW BLVD	90008	5033003020	0.000	0.000	0.000	0.687	Shortfall of Sites	0.609	Community Commercial	C2-1-SP	0	0	0	1.411	0.687		Commercial - Office Building - One Story, 0	117B185 545		West Adams - Baldwin Hills - Leimert	No	ABMI	ARO
Los Angeles	22221 WELBY WAY	91303	2139008012	0.000	0.000	0.000	0.687	Shortfall of Sites	0.159	Low Residential	RS-1-RIO	Very Low Residential	[LN1-MU2-5] [RX1-FA] [CPIO]	0	66.287	0.687		Residential - Single Family Residence, 1	180B101 75	1 per lot	Canoga Park - Winnetka - Woodland Hills - West Hills	No	ABMI	AHO , CPK CPU
Los Angeles	3800 W JEFFERSON BLVD	90016	5046003031	0.000	0.000	0.000	0.687	Shortfall of Sites	0.149	Neighborhood Commercial	C2-1VL-CPIO	0	0	0	102.494	0.687		Institutional - Church - One Story, 0	120B185 884		West Adams - Baldwin Hills - Leimert	No	ABMI	FBO
Los Angeles	4713 W JEFFERSON BLVD	90016	5057024020	0.000	0.000	0.000	0.687	Shortfall of Sites	0.140	Hybrid Industrial	CM-2D-CPIO	0	0	0	6.132	0.687		Industrial - Light Manufacturing - One Story, 0	120B181 720		West Adams - Baldwin Hills - Leimert	No	ABMI	ARO
Los Angeles	4713 W JEFFERSON BLVD	90016	5057024020	0.000	0.000	0.000	0.687	Shortfall of Sites	0.140	Hybrid Industrial	CM-2D-CPIO	0	0	0	6.132	0.687		Industrial - Light Manufacturing - One Story, 0	120B181 721		West Adams - Baldwin Hills - Leimert	No	ABMI	ARO
Los Angeles	1183 S HOOVER ST	90006	5076014011	0.000	0.000	0.000	0.687	Shortfall of Sites	0.149	High Medium Residential	R4-1VL	0	0	0	102.494	0.687		Institutional - Church - One Story, 0	129A201 56		Wilshire	No	ABMI	FBO
Los Angeles	6446 GRAVES AVE	91406	2230020001	0.000	0.000	0.000	0.687	Shortfall of Sites	0.159	Low Residential	R1-1-RIO	Low Residential	0	0	66.287	0.687		Residential - Single Family Residence, 1	180B133 420	1 per lot	Reseda - West Van Nuys	No	ABMI	AHO , RES CPU
Los Angeles	22245 WELBY WAY	91303	2139008008	0.000	0.000	0.000	0.687	Shortfall of Sites	0.159	Low Residential	RS-1-RIO	Very Low Residential	[MB3-CDF1-5] [IX4-FA] [CPIO]	0	66.287	0.687		Residential - Single Family Residence, 1	180B101 71	1 per lot	Canoga Park - Winnetka - Woodland Hills - West Hills	No	ABMI	AHO , CPK CPU
Los Angeles	7244 AMESTOY AVE	91406	2227006009	0.000	0.000	0.000	0.687	Shortfall of Sites	0.159	Low Residential	R1-1	Low Residential	0	0	66.287	0.687		Residential - Single Family Residence, 1	186B133 1073	1 per lot	Reseda - West Van Nuys	No	ABMI	AHO , RES CPU
Los Angeles	22215 WELBY WAY	91303	2139008013	0.000	0.000	0.000	0.687	Shortfall of Sites	0.159	Low Residential	RS-1-RIO	Very Low Residential	[LN1-MU2-5] [RG1-FA] [CPIO]	0	66.287	0.687		Residential - Single Family Residence, 1	180B101 76	1 per lot	Canoga Park - Winnetka - Woodland Hills - West Hills	No	ABMI	AHO , CPK CPU

Jurisdiction Name	Site Address/Intersection	5 Digit ZIP Code	Assessor Parcel Number	Very Low-Income	Low-Income	Moderate-Income	Above Moderate-Income	Type of Shortfall	Parcel Size (Acres)	Current General Plan Designation	Current Zoning	Proposed General Plan (GP) Designation	Proposed Zoning	Minimum Density Allowed	Maximum Density Allowed	Total Capacity	Vacant/ Nonvacant	Description of Existing Uses	PIN	Base Density Per Acre	Community Plan Area	Rent Stabalization Ordinance	Income Category	Applicable Rezoning Program (Program informing values in Column Q listed first)
Los Angeles	22227 WELBY WAY	91303	2139008011	0.000	0.000	0.000	0.687	Shortfall of Sites	0.159	Low Residential	RS-1-RIO	Very Low Residential	0	0	66.287	0.687		Residential - Single Family Residence, 1	180B101 74	1 per lot	Canoga Park - Winnetka - Woodland Hills - West Hills	No	ABMI	AHO , CPK CPU
Los Angeles	2055 W 24TH ST	90018	5058009912	0.343	0.343	0.000	0.000	Shortfall of Sites	0.447	Public Facilities	PF-1-O	0	0	20	153.741	0.687		Miscellaneous - Government Owned Property, 0	123B193 221		South Los Angeles	No	LI	PF
Los Angeles	22239 WELBY WAY	91303	2139008009	0.000	0.000	0.000	0.687	Shortfall of Sites	0.159	Low Residential	RS-1-RIO	Very Low Residential	[DM1-SH1-5] [IX3-FA] [SN-CPIO-O]	0	66.287	0.687		Residential - Single Family Residence - Pool, 1	180B101 72	1 per lot	Canoga Park - Winnetka - Woodland Hills - West Hills	No	ABMI	AHO , CPK CPU
Los Angeles	8213 OAKDALE AVE	91306	2106031016	0.000	0.000	0.000	0.687	Shortfall of Sites	0.159	Low Residential	R1-1	Low Residential	0	0	66.287	0.687		Residential - Single Family Residence - Pool, 1	189B113 35	1 per lot	Canoga Park - Winnetka - Woodland Hills - West Hills	No	ABMI	AHO , CPK CPU
Los Angeles	5260 LINCOLN AVE	90042	5478008001	0.000	0.000	0.000	0.686	Shortfall of Sites	0.124	Low Residential	R1-1	0	0	0	102.494	0.686		Institutional - Church - One Story, 0	154-5A227 66		Northeast Los Angeles	No	ABMI	FBO
Los Angeles	0	0	5593002917	0.343	0.343	0.000	0.000	Shortfall of Sites	0.446	Public Facilities	PF-1XL-H	0	0	20	153.741	0.686		Miscellaneous - Government Owned Property, 0	165B201 89		Hollywood	No	LI	PF
Los Angeles	7800 CHASTAIN AVE	91335	2101025026	0.000	0.000	0.000	0.686	Shortfall of Sites	0.159	Low Residential	R1-1	Low Residential	0	0	66.287	0.686		Residential - Single Family Residence, 1	189B125 668	1 per lot	Reseda - West Van Nuys	No	ABMI	AHO , RES CPU
Los Angeles	7801 JELLICO AVE	91325	2201035024	0.343	0.343	0.000	0.000	Shortfall of Sites	0.242	Low Residential	R1-1	Low Residential	0	20	66.287	0.686		, 2	189B129 1018	1 per lot	Reseda - West Van Nuys	No	LI	AHO , RES CPU
Los Angeles	17107 CANTARA ST	91406	2204003021	0.000	0.000	0.000	0.686	Shortfall of Sites	0.148	Low Residential	R1-1	Low Residential	0	0	66.287	0.686		Residential - Single Family Residence - Pool, 1	192B133 378	1 per lot	Reseda - West Van Nuys	No	ABMI	AHO , RES CPU
Los Angeles	7024 FORBES AVE	91406	2225016029	0.000	0.000	0.000	0.686	Shortfall of Sites	0.159	Low Residential	R1-1	Low Residential	0	0	66.287	0.686		Residential - Single Family Residence - Pool, 1	183B133 484	1 per lot	Reseda - West Van Nuys	No	ABMI	AHO , RES CPU
Los Angeles	18250 LORNE ST	91335	2102010031	0.000	0.000	0.000	0.686	Shortfall of Sites	0.159	Low Residential	R1-1	Low Residential	0	0	66.287	0.686		Residential - Single Family Residence, 1	189B125 296	1 per lot	Reseda - West Van Nuys	No	ABMI	AHO , RES CPU
Los Angeles	7449 NITA AVE	91303	2023019017	0.000	0.000	0.000	0.686	Shortfall of Sites	0.159	Low Residential	RS-1	Very Low Residential	0	0	66.287	0.686		Residential - Single Family Residence, 1	186B101 463	1 per lot	Canoga Park - Winnetka - Woodland Hills - West Hills	No	ABMI	AHO , CPK CPU
Los Angeles	1760 N GOWER ST	90028	5545001022	0.000	0.000	0.000	0.686	Shortfall of Sites	0.124	High Density Residential	R4-2	0	0	0	102.494	0.686		Institutional - Church - One Story, 0	150A189 299		Hollywood	No	ABMI	FBO
Los Angeles	6838 WHITAKER AVE	91406	2225014016	0.000	0.000	0.000	0.686	Shortfall of Sites	0.159	Low Residential	R1-1	Low Residential	0	0	66.287	0.686		Residential - Single Family Residence, 1	183B137 424	1 per lot	Reseda - West Van Nuys	No	ABMI	AHO , RES CPU
Los Angeles	17461 HEMMINGWAY ST	91325	2201025001	0.000	0.000	0.000	0.686	Shortfall of Sites	0.148	Low Residential	R1-1	Low Residential	0	0	66.287	0.686		Residential - Single Family Residence, 1	189B129 775	1 per lot	Reseda - West Van Nuys	No	ABMI	AHO , RES CPU
Los Angeles	5260 LINCOLN AVE	90042	5478008001	0.000	0.000	0.000	0.686	Shortfall of Sites	0.124	Low Residential	R1-1	0	0	0	102.494	0.686		Institutional - Church - One Story, 0	154-5A227 63		Northeast Los Angeles	No	ABMI	FBO
Los Angeles	17617 BLYTHE ST	91325	2201033017	0.000	0.000	0.000	0.686	Shortfall of Sites	0.148	Low Residential	R1-1	Low Residential	0	0	66.287	0.686		Residential - Single Family Residence, 1	189B129 532	1 per lot	Reseda - West Van Nuys	No	ABMI	AHO , RES CPU
Los Angeles	8000 LASAINE AVE	91325	2201019019	0.000	0.000	0.000	0.686	Shortfall of Sites	0.148	Low Residential	R1-1	Low Residential	0	0	66.287	0.686		Residential - Single Family Residence, 1	189B133 398	1 per lot	Reseda - West Van Nuys	No	ABMI	AHO , RES CPU
Los Angeles	6434 GRAVES AVE	91406	2230021006	0.000	0.000	0.000	0.686	Shortfall of Sites	0.159	Low Residential	R1-1-RIO	Low Residential	0	0	66.287	0.686		Residential - Single Family Residence, 1	180B133 452	1 per lot	Reseda - West Van Nuys	No	ABMI	AHO , RES CPU
Los Angeles	3601 W 3RD ST	90020	5518022012	0.000	0.000	0.000	0.686	Shortfall of Sites	0.215	Neighborhood Office Commercial	C2-1	0	0	0	4.431	0.686		Commercial - Store Combination - Store and Office Combination - One Story, 0	135B197 155		Wilshire	Yes	ABMI	ARO
Los Angeles	0	0	2146018030	0.000	0.000	0.000	0.686	Shortfall of Sites	0.054	Low Residential	RE11-1	Very Low Residential	0	0	66.287	0.686	Vacant	Residential - Single Family Residence - Vacant Land, 0	174B101 99	1 per lot	Canoga Park - Winnetka - Woodland Hills - West Hills	No	ABMI	AHO , CPK CPU
Los Angeles	8221 MAYNARD AVE	91304	2013004021	0.000	0.000	0.000	0.686	Shortfall of Sites	0.159	Low Residential	RS-1	Very Low Residential	[MN1-SH1-5] [CX1-FA] [CPIO]	0	66.287	0.686		Residential - Single Family Residence, 1	189B097 45	1 per lot	Canoga Park - Winnetka - Woodland Hills - West Hills	No	ABMI	AHO , CPK CPU
Los Angeles	17847 HEMMINGWAY ST	91335	2101032015	0.000	0.000	0.000	0.685	Shortfall of Sites	0.159	Low Residential	R1-1	Low Residential	0	0	66.287	0.685		Residential - Single Family Residence, 1	189B129 789	1 per lot	Reseda - West Van Nuys	No	ABMI	AHO , RES CPU
Los Angeles	5000 W ADAMS BLVD	90016	5049004003	0.000	0.000	0.000	0.685	Shortfall of Sites	0.202	Community Commercial	C2-2D-CPIO	0	0	0	4.249	0.685		Industrial - Light Manufacturing - One Story, 0	123B181 1057		West Adams - Baldwin Hills - Leimert	No	ABMI	ARO
Los Angeles	17610 HAYNES ST	91406	2229022001	0.000	0.000	0.000	0.685	Shortfall of Sites	0.159	Low Residential	R1-1-RIO	Low Residential	0	0	66.287	0.685		Residential - Single Family Residence, 1	180B129 610	1 per lot	Reseda - West Van Nuys	No	ABMI	AHO , RES CPU
Los Angeles	2700 W 3RD ST	90057	5155021025	0.000	0.000	0.000	0.685	Shortfall of Sites	0.146	Highway Oriented Commercial	C2-1	0	0	0	5.857	0.685		Commercial - Office Building - One Story, 0	136-5A203 360		Westlake	No	ABMI	ARO
Los Angeles	8001 LASAINE AVE	91325	2201018010	0.000	0.000	0.000	0.685	Shortfall of Sites	0.148	Low Residential	R1-1	Low Residential	0	0	66.287	0.685		Residential - Single Family Residence, 1	189B133 397	1 per lot	Reseda - West Van Nuys	No	ABMI	AHO , RES CPU
Los Angeles	5653 FALLBROOK AVE	91367	2041014006	0.000	0.000	0.000	0.685	Shortfall of Sites	0.159	Low Residential	R1-1	Very Low Residential	0	0	66.287	0.685		Residential - Single Family Residence, 1	174B097 422	1 per lot	Canoga Park - Winnetka - Woodland Hills - West Hills	No	ABMI	AHO , CPK CPU
Los Angeles	7955 LASAINE AVE	91325	2201022017	0.000	0.000	0.000	0.685	Shortfall of Sites	0.148	Low Residential	R1-1	Low Residential	0	0	66.287	0.685		Residential - Single Family Residence - Pool, 1	189B133 405	1 per lot	Reseda - West Van Nuys	No	ABMI	AHO , RES CPU
Los Angeles	7944 ANDASOL AVE	91325	2201022018	0.000	0.000	0.000	0.685	Shortfall of Sites	0.148	Low Residential	R1-1	Low Residential	0	0	66.287	0.685		Residential - Single Family Residence, 1	189B133 404	1 per lot	Reseda - West Van Nuys	No	ABMI	AHO , RES CPU
Los Angeles	317 E 33RD ST	90011	5120017030	0.000	0.000	0.000	0.685	Shortfall of Sites	0.116	Hybrid Industrial	CM-1VL-CPIO	0	0	0	7.379	0.685		Industrial - Light Manufacturing - One Story, 0	118-5A205 228		Southeast Los Angeles	No	ABMI	ARO
Los Angeles	17401 HEMMINGWAY ST	91325	2201025011	0.000	0.000	0.000	0.685	Shortfall of Sites	0.148	Low Residential	R1-1	Low Residential	0	0	66.287	0.685		Residential - Single Family Residence, 1	189B129 785	1 per lot	Reseda - West Van Nuys	No	ABMI	AHO , RES CPU
Los Angeles	2501 W SLAUSON AVE	90043	5006033017	0.000	0.000	0.000	0.685	Shortfall of Sites	0.133	Neighborhood Commercial	C2-1VL-CPIO	0	0	0	6.456	0.685		Industrial - Warehousing, Distribution, Storage - Warehousing, Distribution, Under 10,000 SF - One Story, 0	108B189 1311		West Adams - Baldwin Hills - Leimert	No	ABMI	ARO
Los Angeles	2501 W SLAUSON AVE	90043	5006033017	0.000	0.000	0.000	0.685	Shortfall of Sites	0.133	Neighborhood Commercial	C2-1VL-CPIO	0	0	0	6.448	0.685		Industrial - Warehousing, Distribution, Storage - Warehousing, Distribution, Under 10,000 SF - One Story, 0	108B189 1312		West Adams - Baldwin Hills - Leimert	No	ABMI	ARO
Los Angeles	17630 STRATHERN ST	91325	2201033016	0.000	0.000	0.000	0.685	Shortfall of Sites	0.148	Low Residential	R1-1	Low Residential	0	0	66.287	0.685		Residential - Single Family Residence - Pool, 1	189B129 482	1 per lot	Reseda - West Van Nuys	No	ABMI	AHO , RES CPU
Los Angeles	6749 DELCO AVE	91306	2136019016	0.000	0.000	0.000	0.685	Shortfall of Sites	0.159	Low Residential	RS-1-RIO	Low Residential	0	0	66.287	0.685		Residential - Single Family Residence, 1	180B109 53	1 per lot	Canoga Park - Winnetka - Woodland Hills - West Hills	No	ABMI	AHO , CPK CPU
Los Angeles	8000 ANDASOL AVE	91325	2201018011	0.000	0.000	0.000	0.685	Shortfall of Sites	0.148	Low Residential	R1-1	Low Residential	0	0	66.287	0.685		Residential - Single Family Residence, 1	189B133 396	1 per lot	Reseda - West Van Nuys	No	ABMI	AHO , RES CPU
Los Angeles	17460 ARMINTA ST	91325	2201025022	0.000	0.000	0.000	0.685	Shortfall of Sites	0.148	Low Residential	R1-1	Low Residential	0	0	66.287	0.685		Residential - Single Family Residence - Pool, 1	189B129 722	1 per lot	Reseda - West Van Nuys	No	ABMI	AHO , RES CPU
Los Angeles	3000 BEVERLY BLVD	90057	5155003002	0.000	0.000	0.000	0.684	Shortfall of Sites	0.110	Highway Oriented Commercial	C2-1	0	0	0	11.933	0.684		Commercial - Office Building - One Story, 0	138A201 311		Westlake	No	ABMI	ARO
Los Angeles	3000 BEVERLY BLVD	90057	5155003002	0.000	0.000	0.000	0.684	Shortfall of Sites	0.110	Highway Oriented Commercial	C2-1	0	0	0	11.935	0.684		Commercial - Office Building - One Story, 0	138A201 314		Westlake	No	ABMI	ARO
Los Angeles	3000 BEVERLY BLVD	90057	5155003002	0.000	0.000	0.000	0.684	Shortfall of Sites	0.110	Highway Oriented Commercial	C2-1	0	0	0	11.935	0.684		Commercial - Office Building - One Story, 0	138A201 318		Westlake	No	ABMI	ARO
Los Angeles	17400 ARMINTA ST	91325	2201025012	0.000	0.000	0.000	0.684	Shortfall of Sites	0.148	Low Residential	R1-1	Low Residential	0	0	66.287	0.684		Residential - Single Family Residence, 1	189B129 732	1 per lot	Reseda - West Van Nuys	No	ABMI	AHO , RES CPU
Los Angeles	6422 GRAVES AVE	91406	2230021004	0.000	0.000	0.000	0.684	Shortfall of Sites	0.159	Low Residential	R1-1-RIO	Low Residential	0	0	66.287	0.684		Residential - Single Family Residence, 1	180B133 481	1 per lot	Reseda - West Van Nuys	No	ABMI	AHO , RES CPU
Los Angeles	20025 VANOWEN ST	91306	2135028023	0.000	0.000	0.000	0.684	Shortfall of Sites	0.260	Low Residential	RA-1-RIO	Low Residential	0	0	66.287	0.684		Residential - Double, Duplex, or Two Units - 4 Stories or Less, 2	183B113 874	1 per lot	Canoga Park - Winnetka - Woodland Hills - West Hills	Yes	ABMI	AHO , CPK CPU
Los Angeles	2230 S MAIN ST	90007	5127028021	0.000	0.000	0.000	0.684	Shortfall of Sites	0.117	Community Commercial	C2-2D-O-CPIO	0	0	0	7.340	0.684		Industrial - Light Manufacturing - One Story, 0	121-5A207 101		Southeast Los Angeles	No	ABMI	ARO
Los Angeles	2230 S MAIN ST	90007	5127028021	0.000	0.000	0.000	0.684	Shortfall of Sites	0.099	Community Commercial	C2-2D-O-CPIO	0	0	0	8.614	0.684		Industrial - Light Manufacturing - One Story, 0	121-5A207 108		Southeast Los Angeles	No	ABMI	ARO
Los Angeles	18165 INGOMAR ST	91335	2102017104	0.000	0.000	0.000	0.684	Shortfall of Sites	0.159	Low Residential	R1-1	Low Residential	0	0	66.287	0.684		Residential - Single Family Residence - Pool, 1	189B125 680	1 per lot	Reseda - West Van Nuys	No	ABMI	AHO , RES CPU
Los Angeles	8215 JELLICO AVE	91325	2201001006	0.000	0.000	0.000	0.684	Shortfall of Sites	0.148	Low Residential	R1-1	Low Residential	0	0	66.287	0.684		Residential - Single Family Residence, 1	192B129 481	1 per lot	Reseda - West Van Nuys	No	ABMI	AHO , RES CPU
Los Angeles	7949 ALDEA AVE	91406	2204011019	0.000	0.000	0.000	0.684	Shortfall of Sites	0.148	Low Residential	R1-1	Low Residential	0	0	66.287	0.684		Residential - Single Family Residence, 1	189B133 509	1 per lot	Reseda - West Van Nuys	No	ABMI	AHO , RES CPU
Los Angeles	17241 BULLOCK ST	91316	2255008007	0.000	0.000	0.000	0.684	Shortfall of Sites	0.148	Low II Residential	R1-1-RIO	Low Residential	0	0	66.287	0.684		Residential - Single Family Residence, 1	177B133 28	1 per lot	Encino - Tarzana	No	ABMI	AHO , ENC CPU
Los Angeles	17422 CANTARA ST	91325	2201015010	0.000	0.000	0.000	0.684	Shortfall of Sites	0.148	Low Residential	R1-1	Low Residential	0	0	66.287	0.684		Residential - Single Family Residence, 1	192B129 571	1 per lot	Reseda - West Van Nuys	No	ABMI	AHO , RES CPU
Los Angeles	6220 SHIRLEY AVE	91335	2131019011	0.000	0.000	0.000	0.684	Shortfall of Sites	0.159	Low Residential	R1-1-RIO	Low Residential	0	0	66.287	0.684		Residential - Single Family Residence - Pool, 1	177B117 311	1 per lot	Reseda - West Van Nuys	No	ABMI	AHO , RES CPU
Los Angeles	10625 PLAINVIEW AVE	91042	2557023901	0.342	0.342	0.000	0.000	Shortfall of Sites	0.445	Public Facilities	[Q]PF-1XL	0	0	20	153.741	0.684		Miscellaneous - Government Owned Property, 0	207B197 1323		Sunland - Tujunga - Lake View Terrace - Shadow Hills - East La Tuna Canyon	No	LI	PF
Los Angeles	145 W 23RD ST	90007	5126033016	0.000	0.000	0.000	0.683	Shortfall of Sites	0.182	Community Commercial	C2-2D-O-CPIO	0	0	0	4.699	0.683		Industrial - Warehousing, Distribution, Storage - Warehousing, Distribution, Under 10,000 SF - One Story, 0	121-5A205 49		Southeast Los Angeles	No	ABMI	ARO
Los Angeles	145 W 23RD ST	90007	5126033016	0.000	0.000	0.000	0.683	Shortfall of Sites	0.146	Community Commercial	C2-2D-O-CPIO	0	0	0	5.870	0.683		Industrial - Warehousing, Distribution, Storage - Warehousing, Distribution, Under 10,000 SF - One Story, 0	121-5A205 56		Southeast Los Angeles	No	ABMI	ARO
Los Angeles	7707 NITA AVE	91304	2012019010	0.000	0.000	0.000	0.683	Shortfall of Sites	0.159	Low Residential	RS-1	Very Low Residential	0	0	66.287	0.683		Residential - Single Family Residence, 1	189B101 787	1 per lot	Canoga Park - Winnetka - Woodland Hills - West Hills	No	ABMI	AHO , CPK CPU
Los Angeles	17144 COLLINS ST	91316	2255019014	0.000	0.000	0.000	0.683	Shortfall of Sites	0.148	Low II Residential	R1-1-RIO	Low Residential	0	0	66.287	0.683		Residential - Single Family Residence, 1	174B133 408	1 per lot	Encino - Tarzana	No	ABMI	AHO , ENC CPU
Los Angeles	7459 PASO ROBLES AVE	91406	2203025011	0.000	0.000	0.000	0.683	Shortfall of Sites	0.159	Low Residential	R1-1	Low Residential	0	0	66.287	0.683		Residential - Single Family Residence, 1	186B133 471	1 per lot	Reseda - West Van Nuys	No	ABMI	AHO , RES CPU
Los Angeles	17557 KITTRIDGE ST	91406	2229017009	0.000	0.000	0.000	0.683	Shortfall of Sites	0.159	Low Residential	R1-1-RIO	Low Residential	0	0	66.287	0.683		Residential - Single Family Residence - Pool, 1	180B129 442	1 per lot	Reseda - West Van Nuys	No	ABMI	AHO , RES CPU
Los Angeles	5700 VENICE BLVD	90019	5064020003	0.000	0.000	0.000	0.683	Shortfall of Sites	0.111	Neighborhood Commercial	C2-1VL-CPIO	0	0	0	7.697	0.683		Industrial - Light Manufacturing - One Story, 0	126B177 494		West Adams - Baldwin Hills - Leimert	No	ABMI	ARO
Los Angeles	5700 VENICE BLVD	90019	5064020003	0.000	0.000	0.000	0.683	Shortfall of Sites	0.108	Neighborhood Commercial	C2-1VL-CPIO	0	0	0	7.875	0.683		Industrial - Light Manufacturing - One Story, 0	126B177 501		West Adams - Baldwin Hills - Leimert	No	ABMI	ARO
Los Angeles	7713 NITA AVE	91304	2012019011	0.000	0.000	0.000	0.683	Shortfall of Sites	0.159	Low Residential	RS-1	Very Low Residential	[HB3-SH1-5] [CX2-FA] [CPIO]	0	66.287	0.683		Residential - Single Family Residence, 1	189B101 775	1 per lot	Canoga Park - Winnetka - Woodland Hills - West Hills	No	ABMI	AHO , CPK CPU
Los Angeles	6408 GRAVES AVE	91406	2230021002	0.000	0.000	0.000	0.683	Shortfall of Sites	0.159	Low Residential	R1-1-RIO	Low Residential	0	0	66.287	0.683		Residential - Single Family Residence - Pool, 1	180B133 502	1 per lot	Reseda - West Van Nuys	No	ABMI	AHO , RES CPU
Los Angeles	20421 ENADIA WAY	91306	2136002009	0.000	0.000	0.000	0.683	Shortfall of Sites	0.159	Low Residential	RS-1-RIO	Low Residential	0	0	66.287	0.683		Residential - Single Family Residence - Pool, 1	183B109 128	1 per lot	Canoga Park - Winnetka - Woodland Hills - West Hills	No	ABMI	AHO , CPK CPU
Los Angeles	5935 S FIGUEROA ST	90003	6004030032	0.000	0.000	0.000	0.683	Shortfall of Sites	0.148	Neighborhood Commercial	C2-1VL-CPIO	0	0	0	102.494	0.683	Vacant	Institutional - Church - Vacant Land, 0	105B201 329		South Los Angeles	No	ABMI	FBO
Los Angeles	5822 W 3RD ST	90036	5508003015	0.000	0.000	0.000	0.683	Shortfall of Sites	0.123	Neighborhood Office Commercial	C2-1	0	0	0	102.494	0.683		Institutional - Church - One Story, 0	135B181 172		Wilshire	No	ABMI	FBO
Los Angeles	7719 NITA AVE	91304	2012019012	0.000	0.000	0.000	0.683	Shortfall of Sites	0.159	Low Residential	RS-1	Very Low Residential	0	0	66.287	0.683		Residential - Single Family Residence, 1	189B101 759	1 per lot	Canoga Park - Winnetka - Woodland Hills - West Hills	No	ABMI	AHO , CPK CPU
Los Angeles	17601 KITTRIDGE ST	91406	2229017010	0.000	0.000	0.000	0.683	Shortfall of Sites	0.159	Low Residential	R1-1-RIO	Low Residential	0	0	66.287	0.683		Residential - Single Family Residence - Pool, 1	180B129 441	1 per lot	Reseda - West Van Nuys	No	ABMI	AHO , RES CPU
Los Angeles	7867 CHASTAIN AVE	91335	2101027022	0.000	0.000	0.000	0.683	Shortfall of Sites	0.159	Low Residential	R1-1	Low Residential	0	0	66.287	0.683		Residential - Single Family Residence, 1	189B129 741	1 per lot	Reseda - West Van Nuys	No	ABMI	AHO , RES CPU
Los Angeles	6209 CALVIN AVE	91335	2131018007	0.000	0.000	0.000	0.683	Shortfall of Sites	0.159	Low Residential	R1-1-RIO	Low Residential	0	0	66.287	0.683		Residential - Single Family Residence, 1	177B117 371	1 per lot	Reseda - West Van Nuys	No	ABMI	AHO , RES CPU

Jurisdiction Name	Site Address/Intersection	5 Digit ZIP Code	Assessor Parcel Number	Very Low-Income	Low-Income	Moderate-Income	Above Moderate-Income	Type of Shortfall	Parcel Size (Acres)	Current General Plan Designation	Current Zoning	Proposed General Plan (GP) Designation	Proposed Zoning	Minimum Density Allowed	Maximum Density Allowed	Total Capacity	Vacant/ Nonvacant	Description of Existing Uses	PIN	Base Density Per Acre	Community Plan Area	Rent Stabalization Ordinance	Income Category	Applicable Rezoning Program (Program informing values in Column Q listed first)
Los Angeles	17558 LEMAY PL	91406	2229017004	0.000	0.000	0.000	0.683	Shortfall of Sites	0.159	Low Residential	R1-1-RIO	Low Residential	0	0	66.287	0.683		Residential - Single Family Residence, 1	180B129 384	1 per lot	Reseda - West Van Nuys	No	ABMI	AHO , RES CPU
Los Angeles	1061 E 33RD ST	90011	5114019011	0.000	0.000	0.000	0.683	Shortfall of Sites	0.200	Neighborhood Commercial	C2-1VL-CPIO	0	0	0	4.745	0.683		Commercial - Store Combination - Store and Residential Combination - One Story, 0	117A209 272		Southeast Los Angeles	Yes	ABMI	ARO
Los Angeles	7725 NITA AVE	91304	2012019013	0.000	0.000	0.000	0.683	Shortfall of Sites	0.159	Low Residential	RS-1	Very Low Residential	0	0	66.287	0.683		Residential - Single Family Residence - Pool, 1	189B101 751	1 per lot	Canoga Park - Winnetka - Woodland Hills - West Hills	No	ABMI	AHO , CPK CPU
Los Angeles	22140 COSTANSO ST	91364	2169018016	0.000	0.000	0.000	0.683	Shortfall of Sites	0.148	Low Residential	R1-1	Low Residential	[MB3-CDF1-5] [IX4-FA] [CPIO]	0	66.287	0.683		Residential - Single Family Residence - Pool, 1	171B101 288	1 per lot	Canoga Park - Winnetka - Woodland Hills - West Hills	No	ABMI	AHO , CPK CPU
Los Angeles	22137 DEL VALLE ST	91364	2169018008	0.000	0.000	0.000	0.683	Shortfall of Sites	0.148	Low Residential	R1-1	Low Residential	[HB5-G1-5] [CX4-FA] [CPIO]	0	66.287	0.683		Residential - Single Family Residence, 1	171B101 340	1 per lot	Canoga Park - Winnetka - Woodland Hills - West Hills	No	ABMI	AHO , CPK CPU
Los Angeles	17112 BURTON ST	91406	2204003015	0.000	0.000	0.000	0.683	Shortfall of Sites	0.148	Low Residential	R1-1	Low Residential	0	0	66.287	0.683		Residential - Single Family Residence, 1	192B133 335	1 per lot	Reseda - West Van Nuys	No	ABMI	AHO , RES CPU
Los Angeles	17602 LEMAY PL	91406	2229017003	0.000	0.000	0.000	0.682	Shortfall of Sites	0.159	Low Residential	R1-1-RIO	Low Residential	0	0	66.287	0.682		Residential - Single Family Residence, 1	180B129 383	1 per lot	Reseda - West Van Nuys	No	ABMI	AHO , RES CPU
Los Angeles	119 BELMONT AVE	90026	5159012013	0.000	0.000	0.000	0.682	Shortfall of Sites	0.484	Highway Oriented Commercial	C2-1, R4P-1	0	0	0	1.763	0.682		Commercial - Office Building - One Story, 0	135A207 192		Westlake	No	ABMI	ARO
Los Angeles	7266 W SUNSET BLVD	90046	5548019002	0.000	0.000	0.000	0.682	Shortfall of Sites	0.141	Neighborhood Office Commercial	[Q]C2-1	0	0	0	5.035	0.682		Commercial - Store Combination - Store and Office Combination - One Story, 0	147B181 669		Hollywood	No	ABMI	ARO
Los Angeles	19039 DONNA CT	91335	2104016041	0.000	0.000	0.000	0.682	Shortfall of Sites	0.159	Low Residential	R1-1	Low Residential	0	0	66.287	0.682		Residential - Single Family Residence, 1	186B121 284	1 per lot	Reseda - West Van Nuys	No	ABMI	AHO , RES CPU
Los Angeles	8183 LESNER AVE	91406	2204027019	0.000	0.000	0.000	0.682	Shortfall of Sites	0.148	Low Residential	R1-1	Low Residential	0	0	66.287	0.682		Residential - Single Family Residence, 1	189B133 15	1 per lot	Reseda - West Van Nuys	No	ABMI	AHO , RES CPU
Los Angeles	7731 NITA AVE	91304	2012019014	0.000	0.000	0.000	0.682	Shortfall of Sites	0.159	Low Residential	RS-1	Very Low Residential	0	0	66.287	0.682		Residential - Single Family Residence - Pool, 1	189B101 739	1 per lot	Canoga Park - Winnetka - Woodland Hills - West Hills	No	ABMI	AHO , CPK CPU
Los Angeles	4126 ARLINGTON AVE	90008	5022017049	0.000	0.000	0.000	0.682	Shortfall of Sites	0.148	Community Commercial	[Q]R4-1	0	0	0	102.494	0.682		Institutional - Church - One Story, 0	114B189 539		West Adams - Baldwin Hills - Leimert	No	ABMI	FBO
Los Angeles	4838 HASKELL AVE	91436	2261030049	0.000	0.000	0.000	0.682	Shortfall of Sites	0.148	Low II Residential	R1-1	Low Residential	0	0	66.287	0.682		Residential - Single Family Residence, 1	168B141 915	1 per lot	Encino - Tarzana	No	ABMI	AHO , ENC CPU
Los Angeles	7501 PASO ROBLES AVE	91406	2203025012	0.000	0.000	0.000	0.682	Shortfall of Sites	0.159	Low Residential	R1-1	Low Residential	0	0	66.287	0.682		Residential - Single Family Residence, 1	186B133 440	1 per lot	Reseda - West Van Nuys	No	ABMI	AHO , RES CPU
Los Angeles	212 W ANAHEIM ST	90744	7416033042	0.000	0.000	0.000	0.682	Shortfall of Sites	0.089	Community Commercial	[Q]C2-2D-O-CUGU	0	0	0	14.682	0.682		Commercial - Store Combination - Store and Office Combination - One Story, 0	030B205 425		Wilmington - Harbor City	No	ABMI	ARO
Los Angeles	212 W ANAHEIM ST	90744	7416033042	0.000	0.000	0.000	0.682	Shortfall of Sites	0.089	Community Commercial	[Q]C2-2D-O-CUGU	0	0	0	14.738	0.682		Commercial - Store Combination - Store and Office Combination - One Story, 0	030B205 426		Wilmington - Harbor City	No	ABMI	ARO
Los Angeles	7737 NITA AVE	91304	2012019015	0.000	0.000	0.000	0.682	Shortfall of Sites	0.159	Low Residential	RS-1	Very Low Residential	0	0	66.287	0.682		Residential - Single Family Residence, 1	189B101 728	1 per lot	Canoga Park - Winnetka - Woodland Hills - West Hills	No	ABMI	AHO , CPK CPU
Los Angeles	23224 LADRILLO ST	91367	2044016038	0.000	0.000	0.000	0.682	Shortfall of Sites	0.159	Low Residential	R1-1	Very Low Residential	0	0	66.287	0.682		Residential - Single Family Residence, 1	171B093 214	1 per lot	Canoga Park - Winnetka - Woodland Hills - West Hills	No	ABMI	AHO , CPK CPU
Los Angeles	7743 NITA AVE	91304	2012019016	0.000	0.000	0.000	0.682	Shortfall of Sites	0.159	Low Residential	RS-1	Very Low Residential	0	0	66.287	0.682		Residential - Single Family Residence, 1	189B101 715	1 per lot	Canoga Park - Winnetka - Woodland Hills - West Hills	No	ABMI	AHO , CPK CPU
Los Angeles	11272 MAGNOLIA BLVD	91601	2353003803	0.000	0.000	0.000	0.682	Shortfall of Sites	0.009	High Medium Residential	R4-1VL	0	0	0	99.000	0.682		Miscellaneous - Utility, 0	171B173 720		North Hollywood - Valley Village	No	ABMI	TOC EXP
Los Angeles	146 W 21ST ST	90007	5126032008	0.000	0.000	0.000	0.682	Shortfall of Sites	0.137	Community Commercial	C2-2D-O-CPIO	0	0	0	6.237	0.682		Industrial - Light Manufacturing - One Story, 0	123A205 173		Southeast Los Angeles	No	ABMI	ARO
Los Angeles	17400 HEMMINGWAY ST	91325	2201026012	0.000	0.000	0.000	0.682	Shortfall of Sites	0.148	Low Residential	R1-1	Low Residential	0	0	66.287	0.682		Residential - Single Family Residence - Pool, 1	189B129 853	1 per lot	Reseda - West Van Nuys	No	ABMI	AHO , RES CPU
Los Angeles	22701 COVELLO ST	91307	2022008008	0.000	0.000	0.000	0.682	Shortfall of Sites	0.159	Low Residential	RS-1	Very Low Residential	0	0	66.287	0.682		Residential - Single Family Residence - Pool, 1	186B097 319	1 per lot	Canoga Park - Winnetka - Woodland Hills - West Hills	No	ABMI	AHO , CPK CPU
Los Angeles	6340 BOTHWELL RD	91335	2132019006	0.000	0.000	0.000	0.682	Shortfall of Sites	0.159	Low Residential	R1-1-RIO	Low Residential	0	0	66.287	0.682		Residential - Single Family Residence, 1	177B117 155	1 per lot	Reseda - West Van Nuys	No	ABMI	AHO , RES CPU
Los Angeles	7749 NITA AVE	91304	2012019017	0.000	0.000	0.000	0.681	Shortfall of Sites	0.159	Low Residential	RS-1	Very Low Residential	0	0	66.287	0.681		Residential - Single Family Residence, 1	189B101 701	1 per lot	Canoga Park - Winnetka - Woodland Hills - West Hills	No	ABMI	AHO , CPK CPU
Los Angeles	22066 GILMORE ST	91303	2139003022	0.000	0.000	0.000	0.681	Shortfall of Sites	0.159	Low Residential	RS-1-RIO	Very Low Residential	0	0	66.287	0.681		Residential - Single Family Residence, 1	180B101 742	1 per lot	Canoga Park - Winnetka - Woodland Hills - West Hills	No	ABMI	AHO , CPK CPU
Los Angeles	5244 WHITAKER AVE	91436	2259024035	0.000	0.000	0.000	0.681	Shortfall of Sites	0.148	Low II Residential	R1-1	Low Residential	0	0	66.287	0.681		Residential - Single Family Residence, 1	171B137 19	1 per lot	Encino - Tarzana	No	ABMI	AHO , ENC CPU
Los Angeles	22957 BURTON ST	91304	2014003026	0.000	0.000	0.000	0.681	Shortfall of Sites	0.159	Low Residential	RS-1	Very Low Residential	0	0	66.287	0.681		Residential - Single Family Residence, 1	192B097 538	1 per lot	Canoga Park - Winnetka - Woodland Hills - West Hills	No	ABMI	AHO , CPK CPU
Los Angeles	7415 PASO ROBLES AVE	91406	2203026011	0.000	0.000	0.000	0.681	Shortfall of Sites	0.159	Low Residential	R1-1	Low Residential	0	0	66.287	0.681		Residential - Single Family Residence - Pool, 1	186B133 699	1 per lot	Reseda - West Van Nuys	No	ABMI	AHO , RES CPU
Los Angeles	8127 LENA AVE	91304	2014008035	0.000	0.000	0.000	0.681	Shortfall of Sites	0.159	Low Residential	RS-1	Very Low Residential	0	0	66.287	0.681		Residential - Single Family Residence, 1	189B097 143	1 per lot	Canoga Park - Winnetka - Woodland Hills - West Hills	No	ABMI	AHO , CPK CPU
Los Angeles	4477 W PICO BLVD	90019	5082011004	0.000	0.000	0.000	0.681	Shortfall of Sites	0.100	Neighborhood Office Commercial	C4-1-O	0	0	0	7.082	0.681		Commercial - Store Combination - Store and Office Combination - One Story, 0	129B185 981		Wilshire	No	ABMI	ARO
Los Angeles	4477 W PICO BLVD	90019	5082011004	0.000	0.000	0.000	0.681	Shortfall of Sites	0.091	Neighborhood Office Commercial	C4-1-O	0	0	0	7.757	0.681		Commercial - Store Combination - Store and Office Combination - One Story, 0	129B185 987		Wilshire	No	ABMI	ARO
Los Angeles	4477 W PICO BLVD	90019	5082011004	0.000	0.000	0.000	0.681	Shortfall of Sites	0.084	Neighborhood Office Commercial	C4-1-O	0	0	0	8.452	0.681		Commercial - Store Combination - Store and Office Combination - One Story, 0	129B185 992		Wilshire	No	ABMI	ARO
Los Angeles	7511 NITA AVE	91303	2023018022	0.000	0.000	0.000	0.681	Shortfall of Sites	0.159	Low Residential	RS-1	Very Low Residential	0	0	66.287	0.681		Residential - Single Family Residence, 1	186B101 343	1 per lot	Canoga Park - Winnetka - Woodland Hills - West Hills	No	ABMI	AHO , CPK CPU
Los Angeles	5245 SEVILLE AVE	91436	2259024030	0.000	0.000	0.000	0.681	Shortfall of Sites	0.148	Low II Residential	R1-1	Low Residential	0	0	66.287	0.681		Residential - Single Family Residence - Pool, 1	171B137 20	1 per lot	Encino - Tarzana	No	ABMI	AHO , ENC CPU
Los Angeles	17500 KITTRIDGE ST	91406	2229020013	0.000	0.000	0.000	0.681	Shortfall of Sites	0.159	Low Residential	R1-1-RIO	Low Residential	0	0	66.287	0.681		Residential - Single Family Residence, 1	180B129 521	1 per lot	Reseda - West Van Nuys	No	ABMI	AHO , RES CPU
Los Angeles	20415 ENADIA WAY	91306	2136002008	0.000	0.000	0.000	0.681	Shortfall of Sites	0.159	Low Residential	RS-1-RIO	Low Residential	0	0	66.287	0.681		Residential - Single Family Residence - Pool, 1	183B109 129	1 per lot	Canoga Park - Winnetka - Woodland Hills - West Hills	No	ABMI	AHO , CPK CPU
Los Angeles	22239 AVENUE SAN LUIS	91364	2075003020	0.000	0.000	0.000	0.681	Shortfall of Sites	0.148	Low Residential	R1-1	Low Residential	[MN1-AL2-5] [CX1-FA] [CPIO-O]	0	66.287	0.681		Residential - Single Family Residence, 1	171B101 426	1 per lot	Canoga Park - Winnetka - Woodland Hills - West Hills	No	ABMI	AHO , CPK CPU
Los Angeles	20005 VANOWEN ST	91306	2135028027	0.000	0.000	0.000	0.681	Shortfall of Sites	0.260	Low Residential	(T)(Q)R1-1-RIO	Low Residential	0	0	66.287	0.681		, 2	183B113 878	1 per lot	Canoga Park - Winnetka - Woodland Hills - West Hills	Yes	ABMI	AHO , CPK CPU
Los Angeles	18244 ELKWOOD ST	91335	2102017063	0.000	0.000	0.000	0.681	Shortfall of Sites	0.158	Low Residential	R1-1	Low Residential	0	0	66.287	0.681		Residential - Single Family Residence, 1	189B125 650	1 per lot	Reseda - West Van Nuys	No	ABMI	AHO , RES CPU
Los Angeles	18245 INGOMAR ST	91335	2102017053	0.000	0.000	0.000	0.681	Shortfall of Sites	0.158	Low Residential	R1-1	Low Residential	0	0	66.287	0.681		Residential - Single Family Residence, 1	189B125 700	1 per lot	Reseda - West Van Nuys	No	ABMI	AHO , RES CPU
Los Angeles	23230 LADRILLO ST	91367	2044016019	0.000	0.000	0.000	0.681	Shortfall of Sites	0.158	Low Residential	R1-1	Very Low Residential	0	0	66.287	0.681		Residential - Single Family Residence - Pool, 1	171B093 213	1 per lot	Canoga Park - Winnetka - Woodland Hills - West Hills	No	ABMI	AHO , CPK CPU
Los Angeles	17851 BURTON ST	91335	2101009002	0.000	0.000	0.000	0.681	Shortfall of Sites	0.158	Low Residential	R1-1	Low Residential	0	0	66.287	0.681		Residential - Single Family Residence, 1	192B129 412	1 per lot	Reseda - West Van Nuys	No	ABMI	AHO , RES CPU
Los Angeles	17601 HAMLIN ST	91406	2229022010	0.000	0.000	0.000	0.681	Shortfall of Sites	0.158	Low Residential	R1-1-RIO	Low Residential	0	0	66.287	0.681		Residential - Single Family Residence, 1	180B129 671	1 per lot	Reseda - West Van Nuys	No	ABMI	AHO , RES CPU
Los Angeles	470 S SAN VICENTE BLVD	90048	5510005038	0.000	0.000	0.000	0.681	Shortfall of Sites	0.115	General Commercial	C2-1VL-O	0	0	0	6.157	0.681		Commercial - Office Building - One Story, 0	135B173 177		Wilshire	No	ABMI	ARO
Los Angeles	4864 DEMPSEY AVE	91436	2261006013	0.000	0.000	0.000	0.681	Shortfall of Sites	0.148	Low II Residential	R1-1	Low Residential	0	0	66.287	0.681		Residential - Single Family Residence - Pool, 1	168B141 212	1 per lot	Encino - Tarzana	No	ABMI	AHO , ENC CPU
Los Angeles	22245 COVELLO ST	91303	2023017011	0.000	0.000	0.000	0.681	Shortfall of Sites	0.158	Low Residential	RS-1	Very Low Residential	0	0	66.287	0.681		Residential - Single Family Residence, 1	186B101 245	1 per lot	Canoga Park - Winnetka - Woodland Hills - West Hills	No	ABMI	AHO , CPK CPU
Los Angeles	7443 NITA AVE	91303	2023019018	0.000	0.000	0.000	0.681	Shortfall of Sites	0.158	Low Residential	RS-1	Very Low Residential	[MN1-SH2-5] [CX1-FA] [CPIO]	0	66.287	0.681		Residential - Single Family Residence, 1	186B101 473	1 per lot	Canoga Park - Winnetka - Woodland Hills - West Hills	No	ABMI	AHO , CPK CPU
Los Angeles	18031 BURTON ST	91335	2101020016	0.000	0.000	0.000	0.681	Shortfall of Sites	0.158	Low Residential	R1-1	Low Residential	0	0	66.287	0.681		Residential - Single Family Residence, 1	192B125 709	1 per lot	Reseda - West Van Nuys	No	ABMI	AHO , RES CPU
Los Angeles	22251 COVELLO ST	91303	2023017012	0.000	0.000	0.000	0.681	Shortfall of Sites	0.158	Low Residential	RS-1	Very Low Residential	0	0	66.287	0.681		Residential - Single Family Residence - Pool, 1	186B101 244	1 per lot	Canoga Park - Winnetka - Woodland Hills - West Hills	No	ABMI	AHO , CPK CPU
Los Angeles	22257 COVELLO ST	91303	2023017013	0.000	0.000	0.000	0.681	Shortfall of Sites	0.158	Low Residential	RS-1	Very Low Residential	0	0	66.287	0.681		Residential - Single Family Residence, 1	186B101 243	1 per lot	Canoga Park - Winnetka - Woodland Hills - West Hills	No	ABMI	AHO , CPK CPU
Los Angeles	22301 COVELLO ST	91303	2023017014	0.000	0.000	0.000	0.681	Shortfall of Sites	0.158	Low Residential	RS-1	Very Low Residential	0	0	66.287	0.681		Residential - Single Family Residence - Pool, 1	186B101 242	1 per lot	Canoga Park - Winnetka - Woodland Hills - West Hills	No	ABMI	AHO , CPK CPU
Los Angeles	4892 SWINTON AVE	91436	2260024008	0.000	0.000	0.000	0.681	Shortfall of Sites	0.148	Low II Residential	RE9-1	Low Residential	0	0	66.287	0.681		Residential - Single Family Residence - Pool, 1	168B141 300	1 per lot	Encino - Tarzana	No	ABMI	AHO , ENC CPU
Los Angeles	7437 NITA AVE	91303	2023019019	0.000	0.000	0.000	0.681	Shortfall of Sites	0.158	Low Residential	RS-1	Very Low Residential	0	0	66.287	0.681		Residential - Single Family Residence, 1	186B101 506	1 per lot	Canoga Park - Winnetka - Woodland Hills - West Hills	No	ABMI	AHO , CPK CPU
Los Angeles	4516 S WESTERN AVE	90062	5016007003	0.000	0.000	0.000	0.681	Shortfall of Sites	0.131	Neighborhood Commercial	C2-1VL-CPIO	0	0	0	7.198	0.681		Commercial - Store Combination - Store and Residential Combination - One Story, 0	111B193 357		South Los Angeles	Yes	ABMI	ARO
Los Angeles	22307 COVELLO ST	91303	2023017015	0.000	0.000	0.000	0.681	Shortfall of Sites	0.158	Low Residential	RS-1	Very Low Residential	0	0	66.287	0.681		Residential - Single Family Residence, 1	186B101 241	1 per lot	Canoga Park - Winnetka - Woodland Hills - West Hills	No	ABMI	AHO , CPK CPU
Los Angeles	22655 COVELLO ST	91307	2022009019	0.000	0.000	0.000	0.681	Shortfall of Sites	0.158	Low Residential	RS-1	Very Low Residential	0	0	66.287	0.681		Residential - Single Family Residence, 1	186B097 320	1 per lot	Canoga Park - Winnetka - Woodland Hills - West Hills	No	ABMI	AHO , CPK CPU

Jurisdiction Name	Site Address/Intersection	5 Digit ZIP Code	Assessor Parcel Number	Very Low-Income	Low-Income	Moderate-Income	Above Moderate-Income	Type of Shortfall	Parcel Size (Acres)	Current General Plan Designation	Current Zoning	Proposed General Plan (GP) Designation	Proposed Zoning	Minimum Density Allowed	Maximum Density Allowed	Total Capacity	Vacant/ Nonvacant	Description of Existing Uses	PIN	Base Density Per Acre	Community Plan Area	Rent Stabalization Ordinance	Income Category	Applicable Rezoning Program (Program informing values in Column Q listed first)
Los Angeles	7459 MCLENNAN AVE	91406	2226028010	0.000	0.000	0.000	0.681	Shortfall of Sites	0.158	Low Residential	R1-1	Low Residential	0	0	66.287	0.681		Residential - Single Family Residence, 1	186B133 505	1 per lot	Reseda - West Van Nuys	No	ABMI	AHO , RES CPU
Los Angeles	4836 SWINTON AVE	91436	2260024009	0.000	0.000	0.000	0.681	Shortfall of Sites	0.148	Low II Residential	RE9-1	Low Residential	0	0	66.287	0.681		Residential - Single Family Residence - Pool, 1	168B141 321	1 per lot	Encino - Tarzana	No	ABMI	AHO , ENC CPU
Los Angeles	7360 ALDEA AVE	91406	2227032002	0.000	0.000	0.000	0.681	Shortfall of Sites	0.158	Low Residential	R1-1	Low Residential	0	0	66.287	0.681		Residential - Single Family Residence, 1	186B133 769	1 per lot	Reseda - West Van Nuys	No	ABMI	AHO , RES CPU
Los Angeles	7862 LARAMIE AVE	91306	2107011089	0.000	0.000	0.000	0.681	Shortfall of Sites	0.174	Low Residential	R1-1	Low Residential	0	0	66.287	0.681		Residential - Single Family Residence - Pool, 1	189B113 1371	1 per lot	Canoga Park - Winnetka - Woodland Hills - West Hills	No	ABMI	AHO , CPK CPU
Los Angeles	10116 RIVERSIDE DR	91602	2424009044	0.000	0.000	0.000	0.681	Shortfall of Sites	0.072	Neighborhood Office Commercial	[Q]C2-1VL-CDO-RIO	0	0	0	18.241	0.681		Commercial - Office Building - One Story, 0	165B181 79		Sherman Oaks - Studio City - Toluca Lake - Cahuenga Pass	No	ABMI	ARO
Los Angeles	10116 RIVERSIDE DR	91602	2424009044	0.000	0.000	0.000	0.681	Shortfall of Sites	0.072	Neighborhood Office Commercial	[Q]C2-1VL-CDO-RIO	0	0	0	18.239	0.681		Commercial - Office Building - One Story, 0	165B181 80		Sherman Oaks - Studio City - Toluca Lake - Cahuenga Pass	No	ABMI	ARO
Los Angeles	10116 RIVERSIDE DR	91602	2424009044	0.000	0.000	0.000	0.681	Shortfall of Sites	0.072	Neighborhood Office Commercial	[Q]C2-1VL-CDO-RIO	0	0	0	18.238	0.681		Commercial - Office Building - One Story, 0	165B181 81		Sherman Oaks - Studio City - Toluca Lake - Cahuenga Pass	No	ABMI	ARO
Los Angeles	10116 RIVERSIDE DR	91602	2424009044	0.000	0.000	0.000	0.681	Shortfall of Sites	0.072	Neighborhood Office Commercial	[Q]C2-1VL-CDO-RIO	0	0	0	18.236	0.681		Commercial - Office Building - One Story, 0	165B181 82		Sherman Oaks - Studio City - Toluca Lake - Cahuenga Pass	No	ABMI	ARO
Los Angeles	22643 COVELLO ST	91307	2022009017	0.000	0.000	0.000	0.681	Shortfall of Sites	0.158	Low Residential	RS-1	Very Low Residential	0	0	66.287	0.681		Residential - Single Family Residence - Pool, 1	186B097 322	1 per lot	Canoga Park - Winnetka - Woodland Hills - West Hills	No	ABMI	AHO , CPK CPU
Los Angeles	22315 COVELLO ST	91303	2023018014	0.000	0.000	0.000	0.681	Shortfall of Sites	0.158	Low Residential	RS-1	Very Low Residential	0	0	66.287	0.681		Residential - Single Family Residence, 1	186B101 240	1 per lot	Canoga Park - Winnetka - Woodland Hills - West Hills	No	ABMI	AHO , CPK CPU
Los Angeles	22637 COVELLO ST	91307	2022009016	0.000	0.000	0.000	0.681	Shortfall of Sites	0.158	Low Residential	RS-1	Very Low Residential	0	0	66.287	0.681		Residential - Single Family Residence - Pool, 1	186B097 323	1 per lot	Canoga Park - Winnetka - Woodland Hills - West Hills	No	ABMI	AHO , CPK CPU
Los Angeles	22625 COVELLO ST	91307	2022009014	0.000	0.000	0.000	0.680	Shortfall of Sites	0.158	Low Residential	RS-1	Very Low Residential	0	0	66.287	0.680		Residential - Single Family Residence, 1	186B097 325	1 per lot	Canoga Park - Winnetka - Woodland Hills - West Hills	No	ABMI	AHO , CPK CPU
Los Angeles	22319 COVELLO ST	91303	2023018015	0.000	0.000	0.000	0.680	Shortfall of Sites	0.158	Low Residential	RS-1	Very Low Residential	0	0	66.287	0.680		Residential - Single Family Residence, 1	186B101 239	1 per lot	Canoga Park - Winnetka - Woodland Hills - West Hills	No	ABMI	AHO , CPK CPU
Los Angeles	22631 COVELLO ST	91307	2022009015	0.000	0.000	0.000	0.680	Shortfall of Sites	0.158	Low Residential	RS-1	Very Low Residential	0	0	66.287	0.680		Residential - Single Family Residence, 1	186B097 324	1 per lot	Canoga Park - Winnetka - Woodland Hills - West Hills	No	ABMI	AHO , CPK CPU
Los Angeles	7431 NITA AVE	91303	2023019020	0.000	0.000	0.000	0.680	Shortfall of Sites	0.158	Low Residential	RS-1	Very Low Residential	0	0	66.287	0.680		Residential - Single Family Residence, 1	186B101 525	1 per lot	Canoga Park - Winnetka - Woodland Hills - West Hills	No	ABMI	AHO , CPK CPU
Los Angeles	7425 NITA AVE	91303	2023019021	0.000	0.000	0.000	0.680	Shortfall of Sites	0.158	Low Residential	RS-1	Very Low Residential	[LM2-MU2-5] [RX1-FA] [CPIO]	0	66.287	0.680		Residential - Single Family Residence, 1	186B101 534	1 per lot	Canoga Park - Winnetka - Woodland Hills - West Hills	No	ABMI	AHO , CPK CPU
Los Angeles	19643 SYLVAN ST	91335	2132017003	0.000	0.000	0.000	0.680	Shortfall of Sites	0.158	Low Residential	R1-1-RIO	Low Residential	0	0	66.287	0.680		Residential - Single Family Residence, 1	177B117 72	1 per lot	Reseda - West Van Nuys	No	ABMI	AHO , RES CPU
Los Angeles	6971 NITA AVE	91303	2024014032	0.000	0.000	0.000	0.680	Shortfall of Sites	0.158	Low Residential	RS-1-RIO	Very Low Residential	0	0	66.287	0.680		Residential - Single Family Residence, 1	183B101 381	1 per lot	Canoga Park - Winnetka - Woodland Hills - West Hills	No	ABMI	AHO , CPK CPU
Los Angeles	7419 NITA AVE	91303	2023019022	0.000	0.000	0.000	0.680	Shortfall of Sites	0.158	Low Residential	RS-1	Very Low Residential	0	0	66.287	0.680		Residential - Single Family Residence, 1	186B101 572	1 per lot	Canoga Park - Winnetka - Woodland Hills - West Hills	No	ABMI	AHO , CPK CPU
Los Angeles	6743 DELCO AVE	91306	2136019017	0.000	0.000	0.000	0.680	Shortfall of Sites	0.158	Low Residential	RS-1-RIO	Low Residential	0	0	66.287	0.680		Residential - Single Family Residence, 1	180B109 66	1 per lot	Canoga Park - Winnetka - Woodland Hills - West Hills	No	ABMI	AHO , CPK CPU
Los Angeles	8109 MAYNARD AVE	91304	2013004012	0.000	0.000	0.000	0.680	Shortfall of Sites	0.158	Low Residential	RS-1	Very Low Residential	0	0	66.287	0.680		Residential - Single Family Residence, 1	189B097 253	1 per lot	Canoga Park - Winnetka - Woodland Hills - West Hills	No	ABMI	AHO , CPK CPU
Los Angeles	7415 NITA AVE	91303	2023019023	0.000	0.000	0.000	0.680	Shortfall of Sites	0.158	Low Residential	RS-1	Very Low Residential	0	0	66.287	0.680		Residential - Single Family Residence - Pool, 1	186B101 582	1 per lot	Canoga Park - Winnetka - Woodland Hills - West Hills	No	ABMI	AHO , CPK CPU
Los Angeles	1601 W FLORENCE AVE	90047	6015035033	0.000	0.000	0.000	0.680	Shortfall of Sites	0.147	Community Commercial	C2-1-CPIO	0	0	0	102.494	0.680		Institutional - Church - One Story, 0	102B193 1255		South Los Angeles	No	ABMI	FBO
Los Angeles	6737 DELCO AVE	91306	2136019018	0.000	0.000	0.000	0.680	Shortfall of Sites	0.158	Low Residential	RS-1-RIO	Low Residential	0	0	66.287	0.680		Residential - Single Family Residence, 1	180B109 86	1 per lot	Canoga Park - Winnetka - Woodland Hills - West Hills	No	ABMI	AHO , CPK CPU
Los Angeles	6508 JUMILLA AVE	91367	2134029011	0.000	0.000	0.000	0.680	Shortfall of Sites	0.158	Low Residential	RS-1-RIO	Very Low Residential	0	0	66.287	0.680		Residential - Single Family Residence, 1	180B117 691	1 per lot	Canoga Park - Winnetka - Woodland Hills - West Hills	No	ABMI	AHO , CPK CPU
Los Angeles	6500 JUMILLA AVE	91367	2134029010	0.000	0.000	0.000	0.680	Shortfall of Sites	0.158	Low Residential	RS-1-RIO	Very Low Residential	0	0	66.287	0.680		Residential - Single Family Residence, 1	180B117 713	1 per lot	Canoga Park - Winnetka - Woodland Hills - West Hills	No	ABMI	AHO , CPK CPU
Los Angeles	6452 JUMILLA AVE	91367	2134029009	0.000	0.000	0.000	0.680	Shortfall of Sites	0.158	Low Residential	RS-1-RIO	Very Low Residential	0	0	66.287	0.680		Residential - Single Family Residence - Pool, 1	180B117 723	1 per lot	Canoga Park - Winnetka - Woodland Hills - West Hills	No	ABMI	AHO , CPK CPU
Los Angeles	6446 JUMILLA AVE	91367	2134029008	0.000	0.000	0.000	0.680	Shortfall of Sites	0.158	Low Residential	RS-1-RIO	Very Low Residential	[HB5-SH1-5] [CX4-FA] [CPIO-O]	0	66.287	0.680		Residential - Single Family Residence, 1	180B117 748	1 per lot	Canoga Park - Winnetka - Woodland Hills - West Hills	No	ABMI	AHO , CPK CPU
Los Angeles	7407 NITA AVE	91303	2023019024	0.000	0.000	0.000	0.680	Shortfall of Sites	0.158	Low Residential	RS-1	Very Low Residential	[DM2-SH2-5] [CX2-FA] [CPIO-CDO]	0	66.287	0.680		Residential - Single Family Residence, 1	186B101 621	1 per lot	Canoga Park - Winnetka - Woodland Hills - West Hills	No	ABMI	AHO , CPK CPU
Los Angeles	8117 MAYNARD AVE	91304	2013004013	0.000	0.000	0.000	0.680	Shortfall of Sites	0.158	Low Residential	RS-1	Very Low Residential	0	0	66.287	0.680		Residential - Single Family Residence, 1	189B097 229	1 per lot	Canoga Park - Winnetka - Woodland Hills - West Hills	No	ABMI	AHO , CPK CPU
Los Angeles	7207 PONCE AVE	91307	2022005005	0.000	0.000	0.000	0.680	Shortfall of Sites	0.158	Low Residential	RS-1	Very Low Residential	0	0	66.287	0.680		Residential - Single Family Residence, 1	183B097 32	1 per lot	Canoga Park - Winnetka - Woodland Hills - West Hills	No	ABMI	AHO , CPK CPU
Los Angeles	6546 COMANCHE AVE	91306	2134023015	0.000	0.000	0.000	0.680	Shortfall of Sites	0.158	Low Residential	RS-1-RIO	Low Residential	0	0	66.287	0.680		Residential - Single Family Residence, 1	180B113 546	1 per lot	Canoga Park - Winnetka - Woodland Hills - West Hills	No	ABMI	AHO , CPK CPU
Los Angeles	6540 COMANCHE AVE	91306	2134023016	0.000	0.000	0.000	0.680	Shortfall of Sites	0.158	Low Residential	RS-1-RIO	Low Residential	0	0	66.287	0.680		Residential - Single Family Residence, 1	180B113 561	1 per lot	Canoga Park - Winnetka - Woodland Hills - West Hills	No	ABMI	AHO , CPK CPU
Los Angeles	11828 LA GRANGE AVE	90025	4262033024	0.000	0.000	0.000	0.680	Shortfall of Sites	0.100	Hybrid Industrial	NI(EC)	0	0	0	7.055	0.680		Industrial - Light Manufacturing - One Story, 0	123B149 312		West Los Angeles	No	ABMI	ARO
Los Angeles	11828 LA GRANGE AVE	90025	4262033024	0.000	0.000	0.000	0.680	Shortfall of Sites	0.099	Hybrid Industrial	NI(EC)	0	0	0	7.134	0.680		Industrial - Light Manufacturing - One Story, 0	123B149 317		West Los Angeles	No	ABMI	ARO
Los Angeles	4715 ORION AVE	91403	2261038070	0.340	0.340	0.000	0.000	Shortfall of Sites	0.364	Medium Residential	R3-1	Medium Residential	0	20	71.487	0.680		Residential - Five or More Units or Apartments (Any Combination) · 4 Stories or Less, 20	168B145 639	43	Encino - Tarzana	No	LI	ENC CPU , AHO
Los Angeles	4925 COLDWATER CANYON AVE	91423	2358022023	0.000	0.000	0.680	0.000	Shortfall of Sites	0.134	Low Medium II Residential	[Q]RD1.5-1	0	0	0	44.677	0.680		Residential - Four Units (Any Combination) - 4 Stories or Less, 4	168B161 152		Van Nuys - North Sherman Oaks	No	MI	OPP RC2 , R2RD
Los Angeles	14437 RIVERSIDE DR	91423	2248006022	0.000	0.000	0.680	0.000	Shortfall of Sites	0.156	Low Medium II Residential	[Q]RD1.5-1-RIO	0	0	0	38.422	0.680		Residential - Four Units (Any Combination) - 4 Stories or Less, 4	169-5A151 193		Van Nuys - North Sherman Oaks	No	MI	OPP RC2
Los Angeles	4628 COLFAX AVE	91602	2354018045	0.000	0.000	0.680	0.000	Shortfall of Sites	0.167	Low Residential	R1-1, RD1.5-1	0	0	0	35.999	0.680		Residential - Four Units (Any Combination) - 4 Stories or Less, 4	168B169 850		North Hollywood - Valley Village	No	MI	OPP RC2 , R2RD
Los Angeles	11113 CAMARILLO ST	91602	2353025042	0.340	0.340	0.000	0.000	Shortfall of Sites	0.187	Medium Residential	R3-1	Medium	0	20	112.563	0.680		Residential - Five or More Units or Apartments (Any Combination) · 4 Stories or Less, 16	168B173 412	54	North Hollywood - Valley Village	No	LI	Orange LineTNP , DB50, AHO
Los Angeles	547 N LA CIENEGA BLVD	90069	4337003110	0.000	0.000	0.000	0.680	Shortfall of Sites	0.014	Neighborhood Office Commercial	C4-1VL	Neighborhood Commercial	[Q]C4-2D-CPIO	0	69.696	0.680		Commercial - Parking Lot (Commercial Use Property) - Lots - Patron or Employee - One Story, 0	141B173 576	108	Hollywood	No	ABMI	HWD CPU , AHO
Los Angeles	1640 N GOWER ST	90028	5545006024	0.000	0.000	0.000	0.680	Shortfall of Sites	0.011	Highway Oriented Commercial	C4-1-SN	Regional Center Commercial	[Q]C2-2D-SN-CPIO	0	94.697	0.680		Industrial - Motion Picture, Radio and Television Industry - Studio - One Story, 0	148-5A189 180	108	Hollywood	No	ABMI	HWD CPU , AHO
Los Angeles	747 N LA CIENEGA BLVD	90069	4337002033	0.000	0.000	0.000	0.680	Shortfall of Sites	0.011	Neighborhood Office Commercial	C4-1VL	Neighborhood Commercial	[Q]C4-2D-CPIO	0	90.750	0.680		Commercial - Restaurant, Cocktail Lounge - Restaurant, Cocktail Lounge, Tavern - One Story, 0	141B173 263	108	Hollywood	No	ABMI	HWD CPU , AHO
Los Angeles	7453 MELROSE AVE	90046	5526011025	0.000	0.000	0.000	0.680	Shortfall of Sites	0.010	Neighborhood Office Commercial	C4-1XL	Neighborhood Commercial	[Q]C2-1XL-CPIO	0	98.956	0.680		Commercial - Restaurant, Cocktail Lounge - Restaurant, Cocktail Lounge, Tavern - One Story, 0	141B181 504	108	Hollywood	No	ABMI	HWD CPU , AHO
Los Angeles	7316 MELROSE AVE	90046	5526021003	0.000	0.000	0.000	0.680	Shortfall of Sites	0.017	Neighborhood Office Commercial	C4-1XL	Neighborhood Commercial	[Q]C2-1XL-CPIO	0	58.816	0.680		Commercial - Store - One Story, 0	141B181 617	108	Hollywood	No	ABMI	HWD CPU , AHO
Los Angeles	7402 W SUNSET BLVD	90046	5550022010	0.000	0.000	0.000	0.680	Shortfall of Sites	0.012	Neighborhood Office Commercial	C4-1D	Neighborhood Commercial	[Q]C4-1D-CPIO	0	80.713	0.680		Commercial - Store - One Story, 0	147B181 652	108	Hollywood	No	ABMI	HWD CPU , AHO
Los Angeles	7561 W SUNSET BLVD	90046	5550009021	0.000	0.000	0.000	0.680	Shortfall of Sites	0.017	Neighborhood Office Commercial	C4-1D	Neighborhood Commercial	[Q]C4-1XLD-CPIO	0	58.049	0.680		Commercial - Store Combination - Store and Office Combination - One Story, 0	147B177 935	108	Hollywood	No	ABMI	HWD CPU , ARO
Los Angeles	7225 MELROSE AVE	90046	5525011033	0.000	0.000	0.000	0.680	Shortfall of Sites	0.015	Neighborhood Office Commercial	C4-1XL	Neighborhood Commercial	[Q]C2-1XL-CPIO	0	65.971	0.680		Commercial - Office Building - One Story, 0	141B181 546	108	Hollywood	No	ABMI	HWD CPU , ARO, AHO
Los Angeles	1710 N HIGHLAND AVE	90028	5547011003	0.000	0.000	0.000	0.680	Shortfall of Sites	0.010	Regional Center Commercial	C4-2D-SN	Regional Center Commercial	VARIOUS, WITH C2 and CPIO	0	104.716	0.680		Commercial - Restaurant, Cocktail Lounge - Restaurant, Cocktail Lounge, Tavern - One Story, 0	148-5A185 104	108	Hollywood	No	ABMI	HWD CPU , MURC, TOC EXP
Los Angeles	4391 W SUNSET BLVD	90029	5542009029	0.000	0.000	0.000	0.680	Shortfall of Sites	0.011	Highway Oriented Commercial	C2-1D	General Commercial	C2-1	0	87.420	0.680		Industrial - Motion Picture, Radio and Television Industry - Studio - Three Stories, 0	147A201 190	108	Hollywood	No	ABMI	HWD CPU

Jurisdiction Name	Site Address/Intersection	5 Digit ZIP Code	Assessor Parcel Number	Very Low-Income	Low-Income	Moderate-Income	Above Moderate-Income	Type of Shortfall	Parcel Size (Acres)	Current General Plan Designation	Current Zoning	Proposed General Plan (GP) Designation	Proposed Zoning	Minimum Density Allowed	Maximum Density Allowed	Total Capacity	Vacant/ Nonvacant	Description of Existing Uses	PIN	Base Density Per Acre	Community Plan Area	Rent Stabalization Ordinance	Income Category	Applicable Rezoning Program (Program informing values in Column Q listed first)
Los Angeles	2144 HILLHURST AVE	90027	5590001035	0.000	0.000	0.000	0.680	Shortfall of Sites	0.016	Neighborhood Office Commercial	C4-1D	Neighborhood Commercial	[Q]C4-1	0	61.663	0.680		Commercial - Parking Lot (Commercial Use Property) - Lots - Patron or Employee - One Story, 0	150B201 98	108	Hollywood	No	ABMI	HWD CPU
Los Angeles	12135 RIVERSIDE DR	91607	2356008011	0.000	0.000	0.000	0.680	Shortfall of Sites	0.014	Neighborhood Office Commercial	[Q]C2-1VL	Neighborhood Center	0	0	69.721	0.680		Commercial - Store - One Story, 0	168B165 497	108	North Hollywood - Valley Village	No	ABMI	NH CPU , AHO
Los Angeles	4915 LANKERSHIM BLVD	91601	2353017004	0.000	0.000	0.000	0.680	Shortfall of Sites	0.017	Community Commercial	C4-1-CA	Community Commercial	0	0	58.078	0.680		Commercial - Store - One Story, 0	168B173 138	108	North Hollywood - Valley Village	No	ABMI	Orange LineTNP , AHO
Los Angeles	4872 LANKERSHIM BLVD	91601	2353019009	0.000	0.000	0.000	0.680	Shortfall of Sites	0.012	Community Commercial	C4-1-CA	Community Commercial	0	0	82.423	0.680		Commercial - Auto, Recreation Equipment, Construction Equipment Sales and Service - Auto Body Repair Shop - One Story, 0	168B173 214	108	North Hollywood - Valley Village	No	ABMI	Orange LineTNP , AHO
Los Angeles	4864 LANKERSHIM BLVD	91601	2353019012	0.000	0.000	0.000	0.680	Shortfall of Sites	0.010	Community Commercial	C4-1-CA	Community Commercial	0	0	98.948	0.680		Commercial - Store - One Story, 0	168B173 260	108	North Hollywood - Valley Village	No	ABMI	Orange LineTNP , AHO
Los Angeles	4856 LANKERSHIM BLVD	91601	2353019013	0.000	0.000	0.000	0.680	Shortfall of Sites	0.009	Community Commercial	C4-1-CA	Community Commercial	0	0	107.036	0.680		Commercial - Store - One Story, 0	168B173 264	108	North Hollywood - Valley Village	No	ABMI	Orange LineTNP , AHO
Los Angeles	10614 MAGNOLIA BLVD	91601	2419016014	0.000	0.000	0.000	0.680	Shortfall of Sites	0.012	Community Commercial	C4-1-CA	Community Commercial	0	0	86.924	0.680		Industrial - Motion Picture, Radio and Television Industry - Studio - One Story, 0	171B177 671	108	North Hollywood - Valley Village	No	ABMI	Orange LineTNP , AHO
Los Angeles	10622 MAGNOLIA BLVD	91601	2419016017	0.000	0.000	0.000	0.680	Shortfall of Sites	0.012	Community Commercial	C4-1-CA	Community Commercial	0	0	86.935	0.680		Commercial - Store - One Story, 0	171B177 675	108	North Hollywood - Valley Village	No	ABMI	Orange LineTNP , AHO
Los Angeles	10600 MAGNOLIA BLVD	91601	2419016031	0.000	0.000	0.000	0.680	Shortfall of Sites	0.011	Community Commercial	C4-1-CA	Community Commercial	0	0	91.479	0.680		Commercial - Store - One Story, 0	171B177 724	108	North Hollywood - Valley Village	No	ABMI	Orange LineTNP , AHO
Los Angeles	5140 VINELAND AVE	91601	2419001017	0.000	0.000	0.000	0.680	Shortfall of Sites	0.011	Community Commercial	C4-1-CA	Community Commercial	0	0	87.111	0.680		Commercial - Store - One Story, 0	171B173 809	108	North Hollywood - Valley Village	No	ABMI	Orange LineTNP , AHO
Los Angeles	11280 NATIONAL BLVD	90064	4250027017	0.000	0.000	0.000	0.680	Shortfall of Sites	0.011	Community Commercial	C2-1VL	Neighborhood Center	0	0	87.279	0.680		Commercial - Service Station - Full Service - No Additional Services, 0	120B157 425	54	Palms - Mar Vista - Del Rey	No	ABMI	PMVDR CPU , AHO
Los Angeles	0	0	4254026039	0.000	0.000	0.000	0.680	Shortfall of Sites	0.012	General Commercial	C2-1	Neighborhood Center	0	0	85.292	0.680		Commercial - Parking Lot (Commercial Use Property) - Lots - Patron or Employee - One Story, 0	120B161 751	54	Palms - Mar Vista - Del Rey	No	ABMI	PMVDR CPU , AHO
Los Angeles	12320 W PICO BLVD	90064	4259040012	0.000	0.000	0.000	0.680	Shortfall of Sites	0.010	General Commercial	C2-1VL	Mixed Residential	0	0	104.255	0.680		Commercial - Store - One Story, 0	120B149 139	54	Palms - Mar Vista - Del Rey	No	ABMI	PMVDR CPU , AHO, TOC EXP
Los Angeles	2400 S BARRINGTON AVE	90064	4260033038	0.000	0.000	0.000	0.680	Shortfall of Sites	0.008	General Commercial	C2-1VL	Mixed Residential	0	0	132.018	0.680		Commercial - Store - One Story, 0	123B153 742	54	Palms - Mar Vista - Del Rey	No	ABMI	PMVDR CPU , AHO, TOC EXP
Los Angeles	4093 LANKERSHIM BLVD	91602	2423030039	0.000	0.000	0.000	0.680	Shortfall of Sites	0.012	General Commercial	C2-1VL-CDO-RIO	Community Center	0	0	84.354	0.680		Commercial - Restaurant, Cocktail Lounge - Restaurant, Cocktail Lounge, Tavern - One Story, 0	162B177 73	108	Sherman Oaks - Studio City - Toluca Lake - Cahuenga Pass	No	ABMI	SHR CPU , AHO
Los Angeles	4093 LANKERSHIM BLVD	91602	2423030039	0.000	0.000	0.000	0.680	Shortfall of Sites	0.011	General Commercial	C2-1VL-CDO-RIO	Community Center	0	0	94.267	0.680		Commercial - Restaurant, Cocktail Lounge - Restaurant, Cocktail Lounge, Tavern - One Story, 0	162B177 72	108	Sherman Oaks - Studio City - Toluca Lake - Cahuenga Pass	No	ABMI	SHR CPU , AHO
Los Angeles	0	0	2423007059	0.000	0.000	0.000	0.680	Shortfall of Sites	0.012	General Commercial	C2-1VL-RIO	Community Center	0	0	81.792	0.680		Commercial - Parking Lot (Commercial Use Property) - Lots - Patron or Employee - One Story, 0	165B173 329	108	Sherman Oaks - Studio City - Toluca Lake - Cahuenga Pass	No	ABMI	SHR CPU , AHO
Los Angeles	11327 SANTA MONICA BLVD	90025	4261007001	0.000	0.000	0.000	0.680	Shortfall of Sites	0.011	Neighborhood Commercial	C2-1VL	Mixed Use Corridor	0	0	94.696	0.680		Commercial - Store - One Story, 0	129B149 644	54	West Los Angeles	No	ABMI	West WLA CPU , AHO
Los Angeles	11271 MASSACHUSETTS AVE	90025	4261006016	0.000	0.000	0.000	0.680	Shortfall of Sites	0.010	Neighborhood Commercial	[Q]C2-1	Mixed Use Corridor	0	0	103.722	0.680		Commercial - Store - One Story, 0	129B149 285	43	West Los Angeles	No	ABMI	West WLA CPU , OPP C, AHO, TOC EXP
Los Angeles	6528 COMANCHE AVE	91306	2134023018	0.000	0.000	0.000	0.680	Shortfall of Sites	0.158	Low Residential	RS-1-RIO	Low Residential	CM-2D-CPIO	0	66.287	0.680		Residential - Single Family Residence - Pool, 1	180B113 610	1 per lot	Canoga Park - Winnetka - Woodland Hills - West Hills	No	ABMI	AHO , CPK CPU
Los Angeles	8123 MAYNARD AVE	91304	2013004014	0.000	0.000	0.000	0.680	Shortfall of Sites	0.158	Low Residential	RS-1	Very Low Residential	0	0	66.287	0.680		Residential - Single Family Residence, 1	189B097 212	1 per lot	Canoga Park - Winnetka - Woodland Hills - West Hills	No	ABMI	AHO , CPK CPU
Los Angeles	6522 COMANCHE AVE	91306	2134023019	0.000	0.000	0.000	0.680	Shortfall of Sites	0.158	Low Residential	RS-1-RIO	Low Residential	0	0	66.287	0.680		Residential - Single Family Residence, 1	180B113 628	1 per lot	Canoga Park - Winnetka - Woodland Hills - West Hills	No	ABMI	AHO , CPK CPU
Los Angeles	6440 JUMILLA AVE	91367	2134029007	0.000	0.000	0.000	0.680	Shortfall of Sites	0.158	Low Residential	RS-1-RIO	Very Low Residential	0	0	66.287	0.680		Residential - Single Family Residence, 1	180B117 756	1 per lot	Canoga Park - Winnetka - Woodland Hills - West Hills	No	ABMI	AHO , CPK CPU
Los Angeles	6516 COMANCHE AVE	91306	2134023020	0.000	0.000	0.000	0.680	Shortfall of Sites	0.158	Low Residential	RS-1-RIO	Low Residential	0	0	66.287	0.680		Residential - Single Family Residence, 1	180B113 648	1 per lot	Canoga Park - Winnetka - Woodland Hills - West Hills	No	ABMI	AHO , CPK CPU
Los Angeles	13123 MARGATE ST	91401	2345021022	0.000	0.000	0.000	0.680	Shortfall of Sites	0.023	Low Residential	RE11-1	0	0	0	99.000	0.680		Residential - Single Family Residence, 1	171B161 198		Van Nuys - North Sherman Oaks	No	ABMI	TOC EXP
Los Angeles	19756 GILMORE ST	91367	2134030020	0.000	0.000	0.000	0.680	Shortfall of Sites	0.158	Low Residential	RS-1-RIO	Very Low Residential	0	0	66.287	0.680		Residential - Single Family Residence - Pool, 1	180B117 811	1 per lot	Canoga Park - Winnetka - Woodland Hills - West Hills	No	ABMI	AHO , CPK CPU
Los Angeles	19750 GILMORE ST	91367	2134030021	0.000	0.000	0.000	0.680	Shortfall of Sites	0.158	Low Residential	RS-1-RIO	Very Low Residential	[MB4-SH1-5] [IX1-FA] [CPIO]	0	66.287	0.680		Residential - Single Family Residence, 1	180B117 812	1 per lot	Canoga Park - Winnetka - Woodland Hills - West Hills	No	ABMI	AHO , CPK CPU
Los Angeles	19744 GILMORE ST	91367	2134030022	0.000	0.000	0.000	0.680	Shortfall of Sites	0.158	Low Residential	RS-1-RIO	Very Low Residential	[DM2-SH2-5] [CX2-FA] [CPIO]	0	66.287	0.680		Residential - Single Family Residence - Pool, 1	180B117 813	1 per lot	Canoga Park - Winnetka - Woodland Hills - West Hills	No	ABMI	AHO , CPK CPU
Los Angeles	19830 GILMORE ST	91367	2134030014	0.000	0.000	0.000	0.680	Shortfall of Sites	0.158	Low Residential	RS-1-RIO	Very Low Residential	0	0	66.287	0.680		Residential - Single Family Residence, 1	180B113 761	1 per lot	Canoga Park - Winnetka - Woodland Hills - West Hills	No	ABMI	AHO , CPK CPU
Los Angeles	19824 GILMORE ST	91367	2134030015	0.000	0.000	0.000	0.680	Shortfall of Sites	0.158	Low Residential	RS-1-RIO	Very Low Residential	0	0	66.287	0.680		Residential - Single Family Residence, 1	180B113 762	1 per lot	Canoga Park - Winnetka - Woodland Hills - West Hills	No	ABMI	AHO , CPK CPU
Los Angeles	6510 COMANCHE AVE	91306	2134023021	0.000	0.000	0.000	0.680	Shortfall of Sites	0.158	Low Residential	RS-1-RIO	Low Residential	0	0	66.287	0.680		Residential - Single Family Residence - Pool, 1	180B113 665	1 per lot	Canoga Park - Winnetka - Woodland Hills - West Hills	No	ABMI	AHO , CPK CPU
Los Angeles	19836 GILMORE ST	91367	2134030013	0.000	0.000	0.000	0.680	Shortfall of Sites	0.158	Low Residential	RS-1-RIO	Very Low Residential	0	0	66.287	0.680		Residential - Single Family Residence - Pool, 1	180B113 760	1 per lot	Canoga Park - Winnetka - Woodland Hills - West Hills	No	ABMI	AHO , CPK CPU
Los Angeles	19818 GILMORE ST	91367	2134030016	0.000	0.000	0.000	0.680	Shortfall of Sites	0.158	Low Residential	RS-1-RIO	Very Low Residential	[MM1-CDF1-5] [IX4-FA] [CPIO]	0	66.287	0.680		Residential - Single Family Residence - Pool, 1	180B113 763	1 per lot	Canoga Park - Winnetka - Woodland Hills - West Hills	No	ABMI	AHO , CPK CPU
Los Angeles	20250 HARTLAND ST	91306	2135037016	0.000	0.000	0.000	0.680	Shortfall of Sites	0.158	Low Residential	RS-1-RIO	Low Residential	0	0	66.287	0.680		Residential - Single Family Residence - Pool, 1	183B113 846	1 per lot	Canoga Park - Winnetka - Woodland Hills - West Hills	No	ABMI	AHO , CPK CPU
Los Angeles	20232 HARTLAND ST	91306	2135037019	0.000	0.000	0.000	0.680	Shortfall of Sites	0.158	Low Residential	RS-1-RIO	Low Residential	0	0	66.287	0.680		Residential - Single Family Residence, 1	183B113 849	1 per lot	Canoga Park - Winnetka - Woodland Hills - West Hills	No	ABMI	AHO , CPK CPU
Los Angeles	20220 HARTLAND ST	91306	2135037021	0.000	0.000	0.000	0.680	Shortfall of Sites	0.158	Low Residential	RS-1-RIO	Low Residential	0	0	66.287	0.680		Residential - Single Family Residence - Pool, 1	183B113 851	1 per lot	Canoga Park - Winnetka - Woodland Hills - West Hills	No	ABMI	AHO , CPK CPU
Los Angeles	20214 HARTLAND ST	91306	2135037022	0.000	0.000	0.000	0.680	Shortfall of Sites	0.158	Low Residential	RS-1-RIO	Low Residential	0	0	66.287	0.680		Residential - Single Family Residence, 1	183B113 852	1 per lot	Canoga Park - Winnetka - Woodland Hills - West Hills	No	ABMI	AHO , CPK CPU
Los Angeles	20202 HARTLAND ST	91306	2135037024	0.000	0.000	0.000	0.680	Shortfall of Sites	0.158	Low Residential	RS-1-RIO	Low Residential	0	0	66.287	0.680		Residential - Single Family Residence - Pool, 1	183B113 854	1 per lot	Canoga Park - Winnetka - Woodland Hills - West Hills	No	ABMI	AHO , CPK CPU
Los Angeles	20146 HARTLAND ST	91306	2135037027	0.000	0.000	0.000	0.680	Shortfall of Sites	0.158	Low Residential	RS-1-RIO	Low Residential	[HB3-G1-5] [CX3-FA] [CPIO-O]	0	66.287	0.680		Residential - Single Family Residence, 1	183B113 857	1 per lot	Canoga Park - Winnetka - Woodland Hills - West Hills	No	ABMI	AHO , CPK CPU
Los Angeles	19753 FRIAR ST	91367	2134031003	0.000	0.000	0.000	0.680	Shortfall of Sites	0.158	Low Residential	RS-1-RIO	Very Low Residential	[HB5-SH1-5] [CX4-FA] [SN-CPIO]	0	66.287	0.680		Residential - Single Family Residence, 1	180B117 942	1 per lot	Canoga Park - Winnetka - Woodland Hills - West Hills	No	ABMI	AHO , CPK CPU
Los Angeles	19713 FRIAR ST	91367	2134032010	0.000	0.000	0.000	0.680	Shortfall of Sites	0.158	Low Residential	RS-1-RIO	Very Low Residential	0	0	66.287	0.680		Residential - Single Family Residence, 1	180B117 950	1 per lot	Canoga Park - Winnetka - Woodland Hills - West Hills	No	ABMI	AHO , CPK CPU
Los Angeles	19707 FRIAR ST	91367	2134032009	0.000	0.000	0.000	0.680	Shortfall of Sites	0.158	Low Residential	RS-1-RIO	Very Low Residential	0	0	66.287	0.680		Residential - Single Family Residence - Pool, 1	180B117 951	1 per lot	Canoga Park - Winnetka - Woodland Hills - West Hills	No	ABMI	AHO , CPK CPU
Los Angeles	20158 HARTLAND ST	91306	2135037025	0.000	0.000	0.000	0.680	Shortfall of Sites	0.158	Low Residential	RS-1-RIO	Low Residential	0	0	66.287	0.680		Residential - Single Family Residence, 1	183B113 855	1 per lot	Canoga Park - Winnetka - Woodland Hills - West Hills	No	ABMI	AHO , CPK CPU
Los Angeles	20152 HARTLAND ST	91306	2135037026	0.000	0.000	0.000	0.680	Shortfall of Sites	0.158	Low Residential	RS-1-RIO	Low Residential	0	0	66.287	0.680		Residential - Single Family Residence, 1	183B113 856	1 per lot	Canoga Park - Winnetka - Woodland Hills - West Hills	No	ABMI	AHO , CPK CPU
Los Angeles	19812 GILMORE ST	91367	2134030017	0.000	0.000	0.000	0.680	Shortfall of Sites	0.158	Low Residential	RS-1-RIO	Very Low Residential	[HB5-SH1-5] [CX3-FA] [CPIO]	0	66.287	0.680		Residential - Single Family Residence, 1	180B113 764	1 per lot	Canoga Park - Winnetka - Woodland Hills - West Hills	No	ABMI	AHO , CPK CPU
Los Angeles	20330 HARTLAND ST	91306	2136016006	0.000	0.000	0.000	0.680	Shortfall of Sites	0.158	Low Residential	RS-1-RIO	Low Residential	0	0	66.287	0.680		Residential - Single Family Residence, 1	183B113 839	1 per lot	Canoga Park - Winnetka - Woodland Hills - West Hills	No	ABMI	AHO , CPK CPU

Jurisdiction Name	Site Address/Intersection	5 Digit ZIP Code	Assessor Parcel Number	Very Low-Income	Low-Income	Moderate-Income	Above Moderate-Income	Type of Shortfall	Parcel Size (Acres)	Current General Plan Designation	Current Zoning	Proposed General Plan (GP) Designation	Proposed Zoning	Minimum Density Allowed	Maximum Density Allowed	Total Capacity	Vacant/ Nonvacant	Description of Existing Uses	PIN	Base Density Per Acre	Community Plan Area	Rent Stabalization Ordinance	Income Category	Applicable Rezoning Program (Program informing values in Column Q listed first)
Los Angeles	20314 HARTLAND ST	91306	2136016003	0.000	0.000	0.000	0.680	Shortfall of Sites	0.158	Low Residential	RS-1-RIO	Low Residential	0	0	66.287	0.680		Residential - Single Family Residence - Pool, 1	183B113 842	1 per lot	Canoga Park - Winnetka - Woodland Hills - West Hills	No	ABMI	AHO , CPK CPU
Los Angeles	20244 HARTLAND ST	91306	2135037017	0.000	0.000	0.000	0.680	Shortfall of Sites	0.158	Low Residential	RS-1-RIO	Low Residential	0	0	66.287	0.680		Residential - Single Family Residence, 1	183B113 847	1 per lot	Canoga Park - Winnetka - Woodland Hills - West Hills	No	ABMI	AHO , CPK CPU
Los Angeles	19747 FRIAR ST	91367	2134031002	0.000	0.000	0.000	0.680	Shortfall of Sites	0.158	Low Residential	RS-1-RIO	Very Low Residential	0	0	66.287	0.680		Residential - Single Family Residence, 1	180B117 943	1 per lot	Canoga Park - Winnetka - Woodland Hills - West Hills	No	ABMI	AHO , CPK CPU
Los Angeles	19719 FRIAR ST	91367	2134032011	0.000	0.000	0.000	0.680	Shortfall of Sites	0.158	Low Residential	RS-1-RIO	Very Low Residential	[MB4-G1-5] [IX4-FA] [CPIO]	0	66.287	0.680		Residential - Single Family Residence - Pool, 1	180B117 949	1 per lot	Canoga Park - Winnetka - Woodland Hills - West Hills	No	ABMI	AHO , CPK CPU
Los Angeles	20342 HARTLAND ST	91306	2136016008	0.000	0.000	0.000	0.680	Shortfall of Sites	0.158	Low Residential	RS-1-RIO	Low Residential	[HB1-G1-5] [CX2-FA] [CPIO]	0	66.287	0.680		Residential - Single Family Residence, 1	183B113 837	1 per lot	Canoga Park - Winnetka - Woodland Hills - West Hills	No	ABMI	AHO , CPK CPU
Los Angeles	20336 HARTLAND ST	91306	2136016007	0.000	0.000	0.000	0.680	Shortfall of Sites	0.158	Low Residential	RS-1-RIO	Low Residential	0	0	66.287	0.680		Residential - Single Family Residence, 1	183B113 838	1 per lot	Canoga Park - Winnetka - Woodland Hills - West Hills	No	ABMI	AHO , CPK CPU
Los Angeles	20308 HARTLAND ST	91306	2136016002	0.000	0.000	0.000	0.680	Shortfall of Sites	0.158	Low Residential	RS-1-RIO	Low Residential	CM-2D-CPIO	0	66.287	0.680		Residential - Single Family Residence - Pool, 1	183B113 843	1 per lot	Canoga Park - Winnetka - Woodland Hills - West Hills	No	ABMI	AHO , CPK CPU
Los Angeles	19731 FRIAR ST	91367	2134032013	0.000	0.000	0.000	0.680	Shortfall of Sites	0.158	Low Residential	RS-1-RIO	Very Low Residential	0	0	66.287	0.680		Residential - Single Family Residence, 1	180B117 947	1 per lot	Canoga Park - Winnetka - Woodland Hills - West Hills	No	ABMI	AHO , CPK CPU
Los Angeles	19725 FRIAR ST	91367	2134032012	0.000	0.000	0.000	0.680	Shortfall of Sites	0.158	Low Residential	RS-1-RIO	Very Low Residential	[MB4-G1-5] [CX2-FA] [CPIO]	0	66.287	0.680		Residential - Single Family Residence, 1	180B117 948	1 per lot	Canoga Park - Winnetka - Woodland Hills - West Hills	No	ABMI	AHO , CPK CPU
Los Angeles	19741 FRIAR ST	91367	2134031001	0.000	0.000	0.000	0.680	Shortfall of Sites	0.158	Low Residential	RS-1-RIO	Very Low Residential	0	0	66.287	0.680		Residential - Single Family Residence, 1	180B117 944	1 per lot	Canoga Park - Winnetka - Woodland Hills - West Hills	No	ABMI	AHO , CPK CPU
Los Angeles	20140 HARTLAND ST	91306	2135037028	0.000	0.000	0.000	0.680	Shortfall of Sites	0.158	Low Residential	RS-1-RIO	Low Residential	0	0	66.287	0.680		Residential - Single Family Residence - Pool, 1	183B113 858	1 per lot	Canoga Park - Winnetka - Woodland Hills - West Hills	No	ABMI	AHO , CPK CPU
Los Angeles	20318 HARTLAND ST	91306	2136016004	0.000	0.000	0.000	0.680	Shortfall of Sites	0.158	Low Residential	RS-1-RIO	Low Residential	[DM4-CHC1-5] [CX2-FA] [CPIO]	0	66.287	0.680		Residential - Single Family Residence - Pool, 1	183B113 841	1 per lot	Canoga Park - Winnetka - Woodland Hills - West Hills	No	ABMI	AHO , CPK CPU
Los Angeles	20238 HARTLAND ST	91306	2135037018	0.000	0.000	0.000	0.680	Shortfall of Sites	0.158	Low Residential	RS-1-RIO	Low Residential	0	0	66.287	0.680		Residential - Single Family Residence, 1	183B113 848	1 per lot	Canoga Park - Winnetka - Woodland Hills - West Hills	No	ABMI	AHO , CPK CPU
Los Angeles	20226 HARTLAND ST	91306	2135037020	0.000	0.000	0.000	0.680	Shortfall of Sites	0.158	Low Residential	RS-1-RIO	Low Residential	0	0	66.287	0.680		Residential - Single Family Residence, 1	183B113 850	1 per lot	Canoga Park - Winnetka - Woodland Hills - West Hills	No	ABMI	AHO , CPK CPU
Los Angeles	20208 HARTLAND ST	91306	2135037023	0.000	0.000	0.000	0.680	Shortfall of Sites	0.158	Low Residential	RS-1-RIO	Low Residential	0	0	66.287	0.680		Residential - Single Family Residence, 1	183B113 853	1 per lot	Canoga Park - Winnetka - Woodland Hills - West Hills	No	ABMI	AHO , CPK CPU
Los Angeles	8129 MAYNARD AVE	91304	2013004015	0.000	0.000	0.000	0.680	Shortfall of Sites	0.158	Low Residential	RS-1	Very Low Residential	0	0	66.287	0.680		Residential - Single Family Residence, 1	189B097 180	1 per lot	Canoga Park - Winnetka - Woodland Hills - West Hills	No	ABMI	AHO , CPK CPU
Los Angeles	840 YALE ST	90012	5408033904	0.340	0.340	0.000	0.000	Shortfall of Sites	0.442	Public Facilities	PF-1XL	0	0	20	153.741	0.680		Miscellaneous - Government Owned Property, 0	135A215 232		Central City North	No	LI	PF
Los Angeles	22611 BURTON ST	91304	2013002013	0.000	0.000	0.000	0.680	Shortfall of Sites	0.158	Low Residential	RS-1	Very Low Residential	0	0	66.287	0.680		Residential - Single Family Residence, 1	192B097 506	1 per lot	Canoga Park - Winnetka - Woodland Hills - West Hills	No	ABMI	AHO , CPK CPU
Los Angeles	16823 VALERIO ST	91406	2226027005	0.000	0.000	0.000	0.680	Shortfall of Sites	0.158	Low Residential	R1-1	Low Residential	0	0	66.287	0.680		Residential - Single Family Residence - Pool, 1	186B133 729	1 per lot	Reseda - West Van Nuys	No	ABMI	AHO , RES CPU
Los Angeles	22617 BURTON ST	91304	2013002014	0.000	0.000	0.000	0.680	Shortfall of Sites	0.158	Low Residential	RS-1	Very Low Residential	[MN1-SH2-5] [CX2-FA] [CPIO]	0	66.287	0.680		Residential - Single Family Residence, 1	192B097 507	1 per lot	Canoga Park - Winnetka - Woodland Hills - West Hills	No	ABMI	AHO , CPK CPU
Los Angeles	22424 LULL ST	91304	2013019020	0.000	0.000	0.000	0.680	Shortfall of Sites	0.158	Low Residential	RS-1	Very Low Residential	[HB5-SH1-5] [CX3-FA] [CPIO]	0	66.287	0.680		Residential - Single Family Residence, 1	186B101 120	1 per lot	Canoga Park - Winnetka - Woodland Hills - West Hills	No	ABMI	AHO , CPK CPU
Los Angeles	22436 LULL ST	91304	2013019022	0.000	0.000	0.000	0.680	Shortfall of Sites	0.158	Low Residential	RS-1	Very Low Residential	[LM1-CDF1-5] [IX4-FA] [CPIO]	0	66.287	0.680		Residential - Single Family Residence, 1	186B101 118	1 per lot	Canoga Park - Winnetka - Woodland Hills - West Hills	No	ABMI	AHO , CPK CPU
Los Angeles	22430 LULL ST	91304	2013019021	0.000	0.000	0.000	0.680	Shortfall of Sites	0.158	Low Residential	RS-1	Very Low Residential	0	0	66.287	0.680		Residential - Single Family Residence, 1	186B101 119	1 per lot	Canoga Park - Winnetka - Woodland Hills - West Hills	No	ABMI	AHO , CPK CPU
Los Angeles	22540 LULL ST	91304	2013019033	0.000	0.000	0.000	0.680	Shortfall of Sites	0.158	Low Residential	RS-1	Very Low Residential	0	0	66.287	0.680		Residential - Single Family Residence - Pool, 1	186B097 179	1 per lot	Canoga Park - Winnetka - Woodland Hills - West Hills	No	ABMI	AHO , CPK CPU
Los Angeles	22442 LULL ST	91304	2013019023	0.000	0.000	0.000	0.680	Shortfall of Sites	0.158	Low Residential	RS-1	Very Low Residential	[HB3-G1-5] [CX2-FA] [CPIO-O]	0	66.287	0.680		Residential - Single Family Residence, 1	186B101 117	1 per lot	Canoga Park - Winnetka - Woodland Hills - West Hills	No	ABMI	AHO , CPK CPU
Los Angeles	8135 MAYNARD AVE	91304	2013004016	0.000	0.000	0.000	0.680	Shortfall of Sites	0.158	Low Residential	RS-1	Very Low Residential	0	0	66.287	0.680		Residential - Single Family Residence, 1	189B097 165	1 per lot	Canoga Park - Winnetka - Woodland Hills - West Hills	No	ABMI	AHO , CPK CPU
Los Angeles	22534 LULL ST	91304	2013019032	0.000	0.000	0.000	0.680	Shortfall of Sites	0.158	Low Residential	RS-1	Very Low Residential	0	0	66.287	0.680		Residential - Single Family Residence - Pool, 1	186B097 180	1 per lot	Canoga Park - Winnetka - Woodland Hills - West Hills	No	ABMI	AHO , CPK CPU
Los Angeles	22546 LULL ST	91304	2013019034	0.000	0.000	0.000	0.680	Shortfall of Sites	0.158	Low Residential	RS-1	Very Low Residential	0	0	66.287	0.680		Residential - Single Family Residence, 1	186B097 178	1 per lot	Canoga Park - Winnetka - Woodland Hills - West Hills	No	ABMI	AHO , CPK CPU
Los Angeles	17833 HEMMINGWAY ST	91335	2101032018	0.000	0.000	0.000	0.680	Shortfall of Sites	0.158	Low Residential	R1-1	Low Residential	0	0	66.287	0.680		Residential - Single Family Residence, 1	189B129 761	1 per lot	Reseda - West Van Nuys	No	ABMI	AHO , RES CPU
Los Angeles	22552 LULL ST	91304	2013019035	0.000	0.000	0.000	0.680	Shortfall of Sites	0.158	Low Residential	RS-1	Very Low Residential	0	0	66.287	0.680		Residential - Single Family Residence - Pool, 1	186B097 177	1 per lot	Canoga Park - Winnetka - Woodland Hills - West Hills	No	ABMI	AHO , CPK CPU
Los Angeles	22623 BURTON ST	91304	2013002015	0.000	0.000	0.000	0.680	Shortfall of Sites	0.158	Low Residential	RS-1	Very Low Residential	[MN1-SH2-5] [CX1-FA] [CPIO]	0	66.287	0.680		Residential - Single Family Residence, 1	192B097 508	1 per lot	Canoga Park - Winnetka - Woodland Hills - West Hills	No	ABMI	AHO , CPK CPU
Los Angeles	22454 LULL ST	91304	2013019039	0.000	0.000	0.000	0.680	Shortfall of Sites	0.158	Low Residential	RS-1	Very Low Residential	0	0	66.287	0.680		Residential - Single Family Residence, 1	186B101 115	1 per lot	Canoga Park - Winnetka - Woodland Hills - West Hills	No	ABMI	AHO , CPK CPU
Los Angeles	22448 LULL ST	91304	2013019024	0.000	0.000	0.000	0.680	Shortfall of Sites	0.158	Low Residential	RS-1	Very Low Residential	0	0	66.287	0.680		Residential - Single Family Residence, 1	186B101 116	1 per lot	Canoga Park - Winnetka - Woodland Hills - West Hills	No	ABMI	AHO , CPK CPU
Los Angeles	22460 LULL ST	91304	2013019026	0.000	0.000	0.000	0.680	Shortfall of Sites	0.158	Low Residential	RS-1	Very Low Residential	[DM1-AL1-5] [IX3-FA] [CPIO]	0	66.287	0.680		Residential - Single Family Residence - Pool, 1	186B101 114	1 per lot	Canoga Park - Winnetka - Woodland Hills - West Hills	No	ABMI	AHO , CPK CPU
Los Angeles	22510 LULL ST	91304	2013019028	0.000	0.000	0.000	0.680	Shortfall of Sites	0.158	Low Residential	RS-1	Very Low Residential	[LN1-MU1-5] [RG1-FA] [CPIO]	0	66.287	0.680		Residential - Single Family Residence - Pool, 1	186B101 112	1 per lot	Canoga Park - Winnetka - Woodland Hills - West Hills	No	ABMI	AHO , CPK CPU
Los Angeles	22504 LULL ST	91304	2013019027	0.000	0.000	0.000	0.680	Shortfall of Sites	0.158	Low Residential	RS-1	Very Low Residential	[HB1-G1-5] [CX2-FA] [CPIO]	0	66.287	0.680		Residential - Single Family Residence, 1	186B101 113	1 per lot	Canoga Park - Winnetka - Woodland Hills - West Hills	No	ABMI	AHO , CPK CPU
Los Angeles	22516 LULL ST	91304	2013019029	0.000	0.000	0.000	0.680	Shortfall of Sites	0.158	Low Residential	RS-1	Very Low Residential	[MM1-CDR1-5] [IX4-FA] [CPIO]	0	66.287	0.680		Residential - Single Family Residence, 1	186B101 111	1 per lot	Canoga Park - Winnetka - Woodland Hills - West Hills	No	ABMI	AHO , CPK CPU
Los Angeles	22239 COVELLO ST	91303	2023017010	0.000	0.000	0.000	0.680	Shortfall of Sites	0.158	Low Residential	RS-1	Very Low Residential	0	0	66.287	0.680		Residential - Single Family Residence, 1	186B101 246	1 per lot	Canoga Park - Winnetka - Woodland Hills - West Hills	No	ABMI	AHO , CPK CPU
Los Angeles	22629 BURTON ST	91304	2013002016	0.000	0.000	0.000	0.680	Shortfall of Sites	0.158	Low Residential	RS-1	Very Low Residential	[HM2-CHC1-5] [CX2-FA] [SN-CPIO-CDO]	0	66.287	0.680		Residential - Single Family Residence, 1	192B097 509	1 per lot	Canoga Park - Winnetka - Woodland Hills - West Hills	No	ABMI	AHO , CPK CPU
Los Angeles	22635 BURTON ST	91304	2013002017	0.000	0.000	0.000	0.680	Shortfall of Sites	0.158	Low Residential	RS-1	Very Low Residential	[HM1-CHC1-5] [CX2-FA] [CPIO]	0	66.287	0.680		Residential - Single Family Residence, 1	192B097 510	1 per lot	Canoga Park - Winnetka - Woodland Hills - West Hills	No	ABMI	AHO , CPK CPU
Los Angeles	22522 LULL ST	91304	2013019030	0.000	0.000	0.000	0.680	Shortfall of Sites	0.158	Low Residential	RS-1	Very Low Residential	[MN1-AL2-5] [CX1-FA] [CPIO]	0	66.287	0.680		Residential - Single Family Residence, 1	186B101 110	1 per lot	Canoga Park - Winnetka - Woodland Hills - West Hills	No	ABMI	AHO , CPK CPU
Los Angeles	22639 BURTON ST	91304	2013002018	0.000	0.000	0.000	0.680	Shortfall of Sites	0.158	Low Residential	RS-1	Very Low Residential	0	0	66.287	0.680		Residential - Single Family Residence, 1	192B097 511	1 per lot	Canoga Park - Winnetka - Woodland Hills - West Hills	No	ABMI	AHO , CPK CPU
Los Angeles	8141 MAYNARD AVE	91304	2013004017	0.000	0.000	0.000	0.680	Shortfall of Sites	0.158	Low Residential	RS-1	Very Low Residential	0	0	66.287	0.680		Residential - Single Family Residence - Pool, 1	189B097 130	1 per lot	Canoga Park - Winnetka - Woodland Hills - West Hills	No	ABMI	AHO , CPK CPU
Los Angeles	18137 CANTARA ST	91335	2102023023	0.000	0.000	0.000	0.680	Shortfall of Sites	0.158	Low Residential	R1-1	Low Residential	0	0	66.287	0.680		Residential - Single Family Residence, 1	192B125 767	1 per lot	Reseda - West Van Nuys	No	ABMI	AHO , RES CPU
Los Angeles	131 S LA BREA AVE	90036	5513019010	0.000	0.000	0.000	0.680	Shortfall of Sites	0.096	General Commercial	C2-1VL	0	0	0	8.027	0.680		Commercial - Store Combination - Store and Residential Combination - One Story, 0	138B181 1006		Wilshire	Yes	ABMI	ARO
Los Angeles	131 S LA BREA AVE	90036	5513019010	0.000	0.000	0.000	0.680	Shortfall of Sites	0.096	General Commercial	C2-1VL	0	0	0	8.026	0.680		Commercial - Store Combination - Store and Residential Combination - One Story, 0	138B181 1016		Wilshire	Yes	ABMI	ARO
Los Angeles	20327 ENADIA WAY	91306	2136001020	0.000	0.000	0.000	0.680	Shortfall of Sites	0.158	Low Residential	RS-1-RIO	Low Residential	0	0	66.287	0.680		Residential - Single Family Residence, 1	183B113 95	1 per lot	Canoga Park - Winnetka - Woodland Hills - West Hills	No	ABMI	AHO , CPK CPU
Los Angeles	22645 BURTON ST	91304	2013002019	0.000	0.000	0.000	0.680	Shortfall of Sites	0.158	Low Residential	RS-1	Very Low Residential	0	0	66.287	0.680		Residential - Single Family Residence - Pool, 1	192B097 512	1 per lot	Canoga Park - Winnetka - Woodland Hills - West Hills	No	ABMI	AHO , CPK CPU

Jurisdiction Name	Site Address/Intersection	5 Digit ZIP Code	Assessor Parcel Number	Very Low-Income	Low-Income	Moderate-Income	Above Moderate-Income	Type of Shortfall	Parcel Size (Acres)	Current General Plan Designation	Current Zoning	Proposed General Plan (GP) Designation	Proposed Zoning	Minimum Density Allowed	Maximum Density Allowed	Total Capacity	Vacant/ Nonvacant	Description of Existing Uses	PIN	Base Density Per Acre	Community Plan Area	Rent Stabalization Ordinance	Income Category	Applicable Rezoning Program (Program informing values in Column Q listed first)
Los Angeles	22651 BURTON ST	91304	2013002020	0.000	0.000	0.000	0.680	Shortfall of Sites	0.158	Low Residential	RS-1	Very Low Residential	[MN1-SH2-5] [CX1-FA] [CPIO-O-CDO]	0	66.287	0.680		Residential - Single Family Residence, 1	192B097 513	1 per lot	Canoga Park - Winnetka - Woodland Hills - West Hills	No	ABMI	AHO , CPK CPU
Los Angeles	7349 NITA AVE	91303	2023027009	0.000	0.000	0.000	0.680	Shortfall of Sites	0.158	Low Residential	RS-1	Very Low Residential	0	0	66.287	0.680		Residential - Single Family Residence, 1	186B101 692	1 per lot	Canoga Park - Winnetka - Woodland Hills - West Hills	No	ABMI	AHO , CPK CPU
Los Angeles	1760 N GOWER ST	90028	5545001022	0.000	0.000	0.000	0.680	Shortfall of Sites	0.123	High Density Residential	R4-2	0	0	0	102.494	0.680		Institutional - Church - One Story, 0	150A189 300		Hollywood	No	ABMI	FBO
Los Angeles	20321 ENADIA WAY	91306	2136001019	0.000	0.000	0.000	0.680	Shortfall of Sites	0.158	Low Residential	RS-1-RIO	Low Residential	[MM1-CDF1-5] [IX4-FA] [CPIO]	0	66.287	0.680		Residential - Single Family Residence, 1	183B113 96	1 per lot	Canoga Park - Winnetka - Woodland Hills - West Hills	No	ABMI	AHO , CPK CPU
Los Angeles	22657 BURTON ST	91304	2013002021	0.000	0.000	0.000	0.680	Shortfall of Sites	0.158	Low Residential	RS-1	Very Low Residential	0	0	66.287	0.680		Residential - Single Family Residence, 1	192B097 514	1 per lot	Canoga Park - Winnetka - Woodland Hills - West Hills	No	ABMI	AHO , CPK CPU
Los Angeles	8201 MAYNARD AVE	91304	2013004018	0.000	0.000	0.000	0.680	Shortfall of Sites	0.158	Low Residential	RS-1	Very Low Residential	0	0	66.287	0.680		Residential - Single Family Residence - Pool, 1	189B097 116	1 per lot	Canoga Park - Winnetka - Woodland Hills - West Hills	No	ABMI	AHO , CPK CPU
Los Angeles	22663 BURTON ST	91304	2013002022	0.000	0.000	0.000	0.680	Shortfall of Sites	0.158	Low Residential	RS-1	Very Low Residential	[DM4-CHC1-5] [CX2-FA] [CPIO]	0	66.287	0.680		Residential - Single Family Residence, 1	192B097 515	1 per lot	Canoga Park - Winnetka - Woodland Hills - West Hills	No	ABMI	AHO , CPK CPU
Los Angeles	7343 NITA AVE	91303	2023027008	0.000	0.000	0.000	0.680	Shortfall of Sites	0.158	Low Residential	RS-1	Very Low Residential	0	0	66.287	0.680		Residential - Single Family Residence, 1	186B101 731	1 per lot	Canoga Park - Winnetka - Woodland Hills - West Hills	No	ABMI	AHO , CPK CPU
Los Angeles	22703 BURTON ST	91304	2013002023	0.000	0.000	0.000	0.680	Shortfall of Sites	0.158	Low Residential	RS-1	Very Low Residential	[MN1-MK1-5] [CX1-FA] [CPIO]	0	66.287	0.680		Residential - Single Family Residence, 1	192B097 516	1 per lot	Canoga Park - Winnetka - Woodland Hills - West Hills	No	ABMI	AHO , CPK CPU
Los Angeles	6520 GRAVES AVE	91406	2230020007	0.000	0.000	0.000	0.680	Shortfall of Sites	0.158	Low Residential	R1-1-RIO	Low Residential	0	0	66.287	0.680		Residential - Single Family Residence - Pool, 1	180B133 334	1 per lot	Reseda - West Van Nuys	No	ABMI	AHO , RES CPU
Los Angeles	2121 S FLOWER ST	90007	5126007035	0.000	0.000	0.000	0.680	Shortfall of Sites	0.101	Community Commercial	C2-2D-O-CPIO	0	0	0	8.405	0.680		Industrial - Warehousing, Distribution, Storage - Warehousing, Distribution, Under 10,000 SF - One Story, 0	123A205 71		Southeast Los Angeles	No	ABMI	ARO
Los Angeles	2121 S FLOWER ST	90007	5126007035	0.000	0.000	0.000	0.680	Shortfall of Sites	0.123	Community Commercial	C2-2D-O-CPIO	0	0	0	6.897	0.680		Industrial - Warehousing, Distribution, Storage - Warehousing, Distribution, Under 10,000 SF - One Story, 0	123A205 73		Southeast Los Angeles	No	ABMI	ARO
Los Angeles	22072 GILMORE ST	91303	2139003023	0.000	0.000	0.000	0.680	Shortfall of Sites	0.158	Low Residential	RS-1-RIO	Very Low Residential	[DM1-G1-5] [IX3-FA] [CPIO]	0	66.287	0.680		Residential - Single Family Residence, 1	180B101 746	1 per lot	Canoga Park - Winnetka - Woodland Hills - West Hills	No	ABMI	AHO , CPK CPU
Los Angeles	20315 ENADIA WAY	91306	2136001018	0.000	0.000	0.000	0.680	Shortfall of Sites	0.158	Low Residential	RS-1-RIO	Low Residential	0	0	66.287	0.680		Residential - Single Family Residence, 1	183B113 97	1 per lot	Canoga Park - Winnetka - Woodland Hills - West Hills	No	ABMI	AHO , CPK CPU
Los Angeles	8209 MAYNARD AVE	91304	2013004019	0.000	0.000	0.000	0.680	Shortfall of Sites	0.158	Low Residential	RS-1	Very Low Residential	0	0	66.287	0.680		Residential - Single Family Residence, 1	189B097 98	1 per lot	Canoga Park - Winnetka - Woodland Hills - West Hills	No	ABMI	AHO , CPK CPU
Los Angeles	7337 NITA AVE	91303	2023027007	0.000	0.000	0.000	0.679	Shortfall of Sites	0.158	Low Residential	RS-1	Very Low Residential	[HB3-G1-5] [CX3-FA] [CPIO-O]	0	66.287	0.679		Residential - Single Family Residence - Pool, 1	186B101 754	1 per lot	Canoga Park - Winnetka - Woodland Hills - West Hills	No	ABMI	AHO , CPK CPU
Los Angeles	22110 GILMORE ST	91303	2139003024	0.000	0.000	0.000	0.679	Shortfall of Sites	0.158	Low Residential	RS-1-RIO	Very Low Residential	[MN1-SH2-5] [CX1-FA] [CPIO]	0	66.287	0.679		Residential - Single Family Residence, 1	180B101 745	1 per lot	Canoga Park - Winnetka - Woodland Hills - West Hills	No	ABMI	AHO , CPK CPU
Los Angeles	22056 GILMORE ST	91303	2139003020	0.000	0.000	0.000	0.679	Shortfall of Sites	0.158	Low Residential	RS-1-RIO	Very Low Residential	0	0	66.287	0.679		Residential - Single Family Residence, 1	180B101 738	1 per lot	Canoga Park - Winnetka - Woodland Hills - West Hills	No	ABMI	AHO , CPK CPU
Los Angeles	8215 MAYNARD AVE	91304	2013004020	0.000	0.000	0.000	0.679	Shortfall of Sites	0.158	Low Residential	RS-1	Very Low Residential	[MN1-SH2-5] [CX1-FA] [CPIO-O-CDO]	0	66.287	0.679		Residential - Single Family Residence, 1	189B097 63	1 per lot	Canoga Park - Winnetka - Woodland Hills - West Hills	No	ABMI	AHO , CPK CPU
Los Angeles	22116 GILMORE ST	91303	2139003025	0.000	0.000	0.000	0.679	Shortfall of Sites	0.158	Low Residential	RS-1-RIO	Very Low Residential	0	0	66.287	0.679		Residential - Single Family Residence, 1	180B101 744	1 per lot	Canoga Park - Winnetka - Woodland Hills - West Hills	No	ABMI	AHO , CPK CPU
Los Angeles	7329 NITA AVE	91303	2023027006	0.000	0.000	0.000	0.679	Shortfall of Sites	0.158	Low Residential	RS-1	Very Low Residential	[DM1-MK1-5] [IX3-FA] [CPIO]	0	66.287	0.679		Residential - Single Family Residence, 1	186B101 767	1 per lot	Canoga Park - Winnetka - Woodland Hills - West Hills	No	ABMI	AHO , CPK CPU
Los Angeles	15508 DEVONSHIRE ST	91345	2660001031	0.000	0.000	0.000	0.679	Shortfall of Sites	0.072	Community Commercial	P-1	0	0	0	94.696	0.679		Commercial - Service Station - Full Service - No Additional Services, 0	204B145 311		Mission Hills - Panorama City - North Hills	No	ABMI	P
Los Angeles	15508 DEVONSHIRE ST	91345	2660001031	0.000	0.000	0.000	0.679	Shortfall of Sites	0.072	Community Commercial	P-1	0	0	0	94.696	0.679		Commercial - Service Station - Full Service - No Additional Services, 0	204B145 310		Mission Hills - Panorama City - North Hills	No	ABMI	P
Los Angeles	22122 GILMORE ST	91303	2139003026	0.000	0.000	0.000	0.679	Shortfall of Sites	0.158	Low Residential	RS-1-RIO	Very Low Residential	[HB3-G1-5] [CX3-FA] [CPIO-O]	0	66.287	0.679		Residential - Single Family Residence, 1	180B101 743	1 per lot	Canoga Park - Winnetka - Woodland Hills - West Hills	No	ABMI	AHO , CPK CPU
Los Angeles	13848 VENTURA BLVD	91423	2266018001	0.000	0.000	0.000	0.679	Shortfall of Sites	0.110	General Commercial	C2-1VL	0	0	0	6.460	0.679		Commercial - Office Building - Two Stories, 0	165B153 582		Sherman Oaks - Studio City - Toluca Lake - Cahuenga Pass	No	ABMI	ARO
Los Angeles	4132 S SAN PEDRO ST	90011	5113006035	0.000	0.000	0.000	0.679	Shortfall of Sites	0.147	Neighborhood Commercial	C2-1VL-CPIO	0	0	0	102.494	0.679		Institutional - Church - One Story, 0	114A205 26		Southeast Los Angeles	No	ABMI	FBO
Los Angeles	7323 NITA AVE	91303	2023027005	0.000	0.000	0.000	0.679	Shortfall of Sites	0.158	Low Residential	RS-1	Very Low Residential	0	0	66.287	0.679		Residential - Single Family Residence, 1	186B101 777	1 per lot	Canoga Park - Winnetka - Woodland Hills - West Hills	No	ABMI	AHO , CPK CPU
Los Angeles	7977 ALDEA AVE	91406	2204011024	0.000	0.000	0.000	0.679	Shortfall of Sites	0.148	Low Residential	R1-1	Low Residential	0	0	66.287	0.679		Residential - Single Family Residence - Pool, 1	189B133 409	1 per lot	Reseda - West Van Nuys	No	ABMI	AHO , RES CPU
Los Angeles	7317 NITA AVE	91303	2023027004	0.000	0.000	0.000	0.679	Shortfall of Sites	0.158	Low Residential	RS-1	Very Low Residential	0	0	66.287	0.679		Residential - Single Family Residence, 1	186B101 821	1 per lot	Canoga Park - Winnetka - Woodland Hills - West Hills	No	ABMI	AHO , CPK CPU
Los Angeles	7311 NITA AVE	91303	2023027003	0.000	0.000	0.000	0.679	Shortfall of Sites	0.158	Low Residential	RS-1	Very Low Residential	0	0	66.287	0.679		Residential - Single Family Residence - Pool, 1	186B101 829	1 per lot	Canoga Park - Winnetka - Woodland Hills - West Hills	No	ABMI	AHO , CPK CPU
Los Angeles	17225 GAULT ST	91406	2227033027	0.000	0.000	0.000	0.679	Shortfall of Sites	0.158	Low Residential	R1-1	Low Residential	0	0	66.287	0.679		Residential - Single Family Residence, 1	183B133 305	1 per lot	Reseda - West Van Nuys	No	ABMI	AHO , RES CPU
Los Angeles	17437 LEADWELL ST	91406	2228011015	0.000	0.000	0.000	0.679	Shortfall of Sites	0.158	Low Residential	R1-1	Low Residential	0	0	66.287	0.679		Residential - Single Family Residence, 1	186B129 964	1 per lot	Reseda - West Van Nuys	No	ABMI	AHO , RES CPU
Los Angeles	7305 NITA AVE	91303	2023027002	0.000	0.000	0.000	0.679	Shortfall of Sites	0.158	Low Residential	RS-1	Very Low Residential	0	0	66.287	0.679		Residential - Single Family Residence, 1	186B101 871	1 per lot	Canoga Park - Winnetka - Woodland Hills - West Hills	No	ABMI	AHO , CPK CPU
Los Angeles	6304 BELMAR AVE	91335	2131021008	0.000	0.000	0.000	0.679	Shortfall of Sites	0.158	Low Residential	R1-1-RIO	Low Residential	0	0	66.287	0.679		Residential - Single Family Residence, 1	177B117 126	1 per lot	Reseda - West Van Nuys	No	ABMI	AHO , RES CPU
Los Angeles	6900 S HOOVER ST	90044	6013021001	0.000	0.000	0.000	0.679	Shortfall of Sites	0.155	Neighborhood Commercial	C2-1VL-CPIO	0	0	0	5.469	0.679		Commercial - Office Building - One Story, 0	102B201 388		South Los Angeles	No	ABMI	ARO
Los Angeles	6900 S HOOVER ST	90044	6013021001	0.000	0.000	0.000	0.679	Shortfall of Sites	0.124	Neighborhood Commercial	C2-1VL-CPIO	0	0	0	6.836	0.679		Commercial - Office Building - One Story, 0	102B201 422		South Los Angeles	No	ABMI	ARO
Los Angeles	7950 DRISCOLL AVE	91406	2204015010	0.000	0.000	0.000	0.679	Shortfall of Sites	0.148	Low Residential	R1-1	Low Residential	0	0	66.287	0.679		Residential - Single Family Residence - Pool, 1	189B133 448	1 per lot	Reseda - West Van Nuys	No	ABMI	AHO , RES CPU
Los Angeles	7301 NITA AVE	91303	2023027001	0.000	0.000	0.000	0.679	Shortfall of Sites	0.158	Low Residential	RS-1	Very Low Residential	0	0	66.287	0.679		Residential - Single Family Residence - Pool, 1	186B101 883	1 per lot	Canoga Park - Winnetka - Woodland Hills - West Hills	No	ABMI	AHO , CPK CPU
Los Angeles	17827 ARMINTA ST	91335	2101031013	0.000	0.000	0.000	0.679	Shortfall of Sites	0.158	Low Residential	R1-1	Low Residential	0	0	66.287	0.679		Residential - Single Family Residence, 1	189B129 650	1 per lot	Reseda - West Van Nuys	No	ABMI	AHO , RES CPU
Los Angeles	8000 MCLAREN AVE	91304	2014001011	0.000	0.000	0.000	0.679	Shortfall of Sites	0.158	Low Residential	RS-1	Very Low Residential	0	0	66.287	0.679		Residential - Single Family Residence - Pool, 1	189B097 416	1 per lot	Canoga Park - Winnetka - Woodland Hills - West Hills	No	ABMI	AHO , CPK CPU
Los Angeles	4101 ROSEWOOD AVE	90004	5520006003	0.000	0.000	0.000	0.679	Shortfall of Sites	0.147	Medium Residential	R3-1	0	0	0	102.494	0.679		Institutional - Church - One Story, 0	141B197 1059		Wilshire	No	ABMI	FBO
Los Angeles	7812 ZELZAH AVE	91335	2101035032	0.000	0.000	0.000	0.679	Shortfall of Sites	0.158	Low Residential	R1-1	Low Residential	0	0	66.287	0.679		Residential - Single Family Residence, 1	189B129 954	1 per lot	Reseda - West Van Nuys	No	ABMI	AHO , RES CPU
Los Angeles	7861 LARAMIE AVE	91306	2107011094	0.000	0.000	0.000	0.679	Shortfall of Sites	0.174	Low Residential	R1-1	Low Residential	0	0	66.287	0.679		Residential - Single Family Residence - Pool, 1	189B113 1376	1 per lot	Canoga Park - Winnetka - Woodland Hills - West Hills	No	ABMI	AHO , CPK CPU
Los Angeles	1201 W WASHINGTON BLVD	90007	5135012015	0.000	0.000	0.000	0.679	Shortfall of Sites	0.135	Commercial Manufacturing	[Q]C2-1	0	0	0	11.406	0.679		Commercial - Store Combination - Store and Residential Combination - One Story, 0	126A201 185		Westlake	Yes	ABMI	ARO
Los Angeles	4101 ROSEWOOD AVE	90004	5520006003	0.000	0.000	0.000	0.679	Shortfall of Sites	0.147	Medium Residential	R3-1	0	0	0	102.494	0.679		Institutional - Church - One Story, 0	141B197 1080		Wilshire	No	ABMI	FBO
Los Angeles	20307 ENADIA WAY	91306	2136001017	0.000	0.000	0.000	0.679	Shortfall of Sites	0.158	Low Residential	RS-1-RIO	Low Residential	0	0	66.287	0.679		Residential - Single Family Residence, 1	183B113 98	1 per lot	Canoga Park - Winnetka - Woodland Hills - West Hills	No	ABMI	AHO , CPK CPU
Los Angeles	17401 ELKWOOD ST	91325	2201026011	0.000	0.000	0.000	0.679	Shortfall of Sites	0.148	Low Residential	R1-1	Low Residential	0	0	66.287	0.679		Residential - Single Family Residence, 1	189B129 904	1 per lot	Reseda - West Van Nuys	No	ABMI	AHO , RES CPU
Los Angeles	1301 W 2ND ST	90026	5152008024	0.000	0.000	0.000	0.678	Shortfall of Sites	0.011	Community Commercial	CW	0	0	0	116.850	0.678		Commercial - Office Building - Two Stories, 0	133-5A209 127		Westlake	No	ABMI	ARO
Los Angeles	1301 W 2ND ST	90026	5152008024	0.000	0.000	0.000	0.678	Shortfall of Sites	0.019	Community Commercial	CW	0	0	0	69.684	0.678		Commercial - Office Building - Two Stories, 0	133-5A209 134		Westlake	No	ABMI	ARO
Los Angeles	1301 W 2ND ST	90026	5152008024	0.000	0.000	0.000	0.678	Shortfall of Sites	0.001	Community Commercial	CW	0	0	0	1213.257	0.678		Commercial - Office Building - Two Stories, 0	133-5A209 136		Westlake	No	ABMI	ARO
Los Angeles	1301 W 2ND ST	90026	5152008024	0.000	0.000	0.000	0.678	Shortfall of Sites	0.019	Community Commercial	CW	0	0	0	67.152	0.678		Commercial - Office Building - Two Stories, 0	133-5A209 142		Westlake	No	ABMI	ARO
Los Angeles	1301 W 2ND ST	90026	5152008024	0.000	0.000	0.000	0.678	Shortfall of Sites	0.045	Community Commercial	CW	0	0	0	28.708	0.678		Commercial - Office Building - Two Stories, 0	133-5A209 143		Westlake	No	ABMI	ARO
Los Angeles	1301 W 2ND ST	90026	5152008024	0.000	0.000	0.000	0.678	Shortfall of Sites	0.066	Community Commercial	CW	0	0	0	19.710	0.678		Commercial - Office Building - Two Stories, 0	133-5A209 147		Westlake	No	ABMI	ARO
Los Angeles	1301 W 2ND ST	90026	5152008024	0.000	0.000	0.000	0.678	Shortfall of Sites	0.082	Community Commercial	CW	0	0	0	15.889	0.678		Commercial - Office Building - Two Stories, 0	133-5A209 154		Westlake	No	ABMI	ARO
Los Angeles	1301 W 2ND ST	90026	5152008024	0.000	0.000	0.000	0.678	Shortfall of Sites	0.108	Community Commercial	CW	0	0	0	12.042	0.678		Commercial - Office Building - Two Stories, 0	133-5A209 160		Westlake	No	ABMI	ARO
Los Angeles	1301 W 2ND ST	90026	5152008024	0.000	0.000	0.000	0.678	Shortfall of Sites	0.008	Community Commercial	CW	0	0	0	157.274	0.678		Commercial - Office Building - Two Stories, 0	133-5A209 602		Westlake	No	ABMI	ARO
Los Angeles	8222 S SAN PEDRO ST	90003	6030022037	0.000	0.000	0.000	0.678	Shortfall of Sites	0.147	Medium Residential	R3-1	0	0	0	102.494	0.678		Institutional - Church - One Story, 0	099B205 1440		Southeast Los Angeles	No	ABMI	FBO
Los Angeles	20200 INGOMAR ST	91306	2107021067	0.000	0.000	0.000	0.678	Shortfall of Sites	0.158	Low Residential	R1-1	Low Residential	0	0	66.287	0.678		Residential - Single Family Residence, 1	189B113 1143	1 per lot	Canoga Park - Winnetka - Woodland Hills - West Hills	No	ABMI	AHO , CPK CPU
Los Angeles	22528 LULL ST	91304	2013019031	0.000	0.000	0.000	0.678	Shortfall of Sites	0.158	Low Residential	RS-1	Very Low Residential	0	0	66.287	0.678		Residential - Single Family Residence, 1	186B097 181	1 per lot	Canoga Park - Winnetka - Woodland Hills - West Hills	No	ABMI	AHO , CPK CPU

Jurisdiction Name	Site Address/Intersection	5 Digit ZIP Code	Assessor Parcel Number	Very Low-Income	Low-Income	Moderate-Income	Above Moderate-Income	Type of Shortfall	Parcel Size (Acres)	Current General Plan Designation	Current Zoning	Proposed General Plan (GP) Designation	Proposed Zoning	Minimum Density Allowed	Maximum Density Allowed	Total Capacity	Vacant/ Nonvacant	Description of Existing Uses	PIN	Base Density Per Acre	Community Plan Area	Rent Stabalization Ordinance	Income Category	Applicable Rezoning Program (Program informing values in Column Q listed first)
Los Angeles	8600 VAN NUYS BLVD	91402	2638001040	0.000	0.000	0.000	0.678	Shortfall of Sites	0.195	Community Commercial	[Q]C2-1-CDO	0	0	0	4.341	0.678		Commercial - Professional Building - Medical Dental Building - One Story, 0	192B149 49		Mission Hills - Panorama City - North Hills	No	ABMI	ARO
Los Angeles	4933 VALLEY BLVD	90032	5216027001	0.000	0.000	0.000	0.678	Shortfall of Sites	0.102	General Commercial	[Q]C2-1XL	0	0	0	8.299	0.678		Industrial - Light Manufacturing - One Story, 0	136-5A233 175		Northeast Los Angeles	No	ABMI	ARO
Los Angeles	307 N NEW HAMPSHIRE AVE	90004	5520020006	0.000	0.000	0.000	0.678	Shortfall of Sites	0.179	General Commercial	C2-1	0	0	0	4.731	0.678		Industrial - Light Manufacturing - One Story, 0	138B197 260		Wilshire	No	ABMI	ARO
Los Angeles	1041 N VERMONT AVE	90029	5538022903	0.000	0.000	0.000	0.678	Shortfall of Sites	0.143	Highway Oriented Commercial	C2-1D	0	0	0	5.909	0.678		Commercial - Store Combination - Store and Office Combination - One Story, 0	144B197 768		Hollywood	No	ABMI	ARO
Los Angeles	1041 N VERMONT AVE	90029	5538022903	0.000	0.000	0.000	0.678	Shortfall of Sites	0.143	Highway Oriented Commercial	C2-1D	0	0	0	5.909	0.678		Commercial - Store Combination - Store and Office Combination - One Story, 0	144B197 771		Hollywood	No	ABMI	ARO
Los Angeles	8717 W 3RD ST	90048	4334005016	0.000	0.000	0.000	0.678	Shortfall of Sites	0.132	Regional Commercial	[Q]C2-1VL-O	0	0	0	5.352	0.678		Commercial - Office Building - Two Stories, 0	138B169 507		Wilshire	No	ABMI	ARO
Los Angeles	7131 W MANCHESTER AVE	90045	4113013027	0.000	0.000	0.000	0.678	Shortfall of Sites	0.115	Community Commercial	[Q]C4-1-CDO	0	0	0	6.151	0.678		Commercial - Office Building - One Story, 0	096B161 664		Westchester - Playa del Rey	No	ABMI	ARO
Los Angeles	5757 ZELZAH AVE	91316	2159020018	0.000	0.000	0.000	0.678	Shortfall of Sites	0.148	Low II Residential	R1-1-RIO	Low Residential	0	0	66.287	0.678		Residential - Single Family Residence, 1	174B129 278	1 per lot	Encino - Tarzana	No	ABMI	AHO , ENC CPU
Los Angeles	19708 LULL ST	91306	2106033029	0.000	0.000	0.000	0.678	Shortfall of Sites	0.158	Low Residential	R1-1	Low Residential	0	0	66.287	0.678		Residential - Single Family Residence - Pool, 1	186B117 155	1 per lot	Canoga Park - Winnetka - Woodland Hills - West Hills	No	ABMI	AHO , CPK CPU
Los Angeles	20356 HARTLAND ST	91306	2136016010	0.000	0.000	0.000	0.678	Shortfall of Sites	0.158	Low Residential	RS-1-RIO	Low Residential	0	0	66.287	0.678		Residential - Single Family Residence, 1	183B113 835	1 per lot	Canoga Park - Winnetka - Woodland Hills - West Hills	No	ABMI	AHO , CPK CPU
Los Angeles	23236 LADRILLO ST	91367	2044016020	0.000	0.000	0.000	0.678	Shortfall of Sites	0.158	Low Residential	R1-1	Very Low Residential	0	0	66.287	0.678		Residential - Single Family Residence, 1	171B093 212	1 per lot	Canoga Park - Winnetka - Woodland Hills - West Hills	No	ABMI	AHO , CPK CPU
Los Angeles	19806 GILMORE ST	91367	2134030018	0.000	0.000	0.000	0.678	Shortfall of Sites	0.158	Low Residential	RS-1-RIO	Very Low Residential	[MB3-CDF1-5] [IX4-FA] [CPIO]	0	66.287	0.678		Residential - Single Family Residence, 1	180B113 765	1 per lot	Canoga Park - Winnetka - Woodland Hills - West Hills	No	ABMI	AHO , CPK CPU
Los Angeles	17501 BURTON ST	91325	2201009015	0.000	0.000	0.000	0.678	Shortfall of Sites	0.148	Low Residential	R1-1	Low Residential	0	0	66.287	0.678		Residential - Single Family Residence, 1	192B129 397	1 per lot	Reseda - West Van Nuys	No	ABMI	AHO , RES CPU
Los Angeles	8028 WYNNE AVE	91335	2102010014	0.000	0.000	0.000	0.678	Shortfall of Sites	0.158	Low Residential	R1-1	Low Residential	0	0	66.287	0.678		Residential - Single Family Residence, 1	189B125 314	1 per lot	Reseda - West Van Nuys	No	ABMI	AHO , RES CPU
Los Angeles	20350 HARTLAND ST	91306	2136016009	0.000	0.000	0.000	0.678	Shortfall of Sites	0.158	Low Residential	RS-1-RIO	Low Residential	0	0	66.287	0.678		Residential - Single Family Residence, 1	183B113 836	1 per lot	Canoga Park - Winnetka - Woodland Hills - West Hills	No	ABMI	AHO , CPK CPU
Los Angeles	15715 MILBANK ST	91436	2261009024	0.000	0.000	0.000	0.678	Shortfall of Sites	0.158	Low II Residential	R1-1	Low Residential	0	0	66.287	0.678		Residential - Single Family Residence - Pool, 1	168B141 963	1 per lot	Encino - Tarzana	No	ABMI	AHO , ENC CPU, ADU
Los Angeles	4751 FOUNTAIN AVE	90029	5543016019	0.000	0.000	0.000	0.678	Shortfall of Sites	0.147	Community Commercial	R4-1	0	0	0	102.494	0.678		Institutional - Church - One Story, 0	147B197 1025		Hollywood	No	ABMI	FBO
Los Angeles	20341 ENADIA WAY	91306	2136001009	0.000	0.000	0.000	0.678	Shortfall of Sites	0.158	Low Residential	RS-1-RIO	Low Residential	0	0	66.287	0.678		Residential - Single Family Residence, 1	183B113 93	1 per lot	Canoga Park - Winnetka - Woodland Hills - West Hills	No	ABMI	AHO , CPK CPU
Los Angeles	4751 FOUNTAIN AVE	90029	5543016019	0.000	0.000	0.000	0.678	Shortfall of Sites	0.147	Community Commercial	R4-1	0	0	0	102.494	0.678		Institutional - Church - One Story, 0	147B197 1024		Hollywood	No	ABMI	FBO
Los Angeles	8061 YARMOUTH AVE	91335	2101005005	0.000	0.000	0.000	0.678	Shortfall of Sites	0.158	Low Residential	R1-1	Low Residential	0	0	66.287	0.678		Residential - Single Family Residence, 1	189B129 216	1 per lot	Reseda - West Van Nuys	No	ABMI	AHO , RES CPU
Los Angeles	4847 AQUEDUCT AVE	91436	2261030041	0.000	0.000	0.000	0.677	Shortfall of Sites	0.148	Low II Residential	R1-1	Low Residential	0	0	66.287	0.677		Residential - Single Family Residence - Pool, 1	168B141 270	1 per lot	Encino - Tarzana	No	ABMI	AHO , ENC CPU
Los Angeles	20347 ENADIA WAY	91306	2136001008	0.000	0.000	0.000	0.677	Shortfall of Sites	0.158	Low Residential	RS-1-RIO	Low Residential	0	0	66.287	0.677		Residential - Single Family Residence - Pool, 1	183B113 92	1 per lot	Canoga Park - Winnetka - Woodland Hills - West Hills	No	ABMI	AHO , CPK CPU
Los Angeles	4841 AQUEDUCT AVE	91436	2261030042	0.000	0.000	0.000	0.677	Shortfall of Sites	0.148	Low II Residential	R1-1	Low Residential	0	0	66.287	0.677		Residential - Single Family Residence - Pool, 1	168B141 293	1 per lot	Encino - Tarzana	No	ABMI	AHO , ENC CPU
Los Angeles	158 S WESTERN AVE	90004	5517006032	0.000	0.000	0.000	0.677	Shortfall of Sites	0.197	General Commercial	C2-1	0	0	0	4.293	0.677		Commercial - Store Combination - Store and Office Combination - One Story, 0	138B193 1208		Wilshire	No	ABMI	ARO
Los Angeles	3851 W 6TH ST	90020	5503020022	0.000	0.000	0.000	0.677	Shortfall of Sites	0.207	Neighborhood Office Commercial	C2-1	0	0	0	4.094	0.677		Commercial - Store Combination - Store and Office Combination - One Story, 0	135B193 835		Wilshire	No	ABMI	ARO
Los Angeles	3851 W 6TH ST	90020	5503020022	0.000	0.000	0.000	0.677	Shortfall of Sites	0.204	Neighborhood Office Commercial	C2-1	0	0	0	4.156	0.677		Commercial - Store Combination - Store and Office Combination - One Story, 0	135B193 859		Wilshire	No	ABMI	ARO
Los Angeles	20353 ENADIA WAY	91306	2136001007	0.000	0.000	0.000	0.677	Shortfall of Sites	0.158	Low Residential	RS-1-RIO	Low Residential	[DM2-G1-5] [CX2-FA] [CPIO]	0	66.287	0.677		Residential - Single Family Residence, 1	183B113 91	1 per lot	Canoga Park - Winnetka - Woodland Hills - West Hills	No	ABMI	AHO , CPK CPU
Los Angeles	6956 COMANCHE AVE	91306	2135031011	0.000	0.000	0.000	0.677	Shortfall of Sites	0.158	Low Residential	RS-1-RIO	Low Residential	0	0	66.287	0.677		Residential - Single Family Residence, 1	183B113 469	1 per lot	Canoga Park - Winnetka - Woodland Hills - West Hills	No	ABMI	AHO , CPK CPU
Los Angeles	6519 ALDEA AVE	91406	2230020008	0.000	0.000	0.000	0.677	Shortfall of Sites	0.158	Low Residential	R1-1-RIO	Low Residential	0	0	66.287	0.677		Residential - Single Family Residence - Pool, 1	180B133 335	1 per lot	Reseda - West Van Nuys	No	ABMI	AHO , RES CPU
Los Angeles	4837 AQUEDUCT AVE	91436	2261030066	0.000	0.000	0.000	0.677	Shortfall of Sites	0.147	Low II Residential	R1-1	Low Residential	0	0	66.287	0.677		Residential - Single Family Residence - Pool, 1	168B141 308	1 per lot	Encino - Tarzana	No	ABMI	AHO , ENC CPU
Los Angeles	3375 ROBERTSON PL	90034	4312013032	0.000	0.000	0.000	0.677	Shortfall of Sites	0.083	Hybrid Industrial	NI(EC)	0	0	0	8.464	0.677		Industrial - Light Manufacturing - One Story, 0	123B169 1486		West Los Angeles	No	ABMI	ARO
Los Angeles	3375 ROBERTSON PL	90034	4312013032	0.000	0.000	0.000	0.677	Shortfall of Sites	0.167	Hybrid Industrial	NI(EC)	0	0	0	4.211	0.677		Industrial - Light Manufacturing - One Story, 0	123B169 1513		West Los Angeles	No	ABMI	ARO
Los Angeles	7607 S MAIN ST	90003	6031013012	0.000	0.000	0.000	0.677	Shortfall of Sites	0.146	Neighborhood Commercial	C2-1VL-CPIO	0	0	0	5.795	0.677		Commercial - Store Combination - Store and Residential Combination - One Story, 0	099B201 134		Southeast Los Angeles	No	ABMI	ARO
Los Angeles	4846 HASKELL AVE	91436	2261030047	0.000	0.000	0.000	0.677	Shortfall of Sites	0.147	Low II Residential	R1-1	Low Residential	0	0	66.287	0.677		Residential - Single Family Residence, 1	168B141 268	1 per lot	Encino - Tarzana	No	ABMI	AHO , ENC CPU
Los Angeles	5862 CEDROS AVE	91411	2244007001	0.000	0.000	0.000	0.677	Shortfall of Sites	0.158	Low Residential	R1-1	Low Medium	0	0	66.287	0.677		Residential - Single Family Residence, 1	177A149 168	29	Van Nuys - North Sherman Oaks	No	ABMI	AHO , Orange LineTNP
Los Angeles	1777 E 97TH ST	90002	6048031050	0.000	0.000	0.000	0.677	Shortfall of Sites	0.147	Low II Residential	[Q]R4-1	0	0	0	102.494	0.677		Institutional - Church - One Story, 0	093A213 367		Southeast Los Angeles	No	ABMI	FBO
Los Angeles	1282 W 2ND ST	90026	5152010013	0.000	0.000	0.000	0.677	Shortfall of Sites	0.120	Community Commercial - Mixed High Residential	CW	0	0	0	7.062	0.677		Commercial - Office Building - One Story, 0	133-5A209 193		Westlake	No	ABMI	ARO
Los Angeles	1282 W 2ND ST	90026	5152010013	0.000	0.000	0.000	0.677	Shortfall of Sites	0.119	Community Commercial - Mixed High Residential	CW	0	0	0	7.084	0.677		Commercial - Office Building - One Story, 0	133-5A209 209		Westlake	No	ABMI	ARO
Los Angeles	6821 HANNA AVE	91303	2024006024	0.000	0.000	0.000	0.676	Shortfall of Sites	0.158	Low Residential	R1-1-RIO	Low Residential	[MN1-AL2-5] [CX1-FA] [CPIO]	0	66.287	0.676		Residential - Single Family Residence, 1	183B101 762	1 per lot	Canoga Park - Winnetka - Woodland Hills - West Hills	No	ABMI	AHO , CPK CPU
Los Angeles	19620 HAMLIN ST	91335	2132012021	0.000	0.000	0.000	0.676	Shortfall of Sites	0.158	Low Residential	R1-1-RIO	Low Residential	0	0	66.287	0.676		Residential - Single Family Residence - Pool, 1	180B117 671	1 per lot	Reseda - West Van Nuys	No	ABMI	AHO , RES CPU
Los Angeles	4041 WILSHIRE BLVD	90010	5504017003	0.000	0.000	0.000	0.676	Shortfall of Sites	0.173	General Commercial	CR(PKM)-1	0	0	0	0.000	0.676		Commercial - Professional Building - One Story, 0	132B189 31		Wilshire	No	ABMI	ARO
Los Angeles	20409 ENADIA WAY	91306	2136002007	0.000	0.000	0.000	0.676	Shortfall of Sites	0.158	Low Residential	RS-1-RIO	Low Residential	0	0	66.287	0.676		Residential - Single Family Residence, 1	183B113 88	1 per lot	Canoga Park - Winnetka - Woodland Hills - West Hills	No	ABMI	AHO , CPK CPU
Los Angeles	7921 S FIGUEROA ST	90003	6032028028	0.000	0.000	0.000	0.676	Shortfall of Sites	0.147	Neighborhood Commercial	C2-1VL-CPIO	0	0	0	102.494	0.676		Institutional - Church - One Story, 0	099B201 732		South Los Angeles	No	ABMI	FBO
Los Angeles	3801 S GRAND AVE	90037	5122026011	0.000	0.000	0.000	0.676	Shortfall of Sites	0.048	Hybrid Industrial	CM-1-CPIO	0	0	0	26.947	0.676		Industrial - Light Manufacturing - One Story, 0	117A203 131		Southeast Los Angeles	No	ABMI	ARO
Los Angeles	3801 S GRAND AVE	90037	5122026011	0.000	0.000	0.000	0.676	Shortfall of Sites	0.113	Hybrid Industrial	CM-1-CPIO	0	0	0	11.548	0.676		Industrial - Light Manufacturing - One Story, 0	117A203 134		Southeast Los Angeles	No	ABMI	ARO
Los Angeles	3801 S GRAND AVE	90037	5122026011	0.000	0.000	0.000	0.676	Shortfall of Sites	0.080	Hybrid Industrial	CM-1-CPIO	0	0	0	16.166	0.676		Industrial - Light Manufacturing - One Story, 0	117A203 139		Southeast Los Angeles	No	ABMI	ARO
Los Angeles	740 N LA BREA AVE	90038	5525008013	0.000	0.000	0.000	0.676	Shortfall of Sites	0.141	Neighborhood Office Commercial	C4-1VL	0	0	0	4.983	0.676		Commercial - Office Building - One Story, 0	141B181 382		Hollywood	No	ABMI	ARO
Los Angeles	2288 WESTWOOD BLVD	90064	4320001009	0.000	0.000	0.000	0.676	Shortfall of Sites	0.155	Neighborhood Commercial	C4-1VL-POD	0	0	0	4.545	0.676		Commercial - Office Building - One Story, 0	126B157 532		West Los Angeles	No	ABMI	ARO
Los Angeles	1249 S KENMORE AVE	90006	5078033010	0.000	0.000	0.000	0.676	Shortfall of Sites	0.157	General Commercial	[Q]C2-2	0	0	0	9.765	0.676		Commercial - Store Combination - Store and Residential Combination - One Story, 0	129B197 1035		Wilshire	Yes	ABMI	ARO
Los Angeles	1249 S KENMORE AVE	90006	5078033010	0.000	0.000	0.000	0.676	Shortfall of Sites	0.013	General Commercial	[Q]C2-2	0	0	0	118.748	0.676		Commercial - Store Combination - Store and Residential Combination - One Story, 0	129B197 1074		Wilshire	Yes	ABMI	ARO
Los Angeles	8059 WYNNE AVE	91335	2102008012	0.000	0.000	0.000	0.676	Shortfall of Sites	0.158	Low Residential	R1-1	Low Residential	0	0	66.287	0.676		Residential - Single Family Residence, 1	189B125 184	1 per lot	Reseda - West Van Nuys	No	ABMI	AHO , RES CPU
Los Angeles	11166 S BROADWAY	90061	6074022025	0.000	0.000	0.000	0.676	Shortfall of Sites	0.147	Community Commercial	C2-2D-CPIO	0	0	0	102.494	0.676		Institutional - Church - One Story, 0	087A203 96		Southeast Los Angeles	No	ABMI	FBO
Los Angeles	7200 BEVERLY BLVD	90036	5512023043	0.000	0.000	0.000	0.676	Shortfall of Sites	0.122	Neighborhood Office Commercial	C2-1VL	0	0	0	102.494	0.676		Institutional - Church - One Story, 0	138B181 439		Wilshire	No	ABMI	FBO
Los Angeles	17252 GILMORE ST	91406	2230019002	0.000	0.000	0.000	0.676	Shortfall of Sites	0.158	Low Residential	R1-1-RIO	Low Residential	0	0	66.287	0.676		Residential - Single Family Residence - Pool, 1	180B133 468	1 per lot	Reseda - West Van Nuys	No	ABMI	AHO , RES CPU
Los Angeles	17339 STAGG ST	91325	2201021002	0.000	0.000	0.000	0.676	Shortfall of Sites	0.147	Low Residential	R1-1	Low Residential	0	0	66.287	0.676		Residential - Single Family Residence, 1	189B133 737	1 per lot	Reseda - West Van Nuys	No	ABMI	AHO , RES CPU
Los Angeles	17323 STAGG ST	91325	2201021005	0.000	0.000	0.000	0.676	Shortfall of Sites	0.147	Low Residential	R1-1	Low Residential	0	0	66.287	0.676		Residential - Single Family Residence - Pool, 1	189B133 740	1 per lot	Reseda - West Van Nuys	No	ABMI	AHO , RES CPU
Los Angeles	7901 MAYNARD AVE	91304	2013026030	0.000	0.000	0.000	0.676	Shortfall of Sites	0.158	Low Residential	RS-1	Very Low Residential	0	0	66.287	0.676		Residential - Single Family Residence, 1	189B097 672	1 per lot	Canoga Park - Winnetka - Woodland Hills - West Hills	No	ABMI	AHO , CPK CPU
Los Angeles	7827 MAYNARD AVE	91304	2013026025	0.000	0.000	0.000	0.676	Shortfall of Sites	0.158	Low Residential	RS-1	Very Low Residential	[HB3-G1-5] [CX3-FA] [CPIO]	0	66.287	0.676		Residential - Single Family Residence, 1	189B097 810	1 per lot	Canoga Park - Winnetka - Woodland Hills - West Hills	No	ABMI	AHO , CPK CPU
Los Angeles	7813 MAYNARD AVE	91304	2013026023	0.000	0.000	0.000	0.676	Shortfall of Sites	0.158	Low Residential	RS-1	Very Low Residential	0	0	66.287	0.676		Residential - Single Family Residence, 1	189B097 865	1 per lot	Canoga Park - Winnetka - Woodland Hills - West Hills	No	ABMI	AHO , CPK CPU
Los Angeles	1725 BEVERLY BLVD	90026	5159008002	0.000	0.000	0.000	0.676	Shortfall of Sites	0.050	Highway Oriented Commercial	C2-1	0	0	0	26.199	0.676		Commercial - Office Building - Two Stories, 0	135A207 94		Westlake	No	ABMI	ARO
Los Angeles	7917 MAYNARD AVE	91304	2013026033	0.000	0.000	0.000	0.676	Shortfall of Sites	0.158	Low Residential	RS-1	Very Low Residential	0	0	66.287	0.676		Residential - Single Family Residence - Pool, 1	189B097 596	1 per lot	Canoga Park - Winnetka - Woodland Hills - West Hills	No	ABMI	AHO , CPK CPU
Los Angeles	7935 MAYNARD AVE	91304	2013026036	0.000	0.000	0.000	0.676	Shortfall of Sites	0.158	Low Residential	RS-1	Very Low Residential	[MN1-SH2-5] [CX1-FA] [CPIO-O-CDO]	0	66.287	0.676		Residential - Single Family Residence - Pool, 1	189B097 517	1 per lot	Canoga Park - Winnetka - Woodland Hills - West Hills	No	ABMI	AHO , CPK CPU

Jurisdiction Name	Site Address/Intersection	5 Digit ZIP Code	Assessor Parcel Number	Very Low-Income	Low-Income	Moderate-Income	Above Moderate-Income	Type of Shortfall	Parcel Size (Acres)	Current General Plan Designation	Current Zoning	Proposed General Plan (GP) Designation	Proposed Zoning	Minimum Density Allowed	Maximum Density Allowed	Total Capacity	Vacant/ Nonvacant	Description of Existing Uses	PIN	Base Density Per Acre	Community Plan Area	Rent Stabalization Ordinance	Income Category	Applicable Rezoning Program (Program informing values in Column Q listed first)
Los Angeles	7847 MAYNARD AVE	91304	2013026028	0.000	0.000	0.000	0.676	Shortfall of Sites	0.158	Low Residential	RS-1	Very Low Residential	0	0	66.287	0.676		Residential - Single Family Residence, 1	189B097 726	1 per lot	Canoga Park - Winnetka - Woodland Hills - West Hills	No	ABMI	AHO , CPK CPU
Los Angeles	7839 MAYNARD AVE	91304	2013026027	0.000	0.000	0.000	0.676	Shortfall of Sites	0.158	Low Residential	RS-1	Very Low Residential	0	0	66.287	0.676		Residential - Single Family Residence, 1	189B097 756	1 per lot	Canoga Park - Winnetka - Woodland Hills - West Hills	No	ABMI	AHO , CPK CPU
Los Angeles	7941 MAYNARD AVE	91304	2013026037	0.000	0.000	0.000	0.676	Shortfall of Sites	0.158	Low Residential	RS-1	Very Low Residential	[MN1-SH2-5] [CX1-FA] [CPIO-O-CDO]	0	66.287	0.676		Residential - Single Family Residence - Pool, 1	189B097 494	1 per lot	Canoga Park - Winnetka - Woodland Hills - West Hills	No	ABMI	AHO , CPK CPU
Los Angeles	7905 MAYNARD AVE	91304	2013026031	0.000	0.000	0.000	0.676	Shortfall of Sites	0.158	Low Residential	RS-1	Very Low Residential	0	0	66.287	0.676		Residential - Single Family Residence - Pool, 1	189B097 649	1 per lot	Canoga Park - Winnetka - Woodland Hills - West Hills	No	ABMI	AHO , CPK CPU
Los Angeles	7821 MAYNARD AVE	91304	2013026024	0.000	0.000	0.000	0.676	Shortfall of Sites	0.158	Low Residential	RS-1	Very Low Residential	0	0	66.287	0.676		Residential - Single Family Residence, 1	189B097 833	1 per lot	Canoga Park - Winnetka - Woodland Hills - West Hills	No	ABMI	AHO , CPK CPU
Los Angeles	7929 MAYNARD AVE	91304	2013026035	0.000	0.000	0.000	0.676	Shortfall of Sites	0.158	Low Residential	RS-1	Very Low Residential	0	0	66.287	0.676		Residential - Single Family Residence, 1	189B097 543	1 per lot	Canoga Park - Winnetka - Woodland Hills - West Hills	No	ABMI	AHO , CPK CPU
Los Angeles	7949 MAYNARD AVE	91304	2013026038	0.000	0.000	0.000	0.676	Shortfall of Sites	0.158	Low Residential	RS-1	Very Low Residential	0	0	66.287	0.676		Residential - Single Family Residence, 1	189B097 469	1 per lot	Canoga Park - Winnetka - Woodland Hills - West Hills	No	ABMI	AHO , CPK CPU
Los Angeles	7911 MAYNARD AVE	91304	2013026032	0.000	0.000	0.000	0.676	Shortfall of Sites	0.158	Low Residential	RS-1	Very Low Residential	0	0	66.287	0.676		Residential - Single Family Residence, 1	189B097 619	1 per lot	Canoga Park - Winnetka - Woodland Hills - West Hills	No	ABMI	AHO , CPK CPU
Los Angeles	7853 MAYNARD AVE	91304	2013026029	0.000	0.000	0.000	0.676	Shortfall of Sites	0.158	Low Residential	RS-1	Very Low Residential	0	0	66.287	0.676		Residential - Single Family Residence, 1	189B097 703	1 per lot	Canoga Park - Winnetka - Woodland Hills - West Hills	No	ABMI	AHO , CPK CPU
Los Angeles	7833 MAYNARD AVE	91304	2013026026	0.000	0.000	0.000	0.676	Shortfall of Sites	0.158	Low Residential	RS-1	Very Low Residential	0	0	66.287	0.676		Residential - Single Family Residence, 1	189B097 779	1 per lot	Canoga Park - Winnetka - Woodland Hills - West Hills	No	ABMI	AHO , CPK CPU
Los Angeles	7807 MAYNARD AVE	91304	2013026022	0.000	0.000	0.000	0.676	Shortfall of Sites	0.158	Low Residential	RS-1	Very Low Residential	0	0	66.287	0.676		Residential - Single Family Residence - Pool, 1	189B097 886	1 per lot	Canoga Park - Winnetka - Woodland Hills - West Hills	No	ABMI	AHO , CPK CPU
Los Angeles	7923 MAYNARD AVE	91304	2013026034	0.000	0.000	0.000	0.676	Shortfall of Sites	0.158	Low Residential	RS-1	Very Low Residential	0	0	66.287	0.676		Residential - Single Family Residence, 1	189B097 570	1 per lot	Canoga Park - Winnetka - Woodland Hills - West Hills	No	ABMI	AHO , CPK CPU
Los Angeles	16701 MAYALL ST	91343	2685001900	0.338	0.338	0.000	0.000	Shortfall of Sites	0.366	Public Facilities	PF-1	0	0	20	153.741	0.675		Miscellaneous - Government Owned Property, 0	204B137 543		Granada Hills - Knollwood	No	LI	PF
Los Angeles	22335 SCHOOLCRAFT ST	91303	2024014010	0.000	0.000	0.000	0.675	Shortfall of Sites	0.158	Low Residential	RS-1-RIO	Very Low Residential	0	0	66.287	0.675		Residential - Single Family Residence, 1	183B101 501	1 per lot	Canoga Park - Winnetka - Woodland Hills - West Hills	No	ABMI	AHO , CPK CPU
Los Angeles	4900 S WESTERN AVE	90062	5016027032	0.000	0.000	0.000	0.675	Shortfall of Sites	0.146	Low II Residential	R1-1	0	0	0	102.494	0.675		Institutional - Church - One Story, 0	111B193 935		South Los Angeles	No	ABMI	FBO
Los Angeles	17438 HATTERAS ST	91316	2254022002	0.000	0.000	0.000	0.675	Shortfall of Sites	0.147	Low II Residential	R1-1-RIO	Low Residential	0	0	66.287	0.675		Residential - Single Family Residence, 1	174B129 231	1 per lot	Encino - Tarzana	No	ABMI	AHO , ENC CPU
Los Angeles	22310 LULL ST	91304	2012020096	0.000	0.000	0.000	0.675	Shortfall of Sites	0.174	Low Residential	RS-1	Very Low Residential	0	0	66.287	0.675		Residential - Single Family Residence, 1	186B101 1013	1 per lot	Canoga Park - Winnetka - Woodland Hills - West Hills	No	ABMI	AHO , CPK CPU
Los Angeles	7243 OSTROM AVE	91406	2227016015	0.000	0.000	0.000	0.675	Shortfall of Sites	0.158	Low Residential	R1-1	Low Residential	0	0	66.287	0.675		Residential - Single Family Residence, 1	186B133 1102	1 per lot	Reseda - West Van Nuys	No	ABMI	AHO , RES CPU
Los Angeles	1 OLVERA ST	90012	5408011907	0.000	0.000	0.000	0.000	Shortfall of Sites	0.439	Public Facilities	PF-1VL	0	0	0	153.741	0.000		Miscellaneous - Government Owned Property, 0	132A215 44		Central City	No		PF
Los Angeles	17473 RUNNYMEDE ST	91406	2202013012	0.000	0.000	0.000	0.675	Shortfall of Sites	0.158	Low Residential	R1-1	Low Residential	0	0	66.287	0.675		Residential - Single Family Residence, 1	186B129 602	1 per lot	Reseda - West Van Nuys	No	ABMI	AHO , RES CPU
Los Angeles	6501 FAIR AVE	91606	2336006900	0.338	0.338	0.000	0.000	Shortfall of Sites	0.439	Public Facilities	PF-1VL	0	0	20	153.741	0.675		Miscellaneous - Government Owned Property, 0	180B173 532		North Hollywood - Valley Village	No	LI	PF
Los Angeles	20017 STRATHERN ST	91306	2106002090	0.000	0.000	0.000	0.675	Shortfall of Sites	0.158	Low Residential	R1-1	Low Residential	[LM1-CDF1-5] [IX4-FA] [CPIO]	0	66.287	0.675		Residential - Single Family Residence, 1	189B113 434	1 per lot	Canoga Park - Winnetka - Woodland Hills - West Hills	No	ABMI	AHO , CPK CPU
Los Angeles	22207 WELBY WAY	91303	2139008014	0.000	0.000	0.000	0.675	Shortfall of Sites	0.158	Low Residential	RS-1-RIO	Very Low Residential	0	0	66.287	0.675		Residential - Single Family Residence, 1	180B101 77	1 per lot	Canoga Park - Winnetka - Woodland Hills - West Hills	No	ABMI	AHO , CPK CPU
Los Angeles	7000 COMANCHE AVE	91306	2135005022	0.000	0.000	0.000	0.675	Shortfall of Sites	0.158	Low Residential	RS-1-RIO	Low Residential	0	0	66.287	0.675		Residential - Single Family Residence, 1	183B113 439	1 per lot	Canoga Park - Winnetka - Woodland Hills - West Hills	No	ABMI	AHO , CPK CPU
Los Angeles	5707 LONG BEACH AVE	90058	5105020003	0.000	0.000	0.000	0.675	Shortfall of Sites	0.117	Hybrid Industrial	CM-2D-CPIO	0	0	0	7.181	0.675		Industrial - Light Manufacturing - One Story, 0	108B213 506		Southeast Los Angeles	No	ABMI	ARO
Los Angeles	5707 LONG BEACH AVE	90058	5105020003	0.000	0.000	0.000	0.675	Shortfall of Sites	0.117	Hybrid Industrial	CM-2D-CPIO	0	0	0	7.192	0.675		Industrial - Light Manufacturing - One Story, 0	108B213 524		Southeast Los Angeles	No	ABMI	ARO
Los Angeles	8013 YARMOUTH AVE	91335	2101003012	0.000	0.000	0.000	0.675	Shortfall of Sites	0.158	Low Residential	R1-1	Low Residential	0	0	66.287	0.675		Residential - Single Family Residence, 1	189B129 402	1 per lot	Reseda - West Van Nuys	No	ABMI	AHO , RES CPU
Los Angeles	6903 NITA AVE	91303	2024036014	0.000	0.000	0.000	0.674	Shortfall of Sites	0.158	Low Residential	RS-1-RIO	Very Low Residential	0	0	66.287	0.674		Residential - Single Family Residence - Pool, 1	183B101 633	1 per lot	Canoga Park - Winnetka - Woodland Hills - West Hills	No	ABMI	AHO , CPK CPU
Los Angeles	6849 NITA AVE	91303	2024036012	0.000	0.000	0.000	0.674	Shortfall of Sites	0.158	Low Residential	RS-1-RIO	Very Low Residential	0	0	66.287	0.674		Residential - Single Family Residence - Pool, 1	183B101 658	1 per lot	Canoga Park - Winnetka - Woodland Hills - West Hills	No	ABMI	AHO , CPK CPU
Los Angeles	6909 NITA AVE	91303	2024036015	0.000	0.000	0.000	0.674	Shortfall of Sites	0.158	Low Residential	RS-1-RIO	Very Low Residential	0	0	66.287	0.674		Residential - Single Family Residence - Pool, 1	183B101 608	1 per lot	Canoga Park - Winnetka - Woodland Hills - West Hills	No	ABMI	AHO , CPK CPU
Los Angeles	6923 NITA AVE	91303	2024036017	0.000	0.000	0.000	0.674	Shortfall of Sites	0.158	Low Residential	RS-1-RIO	Very Low Residential	0	0	66.287	0.674		Residential - Single Family Residence - Pool, 1	183B101 555	1 per lot	Canoga Park - Winnetka - Woodland Hills - West Hills	No	ABMI	AHO , CPK CPU
Los Angeles	6917 NITA AVE	91303	2024036016	0.000	0.000	0.000	0.674	Shortfall of Sites	0.158	Low Residential	RS-1-RIO	Very Low Residential	0	0	66.287	0.674		Residential - Single Family Residence - Pool, 1	183B101 580	1 per lot	Canoga Park - Winnetka - Woodland Hills - West Hills	No	ABMI	AHO , CPK CPU
Los Angeles	6857 NITA AVE	91303	2024036013	0.000	0.000	0.000	0.674	Shortfall of Sites	0.158	Low Residential	RS-1-RIO	Very Low Residential	0	0	66.287	0.674		Residential - Single Family Residence - Pool, 1	183B101 637	1 per lot	Canoga Park - Winnetka - Woodland Hills - West Hills	No	ABMI	AHO , CPK CPU
Los Angeles	6841 NITA AVE	91303	2024036011	0.000	0.000	0.000	0.674	Shortfall of Sites	0.158	Low Residential	RS-1-RIO	Very Low Residential	0	0	66.287	0.674		Residential - Single Family Residence - Pool, 1	183B101 686	1 per lot	Canoga Park - Winnetka - Woodland Hills - West Hills	No	ABMI	AHO , CPK CPU
Los Angeles	20016 BALTAR ST	91306	2106002089	0.000	0.000	0.000	0.674	Shortfall of Sites	0.158	Low Residential	R1-1	Low Residential	0	0	66.287	0.674		Residential - Single Family Residence, 1	189B113 363	1 per lot	Canoga Park - Winnetka - Woodland Hills - West Hills	No	ABMI	AHO , CPK CPU
Los Angeles	15411 CAMARILLO ST	91403	2261037027	0.000	0.000	0.000	0.674	Shortfall of Sites	0.053	Low II Residential	R1-1	Low Residential	0	0	66.287	0.674		Residential - Single Family Residence, 0	168B145 445	1 per lot	Encino - Tarzana	No	ABMI	AHO , ENC CPU
Los Angeles	17949 CANTARA ST	91335	2101017011	0.000	0.000	0.000	0.674	Shortfall of Sites	0.158	Low Residential	R1-1	Low Residential	0	0	66.287	0.674		Residential - Single Family Residence, 1	192B129 540	1 per lot	Reseda - West Van Nuys	No	ABMI	AHO , RES CPU
Los Angeles	19821 ARMINTA ST	91306	2106024022	0.000	0.000	0.000	0.674	Shortfall of Sites	0.158	Low Residential	R1-1	Low Residential	[DM4-CHC1-5] [CX2-FA] [CPIO]	0	66.287	0.674		Residential - Single Family Residence, 1	189B113 813	1 per lot	Canoga Park - Winnetka - Woodland Hills - West Hills	No	ABMI	AHO , CPK CPU
Los Angeles	19810 HEMMINGWAY ST	91306	2106024020	0.000	0.000	0.000	0.674	Shortfall of Sites	0.158	Low Residential	R1-1	Low Residential	[LN1-MU1-5] [RG1-FA] [CPIO]	0	66.287	0.674		Residential - Single Family Residence - Pool, 1	189B113 749	1 per lot	Canoga Park - Winnetka - Woodland Hills - West Hills	No	ABMI	AHO , CPK CPU
Los Angeles	7048 WHITE OAK AVE	91406	2228023029	0.000	0.000	0.000	0.674	Shortfall of Sites	0.158	Low Residential	R1-1	Low Residential	0	0	66.287	0.674		Residential - Single Family Residence, 1	183B129 387	1 per lot	Reseda - West Van Nuys	No	ABMI	AHO , RES CPU
Los Angeles	1528 W SUNSET BLVD	90026	5404020002	0.000	0.000	0.000	0.674	Shortfall of Sites	0.157	Community Commercial	C2-1L	0	0	0	5.954	0.674		Commercial - Store Combination - Store and Residential Combination - One Story, 0	139-5A209 246		Silver Lake - Echo Park - Elysian Valley	Yes	ABMI	ARO
Los Angeles	22227 AVENUE SAN LUIS	91364	2075003022	0.000	0.000	0.000	0.674	Shortfall of Sites	0.147	Low Residential	R1-1	Low Residential	0	0	66.287	0.674		Residential - Single Family Residence, 1	171B101 438	1 per lot	Canoga Park - Winnetka - Woodland Hills - West Hills	No	ABMI	AHO , CPK CPU
Los Angeles	22134 COSTANSO ST	91364	2169018017	0.000	0.000	0.000	0.674	Shortfall of Sites	0.147	Low Residential	R1-1	Low Residential	[HB1-G1-5] [CX2-FA] [CPIO]	0	66.287	0.674		Residential - Single Family Residence, 1	171B101 289	1 per lot	Canoga Park - Winnetka - Woodland Hills - West Hills	No	ABMI	AHO , CPK CPU
Los Angeles	22133 DEL VALLE ST	91364	2169018007	0.000	0.000	0.000	0.674	Shortfall of Sites	0.147	Low Residential	R1-1	Low Residential	0	0	66.287	0.674		Residential - Single Family Residence, 1	171B101 341	1 per lot	Canoga Park - Winnetka - Woodland Hills - West Hills	No	ABMI	AHO , CPK CPU
Los Angeles	21342 LOPEZ ST	91364	2167007002	0.000	0.000	0.000	0.674	Shortfall of Sites	0.147	Low Residential	R1-1	Low Residential	[HM2-CHC1-5] [CX3-FA] [SN-CPIO-CDO]	0	66.287	0.674		Residential - Single Family Residence - Pool, 1	171B105 992	1 per lot	Canoga Park - Winnetka - Woodland Hills - West Hills	No	ABMI	AHO , CPK CPU
Los Angeles	6515 GRAVES AVE	91406	2230018004	0.000	0.000	0.000	0.674	Shortfall of Sites	0.158	Low Residential	R1-1-RIO	Low Residential	0	0	66.287	0.674		Residential - Single Family Residence - Pool, 1	180B133 343	1 per lot	Reseda - West Van Nuys	No	ABMI	AHO , RES CPU
Los Angeles	6443 GRAVES AVE	91406	2230018012	0.000	0.000	0.000	0.674	Shortfall of Sites	0.158	Low Residential	R1-1-RIO	Low Residential	0	0	66.287	0.674		Residential - Single Family Residence, 1	180B133 419	1 per lot	Reseda - West Van Nuys	No	ABMI	AHO , RES CPU
Los Angeles	6437 GRAVES AVE	91406	2230018013	0.000	0.000	0.000	0.674	Shortfall of Sites	0.158	Low Residential	R1-1-RIO	Low Residential	0	0	66.287	0.674		Residential - Single Family Residence - Therapy Pool (Spa), 1	180B133 442	1 per lot	Reseda - West Van Nuys	No	ABMI	AHO , RES CPU
Los Angeles	6409 GRAVES AVE	91406	2230019005	0.000	0.000	0.000	0.674	Shortfall of Sites	0.158	Low Residential	R1-1-RIO	Low Residential	0	0	66.287	0.674		Residential - Single Family Residence, 1	180B133 501	1 per lot	Reseda - West Van Nuys	No	ABMI	AHO , RES CPU
Los Angeles	6509 GRAVES AVE	91406	2230018005	0.000	0.000	0.000	0.674	Shortfall of Sites	0.158	Low Residential	R1-1-RIO	Low Residential	0	0	66.287	0.674		Residential - Single Family Residence - Pool, 1	180B133 371	1 per lot	Reseda - West Van Nuys	No	ABMI	AHO , RES CPU
Los Angeles	7656 SAUSALITO AVE	91304	2013014011	0.000	0.000	0.000	0.674	Shortfall of Sites	0.158	Low Residential	RS-1	Very Low Residential	[MN1-AL2-5] [CX1-FA] [CPIO]	0	66.287	0.674		Residential - Single Family Residence, 1	186B101 19	1 per lot	Canoga Park - Winnetka - Woodland Hills - West Hills	No	ABMI	AHO , CPK CPU
Los Angeles	20711 STEPHANIE DR	91306	2148004004	0.000	0.000	0.000	0.674	Shortfall of Sites	0.158	Low Residential	RS-1-RIO	Low Residential	0	0	66.287	0.674		Residential - Single Family Residence, 1	180B109 80	1 per lot	Canoga Park - Winnetka - Woodland Hills - West Hills	No	ABMI	AHO , CPK CPU
Los Angeles	2014 COLORADO BLVD	90041	5686005017	0.337	0.337	0.000	0.000	Shortfall of Sites	0.172	Neighborhood Commercial	[Q]C4-1XL	0	0	20	102.494	0.674		Institutional - Church - One Story, 0	162A223 114		Northeast Los Angeles	No	LI	FBO, TOPP C
Los Angeles	7648 SAUSALITO AVE	91304	2013014012	0.000	0.000	0.000	0.674	Shortfall of Sites	0.158	Low Residential	RS-1	Very Low Residential	0	0	66.287	0.674		Residential - Single Family Residence, 1	186B101 39	1 per lot	Canoga Park - Winnetka - Woodland Hills - West Hills	No	ABMI	AHO , CPK CPU
Los Angeles	7642 SAUSALITO AVE	91304	2013014013	0.000	0.000	0.000	0.674	Shortfall of Sites	0.158	Low Residential	RS-1	Very Low Residential	0	0	66.287	0.674		Residential - Single Family Residence - Pool, 1	186B101 52	1 per lot	Canoga Park - Winnetka - Woodland Hills - West Hills	No	ABMI	AHO , CPK CPU

Jurisdiction Name	Site Address/Intersection	5 Digit ZIP Code	Assessor Parcel Number	Very Low-Income	Low-Income	Moderate-Income	Above Moderate-Income	Type of Shortfall	Parcel Size (Acres)	Current General Plan Designation	Current Zoning	Proposed General Plan (GP) Designation	Proposed Zoning	Minimum Density Allowed	Maximum Density Allowed	Total Capacity	Vacant/ Nonvacant	Description of Existing Uses	PIN	Base Density Per Acre	Community Plan Area	Rent Stabalization Ordinance	Income Category	Applicable Rezoning Program (Program informing values in Column Q listed first)
Los Angeles	7636 SAUSALITO AVE	91304	2013014014	0.000	0.000	0.000	0.674	Shortfall of Sites	0.158	Low Residential	RS-1	Very Low Residential	[LM2-MU2-5] [RG1-FA] [CPIO]	0	66.287	0.674		Residential - Single Family Residence, 1	186B101 66	1 per lot	Canoga Park - Winnetka - Woodland Hills - West Hills	No	ABMI	AHO , CPK CPU
Los Angeles	7716 SAUSALITO AVE	91304	2013014007	0.000	0.000	0.000	0.673	Shortfall of Sites	0.158	Low Residential	RS-1	Very Low Residential	[HB3-G1-5] [CX2-FA] [CPIO]	0	66.287	0.673		Residential - Single Family Residence - Pool, 1	189B101 760	1 per lot	Canoga Park - Winnetka - Woodland Hills - West Hills	No	ABMI	AHO , CPK CPU
Los Angeles	7734 SAUSALITO AVE	91304	2013014004	0.000	0.000	0.000	0.673	Shortfall of Sites	0.158	Low Residential	RS-1	Very Low Residential	0	0	66.287	0.673		Residential - Single Family Residence, 1	189B101 729	1 per lot	Canoga Park - Winnetka - Woodland Hills - West Hills	No	ABMI	AHO , CPK CPU
Los Angeles	7932 SAUSALITO AVE	91304	2013013005	0.000	0.000	0.000	0.673	Shortfall of Sites	0.158	Low Residential	RS-1	Very Low Residential	[LM2-MU2-5] [RX1-FA] [CPIO]	0	66.287	0.673		Residential - Single Family Residence, 1	189B101 368	1 per lot	Canoga Park - Winnetka - Woodland Hills - West Hills	No	ABMI	AHO , CPK CPU
Los Angeles	7844 SAUSALITO AVE	91304	2013013013	0.000	0.000	0.000	0.673	Shortfall of Sites	0.158	Low Residential	RS-1	Very Low Residential	0	0	66.287	0.673		Residential - Single Family Residence, 1	189B101 558	1 per lot	Canoga Park - Winnetka - Woodland Hills - West Hills	No	ABMI	AHO , CPK CPU
Los Angeles	7938 SAUSALITO AVE	91304	2013013004	0.000	0.000	0.000	0.673	Shortfall of Sites	0.158	Low Residential	RS-1	Very Low Residential	0	0	66.287	0.673		Residential - Single Family Residence - Pool, 1	189B101 346	1 per lot	Canoga Park - Winnetka - Woodland Hills - West Hills	No	ABMI	AHO , CPK CPU
Los Angeles	7710 SAUSALITO AVE	91304	2013014008	0.000	0.000	0.000	0.673	Shortfall of Sites	0.158	Low Residential	RS-1	Very Low Residential	0	0	66.287	0.673		Residential - Single Family Residence, 1	189B101 776	1 per lot	Canoga Park - Winnetka - Woodland Hills - West Hills	No	ABMI	AHO , CPK CPU
Los Angeles	7728 SAUSALITO AVE	91304	2013014005	0.000	0.000	0.000	0.673	Shortfall of Sites	0.158	Low Residential	RS-1	Very Low Residential	0	0	66.287	0.673		Residential - Single Family Residence, 1	189B101 740	1 per lot	Canoga Park - Winnetka - Woodland Hills - West Hills	No	ABMI	AHO , CPK CPU
Los Angeles	7722 SAUSALITO AVE	91304	2013014006	0.000	0.000	0.000	0.673	Shortfall of Sites	0.158	Low Residential	RS-1	Very Low Residential	[MB3-CDF1-5] [IX4-FA] [CPIO]	0	66.287	0.673		Residential - Single Family Residence - Pool, 1	189B101 752	1 per lot	Canoga Park - Winnetka - Woodland Hills - West Hills	No	ABMI	AHO , CPK CPU
Los Angeles	7950 SAUSALITO AVE	91304	2013013002	0.000	0.000	0.000	0.673	Shortfall of Sites	0.158	Low Residential	RS-1	Very Low Residential	0	0	66.287	0.673		Residential - Single Family Residence, 1	189B101 308	1 per lot	Canoga Park - Winnetka - Woodland Hills - West Hills	No	ABMI	AHO , CPK CPU
Los Angeles	7944 SAUSALITO AVE	91304	2013013003	0.000	0.000	0.000	0.673	Shortfall of Sites	0.158	Low Residential	RS-1	Very Low Residential	0	0	66.287	0.673		Residential - Single Family Residence, 1	189B101 331	1 per lot	Canoga Park - Winnetka - Woodland Hills - West Hills	No	ABMI	AHO , CPK CPU
Los Angeles	7918 SAUSALITO AVE	91304	2013013007	0.000	0.000	0.000	0.673	Shortfall of Sites	0.158	Low Residential	RS-1	Very Low Residential	0	0	66.287	0.673		Residential - Single Family Residence - Pool, 1	189B101 414	1 per lot	Canoga Park - Winnetka - Woodland Hills - West Hills	No	ABMI	AHO , CPK CPU
Los Angeles	7906 SAUSALITO AVE	91304	2013013009	0.000	0.000	0.000	0.673	Shortfall of Sites	0.158	Low Residential	RS-1	Very Low Residential	0	0	66.287	0.673		Residential - Single Family Residence - Pool, 1	189B101 458	1 per lot	Canoga Park - Winnetka - Woodland Hills - West Hills	No	ABMI	AHO , CPK CPU
Los Angeles	7900 SAUSALITO AVE	91304	2013013010	0.000	0.000	0.000	0.673	Shortfall of Sites	0.158	Low Residential	RS-1	Very Low Residential	0	0	66.287	0.673		Residential - Single Family Residence, 1	189B101 484	1 per lot	Canoga Park - Winnetka - Woodland Hills - West Hills	No	ABMI	AHO , CPK CPU
Los Angeles	7856 SAUSALITO AVE	91304	2013013011	0.000	0.000	0.000	0.673	Shortfall of Sites	0.158	Low Residential	RS-1	Very Low Residential	0	0	66.287	0.673		Residential - Single Family Residence, 1	189B101 496	1 per lot	Canoga Park - Winnetka - Woodland Hills - West Hills	No	ABMI	AHO , CPK CPU
Los Angeles	7818 SAUSALITO AVE	91304	2013013017	0.000	0.000	0.000	0.673	Shortfall of Sites	0.158	Low Residential	RS-1	Very Low Residential	0	0	66.287	0.673		Residential - Single Family Residence, 1	189B101 638	1 per lot	Canoga Park - Winnetka - Woodland Hills - West Hills	No	ABMI	AHO , CPK CPU
Los Angeles	7812 SAUSALITO AVE	91304	2013013018	0.000	0.000	0.000	0.673	Shortfall of Sites	0.158	Low Residential	RS-1	Very Low Residential	[HB1-G1-5] [CX2-FA] [CPIO]	0	66.287	0.673		Residential - Single Family Residence, 1	189B101 646	1 per lot	Canoga Park - Winnetka - Woodland Hills - West Hills	No	ABMI	AHO , CPK CPU
Los Angeles	7748 SAUSALITO AVE	91304	2013014002	0.000	0.000	0.000	0.673	Shortfall of Sites	0.158	Low Residential	RS-1	Very Low Residential	0	0	66.287	0.673		Residential - Single Family Residence - Pool, 1	189B101 702	1 per lot	Canoga Park - Winnetka - Woodland Hills - West Hills	No	ABMI	AHO , CPK CPU
Los Angeles	7702 SAUSALITO AVE	91304	2013014009	0.000	0.000	0.000	0.673	Shortfall of Sites	0.158	Low Residential	RS-1	Very Low Residential	0	0	66.287	0.673		Residential - Single Family Residence, 1	189B101 788	1 per lot	Canoga Park - Winnetka - Woodland Hills - West Hills	No	ABMI	AHO , CPK CPU
Los Angeles	7926 SAUSALITO AVE	91304	2013013006	0.000	0.000	0.000	0.673	Shortfall of Sites	0.158	Low Residential	RS-1	Very Low Residential	0	0	66.287	0.673		Residential - Single Family Residence, 1	189B101 389	1 per lot	Canoga Park - Winnetka - Woodland Hills - West Hills	No	ABMI	AHO , CPK CPU
Los Angeles	7830 SAUSALITO AVE	91304	2013013015	0.000	0.000	0.000	0.673	Shortfall of Sites	0.158	Low Residential	RS-1	Very Low Residential	CM-2D-CPIO	0	66.287	0.673		Residential - Single Family Residence, 1	189B101 606	1 per lot	Canoga Park - Winnetka - Woodland Hills - West Hills	No	ABMI	AHO , CPK CPU
Los Angeles	7824 SAUSALITO AVE	91304	2013013016	0.000	0.000	0.000	0.673	Shortfall of Sites	0.158	Low Residential	RS-1	Very Low Residential	[DM1-SH1-5] [IX3-FA] [CPIO]	0	66.287	0.673		Residential - Single Family Residence, 1	189B101 614	1 per lot	Canoga Park - Winnetka - Woodland Hills - West Hills	No	ABMI	AHO , CPK CPU
Los Angeles	7662 SAUSALITO AVE	91304	2013014010	0.000	0.000	0.000	0.673	Shortfall of Sites	0.158	Low Residential	RS-1	Very Low Residential	0	0	66.287	0.673		Residential - Single Family Residence, 1	189B101 801	1 per lot	Canoga Park - Winnetka - Woodland Hills - West Hills	No	ABMI	AHO , CPK CPU
Los Angeles	7912 SAUSALITO AVE	91304	2013013008	0.000	0.000	0.000	0.673	Shortfall of Sites	0.158	Low Residential	RS-1	Very Low Residential	[HB5-SH1-5] [CX3-FA] [CPIO]	0	66.287	0.673		Residential - Single Family Residence, 1	189B101 437	1 per lot	Canoga Park - Winnetka - Woodland Hills - West Hills	No	ABMI	AHO , CPK CPU
Los Angeles	7850 SAUSALITO AVE	91304	2013013012	0.000	0.000	0.000	0.673	Shortfall of Sites	0.158	Low Residential	RS-1	Very Low Residential	0	0	66.287	0.673		Residential - Single Family Residence, 1	189B101 532	1 per lot	Canoga Park - Winnetka - Woodland Hills - West Hills	No	ABMI	AHO , CPK CPU
Los Angeles	7838 SAUSALITO AVE	91304	2013013014	0.000	0.000	0.000	0.673	Shortfall of Sites	0.158	Low Residential	RS-1	Very Low Residential	0	0	66.287	0.673		Residential - Single Family Residence, 1	189B101 584	1 per lot	Canoga Park - Winnetka - Woodland Hills - West Hills	No	ABMI	AHO , CPK CPU
Los Angeles	7806 SAUSALITO AVE	91304	2013013019	0.000	0.000	0.000	0.673	Shortfall of Sites	0.158	Low Residential	RS-1	Very Low Residential	0	0	66.287	0.673		Residential - Single Family Residence, 1	189B101 666	1 per lot	Canoga Park - Winnetka - Woodland Hills - West Hills	No	ABMI	AHO , CPK CPU
Los Angeles	7740 SAUSALITO AVE	91304	2013014003	0.000	0.000	0.000	0.673	Shortfall of Sites	0.158	Low Residential	RS-1	Very Low Residential	0	0	66.287	0.673		Residential - Single Family Residence, 1	189B101 716	1 per lot	Canoga Park - Winnetka - Woodland Hills - West Hills	No	ABMI	AHO , CPK CPU
Los Angeles	6324 AURA AVE	91335	2131013018	0.000	0.000	0.000	0.673	Shortfall of Sites	0.158	Low Residential	R1-1-RIO	Low Residential	0	0	66.287	0.673		Residential - Single Family Residence, 1	177B117 30	1 per lot	Reseda - West Van Nuys	No	ABMI	AHO , RES CPU
Los Angeles	7827 JELLICO AVE	91325	2201035015	0.000	0.000	0.000	0.673	Shortfall of Sites	0.147	Low Residential	R1-1	Low Residential	0	0	66.287	0.673		Residential - Single Family Residence, 1	189B129 939	1 per lot	Reseda - West Van Nuys	No	ABMI	AHO , RES CPU
Los Angeles	0	0	4125008800	0.000	0.000	0.000	0.673	Shortfall of Sites	0.006	General Commercial	R2-1	0	0	0	113.635	0.673		Miscellaneous - Utility, 0	096B169 506	29	Westchester - Playa del Rey	No	ABMI	OPP RC , WPDR CPU, AHO
Los Angeles	7856 SHOUP AVE	91304	2012018020	0.000	0.000	0.000	0.673	Shortfall of Sites	0.158	Low Residential	RS-1	Very Low Residential	0	0	66.287	0.673		Residential - Single Family Residence, 1	189B101 498	1 per lot	Canoga Park - Winnetka - Woodland Hills - West Hills	No	ABMI	AHO , CPK CPU
Los Angeles	17601 ENADIA WAY	91406	2228021003	0.000	0.000	0.000	0.673	Shortfall of Sites	0.158	Low Residential	R1-1	Low Residential	0	0	66.287	0.673		Residential - Single Family Residence, 1	183B129 195	1 per lot	Reseda - West Van Nuys	No	ABMI	AHO , RES CPU
Los Angeles	1721 N BROADWAY	90031	5447020006	0.337	0.337	0.000	0.000	Shortfall of Sites	0.225	Hybrid Industrial	UV(CA)	0	0	20	102.494	0.673		Institutional - Church - One Story, 0	138A219 72		Northeast Los Angeles	No	LI	FBO
Los Angeles	1721 N BROADWAY	90031	5447020006	0.337	0.337	0.000	0.000	Shortfall of Sites	0.225	Hybrid Industrial	UV(CA)	0	0	20	102.494	0.673		Institutional - Church - One Story, 0	138A219 68		Northeast Los Angeles	No	LI	FBO
Los Angeles	334 E 113TH ST	90061	6073026033	0.000	0.000	0.000	0.673	Shortfall of Sites	0.146	Low Medium I Residential	[Q]R4-1	0	0	0	102.494	0.673		Institutional - Church - One Story, 0	087A205 206		Southeast Los Angeles	No	ABMI	FBO
Los Angeles	21316 DE LA OSA ST	91364	2167009005	0.000	0.000	0.000	0.673	Shortfall of Sites	0.147	Low Residential	R1-1	Low Residential	0	0	66.287	0.673		Residential - Single Family Residence, 1	168B105 59	1 per lot	Canoga Park - Winnetka - Woodland Hills - West Hills	No	ABMI	AHO , CPK CPU
Los Angeles	21317 SAN MIGUEL ST	91364	2167009025	0.000	0.000	0.000	0.673	Shortfall of Sites	0.147	Low Residential	R1-1	Low Residential	0	0	66.287	0.673		Residential - Single Family Residence, 1	168B105 114	1 per lot	Canoga Park - Winnetka - Woodland Hills - West Hills	No	ABMI	AHO , CPK CPU
Los Angeles	729 S WESTERN AVE	90005	5093004004	0.000	0.000	0.000	0.673	Shortfall of Sites	0.178	General Commercial	C2-1	0	0	0	4.718	0.673		Commercial - Office Building - One Story, 0	132B193 450		Wilshire	No	ABMI	ARO
Los Angeles	2489 STONER AVE	90064	4257002042	0.000	0.000	0.000	0.673	Shortfall of Sites	0.008	Low Residential	R1V2	0	0	0	99.000	0.673		Residential - Single Family Residence - Pool, 0	120B153 1361		Palms - Mar Vista - Del Rey	No	ABMI	TOC EXP
Los Angeles	4350 W ADAMS BLVD	90018	5051006001	0.000	0.000	0.000	0.673	Shortfall of Sites	0.134	Neighborhood Commercial	C2-1-SP	0	0	0	6.958	0.673		Commercial - Store Combination - Store and Residential Combination - One Story, 0	123B185 722		West Adams - Baldwin Hills - Leimert	Yes	ABMI	ARO
Los Angeles	5747 BIANCA AVE	91316	2254022005	0.000	0.000	0.000	0.673	Shortfall of Sites	0.147	Low II Residential	R1-1-RIO	Low Residential	0	0	66.287	0.673		Residential - Single Family Residence, 1	174B129 306	1 per lot	Encino - Tarzana	No	ABMI	AHO , ENC CPU
Los Angeles	5648 ALDEA AVE	91316	2255019012	0.000	0.000	0.000	0.673	Shortfall of Sites	0.147	Low II Residential	R1-1-RIO	Low Residential	0	0	66.287	0.673		Residential - Single Family Residence, 1	174B133 430	1 per lot	Encino - Tarzana	No	ABMI	AHO , ENC CPU
Los Angeles	16817 ALBERS ST	91436	2251009032	0.000	0.000	0.000	0.673	Shortfall of Sites	0.147	Low II Residential	R1-1-RIO	Low Residential	0	0	66.287	0.673		Residential - Single Family Residence - Pool, 1	174B133 724	1 per lot	Encino - Tarzana	No	ABMI	AHO , ENC CPU
Los Angeles	19912 VANOWEN ST	91306	2134012032	0.000	0.000	0.000	0.673	Shortfall of Sites	0.158	Low Residential	R1-1-RIO	Low Residential	0	0	66.287	0.673		Residential - Single Family Residence, 1	180B113 43	1 per lot	Canoga Park - Winnetka - Woodland Hills - West Hills	No	ABMI	AHO , CPK CPU
Los Angeles	19918 VANOWEN ST	91306	2134012031	0.000	0.000	0.000	0.673	Shortfall of Sites	0.158	Low Residential	R1-1-RIO	Low Residential	0	0	66.287	0.673		Residential - Single Family Residence, 1	180B113 42	1 per lot	Canoga Park - Winnetka - Woodland Hills - West Hills	No	ABMI	AHO , CPK CPU
Los Angeles	8241 GARDEN GROVE AVE	91335	2102023015	0.000	0.000	0.000	0.673	Shortfall of Sites	0.158	Low Residential	R1-1	Low Residential	0	0	66.287	0.673		Residential - Single Family Residence - Pool, 1	192B125 677	1 per lot	Reseda - West Van Nuys	No	ABMI	AHO , RES CPU
Los Angeles	22155 COSTANSO ST	91364	2169001012	0.000	0.000	0.000	0.673	Shortfall of Sites	0.147	Low Residential	R1-1	Low Residential	0	0	66.287	0.673		Residential - Single Family Residence, 1	171B101 199	1 per lot	Canoga Park - Winnetka - Woodland Hills - West Hills	No	ABMI	AHO , CPK CPU
Los Angeles	19924 VANOWEN ST	91306	2134012018	0.000	0.000	0.000	0.673	Shortfall of Sites	0.158	Low Residential	R1-1-RIO	Low Residential	[HM2-CHC1-5] [CX4-FA] [SN-CPIO-CDO]	0	66.287	0.673		Residential - Single Family Residence - Pool, 1	180B113 41	1 per lot	Canoga Park - Winnetka - Woodland Hills - West Hills	No	ABMI	AHO , CPK CPU
Los Angeles	8334 FOOTHILL BLVD	91040	2560008030	0.000	0.000	0.000	0.673	Shortfall of Sites	0.039	General Commercial	C2-1VL	0	0	0	25.630	0.673		Commercial - Office Building - One Story, 0	204B189 46		Sunland - Tujunga - Lake View Terrace - Shadow Hills - East La Tuna Canyon	No	ABMI	ARO
Los Angeles	8334 FOOTHILL BLVD	91040	2560008030	0.000	0.000	0.000	0.673	Shortfall of Sites	0.047	General Commercial	C2-1VL	0	0	0	21.080	0.673		Commercial - Office Building - One Story, 0	204B189 47		Sunland - Tujunga - Lake View Terrace - Shadow Hills - East La Tuna Canyon	No	ABMI	ARO

Jurisdiction Name	Site Address/Intersection	5 Digit ZIP Code	Assessor Parcel Number	Very Low-Income	Low-Income	Moderate-Income	Above Moderate-Income	Type of Shortfall	Parcel Size (Acres)	Current General Plan Designation	Current Zoning	Proposed General Plan (GP) Designation	Proposed Zoning	Minimum Density Allowed	Maximum Density Allowed	Total Capacity	Vacant/ Nonvacant	Description of Existing Uses	PIN	Base Density Per Acre	Community Plan Area	Rent Stabalization Ordinance	Income Category	Applicable Rezoning Program (Program informing values in Column Q listed first)
Los Angeles	8334 FOOTHILL BLVD	91040	2560008030	0.000	0.000	0.000	0.673	Shortfall of Sites	0.027	General Commercial	C2-1VL	0	0	0	36.177	0.673		Commercial - Office Building - One Story, 0	204B189 48		Sunland - Tujunga - Lake View Terrace - Shadow Hills - East La Tuna Canyon	No	ABMI	ARO
Los Angeles	8334 FOOTHILL BLVD	91040	2560008030	0.000	0.000	0.000	0.673	Shortfall of Sites	0.055	General Commercial	C2-1VL	0	0	0	17.920	0.673		Commercial - Office Building - One Story, 0	204B189 72		Sunland - Tujunga - Lake View Terrace - Shadow Hills - East La Tuna Canyon	No	ABMI	ARO
Los Angeles	8334 FOOTHILL BLVD	91040	2560008030	0.000	0.000	0.000	0.673	Shortfall of Sites	0.055	General Commercial	C2-1VL	0	0	0	17.952	0.673		Commercial - Office Building - One Story, 0	204B189 80		Sunland - Tujunga - Lake View Terrace - Shadow Hills - East La Tuna Canyon	No	ABMI	ARO
Los Angeles	23324 LOS ENCINOS WAY	91367	2044018006	0.000	0.000	0.000	0.673	Shortfall of Sites	0.158	Very Low Residential	RE11-1	Very Low Residential	0	0	66.287	0.673		Residential - Single Family Residence - Pool, 1	171B093 364	1 per lot	Canoga Park - Winnetka - Woodland Hills - West Hills	No	ABMI	AHO , CPK CPU
Los Angeles	19934 VANOWEN ST	91306	2134012035	0.000	0.000	0.000	0.672	Shortfall of Sites	0.158	Low Residential	R1-1-RIO	Low Residential	[MN1-G1-5] [CX1-FA] [CPIO]	0	66.287	0.672		Residential - Single Family Residence, 1	180B113 39	1 per lot	Canoga Park - Winnetka - Woodland Hills - West Hills	No	ABMI	AHO , CPK CPU
Los Angeles	19940 VANOWEN ST	91306	2134012021	0.000	0.000	0.000	0.672	Shortfall of Sites	0.158	Low Residential	R1-1-RIO	Low Residential	0	0	66.287	0.672		Residential - Single Family Residence, 1	180B113 38	1 per lot	Canoga Park - Winnetka - Woodland Hills - West Hills	No	ABMI	AHO , CPK CPU
Los Angeles	7301 RUFFNER AVE	91406	2226015016	0.000	0.000	0.000	0.672	Shortfall of Sites	0.158	Low Residential	R1-1	Low Residential	0	0	66.287	0.672		Residential - Single Family Residence - Pool, 1	186B137 339	1 per lot	Reseda - West Van Nuys	No	ABMI	AHO , RES CPU
Los Angeles	4120 S BROADWAY	90037	5111021014	0.000	0.000	0.000	0.672	Shortfall of Sites	0.122	Community Commercial	C2-1-CPIO	0	0	0	10.590	0.672		Industrial - Light Manufacturing - One Story, 0	114A203 28		Southeast Los Angeles	No	ABMI	ARO
Los Angeles	4120 S BROADWAY	90037	5111021014	0.000	0.000	0.000	0.672	Shortfall of Sites	0.122	Community Commercial	C2-1-CPIO	0	0	0	10.602	0.672		Industrial - Light Manufacturing - One Story, 0	114A203 31		Southeast Los Angeles	No	ABMI	ARO
Los Angeles	19946 VANOWEN ST	91306	2134012022	0.000	0.000	0.000	0.672	Shortfall of Sites	0.158	Low Residential	R1-1-RIO	Low Residential	[HB5-SH1-5] [CX4-FA] [CPIO]	0	66.287	0.672		Residential - Single Family Residence, 1	180B113 37	1 per lot	Canoga Park - Winnetka - Woodland Hills - West Hills	No	ABMI	AHO , CPK CPU
Los Angeles	23447 MARIANO ST	91367	2044008014	0.336	0.336	0.000	0.000	Shortfall of Sites	0.252	Very Low Residential	RE11-1	Very Low Residential	0	20	66.287	0.672		, 2	171B093 45	1 per lot	Canoga Park - Winnetka - Woodland Hills - West Hills	No	LI	AHO , CPK CPU
Los Angeles	19952 VANOWEN ST	91306	2134012023	0.000	0.000	0.000	0.672	Shortfall of Sites	0.158	Low Residential	R1-1-RIO	Low Residential	[MB3-CDF1-5] [IX4-FA] [CPIO]	0	66.287	0.672		Residential - Single Family Residence, 1	180B113 36	1 per lot	Canoga Park - Winnetka - Woodland Hills - West Hills	No	ABMI	AHO , CPK CPU
Los Angeles	19958 VANOWEN ST	91306	2134012024	0.000	0.000	0.000	0.672	Shortfall of Sites	0.158	Low Residential	R1-1-RIO	Low Residential	0	0	66.287	0.672		Residential - Single Family Residence, 1	180B113 35	1 per lot	Canoga Park - Winnetka - Woodland Hills - West Hills	No	ABMI	AHO , CPK CPU
Los Angeles	19962 VANOWEN ST	91306	2134012025	0.000	0.000	0.000	0.672	Shortfall of Sites	0.158	Low Residential	R1-1-RIO	Low Residential	0	0	66.287	0.672		Residential - Single Family Residence, 1	180B113 34	1 per lot	Canoga Park - Winnetka - Woodland Hills - West Hills	No	ABMI	AHO , CPK CPU
Los Angeles	20000 VANOWEN ST	91306	2134012026	0.000	0.000	0.000	0.672	Shortfall of Sites	0.158	Low Residential	R1-1-RIO	Low Residential	0	0	66.287	0.672		Residential - Single Family Residence, 1	180B113 33	1 per lot	Canoga Park - Winnetka - Woodland Hills - West Hills	No	ABMI	AHO , CPK CPU
Los Angeles	16226 HUSTON ST	91436	2260012023	0.000	0.000	0.000	0.672	Shortfall of Sites	0.147	Low II Residential	RE9-1	Low Residential	0	0	66.287	0.672		Residential - Single Family Residence - Pool, 1	168B137 209	1 per lot	Encino - Tarzana	No	ABMI	AHO , ENC CPU
Los Angeles	20012 VANOWEN ST	91306	2134012028	0.000	0.000	0.000	0.672	Shortfall of Sites	0.158	Low Residential	R1-1-RIO	Low Residential	0	0	66.287	0.672		Residential - Single Family Residence, 1	180B113 31	1 per lot	Canoga Park - Winnetka - Woodland Hills - West Hills	No	ABMI	AHO , CPK CPU
Los Angeles	20018 VANOWEN ST	91306	2134012029	0.000	0.000	0.000	0.672	Shortfall of Sites	0.158	Low Residential	R1-1-RIO	Low Residential	0	0	66.287	0.672		Residential - Single Family Residence - Pool, 1	180B113 30	1 per lot	Canoga Park - Winnetka - Woodland Hills - West Hills	No	ABMI	AHO , CPK CPU
Los Angeles	7739 DELCO AVE	91306	2107014017	0.000	0.000	0.000	0.672	Shortfall of Sites	0.158	Low Residential	RS-1	Low Residential	0	0	66.287	0.672		Residential - Single Family Residence, 1	189B109 958	1 per lot	Canoga Park - Winnetka - Woodland Hills - West Hills	No	ABMI	AHO , CPK CPU
Los Angeles	5851 NEVADA AVE	91367	2146020017	0.000	0.000	0.000	0.672	Shortfall of Sites	0.053	Low Residential	RS-1	Very Low Residential	0	0	66.287	0.672		Residential - Single Family Residence, 0	174B101 37	1 per lot	Canoga Park - Winnetka - Woodland Hills - West Hills	No	ABMI	AHO , CPK CPU
Los Angeles	17601 CAPRINO PL	91406	2202017018	0.336	0.336	0.000	0.000	Shortfall of Sites	0.252	Low Residential	R1-1	Low Residential	0	20	66.287	0.672		, 2	186B129 759	1 per lot	Reseda - West Van Nuys	No	LI	AHO , RES CPU
Los Angeles	6621 BIANCA AVE	91406	2229011048	0.000	0.000	0.000	0.672	Shortfall of Sites	0.158	Low Residential	R1-1-RIO	Low Residential	0	0	66.287	0.672		Residential - Single Family Residence, 1	180B129 354	1 per lot	Reseda - West Van Nuys	No	ABMI	AHO , RES CPU
Los Angeles	943 W 71ST ST	90044	6013003005	0.000	0.000	0.000	0.672	Shortfall of Sites	0.146	Low Medium II Residential	[Q]R4-1	0	0	0	102.494	0.672		Institutional - Church - One Story, 0	102B197 908		South Los Angeles	No	ABMI	FBO
Los Angeles	16207 DICKENS ST	91436	2284003023	0.000	0.000	0.000	0.672	Shortfall of Sites	0.147	Low II Residential	R1-1	Low Residential	0	0	66.287	0.672		Residential - Single Family Residence - Pool, 1	168B137 516	1 per lot	Encino - Tarzana	No	ABMI	AHO , ENC CPU
Los Angeles	741 S ALVARADO ST	90057	5141018014	0.000	0.000	0.000	0.672	Shortfall of Sites	0.135	Highway Oriented Commercial	C2-1	0	0	0	9.578	0.672		Commercial - Store Combination - Store and Office Combination - One Story, 0	132A203 188		Westlake	No	ABMI	ARO
Los Angeles	451 N LA CIENEGA BLVD	90048	4337009011	0.000	0.000	0.000	0.672	Shortfall of Sites	0.030	Neighborhood Office Commercial	C2-1VL-O	0	0	0	32.844	0.672		Commercial - Office Building - One Story, 0	141B173 1168		Wilshire	No	ABMI	ARO
Los Angeles	5058 VENICE BLVD	90019	5067002056	0.000	0.000	0.000	0.672	Shortfall of Sites	0.081	Neighborhood Commercial	C2-1VL-CPIO	0	0	0	15.916	0.672		Industrial - Light Manufacturing - One Story, 0	126B181 113		West Adams - Baldwin Hills - Leimert	No	ABMI	ARO
Los Angeles	5058 VENICE BLVD	90019	5067002056	0.000	0.000	0.000	0.672	Shortfall of Sites	0.081	Neighborhood Commercial	C2-1VL-CPIO	0	0	0	15.915	0.672		Industrial - Light Manufacturing - One Story, 0	126B181 116		West Adams - Baldwin Hills - Leimert	No	ABMI	ARO
Los Angeles	5058 VENICE BLVD	90019	5067002056	0.000	0.000	0.000	0.672	Shortfall of Sites	0.064	Neighborhood Commercial	C2-1VL-CPIO	0	0	0	20.113	0.672		Industrial - Light Manufacturing - One Story, 0	126B181 118		West Adams - Baldwin Hills - Leimert	No	ABMI	ARO
Los Angeles	5058 VENICE BLVD	90019	5067002056	0.000	0.000	0.000	0.672	Shortfall of Sites	0.017	Neighborhood Commercial	C2-1VL-CPIO	0	0	0	76.260	0.672		Industrial - Light Manufacturing - One Story, 0	126B181 120		West Adams - Baldwin Hills - Leimert	No	ABMI	ARO
Los Angeles	5058 VENICE BLVD	90019	5067002056	0.000	0.000	0.000	0.672	Shortfall of Sites	0.072	Neighborhood Commercial	C2-1VL-CPIO	0	0	0	17.945	0.672		Industrial - Light Manufacturing - One Story, 0	126B181 123		West Adams - Baldwin Hills - Leimert	No	ABMI	ARO
Los Angeles	5058 VENICE BLVD	90019	5067002056	0.000	0.000	0.000	0.672	Shortfall of Sites	0.072	Neighborhood Commercial	C2-1VL-CPIO	0	0	0	17.944	0.672		Industrial - Light Manufacturing - One Story, 0	126B181 127		West Adams - Baldwin Hills - Leimert	No	ABMI	ARO
Los Angeles	5058 VENICE BLVD	90019	5067002056	0.000	0.000	0.000	0.672	Shortfall of Sites	0.009	Neighborhood Commercial	C2-1VL-CPIO	0	0	0	140.772	0.672		Industrial - Light Manufacturing - One Story, 0	126B181 177		West Adams - Baldwin Hills - Leimert	No	ABMI	ARO
Los Angeles	5058 VENICE BLVD	90019	5067002056	0.000	0.000	0.000	0.672	Shortfall of Sites	0.009	Neighborhood Commercial	C2-1VL-CPIO	0	0	0	140.768	0.672		Industrial - Light Manufacturing - One Story, 0	126B181 179		West Adams - Baldwin Hills - Leimert	No	ABMI	ARO
Los Angeles	20359 ENADIA WAY	91306	2136001006	0.000	0.000	0.000	0.671	Shortfall of Sites	0.158	Low Residential	RS-1-RIO	Low Residential	[DM2-G1-5] [CX2-FA] [CPIO]	0	66.287	0.671		Residential - Single Family Residence, 1	183B113 90	1 per lot	Canoga Park - Winnetka - Woodland Hills - West Hills	No	ABMI	AHO , CPK CPU
Los Angeles	527 W 27TH ST	90007	5123018008	0.000	0.000	0.000	0.671	Shortfall of Sites	0.144	Community Commercial	C2-2D-O-CPIO	0	0	0	5.815	0.671		Commercial - Store Combination - Store and Residential Combination - One Story, 0	121-5A203 245		South Los Angeles	No	ABMI	ARO
Los Angeles	7414 GENESTA AVE	91406	2203026006	0.000	0.000	0.000	0.671	Shortfall of Sites	0.158	Low Residential	R1-1	Low Residential	0	0	66.287	0.671		Residential - Single Family Residence, 1	186B133 684	1 per lot	Reseda - West Van Nuys	No	ABMI	AHO , RES CPU
Los Angeles	4800 MCKINLEY AVE	90011	5108020011	0.000	0.000	0.000	0.671	Shortfall of Sites	0.145	Low Medium I Residential	R2-1	0	0	0	102.494	0.671		Institutional - Church - One Story, 0	111A209 41		Southeast Los Angeles	No	ABMI	FBO, R2RD
Los Angeles	17436 BURTON ST	91325	2201012012	0.000	0.000	0.000	0.671	Shortfall of Sites	0.147	Low Residential	R1-1	Low Residential	0	0	66.287	0.671		Residential - Single Family Residence, 1	192B129 439	1 per lot	Reseda - West Van Nuys	No	ABMI	AHO , RES CPU
Los Angeles	4840 HASKELL AVE	91436	2261030048	0.000	0.000	0.000	0.671	Shortfall of Sites	0.147	Low II Residential	R1-1	Low Residential	0	0	66.287	0.671		Residential - Single Family Residence - Pool, 1	168B141 292	1 per lot	Encino - Tarzana	No	ABMI	AHO , ENC CPU
Los Angeles	6911 BIANCA AVE	91406	2229005027	0.000	0.000	0.000	0.671	Shortfall of Sites	0.158	Low Residential	R1-1	Low Residential	0	0	66.287	0.671		Residential - Single Family Residence, 1	183B129 742	1 per lot	Reseda - West Van Nuys	No	ABMI	AHO , RES CPU
Los Angeles	22577 ENADIA WAY	91307	2024040004	0.000	0.000	0.000	0.671	Shortfall of Sites	0.173	Low Residential	R1-1	Low Residential	0	0	66.287	0.671		Residential - Single Family Residence, 1	183B097 856	1 per lot	Canoga Park - Winnetka - Woodland Hills - West Hills	No	ABMI	AHO , CPK CPU
Los Angeles	5100 ETIWANDA AVE	91356	2181014002	0.000	0.000	0.000	0.671	Shortfall of Sites	0.147	Low I Residential	R1-1	Low Residential	0	0	66.287	0.671		Residential - Single Family Residence, 1	171B125 679	1 per lot	Encino - Tarzana	No	ABMI	AHO , ENC CPU
Los Angeles	8350 MELROSE AVE	90069	5528015001	0.000	0.000	0.000	0.671	Shortfall of Sites	0.134	Neighborhood Office Commercial	C4-1XL	0	0	0	5.197	0.671		Commercial - Store Combination - Store and Residential Combination - One Story, 0	141B173 495		Hollywood	No	ABMI	ARO
Los Angeles	17721 VALLEY VISTA BLVD	91316	2182004004	0.000	0.000	0.000	0.670	Shortfall of Sites	0.241	Low I Residential	RE9-1	Low Residential	0	0	66.287	0.670		, 2	168B129 319	1 per lot	Encino - Tarzana	No	ABMI	AHO , ENC CPU
Los Angeles	1903 S BARRINGTON AVE	90025	4262026030	0.000	0.000	0.000	0.670	Shortfall of Sites	0.121	Low Medium I Residential	R2-1	0	0	0	102.494	0.670		Institutional - Church - One Story, 0	126B149 1117		West Los Angeles	No	ABMI	FBO
Los Angeles	4921 S FIGUEROA ST	90037	5018023054	0.000	0.000	0.000	0.670	Shortfall of Sites	0.145	Neighborhood Commercial	C2-1VL-CPIO	0	0	0	102.494	0.670		Institutional - Church - One Story, 0	111A201 213		South Los Angeles	No	ABMI	FBO
Los Angeles	6514 JUMILLA AVE	91367	2134029012	0.000	0.000	0.000	0.670	Shortfall of Sites	0.157	Low Residential	RS-1-RIO	Very Low Residential	0	0	66.287	0.670		Residential - Single Family Residence, 1	180B117 684	1 per lot	Canoga Park - Winnetka - Woodland Hills - West Hills	No	ABMI	AHO , CPK CPU
Los Angeles	2014 COLORADO BLVD	90041	5686005017	0.335	0.335	0.000	0.000	Shortfall of Sites	0.171	Neighborhood Commercial	[Q]C4-1XL	0	0	20	102.494	0.670		Institutional - Church - One Story, 0	162A223 113		Northeast Los Angeles	No	LI	FBO, TOPP C
Los Angeles	8148 PASO ROBLES AVE	91406	2204031009	0.000	0.000	0.000	0.670	Shortfall of Sites	0.147	Low Residential	R1-1	Low Residential	0	0	66.287	0.670		Residential - Single Family Residence, 1	192B133 478	1 per lot	Reseda - West Van Nuys	No	ABMI	AHO , RES CPU
Los Angeles	1760 N GOWER ST	90028	5545001022	0.000	0.000	0.000	0.670	Shortfall of Sites	0.121	High Density Residential	R4-2	0	0	0	102.494	0.670		Institutional - Church - One Story, 0	150A189 304		Hollywood	No	ABMI	FBO
Los Angeles	4820 GAVIOTA AVE	91436	2261021085	0.000	0.000	0.000	0.670	Shortfall of Sites	0.147	Low II Residential	RE9-1	Low Residential	0	0	66.287	0.670		Residential - Single Family Residence - Pool, 1	168B141 453	1 per lot	Encino - Tarzana	No	ABMI	AHO , ENC CPU
Los Angeles	4816 GAVIOTA AVE	91436	2261021084	0.000	0.000	0.000	0.670	Shortfall of Sites	0.147	Low II Residential	RE9-1	Low Residential	0	0	66.287	0.670		Residential - Single Family Residence, 1	168B141 473	1 per lot	Encino - Tarzana	No	ABMI	AHO , ENC CPU
Los Angeles	16801 HARTLAND ST	91406	2225022013	0.000	0.000	0.000	0.670	Shortfall of Sites	0.157	Low Residential	R1-1	Low Residential	0	0	66.287	0.670		Residential - Single Family Residence, 1	183B133 877	1 per lot	Reseda - West Van Nuys	No	ABMI	AHO , RES CPU
Los Angeles	5105 DON PIO DR	91364	2169006009	0.000	0.000	0.000	0.670	Shortfall of Sites	0.157	Low Residential	R1-1	Low Residential	0	0	66.287	0.670		Residential - Single Family Residence, 1	171B101 1017	1 per lot	Canoga Park - Winnetka - Woodland Hills - West Hills	No	ABMI	AHO , CPK CPU, ADU

Jurisdiction Name	Site Address/Intersection	5 Digit ZIP Code	Assessor Parcel Number	Very Low-Income	Low-Income	Moderate-Income	Above Moderate-Income	Type of Shortfall	Parcel Size (Acres)	Current General Plan Designation	Current Zoning	Proposed General Plan (GP) Designation	Proposed Zoning	Minimum Density Allowed	Maximum Density Allowed	Total Capacity	Vacant/ Nonvacant	Description of Existing Uses	PIN	Base Density Per Acre	Community Plan Area	Rent Stabalization Ordinance	Income Category	Applicable Rezoning Program (Program informing values in Column Q listed first)
Los Angeles	22549 BURTON ST	91304	2013023016	0.000	0.000	0.000	0.670	Shortfall of Sites	0.157	Low Residential	RS-1	Very Low Residential	0	0	66.287	0.670		Residential - Single Family Residence, 1	192B097 503	1 per lot	Canoga Park - Winnetka - Woodland Hills - West Hills	No	ABMI	AHO , CPK CPU
Los Angeles	7451 DONNA AVE	91335	2104021011	0.000	0.000	0.000	0.670	Shortfall of Sites	0.157	Low Residential	R1-1	Low Residential	0	0	66.287	0.670		Residential - Single Family Residence, 1	186B121 459	1 per lot	Reseda - West Van Nuys	No	ABMI	AHO , RES CPU
Los Angeles	19842 GILMORE ST	91367	2134030012	0.000	0.000	0.000	0.670	Shortfall of Sites	0.157	Low Residential	RS-1-RIO	Very Low Residential	[HM1-CHC1-5] [CX2-FA] [CPIO]	0	66.287	0.670		Residential - Single Family Residence, 1	180B113 759	1 per lot	Canoga Park - Winnetka - Woodland Hills - West Hills	No	ABMI	AHO , CPK CPU
Los Angeles	6626 ENCINO AVE	91406	2229011049	0.000	0.000	0.000	0.670	Shortfall of Sites	0.157	Low Residential	R1-1-RIO	Low Residential	0	0	66.287	0.670		Residential - Single Family Residence, 1	180B129 353	1 per lot	Reseda - West Van Nuys	No	ABMI	AHO , RES CPU
Los Angeles	4600 GLORIA AVE	91436	2283009008	0.000	0.000	0.000	0.670	Shortfall of Sites	0.147	Low II Residential	R1-1	Low Residential	0	0	66.287	0.670		Residential - Single Family Residence, 1	168B141 717	1 per lot	Encino - Tarzana	No	ABMI	AHO , ENC CPU
Los Angeles	6508 GRAVES AVE	91406	2230020005	0.000	0.000	0.000	0.670	Shortfall of Sites	0.157	Low Residential	R1-1-RIO	Low Residential	0	0	66.287	0.670		Residential - Single Family Residence, 1	180B133 367	1 per lot	Reseda - West Van Nuys	No	ABMI	AHO , RES CPU
Los Angeles	19906 VANOWEN ST	91306	2134012033	0.000	0.000	0.000	0.670	Shortfall of Sites	0.157	Low Residential	R1-1-RIO	Low Residential	0	0	66.287	0.670		Residential - Single Family Residence, 1	180B113 44	1 per lot	Canoga Park - Winnetka - Woodland Hills - West Hills	No	ABMI	AHO , CPK CPU
Los Angeles	163 S AVENUE 24	90031	5204002038	0.000	0.000	0.000	0.670	Shortfall of Sites	0.026	General Commercial	[Q]C2-1XL-CDO	0	0	0	48.679	0.670		Commercial - Store Combination - Store and Office Combination - One Story, 0	138A221 38		Northeast Los Angeles	No	ABMI	ARO
Los Angeles	22529 BURTON ST	91304	2013023013	0.000	0.000	0.000	0.670	Shortfall of Sites	0.157	Low Residential	RS-1	Very Low Residential	0	0	66.287	0.670		Residential - Single Family Residence, 1	192B097 500	1 per lot	Canoga Park - Winnetka - Woodland Hills - West Hills	No	ABMI	AHO , CPK CPU
Los Angeles	22535 BURTON ST	91304	2013023014	0.000	0.000	0.000	0.669	Shortfall of Sites	0.157	Low Residential	RS-1	Very Low Residential	0	0	66.287	0.669		Residential - Single Family Residence, 1	192B097 501	1 per lot	Canoga Park - Winnetka - Woodland Hills - West Hills	No	ABMI	AHO , CPK CPU
Los Angeles	7755 NITA AVE	91304	2012019018	0.000	0.000	0.000	0.669	Shortfall of Sites	0.157	Low Residential	RS-1	Very Low Residential	0	0	66.287	0.669		Residential - Single Family Residence, 1	189B101 697	1 per lot	Canoga Park - Winnetka - Woodland Hills - West Hills	No	ABMI	AHO , CPK CPU
Los Angeles	22543 BURTON ST	91304	2013023015	0.000	0.000	0.000	0.669	Shortfall of Sites	0.157	Low Residential	RS-1	Very Low Residential	0	0	66.287	0.669		Residential - Single Family Residence - Pool, 1	192B097 502	1 per lot	Canoga Park - Winnetka - Woodland Hills - West Hills	No	ABMI	AHO , CPK CPU
Los Angeles	4301 S WESTERN AVE	90062	5021026001	0.000	0.000	0.000	0.669	Shortfall of Sites	0.167	Community Commercial	C2-2D-CPIO	0	0	0	5.562	0.669		Commercial - Store Combination - Store and Residential Combination - One Story, 0	114B193 1303		South Los Angeles	Yes	ABMI	ARO
Los Angeles	16536 MOORPARK ST	91436	2259018059	0.000	0.000	0.000	0.669	Shortfall of Sites	0.157	Low II Residential	R1-1	Low Residential	0	0	66.287	0.669		Residential - Single Family Residence, 1	168B137 831	1 per lot	Encino - Tarzana	No	ABMI	AHO , ENC CPU, ADU
Los Angeles	7047 CORBIN AVE	91306	2135017027	0.000	0.000	0.000	0.669	Shortfall of Sites	0.157	Low Residential	R1-1-RIO	Low Residential	0	0	66.287	0.669		Residential - Single Family Residence - Pool, 1	183B117 344	1 per lot	Canoga Park - Winnetka - Woodland Hills - West Hills	No	ABMI	AHO , CPK CPU
Los Angeles	8030 GARDEN GROVE AVE	91335	2102011014	0.000	0.000	0.000	0.669	Shortfall of Sites	0.157	Low Residential	R1-1	Low Residential	0	0	66.287	0.669		Residential - Single Family Residence, 1	189B125 235	1 per lot	Reseda - West Van Nuys	No	ABMI	AHO , RES CPU
Los Angeles	7043 CORBIN AVE	91306	2135017028	0.000	0.000	0.000	0.669	Shortfall of Sites	0.157	Low Residential	R1-1-RIO	Low Residential	0	0	66.287	0.669		Residential - Single Family Residence, 1	183B117 382	1 per lot	Canoga Park - Winnetka - Woodland Hills - West Hills	No	ABMI	AHO , CPK CPU
Los Angeles	22523 BURTON ST	91304	2013023012	0.000	0.000	0.000	0.669	Shortfall of Sites	0.157	Low Residential	RS-1	Very Low Residential	0	0	66.287	0.669		Residential - Single Family Residence, 1	192B097 499	1 per lot	Canoga Park - Winnetka - Woodland Hills - West Hills	No	ABMI	AHO , CPK CPU
Los Angeles	2301 BEVERLY BLVD	90057	5157011022	0.000	0.000	0.000	0.669	Shortfall of Sites	0.188	Highway Oriented Commercial	C2-1	0	0	0	4.455	0.669		Commercial - Office Building - One Story, 0	136-5A205 194		Westlake	No	ABMI	ARO
Los Angeles	2301 BEVERLY BLVD	90057	5157011022	0.000	0.000	0.000	0.669	Shortfall of Sites	0.184	Highway Oriented Commercial	C2-1	0	0	0	4.553	0.669		Commercial - Office Building - One Story, 0	136-5A205 213		Westlake	No	ABMI	ARO
Los Angeles	2301 BEVERLY BLVD	90057	5157011022	0.000	0.000	0.000	0.669	Shortfall of Sites	0.198	Highway Oriented Commercial	C2-1	0	0	0	4.221	0.669		Commercial - Office Building - One Story, 0	136-5A205 225		Westlake	No	ABMI	ARO
Los Angeles	4020 PALOMA ST	90011	5114005032	0.000	0.000	0.000	0.669	Shortfall of Sites	0.145	Low Medium II Residential	RD1.5-1	0	0	0	102.494	0.669		Institutional - Church - One Story, 0	115-5A207 305		Southeast Los Angeles	No	ABMI	FBO
Los Angeles	20300 HARTLAND ST	91306	2136016001	0.000	0.000	0.000	0.669	Shortfall of Sites	0.157	Low Residential	RS-1-RIO	Low Residential	0	0	66.287	0.669		Residential - Single Family Residence, 1	183B113 844	1 per lot	Canoga Park - Winnetka - Woodland Hills - West Hills	No	ABMI	AHO , CPK CPU
Los Angeles	8064 LINDLEY AVE	91335	2101022011	0.000	0.000	0.000	0.669	Shortfall of Sites	0.157	Low Residential	R1-1	Low Residential	0	0	66.287	0.669		Residential - Single Family Residence, 1	189B125 143	1 per lot	Reseda - West Van Nuys	No	ABMI	AHO , RES CPU
Los Angeles	7557 RUFFNER AVE	91406	2226014001	0.000	0.000	0.000	0.669	Shortfall of Sites	0.157	Low Residential	R1-1	Low Residential	0	0	66.287	0.669		Residential - Single Family Residence, 1	186B137 37	1 per lot	Reseda - West Van Nuys	No	ABMI	AHO , RES CPU
Los Angeles	4930 GARDEN GROVE AVE	91356	2181018026	0.000	0.000	0.000	0.669	Shortfall of Sites	0.147	Low II Residential	R1-1	Low Residential	0	0	66.287	0.669		Residential - Single Family Residence, 1	168B125 166	1 per lot	Encino - Tarzana	No	ABMI	AHO , ENC CPU
Los Angeles	14033 RIVERSIDE DRIVE	91423	2269018103	0.000	0.000	0.000	0.669	Shortfall of Sites	0.161	Low Medium II Residential	[Q]RD1.5-1L-RIO	0	0	0	48.403	0.669		Residential - Five or More Units or Apartments (Any Combination) · 4 Stories or Less, 5	168B153 421		Van Nuys - North Sherman Oaks	Yes	ABMI	DB50 , OPP RC2
Los Angeles	12956 VANOWEN ST	91605	2326001011	0.000	0.000	0.000	0.669	Shortfall of Sites	0.168	Low Medium II Residential	RD1.5-1	0	0	0	46.229	0.669		Residential - Five or More Units or Apartments (Any Combination) · 4 Stories or Less, 5	180B161 13		North Hollywood - Valley Village	Yes	ABMI	DB50
Los Angeles	3336 ANDRITA ST	90065	5458024016	0.000	0.000	0.000	0.669	Shortfall of Sites	0.220	Low Medium II Residential	RD2-1-CDO	0	0	0	35.255	0.669		Residential - Five or More Units or Apartments (Any Combination) · 4 Stories or Less, 5	154-5A213 22		Northeast Los Angeles	Yes	ABMI	DB50
Los Angeles	12236 VANOWEN ST	91605	2322002079	0.000	0.000	0.000	0.669	Shortfall of Sites	0.160	Low Medium II Residential	RD1.5-1	0	0	0	48.567	0.669		Residential - Five or More Units or Apartments (Any Combination) · 4 Stories or Less, 5	180B165 23		North Hollywood - Valley Village	Yes	ABMI	DB50
Los Angeles	3253 ANDRITA ST	90065	5458016007	0.000	0.000	0.000	0.669	Shortfall of Sites	0.220	Low Medium II Residential	RD2-1-CDO	0	0	0	35.257	0.669		Residential - Five or More Units or Apartments (Any Combination) · 4 Stories or Less, 5	154-5A213 57		Northeast Los Angeles	Yes	ABMI	DB50
Los Angeles	12744 VANOWEN ST	91605	2325004025	0.000	0.000	0.000	0.669	Shortfall of Sites	0.163	Low Medium II Residential	RD1.5-1	0	0	0	47.798	0.669		Residential - Five or More Units or Apartments (Any Combination) · 4 Stories or Less, 5	180B161 59		North Hollywood - Valley Village	Yes	ABMI	DB50
Los Angeles	12224 VANOWEN ST	91605	2322002078	0.000	0.000	0.000	0.669	Shortfall of Sites	0.154	Low Medium II Residential	RD1.5-1	0	0	0	50.519	0.669		Residential - Five or More Units or Apartments (Any Combination) · 4 Stories or Less, 5	180B165 63		North Hollywood - Valley Village	Yes	ABMI	DB50
Los Angeles	12814 VANOWEN ST	91605	2325005027	0.000	0.000	0.000	0.669	Shortfall of Sites	0.159	Low Medium II Residential	RD1.5-1	0	0	0	48.717	0.669		Residential - Five or More Units or Apartments (Any Combination) · 4 Stories or Less, 5	180B161 75		North Hollywood - Valley Village	Yes	ABMI	DB50
Los Angeles	3212 DREW ST	90065	5458016026	0.000	0.000	0.000	0.669	Shortfall of Sites	0.220	Low Medium II Residential	RD2-1-CDO	0	0	0	35.244	0.669		Residential - Five or More Units or Apartments (Any Combination) · 4 Stories or Less, 5	154-5A213 80		Northeast Los Angeles	Yes	ABMI	DB50
Los Angeles	6271 KESTER AVE	91411	2242022003	0.000	0.000	0.000	0.669	Shortfall of Sites	0.110	Medium Residential	[Q]R3-1	0	0	0	70.736	0.669		Residential - Five or More Units or Apartments (Any Combination) · 4 Stories or Less, 5	178-5A149 87		Van Nuys - North Sherman Oaks	Yes	ABMI	DB50
Los Angeles	2103 KEITH ST	90031	5211010017	0.000	0.000	0.000	0.669	Shortfall of Sites	0.172	Low Medium II Residential	RD1.5-1	0	0	0	45.056	0.669		Residential - Five or More Units or Apartments (Any Combination) · 4 Stories or Less, 5	136-5A225 99		Northeast Los Angeles	Yes	ABMI	DB50
Los Angeles	3209 ANDRITA ST	90065	5458016033	0.000	0.000	0.000	0.669	Shortfall of Sites	0.220	Low Medium II Residential	RD2-1-CDO	0	0	0	35.257	0.669		Residential - Five or More Units or Apartments (Any Combination) · 4 Stories or Less, 5	154-5A213 111		Northeast Los Angeles	Yes	ABMI	DB50
Los Angeles	1536 W 226TH ST	90501	7347011020	0.000	0.000	0.000	0.669	Shortfall of Sites	0.165	Low Medium II Residential	RD1.5-1	0	0	0	47.017	0.669		Residential - Five or More Units or Apartments (Any Combination) · 4 Stories or Less, 5	045B193 164		Harbor Gateway	Yes	ABMI	DB50
Los Angeles	1109 W ANAHEIM ST	90744	7416007039	0.000	0.000	0.000	0.669	Shortfall of Sites	0.115	General Commercial	[Q]C2-1VL-CUGU	0	0	0	67.684	0.669		Residential - Five or More Units or Apartments (Any Combination) · 4 Stories or Less, 5	030B201 172		Wilmington - Harbor City	Yes	ABMI	DB50
Los Angeles	1115 W ANAHEIM ST	90744	7416007038	0.000	0.000	0.000	0.669	Shortfall of Sites	0.115	General Commercial	[Q]C2-1VL-CUGU	0	0	0	67.684	0.669		Residential - Five or More Units or Apartments (Any Combination) · 4 Stories or Less, 5	030B201 173		Wilmington - Harbor City	Yes	ABMI	DB50
Los Angeles	1117 W ANAHEIM ST	90744	7416007037	0.000	0.000	0.000	0.669	Shortfall of Sites	0.115	General Commercial	[Q]C2-1VL-CUGU	0	0	0	67.684	0.669		Residential - Five or More Units or Apartments (Any Combination) · 4 Stories or Less, 5	030B201 175		Wilmington - Harbor City	Yes	ABMI	DB50
Los Angeles	1681 MURCHISON ST	90033	5202018020	0.000	0.000	0.000	0.669	Shortfall of Sites	0.172	Low Medium II Residential	RD1.5-1	0	0	0	45.128	0.669		Residential - Four Units (Any Combination) - 4 Stories or Less, 5	135A229 176		Northeast Los Angeles	Yes	ABMI	DB50
Los Angeles	5742 WILLOWCREST AVE	91601	2415024009	0.000	0.000	0.000	0.669	Shortfall of Sites	0.155	Low Medium II Residential	RD1.5-1VL	0	0	0	50.214	0.669		Residential - Five or More Units or Apartments (Any Combination) · 4 Stories or Less, 5	174B177 199		North Hollywood - Valley Village	Yes	ABMI	DB50
Los Angeles	5745 WILLOWCREST AVE	91601	2415021021	0.000	0.000	0.000	0.669	Shortfall of Sites	0.171	Low Medium II Residential	RD1.5-1VL	0	0	0	45.499	0.669		Residential - Five or More Units or Apartments (Any Combination) · 4 Stories or Less, 5	174B177 201		North Hollywood - Valley Village	Yes	ABMI	DB50
Los Angeles	6251 VINELAND AVE	91606	2336021041	0.000	0.000	0.000	0.669	Shortfall of Sites	0.235	Low Medium II Residential	RD2-1	0	0	0	33.128	0.669		Residential - Five or More Units or Apartments (Any Combination) · 4 Stories or Less, 5	177B173 202		North Hollywood - Valley Village	Yes	ABMI	DB50
Los Angeles	1630 W 219TH ST	90501	7346010007	0.000	0.000	0.000	0.669	Shortfall of Sites	0.165	Low Medium II Residential	RD1.5-1	0	0	0	47.004	0.669		Residential - Five or More Units or Apartments (Any Combination) · 4 Stories or Less, 5	048B193 212		Harbor Gateway	Yes	ABMI	DB50
Los Angeles	1318 W ANAHEIM ST	90744	7416002004	0.000	0.000	0.000	0.669	Shortfall of Sites	0.116	General Commercial	[Q]C2-1VL-O-CUGU	0	0	0	67.147	0.669		Residential - Five or More Units or Apartments (Any Combination) · 4 Stories or Less, 5	030B201 247		Wilmington - Harbor City	Yes	ABMI	DB50
Los Angeles	825 LACONIA BLVD	90044	6117018030	0.000	0.000	0.000	0.669	Shortfall of Sites	0.178	Low Medium II Residential	RD1.5-1XL-O	0	0	0	43.608	0.669		Residential - Five or More Units or Apartments (Any Combination) · 4 Stories or Less, 5	081B197 280		Harbor Gateway	Yes	ABMI	DB50
Los Angeles	829 LACONIA BLVD	90044	6117018031	0.000	0.000	0.000	0.669	Shortfall of Sites	0.178	Low Medium II Residential	RD1.5-1XL-O	0	0	0	43.608	0.669		Residential - Five or More Units or Apartments (Any Combination) · 4 Stories or Less, 5	081B197 282		Harbor Gateway	Yes	ABMI	DB50
Los Angeles	3314 CHAPMAN ST	90065	5459009010	0.000	0.000	0.000	0.669	Shortfall of Sites	0.221	Low Medium II Residential	RD2-1-CDO	0	0	0	35.215	0.669		Residential - Five or More Units or Apartments (Any Combination) · 4 Stories or Less, 5	156B213 297		Northeast Los Angeles	Yes	ABMI	DB50
Los Angeles	5709 WILLOWCREST AVE	91601	2415021014	0.000	0.000	0.000	0.669	Shortfall of Sites	0.171	Low Medium II Residential	RD1.5-1VL	0	0	0	45.497	0.669		Residential - Four Units (Any Combination) - 4 Stories or Less, 5	174B177 307		North Hollywood - Valley Village	Yes	ABMI	DB50

Jurisdiction Name	Site Address/Intersection	5 Digit ZIP Code	Assessor Parcel Number	Very Low-Income	Low-Income	Moderate-Income	Above Moderate-Income	Type of Shortfall	Parcel Size (Acres)	Current General Plan Designation	Current Zoning	Proposed General Plan (GP) Designation	Proposed Zoning	Minimum Density Allowed	Maximum Density Allowed	Total Capacity	Vacant/ Nonvacant	Description of Existing Uses	PIN	Base Density Per Acre	Community Plan Area	Rent Stabalization Ordinance	Income Category	Applicable Rezoning Program (Program informing values in Column Q listed first)
Los Angeles	4050 8TH AVE	90008	5023002007	0.000	0.000	0.000	0.669	Shortfall of Sites	0.090	Medium Residential	R3-1	0	0	0	86.679	0.669	Residential - Five or More Units or Apartments (Any Combination) - 4 Stories or Less, 5	114B189 325		West Adams - Baldwin Hills - Leimert	Yes	ABMI	DB50
Los Angeles	5308 AUCKLAND AVE	91601	2417006022	0.000	0.000	0.000	0.669	Shortfall of Sites	0.160	Low Medium II Residential	RD1.5-1	0	0	0	48.490	0.669	Residential - Five or More Units or Apartments (Any Combination) - 4 Stories or Less, 5	171B177 329		North Hollywood - Valley Village	Yes	ABMI	DB50
Los Angeles	1437 253RD ST	90710	7410004038	0.000	0.000	0.000	0.669	Shortfall of Sites	0.172	Low Medium II Residential	[Q]RD1.5-1XL	0	0	0	45.123	0.669	Residential - Five or More Units or Apartments (Any Combination) - 4 Stories or Less, 5	036B193 336		Wilmington - Harbor City	Yes	ABMI	DB50
Los Angeles	5655 DENNY AVE	91601	2415018001	0.000	0.000	0.000	0.669	Shortfall of Sites	0.256	Low Medium I Residential	R2-1VL	0	0	0	30.337	0.669	Residential - Five or More Units or Apartments (Any Combination) - 4 Stories or Less, 5	174B177 339		North Hollywood - Valley Village	Yes	ABMI	DB50 , R2RD
Los Angeles	5263 AUCKLAND AVE	91601	2417004016	0.000	0.000	0.000	0.669	Shortfall of Sites	0.161	Low Medium II Residential	RD1.5-1	0	0	0	48.353	0.669	Residential - Five or More Units or Apartments (Any Combination) - 4 Stories or Less, 5	171B177 361		North Hollywood - Valley Village	Yes	ABMI	DB50
Los Angeles	3236 CHAPMAN ST	90065	5458015020	0.000	0.000	0.000	0.669	Shortfall of Sites	0.218	Low Medium II Residential	RD2-1-CDO	0	0	0	35.635	0.669	Residential - Five or More Units or Apartments (Any Combination) - 4 Stories or Less, 5	156B213 369		Northeast Los Angeles	Yes	ABMI	DB50
Los Angeles	5215 AUCKLAND AVE	91601	2417004025	0.000	0.000	0.000	0.669	Shortfall of Sites	0.161	Low Medium II Residential	RD1.5-1	0	0	0	48.353	0.669	Residential - Four Units (Any Combination) - 4 Stories or Less, 5	171B177 565		North Hollywood - Valley Village	Yes	ABMI	DB50
Los Angeles	6448 AGNES AVE	91606	2322007039	0.000	0.000	0.000	0.669	Shortfall of Sites	0.169	Low Medium II Residential	RD1.5-1	0	0	0	46.066	0.669	Residential - Five or More Units or Apartments (Any Combination) - 4 Stories or Less, 5	180B165 606		North Hollywood - Valley Village	Yes	ABMI	DB50
Los Angeles	6440 AGNES AVE	91606	2322007038	0.000	0.000	0.000	0.669	Shortfall of Sites	0.169	Low Medium II Residential	RD1.5-1	0	0	0	46.019	0.669	Residential - Five or More Units or Apartments (Any Combination) - 4 Stories or Less, 5	180B165 619		North Hollywood - Valley Village	Yes	ABMI	DB50
Los Angeles	822 S ALMA ST UNIT 1	90731	7458006003	0.000	0.000	0.000	0.669	Shortfall of Sites	0.155	Low Medium II Residential	RD1.5-1XL	0	0	0	50.013	0.669	Residential - Five or More Units or Apartments (Any Combination) - 4 Stories or Less, 5	015B197 746		San Pedro	Yes	ABMI	DB50
Los Angeles	6101 TUJUNGA AVE	91606	2335036021	0.000	0.000	0.000	0.669	Shortfall of Sites	0.126	Medium Residential	[Q]R3-1	0	0	0	61.477	0.669	Residential - Five or More Units or Apartments (Any Combination) - 4 Stories or Less, 5	177B173 772		North Hollywood - Valley Village	Yes	ABMI	DB50
Los Angeles	1414 W 224TH ST	90501	7347005007	0.000	0.000	0.000	0.669	Shortfall of Sites	0.207	Low Medium II Residential	RD2-1	0	0	0	37.605	0.669	Residential - Five or More Units or Apartments (Any Combination) - 4 Stories or Less, 5	048B193 811		Harbor Gateway	Yes	ABMI	DB50
Los Angeles	1440 W 224TH ST	90501	7347005004	0.000	0.000	0.000	0.669	Shortfall of Sites	0.207	Low Medium II Residential	RD2-1	0	0	0	37.603	0.669	Residential - Five or More Units or Apartments (Any Combination) - 4 Stories or Less, 5	048B193 815		Harbor Gateway	Yes	ABMI	DB50
Los Angeles	5928 WHITSETT AVE	91607	2340001051	0.000	0.000	0.000	0.669	Shortfall of Sites	0.157	Low Medium II Residential	RD1.5-1	0	0	0	49.376	0.669	Residential - Five or More Units or Apartments (Any Combination) - 4 Stories or Less, 5	177B165 873		North Hollywood - Valley Village	Yes	ABMI	DB50
Los Angeles	1021 N MARINE AVE	90744	7420023018	0.000	0.000	0.000	0.669	Shortfall of Sites	0.154	Low Medium II Residential	[Q]RD1.5-1XL-O-CUGU	0	0	0	50.494	0.669	Residential - Five or More Units or Apartments (Any Combination) - 4 Stories or Less, 5	033B205 1048		Wilmington - Harbor City	Yes	ABMI	DB50
Los Angeles	2610 S RIDGELEY DR	90016	5043008023	0.000	0.000	0.000	0.669	Shortfall of Sites	0.169	Low Medium II Residential	RD1.5-1	0	0	0	45.998	0.669	Residential - Five or More Units or Apartments (Any Combination) - 4 Stories or Less, 5	123B177 1090		West Adams - Baldwin Hills - Leimert	Yes	ABMI	DB50
Los Angeles	5028 CAHUENGA BLVD	91601	2419018007	0.000	0.000	0.000	0.669	Shortfall of Sites	0.161	Low Medium II Residential	RD1.5-1	0	0	0	48.353	0.669	Residential - Five or More Units or Apartments (Any Combination) - 4 Stories or Less, 5	171B177 1131		North Hollywood - Valley Village	Yes	ABMI	DB50
Los Angeles	672 W 11TH ST	90731	7454013021	0.000	0.000	0.000	0.669	Shortfall of Sites	0.155	Low Medium II Residential	RD1.5-1XL-CPIO	0	0	0	50.136	0.669	Residential - Five or More Units or Apartments (Any Combination) - 4 Stories or Less, 5	015B197 1148		San Pedro	Yes	ABMI	DB50
Los Angeles	575 W 11TH ST	90731	7454019008	0.000	0.000	0.000	0.669	Shortfall of Sites	0.155	Low Medium II Residential	RD1.5-1XL-CPIO	0	0	0	50.122	0.669	Residential - Five or More Units or Apartments (Any Combination) - 4 Stories or Less, 5	015B197 1272		San Pedro	Yes	ABMI	DB50
Los Angeles	630 W 12TH ST	90731	7454018018	0.000	0.000	0.000	0.669	Shortfall of Sites	0.156	Low Medium II Residential	RD1.5-1XL-CPIO	0	0	0	49.915	0.669	Residential - Five or More Units or Apartments (Any Combination) - 4 Stories or Less, 5	015B197 1345		San Pedro	Yes	ABMI	DB50
Los Angeles	560 W 12TH ST	90731	7454019022	0.000	0.000	0.000	0.669	Shortfall of Sites	0.155	Low Medium II Residential	RD1.5-1XL-CPIO	0	0	0	50.137	0.669	Residential - Five or More Units or Apartments (Any Combination) - 4 Stories or Less, 5	015B197 1350		San Pedro	Yes	ABMI	DB50
Los Angeles	16726 SATICOY ST	91406	2226024019	0.000	0.000	0.000	0.669	Shortfall of Sites	0.159	Low Medium II Residential	RD1.5-1	Low Medium Residential	0	0	49.017	0.669	Residential - Five or More Units or Apartments (Any Combination) - 4 Stories or Less, 5	186B137 47	10	Reseda - West Van Nuys	Yes	ABMI	DB50 , RES CPU, AHO
Los Angeles	20403 ENADIA WAY	91306	2136002006	0.000	0.000	0.000	0.669	Shortfall of Sites	0.157	Low Residential	RS-1-RIO	Low Residential	[MB4-G1-5] [IX1-FA] [CPIO]	0	66.287	0.669	Residential - Single Family Residence - Pool, 1	183B113 89	1 per lot	Canoga Park - Winnetka - Woodland Hills - West Hills	No	ABMI	AHO , CPK CPU
Los Angeles	8160 BIANCA AVE	91325	2201014001	0.000	0.000	0.000	0.669	Shortfall of Sites	0.147	Low Residential	R1-1	Low Residential	0	0	66.287	0.669	Residential - Single Family Residence, 1	192B129 613	1 per lot	Reseda - West Van Nuys	No	ABMI	AHO , RES CPU
Los Angeles	2936 W 8TH ST	90005	5077023031	0.000	0.000	0.000	0.669	Shortfall of Sites	0.145	High Medium Residential	R4-2	0	0	0	102.494	0.669	Institutional - Church - One Story, 0	132B197 494		Wilshire	No	ABMI	FBO
Los Angeles	22605 BURTON ST	91304	2013002012	0.000	0.000	0.000	0.669	Shortfall of Sites	0.157	Low Residential	RS-1	Very Low Residential	0	0	66.287	0.669	Residential - Single Family Residence, 1	192B097 505	1 per lot	Canoga Park - Winnetka - Woodland Hills - West Hills	No	ABMI	AHO , CPK CPU
Los Angeles	8213 WHITE OAK AVE	91335	2101001004	0.000	0.000	0.000	0.669	Shortfall of Sites	0.157	Low Residential	R1-1	Low Residential	0	0	66.287	0.669	Residential - Single Family Residence, 1	192B129 489	1 per lot	Reseda - West Van Nuys	No	ABMI	AHO , RES CPU
Los Angeles	8157 WHITE OAK AVE	91335	2101001008	0.000	0.000	0.000	0.668	Shortfall of Sites	0.157	Low Residential	R1-1	Low Residential	0	0	66.287	0.668	Residential - Single Family Residence, 1	192B129 609	1 per lot	Reseda - West Van Nuys	No	ABMI	AHO , RES CPU
Los Angeles	22517 BURTON ST	91304	2013023011	0.000	0.000	0.000	0.668	Shortfall of Sites	0.157	Low Residential	RS-1	Very Low Residential	0	0	66.287	0.668	Residential - Single Family Residence, 1	192B101 712	1 per lot	Canoga Park - Winnetka - Woodland Hills - West Hills	No	ABMI	AHO , CPK CPU
Los Angeles	1550 W WASHINGTON BLVD	90007	5056024901	0.334	0.334	0.000	0.000	Shortfall of Sites	0.435	Public Facilities	PF-1	0	0	20	153.741	0.668	Industrial - Light Manufacturing - One Story, 0	126B197 692		South Los Angeles	No	LI	PF
Los Angeles	1550 W WASHINGTON BLVD	90007	5056024901	0.334	0.334	0.000	0.000	Shortfall of Sites	0.435	Public Facilities	PF-1	0	0	20	153.741	0.668	Industrial - Light Manufacturing - One Story, 0	126B197 693		South Los Angeles	No	LI	PF
Los Angeles	1550 W WASHINGTON BLVD	90007	5056024901	0.334	0.334	0.000	0.000	Shortfall of Sites	0.435	Public Facilities	PF-1	0	0	20	153.741	0.668	Industrial - Light Manufacturing - One Story, 0	126B197 694		South Los Angeles	No	LI	PF
Los Angeles	1550 W WASHINGTON BLVD	90007	5056024901	0.334	0.334	0.000	0.000	Shortfall of Sites	0.435	Public Facilities	PF-1	0	0	20	153.741	0.668	Industrial - Light Manufacturing - One Story, 0	126B197 695		South Los Angeles	No	LI	PF
Los Angeles	1550 W WASHINGTON BLVD	90007	5056024901	0.334	0.334	0.000	0.000	Shortfall of Sites	0.435	Public Facilities	PF-1	0	0	20	153.741	0.668	Industrial - Light Manufacturing - One Story, 0	126B197 691		South Los Angeles	No	LI	PF
Los Angeles	17418 KESWICK ST	91325	2202007007	0.000	0.000	0.000	0.668	Shortfall of Sites	0.147	Low Residential	R1-1	Low Residential	0	0	66.287	0.668	Residential - Single Family Residence - Pool, 1	186B129 62	1 per lot	Reseda - West Van Nuys	No	ABMI	AHO , RES CPU
Los Angeles	7201 PONCE AVE	91307	2022005006	0.000	0.000	0.000	0.668	Shortfall of Sites	0.157	Low Residential	RS-1	Very Low Residential	0	0	66.287	0.668	Residential - Single Family Residence, 1	183B097 33	1 per lot	Canoga Park - Winnetka - Woodland Hills - West Hills	No	ABMI	AHO , CPK CPU
Los Angeles	6552 COMANCHE AVE	91306	2134023014	0.000	0.000	0.000	0.668	Shortfall of Sites	0.157	Low Residential	RS-1-RIO	Low Residential	0	0	66.287	0.668	Residential - Single Family Residence, 1	180B113 513	1 per lot	Canoga Park - Winnetka - Woodland Hills - West Hills	No	ABMI	AHO , CPK CPU
Los Angeles	17220 COLLINS ST	91316	2255014004	0.000	0.000	0.000	0.668	Shortfall of Sites	0.147	Low II Residential	R1-1-RIO	Low Residential	0	0	66.287	0.668	Residential - Single Family Residence - Pool, 1	174B133 404	1 per lot	Encino - Tarzana	No	ABMI	AHO , ENC CPU
Los Angeles	22558 LULL ST	91304	2013019036	0.000	0.000	0.000	0.668	Shortfall of Sites	0.157	Low Residential	RS-1	Very Low Residential	0	0	66.287	0.668	Residential - Single Family Residence, 1	186B097 176	1 per lot	Canoga Park - Winnetka - Woodland Hills - West Hills	No	ABMI	AHO , CPK CPU
Los Angeles	3711 S SAN PEDRO ST	90011	5121013029	0.000	0.000	0.000	0.668	Shortfall of Sites	0.134	Neighborhood Commercial	C2-1-CPIO	0	0	0	6.215	0.668	Industrial - Warehousing, Distribution, Storage - Warehousing, Distribution, Under 10,000 SF - One Story, 0	115-5A205 44		Southeast Los Angeles	No	ABMI	ARO
Los Angeles	3711 S SAN PEDRO ST	90011	5121013029	0.000	0.000	0.000	0.668	Shortfall of Sites	0.134	Neighborhood Commercial	C2-1-CPIO	0	0	0	6.216	0.668	Industrial - Warehousing, Distribution, Storage - Warehousing, Distribution, Under 10,000 SF - One Story, 0	115-5A205 61		Southeast Los Angeles	No	ABMI	ARO
Los Angeles	7377 BEVERLY BLVD	90036	5526037017	0.000	0.000	0.000	0.668	Shortfall of Sites	0.092	Neighborhood Office Commercial	C2-1VL-O	0	0	0	7.576	0.668	Commercial - Office Building - One Story, 0	138B181 399		Wilshire	No	ABMI	ARO
Los Angeles	617 S LA BREA AVE	90036	5508007017	0.000	0.000	0.000	0.668	Shortfall of Sites	0.096	General Commercial	C2-1	0	0	0	7.211	0.668	Commercial - Store Combination - Store and Office Combination - One Story, 0	135B181 662		Wilshire	No	ABMI	ARO
Los Angeles	8838 W PICO BLVD	90035	4305014005	0.000	0.000	0.000	0.668	Shortfall of Sites	0.110	Neighborhood Office Commercial	C4-1VL-O	0	0	0	6.313	0.668	Commercial - Office Building - One Story, 0	132B169 927		Wilshire	No	ABMI	ARO
Los Angeles	8838 W PICO BLVD	90035	4305014005	0.000	0.000	0.000	0.668	Shortfall of Sites	0.110	Neighborhood Office Commercial	C4-1VL-O	0	0	0	6.313	0.668	Commercial - Office Building - One Story, 0	132B169 930		Wilshire	No	ABMI	ARO
Los Angeles	8124 W 3RD ST	90048	5511029032	0.000	0.000	0.000	0.668	Shortfall of Sites	0.098	Neighborhood Office Commercial	C2-1VL-O	0	0	0	7.080	0.668	Commercial - Office Building - One Story, 0	138B173 960		Wilshire	No	ABMI	ARO
Los Angeles	8124 W 3RD ST	90048	5511029032	0.000	0.000	0.000	0.668	Shortfall of Sites	0.098	Neighborhood Office Commercial	C2-1VL-O	0	0	0	7.080	0.668	Commercial - Office Building - One Story, 0	138B173 963		Wilshire	No	ABMI	ARO
Los Angeles	444 N LA BREA AVE	90036	5525029005	0.000	0.000	0.000	0.668	Shortfall of Sites	0.096	General Commercial	C2-1VL	0	0	0	7.215	0.668	Commercial - Store Combination - Store and Office Combination - One Story, 0	141B181 1305		Wilshire	No	ABMI	ARO
Los Angeles	5830 ENCINO AVE	91316	2254023026	0.000	0.000	0.000	0.668	Shortfall of Sites	0.147	Low II Residential	R1-1-RIO	Low Residential	0	0	66.287	0.668	Residential - Single Family Residence, 1	174B129 191	1 per lot	Encino - Tarzana	No	ABMI	AHO , ENC CPU
Los Angeles	7452 VANALDEN AVE	91335	2104021002	0.000	0.000	0.000	0.668	Shortfall of Sites	0.157	Low Residential	R1-1	Low Residential	0	0	66.287	0.668	Residential - Single Family Residence, 1	186B121 464	1 per lot	Reseda - West Van Nuys	No	ABMI	AHO , RES CPU
Los Angeles	7955 MAYNARD AVE	91304	2013026039	0.000	0.000	0.000	0.668	Shortfall of Sites	0.157	Low Residential	RS-1	Very Low Residential	0	0	66.287	0.668	Residential - Single Family Residence, 1	189B097 445	1 per lot	Canoga Park - Winnetka - Woodland Hills - West Hills	No	ABMI	AHO , CPK CPU
Los Angeles	16722 MCCORMICK ST	91436	2259024011	0.000	0.000	0.000	0.668	Shortfall of Sites	0.147	Low II Residential	R1-1	Low Residential	0	0	66.287	0.668	Residential - Single Family Residence, 1	171B137 44	1 per lot	Encino - Tarzana	No	ABMI	AHO , ENC CPU
Los Angeles	18141 ELKWOOD ST	91335	2102017131	0.000	0.000	0.000	0.668	Shortfall of Sites	0.157	Low Residential	R1-1	Low Residential	0	0	66.287	0.668	Residential - Single Family Residence, 1	189B125 605	1 per lot	Reseda - West Van Nuys	No	ABMI	AHO , RES CPU
Los Angeles	110 E IMPERIAL HWY	90061	6083001009	0.000	0.000	0.000	0.667	Shortfall of Sites	0.237	Community Commercial	C2-2D-CPIO	0	0	0	3.516	0.667	Industrial - Light Manufacturing - One Story, 0	087A205 254		Southeast Los Angeles	No	ABMI	ARO
Los Angeles	4314 S BROADWAY	90037	5111013004	0.000	0.000	0.000	0.667	Shortfall of Sites	0.145	Community Commercial	C2-2D-CPIO	0	0	0	102.494	0.667	Institutional - Church - One Story, 0	114A203 321		Southeast Los Angeles	No	ABMI	FBO

Jurisdiction Name	Site Address/Intersection	5 Digit ZIP Code	Assessor Parcel Number	Very Low-Income	Low-Income	Moderate-Income	Above Moderate-Income	Type of Shortfall	Parcel Size (Acres)	Current General Plan Designation	Current Zoning	Proposed General Plan (GP) Designation	Proposed Zoning	Minimum Density Allowed	Maximum Density Allowed	Total Capacity	Vacant/ Nonvacant	Description of Existing Uses	PIN	Base Density Per Acre	Community Plan Area	Rent Stabalization Ordinance	Income Category	Applicable Rezoning Program (Program informing values in Column Q listed first)
Los Angeles	4109 NAOMI AVE	90011	5115025035	0.000	0.000	0.000	0.667	Shortfall of Sites	0.145	Low Medium I Residential	R2-1	0	0	0	102.494	0.667		Institutional - Church - One Story, 0	115-5A209 346		Southeast Los Angeles	No	ABMI	FBO, R2RD
Los Angeles	8817 LANGDON AVE	91343	2654014900	0.334	0.334	0.000	0.000	Shortfall of Sites	0.434	Public Facilities	[Q]PF-1XL	0	0	20	153.741	0.667		Miscellaneous - Government Owned Property, 0	195B145 330		Mission Hills - Panorama City - North Hills	No	LI	PF
Los Angeles	2500 HOOPER AVE	90011	5118009014	0.000	0.000	0.000	0.667	Shortfall of Sites	0.111	Neighborhood Commercial	[Q]C1-1	0	0	0	8.351	0.667		Commercial - Store Combination - Store and Residential Combination - One Story, 0	118-5A211 429		Southeast Los Angeles	Yes	ABMI	ARO
Los Angeles	2500 HOOPER AVE	90011	5118009014	0.000	0.000	0.000	0.667	Shortfall of Sites	0.115	Neighborhood Commercial	[Q]C1-1	0	0	0	8.086	0.667		Commercial - Store Combination - Store and Residential Combination - One Story, 0	118-5A211 437		Southeast Los Angeles	Yes	ABMI	ARO
Los Angeles	4646 MELBOURNE AVE	90027	5590021024	0.000	0.000	0.000	0.667	Shortfall of Sites	0.121	Neighborhood Office Commercial	C4-1D	0	0	0	102.494	0.667		Institutional - Church - One Story, 0	150B197 1186		Hollywood	No	ABMI	FBO
Los Angeles	1211 E VERNON AVE	90011	5115035003	0.000	0.000	0.000	0.667	Shortfall of Sites	0.139	Community Commercial	C2-2D-CPIO	0	0	0	6.019	0.667		Commercial - Office Building - One Story, 0	112-5A211 25		Southeast Los Angeles	No	ABMI	ARO
Los Angeles	1211 E VERNON AVE	90011	5115035003	0.000	0.000	0.000	0.667	Shortfall of Sites	0.139	Community Commercial	C2-2D-CPIO	0	0	0	6.019	0.667		Commercial - Office Building - One Story, 0	112-5A211 26		Southeast Los Angeles	No	ABMI	ARO
Los Angeles	20301 ENADIA WAY	91306	2136001016	0.000	0.000	0.000	0.667	Shortfall of Sites	0.157	Low Residential	RS-1-RIO	Low Residential	0	0	66.287	0.667		Residential - Single Family Residence - Pool, 1	183B113 99	1 per lot	Canoga Park - Winnetka - Woodland Hills - West Hills	No	ABMI	AHO , CPK CPU
Los Angeles	8704 S FIGUEROA ST	90003	6038002035	0.000	0.000	0.000	0.667	Shortfall of Sites	0.145	Neighborhood Commercial	C2-1VL-CPIO	0	0	0	102.494	0.667		Institutional - Church - Church Parking Lot - One Story, 0	096A201 66		South Los Angeles	No	ABMI	FBO
Los Angeles	10612 S BROADWAY	90003	6074006037	0.000	0.000	0.000	0.667	Shortfall of Sites	0.145	Low Medium II Residential	[Q]R4-1	0	0	0	102.494	0.667		Institutional - Church - One Story, 0	090A203 278		Southeast Los Angeles	No	ABMI	FBO
Los Angeles	10022 S BROADWAY	90003	6053022020	0.000	0.000	0.000	0.667	Shortfall of Sites	0.145	Community Commercial	C2-1-CPIO	0	0	0	102.494	0.667		Institutional - Church - One Story, 0	091-5A203 160		Southeast Los Angeles	No	ABMI	FBO
Los Angeles	10022 S BROADWAY	90003	6053022020	0.000	0.000	0.000	0.667	Shortfall of Sites	0.145	Community Commercial	C2-1-CPIO	0	0	0	102.494	0.667		Institutional - Church - One Story, 0	091-5A203 156		Southeast Los Angeles	No	ABMI	FBO
Los Angeles	10414 S BROADWAY	90003	6074003034	0.000	0.000	0.000	0.667	Shortfall of Sites	0.145	Neighborhood Commercial	C2-1VL-CPIO	0	0	0	102.494	0.667		Institutional - Church - One Story, 0	090A203 140		Southeast Los Angeles	No	ABMI	FBO
Los Angeles	304 E 75TH ST	90003	6022020030	0.000	0.000	0.000	0.667	Shortfall of Sites	0.145	Medium Residential	[Q]R4-1	0	0	0	102.494	0.667		Institutional - Church - One Story, 0	102B205 1398		Southeast Los Angeles	No	ABMI	FBO
Los Angeles	4420 S MAIN ST	90037	5109001004	0.000	0.000	0.000	0.667	Shortfall of Sites	0.145	Neighborhood Commercial	C2-1VL-CPIO	0	0	0	102.494	0.667		Institutional - Church - One Story, 0	112-5A205 139		Southeast Los Angeles	No	ABMI	FBO
Los Angeles	343 S CHURCH LN	90049	4365025024	0.000	0.000	0.000	0.667	Shortfall of Sites	0.121	Low Residential	R1-1	0	0	0	102.494	0.667		Institutional - Church - One Story, 0	135B145 365		Brentwood - Pacific Palisades	No	ABMI	FBO
Los Angeles	22208 HARTLAND ST	91303	2024032018	0.000	0.000	0.000	0.667	Shortfall of Sites	0.157	Low Residential	RS-1-RIO	Very Low Residential	0	0	66.287	0.667		Residential - Single Family Residence, 1	183B101 775	1 per lot	Canoga Park - Winnetka - Woodland Hills - West Hills	No	ABMI	AHO , CPK CPU
Los Angeles	22216 HARTLAND ST	91303	2024032019	0.000	0.000	0.000	0.667	Shortfall of Sites	0.157	Low Residential	RS-1-RIO	Very Low Residential	0	0	66.287	0.667		Residential - Single Family Residence, 1	183B101 774	1 per lot	Canoga Park - Winnetka - Woodland Hills - West Hills	No	ABMI	AHO , CPK CPU
Los Angeles	3131 N MAIN ST	90031	5210026010	0.000	0.000	0.000	0.667	Shortfall of Sites	0.094	Limited Industrial	CM-1VL	0	0	0	8.824	0.667		Industrial - Light Manufacturing - One Story, 0	136-5A223 380		Northeast Los Angeles	No	ABMI	ARO
Los Angeles	3431 PORTOLA AVE	90032	5218016009	0.000	0.000	0.000	0.667	Shortfall of Sites	0.145	Low Medium I Residential	[Q]RD3-1D	0	0	0	102.494	0.667		Institutional - Church - One Story, 0	142-5A235 98		Northeast Los Angeles	No	ABMI	FBO, R2RD
Los Angeles	22222 HARTLAND ST	91303	2024032020	0.000	0.000	0.000	0.667	Shortfall of Sites	0.157	Low Residential	RS-1-RIO	Very Low Residential	0	0	66.287	0.667		Residential - Single Family Residence, 1	183B101 773	1 per lot	Canoga Park - Winnetka - Woodland Hills - West Hills	No	ABMI	AHO , CPK CPU
Los Angeles	3428 W 8TH ST	90005	5093017012	0.000	0.000	0.000	0.667	Shortfall of Sites	0.128	Neighborhood Office Commercial	C2-1	0	0	0	6.493	0.667		Commercial - Store Combination - Store and Office Combination - One Story, 0	132B193 625		Wilshire	No	ABMI	ARO
Los Angeles	22230 HARTLAND ST	91303	2024032021	0.000	0.000	0.000	0.667	Shortfall of Sites	0.157	Low Residential	RS-1-RIO	Very Low Residential	[MN1-AL2-5] [CX1-FA] [CPIO-O]	0	66.287	0.667		Residential - Single Family Residence, 1	183B101 772	1 per lot	Canoga Park - Winnetka - Woodland Hills - West Hills	No	ABMI	AHO , CPK CPU
Los Angeles	22238 HARTLAND ST	91303	2024032022	0.000	0.000	0.000	0.667	Shortfall of Sites	0.157	Low Residential	RS-1-RIO	Very Low Residential	0	0	66.287	0.667		Residential - Single Family Residence - Pool, 1	183B101 771	1 per lot	Canoga Park - Winnetka - Woodland Hills - West Hills	No	ABMI	AHO , CPK CPU
Los Angeles	22246 HARTLAND ST	91303	2024032023	0.000	0.000	0.000	0.667	Shortfall of Sites	0.157	Low Residential	RS-1-RIO	Very Low Residential	0	0	66.287	0.667		Residential - Single Family Residence - Pool, 1	183B101 770	1 per lot	Canoga Park - Winnetka - Woodland Hills - West Hills	No	ABMI	AHO , CPK CPU
Los Angeles	22252 HARTLAND ST	91303	2024032024	0.000	0.000	0.000	0.667	Shortfall of Sites	0.157	Low Residential	RS-1-RIO	Very Low Residential	[HB1-G1-5] [CX2-FA] [CPIO]	0	66.287	0.667		Residential - Single Family Residence, 1	183B101 769	1 per lot	Canoga Park - Winnetka - Woodland Hills - West Hills	No	ABMI	AHO , CPK CPU
Los Angeles	17018 SATICOY ST	91406	2203015021	0.000	0.000	0.000	0.667	Shortfall of Sites	0.157	Low Residential	R1-1	Low Residential	0	0	66.287	0.667		Residential - Single Family Residence - Pool, 1	186B133 258	1 per lot	Reseda - West Van Nuys	No	ABMI	AHO , RES CPU
Los Angeles	17012 SATICOY ST	91406	2203015022	0.000	0.000	0.000	0.667	Shortfall of Sites	0.157	Low Residential	R1-1	Low Residential	0	0	66.287	0.667		Residential - Single Family Residence, 1	186B133 259	1 per lot	Reseda - West Van Nuys	No	ABMI	AHO , RES CPU
Los Angeles	17030 SATICOY ST	91406	2203015019	0.000	0.000	0.000	0.667	Shortfall of Sites	0.157	Low Residential	R1-1	Low Residential	0	0	66.287	0.667		Residential - Single Family Residence, 1	186B133 255	1 per lot	Reseda - West Van Nuys	No	ABMI	AHO , RES CPU
Los Angeles	17034 SATICOY ST	91406	2203015018	0.000	0.000	0.000	0.667	Shortfall of Sites	0.157	Low Residential	R1-1	Low Residential	0	0	66.287	0.667		Residential - Single Family Residence, 1	186B133 253	1 per lot	Reseda - West Van Nuys	No	ABMI	AHO , RES CPU
Los Angeles	17024 SATICOY ST	91406	2203015020	0.000	0.000	0.000	0.667	Shortfall of Sites	0.157	Low Residential	R1-1	Low Residential	0	0	66.287	0.667		Residential - Single Family Residence, 1	186B133 257	1 per lot	Reseda - West Van Nuys	No	ABMI	AHO , RES CPU
Los Angeles	17046 SATICOY ST	91406	2203015016	0.000	0.000	0.000	0.667	Shortfall of Sites	0.157	Low Residential	R1-1	Low Residential	0	0	66.287	0.667		Residential - Single Family Residence, 1	186B133 249	1 per lot	Reseda - West Van Nuys	No	ABMI	AHO , RES CPU
Los Angeles	22260 HARTLAND ST	91303	2024032025	0.000	0.000	0.000	0.667	Shortfall of Sites	0.157	Low Residential	RS-1-RIO	Very Low Residential	[LN1-MU2-5] [RG1-FA] [CPIO-O]	0	66.287	0.667		Residential - Single Family Residence, 1	183B101 768	1 per lot	Canoga Park - Winnetka - Woodland Hills - West Hills	No	ABMI	AHO , CPK CPU
Los Angeles	17052 SATICOY ST	91406	2203015015	0.000	0.000	0.000	0.667	Shortfall of Sites	0.157	Low Residential	R1-1	Low Residential	0	0	66.287	0.667		Residential - Single Family Residence, 1	186B133 247	1 per lot	Reseda - West Van Nuys	No	ABMI	AHO , RES CPU
Los Angeles	17040 SATICOY ST	91406	2203015017	0.000	0.000	0.000	0.667	Shortfall of Sites	0.157	Low Residential	R1-1	Low Residential	0	0	66.287	0.667		Residential - Single Family Residence, 1	186B133 251	1 per lot	Reseda - West Van Nuys	No	ABMI	AHO , RES CPU
Los Angeles	22300 HARTLAND ST	91303	2024032026	0.000	0.000	0.000	0.667	Shortfall of Sites	0.157	Low Residential	RS-1-RIO	Very Low Residential	[MB4-G1-5] [IX4-FA] [CPIO]	0	66.287	0.667		Residential - Single Family Residence, 1	183B101 767	1 per lot	Canoga Park - Winnetka - Woodland Hills - West Hills	No	ABMI	AHO , CPK CPU
Los Angeles	22308 HARTLAND ST	91303	2024032027	0.000	0.000	0.000	0.667	Shortfall of Sites	0.157	Low Residential	RS-1-RIO	Very Low Residential	[MB4-G1-5] [IX1-FA] [CPIO]	0	66.287	0.667		Residential - Single Family Residence - Pool, 1	183B101 766	1 per lot	Canoga Park - Winnetka - Woodland Hills - West Hills	No	ABMI	AHO , CPK CPU
Los Angeles	22314 HARTLAND ST	91303	2024032028	0.000	0.000	0.000	0.667	Shortfall of Sites	0.157	Low Residential	RS-1-RIO	Very Low Residential	[LN1-MU1-5] [RG1-FA] [CPIO]	0	66.287	0.667		Residential - Single Family Residence - Pool, 1	183B101 765	1 per lot	Canoga Park - Winnetka - Woodland Hills - West Hills	No	ABMI	AHO , CPK CPU
Los Angeles	7801 MAYNARD AVE	91304	2013026021	0.000	0.000	0.000	0.666	Shortfall of Sites	0.157	Low Residential	RS-1	Very Low Residential	0	0	66.287	0.666		Residential - Single Family Residence, 1	189B097 917	1 per lot	Canoga Park - Winnetka - Woodland Hills - West Hills	No	ABMI	AHO , CPK CPU
Los Angeles	22322 HARTLAND ST	91303	2024032029	0.000	0.000	0.000	0.666	Shortfall of Sites	0.157	Low Residential	RS-1-RIO	Very Low Residential	[HM1-CHC1-5] [CX2-FA] [CPIO]	0	66.287	0.666		Residential - Single Family Residence - Pool, 1	183B101 764	1 per lot	Canoga Park - Winnetka - Woodland Hills - West Hills	No	ABMI	AHO , CPK CPU
Los Angeles	7413 MCLENNAN AVE	91406	2226029009	0.000	0.000	0.000	0.666	Shortfall of Sites	0.157	Low Residential	R1-1	Low Residential	0	0	66.287	0.666		Residential - Single Family Residence, 1	186B133 706	1 per lot	Reseda - West Van Nuys	No	ABMI	AHO , RES CPU
Los Angeles	20412 INGOMAR ST	91306	2107014063	0.000	0.000	0.000	0.666	Shortfall of Sites	0.157	Low Residential	R1-1	Low Residential	0	0	66.287	0.666		Residential - Single Family Residence, 1	189B109 949	1 per lot	Canoga Park - Winnetka - Woodland Hills - West Hills	No	ABMI	AHO , CPK CPU
Los Angeles	17118 BURTON ST	91406	2204003016	0.000	0.000	0.000	0.666	Shortfall of Sites	0.147	Low Residential	R1-1	Low Residential	0	0	66.287	0.666		Residential - Single Family Residence, 1	192B133 337	1 per lot	Reseda - West Van Nuys	No	ABMI	AHO , RES CPU
Los Angeles	16850 CLARK ST	91436	2259020008	0.000	0.000	0.000	0.666	Shortfall of Sites	0.147	Low II Residential	R1-1	Low Residential	0	0	66.287	0.666		Residential - Single Family Residence - Pool, 1	171B133 55	1 per lot	Encino - Tarzana	No	ABMI	AHO , ENC CPU
Los Angeles	7381 BEVERLY BLVD	90036	5526037018	0.000	0.000	0.000	0.666	Shortfall of Sites	0.099	Neighborhood Office Commercial	C2-1VL-O	0	0	0	6.988	0.666		Commercial - Store Combination - Store and Office Combination - One Story, 0	138B181 400		Wilshire	No	ABMI	ARO
Los Angeles	4343 CRENSHAW BLVD	90008	5024006011	0.000	0.000	0.000	0.666	Shortfall of Sites	0.079	Neighborhood Commercial	C1.5-1-SP	0	0	0	16.128	0.666		Commercial - Office Building - Three Stories, 0	111B185 16		West Adams - Baldwin Hills - Leimert	No	ABMI	ARO
Los Angeles	4343 CRENSHAW BLVD	90008	5024006011	0.000	0.000	0.000	0.666	Shortfall of Sites	0.079	Neighborhood Commercial	C1.5-1-SP	0	0	0	16.128	0.666		Commercial - Office Building - Three Stories, 0	111B185 19		West Adams - Baldwin Hills - Leimert	No	ABMI	ARO
Los Angeles	4343 CRENSHAW BLVD	90008	5024006011	0.000	0.000	0.000	0.666	Shortfall of Sites	0.079	Neighborhood Commercial	C1.5-1-SP	0	0	0	16.123	0.666		Commercial - Office Building - Three Stories, 0	111B185 42		West Adams - Baldwin Hills - Leimert	No	ABMI	ARO
Los Angeles	6617 TAMPA AVE	91335	2131002030	0.000	0.000	0.000	0.666	Shortfall of Sites	0.157	Low Residential	R1-1-RIO	Low Residential	0	0	66.287	0.666		Residential - Single Family Residence, 1	180B117 494	1 per lot	Reseda - West Van Nuys	No	ABMI	AHO , RES CPU
Los Angeles	11222 S MAIN ST	90061	6073025007	0.000	0.000	0.000	0.666	Shortfall of Sites	0.144	Community Commercial	C2-2D-CPIO	0	0	0	102.494	0.666		Institutional - Church - One Story, 0	087A205 197		Southeast Los Angeles	No	ABMI	FBO
Los Angeles	5419 SADRING AVE	91367	2044008007	0.333	0.333	0.000	0.000	Shortfall of Sites	0.251	Very Low Residential	RE11-1	Very Low Residential	0	20	66.287	0.666		, 2	174B093 568	1 per lot	Canoga Park - Winnetka - Woodland Hills - West Hills	No	LI	AHO , CPK CPU
Los Angeles	8529 S VERMONT AVE	90044	6033026014	0.000	0.000	0.000	0.666	Shortfall of Sites	0.022	Community Commercial	C2-2D-CPIO	0	0	0	69.122	0.666		Commercial - Store Combination - Store and Residential Combination - One Story, 0	097-5A199 238		South Los Angeles	Yes	ABMI	ARO
Los Angeles	8529 S VERMONT AVE	90044	6033026014	0.000	0.000	0.000	0.666	Shortfall of Sites	0.138	Community Commercial	C2-2D-CPIO	0	0	0	10.984	0.666		Commercial - Store Combination - Store and Residential Combination - One Story, 0	097-5A199 239		South Los Angeles	Yes	ABMI	ARO
Los Angeles	1909 ZONAL AVE	90033	5201003007	0.000	0.000	0.000	0.666	Shortfall of Sites	0.144	General Commercial	[Q]C2-1VL	0	0	0	102.494	0.666		Institutional - Church - One Story, 0	133-5A223 32		Northeast Los Angeles	No	ABMI	FBO
Los Angeles	7038 WHITE OAK AVE	91406	2228023036	0.000	0.000	0.000	0.665	Shortfall of Sites	0.258	Low Residential	R1-1	Low Residential	0	0	66.287	0.665		Residential - Double, Duplex, or Two Units - 4 Stories or Less, 2	183B129 416	1 per lot	Reseda - West Van Nuys	Yes	ABMI	AHO , RES CPU
Los Angeles	6718 JUMILLA AVE	91306	2134001005	0.000	0.000	0.000	0.665	Shortfall of Sites	0.157	Low Residential	R1-1-RIO	Low Residential	[LM2-MU2-5] [RX1-FA] [CPIO]	0	66.287	0.665		Residential - Single Family Residence, 1	180B117 167	1 per lot	Canoga Park - Winnetka - Woodland Hills - West Hills	No	ABMI	AHO , CPK CPU
Los Angeles	9523 VAN NUYS BLVD	91402	2650025025	0.000	0.000	0.000	0.665	Shortfall of Sites	0.356	General Commercial	[Q]C2-1VL	0	0	0	2.337	0.665		Commercial - Store Combination - Store and Office Combination - One Story, 0	201B149 797		Mission Hills - Panorama City - North Hills	No	ABMI	ARO
Los Angeles	7007 ALDEA AVE	91406	2227033015	0.000	0.000	0.000	0.665	Shortfall of Sites	0.157	Low Residential	R1-1	Low Residential	0	0	66.287	0.665		Residential - Single Family Residence, 1	183B133 526	1 per lot	Reseda - West Van Nuys	No	ABMI	AHO , RES CPU
Los Angeles	22511 BURTON ST	91304	2013023010	0.000	0.000	0.000	0.665	Shortfall of Sites	0.157	Low Residential	RS-1	Very Low Residential	0	0	66.287	0.665		Residential - Single Family Residence - Pool, 1	192B101 711	1 per lot	Canoga Park - Winnetka - Woodland Hills - West Hills	No	ABMI	AHO , CPK CPU
Los Angeles	7013 ALDEA AVE	91406	2227033016	0.000	0.000	0.000	0.665	Shortfall of Sites	0.157	Low Residential	R1-1	Low Residential	0	0	66.287	0.665		Residential - Single Family Residence - Pool, 1	183B133 506	1 per lot	Reseda - West Van Nuys	No	ABMI	AHO , RES CPU
Los Angeles	18300 INGOMAR ST	91335	2102021040	0.000	0.000	0.000	0.665	Shortfall of Sites	0.157	Low Residential	R1-1	Low Residential	0	0	66.287	0.665		Residential - Single Family Residence, 1	189B125 745	1 per lot	Reseda - West Van Nuys	No	ABMI	AHO , RES CPU
Los Angeles	7019 ALDEA AVE	91406	2227033017	0.000	0.000	0.000	0.665	Shortfall of Sites	0.157	Low Residential	R1-1	Low Residential	0	0	66.287	0.665		Residential - Single Family Residence, 1	183B133 483	1 per lot	Reseda - West Van Nuys	No	ABMI	AHO , RES CPU
Los Angeles	7025 ALDEA AVE	91406	2227033018	0.000	0.000	0.000	0.665	Shortfall of Sites	0.157	Low Residential	R1-1	Low Residential	0	0	66.287	0.665		Residential - Single Family Residence - Pool, 1	183B133 456	1 per lot	Reseda - West Van Nuys	No	ABMI	AHO , RES CPU

Jurisdiction Name	Site Address/Intersection	5 Digit ZIP Code	Assessor Parcel Number	Very Low-Income	Low-Income	Moderate-Income	Above Moderate-Income	Type of Shortfall	Parcel Size (Acres)	Current General Plan Designation	Current Zoning	Proposed General Plan (GP) Designation	Proposed Zoning	Minimum Density Allowed	Maximum Density Allowed	Total Capacity	Vacant/ Nonvacant	Description of Existing Uses	PIN	Base Density Per Acre	Community Plan Area	Rent Stabalization Ordinance	Income Category	Applicable Rezoning Program (Program informing values in Column Q listed first)
Los Angeles	22127 DEL VALLE ST	91364	2169018006	0.000	0.000	0.000	0.665	Shortfall of Sites	0.147	Low Residential	R1-1	Low Residential	0	0	66.287	0.665		Residential - Single Family Residence, 1	171B101 342	1 per lot	Canoga Park - Winnetka - Woodland Hills - West Hills	No	ABMI	AHO , CPK CPU
Los Angeles	22130 COSTANSO ST	91364	2169018018	0.000	0.000	0.000	0.665	Shortfall of Sites	0.147	Low Residential	R1-1	Low Residential	[HB1-G1-5] [CX2-FA] [CPIO]	0	66.287	0.665		Residential - Single Family Residence, 1	171B101 290	1 per lot	Canoga Park - Winnetka - Woodland Hills - West Hills	No	ABMI	AHO , CPK CPU
Los Angeles	2211 W AVENUE 30	90065	5456013900	0.333	0.333	0.000	0.000	Shortfall of Sites	0.361	Public Facilities	PF-1	0	0	20	153.741	0.665		Miscellaneous - Government Owned Property, 0	150B213 775		Northeast Los Angeles	No	LI	PF
Los Angeles	7031 ALDEA AVE	91406	2227033019	0.000	0.000	0.000	0.665	Shortfall of Sites	0.157	Low Residential	R1-1	Low Residential	0	0	66.287	0.665		Residential - Single Family Residence, 1	183B133 434	1 per lot	Reseda - West Van Nuys	No	ABMI	AHO , RES CPU
Los Angeles	19309 FRIAR ST	91335	2131012021	0.000	0.000	0.000	0.665	Shortfall of Sites	0.157	Low Residential	R1-1-RIO	Low Residential	0	0	66.287	0.665		Residential - Single Family Residence - Pool, 1	180B117 992	1 per lot	Reseda - West Van Nuys	No	ABMI	AHO , RES CPU
Los Angeles	7037 ALDEA AVE	91406	2227033020	0.000	0.000	0.000	0.665	Shortfall of Sites	0.157	Low Residential	R1-1	Low Residential	0	0	66.287	0.665		Residential - Single Family Residence, 1	183B133 422	1 per lot	Reseda - West Van Nuys	No	ABMI	AHO , RES CPU
Los Angeles	7043 ALDEA AVE	91406	2227033021	0.000	0.000	0.000	0.665	Shortfall of Sites	0.157	Low Residential	R1-1	Low Residential	0	0	66.287	0.665		Residential - Single Family Residence - Pool, 1	183B133 398	1 per lot	Reseda - West Van Nuys	No	ABMI	AHO , RES CPU
Los Angeles	19321 FRIAR ST	91335	2131012019	0.000	0.000	0.000	0.665	Shortfall of Sites	0.157	Low Residential	R1-1-RIO	Low Residential	0	0	66.287	0.665		Residential - Single Family Residence, 1	180B117 990	1 per lot	Reseda - West Van Nuys	No	ABMI	AHO , RES CPU
Los Angeles	434 S SAN VICENTE BLVD	90048	5511044012	0.000	0.000	0.000	0.665	Shortfall of Sites	0.114	General Commercial	C2-1VL-O	0	0	0	6.097	0.665		Commercial - Office Building - One Story, 0	138B173 1175		Wilshire	No	ABMI	ARO
Los Angeles	19327 FRIAR ST	91335	2131012018	0.000	0.000	0.000	0.665	Shortfall of Sites	0.157	Low Residential	R1-1-RIO	Low Residential	0	0	66.287	0.665		Residential - Single Family Residence, 1	180B117 989	1 per lot	Reseda - West Van Nuys	No	ABMI	AHO , RES CPU
Los Angeles	19333 FRIAR ST	91335	2131012017	0.000	0.000	0.000	0.665	Shortfall of Sites	0.157	Low Residential	R1-1-RIO	Low Residential	0	0	66.287	0.665		Residential - Single Family Residence, 1	180B117 988	1 per lot	Reseda - West Van Nuys	No	ABMI	AHO , RES CPU
Los Angeles	19339 FRIAR ST	91335	2131012016	0.000	0.000	0.000	0.665	Shortfall of Sites	0.157	Low Residential	R1-1-RIO	Low Residential	0	0	66.287	0.665		Residential - Single Family Residence, 1	180B117 987	1 per lot	Reseda - West Van Nuys	No	ABMI	AHO , RES CPU
Los Angeles	19343 FRIAR ST	91335	2131012015	0.000	0.000	0.000	0.665	Shortfall of Sites	0.157	Low Residential	R1-1-RIO	Low Residential	0	0	66.287	0.665		Residential - Single Family Residence - Pool, 1	180B117 986	1 per lot	Reseda - West Van Nuys	No	ABMI	AHO , RES CPU
Los Angeles	19349 FRIAR ST	91335	2131012014	0.000	0.000	0.000	0.665	Shortfall of Sites	0.157	Low Residential	R1-1-RIO	Low Residential	0	0	66.287	0.665		Residential - Single Family Residence - Pool, 1	180B117 985	1 per lot	Reseda - West Van Nuys	No	ABMI	AHO , RES CPU
Los Angeles	8201 PASO ROBLES AVE	91406	2204032010	0.000	0.000	0.000	0.665	Shortfall of Sites	0.147	Low Residential	R1-1	Low Residential	0	0	66.287	0.665		Residential - Single Family Residence, 1	192B133 431	1 per lot	Reseda - West Van Nuys	No	ABMI	AHO , RES CPU
Los Angeles	19355 FRIAR ST	91335	2131012013	0.000	0.000	0.000	0.665	Shortfall of Sites	0.157	Low Residential	R1-1-RIO	Low Residential	0	0	66.287	0.665		Residential - Single Family Residence - Pool, 1	180B117 984	1 per lot	Reseda - West Van Nuys	No	ABMI	AHO , RES CPU
Los Angeles	5876 W PICO BLVD	90019	5068017003	0.000	0.000	0.000	0.665	Shortfall of Sites	0.115	Neighborhood Office Commercial	C4-1-O	0	0	0	11.138	0.665		Commercial - Store Combination - Store and Office Combination - One Story, 0	129B173 459		Wilshire	No	ABMI	ARO
Los Angeles	5876 W PICO BLVD	90019	5068017003	0.000	0.000	0.000	0.665	Shortfall of Sites	0.115	Neighborhood Office Commercial	C4-1-O	0	0	0	11.135	0.665		Commercial - Store Combination - Store and Office Combination - One Story, 0	129B173 463		Wilshire	No	ABMI	ARO
Los Angeles	19405 FRIAR ST	91335	2131012012	0.000	0.000	0.000	0.665	Shortfall of Sites	0.157	Low Residential	R1-1-RIO	Low Residential	0	0	66.287	0.665		Residential - Single Family Residence, 1	180B117 983	1 per lot	Reseda - West Van Nuys	No	ABMI	AHO , RES CPU
Los Angeles	8043 NESTLE AVE	91335	2102007013	0.000	0.000	0.000	0.665	Shortfall of Sites	0.157	Low Residential	R1-1	Low Residential	0	0	66.287	0.665		Residential - Single Family Residence, 1	189B125 204	1 per lot	Reseda - West Van Nuys	No	ABMI	AHO , RES CPU
Los Angeles	19411 FRIAR ST	91335	2131011013	0.000	0.000	0.000	0.665	Shortfall of Sites	0.157	Low Residential	R1-1-RIO	Low Residential	0	0	66.287	0.665		Residential - Single Family Residence - Pool, 1	180B117 982	1 per lot	Reseda - West Van Nuys	No	ABMI	AHO , RES CPU
Los Angeles	236 W 18TH ST	90015	5126026003	0.000	0.000	0.000	0.665	Shortfall of Sites	0.177	Regional Commercial	C2-2D-O-CPIO	0	0	0	4.683	0.665		Industrial - Warehousing, Distribution, Storage - Warehousing, Distribution, Under 10,000 SF - One Story, 0	124-5A207 353		Southeast Los Angeles	No	ABMI	ARO
Los Angeles	19417 FRIAR ST	91335	2131011014	0.000	0.000	0.000	0.665	Shortfall of Sites	0.157	Low Residential	R1-1-RIO	Low Residential	0	0	66.287	0.665		Residential - Single Family Residence, 1	180B117 981	1 per lot	Reseda - West Van Nuys	No	ABMI	AHO , RES CPU
Los Angeles	19423 FRIAR ST	91335	2131011015	0.000	0.000	0.000	0.665	Shortfall of Sites	0.157	Low Residential	R1-1-RIO	Low Residential	0	0	66.287	0.665		Residential - Single Family Residence, 1	180B117 980	1 per lot	Reseda - West Van Nuys	No	ABMI	AHO , RES CPU
Los Angeles	8216 ETIWANDA AVE	91335	2102022003	0.000	0.000	0.000	0.665	Shortfall of Sites	0.157	Low Residential	R1-1	Low Residential	0	0	66.287	0.665		Residential - Single Family Residence, 1	192B125 740	1 per lot	Reseda - West Van Nuys	No	ABMI	AHO , RES CPU
Los Angeles	19429 FRIAR ST	91335	2131011016	0.000	0.000	0.000	0.665	Shortfall of Sites	0.157	Low Residential	R1-1-RIO	Low Residential	0	0	66.287	0.665		Residential - Single Family Residence, 1	180B117 979	1 per lot	Reseda - West Van Nuys	No	ABMI	AHO , RES CPU
Los Angeles	22151 COSTANSO ST	91364	2169001011	0.000	0.000	0.000	0.664	Shortfall of Sites	0.146	Low Residential	R1-1	Low Residential	0	0	66.287	0.664		Residential - Single Family Residence, 1	171B101 200	1 per lot	Canoga Park - Winnetka - Woodland Hills - West Hills	No	ABMI	AHO , CPK CPU
Los Angeles	1725 S LA CIENEGA BLVD	90035	4303027036	0.000	0.000	0.000	0.664	Shortfall of Sites	0.205	General Commercial	C2-1	0	0	0	3.382	0.664		Commercial - Hotel and Motel - Motel - Under 50 Rooms - One Story, 0	129B173 1352		Wilshire	No	ABMI	ARO
Los Angeles	7402 SHOSHONE AVE	91406	2202016021	0.000	0.000	0.000	0.664	Shortfall of Sites	0.157	Low Residential	R1-1	Low Residential	0	0	66.287	0.664		Residential - Single Family Residence - Guesthouse, 1	186B129 895	1 per lot	Reseda - West Van Nuys	No	ABMI	AHO , RES CPU
Los Angeles	19441 FRIAR ST	91335	2131011018	0.000	0.000	0.000	0.664	Shortfall of Sites	0.157	Low Residential	R1-1-RIO	Low Residential	0	0	66.287	0.664		Residential - Single Family Residence, 1	180B117 977	1 per lot	Reseda - West Van Nuys	No	ABMI	AHO , RES CPU
Los Angeles	19447 FRIAR ST	91335	2131011019	0.000	0.000	0.000	0.664	Shortfall of Sites	0.157	Low Residential	R1-1-RIO	Low Residential	0	0	66.287	0.664		Residential - Single Family Residence - Pool, 1	180B117 976	1 per lot	Reseda - West Van Nuys	No	ABMI	AHO , RES CPU
Los Angeles	1618 LOMITA BLVD	90710	7410018039	0.000	0.000	0.000	0.664	Shortfall of Sites	0.257	Medium Residential	[Q]R3-1VL	0	0	0	69.026	0.664		Residential - Five or More Units or Apartments (Any Combination) · 4 Stories or Less, 13	036B193 54		Wilmington - Harbor City	Yes	ABMI	DB50
Los Angeles	745 W EL SEGUNDO BLVD	90247	6117019020	0.000	0.000	0.000	0.664	Shortfall of Sites	0.212	Medium Residential	R3-1-O	0	0	0	83.722	0.664		Residential - Five or More Units or Apartments (Any Combination) · 4 Stories or Less, 13	081B197 309		Harbor Gateway	Yes	ABMI	DB50
Los Angeles	7421 HAZELTINE AVE	91405	2215018012	0.000	0.000	0.000	0.664	Shortfall of Sites	0.396	Low Medium II Residential	[Q]RD1.5-1	0	0	0	44.884	0.664		Residential - Five or More Units or Apartments (Any Combination) · 4 Stories or Less - Pool, 13	186B153 318		Van Nuys - North Sherman Oaks	Yes	ABMI	DB50
Los Angeles	13531 WYANDOTTE ST	91405	2328004014	0.000	0.000	0.000	0.664	Shortfall of Sites	0.386	Low Medium II Residential	[Q]RD1.5-1	0	0	0	46.064	0.664		Residential - Five or More Units or Apartments (Any Combination) · 4 Stories or Less, 13	186B157 513		Van Nuys - North Sherman Oaks	Yes	ABMI	DB50
Los Angeles	19453 FRIAR ST	91335	2131011020	0.000	0.000	0.000	0.664	Shortfall of Sites	0.157	Low Residential	R1-1-RIO	Low Residential	0	0	66.287	0.664		Residential - Single Family Residence, 1	180B117 975	1 per lot	Reseda - West Van Nuys	No	ABMI	AHO , RES CPU
Los Angeles	19459 FRIAR ST	91335	2131011021	0.000	0.000	0.000	0.664	Shortfall of Sites	0.157	Low Residential	R1-1-RIO	Low Residential	0	0	66.287	0.664		Residential - Single Family Residence, 1	180B117 974	1 per lot	Reseda - West Van Nuys	No	ABMI	AHO , RES CPU
Los Angeles	19465 FRIAR ST	91335	2131011022	0.000	0.000	0.000	0.664	Shortfall of Sites	0.157	Low Residential	R1-1-RIO	Low Residential	0	0	66.287	0.664		Residential - Single Family Residence, 1	180B117 973	1 per lot	Reseda - West Van Nuys	No	ABMI	AHO , RES CPU
Los Angeles	600 W MANCHESTER AVE	90044	6038011023	0.000	0.000	0.000	0.664	Shortfall of Sites	0.119	Community Commercial	C2-1-CPIO	0	0	0	10.723	0.664		Commercial - Professional Building - One Story, 0	097-5A201 283		South Los Angeles	No	ABMI	ARO
Los Angeles	600 W MANCHESTER AVE	90044	6038011023	0.000	0.000	0.000	0.664	Shortfall of Sites	0.132	Community Commercial	C2-1-CPIO	0	0	0	9.654	0.664		Commercial - Professional Building - One Story, 0	097-5A201 284		South Los Angeles	No	ABMI	ARO
Los Angeles	600 W MANCHESTER AVE	90044	6038011023	0.000	0.000	0.000	0.664	Shortfall of Sites	0.132	Community Commercial	C2-1-CPIO	0	0	0	9.653	0.664		Commercial - Professional Building - One Story, 0	097-5A201 285		South Los Angeles	No	ABMI	ARO
Los Angeles	600 W MANCHESTER AVE	90044	6038011023	0.000	0.000	0.000	0.664	Shortfall of Sites	0.132	Community Commercial	C2-1-CPIO	0	0	0	9.652	0.664		Commercial - Professional Building - One Story, 0	097-5A201 286		South Los Angeles	No	ABMI	ARO
Los Angeles	600 W MANCHESTER AVE	90044	6038011023	0.000	0.000	0.000	0.664	Shortfall of Sites	0.132	Community Commercial	C2-1-CPIO	0	0	0	9.651	0.664		Commercial - Professional Building - One Story, 0	097-5A201 287		South Los Angeles	No	ABMI	ARO
Los Angeles	17100 BURTON ST	91406	2204003013	0.000	0.000	0.000	0.664	Shortfall of Sites	0.146	Low Residential	R1-1	Low Residential	0	0	66.287	0.664		Residential - Single Family Residence, 1	192B133 334	1 per lot	Reseda - West Van Nuys	No	ABMI	AHO , RES CPU
Los Angeles	7974 MELROSE AVE	90046	5527016005	0.000	0.000	0.000	0.664	Shortfall of Sites	0.132	Neighborhood Office Commercial	C4-1XL	0	0	0	5.723	0.664		Commercial - Store Combination - Store and Residential Combination - One Story, 0	141B177 611		Hollywood	Yes	ABMI	ARO
Los Angeles	11901 AVALON BLVD	90061	6083029001	0.000	0.000	0.000	0.664	Shortfall of Sites	0.144	Neighborhood Commercial	C2-1VL-CPIO	0	0	0	102.494	0.664		Institutional - Church - One Story, 0	084B205 1052		Southeast Los Angeles	No	ABMI	FBO
Los Angeles	17457 BURTON ST	91325	2201010013	0.000	0.000	0.000	0.664	Shortfall of Sites	0.146	Low Residential	R1-1	Low Residential	0	0	66.287	0.664		Residential - Single Family Residence, 1	192B129 382	1 per lot	Reseda - West Van Nuys	No	ABMI	AHO , RES CPU
Los Angeles	1288 S LA BREA AVE	90019	5084026043	0.000	0.000	0.000	0.664	Shortfall of Sites	0.145	General Commercial	C2-1	0	0	0	4.766	0.664		Commercial - Store Combination - Store and Office Combination - One Story, 0	129B181 497		Wilshire	No	ABMI	ARO
Los Angeles	5657 FALLBROOK AVE	91367	2041014005	0.000	0.000	0.000	0.664	Shortfall of Sites	0.157	Low Residential	R1-1	Very Low Residential	0	0	66.287	0.664		Residential - Single Family Residence, 1	174B097 407	1 per lot	Canoga Park - Winnetka - Woodland Hills - West Hills	No	ABMI	AHO , CPK CPU
Los Angeles	17525 STRATHERN ST	91325	2201003022	0.000	0.000	0.000	0.664	Shortfall of Sites	0.146	Low Residential	R1-1	Low Residential	0	0	66.287	0.664		Residential - Single Family Residence - Pool, 1	189B129 431	1 per lot	Reseda - West Van Nuys	No	ABMI	AHO , RES CPU
Los Angeles	17513 STRATHERN ST	91325	2201003020	0.000	0.000	0.000	0.664	Shortfall of Sites	0.146	Low Residential	R1-1	Low Residential	0	0	66.287	0.664		Residential - Single Family Residence, 1	189B129 433	1 per lot	Reseda - West Van Nuys	No	ABMI	AHO , RES CPU
Los Angeles	17557 STRATHERN ST	91325	2201003028	0.000	0.000	0.000	0.664	Shortfall of Sites	0.146	Low Residential	R1-1	Low Residential	0	0	66.287	0.664		Residential - Single Family Residence, 1	189B129 425	1 per lot	Reseda - West Van Nuys	No	ABMI	AHO , RES CPU
Los Angeles	17535 STRATHERN ST	91325	2201003024	0.000	0.000	0.000	0.664	Shortfall of Sites	0.146	Low Residential	R1-1	Low Residential	0	0	66.287	0.664		Residential - Single Family Residence - Pool, 1	189B129 429	1 per lot	Reseda - West Van Nuys	No	ABMI	AHO , RES CPU
Los Angeles	17529 STRATHERN ST	91325	2201003023	0.000	0.000	0.000	0.664	Shortfall of Sites	0.146	Low Residential	R1-1	Low Residential	0	0	66.287	0.664		Residential - Single Family Residence, 1	189B129 430	1 per lot	Reseda - West Van Nuys	No	ABMI	AHO , RES CPU
Los Angeles	17507 STRATHERN ST	91325	2201003019	0.000	0.000	0.000	0.664	Shortfall of Sites	0.146	Low Residential	R1-1	Low Residential	0	0	66.287	0.664		Residential - Single Family Residence, 1	189B129 434	1 per lot	Reseda - West Van Nuys	No	ABMI	AHO , RES CPU
Los Angeles	17551 STRATHERN ST	91325	2201003027	0.000	0.000	0.000	0.664	Shortfall of Sites	0.146	Low Residential	R1-1	Low Residential	0	0	66.287	0.664		Residential - Single Family Residence - Pool, 1	189B129 426	1 per lot	Reseda - West Van Nuys	No	ABMI	AHO , RES CPU
Los Angeles	17625 STRATHERN ST	91325	2201003033	0.000	0.000	0.000	0.664	Shortfall of Sites	0.146	Low Residential	R1-1	Low Residential	0	0	66.287	0.664		Residential - Single Family Residence, 1	189B129 420	1 per lot	Reseda - West Van Nuys	No	ABMI	AHO , RES CPU
Los Angeles	17609 STRATHERN ST	91325	2201003030	0.000	0.000	0.000	0.664	Shortfall of Sites	0.146	Low Residential	R1-1	Low Residential	0	0	66.287	0.664		Residential - Single Family Residence, 1	189B129 423	1 per lot	Reseda - West Van Nuys	No	ABMI	AHO , RES CPU
Los Angeles	17603 STRATHERN ST	91325	2201003029	0.000	0.000	0.000	0.664	Shortfall of Sites	0.146	Low Residential	R1-1	Low Residential	0	0	66.287	0.664		Residential - Single Family Residence, 1	189B129 424	1 per lot	Reseda - West Van Nuys	No	ABMI	AHO , RES CPU
Los Angeles	17619 STRATHERN ST	91325	2201003032	0.000	0.000	0.000	0.664	Shortfall of Sites	0.146	Low Residential	R1-1	Low Residential	0	0	66.287	0.664		Residential - Single Family Residence, 1	189B129 421	1 per lot	Reseda - West Van Nuys	No	ABMI	AHO , RES CPU
Los Angeles	17615 STRATHERN ST	91325	2201003031	0.000	0.000	0.000	0.664	Shortfall of Sites	0.146	Low Residential	R1-1	Low Residential	0	0	66.287	0.664		Residential - Single Family Residence, 1	189B129 422	1 per lot	Reseda - West Van Nuys	No	ABMI	AHO , RES CPU
Los Angeles	17545 STRATHERN ST	91325	2201003026	0.000	0.000	0.000	0.664	Shortfall of Sites	0.146	Low Residential	R1-1	Low Residential	0	0	66.287	0.664		Residential - Single Family Residence, 1	189B129 427	1 per lot	Reseda - West Van Nuys	No	ABMI	AHO , RES CPU
Los Angeles	17519 STRATHERN ST	91325	2201003021	0.000	0.000	0.000	0.664	Shortfall of Sites	0.146	Low Residential	R1-1	Low Residential	0	0	66.287	0.664		Residential - Single Family Residence - Pool, 1	189B129 432	1 per lot	Reseda - West Van Nuys	No	ABMI	AHO , RES CPU
Los Angeles	1434 WESTWOOD BLVD	90024	4325019021	0.000	0.000	0.000	0.664	Shortfall of Sites	0.126	Neighborhood Office Commercial	C4-1VL-POD	0	0	0	5.477	0.664		Commercial - Office Building - Two Stories, 0	132B153 895		Westwood	No	ABMI	ARO
Los Angeles	7348 RUFFNER AVE	91406	2226008003	0.000	0.000	0.000	0.664	Shortfall of Sites	0.157	Low Residential	R1-1	Low Residential	0	0	66.287	0.664		Residential - Single Family Residence, 1	186B137 261	1 per lot	Reseda - West Van Nuys	No	ABMI	AHO , RES CPU
Los Angeles	22354 VANOWEN ST	91303	2139009056	0.000	0.000	0.000	0.664	Shortfall of Sites	0.172	Low Residential	RS-1-RIO	Very Low Residential	[DM1-SH1-5] [CX3-FA] [CPIO]	0	66.287	0.664		Residential - Single Family Residence, 1	180B101 18	1 per lot	Canoga Park - Winnetka - Woodland Hills - West Hills	No	ABMI	AHO , CPK CPU
Los Angeles	670 W FLORENCE AVE	90044	6020027008	0.000	0.000	0.000	0.664	Shortfall of Sites	0.144	Community Commercial	C2-1-CPIO	0	0	0	102.494	0.664		Institutional - Church - One Story, 0	102B201 928		South Los Angeles	No	ABMI	FBO
Los Angeles	7453 MCLENNAN AVE	91406	2226028011	0.000	0.000	0.000	0.664	Shortfall of Sites	0.157	Low Residential	R1-1	Low Residential	0	0	66.287	0.664		Residential - Single Family Residence, 1	186B133 530	1 per lot	Reseda - West Van Nuys	No	ABMI	AHO , RES CPU
Los Angeles	212 N AVENUE 19	90031	5447016009	0.000	0.000	0.000	0.663	Shortfall of Sites	0.154	Hybrid Industrial	UV(CA)	0	0	0	5.400	0.663		Industrial - Light Manufacturing - One Story, 0	139-5A219 104		Northeast Los Angeles	No	ABMI	ARO
Los Angeles	212 N AVENUE 19	90031	5447016009	0.000	0.000	0.000	0.663	Shortfall of Sites	0.193	Hybrid Industrial	UV(CA)	0	0	0	4.300	0.663		Industrial - Light Manufacturing - One Story, 0	139-5A219 111		Northeast Los Angeles	No	ABMI	ARO
Los Angeles	19759 FRIAR ST	91367	2134031004	0.000	0.000	0.000	0.663	Shortfall of Sites	0.157	Low Residential	RS-1-RIO	Very Low Residential	[MB4-G1-5] [CX2-FA] [CPIO]	0	66.287	0.663		Residential - Single Family Residence - Pool, 1	180B117 941	1 per lot	Canoga Park - Winnetka - Woodland Hills - West Hills	No	ABMI	AHO , CPK CPU
Los Angeles	2936 W 8TH ST	90005	5077023031	0.000	0.000	0.000	0.663	Shortfall of Sites	0.144	High Medium Residential	R4-2	0	0	0	102.494	0.663		Institutional - Church - One Story, 0	132B197 503		Wilshire	No	ABMI	FBO

Jurisdiction Name	Site Address/Intersection	5 Digit ZIP Code	Assessor Parcel Number	Very Low-Income	Low-Income	Moderate-Income	Above Moderate-Income	Type of Shortfall	Parcel Size (Acres)	Current General Plan Designation	Current Zoning	Proposed General Plan (GP) Designation	Proposed Zoning	Minimum Density Allowed	Maximum Density Allowed	Total Capacity	Vacant/ Nonvacant	Description of Existing Uses	PIN	Base Density Per Acre	Community Plan Area	Rent Stabalization Ordinance	Income Category	Applicable Rezoning Program (Program informing values in Column Q listed first)
Los Angeles	5515 AVALON BLVD	90011	5101003038	0.000	0.000	0.000	0.663	Shortfall of Sites	0.144	Neighborhood Commercial	C2-1VL-CPIO	0	0	0	102.494	0.663		Institutional - Church - One Story, 0	108B205 767		Southeast Los Angeles	No	ABMI	FBO
Los Angeles	1500 N AVENUE 53	90042	5479012017	0.000	0.000	0.000	0.663	Shortfall of Sites	0.120	Low Residential	R1-1	0	0	0	102.494	0.663		Institutional - Church - One Story, 0	156A227 265		Northeast Los Angeles	No	ABMI	FBO
Los Angeles	1500 N AVENUE 53	90042	5479012017	0.000	0.000	0.000	0.663	Shortfall of Sites	0.120	Low Residential	R1-1	0	0	0	102.494	0.663		Institutional - Church - One Story, 0	156A227 277		Northeast Los Angeles	No	ABMI	FBO
Los Angeles	1500 N AVENUE 53	90042	5479012017	0.000	0.000	0.000	0.663	Shortfall of Sites	0.120	Low Residential	R1-1	0	0	0	102.494	0.663		Institutional - Church - One Story, 0	156A227 274		Northeast Los Angeles	No	ABMI	FBO
Los Angeles	5515 AVALON BLVD	90011	5101003038	0.000	0.000	0.000	0.663	Shortfall of Sites	0.144	Neighborhood Commercial	C2-1VL-CPIO	0	0	0	102.494	0.663		Institutional - Church - One Story, 0	108B205 759		Southeast Los Angeles	No	ABMI	FBO
Los Angeles	4629 S BROADWAY	90037	5110009005	0.000	0.000	0.000	0.663	Shortfall of Sites	0.129	Neighborhood Commercial	C2-1VL-CPIO	0	0	0	7.127	0.663		Commercial - Store Combination - Store and Residential Combination - One Story, 0	112-5A203 350		Southeast Los Angeles	Yes	ABMI	ARO
Los Angeles	7936 ETIWANDA AVE	91335	2102014002	0.332	0.332	0.000	0.000	Shortfall of Sites	0.251	Low Residential	RS-1	Low Residential	0	20	66.287	0.663		, 2	189B125 421	1 per lot	Reseda - West Van Nuys	No	LI	AHO , RES CPU
Los Angeles	5012 LINDLEY AVE	91316	2181024003	0.000	0.000	0.000	0.663	Shortfall of Sites	0.157	Low II Residential	R1-1	Low Residential	0	0	66.287	0.663		Residential - Single Family Residence - Pool, 1	168B125 48	1 per lot	Encino - Tarzana	No	ABMI	AHO , ENC CPU, ADU
Los Angeles	17821 ELKWOOD ST	91335	2101034010	0.000	0.000	0.000	0.663	Shortfall of Sites	0.157	Low Residential	R1-1	Low Residential	0	0	66.287	0.663		Residential - Single Family Residence, 1	189B129 892	1 per lot	Reseda - West Van Nuys	No	ABMI	AHO , RES CPU
Los Angeles	5016 LINDLEY AVE	91316	2181024004	0.000	0.000	0.000	0.663	Shortfall of Sites	0.157	Low II Residential	R1-1	Low Residential	0	0	66.287	0.663		Residential - Single Family Residence, 1	168B125 34	1 per lot	Encino - Tarzana	No	ABMI	AHO , ENC CPU, ADU
Los Angeles	1967 W 54TH ST	90062	5005020013	0.000	0.000	0.000	0.663	Shortfall of Sites	0.144	Low Medium II Residential	[Q]R4-1	0	0	0	102.494	0.663		Institutional - Church - One Story, 0	108B189 533		South Los Angeles	No	ABMI	FBO
Los Angeles	7937 OSTROM AVE	91406	2204016014	0.000	0.000	0.000	0.663	Shortfall of Sites	0.146	Low Residential	R1-1	Low Residential	0	0	66.287	0.663		Residential - Single Family Residence - Pool, 1	189B133 479	1 per lot	Reseda - West Van Nuys	No	ABMI	AHO , RES CPU
Los Angeles	11766 GATEWAY BLVD	90064	4257008021	0.000	0.000	0.000	0.663	Shortfall of Sites	0.007	Low Medium Residential	RD1.5-1	0	0	0	113.635	0.663		Residential - Five or More Units or Apartments (Any Combination) - 4 Stories or Less, 0	120B153 418		Palms - Mar Vista - Del Rey	Yes	ABMI	OPP RC
Los Angeles	1521 S WESTERN AVE	90006	5073011031	0.000	0.000	0.000	0.663	Shortfall of Sites	0.124	Community Commercial	C2-1VL-CPIO	0	0	0	10.266	0.663		Commercial - Store Combination - Store and Office Combination - One Story, 0	126B193 120		South Los Angeles	No	ABMI	ARO
Los Angeles	1521 S WESTERN AVE	90006	5073011031	0.000	0.000	0.000	0.663	Shortfall of Sites	0.071	Community Commercial	C2-1VL-CPIO	0	0	0	18.072	0.663		Commercial - Store Combination - Store and Office Combination - One Story, 0	126B193 134		South Los Angeles	No	ABMI	ARO
Los Angeles	1521 S WESTERN AVE	90006	5073011031	0.000	0.000	0.000	0.663	Shortfall of Sites	0.063	Community Commercial	C2-1VL-CPIO	0	0	0	20.316	0.663		Commercial - Store Combination - Store and Office Combination - One Story, 0	126B193 136		South Los Angeles	No	ABMI	ARO
Los Angeles	7753 DELCO AVE	91306	2107014019	0.000	0.000	0.000	0.663	Shortfall of Sites	0.157	Low Residential	RS-1	Low Residential	0	0	66.287	0.663		Residential - Single Family Residence, 1	189B109 904	1 per lot	Canoga Park - Winnetka - Woodland Hills - West Hills	No	ABMI	AHO , CPK CPU
Los Angeles	17620 VALERIO ST	91406	2228002002	0.000	0.000	0.000	0.663	Shortfall of Sites	0.157	Low Residential	R1-1	Low Residential	0	0	66.287	0.663		Residential - Single Family Residence, 1	186B129 918	1 per lot	Reseda - West Van Nuys	No	ABMI	AHO , RES CPU
Los Angeles	22336 SCHOOLCRAFT ST	91303	2024036018	0.000	0.000	0.000	0.663	Shortfall of Sites	0.157	Low Residential	RS-1-RIO	Very Low Residential	0	0	66.287	0.663		Residential - Single Family Residence, 1	183B101 526	1 per lot	Canoga Park - Winnetka - Woodland Hills - West Hills	No	ABMI	AHO , CPK CPU
Los Angeles	757 E WASHINGTON BLVD	90021	5131005012	0.000	0.000	0.000	0.663	Shortfall of Sites	0.150	Hybrid Industrial	CM-2D-O-CPIO	0	0	0	5.537	0.663		Industrial - Light Manufacturing - One Story, 0	121-5A209 146		Southeast Los Angeles	No	ABMI	ARO
Los Angeles	7414 DONNA AVE	91335	2104022016	0.000	0.000	0.000	0.663	Shortfall of Sites	0.157	Low Residential	R1-1	Low Residential	0	0	66.287	0.663		Residential - Single Family Residence, 1	186B121 612	1 per lot	Reseda - West Van Nuys	No	ABMI	AHO , RES CPU
Los Angeles	4624 S NORMANDIE AVE	90037	5017003005	0.000	0.000	0.000	0.663	Shortfall of Sites	0.144	Neighborhood Commercial	C2-1VL-CPIO	0	0	0	102.494	0.663		Institutional - Church - One Story, 0	111B197 555		South Los Angeles	No	ABMI	FBO
Los Angeles	7156 SALE AVE	91307	2024040024	0.000	0.000	0.000	0.663	Shortfall of Sites	0.172	Low Residential	R1-1	Low Residential	0	0	66.287	0.663		Residential - Single Family Residence, 1	183B097 882	1 per lot	Canoga Park - Winnetka - Woodland Hills - West Hills	No	ABMI	AHO , CPK CPU
Los Angeles	4669 W ADAMS BLVD	90016	5050005063	0.000	0.000	0.000	0.663	Shortfall of Sites	0.144	Neighborhood Commercial	C2-1VL-CPIO	0	0	0	102.494	0.663		Institutional - Church - One Story, 0	123B181 925		West Adams - Baldwin Hills - Leimert	No	ABMI	FBO
Los Angeles	19710 STRATHERN ST	91306	2106013101	0.000	0.000	0.000	0.662	Shortfall of Sites	0.157	Low Residential	R1-1	Low Residential	0	0	66.287	0.662		Residential - Single Family Residence - Pool, 1	189B117 382	1 per lot	Canoga Park - Winnetka - Woodland Hills - West Hills	No	ABMI	AHO , CPK CPU
Los Angeles	19716 STRATHERN ST	91306	2106013100	0.000	0.000	0.000	0.662	Shortfall of Sites	0.157	Low Residential	R1-1	Low Residential	0	0	66.287	0.662		Residential - Single Family Residence - Pool, 1	189B117 383	1 per lot	Canoga Park - Winnetka - Woodland Hills - West Hills	No	ABMI	AHO , CPK CPU
Los Angeles	8044 ANDASOL AVE	91325	2201018018	0.000	0.000	0.000	0.662	Shortfall of Sites	0.146	Low Residential	R1-1	Low Residential	0	0	66.287	0.662		Residential - Single Family Residence, 1	189B133 228	1 per lot	Reseda - West Van Nuys	No	ABMI	AHO , RES CPU
Los Angeles	225 LORING AVE	90024	4359001026	0.000	0.000	0.000	0.662	Shortfall of Sites	0.007	Low Residential	R1-1	0	0	0	99.000	0.662		Residential - Single Family Residence - Pool, 0	138B153 57		Westwood	No	ABMI	TOC EXP
Los Angeles	1017 N HELIOTROPE DR	90029	5538019024	0.000	0.000	0.000	0.662	Shortfall of Sites	0.144	Low Medium II Residential	RD1.5-1XL	0	0	0	102.494	0.662		Institutional - Church - One Story, 0	144B197 914		Hollywood	No	ABMI	FBO
Los Angeles	11250 AVALON BLVD	90061	6072001021	0.000	0.000	0.000	0.662	Shortfall of Sites	0.144	Community Commercial	C2-2D-CPIO	0	0	0	102.494	0.662		Institutional - Church - One Story, 0	087A207 212		Southeast Los Angeles	No	ABMI	FBO
Los Angeles	0	0	4261010908	0.331	0.331	0.000	0.000	Shortfall of Sites	0.359	Public Facilities	PF-1XL	0	0	20	153.741	0.662		Miscellaneous - Government Owned Property, 0	126B149 1245		West Los Angeles	No	LI	PF
Los Angeles	6130 VINELAND AVE	91606	2414003017	0.331	0.331	0.000	0.000	Shortfall of Sites	0.430	Public Facilities	PF-1VL	0	0	20	153.741	0.662		Institutional - Hospital - One Story, 0	177B173 579		North Hollywood - Valley Village	No	LI	PF
Los Angeles	11402 COMPTON AVE	90059	6069027035	0.000	0.000	0.000	0.662	Shortfall of Sites	0.143	Low II Residential	[Q]R4-1	0	0	0	102.494	0.662		Institutional - Church - One Story, 0	087A213 452		Southeast Los Angeles	No	ABMI	FBO
Los Angeles	7301 AVALON BLVD	90003	6022023002	0.000	0.000	0.000	0.662	Shortfall of Sites	0.143	Neighborhood Commercial	C2-1VL-CPIO	0	0	0	102.494	0.662		Institutional - Church - One Story, 0	102B205 1031		Southeast Los Angeles	No	ABMI	FBO
Los Angeles	16761 MOORPARK ST	91436	2259008011	0.000	0.000	0.000	0.662	Shortfall of Sites	0.146	Low II Residential	R1-1	Low Residential	0	0	66.287	0.662		Residential - Single Family Residence, 1	168B137 23	1 per lot	Encino - Tarzana	No	ABMI	AHO , ENC CPU
Los Angeles	3800 W JEFFERSON BLVD	90016	5046003031	0.000	0.000	0.000	0.662	Shortfall of Sites	0.143	Neighborhood Commercial	C2-1VL-CPIO	0	0	0	102.494	0.662		Institutional - Church - One Story, 0	120B185 885		West Adams - Baldwin Hills - Leimert	No	ABMI	FBO
Los Angeles	4450 W ADAMS BLVD	90016	5050001009	0.000	0.000	0.000	0.662	Shortfall of Sites	0.143	Neighborhood Commercial	C2-1-SP	0	0	0	102.494	0.662		Institutional - Church - One Story, 0	123B185 737		West Adams - Baldwin Hills - Leimert	No	ABMI	FBO
Los Angeles	3800 W JEFFERSON BLVD	90016	5046003031	0.000	0.000	0.000	0.662	Shortfall of Sites	0.143	Neighborhood Commercial	C2-1VL-CPIO	0	0	0	102.494	0.662		Institutional - Church - One Story, 0	120B185 886		West Adams - Baldwin Hills - Leimert	No	ABMI	FBO
Los Angeles	4665 WILLOW BROOK AVE	90029	5538021010	0.000	0.000	0.000	0.662	Shortfall of Sites	0.143	Low Medium II Residential	RD1.5-1XL	0	0	0	102.494	0.662		Institutional - Church - One Story, 0	144B197 978		Hollywood	No	ABMI	FBO
Los Angeles	19725 INGOMAR ST	91306	2106029022	0.000	0.000	0.000	0.662	Shortfall of Sites	0.157	Low Residential	R1-1	Low Residential	0	0	66.287	0.662		Residential - Single Family Residence - Pool, 1	189B117 732	1 per lot	Canoga Park - Winnetka - Woodland Hills - West Hills	No	ABMI	AHO , CPK CPU
Los Angeles	14933 VICTORY BLVD	91411	2235021049	0.000	0.000	0.000	0.662	Shortfall of Sites	0.143	Medium Residential	[Q]R3-1	0	0	0	102.494	0.662		Institutional - Church - One Story, 0	180B149 833		Van Nuys - North Sherman Oaks	No	ABMI	FBO
Los Angeles	14933 VICTORY BLVD	91411	2235021049	0.000	0.000	0.000	0.662	Shortfall of Sites	0.143	Medium Residential	[Q]R3-1	0	0	0	102.494	0.662		Institutional - Church - One Story, 0	180B149 834		Van Nuys - North Sherman Oaks	No	ABMI	FBO
Los Angeles	14933 VICTORY BLVD	91411	2235021049	0.000	0.000	0.000	0.662	Shortfall of Sites	0.143	Medium Residential	[Q]R3-1	0	0	0	102.494	0.662		Institutional - Church - One Story, 0	180B149 835		Van Nuys - North Sherman Oaks	No	ABMI	FBO
Los Angeles	14933 VICTORY BLVD	91411	2235021049	0.000	0.000	0.000	0.662	Shortfall of Sites	0.143	Medium Residential	[Q]R3-1	0	0	0	102.494	0.662		Institutional - Church - One Story, 0	180B145 791		Van Nuys - North Sherman Oaks	No	ABMI	FBO
Los Angeles	14933 VICTORY BLVD	91411	2235021049	0.000	0.000	0.000	0.662	Shortfall of Sites	0.143	Medium Residential	[Q]R3-1	0	0	0	102.494	0.662		Institutional - Church - One Story, 0	180B145 792		Van Nuys - North Sherman Oaks	No	ABMI	FBO
Los Angeles	7956 SAUSALITO AVE	91304	2013013001	0.000	0.000	0.000	0.662	Shortfall of Sites	0.157	Low Residential	RS-1	Very Low Residential	[MB4-G1-5] [IX1-FA] [CPIO]	0	66.287	0.662		Residential - Single Family Residence - Pool, 1	189B101 297	1 per lot	Canoga Park - Winnetka - Woodland Hills - West Hills	No	ABMI	AHO , CPK CPU
Los Angeles	7754 SAUSALITO AVE	91304	2013014001	0.000	0.000	0.000	0.662	Shortfall of Sites	0.157	Low Residential	RS-1	Very Low Residential	0	0	66.287	0.662		Residential - Single Family Residence, 1	189B101 694	1 per lot	Canoga Park - Winnetka - Woodland Hills - West Hills	No	ABMI	AHO , CPK CPU
Los Angeles	7545 GENESTA AVE	91406	2203015003	0.000	0.000	0.000	0.662	Shortfall of Sites	0.157	Low Residential	R1-1	Low Residential	0	0	66.287	0.662		Residential - Single Family Residence, 1	186B133 289	1 per lot	Reseda - West Van Nuys	No	ABMI	AHO , RES CPU
Los Angeles	20045 INGOMAR ST	91306	2106004048	0.000	0.000	0.000	0.662	Shortfall of Sites	0.157	Low Residential	R1-1	Low Residential	0	0	66.287	0.662		Residential - Single Family Residence, 1	189B113 1006	1 per lot	Canoga Park - Winnetka - Woodland Hills - West Hills	No	ABMI	AHO , CPK CPU
Los Angeles	7220 BECKFORD AVE	91335	2104032037	0.000	0.000	0.000	0.662	Shortfall of Sites	0.157	Low Residential	R1-1	Low Residential	0	0	66.287	0.662		Residential - Single Family Residence, 1	183B121 62	1 per lot	Reseda - West Van Nuys	No	ABMI	AHO , RES CPU
Los Angeles	20051 INGOMAR ST	91306	2106004049	0.000	0.000	0.000	0.662	Shortfall of Sites	0.157	Low Residential	R1-1	Low Residential	[HB3-G1-5] [CX3-FA] [CPIO-O]	0	66.287	0.662		Residential - Single Family Residence, 1	189B113 1007	1 per lot	Canoga Park - Winnetka - Woodland Hills - West Hills	No	ABMI	AHO , CPK CPU
Los Angeles	16640 MCCORMICK ST	91436	2259024021	0.000	0.000	0.000	0.662	Shortfall of Sites	0.146	Low II Residential	R1-1	Low Residential	0	0	66.287	0.662		Residential - Single Family Residence - Pool, 1	171B137 36	1 per lot	Encino - Tarzana	No	ABMI	AHO , ENC CPU
Los Angeles	11211 S FIGUEROA ST	90061	6075025027	0.000	0.000	0.000	0.662	Shortfall of Sites	0.143	Community Commercial	C2-2D-CPIO	0	0	0	102.494	0.662		Institutional - Church - One Story, 0	087A201 151		South Los Angeles	No	ABMI	FBO
Los Angeles	809 N AVALON BLVD	90744	7423003009	0.000	0.000	0.000	0.662	Shortfall of Sites	0.034	Community Commercial	[Q]C2-2D-O-CUGU	0	0	0	36.939	0.662		Commercial - Store Combination - Store and Office Combination - One Story, 0	030B205 289		Wilmington - Harbor City	No	ABMI	ARO
Los Angeles	20043 ARMINTA ST	91306	2106022046	0.000	0.000	0.000	0.661	Shortfall of Sites	0.157	Low Residential	R1-1	Low Residential	CM-2D-CPIO	0	66.287	0.661		Residential - Single Family Residence - Pool, 1	189B113 836	1 per lot	Canoga Park - Winnetka - Woodland Hills - West Hills	No	ABMI	AHO , CPK CPU
Los Angeles	3461 W 8TH ST	90005	5093014011	0.000	0.000	0.000	0.661	Shortfall of Sites	0.101	Neighborhood Office Commercial	C2-1	0	0	0	8.210	0.661		Commercial - Hotel and Motel - Hotel - Under 50 Rooms - One Story, 0	132B193 575		Wilshire	No	ABMI	ARO
Los Angeles	6748 SHOUP AVE	91307	2139009058	0.000	0.000	0.000	0.661	Shortfall of Sites	0.172	Low Residential	RS-1-RIO	Very Low Residential	0	0	66.287	0.661		Residential - Single Family Residence, 1	180B101 54	1 per lot	Canoga Park - Winnetka - Woodland Hills - West Hills	No	ABMI	AHO , CPK CPU
Los Angeles	1524 W 7TH ST	90017	5142024004	0.000	0.000	0.000	0.661	Shortfall of Sites	0.107	Community Commercial	C2-2	0	0	0	11.831	0.661		Industrial - Light Manufacturing - One Story, 0	130-5A205 56		Westlake	No	ABMI	ARO
Los Angeles	1733 S LOS ANGELES ST	90015	5127024011	0.000	0.000	0.000	0.661	Shortfall of Sites	0.090	Community Commercial	C2-2D-O-CPIO	0	0	0	14.204	0.661		Industrial - Light Manufacturing - One Story, 0	123A207 128		Southeast Los Angeles	No	ABMI	ARO
Los Angeles	1733 S LOS ANGELES ST	90015	5127024011	0.000	0.000	0.000	0.661	Shortfall of Sites	0.045	Community Commercial	C2-2D-O-CPIO	0	0	0	28.409	0.661		Industrial - Light Manufacturing - One Story, 0	123A207 131		Southeast Los Angeles	No	ABMI	ARO
Los Angeles	2342 W WASHINGTON BLVD	90018	5073030028	0.000	0.000	0.000	0.661	Shortfall of Sites	0.080	Neighborhood Commercial	C1.5-1VL-O-CPIO	0	0	0	15.828	0.661		Industrial - Warehousing, Distribution, Storage - Warehousing, Distribution, Under 10,000 SF - One Story, 0	126B193 965		South Los Angeles	No	ABMI	ARO

Jurisdiction Name	Site Address/Intersection	5 Digit ZIP Code	Assessor Parcel Number	Very Low-Income	Low-Income	Moderate-Income	Above Moderate-Income	Type of Shortfall	Parcel Size (Acres)	Current General Plan Designation	Current Zoning	Proposed General Plan (GP) Designation	Proposed Zoning	Minimum Density Allowed	Maximum Density Allowed	Total Capacity	Vacant/ Nonvacant	Description of Existing Uses	PIN	Base Density Per Acre	Community Plan Area	Rent Stabalization Ordinance	Income Category	Applicable Rezoning Program (Program informing values in Column Q listed first)
Los Angeles	19701 FRIAR ST	91367	2134032008	0.000	0.000	0.000	0.661	Shortfall of Sites	0.157	Low Residential	RS-1-RIO	Very Low Residential	0	0	66.287	0.661		Residential - Single Family Residence, 1	180B117 952	1 per lot	Canoga Park - Winnetka - Woodland Hills - West Hills	No	ABMI	AHO , CPK CPU
Los Angeles	22057 RUNNYMEDE ST	91303	2023003024	0.000	0.000	0.000	0.661	Shortfall of Sites	0.157	Low Residential	R1-1	Low Residential	0	0	66.287	0.661		Residential - Single Family Residence, 1	186B101 474	1 per lot	Canoga Park - Winnetka - Woodland Hills - West Hills	No	ABMI	AHO , CPK CPU
Los Angeles	0	0	4262032901	0.000	0.000	0.000	0.000	Shortfall of Sites	0.358	Public Facilities	PF-1XL	0	0	0	153.741	0.000		Miscellaneous - Government Owned Property, 0	123B149 204		West Los Angeles	No		PF
Los Angeles	22057 VALERIO ST	91303	2023004024	0.000	0.000	0.000	0.661	Shortfall of Sites	0.157	Low Residential	R1-1	Low Residential	0	0	66.287	0.661		Residential - Single Family Residence, 1	186B101 600	1 per lot	Canoga Park - Winnetka - Woodland Hills - West Hills	No	ABMI	AHO , CPK CPU
Los Angeles	6230 TUNNEY AVE	91335	2131018014	0.000	0.000	0.000	0.661	Shortfall of Sites	0.157	Low Residential	R1-1-RIO	Low Residential	0	0	66.287	0.661		Residential - Single Family Residence - Pool, 1	177B117 284	1 per lot	Reseda - West Van Nuys	No	ABMI	AHO , RES CPU
Los Angeles	6236 TUNNEY AVE	91335	2131018015	0.000	0.000	0.000	0.661	Shortfall of Sites	0.157	Low Residential	R1-1-RIO	Low Residential	0	0	66.287	0.661		Residential - Single Family Residence, 1	177B117 258	1 per lot	Reseda - West Van Nuys	No	ABMI	AHO , RES CPU
Los Angeles	6242 TUNNEY AVE	91335	2131017010	0.000	0.000	0.000	0.661	Shortfall of Sites	0.157	Low Residential	R1-1-RIO	Low Residential	0	0	66.287	0.661		Residential - Single Family Residence, 1	177B117 235	1 per lot	Reseda - West Van Nuys	No	ABMI	AHO , RES CPU
Los Angeles	6250 TUNNEY AVE	91335	2131017011	0.000	0.000	0.000	0.661	Shortfall of Sites	0.157	Low Residential	R1-1-RIO	Low Residential	0	0	66.287	0.661		Residential - Single Family Residence, 1	177B117 212	1 per lot	Reseda - West Van Nuys	No	ABMI	AHO , RES CPU
Los Angeles	6256 TUNNEY AVE	91335	2131017012	0.000	0.000	0.000	0.661	Shortfall of Sites	0.157	Low Residential	R1-1-RIO	Low Residential	0	0	66.287	0.661		Residential - Single Family Residence, 1	177B117 188	1 per lot	Reseda - West Van Nuys	No	ABMI	AHO , RES CPU
Los Angeles	11009 S FIGUEROA ST	90061	6075022027	0.000	0.000	0.000	0.661	Shortfall of Sites	0.143	Neighborhood Commercial	C2-1VL-CPIO	0	0	0	102.494	0.661		Institutional - Church - One Story, 0	088-5A201 309		South Los Angeles	No	ABMI	FBO
Los Angeles	11009 S FIGUEROA ST	90061	6075022027	0.000	0.000	0.000	0.661	Shortfall of Sites	0.143	Neighborhood Commercial	C2-1VL-CPIO	0	0	0	102.494	0.661		Institutional - Church - One Story, 0	088-5A201 311		South Los Angeles	No	ABMI	FBO
Los Angeles	6268 TUNNEY AVE	91335	2131017014	0.000	0.000	0.000	0.661	Shortfall of Sites	0.157	Low Residential	R1-1-RIO	Low Residential	0	0	66.287	0.661		Residential - Single Family Residence, 1	177B117 133	1 per lot	Reseda - West Van Nuys	No	ABMI	AHO , RES CPU
Los Angeles	6306 TUNNEY AVE	91335	2131017016	0.000	0.000	0.000	0.661	Shortfall of Sites	0.157	Low Residential	R1-1-RIO	Low Residential	0	0	66.287	0.661		Residential - Single Family Residence, 1	177B117 91	1 per lot	Reseda - West Van Nuys	No	ABMI	AHO , RES CPU
Los Angeles	6300 TUNNEY AVE	91335	2131017015	0.000	0.000	0.000	0.661	Shortfall of Sites	0.157	Low Residential	R1-1-RIO	Low Residential	0	0	66.287	0.661		Residential - Single Family Residence, 1	177B117 113	1 per lot	Reseda - West Van Nuys	No	ABMI	AHO , RES CPU
Los Angeles	6312 TUNNEY AVE	91335	2131017017	0.000	0.000	0.000	0.661	Shortfall of Sites	0.157	Low Residential	R1-1-RIO	Low Residential	0	0	66.287	0.661		Residential - Single Family Residence, 1	177B117 56	1 per lot	Reseda - West Van Nuys	No	ABMI	AHO , RES CPU
Los Angeles	17119 BULLOCK ST	91316	2255002024	0.000	0.000	0.000	0.661	Shortfall of Sites	0.146	Low II Residential	R1-1-RIO	Low Residential	0	0	66.287	0.661		Residential - Single Family Residence, 1	177B133 15	1 per lot	Encino - Tarzana	No	ABMI	AHO , ENC CPU
Los Angeles	19538 CALVERT ST	91335	2132022005	0.000	0.000	0.000	0.661	Shortfall of Sites	0.157	Low Residential	R1-1-RIO	Low Residential	0	0	66.287	0.661		Residential - Single Family Residence - Pool, 1	177B117 325	1 per lot	Reseda - West Van Nuys	No	ABMI	AHO , RES CPU
Los Angeles	18089 VENTURA BLVD	91316	2162005130	0.000	0.000	0.000	0.661	Shortfall of Sites	0.073	Community Commercial	C2-1VL, C4-1VL	0	0	0	66.287	0.661		Commercial - Store - One Story, 0	171B125 366		Encino - Tarzana	No	ABMI	AHO , ENC CPU
Los Angeles	2622 N MAIN ST	90031	5210005001	0.000	0.000	0.000	0.661	Shortfall of Sites	0.166	Limited Industrial	CM-1VL	0	0	0	4.972	0.661		Industrial - Light Manufacturing - One Story, 0	135A223 47		Northeast Los Angeles	No	ABMI	ARO
Los Angeles	1322 N MCCADDEN PL	90028	5547032009	0.000	0.000	0.000	0.661	Shortfall of Sites	0.172	Low Medium II Residential	RD1.5-1XL	Low Medium II Residential, Medium Residential	VARIOUS, WITH CPIO	0	66.287	0.661		Residential - Single Family Residence - Therapy Pool (Spa), 1	147A185 337		Hollywood	No	ABMI	AHO , HWD CPU
Los Angeles	19121 VALERIO ST	91335	2104020002	0.000	0.000	0.000	0.661	Shortfall of Sites	0.157	Low Residential	R1-1	Low Residential	0	0	66.287	0.661		Residential - Single Family Residence, 1	186B121 674	1 per lot	Reseda - West Van Nuys	No	ABMI	AHO , RES CPU
Los Angeles	7721 SEPULVEDA BLVD	91405	2222013020	0.000	0.000	0.000	0.661	Shortfall of Sites	0.666	General Commercial	C2-1VL	0	0	0	1.240	0.661		Commercial - Professional Building - Veterinary Hospital, Clinic - One Story, 0	189B145 639		Van Nuys - North Sherman Oaks	No	ABMI	ARO
Los Angeles	0	0	2148007901	0.000	0.000	0.000	0.661	Shortfall of Sites	0.062	Low Residential	RS-1-RIO	Low Residential	0	0	66.287	0.661		Miscellaneous - Government Owned Property, 0	180B109 276	1 per lot	Canoga Park - Winnetka - Woodland Hills - West Hills	No	ABMI	AHO , CPK CPU
Los Angeles	1967 W 54TH ST	90062	5005020013	0.000	0.000	0.000	0.661	Shortfall of Sites	0.143	Low Medium II Residential	[Q]R4-1	0	0	0	102.494	0.661		Institutional - Church - One Story, 0	108B189 534		South Los Angeles	No	ABMI	FBO
Los Angeles	1962 CONCORDIA WALK	90062	5005019012	0.000	0.000	0.000	0.661	Shortfall of Sites	0.143	Low Medium I Residential	[Q]R4-1	0	0	0	102.494	0.661		Institutional - Church - One Story, 0	108B193 682		South Los Angeles	No	ABMI	FBO
Los Angeles	1967 W 54TH ST	90062	5005020013	0.000	0.000	0.000	0.661	Shortfall of Sites	0.143	Low Medium II Residential	[Q]R4-1	0	0	0	102.494	0.661		Institutional - Church - One Story, 0	108B193 473		South Los Angeles	No	ABMI	FBO
Los Angeles	1962 CONCORDIA WALK	90062	5005019012	0.000	0.000	0.000	0.661	Shortfall of Sites	0.143	Low Medium I Residential	[Q]R4-1	0	0	0	102.494	0.661		Institutional - Church - One Story, 0	108B193 683		South Los Angeles	No	ABMI	FBO
Los Angeles	7706 S BROADWAY	90003	6031017002	0.000	0.000	0.000	0.661	Shortfall of Sites	0.143	Neighborhood Commercial	C2-1VL-CPIO	0	0	0	102.494	0.661		Institutional - Church - One Story, 0	099B201 290		Southeast Los Angeles	No	ABMI	FBO
Los Angeles	3221 W JEFFERSON BLVD	90018	5051032030	0.000	0.000	0.000	0.661	Shortfall of Sites	0.143	Neighborhood Commercial	C2-1VL-CPIO	0	0	0	102.494	0.661		Institutional - Church - One Story, 0	120B185 782		West Adams - Baldwin Hills - Leimert	No	ABMI	FBO
Los Angeles	1321 S MARIPOSA AVE	90006	5075009004	0.000	0.000	0.000	0.661	Shortfall of Sites	0.143	Neighborhood Commercial	C2-1VL-CPIO	0	0	0	102.494	0.661		Institutional - Church - One Story, 0	129B197 1194		South Los Angeles	No	ABMI	FBO
Los Angeles	6321 CALVIN AVE	91335	2131017002	0.000	0.000	0.000	0.660	Shortfall of Sites	0.157	Low Residential	R1-1-RIO	Low Residential	0	0	66.287	0.660		Residential - Single Family Residence, 1	177B117 57	1 per lot	Reseda - West Van Nuys	No	ABMI	AHO , RES CPU
Los Angeles	7733 DELCO AVE	91306	2107014016	0.000	0.000	0.000	0.660	Shortfall of Sites	0.157	Low Residential	RS-1	Low Residential	0	0	66.287	0.660		Residential - Single Family Residence - Pool, 1	189B109 974	1 per lot	Canoga Park - Winnetka - Woodland Hills - West Hills	No	ABMI	AHO , CPK CPU
Los Angeles	17041 BALTAR ST	91406	2204025014	0.000	0.000	0.000	0.660	Shortfall of Sites	0.146	Low Residential	R1-1	Low Residential	0	0	66.287	0.660		Residential - Single Family Residence, 1	189B133 289	1 per lot	Reseda - West Van Nuys	No	ABMI	AHO , RES CPU
Los Angeles	22057 COHASSET ST	91303	2023002015	0.000	0.000	0.000	0.660	Shortfall of Sites	0.157	Low Residential	R1-1	Low Residential	0	0	66.287	0.660		Residential - Single Family Residence, 1	186B101 352	1 per lot	Canoga Park - Winnetka - Woodland Hills - West Hills	No	ABMI	AHO , CPK CPU
Los Angeles	7841 CANBY AVE	91335	2102016075	0.000	0.000	0.000	0.660	Shortfall of Sites	0.157	Low Residential	(T)R1-1	Low Residential	0	0	66.287	0.660		Residential - Single Family Residence, 1	189B125 935	1 per lot	Reseda - West Van Nuys	No	ABMI	AHO , RES CPU
Los Angeles	116 S MATHEWS ST	90033	5180006022	0.000	0.000	0.000	0.660	Shortfall of Sites	0.193	Low Medium II Residential	RD1.5-1-CUGU	Medium Neighborhood Residential	[LLN2 - MU3 - 4][RN3 - 6][CPIO]	0	124.636	0.660		Residential - Five or More Units or Apartments (Any Combination) · 4 Stories or Less, 18	127-5A223 300	72	Boyle Heights	Yes	ABMI	BH CPU
Los Angeles	6670 GLADE AVE	91303	2139006074	0.000	0.000	0.000	0.660	Shortfall of Sites	1.928	Medium Residential	R3-1-RIO	Medium Residential	0	0	72.098	0.660		Residential - Five or More Units or Apartments (Any Combination) · 4 Stories or Less - Pool, 110	180B101 105	43	Canoga Park - Winnetka - Woodland Hills - West Hills	Yes	ABMI	CPK CPU , MURC, AHO
Los Angeles	7523 ALABAMA AVE	91303	2111005013	0.000	0.000	0.000	0.660	Shortfall of Sites	0.551	Medium Residential	R3-1	Medium Residential	0	0	70.787	0.660		Residential - Five or More Units or Apartments (Any Combination) · 4 Stories or Less - Pool, 30	186B105 266	43	Canoga Park - Winnetka - Woodland Hills - West Hills	Yes	ABMI	CPK CPU ,
Los Angeles	5531 FULCHER AVE	91601	2350005036	0.000	0.000	0.000	0.660	Shortfall of Sites	0.167	High Medium Residential	R4-1L	High Medium	0	0	174.014	0.660		Residential - Five or More Units or Apartments (Any Combination) · 4 Stories or Less, 22	174B173 1125	No Max	North Hollywood - Valley Village	Yes	ABMI	Orange LineTNP , AHO
Los Angeles	7019 CANOGA AVE	91303	2138013025	0.330	0.330	0.000	0.000	Shortfall of Sites	0.166	General Commercial	[Q]C2-1VL-RIO	Community Center	0	20	144.823	0.660		Commercial - Non-Auto Service and Repair Shop, Paint Shop, or Laundry - One Story, 17	183B105 562	54	Canoga Park - Winnetka - Woodland Hills - West Hills	No	LI	CPK CPU ,
Los Angeles	2111 E 4TH ST	90033	5183012015	0.000	0.000	0.000	0.660	Shortfall of Sites	0.145	Low Medium II Residential	[Q]C2-1-CUGU	Community Center	[LUM2 - G2 - 4][XN2 - 8][CPIO]	0	96.708	0.660		Residential - Rooming/Boarding House, 10	127-5A221 216	54	Boyle Heights	Yes	ABMI	BH CPU
Los Angeles	7357 VARIEL AVE	91303	2112021004	0.000	0.000	0.000	0.660	Shortfall of Sites	0.196	Medium Residential	R3-1	Medium Residential	0	0	71.293	0.660		Residential - Five or More Units or Apartments (Any Combination) · 4 Stories or Less, 10	186B105 638	43	Canoga Park - Winnetka - Woodland Hills - West Hills	Yes	ABMI	CPK CPU ,
Los Angeles	7305 VARIEL AVE	91303	2112021007	0.000	0.000	0.000	0.660	Shortfall of Sites	0.196	Medium Residential	R3-1	Medium Residential	0	0	71.295	0.660		Residential - Five or More Units or Apartments (Any Combination) · 4 Stories or Less, 10	186B105 865	43	Canoga Park - Winnetka - Woodland Hills - West Hills	Yes	ABMI	CPK CPU ,
Los Angeles	2372 S BEVERLY GLEN BLVD	90064	4315013003	0.000	0.000	0.000	0.660	Shortfall of Sites	0.128	Medium Residential	R3-1-O	0	0	0	86.864	0.660		Residential - Five or More Units or Apartments (Any Combination) · 4 Stories or Less, 8	129B161 424		West Los Angeles	Yes	ABMI	DB50
Los Angeles	11618 RIVERSIDE DR	91602	2354017022	0.000	0.000	0.000	0.660	Shortfall of Sites	0.193	Medium Residential	[Q]R3-1	0	0	0	57.562	0.660		Residential - Five or More Units or Apartments (Any Combination) · 4 Stories or Less, 8	168B169 487		North Hollywood - Valley Village	Yes	ABMI	DB50
Los Angeles	12827 KLING ST	91604	2362021005	0.000	0.000	0.000	0.660	Shortfall of Sites	0.249	Low Medium Residential	RD1.5-1-RIO	0	0	0	44.621	0.660		Residential - Five or More Units or Apartments (Any Combination) · 4 Stories or Less, 8	168B161 546		Sherman Oaks - Studio City - Toluca Lake - Cahuenga Pass	Yes	ABMI	DB50
Los Angeles	7354 W MANCHESTER AVE	90045	4119025021	0.000	0.000	0.000	0.660	Shortfall of Sites	0.132	Medium Residential	R3-1	0	0	0	84.305	0.660		Residential - Five or More Units or Apartments (Any Combination) · 4 Stories or Less, 8	096B157 639		Westchester - Playa del Rey	Yes	ABMI	DB50
Los Angeles	1528 S BUNDY DR	90025	4263036018	0.000	0.000	0.000	0.660	Shortfall of Sites	0.135	Medium Residential	[Q]R3-1	0	0	0	82.072	0.660		Residential - Five or More Units or Apartments (Any Combination) · 4 Stories or Less, 8	126B145 766		West Los Angeles	Yes	ABMI	DB50
Los Angeles	11605 MISSOURI AVE	90025	4262020014	0.000	0.000	0.000	0.660	Shortfall of Sites	0.127	Medium Residential	[Q]R3-1	0	0	0	87.114	0.660		Residential - Five or More Units or Apartments (Any Combination) · 4 Stories or Less, 8	126B149 909		West Los Angeles	Yes	ABMI	DB50
Los Angeles	10909 MORRISON ST	91601	2419004020	0.000	0.000	0.000	0.660	Shortfall of Sites	0.193	Medium Residential	[Q]R3-1	0	0	0	57.542	0.660		Residential - Five or More Units or Apartments (Any Combination) · 4 Stories or Less, 8	171B173 1220		North Hollywood - Valley Village	Yes	ABMI	DB50
Los Angeles	10915 MORRISON ST	91601	2419004019	0.000	0.000	0.000	0.660	Shortfall of Sites	0.193	Medium Residential	[Q]R3-1	0	0	0	57.525	0.660		Residential - Five or More Units or Apartments (Any Combination) · 4 Stories or Less, 8	171B173 1221		North Hollywood - Valley Village	Yes	ABMI	DB50
Los Angeles	4191 DIXIE CANYON AVE	91423	2373005012	0.000	0.000	0.000	0.660	Shortfall of Sites	0.252	Low Medium Residential	[Q]RD1.5-1	Low Medium	0	0	43.734	0.660		Residential - Five or More Units or Apartments (Any Combination) · 4 Stories or Less, 8	165B157 902	29	Sherman Oaks - Studio City - Toluca Lake - Cahuenga Pass	Yes	ABMI	DB50 , SHR CPU, AHO
Los Angeles	4179 NAGLE AVE	91423	2373003003	0.000	0.000	0.000	0.660	Shortfall of Sites	0.249	Low Medium Residential	[Q]RD1.5-1	Low Medium	0	0	44.096	0.660		Residential - Five or More Units or Apartments (Any Combination) · 4 Stories or Less, 8	165B157 926	29	Sherman Oaks - Studio City - Toluca Lake - Cahuenga Pass	Yes	ABMI	DB50 , SHR CPU, AHO
Los Angeles	810 BARTLETT ST	90012	5407004011	0.000	0.000	0.000	0.660	Shortfall of Sites	0.166	High Medium Residential	R4-1	Medium Neighborhood Residential	[LM2-MU2-5] [RX1-FA] [CPIO]	0	114.712	0.660		Residential - Five or More Units or Apartments (Any Combination) · 4 Stories or Less, 14	135A213 334	No Max	Central City North	Yes	ABMI	DT CPU
Los Angeles	11337 COLLINS ST	91601	2337037028	0.000	0.000	0.000	0.660	Shortfall of Sites	0.172	Low Medium II Residential	RD1.5-1VL	Medium	0	0	110.355	0.660		Residential - Five or More Units or Apartments (Any Combination) · 4 Stories or Less, 14	174B173 580	54	North Hollywood - Valley Village	Yes	ABMI	Orange LineTNP
Los Angeles	18953 SHERMAN WAY	91335	2104034029	0.000	0.000	0.000	0.660	Shortfall of Sites	0.272	Medium Residential	R3-1	Medium Residential	0	0	69.775	0.660		Residential - Five or More Units or Apartments (Any Combination) · 4 Stories or Less, 14	183B121 79	43	Reseda - West Van Nuys	Yes	ABMI	RES CPU , AHO
Los Angeles	14646 GILMORE ST	91411	2236022011	0.000	0.000	0.000	0.660	Shortfall of Sites	0.133	Medium Residential	[Q]R3-1	Village	0	0	105.603	0.660		Residential - Five or More Units or Apartments (Any Combination) · 4 Stories or Less, 10	180B149 729	72	Van Nuys - North Sherman Oaks	Yes	ABMI	VNY CPU
Los Angeles	601 N BREED ST	90033	5175006018	0.000	0.000	0.000	0.660	Shortfall of Sites	0.201	Low Medium I Residential	R2-1-CUGU	Low Neighborhood Residential	[VLN2 - MU4 - 3][RN2 - 15][CPIO]	0	44.884	0.660		Residential - Five or More Units or Apartments (Any Combination) · 4 Stories or Less, 6	130-5A225 221	29	Boyle Heights	Yes	ABMI	BH CPU , R2RD

Jurisdiction Name	Site Address/Intersection	5 Digit ZIP Code	Assessor Parcel Number	Very Low-Income	Low-Income	Moderate-Income	Above Moderate-Income	Type of Shortfall	Parcel Size (Acres)	Current General Plan Designation	Current Zoning	Proposed General Plan (GP) Designation	Proposed Zoning	Minimum Density Allowed	Maximum Density Allowed	Total Capacity	Vacant/ Nonvacant	Description of Existing Uses	PIN	Base Density Per Acre	Community Plan Area	Rent Stabalization Ordinance	Income Category	Applicable Rezoning Program (Program informing values in Column Q listed first)
Los Angeles	20764 HARTLAND ST	91306	2137031004	0.000	0.000	0.000	0.660	Shortfall of Sites	0.125	Medium Residential	R3-1-RIO	Medium Residential	0	0	71.805	0.660		Residential - Five or More Units or Apartments (Any Combination) · 4 Stories or Less, 6	183B109 865	43	Canoga Park - Winnetka - Woodland Hills - West Hills	Yes	ABMI	CPK CPU , AHO
Los Angeles	20760 HARTLAND ST	91306	2137031005	0.000	0.000	0.000	0.660	Shortfall of Sites	0.126	Medium Residential	R3-1-RIO	Medium Residential	[HB5-G1-5] [CX3-FA] [CPIO]	0	71.196	0.660		Residential - Five or More Units or Apartments (Any Combination) · 4 Stories or Less, 6	183B109 866	43	Canoga Park - Winnetka - Woodland Hills - West Hills	Yes	ABMI	CPK CPU , AHO
Los Angeles	21118 HART ST	91303	2138021024	0.000	0.000	0.000	0.660	Shortfall of Sites	0.164	Low Residential	R1-1-RIO	Medium Residential	0	0	24.370	0.660		Residential - Double, Duplex, or Two Units - 4 Stories or Less, 2	183B105 696	43	Canoga Park - Winnetka - Woodland Hills - West Hills	Yes	ABMI	CPK CPU ,
Los Angeles	7326 MILWOOD AVE	91303	2112021021	0.000	0.000	0.000	0.660	Shortfall of Sites	0.198	Medium Residential	R3-1	Medium Residential	0	0	45.375	0.660		Residential - Five or More Units or Apartments (Any Combination) · 4 Stories or Less, 6	186B105 760	43	Canoga Park - Winnetka - Woodland Hills - West Hills	Yes	ABMI	CPK CPU ,
Los Angeles	7313 ALABAMA AVE	91303	2111015015	0.000	0.000	0.000	0.660	Shortfall of Sites	0.172	Low Medium I Residential	R1-1	Medium Residential	0	0	23.233	0.660		Residential - Single Family Residence - Guesthouse, 2	186B105 817	43	Canoga Park - Winnetka - Woodland Hills - West Hills	Yes	ABMI	CPK CPU ,
Los Angeles	7301 OWENSMOUTH AVE	91303	2111013025	0.000	0.000	0.000	0.660	Shortfall of Sites	0.172	Low Residential	R1-1	Medium Residential	0	0	23.233	0.660		Residential - Double, Duplex, or Two Units - 4 Stories or Less, 2	186B105 854	43	Canoga Park - Winnetka - Woodland Hills - West Hills	Yes	ABMI	CPK CPU ,
Los Angeles	740 N HILL PL	90012	5407022002	0.000	0.000	0.000	0.660	Shortfall of Sites	0.076	High Medium Residential	R4-1	Medium Neighborhood Residential	[LM2-MU2-5] [RX1-FA] [CPIO]	0	118.175	0.660		Residential - Five or More Units or Apartments (Any Combination) · 4 Stories or Less, 6	135A213 345	No Max	Central City North	Yes	ABMI	DT CPU
Los Angeles	6227 COLFAX AVE	91606	2334007032	0.000	0.000	0.000	0.660	Shortfall of Sites	0.126	Low Residential	R1-1	Low Residential	0	0	31.630	0.660		Residential - Double, Duplex, or Two Units - 4 Stories or Less, 2	177B169 281	2 per lot	North Hollywood - Valley Village	Yes	ABMI	NH CPU , AHO
Los Angeles	6120 SIMPSON AVE	91606	2334013040	0.000	0.000	0.000	0.660	Shortfall of Sites	0.149	Low Residential	R1-1	Low Residential	0	0	26.807	0.660		Residential - Single Family Residence - Pool and Misc., 2	177B169 525	2 per lot	North Hollywood - Valley Village	Yes	ABMI	NH CPU , AHO
Los Angeles	12315 BURBANK BLVD	91607	2340020017	0.000	0.000	0.000	0.660	Shortfall of Sites	0.229	Medium Residential	R3-1	Medium Neighborhood Residential	0	0	39.332	0.660		Residential - Five or More Units or Apartments (Any Combination) · 4 Stories or Less, 6	174B165 708	72	North Hollywood - Valley Village	Yes	ABMI	NH CPU , AHO
Los Angeles	6009 COLFAX AVE	91606	2334015059	0.000	0.000	0.000	0.660	Shortfall of Sites	0.158	Low Residential	R1-1	Low Residential	0	0	25.245	0.660		Residential - Double, Duplex, or Two Units - 4 Stories or Less, 2	177B169 783	2 per lot	North Hollywood - Valley Village	Yes	ABMI	NH CPU , AHO
Los Angeles	6547 TROOST AVE	91606	2335009006	0.000	0.000	0.000	0.660	Shortfall of Sites	0.057	Low Medium I Residential	RD3-1	Neighborhood Center	0	0	69.715	0.660		Residential - Double, Duplex, or Two Units - 4 Stories or Less, 2	180B169 658	108	North Hollywood - Valley Village	Yes	ABMI	NH CPU , R2RD
Los Angeles	11470 BESSEMER ST	91606	2338002006	0.000	0.000	0.000	0.660	Shortfall of Sites	0.161	Low Residential	R1-1	Low Residential	0	0	24.872	0.660		Residential - Double, Duplex, or Two Units - 4 Stories or Less, 2	177B169 723	2 per lot	North Hollywood - Valley Village	Yes	ABMI	NH CPU
Los Angeles	11490 BESSEMER ST	91606	2338002001	0.000	0.000	0.000	0.660	Shortfall of Sites	0.182	Low Residential	R1-1	Low Residential	0	0	21.974	0.660		Residential - Double, Duplex, or Two Units - 4 Stories or Less - Pool, 2	177B169 728	2 per lot	North Hollywood - Valley Village	Yes	ABMI	NH CPU
Los Angeles	6336 BECK AVE	91606	2335025010	0.000	0.000	0.000	0.660	Shortfall of Sites	0.106	Medium Residential	[Q]R3-1	Low Residential	0	0	37.769	0.660		Residential - Double, Duplex, or Two Units - 4 Stories or Less, 2	180B169 1262	2 per lot	North Hollywood - Valley Village	Yes	ABMI	NH CPU
Los Angeles	14419 CALIFA ST	91401	2245003021	0.000	0.000	0.000	0.660	Shortfall of Sites	0.155	Low Medium II Residential	[Q]RD1.5-1	Medium	0	0	58.120	0.660		Residential - Five or More Units or Apartments (Any Combination) · 4 Stories or Less, 6	177A151 222	54	Van Nuys - North Sherman Oaks	Yes	ABMI	Orange LineTNP , AHO
Los Angeles	5726 KESTER AVE	91411	2244013025	0.000	0.000	0.000	0.660	Shortfall of Sites	0.162	Low Medium II Residential	[Q]RD1.5-1	Medium	0	0	55.513	0.660		Residential - Five or More Units or Apartments (Any Combination) · 4 Stories or Less, 6	174B149 451	54	Van Nuys - North Sherman Oaks	Yes	ABMI	Orange LineTNP , DB50, AHO
Los Angeles	5700 KESTER AVE	91411	2244013018	0.000	0.000	0.000	0.660	Shortfall of Sites	0.164	Low Medium II Residential	[Q]RD1.5-1	Medium	0	0	54.843	0.660		Residential - Five or More Units or Apartments (Any Combination) · 4 Stories or Less, 6	174B149 589	54	Van Nuys - North Sherman Oaks	Yes	ABMI	Orange LineTNP , DB50, AHO
Los Angeles	5642 KESTER AVE	91411	2244014032	0.000	0.000	0.000	0.660	Shortfall of Sites	0.164	Low Medium II Residential	[Q]RD1.5-1	Medium	0	0	54.781	0.660		Residential - Five or More Units or Apartments (Any Combination) · 4 Stories or Less - Pool, 6	174B149 658	54	Van Nuys - North Sherman Oaks	Yes	ABMI	Orange LineTNP , DB50, AHO
Los Angeles	15651 DICKENS ST	91436	2283006054	0.000	0.000	0.000	0.660	Shortfall of Sites	0.020	Regional Center Commercial	C4-1L	0	0	0	38.260	0.660		Residential - Five or More Units or Apartments (Any Combination) · 4 Stories or Less - Pool, 0	168B141 735		Encino - Tarzana	Yes	ABMI	MURC , ENC CPU, AHO
Los Angeles	7025 LAUREL CANYON BLVD	91605	2321005042	0.000	0.000	0.000	0.660	Shortfall of Sites	0.070	Parking Buffer	[Q]P-1VL	Light Industrial	0	0	94.696	0.660		Commercial - Parking Lot (Commercial Use Property) - Lots - Patron or Employee - One Story, 0	183B165 189		North Hollywood - Valley Village	No	ABMI	P , NH CPU
Los Angeles	7827 LASAINE AVE	91325	2201022002	0.000	0.000	0.000	0.660	Shortfall of Sites	0.146	Low Residential	R1-1	Low Residential	0	0	66.287	0.660		Residential - Single Family Residence, 1	189B133 689	1 per lot	Reseda - West Van Nuys	No	ABMI	AHO , RES CPU
Los Angeles	7955 CHASTAIN AVE	91335	2101028016	0.000	0.000	0.000	0.660	Shortfall of Sites	0.157	Low Residential	R1-1	Low Residential	0	0	66.287	0.660		Residential - Single Family Residence, 1	189B129 568	1 per lot	Reseda - West Van Nuys	No	ABMI	AHO , RES CPU
Los Angeles	7939 CHASTAIN PL	91335	2101028022	0.000	0.000	0.000	0.659	Shortfall of Sites	0.156	Low Residential	R1-1	Low Residential	0	0	66.287	0.659		Residential - Single Family Residence, 1	189B129 569	1 per lot	Reseda - West Van Nuys	No	ABMI	AHO , RES CPU
Los Angeles	7800 SAUSALITO AVE	91304	2013013020	0.000	0.000	0.000	0.659	Shortfall of Sites	0.156	Low Residential	RS-1	Very Low Residential	0	0	66.287	0.659		Residential - Single Family Residence - Pool, 1	189B101 675	1 per lot	Canoga Park - Winnetka - Woodland Hills - West Hills	No	ABMI	AHO , CPK CPU
Los Angeles	7356 SYLVIA AVE	91335	2104029003	0.000	0.000	0.000	0.659	Shortfall of Sites	0.156	Low Residential	R1-1	Low Residential	0	0	66.287	0.659		Residential - Single Family Residence, 1	186B117 650	1 per lot	Reseda - West Van Nuys	No	ABMI	AHO , RES CPU
Los Angeles	5851 CRENSHAW BLVD	90043	4005003009	0.000	0.000	0.000	0.659	Shortfall of Sites	0.165	Community Commercial	C2-2D-SP	0	0	0	4.981	0.659		Commercial - Hotel and Motel - Motel - Under 50 Rooms - One Story, 0	108B185 1086		West Adams - Baldwin Hills - Leimert	No	ABMI	ARO
Los Angeles	7316 ALDEA AVE	91406	2227032018	0.000	0.000	0.000	0.659	Shortfall of Sites	0.156	Low Residential	R1-1	Low Residential	0	0	66.287	0.659		Residential - Single Family Residence, 1	186B133 976	1 per lot	Reseda - West Van Nuys	No	ABMI	AHO , RES CPU
Los Angeles	19733 VICTORY BLVD	91367	2134029030	0.000	0.000	0.000	0.659	Shortfall of Sites	0.156	Low Residential	RS-1-RIO	Very Low Residential	0	0	66.287	0.659		Residential - Single Family Residence - Pool, 1	180B117 842	1 per lot	Canoga Park - Winnetka - Woodland Hills - West Hills	No	ABMI	AHO , CPK CPU
Los Angeles	20058 STRATHERN ST	91306	2106032043	0.000	0.000	0.000	0.659	Shortfall of Sites	0.156	Low Residential	R1-1	Low Residential	0	0	66.287	0.659		Residential - Single Family Residence, 1	189B113 531	1 per lot	Canoga Park - Winnetka - Woodland Hills - West Hills	No	ABMI	AHO , CPK CPU
Los Angeles	7313 OSTROM AVE	91406	2227032015	0.000	0.000	0.000	0.659	Shortfall of Sites	0.156	Low Residential	R1-1	Low Residential	0	0	66.287	0.659		Residential - Single Family Residence - Pool, 1	186B133 977	1 per lot	Reseda - West Van Nuys	No	ABMI	AHO , RES CPU
Los Angeles	19739 VICTORY BLVD	91367	2134029031	0.000	0.000	0.000	0.659	Shortfall of Sites	0.156	Low Residential	RS-1-RIO	Very Low Residential	[MM1-CDF1-5] [IX4-FA] [CPIO]	0	66.287	0.659		Residential - Single Family Residence - Pool, 1	180B117 840	1 per lot	Canoga Park - Winnetka - Woodland Hills - West Hills	No	ABMI	AHO , CPK CPU
Los Angeles	7104 JUMILLA AVE	91306	2135017034	0.000	0.000	0.000	0.659	Shortfall of Sites	0.156	Low Residential	R1-1-RIO	Low Residential	0	0	66.287	0.659		Residential - Single Family Residence, 1	183B117 253	1 per lot	Canoga Park - Winnetka - Woodland Hills - West Hills	No	ABMI	AHO , CPK CPU
Los Angeles	7342 RUFFNER AVE	91406	2226008004	0.000	0.000	0.000	0.659	Shortfall of Sites	0.156	Low Residential	R1-1	Low Residential	0	0	66.287	0.659		Residential - Single Family Residence, 1	186B137 271	1 per lot	Reseda - West Van Nuys	No	ABMI	AHO , RES CPU
Los Angeles	7452 MCLENNAN AVE	91406	2226026003	0.000	0.000	0.000	0.659	Shortfall of Sites	0.156	Low Residential	R1-1	Low Residential	0	0	66.287	0.659		Residential - Single Family Residence - Pool, 1	186B133 528	1 per lot	Reseda - West Van Nuys	No	ABMI	AHO , RES CPU
Los Angeles	7357 BECKFORD AVE	91335	2104029001	0.000	0.000	0.000	0.659	Shortfall of Sites	0.156	Low Residential	R1-1	Low Residential	0	0	66.287	0.659		Residential - Single Family Residence, 1	186B117 651	1 per lot	Reseda - West Van Nuys	No	ABMI	AHO , RES CPU
Los Angeles	5726 ENCINO AVE	91316	2254022012	0.000	0.000	0.000	0.658	Shortfall of Sites	0.146	Low II Residential	R1-1-RIO	Low Residential	0	0	66.287	0.658		Residential - Single Family Residence, 1	174B129 428	1 per lot	Encino - Tarzana	No	ABMI	AHO , ENC CPU
Los Angeles	5040 HUNTINGTON DR S	90032	5218009016	0.000	0.000	0.000	0.658	Shortfall of Sites	0.152	Neighborhood Commercial	[Q]C4-1XL	0	0	0	6.023	0.658		Commercial - Store Combination - Store and Residential Combination - One Story, 0	144A235 233		Northeast Los Angeles	Yes	ABMI	ARO
Los Angeles	7218 BEVERLY BLVD	90036	5512023002	0.000	0.000	0.000	0.658	Shortfall of Sites	0.092	Neighborhood Office Commercial	C2-1VL	0	0	0	7.469	0.658		Commercial - Store Combination - Store and Residential Combination - One Story, 0	138B181 443		Wilshire	No	ABMI	ARO
Los Angeles	7436 SYLVIA AVE	91335	2104019011	0.000	0.000	0.000	0.658	Shortfall of Sites	0.062	Low Residential	R1-1	Low Residential	0	0	66.287	0.658		Residential - Single Family Residence, 0	186B117 518	1 per lot	Reseda - West Van Nuys	No	ABMI	AHO , RES CPU
Los Angeles	7533 BECKFORD AVE	91335	2104018009	0.000	0.000	0.000	0.658	Shortfall of Sites	0.062	Low Residential	R1-1	Low Residential	0	0	66.287	0.658		Residential - Single Family Residence, 0	186B117 304	1 per lot	Reseda - West Van Nuys	No	ABMI	AHO , RES CPU
Los Angeles	17041 BURTON ST	91406	2204033008	0.000	0.000	0.000	0.658	Shortfall of Sites	0.146	Low Residential	R1-1	Low Residential	0	0	66.287	0.658		Residential - Single Family Residence, 1	192B133 302	1 per lot	Reseda - West Van Nuys	No	ABMI	AHO , RES CPU
Los Angeles	2610 S LA SALLE AVE	90018	5053020034	0.000	0.000	0.000	0.658	Shortfall of Sites	0.143	Neighborhood Commercial	C2-1VL-O-CPIO	0	0	0	102.494	0.658		Institutional - Church - One Story, 0	123B193 622		South Los Angeles	No	ABMI	FBO
Los Angeles	19521 CALVERT ST	91335	2131022008	0.000	0.000	0.000	0.658	Shortfall of Sites	0.156	Low Residential	R1-1-RIO	Low Residential	0	0	66.287	0.658		Residential - Single Family Residence, 1	177B117 288	1 per lot	Reseda - West Van Nuys	No	ABMI	AHO , RES CPU
Los Angeles	6836 LASAINE AVE	91406	2229037019	0.000	0.000	0.000	0.658	Shortfall of Sites	0.156	Low Residential	R1-1	Low Residential	0	0	66.287	0.658		Residential - Single Family Residence - Pool, 1	183B133 879	1 per lot	Reseda - West Van Nuys	No	ABMI	AHO , RES CPU
Los Angeles	7044 WINNETKA AVE	91306	2135006022	0.000	0.000	0.000	0.658	Shortfall of Sites	0.156	Low Residential	R1-1-RIO	Low Residential	0	0	66.287	0.658		Residential - Single Family Residence, 1	183B113 258	1 per lot	Canoga Park - Winnetka - Woodland Hills - West Hills	No	ABMI	AHO , CPK CPU
Los Angeles	6743 LARAMIE AVE	91306	2134014014	0.000	0.000	0.000	0.658	Shortfall of Sites	0.156	Low Residential	RS-1-RIO	Low Residential	0	0	66.287	0.658		Residential - Single Family Residence - Pool, 1	180B113 66	1 per lot	Canoga Park - Winnetka - Woodland Hills - West Hills	No	ABMI	AHO , CPK CPU
Los Angeles	17636 HAYNES ST	91406	2229021013	0.000	0.000	0.000	0.658	Shortfall of Sites	0.156	Low Residential	R1-1-RIO	Low Residential	0	0	66.287	0.658		Residential - Single Family Residence, 1	180B129 605	1 per lot	Reseda - West Van Nuys	No	ABMI	AHO , RES CPU
Los Angeles	22030 BASSETT ST	91303	2024006017	0.000	0.000	0.000	0.658	Shortfall of Sites	0.156	Low Residential	R1-1-RIO	Low Residential	[MB4-G1-5] [IX4-FA] [CPIO]	0	66.287	0.658		Residential - Single Family Residence, 1	183B101 645	1 per lot	Canoga Park - Winnetka - Woodland Hills - West Hills	No	ABMI	AHO , CPK CPU
Los Angeles	2824 W JEFFERSON BLVD	90018	5044015001	0.000	0.000	0.000	0.658	Shortfall of Sites	0.143	Neighborhood Commercial	C2-1VL-CPIO	0	0	0	102.494	0.658		Institutional - Church - One Story, 0	120B185 843		West Adams - Baldwin Hills - Leimert	No	ABMI	FBO
Los Angeles	20243 ELKWOOD ST	91306	2107023050	0.000	0.000	0.000	0.658	Shortfall of Sites	0.156	Low Residential	R1-1	Low Residential	[HB5-G1-5] [CX3-FA] [CPIO]	0	66.287	0.658		Residential - Single Family Residence - Therapy Pool (Spa), 1	189B113 934	1 per lot	Canoga Park - Winnetka - Woodland Hills - West Hills	No	ABMI	AHO , CPK CPU
Los Angeles	17058 BALTAR ST	91406	2204025019	0.000	0.000	0.000	0.657	Shortfall of Sites	0.146	Low Residential	R1-1	Low Residential	0	0	66.287	0.657		Residential - Single Family Residence, 1	189B133 315	1 per lot	Reseda - West Van Nuys	No	ABMI	AHO , RES CPU
Los Angeles	0	0	2664028010	0.000	0.000	0.000	0.657	Shortfall of Sites	0.069	Neighborhood Commercial	P-1	0	0	0	94.696	0.657	Vacant	Residential - Single Family Residence - Vacant Land, 0	210B145 573		Mission Hills - Panorama City - North Hills	No	ABMI	P
Los Angeles	7414 S VERMONT AVE	90044	6020005004	0.000	0.000	0.000	0.657	Shortfall of Sites	0.129	Neighborhood Commercial	C2-1VL-CPIO	0	0	0	7.102	0.657		Commercial - Store Combination - Store and Residential Combination - One Story, 0	102B197 1635		South Los Angeles	Yes	ABMI	ARO
Los Angeles	7414 S VERMONT AVE	90044	6020005004	0.000	0.000	0.000	0.657	Shortfall of Sites	0.129	Neighborhood Commercial	C2-1VL-CPIO	0	0	0	7.102	0.657		Commercial - Store Combination - Store and Residential Combination - One Story, 0	102B197 1662		South Los Angeles	Yes	ABMI	ARO
Los Angeles	1260 W 36TH PL	90007	5040016908	0.330	0.330	0.000	0.000	Shortfall of Sites	0.429	Public Facilities	PF-1	0	0	20	153.741	0.660		Miscellaneous - Government Owned Property, 0	120B197 1101		South Los Angeles	No	LI	PF

Jurisdiction Name	Site Address/Intersection	5 Digit ZIP Code	Assessor Parcel Number	Very Low-Income	Low-Income	Moderate-Income	Above Moderate-Income	Type of Shortfall	Parcel Size (Acres)	Current General Plan Designation	Current Zoning	Proposed General Plan (GP) Designation	Proposed Zoning	Minimum Density Allowed	Maximum Density Allowed	Total Capacity	Vacant/ Nonvacant	Description of Existing Uses	PIN	Base Density Per Acre	Community Plan Area	Rent Stabalization Ordinance	Income Category	Applicable Rezoning Program (Program informing values in Column Q listed first)
Los Angeles	612 S LA BREA AVE	90036	5507023025	0.000	0.000	0.000	0.657	Shortfall of Sites	0.096	General Commercial	C2-1	0	0	0	7.100	0.657		Industrial - Warehousing, Distribution, Storage - Warehousing, Distribution, Under 10,000 SF - One Story, 0	135B181 627		Wilshire	No	ABMI	ARO
Los Angeles	5656 BABBITT AVE	91316	2255014016	0.000	0.000	0.000	0.657	Shortfall of Sites	0.146	Low II Residential	R1-1-RIO	Low Residential	0	0	66.287	0.657		Residential - Single Family Residence, 1	174B133 403	1 per lot	Encino - Tarzana	No	ABMI	AHO , ENC CPU
Los Angeles	7356 BECKFORD AVE	91335	2104028001	0.000	0.000	0.000	0.657	Shortfall of Sites	0.156	Low Residential	R1-1	Low Residential	0	0	66.287	0.657		Residential - Single Family Residence, 1	186B121 677	1 per lot	Reseda - West Van Nuys	No	ABMI	AHO , RES CPU
Los Angeles	17316 MARTHA ST	91316	2254035009	0.000	0.000	0.000	0.657	Shortfall of Sites	0.146	Low II Residential	R1-1-RIO	Low Residential	0	0	66.287	0.657		Residential - Single Family Residence, 1	174B133 550	1 per lot	Encino - Tarzana	No	ABMI	AHO , ENC CPU
Los Angeles	17630 HAYNES ST	91406	2229021012	0.000	0.000	0.000	0.657	Shortfall of Sites	0.156	Low Residential	R1-1-RIO	Low Residential	0	0	66.287	0.657		Residential - Single Family Residence, 1	180B129 606	1 per lot	Reseda - West Van Nuys	No	ABMI	AHO , RES CPU
Los Angeles	22155 BURTON ST	91304	2012002010	0.000	0.000	0.000	0.657	Shortfall of Sites	0.156	Low Residential	RS-1	Very Low Residential	[MB4-SH1-5] [IX1-FA] [CPIO]	0	66.287	0.657		Residential - Single Family Residence, 1	192B101 682	1 per lot	Canoga Park - Winnetka - Woodland Hills - West Hills	No	ABMI	AHO , CPK CPU
Los Angeles	3660 WILSHIRE BLVD	90010	5093019020	0.000	0.000	0.000	0.657	Shortfall of Sites	0.069	Regional Center Commercial	PB-2	0	0	0	94.696	0.657		Commercial - Office Building - 6 to 13 Stories, 0	132B193 176		Wilshire	No	ABMI	P , MURC
Los Angeles	17052 BALTAR ST	91406	2204025018	0.000	0.000	0.000	0.657	Shortfall of Sites	0.146	Low Residential	R1-1	Low Residential	0	0	66.287	0.657		Residential - Single Family Residence, 1	189B133 316	1 per lot	Reseda - West Van Nuys	No	ABMI	AHO , RES CPU
Los Angeles	6841 HANNA AVE	91303	2024006019	0.000	0.000	0.000	0.657	Shortfall of Sites	0.156	Low Residential	R1-1-RIO	Low Residential	0	0	66.287	0.657		Residential - Single Family Residence, 1	183B101 689	1 per lot	Canoga Park - Winnetka - Woodland Hills - West Hills	No	ABMI	AHO , CPK CPU
Los Angeles	6837 HANNA AVE	91303	2024006020	0.000	0.000	0.000	0.657	Shortfall of Sites	0.156	Low Residential	R1-1-RIO	Low Residential	0	0	66.287	0.657		Residential - Single Family Residence, 1	183B101 718	1 per lot	Canoga Park - Winnetka - Woodland Hills - West Hills	No	ABMI	AHO , CPK CPU
Los Angeles	22124 COSTANSO ST	91364	2169018019	0.000	0.000	0.000	0.657	Shortfall of Sites	0.146	Low Residential	R1-1	Low Residential	[HB5-G1-5] [CX4-FA] [CPIO]	0	66.287	0.657		Residential - Single Family Residence, 1	171B101 291	1 per lot	Canoga Park - Winnetka - Woodland Hills - West Hills	No	ABMI	AHO , CPK CPU
Los Angeles	22121 DEL VALLE ST	91364	2169018005	0.000	0.000	0.000	0.657	Shortfall of Sites	0.146	Low Residential	R1-1	Low Residential	0	0	66.287	0.657		Residential - Single Family Residence, 1	171B101 343	1 per lot	Canoga Park - Winnetka - Woodland Hills - West Hills	No	ABMI	AHO , CPK CPU
Los Angeles	17326 SATICOY ST	91406	2202011035	0.000	0.000	0.000	0.657	Shortfall of Sites	0.156	Low Residential	R1-1	Low Residential	0	0	66.287	0.657		Residential - Single Family Residence, 1	186B133 235	1 per lot	Reseda - West Van Nuys	No	ABMI	AHO , RES CPU
Los Angeles	19336 PATIRENE PL	91335	2131008019	0.000	0.000	0.000	0.657	Shortfall of Sites	0.156	Low Residential	R1-1-RIO	Low Residential	0	0	66.287	0.657		Residential - Single Family Residence, 1	180B117 583	1 per lot	Reseda - West Van Nuys	No	ABMI	AHO , RES CPU
Los Angeles	8023 WYNNE AVE	91335	2102010020	0.000	0.000	0.000	0.657	Shortfall of Sites	0.156	Low Residential	R1-1	Low Residential	0	0	66.287	0.657		Residential - Single Family Residence - Pool, 1	189B125 273	1 per lot	Reseda - West Van Nuys	No	ABMI	AHO , RES CPU
Los Angeles	7357 CLAIRE AVE	91335	2104028003	0.000	0.000	0.000	0.656	Shortfall of Sites	0.156	Low Residential	R1-1	Low Residential	0	0	66.287	0.656		Residential - Single Family Residence, 1	186B121 678	1 per lot	Reseda - West Van Nuys	No	ABMI	AHO , RES CPU
Los Angeles	8043 CHIMINEAS AVE	91335	2102011013	0.000	0.000	0.000	0.656	Shortfall of Sites	0.156	Low Residential	R1-1	Low Residential	0	0	66.287	0.656		Residential - Single Family Residence - Pool, 1	189B125 208	1 per lot	Reseda - West Van Nuys	No	ABMI	AHO , RES CPU
Los Angeles	4474 W ADAMS BLVD	90016	5050002018	0.000	0.000	0.000	0.656	Shortfall of Sites	0.149	Neighborhood Commercial	C2-1VL-CPIO	0	0	0	5.508	0.656		Commercial - Store Combination - Store and Office Combination - One Story, 0	123B185 741		West Adams - Baldwin Hills - Leimert	No	ABMI	ARO
Los Angeles	7049 ALDEA AVE	91406	2227033022	0.000	0.000	0.000	0.656	Shortfall of Sites	0.156	Low Residential	R1-1	Low Residential	0	0	66.287	0.656		Residential - Single Family Residence - Pool, 1	183B133 379	1 per lot	Reseda - West Van Nuys	No	ABMI	AHO , RES CPU
Los Angeles	17900 COLLINS ST	91316	2159019013	0.000	0.000	0.000	0.656	Shortfall of Sites	0.146	Low II Residential	R1-1-RIO	Low Residential	0	0	66.287	0.656		Residential - Single Family Residence, 1	174B129 579	1 per lot	Encino - Tarzana	No	ABMI	AHO , ENC CPU
Los Angeles	17626 HAYNES ST	91406	2229021011	0.000	0.000	0.000	0.656	Shortfall of Sites	0.156	Low Residential	R1-1-RIO	Low Residential	0	0	66.287	0.656		Residential - Single Family Residence, 1	180B129 607	1 per lot	Reseda - West Van Nuys	No	ABMI	AHO , RES CPU
Los Angeles	17901 MARTHA ST	91316	2159019012	0.000	0.000	0.000	0.656	Shortfall of Sites	0.146	Low II Residential	R1-1-RIO	Low Residential	0	0	66.287	0.656		Residential - Single Family Residence, 1	174B129 667	1 per lot	Encino - Tarzana	No	ABMI	AHO , ENC CPU
Los Angeles	6842 MCLENNAN AVE	91406	2225022018	0.000	0.000	0.000	0.656	Shortfall of Sites	0.156	Low Residential	R1-1	Low Residential	0	0	66.287	0.656		Residential - Single Family Residence, 1	183B133 847	1 per lot	Reseda - West Van Nuys	No	ABMI	AHO , RES CPU
Los Angeles	5424 WOODLAKE AVE	91367	2042007020	0.000	0.000	0.000	0.656	Shortfall of Sites	0.156	Low Residential	R1-1	Very Low Residential	0	0	66.287	0.656		Residential - Single Family Residence, 1	171B093 828	1 per lot	Canoga Park - Winnetka - Woodland Hills - West Hills	No	ABMI	AHO , CPK CPU
Los Angeles	22145 COSTANSO ST	91364	2169001010	0.000	0.000	0.000	0.656	Shortfall of Sites	0.146	Low Residential	R1-1	Low Residential	0	0	66.287	0.656		Residential - Single Family Residence, 1	171B101 201	1 per lot	Canoga Park - Winnetka - Woodland Hills - West Hills	No	ABMI	AHO , CPK CPU
Los Angeles	7257 CLAIRE AVE	91335	2104032024	0.000	0.000	0.000	0.656	Shortfall of Sites	0.156	Low Residential	R1-1	Low Residential	0	0	66.287	0.656		Residential - Single Family Residence, 1	186B121 989	1 per lot	Reseda - West Van Nuys	No	ABMI	AHO , RES CPU
Los Angeles	1606 BEVERLY BLVD	90026	5153013033	0.000	0.000	0.000	0.656	Shortfall of Sites	0.129	Highway Oriented Commercial	C2-1	0	0	0	6.376	0.656		Commercial - Store Combination - Store and Office Combination - One Story, 0	135A207 301		Westlake	No	ABMI	ARO
Los Angeles	1606 BEVERLY BLVD	90026	5153013033	0.000	0.000	0.000	0.656	Shortfall of Sites	0.182	Highway Oriented Commercial	C2-1	0	0	0	4.510	0.656		Commercial - Store Combination - Store and Office Combination - One Story, 0	135A207 305		Westlake	No	ABMI	ARO
Los Angeles	4930 VALJEAN AVE	91436	2260024005	0.000	0.000	0.000	0.656	Shortfall of Sites	0.146	Low II Residential	RE9-1	Low Residential	0	0	66.287	0.656		Residential - Single Family Residence, 1	168B137 214	1 per lot	Encino - Tarzana	No	ABMI	AHO , ENC CPU
Los Angeles	8173 BIANCA AVE	91325	2201012019	0.000	0.000	0.000	0.656	Shortfall of Sites	0.146	Low Residential	R1-1	Low Residential	0	0	66.287	0.656		Residential - Single Family Residence - Pool, 1	192B129 546	1 per lot	Reseda - West Van Nuys	No	ABMI	AHO , RES CPU
Los Angeles	19660 KITTRIDGE ST	91335	2132008022	0.000	0.000	0.000	0.656	Shortfall of Sites	0.156	Low Residential	R1-1-RIO	Low Residential	0	0	66.287	0.656		Residential - Single Family Residence - Pool, 1	180B117 474	1 per lot	Reseda - West Van Nuys	No	ABMI	AHO , RES CPU
Los Angeles	2606 W PICO BLVD	90006	5075006006	0.000	0.000	0.000	0.656	Shortfall of Sites	0.185	Neighborhood Commercial	C2-2D-CPIO	0	0	0	4.432	0.656		Commercial - Store Combination - Store and Residential Combination - One Story, 0	129B197 1121		South Los Angeles	No	ABMI	ARO
Los Angeles	2401 E CESAR E CHAVEZ AVE	90033	5177034034	0.000	0.000	0.000	0.656	Shortfall of Sites	0.032	Regional Center Commercial	C2-1-CUGU	Neighborhood Center	[LLM3 - CC1 - 3][XN2 - 8][CPIO]	0	39.640	0.656		Commercial - Store Combination - Store and Office Combination - One Story, 0	129A225 280	54	Boyle Heights	No	ABMI	ARO , BH CPU, MURC
Los Angeles	6820 GLADE AVE	91303	2024006008	0.000	0.000	0.000	0.656	Shortfall of Sites	0.156	Low Residential	R1-1-RIO	Low Residential	0	0	66.287	0.656		Residential - Single Family Residence, 1	183B101 778	1 per lot	Canoga Park - Winnetka - Woodland Hills - West Hills	No	ABMI	AHO , CPK CPU
Los Angeles	6843 FORBES AVE	91406	2225022014	0.000	0.000	0.000	0.656	Shortfall of Sites	0.156	Low Residential	R1-1	Low Residential	0	0	66.287	0.656		Residential - Single Family Residence, 1	183B133 848	1 per lot	Reseda - West Van Nuys	No	ABMI	AHO , RES CPU
Los Angeles	6836 GLADE AVE	91303	2024006011	0.000	0.000	0.000	0.656	Shortfall of Sites	0.156	Low Residential	R1-1-RIO	Low Residential	0	0	66.287	0.656		Residential - Single Family Residence, 1	183B101 717	1 per lot	Canoga Park - Winnetka - Woodland Hills - West Hills	No	ABMI	AHO , CPK CPU
Los Angeles	6826 GLADE AVE	91303	2024006009	0.000	0.000	0.000	0.656	Shortfall of Sites	0.156	Low Residential	R1-1-RIO	Low Residential	0	0	66.287	0.656		Residential - Single Family Residence, 1	183B101 739	1 per lot	Canoga Park - Winnetka - Woodland Hills - West Hills	No	ABMI	AHO , CPK CPU
Los Angeles	6840 GLADE AVE	91303	2024006012	0.000	0.000	0.000	0.656	Shortfall of Sites	0.156	Low Residential	R1-1-RIO	Low Residential	0	0	66.287	0.656		Residential - Single Family Residence, 1	183B101 687	1 per lot	Canoga Park - Winnetka - Woodland Hills - West Hills	No	ABMI	AHO , CPK CPU
Los Angeles	6818 GLADE AVE	91303	2024006007	0.000	0.000	0.000	0.656	Shortfall of Sites	0.156	Low Residential	R1-1-RIO	Low Residential	0	0	66.287	0.656		Residential - Single Family Residence, 1	183B101 783	1 per lot	Canoga Park - Winnetka - Woodland Hills - West Hills	No	ABMI	AHO , CPK CPU
Los Angeles	6830 GLADE AVE	91303	2024006010	0.000	0.000	0.000	0.656	Shortfall of Sites	0.156	Low Residential	R1-1-RIO	Low Residential	0	0	66.287	0.656		Residential - Single Family Residence - Pool, 1	183B101 731	1 per lot	Canoga Park - Winnetka - Woodland Hills - West Hills	No	ABMI	AHO , CPK CPU
Los Angeles	5120 ZELZAH AVE	91316	2162012010	0.000	0.000	0.000	0.656	Shortfall of Sites	0.018	Community Commercial	QC1-1VL	0	0	0	54.450	0.656		Commercial - Store - One Story, 0	171B129 239		Encino - Tarzana	No	ABMI	OPP C
Los Angeles	6980 SALE AVE	91307	2024025029	0.000	0.000	0.000	0.656	Shortfall of Sites	0.156	Low Residential	(T)(Q)R1-1	Very Low Residential	0	0	66.287	0.656		Residential - Single Family Residence, 1	183B097 896	1 per lot	Canoga Park - Winnetka - Woodland Hills - West Hills	No	ABMI	AHO , CPK CPU, ADU
Los Angeles	18318 BLYTHE ST	91335	2102015050	0.000	0.000	0.000	0.656	Shortfall of Sites	0.156	Low Residential	R1-1	Low Residential	0	0	66.287	0.656		Residential - Single Family Residence, 1	189B125 468	1 per lot	Reseda - West Van Nuys	No	ABMI	AHO , RES CPU
Los Angeles	7356 CLAIRE AVE	91335	2104027024	0.000	0.000	0.000	0.655	Shortfall of Sites	0.156	Low Residential	R1-1	Low Residential	0	0	66.287	0.655		Residential - Single Family Residence, 1	186B121 679	1 per lot	Reseda - West Van Nuys	No	ABMI	AHO , RES CPU
Los Angeles	6974 SALE AVE	91307	2024025028	0.000	0.000	0.000	0.655	Shortfall of Sites	0.156	Low Residential	(T)(Q)R1-1	Very Low Residential	0	0	66.287	0.655		Residential - Single Family Residence, 1	183B097 895	1 per lot	Canoga Park - Winnetka - Woodland Hills - West Hills	No	ABMI	AHO , CPK CPU, ADU
Los Angeles	5737 JAMIESON AVE	91316	2159021022	0.000	0.000	0.000	0.655	Shortfall of Sites	0.146	Low II Residential	R1-1-RIO	Low Residential	0	0	66.287	0.655		Residential - Single Family Residence, 1	174B129 279	1 per lot	Encino - Tarzana	No	ABMI	AHO , ENC CPU
Los Angeles	22050 BASSETT ST	91303	2024006014	0.000	0.000	0.000	0.655	Shortfall of Sites	0.156	Low Residential	R1-1-RIO	Low Residential	0	0	66.287	0.655		Residential - Single Family Residence, 1	183B101 642	1 per lot	Canoga Park - Winnetka - Woodland Hills - West Hills	No	ABMI	AHO , CPK CPU
Los Angeles	17620 HAYNES ST	91406	2229021010	0.000	0.000	0.000	0.655	Shortfall of Sites	0.156	Low Residential	R1-1-RIO	Low Residential	0	0	66.287	0.655		Residential - Single Family Residence, 1	180B129 608	1 per lot	Reseda - West Van Nuys	No	ABMI	AHO , RES CPU
Los Angeles	13756 VENTURA BLVD	91423	2266019003	0.000	0.000	0.000	0.655	Shortfall of Sites	0.126	General Commercial	C2-1VL	0	0	0	5.406	0.655		Commercial - Office Building - One Story, 0	165B153 618		Sherman Oaks - Studio City - Toluca Lake - Cahuenga Pass	No	ABMI	ARO
Los Angeles	1633 WESTWOOD BLVD	90024	4324026020	0.000	0.000	0.000	0.655	Shortfall of Sites	0.083	Neighborhood Office Commercial	C4-1VL-POD	0	0	0	8.259	0.655		Commercial - Office Building - One Story, 0	129B153 200		Westwood	No	ABMI	ARO
Los Angeles	8106 GENESTA AVE	91406	2204026001	0.000	0.000	0.000	0.655	Shortfall of Sites	0.146	Low Residential	R1-1	Low Residential	0	0	66.287	0.655		Residential - Single Family Residence, 1	189B133 144	1 per lot	Reseda - West Van Nuys	No	ABMI	AHO , RES CPU
Los Angeles	7345 SHOSHONE AVE	91406	2228002027	0.000	0.000	0.000	0.655	Shortfall of Sites	0.156	Low Residential	R1-1	Low Residential	0	0	66.287	0.655		Residential - Single Family Residence, 1	186B129 961	1 per lot	Reseda - West Van Nuys	No	ABMI	AHO , RES CPU
Los Angeles	18434 OXNARD ST	91356	2157001150	0.000	0.000	0.655	0.000	Shortfall of Sites	0.835	General Commercial	C2-1VL	0	0	0	3.006	0.655		Industrial - Light Manufacturing - One Story, 1	177B125 701		Encino - Tarzana	No	MI	ARO
Los Angeles	18322 BLYTHE ST	91335	2102015049	0.000	0.000	0.000	0.655	Shortfall of Sites	0.156	Low Residential	R1-1	Low Residential	0	0	66.287	0.655		Residential - Single Family Residence, 1	189B125 467	1 per lot	Reseda - West Van Nuys	No	ABMI	AHO , RES CPU
Los Angeles	8042 ETIWANDA AVE	91335	2102007019	0.000	0.000	0.000	0.655	Shortfall of Sites	0.156	Low Residential	R1-1	Low Residential	0	0	66.287	0.655		Residential - Single Family Residence - Pool, 1	189B125 207	1 per lot	Reseda - West Van Nuys	No	ABMI	AHO , RES CPU
Los Angeles	19526 HAYNES ST	91335	2132011010	0.000	0.000	0.000	0.655	Shortfall of Sites	0.156	Low Residential	R1-1-RIO	Low Residential	0	0	66.287	0.655		Residential - Single Family Residence, 1	180B117 601	1 per lot	Reseda - West Van Nuys	No	ABMI	AHO , RES CPU
Los Angeles	7357 VANALDEN AVE	91335	2104027022	0.000	0.000	0.000	0.655	Shortfall of Sites	0.156	Low Residential	R1-1	Low Residential	0	0	66.287	0.655		Residential - Single Family Residence, 1	186B121 680	1 per lot	Reseda - West Van Nuys	No	ABMI	AHO , RES CPU
Los Angeles	4559 EAGLE ROCK BLVD	90041	5473037013	0.000	0.000	0.000	0.655	Shortfall of Sites	0.300	General Commercial	[Q]C2-1XL	0	0	0	2.477	0.655		Commercial - Store Combination - Store and Residential Combination - One Story, 0	157-5A221 19		Northeast Los Angeles	Yes	ABMI	ARO
Los Angeles	8101 MELROSE AVE	90046	5528007014	0.000	0.000	0.000	0.655	Shortfall of Sites	0.101	Neighborhood Office Commercial	C4-1XL	0	0	0	9.572	0.655		Commercial - Store Combination - Store and Office Combination - One Story, 0	141B177 567		Hollywood	No	ABMI	ARO
Los Angeles	8101 MELROSE AVE	90046	5528007014	0.000	0.000	0.000	0.655	Shortfall of Sites	0.101	Neighborhood Office Commercial	C4-1XL	0	0	0	9.560	0.655		Commercial - Store Combination - Store and Office Combination - One Story, 0	141B177 568		Hollywood	No	ABMI	ARO
Los Angeles	17614 HAYNES ST	91406	2229021009	0.000	0.000	0.000	0.655	Shortfall of Sites	0.156	Low Residential	R1-1-RIO	Low Residential	0	0	66.287	0.655		Residential - Single Family Residence - Pool, 1	180B129 609	1 per lot	Reseda - West Van Nuys	No	ABMI	AHO , RES CPU
Los Angeles	16901 HART ST	91406	2227031018	0.000	0.000	0.000	0.655	Shortfall of Sites	0.156	Low Residential	R1-1	Low Residential	0	0	66.287	0.655		Residential - Single Family Residence, 1	183B133 494	1 per lot	Reseda - West Van Nuys	No	ABMI	AHO , RES CPU
Los Angeles	5454 VENTURA CANYON AVE	91401	2344006012	0.000	0.000	0.000	0.655	Shortfall of Sites	0.007	Low Residential	R1-1	0	0	0	99.000	0.655		Residential - Single Family Residence - Therapy Pool (Spa), 0	174B157 886		Van Nuys - North Sherman Oaks	No	ABMI	TOC EXP
Los Angeles	1917 N OXFORD AVE	90027	5587023015	0.000	0.000	0.000	0.655	Shortfall of Sites	0.007	Low I Residential	RE9-1	0	0	0	99.000	0.655		Residential - Single Family Residence, 0	150A193 126		Hollywood	No	ABMI	TOC EXP
Los Angeles	8222 MCLAREN AVE	91304	2014002018	0.000	0.000	0.000	0.654	Shortfall of Sites	0.156	Low Residential	RS-1	Very Low Residential	0	0	66.287	0.654		Residential - Single Family Residence, 1	192B097 547	1 per lot	Canoga Park - Winnetka - Woodland Hills - West Hills	No	ABMI	AHO , CPK CPU

Jurisdiction Name	Site Address/Intersection	5 Digit ZIP Code	Assessor Parcel Number	Very Low-Income	Low-Income	Moderate-Income	Above Moderate-Income	Type of Shortfall	Parcel Size (Acres)	Current General Plan Designation	Current Zoning	Proposed General Plan (GP) Designation	Proposed Zoning	Minimum Density Allowed	Maximum Density Allowed	Total Capacity	Vacant/ Nonvacant	Description of Existing Uses	PIN	Base Density Per Acre	Community Plan Area	Rent Stabalization Ordinance	Income Category	Applicable Rezoning Program (Program informing values in Column Q listed first)
Los Angeles	19514 HAYNES ST	91335	2132011012	0.000	0.000	0.000	0.654	Shortfall of Sites	0.156	Low Residential	R1-1-RIO	Low Residential	0	0	66.287	0.654		Residential - Single Family Residence, 1	180B117 604	1 per lot	Reseda - West Van Nuys	No	ABMI	AHO , RES CPU
Los Angeles	7251 VANALDEN AVE	91335	2104032020	0.000	0.000	0.000	0.654	Shortfall of Sites	0.156	Low Residential	R1-1	Low Residential	0	0	66.287	0.654		Residential - Single Family Residence, 1	186B121 1007	1 per lot	Reseda - West Van Nuys	No	ABMI	AHO , RES CPU
Los Angeles	19520 HAYNES ST	91335	2132011011	0.000	0.000	0.000	0.654	Shortfall of Sites	0.156	Low Residential	R1-1-RIO	Low Residential	0	0	66.287	0.654		Residential - Single Family Residence, 1	180B117 602	1 per lot	Reseda - West Van Nuys	No	ABMI	AHO , RES CPU
Los Angeles	5854 S BROADWAY	90003	6005008008	0.000	0.000	0.000	0.654	Shortfall of Sites	0.142	Community Commercial	C2-1-CPIO	0	0	0	102.494	0.654		Institutional - Church - Church Parking Lot - One Story, 0	108B201 1508		Southeast Los Angeles	No	ABMI	FBO
Los Angeles	307 W AVENUE 33	90031	5205005040	0.000	0.000	0.000	0.654	Shortfall of Sites	0.110	Hybrid Industrial	UC(CA)	0	0	0	7.425	0.654		Industrial - Light Manufacturing - One Story, 0	142-5A221 248		Northeast Los Angeles	No	ABMI	ARO
Los Angeles	307 W AVENUE 33	90031	5205005040	0.000	0.000	0.000	0.654	Shortfall of Sites	0.110	Hybrid Industrial	UC(CA)	0	0	0	7.425	0.654		Industrial - Light Manufacturing - One Story, 0	142-5A221 251		Northeast Los Angeles	No	ABMI	ARO
Los Angeles	307 W AVENUE 33	90031	5205005040	0.000	0.000	0.000	0.654	Shortfall of Sites	0.110	Hybrid Industrial	UC(CA)	0	0	0	7.425	0.654		Industrial - Light Manufacturing - One Story, 0	142-5A221 256		Northeast Los Angeles	No	ABMI	ARO
Los Angeles	8039 GARDEN GROVE AVE	91335	2102010003	0.000	0.000	0.000	0.654	Shortfall of Sites	0.156	Low Residential	R1-1	Low Residential	0	0	66.287	0.654		Residential - Single Family Residence - Pool, 1	189B125 255	1 per lot	Reseda - West Van Nuys	No	ABMI	AHO , RES CPU
Los Angeles	7340 JELLICO AVE	91406	2228002004	0.000	0.000	0.000	0.654	Shortfall of Sites	0.156	Low Residential	R1-1	Low Residential	0	0	66.287	0.654		Residential - Single Family Residence, 1	186B129 986	1 per lot	Reseda - West Van Nuys	No	ABMI	AHO , RES CPU
Los Angeles	14632 MAGNOLIA BLVD	91403	2263036036	0.000	0.000	0.000	0.654	Shortfall of Sites	0.320	Medium Residential	[Q]R3-1-RIO	0	0	0	65.999	0.654		Residential - Five or More Units or Apartments (Any Combination) - 4 Stories or Less, 16	171A151 41		Van Nuys - North Sherman Oaks	Yes	ABMI	DB50
Los Angeles	4353 TOLAND WAY	90041	5474023013	0.000	0.000	0.000	0.654	Shortfall of Sites	0.461	Low Medium II Residential	RD1.5-1	0	0	0	45.742	0.654		Residential - Five or More Units or Apartments (Any Combination) - 4 Stories or Less, 16	156A219 99		Northeast Los Angeles	Yes	ABMI	DB50
Los Angeles	4436 WOODMAN AVE	91423	2360005001	0.000	0.000	0.000	0.654	Shortfall of Sites	0.250	Medium Residential	R3-1-RIO	0	0	0	84.508	0.654		Residential - Five or More Units or Apartments (Any Combination) - 4 Stories or Less, 16	165B157 222		Sherman Oaks - Studio City - Toluca Lake - Cahuenga Pass	Yes	ABMI	DB50
Los Angeles	4901 LAUREL CANYON BLVD	91607	2356006004	0.000	0.000	0.000	0.654	Shortfall of Sites	0.250	Medium Residential	[Q]R3-1	0	0	0	84.357	0.654		Residential - Five or More Units or Apartments (Any Combination) - 4 Stories or Less - Pool, 16	168B165 233		North Hollywood - Valley Village	Yes	ABMI	DB50
Los Angeles	937 W 51ST PL	90037	5001001008	0.000	0.000	0.000	0.654	Shortfall of Sites	0.142	Low Medium I Residential	[Q]R4-1	0	0	0	102.494	0.654		Institutional - Church - One Story, 0	111B197 1429		South Los Angeles	No	ABMI	FBO
Los Angeles	679 S WESTLAKE AVE	90057	5141002022	0.000	0.000	0.000	0.654	Shortfall of Sites	0.079	Community Commercial	C2-4	0	0	0	15.877	0.654		Commercial - Professional Building - One Story, 0	132A203 99		Westlake	No	ABMI	ARO
Los Angeles	679 S WESTLAKE AVE	90057	5141002022	0.000	0.000	0.000	0.654	Shortfall of Sites	0.048	Community Commercial	C2-4	0	0	0	26.084	0.654		Commercial - Professional Building - One Story, 0	132A203 104		Westlake	No	ABMI	ARO
Los Angeles	679 S WESTLAKE AVE	90057	5141002022	0.000	0.000	0.000	0.654	Shortfall of Sites	0.048	Community Commercial	C2-4	0	0	0	26.084	0.654		Commercial - Professional Building - One Story, 0	132A203 109		Westlake	No	ABMI	ARO
Los Angeles	679 S WESTLAKE AVE	90057	5141002022	0.000	0.000	0.000	0.654	Shortfall of Sites	0.048	Community Commercial	C2-4	0	0	0	26.084	0.654		Commercial - Professional Building - One Story, 0	132A203 115		Westlake	No	ABMI	ARO
Los Angeles	4822 W JEFFERSON BLVD	90016	5046011043	0.000	0.000	0.000	0.654	Shortfall of Sites	0.070	Hybrid Industrial	CM-2D-CPIO	0	0	0	17.932	0.654		Industrial - Warehousing, Distribution, Storage - Warehousing, Distribution, 10,000 to 24,999 SF - One Story, 0	120B181 817		West Adams - Baldwin Hills - Leimert	No	ABMI	ARO
Los Angeles	4822 W JEFFERSON BLVD	90016	5046011043	0.000	0.000	0.000	0.654	Shortfall of Sites	0.070	Hybrid Industrial	CM-2D-CPIO	0	0	0	17.932	0.654		Industrial - Warehousing, Distribution, Storage - Warehousing, Distribution, 10,000 to 24,999 SF - One Story, 0	120B181 819		West Adams - Baldwin Hills - Leimert	No	ABMI	ARO
Los Angeles	5527 BECKFORD AVE	91356	2163017006	0.000	0.000	0.000	0.654	Shortfall of Sites	0.146	Low II Residential	R1-1	Low Residential	0	0	66.287	0.654		Residential - Single Family Residence - Pool, 1	174B117 423	1 per lot	Encino - Tarzana	No	ABMI	AHO , ENC CPU
Los Angeles	5840 S BROADWAY	90003	6005008038	0.000	0.000	0.000	0.654	Shortfall of Sites	0.142	Community Commercial	C2-1-CPIO	0	0	0	102.494	0.654		Institutional - Church - One Story, 0	108B201 1487		Southeast Los Angeles	No	ABMI	FBO
Los Angeles	152 N LA BREA AVE	90036	5513003006	0.000	0.000	0.000	0.654	Shortfall of Sites	0.096	General Commercial	C2-1VL	0	0	0	7.061	0.654		Commercial - Store Combination - Store and Office Combination - One Story, 0	138B181 586		Wilshire	No	ABMI	ARO
Los Angeles	19861 WELBY WAY	91306	2134003021	0.000	0.000	0.000	0.654	Shortfall of Sites	0.156	Low Residential	R1-1-RIO	Low Residential	0	0	66.287	0.654		Residential - Single Family Residence, 1	180B113 84	1 per lot	Canoga Park - Winnetka - Woodland Hills - West Hills	No	ABMI	AHO , CPK CPU
Los Angeles	5631 GRAVES AVE	91316	2255012007	0.000	0.000	0.000	0.654	Shortfall of Sites	0.146	Low II Residential	R1-1-RIO	Low Residential	0	0	66.287	0.654		Residential - Single Family Residence - Pool, 1	174B133 496	1 per lot	Encino - Tarzana	No	ABMI	AHO , ENC CPU
Los Angeles	8110 GENESTA AVE	91406	2204027009	0.000	0.000	0.000	0.653	Shortfall of Sites	0.146	Low Residential	R1-1	Low Residential	0	0	66.287	0.653		Residential - Single Family Residence, 1	189B133 129	1 per lot	Reseda - West Van Nuys	No	ABMI	AHO , RES CPU
Los Angeles	10701 JUNIPER ST	90059	6068005036	0.000	0.000	0.000	0.653	Shortfall of Sites	0.142	Low II Residential	R1-1	0	0	0	102.494	0.653		Institutional - Church - One Story, 0	090A217 514		Southeast Los Angeles	No	ABMI	FBO
Los Angeles	2000 DARWIN AVE	90031	5410018030	0.000	0.000	0.000	0.653	Shortfall of Sites	0.142	Low Medium II Residential	RD1.5-1	0	0	0	102.494	0.653		Institutional - Church - One Story, 0	136-5A221 305		Northeast Los Angeles	No	ABMI	FBO
Los Angeles	17034 WYANDOTTE ST	91406	2227006002	0.000	0.000	0.000	0.653	Shortfall of Sites	0.156	Low Residential	R1-1	Low Residential	0	0	66.287	0.653		Residential - Single Family Residence, 1	186B133 1079	1 per lot	Reseda - West Van Nuys	No	ABMI	AHO , RES CPU
Los Angeles	5840 S BROADWAY	90003	6005008038	0.000	0.000	0.000	0.653	Shortfall of Sites	0.142	Community Commercial	C2-1-CPIO	0	0	0	102.494	0.653		Institutional - Church - One Story, 0	108B201 1467		Southeast Los Angeles	No	ABMI	FBO
Los Angeles	7001 ALDEA AVE	91406	2227033014	0.000	0.000	0.000	0.653	Shortfall of Sites	0.156	Low Residential	R1-1	Low Residential	0	0	66.287	0.653		Residential - Single Family Residence - Pool, 1	183B133 553	1 per lot	Reseda - West Van Nuys	No	ABMI	AHO , RES CPU
Los Angeles	10826 ASHBY AVE	90064	4255021029	0.000	0.000	0.000	0.653	Shortfall of Sites	0.007	Low Residential	R1-1	0	0	0	99.000	0.653		Residential - Single Family Residence, 0	123B157 83		West Los Angeles	No	ABMI	TOC EXP
Los Angeles	21901 BUENA VENTURA ST	91364	2171017056	0.000	0.000	0.000	0.653	Shortfall of Sites	0.146	Low Residential	R1-1	Low Residential	0	0	66.287	0.653		Residential - Single Family Residence, 1	168B101 678	1 per lot	Canoga Park - Winnetka - Woodland Hills - West Hills	No	ABMI	AHO , CPK CPU
Los Angeles	7400 MOORCROFT AVE	91303	2023022007	0.000	0.000	0.000	0.653	Shortfall of Sites	0.156	Low Residential	RS-1	Very Low Residential	0	0	66.287	0.653		Residential - Single Family Residence - Pool, 1	186B101 629	1 per lot	Canoga Park - Winnetka - Woodland Hills - West Hills	No	ABMI	AHO , CPK CPU
Los Angeles	10901 CAMARILLO ST	91602	2421014034	0.000	0.000	0.000	0.653	Shortfall of Sites	0.146	Medium Residential	R3-1	0	0	0	83.785	0.653		Residential - Five or More Units or Apartments (Any Combination) - 4 Stories or Less, 9	168B173 440		North Hollywood - Valley Village	No	ABMI	DB50
Los Angeles	1529 S BUNDY DR	90025	4263038036	0.000	0.000	0.000	0.653	Shortfall of Sites	0.138	Medium Residential	[Q]R3-1	0	0	0	88.584	0.653		Residential - Five or More Units or Apartments (Any Combination) - 4 Stories or Less, 9	126B145 826		West Los Angeles	No	ABMI	DB50
Los Angeles	16911 BALTAR ST	91406	2204030014	0.000	0.000	0.000	0.653	Shortfall of Sites	0.146	Low Residential	R1-1	Low Residential	0	0	66.287	0.653		Residential - Single Family Residence, 1	189B133 276	1 per lot	Reseda - West Van Nuys	No	ABMI	AHO , RES CPU
Los Angeles	12201 SHERMAN WAY	91605	2307021900	0.000	0.000	0.000	0.000	Shortfall of Sites	0.425	Public Facilities	PF-1VL	0	0	0	153.741	0.000		Miscellaneous - Government Owned Property, 0	183B165 44		North Hollywood - Valley Village	No		PF
Los Angeles	5840 S BROADWAY	90003	6005008038	0.000	0.000	0.000	0.653	Shortfall of Sites	0.142	Community Commercial	C2-1-CPIO	0	0	0	102.494	0.653		Institutional - Church - One Story, 0	108B201 1446		Southeast Los Angeles	No	ABMI	FBO
Los Angeles	5563 W PICO BLVD	90019	5085028019	0.000	0.000	0.000	0.653	Shortfall of Sites	0.130	General Commercial	C4-1-O	0	0	0	6.990	0.653		Commercial - Store Combination - Store and Residential Combination - One Story, 0	129B177 708		Wilshire	Yes	ABMI	ARO
Los Angeles	7352 RUFFNER AVE	91406	2226008002	0.000	0.000	0.000	0.653	Shortfall of Sites	0.156	Low Residential	R1-1	Low Residential	0	0	66.287	0.653		Residential - Single Family Residence - Pool, 1	186B137 255	1 per lot	Reseda - West Van Nuys	No	ABMI	AHO , RES CPU
Los Angeles	22055 LEADWELL ST	91303	2023005024	0.000	0.000	0.000	0.653	Shortfall of Sites	0.156	Low Residential	R1-1	Low Residential	0	0	66.287	0.653		Residential - Single Family Residence, 1	186B101 721	1 per lot	Canoga Park - Winnetka - Woodland Hills - West Hills	No	ABMI	AHO , CPK CPU
Los Angeles	22056 RUNNYMEDE ST	91303	2023004001	0.000	0.000	0.000	0.653	Shortfall of Sites	0.156	Low Residential	R1-1	Low Residential	0	0	66.287	0.653		Residential - Single Family Residence, 1	186B101 556	1 per lot	Canoga Park - Winnetka - Woodland Hills - West Hills	No	ABMI	AHO , CPK CPU
Los Angeles	6710 KESTER AVE	91405	2236004024	0.000	0.000	0.000	0.653	Shortfall of Sites	0.134	General Commercial	[Q]CR-1VL	0	0	0	6.075	0.653		Commercial - Office Building, 0	180B149 139		Van Nuys - North Sherman Oaks	No	ABMI	ARO
Los Angeles	6710 KESTER AVE	91405	2236004024	0.000	0.000	0.000	0.653	Shortfall of Sites	0.136	General Commercial	[Q]CR-1VL	0	0	0	5.982	0.653		Commercial - Office Building, 0	180B149 177		Van Nuys - North Sherman Oaks	No	ABMI	ARO
Los Angeles	3220 S GRAND AVE	90007	5122008019	0.000	0.000	0.000	0.652	Shortfall of Sites	0.141	Limited Industrial	M1-2-O	0	0	0	102.494	0.652		Institutional - Church - One Story, 0	120A203 269		Southeast Los Angeles	No	ABMI	FBO
Los Angeles	22056 VALERIO ST	91303	2023005001	0.000	0.000	0.000	0.652	Shortfall of Sites	0.156	Low Residential	R1-1	Low Residential	0	0	66.287	0.652		Residential - Single Family Residence, 1	186B101 662	1 per lot	Canoga Park - Winnetka - Woodland Hills - West Hills	No	ABMI	AHO , CPK CPU
Los Angeles	22057 WYANDOTTE ST	91303	2023006024	0.000	0.000	0.000	0.652	Shortfall of Sites	0.156	Low Residential	R1-1	Low Residential	0	0	66.287	0.652		Residential - Single Family Residence, 1	186B101 846	1 per lot	Canoga Park - Winnetka - Woodland Hills - West Hills	No	ABMI	AHO , CPK CPU
Los Angeles	10711 S BROADWAY	90061	6074012018	0.000	0.000	0.000	0.652	Shortfall of Sites	0.141	Neighborhood Commercial	C2-1VL-CPIO	0	0	0	102.494	0.652		Institutional - Church - One Story, 0	090A203 387		Southeast Los Angeles	No	ABMI	FBO
Los Angeles	10711 S BROADWAY	90061	6074012018	0.000	0.000	0.000	0.652	Shortfall of Sites	0.141	Neighborhood Commercial	C2-1VL-CPIO	0	0	0	102.494	0.652		Institutional - Church - One Story, 0	090A203 362		Southeast Los Angeles	No	ABMI	FBO
Los Angeles	5013 GERALD AVE	91436	2259017039	0.000	0.000	0.000	0.652	Shortfall of Sites	0.146	Low II Residential	R1-1	Low Residential	0	0	66.287	0.652		Residential - Single Family Residence - Pool, 1	171B137 409	1 per lot	Encino - Tarzana	No	ABMI	AHO , ENC CPU
Los Angeles	6732 CORBIN AVE	91335	2132003018	0.000	0.000	0.000	0.652	Shortfall of Sites	0.156	Low Residential	R1-1-RIO	Low Residential	0	0	66.287	0.652		Residential - Single Family Residence, 1	180B117 1019	1 per lot	Reseda - West Van Nuys	No	ABMI	AHO , RES CPU
Los Angeles	6728 CORBIN AVE	91335	2132003019	0.000	0.000	0.000	0.652	Shortfall of Sites	0.156	Low Residential	R1-1-RIO	Low Residential	0	0	66.287	0.652		Residential - Single Family Residence, 1	180B117 1020	1 per lot	Reseda - West Van Nuys	No	ABMI	AHO , RES CPU
Los Angeles	0	0	2265019021	0.000	0.000	0.000	0.652	Shortfall of Sites	0.057	General Commercial	[Q]P-1VL	0	0	0	94.696	0.652		Commercial - Parking Lot (Commercial Use Property) - Lots - Patron or Employee - One Story, 0	165B153 288		Sherman Oaks - Studio City - Toluca Lake - Cahuenga Pass	No	ABMI	P
Los Angeles	706 E 18TH ST	90021	5131005026	0.000	0.000	0.000	0.652	Shortfall of Sites	0.172	Hybrid Industrial	CM-2D-O-CPIO	0	0	0	4.728	0.652		Industrial - Light Manufacturing - One Story, 0	121-5A209 65		Southeast Los Angeles	No	ABMI	ARO
Los Angeles	710 E 18TH ST	90021	5131005025	0.000	0.000	0.000	0.652	Shortfall of Sites	0.172	Hybrid Industrial	CM-2D-O-CPIO	0	0	0	4.728	0.652		Industrial - Light Manufacturing - One Story, 0	121-5A209 69		Southeast Los Angeles	No	ABMI	ARO
Los Angeles	14601 AETNA ST	91411	2241026007	0.000	0.000	0.000	0.652	Shortfall of Sites	0.230	Commercial Manufacturing	CM-1VL	0	0	0	3.548	0.652		Commercial - Office Building - One Story, 0	177A151 83		Van Nuys - North Sherman Oaks	No	ABMI	ARO
Los Angeles	2837 W OLYMPIC BLVD	90006	5078006014	0.000	0.000	0.000	0.652	Shortfall of Sites	0.135	Community Commercial	C2-1	0	0	0	6.025	0.652		Commercial - Store Combination - Store and Office Combination - One Story, 0	129B197 168		Wilshire	No	ABMI	ARO
Los Angeles	2837 W OLYMPIC BLVD	90006	5078006014	0.000	0.000	0.000	0.652	Shortfall of Sites	0.135	Community Commercial	C2-1	0	0	0	6.025	0.652		Commercial - Store Combination - Store and Office Combination - One Story, 0	129B197 192		Wilshire	No	ABMI	ARO
Los Angeles	810 N AVALON BLVD	90744	7423003020	0.000	0.000	0.000	0.652	Shortfall of Sites	0.172	Community Commercial	[Q]C2-2D-O-CUGU	0	0	0	4.729	0.652		Commercial - Store Combination - Store and Office Combination - One Story, 0	030B205 288		Wilmington - Harbor City	No	ABMI	ARO
Los Angeles	4076 S MAIN ST	90037	5113030023	0.000	0.000	0.000	0.652	Shortfall of Sites	0.157	Hybrid Industrial	CM-1-CPIO	0	0	0	5.187	0.652		Industrial - Warehousing, Distribution, Storage - Warehousing, Distribution, Under 10,000 SF - One Story, 0	115-5A205 403		Southeast Los Angeles	No	ABMI	ARO
Los Angeles	4076 S MAIN ST	90037	5113030023	0.000	0.000	0.000	0.652	Shortfall of Sites	0.157	Hybrid Industrial	CM-1-CPIO	0	0	0	5.186	0.652		Industrial - Warehousing, Distribution, Storage - Warehousing, Distribution, Under 10,000 SF - One Story, 0	115-5A205 414		Southeast Los Angeles	No	ABMI	ARO
Los Angeles	0	0	5503020025	0.000	0.000	0.000	0.652	Shortfall of Sites	0.207	Neighborhood Office Commercial	C2-1	0	0	0	3.942	0.652		Commercial - Store Combination - Store and Residential Combination - One Story, 0	135B193 836		Wilshire	No	ABMI	ARO

Jurisdiction Name	Site Address/Intersection	5 Digit ZIP Code	Assessor Parcel Number	Very Low-Income	Low-Income	Moderate-Income	Above Moderate-Income	Type of Shortfall	Parcel Size (Acres)	Current General Plan Designation	Current Zoning	Proposed General Plan (GP) Designation	Proposed Zoning	Minimum Density Allowed	Maximum Density Allowed	Total Capacity	Vacant/ Nonvacant	Description of Existing Uses	PIN	Base Density Per Acre	Community Plan Area	Rent Stabalization Ordinance	Income Category	Applicable Rezoning Program (Program informing values in Column Q listed first)
Los Angeles	7141 GEYSER AVE	91335	2126002005	0.000	0.000	0.000	0.652	Shortfall of Sites	0.069	General Commercial	[Q]P-1VL-CDO-RIO	0	0	0	94.696	0.652		Commercial - Parking Lot (Commercial Use Property) - Lots - Patron or Employee - One Story, 0	183B121 174		Reseda - West Van Nuys	No	ABMI	P
Los Angeles	22027 RUNNYMEDE ST	91303	2023003018	0.000	0.000	0.000	0.652	Shortfall of Sites	0.156	Low Residential	R1-1	Low Residential	[MN1-MK1-5] [CX1-FA] [CPIO]	0	66.287	0.652		Residential - Single Family Residence, 1	186B101 480	1 per lot	Canoga Park - Winnetka - Woodland Hills - West Hills	No	ABMI	AHO , CPK CPU
Los Angeles	22047 RUNNYMEDE ST	91303	2023003022	0.000	0.000	0.000	0.652	Shortfall of Sites	0.156	Low Residential	R1-1	Low Residential	0	0	66.287	0.652		Residential - Single Family Residence, 1	186B101 476	1 per lot	Canoga Park - Winnetka - Woodland Hills - West Hills	No	ABMI	AHO , CPK CPU
Los Angeles	22041 RUNNYMEDE ST	91303	2023003021	0.000	0.000	0.000	0.652	Shortfall of Sites	0.156	Low Residential	R1-1	Low Residential	[HB3-G1-5] [CX2-FA] [CPIO]	0	66.287	0.652		Residential - Single Family Residence, 1	186B101 477	1 per lot	Canoga Park - Winnetka - Woodland Hills - West Hills	No	ABMI	AHO , CPK CPU
Los Angeles	22037 RUNNYMEDE ST	91303	2023003020	0.000	0.000	0.000	0.652	Shortfall of Sites	0.156	Low Residential	R1-1	Low Residential	0	0	66.287	0.652		Residential - Single Family Residence, 1	186B101 478	1 per lot	Canoga Park - Winnetka - Woodland Hills - West Hills	No	ABMI	AHO , CPK CPU
Los Angeles	22019 RUNNYMEDE ST	91303	2023003017	0.000	0.000	0.000	0.652	Shortfall of Sites	0.156	Low Residential	R1-1	Low Residential	0	0	66.287	0.652		Residential - Single Family Residence, 1	186B101 481	1 per lot	Canoga Park - Winnetka - Woodland Hills - West Hills	No	ABMI	AHO , CPK CPU
Los Angeles	22017 VALERIO ST	91303	2023004016	0.000	0.000	0.000	0.652	Shortfall of Sites	0.156	Low Residential	R1-1	Low Residential	0	0	66.287	0.652		Residential - Single Family Residence, 1	186B101 608	1 per lot	Canoga Park - Winnetka - Woodland Hills - West Hills	No	ABMI	AHO , CPK CPU
Los Angeles	22051 RUNNYMEDE ST	91303	2023003023	0.000	0.000	0.000	0.652	Shortfall of Sites	0.156	Low Residential	R1-1	Low Residential	0	0	66.287	0.652		Residential - Single Family Residence, 1	186B101 475	1 per lot	Canoga Park - Winnetka - Woodland Hills - West Hills	No	ABMI	AHO , CPK CPU
Los Angeles	22021 VALERIO ST	91303	2023004017	0.000	0.000	0.000	0.652	Shortfall of Sites	0.156	Low Residential	R1-1	Low Residential	[HM2-CHC1-5] [CX4-FA] [SN-CPIO-O]	0	66.287	0.652		Residential - Single Family Residence, 1	186B101 607	1 per lot	Canoga Park - Winnetka - Woodland Hills - West Hills	No	ABMI	AHO , CPK CPU
Los Angeles	22027 VALERIO ST	91303	2023004018	0.000	0.000	0.000	0.652	Shortfall of Sites	0.156	Low Residential	R1-1	Low Residential	[MB3-CDF1-5] [IX4-FA] [CPIO]	0	66.287	0.652		Residential - Single Family Residence, 1	186B101 606	1 per lot	Canoga Park - Winnetka - Woodland Hills - West Hills	No	ABMI	AHO , CPK CPU
Los Angeles	22029 VALERIO ST	91303	2023004019	0.000	0.000	0.000	0.652	Shortfall of Sites	0.156	Low Residential	R1-1	Low Residential	0	0	66.287	0.652		Residential - Single Family Residence, 1	186B101 605	1 per lot	Canoga Park - Winnetka - Woodland Hills - West Hills	No	ABMI	AHO , CPK CPU
Los Angeles	22017 RUNNYMEDE ST	91303	2023003016	0.000	0.000	0.000	0.652	Shortfall of Sites	0.156	Low Residential	R1-1	Low Residential	0	0	66.287	0.652		Residential - Single Family Residence, 1	186B101 483	1 per lot	Canoga Park - Winnetka - Woodland Hills - West Hills	No	ABMI	AHO , CPK CPU
Los Angeles	22031 RUNNYMEDE ST	91303	2023003019	0.000	0.000	0.000	0.652	Shortfall of Sites	0.156	Low Residential	R1-1	Low Residential	0	0	66.287	0.652		Residential - Single Family Residence, 1	186B101 479	1 per lot	Canoga Park - Winnetka - Woodland Hills - West Hills	No	ABMI	AHO , CPK CPU
Los Angeles	22047 VALERIO ST	91303	2023004022	0.000	0.000	0.000	0.652	Shortfall of Sites	0.156	Low Residential	R1-1	Low Residential	[HB3-G1-5] [CX2-FA] [SN-CPIO-O]	0	66.287	0.652		Residential - Single Family Residence, 1	186B101 602	1 per lot	Canoga Park - Winnetka - Woodland Hills - West Hills	No	ABMI	AHO , CPK CPU
Los Angeles	22051 VALERIO ST	91303	2023004023	0.000	0.000	0.000	0.652	Shortfall of Sites	0.156	Low Residential	R1-1	Low Residential	0	0	66.287	0.652		Residential - Single Family Residence, 1	186B101 601	1 per lot	Canoga Park - Winnetka - Woodland Hills - West Hills	No	ABMI	AHO , CPK CPU
Los Angeles	22035 VALERIO ST	91303	2023004020	0.000	0.000	0.000	0.652	Shortfall of Sites	0.156	Low Residential	R1-1	Low Residential	[HB5-G1-5] [CX3-FA] [CPIO]	0	66.287	0.652		Residential - Single Family Residence, 1	186B101 604	1 per lot	Canoga Park - Winnetka - Woodland Hills - West Hills	No	ABMI	AHO , CPK CPU
Los Angeles	22041 VALERIO ST	91303	2023004021	0.000	0.000	0.000	0.652	Shortfall of Sites	0.156	Low Residential	R1-1	Low Residential	[MB4-G1-5] [IX1-FA] [CPIO]	0	66.287	0.652		Residential - Single Family Residence, 1	186B101 603	1 per lot	Canoga Park - Winnetka - Woodland Hills - West Hills	No	ABMI	AHO , CPK CPU
Los Angeles	22103 VALERIO ST	91303	2023013013	0.000	0.000	0.000	0.652	Shortfall of Sites	0.156	Low Residential	R1-1	Low Residential	0	0	66.287	0.652		Residential - Single Family Residence, 1	186B101 599	1 per lot	Canoga Park - Winnetka - Woodland Hills - West Hills	No	ABMI	AHO , CPK CPU
Los Angeles	22107 VALERIO ST	91303	2023013014	0.000	0.000	0.000	0.652	Shortfall of Sites	0.156	Low Residential	R1-1	Low Residential	[MN1-SH1-5] [CX1-FA] [CPIO]	0	66.287	0.652		Residential - Single Family Residence, 1	186B101 598	1 per lot	Canoga Park - Winnetka - Woodland Hills - West Hills	No	ABMI	AHO , CPK CPU
Los Angeles	1015 GAYLEY AVE	90024	4363025011	0.000	0.000	0.000	0.652	Shortfall of Sites	0.101	Community Commercial	C4-2D-O	0	0	0	9.493	0.652		Commercial - Professional Building - Three Stories, 0	132B149 55		Westwood	No	ABMI	ARO
Los Angeles	22113 VALERIO ST	91303	2023013015	0.000	0.000	0.000	0.652	Shortfall of Sites	0.156	Low Residential	R1-1	Low Residential	0	0	66.287	0.652		Residential - Single Family Residence, 1	186B101 597	1 per lot	Canoga Park - Winnetka - Woodland Hills - West Hills	No	ABMI	AHO , CPK CPU
Los Angeles	22123 VALERIO ST	91303	2023013017	0.000	0.000	0.000	0.652	Shortfall of Sites	0.156	Low Residential	R1-1	Low Residential	0	0	66.287	0.652		Residential - Single Family Residence, 1	186B101 595	1 per lot	Canoga Park - Winnetka - Woodland Hills - West Hills	No	ABMI	AHO , CPK CPU
Los Angeles	22119 VALERIO ST	91303	2023013016	0.000	0.000	0.000	0.652	Shortfall of Sites	0.156	Low Residential	R1-1	Low Residential	0	0	66.287	0.652		Residential - Single Family Residence, 1	186B101 596	1 per lot	Canoga Park - Winnetka - Woodland Hills - West Hills	No	ABMI	AHO , CPK CPU
Los Angeles	22131 VALERIO ST	91303	2023013019	0.000	0.000	0.000	0.652	Shortfall of Sites	0.156	Low Residential	R1-1	Low Residential	0	0	66.287	0.652		Residential - Single Family Residence, 1	186B101 593	1 per lot	Canoga Park - Winnetka - Woodland Hills - West Hills	No	ABMI	AHO , CPK CPU
Los Angeles	22129 VALERIO ST	91303	2023013018	0.000	0.000	0.000	0.652	Shortfall of Sites	0.156	Low Residential	R1-1	Low Residential	0	0	66.287	0.652		Residential - Single Family Residence, 1	186B101 594	1 per lot	Canoga Park - Winnetka - Woodland Hills - West Hills	No	ABMI	AHO , CPK CPU
Los Angeles	22139 VALERIO ST	91303	2023013020	0.000	0.000	0.000	0.652	Shortfall of Sites	0.156	Low Residential	R1-1	Low Residential	0	0	66.287	0.652		Residential - Single Family Residence, 1	186B101 592	1 per lot	Canoga Park - Winnetka - Woodland Hills - West Hills	No	ABMI	AHO , CPK CPU
Los Angeles	22149 VALERIO ST	91303	2023013022	0.000	0.000	0.000	0.652	Shortfall of Sites	0.156	Low Residential	R1-1	Low Residential	[MB4-G1-5] [IX1-FA] [CPIO]	0	66.287	0.652		Residential - Single Family Residence, 1	186B101 590	1 per lot	Canoga Park - Winnetka - Woodland Hills - West Hills	No	ABMI	AHO , CPK CPU
Los Angeles	22153 VALERIO ST	91303	2023013023	0.000	0.000	0.000	0.652	Shortfall of Sites	0.156	Low Residential	R1-1	Low Residential	0	0	66.287	0.652		Residential - Single Family Residence, 1	186B101 589	1 per lot	Canoga Park - Winnetka - Woodland Hills - West Hills	No	ABMI	AHO , CPK CPU
Los Angeles	22143 VALERIO ST	91303	2023013021	0.000	0.000	0.000	0.652	Shortfall of Sites	0.156	Low Residential	R1-1	Low Residential	0	0	66.287	0.652		Residential - Single Family Residence, 1	186B101 591	1 per lot	Canoga Park - Winnetka - Woodland Hills - West Hills	No	ABMI	AHO , CPK CPU
Los Angeles	4519 VAN NUYS BLVD	91403	2265011022	0.000	0.000	0.000	0.652	Shortfall of Sites	0.086	General Commercial	C2-1VL-RIO	0	0	0	0.000	0.652		Commercial - Commercial - One Story, 0	168A151 234		Sherman Oaks - Studio City - Toluca Lake - Cahuenga Pass	No	ABMI	ARO
Los Angeles	4519 VAN NUYS BLVD	91403	2265011022	0.000	0.000	0.000	0.652	Shortfall of Sites	0.086	General Commercial	C2-1VL-RIO	0	0	0	0.000	0.652		Commercial - Commercial - One Story, 0	168A151 231		Sherman Oaks - Studio City - Toluca Lake - Cahuenga Pass	No	ABMI	ARO
Los Angeles	1016 E 6TH ST	90021	5147036908	0.326	0.326	0.000	0.000	Shortfall of Sites	0.424	Light Manufacturing	PF-2D	0	0	20	153.741	0.652		Miscellaneous - Government Owned Property, 0	124-5A215 5		Central City	No	LI	PF
Los Angeles	22054 LEADWELL ST	91303	2023006001	0.000	0.000	0.000	0.652	Shortfall of Sites	0.156	Low Residential	R1-1	Low Residential	[LM1-CDF1-5] [IX4-FA] [CPIO]	0	66.287	0.652		Residential - Single Family Residence, 1	186B101 791	1 per lot	Canoga Park - Winnetka - Woodland Hills - West Hills	No	ABMI	AHO , CPK CPU
Los Angeles	7935 DRISCOLL AVE	91406	2204015007	0.000	0.000	0.000	0.652	Shortfall of Sites	0.145	Low Residential	R1-1	Low Residential	0	0	66.287	0.652		Residential - Single Family Residence, 1	189B133 501	1 per lot	Reseda - West Van Nuys	No	ABMI	AHO , RES CPU
Los Angeles	0	0	2265019020	0.000	0.000	0.000	0.652	Shortfall of Sites	0.057	General Commercial	[Q]P-1VL	0	0	0	94.696	0.652		Commercial - Parking Lot (Commercial Use Property) - Lots - Patron or Employee - One Story, 0	165B153 289		Sherman Oaks - Studio City - Toluca Lake - Cahuenga Pass	No	ABMI	P
Los Angeles	6317 BOTHWELL RD	91335	2132018004	0.000	0.000	0.000	0.652	Shortfall of Sites	0.156	Low Residential	R1-1-RIO	Low Residential	0	0	66.287	0.652		Residential - Single Family Residence - Pool, 1	177B117 232	1 per lot	Reseda - West Van Nuys	No	ABMI	AHO , RES CPU
Los Angeles	8230 ZELZAH AVE	91335	2101010025	0.000	0.000	0.000	0.652	Shortfall of Sites	0.156	Low Residential	R1-1	Low Residential	0	0	66.287	0.652		Residential - Single Family Residence, 1	192B129 550	1 per lot	Reseda - West Van Nuys	No	ABMI	AHO , RES CPU
Los Angeles	7010 RUBIO AVE	91406	2225006054	0.000	0.000	0.000	0.652	Shortfall of Sites	0.156	Low Residential	R1-1	Low Residential	0	0	66.287	0.652		Residential - Single Family Residence, 1	183B137 229	1 per lot	Reseda - West Van Nuys	No	ABMI	AHO , RES CPU
Los Angeles	353 S LA BREA AVE	90036	5508001013	0.000	0.000	0.000	0.651	Shortfall of Sites	0.097	General Commercial	C2-1	0	0	0	7.028	0.651		Commercial - Office Building - Two Stories, 0	135B181 335		Wilshire	No	ABMI	ARO
Los Angeles	21400 ROSCOE BLVD	91304	2110003036	0.000	0.000	0.000	0.651	Shortfall of Sites	0.328	Limited Manufacturing	(Q)C2-1VL	0	0	0	2.481	0.651		Industrial - Light Manufacturing - One Story, 0	192B105 612		Canoga Park - Winnetka - Woodland Hills - West Hills	No	ABMI	ARO
Los Angeles	1175 E 41ST PL	90011	5115025034	0.000	0.000	0.000	0.651	Shortfall of Sites	0.141	Low Medium I Residential	R2-1	0	0	0	102.494	0.651		Institutional - Church - One Story, 0	115-5A209 388		Southeast Los Angeles	No	ABMI	FBO, R2RD
Los Angeles	22051 COHASSET ST	91303	2023002014	0.000	0.000	0.000	0.651	Shortfall of Sites	0.156	Low Residential	R1-1	Low Residential	0	0	66.287	0.651		Residential - Single Family Residence - Pool, 1	186B101 353	1 per lot	Canoga Park - Winnetka - Woodland Hills - West Hills	No	ABMI	AHO , CPK CPU
Los Angeles	22041 COHASSET ST	91303	2023002012	0.000	0.000	0.000	0.651	Shortfall of Sites	0.156	Low Residential	R1-1	Low Residential	0	0	66.287	0.651		Residential - Single Family Residence, 1	186B101 355	1 per lot	Canoga Park - Winnetka - Woodland Hills - West Hills	No	ABMI	AHO , CPK CPU
Los Angeles	22037 COHASSET ST	91303	2023002011	0.000	0.000	0.000	0.651	Shortfall of Sites	0.156	Low Residential	R1-1	Low Residential	0	0	66.287	0.651		Residential - Single Family Residence, 1	186B101 356	1 per lot	Canoga Park - Winnetka - Woodland Hills - West Hills	No	ABMI	AHO , CPK CPU
Los Angeles	22031 COHASSET ST	91303	2023002010	0.000	0.000	0.000	0.651	Shortfall of Sites	0.156	Low Residential	R1-1	Low Residential	0	0	66.287	0.651		Residential - Single Family Residence, 1	186B101 358	1 per lot	Canoga Park - Winnetka - Woodland Hills - West Hills	No	ABMI	AHO , CPK CPU
Los Angeles	22021 COHASSET ST	91303	2023002008	0.000	0.000	0.000	0.651	Shortfall of Sites	0.156	Low Residential	R1-1	Low Residential	0	0	66.287	0.651		Residential - Single Family Residence - Therapy Pool (Spa), 1	186B101 362	1 per lot	Canoga Park - Winnetka - Woodland Hills - West Hills	No	ABMI	AHO , CPK CPU
Los Angeles	22047 COHASSET ST	91303	2023002013	0.000	0.000	0.000	0.651	Shortfall of Sites	0.156	Low Residential	R1-1	Low Residential	0	0	66.287	0.651		Residential - Single Family Residence, 1	186B101 354	1 per lot	Canoga Park - Winnetka - Woodland Hills - West Hills	No	ABMI	AHO , CPK CPU
Los Angeles	22027 COHASSET ST	91303	2023002009	0.000	0.000	0.000	0.651	Shortfall of Sites	0.156	Low Residential	R1-1	Low Residential	0	0	66.287	0.651		Residential - Single Family Residence, 1	186B101 360	1 per lot	Canoga Park - Winnetka - Woodland Hills - West Hills	No	ABMI	AHO , CPK CPU
Los Angeles	1552 N NORMANDIE AVE	90027	5543002035	0.000	0.000	0.000	0.651	Shortfall of Sites	0.141	Low Medium II Residential	RD1.5-1XL	0	0	0	102.494	0.651		Institutional - Church - One Story, 0	147B197 548		Hollywood	No	ABMI	FBO
Los Angeles	1552 N NORMANDIE AVE	90027	5543002035	0.000	0.000	0.000	0.651	Shortfall of Sites	0.141	Low Medium II Residential	RD1.5-1XL	0	0	0	102.494	0.651		Institutional - Church - One Story, 0	147B197 533		Hollywood	No	ABMI	FBO
Los Angeles	7827 CRENSHAW BLVD	90043	4012023023	0.000	0.000	0.000	0.651	Shortfall of Sites	0.221	Neighborhood Commercial	C2-1VL-CPIO	0	0	0	3.678	0.651		Commercial - Hotel and Motel - Motel - Under 50 Rooms - One Story, 0	099B185 319		West Adams - Baldwin Hills - Leimert	No	ABMI	ARO
Los Angeles	1552 N NORMANDIE AVE	90027	5543002035	0.000	0.000	0.000	0.651	Shortfall of Sites	0.141	Low Medium II Residential	RD1.5-1XL	0	0	0	102.494	0.651		Institutional - Church - One Story, 0	147B197 511		Hollywood	No	ABMI	FBO

Jurisdiction Name	Site Address/Intersection	5 Digit ZIP Code	Assessor Parcel Number	Very Low-Income	Low-Income	Moderate-Income	Above Moderate-Income	Type of Shortfall	Parcel Size (Acres)	Current General Plan Designation	Current Zoning	Proposed General Plan (GP) Designation	Proposed Zoning	Minimum Density Allowed	Maximum Density Allowed	Total Capacity	Vacant/ Nonvacant	Description of Existing Uses	PIN	Base Density Per Acre	Community Plan Area	Rent Stabalization Ordinance	Income Category	Applicable Rezoning Program (Program informing values in Column Q listed first)
Los Angeles	7407 MCLENNAN AVE	91406	2226029002	0.000	0.000	0.000	0.651	Shortfall of Sites	0.156	Low Residential	R1-1	Low Residential	0	0	66.287	0.651		Residential - Single Family Residence, 1	186B133 734	1 per lot	Reseda - West Van Nuys	No	ABMI	AHO , RES CPU
Los Angeles	13320 PINNEY ST	91331	2619017025	0.000	0.000	0.000	0.651	Shortfall of Sites	0.090	Community Commercial	[Q]C2-1VL-O-CDO-CUGU	0	0	0	9.048	0.651		Industrial - Light Manufacturing - One Story, 0	207B157 261		Arleta - Pacoima	No	ABMI	ARO
Los Angeles	13320 PINNEY ST	91331	2619017025	0.000	0.000	0.000	0.651	Shortfall of Sites	0.090	Community Commercial	[Q]C2-1VL-O-CDO-CUGU	0	0	0	9.048	0.651		Industrial - Light Manufacturing - One Story, 0	207B157 275		Arleta - Pacoima	No	ABMI	ARO
Los Angeles	17821 HEMMINGWAY ST	91335	2101033012	0.000	0.000	0.000	0.651	Shortfall of Sites	0.156	Low Residential	R1-1	Low Residential	0	0	66.287	0.651		Residential - Single Family Residence - Pool, 1	189B129 774	1 per lot	Reseda - West Van Nuys	No	ABMI	AHO , RES CPU
Los Angeles	1552 N NORMANDIE AVE	90027	5543002035	0.000	0.000	0.000	0.651	Shortfall of Sites	0.141	Low Medium II Residential	RD1.5-1XL	0	0	0	102.494	0.651		Institutional - Church - One Story, 0	147B197 563		Hollywood	No	ABMI	FBO
Los Angeles	8241 WYNNE AVE	91335	2102022025	0.000	0.000	0.000	0.651	Shortfall of Sites	0.156	Low Residential	R1-1	Low Residential	0	0	66.287	0.651		Residential - Single Family Residence, 1	192B125 679	1 per lot	Reseda - West Van Nuys	No	ABMI	AHO , RES CPU
Los Angeles	22158 COHASSET ST	91303	2023014001	0.000	0.000	0.000	0.651	Shortfall of Sites	0.156	Low Residential	R1-1	Low Residential	0	0	66.287	0.651		Residential - Single Family Residence, 1	186B101 418	1 per lot	Canoga Park - Winnetka - Woodland Hills - West Hills	No	ABMI	AHO , CPK CPU
Los Angeles	7200 S WESTERN AVE	90047	6018001001	0.000	0.000	0.000	0.650	Shortfall of Sites	0.109	Community Commercial	C2-2D-CPIO	0	0	0	7.443	0.650		Commercial - Store Combination - Store and Office Combination - One Story, 0	102B193 1446		South Los Angeles	No	ABMI	ARO
Los Angeles	5114 NESTLE AVE	91356	2181009007	0.000	0.000	0.000	0.650	Shortfall of Sites	0.145	Low II Residential	R1-1	Low Residential	0	0	66.287	0.650		Residential - Single Family Residence, 1	171B125 663	1 per lot	Encino - Tarzana	No	ABMI	AHO , ENC CPU
Los Angeles	7252 BECKFORD AVE	91335	2104032026	0.000	0.000	0.000	0.650	Shortfall of Sites	0.156	Low Residential	R1-1	Low Residential	0	0	66.287	0.650		Residential - Single Family Residence, 1	186B121 988	1 per lot	Reseda - West Van Nuys	No	ABMI	AHO , RES CPU
Los Angeles	20447 HEMMINGWAY ST	91306	2107010072	0.000	0.000	0.000	0.650	Shortfall of Sites	0.156	Low Residential	R1-1	Low Residential	0	0	66.287	0.650		Residential - Single Family Residence, 1	189B109 571	1 per lot	Canoga Park - Winnetka - Woodland Hills - West Hills	No	ABMI	AHO , CPK CPU
Los Angeles	19501 FRIAR ST	91335	2132015009	0.000	0.000	0.000	0.650	Shortfall of Sites	0.156	Low Residential	R1-1-RIO	Low Residential	0	0	66.287	0.650		Residential - Single Family Residence, 1	180B117 971	1 per lot	Reseda - West Van Nuys	No	ABMI	AHO , RES CPU
Los Angeles	3852 EDENHURST AVE	90039	5435021023	0.000	0.000	0.000	0.650	Shortfall of Sites	0.117	Low Residential	R1-1-RIO	0	0	0	102.494	0.650		Institutional - Church - One Story, 0	156A207 247		Northeast Los Angeles	No	ABMI	FBO
Los Angeles	19623 MOBILE ST	91335	2132012020	0.000	0.000	0.000	0.650	Shortfall of Sites	0.156	Low Residential	R1-1-RIO	Low Residential	0	0	66.287	0.650		Residential - Single Family Residence, 1	180B117 698	1 per lot	Reseda - West Van Nuys	No	ABMI	AHO , RES CPU
Los Angeles	10701 JUNIPER ST	90059	6068005036	0.000	0.000	0.000	0.650	Shortfall of Sites	0.141	Low II Residential	R1-1	0	0	0	102.494	0.650		Institutional - Church - One Story, 0	090A217 563		Southeast Los Angeles	No	ABMI	FBO
Los Angeles	22159 COHASSET ST	91303	2023015024	0.000	0.000	0.000	0.650	Shortfall of Sites	0.156	Low Residential	R1-1	Low Residential	0	0	66.287	0.650		Residential - Single Family Residence, 1	186B101 357	1 per lot	Canoga Park - Winnetka - Woodland Hills - West Hills	No	ABMI	AHO , CPK CPU
Los Angeles	1416 W PICO BLVD	90015	5135034001	0.000	0.000	0.000	0.650	Shortfall of Sites	0.058	Commercial Manufacturing	CM-1	0	0	0	25.265	0.650		Commercial - Store Combination - Store and Residential Combination - One Story, 0	127-5A203 207		Westlake	Yes	ABMI	ARO
Los Angeles	20011 LORNE ST	91306	2106026027	0.000	0.000	0.000	0.650	Shortfall of Sites	0.156	Low Residential	R1-1	Low Residential	0	0	66.287	0.650		Residential - Single Family Residence - Pool, 1	189B113 186	1 per lot	Canoga Park - Winnetka - Woodland Hills - West Hills	No	ABMI	AHO , CPK CPU
Los Angeles	17246 LEADWELL ST	91406	2227016051	0.000	0.000	0.000	0.650	Shortfall of Sites	0.156	Low Residential	R1-1	Low Residential	0	0	66.287	0.650		Residential - Single Family Residence, 1	186B133 927	1 per lot	Reseda - West Van Nuys	No	ABMI	AHO , RES CPU
Los Angeles	7011 VASSAR AVE	91303	2138002020	0.000	0.000	0.000	0.650	Shortfall of Sites	0.215	Medium Residential	R3-1-RIO	Medium Neighborhood Residential	0	0	69.699	0.650		Residential - Five or More Units or Apartments (Any Combination) · 4 Stories or Less, 11	183B101 327	43	Canoga Park - Winnetka - Woodland Hills - West Hills	No	ABMI	CPK CPU ,
Los Angeles	7057 JORDAN AVE	91303	2138003022	0.000	0.000	0.000	0.650	Shortfall of Sites	0.215	Medium Residential	(Q)R3-1-RIO	Medium Neighborhood Residential	0	0	69.856	0.650		Residential - Five or More Units or Apartments (Any Combination) · 4 Stories or Less, 11	183B105 427	43	Canoga Park - Winnetka - Woodland Hills - West Hills	No	ABMI	CPK CPU ,
Los Angeles	7336 INDEPENDENCE AVE	91303	2112016008	0.000	0.000	0.000	0.650	Shortfall of Sites	0.147	Medium Residential	R3-1	Medium Residential	0	0	68.252	0.650		Residential - Five or More Units or Apartments (Any Combination) · 4 Stories or Less, 7	186B109 818	43	Canoga Park - Winnetka - Woodland Hills - West Hills	No	ABMI	CPK CPU ,
Los Angeles	12114 VANOWEN ST	91605	2322003044	0.000	0.000	0.000	0.650	Shortfall of Sites	0.069	Highway Oriented Commercial	C2-1VL	Neighborhood Center	0	0	72.602	0.650		Commercial - Store - One Story, 3	180B165 38	108	North Hollywood - Valley Village	No	ABMI	NH CPU
Los Angeles	7436 FARRALONE AVE	91303	2023014022	0.000	0.000	0.000	0.650	Shortfall of Sites	0.156	Low Residential	R1-1	Low Residential	0	0	66.287	0.650		Residential - Single Family Residence, 1	186B101 482	1 per lot	Canoga Park - Winnetka - Woodland Hills - West Hills	No	ABMI	AHO , CPK CPU
Los Angeles	7537 GENESTA AVE	91406	2203015004	0.000	0.000	0.000	0.650	Shortfall of Sites	0.156	Low Residential	R1-1	Low Residential	0	0	66.287	0.650		Residential - Single Family Residence, 1	186B133 329	1 per lot	Reseda - West Van Nuys	No	ABMI	AHO , RES CPU
Los Angeles	17124 BURTON ST	91406	2204003017	0.000	0.000	0.000	0.650	Shortfall of Sites	0.145	Low Residential	R1-1	Low Residential	0	0	66.287	0.650		Residential - Single Family Residence - Pool, 1	192B133 338	1 per lot	Reseda - West Van Nuys	No	ABMI	AHO , RES CPU
Los Angeles	1023 S LA CIENEGA BLVD	90035	4332030025	0.325	0.325	0.000	0.000	Shortfall of Sites	0.166	General Commercial	C2-1-O	0	0	20	102.494	0.650		Institutional - Church - One Story, 0	132B173 489		Wilshire	No	LI	FBO, ADU
Los Angeles	22158 COVELLO ST	91303	2023015001	0.000	0.000	0.000	0.650	Shortfall of Sites	0.156	Low Residential	R1-1	Low Residential	[DM2-SH2-5] [CX2-FA] [CPIO]	0	66.287	0.650		Residential - Single Family Residence, 1	186B101 288	1 per lot	Canoga Park - Winnetka - Woodland Hills - West Hills	No	ABMI	AHO , CPK CPU
Los Angeles	7759 WINNETKA AVE	91306	2107022077	0.000	0.000	0.000	0.650	Shortfall of Sites	0.156	Low Residential	(T)R1-1	Low Residential	0	0	66.287	0.650		Residential - Single Family Residence, 1	189B113 1086	1 per lot	Canoga Park - Winnetka - Woodland Hills - West Hills	No	ABMI	AHO , CPK CPU
Los Angeles	1533 WILSHIRE BLVD	90017	5142027016	0.000	0.000	0.000	0.650	Shortfall of Sites	0.165	Community Commercial	CW	0	0	0	4.934	0.650		Commercial - Office Building - One Story, 0	132A205 222		Westlake	No	ABMI	ARO
Los Angeles	16821 HARTLAND ST	91406	2225022010	0.000	0.000	0.000	0.650	Shortfall of Sites	0.156	Low Residential	R1-1	Low Residential	0	0	66.287	0.650		Residential - Single Family Residence, 1	183B133 876	1 per lot	Reseda - West Van Nuys	No	ABMI	AHO , RES CPU
Los Angeles	22158 RUNNYMEDE ST	91303	2023013001	0.000	0.000	0.000	0.650	Shortfall of Sites	0.156	Low Residential	R1-1	Low Residential	0	0	66.287	0.650		Residential - Single Family Residence, 1	186B101 544	1 per lot	Canoga Park - Winnetka - Woodland Hills - West Hills	No	ABMI	AHO , CPK CPU
Los Angeles	7225 CLAIRE AVE	91335	2104032038	0.000	0.000	0.000	0.650	Shortfall of Sites	0.156	Low Residential	R1-1	Low Residential	0	0	66.287	0.650		Residential - Single Family Residence, 1	183B121 44	1 per lot	Reseda - West Van Nuys	No	ABMI	AHO , RES CPU
Los Angeles	22158 VALERIO ST	91303	2023012001	0.000	0.000	0.000	0.650	Shortfall of Sites	0.156	Low Residential	R1-1	Low Residential	0	0	66.287	0.650		Residential - Single Family Residence, 1	186B101 650	1 per lot	Canoga Park - Winnetka - Woodland Hills - West Hills	No	ABMI	AHO , CPK CPU
Los Angeles	0	0	2111029901	0.325	0.325	0.000	0.000	Shortfall of Sites	0.423	Public Facilities	PF-1XL-RIO	0	0	20	153.741	0.650		Industrial - Warehousing, Distribution, Storage - Warehousing, Distribution, Under 10,000 SF - Lift, 0	183B105 989		Canoga Park - Winnetka - Woodland Hills - West Hills	No	LI	PF
Los Angeles	1721 N BROADWAY	90031	5447020006	0.325	0.325	0.000	0.000	Shortfall of Sites	0.217	Hybrid Industrial	UV(CA)	0	0	20	102.494	0.649		Institutional - Church - One Story, 0	138A219 80		Northeast Los Angeles	No	LI	FBO
Los Angeles	7255 VANALDEN AVE	91335	2104032021	0.000	0.000	0.000	0.649	Shortfall of Sites	0.156	Low Residential	R1-1	Low Residential	0	0	66.287	0.649		Residential - Single Family Residence, 1	186B121 991	1 per lot	Reseda - West Van Nuys	No	ABMI	AHO , RES CPU
Los Angeles	7340 FARRALONE AVE	91303	2023012023	0.000	0.000	0.000	0.649	Shortfall of Sites	0.156	Low Residential	R1-1	Low Residential	0	0	66.287	0.649		Residential - Single Family Residence, 1	186B101 709	1 per lot	Canoga Park - Winnetka - Woodland Hills - West Hills	No	ABMI	AHO , CPK CPU
Los Angeles	5325 WOODLAKE AVE	91367	2044016009	0.000	0.000	0.000	0.649	Shortfall of Sites	0.156	Low Residential	R1-1	Very Low Residential	0	0	66.287	0.649		Residential - Single Family Residence, 1	171B093 197	1 per lot	Canoga Park - Winnetka - Woodland Hills - West Hills	No	ABMI	AHO , CPK CPU
Los Angeles	1027 S PARK VIEW ST	90006	5136003019	0.000	0.000	0.000	0.649	Shortfall of Sites	0.126	Highway Oriented Commercial	C2-1	0	0	0	6.460	0.649		Commercial - Store Combination - Store and Office Combination - One Story, 0	130-5A201 96		Westlake	No	ABMI	ARO
Los Angeles	1027 S PARK VIEW ST	90006	5136003019	0.000	0.000	0.000	0.649	Shortfall of Sites	0.092	Highway Oriented Commercial	C2-1	0	0	0	8.841	0.649		Commercial - Store Combination - Store and Office Combination - One Story, 0	130-5A201 111		Westlake	No	ABMI	ARO
Los Angeles	10020 NATIONAL BLVD	90034	4313001032	0.000	0.000	0.000	0.649	Shortfall of Sites	0.114	Neighborhood Commercial	MU(EC)	0	0	0	5.911	0.649		Commercial - Office Building - One Story, 0	120B165 32		Palms - Mar Vista - Del Rey	No	ABMI	ARO
Los Angeles	10020 NATIONAL BLVD	90034	4313001032	0.000	0.000	0.000	0.649	Shortfall of Sites	0.066	Neighborhood Commercial	MU(EC)	0	0	0	10.275	0.649		Commercial - Office Building - One Story, 0	120B165 45		Palms - Mar Vista - Del Rey	No	ABMI	ARO
Los Angeles	7843 CANBY AVE	91335	2102016074	0.000	0.000	0.000	0.649	Shortfall of Sites	0.156	Low Residential	(T)R1-1	Low Residential	0	0	66.287	0.649		Residential - Single Family Residence, 1	189B125 936	1 per lot	Reseda - West Van Nuys	No	ABMI	AHO , RES CPU
Los Angeles	22210 DEL VALLE ST	91364	2075003009	0.000	0.000	0.000	0.649	Shortfall of Sites	0.145	Low Residential	R1-1	Low Residential	0	0	66.287	0.649		Residential - Single Family Residence, 1	171B101 391	1 per lot	Canoga Park - Winnetka - Woodland Hills - West Hills	No	ABMI	AHO , CPK CPU
Los Angeles	7252 CLAIRE AVE	91335	2104032022	0.000	0.000	0.000	0.649	Shortfall of Sites	0.155	Low Residential	R1-1	Low Residential	0	0	66.287	0.649		Residential - Single Family Residence - Pool, 1	186B121 1005	1 per lot	Reseda - West Van Nuys	No	ABMI	AHO , RES CPU
Los Angeles	19040 DONNA CT	91335	2104016040	0.000	0.000	0.000	0.649	Shortfall of Sites	0.155	Low Residential	R1-1	Low Residential	0	0	66.287	0.649		Residential - Single Family Residence - Pool, 1	186B121 331	1 per lot	Reseda - West Van Nuys	No	ABMI	AHO , RES CPU
Los Angeles	17038 OAK PARK CT	91316	2289004024	0.000	0.000	0.000	0.649	Shortfall of Sites	0.145	Low II Residential	R1-1	Low Residential	0	0	66.287	0.649		Residential - Single Family Residence, 1	168B133 574	1 per lot	Encino - Tarzana	No	ABMI	AHO , ENC CPU
Los Angeles	20247 STAGG ST	91306	2107012067	0.000	0.000	0.000	0.649	Shortfall of Sites	0.155	Low Residential	R1-1	Low Residential	0	0	66.287	0.649		Residential - Single Family Residence, 1	189B113 1192	1 per lot	Canoga Park - Winnetka - Woodland Hills - West Hills	No	ABMI	AHO , CPK CPU
Los Angeles	7241 CLAIRE AVE	91335	2104032031	0.000	0.000	0.000	0.649	Shortfall of Sites	0.155	Low Residential	R1-1	Low Residential	0	0	66.287	0.649		Residential - Single Family Residence - Pool, 1	186B121 1058	1 per lot	Reseda - West Van Nuys	No	ABMI	AHO , RES CPU
Los Angeles	7245 CLAIRE AVE	91335	2104032030	0.000	0.000	0.000	0.649	Shortfall of Sites	0.155	Low Residential	R1-1	Low Residential	0	0	66.287	0.649		Residential - Single Family Residence, 1	186B121 1034	1 per lot	Reseda - West Van Nuys	No	ABMI	AHO , RES CPU
Los Angeles	1737 MAPLE AVE	90015	5127022012	0.000	0.000	0.000	0.649	Shortfall of Sites	0.174	Community Commercial	C2-2D-O-CPIO	0	0	0	4.661	0.649		Industrial - Warehousing, Distribution, Storage - Warehousing, Distribution, Under 10,000 SF - One Story, 0	123A207 187		Southeast Los Angeles	No	ABMI	ARO
Los Angeles	7239 VANALDEN AVE	91335	2104032018	0.000	0.000	0.000	0.649	Shortfall of Sites	0.155	Low Residential	R1-1	Low Residential	0	0	66.287	0.649		Residential - Single Family Residence, 1	186B121 1060	1 per lot	Reseda - West Van Nuys	No	ABMI	AHO , RES CPU
Los Angeles	7243 VANALDEN AVE	91335	2104032019	0.000	0.000	0.000	0.649	Shortfall of Sites	0.155	Low Residential	R1-1	Low Residential	0	0	66.287	0.649		Residential - Single Family Residence, 1	186B121 1036	1 per lot	Reseda - West Van Nuys	No	ABMI	AHO , RES CPU
Los Angeles	7725 DELCO AVE	91306	2107014015	0.000	0.000	0.000	0.649	Shortfall of Sites	0.155	Low Residential	RS-1	Low Residential	0	0	66.287	0.649		Residential - Single Family Residence - Pool, 1	189B109 1013	1 per lot	Canoga Park - Winnetka - Woodland Hills - West Hills	No	ABMI	AHO , CPK CPU
Los Angeles	8126 BEVERLY BLVD	90048	5511005022	0.000	0.000	0.000	0.649	Shortfall of Sites	0.063	Neighborhood Office Commercial	C2-1VL-O	0	0	0	15.107	0.649		Commercial - Office Building - One Story, 0	138B173 441		Wilshire	No	ABMI	ARO
Los Angeles	8126 BEVERLY BLVD	90048	5511005022	0.000	0.000	0.000	0.649	Shortfall of Sites	0.063	Neighborhood Office Commercial	C2-1VL-O	0	0	0	15.106	0.649		Commercial - Office Building - One Story, 0	138B173 442		Wilshire	No	ABMI	ARO
Los Angeles	8126 BEVERLY BLVD	90048	5511005022	0.000	0.000	0.000	0.649	Shortfall of Sites	0.063	Neighborhood Office Commercial	C2-1VL-O	0	0	0	15.105	0.649		Commercial - Office Building - One Story, 0	138B173 443		Wilshire	No	ABMI	ARO
Los Angeles	3852 EDENHURST AVE	90039	5435021023	0.000	0.000	0.000	0.649	Shortfall of Sites	0.117	Low Residential	R1-1-RIO	0	0	0	102.494	0.649		Institutional - Church - One Story, 0	156A207 235		Northeast Los Angeles	No	ABMI	FBO
Los Angeles	11630 TENNESSEE AVE	90064	4260027033	0.000	0.000	0.000	0.649	Shortfall of Sites	0.086	General Commercial	C2-1VL	0	0	0	7.812	0.649		Industrial - Light Manufacturing - One Story, 0	123B153 535		West Los Angeles	No	ABMI	ARO
Los Angeles	2908 ROBERTSON PL	90034	4311032041	0.000	0.000	0.000	0.649	Shortfall of Sites	0.117	Community Commercial	MU(EC)	0	0	0	102.494	0.649		Institutional - Church - One Story, 0	123B169 592		West Adams - Baldwin Hills - Leimert	No	ABMI	FBO
Los Angeles	1149 E 102ND ST	90002	6049027006	0.000	0.000	0.000	0.649	Shortfall of Sites	0.141	Low II Residential	R1-1	0	0	0	102.494	0.649		Institutional - Church - One Story, 0	090B209 352		Southeast Los Angeles	No	ABMI	FBO
Los Angeles	7322 FARRALONE AVE	91303	2023011001	0.000	0.000	0.000	0.648	Shortfall of Sites	0.155	Low Residential	R1-1	Low Residential	0	0	66.287	0.648		Residential - Single Family Residence, 1	186B101 779	1 per lot	Canoga Park - Winnetka - Woodland Hills - West Hills	No	ABMI	AHO , CPK CPU
Los Angeles	7919 NEWCASTLE AVE	91335	2101026027	0.000	0.000	0.000	0.648	Shortfall of Sites	0.155	Low Residential	R1-1	Low Residential	0	0	66.287	0.648		Residential - Single Family Residence, 1	189B125 482	1 per lot	Reseda - West Van Nuys	No	ABMI	AHO , RES CPU
Los Angeles	5905 S FIGUEROA ST	90003	6004030001	0.000	0.000	0.000	0.648	Shortfall of Sites	0.141	Neighborhood Commercial	C2-1VL-CPIO	0	0	0	102.494	0.648		Institutional - Church - Church Parking Lot - One Story, 0	105B201 133		South Los Angeles	No	ABMI	FBO

Jurisdiction Name	Site Address/Intersection	5 Digit ZIP Code	Assessor Parcel Number	Very Low-Income	Low-Income	Moderate-Income	Above Moderate-Income	Type of Shortfall	Parcel Size (Acres)	Current General Plan Designation	Current Zoning	Proposed General Plan (GP) Designation	Proposed Zoning	Minimum Density Allowed	Maximum Density Allowed	Total Capacity	Vacant/ Nonvacant	Description of Existing Uses	PIN	Base Density Per Acre	Community Plan Area	Rent Stabalization Ordinance	Income Category	Applicable Rezoning Program (Program informing values in Column Q listed first)
Los Angeles	17044 OAK PARK CT	91316	2289004025	0.000	0.000	0.000	0.648	Shortfall of Sites	0.145	Low II Residential	R1-1	Low Residential	0	0	66.287	0.648		Residential - Single Family Residence, 1	168B133 575	1 per lot	Encino - Tarzana	No	ABMI	AHO , ENC CPU
Los Angeles	802 E 46TH ST	90011	5108006009	0.000	0.000	0.000	0.648	Shortfall of Sites	0.140	Low Medium I Residential	R2-1	0	0	0	102.494	0.648		Institutional - Church - One Story, 0	112-5A207 258		Southeast Los Angeles	No	ABMI	FBO, R2RD
Los Angeles	802 E 46TH ST	90011	5108006009	0.000	0.000	0.000	0.648	Shortfall of Sites	0.140	Low Medium I Residential	R2-1	0	0	0	102.494	0.648		Institutional - Church - One Story, 0	112-5A207 260		Southeast Los Angeles	No	ABMI	FBO, R2RD
Los Angeles	802 E 46TH ST	90011	5108006009	0.000	0.000	0.000	0.648	Shortfall of Sites	0.140	Low Medium I Residential	R2-1	0	0	0	102.494	0.648		Institutional - Church - One Story, 0	112-5A207 259		Southeast Los Angeles	No	ABMI	FBO, R2RD
Los Angeles	15922 LA MAIDA ST	91436	2261021051	0.000	0.000	0.000	0.648	Shortfall of Sites	0.145	Low II Residential	RE9-1	Low Residential	0	0	66.287	0.648		Residential - Single Family Residence - Pool, 1	168B141 328	1 per lot	Encino - Tarzana	No	ABMI	AHO , ENC CPU
Los Angeles	22117 DEL VALLE ST	91364	2169018004	0.000	0.000	0.000	0.648	Shortfall of Sites	0.145	Low Residential	R1-1	Low Residential	0	0	66.287	0.648		Residential - Single Family Residence, 1	171B101 344	1 per lot	Canoga Park - Winnetka - Woodland Hills - West Hills	No	ABMI	AHO , CPK CPU
Los Angeles	22120 COSTANSO ST	91364	2169018020	0.000	0.000	0.000	0.648	Shortfall of Sites	0.145	Low Residential	R1-1	Low Residential	0	0	66.287	0.648		Residential - Single Family Residence, 1	171B101 292	1 per lot	Canoga Park - Winnetka - Woodland Hills - West Hills	No	ABMI	AHO , CPK CPU
Los Angeles	7948 ZELZAH AVE	91335	2101028007	0.000	0.000	0.000	0.648	Shortfall of Sites	0.155	Low Residential	R1-1	Low Residential	0	0	66.287	0.648		Residential - Single Family Residence, 1	189B129 519	1 per lot	Reseda - West Van Nuys	No	ABMI	AHO , RES CPU
Los Angeles	7421 PASO ROBLES AVE	91406	2203026012	0.000	0.000	0.000	0.648	Shortfall of Sites	0.155	Low Residential	R1-1	Low Residential	0	0	66.287	0.648		Residential - Single Family Residence, 1	186B133 673	1 per lot	Reseda - West Van Nuys	No	ABMI	AHO , RES CPU
Los Angeles	17247 LEADWELL ST	91406	2227016048	0.000	0.000	0.000	0.648	Shortfall of Sites	0.155	Low Residential	R1-1	Low Residential	0	0	66.287	0.648		Residential - Single Family Residence, 1	186B133 839	1 per lot	Reseda - West Van Nuys	No	ABMI	AHO , RES CPU
Los Angeles	427 S OCCIDENTAL BLVD	90057	5155010006	0.000	0.000	0.000	0.648	Shortfall of Sites	0.140	High Medium Residential	R4-1	0	0	0	102.494	0.648		Institutional - Church - One Story, 0	135A201 41		Westlake	No	ABMI	FBO
Los Angeles	17058 SATICOY ST	91406	2203015014	0.000	0.000	0.000	0.648	Shortfall of Sites	0.155	Low Residential	R1-1	Low Residential	0	0	66.287	0.648		Residential - Single Family Residence, 1	186B133 245	1 per lot	Reseda - West Van Nuys	No	ABMI	AHO , RES CPU
Los Angeles	8245 CHIMINEAS AVE	91335	2102023030	0.000	0.000	0.000	0.648	Shortfall of Sites	0.155	Low Residential	R1-1	Low Residential	0	0	66.287	0.648		Residential - Single Family Residence - Pool, 1	192B125 675	1 per lot	Reseda - West Van Nuys	No	ABMI	AHO , RES CPU
Los Angeles	7844 CANBY AVE	91335	2102016078	0.000	0.000	0.000	0.648	Shortfall of Sites	0.155	Low Residential	(T)R1-1	Low Residential	0	0	66.287	0.648		Residential - Single Family Residence, 1	189B125 932	1 per lot	Reseda - West Van Nuys	No	ABMI	AHO , RES CPU
Los Angeles	6007 WHITE OAK AVE	91316	2159027019	0.000	0.000	0.000	0.648	Shortfall of Sites	0.145	Low II Residential	R1-1-RIO	Low Residential	0	0	66.287	0.648		Residential - Single Family Residence, 1	177B129 492	1 per lot	Encino - Tarzana	No	ABMI	AHO , ENC CPU
Los Angeles	17401 ARMINTA ST	91325	2201024011	0.000	0.000	0.000	0.648	Shortfall of Sites	0.145	Low Residential	R1-1	Low Residential	0	0	66.287	0.648		Residential - Single Family Residence - Pool, 1	189B129 680	1 per lot	Reseda - West Van Nuys	No	ABMI	AHO , RES CPU
Los Angeles	18223 ELKWOOD ST	91335	2102017071	0.000	0.000	0.000	0.647	Shortfall of Sites	0.155	Low Residential	R1-1	Low Residential	0	0	66.287	0.647		Residential - Single Family Residence - Pool, 1	189B125 583	1 per lot	Reseda - West Van Nuys	No	ABMI	AHO , RES CPU
Los Angeles	22056 SCHOOLCRAFT ST	91303	2024004016	0.000	0.000	0.000	0.647	Shortfall of Sites	0.155	Low Residential	R1-1-RIO	Low Residential	0	0	66.287	0.647		Residential - Single Family Residence, 1	183B101 540	1 per lot	Canoga Park - Winnetka - Woodland Hills - West Hills	No	ABMI	AHO , CPK CPU
Los Angeles	1700 COLORADO BLVD	90041	5689004018	0.000	0.000	0.000	0.647	Shortfall of Sites	0.123	Neighborhood Commercial	[Q]C4-1XL	0	0	0	5.467	0.647		Commercial - Professional Building - One Story, 0	162A225 107		Northeast Los Angeles	No	ABMI	ARO , TOPP C
Los Angeles	1700 COLORADO BLVD	90041	5689004018	0.000	0.000	0.000	0.647	Shortfall of Sites	0.102	Neighborhood Commercial	[Q]C4-1XL	0	0	0	6.593	0.647		Commercial - Professional Building - One Story, 0	162A225 108		Northeast Los Angeles	No	ABMI	ARO , TOPP C
Los Angeles	18227 ELKWOOD ST	91335	2102017070	0.000	0.000	0.000	0.647	Shortfall of Sites	0.155	Low Residential	R1-1	Low Residential	0	0	66.287	0.647		Residential - Single Family Residence, 1	189B125 582	1 per lot	Reseda - West Van Nuys	No	ABMI	AHO , RES CPU
Los Angeles	7347 BECKFORD AVE	91335	2104029007	0.000	0.000	0.000	0.647	Shortfall of Sites	0.155	Low Residential	R1-1	Low Residential	0	0	66.287	0.647		Residential - Single Family Residence, 1	186B117 682	1 per lot	Reseda - West Van Nuys	No	ABMI	AHO , RES CPU
Los Angeles	19735 BLYTHE ST	91306	2106013118	0.000	0.000	0.000	0.647	Shortfall of Sites	0.155	Low Residential	R1-1	Low Residential	0	0	66.287	0.647		Residential - Single Family Residence, 1	189B117 434	1 per lot	Canoga Park - Winnetka - Woodland Hills - West Hills	No	ABMI	AHO , CPK CPU
Los Angeles	19526 HAMLIN ST	91335	2132012006	0.000	0.000	0.000	0.647	Shortfall of Sites	0.155	Low Residential	R1-1-RIO	Low Residential	0	0	66.287	0.647		Residential - Single Family Residence, 1	180B117 674	1 per lot	Reseda - West Van Nuys	No	ABMI	AHO , RES CPU
Los Angeles	7339 WHITAKER AVE	91406	2226020030	0.000	0.000	0.000	0.647	Shortfall of Sites	0.155	Low Residential	R1-1	Low Residential	0	0	66.287	0.647		Residential - Single Family Residence, 1	186B137 282	1 per lot	Reseda - West Van Nuys	No	ABMI	AHO , RES CPU
Los Angeles	18222 ARMINTA ST	91335	2102017074	0.000	0.000	0.000	0.647	Shortfall of Sites	0.155	Low Residential	R1-1	Low Residential	0	0	66.287	0.647		Residential - Single Family Residence - Pool, 1	189B125 544	1 per lot	Reseda - West Van Nuys	No	ABMI	AHO , RES CPU
Los Angeles	18226 ARMINTA ST	91335	2102017075	0.000	0.000	0.000	0.647	Shortfall of Sites	0.155	Low Residential	R1-1	Low Residential	0	0	66.287	0.647		Residential - Single Family Residence, 1	189B125 543	1 per lot	Reseda - West Van Nuys	No	ABMI	AHO , RES CPU
Los Angeles	6986 SALE AVE	91307	2024025030	0.000	0.000	0.000	0.647	Shortfall of Sites	0.155	Low Residential	(T)(Q)R1-1	Very Low Residential	[HB2-G1-5] [CX2-FA] [CPIO-O]	0	66.287	0.647		Residential - Single Family Residence, 1	183B097 897	1 per lot	Canoga Park - Winnetka - Woodland Hills - West Hills	No	ABMI	AHO , CPK CPU, ADU
Los Angeles	22141 COSTANSO ST	91364	2169001009	0.000	0.000	0.000	0.647	Shortfall of Sites	0.145	Low Residential	R1-1	Low Residential	[DM1-AL1-5] [IX3-FA] [CPIO]	0	66.287	0.647		Residential - Single Family Residence, 1	171B101 202	1 per lot	Canoga Park - Winnetka - Woodland Hills - West Hills	No	ABMI	AHO , CPK CPU
Los Angeles	5050 LIBBIT AVE	91436	2260014026	0.000	0.000	0.000	0.647	Shortfall of Sites	0.051	Low II Residential	RE9-1	Low Residential	0	0	66.287	0.647		Residential - Single Family Residence - Pool, 0	171B137 443	1 per lot	Encino - Tarzana	No	ABMI	AHO , ENC CPU
Los Angeles	616 N LA BREA AVE	90036	5525017005	0.000	0.000	0.000	0.647	Shortfall of Sites	0.096	Neighborhood Office Commercial	C4-1VL	0	0	0	6.989	0.647		Commercial - Store Combination - Store and Residential Combination - One Story, 0	141B181 780		Hollywood	No	ABMI	ARO
Los Angeles	4988 VENICE BLVD	90019	5067005031	0.000	0.000	0.000	0.647	Shortfall of Sites	0.086	Community Commercial	C2-2D-O-CPIO	0	0	0	9.375	0.647		Industrial - Light Manufacturing - One Story, 0	126B181 58		West Adams - Baldwin Hills - Leimert	No	ABMI	ARO
Los Angeles	4988 VENICE BLVD	90019	5067005031	0.000	0.000	0.000	0.647	Shortfall of Sites	0.086	Community Commercial	C2-2D-O-CPIO	0	0	0	9.375	0.647		Industrial - Light Manufacturing - One Story, 0	126B181 61		West Adams - Baldwin Hills - Leimert	No	ABMI	ARO
Los Angeles	5117 GARDEN GROVE AVE	91356	2181009015	0.000	0.000	0.000	0.647	Shortfall of Sites	0.145	Low II Residential	R1-1	Low Residential	0	0	66.287	0.647		Residential - Single Family Residence, 1	171B125 633	1 per lot	Encino - Tarzana	No	ABMI	AHO , ENC CPU
Los Angeles	1408 WESTWOOD BLVD	90024	4325019018	0.000	0.000	0.000	0.647	Shortfall of Sites	0.131	Neighborhood Office Commercial	C4-1VL-POD	0	0	0	5.611	0.647		Commercial - Store Combination - Store and Residential Combination - One Story, 0	132B153 863		Westwood	Yes	ABMI	ARO
Los Angeles	22057 BASSETT ST	91303	2024004015	0.000	0.000	0.000	0.647	Shortfall of Sites	0.155	Low Residential	R1-1-RIO	Low Residential	[MN1-SH1-5] [CX1-FA] [CPIO]	0	66.287	0.647		Residential - Single Family Residence, 1	183B101 593	1 per lot	Canoga Park - Winnetka - Woodland Hills - West Hills	No	ABMI	AHO , CPK CPU
Los Angeles	6909 OAKDALE AVE	91306	2135023022	0.000	0.000	0.000	0.647	Shortfall of Sites	0.155	Low Residential	R1-1-RIO	Low Residential	0	0	66.287	0.647		Residential - Single Family Residence, 1	183B113 659	1 per lot	Canoga Park - Winnetka - Woodland Hills - West Hills	No	ABMI	AHO , CPK CPU
Los Angeles	17912 HATTERAS ST	91316	2159021003	0.000	0.000	0.000	0.647	Shortfall of Sites	0.145	Low II Residential	R1-1-RIO	Low Residential	0	0	66.287	0.647		Residential - Single Family Residence, 1	174B129 183	1 per lot	Encino - Tarzana	No	ABMI	AHO , ENC CPU
Los Angeles	4701 RUBIO AVE	91436	2284007023	0.000	0.000	0.000	0.647	Shortfall of Sites	0.145	Low I Residential	RE9-1	Low Residential	0	0	66.287	0.647		Residential - Single Family Residence, 1	168B137 475	1 per lot	Encino - Tarzana	No	ABMI	AHO , ENC CPU
Los Angeles	22016 SCHOOLCRAFT ST	91303	2024004024	0.000	0.000	0.000	0.647	Shortfall of Sites	0.155	Low Residential	R1-1-RIO	Low Residential	0	0	66.287	0.647		Residential - Single Family Residence, 1	183B101 548	1 per lot	Canoga Park - Winnetka - Woodland Hills - West Hills	No	ABMI	AHO , CPK CPU
Los Angeles	22020 SCHOOLCRAFT ST	91303	2024004023	0.000	0.000	0.000	0.647	Shortfall of Sites	0.155	Low Residential	R1-1-RIO	Low Residential	0	0	66.287	0.647		Residential - Single Family Residence, 1	183B101 547	1 per lot	Canoga Park - Winnetka - Woodland Hills - West Hills	No	ABMI	AHO , CPK CPU
Los Angeles	22026 SCHOOLCRAFT ST	91303	2024004022	0.000	0.000	0.000	0.647	Shortfall of Sites	0.155	Low Residential	R1-1-RIO	Low Residential	[DM2-SH1-5] [CX2-FA] [CPIO-O]	0	66.287	0.647		Residential - Single Family Residence, 1	183B101 546	1 per lot	Canoga Park - Winnetka - Woodland Hills - West Hills	No	ABMI	AHO , CPK CPU
Los Angeles	8052 WYNNE AVE	91335	2102010038	0.000	0.000	0.000	0.647	Shortfall of Sites	0.155	Low Residential	R1-1	Low Residential	0	0	66.287	0.647		Residential - Single Family Residence, 1	189B125 217	1 per lot	Reseda - West Van Nuys	No	ABMI	AHO , RES CPU
Los Angeles	22030 SCHOOLCRAFT ST	91303	2024004021	0.000	0.000	0.000	0.647	Shortfall of Sites	0.155	Low Residential	R1-1-RIO	Low Residential	0	0	66.287	0.647		Residential - Single Family Residence, 1	183B101 545	1 per lot	Canoga Park - Winnetka - Woodland Hills - West Hills	No	ABMI	AHO , CPK CPU
Los Angeles	6901 TOPANGA CANYON BLVD	91303	2024004006	0.000	0.000	0.000	0.647	Shortfall of Sites	0.113	Regional Center Commercial	(WC)TOPANGA-SN-RIO	Regional Center	[MB3-CDF1-5] [IX4-FA] [CPIO]	0	7.177	0.647		Commercial - Store Combination - Store and Office Combination - One Story, 0	183B101 615		Canoga Park - Winnetka - Woodland Hills - West Hills	No	ABMI	ARO , CPK CPU
Los Angeles	22036 SCHOOLCRAFT ST	91303	2024004020	0.000	0.000	0.000	0.647	Shortfall of Sites	0.155	Low Residential	R1-1-RIO	Low Residential	0	0	66.287	0.647		Residential - Single Family Residence, 1	183B101 544	1 per lot	Canoga Park - Winnetka - Woodland Hills - West Hills	No	ABMI	AHO , CPK CPU
Los Angeles	15718 CAMARILLO ST	91436	2261006067	0.000	0.000	0.000	0.647	Shortfall of Sites	0.145	Low II Residential	R1-1	Low Residential	0	0	66.287	0.647		Residential - Single Family Residence - Pool, 1	168B141 425	1 per lot	Encino - Tarzana	No	ABMI	AHO , ENC CPU
Los Angeles	5400 GARDEN GROVE AVE	91356	2160016020	0.000	0.000	0.000	0.647	Shortfall of Sites	0.145	Low II Residential	R1-1	Low Residential	0	0	66.287	0.647		Residential - Single Family Residence, 1	171B125 60	1 per lot	Encino - Tarzana	No	ABMI	AHO , ENC CPU
Los Angeles	17039 CANTARA ST	91406	2204032008	0.000	0.000	0.000	0.647	Shortfall of Sites	0.145	Low Residential	R1-1	Low Residential	0	0	66.287	0.647		Residential - Single Family Residence, 1	192B133 392	1 per lot	Reseda - West Van Nuys	No	ABMI	AHO , RES CPU
Los Angeles	22040 SCHOOLCRAFT ST	91303	2024004019	0.000	0.000	0.000	0.647	Shortfall of Sites	0.155	Low Residential	R1-1-RIO	Low Residential	0	0	66.287	0.647		Residential - Single Family Residence, 1	183B101 543	1 per lot	Canoga Park - Winnetka - Woodland Hills - West Hills	No	ABMI	AHO , CPK CPU
Los Angeles	22046 SCHOOLCRAFT ST	91303	2024004018	0.000	0.000	0.000	0.647	Shortfall of Sites	0.155	Low Residential	R1-1-RIO	Low Residential	0	0	66.287	0.647		Residential - Single Family Residence, 1	183B101 542	1 per lot	Canoga Park - Winnetka - Woodland Hills - West Hills	No	ABMI	AHO , CPK CPU
Los Angeles	22057 SCHOOLCRAFT ST	91303	2024003013	0.000	0.000	0.000	0.647	Shortfall of Sites	0.155	Low Residential	R1-1-RIO	Low Residential	0	0	66.287	0.647		Residential - Single Family Residence, 1	183B101 465	1 per lot	Canoga Park - Winnetka - Woodland Hills - West Hills	No	ABMI	AHO , CPK CPU
Los Angeles	7531 VANALDEN AVE	91335	2104017010	0.000	0.000	0.000	0.647	Shortfall of Sites	0.155	Low Residential	R1-1	Low Residential	0	0	66.287	0.647		Residential - Single Family Residence - Pool, 1	186B121 292	1 per lot	Reseda - West Van Nuys	No	ABMI	AHO , RES CPU
Los Angeles	8208 CREBS AVE	91335	2103001027	0.000	0.000	0.000	0.646	Shortfall of Sites	0.170	Low Residential	(T)RS-1	Low Residential	0	0	66.287	0.646		Residential - Single Family Residence, 1	192B121 1021	1 per lot	Reseda - West Van Nuys	No	ABMI	AHO , RES CPU
Los Angeles	6352 BOTHWELL RD	91335	2132019004	0.000	0.000	0.000	0.646	Shortfall of Sites	0.155	Low Residential	R1-1-RIO	Low Residential	0	0	66.287	0.646		Residential - Single Family Residence, 1	177B117 101	1 per lot	Reseda - West Van Nuys	No	ABMI	AHO , RES CPU
Los Angeles	22050 SCHOOLCRAFT ST	91303	2024004017	0.000	0.000	0.000	0.646	Shortfall of Sites	0.155	Low Residential	R1-1-RIO	Low Residential	0	0	66.287	0.646		Residential - Single Family Residence, 1	183B101 541	1 per lot	Canoga Park - Winnetka - Woodland Hills - West Hills	No	ABMI	AHO , CPK CPU
Los Angeles	22347 LULL ST	91304	2012020053	0.000	0.000	0.000	0.646	Shortfall of Sites	0.155	Low Residential	RS-1	Very Low Residential	0	0	66.287	0.646		Residential - Single Family Residence - Pool, 1	186B101 90	1 per lot	Canoga Park - Winnetka - Woodland Hills - West Hills	No	ABMI	AHO , CPK CPU
Los Angeles	1629 GRIFFITH PARK BLVD	90026	5429021032	0.323	0.323	0.000	0.000	Shortfall of Sites	0.165	Neighborhood Commercial	[Q]C2-1VL	0	0	20	102.494	0.646		Institutional - Church - One Story, 0	145-5A203 418		Silver Lake - Echo Park - Elysian Valley	No	LI	FBO
Los Angeles	15600 DEVONSHIRE ST	91344	2661015020	0.000	0.000	0.000	0.646	Shortfall of Sites	0.033	Community Commercial	C2-1VL	0	0	0	28.768	0.646		Commercial - Office Building - One Story, 0	204B141 380		Granada Hills - Knollwood	No	ABMI	ARO
Los Angeles	11600 CHANDLER BLVD	91601	2348006055	0.000	0.000	0.000	0.646	Shortfall of Sites	0.007	Low Residential	R1-1	0	0	0	99.000	0.646		Residential - Five or More Units or Apartments (Any Combination) · 4 Stories or Less - Pool, 0	171B169 180		North Hollywood - Valley Village	Yes	ABMI	TOC EXP
Los Angeles	22102 SCHOOLCRAFT ST	91303	2024009012	0.000	0.000	0.000	0.646	Shortfall of Sites	0.155	Low Residential	R1-1-RIO	Low Residential	[LM1-CDF1-5] [IX4-FA] [CPIO]	0	66.287	0.646		Residential - Single Family Residence, 1	183B101 539	1 per lot	Canoga Park - Winnetka - Woodland Hills - West Hills	No	ABMI	AHO , CPK CPU
Los Angeles	22108 SCHOOLCRAFT ST	91303	2024009011	0.000	0.000	0.000	0.646	Shortfall of Sites	0.155	Low Residential	R1-1-RIO	Low Residential	0	0	66.287	0.646		Residential - Single Family Residence, 1	183B101 538	1 per lot	Canoga Park - Winnetka - Woodland Hills - West Hills	No	ABMI	AHO , CPK CPU
Los Angeles	18217 ELKWOOD ST	91335	2102017110	0.000	0.000	0.000	0.646	Shortfall of Sites	0.155	Low Residential	R1-1	Low Residential	0	0	66.287	0.646		Residential - Single Family Residence, 1	189B125 584	1 per lot	Reseda - West Van Nuys	No	ABMI	AHO , RES CPU

Jurisdiction Name	Site Address/Intersection	5 Digit ZIP Code	Assessor Parcel Number	Very Low-Income	Low-Income	Moderate-Income	Above Moderate-Income	Type of Shortfall	Parcel Size (Acres)	Current General Plan Designation	Current Zoning	Proposed General Plan (GP) Designation	Proposed Zoning	Minimum Density Allowed	Maximum Density Allowed	Total Capacity	Vacant/ Nonvacant	Description of Existing Uses	PIN	Base Density Per Acre	Community Plan Area	Rent Stabalization Ordinance	Income Category	Applicable Rezoning Program (Program informing values in Column Q listed first)
Los Angeles	6908 LUBAO AVE	91306	2135023011	0.000	0.000	0.000	0.646	Shortfall of Sites	0.155	Low Residential	R1-1-RIO	Low Residential	0	0	66.287	0.646		Residential - Single Family Residence, 1	183B113 658	1 per lot	Canoga Park - Winnetka - Woodland Hills - West Hills	No	ABMI	AHO , CPK CPU
Los Angeles	22112 SCHOOLCRAFT ST	91303	2024009010	0.000	0.000	0.000	0.646	Shortfall of Sites	0.155	Low Residential	R1-1-RIO	Low Residential	0	0	66.287	0.646		Residential - Single Family Residence, 1	183B101 537	1 per lot	Canoga Park - Winnetka - Woodland Hills - West Hills	No	ABMI	AHO , CPK CPU
Los Angeles	22118 SCHOOLCRAFT ST	91303	2024009009	0.000	0.000	0.000	0.646	Shortfall of Sites	0.155	Low Residential	R1-1-RIO	Low Residential	[MN1-G1-5] [CX1-FA] [CPIO]	0	66.287	0.646		Residential - Single Family Residence, 1	183B101 536	1 per lot	Canoga Park - Winnetka - Woodland Hills - West Hills	No	ABMI	AHO , CPK CPU
Los Angeles	7545 SHOUP AVE	91307	2022019041	0.000	0.000	0.000	0.646	Shortfall of Sites	0.155	Low Residential	RS-1	Very Low Residential	0	0	66.287	0.646		Residential - Single Family Residence, 1	186B101 259	1 per lot	Canoga Park - Winnetka - Woodland Hills - West Hills	No	ABMI	AHO , CPK CPU
Los Angeles	22128 SCHOOLCRAFT ST	91303	2024009007	0.000	0.000	0.000	0.646	Shortfall of Sites	0.155	Low Residential	R1-1-RIO	Low Residential	0	0	66.287	0.646		Residential - Single Family Residence, 1	183B101 534	1 per lot	Canoga Park - Winnetka - Woodland Hills - West Hills	No	ABMI	AHO , CPK CPU
Los Angeles	6904 FARRALONE AVE	91303	2024009024	0.000	0.000	0.000	0.646	Shortfall of Sites	0.155	Low Residential	R1-1-RIO	Low Residential	0	0	66.287	0.646		Residential - Single Family Residence, 1	183B101 581	1 per lot	Canoga Park - Winnetka - Woodland Hills - West Hills	No	ABMI	AHO , CPK CPU
Los Angeles	22158 SCHOOLCRAFT ST	91303	2024009001	0.000	0.000	0.000	0.646	Shortfall of Sites	0.155	Low Residential	R1-1-RIO	Low Residential	0	0	66.287	0.646		Residential - Single Family Residence, 1	183B101 528	1 per lot	Canoga Park - Winnetka - Woodland Hills - West Hills	No	ABMI	AHO , CPK CPU
Los Angeles	22132 SCHOOLCRAFT ST	91303	2024009006	0.000	0.000	0.000	0.646	Shortfall of Sites	0.155	Low Residential	R1-1-RIO	Low Residential	0	0	66.287	0.646		Residential - Single Family Residence, 1	183B101 533	1 per lot	Canoga Park - Winnetka - Woodland Hills - West Hills	No	ABMI	AHO , CPK CPU
Los Angeles	6706 S MAIN ST	90003	6011003069	0.000	0.000	0.000	0.646	Shortfall of Sites	0.117	Hybrid Industrial	CM-1	0	0	0	10.654	0.646		Industrial - Light Manufacturing - One Story, 0	102B205 172		Southeast Los Angeles	No	ABMI	ARO
Los Angeles	6706 S MAIN ST	90003	6011003069	0.000	0.000	0.000	0.646	Shortfall of Sites	0.117	Hybrid Industrial	CM-1	0	0	0	10.654	0.646		Industrial - Light Manufacturing - One Story, 0	102B205 179		Southeast Los Angeles	No	ABMI	ARO
Los Angeles	22138 SCHOOLCRAFT ST	91303	2024009005	0.000	0.000	0.000	0.646	Shortfall of Sites	0.155	Low Residential	R1-1-RIO	Low Residential	0	0	66.287	0.646		Residential - Single Family Residence, 1	183B101 532	1 per lot	Canoga Park - Winnetka - Woodland Hills - West Hills	No	ABMI	AHO , CPK CPU
Los Angeles	7306 BECKFORD AVE	91335	2104028023	0.000	0.000	0.000	0.646	Shortfall of Sites	0.155	Low Residential	R1-1	Low Residential	0	0	66.287	0.646		Residential - Single Family Residence - Pool, 1	186B121 924	1 per lot	Reseda - West Van Nuys	No	ABMI	AHO , RES CPU
Los Angeles	7307 CLAIRE AVE	91335	2104028021	0.000	0.000	0.000	0.646	Shortfall of Sites	0.155	Low Residential	R1-1	Low Residential	0	0	66.287	0.646		Residential - Single Family Residence, 1	186B121 925	1 per lot	Reseda - West Van Nuys	No	ABMI	AHO , RES CPU
Los Angeles	22158 HART ST	91303	2024010001	0.000	0.000	0.000	0.646	Shortfall of Sites	0.155	Low Residential	R1-1-RIO	Low Residential	0	0	66.287	0.646		Residential - Single Family Residence, 1	183B101 399	1 per lot	Canoga Park - Winnetka - Woodland Hills - West Hills	No	ABMI	AHO , CPK CPU
Los Angeles	7313 CLAIRE AVE	91335	2104028020	0.000	0.000	0.000	0.646	Shortfall of Sites	0.155	Low Residential	R1-1	Low Residential	0	0	66.287	0.646		Residential - Single Family Residence, 1	186B121 894	1 per lot	Reseda - West Van Nuys	No	ABMI	AHO , RES CPU
Los Angeles	7312 CLAIRE AVE	91335	2104027007	0.000	0.000	0.000	0.646	Shortfall of Sites	0.155	Low Residential	R1-1	Low Residential	0	0	66.287	0.646		Residential - Single Family Residence, 1	186B121 897	1 per lot	Reseda - West Van Nuys	No	ABMI	AHO , RES CPU
Los Angeles	7313 VANALDEN AVE	91335	2104027005	0.000	0.000	0.000	0.646	Shortfall of Sites	0.155	Low Residential	R1-1	Low Residential	0	0	66.287	0.646		Residential - Single Family Residence, 1	186B121 898	1 per lot	Reseda - West Van Nuys	No	ABMI	AHO , RES CPU
Los Angeles	7306 CLAIRE AVE	91335	2104027003	0.000	0.000	0.000	0.646	Shortfall of Sites	0.155	Low Residential	R1-1	Low Residential	0	0	66.287	0.646		Residential - Single Family Residence, 1	186B121 926	1 per lot	Reseda - West Van Nuys	No	ABMI	AHO , RES CPU
Los Angeles	7317 CLAIRE AVE	91335	2104028019	0.000	0.000	0.000	0.646	Shortfall of Sites	0.155	Low Residential	R1-1	Low Residential	0	0	66.287	0.646		Residential - Single Family Residence, 1	186B121 869	1 per lot	Reseda - West Van Nuys	No	ABMI	AHO , RES CPU
Los Angeles	7316 BECKFORD AVE	91335	2104028017	0.000	0.000	0.000	0.646	Shortfall of Sites	0.155	Low Residential	R1-1	Low Residential	0	0	66.287	0.646		Residential - Single Family Residence, 1	186B121 868	1 per lot	Reseda - West Van Nuys	No	ABMI	AHO , RES CPU
Los Angeles	7312 BECKFORD AVE	91335	2104028018	0.000	0.000	0.000	0.646	Shortfall of Sites	0.155	Low Residential	R1-1	Low Residential	0	0	66.287	0.646		Residential - Single Family Residence - Pool, 1	186B121 893	1 per lot	Reseda - West Van Nuys	No	ABMI	AHO , RES CPU
Los Angeles	7317 VANALDEN AVE	91335	2104027006	0.000	0.000	0.000	0.646	Shortfall of Sites	0.155	Low Residential	R1-1	Low Residential	0	0	66.287	0.646		Residential - Single Family Residence, 1	186B121 871	1 per lot	Reseda - West Van Nuys	No	ABMI	AHO , RES CPU
Los Angeles	7307 VANALDEN AVE	91335	2104027004	0.000	0.000	0.000	0.646	Shortfall of Sites	0.155	Low Residential	R1-1	Low Residential	0	0	66.287	0.646		Residential - Single Family Residence, 1	186B121 927	1 per lot	Reseda - West Van Nuys	No	ABMI	AHO , RES CPU
Los Angeles	7323 VANALDEN AVE	91335	2104027011	0.000	0.000	0.000	0.646	Shortfall of Sites	0.155	Low Residential	R1-1	Low Residential	0	0	66.287	0.646		Residential - Single Family Residence, 1	186B121 861	1 per lot	Reseda - West Van Nuys	No	ABMI	AHO , RES CPU
Los Angeles	7316 CLAIRE AVE	91335	2104027008	0.000	0.000	0.000	0.646	Shortfall of Sites	0.155	Low Residential	R1-1	Low Residential	0	0	66.287	0.646		Residential - Single Family Residence, 1	186B121 870	1 per lot	Reseda - West Van Nuys	No	ABMI	AHO , RES CPU
Los Angeles	7326 BECKFORD AVE	91335	2104028015	0.000	0.000	0.000	0.646	Shortfall of Sites	0.155	Low Residential	R1-1	Low Residential	0	0	66.287	0.646		Residential - Single Family Residence, 1	186B121 822	1 per lot	Reseda - West Van Nuys	No	ABMI	AHO , RES CPU
Los Angeles	7322 CLAIRE AVE	91335	2104027009	0.000	0.000	0.000	0.646	Shortfall of Sites	0.155	Low Residential	R1-1	Low Residential	0	0	66.287	0.646		Residential - Single Family Residence, 1	186B121 860	1 per lot	Reseda - West Van Nuys	No	ABMI	AHO , RES CPU
Los Angeles	7332 CLAIRE AVE	91335	2104027015	0.000	0.000	0.000	0.646	Shortfall of Sites	0.155	Low Residential	R1-1	Low Residential	0	0	66.287	0.646		Residential - Single Family Residence, 1	186B121 809	1 per lot	Reseda - West Van Nuys	No	ABMI	AHO , RES CPU
Los Angeles	7322 BECKFORD AVE	91335	2104028016	0.000	0.000	0.000	0.646	Shortfall of Sites	0.155	Low Residential	R1-1	Low Residential	0	0	66.287	0.646		Residential - Single Family Residence, 1	186B121 858	1 per lot	Reseda - West Van Nuys	No	ABMI	AHO , RES CPU
Los Angeles	7323 CLAIRE AVE	91335	2104028014	0.000	0.000	0.000	0.646	Shortfall of Sites	0.155	Low Residential	R1-1	Low Residential	0	0	66.287	0.646		Residential - Single Family Residence, 1	186B121 859	1 per lot	Reseda - West Van Nuys	No	ABMI	AHO , RES CPU
Los Angeles	7332 BECKFORD AVE	91335	2104028010	0.000	0.000	0.000	0.646	Shortfall of Sites	0.155	Low Residential	R1-1	Low Residential	0	0	66.287	0.646		Residential - Single Family Residence, 1	186B121 807	1 per lot	Reseda - West Van Nuys	No	ABMI	AHO , RES CPU
Los Angeles	7333 CLAIRE AVE	91335	2104028012	0.000	0.000	0.000	0.646	Shortfall of Sites	0.155	Low Residential	R1-1	Low Residential	0	0	66.287	0.646		Residential - Single Family Residence, 1	186B121 808	1 per lot	Reseda - West Van Nuys	No	ABMI	AHO , RES CPU
Los Angeles	7333 VANALDEN AVE	91335	2104027013	0.000	0.000	0.000	0.646	Shortfall of Sites	0.155	Low Residential	R1-1	Low Residential	0	0	66.287	0.646		Residential - Single Family Residence, 1	186B121 810	1 per lot	Reseda - West Van Nuys	No	ABMI	AHO , RES CPU
Los Angeles	7406 CLAIRE AVE	91335	2104020003	0.000	0.000	0.000	0.646	Shortfall of Sites	0.155	Low Residential	R1-1	Low Residential	0	0	66.287	0.646		Residential - Single Family Residence - Pool, 1	186B121 658	1 per lot	Reseda - West Van Nuys	No	ABMI	AHO , RES CPU
Los Angeles	7326 CLAIRE AVE	91335	2104027010	0.000	0.000	0.000	0.646	Shortfall of Sites	0.155	Low Residential	R1-1	Low Residential	0	0	66.287	0.646		Residential - Single Family Residence, 1	186B121 824	1 per lot	Reseda - West Van Nuys	No	ABMI	AHO , RES CPU
Los Angeles	7337 CLAIRE AVE	91335	2104028011	0.000	0.000	0.000	0.646	Shortfall of Sites	0.155	Low Residential	R1-1	Low Residential	0	0	66.287	0.646		Residential - Single Family Residence, 1	186B121 793	1 per lot	Reseda - West Van Nuys	No	ABMI	AHO , RES CPU
Los Angeles	7336 CLAIRE AVE	91335	2104027016	0.000	0.000	0.000	0.646	Shortfall of Sites	0.155	Low Residential	R1-1	Low Residential	0	0	66.287	0.646		Residential - Single Family Residence, 1	186B121 794	1 per lot	Reseda - West Van Nuys	No	ABMI	AHO , RES CPU
Los Angeles	22142 SCHOOLCRAFT ST	91303	2024009004	0.000	0.000	0.000	0.646	Shortfall of Sites	0.155	Low Residential	R1-1-RIO	Low Residential	0	0	66.287	0.646		Residential - Single Family Residence, 1	183B101 531	1 per lot	Canoga Park - Winnetka - Woodland Hills - West Hills	No	ABMI	AHO , CPK CPU
Los Angeles	7327 CLAIRE AVE	91335	2104028013	0.000	0.000	0.000	0.646	Shortfall of Sites	0.155	Low Residential	R1-1	Low Residential	0	0	66.287	0.646		Residential - Single Family Residence, 1	186B121 823	1 per lot	Reseda - West Van Nuys	No	ABMI	AHO , RES CPU
Los Angeles	7327 VANALDEN AVE	91335	2104027012	0.000	0.000	0.000	0.646	Shortfall of Sites	0.155	Low Residential	R1-1	Low Residential	0	0	66.287	0.646		Residential - Single Family Residence, 1	186B121 825	1 per lot	Reseda - West Van Nuys	No	ABMI	AHO , RES CPU
Los Angeles	7343 CLAIRE AVE	91335	2104028006	0.000	0.000	0.000	0.646	Shortfall of Sites	0.155	Low Residential	R1-1	Low Residential	0	0	66.287	0.646		Residential - Single Family Residence, 1	186B121 776	1 per lot	Reseda - West Van Nuys	No	ABMI	AHO , RES CPU
Los Angeles	7342 CLAIRE AVE	91335	2104027017	0.000	0.000	0.000	0.646	Shortfall of Sites	0.155	Low Residential	R1-1	Low Residential	0	0	66.287	0.646		Residential - Single Family Residence, 1	186B121 777	1 per lot	Reseda - West Van Nuys	No	ABMI	AHO , RES CPU
Los Angeles	7343 VANALDEN AVE	91335	2104027019	0.000	0.000	0.000	0.646	Shortfall of Sites	0.155	Low Residential	R1-1	Low Residential	0	0	66.287	0.646		Residential - Single Family Residence, 1	186B121 778	1 per lot	Reseda - West Van Nuys	No	ABMI	AHO , RES CPU
Los Angeles	7337 VANALDEN AVE	91335	2104027014	0.000	0.000	0.000	0.646	Shortfall of Sites	0.155	Low Residential	R1-1	Low Residential	0	0	66.287	0.646		Residential - Single Family Residence - Pool, 1	186B121 795	1 per lot	Reseda - West Van Nuys	No	ABMI	AHO , RES CPU
Los Angeles	7326 SYLVIA AVE	91335	2104029013	0.000	0.000	0.000	0.646	Shortfall of Sites	0.155	Low Residential	R1-1	Low Residential	0	0	66.287	0.646		Residential - Single Family Residence, 1	186B117 772	1 per lot	Reseda - West Van Nuys	No	ABMI	AHO , RES CPU
Los Angeles	7352 BECKFORD AVE	91335	2104028002	0.000	0.000	0.000	0.646	Shortfall of Sites	0.155	Low Residential	R1-1	Low Residential	0	0	66.287	0.646		Residential - Single Family Residence, 1	186B121 723	1 per lot	Reseda - West Van Nuys	No	ABMI	AHO , RES CPU
Los Angeles	7322 SYLVIA AVE	91335	2104029014	0.000	0.000	0.000	0.646	Shortfall of Sites	0.155	Low Residential	R1-1	Low Residential	0	0	66.287	0.646		Residential - Single Family Residence, 1	186B117 786	1 per lot	Reseda - West Van Nuys	No	ABMI	AHO , RES CPU
Los Angeles	7347 VANALDEN AVE	91335	2104027020	0.000	0.000	0.000	0.646	Shortfall of Sites	0.155	Low Residential	R1-1	Low Residential	0	0	66.287	0.646		Residential - Single Family Residence, 1	186B121 739	1 per lot	Reseda - West Van Nuys	No	ABMI	AHO , RES CPU
Los Angeles	7336 BECKFORD AVE	91335	2104028009	0.000	0.000	0.000	0.646	Shortfall of Sites	0.155	Low Residential	R1-1	Low Residential	0	0	66.287	0.646		Residential - Single Family Residence, 1	186B121 792	1 per lot	Reseda - West Van Nuys	No	ABMI	AHO , RES CPU
Los Angeles	7332 SYLVIA AVE	91335	2104029012	0.000	0.000	0.000	0.646	Shortfall of Sites	0.155	Low Residential	R1-1	Low Residential	0	0	66.287	0.646		Residential - Single Family Residence, 1	186B117 744	1 per lot	Reseda - West Van Nuys	No	ABMI	AHO , RES CPU
Los Angeles	7353 CLAIRE AVE	91335	2104028004	0.000	0.000	0.000	0.646	Shortfall of Sites	0.155	Low Residential	R1-1	Low Residential	0	0	66.287	0.646		Residential - Single Family Residence, 1	186B121 724	1 per lot	Reseda - West Van Nuys	No	ABMI	AHO , RES CPU
Los Angeles	855 E 31ST ST	90011	5128015049	0.000	0.000	0.000	0.646	Shortfall of Sites	0.118	Hybrid Industrial	CM-1VL-CPIO	0	0	0	10.527	0.646		Industrial - Warehousing, Distribution, Storage - Warehousing, Distribution, Under 10,000 SF - One Story, 0	117A209 22		Southeast Los Angeles	No	ABMI	ARO
Los Angeles	855 E 31ST ST	90011	5128015049	0.000	0.000	0.000	0.646	Shortfall of Sites	0.117	Hybrid Industrial	CM-1VL-CPIO	0	0	0	10.580	0.646		Industrial - Warehousing, Distribution, Storage - Warehousing, Distribution, Under 10,000 SF - One Story, 0	117A209 26		Southeast Los Angeles	No	ABMI	ARO
Los Angeles	855 E 31ST ST	90011	5128015049	0.000	0.000	0.000	0.646	Shortfall of Sites	0.117	Hybrid Industrial	CM-1VL-CPIO	0	0	0	10.633	0.646		Industrial - Warehousing, Distribution, Storage - Warehousing, Distribution, Under 10,000 SF - One Story, 0	117A209 30		Southeast Los Angeles	No	ABMI	ARO
Los Angeles	7346 BECKFORD AVE	91335	2104028007	0.000	0.000	0.000	0.646	Shortfall of Sites	0.155	Low Residential	R1-1	Low Residential	0	0	66.287	0.646		Residential - Single Family Residence, 1	186B121 736	1 per lot	Reseda - West Van Nuys	No	ABMI	AHO , RES CPU
Los Angeles	7347 CLAIRE AVE	91335	2104028005	0.000	0.000	0.000	0.646	Shortfall of Sites	0.155	Low Residential	R1-1	Low Residential	0	0	66.287	0.646		Residential - Single Family Residence - Pool, 1	186B121 737	1 per lot	Reseda - West Van Nuys	No	ABMI	AHO , RES CPU
Los Angeles	7346 CLAIRE AVE	91335	2104027018	0.000	0.000	0.000	0.646	Shortfall of Sites	0.155	Low Residential	R1-1	Low Residential	0	0	66.287	0.646		Residential - Single Family Residence, 1	186B121 738	1 per lot	Reseda - West Van Nuys	No	ABMI	AHO , RES CPU
Los Angeles	7312 SYLVIA AVE	91335	2104029020	0.000	0.000	0.000	0.646	Shortfall of Sites	0.155	Low Residential	R1-1	Low Residential	0	0	66.287	0.646		Residential - Single Family Residence, 1	186B117 837	1 per lot	Reseda - West Van Nuys	No	ABMI	AHO , RES CPU
Los Angeles	7306 SYLVIA AVE	91335	2104029021	0.000	0.000	0.000	0.646	Shortfall of Sites	0.155	Low Residential	R1-1	Low Residential	0	0	66.287	0.646		Residential - Single Family Residence, 1	186B117 851	1 per lot	Reseda - West Van Nuys	No	ABMI	AHO , RES CPU
Los Angeles	7342 SYLVIA AVE	91335	2104029006	0.000	0.000	0.000	0.646	Shortfall of Sites	0.155	Low Residential	R1-1	Low Residential	0	0	66.287	0.646		Residential - Single Family Residence, 1	186B117 711	1 per lot	Reseda - West Van Nuys	No	ABMI	AHO , RES CPU
Los Angeles	7352 CLAIRE AVE	91335	2104027023	0.000	0.000	0.000	0.646	Shortfall of Sites	0.155	Low Residential	R1-1	Low Residential	0	0	66.287	0.646		Residential - Single Family Residence, 1	186B121 725	1 per lot	Reseda - West Van Nuys	No	ABMI	AHO , RES CPU
Los Angeles	7352 SYLVIA AVE	91335	2104029004	0.000	0.000	0.000	0.646	Shortfall of Sites	0.155	Low Residential	R1-1	Low Residential	0	0	66.287	0.646		Residential - Single Family Residence, 1	186B117 664	1 per lot	Reseda - West Van Nuys	No	ABMI	AHO , RES CPU
Los Angeles	7336 SYLVIA AVE	91335	2104029011	0.000	0.000	0.000	0.646	Shortfall of Sites	0.155	Low Residential	R1-1	Low Residential	0	0	66.287	0.646		Residential - Single Family Residence, 1	186B117 727	1 per lot	Reseda - West Van Nuys	No	ABMI	AHO , RES CPU
Los Angeles	7316 SYLVIA AVE	91335	2104029019	0.000	0.000	0.000	0.646	Shortfall of Sites	0.155	Low Residential	R1-1	Low Residential	0	0	66.287	0.646		Residential - Single Family Residence, 1	186B117 800	1 per lot	Reseda - West Van Nuys	No	ABMI	AHO , RES CPU
Los Angeles	7307 BECKFORD AVE	91335	2104029023	0.000	0.000	0.000	0.646	Shortfall of Sites	0.155	Low Residential	R1-1	Low Residential	0	0	66.287	0.646		Residential - Single Family Residence, 1	186B117 852	1 per lot	Reseda - West Van Nuys	No	ABMI	AHO , RES CPU
Los Angeles	7353 VANALDEN AVE	91335	2104027021	0.000	0.000	0.000	0.646	Shortfall of Sites	0.155	Low Residential	R1-1	Low Residential	0	0	66.287	0.646		Residential - Single Family Residence, 1	186B121 726	1 per lot	Reseda - West Van Nuys	No	ABMI	AHO , RES CPU
Los Angeles	7313 BECKFORD AVE	91335	2104029018	0.000	0.000	0.000	0.646	Shortfall of Sites	0.155	Low Residential	R1-1	Low Residential	0	0	66.287	0.646		Residential - Single Family Residence, 1	186B117 838	1 per lot	Reseda - West Van Nuys	No	ABMI	AHO , RES CPU
Los Angeles	22148 SCHOOLCRAFT ST	91303	2024009003	0.000	0.000	0.000	0.646	Shortfall of Sites	0.155	Low Residential	R1-1-RIO	Low Residential	0	0	66.287	0.646		Residential - Single Family Residence, 1	183B101 530	1 per lot	Canoga Park - Winnetka - Woodland Hills - West Hills	No	ABMI	AHO , CPK CPU
Los Angeles	7323 BECKFORD AVE	91335	2104029016	0.000	0.000	0.000	0.646	Shortfall of Sites	0.155	Low Residential	R1-1	Low Residential	0	0	66.287	0.646		Residential - Single Family Residence, 1	186B117 787	1 per lot	Reseda - West Van Nuys	No	ABMI	AHO , RES CPU
Los Angeles	7333 BECKFORD AVE	91335	2104029010	0.000	0.000	0.000	0.646	Shortfall of Sites	0.155	Low Residential	R1-1	Low Residential	0	0	66.287	0.646		Residential - Single Family Residence, 1	186B117 745	1 per lot	Reseda - West Van Nuys	No	ABMI	AHO , RES CPU
Los Angeles	7327 BECKFORD AVE	91335	2104029015	0.000	0.000	0.000	0.646	Shortfall of Sites	0.155	Low Residential	R1-1	Low Residential	0	0	66.287	0.646		Residential - Single Family Residence - Pool, 1	186B117 773	1 per lot	Reseda - West Van Nuys	No	ABMI	AHO , RES CPU
Los Angeles	7337 BECKFORD AVE	91335	2104029009	0.000	0.000	0.000	0.646	Shortfall of Sites	0.155	Low Residential	R1-1	Low Residential	0	0	66.287	0.646		Residential - Single Family Residence, 1	186B117 728	1 per lot	Reseda - West Van Nuys	No	ABMI	AHO , RES CPU
Los Angeles	7353 BECKFORD AVE	91335	2104029002	0.000	0.000	0.000	0.646	Shortfall of Sites	0.155	Low Residential	R1-1	Low Residential	0	0	66.287	0.646		Residential - Single Family Residence - Pool, 1	186B117 665	1 per lot	Reseda - West Van Nuys	No	ABMI	AHO , RES CPU
Los Angeles	7440 SYLVIA AVE	91335	2104019012	0.000	0.000	0.000	0.646	Shortfall of Sites	0.155	Low Residential	R1-1	Low Residential	0	0	66.287	0.646		Residential - Single Family Residence, 1	186B117 492	1 per lot	Reseda - West Van Nuys	No	ABMI	AHO , RES CPU
Los Angeles	7317 BECKFORD AVE	91335	2104029017	0.000	0.000	0.000	0.646	Shortfall of Sites	0.155	Low Residential	R1-1	Low Residential	0	0	66.287	0.646		Residential - Single Family Residence, 1	186B117 803	1 per lot	Reseda - West Van Nuys	No	ABMI	AHO , RES CPU
Los Angeles	7343 BECKFORD AVE	91335	2104029008	0.000	0.000	0.000	0.646	Shortfall of Sites	0.155	Low Residential	R1-1	Low Residential	0	0	66.287	0.646		Residential - Single Family Residence, 1	186B117 712	1 per lot	Reseda - West Van Nuys	No	ABMI	AHO , RES CPU
Los Angeles	22152 SCHOOLCRAFT ST	91303	2024009002	0.000	0.000	0.000	0.646	Shortfall of Sites	0.155	Low Residential	R1-1-RIO	Low Residential	0	0	66.287	0.646		Residential - Single Family Residence, 1	183B101 529	1 per lot	Canoga Park - Winnetka - Woodland Hills - West Hills	No	ABMI	AHO , CPK CPU

Jurisdiction Name	Site Address/Intersection	5 Digit ZIP Code	Assessor Parcel Number	Very Low-Income	Low-Income	Moderate-Income	Above Moderate-Income	Type of Shortfall	Parcel Size (Acres)	Current General Plan Designation	Current Zoning	Proposed General Plan (GP) Designation	Proposed Zoning	Minimum Density Allowed	Maximum Density Allowed	Total Capacity	Vacant/ Nonvacant	Description of Existing Uses	PIN	Base Density Per Acre	Community Plan Area	Rent Stabalization Ordinance	Income Category	Applicable Rezoning Program (Program informing values in Column Q listed first)
Los Angeles	7539 BECKFORD AVE	91335	2104018012	0.000	0.000	0.000	0.646	Shortfall of Sites	0.155	Low Residential	R1-1	Low Residential	0	0	66.287	0.646		Residential - Single Family Residence, 1	186B117 281	1 per lot	Reseda - West Van Nuys	No	ABMI	AHO , RES CPU
Los Angeles	22152 HART ST	91303	2024010002	0.000	0.000	0.000	0.646	Shortfall of Sites	0.155	Low Residential	R1-1-RIO	Low Residential	0	0	66.287	0.646		Residential - Single Family Residence, 1	183B101 400	1 per lot	Canoga Park - Winnetka - Woodland Hills - West Hills	No	ABMI	AHO , CPK CPU
Los Angeles	22133 BASSETT ST	91303	2024009019	0.000	0.000	0.000	0.646	Shortfall of Sites	0.155	Low Residential	R1-1-RIO	Low Residential	0	0	66.287	0.646		Residential - Single Family Residence, 1	183B101 586	1 per lot	Canoga Park - Winnetka - Woodland Hills - West Hills	No	ABMI	AHO , CPK CPU
Los Angeles	22143 BASSETT ST	91303	2024009021	0.000	0.000	0.000	0.646	Shortfall of Sites	0.155	Low Residential	R1-1-RIO	Low Residential	0	0	66.287	0.646		Residential - Single Family Residence, 1	183B101 584	1 per lot	Canoga Park - Winnetka - Woodland Hills - West Hills	No	ABMI	AHO , CPK CPU
Los Angeles	22139 BASSETT ST	91303	2024009020	0.000	0.000	0.000	0.646	Shortfall of Sites	0.155	Low Residential	R1-1-RIO	Low Residential	0	0	66.287	0.646		Residential - Single Family Residence, 1	183B101 585	1 per lot	Canoga Park - Winnetka - Woodland Hills - West Hills	No	ABMI	AHO , CPK CPU
Los Angeles	22119 BASSETT ST	91303	2024009016	0.000	0.000	0.000	0.646	Shortfall of Sites	0.155	Low Residential	R1-1-RIO	Low Residential	0	0	66.287	0.646		Residential - Single Family Residence, 1	183B101 589	1 per lot	Canoga Park - Winnetka - Woodland Hills - West Hills	No	ABMI	AHO , CPK CPU
Los Angeles	22113 BASSETT ST	91303	2024009015	0.000	0.000	0.000	0.646	Shortfall of Sites	0.155	Low Residential	R1-1-RIO	Low Residential	[DM2-SH2-5] [CX2-FA] [CPIO-CDO]	0	66.287	0.646		Residential - Single Family Residence, 1	183B101 590	1 per lot	Canoga Park - Winnetka - Woodland Hills - West Hills	No	ABMI	AHO , CPK CPU
Los Angeles	22109 BASSETT ST	91303	2024009014	0.000	0.000	0.000	0.646	Shortfall of Sites	0.155	Low Residential	R1-1-RIO	Low Residential	0	0	66.287	0.646		Residential - Single Family Residence, 1	183B101 591	1 per lot	Canoga Park - Winnetka - Woodland Hills - West Hills	No	ABMI	AHO , CPK CPU
Los Angeles	22129 BASSETT ST	91303	2024009018	0.000	0.000	0.000	0.646	Shortfall of Sites	0.155	Low Residential	R1-1-RIO	Low Residential	0	0	66.287	0.646		Residential - Single Family Residence, 1	183B101 587	1 per lot	Canoga Park - Winnetka - Woodland Hills - West Hills	No	ABMI	AHO , CPK CPU
Los Angeles	22148 HART ST	91303	2024010003	0.000	0.000	0.000	0.646	Shortfall of Sites	0.155	Low Residential	R1-1-RIO	Low Residential	0	0	66.287	0.646		Residential - Single Family Residence, 1	183B101 401	1 per lot	Canoga Park - Winnetka - Woodland Hills - West Hills	No	ABMI	AHO , CPK CPU
Los Angeles	7455 CLAIRE AVE	91335	2104020019	0.000	0.000	0.000	0.646	Shortfall of Sites	0.155	Low Residential	R1-1	Low Residential	0	0	66.287	0.646		Residential - Single Family Residence, 1	186B121 461	1 per lot	Reseda - West Van Nuys	No	ABMI	AHO , RES CPU
Los Angeles	330 N LA BREA AVE	90036	5525032006	0.000	0.000	0.000	0.646	Shortfall of Sites	0.096	General Commercial	C2-1VL	0	0	0	6.977	0.646		Commercial - Store Combination - Store and Office Combination, 0	138B181 252		Wilshire	No	ABMI	ARO
Los Angeles	22149 BASSETT ST	91303	2024009022	0.000	0.000	0.000	0.646	Shortfall of Sites	0.155	Low Residential	R1-1-RIO	Low Residential	0	0	66.287	0.646		Residential - Single Family Residence, 1	183B101 583	1 per lot	Canoga Park - Winnetka - Woodland Hills - West Hills	No	ABMI	AHO , CPK CPU
Los Angeles	22153 BASSETT ST	91303	2024009023	0.000	0.000	0.000	0.646	Shortfall of Sites	0.155	Low Residential	R1-1-RIO	Low Residential	0	0	66.287	0.646		Residential - Single Family Residence, 1	183B101 582	1 per lot	Canoga Park - Winnetka - Woodland Hills - West Hills	No	ABMI	AHO , CPK CPU
Los Angeles	22051 BASSETT ST	91303	2024004014	0.000	0.000	0.000	0.646	Shortfall of Sites	0.155	Low Residential	R1-1-RIO	Low Residential	0	0	66.287	0.646		Residential - Single Family Residence, 1	183B101 594	1 per lot	Canoga Park - Winnetka - Woodland Hills - West Hills	No	ABMI	AHO , CPK CPU
Los Angeles	22047 BASSETT ST	91303	2024004013	0.000	0.000	0.000	0.646	Shortfall of Sites	0.155	Low Residential	R1-1-RIO	Low Residential	[DM1-MK1-5] [IX3-FA] [CPIO]	0	66.287	0.646		Residential - Single Family Residence, 1	183B101 595	1 per lot	Canoga Park - Winnetka - Woodland Hills - West Hills	No	ABMI	AHO , CPK CPU
Los Angeles	22041 BASSETT ST	91303	2024004012	0.000	0.000	0.000	0.646	Shortfall of Sites	0.155	Low Residential	R1-1-RIO	Low Residential	0	0	66.287	0.646		Residential - Single Family Residence, 1	183B101 596	1 per lot	Canoga Park - Winnetka - Woodland Hills - West Hills	No	ABMI	AHO , CPK CPU
Los Angeles	22037 BASSETT ST	91303	2024004011	0.000	0.000	0.000	0.646	Shortfall of Sites	0.155	Low Residential	R1-1-RIO	Low Residential	0	0	66.287	0.646		Residential - Single Family Residence, 1	183B101 597	1 per lot	Canoga Park - Winnetka - Woodland Hills - West Hills	No	ABMI	AHO , CPK CPU
Los Angeles	22031 BASSETT ST	91303	2024004010	0.000	0.000	0.000	0.646	Shortfall of Sites	0.155	Low Residential	R1-1-RIO	Low Residential	[MB4-G1-5] [CX2-FA] [CPIO]	0	66.287	0.646		Residential - Single Family Residence, 1	183B101 598	1 per lot	Canoga Park - Winnetka - Woodland Hills - West Hills	No	ABMI	AHO , CPK CPU
Los Angeles	22027 BASSETT ST	91303	2024004009	0.000	0.000	0.000	0.646	Shortfall of Sites	0.155	Low Residential	R1-1-RIO	Low Residential	0	0	66.287	0.646		Residential - Single Family Residence, 1	183B101 599	1 per lot	Canoga Park - Winnetka - Woodland Hills - West Hills	No	ABMI	AHO , CPK CPU
Los Angeles	22123 BASSETT ST	91303	2024009017	0.000	0.000	0.000	0.646	Shortfall of Sites	0.155	Low Residential	R1-1-RIO	Low Residential	0	0	66.287	0.646		Residential - Single Family Residence, 1	183B101 588	1 per lot	Canoga Park - Winnetka - Woodland Hills - West Hills	No	ABMI	AHO , CPK CPU
Los Angeles	7407 VANALDEN AVE	91335	2104020004	0.000	0.000	0.000	0.646	Shortfall of Sites	0.155	Low Residential	R1-1	Low Residential	0	0	66.287	0.646		Residential - Single Family Residence, 1	186B121 659	1 per lot	Reseda - West Van Nuys	No	ABMI	AHO , RES CPU
Los Angeles	3010 W 48TH ST	90043	5014007031	0.000	0.000	0.000	0.646	Shortfall of Sites	0.140	Low Medium II Residential	RD2-1	0	0	0	102.494	0.646		Institutional - Church - One Story, 0	111B189 967		West Adams - Baldwin Hills - Leimert	No	ABMI	FBO, R2RD
Los Angeles	22142 HART ST	91303	2024010004	0.000	0.000	0.000	0.646	Shortfall of Sites	0.155	Low Residential	R1-1-RIO	Low Residential	0	0	66.287	0.646		Residential - Single Family Residence, 1	183B101 402	1 per lot	Canoga Park - Winnetka - Woodland Hills - West Hills	No	ABMI	AHO , CPK CPU
Los Angeles	7301 LINDLEY AVE	91335	2119030023	0.000	0.000	0.000	0.646	Shortfall of Sites	0.140	Low Residential	R1-1	0	0	0	102.494	0.646		Institutional - Church - One Story, 0	186B125 934		Reseda - West Van Nuys	No	ABMI	FBO
Los Angeles	7301 LINDLEY AVE	91335	2119030023	0.000	0.000	0.000	0.646	Shortfall of Sites	0.140	Low Residential	R1-1	0	0	0	102.494	0.646		Institutional - Church - One Story, 0	186B125 917		Reseda - West Van Nuys	No	ABMI	FBO
Los Angeles	7453 VANALDEN AVE	91335	2104020015	0.000	0.000	0.000	0.646	Shortfall of Sites	0.155	Low Residential	R1-1	Low Residential	0	0	66.287	0.646		Residential - Single Family Residence, 1	186B121 462	1 per lot	Reseda - West Van Nuys	No	ABMI	AHO , RES CPU
Los Angeles	18216 ARMINTA ST	91335	2102017073	0.000	0.000	0.000	0.646	Shortfall of Sites	0.155	Low Residential	R1-1	Low Residential	0	0	66.287	0.646		Residential - Single Family Residence, 1	189B125 545	1 per lot	Reseda - West Van Nuys	No	ABMI	AHO , RES CPU
Los Angeles	22132 HART ST	91303	2024010006	0.000	0.000	0.000	0.646	Shortfall of Sites	0.155	Low Residential	R1-1-RIO	Low Residential	0	0	66.287	0.646		Residential - Single Family Residence, 1	183B101 404	1 per lot	Canoga Park - Winnetka - Woodland Hills - West Hills	No	ABMI	AHO , CPK CPU
Los Angeles	22128 HART ST	91303	2024010007	0.000	0.000	0.000	0.646	Shortfall of Sites	0.155	Low Residential	R1-1-RIO	Low Residential	0	0	66.287	0.646		Residential - Single Family Residence, 1	183B101 405	1 per lot	Canoga Park - Winnetka - Woodland Hills - West Hills	No	ABMI	AHO , CPK CPU
Los Angeles	7464 MCLENNAN AVE	91406	2226026001	0.000	0.000	0.000	0.646	Shortfall of Sites	0.155	Low Residential	R1-1	Low Residential	0	0	66.287	0.646		Residential - Single Family Residence - Pool, 1	186B133 476	1 per lot	Reseda - West Van Nuys	No	ABMI	AHO , RES CPU
Los Angeles	6227 CALVIN AVE	91335	2131018005	0.000	0.000	0.000	0.646	Shortfall of Sites	0.155	Low Residential	R1-1-RIO	Low Residential	0	0	66.287	0.646		Residential - Single Family Residence - Pool, 1	177B117 341	1 per lot	Reseda - West Van Nuys	No	ABMI	AHO , RES CPU
Los Angeles	22122 HART ST	91303	2024010008	0.000	0.000	0.000	0.646	Shortfall of Sites	0.155	Low Residential	R1-1-RIO	Low Residential	0	0	66.287	0.646		Residential - Single Family Residence, 1	183B101 406	1 per lot	Canoga Park - Winnetka - Woodland Hills - West Hills	No	ABMI	AHO , CPK CPU
Los Angeles	6325 S MAIN ST	90003	6005023019	0.323	0.323	0.000	0.000	Shortfall of Sites	0.357	Neighborhood Commercial	C2-1VL-CPIO	0	0	20	102.494	0.646		Institutional - Church - One Story, 1	105B201 1138		Southeast Los Angeles	No	LI	FBO
Los Angeles	22118 HART ST	91303	2024010009	0.000	0.000	0.000	0.646	Shortfall of Sites	0.155	Low Residential	R1-1-RIO	Low Residential	0	0	66.287	0.646		Residential - Single Family Residence, 1	183B101 407	1 per lot	Canoga Park - Winnetka - Woodland Hills - West Hills	No	ABMI	AHO , CPK CPU
Los Angeles	5717 BIANCA AVE	91316	2254022011	0.000	0.000	0.000	0.646	Shortfall of Sites	0.145	Low II Residential	R1-1-RIO	Low Residential	0	0	66.287	0.646		Residential - Single Family Residence, 1	174B129 430	1 per lot	Encino - Tarzana	No	ABMI	AHO , ENC CPU
Los Angeles	22112 HART ST	91303	2024010010	0.000	0.000	0.000	0.646	Shortfall of Sites	0.155	Low Residential	R1-1-RIO	Low Residential	0	0	66.287	0.646		Residential - Single Family Residence, 1	183B101 408	1 per lot	Canoga Park - Winnetka - Woodland Hills - West Hills	No	ABMI	AHO , CPK CPU
Los Angeles	22108 HART ST	91303	2024010011	0.000	0.000	0.000	0.646	Shortfall of Sites	0.155	Low Residential	R1-1-RIO	Low Residential	0	0	66.287	0.646		Residential - Single Family Residence, 1	183B101 409	1 per lot	Canoga Park - Winnetka - Woodland Hills - West Hills	No	ABMI	AHO , CPK CPU
Los Angeles	22102 HART ST	91303	2024010012	0.000	0.000	0.000	0.646	Shortfall of Sites	0.155	Low Residential	R1-1-RIO	Low Residential	0	0	66.287	0.646		Residential - Single Family Residence, 1	183B101 410	1 per lot	Canoga Park - Winnetka - Woodland Hills - West Hills	No	ABMI	AHO , CPK CPU
Los Angeles	7052 MCLENNAN AVE	91406	2225019022	0.000	0.000	0.000	0.645	Shortfall of Sites	0.155	Low Residential	R1-1	Low Residential	0	0	66.287	0.645		Residential - Single Family Residence, 1	183B133 373	1 per lot	Reseda - West Van Nuys	No	ABMI	AHO , RES CPU
Los Angeles	22159 SCHOOLCRAFT ST	91303	2024010024	0.000	0.000	0.000	0.645	Shortfall of Sites	0.155	Low Residential	R1-1-RIO	Low Residential	0	0	66.287	0.645		Residential - Single Family Residence, 1	183B101 453	1 per lot	Canoga Park - Winnetka - Woodland Hills - West Hills	No	ABMI	AHO , CPK CPU
Los Angeles	7323 ALDEA AVE	91406	2227017006	0.000	0.000	0.000	0.645	Shortfall of Sites	0.155	Low Residential	R1-1	Low Residential	0	0	66.287	0.645		Residential - Single Family Residence, 1	186B133 954	1 per lot	Reseda - West Van Nuys	No	ABMI	AHO , RES CPU
Los Angeles	4866 W JEFFERSON BLVD	90016	5046011007	0.000	0.000	0.000	0.645	Shortfall of Sites	0.115	Hybrid Industrial	CM-2D-CPIO	0	0	0	7.015	0.645		Industrial - Light Manufacturing - One Story, 0	120B181 808		West Adams - Baldwin Hills - Leimert	No	ABMI	ARO
Los Angeles	4866 W JEFFERSON BLVD	90016	5046011007	0.000	0.000	0.000	0.645	Shortfall of Sites	0.115	Hybrid Industrial	CM-2D-CPIO	0	0	0	7.013	0.645		Industrial - Light Manufacturing - One Story, 0	120B181 809		West Adams - Baldwin Hills - Leimert	No	ABMI	ARO
Los Angeles	7349 ALDEA AVE	91406	2227017001	0.000	0.000	0.000	0.645	Shortfall of Sites	0.155	Low Residential	R1-1	Low Residential	0	0	66.287	0.645		Residential - Single Family Residence, 1	186B133 841	1 per lot	Reseda - West Van Nuys	No	ABMI	AHO , RES CPU
Los Angeles	7222 BECKFORD AVE	91335	2104032036	0.000	0.000	0.000	0.645	Shortfall of Sites	0.155	Low Residential	R1-1	Low Residential	0	0	66.287	0.645		Residential - Single Family Residence, 1	183B121 43	1 per lot	Reseda - West Van Nuys	No	ABMI	AHO , RES CPU
Los Angeles	22139 SCHOOLCRAFT ST	91303	2024010020	0.000	0.000	0.000	0.645	Shortfall of Sites	0.155	Low Residential	R1-1-RIO	Low Residential	0	0	66.287	0.645		Residential - Single Family Residence, 1	183B101 457	1 per lot	Canoga Park - Winnetka - Woodland Hills - West Hills	No	ABMI	AHO , CPK CPU
Los Angeles	22133 SCHOOLCRAFT ST	91303	2024010019	0.000	0.000	0.000	0.645	Shortfall of Sites	0.155	Low Residential	R1-1-RIO	Low Residential	0	0	66.287	0.645		Residential - Single Family Residence - Pool, 1	183B101 458	1 per lot	Canoga Park - Winnetka - Woodland Hills - West Hills	No	ABMI	AHO , CPK CPU
Los Angeles	22051 SCHOOLCRAFT ST	91303	2024003012	0.000	0.000	0.000	0.645	Shortfall of Sites	0.155	Low Residential	R1-1-RIO	Low Residential	[DM1-G1-5] [CX2-FA] [CPIO]	0	66.287	0.645		Residential - Single Family Residence, 1	183B101 466	1 per lot	Canoga Park - Winnetka - Woodland Hills - West Hills	No	ABMI	AHO , CPK CPU
Los Angeles	22045 SCHOOLCRAFT ST	91303	2024003011	0.000	0.000	0.000	0.645	Shortfall of Sites	0.155	Low Residential	R1-1-RIO	Low Residential	[MB3-CDF1-5] [IX4-FA] [CPIO]	0	66.287	0.645		Residential - Single Family Residence, 1	183B101 467	1 per lot	Canoga Park - Winnetka - Woodland Hills - West Hills	No	ABMI	AHO , CPK CPU
Los Angeles	22113 SCHOOLCRAFT ST	91303	2024010015	0.000	0.000	0.000	0.645	Shortfall of Sites	0.155	Low Residential	R1-1-RIO	Low Residential	0	0	66.287	0.645		Residential - Single Family Residence, 1	183B101 462	1 per lot	Canoga Park - Winnetka - Woodland Hills - West Hills	No	ABMI	AHO , CPK CPU
Los Angeles	22109 SCHOOLCRAFT ST	91303	2024010014	0.000	0.000	0.000	0.645	Shortfall of Sites	0.155	Low Residential	R1-1-RIO	Low Residential	0	0	66.287	0.645		Residential - Single Family Residence, 1	183B101 463	1 per lot	Canoga Park - Winnetka - Woodland Hills - West Hills	No	ABMI	AHO , CPK CPU
Los Angeles	22037 SCHOOLCRAFT ST	91303	2024003009	0.000	0.000	0.000	0.645	Shortfall of Sites	0.155	Low Residential	R1-1-RIO	Low Residential	0	0	66.287	0.645		Residential - Single Family Residence, 1	183B101 469	1 per lot	Canoga Park - Winnetka - Woodland Hills - West Hills	No	ABMI	AHO , CPK CPU
Los Angeles	22031 SCHOOLCRAFT ST	91303	2024003008	0.000	0.000	0.000	0.645	Shortfall of Sites	0.155	Low Residential	R1-1-RIO	Low Residential	0	0	66.287	0.645		Residential - Single Family Residence, 1	183B101 470	1 per lot	Canoga Park - Winnetka - Woodland Hills - West Hills	No	ABMI	AHO , CPK CPU

Jurisdiction Name	Site Address/Intersection	5 Digit ZIP Code	Assessor Parcel Number	Very Low-Income	Low-Income	Moderate-Income	Above Moderate-Income	Type of Shortfall	Parcel Size (Acres)	Current General Plan Designation	Current Zoning	Proposed General Plan (GP) Designation	Proposed Zoning	Minimum Density Allowed	Maximum Density Allowed	Total Capacity	Vacant/ Nonvacant	Description of Existing Uses	PIN	Base Density Per Acre	Community Plan Area	Rent Stabalization Ordinance	Income Category	Applicable Rezoning Program (Program informing values in Column Q listed first)
Los Angeles	22149 SCHOOLCRAFT ST	91303	2024010022	0.000	0.000	0.000	0.645	Shortfall of Sites	0.155	Low Residential	R1-1-RIO	Low Residential	0	0	66.287	0.645		Residential - Single Family Residence, 1	183B101 455	1 per lot	Canoga Park - Winnetka - Woodland Hills - West Hills	No	ABMI	AHO , CPK CPU
Los Angeles	22123 SCHOOLCRAFT ST	91303	2024010017	0.000	0.000	0.000	0.645	Shortfall of Sites	0.155	Low Residential	R1-1-RIO	Low Residential	0	0	66.287	0.645		Residential - Single Family Residence, 1	183B101 460	1 per lot	Canoga Park - Winnetka - Woodland Hills - West Hills	No	ABMI	AHO , CPK CPU
Los Angeles	22153 SCHOOLCRAFT ST	91303	2024010023	0.000	0.000	0.000	0.645	Shortfall of Sites	0.155	Low Residential	R1-1-RIO	Low Residential	0	0	66.287	0.645		Residential - Single Family Residence, 1	183B101 454	1 per lot	Canoga Park - Winnetka - Woodland Hills - West Hills	No	ABMI	AHO , CPK CPU
Los Angeles	22119 SCHOOLCRAFT ST	91303	2024010016	0.000	0.000	0.000	0.645	Shortfall of Sites	0.155	Low Residential	R1-1-RIO	Low Residential	0	0	66.287	0.645		Residential - Single Family Residence, 1	183B101 461	1 per lot	Canoga Park - Winnetka - Woodland Hills - West Hills	No	ABMI	AHO , CPK CPU
Los Angeles	22103 SCHOOLCRAFT ST	91303	2024010013	0.000	0.000	0.000	0.645	Shortfall of Sites	0.155	Low Residential	R1-1-RIO	Low Residential	0	0	66.287	0.645		Residential - Single Family Residence, 1	183B101 464	1 per lot	Canoga Park - Winnetka - Woodland Hills - West Hills	No	ABMI	AHO , CPK CPU
Los Angeles	22041 SCHOOLCRAFT ST	91303	2024003010	0.000	0.000	0.000	0.645	Shortfall of Sites	0.155	Low Residential	R1-1-RIO	Low Residential	0	0	66.287	0.645		Residential - Single Family Residence, 1	183B101 468	1 per lot	Canoga Park - Winnetka - Woodland Hills - West Hills	No	ABMI	AHO , CPK CPU
Los Angeles	7048 MCLENNAN AVE	91406	2225019021	0.000	0.000	0.000	0.645	Shortfall of Sites	0.155	Low Residential	R1-1	Low Residential	0	0	66.287	0.645		Residential - Single Family Residence, 1	183B133 392	1 per lot	Reseda - West Van Nuys	No	ABMI	AHO , RES CPU
Los Angeles	22036 HART ST	91303	2024003018	0.000	0.000	0.000	0.645	Shortfall of Sites	0.155	Low Residential	R1-1-RIO	Low Residential	0	0	66.287	0.645		Residential - Single Family Residence, 1	183B101 415	1 per lot	Canoga Park - Winnetka - Woodland Hills - West Hills	No	ABMI	AHO , CPK CPU
Los Angeles	6858 LUBAO AVE	91306	2135023029	0.000	0.000	0.000	0.645	Shortfall of Sites	0.155	Low Residential	R1-1-RIO	Low Residential	0	0	66.287	0.645		Residential - Single Family Residence, 1	183B113 722	1 per lot	Canoga Park - Winnetka - Woodland Hills - West Hills	No	ABMI	AHO , CPK CPU
Los Angeles	18312 BLYTHE ST	91335	2102015046	0.000	0.000	0.000	0.645	Shortfall of Sites	0.155	Low Residential	R1-1	Low Residential	0	0	66.287	0.645		Residential - Single Family Residence - Pool, 1	189B125 469	1 per lot	Reseda - West Van Nuys	No	ABMI	AHO , RES CPU
Los Angeles	5203 ALHAMA DR	91364	2167004051	0.000	0.000	0.000	0.645	Shortfall of Sites	0.145	Low Residential	R1-1	Low Residential	0	0	66.287	0.645		Residential - Single Family Residence - Pool, 1	171B105 704	1 per lot	Canoga Park - Winnetka - Woodland Hills - West Hills	No	ABMI	AHO , CPK CPU
Los Angeles	5041 NESTLE AVE	91356	2181014007	0.000	0.000	0.000	0.645	Shortfall of Sites	0.145	Low I Residential	R1-1	Low Residential	0	0	66.287	0.645		Residential - Single Family Residence - Pool, 1	171B125 813	1 per lot	Encino - Tarzana	No	ABMI	AHO , ENC CPU
Los Angeles	6857 LUBAO AVE	91306	2135025029	0.000	0.000	0.000	0.645	Shortfall of Sites	0.155	Low Residential	R1-1-RIO	Low Residential	0	0	66.287	0.645		Residential - Single Family Residence, 1	183B113 721	1 per lot	Canoga Park - Winnetka - Woodland Hills - West Hills	No	ABMI	AHO , CPK CPU
Los Angeles	19534 HAYNES ST	91335	2132011009	0.000	0.000	0.000	0.645	Shortfall of Sites	0.155	Low Residential	R1-1-RIO	Low Residential	0	0	66.287	0.645		Residential - Single Family Residence - Pool, 1	180B117 598	1 per lot	Reseda - West Van Nuys	No	ABMI	AHO , RES CPU
Los Angeles	1122 BRITTANIA ST	90033	5201009904	0.323	0.323	0.000	0.000	Shortfall of Sites	0.420	Public Facilities	PF-1	0	0	20	153.741	0.645		Miscellaneous - Government Owned Property, 0	132A225 2		Northeast Los Angeles	No	LI	PF
Los Angeles	1200 N STATE ST	90033	5201001901	0.323	0.323	0.000	0.000	Shortfall of Sites	0.420	Public Facilities	PF-1	0	0	20	153.741	0.645		Miscellaneous - Government Owned Property, 0	132A225 601		Northeast Los Angeles	No	LI	PF
Los Angeles	16140 MORRISON ST	91436	2260022031	0.000	0.000	0.000	0.645	Shortfall of Sites	0.145	Low II Residential	RE9-1	Low Residential	0	0	66.287	0.645		Residential - Single Family Residence - Pool, 1	168B141 97	1 per lot	Encino - Tarzana	No	ABMI	AHO , ENC CPU
Los Angeles	7501 BALBOA BLVD	91406	2203027012	0.000	0.000	0.000	0.645	Shortfall of Sites	0.155	Low Residential	R1-1	Low Residential	0	0	66.287	0.645		Residential - Single Family Residence, 1	186B133 446	1 per lot	Reseda - West Van Nuys	No	ABMI	AHO , RES CPU
Los Angeles	7042 MCLENNAN AVE	91406	2225019020	0.000	0.000	0.000	0.645	Shortfall of Sites	0.155	Low Residential	R1-1	Low Residential	0	0	66.287	0.645		Residential - Single Family Residence - Pool, 1	183B133 416	1 per lot	Reseda - West Van Nuys	No	ABMI	AHO , RES CPU
Los Angeles	17630 CANTARA ST	91325	2201007031	0.000	0.000	0.000	0.645	Shortfall of Sites	0.145	Low Residential	R1-1	Low Residential	0	0	66.287	0.645		Residential - Single Family Residence, 1	192B129 577	1 per lot	Reseda - West Van Nuys	No	ABMI	AHO , RES CPU
Los Angeles	17631 WILLARD ST	91325	2201007001	0.000	0.000	0.000	0.645	Shortfall of Sites	0.145	Low Residential	R1-1	Low Residential	0	0	66.287	0.645		Residential - Single Family Residence - Pool, 1	192B129 623	1 per lot	Reseda - West Van Nuys	No	ABMI	AHO , RES CPU
Los Angeles	17630 WILLARD ST	91325	2201006031	0.000	0.000	0.000	0.645	Shortfall of Sites	0.145	Low Residential	R1-1	Low Residential	0	0	66.287	0.645		Residential - Single Family Residence, 1	189B129 22	1 per lot	Reseda - West Van Nuys	No	ABMI	AHO , RES CPU
Los Angeles	17627 LANARK ST	91325	2201006001	0.000	0.000	0.000	0.645	Shortfall of Sites	0.145	Low Residential	R1-1	Low Residential	0	0	66.287	0.645		Residential - Single Family Residence, 1	189B129 74	1 per lot	Reseda - West Van Nuys	No	ABMI	AHO , RES CPU
Los Angeles	12762 VANOWEN ST	91605	2325004027	0.000	0.000	0.000	0.645	Shortfall of Sites	0.209	Low Medium II Residential	RD1.5-1	0	0	0	47.848	0.645		Residential - Five or More Units or Apartments (Any Combination) · 4 Stories or Less, 7	180B161 67		North Hollywood - Valley Village	No	ABMI	DB50
Los Angeles	4854 DEMPSEY AVE	91436	2261006004	0.000	0.000	0.000	0.645	Shortfall of Sites	0.145	Low II Residential	R1-1	Low Residential	0	0	66.287	0.645		Residential - Single Family Residence, 1	168B141 250	1 per lot	Encino - Tarzana	No	ABMI	AHO , ENC CPU
Los Angeles	5630 S BROADWAY	90037	5101028028	0.000	0.000	0.000	0.645	Shortfall of Sites	0.130	Neighborhood Commercial	C2-1VL-CPIO	0	0	0	6.887	0.645		Commercial - Store Combination - Store and Residential Combination - One Story, 0	108B201 1092		Southeast Los Angeles	Yes	ABMI	ARO
Los Angeles	7346 SYLVIA AVE	91335	2104029005	0.000	0.000	0.000	0.645	Shortfall of Sites	0.155	Low Residential	R1-1	Low Residential	0	0	66.287	0.645		Residential - Single Family Residence, 1	186B117 681	1 per lot	Reseda - West Van Nuys	No	ABMI	AHO , RES CPU
Los Angeles	20041 LORNE ST	91306	2106028017	0.000	0.000	0.000	0.645	Shortfall of Sites	0.155	Low Residential	R1-1	Low Residential	[DM2-SH2-5] [CX2-FA] [CPIO-CDO]	0	66.287	0.645		Residential - Single Family Residence, 1	189B113 163	1 per lot	Canoga Park - Winnetka - Woodland Hills - West Hills	No	ABMI	AHO , CPK CPU
Los Angeles	3767 DELMAS TER	90034	4313014018	0.000	0.000	0.000	0.645	Shortfall of Sites	0.116	Medium Residential	R3-1	0	0	0	102.494	0.645		Institutional - Church - Church Parking Lot - One Story, 0	120B165 942		Palms - Mar Vista - Del Rey	No	ABMI	FBO
Los Angeles	6856 PENFIELD AVE	91306	2135025028	0.000	0.000	0.000	0.645	Shortfall of Sites	0.155	Low Residential	R1-1-RIO	Low Residential	0	0	66.287	0.645		Residential - Single Family Residence, 1	183B113 720	1 per lot	Canoga Park - Winnetka - Woodland Hills - West Hills	No	ABMI	AHO , CPK CPU
Los Angeles	22056 COVELLO ST	91303	2023002016	0.000	0.000	0.000	0.644	Shortfall of Sites	0.155	Low Residential	R1-1	Low Residential	0	0	66.287	0.644		Residential - Single Family Residence, 1	186B101 300	1 per lot	Canoga Park - Winnetka - Woodland Hills - West Hills	No	ABMI	AHO , CPK CPU
Los Angeles	10206 MOUNTAIR AVE	91042	2558021037	0.000	0.000	0.000	0.644	Shortfall of Sites	0.458	Low Medium II Residential	RD2-1	0	0	0	33.921	0.644		Residential - Five or More Units or Apartments (Any Combination) · 4 Stories or Less - Condominium, 11	204B197 1177		Sunland - Tujunga - Lake View Terrace - Shadow Hills - East La Tuna Canyon	No	ABMI	DB50
Los Angeles	17466 COHASSET ST	91406	2202013013	0.000	0.000	0.000	0.644	Shortfall of Sites	0.155	Low Residential	R1-1	Low Residential	0	0	66.287	0.644		Residential - Single Family Residence, 1	186B129 550	1 per lot	Reseda - West Van Nuys	No	ABMI	AHO , RES CPU
Los Angeles	7100 JUMILLA AVE	91306	2135017039	0.000	0.000	0.000	0.644	Shortfall of Sites	0.155	Low Residential	R1-1-RIO	Low Residential	0	0	66.287	0.644		Residential - Single Family Residence, 1	183B117 273	1 per lot	Canoga Park - Winnetka - Woodland Hills - West Hills	No	ABMI	AHO , CPK CPU
Los Angeles	18311 ARMINTA ST	91335	2102015044	0.000	0.000	0.000	0.644	Shortfall of Sites	0.155	Low Residential	R1-1	Low Residential	0	0	66.287	0.644		Residential - Single Family Residence - Pool, 1	189B125 495	1 per lot	Reseda - West Van Nuys	No	ABMI	AHO , RES CPU
Los Angeles	22353 LULL ST	91304	2012020052	0.000	0.000	0.000	0.644	Shortfall of Sites	0.155	Low Residential	RS-1	Very Low Residential	0	0	66.287	0.644		Residential - Single Family Residence, 1	186B101 100	1 per lot	Canoga Park - Winnetka - Woodland Hills - West Hills	No	ABMI	AHO , CPK CPU
Los Angeles	6441 ALDEA AVE	91406	2230021008	0.000	0.000	0.000	0.644	Shortfall of Sites	0.155	Low Residential	R1-1-RIO	Low Residential	0	0	66.287	0.644		Residential - Single Family Residence, 1	180B133 444	1 per lot	Reseda - West Van Nuys	No	ABMI	AHO , RES CPU
Los Angeles	6429 ALDEA AVE	91406	2230021010	0.000	0.000	0.000	0.644	Shortfall of Sites	0.155	Low Residential	R1-1-RIO	Low Residential	0	0	66.287	0.644		Residential - Single Family Residence - Pool, 1	180B133 462	1 per lot	Reseda - West Van Nuys	No	ABMI	AHO , RES CPU
Los Angeles	6417 ALDEA AVE	91406	2230021012	0.000	0.000	0.000	0.644	Shortfall of Sites	0.155	Low Residential	R1-1-RIO	Low Residential	0	0	66.287	0.644		Residential - Single Family Residence, 1	180B133 495	1 per lot	Reseda - West Van Nuys	No	ABMI	AHO , RES CPU
Los Angeles	6453 ALDEA AVE	91406	2230020013	0.000	0.000	0.000	0.644	Shortfall of Sites	0.155	Low Residential	R1-1-RIO	Low Residential	0	0	66.287	0.644		Residential - Single Family Residence - Pool, 1	180B133 412	1 per lot	Reseda - West Van Nuys	No	ABMI	AHO , RES CPU
Los Angeles	18311 INGOMAR ST	91335	2102016042	0.000	0.000	0.000	0.644	Shortfall of Sites	0.155	Low Residential	R1-1	Low Residential	0	0	66.287	0.644		Residential - Single Family Residence, 1	189B125 703	1 per lot	Reseda - West Van Nuys	No	ABMI	AHO , RES CPU
Los Angeles	8143 CHICOPEE AVE	91325	2201014019	0.000	0.000	0.000	0.644	Shortfall of Sites	0.145	Low Residential	R1-1	Low Residential	0	0	66.287	0.644		Residential - Single Family Residence, 1	189B129 15	1 per lot	Reseda - West Van Nuys	No	ABMI	AHO , RES CPU
Los Angeles	18529 LANARK ST	91335	2103008059	0.000	0.000	0.000	0.644	Shortfall of Sites	0.155	Low Residential	RS-1	Low Residential	0	0	66.287	0.644		Residential - Single Family Residence, 1	189B125 101	1 per lot	Reseda - West Van Nuys	No	ABMI	AHO , RES CPU
Los Angeles	7800 ZELZAH AVE	91335	2101035012	0.000	0.000	0.000	0.644	Shortfall of Sites	0.155	Low Residential	R1-1	Low Residential	0	0	66.287	0.644		Residential - Single Family Residence - Pool, 1	189B129 1010	1 per lot	Reseda - West Van Nuys	No	ABMI	AHO , RES CPU
Los Angeles	6847 OAKDALE AVE	91306	2135024009	0.000	0.000	0.000	0.644	Shortfall of Sites	0.155	Low Residential	R1-1-RIO	Low Residential	0	0	66.287	0.644		Residential - Single Family Residence, 1	183B113 765	1 per lot	Canoga Park - Winnetka - Woodland Hills - West Hills	No	ABMI	AHO , CPK CPU
Los Angeles	6823 OAKDALE AVE	91306	2135024014	0.000	0.000	0.000	0.644	Shortfall of Sites	0.155	Low Residential	R1-1-RIO	Low Residential	0	0	66.287	0.644		Residential - Single Family Residence, 1	183B113 866	1 per lot	Canoga Park - Winnetka - Woodland Hills - West Hills	No	ABMI	AHO , CPK CPU
Los Angeles	6827 OAKDALE AVE	91306	2135024013	0.000	0.000	0.000	0.644	Shortfall of Sites	0.155	Low Residential	R1-1-RIO	Low Residential	0	0	66.287	0.644		Residential - Single Family Residence, 1	183B113 830	1 per lot	Canoga Park - Winnetka - Woodland Hills - West Hills	No	ABMI	AHO , CPK CPU
Los Angeles	6919 OAKDALE AVE	91306	2135023020	0.000	0.000	0.000	0.644	Shortfall of Sites	0.155	Low Residential	R1-1-RIO	Low Residential	0	0	66.287	0.644		Residential - Single Family Residence, 1	183B113 624	1 per lot	Canoga Park - Winnetka - Woodland Hills - West Hills	No	ABMI	AHO , CPK CPU
Los Angeles	6915 OAKDALE AVE	91306	2135023021	0.000	0.000	0.000	0.644	Shortfall of Sites	0.155	Low Residential	R1-1-RIO	Low Residential	0	0	66.287	0.644		Residential - Single Family Residence, 1	183B113 643	1 per lot	Canoga Park - Winnetka - Woodland Hills - West Hills	No	ABMI	AHO , CPK CPU
Los Angeles	6863 OAKDALE AVE	91306	2135023028	0.000	0.000	0.000	0.644	Shortfall of Sites	0.155	Low Residential	R1-1-RIO	Low Residential	0	0	66.287	0.644		Residential - Single Family Residence, 1	183B113 704	1 per lot	Canoga Park - Winnetka - Woodland Hills - West Hills	No	ABMI	AHO , CPK CPU
Los Angeles	6843 OAKDALE AVE	91306	2135024010	0.000	0.000	0.000	0.644	Shortfall of Sites	0.155	Low Residential	R1-1-RIO	Low Residential	0	0	66.287	0.644		Residential - Single Family Residence, 1	183B113 802	1 per lot	Canoga Park - Winnetka - Woodland Hills - West Hills	No	ABMI	AHO , CPK CPU
Los Angeles	6837 OAKDALE AVE	91306	2135024011	0.000	0.000	0.000	0.644	Shortfall of Sites	0.155	Low Residential	R1-1-RIO	Low Residential	[MM1-CDR1-5] [IX4-FA] [CPIO]	0	66.287	0.644		Residential - Single Family Residence, 1	183B113 813	1 per lot	Canoga Park - Winnetka - Woodland Hills - West Hills	No	ABMI	AHO , CPK CPU
Los Angeles	6833 OAKDALE AVE	91306	2135024012	0.000	0.000	0.000	0.644	Shortfall of Sites	0.155	Low Residential	R1-1-RIO	Low Residential	0	0	66.287	0.644		Residential - Single Family Residence, 1	183B113 823	1 per lot	Canoga Park - Winnetka - Woodland Hills - West Hills	No	ABMI	AHO , CPK CPU
Los Angeles	6925 OAKDALE AVE	91306	2135023019	0.000	0.000	0.000	0.644	Shortfall of Sites	0.155	Low Residential	R1-1-RIO	Low Residential	[MB3-CDF1-5] [IX4-FA] [CPIO]	0	66.287	0.644		Residential - Single Family Residence, 1	183B113 603	1 per lot	Canoga Park - Winnetka - Woodland Hills - West Hills	No	ABMI	AHO , CPK CPU
Los Angeles	6955 OAKDALE AVE	91306	2135023013	0.000	0.000	0.000	0.644	Shortfall of Sites	0.155	Low Residential	R1-1-RIO	Low Residential	[MB4-G1-5] [IX4-FA] [CPIO]	0	66.287	0.644		Residential - Single Family Residence, 1	183B113 493	1 per lot	Canoga Park - Winnetka - Woodland Hills - West Hills	No	ABMI	AHO , CPK CPU
Los Angeles	6949 OAKDALE AVE	91306	2135023014	0.000	0.000	0.000	0.644	Shortfall of Sites	0.155	Low Residential	R1-1-RIO	Low Residential	0	0	66.287	0.644		Residential - Single Family Residence, 1	183B113 505	1 per lot	Canoga Park - Winnetka - Woodland Hills - West Hills	No	ABMI	AHO , CPK CPU
Los Angeles	6935 OAKDALE AVE	91306	2135023017	0.000	0.000	0.000	0.644	Shortfall of Sites	0.155	Low Residential	R1-1-RIO	Low Residential	0	0	66.287	0.644		Residential - Single Family Residence, 1	183B113 560	1 per lot	Canoga Park - Winnetka - Woodland Hills - West Hills	No	ABMI	AHO , CPK CPU
Los Angeles	6929 OAKDALE AVE	91306	2135023018	0.000	0.000	0.000	0.644	Shortfall of Sites	0.155	Low Residential	R1-1-RIO	Low Residential	0	0	66.287	0.644		Residential - Single Family Residence, 1	183B113 583	1 per lot	Canoga Park - Winnetka - Woodland Hills - West Hills	No	ABMI	AHO , CPK CPU
Los Angeles	6945 OAKDALE AVE	91306	2135023015	0.000	0.000	0.000	0.644	Shortfall of Sites	0.155	Low Residential	R1-1-RIO	Low Residential	0	0	66.287	0.644		Residential - Single Family Residence, 1	183B113 537	1 per lot	Canoga Park - Winnetka - Woodland Hills - West Hills	No	ABMI	AHO , CPK CPU

Jurisdiction Name	Site Address/Intersection	5 Digit ZIP Code	Assessor Parcel Number	Very Low-Income	Low-Income	Moderate-Income	Above Moderate-Income	Type of Shortfall	Parcel Size (Acres)	Current General Plan Designation	Current Zoning	Proposed General Plan (GP) Designation	Proposed Zoning	Minimum Density Allowed	Maximum Density Allowed	Total Capacity	Vacant/ Nonvacant	Description of Existing Uses	PIN	Base Density Per Acre	Community Plan Area	Rent Stabalization Ordinance	Income Category	Applicable Rezoning Program (Program informing values in Column Q listed first)
Los Angeles	6954 QUAKERTOWN AVE	91306	2135027003	0.000	0.000	0.000	0.644	Shortfall of Sites	0.155	Low Residential	R1-1-RIO	Low Residential	0	0	66.287	0.644		Residential - Single Family Residence, 1	183B113 490	1 per lot	Canoga Park - Winnetka - Woodland Hills - West Hills	No	ABMI	AHO , CPK CPU
Los Angeles	4942 HASKELL AVE	91436	2261031014	0.000	0.000	0.000	0.644	Shortfall of Sites	0.155	Low II Residential	R1-1	Low Residential	0	0	66.287	0.644		Residential - Single Family Residence - Pool, 1	168B141 59	1 per lot	Encino - Tarzana	No	ABMI	AHO , ENC CPU, ADU
Los Angeles	6954 LUBAO AVE	91306	2135023002	0.000	0.000	0.000	0.644	Shortfall of Sites	0.155	Low Residential	R1-1-RIO	Low Residential	0	0	66.287	0.644		Residential - Single Family Residence, 1	183B113 492	1 per lot	Canoga Park - Winnetka - Woodland Hills - West Hills	No	ABMI	AHO , CPK CPU
Los Angeles	7254 CLAIRE AVE	91335	2104032023	0.000	0.000	0.000	0.644	Shortfall of Sites	0.155	Low Residential	R1-1	Low Residential	0	0	66.287	0.644		Residential - Single Family Residence - Pool, 1	186B121 990	1 per lot	Reseda - West Van Nuys	No	ABMI	AHO , RES CPU
Los Angeles	6948 QUAKERTOWN AVE	91306	2135027005	0.000	0.000	0.000	0.644	Shortfall of Sites	0.155	Low Residential	R1-1-RIO	Low Residential	0	0	66.287	0.644		Residential - Single Family Residence, 1	183B113 502	1 per lot	Canoga Park - Winnetka - Woodland Hills - West Hills	No	ABMI	AHO , CPK CPU
Los Angeles	6944 LUBAO AVE	91306	2135023004	0.000	0.000	0.000	0.644	Shortfall of Sites	0.155	Low Residential	R1-1-RIO	Low Residential	[MB3-CDF1-5] [IX4-FA] [CPIO]	0	66.287	0.644		Residential - Single Family Residence, 1	183B113 536	1 per lot	Canoga Park - Winnetka - Woodland Hills - West Hills	No	ABMI	AHO , CPK CPU
Los Angeles	6942 QUAKERTOWN AVE	91306	2135027007	0.000	0.000	0.000	0.644	Shortfall of Sites	0.155	Low Residential	R1-1-RIO	Low Residential	0	0	66.287	0.644		Residential - Single Family Residence, 1	183B113 534	1 per lot	Canoga Park - Winnetka - Woodland Hills - West Hills	No	ABMI	AHO , CPK CPU
Los Angeles	0	0	2779022906	0.322	0.322	0.000	0.000	Shortfall of Sites	0.419	Public Facilities	PF-1XL	0	0	20	153.741	0.644		Commercial - Auto, Recreation Equipment, Construction Equipment Sales and Service - Auto Body Repair Shop - One Story, 0	192B105 568		Chatsworth - Porter Ranch	No	LI	PF
Los Angeles	6938 QUAKERTOWN AVE	91306	2135027009	0.000	0.000	0.000	0.644	Shortfall of Sites	0.155	Low Residential	R1-1-RIO	Low Residential	0	0	66.287	0.644		Residential - Single Family Residence, 1	183B113 546	1 per lot	Canoga Park - Winnetka - Woodland Hills - West Hills	No	ABMI	AHO , CPK CPU
Los Angeles	6938 LUBAO AVE	91306	2135023005	0.000	0.000	0.000	0.644	Shortfall of Sites	0.155	Low Residential	R1-1-RIO	Low Residential	0	0	66.287	0.644		Residential - Single Family Residence, 1	183B113 548	1 per lot	Canoga Park - Winnetka - Woodland Hills - West Hills	No	ABMI	AHO , CPK CPU
Los Angeles	6934 LUBAO AVE	91306	2135023006	0.000	0.000	0.000	0.644	Shortfall of Sites	0.155	Low Residential	R1-1-RIO	Low Residential	0	0	66.287	0.644		Residential - Single Family Residence, 1	183B113 559	1 per lot	Canoga Park - Winnetka - Woodland Hills - West Hills	No	ABMI	AHO , CPK CPU
Los Angeles	6928 LUBAO AVE	91306	2135023007	0.000	0.000	0.000	0.644	Shortfall of Sites	0.155	Low Residential	R1-1-RIO	Low Residential	0	0	66.287	0.644		Residential - Single Family Residence, 1	183B113 582	1 per lot	Canoga Park - Winnetka - Woodland Hills - West Hills	No	ABMI	AHO , CPK CPU
Los Angeles	6928 QUAKERTOWN AVE	91306	2135027013	0.000	0.000	0.000	0.644	Shortfall of Sites	0.155	Low Residential	R1-1-RIO	Low Residential	0	0	66.287	0.644		Residential - Single Family Residence, 1	183B113 580	1 per lot	Canoga Park - Winnetka - Woodland Hills - West Hills	No	ABMI	AHO , CPK CPU
Los Angeles	6933 PENFIELD AVE	91306	2135027012	0.000	0.000	0.000	0.644	Shortfall of Sites	0.155	Low Residential	R1-1-RIO	Low Residential	0	0	66.287	0.644		Residential - Single Family Residence, 1	183B113 558	1 per lot	Canoga Park - Winnetka - Woodland Hills - West Hills	No	ABMI	AHO , CPK CPU
Los Angeles	6924 LUBAO AVE	91306	2135023008	0.000	0.000	0.000	0.644	Shortfall of Sites	0.155	Low Residential	R1-1-RIO	Low Residential	0	0	66.287	0.644		Residential - Single Family Residence, 1	183B113 602	1 per lot	Canoga Park - Winnetka - Woodland Hills - West Hills	No	ABMI	AHO , CPK CPU
Los Angeles	6827 LUBAO AVE	91306	2135026013	0.000	0.000	0.000	0.644	Shortfall of Sites	0.155	Low Residential	R1-1-RIO	Low Residential	0	0	66.287	0.644		Residential - Single Family Residence, 1	183B113 828	1 per lot	Canoga Park - Winnetka - Woodland Hills - West Hills	No	ABMI	AHO , CPK CPU
Los Angeles	6924 QUAKERTOWN AVE	91306	2135027015	0.000	0.000	0.000	0.644	Shortfall of Sites	0.155	Low Residential	R1-1-RIO	Low Residential	0	0	66.287	0.644		Residential - Single Family Residence, 1	183B113 600	1 per lot	Canoga Park - Winnetka - Woodland Hills - West Hills	No	ABMI	AHO , CPK CPU
Los Angeles	6909 LUBAO AVE	91306	2135025022	0.000	0.000	0.000	0.644	Shortfall of Sites	0.155	Low Residential	R1-1-RIO	Low Residential	0	0	66.287	0.644		Residential - Single Family Residence - Pool, 1	183B113 661	1 per lot	Canoga Park - Winnetka - Woodland Hills - West Hills	No	ABMI	AHO , CPK CPU
Los Angeles	6831 LUBAO AVE	91306	2135026012	0.000	0.000	0.000	0.644	Shortfall of Sites	0.155	Low Residential	R1-1-RIO	Low Residential	[MM1-CDF1-5] [IX4-FA] [CPIO]	0	66.287	0.644		Residential - Single Family Residence, 1	183B113 821	1 per lot	Canoga Park - Winnetka - Woodland Hills - West Hills	No	ABMI	AHO , CPK CPU
Los Angeles	6833 PENFIELD AVE	91306	2135028018	0.000	0.000	0.000	0.644	Shortfall of Sites	0.155	Low Residential	R1-1-RIO	Low Residential	0	0	66.287	0.644		Residential - Single Family Residence, 1	183B113 819	1 per lot	Canoga Park - Winnetka - Woodland Hills - West Hills	No	ABMI	AHO , CPK CPU
Los Angeles	6955 LUBAO AVE	91306	2135025013	0.000	0.000	0.000	0.644	Shortfall of Sites	0.155	Low Residential	R1-1-RIO	Low Residential	0	0	66.287	0.644		Residential - Single Family Residence, 1	183B113 495	1 per lot	Canoga Park - Winnetka - Woodland Hills - West Hills	No	ABMI	AHO , CPK CPU
Los Angeles	6949 LUBAO AVE	91306	2135025014	0.000	0.000	0.000	0.644	Shortfall of Sites	0.155	Low Residential	R1-1-RIO	Low Residential	0	0	66.287	0.644		Residential - Single Family Residence - Pool, 1	183B113 508	1 per lot	Canoga Park - Winnetka - Woodland Hills - West Hills	No	ABMI	AHO , CPK CPU
Los Angeles	6919 LUBAO AVE	91306	2135025020	0.000	0.000	0.000	0.644	Shortfall of Sites	0.155	Low Residential	R1-1-RIO	Low Residential	0	0	66.287	0.644		Residential - Single Family Residence, 1	183B113 626	1 per lot	Canoga Park - Winnetka - Woodland Hills - West Hills	No	ABMI	AHO , CPK CPU
Los Angeles	6915 LUBAO AVE	91306	2135025021	0.000	0.000	0.000	0.644	Shortfall of Sites	0.155	Low Residential	R1-1-RIO	Low Residential	0	0	66.287	0.644		Residential - Single Family Residence, 1	183B113 645	1 per lot	Canoga Park - Winnetka - Woodland Hills - West Hills	No	ABMI	AHO , CPK CPU
Los Angeles	6863 LUBAO AVE	91306	2135025026	0.000	0.000	0.000	0.644	Shortfall of Sites	0.155	Low Residential	R1-1-RIO	Low Residential	[DM1-MK1-5] [IX3-FA]	0	66.287	0.644		Residential - Single Family Residence, 1	183B113 702	1 per lot	Canoga Park - Winnetka - Woodland Hills - West Hills	No	ABMI	AHO , CPK CPU
Los Angeles	6929 PENFIELD AVE	91306	2135027014	0.000	0.000	0.000	0.644	Shortfall of Sites	0.155	Low Residential	R1-1-RIO	Low Residential	0	0	66.287	0.644		Residential - Single Family Residence, 1	183B113 581	1 per lot	Canoga Park - Winnetka - Woodland Hills - West Hills	No	ABMI	AHO , CPK CPU
Los Angeles	6923 PENFIELD AVE	91306	2135027016	0.000	0.000	0.000	0.644	Shortfall of Sites	0.155	Low Residential	R1-1-RIO	Low Residential	0	0	66.287	0.644		Residential - Single Family Residence, 1	183B113 601	1 per lot	Canoga Park - Winnetka - Woodland Hills - West Hills	No	ABMI	AHO , CPK CPU
Los Angeles	6823 PENFIELD AVE	91306	2135028022	0.000	0.000	0.000	0.644	Shortfall of Sites	0.155	Low Residential	R1-1-RIO	Low Residential	[HB2-G1-5] [CX2-FA] [CPIO-O]	0	66.287	0.644		Residential - Single Family Residence, 1	183B113 862	1 per lot	Canoga Park - Winnetka - Woodland Hills - West Hills	No	ABMI	AHO , CPK CPU
Los Angeles	6821 LUBAO AVE	91306	2135026014	0.000	0.000	0.000	0.644	Shortfall of Sites	0.155	Low Residential	R1-1-RIO	Low Residential	[HB2-G1-5] [CX2-FA] [CPIO-O]	0	66.287	0.644		Residential - Single Family Residence, 1	183B113 864	1 per lot	Canoga Park - Winnetka - Woodland Hills - West Hills	No	ABMI	AHO , CPK CPU
Los Angeles	6945 LUBAO AVE	91306	2135025015	0.000	0.000	0.000	0.644	Shortfall of Sites	0.155	Low Residential	R1-1-RIO	Low Residential	0	0	66.287	0.644		Residential - Single Family Residence, 1	183B113 539	1 per lot	Canoga Park - Winnetka - Woodland Hills - West Hills	No	ABMI	AHO , CPK CPU
Los Angeles	6935 LUBAO AVE	91306	2135025017	0.000	0.000	0.000	0.644	Shortfall of Sites	0.155	Low Residential	R1-1-RIO	Low Residential	0	0	66.287	0.644		Residential - Single Family Residence, 1	183B113 562	1 per lot	Canoga Park - Winnetka - Woodland Hills - West Hills	No	ABMI	AHO , CPK CPU
Los Angeles	6925 LUBAO AVE	91306	2135025019	0.000	0.000	0.000	0.644	Shortfall of Sites	0.155	Low Residential	R1-1-RIO	Low Residential	[DM2-G1-5] [CX2-FA] [CPIO]	0	66.287	0.644		Residential - Single Family Residence, 1	183B113 605	1 per lot	Canoga Park - Winnetka - Woodland Hills - West Hills	No	ABMI	AHO , CPK CPU
Los Angeles	6939 LUBAO AVE	91306	2135025016	0.000	0.000	0.000	0.644	Shortfall of Sites	0.155	Low Residential	R1-1-RIO	Low Residential	0	0	66.287	0.644		Residential - Single Family Residence, 1	183B113 551	1 per lot	Canoga Park - Winnetka - Woodland Hills - West Hills	No	ABMI	AHO , CPK CPU
Los Angeles	6929 LUBAO AVE	91306	2135025018	0.000	0.000	0.000	0.644	Shortfall of Sites	0.155	Low Residential	R1-1-RIO	Low Residential	0	0	66.287	0.644		Residential - Single Family Residence, 1	183B113 585	1 per lot	Canoga Park - Winnetka - Woodland Hills - West Hills	No	ABMI	AHO , CPK CPU
Los Angeles	6918 LUBAO AVE	91306	2135023009	0.000	0.000	0.000	0.644	Shortfall of Sites	0.155	Low Residential	R1-1-RIO	Low Residential	0	0	66.287	0.644		Residential - Single Family Residence, 1	183B113 623	1 per lot	Canoga Park - Winnetka - Woodland Hills - West Hills	No	ABMI	AHO , CPK CPU
Los Angeles	6841 LUBAO AVE	91306	2135026010	0.000	0.000	0.000	0.644	Shortfall of Sites	0.155	Low Residential	R1-1-RIO	Low Residential	[DM4-CHC1-5] [CX4-FA] [SN-CPIO-CDO]	0	66.287	0.644		Residential - Single Family Residence, 1	183B113 800	1 per lot	Canoga Park - Winnetka - Woodland Hills - West Hills	No	ABMI	AHO , CPK CPU
Los Angeles	6953 PENFIELD AVE	91306	2135027004	0.000	0.000	0.000	0.644	Shortfall of Sites	0.155	Low Residential	R1-1-RIO	Low Residential	0	0	66.287	0.644		Residential - Single Family Residence, 1	183B113 491	1 per lot	Canoga Park - Winnetka - Woodland Hills - West Hills	No	ABMI	AHO , CPK CPU
Los Angeles	6943 PENFIELD AVE	91306	2135027008	0.000	0.000	0.000	0.644	Shortfall of Sites	0.155	Low Residential	R1-1-RIO	Low Residential	0	0	66.287	0.644		Residential - Single Family Residence, 1	183B113 535	1 per lot	Canoga Park - Winnetka - Woodland Hills - West Hills	No	ABMI	AHO , CPK CPU
Los Angeles	6909 PENFIELD AVE	91306	2135027022	0.000	0.000	0.000	0.644	Shortfall of Sites	0.155	Low Residential	R1-1-RIO	Low Residential	0	0	66.287	0.644		Residential - Single Family Residence, 1	183B113 657	1 per lot	Canoga Park - Winnetka - Woodland Hills - West Hills	No	ABMI	AHO , CPK CPU
Los Angeles	6863 PENFIELD AVE	91306	2135028005	0.000	0.000	0.000	0.644	Shortfall of Sites	0.155	Low Residential	R1-1-RIO	Low Residential	[MB3-CDF1-5] [IX4-FA] [CPIO]	0	66.287	0.644		Residential - Single Family Residence, 1	183B113 700	1 per lot	Canoga Park - Winnetka - Woodland Hills - West Hills	No	ABMI	AHO , CPK CPU
Los Angeles	6853 PENFIELD AVE	91306	2135028010	0.000	0.000	0.000	0.644	Shortfall of Sites	0.155	Low Residential	R1-1-RIO	Low Residential	0	0	66.287	0.644		Residential - Single Family Residence, 1	183B113 752	1 per lot	Canoga Park - Winnetka - Woodland Hills - West Hills	No	ABMI	AHO , CPK CPU
Los Angeles	6847 LUBAO AVE	91306	2135026009	0.000	0.000	0.000	0.644	Shortfall of Sites	0.155	Low Residential	R1-1-RIO	Low Residential	0	0	66.287	0.644		Residential - Single Family Residence, 1	183B113 763	1 per lot	Canoga Park - Winnetka - Woodland Hills - West Hills	No	ABMI	AHO , CPK CPU
Los Angeles	6843 PENFIELD AVE	91306	2135028014	0.000	0.000	0.000	0.644	Shortfall of Sites	0.155	Low Residential	R1-1-RIO	Low Residential	0	0	66.287	0.644		Residential - Single Family Residence, 1	183B113 798	1 per lot	Canoga Park - Winnetka - Woodland Hills - West Hills	No	ABMI	AHO , CPK CPU
Los Angeles	6837 LUBAO AVE	91306	2135026011	0.000	0.000	0.000	0.644	Shortfall of Sites	0.155	Low Residential	R1-1-RIO	Low Residential	0	0	66.287	0.644		Residential - Single Family Residence, 1	183B113 811	1 per lot	Canoga Park - Winnetka - Woodland Hills - West Hills	No	ABMI	AHO , CPK CPU
Los Angeles	6949 PENFIELD AVE	91306	2135027006	0.000	0.000	0.000	0.644	Shortfall of Sites	0.155	Low Residential	R1-1-RIO	Low Residential	[LM2-G1-5] [CX1-FA] [CPIO]	0	66.287	0.644		Residential - Single Family Residence, 1	183B113 503	1 per lot	Canoga Park - Winnetka - Woodland Hills - West Hills	No	ABMI	AHO , CPK CPU
Los Angeles	6903 PENFIELD AVE	91306	2135028002	0.000	0.000	0.000	0.644	Shortfall of Sites	0.155	Low Residential	R1-1-RIO	Low Residential	[HB3-SH1-5] [CX3-FA] [CPIO-O]	0	66.287	0.644		Residential - Single Family Residence, 1	183B113 684	1 per lot	Canoga Park - Winnetka - Woodland Hills - West Hills	No	ABMI	AHO , CPK CPU
Los Angeles	6847 PENFIELD AVE	91306	2135028012	0.000	0.000	0.000	0.644	Shortfall of Sites	0.155	Low Residential	R1-1-RIO	Low Residential	[HB3-G1-5] [CX2-FA] [CPIO]	0	66.287	0.644		Residential - Single Family Residence, 1	183B113 761	1 per lot	Canoga Park - Winnetka - Woodland Hills - West Hills	No	ABMI	AHO , CPK CPU

Jurisdiction Name	Site Address/Intersection	5 Digit ZIP Code	Assessor Parcel Number	Very Low-Income	Low-Income	Moderate-Income	Above Moderate-Income	Type of Shortfall	Parcel Size (Acres)	Current General Plan Designation	Current Zoning	Proposed General Plan (GP) Designation	Proposed Zoning	Minimum Density Allowed	Maximum Density Allowed	Total Capacity	Vacant/ Nonvacant	Description of Existing Uses	PIN	Base Density Per Acre	Community Plan Area	Rent Stabalization Ordinance	Income Category	Applicable Rezoning Program (Program informing values in Column Q listed first)
Los Angeles	6857 PENFIELD AVE	91306	2135028008	0.000	0.000	0.000	0.644	Shortfall of Sites	0.155	Low Residential	R1-1-RIO	Low Residential	0	0	66.287	0.644		Residential - Single Family Residence, 1	183B113 719	1 per lot	Canoga Park - Winnetka - Woodland Hills - West Hills	No	ABMI	AHO , CPK CPU
Los Angeles	6837 PENFIELD AVE	91306	2135028016	0.000	0.000	0.000	0.644	Shortfall of Sites	0.155	Low Residential	R1-1-RIO	Low Residential	0	0	66.287	0.644		Residential - Single Family Residence, 1	183B113 809	1 per lot	Canoga Park - Winnetka - Woodland Hills - West Hills	No	ABMI	AHO , CPK CPU
Los Angeles	6827 PENFIELD AVE	91306	2135028020	0.000	0.000	0.000	0.644	Shortfall of Sites	0.155	Low Residential	R1-1-RIO	Low Residential	0	0	66.287	0.644		Residential - Single Family Residence, 1	183B113 826	1 per lot	Canoga Park - Winnetka - Woodland Hills - West Hills	No	ABMI	AHO , CPK CPU
Los Angeles	6918 QUAKERTOWN AVE	91306	2135027017	0.000	0.000	0.000	0.644	Shortfall of Sites	0.155	Low Residential	R1-1-RIO	Low Residential	0	0	66.287	0.644		Residential - Single Family Residence, 1	183B113 621	1 per lot	Canoga Park - Winnetka - Woodland Hills - West Hills	No	ABMI	AHO , CPK CPU
Los Angeles	6939 PENFIELD AVE	91306	2135027010	0.000	0.000	0.000	0.644	Shortfall of Sites	0.155	Low Residential	R1-1-RIO	Low Residential	0	0	66.287	0.644		Residential - Single Family Residence, 1	183B113 547	1 per lot	Canoga Park - Winnetka - Woodland Hills - West Hills	No	ABMI	AHO , CPK CPU
Los Angeles	6919 PENFIELD AVE	91306	2135027018	0.000	0.000	0.000	0.644	Shortfall of Sites	0.155	Low Residential	R1-1-RIO	Low Residential	[HM2-CHC1-5] [CX2-FA] [CPIO]	0	66.287	0.644		Residential - Single Family Residence, 1	183B113 622	1 per lot	Canoga Park - Winnetka - Woodland Hills - West Hills	No	ABMI	AHO , CPK CPU
Los Angeles	6913 PENFIELD AVE	91306	2135027020	0.000	0.000	0.000	0.644	Shortfall of Sites	0.155	Low Residential	R1-1-RIO	Low Residential	0	0	66.287	0.644		Residential - Single Family Residence, 1	183B113 641	1 per lot	Canoga Park - Winnetka - Woodland Hills - West Hills	No	ABMI	AHO , CPK CPU
Los Angeles	6914 LUBAO AVE	91306	2135023010	0.000	0.000	0.000	0.644	Shortfall of Sites	0.155	Low Residential	R1-1-RIO	Low Residential	0	0	66.287	0.644		Residential - Single Family Residence, 1	183B113 642	1 per lot	Canoga Park - Winnetka - Woodland Hills - West Hills	No	ABMI	AHO , CPK CPU
Los Angeles	6912 QUAKERTOWN AVE	91306	2135027019	0.000	0.000	0.000	0.644	Shortfall of Sites	0.155	Low Residential	R1-1-RIO	Low Residential	[MB3-CDF1-5] [IX4-FA] [CPIO]	0	66.287	0.644		Residential - Single Family Residence - Pool, 1	183B113 640	1 per lot	Canoga Park - Winnetka - Woodland Hills - West Hills	No	ABMI	AHO , CPK CPU
Los Angeles	6952 PENFIELD AVE	91306	2135025002	0.000	0.000	0.000	0.644	Shortfall of Sites	0.155	Low Residential	R1-1-RIO	Low Residential	0	0	66.287	0.644		Residential - Single Family Residence, 1	183B113 494	1 per lot	Canoga Park - Winnetka - Woodland Hills - West Hills	No	ABMI	AHO , CPK CPU
Los Angeles	6948 PENFIELD AVE	91306	2135025003	0.000	0.000	0.000	0.644	Shortfall of Sites	0.155	Low Residential	R1-1-RIO	Low Residential	0	0	66.287	0.644		Residential - Single Family Residence, 1	183B113 507	1 per lot	Canoga Park - Winnetka - Woodland Hills - West Hills	No	ABMI	AHO , CPK CPU
Los Angeles	1000 W SUNSET BLVD	90012	5405032007	0.000	0.000	0.000	0.644	Shortfall of Sites	0.127	General Commercial	C1-2D	0	0	0	6.333	0.644		Commercial - Office Building - Two Stories, 0	135A211 179		Silver Lake - Echo Park - Elysian Valley	No	ABMI	ARO
Los Angeles	6908 QUAKERTOWN AVE	91306	2135027021	0.000	0.000	0.000	0.644	Shortfall of Sites	0.155	Low Residential	R1-1-RIO	Low Residential	0	0	66.287	0.644		Residential - Single Family Residence, 1	183B113 656	1 per lot	Canoga Park - Winnetka - Woodland Hills - West Hills	No	ABMI	AHO , CPK CPU
Los Angeles	17959 CANTARA ST	91335	2101018002	0.000	0.000	0.000	0.644	Shortfall of Sites	0.155	Low Residential	R1-1	Low Residential	0	0	66.287	0.644		Residential - Single Family Residence, 1	192B129 533	1 per lot	Reseda - West Van Nuys	No	ABMI	AHO , RES CPU
Los Angeles	6942 PENFIELD AVE	91306	2135025004	0.000	0.000	0.000	0.644	Shortfall of Sites	0.155	Low Residential	R1-1-RIO	Low Residential	0	0	66.287	0.644		Residential - Single Family Residence, 1	183B113 538	1 per lot	Canoga Park - Winnetka - Woodland Hills - West Hills	No	ABMI	AHO , CPK CPU
Los Angeles	6938 PENFIELD AVE	91306	2135025005	0.000	0.000	0.000	0.644	Shortfall of Sites	0.155	Low Residential	R1-1-RIO	Low Residential	0	0	66.287	0.644		Residential - Single Family Residence, 1	183B113 550	1 per lot	Canoga Park - Winnetka - Woodland Hills - West Hills	No	ABMI	AHO , CPK CPU
Los Angeles	6902 QUAKERTOWN AVE	91306	2135028001	0.000	0.000	0.000	0.644	Shortfall of Sites	0.155	Low Residential	R1-1-RIO	Low Residential	0	0	66.287	0.644		Residential - Single Family Residence, 1	183B113 683	1 per lot	Canoga Park - Winnetka - Woodland Hills - West Hills	No	ABMI	AHO , CPK CPU
Los Angeles	6922 PENFIELD AVE	91306	2135025008	0.000	0.000	0.000	0.644	Shortfall of Sites	0.155	Low Residential	R1-1-RIO	Low Residential	[DM1-MK1-5] [IX3-FA]	0	66.287	0.644		Residential - Single Family Residence, 1	183B113 604	1 per lot	Canoga Park - Winnetka - Woodland Hills - West Hills	No	ABMI	AHO , CPK CPU
Los Angeles	6862 LUBAO AVE	91306	2135023032	0.000	0.000	0.000	0.644	Shortfall of Sites	0.155	Low Residential	R1-1-RIO	Low Residential	[MB4-G1-5] [IX1-FA] [CPIO]	0	66.287	0.644		Residential - Single Family Residence, 1	183B113 703	1 per lot	Canoga Park - Winnetka - Woodland Hills - West Hills	No	ABMI	AHO , CPK CPU
Los Angeles	6848 LUBAO AVE	91306	2135024002	0.000	0.000	0.000	0.644	Shortfall of Sites	0.155	Low Residential	R1-1-RIO	Low Residential	[DM5-SH2-5] [CX1-FA] [CPIO]	0	66.287	0.644		Residential - Single Family Residence, 1	183B113 764	1 per lot	Canoga Park - Winnetka - Woodland Hills - West Hills	No	ABMI	AHO , CPK CPU
Los Angeles	6918 PENFIELD AVE	91306	2135025009	0.000	0.000	0.000	0.644	Shortfall of Sites	0.155	Low Residential	R1-1-RIO	Low Residential	0	0	66.287	0.644		Residential - Single Family Residence, 1	183B113 625	1 per lot	Canoga Park - Winnetka - Woodland Hills - West Hills	No	ABMI	AHO , CPK CPU
Los Angeles	6912 PENFIELD AVE	91306	2135025010	0.000	0.000	0.000	0.644	Shortfall of Sites	0.155	Low Residential	R1-1-RIO	Low Residential	0	0	66.287	0.644		Residential - Single Family Residence, 1	183B113 644	1 per lot	Canoga Park - Winnetka - Woodland Hills - West Hills	No	ABMI	AHO , CPK CPU
Los Angeles	20015 ARMINTA ST	91306	2106022041	0.000	0.000	0.000	0.644	Shortfall of Sites	0.155	Low Residential	R1-1	Low Residential	[MB4-G1-5] [IX4-FA] [CPIO]	0	66.287	0.644		Residential - Single Family Residence, 1	189B113 832	1 per lot	Canoga Park - Winnetka - Woodland Hills - West Hills	No	ABMI	AHO , CPK CPU
Los Angeles	6908 PENFIELD AVE	91306	2135025011	0.000	0.000	0.000	0.644	Shortfall of Sites	0.155	Low Residential	R1-1-RIO	Low Residential	0	0	66.287	0.644		Residential - Single Family Residence, 1	183B113 660	1 per lot	Canoga Park - Winnetka - Woodland Hills - West Hills	No	ABMI	AHO , CPK CPU
Los Angeles	6852 QUAKERTOWN AVE	91306	2135028009	0.000	0.000	0.000	0.644	Shortfall of Sites	0.155	Low Residential	R1-1-RIO	Low Residential	[HB5-G1-5] [CX3-FA] [CPIO]	0	66.287	0.644		Residential - Single Family Residence, 1	183B113 751	1 per lot	Canoga Park - Winnetka - Woodland Hills - West Hills	No	ABMI	AHO , CPK CPU
Los Angeles	22136 COHASSET ST	91303	2023014004	0.000	0.000	0.000	0.644	Shortfall of Sites	0.155	Low Residential	R1-1	Low Residential	0	0	66.287	0.644		Residential - Single Family Residence, 1	186B101 422	1 per lot	Canoga Park - Winnetka - Woodland Hills - West Hills	No	ABMI	AHO , CPK CPU
Los Angeles	22128 COHASSET ST	91303	2023014006	0.000	0.000	0.000	0.644	Shortfall of Sites	0.155	Low Residential	R1-1	Low Residential	[MN1-AL2-5] [CX1-FA] [CPIO]	0	66.287	0.644		Residential - Single Family Residence, 1	186B101 424	1 per lot	Canoga Park - Winnetka - Woodland Hills - West Hills	No	ABMI	AHO , CPK CPU
Los Angeles	22118 COHASSET ST	91303	2023014008	0.000	0.000	0.000	0.644	Shortfall of Sites	0.155	Low Residential	R1-1	Low Residential	[HB3-G1-5] [CX2-FA] [CPIO-O]	0	66.287	0.644		Residential - Single Family Residence, 1	186B101 426	1 per lot	Canoga Park - Winnetka - Woodland Hills - West Hills	No	ABMI	AHO , CPK CPU
Los Angeles	22108 COHASSET ST	91303	2023014010	0.000	0.000	0.000	0.644	Shortfall of Sites	0.155	Low Residential	R1-1	Low Residential	0	0	66.287	0.644		Residential - Single Family Residence, 1	186B101 428	1 per lot	Canoga Park - Winnetka - Woodland Hills - West Hills	No	ABMI	AHO , CPK CPU
Los Angeles	22152 COHASSET ST	91303	2023014002	0.000	0.000	0.000	0.644	Shortfall of Sites	0.155	Low Residential	R1-1	Low Residential	0	0	66.287	0.644		Residential - Single Family Residence, 1	186B101 419	1 per lot	Canoga Park - Winnetka - Woodland Hills - West Hills	No	ABMI	AHO , CPK CPU
Los Angeles	22132 COHASSET ST	91303	2023014005	0.000	0.000	0.000	0.644	Shortfall of Sites	0.155	Low Residential	R1-1	Low Residential	0	0	66.287	0.644		Residential - Single Family Residence, 1	186B101 423	1 per lot	Canoga Park - Winnetka - Woodland Hills - West Hills	No	ABMI	AHO , CPK CPU
Los Angeles	22122 COHASSET ST	91303	2023014007	0.000	0.000	0.000	0.644	Shortfall of Sites	0.155	Low Residential	R1-1	Low Residential	[MB3-CDF1-5] [IX4-FA] [CPIO]	0	66.287	0.644		Residential - Single Family Residence, 1	186B101 425	1 per lot	Canoga Park - Winnetka - Woodland Hills - West Hills	No	ABMI	AHO , CPK CPU
Los Angeles	7455 GLADE AVE	91303	2023014011	0.000	0.000	0.000	0.644	Shortfall of Sites	0.155	Low Residential	R1-1	Low Residential	0	0	66.287	0.644		Residential - Single Family Residence, 1	186B101 429	1 per lot	Canoga Park - Winnetka - Woodland Hills - West Hills	No	ABMI	AHO , CPK CPU
Los Angeles	6842 LUBAO AVE	91306	2135024003	0.000	0.000	0.000	0.644	Shortfall of Sites	0.155	Low Residential	R1-1-RIO	Low Residential	0	0	66.287	0.644		Residential - Single Family Residence, 1	183B113 801	1 per lot	Canoga Park - Winnetka - Woodland Hills - West Hills	No	ABMI	AHO , CPK CPU
Los Angeles	6846 QUAKERTOWN AVE	91306	2135028011	0.000	0.000	0.000	0.644	Shortfall of Sites	0.155	Low Residential	R1-1-RIO	Low Residential	[DM1-G1-5] [IX3-FA] [CPIO]	0	66.287	0.644		Residential - Single Family Residence, 1	183B113 760	1 per lot	Canoga Park - Winnetka - Woodland Hills - West Hills	No	ABMI	AHO , CPK CPU
Los Angeles	18310 ELKWOOD ST	91335	2102016036	0.000	0.000	0.000	0.644	Shortfall of Sites	0.155	Low Residential	R1-1	Low Residential	0	0	66.287	0.644		Residential - Single Family Residence - Pool, 1	189B125 655	1 per lot	Reseda - West Van Nuys	No	ABMI	AHO , RES CPU
Los Angeles	6838 LUBAO AVE	91306	2135024004	0.000	0.000	0.000	0.644	Shortfall of Sites	0.155	Low Residential	R1-1-RIO	Low Residential	[HB1-G1-5] [CX2-FA] [CPIO]	0	66.287	0.644		Residential - Single Family Residence, 1	183B113 812	1 per lot	Canoga Park - Winnetka - Woodland Hills - West Hills	No	ABMI	AHO , CPK CPU
Los Angeles	6842 QUAKERTOWN AVE	91306	2135028013	0.000	0.000	0.000	0.644	Shortfall of Sites	0.155	Low Residential	R1-1-RIO	Low Residential	0	0	66.287	0.644		Residential - Single Family Residence, 1	183B113 797	1 per lot	Canoga Park - Winnetka - Woodland Hills - West Hills	No	ABMI	AHO , CPK CPU
Los Angeles	22140 COHASSET ST	91303	2023014027	0.000	0.000	0.000	0.644	Shortfall of Sites	0.155	Low Residential	R1-1	Low Residential	0	0	66.287	0.644		Residential - Single Family Residence, 1	186B101 420	1 per lot	Canoga Park - Winnetka - Woodland Hills - West Hills	No	ABMI	AHO , CPK CPU
Los Angeles	22112 COHASSET ST	91303	2023014009	0.000	0.000	0.000	0.644	Shortfall of Sites	0.155	Low Residential	R1-1	Low Residential	0	0	66.287	0.644		Residential - Single Family Residence, 1	186B101 427	1 per lot	Canoga Park - Winnetka - Woodland Hills - West Hills	No	ABMI	AHO , CPK CPU
Los Angeles	6832 QUAKERTOWN AVE	91306	2135028017	0.000	0.000	0.000	0.644	Shortfall of Sites	0.155	Low Residential	R1-1-RIO	Low Residential	0	0	66.287	0.644		Residential - Single Family Residence, 1	183B113 818	1 per lot	Canoga Park - Winnetka - Woodland Hills - West Hills	No	ABMI	AHO , CPK CPU
Los Angeles	6832 LUBAO AVE	91306	2135024005	0.000	0.000	0.000	0.644	Shortfall of Sites	0.155	Low Residential	R1-1-RIO	Low Residential	0	0	66.287	0.644		Residential - Single Family Residence, 1	183B113 822	1 per lot	Canoga Park - Winnetka - Woodland Hills - West Hills	No	ABMI	AHO , CPK CPU
Los Angeles	6836 QUAKERTOWN AVE	91306	2135028015	0.000	0.000	0.000	0.644	Shortfall of Sites	0.155	Low Residential	R1-1-RIO	Low Residential	0	0	66.287	0.644		Residential - Single Family Residence, 1	183B113 808	1 per lot	Canoga Park - Winnetka - Woodland Hills - West Hills	No	ABMI	AHO , CPK CPU
Los Angeles	6862 PENFIELD AVE	91306	2135025025	0.000	0.000	0.000	0.644	Shortfall of Sites	0.155	Low Residential	R1-1-RIO	Low Residential	0	0	66.287	0.644		Residential - Single Family Residence, 1	183B113 701	1 per lot	Canoga Park - Winnetka - Woodland Hills - West Hills	No	ABMI	AHO , CPK CPU
Los Angeles	6846 PENFIELD AVE	91306	2135026002	0.000	0.000	0.000	0.644	Shortfall of Sites	0.155	Low Residential	R1-1-RIO	Low Residential	[HB5-G1-5] [CX3-FA] [CPIO]	0	66.287	0.644		Residential - Single Family Residence, 1	183B113 762	1 per lot	Canoga Park - Winnetka - Woodland Hills - West Hills	No	ABMI	AHO , CPK CPU
Los Angeles	6828 LUBAO AVE	91306	2135024006	0.000	0.000	0.000	0.644	Shortfall of Sites	0.155	Low Residential	R1-1-RIO	Low Residential	[HB5-SH1-5] [CX3-FA] [CPIO]	0	66.287	0.644		Residential - Single Family Residence, 1	183B113 829	1 per lot	Canoga Park - Winnetka - Woodland Hills - West Hills	No	ABMI	AHO , CPK CPU
Los Angeles	6840 PENFIELD AVE	91306	2135026003	0.000	0.000	0.000	0.644	Shortfall of Sites	0.155	Low Residential	R1-1-RIO	Low Residential	[LM2-MU2-5] [RX1-FA] [CPIO]	0	66.287	0.644		Residential - Single Family Residence, 1	183B113 799	1 per lot	Canoga Park - Winnetka - Woodland Hills - West Hills	No	ABMI	AHO , CPK CPU

Jurisdiction Name	Site Address/Intersection	5 Digit ZIP Code	Assessor Parcel Number	Very Low-Income	Low-Income	Moderate-Income	Above Moderate-Income	Type of Shortfall	Parcel Size (Acres)	Current General Plan Designation	Current Zoning	Proposed General Plan (GP) Designation	Proposed Zoning	Minimum Density Allowed	Maximum Density Allowed	Total Capacity	Vacant/ Nonvacant	Description of Existing Uses	PIN	Base Density Per Acre	Community Plan Area	Rent Stabalization Ordinance	Income Category	Applicable Rezoning Program (Program informing values in Column Q listed first)
Los Angeles	6830 PENFIELD AVE	91306	2135026005	0.000	0.000	0.000	0.644	Shortfall of Sites	0.155	Low Residential	R1-1-RIO	Low Residential	0	0	66.287	0.644		Residential - Single Family Residence, 1	183B113 820	1 per lot	Canoga Park - Winnetka - Woodland Hills - West Hills	No	ABMI	AHO , CPK CPU
Los Angeles	6836 PENFIELD AVE	91306	2135026004	0.000	0.000	0.000	0.644	Shortfall of Sites	0.155	Low Residential	R1-1-RIO	Low Residential	[HB5-SH1-5] [CX3-FA] [CPIO]	0	66.287	0.644		Residential - Single Family Residence, 1	183B113 810	1 per lot	Canoga Park - Winnetka - Woodland Hills - West Hills	No	ABMI	AHO , CPK CPU
Los Angeles	6828 QUAKERTOWN AVE	91306	2135028019	0.000	0.000	0.000	0.644	Shortfall of Sites	0.155	Low Residential	R1-1-RIO	Low Residential	[MM1-CDF1-5] [IX4-FA] [CPIO]	0	66.287	0.644		Residential - Single Family Residence, 1	183B113 825	1 per lot	Canoga Park - Winnetka - Woodland Hills - West Hills	No	ABMI	AHO , CPK CPU
Los Angeles	6822 LUBAO AVE	91306	2135024007	0.000	0.000	0.000	0.644	Shortfall of Sites	0.155	Low Residential	R1-1-RIO	Low Residential	0	0	66.287	0.644		Residential - Single Family Residence, 1	183B113 865	1 per lot	Canoga Park - Winnetka - Woodland Hills - West Hills	No	ABMI	AHO , CPK CPU
Los Angeles	6826 PENFIELD AVE	91306	2135026006	0.000	0.000	0.000	0.644	Shortfall of Sites	0.155	Low Residential	R1-1-RIO	Low Residential	0	0	66.287	0.644		Residential - Single Family Residence, 1	183B113 827	1 per lot	Canoga Park - Winnetka - Woodland Hills - West Hills	No	ABMI	AHO , CPK CPU
Los Angeles	6822 QUAKERTOWN AVE	91306	2135028021	0.000	0.000	0.000	0.644	Shortfall of Sites	0.155	Low Residential	R1-1-RIO	Low Residential	0	0	66.287	0.644		Residential - Single Family Residence, 1	183B113 861	1 per lot	Canoga Park - Winnetka - Woodland Hills - West Hills	No	ABMI	AHO , CPK CPU
Los Angeles	6820 PENFIELD AVE	91306	2135026007	0.000	0.000	0.000	0.644	Shortfall of Sites	0.155	Low Residential	R1-1-RIO	Low Residential	[MM1-CDF1-5] [IX4-FA] [CPIO]	0	66.287	0.644		Residential - Single Family Residence, 1	183B113 863	1 per lot	Canoga Park - Winnetka - Woodland Hills - West Hills	No	ABMI	AHO , CPK CPU
Los Angeles	7307 OSTROM AVE	91406	2227032016	0.000	0.000	0.000	0.644	Shortfall of Sites	0.155	Low Residential	R1-1	Low Residential	0	0	66.287	0.644		Residential - Single Family Residence, 1	186B133 1003	1 per lot	Reseda - West Van Nuys	No	ABMI	AHO , RES CPU
Los Angeles	17402 COHASSET ST	91406	2202013023	0.000	0.000	0.000	0.644	Shortfall of Sites	0.155	Low Residential	R1-1	Low Residential	0	0	66.287	0.644		Residential - Single Family Residence, 1	186B129 560	1 per lot	Reseda - West Van Nuys	No	ABMI	AHO , RES CPU
Los Angeles	8206 S BROADWAY	90003	6031032031	0.000	0.000	0.000	0.644	Shortfall of Sites	0.140	Neighborhood Commercial	C2-1VL-CPIO	0	0	0	102.494	0.644		Institutional - Church - One Story, 0	099B201 1132		Southeast Los Angeles	No	ABMI	FBO
Los Angeles	8206 S BROADWAY	90003	6031032031	0.000	0.000	0.000	0.644	Shortfall of Sites	0.140	Neighborhood Commercial	C2-1VL-CPIO	0	0	0	102.494	0.644		Institutional - Church - One Story, 0	099B201 1139		Southeast Los Angeles	No	ABMI	FBO
Los Angeles	1446 W 36TH PL	90018	5041019039	0.000	0.000	0.000	0.644	Shortfall of Sites	0.140	Low Medium I Residential	[Q]R4-1-O	0	0	0	102.494	0.644		Institutional - Church - One Story, 0	120B193 1485		South Los Angeles	No	ABMI	FBO
Los Angeles	4829 W PICO BLVD	90019	5070004031	0.000	0.000	0.000	0.644	Shortfall of Sites	0.080	Community Commercial	C2-1-O	0	0	0	8.338	0.644		Industrial - Light Manufacturing - One Story, 0	129B181 875		Wilshire	No	ABMI	ARO
Los Angeles	4829 W PICO BLVD	90019	5070004031	0.000	0.000	0.000	0.644	Shortfall of Sites	0.076	Community Commercial	C2-1-O	0	0	0	8.781	0.644		Industrial - Light Manufacturing - One Story, 0	129B181 876		Wilshire	No	ABMI	ARO
Los Angeles	7007 WHITAKER AVE	91406	2225016014	0.000	0.000	0.000	0.644	Shortfall of Sites	0.155	Low Residential	R1-1	Low Residential	0	0	66.287	0.644		Residential - Single Family Residence - Pool, 1	183B137 257	1 per lot	Reseda - West Van Nuys	No	ABMI	AHO , RES CPU
Los Angeles	22151 LEADWELL ST	91303	2023012022	0.000	0.000	0.000	0.644	Shortfall of Sites	0.155	Low Residential	R1-1	Low Residential	0	0	66.287	0.644		Residential - Single Family Residence, 1	186B101 710	1 per lot	Canoga Park - Winnetka - Woodland Hills - West Hills	No	ABMI	AHO , CPK CPU
Los Angeles	22148 VALERIO ST	91303	2023012003	0.000	0.000	0.000	0.644	Shortfall of Sites	0.155	Low Residential	R1-1	Low Residential	0	0	66.287	0.644		Residential - Single Family Residence, 1	186B101 652	1 per lot	Canoga Park - Winnetka - Woodland Hills - West Hills	No	ABMI	AHO , CPK CPU
Los Angeles	22144 VALERIO ST	91303	2023012004	0.000	0.000	0.000	0.644	Shortfall of Sites	0.155	Low Residential	R1-1	Low Residential	0	0	66.287	0.644		Residential - Single Family Residence, 1	186B101 653	1 per lot	Canoga Park - Winnetka - Woodland Hills - West Hills	No	ABMI	AHO , CPK CPU
Los Angeles	22149 LEADWELL ST	91303	2023012021	0.000	0.000	0.000	0.644	Shortfall of Sites	0.155	Low Residential	R1-1	Low Residential	[MB4-SH1-5] [IX1-FA] [CPIO]	0	66.287	0.644		Residential - Single Family Residence, 1	186B101 711	1 per lot	Canoga Park - Winnetka - Woodland Hills - West Hills	No	ABMI	AHO , CPK CPU
Los Angeles	22138 VALERIO ST	91303	2023012005	0.000	0.000	0.000	0.644	Shortfall of Sites	0.155	Low Residential	R1-1	Low Residential	0	0	66.287	0.644		Residential - Single Family Residence, 1	186B101 654	1 per lot	Canoga Park - Winnetka - Woodland Hills - West Hills	No	ABMI	AHO , CPK CPU
Los Angeles	22132 VALERIO ST	91303	2023012006	0.000	0.000	0.000	0.644	Shortfall of Sites	0.155	Low Residential	R1-1	Low Residential	0	0	66.287	0.644		Residential - Single Family Residence, 1	186B101 655	1 per lot	Canoga Park - Winnetka - Woodland Hills - West Hills	No	ABMI	AHO , CPK CPU
Los Angeles	22143 LEADWELL ST	91303	2023012020	0.000	0.000	0.000	0.644	Shortfall of Sites	0.155	Low Residential	R1-1	Low Residential	0	0	66.287	0.644		Residential - Single Family Residence, 1	186B101 712	1 per lot	Canoga Park - Winnetka - Woodland Hills - West Hills	No	ABMI	AHO , CPK CPU
Los Angeles	22152 VALERIO ST	91303	2023012002	0.000	0.000	0.000	0.644	Shortfall of Sites	0.155	Low Residential	R1-1	Low Residential	0	0	66.287	0.644		Residential - Single Family Residence, 1	186B101 651	1 per lot	Canoga Park - Winnetka - Woodland Hills - West Hills	No	ABMI	AHO , CPK CPU
Los Angeles	22118 VALERIO ST	91303	2023012009	0.000	0.000	0.000	0.644	Shortfall of Sites	0.155	Low Residential	R1-1	Low Residential	0	0	66.287	0.644		Residential - Single Family Residence, 1	186B101 658	1 per lot	Canoga Park - Winnetka - Woodland Hills - West Hills	No	ABMI	AHO , CPK CPU
Los Angeles	22128 VALERIO ST	91303	2023012007	0.000	0.000	0.000	0.644	Shortfall of Sites	0.155	Low Residential	R1-1	Low Residential	0	0	66.287	0.644		Residential - Single Family Residence, 1	186B101 656	1 per lot	Canoga Park - Winnetka - Woodland Hills - West Hills	No	ABMI	AHO , CPK CPU
Los Angeles	22049 LEADWELL ST	91303	2023005023	0.000	0.000	0.000	0.644	Shortfall of Sites	0.155	Low Residential	R1-1	Low Residential	0	0	66.287	0.644		, 1	186B101 722	1 per lot	Canoga Park - Winnetka - Woodland Hills - West Hills	No	ABMI	AHO , CPK CPU
Los Angeles	22139 LEADWELL ST	91303	2023012019	0.000	0.000	0.000	0.644	Shortfall of Sites	0.155	Low Residential	R1-1	Low Residential	0	0	66.287	0.644		Residential - Single Family Residence, 1	186B101 713	1 per lot	Canoga Park - Winnetka - Woodland Hills - West Hills	No	ABMI	AHO , CPK CPU
Los Angeles	22122 VALERIO ST	91303	2023012008	0.000	0.000	0.000	0.644	Shortfall of Sites	0.155	Low Residential	R1-1	Low Residential	0	0	66.287	0.644		Residential - Single Family Residence, 1	186B101 657	1 per lot	Canoga Park - Winnetka - Woodland Hills - West Hills	No	ABMI	AHO , CPK CPU
Los Angeles	22112 VALERIO ST	91303	2023012010	0.000	0.000	0.000	0.644	Shortfall of Sites	0.155	Low Residential	R1-1	Low Residential	0	0	66.287	0.644		Residential - Single Family Residence, 1	186B101 659	1 per lot	Canoga Park - Winnetka - Woodland Hills - West Hills	No	ABMI	AHO , CPK CPU
Los Angeles	22108 VALERIO ST	91303	2023012011	0.000	0.000	0.000	0.644	Shortfall of Sites	0.155	Low Residential	R1-1	Low Residential	0	0	66.287	0.644		Residential - Single Family Residence, 1	186B101 660	1 per lot	Canoga Park - Winnetka - Woodland Hills - West Hills	No	ABMI	AHO , CPK CPU
Los Angeles	22102 VALERIO ST	91303	2023012012	0.000	0.000	0.000	0.644	Shortfall of Sites	0.155	Low Residential	R1-1	Low Residential	0	0	66.287	0.644		Residential - Single Family Residence, 1	186B101 661	1 per lot	Canoga Park - Winnetka - Woodland Hills - West Hills	No	ABMI	AHO , CPK CPU
Los Angeles	22045 LEADWELL ST	91303	2023005022	0.000	0.000	0.000	0.644	Shortfall of Sites	0.155	Low Residential	R1-1	Low Residential	0	0	66.287	0.644		Residential - Single Family Residence, 1	186B101 723	1 per lot	Canoga Park - Winnetka - Woodland Hills - West Hills	No	ABMI	AHO , CPK CPU
Los Angeles	1023 S LA CIENEGA BLVD	90035	4332030025	0.322	0.322	0.000	0.000	Shortfall of Sites	0.164	General Commercial	C2-1-O	0	0	20	102.494	0.644		Institutional - Church - One Story, 0	132B173 425		Wilshire	No	LI	FBO, ADU
Los Angeles	22041 LEADWELL ST	91303	2023005021	0.000	0.000	0.000	0.644	Shortfall of Sites	0.155	Low Residential	R1-1	Low Residential	0	0	66.287	0.644		Residential - Single Family Residence, 1	186B101 724	1 per lot	Canoga Park - Winnetka - Woodland Hills - West Hills	No	ABMI	AHO , CPK CPU
Los Angeles	22037 LEADWELL ST	91303	2023005020	0.000	0.000	0.000	0.643	Shortfall of Sites	0.155	Low Residential	R1-1	Low Residential	0	0	66.287	0.643		Residential - Single Family Residence, 1	186B101 725	1 per lot	Canoga Park - Winnetka - Woodland Hills - West Hills	No	ABMI	AHO , CPK CPU
Los Angeles	4726 ARLINGTON AVE	90043	5015027010	0.000	0.000	0.000	0.643	Shortfall of Sites	0.140	Low Medium II Residential	RD2-1	0	0	0	102.494	0.643		Institutional - Church - One Story, 0	111B189 896		West Adams - Baldwin Hills - Leimert	No	ABMI	FBO, R2RD
Los Angeles	22123 LEADWELL ST	91303	2023012017	0.000	0.000	0.000	0.643	Shortfall of Sites	0.155	Low Residential	R1-1	Low Residential	0	0	66.287	0.643		Residential - Single Family Residence, 1	186B101 716	1 per lot	Canoga Park - Winnetka - Woodland Hills - West Hills	No	ABMI	AHO , CPK CPU
Los Angeles	5443 FOUNTAIN AVE	90029	5544031002	0.000	0.000	0.000	0.643	Shortfall of Sites	0.232	Highway Oriented Commercial	C2-1	0	0	0	3.469	0.643		Commercial - Office Building - One Story, 0	147A193 238		Hollywood	No	ABMI	ARO
Los Angeles	5443 FOUNTAIN AVE	90029	5544031002	0.000	0.000	0.000	0.643	Shortfall of Sites	0.149	Highway Oriented Commercial	C2-1	0	0	0	5.416	0.643		Commercial - Office Building - One Story, 0	147A193 239		Hollywood	No	ABMI	ARO
Los Angeles	6501 ALDEA AVE	91406	2230020011	0.000	0.000	0.000	0.643	Shortfall of Sites	0.155	Low Residential	R1-1-RIO	Low Residential	0	0	66.287	0.643		Residential - Single Family Residence, 1	180B133 380	1 per lot	Reseda - West Van Nuys	No	ABMI	AHO , RES CPU
Los Angeles	22119 LEADWELL ST	91303	2023012016	0.000	0.000	0.000	0.643	Shortfall of Sites	0.155	Low Residential	R1-1	Low Residential	0	0	66.287	0.643		Residential - Single Family Residence, 1	186B101 717	1 per lot	Canoga Park - Winnetka - Woodland Hills - West Hills	No	ABMI	AHO , CPK CPU
Los Angeles	6712 JUMILLA AVE	91306	2134001006	0.000	0.000	0.000	0.643	Shortfall of Sites	0.155	Low Residential	R1-1-RIO	Low Residential	0	0	66.287	0.643		Residential - Single Family Residence, 1	180B117 185	1 per lot	Canoga Park - Winnetka - Woodland Hills - West Hills	No	ABMI	AHO , CPK CPU
Los Angeles	22113 LEADWELL ST	91303	2023012015	0.000	0.000	0.000	0.643	Shortfall of Sites	0.155	Low Residential	R1-1	Low Residential	0	0	66.287	0.643		Residential - Single Family Residence, 1	186B101 718	1 per lot	Canoga Park - Winnetka - Woodland Hills - West Hills	No	ABMI	AHO , CPK CPU
Los Angeles	6706 JUMILLA AVE	91306	2134001007	0.000	0.000	0.000	0.643	Shortfall of Sites	0.155	Low Residential	R1-1-RIO	Low Residential	0	0	66.287	0.643		Residential - Single Family Residence, 1	180B117 229	1 per lot	Canoga Park - Winnetka - Woodland Hills - West Hills	No	ABMI	AHO , CPK CPU
Los Angeles	7238 CLAIRE AVE	91335	2104032016	0.000	0.000	0.000	0.643	Shortfall of Sites	0.155	Low Residential	R1-1	Low Residential	0	0	66.287	0.643		Residential - Single Family Residence, 1	186B121 1059	1 per lot	Reseda - West Van Nuys	No	ABMI	AHO , RES CPU
Los Angeles	15734 MORRISON ST	91436	2261006091	0.000	0.000	0.000	0.643	Shortfall of Sites	0.155	Low II Residential	R1-1	Low Residential	0	0	66.287	0.643		Residential - Single Family Residence, 1	168B141 53	1 per lot	Encino - Tarzana	No	ABMI	AHO , ENC CPU, ADU
Los Angeles	7242 CLAIRE AVE	91335	2104032017	0.000	0.000	0.000	0.643	Shortfall of Sites	0.155	Low Residential	R1-1	Low Residential	0	0	66.287	0.643		Residential - Single Family Residence, 1	186B121 1035	1 per lot	Reseda - West Van Nuys	No	ABMI	AHO , RES CPU
Los Angeles	22109 LEADWELL ST	91303	2023012014	0.000	0.000	0.000	0.643	Shortfall of Sites	0.155	Low Residential	R1-1	Low Residential	0	0	66.287	0.643		Residential - Single Family Residence, 1	186B101 719	1 per lot	Canoga Park - Winnetka - Woodland Hills - West Hills	No	ABMI	AHO , CPK CPU
Los Angeles	15746 MORRISON ST	91436	2261006053	0.000	0.000	0.000	0.643	Shortfall of Sites	0.155	Low II Residential	R1-1	Low Residential	0	0	66.287	0.643		Residential - Single Family Residence - Pool, 1	168B141 51	1 per lot	Encino - Tarzana	No	ABMI	AHO , ENC CPU, ADU
Los Angeles	4946 HASKELL AVE	91436	2261031020	0.000	0.000	0.000	0.643	Shortfall of Sites	0.155	Low II Residential	R1-1	Low Residential	0	0	66.287	0.643		Residential - Single Family Residence - Pool, 1	168B141 33	1 per lot	Encino - Tarzana	No	ABMI	AHO , ENC CPU, ADU
Los Angeles	16825 WYANDOTTE ST	91406	2226030011	0.000	0.000	0.000	0.643	Shortfall of Sites	0.155	Low Residential	R1-1	Low Residential	0	0	66.287	0.643		Residential - Single Family Residence, 1	186B133 984	1 per lot	Reseda - West Van Nuys	No	ABMI	AHO , RES CPU
Los Angeles	5142 HESPERIA AVE	91316	2181002009	0.000	0.000	0.000	0.643	Shortfall of Sites	0.155	Low II Residential	R1-1	Low Residential	0	0	66.287	0.643		Residential - Single Family Residence - Pool, 1	171B125 682	1 per lot	Encino - Tarzana	No	ABMI	AHO , ENC CPU, ADU
Los Angeles	16831 WYANDOTTE ST	91406	2226030012	0.000	0.000	0.000	0.643	Shortfall of Sites	0.155	Low Residential	R1-1	Low Residential	0	0	66.287	0.643		Residential - Single Family Residence - Pool, 1	186B133 983	1 per lot	Reseda - West Van Nuys	No	ABMI	AHO , RES CPU
Los Angeles	22021 LEADWELL ST	91303	2023005017	0.000	0.000	0.000	0.643	Shortfall of Sites	0.155	Low Residential	R1-1	Low Residential	0	0	66.287	0.643		Residential - Single Family Residence, 1	186B101 728	1 per lot	Canoga Park - Winnetka - Woodland Hills - West Hills	No	ABMI	AHO , CPK CPU
Los Angeles	7043 FORBES AVE	91406	2225019004	0.000	0.000	0.000	0.643	Shortfall of Sites	0.155	Low Residential	R1-1	Low Residential	0	0	66.287	0.643		Residential - Single Family Residence, 1	183B133 417	1 per lot	Reseda - West Van Nuys	No	ABMI	AHO , RES CPU
Los Angeles	22103 LEADWELL ST	91303	2023012013	0.000	0.000	0.000	0.643	Shortfall of Sites	0.155	Low Residential	R1-1	Low Residential	0	0	66.287	0.643		Residential - Single Family Residence - Guesthouse, 1	186B101 720	1 per lot	Canoga Park - Winnetka - Woodland Hills - West Hills	No	ABMI	AHO , CPK CPU
Los Angeles	15714 MORRISON ST	91436	2261006058	0.000	0.000	0.000	0.643	Shortfall of Sites	0.155	Low II Residential	R1-1	Low Residential	0	0	66.287	0.643		Residential - Single Family Residence - Pool, 1	168B141 57	1 per lot	Encino - Tarzana	No	ABMI	AHO , ENC CPU, ADU

Jurisdiction Name	Site Address/Intersection	5 Digit ZIP Code	Assessor Parcel Number	Very Low-Income	Low-Income	Moderate-Income	Above Moderate-Income	Type of Shortfall	Parcel Size (Acres)	Current General Plan Designation	Current Zoning	Proposed General Plan (GP) Designation	Proposed Zoning	Minimum Density Allowed	Maximum Density Allowed	Total Capacity	Vacant/ Nonvacant	Description of Existing Uses	PIN	Base Density Per Acre	Community Plan Area	Rent Stabalization Ordinance	Income Category	Applicable Rezoning Program (Program informing values in Column Q listed first)
Los Angeles	22018 RUNNYMEDE ST	91303	2023004008	0.000	0.000	0.000	0.643	Shortfall of Sites	0.155	Low Residential	R1-1	Low Residential	0	0	66.287	0.643		Residential - Single Family Residence, 1	186B101 563	1 per lot	Canoga Park - Winnetka - Woodland Hills - West Hills	No	ABMI	AHO , CPK CPU
Los Angeles	22148 RUNNYMEDE ST	91303	2023013003	0.000	0.000	0.000	0.643	Shortfall of Sites	0.155	Low Residential	R1-1	Low Residential	0	0	66.287	0.643		Residential - Single Family Residence, 1	186B101 546	1 per lot	Canoga Park - Winnetka - Woodland Hills - West Hills	No	ABMI	AHO , CPK CPU
Los Angeles	22142 RUNNYMEDE ST	91303	2023013004	0.000	0.000	0.000	0.643	Shortfall of Sites	0.155	Low Residential	R1-1	Low Residential	0	0	66.287	0.643		Residential - Single Family Residence, 1	186B101 547	1 per lot	Canoga Park - Winnetka - Woodland Hills - West Hills	No	ABMI	AHO , CPK CPU
Los Angeles	22015 LEADWELL ST	91303	2023005016	0.000	0.000	0.000	0.643	Shortfall of Sites	0.155	Low Residential	R1-1	Low Residential	0	0	66.287	0.643		Residential - Single Family Residence, 1	186B101 729	1 per lot	Canoga Park - Winnetka - Woodland Hills - West Hills	No	ABMI	AHO , CPK CPU
Los Angeles	22023 WYANDOTTE ST	91303	2023006017	0.000	0.000	0.000	0.643	Shortfall of Sites	0.155	Low Residential	R1-1	Low Residential	[DM4-CHC1-5] [CX4-FA] [SN-CPIO-CDO]	0	66.287	0.643		Residential - Single Family Residence, 1	186B101 853	1 per lot	Canoga Park - Winnetka - Woodland Hills - West Hills	No	ABMI	AHO , CPK CPU
Los Angeles	7049 FORBES AVE	91406	2225019003	0.000	0.000	0.000	0.643	Shortfall of Sites	0.155	Low Residential	R1-1	Low Residential	0	0	66.287	0.643		Residential - Single Family Residence - Pool, 1	183B133 393	1 per lot	Reseda - West Van Nuys	No	ABMI	AHO , RES CPU
Los Angeles	15730 MORRISON ST	91436	2261006092	0.000	0.000	0.000	0.643	Shortfall of Sites	0.155	Low II Residential	R1-1	Low Residential	0	0	66.287	0.643		Residential - Single Family Residence - Pool, 1	168B141 54	1 per lot	Encino - Tarzana	No	ABMI	AHO , ENC CPU, ADU
Los Angeles	16819 WYANDOTTE ST	91406	2226030010	0.000	0.000	0.000	0.643	Shortfall of Sites	0.155	Low Residential	R1-1	Low Residential	0	0	66.287	0.643		Residential - Single Family Residence, 1	186B133 985	1 per lot	Reseda - West Van Nuys	No	ABMI	AHO , RES CPU
Los Angeles	22024 RUNNYMEDE ST	91303	2023004007	0.000	0.000	0.000	0.643	Shortfall of Sites	0.155	Low Residential	R1-1	Low Residential	0	0	66.287	0.643		, 1	186B101 562	1 per lot	Canoga Park - Winnetka - Woodland Hills - West Hills	No	ABMI	AHO , CPK CPU
Los Angeles	22016 RUNNYMEDE ST	91303	2023004009	0.000	0.000	0.000	0.643	Shortfall of Sites	0.155	Low Residential	R1-1	Low Residential	0	0	66.287	0.643		Residential - Single Family Residence, 1	186B101 564	1 per lot	Canoga Park - Winnetka - Woodland Hills - West Hills	No	ABMI	AHO , CPK CPU
Los Angeles	22051 WYANDOTTE ST	91303	2023006023	0.000	0.000	0.000	0.643	Shortfall of Sites	0.155	Low Residential	R1-1	Low Residential	[MM1-CDF1-5] [IX4-FA] [CPIO]	0	66.287	0.643		Residential - Single Family Residence, 1	186B101 847	1 per lot	Canoga Park - Winnetka - Woodland Hills - West Hills	No	ABMI	AHO , CPK CPU
Los Angeles	22035 WYANDOTTE ST	91303	2023006020	0.000	0.000	0.000	0.643	Shortfall of Sites	0.155	Low Residential	R1-1	Low Residential	[MB4-SH1-5] [IX1-FA] [CPIO]	0	66.287	0.643		Residential - Single Family Residence, 1	186B101 850	1 per lot	Canoga Park - Winnetka - Woodland Hills - West Hills	No	ABMI	AHO , CPK CPU
Los Angeles	22031 WYANDOTTE ST	91303	2023006019	0.000	0.000	0.000	0.643	Shortfall of Sites	0.155	Low Residential	R1-1	Low Residential	0	0	66.287	0.643		Residential - Single Family Residence, 1	186B101 851	1 per lot	Canoga Park - Winnetka - Woodland Hills - West Hills	No	ABMI	AHO , CPK CPU
Los Angeles	22027 WYANDOTTE ST	91303	2023006018	0.000	0.000	0.000	0.643	Shortfall of Sites	0.155	Low Residential	R1-1	Low Residential	[MB3-CDF1-5] [IX4-FA] [CPIO]	0	66.287	0.643		Residential - Single Family Residence - Pool, 1	186B101 852	1 per lot	Canoga Park - Winnetka - Woodland Hills - West Hills	No	ABMI	AHO , CPK CPU
Los Angeles	22017 WYANDOTTE ST	91303	2023006016	0.000	0.000	0.000	0.643	Shortfall of Sites	0.155	Low Residential	R1-1	Low Residential	[HB5-G1-5] [CX3-FA] [CPIO]	0	66.287	0.643		Residential - Single Family Residence, 1	186B101 854	1 per lot	Canoga Park - Winnetka - Woodland Hills - West Hills	No	ABMI	AHO , CPK CPU
Los Angeles	22153 COHASSET ST	91303	2023015023	0.000	0.000	0.000	0.643	Shortfall of Sites	0.155	Low Residential	R1-1	Low Residential	0	0	66.287	0.643		Residential - Single Family Residence, 1	186B101 359	1 per lot	Canoga Park - Winnetka - Woodland Hills - West Hills	No	ABMI	AHO , CPK CPU
Los Angeles	22139 COHASSET ST	91303	2023015020	0.000	0.000	0.000	0.643	Shortfall of Sites	0.155	Low Residential	R1-1	Low Residential	[MB4-SH1-5] [CX2-FA] [CPIO]	0	66.287	0.643		Residential - Single Family Residence, 1	186B101 365	1 per lot	Canoga Park - Winnetka - Woodland Hills - West Hills	No	ABMI	AHO , CPK CPU
Los Angeles	22133 COHASSET ST	91303	2023015019	0.000	0.000	0.000	0.643	Shortfall of Sites	0.155	Low Residential	R1-1	Low Residential	0	0	66.287	0.643		Residential - Single Family Residence, 1	186B101 366	1 per lot	Canoga Park - Winnetka - Woodland Hills - West Hills	No	ABMI	AHO , CPK CPU
Los Angeles	22111 COHASSET ST	91303	2023015015	0.000	0.000	0.000	0.643	Shortfall of Sites	0.155	Low Residential	R1-1	Low Residential	0	0	66.287	0.643		Residential - Single Family Residence, 1	186B101 370	1 per lot	Canoga Park - Winnetka - Woodland Hills - West Hills	No	ABMI	AHO , CPK CPU
Los Angeles	22109 COHASSET ST	91303	2023015014	0.000	0.000	0.000	0.643	Shortfall of Sites	0.155	Low Residential	R1-1	Low Residential	0	0	66.287	0.643		Residential - Single Family Residence, 1	186B101 371	1 per lot	Canoga Park - Winnetka - Woodland Hills - West Hills	No	ABMI	AHO , CPK CPU
Los Angeles	22103 COHASSET ST	91303	2023015013	0.000	0.000	0.000	0.643	Shortfall of Sites	0.155	Low Residential	R1-1	Low Residential	0	0	66.287	0.643		Residential - Single Family Residence, 1	186B101 372	1 per lot	Canoga Park - Winnetka - Woodland Hills - West Hills	No	ABMI	AHO , CPK CPU
Los Angeles	22152 RUNNYMEDE ST	91303	2023013002	0.000	0.000	0.000	0.643	Shortfall of Sites	0.155	Low Residential	R1-1	Low Residential	0	0	66.287	0.643		Residential - Single Family Residence, 1	186B101 545	1 per lot	Canoga Park - Winnetka - Woodland Hills - West Hills	No	ABMI	AHO , CPK CPU
Los Angeles	22122 RUNNYMEDE ST	91303	2023013008	0.000	0.000	0.000	0.643	Shortfall of Sites	0.155	Low Residential	R1-1	Low Residential	0	0	66.287	0.643		Residential - Single Family Residence, 1	186B101 551	1 per lot	Canoga Park - Winnetka - Woodland Hills - West Hills	No	ABMI	AHO , CPK CPU
Los Angeles	22143 WYANDOTTE ST	91303	2023011020	0.000	0.000	0.000	0.643	Shortfall of Sites	0.155	Low Residential	R1-1	Low Residential	[DM1-G1-5] [CX2-FA] [CPIO]	0	66.287	0.643		Residential - Single Family Residence, 1	186B101 837	1 per lot	Canoga Park - Winnetka - Woodland Hills - West Hills	No	ABMI	AHO , CPK CPU
Los Angeles	22139 WYANDOTTE ST	91303	2023011019	0.000	0.000	0.000	0.643	Shortfall of Sites	0.155	Low Residential	R1-1	Low Residential	0	0	66.287	0.643		Residential - Single Family Residence, 1	186B101 838	1 per lot	Canoga Park - Winnetka - Woodland Hills - West Hills	No	ABMI	AHO , CPK CPU
Los Angeles	22133 WYANDOTTE ST	91303	2023011018	0.000	0.000	0.000	0.643	Shortfall of Sites	0.155	Low Residential	R1-1	Low Residential	0	0	66.287	0.643		Residential - Single Family Residence, 1	186B101 839	1 per lot	Canoga Park - Winnetka - Woodland Hills - West Hills	No	ABMI	AHO , CPK CPU
Los Angeles	22129 WYANDOTTE ST	91303	2023011017	0.000	0.000	0.000	0.643	Shortfall of Sites	0.155	Low Residential	R1-1	Low Residential	0	0	66.287	0.643		Residential - Single Family Residence, 1	186B101 840	1 per lot	Canoga Park - Winnetka - Woodland Hills - West Hills	No	ABMI	AHO , CPK CPU
Los Angeles	22109 WYANDOTTE ST	91303	2023011013	0.000	0.000	0.000	0.643	Shortfall of Sites	0.155	Low Residential	R1-1	Low Residential	0	0	66.287	0.643		Residential - Single Family Residence, 1	186B101 844	1 per lot	Canoga Park - Winnetka - Woodland Hills - West Hills	No	ABMI	AHO , CPK CPU
Los Angeles	22101 WYANDOTTE ST	91303	2023011012	0.000	0.000	0.000	0.643	Shortfall of Sites	0.155	Low Residential	R1-1	Low Residential	0	0	66.287	0.643		Residential - Single Family Residence, 1	186B101 845	1 per lot	Canoga Park - Winnetka - Woodland Hills - West Hills	No	ABMI	AHO , CPK CPU
Los Angeles	22108 RUNNYMEDE ST	91303	2023013011	0.000	0.000	0.000	0.643	Shortfall of Sites	0.155	Low Residential	R1-1	Low Residential	0	0	66.287	0.643		Residential - Single Family Residence, 1	186B101 554	1 per lot	Canoga Park - Winnetka - Woodland Hills - West Hills	No	ABMI	AHO , CPK CPU
Los Angeles	22102 RUNNYMEDE ST	91303	2023013012	0.000	0.000	0.000	0.643	Shortfall of Sites	0.155	Low Residential	R1-1	Low Residential	0	0	66.287	0.643		Residential - Single Family Residence, 1	186B101 555	1 per lot	Canoga Park - Winnetka - Woodland Hills - West Hills	No	ABMI	AHO , CPK CPU
Los Angeles	22119 WYANDOTTE ST	91303	2023011015	0.000	0.000	0.000	0.643	Shortfall of Sites	0.155	Low Residential	R1-1	Low Residential	[DM3-CHC1-5] [CX2-FA] [CPIO]	0	66.287	0.643		Residential - Single Family Residence, 1	186B101 842	1 per lot	Canoga Park - Winnetka - Woodland Hills - West Hills	No	ABMI	AHO , CPK CPU
Los Angeles	7053 FORBES AVE	91406	2225019002	0.000	0.000	0.000	0.643	Shortfall of Sites	0.155	Low Residential	R1-1	Low Residential	0	0	66.287	0.643		Residential - Single Family Residence, 1	183B133 374	1 per lot	Reseda - West Van Nuys	No	ABMI	AHO , RES CPU
Los Angeles	7234 BECKFORD AVE	91335	2104032034	0.000	0.000	0.000	0.643	Shortfall of Sites	0.155	Low Residential	R1-1	Low Residential	0	0	66.287	0.643		Residential - Single Family Residence, 1	186B121 1073	1 per lot	Reseda - West Van Nuys	No	ABMI	AHO , RES CPU
Los Angeles	22050 RUNNYMEDE ST	91303	2023004002	0.000	0.000	0.000	0.643	Shortfall of Sites	0.155	Low Residential	R1-1	Low Residential	0	0	66.287	0.643		Residential - Single Family Residence - Pool, 1	186B101 557	1 per lot	Canoga Park - Winnetka - Woodland Hills - West Hills	No	ABMI	AHO , CPK CPU
Los Angeles	22044 RUNNYMEDE ST	91303	2023004003	0.000	0.000	0.000	0.643	Shortfall of Sites	0.155	Low Residential	R1-1	Low Residential	0	0	66.287	0.643		Residential - Single Family Residence, 1	186B101 558	1 per lot	Canoga Park - Winnetka - Woodland Hills - West Hills	No	ABMI	AHO , CPK CPU
Los Angeles	22119 RUNNYMEDE ST	91303	2023014015	0.000	0.000	0.000	0.643	Shortfall of Sites	0.155	Low Residential	R1-1	Low Residential	0	0	66.287	0.643		Residential - Single Family Residence, 1	186B101 491	1 per lot	Canoga Park - Winnetka - Woodland Hills - West Hills	No	ABMI	AHO , CPK CPU
Los Angeles	22116 RUNNYMEDE ST	91303	2023013009	0.000	0.000	0.000	0.643	Shortfall of Sites	0.155	Low Residential	R1-1	Low Residential	0	0	66.287	0.643		Residential - Single Family Residence, 1	186B101 552	1 per lot	Canoga Park - Winnetka - Woodland Hills - West Hills	No	ABMI	AHO , CPK CPU
Los Angeles	22123 RUNNYMEDE ST	91303	2023014016	0.000	0.000	0.000	0.643	Shortfall of Sites	0.155	Low Residential	R1-1	Low Residential	0	0	66.287	0.643		Residential - Single Family Residence, 1	186B101 490	1 per lot	Canoga Park - Winnetka - Woodland Hills - West Hills	No	ABMI	AHO , CPK CPU
Los Angeles	22103 RUNNYMEDE ST	91303	2023014012	0.000	0.000	0.000	0.643	Shortfall of Sites	0.155	Low Residential	R1-1	Low Residential	0	0	66.287	0.643		Residential - Single Family Residence, 1	186B101 494	1 per lot	Canoga Park - Winnetka - Woodland Hills - West Hills	No	ABMI	AHO , CPK CPU
Los Angeles	22153 WYANDOTTE ST	91303	2023011022	0.000	0.000	0.000	0.643	Shortfall of Sites	0.155	Low Residential	R1-1	Low Residential	0	0	66.287	0.643		Residential - Single Family Residence, 1	186B101 835	1 per lot	Canoga Park - Winnetka - Woodland Hills - West Hills	No	ABMI	AHO , CPK CPU
Los Angeles	7244 BECKFORD AVE	91335	2104032028	0.000	0.000	0.000	0.643	Shortfall of Sites	0.155	Low Residential	R1-1	Low Residential	0	0	66.287	0.643		Residential - Single Family Residence - Therapy Pool (Spa), 1	186B121 1033	1 per lot	Reseda - West Van Nuys	No	ABMI	AHO , RES CPU
Los Angeles	22129 RUNNYMEDE ST	91303	2023014017	0.000	0.000	0.000	0.643	Shortfall of Sites	0.155	Low Residential	R1-1	Low Residential	0	0	66.287	0.643		Residential - Single Family Residence, 1	186B101 489	1 per lot	Canoga Park - Winnetka - Woodland Hills - West Hills	No	ABMI	AHO , CPK CPU
Los Angeles	7230 BECKFORD AVE	91335	2104032035	0.000	0.000	0.000	0.643	Shortfall of Sites	0.155	Low Residential	R1-1	Low Residential	0	0	66.287	0.643		Residential - Single Family Residence, 1	186B121 1089	1 per lot	Reseda - West Van Nuys	No	ABMI	AHO , RES CPU
Los Angeles	4608 GLORIA AVE	91436	2283009016	0.000	0.000	0.000	0.643	Shortfall of Sites	0.061	Low II Residential	R1-1	Low Residential	0	0	66.287	0.643		Residential - Single Family Residence, 0	168B141 715	1 per lot	Encino - Tarzana	No	ABMI	AHO , ENC CPU
Los Angeles	22038 RUNNYMEDE ST	91303	2023004004	0.000	0.000	0.000	0.643	Shortfall of Sites	0.155	Low Residential	R1-1	Low Residential	0	0	66.287	0.643		Residential - Single Family Residence - Pool, 1	186B101 559	1 per lot	Canoga Park - Winnetka - Woodland Hills - West Hills	No	ABMI	AHO , CPK CPU
Los Angeles	22047 WYANDOTTE ST	91303	2023006022	0.000	0.000	0.000	0.643	Shortfall of Sites	0.155	Low Residential	R1-1	Low Residential	0	0	66.287	0.643		Residential - Single Family Residence, 1	186B101 848	1 per lot	Canoga Park - Winnetka - Woodland Hills - West Hills	No	ABMI	AHO , CPK CPU
Los Angeles	22041 WYANDOTTE ST	91303	2023006021	0.000	0.000	0.000	0.643	Shortfall of Sites	0.155	Low Residential	R1-1	Low Residential	0	0	66.287	0.643		Residential - Single Family Residence, 1	186B101 849	1 per lot	Canoga Park - Winnetka - Woodland Hills - West Hills	No	ABMI	AHO , CPK CPU
Los Angeles	22149 COHASSET ST	91303	2023015022	0.000	0.000	0.000	0.643	Shortfall of Sites	0.155	Low Residential	R1-1	Low Residential	[HB3-G1-5] [CX2-FA] [CPIO]	0	66.287	0.643		Residential - Single Family Residence, 1	186B101 361	1 per lot	Canoga Park - Winnetka - Woodland Hills - West Hills	No	ABMI	AHO , CPK CPU
Los Angeles	22123 COHASSET ST	91303	2023015017	0.000	0.000	0.000	0.643	Shortfall of Sites	0.155	Low Residential	R1-1	Low Residential	0	0	66.287	0.643		Residential - Single Family Residence - Therapy Pool (Spa), 1	186B101 368	1 per lot	Canoga Park - Winnetka - Woodland Hills - West Hills	No	ABMI	AHO , CPK CPU

Jurisdiction Name	Site Address/Intersection	5 Digit ZIP Code	Assessor Parcel Number	Very Low-Income	Low-Income	Moderate-Income	Above Moderate-Income	Type of Shortfall	Parcel Size (Acres)	Current General Plan Designation	Current Zoning	Proposed General Plan (GP) Designation	Proposed Zoning	Minimum Density Allowed	Maximum Density Allowed	Total Capacity	Vacant/ Nonvacant	Description of Existing Uses	PIN	Base Density Per Acre	Community Plan Area	Rent Stabalization Ordinance	Income Category	Applicable Rezoning Program (Program informing values in Column Q listed first)
Los Angeles	22117 COHASSET ST	91303	2023015016	0.000	0.000	0.000	0.643	Shortfall of Sites	0.155	Low Residential	R1-1	Low Residential	0	0	66.287	0.643		Residential - Single Family Residence, 1	186B101 369	1 per lot	Canoga Park - Winnetka - Woodland Hills - West Hills	No	ABMI	AHO , CPK CPU
Los Angeles	22138 RUNNYMEDE ST	91303	2023013005	0.000	0.000	0.000	0.643	Shortfall of Sites	0.155	Low Residential	R1-1	Low Residential	0	0	66.287	0.643		Residential - Single Family Residence, 1	186B101 548	1 per lot	Canoga Park - Winnetka - Woodland Hills - West Hills	No	ABMI	AHO , CPK CPU
Los Angeles	22126 RUNNYMEDE ST	91303	2023013007	0.000	0.000	0.000	0.643	Shortfall of Sites	0.155	Low Residential	R1-1	Low Residential	0	0	66.287	0.643		Residential - Single Family Residence, 1	186B101 550	1 per lot	Canoga Park - Winnetka - Woodland Hills - West Hills	No	ABMI	AHO , CPK CPU
Los Angeles	22143 COHASSET ST	91303	2023015021	0.000	0.000	0.000	0.643	Shortfall of Sites	0.155	Low Residential	R1-1	Low Residential	0	0	66.287	0.643		Residential - Single Family Residence, 1	186B101 363	1 per lot	Canoga Park - Winnetka - Woodland Hills - West Hills	No	ABMI	AHO , CPK CPU
Los Angeles	22149 WYANDOTTE ST	91303	2023011021	0.000	0.000	0.000	0.643	Shortfall of Sites	0.155	Low Residential	R1-1	Low Residential	0	0	66.287	0.643		Residential - Single Family Residence, 1	186B101 836	1 per lot	Canoga Park - Winnetka - Woodland Hills - West Hills	No	ABMI	AHO , CPK CPU
Los Angeles	22123 WYANDOTTE ST	91303	2023011016	0.000	0.000	0.000	0.643	Shortfall of Sites	0.155	Low Residential	R1-1	Low Residential	[DM2-MK1-5] [CX1-FA] [CPIO]	0	66.287	0.643		Residential - Single Family Residence, 1	186B101 841	1 per lot	Canoga Park - Winnetka - Woodland Hills - West Hills	No	ABMI	AHO , CPK CPU
Los Angeles	22113 WYANDOTTE ST	91303	2023011014	0.000	0.000	0.000	0.643	Shortfall of Sites	0.155	Low Residential	R1-1	Low Residential	0	0	66.287	0.643		Residential - Single Family Residence, 1	186B101 843	1 per lot	Canoga Park - Winnetka - Woodland Hills - West Hills	No	ABMI	AHO , CPK CPU
Los Angeles	22139 RUNNYMEDE ST	91303	2023014019	0.000	0.000	0.000	0.643	Shortfall of Sites	0.155	Low Residential	R1-1	Low Residential	[LM2-MU2-5] [RX1-FA] [CPIO]	0	66.287	0.643		Residential - Single Family Residence, 1	186B101 487	1 per lot	Canoga Park - Winnetka - Woodland Hills - West Hills	No	ABMI	AHO , CPK CPU
Los Angeles	22133 RUNNYMEDE ST	91303	2023014018	0.000	0.000	0.000	0.643	Shortfall of Sites	0.155	Low Residential	R1-1	Low Residential	0	0	66.287	0.643		Residential - Single Family Residence, 1	186B101 488	1 per lot	Canoga Park - Winnetka - Woodland Hills - West Hills	No	ABMI	AHO , CPK CPU
Los Angeles	7248 BECKFORD AVE	91335	2104032027	0.000	0.000	0.000	0.643	Shortfall of Sites	0.155	Low Residential	R1-1	Low Residential	0	0	66.287	0.643		Residential - Single Family Residence, 1	186B121 1006	1 per lot	Reseda - West Van Nuys	No	ABMI	AHO , RES CPU
Los Angeles	7240 BECKFORD AVE	91335	2104032029	0.000	0.000	0.000	0.643	Shortfall of Sites	0.155	Low Residential	R1-1	Low Residential	0	0	66.287	0.643		Residential - Single Family Residence, 1	186B121 1057	1 per lot	Reseda - West Van Nuys	No	ABMI	AHO , RES CPU
Los Angeles	22107 RUNNYMEDE ST	91303	2023014013	0.000	0.000	0.000	0.643	Shortfall of Sites	0.155	Low Residential	R1-1	Low Residential	0	0	66.287	0.643		Residential - Single Family Residence, 1	186B101 493	1 per lot	Canoga Park - Winnetka - Woodland Hills - West Hills	No	ABMI	AHO , CPK CPU
Los Angeles	22112 RUNNYMEDE ST	91303	2023013010	0.000	0.000	0.000	0.643	Shortfall of Sites	0.155	Low Residential	R1-1	Low Residential	0	0	66.287	0.643		Residential - Single Family Residence, 1	186B101 553	1 per lot	Canoga Park - Winnetka - Woodland Hills - West Hills	No	ABMI	AHO , CPK CPU
Los Angeles	22111 RUNNYMEDE ST	91303	2023014014	0.000	0.000	0.000	0.643	Shortfall of Sites	0.155	Low Residential	R1-1	Low Residential	[DM2-G1-5] [CX2-FA] [CPIO]	0	66.287	0.643		Residential - Single Family Residence, 1	186B101 492	1 per lot	Canoga Park - Winnetka - Woodland Hills - West Hills	No	ABMI	AHO , CPK CPU
Los Angeles	22151 RUNNYMEDE ST	91303	2023014021	0.000	0.000	0.000	0.643	Shortfall of Sites	0.155	Low Residential	R1-1	Low Residential	0	0	66.287	0.643		Residential - Single Family Residence, 1	186B101 484	1 per lot	Canoga Park - Winnetka - Woodland Hills - West Hills	No	ABMI	AHO , CPK CPU
Los Angeles	22149 RUNNYMEDE ST	91303	2023014026	0.000	0.000	0.000	0.643	Shortfall of Sites	0.155	Low Residential	R1-1	Low Residential	0	0	66.287	0.643		Residential - Single Family Residence, 1	186B101 485	1 per lot	Canoga Park - Winnetka - Woodland Hills - West Hills	No	ABMI	AHO , CPK CPU
Los Angeles	22143 RUNNYMEDE ST	91303	2023014025	0.000	0.000	0.000	0.643	Shortfall of Sites	0.155	Low Residential	R1-1	Low Residential	0	0	66.287	0.643		Residential - Single Family Residence - Pool, 1	186B101 486	1 per lot	Canoga Park - Winnetka - Woodland Hills - West Hills	No	ABMI	AHO , CPK CPU
Los Angeles	22542 DOLOROSA ST	91367	2040022009	0.000	0.000	0.000	0.643	Shortfall of Sites	0.155	Low Residential	R1-1	Very Low Residential	0	0	66.287	0.643		Residential - Single Family Residence - Pool, 1	174B097 862	1 per lot	Canoga Park - Winnetka - Woodland Hills - West Hills	No	ABMI	AHO , CPK CPU, ADU
Los Angeles	22050 VALERIO ST	91303	2023005002	0.000	0.000	0.000	0.643	Shortfall of Sites	0.155	Low Residential	R1-1	Low Residential	0	0	66.287	0.643		Residential - Single Family Residence, 1	186B101 663	1 per lot	Canoga Park - Winnetka - Woodland Hills - West Hills	No	ABMI	AHO , CPK CPU
Los Angeles	22044 VALERIO ST	91303	2023005003	0.000	0.000	0.000	0.643	Shortfall of Sites	0.155	Low Residential	R1-1	Low Residential	0	0	66.287	0.643		Residential - Single Family Residence, 1	186B101 664	1 per lot	Canoga Park - Winnetka - Woodland Hills - West Hills	No	ABMI	AHO , CPK CPU
Los Angeles	22038 VALERIO ST	91303	2023005004	0.000	0.000	0.000	0.643	Shortfall of Sites	0.155	Low Residential	R1-1	Low Residential	0	0	66.287	0.643		Residential - Single Family Residence, 1	186B101 665	1 per lot	Canoga Park - Winnetka - Woodland Hills - West Hills	No	ABMI	AHO , CPK CPU
Los Angeles	22637 W CLARENDON STREET	91367	2040021026	0.000	0.000	0.000	0.643	Shortfall of Sites	0.155	Low Residential	R1-1	Very Low Residential	0	0	66.287	0.643		Residential - Single Family Residence - Pool, 1	174B097 892	1 per lot	Canoga Park - Winnetka - Woodland Hills - West Hills	No	ABMI	AHO , CPK CPU, ADU
Los Angeles	22036 VALERIO ST	91303	2023005005	0.000	0.000	0.000	0.643	Shortfall of Sites	0.155	Low Residential	R1-1	Low Residential	0	0	66.287	0.643		Residential - Single Family Residence, 1	186B101 666	1 per lot	Canoga Park - Winnetka - Woodland Hills - West Hills	No	ABMI	AHO , CPK CPU
Los Angeles	22020 VALERIO ST	91303	2023005008	0.000	0.000	0.000	0.643	Shortfall of Sites	0.155	Low Residential	R1-1	Low Residential	0	0	66.287	0.643		Residential - Single Family Residence, 1	186B101 669	1 per lot	Canoga Park - Winnetka - Woodland Hills - West Hills	No	ABMI	AHO , CPK CPU
Los Angeles	22016 VALERIO ST	91303	2023005009	0.000	0.000	0.000	0.643	Shortfall of Sites	0.155	Low Residential	R1-1	Low Residential	0	0	66.287	0.643		Residential - Single Family Residence, 1	186B101 670	1 per lot	Canoga Park - Winnetka - Woodland Hills - West Hills	No	ABMI	AHO , CPK CPU
Los Angeles	22030 VALERIO ST	91303	2023005006	0.000	0.000	0.000	0.643	Shortfall of Sites	0.155	Low Residential	R1-1	Low Residential	0	0	66.287	0.643		Residential - Single Family Residence, 1	186B101 667	1 per lot	Canoga Park - Winnetka - Woodland Hills - West Hills	No	ABMI	AHO , CPK CPU
Los Angeles	22641 W CLARENDON STREET	91367	2040021025	0.000	0.000	0.000	0.643	Shortfall of Sites	0.155	Low Residential	R1-1	Very Low Residential	0	0	66.287	0.643		Residential - Single Family Residence - Pool, 1	174B097 891	1 per lot	Canoga Park - Winnetka - Woodland Hills - West Hills	No	ABMI	AHO , CPK CPU, ADU
Los Angeles	311 E COLDEN AVE	90003	6052021027	0.000	0.000	0.000	0.643	Shortfall of Sites	0.139	Low Medium II Residential	[Q]R4-1	0	0	0	102.494	0.643		Institutional - Church - One Story, 0	093A205 145		Southeast Los Angeles	No	ABMI	FBO
Los Angeles	1416 W 37TH DR	90018	5041030026	0.000	0.000	0.000	0.643	Shortfall of Sites	0.139	Low Medium I Residential	[Q]R4-1-O	0	0	0	102.494	0.643		Institutional - Church - One Story, 0	117B193 508		South Los Angeles	No	ABMI	FBO
Los Angeles	22636 DOLOROSA ST	91367	2040021016	0.000	0.000	0.000	0.643	Shortfall of Sites	0.155	Low Residential	R1-1	Very Low Residential	[DM2-MK1-5] [CX1-FA] [CPIO]	0	66.287	0.643		Residential - Single Family Residence - Pool, 1	174B097 851	1 per lot	Canoga Park - Winnetka - Woodland Hills - West Hills	No	ABMI	AHO , CPK CPU, ADU
Los Angeles	1327 E 21ST ST	90011	5119001021	0.000	0.000	0.000	0.643	Shortfall of Sites	0.139	Low Medium I Residential	[Q]R4-1	0	0	0	102.494	0.643		Institutional - Church - One Story, 0	120A211 279		Southeast Los Angeles	No	ABMI	FBO
Los Angeles	0	0	5024019907	0.000	0.000	0.000	0.643	Shortfall of Sites	0.139	Neighborhood Commercial	C1.5-1-SP	0	0	0	102.494	0.643		Institutional - Church - One Story, 0	114B185 1016		West Adams - Baldwin Hills - Leimert	No	ABMI	FBO
Los Angeles	7220 CLAIRE AVE	91335	2104032012	0.000	0.000	0.000	0.643	Shortfall of Sites	0.155	Low Residential	R1-1	Low Residential	0	0	66.287	0.643		Residential - Single Family Residence, 1	183B121 64	1 per lot	Reseda - West Van Nuys	No	ABMI	AHO , RES CPU
Los Angeles	5966 S BROADWAY	90003	6005014031	0.000	0.000	0.000	0.643	Shortfall of Sites	0.124	Neighborhood Commercial	C2-1VL-CPIO	0	0	0	6.496	0.643		Commercial - Hotel and Motel - Hotel - Under 50 Rooms - One Story, 0	105B201 545		Southeast Los Angeles	No	ABMI	ARO
Los Angeles	22020 LEADWELL ST	91303	2023006008	0.000	0.000	0.000	0.643	Shortfall of Sites	0.155	Low Residential	R1-1	Low Residential	[MB4-G1-5] [IX1-FA] [CPIO]	0	66.287	0.643		Residential - Single Family Residence, 1	186B101 798	1 per lot	Canoga Park - Winnetka - Woodland Hills - West Hills	No	ABMI	AHO , CPK CPU
Los Angeles	22026 LEADWELL ST	91303	2023006007	0.000	0.000	0.000	0.643	Shortfall of Sites	0.155	Low Residential	R1-1	Low Residential	[DM1-G1-5] [CX2-FA] [CPIO]	0	66.287	0.643		Residential - Single Family Residence, 1	186B101 797	1 per lot	Canoga Park - Winnetka - Woodland Hills - West Hills	No	ABMI	AHO , CPK CPU
Los Angeles	22142 COVELLO ST	91303	2023015004	0.000	0.000	0.000	0.643	Shortfall of Sites	0.155	Low Residential	R1-1	Low Residential	[HB5-G1-5] [CX3-FA] [CPIO]	0	66.287	0.643		Residential - Single Family Residence, 1	186B101 291	1 per lot	Canoga Park - Winnetka - Woodland Hills - West Hills	No	ABMI	AHO , CPK CPU
Los Angeles	22152 COVELLO ST	91303	2023015002	0.000	0.000	0.000	0.643	Shortfall of Sites	0.155	Low Residential	R1-1	Low Residential	0	0	66.287	0.643		Residential - Single Family Residence, 1	186B101 289	1 per lot	Canoga Park - Winnetka - Woodland Hills - West Hills	No	ABMI	AHO , CPK CPU
Los Angeles	22138 COVELLO ST	91303	2023015005	0.000	0.000	0.000	0.643	Shortfall of Sites	0.155	Low Residential	R1-1	Low Residential	[MN1-AL2-5] [CX1-FA] [CPIO-O]	0	66.287	0.643		Residential - Single Family Residence, 1	186B101 292	1 per lot	Canoga Park - Winnetka - Woodland Hills - West Hills	No	ABMI	AHO , CPK CPU
Los Angeles	22118 COVELLO ST	91303	2023015009	0.000	0.000	0.000	0.643	Shortfall of Sites	0.155	Low Residential	R1-1	Low Residential	[HB3-G1-5] [CX2-FA] [CPIO]	0	66.287	0.643		Residential - Single Family Residence, 1	186B101 296	1 per lot	Canoga Park - Winnetka - Woodland Hills - West Hills	No	ABMI	AHO , CPK CPU
Los Angeles	22128 COVELLO ST	91303	2023015007	0.000	0.000	0.000	0.643	Shortfall of Sites	0.155	Low Residential	R1-1	Low Residential	[DM1-SH1-5] [IX3-FA] [CPIO]	0	66.287	0.643		Residential - Single Family Residence - Pool, 1	186B101 294	1 per lot	Canoga Park - Winnetka - Woodland Hills - West Hills	No	ABMI	AHO , CPK CPU
Los Angeles	22148 COVELLO ST	91303	2023015003	0.000	0.000	0.000	0.643	Shortfall of Sites	0.155	Low Residential	R1-1	Low Residential	0	0	66.287	0.643		Residential - Single Family Residence, 1	186B101 290	1 per lot	Canoga Park - Winnetka - Woodland Hills - West Hills	No	ABMI	AHO , CPK CPU
Los Angeles	22112 COVELLO ST	91303	2023015010	0.000	0.000	0.000	0.643	Shortfall of Sites	0.155	Low Residential	R1-1	Low Residential	0	0	66.287	0.643		Residential - Single Family Residence, 1	186B101 297	1 per lot	Canoga Park - Winnetka - Woodland Hills - West Hills	No	ABMI	AHO , CPK CPU
Los Angeles	22108 COVELLO ST	91303	2023015011	0.000	0.000	0.000	0.643	Shortfall of Sites	0.155	Low Residential	R1-1	Low Residential	0	0	66.287	0.643		Residential - Single Family Residence, 1	186B101 298	1 per lot	Canoga Park - Winnetka - Woodland Hills - West Hills	No	ABMI	AHO , CPK CPU
Los Angeles	22132 COVELLO ST	91303	2023015006	0.000	0.000	0.000	0.643	Shortfall of Sites	0.155	Low Residential	R1-1	Low Residential	0	0	66.287	0.643		Residential - Single Family Residence, 1	186B101 293	1 per lot	Canoga Park - Winnetka - Woodland Hills - West Hills	No	ABMI	AHO , CPK CPU
Los Angeles	22122 COVELLO ST	91303	2023015008	0.000	0.000	0.000	0.643	Shortfall of Sites	0.155	Low Residential	R1-1	Low Residential	[DM1-MK1-5] [IX3-FA] [CPIO]	0	66.287	0.643		Residential - Single Family Residence, 1	186B101 295	1 per lot	Canoga Park - Winnetka - Woodland Hills - West Hills	No	ABMI	AHO , CPK CPU
Los Angeles	22102 COVELLO ST	91303	2023015012	0.000	0.000	0.000	0.643	Shortfall of Sites	0.155	Low Residential	R1-1	Low Residential	0	0	66.287	0.643		Residential - Single Family Residence, 1	186B101 299	1 per lot	Canoga Park - Winnetka - Woodland Hills - West Hills	No	ABMI	AHO , CPK CPU
Los Angeles	22034 LEADWELL ST	91303	2023006005	0.000	0.000	0.000	0.643	Shortfall of Sites	0.155	Low Residential	R1-1	Low Residential	[HB1-G1-5] [CX3-FA] [CPIO]	0	66.287	0.643		Residential - Single Family Residence, 1	186B101 795	1 per lot	Canoga Park - Winnetka - Woodland Hills - West Hills	No	ABMI	AHO , CPK CPU
Los Angeles	22038 LEADWELL ST	91303	2023006004	0.000	0.000	0.000	0.643	Shortfall of Sites	0.155	Low Residential	R1-1	Low Residential	[MB4-G1-5] [IX1-FA] [CPIO]	0	66.287	0.643		Residential - Single Family Residence, 1	186B101 794	1 per lot	Canoga Park - Winnetka - Woodland Hills - West Hills	No	ABMI	AHO , CPK CPU

Jurisdiction Name	Site Address/Intersection	5 Digit ZIP Code	Assessor Parcel Number	Very Low-Income	Low-Income	Moderate-Income	Above Moderate-Income	Type of Shortfall	Parcel Size (Acres)	Current General Plan Designation	Current Zoning	Proposed General Plan (GP) Designation	Proposed Zoning	Minimum Density Allowed	Maximum Density Allowed	Total Capacity	Vacant/ Nonvacant	Description of Existing Uses	PIN	Base Density Per Acre	Community Plan Area	Rent Stabalization Ordinance	Income Category	Applicable Rezoning Program (Program informing values in Column Q listed first)
Los Angeles	22046 LEADWELL ST	91303	2023006003	0.000	0.000	0.000	0.643	Shortfall of Sites	0.155	Low Residential	R1-1	Low Residential	[LM2-MU2-5] [RG1-FA] [CPIO]	0	66.287	0.643		Residential - Single Family Residence, 1	186B101 793	1 per lot	Canoga Park - Winnetka - Woodland Hills - West Hills	No	ABMI	AHO , CPK CPU
Los Angeles	22050 LEADWELL ST	91303	2023006002	0.000	0.000	0.000	0.643	Shortfall of Sites	0.155	Low Residential	R1-1	Low Residential	[MM1-CDF1-5] [IX4-FA] [CPIO]	0	66.287	0.643		Residential - Single Family Residence, 1	186B101 792	1 per lot	Canoga Park - Winnetka - Woodland Hills - West Hills	No	ABMI	AHO , CPK CPU
Los Angeles	22102 LEADWELL ST	91303	2023011011	0.000	0.000	0.000	0.643	Shortfall of Sites	0.155	Low Residential	R1-1	Low Residential	[HB5-SH1-5] [CX3-FA] [CPIO]	0	66.287	0.643		Residential - Single Family Residence, 1	186B101 790	1 per lot	Canoga Park - Winnetka - Woodland Hills - West Hills	No	ABMI	AHO , CPK CPU
Los Angeles	22108 LEADWELL ST	91303	2023011010	0.000	0.000	0.000	0.643	Shortfall of Sites	0.155	Low Residential	R1-1	Low Residential	[DM5-SH2-5] [CX1-FA] [CPIO]	0	66.287	0.643		Residential - Single Family Residence, 1	186B101 789	1 per lot	Canoga Park - Winnetka - Woodland Hills - West Hills	No	ABMI	AHO , CPK CPU
Los Angeles	4726 ARLINGTON AVE	90043	5015027010	0.000	0.000	0.000	0.643	Shortfall of Sites	0.139	Low Medium I Residential	R2-1	0	0	0	102.494	0.643		Institutional - Church - One Story, 0	111B189 863		West Adams - Baldwin Hills - Leimert	No	ABMI	FBO, R2RD
Los Angeles	22110 LEADWELL ST	91303	2023011009	0.000	0.000	0.000	0.643	Shortfall of Sites	0.155	Low Residential	R1-1	Low Residential	0	0	66.287	0.643		Residential - Single Family Residence, 1	186B101 788	1 per lot	Canoga Park - Winnetka - Woodland Hills - West Hills	No	ABMI	AHO , CPK CPU
Los Angeles	22118 LEADWELL ST	91303	2023011008	0.000	0.000	0.000	0.643	Shortfall of Sites	0.155	Low Residential	R1-1	Low Residential	0	0	66.287	0.643		Residential - Single Family Residence, 1	186B101 787	1 per lot	Canoga Park - Winnetka - Woodland Hills - West Hills	No	ABMI	AHO , CPK CPU
Los Angeles	22122 LEADWELL ST	91303	2023011007	0.000	0.000	0.000	0.643	Shortfall of Sites	0.155	Low Residential	R1-1	Low Residential	0	0	66.287	0.643		Residential - Single Family Residence, 1	186B101 785	1 per lot	Canoga Park - Winnetka - Woodland Hills - West Hills	No	ABMI	AHO , CPK CPU
Los Angeles	17937 CANTARA ST	91335	2101017009	0.000	0.000	0.000	0.643	Shortfall of Sites	0.155	Low Residential	R1-1	Low Residential	0	0	66.287	0.643		Residential - Single Family Residence - Pool, 1	192B129 554	1 per lot	Reseda - West Van Nuys	No	ABMI	AHO , RES CPU
Los Angeles	22132 LEADWELL ST	91303	2023011006	0.000	0.000	0.000	0.643	Shortfall of Sites	0.155	Low Residential	R1-1	Low Residential	0	0	66.287	0.643		Residential - Single Family Residence, 1	186B101 784	1 per lot	Canoga Park - Winnetka - Woodland Hills - West Hills	No	ABMI	AHO , CPK CPU
Los Angeles	22136 LEADWELL ST	91303	2023011005	0.000	0.000	0.000	0.643	Shortfall of Sites	0.155	Low Residential	R1-1	Low Residential	0	0	66.287	0.643		Residential - Single Family Residence, 1	186B101 783	1 per lot	Canoga Park - Winnetka - Woodland Hills - West Hills	No	ABMI	AHO , CPK CPU
Los Angeles	22142 LEADWELL ST	91303	2023011004	0.000	0.000	0.000	0.643	Shortfall of Sites	0.155	Low Residential	R1-1	Low Residential	0	0	66.287	0.643		Residential - Single Family Residence, 1	186B101 782	1 per lot	Canoga Park - Winnetka - Woodland Hills - West Hills	No	ABMI	AHO , CPK CPU
Los Angeles	6226 CALVIN AVE	91335	2131015015	0.000	0.000	0.000	0.643	Shortfall of Sites	0.155	Low Residential	R1-1-RIO	Low Residential	0	0	66.287	0.643		Residential - Single Family Residence, 1	177B117 340	1 per lot	Reseda - West Van Nuys	No	ABMI	AHO , RES CPU
Los Angeles	22148 LEADWELL ST	91303	2023011003	0.000	0.000	0.000	0.643	Shortfall of Sites	0.155	Low Residential	R1-1	Low Residential	[HB3-G1-5] [CX2-FA] [CPIO]	0	66.287	0.643		Residential - Single Family Residence, 1	186B101 781	1 per lot	Canoga Park - Winnetka - Woodland Hills - West Hills	No	ABMI	AHO , CPK CPU
Los Angeles	6330 BOVEY AVE	91335	2132020005	0.000	0.000	0.000	0.643	Shortfall of Sites	0.155	Low Residential	R1-1-RIO	Low Residential	0	0	66.287	0.643		Residential - Single Family Residence - Pool, 1	177B117 122	1 per lot	Reseda - West Van Nuys	No	ABMI	AHO , RES CPU
Los Angeles	22152 LEADWELL ST	91303	2023011002	0.000	0.000	0.000	0.643	Shortfall of Sites	0.155	Low Residential	R1-1	Low Residential	[MM1-CDF1-5] [IX4-FA] [CPIO]	0	66.287	0.643		Residential - Single Family Residence, 1	186B101 780	1 per lot	Canoga Park - Winnetka - Woodland Hills - West Hills	No	ABMI	AHO , CPK CPU
Los Angeles	17044 ADDISON ST	91316	2258014031	0.000	0.000	0.000	0.643	Shortfall of Sites	0.145	Neighborhood Office Commercial	R1-1	0	0	0	66.287	0.643		Residential - Single Family Residence - Pool, 1	171B133 699		Encino - Tarzana	No	ABMI	AHO , ENC CPU
Los Angeles	7861 FLUFFY DUCKLING LN	91306	2107011117	0.000	0.000	0.000	0.643	Shortfall of Sites	0.170	Low Residential	R1-1	Low Residential	0	0	66.287	0.643		Residential - Single Family Residence, 1	189B113 1414	1 per lot	Canoga Park - Winnetka - Woodland Hills - West Hills	No	ABMI	AHO , CPK CPU
Los Angeles	9706 S BROADWAY	90003	6053013031	0.000	0.000	0.000	0.643	Shortfall of Sites	0.139	Neighborhood Commercial	C2-1VL-CPIO	0	0	0	102.494	0.643		Institutional - Church - One Story, 0	093A203 253		Southeast Los Angeles	No	ABMI	FBO
Los Angeles	6500 GRAVES AVE	91406	2230020004	0.000	0.000	0.000	0.642	Shortfall of Sites	0.155	Low Residential	R1-1-RIO	Low Residential	0	0	66.287	0.642		Residential - Single Family Residence - Pool, 1	180B133 379	1 per lot	Reseda - West Van Nuys	No	ABMI	AHO , RES CPU
Los Angeles	15730 ADDISON ST	91436	2261004005	0.000	0.000	0.000	0.642	Shortfall of Sites	0.155	Low II Residential	R1-1	Low Residential	0	0	66.287	0.642		Residential - Single Family Residence - Pool, 1	171B141 479	1 per lot	Encino - Tarzana	No	ABMI	AHO , ENC CPU, ADU
Los Angeles	15741 ADDISON ST	91436	2261003015	0.000	0.000	0.000	0.642	Shortfall of Sites	0.155	Low II Residential	R1-1	Low Residential	0	0	66.287	0.642		Residential - Single Family Residence - Pool, 1	171B141 429	1 per lot	Encino - Tarzana	No	ABMI	AHO , ENC CPU, ADU
Los Angeles	17106 KESWICK ST	91406	2203006019	0.000	0.000	0.000	0.642	Shortfall of Sites	0.145	Low Residential	R1-1	Low Residential	0	0	66.287	0.642		Residential - Single Family Residence, 1	186B133 161	1 per lot	Reseda - West Van Nuys	No	ABMI	AHO , RES CPU
Los Angeles	6902 PENFIELD AVE	91306	2135025023	0.000	0.000	0.000	0.642	Shortfall of Sites	0.155	Low Residential	R1-1-RIO	Low Residential	0	0	66.287	0.642		Residential - Single Family Residence, 1	183B113 685	1 per lot	Canoga Park - Winnetka - Woodland Hills - West Hills	No	ABMI	AHO , CPK CPU
Los Angeles	17118 KESWICK ST	91406	2203006017	0.000	0.000	0.000	0.642	Shortfall of Sites	0.145	Low Residential	R1-1	Low Residential	0	0	66.287	0.642		Residential - Single Family Residence, 1	186B133 159	1 per lot	Reseda - West Van Nuys	No	ABMI	AHO , RES CPU
Los Angeles	17124 KESWICK ST	91406	2203006016	0.000	0.000	0.000	0.642	Shortfall of Sites	0.145	Low Residential	R1-1	Low Residential	0	0	66.287	0.642		Residential - Single Family Residence, 1	186B133 158	1 per lot	Reseda - West Van Nuys	No	ABMI	AHO , RES CPU
Los Angeles	6850 PENFIELD AVE	91306	2135026001	0.000	0.000	0.000	0.642	Shortfall of Sites	0.155	Low Residential	R1-1-RIO	Low Residential	0	0	66.287	0.642		Residential - Single Family Residence, 1	183B113 753	1 per lot	Canoga Park - Winnetka - Woodland Hills - West Hills	No	ABMI	AHO , CPK CPU
Los Angeles	17130 KESWICK ST	91406	2203006015	0.000	0.000	0.000	0.642	Shortfall of Sites	0.145	Low Residential	R1-1	Low Residential	0	0	66.287	0.642		Residential - Single Family Residence, 1	186B133 157	1 per lot	Reseda - West Van Nuys	No	ABMI	AHO , RES CPU
Los Angeles	17142 KESWICK ST	91406	2203006013	0.000	0.000	0.000	0.642	Shortfall of Sites	0.145	Low Residential	R1-1	Low Residential	0	0	66.287	0.642		Residential - Single Family Residence, 1	186B133 155	1 per lot	Reseda - West Van Nuys	No	ABMI	AHO , RES CPU
Los Angeles	17136 KESWICK ST	91406	2203006014	0.000	0.000	0.000	0.642	Shortfall of Sites	0.145	Low Residential	R1-1	Low Residential	0	0	66.287	0.642		Residential - Single Family Residence, 1	186B133 156	1 per lot	Reseda - West Van Nuys	No	ABMI	AHO , RES CPU
Los Angeles	17154 KESWICK ST	91406	2203006011	0.000	0.000	0.000	0.642	Shortfall of Sites	0.145	Low Residential	R1-1	Low Residential	0	0	66.287	0.642		Residential - Single Family Residence, 1	186B133 153	1 per lot	Reseda - West Van Nuys	No	ABMI	AHO , RES CPU
Los Angeles	17148 KESWICK ST	91406	2203006012	0.000	0.000	0.000	0.642	Shortfall of Sites	0.145	Low Residential	R1-1	Low Residential	0	0	66.287	0.642		Residential - Single Family Residence - Pool, 1	186B133 154	1 per lot	Reseda - West Van Nuys	No	ABMI	AHO , RES CPU
Los Angeles	17160 KESWICK ST	91406	2203005012	0.000	0.000	0.000	0.642	Shortfall of Sites	0.145	Low Residential	R1-1	Low Residential	0	0	66.287	0.642		Residential - Single Family Residence - Pool, 1	186B133 152	1 per lot	Reseda - West Van Nuys	No	ABMI	AHO , RES CPU
Los Angeles	17202 KESWICK ST	91406	2203005011	0.000	0.000	0.000	0.642	Shortfall of Sites	0.145	Low Residential	R1-1	Low Residential	0	0	66.287	0.642		Residential - Single Family Residence, 1	186B133 151	1 per lot	Reseda - West Van Nuys	No	ABMI	AHO , RES CPU
Los Angeles	22075 MARTINEZ ST	91364	2169012028	0.000	0.000	0.000	0.642	Shortfall of Sites	0.145	Low Residential	R1-1	Low Residential	0	0	66.287	0.642		Residential - Single Family Residence - Pool, 1	171B101 891	1 per lot	Canoga Park - Winnetka - Woodland Hills - West Hills	No	ABMI	AHO , CPK CPU
Los Angeles	4726 ARLINGTON AVE	90043	5015027010	0.000	0.000	0.000	0.642	Shortfall of Sites	0.139	Low Medium I Residential	R2-1	0	0	0	102.494	0.642		Institutional - Church - One Story, 0	111B189 838		West Adams - Baldwin Hills - Leimert	No	ABMI	FBO, R2RD
Los Angeles	7968 ALDEA AVE	91406	2204015001	0.000	0.000	0.000	0.642	Shortfall of Sites	0.145	Low Residential	R1-1	Low Residential	0	0	66.287	0.642		Residential - Single Family Residence, 1	189B133 446	1 per lot	Reseda - West Van Nuys	No	ABMI	AHO , RES CPU
Los Angeles	16730 CANTLAY ST	91406	2226018002	0.000	0.000	0.000	0.642	Shortfall of Sites	0.155	Low Residential	R1-1	Low Residential	0	0	66.287	0.642		Residential - Single Family Residence - Pool, 1	183B137 34	1 per lot	Reseda - West Van Nuys	No	ABMI	AHO , RES CPU
Los Angeles	6851 LUBAO AVE	91306	2135026008	0.000	0.000	0.000	0.642	Shortfall of Sites	0.155	Low Residential	R1-1-RIO	Low Residential	[MN1-AL2-5] [CX1-FA] [CPIO]	0	66.287	0.642		Residential - Single Family Residence, 1	183B113 754	1 per lot	Canoga Park - Winnetka - Woodland Hills - West Hills	No	ABMI	AHO , CPK CPU
Los Angeles	6903 LUBAO AVE	91306	2135025024	0.000	0.000	0.000	0.642	Shortfall of Sites	0.155	Low Residential	R1-1-RIO	Low Residential	0	0	66.287	0.642		Residential - Single Family Residence, 1	183B113 686	1 per lot	Canoga Park - Winnetka - Woodland Hills - West Hills	No	ABMI	AHO , CPK CPU
Los Angeles	7831 ENCINO AVE	91325	2201028008	0.000	0.000	0.000	0.642	Shortfall of Sites	0.145	Low Residential	R1-1	Low Residential	0	0	66.287	0.642		Residential - Single Family Residence, 1	189B129 925	1 per lot	Reseda - West Van Nuys	No	ABMI	AHO , RES CPU
Los Angeles	8600 S BROADWAY	90003	6040013013	0.000	0.000	0.000	0.642	Shortfall of Sites	0.093	Community Commercial	C2-1-CPIO	0	0	0	8.614	0.642		Commercial - Store Combination - Store and Office Combination - One Story, 0	097-5A203 357		Southeast Los Angeles	No	ABMI	ARO
Los Angeles	6902 LUBAO AVE	91306	2135023023	0.000	0.000	0.000	0.642	Shortfall of Sites	0.155	Low Residential	R1-1-RIO	Low Residential	[MN1-SH1-5] [CX1-FA] [CPIO]	0	66.287	0.642		Residential - Single Family Residence, 1	183B113 687	1 per lot	Canoga Park - Winnetka - Woodland Hills - West Hills	No	ABMI	AHO , CPK CPU
Los Angeles	9706 S BROADWAY	90003	6053013031	0.000	0.000	0.000	0.642	Shortfall of Sites	0.139	Neighborhood Commercial	C2-1VL-CPIO	0	0	0	102.494	0.642		Institutional - Church - One Story, 0	093A203 256		Southeast Los Angeles	No	ABMI	FBO
Los Angeles	17005 BURTON ST	91406	2204033014	0.000	0.000	0.000	0.642	Shortfall of Sites	0.145	Low Residential	R1-1	Low Residential	0	0	66.287	0.642		Residential - Single Family Residence - Pool, 1	192B133 296	1 per lot	Reseda - West Van Nuys	No	ABMI	AHO , RES CPU
Los Angeles	22200 GILMORE ST	91303	2139021004	0.000	0.000	0.000	0.642	Shortfall of Sites	0.155	Low Residential	RS-1-RIO	Very Low Residential	0	0	66.287	0.642		Residential - Single Family Residence - Pool, 1	180B101 749	1 per lot	Canoga Park - Winnetka - Woodland Hills - West Hills	No	ABMI	AHO , CPK CPU
Los Angeles	6853 OAKDALE AVE	91306	2135024008	0.000	0.000	0.000	0.641	Shortfall of Sites	0.155	Low Residential	R1-1-RIO	Low Residential	[LM2-SH2-5] [CX1-FA] [CPIO]	0	66.287	0.641		Residential - Single Family Residence, 1	183B113 756	1 per lot	Canoga Park - Winnetka - Woodland Hills - West Hills	No	ABMI	AHO , CPK CPU
Los Angeles	6903 OAKDALE AVE	91306	2135023024	0.000	0.000	0.000	0.641	Shortfall of Sites	0.155	Low Residential	R1-1-RIO	Low Residential	0	0	66.287	0.641		Residential - Single Family Residence, 1	183B113 688	1 per lot	Canoga Park - Winnetka - Woodland Hills - West Hills	No	ABMI	AHO , CPK CPU
Los Angeles	18003 INGOMAR ST	91335	2101025004	0.000	0.000	0.000	0.641	Shortfall of Sites	0.155	Low Residential	R1-1	Low Residential	0	0	66.287	0.641		Residential - Single Family Residence, 1	189B125 682	1 per lot	Reseda - West Van Nuys	No	ABMI	AHO , RES CPU
Los Angeles	6454 GRAVES AVE	91406	2230020002	0.000	0.000	0.000	0.641	Shortfall of Sites	0.155	Low Residential	R1-1-RIO	Low Residential	0	0	66.287	0.641		Residential - Single Family Residence - Pool, 1	180B133 411	1 per lot	Reseda - West Van Nuys	No	ABMI	AHO , RES CPU
Los Angeles	17217 TIARA ST	91316	2255007025	0.000	0.000	0.000	0.641	Shortfall of Sites	0.145	Low II Residential	R1-1-RIO	Low Residential	0	0	66.287	0.641		Residential - Single Family Residence, 1	177B133 77	1 per lot	Encino - Tarzana	No	ABMI	AHO , ENC CPU
Los Angeles	901 BRINGHAM AVE	90049	4401019012	0.000	0.000	0.000	0.641	Shortfall of Sites	0.075	Community Commercial	(Q)C2-1-O	0	0	0	8.880	0.641		Commercial - Office Building - One Story, 0	132B145 435		Brentwood - Pacific Palisades	No	ABMI	ARO
Los Angeles	5230 FORBES AVE	91436	2259023001	0.000	0.000	0.000	0.641	Shortfall of Sites	0.145	Low II Residential	R1-1	Low Residential	0	0	66.287	0.641		Residential - Single Family Residence, 1	171B133 267	1 per lot	Encino - Tarzana	No	ABMI	AHO , ENC CPU
Los Angeles	15455 LA MAIDA ST	91403	2261036027	0.000	0.000	0.000	0.641	Shortfall of Sites	0.145	Low II Residential	R1-1	Low Residential	0	0	66.287	0.641		Residential - Single Family Residence - Pool, 1	168B145 285	1 per lot	Encino - Tarzana	No	ABMI	AHO , ENC CPU
Los Angeles	8125 SAN FERNANDO RD	91352	2409003047	0.000	0.000	0.000	0.641	Shortfall of Sites	0.057	Community Commercial	[Q]C2-2L-CDO-CUGU	0	0	0	21.477	0.641		Commercial - Store - Two Stories, 0	189B173 70		Sun Valley - La Tuna Canyon	No	ABMI	ARO
Los Angeles	8125 SAN FERNANDO RD	91352	2409003047	0.000	0.000	0.000	0.641	Shortfall of Sites	0.057	Community Commercial	[Q]C2-2L-CDO-CUGU	0	0	0	21.477	0.641		Commercial - Store - Two Stories, 0	189B173 72		Sun Valley - La Tuna Canyon	No	ABMI	ARO
Los Angeles	8125 SAN FERNANDO RD	91352	2409003047	0.000	0.000	0.000	0.641	Shortfall of Sites	0.057	Community Commercial	[Q]C2-2L-CDO-CUGU	0	0	0	21.478	0.641		Commercial - Store - Two Stories, 0	189B173 87		Sun Valley - La Tuna Canyon	No	ABMI	ARO
Los Angeles	8125 SAN FERNANDO RD	91352	2409003047	0.000	0.000	0.000	0.641	Shortfall of Sites	0.021	General Commercial	[Q]C2-2L-CDO-CUGU	0	0	0	59.661	0.641		Commercial - Store - Two Stories, 0	189B173 88		Sun Valley - La Tuna Canyon	No	ABMI	ARO
Los Angeles	7910 ALDEA AVE	91406	2204016007	0.000	0.000	0.000	0.641	Shortfall of Sites	0.145	Low Residential	R1-1	Low Residential	0	0	66.287	0.641		Residential - Single Family Residence - Pool, 1	189B133 990	1 per lot	Reseda - West Van Nuys	No	ABMI	AHO , RES CPU
Los Angeles	7300 CLAIRE AVE	91335	2104027002	0.000	0.000	0.000	0.641	Shortfall of Sites	0.155	Low Residential	R1-1	Low Residential	0	0	66.287	0.641		Residential - Single Family Residence, 1	186B121 939	1 per lot	Reseda - West Van Nuys	No	ABMI	AHO , RES CPU
Los Angeles	7303 VANALDEN AVE	91335	2104027001	0.000	0.000	0.000	0.641	Shortfall of Sites	0.155	Low Residential	R1-1	Low Residential	0	0	66.287	0.641		Residential - Single Family Residence - Pool, 1	186B121 940	1 per lot	Reseda - West Van Nuys	No	ABMI	AHO , RES CPU
Los Angeles	7300 BECKFORD AVE	91335	2104028024	0.000	0.000	0.000	0.641	Shortfall of Sites	0.155	Low Residential	R1-1	Low Residential	0	0	66.287	0.641		Residential - Single Family Residence, 1	186B121 937	1 per lot	Reseda - West Van Nuys	No	ABMI	AHO , RES CPU
Los Angeles	7303 CLAIRE AVE	91335	2104028022	0.000	0.000	0.000	0.641	Shortfall of Sites	0.155	Low Residential	R1-1	Low Residential	0	0	66.287	0.641		Residential - Single Family Residence, 1	186B121 938	1 per lot	Reseda - West Van Nuys	No	ABMI	AHO , RES CPU

Jurisdiction Name	Site Address/Intersection	5 Digit ZIP Code	Assessor Parcel Number	Very Low-Income	Low-Income	Moderate-Income	Above Moderate-Income	Type of Shortfall	Parcel Size (Acres)	Current General Plan Designation	Current Zoning	Proposed General Plan (GP) Designation	Proposed Zoning	Minimum Density Allowed	Maximum Density Allowed	Total Capacity	Vacant/ Nonvacant	Description of Existing Uses	PIN	Base Density Per Acre	Community Plan Area	Rent Stabalization Ordinance	Income Category	Applicable Rezoning Program (Program informing values in Column Q listed first)
Los Angeles	1004 W 53RD ST	90037	5002026001	0.000	0.000	0.000	0.641	Shortfall of Sites	0.110	Community Commercial	C2-1L-CPIO	0	0	0	13.216	0.641		Commercial - Store Combination - Store and Residential Combination - One Story, 0	1088197 448		South Los Angeles	Yes	ABMI	ARO
Los Angeles	7300 SYLVIA AVE	91335	2104029022	0.000	0.000	0.000	0.641	Shortfall of Sites	0.155	Low Residential	R1-1	Low Residential	0	0	66.287	0.641		Residential - Single Family Residence, 1	186B117 869	1 per lot	Reseda - West Van Nuys	No	ABMI	AHO , RES CPU
Los Angeles	7303 BECKFORD AVE	91335	2104029024	0.000	0.000	0.000	0.641	Shortfall of Sites	0.155	Low Residential	R1-1	Low Residential	0	0	66.287	0.641		Residential - Single Family Residence, 1	186B117 870	1 per lot	Reseda - West Van Nuys	No	ABMI	AHO , RES CPU
Los Angeles	7450 HAWTHORN AVE	90046	5550013900	0.320	0.320	0.000	0.000	Shortfall of Sites	0.347	Public Facilities	PF-1XL	0	0	20	153.741	0.641		Miscellaneous - Government Owned Property, 0	1478181 431		Hollywood	No	LI	PF
Los Angeles	7457 BECKFORD AVE	91335	2104019017	0.000	0.000	0.000	0.641	Shortfall of Sites	0.155	Low Residential	R1-1	Low Residential	0	0	66.287	0.641		Residential - Single Family Residence, 1	186B117 435	1 per lot	Reseda - West Van Nuys	No	ABMI	AHO , RES CPU
Los Angeles	7461 CLAIRE AVE	91335	2104020018	0.000	0.000	0.000	0.641	Shortfall of Sites	0.155	Low Residential	R1-1	Low Residential	0	0	66.287	0.641		Residential - Single Family Residence, 1	186B121 434	1 per lot	Reseda - West Van Nuys	No	ABMI	AHO , RES CPU
Los Angeles	5614 ALDEA AVE	91316	2255020003	0.000	0.000	0.000	0.641	Shortfall of Sites	0.145	Low II Residential	R1-1-RIO	Low Residential	0	0	66.287	0.641		Residential - Single Family Residence - Pool, 1	174B133 569	1 per lot	Encino - Tarzana	No	ABMI	AHO , ENC CPU
Los Angeles	5608 ALDEA AVE	91316	2255020002	0.000	0.000	0.000	0.641	Shortfall of Sites	0.145	Low II Residential	R1-1-RIO	Low Residential	0	0	66.287	0.641		Residential - Single Family Residence - Pool, 1	174B133 608	1 per lot	Encino - Tarzana	No	ABMI	AHO , ENC CPU
Los Angeles	15553 HUSTON ST	91436	2261034010	0.000	0.000	0.000	0.641	Shortfall of Sites	0.145	Low II Residential	R1-1	Low Residential	0	0	66.287	0.641		Residential - Single Family Residence - Pool, 1	168B141 907	1 per lot	Encino - Tarzana	No	ABMI	AHO , ENC CPU
Los Angeles	17430 BURTON ST	91325	2201012011	0.000	0.000	0.000	0.641	Shortfall of Sites	0.145	Low Residential	R1-1	Low Residential	0	0	66.287	0.641		Residential - Single Family Residence, 1	192B129 438	1 per lot	Reseda - West Van Nuys	No	ABMI	AHO , RES CPU
Los Angeles	5609 ALDEA AVE	91316	2255013011	0.000	0.000	0.000	0.641	Shortfall of Sites	0.145	Low II Residential	R1-1-RIO	Low Residential	0	0	66.287	0.641		Residential - Single Family Residence - Pool, 1	174B133 606	1 per lot	Encino - Tarzana	No	ABMI	AHO , ENC CPU
Los Angeles	17442 BURTON ST	91325	2201012013	0.000	0.000	0.000	0.641	Shortfall of Sites	0.145	Low Residential	R1-1	Low Residential	0	0	66.287	0.641		Residential - Single Family Residence, 1	192B129 440	1 per lot	Reseda - West Van Nuys	No	ABMI	AHO , RES CPU
Los Angeles	17532 BLYTHE ST	91325	2201030006	0.000	0.000	0.000	0.641	Shortfall of Sites	0.145	Low Residential	R1-1	Low Residential	0	0	66.287	0.641		Residential - Single Family Residence - Pool, 1	189B129 610	1 per lot	Reseda - West Van Nuys	No	ABMI	AHO , RES CPU
Los Angeles	17520 BLYTHE ST	91325	2201030004	0.000	0.000	0.000	0.641	Shortfall of Sites	0.145	Low Residential	R1-1	Low Residential	0	0	66.287	0.641		Residential - Single Family Residence, 1	189B129 612	1 per lot	Reseda - West Van Nuys	No	ABMI	AHO , RES CPU
Los Angeles	17544 BLYTHE ST	91325	2201030008	0.000	0.000	0.000	0.641	Shortfall of Sites	0.145	Low Residential	R1-1	Low Residential	0	0	66.287	0.641		Residential - Single Family Residence - Pool, 1	189B129 608	1 per lot	Reseda - West Van Nuys	No	ABMI	AHO , RES CPU
Los Angeles	17526 BLYTHE ST	91325	2201030005	0.000	0.000	0.000	0.641	Shortfall of Sites	0.145	Low Residential	R1-1	Low Residential	0	0	66.287	0.641		Residential - Single Family Residence, 1	189B129 611	1 per lot	Reseda - West Van Nuys	No	ABMI	AHO , RES CPU
Los Angeles	17538 BLYTHE ST	91325	2201030007	0.000	0.000	0.000	0.641	Shortfall of Sites	0.145	Low Residential	R1-1	Low Residential	0	0	66.287	0.641		Residential - Single Family Residence, 1	189B129 609	1 per lot	Reseda - West Van Nuys	No	ABMI	AHO , RES CPU
Los Angeles	7459 VANALDEN AVE	91335	2104020016	0.000	0.000	0.000	0.641	Shortfall of Sites	0.155	Low Residential	R1-1	Low Residential	0	0	66.287	0.641		Residential - Single Family Residence - Pool, 1	186B121 437	1 per lot	Reseda - West Van Nuys	No	ABMI	AHO , RES CPU
Los Angeles	17508 BLYTHE ST	91325	2201030002	0.000	0.000	0.000	0.641	Shortfall of Sites	0.145	Low Residential	R1-1	Low Residential	0	0	66.287	0.641		Residential - Single Family Residence - Pool, 1	189B129 614	1 per lot	Reseda - West Van Nuys	No	ABMI	AHO , RES CPU
Los Angeles	17550 BLYTHE ST	91325	2201030009	0.000	0.000	0.000	0.641	Shortfall of Sites	0.145	Low Residential	R1-1	Low Residential	0	0	66.287	0.641		Residential - Single Family Residence, 1	189B129 607	1 per lot	Reseda - West Van Nuys	No	ABMI	AHO , RES CPU
Los Angeles	8147 GENESTA AVE	91406	2204025039	0.000	0.000	0.000	0.641	Shortfall of Sites	0.145	Low Residential	R1-1	Low Residential	0	0	66.287	0.641		Residential - Single Family Residence - Pool, 1	189B133 122	1 per lot	Reseda - West Van Nuys	No	ABMI	AHO , RES CPU
Los Angeles	5615 ALDEA AVE	91316	2255013010	0.000	0.000	0.000	0.641	Shortfall of Sites	0.145	Low II Residential	R1-1-RIO	Low Residential	0	0	66.287	0.641		Residential - Single Family Residence, 1	174B133 568	1 per lot	Encino - Tarzana	No	ABMI	AHO , ENC CPU
Los Angeles	5526 ROYER AVE	91367	2042002023	0.000	0.000	0.000	0.641	Shortfall of Sites	0.155	Low Residential	R1-1	Very Low Residential	0	0	66.287	0.641		Residential - Single Family Residence, 1	174B097 702	1 per lot	Canoga Park - Winnetka - Woodland Hills - West Hills	No	ABMI	AHO , CPK CPU
Los Angeles	17514 BLYTHE ST	91325	2201030003	0.000	0.000	0.000	0.641	Shortfall of Sites	0.145	Low Residential	R1-1	Low Residential	0	0	66.287	0.641		Residential - Single Family Residence, 1	189B129 613	1 per lot	Reseda - West Van Nuys	No	ABMI	AHO , RES CPU
Los Angeles	7820 SHOSHONE AVE	91325	2201031009	0.000	0.000	0.000	0.641	Shortfall of Sites	0.145	Low Residential	R1-1	Low Residential	0	0	66.287	0.641		Residential - Single Family Residence, 1	189B129 956	1 per lot	Reseda - West Van Nuys	No	ABMI	AHO , RES CPU
Los Angeles	16900 VOSE ST	91406	2227031001	0.000	0.000	0.000	0.640	Shortfall of Sites	0.155	Low Residential	R1-1	Low Residential	0	0	66.287	0.640		Residential - Single Family Residence, 1	183B133 444	1 per lot	Reseda - West Van Nuys	No	ABMI	AHO , RES CPU
Los Angeles	1901 BEVERLY BLVD	90057	5157027052	0.000	0.000	0.000	0.640	Shortfall of Sites	0.139	Highway Oriented Commercial	C2-1	0	0	0	102.494	0.640		Institutional - Church - One Story, 0	135A205 29		Westlake	No	ABMI	FBO
Los Angeles	6440 GRAVES AVE	91406	2230021007	0.000	0.000	0.000	0.640	Shortfall of Sites	0.155	Low Residential	R1-1-RIO	Low Residential	0	0	66.287	0.640		Residential - Single Family Residence, 1	180B133 443	1 per lot	Reseda - West Van Nuys	No	ABMI	AHO , RES CPU
Los Angeles	1130 S DACOTAH ST	90023	5190010016	0.000	0.000	0.000	0.640	Shortfall of Sites	0.069	Low Medium I Residential	R2-1-CUGU	Low Neighborhood Residential	[VLN1 - MU4 - 3][RN2 - 20][CPIO]	0	14.523	0.640		Residential - Single Family Residence, 0	120A223 49	21	Boyle Heights	No	ABMI	BH CPU , R2RD
Los Angeles	740 S FRESNO ST	90023	5186022012	0.000	0.000	0.000	0.640	Shortfall of Sites	0.087	Low Medium I Residential	R2-1-CUGU	Low Neighborhood Residential	[VLN1 - MU4 - 3][RN2 - 20][CPIO]	0	11.485	0.640		Residential - Double, Duplex, or Two Units - 4 Stories or Less, 0	123A225 350	21	Boyle Heights	No	ABMI	BH CPU , R2RD
Los Angeles	3265 EAGLE ST	90063	5186006033	0.000	0.000	0.000	0.640	Shortfall of Sites	0.072	Low Medium I Residential	R2-1-CUGU	Low Neighborhood Residential	[VLN1 - MU4 - 3][RN2 - 20][CPIO]	0	13.914	0.640		Residential - Single Family Residence, 0	124-5A227 364	21	Boyle Heights	No	ABMI	BH CPU , R2RD
Los Angeles	2915 PENNSYLVANIA AVE	90033	5180020015	0.000	0.000	0.000	0.640	Shortfall of Sites	0.062	Low Medium I Residential	R2-1-CUGU	Low Neighborhood Residential	[VLN2 - MU4 - 3][RN2 - 15][CPIO]	0	16.086	0.640		Residential - Single Family Residence, 0	127-5A225 381	29	Boyle Heights	No	ABMI	BH CPU , R2RD
Los Angeles	1121 S MOTT ST	90023	5170005024	0.000	0.000	0.000	0.640	Shortfall of Sites	0.053	Low Medium II Residential	R2-1-CUGU	Low Neighborhood Residential	[VLN1 - MU4 - 3][RN2 - 20][CPIO]	0	18.709	0.640		Residential - Single Family Residence, 0	121-5A221 31	21	Boyle Heights	No	ABMI	BH CPU
Los Angeles	146 S SAVANNAH ST	90033	5180021013	0.000	0.000	0.000	0.640	Shortfall of Sites	0.046	Low Medium I Residential	R2-1-CUGU	Low Neighborhood Residential	[VLN2 - MU4 - 3][RN2 - 15][CPIO]	0	21.780	0.640		Residential - Double, Duplex, or Two Units - 4 Stories or Less, 0	126A225 146	29	Boyle Heights	No	ABMI	BH CPU
Los Angeles	146 S SAVANNAH ST	90033	5180021013	0.000	0.000	0.000	0.640	Shortfall of Sites	0.037	Low Medium I Residential	R2-1-CUGU	Low Neighborhood Residential	[VLN2 - MU4 - 3][RN2 - 15][CPIO]	0	27.225	0.640		Residential - Double, Duplex, or Two Units - 4 Stories or Less, 0	126A225 155	29	Boyle Heights	No	ABMI	BH CPU
Los Angeles	148 S SAVANNAH ST	90033	5180021014	0.000	0.000	0.000	0.640	Shortfall of Sites	0.046	Low Medium I Residential	R2-1-CUGU	Low Neighborhood Residential	[VLN2 - MU4 - 3][RN2 - 15][CPIO]	0	21.780	0.640		Residential - Double, Duplex, or Two Units - 4 Stories or Less, 0	126A225 159	29	Boyle Heights	No	ABMI	BH CPU
Los Angeles	1611 E 4TH ST	90033	5172024007	0.000	0.000	0.000	0.640	Shortfall of Sites	0.029	Highway Oriented and Limited Commercial	C1-1-RIO-CUGU	Neighborhood Center	[LUM1 - G2 - 3][XC1 - 8][CPIO]	0	34.900	0.640		Residential - Single Family Residence, 0	127-5A219 266	54	Boyle Heights	No	ABMI	BH CPU
Los Angeles	1617 MICHIGAN AVE	90033	5174009033	0.000	0.000	0.000	0.640	Shortfall of Sites	0.025	Low Medium II Residential	RD1.5-1-RIO-CUGU	Neighborhood Center	[LUM1 - G2 - 3][XN2 - 8][CPIO]	0	39.645	0.640		Institutional - Hospital - One Story, 0	130-5A221 336	54	Boyle Heights	No	ABMI	BH CPU
Los Angeles	6830 JORDAN AVE	91303	2138006113	0.000	0.000	0.000	0.640	Shortfall of Sites	0.073	Regional Center Commercial	(WC)RIVER-SN-RIO	Regional Center	0	0	13.610	0.640		Residential - Five or More Units or Apartments (Any Combination) · 4 Stories or Less, 0	183B105 902		Canoga Park - Winnetka - Woodland Hills - West Hills	No	ABMI	CPK CPU ,
Los Angeles	6830 JORDAN AVE	91303	2138006113	0.000	0.000	0.000	0.640	Shortfall of Sites	0.069	Regional Center Commercial	[Q]PF-1XL-RIO, (WC)RIVER-SN-RIO	Regional Center	0	0	14.476	0.640		Residential - Five or More Units or Apartments (Any Combination) · 4 Stories or Less, 0	183B105 980		Canoga Park - Winnetka - Woodland Hills - West Hills	No	ABMI	CPK CPU ,
Los Angeles	1000 S GRAND AVE	90015	5139009015	0.000	0.000	0.000	0.640	Shortfall of Sites	0.005	High Density Residential	[Q]R5-4D-O	Transit Core	[HB3-G1-5] [CX2-FA] [CPIO-O]	0	192.028	0.640		Residential - Five or More Units or Apartments (Any Combination) · 5 Stories or More - Pool and Misc., 0	127-5A209 207	No Max	Central City	No	ABMI	DT CPU , AHO
Los Angeles	928 S BROADWAY	90015	5139002047	0.000	0.000	0.000	0.640	Shortfall of Sites	0.008	Regional Center Commercial	C2-4D	Traditional Core	[HM2-CHC1-5] [CX4-FA] [CPIO]	0	126.686	0.640		Residential - Five or More Units or Apartments (Any Combination) · 5 Stories or More - Pool and Misc., 0	127-5A209 273	No Max	Central City	No	ABMI	DT CPU , AHO
Los Angeles	618 CROCKER ST	90021	5147027048	0.000	0.000	0.000	0.640	Shortfall of Sites	0.013	Light Manufacturing	M2-2D	Markets	[MB4-G1-5] [IX1-FA] [CPIO]	0	79.189	0.640		Industrial - Warehousing, Distribution, Storage - Warehousing, Distribution, 25,000 to 50,000 SF - One Story, 0	126A213 92	No Max	Central City	No	ABMI	DT CPU
Los Angeles	236 S LOS ANGELES ST	90012	5161024040	0.000	0.000	0.000	0.640	Shortfall of Sites	0.016	Regional Center Commercial	[Q]C2-4D-O-CDO	Village	[MN1-SH2-5] [CX1-FA] [CPIO-O-CDO]	0	61.022	0.640		Residential - Five or More Units or Apartments (Any Combination) · 5 Stories or More - Pool, 0	129A213 95	No Max	Central City	No	ABMI	DT CPU
Los Angeles	236 S LOS ANGELES ST	90012	5161024040	0.000	0.000	0.000	0.640	Shortfall of Sites	0.014	Regional Center Commercial	[Q]C2-4D-O-CDO	Village	[MN1-SH2-5] [CX1-FA] [CPIO-O-CDO]	0	70.352	0.640		Residential - Five or More Units or Apartments (Any Combination) · 5 Stories or More - Pool, 0	129A213 116	No Max	Central City	No	ABMI	DT CPU
Los Angeles	1602 IVAR AVE	90028	5546009043	0.000	0.000	0.000	0.640	Shortfall of Sites	0.010	Regional Center Commercial	C4-2D-SN	Regional Center Commercial	[Q]C2-2D-SN-CPIO	0	99.736	0.640		Residential - Five or More Units or Apartments (Any Combination) · 5 Stories or More, 0	148-5A187 259	108	Hollywood	No	ABMI	HWD CPU , MURC
Los Angeles	1301 W MAURETANIA ST	90744	7415001038	0.000	0.000	0.000	0.640	Shortfall of Sites	0.022	Low Residential	R1-1XL-O-CUGU	Community Center	0	0	45.957	0.640		Residential - Single Family Residence, 0	033B201 908	54	Wilmington - Harbor City	No	ABMI	WHC CPU
Los Angeles	14545 ERWIN ST	91411	2241012027	0.000	0.000	0.000	0.640	Shortfall of Sites	0.080	Community Commercial	[Q]C1.5-1VL-CDO	Neighborhood Commercial	0	0	161.699	0.640		Commercial - Store Combination - Store and Office Combination - One Story, 4	178-5A151 210	No Max	Van Nuys - North Sherman Oaks	No	ABMI	Orange LineTNP
Los Angeles	3910 OAKWOOD AVE	90004	5520019013	0.000	0.000	0.000	0.640	Shortfall of Sites	0.092	Neighborhood Office Commercial	C2-1	0	0	0	13.306	0.640		Commercial - Office Building - One Story, 0	138B197 91		Wilshire	No	ABMI	ARO
Los Angeles	3910 OAKWOOD AVE	90004	5520019013	0.000	0.000	0.000	0.640	Shortfall of Sites	0.113	Neighborhood Office Commercial	C2-1	0	0	0	10.938	0.640		Commercial - Office Building - One Story, 0	138B197 135		Wilshire	No	ABMI	ARO
Los Angeles	17500 BALTAR ST	91325	2201003017	0.000	0.000	0.000	0.640	Shortfall of Sites	0.145	Low Residential	R1-1	Low Residential	0	0	66.287	0.640		Residential - Single Family Residence, 1	189B129 386	1 per lot	Reseda - West Van Nuys	No	ABMI	AHO , RES CPU
Los Angeles	6257 MELVIN AVE	91335	2132020016	0.000	0.000	0.000	0.640	Shortfall of Sites	0.155	Low Residential	R1-1-RIO	Low Residential	0	0	66.287	0.640		Residential - Single Family Residence, 1	177B117 154	1 per lot	Reseda - West Van Nuys	No	ABMI	AHO , RES CPU
Los Angeles	11741 BARRINGTON CT	90049	4401007008	0.000	0.000	0.000	0.640	Shortfall of Sites	0.046	Neighborhood Commercial	C2-1XLD	0	0	0	20.494	0.640		Commercial - Store Combination - Store and Office Combination - One Story, 0	135B145 628		Brentwood - Pacific Palisades	No	ABMI	ARO
Los Angeles	11741 BARRINGTON CT	90049	4401007008	0.000	0.000	0.000	0.640	Shortfall of Sites	0.046	Neighborhood Commercial	C2-1XLD	0	0	0	20.494	0.640		Commercial - Store Combination - Store and Office Combination - One Story, 0	135B145 634		Brentwood - Pacific Palisades	No	ABMI	ARO
Los Angeles	7313 SHOSHONE AVE	91406	2228002022	0.000	0.000	0.000	0.640	Shortfall of Sites	0.155	Low Residential	R1-1	Low Residential	0	0	66.287	0.640		Residential - Single Family Residence - Pool, 1	186B129 1104	1 per lot	Reseda - West Van Nuys	No	ABMI	AHO , RES CPU
Los Angeles	17501 BALTAR ST	91325	2201004018	0.000	0.000	0.000	0.640	Shortfall of Sites	0.145	Low Residential	R1-1	Low Residential	0	0	66.287	0.640		Residential - Single Family Residence, 1	189B129 327	1 per lot	Reseda - West Van Nuys	No	ABMI	AHO , RES CPU
Los Angeles	5465 ENCINO AVE	91316	2257003031	0.000	0.000	0.000	0.640	Shortfall of Sites	0.050	Very Low I Residential	RA-1	Very Low Residential	0	0	66.287	0.640		Residential - Single Family Residence, 0	174B129 948	1 per lot	Encino - Tarzana	No	ABMI	AHO , ENC CPU
Los Angeles	332 W 61ST ST	90003	6005003007	0.000	0.000	0.000	0.639	Shortfall of Sites	0.139	Low Medium I Residential	[Q]R4-1	0	0	0	102.494	0.639		Institutional - Church - One Story, 0	105B201 734		Southeast Los Angeles	No	ABMI	FBO
Los Angeles	19024 LEADWELL ST	91335	2104026032	0.000	0.000	0.000	0.639	Shortfall of Sites	0.155	Low Residential	R1-1	Low Residential	0	0	66.287	0.639		Residential - Single Family Residence, 1	186B121 835	1 per lot	Reseda - West Van Nuys	No	ABMI	AHO , RES CPU
Los Angeles	19000 LEADWELL ST	91335	2104026028	0.000	0.000	0.000	0.639	Shortfall of Sites	0.155	Low Residential	R1-1	Low Residential	0	0	66.287	0.639		Residential - Single Family Residence - Pool, 1	186B121 846	1 per lot	Reseda - West Van Nuys	No	ABMI	AHO , RES CPU
Los Angeles	19012 LEADWELL ST	91335	2104026030	0.000	0.000	0.000	0.639	Shortfall of Sites	0.155	Low Residential	R1-1	Low Residential	0	0	66.287	0.639		Residential - Single Family Residence, 1	186B121 843	1 per lot	Reseda - West Van Nuys	No	ABMI	AHO , RES CPU
Los Angeles	19006 LEADWELL ST	91335	2104026029	0.000	0.000	0.000	0.639	Shortfall of Sites	0.155	Low Residential	R1-1	Low Residential	0	0	66.287	0.639		Residential - Single Family Residence, 1	186B121 845	1 per lot	Reseda - West Van Nuys	No	ABMI	AHO , RES CPU
Los Angeles	19018 LEADWELL ST	91335	2104026031	0.000	0.000	0.000	0.639	Shortfall of Sites	0.155	Low Residential	R1-1	Low Residential	0	0	66.287	0.639		Residential - Single Family Residence, 1	186B121 842	1 per lot	Reseda - West Van Nuys	No	ABMI	AHO , RES CPU
Los Angeles	22114 COSTANSO ST	91364	2169018021	0.000	0.000	0.000	0.639	Shortfall of Sites	0.145	Low Residential	R1-1	Low Residential	0	0	66.287	0.639		Residential - Single Family Residence, 1	171B101 293	1 per lot	Canoga Park - Winnetka - Woodland Hills - West Hills	No	ABMI	AHO , CPK CPU
Los Angeles	22111 DEL VALLE ST	91364	2169018003	0.000	0.000	0.000	0.639	Shortfall of Sites	0.145	Low Residential	R1-1	Low Residential	0	0	66.287	0.639		Residential - Single Family Residence - Pool, 1	171B101 345	1 per lot	Canoga Park - Winnetka - Woodland Hills - West Hills	No	ABMI	AHO , CPK CPU
Los Angeles	17500 LORNE ST	91325	2201004017	0.000	0.000	0.000	0.639	Shortfall of Sites	0.145	Low Residential	R1-1	Low Residential	0	0	66.287	0.639		Residential - Single Family Residence, 1	189B129 277	1 per lot	Reseda - West Van Nuys	No	ABMI	AHO , RES CPU

Jurisdiction Name	Site Address/Intersection	5 Digit ZIP Code	Assessor Parcel Number	Very Low-Income	Low-Income	Moderate-Income	Above Moderate-Income	Type of Shortfall	Parcel Size (Acres)	Current General Plan Designation	Current Zoning	Proposed General Plan (GP) Designation	Proposed Zoning	Minimum Density Allowed	Maximum Density Allowed	Total Capacity	Vacant/ Nonvacant	Description of Existing Uses	PIN	Base Density Per Acre	Community Plan Area	Rent Stabalization Ordinance	Income Category	Applicable Rezoning Program (Program informing values in Column Q listed first)
Los Angeles	17501 LORNE ST	91325	2201005018	0.000	0.000	0.000	0.639	Shortfall of Sites	0.145	Low Residential	R1-1	Low Residential	0	0	66.287	0.639		Residential - Single Family Residence, 1	189B129 211	1 per lot	Reseda - West Van Nuys	No	ABMI	AHO , RES CPU
Los Angeles	17979 INGOMAR ST	91335	2101025005	0.000	0.000	0.000	0.639	Shortfall of Sites	0.155	Low Residential	R1-1	Low Residential	0	0	66.287	0.639		Residential - Single Family Residence - Pool, 1	189B125 678	1 per lot	Reseda - West Van Nuys	No	ABMI	AHO , RES CPU
Los Angeles	3390 ROBERTSON PL	90034	4312012002	0.000	0.000	0.000	0.639	Shortfall of Sites	0.172	Hybrid Industrial	NI(EC)	0	0	0	3.867	0.639		Industrial - Light Manufacturing - One Story, 0	120B169 54		Palms - Mar Vista - Del Rey	No	ABMI	ARO
Los Angeles	1201 E VERNON AVE	90011	5115035001	0.000	0.000	0.000	0.639	Shortfall of Sites	0.139	Community Commercial	C2-2D-CPIO	0	0	0	102.494	0.639		Institutional - Church - One Story, 0	112-5A211 23		Southeast Los Angeles	No	ABMI	FBO
Los Angeles	1201 E VERNON AVE	90011	5115035001	0.000	0.000	0.000	0.639	Shortfall of Sites	0.139	Community Commercial	C2-2D-CPIO	0	0	0	102.494	0.639		Institutional - Church - One Story, 0	112-5A211 24		Southeast Los Angeles	No	ABMI	FBO
Los Angeles	861 E 31ST ST	90011	5128015045	0.000	0.000	0.000	0.639	Shortfall of Sites	0.168	Hybrid Industrial	CM-1VL-CPIO	0	0	0	4.765	0.639		Industrial - Warehousing, Distribution, Storage - Warehousing, Distribution, Under 10,000 SF - One Story, 0	117A209 32		Southeast Los Angeles	No	ABMI	ARO
Los Angeles	17500 LANARK ST	91325	2201005017	0.000	0.000	0.000	0.639	Shortfall of Sites	0.144	Low Residential	R1-1	Low Residential	0	0	66.287	0.639		Residential - Single Family Residence, 1	189B129 151	1 per lot	Reseda - West Van Nuys	No	ABMI	AHO , RES CPU
Los Angeles	16921 LANARK ST	91406	2204031016	0.000	0.000	0.000	0.639	Shortfall of Sites	0.144	Low Residential	R1-1	Low Residential	0	0	66.287	0.639		Residential - Single Family Residence, 1	189B133 75	1 per lot	Reseda - West Van Nuys	No	ABMI	AHO , RES CPU
Los Angeles	6428 GRAVES AVE	91406	2230021005	0.000	0.000	0.000	0.639	Shortfall of Sites	0.155	Low Residential	R1-1-RIO	Low Residential	0	0	66.287	0.639		Residential - Single Family Residence, 1	180B133 461	1 per lot	Reseda - West Van Nuys	No	ABMI	AHO , RES CPU
Los Angeles	7824 CHASTAIN AVE	91335	2101025022	0.000	0.000	0.000	0.639	Shortfall of Sites	0.155	Low Residential	R1-1	Low Residential	0	0	66.287	0.639		Residential - Single Family Residence, 1	189B125 618	1 per lot	Reseda - West Van Nuys	No	ABMI	AHO , RES CPU
Los Angeles	3220 S GRAND AVE	90007	5122008019	0.000	0.000	0.000	0.639	Shortfall of Sites	0.138	Limited Industrial	M1-2-O	0	0	0	102.494	0.639		Institutional - Church - One Story, 0	120A203 263		Southeast Los Angeles	No	ABMI	FBO
Los Angeles	7500 PASO ROBLES AVE	91406	2203027003	0.000	0.000	0.000	0.639	Shortfall of Sites	0.154	Low Residential	R1-1	Low Residential	0	0	66.287	0.639		Residential - Single Family Residence, 1	186B133 439	1 per lot	Reseda - West Van Nuys	No	ABMI	AHO , RES CPU
Los Angeles	6863 QUAKERTOWN AVE	91306	2135030008	0.000	0.000	0.000	0.639	Shortfall of Sites	0.154	Low Residential	R1-1-RIO	Low Residential	[MB4-G1-5] [IX1-FA] [CPIO]	0	66.287	0.639		Residential - Single Family Residence, 1	183B113 692	1 per lot	Canoga Park - Winnetka - Woodland Hills - West Hills	No	ABMI	AHO , CPK CPU
Los Angeles	2614 CRENSHAW BLVD	90016	5051007003	0.000	0.000	0.000	0.639	Shortfall of Sites	0.172	Community Commercial	C2-2D-SP	0	0	0	4.636	0.639		Commercial - Office Building - One Story, 0	123B185 782		West Adams - Baldwin Hills - Leimert	No	ABMI	ARO
Los Angeles	20318 ELKWOOD ST	91306	2107013030	0.000	0.000	0.000	0.639	Shortfall of Sites	0.154	Low Residential	R1-1	Low Residential	[DM2-SH2-5] [CX1-FA] [CPIO]	0	66.287	0.639		Residential - Single Family Residence, 1	189B113 1011	1 per lot	Canoga Park - Winnetka - Woodland Hills - West Hills	No	ABMI	AHO , CPK CPU
Los Angeles	7457 TOPEKA DR	91335	2104015023	0.000	0.000	0.000	0.638	Shortfall of Sites	0.154	Low Residential	R1-1	Low Residential	0	0	66.287	0.638		Residential - Single Family Residence, 1	186B121 423	1 per lot	Reseda - West Van Nuys	No	ABMI	AHO , RES CPU
Los Angeles	22135 COSTANSO ST	91364	2169001008	0.000	0.000	0.000	0.638	Shortfall of Sites	0.144	Low Residential	R1-1	Low Residential	[HM2-CHC1-5] [CX4-FA] [SN-CPIO-CDO]	0	66.287	0.638		Residential - Single Family Residence, 1	171B101 204	1 per lot	Canoga Park - Winnetka - Woodland Hills - West Hills	No	ABMI	AHO , CPK CPU
Los Angeles	8076 MCDERMOTT AVE	91335	2101012014	0.000	0.000	0.000	0.638	Shortfall of Sites	0.154	Low Residential	R1-1	Low Residential	0	0	66.287	0.638		Residential - Single Family Residence, 1	189B129 110	1 per lot	Reseda - West Van Nuys	No	ABMI	AHO , RES CPU
Los Angeles	10000 RIVERSIDE DR	91602	2424010037	0.000	0.000	0.000	0.638	Shortfall of Sites	0.180	Neighborhood Office Commercial	[Q]C2-1VL-CDO-RIO	0	0	0	4.425	0.638		Commercial - Office Building - One Story, 0	165B181 62		Sherman Oaks - Studio City - Toluca Lake - Cahuenga Pass	No	ABMI	ARO
Los Angeles	17427 MARLIN PL	91406	2229005023	0.000	0.000	0.000	0.638	Shortfall of Sites	0.154	Low Residential	R1-1	Low Residential	0	0	66.287	0.638		Residential - Single Family Residence, 1	183B129 637	1 per lot	Reseda - West Van Nuys	No	ABMI	AHO , RES CPU
Los Angeles	17652 HAYNES ST	91406	2229021016	0.000	0.000	0.000	0.638	Shortfall of Sites	0.154	Low Residential	R1-1-RIO	Low Residential	0	0	66.287	0.638		Residential - Single Family Residence, 1	180B129 602	1 per lot	Reseda - West Van Nuys	No	ABMI	AHO , RES CPU
Los Angeles	7921 ALDEA AVE	91406	2204011010	0.000	0.000	0.000	0.638	Shortfall of Sites	0.144	Low Residential	R1-1	Low Residential	0	0	66.287	0.638		Residential - Single Family Residence, 1	189B133 581	1 per lot	Reseda - West Van Nuys	No	ABMI	AHO , RES CPU
Los Angeles	7454 PASO ROBLES AVE	91406	2203027005	0.000	0.000	0.000	0.638	Shortfall of Sites	0.154	Low Residential	R1-1	Low Residential	0	0	66.287	0.638		Residential - Single Family Residence, 1	186B133 498	1 per lot	Reseda - West Van Nuys	No	ABMI	AHO , RES CPU
Los Angeles	7448 PASO ROBLES AVE	91406	2203027006	0.000	0.000	0.000	0.638	Shortfall of Sites	0.154	Low Residential	R1-1	Low Residential	0	0	66.287	0.638		Residential - Single Family Residence, 1	186B133 523	1 per lot	Reseda - West Van Nuys	No	ABMI	AHO , RES CPU
Los Angeles	16801 COVELLO ST	91406	2226024011	0.000	0.000	0.000	0.638	Shortfall of Sites	0.154	Low Residential	R1-1	Low Residential	0	0	66.287	0.638		Residential - Single Family Residence, 1	186B133 319	1 per lot	Reseda - West Van Nuys	No	ABMI	AHO , RES CPU
Los Angeles	7442 PASO ROBLES AVE	91406	2203027007	0.000	0.000	0.000	0.638	Shortfall of Sites	0.154	Low Residential	R1-1	Low Residential	0	0	66.287	0.638		Residential - Single Family Residence, 1	186B133 549	1 per lot	Reseda - West Van Nuys	No	ABMI	AHO , RES CPU
Los Angeles	7461 BALBOA BLVD	91406	2203027011	0.000	0.000	0.000	0.638	Shortfall of Sites	0.154	Low Residential	R1-1	Low Residential	0	0	66.287	0.638		Residential - Single Family Residence, 1	186B133 469	1 per lot	Reseda - West Van Nuys	No	ABMI	AHO , RES CPU
Los Angeles	7455 BALBOA BLVD	91406	2203027010	0.000	0.000	0.000	0.638	Shortfall of Sites	0.154	Low Residential	R1-1	Low Residential	0	0	66.287	0.638		Residential - Single Family Residence, 1	186B133 499	1 per lot	Reseda - West Van Nuys	No	ABMI	AHO , RES CPU
Los Angeles	7421 BALBOA BLVD	91406	2203028011	0.000	0.000	0.000	0.638	Shortfall of Sites	0.154	Low Residential	R1-1	Low Residential	0	0	66.287	0.638		Residential - Single Family Residence, 1	186B133 670	1 per lot	Reseda - West Van Nuys	No	ABMI	AHO , RES CPU
Los Angeles	7415 BALBOA BLVD	91406	2203028010	0.000	0.000	0.000	0.638	Shortfall of Sites	0.154	Low Residential	R1-1	Low Residential	0	0	66.287	0.638		Residential - Single Family Residence, 1	186B133 698	1 per lot	Reseda - West Van Nuys	No	ABMI	AHO , RES CPU
Los Angeles	7409 BALBOA BLVD	91406	2203028009	0.000	0.000	0.000	0.638	Shortfall of Sites	0.154	Low Residential	R1-1	Low Residential	0	0	66.287	0.638		Residential - Single Family Residence, 1	186B133 725	1 per lot	Reseda - West Van Nuys	No	ABMI	AHO , RES CPU
Los Angeles	7449 BALBOA BLVD	91406	2203027009	0.000	0.000	0.000	0.638	Shortfall of Sites	0.154	Low Residential	R1-1	Low Residential	0	0	66.287	0.638		Residential - Single Family Residence, 1	186B133 524	1 per lot	Reseda - West Van Nuys	No	ABMI	AHO , RES CPU
Los Angeles	7433 BALBOA BLVD	91406	2203028013	0.000	0.000	0.000	0.638	Shortfall of Sites	0.154	Low Residential	R1-1	Low Residential	0	0	66.287	0.638		Residential - Single Family Residence, 1	186B133 608	1 per lot	Reseda - West Van Nuys	No	ABMI	AHO , RES CPU
Los Angeles	7436 PASO ROBLES AVE	91406	2203028001	0.000	0.000	0.000	0.638	Shortfall of Sites	0.154	Low Residential	R1-1	Low Residential	0	0	66.287	0.638		Residential - Single Family Residence, 1	186B133 578	1 per lot	Reseda - West Van Nuys	No	ABMI	AHO , RES CPU
Los Angeles	7427 BALBOA BLVD	91406	2203028012	0.000	0.000	0.000	0.638	Shortfall of Sites	0.154	Low Residential	R1-1	Low Residential	0	0	66.287	0.638		Residential - Single Family Residence, 1	186B133 643	1 per lot	Reseda - West Van Nuys	No	ABMI	AHO , RES CPU
Los Angeles	7039 JELLICO AVE	91406	2228023028	0.000	0.000	0.000	0.638	Shortfall of Sites	0.060	Low Residential	R1-1	Low Residential	0	0	66.287	0.638		Residential - Single Family Residence, 0	183B129 417	1 per lot	Reseda - West Van Nuys	No	ABMI	AHO , RES CPU
Los Angeles	7432 PASO ROBLES AVE	91406	2203028002	0.000	0.000	0.000	0.638	Shortfall of Sites	0.154	Low Residential	R1-1	Low Residential	0	0	66.287	0.638		Residential - Single Family Residence, 1	186B133 607	1 per lot	Reseda - West Van Nuys	No	ABMI	AHO , RES CPU
Los Angeles	7426 PASO ROBLES AVE	91406	2203028003	0.000	0.000	0.000	0.638	Shortfall of Sites	0.154	Low Residential	R1-1	Low Residential	0	0	66.287	0.638		Residential - Single Family Residence, 1	186B133 642	1 per lot	Reseda - West Van Nuys	No	ABMI	AHO , RES CPU
Los Angeles	7420 PASO ROBLES AVE	91406	2203028004	0.000	0.000	0.000	0.638	Shortfall of Sites	0.154	Low Residential	R1-1	Low Residential	0	0	66.287	0.638		Residential - Single Family Residence, 1	186B133 669	1 per lot	Reseda - West Van Nuys	No	ABMI	AHO , RES CPU
Los Angeles	7855 WHITE OAK AVE	91335	2101036010	0.000	0.000	0.000	0.638	Shortfall of Sites	0.154	Low Residential	R1-1	Low Residential	0	0	66.287	0.638		Residential - Single Family Residence, 1	189B129 804	1 per lot	Reseda - West Van Nuys	No	ABMI	AHO , RES CPU
Los Angeles	7414 PASO ROBLES AVE	91406	2203028005	0.000	0.000	0.000	0.638	Shortfall of Sites	0.154	Low Residential	R1-1	Low Residential	0	0	66.287	0.638		Residential - Single Family Residence - Pool, 1	186B133 697	1 per lot	Reseda - West Van Nuys	No	ABMI	AHO , RES CPU
Los Angeles	7408 PASO ROBLES AVE	91406	2203028006	0.000	0.000	0.000	0.638	Shortfall of Sites	0.154	Low Residential	R1-1	Low Residential	0	0	66.287	0.638		Residential - Single Family Residence, 1	186B133 724	1 per lot	Reseda - West Van Nuys	No	ABMI	AHO , RES CPU
Los Angeles	17059 BALTAR ST	91406	2204025010	0.000	0.000	0.000	0.638	Shortfall of Sites	0.144	Low Residential	R1-1	Low Residential	0	0	66.287	0.638		Residential - Single Family Residence, 1	189B133 269	1 per lot	Reseda - West Van Nuys	No	ABMI	AHO , RES CPU
Los Angeles	7417 BECKFORD AVE	91335	2104019006	0.319	0.319	0.000	0.000	Shortfall of Sites	0.249	Low Residential	R1-1	Low Residential	0	20	66.287	0.638		, 2	186B117 574	1 per lot	Reseda - West Van Nuys	No	LI	AHO , RES CPU
Los Angeles	2233 FEDERAL AVE	90064	4260014012	0.000	0.000	0.000	0.638	Shortfall of Sites	0.138	Hybrid Industrial	NI(EC)	0	0	0	4.807	0.638		Industrial - Light Manufacturing - One Story, 0	123B149 380		West Los Angeles	No	ABMI	ARO
Los Angeles	7901 OSTROM AVE	91406	2204016009	0.000	0.000	0.000	0.638	Shortfall of Sites	0.144	Low Residential	R1-1	Low Residential	0	0	66.287	0.638		Residential - Single Family Residence, 1	189B133 584	1 per lot	Reseda - West Van Nuys	No	ABMI	AHO , RES CPU
Los Angeles	19542 HAYNES ST	91335	2132011008	0.000	0.000	0.000	0.638	Shortfall of Sites	0.154	Low Residential	R1-1-RIO	Low Residential	0	0	66.287	0.638		Residential - Single Family Residence, 1	180B117 596	1 per lot	Reseda - West Van Nuys	No	ABMI	AHO , RES CPU
Los Angeles	4820 SWINTON AVE	91436	2260024017	0.000	0.000	0.000	0.638	Shortfall of Sites	0.144	Low II Residential	RE9-1	Low Residential	0	0	66.287	0.638		Residential - Single Family Residence - Pool, 1	168B141 383	1 per lot	Encino - Tarzana	No	ABMI	AHO , ENC CPU
Los Angeles	17060 LORNE ST	91406	2204025009	0.000	0.000	0.000	0.638	Shortfall of Sites	0.144	Low Residential	R1-1	Low Residential	0	0	66.287	0.638		Residential - Single Family Residence, 1	189B133 205	1 per lot	Reseda - West Van Nuys	No	ABMI	AHO , RES CPU
Los Angeles	22255 BURTON ST	91304	2012008009	0.000	0.000	0.000	0.638	Shortfall of Sites	0.154	Low Residential	RS-1	Very Low Residential	[HM2-CHC1-5] [CX4-FA] [SN-CPIO-CDO]	0	66.287	0.638		Residential - Single Family Residence, 1	192B101 691	1 per lot	Canoga Park - Winnetka - Woodland Hills - West Hills	No	ABMI	AHO , CPK CPU
Los Angeles	18567 LANARK ST	91335	2103008061	0.000	0.000	0.000	0.638	Shortfall of Sites	0.169	Low Residential	RS-1	Low Residential	0	0	66.287	0.638		Residential - Single Family Residence, 1	189B121 703	1 per lot	Reseda - West Van Nuys	No	ABMI	AHO , RES CPU
Los Angeles	20431 HARTLAND ST	91306	2136014012	0.000	0.000	0.000	0.638	Shortfall of Sites	0.154	Low Residential	RS-1-RIO	Low Residential	0	0	66.287	0.638		Residential - Single Family Residence, 1	183B109 803	1 per lot	Canoga Park - Winnetka - Woodland Hills - West Hills	No	ABMI	AHO , CPK CPU
Los Angeles	19548 HAYNES ST	91335	2132011007	0.000	0.000	0.000	0.638	Shortfall of Sites	0.154	Low Residential	R1-1-RIO	Low Residential	0	0	66.287	0.638		Residential - Single Family Residence, 1	180B117 595	1 per lot	Reseda - West Van Nuys	No	ABMI	AHO , RES CPU
Los Angeles	6416 GRAVES AVE	91406	2230021003	0.000	0.000	0.000	0.638	Shortfall of Sites	0.154	Low Residential	R1-1-RIO	Low Residential	0	0	66.287	0.638		Residential - Single Family Residence - Pool, 1	180B133 494	1 per lot	Reseda - West Van Nuys	No	ABMI	AHO , RES CPU
Los Angeles	8117 ANDASOL AVE	91325	2201016016	0.000	0.000	0.000	0.638	Shortfall of Sites	0.144	Low Residential	R1-1	Low Residential	0	0	66.287	0.638		Residential - Single Family Residence, 1	189B133 126	1 per lot	Reseda - West Van Nuys	No	ABMI	AHO , RES CPU
Los Angeles	6245 MELVIN AVE	91335	2132020018	0.000	0.000	0.000	0.638	Shortfall of Sites	0.154	Low Residential	R1-1-RIO	Low Residential	0	0	66.287	0.638		Residential - Single Family Residence - Pool, 1	177B117 200	1 per lot	Reseda - West Van Nuys	No	ABMI	AHO , RES CPU
Los Angeles	19958 BALTAR ST	91306	2106002099	0.000	0.000	0.000	0.638	Shortfall of Sites	0.154	Low Residential	R1-1	Low Residential	0	0	66.287	0.638		Residential - Single Family Residence - Pool, 1	189B113 367	1 per lot	Canoga Park - Winnetka - Woodland Hills - West Hills	No	ABMI	AHO , CPK CPU
Los Angeles	8200 CREBS AVE	91335	2103001028	0.000	0.000	0.000	0.637	Shortfall of Sites	0.169	Low Residential	(T)RS-1	Low Residential	0	0	66.287	0.637		Residential - Single Family Residence, 1	192B121 1022	1 per lot	Reseda - West Van Nuys	No	ABMI	AHO , RES CPU
Los Angeles	17329 BURTON ST	91325	2201010029	0.000	0.000	0.000	0.637	Shortfall of Sites	0.144	Low Residential	R1-1	Low Residential	0	0	66.287	0.637		Residential - Single Family Residence, 1	192B133 315	1 per lot	Reseda - West Van Nuys	No	ABMI	AHO , RES CPU
Los Angeles	7338 RUFFNER AVE	91406	2226008005	0.000	0.000	0.000	0.637	Shortfall of Sites	0.154	Low Residential	R1-1	Low Residential	0	0	66.287	0.637		Residential - Single Family Residence, 1	186B137 276	1 per lot	Reseda - West Van Nuys	No	ABMI	AHO , RES CPU
Los Angeles	7058 MCLENNAN AVE	91406	2225019023	0.000	0.000	0.000	0.637	Shortfall of Sites	0.154	Low Residential	R1-1	Low Residential	0	0	66.287	0.637		Residential - Single Family Residence - Pool, 1	183B133 357	1 per lot	Reseda - West Van Nuys	No	ABMI	AHO , RES CPU
Los Angeles	17053 BALTAR ST	91406	2204025011	0.000	0.000	0.000	0.637	Shortfall of Sites	0.144	Low Residential	R1-1	Low Residential	0	0	66.287	0.637		Residential - Single Family Residence, 1	189B133 270	1 per lot	Reseda - West Van Nuys	No	ABMI	AHO , RES CPU
Los Angeles	6251 MELVIN AVE	91335	2132020017	0.000	0.000	0.000	0.637	Shortfall of Sites	0.154	Low Residential	R1-1-RIO	Low Residential	0	0	66.287	0.637		Residential - Single Family Residence, 1	177B117 174	1 per lot	Reseda - West Van Nuys	No	ABMI	AHO , RES CPU
Los Angeles	8039 NESTLE AVE	91335	2102007014	0.000	0.000	0.000	0.637	Shortfall of Sites	0.154	Low Residential	R1-1	Low Residential	0	0	66.287	0.637		Residential - Single Family Residence, 1	189B125 218	1 per lot	Reseda - West Van Nuys	No	ABMI	AHO , RES CPU
Los Angeles	606 CYPRESS AVE	90065	5453014030	0.000	0.000	0.000	0.637	Shortfall of Sites	0.138	Low Medium II Residential	RD2-1-CDO-RIO	0	0	0	102.494	0.637		Institutional - Church - One Story, 0	144A219 293		Northeast Los Angeles	No	ABMI	FBO, R2RD
Los Angeles	7230 AMESTOY AVE	91406	2227006011	0.000	0.000	0.000	0.637	Shortfall of Sites	0.154	Low Residential	R1-1	Low Residential	0	0	66.287	0.637		Residential - Single Family Residence, 1	186B133 1129	1 per lot	Reseda - West Van Nuys	No	ABMI	AHO , RES CPU
Los Angeles	3201 FLETCHER DR	90065	5458017003	0.000	0.000	0.000	0.637	Shortfall of Sites	0.209	Neighborhood Commercial	[Q]C1-1VL-CDO	0	0	0	3.810	0.637		Commercial - Store Combination - Store and Residential Combination - One Story, 0	154-5A213 168		Northeast Los Angeles	No	ABMI	ARO
Los Angeles	19911 LORNE ST	91306	2106026006	0.000	0.000	0.000	0.637	Shortfall of Sites	0.154	Low Residential	R1-1	Low Residential	0	0	66.287	0.637		Residential - Single Family Residence - Pool, 1	189B113 173	1 per lot	Canoga Park - Winnetka - Woodland Hills - West Hills	No	ABMI	AHO , CPK CPU
Los Angeles	19809 ARMINTA ST	91306	2106024024	0.000	0.000	0.000	0.637	Shortfall of Sites	0.154	Low Residential	R1-1	Low Residential	0	0	66.287	0.637		Residential - Single Family Residence, 1	189B117 627	1 per lot	Canoga Park - Winnetka - Woodland Hills - West Hills	No	ABMI	AHO , CPK CPU
Los Angeles	19517 FRIAR ST	91335	2132015011	0.000	0.000	0.000	0.637	Shortfall of Sites	0.154	Low Residential	R1-1-RIO	Low Residential	0	0	66.287	0.637		Residential - Single Family Residence - Pool, 1	180B117 969	1 per lot	Reseda - West Van Nuys	No	ABMI	AHO , RES CPU
Los Angeles	1100 S ROBERTSON BLVD	90035	4332015001	0.000	0.000	0.000	0.637	Shortfall of Sites	0.088	Limited Commercial	[Q]C2-1-O	0	0	0	7.511	0.637		Commercial - Office Building - One Story, 0	132B169 475		Wilshire	No	ABMI	ARO
Los Angeles	3740 MOTOR AVE	90034	4314004014	0.000	0.000	0.000	0.637	Shortfall of Sites	0.172	Community Commercial	MU(EC)	0	0	0	3.851	0.637		Commercial - Office Building - One Story, 0	120B165 1300		Palms - Mar Vista - Del Rey	No	ABMI	ARO
Los Angeles	1212 ALBANY ST	90015	5137030024	0.000	0.000	0.000	0.637	Shortfall of Sites	0.114	Commercial Manufacturing	CM-1-O	0	0	0	6.986	0.637		Industrial - Warehousing, Distribution, Storage - Warehousing, Distribution, Under 10,000 SF - One Story, 0	127-5A205 113		Westlake	No	ABMI	ARO
Los Angeles	1212 ALBANY ST	90015	5137030024	0.000	0.000	0.000	0.637	Shortfall of Sites	0.120	Commercial Manufacturing	CM-1-O	0	0	0	6.608	0.637		Industrial - Warehousing, Distribution, Storage - Warehousing, Distribution, Under 10,000 SF - One Story, 0	127-5A205 117		Westlake	No	ABMI	ARO
Los Angeles	19529 FRIAR ST	91335	2132015013	0.000	0.000	0.000	0.637	Shortfall of Sites	0.154	Low Residential	R1-1-RIO	Low Residential	0	0	66.287	0.637		Residential - Single Family Residence - Guesthouse, 1	180B117 967	1 per lot	Reseda - West Van Nuys	No	ABMI	AHO , RES CPU
Los Angeles	7351 LEESCOTT AVE	91406	2227009009	0.000	0.000	0.000	0.636	Shortfall of Sites	0.154	Low Residential	R1-1	Low Residential	0	0	66.287	0.636		Residential - Single Family Residence, 1	186B133 829	1 per lot	Reseda - West Van Nuys	No	ABMI	AHO , RES CPU
Los Angeles	7345 LEESCOTT AVE	91406	2227009008	0.000	0.000	0.000	0.636	Shortfall of Sites	0.154	Low Residential	R1-1	Low Residential	0	0	66.287	0.636		Residential - Single Family Residence, 1	186B133 862	1 per lot	Reseda - West Van Nuys	No	ABMI	AHO , RES CPU
Los Angeles	7357 LEESCOTT AVE	91406	2227009010	0.000	0.000	0.000	0.636	Shortfall of Sites	0.154	Low Residential	R1-1	Low Residential	0	0	66.287	0.636		Residential - Single Family Residence, 1	186B133 804	1 per lot	Reseda - West Van Nuys	No	ABMI	AHO , RES CPU

Jurisdiction Name	Site Address/Intersection	5 Digit ZIP Code	Assessor Parcel Number	Very Low-Income	Low-Income	Moderate-Income	Above Moderate-Income	Type of Shortfall	Parcel Size (Acres)	Current General Plan Designation	Current Zoning	Proposed General Plan (GP) Designation	Proposed Zoning	Minimum Density Allowed	Maximum Density Allowed	Total Capacity	Vacant/ Nonvacant	Description of Existing Uses	PIN	Base Density Per Acre	Community Plan Area	Rent Stabalization Ordinance	Income Category	Applicable Rezoning Program (Program informing values in Column Q listed first)
Los Angeles	19533 FRIAR ST	91335	2132015014	0.000	0.000	0.000	0.636	Shortfall of Sites	0.154	Low Residential	R1-1-RIO	Low Residential	0	0	66.287	0.636		Residential - Single Family Residence, 1	180B117 966	1 per lot	Reseda - West Van Nuys	No	ABMI	AHO , RES CPU
Los Angeles	7333 LEESCOTT AVE	91406	2227009006	0.000	0.000	0.000	0.636	Shortfall of Sites	0.154	Low Residential	R1-1	Low Residential	0	0	66.287	0.636		Residential - Single Family Residence, 1	186B133 911	1 per lot	Reseda - West Van Nuys	No	ABMI	AHO , RES CPU
Los Angeles	7339 LEESCOTT AVE	91406	2227009007	0.000	0.000	0.000	0.636	Shortfall of Sites	0.154	Low Residential	R1-1	Low Residential	0	0	66.287	0.636		Residential - Single Family Residence, 1	186B133 888	1 per lot	Reseda - West Van Nuys	No	ABMI	AHO , RES CPU
Los Angeles	7327 LEESCOTT AVE	91406	2227009005	0.000	0.000	0.000	0.636	Shortfall of Sites	0.154	Low Residential	R1-1	Low Residential	0	0	66.287	0.636		Residential - Single Family Residence - Pool, 1	186B133 938	1 per lot	Reseda - West Van Nuys	No	ABMI	AHO , RES CPU
Los Angeles	4925 COMPTON AVE	90011	5107030007	0.000	0.000	0.000	0.636	Shortfall of Sites	0.138	Neighborhood Commercial	C2-1VL-CPIO	0	0	0	102.494	0.636		Institutional - Church - One Story, 0	111A211 327		Southeast Los Angeles	No	ABMI	FBO
Los Angeles	19541 FRIAR ST	91335	2132015015	0.000	0.000	0.000	0.636	Shortfall of Sites	0.154	Low Residential	R1-1-RIO	Low Residential	0	0	66.287	0.636		Residential - Single Family Residence - Pool, 1	180B117 965	1 per lot	Reseda - West Van Nuys	No	ABMI	AHO , RES CPU
Los Angeles	7315 LEESCOTT AVE	91406	2227009003	0.000	0.000	0.000	0.636	Shortfall of Sites	0.154	Low Residential	R1-1	Low Residential	0	0	66.287	0.636		Residential - Single Family Residence, 1	186B133 990	1 per lot	Reseda - West Van Nuys	No	ABMI	AHO , RES CPU
Los Angeles	7321 LEESCOTT AVE	91406	2227009004	0.000	0.000	0.000	0.636	Shortfall of Sites	0.154	Low Residential	R1-1	Low Residential	0	0	66.287	0.636		Residential - Single Family Residence, 1	186B133 962	1 per lot	Reseda - West Van Nuys	No	ABMI	AHO , RES CPU
Los Angeles	19547 FRIAR ST	91335	2132015016	0.000	0.000	0.000	0.636	Shortfall of Sites	0.154	Low Residential	R1-1-RIO	Low Residential	0	0	66.287	0.636		Residential - Single Family Residence - Pool, 1	180B117 964	1 per lot	Reseda - West Van Nuys	No	ABMI	AHO , RES CPU
Los Angeles	20408 STRATHERN ST	91306	2107024035	0.000	0.000	0.000	0.636	Shortfall of Sites	0.154	Low Residential	R1-1	Low Residential	0	0	66.287	0.636		Residential - Single Family Residence, 1	189B113 491	1 per lot	Canoga Park - Winnetka - Woodland Hills - West Hills	No	ABMI	AHO , CPK CPU
Los Angeles	19553 FRIAR ST	91335	2132016011	0.000	0.000	0.000	0.636	Shortfall of Sites	0.154	Low Residential	R1-1-RIO	Low Residential	0	0	66.287	0.636		Residential - Single Family Residence, 1	180B117 963	1 per lot	Reseda - West Van Nuys	No	ABMI	AHO , RES CPU
Los Angeles	7309 LEESCOTT AVE	91406	2227009002	0.000	0.000	0.000	0.636	Shortfall of Sites	0.154	Low Residential	R1-1	Low Residential	0	0	66.287	0.636		Residential - Single Family Residence - Pool, 1	186B133 1014	1 per lot	Reseda - West Van Nuys	No	ABMI	AHO , RES CPU
Los Angeles	19601 FRIAR ST	91335	2132016010	0.000	0.000	0.000	0.636	Shortfall of Sites	0.154	Low Residential	R1-1-RIO	Low Residential	0	0	66.287	0.636		Residential - Single Family Residence - Pool, 1	180B117 962	1 per lot	Reseda - West Van Nuys	No	ABMI	AHO , RES CPU
Los Angeles	19609 FRIAR ST	91335	2132016009	0.000	0.000	0.000	0.636	Shortfall of Sites	0.154	Low Residential	R1-1-RIO	Low Residential	0	0	66.287	0.636		Residential - Single Family Residence, 1	180B117 961	1 per lot	Reseda - West Van Nuys	No	ABMI	AHO , RES CPU
Los Angeles	19615 FRIAR ST	91335	2132016008	0.000	0.000	0.000	0.636	Shortfall of Sites	0.154	Low Residential	R1-1-RIO	Low Residential	0	0	66.287	0.636		Residential - Single Family Residence - Pool, 1	180B117 960	1 per lot	Reseda - West Van Nuys	No	ABMI	AHO , RES CPU
Los Angeles	19627 FRIAR ST	91335	2132016006	0.000	0.000	0.000	0.636	Shortfall of Sites	0.154	Low Residential	R1-1-RIO	Low Residential	0	0	66.287	0.636		Residential - Single Family Residence - Pool, 1	180B117 958	1 per lot	Reseda - West Van Nuys	No	ABMI	AHO , RES CPU
Los Angeles	19633 FRIAR ST	91335	2132016005	0.000	0.000	0.000	0.636	Shortfall of Sites	0.154	Low Residential	R1-1-RIO	Low Residential	0	0	66.287	0.636		Residential - Single Family Residence - Pool, 1	180B117 957	1 per lot	Reseda - West Van Nuys	No	ABMI	AHO , RES CPU
Los Angeles	19637 FRIAR ST	91335	2132016004	0.000	0.000	0.000	0.636	Shortfall of Sites	0.154	Low Residential	R1-1-RIO	Low Residential	0	0	66.287	0.636		Residential - Single Family Residence - Pool, 1	180B117 956	1 per lot	Reseda - West Van Nuys	No	ABMI	AHO , RES CPU
Los Angeles	17045 BURTON ST	91406	2204033007	0.000	0.000	0.000	0.636	Shortfall of Sites	0.144	Low Residential	R1-1	Low Residential	0	0	66.287	0.636		Residential - Single Family Residence, 1	192B133 303	1 per lot	Reseda - West Van Nuys	No	ABMI	AHO , RES CPU
Los Angeles	19643 FRIAR ST	91335	2132016003	0.000	0.000	0.000	0.636	Shortfall of Sites	0.154	Low Residential	R1-1-RIO	Low Residential	0	0	66.287	0.636		Residential - Single Family Residence, 1	180B117 955	1 per lot	Reseda - West Van Nuys	No	ABMI	AHO , RES CPU
Los Angeles	19028 LEADWELL ST	91335	2104026033	0.000	0.000	0.000	0.636	Shortfall of Sites	0.154	Low Residential	R1-1	Low Residential	0	0	66.287	0.636		Residential - Single Family Residence, 1	186B121 830	1 per lot	Reseda - West Van Nuys	No	ABMI	AHO , RES CPU
Los Angeles	6311 BOVEY AVE	91335	2132019009	0.000	0.000	0.000	0.636	Shortfall of Sites	0.154	Low Residential	R1-1-RIO	Low Residential	0	0	66.287	0.636		Residential - Single Family Residence - Pool, 1	177B117 171	1 per lot	Reseda - West Van Nuys	No	ABMI	AHO , RES CPU
Los Angeles	19901 WELBY WAY	91306	2134012017	0.000	0.000	0.000	0.636	Shortfall of Sites	0.154	Low Residential	R1-1-RIO	Low Residential	0	0	66.287	0.636		Residential - Single Family Residence, 1	180B113 83	1 per lot	Canoga Park - Winnetka - Woodland Hills - West Hills	No	ABMI	AHO , CPK CPU
Los Angeles	19806 HEMMINGWAY ST	91306	2106024019	0.000	0.000	0.000	0.636	Shortfall of Sites	0.154	Low Residential	R1-1	Low Residential	0	0	66.287	0.636		Residential - Single Family Residence - Pool, 1	189B117 581	1 per lot	Canoga Park - Winnetka - Woodland Hills - West Hills	No	ABMI	AHO , CPK CPU
Los Angeles	9919 LAUREL CANYON BLVD	91331	2622001900	0.318	0.318	0.000	0.000	Shortfall of Sites	0.414	Public Facilities	PF-1VL	0	0	20	153.741	0.636		Miscellaneous - Government Owned Property - Public School - General, 0	201B157 119		Arleta - Pacoima	No	LI	PF
Los Angeles	1037 E VERNON AVE	90037	5115014033	0.000	0.000	0.000	0.636	Shortfall of Sites	0.138	Community Commercial	C2-2D-CPIO	0	0	0	102.494	0.636		Institutional - Church - Church Parking Lot - One Story, 0	112-5A209 12		Southeast Los Angeles	No	ABMI	FBO
Los Angeles	6319 BOVEY AVE	91335	2132019010	0.000	0.000	0.000	0.636	Shortfall of Sites	0.154	Low Residential	R1-1-RIO	Low Residential	0	0	66.287	0.636		Residential - Single Family Residence, 1	177B117 152	1 per lot	Reseda - West Van Nuys	No	ABMI	AHO , RES CPU
Los Angeles	19506 CALVERT ST	91335	2131023004	0.000	0.000	0.000	0.636	Shortfall of Sites	0.154	Low Residential	R1-1-RIO	Low Residential	0	0	66.287	0.636		Residential - Single Family Residence, 1	177B117 361	1 per lot	Reseda - West Van Nuys	No	ABMI	AHO , RES CPU
Los Angeles	822 E 20TH ST	90011	5131011032	0.000	0.000	0.000	0.636	Shortfall of Sites	0.138	Low Medium I Residential	[Q]R4-1	0	0	0	102.494	0.636		Institutional - Church - One Story, 0	121-5A209 252		Southeast Los Angeles	No	ABMI	FBO
Los Angeles	822 E 20TH ST	90011	5131011032	0.000	0.000	0.000	0.636	Shortfall of Sites	0.138	Low Medium I Residential	[Q]R4-1	0	0	0	102.494	0.636		Institutional - Church - One Story, 0	121-5A209 261		Southeast Los Angeles	No	ABMI	FBO
Los Angeles	822 E 20TH ST	90011	5131011032	0.000	0.000	0.000	0.636	Shortfall of Sites	0.138	Low Medium I Residential	[Q]R4-1	0	0	0	102.494	0.636		Institutional - Church - One Story, 0	121-5A209 267		Southeast Los Angeles	No	ABMI	FBO
Los Angeles	7508 PASO ROBLES AVE	91406	2203027002	0.000	0.000	0.000	0.636	Shortfall of Sites	0.154	Low Residential	R1-1	Low Residential	0	0	66.287	0.636		Residential - Single Family Residence, 1	186B133 414	1 per lot	Reseda - West Van Nuys	No	ABMI	AHO , RES CPU
Los Angeles	19805 ARMINTA ST	91306	2106024025	0.000	0.000	0.000	0.636	Shortfall of Sites	0.154	Low Residential	R1-1	Low Residential	0	0	66.287	0.636		Residential - Single Family Residence, 1	189B117 626	1 per lot	Canoga Park - Winnetka - Woodland Hills - West Hills	No	ABMI	AHO , CPK CPU
Los Angeles	822 E 20TH ST	90011	5131011032	0.000	0.000	0.000	0.636	Shortfall of Sites	0.138	Low Medium I Residential	[Q]R4-1	0	0	0	102.494	0.636		Institutional - Church - One Story, 0	121-5A209 274		Southeast Los Angeles	No	ABMI	FBO
Los Angeles	822 E 20TH ST	90011	5131011032	0.000	0.000	0.000	0.636	Shortfall of Sites	0.138	Low Medium I Residential	[Q]R4-1	0	0	0	102.494	0.636		Institutional - Church - One Story, 0	121-5A209 280		Southeast Los Angeles	No	ABMI	FBO
Los Angeles	822 E 20TH ST	90011	5131011032	0.000	0.000	0.000	0.636	Shortfall of Sites	0.138	Low Medium I Residential	[Q]R4-1	0	0	0	102.494	0.636		Institutional - Church - One Story, 0	121-5A209 288		Southeast Los Angeles	No	ABMI	FBO
Los Angeles	18232 WEDDINGTON ST	91356	2160013011	0.000	0.000	0.000	0.636	Shortfall of Sites	0.144	Low II Residential	R1-1	Low Residential	0	0	66.287	0.636		Residential - Single Family Residence, 1	171B125 115	1 per lot	Encino - Tarzana	No	ABMI	AHO , ENC CPU
Los Angeles	17227 KESWICK ST	91406	2203002031	0.000	0.000	0.000	0.636	Shortfall of Sites	0.144	Low Residential	R1-1	Low Residential	0	0	66.287	0.636		Residential - Single Family Residence, 1	186B133 93	1 per lot	Reseda - West Van Nuys	No	ABMI	AHO , RES CPU
Los Angeles	8806 S WESTERN AVE	90047	6037024035	0.000	0.000	0.000	0.635	Shortfall of Sites	0.138	Neighborhood Commercial	C2-1VL-CPIO	0	0	0	102.494	0.635		Institutional - Church - One Story, 0	096A193 76		South Los Angeles	No	ABMI	FBO
Los Angeles	830 E FLORENCE AVE	90001	6023003029	0.000	0.000	0.000	0.635	Shortfall of Sites	0.092	Hybrid Industrial	CM-1-CPIO	0	0	0	8.644	0.635		Industrial - Light Manufacturing - One Story, 0	102B209 112		Southeast Los Angeles	No	ABMI	ARO
Los Angeles	830 E FLORENCE AVE	90001	6023003029	0.000	0.000	0.000	0.635	Shortfall of Sites	0.092	Hybrid Industrial	CM-1-CPIO	0	0	0	8.644	0.635		Industrial - Light Manufacturing - One Story, 0	102B209 113		Southeast Los Angeles	No	ABMI	ARO
Los Angeles	830 E FLORENCE AVE	90001	6023003029	0.000	0.000	0.000	0.635	Shortfall of Sites	0.092	Hybrid Industrial	CM-1-CPIO	0	0	0	8.644	0.635		Industrial - Light Manufacturing - One Story, 0	102B209 114		Southeast Los Angeles	No	ABMI	ARO
Los Angeles	1118 N COMMONWEALTH AVE	90029	5542024005	0.000	0.000	0.000	0.635	Shortfall of Sites	0.138	Low Medium I Residential	R2-1XL	0	0	0	102.494	0.635		Institutional - Church - One Story, 0	145-5A201 468		Hollywood	No	ABMI	FBO, R2RD
Los Angeles	0	0	2644004901	0.000	0.000	0.000	0.000	Shortfall of Sites	0.413	Public Facilities	PF-1VL	0	0	0	153.741	0.000		Miscellaneous - Government Owned Property, 0	201B153 582		Arleta - Pacoima	No		PF
Los Angeles	11316 S SAN PEDRO ST	90061	6073026042	0.000	0.000	0.000	0.635	Shortfall of Sites	0.138	Low Medium I Residential	R2-1	0	0	0	102.494	0.635		Institutional - Church - One Story, 0	087A205 211		Southeast Los Angeles	No	ABMI	FBO, R2RD
Los Angeles	11316 S SAN PEDRO ST	90061	6073026042	0.000	0.000	0.000	0.635	Shortfall of Sites	0.138	Low Medium I Residential	[Q]R4-1	0	0	0	102.494	0.635		Institutional - Church - One Story, 0	087A205 212		Southeast Los Angeles	No	ABMI	FBO
Los Angeles	1118 N COMMONWEALTH AVE	90029	5542024005	0.000	0.000	0.000	0.635	Shortfall of Sites	0.138	Low Medium I Residential	R2-1XL	0	0	0	102.494	0.635		Institutional - Church - One Story, 0	145-5A201 453		Hollywood	No	ABMI	FBO, R2RD
Los Angeles	12001 ART ST	91352	2631019904	0.318	0.318	0.000	0.000	Shortfall of Sites	0.413	Public Facilities	[Q]PF-1XL-CUGU	0	0	20	153.741	0.635		Miscellaneous - Government Owned Property, 0	195B165 251		Sun Valley - La Tuna Canyon	No	LI	PF
Los Angeles	25218 BROADWELL AVE	90710	7413018042	0.000	0.000	0.000	0.635	Shortfall of Sites	0.138	Limited Manufacturing	[Q]MR1-1VL-O	0	0	0	102.494	0.635		Institutional - Church - One Story, 0	036B197 377		Wilmington - Harbor City	No	ABMI	FBO
Los Angeles	25218 BROADWELL AVE	90710	7413018042	0.000	0.000	0.000	0.635	Shortfall of Sites	0.138	Limited Manufacturing	[Q]MR1-1VL-O	0	0	0	102.494	0.635		Institutional - Church - One Story, 0	036B197 362		Wilmington - Harbor City	No	ABMI	FBO
Los Angeles	8242 WYNNE AVE	91335	2102023001	0.000	0.000	0.000	0.635	Shortfall of Sites	0.154	Low Residential	R1-1	Low Residential	0	0	66.287	0.635		Residential - Single Family Residence, 1	192B125 678	1 per lot	Reseda - West Van Nuys	No	ABMI	AHO , RES CPU
Los Angeles	6001 S HOOVER ST	90044	6004009034	0.000	0.000	0.000	0.635	Shortfall of Sites	0.138	Neighborhood Commercial	C2-1VL-CPIO	0	0	0	102.494	0.635		Institutional - Church - One Story, 0	105B197 435		South Los Angeles	No	ABMI	FBO
Los Angeles	454 N WESTERN AVE	90004	5521015019	0.000	0.000	0.000	0.635	Shortfall of Sites	0.138	Neighborhood Office Commercial	C2-1	0	0	0	102.494	0.635		Institutional - Church - One Story, 0	141B193 1389		Wilshire	No	ABMI	FBO
Los Angeles	261 N BONNIE BRAE ST	90026	5157027045	0.000	0.000	0.000	0.635	Shortfall of Sites	0.138	Low Medium Residential	RD1.5-1	0	0	0	102.494	0.635		Institutional - Church - One Story, 0	136-5A207 186		Westlake	No	ABMI	FBO, R2RD
Los Angeles	5726 TOPEKA DR	91356	2156017902	0.318	0.318	0.000	0.000	Shortfall of Sites	0.413	Public Facilities	[Q]PF-1XL	0	0	20	153.741	0.635		Miscellaneous - Government Owned Property, 0	174B121 102		Encino - Tarzana	No	LI	PF
Los Angeles	5726 TOPEKA DR	91356	2156017902	0.318	0.318	0.000	0.000	Shortfall of Sites	0.413	Public Facilities	[Q]PF-1XL	0	0	20	153.741	0.635		Miscellaneous - Government Owned Property, 0	174B121 140		Encino - Tarzana	No	LI	PF
Los Angeles	454 N WESTERN AVE	90004	5521015019	0.000	0.000	0.000	0.635	Shortfall of Sites	0.138	Neighborhood Office Commercial	C2-1	0	0	0	102.494	0.635		Institutional - Church - One Story, 0	141B193 1380		Wilshire	No	ABMI	FBO
Los Angeles	5726 TOPEKA DR	91356	2156017902	0.318	0.318	0.000	0.000	Shortfall of Sites	0.413	Public Facilities	[Q]PF-1XL	0	0	20	153.741	0.635		Miscellaneous - Government Owned Property, 0	174B121 126		Encino - Tarzana	No	LI	PF
Los Angeles	5726 TOPEKA DR	91356	2156017902	0.318	0.318	0.000	0.000	Shortfall of Sites	0.413	Public Facilities	[Q]PF-1XL	0	0	20	153.741	0.635		Miscellaneous - Government Owned Property, 0	174B121 199		Encino - Tarzana	No	LI	PF
Los Angeles	5726 TOPEKA DR	91356	2156017902	0.318	0.318	0.000	0.000	Shortfall of Sites	0.413	Public Facilities	[Q]PF-1XL	0	0	20	153.741	0.635		Miscellaneous - Government Owned Property, 0	174B121 176		Encino - Tarzana	No	LI	PF
Los Angeles	18644 SHERMAN WAY	91335	2126005027	0.000	0.000	0.000	0.635	Shortfall of Sites	0.138	Low Residential	R1-1-RIO	0	0	0	102.494	0.635		Institutional - Church - One Story, 0	183B121 297		Reseda - West Van Nuys	No	ABMI	FBO
Los Angeles	0	0	2229008900	0.000	0.000	0.000	0.000	Shortfall of Sites	0.413	Public Facilities	[Q]PF-1XL-RIO	0	0	0	153.741	0.000		Miscellaneous - Government Owned Property, 0	180B133 34		Reseda - West Van Nuys	No		PF
Los Angeles	22040 COVELLO ST	91303	2023002019	0.000	0.000	0.000	0.635	Shortfall of Sites	0.154	Low Residential	R1-1	Low Residential	0	0	66.287	0.635		Residential - Single Family Residence, 1	186B101 303	1 per lot	Canoga Park - Winnetka - Woodland Hills - West Hills	No	ABMI	AHO , CPK CPU
Los Angeles	22014 COVELLO ST	91303	2023002024	0.000	0.000	0.000	0.635	Shortfall of Sites	0.154	Low Residential	R1-1	Low Residential	0	0	66.287	0.635		Residential - Single Family Residence, 1	186B101 308	1 per lot	Canoga Park - Winnetka - Woodland Hills - West Hills	No	ABMI	AHO , CPK CPU
Los Angeles	22016 COHASSET ST	91303	2023003009	0.000	0.000	0.000	0.635	Shortfall of Sites	0.154	Low Residential	R1-1	Low Residential	[DM1-MK1-5] [IX3-FA] [CPIO]	0	66.287	0.635		Residential - Single Family Residence, 1	186B101 438	1 per lot	Canoga Park - Winnetka - Woodland Hills - West Hills	No	ABMI	AHO , CPK CPU
Los Angeles	18644 SHERMAN WAY	91335	2126005027	0.000	0.000	0.000	0.635	Shortfall of Sites	0.138	Low Residential	R1-1-RIO	0	0	0	102.494	0.635		Institutional - Church - One Story, 0	183B121 313		Reseda - West Van Nuys	No	ABMI	FBO
Los Angeles	18011 SHERMAN WAY	91335	2121004021	0.318	0.318	0.000	0.000	Shortfall of Sites	0.172	Low Medium II Residential	R1-1	0	0	20	102.494	0.635		Institutional - Church - One Story, 0	183B125 91		Reseda - West Van Nuys	No	LI	FBO
Los Angeles	22050 COVELLO ST	91303	2023002017	0.000	0.000	0.000	0.635	Shortfall of Sites	0.154	Low Residential	R1-1	Low Residential	0	0	66.287	0.635		Residential - Single Family Residence, 1	186B101 301	1 per lot	Canoga Park - Winnetka - Woodland Hills - West Hills	No	ABMI	AHO , CPK CPU
Los Angeles	22020 COVELLO ST	91303	2023002023	0.000	0.000	0.000	0.635	Shortfall of Sites	0.154	Low Residential	R1-1	Low Residential	0	0	66.287	0.635		Residential - Single Family Residence, 1	186B101 307	1 per lot	Canoga Park - Winnetka - Woodland Hills - West Hills	No	ABMI	AHO , CPK CPU
Los Angeles	22020 COHASSET ST	91303	2023003008	0.000	0.000	0.000	0.635	Shortfall of Sites	0.154	Low Residential	R1-1	Low Residential	[MB3-CDF1-5] [IX4-FA] [CPIO]	0	66.287	0.635		Residential - Single Family Residence, 1	186B101 437	1 per lot	Canoga Park - Winnetka - Woodland Hills - West Hills	No	ABMI	AHO , CPK CPU
Los Angeles	22036 COVELLO ST	91303	2023002020	0.000	0.000	0.000	0.635	Shortfall of Sites	0.154	Low Residential	R1-1	Low Residential	0	0	66.287	0.635		Residential - Single Family Residence, 1	186B101 304	1 per lot	Canoga Park - Winnetka - Woodland Hills - West Hills	No	ABMI	AHO , CPK CPU
Los Angeles	22050 COHASSET ST	91303	2023003002	0.000	0.000	0.000	0.635	Shortfall of Sites	0.154	Low Residential	R1-1	Low Residential	[MB4-G1-5] [IX1-FA] [CPIO]	0	66.287	0.635		Residential - Single Family Residence, 1	186B101 431	1 per lot	Canoga Park - Winnetka - Woodland Hills - West Hills	No	ABMI	AHO , CPK CPU
Los Angeles	22046 COHASSET ST	91303	2023003003	0.000	0.000	0.000	0.635	Shortfall of Sites	0.154	Low Residential	R1-1	Low Residential	0	0	66.287	0.635		Residential - Single Family Residence, 1	186B101 432	1 per lot	Canoga Park - Winnetka - Woodland Hills - West Hills	No	ABMI	AHO , CPK CPU
Los Angeles	22040 COHASSET ST	91303	2023003004	0.000	0.000	0.000	0.635	Shortfall of Sites	0.154	Low Residential	R1-1	Low Residential	[HB5-G1-5] [CX3-FA] [CPIO]	0	66.287	0.635		Residential - Single Family Residence, 1	186B101 433	1 per lot	Canoga Park - Winnetka - Woodland Hills - West Hills	No	ABMI	AHO , CPK CPU
Los Angeles	22036 COHASSET ST	91303	2023003005	0.000	0.000	0.000	0.635	Shortfall of Sites	0.154	Low Residential	R1-1	Low Residential	0	0	66.287	0.635		Residential - Single Family Residence, 1	186B101 434	1 per lot	Canoga Park - Winnetka - Woodland Hills - West Hills	No	ABMI	AHO , CPK CPU

Jurisdiction Name	Site Address/Intersection	5 Digit ZIP Code	Assessor Parcel Number	Very Low-Income	Low-Income	Moderate-Income	Above Moderate-Income	Type of Shortfall	Parcel Size (Acres)	Current General Plan Designation	Current Zoning	Proposed General Plan (GP) Designation	Proposed Zoning	Minimum Density Allowed	Maximum Density Allowed	Total Capacity	Vacant/ Nonvacant	Description of Existing Uses	PIN	Base Density Per Acre	Community Plan Area	Rent Stabalization Ordinance	Income Category	Applicable Rezoning Program (Program informing values in Column Q listed first)
Los Angeles	22026 COHASSET ST	91303	2023003007	0.000	0.000	0.000	0.635	Shortfall of Sites	0.154	Low Residential	R1-1	Low Residential	[DM5-SH2-5] [CX1-FA] [CPIO]	0	66.287	0.635		Residential - Single Family Residence, 1	186B101 436	1 per lot	Canoga Park - Winnetka - Woodland Hills - West Hills	No	ABMI	AHO , CPK CPU
Los Angeles	2057 FAIR PARK AVE	90041	5686017900	0.318	0.318	0.000	0.000	Shortfall of Sites	0.344	Public Facilities	PF-1	0	0	20	153.741	0.635		Miscellaneous - Government Owned Property, 0	160-5A223 24		Northeast Los Angeles	No	LI	PF
Los Angeles	2057 FAIR PARK AVE	90041	5686017900	0.318	0.318	0.000	0.000	Shortfall of Sites	0.344	Public Facilities	PF-1	0	0	20	153.741	0.635		Miscellaneous - Government Owned Property, 0	160-5A223 17		Northeast Los Angeles	No	LI	PF
Los Angeles	2057 FAIR PARK AVE	90041	5686017900	0.318	0.318	0.000	0.000	Shortfall of Sites	0.344	Public Facilities	PF-1	0	0	20	153.741	0.635		Miscellaneous - Government Owned Property, 0	160-5A223 14		Northeast Los Angeles	No	LI	PF
Los Angeles	2057 FAIR PARK AVE	90041	5686017900	0.318	0.318	0.000	0.000	Shortfall of Sites	0.344	Public Facilities	PF-1	0	0	20	153.741	0.635		Miscellaneous - Government Owned Property, 0	160-5A223 21		Northeast Los Angeles	No	LI	PF
Los Angeles	2057 FAIR PARK AVE	90041	5686017900	0.318	0.318	0.000	0.000	Shortfall of Sites	0.344	Public Facilities	PF-1	0	0	20	153.741	0.635		Miscellaneous - Government Owned Property, 0	160-5A223 29		Northeast Los Angeles	No	LI	PF
Los Angeles	3001 W JEFFERSON BLVD	90018	5051034033	0.000	0.000	0.000	0.635	Shortfall of Sites	0.158	Neighborhood Commercial	C2-1VL-CPIO	0	0	0	5.019	0.635		Commercial - Store Combination - Store and Office Combination - One Story, 0	120B185 766		West Adams - Baldwin Hills - Leimert	No	ABMI	ARO
Los Angeles	16935 KESWICK ST	91406	2203011027	0.000	0.000	0.000	0.635	Shortfall of Sites	0.144	Low Residential	R1-1	Low Residential	0	0	66.287	0.635		Residential - Single Family Residence, 1	186B133 74	1 per lot	Reseda - West Van Nuys	No	ABMI	AHO , RES CPU
Los Angeles	19548 GILMORE ST	91335	2132014002	0.000	0.000	0.000	0.635	Shortfall of Sites	0.154	Low Residential	R1-1-RIO	Low Residential	0	0	66.287	0.635		Residential - Single Family Residence, 1	180B117 822	1 per lot	Reseda - West Van Nuys	No	ABMI	AHO , RES CPU
Los Angeles	2730 FLETCHER DR	90039	5436031016	0.000	0.000	0.000	0.635	Shortfall of Sites	0.152	General Commercial	[Q]C2-1VL-RIO	0	0	0	5.819	0.635		Commercial - Store Combination - Store and Residential Combination - One Story, 0	151-5A211 90		Northeast Los Angeles	Yes	ABMI	ARO
Los Angeles	19540 GILMORE ST	91335	2132014003	0.000	0.000	0.000	0.635	Shortfall of Sites	0.154	Low Residential	R1-1-RIO	Low Residential	0	0	66.287	0.635		Residential - Single Family Residence - Pool, 1	180B117 823	1 per lot	Reseda - West Van Nuys	No	ABMI	AHO , RES CPU
Los Angeles	7059 FORBES AVE	91406	2225019001	0.000	0.000	0.000	0.635	Shortfall of Sites	0.154	Low Residential	R1-1	Low Residential	0	0	66.287	0.635		Residential - Single Family Residence - Pool, 1	183B133 358	1 per lot	Reseda - West Van Nuys	No	ABMI	AHO , RES CPU
Los Angeles	20029 WELBY WAY	91306	2134012001	0.000	0.000	0.000	0.635	Shortfall of Sites	0.154	Low Residential	R1-1-RIO	Low Residential	0	0	66.287	0.635		Residential - Single Family Residence - Pool, 1	180B113 67	1 per lot	Canoga Park - Winnetka - Woodland Hills - West Hills	No	ABMI	AHO , CPK CPU
Los Angeles	6959 LUBAO AVE	91306	2135025012	0.000	0.000	0.000	0.635	Shortfall of Sites	0.154	Low Residential	R1-1-RIO	Low Residential	0	0	66.287	0.635		Residential - Single Family Residence, 1	183B113 476	1 per lot	Canoga Park - Winnetka - Woodland Hills - West Hills	No	ABMI	AHO , CPK CPU
Los Angeles	19649 FRIAR ST	91335	2132016002	0.000	0.000	0.000	0.635	Shortfall of Sites	0.154	Low Residential	R1-1-RIO	Low Residential	0	0	66.287	0.635		Residential - Single Family Residence, 1	180B117 954	1 per lot	Reseda - West Van Nuys	No	ABMI	AHO , RES CPU
Los Angeles	18331 SHERMAN WAY	91335	2119023012	0.000	0.000	0.000	0.635	Shortfall of Sites	0.067	Community Commercial	[Q]P-1D-CDO	0	0	0	94.696	0.635		Commercial - Parking Lot (Commercial Use Property) - Lots - Patron or Employee - One Story, 0	183B125 1076		Reseda - West Van Nuys	No	ABMI	P
Los Angeles	2516 S CENTRAL AVE	90011	5119009006	0.000	0.000	0.000	0.635	Shortfall of Sites	0.124	Community Commercial	C2-2D-CPIO	0	0	0	6.408	0.635		Industrial - Light Manufacturing - One Story, 0	118-5A209 165		Southeast Los Angeles	No	ABMI	ARO
Los Angeles	19616 HAMLIN ST	91335	2132012022	0.000	0.000	0.000	0.635	Shortfall of Sites	0.154	Low Residential	R1-1-RIO	Low Residential	0	0	66.287	0.635		Residential - Single Family Residence, 1	180B117 664	1 per lot	Reseda - West Van Nuys	No	ABMI	AHO , RES CPU
Los Angeles	6558 LASAINE AVE	91406	2229009029	0.000	0.000	0.000	0.635	Shortfall of Sites	0.154	Low Residential	R1-1-RIO	Low Residential	0	0	66.287	0.635		Residential - Single Family Residence - Pool, 1	180B133 247	1 per lot	Reseda - West Van Nuys	No	ABMI	AHO , RES CPU
Los Angeles	19528 GILMORE ST	91335	2132014005	0.000	0.000	0.000	0.635	Shortfall of Sites	0.154	Low Residential	R1-1-RIO	Low Residential	0	0	66.287	0.635		Residential - Single Family Residence - Pool, 1	180B117 825	1 per lot	Reseda - West Van Nuys	No	ABMI	AHO , RES CPU
Los Angeles	19522 GILMORE ST	91335	2132014006	0.000	0.000	0.000	0.635	Shortfall of Sites	0.154	Low Residential	R1-1-RIO	Low Residential	0	0	66.287	0.635		Residential - Single Family Residence, 1	180B117 826	1 per lot	Reseda - West Van Nuys	No	ABMI	AHO , RES CPU
Los Angeles	19736 VICTORY BLVD	91367	2134032001	0.000	0.000	0.000	0.635	Shortfall of Sites	0.154	Low Residential	RS-1-RIO	Very Low Residential	0	0	66.287	0.635		Residential - Single Family Residence - Pool, 1	180B117 882	1 per lot	Canoga Park - Winnetka - Woodland Hills - West Hills	No	ABMI	AHO , CPK CPU
Los Angeles	6632 MELVIN AVE	91335	2132006001	0.000	0.000	0.000	0.635	Shortfall of Sites	0.154	Low Residential	R1-1-RIO	Low Residential	0	0	66.287	0.635		Residential - Single Family Residence - Pool, 1	180B117 414	1 per lot	Reseda - West Van Nuys	No	ABMI	AHO , RES CPU
Los Angeles	6435 BOTHWELL RD	91335	2132009032	0.000	0.000	0.000	0.635	Shortfall of Sites	0.154	Low Residential	R1-1-RIO	Low Residential	0	0	66.287	0.635		Residential - Single Family Residence - Pool, 1	180B117 784	1 per lot	Reseda - West Van Nuys	No	ABMI	AHO , RES CPU
Los Angeles	19516 GILMORE ST	91335	2132014007	0.000	0.000	0.000	0.635	Shortfall of Sites	0.154	Low Residential	R1-1-RIO	Low Residential	0	0	66.287	0.635		Residential - Single Family Residence, 1	180B117 827	1 per lot	Reseda - West Van Nuys	No	ABMI	AHO , RES CPU
Los Angeles	8725 S CENTRAL AVE	90002	6042024005	0.000	0.000	0.000	0.635	Shortfall of Sites	0.138	Neighborhood Commercial	C2-1VL-CPIO	0	0	0	102.494	0.635		Institutional - Church - One Story, 0	096A209 48		Southeast Los Angeles	No	ABMI	FBO
Los Angeles	156 E MARTIN LUTHER KING JR BLVD	90011	5113027001	0.000	0.000	0.000	0.635	Shortfall of Sites	0.165	Neighborhood Commercial	C2-1VL-CPIO	0	0	0	5.336	0.635		Commercial - Store Combination - Store and Residential Combination - One Story, 0	115-5A205 235		Southeast Los Angeles	Yes	ABMI	ARO
Los Angeles	6327 BOVEY AVE	91335	2132019011	0.000	0.000	0.000	0.634	Shortfall of Sites	0.154	Low Residential	R1-1-RIO	Low Residential	0	0	66.287	0.634		Residential - Single Family Residence, 1	177B117 121	1 per lot	Reseda - West Van Nuys	No	ABMI	AHO , RES CPU
Los Angeles	6218 TUNNEY AVE	91335	2131018012	0.000	0.000	0.000	0.634	Shortfall of Sites	0.154	Low Residential	R1-1-RIO	Low Residential	0	0	66.287	0.634		Residential - Single Family Residence - Pool, 1	177B117 323	1 per lot	Reseda - West Van Nuys	No	ABMI	AHO , RES CPU
Los Angeles	6224 TUNNEY AVE	91335	2131018013	0.000	0.000	0.000	0.634	Shortfall of Sites	0.154	Low Residential	R1-1-RIO	Low Residential	0	0	66.287	0.634		Residential - Single Family Residence - Pool, 1	177B117 300	1 per lot	Reseda - West Van Nuys	No	ABMI	AHO , RES CPU
Los Angeles	6310 BOVEY AVE	91335	2132020008	0.000	0.000	0.000	0.634	Shortfall of Sites	0.154	Low Residential	R1-1-RIO	Low Residential	0	0	66.287	0.634		Residential - Single Family Residence - Therapy Pool (Spa), 1	177B117 199	1 per lot	Reseda - West Van Nuys	No	ABMI	AHO , RES CPU
Los Angeles	7523 VANALDEN AVE	91335	2104017007	0.317	0.317	0.000	0.000	Shortfall of Sites	0.248	Low Residential	R1-1	Low Residential	0	20	66.287	0.634		, 2	186B121 326	1 per lot	Reseda - West Van Nuys	No	LI	AHO , RES CPU
Los Angeles	10115 HADDON AVE	91331	2622005901	0.317	0.317	0.000	0.000	Shortfall of Sites	0.413	Public Facilities	PF-1VL-CUGU	0	0	20	153.741	0.634		Miscellaneous - Government Owned Property - Public School - General, 0	204B157 962		Arleta - Pacoima	No	LI	PF
Los Angeles	18047 MARTHA ST	91316	2159018001	0.000	0.000	0.000	0.634	Shortfall of Sites	0.144	Low II Residential	R1-1-RIO	Low Residential	0	0	66.287	0.634		Residential - Single Family Residence, 1	174B125 324	1 per lot	Encino - Tarzana	No	ABMI	AHO , ENC CPU
Los Angeles	21305 PROVIDENCIA ST	91364	2167010022	0.000	0.000	0.000	0.634	Shortfall of Sites	0.144	Low Residential	R1-1	Low Residential	0	0	66.287	0.634		Residential - Single Family Residence, 1	168B105 227	1 per lot	Canoga Park - Winnetka - Woodland Hills - West Hills	No	ABMI	AHO , CPK CPU
Los Angeles	1149 W MANCHESTER AVE	90044	6033014033	0.000	0.000	0.000	0.634	Shortfall of Sites	0.137	Community Commercial	C2-2D-CPIO	0	0	0	102.494	0.634		Institutional - Church - One Story, 0	097-5A197 295		South Los Angeles	No	ABMI	FBO
Los Angeles	1012 W FLORENCE AVE	90044	6019021010	0.000	0.000	0.000	0.634	Shortfall of Sites	0.137	Community Commercial	C2-2D-CPIO	0	0	0	102.494	0.634		Institutional - Church - One Story, 0	102B197 1193		South Los Angeles	No	ABMI	FBO
Los Angeles	10115 HADDON AVE	91331	2622005901	0.317	0.317	0.000	0.000	Shortfall of Sites	0.412	Public Facilities	PF-1VL-CUGU	0	0	20	153.741	0.634		Miscellaneous - Government Owned Property - Public School - General, 0	204B157 994		Arleta - Pacoima	No	LI	PF
Los Angeles	8240 WINNETKA AVE	91306	2106001901	0.317	0.317	0.000	0.000	Shortfall of Sites	0.412	Public Facilities	[Q]PF-1XL	0	0	20	153.741	0.634		Miscellaneous - Government Owned Property, 0	192B113 671		Canoga Park - Winnetka - Woodland Hills - West Hills	No	LI	PF
Los Angeles	811 N HIGHLAND AVE	90038	5524003015	0.000	0.000	0.000	0.634	Shortfall of Sites	0.133	Commercial Manufacturing	[Q]C2-1VL-SN	0	0	0	4.950	0.634		Industrial - Light Manufacturing - One Story, 0	141B185 214		Hollywood	No	ABMI	ARO
Los Angeles	8135 ANDASOL AVE	91325	2201016023	0.000	0.000	0.000	0.634	Shortfall of Sites	0.144	Low Residential	R1-1	Low Residential	0	0	66.287	0.634		Residential - Single Family Residence, 1	189B133 83	1 per lot	Reseda - West Van Nuys	No	ABMI	AHO , RES CPU
Los Angeles	21304 SAN MIGUEL ST	91364	2167010008	0.000	0.000	0.000	0.634	Shortfall of Sites	0.144	Low Residential	R1-1	Low Residential	0	0	66.287	0.634		Residential - Single Family Residence, 1	168B105 184	1 per lot	Canoga Park - Winnetka - Woodland Hills - West Hills	No	ABMI	AHO , CPK CPU
Los Angeles	17628 BALTAR ST	91325	2201003001	0.000	0.000	0.000	0.634	Shortfall of Sites	0.144	Low Residential	R1-1	Low Residential	0	0	66.287	0.634		Residential - Single Family Residence - Pool, 1	189B129 370	1 per lot	Reseda - West Van Nuys	No	ABMI	AHO , RES CPU
Los Angeles	17628 LANARK ST	91325	2201005001	0.000	0.000	0.000	0.634	Shortfall of Sites	0.144	Low Residential	R1-1	Low Residential	0	0	66.287	0.634		Residential - Single Family Residence, 1	189B129 134	1 per lot	Reseda - West Van Nuys	No	ABMI	AHO , RES CPU
Los Angeles	17629 LORNE ST	91325	2201005034	0.000	0.000	0.000	0.634	Shortfall of Sites	0.144	Low Residential	R1-1	Low Residential	0	0	66.287	0.634		Residential - Single Family Residence - Pool, 1	189B129 195	1 per lot	Reseda - West Van Nuys	No	ABMI	AHO , RES CPU
Los Angeles	17629 BALTAR ST	91325	2201004034	0.000	0.000	0.000	0.634	Shortfall of Sites	0.144	Low Residential	R1-1	Low Residential	0	0	66.287	0.634		Residential - Single Family Residence - Pool, 1	189B129 309	1 per lot	Reseda - West Van Nuys	No	ABMI	AHO , RES CPU
Los Angeles	4010 CHEVY CHASE DR	90039	5594015019	0.000	0.000	0.000	0.634	Shortfall of Sites	0.057	Commercial Manufacturing	[T][Q]CM-1-RIO	0	0	0	21.235	0.634		Commercial - Office Building - One Story, 0	159B205 291		Northeast Los Angeles	No	ABMI	ARO
Los Angeles	4010 CHEVY CHASE DR	90039	5594015019	0.000	0.000	0.000	0.634	Shortfall of Sites	0.057	Commercial Manufacturing	[T][Q]CM-1-RIO	0	0	0	21.235	0.634		Commercial - Office Building - One Story, 0	159B205 292		Northeast Los Angeles	No	ABMI	ARO
Los Angeles	4010 CHEVY CHASE DR	90039	5594015019	0.000	0.000	0.000	0.634	Shortfall of Sites	0.057	Commercial Manufacturing	[T][Q]CM-1-RIO	0	0	0	21.235	0.634		Commercial - Office Building - One Story, 0	159B205 293		Northeast Los Angeles	No	ABMI	ARO
Los Angeles	4010 CHEVY CHASE DR	90039	5594015019	0.000	0.000	0.000	0.634	Shortfall of Sites	0.057	Commercial Manufacturing	[T][Q]CM-1-RIO	0	0	0	21.235	0.634		Commercial - Office Building - One Story, 0	159B205 294		Northeast Los Angeles	No	ABMI	ARO
Los Angeles	4010 CHEVY CHASE DR	90039	5594015019	0.000	0.000	0.000	0.634	Shortfall of Sites	0.059	Commercial Manufacturing	[T][Q]CM-1-RIO	0	0	0	20.663	0.634		Commercial - Office Building - One Story, 0	159B205 295		Northeast Los Angeles	No	ABMI	ARO
Los Angeles	7440 BECKFORD AVE	91335	2104020025	0.317	0.317	0.000	0.000	Shortfall of Sites	0.248	Low Residential	R1-1	Low Residential	0	20	66.287	0.634		Residential - Double, Duplex, or Two Units - 4 Stories or Less, 2	186B121 521	1 per lot	Reseda - West Van Nuys	No	LI	AHO , RES CPU
Los Angeles	4812 AQUEDUCT AVE	91436	2261030019	0.000	0.000	0.000	0.634	Shortfall of Sites	0.144	Low II Residential	R1-1	Low Residential	0	0	66.287	0.634		Residential - Single Family Residence, 1	168B141 397	1 per lot	Encino - Tarzana	No	ABMI	AHO , ENC CPU
Los Angeles	6253 CALVIN AVE	91335	2131018001	0.000	0.000	0.000	0.634	Shortfall of Sites	0.154	Low Residential	R1-1-RIO	Low Residential	0	0	66.287	0.634		Residential - Single Family Residence, 1	177B117 257	1 per lot	Reseda - West Van Nuys	No	ABMI	AHO , RES CPU
Los Angeles	6265 CALVIN AVE	91335	2131017008	0.000	0.000	0.000	0.634	Shortfall of Sites	0.154	Low Residential	R1-1-RIO	Low Residential	0	0	66.287	0.634		Residential - Single Family Residence, 1	177B117 211	1 per lot	Reseda - West Van Nuys	No	ABMI	AHO , RES CPU
Los Angeles	6301 CALVIN AVE	91335	2131017005	0.000	0.000	0.000	0.634	Shortfall of Sites	0.154	Low Residential	R1-1-RIO	Low Residential	0	0	66.287	0.634		Residential - Single Family Residence - Pool, 1	177B117 132	1 per lot	Reseda - West Van Nuys	No	ABMI	AHO , RES CPU
Los Angeles	10115 HADDON AVE	91331	2622005901	0.317	0.317	0.000	0.000	Shortfall of Sites	0.412	Public Facilities	PF-1VL-CUGU	0	0	20	153.741	0.634		Miscellaneous - Government Owned Property - Public School - General, 0	204B157 1025		Arleta - Pacoima	No	LI	PF
Los Angeles	6245 CALVIN AVE	91335	2131018002	0.000	0.000	0.000	0.634	Shortfall of Sites	0.154	Low Residential	R1-1-RIO	Low Residential	0	0	66.287	0.634		Residential - Single Family Residence, 1	177B117 281	1 per lot	Reseda - West Van Nuys	No	ABMI	AHO , RES CPU
Los Angeles	19560 HAYNES ST	91335	2132011005	0.000	0.000	0.000	0.634	Shortfall of Sites	0.154	Low Residential	R1-1-RIO	Low Residential	0	0	66.287	0.634		Residential - Single Family Residence, 1	180B117 593	1 per lot	Reseda - West Van Nuys	No	ABMI	AHO , RES CPU
Los Angeles	6315 CALVIN AVE	91335	2131017003	0.000	0.000	0.000	0.634	Shortfall of Sites	0.154	Low Residential	R1-1-RIO	Low Residential	0	0	66.287	0.634		Residential - Single Family Residence, 1	177B117 92	1 per lot	Reseda - West Van Nuys	No	ABMI	AHO , RES CPU
Los Angeles	19616 HAYNES ST	91335	2132011002	0.000	0.000	0.000	0.634	Shortfall of Sites	0.154	Low Residential	R1-1-RIO	Low Residential	0	0	66.287	0.634		Residential - Single Family Residence, 1	180B117 590	1 per lot	Reseda - West Van Nuys	No	ABMI	AHO , RES CPU
Los Angeles	6233 CALVIN AVE	91335	2131018004	0.000	0.000	0.000	0.634	Shortfall of Sites	0.154	Low Residential	R1-1-RIO	Low Residential	0	0	66.287	0.634		Residential - Single Family Residence, 1	177B117 319	1 per lot	Reseda - West Van Nuys	No	ABMI	AHO , RES CPU
Los Angeles	6239 CALVIN AVE	91335	2131018003	0.000	0.000	0.000	0.634	Shortfall of Sites	0.154	Low Residential	R1-1-RIO	Low Residential	0	0	66.287	0.634		Residential - Single Family Residence - Pool, 1	177B117 298	1 per lot	Reseda - West Van Nuys	No	ABMI	AHO , RES CPU
Los Angeles	6259 CALVIN AVE	91335	2131017009	0.000	0.000	0.000	0.634	Shortfall of Sites	0.154	Low Residential	R1-1-RIO	Low Residential	0	0	66.287	0.634		Residential - Single Family Residence, 1	177B117 233	1 per lot	Reseda - West Van Nuys	No	ABMI	AHO , RES CPU
Los Angeles	19610 HAYNES ST	91335	2132011003	0.000	0.000	0.000	0.634	Shortfall of Sites	0.154	Low Residential	R1-1-RIO	Low Residential	0	0	66.287	0.634		Residential - Single Family Residence, 1	180B117 591	1 per lot	Reseda - West Van Nuys	No	ABMI	AHO , RES CPU
Los Angeles	6271 CALVIN AVE	91335	2131017007	0.000	0.000	0.000	0.634	Shortfall of Sites	0.154	Low Residential	R1-1-RIO	Low Residential	0	0	66.287	0.634		Residential - Single Family Residence, 1	177B117 187	1 per lot	Reseda - West Van Nuys	No	ABMI	AHO , RES CPU
Los Angeles	19554 HAYNES ST	91335	2132011006	0.000	0.000	0.000	0.634	Shortfall of Sites	0.154	Low Residential	R1-1-RIO	Low Residential	0	0	66.287	0.634		Residential - Single Family Residence, 1	180B117 594	1 per lot	Reseda - West Van Nuys	No	ABMI	AHO , RES CPU
Los Angeles	6277 CALVIN AVE	91335	2131017006	0.000	0.000	0.000	0.634	Shortfall of Sites	0.154	Low Residential	R1-1-RIO	Low Residential	0	0	66.287	0.634		Residential - Single Family Residence, 1	177B117 164	1 per lot	Reseda - West Van Nuys	No	ABMI	AHO , RES CPU
Los Angeles	19622 HAYNES ST	91335	2132011001	0.000	0.000	0.000	0.634	Shortfall of Sites	0.154	Low Residential	R1-1-RIO	Low Residential	0	0	66.287	0.634		Residential - Single Family Residence, 1	180B117 589	1 per lot	Reseda - West Van Nuys	No	ABMI	AHO , RES CPU
Los Angeles	19604 HAYNES ST	91335	2132011004	0.000	0.000	0.000	0.634	Shortfall of Sites	0.154	Low Residential	R1-1-RIO	Low Residential	0	0	66.287	0.634		Residential - Single Family Residence, 1	180B117 592	1 per lot	Reseda - West Van Nuys	No	ABMI	AHO , RES CPU
Los Angeles	18326 BLYTHE ST	91335	2102015048	0.000	0.000	0.000	0.634	Shortfall of Sites	0.154	Low Residential	R1-1	Low Residential	0	0	66.287	0.634		Residential - Single Family Residence, 1	189B125 466	1 per lot	Reseda - West Van Nuys	No	ABMI	AHO , RES CPU
Los Angeles	1551 N WILMINGTON BLVD	90744	7414027030	0.000	0.000	0.000	0.634	Shortfall of Sites	0.137	Low Medium II Residential	[Q]RD1.5-1XL-O-CUGU	0	0	0	102.494	0.634		Institutional - Church - One Story, 0	036B201 485		Wilmington - Harbor City	No	ABMI	FBO, R2RD
Los Angeles	7623 8TH AVE	90043	4012005001	0.000	0.000	0.000	0.634	Shortfall of Sites	0.137	Low II Residential	R1-1	0	0	0	102.494	0.634		Institutional - Church - One Story, 0	099B185 141		West Adams - Baldwin Hills - Leimert	No	ABMI	FBO
Los Angeles	17628 LORNE ST	91325	2201004001	0.000	0.000	0.000	0.634	Shortfall of Sites	0.144	Low Residential	R1-1	Low Residential	0	0	66.287	0.634		Residential - Single Family Residence - Pool, 1	189B129 261	1 per lot	Reseda - West Van Nuys	No	ABMI	AHO , RES CPU
Los Angeles	1446 W 36TH PL	90018	5041019039	0.000	0.000	0.000	0.634	Shortfall of Sites	0.137	Low Medium I Residential	[Q]R4-1-O	0	0	0	102.494	0.634		Institutional - Church - One Story, 0	120B193 1600		South Los Angeles	No	ABMI	FBO

Jurisdiction Name	Site Address/Intersection	5 Digit ZIP Code	Assessor Parcel Number	Very Low-Income	Low-Income	Moderate-Income	Above Moderate-Income	Type of Shortfall	Parcel Size (Acres)	Current General Plan Designation	Current Zoning	Proposed General Plan (GP) Designation	Proposed Zoning	Minimum Density Allowed	Maximum Density Allowed	Total Capacity	Vacant/ Nonvacant	Description of Existing Uses	PIN	Base Density Per Acre	Community Plan Area	Rent Stabalization Ordinance	Income Category	Applicable Rezoning Program (Program informing values in Column Q listed first)
Los Angeles	1551 N WILMINGTON BLVD	90744	7414027030	0.000	0.000	0.000	0.634	Shortfall of Sites	0.137	Low Medium II Residential	[Q]RD1.5-1XL-O-CUGU	0	0	0	102.494	0.634		Institutional - Church - One Story, 0	036B201 399		Wilmington - Harbor City	No	ABMI	FBO, R2RD
Los Angeles	6607 TAMPA AVE	91335	2131009012	0.000	0.000	0.000	0.633	Shortfall of Sites	0.154	Low Residential	R1-1-RIO	Low Residential	0	0	66.287	0.633		Residential - Single Family Residence, 1	180B117 514	1 per lot	Reseda - West Van Nuys	No	ABMI	AHO , RES CPU
Los Angeles	6958 QUAKERTOWN AVE	91306	2135027001	0.000	0.000	0.000	0.633	Shortfall of Sites	0.154	Low Residential	R1-1-RIO	Low Residential	0	0	66.287	0.633		Residential - Single Family Residence, 1	183B113 473	1 per lot	Canoga Park - Winnetka - Woodland Hills - West Hills	No	ABMI	AHO , CPK CPU
Los Angeles	4845 FOUNTAIN AVE	90029	5543019009	0.000	0.000	0.000	0.633	Shortfall of Sites	0.018	Community Commercial	C2-1	0	0	0	67.640	0.633		Commercial - Store Combination - Store and Residential Combination - One Story, 0	147B197 1066		Hollywood	No	ABMI	ARO
Los Angeles	4845 FOUNTAIN AVE	90029	5543019009	0.000	0.000	0.000	0.633	Shortfall of Sites	0.113	Community Commercial	C2-1	0	0	0	10.733	0.633		Commercial - Store Combination - Store and Residential Combination - One Story, 0	147B197 1088		Hollywood	No	ABMI	ARO
Los Angeles	6312 BELMAR AVE	91335	2131021009	0.000	0.000	0.000	0.633	Shortfall of Sites	0.154	Low Residential	R1-1-RIO	Low Residential	0	0	66.287	0.633		Residential - Single Family Residence - Pool, 1	177B117 106	1 per lot	Reseda - West Van Nuys	No	ABMI	AHO , RES CPU
Los Angeles	10115 HADDON AVE	91331	2622005901	0.317	0.317	0.000	0.000	Shortfall of Sites	0.412	Public Facilities	PF-1VL-CUGU	0	0	20	153.741	0.633		Miscellaneous - Government Owned Property - Public School - General, 0	204B157 1048		Arleta - Pacoima	No	LI	PF
Los Angeles	411 N VERMONT AVE	90004	5520018901	0.000	0.000	0.000	0.633	Shortfall of Sites	0.103	Neighborhood Office Commercial	C2-1, PB-1	0	0	0	94.696	0.633		Commercial - Bank, Savings and Loan - One Story, 0	138B197 1323		Wilshire	No	ABMI	P
Los Angeles	5701 COMPTON AVE	90011	5104028027	0.000	0.000	0.000	0.633	Shortfall of Sites	0.133	Hybrid Industrial	CM-2D-CPIO	0	0	0	5.965	0.633		Industrial - Light Manufacturing - One Story, 0	108B209 1157		Southeast Los Angeles	No	ABMI	ARO
Los Angeles	5701 COMPTON AVE	90011	5104028027	0.000	0.000	0.000	0.633	Shortfall of Sites	0.088	Hybrid Industrial	CM-2D-CPIO	0	0	0	8.948	0.633		Industrial - Light Manufacturing - One Story, 0	108B209 1215		Southeast Los Angeles	No	ABMI	ARO
Los Angeles	5701 COMPTON AVE	90011	5104028027	0.000	0.000	0.000	0.633	Shortfall of Sites	0.088	Hybrid Industrial	CM-2D-CPIO	0	0	0	8.948	0.633		Industrial - Light Manufacturing - One Story, 0	108B209 1218		Southeast Los Angeles	No	ABMI	ARO
Los Angeles	5701 COMPTON AVE	90011	5104028027	0.000	0.000	0.000	0.633	Shortfall of Sites	0.088	Hybrid Industrial	CM-2D-CPIO	0	0	0	8.948	0.633		Industrial - Light Manufacturing - One Story, 0	108B209 1220		Southeast Los Angeles	No	ABMI	ARO
Los Angeles	6165 AURA AVE	91335	2131015007	0.000	0.000	0.000	0.633	Shortfall of Sites	0.154	Low Residential	R1-1-RIO	Low Residential	0	0	66.287	0.633		Residential - Single Family Residence, 1	177B117 370	1 per lot	Reseda - West Van Nuys	No	ABMI	AHO , RES CPU
Los Angeles	19342 CALVERT ST	91335	2131024005	0.000	0.000	0.000	0.633	Shortfall of Sites	0.154	Low Residential	R1-1-RIO	Low Residential	0	0	66.287	0.633		Residential - Single Family Residence - Pool, 1	177B117 450	1 per lot	Reseda - West Van Nuys	No	ABMI	AHO , RES CPU
Los Angeles	19348 CALVERT ST	91335	2131024004	0.000	0.000	0.000	0.633	Shortfall of Sites	0.154	Low Residential	R1-1-RIO	Low Residential	0	0	66.287	0.633		Residential - Single Family Residence, 1	177B117 445	1 per lot	Reseda - West Van Nuys	No	ABMI	AHO , RES CPU
Los Angeles	8449 SEPULVEDA BLVD	91343	2654027078	0.000	0.000	0.000	0.633	Shortfall of Sites	0.330	General Commercial	[Q]C2-1VL	0	0	0	2.396	0.633		, 0	192B145 230		Mission Hills - Panorama City - North Hills	No	ABMI	ARO
Los Angeles	20412 STRATHERN ST	91306	2107024034	0.000	0.000	0.000	0.633	Shortfall of Sites	0.154	Low Residential	R1-1	Low Residential	0	0	66.287	0.633		Residential - Single Family Residence, 1	189B113 488	1 per lot	Canoga Park - Winnetka - Woodland Hills - West Hills	No	ABMI	AHO , CPK CPU
Los Angeles	19354 CALVERT ST	91335	2131024003	0.000	0.000	0.000	0.633	Shortfall of Sites	0.154	Low Residential	R1-1-RIO	Low Residential	0	0	66.287	0.633		Residential - Single Family Residence, 1	177B117 439	1 per lot	Reseda - West Van Nuys	No	ABMI	AHO , RES CPU
Los Angeles	19360 CALVERT ST	91335	2131024002	0.000	0.000	0.000	0.633	Shortfall of Sites	0.154	Low Residential	R1-1-RIO	Low Residential	0	0	66.287	0.633		Residential - Single Family Residence, 1	177B117 436	1 per lot	Reseda - West Van Nuys	No	ABMI	AHO , RES CPU
Los Angeles	19400 CALVERT ST	91335	2131024001	0.000	0.000	0.000	0.633	Shortfall of Sites	0.154	Low Residential	R1-1-RIO	Low Residential	0	0	66.287	0.633		Residential - Single Family Residence, 1	177B117 431	1 per lot	Reseda - West Van Nuys	No	ABMI	AHO , RES CPU
Los Angeles	19408 CALVERT ST	91335	2131023013	0.000	0.000	0.000	0.633	Shortfall of Sites	0.154	Low Residential	R1-1-RIO	Low Residential	0	0	66.287	0.633		Residential - Single Family Residence, 1	177B117 424	1 per lot	Reseda - West Van Nuys	No	ABMI	AHO , RES CPU
Los Angeles	6957 PENFIELD AVE	91306	2135027002	0.000	0.000	0.000	0.633	Shortfall of Sites	0.154	Low Residential	R1-1-RIO	Low Residential	0	0	66.287	0.633		Residential - Single Family Residence, 1	183B113 474	1 per lot	Canoga Park - Winnetka - Woodland Hills - West Hills	No	ABMI	AHO , CPK CPU
Los Angeles	19414 CALVERT ST	91335	2131023012	0.000	0.000	0.000	0.633	Shortfall of Sites	0.154	Low Residential	R1-1-RIO	Low Residential	0	0	66.287	0.633		Residential - Single Family Residence - Pool, 1	177B117 416	1 per lot	Reseda - West Van Nuys	No	ABMI	AHO , RES CPU
Los Angeles	19420 CALVERT ST	91335	2131023011	0.000	0.000	0.000	0.633	Shortfall of Sites	0.154	Low Residential	R1-1-RIO	Low Residential	0	0	66.287	0.633		Residential - Single Family Residence, 1	177B117 411	1 per lot	Reseda - West Van Nuys	No	ABMI	AHO , RES CPU
Los Angeles	19426 CALVERT ST	91335	2131023010	0.000	0.000	0.000	0.633	Shortfall of Sites	0.154	Low Residential	R1-1-RIO	Low Residential	0	0	66.287	0.633		Residential - Single Family Residence, 1	177B117 403	1 per lot	Reseda - West Van Nuys	No	ABMI	AHO , RES CPU
Los Angeles	19434 CALVERT ST	91335	2131023009	0.000	0.000	0.000	0.633	Shortfall of Sites	0.154	Low Residential	R1-1-RIO	Low Residential	0	0	66.287	0.633		Residential - Single Family Residence, 1	177B117 395	1 per lot	Reseda - West Van Nuys	No	ABMI	AHO , RES CPU
Los Angeles	19438 CALVERT ST	91335	2131023008	0.000	0.000	0.000	0.633	Shortfall of Sites	0.154	Low Residential	R1-1-RIO	Low Residential	0	0	66.287	0.633		Residential - Single Family Residence, 1	177B117 388	1 per lot	Reseda - West Van Nuys	No	ABMI	AHO , RES CPU
Los Angeles	19444 CALVERT ST	91335	2131023007	0.000	0.000	0.000	0.633	Shortfall of Sites	0.154	Low Residential	R1-1-RIO	Low Residential	0	0	66.287	0.633		Residential - Single Family Residence, 1	177B117 383	1 per lot	Reseda - West Van Nuys	No	ABMI	AHO , RES CPU
Los Angeles	19450 CALVERT ST	91335	2131023006	0.000	0.000	0.000	0.633	Shortfall of Sites	0.154	Low Residential	R1-1-RIO	Low Residential	0	0	66.287	0.633		Residential - Single Family Residence, 1	177B117 373	1 per lot	Reseda - West Van Nuys	No	ABMI	AHO , RES CPU
Los Angeles	5118 NESTLE AVE	91356	2181009006	0.000	0.000	0.000	0.633	Shortfall of Sites	0.144	Low II Residential	R1-1	Low Residential	0	0	66.287	0.633		Residential - Single Family Residence, 1	171B125 646	1 per lot	Encino - Tarzana	No	ABMI	AHO , ENC CPU
Los Angeles	19456 CALVERT ST	91335	2131023005	0.000	0.000	0.000	0.633	Shortfall of Sites	0.154	Low Residential	R1-1-RIO	Low Residential	0	0	66.287	0.633		Residential - Single Family Residence, 1	177B117 369	1 per lot	Reseda - West Van Nuys	No	ABMI	AHO , RES CPU
Los Angeles	6958 LUBAO AVE	91306	2135023001	0.000	0.000	0.000	0.632	Shortfall of Sites	0.154	Low Residential	R1-1-RIO	Low Residential	0	0	66.287	0.632		Residential - Single Family Residence, 1	183B113 477	1 per lot	Canoga Park - Winnetka - Woodland Hills - West Hills	No	ABMI	AHO , CPK CPU
Los Angeles	5434 NESTLE AVE	91356	2160015017	0.000	0.000	0.000	0.632	Shortfall of Sites	0.144	Low II Residential	R1-1	Low Residential	0	0	66.287	0.632		Residential - Single Family Residence - Pool, 1	174B125 595	1 per lot	Encino - Tarzana	No	ABMI	AHO , ENC CPU
Los Angeles	5331 DON PIO DR	91364	2169003039	0.000	0.000	0.000	0.632	Shortfall of Sites	0.144	Low Residential	R1-1	Low Residential	0	0	66.287	0.632		Residential - Single Family Residence, 1	171B101 369	1 per lot	Canoga Park - Winnetka - Woodland Hills - West Hills	No	ABMI	AHO , CPK CPU
Los Angeles	120 N WESTERN AVE	90732	7452001045	0.000	0.000	0.000	0.632	Shortfall of Sites	0.006	Low Medium II Residential	RD1.5-1XL	0	0	0	113.635	0.632		Residential - Four Units (Any Combination) - 4 Stories or Less, 0	018B193 897		San Pedro	Yes	ABMI	OPP RC
Los Angeles	6959 OAKDALE AVE	91306	2135023012	0.000	0.000	0.000	0.632	Shortfall of Sites	0.154	Low Residential	R1-1-RIO	Low Residential	0	0	66.287	0.632		Residential - Single Family Residence, 1	183B113 478	1 per lot	Canoga Park - Winnetka - Woodland Hills - West Hills	No	ABMI	AHO , CPK CPU
Los Angeles	8213 CHIMINEAS AVE	91335	2102023025	0.000	0.000	0.000	0.632	Shortfall of Sites	0.154	Low Residential	R1-1	Low Residential	0	0	66.287	0.632		Residential - Single Family Residence, 1	192B125 758	1 per lot	Reseda - West Van Nuys	No	ABMI	AHO , RES CPU
Los Angeles	14009 TERRA BELLA ST	91331	2644011001	0.316	0.316	0.000	0.000	Shortfall of Sites	0.411	Public Facilities	PF-1VL	0	0	20	153.741	0.632		Residential - Single Family Residence - Pool, 0	201B153 1015		Arleta - Pacoima	No	LI	PF
Los Angeles	3430 W SUNSET BLVD	90026	5427026007	0.000	0.000	0.000	0.632	Shortfall of Sites	0.176	General Commercial	[Q]C2-1VL	0	0	0	3.736	0.632		Commercial - Office Building - One Story, 0	144A203 252		Silver Lake - Echo Park - Elysian Valley	No	ABMI	ARO
Los Angeles	3430 W SUNSET BLVD	90026	5427026007	0.000	0.000	0.000	0.632	Shortfall of Sites	0.149	General Commercial	[Q]C2-1VL	0	0	0	4.411	0.632		Commercial - Office Building - One Story, 0	144A203 261		Silver Lake - Echo Park - Elysian Valley	No	ABMI	ARO
Los Angeles	19544 CALVERT ST	91335	2132022004	0.000	0.000	0.000	0.632	Shortfall of Sites	0.154	Low Residential	R1-1-RIO	Low Residential	0	0	66.287	0.632		Residential - Single Family Residence, 1	177B117 314	1 per lot	Reseda - West Van Nuys	No	ABMI	AHO , RES CPU
Los Angeles	7905 GLADE AVE	91304	2012011038	0.000	0.000	0.000	0.632	Shortfall of Sites	0.154	Low Residential	RS-1	Very Low Residential	[HB5-G1-5] [CX3-FA] [CPIO]	0	66.287	0.632		Residential - Single Family Residence, 1	189B101 440	1 per lot	Canoga Park - Winnetka - Woodland Hills - West Hills	No	ABMI	AHO , CPK CPU
Los Angeles	4669 W ADAMS BLVD	90016	5050005063	0.000	0.000	0.000	0.632	Shortfall of Sites	0.137	Neighborhood Commercial	C2-1VL-CPIO	0	0	0	102.494	0.632		Institutional - Church - One Story, 0	123B181 922		West Adams - Baldwin Hills - Leimert	No	ABMI	FBO
Los Angeles	6700 JUMILLA AVE	91306	2134001008	0.000	0.000	0.000	0.632	Shortfall of Sites	0.154	Low Residential	R1-1-RIO	Low Residential	0	0	66.287	0.632		Residential - Single Family Residence, 1	180B117 244	1 per lot	Canoga Park - Winnetka - Woodland Hills - West Hills	No	ABMI	AHO , CPK CPU
Los Angeles	19962 STRATHERN ST	91306	2106032049	0.000	0.000	0.000	0.632	Shortfall of Sites	0.169	Low Residential	R1-1	Low Residential	0	0	66.287	0.632		Residential - Single Family Residence, 1	189B113 1396	1 per lot	Canoga Park - Winnetka - Woodland Hills - West Hills	No	ABMI	AHO , CPK CPU
Los Angeles	10115 HADDON AVE	91331	2622005901	0.316	0.316	0.000	0.000	Shortfall of Sites	0.411	Public Facilities	PF-1VL-CUGU	0	0	20	153.741	0.632		Miscellaneous - Government Owned Property - Public School - General, 0	204B157 949		Arleta - Pacoima	No	LI	PF
Los Angeles	10115 HADDON AVE	91331	2622005901	0.316	0.316	0.000	0.000	Shortfall of Sites	0.411	Public Facilities	PF-1VL-CUGU	0	0	20	153.741	0.632		Miscellaneous - Government Owned Property - Public School - General, 0	204B157 979		Arleta - Pacoima	No	LI	PF
Los Angeles	10115 HADDON AVE	91331	2622005901	0.316	0.316	0.000	0.000	Shortfall of Sites	0.411	Public Facilities	PF-1VL-CUGU	0	0	20	153.741	0.632		Miscellaneous - Government Owned Property - Public School - General, 0	204B157 1011		Arleta - Pacoima	No	LI	PF
Los Angeles	7059 TAMPA AVE	91335	2130030012	0.000	0.000	0.000	0.632	Shortfall of Sites	0.154	Low Residential	R1-1-RIO	Low Residential	0	0	66.287	0.632		Residential - Single Family Residence, 1	183B117 274	1 per lot	Reseda - West Van Nuys	No	ABMI	AHO , RES CPU
Los Angeles	19550 CALVERT ST	91335	2132022003	0.000	0.000	0.000	0.632	Shortfall of Sites	0.154	Low Residential	R1-1-RIO	Low Residential	0	0	66.287	0.632		Residential - Single Family Residence - Pool, 1	177B117 308	1 per lot	Reseda - West Van Nuys	No	ABMI	AHO , RES CPU
Los Angeles	17137 RANCHO ST	91316	2289008018	0.000	0.000	0.000	0.632	Shortfall of Sites	0.060	Very Low I Residential	RA-1	Very Low Residential	0	0	66.287	0.632		Residential - Single Family Residence - Pool and Misc., 0	168B133 236	1 per lot	Encino - Tarzana	No	ABMI	AHO , ENC CPU
Los Angeles	671 N MARIPOSA AVE	90004	5520003038	0.316	0.316	0.000	0.000	Shortfall of Sites	0.172	Neighborhood Office Commercial	P-1, (Q)C2-1	0	0	20	94.696	0.632		Residential - Single Family Residence, 1	141B197 545		Wilshire	No	LI	P
Los Angeles	8127 GEYSER AVE	91335	2103002031	0.316	0.316	0.000	0.000	Shortfall of Sites	0.248	Low Residential	RA-1	Low Residential	0	20	66.287	0.632		, 2	189B121 45	1 per lot	Reseda - West Van Nuys	No	LI	AHO , RES CPU
Los Angeles	17408 ELKWOOD ST	91325	2201027014	0.000	0.000	0.000	0.631	Shortfall of Sites	0.144	Low Residential	R1-1	Low Residential	0	0	66.287	0.631		Residential - Single Family Residence - Pool, 1	189B129 977	1 per lot	Reseda - West Van Nuys	No	ABMI	AHO , RES CPU
Los Angeles	6014 SAN VICENTE BLVD	90036	5086013016	0.000	0.000	0.000	0.631	Shortfall of Sites	0.113	General Commercial	C2-1-O	0	0	0	10.755	0.631		Commercial - Professional Building - Medical Dental Building - Three Stories, 0	132B177 731		Wilshire	No	ABMI	ARO
Los Angeles	1322 N ALVARADO ST	90026	5419033015	0.316	0.316	0.000	0.000	Shortfall of Sites	0.172	Community Commercial	(T)(Q)P-1L	0	0	20	94.696	0.631		Residential - Single Family Residence, 1	141A207 302		Silver Lake - Echo Park - Elysian Valley	No	LI	P
Los Angeles	22835 BURTON ST	91304	2014002021	0.000	0.000	0.000	0.631	Shortfall of Sites	0.154	Low Residential	RS-1	Very Low Residential	[DM3-CHC1-5] [CX2-FA] [CPIO]	0	66.287	0.631		Residential - Single Family Residence, 1	192B097 522	1 per lot	Canoga Park - Winnetka - Woodland Hills - West Hills	No	ABMI	AHO , CPK CPU
Los Angeles	17414 ELKWOOD ST	91325	2201027015	0.000	0.000	0.000	0.631	Shortfall of Sites	0.144	Low Residential	R1-1	Low Residential	0	0	66.287	0.631		Residential - Single Family Residence - Pool, 1	189B129 976	1 per lot	Reseda - West Van Nuys	No	ABMI	AHO , RES CPU
Los Angeles	7430 GENESTA AVE	91406	2203026003	0.000	0.000	0.000	0.631	Shortfall of Sites	0.154	Low Residential	R1-1	Low Residential	0	0	66.287	0.631		Residential - Single Family Residence, 1	186B133 609	1 per lot	Reseda - West Van Nuys	No	ABMI	AHO , RES CPU
Los Angeles	7436 GENESTA AVE	91406	2203026002	0.000	0.000	0.000	0.631	Shortfall of Sites	0.154	Low Residential	R1-1	Low Residential	0	0	66.287	0.631		Residential - Single Family Residence, 1	186B133 580	1 per lot	Reseda - West Van Nuys	No	ABMI	AHO , RES CPU
Los Angeles	19835 HAYNES ST	91367	2134035005	0.000	0.000	0.000	0.631	Shortfall of Sites	0.154	Low Residential	RS-1-RIO	Very Low Residential	[DM4-CHC1-5] [CX2-FA] [CPIO]	0	66.287	0.631		Residential - Single Family Residence, 1	180B113 475	1 per lot	Canoga Park - Winnetka - Woodland Hills - West Hills	No	ABMI	AHO , CPK CPU
Los Angeles	7442 GENESTA AVE	91406	2203026001	0.000	0.000	0.000	0.631	Shortfall of Sites	0.154	Low Residential	R1-1	Low Residential	0	0	66.287	0.631		Residential - Single Family Residence - Pool, 1	186B133 552	1 per lot	Reseda - West Van Nuys	No	ABMI	AHO , RES CPU
Los Angeles	7448 GENESTA AVE	91406	2203025008	0.000	0.000	0.000	0.631	Shortfall of Sites	0.154	Low Residential	R1-1	Low Residential	0	0	66.287	0.631		Residential - Single Family Residence, 1	186B133 525	1 per lot	Reseda - West Van Nuys	No	ABMI	AHO , RES CPU
Los Angeles	7452 GENESTA AVE	91406	2203025007	0.000	0.000	0.000	0.631	Shortfall of Sites	0.154	Low Residential	R1-1	Low Residential	0	0	66.287	0.631		Residential - Single Family Residence, 1	186B133 500	1 per lot	Reseda - West Van Nuys	No	ABMI	AHO , RES CPU
Los Angeles	7458 GENESTA AVE	91406	2203025006	0.000	0.000	0.000	0.631	Shortfall of Sites	0.154	Low Residential	R1-1	Low Residential	0	0	66.287	0.631		Residential - Single Family Residence, 1	186B133 473	1 per lot	Reseda - West Van Nuys	No	ABMI	AHO , RES CPU
Los Angeles	10115 HADDON AVE	91331	2622005901	0.316	0.316	0.000	0.000	Shortfall of Sites	0.411	Public Facilities	PF-1VL-CUGU	0	0	20	153.741	0.631		Miscellaneous - Government Owned Property - Public School - General, 0	204B157 1073		Arleta - Pacoima	No	LI	PF
Los Angeles	7500 GENESTA AVE	91406	2203025005	0.000	0.000	0.000	0.631	Shortfall of Sites	0.154	Low Residential	R1-1	Low Residential	0	0	66.287	0.631		Residential - Single Family Residence, 1	186B133 448	1 per lot	Reseda - West Van Nuys	No	ABMI	AHO , RES CPU
Los Angeles	17420 ELKWOOD ST	91325	2201027016	0.000	0.000	0.000	0.631	Shortfall of Sites	0.144	Low Residential	R1-1	Low Residential	0	0	66.287	0.631		Residential - Single Family Residence, 1	189B129 975	1 per lot	Reseda - West Van Nuys	No	ABMI	AHO , RES CPU

Jurisdiction Name	Site Address/Intersection	5 Digit ZIP Code	Assessor Parcel Number	Very Low-Income	Low-Income	Moderate-Income	Above Moderate-Income	Type of Shortfall	Parcel Size (Acres)	Current General Plan Designation	Current Zoning	Proposed General Plan (GP) Designation	Proposed Zoning	Minimum Density Allowed	Maximum Density Allowed	Total Capacity	Vacant/ Nonvacant	Description of Existing Uses	PIN	Base Density Per Acre	Community Plan Area	Rent Stabalization Ordinance	Income Category	Applicable Rezoning Program (Program informing values in Column Q listed first)
Los Angeles	19632 SYLVAN ST	91335	2132018008	0.000	0.000	0.000	0.631	Shortfall of Sites	0.154	Low Residential	R1-1-RIO	Low Residential	0	0	66.287	0.631	Residential - Single Family Residence, 1	177B117 145	1 per lot	Reseda - West Van Nuys	No	ABMI	AHO , RES CPU
Los Angeles	7504 GENESTA AVE	91406	2203025004	0.000	0.000	0.000	0.631	Shortfall of Sites	0.154	Low Residential	R1-1	Low Residential	0	0	66.287	0.631	Residential - Single Family Residence, 1	186B133 425	1 per lot	Reseda - West Van Nuys	No	ABMI	AHO , RES CPU
Los Angeles	8082 MCDERMOTT AVE	91335	2101012015	0.000	0.000	0.000	0.631	Shortfall of Sites	0.154	Low Residential	R1-1	Low Residential	0	0	66.287	0.631	Residential - Single Family Residence, 1	189B129 72	1 per lot	Reseda - West Van Nuys	No	ABMI	AHO , RES CPU
Los Angeles	16945 COVELLO ST	91406	2203014011	0.000	0.000	0.000	0.631	Shortfall of Sites	0.154	Low Residential	R1-1	Low Residential	0	0	66.287	0.631	Residential - Single Family Residence, 1	186B133 324	1 per lot	Reseda - West Van Nuys	No	ABMI	AHO , RES CPU
Los Angeles	7449 PASO ROBLES AVE	91406	2203025009	0.000	0.000	0.000	0.631	Shortfall of Sites	0.154	Low Residential	R1-1	Low Residential	0	0	66.287	0.631	Residential - Single Family Residence, 1	186B133 526	1 per lot	Reseda - West Van Nuys	No	ABMI	AHO , RES CPU
Los Angeles	7437 PASO ROBLES AVE	91406	2203026015	0.000	0.000	0.000	0.631	Shortfall of Sites	0.154	Low Residential	R1-1	Low Residential	0	0	66.287	0.631	Residential - Single Family Residence, 1	186B133 581	1 per lot	Reseda - West Van Nuys	No	ABMI	AHO , RES CPU
Los Angeles	17424 ELKWOOD ST	91325	2201027017	0.000	0.000	0.000	0.631	Shortfall of Sites	0.144	Low Residential	R1-1	Low Residential	0	0	66.287	0.631	Residential - Single Family Residence, 1	189B129 974	1 per lot	Reseda - West Van Nuys	No	ABMI	AHO , RES CPU
Los Angeles	7431 PASO ROBLES AVE	91406	2203026014	0.000	0.000	0.000	0.631	Shortfall of Sites	0.154	Low Residential	R1-1	Low Residential	0	0	66.287	0.631	Residential - Single Family Residence, 1	186B133 610	1 per lot	Reseda - West Van Nuys	No	ABMI	AHO , RES CPU
Los Angeles	7425 PASO ROBLES AVE	91406	2203026013	0.000	0.000	0.000	0.631	Shortfall of Sites	0.154	Low Residential	R1-1	Low Residential	0	0	66.287	0.631	Residential - Single Family Residence, 1	186B133 645	1 per lot	Reseda - West Van Nuys	No	ABMI	AHO , RES CPU
Los Angeles	7453 PASO ROBLES AVE	91406	2203025010	0.000	0.000	0.000	0.631	Shortfall of Sites	0.154	Low Residential	R1-1	Low Residential	0	0	66.287	0.631	Residential - Single Family Residence, 1	186B133 501	1 per lot	Reseda - West Van Nuys	No	ABMI	AHO , RES CPU
Los Angeles	7443 PASO ROBLES AVE	91406	2203026016	0.000	0.000	0.000	0.631	Shortfall of Sites	0.154	Low Residential	R1-1	Low Residential	0	0	66.287	0.631	Residential - Single Family Residence, 1	186B133 553	1 per lot	Reseda - West Van Nuys	No	ABMI	AHO , RES CPU
Los Angeles	15347 SUTTON ST	91403	2283021018	0.000	0.000	0.000	0.631	Shortfall of Sites	0.154	Low II Residential	R1-1	Low Residential	0	0	66.287	0.631	Residential - Single Family Residence - Pool, 1	166-5A145 117	1 per lot	Encino - Tarzana	No	ABMI	AHO , ENC CPU, ADU
Los Angeles	601 E 23RD ST	90011	5127007001	0.000	0.000	0.000	0.631	Shortfall of Sites	0.137	Low Medium II Residential	[Q]R4-1	0	0	0	102.494	0.631	Institutional - Church - One Story, 0	121-5A207 278		Southeast Los Angeles	No	ABMI	FBO
Los Angeles	17430 ELKWOOD ST	91325	2201027018	0.000	0.000	0.000	0.631	Shortfall of Sites	0.144	Low Residential	R1-1	Low Residential	0	0	66.287	0.631	Residential - Single Family Residence, 1	189B129 973	1 per lot	Reseda - West Van Nuys	No	ABMI	AHO , RES CPU
Los Angeles	19840 STAGG ST	91306	2106011082	0.000	0.000	0.000	0.631	Shortfall of Sites	0.154	Low Residential	R1-1	Low Residential	0	0	66.287	0.631	Residential - Single Family Residence, 1	189B113 1276	1 per lot	Canoga Park - Winnetka - Woodland Hills - West Hills	No	ABMI	AHO , CPK CPU
Los Angeles	6501 FAIR AVE	91606	2336009900	0.315	0.315	0.000	0.000	Shortfall of Sites	0.410	Public Facilities	PF-1VL	0	0	20	153.741	0.631	Miscellaneous - Government Owned Property, 0	180B173 533		North Hollywood - Valley Village	No	LI	PF
Los Angeles	17436 ELKWOOD ST	91325	2201027019	0.000	0.000	0.000	0.631	Shortfall of Sites	0.144	Low Residential	R1-1	Low Residential	0	0	66.287	0.631	Residential - Single Family Residence - Pool, 1	189B129 972	1 per lot	Reseda - West Van Nuys	No	ABMI	AHO , RES CPU
Los Angeles	15405 VALLEY VISTA BLVD	91403	2283020016	0.000	0.000	0.000	0.631	Shortfall of Sites	0.144	Low II Residential	R1-1	Low Residential	0	0	66.287	0.631	Residential - Single Family Residence - Pool, 1	166-5A145 159	1 per lot	Encino - Tarzana	No	ABMI	AHO , ENC CPU
Los Angeles	5418 NESTLE AVE	91356	2160015014	0.000	0.000	0.000	0.631	Shortfall of Sites	0.144	Low II Residential	R1-1	Low Residential	0	0	66.287	0.631	Residential - Single Family Residence, 1	171B125 46	1 per lot	Encino - Tarzana	No	ABMI	AHO , ENC CPU
Los Angeles	17442 ELKWOOD ST	91325	2201027020	0.000	0.000	0.000	0.631	Shortfall of Sites	0.144	Low Residential	R1-1	Low Residential	0	0	66.287	0.631	Residential - Single Family Residence - Pool, 1	189B129 971	1 per lot	Reseda - West Van Nuys	No	ABMI	AHO , RES CPU
Los Angeles	22107 DEL VALLE ST	91364	2169018002	0.000	0.000	0.000	0.631	Shortfall of Sites	0.144	Low Residential	R1-1	Low Residential	0	0	66.287	0.631	Residential - Single Family Residence, 1	171B101 346	1 per lot	Canoga Park - Winnetka - Woodland Hills - West Hills	No	ABMI	AHO , CPK CPU
Los Angeles	22108 COSTANSO ST	91364	2169018022	0.000	0.000	0.000	0.631	Shortfall of Sites	0.144	Low Residential	R1-1	Low Residential	[DM3-CHC1-5] [CX2-FA] [CPIO]	0	66.287	0.631	Residential - Single Family Residence - Pool, 1	171B101 295	1 per lot	Canoga Park - Winnetka - Woodland Hills - West Hills	No	ABMI	AHO , CPK CPU
Los Angeles	17448 ELKWOOD ST	91325	2201027021	0.000	0.000	0.000	0.631	Shortfall of Sites	0.144	Low Residential	R1-1	Low Residential	0	0	66.287	0.631	Residential - Single Family Residence - Pool, 1	189B129 970	1 per lot	Reseda - West Van Nuys	No	ABMI	AHO , RES CPU
Los Angeles	17452 ELKWOOD ST	91325	2201027022	0.000	0.000	0.000	0.630	Shortfall of Sites	0.144	Low Residential	R1-1	Low Residential	0	0	66.287	0.630	Residential - Single Family Residence, 1	189B129 969	1 per lot	Reseda - West Van Nuys	No	ABMI	AHO , RES CPU
Los Angeles	3510 W SLAUSON AVE	90043	4004005009	0.000	0.000	0.000	0.630	Shortfall of Sites	0.137	Neighborhood Commercial	C2-1VL-SP	0	0	0	102.494	0.630	Institutional - Church - One Story, 0	108B185 919		West Adams - Baldwin Hills - Leimert	No	ABMI	FBO
Los Angeles	1314 JAMES M WOOD BLVD	90015	5137007005	0.000	0.000	0.000	0.630	Shortfall of Sites	0.166	Community Commercial	CW	0	0	0	4.737	0.630	Industrial - Light Manufacturing - One Story, 0	129A205 86		Westlake	No	ABMI	ARO
Los Angeles	1322 W 12TH ST	90015	5137030029	0.000	0.000	0.000	0.630	Shortfall of Sites	0.143	Commercial Manufacturing	CM-1-O	0	0	0	5.497	0.630	Industrial - Light Manufacturing - One Story, 0	127-5A205 103		Westlake	No	ABMI	ARO
Los Angeles	1322 W 12TH ST	90015	5137030029	0.000	0.000	0.000	0.630	Shortfall of Sites	0.143	Commercial Manufacturing	CM-1-O	0	0	0	5.497	0.630	Industrial - Light Manufacturing - One Story, 0	127-5A205 106		Westlake	No	ABMI	ARO
Los Angeles	7812 CHASTAIN AVE	91335	2101025024	0.000	0.000	0.000	0.630	Shortfall of Sites	0.154	Low Residential	R1-1	Low Residential	0	0	66.287	0.630	Residential - Single Family Residence, 1	189B125 664	1 per lot	Reseda - West Van Nuys	No	ABMI	AHO , RES CPU
Los Angeles	1760 N GOWER ST	90028	5545001022	0.000	0.000	0.000	0.630	Shortfall of Sites	0.114	High Density Residential	R4-2	0	0	0	102.494	0.630	Institutional - Church - One Story, 0	150A189 322		Hollywood	No	ABMI	FBO
Los Angeles	8070 MCDERMOTT AVE	91335	2101012013	0.000	0.000	0.000	0.630	Shortfall of Sites	0.154	Low Residential	R1-1	Low Residential	0	0	66.287	0.630	Residential - Single Family Residence, 1	189B129 121	1 per lot	Reseda - West Van Nuys	No	ABMI	AHO , RES CPU
Los Angeles	22046 DE LA GUERRA ST	91364	2169013018	0.000	0.000	0.000	0.630	Shortfall of Sites	0.144	Low Residential	R1-1	Low Residential	0	0	66.287	0.630	Residential - Single Family Residence, 1	171B101 744	1 per lot	Canoga Park - Winnetka - Woodland Hills - West Hills	No	ABMI	AHO , CPK CPU
Los Angeles	0	0	5408007901	0.000	0.000	0.000	0.000	Shortfall of Sites	0.410	Public Facilities	PF-1VL	0	0	0	153.741	0.000	Miscellaneous - Government Owned Property, 0	132A215 79		Central City	No		PF
Los Angeles	2005 S MAIN ST	90007	5126030009	0.000	0.000	0.000	0.630	Shortfall of Sites	0.092	Community Commercial	[T][Q]C2-2D-O-SN-CPIO	0	0	0	13.203	0.630	Industrial - Warehousing, Distribution, Storage - Warehousing, Distribution, 10,000 to 24,999 SF - One Story, 0	123A207 238		Southeast Los Angeles	No	ABMI	ARO
Los Angeles	5362 CAHUENGA BLVD	91601	2417006021	0.315	0.315	0.000	0.000	Shortfall of Sites	0.410	Public Facilities	PF-1VL	0	0	20	153.741	0.630	Industrial - Light Manufacturing - One Story, 0	171B177 130		North Hollywood - Valley Village	No	LI	PF
Los Angeles	936 W VERNON AVE	90037	5018007031	0.000	0.000	0.000	0.630	Shortfall of Sites	0.137	Community Commercial	C2-2D-CPIO	0	0	0	102.494	0.630	Institutional - Church - One Story, 0	111B197 124		South Los Angeles	No	ABMI	FBO
Los Angeles	936 W VERNON AVE	90037	5018007031	0.000	0.000	0.000	0.630	Shortfall of Sites	0.137	Community Commercial	C2-2D-CPIO	0	0	0	102.494	0.630	Institutional - Church - One Story, 0	111B197 127		South Los Angeles	No	ABMI	FBO
Los Angeles	936 W VERNON AVE	90037	5018007031	0.000	0.000	0.000	0.630	Shortfall of Sites	0.137	Community Commercial	C2-2D-CPIO	0	0	0	102.494	0.630	Institutional - Church - One Story, 0	111B197 131		South Los Angeles	No	ABMI	FBO
Los Angeles	5420 FERNWOOD AVE	90027	5544031022	0.000	0.000	0.000	0.630	Shortfall of Sites	0.137	High Density Residential	R4-2	0	0	0	102.494	0.630	Institutional - Church - One Story, 0	147A193 233		Hollywood	No	ABMI	FBO
Los Angeles	1672 W JEFFERSON BLVD	90018	5041003004	0.000	0.000	0.000	0.630	Shortfall of Sites	0.137	Low Medium II Residential	RD1.5-1-O	0	0	0	102.494	0.630	Institutional - Church - One Story, 0	120B193 760		South Los Angeles	No	ABMI	FBO, R2RD
Los Angeles	21902 PROVIDENCIA ST	91364	2171016050	0.000	0.000	0.000	0.630	Shortfall of Sites	0.144	Low Residential	R1-1	Low Residential	0	0	66.287	0.630	Residential - Single Family Residence, 1	168B101 423	1 per lot	Canoga Park - Winnetka - Woodland Hills - West Hills	No	ABMI	AHO , CPK CPU
Los Angeles	6306 BOVEY AVE	91335	2132020009	0.000	0.000	0.000	0.630	Shortfall of Sites	0.154	Low Residential	R1-1-RIO	Low Residential	0	0	66.287	0.630	Residential - Single Family Residence - Pool and Misc., 1	177B117 221	1 per lot	Reseda - West Van Nuys	No	ABMI	AHO , RES CPU
Los Angeles	3431 EAGLE ST	90063	5186010029	0.000	0.000	0.000	0.630	Shortfall of Sites	0.129	Low Medium I Residential	R2-1-CUGU	Low Neighborhood Residential	[VLN2 - MU4 - 3][RN2 - 15][CPIO]	0	23.229	0.630	Residential - Single Family Residence, 1	123A227 27	29	Boyle Heights	No	ABMI	BH CPU , R2RD
Los Angeles	2734 E 5TH ST	90033	5185010003	0.000	0.000	0.000	0.630	Shortfall of Sites	0.133	Low Medium I Residential	R2-1-CUGU	Low Neighborhood Residential	[VLN2 - MU4 - 3][RN2 - 15][CPIO]	0	22.607	0.630	Residential - Single Family Residence, 1	124-5A223 34	29	Boyle Heights	No	ABMI	BH CPU , R2RD
Los Angeles	3763 E 7TH ST	90023	5188010032	0.000	0.000	0.000	0.630	Shortfall of Sites	0.115	Low Medium I Residential	R2-1-CUGU	Low Neighborhood Residential	[VLN2 - MU4 - 3][RN2 - 15][CPIO]	0	26.174	0.630	Residential - Single Family Residence, 1	120A229 157	29	Boyle Heights	No	ABMI	BH CPU , R2RD
Los Angeles	3577 GARNET ST	90023	5191012018	0.000	0.000	0.000	0.630	Shortfall of Sites	0.148	Low Medium I Residential	R2-1-CUGU	Low Neighborhood Residential	[VLN1 - MU4 - 3][RN2 - 20][CPIO]	0	20.234	0.630	Residential - Single Family Residence, 1	120A227 212	21	Boyle Heights	No	ABMI	BH CPU , R2RD
Los Angeles	1609 E 4TH ST	90033	5172024008	0.000	0.000	0.000	0.630	Shortfall of Sites	0.056	Highway Oriented and Limited Commercial	C1-1-RIO-CUGU	Neighborhood Center	[LUM1 - G2 - 3][XC1 - 8][CPIO]	0	53.182	0.630	Residential - Single Family Residence, 1	127-5A219 268	54	Boyle Heights	No	ABMI	BH CPU
Los Angeles	8222 MOUNTAIN ASH	91306	2108037068	0.000	0.000	0.000	0.630	Shortfall of Sites	0.078	Low Medium Residential	(Q)RD3-1	Low Medium Residential	0	0	38.247	0.630	Residential - Single Family Residence - Planned Unit Development (PUD), 1	192B109 1037	10	Canoga Park - Winnetka - Woodland Hills - West Hills	No	ABMI	CPK CPU , R2RD
Los Angeles	20627 LANARK ST	91306	2108037071	0.000	0.000	0.000	0.630	Shortfall of Sites	0.115	Low Medium Residential	(Q)RD5-1	Low Medium Residential	0	0	26.072	0.630	Residential - Single Family Residence, 1	192B109 1040	10	Canoga Park - Winnetka - Woodland Hills - West Hills	No	ABMI	CPK CPU , R2RD
Los Angeles	20603 LANARK ST	91306	2108037077	0.000	0.000	0.000	0.630	Shortfall of Sites	0.110	Low Medium Residential	(Q)RD5-1	Low Medium Residential	0	0	27.305	0.630	Residential - Single Family Residence, 1	192B109 1046	10	Canoga Park - Winnetka - Woodland Hills - West Hills	No	ABMI	CPK CPU , R2RD
Los Angeles	7228 INDEPENDENCE AVE	91303	2112018023	0.000	0.000	0.000	0.630	Shortfall of Sites	0.115	Medium Residential	R3-1	Medium Neighborhood Residential	[MB4-SH1-5] [IX4-FA]	0	69.698	0.630	Residential - Five or More Units or Apartments (Any Combination) · 4 Stories or Less, 5	186B109 1042	43	Canoga Park - Winnetka - Woodland Hills - West Hills	No	ABMI	CPK CPU ,
Los Angeles	21715 COHASSET ST	91303	2111003028	0.000	0.000	0.000	0.630	Shortfall of Sites	0.115	Low Residential	R1-1	Low Medium Residential	0	0	26.105	0.630	Residential - Single Family Residence, 1	186B105 1088	10	Canoga Park - Winnetka - Woodland Hills - West Hills	No	ABMI	CPK CPU ,
Los Angeles	21721 COHASSET ST	91303	2111003032	0.000	0.000	0.000	0.630	Shortfall of Sites	0.137	Low Residential	R1-1	Low Medium Residential	0	0	21.952	0.630	Residential - Single Family Residence - Modular, 1	186B105 1092	10	Canoga Park - Winnetka - Woodland Hills - West Hills	No	ABMI	CPK CPU ,
Los Angeles	847 W 164TH ST	90247	6120018088	0.000	0.000	0.000	0.630	Shortfall of Sites	0.033	Neighborhood Office Commercial	C2-1	Villages	0	0	90.164	0.630	Residential - Single Family Residence - Planned Unit Development (PUD), 1	069B197 533	108	Harbor Gateway	No	ABMI	HG CPU
Los Angeles	6738 MORELLA AVE	91606	2322015037	0.000	0.000	0.000	0.630	Shortfall of Sites	0.125	Low Residential	R1-1	Low Medium Residential	0	0	23.983	0.630	Residential - Single Family Residence, 1	180B169 1356	43	North Hollywood - Valley Village	No	ABMI	NH CPU
Los Angeles	5861 SYLMAR AVE	91401	2245004037	0.000	0.000	0.000	0.630	Shortfall of Sites	0.064	Low Medium II Residential	[Q]RD1.5-1	Medium	0	0	46.572	0.630	Residential - Single Family Residence, 1	174B149 1267	54	Van Nuys - North Sherman Oaks	No	ABMI	Orange LineTNP , R2RD, AHO
Los Angeles	17339 W PARQUE VANOWEN WAY	91406	2229008026	0.000	0.000	0.000	0.630	Shortfall of Sites	0.077	Low Medium I Residential	(Q)RD3-1-RIO	Low Medium Residential	0	0	38.869	0.630	Residential - Single Family Residence, 1	180B133 583	10	Reseda - West Van Nuys	No	ABMI	RES CPU , R2RD, AHO
Los Angeles	17337 W PARQUE VANOWEN WAY	91406	2229008027	0.000	0.000	0.000	0.630	Shortfall of Sites	0.073	Low Medium I Residential	(Q)RD3-1-RIO	Low Medium Residential	0	0	41.265	0.630	Residential - Single Family Residence, 1	180B133 584	10	Reseda - West Van Nuys	No	ABMI	RES CPU , R2RD, AHO
Los Angeles	17335 W PARQUE VANOWEN WAY	91406	2229008028	0.000	0.000	0.000	0.630	Shortfall of Sites	0.073	Low Medium I Residential	(Q)RD3-1-RIO	Low Medium Residential	0	0	41.265	0.630	Residential - Single Family Residence, 1	180B133 585	10	Reseda - West Van Nuys	No	ABMI	RES CPU , R2RD, AHO
Los Angeles	17325 W PARQUE VANOWEN WAY	91406	2229008031	0.000	0.000	0.000	0.630	Shortfall of Sites	0.073	Low Medium I Residential	(Q)RD3-1-RIO	Low Medium Residential	0	0	41.263	0.630	Residential - Single Family Residence, 1	180B133 588	10	Reseda - West Van Nuys	No	ABMI	RES CPU , R2RD, AHO
Los Angeles	17323 W PARQUE VANOWEN WAY	91406	2229008032	0.000	0.000	0.000	0.630	Shortfall of Sites	0.073	Low Medium I Residential	(Q)RD3-1-RIO	Low Medium Residential	0	0	41.263	0.630	Residential - Single Family Residence, 1	180B133 589	10	Reseda - West Van Nuys	No	ABMI	RES CPU , R2RD, AHO
Los Angeles	17338 W PARQUE VANOWEN WAY	91406	2229008034	0.000	0.000	0.000	0.630	Shortfall of Sites	0.075	Low Medium I Residential	(Q)RD3-1-RIO	Low Medium Residential	0	0	39.853	0.630	Residential - Single Family Residence, 1	180B133 591	10	Reseda - West Van Nuys	No	ABMI	RES CPU , R2RD, AHO

Jurisdiction Name	Site Address/Intersection	5 Digit ZIP Code	Assessor Parcel Number	Very Low-Income	Low-Income	Moderate-Income	Above Moderate-Income	Type of Shortfall	Parcel Size (Acres)	Current General Plan Designation	Current Zoning	Proposed General Plan (GP) Designation	Proposed Zoning	Minimum Density Allowed	Maximum Density Allowed	Total Capacity	Vacant/ Nonvacant	Description of Existing Uses	PIN	Base Density Per Acre	Community Plan Area	Rent Stabalization Ordinance	Income Category	Applicable Rezoning Program (Program informing values in Column Q listed first)
Los Angeles	17336 W PARQUE VANOWEN WAY	91406	2229008035	0.000	0.000	0.000	0.630	Shortfall of Sites	0.071	Low Medium I Residential	(Q)RD3-1-RIO	Low Medium Residential	0	0	42.369	0.630		Residential - Single Family Residence, 1	180B133 592	10	Reseda - West Van Nuys	No	ABMI	RES CPU , R2RD, AHO
Los Angeles	17334 W PARQUE VANOWEN WAY	91406	2229008036	0.000	0.000	0.000	0.630	Shortfall of Sites	0.071	Low Medium I Residential	(Q)RD3-1-RIO	Low Medium Residential	0	0	42.369	0.630		Residential - Single Family Residence, 1	180B133 593	10	Reseda - West Van Nuys	No	ABMI	RES CPU , R2RD, AHO
Los Angeles	17326 W PARQUE VANOWEN WAY	91406	2229008038	0.000	0.000	0.000	0.630	Shortfall of Sites	0.090	Low Medium I Residential	(Q)RD3-1-RIO	Low Medium Residential	0	0	33.507	0.630		Residential - Single Family Residence, 1	180B133 595	10	Reseda - West Van Nuys	No	ABMI	RES CPU , R2RD, AHO
Los Angeles	17324 W PARQUE VANOWEN WAY	91406	2229008039	0.000	0.000	0.000	0.630	Shortfall of Sites	0.071	Low Medium I Residential	(Q)RD3-1-RIO	Low Medium Residential	0	0	42.368	0.630		Residential - Single Family Residence, 1	180B133 596	10	Reseda - West Van Nuys	No	ABMI	RES CPU , R2RD, AHO
Los Angeles	17322 W PARQUE VANOWEN WAY	91406	2229008040	0.000	0.000	0.000	0.630	Shortfall of Sites	0.071	Low Medium I Residential	(Q)RD3-1-RIO	Low Medium Residential	0	0	42.369	0.630		Residential - Single Family Residence, 1	180B133 597	10	Reseda - West Van Nuys	No	ABMI	RES CPU , R2RD, AHO
Los Angeles	17320 W PARQUE VANOWEN WAY	91406	2229008041	0.000	0.000	0.000	0.630	Shortfall of Sites	0.075	Low Medium I Residential	(Q)RD3-1-RIO	Low Medium Residential	0	0	39.838	0.630		Residential - Single Family Residence, 1	180B133 598	10	Reseda - West Van Nuys	No	ABMI	RES CPU , R2RD, AHO
Los Angeles	17339 W VIA ALTO WAY	91406	2229008042	0.000	0.000	0.000	0.630	Shortfall of Sites	0.085	Low Medium I Residential	(Q)RD3-1-RIO	Low Medium Residential	0	0	35.268	0.630		Residential - Single Family Residence, 1	180B133 599	10	Reseda - West Van Nuys	No	ABMI	RES CPU , R2RD, AHO
Los Angeles	17337 W VIA ALTO WAY	91406	2229008043	0.000	0.000	0.000	0.630	Shortfall of Sites	0.080	Low Medium I Residential	(Q)RD3-1-RIO	Low Medium Residential	0	0	37.550	0.630		Residential - Single Family Residence, 1	180B133 600	10	Reseda - West Van Nuys	No	ABMI	RES CPU , R2RD, AHO
Los Angeles	17335 W VIA ALTO WAY	91406	2229008044	0.000	0.000	0.000	0.630	Shortfall of Sites	0.080	Low Medium I Residential	(Q)RD3-1-RIO	Low Medium Residential	0	0	37.550	0.630		Residential - Single Family Residence, 1	180B133 601	10	Reseda - West Van Nuys	No	ABMI	RES CPU , R2RD, AHO
Los Angeles	17325 W VIA ALTO WAY	91406	2229008047	0.000	0.000	0.000	0.630	Shortfall of Sites	0.080	Low Medium I Residential	(Q)RD3-1-RIO	Low Medium Residential	0	0	37.551	0.630		Residential - Single Family Residence, 1	180B133 604	10	Reseda - West Van Nuys	No	ABMI	RES CPU , R2RD, AHO
Los Angeles	17323 W VIA ALTO WAY	91406	2229008048	0.000	0.000	0.000	0.630	Shortfall of Sites	0.080	Low Medium I Residential	(Q)RD3-1-RIO	Low Medium Residential	0	0	37.552	0.630		Residential - Single Family Residence, 1	180B133 605	10	Reseda - West Van Nuys	No	ABMI	RES CPU , R2RD, AHO
Los Angeles	17321 W VIA ALTO WAY	91406	2229008049	0.000	0.000	0.000	0.630	Shortfall of Sites	0.085	Low Medium I Residential	(Q)RD3-1-RIO	Low Medium Residential	0	0	35.360	0.630		Residential - Single Family Residence, 1	180B133 606	10	Reseda - West Van Nuys	No	ABMI	RES CPU , R2RD, AHO
Los Angeles	10712 BLOOMFIELD ST	91602	2423040002	0.000	0.000	0.000	0.630	Shortfall of Sites	0.024	Medium Residential	[Q]R3-1-RIO	Community Center	0	0	123.468	0.630		Residential - Single Family Residence - Small Lot, 1	165B177 1129	108	Sherman Oaks - Studio City - Toluca Lake - Cahuenga Pass	No	ABMI	SHR CPU , AHO
Los Angeles	10714 BLOOMFIELD ST	91602	2423040003	0.000	0.000	0.000	0.630	Shortfall of Sites	0.024	Medium Residential	[Q]R3-1-RIO	Community Center	0	0	123.473	0.630		Residential - Single Family Residence - Small Lot, 1	165B177 1130	108	Sherman Oaks - Studio City - Toluca Lake - Cahuenga Pass	No	ABMI	SHR CPU , AHO
Los Angeles	10712 TOLUCA CT	91602	2423040006	0.000	0.000	0.000	0.630	Shortfall of Sites	0.024	Medium Residential	[Q]R3-1-RIO	Community Center	0	0	127.145	0.630		Residential - Single Family Residence - Small Lot, 1	165B177 1133	108	Sherman Oaks - Studio City - Toluca Lake - Cahuenga Pass	No	ABMI	SHR CPU , AHO
Los Angeles	10714 TOLUCA CT	91602	2423040007	0.000	0.000	0.000	0.630	Shortfall of Sites	0.024	Medium Residential	[Q]R3-1-RIO	Community Center	0	0	127.141	0.630		Residential - Single Family Residence - Small Lot, 1	165B177 1134	108	Sherman Oaks - Studio City - Toluca Lake - Cahuenga Pass	No	ABMI	SHR CPU , AHO
Los Angeles	10730 BLOOMFIELD ST	91602	2423040010	0.000	0.000	0.000	0.630	Shortfall of Sites	0.026	Medium Residential	[Q]R3-1-RIO	Community Center	0	0	116.281	0.630		Residential - Single Family Residence - Small Lot, 1	165B177 1137	108	Sherman Oaks - Studio City - Toluca Lake - Cahuenga Pass	No	ABMI	SHR CPU , AHO
Los Angeles	10740 BLOOMFIELD ST	91602	2423040014	0.000	0.000	0.000	0.630	Shortfall of Sites	0.026	Medium Residential	[Q]R3-1-RIO	Community Center	0	0	115.868	0.630		Residential - Single Family Residence - Small Lot, 1	165B177 1141	108	Sherman Oaks - Studio City - Toluca Lake - Cahuenga Pass	No	ABMI	SHR CPU , AHO
Los Angeles	10738 BLOOMFIELD ST	91602	2423040015	0.000	0.000	0.000	0.630	Shortfall of Sites	0.024	Medium Residential	[Q]R3-1-RIO	Community Center	0	0	126.695	0.630		Residential - Single Family Residence - Small Lot, 1	165B177 1142	108	Sherman Oaks - Studio City - Toluca Lake - Cahuenga Pass	No	ABMI	SHR CPU , AHO
Los Angeles	10736 BLOOMFIELD ST	91602	2423040016	0.000	0.000	0.000	0.630	Shortfall of Sites	0.021	Medium Residential	[Q]R3-1-RIO	Community Center	0	0	141.336	0.630		Residential - Single Family Residence - Small Lot, 1	165B177 1143	108	Sherman Oaks - Studio City - Toluca Lake - Cahuenga Pass	No	ABMI	SHR CPU , AHO
Los Angeles	14551 EVAN WAY	91411	2236011033	0.000	0.000	0.000	0.630	Shortfall of Sites	0.036	General Commercial	(T)[Q]CR-1VL-CDO	Village	0	0	84.030	0.630		Residential - Single Family Residence, 1	180B149 1075	72	Van Nuys - North Sherman Oaks	No	ABMI	VNY CPU
Los Angeles	14555 EVAN WAY	91411	2236011034	0.000	0.000	0.000	0.630	Shortfall of Sites	0.035	General Commercial	(T)[Q]CR-1VL-CDO	Village	0	0	85.505	0.630		Residential - Single Family Residence, 1	180B149 1076	72	Van Nuys - North Sherman Oaks	No	ABMI	VNY CPU
Los Angeles	14556 EVAN WAY	91411	2236011035	0.000	0.000	0.000	0.630	Shortfall of Sites	0.036	General Commercial	(T)[Q]CR-1VL-CDO	Village	0	0	82.915	0.630		Residential - Single Family Residence, 1	180B149 1077	72	Van Nuys - North Sherman Oaks	No	ABMI	VNY CPU
Los Angeles	14552 EVAN WAY	91411	2236011036	0.000	0.000	0.000	0.630	Shortfall of Sites	0.037	General Commercial	(T)[Q]CR-1VL-CDO	Village	0	0	82.019	0.630		Residential - Single Family Residence, 1	180B149 1078	72	Van Nuys - North Sherman Oaks	No	ABMI	VNY CPU
Los Angeles	10115 HADDON AVE	91331	2622005901	0.315	0.315	0.000	0.000	Shortfall of Sites	0.410	Public Facilities	PF-1VL-CUGU	0	0	20	153.741	0.630		Miscellaneous - Government Owned Property - Public School - General, 0	204B157 1039		Arleta - Pacoima	No	LI	PF
Los Angeles	7020 RUBIO AVE	91406	2225006013	0.000	0.000	0.000	0.630	Shortfall of Sites	0.154	Low Residential	R1-1	Low Residential	0	0	66.287	0.630		Residential - Single Family Residence - Pool, 1	183B137 216	1 per lot	Reseda - West Van Nuys	No	ABMI	AHO , RES CPU
Los Angeles	21908 PROVIDENCIA ST	91364	2171016051	0.000	0.000	0.000	0.630	Shortfall of Sites	0.144	Low Residential	R1-1	Low Residential	0	0	66.287	0.630		Residential - Single Family Residence, 1	168B101 422	1 per lot	Canoga Park - Winnetka - Woodland Hills - West Hills	No	ABMI	AHO , CPK CPU
Los Angeles	8221 JELLICO AVE	91325	2201001005	0.000	0.000	0.000	0.630	Shortfall of Sites	0.144	Low Residential	R1-1	Low Residential	0	0	66.287	0.630		Residential - Single Family Residence, 1	192B129 435	1 per lot	Reseda - West Van Nuys	No	ABMI	AHO , RES CPU
Los Angeles	8207 JELLICO AVE	91325	2201001007	0.000	0.000	0.000	0.630	Shortfall of Sites	0.144	Low Residential	R1-1	Low Residential	0	0	66.287	0.630		Residential - Single Family Residence, 1	192B129 527	1 per lot	Reseda - West Van Nuys	No	ABMI	AHO , RES CPU
Los Angeles	21912 PROVIDENCIA ST	91364	2171016052	0.000	0.000	0.000	0.630	Shortfall of Sites	0.144	Low Residential	R1-1	Low Residential	0	0	66.287	0.630		Residential - Single Family Residence, 1	168B101 421	1 per lot	Canoga Park - Winnetka - Woodland Hills - West Hills	No	ABMI	AHO , CPK CPU
Los Angeles	7221 CLAIRE AVE	91335	2104032039	0.000	0.000	0.000	0.630	Shortfall of Sites	0.154	Low Residential	R1-1	Low Residential	0	0	66.287	0.630		Residential - Single Family Residence, 1	183B121 63	1 per lot	Reseda - West Van Nuys	No	ABMI	AHO , RES CPU
Los Angeles	22131 COSTANSO ST	91364	2169001007	0.000	0.000	0.000	0.630	Shortfall of Sites	0.144	Low Residential	R1-1	Low Residential	0	0	66.287	0.630		Residential - Single Family Residence, 1	171B101 205	1 per lot	Canoga Park - Winnetka - Woodland Hills - West Hills	No	ABMI	AHO , CPK CPU
Los Angeles	7323 BEVERLY BLVD	90036	5526036017	0.000	0.000	0.000	0.630	Shortfall of Sites	0.092	Neighborhood Office Commercial	C2-1VL-O	0	0	0	10.082	0.630		Commercial - Office Building - One Story, 0	138B181 391		Wilshire	No	ABMI	ARO
Los Angeles	19711 BLYTHE ST	91306	2106013102	0.000	0.000	0.000	0.630	Shortfall of Sites	0.154	Low Residential	R1-1	Low Residential	[MB4-G1-5] [IX1-FA] [CPIO]	0	66.287	0.630		Residential - Single Family Residence, 1	189B117 425	1 per lot	Canoga Park - Winnetka - Woodland Hills - West Hills	No	ABMI	AHO , CPK CPU
Los Angeles	17824 ARMINTA ST	91335	2101033010	0.000	0.000	0.000	0.629	Shortfall of Sites	0.154	Low Residential	R1-1	Low Residential	0	0	66.287	0.629		Residential - Single Family Residence, 1	189B129 712	1 per lot	Reseda - West Van Nuys	No	ABMI	AHO , RES CPU
Los Angeles	6333 BOVEY AVE	91335	2132019012	0.000	0.000	0.000	0.629	Shortfall of Sites	0.154	Low Residential	R1-1-RIO	Low Residential	0	0	66.287	0.629		Residential - Single Family Residence - Pool, 1	177B117 102	1 per lot	Reseda - West Van Nuys	No	ABMI	AHO , RES CPU
Los Angeles	18954 COVELLO ST	91335	2104015001	0.000	0.000	0.000	0.629	Shortfall of Sites	0.154	Low Residential	R1-1	Low Residential	0	0	66.287	0.629		Residential - Single Family Residence, 1	186B121 295	1 per lot	Reseda - West Van Nuys	No	ABMI	AHO , RES CPU
Los Angeles	10115 HADDON AVE	91331	2622005901	0.315	0.315	0.000	0.000	Shortfall of Sites	0.409	Public Facilities	PF-1VL-CUGU	0	0	20	153.741	0.629		Miscellaneous - Government Owned Property - Public School - General, 0	204B157 922		Arleta - Pacoima	No	LI	PF
Los Angeles	777 E WASHINGTON BLVD	90021	5131004036	0.000	0.000	0.000	0.629	Shortfall of Sites	0.169	Hybrid Industrial	CM-2D-O-CPIO	0	0	0	4.661	0.629		Industrial - Warehousing, Distribution, Storage - Warehousing, Distribution, Under 10,000 SF - One Story, 0	121-5A209 130		Southeast Los Angeles	No	ABMI	ARO
Los Angeles	8062 WYNNE AVE	91335	2102009015	0.000	0.000	0.000	0.629	Shortfall of Sites	0.154	Low Residential	R1-1	Low Residential	0	0	66.287	0.629		Residential - Single Family Residence, 1	189B125 181	1 per lot	Reseda - West Van Nuys	No	ABMI	AHO , RES CPU
Los Angeles	19515 CALVERT ST	91335	2131022007	0.000	0.000	0.000	0.629	Shortfall of Sites	0.154	Low Residential	R1-1-RIO	Low Residential	0	0	66.287	0.629		Residential - Single Family Residence, 1	177B117 301	1 per lot	Reseda - West Van Nuys	No	ABMI	AHO , RES CPU
Los Angeles	7445 DONNA AVE	91335	2104021010	0.000	0.000	0.000	0.629	Shortfall of Sites	0.154	Low Residential	R1-1	Low Residential	0	0	66.287	0.629		Residential - Single Family Residence, 1	186B121 471	1 per lot	Reseda - West Van Nuys	No	ABMI	AHO , RES CPU
Los Angeles	150 S ALEXANDRIA AVE	90004	5518013020	0.000	0.000	0.000	0.629	Shortfall of Sites	0.136	Medium Residential	R3-1	0	0	0	102.494	0.629		Institutional - Church - One Story, 0	138B197 1155		Wilshire	No	ABMI	FBO
Los Angeles	6531 LASAINE AVE	91406	2229009037	0.000	0.000	0.000	0.629	Shortfall of Sites	0.154	Low Residential	R1-1-RIO	Low Residential	0	0	66.287	0.629		Residential - Single Family Residence, 1	180B133 312	1 per lot	Reseda - West Van Nuys	No	ABMI	AHO , RES CPU
Los Angeles	15319 WYANDOTTE ST	91406	2222021009	0.000	0.000	0.000	0.629	Shortfall of Sites	0.115	General Commercial	[Q]C2-1VL	0	0	0	10.536	0.629		Industrial - Warehousing, Distribution, Storage - Public Storage - Mini Warehouse - One Story, 0	186B145 760		Van Nuys - North Sherman Oaks	No	ABMI	ARO
Los Angeles	15319 WYANDOTTE ST	91406	2222021009	0.000	0.000	0.000	0.629	Shortfall of Sites	0.115	General Commercial	[Q]C2-1VL	0	0	0	10.536	0.629		Industrial - Warehousing, Distribution, Storage - Public Storage - Mini Warehouse - One Story, 0	186B145 761		Van Nuys - North Sherman Oaks	No	ABMI	ARO
Los Angeles	21911 YBARRA RD	91364	2171017072	0.000	0.000	0.000	0.629	Shortfall of Sites	0.144	Low Residential	R1-1	Low Residential	0	0	66.287	0.629		Residential - Single Family Residence, 1	168B105 741	1 per lot	Canoga Park - Winnetka - Woodland Hills - West Hills	No	ABMI	AHO , CPK CPU
Los Angeles	22055 CRESPI ST	91364	2169015017	0.000	0.000	0.000	0.629	Shortfall of Sites	0.144	Low Residential	R1-1	Low Residential	0	0	66.287	0.629		Residential - Single Family Residence, 1	171B101 564	1 per lot	Canoga Park - Winnetka - Woodland Hills - West Hills	No	ABMI	AHO , CPK CPU
Los Angeles	22054 AVENUE SAN LUIS	91364	2169015021	0.000	0.000	0.000	0.629	Shortfall of Sites	0.144	Low Residential	R1-1	Low Residential	0	0	66.287	0.629		Residential - Single Family Residence, 1	171B101 515	1 per lot	Canoga Park - Winnetka - Woodland Hills - West Hills	No	ABMI	AHO , CPK CPU
Los Angeles	5252 VILLEBOSO AVE	91364	2169015019	0.000	0.000	0.000	0.629	Shortfall of Sites	0.144	Low Residential	R1-1	Low Residential	[HB5-SH1-5] [CX3-FA] [CPIO]	0	66.287	0.629		Residential - Single Family Residence, 1	171B101 514	1 per lot	Canoga Park - Winnetka - Woodland Hills - West Hills	No	ABMI	AHO , CPK CPU
Los Angeles	22044 CRESPI ST	91364	2169014015	0.000	0.000	0.000	0.629	Shortfall of Sites	0.144	Low Residential	R1-1	Low Residential	0	0	66.287	0.629		Residential - Single Family Residence, 1	171B101 639	1 per lot	Canoga Park - Winnetka - Woodland Hills - West Hills	No	ABMI	AHO , CPK CPU
Los Angeles	22051 CRESPI ST	91364	2169015016	0.000	0.000	0.000	0.629	Shortfall of Sites	0.144	Low Residential	R1-1	Low Residential	0	0	66.287	0.629		Residential - Single Family Residence, 1	171B101 565	1 per lot	Canoga Park - Winnetka - Woodland Hills - West Hills	No	ABMI	AHO , CPK CPU
Los Angeles	21313 DE LA OSA ST	91364	2167008026	0.000	0.000	0.000	0.629	Shortfall of Sites	0.144	Low Residential	R1-1	Low Residential	0	0	66.287	0.629		Residential - Single Family Residence - Pool, 1	168B105 9	1 per lot	Canoga Park - Winnetka - Woodland Hills - West Hills	No	ABMI	AHO , CPK CPU

Jurisdiction Name	Site Address/Intersection	5 Digit ZIP Code	Assessor Parcel Number	Very Low-Income	Low-Income	Moderate-Income	Above Moderate-Income	Type of Shortfall	Parcel Size (Acres)	Current General Plan Designation	Current Zoning	Proposed General Plan (GP) Designation	Proposed Zoning	Minimum Density Allowed	Maximum Density Allowed	Total Capacity	Vacant/ Nonvacant	Description of Existing Uses	PIN	Base Density Per Acre	Community Plan Area	Rent Stabalization Ordinance	Income Category	Applicable Rezoning Program (Program informing values in Column Q listed first)
Los Angeles	22050 AVENUE SAN LUIS	91364	2169015022	0.000	0.000	0.000	0.629	Shortfall of Sites	0.144	Low Residential	R1-1	Low Residential	0	0	66.287	0.629		Residential - Single Family Residence, 1	171B101 516	1 per lot	Canoga Park - Winnetka - Woodland Hills - West Hills	No	ABMI	AHO , CPK CPU
Los Angeles	5420 FERNWOOD AVE	90027	5544031022	0.000	0.000	0.000	0.629	Shortfall of Sites	0.136	High Density Residential	R4-2	0	0	0	102.494	0.629		Institutional - Church - One Story, 0	147A193 235		Hollywood	No	ABMI	FBO
Los Angeles	22040 DE LA GUERRA ST	91364	2169013019	0.000	0.000	0.000	0.629	Shortfall of Sites	0.144	Low Residential	R1-1	Low Residential	[MB3-CDF1-5] [IX4-FA] [CPIO]	0	66.287	0.629		Residential - Single Family Residence, 1	171B101 745	1 per lot	Canoga Park - Winnetka - Woodland Hills - West Hills	No	ABMI	AHO , CPK CPU
Los Angeles	11723 VENTURA BLVD	91604	2368006023	0.000	0.000	0.000	0.628	Shortfall of Sites	0.138	Community Commercial	C2-1L-RIO	0	0	0	4.751	0.628		Commercial - Professional Building - One Story, 0	162B169 309		Sherman Oaks - Studio City - Toluca Lake - Cahuenga Pass	No	ABMI	ARO
Los Angeles	11723 VENTURA BLVD	91604	2368006023	0.000	0.000	0.000	0.628	Shortfall of Sites	0.138	Community Commercial	C2-1L-RIO	0	0	0	4.751	0.628		Commercial - Professional Building - One Story, 0	162B169 320		Sherman Oaks - Studio City - Toluca Lake - Cahuenga Pass	No	ABMI	ARO
Los Angeles	255 GABRIEL GARCIA MARQUEZ ST	90033	5173029904	0.314	0.314	0.000	0.000	Shortfall of Sites	0.409	Public Facilities	PF-1XL-RIO-CUGU	0	0	20	153.741	0.628		Miscellaneous - Government Owned Property - Public School - Elementary School, 0	129A219 39		Boyle Heights	No	LI	PF
Los Angeles	22014 PROVIDENCIA ST	91364	2170011039	0.000	0.000	0.000	0.628	Shortfall of Sites	0.144	Low Residential	R1-1	Low Residential	[DM4-CHC1-5] [CX2-FA] [CPIO]	0	66.287	0.628		Residential - Single Family Residence, 1	168B101 417	1 per lot	Canoga Park - Winnetka - Woodland Hills - West Hills	No	ABMI	AHO , CPK CPU
Los Angeles	22034 DE LA GUERRA ST	91364	2169013020	0.000	0.000	0.000	0.628	Shortfall of Sites	0.144	Low Residential	R1-1	Low Residential	0	0	66.287	0.628		Residential - Single Family Residence, 1	171B101 746	1 per lot	Canoga Park - Winnetka - Woodland Hills - West Hills	No	ABMI	AHO , CPK CPU
Los Angeles	22044 AVENUE SAN LUIS	91364	2169015023	0.000	0.000	0.000	0.628	Shortfall of Sites	0.144	Low Residential	R1-1	Low Residential	0	0	66.287	0.628		Residential - Single Family Residence, 1	171B101 517	1 per lot	Canoga Park - Winnetka - Woodland Hills - West Hills	No	ABMI	AHO , CPK CPU
Los Angeles	22045 CRESPI ST	91364	2169015015	0.000	0.000	0.000	0.628	Shortfall of Sites	0.144	Low Residential	R1-1	Low Residential	0	0	66.287	0.628		Residential - Single Family Residence, 1	171B101 566	1 per lot	Canoga Park - Winnetka - Woodland Hills - West Hills	No	ABMI	AHO , CPK CPU
Los Angeles	17602 BLYTHE ST	91325	2201032001	0.000	0.000	0.000	0.628	Shortfall of Sites	0.144	Low Residential	R1-1	Low Residential	0	0	66.287	0.628		Residential - Single Family Residence - Pool, 1	189B129 604	1 per lot	Reseda - West Van Nuys	No	ABMI	AHO , RES CPU
Los Angeles	8175 JAMIESON AVE	91335	2101010004	0.000	0.000	0.000	0.628	Shortfall of Sites	0.154	Low Residential	R1-1	Low Residential	0	0	66.287	0.628		Residential - Single Family Residence - Pool, 1	192B129 553	1 per lot	Reseda - West Van Nuys	No	ABMI	AHO , RES CPU
Los Angeles	7032 MCLENNAN AVE	91406	2225019018	0.000	0.000	0.000	0.628	Shortfall of Sites	0.154	Low Residential	R1-1	Low Residential	0	0	66.287	0.628		Residential - Single Family Residence, 1	183B133 448	1 per lot	Reseda - West Van Nuys	No	ABMI	AHO , RES CPU
Los Angeles	22024 DE LA GUERRA ST	91364	2169013022	0.000	0.000	0.000	0.628	Shortfall of Sites	0.144	Low Residential	R1-1	Low Residential	0	0	66.287	0.628		Residential - Single Family Residence, 1	171B101 748	1 per lot	Canoga Park - Winnetka - Woodland Hills - West Hills	No	ABMI	AHO , CPK CPU
Los Angeles	17100 KESWICK ST	91406	2203006020	0.000	0.000	0.000	0.628	Shortfall of Sites	0.144	Low Residential	R1-1	Low Residential	0	0	66.287	0.628		Residential - Single Family Residence - Pool, 1	186B133 162	1 per lot	Reseda - West Van Nuys	No	ABMI	AHO , RES CPU
Los Angeles	22041 CRESPI ST	91364	2169015014	0.000	0.000	0.000	0.628	Shortfall of Sites	0.144	Low Residential	R1-1	Low Residential	0	0	66.287	0.628		Residential - Single Family Residence, 1	171B101 567	1 per lot	Canoga Park - Winnetka - Woodland Hills - West Hills	No	ABMI	AHO , CPK CPU
Los Angeles	22020 PROVIDENCIA ST	91364	2170011038	0.000	0.000	0.000	0.628	Shortfall of Sites	0.144	Low Residential	R1-1	Low Residential	0	0	66.287	0.628		Residential - Single Family Residence, 1	168B101 416	1 per lot	Canoga Park - Winnetka - Woodland Hills - West Hills	No	ABMI	AHO , CPK CPU
Los Angeles	22020 DE LA GUERRA ST	91364	2169013023	0.000	0.000	0.000	0.628	Shortfall of Sites	0.144	Low Residential	R1-1	Low Residential	0	0	66.287	0.628		Residential - Single Family Residence, 1	171B101 749	1 per lot	Canoga Park - Winnetka - Woodland Hills - West Hills	No	ABMI	AHO , CPK CPU
Los Angeles	22046 GALVEZ ST	91364	2169012021	0.000	0.000	0.000	0.628	Shortfall of Sites	0.144	Low Residential	R1-1	Low Residential	0	0	66.287	0.628		Residential - Single Family Residence, 1	171B101 853	1 per lot	Canoga Park - Winnetka - Woodland Hills - West Hills	No	ABMI	AHO , CPK CPU
Los Angeles	2234 BARRY AVE	90064	4260014028	0.000	0.000	0.000	0.628	Shortfall of Sites	0.148	Hybrid Industrial	NI(EC)	0	0	0	4.419	0.628		Industrial - Light Manufacturing - One Story, 0	123B149 399		West Los Angeles	No	ABMI	ARO
Los Angeles	22031 SAN MIGUEL ST	91364	2170008010	0.000	0.000	0.000	0.628	Shortfall of Sites	0.049	Low Residential	R1-1	Low Residential	0	0	66.287	0.628		Residential - Single Family Residence, 0	168B101 273	1 per lot	Canoga Park - Winnetka - Woodland Hills - West Hills	No	ABMI	AHO , CPK CPU
Los Angeles	22025 SAN MIGUEL ST	91364	2170008009	0.000	0.000	0.000	0.628	Shortfall of Sites	0.049	Low Residential	R1-1	Low Residential	0	0	66.287	0.628		Residential - Single Family Residence, 0	168B101 274	1 per lot	Canoga Park - Winnetka - Woodland Hills - West Hills	No	ABMI	AHO , CPK CPU
Los Angeles	8228 ANDASOL AVE	91325	2201011010	0.000	0.000	0.000	0.628	Shortfall of Sites	0.144	Low Residential	R1-1	Low Residential	0	0	66.287	0.628		Residential - Single Family Residence, 1	192B133 348	1 per lot	Reseda - West Van Nuys	No	ABMI	AHO , RES CPU
Los Angeles	22820 LEONORA DR	91367	2042017022	0.000	0.000	0.000	0.628	Shortfall of Sites	0.154	Low Residential	R1-1	Very Low Residential	[MB3-CDF1-5] [IX4-FA] [CPIO]	0	66.287	0.628		Residential - Single Family Residence - Pool, 1	171B097 333	1 per lot	Canoga Park - Winnetka - Woodland Hills - West Hills	No	ABMI	AHO , CPK CPU
Los Angeles	22014 DE LA GUERRA ST	91364	2169013024	0.000	0.000	0.000	0.628	Shortfall of Sites	0.144	Low Residential	R1-1	Low Residential	[LM1-CDF1-5] [IX4-FA] [CPIO]	0	66.287	0.628		Residential - Single Family Residence, 1	171B101 750	1 per lot	Canoga Park - Winnetka - Woodland Hills - West Hills	No	ABMI	AHO , CPK CPU
Los Angeles	22024 PROVIDENCIA ST	91364	2170011037	0.000	0.000	0.000	0.628	Shortfall of Sites	0.144	Low Residential	R1-1	Low Residential	0	0	66.287	0.628		Residential - Single Family Residence - Therapy Pool (Spa), 1	168B101 415	1 per lot	Canoga Park - Winnetka - Woodland Hills - West Hills	No	ABMI	AHO , CPK CPU
Los Angeles	3650 S GRAMERCY PL	90018	5042018031	0.000	0.000	0.000	0.628	Shortfall of Sites	0.136	Low II Residential	[Q]R4-1-O	0	0	0	102.494	0.628		Institutional - Church - One Story, 0	120B189 1543		South Los Angeles	No	ABMI	FBO
Los Angeles	3650 S GRAMERCY PL	90018	5042018031	0.000	0.000	0.000	0.628	Shortfall of Sites	0.136	Low II Residential	[Q]R4-1-O	0	0	0	102.494	0.628		Institutional - Church - One Story, 0	120B189 1495		South Los Angeles	No	ABMI	FBO
Los Angeles	3650 S GRAMERCY PL	90018	5042018031	0.000	0.000	0.000	0.628	Shortfall of Sites	0.136	Low II Residential	[Q]R4-1-O	0	0	0	102.494	0.628		Institutional - Church - One Story, 0	120B189 1473		South Los Angeles	No	ABMI	FBO
Los Angeles	3650 S GRAMERCY PL	90018	5042018031	0.000	0.000	0.000	0.628	Shortfall of Sites	0.136	Low II Residential	[Q]R4-1-O	0	0	0	102.494	0.628		Institutional - Church - One Story, 0	120B189 1521		South Los Angeles	No	ABMI	FBO
Los Angeles	22034 AVENUE SAN LUIS	91364	2169015025	0.000	0.000	0.000	0.628	Shortfall of Sites	0.144	Low Residential	R1-1	Low Residential	[HB5-SH1-5] [CX4-FA] [CPIO]	0	66.287	0.628		Residential - Single Family Residence, 1	171B101 519	1 per lot	Canoga Park - Winnetka - Woodland Hills - West Hills	No	ABMI	AHO , CPK CPU
Los Angeles	22035 CRESPI ST	91364	2169015013	0.000	0.000	0.000	0.628	Shortfall of Sites	0.144	Low Residential	R1-1	Low Residential	0	0	66.287	0.628		Residential - Single Family Residence, 1	171B101 568	1 per lot	Canoga Park - Winnetka - Woodland Hills - West Hills	No	ABMI	AHO , CPK CPU
Los Angeles	17646 HAYNES ST	91406	2229021015	0.000	0.000	0.000	0.628	Shortfall of Sites	0.153	Low Residential	R1-1-RIO	Low Residential	0	0	66.287	0.628		Residential - Single Family Residence, 1	180B129 603	1 per lot	Reseda - West Van Nuys	No	ABMI	AHO , RES CPU
Los Angeles	22030 PROVIDENCIA ST	91364	2170011036	0.000	0.000	0.000	0.628	Shortfall of Sites	0.144	Low Residential	R1-1	Low Residential	0	0	66.287	0.628		Residential - Single Family Residence - Pool, 1	168B101 414	1 per lot	Canoga Park - Winnetka - Woodland Hills - West Hills	No	ABMI	AHO , CPK CPU
Los Angeles	20032 STRATHERN ST	91306	2106032033	0.000	0.000	0.000	0.628	Shortfall of Sites	0.153	Low Residential	R1-1	Low Residential	[HB3-G1-5] [CX3-FA] [CPIO-O]	0	66.287	0.628		Residential - Single Family Residence, 1	189B113 527	1 per lot	Canoga Park - Winnetka - Woodland Hills - West Hills	No	ABMI	AHO , CPK CPU
Los Angeles	5901 SANTA MONICA BLVD	90038	5534010010	0.000	0.000	0.000	0.628	Shortfall of Sites	0.155	Commercial Manufacturing	CM-1VL	0	0	0	5.058	0.628		Industrial - Light Manufacturing - One Story, 0	144B189 654		Hollywood	No	ABMI	ARO
Los Angeles	5901 SANTA MONICA BLVD	90038	5534010010	0.000	0.000	0.000	0.628	Shortfall of Sites	0.149	Commercial Manufacturing	CM-1VL	0	0	0	5.259	0.628		Industrial - Light Manufacturing - One Story, 0	144B189 655		Hollywood	No	ABMI	ARO
Los Angeles	20042 STRATHERN ST	91306	2106032031	0.000	0.000	0.000	0.628	Shortfall of Sites	0.153	Low Residential	R1-1	Low Residential	0	0	66.287	0.628		Residential - Single Family Residence, 1	189B113 529	1 per lot	Canoga Park - Winnetka - Woodland Hills - West Hills	No	ABMI	AHO , CPK CPU
Los Angeles	8401 AVALON BLVD	90003	6030028018	0.000	0.000	0.000	0.628	Shortfall of Sites	0.136	Medium Residential	[Q]R4-1	0	0	0	102.494	0.628		Institutional - Church - One Story, 0	097-5A207 85		Southeast Los Angeles	No	ABMI	FBO
Los Angeles	22031 CRESPI ST	91364	2169015012	0.000	0.000	0.000	0.628	Shortfall of Sites	0.144	Low Residential	R1-1	Low Residential	0	0	66.287	0.628		Residential - Single Family Residence, 1	171B101 571	1 per lot	Canoga Park - Winnetka - Woodland Hills - West Hills	No	ABMI	AHO , CPK CPU
Los Angeles	22030 AVENUE SAN LUIS	91364	2169015026	0.000	0.000	0.000	0.628	Shortfall of Sites	0.144	Low Residential	R1-1	Low Residential	0	0	66.287	0.628		Residential - Single Family Residence, 1	171B101 520	1 per lot	Canoga Park - Winnetka - Woodland Hills - West Hills	No	ABMI	AHO , CPK CPU
Los Angeles	22034 PROVIDENCIA ST	91364	2170011035	0.000	0.000	0.000	0.628	Shortfall of Sites	0.144	Low Residential	R1-1	Low Residential	0	0	66.287	0.628		Residential - Single Family Residence, 1	168B101 413	1 per lot	Canoga Park - Winnetka - Woodland Hills - West Hills	No	ABMI	AHO , CPK CPU
Los Angeles	7921 SHOSHONE AVE	91325	2201032031	0.000	0.000	0.000	0.628	Shortfall of Sites	0.144	Low Residential	R1-1	Low Residential	0	0	66.287	0.628		Residential - Single Family Residence, 1	189B129 644	1 per lot	Reseda - West Van Nuys	No	ABMI	AHO , RES CPU
Los Angeles	15612 MORRISON ST	91403	2261034020	0.000	0.000	0.000	0.628	Shortfall of Sites	0.144	Low II Residential	R1-1	Low Residential	0	0	66.287	0.628		Residential - Single Family Residence, 1	168B141 109	1 per lot	Encino - Tarzana	No	ABMI	AHO , ENC CPU
Los Angeles	9131 S MAIN ST	90003	6040035005	0.000	0.000	0.000	0.628	Shortfall of Sites	0.135	Hybrid Industrial	CM-1-CPIO	0	0	0	5.829	0.628		Commercial - Professional Building - Medical Dental Building - One Story, 0	094-5A203 245		Southeast Los Angeles	No	ABMI	ARO
Los Angeles	9131 S MAIN ST	90003	6040035005	0.000	0.000	0.000	0.628	Shortfall of Sites	0.134	Hybrid Industrial	CM-1-CPIO	0	0	0	5.837	0.628		Commercial - Professional Building - Medical Dental Building - One Story, 0	094-5A203 249		Southeast Los Angeles	No	ABMI	ARO
Los Angeles	17845 STAGG ST	91335	2101035013	0.000	0.000	0.000	0.628	Shortfall of Sites	0.153	Low Residential	R1-1	Low Residential	0	0	66.287	0.628		Residential - Single Family Residence, 1	189B129 1005	1 per lot	Reseda - West Van Nuys	No	ABMI	AHO , RES CPU
Los Angeles	22040 PROVIDENCIA ST	91364	2170011034	0.000	0.000	0.000	0.628	Shortfall of Sites	0.144	Low Residential	R1-1	Low Residential	[HB5-SH1-5] [CX4-FA] [CPIO]	0	66.287	0.628		Residential - Single Family Residence, 1	168B101 412	1 per lot	Canoga Park - Winnetka - Woodland Hills - West Hills	No	ABMI	AHO , CPK CPU
Los Angeles	22024 AVENUE SAN LUIS	91364	2169015027	0.000	0.000	0.000	0.628	Shortfall of Sites	0.144	Low Residential	R1-1	Low Residential	0	0	66.287	0.628		Residential - Single Family Residence, 1	171B101 521	1 per lot	Canoga Park - Winnetka - Woodland Hills - West Hills	No	ABMI	AHO , CPK CPU
Los Angeles	22025 CRESPI ST	91364	2169015011	0.000	0.000	0.000	0.628	Shortfall of Sites	0.144	Low Residential	R1-1	Low Residential	0	0	66.287	0.628		Residential - Single Family Residence, 1	171B101 572	1 per lot	Canoga Park - Winnetka - Woodland Hills - West Hills	No	ABMI	AHO , CPK CPU
Los Angeles	22015 CRESPI ST	91364	2169015009	0.000	0.000	0.000	0.628	Shortfall of Sites	0.144	Low Residential	R1-1	Low Residential	0	0	66.287	0.628		Residential - Single Family Residence, 1	171B101 569	1 per lot	Canoga Park - Winnetka - Woodland Hills - West Hills	No	ABMI	AHO , CPK CPU
Los Angeles	22014 CRESPI ST	91364	2169014021	0.000	0.000	0.000	0.628	Shortfall of Sites	0.144	Low Residential	R1-1	Low Residential	[DM1-AL1-5] [IX3-FA] [CPIO]	0	66.287	0.628		Residential - Single Family Residence, 1	171B101 633	1 per lot	Canoga Park - Winnetka - Woodland Hills - West Hills	No	ABMI	AHO , CPK CPU
Los Angeles	22015 DE LA GUERRA ST	91364	2169014006	0.000	0.000	0.000	0.628	Shortfall of Sites	0.144	Low Residential	R1-1	Low Residential	0	0	66.287	0.628		Residential - Single Family Residence - Pool, 1	171B101 689	1 per lot	Canoga Park - Winnetka - Woodland Hills - West Hills	No	ABMI	AHO , CPK CPU
Los Angeles	7920 JELLICO AVE	91325	2201032004	0.000	0.000	0.000	0.628	Shortfall of Sites	0.144	Low Residential	R1-1	Low Residential	0	0	66.287	0.628		Residential - Single Family Residence, 1	189B129 642	1 per lot	Reseda - West Van Nuys	No	ABMI	AHO , RES CPU
Los Angeles	19839 HATTON ST	91306	2106011081	0.000	0.000	0.000	0.628	Shortfall of Sites	0.153	Low Residential	R1-1	Low Residential	0	0	66.287	0.628		Residential - Single Family Residence - Pool, 1	186B113 19	1 per lot	Canoga Park - Winnetka - Woodland Hills - West Hills	No	ABMI	AHO , CPK CPU

Jurisdiction Name	Site Address/Intersection	5 Digit ZIP Code	Assessor Parcel Number	Very Low-Income	Low-Income	Moderate-Income	Above Moderate-Income	Type of Shortfall	Parcel Size (Acres)	Current General Plan Designation	Current Zoning	Proposed General Plan (GP) Designation	Proposed Zoning	Minimum Density Allowed	Maximum Density Allowed	Total Capacity	Vacant/ Nonvacant	Description of Existing Uses	PIN	Base Density Per Acre	Community Plan Area	Rent Stabalization Ordinance	Income Category	Applicable Rezoning Program (Program informing values in Column Q listed first)
Los Angeles	7349 RUFFNER AVE	91406	2226015007	0.000	0.000	0.000	0.628	Shortfall of Sites	0.153	Low Residential	R1-1	Low Residential	0	0	66.287	0.628		Residential - Single Family Residence - Pool, 1	186B137 260	1 per lot	Reseda - West Van Nuys	No	ABMI	AHO , RES CPU
Los Angeles	4248 S VERMONT AVE	90037	5020034024	0.000	0.000	0.000	0.627	Shortfall of Sites	0.115	Neighborhood Commercial	C2-1VL-CPIO	0	0	0	7.592	0.627		Commercial - Store Combination - Store and Residential Combination - One Story, 0	114B197 950		South Los Angeles	Yes	ABMI	ARO
Los Angeles	22015 GALVEZ ST	91364	2169013008	0.000	0.000	0.000	0.627	Shortfall of Sites	0.144	Low Residential	R1-1	Low Residential	[HB5-SH1-5] [CX3-FA] [CPIO]	0	66.287	0.627		Residential - Single Family Residence, 1	171B101 805	1 per lot	Canoga Park - Winnetka - Woodland Hills - West Hills	No	ABMI	AHO , CPK CPU
Los Angeles	8210 GARDEN GROVE AVE	91335	2102023021	0.000	0.000	0.000	0.627	Shortfall of Sites	0.153	Low Residential	R1-1	Low Residential	0	0	66.287	0.627		Residential - Single Family Residence - Pool, 1	192B125 757	1 per lot	Reseda - West Van Nuys	No	ABMI	AHO , RES CPU
Los Angeles	22021 DE LA GUERRA ST	91364	2169014007	0.000	0.000	0.000	0.627	Shortfall of Sites	0.144	Low Residential	R1-1	Low Residential	0	0	66.287	0.627		Residential - Single Family Residence, 1	171B101 688	1 per lot	Canoga Park - Winnetka - Woodland Hills - West Hills	No	ABMI	AHO , CPK CPU
Los Angeles	22020 CRESPI ST	91364	2169014020	0.000	0.000	0.000	0.627	Shortfall of Sites	0.144	Low Residential	R1-1	Low Residential	0	0	66.287	0.627		Residential - Single Family Residence, 1	171B101 634	1 per lot	Canoga Park - Winnetka - Woodland Hills - West Hills	No	ABMI	AHO , CPK CPU
Los Angeles	22020 AVENUE SAN LUIS	91364	2169015028	0.000	0.000	0.000	0.627	Shortfall of Sites	0.144	Low Residential	R1-1	Low Residential	[LM2-MU2-5] [RG1-FA] [CPIO]	0	66.287	0.627		Residential - Single Family Residence - Pool, 1	171B101 522	1 per lot	Canoga Park - Winnetka - Woodland Hills - West Hills	No	ABMI	AHO , CPK CPU
Los Angeles	22019 CRESPI ST	91364	2169015010	0.000	0.000	0.000	0.627	Shortfall of Sites	0.144	Low Residential	R1-1	Low Residential	0	0	66.287	0.627		Residential - Single Family Residence, 1	171B101 573	1 per lot	Canoga Park - Winnetka - Woodland Hills - West Hills	No	ABMI	AHO , CPK CPU
Los Angeles	22046 PROVIDENCIA ST	91364	2170011033	0.000	0.000	0.000	0.627	Shortfall of Sites	0.144	Low Residential	R1-1	Low Residential	0	0	66.287	0.627		Residential - Single Family Residence, 1	168B101 411	1 per lot	Canoga Park - Winnetka - Woodland Hills - West Hills	No	ABMI	AHO , CPK CPU
Los Angeles	22045 GALVEZ ST	91364	2169013014	0.000	0.000	0.000	0.627	Shortfall of Sites	0.144	Low Residential	R1-1	Low Residential	0	0	66.287	0.627		Residential - Single Family Residence - Pool, 1	171B101 799	1 per lot	Canoga Park - Winnetka - Woodland Hills - West Hills	No	ABMI	AHO , CPK CPU
Los Angeles	22021 GALVEZ ST	91364	2169013009	0.000	0.000	0.000	0.627	Shortfall of Sites	0.144	Low Residential	R1-1	Low Residential	0	0	66.287	0.627		Residential - Single Family Residence, 1	171B101 804	1 per lot	Canoga Park - Winnetka - Woodland Hills - West Hills	No	ABMI	AHO , CPK CPU
Los Angeles	22024 CRESPI ST	91364	2169014019	0.000	0.000	0.000	0.627	Shortfall of Sites	0.144	Low Residential	R1-1	Low Residential	[HB3-G1-5] [CX2-FA] [CPIO-O]	0	66.287	0.627		Residential - Single Family Residence - Pool, 1	171B101 635	1 per lot	Canoga Park - Winnetka - Woodland Hills - West Hills	No	ABMI	AHO , CPK CPU
Los Angeles	22025 DE LA GUERRA ST	91364	2169014008	0.000	0.000	0.000	0.627	Shortfall of Sites	0.144	Low Residential	R1-1	Low Residential	[MM1-CDF1-5] [IX4-FA] [CPIO]	0	66.287	0.627		Residential - Single Family Residence, 1	171B101 687	1 per lot	Canoga Park - Winnetka - Woodland Hills - West Hills	No	ABMI	AHO , CPK CPU
Los Angeles	22050 PROVIDENCIA ST	91364	2170011032	0.000	0.000	0.000	0.627	Shortfall of Sites	0.144	Low Residential	R1-1	Low Residential	0	0	66.287	0.627		Residential - Single Family Residence, 1	168B101 410	1 per lot	Canoga Park - Winnetka - Woodland Hills - West Hills	No	ABMI	AHO , CPK CPU
Los Angeles	22030 CRESPI ST	91364	2169014018	0.000	0.000	0.000	0.627	Shortfall of Sites	0.144	Low Residential	R1-1	Low Residential	0	0	66.287	0.627		Residential - Single Family Residence - Pool, 1	171B101 636	1 per lot	Canoga Park - Winnetka - Woodland Hills - West Hills	No	ABMI	AHO , CPK CPU
Los Angeles	5559 FALLBROOK AVE	91367	2042001016	0.000	0.000	0.000	0.627	Shortfall of Sites	0.153	Low Residential	R1-1	Very Low Residential	[MB4-G1-5] [IX1-FA] [CPIO]	0	66.287	0.627		Residential - Single Family Residence, 1	174B097 594	1 per lot	Canoga Park - Winnetka - Woodland Hills - West Hills	No	ABMI	AHO , CPK CPU
Los Angeles	22031 DE LA GUERRA ST	91364	2169014009	0.000	0.000	0.000	0.627	Shortfall of Sites	0.144	Low Residential	R1-1	Low Residential	[DM4-CHC1-5] [CX2-FA] [CPIO]	0	66.287	0.627		Residential - Single Family Residence - Pool, 1	171B101 686	1 per lot	Canoga Park - Winnetka - Woodland Hills - West Hills	No	ABMI	AHO , CPK CPU
Los Angeles	22025 GALVEZ ST	91364	2169013010	0.000	0.000	0.000	0.627	Shortfall of Sites	0.144	Low Residential	R1-1	Low Residential	[DM4-CHC1-5] [CX2-FA] [CPIO]	0	66.287	0.627		Residential - Single Family Residence, 1	171B101 803	1 per lot	Canoga Park - Winnetka - Woodland Hills - West Hills	No	ABMI	AHO , CPK CPU
Los Angeles	17642 HAYNES ST	91406	2229021014	0.000	0.000	0.000	0.627	Shortfall of Sites	0.153	Low Residential	R1-1-RIO	Low Residential	0	0	66.287	0.627		Residential - Single Family Residence, 1	180B129 604	1 per lot	Reseda - West Van Nuys	No	ABMI	AHO , RES CPU
Los Angeles	21220 VELICATA ST	91364	2167008014	0.000	0.000	0.000	0.627	Shortfall of Sites	0.144	Low Residential	R1-1	Low Residential	0	0	66.287	0.627		Residential - Single Family Residence, 1	171B105 1207	1 per lot	Canoga Park - Winnetka - Woodland Hills - West Hills	No	ABMI	AHO , CPK CPU
Los Angeles	22034 CRESPI ST	91364	2169014017	0.000	0.000	0.000	0.627	Shortfall of Sites	0.144	Low Residential	R1-1	Low Residential	[DM1-G1-5] [CX2-FA] [CPIO]	0	66.287	0.627		Residential - Single Family Residence - Pool, 1	171B101 637	1 per lot	Canoga Park - Winnetka - Woodland Hills - West Hills	No	ABMI	AHO , CPK CPU
Los Angeles	22031 GALVEZ ST	91364	2169013011	0.000	0.000	0.000	0.627	Shortfall of Sites	0.144	Low Residential	R1-1	Low Residential	0	0	66.287	0.627		Residential - Single Family Residence, 1	171B101 802	1 per lot	Canoga Park - Winnetka - Woodland Hills - West Hills	No	ABMI	AHO , CPK CPU
Los Angeles	22035 DE LA GUERRA ST	91364	2169014010	0.000	0.000	0.000	0.627	Shortfall of Sites	0.144	Low Residential	R1-1	Low Residential	[DM1-SH1-5] [CX3-FA] [CPIO]	0	66.287	0.627		Residential - Single Family Residence - Pool, 1	171B101 685	1 per lot	Canoga Park - Winnetka - Woodland Hills - West Hills	No	ABMI	AHO , CPK CPU
Los Angeles	1385 E 21ST ST	90011	5119002018	0.000	0.000	0.000	0.627	Shortfall of Sites	0.136	Low Medium I Residential	[Q]R4-1	0	0	0	102.494	0.627		Institutional - Church - One Story, 0	120A211 373		Southeast Los Angeles	No	ABMI	FBO
Los Angeles	22024 GALVEZ ST	91364	2169012025	0.000	0.000	0.000	0.627	Shortfall of Sites	0.144	Low Residential	R1-1	Low Residential	[LM2-MU2-5] [RX1-FA] [CPIO]	0	66.287	0.627		Residential - Single Family Residence, 1	171B101 857	1 per lot	Canoga Park - Winnetka - Woodland Hills - West Hills	No	ABMI	AHO , CPK CPU
Los Angeles	1801 N WESTERN AVE	90027	5544004034	0.000	0.000	0.000	0.627	Shortfall of Sites	0.184	Neighborhood Office Commercial	C4-1D	0	0	0	3.558	0.627		Commercial - Store Combination - Store and Office Combination - One Story, 0	150A193 306		Hollywood	No	ABMI	ARO
Los Angeles	1801 N WESTERN AVE	90027	5544004034	0.000	0.000	0.000	0.627	Shortfall of Sites	0.185	Neighborhood Office Commercial	C4-1D	0	0	0	3.539	0.627		Commercial - Store Combination - Store and Office Combination - One Story, 0	150A193 320		Hollywood	No	ABMI	ARO
Los Angeles	22056 PROVIDENCIA ST	91364	2170011031	0.000	0.000	0.000	0.627	Shortfall of Sites	0.144	Low Residential	R1-1	Low Residential	0	0	66.287	0.627		Residential - Single Family Residence, 1	168B101 409	1 per lot	Canoga Park - Winnetka - Woodland Hills - West Hills	No	ABMI	AHO , CPK CPU
Los Angeles	5327 DON PIO DR	91364	2169003038	0.000	0.000	0.000	0.627	Shortfall of Sites	0.144	Low Residential	R1-1	Low Residential	0	0	66.287	0.627		Residential - Single Family Residence, 1	171B101 379	1 per lot	Canoga Park - Winnetka - Woodland Hills - West Hills	No	ABMI	AHO , CPK CPU
Los Angeles	5323 DON PIO DR	91364	2169003037	0.000	0.000	0.000	0.627	Shortfall of Sites	0.144	Low Residential	R1-1	Low Residential	0	0	66.287	0.627		Residential - Single Family Residence, 1	171B101 421	1 per lot	Canoga Park - Winnetka - Woodland Hills - West Hills	No	ABMI	AHO , CPK CPU
Los Angeles	22040 CRESPI ST	91364	2169014016	0.000	0.000	0.000	0.627	Shortfall of Sites	0.144	Low Residential	R1-1	Low Residential	0	0	66.287	0.627		Residential - Single Family Residence, 1	171B101 638	1 per lot	Canoga Park - Winnetka - Woodland Hills - West Hills	No	ABMI	AHO , CPK CPU
Los Angeles	22041 DE LA GUERRA ST	91364	2169014011	0.000	0.000	0.000	0.627	Shortfall of Sites	0.144	Low Residential	R1-1	Low Residential	0	0	66.287	0.627		Residential - Single Family Residence, 1	171B101 684	1 per lot	Canoga Park - Winnetka - Woodland Hills - West Hills	No	ABMI	AHO , CPK CPU
Los Angeles	22046 CELES ST	91364	2169010016	0.000	0.000	0.000	0.627	Shortfall of Sites	0.144	Low Residential	R1-1	Low Residential	0	0	66.287	0.627		Residential - Single Family Residence - Pool, 1	171B101 1066	1 per lot	Canoga Park - Winnetka - Woodland Hills - West Hills	No	ABMI	AHO , CPK CPU
Los Angeles	22045 LOPEZ ST	91364	2169010013	0.000	0.000	0.000	0.627	Shortfall of Sites	0.144	Low Residential	R1-1	Low Residential	0	0	66.287	0.627		Residential - Single Family Residence, 1	171B101 1109	1 per lot	Canoga Park - Winnetka - Woodland Hills - West Hills	No	ABMI	AHO , CPK CPU
Los Angeles	22041 LOPEZ ST	91364	2169010012	0.000	0.000	0.000	0.627	Shortfall of Sites	0.144	Low Residential	R1-1	Low Residential	[HB2-G1-5] [CX2-FA] [CPIO-O]	0	66.287	0.627		Residential - Single Family Residence, 1	171B101 1110	1 per lot	Canoga Park - Winnetka - Woodland Hills - West Hills	No	ABMI	AHO , CPK CPU
Los Angeles	22040 CELES ST	91364	2169010017	0.000	0.000	0.000	0.627	Shortfall of Sites	0.144	Low Residential	R1-1	Low Residential	0	0	66.287	0.627		Residential - Single Family Residence - Pool, 1	171B101 1067	1 per lot	Canoga Park - Winnetka - Woodland Hills - West Hills	No	ABMI	AHO , CPK CPU
Los Angeles	22035 GALVEZ ST	91364	2169013012	0.000	0.000	0.000	0.627	Shortfall of Sites	0.144	Low Residential	R1-1	Low Residential	[MN1-AL2-5] [CX1-FA] [CPIO-O]	0	66.287	0.627		Residential - Single Family Residence, 1	171B101 801	1 per lot	Canoga Park - Winnetka - Woodland Hills - West Hills	No	ABMI	AHO , CPK CPU
Los Angeles	7446 VANALDEN AVE	91335	2104021003	0.000	0.000	0.000	0.627	Shortfall of Sites	0.153	Low Residential	R1-1	Low Residential	0	0	66.287	0.627		Residential - Single Family Residence, 1	186B121 476	1 per lot	Reseda - West Van Nuys	No	ABMI	AHO , RES CPU
Los Angeles	22035 LOPEZ ST	91364	2169010011	0.000	0.000	0.000	0.627	Shortfall of Sites	0.144	Low Residential	R1-1	Low Residential	0	0	66.287	0.627		Residential - Single Family Residence - Pool, 1	171B101 1111	1 per lot	Canoga Park - Winnetka - Woodland Hills - West Hills	No	ABMI	AHO , CPK CPU
Los Angeles	22030 CELES ST	91364	2169010019	0.000	0.000	0.000	0.627	Shortfall of Sites	0.144	Low Residential	R1-1	Low Residential	0	0	66.287	0.627		Residential - Single Family Residence, 1	171B101 1069	1 per lot	Canoga Park - Winnetka - Woodland Hills - West Hills	No	ABMI	AHO , CPK CPU
Los Angeles	21914 VELICATA ST	91364	2169007023	0.000	0.000	0.000	0.627	Shortfall of Sites	0.144	Low Residential	R1-1	Low Residential	0	0	66.287	0.627		Residential - Single Family Residence, 1	168B101 101	1 per lot	Canoga Park - Winnetka - Woodland Hills - West Hills	No	ABMI	AHO , CPK CPU
Los Angeles	22100 PROVIDENCIA ST	91364	2170011030	0.000	0.000	0.000	0.627	Shortfall of Sites	0.144	Low Residential	R1-1	Low Residential	0	0	66.287	0.627		Residential - Single Family Residence, 1	168B101 408	1 per lot	Canoga Park - Winnetka - Woodland Hills - West Hills	No	ABMI	AHO , CPK CPU
Los Angeles	22030 GALVEZ ST	91364	2169012024	0.000	0.000	0.000	0.627	Shortfall of Sites	0.144	Low Residential	R1-1	Low Residential	0	0	66.287	0.627		Residential - Single Family Residence, 1	171B101 856	1 per lot	Canoga Park - Winnetka - Woodland Hills - West Hills	No	ABMI	AHO , CPK CPU
Los Angeles	22025 LOPEZ ST	91364	2169010009	0.000	0.000	0.000	0.627	Shortfall of Sites	0.144	Low Residential	R1-1	Low Residential	0	0	66.287	0.627		Residential - Single Family Residence, 1	171B101 1113	1 per lot	Canoga Park - Winnetka - Woodland Hills - West Hills	No	ABMI	AHO , CPK CPU
Los Angeles	22024 CELES ST	91364	2169010020	0.000	0.000	0.000	0.627	Shortfall of Sites	0.144	Low Residential	R1-1	Low Residential	0	0	66.287	0.627		Residential - Single Family Residence, 1	171B101 1070	1 per lot	Canoga Park - Winnetka - Woodland Hills - West Hills	No	ABMI	AHO , CPK CPU
Los Angeles	22020 CELES ST	91364	2169010021	0.000	0.000	0.000	0.627	Shortfall of Sites	0.144	Low Residential	R1-1	Low Residential	0	0	66.287	0.627		Residential - Single Family Residence, 1	171B101 1071	1 per lot	Canoga Park - Winnetka - Woodland Hills - West Hills	No	ABMI	AHO , CPK CPU
Los Angeles	2700 S WESTERN AVE	90018	5053010001	0.000	0.000	0.000	0.627	Shortfall of Sites	0.136	Neighborhood Commercial	C2-1VL-O-CPIO	0	0	0	102.494	0.627		Institutional - Church - One Story, 0	123B193 897		South Los Angeles	No	ABMI	FBO
Los Angeles	21918 VELICATA ST	91364	2169007024	0.000	0.000	0.000	0.627	Shortfall of Sites	0.144	Low Residential	R1-1	Low Residential	0	0	66.287	0.627		Residential - Single Family Residence, 1	168B101 100	1 per lot	Canoga Park - Winnetka - Woodland Hills - West Hills	No	ABMI	AHO , CPK CPU
Los Angeles	22015 MARTINEZ ST	91364	2169012006	0.000	0.000	0.000	0.627	Shortfall of Sites	0.144	Low Residential	R1-1	Low Residential	0	0	66.287	0.627		Residential - Single Family Residence, 1	171B101 903	1 per lot	Canoga Park - Winnetka - Woodland Hills - West Hills	No	ABMI	AHO , CPK CPU

Jurisdiction Name	Site Address/Intersection	5 Digit ZIP Code	Assessor Parcel Number	Very Low-Income	Low-Income	Moderate-Income	Above Moderate-Income	Type of Shortfall	Parcel Size (Acres)	Current General Plan Designation	Current Zoning	Proposed General Plan (GP) Designation	Proposed Zoning	Minimum Density Allowed	Maximum Density Allowed	Total Capacity	Vacant/ Nonvacant	Description of Existing Uses	PIN	Base Density Per Acre	Community Plan Area	Rent Stabalization Ordinance	Income Category	Applicable Rezoning Program (Program informing values in Column Q listed first)
Los Angeles	22041 GALVEZ ST	91364	2169013013	0.000	0.000	0.000	0.627	Shortfall of Sites	0.144	Low Residential	R1-1	Low Residential	[HB3-G1-5] [CX2-FA] [CPIO-O]	0	66.287	0.627		Residential - Single Family Residence, 1	171B101 800	1 per lot	Canoga Park - Winnetka - Woodland Hills - West Hills	No	ABMI	AHO , CPK CPU
Los Angeles	22015 LOPEZ ST	91364	2169010007	0.000	0.000	0.000	0.627	Shortfall of Sites	0.144	Low Residential	R1-1	Low Residential	0	0	66.287	0.627		Residential - Single Family Residence, 1	171B101 1115	1 per lot	Canoga Park - Winnetka - Woodland Hills - West Hills	No	ABMI	AHO , CPK CPU
Los Angeles	22014 CELES ST	91364	2169010022	0.000	0.000	0.000	0.627	Shortfall of Sites	0.144	Low Residential	R1-1	Low Residential	0	0	66.287	0.627		Residential - Single Family Residence, 1	171B101 1072	1 per lot	Canoga Park - Winnetka - Woodland Hills - West Hills	No	ABMI	AHO , CPK CPU
Los Angeles	6856 PETIT AVE	91406	2225014029	0.000	0.000	0.000	0.627	Shortfall of Sites	0.153	Low Residential	R1-1	Low Residential	0	0	66.287	0.627		Residential - Single Family Residence, 1	183B137 388	1 per lot	Reseda - West Van Nuys	No	ABMI	AHO , RES CPU
Los Angeles	22124 DUMETZ RD	91364	2170013026	0.000	0.000	0.000	0.627	Shortfall of Sites	0.144	Low Residential	R1-1	Low Residential	0	0	66.287	0.627		Residential - Single Family Residence, 1	168B101 497	1 per lot	Canoga Park - Winnetka - Woodland Hills - West Hills	No	ABMI	AHO , CPK CPU
Los Angeles	0	0	5037028908	0.000	0.000	0.000	0.000	Shortfall of Sites	0.408	Public Facilities	PF-1	0	0	0	153.741	0.000		Miscellaneous - Government Owned Property, 0	118-5A201 87		South Los Angeles	No		PF
Los Angeles	22034 GALVEZ ST	91364	2169012023	0.000	0.000	0.000	0.627	Shortfall of Sites	0.144	Low Residential	R1-1	Low Residential	0	0	66.287	0.627		Residential - Single Family Residence, 1	171B101 855	1 per lot	Canoga Park - Winnetka - Woodland Hills - West Hills	No	ABMI	AHO , CPK CPU
Los Angeles	22106 PROVIDENCIA ST	91364	2170011029	0.000	0.000	0.000	0.627	Shortfall of Sites	0.144	Low Residential	R1-1	Low Residential	0	0	66.287	0.627		Residential - Single Family Residence, 1	168B101 407	1 per lot	Canoga Park - Winnetka - Woodland Hills - West Hills	No	ABMI	AHO , CPK CPU
Los Angeles	21230 VELICATA ST	91364	2167008012	0.000	0.000	0.000	0.627	Shortfall of Sites	0.144	Low Residential	R1-1	Low Residential	0	0	66.287	0.627		Residential - Single Family Residence, 1	171B105 1198	1 per lot	Canoga Park - Winnetka - Woodland Hills - West Hills	No	ABMI	AHO , CPK CPU
Los Angeles	22014 AVENUE SAN LUIS	91364	2169015029	0.000	0.000	0.000	0.627	Shortfall of Sites	0.144	Low Residential	R1-1	Low Residential	0	0	66.287	0.627		Residential - Single Family Residence, 1	171B101 523	1 per lot	Canoga Park - Winnetka - Woodland Hills - West Hills	No	ABMI	AHO , CPK CPU
Los Angeles	22120 DUMETZ RD	91364	2170013045	0.000	0.000	0.000	0.627	Shortfall of Sites	0.144	Low Residential	R1-1	Low Residential	0	0	66.287	0.627		Residential - Single Family Residence, 1	168B101 498	1 per lot	Canoga Park - Winnetka - Woodland Hills - West Hills	No	ABMI	AHO , CPK CPU
Los Angeles	900 N ALVARADO ST	90026	5404004026	0.000	0.000	0.000	0.627	Shortfall of Sites	0.115	Community Commercial	C2-1VL	0	0	0	10.500	0.627		Commercial - Office Building - One Story, 0	139-5A207 292		Silver Lake - Echo Park - Elysian Valley	No	ABMI	ARO
Los Angeles	21216 VELICATA ST	91364	2167008015	0.000	0.000	0.000	0.627	Shortfall of Sites	0.144	Low Residential	R1-1	Low Residential	0	0	66.287	0.627		Residential - Single Family Residence, 1	171B105 1212	1 per lot	Canoga Park - Winnetka - Woodland Hills - West Hills	No	ABMI	AHO , CPK CPU
Los Angeles	21236 VELICATA ST	91364	2167008011	0.000	0.000	0.000	0.627	Shortfall of Sites	0.144	Low Residential	R1-1	Low Residential	0	0	66.287	0.627		Residential - Single Family Residence, 1	171B105 1192	1 per lot	Canoga Park - Winnetka - Woodland Hills - West Hills	No	ABMI	AHO , CPK CPU
Los Angeles	22110 PROVIDENCIA ST	91364	2170011028	0.000	0.000	0.000	0.627	Shortfall of Sites	0.144	Low Residential	R1-1	Low Residential	0	0	66.287	0.627		Residential - Single Family Residence - Pool, 1	168B101 406	1 per lot	Canoga Park - Winnetka - Woodland Hills - West Hills	No	ABMI	AHO , CPK CPU
Los Angeles	22040 GALVEZ ST	91364	2169012022	0.000	0.000	0.000	0.627	Shortfall of Sites	0.144	Low Residential	R1-1	Low Residential	[DM4-CHC1-5] [CX2-FA] [CPIO]	0	66.287	0.627		Residential - Single Family Residence, 1	171B101 854	1 per lot	Canoga Park - Winnetka - Woodland Hills - West Hills	No	ABMI	AHO , CPK CPU
Los Angeles	22010 DEL VALLE ST	91364	2169016035	0.000	0.000	0.000	0.627	Shortfall of Sites	0.144	Low Residential	R1-1	Low Residential	0	0	66.287	0.627		Residential - Single Family Residence - Pool, 1	171B101 417	1 per lot	Canoga Park - Winnetka - Woodland Hills - West Hills	No	ABMI	AHO , CPK CPU
Los Angeles	21317 DE LA OSA ST	91364	2167008027	0.000	0.000	0.000	0.627	Shortfall of Sites	0.144	Low Residential	R1-1	Low Residential	0	0	66.287	0.627		Residential - Single Family Residence, 1	171B105 1228	1 per lot	Canoga Park - Winnetka - Woodland Hills - West Hills	No	ABMI	AHO , CPK CPU
Los Angeles	22014 VELICATA ST	91364	2169008035	0.000	0.000	0.000	0.627	Shortfall of Sites	0.144	Low Residential	R1-1	Low Residential	0	0	66.287	0.627		Residential - Single Family Residence, 1	168B101 97	1 per lot	Canoga Park - Winnetka - Woodland Hills - West Hills	No	ABMI	AHO , CPK CPU
Los Angeles	21240 VELICATA ST	91364	2167008010	0.000	0.000	0.000	0.627	Shortfall of Sites	0.144	Low Residential	R1-1	Low Residential	0	0	66.287	0.627		Residential - Single Family Residence - Therapy Pool (Spa), 1	171B105 1188	1 per lot	Canoga Park - Winnetka - Woodland Hills - West Hills	No	ABMI	AHO , CPK CPU
Los Angeles	21911 MARTINEZ ST	91364	2169005020	0.000	0.000	0.000	0.627	Shortfall of Sites	0.144	Low Residential	R1-1	Low Residential	[LN1-MU1-5] [RG1-FA] [CPIO]	0	66.287	0.627		Residential - Single Family Residence, 1	171B101 905	1 per lot	Canoga Park - Winnetka - Woodland Hills - West Hills	No	ABMI	AHO , CPK CPU
Los Angeles	22021 AVENUE SAN LUIS	91364	2169016010	0.000	0.000	0.000	0.627	Shortfall of Sites	0.144	Low Residential	R1-1	Low Residential	0	0	66.287	0.627		Residential - Single Family Residence, 1	171B101 471	1 per lot	Canoga Park - Winnetka - Woodland Hills - West Hills	No	ABMI	AHO , CPK CPU
Los Angeles	17248 HATTERAS ST	91316	2255010002	0.000	0.000	0.000	0.627	Shortfall of Sites	0.144	Low II Residential	R1-1-RIO	Low Residential	0	0	66.287	0.627		Residential - Single Family Residence - Pool, 1	174B133 129	1 per lot	Encino - Tarzana	No	ABMI	AHO , ENC CPU
Los Angeles	21323 DE LA OSA ST	91364	2167008028	0.000	0.000	0.000	0.627	Shortfall of Sites	0.144	Low Residential	R1-1	Low Residential	0	0	66.287	0.627		Residential - Single Family Residence, 1	171B105 1220	1 per lot	Canoga Park - Winnetka - Woodland Hills - West Hills	No	ABMI	AHO , CPK CPU
Los Angeles	22156 DEL VALLE ST	91364	2169019015	0.000	0.000	0.000	0.627	Shortfall of Sites	0.144	Low Residential	R1-1	Low Residential	0	0	66.287	0.627		Residential - Single Family Residence - Pool, 1	171B101 395	1 per lot	Canoga Park - Winnetka - Woodland Hills - West Hills	No	ABMI	AHO , CPK CPU
Los Angeles	22020 DEL VALLE ST	91364	2169016034	0.000	0.000	0.000	0.627	Shortfall of Sites	0.144	Low Residential	R1-1	Low Residential	0	0	66.287	0.627		Residential - Single Family Residence, 1	171B101 416	1 per lot	Canoga Park - Winnetka - Woodland Hills - West Hills	No	ABMI	AHO , CPK CPU
Los Angeles	22110 DUMETZ RD	91364	2170013030	0.000	0.000	0.000	0.627	Shortfall of Sites	0.144	Low Residential	R1-1	Low Residential	[LM2-MU2-5] [RX1-FA] [CPIO]	0	66.287	0.627		Residential - Single Family Residence, 1	168B101 501	1 per lot	Canoga Park - Winnetka - Woodland Hills - West Hills	No	ABMI	AHO , CPK CPU
Los Angeles	22020 VELICATA ST	91364	2169008034	0.000	0.000	0.000	0.627	Shortfall of Sites	0.144	Low Residential	R1-1	Low Residential	[HM1-CHC1-5] [CX2-FA] [CPIO]	0	66.287	0.627		Residential - Single Family Residence, 1	168B101 96	1 per lot	Canoga Park - Winnetka - Woodland Hills - West Hills	No	ABMI	AHO , CPK CPU
Los Angeles	7658 MOORCROFT AVE	91304	2012020089	0.000	0.000	0.000	0.627	Shortfall of Sites	0.168	Low Residential	R1-1	Very Low Residential	[HB5-G1-5] [CX3-FA] [CPIO-CDO]	0	66.287	0.627		Residential - Single Family Residence, 1	186B101 32	1 per lot	Canoga Park - Winnetka - Woodland Hills - West Hills	No	ABMI	AHO , CPK CPU
Los Angeles	21327 DE LA OSA ST	91364	2167008029	0.000	0.000	0.000	0.627	Shortfall of Sites	0.144	Low Residential	R1-1	Low Residential	0	0	66.287	0.627		Residential - Single Family Residence - Pool, 1	171B105 1214	1 per lot	Canoga Park - Winnetka - Woodland Hills - West Hills	No	ABMI	AHO , CPK CPU
Los Angeles	22025 AVENUE SAN LUIS	91364	2169016011	0.000	0.000	0.000	0.627	Shortfall of Sites	0.144	Low Residential	R1-1	Low Residential	[DM1-G1-5] [IX3-FA] [CPIO]	0	66.287	0.627		Residential - Single Family Residence, 1	171B101 470	1 per lot	Canoga Park - Winnetka - Woodland Hills - West Hills	No	ABMI	AHO , CPK CPU
Los Angeles	22024 DEL VALLE ST	91364	2169016025	0.000	0.000	0.000	0.627	Shortfall of Sites	0.144	Low Residential	R1-1	Low Residential	0	0	66.287	0.627		Residential - Single Family Residence, 1	171B101 415	1 per lot	Canoga Park - Winnetka - Woodland Hills - West Hills	No	ABMI	AHO , CPK CPU
Los Angeles	21300 VELICATA ST	91364	2167008009	0.000	0.000	0.000	0.627	Shortfall of Sites	0.144	Low Residential	R1-1	Low Residential	0	0	66.287	0.627		Residential - Single Family Residence, 1	171B105 1180	1 per lot	Canoga Park - Winnetka - Woodland Hills - West Hills	No	ABMI	AHO , CPK CPU
Los Angeles	22024 VELICATA ST	91364	2169008033	0.000	0.000	0.000	0.627	Shortfall of Sites	0.144	Low Residential	R1-1	Low Residential	[LM2-MU2-5] [RX1-FA] [CPIO]	0	66.287	0.627		Residential - Single Family Residence, 1	168B101 95	1 per lot	Canoga Park - Winnetka - Woodland Hills - West Hills	No	ABMI	AHO , CPK CPU
Los Angeles	22116 PROVIDENCIA ST	91364	2170011027	0.000	0.000	0.000	0.627	Shortfall of Sites	0.144	Low Residential	R1-1	Low Residential	0	0	66.287	0.627		Residential - Single Family Residence, 1	168B101 405	1 per lot	Canoga Park - Winnetka - Woodland Hills - West Hills	No	ABMI	AHO , CPK CPU
Los Angeles	21314 VELICATA ST	91364	2167008006	0.000	0.000	0.000	0.627	Shortfall of Sites	0.144	Low Residential	R1-1	Low Residential	0	0	66.287	0.627		Residential - Single Family Residence, 1	171B105 1164	1 per lot	Canoga Park - Winnetka - Woodland Hills - West Hills	No	ABMI	AHO , CPK CPU
Los Angeles	6825 NEVADA AVE	91303	2024008016	0.000	0.000	0.000	0.627	Shortfall of Sites	0.153	Low Residential	R1-1-RIO	Low Residential	[LN1-MU2-5] [RG1-FA] [CPIO-O]	0	66.287	0.627		Residential - Single Family Residence, 1	183B101 746	1 per lot	Canoga Park - Winnetka - Woodland Hills - West Hills	No	ABMI	AHO , CPK CPU
Los Angeles	22104 DUMETZ RD	91364	2170013031	0.000	0.000	0.000	0.627	Shortfall of Sites	0.144	Low Residential	R1-1	Low Residential	0	0	66.287	0.627		Residential - Single Family Residence, 1	168B101 502	1 per lot	Canoga Park - Winnetka - Woodland Hills - West Hills	No	ABMI	AHO , CPK CPU
Los Angeles	21320 VELICATA ST	91364	2167008005	0.000	0.000	0.000	0.627	Shortfall of Sites	0.144	Low Residential	R1-1	Low Residential	0	0	66.287	0.627		Residential - Single Family Residence, 1	171B105 1161	1 per lot	Canoga Park - Winnetka - Woodland Hills - West Hills	No	ABMI	AHO , CPK CPU
Los Angeles	22030 VELICATA ST	91364	2169008032	0.000	0.000	0.000	0.626	Shortfall of Sites	0.144	Low Residential	R1-1	Low Residential	0	0	66.287	0.626		Residential - Single Family Residence, 1	168B101 94	1 per lot	Canoga Park - Winnetka - Woodland Hills - West Hills	No	ABMI	AHO , CPK CPU
Los Angeles	7343 RUFFNER AVE	91406	2226015008	0.000	0.000	0.000	0.626	Shortfall of Sites	0.153	Low Residential	R1-1	Low Residential	0	0	66.287	0.626		Residential - Single Family Residence, 1	186B137 270	1 per lot	Reseda - West Van Nuys	No	ABMI	AHO , RES CPU
Los Angeles	20046 STRATHERN ST	91306	2106032030	0.000	0.000	0.000	0.626	Shortfall of Sites	0.153	Low Residential	R1-1	Low Residential	0	0	66.287	0.626		Residential - Single Family Residence - Pool, 1	189B113 530	1 per lot	Canoga Park - Winnetka - Woodland Hills - West Hills	No	ABMI	AHO , CPK CPU
Los Angeles	22031 AVENUE SAN LUIS	91364	2169016012	0.000	0.000	0.000	0.626	Shortfall of Sites	0.144	Low Residential	R1-1	Low Residential	0	0	66.287	0.626		Residential - Single Family Residence, 1	171B101 469	1 per lot	Canoga Park - Winnetka - Woodland Hills - West Hills	No	ABMI	AHO , CPK CPU
Los Angeles	22034 VELICATA ST	91364	2169008031	0.000	0.000	0.000	0.626	Shortfall of Sites	0.144	Low Residential	R1-1	Low Residential	[DM4-CHC1-5] [CX4-FA] [SN-CPIO-CDO]	0	66.287	0.626		Residential - Single Family Residence, 1	168B101 93	1 per lot	Canoga Park - Winnetka - Woodland Hills - West Hills	No	ABMI	AHO , CPK CPU
Los Angeles	22030 DEL VALLE ST	91364	2169016024	0.000	0.000	0.000	0.626	Shortfall of Sites	0.144	Low Residential	R1-1	Low Residential	0	0	66.287	0.626		Residential - Single Family Residence, 1	171B101 414	1 per lot	Canoga Park - Winnetka - Woodland Hills - West Hills	No	ABMI	AHO , CPK CPU
Los Angeles	22040 VELICATA ST	91364	2169008030	0.000	0.000	0.000	0.626	Shortfall of Sites	0.144	Low Residential	R1-1	Low Residential	0	0	66.287	0.626		Residential - Single Family Residence, 1	168B101 92	1 per lot	Canoga Park - Winnetka - Woodland Hills - West Hills	No	ABMI	AHO , CPK CPU
Los Angeles	7337 RUFFNER AVE	91406	2226015009	0.000	0.000	0.000	0.626	Shortfall of Sites	0.153	Low Residential	R1-1	Low Residential	0	0	66.287	0.626		Residential - Single Family Residence, 1	186B137 275	1 per lot	Reseda - West Van Nuys	No	ABMI	AHO , RES CPU
Los Angeles	22016 BUENA VENTURA ST	91364	2170016046	0.000	0.000	0.000	0.626	Shortfall of Sites	0.144	Low Residential	R1-1	Low Residential	0	0	66.287	0.626		Residential - Single Family Residence - Pool, 1	168B101 725	1 per lot	Canoga Park - Winnetka - Woodland Hills - West Hills	No	ABMI	AHO , CPK CPU
Los Angeles	22034 DEL VALLE ST	91364	2169016030	0.000	0.000	0.000	0.626	Shortfall of Sites	0.144	Low Residential	R1-1	Low Residential	0	0	66.287	0.626		Residential - Single Family Residence, 1	171B101 413	1 per lot	Canoga Park - Winnetka - Woodland Hills - West Hills	No	ABMI	AHO , CPK CPU

Jurisdiction Name	Site Address/Intersection	5 Digit ZIP Code	Assessor Parcel Number	Very Low-Income	Low-Income	Moderate-Income	Above Moderate-Income	Type of Shortfall	Parcel Size (Acres)	Current General Plan Designation	Current Zoning	Proposed General Plan (GP) Designation	Proposed Zoning	Minimum Density Allowed	Maximum Density Allowed	Total Capacity	Vacant/ Nonvacant	Description of Existing Uses	PIN	Base Density Per Acre	Community Plan Area	Rent Stabalization Ordinance	Income Category	Applicable Rezoning Program (Program informing values in Column Q listed first)
Los Angeles	21924 BUENA VENTURA ST	91364	2171017079	0.000	0.000	0.000	0.626	Shortfall of Sites	0.144	Low Residential	R1-1	Low Residential	0	0	66.287	0.626		Residential - Single Family Residence, 1	168B101 728	1 per lot	Canoga Park - Winnetka - Woodland Hills - West Hills	No	ABMI	AHO , CPK CPU
Los Angeles	21917 MARTINEZ ST	91364	2169005019	0.000	0.000	0.000	0.626	Shortfall of Sites	0.144	Low Residential	R1-1	Low Residential	0	0	66.287	0.626		Residential - Single Family Residence, 1	171B101 904	1 per lot	Canoga Park - Winnetka - Woodland Hills - West Hills	No	ABMI	AHO , CPK CPU
Los Angeles	22035 AVENUE SAN LUIS	91364	2169016013	0.000	0.000	0.000	0.626	Shortfall of Sites	0.144	Low Residential	R1-1	Low Residential	0	0	66.287	0.626		Residential - Single Family Residence, 1	171B101 468	1 per lot	Canoga Park - Winnetka - Woodland Hills - West Hills	No	ABMI	AHO , CPK CPU
Los Angeles	22021 MARTINEZ ST	91364	2169012007	0.000	0.000	0.000	0.626	Shortfall of Sites	0.144	Low Residential	R1-1	Low Residential	0	0	66.287	0.626		Residential - Single Family Residence, 1	171B101 902	1 per lot	Canoga Park - Winnetka - Woodland Hills - West Hills	No	ABMI	AHO , CPK CPU
Los Angeles	21918 BUENA VENTURA ST	91364	2171017078	0.000	0.000	0.000	0.626	Shortfall of Sites	0.144	Low Residential	R1-1	Low Residential	0	0	66.287	0.626		Residential - Single Family Residence, 1	168B101 729	1 per lot	Canoga Park - Winnetka - Woodland Hills - West Hills	No	ABMI	AHO , CPK CPU
Los Angeles	22020 BUENA VENTURA ST	91364	2170016045	0.000	0.000	0.000	0.626	Shortfall of Sites	0.144	Low Residential	R1-1	Low Residential	0	0	66.287	0.626		Residential - Single Family Residence, 1	168B101 724	1 per lot	Canoga Park - Winnetka - Woodland Hills - West Hills	No	ABMI	AHO , CPK CPU
Los Angeles	22068 MARTINEZ ST	91364	2169011030	0.000	0.000	0.000	0.626	Shortfall of Sites	0.144	Low Residential	R1-1	Low Residential	[HB2-G1-5] [CX2-FA] [CPIO-O]	0	66.287	0.626		Residential - Single Family Residence - Pool, 1	171B101 955	1 per lot	Canoga Park - Winnetka - Woodland Hills - West Hills	No	ABMI	AHO , CPK CPU
Los Angeles	5654 ALDEA AVE	91316	2255019013	0.000	0.000	0.000	0.626	Shortfall of Sites	0.144	Low II Residential	R1-1-RIO	Low Residential	0	0	66.287	0.626		Residential - Single Family Residence, 1	174B133 407	1 per lot	Encino - Tarzana	No	ABMI	AHO , ENC CPU
Los Angeles	22055 CELES ST	91364	2169011017	0.000	0.000	0.000	0.626	Shortfall of Sites	0.144	Low Residential	R1-1	Low Residential	0	0	66.287	0.626		Residential - Single Family Residence, 1	171B101 1003	1 per lot	Canoga Park - Winnetka - Woodland Hills - West Hills	No	ABMI	AHO , CPK CPU
Los Angeles	21914 BUENA VENTURA ST	91364	2171017077	0.000	0.000	0.000	0.626	Shortfall of Sites	0.144	Low Residential	R1-1	Low Residential	0	0	66.287	0.626		Residential - Single Family Residence, 1	168B101 730	1 per lot	Canoga Park - Winnetka - Woodland Hills - West Hills	No	ABMI	AHO , CPK CPU
Los Angeles	22034 MARTINEZ ST	91364	2169011025	0.000	0.000	0.000	0.626	Shortfall of Sites	0.144	Low Residential	R1-1	Low Residential	0	0	66.287	0.626		Residential - Single Family Residence, 1	171B101 961	1 per lot	Canoga Park - Winnetka - Woodland Hills - West Hills	No	ABMI	AHO , CPK CPU
Los Angeles	22024 MARTINEZ ST	91364	2169011027	0.000	0.000	0.000	0.626	Shortfall of Sites	0.144	Low Residential	R1-1	Low Residential	[MB4-SH1-5] [IX1-FA] [CPIO]	0	66.287	0.626		Residential - Single Family Residence, 1	171B101 963	1 per lot	Canoga Park - Winnetka - Woodland Hills - West Hills	No	ABMI	AHO , CPK CPU
Los Angeles	22035 CELES ST	91364	2169011013	0.000	0.000	0.000	0.626	Shortfall of Sites	0.144	Low Residential	R1-1	Low Residential	[MB3-CDF1-5] [IX4-FA] [CPIO]	0	66.287	0.626		Residential - Single Family Residence, 1	171B101 1007	1 per lot	Canoga Park - Winnetka - Woodland Hills - West Hills	No	ABMI	AHO , CPK CPU
Los Angeles	22025 CELES ST	91364	2169011010	0.000	0.000	0.000	0.626	Shortfall of Sites	0.144	Low Residential	R1-1	Low Residential	[HM1-CHC1-5] [CX2-FA] [CPIO]	0	66.287	0.626		Residential - Single Family Residence - Pool, 1	171B101 1009	1 per lot	Canoga Park - Winnetka - Woodland Hills - West Hills	No	ABMI	AHO , CPK CPU
Los Angeles	22026 BUENA VENTURA ST	91364	2170016044	0.000	0.000	0.000	0.626	Shortfall of Sites	0.144	Low Residential	R1-1	Low Residential	0	0	66.287	0.626		Residential - Single Family Residence, 1	168B101 723	1 per lot	Canoga Park - Winnetka - Woodland Hills - West Hills	No	ABMI	AHO , CPK CPU
Los Angeles	22046 VELICATA ST	91364	2169008029	0.000	0.000	0.000	0.626	Shortfall of Sites	0.144	Low Residential	R1-1	Low Residential	0	0	66.287	0.626		Residential - Single Family Residence, 1	168B101 91	1 per lot	Canoga Park - Winnetka - Woodland Hills - West Hills	No	ABMI	AHO , CPK CPU
Los Angeles	22045 CELES ST	91364	2169011015	0.000	0.000	0.000	0.626	Shortfall of Sites	0.144	Low Residential	R1-1	Low Residential	[MB4-G1-5] [IX4-FA] [CPIO]	0	66.287	0.626		Residential - Single Family Residence - Pool, 1	171B101 1005	1 per lot	Canoga Park - Winnetka - Woodland Hills - West Hills	No	ABMI	AHO , CPK CPU
Los Angeles	22046 MARTINEZ ST	91364	2169011023	0.000	0.000	0.000	0.626	Shortfall of Sites	0.144	Low Residential	R1-1	Low Residential	[HB2-G1-5] [CX2-FA] [CPIO-O]	0	66.287	0.626		Residential - Single Family Residence, 1	171B101 959	1 per lot	Canoga Park - Winnetka - Woodland Hills - West Hills	No	ABMI	AHO , CPK CPU
Los Angeles	22040 MARTINEZ ST	91364	2169011024	0.000	0.000	0.000	0.626	Shortfall of Sites	0.144	Low Residential	R1-1	Low Residential	0	0	66.287	0.626		Residential - Single Family Residence, 1	171B101 960	1 per lot	Canoga Park - Winnetka - Woodland Hills - West Hills	No	ABMI	AHO , CPK CPU
Los Angeles	22120 PROVIDENCIA ST	91364	2170011026	0.000	0.000	0.000	0.626	Shortfall of Sites	0.144	Low Residential	R1-1	Low Residential	0	0	66.287	0.626		Residential - Single Family Residence, 1	168B101 404	1 per lot	Canoga Park - Winnetka - Woodland Hills - West Hills	No	ABMI	AHO , CPK CPU
Los Angeles	21908 BUENA VENTURA ST	91364	2171017076	0.000	0.000	0.000	0.626	Shortfall of Sites	0.144	Low Residential	R1-1	Low Residential	0	0	66.287	0.626		Residential - Single Family Residence, 1	168B101 731	1 per lot	Canoga Park - Winnetka - Woodland Hills - West Hills	No	ABMI	AHO , CPK CPU
Los Angeles	22030 BUENA VENTURA ST	91364	2170016043	0.000	0.000	0.000	0.626	Shortfall of Sites	0.144	Low Residential	R1-1	Low Residential	0	0	66.287	0.626		Residential - Single Family Residence, 1	168B101 722	1 per lot	Canoga Park - Winnetka - Woodland Hills - West Hills	No	ABMI	AHO , CPK CPU
Los Angeles	22014 MARTINEZ ST	91364	2169011029	0.000	0.000	0.000	0.626	Shortfall of Sites	0.144	Low Residential	R1-1	Low Residential	[DM2-SH2-5] [CX1-FA] [CPIO-CDO]	0	66.287	0.626		Residential - Single Family Residence, 1	171B101 965	1 per lot	Canoga Park - Winnetka - Woodland Hills - West Hills	No	ABMI	AHO , CPK CPU
Los Angeles	22041 CELES ST	91364	2169011014	0.000	0.000	0.000	0.626	Shortfall of Sites	0.144	Low Residential	R1-1	Low Residential	0	0	66.287	0.626		Residential - Single Family Residence - Pool, 1	171B101 1006	1 per lot	Canoga Park - Winnetka - Woodland Hills - West Hills	No	ABMI	AHO , CPK CPU
Los Angeles	22015 CELES ST	91364	2169011008	0.000	0.000	0.000	0.626	Shortfall of Sites	0.144	Low Residential	R1-1	Low Residential	0	0	66.287	0.626		Residential - Single Family Residence - Pool, 1	171B101 1011	1 per lot	Canoga Park - Winnetka - Woodland Hills - West Hills	No	ABMI	AHO , CPK CPU
Los Angeles	22066 MARTINEZ ST	91364	2169011031	0.000	0.000	0.000	0.626	Shortfall of Sites	0.144	Low Residential	R1-1	Low Residential	[HB5-SH1-5] [CX3-FA] [CPIO]	0	66.287	0.626		Residential - Single Family Residence, 1	171B101 956	1 per lot	Canoga Park - Winnetka - Woodland Hills - West Hills	No	ABMI	AHO , CPK CPU
Los Angeles	22025 MARTINEZ ST	91364	2169012008	0.000	0.000	0.000	0.626	Shortfall of Sites	0.144	Low Residential	R1-1	Low Residential	0	0	66.287	0.626		Residential - Single Family Residence - Therapy Pool (Spa), 1	171B101 901	1 per lot	Canoga Park - Winnetka - Woodland Hills - West Hills	No	ABMI	AHO , CPK CPU
Los Angeles	22021 CELES ST	91364	2169011009	0.000	0.000	0.000	0.626	Shortfall of Sites	0.144	Low Residential	R1-1	Low Residential	0	0	66.287	0.626		Residential - Single Family Residence, 1	171B101 1010	1 per lot	Canoga Park - Winnetka - Woodland Hills - West Hills	No	ABMI	AHO , CPK CPU
Los Angeles	22051 CELES ST	91364	2169011016	0.000	0.000	0.000	0.626	Shortfall of Sites	0.144	Low Residential	R1-1	Low Residential	[HM1-CHC1-5] [CX2-FA] [CPIO]	0	66.287	0.626		Residential - Single Family Residence, 1	171B101 1004	1 per lot	Canoga Park - Winnetka - Woodland Hills - West Hills	No	ABMI	AHO , CPK CPU
Los Angeles	21908 CELES ST	91364	2169006024	0.000	0.000	0.000	0.626	Shortfall of Sites	0.144	Low Residential	R1-1	Low Residential	0	0	66.287	0.626		Residential - Single Family Residence, 1	171B101 1077	1 per lot	Canoga Park - Winnetka - Woodland Hills - West Hills	No	ABMI	AHO , CPK CPU
Los Angeles	21907 LOPEZ ST	91364	2169006021	0.000	0.000	0.000	0.626	Shortfall of Sites	0.144	Low Residential	R1-1	Low Residential	[MN1-AL2-5] [CX1-FA] [CPIO-O]	0	66.287	0.626		Residential - Single Family Residence, 1	171B101 1119	1 per lot	Canoga Park - Winnetka - Woodland Hills - West Hills	No	ABMI	AHO , CPK CPU
Los Angeles	22030 MARTINEZ ST	91364	2169011026	0.000	0.000	0.000	0.626	Shortfall of Sites	0.143	Low Residential	R1-1	Low Residential	[HB1-G1-5] [CX2-FA] [CPIO]	0	66.287	0.626		Residential - Single Family Residence, 1	171B101 962	1 per lot	Canoga Park - Winnetka - Woodland Hills - West Hills	No	ABMI	AHO , CPK CPU
Los Angeles	22031 CELES ST	91364	2169011011	0.000	0.000	0.000	0.626	Shortfall of Sites	0.143	Low Residential	R1-1	Low Residential	0	0	66.287	0.626		Residential - Single Family Residence, 1	171B101 1008	1 per lot	Canoga Park - Winnetka - Woodland Hills - West Hills	No	ABMI	AHO , CPK CPU
Los Angeles	6659 QUAKERTOWN AVE	91306	2134009007	0.000	0.000	0.000	0.626	Shortfall of Sites	0.153	Low Residential	R1-1-RIO	Low Residential	0	0	66.287	0.626		Residential - Single Family Residence, 1	180B113 240	1 per lot	Canoga Park - Winnetka - Woodland Hills - West Hills	No	ABMI	AHO , CPK CPU
Los Angeles	7331 RUFFNER AVE	91406	2226015010	0.000	0.000	0.000	0.626	Shortfall of Sites	0.153	Low Residential	R1-1	Low Residential	0	0	66.287	0.626		Residential - Single Family Residence, 1	186B137 285	1 per lot	Reseda - West Van Nuys	No	ABMI	AHO , RES CPU
Los Angeles	22040 DEL VALLE ST	91364	2169016029	0.000	0.000	0.000	0.626	Shortfall of Sites	0.143	Low Residential	R1-1	Low Residential	0	0	66.287	0.626		Residential - Single Family Residence, 1	171B101 412	1 per lot	Canoga Park - Winnetka - Woodland Hills - West Hills	No	ABMI	AHO , CPK CPU
Los Angeles	21900 BUENA VENTURA ST	91364	2171017075	0.000	0.000	0.000	0.626	Shortfall of Sites	0.143	Low Residential	R1-1	Low Residential	0	0	66.287	0.626		Residential - Single Family Residence, 1	168B101 732	1 per lot	Canoga Park - Winnetka - Woodland Hills - West Hills	No	ABMI	AHO , CPK CPU
Los Angeles	22041 AVENUE SAN LUIS	91364	2169016014	0.000	0.000	0.000	0.626	Shortfall of Sites	0.143	Low Residential	R1-1	Low Residential	0	0	66.287	0.626		Residential - Single Family Residence, 1	171B101 467	1 per lot	Canoga Park - Winnetka - Woodland Hills - West Hills	No	ABMI	AHO , CPK CPU
Los Angeles	22031 MARTINEZ ST	91364	2169012009	0.000	0.000	0.000	0.626	Shortfall of Sites	0.143	Low Residential	R1-1	Low Residential	[HM1-CHC1-5] [CX2-FA] [CPIO]	0	66.287	0.626		Residential - Single Family Residence - Pool, 1	171B101 900	1 per lot	Canoga Park - Winnetka - Woodland Hills - West Hills	No	ABMI	AHO , CPK CPU
Los Angeles	22050 VELICATA ST	91364	2169008028	0.000	0.000	0.000	0.626	Shortfall of Sites	0.143	Low Residential	R1-1	Low Residential	0	0	66.287	0.626		Residential - Single Family Residence, 1	168B101 90	1 per lot	Canoga Park - Winnetka - Woodland Hills - West Hills	No	ABMI	AHO , CPK CPU
Los Angeles	22054 DUMETZ RD	91364	2170013033	0.000	0.000	0.000	0.626	Shortfall of Sites	0.143	Low Residential	R1-1	Low Residential	0	0	66.287	0.626		Residential - Single Family Residence, 1	168B101 504	1 per lot	Canoga Park - Winnetka - Woodland Hills - West Hills	No	ABMI	AHO , CPK CPU
Los Angeles	19737 WELBY WAY	91306	2134002014	0.000	0.000	0.000	0.626	Shortfall of Sites	0.153	Low Residential	R1-1-RIO	Low Residential	0	0	66.287	0.626		Residential - Single Family Residence, 1	180B117 105	1 per lot	Canoga Park - Winnetka - Woodland Hills - West Hills	No	ABMI	AHO , CPK CPU
Los Angeles	22036 BUENA VENTURA ST	91364	2170016042	0.000	0.000	0.000	0.626	Shortfall of Sites	0.143	Low Residential	R1-1	Low Residential	0	0	66.287	0.626		Residential - Single Family Residence, 1	168B101 721	1 per lot	Canoga Park - Winnetka - Woodland Hills - West Hills	No	ABMI	AHO , CPK CPU
Los Angeles	22040 BUENA VENTURA ST	91364	2170016041	0.000	0.000	0.000	0.626	Shortfall of Sites	0.143	Low Residential	R1-1	Low Residential	0	0	66.287	0.626		Residential - Single Family Residence, 1	168B101 720	1 per lot	Canoga Park - Winnetka - Woodland Hills - West Hills	No	ABMI	AHO , CPK CPU
Los Angeles	21307 DE LA OSA ST	91364	2167008025	0.000	0.000	0.000	0.626	Shortfall of Sites	0.143	Low Residential	R1-1	Low Residential	[HB5-SH1-5] [CX3-FA] [CPIO]	0	66.287	0.626		Residential - Single Family Residence, 1	168B105 12	1 per lot	Canoga Park - Winnetka - Woodland Hills - West Hills	No	ABMI	AHO , CPK CPU
Los Angeles	22035 MARTINEZ ST	91364	2169012010	0.000	0.000	0.000	0.626	Shortfall of Sites	0.143	Low Residential	R1-1	Low Residential	[HB3-G1-5] [CX3-FA] [CPIO-O]	0	66.287	0.626		Residential - Single Family Residence - Therapy Pool (Spa), 1	171B101 899	1 per lot	Canoga Park - Winnetka - Woodland Hills - West Hills	No	ABMI	AHO , CPK CPU
Los Angeles	22056 VELICATA ST	91364	2169008027	0.000	0.000	0.000	0.626	Shortfall of Sites	0.143	Low Residential	R1-1	Low Residential	[MB3-CDF1-5] [IX4-FA] [CPIO]	0	66.287	0.626		Residential - Single Family Residence, 1	168B101 89	1 per lot	Canoga Park - Winnetka - Woodland Hills - West Hills	No	ABMI	AHO , CPK CPU

Jurisdiction Name	Site Address/Intersection	5 Digit ZIP Code	Assessor Parcel Number	Very Low-Income	Low-Income	Moderate-Income	Above Moderate-Income	Type of Shortfall	Parcel Size (Acres)	Current General Plan Designation	Current Zoning	Proposed General Plan (GP) Designation	Proposed Zoning	Minimum Density Allowed	Maximum Density Allowed	Total Capacity	Vacant/ Nonvacant	Description of Existing Uses	PIN	Base Density Per Acre	Community Plan Area	Rent Stabalization Ordinance	Income Category	Applicable Rezoning Program (Program informing values in Column Q listed first)
Los Angeles	22046 BUENA VENTURA ST	91364	2170016040	0.000	0.000	0.000	0.626	Shortfall of Sites	0.143	Low Residential	R1-1	Low Residential	0	0	66.287	0.626		Residential - Single Family Residence, 1	168B101 719	1 per lot	Canoga Park - Winnetka - Woodland Hills - West Hills	No	ABMI	AHO , CPK CPU
Los Angeles	21303 DE LA OSA ST	91364	2167008024	0.000	0.000	0.000	0.626	Shortfall of Sites	0.143	Low Residential	R1-1	Low Residential	[MM1-CDF1-5] [IX4-FA] [CPIO]	0	66.287	0.626		Residential - Single Family Residence, 1	168B105 13	1 per lot	Canoga Park - Winnetka - Woodland Hills - West Hills	No	ABMI	AHO , CPK CPU
Los Angeles	22045 AVENUE SAN LUIS	91364	2169016015	0.000	0.000	0.000	0.626	Shortfall of Sites	0.143	Low Residential	R1-1	Low Residential	0	0	66.287	0.626		Residential - Single Family Residence, 1	171B101 466	1 per lot	Canoga Park - Winnetka - Woodland Hills - West Hills	No	ABMI	AHO , CPK CPU
Los Angeles	22044 DEL VALLE ST	91364	2169016022	0.000	0.000	0.000	0.626	Shortfall of Sites	0.143	Low Residential	R1-1	Low Residential	0	0	66.287	0.626		Residential - Single Family Residence, 1	171B101 411	1 per lot	Canoga Park - Winnetka - Woodland Hills - West Hills	No	ABMI	AHO , CPK CPU
Los Angeles	22041 MARTINEZ ST	91364	2169012011	0.000	0.000	0.000	0.626	Shortfall of Sites	0.143	Low Residential	R1-1	Low Residential	[HM1-CHC1-5] [CX2-FA] [CPIO]	0	66.287	0.626		Residential - Single Family Residence, 1	171B101 898	1 per lot	Canoga Park - Winnetka - Woodland Hills - West Hills	No	ABMI	AHO , CPK CPU
Los Angeles	22050 BUENA VENTURA ST	91364	2170016039	0.000	0.000	0.000	0.626	Shortfall of Sites	0.143	Low Residential	R1-1	Low Residential	0	0	66.287	0.626		Residential - Single Family Residence, 1	168B101 718	1 per lot	Canoga Park - Winnetka - Woodland Hills - West Hills	No	ABMI	AHO , CPK CPU
Los Angeles	22060 VELICATA ST	91364	2169008026	0.000	0.000	0.000	0.626	Shortfall of Sites	0.143	Low Residential	R1-1	Low Residential	0	0	66.287	0.626		Residential - Single Family Residence, 1	168B101 88	1 per lot	Canoga Park - Winnetka - Woodland Hills - West Hills	No	ABMI	AHO , CPK CPU
Los Angeles	22056 BUENA VENTURA ST	91364	2170016038	0.000	0.000	0.000	0.626	Shortfall of Sites	0.143	Low Residential	R1-1	Low Residential	0	0	66.287	0.626		Residential - Single Family Residence - Pool, 1	168B101 717	1 per lot	Canoga Park - Winnetka - Woodland Hills - West Hills	No	ABMI	AHO , CPK CPU
Los Angeles	21235 DE LA OSA ST	91364	2167008023	0.000	0.000	0.000	0.626	Shortfall of Sites	0.143	Low Residential	R1-1	Low Residential	[MB3-CDF1-5] [IX4-FA] [CPIO]	0	66.287	0.626		Residential - Single Family Residence, 1	168B105 18	1 per lot	Canoga Park - Winnetka - Woodland Hills - West Hills	No	ABMI	AHO , CPK CPU
Los Angeles	22126 PROVIDENCIA ST	91364	2170011025	0.000	0.000	0.000	0.626	Shortfall of Sites	0.143	Low Residential	R1-1	Low Residential	0	0	66.287	0.626		Residential - Single Family Residence, 1	168B101 403	1 per lot	Canoga Park - Winnetka - Woodland Hills - West Hills	No	ABMI	AHO , CPK CPU
Los Angeles	22050 DUMETZ RD	91364	2170013034	0.000	0.000	0.000	0.626	Shortfall of Sites	0.143	Low Residential	R1-1	Low Residential	0	0	66.287	0.626		Residential - Single Family Residence, 1	168B101 505	1 per lot	Canoga Park - Winnetka - Woodland Hills - West Hills	No	ABMI	AHO , CPK CPU
Los Angeles	22106 BUENA VENTURA ST	91364	2170016036	0.000	0.000	0.000	0.626	Shortfall of Sites	0.143	Low Residential	R1-1	Low Residential	0	0	66.287	0.626		Residential - Single Family Residence - Pool, 1	168B101 715	1 per lot	Canoga Park - Winnetka - Woodland Hills - West Hills	No	ABMI	AHO , CPK CPU
Los Angeles	22066 VELICATA ST	91364	2169008025	0.000	0.000	0.000	0.626	Shortfall of Sites	0.143	Low Residential	R1-1	Low Residential	0	0	66.287	0.626		Residential - Single Family Residence, 1	168B101 87	1 per lot	Canoga Park - Winnetka - Woodland Hills - West Hills	No	ABMI	AHO , CPK CPU
Los Angeles	7401 BALBOA BLVD	91406	2203028008	0.000	0.000	0.000	0.626	Shortfall of Sites	0.153	Low Residential	R1-1	Low Residential	0	0	66.287	0.626		Residential - Single Family Residence - Pool, 1	186B133 753	1 per lot	Reseda - West Van Nuys	No	ABMI	AHO , RES CPU
Los Angeles	7321 RUFFNER AVE	91406	2226015012	0.000	0.000	0.000	0.626	Shortfall of Sites	0.153	Low Residential	R1-1	Low Residential	0	0	66.287	0.626		Residential - Single Family Residence, 1	186B137 306	1 per lot	Reseda - West Van Nuys	No	ABMI	AHO , RES CPU
Los Angeles	21229 DE LA OSA ST	91364	2167008022	0.000	0.000	0.000	0.626	Shortfall of Sites	0.143	Low Residential	R1-1	Low Residential	0	0	66.287	0.626		Residential - Single Family Residence, 1	168B105 21	1 per lot	Canoga Park - Winnetka - Woodland Hills - West Hills	No	ABMI	AHO , CPK CPU
Los Angeles	22051 AVENUE SAN LUIS	91364	2169016016	0.000	0.000	0.000	0.626	Shortfall of Sites	0.143	Low Residential	R1-1	Low Residential	0	0	66.287	0.626		Residential - Single Family Residence, 1	171B101 465	1 per lot	Canoga Park - Winnetka - Woodland Hills - West Hills	No	ABMI	AHO , CPK CPU
Los Angeles	22112 BUENA VENTURA ST	91364	2170016035	0.000	0.000	0.000	0.626	Shortfall of Sites	0.143	Low Residential	R1-1	Low Residential	0	0	66.287	0.626		Residential - Single Family Residence, 1	168B101 714	1 per lot	Canoga Park - Winnetka - Woodland Hills - West Hills	No	ABMI	AHO , CPK CPU
Los Angeles	22070 VELICATA ST	91364	2169008024	0.000	0.000	0.000	0.626	Shortfall of Sites	0.143	Low Residential	R1-1	Low Residential	0	0	66.287	0.626		Residential - Single Family Residence, 1	168B101 86	1 per lot	Canoga Park - Winnetka - Woodland Hills - West Hills	No	ABMI	AHO , CPK CPU
Los Angeles	22015 DUMETZ RD	91364	2170011008	0.000	0.000	0.000	0.626	Shortfall of Sites	0.143	Low Residential	R1-1	Low Residential	0	0	66.287	0.626		Residential - Single Family Residence - Pool, 1	168B101 465	1 per lot	Canoga Park - Winnetka - Woodland Hills - West Hills	No	ABMI	AHO , CPK CPU
Los Angeles	7327 RUFFNER AVE	91406	2226015011	0.000	0.000	0.000	0.626	Shortfall of Sites	0.153	Low Residential	R1-1	Low Residential	0	0	66.287	0.626		Residential - Single Family Residence - Pool, 1	186B137 296	1 per lot	Reseda - West Van Nuys	No	ABMI	AHO , RES CPU
Los Angeles	22044 DUMETZ RD	91364	2170013035	0.000	0.000	0.000	0.626	Shortfall of Sites	0.143	Low Residential	R1-1	Low Residential	0	0	66.287	0.626		Residential - Single Family Residence, 1	168B101 506	1 per lot	Canoga Park - Winnetka - Woodland Hills - West Hills	No	ABMI	AHO , CPK CPU
Los Angeles	22054 DEL VALLE ST	91364	2169016020	0.000	0.000	0.000	0.626	Shortfall of Sites	0.143	Low Residential	R1-1	Low Residential	0	0	66.287	0.626		Residential - Single Family Residence, 1	171B101 409	1 per lot	Canoga Park - Winnetka - Woodland Hills - West Hills	No	ABMI	AHO , CPK CPU
Los Angeles	22055 AVENUE SAN LUIS	91364	2169016017	0.000	0.000	0.000	0.626	Shortfall of Sites	0.143	Low Residential	R1-1	Low Residential	[MB4-G1-5] [CX2-FA] [CPIO]	0	66.287	0.626		Residential - Single Family Residence - Pool, 1	171B101 464	1 per lot	Canoga Park - Winnetka - Woodland Hills - West Hills	No	ABMI	AHO , CPK CPU
Los Angeles	7315 RUFFNER AVE	91406	2226015013	0.000	0.000	0.000	0.626	Shortfall of Sites	0.153	Low Residential	R1-1	Low Residential	0	0	66.287	0.626		Residential - Single Family Residence, 1	186B137 314	1 per lot	Reseda - West Van Nuys	No	ABMI	AHO , RES CPU
Los Angeles	21226 VELICATA ST	91364	2167008013	0.000	0.000	0.000	0.626	Shortfall of Sites	0.143	Low Residential	R1-1	Low Residential	0	0	66.287	0.626		Residential - Single Family Residence, 1	171B105 1203	1 per lot	Canoga Park - Winnetka - Woodland Hills - West Hills	No	ABMI	AHO , CPK CPU
Los Angeles	22128 BUENA VENTURA ST	91364	2170016031	0.000	0.000	0.000	0.626	Shortfall of Sites	0.143	Low Residential	R1-1	Low Residential	[LN1-MU1-5] [RG1-FA] [CPIO]	0	66.287	0.626		Residential - Single Family Residence - Pool, 1	168B101 710	1 per lot	Canoga Park - Winnetka - Woodland Hills - West Hills	No	ABMI	AHO , CPK CPU
Los Angeles	21912 DE LA GUERRA ST	91364	2169005013	0.000	0.000	0.000	0.626	Shortfall of Sites	0.143	Low Residential	R1-1	Low Residential	0	0	66.287	0.626		Residential - Single Family Residence, 1	171B101 753	1 per lot	Canoga Park - Winnetka - Woodland Hills - West Hills	No	ABMI	AHO , CPK CPU
Los Angeles	21919 GALVEZ ST	91364	2169005007	0.000	0.000	0.000	0.626	Shortfall of Sites	0.143	Low Residential	R1-1	Low Residential	[HB5-SH1-5] [CX4-FA] [CPIO]	0	66.287	0.626		Residential - Single Family Residence, 1	171B101 806	1 per lot	Canoga Park - Winnetka - Woodland Hills - West Hills	No	ABMI	AHO , CPK CPU
Los Angeles	122 N SAN FERNANDO RD	90031	5447014026	0.000	0.000	0.000	0.626	Shortfall of Sites	0.168	Hybrid Industrial	UV(CA)	0	0	0	4.658	0.626		Industrial - Light Manufacturing - One Story, 0	139-5A219 132		Northeast Los Angeles	No	ABMI	ARO
Los Angeles	0	0	5128022039	0.000	0.000	0.000	0.626	Shortfall of Sites	0.168	Hybrid Industrial	CM-1VL-CPIO	0	0	0	4.669	0.626		Industrial - Warehousing, Distribution, Storage - Warehousing, Distribution, Under 10,000 SF - One Story, 0	118-5A209 314		Southeast Los Angeles	No	ABMI	ARO
Los Angeles	7348 RESEDA BLVD	91335	2119019019	0.000	0.000	0.000	0.626	Shortfall of Sites	0.169	General Commercial	[Q]C2-2D-CDO	0	0	0	4.621	0.626		Commercial - Office Building - One Story, 0	186B125 721		Reseda - West Van Nuys	No	ABMI	ARO
Los Angeles	3657 CRENSHAW BLVD	90016	5046023003	0.000	0.000	0.000	0.626	Shortfall of Sites	0.096	Community Commercial	C2-2D-SP	0	0	0	8.119	0.626		Commercial - Office Building - One Story, 0	120B185 1502		West Adams - Baldwin Hills - Leimert	No	ABMI	ARO
Los Angeles	3657 CRENSHAW BLVD	90016	5046023003	0.000	0.000	0.000	0.626	Shortfall of Sites	0.096	Community Commercial	C2-2D-SP	0	0	0	8.132	0.626		Commercial - Office Building - One Story, 0	120B185 1513		West Adams - Baldwin Hills - Leimert	No	ABMI	ARO
Los Angeles	6600 S VERMONT AVE	90044	6013009007	0.000	0.000	0.000	0.626	Shortfall of Sites	0.115	Community Commercial	C2-1-CPIO	0	0	0	7.566	0.626		Commercial - Store Combination - Store and Residential Combination - One Story, 0	102B197 254		South Los Angeles	Yes	ABMI	ARO
Los Angeles	4626 S BROADWAY	90037	5110008026	0.000	0.000	0.000	0.626	Shortfall of Sites	0.113	Neighborhood Commercial	C2-1VL-CPIO	0	0	0	7.698	0.626		Commercial - Store Combination - Store and Residential Combination - One Story, 0	112-5A203 352		Southeast Los Angeles	Yes	ABMI	ARO
Los Angeles	3166 GLENDALE BLVD	90039	5437007023	0.000	0.000	0.000	0.626	Shortfall of Sites	0.149	Neighborhood Commercial	[Q]C4-1XL-RIO-POD	0	0	0	4.369	0.626		Commercial - Supermarket - Small Food Store - Less than 6,000 SF - One Story, 0	154-5A207 307		Northeast Los Angeles	No	ABMI	ARO
Los Angeles	110 N ROBERTSON BLVD	90048	4334002028	0.000	0.000	0.000	0.626	Shortfall of Sites	0.172	Regional Commercial	[Q]C2-1VL-O	0	0	0	3.788	0.626		Commercial - Store Combination - Store and Office Combination - One Story, 0	138B169 322		Wilshire	No	ABMI	ARO
Los Angeles	21215 DE LA OSA ST	91364	2167008020	0.000	0.000	0.000	0.626	Shortfall of Sites	0.143	Low Residential	R1-1	Low Residential	0	0	66.287	0.626		Residential - Single Family Residence, 1	168B105 34	1 per lot	Canoga Park - Winnetka - Woodland Hills - West Hills	No	ABMI	AHO , CPK CPU
Los Angeles	3068 SAN MARINO ST	90006	5078005024	0.000	0.000	0.000	0.626	Shortfall of Sites	0.136	High Medium Residential	R4-1	0	0	0	102.494	0.626		Institutional - Church - One Story, 0	132B197 1105		Wilshire	No	ABMI	FBO
Los Angeles	22132 BUENA VENTURA ST	91364	2170016030	0.000	0.000	0.000	0.626	Shortfall of Sites	0.143	Low Residential	R1-1	Low Residential	0	0	66.287	0.626		Residential - Single Family Residence, 1	168B101 709	1 per lot	Canoga Park - Winnetka - Woodland Hills - West Hills	No	ABMI	AHO , CPK CPU
Los Angeles	22131 VISCANIO RD	91364	2170013023	0.000	0.000	0.000	0.626	Shortfall of Sites	0.143	Low Residential	R1-1	Low Residential	0	0	66.287	0.626		Residential - Single Family Residence, 1	168B101 540	1 per lot	Canoga Park - Winnetka - Woodland Hills - West Hills	No	ABMI	AHO , CPK CPU
Los Angeles	22031 VISCANIO RD	91364	2170013010	0.000	0.000	0.000	0.626	Shortfall of Sites	0.143	Low Residential	R1-1	Low Residential	0	0	66.287	0.626		Residential - Single Family Residence, 1	168B101 552	1 per lot	Canoga Park - Winnetka - Woodland Hills - West Hills	No	ABMI	AHO , CPK CPU
Los Angeles	22117 VISCANIO RD	91364	2170013020	0.000	0.000	0.000	0.626	Shortfall of Sites	0.143	Low Residential	R1-1	Low Residential	0	0	66.287	0.626		Residential - Single Family Residence, 1	168B101 543	1 per lot	Canoga Park - Winnetka - Woodland Hills - West Hills	No	ABMI	AHO , CPK CPU
Los Angeles	22037 YBARRA RD	91364	2170016010	0.000	0.000	0.000	0.626	Shortfall of Sites	0.143	Low Residential	R1-1	Low Residential	[MB4-SH1-5] [IX1-FA] [CPIO]	0	66.287	0.626		Residential - Single Family Residence, 1	168B101 775	1 per lot	Canoga Park - Winnetka - Woodland Hills - West Hills	No	ABMI	AHO , CPK CPU
Los Angeles	22021 YBARRA RD	91364	2170016007	0.000	0.000	0.000	0.626	Shortfall of Sites	0.143	Low Residential	R1-1	Low Residential	[LM2-MU2-5] [RX1-FA] [CPIO]	0	66.287	0.626		Residential - Single Family Residence, 1	168B101 778	1 per lot	Canoga Park - Winnetka - Woodland Hills - West Hills	No	ABMI	AHO , CPK CPU
Los Angeles	22123 YBARRA RD	91364	2170016019	0.000	0.000	0.000	0.626	Shortfall of Sites	0.143	Low Residential	R1-1	Low Residential	[MN1-AL2-5] [CX1-FA] [CPIO]	0	66.287	0.626		Residential - Single Family Residence, 1	168B101 766	1 per lot	Canoga Park - Winnetka - Woodland Hills - West Hills	No	ABMI	AHO , CPK CPU
Los Angeles	22041 DUMETZ RD	91364	2170011013	0.000	0.000	0.000	0.626	Shortfall of Sites	0.143	Low Residential	R1-1	Low Residential	0	0	66.287	0.626		Residential - Single Family Residence - Pool, 1	168B101 460	1 per lot	Canoga Park - Winnetka - Woodland Hills - West Hills	No	ABMI	AHO , CPK CPU
Los Angeles	22117 DUMETZ RD	91364	2170011020	0.000	0.000	0.000	0.626	Shortfall of Sites	0.143	Low Residential	R1-1	Low Residential	0	0	66.287	0.626		Residential - Single Family Residence - Pool, 1	168B101 453	1 per lot	Canoga Park - Winnetka - Woodland Hills - West Hills	No	ABMI	AHO , CPK CPU

Jurisdiction Name	Site Address/Intersection	5 Digit ZIP Code	Assessor Parcel Number	Very Low-Income	Low-Income	Moderate-Income	Above Moderate-Income	Type of Shortfall	Parcel Size (Acres)	Current General Plan Designation	Current Zoning	Proposed General Plan (GP) Designation	Proposed Zoning	Minimum Density Allowed	Maximum Density Allowed	Total Capacity	Vacant/ Nonvacant	Description of Existing Uses	PIN	Base Density Per Acre	Community Plan Area	Rent Stabalization Ordinance	Income Category	Applicable Rezoning Program (Program informing values in Column Q listed first)
Los Angeles	22111 DUMETZ RD	91364	2170011019	0.000	0.000	0.000	0.626	Shortfall of Sites	0.143	Low Residential	R1-1	Low Residential	0	0	66.287	0.626		Residential - Single Family Residence - Pool, 1	168B101 454	1 per lot	Canoga Park - Winnetka - Woodland Hills - West Hills	No	ABMI	AHO , CPK CPU
Los Angeles	22021 VISCANIO RD	91364	2170013008	0.000	0.000	0.000	0.626	Shortfall of Sites	0.143	Low Residential	R1-1	Low Residential	0	0	66.287	0.626		Residential - Single Family Residence, 1	168B101 554	1 per lot	Canoga Park - Winnetka - Woodland Hills - West Hills	No	ABMI	AHO , CPK CPU
Los Angeles	22127 VISCANIO RD	91364	2170013022	0.000	0.000	0.000	0.626	Shortfall of Sites	0.143	Low Residential	R1-1	Low Residential	0	0	66.287	0.626		Residential - Single Family Residence - Pool, 1	168B101 541	1 per lot	Canoga Park - Winnetka - Woodland Hills - West Hills	No	ABMI	AHO , CPK CPU
Los Angeles	21921 VISCANIO RD	91364	2171016059	0.000	0.000	0.000	0.626	Shortfall of Sites	0.143	Low Residential	R1-1	Low Residential	0	0	66.287	0.626		Residential - Single Family Residence, 1	168B101 557	1 per lot	Canoga Park - Winnetka - Woodland Hills - West Hills	No	ABMI	AHO , CPK CPU
Los Angeles	22057 DE LA OSA ST	91364	2169008017	0.000	0.000	0.000	0.626	Shortfall of Sites	0.143	Low Residential	R1-1	Low Residential	0	0	66.287	0.626		Residential - Single Family Residence, 1	168B101 146	1 per lot	Canoga Park - Winnetka - Woodland Hills - West Hills	No	ABMI	AHO , CPK CPU
Los Angeles	22041 DE LA OSA ST	91364	2169008014	0.000	0.000	0.000	0.626	Shortfall of Sites	0.143	Low Residential	R1-1	Low Residential	0	0	66.287	0.626		Residential - Single Family Residence, 1	168B101 149	1 per lot	Canoga Park - Winnetka - Woodland Hills - West Hills	No	ABMI	AHO , CPK CPU
Los Angeles	22127 SAN MIGUEL ST	91364	2170008023	0.000	0.000	0.000	0.626	Shortfall of Sites	0.143	Low Residential	R1-1	Low Residential	0	0	66.287	0.626		Residential - Single Family Residence, 1	168B101 237	1 per lot	Canoga Park - Winnetka - Woodland Hills - West Hills	No	ABMI	AHO , CPK CPU
Los Angeles	22111 SAN MIGUEL ST	91364	2170008020	0.000	0.000	0.000	0.626	Shortfall of Sites	0.143	Low Residential	R1-1	Low Residential	0	0	66.287	0.626		Residential - Single Family Residence, 1	168B101 240	1 per lot	Canoga Park - Winnetka - Woodland Hills - West Hills	No	ABMI	AHO , CPK CPU
Los Angeles	22057 SAN MIGUEL ST	91364	2170008017	0.000	0.000	0.000	0.626	Shortfall of Sites	0.143	Low Residential	R1-1	Low Residential	0	0	66.287	0.626		Residential - Single Family Residence, 1	168B101 243	1 per lot	Canoga Park - Winnetka - Woodland Hills - West Hills	No	ABMI	AHO , CPK CPU
Los Angeles	21911 SAN MIGUEL ST	91364	2171015048	0.000	0.000	0.000	0.626	Shortfall of Sites	0.143	Low Residential	R1-1	Low Residential	0	0	66.287	0.626		Residential - Single Family Residence, 1	168B101 254	1 per lot	Canoga Park - Winnetka - Woodland Hills - West Hills	No	ABMI	AHO , CPK CPU
Los Angeles	22031 PROVIDENCIA ST	91364	2170010009	0.000	0.000	0.000	0.626	Shortfall of Sites	0.143	Low Residential	R1-1	Low Residential	0	0	66.287	0.626		Residential - Single Family Residence, 1	168B101 356	1 per lot	Canoga Park - Winnetka - Woodland Hills - West Hills	No	ABMI	AHO , CPK CPU
Los Angeles	22021 PROVIDENCIA ST	91364	2170010007	0.000	0.000	0.000	0.626	Shortfall of Sites	0.143	Low Residential	R1-1	Low Residential	0	0	66.287	0.626		Residential - Single Family Residence - Pool, 1	168B101 358	1 per lot	Canoga Park - Winnetka - Woodland Hills - West Hills	No	ABMI	AHO , CPK CPU
Los Angeles	22111 PROVIDENCIA ST	91364	2170010017	0.000	0.000	0.000	0.626	Shortfall of Sites	0.143	Low Residential	R1-1	Low Residential	0	0	66.287	0.626		Residential - Single Family Residence, 1	168B101 348	1 per lot	Canoga Park - Winnetka - Woodland Hills - West Hills	No	ABMI	AHO , CPK CPU
Los Angeles	22137 YBARRA RD	91364	2170016022	0.000	0.000	0.000	0.626	Shortfall of Sites	0.143	Low Residential	R1-1	Low Residential	[HB5-G1-5] [CX3-FA] [CPIO]	0	66.287	0.626		Residential - Single Family Residence, 1	168B101 763	1 per lot	Canoga Park - Winnetka - Woodland Hills - West Hills	No	ABMI	AHO , CPK CPU
Los Angeles	22109 YBARRA RD	91364	2170016016	0.000	0.000	0.000	0.626	Shortfall of Sites	0.143	Low Residential	R1-1	Low Residential	[LN1-MU1-5] [RG1-FA] [CPIO]	0	66.287	0.626		Residential - Single Family Residence, 1	168B101 769	1 per lot	Canoga Park - Winnetka - Woodland Hills - West Hills	No	ABMI	AHO , CPK CPU
Los Angeles	22053 YBARRA RD	91364	2170016013	0.000	0.000	0.000	0.626	Shortfall of Sites	0.143	Low Residential	R1-1	Low Residential	0	0	66.287	0.626		Residential - Single Family Residence, 1	168B101 772	1 per lot	Canoga Park - Winnetka - Woodland Hills - West Hills	No	ABMI	AHO , CPK CPU
Los Angeles	21931 YBARRA RD	91364	2171017068	0.000	0.000	0.000	0.626	Shortfall of Sites	0.143	Low Residential	R1-1	Low Residential	0	0	66.287	0.626		Residential - Single Family Residence, 1	168B101 782	1 per lot	Canoga Park - Winnetka - Woodland Hills - West Hills	No	ABMI	AHO , CPK CPU
Los Angeles	22138 BUENA VENTURA ST	91364	2170016029	0.000	0.000	0.000	0.626	Shortfall of Sites	0.143	Low Residential	R1-1	Low Residential	0	0	66.287	0.626		Residential - Single Family Residence, 1	168B101 708	1 per lot	Canoga Park - Winnetka - Woodland Hills - West Hills	No	ABMI	AHO , CPK CPU
Los Angeles	22147 BUENA VENTURA ST	91364	2170014024	0.000	0.000	0.000	0.626	Shortfall of Sites	0.143	Low Residential	R1-1	Low Residential	0	0	66.287	0.626		Residential - Single Family Residence, 1	168B101 649	1 per lot	Canoga Park - Winnetka - Woodland Hills - West Hills	No	ABMI	AHO , CPK CPU
Los Angeles	22133 BUENA VENTURA ST	91364	2170014021	0.000	0.000	0.000	0.626	Shortfall of Sites	0.143	Low Residential	R1-1	Low Residential	0	0	66.287	0.626		Residential - Single Family Residence, 1	168B101 652	1 per lot	Canoga Park - Winnetka - Woodland Hills - West Hills	No	ABMI	AHO , CPK CPU
Los Angeles	22117 BUENA VENTURA ST	91364	2170014018	0.000	0.000	0.000	0.626	Shortfall of Sites	0.143	Low Residential	R1-1	Low Residential	0	0	66.287	0.626		Residential - Single Family Residence, 1	168B101 655	1 per lot	Canoga Park - Winnetka - Woodland Hills - West Hills	No	ABMI	AHO , CPK CPU
Los Angeles	22041 BUENA VENTURA ST	91364	2170014011	0.000	0.000	0.000	0.626	Shortfall of Sites	0.143	Low Residential	R1-1	Low Residential	0	0	66.287	0.626		Residential - Single Family Residence, 1	168B101 662	1 per lot	Canoga Park - Winnetka - Woodland Hills - West Hills	No	ABMI	AHO , CPK CPU
Los Angeles	22027 BUENA VENTURA ST	91364	2170014008	0.000	0.000	0.000	0.626	Shortfall of Sites	0.143	Low Residential	R1-1	Low Residential	0	0	66.287	0.626		Residential - Single Family Residence, 1	168B101 665	1 per lot	Canoga Park - Winnetka - Woodland Hills - West Hills	No	ABMI	AHO , CPK CPU
Los Angeles	21913 DE LA OSA ST	91364	2169007018	0.000	0.000	0.000	0.626	Shortfall of Sites	0.143	Low Residential	R1-1	Low Residential	[DM2-G1-5] [CX2-FA] [CPIO]	0	66.287	0.626		Residential - Single Family Residence, 1	168B101 158	1 per lot	Canoga Park - Winnetka - Woodland Hills - West Hills	No	ABMI	AHO , CPK CPU
Los Angeles	21901 DE LA OSA ST	91364	2169007020	0.000	0.000	0.000	0.626	Shortfall of Sites	0.143	Low Residential	R1-1	Low Residential	0	0	66.287	0.626		Residential - Single Family Residence, 1	168B101 160	1 per lot	Canoga Park - Winnetka - Woodland Hills - West Hills	No	ABMI	AHO , CPK CPU
Los Angeles	21911 PROVIDENCIA ST	91364	2171015061	0.000	0.000	0.000	0.626	Shortfall of Sites	0.143	Low Residential	R1-1	Low Residential	0	0	66.287	0.626		Residential - Single Family Residence, 1	168B101 361	1 per lot	Canoga Park - Winnetka - Woodland Hills - West Hills	No	ABMI	AHO , CPK CPU
Los Angeles	21907 PROVIDENCIA ST	91364	2171015062	0.000	0.000	0.000	0.626	Shortfall of Sites	0.143	Low Residential	R1-1	Low Residential	0	0	66.287	0.626		Residential - Single Family Residence, 1	168B101 362	1 per lot	Canoga Park - Winnetka - Woodland Hills - West Hills	No	ABMI	AHO , CPK CPU
Los Angeles	22061 AVENUE SAN LUIS	91364	2169016018	0.000	0.000	0.000	0.626	Shortfall of Sites	0.143	Low Residential	R1-1	Low Residential	0	0	66.287	0.626		Residential - Single Family Residence, 1	171B101 463	1 per lot	Canoga Park - Winnetka - Woodland Hills - West Hills	No	ABMI	AHO , CPK CPU
Los Angeles	21915 YBARRA RD	91364	2171017071	0.000	0.000	0.000	0.626	Shortfall of Sites	0.143	Low Residential	R1-1	Low Residential	[MB4-G1-5] [IX1-FA] [CPIO]	0	66.287	0.626		Residential - Single Family Residence, 1	168B101 785	1 per lot	Canoga Park - Winnetka - Woodland Hills - West Hills	No	ABMI	AHO , CPK CPU
Los Angeles	21941 YBARRA RD	91364	2171017066	0.000	0.000	0.000	0.626	Shortfall of Sites	0.143	Low Residential	R1-1	Low Residential	0	0	66.287	0.626		Residential - Single Family Residence, 1	168B101 780	1 per lot	Canoga Park - Winnetka - Woodland Hills - West Hills	No	ABMI	AHO , CPK CPU
Los Angeles	22017 BUENA VENTURA ST	91364	2170014006	0.000	0.000	0.000	0.626	Shortfall of Sites	0.143	Low Residential	R1-1	Low Residential	0	0	66.287	0.626		Residential - Single Family Residence - Pool, 1	168B101 667	1 per lot	Canoga Park - Winnetka - Woodland Hills - West Hills	No	ABMI	AHO , CPK CPU
Los Angeles	22057 DUMETZ RD	91364	2170011016	0.000	0.000	0.000	0.626	Shortfall of Sites	0.143	Low Residential	R1-1	Low Residential	0	0	66.287	0.626		Residential - Single Family Residence, 1	168B101 457	1 per lot	Canoga Park - Winnetka - Woodland Hills - West Hills	No	ABMI	AHO , CPK CPU
Los Angeles	22051 DUMETZ RD	91364	2170011015	0.000	0.000	0.000	0.626	Shortfall of Sites	0.143	Low Residential	R1-1	Low Residential	0	0	66.287	0.626		Residential - Single Family Residence, 1	168B101 458	1 per lot	Canoga Park - Winnetka - Woodland Hills - West Hills	No	ABMI	AHO , CPK CPU
Los Angeles	22021 DUMETZ RD	91364	2170011009	0.000	0.000	0.000	0.626	Shortfall of Sites	0.143	Low Residential	R1-1	Low Residential	0	0	66.287	0.626		Residential - Single Family Residence, 1	168B101 464	1 per lot	Canoga Park - Winnetka - Woodland Hills - West Hills	No	ABMI	AHO , CPK CPU
Los Angeles	22111 VISCANIO RD	91364	2170013019	0.000	0.000	0.000	0.626	Shortfall of Sites	0.143	Low Residential	R1-1	Low Residential	0	0	66.287	0.626		Residential - Single Family Residence - Pool, 1	168B101 544	1 per lot	Canoga Park - Winnetka - Woodland Hills - West Hills	No	ABMI	AHO , CPK CPU
Los Angeles	22055 VISCANIO RD	91364	2170013015	0.000	0.000	0.000	0.626	Shortfall of Sites	0.143	Low Residential	R1-1	Low Residential	0	0	66.287	0.626		Residential - Single Family Residence, 1	168B101 547	1 per lot	Canoga Park - Winnetka - Woodland Hills - West Hills	No	ABMI	AHO , CPK CPU
Los Angeles	22051 VISCANIO RD	91364	2170013014	0.000	0.000	0.000	0.626	Shortfall of Sites	0.143	Low Residential	R1-1	Low Residential	0	0	66.287	0.626		Residential - Single Family Residence - Pool, 1	168B101 548	1 per lot	Canoga Park - Winnetka - Woodland Hills - West Hills	No	ABMI	AHO , CPK CPU
Los Angeles	22035 VISCANIO RD	91364	2170013011	0.000	0.000	0.000	0.626	Shortfall of Sites	0.143	Low Residential	R1-1	Low Residential	0	0	66.287	0.626		Residential - Single Family Residence, 1	168B101 551	1 per lot	Canoga Park - Winnetka - Woodland Hills - West Hills	No	ABMI	AHO , CPK CPU
Los Angeles	22021 SAN MIGUEL ST	91364	2170008008	0.000	0.000	0.000	0.626	Shortfall of Sites	0.143	Low Residential	R1-1	Low Residential	0	0	66.287	0.626		Residential - Single Family Residence, 1	168B101 251	1 per lot	Canoga Park - Winnetka - Woodland Hills - West Hills	No	ABMI	AHO , CPK CPU
Los Angeles	22207 AVENUE SAN LUIS	91364	2075003003	0.000	0.000	0.000	0.626	Shortfall of Sites	0.143	Low Residential	R1-1	Low Residential	0	0	66.287	0.626		Residential - Single Family Residence, 1	171B101 449	1 per lot	Canoga Park - Winnetka - Woodland Hills - West Hills	No	ABMI	AHO , CPK CPU
Los Angeles	21921 BUENA VENTURA ST	91364	2171017055	0.000	0.000	0.000	0.626	Shortfall of Sites	0.143	Low Residential	R1-1	Low Residential	0	0	66.287	0.626		Residential - Single Family Residence, 1	168B101 670	1 per lot	Canoga Park - Winnetka - Woodland Hills - West Hills	No	ABMI	AHO , CPK CPU
Los Angeles	22133 YBARRA RD	91364	2170016021	0.000	0.000	0.000	0.626	Shortfall of Sites	0.143	Low Residential	R1-1	Low Residential	0	0	66.287	0.626		Residential - Single Family Residence, 1	168B101 764	1 per lot	Canoga Park - Winnetka - Woodland Hills - West Hills	No	ABMI	AHO , CPK CPU
Los Angeles	22113 YBARRA RD	91364	2170016017	0.000	0.000	0.000	0.626	Shortfall of Sites	0.143	Low Residential	R1-1	Low Residential	[HB3-SH1-5] [CX3-FA] [CPIO-O]	0	66.287	0.626		Residential - Single Family Residence, 1	168B101 768	1 per lot	Canoga Park - Winnetka - Woodland Hills - West Hills	No	ABMI	AHO , CPK CPU
Los Angeles	22047 YBARRA RD	91364	2170016012	0.000	0.000	0.000	0.626	Shortfall of Sites	0.143	Low Residential	R1-1	Low Residential	0	0	66.287	0.626		Residential - Single Family Residence - Pool, 1	168B101 773	1 per lot	Canoga Park - Winnetka - Woodland Hills - West Hills	No	ABMI	AHO , CPK CPU
Los Angeles	22025 YBARRA RD	91364	2170016008	0.000	0.000	0.000	0.626	Shortfall of Sites	0.143	Low Residential	R1-1	Low Residential	0	0	66.287	0.626		Residential - Single Family Residence, 1	168B101 777	1 per lot	Canoga Park - Winnetka - Woodland Hills - West Hills	No	ABMI	AHO , CPK CPU
Los Angeles	22127 YBARRA RD	91364	2170016020	0.000	0.000	0.000	0.626	Shortfall of Sites	0.143	Low Residential	R1-1	Low Residential	[LM2-G1-5] [CX1-FA] [CPIO]	0	66.287	0.626		Residential - Single Family Residence, 1	168B101 765	1 per lot	Canoga Park - Winnetka - Woodland Hills - West Hills	No	ABMI	AHO , CPK CPU

Jurisdiction Name	Site Address/Intersection	5 Digit ZIP Code	Assessor Parcel Number	Very Low-Income	Low-Income	Moderate-Income	Above Moderate-Income	Type of Shortfall	Parcel Size (Acres)	Current General Plan Designation	Current Zoning	Proposed General Plan (GP) Designation	Proposed Zoning	Minimum Density Allowed	Maximum Density Allowed	Total Capacity	Vacant/ Nonvacant	Description of Existing Uses	PIN	Base Density Per Acre	Community Plan Area	Rent Stabalization Ordinance	Income Category	Applicable Rezoning Program (Program informing values in Column Q listed first)
Los Angeles	22117 YBARRA RD	91364	2170016018	0.000	0.000	0.000	0.626	Shortfall of Sites	0.143	Low Residential	R1-1	Low Residential	0	0	66.287	0.626		Residential - Single Family Residence, 1	168B101 767	1 per lot	Canoga Park - Winnetka - Woodland Hills - West Hills	No	ABMI	AHO , CPK CPU
Los Angeles	22041 YBARRA RD	91364	2170016011	0.000	0.000	0.000	0.626	Shortfall of Sites	0.143	Low Residential	R1-1	Low Residential	0	0	66.287	0.626		Residential - Single Family Residence, 1	168B101 774	1 per lot	Canoga Park - Winnetka - Woodland Hills - West Hills	No	ABMI	AHO , CPK CPU
Los Angeles	22031 YBARRA RD	91364	2170016009	0.000	0.000	0.000	0.626	Shortfall of Sites	0.143	Low Residential	R1-1	Low Residential	0	0	66.287	0.626		Residential - Single Family Residence, 1	168B101 776	1 per lot	Canoga Park - Winnetka - Woodland Hills - West Hills	No	ABMI	AHO , CPK CPU
Los Angeles	22037 BUENA VENTURA ST	91364	2170014010	0.000	0.000	0.000	0.626	Shortfall of Sites	0.143	Low Residential	R1-1	Low Residential	0	0	66.287	0.626		Residential - Single Family Residence, 1	168B101 663	1 per lot	Canoga Park - Winnetka - Woodland Hills - West Hills	No	ABMI	AHO , CPK CPU
Los Angeles	22031 BUENA VENTURA ST	91364	2170014009	0.000	0.000	0.000	0.626	Shortfall of Sites	0.143	Low Residential	R1-1	Low Residential	0	0	66.287	0.626		Residential - Single Family Residence, 1	168B101 664	1 per lot	Canoga Park - Winnetka - Woodland Hills - West Hills	No	ABMI	AHO , CPK CPU
Los Angeles	22021 BUENA VENTURA ST	91364	2170014007	0.000	0.000	0.000	0.626	Shortfall of Sites	0.143	Low Residential	R1-1	Low Residential	0	0	66.287	0.626		Residential - Single Family Residence, 1	168B101 666	1 per lot	Canoga Park - Winnetka - Woodland Hills - West Hills	No	ABMI	AHO , CPK CPU
Los Angeles	22035 SAN MIGUEL ST	91364	2170008041	0.000	0.000	0.000	0.626	Shortfall of Sites	0.143	Low Residential	R1-1	Low Residential	0	0	66.287	0.626		Residential - Single Family Residence, 1	168B101 247	1 per lot	Canoga Park - Winnetka - Woodland Hills - West Hills	No	ABMI	AHO , CPK CPU
Los Angeles	5280 VILLEBOSO AVE	91364	2169016019	0.000	0.000	0.000	0.626	Shortfall of Sites	0.143	Low Residential	R1-1	Low Residential	0	0	66.287	0.626		Residential - Single Family Residence, 1	171B101 408	1 per lot	Canoga Park - Winnetka - Woodland Hills - West Hills	No	ABMI	AHO , CPK CPU
Los Angeles	22015 PROVIDENCIA ST	91364	2170010006	0.000	0.000	0.000	0.626	Shortfall of Sites	0.143	Low Residential	R1-1	Low Residential	[MB4-G1-5] [CX2-FA] [CPIO]	0	66.287	0.626		Residential - Single Family Residence - Pool, 1	168B101 359	1 per lot	Canoga Park - Winnetka - Woodland Hills - West Hills	No	ABMI	AHO , CPK CPU
Los Angeles	22015 YBARRA RD	91364	2170016006	0.000	0.000	0.000	0.626	Shortfall of Sites	0.143	Low Residential	R1-1	Low Residential	0	0	66.287	0.626		Residential - Single Family Residence - Pool, 1	168B101 779	1 per lot	Canoga Park - Winnetka - Woodland Hills - West Hills	No	ABMI	AHO , CPK CPU
Los Angeles	22121 DUMETZ RD	91364	2170011021	0.000	0.000	0.000	0.626	Shortfall of Sites	0.143	Low Residential	R1-1	Low Residential	0	0	66.287	0.626		Residential - Single Family Residence, 1	168B101 452	1 per lot	Canoga Park - Winnetka - Woodland Hills - West Hills	No	ABMI	AHO , CPK CPU
Los Angeles	22101 DUMETZ RD	91364	2170011017	0.000	0.000	0.000	0.626	Shortfall of Sites	0.143	Low Residential	R1-1	Low Residential	0	0	66.287	0.626		Residential - Single Family Residence, 1	168B101 456	1 per lot	Canoga Park - Winnetka - Woodland Hills - West Hills	No	ABMI	AHO , CPK CPU
Los Angeles	22045 DUMETZ RD	91364	2170011014	0.000	0.000	0.000	0.626	Shortfall of Sites	0.143	Low Residential	R1-1	Low Residential	0	0	66.287	0.626		Residential - Single Family Residence, 1	168B101 459	1 per lot	Canoga Park - Winnetka - Woodland Hills - West Hills	No	ABMI	AHO , CPK CPU
Los Angeles	22035 DUMETZ RD	91364	2170011012	0.000	0.000	0.000	0.626	Shortfall of Sites	0.143	Low Residential	R1-1	Low Residential	0	0	66.287	0.626		Residential - Single Family Residence - Pool, 1	168B101 461	1 per lot	Canoga Park - Winnetka - Woodland Hills - West Hills	No	ABMI	AHO , CPK CPU
Los Angeles	22031 DUMETZ RD	91364	2170011011	0.000	0.000	0.000	0.626	Shortfall of Sites	0.143	Low Residential	R1-1	Low Residential	0	0	66.287	0.626		Residential - Single Family Residence, 1	168B101 462	1 per lot	Canoga Park - Winnetka - Woodland Hills - West Hills	No	ABMI	AHO , CPK CPU
Los Angeles	22025 DUMETZ RD	91364	2170011010	0.000	0.000	0.000	0.626	Shortfall of Sites	0.143	Low Residential	R1-1	Low Residential	0	0	66.287	0.626		Residential - Single Family Residence, 1	168B101 463	1 per lot	Canoga Park - Winnetka - Woodland Hills - West Hills	No	ABMI	AHO , CPK CPU
Los Angeles	22047 VISCANIO RD	91364	2170013013	0.000	0.000	0.000	0.626	Shortfall of Sites	0.143	Low Residential	R1-1	Low Residential	0	0	66.287	0.626		Residential - Single Family Residence, 1	168B101 549	1 per lot	Canoga Park - Winnetka - Woodland Hills - West Hills	No	ABMI	AHO , CPK CPU
Los Angeles	22117 DE LA OSA ST	91364	2169008021	0.000	0.000	0.000	0.626	Shortfall of Sites	0.143	Low Residential	R1-1	Low Residential	0	0	66.287	0.626		Residential - Single Family Residence, 1	168B101 142	1 per lot	Canoga Park - Winnetka - Woodland Hills - West Hills	No	ABMI	AHO , CPK CPU
Los Angeles	22111 DE LA OSA ST	91364	2169008020	0.000	0.000	0.000	0.626	Shortfall of Sites	0.143	Low Residential	R1-1	Low Residential	0	0	66.287	0.626		Residential - Single Family Residence - Pool, 1	168B101 143	1 per lot	Canoga Park - Winnetka - Woodland Hills - West Hills	No	ABMI	AHO , CPK CPU
Los Angeles	22107 DE LA OSA ST	91364	2169008019	0.000	0.000	0.000	0.626	Shortfall of Sites	0.143	Low Residential	R1-1	Low Residential	0	0	66.287	0.626		Residential - Single Family Residence, 1	168B101 144	1 per lot	Canoga Park - Winnetka - Woodland Hills - West Hills	No	ABMI	AHO , CPK CPU
Los Angeles	22101 DE LA OSA ST	91364	2169008018	0.000	0.000	0.000	0.626	Shortfall of Sites	0.143	Low Residential	R1-1	Low Residential	0	0	66.287	0.626		Residential - Single Family Residence, 1	168B101 145	1 per lot	Canoga Park - Winnetka - Woodland Hills - West Hills	No	ABMI	AHO , CPK CPU
Los Angeles	22035 DE LA OSA ST	91364	2169008013	0.000	0.000	0.000	0.626	Shortfall of Sites	0.143	Low Residential	R1-1	Low Residential	0	0	66.287	0.626		Residential - Single Family Residence, 1	168B101 150	1 per lot	Canoga Park - Winnetka - Woodland Hills - West Hills	No	ABMI	AHO , CPK CPU
Los Angeles	22031 DE LA OSA ST	91364	2169008012	0.000	0.000	0.000	0.626	Shortfall of Sites	0.143	Low Residential	R1-1	Low Residential	0	0	66.287	0.626		Residential - Single Family Residence, 1	168B101 151	1 per lot	Canoga Park - Winnetka - Woodland Hills - West Hills	No	ABMI	AHO , CPK CPU
Los Angeles	22025 DE LA OSA ST	91364	2169008011	0.000	0.000	0.000	0.626	Shortfall of Sites	0.143	Low Residential	R1-1	Low Residential	0	0	66.287	0.626		Residential - Single Family Residence, 1	168B101 152	1 per lot	Canoga Park - Winnetka - Woodland Hills - West Hills	No	ABMI	AHO , CPK CPU
Los Angeles	22021 DE LA OSA ST	91364	2169008010	0.000	0.000	0.000	0.626	Shortfall of Sites	0.143	Low Residential	R1-1	Low Residential	[HB3-G1-5] [CX2-FA] [CPIO-O]	0	66.287	0.626		Residential - Single Family Residence, 1	168B101 153	1 per lot	Canoga Park - Winnetka - Woodland Hills - West Hills	No	ABMI	AHO , CPK CPU
Los Angeles	22121 SAN MIGUEL ST	91364	2170008022	0.000	0.000	0.000	0.626	Shortfall of Sites	0.143	Low Residential	R1-1	Low Residential	0	0	66.287	0.626		Residential - Single Family Residence, 1	168B101 238	1 per lot	Canoga Park - Winnetka - Woodland Hills - West Hills	No	ABMI	AHO , CPK CPU
Los Angeles	22117 SAN MIGUEL ST	91364	2170008021	0.000	0.000	0.000	0.626	Shortfall of Sites	0.143	Low Residential	R1-1	Low Residential	0	0	66.287	0.626		Residential - Single Family Residence, 1	168B101 239	1 per lot	Canoga Park - Winnetka - Woodland Hills - West Hills	No	ABMI	AHO , CPK CPU
Los Angeles	22051 SAN MIGUEL ST	91364	2170008016	0.000	0.000	0.000	0.626	Shortfall of Sites	0.143	Low Residential	R1-1	Low Residential	0	0	66.287	0.626		Residential - Single Family Residence, 1	168B101 244	1 per lot	Canoga Park - Winnetka - Woodland Hills - West Hills	No	ABMI	AHO , CPK CPU
Los Angeles	22047 SAN MIGUEL ST	91364	2170008015	0.000	0.000	0.000	0.626	Shortfall of Sites	0.143	Low Residential	R1-1	Low Residential	0	0	66.287	0.626		Residential - Single Family Residence - Pool, 1	168B101 245	1 per lot	Canoga Park - Winnetka - Woodland Hills - West Hills	No	ABMI	AHO , CPK CPU
Los Angeles	22041 SAN MIGUEL ST	91364	2170008014	0.000	0.000	0.000	0.626	Shortfall of Sites	0.143	Low Residential	R1-1	Low Residential	0	0	66.287	0.626		Residential - Single Family Residence, 1	168B101 246	1 per lot	Canoga Park - Winnetka - Woodland Hills - West Hills	No	ABMI	AHO , CPK CPU
Los Angeles	21907 SAN MIGUEL ST	91364	2171015049	0.000	0.000	0.000	0.626	Shortfall of Sites	0.143	Low Residential	R1-1	Low Residential	0	0	66.287	0.626		Residential - Single Family Residence, 1	168B101 255	1 per lot	Canoga Park - Winnetka - Woodland Hills - West Hills	No	ABMI	AHO , CPK CPU
Los Angeles	22127 PROVIDENCIA ST	91364	2170010020	0.000	0.000	0.000	0.626	Shortfall of Sites	0.143	Low Residential	R1-1	Low Residential	0	0	66.287	0.626		Residential - Single Family Residence, 1	168B101 345	1 per lot	Canoga Park - Winnetka - Woodland Hills - West Hills	No	ABMI	AHO , CPK CPU
Los Angeles	22121 PROVIDENCIA ST	91364	2170010019	0.000	0.000	0.000	0.626	Shortfall of Sites	0.143	Low Residential	R1-1	Low Residential	0	0	66.287	0.626		Residential - Single Family Residence - Pool, 1	168B101 346	1 per lot	Canoga Park - Winnetka - Woodland Hills - West Hills	No	ABMI	AHO , CPK CPU
Los Angeles	22117 PROVIDENCIA ST	91364	2170010018	0.000	0.000	0.000	0.626	Shortfall of Sites	0.143	Low Residential	R1-1	Low Residential	0	0	66.287	0.626		Residential - Single Family Residence, 1	168B101 347	1 per lot	Canoga Park - Winnetka - Woodland Hills - West Hills	No	ABMI	AHO , CPK CPU
Los Angeles	22107 PROVIDENCIA ST	91364	2170010016	0.000	0.000	0.000	0.626	Shortfall of Sites	0.143	Low Residential	R1-1	Low Residential	0	0	66.287	0.626		Residential - Single Family Residence - Pool, 1	168B101 349	1 per lot	Canoga Park - Winnetka - Woodland Hills - West Hills	No	ABMI	AHO , CPK CPU
Los Angeles	22101 PROVIDENCIA ST	91364	2170010015	0.000	0.000	0.000	0.626	Shortfall of Sites	0.143	Low Residential	R1-1	Low Residential	0	0	66.287	0.626		Residential - Single Family Residence, 1	168B101 350	1 per lot	Canoga Park - Winnetka - Woodland Hills - West Hills	No	ABMI	AHO , CPK CPU
Los Angeles	22057 PROVIDENCIA ST	91364	2170010014	0.000	0.000	0.000	0.626	Shortfall of Sites	0.143	Low Residential	R1-1	Low Residential	0	0	66.287	0.626		Residential - Single Family Residence, 1	168B101 351	1 per lot	Canoga Park - Winnetka - Woodland Hills - West Hills	No	ABMI	AHO , CPK CPU
Los Angeles	22051 PROVIDENCIA ST	91364	2170010013	0.000	0.000	0.000	0.626	Shortfall of Sites	0.143	Low Residential	R1-1	Low Residential	0	0	66.287	0.626		Residential - Single Family Residence, 1	168B101 352	1 per lot	Canoga Park - Winnetka - Woodland Hills - West Hills	No	ABMI	AHO , CPK CPU
Los Angeles	22045 PROVIDENCIA ST	91364	2170010012	0.000	0.000	0.000	0.626	Shortfall of Sites	0.143	Low Residential	R1-1	Low Residential	0	0	66.287	0.626		Residential - Single Family Residence, 1	168B101 353	1 per lot	Canoga Park - Winnetka - Woodland Hills - West Hills	No	ABMI	AHO , CPK CPU
Los Angeles	22041 PROVIDENCIA ST	91364	2170010011	0.000	0.000	0.000	0.626	Shortfall of Sites	0.143	Low Residential	R1-1	Low Residential	0	0	66.287	0.626		Residential - Single Family Residence, 1	168B101 354	1 per lot	Canoga Park - Winnetka - Woodland Hills - West Hills	No	ABMI	AHO , CPK CPU
Los Angeles	22035 PROVIDENCIA ST	91364	2170010010	0.000	0.000	0.000	0.626	Shortfall of Sites	0.143	Low Residential	R1-1	Low Residential	0	0	66.287	0.626		Residential - Single Family Residence, 1	168B101 355	1 per lot	Canoga Park - Winnetka - Woodland Hills - West Hills	No	ABMI	AHO , CPK CPU
Los Angeles	7400 PASO ROBLES AVE	91406	2203028007	0.000	0.000	0.000	0.626	Shortfall of Sites	0.153	Low Residential	R1-1	Low Residential	0	0	66.287	0.626		Residential - Single Family Residence, 1	186B133 752	1 per lot	Reseda - West Van Nuys	No	ABMI	AHO , RES CPU
Los Angeles	22147 YBARRA RD	91364	2170016024	0.000	0.000	0.000	0.626	Shortfall of Sites	0.143	Low Residential	R1-1	Low Residential	0	0	66.287	0.626		Residential - Single Family Residence, 1	168B101 761	1 per lot	Canoga Park - Winnetka - Woodland Hills - West Hills	No	ABMI	AHO , CPK CPU
Los Angeles	22143 YBARRA RD	91364	2170016023	0.000	0.000	0.000	0.626	Shortfall of Sites	0.143	Low Residential	R1-1	Low Residential	[MN1-AL2-5] [CX1-FA] [CPIO]	0	66.287	0.626		Residential - Single Family Residence, 1	168B101 762	1 per lot	Canoga Park - Winnetka - Woodland Hills - West Hills	No	ABMI	AHO , CPK CPU
Los Angeles	22059 YBARRA RD	91364	2170016014	0.000	0.000	0.000	0.626	Shortfall of Sites	0.143	Low Residential	R1-1	Low Residential	[MM1-CDF1-5] [IX4-FA] [CPIO]	0	66.287	0.626		Residential - Single Family Residence, 1	168B101 771	1 per lot	Canoga Park - Winnetka - Woodland Hills - West Hills	No	ABMI	AHO , CPK CPU
Los Angeles	21935 YBARRA RD	91364	2171017067	0.000	0.000	0.000	0.626	Shortfall of Sites	0.143	Low Residential	R1-1	Low Residential	[LM1-CDF1-5] [IX4-FA] [CPIO]	0	66.287	0.626		Residential - Single Family Residence, 1	168B101 781	1 per lot	Canoga Park - Winnetka - Woodland Hills - West Hills	No	ABMI	AHO , CPK CPU
Los Angeles	21925 YBARRA RD	91364	2171017069	0.000	0.000	0.000	0.626	Shortfall of Sites	0.143	Low Residential	R1-1	Low Residential	0	0	66.287	0.626		Residential - Single Family Residence, 1	168B101 783	1 per lot	Canoga Park - Winnetka - Woodland Hills - West Hills	No	ABMI	AHO , CPK CPU

Jurisdiction Name	Site Address/Intersection	5 Digit ZIP Code	Assessor Parcel Number	Very Low-Income	Low-Income	Moderate-Income	Above Moderate-Income	Type of Shortfall	Parcel Size (Acres)	Current General Plan Designation	Current Zoning	Proposed General Plan (GP) Designation	Proposed Zoning	Minimum Density Allowed	Maximum Density Allowed	Total Capacity	Vacant/ Nonvacant	Description of Existing Uses	PIN	Base Density Per Acre	Community Plan Area	Rent Stabalization Ordinance	Income Category	Applicable Rezoning Program (Program informing values in Column Q listed first)
Los Angeles	21921 YBARRA RD	91364	2171017070	0.000	0.000	0.000	0.626	Shortfall of Sites	0.143	Low Residential	R1-1	Low Residential	0	0	66.287	0.626		Residential - Single Family Residence, 1	168B101 784	1 per lot	Canoga Park - Winnetka - Woodland Hills - West Hills	No	ABMI	AHO , CPK CPU
Los Angeles	22137 BUENA VENTURA ST	91364	2170014022	0.000	0.000	0.000	0.626	Shortfall of Sites	0.143	Low Residential	R1-1	Low Residential	0	0	66.287	0.626		Residential - Single Family Residence, 1	168B101 651	1 per lot	Canoga Park - Winnetka - Woodland Hills - West Hills	No	ABMI	AHO , CPK CPU
Los Angeles	22123 BUENA VENTURA ST	91364	2170014019	0.000	0.000	0.000	0.626	Shortfall of Sites	0.143	Low Residential	R1-1	Low Residential	0	0	66.287	0.626		Residential - Single Family Residence, 1	168B101 654	1 per lot	Canoga Park - Winnetka - Woodland Hills - West Hills	No	ABMI	AHO , CPK CPU
Los Angeles	22107 BUENA VENTURA ST	91364	2170014016	0.000	0.000	0.000	0.626	Shortfall of Sites	0.143	Low Residential	R1-1	Low Residential	0	0	66.287	0.626		Residential - Single Family Residence, 1	168B101 657	1 per lot	Canoga Park - Winnetka - Woodland Hills - West Hills	No	ABMI	AHO , CPK CPU
Los Angeles	22051 BUENA VENTURA ST	91364	2170014013	0.000	0.000	0.000	0.626	Shortfall of Sites	0.143	Low Residential	R1-1	Low Residential	0	0	66.287	0.626		Residential - Single Family Residence - Therapy Pool (Spa), 1	168B101 660	1 per lot	Canoga Park - Winnetka - Woodland Hills - West Hills	No	ABMI	AHO , CPK CPU
Los Angeles	22143 BUENA VENTURA ST	91364	2170014023	0.000	0.000	0.000	0.626	Shortfall of Sites	0.143	Low Residential	R1-1	Low Residential	0	0	66.287	0.626		Residential - Single Family Residence - Pool, 1	168B101 650	1 per lot	Canoga Park - Winnetka - Woodland Hills - West Hills	No	ABMI	AHO , CPK CPU
Los Angeles	22127 BUENA VENTURA ST	91364	2170014020	0.000	0.000	0.000	0.626	Shortfall of Sites	0.143	Low Residential	R1-1	Low Residential	0	0	66.287	0.626		Residential - Single Family Residence, 1	168B101 653	1 per lot	Canoga Park - Winnetka - Woodland Hills - West Hills	No	ABMI	AHO , CPK CPU
Los Angeles	22113 BUENA VENTURA ST	91364	2170014017	0.000	0.000	0.000	0.626	Shortfall of Sites	0.143	Low Residential	R1-1	Low Residential	0	0	66.287	0.626		Residential - Single Family Residence, 1	168B101 656	1 per lot	Canoga Park - Winnetka - Woodland Hills - West Hills	No	ABMI	AHO , CPK CPU
Los Angeles	22047 BUENA VENTURA ST	91364	2170014012	0.000	0.000	0.000	0.626	Shortfall of Sites	0.143	Low Residential	R1-1	Low Residential	0	0	66.287	0.626		Residential - Single Family Residence, 1	168B101 661	1 per lot	Canoga Park - Winnetka - Woodland Hills - West Hills	No	ABMI	AHO , CPK CPU
Los Angeles	21905 VISCANIO RD	91364	2171016063	0.000	0.000	0.000	0.626	Shortfall of Sites	0.143	Low Residential	R1-1	Low Residential	0	0	66.287	0.626		Residential - Single Family Residence, 1	168B101 561	1 per lot	Canoga Park - Winnetka - Woodland Hills - West Hills	No	ABMI	AHO , CPK CPU
Los Angeles	5267 SAN FELICIANO DR	91364	2075003002	0.000	0.000	0.000	0.626	Shortfall of Sites	0.143	Low Residential	R1-1	Low Residential	0	0	66.287	0.626		Residential - Single Family Residence, 1	171B101 450	1 per lot	Canoga Park - Winnetka - Woodland Hills - West Hills	No	ABMI	AHO , CPK CPU
Los Angeles	22105 VISCANIO RD	91364	2170013042	0.000	0.000	0.000	0.626	Shortfall of Sites	0.143	Low Residential	R1-1	Low Residential	0	0	66.287	0.626		Residential - Single Family Residence, 1	168B101 545	1 per lot	Canoga Park - Winnetka - Woodland Hills - West Hills	No	ABMI	AHO , CPK CPU
Los Angeles	22101 SAN MIGUEL ST	91364	2170008018	0.000	0.000	0.000	0.626	Shortfall of Sites	0.143	Low Residential	R1-1	Low Residential	0	0	66.287	0.626		Residential - Single Family Residence, 1	168B101 242	1 per lot	Canoga Park - Winnetka - Woodland Hills - West Hills	No	ABMI	AHO , CPK CPU
Los Angeles	21917 SAN MIGUEL ST	91364	2171015047	0.000	0.000	0.000	0.626	Shortfall of Sites	0.143	Low Residential	R1-1	Low Residential	0	0	66.287	0.626		Residential - Single Family Residence, 1	168B101 253	1 per lot	Canoga Park - Winnetka - Woodland Hills - West Hills	No	ABMI	AHO , CPK CPU
Los Angeles	22127 DUMETZ RD	91364	2170011022	0.000	0.000	0.000	0.626	Shortfall of Sites	0.143	Low Residential	R1-1	Low Residential	0	0	66.287	0.626		Residential - Single Family Residence - Pool, 1	168B101 451	1 per lot	Canoga Park - Winnetka - Woodland Hills - West Hills	No	ABMI	AHO , CPK CPU
Los Angeles	21917 DE LA OSA ST	91364	2169007026	0.000	0.000	0.000	0.626	Shortfall of Sites	0.143	Low Residential	R1-1	Low Residential	[DM4-CHC1-5] [CX2-FA] [CPIO]	0	66.287	0.626		Residential - Single Family Residence, 1	168B101 157	1 per lot	Canoga Park - Winnetka - Woodland Hills - West Hills	No	ABMI	AHO , CPK CPU
Los Angeles	22015 DE LA OSA ST	91364	2169008009	0.000	0.000	0.000	0.626	Shortfall of Sites	0.143	Low Residential	R1-1	Low Residential	0	0	66.287	0.626		Residential - Single Family Residence, 1	168B101 154	1 per lot	Canoga Park - Winnetka - Woodland Hills - West Hills	No	ABMI	AHO , CPK CPU
Los Angeles	22015 SAN MIGUEL ST	91364	2170008007	0.000	0.000	0.000	0.626	Shortfall of Sites	0.143	Low Residential	R1-1	Low Residential	0	0	66.287	0.626		Residential - Single Family Residence, 1	168B101 252	1 per lot	Canoga Park - Winnetka - Woodland Hills - West Hills	No	ABMI	AHO , CPK CPU
Los Angeles	22157 AVENUE SAN LUIS	91364	2169019014	0.000	0.000	0.000	0.626	Shortfall of Sites	0.143	Low Residential	R1-1	Low Residential	0	0	66.287	0.626		Residential - Single Family Residence, 1	171B101 451	1 per lot	Canoga Park - Winnetka - Woodland Hills - West Hills	No	ABMI	AHO , CPK CPU
Los Angeles	22107 DUMETZ RD	91364	2170011018	0.000	0.000	0.000	0.626	Shortfall of Sites	0.143	Low Residential	R1-1	Low Residential	0	0	66.287	0.626		Residential - Single Family Residence, 1	168B101 455	1 per lot	Canoga Park - Winnetka - Woodland Hills - West Hills	No	ABMI	AHO , CPK CPU
Los Angeles	22121 VISCANIO RD	91364	2170013021	0.000	0.000	0.000	0.626	Shortfall of Sites	0.143	Low Residential	R1-1	Low Residential	0	0	66.287	0.626		Residential - Single Family Residence, 1	168B101 542	1 per lot	Canoga Park - Winnetka - Woodland Hills - West Hills	No	ABMI	AHO , CPK CPU
Los Angeles	22027 VISCANIO RD	91364	2170013009	0.000	0.000	0.000	0.626	Shortfall of Sites	0.143	Low Residential	R1-1	Low Residential	0	0	66.287	0.626		Residential - Single Family Residence, 1	168B101 553	1 per lot	Canoga Park - Winnetka - Woodland Hills - West Hills	No	ABMI	AHO , CPK CPU
Los Angeles	22025 PROVIDENCIA ST	91364	2170010008	0.000	0.000	0.000	0.626	Shortfall of Sites	0.143	Low Residential	R1-1	Low Residential	0	0	66.287	0.626		Residential - Single Family Residence - Pool, 1	168B101 357	1 per lot	Canoga Park - Winnetka - Woodland Hills - West Hills	No	ABMI	AHO , CPK CPU
Los Angeles	21907 DE LA OSA ST	91364	2169007019	0.000	0.000	0.000	0.626	Shortfall of Sites	0.143	Low Residential	R1-1	Low Residential	[MB3-CDF1-5] [IX4-FA] [CPIO]	0	66.287	0.626		Residential - Single Family Residence - Pool, 1	168B101 159	1 per lot	Canoga Park - Winnetka - Woodland Hills - West Hills	No	ABMI	AHO , CPK CPU
Los Angeles	21901 PROVIDENCIA ST	91364	2171015063	0.000	0.000	0.000	0.626	Shortfall of Sites	0.143	Low Residential	R1-1	Low Residential	0	0	66.287	0.626		Residential - Single Family Residence, 1	168B101 363	1 per lot	Canoga Park - Winnetka - Woodland Hills - West Hills	No	ABMI	AHO , CPK CPU
Los Angeles	21917 CELES ST	91364	2169006006	0.000	0.000	0.000	0.626	Shortfall of Sites	0.143	Low Residential	R1-1	Low Residential	0	0	66.287	0.626		Residential - Single Family Residence - Pool, 1	171B101 1014	1 per lot	Canoga Park - Winnetka - Woodland Hills - West Hills	No	ABMI	AHO , CPK CPU
Los Angeles	22015 VELICATA ST	91364	2169009008	0.000	0.000	0.000	0.626	Shortfall of Sites	0.143	Low Residential	R1-1	Low Residential	[DM1-G1-5] [CX2-FA] [CPIO]	0	66.287	0.626		Residential - Single Family Residence, 1	168B101 37	1 per lot	Canoga Park - Winnetka - Woodland Hills - West Hills	No	ABMI	AHO , CPK CPU
Los Angeles	22051 DE LA OSA ST	91364	2169008016	0.000	0.000	0.000	0.626	Shortfall of Sites	0.143	Low Residential	R1-1	Low Residential	0	0	66.287	0.626		Residential - Single Family Residence, 1	168B101 147	1 per lot	Canoga Park - Winnetka - Woodland Hills - West Hills	No	ABMI	AHO , CPK CPU
Los Angeles	22107 SAN MIGUEL ST	91364	2170008019	0.000	0.000	0.000	0.626	Shortfall of Sites	0.143	Low Residential	R1-1	Low Residential	0	0	66.287	0.626		Residential - Single Family Residence, 1	168B101 241	1 per lot	Canoga Park - Winnetka - Woodland Hills - West Hills	No	ABMI	AHO , CPK CPU
Los Angeles	22057 BUENA VENTURA ST	91364	2170014014	0.000	0.000	0.000	0.626	Shortfall of Sites	0.143	Low Residential	R1-1	Low Residential	0	0	66.287	0.626		Residential - Single Family Residence, 1	168B101 659	1 per lot	Canoga Park - Winnetka - Woodland Hills - West Hills	No	ABMI	AHO , CPK CPU
Los Angeles	22110 SAN MIGUEL ST	91364	2170010026	0.000	0.000	0.000	0.626	Shortfall of Sites	0.143	Low Residential	R1-1	Low Residential	[MB4-SH1-5] [IX1-FA] [CPIO]	0	66.287	0.626		Residential - Single Family Residence, 1	168B101 297	1 per lot	Canoga Park - Winnetka - Woodland Hills - West Hills	No	ABMI	AHO , CPK CPU
Los Angeles	5031 ALHAMA DR	91364	2167008018	0.000	0.000	0.000	0.626	Shortfall of Sites	0.143	Low Residential	R1-1	Low Residential	0	0	66.287	0.626		Residential - Single Family Residence, 1	168B105 46	1 per lot	Canoga Park - Winnetka - Woodland Hills - West Hills	No	ABMI	AHO , CPK CPU
Los Angeles	22142 BUENA VENTURA ST	91364	2170016028	0.000	0.000	0.000	0.626	Shortfall of Sites	0.143	Low Residential	R1-1	Low Residential	[MB4-G1-5] [IX1-FA] [CPIO]	0	66.287	0.626		Residential - Single Family Residence, 1	168B101 707	1 per lot	Canoga Park - Winnetka - Woodland Hills - West Hills	No	ABMI	AHO , CPK CPU
Los Angeles	22017 VISCANIO RD	91364	2170013007	0.000	0.000	0.000	0.626	Shortfall of Sites	0.143	Low Residential	R1-1	Low Residential	0	0	66.287	0.626		Residential - Single Family Residence, 1	168B101 555	1 per lot	Canoga Park - Winnetka - Woodland Hills - West Hills	No	ABMI	AHO , CPK CPU
Los Angeles	21913 CELES ST	91364	2169006007	0.000	0.000	0.000	0.626	Shortfall of Sites	0.143	Low Residential	R1-1	Low Residential	0	0	66.287	0.626		Residential - Single Family Residence, 1	171B101 1015	1 per lot	Canoga Park - Winnetka - Woodland Hills - West Hills	No	ABMI	AHO , CPK CPU
Los Angeles	22116 SAN MIGUEL ST	91364	2170010025	0.000	0.000	0.000	0.626	Shortfall of Sites	0.143	Low Residential	R1-1	Low Residential	[HB3-SH1-5] [CX3-FA] [CPIO]	0	66.287	0.626		Residential - Single Family Residence - Pool, 1	168B101 296	1 per lot	Canoga Park - Winnetka - Woodland Hills - West Hills	No	ABMI	AHO , CPK CPU
Los Angeles	22103 AVENUE SAN LUIS	91364	2169019003	0.000	0.000	0.000	0.626	Shortfall of Sites	0.143	Low Residential	R1-1	Low Residential	0	0	66.287	0.626		Residential - Single Family Residence, 1	171B101 462	1 per lot	Canoga Park - Winnetka - Woodland Hills - West Hills	No	ABMI	AHO , CPK CPU
Los Angeles	22038 DUMETZ RD	91364	2170013036	0.000	0.000	0.000	0.626	Shortfall of Sites	0.143	Low Residential	R1-1	Low Residential	0	0	66.287	0.626		Residential - Single Family Residence, 1	168B101 507	1 per lot	Canoga Park - Winnetka - Woodland Hills - West Hills	No	ABMI	AHO , CPK CPU
Los Angeles	22106 SAN MIGUEL ST	91364	2170010027	0.000	0.000	0.000	0.626	Shortfall of Sites	0.143	Low Residential	R1-1	Low Residential	0	0	66.287	0.626		Residential - Single Family Residence, 1	168B101 298	1 per lot	Canoga Park - Winnetka - Woodland Hills - West Hills	No	ABMI	AHO , CPK CPU
Los Angeles	22211 AVENUE SAN LUIS	91364	2075003004	0.000	0.000	0.000	0.626	Shortfall of Sites	0.143	Low Residential	R1-1	Low Residential	0	0	66.287	0.626		Residential - Single Family Residence, 1	171B101 448	1 per lot	Canoga Park - Winnetka - Woodland Hills - West Hills	No	ABMI	AHO , CPK CPU
Los Angeles	22148 BUENA VENTURA ST	91364	2170016027	0.000	0.000	0.000	0.626	Shortfall of Sites	0.143	Low Residential	R1-1	Low Residential	0	0	66.287	0.626		Residential - Single Family Residence, 1	168B101 706	1 per lot	Canoga Park - Winnetka - Woodland Hills - West Hills	No	ABMI	AHO , CPK CPU
Los Angeles	21907 CELES ST	91364	2169006008	0.000	0.000	0.000	0.626	Shortfall of Sites	0.143	Low Residential	R1-1	Low Residential	0	0	66.287	0.626		Residential - Single Family Residence, 1	171B101 1016	1 per lot	Canoga Park - Winnetka - Woodland Hills - West Hills	No	ABMI	AHO , CPK CPU
Los Angeles	22100 SAN MIGUEL ST	91364	2170010028	0.000	0.000	0.000	0.626	Shortfall of Sites	0.143	Low Residential	R1-1	Low Residential	0	0	66.287	0.626		Residential - Single Family Residence - Pool, 1	168B101 299	1 per lot	Canoga Park - Winnetka - Woodland Hills - West Hills	No	ABMI	AHO , CPK CPU
Los Angeles	22056 SAN MIGUEL ST	91364	2170010029	0.000	0.000	0.000	0.626	Shortfall of Sites	0.143	Low Residential	R1-1	Low Residential	0	0	66.287	0.626		Residential - Single Family Residence, 1	168B101 300	1 per lot	Canoga Park - Winnetka - Woodland Hills - West Hills	No	ABMI	AHO , CPK CPU
Los Angeles	22050 SAN MIGUEL ST	91364	2170010030	0.000	0.000	0.000	0.626	Shortfall of Sites	0.143	Low Residential	R1-1	Low Residential	0	0	66.287	0.626		Residential - Single Family Residence, 1	168B101 301	1 per lot	Canoga Park - Winnetka - Woodland Hills - West Hills	No	ABMI	AHO , CPK CPU
Los Angeles	22046 SAN MIGUEL ST	91364	2170010031	0.000	0.000	0.000	0.626	Shortfall of Sites	0.143	Low Residential	R1-1	Low Residential	0	0	66.287	0.626		Residential - Single Family Residence, 1	168B101 302	1 per lot	Canoga Park - Winnetka - Woodland Hills - West Hills	No	ABMI	AHO , CPK CPU

Jurisdiction Name	Site Address/Intersection	5 Digit ZIP Code	Assessor Parcel Number	Very Low-Income	Low-Income	Moderate-Income	Above Moderate-Income	Type of Shortfall	Parcel Size (Acres)	Current General Plan Designation	Current Zoning	Proposed General Plan (GP) Designation	Proposed Zoning	Minimum Density Allowed	Maximum Density Allowed	Total Capacity	Vacant/ Nonvacant	Description of Existing Uses	PIN	Base Density Per Acre	Community Plan Area	Rent Stabalization Ordinance	Income Category	Applicable Rezoning Program (Program informing values in Column Q listed first)
Los Angeles	22040 SAN MIGUEL ST	91364	2170010032	0.000	0.000	0.000	0.626	Shortfall of Sites	0.143	Low Residential	R1-1	Low Residential	0	0	66.287	0.626		Residential - Single Family Residence, 1	168B101 303	1 per lot	Canoga Park - Winnetka - Woodland Hills - West Hills	No	ABMI	AHO , CPK CPU
Los Angeles	22030 SAN MIGUEL ST	91364	2170010034	0.000	0.000	0.000	0.626	Shortfall of Sites	0.143	Low Residential	R1-1	Low Residential	0	0	66.287	0.626		Residential - Single Family Residence, 1	168B101 305	1 per lot	Canoga Park - Winnetka - Woodland Hills - West Hills	No	ABMI	AHO , CPK CPU
Los Angeles	22107 AVENUE SAN LUIS	91364	2169019004	0.000	0.000	0.000	0.626	Shortfall of Sites	0.143	Low Residential	R1-1	Low Residential	0	0	66.287	0.626		Residential - Single Family Residence, 1	171B101 461	1 per lot	Canoga Park - Winnetka - Woodland Hills - West Hills	No	ABMI	AHO , CPK CPU
Los Angeles	22034 SAN MIGUEL ST	91364	2170010033	0.000	0.000	0.000	0.626	Shortfall of Sites	0.143	Low Residential	R1-1	Low Residential	0	0	66.287	0.626		Residential - Single Family Residence, 1	168B101 304	1 per lot	Canoga Park - Winnetka - Woodland Hills - West Hills	No	ABMI	AHO , CPK CPU
Los Angeles	22106 DEL VALLE ST	91364	2169019025	0.000	0.000	0.000	0.626	Shortfall of Sites	0.143	Low Residential	R1-1	Low Residential	0	0	66.287	0.626		Residential - Single Family Residence, 1	171B101 406	1 per lot	Canoga Park - Winnetka - Woodland Hills - West Hills	No	ABMI	AHO , CPK CPU
Los Angeles	22024 SAN MIGUEL ST	91364	2170010035	0.000	0.000	0.000	0.626	Shortfall of Sites	0.143	Low Residential	R1-1	Low Residential	0	0	66.287	0.626		Residential - Single Family Residence, 1	168B101 306	1 per lot	Canoga Park - Winnetka - Woodland Hills - West Hills	No	ABMI	AHO , CPK CPU
Los Angeles	22034 DUMETZ RD	91364	2170013037	0.000	0.000	0.000	0.626	Shortfall of Sites	0.143	Low Residential	R1-1	Low Residential	[MN1-MK1-5] [CX1-FA] [CPIO]	0	66.287	0.626		Residential - Single Family Residence - Pool, 1	168B101 508	1 per lot	Canoga Park - Winnetka - Woodland Hills - West Hills	No	ABMI	AHO , CPK CPU
Los Angeles	22020 SAN MIGUEL ST	91364	2170010036	0.000	0.000	0.000	0.626	Shortfall of Sites	0.143	Low Residential	R1-1	Low Residential	0	0	66.287	0.626		Residential - Single Family Residence, 1	168B101 307	1 per lot	Canoga Park - Winnetka - Woodland Hills - West Hills	No	ABMI	AHO , CPK CPU
Los Angeles	21906 MARTINEZ ST	91364	2169006011	0.000	0.000	0.000	0.626	Shortfall of Sites	0.143	Low Residential	R1-1	Low Residential	[HB5-G1-5] [CX3-FA] [CPIO]	0	66.287	0.626		Residential - Single Family Residence, 1	171B101 970	1 per lot	Canoga Park - Winnetka - Woodland Hills - West Hills	No	ABMI	AHO , CPK CPU
Los Angeles	22014 SAN MIGUEL ST	91364	2170010037	0.000	0.000	0.000	0.626	Shortfall of Sites	0.143	Low Residential	R1-1	Low Residential	0	0	66.287	0.626		Residential - Single Family Residence, 1	168B101 308	1 per lot	Canoga Park - Winnetka - Woodland Hills - West Hills	No	ABMI	AHO , CPK CPU
Los Angeles	21912 MARTINEZ ST	91364	2169006012	0.000	0.000	0.000	0.626	Shortfall of Sites	0.143	Low Residential	R1-1	Low Residential	[DM1-G1-5] [IX3-FA] [CPIO]	0	66.287	0.626		Residential - Single Family Residence, 1	171B101 969	1 per lot	Canoga Park - Winnetka - Woodland Hills - West Hills	No	ABMI	AHO , CPK CPU
Los Angeles	21918 MARTINEZ ST	91364	2169006013	0.000	0.000	0.000	0.626	Shortfall of Sites	0.143	Low Residential	R1-1	Low Residential	[HM1-CHC1-5] [CX2-FA] [CPIO]	0	66.287	0.626		Residential - Single Family Residence, 1	171B101 968	1 per lot	Canoga Park - Winnetka - Woodland Hills - West Hills	No	ABMI	AHO , CPK CPU
Los Angeles	22110 DEL VALLE ST	91364	2169019024	0.000	0.000	0.000	0.626	Shortfall of Sites	0.143	Low Residential	R1-1	Low Residential	0	0	66.287	0.626		Residential - Single Family Residence - Pool, 1	171B101 405	1 per lot	Canoga Park - Winnetka - Woodland Hills - West Hills	No	ABMI	AHO , CPK CPU
Los Angeles	21219 DE LA OSA ST	91364	2167008021	0.000	0.000	0.000	0.626	Shortfall of Sites	0.143	Low Residential	R1-1	Low Residential	0	0	66.287	0.626		Residential - Single Family Residence, 1	168B105 26	1 per lot	Canoga Park - Winnetka - Woodland Hills - West Hills	No	ABMI	AHO , CPK CPU
Los Angeles	21912 SAN MIGUEL ST	91364	2171015066	0.000	0.000	0.000	0.626	Shortfall of Sites	0.143	Low Residential	R1-1	Low Residential	0	0	66.287	0.626		Residential - Single Family Residence, 1	168B101 312	1 per lot	Canoga Park - Winnetka - Woodland Hills - West Hills	No	ABMI	AHO , CPK CPU
Los Angeles	21908 SAN MIGUEL ST	91364	2171015065	0.000	0.000	0.000	0.626	Shortfall of Sites	0.143	Low Residential	R1-1	Low Residential	0	0	66.287	0.626		Residential - Single Family Residence, 1	168B101 313	1 per lot	Canoga Park - Winnetka - Woodland Hills - West Hills	No	ABMI	AHO , CPK CPU
Los Angeles	22111 AVENUE SAN LUIS	91364	2169019005	0.000	0.000	0.000	0.626	Shortfall of Sites	0.143	Low Residential	R1-1	Low Residential	0	0	66.287	0.626		Residential - Single Family Residence, 1	171B101 460	1 per lot	Canoga Park - Winnetka - Woodland Hills - West Hills	No	ABMI	AHO , CPK CPU
Los Angeles	22126 DE LA OSA ST	91364	2170008026	0.000	0.000	0.000	0.626	Shortfall of Sites	0.143	Low Residential	R1-1	Low Residential	0	0	66.287	0.626		Residential - Single Family Residence, 1	168B101 194	1 per lot	Canoga Park - Winnetka - Woodland Hills - West Hills	No	ABMI	AHO , CPK CPU
Los Angeles	22022 LOPEZ ST	91364	2169009027	0.000	0.000	0.000	0.626	Shortfall of Sites	0.143	Low Residential	R1-1	Low Residential	0	0	66.287	0.626		Residential - Single Family Residence, 1	171B101 1172	1 per lot	Canoga Park - Winnetka - Woodland Hills - West Hills	No	ABMI	AHO , CPK CPU
Los Angeles	21902 SAN MIGUEL ST	91364	2171015064	0.000	0.000	0.000	0.626	Shortfall of Sites	0.143	Low Residential	R1-1	Low Residential	0	0	66.287	0.626		Residential - Single Family Residence, 1	168B101 314	1 per lot	Canoga Park - Winnetka - Woodland Hills - West Hills	No	ABMI	AHO , CPK CPU
Los Angeles	22028 DUMETZ RD	91364	2170013038	0.000	0.000	0.000	0.626	Shortfall of Sites	0.143	Low Residential	R1-1	Low Residential	0	0	66.287	0.626		Residential - Single Family Residence, 1	168B101 509	1 per lot	Canoga Park - Winnetka - Woodland Hills - West Hills	No	ABMI	AHO , CPK CPU
Los Angeles	22024 LOPEZ ST	91364	2169009026	0.000	0.000	0.000	0.626	Shortfall of Sites	0.143	Low Residential	R1-1	Low Residential	0	0	66.287	0.626		Residential - Single Family Residence, 1	171B101 1171	1 per lot	Canoga Park - Winnetka - Woodland Hills - West Hills	No	ABMI	AHO , CPK CPU
Los Angeles	22030 LOPEZ ST	91364	2169009025	0.000	0.000	0.000	0.626	Shortfall of Sites	0.143	Low Residential	R1-1	Low Residential	0	0	66.287	0.626		Residential - Single Family Residence, 1	171B101 1170	1 per lot	Canoga Park - Winnetka - Woodland Hills - West Hills	No	ABMI	AHO , CPK CPU
Los Angeles	22034 LOPEZ ST	91364	2169009024	0.000	0.000	0.000	0.626	Shortfall of Sites	0.143	Low Residential	R1-1	Low Residential	0	0	66.287	0.626		Residential - Single Family Residence, 1	171B101 1169	1 per lot	Canoga Park - Winnetka - Woodland Hills - West Hills	No	ABMI	AHO , CPK CPU
Los Angeles	22120 DE LA OSA ST	91364	2170008027	0.000	0.000	0.000	0.626	Shortfall of Sites	0.143	Low Residential	R1-1	Low Residential	0	0	66.287	0.626		Residential - Single Family Residence, 1	168B101 195	1 per lot	Canoga Park - Winnetka - Woodland Hills - West Hills	No	ABMI	AHO , CPK CPU
Los Angeles	22116 DEL VALLE ST	91364	2169019023	0.000	0.000	0.000	0.626	Shortfall of Sites	0.143	Low Residential	R1-1	Low Residential	0	0	66.287	0.626		Residential - Single Family Residence, 1	171B101 404	1 per lot	Canoga Park - Winnetka - Woodland Hills - West Hills	No	ABMI	AHO , CPK CPU
Los Angeles	21326 LOPEZ ST	91364	2167007034	0.000	0.000	0.000	0.626	Shortfall of Sites	0.143	Low Residential	R1-1	Low Residential	0	0	66.287	0.626		Residential - Single Family Residence - Pool, 1	171B105 1008	1 per lot	Canoga Park - Winnetka - Woodland Hills - West Hills	No	ABMI	AHO , CPK CPU
Los Angeles	6824 NEVADA AVE	91303	2024007004	0.000	0.000	0.000	0.626	Shortfall of Sites	0.153	Low Residential	R1-1-RIO	Low Residential	0	0	66.287	0.626		Residential - Single Family Residence, 1	183B101 747	1 per lot	Canoga Park - Winnetka - Woodland Hills - West Hills	No	ABMI	AHO , CPK CPU
Los Angeles	21314 LOPEZ ST	91364	2167007032	0.000	0.000	0.000	0.626	Shortfall of Sites	0.143	Low Residential	R1-1	Low Residential	[MM1-CDF1-5] [IX4-FA] [CPIO]	0	66.287	0.626		Residential - Single Family Residence, 1	171B105 1016	1 per lot	Canoga Park - Winnetka - Woodland Hills - West Hills	No	ABMI	AHO , CPK CPU
Los Angeles	22040 LOPEZ ST	91364	2169009023	0.000	0.000	0.000	0.626	Shortfall of Sites	0.143	Low Residential	R1-1	Low Residential	0	0	66.287	0.626		Residential - Single Family Residence, 1	171B101 1168	1 per lot	Canoga Park - Winnetka - Woodland Hills - West Hills	No	ABMI	AHO , CPK CPU
Los Angeles	22014 LOPEZ ST	91364	2169009028	0.000	0.000	0.000	0.626	Shortfall of Sites	0.143	Low Residential	R1-1	Low Residential	0	0	66.287	0.626		Residential - Single Family Residence, 1	171B101 1173	1 per lot	Canoga Park - Winnetka - Woodland Hills - West Hills	No	ABMI	AHO , CPK CPU
Los Angeles	21234 LOPEZ ST	91364	2167007027	0.000	0.000	0.000	0.626	Shortfall of Sites	0.143	Low Residential	R1-1	Low Residential	[HB2-G1-5] [CX2-FA] [CPIO-O]	0	66.287	0.626		Residential - Single Family Residence, 1	171B105 1053	1 per lot	Canoga Park - Winnetka - Woodland Hills - West Hills	No	ABMI	AHO , CPK CPU
Los Angeles	21332 LOPEZ ST	91364	2167007035	0.000	0.000	0.000	0.626	Shortfall of Sites	0.143	Low Residential	R1-1	Low Residential	[MB4-SH1-5] [IX1-FA] [CPIO]	0	66.287	0.626		Residential - Single Family Residence, 1	171B105 1003	1 per lot	Canoga Park - Winnetka - Woodland Hills - West Hills	No	ABMI	AHO , CPK CPU
Los Angeles	22031 VELICATA ST	91364	2169009011	0.000	0.000	0.000	0.626	Shortfall of Sites	0.143	Low Residential	R1-1	Low Residential	CM-1-CPIO	0	66.287	0.626		Residential - Single Family Residence, 1	168B101 34	1 per lot	Canoga Park - Winnetka - Woodland Hills - West Hills	No	ABMI	AHO , CPK CPU
Los Angeles	22050 LOPEZ ST	91364	2169009021	0.000	0.000	0.000	0.626	Shortfall of Sites	0.143	Low Residential	R1-1	Low Residential	0	0	66.287	0.626		Residential - Single Family Residence - Pool, 1	171B101 1166	1 per lot	Canoga Park - Winnetka - Woodland Hills - West Hills	No	ABMI	AHO , CPK CPU
Los Angeles	21306 LOPEZ ST	91364	2167007031	0.000	0.000	0.000	0.626	Shortfall of Sites	0.143	Low Residential	R1-1	Low Residential	0	0	66.287	0.626		Residential - Single Family Residence, 1	171B105 1033	1 per lot	Canoga Park - Winnetka - Woodland Hills - West Hills	No	ABMI	AHO , CPK CPU
Los Angeles	21244 LOPEZ ST	91364	2167007029	0.000	0.000	0.000	0.626	Shortfall of Sites	0.143	Low Residential	R1-1	Low Residential	0	0	66.287	0.626		Residential - Single Family Residence, 1	171B105 1045	1 per lot	Canoga Park - Winnetka - Woodland Hills - West Hills	No	ABMI	AHO , CPK CPU
Los Angeles	22021 VELICATA ST	91364	2169009009	0.000	0.000	0.000	0.626	Shortfall of Sites	0.143	Low Residential	R1-1	Low Residential	0	0	66.287	0.626		Residential - Single Family Residence, 1	168B101 36	1 per lot	Canoga Park - Winnetka - Woodland Hills - West Hills	No	ABMI	AHO , CPK CPU
Los Angeles	22046 LOPEZ ST	91364	2169009022	0.000	0.000	0.000	0.626	Shortfall of Sites	0.143	Low Residential	R1-1	Low Residential	0	0	66.287	0.626		Residential - Single Family Residence, 1	171B101 1167	1 per lot	Canoga Park - Winnetka - Woodland Hills - West Hills	No	ABMI	AHO , CPK CPU
Los Angeles	22025 VELICATA ST	91364	2169009010	0.000	0.000	0.000	0.626	Shortfall of Sites	0.143	Low Residential	R1-1	Low Residential	0	0	66.287	0.626		Residential - Single Family Residence, 1	168B101 35	1 per lot	Canoga Park - Winnetka - Woodland Hills - West Hills	No	ABMI	AHO , CPK CPU
Los Angeles	22041 VELICATA ST	91364	2169009013	0.000	0.000	0.000	0.626	Shortfall of Sites	0.143	Low Residential	R1-1	Low Residential	0	0	66.287	0.626		Residential - Single Family Residence, 1	168B101 32	1 per lot	Canoga Park - Winnetka - Woodland Hills - West Hills	No	ABMI	AHO , CPK CPU
Los Angeles	22116 DE LA OSA ST	91364	2170008028	0.000	0.000	0.000	0.626	Shortfall of Sites	0.143	Low Residential	R1-1	Low Residential	0	0	66.287	0.626		Residential - Single Family Residence, 1	168B101 196	1 per lot	Canoga Park - Winnetka - Woodland Hills - West Hills	No	ABMI	AHO , CPK CPU
Los Angeles	21238 LOPEZ ST	91364	2167007028	0.000	0.000	0.000	0.626	Shortfall of Sites	0.143	Low Residential	R1-1	Low Residential	0	0	66.287	0.626		Residential - Single Family Residence, 1	171B105 1050	1 per lot	Canoga Park - Winnetka - Woodland Hills - West Hills	No	ABMI	AHO , CPK CPU
Los Angeles	21222 LOPEZ ST	91364	2167007025	0.000	0.000	0.000	0.626	Shortfall of Sites	0.143	Low Residential	R1-1	Low Residential	[MB4-SH1-5] [IX1-FA] [CPIO]	0	66.287	0.626		Residential - Single Family Residence, 1	171B105 1067	1 per lot	Canoga Park - Winnetka - Woodland Hills - West Hills	No	ABMI	AHO , CPK CPU
Los Angeles	22051 VELICATA ST	91364	2169009015	0.000	0.000	0.000	0.626	Shortfall of Sites	0.143	Low Residential	R1-1	Low Residential	0	0	66.287	0.626		Residential - Single Family Residence - Pool, 1	168B101 30	1 per lot	Canoga Park - Winnetka - Woodland Hills - West Hills	No	ABMI	AHO , CPK CPU
Los Angeles	21228 LOPEZ ST	91364	2167007026	0.000	0.000	0.000	0.626	Shortfall of Sites	0.143	Low Residential	R1-1	Low Residential	0	0	66.287	0.626		Residential - Single Family Residence, 1	171B105 1057	1 per lot	Canoga Park - Winnetka - Woodland Hills - West Hills	No	ABMI	AHO , CPK CPU

Jurisdiction Name	Site Address/Intersection	5 Digit ZIP Code	Assessor Parcel Number	Very Low-Income	Low-Income	Moderate-Income	Above Moderate-Income	Type of Shortfall	Parcel Size (Acres)	Current General Plan Designation	Current Zoning	Proposed General Plan (GP) Designation	Proposed Zoning	Minimum Density Allowed	Maximum Density Allowed	Total Capacity	Vacant/ Nonvacant	Description of Existing Uses	PIN	Base Density Per Acre	Community Plan Area	Rent Stabalization Ordinance	Income Category	Applicable Rezoning Program (Program informing values in Column Q listed first)
Los Angeles	21302 LOPEZ ST	91364	2167007030	0.000	0.000	0.000	0.626	Shortfall of Sites	0.143	Low Residential	R1-1	Low Residential	[DM2-G1-5] [CX1-FA] [CPIO-CDO]	0	66.287	0.626		Residential - Single Family Residence - Pool, 1	171B105 1037	1 per lot	Canoga Park - Winnetka - Woodland Hills - West Hills	No	ABMI	AHO , CPK CPU
Los Angeles	22056 LOPEZ ST	91364	2169009020	0.000	0.000	0.000	0.626	Shortfall of Sites	0.143	Low Residential	R1-1	Low Residential	0	0	66.287	0.626		Residential - Single Family Residence, 1	171B101 1165	1 per lot	Canoga Park - Winnetka - Woodland Hills - West Hills	No	ABMI	AHO , CPK CPU
Los Angeles	22110 DE LA OSA ST	91364	2170008029	0.000	0.000	0.000	0.626	Shortfall of Sites	0.143	Low Residential	R1-1	Low Residential	0	0	66.287	0.626		Residential - Single Family Residence, 1	168B101 197	1 per lot	Canoga Park - Winnetka - Woodland Hills - West Hills	No	ABMI	AHO , CPK CPU
Los Angeles	22035 VELICATA ST	91364	2169009012	0.000	0.000	0.000	0.626	Shortfall of Sites	0.143	Low Residential	R1-1	Low Residential	0	0	66.287	0.626		Residential - Single Family Residence, 1	168B101 33	1 per lot	Canoga Park - Winnetka - Woodland Hills - West Hills	No	ABMI	AHO , CPK CPU
Los Angeles	21214 LOPEZ ST	91364	2167007024	0.000	0.000	0.000	0.626	Shortfall of Sites	0.143	Low Residential	R1-1	Low Residential	0	0	66.287	0.626		Residential - Single Family Residence - Pool, 1	171B105 1081	1 per lot	Canoga Park - Winnetka - Woodland Hills - West Hills	No	ABMI	AHO , CPK CPU
Los Angeles	21339 VELICATA ST	91364	2167007006	0.000	0.000	0.000	0.626	Shortfall of Sites	0.143	Low Residential	R1-1	Low Residential	0	0	66.287	0.626		Residential - Single Family Residence, 1	171B105 1061	1 per lot	Canoga Park - Winnetka - Woodland Hills - West Hills	No	ABMI	AHO , CPK CPU
Los Angeles	21322 LOPEZ ST	91364	2167007033	0.000	0.000	0.000	0.626	Shortfall of Sites	0.143	Low Residential	R1-1	Low Residential	[LM2-MU2-5] [RX1-FA] [CPIO]	0	66.287	0.626		Residential - Single Family Residence, 1	171B105 1013	1 per lot	Canoga Park - Winnetka - Woodland Hills - West Hills	No	ABMI	AHO , CPK CPU
Los Angeles	22057 VELICATA ST	91364	2169009016	0.000	0.000	0.000	0.626	Shortfall of Sites	0.143	Low Residential	R1-1	Low Residential	0	0	66.287	0.626		Residential - Single Family Residence, 1	168B101 29	1 per lot	Canoga Park - Winnetka - Woodland Hills - West Hills	No	ABMI	AHO , CPK CPU
Los Angeles	22045 VELICATA ST	91364	2169009014	0.000	0.000	0.000	0.626	Shortfall of Sites	0.143	Low Residential	R1-1	Low Residential	0	0	66.287	0.626		Residential - Single Family Residence, 1	168B101 31	1 per lot	Canoga Park - Winnetka - Woodland Hills - West Hills	No	ABMI	AHO , CPK CPU
Los Angeles	22121 AVENUE SAN LUIS	91364	2169019007	0.000	0.000	0.000	0.626	Shortfall of Sites	0.143	Low Residential	R1-1	Low Residential	0	0	66.287	0.626		Residential - Single Family Residence, 1	171B101 458	1 per lot	Canoga Park - Winnetka - Woodland Hills - West Hills	No	ABMI	AHO , CPK CPU
Los Angeles	22024 DUMETZ RD	91364	2170013039	0.000	0.000	0.000	0.626	Shortfall of Sites	0.143	Low Residential	R1-1	Low Residential	0	0	66.287	0.626		Residential - Single Family Residence, 1	168B101 510	1 per lot	Canoga Park - Winnetka - Woodland Hills - West Hills	No	ABMI	AHO , CPK CPU
Los Angeles	5085 GARDEN GROVE AVE	91356	2181009012	0.000	0.000	0.000	0.626	Shortfall of Sites	0.143	Low II Residential	R1-1	Low Residential	0	0	66.287	0.626		Residential - Single Family Residence, 1	171B125 678	1 per lot	Encino - Tarzana	No	ABMI	AHO , ENC CPU
Los Angeles	22106 DE LA OSA ST	91364	2170008030	0.000	0.000	0.000	0.626	Shortfall of Sites	0.143	Low Residential	R1-1	Low Residential	0	0	66.287	0.626		Residential - Single Family Residence, 1	168B101 198	1 per lot	Canoga Park - Winnetka - Woodland Hills - West Hills	No	ABMI	AHO , CPK CPU
Los Angeles	21333 VELICATA ST	91364	2167007007	0.000	0.000	0.000	0.626	Shortfall of Sites	0.143	Low Residential	R1-1	Low Residential	0	0	66.287	0.626		Residential - Single Family Residence, 1	171B105 1069	1 per lot	Canoga Park - Winnetka - Woodland Hills - West Hills	No	ABMI	AHO , CPK CPU
Los Angeles	22100 DE LA OSA ST	91364	2170008031	0.000	0.000	0.000	0.626	Shortfall of Sites	0.143	Low Residential	R1-1	Low Residential	0	0	66.287	0.626		Residential - Single Family Residence, 1	168B101 199	1 per lot	Canoga Park - Winnetka - Woodland Hills - West Hills	No	ABMI	AHO , CPK CPU
Los Angeles	8422 S HOOVER ST	90044	6032018017	0.000	0.000	0.000	0.626	Shortfall of Sites	0.136	Neighborhood Commercial	C2-1VL-CPIO	0	0	0	102.494	0.626		Institutional - Church - One Story, 0	097-5A201 173		South Los Angeles	No	ABMI	FBO
Los Angeles	6318 BOVEY AVE	91335	2132020007	0.000	0.000	0.000	0.626	Shortfall of Sites	0.153	Low Residential	R1-1-RIO	Low Residential	0	0	66.287	0.626		Residential - Single Family Residence, 1	177B117 172	1 per lot	Reseda - West Van Nuys	No	ABMI	AHO , RES CPU
Los Angeles	7857 FLUFFY DUCKLING LANE	91306	2107011118	0.000	0.000	0.000	0.626	Shortfall of Sites	0.168	Low Residential	R1-1	Low Residential	[MB4-G1-5] [IX1-FA] [CPIO]	0	66.287	0.626		Residential - Single Family Residence, 1	189B113 1415	1 per lot	Canoga Park - Winnetka - Woodland Hills - West Hills	No	ABMI	AHO , CPK CPU
Los Angeles	22127 AVENUE SAN LUIS	91364	2169019008	0.000	0.000	0.000	0.626	Shortfall of Sites	0.143	Low Residential	R1-1	Low Residential	0	0	66.287	0.626		Residential - Single Family Residence, 1	171B101 457	1 per lot	Canoga Park - Winnetka - Woodland Hills - West Hills	No	ABMI	AHO , CPK CPU
Los Angeles	22056 DE LA OSA ST	91364	2170008032	0.000	0.000	0.000	0.626	Shortfall of Sites	0.143	Low Residential	R1-1	Low Residential	0	0	66.287	0.626		Residential - Single Family Residence, 1	168B101 200	1 per lot	Canoga Park - Winnetka - Woodland Hills - West Hills	No	ABMI	AHO , CPK CPU
Los Angeles	22126 DEL VALLE ST	91364	2169019020	0.000	0.000	0.000	0.626	Shortfall of Sites	0.143	Low Residential	R1-1	Low Residential	0	0	66.287	0.626		Residential - Single Family Residence, 1	171B101 401	1 per lot	Canoga Park - Winnetka - Woodland Hills - West Hills	No	ABMI	AHO , CPK CPU
Los Angeles	22050 DE LA OSA ST	91364	2170008033	0.000	0.000	0.000	0.626	Shortfall of Sites	0.143	Low Residential	R1-1	Low Residential	0	0	66.287	0.626		Residential - Single Family Residence, 1	168B101 201	1 per lot	Canoga Park - Winnetka - Woodland Hills - West Hills	No	ABMI	AHO , CPK CPU
Los Angeles	22018 DUMETZ RD	91364	2170013040	0.000	0.000	0.000	0.626	Shortfall of Sites	0.143	Low Residential	R1-1	Low Residential	0	0	66.287	0.626		Residential - Single Family Residence - Pool, 1	168B101 511	1 per lot	Canoga Park - Winnetka - Woodland Hills - West Hills	No	ABMI	AHO , CPK CPU
Los Angeles	961 S BERENDO ST	90006	5078007031	0.000	0.000	0.000	0.626	Shortfall of Sites	0.136	High Medium Residential	R4-1	0	0	0	102.494	0.626		Institutional - Church - One Story, 0	132B197 1178		Wilshire	No	ABMI	FBO
Los Angeles	21327 VELICATA ST	91364	2167007008	0.000	0.000	0.000	0.626	Shortfall of Sites	0.143	Low Residential	R1-1	Low Residential	0	0	66.287	0.626		Residential - Single Family Residence, 1	171B105 1075	1 per lot	Canoga Park - Winnetka - Woodland Hills - West Hills	No	ABMI	AHO , CPK CPU
Los Angeles	4558 DE CELIS PL	91436	2284009044	0.000	0.000	0.000	0.626	Shortfall of Sites	0.143	Low I Residential	RE9-1	Low Residential	0	0	66.287	0.626		Residential - Single Family Residence - Pool, 1	168B137 724	1 per lot	Encino - Tarzana	No	ABMI	AHO , ENC CPU
Los Angeles	22046 DE LA OSA ST	91364	2170008034	0.000	0.000	0.000	0.626	Shortfall of Sites	0.143	Low Residential	R1-1	Low Residential	[DM1-G1-5] [IX3-FA] [CPIO]	0	66.287	0.626		Residential - Single Family Residence, 1	168B101 202	1 per lot	Canoga Park - Winnetka - Woodland Hills - West Hills	No	ABMI	AHO , CPK CPU
Los Angeles	22133 AVENUE SAN LUIS	91364	2169019009	0.000	0.000	0.000	0.626	Shortfall of Sites	0.143	Low Residential	R1-1	Low Residential	0	0	66.287	0.626		Residential - Single Family Residence, 1	171B101 456	1 per lot	Canoga Park - Winnetka - Woodland Hills - West Hills	No	ABMI	AHO , CPK CPU
Los Angeles	22040 DE LA OSA ST	91364	2170008035	0.000	0.000	0.000	0.626	Shortfall of Sites	0.143	Low Residential	R1-1	Low Residential	[HM1-CHC1-5] [CX2-FA] [CPIO]	0	66.287	0.626		Residential - Single Family Residence, 1	168B101 203	1 per lot	Canoga Park - Winnetka - Woodland Hills - West Hills	No	ABMI	AHO , CPK CPU
Los Angeles	22034 DE LA OSA ST	91364	2170008036	0.000	0.000	0.000	0.626	Shortfall of Sites	0.143	Low Residential	R1-1	Low Residential	0	0	66.287	0.626		Residential - Single Family Residence, 1	168B101 204	1 per lot	Canoga Park - Winnetka - Woodland Hills - West Hills	No	ABMI	AHO , CPK CPU
Los Angeles	22136 DEL VALLE ST	91364	2169019018	0.000	0.000	0.000	0.626	Shortfall of Sites	0.143	Low Residential	R1-1	Low Residential	0	0	66.287	0.626		Residential - Single Family Residence, 1	171B101 399	1 per lot	Canoga Park - Winnetka - Woodland Hills - West Hills	No	ABMI	AHO , CPK CPU
Los Angeles	21317 VELICATA ST	91364	2167007010	0.000	0.000	0.000	0.626	Shortfall of Sites	0.143	Low Residential	R1-1	Low Residential	0	0	66.287	0.626		Residential - Single Family Residence, 1	171B105 1092	1 per lot	Canoga Park - Winnetka - Woodland Hills - West Hills	No	ABMI	AHO , CPK CPU
Los Angeles	22030 DE LA OSA ST	91364	2170008037	0.000	0.000	0.000	0.626	Shortfall of Sites	0.143	Low Residential	R1-1	Low Residential	[MB4-G1-5] [IX1-FA] [CPIO]	0	66.287	0.626		Residential - Single Family Residence, 1	168B101 205	1 per lot	Canoga Park - Winnetka - Woodland Hills - West Hills	No	ABMI	AHO , CPK CPU
Los Angeles	8218 RHEA AVE	91335	2103004017	0.313	0.313	0.000	0.000	Shortfall of Sites	0.248	Low Residential	RA-1	Low Residential	0	20	66.287	0.626		, 2	192B121 873	1 per lot	Reseda - West Van Nuys	No	LI	AHO , RES CPU
Los Angeles	21311 VELICATA ST	91364	2167007011	0.000	0.000	0.000	0.626	Shortfall of Sites	0.143	Low Residential	R1-1	Low Residential	0	0	66.287	0.626		Residential - Single Family Residence, 1	171B105 1096	1 per lot	Canoga Park - Winnetka - Woodland Hills - West Hills	No	ABMI	AHO , CPK CPU
Los Angeles	22024 DE LA OSA ST	91364	2170008038	0.000	0.000	0.000	0.625	Shortfall of Sites	0.143	Low Residential	R1-1	Low Residential	[DM2-SH2-5] [CX1-FA] [CPIO-O-CDO]	0	66.287	0.625		Residential - Single Family Residence, 1	168B101 206	1 per lot	Canoga Park - Winnetka - Woodland Hills - West Hills	No	ABMI	AHO , CPK CPU
Los Angeles	21917 LOPEZ ST	91364	2169006019	0.000	0.000	0.000	0.625	Shortfall of Sites	0.143	Low Residential	R1-1	Low Residential	0	0	66.287	0.625		Residential - Single Family Residence, 1	171B101 1117	1 per lot	Canoga Park - Winnetka - Woodland Hills - West Hills	No	ABMI	AHO , CPK CPU
Los Angeles	22020 DE LA OSA ST	91364	2170008039	0.000	0.000	0.000	0.625	Shortfall of Sites	0.143	Low Residential	R1-1	Low Residential	[DM1-G1-5] [IX3-FA] [CPIO]	0	66.287	0.625		Residential - Single Family Residence, 1	168B101 207	1 per lot	Canoga Park - Winnetka - Woodland Hills - West Hills	No	ABMI	AHO , CPK CPU
Los Angeles	3614 S WESTERN AVE	90018	5041015030	0.000	0.000	0.000	0.625	Shortfall of Sites	0.136	Community Commercial	C2-2D-O-CPIO	0	0	0	102.494	0.625		Institutional - Church - One Story, 0	120B193 1409		South Los Angeles	No	ABMI	FBO
Los Angeles	22143 AVENUE SAN LUIS	91364	2169019011	0.000	0.000	0.000	0.625	Shortfall of Sites	0.143	Low Residential	R1-1	Low Residential	0	0	66.287	0.625		Residential - Single Family Residence - Pool, 1	171B101 454	1 per lot	Canoga Park - Winnetka - Woodland Hills - West Hills	No	ABMI	AHO , CPK CPU
Los Angeles	22014 DE LA OSA ST	91364	2170008040	0.000	0.000	0.000	0.625	Shortfall of Sites	0.143	Low Residential	R1-1	Low Residential	0	0	66.287	0.625		Residential - Single Family Residence, 1	168B101 208	1 per lot	Canoga Park - Winnetka - Woodland Hills - West Hills	No	ABMI	AHO , CPK CPU
Los Angeles	21307 VELICATA ST	91364	2167007012	0.000	0.000	0.000	0.625	Shortfall of Sites	0.143	Low Residential	R1-1	Low Residential	[LM2-MU2-5] [RX1-FA] [CPIO]	0	66.287	0.625		Residential - Single Family Residence, 1	171B105 1100	1 per lot	Canoga Park - Winnetka - Woodland Hills - West Hills	No	ABMI	AHO , CPK CPU
Los Angeles	17512 BURTON ST	91325	2201008018	0.000	0.000	0.000	0.625	Shortfall of Sites	0.143	Low Residential	R1-1	Low Residential	0	0	66.287	0.625		Residential - Single Family Residence, 1	192B129 457	1 per lot	Reseda - West Van Nuys	No	ABMI	AHO , RES CPU
Los Angeles	19827 INGOMAR ST	91306	2106030024	0.000	0.000	0.000	0.625	Shortfall of Sites	0.153	Low Residential	R1-1	Low Residential	0	0	66.287	0.625		Residential - Single Family Residence, 1	189B113 941	1 per lot	Canoga Park - Winnetka - Woodland Hills - West Hills	No	ABMI	AHO , CPK CPU
Los Angeles	22147 AVENUE SAN LUIS	91364	2169019012	0.000	0.000	0.000	0.625	Shortfall of Sites	0.143	Low Residential	R1-1	Low Residential	0	0	66.287	0.625		Residential - Single Family Residence - Pool, 1	171B101 453	1 per lot	Canoga Park - Winnetka - Woodland Hills - West Hills	No	ABMI	AHO , CPK CPU
Los Angeles	1509 W MANCHESTER AVE	90047	6034029033	0.000	0.000	0.000	0.625	Shortfall of Sites	0.136	Community Commercial	C2-1-CPIO	0	0	0	102.494	0.625		Institutional - Church - One Story, 0	097-5A195 265		South Los Angeles	No	ABMI	FBO
Los Angeles	22146 DEL VALLE ST	91364	2169019017	0.000	0.000	0.000	0.625	Shortfall of Sites	0.143	Low Residential	R1-1	Low Residential	0	0	66.287	0.625		Residential - Single Family Residence, 1	171B101 397	1 per lot	Canoga Park - Winnetka - Woodland Hills - West Hills	No	ABMI	AHO , CPK CPU
Los Angeles	21303 VELICATA ST	91364	2167007013	0.000	0.000	0.000	0.625	Shortfall of Sites	0.143	Low Residential	R1-1	Low Residential	[MB3-CDF1-5] [IX4-FA] [CPIO]	0	66.287	0.625		Residential - Single Family Residence, 1	171B105 1105	1 per lot	Canoga Park - Winnetka - Woodland Hills - West Hills	No	ABMI	AHO , CPK CPU
Los Angeles	942 S NORMANDIE AVE	90006	5078002032	0.000	0.000	0.000	0.625	Shortfall of Sites	0.136	High Medium Residential	R4-1	0	0	0	102.494	0.625		Institutional - Church - One Story, 0	132B197 1145		Wilshire	No	ABMI	FBO
Los Angeles	942 S NORMANDIE AVE	90006	5078002032	0.000	0.000	0.000	0.625	Shortfall of Sites	0.136	High Medium Residential	R4-1	0	0	0	102.494	0.625		Institutional - Church - One Story, 0	132B197 1170		Wilshire	No	ABMI	FBO
Los Angeles	942 S NORMANDIE AVE	90006	5078002032	0.000	0.000	0.000	0.625	Shortfall of Sites	0.136	High Medium Residential	R4-1	0	0	0	102.494	0.625		Institutional - Church - One Story, 0	132B197 1194		Wilshire	No	ABMI	FBO
Los Angeles	1834 S FLOWER ST	90015	5126011013	0.000	0.000	0.000	0.625	Shortfall of Sites	0.154	Regional Commercial	C2-2D-O-CPIO	0	0	0	5.088	0.625		Industrial - Light Manufacturing - One Story, 0	124-5A205 214		Southeast Los Angeles	No	ABMI	ARO

Jurisdiction Name	Site Address/Intersection	5 Digit ZIP Code	Assessor Parcel Number	Very Low-Income	Low-Income	Moderate-Income	Above Moderate-Income	Type of Shortfall	Parcel Size (Acres)	Current General Plan Designation	Current Zoning	Proposed General Plan (GP) Designation	Proposed Zoning	Minimum Density Allowed	Maximum Density Allowed	Total Capacity	Vacant/ Nonvacant	Description of Existing Uses	PIN	Base Density Per Acre	Community Plan Area	Rent Stabalization Ordinance	Income Category	Applicable Rezoning Program (Program informing values in Column Q listed first)
Los Angeles	964 S BERENDO STREET	90006	5078008034	0.000	0.000	0.000	0.625	Shortfall of Sites	0.136	High Medium Residential	R4-1	0	0	0	102.494	0.625		Institutional - Church - One Story, 0	129B197 66		Wilshire	No	ABMI	FBO
Los Angeles	964 S BERENDO STREET	90006	5078008034	0.000	0.000	0.000	0.625	Shortfall of Sites	0.136	High Medium Residential	R4-1	0	0	0	102.494	0.625		Institutional - Church - One Story, 0	129B197 86		Wilshire	No	ABMI	FBO
Los Angeles	2636 S HOOVER ST	90007	5123001406	0.000	0.000	0.000	0.625	Shortfall of Sites	0.136	Medium Residential	[Q]R4-1-O	0	0	0	102.494	0.625		Institutional - Church - One Story, 0	123A201 191		South Los Angeles	No	ABMI	FBO
Los Angeles	964 S BERENDO STREET	90006	5078008034	0.000	0.000	0.000	0.625	Shortfall of Sites	0.136	High Medium Residential	R4-1	0	0	0	102.494	0.625		Institutional - Church - One Story, 0	129B197 41		Wilshire	No	ABMI	FBO
Los Angeles	964 S BERENDO STREET	90006	5078008034	0.000	0.000	0.000	0.625	Shortfall of Sites	0.136	Community Commercial	C2-1	0	0	0	102.494	0.625		Institutional - Church - One Story, 0	129B197 138		Wilshire	No	ABMI	FBO
Los Angeles	22153 AVENUE SAN LUIS	91364	2169019013	0.000	0.000	0.000	0.625	Shortfall of Sites	0.143	Low Residential	R1-1	Low Residential	0	0	66.287	0.625		Residential - Single Family Residence, 1	171B101 452	1 per lot	Canoga Park - Winnetka - Woodland Hills - West Hills	No	ABMI	AHO , CPK CPU
Los Angeles	21245 VELICATA ST	91364	2167007014	0.000	0.000	0.000	0.625	Shortfall of Sites	0.143	Low Residential	R1-1	Low Residential	0	0	66.287	0.625		Residential - Single Family Residence - Pool, 1	171B105 1111	1 per lot	Canoga Park - Winnetka - Woodland Hills - West Hills	No	ABMI	AHO , CPK CPU
Los Angeles	17566 HATTERAS ST	91316	2254006020	0.000	0.000	0.000	0.625	Shortfall of Sites	0.143	Low II Residential	R1-1-RIO	Low Residential	0	0	66.287	0.625		Residential - Single Family Residence, 1	174B129 158	1 per lot	Encino - Tarzana	No	ABMI	AHO , ENC CPU
Los Angeles	21913 VELICATA ST	91364	2169007007	0.000	0.000	0.000	0.625	Shortfall of Sites	0.143	Low Residential	R1-1	Low Residential	[HM1-CHC1-5] [CX2-FA] [CPIO]	0	66.287	0.625		Residential - Single Family Residence - Pool, 1	168B101 40	1 per lot	Canoga Park - Winnetka - Woodland Hills - West Hills	No	ABMI	AHO , CPK CPU
Los Angeles	21907 VELICATA ST	91364	2169007008	0.000	0.000	0.000	0.625	Shortfall of Sites	0.143	Low Residential	R1-1	Low Residential	0	0	66.287	0.625		Residential - Single Family Residence, 1	168B101 41	1 per lot	Canoga Park - Winnetka - Woodland Hills - West Hills	No	ABMI	AHO , CPK CPU
Los Angeles	21239 VELICATA ST	91364	2167007015	0.000	0.000	0.000	0.625	Shortfall of Sites	0.143	Low Residential	R1-1	Low Residential	0	0	66.287	0.625		Residential - Single Family Residence, 1	171B105 1116	1 per lot	Canoga Park - Winnetka - Woodland Hills - West Hills	No	ABMI	AHO , CPK CPU
Los Angeles	21920 GALVEZ ST	91364	2169005027	0.000	0.000	0.000	0.625	Shortfall of Sites	0.143	Low Residential	R1-1	Low Residential	[MB3-CDF1-5] [IX4-FA] [CPIO]	0	66.287	0.625		Residential - Single Family Residence, 1	171B101 862	1 per lot	Canoga Park - Winnetka - Woodland Hills - West Hills	No	ABMI	AHO , CPK CPU
Los Angeles	21914 GALVEZ ST	91364	2169005026	0.000	0.000	0.000	0.625	Shortfall of Sites	0.143	Low Residential	R1-1	Low Residential	[MM1-CDF1-5] [IX4-FA] [CPIO]	0	66.287	0.625		Residential - Single Family Residence, 1	171B101 863	1 per lot	Canoga Park - Winnetka - Woodland Hills - West Hills	No	ABMI	AHO , CPK CPU
Los Angeles	21917 VELICATA ST	91364	2169007006	0.000	0.000	0.000	0.625	Shortfall of Sites	0.143	Low Residential	R1-1	Low Residential	[HB5-SH1-5] [CX3-FA] [CPIO]	0	66.287	0.625		Residential - Single Family Residence - Guesthouse, 1	168B101 39	1 per lot	Canoga Park - Winnetka - Woodland Hills - West Hills	No	ABMI	AHO , CPK CPU
Los Angeles	23133 OSTRONIC DR	91367	2042014014	0.000	0.000	0.000	0.625	Shortfall of Sites	0.153	Low Residential	R1-1	Very Low Residential	0	0	66.287	0.625		Residential - Single Family Residence - Pool, 1	171B093 393	1 per lot	Canoga Park - Winnetka - Woodland Hills - West Hills	No	ABMI	AHO , CPK CPU
Los Angeles	16817 VALERIO ST	91406	2226027006	0.000	0.000	0.000	0.625	Shortfall of Sites	0.153	Low Residential	R1-1	Low Residential	0	0	66.287	0.625		Residential - Single Family Residence, 1	186B133 730	1 per lot	Reseda - West Van Nuys	No	ABMI	AHO , RES CPU
Los Angeles	22051 GALVEZ ST	91364	2169013015	0.000	0.000	0.000	0.625	Shortfall of Sites	0.143	Low Residential	R1-1	Low Residential	0	0	66.287	0.625		Residential - Single Family Residence, 1	171B101 798	1 per lot	Canoga Park - Winnetka - Woodland Hills - West Hills	No	ABMI	AHO , CPK CPU
Los Angeles	16811 VALERIO ST	91406	2226027007	0.000	0.000	0.000	0.625	Shortfall of Sites	0.153	Low Residential	R1-1	Low Residential	0	0	66.287	0.625		Residential - Single Family Residence, 1	186B133 731	1 per lot	Reseda - West Van Nuys	No	ABMI	AHO , RES CPU
Los Angeles	17548 HATTERAS ST	91316	2254006017	0.000	0.000	0.000	0.625	Shortfall of Sites	0.143	Low II Residential	R1-1-RIO	Low Residential	0	0	66.287	0.625		Residential - Single Family Residence, 1	174B129 179	1 per lot	Encino - Tarzana	No	ABMI	AHO , ENC CPU
Los Angeles	17540 HATTERAS ST	91316	2254006016	0.000	0.000	0.000	0.625	Shortfall of Sites	0.143	Low II Residential	R1-1-RIO	Low Residential	0	0	66.287	0.625		Residential - Single Family Residence - Pool, 1	174B129 187	1 per lot	Encino - Tarzana	No	ABMI	AHO , ENC CPU
Los Angeles	21235 VELICATA ST	91364	2167007016	0.000	0.000	0.000	0.625	Shortfall of Sites	0.143	Low Residential	R1-1	Low Residential	0	0	66.287	0.625		Residential - Single Family Residence, 1	171B105 1120	1 per lot	Canoga Park - Winnetka - Woodland Hills - West Hills	No	ABMI	AHO , CPK CPU
Los Angeles	22130 VISCANIO RD	91364	2170014028	0.000	0.000	0.000	0.625	Shortfall of Sites	0.143	Low Residential	R1-1	Low Residential	[MN1-AL2-5] [CX1-FA] [CPIO]	0	66.287	0.625		Residential - Single Family Residence, 1	168B101 596	1 per lot	Canoga Park - Winnetka - Woodland Hills - West Hills	No	ABMI	AHO , CPK CPU
Los Angeles	21918 DE LA OSA ST	91364	2171015054	0.000	0.000	0.000	0.625	Shortfall of Sites	0.143	Low Residential	R1-1	Low Residential	[HB3-G1-5] [CX2-FA] [CPIO-O]	0	66.287	0.625		Residential - Single Family Residence, 1	168B101 211	1 per lot	Canoga Park - Winnetka - Woodland Hills - West Hills	No	ABMI	AHO , CPK CPU
Los Angeles	21914 DE LA OSA ST	91364	2171015053	0.000	0.000	0.000	0.625	Shortfall of Sites	0.143	Low Residential	R1-1	Low Residential	0	0	66.287	0.625		Residential - Single Family Residence, 1	168B101 212	1 per lot	Canoga Park - Winnetka - Woodland Hills - West Hills	No	ABMI	AHO , CPK CPU
Los Angeles	21229 VELICATA ST	91364	2167007017	0.000	0.000	0.000	0.625	Shortfall of Sites	0.143	Low Residential	R1-1	Low Residential	[DM2-SH2-5] [CX2-FA] [CPIO]	0	66.287	0.625		Residential - Single Family Residence, 1	171B105 1122	1 per lot	Canoga Park - Winnetka - Woodland Hills - West Hills	No	ABMI	AHO , CPK CPU
Los Angeles	17245 LANARK ST	91406	2204035013	0.000	0.000	0.000	0.625	Shortfall of Sites	0.143	Low Residential	R1-1	Low Residential	0	0	66.287	0.625		Residential - Single Family Residence, 1	192B133 498	1 per lot	Reseda - West Van Nuys	No	ABMI	AHO , RES CPU
Los Angeles	21908 DE LA OSA ST	91364	2171015052	0.000	0.000	0.000	0.625	Shortfall of Sites	0.143	Low Residential	R1-1	Low Residential	[HB3-G1-5] [CX2-FA] [CPIO-O]	0	66.287	0.625		Residential - Single Family Residence, 1	168B101 213	1 per lot	Canoga Park - Winnetka - Woodland Hills - West Hills	No	ABMI	AHO , CPK CPU
Los Angeles	21225 VELICATA ST	91364	2167007018	0.000	0.000	0.000	0.625	Shortfall of Sites	0.143	Low Residential	R1-1	Low Residential	[DM4-CHC1-5] [CX2-FA] [CPIO]	0	66.287	0.625		Residential - Single Family Residence, 1	171B105 1129	1 per lot	Canoga Park - Winnetka - Woodland Hills - West Hills	No	ABMI	AHO , CPK CPU
Los Angeles	964 S BERENDO STREET	90006	5078008034	0.000	0.000	0.000	0.625	Shortfall of Sites	0.136	High Medium Residential	R4-1	0	0	0	102.494	0.625		Institutional - Church - One Story, 0	129B197 40		Wilshire	No	ABMI	FBO
Los Angeles	964 S BERENDO STREET	90006	5078008034	0.000	0.000	0.000	0.625	Shortfall of Sites	0.136	High Medium Residential	R4-1	0	0	0	102.494	0.625		Institutional - Church - One Story, 0	129B197 16		Wilshire	No	ABMI	FBO
Los Angeles	17344 ELKWOOD ST	91325	2201021019	0.000	0.000	0.000	0.625	Shortfall of Sites	0.143	Low Residential	R1-1	Low Residential	0	0	66.287	0.625		Residential - Single Family Residence, 1	189B133 707	1 per lot	Reseda - West Van Nuys	No	ABMI	AHO , RES CPU
Los Angeles	21918 CELES ST	91364	2169006026	0.000	0.000	0.000	0.625	Shortfall of Sites	0.143	Low Residential	R1-1	Low Residential	0	0	66.287	0.625		Residential - Single Family Residence - Therapy Pool (Spa), 1	171B101 1075	1 per lot	Canoga Park - Winnetka - Woodland Hills - West Hills	No	ABMI	AHO , CPK CPU
Los Angeles	942 S NORMANDIE AVE	90006	5078002032	0.000	0.000	0.000	0.625	Shortfall of Sites	0.136	High Medium Residential	R4-1	0	0	0	102.494	0.625		Institutional - Church - One Story, 0	132B197 1146		Wilshire	No	ABMI	FBO
Los Angeles	22126 VISCANIO RD	91364	2170014029	0.000	0.000	0.000	0.625	Shortfall of Sites	0.143	Low Residential	R1-1	Low Residential	[MM1-CDF1-5] [IX4-FA] [CPIO]	0	66.287	0.625		Residential - Single Family Residence, 1	168B101 597	1 per lot	Canoga Park - Winnetka - Woodland Hills - West Hills	No	ABMI	AHO , CPK CPU
Los Angeles	6901 RUBIO AVE	91406	2225007011	0.000	0.000	0.000	0.625	Shortfall of Sites	0.153	Low Residential	R1-1	Low Residential	0	0	66.287	0.625		Residential - Single Family Residence - Pool, 1	183B137 368	1 per lot	Reseda - West Van Nuys	No	ABMI	AHO , RES CPU
Los Angeles	942 S NORMANDIE AVE	90006	5078002032	0.000	0.000	0.000	0.625	Shortfall of Sites	0.136	High Medium Residential	R4-1	0	0	0	102.494	0.625		Institutional - Church - One Story, 0	132B197 1171		Wilshire	No	ABMI	FBO
Los Angeles	5140 COMERCIO AVE	91364	2167006012	0.000	0.000	0.000	0.625	Shortfall of Sites	0.143	Low Residential	R1-1	Low Residential	0	0	66.287	0.625		Residential - Single Family Residence, 1	171B105 901	1 per lot	Canoga Park - Winnetka - Woodland Hills - West Hills	No	ABMI	AHO , CPK CPU
Los Angeles	5146 COMERCIO AVE	91364	2167006011	0.000	0.000	0.000	0.625	Shortfall of Sites	0.143	Low Residential	R1-1	Low Residential	[MM1-CDR1-5] [IX4-FA] [CPIO]	0	66.287	0.625		Residential - Single Family Residence, 1	171B105 877	1 per lot	Canoga Park - Winnetka - Woodland Hills - West Hills	No	ABMI	AHO , CPK CPU
Los Angeles	21219 VELICATA ST	91364	2167007019	0.000	0.000	0.000	0.625	Shortfall of Sites	0.143	Low Residential	R1-1	Low Residential	0	0	66.287	0.625		Residential - Single Family Residence, 1	171B105 1134	1 per lot	Canoga Park - Winnetka - Woodland Hills - West Hills	No	ABMI	AHO , CPK CPU
Los Angeles	942 S NORMANDIE AVE	90006	5078002032	0.000	0.000	0.000	0.625	Shortfall of Sites	0.136	High Medium Residential	R4-1	0	0	0	102.494	0.625		Institutional - Church - One Story, 0	132B197 1195		Wilshire	No	ABMI	FBO
Los Angeles	20253 BLYTHE ST	91306	2107019100	0.000	0.000	0.000	0.625	Shortfall of Sites	0.153	Low Residential	R1-1	Low Residential	0	0	66.287	0.625		Residential - Single Family Residence - Pool, 1	189B113 574	1 per lot	Canoga Park - Winnetka - Woodland Hills - West Hills	No	ABMI	AHO , CPK CPU
Los Angeles	17650 HAMLIN ST	91406	2229028022	0.000	0.000	0.000	0.625	Shortfall of Sites	0.153	Low Residential	R1-1-RIO	Low Residential	0	0	66.287	0.625		Residential - Single Family Residence - Pool, 1	180B129 739	1 per lot	Reseda - West Van Nuys	No	ABMI	AHO , RES CPU
Los Angeles	964 S BERENDO STREET	90006	5078008034	0.000	0.000	0.000	0.625	Shortfall of Sites	0.136	High Medium Residential	R4-1	0	0	0	102.494	0.625		Institutional - Church - One Story, 0	129B197 64		Wilshire	No	ABMI	FBO
Los Angeles	21219 LOPEZ ST	91364	2167006025	0.000	0.000	0.000	0.625	Shortfall of Sites	0.143	Low Residential	R1-1	Low Residential	[DM1-SH1-5] [IX3-FA] [CPIO]	0	66.287	0.625		Residential - Single Family Residence, 1	171B105 990	1 per lot	Canoga Park - Winnetka - Woodland Hills - West Hills	No	ABMI	AHO , CPK CPU
Los Angeles	22120 VISCANIO RD	91364	2170014030	0.000	0.000	0.000	0.625	Shortfall of Sites	0.143	Low Residential	R1-1	Low Residential	CM-2D-CPIO	0	66.287	0.625		Residential - Single Family Residence, 1	168B101 598	1 per lot	Canoga Park - Winnetka - Woodland Hills - West Hills	No	ABMI	AHO , CPK CPU
Los Angeles	961 S BERENDO ST	90006	5078007031	0.000	0.000	0.000	0.625	Shortfall of Sites	0.135	High Medium Residential	R4-1	0	0	0	102.494	0.625		Institutional - Church - One Story, 0	129B197 42		Wilshire	No	ABMI	FBO
Los Angeles	21235 LOPEZ ST	91364	2167006023	0.000	0.000	0.000	0.625	Shortfall of Sites	0.143	Low Residential	R1-1	Low Residential	0	0	66.287	0.625		Residential - Single Family Residence, 1	171B105 979	1 per lot	Canoga Park - Winnetka - Woodland Hills - West Hills	No	ABMI	AHO , CPK CPU
Los Angeles	22050 GALVEZ ST	91364	2169012020	0.000	0.000	0.000	0.625	Shortfall of Sites	0.143	Low Residential	R1-1	Low Residential	0	0	66.287	0.625		Residential - Single Family Residence - Pool, 1	171B101 852	1 per lot	Canoga Park - Winnetka - Woodland Hills - West Hills	No	ABMI	AHO , CPK CPU
Los Angeles	21225 LOPEZ ST	91364	2167006024	0.000	0.000	0.000	0.625	Shortfall of Sites	0.143	Low Residential	R1-1	Low Residential	[MB4-G1-5] [IX1-FA] [CPIO]	0	66.287	0.625		Residential - Single Family Residence, 1	171B105 985	1 per lot	Canoga Park - Winnetka - Woodland Hills - West Hills	No	ABMI	AHO , CPK CPU
Los Angeles	961 S BERENDO ST	90006	5078007031	0.000	0.000	0.000	0.625	Shortfall of Sites	0.135	High Medium Residential	R4-1	0	0	0	102.494	0.625		Institutional - Church - One Story, 0	129B197 67		Wilshire	No	ABMI	FBO
Los Angeles	21237 LOPEZ ST	91364	2167006022	0.000	0.000	0.000	0.625	Shortfall of Sites	0.143	Low Residential	R1-1	Low Residential	0	0	66.287	0.625		Residential - Single Family Residence, 1	171B105 974	1 per lot	Canoga Park - Winnetka - Woodland Hills - West Hills	No	ABMI	AHO , CPK CPU
Los Angeles	961 S BERENDO ST	90006	5078007031	0.000	0.000	0.000	0.625	Shortfall of Sites	0.135	High Medium Residential	R4-1	0	0	0	102.494	0.625		Institutional - Church - One Story, 0	129B197 88		Wilshire	No	ABMI	FBO
Los Angeles	961 S BERENDO ST	90006	5078007031	0.000	0.000	0.000	0.625	Shortfall of Sites	0.135	High Medium Residential	R4-1	0	0	0	102.494	0.625		Institutional - Church - One Story, 0	129B197 114		Wilshire	No	ABMI	FBO
Los Angeles	11501 SANTA MONICA BLVD	90025	4261002021	0.000	0.000	0.000	0.625	Shortfall of Sites	0.161	Neighborhood Commercial	P-1	0	0	0	94.696	0.625		Commercial - Bank, Savings and Loan - One Story, 1	129B149 498		West Los Angeles	No	ABMI	P , ADU
Los Angeles	21241 LOPEZ ST	91364	2167006021	0.000	0.000	0.000	0.625	Shortfall of Sites	0.143	Low Residential	R1-1	Low Residential	[MB3-CDF1-5] [IX4-FA] [CPIO]	0	66.287	0.625		Residential - Single Family Residence, 1	171B105 967	1 per lot	Canoga Park - Winnetka - Woodland Hills - West Hills	No	ABMI	AHO , CPK CPU
Los Angeles	18155 ELKWOOD ST	91335	2102017126	0.000	0.000	0.000	0.625	Shortfall of Sites	0.153	Low Residential	R1-1	Low Residential	0	0	66.287	0.625		Residential - Single Family Residence, 1	189B125 590	1 per lot	Reseda - West Van Nuys	No	ABMI	AHO , RES CPU
Los Angeles	20959 COSTANSO ST	91364	2167024035	0.000	0.000	0.000	0.625	Shortfall of Sites	0.143	Low Residential	R1-1	Low Residential	[MB4-G1-5] [CX2-FA] [CPIO]	0	66.287	0.625		Residential - Single Family Residence, 1	171B109 110	1 per lot	Canoga Park - Winnetka - Woodland Hills - West Hills	No	ABMI	AHO , CPK CPU
Los Angeles	21007 COSTANSO ST	91364	2167024045	0.000	0.000	0.000	0.625	Shortfall of Sites	0.143	Low Residential	R1-1	Low Residential	0	0	66.287	0.625		Residential - Single Family Residence - Guesthouse, 1	171B105 359	1 per lot	Canoga Park - Winnetka - Woodland Hills - West Hills	No	ABMI	AHO , CPK CPU
Los Angeles	964 S BERENDO STREET	90006	5078008034	0.000	0.000	0.000	0.625	Shortfall of Sites	0.135	High Medium Residential	R4-1	0	0	0	102.494	0.625		Institutional - Church - One Story, 0	129B197 84		Wilshire	No	ABMI	FBO

Jurisdiction Name	Site Address/Intersection	5 Digit ZIP Code	Assessor Parcel Number	Very Low-Income	Low-Income	Moderate-Income	Above Moderate-Income	Type of Shortfall	Parcel Size (Acres)	Current General Plan Designation	Current Zoning	Proposed General Plan (GP) Designation	Proposed Zoning	Minimum Density Allowed	Maximum Density Allowed	Total Capacity	Vacant/ Nonvacant	Description of Existing Uses	PIN	Base Density Per Acre	Community Plan Area	Rent Stabalization Ordinance	Income Category	Applicable Rezoning Program (Program informing values in Column Q listed first)
Los Angeles	21245 LOPEZ ST	91364	2167006020	0.000	0.000	0.000	0.625	Shortfall of Sites	0.143	Low Residential	R1-1	Low Residential	0	0	66.287	0.625		Residential - Single Family Residence, 1	171B105 961	1 per lot	Canoga Park - Winnetka - Woodland Hills - West Hills	No	ABMI	AHO , CPK CPU
Los Angeles	22116 VISCANIO RD	91364	2170014031	0.000	0.000	0.000	0.625	Shortfall of Sites	0.143	Low Residential	R1-1	Low Residential	0	0	66.287	0.625		Residential - Single Family Residence, 1	168B101 599	1 per lot	Canoga Park - Winnetka - Woodland Hills - West Hills	No	ABMI	AHO , CPK CPU
Los Angeles	20973 COSTANSO ST	91364	2167024038	0.000	0.000	0.000	0.625	Shortfall of Sites	0.143	Low Residential	R1-1	Low Residential	0	0	66.287	0.625		Residential - Single Family Residence, 1	171B109 107	1 per lot	Canoga Park - Winnetka - Woodland Hills - West Hills	No	ABMI	AHO , CPK CPU
Los Angeles	21305 LOPEZ ST	91364	2167006019	0.000	0.000	0.000	0.625	Shortfall of Sites	0.143	Low Residential	R1-1	Low Residential	0	0	66.287	0.625		Residential - Single Family Residence - Pool, 1	171B105 956	1 per lot	Canoga Park - Winnetka - Woodland Hills - West Hills	No	ABMI	AHO , CPK CPU
Los Angeles	21912 LOPEZ ST	91364	2169007012	0.000	0.000	0.000	0.625	Shortfall of Sites	0.143	Low Residential	R1-1	Low Residential	0	0	66.287	0.625		Residential - Single Family Residence, 1	171B101 1177	1 per lot	Canoga Park - Winnetka - Woodland Hills - West Hills	No	ABMI	AHO , CPK CPU
Los Angeles	21315 LOPEZ ST	91364	2167006017	0.000	0.000	0.000	0.625	Shortfall of Sites	0.143	Low Residential	R1-1	Low Residential	[DM1-SH1-5] [IX3-FA] [CPIO]	0	66.287	0.625		Residential - Single Family Residence, 1	171B105 946	1 per lot	Canoga Park - Winnetka - Woodland Hills - West Hills	No	ABMI	AHO , CPK CPU
Los Angeles	21311 LOPEZ ST	91364	2167006018	0.000	0.000	0.000	0.625	Shortfall of Sites	0.143	Low Residential	R1-1	Low Residential	0	0	66.287	0.625		Residential - Single Family Residence, 1	171B105 953	1 per lot	Canoga Park - Winnetka - Woodland Hills - West Hills	No	ABMI	AHO , CPK CPU
Los Angeles	21906 LOPEZ ST	91364	2169007011	0.000	0.000	0.000	0.625	Shortfall of Sites	0.143	Low Residential	R1-1	Low Residential	0	0	66.287	0.625		Residential - Single Family Residence, 1	171B101 1178	1 per lot	Canoga Park - Winnetka - Woodland Hills - West Hills	No	ABMI	AHO , CPK CPU
Los Angeles	21323 LOPEZ ST	91364	2167006016	0.000	0.000	0.000	0.625	Shortfall of Sites	0.143	Low Residential	R1-1	Low Residential	0	0	66.287	0.625		Residential - Single Family Residence - Pool, 1	171B105 941	1 per lot	Canoga Park - Winnetka - Woodland Hills - West Hills	No	ABMI	AHO , CPK CPU
Los Angeles	20969 COSTANSO ST	91364	2167024037	0.000	0.000	0.000	0.625	Shortfall of Sites	0.143	Low Residential	R1-1	Low Residential	0	0	66.287	0.625		Residential - Single Family Residence, 1	171B109 108	1 per lot	Canoga Park - Winnetka - Woodland Hills - West Hills	No	ABMI	AHO , CPK CPU
Los Angeles	21325 LOPEZ ST	91364	2167006015	0.000	0.000	0.000	0.625	Shortfall of Sites	0.143	Low Residential	R1-1	Low Residential	[MB4-G1-5] [CX2-FA] [CPIO]	0	66.287	0.625		Residential - Single Family Residence, 1	171B105 935	1 per lot	Canoga Park - Winnetka - Woodland Hills - West Hills	No	ABMI	AHO , CPK CPU
Los Angeles	21306 CELES ST	91364	2167006037	0.000	0.000	0.000	0.625	Shortfall of Sites	0.143	Low Residential	R1-1	Low Residential	0	0	66.287	0.625		Residential - Single Family Residence, 1	171B105 887	1 per lot	Canoga Park - Winnetka - Woodland Hills - West Hills	No	ABMI	AHO , CPK CPU
Los Angeles	21316 CELES ST	91364	2167006039	0.000	0.000	0.000	0.625	Shortfall of Sites	0.143	Low Residential	R1-1	Low Residential	0	0	66.287	0.625		Residential - Single Family Residence, 1	171B105 874	1 per lot	Canoga Park - Winnetka - Woodland Hills - West Hills	No	ABMI	AHO , CPK CPU
Los Angeles	21228 CELES ST	91364	2167006034	0.000	0.000	0.000	0.625	Shortfall of Sites	0.143	Low Residential	R1-1	Low Residential	0	0	66.287	0.625		Residential - Single Family Residence, 1	171B105 902	1 per lot	Canoga Park - Winnetka - Woodland Hills - West Hills	No	ABMI	AHO , CPK CPU
Los Angeles	21212 CELES ST	91364	2167006031	0.000	0.000	0.000	0.625	Shortfall of Sites	0.143	Low Residential	R1-1	Low Residential	0	0	66.287	0.625		Residential - Single Family Residence, 1	171B105 920	1 per lot	Canoga Park - Winnetka - Woodland Hills - West Hills	No	ABMI	AHO , CPK CPU
Los Angeles	21302 CELES ST	91364	2167006036	0.000	0.000	0.000	0.625	Shortfall of Sites	0.143	Low Residential	R1-1	Low Residential	[MB3-CDF1-5] [IX4-FA] [CPIO]	0	66.287	0.625		Residential - Single Family Residence - Pool, 1	171B105 892	1 per lot	Canoga Park - Winnetka - Woodland Hills - West Hills	No	ABMI	AHO , CPK CPU
Los Angeles	21218 CELES ST	91364	2167006032	0.000	0.000	0.000	0.625	Shortfall of Sites	0.143	Low Residential	R1-1	Low Residential	0	0	66.287	0.625		Residential - Single Family Residence - Pool, 1	171B105 917	1 per lot	Canoga Park - Winnetka - Woodland Hills - West Hills	No	ABMI	AHO , CPK CPU
Los Angeles	21331 LOPEZ ST	91364	2167006014	0.000	0.000	0.000	0.625	Shortfall of Sites	0.143	Low Residential	R1-1	Low Residential	[DM2-SH2-5] [CX2-FA] [CPIO]	0	66.287	0.625		Residential - Single Family Residence, 1	171B105 930	1 per lot	Canoga Park - Winnetka - Woodland Hills - West Hills	No	ABMI	AHO , CPK CPU
Los Angeles	21312 CELES ST	91364	2167006038	0.000	0.000	0.000	0.625	Shortfall of Sites	0.143	Low Residential	R1-1	Low Residential	0	0	66.287	0.625		Residential - Single Family Residence, 1	171B105 879	1 per lot	Canoga Park - Winnetka - Woodland Hills - West Hills	No	ABMI	AHO , CPK CPU
Los Angeles	21222 CELES ST	91364	2167006033	0.000	0.000	0.000	0.625	Shortfall of Sites	0.143	Low Residential	R1-1	Low Residential	[MM1-CDF1-5] [IX4-FA] [CPIO]	0	66.287	0.625		Residential - Single Family Residence, 1	171B105 908	1 per lot	Canoga Park - Winnetka - Woodland Hills - West Hills	No	ABMI	AHO , CPK CPU
Los Angeles	21208 CELES ST	91364	2167006030	0.000	0.000	0.000	0.625	Shortfall of Sites	0.143	Low Residential	R1-1	Low Residential	[MB4-G1-5] [CX2-FA] [CPIO]	0	66.287	0.625		Residential - Single Family Residence, 1	171B105 926	1 per lot	Canoga Park - Winnetka - Woodland Hills - West Hills	No	ABMI	AHO , CPK CPU
Los Angeles	22110 VISCANIO RD	91364	2170014032	0.000	0.000	0.000	0.625	Shortfall of Sites	0.143	Low Residential	R1-1	Low Residential	[MM1-CDF1-5] [IX4-FA] [CPIO]	0	66.287	0.625		Residential - Single Family Residence, 1	168B101 600	1 per lot	Canoga Park - Winnetka - Woodland Hills - West Hills	No	ABMI	AHO , CPK CPU
Los Angeles	21232 CELES ST	91364	2167006035	0.000	0.000	0.000	0.625	Shortfall of Sites	0.143	Low Residential	R1-1	Low Residential	0	0	66.287	0.625		Residential - Single Family Residence, 1	171B105 897	1 per lot	Canoga Park - Winnetka - Woodland Hills - West Hills	No	ABMI	AHO , CPK CPU
Los Angeles	22051 MARTINEZ ST	91364	2169012013	0.000	0.000	0.000	0.625	Shortfall of Sites	0.143	Low Residential	R1-1	Low Residential	[MM1-CDF1-5] [IX4-FA] [CPIO]	0	66.287	0.625		Residential - Single Family Residence, 1	171B101 896	1 per lot	Canoga Park - Winnetka - Woodland Hills - West Hills	No	ABMI	AHO , CPK CPU
Los Angeles	20963 COSTANSO ST	91364	2167024036	0.000	0.000	0.000	0.625	Shortfall of Sites	0.143	Low Residential	R1-1	Low Residential	[LM1-CDF1-5] [IX4-FA] [CPIO]	0	66.287	0.625		Residential - Single Family Residence, 1	171B109 109	1 per lot	Canoga Park - Winnetka - Woodland Hills - West Hills	No	ABMI	AHO , CPK CPU
Los Angeles	21918 LOPEZ ST	91364	2169007013	0.000	0.000	0.000	0.625	Shortfall of Sites	0.143	Low Residential	R1-1	Low Residential	0	0	66.287	0.625		Residential - Single Family Residence, 1	171B101 1176	1 per lot	Canoga Park - Winnetka - Woodland Hills - West Hills	No	ABMI	AHO , CPK CPU
Los Angeles	17049 BURTON ST	91406	2204033006	0.000	0.000	0.000	0.625	Shortfall of Sites	0.143	Low Residential	R1-1	Low Residential	0	0	66.287	0.625		Residential - Single Family Residence, 1	192B133 304	1 per lot	Reseda - West Van Nuys	No	ABMI	AHO , RES CPU
Los Angeles	22104 VISCANIO RD	91364	2170014033	0.000	0.000	0.000	0.625	Shortfall of Sites	0.143	Low Residential	R1-1	Low Residential	[DM1-MK1-5] [IX3-FA] [CPIO]	0	66.287	0.625		Residential - Single Family Residence, 1	168B101 601	1 per lot	Canoga Park - Winnetka - Woodland Hills - West Hills	No	ABMI	AHO , CPK CPU
Los Angeles	4645 RUBIO AVE	91436	2284007027	0.000	0.000	0.000	0.625	Shortfall of Sites	0.049	Low I Residential	RE9-1	Low Residential	0	0	66.287	0.625		Residential - Single Family Residence - Pool, 0	168B137 522	1 per lot	Encino - Tarzana	No	ABMI	AHO , ENC CPU
Los Angeles	22071 MARTINEZ ST	91364	2169012017	0.000	0.000	0.000	0.625	Shortfall of Sites	0.143	Low Residential	R1-1	Low Residential	0	0	66.287	0.625		Residential - Single Family Residence, 1	171B101 892	1 per lot	Canoga Park - Winnetka - Woodland Hills - West Hills	No	ABMI	AHO , CPK CPU
Los Angeles	411 N VERMONT AVE	90004	5520018901	0.000	0.000	0.000	0.625	Shortfall of Sites	0.066	Neighborhood Office Commercial	PB-1	0	0	0	94.696	0.625		Commercial - Bank, Savings and Loan - One Story, 0	141B197 1175		Wilshire	No	ABMI	P
Los Angeles	3068 SAN MARINO ST	90006	5078005024	0.000	0.000	0.000	0.625	Shortfall of Sites	0.135	High Medium Residential	R4-1	0	0	0	102.494	0.625		Institutional - Church - One Story, 0	132B197 1106		Wilshire	No	ABMI	FBO
Los Angeles	1349 W 84TH ST	90044	6033004050	0.000	0.000	0.000	0.625	Shortfall of Sites	0.135	Low Medium II Residential	[Q]R4-1	0	0	0	102.494	0.625		Institutional - Church - One Story, 0	097-5A197 67		South Los Angeles	No	ABMI	FBO
Los Angeles	21913 LOPEZ ST	91364	2169006020	0.000	0.000	0.000	0.625	Shortfall of Sites	0.143	Low Residential	R1-1	Low Residential	0	0	66.287	0.625		Residential - Single Family Residence, 1	171B101 1118	1 per lot	Canoga Park - Winnetka - Woodland Hills - West Hills	No	ABMI	AHO , CPK CPU
Los Angeles	21912 CELES ST	91364	2169006025	0.000	0.000	0.000	0.625	Shortfall of Sites	0.143	Low Residential	R1-1	Low Residential	0	0	66.287	0.625		Residential - Single Family Residence, 1	171B101 1076	1 per lot	Canoga Park - Winnetka - Woodland Hills - West Hills	No	ABMI	AHO , CPK CPU
Los Angeles	3068 SAN MARINO ST	90006	5078005024	0.000	0.000	0.000	0.625	Shortfall of Sites	0.135	High Medium Residential	R4-1	0	0	0	102.494	0.625		Institutional - Church - One Story, 0	132B197 1064		Wilshire	No	ABMI	FBO
Los Angeles	7302 RUBIO AVE	91406	2226007044	0.000	0.000	0.000	0.624	Shortfall of Sites	0.153	Low Residential	R1-1	Low Residential	0	0	66.287	0.624		Residential - Single Family Residence, 1	186B137 331	1 per lot	Reseda - West Van Nuys	No	ABMI	AHO , RES CPU
Los Angeles	5166 COMERCIO AVE	91364	2167005013	0.000	0.000	0.000	0.624	Shortfall of Sites	0.143	Low Residential	R1-1	Low Residential	[LM2-MU2-5] [RX1-FA] [CPIO]	0	66.287	0.624		Residential - Single Family Residence - Pool, 1	171B105 794	1 per lot	Canoga Park - Winnetka - Woodland Hills - West Hills	No	ABMI	AHO , CPK CPU
Los Angeles	19625 HAMLIN ST	91335	2132011027	0.000	0.000	0.000	0.624	Shortfall of Sites	0.153	Low Residential	R1-1-RIO	Low Residential	0	0	66.287	0.624		Residential - Single Family Residence, 1	180B117 617	1 per lot	Reseda - West Van Nuys	No	ABMI	AHO , RES CPU
Los Angeles	22056 VISCANIO RD	91364	2170014035	0.000	0.000	0.000	0.624	Shortfall of Sites	0.143	Low Residential	R1-1	Low Residential	0	0	66.287	0.624		Residential - Single Family Residence - Pool, 1	168B101 603	1 per lot	Canoga Park - Winnetka - Woodland Hills - West Hills	No	ABMI	AHO , CPK CPU
Los Angeles	20929 COSTANSO ST	91364	2167024034	0.000	0.000	0.000	0.624	Shortfall of Sites	0.143	Low Residential	R1-1	Low Residential	0	0	66.287	0.624		Residential - Single Family Residence, 1	171B109 113	1 per lot	Canoga Park - Winnetka - Woodland Hills - West Hills	No	ABMI	AHO , CPK CPU
Los Angeles	1901 BEVERLY BLVD	90057	5157027052	0.000	0.000	0.000	0.624	Shortfall of Sites	0.135	Highway Oriented Commercial	C2-1	0	0	0	102.494	0.624		Institutional - Church - One Story, 0	135A205 15		Westlake	No	ABMI	FBO
Los Angeles	0	0	4261010908	0.312	0.312	0.000	0.000	Shortfall of Sites	0.338	Public Facilities	PF-1XL	0	0	20	153.741	0.624		Miscellaneous - Government Owned Property, 0	126B149 64		West Los Angeles	No	LI	PF
Los Angeles	7519 TOPEKA DR	91335	2104015006	0.000	0.000	0.000	0.624	Shortfall of Sites	0.153	Low Residential	R1-1	Low Residential	0	0	66.287	0.624		Residential - Single Family Residence, 1	186B121 335	1 per lot	Reseda - West Van Nuys	No	ABMI	AHO , RES CPU
Los Angeles	22030 HART ST	91303	2024003019	0.000	0.000	0.000	0.624	Shortfall of Sites	0.153	Low Residential	R1-1-RIO	Low Residential	0	0	66.287	0.624		Residential - Single Family Residence, 1	183B101 416	1 per lot	Canoga Park - Winnetka - Woodland Hills - West Hills	No	ABMI	AHO , CPK CPU
Los Angeles	20923 COSTANSO ST	91364	2167024033	0.000	0.000	0.000	0.624	Shortfall of Sites	0.143	Low Residential	R1-1	Low Residential	[MB3-CDF1-5] [IX4-FA] [CPIO]	0	66.287	0.624		Residential - Single Family Residence, 1	171B109 114	1 per lot	Canoga Park - Winnetka - Woodland Hills - West Hills	No	ABMI	AHO , CPK CPU
Los Angeles	22050 VISCANIO RD	91364	2170014036	0.000	0.000	0.000	0.624	Shortfall of Sites	0.143	Low Residential	R1-1	Low Residential	0	0	66.287	0.624		Residential - Single Family Residence - Pool, 1	168B101 604	1 per lot	Canoga Park - Winnetka - Woodland Hills - West Hills	No	ABMI	AHO , CPK CPU
Los Angeles	22061 MARTINEZ ST	91364	2169012015	0.000	0.000	0.000	0.624	Shortfall of Sites	0.143	Low Residential	R1-1	Low Residential	0	0	66.287	0.624		Residential - Single Family Residence, 1	171B101 894	1 per lot	Canoga Park - Winnetka - Woodland Hills - West Hills	No	ABMI	AHO , CPK CPU
Los Angeles	20919 COSTANSO ST	91364	2167024032	0.000	0.000	0.000	0.624	Shortfall of Sites	0.143	Low Residential	R1-1	Low Residential	0	0	66.287	0.624		Residential - Single Family Residence, 1	171B109 115	1 per lot	Canoga Park - Winnetka - Woodland Hills - West Hills	No	ABMI	AHO , CPK CPU
Los Angeles	3720 W SUNSET BLVD	90026	5427015030	0.000	0.000	0.000	0.624	Shortfall of Sites	0.078	Neighborhood Commercial	[Q]C2-1VL	0	0	0	11.811	0.624		Commercial - Store Combination - Store and Office Combination - One Story, 0	144A203 38		Silver Lake - Echo Park - Elysian Valley	No	ABMI	ARO
Los Angeles	3720 W SUNSET BLVD	90026	5427015030	0.000	0.000	0.000	0.624	Shortfall of Sites	0.083	Neighborhood Commercial	[Q]C2-1VL	0	0	0	11.076	0.624		Commercial - Store Combination - Store and Office Combination - One Story, 0	144A203 40		Silver Lake - Echo Park - Elysian Valley	No	ABMI	ARO
Los Angeles	3720 W SUNSET BLVD	90026	5427015030	0.000	0.000	0.000	0.624	Shortfall of Sites	0.085	Neighborhood Commercial	[Q]C2-1VL	0	0	0	10.759	0.624		Commercial - Store Combination - Store and Office Combination - One Story, 0	144A203 47		Silver Lake - Echo Park - Elysian Valley	No	ABMI	ARO

Jurisdiction Name	Site Address/Intersection	5 Digit ZIP Code	Assessor Parcel Number	Very Low-Income	Low-Income	Moderate-Income	Above Moderate-Income	Type of Shortfall	Parcel Size (Acres)	Current General Plan Designation	Current Zoning	Proposed General Plan (GP) Designation	Proposed Zoning	Minimum Density Allowed	Maximum Density Allowed	Total Capacity	Vacant/ Nonvacant	Description of Existing Uses	PIN	Base Density Per Acre	Community Plan Area	Rent Stabalization Ordinance	Income Category	Applicable Rezoning Program (Program informing values in Column Q listed first)
Los Angeles	8449 MELROSE AVE	90069	5528017073	0.000	0.000	0.000	0.624	Shortfall of Sites	0.000	Neighborhood Office Commercial	C4-1XL	0	0	0	2511.856	0.624		Commercial - Store Combination - Store and Office Combination - One Story, 0	141B173 565		Hollywood	No	ABMI	ARO , TOC EXP
Los Angeles	22046 VISCANIO RD	91364	2170014037	0.000	0.000	0.000	0.624	Shortfall of Sites	0.143	Low Residential	R1-1	Low Residential	0	0	66.287	0.624		Residential - Single Family Residence, 1	168B101 605	1 per lot	Canoga Park - Winnetka - Woodland Hills - West Hills	No	ABMI	AHO , CPK CPU
Los Angeles	21917 PROVIDENCIA ST	91364	2171015060	0.000	0.000	0.000	0.624	Shortfall of Sites	0.143	Low Residential	R1-1	Low Residential	0	0	66.287	0.624		Residential - Single Family Residence - Pool, 1	168B101 360	1 per lot	Canoga Park - Winnetka - Woodland Hills - West Hills	No	ABMI	AHO , CPK CPU
Los Angeles	21011 COSTANSO ST	91364	2167024015	0.000	0.000	0.000	0.624	Shortfall of Sites	0.143	Low Residential	R1-1	Low Residential	0	0	66.287	0.624		Residential - Single Family Residence, 1	171B105 355	1 per lot	Canoga Park - Winnetka - Woodland Hills - West Hills	No	ABMI	AHO , CPK CPU
Los Angeles	2550 BEVERLY BLVD	90057	5155024015	0.000	0.000	0.000	0.624	Shortfall of Sites	0.089	Highway Oriented Commercial	C2-1	0	0	0	13.557	0.624		Commercial - Office Building - Two Stories, 0	136-5A203 130		Westlake	No	ABMI	ARO
Los Angeles	2550 BEVERLY BLVD	90057	5155024015	0.000	0.000	0.000	0.624	Shortfall of Sites	0.044	Highway Oriented Commercial	C2-1	0	0	0	27.162	0.624		Commercial - Office Building - Two Stories, 0	136-5A203 135		Westlake	No	ABMI	ARO
Los Angeles	964 S BERENDO STREET	90006	5078008034	0.000	0.000	0.000	0.624	Shortfall of Sites	0.135	High Medium Residential	R4-1	0	0	0	102.494	0.624		Institutional - Church - One Story, 0	129B197 17		Wilshire	No	ABMI	FBO
Los Angeles	22056 GALVEZ ST	91364	2169012019	0.000	0.000	0.000	0.624	Shortfall of Sites	0.143	Low Residential	R1-1	Low Residential	0	0	66.287	0.624		Residential - Single Family Residence, 1	171B101 851	1 per lot	Canoga Park - Winnetka - Woodland Hills - West Hills	No	ABMI	AHO , CPK CPU
Los Angeles	22057 MARTINEZ ST	91364	2169012014	0.000	0.000	0.000	0.624	Shortfall of Sites	0.143	Low Residential	R1-1	Low Residential	[LN1-MU1-5] [RG1-FA] [CPIO]	0	66.287	0.624		Residential - Single Family Residence, 1	171B101 895	1 per lot	Canoga Park - Winnetka - Woodland Hills - West Hills	No	ABMI	AHO , CPK CPU
Los Angeles	5300 DENKER AVE	90062	5003015036	0.000	0.000	0.000	0.624	Shortfall of Sites	0.135	Low Medium I Residential	[Q]R4-1	0	0	0	102.494	0.624		Institutional - Church - One Story, 0	108B193 398		South Los Angeles	No	ABMI	FBO
Los Angeles	2835 JAMES M WOOD BLVD	90006	5077024037	0.000	0.000	0.000	0.624	Shortfall of Sites	0.091	Neighborhood Office Commercial	C2-1	0	0	0	13.139	0.624		Commercial - Store Combination - Store and Office Combination - One Story, 0	132B197 740		Wilshire	No	ABMI	ARO
Los Angeles	2835 JAMES M WOOD BLVD	90006	5077024037	0.000	0.000	0.000	0.624	Shortfall of Sites	0.062	Neighborhood Office Commercial	C2-1	0	0	0	19.476	0.624		Commercial - Store Combination - Store and Office Combination - One Story, 0	132B197 741		Wilshire	No	ABMI	ARO
Los Angeles	2835 JAMES M WOOD BLVD	90006	5077024037	0.000	0.000	0.000	0.624	Shortfall of Sites	0.122	Neighborhood Office Commercial	C2-1	0	0	0	9.841	0.624		Commercial - Store Combination - Store and Office Combination - One Story, 0	132B197 742		Wilshire	No	ABMI	ARO
Los Angeles	22030 VISCANIO RD	91364	2170014040	0.000	0.000	0.000	0.624	Shortfall of Sites	0.143	Low Residential	R1-1	Low Residential	0	0	66.287	0.624		Residential - Single Family Residence - Pool, 1	168B101 608	1 per lot	Canoga Park - Winnetka - Woodland Hills - West Hills	No	ABMI	AHO , CPK CPU
Los Angeles	5208 COMERCIO AVE	91364	2167004041	0.000	0.000	0.000	0.624	Shortfall of Sites	0.143	Low Residential	R1-1	Low Residential	0	0	66.287	0.624		Residential - Single Family Residence - Pool, 1	171B105 656	1 per lot	Canoga Park - Winnetka - Woodland Hills - West Hills	No	ABMI	AHO , CPK CPU
Los Angeles	5212 COMERCIO AVE	91364	2167004040	0.000	0.000	0.000	0.624	Shortfall of Sites	0.143	Low Residential	R1-1	Low Residential	[MB3-CDF1-5] [IX4-FA] [CPIO]	0	66.287	0.624		Residential - Single Family Residence, 1	171B105 636	1 per lot	Canoga Park - Winnetka - Woodland Hills - West Hills	No	ABMI	AHO , CPK CPU
Los Angeles	5834 TEXHOMA AVE	91316	2254005022	0.000	0.000	0.000	0.624	Shortfall of Sites	0.143	Low II Residential	R1-1-RIO	Low Residential	0	0	66.287	0.624		Residential - Single Family Residence - Pool, 1	174B129 139	1 per lot	Encino - Tarzana	No	ABMI	AHO , ENC CPU
Los Angeles	133 S WESTERN AVE	90004	5517002010	0.000	0.000	0.000	0.624	Shortfall of Sites	0.069	General Commercial	C2-1	0	0	0	13.319	0.624		Commercial - Store Combination - Store and Residential Combination - Two Stories, 0	138B193 1203		Wilshire	No	ABMI	ARO
Los Angeles	133 S WESTERN AVE	90004	5517002010	0.000	0.000	0.000	0.624	Shortfall of Sites	0.069	General Commercial	C2-1	0	0	0	13.319	0.624		Commercial - Store Combination - Store and Residential Combination - Two Stories, 0	138B193 1213		Wilshire	No	ABMI	ARO
Los Angeles	19535 HAMLIN ST	91335	2132011018	0.000	0.000	0.000	0.624	Shortfall of Sites	0.153	Low Residential	R1-1-RIO	Low Residential	0	0	66.287	0.624		Residential - Single Family Residence, 1	180B117 626	1 per lot	Reseda - West Van Nuys	No	ABMI	AHO , RES CPU
Los Angeles	8127 ANDASOL AVE	91325	2201016022	0.000	0.000	0.000	0.624	Shortfall of Sites	0.143	Low Residential	R1-1	Low Residential	0	0	66.287	0.624		Residential - Single Family Residence, 1	189B133 89	1 per lot	Reseda - West Van Nuys	No	ABMI	AHO , RES CPU
Los Angeles	22026 VISCANIO RD	91364	2170014041	0.000	0.000	0.000	0.624	Shortfall of Sites	0.143	Low Residential	R1-1	Low Residential	0	0	66.287	0.624		Residential - Single Family Residence, 1	168B101 609	1 per lot	Canoga Park - Winnetka - Woodland Hills - West Hills	No	ABMI	AHO , CPK CPU
Los Angeles	5314 GARDEN GROVE AVE	91356	2160017012	0.000	0.000	0.000	0.624	Shortfall of Sites	0.143	Low II Residential	R1-1	Low Residential	0	0	66.287	0.624		Residential - Single Family Residence, 1	171B125 210	1 per lot	Encino - Tarzana	No	ABMI	AHO , ENC CPU
Los Angeles	1306 W 24TH ST	90007	5055003025	0.000	0.000	0.000	0.624	Shortfall of Sites	0.135	Low Medium II Residential	[Q]R4-1-CPIO	0	0	0	102.494	0.624		Institutional - Church - One Story, 0	123B197 574		South Los Angeles	No	ABMI	FBO
Los Angeles	22020 VISCANIO RD	91364	2170014042	0.000	0.000	0.000	0.624	Shortfall of Sites	0.143	Low Residential	R1-1	Low Residential	0	0	66.287	0.624		Residential - Single Family Residence - Pool, 1	168B101 610	1 per lot	Canoga Park - Winnetka - Woodland Hills - West Hills	No	ABMI	AHO , CPK CPU
Los Angeles	3614 S WESTERN AVE	90018	5041015030	0.000	0.000	0.000	0.624	Shortfall of Sites	0.135	Community Commercial	C2-2D-O-CPIO	0	0	0	102.494	0.624		Institutional - Church - One Story, 0	120B193 1364		South Los Angeles	No	ABMI	FBO
Los Angeles	22016 VISCANIO RD	91364	2170014043	0.000	0.000	0.000	0.624	Shortfall of Sites	0.143	Low Residential	R1-1	Low Residential	0	0	66.287	0.624		Residential - Single Family Residence, 1	168B101 611	1 per lot	Canoga Park - Winnetka - Woodland Hills - West Hills	No	ABMI	AHO , CPK CPU
Los Angeles	218 W 23RD ST	90007	5126021017	0.000	0.000	0.000	0.623	Shortfall of Sites	0.069	Community Commercial	C2-2D-CPIO	0	0	0	17.450	0.623		Industrial - Light Manufacturing - One Story, 0	121-5A205 61		Southeast Los Angeles	No	ABMI	ARO
Los Angeles	21918 SAN MIGUEL ST	91364	2171015067	0.000	0.000	0.000	0.623	Shortfall of Sites	0.143	Low Residential	R1-1	Low Residential	0	0	66.287	0.623		Residential - Single Family Residence, 1	168B101 311	1 per lot	Canoga Park - Winnetka - Woodland Hills - West Hills	No	ABMI	AHO , CPK CPU
Los Angeles	20024 HEMMINGWAY ST	91306	2106022050	0.000	0.000	0.000	0.623	Shortfall of Sites	0.153	Low Residential	R1-1	Low Residential	0	0	66.287	0.623		Residential - Single Family Residence, 1	189B113 773	1 per lot	Canoga Park - Winnetka - Woodland Hills - West Hills	No	ABMI	AHO , CPK CPU
Los Angeles	21900 LOPEZ ST	91364	2169007010	0.000	0.000	0.000	0.623	Shortfall of Sites	0.143	Low Residential	R1-1	Low Residential	0	0	66.287	0.623		Residential - Single Family Residence, 1	171B101 1179	1 per lot	Canoga Park - Winnetka - Woodland Hills - West Hills	No	ABMI	AHO , CPK CPU
Los Angeles	6309 BOTHWELL RD	91335	2132018003	0.000	0.000	0.000	0.623	Shortfall of Sites	0.153	Low Residential	R1-1-RIO	Low Residential	0	0	66.287	0.623		Residential - Single Family Residence, 1	177B117 239	1 per lot	Reseda - West Van Nuys	No	ABMI	AHO , RES CPU
Los Angeles	440 N LA BREA AVE	90036	5525029006	0.000	0.000	0.000	0.623	Shortfall of Sites	0.096	General Commercial	C2-1VL	0	0	0	9.508	0.623		Commercial - Office Building - One Story, 0	141B181 1327		Wilshire	No	ABMI	ARO
Los Angeles	440 N LA BREA AVE	90036	5525029006	0.000	0.000	0.000	0.623	Shortfall of Sites	0.096	General Commercial	C2-1VL	0	0	0	9.508	0.623		Commercial - Office Building - One Story, 0	141B181 1347		Wilshire	No	ABMI	ARO
Los Angeles	21017 COSTANSO ST	91364	2167024016	0.000	0.000	0.000	0.623	Shortfall of Sites	0.143	Low Residential	R1-1	Low Residential	0	0	66.287	0.623		Residential - Single Family Residence, 1	171B105 350	1 per lot	Canoga Park - Winnetka - Woodland Hills - West Hills	No	ABMI	AHO , CPK CPU
Los Angeles	20249 BLYTHE ST	91306	2107019099	0.000	0.000	0.000	0.623	Shortfall of Sites	0.153	Low Residential	R1-1	Low Residential	0	0	66.287	0.623		Residential - Single Family Residence, 1	189B113 575	1 per lot	Canoga Park - Winnetka - Woodland Hills - West Hills	No	ABMI	AHO , CPK CPU
Los Angeles	20243 BLYTHE ST	91306	2107019098	0.000	0.000	0.000	0.623	Shortfall of Sites	0.153	Low Residential	R1-1	Low Residential	0	0	66.287	0.623		Residential - Single Family Residence - Pool, 1	189B113 578	1 per lot	Canoga Park - Winnetka - Woodland Hills - West Hills	No	ABMI	AHO , CPK CPU
Los Angeles	7040 JELLICO AVE	91406	2228024029	0.000	0.000	0.000	0.623	Shortfall of Sites	0.059	Low Residential	R1-1	Low Residential	0	0	66.287	0.623		Residential - Single Family Residence, 0	183B129 418	1 per lot	Reseda - West Van Nuys	No	ABMI	AHO , RES CPU
Los Angeles	17507 KITTRIDGE ST	91406	2229018008	0.000	0.000	0.000	0.623	Shortfall of Sites	0.153	Low Residential	R1-1-RIO	Low Residential	0	0	66.287	0.623		Residential - Single Family Residence, 1	180B129 452	1 per lot	Reseda - West Van Nuys	No	ABMI	AHO , RES CPU
Los Angeles	7358 RUFFNER AVE	91406	2226008001	0.000	0.000	0.000	0.623	Shortfall of Sites	0.153	Low Residential	R1-1	Low Residential	0	0	66.287	0.623		Residential - Single Family Residence - Pool, 1	186B137 249	1 per lot	Reseda - West Van Nuys	No	ABMI	AHO , RES CPU
Los Angeles	21222 MARTINEZ ST	91364	2167005017	0.000	0.000	0.000	0.623	Shortfall of Sites	0.143	Low Residential	R1-1	Low Residential	0	0	66.287	0.623		Residential - Single Family Residence, 1	171B105 740	1 per lot	Canoga Park - Winnetka - Woodland Hills - West Hills	No	ABMI	AHO , CPK CPU
Los Angeles	21218 MARTINEZ ST	91364	2167005018	0.000	0.000	0.000	0.623	Shortfall of Sites	0.143	Low Residential	R1-1	Low Residential	0	0	66.287	0.623		Residential - Single Family Residence, 1	171B105 747	1 per lot	Canoga Park - Winnetka - Woodland Hills - West Hills	No	ABMI	AHO , CPK CPU
Los Angeles	21214 MARTINEZ ST	91364	2167005019	0.000	0.000	0.000	0.623	Shortfall of Sites	0.143	Low Residential	R1-1	Low Residential	0	0	66.287	0.623		Residential - Single Family Residence, 1	171B105 758	1 per lot	Canoga Park - Winnetka - Woodland Hills - West Hills	No	ABMI	AHO , CPK CPU
Los Angeles	7561 DONNA AVE	91335	2104016048	0.000	0.000	0.000	0.623	Shortfall of Sites	0.153	Low Residential	R1-1	Low Residential	0	0	66.287	0.623		Residential - Single Family Residence, 1	186B121 181	1 per lot	Reseda - West Van Nuys	No	ABMI	AHO , RES CPU
Los Angeles	21208 MARTINEZ ST	91364	2167005020	0.000	0.000	0.000	0.623	Shortfall of Sites	0.143	Low Residential	R1-1	Low Residential	0	0	66.287	0.623		Residential - Single Family Residence - Pool, 1	171B105 762	1 per lot	Canoga Park - Winnetka - Woodland Hills - West Hills	No	ABMI	AHO , CPK CPU
Los Angeles	21321 CELES ST	91364	2167005011	0.000	0.000	0.000	0.623	Shortfall of Sites	0.143	Low Residential	R1-1	Low Residential	0	0	66.287	0.623		Residential - Single Family Residence, 1	171B105 797	1 per lot	Canoga Park - Winnetka - Woodland Hills - West Hills	No	ABMI	AHO , CPK CPU
Los Angeles	21228 MARTINEZ ST	91364	2167005016	0.000	0.000	0.000	0.623	Shortfall of Sites	0.143	Low Residential	R1-1	Low Residential	0	0	66.287	0.623		Residential - Single Family Residence, 1	171B105 737	1 per lot	Canoga Park - Winnetka - Woodland Hills - West Hills	No	ABMI	AHO , CPK CPU
Los Angeles	17560 HATTERAS ST	91316	2254006019	0.000	0.000	0.000	0.623	Shortfall of Sites	0.143	Low II Residential	R1-1-RIO	Low Residential	0	0	66.287	0.623		Residential - Single Family Residence, 1	174B129 160	1 per lot	Encino - Tarzana	No	ABMI	AHO , ENC CPU
Los Angeles	17506 KITTRIDGE ST	91406	2229020014	0.000	0.000	0.000	0.623	Shortfall of Sites	0.153	Low Residential	R1-1-RIO	Low Residential	0	0	66.287	0.623		Residential - Single Family Residence, 1	180B129 520	1 per lot	Reseda - West Van Nuys	No	ABMI	AHO , RES CPU
Los Angeles	22206 DEL VALLE ST	91364	2075003010	0.000	0.000	0.000	0.623	Shortfall of Sites	0.143	Low Residential	R1-1	Low Residential	0	0	66.287	0.623		Residential - Single Family Residence, 1	171B101 393	1 per lot	Canoga Park - Winnetka - Woodland Hills - West Hills	No	ABMI	AHO , CPK CPU
Los Angeles	17448 HEMMINGWAY ST	91325	2201026020	0.000	0.000	0.000	0.623	Shortfall of Sites	0.143	Low Residential	R1-1	Low Residential	0	0	66.287	0.623		Residential - Single Family Residence, 1	189B129 845	1 per lot	Reseda - West Van Nuys	No	ABMI	AHO , RES CPU
Los Angeles	17548 STRATHERN ST	91325	2201033009	0.000	0.000	0.000	0.623	Shortfall of Sites	0.143	Low Residential	R1-1	Low Residential	0	0	66.287	0.623		Residential - Single Family Residence - Pool, 1	189B129 489	1 per lot	Reseda - West Van Nuys	No	ABMI	AHO , RES CPU
Los Angeles	17536 STRATHERN ST	91325	2201033007	0.000	0.000	0.000	0.623	Shortfall of Sites	0.143	Low Residential	R1-1	Low Residential	0	0	66.287	0.623		Residential - Single Family Residence - Pool, 1	189B129 491	1 per lot	Reseda - West Van Nuys	No	ABMI	AHO , RES CPU
Los Angeles	17420 ARMINTA ST	91325	2201025015	0.000	0.000	0.000	0.623	Shortfall of Sites	0.143	Low Residential	R1-1	Low Residential	0	0	66.287	0.623		Residential - Single Family Residence, 1	189B129 729	1 per lot	Reseda - West Van Nuys	No	ABMI	AHO , RES CPU
Los Angeles	17436 HEMMINGWAY ST	91325	2201026018	0.000	0.000	0.000	0.623	Shortfall of Sites	0.143	Low Residential	R1-1	Low Residential	0	0	66.287	0.623		Residential - Single Family Residence, 1	189B129 847	1 per lot	Reseda - West Van Nuys	No	ABMI	AHO , RES CPU
Los Angeles	17452 ARMINTA ST	91325	2201025021	0.000	0.000	0.000	0.623	Shortfall of Sites	0.143	Low Residential	R1-1	Low Residential	0	0	66.287	0.623		Residential - Single Family Residence, 1	189B129 723	1 per lot	Reseda - West Van Nuys	No	ABMI	AHO , RES CPU
Los Angeles	17524 STRATHERN ST	91325	2201033005	0.000	0.000	0.000	0.623	Shortfall of Sites	0.143	Low Residential	R1-1	Low Residential	0	0	66.287	0.623		Residential - Single Family Residence, 1	189B129 493	1 per lot	Reseda - West Van Nuys	No	ABMI	AHO , RES CPU
Los Angeles	17430 HEMMINGWAY ST	91325	2201026017	0.000	0.000	0.000	0.623	Shortfall of Sites	0.143	Low Residential	R1-1	Low Residential	0	0	66.287	0.623		Residential - Single Family Residence, 1	189B129 848	1 per lot	Reseda - West Van Nuys	No	ABMI	AHO , RES CPU
Los Angeles	17424 HEMMINGWAY ST	91325	2201026016	0.000	0.000	0.000	0.623	Shortfall of Sites	0.143	Low Residential	R1-1	Low Residential	0	0	66.287	0.623		Residential - Single Family Residence - Pool, 1	189B129 849	1 per lot	Reseda - West Van Nuys	No	ABMI	AHO , RES CPU
Los Angeles	17448 ARMINTA ST	91325	2201025020	0.000	0.000	0.000	0.623	Shortfall of Sites	0.143	Low Residential	R1-1	Low Residential	0	0	66.287	0.623		Residential - Single Family Residence, 1	189B129 724	1 per lot	Reseda - West Van Nuys	No	ABMI	AHO , RES CPU
Los Angeles	17408 ARMINTA ST	91325	2201025013	0.000	0.000	0.000	0.623	Shortfall of Sites	0.143	Low Residential	R1-1	Low Residential	0	0	66.287	0.623		Residential - Single Family Residence, 1	189B129 731	1 per lot	Reseda - West Van Nuys	No	ABMI	AHO , RES CPU
Los Angeles	17414 ARMINTA ST	91325	2201025014	0.000	0.000	0.000	0.623	Shortfall of Sites	0.143	Low Residential	R1-1	Low Residential	0	0	66.287	0.623		Residential - Single Family Residence, 1	189B129 730	1 per lot	Reseda - West Van Nuys	No	ABMI	AHO , RES CPU

Jurisdiction Name	Site Address/Intersection	5 Digit ZIP Code	Assessor Parcel Number	Very Low-Income	Low-Income	Moderate-Income	Above Moderate-Income	Type of Shortfall	Parcel Size (Acres)	Current General Plan Designation	Current Zoning	Proposed General Plan (GP) Designation	Proposed Zoning	Minimum Density Allowed	Maximum Density Allowed	Total Capacity	Vacant/ Nonvacant	Description of Existing Uses	PIN	Base Density Per Acre	Community Plan Area	Rent Stabalization Ordinance	Income Category	Applicable Rezoning Program (Program informing values in Column Q listed first)
Los Angeles	21305 CELES ST	91364	2167005008	0.000	0.000	0.000	0.623	Shortfall of Sites	0.143	Low Residential	R1-1	Low Residential	[HB3-G1-5] [CX2-FA] [CPIO]	0	66.287	0.623		Residential - Single Family Residence, 1	171B105 814	1 per lot	Canoga Park - Winnetka - Woodland Hills - West Hills	No	ABMI	AHO , CPK CPU
Los Angeles	17442 HEMMINGWAY ST	91325	2201026019	0.000	0.000	0.000	0.623	Shortfall of Sites	0.143	Low Residential	R1-1	Low Residential	0	0	66.287	0.623		Residential - Single Family Residence, 1	189B129 846	1 per lot	Reseda - West Van Nuys	No	ABMI	AHO , RES CPU
Los Angeles	17452 HEMMINGWAY ST	91325	2201026021	0.000	0.000	0.000	0.623	Shortfall of Sites	0.143	Low Residential	R1-1	Low Residential	0	0	66.287	0.623		Residential - Single Family Residence, 1	189B129 844	1 per lot	Reseda - West Van Nuys	No	ABMI	AHO , RES CPU
Los Angeles	17426 ARMINTA ST	91325	2201025016	0.000	0.000	0.000	0.623	Shortfall of Sites	0.143	Low Residential	R1-1	Low Residential	0	0	66.287	0.623		Residential - Single Family Residence, 1	189B129 728	1 per lot	Reseda - West Van Nuys	No	ABMI	AHO , RES CPU
Los Angeles	17624 STRATHERN ST	91325	2201033015	0.000	0.000	0.000	0.623	Shortfall of Sites	0.143	Low Residential	R1-1	Low Residential	0	0	66.287	0.623		Residential - Single Family Residence, 1	189B129 483	1 per lot	Reseda - West Van Nuys	No	ABMI	AHO , RES CPU
Los Angeles	17600 STRATHERN ST	91325	2201033011	0.000	0.000	0.000	0.623	Shortfall of Sites	0.143	Low Residential	R1-1	Low Residential	0	0	66.287	0.623		Residential - Single Family Residence, 1	189B129 487	1 per lot	Reseda - West Van Nuys	No	ABMI	AHO , RES CPU
Los Angeles	17414 HEMMINGWAY ST	91325	2201026014	0.000	0.000	0.000	0.623	Shortfall of Sites	0.143	Low Residential	R1-1	Low Residential	0	0	66.287	0.623		Residential - Single Family Residence, 1	189B129 851	1 per lot	Reseda - West Van Nuys	No	ABMI	AHO , RES CPU
Los Angeles	17408 HEMMINGWAY ST	91325	2201026013	0.000	0.000	0.000	0.623	Shortfall of Sites	0.143	Low Residential	R1-1	Low Residential	0	0	66.287	0.623		Residential - Single Family Residence, 1	189B129 852	1 per lot	Reseda - West Van Nuys	No	ABMI	AHO , RES CPU
Los Angeles	17442 ARMINTA ST	91325	2201025019	0.000	0.000	0.000	0.623	Shortfall of Sites	0.143	Low Residential	R1-1	Low Residential	0	0	66.287	0.623		Residential - Single Family Residence, 1	189B129 725	1 per lot	Reseda - West Van Nuys	No	ABMI	AHO , RES CPU
Los Angeles	17512 STRATHERN ST	91325	2201033003	0.000	0.000	0.000	0.623	Shortfall of Sites	0.143	Low Residential	R1-1	Low Residential	0	0	66.287	0.623		Residential - Single Family Residence - Pool, 1	189B129 495	1 per lot	Reseda - West Van Nuys	No	ABMI	AHO , RES CPU
Los Angeles	17436 ARMINTA ST	91325	2201025018	0.000	0.000	0.000	0.623	Shortfall of Sites	0.143	Low Residential	R1-1	Low Residential	0	0	66.287	0.623		Residential - Single Family Residence, 1	189B129 726	1 per lot	Reseda - West Van Nuys	No	ABMI	AHO , RES CPU
Los Angeles	17409 HEMMINGWAY ST	91325	2201025010	0.000	0.000	0.000	0.623	Shortfall of Sites	0.143	Low Residential	R1-1	Low Residential	0	0	66.287	0.623		Residential - Single Family Residence, 1	189B129 784	1 per lot	Reseda - West Van Nuys	No	ABMI	AHO , RES CPU
Los Angeles	21301 CELES ST	91364	2167005007	0.000	0.000	0.000	0.623	Shortfall of Sites	0.143	Low Residential	R1-1	Low Residential	[HB5-SH1-5] [CX4-FA] [CPIO]	0	66.287	0.623		Residential - Single Family Residence, 1	171B105 820	1 per lot	Canoga Park - Winnetka - Woodland Hills - West Hills	No	ABMI	AHO , CPK CPU
Los Angeles	21231 CELES ST	91364	2167005006	0.000	0.000	0.000	0.623	Shortfall of Sites	0.143	Low Residential	R1-1	Low Residential	0	0	66.287	0.623		Residential - Single Family Residence, 1	171B105 825	1 per lot	Canoga Park - Winnetka - Woodland Hills - West Hills	No	ABMI	AHO , CPK CPU
Los Angeles	18152 ARMINTA ST	91335	2102017116	0.000	0.000	0.000	0.623	Shortfall of Sites	0.153	Low Residential	R1-1	Low Residential	0	0	66.287	0.623		Residential - Single Family Residence - Pool, 1	189B125 551	1 per lot	Reseda - West Van Nuys	No	ABMI	AHO , RES CPU
Los Angeles	17415 HEMMINGWAY ST	91325	2201025009	0.000	0.000	0.000	0.623	Shortfall of Sites	0.143	Low Residential	R1-1	Low Residential	0	0	66.287	0.623		Residential - Single Family Residence - Pool, 1	189B129 783	1 per lot	Reseda - West Van Nuys	No	ABMI	AHO , RES CPU
Los Angeles	17421 HEMMINGWAY ST	91325	2201025008	0.000	0.000	0.000	0.623	Shortfall of Sites	0.143	Low Residential	R1-1	Low Residential	0	0	66.287	0.623		Residential - Single Family Residence, 1	189B129 782	1 per lot	Reseda - West Van Nuys	No	ABMI	AHO , RES CPU
Los Angeles	21227 CELES ST	91364	2167005005	0.000	0.000	0.000	0.623	Shortfall of Sites	0.143	Low Residential	R1-1	Low Residential	0	0	66.287	0.623		Residential - Single Family Residence - Pool, 1	171B105 830	1 per lot	Canoga Park - Winnetka - Woodland Hills - West Hills	No	ABMI	AHO , CPK CPU
Los Angeles	24919 S AVALON BLVD	90744	7406022018	0.000	0.000	0.000	0.623	Shortfall of Sites	0.135	Low Medium II Residential	[Q]RD1.5-1XL-O-CUGU	0	0	0	102.494	0.623		Institutional - Church - One Story, 0	039B205 665		Wilmington - Harbor City	No	ABMI	FBO, R2RD
Los Angeles	17425 HEMMINGWAY ST	91325	2201025007	0.000	0.000	0.000	0.623	Shortfall of Sites	0.143	Low Residential	R1-1	Low Residential	0	0	66.287	0.623		Residential - Single Family Residence, 1	189B129 781	1 per lot	Reseda - West Van Nuys	No	ABMI	AHO , RES CPU
Los Angeles	17515 BLYTHE ST	91325	2201033030	0.000	0.000	0.000	0.623	Shortfall of Sites	0.143	Low Residential	R1-1	Low Residential	0	0	66.287	0.623		Residential - Single Family Residence, 1	189B129 545	1 per lot	Reseda - West Van Nuys	No	ABMI	AHO , RES CPU
Los Angeles	17345 BURTON ST	91325	2201010026	0.000	0.000	0.000	0.623	Shortfall of Sites	0.143	Low Residential	R1-1	Low Residential	0	0	66.287	0.623		Residential - Single Family Residence, 1	192B133 318	1 per lot	Reseda - West Van Nuys	No	ABMI	AHO , RES CPU
Los Angeles	17437 HEMMINGWAY ST	91325	2201025005	0.000	0.000	0.000	0.623	Shortfall of Sites	0.143	Low Residential	R1-1	Low Residential	0	0	66.287	0.623		Residential - Single Family Residence, 1	189B129 779	1 per lot	Reseda - West Van Nuys	No	ABMI	AHO , RES CPU
Los Angeles	24919 S AVALON BLVD	90744	7406022018	0.000	0.000	0.000	0.623	Shortfall of Sites	0.135	Low Medium II Residential	[Q]RD1.5-1XL-O-CUGU	0	0	0	102.494	0.623		Institutional - Church - One Story, 0	039B205 635		Wilmington - Harbor City	No	ABMI	FBO, R2RD
Los Angeles	8177 LESNER AVE	91406	2204027018	0.000	0.000	0.000	0.623	Shortfall of Sites	0.143	Low Residential	R1-1	Low Residential	0	0	66.287	0.623		Residential - Single Family Residence - Pool, 1	189B133 16	1 per lot	Reseda - West Van Nuys	No	ABMI	AHO , RES CPU
Los Angeles	17443 HEMMINGWAY ST	91325	2201025004	0.000	0.000	0.000	0.623	Shortfall of Sites	0.143	Low Residential	R1-1	Low Residential	0	0	66.287	0.623		Residential - Single Family Residence, 1	189B129 778	1 per lot	Reseda - West Van Nuys	No	ABMI	AHO , RES CPU
Los Angeles	8111 ANDASOL AVE	91325	2201016015	0.000	0.000	0.000	0.623	Shortfall of Sites	0.143	Low Residential	R1-1	Low Residential	0	0	66.287	0.623		Residential - Single Family Residence - Pool, 1	189B133 137	1 per lot	Reseda - West Van Nuys	No	ABMI	AHO , RES CPU
Los Angeles	17449 HEMMINGWAY ST	91325	2201025003	0.000	0.000	0.000	0.623	Shortfall of Sites	0.143	Low Residential	R1-1	Low Residential	0	0	66.287	0.623		Residential - Single Family Residence, 1	189B129 777	1 per lot	Reseda - West Van Nuys	No	ABMI	AHO , RES CPU
Los Angeles	17525 BLYTHE ST	91325	2201033028	0.000	0.000	0.000	0.623	Shortfall of Sites	0.143	Low Residential	R1-1	Low Residential	0	0	66.287	0.623		Residential - Single Family Residence, 1	189B129 543	1 per lot	Reseda - West Van Nuys	No	ABMI	AHO , RES CPU
Los Angeles	17453 HEMMINGWAY ST	91325	2201025002	0.000	0.000	0.000	0.623	Shortfall of Sites	0.143	Low Residential	R1-1	Low Residential	0	0	66.287	0.623		Residential - Single Family Residence, 1	189B129 776	1 per lot	Reseda - West Van Nuys	No	ABMI	AHO , RES CPU
Los Angeles	24919 S AVALON BLVD	90744	7406022018	0.000	0.000	0.000	0.623	Shortfall of Sites	0.135	Low Medium II Residential	[Q]RD1.5-1XL-O-CUGU	0	0	0	102.494	0.623		Institutional - Church - One Story, 0	039B205 619		Wilmington - Harbor City	No	ABMI	FBO, R2RD
Los Angeles	21901 SAN MIGUEL ST	91364	2171015050	0.000	0.000	0.000	0.623	Shortfall of Sites	0.143	Low Residential	R1-1	Low Residential	0	0	66.287	0.623		Residential - Single Family Residence - Pool, 1	168B101 256	1 per lot	Canoga Park - Winnetka - Woodland Hills - West Hills	No	ABMI	AHO , CPK CPU
Los Angeles	17433 BURTON ST	91325	2201010017	0.000	0.000	0.000	0.623	Shortfall of Sites	0.143	Low Residential	R1-1	Low Residential	0	0	66.287	0.623		Residential - Single Family Residence - Pool, 1	192B129 378	1 per lot	Reseda - West Van Nuys	No	ABMI	AHO , RES CPU
Los Angeles	17417 BURTON ST	91325	2201010020	0.000	0.000	0.000	0.623	Shortfall of Sites	0.143	Low Residential	R1-1	Low Residential	0	0	66.287	0.623		Residential - Single Family Residence, 1	192B129 375	1 per lot	Reseda - West Van Nuys	No	ABMI	AHO , RES CPU
Los Angeles	17401 BURTON ST	91325	2201010023	0.000	0.000	0.000	0.623	Shortfall of Sites	0.143	Low Residential	R1-1	Low Residential	0	0	66.287	0.623		Residential - Single Family Residence, 1	192B129 372	1 per lot	Reseda - West Van Nuys	No	ABMI	AHO , RES CPU
Los Angeles	17537 BLYTHE ST	91325	2201033026	0.000	0.000	0.000	0.623	Shortfall of Sites	0.143	Low Residential	R1-1	Low Residential	0	0	66.287	0.623		Residential - Single Family Residence, 1	189B129 541	1 per lot	Reseda - West Van Nuys	No	ABMI	AHO , RES CPU
Los Angeles	17513 KITTRIDGE ST	91406	2229018007	0.000	0.000	0.000	0.623	Shortfall of Sites	0.153	Low Residential	R1-1-RIO	Low Residential	0	0	66.287	0.623		Residential - Single Family Residence, 1	180B129 451	1 per lot	Reseda - West Van Nuys	No	ABMI	AHO , RES CPU
Los Angeles	21920 VISCANIO RD	91364	2171017060	0.000	0.000	0.000	0.623	Shortfall of Sites	0.143	Low Residential	R1-1	Low Residential	0	0	66.287	0.623		Residential - Single Family Residence, 1	168B101 614	1 per lot	Canoga Park - Winnetka - Woodland Hills - West Hills	No	ABMI	AHO , CPK CPU
Los Angeles	24919 S AVALON BLVD	90744	7406022018	0.000	0.000	0.000	0.623	Shortfall of Sites	0.135	Low Medium II Residential	[Q]RD1.5-1XL-O-CUGU	0	0	0	102.494	0.623		Institutional - Church - One Story, 0	039B205 608		Wilmington - Harbor City	No	ABMI	FBO, R2RD
Los Angeles	17549 BLYTHE ST	91325	2201033024	0.000	0.000	0.000	0.623	Shortfall of Sites	0.143	Low Residential	R1-1	Low Residential	0	0	66.287	0.623		Residential - Single Family Residence, 1	189B129 539	1 per lot	Reseda - West Van Nuys	No	ABMI	AHO , RES CPU
Los Angeles	17512 KITTRIDGE ST	91406	2229020015	0.000	0.000	0.000	0.623	Shortfall of Sites	0.153	Low Residential	R1-1-RIO	Low Residential	0	0	66.287	0.623		Residential - Single Family Residence, 1	180B129 519	1 per lot	Reseda - West Van Nuys	No	ABMI	AHO , RES CPU
Los Angeles	21914 VISCANIO RD	91364	2171017059	0.000	0.000	0.000	0.623	Shortfall of Sites	0.143	Low Residential	R1-1	Low Residential	0	0	66.287	0.623		Residential - Single Family Residence, 1	168B101 615	1 per lot	Canoga Park - Winnetka - Woodland Hills - West Hills	No	ABMI	AHO , CPK CPU
Los Angeles	24919 S AVALON BLVD	90744	7406022018	0.000	0.000	0.000	0.623	Shortfall of Sites	0.135	Low Medium II Residential	[Q]RD1.5-1XL-O-CUGU	0	0	0	102.494	0.623		Institutional - Church - One Story, 0	039B205 595		Wilmington - Harbor City	No	ABMI	FBO, R2RD
Los Angeles	17453 ELKWOOD ST	91325	2201026002	0.000	0.000	0.000	0.623	Shortfall of Sites	0.143	Low Residential	R1-1	Low Residential	0	0	66.287	0.623		Residential - Single Family Residence, 1	189B129 895	1 per lot	Reseda - West Van Nuys	No	ABMI	AHO , RES CPU
Los Angeles	17559 BLYTHE ST	91325	2201033022	0.000	0.000	0.000	0.623	Shortfall of Sites	0.143	Low Residential	R1-1	Low Residential	0	0	66.287	0.623		Residential - Single Family Residence, 1	189B129 537	1 per lot	Reseda - West Van Nuys	No	ABMI	AHO , RES CPU
Los Angeles	7306 ALDEA AVE	91406	2227032017	0.000	0.000	0.000	0.623	Shortfall of Sites	0.153	Low Residential	R1-1	Low Residential	0	0	66.287	0.623		Residential - Single Family Residence - Pool, 1	186B133 1002	1 per lot	Reseda - West Van Nuys	No	ABMI	AHO , RES CPU
Los Angeles	4126 ARLINGTON AVE	90008	5022017049	0.000	0.000	0.000	0.623	Shortfall of Sites	0.135	Community Commercial	[Q]R4-1	0	0	0	102.494	0.623		Institutional - Church - One Story, 0	114B189 472		West Adams - Baldwin Hills - Leimert	No	ABMI	FBO
Los Angeles	21220 DE LA GUERRA ST	91364	2167004045	0.000	0.000	0.000	0.623	Shortfall of Sites	0.143	Low Residential	R1-1	Low Residential	[HM2-CHC1-5] [CX3-FA] [CPIO]	0	66.287	0.623		Residential - Single Family Residence, 1	171B105 603	1 per lot	Canoga Park - Winnetka - Woodland Hills - West Hills	No	ABMI	AHO , CPK CPU
Los Angeles	5083 DON PIO DR	91364	2169006023	0.000	0.000	0.000	0.623	Shortfall of Sites	0.143	Low Residential	R1-1	Low Residential	[HB1-G1-5] [CX2-FA] [CPIO]	0	66.287	0.623		Residential - Single Family Residence, 1	171B101 1078	1 per lot	Canoga Park - Winnetka - Woodland Hills - West Hills	No	ABMI	AHO , CPK CPU
Los Angeles	19541 HAMLIN ST	91335	2132011019	0.000	0.000	0.000	0.623	Shortfall of Sites	0.153	Low Residential	R1-1-RIO	Low Residential	0	0	66.287	0.623		Residential - Single Family Residence, 1	180B117 625	1 per lot	Reseda - West Van Nuys	No	ABMI	AHO , RES CPU
Los Angeles	17611 BLYTHE ST	91325	2201033018	0.000	0.000	0.000	0.623	Shortfall of Sites	0.143	Low Residential	R1-1	Low Residential	0	0	66.287	0.623		Residential - Single Family Residence, 1	189B129 533	1 per lot	Reseda - West Van Nuys	No	ABMI	AHO , RES CPU
Los Angeles	17449 ELKWOOD ST	91325	2201026003	0.000	0.000	0.000	0.623	Shortfall of Sites	0.143	Low Residential	R1-1	Low Residential	0	0	66.287	0.623		Residential - Single Family Residence, 1	189B129 896	1 per lot	Reseda - West Van Nuys	No	ABMI	AHO , RES CPU
Los Angeles	21901 LOPEZ ST	91364	2169006022	0.000	0.000	0.000	0.623	Shortfall of Sites	0.143	Low Residential	R1-1	Low Residential	[MB3-CDF1-5] [IX4-FA] [CPIO]	0	66.287	0.623		Residential - Single Family Residence, 1	171B101 1120	1 per lot	Canoga Park - Winnetka - Woodland Hills - West Hills	No	ABMI	AHO , CPK CPU
Los Angeles	440 E 111TH ST	90061	6073020008	0.000	0.000	0.000	0.623	Shortfall of Sites	0.135	Low Medium I Residential	R2-1	0	0	0	102.494	0.623		Institutional - Church - One Story, 0	088-5A207 363		Southeast Los Angeles	No	ABMI	FBO, R2RD
Los Angeles	7309 RUFFNER AVE	91406	2226015014	0.000	0.000	0.000	0.623	Shortfall of Sites	0.153	Low Residential	R1-1	Low Residential	0	0	66.287	0.623		Residential - Single Family Residence, 1	186B137 326	1 per lot	Reseda - West Van Nuys	No	ABMI	AHO , RES CPU
Los Angeles	21227 MARTINEZ ST	91364	2167004043	0.000	0.000	0.000	0.623	Shortfall of Sites	0.143	Low Residential	R1-1	Low Residential	0	0	66.287	0.623		Residential - Single Family Residence - Pool, 1	171B105 662	1 per lot	Canoga Park - Winnetka - Woodland Hills - West Hills	No	ABMI	AHO , CPK CPU
Los Angeles	7216 BEVERLY BLVD	90036	5512023040	0.000	0.000	0.000	0.623	Shortfall of Sites	0.092	Neighborhood Office Commercial	C2-1VL	0	0	0	7.062	0.623		Commercial - Store Combination - Store and Office Combination - One Story, 0	138B181 442		Wilshire	No	ABMI	ARO
Los Angeles	17517 KITTRIDGE ST	91406	2229018006	0.000	0.000	0.000	0.623	Shortfall of Sites	0.153	Low Residential	R1-1-RIO	Low Residential	0	0	66.287	0.623		Residential - Single Family Residence, 1	180B129 450	1 per lot	Reseda - West Van Nuys	No	ABMI	AHO , RES CPU
Los Angeles	1315 W 39TH ST	90062	5036014002	0.000	0.000	0.000	0.623	Shortfall of Sites	0.135	Neighborhood Commercial	C2-1VL-CPIO	0	0	0	102.494	0.623		Institutional - Church - One Story, 0	117B193 1147		South Los Angeles	No	ABMI	FBO
Los Angeles	17516 KITTRIDGE ST	91406	2229020016	0.000	0.000	0.000	0.623	Shortfall of Sites	0.153	Low Residential	R1-1-RIO	Low Residential	0	0	66.287	0.623		Residential - Single Family Residence, 1	180B129 518	1 per lot	Reseda - West Van Nuys	No	ABMI	AHO , RES CPU
Los Angeles	17443 ELKWOOD ST	91325	2201026004	0.000	0.000	0.000	0.622	Shortfall of Sites	0.143	Low Residential	R1-1	Low Residential	0	0	66.287	0.622		Residential - Single Family Residence - Pool, 1	189B129 897	1 per lot	Reseda - West Van Nuys	No	ABMI	AHO , RES CPU
Los Angeles	17505 HAYNES ST	91406	2229020011	0.000	0.000	0.000	0.622	Shortfall of Sites	0.153	Low Residential	R1-1-RIO	Low Residential	0	0	66.287	0.622		Residential - Single Family Residence, 1	180B129 566	1 per lot	Reseda - West Van Nuys	No	ABMI	AHO , RES CPU
Los Angeles	1788 W ADAMS BLVD	90018	5053027007	0.000	0.000	0.000	0.622	Shortfall of Sites	0.088	Neighborhood Commercial	C2-1VL-O-CPIO	0	0	0	8.860	0.622		Industrial - Warehousing, Distribution, Storage - Warehousing, Distribution, Under 10,000 SF - One Story, 0	123B193 608		South Los Angeles	No	ABMI	ARO
Los Angeles	17437 ELKWOOD ST	91325	2201026005	0.000	0.000	0.000	0.622	Shortfall of Sites	0.143	Low Residential	R1-1	Low Residential	0	0	66.287	0.622		Residential - Single Family Residence - Pool, 1	189B129 898	1 per lot	Reseda - West Van Nuys	No	ABMI	AHO , RES CPU
Los Angeles	17506 LEMAY PL	91406	2229018011	0.000	0.000	0.000	0.622	Shortfall of Sites	0.153	Low Residential	R1-1-RIO	Low Residential	0	0	66.287	0.622		Residential - Single Family Residence, 1	180B129 394	1 per lot	Reseda - West Van Nuys	No	ABMI	AHO , RES CPU
Los Angeles	1177 W 25TH ST	90007	5055021012	0.000	0.000	0.000	0.622	Shortfall of Sites	0.135	Low Medium II Residential	[Q]R4-1-O-CPIO	0	0	0	102.494	0.622		Institutional - Church - One Story, 0	124-5A201 353		South Los Angeles	No	ABMI	FBO
Los Angeles	1177 W 25TH ST	90007	5055021012	0.000	0.000	0.000	0.622	Shortfall of Sites	0.135	Low Medium II Residential	[Q]R4-1-O-CPIO	0	0	0	102.494	0.622		Institutional - Church - One Story, 0	124-5A201 354		South Los Angeles	No	ABMI	FBO
Los Angeles	1177 W 25TH ST	90007	5055021012	0.000	0.000	0.000	0.622	Shortfall of Sites	0.135	Low Medium II Residential	[Q]R4-1-O-CPIO	0	0	0	102.494	0.622		Institutional - Church - One Story, 0	124-5A201 352		South Los Angeles	No	ABMI	FBO
Los Angeles	21221 MARTINEZ ST	91364	2167004044	0.000	0.000	0.000	0.622	Shortfall of Sites	0.143	Low Residential	R1-1	Low Residential	0	0	66.287	0.622		Residential - Single Family Residence, 1	171B105 665	1 per lot	Canoga Park - Winnetka - Woodland Hills - West Hills	No	ABMI	AHO , CPK CPU
Los Angeles	5047 GERALD AVE	91436	2259016018	0.000	0.000	0.000	0.622	Shortfall of Sites	0.143	Low II Residential	R1-1	Low Residential	0	0	66.287	0.622		Residential - Single Family Residence - Pool, 1	171B137 299	1 per lot	Encino - Tarzana	No	ABMI	AHO , ENC CPU
Los Angeles	17431 ELKWOOD ST	91325	2201026006	0.000	0.000	0.000	0.622	Shortfall of Sites	0.143	Low Residential	R1-1	Low Residential	0	0	66.287	0.622		Residential - Single Family Residence - Pool, 1	189B129 899	1 per lot	Reseda - West Van Nuys	No	ABMI	AHO , RES CPU
Los Angeles	17522 KITTRIDGE ST	91406	2229020017	0.000	0.000	0.000	0.622	Shortfall of Sites	0.153	Low Residential	R1-1-RIO	Low Residential	0	0	66.287	0.622		Residential - Single Family Residence, 1	180B129 517	1 per lot	Reseda - West Van Nuys	No	ABMI	AHO , RES CPU
Los Angeles	17511 HAYNES ST	91406	2229020010	0.000	0.000	0.000	0.622	Shortfall of Sites	0.153	Low Residential	R1-1-RIO	Low Residential	0	0	66.287	0.622		Residential - Single Family Residence, 1	180B129 565	1 per lot	Reseda - West Van Nuys	No	ABMI	AHO , RES CPU

Jurisdiction Name	Site Address/Intersection	5 Digit ZIP Code	Assessor Parcel Number	Very Low-Income	Low-Income	Moderate-Income	Above Moderate-Income	Type of Shortfall	Parcel Size (Acres)	Current General Plan Designation	Current Zoning	Proposed General Plan (GP) Designation	Proposed Zoning	Minimum Density Allowed	Maximum Density Allowed	Total Capacity	Vacant/ Nonvacant	Description of Existing Uses	PIN	Base Density Per Acre	Community Plan Area	Rent Stabalization Ordinance	Income Category	Applicable Rezoning Program (Program informing values in Column Q listed first)
Los Angeles	22067 MARTINEZ ST	91364	2169012016	0.000	0.000	0.000	0.622	Shortfall of Sites	0.143	Low Residential	R1-1	Low Residential	0	0	66.287	0.622		Residential - Single Family Residence, 1	171B101 893	1 per lot	Canoga Park - Winnetka - Woodland Hills - West Hills	No	ABMI	AHO , CPK CPU
Los Angeles	17425 ELKWOOD ST	91325	2201026007	0.000	0.000	0.000	0.622	Shortfall of Sites	0.143	Low Residential	R1-1	Low Residential	0	0	66.287	0.622		Residential - Single Family Residence - Pool, 1	189B129 900	1 per lot	Reseda - West Van Nuys	No	ABMI	AHO , RES CPU
Los Angeles	22103 DEL VALLE ST	91364	2169018001	0.000	0.000	0.000	0.622	Shortfall of Sites	0.143	Low Residential	R1-1	Low Residential	0	0	66.287	0.622		Residential - Single Family Residence, 1	171B101 347	1 per lot	Canoga Park - Winnetka - Woodland Hills - West Hills	No	ABMI	AHO , CPK CPU
Los Angeles	22104 COSTANSO ST	91364	2169018023	0.000	0.000	0.000	0.622	Shortfall of Sites	0.143	Low Residential	R1-1	Low Residential	[MB4-G1-5] [CX2-FA] [CPIO]	0	66.287	0.622		Residential - Single Family Residence, 1	171B101 296	1 per lot	Canoga Park - Winnetka - Woodland Hills - West Hills	No	ABMI	AHO , CPK CPU
Los Angeles	1807 N VAN NESS AVE	90028	5586029017	0.000	0.000	0.000	0.622	Shortfall of Sites	0.007	Low Medium II Residential	RD1.5-1XL	0	0	0	99.000	0.622		Residential - Single Family Residence, 0	150A191 350		Hollywood	No	ABMI	TOC EXP
Los Angeles	17512 LEMAY PL	91406	2229018012	0.000	0.000	0.000	0.622	Shortfall of Sites	0.153	Low Residential	R1-1-RIO	Low Residential	0	0	66.287	0.622		Residential - Single Family Residence, 1	180B129 393	1 per lot	Reseda - West Van Nuys	No	ABMI	AHO , RES CPU
Los Angeles	20237 BLYTHE ST	91306	2107019097	0.000	0.000	0.000	0.622	Shortfall of Sites	0.153	Low Residential	R1-1	Low Residential	0	0	66.287	0.622		Residential - Single Family Residence, 1	189B113 581	1 per lot	Canoga Park - Winnetka - Woodland Hills - West Hills	No	ABMI	AHO , CPK CPU
Los Angeles	7939 ALDEA AVE	91406	2204011017	0.000	0.000	0.000	0.622	Shortfall of Sites	0.143	Low Residential	R1-1	Low Residential	0	0	66.287	0.622		Residential - Single Family Residence, 1	189B133 541	1 per lot	Reseda - West Van Nuys	No	ABMI	AHO , RES CPU
Los Angeles	7900 NEWCASTLE AVE	91335	2101027003	0.000	0.000	0.000	0.622	Shortfall of Sites	0.153	Low Residential	R1-1	Low Residential	0	0	66.287	0.622		Residential - Single Family Residence, 1	189B125 504	1 per lot	Reseda - West Van Nuys	No	ABMI	AHO , RES CPU
Los Angeles	6263 MELVIN AVE	91335	2132020015	0.000	0.000	0.000	0.622	Shortfall of Sites	0.153	Low Residential	R1-1-RIO	Low Residential	0	0	66.287	0.622		Residential - Single Family Residence, 1	177B117 123	1 per lot	Reseda - West Van Nuys	No	ABMI	AHO , RES CPU
Los Angeles	7305 RUFFNER AVE	91406	2226015015	0.000	0.000	0.000	0.622	Shortfall of Sites	0.153	Low Residential	R1-1	Low Residential	0	0	66.287	0.622		Residential - Single Family Residence, 1	186B137 333	1 per lot	Reseda - West Van Nuys	No	ABMI	AHO , RES CPU
Los Angeles	17517 HAYNES ST	91406	2229020009	0.000	0.000	0.000	0.622	Shortfall of Sites	0.153	Low Residential	R1-1-RIO	Low Residential	0	0	66.287	0.622		Residential - Single Family Residence, 1	180B129 564	1 per lot	Reseda - West Van Nuys	No	ABMI	AHO , RES CPU
Los Angeles	17526 KITTRIDGE ST	91406	2229020018	0.000	0.000	0.000	0.622	Shortfall of Sites	0.153	Low Residential	R1-1-RIO	Low Residential	0	0	66.287	0.622		Residential - Single Family Residence - Pool, 1	180B129 516	1 per lot	Reseda - West Van Nuys	No	ABMI	AHO , RES CPU
Los Angeles	1629 GRIFFITH PARK BLVD	90026	5429021032	0.311	0.311	0.000	0.000	Shortfall of Sites	0.159	Neighborhood Commercial	[Q]C2-1VL	0	0	20	102.494	0.622		Institutional - Church - One Story, 0	145-5A203 394		Silver Lake - Echo Park - Elysian Valley	No	LI	FBO
Los Angeles	8721 S MAIN ST	90003	6040017023	0.000	0.000	0.000	0.622	Shortfall of Sites	0.135	Neighborhood Commercial	C2-1VL-CPIO	0	0	0	102.494	0.622		Institutional - Church - One Story, 0	096A203 103		Southeast Los Angeles	No	ABMI	FBO
Los Angeles	17527 KITTRIDGE ST	91406	2229018004	0.000	0.000	0.000	0.622	Shortfall of Sites	0.153	Low Residential	R1-1-RIO	Low Residential	0	0	66.287	0.622		Residential - Single Family Residence, 1	180B129 448	1 per lot	Reseda - West Van Nuys	No	ABMI	AHO , RES CPU
Los Angeles	20016 LULL ST	91306	2106006029	0.000	0.000	0.000	0.622	Shortfall of Sites	0.254	Low Residential	RS-1	Low Residential	CM-2D-CPIO	0	66.287	0.622		, 2	186B113 128	1 per lot	Canoga Park - Winnetka - Woodland Hills - West Hills	Yes	ABMI	AHO , CPK CPU
Los Angeles	15544 OTSEGO ST	91436	2261032016	0.000	0.000	0.000	0.622	Shortfall of Sites	0.049	Low II Residential	R1-1	Low Residential	0	0	66.287	0.622		Residential - Single Family Residence, 0	171B141 287	1 per lot	Encino - Tarzana	No	ABMI	AHO , ENC CPU
Los Angeles	24919 S AVALON BLVD	90744	7406022018	0.000	0.000	0.000	0.622	Shortfall of Sites	0.135	Low Medium II Residential	[Q]RD1.5-1XL-O-CUGU	0	0	0	102.494	0.622		Institutional - Church - One Story, 0	039B205 683		Wilmington - Harbor City	No	ABMI	FBO, R2RD
Los Angeles	17415 ELKWOOD ST	91325	2201026009	0.000	0.000	0.000	0.622	Shortfall of Sites	0.143	Low Residential	R1-1	Low Residential	0	0	66.287	0.622		Residential - Single Family Residence, 1	189B129 902	1 per lot	Reseda - West Van Nuys	No	ABMI	AHO , RES CPU
Los Angeles	8321 BEVERLY BLVD	90048	5514009024	0.000	0.000	0.000	0.622	Shortfall of Sites	0.114	Neighborhood Office Commercial	C2-1VL	0	0	0	5.699	0.622		Commercial - Office Building - One Story, 0	138B173 399		Wilshire	No	ABMI	ARO
Los Angeles	17518 LEMAY ST	91406	2229018013	0.000	0.000	0.000	0.622	Shortfall of Sites	0.153	Low Residential	R1-1-RIO	Low Residential	0	0	66.287	0.622		Residential - Single Family Residence, 1	180B129 392	1 per lot	Reseda - West Van Nuys	No	ABMI	AHO , RES CPU
Los Angeles	17409 ELKWOOD ST	91325	2201026010	0.000	0.000	0.000	0.622	Shortfall of Sites	0.143	Low Residential	R1-1	Low Residential	0	0	66.287	0.622		Residential - Single Family Residence, 1	189B129 903	1 per lot	Reseda - West Van Nuys	No	ABMI	AHO , RES CPU
Los Angeles	1464 W MARTIN LUTHER KING JR BLVD	90062	5021003001	0.000	0.000	0.000	0.622	Shortfall of Sites	0.183	Neighborhood Commercial	C2-1VL-CPIO	0	0	0	4.720	0.622		Commercial - Store Combination - Store and Residential Combination - One Story, 0	114B193 363		South Los Angeles	Yes	ABMI	ARO
Los Angeles	17521 HAYNES ST	91406	2229020008	0.000	0.000	0.000	0.622	Shortfall of Sites	0.153	Low Residential	R1-1-RIO	Low Residential	0	0	66.287	0.622		Residential - Single Family Residence - Pool, 1	180B129 563	1 per lot	Reseda - West Van Nuys	No	ABMI	AHO , RES CPU
Los Angeles	17532 KITTRIDGE ST	91406	2229020019	0.000	0.000	0.000	0.622	Shortfall of Sites	0.153	Low Residential	R1-1-RIO	Low Residential	0	0	66.287	0.622		Residential - Single Family Residence, 1	180B129 515	1 per lot	Reseda - West Van Nuys	No	ABMI	AHO , RES CPU
Los Angeles	7861 CHASTAIN AVE	91335	2101027001	0.000	0.000	0.000	0.622	Shortfall of Sites	0.153	Low Residential	R1-1	Low Residential	0	0	66.287	0.622		Residential - Single Family Residence, 1	189B129 752	1 per lot	Reseda - West Van Nuys	No	ABMI	AHO , RES CPU
Los Angeles	17641 HAMLIN ST	91406	2229021003	0.000	0.000	0.000	0.622	Shortfall of Sites	0.153	Low Residential	R1-1-RIO	Low Residential	0	0	66.287	0.622		Residential - Single Family Residence, 1	180B129 663	1 per lot	Reseda - West Van Nuys	No	ABMI	AHO , RES CPU
Los Angeles	17533 KITTRIDGE ST	91406	2229018003	0.000	0.000	0.000	0.621	Shortfall of Sites	0.153	Low Residential	R1-1-RIO	Low Residential	0	0	66.287	0.621		Residential - Single Family Residence - Pool, 1	180B129 447	1 per lot	Reseda - West Van Nuys	No	ABMI	AHO , RES CPU
Los Angeles	17101 CANTARA ST	91406	2204003022	0.000	0.000	0.000	0.621	Shortfall of Sites	0.143	Low Residential	R1-1	Low Residential	0	0	66.287	0.621		Residential - Single Family Residence, 1	192B133 379	1 per lot	Reseda - West Van Nuys	No	ABMI	AHO , RES CPU
Los Angeles	21902 DE LA OSA ST	91364	2171015051	0.000	0.000	0.000	0.621	Shortfall of Sites	0.143	Low Residential	R1-1	Low Residential	0	0	66.287	0.621		Residential - Single Family Residence - Pool, 1	168B101 214	1 per lot	Canoga Park - Winnetka - Woodland Hills - West Hills	No	ABMI	AHO , CPK CPU
Los Angeles	6967 SALE AVE	91307	2024025039	0.000	0.000	0.000	0.621	Shortfall of Sites	0.153	Low Residential	(T)(Q)R1-1	Very Low Residential	0	0	66.287	0.621		Residential - Single Family Residence, 1	183B097 901	1 per lot	Canoga Park - Winnetka - Woodland Hills - West Hills	No	ABMI	AHO , CPK CPU, ADU
Los Angeles	17317 STAGG ST	91325	2201021006	0.000	0.000	0.000	0.621	Shortfall of Sites	0.143	Low Residential	R1-1	Low Residential	0	0	66.287	0.621		Residential - Single Family Residence - Pool, 1	189B133 741	1 per lot	Reseda - West Van Nuys	No	ABMI	AHO , RES CPU
Los Angeles	17536 KITTRIDGE ST	91406	2229020020	0.000	0.000	0.000	0.621	Shortfall of Sites	0.153	Low Residential	R1-1-RIO	Low Residential	0	0	66.287	0.621		Residential - Single Family Residence, 1	180B129 512	1 per lot	Reseda - West Van Nuys	No	ABMI	AHO , RES CPU
Los Angeles	0	0	2258001042	0.000	0.000	0.000	0.621	Shortfall of Sites	0.049	Very Low I Residential	RA-1	Very Low Residential	0	0	66.287	0.621	Vacant	Residential - Single Family Residence - Vacant Land, 0	174B133 772	1 per lot	Encino - Tarzana	No	ABMI	AHO , ENC CPU
Los Angeles	17537 KITTRIDGE ST	91406	2229018002	0.000	0.000	0.000	0.621	Shortfall of Sites	0.153	Low Residential	R1-1-RIO	Low Residential	0	0	66.287	0.621		Residential - Single Family Residence, 1	180B129 446	1 per lot	Reseda - West Van Nuys	No	ABMI	AHO , RES CPU
Los Angeles	17637 HAMLIN ST	91406	2229021004	0.000	0.000	0.000	0.621	Shortfall of Sites	0.153	Low Residential	R1-1-RIO	Low Residential	0	0	66.287	0.621		Residential - Single Family Residence, 1	180B129 664	1 per lot	Reseda - West Van Nuys	No	ABMI	AHO , RES CPU
Los Angeles	17528 LEMAY PL	91406	2229018015	0.000	0.000	0.000	0.621	Shortfall of Sites	0.153	Low Residential	R1-1-RIO	Low Residential	0	0	66.287	0.621		Residential - Single Family Residence, 1	180B129 390	1 per lot	Reseda - West Van Nuys	No	ABMI	AHO , RES CPU
Los Angeles	7323 S CENTRAL AVE	90001	6023005005	0.000	0.000	0.000	0.621	Shortfall of Sites	0.117	Neighborhood Commercial	C2-1VL-CPIO	0	0	0	7.343	0.621		Commercial - Store Combination - Store and Residential Combination - One Story, 0	102B209 237		Southeast Los Angeles	Yes	ABMI	ARO
Los Angeles	1477 E 25TH ST	90011	5118008018	0.000	0.000	0.000	0.621	Shortfall of Sites	0.115	Hybrid Industrial	CM-1-CPIO	0	0	0	7.522	0.621		Commercial - Store Combination - Store and Residential Combination - One Story, 0	117A213 43		Southeast Los Angeles	Yes	ABMI	ARO
Los Angeles	1477 E 25TH ST	90011	5118008018	0.000	0.000	0.000	0.621	Shortfall of Sites	0.230	Hybrid Industrial	CM-1-CPIO	0	0	0	3.747	0.621		Commercial - Store Combination - Store and Residential Combination - One Story, 0	117A213 50		Southeast Los Angeles	Yes	ABMI	ARO
Los Angeles	7676 S SAN PEDRO ST	90003	6022026900	0.310	0.310	0.000	0.000	Shortfall of Sites	0.404	Public Facilities	PF-1	0	0	20	153.741	0.621		Miscellaneous - Government Owned Property, 0	099B205 659		Southeast Los Angeles	No	LI	PF
Los Angeles	17531 HAYNES ST	91406	2229020006	0.000	0.000	0.000	0.621	Shortfall of Sites	0.153	Low Residential	R1-1-RIO	Low Residential	0	0	66.287	0.621		Residential - Single Family Residence, 1	180B129 561	1 per lot	Reseda - West Van Nuys	No	ABMI	AHO , RES CPU
Los Angeles	955 VINE ST	90038	5533018900	0.310	0.310	0.000	0.000	Shortfall of Sites	0.404	Public Facilities	PF-1XL	0	0	20	153.741	0.621		Institutional - School (Private) - One Story, 0	144B185 1045		Hollywood	No	LI	PF
Los Angeles	22125 COSTANSO ST	91364	2169001006	0.000	0.000	0.000	0.621	Shortfall of Sites	0.143	Low Residential	R1-1	Low Residential	[LM1-CDF1-5] [IX4-FA] [CPIO]	0	66.287	0.621		Residential - Single Family Residence, 1	171B101 206	1 per lot	Canoga Park - Winnetka - Woodland Hills - West Hills	No	ABMI	AHO , CPK CPU
Los Angeles	601 E 23RD ST	90011	5127007001	0.000	0.000	0.000	0.621	Shortfall of Sites	0.135	Low Medium II Residential	[Q]R4-1	0	0	0	102.494	0.621		Institutional - Church - One Story, 0	121-5A207 319		Southeast Los Angeles	No	ABMI	FBO
Los Angeles	6511 ALDEA AVE	91406	2230020009	0.000	0.000	0.000	0.621	Shortfall of Sites	0.153	Low Residential	R1-1-RIO	Low Residential	0	0	66.287	0.621		Residential - Single Family Residence, 1	180B133 346	1 per lot	Reseda - West Van Nuys	No	ABMI	AHO , RES CPU
Los Angeles	17532 LEMAY ST	91406	2229018016	0.000	0.000	0.000	0.621	Shortfall of Sites	0.153	Low Residential	R1-1-RIO	Low Residential	0	0	66.287	0.621		Residential - Single Family Residence, 1	180B129 389	1 per lot	Reseda - West Van Nuys	No	ABMI	AHO , RES CPU
Los Angeles	17543 KITTRIDGE ST	91406	2229018001	0.000	0.000	0.000	0.621	Shortfall of Sites	0.153	Low Residential	R1-1-RIO	Low Residential	0	0	66.287	0.621		Residential - Single Family Residence - Pool, 1	180B129 445	1 per lot	Reseda - West Van Nuys	No	ABMI	AHO , RES CPU
Los Angeles	17631 HAMLIN ST	91406	2229021005	0.000	0.000	0.000	0.621	Shortfall of Sites	0.153	Low Residential	R1-1-RIO	Low Residential	0	0	66.287	0.621		Residential - Single Family Residence - Pool, 1	180B129 665	1 per lot	Reseda - West Van Nuys	No	ABMI	AHO , RES CPU
Los Angeles	4823 SWINTON AVE	91436	2260024018	0.000	0.000	0.000	0.621	Shortfall of Sites	0.143	Low II Residential	RE9-1	Low Residential	0	0	66.287	0.621		Residential - Single Family Residence - Pool, 1	168B141 381	1 per lot	Encino - Tarzana	No	ABMI	AHO , ENC CPU
Los Angeles	2531 W PICO BLVD	90006	5078029031	0.000	0.000	0.000	0.621	Shortfall of Sites	0.135	Neighborhood Office Commercial	C2-1	0	0	0	102.494	0.621		Institutional - Church - Church Parking Lot - One Story, 0	129B197 1012		Wilshire	No	ABMI	FBO
Los Angeles	17537 HAYNES ST	91406	2229020005	0.000	0.000	0.000	0.621	Shortfall of Sites	0.153	Low Residential	R1-1-RIO	Low Residential	0	0	66.287	0.621		Residential - Single Family Residence, 1	180B129 560	1 per lot	Reseda - West Van Nuys	No	ABMI	AHO , RES CPU
Los Angeles	1111 TAMARIND AVE	90038	5534012905	0.000	0.000	0.000	0.621	Shortfall of Sites	0.149	Commercial Manufacturing	CM-1VL	0	0	0	5.194	0.621		Industrial - Light Manufacturing - One Story, 0	144B189 605		Hollywood	No	ABMI	ARO
Los Angeles	17538 LEMAY PL	91406	2229018017	0.000	0.000	0.000	0.620	Shortfall of Sites	0.153	Low Residential	R1-1-RIO	Low Residential	0	0	66.287	0.620		Residential - Single Family Residence, 1	180B129 388	1 per lot	Reseda - West Van Nuys	No	ABMI	AHO , RES CPU
Los Angeles	1471 E 96TH ST	90002	6048002900	0.310	0.310	0.000	0.000	Shortfall of Sites	0.404	Public Facilities	PF-1	0	0	20	153.741	0.620		Miscellaneous - Government Owned Property, 0	094-5A211 148		Southeast Los Angeles	No	LI	PF
Los Angeles	5151 S VERMONT AVE	90037	5002030017	0.000	0.000	0.000	0.620	Shortfall of Sites	0.149	Neighborhood Commercial	C2-1VL-CPIO	0	0	0	9.478	0.620		Commercial - Store Combination - Store and Residential Combination - One Story, 0	108B197 75		South Los Angeles	Yes	ABMI	ARO
Los Angeles	5151 S VERMONT AVE	90037	5002030017	0.000	0.000	0.000	0.620	Shortfall of Sites	0.124	Neighborhood Commercial	C2-1VL-CPIO	0	0	0	11.374	0.620		Commercial - Store Combination - Store and Residential Combination - One Story, 0	108B197 79		South Los Angeles	Yes	ABMI	ARO
Los Angeles	17625 HAMLIN ST	91406	2229021006	0.000	0.000	0.000	0.620	Shortfall of Sites	0.153	Low Residential	R1-1-RIO	Low Residential	0	0	66.287	0.620		Residential - Single Family Residence - Pool, 1	180B129 666	1 per lot	Reseda - West Van Nuys	No	ABMI	AHO , RES CPU
Los Angeles	17145 TIARA ST	91316	2255003009	0.000	0.000	0.000	0.620	Shortfall of Sites	0.143	Low II Residential	R1-1-RIO	Low Residential	0	0	66.287	0.620		Residential - Single Family Residence, 1	177B133 81	1 per lot	Encino - Tarzana	No	ABMI	AHO , ENC CPU
Los Angeles	2007 W SLAUSON AVE	90047	5005017025	0.000	0.000	0.000	0.620	Shortfall of Sites	0.111	Neighborhood Commercial	C2-1VL-CPIO	0	0	0	6.978	0.620		Commercial - Store Combination - Store and Office Combination - One Story, 0	108B189 1282		South Los Angeles	No	ABMI	ARO
Los Angeles	2007 W SLAUSON AVE	90047	5005017025	0.000	0.000	0.000	0.620	Shortfall of Sites	0.111	Neighborhood Commercial	C2-1VL-CPIO	0	0	0	6.978	0.620		Commercial - Store Combination - Store and Office Combination - One Story, 0	108B189 1283		South Los Angeles	No	ABMI	ARO
Los Angeles	2525 COLORADO BLVD	90041	5682014029	0.000	0.000	0.000	0.620	Shortfall of Sites	0.170	Community Commercial	[Q]C4-2D	0	0	0	3.809	0.620		Commercial - Professional Building - One Story, 0	163-5A219 168		Northeast Los Angeles	No	ABMI	ARO , TOPP C
Los Angeles	3418 MOTOR AVE	90034	4314016029	0.000	0.000	0.000	0.620	Shortfall of Sites	0.084	Neighborhood Commercial	MU(EC)	0	0	0	7.658	0.620		Commercial - Office Building - One Story, 0	120B161 269		Palms - Mar Vista - Del Rey	No	ABMI	ARO
Los Angeles	3418 MOTOR AVE	90034	4314016029	0.000	0.000	0.000	0.620	Shortfall of Sites	0.084	Neighborhood Commercial	MU(EC)	0	0	0	7.658	0.620		Commercial - Office Building - One Story, 0	120B161 277		Palms - Mar Vista - Del Rey	No	ABMI	ARO
Los Angeles	10811 SANTA MONICA BLVD	90025	4325023028	0.000	0.000	0.000	0.620	Shortfall of Sites	0.078	General Commercial	[Q]C2-1VL-O	0	0	0	8.281	0.620		Commercial - Hotel and Motel - Motel - Under 50 Rooms - One Story, 0	129B153 428		Westwood	No	ABMI	ARO
Los Angeles	1471 E 96TH ST	90002	6048002900	0.310	0.310	0.000	0.000	Shortfall of Sites	0.403	Public Facilities	PF-1	0	0	20	153.741	0.620		Miscellaneous - Government Owned Property, 0	093A211 44		Southeast Los Angeles	No	LI	PF
Los Angeles	1471 E 96TH ST	90002	6048002900	0.310	0.310	0.000	0.000	Shortfall of Sites	0.403	Public Facilities	PF-1	0	0	20	153.741	0.620		Miscellaneous - Government Owned Property, 0	093A211 45		Southeast Los Angeles	No	LI	PF
Los Angeles	1471 E 96TH ST	90002	6048002900	0.310	0.310	0.000	0.000	Shortfall of Sites	0.403	Public Facilities	PF-1	0	0	20	153.741	0.620		Miscellaneous - Government Owned Property, 0	093A211 103		Southeast Los Angeles	No	LI	PF
Los Angeles	1471 E 96TH ST	90002	6048002900	0.310	0.310	0.000	0.000	Shortfall of Sites	0.403	Public Facilities	PF-1	0	0	20	153.741	0.620		Miscellaneous - Government Owned Property, 0	093A211 122		Southeast Los Angeles	No	LI	PF
Los Angeles	1471 E 96TH ST	90002	6048002900	0.310	0.310	0.000	0.000	Shortfall of Sites	0.403	Public Facilities	PF-1	0	0	20	153.741	0.620		Miscellaneous - Government Owned Property, 0	094-5A211 144		Southeast Los Angeles	No	LI	PF
Los Angeles	1471 E 96TH ST	90002	6048002900	0.310	0.310	0.000	0.000	Shortfall of Sites	0.403	Public Facilities	PF-1	0	0	20	153.741	0.620		Miscellaneous - Government Owned Property, 0	093A211 68		Southeast Los Angeles	No	LI	PF
Los Angeles	17542 LEMAY PL	91406	2229018018	0.000	0.000	0.000	0.620	Shortfall of Sites	0.153	Low Residential	R1-1-RIO	Low Residential	0	0	66.287	0.620		Residential - Single Family Residence, 1	180B129 387	1 per lot	Reseda - West Van Nuys	No	ABMI	AHO , RES CPU
Los Angeles	1471 E 96TH ST	90002	6048002900	0.310	0.310	0.000	0.000	Shortfall of Sites	0.403	Public Facilities	PF-1	0	0	20	153.741	0.620		Miscellaneous - Government Owned Property, 0	093A211 74		Southeast Los Angeles	No	LI	PF

Jurisdiction Name	Site Address/Intersection	5 Digit ZIP Code	Assessor Parcel Number	Very Low-Income	Low-Income	Moderate-Income	Above Moderate-Income	Type of Shortfall	Parcel Size (Acres)	Current General Plan Designation	Current Zoning	Proposed General Plan (GP) Designation	Proposed Zoning	Minimum Density Allowed	Maximum Density Allowed	Total Capacity	Vacant/ Nonvacant	Description of Existing Uses	PIN	Base Density Per Acre	Community Plan Area	Rent Stabalization Ordinance	Income Category	Applicable Rezoning Program (Program informing values in Column Q listed first)
Los Angeles	8800 S BROADWAY	90003	6040023023	0.000	0.000	0.000	0.620	Shortfall of Sites	0.087	Neighborhood Commercial	C2-1VL-CPIO	0	0	0	8.893	0.620		Commercial - Hotel and Motel - Hotel - Under 50 Rooms - One Story, 0	096A203 266		Southeast Los Angeles	No	ABMI	ARO
Los Angeles	8800 S BROADWAY	90003	6040023023	0.000	0.000	0.000	0.620	Shortfall of Sites	0.087	Neighborhood Commercial	C2-1VL-CPIO	0	0	0	8.893	0.620		Commercial - Hotel and Motel - Hotel - Under 50 Rooms - One Story, 0	096A203 269		Southeast Los Angeles	No	ABMI	ARO
Los Angeles	21235 SAN MIGUEL ST	91364	2167009021	0.000	0.000	0.000	0.620	Shortfall of Sites	0.143	Low Residential	R1-1	Low Residential	0	0	66.287	0.620		Residential - Single Family Residence, 1	168B105 128	1 per lot	Canoga Park - Winnetka - Woodland Hills - West Hills	No	ABMI	AHO , CPK CPU
Los Angeles	21236 DE LA OSA ST	91364	2167009009	0.000	0.000	0.000	0.620	Shortfall of Sites	0.143	Low Residential	R1-1	Low Residential	[HB5-G1-5] [CX3-FA] [CPIO]	0	66.287	0.620		Residential - Single Family Residence, 1	168B105 78	1 per lot	Canoga Park - Winnetka - Woodland Hills - West Hills	No	ABMI	AHO , CPK CPU
Los Angeles	17621 HAMLIN ST	91406	2229021007	0.000	0.000	0.000	0.620	Shortfall of Sites	0.153	Low Residential	R1-1-RIO	Low Residential	0	0	66.287	0.620		Residential - Single Family Residence, 1	180B129 667	1 per lot	Reseda - West Van Nuys	No	ABMI	AHO , RES CPU
Los Angeles	1471 E 96TH ST	90002	6048002900	0.310	0.310	0.000	0.000	Shortfall of Sites	0.403	Public Facilities	PF-1	0	0	20	153.741	0.620		Miscellaneous - Government Owned Property, 0	093A211 104		Southeast Los Angeles	No	LI	PF
Los Angeles	1016 W VERNON AVE	90037	5017032025	0.000	0.000	0.000	0.620	Shortfall of Sites	0.164	Community Commercial	C2-2D-CPIO	0	0	0	4.725	0.620		Industrial - Light Manufacturing - One Story, 0	111B197 163		South Los Angeles	No	ABMI	ARO
Los Angeles	1471 E 96TH ST	90002	6048002900	0.310	0.310	0.000	0.000	Shortfall of Sites	0.403	Public Facilities	PF-1	0	0	20	153.741	0.620		Miscellaneous - Government Owned Property, 0	093A211 123		Southeast Los Angeles	No	LI	PF
Los Angeles	17465 BLYTHE ST	91325	2201023001	0.000	0.000	0.000	0.620	Shortfall of Sites	0.143	Low Residential	R1-1	Low Residential	0	0	66.287	0.620		Residential - Single Family Residence, 1	189B129 548	1 per lot	Reseda - West Van Nuys	No	ABMI	AHO , RES CPU
Los Angeles	6564 LASAINE AVE	91406	2229009051	0.000	0.000	0.000	0.620	Shortfall of Sites	0.153	Low Residential	R1-1-RIO	Low Residential	0	0	66.287	0.620		Residential - Single Family Residence, 1	180B133 237	1 per lot	Reseda - West Van Nuys	No	ABMI	AHO , RES CPU
Los Angeles	17617 HAMLIN ST	91406	2229021008	0.000	0.000	0.000	0.620	Shortfall of Sites	0.153	Low Residential	R1-1-RIO	Low Residential	0	0	66.287	0.620		Residential - Single Family Residence - Pool, 1	180B129 668	1 per lot	Reseda - West Van Nuys	No	ABMI	AHO , RES CPU
Los Angeles	309 S OXFORD AVE	90020	5503003018	0.310	0.310	0.000	0.000	Shortfall of Sites	0.207	General Commercial	C2-1	0	0	20	102.494	0.620		Institutional - Church - One Story, 0	135B193 225		Wilshire	No	LI	FBO
Los Angeles	2715 S SAN PEDRO ST	90011	5128012023	0.000	0.000	0.000	0.620	Shortfall of Sites	0.143	Neighborhood Commercial	C2-1VL-CPIO	0	0	0	5.401	0.620		Industrial - Light Manufacturing - One Story, 0	118-5A207 64		Southeast Los Angeles	No	ABMI	ARO
Los Angeles	2715 S SAN PEDRO ST	90011	5128012023	0.000	0.000	0.000	0.620	Shortfall of Sites	0.150	Neighborhood Commercial	C2-1VL-CPIO	0	0	0	5.170	0.620		Industrial - Light Manufacturing - One Story, 0	118-5A207 72		Southeast Los Angeles	No	ABMI	ARO
Los Angeles	1800 N WESTERN AVE	90027	5544007022	0.000	0.000	0.000	0.619	Shortfall of Sites	0.134	Neighborhood Office Commercial	C4-1D, R3-1	0	0	0	102.494	0.619		Institutional - Church - One Story, 0	150A193 311		Hollywood	No	ABMI	FBO
Los Angeles	11301 WILMINGTON AVE	90059	6069025009	0.000	0.000	0.619	0.000	Shortfall of Sites	0.807	Hybrid Industrial	CM-2D-CPIO	0	0	0	4.574	0.619		Industrial - Light Manufacturing - One Story, 2	087A215 232		Southeast Los Angeles	No	MI	ARO
Los Angeles	7819 S SAN PEDRO ST	90003	6022016005	0.000	0.000	0.000	0.619	Shortfall of Sites	0.134	Medium Residential	[Q]R4-1	0	0	0	102.494	0.619		Institutional - Church - One Story, 0	099B205 566		Southeast Los Angeles	No	ABMI	FBO
Los Angeles	7819 S SAN PEDRO ST	90003	6022016005	0.000	0.000	0.000	0.619	Shortfall of Sites	0.134	Medium Residential	[Q]R4-1	0	0	0	102.494	0.619		Institutional - Church - One Story, 0	099B205 574		Southeast Los Angeles	No	ABMI	FBO
Los Angeles	601 E 23RD ST	90011	5127007001	0.000	0.000	0.000	0.619	Shortfall of Sites	0.134	Low Medium II Residential	[Q]R4-1	0	0	0	102.494	0.619		Institutional - Church - One Story, 0	121-5A207 326		Southeast Los Angeles	No	ABMI	FBO
Los Angeles	8518 S SAN PEDRO ST	90003	6030026030	0.000	0.000	0.000	0.619	Shortfall of Sites	0.134	Neighborhood Commercial	C2-1-CPIO	0	0	0	102.494	0.619		Institutional - Church - One Story, 0	097-5A205 332		Southeast Los Angeles	No	ABMI	FBO
Los Angeles	7026 RUBIO AVE	91406	2225006014	0.000	0.000	0.000	0.619	Shortfall of Sites	0.153	Low Residential	R1-1	Low Residential	0	0	66.287	0.619		Residential - Single Family Residence, 1	183B137 200	1 per lot	Reseda - West Van Nuys	No	ABMI	AHO , RES CPU
Los Angeles	1316 N BRONSON AVE	90028	5545017907	0.310	0.310	0.000	0.000	Shortfall of Sites	0.403	Public Facilities	PF-1XL	0	0	20	153.741	0.619		Miscellaneous - Government Owned Property, 0	147A191 232		Hollywood	No	LI	PF
Los Angeles	21222 SAN MIGUEL ST	91364	2167010012	0.000	0.000	0.000	0.619	Shortfall of Sites	0.143	Low Residential	R1-1	Low Residential	0	0	66.287	0.619		Residential - Single Family Residence, 1	168B105 189	1 per lot	Canoga Park - Winnetka - Woodland Hills - West Hills	No	ABMI	AHO , CPK CPU
Los Angeles	17400 STRATHERN ST	91325	2201023013	0.000	0.000	0.000	0.619	Shortfall of Sites	0.143	Low Residential	R1-1	Low Residential	0	0	66.287	0.619		Residential - Single Family Residence, 1	189B129 509	1 per lot	Reseda - West Van Nuys	No	ABMI	AHO , RES CPU
Los Angeles	17607 HAMLIN ST	91406	2229022011	0.000	0.000	0.000	0.619	Shortfall of Sites	0.153	Low Residential	R1-1-RIO	Low Residential	0	0	66.287	0.619		Residential - Single Family Residence, 1	180B129 670	1 per lot	Reseda - West Van Nuys	No	ABMI	AHO , RES CPU
Los Angeles	7925 JAMIESON AVE	91335	2101029019	0.000	0.000	0.000	0.619	Shortfall of Sites	0.153	Low Residential	R1-1	Low Residential	0	0	66.287	0.619		Residential - Single Family Residence, 1	189B129 634	1 per lot	Reseda - West Van Nuys	No	ABMI	AHO , RES CPU
Los Angeles	6949 RESEDA BLVD	91335	2126021005	0.000	0.000	0.000	0.619	Shortfall of Sites	0.172	Community Commercial	[Q]C2-1L-CDO-RIO	0	0	0	4.494	0.619		Commercial - Store Combination - Store and Office Combination - One Story, 0	183B125 635		Reseda - West Van Nuys	No	ABMI	ARO
Los Angeles	8003 ALDEA AVE	91406	2204009019	0.000	0.000	0.000	0.619	Shortfall of Sites	0.143	Low Residential	R1-1	Low Residential	0	0	66.287	0.619		Residential - Single Family Residence - Pool, 1	189B133 401	1 per lot	Reseda - West Van Nuys	No	ABMI	AHO , RES CPU
Los Angeles	7301 RUBIO AVE	91406	2226008013	0.000	0.000	0.000	0.619	Shortfall of Sites	0.153	Low Residential	R1-1	Low Residential	0	0	66.287	0.619		Residential - Single Family Residence, 1	186B137 335	1 per lot	Reseda - West Van Nuys	No	ABMI	AHO , RES CPU
Los Angeles	17050 BURTON ST	91406	2204032018	0.000	0.000	0.000	0.619	Shortfall of Sites	0.143	Low Residential	R1-1	Low Residential	0	0	66.287	0.619		Residential - Single Family Residence, 1	192B133 344	1 per lot	Reseda - West Van Nuys	No	ABMI	AHO , RES CPU
Los Angeles	1460 E 25TH ST	90011	5118010006	0.000	0.000	0.000	0.619	Shortfall of Sites	0.114	Hybrid Industrial	CM-1-CPIO	0	0	0	10.451	0.619		Industrial - Warehousing, Distribution, Storage - Warehousing, Distribution, Under 10,000 SF - One Story, 0	117A211 53		Southeast Los Angeles	No	ABMI	ARO
Los Angeles	1460 E 25TH ST	90011	5118010006	0.000	0.000	0.000	0.619	Shortfall of Sites	0.114	Hybrid Industrial	CM-1-CPIO	0	0	0	10.473	0.619		Industrial - Warehousing, Distribution, Storage - Warehousing, Distribution, Under 10,000 SF - One Story, 0	117A211 59		Southeast Los Angeles	No	ABMI	ARO
Los Angeles	7136 JELLICO AVE	91406	2228021017	0.000	0.000	0.000	0.619	Shortfall of Sites	0.153	Low Residential	R1-1	Low Residential	0	0	66.287	0.619		Residential - Single Family Residence, 1	183B129 222	1 per lot	Reseda - West Van Nuys	No	ABMI	AHO , RES CPU
Los Angeles	17464 STRATHERN ST	91325	2201023024	0.000	0.000	0.000	0.619	Shortfall of Sites	0.143	Low Residential	R1-1	Low Residential	0	0	66.287	0.619		Residential - Single Family Residence, 1	189B129 498	1 per lot	Reseda - West Van Nuys	No	ABMI	AHO , RES CPU
Los Angeles	3281 FLETCHER DR	90065	5458017032	0.000	0.000	0.000	0.618	Shortfall of Sites	0.115	Neighborhood Commercial	[Q]C1-1VL-CDO	0	0	0	10.378	0.618		Commercial - Office Building - One Story, 0	154-5A213 126		Northeast Los Angeles	No	ABMI	ARO
Los Angeles	309 S OXFORD AVE	90020	5503003018	0.309	0.309	0.000	0.000	Shortfall of Sites	0.206	General Commercial	C2-1	0	0	20	102.494	0.618		Institutional - Church - One Story, 0	135B193 226		Wilshire	No	LI	FBO
Los Angeles	1010 N VIRGIL AVE	90029	5539001017	0.000	0.000	0.000	0.618	Shortfall of Sites	0.134	Medium Residential	R3-1	0	0	0	102.494	0.618		Institutional - Church - One Story, 0	144A201 102		Hollywood	No	ABMI	FBO
Los Angeles	17214 COLLINS ST	91316	2255014005	0.000	0.000	0.000	0.618	Shortfall of Sites	0.143	Low II Residential	R1-1-RIO	Low Residential	0	0	66.287	0.618		Residential - Single Family Residence - Pool, 1	174B133 410	1 per lot	Encino - Tarzana	No	ABMI	AHO , ENC CPU
Los Angeles	5280 HOLLYWOOD BLVD	90027	5544018003	0.000	0.000	0.000	0.618	Shortfall of Sites	0.126	Highway Oriented Commercial	C2-1D	0	0	0	6.801	0.618		Commercial - Store Combination - Store and Residential Combination - One Story, 0	148-5A195 102		Hollywood	Yes	ABMI	ARO
Los Angeles	7317 BEVERLY BLVD	90036	5526036016	0.000	0.000	0.000	0.618	Shortfall of Sites	0.088	Neighborhood Office Commercial	C2-1VL-O	0	0	0	7.287	0.618		Commercial - Office Building - One Story, 0	138B181 388		Wilshire	No	ABMI	ARO
Los Angeles	7317 BEVERLY BLVD	90036	5526036016	0.000	0.000	0.000	0.618	Shortfall of Sites	0.092	Neighborhood Office Commercial	C2-1VL-O	0	0	0	7.013	0.618		Commercial - Office Building - One Story, 0	138B181 390		Wilshire	No	ABMI	ARO
Los Angeles	17620 KITTRIDGE ST	91406	2229019016	0.000	0.000	0.000	0.618	Shortfall of Sites	0.153	Low Residential	R1-1-RIO	Low Residential	0	0	66.287	0.618		Residential - Single Family Residence, 1	180B129 496	1 per lot	Reseda - West Van Nuys	No	ABMI	AHO , RES CPU
Los Angeles	7458 MCLENNAN AVE	91406	2226026002	0.000	0.000	0.000	0.618	Shortfall of Sites	0.153	Low Residential	R1-1	Low Residential	0	0	66.287	0.618		Residential - Single Family Residence, 1	186B133 503	1 per lot	Reseda - West Van Nuys	No	ABMI	AHO , RES CPU
Los Angeles	1901 BEVERLY BLVD	90057	5157027052	0.000	0.000	0.000	0.618	Shortfall of Sites	0.134	Highway Oriented Commercial	C2-1	0	0	0	102.494	0.618		Institutional - Church - One Story, 0	135A205 38		Westlake	No	ABMI	FBO
Los Angeles	17621 KITTRIDGE ST	91406	2229017019	0.000	0.000	0.000	0.618	Shortfall of Sites	0.153	Low Residential	R1-1-RIO	Low Residential	0	0	66.287	0.618		Residential - Single Family Residence, 1	180B129 437	1 per lot	Reseda - West Van Nuys	No	ABMI	AHO , RES CPU
Los Angeles	7023 DE CELIS PL	91406	2225006012	0.000	0.000	0.000	0.618	Shortfall of Sites	0.153	Low Residential	R1-1	Low Residential	0	0	66.287	0.618		Residential - Single Family Residence - Pool, 1	183B137 217	1 per lot	Reseda - West Van Nuys	No	ABMI	AHO , RES CPU
Los Angeles	17626 KITTRIDGE ST	91406	2229019017	0.000	0.000	0.000	0.618	Shortfall of Sites	0.153	Low Residential	R1-1-RIO	Low Residential	0	0	66.287	0.618		Residential - Single Family Residence - Pool, 1	180B129 495	1 per lot	Reseda - West Van Nuys	No	ABMI	AHO , RES CPU
Los Angeles	1041 WESTWOOD BLVD	90024	4363018015	0.000	0.000	0.000	0.618	Shortfall of Sites	0.092	Community Commercial	C4-2D-O	0	0	0	9.898	0.618		Commercial - Store Combination - Store and Office Combination - One Story, 0	132B149 47		Westwood	No	ABMI	ARO
Los Angeles	17621 HAYNES ST	91406	2229019007	0.000	0.000	0.000	0.618	Shortfall of Sites	0.153	Low Residential	R1-1-RIO	Low Residential	0	0	66.287	0.618		Residential - Single Family Residence, 1	180B129 551	1 per lot	Reseda - West Van Nuys	No	ABMI	AHO , RES CPU
Los Angeles	7518 WYSTONE AVE	91335	2104015002	0.000	0.000	0.000	0.618	Shortfall of Sites	0.153	Low Residential	R1-1	Low Residential	0	0	66.287	0.618		Residential - Single Family Residence, 1	186B121 334	1 per lot	Reseda - West Van Nuys	No	ABMI	AHO , RES CPU
Los Angeles	7029 DE CELIS PL	91406	2225006011	0.000	0.000	0.000	0.618	Shortfall of Sites	0.153	Low Residential	R1-1	Low Residential	0	0	66.287	0.618		Residential - Single Family Residence, 1	183B137 201	1 per lot	Reseda - West Van Nuys	No	ABMI	AHO , RES CPU
Los Angeles	17061 LORNE ST	91406	2204025001	0.000	0.000	0.000	0.618	Shortfall of Sites	0.143	Low Residential	R1-1	Low Residential	0	0	66.287	0.618		Residential - Single Family Residence, 1	189B133 167	1 per lot	Reseda - West Van Nuys	No	ABMI	AHO , RES CPU
Los Angeles	14446 VENTURA BLVD	91423	2266001021	0.000	0.000	0.000	0.618	Shortfall of Sites	0.110	Community Commercial	C2-1L	0	0	0	5.837	0.618		Commercial - Store Combination - Store and Office Combination - One Story, 0	166-5A151 164		Sherman Oaks - Studio City - Toluca Lake - Cahuenga Pass	No	ABMI	ARO
Los Angeles	14446 VENTURA BLVD	91423	2266001021	0.000	0.000	0.000	0.618	Shortfall of Sites	0.110	Community Commercial	C2-1L	0	0	0	5.837	0.618		Commercial - Store Combination - Store and Office Combination - One Story, 0	166-5A151 166		Sherman Oaks - Studio City - Toluca Lake - Cahuenga Pass	No	ABMI	ARO
Los Angeles	4201 MONTCLAIR ST	90018	5051005019	0.000	0.000	0.000	0.618	Shortfall of Sites	0.134	Neighborhood Commercial	C2-1-O-SP	0	0	0	102.494	0.618		Institutional - Church - One Story, 0	123B185 856		West Adams - Baldwin Hills - Leimert	No	ABMI	FBO
Los Angeles	17622 LEMAY PL	91406	2229017022	0.000	0.000	0.000	0.618	Shortfall of Sites	0.153	Low Residential	R1-1-RIO	Low Residential	0	0	66.287	0.618		Residential - Single Family Residence - Pool, 1	180B129 379	1 per lot	Reseda - West Van Nuys	No	ABMI	AHO , RES CPU
Los Angeles	17627 KITTRIDGE ST	91406	2229017018	0.000	0.000	0.000	0.618	Shortfall of Sites	0.153	Low Residential	R1-1-RIO	Low Residential	0	0	66.287	0.618		Residential - Single Family Residence, 1	180B129 436	1 per lot	Reseda - West Van Nuys	No	ABMI	AHO , RES CPU
Los Angeles	1500 BRIDGE ST	90033	5174010049	0.000	0.000	0.000	0.618	Shortfall of Sites	0.134	Low Medium II Residential	RD1.5-1-RIO-CUGU	0	0	0	102.494	0.618		Institutional - Church - One Story, 0	130-5A221 54		Boyle Heights	No	ABMI	FBO, R2RD
Los Angeles	5942 OSTROM AVE	91316	2255003005	0.000	0.000	0.000	0.618	Shortfall of Sites	0.143	Low II Residential	R1-1-RIO	Low Residential	0	0	66.287	0.618		Residential - Single Family Residence, 1	177B133 108	1 per lot	Encino - Tarzana	No	ABMI	AHO , ENC CPU
Los Angeles	17525 RUNNYMEDE ST	91406	2202019015	0.000	0.000	0.000	0.618	Shortfall of Sites	0.153	Low Residential	R1-1	Low Residential	0	0	66.287	0.618		Residential - Single Family Residence, 1	186B129 601	1 per lot	Reseda - West Van Nuys	No	ABMI	AHO , RES CPU
Los Angeles	17630 KITTRIDGE ST	91406	2229019018	0.000	0.000	0.000	0.618	Shortfall of Sites	0.153	Low Residential	R1-1-RIO	Low Residential	0	0	66.287	0.618		Residential - Single Family Residence, 1	180B129 494	1 per lot	Reseda - West Van Nuys	No	ABMI	AHO , RES CPU
Los Angeles	5726 TOPEKA DR	91356	2156017902	0.309	0.309	0.000	0.000	Shortfall of Sites	0.402	Public Facilities	[Q]PF-1XL	0	0	20	153.741	0.618		Miscellaneous - Government Owned Property, 0	174B121 200		Encino - Tarzana	No	LI	PF
Los Angeles	5726 TOPEKA DR	91356	2156017902	0.309	0.309	0.000	0.000	Shortfall of Sites	0.402	Public Facilities	[Q]PF-1XL	0	0	20	153.741	0.618		Miscellaneous - Government Owned Property, 0	174B121 177		Encino - Tarzana	No	LI	PF
Los Angeles	5726 TOPEKA DR	91356	2156017902	0.309	0.309	0.000	0.000	Shortfall of Sites	0.402	Public Facilities	[Q]PF-1XL	0	0	20	153.741	0.618		Miscellaneous - Government Owned Property, 0	174B121 141		Encino - Tarzana	No	LI	PF
Los Angeles	17627 HAYNES ST	91406	2229019006	0.000	0.000	0.000	0.618	Shortfall of Sites	0.153	Low Residential	R1-1-RIO	Low Residential	0	0	66.287	0.618		Residential - Single Family Residence - Pool, 1	180B129 550	1 per lot	Reseda - West Van Nuys	No	ABMI	AHO , RES CPU
Los Angeles	5726 TOPEKA DR	91356	2156017902	0.309	0.309	0.000	0.000	Shortfall of Sites	0.402	Public Facilities	[Q]PF-1XL	0	0	20	153.741	0.618		Miscellaneous - Government Owned Property, 0	174B121 127		Encino - Tarzana	No	LI	PF
Los Angeles	5726 TOPEKA DR	91356	2156017902	0.309	0.309	0.000	0.000	Shortfall of Sites	0.402	Public Facilities	[Q]PF-1XL	0	0	20	153.741	0.618		Miscellaneous - Government Owned Property, 0	174B121 103		Encino - Tarzana	No	LI	PF
Los Angeles	17522 RUNNYMEDE ST	91406	2202018010	0.000	0.000	0.000	0.618	Shortfall of Sites	0.153	Low Residential	R1-1	Low Residential	0	0	66.287	0.618		Residential - Single Family Residence, 1	186B129 670	1 per lot	Reseda - West Van Nuys	No	ABMI	AHO , RES CPU
Los Angeles	17240 HATTERAS ST	91316	2255010003	0.000	0.000	0.000	0.617	Shortfall of Sites	0.143	Low II Residential	R1-1-RIO	Low Residential	0	0	66.287	0.617		Residential - Single Family Residence, 1	174B133 117	1 per lot	Encino - Tarzana	No	ABMI	AHO , ENC CPU
Los Angeles	5401 S CENTRAL AVE	90011	5103020014	0.000	0.000	0.000	0.617	Shortfall of Sites	0.090	Neighborhood Commercial	C2-1-CPIO	0	0	0	15.669	0.617		Commercial - Store Combination - Store and Residential Combination - One Story, 0	108B209 642		Southeast Los Angeles	Yes	ABMI	ARO
Los Angeles	5401 S CENTRAL AVE	90011	5103020014	0.000	0.000	0.000	0.617	Shortfall of Sites	0.104	Neighborhood Commercial	C2-1-CPIO	0	0	0	13.430	0.617		Commercial - Store Combination - Store and Residential Combination - One Story, 0	108B209 681		Southeast Los Angeles	Yes	ABMI	ARO
Los Angeles	8400 S BROADWAY	90003	6040002016	0.000	0.000	0.000	0.617	Shortfall of Sites	0.134	Neighborhood Commercial	C2-1VL-CPIO	0	0	0	102.494	0.617		Institutional - Church - One Story, 0	097-5A203 38		Southeast Los Angeles	No	ABMI	FBO
Los Angeles	17631 KITTRIDGE ST	91406	2229017017	0.000	0.000	0.000	0.617	Shortfall of Sites	0.152	Low Residential	R1-1-RIO	Low Residential	0	0	66.287	0.617		Residential - Single Family Residence - Pool, 1	180B129 435	1 per lot	Reseda - West Van Nuys	No	ABMI	AHO , RES CPU
Los Angeles	17628 LEMAY PL	91406	2229017023	0.000	0.000	0.000	0.617	Shortfall of Sites	0.152	Low Residential	R1-1-RIO	Low Residential	0	0	66.287	0.617		Residential - Single Family Residence, 1	180B129 378	1 per lot	Reseda - West Van Nuys	No	ABMI	AHO , RES CPU
Los Angeles	16201 DICKENS ST	91436	2284003022	0.000	0.000	0.000	0.617	Shortfall of Sites	0.143	Low II Residential	R1-1	Low Residential	0	0	66.287	0.617		Residential - Single Family Residence, 1	168B137 518	1 per lot	Encino - Tarzana	No	ABMI	AHO , ENC CPU
Los Angeles	17636 KITTRIDGE ST	91406	2229019019	0.000	0.000	0.000	0.617	Shortfall of Sites	0.152	Low Residential	R1-1-RIO	Low Residential	0	0	66.287	0.617		Residential - Single Family Residence, 1	180B129 493	1 per lot	Reseda - West Van Nuys	No	ABMI	AHO , RES CPU
Los Angeles	946 W 49TH ST	90037	5018014025	0.000	0.000	0.000	0.617	Shortfall of Sites	0.134	Low Medium II Residential	[Q]R4-1	0	0	0	102.494	0.617		Institutional - Church - One Story, 0	111B197 948		South Los Angeles	No	ABMI	FBO

Jurisdiction Name	Site Address/Intersection	5 Digit ZIP Code	Assessor Parcel Number	Very Low-Income	Low-Income	Moderate-Income	Above Moderate-Income	Type of Shortfall	Parcel Size (Acres)	Current General Plan Designation	Current Zoning	Proposed General Plan (GP) Designation	Proposed Zoning	Minimum Density Allowed	Maximum Density Allowed	Total Capacity	Vacant/ Nonvacant	Description of Existing Uses	PIN	Base Density Per Acre	Community Plan Area	Rent Stabalization Ordinance	Income Category	Applicable Rezoning Program (Program informing values in Column Q listed first)
Los Angeles	946 W 49TH ST	90037	5018014025	0.000	0.000	0.000	0.617	Shortfall of Sites	0.134	Low Medium II Residential	[Q]R4-1	0	0	0	102.494	0.617		Institutional - Church - One Story, 0	111B197 946		South Los Angeles	No	ABMI	FBO
Los Angeles	946 W 49TH ST	90037	5018014025	0.000	0.000	0.000	0.617	Shortfall of Sites	0.134	Low Medium II Residential	[Q]R4-1	0	0	0	102.494	0.617		Institutional - Church - One Story, 0	111B197 947		South Los Angeles	No	ABMI	FBO
Los Angeles	946 W 49TH ST	90037	5018014025	0.000	0.000	0.000	0.617	Shortfall of Sites	0.134	Low Medium II Residential	[Q]R4-1	0	0	0	102.494	0.617		Institutional - Church - One Story, 0	111B197 945		South Los Angeles	No	ABMI	FBO
Los Angeles	4723 EXPOSITION BLVD	90016	5046010021	0.000	0.000	0.000	0.617	Shortfall of Sites	0.125	Hybrid Industrial	CM-2D-CPIO	0	0	0	9.528	0.617		Industrial - Light Manufacturing - One Story, 0	120B181 918		West Adams - Baldwin Hills - Leimert	No	ABMI	ARO
Los Angeles	7938 DRISCOLL AVE	91406	2204016003	0.000	0.000	0.000	0.617	Shortfall of Sites	0.143	Low Residential	R1-1	Low Residential	0	0	66.287	0.617		Residential - Single Family Residence - Pool, 1	189B133 504	1 per lot	Reseda - West Van Nuys	No	ABMI	AHO , RES CPU
Los Angeles	17631 HAYNES ST	91406	2229019005	0.000	0.000	0.000	0.617	Shortfall of Sites	0.152	Low Residential	R1-1-RIO	Low Residential	0	0	66.287	0.617		Residential - Single Family Residence, 1	180B129 549	1 per lot	Reseda - West Van Nuys	No	ABMI	AHO , RES CPU
Los Angeles	17211 TIARA ST	91316	2255007024	0.000	0.000	0.000	0.617	Shortfall of Sites	0.143	Low II Residential	R1-1-RIO	Low Residential	0	0	66.287	0.617		Residential - Single Family Residence - Pool, 1	177B133 78	1 per lot	Encino - Tarzana	No	ABMI	AHO , ENC CPU
Los Angeles	3815 S GRAND AVE	90037	5122026003	0.000	0.000	0.000	0.617	Shortfall of Sites	0.161	Hybrid Industrial	CM-1-CPIO	0	0	0	4.794	0.617		Industrial - Light Manufacturing - One Story, 0	117A203 149		Southeast Los Angeles	No	ABMI	ARO
Los Angeles	20052 LORNE ST	91306	2106028027	0.000	0.000	0.000	0.617	Shortfall of Sites	0.152	Low Residential	R1-1	Low Residential	0	0	66.287	0.617		Residential - Single Family Residence - Pool, 1	189B113 236	1 per lot	Canoga Park - Winnetka - Woodland Hills - West Hills	No	ABMI	AHO , CPK CPU
Los Angeles	11950 SAN VICENTE BLVD	90049	4265007038	0.000	0.000	0.000	0.617	Shortfall of Sites	0.030	Community Commercial	C1.5-1VL	0	0	0	30.119	0.617		Commercial - Store Combination - Store and Office Combination - One Story, 0	129B145 192		Brentwood - Pacific Palisades	No	ABMI	ARO
Los Angeles	0	0	2240008006	0.308	0.308	0.000	0.000	Shortfall of Sites	0.401	Public Facilities	PF-1XL	0	0	20	153.741	0.617		Industrial - Open Storage - One Story, 0	177B153 774		Van Nuys - North Sherman Oaks	No	LI	PF
Los Angeles	17401 BLYTHE ST	91325	2201023012	0.000	0.000	0.000	0.617	Shortfall of Sites	0.143	Low Residential	R1-1	Low Residential	0	0	66.287	0.617		Residential - Single Family Residence, 1	189B129 559	1 per lot	Reseda - West Van Nuys	No	ABMI	AHO , RES CPU
Los Angeles	17637 KITTRIDGE ST	91406	2229017016	0.000	0.000	0.000	0.617	Shortfall of Sites	0.152	Low Residential	R1-1-RIO	Low Residential	0	0	66.287	0.617		Residential - Single Family Residence, 1	180B129 434	1 per lot	Reseda - West Van Nuys	No	ABMI	AHO , RES CPU
Los Angeles	17640 KITTRIDGE ST	91406	2229019020	0.000	0.000	0.000	0.617	Shortfall of Sites	0.152	Low Residential	R1-1-RIO	Low Residential	0	0	66.287	0.617		Residential - Single Family Residence - Pool, 1	180B129 492	1 per lot	Reseda - West Van Nuys	No	ABMI	AHO , RES CPU
Los Angeles	17637 HAYNES ST	91406	2229019004	0.000	0.000	0.000	0.617	Shortfall of Sites	0.152	Low Residential	R1-1-RIO	Low Residential	0	0	66.287	0.617		Residential - Single Family Residence, 1	180B129 548	1 per lot	Reseda - West Van Nuys	No	ABMI	AHO , RES CPU
Los Angeles	2429 W TEMPLE ST	90026	5157006007	0.000	0.000	0.000	0.617	Shortfall of Sites	0.132	Community Commercial	C2-1VL	0	0	0	5.841	0.617		Commercial - Store Combination - Store and Residential Combination - One Story, 0	138A205 168		Silver Lake - Echo Park - Elysian Valley	No	ABMI	ARO
Los Angeles	17634 LEMAY PL	91406	2229017024	0.000	0.000	0.000	0.617	Shortfall of Sites	0.152	Low Residential	R1-1-RIO	Low Residential	0	0	66.287	0.617		Residential - Single Family Residence - Pool, 1	180B129 377	1 per lot	Reseda - West Van Nuys	No	ABMI	AHO , RES CPU
Los Angeles	832 E MANCHESTER AVE	90001	6042022007	0.000	0.000	0.000	0.617	Shortfall of Sites	0.134	Hybrid Industrial	CM-1-CPIO	0	0	0	102.494	0.617		Institutional - Church - One Story, 0	097-5A209 278		Southeast Los Angeles	No	ABMI	FBO
Los Angeles	6248 MELVIN AVE	91335	2132021015	0.000	0.000	0.000	0.617	Shortfall of Sites	0.152	Low Residential	R1-1-RIO	Low Residential	0	0	66.287	0.617		Residential - Single Family Residence, 1	177B117 201	1 per lot	Reseda - West Van Nuys	No	ABMI	AHO , RES CPU
Los Angeles	5335 GARDEN GROVE AVE	91356	2160014002	0.000	0.000	0.000	0.617	Shortfall of Sites	0.143	Low II Residential	R1-1	Low Residential	0	0	66.287	0.617		Residential - Single Family Residence - Pool, 1	171B125 147	1 per lot	Encino - Tarzana	No	ABMI	AHO , ENC CPU
Los Angeles	6549 BOTHWELL RD	91335	2132009022	0.000	0.000	0.000	0.617	Shortfall of Sites	0.152	Low Residential	R1-1-RIO	Low Residential	0	0	66.287	0.617		Residential - Single Family Residence, 1	180B117 585	1 per lot	Reseda - West Van Nuys	No	ABMI	AHO , RES CPU
Los Angeles	17229 MARTHA ST	91316	2255014013	0.000	0.000	0.000	0.617	Shortfall of Sites	0.143	Low II Residential	R1-1-RIO	Low Residential	0	0	66.287	0.617		Residential - Single Family Residence, 1	174B133 441	1 per lot	Encino - Tarzana	No	ABMI	AHO , ENC CPU
Los Angeles	22061 CRESPI ST	91364	2169015018	0.000	0.000	0.000	0.617	Shortfall of Sites	0.143	Low Residential	R1-1	Low Residential	0	0	66.287	0.617		Residential - Single Family Residence, 1	171B101 563	1 per lot	Canoga Park - Winnetka - Woodland Hills - West Hills	No	ABMI	AHO , CPK CPU
Los Angeles	17646 KITTRIDGE ST	91406	2229019021	0.000	0.000	0.000	0.617	Shortfall of Sites	0.152	Low Residential	R1-1-RIO	Low Residential	0	0	66.287	0.617		Residential - Single Family Residence, 1	180B129 491	1 per lot	Reseda - West Van Nuys	No	ABMI	AHO , RES CPU
Los Angeles	17641 KITTRIDGE ST	91406	2229017015	0.000	0.000	0.000	0.617	Shortfall of Sites	0.152	Low Residential	R1-1-RIO	Low Residential	0	0	66.287	0.617		Residential - Single Family Residence, 1	180B129 433	1 per lot	Reseda - West Van Nuys	No	ABMI	AHO , RES CPU
Los Angeles	0	0	2648005906	0.000	0.000	0.000	0.000	Shortfall of Sites	0.401	Public Facilities	PF-1XL-O	0	0	0	153.741	0.000	Vacant	Miscellaneous - Government Owned Property - Vacant Land, 0	207B149 643		Mission Hills - Panorama City - North Hills	No		PF
Los Angeles	17643 HAYNES ST	91406	2229019003	0.000	0.000	0.000	0.617	Shortfall of Sites	0.152	Low Residential	R1-1-RIO	Low Residential	0	0	66.287	0.617		Residential - Single Family Residence, 1	180B129 547	1 per lot	Reseda - West Van Nuys	No	ABMI	AHO , RES CPU
Los Angeles	17638 LEMAY PL	91406	2229017025	0.000	0.000	0.000	0.616	Shortfall of Sites	0.152	Low Residential	R1-1-RIO	Low Residential	0	0	66.287	0.616		Residential - Single Family Residence, 1	180B129 376	1 per lot	Reseda - West Van Nuys	No	ABMI	AHO , RES CPU
Los Angeles	0	0	5077005015	0.000	0.000	0.000	0.616	Shortfall of Sites	0.065	Community Commercial	P-1	0	0	0	94.696	0.616		Commercial - Parking Lot (Commercial Use Property) - Lots - Patron or Employee - One Story, 0	135A201 92		Wilshire	No	ABMI	P
Los Angeles	1584 W WASHINGTON BLVD	90007	5056024905	0.308	0.308	0.000	0.000	Shortfall of Sites	0.401	Public Facilities	PF-1	0	0	20	153.741	0.616		Commercial - Store Combination - Store and Office Combination - One Story, 0	126B197 698		South Los Angeles	No	LI	PF
Los Angeles	17647 HAYNES ST	91406	2229019002	0.000	0.000	0.000	0.616	Shortfall of Sites	0.152	Low Residential	R1-1-RIO	Low Residential	0	0	66.287	0.616		Residential - Single Family Residence, 1	180B129 546	1 per lot	Reseda - West Van Nuys	No	ABMI	AHO , RES CPU
Los Angeles	17647 KITTRIDGE ST	91406	2229017014	0.000	0.000	0.000	0.616	Shortfall of Sites	0.152	Low Residential	R1-1-RIO	Low Residential	0	0	66.287	0.616		Residential - Single Family Residence, 1	180B129 432	1 per lot	Reseda - West Van Nuys	No	ABMI	AHO , RES CPU
Los Angeles	1323 N JUNE ST	90028	5547030014	0.000	0.000	0.000	0.616	Shortfall of Sites	0.152	Low Medium II Residential	RD1.5-1XL	Low Medium II Residential, Medium Residential	VARIOUS, WITH CPIO	0	66.287	0.616		Residential - Single Family Residence, 1	147A185 343		Hollywood	No	ABMI	AHO , HWD CPU
Los Angeles	3695 CRENSHAW BLVD	90016	5046023011	0.000	0.000	0.000	0.616	Shortfall of Sites	0.026	Community Commercial	C2-2D-SP	0	0	0	46.462	0.616		Commercial - Store Combination - Store and Office Combination - One Story, 0	117B185 139		West Adams - Baldwin Hills - Leimert	No	ABMI	ARO
Los Angeles	3695 CRENSHAW BLVD	90016	5046023011	0.000	0.000	0.000	0.616	Shortfall of Sites	0.055	Community Commercial	C2-2D-SP	0	0	0	21.612	0.616		Commercial - Store Combination - Store and Office Combination - One Story, 0	117B185 141		West Adams - Baldwin Hills - Leimert	No	ABMI	ARO
Los Angeles	18929 LEADWELL ST	91335	2104024017	0.000	0.000	0.000	0.616	Shortfall of Sites	0.152	Low Residential	R1-1	Low Residential	0	0	66.287	0.616		Residential - Single Family Residence, 1	186B121 790	1 per lot	Reseda - West Van Nuys	No	ABMI	AHO , RES CPU
Los Angeles	19509 HAYNES ST	91335	2132010002	0.000	0.000	0.000	0.616	Shortfall of Sites	0.152	Low Residential	R1-1-RIO	Low Residential	0	0	66.287	0.616		Residential - Single Family Residence - Pool, 1	180B117 569	1 per lot	Reseda - West Van Nuys	No	ABMI	AHO , RES CPU
Los Angeles	1225 E 52ND ST	90011	5104004900	0.308	0.308	0.000	0.000	Shortfall of Sites	0.401	Public Facilities	PF-1	0	0	20	153.741	0.616		Miscellaneous - Government Owned Property, 0	108B209 83		Southeast Los Angeles	No	LI	PF
Los Angeles	16701 HART ST	91406	2225012013	0.000	0.000	0.000	0.616	Shortfall of Sites	0.152	Low Residential	R1-1	Low Residential	0	0	66.287	0.616		Residential - Single Family Residence, 1	183B137 251	1 per lot	Reseda - West Van Nuys	No	ABMI	AHO , RES CPU
Los Angeles	17615 KITTRIDGE ST	91406	2229017020	0.000	0.000	0.000	0.616	Shortfall of Sites	0.152	Low Residential	R1-1-RIO	Low Residential	0	0	66.287	0.616		Residential - Single Family Residence - Guesthouse, 1	180B129 438	1 per lot	Reseda - West Van Nuys	No	ABMI	AHO , RES CPU
Los Angeles	1225 E 52ND ST	90011	5104004901	0.308	0.308	0.000	0.000	Shortfall of Sites	0.401	Public Facilities	PF-1	0	0	20	153.741	0.616		Miscellaneous - Government Owned Property, 0	108B209 84		Southeast Los Angeles	No	LI	PF
Los Angeles	17648 LEMAY PL	91406	2229017027	0.000	0.000	0.000	0.616	Shortfall of Sites	0.152	Low Residential	R1-1-RIO	Low Residential	0	0	66.287	0.616		Residential - Single Family Residence - Pool, 1	180B129 374	1 per lot	Reseda - West Van Nuys	No	ABMI	AHO , RES CPU
Los Angeles	5659 GRAVES AVE	91316	2255014003	0.000	0.000	0.000	0.616	Shortfall of Sites	0.143	Low II Residential	R1-1-RIO	Low Residential	0	0	66.287	0.616		Residential - Single Family Residence - Pool, 1	174B133 387	1 per lot	Encino - Tarzana	No	ABMI	AHO , ENC CPU
Los Angeles	17806 ARMINTA ST	91335	2101033007	0.000	0.000	0.000	0.615	Shortfall of Sites	0.152	Low Residential	R1-1	Low Residential	0	0	66.287	0.615		Residential - Single Family Residence, 1	189B129 734	1 per lot	Reseda - West Van Nuys	No	ABMI	AHO , RES CPU
Los Angeles	3663 WHITTIER BLVD	90023	5188008028	0.000	0.000	0.000	0.615	Shortfall of Sites	0.198	Highway Oriented and Limited Commercial	[Q]C2-1-CUGU	0	0	0	4.309	0.615		Commercial - Store Combination - Store and Office Combination - One Story, 0	121-5A229 67		Boyle Heights	Yes	ABMI	ARO
Los Angeles	6301 MELVIN AVE	91335	2132020014	0.000	0.000	0.000	0.615	Shortfall of Sites	0.152	Low Residential	R1-1-RIO	Low Residential	0	0	66.287	0.615		Residential - Single Family Residence, 1	177B117 104	1 per lot	Reseda - West Van Nuys	No	ABMI	AHO , RES CPU
Los Angeles	20320 BLYTHE ST	91306	2107025062	0.000	0.000	0.000	0.615	Shortfall of Sites	0.152	Low Residential	(T)R1-1	Low Residential	0	0	66.287	0.615		Residential - Single Family Residence, 1	189B113 669	1 per lot	Canoga Park - Winnetka - Woodland Hills - West Hills	No	ABMI	AHO , CPK CPU
Los Angeles	18236 BLYTHE ST	91335	2102014049	0.000	0.000	0.000	0.615	Shortfall of Sites	0.152	Low Residential	R1-1	Low Residential	0	0	66.287	0.615		Residential - Single Family Residence, 1	189B125 955	1 per lot	Reseda - West Van Nuys	No	ABMI	AHO , RES CPU
Los Angeles	5015 W 8TH ST	90005	5507029021	0.000	0.000	0.000	0.615	Shortfall of Sites	0.006	Low II Residential	RS-1	0	0	0	99.000	0.615		Residential - Single Family Residence, 0	132B185 128		Wilshire	No	ABMI	TOC EXP
Los Angeles	4132 S SAN PEDRO ST	90011	5113006035	0.000	0.000	0.000	0.615	Shortfall of Sites	0.133	Neighborhood Commercial	C2-1VL-CPIO	0	0	0	102.494	0.615		Institutional - Church - One Story, 0	114A205 43		Southeast Los Angeles	No	ABMI	FBO
Los Angeles	17618 LEMAY PL	91406	2229017021	0.000	0.000	0.000	0.615	Shortfall of Sites	0.152	Low Residential	R1-1-RIO	Low Residential	0	0	66.287	0.615		Residential - Single Family Residence, 1	180B129 380	1 per lot	Reseda - West Van Nuys	No	ABMI	AHO , RES CPU
Los Angeles	1104 E 22ND ST	90011	5131015002	0.000	0.000	0.000	0.615	Shortfall of Sites	0.133	Low Medium II Residential	[Q]R4-1	0	0	0	102.494	0.615		Institutional - Church - One Story, 0	120A209 208		Southeast Los Angeles	No	ABMI	FBO
Los Angeles	8242 NESTLE AVE	91335	2102022011	0.000	0.000	0.000	0.615	Shortfall of Sites	0.152	Low Residential	R1-1	Low Residential	0	0	66.287	0.615		Residential - Single Family Residence, 1	192B125 680	1 per lot	Reseda - West Van Nuys	No	ABMI	AHO , RES CPU
Los Angeles	8001 LEDGE AVE	91352	2407015900	0.307	0.307	0.000	0.000	Shortfall of Sites	0.400	Public Facilities	[Q]PF-1XL	0	0	20	153.741	0.615		Miscellaneous - Government Owned Property, 0	189B177 254		Sun Valley - La Tuna Canyon	No	LI	PF
Los Angeles	1650 COLORADO BLVD	90041	5689016003	0.000	0.000	0.000	0.615	Shortfall of Sites	0.102	Neighborhood Commercial	[Q]C4-1XL	0	0	0	10.015	0.615		Commercial - Store Combination - Store and Residential Combination - One Story, 0	162A225 100		Northeast Los Angeles	Yes	ABMI	ARO , TOPP C
Los Angeles	7345 ALDEA AVE	91406	2227017002	0.000	0.000	0.000	0.615	Shortfall of Sites	0.152	Low Residential	R1-1	Low Residential	0	0	66.287	0.615		Residential - Single Family Residence, 1	186B133 860	1 per lot	Reseda - West Van Nuys	No	ABMI	AHO , RES CPU
Los Angeles	7339 ALDEA AVE	91406	2227017003	0.000	0.000	0.000	0.615	Shortfall of Sites	0.152	Low Residential	R1-1	Low Residential	0	0	66.287	0.615		Residential - Single Family Residence - Pool, 1	186B133 882	1 per lot	Reseda - West Van Nuys	No	ABMI	AHO , RES CPU
Los Angeles	7333 ALDEA AVE	91406	2227017004	0.000	0.000	0.000	0.615	Shortfall of Sites	0.152	Low Residential	R1-1	Low Residential	0	0	66.287	0.615		Residential - Single Family Residence, 1	186B133 905	1 per lot	Reseda - West Van Nuys	No	ABMI	AHO , RES CPU
Los Angeles	7329 ALDEA AVE	91406	2227017005	0.000	0.000	0.000	0.615	Shortfall of Sites	0.152	Low Residential	R1-1	Low Residential	0	0	66.287	0.615		Residential - Single Family Residence, 1	186B133 931	1 per lot	Reseda - West Van Nuys	No	ABMI	AHO , RES CPU
Los Angeles	1169 E 52ND ST	90011	5104001904	0.000	0.000	0.000	0.000	Shortfall of Sites	0.400	Public Facilities	PF-1	0	0	0	153.741	0.000	Vacant	Residential - Single Family Residence - Vacant Land, 0	111A209 410		Southeast Los Angeles	No		PF
Los Angeles	0	0	5104001900	0.000	0.000	0.000	0.000	Shortfall of Sites	0.400	Public Facilities	PF-1	0	0	0	153.741	0.000		Miscellaneous - Government Owned Property, 0	111A209 409		Southeast Los Angeles	No		PF
Los Angeles	4418 CORLISS ST	90041	5473038001	0.000	0.000	0.000	0.615	Shortfall of Sites	0.065	General Commercial	[Q]C2-1XL	0	0	0	54.450	0.615		Residential - Double, Duplex, or Two Units - 4 Stories or Less, 2	159A221 373		Northeast Los Angeles	Yes	ABMI	OPP C
Los Angeles	17336 ELKWOOD ST	91325	2201021018	0.000	0.000	0.000	0.615	Shortfall of Sites	0.143	Low Residential	R1-1	Low Residential	0	0	66.287	0.615		Residential - Single Family Residence, 1	189B133 712	1 per lot	Reseda - West Van Nuys	No	ABMI	AHO , RES CPU
Los Angeles	215 W ANAHEIM ST	90744	7416032043	0.000	0.000	0.000	0.615	Shortfall of Sites	0.172	Community Commercial	[Q]C2-2D-O-CUGU	0	0	0	4.468	0.615		Commercial - Store Combination - Store and Office Combination - One Story, 0	030B205 311		Wilmington - Harbor City	No	ABMI	ARO
Los Angeles	215 W ANAHEIM ST	90744	7416032043	0.000	0.000	0.000	0.615	Shortfall of Sites	0.110	Community Commercial	[Q]C2-2D-O-CUGU	0	0	0	6.982	0.615		Commercial - Store Combination - Store and Office Combination - One Story, 0	030B205 352		Wilmington - Harbor City	No	ABMI	ARO
Los Angeles	1225 E 52ND ST	90011	5104002900	0.307	0.307	0.000	0.000	Shortfall of Sites	0.400	Public Facilities	PF-1	0	0	20	153.741	0.615		Miscellaneous - Government Owned Property, 0	111A211 438		Southeast Los Angeles	No	LI	PF
Los Angeles	1225 E 52ND ST	90011	5104002900	0.307	0.307	0.000	0.000	Shortfall of Sites	0.400	Public Facilities	PF-1	0	0	20	153.741	0.615		Miscellaneous - Government Owned Property, 0	111A211 437		Southeast Los Angeles	No	LI	PF
Los Angeles	1225 E 52ND ST	90011	5104002900	0.307	0.307	0.000	0.000	Shortfall of Sites	0.400	Public Facilities	PF-1	0	0	20	153.741	0.615		Miscellaneous - Government Owned Property, 0	111A211 436		Southeast Los Angeles	No	LI	PF
Los Angeles	1225 E 52ND ST	90011	5104002900	0.307	0.307	0.000	0.000	Shortfall of Sites	0.400	Public Facilities	PF-1	0	0	20	153.741	0.615		Miscellaneous - Government Owned Property, 0	111A211 435		Southeast Los Angeles	No	LI	PF
Los Angeles	1225 E 52ND ST	90011	5104002900	0.307	0.307	0.000	0.000	Shortfall of Sites	0.400	Public Facilities	PF-1	0	0	20	153.741	0.615		Miscellaneous - Government Owned Property, 0	111A211 434		Southeast Los Angeles	No	LI	PF
Los Angeles	1225 E 52ND ST	90011	5104002900	0.307	0.307	0.000	0.000	Shortfall of Sites	0.400	Public Facilities	PF-1	0	0	20	153.741	0.615		Miscellaneous - Government Owned Property, 0	111A211 433		Southeast Los Angeles	No	LI	PF
Los Angeles	7834 ANDASOL AVE	91325	2201022032	0.000	0.000	0.000	0.615	Shortfall of Sites	0.143	Low Residential	R1-1	Low Residential	0	0	66.287	0.615		Residential - Single Family Residence, 1	189B133 664	1 per lot	Reseda - West Van Nuys	No	ABMI	AHO , RES CPU
Los Angeles	5936 OSTROM AVE	91316	2255003004	0.000	0.000	0.000	0.615	Shortfall of Sites	0.143	Low II Residential	R1-1-RIO	Low Residential	0	0	66.287	0.615		Residential - Single Family Residence - Pool, 1	177B133 134	1 per lot	Encino - Tarzana	No	ABMI	AHO , ENC CPU
Los Angeles	7840 ANDASOL AVE	91325	2201022031	0.000	0.000	0.000	0.614	Shortfall of Sites	0.143	Low Residential	R1-1	Low Residential	0	0	66.287	0.614		Residential - Single Family Residence - Pool, 1	189B133 647	1 per lot	Reseda - West Van Nuys	No	ABMI	AHO , RES CPU

Jurisdiction Name	Site Address/Intersection	5 Digit ZIP Code	Assessor Parcel Number	Very Low-Income	Low-Income	Moderate-Income	Above Moderate-Income	Type of Shortfall	Parcel Size (Acres)	Current General Plan Designation	Current Zoning	Proposed General Plan (GP) Designation	Proposed Zoning	Minimum Density Allowed	Maximum Density Allowed	Total Capacity	Vacant/ Nonvacant	Description of Existing Uses	PIN	Base Density Per Acre	Community Plan Area	Rent Stabalization Ordinance	Income Category	Applicable Rezoning Program (Program informing values in Column Q listed first)
Los Angeles	17446 BLYTHE ST	91325	2201024020	0.000	0.000	0.000	0.614	Shortfall of Sites	0.143	Low Residential	R1-1	Low Residential	0	0	66.287	0.614		Residential - Single Family Residence - Pool, 1	189B129 619	1 per lot	Reseda - West Van Nuys	No	ABMI	AHO , RES CPU
Los Angeles	17436 BLYTHE ST	91325	2201024018	0.000	0.000	0.000	0.614	Shortfall of Sites	0.143	Low Residential	R1-1	Low Residential	0	0	66.287	0.614		Residential - Single Family Residence, 1	189B129 621	1 per lot	Reseda - West Van Nuys	No	ABMI	AHO , RES CPU
Los Angeles	17418 BLYTHE ST	91325	2201024015	0.000	0.000	0.000	0.614	Shortfall of Sites	0.143	Low Residential	R1-1	Low Residential	0	0	66.287	0.614		Residential - Single Family Residence, 1	189B129 624	1 per lot	Reseda - West Van Nuys	No	ABMI	AHO , RES CPU
Los Angeles	20350 INGOMAR ST	91306	2107014071	0.000	0.000	0.000	0.614	Shortfall of Sites	0.152	Low Residential	R1-1	Low Residential	0	0	66.287	0.614		Residential - Single Family Residence, 1	189B113 1127	1 per lot	Canoga Park - Winnetka - Woodland Hills - West Hills	No	ABMI	AHO , CPK CPU
Los Angeles	360 BELMONT AVE	90026	5159022001	0.000	0.000	0.000	0.614	Shortfall of Sites	0.206	Highway Oriented Commercial	C2-1	0	0	0	3.726	0.614		Commercial - Store Combination - Store and Office Combination - One Story, 0	136-5A207 163		Westlake	No	ABMI	ARO
Los Angeles	5331 GARDEN GROVE AVE	91356	2160014003	0.000	0.000	0.000	0.614	Shortfall of Sites	0.143	Low II Residential	R1-1	Low Residential	0	0	66.287	0.614		Residential - Single Family Residence, 1	171B125 160	1 per lot	Encino - Tarzana	No	ABMI	AHO , ENC CPU
Los Angeles	601 E 23RD ST	90011	5127007001	0.000	0.000	0.000	0.614	Shortfall of Sites	0.133	Low Medium II Residential	[Q]R4-1	0	0	0	102.494	0.614		Institutional - Church - One Story, 0	121-5A207 286		Southeast Los Angeles	No	ABMI	FBO
Los Angeles	7846 ANDASOL AVE	91325	2201022030	0.000	0.000	0.000	0.614	Shortfall of Sites	0.143	Low Residential	R1-1	Low Residential	0	0	66.287	0.614		Residential - Single Family Residence - Pool, 1	189B133 632	1 per lot	Reseda - West Van Nuys	No	ABMI	AHO , RES CPU
Los Angeles	7729 BETTY CT	91335	2102021108	0.000	0.000	0.000	0.614	Shortfall of Sites	0.167	Low Residential	(T)(Q)R1-1	Low Residential	0	0	66.287	0.614		Residential - Single Family Residence, 1	189B125 997	1 per lot	Reseda - West Van Nuys	No	ABMI	AHO , RES CPU
Los Angeles	19550 HAMLIN ST	91335	2132012003	0.000	0.000	0.000	0.614	Shortfall of Sites	0.152	Low Residential	R1-1-RIO	Low Residential	0	0	66.287	0.614		Residential - Single Family Residence - Pool, 1	180B117 669	1 per lot	Reseda - West Van Nuys	No	ABMI	AHO , RES CPU
Los Angeles	12209 WILSHIRE BLVD	90025	4264026006	0.000	0.000	0.000	0.614	Shortfall of Sites	0.130	General Commercial	[Q]C4-1VL-CDO	0	0	0	4.913	0.614		Commercial - Store Combination - Store and Residential Combination - One Story, 0	126B145 232		Brentwood - Pacific Palisades	No	ABMI	ARO , TOPP C
Los Angeles	8066 MCDERMOTT AVE	91335	2101012012	0.000	0.000	0.000	0.614	Shortfall of Sites	0.152	Low Residential	R1-1	Low Residential	0	0	66.287	0.614		Residential - Single Family Residence, 1	189B129 170	1 per lot	Reseda - West Van Nuys	No	ABMI	AHO , RES CPU
Los Angeles	7741 BETTY CT	91335	2102021106	0.000	0.000	0.000	0.614	Shortfall of Sites	0.167	Low Residential	(T)(Q)R1-1	Low Residential	0	0	66.287	0.614		Residential - Single Family Residence, 1	189B125 995	1 per lot	Reseda - West Van Nuys	No	ABMI	AHO , RES CPU
Los Angeles	6301 W 3RD ST	90036	5512003032	0.000	0.000	0.000	0.614	Shortfall of Sites	1.307	Community Commercial	[T][Q]C2-2D	0	0	0	0.489	0.614		Commercial - Office Building - Office and Residential - One Story, 0	138B177 1128		Wilshire	No	ABMI	ARO
Los Angeles	7735 BETTY CT	91335	2102021107	0.000	0.000	0.000	0.614	Shortfall of Sites	0.167	Low Residential	(T)(Q)R1-1	Low Residential	0	0	66.287	0.614		Residential - Single Family Residence, 1	189B125 996	1 per lot	Reseda - West Van Nuys	No	ABMI	AHO , RES CPU
Los Angeles	7747 BETTY CT	91335	2102021105	0.000	0.000	0.000	0.614	Shortfall of Sites	0.167	Low Residential	(T)(Q)R1-1	Low Residential	0	0	66.287	0.614		Residential - Single Family Residence, 1	189B125 994	1 per lot	Reseda - West Van Nuys	No	ABMI	AHO , RES CPU
Los Angeles	1101 S ROBERTSON BLVD	90035	4332014035	0.000	0.000	0.000	0.614	Shortfall of Sites	0.070	Limited Commercial	[Q]C2-1-O	0	0	0	12.908	0.614		Commercial - Office Building - One Story, 0	132B169 478		Wilshire	No	ABMI	ARO
Los Angeles	1101 S ROBERTSON BLVD	90035	4332014035	0.000	0.000	0.000	0.614	Shortfall of Sites	0.058	Limited Commercial	[Q]C2-1-O	0	0	0	15.657	0.614		Commercial - Office Building - One Story, 0	132B169 496		Wilshire	No	ABMI	ARO
Los Angeles	4921 S FIGUEROA ST	90037	5018023054	0.000	0.000	0.000	0.614	Shortfall of Sites	0.133	Neighborhood Commercial	C2-1VL-CPIO	0	0	0	102.494	0.614		Institutional - Church - One Story, 0	111A201 174		South Los Angeles	No	ABMI	FBO
Los Angeles	1750 SANTEE ST	90015	5127022013	0.000	0.000	0.000	0.614	Shortfall of Sites	0.102	Community Commercial	C2-2D-O-CPIO	0	0	0	11.621	0.614		Industrial - Light Manufacturing - One Story, 0	123A207 185		Southeast Los Angeles	No	ABMI	ARO
Los Angeles	1750 SANTEE ST	90015	5127022013	0.000	0.000	0.000	0.614	Shortfall of Sites	0.067	Community Commercial	C2-2D-O-CPIO	0	0	0	17.712	0.614		Industrial - Light Manufacturing - One Story, 0	123A207 189		Southeast Los Angeles	No	ABMI	ARO
Los Angeles	1750 SANTEE ST	90015	5127022013	0.000	0.000	0.000	0.614	Shortfall of Sites	0.080	Community Commercial	C2-2D-O-CPIO	0	0	0	14.731	0.614		Industrial - Light Manufacturing - One Story, 0	123A207 192		Southeast Los Angeles	No	ABMI	ARO
Los Angeles	1750 SANTEE ST	90015	5127022013	0.000	0.000	0.000	0.614	Shortfall of Sites	0.057	Community Commercial	C2-2D-O-CPIO	0	0	0	20.600	0.614		Industrial - Light Manufacturing - One Story, 0	123A207 197		Southeast Los Angeles	No	ABMI	ARO
Los Angeles	7640 MOORCROFT AVE	91304	2012020087	0.000	0.000	0.000	0.614	Shortfall of Sites	0.167	Low Residential	R1-1	Very Low Residential	0	0	66.287	0.614		Residential - Single Family Residence, 1	186B101 62	1 per lot	Canoga Park - Winnetka - Woodland Hills - West Hills	No	ABMI	AHO , CPK CPU
Los Angeles	7652 MOORCROFT AVE	91304	2012020088	0.000	0.000	0.000	0.614	Shortfall of Sites	0.167	Low Residential	R1-1	Very Low Residential	0	0	66.287	0.614		Residential - Single Family Residence, 1	186B101 47	1 per lot	Canoga Park - Winnetka - Woodland Hills - West Hills	No	ABMI	AHO , CPK CPU
Los Angeles	17808 BROMLEY CT	91316	2159029009	0.000	0.000	0.000	0.614	Shortfall of Sites	0.143	Low II Residential	R1-1-RIO	Low Residential	0	0	66.287	0.614		Residential - Single Family Residence, 1	174B129 235	1 per lot	Encino - Tarzana	No	ABMI	AHO , ENC CPU
Los Angeles	9608 S FIGUEROA ST	90003	6054029046	0.000	0.000	0.000	0.614	Shortfall of Sites	0.133	Low Medium II Residential	[Q]R4-1	0	0	0	102.494	0.614		Institutional - Church - One Story, 0	093A201 218		South Los Angeles	No	ABMI	FBO
Los Angeles	8137 CHICOPEE AVE	91325	2201014018	0.000	0.000	0.000	0.614	Shortfall of Sites	0.143	Low Residential	R1-1	Low Residential	0	0	66.287	0.614		Residential - Single Family Residence, 1	189B129 55	1 per lot	Reseda - West Van Nuys	No	ABMI	AHO , RES CPU
Los Angeles	7012 MCLENNAN AVE	91406	2225019014	0.000	0.000	0.000	0.614	Shortfall of Sites	0.152	Low Residential	R1-1	Low Residential	0	0	66.287	0.614		Residential - Single Family Residence, 1	183B133 520	1 per lot	Reseda - West Van Nuys	No	ABMI	AHO , RES CPU
Los Angeles	23220 LADRILLO ST	91367	2044016015	0.000	0.000	0.000	0.614	Shortfall of Sites	0.152	Low Residential	R1-1	Very Low Residential	0	0	66.287	0.614		Residential - Single Family Residence, 1	171B093 215	1 per lot	Canoga Park - Winnetka - Woodland Hills - West Hills	No	ABMI	AHO , CPK CPU
Los Angeles	825 E WASHINGTON BLVD	90021	5131004003	0.000	0.000	0.000	0.614	Shortfall of Sites	0.136	Hybrid Industrial	CM-2D-O-CPIO	0	0	0	5.621	0.614		Industrial - Light Manufacturing - One Story, 0	121-5A211 300		Southeast Los Angeles	No	ABMI	ARO
Los Angeles	7858 ANDASOL AVE	91325	2201022028	0.000	0.000	0.000	0.614	Shortfall of Sites	0.143	Low Residential	R1-1	Low Residential	0	0	66.287	0.614		Residential - Single Family Residence, 1	189B133 607	1 per lot	Reseda - West Van Nuys	No	ABMI	AHO , RES CPU
Los Angeles	4645 HOLLYWOOD BLVD	90027	5542001009	0.000	0.000	0.000	0.614	Shortfall of Sites	0.155	Highway Oriented Commercial	C2-1D	0	0	0	0.000	0.614		Commercial - Professional Building - Medical Dental Building - One Story, 0	147B197 397		Hollywood	No	ABMI	ARO
Los Angeles	7866 ANDASOL AVE	91325	2201022027	0.000	0.000	0.000	0.613	Shortfall of Sites	0.142	Low Residential	R1-1	Low Residential	0	0	66.287	0.613		Residential - Single Family Residence, 1	189B133 594	1 per lot	Reseda - West Van Nuys	No	ABMI	AHO , RES CPU
Los Angeles	17740 BALTAR ST	91335	2101003016	0.000	0.000	0.000	0.613	Shortfall of Sites	0.152	Low Residential	R1-1	Low Residential	0	0	66.287	0.613		Residential - Single Family Residence, 1	189B129 335	1 per lot	Reseda - West Van Nuys	No	ABMI	AHO , RES CPU
Los Angeles	5230 SEVILLE AVE	91436	2259024027	0.000	0.000	0.000	0.613	Shortfall of Sites	0.142	Low II Residential	R1-1	Low Residential	0	0	66.287	0.613		Residential - Single Family Residence - Pool, 1	171B137 34	1 per lot	Encino - Tarzana	No	ABMI	AHO , ENC CPU
Los Angeles	144 E 118TH ST	90061	6083018900	0.307	0.307	0.000	0.000	Shortfall of Sites	0.399	Public Facilities	PF-1	0	0	20	153.741	0.613		Miscellaneous - Government Owned Property, 0	084B205 842		Southeast Los Angeles	No	LI	PF
Los Angeles	144 E 118TH ST	90061	6083018900	0.307	0.307	0.000	0.000	Shortfall of Sites	0.399	Public Facilities	PF-1	0	0	20	153.741	0.613		Miscellaneous - Government Owned Property, 0	084B205 838		Southeast Los Angeles	No	LI	PF
Los Angeles	144 E 118TH ST	90061	6083018900	0.307	0.307	0.000	0.000	Shortfall of Sites	0.399	Public Facilities	PF-1	0	0	20	153.741	0.613		Miscellaneous - Government Owned Property, 0	084B205 839		Southeast Los Angeles	No	LI	PF
Los Angeles	19556 HAMLIN ST	91335	2132012002	0.000	0.000	0.000	0.613	Shortfall of Sites	0.152	Low Residential	R1-1-RIO	Low Residential	0	0	66.287	0.613		Residential - Single Family Residence, 1	180B117 668	1 per lot	Reseda - West Van Nuys	No	ABMI	AHO , RES CPU
Los Angeles	7044 WHITE OAK AVE	91406	2228023030	0.000	0.000	0.000	0.613	Shortfall of Sites	0.152	Low Residential	R1-1	Low Residential	0	0	66.287	0.613		Residential - Single Family Residence, 1	183B129 396	1 per lot	Reseda - West Van Nuys	No	ABMI	AHO , RES CPU
Los Angeles	7870 ANDASOL AVE	91325	2201022026	0.000	0.000	0.000	0.613	Shortfall of Sites	0.142	Low Residential	R1-1	Low Residential	0	0	66.287	0.613		Residential - Single Family Residence, 1	189B133 571	1 per lot	Reseda - West Van Nuys	No	ABMI	AHO , RES CPU
Los Angeles	7112 JELLICO AVE	91406	2228024033	0.000	0.000	0.000	0.613	Shortfall of Sites	0.152	Low Residential	R1-1	Low Residential	0	0	66.287	0.613		Residential - Single Family Residence, 1	183B129 261	1 per lot	Reseda - West Van Nuys	No	ABMI	AHO , RES CPU
Los Angeles	6260 MELVIN AVE	91335	2132021017	0.000	0.000	0.000	0.613	Shortfall of Sites	0.152	Low Residential	R1-1-RIO	Low Residential	0	0	66.287	0.613		Residential - Single Family Residence, 1	177B117 160	1 per lot	Reseda - West Van Nuys	No	ABMI	AHO , RES CPU
Los Angeles	5945 GRAVES AVE	91316	2255007028	0.000	0.000	0.000	0.613	Shortfall of Sites	0.142	Low II Residential	R1-1-RIO	Low Residential	0	0	66.287	0.613		Residential - Single Family Residence - Pool, 1	177B133 106	1 per lot	Encino - Tarzana	No	ABMI	AHO , ENC CPU
Los Angeles	7826 MASON AVE	91306	2107013081	0.000	0.000	0.000	0.613	Shortfall of Sites	0.167	Low Residential	R1-1	Low Residential	0	0	66.287	0.613		Residential - Single Family Residence, 1	189B109 1109	1 per lot	Canoga Park - Winnetka - Woodland Hills - West Hills	No	ABMI	AHO , CPK CPU
Los Angeles	17053 BURTON ST	91406	2204033005	0.000	0.000	0.000	0.613	Shortfall of Sites	0.142	Low Residential	R1-1	Low Residential	0	0	66.287	0.613		Residential - Single Family Residence, 1	192B133 305	1 per lot	Reseda - West Van Nuys	No	ABMI	AHO , RES CPU
Los Angeles	144 E 118TH ST	90061	6083018900	0.307	0.307	0.000	0.000	Shortfall of Sites	0.399	Public Facilities	PF-1	0	0	20	153.741	0.613		Miscellaneous - Government Owned Property, 0	084B205 767		Southeast Los Angeles	No	LI	PF
Los Angeles	2260 W WASHINGTON BLVD	90018	5073030042	0.000	0.000	0.000	0.613	Shortfall of Sites	0.241	Neighborhood Commercial	C1.5-1VL-O-CPIO	0	0	0	3.179	0.613		Industrial - Warehousing, Distribution, Storage - Warehousing, Distribution, Under 10,000 SF - One Story, 0	126B193 954		South Los Angeles	No	ABMI	ARO
Los Angeles	126 N WESTERN AVE	90732	7452001044	0.000	0.000	0.000	0.613	Shortfall of Sites	0.006	Low Medium II Residential	RD1.5-1XL	0	0	0	113.635	0.613		Residential - Four Units (Any Combination) - 4 Stories or Less, 0	018B193 838		San Pedro	Yes	ABMI	OPP RC
Los Angeles	7118 MCLENNAN AVE	91406	2225018034	0.000	0.000	0.000	0.613	Shortfall of Sites	0.152	Low Residential	R1-1	Low Residential	0	0	66.287	0.613		Residential - Single Family Residence - Pool, 1	183B133 267	1 per lot	Reseda - West Van Nuys	No	ABMI	AHO , RES CPU
Los Angeles	7112 MCLENNAN AVE	91406	2225018020	0.000	0.000	0.000	0.613	Shortfall of Sites	0.152	Low Residential	R1-1	Low Residential	0	0	66.287	0.613		Residential - Single Family Residence - Pool, 1	183B133 274	1 per lot	Reseda - West Van Nuys	No	ABMI	AHO , RES CPU
Los Angeles	17200 CANTLAY ST	91406	2227016024	0.000	0.000	0.000	0.613	Shortfall of Sites	0.152	Low Residential	R1-1	Low Residential	0	0	66.287	0.613		Residential - Single Family Residence, 1	183B133 54	1 per lot	Reseda - West Van Nuys	No	ABMI	AHO , RES CPU
Los Angeles	6653 QUARTZ AVE	91306	2134005020	0.000	0.000	0.000	0.613	Shortfall of Sites	0.152	Low Residential	R1-1-RIO	Low Residential	0	0	66.287	0.613		Residential - Single Family Residence, 1	180B117 348	1 per lot	Canoga Park - Winnetka - Woodland Hills - West Hills	No	ABMI	AHO , CPK CPU
Los Angeles	7900 ANDASOL AVE	91325	2201022025	0.000	0.000	0.000	0.613	Shortfall of Sites	0.142	Low Residential	R1-1	Low Residential	0	0	66.287	0.613		Residential - Single Family Residence, 1	189B133 557	1 per lot	Reseda - West Van Nuys	No	ABMI	AHO , RES CPU
Los Angeles	8111 MELROSE AVE	90046	5528007013	0.000	0.000	0.000	0.613	Shortfall of Sites	0.101	Neighborhood Office Commercial	C4-1XL	0	0	0	6.308	0.613		Commercial - Store Combination - Store and Office Combination - One Story, 0	141B177 569		Hollywood	No	ABMI	ARO
Los Angeles	144 E 118TH ST	90061	6083018900	0.306	0.306	0.000	0.000	Shortfall of Sites	0.399	Public Facilities	PF-1	0	0	20	153.741	0.613		Miscellaneous - Government Owned Property, 0	084B205 764		Southeast Los Angeles	No	LI	PF
Los Angeles	17556 LEMAY ST	91406	2229015013	0.000	0.000	0.000	0.613	Shortfall of Sites	0.152	Low Residential	R1-1-RIO	Low Residential	0	0	66.287	0.613		Residential - Single Family Residence - Pool, 1	180B129 249	1 per lot	Reseda - West Van Nuys	No	ABMI	AHO , RES CPU
Los Angeles	5866 S BROADWAY	90003	6005008036	0.000	0.000	0.000	0.613	Shortfall of Sites	0.141	Community Commercial	C2-1-CPIO	0	0	0	9.854	0.613		Commercial - Store Combination - Store and Residential Combination - One Story, 0	108B201 1567		Southeast Los Angeles	Yes	ABMI	ARO
Los Angeles	7913 BREEN AVE	90045	4127021026	0.000	0.000	0.000	0.613	Shortfall of Sites	0.006	Low Residential	R1-1	0	0	0	99.000	0.613		Residential - Single Family Residence, 0	099B173 639		Westchester - Playa del Rey	No	ABMI	TOC EXP
Los Angeles	144 E 118TH ST	90061	6083018900	0.306	0.306	0.000	0.000	Shortfall of Sites	0.399	Public Facilities	PF-1	0	0	20	153.741	0.613		Miscellaneous - Government Owned Property, 0	084B205 763		Southeast Los Angeles	No	LI	PF
Los Angeles	144 E 118TH ST	90061	6083018900	0.306	0.306	0.000	0.000	Shortfall of Sites	0.399	Public Facilities	PF-1	0	0	20	153.741	0.613		Miscellaneous - Government Owned Property, 0	084B205 762		Southeast Los Angeles	No	LI	PF
Los Angeles	7908 ANDASOL AVE	91325	2201022024	0.000	0.000	0.000	0.613	Shortfall of Sites	0.142	Low Residential	R1-1	Low Residential	0	0	66.287	0.613		Residential - Single Family Residence, 1	189B133 537	1 per lot	Reseda - West Van Nuys	No	ABMI	AHO , RES CPU
Los Angeles	12353 WILSHIRE BLVD	90025	4264020006	0.000	0.000	0.000	0.613	Shortfall of Sites	0.157	General Commercial	[Q]C4-1VL-CDO	0	0	0	4.058	0.613		Commercial - Office Building - One Story, 0	126B145 383		Brentwood - Pacific Palisades	No	ABMI	ARO , TOPP C
Los Angeles	12353 WILSHIRE BLVD	90025	4264020006	0.000	0.000	0.000	0.613	Shortfall of Sites	0.186	General Commercial	[Q]C4-1VL-CDO	0	0	0	3.438	0.613		Commercial - Office Building - One Story, 0	126B145 397		Brentwood - Pacific Palisades	No	ABMI	ARO , TOPP C
Los Angeles	19564 HAMLIN ST	91335	2132012001	0.000	0.000	0.000	0.613	Shortfall of Sites	0.152	Low Residential	R1-1-RIO	Low Residential	0	0	66.287	0.613		Residential - Single Family Residence, 1	180B117 667	1 per lot	Reseda - West Van Nuys	No	ABMI	AHO , RES CPU
Los Angeles	5344 GARDEN GROVE AVE	91356	2160017019	0.000	0.000	0.000	0.613	Shortfall of Sites	0.142	Low II Residential	R1-1	Low Residential	0	0	66.287	0.613		Residential - Single Family Residence - Pool, 1	171B125 117	1 per lot	Encino - Tarzana	No	ABMI	AHO , ENC CPU
Los Angeles	17610 BLYTHE ST	91325	2201032002	0.000	0.000	0.000	0.612	Shortfall of Sites	0.142	Low Residential	R1-1	Low Residential	0	0	66.287	0.612		Residential - Single Family Residence, 1	189B129 603	1 per lot	Reseda - West Van Nuys	No	ABMI	AHO , RES CPU
Los Angeles	4614 S WESTERN AVE	90062	5016014004	0.000	0.000	0.000	0.612	Shortfall of Sites	0.131	Neighborhood Commercial	C2-1VL-CPIO	0	0	0	6.475	0.612		Commercial - Store Combination - Store and Residential Combination - One Story, 0	111B193 529		South Los Angeles	Yes	ABMI	ARO
Los Angeles	10614 LEOLANG AVE	91040	2556015028	0.000	0.000	0.000	0.612	Shortfall of Sites	0.133	Low Residential	R1-1-RFA	0	0	0	102.494	0.612		Institutional - Church - One Story, 0	207A195 243		Sunland - Tujunga - Lake View Terrace - Shadow Hills - East La Tuna Canyon	No	ABMI	FBO
Los Angeles	7401 MCLENNAN AVE	91406	2226029010	0.000	0.000	0.000	0.612	Shortfall of Sites	0.152	Low Residential	R1-1	Low Residential	0	0	66.287	0.612		Residential - Single Family Residence, 1	186B133 759	1 per lot	Reseda - West Van Nuys	No	ABMI	AHO , RES CPU
Los Angeles	7920 ANDASOL AVE	91325	2201022022	0.000	0.000	0.000	0.612	Shortfall of Sites	0.142	Low Residential	R1-1	Low Residential	0	0	66.287	0.612		Residential - Single Family Residence, 1	189B133 494	1 per lot	Reseda - West Van Nuys	No	ABMI	AHO , RES CPU

Jurisdiction Name	Site Address/Intersection	5 Digit ZIP Code	Assessor Parcel Number	Very Low-Income	Low-Income	Moderate-Income	Above Moderate-Income	Type of Shortfall	Parcel Size (Acres)	Current General Plan Designation	Current Zoning	Proposed General Plan (GP) Designation	Proposed Zoning	Minimum Density Allowed	Maximum Density Allowed	Total Capacity	Vacant/ Nonvacant	Description of Existing Uses	PIN	Base Density Per Acre	Community Plan Area	Rent Stabalization Ordinance	Income Category	Applicable Rezoning Program (Program informing values in Column Q listed first)
Los Angeles	5134 NESTLE AVE	91356	2181009003	0.000	0.000	0.000	0.612	Shortfall of Sites	0.142	Low II Residential	R1-1	Low Residential	0	0	66.287	0.612		Residential - Single Family Residence, 1	171B125 584	1 per lot	Encino - Tarzana	No	ABMI	AHO , ENC CPU
Los Angeles	22121 COSTANSO ST	91364	2169001005	0.000	0.000	0.000	0.612	Shortfall of Sites	0.142	Low Residential	R1-1	Low Residential	0	0	66.287	0.612		Residential - Single Family Residence, 1	171B101 207	1 per lot	Canoga Park - Winnetka - Woodland Hills - West Hills	No	ABMI	AHO , CPK CPU
Los Angeles	6232 CALVIN AVE	91335	2131015016	0.000	0.000	0.000	0.612	Shortfall of Sites	0.152	Low Residential	R1-1-RIO	Low Residential	0	0	66.287	0.612		Residential - Single Family Residence - Pool, 1	177B117 318	1 per lot	Reseda - West Van Nuys	No	ABMI	AHO , RES CPU
Los Angeles	6238 CALVIN AVE	91335	2131015017	0.000	0.000	0.000	0.612	Shortfall of Sites	0.152	Low Residential	R1-1-RIO	Low Residential	0	0	66.287	0.612		Residential - Single Family Residence - Pool, 1	177B117 297	1 per lot	Reseda - West Van Nuys	No	ABMI	AHO , RES CPU
Los Angeles	1607 S LA CIENEGA BLVD	90035	4303028036	0.000	0.000	0.000	0.612	Shortfall of Sites	0.078	General Commercial	C2-1-O	0	0	0	8.165	0.612		Commercial - Store Combination - Store and Office Combination - One Story, 0	129B173 885		Wilshire	No	ABMI	ARO
Los Angeles	1607 S LA CIENEGA BLVD	90035	4303028036	0.000	0.000	0.000	0.612	Shortfall of Sites	0.081	General Commercial	C2-1-O	0	0	0	7.910	0.612		Commercial - Store Combination - Store and Office Combination - One Story, 0	129B173 902		Wilshire	No	ABMI	ARO
Los Angeles	1607 S LA CIENEGA BLVD	90035	4303028036	0.000	0.000	0.000	0.612	Shortfall of Sites	0.081	General Commercial	C2-1-O	0	0	0	7.910	0.612		Commercial - Store Combination - Store and Office Combination - One Story, 0	129B173 914		Wilshire	No	ABMI	ARO
Los Angeles	6244 CALVIN AVE	91335	2131015018	0.000	0.000	0.000	0.612	Shortfall of Sites	0.152	Low Residential	R1-1-RIO	Low Residential	0	0	66.287	0.612		Residential - Single Family Residence, 1	177B117 279	1 per lot	Reseda - West Van Nuys	No	ABMI	AHO , RES CPU
Los Angeles	19762 VENTURA BLVD	91364	2164011028	0.000	0.000	0.000	0.612	Shortfall of Sites	0.017	Neighborhood Office Commercial	(T)(Q)C1-1VLD	0	0	0	54.450	0.612		Commercial - Shopping Center (Neighborhood, Community) - One Story, 0	174B117 678		Canoga Park - Winnetka - Woodland Hills - West Hills	No	ABMI	OPP C
Los Angeles	7926 ANDASOL AVE	91325	2201022021	0.000	0.000	0.000	0.612	Shortfall of Sites	0.142	Low Residential	R1-1	Low Residential	0	0	66.287	0.612		Residential - Single Family Residence - Pool, 1	189B133 481	1 per lot	Reseda - West Van Nuys	No	ABMI	AHO , RES CPU
Los Angeles	6252 CALVIN AVE	91335	2131015019	0.000	0.000	0.000	0.612	Shortfall of Sites	0.152	Low Residential	R1-1-RIO	Low Residential	0	0	66.287	0.612		Residential - Single Family Residence, 1	177B117 256	1 per lot	Reseda - West Van Nuys	No	ABMI	AHO , RES CPU
Los Angeles	6258 CALVIN AVE	91335	2131016010	0.000	0.000	0.000	0.612	Shortfall of Sites	0.152	Low Residential	R1-1-RIO	Low Residential	0	0	66.287	0.612		Residential - Single Family Residence - Pool, 1	177B117 231	1 per lot	Reseda - West Van Nuys	No	ABMI	AHO , RES CPU
Los Angeles	1786 N SPRING ST	90031	5447026002	0.000	0.000	0.000	0.612	Shortfall of Sites	0.197	Hybrid Industrial	UV(CA)	0	0	0	3.880	0.612		Industrial - Light Manufacturing - One Story, 0	138A219 143		Northeast Los Angeles	No	ABMI	ARO
Los Angeles	6264 CALVIN AVE	91335	2131016011	0.000	0.000	0.000	0.612	Shortfall of Sites	0.152	Low Residential	R1-1-RIO	Low Residential	0	0	66.287	0.612		Residential - Single Family Residence, 1	177B117 207	1 per lot	Reseda - West Van Nuys	No	ABMI	AHO , RES CPU
Los Angeles	19545 HAYNES ST	91335	2132010008	0.000	0.000	0.000	0.612	Shortfall of Sites	0.152	Low Residential	R1-1-RIO	Low Residential	0	0	66.287	0.612		Residential - Single Family Residence, 1	180B117 548	1 per lot	Reseda - West Van Nuys	No	ABMI	AHO , RES CPU
Los Angeles	6270 CALVIN AVE	91335	2131016012	0.000	0.000	0.000	0.612	Shortfall of Sites	0.152	Low Residential	R1-1-RIO	Low Residential	0	0	66.287	0.612		Residential - Single Family Residence, 1	177B117 184	1 per lot	Reseda - West Van Nuys	No	ABMI	AHO , RES CPU
Los Angeles	6276 CALVIN AVE	91335	2131016013	0.000	0.000	0.000	0.612	Shortfall of Sites	0.152	Low Residential	R1-1-RIO	Low Residential	0	0	66.287	0.612		Residential - Single Family Residence, 1	177B117 163	1 per lot	Reseda - West Van Nuys	No	ABMI	AHO , RES CPU
Los Angeles	6300 CALVIN AVE	91335	2131016014	0.000	0.000	0.000	0.612	Shortfall of Sites	0.152	Low Residential	R1-1-RIO	Low Residential	0	0	66.287	0.612		Residential - Single Family Residence - Pool, 1	177B117 131	1 per lot	Reseda - West Van Nuys	No	ABMI	AHO , RES CPU
Los Angeles	7932 ANDASOL AVE	91325	2201022020	0.000	0.000	0.000	0.612	Shortfall of Sites	0.142	Low Residential	R1-1	Low Residential	0	0	66.287	0.612		Residential - Single Family Residence - Pool, 1	189B133 463	1 per lot	Reseda - West Van Nuys	No	ABMI	AHO , RES CPU
Los Angeles	19602 HAMLIN ST	91335	2132012024	0.000	0.000	0.000	0.612	Shortfall of Sites	0.152	Low Residential	R1-1-RIO	Low Residential	0	0	66.287	0.612		Residential - Single Family Residence, 1	180B117 666	1 per lot	Reseda - West Van Nuys	No	ABMI	AHO , RES CPU
Los Angeles	6308 CALVIN AVE	91335	2131016015	0.000	0.000	0.000	0.612	Shortfall of Sites	0.152	Low Residential	R1-1-RIO	Low Residential	0	0	66.287	0.612		Residential - Single Family Residence, 1	177B117 110	1 per lot	Reseda - West Van Nuys	No	ABMI	AHO , RES CPU
Los Angeles	1618 LUCILE AVE	90026	5429021031	0.000	0.000	0.000	0.612	Shortfall of Sites	0.169	Neighborhood Commercial	[Q]C2-1VL	0	0	0	4.123	0.612		Commercial - Store Combination - Store and Residential Combination - One Story, 0	145-5A203 429		Silver Lake - Echo Park - Elysian Valley	Yes	ABMI	ARO
Los Angeles	6314 CALVIN AVE	91335	2131016016	0.000	0.000	0.000	0.612	Shortfall of Sites	0.152	Low Residential	R1-1-RIO	Low Residential	0	0	66.287	0.612		Residential - Single Family Residence, 1	177B117 90	1 per lot	Reseda - West Van Nuys	No	ABMI	AHO , RES CPU
Los Angeles	6320 CALVIN AVE	91335	2131016017	0.000	0.000	0.000	0.612	Shortfall of Sites	0.152	Low Residential	R1-1-RIO	Low Residential	0	0	66.287	0.612		Residential - Single Family Residence, 1	177B117 58	1 per lot	Reseda - West Van Nuys	No	ABMI	AHO , RES CPU
Los Angeles	6530 ANDASOL AVE	91406	2229009039	0.000	0.000	0.000	0.612	Shortfall of Sites	0.152	Low Residential	R1-1-RIO	Low Residential	0	0	66.287	0.612		Residential - Single Family Residence, 1	180B133 310	1 per lot	Reseda - West Van Nuys	No	ABMI	AHO , RES CPU
Los Angeles	10614 LEOLANG AVE	91040	2556015028	0.000	0.000	0.000	0.612	Shortfall of Sites	0.133	Low Residential	R1-1-RFA	0	0	0	102.494	0.612		Institutional - Church - One Story, 0	207A195 254		Sunland - Tujunga - Lake View Terrace - Shadow Hills - East La Tuna Canyon	No	ABMI	FBO
Los Angeles	7443 ALDEA AVE	91406	2203017032	0.000	0.000	0.000	0.612	Shortfall of Sites	0.152	Low Residential	R1-1	Low Residential	0	0	66.287	0.612		Residential - Single Family Residence, 1	186B133 585	1 per lot	Reseda - West Van Nuys	No	ABMI	AHO , RES CPU
Los Angeles	7938 ANDASOL AVE	91325	2201022019	0.000	0.000	0.000	0.612	Shortfall of Sites	0.142	Low Residential	R1-1	Low Residential	0	0	66.287	0.612		Residential - Single Family Residence, 1	189B133 436	1 per lot	Reseda - West Van Nuys	No	ABMI	AHO , RES CPU
Los Angeles	7919 LASAINE AVE	91325	2201022011	0.000	0.000	0.000	0.611	Shortfall of Sites	0.142	Low Residential	R1-1	Low Residential	0	0	66.287	0.611		Residential - Single Family Residence, 1	189B133 538	1 per lot	Reseda - West Van Nuys	No	ABMI	AHO , RES CPU
Los Angeles	7913 LASAINE AVE	91325	2201022010	0.000	0.000	0.000	0.611	Shortfall of Sites	0.142	Low Residential	R1-1	Low Residential	0	0	66.287	0.611		Residential - Single Family Residence - Pool, 1	189B133 558	1 per lot	Reseda - West Van Nuys	No	ABMI	AHO , RES CPU
Los Angeles	7841 LASAINE AVE	91325	2201022004	0.000	0.000	0.000	0.611	Shortfall of Sites	0.142	Low Residential	R1-1	Low Residential	0	0	66.287	0.611		Residential - Single Family Residence, 1	189B133 648	1 per lot	Reseda - West Van Nuys	No	ABMI	AHO , RES CPU
Los Angeles	7943 LASAINE AVE	91325	2201022015	0.000	0.000	0.000	0.611	Shortfall of Sites	0.142	Low Residential	R1-1	Low Residential	0	0	66.287	0.611		Residential - Single Family Residence, 1	189B133 464	1 per lot	Reseda - West Van Nuys	No	ABMI	AHO , RES CPU
Los Angeles	7905 LASAINE AVE	91325	2201022009	0.000	0.000	0.000	0.611	Shortfall of Sites	0.142	Low Residential	R1-1	Low Residential	0	0	66.287	0.611		Residential - Single Family Residence, 1	189B133 572	1 per lot	Reseda - West Van Nuys	No	ABMI	AHO , RES CPU
Los Angeles	7859 LASAINE AVE	91325	2201022007	0.000	0.000	0.000	0.611	Shortfall of Sites	0.142	Low Residential	R1-1	Low Residential	0	0	66.287	0.611		Residential - Single Family Residence, 1	189B133 608	1 per lot	Reseda - West Van Nuys	No	ABMI	AHO , RES CPU
Los Angeles	7835 LASAINE AVE	91325	2201022003	0.000	0.000	0.000	0.611	Shortfall of Sites	0.142	Low Residential	R1-1	Low Residential	0	0	66.287	0.611		Residential - Single Family Residence, 1	189B133 665	1 per lot	Reseda - West Van Nuys	No	ABMI	AHO , RES CPU
Los Angeles	7931 LASAINE AVE	91325	2201022013	0.000	0.000	0.000	0.611	Shortfall of Sites	0.142	Low Residential	R1-1	Low Residential	0	0	66.287	0.611		Residential - Single Family Residence, 1	189B133 495	1 per lot	Reseda - West Van Nuys	No	ABMI	AHO , RES CPU
Los Angeles	7949 LASAINE AVE	91325	2201022016	0.000	0.000	0.000	0.611	Shortfall of Sites	0.142	Low Residential	R1-1	Low Residential	0	0	66.287	0.611		Residential - Single Family Residence - Pool, 1	189B133 437	1 per lot	Reseda - West Van Nuys	No	ABMI	AHO , RES CPU
Los Angeles	7847 LASAINE AVE	91325	2201022005	0.000	0.000	0.000	0.611	Shortfall of Sites	0.142	Low Residential	R1-1	Low Residential	0	0	66.287	0.611		Residential - Single Family Residence, 1	189B133 633	1 per lot	Reseda - West Van Nuys	No	ABMI	AHO , RES CPU
Los Angeles	7937 LASAINE AVE	91325	2201022014	0.000	0.000	0.000	0.611	Shortfall of Sites	0.142	Low Residential	R1-1	Low Residential	0	0	66.287	0.611		Residential - Single Family Residence - Pool, 1	189B133 482	1 per lot	Reseda - West Van Nuys	No	ABMI	AHO , RES CPU
Los Angeles	7865 LASAINE AVE	91325	2201022008	0.000	0.000	0.000	0.611	Shortfall of Sites	0.142	Low Residential	R1-1	Low Residential	0	0	66.287	0.611		Residential - Single Family Residence, 1	189B133 595	1 per lot	Reseda - West Van Nuys	No	ABMI	AHO , RES CPU
Los Angeles	858 W 98TH ST	90044	6054005027	0.000	0.000	0.000	0.611	Shortfall of Sites	0.133	Neighborhood Commercial	C2-1VL-CPIO	0	0	0	102.494	0.611		Institutional - Church - One Story, 0	093A199 280		South Los Angeles	No	ABMI	FBO
Los Angeles	19551 HAYNES ST	91335	2132010009	0.000	0.000	0.000	0.611	Shortfall of Sites	0.152	Low Residential	R1-1-RIO	Low Residential	0	0	66.287	0.611		Residential - Single Family Residence, 1	180B117 549	1 per lot	Reseda - West Van Nuys	No	ABMI	AHO , RES CPU
Los Angeles	17067 CANTARA ST	91406	2204032003	0.000	0.000	0.000	0.611	Shortfall of Sites	0.142	Low Residential	R1-1	Low Residential	0	0	66.287	0.611		Residential - Single Family Residence - Pool, 1	192B133 366	1 per lot	Reseda - West Van Nuys	No	ABMI	AHO , RES CPU
Los Angeles	7826 SHOSHONE AVE	91325	2201031008	0.000	0.000	0.000	0.611	Shortfall of Sites	0.142	Low Residential	R1-1	Low Residential	0	0	66.287	0.611		Residential - Single Family Residence, 1	189B129 937	1 per lot	Reseda - West Van Nuys	No	ABMI	AHO , RES CPU
Los Angeles	17121 MARTHA ST	91316	2255019006	0.000	0.000	0.000	0.611	Shortfall of Sites	0.142	Low II Residential	R1-1-RIO	Low Residential	0	0	66.287	0.611		Residential - Single Family Residence, 1	174B133 433	1 per lot	Encino - Tarzana	No	ABMI	AHO , ENC CPU
Los Angeles	16653 COVELLO ST	91406	2226013003	0.000	0.000	0.000	0.611	Shortfall of Sites	0.152	Low Residential	R1-1	Low Residential	0	0	66.287	0.611		Residential - Single Family Residence, 1	186B137 61	1 per lot	Reseda - West Van Nuys	No	ABMI	AHO , RES CPU
Los Angeles	19608 HAMLIN ST	91335	2132012023	0.000	0.000	0.000	0.611	Shortfall of Sites	0.152	Low Residential	R1-1-RIO	Low Residential	0	0	66.287	0.611		Residential - Single Family Residence - Therapy Pool (Spa), 1	180B117 665	1 per lot	Reseda - West Van Nuys	No	ABMI	AHO , RES CPU
Los Angeles	5419 W SUNSET BLVD	90027	5544022053	0.000	0.000	0.611	0.000	Shortfall of Sites	0.241	Highway Oriented Commercial	C2-1	0	0	0	15.747	0.611		Commercial - Office Building - One Story, 1	147A193 65		Hollywood	No	MI	ARO
Los Angeles	8242 GARDEN GROVE AVE	91335	2102023016	0.000	0.000	0.000	0.611	Shortfall of Sites	0.152	Low Residential	R1-1	Low Residential	0	0	66.287	0.611		Residential - Single Family Residence, 1	192B125 676	1 per lot	Reseda - West Van Nuys	No	ABMI	AHO , RES CPU
Los Angeles	3119 WALTON AVE	90007	5040024024	0.000	0.000	0.000	0.611	Shortfall of Sites	0.123	Neighborhood Commercial	C2-1VL-O-CPIO	0	0	0	6.881	0.611		Commercial - Store Combination - Store and Residential Combination - One Story, 0	120B197 569		South Los Angeles	Yes	ABMI	ARO
Los Angeles	8913 S SEPULVEDA BLVD	90045	4122036030	0.000	0.000	0.000	0.611	Shortfall of Sites	0.011	Community Commercial	[Q]C2-2D-CDO	0	0	0	78.253	0.611		Commercial - Store Combination - Store and Office Combination - One Story, 0	096B165 1133		Westchester - Playa del Rey	No	ABMI	ARO
Los Angeles	8913 S SEPULVEDA BLVD	90045	4122036030	0.000	0.000	0.000	0.611	Shortfall of Sites	0.023	Community Commercial	[Q]C2-2D-CDO	0	0	0	39.127	0.611		Commercial - Store Combination - Store and Office Combination - One Story, 0	096B165 1147		Westchester - Playa del Rey	No	ABMI	ARO
Los Angeles	6557 LASAINE AVE	91406	2229009033	0.000	0.000	0.000	0.611	Shortfall of Sites	0.152	Low Residential	R1-1-RIO	Low Residential	0	0	66.287	0.611		Residential - Single Family Residence, 1	180B133 255	1 per lot	Reseda - West Van Nuys	No	ABMI	AHO , RES CPU
Los Angeles	7471 ENCINO AVE	91406	2202019008	0.000	0.000	0.000	0.611	Shortfall of Sites	0.152	Low Residential	R1-1	Low Residential	0	0	66.287	0.611		Residential - Single Family Residence, 1	186B129 581	1 per lot	Reseda - West Van Nuys	No	ABMI	AHO , RES CPU
Los Angeles	7044 CAPISTRANO AVE	91307	2024041027	0.000	0.000	0.000	0.611	Shortfall of Sites	0.166	Low Residential	R1-1	Low Residential	0	0	66.287	0.611		Residential - Single Family Residence, 1	183B097 875	1 per lot	Canoga Park - Winnetka - Woodland Hills - West Hills	No	ABMI	AHO , CPK CPU
Los Angeles	10614 LEOLANG AVE	91040	2556015028	0.000	0.000	0.000	0.611	Shortfall of Sites	0.132	Low Residential	R1-1-RFA	0	0	0	102.494	0.611		Institutional - Church - One Story, 0	207A195 268		Sunland - Tujunga - Lake View Terrace - Shadow Hills - East La Tuna Canyon	No	ABMI	FBO
Los Angeles	7834 JUTLAND AVE	91325	2201028016	0.000	0.000	0.000	0.611	Shortfall of Sites	0.142	Low Residential	R1-1	Low Residential	0	0	66.287	0.611		Residential - Single Family Residence, 1	189B129 942	1 per lot	Reseda - West Van Nuys	No	ABMI	AHO , RES CPU
Los Angeles	19557 HAYNES ST	91335	2132010010	0.000	0.000	0.000	0.611	Shortfall of Sites	0.152	Low Residential	R1-1-RIO	Low Residential	0	0	66.287	0.611		Residential - Single Family Residence, 1	180B117 550	1 per lot	Reseda - West Van Nuys	No	ABMI	AHO , RES CPU
Los Angeles	0	0	2625034003	0.305	0.305	0.000	0.000	Shortfall of Sites	0.397	Public Facilities	PF-1VL	0	0	20	153.741	0.611	Vacant	Residential - Single Family Residence - Vacant Land, 0	195B157 294		Arleta - Pacoima	No	LI	PF
Los Angeles	11933 WILSHIRE BLVD	90025	4265014041	0.000	0.000	0.000	0.611	Shortfall of Sites	0.172	Community Commercial	[Q]C4-1L-CDO	0	0	0	3.694	0.611		Commercial - Office Building - Two Stories, 0	129B145 944		Brentwood - Pacific Palisades	No	ABMI	ARO , TOPP C
Los Angeles	19561 MOBILE ST	91335	2132012016	0.000	0.000	0.000	0.611	Shortfall of Sites	0.152	Low Residential	R1-1-RIO	Low Residential	0	0	66.287	0.611		Residential - Single Family Residence - Pool, 1	180B117 702	1 per lot	Reseda - West Van Nuys	No	ABMI	AHO , RES CPU
Los Angeles	19611 MOBILE ST	91335	2132012018	0.000	0.000	0.000	0.611	Shortfall of Sites	0.152	Low Residential	R1-1-RIO	Low Residential	0	0	66.287	0.611		Residential - Single Family Residence - Pool, 1	180B117 700	1 per lot	Reseda - West Van Nuys	No	ABMI	AHO , RES CPU
Los Angeles	19539 MOBILE ST	91335	2132012013	0.000	0.000	0.000	0.611	Shortfall of Sites	0.152	Low Residential	R1-1-RIO	Low Residential	0	0	66.287	0.611		Residential - Single Family Residence, 1	180B117 705	1 per lot	Reseda - West Van Nuys	No	ABMI	AHO , RES CPU
Los Angeles	19547 MOBILE ST	91335	2132012014	0.000	0.000	0.000	0.611	Shortfall of Sites	0.152	Low Residential	R1-1-RIO	Low Residential	0	0	66.287	0.611		Residential - Single Family Residence - Pool, 1	180B117 704	1 per lot	Reseda - West Van Nuys	No	ABMI	AHO , RES CPU
Los Angeles	19555 MOBILE ST	91335	2132012015	0.000	0.000	0.000	0.611	Shortfall of Sites	0.152	Low Residential	R1-1-RIO	Low Residential	0	0	66.287	0.611		Residential - Single Family Residence, 1	180B117 703	1 per lot	Reseda - West Van Nuys	No	ABMI	AHO , RES CPU
Los Angeles	19533 MOBILE ST	91335	2132012012	0.000	0.000	0.000	0.611	Shortfall of Sites	0.152	Low Residential	R1-1-RIO	Low Residential	0	0	66.287	0.611		Residential - Single Family Residence, 1	180B117 706	1 per lot	Reseda - West Van Nuys	No	ABMI	AHO , RES CPU
Los Angeles	19617 MOBILE ST	91335	2132012019	0.000	0.000	0.000	0.611	Shortfall of Sites	0.152	Low Residential	R1-1-RIO	Low Residential	0	0	66.287	0.611		Residential - Single Family Residence, 1	180B117 699	1 per lot	Reseda - West Van Nuys	No	ABMI	AHO , RES CPU
Los Angeles	19605 MOBILE ST	91335	2132012017	0.000	0.000	0.000	0.611	Shortfall of Sites	0.152	Low Residential	R1-1-RIO	Low Residential	0	0	66.287	0.611		Residential - Single Family Residence, 1	180B117 701	1 per lot	Reseda - West Van Nuys	No	ABMI	AHO , RES CPU
Los Angeles	1122 S ROBERTSON BLVD	90035	4332015007	0.000	0.000	0.000	0.611	Shortfall of Sites	0.090	Limited Commercial	[Q]C2-1-O	0	0	0	10.026	0.611		Commercial - Office Building - One Story, 0	132B169 605		Wilshire	No	ABMI	ARO
Los Angeles	1122 S ROBERTSON BLVD	90035	4332015007	0.000	0.000	0.000	0.611	Shortfall of Sites	0.092	Limited Commercial	[Q]C2-1-O	0	0	0	9.741	0.611		Commercial - Office Building - One Story, 0	132B169 624		Wilshire	No	ABMI	ARO
Los Angeles	6336 BOVEY AVE	91335	2132020004	0.000	0.000	0.000	0.610	Shortfall of Sites	0.152	Low Residential	R1-1-RIO	Low Residential	0	0	66.287	0.610		Residential - Single Family Residence - Pool, 1	177B117 103	1 per lot	Reseda - West Van Nuys	No	ABMI	AHO , RES CPU
Los Angeles	4233 CRENSHAW BLVD	90008	5024008003	0.000	0.000	0.000	0.610	Shortfall of Sites	0.105	Neighborhood Commercial	C1.5-1-SP	0	0	0	8.106	0.610		Commercial - Store Combination - Store and Residential Combination - One Story, 0	114B185 749		West Adams - Baldwin Hills - Leimert	Yes	ABMI	ARO
Los Angeles	823 E 31ST ST	90011	5128015008	0.000	0.000	0.000	0.610	Shortfall of Sites	0.120	Hybrid Industrial	CM-1VL-CPIO	0	0	0	9.748	0.610		Industrial - Light Manufacturing - One Story, 0	118-5A207 389		Southeast Los Angeles	No	ABMI	ARO
Los Angeles	823 E 31ST ST	90011	5128015008	0.000	0.000	0.000	0.610	Shortfall of Sites	0.120	Hybrid Industrial	CM-1VL-CPIO	0	0	0	9.802	0.610		Industrial - Light Manufacturing - One Story, 0	118-5A207 395		Southeast Los Angeles	No	ABMI	ARO

Jurisdiction Name	Site Address/Intersection	5 Digit ZIP Code	Assessor Parcel Number	Very Low-Income	Low-Income	Moderate-Income	Above Moderate-Income	Type of Shortfall	Parcel Size (Acres)	Current General Plan Designation	Current Zoning	Proposed General Plan (GP) Designation	Proposed Zoning	Minimum Density Allowed	Maximum Density Allowed	Total Capacity	Vacant/ Nonvacant	Description of Existing Uses	PIN	Base Density Per Acre	Community Plan Area	Rent Stabalization Ordinance	Income Category	Applicable Rezoning Program (Program informing values in Column Q listed first)
Los Angeles	6951 CORBIN AVE	91306	2135018023	0.000	0.000	0.000	0.610	Shortfall of Sites	0.152	Low Residential	R1-1-RIO	Low Residential	0	0	66.287	0.610		Residential - Single Family Residence, 1	183B117 564	1 per lot	Canoga Park - Winnetka - Woodland Hills - West Hills	No	ABMI	AHO , CPK CPU
Los Angeles	17541 LEMAY PL	91406	2229016003	0.000	0.000	0.000	0.610	Shortfall of Sites	0.152	Low Residential	R1-1-RIO	Low Residential	0	0	66.287	0.610		Residential - Single Family Residence, 1	180B129 302	1 per lot	Reseda - West Van Nuys	No	ABMI	AHO , RES CPU
Los Angeles	17547 LEMAY PL	91406	2229016002	0.000	0.000	0.000	0.610	Shortfall of Sites	0.152	Low Residential	R1-1-RIO	Low Residential	0	0	66.287	0.610		Residential - Single Family Residence, 1	180B129 301	1 per lot	Reseda - West Van Nuys	No	ABMI	AHO , RES CPU
Los Angeles	4330 DEGNAN BLVD	90008	5024019008	0.000	0.000	0.000	0.610	Shortfall of Sites	0.155	Neighborhood Commercial	C1.5-1-SP	0	0	0	4.917	0.610		Commercial - Store Combination - Store and Office Combination - One Story, 0	114B185 1143		West Adams - Baldwin Hills - Leimert	No	ABMI	ARO
Los Angeles	17537 LEMAY PL	91406	2229016004	0.000	0.000	0.000	0.610	Shortfall of Sites	0.152	Low Residential	R1-1-RIO	Low Residential	0	0	66.287	0.610		Residential - Single Family Residence, 1	180B129 303	1 per lot	Reseda - West Van Nuys	No	ABMI	AHO , RES CPU
Los Angeles	17527 LEMAY PL	91406	2229016006	0.000	0.000	0.000	0.610	Shortfall of Sites	0.152	Low Residential	R1-1-RIO	Low Residential	0	0	66.287	0.610		Residential - Single Family Residence, 1	180B129 305	1 per lot	Reseda - West Van Nuys	No	ABMI	AHO , RES CPU
Los Angeles	17531 LEMAY PL	91406	2229016005	0.000	0.000	0.000	0.610	Shortfall of Sites	0.152	Low Residential	R1-1-RIO	Low Residential	0	0	66.287	0.610		Residential - Single Family Residence, 1	180B129 304	1 per lot	Reseda - West Van Nuys	No	ABMI	AHO , RES CPU
Los Angeles	18158 ARMINTA ST	91335	2102017115	0.000	0.000	0.000	0.610	Shortfall of Sites	0.152	Low Residential	R1-1	Low Residential	0	0	66.287	0.610		Residential - Single Family Residence - Pool, 1	189B125 550	1 per lot	Reseda - West Van Nuys	No	ABMI	AHO , RES CPU
Los Angeles	17521 LEMAY PL	91406	2229016007	0.000	0.000	0.000	0.610	Shortfall of Sites	0.152	Low Residential	R1-1-RIO	Low Residential	0	0	66.287	0.610		Residential - Single Family Residence, 1	180B129 306	1 per lot	Reseda - West Van Nuys	No	ABMI	AHO , RES CPU
Los Angeles	17511 LEMAY PL	91406	2229016009	0.000	0.000	0.000	0.610	Shortfall of Sites	0.152	Low Residential	R1-1-RIO	Low Residential	0	0	66.287	0.610		Residential - Single Family Residence - Pool, 1	180B129 308	1 per lot	Reseda - West Van Nuys	No	ABMI	AHO , RES CPU
Los Angeles	17517 LEMAY PL	91406	2229016008	0.000	0.000	0.000	0.610	Shortfall of Sites	0.152	Low Residential	R1-1-RIO	Low Residential	0	0	66.287	0.610		Residential - Single Family Residence, 1	180B129 307	1 per lot	Reseda - West Van Nuys	No	ABMI	AHO , RES CPU
Los Angeles	17505 LEMAY PL	91406	2229016010	0.000	0.000	0.000	0.610	Shortfall of Sites	0.152	Low Residential	R1-1-RIO	Low Residential	0	0	66.287	0.610		Residential - Single Family Residence, 1	180B129 309	1 per lot	Reseda - West Van Nuys	No	ABMI	AHO , RES CPU
Los Angeles	1319 E 22ND ST	90011	5119003012	0.000	0.000	0.000	0.610	Shortfall of Sites	0.132	Low Medium I Residential	R2-1	0	0	0	102.494	0.610		Institutional - Church - One Story, 0	120A211 354		Southeast Los Angeles	No	ABMI	FBO, R2RD
Los Angeles	19601 HAYNES ST	91335	2132010011	0.000	0.000	0.000	0.610	Shortfall of Sites	0.152	Low Residential	R1-1-RIO	Low Residential	0	0	66.287	0.610		Residential - Single Family Residence, 1	180B117 551	1 per lot	Reseda - West Van Nuys	No	ABMI	AHO , RES CPU
Los Angeles	5037 W PICO BLVD	90019	5070006054	0.000	0.000	0.000	0.610	Shortfall of Sites	0.132	General Commercial	C4-1-O	0	0	0	4.819	0.610		Commercial - Store Combination - Store and Office Combination - One Story, 0	129B181 949		Wilshire	No	ABMI	ARO
Los Angeles	5037 W PICO BLVD	90019	5070006054	0.000	0.000	0.000	0.610	Shortfall of Sites	0.131	General Commercial	C4-1-O	0	0	0	4.852	0.610		Commercial - Store Combination - Store and Office Combination - One Story, 0	129B181 951		Wilshire	No	ABMI	ARO
Los Angeles	25302 VERMONT AVE	90710	7413024035	0.000	0.000	0.000	0.610	Shortfall of Sites	0.132	Low Medium II Residential	[Q]RD1.5-1XL-O	0	0	0	102.494	0.610		Institutional - Church - One Story, 0	036B197 533		Wilmington - Harbor City	No	ABMI	FBO, R2RD
Los Angeles	25302 VERMONT AVE	90710	7413024035	0.000	0.000	0.000	0.610	Shortfall of Sites	0.132	Low Medium II Residential	[Q]RD1.5-1XL-O	0	0	0	102.494	0.610		Institutional - Church - One Story, 0	036B197 532		Wilmington - Harbor City	No	ABMI	FBO, R2RD
Los Angeles	0	0	2624001900	0.000	0.000	0.000	0.000	Shortfall of Sites	0.397	Public Facilities	PF-1VL-CUGU	0	0	0	153.741	0.000		Miscellaneous - Government Owned Property, 0	204B161 629		Arleta - Pacoima	No		PF
Los Angeles	5900 S WESTERN AVE	90047	6002008034	0.305	0.305	0.000	0.000	Shortfall of Sites	0.165	Hybrid Industrial	CM-1-CPIO	0	0	20	102.494	0.610		Institutional - Church - One Story, 0	105B193 95		South Los Angeles	No	LI	FBO
Los Angeles	7347 PASO ROBLES AVE	91406	2227002009	0.000	0.000	0.000	0.610	Shortfall of Sites	0.152	Low Residential	R1-1	Low Residential	0	0	66.287	0.610		Residential - Single Family Residence, 1	186B133 826	1 per lot	Reseda - West Van Nuys	No	ABMI	AHO , RES CPU
Los Angeles	7821 SHOSHONE AVE	91325	2201032020	0.000	0.000	0.000	0.610	Shortfall of Sites	0.142	Low Residential	R1-1	Low Residential	0	0	66.287	0.610		Residential - Single Family Residence, 1	189B129 958	1 per lot	Reseda - West Van Nuys	No	ABMI	AHO , RES CPU
Los Angeles	6324 BOVEY AVE	91335	2132020006	0.000	0.000	0.000	0.610	Shortfall of Sites	0.152	Low Residential	R1-1-RIO	Low Residential	0	0	66.287	0.610		Residential - Single Family Residence - Pool, 1	177B117 153	1 per lot	Reseda - West Van Nuys	No	ABMI	AHO , RES CPU
Los Angeles	976 E 52ND ST	90011	5103027024	0.000	0.000	0.000	0.610	Shortfall of Sites	0.132	Low Medium I Residential	R2-1	0	0	0	102.494	0.610		Institutional - Church - Church Parking Lot - Other Improvements Only, 0	108B209 110		Southeast Los Angeles	No	ABMI	FBO, R2RD
Los Angeles	7519 AMESTOY AVE	91406	2203021029	0.000	0.000	0.000	0.610	Shortfall of Sites	0.152	Low Residential	R1-1	Low Residential	0	0	66.287	0.610		Residential - Single Family Residence, 1	186B133 382	1 per lot	Reseda - West Van Nuys	No	ABMI	AHO , RES CPU
Los Angeles	16603 COVELLO ST	91406	2226013014	0.000	0.000	0.000	0.610	Shortfall of Sites	0.152	Low Residential	R1-1	Low Residential	0	0	66.287	0.610		Residential - Single Family Residence - Pool, 1	186B137 64	1 per lot	Reseda - West Van Nuys	No	ABMI	AHO , RES CPU
Los Angeles	19517 HAMLIN ST	91335	2132011015	0.000	0.000	0.000	0.610	Shortfall of Sites	0.152	Low Residential	R1-1-RIO	Low Residential	0	0	66.287	0.610		Residential - Single Family Residence, 1	180B117 644	1 per lot	Reseda - West Van Nuys	No	ABMI	AHO , RES CPU
Los Angeles	6977 NITA AVE	91303	2024014013	0.000	0.000	0.000	0.610	Shortfall of Sites	0.152	Low Residential	RS-1-RIO	Very Low Residential	0	0	66.287	0.610		Residential - Single Family Residence, 1	183B101 355	1 per lot	Canoga Park - Winnetka - Woodland Hills - West Hills	No	ABMI	AHO , CPK CPU
Los Angeles	5461 ENCINO AVE	91316	2257003035	0.000	0.000	0.000	0.610	Shortfall of Sites	0.048	Very Low I Residential	RA-1	Very Low Residential	0	0	66.287	0.610		Residential - Single Family Residence - Guesthouse, 0	174B129 936	1 per lot	Encino - Tarzana	No	ABMI	AHO , ENC CPU
Los Angeles	5300 DENKER AVE	90062	5003015036	0.000	0.000	0.000	0.610	Shortfall of Sites	0.132	Low Medium I Residential	[Q]R4-1	0	0	0	102.494	0.610		Institutional - Church - One Story, 0	108B193 399		South Los Angeles	No	ABMI	FBO
Los Angeles	840 YALE ST	90012	5408033904	0.305	0.305	0.000	0.000	Shortfall of Sites	0.396	Public Facilities	PF-1XL	0	0	20	153.741	0.609		Miscellaneous - Government Owned Property, 0	135A215 219		Central City North	No	LI	PF
Los Angeles	19511 FRIAR ST	91335	2132015010	0.000	0.000	0.000	0.609	Shortfall of Sites	0.152	Low Residential	R1-1-RIO	Low Residential	0	0	66.287	0.609		Residential - Single Family Residence, 1	180B117 970	1 per lot	Reseda - West Van Nuys	No	ABMI	AHO , RES CPU
Los Angeles	7477 ENCINO AVE	91406	2202019007	0.000	0.000	0.000	0.609	Shortfall of Sites	0.152	Low Residential	R1-1	Low Residential	0	0	66.287	0.609		Residential - Single Family Residence, 1	186B129 549	1 per lot	Reseda - West Van Nuys	No	ABMI	AHO , RES CPU
Los Angeles	8206 S BROADWAY	90003	6031032031	0.000	0.000	0.000	0.609	Shortfall of Sites	0.132	Neighborhood Commercial	C2-1VL-CPIO	0	0	0	102.494	0.609		Institutional - Church - One Story, 0	099B201 1193		Southeast Los Angeles	No	ABMI	FBO
Los Angeles	17461 VALERIO ST	91406	2202015017	0.000	0.000	0.000	0.609	Shortfall of Sites	0.152	Low Residential	R1-1	Low Residential	0	0	66.287	0.609		Residential - Single Family Residence, 1	186B129 744	1 per lot	Reseda - West Van Nuys	No	ABMI	AHO , RES CPU
Los Angeles	19620 GILMORE ST	91335	2132014032	0.000	0.000	0.000	0.609	Shortfall of Sites	0.152	Low Residential	R1-1-RIO	Low Residential	0	0	66.287	0.609		Residential - Single Family Residence, 1	180B117 816	1 per lot	Reseda - West Van Nuys	No	ABMI	AHO , RES CPU
Los Angeles	0	0	4256010902	0.305	0.305	0.000	0.000	Shortfall of Sites	0.330	Public Facilities	PF-1XL	0	0	20	153.741	0.609		Industrial - Mineral Processing - One Story, 0	123B153 225		West Los Angeles	No	LI	PF
Los Angeles	8928 ELLIS AVE	90034	4312012032	0.000	0.000	0.000	0.609	Shortfall of Sites	0.172	Hybrid Industrial	NI(EC)	0	0	0	3.684	0.609		Industrial - Light Manufacturing - One Story, 0	123B169 1515		Palms - Mar Vista - Del Rey	No	ABMI	ARO
Los Angeles	6918 PETIT AVE	91406	2225013018	0.305	0.305	0.000	0.000	Shortfall of Sites	0.246	Low Residential	R1-1	Low Residential	0	20	66.287	0.609		, 2	183B137 335	1 per lot	Reseda - West Van Nuys	No	LI	AHO , RES CPU
Los Angeles	18159 ELKWOOD ST	91335	2102017118	0.000	0.000	0.000	0.609	Shortfall of Sites	0.152	Low Residential	R1-1	Low Residential	0	0	66.287	0.609		Residential - Single Family Residence - Pool, 1	189B125 589	1 per lot	Reseda - West Van Nuys	No	ABMI	AHO , RES CPU
Los Angeles	16623 COVELLO ST	91406	2226013011	0.000	0.000	0.000	0.609	Shortfall of Sites	0.152	Low Residential	R1-1	Low Residential	0	0	66.287	0.609		Residential - Single Family Residence, 1	186B137 63	1 per lot	Reseda - West Van Nuys	No	ABMI	AHO , RES CPU
Los Angeles	2108 COLORADO BLVD	90041	5686003016	0.000	0.000	0.000	0.609	Shortfall of Sites	0.080	Neighborhood Commercial	[Q]C4-1XL	0	0	0	8.610	0.609		Commercial - Store Combination - Store and Residential Combination - One Story, 0	162A223 123		Northeast Los Angeles	Yes	ABMI	ARO , TOPP C
Los Angeles	2108 COLORADO BLVD	90041	5686003016	0.000	0.000	0.000	0.609	Shortfall of Sites	0.080	Neighborhood Commercial	[Q]C4-1XL	0	0	0	8.610	0.609		Commercial - Store Combination - Store and Residential Combination - One Story, 0	162A223 124		Northeast Los Angeles	Yes	ABMI	ARO , TOPP C
Los Angeles	19523 HAMLIN ST	91335	2132011016	0.000	0.000	0.000	0.609	Shortfall of Sites	0.152	Low Residential	R1-1-RIO	Low Residential	0	0	66.287	0.609		Residential - Single Family Residence, 1	180B117 632	1 per lot	Reseda - West Van Nuys	No	ABMI	AHO , RES CPU
Los Angeles	4272 AVALON BLVD	90011	5115007029	0.000	0.000	0.000	0.609	Shortfall of Sites	0.132	Low Medium I Residential	R2-1	0	0	0	102.494	0.609		Institutional - Church - One Story, 0	114A207 283		Southeast Los Angeles	No	ABMI	FBO, R2RD
Los Angeles	2295 WESTWOOD BLVD	90064	4322002022	0.000	0.000	0.000	0.609	Shortfall of Sites	0.155	Neighborhood Commercial	C4-1VL-POD	0	0	0	4.461	0.609		Commercial - Store Combination - Store and Residential Combination - One Story, 0	126B157 610		West Los Angeles	Yes	ABMI	ARO
Los Angeles	6300 MELVIN AVE	91335	2132021019	0.000	0.000	0.000	0.609	Shortfall of Sites	0.152	Low Residential	R1-1-RIO	Low Residential	0	0	66.287	0.609		Residential - Single Family Residence, 1	177B117 105	1 per lot	Reseda - West Van Nuys	No	ABMI	AHO , RES CPU
Los Angeles	7053 TAMPA AVE	91335	2130030013	0.000	0.000	0.000	0.609	Shortfall of Sites	0.152	Low Residential	R1-1-RIO	Low Residential	0	0	66.287	0.609		Residential - Single Family Residence, 1	183B117 312	1 per lot	Reseda - West Van Nuys	No	ABMI	AHO , RES CPU
Los Angeles	19615 HAYNES ST	91335	2132010013	0.000	0.000	0.000	0.609	Shortfall of Sites	0.152	Low Residential	R1-1-RIO	Low Residential	0	0	66.287	0.609		Residential - Single Family Residence, 1	180B117 553	1 per lot	Reseda - West Van Nuys	No	ABMI	AHO , RES CPU
Los Angeles	958 E 52ND ST	90011	5103026031	0.000	0.000	0.000	0.609	Shortfall of Sites	0.132	Low Medium I Residential	R2-1	0	0	0	102.494	0.609		Institutional - Church - One Story, 0	108B209 188		Southeast Los Angeles	No	ABMI	FBO, R2RD
Los Angeles	6516 S BROADWAY	90003	6012001032	0.000	0.000	0.000	0.609	Shortfall of Sites	0.132	Neighborhood Commercial	C2-1VL-CPIO	0	0	0	102.494	0.609		Institutional - Church - One Story, 0	105B201 1521		Southeast Los Angeles	No	ABMI	FBO
Los Angeles	120 S LA FAYETTE PARK PL	90057	5155015014	0.000	0.000	0.000	0.609	Shortfall of Sites	0.064	Highway Oriented Commercial	P-1	0	0	0	94.696	0.609		Commercial - Department Store - Warehouse Store (Costco, etc.) - One Story, 0	136-5A203 81		Westlake	No	ABMI	P
Los Angeles	7047 TAMPA AVE	91335	2130030014	0.000	0.000	0.000	0.609	Shortfall of Sites	0.152	Low Residential	R1-1-RIO	Low Residential	0	0	66.287	0.609		Residential - Single Family Residence, 1	183B117 333	1 per lot	Reseda - West Van Nuys	No	ABMI	AHO , RES CPU
Los Angeles	105 N VIRGIL AVE	90004	5501007007	0.000	0.000	0.000	0.609	Shortfall of Sites	0.132	Limited Manufacturing	M1-1	0	0	0	102.494	0.609		Institutional - Church - One Story, 0	138B197 741		Wilshire	No	ABMI	FBO
Los Angeles	4322 BEVERLY BLVD	90004	5517017001	0.000	0.000	0.000	0.609	Shortfall of Sites	0.117	Neighborhood Office Commercial	C2-1	0	0	0	6.492	0.609		Commercial - Store Combination - Store and Residential Combination - One Story, 0	138B193 480		Wilshire	No	ABMI	ARO
Los Angeles	17130 BURTON ST	91406	2204003005	0.000	0.000	0.000	0.609	Shortfall of Sites	0.142	Low Residential	R1-1	Low Residential	0	0	66.287	0.609		Residential - Single Family Residence - Pool, 1	192B133 339	1 per lot	Reseda - West Van Nuys	No	ABMI	AHO , RES CPU
Los Angeles	7043 TAMPA AVE	91335	2130030015	0.000	0.000	0.000	0.609	Shortfall of Sites	0.152	Low Residential	R1-1-RIO	Low Residential	0	0	66.287	0.609		Residential - Single Family Residence, 1	183B117 367	1 per lot	Reseda - West Van Nuys	No	ABMI	AHO , RES CPU
Los Angeles	7037 TAMPA AVE	91335	2130030016	0.000	0.000	0.000	0.609	Shortfall of Sites	0.152	Low Residential	R1-1-RIO	Low Residential	0	0	66.287	0.609		Residential - Single Family Residence, 1	183B117 391	1 per lot	Reseda - West Van Nuys	No	ABMI	AHO , RES CPU
Los Angeles	2400 S GRAND AVE	90007	5126020001	0.000	0.000	0.000	0.609	Shortfall of Sites	0.243	Community Commercial	C2-2D-CPIO	0	0	0	3.135	0.609		Industrial - Warehousing, Distribution, Storage - Warehousing, Distribution, Under 10,000 SF - One Story, 0	121-5A205 83		Southeast Los Angeles	No	ABMI	ARO
Los Angeles	9450 VAN NUYS BLVD	91402	2644030011	0.000	0.000	0.000	0.609	Shortfall of Sites	0.089	General Commercial	[Q]C2-1VL	0	0	0	8.541	0.609		Industrial - Light Manufacturing - One Story, 0	198B149 97		Mission Hills - Panorama City - North Hills	No	ABMI	ARO
Los Angeles	1835 S HOPE ST	90015	5126011004	0.000	0.000	0.000	0.609	Shortfall of Sites	0.167	Regional Commercial	C2-2D-O-CPIO	0	0	0	4.556	0.609		Commercial - Professional Building - One Story, 0	124-5A205 239		Southeast Los Angeles	No	ABMI	ARO
Los Angeles	4871 W WASHINGTON BLVD	90016	5067012006	0.000	0.000	0.000	0.609	Shortfall of Sites	0.081	Neighborhood Commercial	C2-1VL-CPIO	0	0	0	9.442	0.609		Industrial - Light Manufacturing - One Story, 0	126B181 1024		West Adams - Baldwin Hills - Leimert	No	ABMI	ARO
Los Angeles	4871 W WASHINGTON BLVD	90016	5067012006	0.000	0.000	0.000	0.609	Shortfall of Sites	0.081	Neighborhood Commercial	C2-1VL-CPIO	0	0	0	9.444	0.609		Industrial - Light Manufacturing - One Story, 0	126B181 1026		West Adams - Baldwin Hills - Leimert	No	ABMI	ARO
Los Angeles	19614 GILMORE ST	91335	2132014033	0.000	0.000	0.000	0.609	Shortfall of Sites	0.152	Low Residential	R1-1-RIO	Low Residential	0	0	66.287	0.609		Residential - Single Family Residence - Pool, 1	180B117 817	1 per lot	Reseda - West Van Nuys	No	ABMI	AHO , RES CPU
Los Angeles	6929 LOUISE AVE	91406	2229037029	0.000	0.000	0.000	0.609	Shortfall of Sites	0.057	Low Residential	R1-1	Low Residential	0	0	66.287	0.609		Residential - Single Family Residence - Pool, 0	183B133 702	1 per lot	Reseda - West Van Nuys	No	ABMI	AHO , RES CPU
Los Angeles	7031 TAMPA AVE	91335	2130030017	0.000	0.000	0.000	0.609	Shortfall of Sites	0.152	Low Residential	R1-1-RIO	Low Residential	0	0	66.287	0.609		Residential - Single Family Residence, 1	183B117 413	1 per lot	Reseda - West Van Nuys	No	ABMI	AHO , RES CPU
Los Angeles	2121 BEVERLY BLVD	90057	5157020010	0.000	0.000	0.000	0.609	Shortfall of Sites	0.198	Highway Oriented Commercial	C2-1	0	0	0	3.835	0.609		Industrial - Light Manufacturing - One Story, 0	136-5A205 295		Westlake	No	ABMI	ARO
Los Angeles	19608 GILMORE ST	91335	2132014034	0.000	0.000	0.000	0.609	Shortfall of Sites	0.152	Low Residential	R1-1-RIO	Low Residential	0	0	66.287	0.609		Residential - Single Family Residence, 1	180B117 818	1 per lot	Reseda - West Van Nuys	No	ABMI	AHO , RES CPU
Los Angeles	5653 ALDEA AVE	91316	2255014007	0.000	0.000	0.000	0.609	Shortfall of Sites	0.142	Low II Residential	R1-1-RIO	Low Residential	0	0	66.287	0.609		Residential - Single Family Residence, 1	174B133 406	1 per lot	Encino - Tarzana	No	ABMI	AHO , ENC CPU
Los Angeles	7027 TAMPA AVE	91335	2130030018	0.000	0.000	0.000	0.609	Shortfall of Sites	0.152	Low Residential	R1-1-RIO	Low Residential	0	0	66.287	0.609		Residential - Single Family Residence, 1	183B117 430	1 per lot	Reseda - West Van Nuys	No	ABMI	AHO , RES CPU
Los Angeles	6348 BOVEY AVE	91335	2132020002	0.000	0.000	0.000	0.609	Shortfall of Sites	0.152	Low Residential	R1-1-RIO	Low Residential	0	0	66.287	0.609		Residential - Single Family Residence, 1	177B117 49	1 per lot	Reseda - West Van Nuys	No	ABMI	AHO , RES CPU
Los Angeles	7023 TAMPA AVE	91335	2130030019	0.000	0.000	0.000	0.609	Shortfall of Sites	0.152	Low Residential	R1-1-RIO	Low Residential	0	0	66.287	0.609		Residential - Single Family Residence, 1	183B117 465	1 per lot	Reseda - West Van Nuys	No	ABMI	AHO , RES CPU
Los Angeles	19602 GILMORE ST	91335	2132014035	0.000	0.000	0.000	0.608	Shortfall of Sites	0.152	Low Residential	R1-1-RIO	Low Residential	0	0	66.287	0.608		Residential - Single Family Residence, 1	180B117 819	1 per lot	Reseda - West Van Nuys	No	ABMI	AHO , RES CPU
Los Angeles	5007 GERALD AVE	91436	2259017038	0.000	0.000	0.000	0.608	Shortfall of Sites	0.142	Low II Residential	R1-1	Low Residential	0	0	66.287	0.608		Residential - Single Family Residence - Pool, 1	171B137 421	1 per lot	Encino - Tarzana	No	ABMI	AHO , ENC CPU
Los Angeles	5332 GARDEN GROVE AVE	91356	2160017017	0.000	0.000	0.000	0.608	Shortfall of Sites	0.142	Low II Residential	R1-1	Low Residential	0	0	66.287	0.608		Residential - Single Family Residence - Pool, 1	171B125 151	1 per lot	Encino - Tarzana	No	ABMI	AHO , ENC CPU
Los Angeles	7015 TAMPA AVE	91335	2130030020	0.000	0.000	0.000	0.608	Shortfall of Sites	0.152	Low Residential	R1-1-RIO	Low Residential	0	0	66.287	0.608		Residential - Single Family Residence, 1	183B117 489	1 per lot	Reseda - West Van Nuys	No	ABMI	AHO , RES CPU
Los Angeles	19600 GILMORE ST	91335	2132014036	0.000	0.000	0.000	0.608	Shortfall of Sites	0.152	Low Residential	R1-1-RIO	Low Residential	0	0	66.287	0.608		Residential - Single Family Residence - Pool, 1	180B117 820	1 per lot	Reseda - West Van Nuys	No	ABMI	AHO , RES CPU

Jurisdiction Name	Site Address/Intersection	5 Digit ZIP Code	Assessor Parcel Number	Very Low-Income	Low-Income	Moderate-Income	Above Moderate-Income	Type of Shortfall	Parcel Size (Acres)	Current General Plan Designation	Current Zoning	Proposed General Plan (GP) Designation	Proposed Zoning	Minimum Density Allowed	Maximum Density Allowed	Total Capacity	Vacant/ Nonvacant	Description of Existing Uses	PIN	Base Density Per Acre	Community Plan Area	Rent Stabalization Ordinance	Income Category	Applicable Rezoning Program (Program informing values in Column Q listed first)
Los Angeles	18934 COVELLO ST	91335	2104015005	0.000	0.000	0.000	0.608	Shortfall of Sites	0.152	Low Residential	R1-1	Low Residential	0	0	66.287	0.608		Residential - Single Family Residence, 1	186B121 298	1 per lot	Reseda - West Van Nuys	No	ABMI	AHO , RES CPU
Los Angeles	7009 TAMPA AVE	91335	2130030021	0.000	0.000	0.000	0.608	Shortfall of Sites	0.152	Low Residential	R1-1-RIO	Low Residential	0	0	66.287	0.608		Residential - Single Family Residence, 1	183B117 523	1 per lot	Reseda - West Van Nuys	No	ABMI	AHO , RES CPU
Los Angeles	16910 LORNE ST	91406	2204030007	0.000	0.000	0.000	0.608	Shortfall of Sites	0.142	Low Residential	R1-1	Low Residential	0	0	66.287	0.608		Residential - Single Family Residence, 1	189B133 227	1 per lot	Reseda - West Van Nuys	No	ABMI	AHO , RES CPU
Los Angeles	5320 GARDEN GROVE AVE	91356	2160017013	0.000	0.000	0.000	0.608	Shortfall of Sites	0.142	Low II Residential	R1-1	Low Residential	0	0	66.287	0.608		Residential - Single Family Residence, 1	171B125 186	1 per lot	Encino - Tarzana	No	ABMI	AHO , ENC CPU
Los Angeles	19556 GILMORE ST	91335	2132014001	0.000	0.000	0.000	0.608	Shortfall of Sites	0.152	Low Residential	R1-1-RIO	Low Residential	0	0	66.287	0.608		Residential - Single Family Residence, 1	180B117 821	1 per lot	Reseda - West Van Nuys	No	ABMI	AHO , RES CPU
Los Angeles	6313 TUNNEY AVE	91335	2131020002	0.000	0.000	0.000	0.608	Shortfall of Sites	0.152	Low Residential	R1-1-RIO	Low Residential	0	0	66.287	0.608		Residential - Single Family Residence, 1	177B117 55	1 per lot	Reseda - West Van Nuys	No	ABMI	AHO , RES CPU
Los Angeles	5242 W WASHINGTON BLVD	90016	5063001001	0.000	0.000	0.000	0.608	Shortfall of Sites	0.081	Neighborhood Commercial	C2-1VL-CPIO	0	0	0	9.422	0.608		Industrial - Warehousing, Distribution, Storage - Warehousing, Distribution, Under 10,000 SF - One Story, 0	126B177 875		West Adams - Baldwin Hills - Leimert	No	ABMI	ARO
Los Angeles	19529 HAMLIN ST	91335	2132011017	0.000	0.000	0.000	0.608	Shortfall of Sites	0.152	Low Residential	R1-1-RIO	Low Residential	0	0	66.287	0.608		Residential - Single Family Residence - Pool, 1	180B117 628	1 per lot	Reseda - West Van Nuys	No	ABMI	AHO , RES CPU
Los Angeles	6307 TUNNEY AVE	91335	2131020003	0.000	0.000	0.000	0.608	Shortfall of Sites	0.152	Low Residential	R1-1-RIO	Low Residential	0	0	66.287	0.608		Residential - Single Family Residence - Pool, 1	177B117 87	1 per lot	Reseda - West Van Nuys	No	ABMI	AHO , RES CPU
Los Angeles	4900 S WESTERN AVE	90062	5016027032	0.000	0.000	0.000	0.608	Shortfall of Sites	0.132	Low II Residential	R1-1	0	0	0	102.494	0.608		Institutional - Church - One Story, 0	111B193 933		South Los Angeles	No	ABMI	FBO
Los Angeles	16853 MCCORMICK ST	91436	2259021029	0.000	0.000	0.000	0.608	Shortfall of Sites	0.142	Low II Residential	R1-1	Low Residential	0	0	66.287	0.608		Residential - Single Family Residence, 1	171B133 257	1 per lot	Encino - Tarzana	No	ABMI	AHO , ENC CPU
Los Angeles	6316 BELMAR AVE	91335	2131021010	0.000	0.000	0.000	0.608	Shortfall of Sites	0.152	Low Residential	R1-1-RIO	Low Residential	0	0	66.287	0.608		Residential - Single Family Residence - Pool, 1	177B117 85	1 per lot	Reseda - West Van Nuys	No	ABMI	AHO , RES CPU
Los Angeles	6545 BOTHWELL RD	91335	2132009023	0.000	0.000	0.000	0.608	Shortfall of Sites	0.152	Low Residential	R1-1-RIO	Low Residential	0	0	66.287	0.608		Residential - Single Family Residence, 1	180B117 612	1 per lot	Reseda - West Van Nuys	No	ABMI	AHO , RES CPU
Los Angeles	5003 GERALD AVE	91436	2259017053	0.000	0.000	0.000	0.608	Shortfall of Sites	0.142	Low II Residential	R1-1	Low Residential	0	0	66.287	0.608		Residential - Single Family Residence - Pool, 1	171B137 445	1 per lot	Encino - Tarzana	No	ABMI	AHO , ENC CPU
Los Angeles	4300 CRENSHAW BLVD	90008	5024018022	0.000	0.000	0.000	0.608	Shortfall of Sites	0.150	Neighborhood Commercial	C1.5-1-SP	0	0	0	5.071	0.608		Commercial - Office Building - One Story, 0	114B185 1059		West Adams - Baldwin Hills - Leimert	No	ABMI	ARO
Los Angeles	6269 TUNNEY AVE	91335	2131020005	0.000	0.000	0.000	0.608	Shortfall of Sites	0.152	Low Residential	R1-1-RIO	Low Residential	0	0	66.287	0.608		Residential - Single Family Residence, 1	177B117 128	1 per lot	Reseda - West Van Nuys	No	ABMI	AHO , RES CPU
Los Angeles	6263 TUNNEY AVE	91335	2131020006	0.000	0.000	0.000	0.608	Shortfall of Sites	0.152	Low Residential	R1-1-RIO	Low Residential	0	0	66.287	0.608		Residential - Single Family Residence - Pool, 1	177B117 159	1 per lot	Reseda - West Van Nuys	No	ABMI	AHO , RES CPU
Los Angeles	6257 TUNNEY AVE	91335	2131020007	0.000	0.000	0.000	0.608	Shortfall of Sites	0.152	Low Residential	R1-1-RIO	Low Residential	0	0	66.287	0.608		Residential - Single Family Residence, 1	177B117 180	1 per lot	Reseda - West Van Nuys	No	ABMI	AHO , RES CPU
Los Angeles	8150 JAMIESON AVE	91335	2101007001	0.000	0.000	0.000	0.608	Shortfall of Sites	0.152	Low Residential	R1-1	Low Residential	0	0	66.287	0.608		Residential - Single Family Residence, 1	192B129 652	1 per lot	Reseda - West Van Nuys	No	ABMI	AHO , RES CPU
Los Angeles	19539 HAYNES ST	91335	2132010007	0.000	0.000	0.000	0.608	Shortfall of Sites	0.152	Low Residential	R1-1-RIO	Low Residential	0	0	66.287	0.608		Residential - Single Family Residence - Pool, 1	180B117 561	1 per lot	Reseda - West Van Nuys	No	ABMI	AHO , RES CPU
Los Angeles	6251 TUNNEY AVE	91335	2131019001	0.000	0.000	0.000	0.608	Shortfall of Sites	0.152	Low Residential	R1-1-RIO	Low Residential	0	0	66.287	0.608		Residential - Single Family Residence, 1	177B117 204	1 per lot	Reseda - West Van Nuys	No	ABMI	AHO , RES CPU
Los Angeles	6243 TUNNEY AVE	91335	2131019002	0.000	0.000	0.000	0.608	Shortfall of Sites	0.152	Low Residential	R1-1-RIO	Low Residential	0	0	66.287	0.608		Residential - Single Family Residence, 1	177B117 226	1 per lot	Reseda - West Van Nuys	No	ABMI	AHO , RES CPU
Los Angeles	6322 BELMAR AVE	91335	2131021011	0.000	0.000	0.000	0.608	Shortfall of Sites	0.152	Low Residential	R1-1-RIO	Low Residential	0	0	66.287	0.608		Residential - Single Family Residence - Pool, 1	177B117 52	1 per lot	Reseda - West Van Nuys	No	ABMI	AHO , RES CPU
Los Angeles	6237 TUNNEY AVE	91335	2131019003	0.000	0.000	0.000	0.608	Shortfall of Sites	0.152	Low Residential	R1-1-RIO	Low Residential	0	0	66.287	0.608		Residential - Single Family Residence, 1	177B117 249	1 per lot	Reseda - West Van Nuys	No	ABMI	AHO , RES CPU
Los Angeles	6231 TUNNEY AVE	91335	2131019004	0.000	0.000	0.000	0.608	Shortfall of Sites	0.152	Low Residential	R1-1-RIO	Low Residential	0	0	66.287	0.608		Residential - Single Family Residence, 1	177B117 273	1 per lot	Reseda - West Van Nuys	No	ABMI	AHO , RES CPU
Los Angeles	8132 PASO ROBLES AVE	91406	2204031013	0.000	0.000	0.000	0.608	Shortfall of Sites	0.142	Low Residential	R1-1	Low Residential	0	0	66.287	0.608		Residential - Single Family Residence, 1	189B133 43	1 per lot	Reseda - West Van Nuys	No	ABMI	AHO , RES CPU
Los Angeles	6225 TUNNEY AVE	91335	2131019005	0.000	0.000	0.000	0.608	Shortfall of Sites	0.152	Low Residential	R1-1-RIO	Low Residential	0	0	66.287	0.608		Residential - Single Family Residence - Pool, 1	177B117 292	1 per lot	Reseda - West Van Nuys	No	ABMI	AHO , RES CPU
Los Angeles	7838 HESPERIA AVE	91335	2101026005	0.000	0.000	0.000	0.608	Shortfall of Sites	0.152	Low Residential	R1-1	Low Residential	0	0	66.287	0.608		Residential - Single Family Residence - Pool, 1	189B125 606	1 per lot	Reseda - West Van Nuys	No	ABMI	AHO , RES CPU
Los Angeles	7735 WINNETKA AVE	91306	2107022078	0.000	0.000	0.000	0.608	Shortfall of Sites	0.166	Low Residential	(T)R1-1	Low Residential	[HB3-G1-5] [CX2-FA] [CPIO-O]	0	66.287	0.608		Residential - Single Family Residence, 1	189B113 1111	1 per lot	Canoga Park - Winnetka - Woodland Hills - West Hills	No	ABMI	AHO , CPK CPU
Los Angeles	19527 HAYNES ST	91335	2132010005	0.000	0.000	0.000	0.608	Shortfall of Sites	0.152	Low Residential	R1-1-RIO	Low Residential	0	0	66.287	0.608		Residential - Single Family Residence, 1	180B117 564	1 per lot	Reseda - West Van Nuys	No	ABMI	AHO , RES CPU
Los Angeles	19521 HAYNES ST	91335	2132010004	0.000	0.000	0.000	0.608	Shortfall of Sites	0.152	Low Residential	R1-1-RIO	Low Residential	0	0	66.287	0.608		Residential - Single Family Residence, 1	180B117 566	1 per lot	Reseda - West Van Nuys	No	ABMI	AHO , RES CPU
Los Angeles	6219 TUNNEY AVE	91335	2131019006	0.000	0.000	0.000	0.608	Shortfall of Sites	0.152	Low Residential	R1-1-RIO	Low Residential	0	0	66.287	0.608		Residential - Single Family Residence - Pool, 1	177B117 312	1 per lot	Reseda - West Van Nuys	No	ABMI	AHO , RES CPU
Los Angeles	19511 HAMLIN ST	91335	2132011014	0.000	0.000	0.000	0.608	Shortfall of Sites	0.152	Low Residential	R1-1-RIO	Low Residential	0	0	66.287	0.608		Residential - Single Family Residence - Pool, 1	180B117 646	1 per lot	Reseda - West Van Nuys	No	ABMI	AHO , RES CPU
Los Angeles	19533 HAYNES ST	91335	2132010006	0.000	0.000	0.000	0.608	Shortfall of Sites	0.152	Low Residential	R1-1-RIO	Low Residential	0	0	66.287	0.608		Residential - Single Family Residence, 1	180B117 563	1 per lot	Reseda - West Van Nuys	No	ABMI	AHO , RES CPU
Los Angeles	19515 HAYNES ST	91335	2132010003	0.000	0.000	0.000	0.608	Shortfall of Sites	0.152	Low Residential	R1-1-RIO	Low Residential	0	0	66.287	0.608		Residential - Single Family Residence - Pool, 1	180B117 567	1 per lot	Reseda - West Van Nuys	No	ABMI	AHO , RES CPU
Los Angeles	490 S SAN VICENTE BLVD	90048	5510005033	0.000	0.000	0.000	0.608	Shortfall of Sites	0.109	General Commercial	C2-1VL-O	0	0	0	5.829	0.608		Commercial - Office Building - One Story, 0	135B173 252		Wilshire	No	ABMI	ARO
Los Angeles	490 S SAN VICENTE BLVD	90048	5510005033	0.000	0.000	0.000	0.608	Shortfall of Sites	0.115	General Commercial	C2-1VL-O	0	0	0	5.504	0.608		Commercial - Office Building - One Story, 0	135B173 272		Wilshire	No	ABMI	ARO
Los Angeles	733 N LA BREA AVE	90038	5525009005	0.000	0.000	0.000	0.608	Shortfall of Sites	0.121	Neighborhood Office Commercial	C4-1VL	0	0	0	5.252	0.608		Commercial - Office Building - One Story, 0	141B181 428		Hollywood	No	ABMI	ARO
Los Angeles	1500 BRIDGE ST	90033	5174010049	0.000	0.000	0.000	0.608	Shortfall of Sites	0.132	Low Medium II Residential	RD1.5-1-RIO-CUGU	0	0	0	102.494	0.608		Institutional - Church - One Story, 0	130-5A221 55		Boyle Heights	No	ABMI	FBO, R2RD
Los Angeles	6537 BOTHWELL RD	91335	2132009024	0.000	0.000	0.000	0.608	Shortfall of Sites	0.152	Low Residential	R1-1-RIO	Low Residential	0	0	66.287	0.608		Residential - Single Family Residence - Pool, 1	180B117 631	1 per lot	Reseda - West Van Nuys	No	ABMI	AHO , RES CPU
Los Angeles	9502 S FIGUEROA ST	90003	6039007019	0.000	0.000	0.000	0.608	Shortfall of Sites	0.132	Low Medium II Residential	[Q]R4-1	0	0	0	102.494	0.608		Institutional - Church - One Story, 0	093A201 121		South Los Angeles	No	ABMI	FBO
Los Angeles	7043 WHITAKER AVE	91406	2225016007	0.000	0.000	0.000	0.607	Shortfall of Sites	0.152	Low Residential	R1-1	Low Residential	0	0	66.287	0.607		Residential - Single Family Residence, 1	183B137 169	1 per lot	Reseda - West Van Nuys	No	ABMI	AHO , RES CPU
Los Angeles	6509 BOTHWELL RD	91335	2132009027	0.000	0.000	0.000	0.607	Shortfall of Sites	0.152	Low Residential	R1-1-RIO	Low Residential	0	0	66.287	0.607		Residential - Single Family Residence, 1	180B117 692	1 per lot	Reseda - West Van Nuys	No	ABMI	AHO , RES CPU
Los Angeles	6945 DE CELIS PL	91406	2225006049	0.000	0.000	0.000	0.607	Shortfall of Sites	0.152	Low Residential	R1-1	Low Residential	0	0	66.287	0.607		Residential - Single Family Residence, 1	183B137 304	1 per lot	Reseda - West Van Nuys	No	ABMI	AHO , RES CPU
Los Angeles	19616 MOBILE ST	91335	2132013024	0.000	0.000	0.000	0.607	Shortfall of Sites	0.152	Low Residential	R1-1-RIO	Low Residential	0	0	66.287	0.607		Residential - Single Family Residence, 1	180B117 735	1 per lot	Reseda - West Van Nuys	No	ABMI	AHO , RES CPU
Los Angeles	6501 BOTHWELL RD	91335	2132009028	0.000	0.000	0.000	0.607	Shortfall of Sites	0.152	Low Residential	R1-1-RIO	Low Residential	0	0	66.287	0.607		Residential - Single Family Residence, 1	180B117 714	1 per lot	Reseda - West Van Nuys	No	ABMI	AHO , RES CPU
Los Angeles	6455 BOTHWELL RD	91335	2132009029	0.000	0.000	0.000	0.607	Shortfall of Sites	0.152	Low Residential	R1-1-RIO	Low Residential	0	0	66.287	0.607		Residential - Single Family Residence, 1	180B117 725	1 per lot	Reseda - West Van Nuys	No	ABMI	AHO , RES CPU
Los Angeles	19610 MOBILE ST	91335	2132013025	0.000	0.000	0.000	0.607	Shortfall of Sites	0.152	Low Residential	R1-1-RIO	Low Residential	0	0	66.287	0.607		Residential - Single Family Residence, 1	180B117 736	1 per lot	Reseda - West Van Nuys	No	ABMI	AHO , RES CPU
Los Angeles	16743 VALERIO ST	91406	2226021022	0.000	0.000	0.000	0.607	Shortfall of Sites	0.166	Low Residential	R1-1	Low Residential	0	0	66.287	0.607		Residential - Single Family Residence, 1	186B137 560	1 per lot	Reseda - West Van Nuys	No	ABMI	AHO , RES CPU
Los Angeles	3119 W 6TH ST	90020	5077004033	0.304	0.304	0.000	0.000	Shortfall of Sites	0.348	Community Commercial	CR-1	0	0	20	102.494	0.607		Institutional - Church - One Story, 1	135B197 893		Wilshire	No	LI	FBO
Los Angeles	19604 MOBILE ST	91335	2132013026	0.000	0.000	0.000	0.607	Shortfall of Sites	0.152	Low Residential	R1-1-RIO	Low Residential	0	0	66.287	0.607		Residential - Single Family Residence, 1	180B117 737	1 per lot	Reseda - West Van Nuys	No	ABMI	AHO , RES CPU
Los Angeles	6318 AURA AVE	91335	2131013017	0.000	0.000	0.000	0.607	Shortfall of Sites	0.152	Low Residential	R1-1-RIO	Low Residential	0	0	66.287	0.607		Residential - Single Family Residence, 1	177B117 60	1 per lot	Reseda - West Van Nuys	No	ABMI	AHO , RES CPU
Los Angeles	6441 BOTHWELL RD	91335	2132009031	0.000	0.000	0.000	0.607	Shortfall of Sites	0.152	Low Residential	R1-1-RIO	Low Residential	0	0	66.287	0.607		Residential - Single Family Residence, 1	180B117 757	1 per lot	Reseda - West Van Nuys	No	ABMI	AHO , RES CPU
Los Angeles	19562 MOBILE ST	91335	2132013001	0.000	0.000	0.000	0.607	Shortfall of Sites	0.152	Low Residential	R1-1-RIO	Low Residential	0	0	66.287	0.607		Residential - Single Family Residence, 1	180B117 738	1 per lot	Reseda - West Van Nuys	No	ABMI	AHO , RES CPU
Los Angeles	19558 MOBILE ST	91335	2132013002	0.000	0.000	0.000	0.607	Shortfall of Sites	0.152	Low Residential	R1-1-RIO	Low Residential	0	0	66.287	0.607		Residential - Single Family Residence - Pool, 1	180B117 739	1 per lot	Reseda - West Van Nuys	No	ABMI	AHO , RES CPU
Los Angeles	6312 AURA AVE	91335	2131013016	0.000	0.000	0.000	0.607	Shortfall of Sites	0.152	Low Residential	R1-1-RIO	Low Residential	0	0	66.287	0.607		Residential - Single Family Residence, 1	177B117 94	1 per lot	Reseda - West Van Nuys	No	ABMI	AHO , RES CPU
Los Angeles	7950 LINDLEY AVE	91335	2101023010	0.000	0.000	0.000	0.607	Shortfall of Sites	0.152	Low Residential	R1-1	Low Residential	0	0	66.287	0.607		Residential - Single Family Residence, 1	189B125 402	1 per lot	Reseda - West Van Nuys	No	ABMI	AHO , RES CPU
Los Angeles	16906 BASSETT ST	91406	2230008014	0.000	0.000	0.000	0.607	Shortfall of Sites	0.152	Low Residential	R1-1	Low Residential	0	0	66.287	0.607		Residential - Single Family Residence, 1	183B133 824	1 per lot	Reseda - West Van Nuys	No	ABMI	AHO , RES CPU
Los Angeles	19552 MOBILE ST	91335	2132013003	0.000	0.000	0.000	0.607	Shortfall of Sites	0.152	Low Residential	R1-1-RIO	Low Residential	0	0	66.287	0.607		Residential - Single Family Residence, 1	180B117 740	1 per lot	Reseda - West Van Nuys	No	ABMI	AHO , RES CPU
Los Angeles	2122 S LA BREA AVE	90016	5062019031	0.000	0.000	0.000	0.607	Shortfall of Sites	0.118	Neighborhood Commercial	C2-1	0	0	0	9.915	0.607		Commercial - Store Combination - Store and Office Combination - One Story, 0	126B181 1498		West Adams - Baldwin Hills - Leimert	No	ABMI	ARO
Los Angeles	2122 S LA BREA AVE	90016	5062019031	0.000	0.000	0.000	0.607	Shortfall of Sites	0.106	Neighborhood Commercial	C2-1	0	0	0	11.010	0.607		Commercial - Store Combination - Store and Office Combination - One Story, 0	126B181 1527		West Adams - Baldwin Hills - Leimert	No	ABMI	ARO
Los Angeles	2122 S LA BREA AVE	90016	5062019031	0.000	0.000	0.000	0.607	Shortfall of Sites	0.106	Neighborhood Commercial	C2-1	0	0	0	11.003	0.607		Commercial - Store Combination - Store and Office Combination - One Story, 0	126B181 1550		West Adams - Baldwin Hills - Leimert	No	ABMI	ARO
Los Angeles	16912 BASSETT ST	91406	2230008013	0.000	0.000	0.000	0.607	Shortfall of Sites	0.152	Low Residential	R1-1	Low Residential	0	0	66.287	0.607		Residential - Single Family Residence, 1	183B133 823	1 per lot	Reseda - West Van Nuys	No	ABMI	AHO , RES CPU
Los Angeles	15034 MAGNOLIA BLVD	91403	2263004011	0.000	0.000	0.000	0.607	Shortfall of Sites	0.158	Medium Residential	[Q]R3-1-RIO	0	0	0	56.027	0.607		Residential - Five or More Units or Apartments (Any Combination) · 4 Stories or Less, 6	171A147 23		Van Nuys - North Sherman Oaks	Yes	ABMI	DB50
Los Angeles	1656 LOMITA BLVD	90710	7410018037	0.000	0.000	0.000	0.607	Shortfall of Sites	0.129	Medium Residential	[Q]R3-1VL	0	0	0	69.028	0.607		Residential - Five or More Units or Apartments (Any Combination) · 4 Stories or Less, 6	036B193 48		Wilmington - Harbor City	Yes	ABMI	DB50
Los Angeles	1652 LOMITA BLVD	90710	7410018036	0.000	0.000	0.000	0.607	Shortfall of Sites	0.129	Medium Residential	[Q]R3-1VL	0	0	0	69.027	0.607		Residential - Five or More Units or Apartments (Any Combination) · 4 Stories or Less, 6	036B193 49		Wilmington - Harbor City	Yes	ABMI	DB50
Los Angeles	1545 PLAZA DEL AMO	90501	7347007034	0.000	0.000	0.000	0.607	Shortfall of Sites	0.182	Low Medium II Residential	RD1.5-1	0	0	0	48.855	0.607		Residential - Five or More Units or Apartments (Any Combination) · 4 Stories or Less, 6	045B193 52		Harbor Gateway	Yes	ABMI	DB50
Los Angeles	12802 VANOWEN ST	91605	2325005028	0.000	0.000	0.000	0.607	Shortfall of Sites	0.186	Low Medium II Residential	RD1.5-1	0	0	0	47.729	0.607		Residential - Five or More Units or Apartments (Any Combination) · 4 Stories or Less, 6	180B161 66		North Hollywood - Valley Village	Yes	ABMI	DB50
Los Angeles	12654 VANOWEN ST	91605	2325002032	0.000	0.000	0.000	0.607	Shortfall of Sites	0.186	Low Medium II Residential	RD1.5-1	0	0	0	47.640	0.607		Residential - Five or More Units or Apartments (Any Combination) · 4 Stories or Less, 6	180B161 73		North Hollywood - Valley Village	Yes	ABMI	DB50
Los Angeles	15929 SHERMAN WAY	91406	2206036001	0.000	0.000	0.000	0.607	Shortfall of Sites	0.132	Medium Residential	[Q]R3-1	0	0	0	67.136	0.607		Residential - Five or More Units or Apartments (Any Combination) · 4 Stories or Less, 6	183B141 89		Van Nuys - North Sherman Oaks	Yes	ABMI	DB50
Los Angeles	6264 WILLOWCREST AVE	91606	2414018017	0.000	0.000	0.000	0.607	Shortfall of Sites	0.197	Low Medium II Residential	RD1.5-1	0	0	0	45.085	0.607		Residential - Five or More Units or Apartments (Any Combination) · 4 Stories or Less, 6	177B177 92		North Hollywood - Valley Village	Yes	ABMI	DB50
Los Angeles	25020 S WESTERN AVE	90710	7410018015	0.000	0.000	0.000	0.607	Shortfall of Sites	0.125	Medium Residential	[Q]R3-1VL	0	0	0	70.943	0.607		Residential - Five or More Units or Apartments (Any Combination) · 4 Stories or Less, 6	036B193 127		Wilmington - Harbor City	Yes	ABMI	DB50
Los Angeles	15908 SHERMAN WAY	91406	2224004012	0.000	0.000	0.000	0.607	Shortfall of Sites	0.195	Low Medium II Residential	(T)(Q)RD1.5-1, [Q]RD1.5-1	0	0	0	45.641	0.607		Residential - Five or More Units or Apartments (Any Combination) · 4 Stories or Less, 6	183B141 135		Van Nuys - North Sherman Oaks	Yes	ABMI	DB50
Los Angeles	15904 SHERMAN WAY	91406	2224004013	0.000	0.000	0.000	0.607	Shortfall of Sites	0.195	Low Medium II Residential	(T)(Q)RD1.5-1, [Q]RD1.5-1	0	0	0	45.640	0.607		Residential - Five or More Units or Apartments (Any Combination) · 4 Stories or Less, 6	183B141 136		Van Nuys - North Sherman Oaks	Yes	ABMI	DB50

Jurisdiction Name	Site Address/Intersection	5 Digit ZIP Code	Assessor Parcel Number	Very Low-Income	Low-Income	Moderate-Income	Above Moderate-Income	Type of Shortfall	Parcel Size (Acres)	Current General Plan Designation	Current Zoning	Proposed General Plan (GP) Designation	Proposed Zoning	Minimum Density Allowed	Maximum Density Allowed	Total Capacity	Vacant/ Nonvacant	Description of Existing Uses	PIN	Base Density Per Acre	Community Plan Area	Rent Stabalization Ordinance	Income Category	Applicable Rezoning Program (Program informing values in Column Q listed first)
Los Angeles	1532 MURCHISON ST	90033	5202012049	0.000	0.000	0.000	0.607	Shortfall of Sites	0.179	Low Medium II Residential	RD1.5-1	0	0	0	49.712	0.607	Residential - Five or More Units or Apartments (Any Combination) · 4 Stories or Less, 6	133-5A227 136		Northeast Los Angeles	Yes	ABMI	DB50
Los Angeles	15818 SHERMAN WAY	91406	2224003040	0.000	0.000	0.000	0.607	Shortfall of Sites	0.191	Low Medium II Residential	(T)(Q)RD1.5-1, [Q]RD1.5-1	0	0	0	46.422	0.607	Residential - Five or More Units or Apartments (Any Combination) · 4 Stories or Less, 6	183B141 142		Van Nuys - North Sherman Oaks	Yes	ABMI	DB50
Los Angeles	11422 EMELITA ST	91601	2338014013	0.000	0.000	0.000	0.607	Shortfall of Sites	0.161	Medium Residential	[Q]R3-1	0	0	0	55.260	0.607	Residential - Five or More Units or Apartments (Any Combination) · 4 Stories or Less, 6	174B169 167		North Hollywood - Valley Village	Yes	ABMI	DB50
Los Angeles	1574 W 227TH ST	90501	7347015001	0.000	0.000	0.000	0.607	Shortfall of Sites	0.103	Medium Residential	R3-1	0	0	0	86.582	0.607	Residential - Five or More Units or Apartments (Any Combination) · 4 Stories or Less, 6	045B193 275		Harbor Gateway	Yes	ABMI	DB50
Los Angeles	1225 S LORENA ST	90023	5190023006	0.000	0.000	0.000	0.607	Shortfall of Sites	0.106	Commercial Manufacturing	[Q]C2-1-CUGU	0	0	0	83.682	0.607	Residential - Five or More Units or Apartments (Any Combination) · 4 Stories or Less, 6	120A225 350		Boyle Heights	Yes	ABMI	DB50
Los Angeles	7027 FULTON AVE	91605	2328023024	0.000	0.000	0.000	0.607	Shortfall of Sites	0.099	Medium Residential	R3-1	0	0	0	89.547	0.607	Residential - Five or More Units or Apartments (Any Combination) · 4 Stories or Less, 6	183B157 386		North Hollywood - Valley Village	Yes	ABMI	DB50
Los Angeles	6442 WHITSETT AVE	91606	2333003046	0.000	0.000	0.000	0.607	Shortfall of Sites	0.179	Low Medium II Residential	RD1.5-1	0	0	0	49.517	0.607	Residential - Five or More Units or Apartments (Any Combination) · 4 Stories or Less, 6	180B165 624		North Hollywood - Valley Village	Yes	ABMI	DB50
Los Angeles	6436 WHITSETT AVE	91606	2333003047	0.000	0.000	0.000	0.607	Shortfall of Sites	0.179	Low Medium II Residential	RD1.5-1	0	0	0	49.534	0.607	Residential - Five or More Units or Apartments (Any Combination) · 4 Stories or Less, 6	180B165 638		North Hollywood - Valley Village	Yes	ABMI	DB50
Los Angeles	11645 BURBANK BLVD	91601	2339015024	0.000	0.000	0.000	0.607	Shortfall of Sites	0.150	Medium Residential	[Q]R3-1	0	0	0	59.076	0.607	Residential - Five or More Units or Apartments (Any Combination) · 4 Stories or Less, 6	174B169 807		North Hollywood - Valley Village	Yes	ABMI	DB50
Los Angeles	10304 COMMERCE AVE	91042	2565008049	0.000	0.000	0.000	0.607	Shortfall of Sites	0.183	Low Medium II Residential	RD1.5-1	0	0	0	48.439	0.607	Residential - Five or More Units or Apartments (Any Combination) · 4 Stories or Less, 6	204B197 823		Sunland - Tujunga - Lake View Terrace - Shadow Hills - East La Tuna Canyon	Yes	ABMI	DB50
Los Angeles	11206 VICTORY BLVD	91606	2336018004	0.000	0.000	0.000	0.607	Shortfall of Sites	0.149	Medium Residential	[Q]R3-1	0	0	0	59.711	0.607	Residential - Five or More Units or Apartments (Any Combination) · 4 Stories or Less, 6	180B173 900		North Hollywood - Valley Village	Yes	ABMI	DB50
Los Angeles	6858 HAZELTINE AVE	91405	2216013034	0.000	0.000	0.000	0.607	Shortfall of Sites	0.192	Low Medium II Residential	[Q]RD1.5-1	0	0	0	46.328	0.607	Residential - Five or More Units or Apartments (Any Combination) · 4 Stories or Less, 6	183B153 920		Van Nuys - North Sherman Oaks	Yes	ABMI	DB50
Los Angeles	12805 VANOWEN ST	91605	2324013004	0.000	0.000	0.000	0.607	Shortfall of Sites	0.152	Medium Residential	[Q]R3-1	0	0	0	58.610	0.607	Residential - Five or More Units or Apartments (Any Combination) · 4 Stories or Less, 6	183B161 931		North Hollywood - Valley Village	Yes	ABMI	DB50
Los Angeles	12801 VANOWEN ST	91605	2324013005	0.000	0.000	0.000	0.607	Shortfall of Sites	0.152	Medium Residential	[Q]R3-1	0	0	0	58.610	0.607	Residential - Five or More Units or Apartments (Any Combination) · 4 Stories or Less, 6	183B161 932		North Hollywood - Valley Village	Yes	ABMI	DB50
Los Angeles	12647 VANOWEN ST	91605	2324026010	0.000	0.000	0.000	0.607	Shortfall of Sites	0.159	Medium Residential	[Q]R3-1	0	0	0	55.815	0.607	Residential - Five or More Units or Apartments (Any Combination) · 4 Stories or Less, 6	183B161 936		North Hollywood - Valley Village	Yes	ABMI	DB50
Los Angeles	12641 VANOWEN ST	91605	2324026021	0.000	0.000	0.000	0.607	Shortfall of Sites	0.159	Medium Residential	[Q]R3-1	0	0	0	55.815	0.607	Residential - Five or More Units or Apartments (Any Combination) · 4 Stories or Less, 6	183B161 937		North Hollywood - Valley Village	Yes	ABMI	DB50
Los Angeles	2031 S DUNSMUIR AVE	90016	5063017012	0.000	0.000	0.000	0.607	Shortfall of Sites	0.183	Low Medium II Residential	RD1.5-1	0	0	0	48.434	0.607	Residential - Five or More Units or Apartments (Any Combination) · 4 Stories or Less, 6	126B177 1071		West Adams - Baldwin Hills - Leimert	Yes	ABMI	DB50
Los Angeles	6256 BECK AVE	91606	2335024020	0.000	0.000	0.000	0.607	Shortfall of Sites	0.155	Medium Residential	[Q]R3-1	Low Residential	0	0	57.122	0.607	Residential - Five or More Units or Apartments (Any Combination) · 4 Stories or Less, 6	177B169 153	2 per lot	North Hollywood - Valley Village	Yes	ABMI	DB50 , NH CPU
Los Angeles	6252 BECK AVE	91606	2335024019	0.000	0.000	0.000	0.607	Shortfall of Sites	0.153	Medium Residential	[Q]R3-1	Low Residential	0	0	57.856	0.607	Residential - Five or More Units or Apartments (Any Combination) · 4 Stories or Less, 6	177B169 165	2 per lot	North Hollywood - Valley Village	Yes	ABMI	DB50 , NH CPU
Los Angeles	6246 BECK AVE	91606	2335024006	0.000	0.000	0.000	0.607	Shortfall of Sites	0.154	Medium Residential	[Q]R3-1	Low Residential	0	0	57.565	0.607	Residential - Five or More Units or Apartments (Any Combination) · 4 Stories or Less, 6	177B169 185	2 per lot	North Hollywood - Valley Village	Yes	ABMI	DB50 , NH CPU
Los Angeles	6242 BECK AVE	91606	2335024017	0.000	0.000	0.000	0.607	Shortfall of Sites	0.153	Medium Residential	[Q]R3-1	Low Residential	0	0	57.856	0.607	Residential - Five or More Units or Apartments (Any Combination) · 4 Stories or Less, 6	177B169 201	2 per lot	North Hollywood - Valley Village	Yes	ABMI	DB50 , NH CPU
Los Angeles	6226 BECK AVE	91606	2335024021	0.000	0.000	0.000	0.607	Shortfall of Sites	0.151	Medium Residential	[Q]R3-1	Low Residential	0	0	58.757	0.607	Residential - Five or More Units or Apartments (Any Combination) · 4 Stories or Less, 6	177B169 257	2 per lot	North Hollywood - Valley Village	Yes	ABMI	DB50 , NH CPU
Los Angeles	6222 BECK AVE	91606	2335024018	0.000	0.000	0.000	0.607	Shortfall of Sites	0.151	Medium Residential	[Q]R3-1	Low Residential	0	0	58.757	0.607	Residential - Five or More Units or Apartments (Any Combination) · 4 Stories or Less, 6	177B169 274	2 per lot	North Hollywood - Valley Village	Yes	ABMI	DB50 , NH CPU
Los Angeles	6216 BECK AVE	91606	2335024013	0.000	0.000	0.000	0.607	Shortfall of Sites	0.151	Medium Residential	[Q]R3-1	Low Residential	0	0	58.752	0.607	Residential - Five or More Units or Apartments (Any Combination) · 4 Stories or Less, 6	177B169 292	2 per lot	North Hollywood - Valley Village	Yes	ABMI	DB50 , NH CPU
Los Angeles	6212 BECK AVE	91606	2335024016	0.000	0.000	0.000	0.607	Shortfall of Sites	0.151	Medium Residential	[Q]R3-1	Low Residential	0	0	58.742	0.607	Residential - Five or More Units or Apartments (Any Combination) · 4 Stories or Less, 6	177B169 315	2 per lot	North Hollywood - Valley Village	Yes	ABMI	DB50 , NH CPU
Los Angeles	6206 BECK AVE	91606	2335024015	0.000	0.000	0.000	0.607	Shortfall of Sites	0.151	Medium Residential	[Q]R3-1	Low Residential	0	0	58.731	0.607	Residential - Five or More Units or Apartments (Any Combination) · 4 Stories or Less, 6	177B169 342	2 per lot	North Hollywood - Valley Village	Yes	ABMI	DB50 , NH CPU
Los Angeles	19542 MOBILE ST	91335	2132013004	0.000	0.000	0.000	0.607	Shortfall of Sites	0.152	Low Residential	R1-1-RIO	Low Residential	0	0	66.287	0.607	Residential - Single Family Residence, 1	180B117 741	1 per lot	Reseda - West Van Nuys	No	ABMI	AHO , RES CPU
Los Angeles	6306 AURA AVE	91335	2131013015	0.000	0.000	0.000	0.607	Shortfall of Sites	0.152	Low Residential	R1-1-RIO	Low Residential	0	0	66.287	0.607	Residential - Single Family Residence - Pool, 1	177B117 114	1 per lot	Reseda - West Van Nuys	No	ABMI	AHO , RES CPU
Los Angeles	8055 CHIMINEAS AVE	91335	2102011012	0.000	0.000	0.000	0.607	Shortfall of Sites	0.152	Low Residential	R1-1	Low Residential	0	0	66.287	0.607	Residential - Single Family Residence, 1	189B125 186	1 per lot	Reseda - West Van Nuys	No	ABMI	AHO , RES CPU
Los Angeles	19536 MOBILE ST	91335	2132013005	0.000	0.000	0.000	0.607	Shortfall of Sites	0.152	Low Residential	R1-1-RIO	Low Residential	0	0	66.287	0.607	Residential - Single Family Residence, 1	180B117 742	1 per lot	Reseda - West Van Nuys	No	ABMI	AHO , RES CPU
Los Angeles	16918 BASSETT ST	91406	2230008012	0.000	0.000	0.000	0.607	Shortfall of Sites	0.152	Low Residential	R1-1	Low Residential	0	0	66.287	0.607	Residential - Single Family Residence, 1	183B133 822	1 per lot	Reseda - West Van Nuys	No	ABMI	AHO , RES CPU
Los Angeles	16924 BASSETT ST	91406	2230008011	0.000	0.000	0.000	0.607	Shortfall of Sites	0.152	Low Residential	R1-1	Low Residential	0	0	66.287	0.607	Residential - Single Family Residence, 1	183B133 821	1 per lot	Reseda - West Van Nuys	No	ABMI	AHO , RES CPU
Los Angeles	19530 MOBILE ST	91335	2132013006	0.000	0.000	0.000	0.607	Shortfall of Sites	0.152	Low Residential	R1-1-RIO	Low Residential	0	0	66.287	0.607	Residential - Single Family Residence, 1	180B117 743	1 per lot	Reseda - West Van Nuys	No	ABMI	AHO , RES CPU
Los Angeles	16930 BASSETT ST	91406	2230008010	0.000	0.000	0.000	0.607	Shortfall of Sites	0.152	Low Residential	R1-1	Low Residential	0	0	66.287	0.607	Residential - Single Family Residence, 1	183B133 820	1 per lot	Reseda - West Van Nuys	No	ABMI	AHO , RES CPU
Los Angeles	19524 MOBILE ST	91335	2132013007	0.000	0.000	0.000	0.607	Shortfall of Sites	0.152	Low Residential	R1-1-RIO	Low Residential	0	0	66.287	0.607	Residential - Single Family Residence, 1	180B117 744	1 per lot	Reseda - West Van Nuys	No	ABMI	AHO , RES CPU
Los Angeles	16936 BASSETT ST	91406	2230008009	0.000	0.000	0.000	0.607	Shortfall of Sites	0.152	Low Residential	R1-1	Low Residential	0	0	66.287	0.607	Residential - Single Family Residence, 1	183B133 819	1 per lot	Reseda - West Van Nuys	No	ABMI	AHO , RES CPU
Los Angeles	19518 MOBILE ST	91335	2132013008	0.000	0.000	0.000	0.607	Shortfall of Sites	0.152	Low Residential	R1-1-RIO	Low Residential	0	0	66.287	0.607	Residential - Single Family Residence - Pool, 1	180B117 745	1 per lot	Reseda - West Van Nuys	No	ABMI	AHO , RES CPU
Los Angeles	2901 S CENTRAL AVE	90011	5128021001	0.000	0.000	0.000	0.607	Shortfall of Sites	0.111	Neighborhood Commercial	C2-1VL-CPIO	0	0	0	10.540	0.607	Commercial - Office Building - One Story, 0	117A209 108		Southeast Los Angeles	No	ABMI	ARO
Los Angeles	2901 S CENTRAL AVE	90011	5128021001	0.000	0.000	0.000	0.607	Shortfall of Sites	0.067	Neighborhood Commercial	C2-1VL-CPIO	0	0	0	17.346	0.607	Commercial - Office Building - One Story, 0	117A209 117		Southeast Los Angeles	No	ABMI	ARO
Los Angeles	2901 S CENTRAL AVE	90011	5128021001	0.000	0.000	0.000	0.607	Shortfall of Sites	0.069	Neighborhood Commercial	C2-1VL-CPIO	0	0	0	16.827	0.607	Commercial - Office Building - One Story, 0	117A209 122		Southeast Los Angeles	No	ABMI	ARO
Los Angeles	16942 BASSETT ST	91406	2230008008	0.000	0.000	0.000	0.607	Shortfall of Sites	0.152	Low Residential	R1-1	Low Residential	0	0	66.287	0.607	Residential - Single Family Residence, 1	183B133 818	1 per lot	Reseda - West Van Nuys	No	ABMI	AHO , RES CPU
Los Angeles	7862 LINDLEY AVE	91335	2101023001	0.000	0.000	0.000	0.607	Shortfall of Sites	0.152	Low Residential	R1-1	Low Residential	0	0	66.287	0.607	Residential - Single Family Residence, 1	189B125 510	1 per lot	Reseda - West Van Nuys	No	ABMI	AHO , RES CPU
Los Angeles	17745 ARMINTA ST	91335	2101031020	0.000	0.000	0.000	0.607	Shortfall of Sites	0.152	Low Residential	R1-1	Low Residential	0	0	66.287	0.607	Residential - Single Family Residence, 1	189B129 658	1 per lot	Reseda - West Van Nuys	No	ABMI	AHO , RES CPU
Los Angeles	6256 AURA AVE	91335	2131013013	0.000	0.000	0.000	0.607	Shortfall of Sites	0.152	Low Residential	R1-1-RIO	Low Residential	0	0	66.287	0.607	Residential - Single Family Residence, 1	177B117 168	1 per lot	Reseda - West Van Nuys	No	ABMI	AHO , RES CPU
Los Angeles	16948 BASSETT ST	91406	2230008007	0.000	0.000	0.000	0.607	Shortfall of Sites	0.152	Low Residential	R1-1	Low Residential	0	0	66.287	0.607	Residential - Single Family Residence, 1	183B133 817	1 per lot	Reseda - West Van Nuys	No	ABMI	AHO , RES CPU
Los Angeles	9822 S VERMONT AVE	90044	6054005004	0.000	0.000	0.000	0.607	Shortfall of Sites	0.133	Neighborhood Commercial	C2-1VL-CPIO	0	0	0	6.360	0.607	Commercial - Store Combination - Store and Residential Combination - One Story, 0	091-5A199 40		South Los Angeles	Yes	ABMI	ARO
Los Angeles	16954 BASSETT ST	91406	2230008006	0.000	0.000	0.000	0.607	Shortfall of Sites	0.152	Low Residential	R1-1	Low Residential	0	0	66.287	0.607	Residential - Single Family Residence, 1	183B133 816	1 per lot	Reseda - West Van Nuys	No	ABMI	AHO , RES CPU
Los Angeles	17806 BLYTHE ST	91335	2101031007	0.000	0.000	0.000	0.607	Shortfall of Sites	0.152	Low Residential	R1-1	Low Residential	0	0	66.287	0.607	Residential - Single Family Residence, 1	189B129 594	1 per lot	Reseda - West Van Nuys	No	ABMI	AHO , RES CPU
Los Angeles	17744 BLYTHE ST	91335	2101031003	0.000	0.000	0.000	0.607	Shortfall of Sites	0.152	Low Residential	R1-1	Low Residential	0	0	66.287	0.607	Residential - Single Family Residence - Pool, 1	189B129 598	1 per lot	Reseda - West Van Nuys	No	ABMI	AHO , RES CPU
Los Angeles	17000 BASSETT ST	91406	2230008005	0.000	0.000	0.000	0.607	Shortfall of Sites	0.152	Low Residential	R1-1	Low Residential	0	0	66.287	0.607	Residential - Single Family Residence, 1	183B133 815	1 per lot	Reseda - West Van Nuys	No	ABMI	AHO , RES CPU
Los Angeles	6235 AURA AVE	91335	2131015001	0.000	0.000	0.000	0.607	Shortfall of Sites	0.152	Low Residential	R1-1-RIO	Low Residential	0	0	66.287	0.607	Residential - Single Family Residence, 1	177B117 250	1 per lot	Reseda - West Van Nuys	No	ABMI	AHO , RES CPU
Los Angeles	6300 SHIRLEY AVE	91335	2131020011	0.000	0.000	0.000	0.607	Shortfall of Sites	0.152	Low Residential	R1-1-RIO	Low Residential	0	0	66.287	0.607	Residential - Single Family Residence, 1	177B117 107	1 per lot	Reseda - West Van Nuys	No	ABMI	AHO , RES CPU
Los Angeles	6232 SHIRLEY AVE	91335	2131019013	0.000	0.000	0.000	0.607	Shortfall of Sites	0.152	Low Residential	R1-1-RIO	Low Residential	0	0	66.287	0.607	Residential - Single Family Residence, 1	177B117 272	1 per lot	Reseda - West Van Nuys	No	ABMI	AHO , RES CPU
Los Angeles	6306 SHIRLEY AVE	91335	2131020012	0.000	0.000	0.000	0.607	Shortfall of Sites	0.152	Low Residential	R1-1-RIO	Low Residential	0	0	66.287	0.607	Residential - Single Family Residence - Pool, 1	177B117 86	1 per lot	Reseda - West Van Nuys	No	ABMI	AHO , RES CPU
Los Angeles	6270 SHIRLEY AVE	91335	2131020010	0.000	0.000	0.000	0.607	Shortfall of Sites	0.152	Low Residential	R1-1-RIO	Low Residential	0	0	66.287	0.607	Residential - Single Family Residence, 1	177B117 127	1 per lot	Reseda - West Van Nuys	No	ABMI	AHO , RES CPU
Los Angeles	6258 SHIRLEY AVE	91335	2131020008	0.000	0.000	0.000	0.607	Shortfall of Sites	0.152	Low Residential	R1-1-RIO	Low Residential	0	0	66.287	0.607	Residential - Single Family Residence, 1	177B117 179	1 per lot	Reseda - West Van Nuys	No	ABMI	AHO , RES CPU
Los Angeles	6244 SHIRLEY AVE	91335	2131019015	0.000	0.000	0.000	0.607	Shortfall of Sites	0.152	Low Residential	R1-1-RIO	Low Residential	0	0	66.287	0.607	Residential - Single Family Residence, 1	177B117 225	1 per lot	Reseda - West Van Nuys	No	ABMI	AHO , RES CPU
Los Angeles	6238 SHIRLEY AVE	91335	2131019014	0.000	0.000	0.000	0.607	Shortfall of Sites	0.152	Low Residential	R1-1-RIO	Low Residential	0	0	66.287	0.607	Residential - Single Family Residence, 1	177B117 248	1 per lot	Reseda - West Van Nuys	No	ABMI	AHO , RES CPU
Los Angeles	17818 BLYTHE ST	91335	2101031009	0.000	0.000	0.000	0.607	Shortfall of Sites	0.152	Low Residential	R1-1	Low Residential	0	0	66.287	0.607	Residential - Single Family Residence - Pool, 1	189B129 592	1 per lot	Reseda - West Van Nuys	No	ABMI	AHO , RES CPU
Los Angeles	6312 MELVIN AVE	91335	2132021021	0.000	0.000	0.000	0.607	Shortfall of Sites	0.152	Low Residential	R1-1-RIO	Low Residential	0	0	66.287	0.607	Residential - Single Family Residence, 1	177B117 51	1 per lot	Reseda - West Van Nuys	No	ABMI	AHO , RES CPU
Los Angeles	6257 AURA AVE	91335	2131016006	0.000	0.000	0.000	0.607	Shortfall of Sites	0.152	Low Residential	R1-1-RIO	Low Residential	0	0	66.287	0.607	Residential - Single Family Residence - Pool, 1	177B117 161	1 per lot	Reseda - West Van Nuys	No	ABMI	AHO , RES CPU
Los Angeles	6307 MELVIN AVE	91335	2132020013	0.000	0.000	0.000	0.607	Shortfall of Sites	0.152	Low Residential	R1-1-RIO	Low Residential	0	0	66.287	0.607	Residential - Single Family Residence - Pool, 1	177B117 83	1 per lot	Reseda - West Van Nuys	No	ABMI	AHO , RES CPU
Los Angeles	6312 SHIRLEY AVE	91335	2131020013	0.000	0.000	0.000	0.607	Shortfall of Sites	0.152	Low Residential	R1-1-RIO	Low Residential	0	0	66.287	0.607	Residential - Single Family Residence, 1	177B117 54	1 per lot	Reseda - West Van Nuys	No	ABMI	AHO , RES CPU
Los Angeles	6252 SHIRLEY AVE	91335	2131019016	0.000	0.000	0.000	0.607	Shortfall of Sites	0.152	Low Residential	R1-1-RIO	Low Residential	0	0	66.287	0.607	Residential - Single Family Residence, 1	177B117 203	1 per lot	Reseda - West Van Nuys	No	ABMI	AHO , RES CPU
Los Angeles	19605 GILMORE ST	91335	2132013019	0.000	0.000	0.000	0.607	Shortfall of Sites	0.152	Low Residential	R1-1-RIO	Low Residential	0	0	66.287	0.607	Residential - Single Family Residence - Pool, 1	180B117 772	1 per lot	Reseda - West Van Nuys	No	ABMI	AHO , RES CPU

Jurisdiction Name	Site Address/Intersection	5 Digit ZIP Code	Assessor Parcel Number	Very Low-Income	Low-Income	Moderate-Income	Above Moderate-Income	Type of Shortfall	Parcel Size (Acres)	Current General Plan Designation	Current Zoning	Proposed General Plan (GP) Designation	Proposed Zoning	Minimum Density Allowed	Maximum Density Allowed	Total Capacity	Vacant/ Nonvacant	Description of Existing Uses	PIN	Base Density Per Acre	Community Plan Area	Rent Stabalization Ordinance	Income Category	Applicable Rezoning Program (Program informing values in Column Q listed first)
Los Angeles	19601 GILMORE ST	91335	2132013018	0.000	0.000	0.000	0.607	Shortfall of Sites	0.152	Low Residential	R1-1-RIO	Low Residential	0	0	66.287	0.607		Residential - Single Family Residence, 1	180B117 773	1 per lot	Reseda - West Van Nuys	No	ABMI	AHO , RES CPU
Los Angeles	19543 GILMORE ST	91335	2132013015	0.000	0.000	0.000	0.607	Shortfall of Sites	0.152	Low Residential	R1-1-RIO	Low Residential	0	0	66.287	0.607		Residential - Single Family Residence, 1	180B117 776	1 per lot	Reseda - West Van Nuys	No	ABMI	AHO , RES CPU
Los Angeles	19525 GILMORE ST	91335	2132013012	0.000	0.000	0.000	0.607	Shortfall of Sites	0.152	Low Residential	R1-1-RIO	Low Residential	0	0	66.287	0.607		Residential - Single Family Residence, 1	180B117 779	1 per lot	Reseda - West Van Nuys	No	ABMI	AHO , RES CPU
Los Angeles	6251 AURA AVE	91335	2131016007	0.000	0.000	0.000	0.607	Shortfall of Sites	0.152	Low Residential	R1-1-RIO	Low Residential	0	0	66.287	0.607		Residential - Single Family Residence, 1	177B117 181	1 per lot	Reseda - West Van Nuys	No	ABMI	AHO , RES CPU
Los Angeles	6358 BOTHWELL RD	91335	2132019003	0.000	0.000	0.000	0.607	Shortfall of Sites	0.152	Low Residential	R1-1-RIO	Low Residential	0	0	66.287	0.607		Residential - Single Family Residence, 1	177B117 80	1 per lot	Reseda - West Van Nuys	No	ABMI	AHO , RES CPU
Los Angeles	6339 BOVEY AVE	91335	2132019013	0.000	0.000	0.000	0.607	Shortfall of Sites	0.152	Low Residential	R1-1-RIO	Low Residential	0	0	66.287	0.607		Residential - Single Family Residence - Pool, 1	177B117 81	1 per lot	Reseda - West Van Nuys	No	ABMI	AHO , RES CPU
Los Angeles	6313 AURA AVE	91335	2131016003	0.000	0.000	0.000	0.607	Shortfall of Sites	0.152	Low Residential	R1-1-RIO	Low Residential	0	0	66.287	0.607		Residential - Single Family Residence, 1	177B117 88	1 per lot	Reseda - West Van Nuys	No	ABMI	AHO , RES CPU
Los Angeles	6209 AURA AVE	91335	2131015005	0.000	0.000	0.000	0.607	Shortfall of Sites	0.152	Low Residential	R1-1-RIO	Low Residential	0	0	66.287	0.607		Residential - Single Family Residence - Pool, 1	177B117 335	1 per lot	Reseda - West Van Nuys	No	ABMI	AHO , RES CPU
Los Angeles	6203 AURA AVE	91335	2131015006	0.000	0.000	0.000	0.607	Shortfall of Sites	0.152	Low Residential	R1-1-RIO	Low Residential	0	0	66.287	0.607		Residential - Single Family Residence, 1	177B117 351	1 per lot	Reseda - West Van Nuys	No	ABMI	AHO , RES CPU
Los Angeles	16938 HARTLAND ST	91406	2230009003	0.000	0.000	0.000	0.607	Shortfall of Sites	0.152	Low Residential	R1-1	Low Residential	0	0	66.287	0.607		Residential - Single Family Residence, 1	183B133 914	1 per lot	Reseda - West Van Nuys	No	ABMI	AHO , RES CPU
Los Angeles	19617 GILMORE ST	91335	2132013021	0.000	0.000	0.000	0.607	Shortfall of Sites	0.152	Low Residential	R1-1-RIO	Low Residential	0	0	66.287	0.607		Residential - Single Family Residence, 1	180B117 770	1 per lot	Reseda - West Van Nuys	No	ABMI	AHO , RES CPU
Los Angeles	6319 AURA AVE	91335	2131016002	0.000	0.000	0.000	0.607	Shortfall of Sites	0.152	Low Residential	R1-1-RIO	Low Residential	0	0	66.287	0.607		Residential - Single Family Residence - Pool, 1	177B117 59	1 per lot	Reseda - West Van Nuys	No	ABMI	AHO , RES CPU
Los Angeles	17007 HARTLAND ST	91406	2230008027	0.000	0.000	0.000	0.607	Shortfall of Sites	0.152	Low Residential	R1-1	Low Residential	0	0	66.287	0.607		Residential - Single Family Residence, 1	183B133 852	1 per lot	Reseda - West Van Nuys	No	ABMI	AHO , RES CPU
Los Angeles	17001 HARTLAND ST	91406	2230008026	0.000	0.000	0.000	0.607	Shortfall of Sites	0.152	Low Residential	R1-1	Low Residential	0	0	66.287	0.607		Residential - Single Family Residence - Pool, 1	183B133 853	1 per lot	Reseda - West Van Nuys	No	ABMI	AHO , RES CPU
Los Angeles	16925 HARTLAND ST	91406	2230008020	0.000	0.000	0.000	0.607	Shortfall of Sites	0.152	Low Residential	R1-1	Low Residential	0	0	66.287	0.607		Residential - Single Family Residence, 1	183B133 859	1 per lot	Reseda - West Van Nuys	No	ABMI	AHO , RES CPU
Los Angeles	6241 AURA AVE	91335	2131016009	0.000	0.000	0.000	0.607	Shortfall of Sites	0.152	Low Residential	R1-1-RIO	Low Residential	0	0	66.287	0.607		Residential - Single Family Residence, 1	177B117 227	1 per lot	Reseda - West Van Nuys	No	ABMI	AHO , RES CPU
Los Angeles	16956 HARTLAND ST	91406	2230009006	0.000	0.000	0.000	0.607	Shortfall of Sites	0.152	Low Residential	R1-1	Low Residential	0	0	66.287	0.607		Residential - Single Family Residence, 1	183B133 911	1 per lot	Reseda - West Van Nuys	No	ABMI	AHO , RES CPU
Los Angeles	17020 HARTLAND ST	91406	2230009010	0.000	0.000	0.000	0.607	Shortfall of Sites	0.152	Low Residential	R1-1	Low Residential	0	0	66.287	0.607		Residential - Single Family Residence - Pool, 1	183B133 907	1 per lot	Reseda - West Van Nuys	No	ABMI	AHO , RES CPU
Los Angeles	6229 AURA AVE	91335	2131015002	0.000	0.000	0.000	0.607	Shortfall of Sites	0.152	Low Residential	R1-1-RIO	Low Residential	0	0	66.287	0.607		Residential - Single Family Residence - Pool, 1	177B117 274	1 per lot	Reseda - West Van Nuys	No	ABMI	AHO , RES CPU
Los Angeles	16830 WYANDOTTE ST	91406	2226031017	0.000	0.000	0.000	0.607	Shortfall of Sites	0.152	Low Residential	R1-1	Low Residential	0	0	66.287	0.607		Residential - Single Family Residence, 1	186B133 1060	1 per lot	Reseda - West Van Nuys	No	ABMI	AHO , RES CPU
Los Angeles	6313 MELVIN AVE	91335	2132020012	0.000	0.000	0.000	0.607	Shortfall of Sites	0.152	Low Residential	R1-1-RIO	Low Residential	0	0	66.287	0.607		Residential - Single Family Residence - Pool, 1	177B117 50	1 per lot	Reseda - West Van Nuys	No	ABMI	AHO , RES CPU
Los Angeles	6223 AURA AVE	91335	2131015003	0.000	0.000	0.000	0.607	Shortfall of Sites	0.152	Low Residential	R1-1-RIO	Low Residential	0	0	66.287	0.607		Residential - Single Family Residence, 1	177B117 293	1 per lot	Reseda - West Van Nuys	No	ABMI	AHO , RES CPU
Los Angeles	19557 GILMORE ST	91335	2132013017	0.000	0.000	0.000	0.607	Shortfall of Sites	0.152	Low Residential	R1-1-RIO	Low Residential	0	0	66.287	0.607		Residential - Single Family Residence - Pool, 1	180B117 774	1 per lot	Reseda - West Van Nuys	No	ABMI	AHO , RES CPU
Los Angeles	19549 GILMORE ST	91335	2132013016	0.000	0.000	0.000	0.607	Shortfall of Sites	0.152	Low Residential	R1-1-RIO	Low Residential	0	0	66.287	0.607		Residential - Single Family Residence, 1	180B117 775	1 per lot	Reseda - West Van Nuys	No	ABMI	AHO , RES CPU
Los Angeles	19519 GILMORE ST	91335	2132013011	0.000	0.000	0.000	0.607	Shortfall of Sites	0.152	Low Residential	R1-1-RIO	Low Residential	0	0	66.287	0.607		Residential - Single Family Residence, 1	180B117 780	1 per lot	Reseda - West Van Nuys	No	ABMI	AHO , RES CPU
Los Angeles	19537 GILMORE ST	91335	2132013014	0.000	0.000	0.000	0.607	Shortfall of Sites	0.152	Low Residential	R1-1-RIO	Low Residential	0	0	66.287	0.607		Residential - Single Family Residence - Pool, 1	180B117 777	1 per lot	Reseda - West Van Nuys	No	ABMI	AHO , RES CPU
Los Angeles	19531 GILMORE ST	91335	2132013013	0.000	0.000	0.000	0.607	Shortfall of Sites	0.152	Low Residential	R1-1-RIO	Low Residential	0	0	66.287	0.607		Residential - Single Family Residence - Pool, 1	180B117 778	1 per lot	Reseda - West Van Nuys	No	ABMI	AHO , RES CPU
Los Angeles	6364 BOTHWELL RD	91335	2132019002	0.000	0.000	0.000	0.607	Shortfall of Sites	0.152	Low Residential	R1-1-RIO	Low Residential	0	0	66.287	0.607		Residential - Single Family Residence, 1	177B117 47	1 per lot	Reseda - West Van Nuys	No	ABMI	AHO , RES CPU
Los Angeles	6347 BOVEY AVE	91335	2132019014	0.000	0.000	0.000	0.607	Shortfall of Sites	0.152	Low Residential	R1-1-RIO	Low Residential	0	0	66.287	0.607		Residential - Single Family Residence - Pool, 1	177B117 48	1 per lot	Reseda - West Van Nuys	No	ABMI	AHO , RES CPU
Los Angeles	6215 AURA AVE	91335	2131015004	0.000	0.000	0.000	0.607	Shortfall of Sites	0.152	Low Residential	R1-1-RIO	Low Residential	0	0	66.287	0.607		Residential - Single Family Residence, 1	177B117 313	1 per lot	Reseda - West Van Nuys	No	ABMI	AHO , RES CPU
Los Angeles	6247 AURA AVE	91335	2131016008	0.000	0.000	0.000	0.607	Shortfall of Sites	0.152	Low Residential	R1-1-RIO	Low Residential	0	0	66.287	0.607		Residential - Single Family Residence, 1	177B117 205	1 per lot	Reseda - West Van Nuys	No	ABMI	AHO , RES CPU
Los Angeles	16943 HARTLAND ST	91406	2230008023	0.000	0.000	0.000	0.607	Shortfall of Sites	0.152	Low Residential	R1-1	Low Residential	0	0	66.287	0.607		Residential - Single Family Residence, 1	183B133 856	1 per lot	Reseda - West Van Nuys	No	ABMI	AHO , RES CPU
Los Angeles	17013 HARTLAND ST	91406	2230008028	0.000	0.000	0.000	0.607	Shortfall of Sites	0.152	Low Residential	R1-1	Low Residential	0	0	66.287	0.607		Residential - Single Family Residence, 1	183B133 851	1 per lot	Reseda - West Van Nuys	No	ABMI	AHO , RES CPU
Los Angeles	16949 HARTLAND ST	91406	2230008024	0.000	0.000	0.000	0.607	Shortfall of Sites	0.152	Low Residential	R1-1	Low Residential	0	0	66.287	0.607		Residential - Single Family Residence, 1	183B133 855	1 per lot	Reseda - West Van Nuys	No	ABMI	AHO , RES CPU
Los Angeles	16931 HARTLAND ST	91406	2230008021	0.000	0.000	0.000	0.607	Shortfall of Sites	0.152	Low Residential	R1-1	Low Residential	0	0	66.287	0.607		Residential - Single Family Residence, 1	183B133 858	1 per lot	Reseda - West Van Nuys	No	ABMI	AHO , RES CPU
Los Angeles	16907 HARTLAND ST	91406	2230008017	0.000	0.000	0.000	0.607	Shortfall of Sites	0.152	Low Residential	R1-1	Low Residential	0	0	66.287	0.607		Residential - Single Family Residence - Pool, 1	183B133 862	1 per lot	Reseda - West Van Nuys	No	ABMI	AHO , RES CPU
Los Angeles	6307 AURA AVE	91335	2131016004	0.000	0.000	0.000	0.607	Shortfall of Sites	0.152	Low Residential	R1-1-RIO	Low Residential	0	0	66.287	0.607		Residential - Single Family Residence - Pool, 1	177B117 109	1 per lot	Reseda - West Van Nuys	No	ABMI	AHO , RES CPU
Los Angeles	17019 BASSETT ST	91406	2230007029	0.000	0.000	0.000	0.607	Shortfall of Sites	0.152	Low Residential	R1-1	Low Residential	0	0	66.287	0.607		Residential - Single Family Residence, 1	183B133 763	1 per lot	Reseda - West Van Nuys	No	ABMI	AHO , RES CPU
Los Angeles	16937 BASSETT ST	91406	2230007022	0.000	0.000	0.000	0.607	Shortfall of Sites	0.152	Low Residential	R1-1	Low Residential	0	0	66.287	0.607		Residential - Single Family Residence, 1	183B133 770	1 per lot	Reseda - West Van Nuys	No	ABMI	AHO , RES CPU
Los Angeles	17013 BASSETT ST	91406	2230007028	0.000	0.000	0.000	0.607	Shortfall of Sites	0.152	Low Residential	R1-1	Low Residential	0	0	66.287	0.607		Residential - Single Family Residence, 1	183B133 764	1 per lot	Reseda - West Van Nuys	No	ABMI	AHO , RES CPU
Los Angeles	16931 BASSETT ST	91406	2230007021	0.000	0.000	0.000	0.607	Shortfall of Sites	0.152	Low Residential	R1-1	Low Residential	0	0	66.287	0.607		Residential - Single Family Residence, 1	183B133 771	1 per lot	Reseda - West Van Nuys	No	ABMI	AHO , RES CPU
Los Angeles	16907 BASSETT ST	91406	2230007017	0.000	0.000	0.000	0.607	Shortfall of Sites	0.152	Low Residential	R1-1	Low Residential	0	0	66.287	0.607		Residential - Single Family Residence, 1	183B133 775	1 per lot	Reseda - West Van Nuys	No	ABMI	AHO , RES CPU
Los Angeles	17038 HARTLAND ST	91406	2230009013	0.000	0.000	0.000	0.607	Shortfall of Sites	0.152	Low Residential	R1-1	Low Residential	0	0	66.287	0.607		Residential - Single Family Residence, 1	183B133 904	1 per lot	Reseda - West Van Nuys	No	ABMI	AHO , RES CPU
Los Angeles	6301 AURA AVE	91335	2131016005	0.000	0.000	0.000	0.607	Shortfall of Sites	0.152	Low Residential	R1-1-RIO	Low Residential	0	0	66.287	0.607		Residential - Single Family Residence - Pool, 1	177B117 129	1 per lot	Reseda - West Van Nuys	No	ABMI	AHO , RES CPU
Los Angeles	6306 MELVIN AVE	91335	2132021020	0.000	0.000	0.000	0.607	Shortfall of Sites	0.152	Low Residential	R1-1-RIO	Low Residential	0	0	66.287	0.607		Residential - Single Family Residence - Pool, 1	177B117 84	1 per lot	Reseda - West Van Nuys	No	ABMI	AHO , RES CPU
Los Angeles	17001 BASSETT ST	91406	2230007026	0.000	0.000	0.000	0.607	Shortfall of Sites	0.152	Low Residential	R1-1	Low Residential	0	0	66.287	0.607		Residential - Single Family Residence, 1	183B133 766	1 per lot	Reseda - West Van Nuys	No	ABMI	AHO , RES CPU
Los Angeles	16955 BASSETT ST	91406	2230007025	0.000	0.000	0.000	0.607	Shortfall of Sites	0.152	Low Residential	R1-1	Low Residential	0	0	66.287	0.607		Residential - Single Family Residence, 1	183B133 767	1 per lot	Reseda - West Van Nuys	No	ABMI	AHO , RES CPU
Los Angeles	17014 HARTLAND ST	91406	2230009009	0.000	0.000	0.000	0.607	Shortfall of Sites	0.152	Low Residential	R1-1	Low Residential	0	0	66.287	0.607		Residential - Single Family Residence, 1	183B133 908	1 per lot	Reseda - West Van Nuys	No	ABMI	AHO , RES CPU
Los Angeles	17002 HARTLAND ST	91406	2230009007	0.000	0.000	0.000	0.607	Shortfall of Sites	0.152	Low Residential	R1-1	Low Residential	0	0	66.287	0.607		Residential - Single Family Residence, 1	183B133 910	1 per lot	Reseda - West Van Nuys	No	ABMI	AHO , RES CPU
Los Angeles	16944 HARTLAND ST	91406	2230009004	0.000	0.000	0.000	0.607	Shortfall of Sites	0.152	Low Residential	R1-1	Low Residential	0	0	66.287	0.607		Residential - Single Family Residence, 1	183B133 913	1 per lot	Reseda - West Van Nuys	No	ABMI	AHO , RES CPU
Los Angeles	16949 BASSETT ST	91406	2230007024	0.000	0.000	0.000	0.607	Shortfall of Sites	0.152	Low Residential	R1-1	Low Residential	0	0	66.287	0.607		Residential - Single Family Residence, 1	183B133 768	1 per lot	Reseda - West Van Nuys	No	ABMI	AHO , RES CPU
Los Angeles	6264 SHIRLEY AVE	91335	2131020009	0.000	0.000	0.000	0.607	Shortfall of Sites	0.152	Low Residential	R1-1-RIO	Low Residential	0	0	66.287	0.607		Residential - Single Family Residence - Pool, 1	177B117 158	1 per lot	Reseda - West Van Nuys	No	ABMI	AHO , RES CPU
Los Angeles	20033 BLYTHE ST	91306	2106032038	0.000	0.000	0.000	0.607	Shortfall of Sites	0.152	Low Residential	R1-1	Low Residential	0	0	66.287	0.607		Residential - Single Family Residence, 1	189B113 551	1 per lot	Canoga Park - Winnetka - Woodland Hills - West Hills	No	ABMI	AHO , CPK CPU
Los Angeles	17007 BASSETT ST	91406	2230007027	0.000	0.000	0.000	0.607	Shortfall of Sites	0.152	Low Residential	R1-1	Low Residential	0	0	66.287	0.607		Residential - Single Family Residence, 1	183B133 765	1 per lot	Reseda - West Van Nuys	No	ABMI	AHO , RES CPU
Los Angeles	16925 BASSETT ST	91406	2230007020	0.000	0.000	0.000	0.607	Shortfall of Sites	0.152	Low Residential	R1-1	Low Residential	0	0	66.287	0.607		Residential - Single Family Residence, 1	183B133 772	1 per lot	Reseda - West Van Nuys	No	ABMI	AHO , RES CPU
Los Angeles	16913 BASSETT ST	91406	2230007018	0.000	0.000	0.000	0.607	Shortfall of Sites	0.152	Low Residential	R1-1	Low Residential	0	0	66.287	0.607		Residential - Single Family Residence, 1	183B133 774	1 per lot	Reseda - West Van Nuys	No	ABMI	AHO , RES CPU
Los Angeles	16919 BASSETT ST	91406	2230007019	0.000	0.000	0.000	0.607	Shortfall of Sites	0.152	Low Residential	R1-1	Low Residential	0	0	66.287	0.607		Residential - Single Family Residence, 1	183B133 773	1 per lot	Reseda - West Van Nuys	No	ABMI	AHO , RES CPU
Los Angeles	17044 HARTLAND ST	91406	2230009014	0.000	0.000	0.000	0.607	Shortfall of Sites	0.152	Low Residential	R1-1	Low Residential	0	0	66.287	0.607		Residential - Single Family Residence, 1	183B133 903	1 per lot	Reseda - West Van Nuys	No	ABMI	AHO , RES CPU
Los Angeles	17032 HARTLAND ST	91406	2230009012	0.000	0.000	0.000	0.607	Shortfall of Sites	0.152	Low Residential	R1-1	Low Residential	0	0	66.287	0.607		Residential - Single Family Residence, 1	183B133 905	1 per lot	Reseda - West Van Nuys	No	ABMI	AHO , RES CPU
Los Angeles	17026 HARTLAND ST	91406	2230009011	0.000	0.000	0.000	0.607	Shortfall of Sites	0.152	Low Residential	R1-1	Low Residential	0	0	66.287	0.607		Residential - Single Family Residence - Pool, 1	183B133 906	1 per lot	Reseda - West Van Nuys	No	ABMI	AHO , RES CPU
Los Angeles	17008 HARTLAND ST	91406	2230009008	0.000	0.000	0.000	0.607	Shortfall of Sites	0.152	Low Residential	R1-1	Low Residential	0	0	66.287	0.607		Residential - Single Family Residence - Therapy Pool (Spa), 1	183B133 909	1 per lot	Reseda - West Van Nuys	No	ABMI	AHO , RES CPU
Los Angeles	16950 HARTLAND ST	91406	2230009005	0.000	0.000	0.000	0.607	Shortfall of Sites	0.152	Low Residential	R1-1	Low Residential	0	0	66.287	0.607		Residential - Single Family Residence, 1	183B133 912	1 per lot	Reseda - West Van Nuys	No	ABMI	AHO , RES CPU
Los Angeles	17006 BASSETT ST	91406	2230008004	0.000	0.000	0.000	0.607	Shortfall of Sites	0.152	Low Residential	R1-1	Low Residential	0	0	66.287	0.607		Residential - Single Family Residence, 1	183B133 814	1 per lot	Reseda - West Van Nuys	No	ABMI	AHO , RES CPU
Los Angeles	19611 GILMORE ST	91335	2132013020	0.000	0.000	0.000	0.607	Shortfall of Sites	0.152	Low Residential	R1-1-RIO	Low Residential	0	0	66.287	0.607		Residential - Single Family Residence, 1	180B117 771	1 per lot	Reseda - West Van Nuys	No	ABMI	AHO , RES CPU
Los Angeles	16919 HARTLAND ST	91406	2230008019	0.000	0.000	0.000	0.607	Shortfall of Sites	0.152	Low Residential	R1-1	Low Residential	0	0	66.287	0.607		Residential - Single Family Residence - Pool, 1	183B133 860	1 per lot	Reseda - West Van Nuys	No	ABMI	AHO , RES CPU
Los Angeles	17824 BLYTHE ST	91335	2101031010	0.000	0.000	0.000	0.607	Shortfall of Sites	0.152	Low Residential	R1-1	Low Residential	0	0	66.287	0.607		Residential - Single Family Residence - Pool, 1	189B129 591	1 per lot	Reseda - West Van Nuys	No	ABMI	AHO , RES CPU
Los Angeles	16943 BASSETT ST	91406	2230007023	0.000	0.000	0.000	0.607	Shortfall of Sites	0.152	Low Residential	R1-1	Low Residential	0	0	66.287	0.607		Residential - Single Family Residence, 1	183B133 769	1 per lot	Reseda - West Van Nuys	No	ABMI	AHO , RES CPU
Los Angeles	7323 LOUISE AVE	91406	2228015013	0.000	0.000	0.000	0.607	Shortfall of Sites	0.152	Low Residential	R1-1	Low Residential	0	0	66.287	0.607		Residential - Single Family Residence, 1	186B133 947	1 per lot	Reseda - West Van Nuys	No	ABMI	AHO , RES CPU
Los Angeles	17638 SATICOY ST	91406	2202025002	0.000	0.000	0.000	0.607	Shortfall of Sites	0.152	Low Residential	R1-1	Low Residential	0	0	66.287	0.607		Residential - Single Family Residence, 1	186B129 272	1 per lot	Reseda - West Van Nuys	No	ABMI	AHO , RES CPU
Los Angeles	16955 HARTLAND ST	91406	2230008025	0.000	0.000	0.000	0.607	Shortfall of Sites	0.152	Low Residential	R1-1	Low Residential	0	0	66.287	0.607		Residential - Single Family Residence - Pool, 1	183B133 854	1 per lot	Reseda - West Van Nuys	No	ABMI	AHO , RES CPU
Los Angeles	16937 HARTLAND ST	91406	2230008022	0.000	0.000	0.000	0.607	Shortfall of Sites	0.152	Low Residential	R1-1	Low Residential	0	0	66.287	0.607		Residential - Single Family Residence, 1	183B133 857	1 per lot	Reseda - West Van Nuys	No	ABMI	AHO , RES CPU
Los Angeles	17019 HARTLAND ST	91406	2230008029	0.000	0.000	0.000	0.607	Shortfall of Sites	0.152	Low Residential	R1-1	Low Residential	0	0	66.287	0.607		Residential - Single Family Residence, 1	183B133 850	1 per lot	Reseda - West Van Nuys	No	ABMI	AHO , RES CPU
Los Angeles	17012 BASSETT ST	91406	2230008003	0.000	0.000	0.000	0.607	Shortfall of Sites	0.152	Low Residential	R1-1	Low Residential	0	0	66.287	0.607		Residential - Single Family Residence, 1	183B133 813	1 per lot	Reseda - West Van Nuys	No	ABMI	AHO , RES CPU
Los Angeles	13838 MERCER ST	91331	2618020037	0.303	0.303	0.000	0.000	Shortfall of Sites	0.170	Community Commercial	[Q]P-1VL-O-CDO	0	0	20	94.696	0.607		Institutional - Church - Wireless Communication Tower - One Story, 1	204B153 100		Arleta - Pacoima	No	LI	P, FBO
Los Angeles	6244 AURA AVE	91335	2131013011	0.000	0.000	0.000	0.607	Shortfall of Sites	0.152	Low Residential	R1-1-RIO	Low Residential	0	0	66.287	0.607		Residential - Single Family Residence - Pool, 1	177B117 213	1 per lot	Reseda - West Van Nuys	No	ABMI	AHO , RES CPU
Los Angeles	17018 SCHOOLCRAFT ST	91406	2230007002	0.000	0.000	0.000	0.607	Shortfall of Sites	0.152	Low Residential	R1-1	Low Residential	0	0	66.287	0.607		Residential - Single Family Residence, 1	183B133 715	1 per lot	Reseda - West Van Nuys	No	ABMI	AHO , RES CPU
Los Angeles	17012 SCHOOLCRAFT ST	91406	2230007003	0.000	0.000	0.000	0.607	Shortfall of Sites	0.152	Low Residential	R1-1	Low Residential	0	0	66.287	0.607		Residential - Single Family Residence, 1	183B133 716	1 per lot	Reseda - West Van Nuys	No	ABMI	AHO , RES CPU
Los Angeles	7808 LINDLEY AVE	91335	2101024002	0.000	0.000	0.000	0.607	Shortfall of Sites	0.152	Low Residential	R1-1	Low Residential	0	0	66.287	0.607		Residential - Single Family Residence, 1	189B125 704	1 per lot	Reseda - West Van Nuys	No	ABMI	AHO , RES CPU
Los Angeles	17018 BASSETT ST	91406	2230008002	0.000	0.000	0.000	0.607	Shortfall of Sites	0.152	Low Residential	R1-1	Low Residential	0	0	66.287	0.607		Residential - Single Family Residence, 1	183B133 812	1 per lot	Reseda - West Van Nuys	No	ABMI	AHO , RES CPU
Los Angeles	17807 ARMINTA ST	91335	2101031016	0.000	0.000	0.000	0.607	Shortfall of Sites	0.152	Low Residential	R1-1	Low Residential	0	0	66.287	0.607		Residential - Single Family Residence, 1	189B129 653	1 per lot	Reseda - West Van Nuys	No	ABMI	AHO , RES CPU
Los Angeles	17006 SCHOOLCRAFT ST	91406	2230007004	0.000	0.000	0.000	0.607	Shortfall of Sites	0.151	Low Residential	R1-1	Low Residential	0	0	66.287	0.607		Residential - Single Family Residence, 1	183B133 717	1 per lot	Reseda - West Van Nuys	No	ABMI	AHO , RES CPU
Los Angeles	6238 AURA AVE	91335	2131013010	0.000	0.000	0.000	0.607	Shortfall of Sites	0.151	Low Residential	R1-1-RIO	Low Residential	0	0	66.287	0.607		Residential - Single Family Residence - Pool, 1	177B117 236	1 per lot	Reseda - West Van Nuys	No	ABMI	AHO , RES CPU
Los Angeles	17000 SCHOOLCRAFT ST	91406	2230007005	0.000	0.000	0.000	0.607	Shortfall of Sites	0.151	Low Residential	R1-1	Low Residential	0	0	66.287	0.607		Residential - Single Family Residence, 1	183B133 718	1 per lot	Reseda - West Van Nuys	No	ABMI	AHO , RES CPU
Los Angeles	13476 VAN NUYS BLVD	91331	2620011004	0.000	0.000	0.000	0.607	Shortfall of Sites	0.206	Community Commercial	[Q]C2-1VL-O-CDO-CUGU	0	0	0	4.085	0.607		Commercial - Store Combination - Store and Residential Combination - One Story, 0	207B157 878		Arleta - Pacoima	Yes	ABMI	ARO
Los Angeles	16954 SCHOOLCRAFT ST	91406	2230007006	0.000	0.000	0.000	0.607	Shortfall of Sites	0.151	Low Residential	R1-1	Low Residential	0	0	66.287	0.607		Residential - Single Family Residence, 1	183B133 719	1 per lot	Reseda - West Van Nuys	No	ABMI	AHO , RES CPU
Los Angeles	7051 WHITAKER AVE	91406	2225016024	0.000	0.000	0.000	0.607	Shortfall of Sites	0.151	Low Residential	R1-1	Low Residential	0	0	66.287	0.607		Residential - Single Family Residence, 1	183B137 157	1 per lot	Reseda - West Van Nuys	No	ABMI	AHO , RES CPU
Los Angeles	16948 SCHOOLCRAFT ST	91406	2230007007	0.000	0.000	0.000	0.607	Shortfall of Sites	0.151	Low Residential	R1-1	Low Residential	0	0	66.287	0.607		Residential - Single Family Residence - Pool, 1	183B133 720	1 per lot	Reseda - West Van Nuys	No	ABMI	AHO , RES CPU
Los Angeles	6232 AURA AVE	91335	2131014020	0.000	0.000	0.000	0.607	Shortfall of Sites	0.151	Low Residential	R1-1-RIO	Low Residential	0	0	66.287	0.607		Residential - Single Family Residence - Pool, 1	177B117 259	1 per lot	Reseda - West Van Nuys	No	ABMI	AHO , RES CPU
Los Angeles	7260 SHOUP AVE	91307	2023028042	0.000	0.000	0.000	0.607	Shortfall of S

Jurisdiction Name	Site Address/Intersection	5 Digit ZIP Code	Assessor Parcel Number	Very Low-Income	Low-Income	Moderate-Income	Above Moderate-Income	Type of Shortfall	Parcel Size (Acres)	Current General Plan Designation	Current Zoning	Proposed General Plan (GP) Designation	Proposed Zoning	Minimum Density Allowed	Maximum Density Allowed	Total Capacity	Vacant/ Nonvacant	Description of Existing Uses	PIN	Base Density Per Acre	Community Plan Area	Rent Stabalization Ordinance	Income Category	Applicable Rezoning Program (Program informing values in Column Q listed first)
Los Angeles	16942 SCHOOLCRAFT ST	91406	2230007008	0.000	0.000	0.000	0.607	Shortfall of Sites	0.151	Low Residential	R1-1	Low Residential	0	0	66.287	0.607		Residential - Single Family Residence, 1	183B133 721	1 per lot	Reseda - West Van Nuys	No	ABMI	AHO , RES CPU
Los Angeles	6730 WINNETKA AVE	91306	2134013013	0.000	0.000	0.000	0.607	Shortfall of Sites	0.151	Low Residential	R1-1-RIO	Low Residential	[HB3-G1-5] [CX2-FA] [CPIO-O]	0	66.287	0.607		Residential - Single Family Residence, 1	180B113 108	1 per lot	Canoga Park - Winnetka - Woodland Hills - West Hills	No	ABMI	AHO , CPK CPU
Los Angeles	6724 WINNETKA AVE	91306	2134013012	0.000	0.000	0.000	0.607	Shortfall of Sites	0.151	Low Residential	R1-1-RIO	Low Residential	0	0	66.287	0.607		Residential - Single Family Residence, 1	180B113 117	1 per lot	Canoga Park - Winnetka - Woodland Hills - West Hills	No	ABMI	AHO , CPK CPU
Los Angeles	16936 SCHOOLCRAFT ST	91406	2230007009	0.000	0.000	0.000	0.607	Shortfall of Sites	0.151	Low Residential	R1-1	Low Residential	0	0	66.287	0.607		Residential - Single Family Residence, 1	183B133 722	1 per lot	Reseda - West Van Nuys	No	ABMI	AHO , RES CPU
Los Angeles	6718 WINNETKA AVE	91306	2134013011	0.000	0.000	0.000	0.607	Shortfall of Sites	0.151	Low Residential	R1-1-RIO	Low Residential	0	0	66.287	0.607		Residential - Single Family Residence, 1	180B113 157	1 per lot	Canoga Park - Winnetka - Woodland Hills - West Hills	No	ABMI	AHO , CPK CPU
Los Angeles	6712 WINNETKA AVE	91306	2134013010	0.000	0.000	0.000	0.607	Shortfall of Sites	0.151	Low Residential	R1-1-RIO	Low Residential	0	0	66.287	0.607		Residential - Single Family Residence - Pool, 1	180B113 168	1 per lot	Canoga Park - Winnetka - Woodland Hills - West Hills	No	ABMI	AHO , CPK CPU
Los Angeles	6706 WINNETKA AVE	91306	2134013009	0.000	0.000	0.000	0.607	Shortfall of Sites	0.151	Low Residential	R1-1-RIO	Low Residential	[HM2-CHC1-5] [CX2-FA] [CPIO-O]	0	66.287	0.607		Residential - Single Family Residence, 1	180B113 211	1 per lot	Canoga Park - Winnetka - Woodland Hills - West Hills	No	ABMI	AHO , CPK CPU
Los Angeles	16930 SCHOOLCRAFT ST	91406	2230007010	0.000	0.000	0.000	0.607	Shortfall of Sites	0.151	Low Residential	R1-1	Low Residential	0	0	66.287	0.607		Residential - Single Family Residence, 1	183B133 723	1 per lot	Reseda - West Van Nuys	No	ABMI	AHO , RES CPU
Los Angeles	6226 AURA AVE	91335	2131014019	0.000	0.000	0.000	0.607	Shortfall of Sites	0.151	Low Residential	R1-1-RIO	Low Residential	0	0	66.287	0.607		Residential - Single Family Residence, 1	177B117 285	1 per lot	Reseda - West Van Nuys	No	ABMI	AHO , RES CPU
Los Angeles	16924 SCHOOLCRAFT ST	91406	2230007011	0.000	0.000	0.000	0.607	Shortfall of Sites	0.151	Low Residential	R1-1	Low Residential	0	0	66.287	0.607		Residential - Single Family Residence - Pool, 1	183B133 724	1 per lot	Reseda - West Van Nuys	No	ABMI	AHO , RES CPU
Los Angeles	16918 SCHOOLCRAFT ST	91406	2230007012	0.000	0.000	0.000	0.607	Shortfall of Sites	0.151	Low Residential	R1-1	Low Residential	0	0	66.287	0.607		Residential - Single Family Residence, 1	183B133 725	1 per lot	Reseda - West Van Nuys	No	ABMI	AHO , RES CPU
Los Angeles	16912 SCHOOLCRAFT ST	91406	2230007013	0.000	0.000	0.000	0.607	Shortfall of Sites	0.151	Low Residential	R1-1	Low Residential	0	0	66.287	0.607		Residential - Single Family Residence, 1	183B133 726	1 per lot	Reseda - West Van Nuys	No	ABMI	AHO , RES CPU
Los Angeles	5911 FRANKLIN AVE	90028	5586014070	0.000	0.000	0.000	0.607	Shortfall of Sites	0.016	Limited Commercial	C1-1D	0	0	0	54.450	0.607		Commercial - Store - One Story, 0	150A191 173		Hollywood	No	ABMI	OPP C
Los Angeles	16906 SCHOOLCRAFT ST	91406	2230007014	0.000	0.000	0.000	0.607	Shortfall of Sites	0.151	Low Residential	R1-1	Low Residential	0	0	66.287	0.607		Residential - Single Family Residence, 1	183B133 727	1 per lot	Reseda - West Van Nuys	No	ABMI	AHO , RES CPU
Los Angeles	6220 AURA AVE	91335	2131014018	0.000	0.000	0.000	0.607	Shortfall of Sites	0.151	Low Residential	R1-1-RIO	Low Residential	0	0	66.287	0.607		Residential - Single Family Residence, 1	177B117 302	1 per lot	Reseda - West Van Nuys	No	ABMI	AHO , RES CPU
Los Angeles	7701 NITA AVE	91304	2012019021	0.000	0.000	0.000	0.607	Shortfall of Sites	0.151	Low Residential	RS-1	Very Low Residential	[HB5-SH1-5] [CX3-FA] [CPIO]	0	66.287	0.607		Residential - Single Family Residence, 1	189B101 800	1 per lot	Canoga Park - Winnetka - Woodland Hills - West Hills	No	ABMI	AHO , CPK CPU
Los Angeles	8169 LESNER AVE	91406	2204027017	0.000	0.000	0.000	0.606	Shortfall of Sites	0.142	Low Residential	R1-1	Low Residential	0	0	66.287	0.606		Residential - Single Family Residence, 1	189B133 37	1 per lot	Reseda - West Van Nuys	No	ABMI	AHO , RES CPU
Los Angeles	6943 DE CELIS PL	91406	2225006053	0.000	0.000	0.000	0.606	Shortfall of Sites	0.151	Low Residential	R1-1	Low Residential	0	0	66.287	0.606		Residential - Single Family Residence, 1	183B137 315	1 per lot	Reseda - West Van Nuys	No	ABMI	AHO , RES CPU
Los Angeles	6206 AURA AVE	91335	2131014016	0.000	0.000	0.000	0.606	Shortfall of Sites	0.151	Low Residential	R1-1-RIO	Low Residential	0	0	66.287	0.606		Residential - Single Family Residence, 1	177B117 345	1 per lot	Reseda - West Van Nuys	No	ABMI	AHO , RES CPU
Los Angeles	7827 SHOSHONE AVE	91325	2201032021	0.000	0.000	0.000	0.606	Shortfall of Sites	0.142	Low Residential	R1-1	Low Residential	0	0	66.287	0.606		Residential - Single Family Residence - Pool, 1	189B129 936	1 per lot	Reseda - West Van Nuys	No	ABMI	AHO , RES CPU
Los Angeles	5045 ALHAMA DR	91364	2167008016	0.000	0.000	0.000	0.606	Shortfall of Sites	0.048	Low Residential	R1-1	Low Residential	0	0	66.287	0.606		, 0	171B105 1237	1 per lot	Canoga Park - Winnetka - Woodland Hills - West Hills	No	ABMI	AHO , CPK CPU
Los Angeles	6200 AURA AVE	91335	2131014015	0.000	0.000	0.000	0.606	Shortfall of Sites	0.151	Low Residential	R1-1-RIO	Low Residential	0	0	66.287	0.606		Residential - Single Family Residence, 1	177B117 363	1 per lot	Reseda - West Van Nuys	No	ABMI	AHO , RES CPU
Los Angeles	8219 PASO ROBLES AVE	91406	2204032011	0.000	0.000	0.000	0.606	Shortfall of Sites	0.142	Low Residential	R1-1	Low Residential	0	0	66.287	0.606		Residential - Single Family Residence - Pool, 1	192B133 396	1 per lot	Reseda - West Van Nuys	No	ABMI	AHO , RES CPU
Los Angeles	6160 AURA AVE	91335	2131014014	0.000	0.000	0.000	0.606	Shortfall of Sites	0.151	Low Residential	R1-1-RIO	Low Residential	0	0	66.287	0.606		Residential - Single Family Residence, 1	177B117 382	1 per lot	Reseda - West Van Nuys	No	ABMI	AHO , RES CPU
Los Angeles	3160 W OLYMPIC BLVD	90006	5080022016	0.000	0.000	0.000	0.606	Shortfall of Sites	0.142	Community Commercial	C2-1	0	0	0	5.317	0.606		Commercial - Store Combination - Store and Office Combination - One Story, 0	129B193 327		Wilshire	No	ABMI	ARO
Los Angeles	18113 TARZANA ST	91356	2181005016	0.000	0.000	0.000	0.606	Shortfall of Sites	0.142	Low II Residential	R1-1	Low Residential	0	0	66.287	0.606		Residential - Single Family Residence, 1	171B125 798	1 per lot	Encino - Tarzana	No	ABMI	AHO , ENC CPU
Los Angeles	7815 SHOSHONE AVE	91325	2201032019	0.000	0.000	0.000	0.606	Shortfall of Sites	0.142	Low Residential	R1-1	Low Residential	0	0	66.287	0.606		Residential - Single Family Residence, 1	189B129 996	1 per lot	Reseda - West Van Nuys	No	ABMI	AHO , RES CPU
Los Angeles	1668 E 40TH PL	90011	5117015003	0.000	0.000	0.000	0.606	Shortfall of Sites	0.122	Hybrid Industrial	CM-1-CPIO	0	0	0	9.553	0.606		Industrial - Light Manufacturing - One Story, 0	115-5A213 348		Southeast Los Angeles	No	ABMI	ARO
Los Angeles	1668 E 40TH PL	90011	5117015003	0.000	0.000	0.000	0.606	Shortfall of Sites	0.122	Hybrid Industrial	CM-1-CPIO	0	0	0	9.548	0.606		Industrial - Light Manufacturing - One Story, 0	115-5A213 349		Southeast Los Angeles	No	ABMI	ARO
Los Angeles	4927 CHIMINEAS AVE	91356	2181018001	0.000	0.000	0.000	0.606	Shortfall of Sites	0.151	Low II Residential	R1-1	Low Residential	0	0	66.287	0.606		Residential - Single Family Residence - Pool, 1	168B125 173	1 per lot	Encino - Tarzana	No	ABMI	AHO , ENC CPU, ADU
Los Angeles	8222 S SAN PEDRO ST	90003	6030022037	0.000	0.000	0.000	0.606	Shortfall of Sites	0.131	Medium Residential	R3-1	0	0	0	102.494	0.606		Institutional - Church - One Story, 0	099B205 1345		Southeast Los Angeles	No	ABMI	FBO
Los Angeles	8222 S SAN PEDRO ST	90003	6030022037	0.000	0.000	0.000	0.606	Shortfall of Sites	0.131	Medium Residential	R3-1	0	0	0	102.494	0.606		Institutional - Church - One Story, 0	099B205 1430		Southeast Los Angeles	No	ABMI	FBO
Los Angeles	8222 S SAN PEDRO ST	90003	6030022037	0.000	0.000	0.000	0.606	Shortfall of Sites	0.131	Medium Residential	R3-1	0	0	0	102.494	0.606		Institutional - Church - One Story, 0	099B205 1339		Southeast Los Angeles	No	ABMI	FBO
Los Angeles	8222 S SAN PEDRO ST	90003	6030022037	0.000	0.000	0.000	0.606	Shortfall of Sites	0.131	Medium Residential	R3-1	0	0	0	102.494	0.606		Institutional - Church - One Story, 0	099B205 1379		Southeast Los Angeles	No	ABMI	FBO
Los Angeles	0	0	5456012903	0.303	0.303	0.000	0.000	Shortfall of Sites	0.328	Public Facilities	PF-1	0	0	20	153.741	0.606	Vacant	Residential - Single Family Residence - Vacant Land, 0	150B213 756		Northeast Los Angeles	No	LI	PF
Los Angeles	7954 CHASTAIN AVE	91335	2101029010	0.000	0.000	0.000	0.606	Shortfall of Sites	0.151	Low Residential	R1-1	Low Residential	0	0	66.287	0.606		Residential - Single Family Residence, 1	189B129 574	1 per lot	Reseda - West Van Nuys	No	ABMI	AHO , RES CPU
Los Angeles	711 SPENCE ST	90023	5188004008	0.000	0.000	0.000	0.606	Shortfall of Sites	0.131	Low Medium II Residential	RD1.5-1-CUGU	0	0	0	102.494	0.606		Institutional - Church - One Story, 0	121-5A227 37		Boyle Heights	No	ABMI	FBO, R2RD
Los Angeles	17358 CANTARA ST	91325	2201015005	0.000	0.000	0.000	0.606	Shortfall of Sites	0.142	Low Residential	R1-1	Low Residential	0	0	66.287	0.606		Residential - Single Family Residence, 1	192B129 565	1 per lot	Reseda - West Van Nuys	No	ABMI	AHO , RES CPU
Los Angeles	17426 GILMORE ST	91406	2229031018	0.000	0.000	0.000	0.606	Shortfall of Sites	0.151	Low Residential	R1-1-RIO	Low Residential	0	0	66.287	0.606		Residential - Single Family Residence, 1	180B129 923	1 per lot	Reseda - West Van Nuys	No	ABMI	AHO , RES CPU
Los Angeles	19615 HAMLIN ST	91335	2132011025	0.000	0.000	0.000	0.606	Shortfall of Sites	0.151	Low Residential	R1-1-RIO	Low Residential	0	0	66.287	0.606		Residential - Single Family Residence - Pool, 1	180B117 619	1 per lot	Reseda - West Van Nuys	No	ABMI	AHO , RES CPU
Los Angeles	17346 CANTARA ST	91325	2201015003	0.000	0.000	0.000	0.606	Shortfall of Sites	0.142	Low Residential	R1-1	Low Residential	0	0	66.287	0.606		Residential - Single Family Residence, 1	192B133 411	1 per lot	Reseda - West Van Nuys	No	ABMI	AHO , RES CPU
Los Angeles	17340 CANTARA ST	91325	2201015002	0.000	0.000	0.000	0.606	Shortfall of Sites	0.142	Low Residential	R1-1	Low Residential	0	0	66.287	0.606		Residential - Single Family Residence, 1	192B133 409	1 per lot	Reseda - West Van Nuys	No	ABMI	AHO , RES CPU
Los Angeles	5646 BABBITT AVE	91316	2255014015	0.000	0.000	0.000	0.606	Shortfall of Sites	0.142	Low II Residential	R1-1-RIO	Low Residential	0	0	66.287	0.606		Residential - Single Family Residence, 1	174B133 421	1 per lot	Encino - Tarzana	No	ABMI	AHO , ENC CPU
Los Angeles	22061 DEL VALLE ST	91364	2169017015	0.000	0.000	0.000	0.605	Shortfall of Sites	0.142	Low Residential	R1-1	Low Residential	0	0	66.287	0.605		Residential - Single Family Residence - Pool, 1	171B101 348	1 per lot	Canoga Park - Winnetka - Woodland Hills - West Hills	No	ABMI	AHO , CPK CPU
Los Angeles	7359 RUBIO AVE	91406	2226008024	0.000	0.000	0.000	0.605	Shortfall of Sites	0.151	Low Residential	R1-1	Low Residential	0	0	66.287	0.605		Residential - Single Family Residence - Pool, 1	186B137 250	1 per lot	Reseda - West Van Nuys	No	ABMI	AHO , RES CPU
Los Angeles	2120 S MAIN ST	90007	5127028002	0.000	0.000	0.000	0.605	Shortfall of Sites	0.106	Community Commercial	C2-2D-O-CPIO	0	0	0	10.933	0.605		Industrial - Warehousing, Distribution, Storage - Warehousing, Distribution, Under 10,000 SF - One Story, 0	121-5A207 49		Southeast Los Angeles	No	ABMI	ARO
Los Angeles	17026 CANTLAY ST	91406	2227005006	0.000	0.000	0.000	0.605	Shortfall of Sites	0.151	Low Residential	R1-1	Low Residential	0	0	66.287	0.605		Residential - Single Family Residence, 1	183B133 38	1 per lot	Reseda - West Van Nuys	No	ABMI	AHO , RES CPU
Los Angeles	3356 MOTOR AVE	90034	4314023015	0.000	0.000	0.000	0.605	Shortfall of Sites	0.086	Neighborhood Commercial	MU(EC)	0	0	0	7.323	0.605		Industrial - Light Manufacturing - One Story, 0	120B161 120		Palms - Mar Vista - Del Rey	No	ABMI	ARO
Los Angeles	3356 MOTOR AVE	90034	4314023015	0.000	0.000	0.000	0.605	Shortfall of Sites	0.086	Neighborhood Commercial	MU(EC)	0	0	0	7.323	0.605		Industrial - Light Manufacturing - One Story, 0	120B161 131		Palms - Mar Vista - Del Rey	No	ABMI	ARO
Los Angeles	17352 CANTARA ST	91325	2201015004	0.000	0.000	0.000	0.605	Shortfall of Sites	0.142	Low Residential	R1-1	Low Residential	0	0	66.287	0.605		Residential - Single Family Residence, 1	192B133 412	1 per lot	Reseda - West Van Nuys	No	ABMI	AHO , RES CPU
Los Angeles	17051 LORNE ST	91406	2204025003	0.000	0.000	0.000	0.605	Shortfall of Sites	0.142	Low Residential	R1-1	Low Residential	0	0	66.287	0.605		Residential - Single Family Residence, 1	189B133 169	1 per lot	Reseda - West Van Nuys	No	ABMI	AHO , RES CPU
Los Angeles	17430 GILMORE ST	91406	2229031019	0.000	0.000	0.000	0.605	Shortfall of Sites	0.151	Low Residential	R1-1-RIO	Low Residential	0	0	66.287	0.605		Residential - Single Family Residence, 1	180B129 922	1 per lot	Reseda - West Van Nuys	No	ABMI	AHO , RES CPU
Los Angeles	19607 HAMLIN ST	91335	2132011024	0.000	0.000	0.000	0.605	Shortfall of Sites	0.151	Low Residential	R1-1-RIO	Low Residential	0	0	66.287	0.605		Residential - Single Family Residence, 1	180B117 620	1 per lot	Reseda - West Van Nuys	No	ABMI	AHO , RES CPU
Los Angeles	17250 LEADWELL ST	91406	2227016052	0.000	0.000	0.000	0.605	Shortfall of Sites	0.151	Low Residential	R1-1	Low Residential	0	0	66.287	0.605		Residential - Single Family Residence, 1	186B133 923	1 per lot	Reseda - West Van Nuys	No	ABMI	AHO , RES CPU
Los Angeles	5939 GRAVES AVE	91316	2255007029	0.000	0.000	0.000	0.605	Shortfall of Sites	0.142	Low II Residential	R1-1-RIO	Low Residential	0	0	66.287	0.605		Residential - Single Family Residence, 1	177B133 121	1 per lot	Encino - Tarzana	No	ABMI	AHO , ENC CPU
Los Angeles	17818 ARMINTA ST	91335	2101033009	0.000	0.000	0.000	0.605	Shortfall of Sites	0.151	Low Residential	R1-1	Low Residential	0	0	66.287	0.605		Residential - Single Family Residence - Pool, 1	189B129 715	1 per lot	Reseda - West Van Nuys	No	ABMI	AHO , RES CPU
Los Angeles	5205 W PICO BLVD	90019	5070011019	0.000	0.000	0.000	0.605	Shortfall of Sites	0.123	General Commercial	C4-1-O	0	0	0	6.164	0.605		Industrial - Light Manufacturing - One Story, 0	129B181 896		Wilshire	No	ABMI	ARO
Los Angeles	6816 FARRALONE AVE	91303	2024008024	0.000	0.000	0.000	0.605	Shortfall of Sites	0.151	Low Residential	R1-1-RIO	Low Residential	0	0	66.287	0.605		Residential - Single Family Residence, 1	183B101 784	1 per lot	Canoga Park - Winnetka - Woodland Hills - West Hills	No	ABMI	AHO , CPK CPU
Los Angeles	4622 VAN NUYS BLVD	91403	2265013005	0.000	0.000	0.000	0.605	Shortfall of Sites	0.121	General Commercial	C2-1VL-RIO	0	0	0	5.215	0.605		Commercial - Office Building - One Story, 0	168A151 105		Sherman Oaks - Studio City - Toluca Lake - Cahuenga Pass	No	ABMI	ARO
Los Angeles	17436 GILMORE ST	91406	2229031020	0.000	0.000	0.000	0.605	Shortfall of Sites	0.151	Low Residential	R1-1-RIO	Low Residential	0	0	66.287	0.605		Residential - Single Family Residence, 1	180B129 921	1 per lot	Reseda - West Van Nuys	No	ABMI	AHO , RES CPU
Los Angeles	13257 SATICOY ST	91605	2303007009	0.000	0.000	0.000	0.605	Shortfall of Sites	0.020	Commercial Manufacturing	[Q]P-1, CM-1	0	0	0	37.654	0.605		Industrial - Light Manufacturing - One Story, 0	186B157 155		Sun Valley - La Tuna Canyon	No	ABMI	ARO , P
Los Angeles	19601 HAMLIN ST	91335	2132011023	0.000	0.000	0.000	0.605	Shortfall of Sites	0.151	Low Residential	R1-1-RIO	Low Residential	0	0	66.287	0.605		Residential - Single Family Residence, 1	180B117 621	1 per lot	Reseda - West Van Nuys	No	ABMI	AHO , RES CPU
Los Angeles	2516 W AVENUE 33	90065	5456002033	0.000	0.000	0.000	0.604	Shortfall of Sites	0.109	Low Medium I Residential	R2-1	0	0	0	102.494	0.604		Institutional - Church - One Story, 0	150B213 164		Northeast Los Angeles	No	ABMI	FBO, R2RD
Los Angeles	17400 CANTARA ST	91325	2201015006	0.000	0.000	0.000	0.604	Shortfall of Sites	0.142	Low Residential	R1-1	Low Residential	0	0	66.287	0.604		Residential - Single Family Residence, 1	192B129 566	1 per lot	Reseda - West Van Nuys	No	ABMI	AHO , RES CPU
Los Angeles	19627 HAYNES ST	91335	2132010015	0.000	0.000	0.000	0.604	Shortfall of Sites	0.151	Low Residential	R1-1-RIO	Low Residential	0	0	66.287	0.604		Residential - Single Family Residence, 1	180B117 555	1 per lot	Reseda - West Van Nuys	No	ABMI	AHO , RES CPU
Los Angeles	10477 SAN FERNANDO RD	91331	2620028005	0.000	0.000	0.000	0.604	Shortfall of Sites	0.164	Light Manufacturing	CM-1-O-CUGU	0	0	0	4.619	0.604		Industrial - Light Manufacturing - One Story, 0	207B161 429		Arleta - Pacoima	No	ABMI	ARO
Los Angeles	17420 GILMORE ST	91406	2229031017	0.000	0.000	0.000	0.604	Shortfall of Sites	0.151	Low Residential	R1-1-RIO	Low Residential	0	0	66.287	0.604		Residential - Single Family Residence - Pool, 1	180B129 924	1 per lot	Reseda - West Van Nuys	No	ABMI	AHO , RES CPU
Los Angeles	17440 GILMORE ST	91406	2229031021	0.000	0.000	0.000	0.604	Shortfall of Sites	0.151	Low Residential	R1-1-RIO	Low Residential	0	0	66.287	0.604		Residential - Single Family Residence, 1	180B129 920	1 per lot	Reseda - West Van Nuys	No	ABMI	AHO , RES CPU
Los Angeles	19549 HAMLIN ST	91335	2132011020	0.000	0.000	0.000	0.604	Shortfall of Sites	0.151	Low Residential	R1-1-RIO	Low Residential	0	0	66.287	0.604		Residential - Single Family Residence - Pool, 1	180B117 624	1 per lot	Reseda - West Van Nuys	No	ABMI	AHO , RES CPU
Los Angeles	0	0	2664027028	0.000	0.000	0.000	0.604	Shortfall of Sites	0.064	Neighborhood Commercial	P-1VL, C1-1VL	0	0	0	94.696	0.604	Vacant	Residential - Single Family Residence - Vacant Land, 0	210B145 542		Mission Hills - Panorama City - North Hills	No	ABMI	P
Los Angeles	6919 BIANCA AVE	91406	2229005026	0.000	0.000	0.000	0.604	Shortfall of Sites	0.151	Low Residential	R1-1	Low Residential	0	0	66.287	0.604		Residential - Single Family Residence, 1	183B129 711	1 per lot	Reseda - West Van Nuys	No	ABMI	AHO , RES CPU
Los Angeles	19559 HAMLIN ST	91335	2132011022	0.000	0.000	0.000	0.604	Shortfall of Sites	0.151	Low Residential	R1-1-RIO	Low Residential	0	0	66.287	0.604		Residential - Single Family Residence - Pool, 1	180B117 622	1 per lot	Reseda - West Van Nuys	No	ABMI	AHO , RES CPU
Los Angeles	17812 ELKWOOD ST	91335	2101035022	0.000	0.000	0.000	0.604	Shortfall of Sites	0.151	Low Residential	R1-1	Low Residential	0	0	66.287	0.604		Residential - Single Family Residence, 1	189B129 982	1 per lot	Reseda - West Van Nuys	No	ABMI	AHO , RES CPU
Los Angeles	17726 BALTAR ST	91335	2101005026	0.000	0.000	0.000	0.604	Shortfall of Sites	0.151	Low Residential	R1-1	Low Residential	0	0	66.287	0.604		Residential - Single Family Residence, 1	189B129 279	1 per lot	Reseda - West Van Nuys	No	ABMI	AHO , RES CPU
Los Angeles	17305 HAMLIN ST	91406	2229024011	0.000	0.000	0.000	0.604	Shortfall of Sites	0.151	Low Residential	R1-1-RIO	Low Residential	0	0	66.287	0.604		Residential - Single Family Residence, 1	180B133 364	1 per lot	Reseda - West Van Nuys	No	ABMI	AHO , RES CPU
Los Angeles	7120 SALE AVE	91307	2024040018	0.000	0.000	0.000	0.604	Shortfall of Sites	0.165	Low Residential	R1-1	Low Residential	[DM1-SH1-5] [CX3-FA] [CPIO]	0	66.287	0.604		Residential - Single Family Residence, 1	183B097 876	1 per lot	Canoga Park - Winnetka - Woodland Hills - West Hills	No	ABMI	AHO , CPK CPU
Los Angeles	4760 S BROADWAY	90037	5110014028	0.000	0.000	0.000	0.604	Shortfall of Sites	0.145	Neighborhood Commercial	C2-1VL-CPIO	0	0	0	5.214	0.604		Commercial - Hotel and Motel - Hotel - Under 50 Rooms - One Story, 0	111A203 58		Southeast Los Angeles	No	ABMI	ARO

Jurisdiction Name	Site Address/Intersection	5 Digit ZIP Code	Assessor Parcel Number	Very Low-Income	Low-Income	Moderate-Income	Above Moderate-Income	Type of Shortfall	Parcel Size (Acres)	Current General Plan Designation	Current Zoning	Proposed General Plan (GP) Designation	Proposed Zoning	Minimum Density Allowed	Maximum Density Allowed	Total Capacity	Vacant/ Nonvacant	Description of Existing Uses	PIN	Base Density Per Acre	Community Plan Area	Rent Stabalization Ordinance	Income Category	Applicable Rezoning Program (Program informing values in Column Q listed first)
Los Angeles	4760 S BROADWAY	90037	5110014028	0.000	0.000	0.000	0.604	Shortfall of Sites	0.161	Neighborhood Commercial	C2-1VL-CPIO	0	0	0	4.696	0.604		Commercial - Hotel and Motel - Hotel - Under 50 Rooms - One Story, 0	111A203 95		Southeast Los Angeles	No	ABMI	ARO
Los Angeles	4760 S BROADWAY	90037	5110014028	0.000	0.000	0.000	0.604	Shortfall of Sites	0.220	Neighborhood Commercial	C2-1VL-CPIO	0	0	0	3.428	0.604		Commercial - Hotel and Motel - Hotel - Under 50 Rooms - One Story, 0	111A203 99		Southeast Los Angeles	No	ABMI	ARO
Los Angeles	17446 GILMORE ST	91406	2229031022	0.000	0.000	0.000	0.604	Shortfall of Sites	0.151	Low Residential	R1-1-RIO	Low Residential	0	0	66.287	0.604		Residential - Single Family Residence, 1	180B129 919	1 per lot	Reseda - West Van Nuys	No	ABMI	AHO , RES CPU
Los Angeles	943 LAGOON AVE	90744	7416024023	0.000	0.000	0.000	0.604	Shortfall of Sites	0.131	Low Medium II Residential	[Q]RD2-1XL-O-CUGU	0	0	0	102.494	0.604		Institutional - Church - One Story, 0	033B205 1249		Wilmington - Harbor City	No	ABMI	FBO, R2RD
Los Angeles	2801 LA CIENEGA AVE	90034	5065002032	0.000	0.000	0.000	0.604	Shortfall of Sites	0.122	Neighborhood Commercial	C2-1	0	0	0	6.193	0.604		Industrial - Light Manufacturing - One Story, 0	123B173 829		West Adams - Baldwin Hills - Leimert	No	ABMI	ARO
Los Angeles	943 LAGOON AVE	90744	7416024023	0.000	0.000	0.000	0.604	Shortfall of Sites	0.131	Low Medium II Residential	[Q]RD2-1XL-O-CUGU	0	0	0	102.494	0.604		Institutional - Church - One Story, 0	033B205 1232		Wilmington - Harbor City	No	ABMI	FBO, R2RD
Los Angeles	17345 HAYNES ST	91406	2229009038	0.000	0.000	0.000	0.604	Shortfall of Sites	0.151	Low Residential	R1-1-RIO	Low Residential	0	0	66.287	0.604		Residential - Single Family Residence, 1	180B133 311	1 per lot	Reseda - West Van Nuys	No	ABMI	AHO , RES CPU
Los Angeles	0	0	2222001903	0.302	0.302	0.000	0.000	Shortfall of Sites	0.393	Public Facilities	PF-1XL	0	0	20	153.741	0.604		Industrial - Parking Lot (Industrial Use Property) - One Story, 0	189B145 720		Reseda - West Van Nuys	No	LI	PF
Los Angeles	19553 HAMLIN ST	91335	2132011021	0.000	0.000	0.000	0.604	Shortfall of Sites	0.151	Low Residential	R1-1-RIO	Low Residential	0	0	66.287	0.604		Residential - Single Family Residence, 1	180B117 623	1 per lot	Reseda - West Van Nuys	No	ABMI	AHO , RES CPU
Los Angeles	200 W FLORENCE AVE	90003	6031002025	0.000	0.000	0.000	0.603	Shortfall of Sites	0.131	Community Commercial	C2-1-CPIO	0	0	0	102.494	0.603		Institutional - Church - One Story, 0	102B201 881		Southeast Los Angeles	No	ABMI	FBO
Los Angeles	22115 COSTANSO ST	91364	2169001004	0.000	0.000	0.000	0.603	Shortfall of Sites	0.142	Low Residential	R1-1	Low Residential	0	0	66.287	0.603		Residential - Single Family Residence, 1	171B101 210	1 per lot	Canoga Park - Winnetka - Woodland Hills - West Hills	No	ABMI	AHO , CPK CPU
Los Angeles	17452 GILMORE ST	91406	2229031023	0.000	0.000	0.000	0.603	Shortfall of Sites	0.151	Low Residential	R1-1-RIO	Low Residential	0	0	66.287	0.603		Residential - Single Family Residence, 1	180B129 918	1 per lot	Reseda - West Van Nuys	No	ABMI	AHO , RES CPU
Los Angeles	17406 CANTARA ST	91325	2201015007	0.000	0.000	0.000	0.603	Shortfall of Sites	0.142	Low Residential	R1-1	Low Residential	0	0	66.287	0.603		Residential - Single Family Residence, 1	192B129 567	1 per lot	Reseda - West Van Nuys	No	ABMI	AHO , RES CPU
Los Angeles	6941 CORBIN AVE	91306	2135018019	0.000	0.000	0.000	0.603	Shortfall of Sites	0.151	Low Residential	R1-1-RIO	Low Residential	0	0	66.287	0.603		Residential - Single Family Residence, 1	183B117 652	1 per lot	Canoga Park - Winnetka - Woodland Hills - West Hills	No	ABMI	AHO , CPK CPU
Los Angeles	1726 VENICE BLVD	90006	5075018020	0.000	0.000	0.000	0.603	Shortfall of Sites	0.149	Hybrid Industrial	CM-1-CPIO	0	0	0	5.070	0.603		Industrial - Light Manufacturing - One Story, 0	126B197 196		South Los Angeles	No	ABMI	ARO
Los Angeles	7401 GENESTA AVE	91406	2203030010	0.000	0.000	0.000	0.603	Shortfall of Sites	0.151	Low Residential	R1-1	Low Residential	0	0	66.287	0.603		Residential - Single Family Residence, 1	186B133 740	1 per lot	Reseda - West Van Nuys	No	ABMI	AHO , RES CPU
Los Angeles	17221 LORNE ST	91406	2204006020	0.000	0.000	0.000	0.603	Shortfall of Sites	0.142	Low Residential	R1-1	Low Residential	0	0	66.287	0.603		Residential - Single Family Residence - Pool, 1	189B133 151	1 per lot	Reseda - West Van Nuys	No	ABMI	AHO , RES CPU
Los Angeles	527 N NEPTUNE AVE	90744	7417023014	0.000	0.000	0.000	0.603	Shortfall of Sites	0.425	Low Medium II Residential	[Q]RD1.5-1XL-O-CUGU	0	0	0	44.447	0.603		Residential - Five or More Units or Apartments (Any Combination) · 4 Stories or Less, 14	030B205 978		Wilmington - Harbor City	Yes	ABMI	DB50
Los Angeles	810 E JEFFERSON BLVD	90011	5121003024	0.000	0.000	0.000	0.603	Shortfall of Sites	0.117	Hybrid Industrial	CM-1-CPIO	0	0	0	6.442	0.603		Industrial - Warehousing, Distribution, Storage - Warehousing, Distribution, Under 10,000 SF - One Story, 0	117A207 247		Southeast Los Angeles	No	ABMI	ARO
Los Angeles	810 E JEFFERSON BLVD	90011	5121003024	0.000	0.000	0.000	0.603	Shortfall of Sites	0.098	Hybrid Industrial	CM-1-CPIO	0	0	0	7.707	0.603		Industrial - Warehousing, Distribution, Storage - Warehousing, Distribution, Under 10,000 SF - One Story, 0	117A207 250		Southeast Los Angeles	No	ABMI	ARO
Los Angeles	17237 MARTHA ST	91316	2255014014	0.000	0.000	0.000	0.603	Shortfall of Sites	0.142	Low II Residential	R1-1-RIO	Low Residential	0	0	66.287	0.603		Residential - Single Family Residence, 1	174B133 431	1 per lot	Encino - Tarzana	No	ABMI	AHO , ENC CPU
Los Angeles	7012 WHITAKER AVE	91406	2225012009	0.000	0.000	0.000	0.603	Shortfall of Sites	0.151	Low Residential	R1-1	Low Residential	0	0	66.287	0.603		Residential - Single Family Residence - Pool, 1	183B137 235	1 per lot	Reseda - West Van Nuys	No	ABMI	AHO , RES CPU
Los Angeles	17243 VINCENT LANE	91406	2203017050	0.000	0.000	0.000	0.602	Shortfall of Sites	0.165	Low Residential	R1-1	Low Residential	0	0	66.287	0.602		Residential - Single Family Residence, 1	186B133 1168	1 per lot	Reseda - West Van Nuys	No	ABMI	AHO , RES CPU
Los Angeles	17247 VINCENT LANE	91406	2203017049	0.000	0.000	0.000	0.602	Shortfall of Sites	0.165	Low Residential	R1-1	Low Residential	0	0	66.287	0.602		Residential - Single Family Residence - Therapy Pool (Spa), 1	186B133 1171	1 per lot	Reseda - West Van Nuys	No	ABMI	AHO , RES CPU
Los Angeles	7839 TEXHOMA AVE	91325	2201031017	0.000	0.000	0.000	0.602	Shortfall of Sites	0.142	Low Residential	R1-1	Low Residential	0	0	66.287	0.602		Residential - Single Family Residence, 1	189B129 872	1 per lot	Reseda - West Van Nuys	No	ABMI	AHO , RES CPU
Los Angeles	16617 HARTLAND ST	91406	2225008027	0.000	0.000	0.000	0.602	Shortfall of Sites	0.151	Low Residential	R1-1	Low Residential	0	0	66.287	0.602		Residential - Single Family Residence, 1	183B137 409	1 per lot	Reseda - West Van Nuys	No	ABMI	AHO , RES CPU
Los Angeles	8540 RESEDA BLVD	91324	2786006002	0.000	0.000	0.000	0.602	Shortfall of Sites	0.075	General Commercial	C2-1VL	0	0	0	15.525	0.602		Commercial - Professional Building - Medical Dental Building - Two Stories, 0	192B125 170		Northridge	No	ABMI	ARO
Los Angeles	7858 WINNETKA AVE	91306	2106022056	0.000	0.000	0.000	0.602	Shortfall of Sites	0.071	Low Residential	(T)R1-1	Low Residential	0	0	66.287	0.602		Residential - Single Family Residence, 0	189B113 857	1 per lot	Canoga Park - Winnetka - Woodland Hills - West Hills	No	ABMI	AHO , CPK CPU
Los Angeles	17410 CANTARA ST	91325	2201015008	0.000	0.000	0.000	0.602	Shortfall of Sites	0.142	Low Residential	R1-1	Low Residential	0	0	66.287	0.602		Residential - Single Family Residence, 1	192B129 568	1 per lot	Reseda - West Van Nuys	No	ABMI	AHO , RES CPU
Los Angeles	5705 GRAVES AVE	91316	2255014001	0.000	0.000	0.000	0.602	Shortfall of Sites	0.142	Low II Residential	R1-1-RIO	Low Residential	0	0	66.287	0.602		Residential - Single Family Residence, 1	174B133 367	1 per lot	Encino - Tarzana	No	ABMI	AHO , ENC CPU
Los Angeles	304 E 75TH ST	90003	6022020030	0.000	0.000	0.000	0.602	Shortfall of Sites	0.136	Low Medium I Residential	R2-1-CPIO	0	0	0	102.494	0.602		Institutional - Church - One Story, 0	102B205 1397		Southeast Los Angeles	No	ABMI	FBO, R2RD
Los Angeles	6700 11TH AVE	90043	4006026007	0.000	0.000	0.000	0.602	Shortfall of Sites	0.136	Hybrid Industrial	CM-1VL-CPIO	0	0	0	5.521	0.602		Industrial - Light Manufacturing - One Story, 0	102B185 280		West Adams - Baldwin Hills - Leimert	No	ABMI	ARO
Los Angeles	6700 11TH AVE	90043	4006026007	0.000	0.000	0.000	0.602	Shortfall of Sites	0.136	Hybrid Industrial	CM-1VL-CPIO	0	0	0	5.521	0.602		Industrial - Light Manufacturing - One Story, 0	102B185 331		West Adams - Baldwin Hills - Leimert	No	ABMI	ARO
Los Angeles	17025 HARTLAND ST	91406	2230008030	0.000	0.000	0.000	0.602	Shortfall of Sites	0.151	Low Residential	R1-1	Low Residential	0	0	66.287	0.602		Residential - Single Family Residence, 1	183B133 849	1 per lot	Reseda - West Van Nuys	No	ABMI	AHO , RES CPU
Los Angeles	16809 HARTLAND ST	91406	2225022012	0.000	0.000	0.000	0.602	Shortfall of Sites	0.151	Low Residential	R1-1	Low Residential	0	0	66.287	0.602		Residential - Single Family Residence, 1	183B133 867	1 per lot	Reseda - West Van Nuys	No	ABMI	AHO , RES CPU
Los Angeles	17024 BASSETT ST	91406	2230008001	0.000	0.000	0.000	0.602	Shortfall of Sites	0.151	Low Residential	R1-1	Low Residential	0	0	66.287	0.602		Residential - Single Family Residence, 1	183B133 811	1 per lot	Reseda - West Van Nuys	No	ABMI	AHO , RES CPU
Los Angeles	8215 ZELZAH AVE	91335	2101017005	0.000	0.000	0.000	0.602	Shortfall of Sites	0.151	Low Residential	R1-1	Low Residential	0	0	66.287	0.602		Residential - Single Family Residence, 1	192B129 558	1 per lot	Reseda - West Van Nuys	No	ABMI	AHO , RES CPU
Los Angeles	17025 BASSETT ST	91406	2230007030	0.000	0.000	0.000	0.602	Shortfall of Sites	0.151	Low Residential	R1-1	Low Residential	0	0	66.287	0.602		Residential - Single Family Residence, 1	183B133 762	1 per lot	Reseda - West Van Nuys	No	ABMI	AHO , RES CPU
Los Angeles	6601 AURA AVE	91335	2131008007	0.000	0.000	0.000	0.602	Shortfall of Sites	0.151	Low Residential	R1-1-RIO	Low Residential	0	0	66.287	0.602		Residential - Single Family Residence, 1	180B117 534	1 per lot	Reseda - West Van Nuys	No	ABMI	AHO , RES CPU
Los Angeles	17635 WELBY WAY	91406	2229013015	0.000	0.000	0.000	0.602	Shortfall of Sites	0.151	Low Residential	R1-1-RIO	Low Residential	0	0	66.287	0.602		Residential - Single Family Residence, 1	180B129 95	1 per lot	Reseda - West Van Nuys	No	ABMI	AHO , RES CPU
Los Angeles	2581 W 11TH ST	90006	5076009016	0.000	0.000	0.000	0.602	Shortfall of Sites	0.009	Neighborhood Office Commercial	(T)(Q)RAS4-1	0	0	0	86.164	0.602		Commercial - Professional Building - One Story, 0	129B197 432		Wilshire	No	ABMI	ARO
Los Angeles	2581 W 11TH ST	90006	5076009016	0.000	0.000	0.000	0.602	Shortfall of Sites	0.634	Neighborhood Office Commercial	(T)(Q)RAS4-1	0	0	0	1.186	0.602		Commercial - Professional Building - One Story, 0	129B197 433		Wilshire	No	ABMI	ARO
Los Angeles	5015 DOMAN AVE	91356	2181020003	0.000	0.000	0.000	0.602	Shortfall of Sites	0.142	Low II Residential	R1-1	Low Residential	0	0	66.287	0.602		Residential - Single Family Residence, 1	171B125 879	1 per lot	Encino - Tarzana	No	ABMI	AHO , ENC CPU
Los Angeles	22708 MARIANO ST	91367	2040029015	0.000	0.000	0.000	0.602	Shortfall of Sites	0.151	Low Residential	R1-1	Very Low Residential	0	0	66.287	0.602		Residential - Single Family Residence, 1	171B097 164	1 per lot	Canoga Park - Winnetka - Woodland Hills - West Hills	No	ABMI	AHO , CPK CPU, ADU
Los Angeles	19954 BALTAR ST	91306	2106002062	0.000	0.000	0.000	0.602	Shortfall of Sites	0.151	Low Residential	R1-1	Low Residential	0	0	66.287	0.602		Residential - Single Family Residence, 1	189B113 385	1 per lot	Canoga Park - Winnetka - Woodland Hills - West Hills	No	ABMI	AHO , CPK CPU
Los Angeles	16815 HARTLAND ST	91406	2225022011	0.000	0.000	0.000	0.602	Shortfall of Sites	0.151	Low Residential	R1-1	Low Residential	0	0	66.287	0.602		Residential - Single Family Residence, 1	183B133 866	1 per lot	Reseda - West Van Nuys	No	ABMI	AHO , RES CPU
Los Angeles	17059 BURTON ST	91406	2204033004	0.000	0.000	0.000	0.602	Shortfall of Sites	0.142	Low Residential	R1-1	Low Residential	0	0	66.287	0.602		Residential - Single Family Residence, 1	192B133 306	1 per lot	Reseda - West Van Nuys	No	ABMI	AHO , RES CPU
Los Angeles	6651 BIANCA AVE	91406	2229010042	0.000	0.000	0.000	0.601	Shortfall of Sites	0.151	Low Residential	R1-1-RIO	Low Residential	0	0	66.287	0.601		Residential - Single Family Residence, 1	180B129 216	1 per lot	Reseda - West Van Nuys	No	ABMI	AHO , RES CPU
Los Angeles	17229 VALERIO ST	91406	2203017019	0.000	0.000	0.000	0.601	Shortfall of Sites	0.151	Low Residential	R1-1	Low Residential	0	0	66.287	0.601		Residential - Single Family Residence, 1	186B133 700	1 per lot	Reseda - West Van Nuys	No	ABMI	AHO , RES CPU
Los Angeles	17414 GILMORE ST	91406	2229031016	0.000	0.000	0.000	0.601	Shortfall of Sites	0.151	Low Residential	R1-1-RIO	Low Residential	0	0	66.287	0.601		Residential - Single Family Residence, 1	180B129 925	1 per lot	Reseda - West Van Nuys	No	ABMI	AHO , RES CPU
Los Angeles	2628 S ROBERTSON BLVD	90034	4301007005	0.000	0.000	0.000	0.601	Shortfall of Sites	0.039	Neighborhood Commercial	C4-1VL-CPIO	0	0	0	54.450	0.601		Commercial - Restaurant, Cocktail Lounge - Restaurant, Cocktail Lounge, Tavern - One Story, 1	126B169 1510		West Adams - Baldwin Hills - Leimert	No	ABMI	OPP C
Los Angeles	19448 KITTRIDGE ST	91335	2131007001	0.000	0.000	0.000	0.601	Shortfall of Sites	0.151	Low Residential	R1-1-RIO	Low Residential	0	0	66.287	0.601		Residential - Single Family Residence, 1	180B117 495	1 per lot	Reseda - West Van Nuys	No	ABMI	AHO , RES CPU
Los Angeles	10521 SANTA MONICA BLVD	90025	4326033031	0.000	0.000	0.000	0.601	Shortfall of Sites	0.109	General Commercial	[Q]C2-1VL-O	0	0	0	102.494	0.601		Institutional - Church - One Story, 0	132B157 917		Westwood	No	ABMI	FBO
Los Angeles	17416 CANTARA ST	91325	2201015009	0.000	0.000	0.000	0.601	Shortfall of Sites	0.142	Low Residential	R1-1	Low Residential	0	0	66.287	0.601		Residential - Single Family Residence, 1	192B129 570	1 per lot	Reseda - West Van Nuys	No	ABMI	AHO , RES CPU
Los Angeles	625 N LA BREA AVE	90036	5525016019	0.000	0.000	0.000	0.601	Shortfall of Sites	0.096	Neighborhood Office Commercial	C4-1VL	0	0	0	6.493	0.601		Commercial - Office Building - One Story, 0	141B181 750		Hollywood	No	ABMI	ARO
Los Angeles	625 N LA BREA AVE	90036	5525016019	0.000	0.000	0.000	0.601	Shortfall of Sites	0.096	Neighborhood Office Commercial	C4-1VL	0	0	0	6.493	0.601		Commercial - Office Building - One Story, 0	141B181 763		Hollywood	No	ABMI	ARO
Los Angeles	21205 DE LA OSA ST	91364	2167008019	0.000	0.000	0.000	0.601	Shortfall of Sites	0.142	Low Residential	R1-1	Low Residential	0	0	66.287	0.601		Residential - Single Family Residence, 1	168B105 62	1 per lot	Canoga Park - Winnetka - Woodland Hills - West Hills	No	ABMI	AHO , CPK CPU
Los Angeles	2727 S FLOWER ST	90007	5123018023	0.000	0.000	0.000	0.601	Shortfall of Sites	0.122	Community Commercial	C2-1L	0	0	0	6.164	0.601		Industrial - Warehousing, Distribution, Storage - Warehousing, Distribution, Under 10,000 SF - One Story, 0	121-5A203 144		South Los Angeles	No	ABMI	ARO
Los Angeles	2727 S FLOWER ST	90007	5123018023	0.000	0.000	0.000	0.601	Shortfall of Sites	0.122	Community Commercial	C2-1L	0	0	0	6.164	0.601		Industrial - Warehousing, Distribution, Storage - Warehousing, Distribution, Under 10,000 SF - One Story, 0	121-5A203 149		South Los Angeles	No	ABMI	ARO
Los Angeles	1830 S LA CIENEGA BLVD	90035	5066005025	0.000	0.000	0.000	0.601	Shortfall of Sites	0.140	Neighborhood Commercial	C2-1VL-CPIO	0	0	0	26.885	0.601		Commercial - Commercial - Miscellaneous Commercial - One Story, 1	126B173 252		West Adams - Baldwin Hills - Leimert	No	ABMI	ARO
Los Angeles	19835 ARMINTA ST	91306	2106024013	0.000	0.000	0.000	0.601	Shortfall of Sites	0.151	Low Residential	R1-1	Low Residential	0	0	66.287	0.601		Residential - Single Family Residence, 1	189B113 815	1 per lot	Canoga Park - Winnetka - Woodland Hills - West Hills	No	ABMI	AHO , CPK CPU
Los Angeles	1341 S ALVARADO ST	90006	5135001019	0.000	0.000	0.000	0.601	Shortfall of Sites	0.063	Highway Oriented Commercial	P-1	0	0	0	94.696	0.601		Commercial - Parking Lot (Commercial Use Property) - Lots - Patron or Employee - One Story, 0	129A201 318		Westlake	No	ABMI	P
Los Angeles	1900 BEVERLY BLVD	90057	5154002009	0.000	0.000	0.000	0.601	Shortfall of Sites	0.086	Highway Oriented Commercial	C2-1	0	0	0	8.719	0.601		Commercial - Office Building - One Story, 0	135A205 78		Westlake	No	ABMI	ARO
Los Angeles	1900 BEVERLY BLVD	90057	5154002009	0.000	0.000	0.000	0.601	Shortfall of Sites	0.138	Highway Oriented Commercial	C2-1	0	0	0	5.438	0.601		Commercial - Office Building - One Story, 0	135A205 81		Westlake	No	ABMI	ARO
Los Angeles	22142 BASSETT ST	91303	2024008010	0.000	0.000	0.000	0.601	Shortfall of Sites	0.151	Low Residential	R1-1-RIO	Low Residential	0	0	66.287	0.601		Residential - Single Family Residence, 1	183B101 639	1 per lot	Canoga Park - Winnetka - Woodland Hills - West Hills	No	ABMI	AHO , CPK CPU
Los Angeles	8612 S BROADWAY	90003	6040013015	0.000	0.000	0.000	0.600	Shortfall of Sites	0.130	Community Commercial	C2-1-CPIO	0	0	0	102.494	0.600		Institutional - Church - One Story, 0	097-5A203 379		Southeast Los Angeles	No	ABMI	FBO
Los Angeles	443 W 57TH ST	90037	5001036046	0.000	0.000	0.000	0.600	Shortfall of Sites	0.130	Low Medium II Residential	RD2-1	0	0	0	102.494	0.600		Institutional - Church - One Story, 0	108B201 1054		South Los Angeles	No	ABMI	FBO, R2RD
Los Angeles	443 W 57TH ST	90037	5001036046	0.000	0.000	0.000	0.600	Shortfall of Sites	0.130	Low Medium II Residential	RD2-1	0	0	0	102.494	0.600		Institutional - Church - One Story, 0	108B201 971		South Los Angeles	No	ABMI	FBO, R2RD

Jurisdiction Name	Site Address/Intersection	5 Digit ZIP Code	Assessor Parcel Number	Very Low-Income	Low-Income	Moderate-Income	Above Moderate-Income	Type of Shortfall	Parcel Size (Acres)	Current General Plan Designation	Current Zoning	Proposed General Plan (GP) Designation	Proposed Zoning	Minimum Density Allowed	Maximum Density Allowed	Total Capacity	Vacant/ Nonvacant	Description of Existing Uses	PIN	Base Density Per Acre	Community Plan Area	Rent Stabalization Ordinance	Income Category	Applicable Rezoning Program (Program informing values in Column Q listed first)
Los Angeles	19828 STRATHERN ST	91306	2106013029	0.000	0.000	0.000	0.600	Shortfall of Sites	0.151	Low Residential	R1-1	Low Residential	0	0	66.287	0.600		Residential - Single Family Residence, 1	189B113 484	1 per lot	Canoga Park - Winnetka - Woodland Hills - West Hills	No	ABMI	AHO , CPK CPU
Los Angeles	11240 W OLYMPIC BLVD	90064	4260020016	0.300	0.300	0.000	0.000	Shortfall of Sites	0.325	Light Manufacturing	PF-1XL, M2-1	0	0	20	153.741	0.600		Commercial - Store - One Story, 0	126B153 1021		West Los Angeles	No	LI	PF
Los Angeles	23112 VALERIO ST	91307	2021007028	0.000	0.000	0.000	0.600	Shortfall of Sites	0.141	Low Residential	R1-1	Low Residential	0	0	66.287	0.600		Residential - Single Family Residence - Pool, 1	186B097 768	1 per lot	Canoga Park - Winnetka - Woodland Hills - West Hills	No	ABMI	AHO , CPK CPU
Los Angeles	19829 BLYTHE ST	91306	2106013073	0.000	0.000	0.000	0.600	Shortfall of Sites	0.151	Low Residential	R1-1	Low Residential	0	0	66.287	0.600		Residential - Single Family Residence, 1	189B113 559	1 per lot	Canoga Park - Winnetka - Woodland Hills - West Hills	No	ABMI	AHO , CPK CPU
Los Angeles	7420 GENESTA AVE	91406	2203026005	0.000	0.000	0.000	0.600	Shortfall of Sites	0.151	Low Residential	R1-1	Low Residential	0	0	66.287	0.600		Residential - Single Family Residence - Pool, 1	186B133 665	1 per lot	Reseda - West Van Nuys	No	ABMI	AHO , RES CPU
Los Angeles	17251 LEADWELL ST	91406	2227016047	0.000	0.000	0.000	0.600	Shortfall of Sites	0.151	Low Residential	R1-1	Low Residential	0	0	66.287	0.600		Residential - Single Family Residence, 1	186B133 838	1 per lot	Reseda - West Van Nuys	No	ABMI	AHO , RES CPU
Los Angeles	4267 W 3RD ST	90020	5517008015	0.300	0.300	0.000	0.000	Shortfall of Sites	0.200	General Commercial	C2-1	0	0	20	102.494	0.600		Institutional - Church - One Story, 0	135B193 198		Wilshire	No	LI	FBO
Los Angeles	0	0	2214024903	0.300	0.300	0.000	0.000	Shortfall of Sites	0.390	Public Facilities	PF-1XL	0	0	20	153.741	0.600		Industrial - Heavy Manufacturing - Lift, 0	186B157 318		Mission Hills - Panorama City - North Hills	No	LI	PF
Los Angeles	5217 BEN AVE	91607	2348008050	0.000	0.000	0.000	0.600	Shortfall of Sites	0.141	Low Medium II Residential	RD1.5-1	Medium Neighborhood Residential	0	0	42.405	0.600		Residential - Four Units (Any Combination) - 4 Stories or Less, 4	171B165 483	72	North Hollywood - Valley Village	Yes	ABMI	NH CPU , AHO
Los Angeles	5214 AGNES AVE	91607	2348008047	0.000	0.000	0.000	0.600	Shortfall of Sites	0.149	Low Medium II Residential	RD1.5-1	Medium Neighborhood Residential	0	0	40.211	0.600		Residential - Four Units (Any Combination) - 4 Stories or Less, 4	171B165 484	72	North Hollywood - Valley Village	Yes	ABMI	NH CPU , AHO
Los Angeles	1325 W 13TH ST	90732	7459014019	0.000	0.000	0.600	0.000	Shortfall of Sites	0.155	Low II Residential	R1-1XL	0	0	0	38.695	0.600		Residential - Four Units (Any Combination) - 4 Stories or Less, 4	012B193 30		San Pedro	Yes	MI	OPP RC2
Los Angeles	5855 WOODMAN AVE	91401	2246009016	0.000	0.000	0.600	0.000	Shortfall of Sites	0.148	Low Medium II Residential	RD1.5-1	0	0	0	40.462	0.600		Residential - Four Units (Any Combination) - 4 Stories or Less, 4	174B157 33		Van Nuys - North Sherman Oaks	Yes	MI	OPP RC2
Los Angeles	1291 W 13TH ST	90731	7459027004	0.000	0.000	0.600	0.000	Shortfall of Sites	0.110	Low II Residential	R1-1XL	0	0	0	54.407	0.600		Residential - Four Units (Any Combination) - 4 Stories or Less, 4	012B193 33		San Pedro	Yes	MI	OPP RC2
Los Angeles	1271 W 13TH ST	90731	7459027007	0.000	0.000	0.600	0.000	Shortfall of Sites	0.147	Low II Residential	R1-1XL	0	0	0	40.741	0.600		Residential - Four Units (Any Combination) - 4 Stories or Less, 4	012B193 35		San Pedro	Yes	MI	OPP RC2
Los Angeles	5851 WOODMAN AVE	91401	2246009015	0.000	0.000	0.600	0.000	Shortfall of Sites	0.150	Low Medium II Residential	RD1.5-1	0	0	0	40.087	0.600		Residential - Four Units (Any Combination) - 4 Stories or Less, 4	174B157 38		Van Nuys - North Sherman Oaks	Yes	MI	OPP RC2
Los Angeles	5845 WOODMAN AVE	91401	2246009014	0.000	0.000	0.600	0.000	Shortfall of Sites	0.150	Low Medium II Residential	RD1.5-1	0	0	0	40.086	0.600		Residential - Four Units (Any Combination) - 4 Stories or Less, 4	174B157 53		Van Nuys - North Sherman Oaks	Yes	MI	OPP RC2
Los Angeles	5839 WOODMAN AVE	91401	2246009013	0.000	0.000	0.600	0.000	Shortfall of Sites	0.150	Low Medium II Residential	RD1.5-1	0	0	0	40.085	0.600		Residential - Four Units (Any Combination) - 4 Stories or Less, 4	174B157 71		Van Nuys - North Sherman Oaks	Yes	MI	OPP RC2
Los Angeles	5835 WOODMAN AVE	91401	2246009012	0.000	0.000	0.600	0.000	Shortfall of Sites	0.150	Low Medium II Residential	RD1.5-1	0	0	0	40.084	0.600		Residential - Four Units (Any Combination) - 4 Stories or Less, 4	174B157 82		Van Nuys - North Sherman Oaks	Yes	MI	OPP RC2
Los Angeles	425 VETERAN AVE	90024	4366026002	0.000	0.000	0.600	0.000	Shortfall of Sites	0.198	Low Residential	R1-1	0	0	0	30.299	0.600		Residential - Five or More Units or Apartments (Any Combination) - 4 Stories or Less, 4	135B149 82		Westwood	Yes	MI	OPP RC2
Los Angeles	5829 WOODMAN AVE	91401	2246009011	0.000	0.000	0.600	0.000	Shortfall of Sites	0.150	Low Medium II Residential	RD1.5-1	0	0	0	40.038	0.600		Residential - Four Units (Any Combination) - 4 Stories or Less, 4	174B157 96		Van Nuys - North Sherman Oaks	Yes	MI	OPP RC2
Los Angeles	1716 N WILTON PL	90028	5544002028	0.000	0.000	0.600	0.000	Shortfall of Sites	0.169	Low Medium II Residential	RD1.5-1XL	0	0	0	35.539	0.600		Residential - Four Units (Any Combination) - 4 Stories or Less, 4	148-5A193 100		Hollywood	Yes	MI	OPP RC2
Los Angeles	7276 N FIGUEROA ST	90041	5481013020	0.000	0.000	0.600	0.000	Shortfall of Sites	0.105	Low Residential	R1-1	0	0	0	57.145	0.600		Residential - Four Units (Any Combination) - 4 Stories or Less, 4	160-5A229 101		Northeast Los Angeles	Yes	MI	OPP RC2
Los Angeles	1180 MYRA AVE	90029	5429009009	0.000	0.000	0.600	0.000	Shortfall of Sites	0.102	Low Medium II Residential	RD1.5-1VL	0	0	0	58.976	0.600		Residential - Four Units (Any Combination) - 4 Stories or Less, 4	145-5A201 108		Silver Lake - Echo Park - Elysian Valley	Yes	MI	OPP RC2 , R2RD
Los Angeles	4933 CAHUENGA BLVD	91601	2421001013	0.000	0.000	0.600	0.000	Shortfall of Sites	0.057	Low Medium II Residential	RD1.5-1	0	0	0	104.588	0.600		Residential - Four Units (Any Combination) - 4 Stories or Less, 4	168B177 129		North Hollywood - Valley Village	Yes	MI	OPP RC2 , R2RD
Los Angeles	2136 YOSEMITE DR	90041	5685006005	0.000	0.000	0.600	0.000	Shortfall of Sites	0.168	Low Residential	R1-1	0	0	0	35.705	0.600		Residential - Four Units (Any Combination) - 4 Stories or Less, 4	160-5A221 149		Northeast Los Angeles	Yes	MI	OPP RC2
Los Angeles	5336 COLFAX AVE	91601	2348004030	0.000	0.000	0.600	0.000	Shortfall of Sites	0.165	Low Medium II Residential	RD1.5-1	0	0	0	36.301	0.600		Residential - Four Units (Any Combination) - 4 Stories or Less, 4	171B169 178		North Hollywood - Valley Village	Yes	MI	OPP RC2
Los Angeles	1915 YOSEMITE DR	90041	5686014014	0.000	0.000	0.600	0.000	Shortfall of Sites	0.167	Low Residential	R1-1	0	0	0	35.863	0.600		Residential - Four Units (Any Combination) - 4 Stories or Less, 4	160-5A223 205		Northeast Los Angeles	Yes	MI	OPP RC2
Los Angeles	4428 TUJUNGA AVE	91602	2366004007	0.000	0.000	0.600	0.000	Shortfall of Sites	0.123	Low Residential	RD1.5-1-RIO	0	0	0	48.908	0.600		Residential - Four Units (Any Combination) - 4 Stories or Less, 4	165B173 221		Sherman Oaks - Studio City - Toluca Lake - Cahuenga Pass	Yes	MI	OPP RC2 , R2RD
Los Angeles	14157 MOORPARK ST	91423	2265021028	0.000	0.000	0.600	0.000	Shortfall of Sites	0.125	Low Medium Residential	RD1.5-1-RIO	0	0	0	48.063	0.600		Residential - Four Units (Any Combination) - 4 Stories or Less, 4	165B153 241		Sherman Oaks - Studio City - Toluca Lake - Cahuenga Pass	Yes	MI	OPP RC2 , R2RD
Los Angeles	14151 MOORPARK ST	91423	2265021029	0.000	0.000	0.600	0.000	Shortfall of Sites	0.014	Low Medium Residential	RD1.5-1-RIO	0	0	0	414.533	0.600		Residential - Four Units (Any Combination) - 4 Stories or Less, 4	165B153 249		Sherman Oaks - Studio City - Toluca Lake - Cahuenga Pass	Yes	MI	OPP RC2
Los Angeles	14147 MOORPARK ST	91423	2265021030	0.000	0.000	0.600	0.000	Shortfall of Sites	0.007	Low Medium Residential	RD1.5-1-RIO	0	0	0	853.885	0.600		Residential - Four Units (Any Combination) - 4 Stories or Less, 4	165B153 251		Sherman Oaks - Studio City - Toluca Lake - Cahuenga Pass	Yes	MI	OPP RC2
Los Angeles	804 N AVENUE 50	90042	5477027009	0.000	0.000	0.600	0.000	Shortfall of Sites	0.105	Low Medium II Residential	RD2-1	0	0	0	56.949	0.600		Residential - Four Units (Any Combination) - 4 Stories or Less, 4	153A223 252		Northeast Los Angeles	Yes	MI	OPP RC2 , R2RD
Los Angeles	2954 MARATHON ST	90026	5401020021	0.000	0.000	0.600	0.000	Shortfall of Sites	0.132	Low Medium II Residential	RD1.5-1VL	0	0	0	45.501	0.600		Residential - Four Units (Any Combination) - 4 Stories or Less, 4	141A203 255		Silver Lake - Echo Park - Elysian Valley	Yes	MI	OPP RC2 , R2RD
Los Angeles	748 SILVER LAKE BLVD	90026	5401020020	0.000	0.000	0.600	0.000	Shortfall of Sites	0.157	Low Medium II Residential	RD1.5-1VL	0	0	0	38.105	0.600		Residential - Four Units (Any Combination) - 4 Stories or Less, 4	141A203 261		Silver Lake - Echo Park - Elysian Valley	Yes	MI	OPP RC2
Los Angeles	800 N AVENUE 50	90042	5477027008	0.000	0.000	0.600	0.000	Shortfall of Sites	0.101	Low Medium II Residential	RD2-1	0	0	0	59.141	0.600		Commercial - Store Combination - Store and Residential Combination - One Story, 4	153A223 262		Northeast Los Angeles	Yes	MI	OPP RC2 , R2RD
Los Angeles	730 SILVER LAKE BLVD	90026	5401020001	0.000	0.000	0.600	0.000	Shortfall of Sites	0.193	Low Medium II Residential	RD1.5-1VL	0	0	0	31.071	0.600		Residential - Four Units (Any Combination) - 4 Stories or Less, 4	141A203 267		Silver Lake - Echo Park - Elysian Valley	Yes	MI	OPP RC2
Los Angeles	1807 N WILTON PL	90028	5586033049	0.000	0.000	0.600	0.000	Shortfall of Sites	0.014	Low Medium II Residential	RD1.5-1XL	0	0	0	428.055	0.600		Residential - Four Units (Any Combination) - 4 Stories or Less, 4	150A191 336		Hollywood	Yes	MI	OPP RC2 , TOC EXP
Los Angeles	1311 DEVON AVE	90024	4327012016	0.000	0.000	0.600	0.000	Shortfall of Sites	0.161	Low Medium II Residential	[Q]RD1.5-1XL	0	0	0	37.353	0.600		Residential - Four Units (Any Combination) - 4 Stories or Less, 4	135B157 360		Westwood	Yes	MI	OPP RC2
Los Angeles	11635 MAGNOLIA BLVD	91601	2348015034	0.000	0.000	0.600	0.000	Shortfall of Sites	0.158	Low Medium II Residential	RD1.5-1	0	0	0	37.889	0.600		Residential - Four Units (Any Combination) - 4 Stories or Less, 4	171B169 364		North Hollywood - Valley Village	Yes	MI	OPP RC2
Los Angeles	11641 MAGNOLIA BLVD	91601	2348015035	0.000	0.000	0.600	0.000	Shortfall of Sites	0.155	Low Medium II Residential	RD1.5-1	0	0	0	38.719	0.600		Residential - Four Units (Any Combination) - 4 Stories or Less, 4	171B169 365		North Hollywood - Valley Village	Yes	MI	OPP RC2
Los Angeles	1320 DEVON AVE	90024	4327011004	0.000	0.000	0.600	0.000	Shortfall of Sites	0.180	Low Medium II Residential	[Q]RD1.5-1XL	0	0	0	33.355	0.600		Residential - Four Units (Any Combination) - 4 Stories or Less, 4	135B157 395		Westwood	Yes	MI	OPP RC2
Los Angeles	624 SILVER LAKE BLVD	90026	5401022023	0.000	0.000	0.600	0.000	Shortfall of Sites	0.114	Low Medium II Residential	RD2-1VL	0	0	0	52.579	0.600		Residential - Four Units (Any Combination) - 4 Stories or Less, 4	141A203 399		Silver Lake - Echo Park - Elysian Valley	Yes	MI	OPP RC2 , R2RD
Los Angeles	1717 YOSEMITE DR	90041	5689007039	0.000	0.000	0.600	0.000	Shortfall of Sites	0.142	Low Residential	R1-1	0	0	0	42.150	0.600		Residential - Four Units (Any Combination) - 4 Stories or Less, 4	160-5A225 411		Northeast Los Angeles	Yes	MI	OPP RC2
Los Angeles	1611 YOSEMITE DR	90041	5689008011	0.000	0.000	0.600	0.000	Shortfall of Sites	0.182	Low Residential	R1-1	0	0	0	32.993	0.600		Residential - Three Units (Any Combination) - 4 Stories or Less, 4	160-5A225 425		Northeast Los Angeles	Yes	MI	OPP RC2
Los Angeles	5003 ALDAMA ST	90042	5469006024	0.000	0.000	0.600	0.000	Shortfall of Sites	0.085	Low Medium II Residential	RD2-1	0	0	0	70.803	0.600		Residential - Four Units (Any Combination) - 4 Stories or Less, 4	153A225 445		Northeast Los Angeles	Yes	MI	OPP RC2 , R2RD
Los Angeles	1640 YOSEMITE DR	90041	5689030007	0.000	0.000	0.600	0.000	Shortfall of Sites	0.054	Low Medium II Residential	RD1.5-1	0	0	0	110.739	0.600		Residential - Four Units (Any Combination) - 4 Stories or Less, 4	160-5A225 453		Northeast Los Angeles	Yes	MI	OPP RC2
Los Angeles	1634 YOSEMITE DR	90041	5689030006	0.000	0.000	0.600	0.000	Shortfall of Sites	0.060	Low Medium II Residential	RD1.5-1	0	0	0	99.665	0.600		Residential - Four Units (Any Combination) - 4 Stories or Less, 4	160-5A225 455		Northeast Los Angeles	Yes	MI	OPP RC2 , R2RD
Los Angeles	4751 KRAFT AVE	91602	2354013057	0.000	0.000	0.600	0.000	Shortfall of Sites	0.136	Low Medium II Residential	RD1.5-1	0	0	0	44.191	0.600		Residential - Four Units (Any Combination) - 4 Stories or Less, 4	168B169 456		North Hollywood - Valley Village	Yes	MI	OPP RC2 , R2RD
Los Angeles	1628 YOSEMITE DR	90041	5689030005	0.000	0.000	0.600	0.000	Shortfall of Sites	0.060	Low Medium II Residential	RD1.5-1	0	0	0	99.665	0.600		Residential - Four Units (Any Combination) - 4 Stories or Less, 4	160-5A225 457		Northeast Los Angeles	Yes	MI	OPP RC2 , R2RD
Los Angeles	11474 RIVERSIDE DR	91602	2354015063	0.000	0.000	0.600	0.000	Shortfall of Sites	0.115	Low Medium II Residential	RD1.5-1	0	0	0	52.260	0.600		Residential - Four Units (Any Combination) - 4 Stories or Less, 4	168B169 464		North Hollywood - Valley Village	Yes	MI	OPP RC2 , R2RD
Los Angeles	11480 RIVERSIDE DR	91602	2354015062	0.000	0.000	0.600	0.000	Shortfall of Sites	0.137	Low Medium II Residential	RD1.5-1	0	0	0	43.908	0.600		Residential - Four Units (Any Combination) - 4 Stories or Less, 4	168B169 465		North Hollywood - Valley Village	Yes	MI	OPP RC2 , R2RD
Los Angeles	4243 RADFORD AVE	91604	2368016030	0.000	0.000	0.600	0.000	Shortfall of Sites	0.113	Low Medium Residential	[Q]RD1.5-1-RIO	0	0	0	53.181	0.600		Residential - Four Units (Any Combination) - 4 Stories or Less, 4	165B169 473		Sherman Oaks - Studio City - Toluca Lake - Cahuenga Pass	Yes	MI	OPP RC2 , R2RD
Los Angeles	17220 SAN FERNANDO MISSION BLVD	91344	2696008013	0.000	0.000	0.600	0.000	Shortfall of Sites	0.915	Low II Residential	R1-1XL-RFA	0	0	0	6.557	0.600		Residential - Four Units (Any Combination) - 4 Stories or Less, 4	210B133 480		Granada Hills - Knollwood	Yes	MI	OPP RC2
Los Angeles	5713 HAZELTINE AVE	91401	2245028037	0.000	0.000	0.600	0.000	Shortfall of Sites	0.121	Low Medium II Residential	[Q]RD1.5-1	0	0	0	49.439	0.600		Residential - Four Units (Any Combination) - 4 Stories or Less, 4	174B153 493		Van Nuys - North Sherman Oaks	Yes	MI	OPP RC2 , R2RD
Los Angeles	5709 HAZELTINE AVE	91401	2245028038	0.000	0.000	0.600	0.000	Shortfall of Sites	0.121	Low Medium II Residential	[Q]RD1.5-1	0	0	0	49.453	0.600		Residential - Four Units (Any Combination) - 4 Stories or Less, 4	174B153 523		Van Nuys - North Sherman Oaks	Yes	MI	OPP RC2 , R2RD
Los Angeles	5703 HAZELTINE AVE	91401	2245028039	0.000	0.000	0.600	0.000	Shortfall of Sites	0.119	Low Medium II Residential	[Q]RD1.5-1	0	0	0	50.281	0.600		Residential - Four Units (Any Combination) - 4 Stories or Less, 4	174B153 546		Van Nuys - North Sherman Oaks	Yes	MI	OPP RC2 , R2RD

Jurisdiction Name	Site Address/Intersection	5 Digit ZIP Code	Assessor Parcel Number	Very Low-Income	Low-Income	Moderate-Income	Above Moderate-Income	Type of Shortfall	Parcel Size (Acres)	Current General Plan Designation	Current Zoning	Proposed General Plan (GP) Designation	Proposed Zoning	Minimum Density Allowed	Maximum Density Allowed	Total Capacity	Vacant/ Nonvacant	Description of Existing Uses	PIN	Base Density Per Acre	Community Plan Area	Rent Stabalization Ordinance	Income Category	Applicable Rezoning Program (Program informing values in Column Q listed first)
Los Angeles	11404 WOODBRIDGE ST	91604	2365030018	0.000	0.000	0.600	0.000	Shortfall of Sites	0.135	Low Medium II Residential	[T][Q]RD1.5-1VL-RIO	0	0	0	44.578	0.600		Residential - Four Units (Any Combination) - 4 Stories or Less, 4	165B173 554		Sherman Oaks - Studio City - Toluca Lake - Cahuenga Pass	Yes	MI	OPP RC2 , R2RD
Los Angeles	5126 COLFAX AVE	91601	2354005040	0.000	0.000	0.600	0.000	Shortfall of Sites	0.114	Low Medium II Residential	RD1.5-1	0	0	0	52.851	0.600		Residential - Four Units (Any Combination) - 4 Stories or Less, 4	171B169 560		North Hollywood - Valley Village	Yes	MI	OPP RC2 , R2RD
Los Angeles	4317 TUJUNGA AVE	91604	2365030019	0.000	0.000	0.600	0.000	Shortfall of Sites	0.135	Low Medium II Residential	[T][Q]RD1.5-1VL-RIO	0	0	0	44.444	0.600		Residential - Four Units (Any Combination) - 4 Stories or Less, 4	165B173 571		Sherman Oaks - Studio City - Toluca Lake - Cahuenga Pass	Yes	MI	OPP RC2 , R2RD
Los Angeles	11353 RIVERSIDE DR	91602	2353028002	0.000	0.000	0.600	0.000	Shortfall of Sites	0.163	Low Medium II Residential	RD2-1	0	0	0	36.793	0.600		Residential - Four Units (Any Combination) - 4 Stories or Less, 4	168B173 592		North Hollywood - Valley Village	Yes	MI	OPP RC2 , R2RD
Los Angeles	11345 RIVERSIDE DR	91602	2353028003	0.000	0.000	0.600	0.000	Shortfall of Sites	0.170	Low Medium II Residential	RD2-1	0	0	0	35.298	0.600		Residential - Four Units (Any Combination) - 4 Stories or Less, 4	168B173 597		North Hollywood - Valley Village	Yes	MI	OPP RC2 , R2RD
Los Angeles	4311 COLDWATER CANYON AVE	91604	2375011024	0.000	0.000	0.600	0.000	Shortfall of Sites	0.115	Low Medium Residential	RD1.5-1-RIO	0	0	0	52.256	0.600		Residential - Four Units (Any Combination) - 4 Stories or Less, 4	165B161 612		Sherman Oaks - Studio City - Toluca Lake - Cahuenga Pass	Yes	MI	OPP RC2 , R2RD
Los Angeles	903 S AVERILL AVE	90732	7459004024	0.000	0.000	0.600	0.000	Shortfall of Sites	0.135	Low Medium II Residential	RD1.5-1XL	0	0	0	44.444	0.600		Residential - Four Units (Any Combination) - 4 Stories or Less, 4	015B193 680		San Pedro	Yes	MI	OPP RC2 , R2RD
Los Angeles	1245 W 9TH ST	90731	7459023014	0.000	0.000	0.600	0.000	Shortfall of Sites	0.132	Low Medium II Residential	RD1.5-1XL	0	0	0	45.440	0.600		Residential - Four Units (Any Combination) - 4 Stories or Less, 4	015B193 709		San Pedro	Yes	MI	OPP RC2 , R2RD
Los Angeles	11339 VALLEY SPRING LN	91602	2366012007	0.000	0.000	0.600	0.000	Shortfall of Sites	0.011	Low Medium II Residential	[T][Q]RD1.5-1VL-RIO	0	0	0	536.166	0.600		Residential - Four Units (Any Combination) - 4 Stories or Less, 4	165B173 740		Sherman Oaks - Studio City - Toluca Lake - Cahuenga Pass	Yes	MI	OPP RC2
Los Angeles	5115 COLDWATER CANYON AVE	91423	2358030015	0.000	0.000	0.600	0.000	Shortfall of Sites	0.001	Low Medium II Residential	RD1.5-1	0	0	0	5227.608	0.600		Residential - Four Units (Any Combination) - 4 Stories or Less, 4	171B161 753		Van Nuys - North Sherman Oaks	Yes	MI	OPP RC2
Los Angeles	3605 S CENTINELA AVE	90066	4246008005	0.000	0.000	0.600	0.000	Shortfall of Sites	0.153	Medium Residential	[Q]RD1.5-1	0	0	0	39.229	0.600		Residential - Four Units (Any Combination) - 4 Stories or Less, 4	114B153 805		Palms - Mar Vista - Del Rey	Yes	MI	OPP RC2
Los Angeles	3600 S CENTINELA AVE	90066	4248026014	0.000	0.000	0.600	0.000	Shortfall of Sites	0.197	Medium Residential	[Q]RD1.5-1	0	0	0	30.408	0.600		Residential - Four Units (Any Combination) - 4 Stories or Less, 4	114B153 821		Palms - Mar Vista - Del Rey	Yes	MI	OPP RC2
Los Angeles	1905 DRACENA DR	90027	5590014036	0.000	0.000	0.600	0.000	Shortfall of Sites	0.122	Low Medium I Residential	R2-1XL	0	0	0	49.354	0.600		Residential - Four Units (Any Combination) - 4 Stories or Less, 4	150B197 825		Hollywood	Yes	MI	OPP RC2 , R2RD
Los Angeles	3608 S CENTINELA AVE	90066	4248026011	0.000	0.000	0.600	0.000	Shortfall of Sites	0.207	Medium Residential	[Q]RD1.5-1	0	0	0	28.986	0.600		Residential - Four Units (Any Combination) - 4 Stories or Less, 4	114B153 843		Palms - Mar Vista - Del Rey	Yes	MI	OPP RC2
Los Angeles	11265 RIVERSIDE DR	91602	2353033005	0.000	0.000	0.600	0.000	Shortfall of Sites	0.265	Low Residential	R1-1	0	0	0	22.673	0.600		Residential - Four Units (Any Combination) - 4 Stories or Less, 4	168B173 845		North Hollywood - Valley Village	Yes	MI	OPP RC2
Los Angeles	3624 S CENTINELA AVE	90066	4248026007	0.000	0.000	0.600	0.000	Shortfall of Sites	0.207	Medium Residential	[Q]RD1.5-1	0	0	0	28.990	0.600		Residential - Four Units (Any Combination) - 4 Stories or Less, 4	114B153 883		Palms - Mar Vista - Del Rey	Yes	MI	OPP RC2
Los Angeles	1820 S BARRINGTON AVE	90025	4262021070	0.000	0.000	0.600	0.000	Shortfall of Sites	0.133	Low Medium II Residential	[Q]RD1.5-1	0	0	0	44.996	0.600		Residential - Four Units (Any Combination) - 4 Stories or Less, 4	126B149 914		West Los Angeles	Yes	MI	OPP RC2 , R2RD
Los Angeles	12542 OXNARD ST	91606	2341001012	0.000	0.000	0.600	0.000	Shortfall of Sites	0.104	Low Medium II Residential	RD1.5-1	0	0	0	57.936	0.600		Residential - Four Units (Any Combination) - 4 Stories or Less, 4	177B161 922		North Hollywood - Valley Village	Yes	MI	OPP RC2 , R2RD
Los Angeles	1824 S BARRINGTON AVE	90025	4262021080	0.000	0.000	0.600	0.000	Shortfall of Sites	0.133	Low Medium II Residential	[Q]RD1.5-1	0	0	0	44.996	0.600		Residential - Four Units (Any Combination) - 4 Stories or Less, 4	126B149 929		West Los Angeles	Yes	MI	OPP RC2 , R2RD
Los Angeles	12758 OXNARD ST	91606	2341005018	0.000	0.000	0.600	0.000	Shortfall of Sites	0.214	Low Residential	R1-1, RD1.5-1	0	0	0	28.043	0.600		Residential - Four Units (Any Combination) - 4 Stories or Less, 4	177B161 938		North Hollywood - Valley Village	Yes	MI	OPP RC2 , R2RD
Los Angeles	1830 S BARRINGTON AVE	90025	4262021021	0.000	0.000	0.600	0.000	Shortfall of Sites	0.136	Low Medium II Residential	RD1.5-1	0	0	0	43.997	0.600		Residential - Four Units (Any Combination) - 4 Stories or Less, 4	126B149 941		West Los Angeles	Yes	MI	OPP RC2 , R2RD
Los Angeles	5057 CAHUENGA BLVD	91601	2419015023	0.000	0.000	0.600	0.000	Shortfall of Sites	0.111	Low Medium II Residential	RD1.5-1	0	0	0	54.077	0.600		Residential - Four Units (Any Combination) - 4 Stories or Less, 4	171B177 997		North Hollywood - Valley Village	Yes	MI	OPP RC2 , R2RD
Los Angeles	5043 CAHUENGA BLVD	91601	2419015020	0.000	0.000	0.600	0.000	Shortfall of Sites	0.115	Low Medium II Residential	RD1.5-1	0	0	0	52.273	0.600		Residential - Four Units (Any Combination) - 4 Stories or Less, 4	171B177 1054		North Hollywood - Valley Village	Yes	MI	OPP RC2 , R2RD
Los Angeles	5039 CAHUENGA BLVD	91601	2419015019	0.000	0.000	0.600	0.000	Shortfall of Sites	0.115	Low Medium II Residential	RD1.5-1	0	0	0	52.274	0.600		Residential - Four Units (Any Combination) - 4 Stories or Less, 4	171B177 1079		North Hollywood - Valley Village	Yes	MI	OPP RC2 , R2RD
Los Angeles	11705 ALBERS ST	91607	2348005031	0.000	0.000	0.600	0.000	Shortfall of Sites	0.164	Low Medium II Residential	RD1.5-1	0	0	0	36.644	0.600		Residential - Four Units (Any Combination) - 4 Stories or Less, 4	174B169 1094		North Hollywood - Valley Village	Yes	MI	OPP RC2
Los Angeles	5017 CAHUENGA BLVD	91601	2419015015	0.000	0.000	0.600	0.000	Shortfall of Sites	0.115	Low Medium II Residential	RD1.5-1	0	0	0	52.279	0.600		Residential - Four Units (Any Combination) - 4 Stories or Less, 4	171B177 1168		North Hollywood - Valley Village	Yes	MI	OPP RC2 , R2RD
Los Angeles	5444 COLFAX AVE	91601	2348001051	0.000	0.000	0.600	0.000	Shortfall of Sites	0.158	Low Medium II Residential	RD1.5-1	0	0	0	38.092	0.600		Residential - Four Units (Any Combination) - 4 Stories or Less, 4	174B169 1195		North Hollywood - Valley Village	Yes	MI	OPP RC2
Los Angeles	1372 W 13TH ST	90732	7459015001	0.000	0.000	0.600	0.000	Shortfall of Sites	0.185	Low II Residential	R1-1XL	0	0	0	32.348	0.600		Residential - Four Units (Any Combination) - 4 Stories or Less, 4	015B193 1200		San Pedro	Yes	MI	OPP RC2
Los Angeles	1104 W 13TH ST	90731	7458016012	0.000	0.000	0.600	0.000	Shortfall of Sites	0.172	Low Medium II Residential	RD2-1XL	0	0	0	34.870	0.600		Residential - Four Units (Any Combination) - 4 Stories or Less, 4	015B193 1224		San Pedro	Yes	MI	OPP RC2 , R2RD
Los Angeles	5428 COLFAX AVE	91601	2348001054	0.000	0.000	0.600	0.000	Shortfall of Sites	0.158	Low Medium II Residential	RD1.5-1	0	0	0	38.092	0.600		Residential - Four Units (Any Combination) - 4 Stories or Less, 4	174B169 1263		North Hollywood - Valley Village	Yes	MI	OPP RC2
Los Angeles	5424 COLFAX AVE	91601	2348001074	0.000	0.000	0.600	0.000	Shortfall of Sites	0.152	Low Medium II Residential	RD1.5-1	0	0	0	39.472	0.600		Residential - Four Units (Any Combination) - 4 Stories or Less, 4	174B169 1270		North Hollywood - Valley Village	Yes	MI	OPP RC2
Los Angeles	12101 NATIONAL BLVD	90064	4257015043	0.000	0.000	0.600	0.000	Shortfall of Sites	0.137	Low Residential	R1V2	Low Residential	0	0	43.815	0.600		Residential - Four Units (Any Combination) - 4 Stories or Less, 4	120B153 1285	1 per lot	Palms - Mar Vista - Del Rey	Yes	MI	OPP RC2 , PMVDR CPU, AHO
Los Angeles	7037 W MANCHESTER AVE	90045	4113004010	0.000	0.000	0.000	0.600	Shortfall of Sites	0.057	Medium Residential	[Q]R3-1	0	0	0	104.449	0.600		Residential - Four Units (Any Combination) - 4 Stories or Less, 4	096B161 639	43	Westchester - Playa del Rey	Yes	ABMI	WPDR CPU , AHO
Los Angeles	10935 CAMARILLO ST	91602	2421014007	0.000	0.000	0.000	0.600	Shortfall of Sites	0.026	Neighborhood Office Commercial	[Q]C2-1VL	Neighborhood Center	0	0	38.230	0.600		Commercial - Store Combination - Store and Residential Combination - One Story, 0	168B173 447	108	North Hollywood - Valley Village	Yes	ABMI	NH CPU , ARO, AHO
Los Angeles	2001 W OLYMPIC BLVD	90006	5136007016	0.000	0.000	0.000	0.600	Shortfall of Sites	0.086	Highway Oriented Commercial	C4-1	0	0	0	8.712	0.600		Commercial - Office Building - One Story, 0	130-5A203 190		Westlake	No	ABMI	ARO
Los Angeles	2001 W OLYMPIC BLVD	90006	5136007016	0.000	0.000	0.000	0.600	Shortfall of Sites	0.086	Highway Oriented Commercial	C4-1	0	0	0	8.712	0.600		Commercial - Office Building - One Story, 0	130-5A203 200		Westlake	No	ABMI	ARO
Los Angeles	1833 S HOPE ST	90015	5126011005	0.000	0.000	0.000	0.600	Shortfall of Sites	0.167	Regional Commercial	C2-2D-O-CPIO	0	0	0	4.492	0.600		Industrial - Light Manufacturing - One Story, 0	124-5A205 231		Southeast Los Angeles	No	ABMI	ARO
Los Angeles	1110 E 18TH ST	90021	5131003008	0.000	0.000	0.000	0.600	Shortfall of Sites	0.158	Hybrid Industrial	CM-2D-CPIO	0	0	0	4.743	0.600		Industrial - Light Manufacturing - One Story, 0	121-5A211 345		Southeast Los Angeles	No	ABMI	ARO
Los Angeles	0	0	5546013018	0.000	0.000	0.000	0.600	Shortfall of Sites	0.006	Regional Center Commercial	C4-2D-SN	Regional Center Commercial	C2-2D-CPIO	0	119.840	0.600		Commercial - Parking Lot (Commercial Use Property) - Lots - Patron or Employee - One Story, 0	147A187 85	108	Hollywood	No	ABMI	MURC , HWD CPU, AHO
Los Angeles	627 S CARONDELET ST	90057	5141006022	0.000	0.000	0.000	0.600	Shortfall of Sites	0.018	Community Commercial	R4-2	0	0	0	42.844	0.600		, 0	133-5A201 300		Westlake	No	ABMI	MURC
Los Angeles	1209 HUNTLEY DR	90026	5152011922	0.000	0.000	0.000	0.600	Shortfall of Sites	0.006	Community Commercial - Mixed High Residential	CW	0	0	0	136.202	0.600	Vacant	Residential - Single Family Residence - Vacant Land, 0	133-5A209 345		Westlake	No	ABMI	MURC
Los Angeles	1200 W 2ND ST	90026	5152020030	0.000	0.000	0.000	0.600	Shortfall of Sites	0.006	Regional Center Commercial	CW	0	0	0	128.637	0.600	Vacant	Residential - Double, Duplex, or Two Units - 4 Stories or Less - Vacant Land, 0	133-5A209 359		Westlake	No	ABMI	MURC
Los Angeles	0	0	2024003900	0.000	0.000	0.000	0.600	Shortfall of Sites	0.065	Open Space	[Q]C1.5-1VL-RIO	0	0	0	11.600	0.600		Miscellaneous - Government Owned Property, 0	183B101 437		Canoga Park - Winnetka - Woodland Hills - West Hills	No	ABMI	MURC
Los Angeles	1201 HUNTLEY DR	90026	5152020038	0.000	0.000	0.000	0.600	Shortfall of Sites	0.004	Regional Center Commercial	CW	0	0	0	169.238	0.600	Vacant	Commercial - Commercial - Vacant Land, 0	133-5A209 616		Westlake	No	ABMI	MURC
Los Angeles	600 S NORMANDIE AVE	90005	5502031017	0.000	0.000	0.000	0.600	Shortfall of Sites	0.005	Regional Center Commercial	C2-2	0	0	0	163.982	0.600		Residential - Five or More Units or Apartments (Any Combination) - 5 Stories or More, 0	135B197 1072		Wilshire	No	ABMI	MURC
Los Angeles	10111 SILVERTON AVE	91042	2565017900	0.300	0.300	0.000	0.000	Shortfall of Sites	0.390	Public Facilities	[Q]PF-1XL	0	0	20	153.741	0.600		Miscellaneous - Government Owned Property, 0	204B201 809		Sunland - Tujunga - Lake View Terrace - Shadow Hills - East La Tuna Canyon	No	LI	PF
Los Angeles	21330 CELES ST	91364	2167006010	0.000	0.000	0.000	0.600	Shortfall of Sites	0.141	Low Residential	R1-1	Low Residential	0	0	66.287	0.600		Residential - Single Family Residence, 1	171B105 858	1 per lot	Canoga Park - Winnetka - Woodland Hills - West Hills	No	ABMI	AHO , CPK CPU
Los Angeles	22055 DEL VALLE ST	91364	2169017014	0.000	0.000	0.000	0.600	Shortfall of Sites	0.141	Low Residential	R1-1	Low Residential	0	0	66.287	0.600		Residential - Single Family Residence, 1	171B101 349	1 per lot	Canoga Park - Winnetka - Woodland Hills - West Hills	No	ABMI	AHO , CPK CPU
Los Angeles	11333 IOWA AVE	90025	4261009026	0.000	0.000	0.000	0.600	Shortfall of Sites	0.145	Neighborhood Commercial	C2-1	0	0	0	4.296	0.600		Commercial - Office Building - One Story, 0	126B149 83		West Los Angeles	No	ABMI	ARO
Los Angeles	19828 HEMMINGWAY ST	91306	2106024001	0.000	0.000	0.000	0.600	Shortfall of Sites	0.151	Low Residential	R1-1	Low Residential	[MN1-SH2-5] [CX1-FA] [CPIO]	0	66.287	0.600		Residential - Single Family Residence, 1	189B113 753	1 per lot	Canoga Park - Winnetka - Woodland Hills - West Hills	No	ABMI	AHO , CPK CPU
Los Angeles	5202 COMERCIO AVE	91364	2167004042	0.000	0.000	0.000	0.600	Shortfall of Sites	0.141	Low Residential	R1-1	Low Residential	0	0	66.287	0.600		Residential - Single Family Residence, 1	171B105 676	1 per lot	Canoga Park - Winnetka - Woodland Hills - West Hills	No	ABMI	AHO , CPK CPU
Los Angeles	4707 EXPOSITION BLVD	90016	5046010017	0.000	0.000	0.000	0.600	Shortfall of Sites	0.125	Hybrid Industrial	CM-2D-CPIO	0	0	0	6.019	0.600		Industrial - Light Manufacturing - One Story, 0	120B181 933		West Adams - Baldwin Hills - Leimert	No	ABMI	ARO
Los Angeles	4707 EXPOSITION BLVD	90016	5046010017	0.000	0.000	0.000	0.600	Shortfall of Sites	0.174	Hybrid Industrial	CM-2D-CPIO	0	0	0	4.299	0.600		Industrial - Light Manufacturing - One Story, 0	120B181 934		West Adams - Baldwin Hills - Leimert	No	ABMI	ARO
Los Angeles	18047 COLLINS ST	91316	2159015015	0.000	0.000	0.000	0.600	Shortfall of Sites	0.141	Low II Residential	R1-1-RIO	Low Residential	0	0	66.287	0.600		Residential - Single Family Residence, 1	174B125 284	1 per lot	Encino - Tarzana	No	ABMI	AHO , ENC CPU
Los Angeles	7353 RUBIO AVE	91406	2226008023	0.000	0.000	0.000	0.600	Shortfall of Sites	0.151	Low Residential	R1-1	Low Residential	0	0	66.287	0.600		Residential - Single Family Residence, 1	186B137 256	1 per lot	Reseda - West Van Nuys	No	ABMI	AHO , RES CPU

Jurisdiction Name	Site Address/Intersection	5 Digit ZIP Code	Assessor Parcel Number	Very Low-Income	Low-Income	Moderate-Income	Above Moderate-Income	Type of Shortfall	Parcel Size (Acres)	Current General Plan Designation	Current Zoning	Proposed General Plan (GP) Designation	Proposed Zoning	Minimum Density Allowed	Maximum Density Allowed	Total Capacity	Vacant/ Nonvacant	Description of Existing Uses	PIN	Base Density Per Acre	Community Plan Area	Rent Stabalization Ordinance	Income Category	Applicable Rezoning Program (Program informing values in Column Q listed first)
Los Angeles	8027 ALDEA AVE	91406	2204009023	0.000	0.000	0.000	0.600	Shortfall of Sites	0.141	Low Residential	R1-1	Low Residential	0	0	66.287	0.600		Residential - Single Family Residence - Pool, 1	189B133 302	1 per lot	Reseda - West Van Nuys	No	ABMI	AHO , RES CPU
Los Angeles	11776 GATEWAY BLVD	90064	4257008019	0.000	0.000	0.000	0.600	Shortfall of Sites	0.006	Low Medium Residential	RD1.5-1	0	0	0	113.635	0.600		Residential - Three Units (Any Combination) - 4 Stories or Less, 0	120B153 413		Palms - Mar Vista - Del Rey	Yes	ABMI	OPP RC
Los Angeles	8021 ALDEA AVE	91406	2204009022	0.000	0.000	0.000	0.600	Shortfall of Sites	0.141	Low Residential	R1-1	Low Residential	0	0	66.287	0.600		Residential - Single Family Residence, 1	189B133 335	1 per lot	Reseda - West Van Nuys	No	ABMI	AHO , RES CPU
Los Angeles	8015 ALDEA AVE	91406	2204009021	0.000	0.000	0.000	0.600	Shortfall of Sites	0.141	Low Residential	R1-1	Low Residential	0	0	66.287	0.600		Residential - Single Family Residence, 1	189B133 350	1 per lot	Reseda - West Van Nuys	No	ABMI	AHO , RES CPU
Los Angeles	8049 ALDEA AVE	91406	2204009027	0.000	0.000	0.000	0.600	Shortfall of Sites	0.141	Low Residential	R1-1	Low Residential	0	0	66.287	0.600		Residential - Single Family Residence, 1	189B133 224	1 per lot	Reseda - West Van Nuys	No	ABMI	AHO , RES CPU
Los Angeles	8043 ALDEA AVE	91406	2204009026	0.000	0.000	0.000	0.600	Shortfall of Sites	0.141	Low Residential	R1-1	Low Residential	0	0	66.287	0.600		Residential - Single Family Residence, 1	189B133 240	1 per lot	Reseda - West Van Nuys	No	ABMI	AHO , RES CPU
Los Angeles	8039 ALDEA AVE	91406	2204009025	0.000	0.000	0.000	0.600	Shortfall of Sites	0.141	Low Residential	R1-1	Low Residential	0	0	66.287	0.600		Residential - Single Family Residence, 1	189B133 273	1 per lot	Reseda - West Van Nuys	No	ABMI	AHO , RES CPU
Los Angeles	8033 ALDEA AVE	91406	2204009024	0.000	0.000	0.000	0.600	Shortfall of Sites	0.141	Low Residential	R1-1	Low Residential	0	0	66.287	0.600		Residential - Single Family Residence, 1	189B133 290	1 per lot	Reseda - West Van Nuys	No	ABMI	AHO , RES CPU
Los Angeles	8101 ALDEA AVE	91406	2204009029	0.000	0.000	0.000	0.600	Shortfall of Sites	0.141	Low Residential	R1-1	Low Residential	0	0	66.287	0.600		Residential - Single Family Residence, 1	189B133 185	1 per lot	Reseda - West Van Nuys	No	ABMI	AHO , RES CPU
Los Angeles	8055 ALDEA AVE	91406	2204009028	0.000	0.000	0.000	0.600	Shortfall of Sites	0.141	Low Residential	R1-1	Low Residential	0	0	66.287	0.600		Residential - Single Family Residence - Pool, 1	189B133 194	1 per lot	Reseda - West Van Nuys	No	ABMI	AHO , RES CPU
Los Angeles	17511 CANTARA ST	91325	2201008014	0.000	0.000	0.000	0.600	Shortfall of Sites	0.141	Low Residential	R1-1	Low Residential	0	0	66.287	0.600		Residential - Single Family Residence, 1	192B129 516	1 per lot	Reseda - West Van Nuys	No	ABMI	AHO , RES CPU
Los Angeles	5162 COMERCIO AVE	91364	2167005012	0.000	0.000	0.000	0.600	Shortfall of Sites	0.141	Low Residential	R1-1	Low Residential	[LM2-MU2-5] [RX1-FA] [CPIO]	0	66.287	0.600		Residential - Single Family Residence - Pool, 1	171B105 819	1 per lot	Canoga Park - Winnetka - Woodland Hills - West Hills	No	ABMI	AHO , CPK CPU
Los Angeles	9611 S BROADWAY	90003	6053011003	0.000	0.000	0.000	0.599	Shortfall of Sites	0.130	Neighborhood Commercial	C2-1VL-CPIO	0	0	0	102.494	0.599		Institutional - Church - One Story, 0	093A203 191		Southeast Los Angeles	No	ABMI	FBO
Los Angeles	4828 SWINTON AVE	91436	2260024010	0.000	0.000	0.000	0.599	Shortfall of Sites	0.141	Low II Residential	RE9-1	Low Residential	0	0	66.287	0.599		Residential - Single Family Residence - Pool, 1	168B141 354	1 per lot	Encino - Tarzana	No	ABMI	AHO , ENC CPU
Los Angeles	15530 OTSEGO ST	91436	2261032015	0.000	0.000	0.000	0.599	Shortfall of Sites	0.141	Low II Residential	R1-1	Low Residential	0	0	66.287	0.599		Residential - Single Family Residence, 1	171B141 304	1 per lot	Encino - Tarzana	No	ABMI	AHO , ENC CPU
Los Angeles	3215 GLENDALE BLVD	90039	5435014033	0.000	0.000	0.000	0.599	Shortfall of Sites	0.087	Neighborhood Commercial	[Q]C4-1XL-RIO-POD	0	0	0	10.155	0.599		Commercial - Store Combination - Store and Residential Combination - One Story, 0	154-5A207 144		Northeast Los Angeles	No	ABMI	ARO
Los Angeles	3215 GLENDALE BLVD	90039	5435014033	0.000	0.000	0.000	0.599	Shortfall of Sites	0.069	Neighborhood Commercial	[Q]C4-1XL-RIO-POD	0	0	0	12.700	0.599		Commercial - Store Combination - Store and Residential Combination - One Story, 0	154-5A207 149		Northeast Los Angeles	No	ABMI	ARO
Los Angeles	3215 GLENDALE BLVD	90039	5435014033	0.000	0.000	0.000	0.599	Shortfall of Sites	0.067	Neighborhood Commercial	[Q]C4-1XL-RIO-POD	0	0	0	13.158	0.599		Commercial - Store Combination - Store and Residential Combination - One Story, 0	154-5A207 157		Northeast Los Angeles	No	ABMI	ARO
Los Angeles	1570 W 7TH ST	90732	7559034900	0.300	0.300	0.000	0.000	Shortfall of Sites	0.325	Public Facilities	[Q]PF-1XL	0	0	20	153.741	0.599		Miscellaneous - Government Owned Property, 0	015B193 163		San Pedro	No	LI	PF
Los Angeles	5180 COMERCIO AVE	91364	2167005015	0.000	0.000	0.000	0.599	Shortfall of Sites	0.141	Low Residential	R1-1	Low Residential	0	0	66.287	0.599		Residential - Single Family Residence, 1	171B105 723	1 per lot	Canoga Park - Winnetka - Woodland Hills - West Hills	No	ABMI	AHO , CPK CPU
Los Angeles	19820 STRATHERN ST	91306	2106013075	0.000	0.000	0.000	0.599	Shortfall of Sites	0.151	Low Residential	R1-1	Low Residential	0	0	66.287	0.599		Residential - Single Family Residence, 1	189B113 482	1 per lot	Canoga Park - Winnetka - Woodland Hills - West Hills	No	ABMI	AHO , CPK CPU
Los Angeles	10271 W PICO BLVD	90064	4315014093	0.000	0.000	0.000	0.599	Shortfall of Sites	0.013	Neighborhood Commercial	C2-1VL-O	0	0	0	69.820	0.599		Commercial - Office Building - Three Stories, 0	129B161 1454		West Los Angeles	No	ABMI	ARO
Los Angeles	19806 STRATHERN ST	91306	2106013078	0.000	0.000	0.000	0.599	Shortfall of Sites	0.151	Low Residential	R1-1	Low Residential	0	0	66.287	0.599		Residential - Single Family Residence, 1	189B117 390	1 per lot	Canoga Park - Winnetka - Woodland Hills - West Hills	No	ABMI	AHO , CPK CPU
Los Angeles	19819 BLYTHE ST	91306	2106013077	0.000	0.000	0.000	0.599	Shortfall of Sites	0.151	Low Residential	R1-1	Low Residential	0	0	66.287	0.599		Residential - Single Family Residence, 1	189B113 557	1 per lot	Canoga Park - Winnetka - Woodland Hills - West Hills	No	ABMI	AHO , CPK CPU
Los Angeles	3008 HYDE PARK BLVD	90043	4007019005	0.000	0.000	0.000	0.599	Shortfall of Sites	0.110	Hybrid Industrial	CM-1LD-CPIO	0	0	0	10.456	0.599		Industrial - Light Manufacturing - One Story, 0	105B189 1688		West Adams - Baldwin Hills - Leimert	No	ABMI	ARO
Los Angeles	3008 HYDE PARK BLVD	90043	4007019005	0.000	0.000	0.000	0.599	Shortfall of Sites	0.110	Hybrid Industrial	CM-1LD-CPIO	0	0	0	10.456	0.599		Industrial - Light Manufacturing - One Story, 0	105B189 1740		West Adams - Baldwin Hills - Leimert	No	ABMI	ARO
Los Angeles	8700 RESEDA BLVD	91324	2769028029	0.000	0.000	0.000	0.599	Shortfall of Sites	0.075	Limited Manufacturing	[Q]C2-1VL	0	0	0	15.441	0.599		Commercial - Office Building - One Story, 0	195B125 704		Northridge	No	ABMI	ARO
Los Angeles	8700 RESEDA BLVD	91324	2769028029	0.000	0.000	0.000	0.599	Shortfall of Sites	0.075	Limited Manufacturing	[Q]C2-1VL	0	0	0	15.441	0.599		Commercial - Office Building - One Story, 0	195B125 717		Northridge	No	ABMI	ARO
Los Angeles	8700 RESEDA BLVD	91324	2769028029	0.000	0.000	0.000	0.599	Shortfall of Sites	0.075	Limited Manufacturing	[Q]C2-1VL	0	0	0	15.442	0.599		Commercial - Office Building - One Story, 0	195B125 742		Northridge	No	ABMI	ARO
Los Angeles	8700 RESEDA BLVD	91324	2769028029	0.000	0.000	0.000	0.599	Shortfall of Sites	0.075	Limited Manufacturing	[Q]C2-1VL	0	0	0	15.442	0.599		Commercial - Office Building - One Story, 0	195B125 746		Northridge	No	ABMI	ARO
Los Angeles	8700 RESEDA BLVD	91324	2769028029	0.000	0.000	0.000	0.599	Shortfall of Sites	0.075	Limited Manufacturing	[Q]C2-1VL	0	0	0	15.442	0.599		Commercial - Office Building - One Story, 0	195B125 754		Northridge	No	ABMI	ARO
Los Angeles	8700 RESEDA BLVD	91324	2769028029	0.000	0.000	0.000	0.599	Shortfall of Sites	0.075	Limited Manufacturing	[Q]C2-1VL	0	0	0	15.442	0.599		Commercial - Office Building - One Story, 0	195B125 757		Northridge	No	ABMI	ARO
Los Angeles	8700 RESEDA BLVD	91324	2769028029	0.000	0.000	0.000	0.599	Shortfall of Sites	0.075	Limited Manufacturing	[Q]C2-1VL	0	0	0	15.442	0.599		Commercial - Office Building - One Story, 0	195B125 764		Northridge	No	ABMI	ARO
Los Angeles	8700 RESEDA BLVD	91324	2769028029	0.000	0.000	0.000	0.599	Shortfall of Sites	0.075	Limited Manufacturing	[Q]C2-1VL	0	0	0	15.443	0.599		Commercial - Office Building - One Story, 0	195B125 766		Northridge	No	ABMI	ARO
Los Angeles	8700 RESEDA BLVD	91324	2769028029	0.000	0.000	0.000	0.599	Shortfall of Sites	0.070	Limited Manufacturing	[Q]C2-1VL	0	0	0	16.516	0.599		Commercial - Office Building - One Story, 0	195B125 775		Northridge	No	ABMI	ARO
Los Angeles	19805 BLYTHE ST	91306	2106013080	0.000	0.000	0.000	0.599	Shortfall of Sites	0.151	Low Residential	R1-1	Low Residential	0	0	66.287	0.599		Residential - Single Family Residence, 1	189B117 424	1 per lot	Canoga Park - Winnetka - Woodland Hills - West Hills	No	ABMI	AHO , CPK CPU
Los Angeles	7426 DONNA AVE	91335	2104022014	0.000	0.000	0.000	0.599	Shortfall of Sites	0.151	Low Residential	R1-1	Low Residential	0	0	66.287	0.599		Residential - Single Family Residence, 1	186B121 552	1 per lot	Reseda - West Van Nuys	No	ABMI	AHO , RES CPU
Los Angeles	22031 SAN MIGUEL ST	91364	2170008010	0.000	0.000	0.000	0.599	Shortfall of Sites	0.047	Low Residential	R1-1	Low Residential	0	0	66.287	0.599		Residential - Single Family Residence, 0	168B101 263	1 per lot	Canoga Park - Winnetka - Woodland Hills - West Hills	No	ABMI	AHO , CPK CPU
Los Angeles	22025 SAN MIGUEL ST	91364	2170008009	0.000	0.000	0.000	0.599	Shortfall of Sites	0.047	Low Residential	R1-1	Low Residential	0	0	66.287	0.599		Residential - Single Family Residence, 0	168B101 264	1 per lot	Canoga Park - Winnetka - Woodland Hills - West Hills	No	ABMI	AHO , CPK CPU
Los Angeles	0	0	2261013045	0.000	0.000	0.000	0.599	Shortfall of Sites	0.047	Low II Residential	RE9-1	Low Residential	0	0	66.287	0.599	Vacant	Residential - Single Family Residence - Vacant Land, 0	168B141 142	1 per lot	Encino - Tarzana	No	ABMI	AHO , ENC CPU
Los Angeles	0	0	2664027024	0.000	0.000	0.000	0.599	Shortfall of Sites	0.063	Neighborhood Commercial	P-1VL	0	0	0	94.696	0.599	Vacant	Residential - Single Family Residence - Vacant Land, 0	210B145 535		Mission Hills - Panorama City - North Hills	No	ABMI	P
Los Angeles	7960 ALDEA AVE	91406	2204015002	0.000	0.000	0.000	0.599	Shortfall of Sites	0.141	Low Residential	R1-1	Low Residential	0	0	66.287	0.599		Residential - Single Family Residence, 1	189B133 470	1 per lot	Reseda - West Van Nuys	No	ABMI	AHO , RES CPU
Los Angeles	7801 BEVERLY BLVD	90036	5527038001	0.000	0.000	0.000	0.599	Shortfall of Sites	0.090	Neighborhood Office Commercial	C2-1VL-O	0	0	0	6.944	0.599		Commercial - Store Combination - Store and Office Combination - One Story, 0	138B177 437		Wilshire	No	ABMI	ARO
Los Angeles	7801 BEVERLY BLVD	90036	5527038001	0.000	0.000	0.000	0.599	Shortfall of Sites	0.092	Neighborhood Office Commercial	C2-1VL-O	0	0	0	6.795	0.599		Commercial - Store Combination - Store and Office Combination - One Story, 0	138B177 438		Wilshire	No	ABMI	ARO
Los Angeles	19827 ARMINTA ST	91306	2106024014	0.000	0.000	0.000	0.599	Shortfall of Sites	0.151	Low Residential	R1-1	Low Residential	[MB4-G1-5] [IX1-FA] [CPIO]	0	66.287	0.599		Residential - Single Family Residence, 1	189B113 812	1 per lot	Canoga Park - Winnetka - Woodland Hills - West Hills	No	ABMI	AHO , CPK CPU
Los Angeles	400 CYPRESS AVE	90065	5446018020	0.000	0.000	0.000	0.599	Shortfall of Sites	0.293	Hybrid Industrial	UC(CA)-CDO	0	0	0	2.556	0.599		Industrial - Warehousing, Distribution, Storage - Warehousing, Distribution, Under 10,000 SF - One Story, 0	142-5A221 97		Northeast Los Angeles	No	ABMI	ARO
Los Angeles	17239 VINCENT LANE	91406	2203017051	0.000	0.000	0.000	0.599	Shortfall of Sites	0.165	Low Residential	R1-1	Low Residential	0	0	66.287	0.599		Residential - Single Family Residence - Pool, 1	186B133 1170	1 per lot	Reseda - West Van Nuys	No	ABMI	AHO , RES CPU
Los Angeles	1601 7TH AVE	90019	5072011028	0.000	0.000	0.000	0.599	Shortfall of Sites	0.097	Low Medium II Residential	RD2-1XL-O-CPIO	0	0	0	113.635	0.599		Residential - Five or More Units or Apartments (Any Combination) · 4 Stories or Less, 8	126B189 311		West Adams - Baldwin Hills - Leimert	Yes	ABMI	OPP RC , R2RD, TOC EXP
Los Angeles	5222 COMERCIO AVE	91364	2167004038	0.000	0.000	0.000	0.599	Shortfall of Sites	0.141	Low Residential	R1-1	Low Residential	0	0	66.287	0.599		Residential - Single Family Residence, 1	171B105 594	1 per lot	Canoga Park - Winnetka - Woodland Hills - West Hills	No	ABMI	AHO , CPK CPU
Los Angeles	13721 VAN NUYS BLVD	91331	2618024020	0.000	0.000	0.000	0.599	Shortfall of Sites	0.344	Community Commercial	[Q]C2-1VL-O-CDO-CUGU	0	0	0	2.173	0.599		Commercial - Professional Building - One Story, 0	204B157 71		Arleta - Pacoima	No	ABMI	ARO
Los Angeles	22126 BASSETT ST	91303	2024007010	0.000	0.000	0.000	0.599	Shortfall of Sites	0.151	Low Residential	R1-1-RIO	Low Residential	0	0	66.287	0.599		Residential - Single Family Residence, 1	183B101 640	1 per lot	Canoga Park - Winnetka - Woodland Hills - West Hills	No	ABMI	AHO , CPK CPU
Los Angeles	7358 GENESTA AVE	91406	2227002012	0.000	0.000	0.000	0.599	Shortfall of Sites	0.151	Low Residential	R1-1	Low Residential	0	0	66.287	0.599		Residential - Single Family Residence, 1	186B133 783	1 per lot	Reseda - West Van Nuys	No	ABMI	AHO , RES CPU
Los Angeles	20005 ARMINTA ST	91306	2106022010	0.000	0.000	0.000	0.599	Shortfall of Sites	0.151	Low Residential	R1-1	Low Residential	0	0	66.287	0.599		Residential - Single Family Residence - Pool, 1	189B113 830	1 per lot	Canoga Park - Winnetka - Woodland Hills - West Hills	No	ABMI	AHO , CPK CPU
Los Angeles	19933 ARMINTA ST	91306	2106022020	0.000	0.000	0.000	0.599	Shortfall of Sites	0.151	Low Residential	R1-1	Low Residential	[MN1-G1-5] [CX1-FA] [CPIO]	0	66.287	0.599		Residential - Single Family Residence - Pool, 1	189B113 824	1 per lot	Canoga Park - Winnetka - Woodland Hills - West Hills	No	ABMI	AHO , CPK CPU
Los Angeles	19839 ARMINTA ST	91306	2106024012	0.000	0.000	0.000	0.599	Shortfall of Sites	0.151	Low Residential	R1-1	Low Residential	[MB3-CDF1-5] [IX4-FA] [CPIO]	0	66.287	0.599		Residential - Single Family Residence, 1	189B113 816	1 per lot	Canoga Park - Winnetka - Woodland Hills - West Hills	No	ABMI	AHO , CPK CPU
Los Angeles	19923 ARMINTA ST	91306	2106022032	0.000	0.000	0.000	0.599	Shortfall of Sites	0.151	Low Residential	R1-1	Low Residential	0	0	66.287	0.599		Residential - Single Family Residence - Pool, 1	189B113 822	1 per lot	Canoga Park - Winnetka - Woodland Hills - West Hills	No	ABMI	AHO , CPK CPU
Los Angeles	19917 ARMINTA ST	91306	2106022031	0.000	0.000	0.000	0.599	Shortfall of Sites	0.151	Low Residential	R1-1	Low Residential	0	0	66.287	0.599		Residential - Single Family Residence, 1	189B113 821	1 per lot	Canoga Park - Winnetka - Woodland Hills - West Hills	No	ABMI	AHO , CPK CPU
Los Angeles	19911 ARMINTA ST	91306	2106022030	0.000	0.000	0.000	0.599	Shortfall of Sites	0.151	Low Residential	R1-1	Low Residential	0	0	66.287	0.599		Residential - Single Family Residence, 1	189B113 820	1 per lot	Canoga Park - Winnetka - Woodland Hills - West Hills	No	ABMI	AHO , CPK CPU
Los Angeles	19939 ARMINTA ST	91306	2106022019	0.000	0.000	0.000	0.599	Shortfall of Sites	0.151	Low Residential	R1-1	Low Residential	0	0	66.287	0.599		Residential - Single Family Residence - Pool, 1	189B113 825	1 per lot	Canoga Park - Winnetka - Woodland Hills - West Hills	No	ABMI	AHO , CPK CPU
Los Angeles	19943 ARMINTA ST	91306	2106022018	0.000	0.000	0.000	0.599	Shortfall of Sites	0.151	Low Residential	R1-1	Low Residential	0	0	66.287	0.599		Residential - Single Family Residence, 1	189B113 826	1 per lot	Canoga Park - Winnetka - Woodland Hills - West Hills	No	ABMI	AHO , CPK CPU
Los Angeles	19853 ARMINTA ST	91306	2106024010	0.000	0.000	0.000	0.599	Shortfall of Sites	0.151	Low Residential	R1-1	Low Residential	0	0	66.287	0.599		Residential - Single Family Residence - Pool, 1	189B113 818	1 per lot	Canoga Park - Winnetka - Woodland Hills - West Hills	No	ABMI	AHO , CPK CPU

Jurisdiction Name	Site Address/Intersection	5 Digit ZIP Code	Assessor Parcel Number	Very Low-Income	Low-Income	Moderate-Income	Above Moderate-Income	Type of Shortfall	Parcel Size (Acres)	Current General Plan Designation	Current Zoning	Proposed General Plan (GP) Designation	Proposed Zoning	Minimum Density Allowed	Maximum Density Allowed	Total Capacity	Vacant/ Nonvacant	Description of Existing Uses	PIN	Base Density Per Acre	Community Plan Area	Rent Stabalization Ordinance	Income Category	Applicable Rezoning Program (Program informing values in Column Q listed first)
Los Angeles	19847 ARMINTA ST	91306	2106024011	0.000	0.000	0.000	0.599	Shortfall of Sites	0.151	Low Residential	R1-1	Low Residential	0	0	66.287	0.599		Residential - Single Family Residence, 1	189B113 817	1 per lot	Canoga Park - Winnetka - Woodland Hills - West Hills	No	ABMI	AHO , CPK CPU
Los Angeles	19957 ARMINTA ST	91306	2106022012	0.000	0.000	0.000	0.599	Shortfall of Sites	0.151	Low Residential	R1-1	Low Residential	0	0	66.287	0.599		Residential - Single Family Residence - Pool, 1	189B113 828	1 per lot	Canoga Park - Winnetka - Woodland Hills - West Hills	No	ABMI	AHO , CPK CPU
Los Angeles	7150 SALE AVE	91307	2024040023	0.000	0.000	0.000	0.598	Shortfall of Sites	0.165	Low Residential	R1-1	Low Residential	0	0	66.287	0.598		Residential - Single Family Residence, 1	183B097 881	1 per lot	Canoga Park - Winnetka - Woodland Hills - West Hills	No	ABMI	AHO , CPK CPU
Los Angeles	21001 COSTANSO ST	91364	2167024044	0.000	0.000	0.000	0.598	Shortfall of Sites	0.141	Low Residential	R1-1	Low Residential	0	0	66.287	0.598		Residential - Single Family Residence - Pool, 1	171B105 363	1 per lot	Canoga Park - Winnetka - Woodland Hills - West Hills	No	ABMI	AHO , CPK CPU
Los Angeles	17410 GILMORE ST	91406	2229031015	0.000	0.000	0.000	0.598	Shortfall of Sites	0.151	Low Residential	R1-1-RIO	Low Residential	0	0	66.287	0.598		Residential - Single Family Residence, 1	180B129 926	1 per lot	Reseda - West Van Nuys	No	ABMI	AHO , RES CPU
Los Angeles	19818 STRATHERN ST	91306	2106013114	0.000	0.000	0.000	0.598	Shortfall of Sites	0.151	Low Residential	R1-1	Low Residential	0	0	66.287	0.598		Residential - Single Family Residence, 1	189B113 481	1 per lot	Canoga Park - Winnetka - Woodland Hills - West Hills	No	ABMI	AHO , CPK CPU
Los Angeles	17200 CANTARA ST	91406	2204004027	0.000	0.000	0.000	0.598	Shortfall of Sites	0.141	Low Residential	R1-1	Low Residential	0	0	66.287	0.598		Residential - Single Family Residence, 1	192B133 419	1 per lot	Reseda - West Van Nuys	No	ABMI	AHO , RES CPU
Los Angeles	7820 JELLICO AVE	91325	2201032015	0.000	0.000	0.000	0.598	Shortfall of Sites	0.141	Low Residential	R1-1	Low Residential	0	0	66.287	0.598		Residential - Single Family Residence, 1	189B129 957	1 per lot	Reseda - West Van Nuys	No	ABMI	AHO , RES CPU
Los Angeles	19815 BLYTHE ST	91306	2106013116	0.000	0.000	0.000	0.598	Shortfall of Sites	0.151	Low Residential	R1-1	Low Residential	0	0	66.287	0.598		Residential - Single Family Residence, 1	189B113 556	1 per lot	Canoga Park - Winnetka - Woodland Hills - West Hills	No	ABMI	AHO , CPK CPU
Los Angeles	17201 WILLARD ST	91406	2204004028	0.000	0.000	0.000	0.598	Shortfall of Sites	0.141	Low Residential	R1-1	Low Residential	0	0	66.287	0.598		Residential - Single Family Residence, 1	192B133 459	1 per lot	Reseda - West Van Nuys	No	ABMI	AHO , RES CPU
Los Angeles	1154 W SLAUSON AVE	90044	6003003036	0.000	0.000	0.000	0.598	Shortfall of Sites	0.085	Hybrid Industrial	CM-1-CPIO	0	0	0	8.750	0.598		Industrial - Light Manufacturing - One Story, 0	108B197 1490		South Los Angeles	No	ABMI	ARO
Los Angeles	1154 W SLAUSON AVE	90044	6003003036	0.000	0.000	0.000	0.598	Shortfall of Sites	0.085	Hybrid Industrial	CM-1-CPIO	0	0	0	8.750	0.598		Industrial - Light Manufacturing - One Story, 0	108B197 1491		South Los Angeles	No	ABMI	ARO
Los Angeles	1154 W SLAUSON AVE	90044	6003003036	0.000	0.000	0.000	0.598	Shortfall of Sites	0.085	Hybrid Industrial	CM-1-CPIO	0	0	0	8.750	0.598		Industrial - Light Manufacturing - One Story, 0	108B197 1492		South Los Angeles	No	ABMI	ARO
Los Angeles	19831 ARMINTA ST	91306	2106024015	0.000	0.000	0.000	0.598	Shortfall of Sites	0.151	Low Residential	R1-1	Low Residential	0	0	66.287	0.598		Residential - Single Family Residence, 1	189B113 814	1 per lot	Canoga Park - Winnetka - Woodland Hills - West Hills	No	ABMI	AHO , CPK CPU
Los Angeles	19927 ARMINTA ST	91306	2106022033	0.000	0.000	0.000	0.598	Shortfall of Sites	0.151	Low Residential	R1-1	Low Residential	0	0	66.287	0.598		Residential - Single Family Residence - Pool, 1	189B113 823	1 per lot	Canoga Park - Winnetka - Woodland Hills - West Hills	No	ABMI	AHO , CPK CPU
Los Angeles	19803 BLYTHE ST	91306	2106013125	0.000	0.000	0.000	0.598	Shortfall of Sites	0.151	Low Residential	R1-1	Low Residential	0	0	66.287	0.598		Residential - Single Family Residence - Therapy Pool (Spa), 1	189B117 423	1 per lot	Canoga Park - Winnetka - Woodland Hills - West Hills	No	ABMI	AHO , CPK CPU
Los Angeles	7334 RUFFNER AVE	91406	2226008006	0.000	0.000	0.000	0.598	Shortfall of Sites	0.151	Low Residential	R1-1	Low Residential	0	0	66.287	0.598		Residential - Single Family Residence, 1	186B137 283	1 per lot	Reseda - West Van Nuys	No	ABMI	AHO , RES CPU
Los Angeles	19820 HEMMINGWAY ST	91306	2106024026	0.000	0.000	0.000	0.598	Shortfall of Sites	0.151	Low Residential	R1-1	Low Residential	0	0	66.287	0.598		Residential - Single Family Residence - Pool, 1	189B113 751	1 per lot	Canoga Park - Winnetka - Woodland Hills - West Hills	No	ABMI	AHO , CPK CPU
Los Angeles	5628 WISH AVE	91316	2255022006	0.000	0.000	0.000	0.598	Shortfall of Sites	0.141	Low II Residential	R1-1-RIO	Low Residential	0	0	66.287	0.598		Residential - Single Family Residence, 1	174B133 499	1 per lot	Encino - Tarzana	No	ABMI	AHO , ENC CPU
Los Angeles	18164 ARMINTA ST	91335	2102017114	0.000	0.000	0.000	0.598	Shortfall of Sites	0.151	Low Residential	R1-1	Low Residential	0	0	66.287	0.598		Residential - Single Family Residence - Pool, 1	189B125 549	1 per lot	Reseda - West Van Nuys	No	ABMI	AHO , RES CPU
Los Angeles	2909 W VERNON AVE	90008	5023016004	0.000	0.000	0.000	0.598	Shortfall of Sites	0.092	Neighborhood Commercial	C2-1VL-CPIO	0	0	0	8.139	0.598		Commercial - Commercial - Miscellaneous Commercial - One Story, 0	111B189 169		West Adams - Baldwin Hills - Leimert	No	ABMI	ARO
Los Angeles	19948 STRATHERN ST	91306	2106032018	0.000	0.000	0.000	0.598	Shortfall of Sites	0.151	Low Residential	R1-1	Low Residential	[MB4-G1-5] [IX4-FA] [CPIO]	0	66.287	0.598		Residential - Single Family Residence - Pool, 1	189B113 501	1 per lot	Canoga Park - Winnetka - Woodland Hills - West Hills	No	ABMI	AHO , CPK CPU
Los Angeles	19942 STRATHERN ST	91306	2106032017	0.000	0.000	0.000	0.598	Shortfall of Sites	0.151	Low Residential	R1-1	Low Residential	0	0	66.287	0.598		Residential - Single Family Residence - Pool, 1	189B113 500	1 per lot	Canoga Park - Winnetka - Woodland Hills - West Hills	No	ABMI	AHO , CPK CPU
Los Angeles	17550 LEMAY ST	91406	2229016021	0.000	0.000	0.000	0.598	Shortfall of Sites	0.151	Low Residential	R1-1-RIO	Low Residential	0	0	66.287	0.598		Residential - Single Family Residence, 1	180B129 242	1 per lot	Reseda - West Van Nuys	No	ABMI	AHO , RES CPU
Los Angeles	19938 STRATHERN ST	91306	2106032016	0.000	0.000	0.000	0.598	Shortfall of Sites	0.151	Low Residential	R1-1	Low Residential	0	0	66.287	0.598		Residential - Single Family Residence, 1	189B113 499	1 per lot	Canoga Park - Winnetka - Woodland Hills - West Hills	No	ABMI	AHO , CPK CPU
Los Angeles	19922 STRATHERN ST	91306	2106032013	0.000	0.000	0.000	0.598	Shortfall of Sites	0.151	Low Residential	R1-1	Low Residential	0	0	66.287	0.598		Residential - Single Family Residence, 1	189B113 496	1 per lot	Canoga Park - Winnetka - Woodland Hills - West Hills	No	ABMI	AHO , CPK CPU
Los Angeles	1846 W FLORENCE AVE	90047	6017001038	0.000	0.000	0.000	0.598	Shortfall of Sites	0.117	Community Commercial	C2-2D-CPIO	0	0	0	9.814	0.598		Commercial - Store Combination - Store and Office Combination - One Story, 0	102B193 1412		South Los Angeles	No	ABMI	ARO
Los Angeles	1846 W FLORENCE AVE	90047	6017001038	0.000	0.000	0.000	0.598	Shortfall of Sites	0.117	Community Commercial	C2-2D-CPIO	0	0	0	9.814	0.598		Commercial - Store Combination - Store and Office Combination - One Story, 0	102B193 1415		South Los Angeles	No	ABMI	ARO
Los Angeles	1846 W FLORENCE AVE	90047	6017001038	0.000	0.000	0.000	0.598	Shortfall of Sites	0.059	Community Commercial	C2-2D-CPIO	0	0	0	19.627	0.598		Commercial - Store Combination - Store and Office Combination - One Story, 0	102B193 1417		South Los Angeles	No	ABMI	ARO
Los Angeles	1846 W FLORENCE AVE	90047	6017001038	0.000	0.000	0.000	0.598	Shortfall of Sites	0.059	Community Commercial	C2-2D-CPIO	0	0	0	19.626	0.598		Commercial - Store Combination - Store and Office Combination - One Story, 0	102B193 1418		South Los Angeles	No	ABMI	ARO
Los Angeles	1846 W FLORENCE AVE	90047	6017001038	0.000	0.000	0.000	0.598	Shortfall of Sites	0.059	Community Commercial	C2-2D-CPIO	0	0	0	19.626	0.598		Commercial - Store Combination - Store and Office Combination - One Story, 0	102B193 1420		South Los Angeles	No	ABMI	ARO
Los Angeles	19910 STRATHERN ST	91306	2106032005	0.000	0.000	0.000	0.598	Shortfall of Sites	0.151	Low Residential	R1-1	Low Residential	0	0	66.287	0.598		Residential - Single Family Residence, 1	189B113 493	1 per lot	Canoga Park - Winnetka - Woodland Hills - West Hills	No	ABMI	AHO , CPK CPU
Los Angeles	20256 INGOMAR ST	91306	2107012065	0.000	0.000	0.000	0.598	Shortfall of Sites	0.151	Low Residential	R1-1	Low Residential	[HB5-G1-5] [CX3-FA] [CPIO]	0	66.287	0.598		Residential - Single Family Residence, 1	189B113 1140	1 per lot	Canoga Park - Winnetka - Woodland Hills - West Hills	No	ABMI	AHO , CPK CPU
Los Angeles	19943 BLYTHE ST	91306	2106032021	0.000	0.000	0.000	0.598	Shortfall of Sites	0.151	Low Residential	R1-1	Low Residential	0	0	66.287	0.598		Residential - Single Family Residence, 1	189B113 569	1 per lot	Canoga Park - Winnetka - Woodland Hills - West Hills	No	ABMI	AHO , CPK CPU
Los Angeles	19844 HEMMINGWAY ST	91306	2106024004	0.000	0.000	0.000	0.598	Shortfall of Sites	0.151	Low Residential	R1-1	Low Residential	[DM2-G1-5] [CX1-FA] [CPIO-CDO]	0	66.287	0.598		Residential - Single Family Residence - Pool, 1	189B113 756	1 per lot	Canoga Park - Winnetka - Woodland Hills - West Hills	No	ABMI	AHO , CPK CPU
Los Angeles	19844 STRATHERN ST	91306	2106013032	0.000	0.000	0.000	0.598	Shortfall of Sites	0.151	Low Residential	R1-1	Low Residential	0	0	66.287	0.598		Residential - Single Family Residence - Pool, 1	189B113 489	1 per lot	Canoga Park - Winnetka - Woodland Hills - West Hills	No	ABMI	AHO , CPK CPU
Los Angeles	19933 BLYTHE ST	91306	2106032023	0.000	0.000	0.000	0.598	Shortfall of Sites	0.151	Low Residential	R1-1	Low Residential	0	0	66.287	0.598		Residential - Single Family Residence, 1	189B113 567	1 per lot	Canoga Park - Winnetka - Woodland Hills - West Hills	No	ABMI	AHO , CPK CPU
Los Angeles	19832 HEMMINGWAY ST	91306	2106024002	0.000	0.000	0.000	0.598	Shortfall of Sites	0.151	Low Residential	R1-1	Low Residential	0	0	66.287	0.598		Residential - Single Family Residence, 1	189B113 754	1 per lot	Canoga Park - Winnetka - Woodland Hills - West Hills	No	ABMI	AHO , CPK CPU
Los Angeles	19824 STRATHERN ST	91306	2106013074	0.000	0.000	0.000	0.598	Shortfall of Sites	0.151	Low Residential	R1-1	Low Residential	0	0	66.287	0.598		Residential - Single Family Residence, 1	189B113 483	1 per lot	Canoga Park - Winnetka - Woodland Hills - West Hills	No	ABMI	AHO , CPK CPU
Los Angeles	19838 STRATHERN ST	91306	2106013031	0.000	0.000	0.000	0.598	Shortfall of Sites	0.151	Low Residential	R1-1	Low Residential	0	0	66.287	0.598		Residential - Single Family Residence - Pool, 1	189B113 486	1 per lot	Canoga Park - Winnetka - Woodland Hills - West Hills	No	ABMI	AHO , CPK CPU
Los Angeles	8100 ENCINO AVE	91325	2201013012	0.000	0.000	0.000	0.598	Shortfall of Sites	0.141	Low Residential	R1-1	Low Residential	0	0	66.287	0.598		Residential - Single Family Residence, 1	189B129 226	1 per lot	Reseda - West Van Nuys	No	ABMI	AHO , RES CPU
Los Angeles	20251 STAGG ST	91306	2107012064	0.000	0.000	0.000	0.598	Shortfall of Sites	0.151	Low Residential	R1-1	Low Residential	0	0	66.287	0.598		Residential - Single Family Residence - Pool, 1	189B113 1198	1 per lot	Canoga Park - Winnetka - Woodland Hills - West Hills	No	ABMI	AHO , CPK CPU
Los Angeles	19921 BLYTHE ST	91306	2106032012	0.000	0.000	0.000	0.598	Shortfall of Sites	0.151	Low Residential	R1-1	Low Residential	0	0	66.287	0.598		Residential - Single Family Residence, 1	189B113 565	1 per lot	Canoga Park - Winnetka - Woodland Hills - West Hills	No	ABMI	AHO , CPK CPU
Los Angeles	19937 BLYTHE ST	91306	2106032022	0.000	0.000	0.000	0.598	Shortfall of Sites	0.151	Low Residential	R1-1	Low Residential	0	0	66.287	0.598		Residential - Single Family Residence, 1	189B113 568	1 per lot	Canoga Park - Winnetka - Woodland Hills - West Hills	No	ABMI	AHO , CPK CPU
Los Angeles	19838 HEMMINGWAY ST	91306	2106024003	0.000	0.000	0.000	0.598	Shortfall of Sites	0.151	Low Residential	R1-1	Low Residential	0	0	66.287	0.598		Residential - Single Family Residence, 1	189B113 755	1 per lot	Canoga Park - Winnetka - Woodland Hills - West Hills	No	ABMI	AHO , CPK CPU
Los Angeles	19911 BLYTHE ST	91306	2106032006	0.000	0.000	0.000	0.598	Shortfall of Sites	0.151	Low Residential	R1-1	Low Residential	0	0	66.287	0.598		Residential - Single Family Residence, 1	189B113 563	1 per lot	Canoga Park - Winnetka - Woodland Hills - West Hills	No	ABMI	AHO , CPK CPU
Los Angeles	19832 STRATHERN ST	91306	2106013030	0.000	0.000	0.000	0.598	Shortfall of Sites	0.151	Low Residential	R1-1	Low Residential	[HB5-G1-5] [CX3-FA] [CPIO]	0	66.287	0.598		Residential - Single Family Residence - Pool, 1	189B113 485	1 per lot	Canoga Park - Winnetka - Woodland Hills - West Hills	No	ABMI	AHO , CPK CPU
Los Angeles	8206 S BROADWAY	90003	6031032031	0.000	0.000	0.000	0.598	Shortfall of Sites	0.130	Neighborhood Commercial	C2-1VL-CPIO	0	0	0	102.494	0.598		Institutional - Church - One Story, 0	099B201 1182		Southeast Los Angeles	No	ABMI	FBO
Los Angeles	19845 BLYTHE ST	91306	2106013038	0.000	0.000	0.000	0.598	Shortfall of Sites	0.151	Low Residential	R1-1	Low Residential	0	0	66.287	0.598		Residential - Single Family Residence - Pool, 1	189B113 562	1 per lot	Canoga Park - Winnetka - Woodland Hills - West Hills	No	ABMI	AHO , CPK CPU
Los Angeles	19839 BLYTHE ST	91306	2106013039	0.000	0.000	0.000	0.598	Shortfall of Sites	0.151	Low Residential	R1-1	Low Residential	0	0	66.287	0.598		Residential - Single Family Residence - Pool, 1	189B113 561	1 per lot	Canoga Park - Winnetka - Woodland Hills - West Hills	No	ABMI	AHO , CPK CPU
Los Angeles	19833 BLYTHE ST	91306	2106013040	0.000	0.000	0.000	0.598	Shortfall of Sites	0.151	Low Residential	R1-1	Low Residential	0	0	66.287	0.598		Residential - Single Family Residence - Pool, 1	189B113 560	1 per lot	Canoga Park - Winnetka - Woodland Hills - West Hills	No	ABMI	AHO , CPK CPU
Los Angeles	434 S ROBERTSON BLVD	90048	4334015036	0.000	0.000	0.000	0.598	Shortfall of Sites	0.127	Limited Commercial	[Q]C2-1VL-O	0	0	0	4.901	0.598		Commercial - Store Combination - Store and Office Combination - One Story, 0	138B169 833		Wilshire	No	ABMI	ARO
Los Angeles	434 S ROBERTSON BLVD	90048	4334015036	0.000	0.000	0.000	0.598	Shortfall of Sites	0.127	Limited Commercial	[Q]C2-1VL-O	0	0	0	4.904	0.598		Commercial - Store Combination - Store and Office Combination - One Story, 0	138B169 840		Wilshire	No	ABMI	ARO

Jurisdiction Name	Site Address/Intersection	5 Digit ZIP Code	Assessor Parcel Number	Very Low-Income	Low-Income	Moderate-Income	Above Moderate-Income	Type of Shortfall	Parcel Size (Acres)	Current General Plan Designation	Current Zoning	Proposed General Plan (GP) Designation	Proposed Zoning	Minimum Density Allowed	Maximum Density Allowed	Total Capacity	Vacant/ Nonvacant	Description of Existing Uses	PIN	Base Density Per Acre	Community Plan Area	Rent Stabalization Ordinance	Income Category	Applicable Rezoning Program (Program informing values in Column Q listed first)
Los Angeles	19823 BLYTHE ST	91306	2106013076	0.000	0.000	0.000	0.598	Shortfall of Sites	0.151	Low Residential	R1-1	Low Residential	0	0	66.287	0.598		Residential - Single Family Residence, 1	189B113 558	1 per lot	Canoga Park - Winnetka - Woodland Hills - West Hills	No	ABMI	AHO , CPK CPU
Los Angeles	7428 WHITAKER AVE	91406	2226021012	0.000	0.000	0.000	0.598	Shortfall of Sites	0.165	Low Residential	R1-1	Low Residential	0	0	66.287	0.598		Residential - Single Family Residence, 1	186B137 546	1 per lot	Reseda - West Van Nuys	No	ABMI	AHO , RES CPU
Los Angeles	23113 VALERIO ST	91307	2021007023	0.000	0.000	0.000	0.598	Shortfall of Sites	0.141	Low Residential	R1-1	Low Residential	[HM1-CHC1-5] [CX2-FA] [CPIO]	0	66.287	0.598		Residential - Single Family Residence, 1	186B097 698	1 per lot	Canoga Park - Winnetka - Woodland Hills - West Hills	No	ABMI	AHO , CPK CPU
Los Angeles	153 S LA BREA AVE	90036	5513019006	0.000	0.000	0.000	0.598	Shortfall of Sites	0.096	General Commercial	C2-1VL	0	0	0	7.054	0.598		Commercial - Store Combination - Store and Residential Combination - One Story, 0	138B181 1102		Wilshire	Yes	ABMI	ARO
Los Angeles	2701 S SAN PEDRO ST	90011	5128012001	0.000	0.000	0.000	0.598	Shortfall of Sites	0.029	Neighborhood Commercial	C2-1VL-CPIO	0	0	0	47.369	0.598		Commercial - Store Combination - Store and Residential Combination - Two Stories, 0	118-5A207 38		Southeast Los Angeles	Yes	ABMI	ARO
Los Angeles	19949 ARMINTA ST	91306	2106022017	0.000	0.000	0.000	0.598	Shortfall of Sites	0.151	Low Residential	R1-1	Low Residential	0	0	66.287	0.598		Residential - Single Family Residence, 1	189B113 827	1 per lot	Canoga Park - Winnetka - Woodland Hills - West Hills	No	ABMI	AHO , CPK CPU
Los Angeles	12950 VANOWEN ST	91605	2326001010	0.000	0.000	0.000	0.598	Shortfall of Sites	0.152	Low Medium II Residential	RD1.5-1	0	0	0	43.947	0.598		Residential - Five or More Units or Apartments (Any Combination) · 4 Stories or Less, 4	180B161 15		North Hollywood - Valley Village	No	ABMI	DB50
Los Angeles	13806 VANOWEN ST	91405	2238007010	0.000	0.000	0.000	0.598	Shortfall of Sites	0.145	Low Medium II Residential	[Q]RD1.5-1	0	0	0	46.008	0.598		Residential - Four Units (Any Combination) - 4 Stories or Less, 4	180B153 37		Van Nuys - North Sherman Oaks	No	ABMI	DB50
Los Angeles	20520 S WESTERN AVE	90501	7351007034	0.000	0.000	0.000	0.598	Shortfall of Sites	0.140	Low Medium II Residential	RD1.5-1	0	0	0	47.691	0.598		Residential - Four Units (Any Combination) - 4 Stories or Less, 4	054B193 253		Harbor Gateway	No	ABMI	DB50
Los Angeles	5626 AUCKLAND AVE	91601	2415026008	0.000	0.000	0.000	0.598	Shortfall of Sites	0.143	Low Medium II Residential	RD1.5-1	0	0	0	46.419	0.598		Residential - Four Units (Any Combination) - 4 Stories or Less, 4	174B177 466		North Hollywood - Valley Village	No	ABMI	DB50
Los Angeles	848 W 79TH ST	90044	6032002034	0.000	0.000	0.000	0.598	Shortfall of Sites	0.141	Low Medium II Residential	RD1.5-1	0	0	0	47.295	0.598		Residential - Four Units (Any Combination) - 4 Stories or Less, 4	099B197 483		South Los Angeles	No	ABMI	DB50
Los Angeles	576 W 10TH ST	90731	7454011015	0.000	0.000	0.000	0.598	Shortfall of Sites	0.143	Low Medium II Residential	RD1.5-1XL-CPIO	0	0	0	46.518	0.598		Residential - Four Units (Any Combination) - 4 Stories or Less, 4	015B197 998		San Pedro	No	ABMI	DB50
Los Angeles	5004 CAHUENGA BLVD	91601	2419018050	0.000	0.000	0.000	0.598	Shortfall of Sites	0.153	Low Medium II Residential	RD1.5-1	0	0	0	43.629	0.598		Residential - Four Units (Any Combination) - 4 Stories or Less, 4	171B177 1245		North Hollywood - Valley Village	No	ABMI	DB50
Los Angeles	2030 HAUSER BLVD	90016	5063025011	0.000	0.000	0.000	0.598	Shortfall of Sites	0.140	Low Medium II Residential	RD1.5-1	0	0	0	47.433	0.598		Residential - Four Units (Any Combination) - 4 Stories or Less, 4	126B177 1459		West Adams - Baldwin Hills - Leimert	No	ABMI	DB50
Los Angeles	6829 HANNA AVE	91303	2024006022	0.000	0.000	0.000	0.598	Shortfall of Sites	0.151	Low Residential	R1-1-RIO	Low Residential	0	0	66.287	0.598		Residential - Single Family Residence, 1	183B101 740	1 per lot	Canoga Park - Winnetka - Woodland Hills - West Hills	No	ABMI	AHO , CPK CPU
Los Angeles	19926 STRATHERN ST	91306	2106032015	0.000	0.000	0.000	0.598	Shortfall of Sites	0.151	Low Residential	R1-1	Low Residential	0	0	66.287	0.598		Residential - Single Family Residence, 1	189B113 498	1 per lot	Canoga Park - Winnetka - Woodland Hills - West Hills	No	ABMI	AHO , CPK CPU
Los Angeles	17329 STAGG ST	91325	2201021004	0.000	0.000	0.000	0.598	Shortfall of Sites	0.141	Low Residential	R1-1	Low Residential	0	0	66.287	0.598		Residential - Single Family Residence, 1	189B133 739	1 per lot	Reseda - West Van Nuys	No	ABMI	AHO , RES CPU
Los Angeles	17441 STAGG ST	91325	2201027004	0.000	0.000	0.000	0.598	Shortfall of Sites	0.141	Low Residential	R1-1	Low Residential	0	0	66.287	0.598		Residential - Single Family Residence, 1	189B129 1028	1 per lot	Reseda - West Van Nuys	No	ABMI	AHO , RES CPU
Los Angeles	17431 STAGG ST	91325	2201027006	0.000	0.000	0.000	0.598	Shortfall of Sites	0.141	Low Residential	R1-1	Low Residential	0	0	66.287	0.598		Residential - Single Family Residence, 1	189B129 1031	1 per lot	Reseda - West Van Nuys	No	ABMI	AHO , RES CPU
Los Angeles	19944 HEMMINGWAY ST	91306	2106022022	0.000	0.000	0.000	0.598	Shortfall of Sites	0.151	Low Residential	R1-1	Low Residential	[HB3-SH1-5] [CX3-FA] [CPIO]	0	66.287	0.598		Residential - Single Family Residence, 1	189B113 765	1 per lot	Canoga Park - Winnetka - Woodland Hills - West Hills	No	ABMI	AHO , CPK CPU
Los Angeles	17333 STAGG ST	91325	2201021003	0.000	0.000	0.000	0.598	Shortfall of Sites	0.141	Low Residential	R1-1	Low Residential	0	0	66.287	0.598		Residential - Single Family Residence, 1	189B133 738	1 per lot	Reseda - West Van Nuys	No	ABMI	AHO , RES CPU
Los Angeles	19932 HEMMINGWAY ST	91306	2106022024	0.000	0.000	0.000	0.598	Shortfall of Sites	0.151	Low Residential	R1-1	Low Residential	[HB5-G1-5] [CX3-FA] [CPIO]	0	66.287	0.598		Residential - Single Family Residence - Pool, 1	189B113 763	1 per lot	Canoga Park - Winnetka - Woodland Hills - West Hills	No	ABMI	AHO , CPK CPU
Los Angeles	19916 HEMMINGWAY ST	91306	2106022036	0.000	0.000	0.000	0.598	Shortfall of Sites	0.151	Low Residential	R1-1	Low Residential	0	0	66.287	0.598		Residential - Single Family Residence - Pool, 1	189B113 760	1 per lot	Canoga Park - Winnetka - Woodland Hills - West Hills	No	ABMI	AHO , CPK CPU
Los Angeles	19922 HEMMINGWAY ST	91306	2106022035	0.000	0.000	0.000	0.598	Shortfall of Sites	0.151	Low Residential	R1-1	Low Residential	0	0	66.287	0.598		Residential - Single Family Residence, 1	189B113 761	1 per lot	Canoga Park - Winnetka - Woodland Hills - West Hills	No	ABMI	AHO , CPK CPU
Los Angeles	19910 HEMMINGWAY ST	91306	2106022037	0.000	0.000	0.000	0.598	Shortfall of Sites	0.151	Low Residential	R1-1	Low Residential	[MB3-CDF1-5] [IX4-FA] [CPIO]	0	66.287	0.598		Residential - Single Family Residence - Pool, 1	189B113 759	1 per lot	Canoga Park - Winnetka - Woodland Hills - West Hills	No	ABMI	AHO , CPK CPU
Los Angeles	19938 HEMMINGWAY ST	91306	2106022023	0.000	0.000	0.000	0.598	Shortfall of Sites	0.151	Low Residential	R1-1	Low Residential	0	0	66.287	0.598		Residential - Single Family Residence - Pool, 1	189B113 764	1 per lot	Canoga Park - Winnetka - Woodland Hills - West Hills	No	ABMI	AHO , CPK CPU
Los Angeles	19954 HEMMINGWAY ST	91306	2106022016	0.000	0.000	0.000	0.597	Shortfall of Sites	0.151	Low Residential	R1-1	Low Residential	[DM1-MK1-5] [IX3-FA]	0	66.287	0.597		Residential - Single Family Residence, 1	189B113 767	1 per lot	Canoga Park - Winnetka - Woodland Hills - West Hills	No	ABMI	AHO , CPK CPU
Los Angeles	431 S WESTERN AVE	90020	5503015006	0.000	0.000	0.000	0.597	Shortfall of Sites	0.193	Neighborhood Office Commercial	C2-1	0	0	0	3.222	0.597		Commercial - Office Building - One Story, 0	135B193 553		Wilshire	No	ABMI	ARO
Los Angeles	19960 HEMMINGWAY ST	91306	2106022015	0.000	0.000	0.000	0.597	Shortfall of Sites	0.151	Low Residential	R1-1	Low Residential	0	0	66.287	0.597		Residential - Single Family Residence, 1	189B113 768	1 per lot	Canoga Park - Winnetka - Woodland Hills - West Hills	No	ABMI	AHO , CPK CPU
Los Angeles	20000 HEMMINGWAY ST	91306	2106022014	0.000	0.000	0.000	0.597	Shortfall of Sites	0.151	Low Residential	R1-1	Low Residential	[MB3-CDF1-5] [IX4-FA] [CPIO]	0	66.287	0.597		Residential - Single Family Residence, 1	189B113 769	1 per lot	Canoga Park - Winnetka - Woodland Hills - West Hills	No	ABMI	AHO , CPK CPU
Los Angeles	19925 BLYTHE ST	91306	2106032014	0.000	0.000	0.000	0.597	Shortfall of Sites	0.151	Low Residential	R1-1	Low Residential	0	0	66.287	0.597		Residential - Single Family Residence, 1	189B113 566	1 per lot	Canoga Park - Winnetka - Woodland Hills - West Hills	No	ABMI	AHO , CPK CPU
Los Angeles	20020 HEMMINGWAY ST	91306	2106022043	0.000	0.000	0.000	0.597	Shortfall of Sites	0.151	Low Residential	R1-1	Low Residential	0	0	66.287	0.597		Residential - Single Family Residence - Therapy Pool (Spa), 1	189B113 772	1 per lot	Canoga Park - Winnetka - Woodland Hills - West Hills	No	ABMI	AHO , CPK CPU
Los Angeles	19816 STRATHERN ST	91306	2106013115	0.000	0.000	0.000	0.597	Shortfall of Sites	0.151	Low Residential	R1-1	Low Residential	0	0	66.287	0.597		Residential - Single Family Residence - Pool, 1	189B113 480	1 per lot	Canoga Park - Winnetka - Woodland Hills - West Hills	No	ABMI	AHO , CPK CPU
Los Angeles	17554 HATTERAS ST	91316	2254006018	0.000	0.000	0.000	0.597	Shortfall of Sites	0.141	Low II Residential	R1-1-RIO	Low Residential	0	0	66.287	0.597		Residential - Single Family Residence, 1	174B129 162	1 per lot	Encino - Tarzana	No	ABMI	AHO , ENC CPU
Los Angeles	19824 HEMMINGWAY ST	91306	2106024016	0.000	0.000	0.000	0.597	Shortfall of Sites	0.151	Low Residential	R1-1	Low Residential	[DM1-MK1-5] [IX3-FA] [CPIO]	0	66.287	0.597		Residential - Single Family Residence, 1	189B113 752	1 per lot	Canoga Park - Winnetka - Woodland Hills - West Hills	No	ABMI	AHO , CPK CPU
Los Angeles	17415 STAGG ST	91325	2201027009	0.000	0.000	0.000	0.597	Shortfall of Sites	0.141	Low Residential	R1-1	Low Residential	0	0	66.287	0.597		Residential - Single Family Residence, 1	189B129 1034	1 per lot	Reseda - West Van Nuys	No	ABMI	AHO , RES CPU
Los Angeles	5300 DENKER AVE	90062	5003015036	0.000	0.000	0.000	0.597	Shortfall of Sites	0.130	Low Medium I Residential	[Q]R4-1	0	0	0	102.494	0.597		Institutional - Church - One Story, 0	108B193 401		South Los Angeles	No	ABMI	FBO
Los Angeles	18246 BLYTHE ST	91335	2102014051	0.000	0.000	0.000	0.597	Shortfall of Sites	0.151	Low Residential	R1-1	Low Residential	0	0	66.287	0.597		Residential - Single Family Residence, 1	189B125 957	1 per lot	Reseda - West Van Nuys	No	ABMI	AHO , RES CPU
Los Angeles	8146 GENESTA AVE	91406	2204027002	0.000	0.000	0.000	0.597	Shortfall of Sites	0.141	Low Residential	R1-1	Low Residential	0	0	66.287	0.597		Residential - Single Family Residence, 1	189B133 68	1 per lot	Reseda - West Van Nuys	No	ABMI	AHO , RES CPU
Los Angeles	17848 WILLARD ST	91335	2101010011	0.000	0.000	0.000	0.597	Shortfall of Sites	0.151	Low Residential	R1-1	Low Residential	0	0	66.287	0.597		Residential - Single Family Residence, 1	189B129 19	1 per lot	Reseda - West Van Nuys	No	ABMI	AHO , RES CPU
Los Angeles	8111 QUARTZ AVE	91306	2106016024	0.000	0.000	0.000	0.597	Shortfall of Sites	0.056	Low Residential	RA-1	Low Residential	0	0	66.287	0.597		Residential - Single Family Residence, 0	189B113 230	1 per lot	Canoga Park - Winnetka - Woodland Hills - West Hills	No	ABMI	AHO , CPK CPU
Los Angeles	19802 STRATHERN ST	91306	2106013079	0.000	0.000	0.000	0.597	Shortfall of Sites	0.151	Low Residential	R1-1	Low Residential	0	0	66.287	0.597		Residential - Single Family Residence - Pool, 1	189B117 389	1 per lot	Canoga Park - Winnetka - Woodland Hills - West Hills	No	ABMI	AHO , CPK CPU
Los Angeles	0	0	2779022906	0.299	0.299	0.000	0.000	Shortfall of Sites	0.389	Public Facilities	PF-1XL	0	0	20	153.741	0.597		Commercial - Auto, Recreation Equipment, Construction Equipment Sales and Service - Auto Body Repair Shop - One Story, 0	192B105 567		Chatsworth - Porter Ranch	No	LI	PF
Los Angeles	8100 LESNER AVE	91406	2204029006	0.000	0.000	0.000	0.597	Shortfall of Sites	0.141	Low Residential	R1-1	Low Residential	0	0	66.287	0.597		Residential - Single Family Residence, 1	189B133 182	1 per lot	Reseda - West Van Nuys	No	ABMI	AHO , RES CPU
Los Angeles	19809 BLYTHE ST	91306	2106013117	0.000	0.000	0.000	0.597	Shortfall of Sites	0.151	Low Residential	R1-1	Low Residential	0	0	66.287	0.597		Residential - Single Family Residence, 1	189B113 555	1 per lot	Canoga Park - Winnetka - Woodland Hills - West Hills	No	ABMI	AHO , CPK CPU
Los Angeles	8211 GARDEN GROVE AVE	91335	2102023010	0.000	0.000	0.000	0.597	Shortfall of Sites	0.151	Low Residential	R1-1	Low Residential	0	0	66.287	0.597		Residential - Single Family Residence - Pool, 1	192B125 760	1 per lot	Reseda - West Van Nuys	No	ABMI	AHO , RES CPU
Los Angeles	17430 ARMINTA ST	91325	2201025017	0.000	0.000	0.000	0.597	Shortfall of Sites	0.141	Low Residential	R1-1	Low Residential	0	0	66.287	0.597		Residential - Single Family Residence, 1	189B129 727	1 per lot	Reseda - West Van Nuys	No	ABMI	AHO , RES CPU
Los Angeles	5704 OSTROM AVE	91316	2255019018	0.000	0.000	0.000	0.597	Shortfall of Sites	0.141	Low II Residential	R1-1-RIO	Low Residential	0	0	66.287	0.597		Residential - Single Family Residence, 1	174B133 374	1 per lot	Encino - Tarzana	No	ABMI	AHO , ENC CPU
Los Angeles	17420 HEMMINGWAY ST	91325	2201026015	0.000	0.000	0.000	0.597	Shortfall of Sites	0.141	Low Residential	R1-1	Low Residential	0	0	66.287	0.597		Residential - Single Family Residence, 1	189B129 850	1 per lot	Reseda - West Van Nuys	No	ABMI	AHO , RES CPU
Los Angeles	17431 HEMMINGWAY ST	91325	2201025006	0.000	0.000	0.000	0.597	Shortfall of Sites	0.141	Low Residential	R1-1	Low Residential	0	0	66.287	0.597		Residential - Single Family Residence - Pool, 1	189B129 780	1 per lot	Reseda - West Van Nuys	No	ABMI	AHO , RES CPU
Los Angeles	0	0	4363026902	0.000	0.000	0.000	0.000	Shortfall of Sites	0.324	Public Facilities	PF-1XL	0	0	0	153.741	0.000		Miscellaneous - Government Owned Property, 0	132B149 263		Westwood	No		PF
Los Angeles	20014 HEMMINGWAY ST	91306	2106022040	0.000	0.000	0.000	0.597	Shortfall of Sites	0.151	Low Residential	R1-1	Low Residential	0	0	66.287	0.597		Residential - Single Family Residence - Pool, 1	189B113 771	1 per lot	Canoga Park - Winnetka - Woodland Hills - West Hills	No	ABMI	AHO , CPK CPU
Los Angeles	11402 COMPTON AVE	90059	6069027035	0.000	0.000	0.000	0.597	Shortfall of Sites	0.129	Low II Residential	[Q]R4-1	0	0	0	102.494	0.597		Institutional - Church - One Story, 0	087A213 420		Southeast Los Angeles	No	ABMI	FBO
Los Angeles	2808 ELM ST	90065	5454031018	0.000	0.000	0.000	0.597	Shortfall of Sites	0.169	Neighborhood Commercial	[Q]C4-1XL-CDO	0	0	0	4.425	0.597		Commercial - Office Building - One Story, 0	147A217 130		Northeast Los Angeles	No	ABMI	ARO
Los Angeles	7531 JELLICO AVE	91406	2202025021	0.000	0.000	0.000	0.597	Shortfall of Sites	0.151	Low Residential	R1-1	Low Residential	0	0	66.287	0.597		Residential - Single Family Residence, 1	186B129 371	1 per lot	Reseda - West Van Nuys	No	ABMI	AHO , RES CPU
Los Angeles	802 E FLORENCE AVE	90001	6023003031	0.000	0.000	0.000	0.597	Shortfall of Sites	0.092	Hybrid Industrial	CM-1-CPIO	0	0	0	12.489	0.597		Industrial - Light Manufacturing - One Story, 0	102B209 118		Southeast Los Angeles	No	ABMI	ARO
Los Angeles	802 E FLORENCE AVE	90001	6023003031	0.000	0.000	0.000	0.597	Shortfall of Sites	0.092	Hybrid Industrial	CM-1-CPIO	0	0	0	12.489	0.597		Industrial - Light Manufacturing - One Story, 0	102B209 119		Southeast Los Angeles	No	ABMI	ARO
Los Angeles	802 E FLORENCE AVE	90001	6023003031	0.000	0.000	0.000	0.597	Shortfall of Sites	0.097	Hybrid Industrial	CM-1-CPIO	0	0	0	11.885	0.597		Industrial - Light Manufacturing - One Story, 0	102B209 120		Southeast Los Angeles	No	ABMI	ARO
Los Angeles	5872 W PICO BLVD	90019	5068017002	0.000	0.000	0.000	0.597	Shortfall of Sites	0.115	Neighborhood Office Commercial	C4-1-O	0	0	0	6.498	0.597		Commercial - Store Combination - Store and Office Combination - One Story, 0	129B173 469		Wilshire	No	ABMI	ARO

Jurisdiction Name	Site Address/Intersection	5 Digit ZIP Code	Assessor Parcel Number	Very Low-Income	Low-Income	Moderate-Income	Above Moderate-Income	Type of Shortfall	Parcel Size (Acres)	Current General Plan Designation	Current Zoning	Proposed General Plan (GP) Designation	Proposed Zoning	Minimum Density Allowed	Maximum Density Allowed	Total Capacity	Vacant/ Nonvacant	Description of Existing Uses	PIN	Base Density Per Acre	Community Plan Area	Rent Stabalization Ordinance	Income Category	Applicable Rezoning Program (Program informing values in Column Q listed first)
Los Angeles	925 E L ST	90744	7425004019	0.000	0.000	0.000	0.597	Shortfall of Sites	0.129	Low Medium I Residential	[Q]R2-1XL-O-CUGU, R2-1XL-O-CUGU	0	0	0	102.494	0.597		Institutional - Church - Church Parking Lot - One Story, 0	033B209 303		Wilmington - Harbor City	No	ABMI	FBO, R2RD
Los Angeles	8101 BIANCA AVE	91325	2201013013	0.000	0.000	0.000	0.597	Shortfall of Sites	0.141	Low Residential	R1-1	Low Residential	0	0	66.287	0.597		Residential - Single Family Residence, 1	189B129 227	1 per lot	Reseda - West Van Nuys	No	ABMI	AHO , RES CPU
Los Angeles	5300 DENKER AVE	90062	5003015036	0.000	0.000	0.000	0.597	Shortfall of Sites	0.129	Low Medium I Residential	[Q]R4-1	0	0	0	102.494	0.597		Institutional - Church - One Story, 0	108B193 400		South Los Angeles	No	ABMI	FBO
Los Angeles	17214 WILLARD ST	91406	2204005035	0.000	0.000	0.000	0.597	Shortfall of Sites	0.141	Low Residential	R1-1	Low Residential	0	0	66.287	0.597		Residential - Single Family Residence, 1	189B133 24	1 per lot	Reseda - West Van Nuys	No	ABMI	AHO , RES CPU
Los Angeles	17200 WILLARD ST	91406	2204005037	0.000	0.000	0.000	0.597	Shortfall of Sites	0.141	Low Residential	R1-1	Low Residential	0	0	66.287	0.597		Residential - Single Family Residence - Pool, 1	189B133 26	1 per lot	Reseda - West Van Nuys	No	ABMI	AHO , RES CPU
Los Angeles	17220 WILLARD ST	91406	2204005034	0.000	0.000	0.000	0.597	Shortfall of Sites	0.141	Low Residential	R1-1	Low Residential	0	0	66.287	0.597		Residential - Single Family Residence - Pool, 1	189B133 23	1 per lot	Reseda - West Van Nuys	No	ABMI	AHO , RES CPU
Los Angeles	17214 CANTARA ST	91406	2204004025	0.000	0.000	0.000	0.597	Shortfall of Sites	0.141	Low Residential	R1-1	Low Residential	0	0	66.287	0.597		Residential - Single Family Residence, 1	192B133 417	1 per lot	Reseda - West Van Nuys	No	ABMI	AHO , RES CPU
Los Angeles	17215 WILLARD ST	91406	2204004030	0.000	0.000	0.000	0.597	Shortfall of Sites	0.141	Low Residential	R1-1	Low Residential	0	0	66.287	0.597		Residential - Single Family Residence, 1	192B133 456	1 per lot	Reseda - West Van Nuys	No	ABMI	AHO , RES CPU
Los Angeles	17220 CANTARA ST	91406	2204004024	0.000	0.000	0.000	0.597	Shortfall of Sites	0.141	Low Residential	R1-1	Low Residential	0	0	66.287	0.597		Residential - Single Family Residence, 1	192B133 416	1 per lot	Reseda - West Van Nuys	No	ABMI	AHO , RES CPU
Los Angeles	17206 CANTARA ST	91406	2204004026	0.000	0.000	0.000	0.597	Shortfall of Sites	0.141	Low Residential	R1-1	Low Residential	0	0	66.287	0.597		Residential - Single Family Residence, 1	192B133 418	1 per lot	Reseda - West Van Nuys	No	ABMI	AHO , RES CPU
Los Angeles	17221 WILLARD ST	91406	2204004031	0.000	0.000	0.000	0.597	Shortfall of Sites	0.141	Low Residential	R1-1	Low Residential	0	0	66.287	0.597		Residential - Single Family Residence - Pool, 1	192B133 455	1 per lot	Reseda - West Van Nuys	No	ABMI	AHO , RES CPU
Los Angeles	17207 WILLARD ST	91406	2204004029	0.000	0.000	0.000	0.597	Shortfall of Sites	0.141	Low Residential	R1-1	Low Residential	0	0	66.287	0.597		Residential - Single Family Residence, 1	192B133 458	1 per lot	Reseda - West Van Nuys	No	ABMI	AHO , RES CPU
Los Angeles	17206 WILLARD ST	91406	2204005036	0.000	0.000	0.000	0.597	Shortfall of Sites	0.141	Low Residential	R1-1	Low Residential	0	0	66.287	0.597		Residential - Single Family Residence - Pool, 1	189B133 25	1 per lot	Reseda - West Van Nuys	No	ABMI	AHO , RES CPU
Los Angeles	6724 MELVIN AVE	91335	2132006010	0.000	0.000	0.000	0.597	Shortfall of Sites	0.151	Low Residential	R1-1-RIO	Low Residential	0	0	66.287	0.597		Residential - Single Family Residence, 1	180B117 151	1 per lot	Reseda - West Van Nuys	No	ABMI	AHO , RES CPU
Los Angeles	19950 HEMMINGWAY ST	91306	2106022021	0.000	0.000	0.000	0.597	Shortfall of Sites	0.151	Low Residential	R1-1	Low Residential	0	0	66.287	0.597		Residential - Single Family Residence - Pool, 1	189B113 766	1 per lot	Canoga Park - Winnetka - Woodland Hills - West Hills	No	ABMI	AHO , CPK CPU
Los Angeles	6725 BELMAR AVE	91335	2132006011	0.000	0.000	0.000	0.597	Shortfall of Sites	0.151	Low Residential	R1-1-RIO	Low Residential	0	0	66.287	0.597		Residential - Single Family Residence, 1	180B117 152	1 per lot	Reseda - West Van Nuys	No	ABMI	AHO , RES CPU
Los Angeles	7818 CHASTAIN AVE	91335	2101025023	0.000	0.000	0.000	0.597	Shortfall of Sites	0.151	Low Residential	R1-1	Low Residential	0	0	66.287	0.597		Residential - Single Family Residence, 1	189B125 645	1 per lot	Reseda - West Van Nuys	No	ABMI	AHO , RES CPU
Los Angeles	20015 LANARK ST	91306	2106031030	0.000	0.000	0.000	0.597	Shortfall of Sites	0.151	Low Residential	R1-1	Low Residential	[DM2-SH2-5] [CX2-FA] [CPIO-CDO]	0	66.287	0.597		Residential - Single Family Residence - Pool, 1	189B113 65	1 per lot	Canoga Park - Winnetka - Woodland Hills - West Hills	No	ABMI	AHO , CPK CPU
Los Angeles	19926 HEMMINGWAY ST	91306	2106022034	0.000	0.000	0.000	0.596	Shortfall of Sites	0.151	Low Residential	R1-1	Low Residential	[MB4-SH1-5] [IX1-FA] [CPIO]	0	66.287	0.596		Residential - Single Family Residence, 1	189B113 762	1 per lot	Canoga Park - Winnetka - Woodland Hills - West Hills	No	ABMI	AHO , CPK CPU
Los Angeles	18247 ARMINTA ST	91335	2102014046	0.000	0.000	0.000	0.596	Shortfall of Sites	0.151	Low Residential	R1-1	Low Residential	0	0	66.287	0.596		Residential - Single Family Residence, 1	189B125 952	1 per lot	Reseda - West Van Nuys	No	ABMI	AHO , RES CPU
Los Angeles	17838 RHODA ST	91316	2159030021	0.000	0.000	0.000	0.596	Shortfall of Sites	0.141	Low II Residential	R1-1-RIO	Low Residential	0	0	66.287	0.596		Residential - Single Family Residence, 1	174B129 288	1 per lot	Encino - Tarzana	No	ABMI	AHO , ENC CPU
Los Angeles	17421 ELKWOOD ST	91325	2201026008	0.000	0.000	0.000	0.596	Shortfall of Sites	0.141	Low Residential	R1-1	Low Residential	0	0	66.287	0.596		Residential - Single Family Residence - Pool, 1	189B129 901	1 per lot	Reseda - West Van Nuys	No	ABMI	AHO , RES CPU
Los Angeles	19952 STRATHERN ST	91306	2106032019	0.000	0.000	0.000	0.596	Shortfall of Sites	0.150	Low Residential	R1-1	Low Residential	[LM2-MU2-5] [RX1-FA] [CPIO]	0	66.287	0.596		Residential - Single Family Residence, 1	189B113 502	1 per lot	Canoga Park - Winnetka - Woodland Hills - West Hills	No	ABMI	AHO , CPK CPU
Los Angeles	0	0	2664028012	0.000	0.000	0.000	0.596	Shortfall of Sites	0.063	Neighborhood Commercial	P-1	0	0	0	94.696	0.596	Vacant	Residential - Single Family Residence - Vacant Land, 0	210B145 575		Mission Hills - Panorama City - North Hills	No	ABMI	P
Los Angeles	1510 N SPRING ST	90012	5409003012	0.000	0.000	0.000	0.596	Shortfall of Sites	0.103	Hybrid Industrial	UV(CA)	0	0	0	7.215	0.596		Industrial - Light Manufacturing - One Story, 0	136-5A217 65		Central City North	No	ABMI	ARO
Los Angeles	1510 N SPRING ST	90012	5409003012	0.000	0.000	0.000	0.596	Shortfall of Sites	0.160	Hybrid Industrial	UV(CA)	0	0	0	4.645	0.596		Industrial - Light Manufacturing - One Story, 0	136-5A217 66		Central City North	No	ABMI	ARO
Los Angeles	18901 COHASSET ST	91335	2104014038	0.000	0.000	0.000	0.596	Shortfall of Sites	0.150	Low Residential	R1-1	Low Residential	0	0	66.287	0.596		Residential - Single Family Residence, 1	186B121 414	1 per lot	Reseda - West Van Nuys	No	ABMI	AHO , RES CPU
Los Angeles	19949 BLYTHE ST	91306	2106032020	0.000	0.000	0.000	0.596	Shortfall of Sites	0.150	Low Residential	R1-1	Low Residential	0	0	66.287	0.596		Residential - Single Family Residence, 1	189B113 570	1 per lot	Canoga Park - Winnetka - Woodland Hills - West Hills	No	ABMI	AHO , CPK CPU
Los Angeles	0	0	6119012900	0.000	0.000	0.000	0.000	Shortfall of Sites	0.388	Public Facilities	[Q]PF-1	0	0	0	153.741	0.000		Miscellaneous - Government Owned Property, 0	072B201 12		Harbor Gateway	No		PF
Los Angeles	8046 PASO ROBLES AVE	91406	2204030009	0.000	0.000	0.000	0.596	Shortfall of Sites	0.141	Low Residential	R1-1	Low Residential	0	0	66.287	0.596		Residential - Single Family Residence, 1	189B133 225	1 per lot	Reseda - West Van Nuys	No	ABMI	AHO , RES CPU
Los Angeles	7510 S VERMONT AVE	90044	6020008035	0.000	0.000	0.000	0.596	Shortfall of Sites	0.129	Neighborhood Commercial	C2-1VL-CPIO	0	0	0	102.494	0.596		Institutional - Church - One Story, 0	102B197 1963		South Los Angeles	No	ABMI	FBO
Los Angeles	17458 GILMORE ST	91406	2229031024	0.000	0.000	0.000	0.596	Shortfall of Sites	0.150	Low Residential	R1-1-RIO	Low Residential	0	0	66.287	0.596		Residential - Single Family Residence - Pool, 1	180B129 917	1 per lot	Reseda - West Van Nuys	No	ABMI	AHO , RES CPU
Los Angeles	8401 S BROADWAY	90003	6040003003	0.000	0.000	0.000	0.596	Shortfall of Sites	0.129	Neighborhood Commercial	C2-1VL-CPIO	0	0	0	102.494	0.596		Institutional - Church - One Story, 0	097-5A203 51		Southeast Los Angeles	No	ABMI	FBO
Los Angeles	5014 COMPTON AVE	90011	5106023040	0.000	0.000	0.000	0.596	Shortfall of Sites	0.129	Neighborhood Commercial	C2-1VL-CPIO	0	0	0	102.494	0.596		Institutional - Church - Church Parking Lot - One Story, 0	111A211 382		Southeast Los Angeles	No	ABMI	FBO
Los Angeles	20010 HEMMINGWAY ST	91306	2106022013	0.000	0.000	0.000	0.596	Shortfall of Sites	0.150	Low Residential	R1-1	Low Residential	0	0	66.287	0.596		Residential - Single Family Residence, 1	189B113 770	1 per lot	Canoga Park - Winnetka - Woodland Hills - West Hills	No	ABMI	AHO , CPK CPU
Los Angeles	1743 S LA CIENEGA BLVD	90035	4303027032	0.000	0.000	0.000	0.596	Shortfall of Sites	0.159	General Commercial	C2-1	0	0	0	3.897	0.596		Commercial - Store Combination - Store and Office Combination - One Story, 0	129B173 1468		Wilshire	No	ABMI	ARO
Los Angeles	8163 LESNER AVE	91406	2204027016	0.000	0.000	0.000	0.596	Shortfall of Sites	0.141	Low Residential	R1-1	Low Residential	0	0	66.287	0.596		Residential - Single Family Residence, 1	189B133 38	1 per lot	Reseda - West Van Nuys	No	ABMI	AHO , RES CPU
Los Angeles	1453 S ROBERTSON BLVD	90035	4305014032	0.000	0.000	0.000	0.596	Shortfall of Sites	0.108	Neighborhood Office Commercial	C2-1-O	0	0	0	102.494	0.596		Institutional - Church - One Story, 0	129B169 152		Wilshire	No	ABMI	FBO
Los Angeles	18240 BLYTHE ST	91335	2102014050	0.000	0.000	0.000	0.595	Shortfall of Sites	0.150	Low Residential	R1-1	Low Residential	0	0	66.287	0.595		Residential - Single Family Residence, 1	189B125 956	1 per lot	Reseda - West Van Nuys	No	ABMI	AHO , RES CPU
Los Angeles	17404 GILMORE ST	91406	2229031014	0.000	0.000	0.000	0.595	Shortfall of Sites	0.150	Low Residential	R1-1-RIO	Low Residential	0	0	66.287	0.595		Residential - Single Family Residence, 1	180B129 927	1 per lot	Reseda - West Van Nuys	No	ABMI	AHO , RES CPU
Los Angeles	4822 DEMPSEY AVE	91436	2261006022	0.000	0.000	0.000	0.595	Shortfall of Sites	0.141	Low II Residential	R1-1	Low Residential	0	0	66.287	0.595		Residential - Single Family Residence - Pool, 1	168B141 364	1 per lot	Encino - Tarzana	No	ABMI	AHO , ENC CPU
Los Angeles	22360 VANOWEN ST	91303	2139009057	0.000	0.000	0.000	0.595	Shortfall of Sites	0.164	Low Residential	RS-1-RIO	Very Low Residential	0	0	66.287	0.595		Residential - Single Family Residence, 1	180B101 17	1 per lot	Canoga Park - Winnetka - Woodland Hills - West Hills	No	ABMI	AHO , CPK CPU
Los Angeles	7002 AURA AVE	91335	2130030001	0.000	0.000	0.000	0.595	Shortfall of Sites	0.150	Low Residential	R1-1-RIO	Low Residential	0	0	66.287	0.595		Residential - Single Family Residence, 1	183B117 547	1 per lot	Reseda - West Van Nuys	No	ABMI	AHO , RES CPU
Los Angeles	19917 BLYTHE ST	91306	2106032003	0.000	0.000	0.000	0.595	Shortfall of Sites	0.150	Low Residential	R1-1	Low Residential	0	0	66.287	0.595		Residential - Single Family Residence, 1	189B113 564	1 per lot	Canoga Park - Winnetka - Woodland Hills - West Hills	No	ABMI	AHO , CPK CPU
Los Angeles	10525 AVALON BLVD	90003	6063021030	0.000	0.000	0.000	0.595	Shortfall of Sites	0.129	Low Medium II Residential	[Q]R4-1	0	0	0	102.494	0.595		Institutional - Church - One Story, 0	090A207 256		Southeast Los Angeles	No	ABMI	FBO
Los Angeles	10525 AVALON BLVD	90003	6063021030	0.000	0.000	0.000	0.595	Shortfall of Sites	0.129	Low Medium II Residential	[Q]R4-1	0	0	0	102.494	0.595		Institutional - Church - One Story, 0	090A207 211		Southeast Los Angeles	No	ABMI	FBO
Los Angeles	10525 AVALON BLVD	90003	6063021030	0.000	0.000	0.000	0.595	Shortfall of Sites	0.129	Low Medium II Residential	[Q]R4-1	0	0	0	102.494	0.595		Institutional - Church - One Story, 0	090A207 216		Southeast Los Angeles	No	ABMI	FBO
Los Angeles	10525 AVALON BLVD	90003	6063021030	0.000	0.000	0.000	0.595	Shortfall of Sites	0.129	Low Medium II Residential	[Q]R4-1	0	0	0	102.494	0.595		Institutional - Church - One Story, 0	090A207 259		Southeast Los Angeles	No	ABMI	FBO
Los Angeles	11134 SATICOY ST	91352	2315014039	0.000	0.000	0.000	0.595	Shortfall of Sites	0.129	Low Residential	R1-1	0	0	0	102.494	0.595		Institutional - Church - One Story, 0	186B173 388		Sun Valley - La Tuna Canyon	No	ABMI	FBO
Los Angeles	6551 LASAINE AVE	91406	2229009034	0.000	0.000	0.000	0.595	Shortfall of Sites	0.150	Low Residential	R1-1-RIO	Low Residential	0	0	66.287	0.595		Residential - Single Family Residence - Pool, 1	180B133 273	1 per lot	Reseda - West Van Nuys	No	ABMI	AHO , RES CPU
Los Angeles	6545 LASAINE AVE	91406	2229009035	0.000	0.000	0.000	0.595	Shortfall of Sites	0.150	Low Residential	R1-1-RIO	Low Residential	0	0	66.287	0.595		Residential - Single Family Residence - Pool, 1	180B133 281	1 per lot	Reseda - West Van Nuys	No	ABMI	AHO , RES CPU
Los Angeles	22051 DEL VALLE ST	91364	2169017013	0.000	0.000	0.000	0.595	Shortfall of Sites	0.141	Low Residential	R1-1	Low Residential	0	0	66.287	0.595		Residential - Single Family Residence, 1	171B101 350	1 per lot	Canoga Park - Winnetka - Woodland Hills - West Hills	No	ABMI	AHO , CPK CPU
Los Angeles	17501 LEMAY PL	91406	2229016011	0.000	0.000	0.000	0.595	Shortfall of Sites	0.150	Low Residential	R1-1-RIO	Low Residential	0	0	66.287	0.595		Residential - Single Family Residence, 1	180B129 310	1 per lot	Reseda - West Van Nuys	No	ABMI	AHO , RES CPU
Los Angeles	6541 LASAINE AVE	91406	2229009036	0.000	0.000	0.000	0.595	Shortfall of Sites	0.150	Low Residential	R1-1-RIO	Low Residential	0	0	66.287	0.595		Residential - Single Family Residence, 1	180B133 291	1 per lot	Reseda - West Van Nuys	No	ABMI	AHO , RES CPU
Los Angeles	16926 HARTLAND ST	91406	2230009001	0.000	0.000	0.000	0.595	Shortfall of Sites	0.150	Low Residential	R1-1	Low Residential	0	0	66.287	0.595		Residential - Single Family Residence, 1	183B133 916	1 per lot	Reseda - West Van Nuys	No	ABMI	AHO , RES CPU
Los Angeles	8211 NESTLE AVE	91335	2102022008	0.000	0.000	0.000	0.595	Shortfall of Sites	0.150	Low Residential	R1-1	Low Residential	0	0	66.287	0.595		Residential - Single Family Residence - Pool, 1	192B125 764	1 per lot	Reseda - West Van Nuys	No	ABMI	AHO , RES CPU
Los Angeles	22111 COSTANSO ST	91364	2169001003	0.000	0.000	0.000	0.595	Shortfall of Sites	0.141	Low Residential	R1-1	Low Residential	0	0	66.287	0.595		Residential - Single Family Residence, 1	171B101 211	1 per lot	Canoga Park - Winnetka - Woodland Hills - West Hills	No	ABMI	AHO , CPK CPU
Los Angeles	18239 ARMINTA ST	91335	2102014048	0.000	0.000	0.000	0.595	Shortfall of Sites	0.150	Low Residential	R1-1	Low Residential	0	0	66.287	0.595		Residential - Single Family Residence, 1	189B125 954	1 per lot	Reseda - West Van Nuys	No	ABMI	AHO , RES CPU
Los Angeles	3726 BOYCE AVE	90039	5435012025	0.000	0.000	0.000	0.595	Shortfall of Sites	0.107	Low Residential	R1-1-RIO	0	0	0	102.494	0.595		Institutional - Church - One Story, 0	156A207 310		Northeast Los Angeles	No	ABMI	FBO
Los Angeles	24919 S AVALON BLVD	90744	7406022018	0.000	0.000	0.000	0.595	Shortfall of Sites	0.129	Low Medium II Residential	[Q]RD1.5-1XL-O-CUGU	0	0	0	102.494	0.595		Institutional - Church - One Story, 0	039B205 673		Wilmington - Harbor City	No	ABMI	FBO, R2RD
Los Angeles	18241 ARMINTA ST	91335	2102014047	0.000	0.000	0.000	0.595	Shortfall of Sites	0.150	Low Residential	R1-1	Low Residential	0	0	66.287	0.595		Residential - Single Family Residence, 1	189B125 953	1 per lot	Reseda - West Van Nuys	No	ABMI	AHO , RES CPU
Los Angeles	22233 AVENUE SAN LUIS	91364	2075003021	0.000	0.000	0.000	0.595	Shortfall of Sites	0.141	Low Residential	R1-1	Low Residential	[HB3-G1-5] [CX3-FA] [CPIO-O]	0	66.287	0.595		Residential - Single Family Residence, 1	171B101 433	1 per lot	Canoga Park - Winnetka - Woodland Hills - West Hills	No	ABMI	AHO , CPK CPU
Los Angeles	7814 JELLICO AVE	91325	2201032016	0.000	0.000	0.000	0.594	Shortfall of Sites	0.141	Low Residential	R1-1	Low Residential	0	0	66.287	0.594		Residential - Single Family Residence - Pool, 1	189B129 995	1 per lot	Reseda - West Van Nuys	No	ABMI	AHO , RES CPU
Los Angeles	6736 WINNETKA AVE	91306	2134013014	0.000	0.000	0.000	0.594	Shortfall of Sites	0.150	Low Residential	R1-1-RIO	Low Residential	0	0	66.287	0.594		Residential - Single Family Residence, 1	180B113 103	1 per lot	Canoga Park - Winnetka - Woodland Hills - West Hills	No	ABMI	AHO , CPK CPU
Los Angeles	7238 AMESTOY AVE	91406	2227006010	0.000	0.000	0.000	0.594	Shortfall of Sites	0.150	Low Residential	R1-1	Low Residential	0	0	66.287	0.594		Residential - Single Family Residence, 1	186B133 1115	1 per lot	Reseda - West Van Nuys	No	ABMI	AHO , RES CPU
Los Angeles	6907 RUBIO AVE	91406	2225007010	0.000	0.000	0.000	0.594	Shortfall of Sites	0.150	Low Residential	R1-1	Low Residential	0	0	66.287	0.594		Residential - Single Family Residence - Pool, 1	183B137 358	1 per lot	Reseda - West Van Nuys	No	ABMI	AHO , RES CPU
Los Angeles	8240 ZELZAH AVE	91335	2101010027	0.000	0.000	0.000	0.594	Shortfall of Sites	0.150	Low Residential	R1-1	Low Residential	0	0	66.287	0.594		Residential - Single Family Residence, 1	192B129 488	1 per lot	Reseda - West Van Nuys	No	ABMI	AHO , RES CPU
Los Angeles	17467 RUNNYMEDE ST	91406	2202013011	0.000	0.000	0.000	0.594	Shortfall of Sites	0.150	Low Residential	R1-1	Low Residential	0	0	66.287	0.594		Residential - Single Family Residence, 1	186B129 603	1 per lot	Reseda - West Van Nuys	No	ABMI	AHO , RES CPU
Los Angeles	6647 QUAKERTOWN AVE	91306	2134009009	0.000	0.000	0.000	0.594	Shortfall of Sites	0.150	Low Residential	R1-1-RIO	Low Residential	[HM1-CHC1-5] [CX2-FA] [CPIO]	0	66.287	0.594		Residential - Single Family Residence, 1	180B113 290	1 per lot	Canoga Park - Winnetka - Woodland Hills - West Hills	No	ABMI	AHO , CPK CPU
Los Angeles	5833 WHITE OAK AVE	91316	2159027001	0.000	0.000	0.000	0.594	Shortfall of Sites	0.141	Low II Residential	R1-1-RIO	Low Residential	0	0	66.287	0.594		Residential - Single Family Residence, 1	174B129 103	1 per lot	Encino - Tarzana	No	ABMI	AHO , ENC CPU
Los Angeles	1606 W VERNON AVE	90062	5016004033	0.000	0.000	0.000	0.594	Shortfall of Sites	0.129	Community Commercial	C2-2D-CPIO	0	0	0	102.494	0.594		Institutional - Church - One Story, 0	111B193 132		South Los Angeles	No	ABMI	FBO
Los Angeles	22718 VENTURA BLVD	91364	2040031039	0.000	0.000	0.000	0.594	Shortfall of Sites	0.075	General Commercial	C4-1VLD	0	0	0	11.721	0.594		Commercial - Store Combination - Store and Office Combination - One Story, 0	171B097 385		Canoga Park - Winnetka - Woodland Hills - West Hills	No	ABMI	ARO
Los Angeles	22718 VENTURA BLVD	91364	2040031039	0.000	0.000	0.000	0.594	Shortfall of Sites	0.075	General Commercial	C4-1VLD	0	0	0	11.721	0.594		Commercial - Store Combination - Store and Office Combination - One Story, 0	171B097 389		Canoga Park - Winnetka - Woodland Hills - West Hills	No	ABMI	ARO

Jurisdiction Name	Site Address/Intersection	5 Digit ZIP Code	Assessor Parcel Number	Very Low-Income	Low-Income	Moderate-Income	Above Moderate-Income	Type of Shortfall	Parcel Size (Acres)	Current General Plan Designation	Current Zoning	Proposed General Plan (GP) Designation	Proposed Zoning	Minimum Density Allowed	Maximum Density Allowed	Total Capacity	Vacant/ Nonvacant	Description of Existing Uses	PIN	Base Density Per Acre	Community Plan Area	Rent Stabalization Ordinance	Income Category	Applicable Rezoning Program (Program informing values in Column Q listed first)
Los Angeles	1606 W VERNON AVE	90062	5016004033	0.000	0.000	0.000	0.594	Shortfall of Sites	0.129	Community Commercial	C2-2D-CPIO	0	0	0	102.494	0.594		Institutional - Church - One Story, 0	111B193 131		South Los Angeles	No	ABMI	FBO
Los Angeles	19700 LULL ST	91306	2106033027	0.000	0.000	0.000	0.594	Shortfall of Sites	0.150	Low Residential	R1-1	Low Residential	[LM1-CDF1-5] [IX4-FA] [CPIO]	0	66.287	0.594		Residential - Single Family Residence, 1	186B117 114	1 per lot	Canoga Park - Winnetka - Woodland Hills - West Hills	No	ABMI	AHO , CPK CPU
Los Angeles	125 W CESAR E CHAVEZ AVE	90012	5408011908	0.000	0.000	0.000	0.000	Shortfall of Sites	0.386	Public Facilities	PF-1VL	0	0	0	153.741	0.000		Miscellaneous - Government Owned Property, 0	132A215 43		Central City	No		PF
Los Angeles	5640 ALDEA AVE	91316	2255019011	0.000	0.000	0.000	0.594	Shortfall of Sites	0.141	Low II Residential	R1-1-RIO	Low Residential	0	0	66.287	0.594		Residential - Single Family Residence, 1	174B133 462	1 per lot	Encino - Tarzana	No	ABMI	AHO , ENC CPU
Los Angeles	4751 FOUNTAIN AVE	90029	5543016019	0.297	0.297	0.000	0.000	Shortfall of Sites	0.198	Community Commercial	C2-1	0	0	20	102.494	0.594		Institutional - Church - One Story, 0	147B197 1062		Hollywood	No	LI	FBO
Los Angeles	11652 W OLYMPIC BLVD	90064	4260013001	0.000	0.000	0.000	0.594	Shortfall of Sites	0.074	Hybrid Industrial	NI(EC)	0	0	0	8.387	0.594		Industrial - Warehousing, Distribution, Storage - Warehousing, Distribution, Under 10,000 SF - One Story, 0	123B149 368		West Los Angeles	No	ABMI	ARO
Los Angeles	11652 W OLYMPIC BLVD	90064	4260013001	0.000	0.000	0.000	0.594	Shortfall of Sites	0.074	Hybrid Industrial	NI(EC)	0	0	0	8.388	0.594		Industrial - Warehousing, Distribution, Storage - Warehousing, Distribution, Under 10,000 SF - One Story, 0	123B149 373		West Los Angeles	No	ABMI	ARO
Los Angeles	18155 PARTHENIA ST	91325	2769019036	0.000	0.000	0.000	0.594	Shortfall of Sites	0.510	Low II Residential	[Q]CM-1VL	0	0	0	1.455	0.594		Commercial - Store Combination - Store and Residential Combination - One Story, 0	195B125 800		Northridge	No	ABMI	ARO
Los Angeles	17233 BULLOCK ST	91316	2255008006	0.000	0.000	0.000	0.594	Shortfall of Sites	0.141	Low II Residential	R1-1-RIO	Low Residential	0	0	66.287	0.594		Residential - Single Family Residence, 1	177B133 27	1 per lot	Encino - Tarzana	No	ABMI	AHO , ENC CPU
Los Angeles	1727 N KENMORE AVE	90027	5589033008	0.000	0.000	0.000	0.594	Shortfall of Sites	0.006	Low Medium II Residential	RD1.5-1XL	0	0	0	99.000	0.594		Residential - Single Family Residence, 0	147B197 147		Hollywood	No	ABMI	TOC EXP
Los Angeles	17623 CANTARA ST	91325	2201008002	0.000	0.000	0.000	0.594	Shortfall of Sites	0.141	Low Residential	R1-1	Low Residential	0	0	66.287	0.594		Residential - Single Family Residence - Pool, 1	192B129 504	1 per lot	Reseda - West Van Nuys	No	ABMI	AHO , RES CPU
Los Angeles	17605 CANTARA ST	91325	2201008005	0.000	0.000	0.000	0.594	Shortfall of Sites	0.141	Low Residential	R1-1	Low Residential	0	0	66.287	0.594		Residential - Single Family Residence, 1	192B129 507	1 per lot	Reseda - West Van Nuys	No	ABMI	AHO , RES CPU
Los Angeles	17553 CANTARA ST	91325	2201008007	0.000	0.000	0.000	0.594	Shortfall of Sites	0.141	Low Residential	R1-1	Low Residential	0	0	66.287	0.594		Residential - Single Family Residence, 1	192B129 509	1 per lot	Reseda - West Van Nuys	No	ABMI	AHO , RES CPU
Los Angeles	17547 CANTARA ST	91325	2201008008	0.000	0.000	0.000	0.594	Shortfall of Sites	0.141	Low Residential	R1-1	Low Residential	0	0	66.287	0.594		Residential - Single Family Residence, 1	192B129 510	1 per lot	Reseda - West Van Nuys	No	ABMI	AHO , RES CPU
Los Angeles	17601 CANTARA ST	91325	2201008006	0.000	0.000	0.000	0.594	Shortfall of Sites	0.141	Low Residential	R1-1	Low Residential	0	0	66.287	0.594		Residential - Single Family Residence, 1	192B129 508	1 per lot	Reseda - West Van Nuys	No	ABMI	AHO , RES CPU
Los Angeles	17541 CANTARA ST	91325	2201008009	0.000	0.000	0.000	0.594	Shortfall of Sites	0.141	Low Residential	R1-1	Low Residential	0	0	66.287	0.594		Residential - Single Family Residence, 1	192B129 511	1 per lot	Reseda - West Van Nuys	No	ABMI	AHO , RES CPU
Los Angeles	17535 CANTARA ST	91325	2201008010	0.000	0.000	0.000	0.594	Shortfall of Sites	0.141	Low Residential	R1-1	Low Residential	0	0	66.287	0.594		Residential - Single Family Residence - Pool, 1	192B129 512	1 per lot	Reseda - West Van Nuys	No	ABMI	AHO , RES CPU
Los Angeles	17523 CANTARA ST	91325	2201008012	0.000	0.000	0.000	0.594	Shortfall of Sites	0.141	Low Residential	R1-1	Low Residential	0	0	66.287	0.594		Residential - Single Family Residence, 1	192B129 514	1 per lot	Reseda - West Van Nuys	No	ABMI	AHO , RES CPU
Los Angeles	17529 CANTARA ST	91325	2201008011	0.000	0.000	0.000	0.594	Shortfall of Sites	0.141	Low Residential	R1-1	Low Residential	0	0	66.287	0.594		Residential - Single Family Residence - Pool, 1	192B129 513	1 per lot	Reseda - West Van Nuys	No	ABMI	AHO , RES CPU
Los Angeles	17517 CANTARA ST	91325	2201008013	0.000	0.000	0.000	0.594	Shortfall of Sites	0.141	Low Residential	R1-1	Low Residential	0	0	66.287	0.594		Residential - Single Family Residence, 1	192B129 515	1 per lot	Reseda - West Van Nuys	No	ABMI	AHO , RES CPU
Los Angeles	11134 SATICOY ST	91352	2315014039	0.000	0.000	0.000	0.594	Shortfall of Sites	0.129	Low Residential	R1-1	0	0	0	102.494	0.594		Institutional - Church - One Story, 0	186B173 387		Sun Valley - La Tuna Canyon	No	ABMI	FBO
Los Angeles	7826 JELLICO AVE	91325	2201032014	0.000	0.000	0.000	0.594	Shortfall of Sites	0.141	Low Residential	R1-1	Low Residential	0	0	66.287	0.594		Residential - Single Family Residence, 1	189B129 935	1 per lot	Reseda - West Van Nuys	No	ABMI	AHO , RES CPU
Los Angeles	304 E 75TH ST	90003	6022020030	0.000	0.000	0.000	0.594	Shortfall of Sites	0.129	Low Medium I Residential	R2-1	0	0	0	102.494	0.594		Institutional - Church - One Story, 0	102B205 1502		Southeast Los Angeles	No	ABMI	FBO, R2RD
Los Angeles	5645 WISH AVE	91316	2255019005	0.000	0.000	0.000	0.594	Shortfall of Sites	0.141	Low II Residential	R1-1-RIO	Low Residential	0	0	66.287	0.594		Residential - Single Family Residence, 1	174B133 422	1 per lot	Encino - Tarzana	No	ABMI	AHO , ENC CPU
Los Angeles	100 BROAD AVE	90744	7440005036	0.000	0.000	0.000	0.593	Shortfall of Sites	0.001	Community Commercial	[Q]C2-1VL	0	0	0	943.004	0.593		Industrial - Warehousing, Distribution, Storage - Warehousing, Distribution, 10,000 to 24,999 SF - One Story, 0	027B209 321		Wilmington - Harbor City	No	ABMI	ARO
Los Angeles	6833 HANNA AVE	91303	2024006021	0.000	0.000	0.000	0.593	Shortfall of Sites	0.150	Low Residential	R1-1-RIO	Low Residential	0	0	66.287	0.593		Residential - Single Family Residence, 1	183B101 732	1 per lot	Canoga Park - Winnetka - Woodland Hills - West Hills	No	ABMI	AHO , CPK CPU
Los Angeles	501 S HILL ST	90013	5408004909	0.297	0.297	0.000	0.000	Shortfall of Sites	0.386	Public Facilities	[T][Q]PF-2D	0	0	20	153.741	0.593		Miscellaneous - Government Owned Property, 0	133-5A213 214		Central City	No	LI	PF
Los Angeles	10201 VENICE BLVD	90034	4314005001	0.000	0.000	0.000	0.593	Shortfall of Sites	0.080	Community Commercial	MU(EC)	0	0	0	8.460	0.593		Commercial - Store Combination - Store and Residential Combination - One Story, 0	120B165 1307		Palms - Mar Vista - Del Rey	Yes	ABMI	ARO
Los Angeles	17943 CANTARA ST	91335	2101017010	0.000	0.000	0.000	0.593	Shortfall of Sites	0.150	Low Residential	R1-1	Low Residential	0	0	66.287	0.593		Residential - Single Family Residence, 1	192B129 544	1 per lot	Reseda - West Van Nuys	No	ABMI	AHO , RES CPU
Los Angeles	200 W FLORENCE AVE	90003	6031002025	0.000	0.000	0.000	0.593	Shortfall of Sites	0.129	Community Commercial	C2-1-CPIO	0	0	0	102.494	0.593		Institutional - Church - One Story, 0	102B201 885		Southeast Los Angeles	No	ABMI	FBO
Los Angeles	200 W FLORENCE AVE	90003	6031002025	0.000	0.000	0.000	0.593	Shortfall of Sites	0.129	Community Commercial	C2-1-CPIO	0	0	0	102.494	0.593		Institutional - Church - One Story, 0	102B201 883		Southeast Los Angeles	No	ABMI	FBO
Los Angeles	200 W FLORENCE AVE	90003	6031002025	0.000	0.000	0.000	0.593	Shortfall of Sites	0.129	Community Commercial	C2-1-CPIO	0	0	0	102.494	0.593		Institutional - Church - One Story, 0	102B201 882		Southeast Los Angeles	No	ABMI	FBO
Los Angeles	200 W FLORENCE AVE	90003	6031002025	0.000	0.000	0.000	0.593	Shortfall of Sites	0.129	Community Commercial	C2-1-CPIO	0	0	0	102.494	0.593		Institutional - Church - One Story, 0	102B201 884		Southeast Los Angeles	No	ABMI	FBO
Los Angeles	8210 WYNNE AVE	91335	2102023006	0.000	0.000	0.000	0.593	Shortfall of Sites	0.150	Low Residential	R1-1	Low Residential	0	0	66.287	0.593		Residential - Single Family Residence, 1	192B125 759	1 per lot	Reseda - West Van Nuys	No	ABMI	AHO , RES CPU
Los Angeles	7355 RUFFNER AVE	91406	2226015006	0.000	0.000	0.000	0.593	Shortfall of Sites	0.150	Low Residential	R1-1	Low Residential	0	0	66.287	0.593		Residential - Single Family Residence, 1	186B137 254	1 per lot	Reseda - West Van Nuys	No	ABMI	AHO , RES CPU
Los Angeles	7361 RUFFNER AVE	91406	2226015005	0.000	0.000	0.000	0.593	Shortfall of Sites	0.150	Low Residential	R1-1	Low Residential	0	0	66.287	0.593		Residential - Single Family Residence, 1	186B137 234	1 per lot	Reseda - West Van Nuys	No	ABMI	AHO , RES CPU
Los Angeles	7401 RUFFNER AVE	91406	2226015004	0.000	0.000	0.000	0.593	Shortfall of Sites	0.150	Low Residential	R1-1	Low Residential	0	0	66.287	0.593		Residential - Single Family Residence, 1	186B137 230	1 per lot	Reseda - West Van Nuys	No	ABMI	AHO , RES CPU
Los Angeles	7407 RUFFNER AVE	91406	2226015003	0.000	0.000	0.000	0.593	Shortfall of Sites	0.150	Low Residential	R1-1	Low Residential	0	0	66.287	0.593		Residential - Single Family Residence - Pool, 1	186B137 219	1 per lot	Reseda - West Van Nuys	No	ABMI	AHO , RES CPU
Los Angeles	17453 VICTORY BLVD	91406	2229031002	0.000	0.000	0.000	0.593	Shortfall of Sites	0.150	Low Residential	R1-1-RIO	Low Residential	0	0	66.287	0.593		Residential - Single Family Residence, 1	180B129 985	1 per lot	Reseda - West Van Nuys	No	ABMI	AHO , RES CPU
Los Angeles	7413 RUFFNER AVE	91406	2226015002	0.000	0.000	0.000	0.593	Shortfall of Sites	0.150	Low Residential	R1-1	Low Residential	0	0	66.287	0.593		Residential - Single Family Residence, 1	186B137 216	1 per lot	Reseda - West Van Nuys	No	ABMI	AHO , RES CPU
Los Angeles	7419 RUFFNER AVE	91406	2226015001	0.000	0.000	0.000	0.593	Shortfall of Sites	0.150	Low Residential	R1-1	Low Residential	0	0	66.287	0.593		Residential - Single Family Residence - Pool, 1	186B137 205	1 per lot	Reseda - West Van Nuys	No	ABMI	AHO , RES CPU
Los Angeles	7425 RUFFNER AVE	91406	2226014017	0.000	0.000	0.000	0.593	Shortfall of Sites	0.150	Low Residential	R1-1	Low Residential	0	0	66.287	0.593		Residential - Single Family Residence - Pool, 1	186B137 199	1 per lot	Reseda - West Van Nuys	No	ABMI	AHO , RES CPU
Los Angeles	7431 RUFFNER AVE	91406	2226014016	0.000	0.000	0.000	0.593	Shortfall of Sites	0.150	Low Residential	R1-1	Low Residential	0	0	66.287	0.593		Residential - Single Family Residence, 1	186B137 191	1 per lot	Reseda - West Van Nuys	No	ABMI	AHO , RES CPU
Los Angeles	7437 RUFFNER AVE	91406	2226014015	0.000	0.000	0.000	0.593	Shortfall of Sites	0.150	Low Residential	R1-1	Low Residential	0	0	66.287	0.593		Residential - Single Family Residence, 1	186B137 178	1 per lot	Reseda - West Van Nuys	No	ABMI	AHO , RES CPU
Los Angeles	7443 RUFFNER AVE	91406	2226014014	0.000	0.000	0.000	0.593	Shortfall of Sites	0.150	Low Residential	R1-1	Low Residential	0	0	66.287	0.593		Residential - Single Family Residence, 1	186B137 165	1 per lot	Reseda - West Van Nuys	No	ABMI	AHO , RES CPU
Los Angeles	7449 RUFFNER AVE	91406	2226014013	0.000	0.000	0.000	0.593	Shortfall of Sites	0.150	Low Residential	R1-1	Low Residential	0	0	66.287	0.593		Residential - Single Family Residence, 1	186B137 158	1 per lot	Reseda - West Van Nuys	No	ABMI	AHO , RES CPU
Los Angeles	7453 RUFFNER AVE	91406	2226014012	0.000	0.000	0.000	0.593	Shortfall of Sites	0.150	Low Residential	R1-1	Low Residential	0	0	66.287	0.593		Residential - Single Family Residence - Pool, 1	186B137 155	1 per lot	Reseda - West Van Nuys	No	ABMI	AHO , RES CPU
Los Angeles	7459 RUFFNER AVE	91406	2226014011	0.000	0.000	0.000	0.593	Shortfall of Sites	0.150	Low Residential	R1-1	Low Residential	0	0	66.287	0.593		Residential - Single Family Residence, 1	186B137 135	1 per lot	Reseda - West Van Nuys	No	ABMI	AHO , RES CPU
Los Angeles	7503 RUFFNER AVE	91406	2226014010	0.000	0.000	0.000	0.593	Shortfall of Sites	0.150	Low Residential	R1-1	Low Residential	0	0	66.287	0.593		Residential - Single Family Residence, 1	186B137 132	1 per lot	Reseda - West Van Nuys	No	ABMI	AHO , RES CPU
Los Angeles	512 W VERNON AVE	90037	5018033016	0.000	0.000	0.000	0.593	Shortfall of Sites	0.166	Community Commercial	C2-2D-CPIO	0	0	0	4.457	0.593		Commercial - Office Building - One Story, 0	112-5A201 71		South Los Angeles	No	ABMI	ARO
Los Angeles	1408 W PICO BLVD	90015	5135034021	0.000	0.000	0.000	0.593	Shortfall of Sites	0.175	Commercial Manufacturing	CM-1	0	0	0	4.232	0.593		Industrial - Light Manufacturing - One Story, 0	127-5A203 219		Westlake	No	ABMI	ARO
Los Angeles	7511 RUFFNER AVE	91406	2226014009	0.000	0.000	0.000	0.593	Shortfall of Sites	0.150	Low Residential	R1-1	Low Residential	0	0	66.287	0.593		Residential - Single Family Residence, 1	186B137 119	1 per lot	Reseda - West Van Nuys	No	ABMI	AHO , RES CPU
Los Angeles	7341 PASO ROBLES AVE	91406	2227002008	0.000	0.000	0.000	0.593	Shortfall of Sites	0.150	Low Residential	R1-1	Low Residential	0	0	66.287	0.593		Residential - Single Family Residence, 1	186B133 854	1 per lot	Reseda - West Van Nuys	No	ABMI	AHO , RES CPU
Los Angeles	17657 DELANO ST	91316	2229034001	0.000	0.000	0.000	0.593	Shortfall of Sites	0.150	Low Residential	R1-1-RIO	Low Residential	0	0	66.287	0.593		Residential - Single Family Residence, 1	177B129 148	1 per lot	Reseda - West Van Nuys	No	ABMI	AHO , RES CPU
Los Angeles	7521 RUFFNER AVE	91406	2226014007	0.000	0.000	0.000	0.593	Shortfall of Sites	0.150	Low Residential	R1-1	Low Residential	0	0	66.287	0.593		Residential - Single Family Residence, 1	186B137 101	1 per lot	Reseda - West Van Nuys	No	ABMI	AHO , RES CPU
Los Angeles	7515 RUFFNER AVE	91406	2226014008	0.000	0.000	0.000	0.593	Shortfall of Sites	0.150	Low Residential	R1-1	Low Residential	0	0	66.287	0.593		Residential - Single Family Residence - Pool, 1	186B137 114	1 per lot	Reseda - West Van Nuys	No	ABMI	AHO , RES CPU
Los Angeles	5029 EAGLE ROCK BLVD	90041	5686002024	0.000	0.000	0.000	0.593	Shortfall of Sites	0.096	Neighborhood Commercial	[Q]C4-1XL	0	0	0	6.403	0.593		Commercial - Professional Building - One Story, 0	162A221 181		Northeast Los Angeles	No	ABMI	ARO
Los Angeles	5029 EAGLE ROCK BLVD	90041	5686002024	0.000	0.000	0.000	0.593	Shortfall of Sites	0.096	Neighborhood Commercial	[Q]C4-1XL	0	0	0	6.403	0.593		Commercial - Professional Building - One Story, 0	162A221 185		Northeast Los Angeles	No	ABMI	ARO
Los Angeles	5029 EAGLE ROCK BLVD	90041	5686002024	0.000	0.000	0.000	0.593	Shortfall of Sites	0.096	Neighborhood Commercial	[Q]C4-1XL	0	0	0	6.411	0.593		Commercial - Professional Building - One Story, 0	162A221 190		Northeast Los Angeles	No	ABMI	ARO
Los Angeles	7527 RUFFNER AVE	91406	2226014006	0.000	0.000	0.000	0.593	Shortfall of Sites	0.150	Low Residential	R1-1	Low Residential	0	0	66.287	0.593		Residential - Single Family Residence, 1	186B137 91	1 per lot	Reseda - West Van Nuys	No	ABMI	AHO , RES CPU
Los Angeles	7510 S VERMONT AVE	90044	6020008035	0.000	0.000	0.000	0.593	Shortfall of Sites	0.129	Neighborhood Commercial	C2-1VL-CPIO	0	0	0	102.494	0.593		Institutional - Church - One Story, 0	102B197 1731		South Los Angeles	No	ABMI	FBO
Los Angeles	7535 RUFFNER AVE	91406	2226014005	0.000	0.000	0.000	0.593	Shortfall of Sites	0.150	Low Residential	R1-1	Low Residential	0	0	66.287	0.593		Residential - Single Family Residence, 1	186B137 76	1 per lot	Reseda - West Van Nuys	No	ABMI	AHO , RES CPU
Los Angeles	7539 RUFFNER AVE	91406	2226014004	0.000	0.000	0.000	0.593	Shortfall of Sites	0.150	Low Residential	R1-1	Low Residential	0	0	66.287	0.593		Residential - Single Family Residence, 1	186B137 75	1 per lot	Reseda - West Van Nuys	No	ABMI	AHO , RES CPU
Los Angeles	0	0	5037027921	0.000	0.000	0.000	0.000	Shortfall of Sites	0.386	Public Facilities	PF-1	0	0	0	153.741	0.000		Miscellaneous - Government Owned Property, 0	114B197 138		South Los Angeles	No		PF
Los Angeles	8210 ETIWANDA AVE	91335	2102022004	0.000	0.000	0.000	0.593	Shortfall of Sites	0.150	Low Residential	R1-1	Low Residential	0	0	66.287	0.593		Residential - Single Family Residence - Pool, 1	192B125 763	1 per lot	Reseda - West Van Nuys	No	ABMI	AHO , RES CPU
Los Angeles	5609 YORK BLVD	90042	5478026030	0.000	0.000	0.000	0.593	Shortfall of Sites	0.129	General Commercial	[Q]C2-1XL	0	0	0	102.494	0.593		Institutional - Church - One Story, 0	154-5A227 19		Northeast Los Angeles	No	ABMI	FBO
Los Angeles	7545 RUFFNER AVE	91406	2226014003	0.000	0.000	0.000	0.593	Shortfall of Sites	0.150	Low Residential	R1-1	Low Residential	0	0	66.287	0.593		Residential - Single Family Residence, 1	186B137 65	1 per lot	Reseda - West Van Nuys	No	ABMI	AHO , RES CPU
Los Angeles	2911 S CENTRAL AVE	90011	5128021002	0.000	0.000	0.000	0.593	Shortfall of Sites	0.082	Neighborhood Commercial	C2-1VL-CPIO	0	0	0	9.030	0.593		Industrial - Light Manufacturing - One Story, 0	117A209 137		Southeast Los Angeles	No	ABMI	ARO
Los Angeles	22231 DEL VALLE ST	91364	2075002010	0.000	0.000	0.000	0.593	Shortfall of Sites	0.141	Low Residential	R1-1	Low Residential	0	0	66.287	0.593		Residential - Single Family Residence, 1	171B101 317	1 per lot	Canoga Park - Winnetka - Woodland Hills - West Hills	No	ABMI	AHO , CPK CPU
Los Angeles	18201 ELKWOOD ST	91335	2102017120	0.000	0.000	0.000	0.593	Shortfall of Sites	0.150	Low Residential	R1-1	Low Residential	0	0	66.287	0.593		Residential - Single Family Residence - Pool, 1	189B125 587	1 per lot	Reseda - West Van Nuys	No	ABMI	AHO , RES CPU
Los Angeles	17558 BURTON ST	91325	2201008026	0.000	0.000	0.000	0.593	Shortfall of Sites	0.141	Low Residential	R1-1	Low Residential	0	0	66.287	0.593		Residential - Single Family Residence - Pool, 1	192B129 449	1 per lot	Reseda - West Van Nuys	No	ABMI	AHO , RES CPU
Los Angeles	17518 BURTON ST	91325	2201008019	0.000	0.000	0.000	0.593	Shortfall of Sites	0.141	Low Residential	R1-1	Low Residential	0	0	66.287	0.593		Residential - Single Family Residence - Pool, 1	192B129 456	1 per lot	Reseda - West Van Nuys	No	ABMI	AHO , RES CPU
Los Angeles	17548 BURTON ST	91325	2201008024	0.000	0.000	0.000	0.593	Shortfall of Sites	0.141	Low Residential	R1-1	Low Residential	0	0	66.287	0.593		Residential - Single Family Residence, 1	192B129 451	1 per lot	Reseda - West Van Nuys	No	ABMI	AHO , RES CPU
Los Angeles	17620 BURTON ST	91325	2201008030	0.000	0.000	0.000	0.593	Shortfall of Sites	0.141	Low Residential	R1-1	Low Residential	0	0	66.287	0.593		Residential - Single Family Residence, 1	192B129 445	1 per lot	Reseda - West Van Nuys	No	ABMI	AHO , RES CPU
Los Angeles	17614 BURTON ST	91325	2201008029	0.000	0.000	0.000	0.593	Shortfall of Sites	0.141	Low Residential	R1-1	Low Residential	0	0	66.287	0.593		Residential - Single Family Residence, 1	192B129 446	1 per lot	Reseda - West Van Nuys	No	ABMI	AHO , RES CPU
Los Angeles	17530 BURTON ST	91325	2201008021	0.000	0.000	0.000	0.593	Shortfall of Sites	0.141	Low Residential	R1-1	Low Residential	0	0	66.287	0.593		Residential - Single Family Residence, 1	192B129 454	1 per lot	Reseda - West Van Nuys	No	ABMI	AHO , RES CPU
Los Angeles	17536 BURTON ST	91325	2201008022	0.000	0.000	0.000	0.593	Shortfall of Sites	0.141	Low Residential	R1-1	Low Residential	0	0	66.287	0.593		Residential - Single Family Residence, 1	192B129 453	1 per lot	Reseda - West Van Nuys	No	ABMI	AHO , RES CPU
Los Angeles	17602 BURTON ST	91325	2201008027	0.000	0.000	0.000	0.593	Shortfall of Sites	0.141	Low Residential	R1-1	Low Residential	0	0	66.287	0.593		Residential - Single Family Residence, 1	192B129 448	1 per lot	Reseda - West Van Nuys	No	ABMI	AHO , RES CPU
Los Angeles	2228 BARRY AVE	90064	4260014029	0.000	0.000	0.000	0.593	Shortfall of Sites	0.148	Hybrid Industrial	NI(EC)	0	0	0	4.169	0.593		Industrial - Light Manufacturing - One Story, 0	123B149 394		West Los Angeles	No	ABMI	ARO
Los Angeles	17542 BURTON ST	91325	2201008023	0.000	0.000	0.000	0.593	Shortfall of Sites	0.141	Low Residential	R1-1	Low Residential	0	0	66.287	0.593		Residential - Single Family Residence, 1	192B129 452	1 per lot	Reseda - West Van Nuys	No	ABMI	AHO , RES CPU
Los Angeles	17608 BURTON ST	91325	2201008028	0.000	0.000	0.000	0.593	Shortfall of Sites	0.141	Low Residential	R1-1	Low Residential	0	0	66.287	0.593		Residential - Single Family Residence, 1	192B129 447	1 per lot	Reseda - West Van Nuys	No	ABMI	AHO , RES CPU
Los Angeles	17524 BURTON ST	91325	2201008020	0.000	0.000	0.000	0.593	Shortfall of Sites	0.141	Low Residential	R1-1	Low Residential	0	0	66.287	0.593		Residential - Single Family Residence - Pool, 1	192B129 455	1 per lot	Reseda - West Van Nuys	No	ABMI	AHO , RES CPU
Los Angeles	17552 BURTON ST	91325	2201008025	0.000	0.000	0.000	0.593	Shortfall of Sites	0.141	Low Residential	R1-1	Low Residential	0	0	66.287	0.593		Residential - Single Family Residence, 1	192B129 450	1 per lot	Reseda - West Van Nuys	No	ABMI	AHO , RES CPU

Jurisdiction Name	Site Address/Intersection	5 Digit ZIP Code	Assessor Parcel Number	Very Low-Income	Low-Income	Moderate-Income	Above Moderate-Income	Type of Shortfall	Parcel Size (Acres)	Current General Plan Designation	Current Zoning	Proposed General Plan (GP) Designation	Proposed Zoning	Minimum Density Allowed	Maximum Density Allowed	Total Capacity	Vacant/ Nonvacant	Description of Existing Uses	PIN	Base Density Per Acre	Community Plan Area	Rent Stabalization Ordinance	Income Category	Applicable Rezoning Program (Program informing values in Column Q listed first)
Los Angeles	23114 MARIANO ST	91367	2042010053	0.000	0.000	0.000	0.593	Shortfall of Sites	0.164	Low Residential	R1-1	Very Low Residential	0	0	66.287	0.593		Residential - Single Family Residence - Pool, 1	171B097 128	1 per lot	Canoga Park - Winnetka - Woodland Hills - West Hills	No	ABMI	AHO , CPK CPU
Los Angeles	17656 BESSEMER ST	91316	2229036012	0.000	0.000	0.000	0.593	Shortfall of Sites	0.150	Low Residential	R1-1-RIO	Low Residential	0	0	66.287	0.593		Residential - Single Family Residence, 1	177B129 368	1 per lot	Reseda - West Van Nuys	No	ABMI	AHO , RES CPU
Los Angeles	2841 OVERLAND AVE	90064	4255011017	0.000	0.000	0.000	0.593	Shortfall of Sites	0.005	Low Residential	R1-1	0	0	0	113.635	0.593		Institutional - School (Private) - One Story, 0	123B157 671		West Los Angeles	No	ABMI	OPP RC , TOC EXP
Los Angeles	1920 E 92ND ST	90002	6046001022	0.000	0.000	0.000	0.593	Shortfall of Sites	0.128	Low Medium II Residential	[Q]R4-1	0	0	0	102.494	0.593		Institutional - Church - One Story, 0	094-SA215 138		Southeast Los Angeles	No	ABMI	FBO
Los Angeles	17519 RUNNYMEDE ST	91406	2202019014	0.000	0.000	0.000	0.593	Shortfall of Sites	0.150	Low Residential	R1-1	Low Residential	0	0	66.287	0.593		Residential - Single Family Residence, 1	186B129 614	1 per lot	Reseda - West Van Nuys	No	ABMI	AHO , RES CPU
Los Angeles	17400 GILMORE ST	91406	2229031013	0.000	0.000	0.000	0.592	Shortfall of Sites	0.150	Low Residential	R1-1-RIO	Low Residential	0	0	66.287	0.592		Residential - Single Family Residence, 1	180B129 928	1 per lot	Reseda - West Van Nuys	No	ABMI	AHO , RES CPU
Los Angeles	212 W AVE 26	90031	5205014013	0.000	0.000	0.000	0.592	Shortfall of Sites	0.137	Hybrid Industrial	UV(CA)	0	0	0	5.407	0.592		Industrial - Light Manufacturing - One Story, 0	141A221 306		Northeast Los Angeles	No	ABMI	ARO
Los Angeles	212 W AVE 26	90031	5205014013	0.000	0.000	0.000	0.592	Shortfall of Sites	0.137	Hybrid Industrial	UV(CA)	0	0	0	5.399	0.592		Industrial - Light Manufacturing - One Story, 0	141A221 317		Northeast Los Angeles	No	ABMI	ARO
Los Angeles	18207 ELKWOOD ST	91335	2102017121	0.000	0.000	0.000	0.592	Shortfall of Sites	0.150	Low Residential	R1-1	Low Residential	0	0	66.287	0.592		Residential - Single Family Residence, 1	189B125 586	1 per lot	Reseda - West Van Nuys	No	ABMI	AHO , RES CPU
Los Angeles	20017 WELBY WAY	91306	2134012003	0.000	0.000	0.000	0.592	Shortfall of Sites	0.150	Low Residential	R1-1-RIO	Low Residential	0	0	66.287	0.592		Residential - Single Family Residence, 1	180B113 69	1 per lot	Canoga Park - Winnetka - Woodland Hills - West Hills	No	ABMI	AHO , CPK CPU
Los Angeles	19941 WELBY WAY	91306	2134012010	0.000	0.000	0.000	0.592	Shortfall of Sites	0.150	Low Residential	R1-1-RIO	Low Residential	0	0	66.287	0.592		Residential - Single Family Residence, 1	180B113 76	1 per lot	Canoga Park - Winnetka - Woodland Hills - West Hills	No	ABMI	AHO , CPK CPU
Los Angeles	20459 BLYTHE ST	91306	2107024050	0.000	0.000	0.000	0.592	Shortfall of Sites	0.150	Low Residential	R1-1	Low Residential	0	0	66.287	0.592		Residential - Single Family Residence - Pool, 1	189B109 502	1 per lot	Canoga Park - Winnetka - Woodland Hills - West Hills	No	ABMI	AHO , CPK CPU
Los Angeles	19935 WELBY WAY	91306	2134012011	0.000	0.000	0.000	0.592	Shortfall of Sites	0.150	Low Residential	R1-1-RIO	Low Residential	[MB4-G1-5] [IX1-FA] [CPIO]	0	66.287	0.592		Residential - Single Family Residence, 1	180B113 77	1 per lot	Canoga Park - Winnetka - Woodland Hills - West Hills	No	ABMI	AHO , CPK CPU
Los Angeles	20007 WELBY WAY	91306	2134012005	0.000	0.000	0.000	0.592	Shortfall of Sites	0.150	Low Residential	R1-1-RIO	Low Residential	[HB3-G1-5] [CX3-FA] [CPIO-O]	0	66.287	0.592		Residential - Single Family Residence, 1	180B113 71	1 per lot	Canoga Park - Winnetka - Woodland Hills - West Hills	No	ABMI	AHO , CPK CPU
Los Angeles	19925 WELBY WAY	91306	2134012013	0.000	0.000	0.000	0.592	Shortfall of Sites	0.150	Low Residential	R1-1-RIO	Low Residential	0	0	66.287	0.592		Residential - Single Family Residence, 1	180B113 79	1 per lot	Canoga Park - Winnetka - Woodland Hills - West Hills	No	ABMI	AHO , CPK CPU
Los Angeles	19919 WELBY WAY	91306	2134012014	0.000	0.000	0.000	0.592	Shortfall of Sites	0.150	Low Residential	R1-1-RIO	Low Residential	0	0	66.287	0.592		Residential - Single Family Residence, 1	180B113 80	1 per lot	Canoga Park - Winnetka - Woodland Hills - West Hills	No	ABMI	AHO , CPK CPU
Los Angeles	20023 WELBY WAY	91306	2134012002	0.000	0.000	0.000	0.592	Shortfall of Sites	0.150	Low Residential	R1-1-RIO	Low Residential	0	0	66.287	0.592		Residential - Single Family Residence, 1	180B113 68	1 per lot	Canoga Park - Winnetka - Woodland Hills - West Hills	No	ABMI	AHO , CPK CPU
Los Angeles	19953 WELBY WAY	91306	2134012008	0.000	0.000	0.000	0.592	Shortfall of Sites	0.150	Low Residential	R1-1-RIO	Low Residential	0	0	66.287	0.592		Residential - Single Family Residence, 1	180B113 74	1 per lot	Canoga Park - Winnetka - Woodland Hills - West Hills	No	ABMI	AHO , CPK CPU
Los Angeles	20001 WELBY WAY	91306	2134012006	0.000	0.000	0.000	0.592	Shortfall of Sites	0.150	Low Residential	R1-1-RIO	Low Residential	0	0	66.287	0.592		Residential - Single Family Residence, 1	180B113 72	1 per lot	Canoga Park - Winnetka - Woodland Hills - West Hills	No	ABMI	AHO , CPK CPU
Los Angeles	19913 WELBY WAY	91306	2134012015	0.000	0.000	0.000	0.592	Shortfall of Sites	0.150	Low Residential	R1-1-RIO	Low Residential	0	0	66.287	0.592		Residential - Single Family Residence, 1	180B113 81	1 per lot	Canoga Park - Winnetka - Woodland Hills - West Hills	No	ABMI	AHO , CPK CPU
Los Angeles	19907 WELBY WAY	91306	2134012016	0.000	0.000	0.000	0.592	Shortfall of Sites	0.150	Low Residential	R1-1-RIO	Low Residential	0	0	66.287	0.592		Residential - Single Family Residence, 1	180B113 82	1 per lot	Canoga Park - Winnetka - Woodland Hills - West Hills	No	ABMI	AHO , CPK CPU
Los Angeles	19947 WELBY WAY	91306	2134012009	0.000	0.000	0.000	0.592	Shortfall of Sites	0.150	Low Residential	R1-1-RIO	Low Residential	[LM2-G1-5] [CX1-FA] [CPIO]	0	66.287	0.592		Residential - Single Family Residence, 1	180B113 75	1 per lot	Canoga Park - Winnetka - Woodland Hills - West Hills	No	ABMI	AHO , CPK CPU
Los Angeles	19957 WELBY WAY	91306	2134012007	0.000	0.000	0.000	0.592	Shortfall of Sites	0.150	Low Residential	R1-1-RIO	Low Residential	[HB5-G1-5] [CX3-FA] [CPIO-O]	0	66.287	0.592		Residential - Single Family Residence, 1	180B113 73	1 per lot	Canoga Park - Winnetka - Woodland Hills - West Hills	No	ABMI	AHO , CPK CPU
Los Angeles	18211 ELKWOOD ST	91335	2102017122	0.000	0.000	0.000	0.592	Shortfall of Sites	0.150	Low Residential	R1-1	Low Residential	0	0	66.287	0.592		Residential - Single Family Residence, 1	189B125 585	1 per lot	Reseda - West Van Nuys	No	ABMI	AHO , RES CPU
Los Angeles	1715 WALL ST	90015	5127021023	0.000	0.000	0.000	0.592	Shortfall of Sites	0.088	Community Commercial	C2-2D-O-CPIO	0	0	0	12.981	0.592		Industrial - Light Manufacturing - One Story, 0	123A209 295		Southeast Los Angeles	No	ABMI	ARO
Los Angeles	1715 WALL ST	90015	5127021023	0.000	0.000	0.000	0.592	Shortfall of Sites	0.057	Community Commercial	C2-2D-O-CPIO	0	0	0	19.868	0.592		Industrial - Light Manufacturing - One Story, 0	123A209 304		Southeast Los Angeles	No	ABMI	ARO
Los Angeles	1715 WALL ST	90015	5127021023	0.000	0.000	0.000	0.592	Shortfall of Sites	0.108	Community Commercial	C2-2D-O-CPIO	0	0	0	10.563	0.592		Industrial - Light Manufacturing - One Story, 0	123A209 308		Southeast Los Angeles	No	ABMI	ARO
Los Angeles	1715 WALL ST	90015	5127021023	0.000	0.000	0.000	0.592	Shortfall of Sites	0.037	Community Commercial	C2-2D-O-CPIO	0	0	0	30.753	0.592		Industrial - Light Manufacturing - One Story, 0	123A209 318		Southeast Los Angeles	No	ABMI	ARO
Los Angeles	4200 HOOPER AVE	90011	5116003037	0.000	0.000	0.000	0.592	Shortfall of Sites	0.128	Low Medium II Residential	RD2-1	0	0	0	102.494	0.592		Institutional - Church - One Story, 0	114A211 140		Southeast Los Angeles	No	ABMI	FBO, R2RD
Los Angeles	18325 ARMINTA ST	91335	2102015053	0.000	0.000	0.000	0.592	Shortfall of Sites	0.150	Low Residential	R1-1	Low Residential	0	0	66.287	0.592		Residential - Single Family Residence, 1	189B125 492	1 per lot	Reseda - West Van Nuys	No	ABMI	AHO , RES CPU
Los Angeles	606 CYPRESS AVE	90065	5453014029	0.000	0.000	0.000	0.592	Shortfall of Sites	0.128	Low Medium II Residential	RD2-1-CDO-RIO	0	0	0	102.494	0.592		Institutional - Church - One Story, 0	144A219 304		Northeast Los Angeles	No	ABMI	FBO, R2RD
Los Angeles	19938 BALTAR ST	91306	2106002060	0.000	0.000	0.000	0.592	Shortfall of Sites	0.150	Low Residential	R1-1	Low Residential	0	0	66.287	0.592		Residential - Single Family Residence, 1	189B113 382	1 per lot	Canoga Park - Winnetka - Woodland Hills - West Hills	No	ABMI	AHO , CPK CPU
Los Angeles	18204 ARMINTA ST	91335	2102017113	0.000	0.000	0.000	0.592	Shortfall of Sites	0.150	Low Residential	R1-1	Low Residential	0	0	66.287	0.592		Residential - Single Family Residence, 1	189B125 548	1 per lot	Reseda - West Van Nuys	No	ABMI	AHO , RES CPU
Los Angeles	19939 STRATHERN ST	91306	2106002059	0.000	0.000	0.000	0.592	Shortfall of Sites	0.150	Low Residential	R1-1	Low Residential	[MB4-G1-5] [IX1-FA] [CPIO]	0	66.287	0.592		Residential - Single Family Residence, 1	189B113 440	1 per lot	Canoga Park - Winnetka - Woodland Hills - West Hills	No	ABMI	AHO , CPK CPU
Los Angeles	18163 ELKWOOD ST	91335	2102017119	0.000	0.000	0.000	0.592	Shortfall of Sites	0.150	Low Residential	R1-1	Low Residential	0	0	66.287	0.592		Residential - Single Family Residence - Pool, 1	189B125 588	1 per lot	Reseda - West Van Nuys	No	ABMI	AHO , RES CPU
Los Angeles	17447 VICTORY BLVD	91406	2229031003	0.000	0.000	0.000	0.592	Shortfall of Sites	0.150	Low Residential	R1-1-RIO	Low Residential	0	0	66.287	0.592		Residential - Single Family Residence, 1	180B129 986	1 per lot	Reseda - West Van Nuys	No	ABMI	AHO , RES CPU
Los Angeles	18323 ARMINTA ST	91335	2102015052	0.000	0.000	0.000	0.592	Shortfall of Sites	0.150	Low Residential	R1-1	Low Residential	0	0	66.287	0.592		Residential - Single Family Residence - Pool, 1	189B125 493	1 per lot	Reseda - West Van Nuys	No	ABMI	AHO , RES CPU
Los Angeles	3713 W SUNSET BLVD	90026	5429021027	0.000	0.000	0.000	0.592	Shortfall of Sites	0.020	Neighborhood Commercial	[Q]C2-1VL	0	0	0	44.254	0.592		Commercial - Store Combination - Store and Office Combination - One Story, 0	144A203 717		Silver Lake - Echo Park - Elysian Valley	No	ABMI	ARO
Los Angeles	3713 W SUNSET BLVD	90026	5429021027	0.000	0.000	0.000	0.592	Shortfall of Sites	0.022	Neighborhood Commercial	[Q]C2-1VL	0	0	0	39.234	0.592		Commercial - Store Combination - Store and Office Combination - One Story, 0	144A203 718		Silver Lake - Echo Park - Elysian Valley	No	ABMI	ARO
Los Angeles	17401 VICTORY BLVD	91406	2229031012	0.000	0.000	0.000	0.592	Shortfall of Sites	0.150	Low Residential	R1-1-RIO	Low Residential	0	0	66.287	0.592		Residential - Single Family Residence - Pool, 1	180B129 995	1 per lot	Reseda - West Van Nuys	No	ABMI	AHO , RES CPU
Los Angeles	6825 BIANCA AVE	91406	2229005042	0.000	0.000	0.000	0.592	Shortfall of Sites	0.150	Low Residential	R1-1	Low Residential	0	0	66.287	0.592		Residential - Single Family Residence - Pool, 1	183B129 985	1 per lot	Reseda - West Van Nuys	No	ABMI	AHO , RES CPU
Los Angeles	6632 BOTHWELL RD	91335	2132004001	0.000	0.000	0.000	0.592	Shortfall of Sites	0.150	Low Residential	R1-1-RIO	Low Residential	0	0	66.287	0.592		Residential - Single Family Residence, 1	180B117 411	1 per lot	Reseda - West Van Nuys	No	ABMI	AHO , RES CPU
Los Angeles	5610 S WESTERN AVE	90062	5003028014	0.000	0.000	0.000	0.592	Shortfall of Sites	0.128	Neighborhood Commercial	C2-1VL-CPIO	0	0	0	102.494	0.592		Institutional - Church - One Story, 0	108B193 964		South Los Angeles	No	ABMI	FBO
Los Angeles	22026 VENTURA BLVD	91364	2169002039	0.000	0.000	0.000	0.592	Shortfall of Sites	0.009	Community Commercial	C4-1VLD	0	0	0	97.095	0.592		Commercial - Store Combination - Store and Office Combination - One Story, 0	171B101 159		Canoga Park - Winnetka - Woodland Hills - West Hills	No	ABMI	ARO
Los Angeles	22026 VENTURA BLVD	91364	2169002039	0.000	0.000	0.000	0.592	Shortfall of Sites	0.041	Community Commercial	C4-1VLD	0	0	0	21.292	0.592		Commercial - Store Combination - Store and Office Combination - One Story, 0	171B101 160		Canoga Park - Winnetka - Woodland Hills - West Hills	No	ABMI	ARO
Los Angeles	22026 VENTURA BLVD	91364	2169002039	0.000	0.000	0.000	0.592	Shortfall of Sites	0.050	Community Commercial	C4-1VLD	0	0	0	17.462	0.592		Commercial - Store Combination - Store and Office Combination - One Story, 0	171B101 161		Canoga Park - Winnetka - Woodland Hills - West Hills	No	ABMI	ARO
Los Angeles	6633 BOVEY AVE	91335	2132004020	0.000	0.000	0.000	0.592	Shortfall of Sites	0.150	Low Residential	R1-1-RIO	Low Residential	0	0	66.287	0.592		Residential - Single Family Residence, 1	180B117 410	1 per lot	Reseda - West Van Nuys	No	ABMI	AHO , RES CPU
Los Angeles	22056 SATICOY ST	91303	2023001016	0.000	0.000	0.000	0.592	Shortfall of Sites	0.150	Low Residential	R1-1	Low Residential	0	0	66.287	0.592		Residential - Single Family Residence - Pool, 1	186B101 168	1 per lot	Canoga Park - Winnetka - Woodland Hills - West Hills	No	ABMI	AHO , CPK CPU
Los Angeles	18212 ARMINTA ST	91335	2102017111	0.000	0.000	0.000	0.592	Shortfall of Sites	0.150	Low Residential	R1-1	Low Residential	0	0	66.287	0.592		Residential - Single Family Residence, 1	189B125 546	1 per lot	Reseda - West Van Nuys	No	ABMI	AHO , RES CPU
Los Angeles	22055 COVELLO ST	91303	2023001015	0.000	0.000	0.000	0.592	Shortfall of Sites	0.150	Low Residential	R1-1	Low Residential	0	0	66.287	0.592		Residential - Single Family Residence, 1	186B101 223	1 per lot	Canoga Park - Winnetka - Woodland Hills - West Hills	No	ABMI	AHO , CPK CPU
Los Angeles	929 E L STREET	90744	7425004018	0.000	0.000	0.000	0.592	Shortfall of Sites	0.128	Low Medium I Residential	[Q]R2-1XL-O-CUGU	0	0	0	102.494	0.592		Institutional - Church - Church Parking Lot - One Story, 0	033B209 300		Wilmington - Harbor City	No	ABMI	FBO, R2RD
Los Angeles	10765 STRATHERN ST	91352	2409004901	0.296	0.296	0.000	0.000	Shortfall of Sites	0.385	Public Facilities	[Q]PF-1XL	0	0	20	153.741	0.592		Miscellaneous - Government Owned Property, 0	189B173 185		Sun Valley - La Tuna Canyon	No	LI	PF
Los Angeles	3000 S WESTERN AVE	90018	5053008022	0.000	0.000	0.000	0.592	Shortfall of Sites	0.128	Community Commercial	C2-2D-O-CPIO	0	0	0	102.494	0.592		Institutional - Church - One Story, 0	120B193 427		South Los Angeles	No	ABMI	FBO
Los Angeles	1611 CORDOVA ST	90007	5075036024	0.000	0.000	0.000	0.592	Shortfall of Sites	0.115	Community Commercial	C2-2D-CPIO	0	0	0	9.854	0.592		Industrial - Light Manufacturing - One Story, 0	126B197 758		South Los Angeles	No	ABMI	ARO
Los Angeles	4160 EAGLE ROCK BLVD	90065	5472001031	0.000	0.000	0.000	0.591	Shortfall of Sites	0.151	General Commercial	[Q]C2-1VL-CDO	0	0	0	102.494	0.591		Institutional - Church - One Story, 0	156A219 184		Northeast Los Angeles	No	ABMI	FBO, ADU
Los Angeles	2001 W 71ST ST	90047	6016028029	0.000	0.000	0.000	0.591	Shortfall of Sites	0.128	Low II Residential	[Q]R4-1	0	0	0	102.494	0.591		Institutional - Church - One Story, 0	102B189 1054		South Los Angeles	No	ABMI	FBO
Los Angeles	7902 HESPERIA AVE	91335	2101026010	0.000	0.000	0.000	0.591	Shortfall of Sites	0.150	Low Residential	R1-1	Low Residential	0	0	66.287	0.591		Residential - Single Family Residence - Pool, 1	189B125 507	1 per lot	Reseda - West Van Nuys	No	ABMI	AHO , RES CPU
Los Angeles	18317 ARMINTA ST	91335	2102015051	0.000	0.000	0.000	0.591	Shortfall of Sites	0.150	Low Residential	R1-1	Low Residential	0	0	66.287	0.591		Residential - Single Family Residence, 1	189B125 494	1 per lot	Reseda - West Van Nuys	No	ABMI	AHO , RES CPU
Los Angeles	4074 CRENSHAW BLVD	90008	5024009009	0.000	0.000	0.000	0.591	Shortfall of Sites	0.087	Neighborhood Commercial	C1.5-1-SP	0	0	0	8.472	0.591		Commercial - Store Combination - Store and Office Combination - One Story, 0	114B185 325		West Adams - Baldwin Hills - Leimert	No	ABMI	ARO
Los Angeles	7312 ARIEL AVE	91335	2104024024	0.000	0.000	0.000	0.591	Shortfall of Sites	0.150	Low Residential	R1-1	Low Residential	0	0	66.287	0.591		Residential - Single Family Residence - Pool, 1	186B121 865	1 per lot	Reseda - West Van Nuys	No	ABMI	AHO , RES CPU
Los Angeles	22057 CANTLAY ST	91303	2023007024	0.000	0.000	0.000	0.591	Shortfall of Sites	0.150	Low Residential	R1-1	Low Residential	0	0	66.287	0.591		Residential - Single Family Residence, 1	186B101 969	1 per lot	Canoga Park - Winnetka - Woodland Hills - West Hills	No	ABMI	AHO , CPK CPU
Los Angeles	7705 DRAGON LN	91306	2114001058	0.000	0.000	0.000	0.591	Shortfall of Sites	0.164	Low Residential	R1-1	Low Residential	0	0	66.287	0.591		Residential - Single Family Residence, 1	189B113 1410	1 per lot	Canoga Park - Winnetka - Woodland Hills - West Hills	No	ABMI	AHO , CPK CPU
Los Angeles	2001 W 71ST ST	90047	6016028029	0.000	0.000	0.000	0.591	Shortfall of Sites	0.128	Low II Residential	[Q]R4-1	0	0	0	102.494	0.591		Institutional - Church - One Story, 0	102B189 966		South Los Angeles	No	ABMI	FBO
Los Angeles	1367 W 43RD ST	90037	5020006032	0.000	0.000	0.000	0.591	Shortfall of Sites	0.128	Low Medium II Residential	[Q]R4-1	0	0	0	102.494	0.591		Institutional - Church - One Story, 0	114B197 1003		South Los Angeles	No	ABMI	FBO
Los Angeles	1367 W 43RD ST	90037	5020006032	0.000	0.000	0.000	0.591	Shortfall of Sites	0.128	Low Medium II Residential	[Q]R4-1	0	0	0	102.494	0.591		Institutional - Church - One Story, 0	114B197 960		South Los Angeles	No	ABMI	FBO
Los Angeles	1367 W 43RD ST	90037	5020006032	0.000	0.000	0.000	0.591	Shortfall of Sites	0.128	Low Medium II Residential	[Q]R4-1	0	0	0	102.494	0.591		Institutional - Church - One Story, 0	114B197 979		South Los Angeles	No	ABMI	FBO

Jurisdiction Name	Site Address/Intersection	5 Digit ZIP Code	Assessor Parcel Number	Very Low-Income	Low-Income	Moderate-Income	Above Moderate-Income	Type of Shortfall	Parcel Size (Acres)	Current General Plan Designation	Current Zoning	Proposed General Plan (GP) Designation	Proposed Zoning	Minimum Density Allowed	Maximum Density Allowed	Total Capacity	Vacant/ Nonvacant	Description of Existing Uses	PIN	Base Density Per Acre	Community Plan Area	Rent Stabalization Ordinance	Income Category	Applicable Rezoning Program (Program informing values in Column Q listed first)
Los Angeles	1367 W 43RD ST	90037	5020006032	0.000	0.000	0.000	0.591	Shortfall of Sites	0.128	Low Medium II Residential	[Q]R4-1	0	0	0	102.494	0.591		Institutional - Church - One Story, 0	114B197 1043		South Los Angeles	No	ABMI	FBO
Los Angeles	147 S ROBERTSON BLVD	90048	4334001022	0.000	0.000	0.000	0.591	Shortfall of Sites	0.140	Limited Commercial	[Q]C2-1VL-O	0	0	0	4.397	0.591		Commercial - Store Combination - Store and Office Combination - One Story, 0	138B169 524		Wilshire	No	ABMI	ARO
Los Angeles	1832 W WASHINGTON BLVD	90007	5075028001	0.000	0.000	0.000	0.591	Shortfall of Sites	0.133	Hybrid Industrial	CM-1-CPIO	0	0	0	5.567	0.591		Commercial - Store Combination - Store and Residential Combination - One Story, 0	126B197 736		South Los Angeles	No	ABMI	ARO
Los Angeles	17048 OAK PARK CT	91316	2289004026	0.000	0.000	0.000	0.591	Shortfall of Sites	0.141	Low II Residential	R1-1	Low Residential	0	0	66.287	0.591		Residential - Single Family Residence, 1	168B133 576	1 per lot	Encino - Tarzana	No	ABMI	AHO , ENC CPU
Los Angeles	17441 VICTORY BLVD	91406	2229031004	0.000	0.000	0.000	0.591	Shortfall of Sites	0.150	Low Residential	R1-1-RIO	Low Residential	0	0	66.287	0.591		Residential - Single Family Residence, 1	180B129 987	1 per lot	Reseda - West Van Nuys	No	ABMI	AHO , RES CPU
Los Angeles	2750 TILDEN AVE	90064	4251001030	0.000	0.000	0.000	0.591	Shortfall of Sites	0.006	Low Residential	R1-1	0	0	0	99.000	0.591		Residential - Single Family Residence, 0	123B157 998		West Los Angeles	No	ABMI	TOC EXP
Los Angeles	7452 WYSTONE AVE	91335	2104015015	0.000	0.000	0.000	0.591	Shortfall of Sites	0.150	Low Residential	R1-1	Low Residential	0	0	66.287	0.591		Residential - Single Family Residence, 1	186B121 457	1 per lot	Reseda - West Van Nuys	No	ABMI	AHO , RES CPU
Los Angeles	2226 WHITTIER BLVD	90023	5189001018	0.000	0.000	0.000	0.591	Shortfall of Sites	0.110	Highway Oriented and Limited Commercial	[Q]C2-1-CUGU	0	0	0	12.186	0.591		Commercial - Store Combination - Store and Residential Combination - One Story, 0	124-5A221 210		Boyle Heights	Yes	ABMI	ARO
Los Angeles	2226 WHITTIER BLVD	90023	5189001018	0.000	0.000	0.000	0.591	Shortfall of Sites	0.110	Highway Oriented and Limited Commercial	[Q]C2-1-CUGU	0	0	0	12.173	0.591		Commercial - Store Combination - Store and Residential Combination - One Story, 0	124-5A221 215		Boyle Heights	Yes	ABMI	ARO
Los Angeles	3959 BRIGHTON AVE	90062	5036017016	0.000	0.000	0.000	0.591	Shortfall of Sites	0.128	Low Medium II Residential	[Q]R4-1	0	0	0	102.494	0.591		Institutional - Church - One Story, 0	117B193 1715		South Los Angeles	No	ABMI	FBO
Los Angeles	16913 LORNE ST	91406	2204030006	0.000	0.000	0.000	0.591	Shortfall of Sites	0.141	Low Residential	R1-1	Low Residential	0	0	66.287	0.591		Residential - Single Family Residence, 1	189B133 173	1 per lot	Reseda - West Van Nuys	No	ABMI	AHO , RES CPU
Los Angeles	3959 BRIGHTON AVE	90062	5036017016	0.000	0.000	0.000	0.591	Shortfall of Sites	0.128	Low Medium II Residential	[Q]R4-1	0	0	0	102.494	0.591		Institutional - Church - One Story, 0	117B193 1732		South Los Angeles	No	ABMI	FBO
Los Angeles	22153 DEL VALLE ST	91364	2169018025	0.000	0.000	0.000	0.590	Shortfall of Sites	0.150	Low Residential	R1-1	Low Residential	0	0	66.287	0.590		Residential - Single Family Residence - Pool, 1	171B101 337	1 per lot	Canoga Park - Winnetka - Woodland Hills - West Hills	No	ABMI	AHO , CPK CPU, ADU
Los Angeles	6724 BOTHWELL RD	91335	2132004010	0.000	0.000	0.000	0.590	Shortfall of Sites	0.150	Low Residential	R1-1-RIO	Low Residential	0	0	66.287	0.590		Residential - Single Family Residence, 1	180B117 147	1 per lot	Reseda - West Van Nuys	No	ABMI	AHO , RES CPU
Los Angeles	134 S LA BREA AVE	90036	5513018009	0.000	0.000	0.000	0.590	Shortfall of Sites	0.096	General Commercial	C2-1VL	0	0	0	6.954	0.590		Commercial - Store Combination - Store and Residential Combination - One Story, 0	138B181 1015		Wilshire	Yes	ABMI	ARO
Los Angeles	7016 MCLENNAN AVE	91406	2225019015	0.000	0.000	0.000	0.590	Shortfall of Sites	0.150	Low Residential	R1-1	Low Residential	0	0	66.287	0.590		Residential - Single Family Residence, 1	183B133 497	1 per lot	Reseda - West Van Nuys	No	ABMI	AHO , RES CPU
Los Angeles	7518 WISH AVE	91406	2203021002	0.000	0.000	0.000	0.590	Shortfall of Sites	0.150	Low Residential	R1-1	Low Residential	0	0	66.287	0.590		Residential - Single Family Residence, 1	186B133 381	1 per lot	Reseda - West Van Nuys	No	ABMI	AHO , RES CPU
Los Angeles	6837 BIANCA AVE	91406	2229005035	0.000	0.000	0.000	0.590	Shortfall of Sites	0.150	Low Residential	R1-1	Low Residential	0	0	66.287	0.590		Residential - Single Family Residence - Therapy Pool (Spa), 1	183B129 944	1 per lot	Reseda - West Van Nuys	No	ABMI	AHO , RES CPU
Los Angeles	19733 WELBY WAY	91306	2134002015	0.000	0.000	0.000	0.590	Shortfall of Sites	0.150	Low Residential	R1-1-RIO	Low Residential	0	0	66.287	0.590		Residential - Single Family Residence, 1	180B117 106	1 per lot	Canoga Park - Winnetka - Woodland Hills - West Hills	No	ABMI	AHO , CPK CPU
Los Angeles	22158 SATICOY ST	91303	2023016001	0.000	0.000	0.000	0.590	Shortfall of Sites	0.150	Low Residential	R1-1	Low Residential	[MB4-SH1-5] [IX1-FA] [CPIO]	0	66.287	0.590		Residential - Single Family Residence - Pool, 1	186B101 155	1 per lot	Canoga Park - Winnetka - Woodland Hills - West Hills	No	ABMI	AHO , CPK CPU
Los Angeles	7302 GENESTA AVE	91406	2227002022	0.000	0.000	0.000	0.590	Shortfall of Sites	0.150	Low Residential	R1-1	Low Residential	0	0	66.287	0.590		Residential - Single Family Residence - Pool, 1	186B133 1018	1 per lot	Reseda - West Van Nuys	No	ABMI	AHO , RES CPU
Los Angeles	17065 BURTON ST	91406	2204033003	0.000	0.000	0.000	0.590	Shortfall of Sites	0.141	Low Residential	R1-1	Low Residential	0	0	66.287	0.590		Residential - Single Family Residence, 1	192B133 307	1 per lot	Reseda - West Van Nuys	No	ABMI	AHO , RES CPU
Los Angeles	6010 S NORMANDIE AVE	90044	6003017001	0.000	0.000	0.000	0.590	Shortfall of Sites	0.128	Neighborhood Commercial	C2-1VL-CPIO	0	0	0	102.494	0.590		Institutional - Church - One Story, 0	105B197 377		South Los Angeles	No	ABMI	FBO
Los Angeles	22045 DEL VALLE ST	91364	2169017012	0.000	0.000	0.000	0.590	Shortfall of Sites	0.141	Low Residential	R1-1	Low Residential	0	0	66.287	0.590		Residential - Single Family Residence, 1	171B101 351	1 per lot	Canoga Park - Winnetka - Woodland Hills - West Hills	No	ABMI	AHO , CPK CPU
Los Angeles	17437 VICTORY BLVD	91406	2229031005	0.000	0.000	0.000	0.590	Shortfall of Sites	0.150	Low Residential	R1-1-RIO	Low Residential	0	0	66.287	0.590		Residential - Single Family Residence, 1	180B129 988	1 per lot	Reseda - West Van Nuys	No	ABMI	AHO , RES CPU
Los Angeles	1367 W 43RD ST	90037	5020006032	0.000	0.000	0.000	0.590	Shortfall of Sites	0.128	Low Medium II Residential	[Q]R4-1	0	0	0	102.494	0.590		Institutional - Church - One Story, 0	114B197 1064		South Los Angeles	No	ABMI	FBO
Los Angeles	17643 STAGG ST	91325	2201035023	0.000	0.000	0.000	0.590	Shortfall of Sites	0.141	Low Residential	R1-1	Low Residential	0	0	66.287	0.590		Residential - Single Family Residence, 1	189B129 1017	1 per lot	Reseda - West Van Nuys	No	ABMI	AHO , RES CPU
Los Angeles	20051 LORNE ST	91306	2106028024	0.000	0.000	0.000	0.590	Shortfall of Sites	0.150	Low Residential	R1-1	Low Residential	0	0	66.287	0.590		Residential - Single Family Residence - Pool, 1	189B113 188	1 per lot	Canoga Park - Winnetka - Woodland Hills - West Hills	No	ABMI	AHO , CPK CPU
Los Angeles	17226 WILLARD ST	91406	2204005033	0.000	0.000	0.000	0.590	Shortfall of Sites	0.141	Low Residential	R1-1	Low Residential	0	0	66.287	0.590		Residential - Single Family Residence - Therapy Pool (Spa), 1	189B133 22	1 per lot	Reseda - West Van Nuys	No	ABMI	AHO , RES CPU
Los Angeles	459 N FAIRFAX AVE	90036	5527031015	0.000	0.000	0.000	0.590	Shortfall of Sites	0.141	Community Commercial	C2-1VL	0	0	0	4.343	0.590		Commercial - Office Building - Office and Residential - One Story, 0	141B177 1210		Wilshire	No	ABMI	ARO
Los Angeles	13119 WEDDINGTON ST	91401	2345026017	0.000	0.000	0.000	0.590	Shortfall of Sites	0.006	Low Residential	R1-1	0	0	0	99.000	0.590		Residential - Single Family Residence - Pool, 0	171B161 309		Van Nuys - North Sherman Oaks	No	ABMI	TOC EXP
Los Angeles	1530 PLEASANT AVE	90033	5174024009	0.000	0.000	0.000	0.589	Shortfall of Sites	0.128	Medium Residential	R3-1-RIO-CUGU	0	0	0	102.494	0.589		Institutional - Church - One Story, 0	129A219 30		Boyle Heights	No	ABMI	FBO
Los Angeles	17411 VICTORY BLVD	91406	2229031010	0.000	0.000	0.000	0.589	Shortfall of Sites	0.150	Low Residential	R1-1-RIO	Low Residential	0	0	66.287	0.589		Residential - Single Family Residence, 1	180B129 993	1 per lot	Reseda - West Van Nuys	No	ABMI	AHO , RES CPU
Los Angeles	1225 E 52ND ST	90011	5104002900	0.295	0.295	0.000	0.000	Shortfall of Sites	0.383	Public Facilities	PF-1	0	0	20	153.741	0.589		Miscellaneous - Government Owned Property, 0	111A209 407		Southeast Los Angeles	No	LI	PF
Los Angeles	22159 COVELLO ST	91303	2023016024	0.000	0.000	0.000	0.589	Shortfall of Sites	0.150	Low Residential	R1-1	Low Residential	[HB1-G1-5] [CX2-FA] [CPIO]	0	66.287	0.589		Residential - Single Family Residence, 1	186B101 211	1 per lot	Canoga Park - Winnetka - Woodland Hills - West Hills	No	ABMI	AHO , CPK CPU
Los Angeles	7954 ALDEA AVE	91406	2204015003	0.000	0.000	0.000	0.589	Shortfall of Sites	0.141	Low Residential	R1-1	Low Residential	0	0	66.287	0.589		Residential - Single Family Residence, 1	189B133 485	1 per lot	Reseda - West Van Nuys	No	ABMI	AHO , RES CPU
Los Angeles	5784 ENFIELD AVE	91316	2159021005	0.000	0.000	0.000	0.589	Shortfall of Sites	0.141	Low II Residential	R1-1-RIO	Low Residential	0	0	66.287	0.589		Residential - Single Family Residence, 1	174B129 206	1 per lot	Encino - Tarzana	No	ABMI	AHO , ENC CPU
Los Angeles	2370 VETERAN AVE	90064	4322009015	0.000	0.000	0.000	0.589	Shortfall of Sites	0.006	Low Residential	R1-1	0	0	0	99.000	0.589	Vacant	Commercial - Commercial - Vacant Land, 0	126B157 1047		West Los Angeles	No	ABMI	TOC EXP
Los Angeles	4006 BROADWAY PL	90037	5111025017	0.000	0.000	0.000	0.589	Shortfall of Sites	0.156	Community Commercial	C2-2D-CPIO	0	0	0	4.717	0.589		Industrial - Light Manufacturing - One Story, 0	115-5A203 159		Southeast Los Angeles	No	ABMI	ARO
Los Angeles	17542 KITTRIDGE ST	91406	2229020021	0.000	0.000	0.000	0.589	Shortfall of Sites	0.150	Low Residential	R1-1-RIO	Low Residential	0	0	66.287	0.589		Residential - Single Family Residence - Pool, 1	180B129 510	1 per lot	Reseda - West Van Nuys	No	ABMI	AHO , RES CPU
Los Angeles	0	0	2344007024	0.000	0.000	0.000	0.589	Shortfall of Sites	0.006	Low Residential	R1-1	0	0	0	99.000	0.589	Vacant	Residential - Single Family Residence - Vacant Land, 0	174B157 1007		Van Nuys - North Sherman Oaks	No	ABMI	TOC EXP
Los Angeles	6009 SHOSHONE AVE	91316	2254003001	0.000	0.000	0.000	0.589	Shortfall of Sites	0.141	Low II Residential	R1-1-RIO	Low Residential	0	0	66.287	0.589		Residential - Single Family Residence, 1	177B129 514	1 per lot	Encino - Tarzana	No	ABMI	AHO , ENC CPU
Los Angeles	5610 WISH AVE	91316	2255022003	0.000	0.000	0.000	0.589	Shortfall of Sites	0.141	Low II Residential	R1-1-RIO	Low Residential	0	0	66.287	0.589		Residential - Single Family Residence - Pool, 1	174B133 573	1 per lot	Encino - Tarzana	No	ABMI	AHO , ENC CPU
Los Angeles	5616 WISH AVE	91316	2255022004	0.000	0.000	0.000	0.589	Shortfall of Sites	0.141	Low II Residential	R1-1-RIO	Low Residential	0	0	66.287	0.589		Residential - Single Family Residence, 1	174B133 556	1 per lot	Encino - Tarzana	No	ABMI	AHO , ENC CPU
Los Angeles	6633 MELVIN AVE	91335	2132005020	0.000	0.000	0.000	0.589	Shortfall of Sites	0.150	Low Residential	R1-1-RIO	Low Residential	0	0	66.287	0.589		Residential - Single Family Residence, 1	180B117 412	1 per lot	Reseda - West Van Nuys	No	ABMI	AHO , RES CPU
Los Angeles	5622 WISH AVE	91316	2255022005	0.000	0.000	0.000	0.589	Shortfall of Sites	0.141	Low II Residential	R1-1-RIO	Low Residential	0	0	66.287	0.589		Residential - Single Family Residence, 1	174B133 521	1 per lot	Encino - Tarzana	No	ABMI	AHO , ENC CPU
Los Angeles	6725 BOVEY AVE	91335	2132004011	0.000	0.000	0.000	0.589	Shortfall of Sites	0.150	Low Residential	R1-1-RIO	Low Residential	0	0	66.287	0.589		Residential - Single Family Residence, 1	180B117 148	1 per lot	Reseda - West Van Nuys	No	ABMI	AHO , RES CPU
Los Angeles	17546 KITTRIDGE ST	91406	2229020022	0.000	0.000	0.000	0.589	Shortfall of Sites	0.150	Low Residential	R1-1-RIO	Low Residential	0	0	66.287	0.589		Residential - Single Family Residence, 1	180B129 506	1 per lot	Reseda - West Van Nuys	No	ABMI	AHO , RES CPU
Los Angeles	17431 VICTORY BLVD	91406	2229031006	0.000	0.000	0.000	0.589	Shortfall of Sites	0.150	Low Residential	R1-1-RIO	Low Residential	0	0	66.287	0.589		Residential - Single Family Residence, 1	180B129 989	1 per lot	Reseda - West Van Nuys	No	ABMI	AHO , RES CPU
Los Angeles	6632 BOVEY AVE	91335	2132005001	0.000	0.000	0.000	0.589	Shortfall of Sites	0.150	Low Residential	R1-1-RIO	Low Residential	0	0	66.287	0.589		Residential - Single Family Residence - Pool, 1	180B117 413	1 per lot	Reseda - West Van Nuys	No	ABMI	AHO , RES CPU
Los Angeles	3515 AVALON BLVD	90011	5121010006	0.000	0.000	0.000	0.589	Shortfall of Sites	0.115	Hybrid Industrial	CM-1-CPIO	0	0	0	6.408	0.589		Industrial - Warehousing, Distribution, Storage - Warehousing, Distribution, Under 10,000 SF - One Story, 0	117A207 293		Southeast Los Angeles	No	ABMI	ARO
Los Angeles	3515 AVALON BLVD	90011	5121010006	0.000	0.000	0.000	0.589	Shortfall of Sites	0.108	Hybrid Industrial	CM-1-CPIO	0	0	0	6.788	0.589		Industrial - Warehousing, Distribution, Storage - Warehousing, Distribution, Under 10,000 SF - One Story, 0	117A207 295		Southeast Los Angeles	No	ABMI	ARO
Los Angeles	17547 KITTRIDGE ST	91406	2229017007	0.000	0.000	0.000	0.589	Shortfall of Sites	0.150	Low Residential	R1-1-RIO	Low Residential	0	0	66.287	0.589		Residential - Single Family Residence - Pool, 1	180B129 444	1 per lot	Reseda - West Van Nuys	No	ABMI	AHO , RES CPU
Los Angeles	17541 HAYNES ST	91406	2229020004	0.000	0.000	0.000	0.589	Shortfall of Sites	0.150	Low Residential	R1-1-RIO	Low Residential	0	0	66.287	0.589		Residential - Single Family Residence, 1	180B129 559	1 per lot	Reseda - West Van Nuys	No	ABMI	AHO , RES CPU
Los Angeles	17815 HEMMINGWAY ST	91335	2101033013	0.000	0.000	0.000	0.589	Shortfall of Sites	0.150	Low Residential	R1-1	Low Residential	0	0	66.287	0.589		Residential - Single Family Residence - Pool, 1	189B129 787	1 per lot	Reseda - West Van Nuys	No	ABMI	AHO , RES CPU
Los Angeles	6725 MELVIN AVE	91335	2132005011	0.000	0.000	0.000	0.588	Shortfall of Sites	0.150	Low Residential	R1-1-RIO	Low Residential	0	0	66.287	0.588		Residential - Single Family Residence, 1	180B117 150	1 per lot	Reseda - West Van Nuys	No	ABMI	AHO , RES CPU
Los Angeles	17552 KITTRIDGE ST	91406	2229020023	0.000	0.000	0.000	0.588	Shortfall of Sites	0.150	Low Residential	R1-1-RIO	Low Residential	0	0	66.287	0.588		Residential - Single Family Residence, 1	180B129 503	1 per lot	Reseda - West Van Nuys	No	ABMI	AHO , RES CPU
Los Angeles	17818 RHODA ST	91316	2159030025	0.000	0.000	0.000	0.588	Shortfall of Sites	0.141	Low II Residential	R1-1-RIO	Low Residential	0	0	66.287	0.588		Residential - Single Family Residence, 1	174B129 335	1 per lot	Encino - Tarzana	No	ABMI	AHO , ENC CPU
Los Angeles	4855 YORK BLVD	90042	5476018025	0.000	0.000	0.000	0.588	Shortfall of Sites	0.023	Neighborhood Commercial	[Q]C4-1XL	0	0	0	49.100	0.588		Commercial - Hotel and Motel - Hotel - Under 50 Rooms - One Story, 0	156A223 194		Northeast Los Angeles	No	ABMI	ARO
Los Angeles	17553 KITTRIDGE ST	91406	2229017008	0.000	0.000	0.000	0.588	Shortfall of Sites	0.150	Low Residential	R1-1-RIO	Low Residential	0	0	66.287	0.588		Residential - Single Family Residence, 1	180B129 443	1 per lot	Reseda - West Van Nuys	No	ABMI	AHO , RES CPU
Los Angeles	2820 N MAIN ST	90031	5210013003	0.000	0.000	0.000	0.588	Shortfall of Sites	0.202	Limited Industrial	CM-1VL	0	0	0	3.641	0.588		Industrial - Light Manufacturing - One Story, 0	135A223 32		Northeast Los Angeles	No	ABMI	ARO
Los Angeles	4829 EXPOSITION BLVD	90016	5046011030	0.000	0.000	0.000	0.588	Shortfall of Sites	0.187	Hybrid Industrial	CM-2D-CPIO	0	0	0	3.939	0.588		Industrial - Light Manufacturing - One Story, 0	120B181 862		West Adams - Baldwin Hills - Leimert	No	ABMI	ARO
Los Angeles	17547 HAYNES ST	91406	2229020003	0.000	0.000	0.000	0.588	Shortfall of Sites	0.150	Low Residential	R1-1-RIO	Low Residential	0	0	66.287	0.588		Residential - Single Family Residence, 1	180B129 558	1 per lot	Reseda - West Van Nuys	No	ABMI	AHO , RES CPU
Los Angeles	7441 DONNA AVE	91335	2104021009	0.000	0.000	0.000	0.588	Shortfall of Sites	0.150	Low Residential	R1-1	Low Residential	0	0	66.287	0.588		Residential - Single Family Residence, 1	186B121 513	1 per lot	Reseda - West Van Nuys	No	ABMI	AHO , RES CPU
Los Angeles	5623 WISH AVE	91316	2255021008	0.000	0.000	0.000	0.588	Shortfall of Sites	0.141	Low II Residential	R1-1-RIO	Low Residential	0	0	66.287	0.588		Residential - Single Family Residence, 1	174B133 520	1 per lot	Encino - Tarzana	No	ABMI	AHO , ENC CPU
Los Angeles	7101 CAPISTRANO AVE	91307	2024018063	0.000	0.000	0.000	0.588	Shortfall of Sites	0.164	Low Residential	R1-1	Low Residential	0	0	66.287	0.588		Residential - Single Family Residence, 1	183B097 248	1 per lot	Canoga Park - Winnetka - Woodland Hills - West Hills	No	ABMI	AHO , CPK CPU
Los Angeles	5625 OSTROM AVE	91316	2255020008	0.000	0.000	0.000	0.588	Shortfall of Sites	0.141	Low II Residential	R1-1-RIO	Low Residential	0	0	66.287	0.588		Residential - Single Family Residence, 1	174B133 518	1 per lot	Encino - Tarzana	No	ABMI	AHO , ENC CPU
Los Angeles	16641 MCCORMICK ST	91436	2259024026	0.000	0.000	0.000	0.588	Shortfall of Sites	0.141	Low II Residential	R1-1	Low Residential	0	0	66.287	0.588		Residential - Single Family Residence - Pool, 1	171B137 35	1 per lot	Encino - Tarzana	No	ABMI	AHO , ENC CPU
Los Angeles	5617 WISH AVE	91316	2255021009	0.000	0.000	0.000	0.588	Shortfall of Sites	0.141	Low II Residential	R1-1-RIO	Low Residential	0	0	66.287	0.588		Residential - Single Family Residence, 1	174B133 555	1 per lot	Encino - Tarzana	No	ABMI	AHO , ENC CPU
Los Angeles	5619 OSTROM AVE	91316	2255020009	0.000	0.000	0.000	0.588	Shortfall of Sites	0.141	Low II Residential	R1-1-RIO	Low Residential	0	0	66.287	0.588		Residential - Single Family Residence - Pool, 1	174B133 549	1 per lot	Encino - Tarzana	No	ABMI	AHO , ENC CPU
Los Angeles	5613 OSTROM AVE	91316	2255020010	0.000	0.000	0.000	0.588	Shortfall of Sites	0.141	Low II Residential	R1-1-RIO	Low Residential	0	0	66.287	0.588		Residential - Single Family Residence - Pool, 1	174B133 570	1 per lot	Encino - Tarzana	No	ABMI	AHO , ENC CPU
Los Angeles	5611 WISH AVE	91316	2255021010	0.000	0.000	0.000	0.588	Shortfall of Sites	0.140	Low II Residential	R1-1-RIO	Low Residential	0	0	66.287	0.588		Residential - Single Family Residence, 1	174B133 572	1 per lot	Encino - Tarzana	No	ABMI	AHO , ENC CPU
Los Angeles	22158 WYANDOTTE ST	91303	2023010001	0.000	0.000	0.000	0.588	Shortfall of Sites	0.150	Low Residential	R1-1	Low Residential	[MB4-G1-5] [IX1-FA] [CPIO]	0	66.287	0.588		Residential - Single Family Residence, 1	186B101 911	1 per lot	Canoga Park - Winnetka - Woodland Hills - West Hills	No	ABMI	AHO , CPK CPU

Jurisdiction Name	Site Address/Intersection	5 Digit ZIP Code	Assessor Parcel Number	Very Low-Income	Low-Income	Moderate-Income	Above Moderate-Income	Type of Shortfall	Parcel Size (Acres)	Current General Plan Designation	Current Zoning	Proposed General Plan (GP) Designation	Proposed Zoning	Minimum Density Allowed	Maximum Density Allowed	Total Capacity	Vacant/ Nonvacant	Description of Existing Uses	PIN	Base Density Per Acre	Community Plan Area	Rent Stabalization Ordinance	Income Category	Applicable Rezoning Program (Program informing values in Column Q listed first)
Los Angeles	5618 OSTROM AVE	91316	2255021004	0.000	0.000	0.000	0.588	Shortfall of Sites	0.140	Low II Residential	R1-1-RIO	Low Residential	0	0	66.287	0.588		Residential - Single Family Residence - Pool, 1	174B133 553	1 per lot	Encino - Tarzana	No	ABMI	AHO , ENC CPU
Los Angeles	5624 OSTROM AVE	91316	2255021005	0.000	0.000	0.000	0.588	Shortfall of Sites	0.140	Low II Residential	R1-1-RIO	Low Residential	0	0	66.287	0.588		Residential - Single Family Residence, 1	174B133 519	1 per lot	Encino - Tarzana	No	ABMI	AHO , ENC CPU
Los Angeles	5612 OSTROM AVE	91316	2255021003	0.000	0.000	0.000	0.588	Shortfall of Sites	0.140	Low II Residential	R1-1-RIO	Low Residential	0	0	66.287	0.588		Residential - Single Family Residence, 1	174B133 571	1 per lot	Encino - Tarzana	No	ABMI	AHO , ENC CPU
Los Angeles	17548 LEMAY PL	91406	2229017006	0.000	0.000	0.000	0.588	Shortfall of Sites	0.150	Low Residential	R1-1-RIO	Low Residential	0	0	66.287	0.588		Residential - Single Family Residence, 1	180B129 386	1 per lot	Reseda - West Van Nuys	No	ABMI	AHO , RES CPU
Los Angeles	4900 ENCINO TER	91316	2290007028	0.000	0.000	0.000	0.588	Shortfall of Sites	0.046	Very Low I Residential	RA-1	Very Low Residential	0	0	66.287	0.588		Residential - Single Family Residence - Pool, 0	168B129 185	1 per lot	Encino - Tarzana	No	ABMI	AHO , ENC CPU
Los Angeles	5612 GRAVES AVE	91316	2255013003	0.000	0.000	0.000	0.588	Shortfall of Sites	0.140	Low II Residential	R1-1-RIO	Low Residential	0	0	66.287	0.588		Residential - Single Family Residence, 1	174B133 567	1 per lot	Encino - Tarzana	No	ABMI	AHO , ENC CPU
Los Angeles	5624 GRAVES AVE	91316	2255013005	0.000	0.000	0.000	0.588	Shortfall of Sites	0.140	Low II Residential	R1-1-RIO	Low Residential	0	0	66.287	0.588		Residential - Single Family Residence, 1	174B133 515	1 per lot	Encino - Tarzana	No	ABMI	AHO , ENC CPU
Los Angeles	5618 GRAVES AVE	91316	2255013004	0.000	0.000	0.000	0.588	Shortfall of Sites	0.140	Low II Residential	R1-1-RIO	Low Residential	0	0	66.287	0.588		Residential - Single Family Residence, 1	174B133 541	1 per lot	Encino - Tarzana	No	ABMI	AHO , ENC CPU
Los Angeles	5616 BABBITT AVE	91316	2255012004	0.000	0.000	0.000	0.588	Shortfall of Sites	0.140	Low II Residential	R1-1-RIO	Low Residential	0	0	66.287	0.588		Residential - Single Family Residence, 1	174B133 537	1 per lot	Encino - Tarzana	No	ABMI	AHO , ENC CPU
Los Angeles	5610 BABBITT AVE	91316	2255012003	0.000	0.000	0.000	0.588	Shortfall of Sites	0.140	Low II Residential	R1-1-RIO	Low Residential	0	0	66.287	0.588		Residential - Single Family Residence - Pool, 1	174B133 565	1 per lot	Encino - Tarzana	No	ABMI	AHO , ENC CPU
Los Angeles	5622 BABBITT AVE	91316	2255012005	0.000	0.000	0.000	0.588	Shortfall of Sites	0.140	Low II Residential	R1-1-RIO	Low Residential	0	0	66.287	0.588		Residential - Single Family Residence, 1	174B133 513	1 per lot	Encino - Tarzana	No	ABMI	AHO , ENC CPU
Los Angeles	5613 GRAVES AVE	91316	2255012010	0.000	0.000	0.000	0.588	Shortfall of Sites	0.140	Low II Residential	R1-1-RIO	Low Residential	0	0	66.287	0.588		Residential - Single Family Residence - Pool, 1	174B133 566	1 per lot	Encino - Tarzana	No	ABMI	AHO , ENC CPU
Los Angeles	17415 ARMINTA ST	91325	2201024009	0.000	0.000	0.000	0.588	Shortfall of Sites	0.140	Low Residential	R1-1	Low Residential	0	0	66.287	0.588		Residential - Single Family Residence - Pool, 1	189B129 678	1 per lot	Reseda - West Van Nuys	No	ABMI	AHO , RES CPU
Los Angeles	5619 GRAVES AVE	91316	2255012009	0.000	0.000	0.000	0.588	Shortfall of Sites	0.140	Low II Residential	R1-1-RIO	Low Residential	0	0	66.287	0.588		Residential - Single Family Residence, 1	174B133 538	1 per lot	Encino - Tarzana	No	ABMI	AHO , ENC CPU
Los Angeles	17415 VICTORY BLVD	91406	2229031009	0.000	0.000	0.000	0.588	Shortfall of Sites	0.150	Low Residential	R1-1-RIO	Low Residential	0	0	66.287	0.588		Residential - Single Family Residence, 1	180B129 992	1 per lot	Reseda - West Van Nuys	No	ABMI	AHO , RES CPU
Los Angeles	17409 ARMINTA ST	91325	2201024010	0.000	0.000	0.000	0.588	Shortfall of Sites	0.140	Low Residential	R1-1	Low Residential	0	0	66.287	0.588		Residential - Single Family Residence - Pool, 1	189B129 679	1 per lot	Reseda - West Van Nuys	No	ABMI	AHO , RES CPU
Los Angeles	17431 ARMINTA ST	91325	2201024006	0.000	0.000	0.000	0.588	Shortfall of Sites	0.140	Low Residential	R1-1	Low Residential	0	0	66.287	0.588		Residential - Single Family Residence, 1	189B129 675	1 per lot	Reseda - West Van Nuys	No	ABMI	AHO , RES CPU
Los Angeles	17421 ARMINTA ST	91325	2201024008	0.000	0.000	0.000	0.588	Shortfall of Sites	0.140	Low Residential	R1-1	Low Residential	0	0	66.287	0.588		Residential - Single Family Residence, 1	189B129 677	1 per lot	Reseda - West Van Nuys	No	ABMI	AHO , RES CPU
Los Angeles	17425 ARMINTA ST	91325	2201024007	0.000	0.000	0.000	0.588	Shortfall of Sites	0.140	Low Residential	R1-1	Low Residential	0	0	66.287	0.588		Residential - Single Family Residence, 1	189B129 676	1 per lot	Reseda - West Van Nuys	No	ABMI	AHO , RES CPU
Los Angeles	5625 GRAVES AVE	91316	2255012008	0.000	0.000	0.000	0.588	Shortfall of Sites	0.140	Low II Residential	R1-1-RIO	Low Residential	0	0	66.287	0.588		Residential - Single Family Residence, 1	174B133 514	1 per lot	Encino - Tarzana	No	ABMI	AHO , ENC CPU
Los Angeles	17551 HAYNES ST	91406	2229020002	0.000	0.000	0.000	0.588	Shortfall of Sites	0.150	Low Residential	R1-1-RIO	Low Residential	0	0	66.287	0.588		Residential - Single Family Residence, 1	180B129 557	1 per lot	Reseda - West Van Nuys	No	ABMI	AHO , RES CPU
Los Angeles	17453 ARMINTA ST	91325	2201024002	0.000	0.000	0.000	0.588	Shortfall of Sites	0.140	Low Residential	R1-1	Low Residential	0	0	66.287	0.588		Residential - Single Family Residence, 1	189B129 671	1 per lot	Reseda - West Van Nuys	No	ABMI	AHO , RES CPU
Los Angeles	22159 CANTLAY ST	91303	2023010024	0.000	0.000	0.000	0.588	Shortfall of Sites	0.150	Low Residential	R1-1	Low Residential	0	0	66.287	0.588		Residential - Single Family Residence, 1	186B101 957	1 per lot	Canoga Park - Winnetka - Woodland Hills - West Hills	No	ABMI	AHO , CPK CPU
Los Angeles	17437 ARMINTA ST	91325	2201024005	0.000	0.000	0.000	0.588	Shortfall of Sites	0.140	Low Residential	R1-1	Low Residential	0	0	66.287	0.588		Residential - Single Family Residence, 1	189B129 674	1 per lot	Reseda - West Van Nuys	No	ABMI	AHO , RES CPU
Los Angeles	17443 ARMINTA ST	91325	2201024004	0.000	0.000	0.000	0.588	Shortfall of Sites	0.140	Low Residential	R1-1	Low Residential	0	0	66.287	0.588		Residential - Single Family Residence, 1	189B129 673	1 per lot	Reseda - West Van Nuys	No	ABMI	AHO , RES CPU
Los Angeles	17449 ARMINTA ST	91325	2201024003	0.000	0.000	0.000	0.588	Shortfall of Sites	0.140	Low Residential	R1-1	Low Residential	0	0	66.287	0.588		Residential - Single Family Residence, 1	189B129 672	1 per lot	Reseda - West Van Nuys	No	ABMI	AHO , RES CPU
Los Angeles	4848 W JEFFERSON BLVD	90016	5046011004	0.000	0.000	0.000	0.588	Shortfall of Sites	0.115	Hybrid Industrial	CM-2D-CPIO	0	0	0	9.832	0.588		Industrial - Light Manufacturing - One Story, 0	120B181 804		West Adams - Baldwin Hills - Leimert	No	ABMI	ARO
Los Angeles	4848 W JEFFERSON BLVD	90016	5046011004	0.000	0.000	0.000	0.588	Shortfall of Sites	0.115	Hybrid Industrial	CM-2D-CPIO	0	0	0	9.831	0.588		Industrial - Light Manufacturing - One Story, 0	120B181 805		West Adams - Baldwin Hills - Leimert	No	ABMI	ARO
Los Angeles	17552 LEMAY PL	91406	2229017005	0.000	0.000	0.000	0.588	Shortfall of Sites	0.150	Low Residential	R1-1-RIO	Low Residential	0	0	66.287	0.588		Residential - Single Family Residence - Pool, 1	180B129 385	1 per lot	Reseda - West Van Nuys	No	ABMI	AHO , RES CPU
Los Angeles	17352 GILMORE ST	91406	2229032021	0.000	0.000	0.000	0.588	Shortfall of Sites	0.150	Low Residential	R1-1-RIO	Low Residential	0	0	66.287	0.588		Residential - Single Family Residence, 1	180B133 471	1 per lot	Reseda - West Van Nuys	No	ABMI	AHO , RES CPU
Los Angeles	17353 VICTORY BLVD	91406	2229032002	0.000	0.000	0.000	0.588	Shortfall of Sites	0.150	Low Residential	R1-1-RIO	Low Residential	0	0	66.287	0.588		Residential - Single Family Residence, 1	180B133 504	1 per lot	Reseda - West Van Nuys	No	ABMI	AHO , RES CPU
Los Angeles	1744 E 55TH ST	90058	5105012001	0.000	0.000	0.000	0.588	Shortfall of Sites	0.127	Hybrid Industrial	CM-2D-CPIO	0	0	0	102.494	0.588		Institutional - Church - One Story, 0	108B213 268		Southeast Los Angeles	No	ABMI	FBO
Los Angeles	2300 W PICO BLVD	90006	5056004024	0.000	0.000	0.000	0.588	Shortfall of Sites	0.164	Neighborhood Commercial	C2-1VL-CPIO	0	0	0	4.476	0.588		Commercial - Store Combination - Store and Office Combination - One Story, 0	129A201 247		South Los Angeles	No	ABMI	ARO
Los Angeles	2300 W PICO BLVD	90006	5056004024	0.000	0.000	0.000	0.588	Shortfall of Sites	0.157	Neighborhood Commercial	C2-1VL-CPIO	0	0	0	4.671	0.588		Commercial - Store Combination - Store and Office Combination - One Story, 0	129A201 248		South Los Angeles	No	ABMI	ARO
Los Angeles	7944 ALDEA AVE	91406	2204015004	0.000	0.000	0.000	0.588	Shortfall of Sites	0.140	Low Residential	R1-1	Low Residential	0	0	66.287	0.588		Residential - Single Family Residence, 1	189B133 506	1 per lot	Reseda - West Van Nuys	No	ABMI	AHO , RES CPU
Los Angeles	17604 KITTRIDGE ST	91406	2229019013	0.000	0.000	0.000	0.587	Shortfall of Sites	0.150	Low Residential	R1-1-RIO	Low Residential	0	0	66.287	0.587		Residential - Single Family Residence, 1	180B129 500	1 per lot	Reseda - West Van Nuys	No	ABMI	AHO , RES CPU
Los Angeles	17605 KITTRIDGE ST	91406	2229017011	0.000	0.000	0.000	0.587	Shortfall of Sites	0.150	Low Residential	R1-1-RIO	Low Residential	0	0	66.287	0.587		Residential - Single Family Residence, 1	180B129 440	1 per lot	Reseda - West Van Nuys	No	ABMI	AHO , RES CPU
Los Angeles	2526 W PICO BLVD	90006	5075003011	0.000	0.000	0.000	0.587	Shortfall of Sites	0.101	Community Commercial	C2-2D-CPIO	0	0	0	8.052	0.587		Commercial - Store Combination - Store and Residential Combination - One Story, 0	129B197 1105		South Los Angeles	Yes	ABMI	ARO
Los Angeles	17038 ADDISON ST	91316	2258014030	0.000	0.000	0.000	0.587	Shortfall of Sites	0.140	Neighborhood Office Commercial	R1-1	0	0	0	66.287	0.587		Residential - Single Family Residence - Pool, 1	171B133 700		Encino - Tarzana	No	ABMI	AHO , ENC CPU
Los Angeles	7912 JAMIESON AVE	91335	2101032004	0.000	0.000	0.000	0.587	Shortfall of Sites	0.150	Low Residential	R1-1	Low Residential	0	0	66.287	0.587		Residential - Single Family Residence, 1	189B129 709	1 per lot	Reseda - West Van Nuys	No	ABMI	AHO , RES CPU
Los Angeles	17347 VICTORY BLVD	91406	2229032003	0.000	0.000	0.000	0.587	Shortfall of Sites	0.150	Low Residential	R1-1-RIO	Low Residential	0	0	66.287	0.587		Residential - Single Family Residence - Pool, 1	180B133 505	1 per lot	Reseda - West Van Nuys	No	ABMI	AHO , RES CPU
Los Angeles	17346 GILMORE ST	91406	2229032020	0.000	0.000	0.000	0.587	Shortfall of Sites	0.150	Low Residential	R1-1-RIO	Low Residential	0	0	66.287	0.587		Residential - Single Family Residence, 1	180B133 472	1 per lot	Reseda - West Van Nuys	No	ABMI	AHO , RES CPU
Los Angeles	17610 KITTRIDGE ST	91406	2229019014	0.000	0.000	0.000	0.587	Shortfall of Sites	0.150	Low Residential	R1-1-RIO	Low Residential	0	0	66.287	0.587		Residential - Single Family Residence, 1	180B129 498	1 per lot	Reseda - West Van Nuys	No	ABMI	AHO , RES CPU
Los Angeles	1654 N WILMINGTON BLVD	90744	7414013033	0.000	0.000	0.000	0.587	Shortfall of Sites	0.127	Low Medium II Residential	[Q]RD1.5-1XL-O-CUGU	0	0	0	102.494	0.587		Institutional - Church - One Story, 0	036B201 203		Wilmington - Harbor City	No	ABMI	FBO, R2RD
Los Angeles	3801 S NORMANDIE AVE	90037	5036003040	0.000	0.000	0.000	0.587	Shortfall of Sites	0.127	Low Medium II Residential	[Q]R4-1	0	0	0	102.494	0.587		Institutional - Church - One Story, 0	117B193 852		South Los Angeles	No	ABMI	FBO
Los Angeles	7917 ZELZAH AVE	91335	2101027020	0.000	0.000	0.000	0.587	Shortfall of Sites	0.150	Low Residential	R1-1	Low Residential	0	0	66.287	0.587		Residential - Single Family Residence - Pool, 1	189B129 692	1 per lot	Reseda - West Van Nuys	No	ABMI	AHO , RES CPU
Los Angeles	17607 HAYNES ST	91406	2229019010	0.000	0.000	0.000	0.587	Shortfall of Sites	0.150	Low Residential	R1-1-RIO	Low Residential	0	0	66.287	0.587		Residential - Single Family Residence, 1	180B129 554	1 per lot	Reseda - West Van Nuys	No	ABMI	AHO , RES CPU
Los Angeles	17427 VICTORY BLVD	91406	2229031007	0.000	0.000	0.000	0.587	Shortfall of Sites	0.150	Low Residential	R1-1-RIO	Low Residential	0	0	66.287	0.587		Residential - Single Family Residence, 1	180B129 990	1 per lot	Reseda - West Van Nuys	No	ABMI	AHO , RES CPU
Los Angeles	5231 WHITAKER AVE	91436	2259023022	0.000	0.000	0.000	0.587	Shortfall of Sites	0.140	Low II Residential	R1-1	Low Residential	0	0	66.287	0.587		Residential - Single Family Residence - Pool, 1	171B137 31	1 per lot	Encino - Tarzana	No	ABMI	AHO , ENC CPU
Los Angeles	17611 KITTRIDGE ST	91406	2229017012	0.000	0.000	0.000	0.587	Shortfall of Sites	0.150	Low Residential	R1-1-RIO	Low Residential	0	0	66.287	0.587		Residential - Single Family Residence, 1	180B129 439	1 per lot	Reseda - West Van Nuys	No	ABMI	AHO , RES CPU
Los Angeles	1413 E ADAMS BLVD	90011	5118010011	0.000	0.000	0.000	0.587	Shortfall of Sites	0.155	Hybrid Industrial	CM-1-CPIO	0	0	0	4.731	0.587		Industrial - Light Manufacturing - One Story, 0	117A211 89		Southeast Los Angeles	No	ABMI	ARO
Los Angeles	1812 S FLOWER ST	90015	5126011017	0.000	0.000	0.000	0.587	Shortfall of Sites	0.155	Regional Commercial	C2-2D-O-CPIO	0	0	0	4.729	0.587		Industrial - Light Manufacturing - One Story, 0	124-5A205 178		Southeast Los Angeles	No	ABMI	ARO
Los Angeles	805 E 31ST ST	90011	5128015012	0.000	0.000	0.000	0.587	Shortfall of Sites	0.155	Hybrid Industrial	CM-1VL-CPIO	0	0	0	4.741	0.587		Industrial - Light Manufacturing - One Story, 0	118-5A207 357		Southeast Los Angeles	No	ABMI	ARO
Los Angeles	17608 LEMAY PL	91406	2229017002	0.000	0.000	0.000	0.587	Shortfall of Sites	0.150	Low Residential	R1-1-RIO	Low Residential	0	0	66.287	0.587		Residential - Single Family Residence, 1	180B129 382	1 per lot	Reseda - West Van Nuys	No	ABMI	AHO , RES CPU
Los Angeles	17100 WILLARD ST	91406	2204005009	0.000	0.000	0.000	0.587	Shortfall of Sites	0.140	Low Residential	R1-1	Low Residential	0	0	66.287	0.587		Residential - Single Family Residence - Pool, 1	189B133 17	1 per lot	Reseda - West Van Nuys	No	ABMI	AHO , RES CPU
Los Angeles	18951 LEADWELL ST	91335	2104025026	0.000	0.000	0.000	0.587	Shortfall of Sites	0.150	Low Residential	R1-1	Low Residential	0	0	66.287	0.587		Residential - Single Family Residence, 1	186B121 791	1 per lot	Reseda - West Van Nuys	No	ABMI	AHO , RES CPU
Los Angeles	17613 HAYNES ST	91406	2229019009	0.000	0.000	0.000	0.587	Shortfall of Sites	0.150	Low Residential	R1-1-RIO	Low Residential	0	0	66.287	0.587		Residential - Single Family Residence, 1	180B129 553	1 per lot	Reseda - West Van Nuys	No	ABMI	AHO , RES CPU
Los Angeles	17342 GILMORE ST	91406	2229032019	0.000	0.000	0.000	0.587	Shortfall of Sites	0.150	Low Residential	R1-1-RIO	Low Residential	0	0	66.287	0.587		Residential - Single Family Residence, 1	180B133 473	1 per lot	Reseda - West Van Nuys	No	ABMI	AHO , RES CPU
Los Angeles	17343 VICTORY BLVD	91406	2229032004	0.000	0.000	0.000	0.587	Shortfall of Sites	0.150	Low Residential	R1-1-RIO	Low Residential	0	0	66.287	0.587		Residential - Single Family Residence, 1	180B133 506	1 per lot	Reseda - West Van Nuys	No	ABMI	AHO , RES CPU
Los Angeles	17421 VICTORY BLVD	91406	2229031008	0.000	0.000	0.000	0.587	Shortfall of Sites	0.150	Low Residential	R1-1-RIO	Low Residential	0	0	66.287	0.587		Residential - Single Family Residence, 1	180B129 991	1 per lot	Reseda - West Van Nuys	No	ABMI	AHO , RES CPU
Los Angeles	4629 VAN NUYS BLVD	91403	2265012011	0.000	0.000	0.000	0.587	Shortfall of Sites	0.086	General Commercial	C2-1VL-RIO	0	0	0	10.069	0.587		Commercial - Store Combination - Store and Office Combination - One Story, 0	168A151 83		Sherman Oaks - Studio City - Toluca Lake - Cahuenga Pass	No	ABMI	ARO
Los Angeles	4629 VAN NUYS BLVD	91403	2265012011	0.000	0.000	0.000	0.587	Shortfall of Sites	0.086	General Commercial	C2-1VL-RIO	0	0	0	10.016	0.587		Commercial - Store Combination - Store and Office Combination - One Story, 0	168A151 91		Sherman Oaks - Studio City - Toluca Lake - Cahuenga Pass	No	ABMI	ARO
Los Angeles	2265 W WASHINGTON BLVD	90018	5073014010	0.000	0.000	0.000	0.587	Shortfall of Sites	0.115	Neighborhood Commercial	C1.5-1VL-CPIO	0	0	0	7.083	0.587		Commercial - Store Combination - Store and Residential Combination - One Story, 0	126B193 914		South Los Angeles	Yes	ABMI	ARO
Los Angeles	6501 FAIR AVE	91606	2336010900	0.293	0.293	0.000	0.000	Shortfall of Sites	0.382	Public Facilities	PF-1VL	0	0	20	153.741	0.587		Miscellaneous - Government Owned Property, 0	180B173 535		North Hollywood - Valley Village	No	LI	PF
Los Angeles	7433 CALDUS AVE	91406	2202016010	0.000	0.000	0.000	0.587	Shortfall of Sites	0.150	Low Residential	R1-1	Low Residential	0	0	66.287	0.587		Residential - Single Family Residence, 1	186B129 760	1 per lot	Reseda - West Van Nuys	No	ABMI	AHO , RES CPU
Los Angeles	7442 VANALDEN AVE	91335	2104021004	0.000	0.000	0.000	0.587	Shortfall of Sites	0.150	Low Residential	R1-1	Low Residential	0	0	66.287	0.587		Residential - Single Family Residence, 1	186B121 514	1 per lot	Reseda - West Van Nuys	No	ABMI	AHO , RES CPU
Los Angeles	3559 CASITAS AVE	90039	5436004033	0.000	0.000	0.000	0.586	Shortfall of Sites	0.044	Limited Manufacturing	(Q)CM-1-RIO	0	0	0	54.450	0.586		Residential - Single Family Residence - Small Lot, 1	156B209 651		Northeast Los Angeles	No	ABMI	OPP C
Los Angeles	6514 GRAVES AVE	91406	2230020006	0.000	0.000	0.000	0.586	Shortfall of Sites	0.150	Low Residential	R1-1-RIO	Low Residential	0	0	66.287	0.586		Residential - Single Family Residence - Pool, 1	180B133 344	1 per lot	Reseda - West Van Nuys	No	ABMI	AHO , RES CPU
Los Angeles	1155 N VERMONT AVE	90029	5540019017	0.000	0.000	0.000	0.586	Shortfall of Sites	0.196	Highway Oriented Commercial	C2-1D, RD1.5-1XL	0	0	0	3.742	0.586		Commercial - Professional Building - Medical Dental Building - One Story, 0	144B197 449		Hollywood	No	ABMI	ARO , R2RD
Los Angeles	525 S FAIRFAX AVE	90036	5510011038	0.000	0.000	0.000	0.586	Shortfall of Sites	0.106	Neighborhood Office Commercial	C2-1VL-O	0	0	0	102.494	0.586		Institutional - Church - One Story, 0	135B177 280		Wilshire	No	ABMI	FBO
Los Angeles	17414 HARTLAND ST	91406	2229006038	0.000	0.000	0.000	0.586	Shortfall of Sites	0.150	Low Residential	R1-1	Low Residential	0	0	66.287	0.586		Residential - Single Family Residence, 1	183B129 942	1 per lot	Reseda - West Van Nuys	No	ABMI	AHO , RES CPU
Los Angeles	17337 VICTORY BLVD	91406	2229032005	0.000	0.000	0.000	0.586	Shortfall of Sites	0.150	Low Residential	R1-1-RIO	Low Residential	0	0	66.287	0.586		Residential - Single Family Residence, 1	180B133 508	1 per lot	Reseda - West Van Nuys	No	ABMI	AHO , RES CPU
Los Angeles	17336 GILMORE ST	91406	2229032018	0.000	0.000	0.000	0.586	Shortfall of Sites	0.150	Low Residential	R1-1-RIO	Low Residential	0	0	66.287	0.586		Residential - Single Family Residence, 1	180B133 474	1 per lot	Reseda - West Van Nuys	No	ABMI	AHO , RES CPU
Los Angeles	16800 COVELLO ST	91406	2226023022	0.000	0.000	0.000	0.586	Shortfall of Sites	0.150	Low Residential	R1-1	Low Residential	0	0	66.287	0.586		Residential - Single Family Residence, 1	186B133 365	1 per lot	Reseda - West Van Nuys	No	ABMI	AHO , RES CPU
Los Angeles	16912 BALTAR ST	91406	2204030015	0.000	0.000	0.000	0.586	Shortfall of Sites	0.140	Low Residential	R1-1	Low Residential	0	0	66.287	0.586		Residential - Single Family Residence, 1	189B133 338	1 per lot	Reseda - West Van Nuys	No	ABMI	AHO , RES CPU
Los Angeles	4858 DEMPSEY AVE	91436	2261006005	0.000	0.000	0.000	0.586	Shortfall of Sites	0.140	Low II Residential	R1-1	Low Residential	0	0	66.287	0.586		Residential - Single Family Residence - Pool, 1	168B141 233	1 per lot	Encino - Tarzana	No	ABMI	AHO , ENC CPU
Los Angeles	17608 CAPRINO PL	91406	2202017016	0.000	0.000	0.000	0.586	Shortfall of Sites	0.150	Low Residential	R1-1	Low Residential	0	0	66.287	0.586		Residential - Single Family Residence, 1	186B129 800	1 per lot	Reseda - West Van Nuys	No	ABMI	AHO , RES CPU
Los Angeles	7522 DONNA AVE	91335	2104016009	0.000	0.000	0.000	0.586	Shortfall of Sites	0.150	Low Residential	R1-1	Low Residential	0	0	66.287	0.586		Residential - Single Family Residence - Pool, 1	186B121 328	1 per lot	Reseda - West Van Nuys	No	ABMI	AHO , RES CPU
Los Angeles	7417 LOUISE AVE	91406	2228015001	0.000	0.000	0.000	0.586	Shortfall of Sites	0.150	Low Residential	R1-1	Low Residential	0	0	66.287	0.586		Residential - Single Family Residence, 1	186B133 692	1 per lot	Reseda - West Van Nuys	No	ABMI	AHO , RES CPU
Los Angeles	7518 DONNA AVE	91335	2104016010	0.000	0.000	0.000	0.586	Shortfall of Sites	0.150	Low Residential	R1-1	Low Residential	0	0	66.287	0.586		Residential - Single Family Residence, 1	186B121 342	1 per lot	Reseda - West Van Nuys	No	ABMI	AHO , RES CPU
Los Angeles	7512 DONNA AVE	91335	2104016011	0.000	0.000	0.000	0.586	Shortfall of Sites	0.150	Low Residential	R1-1	Low Residential	0	0	66.287	0.586		Residential - Single Family Residence, 1	186B121 375	1 per lot	Reseda - West Van Nuys	No	ABMI	AHO , RES CPU

Jurisdiction Name	Site Address/Intersection	5 Digit ZIP Code	Assessor Parcel Number	Very Low-Income	Low-Income	Moderate-Income	Above Moderate-Income	Type of Shortfall	Parcel Size (Acres)	Current General Plan Designation	Current Zoning	Proposed General Plan (GP) Designation	Proposed Zoning	Minimum Density Allowed	Maximum Density Allowed	Total Capacity	Vacant/ Nonvacant	Description of Existing Uses	PIN	Base Density Per Acre	Community Plan Area	Rent Stabalization Ordinance	Income Category	Applicable Rezoning Program (Program informing values in Column Q listed first)
Los Angeles	16425 OTSEGO ST	91436	2260002007	0.000	0.000	0.000	0.586	Shortfall of Sites	0.235	Low II Residential	R1-1	Low Residential	0	0	66.287	0.586	, 2	171B137 247	1 per lot	Encino - Tarzana	No	ABMI	AHO , ENC CPU
Los Angeles	7506 DONNA AVE	91335	2104016012	0.000	0.000	0.000	0.586	Shortfall of Sites	0.150	Low Residential	R1-1	Low Residential	0	0	66.287	0.586	Residential - Single Family Residence - Pool, 1	186B121 396	1 per lot	Reseda - West Van Nuys	No	ABMI	AHO , RES CPU
Los Angeles	22105 COSTANSO ST	91364	2169001002	0.000	0.000	0.000	0.586	Shortfall of Sites	0.140	Low Residential	R1-1	Low Residential	0	0	66.287	0.586	Residential - Single Family Residence, 1	171B101 212	1 per lot	Canoga Park - Winnetka - Woodland Hills - West Hills	No	ABMI	AHO , CPK CPU
Los Angeles	17043 LORNE ST	91406	2204025004	0.000	0.000	0.000	0.586	Shortfall of Sites	0.140	Low Residential	R1-1	Low Residential	0	0	66.287	0.586	Residential - Single Family Residence, 1	189B133 177	1 per lot	Reseda - West Van Nuys	No	ABMI	AHO , RES CPU
Los Angeles	6700 WINNETKA AVE	91306	2134013008	0.000	0.000	0.000	0.586	Shortfall of Sites	0.150	Low Residential	R1-1-RIO	Low Residential	0	0	66.287	0.586	Residential - Single Family Residence, 1	180B113 219	1 per lot	Canoga Park - Winnetka - Woodland Hills - West Hills	No	ABMI	AHO , CPK CPU
Los Angeles	17333 VICTORY BLVD	91406	2229032006	0.000	0.000	0.000	0.586	Shortfall of Sites	0.150	Low Residential	R1-1-RIO	Low Residential	0	0	66.287	0.586	Residential - Single Family Residence, 1	180B133 509	1 per lot	Reseda - West Van Nuys	No	ABMI	AHO , RES CPU
Los Angeles	17332 GILMORE ST	91406	2229032017	0.000	0.000	0.000	0.586	Shortfall of Sites	0.150	Low Residential	R1-1-RIO	Low Residential	0	0	66.287	0.586	Residential - Single Family Residence, 1	180B133 475	1 per lot	Reseda - West Van Nuys	No	ABMI	AHO , RES CPU
Los Angeles	17226 CANTARA ST	91406	2204004023	0.000	0.000	0.000	0.586	Shortfall of Sites	0.140	Low Residential	R1-1	Low Residential	0	0	66.287	0.586	Residential - Single Family Residence, 1	192B133 415	1 per lot	Reseda - West Van Nuys	No	ABMI	AHO , RES CPU
Los Angeles	2921 W VERNON AVE	90008	5023016026	0.000	0.000	0.000	0.586	Shortfall of Sites	0.104	Neighborhood Commercial	C2-1VL-CPIO	0	0	0	7.058	0.586	Commercial - Office Building - One Story, 0	111B189 174		West Adams - Baldwin Hills - Leimert	No	ABMI	ARO
Los Angeles	17456 VALERIO ST	91406	2228009001	0.000	0.000	0.000	0.585	Shortfall of Sites	0.149	Low Residential	R1-1	Low Residential	0	0	66.287	0.585	Residential - Single Family Residence, 1	186B129 817	1 per lot	Reseda - West Van Nuys	No	ABMI	AHO , RES CPU
Los Angeles	4007 W 6TH ST	90020	5503017001	0.000	0.000	0.000	0.585	Shortfall of Sites	0.071	Neighborhood Office Commercial	C2-1	0	0	0	8.607	0.585	Commercial - Store Combination - Store and Residential Combination - One Story, 0	135B193 868		Wilshire	No	ABMI	ARO
Los Angeles	5255 W SUNSET BLVD	90027	5544017001	0.000	0.000	0.000	0.585	Shortfall of Sites	0.260	Highway Oriented Commercial	C2-1D	0	0	0	2.815	0.585	Commercial - Professional Building - Medical Dental Building - One Story, 0	147A195 77		Hollywood	No	ABMI	ARO
Los Angeles	17306 HAYNES ST	91406	2229024012	0.000	0.000	0.000	0.585	Shortfall of Sites	0.149	Low Residential	R1-1-RIO	Low Residential	0	0	66.287	0.585	Residential - Single Family Residence - Pool, 1	180B133 330	1 per lot	Reseda - West Van Nuys	No	ABMI	AHO , RES CPU
Los Angeles	17054 LORNE ST	91406	2204025008	0.000	0.000	0.000	0.585	Shortfall of Sites	0.140	Low Residential	R1-1	Low Residential	0	0	66.287	0.585	Residential - Single Family Residence, 1	189B133 206	1 per lot	Reseda - West Van Nuys	No	ABMI	AHO , RES CPU
Los Angeles	8157 LESNER AVE	91406	2204027015	0.000	0.000	0.000	0.585	Shortfall of Sites	0.140	Low Residential	R1-1	Low Residential	0	0	66.287	0.585	Residential - Single Family Residence, 1	189B133 42	1 per lot	Reseda - West Van Nuys	No	ABMI	AHO , RES CPU
Los Angeles	17632 SATICOY ST	91406	2202025001	0.000	0.000	0.000	0.585	Shortfall of Sites	0.149	Low Residential	R1-1	Low Residential	0	0	66.287	0.585	Residential - Single Family Residence - Guesthouse, 1	186B129 273	1 per lot	Reseda - West Van Nuys	No	ABMI	AHO , RES CPU
Los Angeles	17326 GILMORE ST	91406	2229032016	0.000	0.000	0.000	0.585	Shortfall of Sites	0.149	Low Residential	R1-1-RIO	Low Residential	0	0	66.287	0.585	Residential - Single Family Residence, 1	180B133 476	1 per lot	Reseda - West Van Nuys	No	ABMI	AHO , RES CPU
Los Angeles	17327 VICTORY BLVD	91406	2229032007	0.000	0.000	0.000	0.585	Shortfall of Sites	0.149	Low Residential	R1-1-RIO	Low Residential	0	0	66.287	0.585	Residential - Single Family Residence, 1	180B133 510	1 per lot	Reseda - West Van Nuys	No	ABMI	AHO , RES CPU
Los Angeles	1023 S LA CIENEGA BLVD	90035	4332030025	0.000	0.000	0.000	0.585	Shortfall of Sites	0.149	General Commercial	C2-1-O	0	0	0	102.494	0.585	Institutional - Church - One Story, 0	132B173 452		Wilshire	No	ABMI	FBO, ADU
Los Angeles	1023 S LA CIENEGA BLVD	90035	4332030025	0.000	0.000	0.000	0.585	Shortfall of Sites	0.149	General Commercial	C2-1-O	0	0	0	102.494	0.585	Institutional - Church - One Story, 0	132B173 470		Wilshire	No	ABMI	FBO, ADU
Los Angeles	1023 S LA CIENEGA BLVD	90035	4332030025	0.000	0.000	0.000	0.585	Shortfall of Sites	0.149	General Commercial	C2-1-O	0	0	0	102.494	0.585	Institutional - Church - One Story, 0	132B173 545		Wilshire	No	ABMI	FBO, ADU
Los Angeles	1525 N CAHUENGA BLVD	90028	5546013039	0.000	0.000	0.000	0.585	Shortfall of Sites	0.013	Regional Center Commercial	C4-2D-SN	Regional Center Commercial	C2-2D-CPIO	0	89.816	0.585	Commercial - Hotel and Motel - Hotel - 50 Rooms and Over - 6 to 13 Stories, 0	147A187 41	108	Hollywood	No	ABMI	MURC , HWD CPU, ARO, AHO
Los Angeles	1519 N CAHUENGA BLVD	90028	5546013019	0.000	0.000	0.000	0.585	Shortfall of Sites	0.012	Regional Center Commercial	C4-2D-SN	Regional Center Commercial	C2-2D-CPIO	0	92.353	0.585	Commercial - Parking Lot (Commercial Use Property) - Lots - Patron or Employee - One Story, 0	147A187 60	108	Hollywood	No	ABMI	MURC , HWD CPU, AHO
Los Angeles	1300 W 3RD ST	90017	5152004903	0.000	0.000	0.000	0.585	Shortfall of Sites	0.013	Regional Center Commercial	CW	0	0	0	87.859	0.585	Commercial - Office Building - One Story, 0	132A209 65		Westlake	No	ABMI	MURC , ARO
Los Angeles	6642 W SUNSET BLVD	90028	5547024003	0.000	0.000	0.000	0.585	Shortfall of Sites	0.017	Regional Center Commercial	C4-2D-SN	Regional Center Commercial	VARIOUS, WITH C2 and CPIO	0	67.594	0.585	Commercial - Parking Lot (Commercial Use Property) - Lots - Patron or Employee - One Story, 0	147A185 81	108	Hollywood	No	ABMI	MURC , HWD CPU, AHO
Los Angeles	1442 N MCCADDEN PL	90028	5547022023	0.000	0.000	0.000	0.585	Shortfall of Sites	0.015	Regional Center Commercial	C4-2D-SN	Regional Center Commercial	VARIOUS, WITH C2 and CPIO	0	75.393	0.585	Commercial - Parking Lot (Commercial Use Property) - Lots - Patron or Employee - One Story, 0	147A185 543	108	Hollywood	No	ABMI	MURC , HWD CPU, AHO
Los Angeles	635 S VERMONT AVE	90005	5502025016	0.000	0.000	0.000	0.585	Shortfall of Sites	0.010	Regional Center Commercial	C2-2	0	0	0	116.762	0.585	Commercial - Restaurant, Cocktail Lounge - Restaurant, Cocktail Lounge, Tavern - One Story, 0	135B197 1129		Wilshire	No	ABMI	MURC
Los Angeles	17208 COLLINS ST	91316	2255014006	0.000	0.000	0.000	0.585	Shortfall of Sites	0.140	Low II Residential	R1-1-RIO	Low Residential	0	0	66.287	0.585	Residential - Single Family Residence - Pool, 1	174B133 405	1 per lot	Encino - Tarzana	No	ABMI	AHO , ENC CPU
Los Angeles	5770 BABBITT AVE	91316	2255015001	0.000	0.000	0.000	0.585	Shortfall of Sites	0.140	Low II Residential	R1-1-RIO	Low Residential	0	0	66.287	0.585	Residential - Single Family Residence, 1	174B133 215	1 per lot	Encino - Tarzana	No	ABMI	AHO , ENC CPU
Los Angeles	5111 NESTLE AVE	91356	2181011013	0.000	0.000	0.000	0.585	Shortfall of Sites	0.140	Low I Residential	R1-1	Low Residential	0	0	66.287	0.585	Residential - Single Family Residence, 1	171B125 657	1 per lot	Encino - Tarzana	No	ABMI	AHO , ENC CPU
Los Angeles	22041 DEL VALLE ST	91364	2169017011	0.000	0.000	0.000	0.585	Shortfall of Sites	0.140	Low Residential	R1-1	Low Residential	0	0	66.287	0.585	Residential - Single Family Residence, 1	171B101 352	1 per lot	Canoga Park - Winnetka - Woodland Hills - West Hills	No	ABMI	AHO , CPK CPU
Los Angeles	7833 SHOSHONE AVE	91325	2201032022	0.000	0.000	0.000	0.585	Shortfall of Sites	0.140	Low Residential	R1-1	Low Residential	0	0	66.287	0.585	Residential - Single Family Residence, 1	189B129 908	1 per lot	Reseda - West Van Nuys	No	ABMI	AHO , RES CPU
Los Angeles	4669 W ADAMS BLVD	90016	5050005063	0.000	0.000	0.000	0.585	Shortfall of Sites	0.127	Neighborhood Commercial	C2-1VL-CPIO	0	0	0	102.494	0.585	Institutional - Church - One Story, 0	123B181 931		West Adams - Baldwin Hills - Leimert	No	ABMI	FBO
Los Angeles	7852 ANDASOL AVE	91325	2201022029	0.000	0.000	0.000	0.585	Shortfall of Sites	0.140	Low Residential	R1-1	Low Residential	0	0	66.287	0.585	Residential - Single Family Residence, 1	189B133 626	1 per lot	Reseda - West Van Nuys	No	ABMI	AHO , RES CPU
Los Angeles	18914 SATICOY ST	91335	2104014005	0.000	0.000	0.000	0.585	Shortfall of Sites	0.149	Low Residential	R1-1	Low Residential	0	0	66.287	0.585	Residential - Single Family Residence, 1	186B121 173	1 per lot	Reseda - West Van Nuys	No	ABMI	AHO , RES CPU
Los Angeles	352 E 74TH ST	90003	6022019001	0.000	0.000	0.000	0.585	Shortfall of Sites	0.127	Low Medium I Residential	R2-1-CPIO	0	0	0	102.494	0.585	Institutional - Church - One Story, 0	102B205 1194		Southeast Los Angeles	No	ABMI	FBO, R2RD
Los Angeles	17323 VICTORY BLVD	91406	2229032008	0.000	0.000	0.000	0.585	Shortfall of Sites	0.149	Low Residential	R1-1-RIO	Low Residential	0	0	66.287	0.585	Residential - Single Family Residence, 1	180B133 511	1 per lot	Reseda - West Van Nuys	No	ABMI	AHO , RES CPU
Los Angeles	17322 GILMORE ST	91406	2229032015	0.000	0.000	0.000	0.585	Shortfall of Sites	0.149	Low Residential	R1-1-RIO	Low Residential	0	0	66.287	0.585	Residential - Single Family Residence, 1	180B133 477	1 per lot	Reseda - West Van Nuys	No	ABMI	AHO , RES CPU
Los Angeles	6009 JELLICO AVE	91316	2254002019	0.000	0.000	0.000	0.585	Shortfall of Sites	0.140	Low II Residential	R1-1-RIO	Low Residential	0	0	66.287	0.585	Residential - Single Family Residence, 1	177B129 516	1 per lot	Encino - Tarzana	No	ABMI	AHO , ENC CPU
Los Angeles	19821 LANARK ST	91306	2106018025	0.000	0.000	0.000	0.584	Shortfall of Sites	0.149	Low Residential	(T)R1-1	Low Residential	[MB4-G1-5] [IX4-FA] [CPIO]	0	66.287	0.584	Residential - Single Family Residence, 1	189B113 41	1 per lot	Canoga Park - Winnetka - Woodland Hills - West Hills	No	ABMI	AHO , CPK CPU
Los Angeles	150 N LOS ANGELES ST	90012	5161013905	0.000	0.000	0.000	0.000	Shortfall of Sites	0.380	Public Facilities	PF-2D-CDO	0	0	0	153.741	0.000	Miscellaneous - Government Owned Property, 0	130-5A213 65		Central City	No		PF
Los Angeles	330 S LA BREA AVE	90036	5507008020	0.000	0.000	0.000	0.584	Shortfall of Sites	0.096	General Commercial	C2-1	0	0	0	6.311	0.584	Commercial - Store Combination - Store and Office Combination - One Story, 0	135B181 270		Wilshire	No	ABMI	ARO
Los Angeles	1722 SANTEE ST	90015	5127022002	0.000	0.000	0.000	0.584	Shortfall of Sites	0.166	Community Commercial	C2-2D-O-CPIO	0	0	0	4.391	0.584	Industrial - Warehousing, Distribution, Storage - Warehousing, Distribution, Under 10,000 SF - One Story, 0	123A207 161		Southeast Los Angeles	No	ABMI	ARO
Los Angeles	731 E MANCHESTER AVE	90001	6029031008	0.000	0.000	0.000	0.584	Shortfall of Sites	0.092	Hybrid Industrial	CM-1-CPIO	0	0	0	7.954	0.584	Commercial - Store Combination - Store and Office Combination - One Story, 0	097-5A207 274		Southeast Los Angeles	No	ABMI	ARO
Los Angeles	334 W FLORENCE AVE	90003	6031003028	0.000	0.000	0.000	0.584	Shortfall of Sites	0.111	Community Commercial	C2-1-CPIO	0	0	0	6.586	0.584	Commercial - Office Building - One Story, 0	102B201 898		Southeast Los Angeles	No	ABMI	ARO
Los Angeles	334 W FLORENCE AVE	90003	6031003028	0.000	0.000	0.000	0.584	Shortfall of Sites	0.111	Community Commercial	C2-1-CPIO	0	0	0	6.587	0.584	Commercial - Office Building - One Story, 0	102B201 899		Southeast Los Angeles	No	ABMI	ARO
Los Angeles	8235 CORBIN AVE	91306	2106021027	0.000	0.000	0.000	0.584	Shortfall of Sites	0.055	Low Residential	RA-1	Low Residential	[MB4-SH1-5] [IX1-FA] [CPIO]	0	66.287	0.584	Residential - Single Family Residence, 0	192B117 905	1 per lot	Canoga Park - Winnetka - Woodland Hills - West Hills	No	ABMI	AHO , CPK CPU
Los Angeles	0	0	2106014008	0.000	0.000	0.000	0.584	Shortfall of Sites	0.055	Low Residential	RA-1	Low Residential	0	0	66.287	0.584	Residential - Single Family Residence - Other Improvements Only, 0	189B117 238	1 per lot	Canoga Park - Winnetka - Woodland Hills - West Hills	No	ABMI	AHO , CPK CPU
Los Angeles	17227 WILLARD ST	91406	2204004032	0.000	0.000	0.000	0.584	Shortfall of Sites	0.140	Low Residential	R1-1	Low Residential	0	0	66.287	0.584	Residential - Single Family Residence, 1	192B133 454	1 per lot	Reseda - West Van Nuys	No	ABMI	AHO , RES CPU
Los Angeles	17503 RUNNYMEDE ST	91406	2202019011	0.000	0.000	0.000	0.584	Shortfall of Sites	0.149	Low Residential	R1-1	Low Residential	0	0	66.287	0.584	Residential - Single Family Residence, 1	186B129 647	1 per lot	Reseda - West Van Nuys	No	ABMI	AHO , RES CPU
Los Angeles	16746 COVELLO ST	91406	2226023021	0.000	0.000	0.000	0.584	Shortfall of Sites	0.149	Low Residential	R1-1	Low Residential	0	0	66.287	0.584	Residential - Single Family Residence, 1	186B137 93	1 per lot	Reseda - West Van Nuys	No	ABMI	AHO , RES CPU
Los Angeles	17317 VICTORY BLVD	91406	2229032009	0.000	0.000	0.000	0.584	Shortfall of Sites	0.149	Low Residential	R1-1-RIO	Low Residential	0	0	66.287	0.584	Residential - Single Family Residence - Pool, 1	180B133 512	1 per lot	Reseda - West Van Nuys	No	ABMI	AHO , RES CPU
Los Angeles	17316 GILMORE ST	91406	2229032014	0.000	0.000	0.000	0.584	Shortfall of Sites	0.149	Low Residential	R1-1-RIO	Low Residential	0	0	66.287	0.584	Residential - Single Family Residence, 1	180B133 478	1 per lot	Reseda - West Van Nuys	No	ABMI	AHO , RES CPU
Los Angeles	1241 WATSON AVE	90744	7425017031	0.000	0.000	0.000	0.584	Shortfall of Sites	0.127	Low Medium I Residential	[Q]R2-1XL-O-CUGU	0	0	0	102.494	0.584	Institutional - Church - One Story, 0	033B209 100		Wilmington - Harbor City	No	ABMI	FBO, R2RD
Los Angeles	5738 ENCINO AVE	91316	2254022014	0.000	0.000	0.000	0.584	Shortfall of Sites	0.140	Low II Residential	R1-1-RIO	Low Residential	0	0	66.287	0.584	Residential - Single Family Residence - Pool, 1	174B129 379	1 per lot	Encino - Tarzana	No	ABMI	AHO , ENC CPU
Los Angeles	7929 OSTROM AVE	91406	2204016013	0.000	0.000	0.000	0.584	Shortfall of Sites	0.140	Low Residential	R1-1	Low Residential	0	0	66.287	0.584	Residential - Single Family Residence - Pool, 1	189B133 507	1 per lot	Reseda - West Van Nuys	No	ABMI	AHO , RES CPU
Los Angeles	22054 CRESPI ST	91364	2169014014	0.000	0.000	0.000	0.584	Shortfall of Sites	0.140	Low Residential	R1-1	Low Residential	[MB3-CDF1-5] [IX4-FA] [CPIO]	0	66.287	0.584	Residential - Single Family Residence, 1	171B101 640	1 per lot	Canoga Park - Winnetka - Woodland Hills - West Hills	No	ABMI	AHO , CPK CPU
Los Angeles	19850 INGOMAR ST	91306	2106030040	0.000	0.000	0.000	0.584	Shortfall of Sites	0.149	Low Residential	R1-1	Low Residential	0	0	66.287	0.584	Residential - Single Family Residence - Pool, 1	189B113 1015	1 per lot	Canoga Park - Winnetka - Woodland Hills - West Hills	No	ABMI	AHO , CPK CPU
Los Angeles	8189 LESNER AVE	91406	2204027020	0.000	0.000	0.000	0.584	Shortfall of Sites	0.140	Low Residential	R1-1	Low Residential	0	0	66.287	0.584	Residential - Single Family Residence, 1	189B133 14	1 per lot	Reseda - West Van Nuys	No	ABMI	AHO , RES CPU
Los Angeles	19846 INGOMAR ST	91306	2106030016	0.000	0.000	0.000	0.584	Shortfall of Sites	0.149	Low Residential	R1-1	Low Residential	0	0	66.287	0.584	Residential - Single Family Residence, 1	189B113 1014	1 per lot	Canoga Park - Winnetka - Woodland Hills - West Hills	No	ABMI	AHO , CPK CPU
Los Angeles	17614 KITTRIDGE ST	91406	2229019015	0.000	0.000	0.000	0.584	Shortfall of Sites	0.149	Low Residential	R1-1-RIO	Low Residential	0	0	66.287	0.584	Residential - Single Family Residence, 1	180B129 497	1 per lot	Reseda - West Van Nuys	No	ABMI	AHO , RES CPU
Los Angeles	8152 GENESTA AVE	91406	2204027001	0.000	0.000	0.000	0.584	Shortfall of Sites	0.140	Low Residential	R1-1	Low Residential	0	0	66.287	0.584	Residential - Single Family Residence, 1	189B133 67	1 per lot	Reseda - West Van Nuys	No	ABMI	AHO , RES CPU
Los Angeles	19842 INGOMAR ST	91306	2106030015	0.000	0.000	0.000	0.584	Shortfall of Sites	0.149	Low Residential	R1-1	Low Residential	0	0	66.287	0.584	Residential - Single Family Residence - Pool, 1	189B113 1013	1 per lot	Canoga Park - Winnetka - Woodland Hills - West Hills	No	ABMI	AHO , CPK CPU
Los Angeles	8133 YARMOUTH AVE	91335	2101006012	0.000	0.000	0.000	0.584	Shortfall of Sites	0.149	Low Residential	R1-1	Low Residential	0	0	66.287	0.584	Residential - Single Family Residence, 1	189B129 51	1 per lot	Reseda - West Van Nuys	No	ABMI	AHO , RES CPU
Los Angeles	17745 BLYTHE ST	91335	2101030018	0.000	0.000	0.000	0.584	Shortfall of Sites	0.149	Low Residential	R1-1	Low Residential	0	0	66.287	0.584	Residential - Single Family Residence, 1	189B129 529	1 per lot	Reseda - West Van Nuys	No	ABMI	AHO , RES CPU
Los Angeles	6014 WISH AVE	91316	2255002019	0.000	0.000	0.000	0.584	Shortfall of Sites	0.140	Low II Residential	R1-1-RIO	Low Residential	0	0	66.287	0.584	Residential - Single Family Residence, 1	177B133 74	1 per lot	Encino - Tarzana	No	ABMI	AHO , ENC CPU
Los Angeles	17310 GILMORE ST	91406	2229032013	0.000	0.000	0.000	0.584	Shortfall of Sites	0.149	Low Residential	R1-1-RIO	Low Residential	0	0	66.287	0.584	Residential - Single Family Residence, 1	180B133 479	1 per lot	Reseda - West Van Nuys	No	ABMI	AHO , RES CPU
Los Angeles	17311 VICTORY BLVD	91406	2229032010	0.000	0.000	0.000	0.584	Shortfall of Sites	0.149	Low Residential	R1-1-RIO	Low Residential	0	0	66.287	0.584	Residential - Single Family Residence, 1	180B133 513	1 per lot	Reseda - West Van Nuys	No	ABMI	AHO , RES CPU
Los Angeles	17751 BLYTHE ST	91335	2101030017	0.000	0.000	0.000	0.583	Shortfall of Sites	0.149	Low Residential	R1-1	Low Residential	0	0	66.287	0.583	Residential - Single Family Residence, 1	189B129 528	1 per lot	Reseda - West Van Nuys	No	ABMI	AHO , RES CPU
Los Angeles	2000 DARWIN AVE	90031	5410018030	0.000	0.000	0.000	0.583	Shortfall of Sites	0.126	Low Medium II Residential	RD1.5-1	0	0	0	102.494	0.583	Institutional - Church - One Story, 0	136-5A221 304		Northeast Los Angeles	No	ABMI	FBO, R2RD
Los Angeles	7934 ALDEA AVE	91406	2204015005	0.000	0.000	0.000	0.583	Shortfall of Sites	0.140	Low Residential	R1-1	Low Residential	0	0	66.287	0.583	Residential - Single Family Residence, 1	189B133 517	1 per lot	Reseda - West Van Nuys	No	ABMI	AHO , RES CPU

Jurisdiction Name	Site Address/Intersection	5 Digit ZIP Code	Assessor Parcel Number	Very Low-Income	Low-Income	Moderate-Income	Above Moderate-Income	Type of Shortfall	Parcel Size (Acres)	Current General Plan Designation	Current Zoning	Proposed General Plan (GP) Designation	Proposed Zoning	Minimum Density Allowed	Maximum Density Allowed	Total Capacity	Vacant/ Nonvacant	Description of Existing Uses	PIN	Base Density Per Acre	Community Plan Area	Rent Stabalization Ordinance	Income Category	Applicable Rezoning Program (Program informing values in Column Q listed first)
Los Angeles	9501 S FIGUEROA ST	90003	6039009042	0.000	0.000	0.000	0.583	Shortfall of Sites	0.210	Neighborhood Commercial	C2-1VL-CPIO	0	0	0	3.467	0.583		Commercial - Hotel and Motel - Motel - Under 50 Rooms - One Story, 0	093A201 122		South Los Angeles	No	ABMI	ARO
Los Angeles	7016 WHITAKER AVE	91406	2225012008	0.000	0.000	0.000	0.583	Shortfall of Sites	0.149	Low Residential	R1-1	Low Residential	0	0	66.287	0.583		Residential - Single Family Residence - Pool, 1	183B137 221	1 per lot	Reseda - West Van Nuys	No	ABMI	AHO , RES CPU
Los Angeles	7318 ARIEL AVE	91335	2104024025	0.000	0.000	0.000	0.583	Shortfall of Sites	0.149	Low Residential	R1-1	Low Residential	0	0	66.287	0.583		Residential - Single Family Residence, 1	186B121 828	1 per lot	Reseda - West Van Nuys	No	ABMI	AHO , RES CPU
Los Angeles	17809 BLYTHE ST	91335	2101030014	0.000	0.000	0.000	0.583	Shortfall of Sites	0.149	Low Residential	R1-1	Low Residential	0	0	66.287	0.583		Residential - Single Family Residence, 1	189B129 525	1 per lot	Reseda - West Van Nuys	No	ABMI	AHO , RES CPU
Los Angeles	1215 E ROBIDOUX ST	90744	7425017050	0.000	0.000	0.000	0.583	Shortfall of Sites	0.126	Low Medium I Residential	[Q]R2-1XL-O-CUGU	0	0	0	102.494	0.583		Institutional - Church - One Story, 0	033B209 155		Wilmington - Harbor City	No	ABMI	FBO, R2RD
Los Angeles	22147 DEL VALLE ST	91364	2169018024	0.000	0.000	0.000	0.583	Shortfall of Sites	0.149	Low Residential	R1-1	Low Residential	0	0	66.287	0.583		Residential - Single Family Residence, 1	171B101 338	1 per lot	Canoga Park - Winnetka - Woodland Hills - West Hills	No	ABMI	AHO , CPK CPU, ADU
Los Angeles	17821 BLYTHE ST	91335	2101030012	0.000	0.000	0.000	0.583	Shortfall of Sites	0.149	Low Residential	R1-1	Low Residential	0	0	66.287	0.583		Residential - Single Family Residence, 1	189B129 523	1 per lot	Reseda - West Van Nuys	No	ABMI	AHO , RES CPU
Los Angeles	22148 SATICOY ST	91303	2023016003	0.000	0.000	0.000	0.583	Shortfall of Sites	0.149	Low Residential	R1-1	Low Residential	0	0	66.287	0.583		Residential - Single Family Residence, 1	186B101 157	1 per lot	Canoga Park - Winnetka - Woodland Hills - West Hills	No	ABMI	AHO , CPK CPU
Los Angeles	22142 SATICOY ST	91303	2023016026	0.000	0.000	0.000	0.583	Shortfall of Sites	0.149	Low Residential	R1-1	Low Residential	[MB4-G1-5] [IX1-FA] [CPIO]	0	66.287	0.583		Residential - Single Family Residence, 1	186B101 158	1 per lot	Canoga Park - Winnetka - Woodland Hills - West Hills	No	ABMI	AHO , CPK CPU
Los Angeles	22152 SATICOY ST	91303	2023016002	0.000	0.000	0.000	0.583	Shortfall of Sites	0.149	Low Residential	R1-1	Low Residential	0	0	66.287	0.583		Residential - Single Family Residence, 1	186B101 156	1 per lot	Canoga Park - Winnetka - Woodland Hills - West Hills	No	ABMI	AHO , CPK CPU
Los Angeles	22138 SATICOY ST	91303	2023016027	0.000	0.000	0.000	0.583	Shortfall of Sites	0.149	Low Residential	R1-1	Low Residential	0	0	66.287	0.583		Residential - Single Family Residence, 1	186B101 159	1 per lot	Canoga Park - Winnetka - Woodland Hills - West Hills	No	ABMI	AHO , CPK CPU
Los Angeles	2528 S SAN PEDRO ST	90011	5131024021	0.000	0.000	0.000	0.583	Shortfall of Sites	0.172	Community Commercial	C2-2D-CPIO	0	0	0	4.704	0.583		Commercial - Store Combination - Store and Residential Combination - One Story, 0	120A207 320		Southeast Los Angeles	Yes	ABMI	ARO
Los Angeles	22132 SATICOY ST	91303	2023016006	0.000	0.000	0.000	0.583	Shortfall of Sites	0.149	Low Residential	R1-1	Low Residential	0	0	66.287	0.583		Residential - Single Family Residence, 1	186B101 160	1 per lot	Canoga Park - Winnetka - Woodland Hills - West Hills	No	ABMI	AHO , CPK CPU
Los Angeles	22122 SATICOY ST	91303	2023016008	0.000	0.000	0.000	0.583	Shortfall of Sites	0.149	Low Residential	R1-1	Low Residential	0	0	66.287	0.583		Residential - Single Family Residence, 1	186B101 162	1 per lot	Canoga Park - Winnetka - Woodland Hills - West Hills	No	ABMI	AHO , CPK CPU
Los Angeles	22128 SATICOY ST	91303	2023016007	0.000	0.000	0.000	0.583	Shortfall of Sites	0.149	Low Residential	R1-1	Low Residential	0	0	66.287	0.583		Residential - Single Family Residence, 1	186B101 161	1 per lot	Canoga Park - Winnetka - Woodland Hills - West Hills	No	ABMI	AHO , CPK CPU
Los Angeles	22112 SATICOY ST	91303	2023016010	0.000	0.000	0.000	0.583	Shortfall of Sites	0.149	Low Residential	R1-1	Low Residential	[DM2-G1-5] [CX2-FA] [CPIO-CDO]	0	66.287	0.583		Residential - Single Family Residence, 1	186B101 164	1 per lot	Canoga Park - Winnetka - Woodland Hills - West Hills	No	ABMI	AHO , CPK CPU
Los Angeles	22102 SATICOY ST	91303	2023016012	0.000	0.000	0.000	0.583	Shortfall of Sites	0.149	Low Residential	R1-1	Low Residential	0	0	66.287	0.583		Residential - Single Family Residence, 1	186B101 167	1 per lot	Canoga Park - Winnetka - Woodland Hills - West Hills	No	ABMI	AHO , CPK CPU
Los Angeles	22108 SATICOY ST	91303	2023016011	0.000	0.000	0.000	0.583	Shortfall of Sites	0.149	Low Residential	R1-1	Low Residential	0	0	66.287	0.583		Residential - Single Family Residence, 1	186B101 166	1 per lot	Canoga Park - Winnetka - Woodland Hills - West Hills	No	ABMI	AHO , CPK CPU
Los Angeles	22152 WYANDOTTE ST	91303	2023010002	0.000	0.000	0.000	0.583	Shortfall of Sites	0.149	Low Residential	R1-1	Low Residential	0	0	66.287	0.583		Residential - Single Family Residence, 1	186B101 912	1 per lot	Canoga Park - Winnetka - Woodland Hills - West Hills	No	ABMI	AHO , CPK CPU
Los Angeles	22148 WYANDOTTE ST	91303	2023010003	0.000	0.000	0.000	0.583	Shortfall of Sites	0.149	Low Residential	R1-1	Low Residential	0	0	66.287	0.583		Residential - Single Family Residence, 1	186B101 913	1 per lot	Canoga Park - Winnetka - Woodland Hills - West Hills	No	ABMI	AHO , CPK CPU
Los Angeles	22142 WYANDOTTE ST	91303	2023010004	0.000	0.000	0.000	0.583	Shortfall of Sites	0.149	Low Residential	R1-1	Low Residential	[MB3-CDF1-5] [IX4-FA] [CPIO]	0	66.287	0.583		Residential - Single Family Residence, 1	186B101 914	1 per lot	Canoga Park - Winnetka - Woodland Hills - West Hills	No	ABMI	AHO , CPK CPU
Los Angeles	22138 WYANDOTTE ST	91303	2023010005	0.000	0.000	0.000	0.583	Shortfall of Sites	0.149	Low Residential	R1-1	Low Residential	0	0	66.287	0.583		Residential - Single Family Residence, 1	186B101 915	1 per lot	Canoga Park - Winnetka - Woodland Hills - West Hills	No	ABMI	AHO , CPK CPU
Los Angeles	22143 CANTLAY ST	91303	2023010026	0.000	0.000	0.000	0.583	Shortfall of Sites	0.149	Low Residential	R1-1	Low Residential	0	0	66.287	0.583		Residential - Single Family Residence, 1	186B101 960	1 per lot	Canoga Park - Winnetka - Woodland Hills - West Hills	No	ABMI	AHO , CPK CPU
Los Angeles	22139 CANTLAY ST	91303	2023010020	0.000	0.000	0.000	0.583	Shortfall of Sites	0.149	Low Residential	R1-1	Low Residential	0	0	66.287	0.583		Residential - Single Family Residence, 1	186B101 961	1 per lot	Canoga Park - Winnetka - Woodland Hills - West Hills	No	ABMI	AHO , CPK CPU
Los Angeles	22133 CANTLAY ST	91303	2023010019	0.000	0.000	0.000	0.583	Shortfall of Sites	0.149	Low Residential	R1-1	Low Residential	0	0	66.287	0.583		Residential - Single Family Residence, 1	186B101 962	1 per lot	Canoga Park - Winnetka - Woodland Hills - West Hills	No	ABMI	AHO , CPK CPU
Los Angeles	22147 CANTLAY ST	91303	2023010027	0.000	0.000	0.000	0.583	Shortfall of Sites	0.149	Low Residential	R1-1	Low Residential	0	0	66.287	0.583		Residential - Single Family Residence, 1	186B101 959	1 per lot	Canoga Park - Winnetka - Woodland Hills - West Hills	No	ABMI	AHO , CPK CPU
Los Angeles	22047 COVELLO ST	91303	2023001013	0.000	0.000	0.000	0.583	Shortfall of Sites	0.149	Low Residential	R1-1	Low Residential	0	0	66.287	0.583		Residential - Single Family Residence, 1	186B101 225	1 per lot	Canoga Park - Winnetka - Woodland Hills - West Hills	No	ABMI	AHO , CPK CPU
Los Angeles	22041 COVELLO ST	91303	2023001012	0.000	0.000	0.000	0.583	Shortfall of Sites	0.149	Low Residential	R1-1	Low Residential	0	0	66.287	0.583		Residential - Single Family Residence, 1	186B101 226	1 per lot	Canoga Park - Winnetka - Woodland Hills - West Hills	No	ABMI	AHO , CPK CPU
Los Angeles	22037 COVELLO ST	91303	2023001011	0.000	0.000	0.000	0.583	Shortfall of Sites	0.149	Low Residential	R1-1	Low Residential	0	0	66.287	0.583		Residential - Single Family Residence - Therapy Pool (Spa), 1	186B101 227	1 per lot	Canoga Park - Winnetka - Woodland Hills - West Hills	No	ABMI	AHO , CPK CPU
Los Angeles	22017 COVELLO ST	91303	2023001007	0.000	0.000	0.000	0.583	Shortfall of Sites	0.149	Low Residential	R1-1	Low Residential	0	0	66.287	0.583		Residential - Single Family Residence, 1	186B101 231	1 per lot	Canoga Park - Winnetka - Woodland Hills - West Hills	No	ABMI	AHO , CPK CPU
Los Angeles	22119 CANTLAY ST	91303	2023010016	0.000	0.000	0.000	0.583	Shortfall of Sites	0.149	Low Residential	R1-1	Low Residential	[DM1-G1-5] [IX3-FA] [CPIO]	0	66.287	0.583		Residential - Single Family Residence, 1	186B101 965	1 per lot	Canoga Park - Winnetka - Woodland Hills - West Hills	No	ABMI	AHO , CPK CPU
Los Angeles	22113 CANTLAY ST	91303	2023010015	0.000	0.000	0.000	0.583	Shortfall of Sites	0.149	Low Residential	R1-1	Low Residential	[HB1-G1-5] [CX2-FA] [CPIO]	0	66.287	0.583		Residential - Single Family Residence, 1	186B101 966	1 per lot	Canoga Park - Winnetka - Woodland Hills - West Hills	No	ABMI	AHO , CPK CPU
Los Angeles	22109 CANTLAY ST	91303	2023010014	0.000	0.000	0.000	0.583	Shortfall of Sites	0.149	Low Residential	R1-1	Low Residential	0	0	66.287	0.583		Residential - Single Family Residence, 1	186B101 967	1 per lot	Canoga Park - Winnetka - Woodland Hills - West Hills	No	ABMI	AHO , CPK CPU
Los Angeles	22121 CANTLAY ST	91303	2023010017	0.000	0.000	0.000	0.583	Shortfall of Sites	0.149	Low Residential	R1-1	Low Residential	[MB4-G1-5] [IX1-FA] [CPIO]	0	66.287	0.583		Residential - Single Family Residence, 1	186B101 964	1 per lot	Canoga Park - Winnetka - Woodland Hills - West Hills	No	ABMI	AHO , CPK CPU
Los Angeles	22027 COVELLO ST	91303	2023001009	0.000	0.000	0.000	0.583	Shortfall of Sites	0.149	Low Residential	R1-1	Low Residential	0	0	66.287	0.583		Residential - Single Family Residence, 1	186B101 229	1 per lot	Canoga Park - Winnetka - Woodland Hills - West Hills	No	ABMI	AHO , CPK CPU
Los Angeles	22049 COVELLO ST	91303	2023001014	0.000	0.000	0.000	0.583	Shortfall of Sites	0.149	Low Residential	R1-1	Low Residential	0	0	66.287	0.583		Residential - Single Family Residence, 1	186B101 224	1 per lot	Canoga Park - Winnetka - Woodland Hills - West Hills	No	ABMI	AHO , CPK CPU
Los Angeles	7237 GLADE AVE	91303	2023010013	0.000	0.000	0.000	0.583	Shortfall of Sites	0.149	Low Residential	R1-1	Low Residential	[MB3-CDF1-5] [IX4-FA] [CPIO]	0	66.287	0.583		Residential - Single Family Residence, 1	186B101 968	1 per lot	Canoga Park - Winnetka - Woodland Hills - West Hills	No	ABMI	AHO , CPK CPU
Los Angeles	22050 SATICOY ST	91303	2023001017	0.000	0.000	0.000	0.583	Shortfall of Sites	0.149	Low Residential	R1-1	Low Residential	[MN1-SH2-5] [CX1-FA] [CPIO]	0	66.287	0.583		Residential - Single Family Residence, 1	186B101 169	1 per lot	Canoga Park - Winnetka - Woodland Hills - West Hills	No	ABMI	AHO , CPK CPU
Los Angeles	22029 COVELLO ST	91303	2023001010	0.000	0.000	0.000	0.583	Shortfall of Sites	0.149	Low Residential	R1-1	Low Residential	0	0	66.287	0.583		Residential - Single Family Residence, 1	186B101 228	1 per lot	Canoga Park - Winnetka - Woodland Hills - West Hills	No	ABMI	AHO , CPK CPU
Los Angeles	22130 WYANDOTTE ST	91303	2023010006	0.000	0.000	0.000	0.583	Shortfall of Sites	0.149	Low Residential	R1-1	Low Residential	[DM1-MK1-5] [IX3-FA]	0	66.287	0.583		Residential - Single Family Residence, 1	186B101 916	1 per lot	Canoga Park - Winnetka - Woodland Hills - West Hills	No	ABMI	AHO , CPK CPU
Los Angeles	22021 COVELLO ST	91303	2023001008	0.000	0.000	0.000	0.583	Shortfall of Sites	0.149	Low Residential	R1-1	Low Residential	0	0	66.287	0.583		Residential - Single Family Residence, 1	186B101 230	1 per lot	Canoga Park - Winnetka - Woodland Hills - West Hills	No	ABMI	AHO , CPK CPU
Los Angeles	22046 SATICOY ST	91303	2023001018	0.000	0.000	0.000	0.583	Shortfall of Sites	0.149	Low Residential	R1-1	Low Residential	0	0	66.287	0.583		Residential - Single Family Residence, 1	186B101 170	1 per lot	Canoga Park - Winnetka - Woodland Hills - West Hills	No	ABMI	AHO , CPK CPU
Los Angeles	22040 SATICOY ST	91303	2023001019	0.000	0.000	0.000	0.583	Shortfall of Sites	0.149	Low Residential	R1-1	Low Residential	0	0	66.287	0.583		Residential - Single Family Residence, 1	186B101 171	1 per lot	Canoga Park - Winnetka - Woodland Hills - West Hills	No	ABMI	AHO , CPK CPU
Los Angeles	22126 WYANDOTTE ST	91303	2023010007	0.000	0.000	0.000	0.583	Shortfall of Sites	0.149	Low Residential	R1-1	Low Residential	0	0	66.287	0.583		Residential - Single Family Residence, 1	186B101 917	1 per lot	Canoga Park - Winnetka - Woodland Hills - West Hills	No	ABMI	AHO , CPK CPU
Los Angeles	22036 SATICOY ST	91303	2023001020	0.000	0.000	0.000	0.583	Shortfall of Sites	0.149	Low Residential	R1-1	Low Residential	0	0	66.287	0.583		Residential - Single Family Residence, 1	186B101 172	1 per lot	Canoga Park - Winnetka - Woodland Hills - West Hills	No	ABMI	AHO , CPK CPU
Los Angeles	22030 SATICOY ST	91303	2023001021	0.000	0.000	0.000	0.583	Shortfall of Sites	0.149	Low Residential	R1-1	Low Residential	0	0	66.287	0.583		Residential - Single Family Residence, 1	186B101 173	1 per lot	Canoga Park - Winnetka - Woodland Hills - West Hills	No	ABMI	AHO , CPK CPU
Los Angeles	22120 WYANDOTTE ST	91303	2023010008	0.000	0.000	0.000	0.583	Shortfall of Sites	0.149	Low Residential	R1-1	Low Residential	[DM2-SH2-5] [CX2-FA] [CPIO]	0	66.287	0.583		Residential - Single Family Residence, 1	186B101 918	1 per lot	Canoga Park - Winnetka - Woodland Hills - West Hills	No	ABMI	AHO , CPK CPU
Los Angeles	22026 SATICOY ST	91303	2023001022	0.000	0.000	0.000	0.583	Shortfall of Sites	0.149	Low Residential	R1-1	Low Residential	0	0	66.287	0.583		Residential - Single Family Residence, 1	186B101 174	1 per lot	Canoga Park - Winnetka - Woodland Hills - West Hills	No	ABMI	AHO , CPK CPU
Los Angeles	22020 SATICOY ST	91303	2023001023	0.000	0.000	0.000	0.583	Shortfall of Sites	0.149	Low Residential	R1-1	Low Residential	0	0	66.287	0.583		Residential - Single Family Residence, 1	186B101 175	1 per lot	Canoga Park - Winnetka - Woodland Hills - West Hills	No	ABMI	AHO , CPK CPU

Jurisdiction Name	Site Address/Intersection	5 Digit ZIP Code	Assessor Parcel Number	Very Low-Income	Low-Income	Moderate-Income	Above Moderate-Income	Type of Shortfall	Parcel Size (Acres)	Current General Plan Designation	Current Zoning	Proposed General Plan (GP) Designation	Proposed Zoning	Minimum Density Allowed	Maximum Density Allowed	Total Capacity	Vacant/ Nonvacant	Description of Existing Uses	PIN	Base Density Per Acre	Community Plan Area	Rent Stabalization Ordinance	Income Category	Applicable Rezoning Program (Program informing values in Column Q listed first)
Los Angeles	22016 SATICOY ST	91303	2023001024	0.000	0.000	0.000	0.583	Shortfall of Sites	0.149	Low Residential	R1-1	Low Residential	0	0	66.287	0.583		Residential - Single Family Residence, 1	186B101 176	1 per lot	Canoga Park - Winnetka - Woodland Hills - West Hills	No	ABMI	AHO , CPK CPU
Los Angeles	22116 WYANDOTTE ST	91303	2023010009	0.000	0.000	0.000	0.583	Shortfall of Sites	0.149	Low Residential	R1-1	Low Residential	0	0	66.287	0.583		Residential - Single Family Residence, 1	186B101 919	1 per lot	Canoga Park - Winnetka - Woodland Hills - West Hills	No	ABMI	AHO , CPK CPU
Los Angeles	7315 ARIEL AVE	91335	2104026021	0.000	0.000	0.000	0.583	Shortfall of Sites	0.149	Low Residential	R1-1	Low Residential	0	0	66.287	0.583		Residential - Single Family Residence, 1	186B121 866	1 per lot	Reseda - West Van Nuys	No	ABMI	AHO , RES CPU
Los Angeles	22050 WYANDOTTE ST	91303	2023007002	0.000	0.000	0.000	0.583	Shortfall of Sites	0.149	Low Residential	R1-1	Low Residential	[HB5-G1-5] [CX4-FA] [CPIO]	0	66.287	0.583		Residential - Single Family Residence, 1	186B101 924	1 per lot	Canoga Park - Winnetka - Woodland Hills - West Hills	No	ABMI	AHO , CPK CPU
Los Angeles	22112 WYANDOTTE ST	91303	2023010010	0.000	0.000	0.000	0.583	Shortfall of Sites	0.149	Low Residential	R1-1	Low Residential	0	0	66.287	0.583		Residential - Single Family Residence, 1	186B101 920	1 per lot	Canoga Park - Winnetka - Woodland Hills - West Hills	No	ABMI	AHO , CPK CPU
Los Angeles	22046 WYANDOTTE ST	91303	2023007003	0.000	0.000	0.000	0.583	Shortfall of Sites	0.149	Low Residential	R1-1	Low Residential	0	0	66.287	0.583		Residential - Single Family Residence, 1	186B101 925	1 per lot	Canoga Park - Winnetka - Woodland Hills - West Hills	No	ABMI	AHO , CPK CPU
Los Angeles	22037 CANTLAY ST	91303	2023007020	0.000	0.000	0.000	0.583	Shortfall of Sites	0.149	Low Residential	R1-1	Low Residential	0	0	66.287	0.583		Residential - Single Family Residence, 1	186B101 973	1 per lot	Canoga Park - Winnetka - Woodland Hills - West Hills	No	ABMI	AHO , CPK CPU
Los Angeles	22031 CANTLAY ST	91303	2023007019	0.000	0.000	0.000	0.583	Shortfall of Sites	0.149	Low Residential	R1-1	Low Residential	0	0	66.287	0.583		Residential - Single Family Residence, 1	186B101 974	1 per lot	Canoga Park - Winnetka - Woodland Hills - West Hills	No	ABMI	AHO , CPK CPU
Los Angeles	22027 CANTLAY ST	91303	2023007018	0.000	0.000	0.000	0.583	Shortfall of Sites	0.149	Low Residential	R1-1	Low Residential	0	0	66.287	0.583		Residential - Single Family Residence, 1	186B101 975	1 per lot	Canoga Park - Winnetka - Woodland Hills - West Hills	No	ABMI	AHO , CPK CPU
Los Angeles	8217 BEVERLY BLVD	90048	5514008049	0.000	0.000	0.000	0.583	Shortfall of Sites	0.138	Neighborhood Office Commercial	C2-1VL	0	0	0	4.407	0.583		Commercial - Professional Building - Medical Dental Building - One Story, 0	138B173 386		Wilshire	No	ABMI	ARO
Los Angeles	22051 CANTLAY ST	91303	2023007023	0.000	0.000	0.000	0.583	Shortfall of Sites	0.149	Low Residential	R1-1	Low Residential	0	0	66.287	0.583		Residential - Single Family Residence, 1	186B101 970	1 per lot	Canoga Park - Winnetka - Woodland Hills - West Hills	No	ABMI	AHO , CPK CPU
Los Angeles	22047 CANTLAY ST	91303	2023007022	0.000	0.000	0.000	0.583	Shortfall of Sites	0.149	Low Residential	R1-1	Low Residential	[DM2-SH2-5] [CX2-FA] [CPIO-CDO]	0	66.287	0.583		Residential - Single Family Residence, 1	186B101 971	1 per lot	Canoga Park - Winnetka - Woodland Hills - West Hills	No	ABMI	AHO , CPK CPU
Los Angeles	22017 CANTLAY ST	91303	2023007016	0.000	0.000	0.000	0.583	Shortfall of Sites	0.149	Low Residential	R1-1	Low Residential	[MB4-SH1-5] [CX2-FA] [CPIO]	0	66.287	0.583		Residential - Single Family Residence, 1	186B101 977	1 per lot	Canoga Park - Winnetka - Woodland Hills - West Hills	No	ABMI	AHO , CPK CPU
Los Angeles	22108 WYANDOTTE ST	91303	2023010011	0.000	0.000	0.000	0.583	Shortfall of Sites	0.149	Low Residential	R1-1	Low Residential	[MB3-CDF1-5] [IX4-FA] [CPIO]	0	66.287	0.583		Residential - Single Family Residence, 1	186B101 921	1 per lot	Canoga Park - Winnetka - Woodland Hills - West Hills	No	ABMI	AHO , CPK CPU
Los Angeles	22041 CANTLAY ST	91303	2023007021	0.000	0.000	0.000	0.583	Shortfall of Sites	0.149	Low Residential	R1-1	Low Residential	0	0	66.287	0.583		Residential - Single Family Residence, 1	186B101 972	1 per lot	Canoga Park - Winnetka - Woodland Hills - West Hills	No	ABMI	AHO , CPK CPU
Los Angeles	22040 WYANDOTTE ST	91303	2023007004	0.000	0.000	0.000	0.583	Shortfall of Sites	0.149	Low Residential	R1-1	Low Residential	[MB3-CDF1-5] [IX4-FA] [CPIO]	0	66.287	0.583		Residential - Single Family Residence, 1	186B101 926	1 per lot	Canoga Park - Winnetka - Woodland Hills - West Hills	No	ABMI	AHO , CPK CPU
Los Angeles	2531 W PICO BLVD	90006	5078029031	0.000	0.000	0.000	0.583	Shortfall of Sites	0.126	Neighborhood Office Commercial	C2-1	0	0	0	102.494	0.583		Institutional - Church - Church Parking Lot - One Story, 0	129B197 1013		Wilshire	No	ABMI	FBO
Los Angeles	22102 WYANDOTTE ST	91303	2023010012	0.000	0.000	0.000	0.583	Shortfall of Sites	0.149	Low Residential	R1-1	Low Residential	[DM1-MK1-5] [IX3-FA]	0	66.287	0.583		Residential - Single Family Residence, 1	186B101 922	1 per lot	Canoga Park - Winnetka - Woodland Hills - West Hills	No	ABMI	AHO , CPK CPU
Los Angeles	22036 WYANDOTTE ST	91303	2023007005	0.000	0.000	0.000	0.583	Shortfall of Sites	0.149	Low Residential	R1-1	Low Residential	[DM3-CHC1-5] [CX2-FA] [CPIO]	0	66.287	0.583		Residential - Single Family Residence, 1	186B101 927	1 per lot	Canoga Park - Winnetka - Woodland Hills - West Hills	No	ABMI	AHO , CPK CPU
Los Angeles	22030 WYANDOTTE ST	91303	2023007006	0.000	0.000	0.000	0.583	Shortfall of Sites	0.149	Low Residential	R1-1	Low Residential	[MB4-G1-5] [CX2-FA] [CPIO]	0	66.287	0.583		Residential - Single Family Residence, 1	186B101 928	1 per lot	Canoga Park - Winnetka - Woodland Hills - West Hills	No	ABMI	AHO , CPK CPU
Los Angeles	22026 WYANDOTTE ST	91303	2023007007	0.000	0.000	0.000	0.583	Shortfall of Sites	0.149	Low Residential	R1-1	Low Residential	0	0	66.287	0.583		Residential - Single Family Residence, 1	186B101 929	1 per lot	Canoga Park - Winnetka - Woodland Hills - West Hills	No	ABMI	AHO , CPK CPU
Los Angeles	7650 AVALON BLVD	90003	6023024030	0.000	0.000	0.000	0.583	Shortfall of Sites	0.126	Medium Residential	[Q]R4-1	0	0	0	102.494	0.583		Institutional - Church - Church Parking Lot - One Story, 0	099B205 246		Southeast Los Angeles	No	ABMI	FBO
Los Angeles	15716 LA MAIDA ST	91436	2261006023	0.000	0.000	0.000	0.583	Shortfall of Sites	0.140	Low II Residential	R1-1	Low Residential	0	0	66.287	0.583		Residential - Single Family Residence, 1	168B141 349	1 per lot	Encino - Tarzana	No	ABMI	AHO , ENC CPU
Los Angeles	22018 WYANDOTTE ST	91303	2023007008	0.000	0.000	0.000	0.583	Shortfall of Sites	0.149	Low Residential	R1-1	Low Residential	0	0	66.287	0.583		Residential - Single Family Residence, 1	186B101 930	1 per lot	Canoga Park - Winnetka - Woodland Hills - West Hills	No	ABMI	AHO , CPK CPU
Los Angeles	22014 WYANDOTTE ST	91303	2023007009	0.000	0.000	0.000	0.583	Shortfall of Sites	0.149	Low Residential	R1-1	Low Residential	[LM2-G1-5] [CX2-FA] [CPIO-O]	0	66.287	0.583		Residential - Single Family Residence, 1	186B101 931	1 per lot	Canoga Park - Winnetka - Woodland Hills - West Hills	No	ABMI	AHO , CPK CPU
Los Angeles	7002 FORBES AVE	91406	2225016015	0.000	0.000	0.000	0.583	Shortfall of Sites	0.149	Low Residential	R1-1	Low Residential	0	0	66.287	0.583		Residential - Single Family Residence, 1	183B133 559	1 per lot	Reseda - West Van Nuys	No	ABMI	AHO , RES CPU
Los Angeles	19808 ARMINTA ST	91306	2106030030	0.000	0.000	0.000	0.583	Shortfall of Sites	0.149	Low Residential	R1-1	Low Residential	0	0	66.287	0.583		Residential - Single Family Residence - Pool, 1	189B117 686	1 per lot	Canoga Park - Winnetka - Woodland Hills - West Hills	No	ABMI	AHO , CPK CPU
Los Angeles	16609 COVELLO ST	91406	2226013013	0.000	0.000	0.000	0.583	Shortfall of Sites	0.149	Low Residential	R1-1	Low Residential	0	0	66.287	0.583		Residential - Single Family Residence - Pool, 1	186B137 58	1 per lot	Reseda - West Van Nuys	No	ABMI	AHO , RES CPU
Los Angeles	16645 COVELLO ST	91406	2226013004	0.000	0.000	0.000	0.583	Shortfall of Sites	0.149	Low Residential	R1-1	Low Residential	0	0	66.287	0.583		Residential - Single Family Residence - Pool, 1	186B137 55	1 per lot	Reseda - West Van Nuys	No	ABMI	AHO , RES CPU
Los Angeles	7044 JUMILLA AVE	91306	2135017038	0.000	0.000	0.000	0.583	Shortfall of Sites	0.149	Low Residential	R1-1-RIO	Low Residential	0	0	66.287	0.583		Residential - Single Family Residence, 1	183B117 343	1 per lot	Canoga Park - Winnetka - Woodland Hills - West Hills	No	ABMI	AHO , CPK CPU
Los Angeles	7040 JUMILLA AVE	91306	2135017026	0.000	0.000	0.000	0.583	Shortfall of Sites	0.149	Low Residential	R1-1-RIO	Low Residential	0	0	66.287	0.583		Residential - Single Family Residence, 1	183B117 381	1 per lot	Canoga Park - Winnetka - Woodland Hills - West Hills	No	ABMI	AHO , CPK CPU
Los Angeles	22143 COVELLO ST	91303	2023016021	0.000	0.000	0.000	0.583	Shortfall of Sites	0.149	Low Residential	R1-1	Low Residential	0	0	66.287	0.583		Residential - Single Family Residence, 1	186B101 214	1 per lot	Canoga Park - Winnetka - Woodland Hills - West Hills	No	ABMI	AHO , CPK CPU
Los Angeles	22139 COVELLO ST	91303	2023016020	0.000	0.000	0.000	0.583	Shortfall of Sites	0.149	Low Residential	R1-1	Low Residential	0	0	66.287	0.583		Residential - Single Family Residence, 1	186B101 215	1 per lot	Canoga Park - Winnetka - Woodland Hills - West Hills	No	ABMI	AHO , CPK CPU
Los Angeles	22119 COVELLO ST	91303	2023016016	0.000	0.000	0.000	0.583	Shortfall of Sites	0.149	Low Residential	R1-1	Low Residential	0	0	66.287	0.583		Residential - Single Family Residence, 1	186B101 219	1 per lot	Canoga Park - Winnetka - Woodland Hills - West Hills	No	ABMI	AHO , CPK CPU
Los Angeles	7901 HESPERIA AVE	91335	2101023021	0.000	0.000	0.000	0.583	Shortfall of Sites	0.149	Low Residential	R1-1	Low Residential	0	0	66.287	0.583		Residential - Single Family Residence - Pool, 1	189B125 509	1 per lot	Reseda - West Van Nuys	No	ABMI	AHO , RES CPU
Los Angeles	7809 HESPERIA AVE	91335	2101024019	0.000	0.000	0.000	0.583	Shortfall of Sites	0.149	Low Residential	R1-1	Low Residential	0	0	66.287	0.583		Residential - Single Family Residence, 1	189B125 693	1 per lot	Reseda - West Van Nuys	No	ABMI	AHO , RES CPU
Los Angeles	7921 HESPERIA AVE	91335	2101023018	0.000	0.000	0.000	0.583	Shortfall of Sites	0.149	Low Residential	R1-1	Low Residential	0	0	66.287	0.583		Residential - Single Family Residence, 1	189B125 475	1 per lot	Reseda - West Van Nuys	No	ABMI	AHO , RES CPU
Los Angeles	7034 JUMILLA AVE	91306	2135017024	0.000	0.000	0.000	0.583	Shortfall of Sites	0.149	Low Residential	R1-1-RIO	Low Residential	0	0	66.287	0.583		Residential - Single Family Residence, 1	183B117 393	1 per lot	Canoga Park - Winnetka - Woodland Hills - West Hills	No	ABMI	AHO , CPK CPU
Los Angeles	7028 JUMILLA AVE	91306	2135017019	0.000	0.000	0.000	0.583	Shortfall of Sites	0.149	Low Residential	R1-1-RIO	Low Residential	0	0	66.287	0.583		Residential - Single Family Residence, 1	183B117 415	1 per lot	Canoga Park - Winnetka - Woodland Hills - West Hills	No	ABMI	AHO , CPK CPU
Los Angeles	22147 COVELLO ST	91303	2023016022	0.000	0.000	0.000	0.583	Shortfall of Sites	0.149	Low Residential	R1-1	Low Residential	[HB1-G1-5] [CX2-FA] [CPIO]	0	66.287	0.583		Residential - Single Family Residence, 1	186B101 213	1 per lot	Canoga Park - Winnetka - Woodland Hills - West Hills	No	ABMI	AHO , CPK CPU
Los Angeles	22123 COVELLO ST	91303	2023016017	0.000	0.000	0.000	0.583	Shortfall of Sites	0.149	Low Residential	R1-1	Low Residential	0	0	66.287	0.583		Residential - Single Family Residence, 1	186B101 218	1 per lot	Canoga Park - Winnetka - Woodland Hills - West Hills	No	ABMI	AHO , CPK CPU
Los Angeles	22103 COVELLO ST	91303	2023016013	0.000	0.000	0.000	0.583	Shortfall of Sites	0.149	Low Residential	R1-1	Low Residential	0	0	66.287	0.583		Residential - Single Family Residence, 1	186B101 222	1 per lot	Canoga Park - Winnetka - Woodland Hills - West Hills	No	ABMI	AHO , CPK CPU
Los Angeles	17806 STRATHERN ST	91335	2101030007	0.000	0.000	0.000	0.583	Shortfall of Sites	0.149	Low Residential	R1-1	Low Residential	0	0	66.287	0.583		Residential - Single Family Residence, 1	189B129 471	1 per lot	Reseda - West Van Nuys	No	ABMI	AHO , RES CPU
Los Angeles	7459 WYSTONE AVE	91335	2104022013	0.000	0.000	0.000	0.583	Shortfall of Sites	0.149	Low Residential	R1-1	Low Residential	0	0	66.287	0.583		Residential - Single Family Residence - Pool, 1	186B121 409	1 per lot	Reseda - West Van Nuys	No	ABMI	AHO , RES CPU
Los Angeles	7449 WYSTONE AVE	91335	2104022011	0.000	0.000	0.000	0.583	Shortfall of Sites	0.149	Low Residential	R1-1	Low Residential	0	0	66.287	0.583		Residential - Single Family Residence - Pool, 1	186B121 465	1 per lot	Reseda - West Van Nuys	No	ABMI	AHO , RES CPU
Los Angeles	22131 COVELLO ST	91303	2023016019	0.000	0.000	0.000	0.583	Shortfall of Sites	0.149	Low Residential	R1-1	Low Residential	0	0	66.287	0.583		Residential - Single Family Residence, 1	186B101 216	1 per lot	Canoga Park - Winnetka - Woodland Hills - West Hills	No	ABMI	AHO , CPK CPU
Los Angeles	22111 COVELLO ST	91303	2023016015	0.000	0.000	0.000	0.583	Shortfall of Sites	0.149	Low Residential	R1-1	Low Residential	0	0	66.287	0.583		Residential - Single Family Residence - Pool, 1	186B101 220	1 per lot	Canoga Park - Winnetka - Woodland Hills - West Hills	No	ABMI	AHO , CPK CPU
Los Angeles	22109 COVELLO ST	91303	2023016014	0.000	0.000	0.000	0.583	Shortfall of Sites	0.149	Low Residential	R1-1	Low Residential	0	0	66.287	0.583		Residential - Single Family Residence, 1	186B101 221	1 per lot	Canoga Park - Winnetka - Woodland Hills - West Hills	No	ABMI	AHO , CPK CPU
Los Angeles	7939 HESPERIA AVE	91335	2101023015	0.000	0.000	0.000	0.583	Shortfall of Sites	0.149	Low Residential	R1-1	Low Residential	0	0	66.287	0.583		Residential - Single Family Residence, 1	189B125 417	1 per lot	Reseda - West Van Nuys	No	ABMI	AHO , RES CPU
Los Angeles	7847 HESPERIA AVE	91335	2101024013	0.000	0.000	0.000	0.583	Shortfall of Sites	0.149	Low Residential	R1-1	Low Residential	0	0	66.287	0.583		Residential - Single Family Residence, 1	189B125 566	1 per lot	Reseda - West Van Nuys	No	ABMI	AHO , RES CPU
Los Angeles	7827 HESPERIA AVE	91335	2101024016	0.000	0.000	0.000	0.583	Shortfall of Sites	0.149	Low Residential	R1-1	Low Residential	0	0	66.287	0.583		Residential - Single Family Residence, 1	189B125 617	1 per lot	Reseda - West Van Nuys	No	ABMI	AHO , RES CPU
Los Angeles	17744 STRATHERN ST	91335	2101030003	0.000	0.000	0.000	0.583	Shortfall of Sites	0.149	Low Residential	R1-1	Low Residential	0	0	66.287	0.583		Residential - Single Family Residence, 1	189B129 475	1 per lot	Reseda - West Van Nuys	No	ABMI	AHO , RES CPU
Los Angeles	22129 COVELLO ST	91303	2023016018	0.000	0.000	0.000	0.583	Shortfall of Sites	0.149	Low Residential	R1-1	Low Residential	0	0	66.287	0.583		Residential - Single Family Residence - Pool, 1	186B101 217	1 per lot	Canoga Park - Winnetka - Woodland Hills - West Hills	No	ABMI	AHO , CPK CPU
Los Angeles	8040 JAMIESON AVE	91335	2101004014	0.000	0.000	0.000	0.583	Shortfall of Sites	0.149	Low Residential	R1-1	Low Residential	0	0	66.287	0.583		Residential - Single Family Residence, 1	189B129 292	1 per lot	Reseda - West Van Nuys	No	ABMI	AHO , RES CPU
Los Angeles	7455 WYSTONE AVE	91335	2104022012	0.000	0.000	0.000	0.583	Shortfall of Sites	0.149	Low Residential	R1-1	Low Residential	0	0	66.287	0.583		Residential - Single Family Residence, 1	186B121 454	1 per lot	Reseda - West Van Nuys	No	ABMI	AHO , RES CPU
Los Angeles	17820 STRATHERN ST	91335	2101030009	0.000	0.000	0.000	0.583	Shortfall of Sites	0.149	Low Residential	R1-1	Low Residential	0	0	66.287	0.583		Residential - Single Family Residence, 1	189B129 469	1 per lot	Reseda - West Van Nuys	No	ABMI	AHO , RES CPU
Los Angeles	17750 STRATHERN ST	91335	2101030004	0.000	0.000	0.000	0.583	Shortfall of Sites	0.149	Low Residential	R1-1	Low Residential	0	0	66.287	0.583		Residential - Single Family Residence, 1	189B129 474	1 per lot	Reseda - West Van Nuys	No	ABMI	AHO , RES CPU

Jurisdiction Name	Site Address/Intersection	5 Digit ZIP Code	Assessor Parcel Number	Very Low-Income	Low-Income	Moderate-Income	Above Moderate-Income	Type of Shortfall	Parcel Size (Acres)	Current General Plan Designation	Current Zoning	Proposed General Plan (GP) Designation	Proposed Zoning	Minimum Density Allowed	Maximum Density Allowed	Total Capacity	Vacant/ Nonvacant	Description of Existing Uses	PIN	Base Density Per Acre	Community Plan Area	Rent Stabalization Ordinance	Income Category	Applicable Rezoning Program (Program informing values in Column Q listed first)
Los Angeles	8034 JAMIESON AVE	91335	2101004002	0.000	0.000	0.000	0.583	Shortfall of Sites	0.149	Low Residential	R1-1	Low Residential	0	0	66.287	0.583		Residential - Single Family Residence, 1	189B129 315	1 per lot	Reseda - West Van Nuys	No	ABMI	AHO , RES CPU
Los Angeles	22153 COVELLO ST	91303	2023016023	0.000	0.000	0.000	0.583	Shortfall of Sites	0.149	Low Residential	R1-1	Low Residential	0	0	66.287	0.583		Residential - Single Family Residence, 1	186B101 212	1 per lot	Canoga Park - Winnetka - Woodland Hills - West Hills	No	ABMI	AHO , CPK CPU
Los Angeles	17457 VICTORY BLVD	91406	2229031001	0.000	0.000	0.000	0.582	Shortfall of Sites	0.149	Low Residential	R1-1-RIO	Low Residential	0	0	66.287	0.582		Residential - Single Family Residence - Pool, 1	180B129 984	1 per lot	Reseda - West Van Nuys	No	ABMI	AHO , RES CPU
Los Angeles	8028 PASO ROBLES AVE	91406	2204030012	0.000	0.000	0.000	0.582	Shortfall of Sites	0.140	Low Residential	R1-1	Low Residential	0	0	66.287	0.582		Residential - Single Family Residence, 1	189B133 291	1 per lot	Reseda - West Van Nuys	No	ABMI	AHO , RES CPU
Los Angeles	2531 W PICO BLVD	90006	5078029031	0.000	0.000	0.000	0.582	Shortfall of Sites	0.126	Neighborhood Office Commercial	C2-1	0	0	0	102.494	0.582		Institutional - Church - Church Parking Lot - One Story, 0	129B197 1014		Wilshire	No	ABMI	FBO
Los Angeles	7349 RUBIO AVE	91406	2226008022	0.000	0.000	0.000	0.582	Shortfall of Sites	0.149	Low Residential	R1-1	Low Residential	0	0	66.287	0.582		Residential - Single Family Residence, 1	186B137 262	1 per lot	Reseda - West Van Nuys	No	ABMI	AHO , RES CPU
Los Angeles	8724 AVALON BLVD	90003	6042004021	0.000	0.000	0.000	0.582	Shortfall of Sites	0.126	Neighborhood Commercial	C2-1VL-CPIO	0	0	0	102.494	0.582		Institutional - Church - One Story, 0	096A207 52		Southeast Los Angeles	No	ABMI	FBO
Los Angeles	8724 S CENTRAL AVE	90002	6043002020	0.000	0.000	0.000	0.582	Shortfall of Sites	0.126	Neighborhood Commercial	C2-1VL-CPIO	0	0	0	102.494	0.582		Institutional - Church - One Story, 0	096A209 47		Southeast Los Angeles	No	ABMI	FBO
Los Angeles	215 S HOBART BLVD	90004	5517013010	0.000	0.000	0.000	0.582	Shortfall of Sites	0.126	Medium Residential	R3-1	0	0	0	102.494	0.582		Institutional - Church - One Story, 0	138B193 1342		Wilshire	No	ABMI	FBO
Los Angeles	8207 YARMOUTH AVE	91335	2101008004	0.000	0.000	0.000	0.582	Shortfall of Sites	0.149	Low Residential	R1-1	Low Residential	0	0	66.287	0.582		Residential - Single Family Residence, 1	192B129 532	1 per lot	Reseda - West Van Nuys	No	ABMI	AHO , RES CPU
Los Angeles	215 S HOBART BLVD	90004	5517013010	0.000	0.000	0.000	0.582	Shortfall of Sites	0.126	Medium Residential	R3-1	0	0	0	102.494	0.582		Institutional - Church - One Story, 0	138B193 1340		Wilshire	No	ABMI	FBO
Los Angeles	7345 WHITAKER AVE	91406	2226020029	0.000	0.000	0.000	0.582	Shortfall of Sites	0.149	Low Residential	R1-1	Low Residential	0	0	66.287	0.582		Residential - Single Family Residence, 1	186B137 264	1 per lot	Reseda - West Van Nuys	No	ABMI	AHO , RES CPU
Los Angeles	16770 MORRISON ST	91436	2259008009	0.000	0.000	0.000	0.582	Shortfall of Sites	0.140	Low II Residential	R1-1	Low Residential	0	0	66.287	0.582		Residential - Single Family Residence, 1	171B133 726	1 per lot	Encino - Tarzana	No	ABMI	AHO , ENC CPU
Los Angeles	5556 HOLLYWOOD BLVD	90028	5544025016	0.000	0.000	0.000	0.582	Shortfall of Sites	0.023	High Density Residential	[Q]R5-2	0	0	0	35.199	0.582		Commercial - Store Combination - Store and Residential Combination - One Story, 0	148-5A193 154		Hollywood	Yes	ABMI	ARO
Los Angeles	5556 HOLLYWOOD BLVD	90028	5544025016	0.000	0.000	0.000	0.582	Shortfall of Sites	0.121	High Density Residential	[Q]R5-2	0	0	0	6.679	0.582		Commercial - Store Combination - Store and Residential Combination - One Story, 0	148-5A193 155		Hollywood	Yes	ABMI	ARO
Los Angeles	7853 LASAINE AVE	91325	2201022006	0.000	0.000	0.000	0.582	Shortfall of Sites	0.140	Low Residential	R1-1	Low Residential	0	0	66.287	0.582		Residential - Single Family Residence, 1	189B133 627	1 per lot	Reseda - West Van Nuys	No	ABMI	AHO , RES CPU
Los Angeles	7443 BALBOA BLVD	91406	2203027015	0.000	0.000	0.000	0.582	Shortfall of Sites	0.149	Low Residential	R1-1	Low Residential	0	0	66.287	0.582		Residential - Single Family Residence, 1	186B133 550	1 per lot	Reseda - West Van Nuys	No	ABMI	AHO , RES CPU
Los Angeles	17617 HAYNES ST	91406	2229019008	0.000	0.000	0.000	0.582	Shortfall of Sites	0.149	Low Residential	R1-1-RIO	Low Residential	0	0	66.287	0.582		Residential - Single Family Residence, 1	180B129 552	1 per lot	Reseda - West Van Nuys	No	ABMI	AHO , RES CPU
Los Angeles	7309 LASAINE AVE	91406	2228014003	0.000	0.000	0.000	0.582	Shortfall of Sites	0.149	Low Residential	R1-1	Low Residential	0	0	66.287	0.582		Residential - Single Family Residence, 1	186B133 1000	1 per lot	Reseda - West Van Nuys	No	ABMI	AHO , RES CPU
Los Angeles	6867 BIANCA AVE	91406	2229005030	0.000	0.000	0.000	0.582	Shortfall of Sites	0.149	Low Residential	R1-1	Low Residential	0	0	66.287	0.582		Residential - Single Family Residence - Pool, 1	183B129 821	1 per lot	Reseda - West Van Nuys	No	ABMI	AHO , RES CPU
Los Angeles	6861 BIANCA AVE	91406	2229005031	0.000	0.000	0.000	0.582	Shortfall of Sites	0.149	Low Residential	R1-1	Low Residential	0	0	66.287	0.582		Residential - Single Family Residence, 1	183B129 847	1 per lot	Reseda - West Van Nuys	No	ABMI	AHO , RES CPU
Los Angeles	6843 BIANCA AVE	91406	2229005034	0.000	0.000	0.000	0.582	Shortfall of Sites	0.149	Low Residential	R1-1	Low Residential	0	0	66.287	0.582		Residential - Single Family Residence, 1	183B129 917	1 per lot	Reseda - West Van Nuys	No	ABMI	AHO , RES CPU
Los Angeles	8809 CROCKER ST	90003	6041022905	0.291	0.291	0.000	0.000	Shortfall of Sites	0.378	Public Facilities	PF-1	0	0	20	153.741	0.582		Industrial - Light Manufacturing - One Story, 0	096A205 248		Southeast Los Angeles	No	LI	PF
Los Angeles	6855 BIANCA AVE	91406	2229005032	0.000	0.000	0.000	0.582	Shortfall of Sites	0.149	Low Residential	R1-1	Low Residential	0	0	66.287	0.582		Residential - Single Family Residence, 1	183B129 865	1 per lot	Reseda - West Van Nuys	No	ABMI	AHO , RES CPU
Los Angeles	6907 BIANCA AVE	91406	2229005028	0.000	0.000	0.000	0.582	Shortfall of Sites	0.149	Low Residential	R1-1	Low Residential	0	0	66.287	0.582		Residential - Single Family Residence, 1	183B129 768	1 per lot	Reseda - West Van Nuys	No	ABMI	AHO , RES CPU
Los Angeles	7445 WYSTONE AVE	91335	2104022010	0.000	0.000	0.000	0.582	Shortfall of Sites	0.149	Low Residential	R1-1	Low Residential	0	0	66.287	0.582		Residential - Single Family Residence, 1	186B121 479	1 per lot	Reseda - West Van Nuys	No	ABMI	AHO , RES CPU
Los Angeles	6849 BIANCA AVE	91406	2229005033	0.000	0.000	0.000	0.582	Shortfall of Sites	0.149	Low Residential	R1-1	Low Residential	0	0	66.287	0.582		Residential - Single Family Residence - Pool, 1	183B129 893	1 per lot	Reseda - West Van Nuys	No	ABMI	AHO , RES CPU
Los Angeles	6901 BIANCA AVE	91406	2229005029	0.000	0.000	0.000	0.582	Shortfall of Sites	0.149	Low Residential	R1-1	Low Residential	0	0	66.287	0.582		Residential - Single Family Residence, 1	183B129 794	1 per lot	Reseda - West Van Nuys	No	ABMI	AHO , RES CPU
Los Angeles	8120 YARMOUTH AVE	91335	2101001015	0.000	0.000	0.000	0.582	Shortfall of Sites	0.149	Low Residential	R1-1	Low Residential	0	0	66.287	0.582		Residential - Single Family Residence, 1	189B129 104	1 per lot	Reseda - West Van Nuys	No	ABMI	AHO , RES CPU
Los Angeles	9023 W PICO BLVD	90035	4332008024	0.000	0.000	0.000	0.582	Shortfall of Sites	0.063	Neighborhood Commercial	C4-1VL-O	0	0	0	15.358	0.582		Commercial - Store Combination - Store and Residential Combination - One Story, 0	132B169 778		West Los Angeles	Yes	ABMI	ARO
Los Angeles	9023 W PICO BLVD	90035	4332008024	0.000	0.000	0.000	0.582	Shortfall of Sites	0.063	Neighborhood Commercial	C4-1VL-O	0	0	0	15.359	0.582		Commercial - Store Combination - Store and Residential Combination - One Story, 0	132B169 779		West Los Angeles	Yes	ABMI	ARO
Los Angeles	9023 W PICO BLVD	90035	4332008024	0.000	0.000	0.000	0.582	Shortfall of Sites	0.063	Neighborhood Commercial	C4-1VL-O	0	0	0	15.358	0.582		Commercial - Store Combination - Store and Residential Combination - One Story, 0	132B169 780		West Los Angeles	Yes	ABMI	ARO
Los Angeles	17456 HAMLIN ST	91406	2229026032	0.000	0.000	0.000	0.581	Shortfall of Sites	0.149	Low Residential	R1-1-RIO	Low Residential	0	0	66.287	0.581		Residential - Single Family Residence, 1	180B129 762	1 per lot	Reseda - West Van Nuys	No	ABMI	AHO , RES CPU
Los Angeles	5050 LIBBIT AVE	91436	2260014026	0.000	0.000	0.000	0.581	Shortfall of Sites	0.046	Low II Residential	RE9-1	Low Residential	0	0	66.287	0.581		Residential - Single Family Residence - Pool, 0	171B137 466	1 per lot	Encino - Tarzana	No	ABMI	AHO , ENC CPU
Los Angeles	7118 RESEDA BLVD	91335	2125001018	0.000	0.000	0.000	0.581	Shortfall of Sites	0.161	Community Commercial	[Q]C2-2D-CDO	0	0	0	4.518	0.581		Commercial - Store Combination - Store and Office Combination - One Story, 0	183B125 300		Reseda - West Van Nuys	No	ABMI	ARO
Los Angeles	5040 EAGLE ROCK BLVD	90041	5686003003	0.000	0.000	0.000	0.581	Shortfall of Sites	0.147	Neighborhood Commercial	[Q]C4-1XL	0	0	0	4.494	0.581		Commercial - Store Combination - Store and Residential Combination - One Story, 0	162A223 184		Northeast Los Angeles	Yes	ABMI	ARO
Los Angeles	3410 MOTOR AVE	90034	4314016021	0.000	0.000	0.000	0.581	Shortfall of Sites	0.086	Neighborhood Commercial	MU(EC)	0	0	0	7.673	0.581		Commercial - Store Combination - Store and Residential Combination - One Story, 0	120B161 258		Palms - Mar Vista - Del Rey	Yes	ABMI	ARO
Los Angeles	7424 GENESTA AVE	91406	2203026004	0.000	0.000	0.000	0.581	Shortfall of Sites	0.149	Low Residential	R1-1	Low Residential	0	0	66.287	0.581		Residential - Single Family Residence, 1	186B133 644	1 per lot	Reseda - West Van Nuys	No	ABMI	AHO , RES CPU
Los Angeles	7350 CALDUS AVE	91406	2228008015	0.000	0.000	0.000	0.581	Shortfall of Sites	0.149	Low Residential	R1-1	Low Residential	0	0	66.287	0.581		Residential - Single Family Residence, 1	186B129 941	1 per lot	Reseda - West Van Nuys	No	ABMI	AHO , RES CPU
Los Angeles	17358 GILMORE ST	91406	2229032022	0.000	0.000	0.000	0.581	Shortfall of Sites	0.149	Low Residential	R1-1-RIO	Low Residential	0	0	66.287	0.581		Residential - Single Family Residence, 1	180B129 929	1 per lot	Reseda - West Van Nuys	No	ABMI	AHO , RES CPU
Los Angeles	8751 CROCKER ST	90003	6041022907	0.291	0.291	0.000	0.000	Shortfall of Sites	0.378	Public Facilities	PF-1	0	0	20	153.741	0.581		Industrial - Light Manufacturing - One Story, 0	096A205 132		Southeast Los Angeles	No	LI	PF
Los Angeles	8800 S SAN PEDRO ST	90003	6041022909	0.291	0.291	0.000	0.000	Shortfall of Sites	0.378	Public Facilities	PF-1	0	0	20	153.741	0.581		Industrial - Light Manufacturing - One Story, 0	096A205 175		Southeast Los Angeles	No	LI	PF
Los Angeles	8805 METTLER AVE	90003	6041021911	0.291	0.291	0.000	0.000	Shortfall of Sites	0.378	Public Facilities	PF-1	0	0	20	153.741	0.581		Industrial - Light Manufacturing - One Story, 0	096A207 90		Southeast Los Angeles	No	LI	PF
Los Angeles	8750 METTLER AVE	90003	6041020901	0.291	0.291	0.000	0.000	Shortfall of Sites	0.378	Public Facilities	PF-1	0	0	20	153.741	0.581		Industrial - Warehousing, Distribution, Storage - Warehousing, Distribution, Under 10,000 SF - One Story, 0	096A207 88		Southeast Los Angeles	No	LI	PF
Los Angeles	8769 CROCKER ST	90003	6041022901	0.291	0.291	0.000	0.000	Shortfall of Sites	0.378	Public Facilities	PF-1	0	0	20	153.741	0.581		Industrial - Light Manufacturing - One Story, 0	096A205 166		Southeast Los Angeles	No	LI	PF
Los Angeles	8766 METTLER AVE	90003	6041020902	0.291	0.291	0.000	0.000	Shortfall of Sites	0.378	Public Facilities	PF-1	0	0	20	153.741	0.581		Industrial - Light Manufacturing - One Story, 0	096A207 97		Southeast Los Angeles	No	LI	PF
Los Angeles	8805 METTLER AVE	90003	6041021911	0.291	0.291	0.000	0.000	Shortfall of Sites	0.378	Public Facilities	PF-1	0	0	20	153.741	0.581		Industrial - Light Manufacturing - One Story, 0	096A205 165		Southeast Los Angeles	No	LI	PF
Los Angeles	8805 METTLER AVE	90003	6041021911	0.291	0.291	0.000	0.000	Shortfall of Sites	0.378	Public Facilities	PF-1	0	0	20	153.741	0.581		Industrial - Light Manufacturing - One Story, 0	096A207 102		Southeast Los Angeles	No	LI	PF
Los Angeles	8805 METTLER AVE	90003	6041021911	0.291	0.291	0.000	0.000	Shortfall of Sites	0.378	Public Facilities	PF-1	0	0	20	153.741	0.581		Industrial - Light Manufacturing - One Story, 0	096A207 98		Southeast Los Angeles	No	LI	PF
Los Angeles	8805 METTLER AVE	90003	6041021911	0.291	0.291	0.000	0.000	Shortfall of Sites	0.378	Public Facilities	PF-1	0	0	20	153.741	0.581		Industrial - Light Manufacturing - One Story, 0	096A205 174		Southeast Los Angeles	No	LI	PF
Los Angeles	8805 METTLER AVE	90003	6041021911	0.291	0.291	0.000	0.000	Shortfall of Sites	0.378	Public Facilities	PF-1	0	0	20	153.741	0.581		Industrial - Light Manufacturing - One Story, 0	096A205 131		Southeast Los Angeles	No	LI	PF
Los Angeles	8805 METTLER AVE	90003	6041021911	0.291	0.291	0.000	0.000	Shortfall of Sites	0.378	Public Facilities	PF-1	0	0	20	153.741	0.581		Industrial - Light Manufacturing - One Story, 0	096A205 96		Southeast Los Angeles	No	LI	PF
Los Angeles	8805 METTLER AVE	90003	6041021911	0.291	0.291	0.000	0.000	Shortfall of Sites	0.378	Public Facilities	PF-1	0	0	20	153.741	0.581		Industrial - Light Manufacturing - One Story, 0	096A207 106		Southeast Los Angeles	No	LI	PF
Los Angeles	17807 HEMMINGWAY ST	91335	2101033014	0.000	0.000	0.000	0.581	Shortfall of Sites	0.149	Low Residential	R1-1	Low Residential	0	0	66.287	0.581		Residential - Single Family Residence, 1	189B129 788	1 per lot	Reseda - West Van Nuys	No	ABMI	AHO , RES CPU
Los Angeles	20224 INGOMAR ST	91306	2107012069	0.000	0.000	0.000	0.581	Shortfall of Sites	0.149	Low Residential	R1-1	Low Residential	0	0	66.287	0.581		Residential - Single Family Residence, 1	189B113 1125	1 per lot	Canoga Park - Winnetka - Woodland Hills - West Hills	No	ABMI	AHO , CPK CPU
Los Angeles	17500 ARMINTA ST	91325	2201028002	0.000	0.000	0.000	0.581	Shortfall of Sites	0.140	Low Residential	R1-1	Low Residential	0	0	66.287	0.581		Residential - Single Family Residence, 1	189B129 721	1 per lot	Reseda - West Van Nuys	No	ABMI	AHO , RES CPU
Los Angeles	5753 BABBITT AVE	91316	2255010010	0.000	0.000	0.000	0.581	Shortfall of Sites	0.140	Low II Residential	R1-1-RIO	Low Residential	0	0	66.287	0.581		Residential - Single Family Residence - Pool, 1	174B133 152	1 per lot	Encino - Tarzana	No	ABMI	AHO , ENC CPU
Los Angeles	17251 VALERIO ST	91406	2203017036	0.000	0.000	0.000	0.581	Shortfall of Sites	0.149	Low Residential	R1-1	Low Residential	0	0	66.287	0.581		Residential - Single Family Residence - Pool, 1	186B133 597	1 per lot	Reseda - West Van Nuys	No	ABMI	AHO , RES CPU
Los Angeles	17359 VICTORY BLVD	91406	2229032001	0.000	0.000	0.000	0.581	Shortfall of Sites	0.149	Low Residential	R1-1-RIO	Low Residential	0	0	66.287	0.581		Residential - Single Family Residence, 1	180B129 996	1 per lot	Reseda - West Van Nuys	No	ABMI	AHO , RES CPU
Los Angeles	8628 DARBY AVE	91325	2786003004	0.000	0.000	0.000	0.581	Shortfall of Sites	0.167	Limited Manufacturing	P-1VL, [Q]CM-1VL	0	0	0	94.696	0.581		Industrial - Light Manufacturing - One Story, 1	195B125 971		Northridge	No	ABMI	P , ARO
Los Angeles	7971 ALDEA AVE	91406	2204011028	0.000	0.000	0.000	0.581	Shortfall of Sites	0.140	Low Residential	R1-1	Low Residential	0	0	66.287	0.581		Residential - Single Family Residence, 1	189B133 435	1 per lot	Reseda - West Van Nuys	No	ABMI	AHO , RES CPU
Los Angeles	5230 WHITAKER AVE	91436	2259024033	0.000	0.000	0.000	0.580	Shortfall of Sites	0.140	Low II Residential	R1-1	Low Residential	0	0	66.287	0.580		Residential - Single Family Residence, 1	171B137 32	1 per lot	Encino - Tarzana	No	ABMI	AHO , ENC CPU
Los Angeles	4949 HAYVENHURST AVE	91436	2259017047	0.000	0.000	0.000	0.580	Shortfall of Sites	0.140	Low II Residential	R1-1	Low Residential	0	0	66.287	0.580		Residential - Single Family Residence, 1	168B137 20	1 per lot	Encino - Tarzana	No	ABMI	AHO , ENC CPU
Los Angeles	15547 HUSTON ST	91436	2261034009	0.000	0.000	0.000	0.580	Shortfall of Sites	0.140	Low II Residential	R1-1	Low Residential	0	0	66.287	0.580		Residential - Single Family Residence, 1	168B141 171	1 per lot	Encino - Tarzana	No	ABMI	AHO , ENC CPU
Los Angeles	17739 ARMINTA ST	91335	2101031021	0.000	0.000	0.000	0.580	Shortfall of Sites	0.149	Low Residential	R1-1	Low Residential	0	0	66.287	0.580		Residential - Single Family Residence, 1	189B129 659	1 per lot	Reseda - West Van Nuys	No	ABMI	AHO , RES CPU
Los Angeles	10910 S BROADWAY	90061	6074014024	0.000	0.000	0.000	0.580	Shortfall of Sites	0.126	Low Medium II Residential	[Q]R4-1	0	0	0	102.494	0.580		Institutional - Church - One Story, 0	088-5A203 138		Southeast Los Angeles	No	ABMI	FBO
Los Angeles	11014 S BROADWAY	90061	6074018022	0.000	0.000	0.000	0.580	Shortfall of Sites	0.126	Low Medium II Residential	[Q]R4-1	0	0	0	102.494	0.580		Institutional - Church - One Story, 0	088-5A203 353		Southeast Los Angeles	No	ABMI	FBO
Los Angeles	10910 S BROADWAY	90061	6074014024	0.000	0.000	0.000	0.580	Shortfall of Sites	0.126	Low Medium II Residential	[Q]R4-1	0	0	0	102.494	0.580		Institutional - Church - One Story, 0	088-5A203 135		Southeast Los Angeles	No	ABMI	FBO
Los Angeles	5231 SEVILLE AVE	91436	2259024032	0.000	0.000	0.000	0.580	Shortfall of Sites	0.140	Low II Residential	R1-1	Low Residential	0	0	66.287	0.580		Residential - Single Family Residence, 1	171B137 33	1 per lot	Encino - Tarzana	No	ABMI	AHO , ENC CPU
Los Angeles	17751 ARMINTA ST	91335	2101031019	0.000	0.000	0.000	0.580	Shortfall of Sites	0.149	Low Residential	R1-1	Low Residential	0	0	66.287	0.580		Residential - Single Family Residence, 1	189B129 657	1 per lot	Reseda - West Van Nuys	No	ABMI	AHO , RES CPU
Los Angeles	17812 BLYTHE ST	91335	2101031008	0.000	0.000	0.000	0.580	Shortfall of Sites	0.149	Low Residential	R1-1	Low Residential	0	0	66.287	0.580		Residential - Single Family Residence, 1	189B129 593	1 per lot	Reseda - West Van Nuys	No	ABMI	AHO , RES CPU
Los Angeles	17750 BLYTHE ST	91335	2101031004	0.000	0.000	0.000	0.580	Shortfall of Sites	0.149	Low Residential	R1-1	Low Residential	0	0	66.287	0.580		Residential - Single Family Residence, 1	189B129 597	1 per lot	Reseda - West Van Nuys	No	ABMI	AHO , RES CPU
Los Angeles	17800 BLYTHE ST	91335	2101031006	0.000	0.000	0.000	0.580	Shortfall of Sites	0.149	Low Residential	R1-1	Low Residential	0	0	66.287	0.580		Residential - Single Family Residence, 1	189B129 595	1 per lot	Reseda - West Van Nuys	No	ABMI	AHO , RES CPU
Los Angeles	17738 BLYTHE ST	91335	2101031002	0.000	0.000	0.000	0.580	Shortfall of Sites	0.149	Low Residential	R1-1	Low Residential	0	0	66.287	0.580		Residential - Single Family Residence, 1	189B129 599	1 per lot	Reseda - West Van Nuys	No	ABMI	AHO , RES CPU
Los Angeles	17756 BLYTHE ST	91335	2101031005	0.000	0.000	0.000	0.580	Shortfall of Sites	0.149	Low Residential	R1-1	Low Residential	0	0	66.287	0.580		Residential - Single Family Residence, 1	189B129 596	1 per lot	Reseda - West Van Nuys	No	ABMI	AHO , RES CPU
Los Angeles	17757 ARMINTA ST	91335	2101031018	0.000	0.000	0.000	0.580	Shortfall of Sites	0.149	Low Residential	R1-1	Low Residential	0	0	66.287	0.580		Residential - Single Family Residence, 1	189B129 656	1 per lot	Reseda - West Van Nuys	No	ABMI	AHO , RES CPU
Los Angeles	6540 LASAINE AVE	91406	2229009026	0.000	0.000	0.000	0.580	Shortfall of Sites	0.149	Low Residential	R1-1-RIO	Low Residential	0	0	66.287	0.580		Residential - Single Family Residence, 1	180B133 284	1 per lot	Reseda - West Van Nuys	No	ABMI	AHO , RES CPU
Los Angeles	6546 LASAINE AVE	91406	2229009027	0.000	0.000	0.000	0.580	Shortfall of Sites	0.149	Low Residential	R1-1-RIO	Low Residential	0	0	66.287	0.580		Residential - Single Family Residence, 1	180B133 274	1 per lot	Reseda - West Van Nuys	No	ABMI	AHO , RES CPU
Los Angeles	17801 ARMINTA ST	91335	2101031017	0.000	0.000	0.000	0.580	Shortfall of Sites	0.149	Low Residential	R1-1	Low Residential	0	0	66.287	0.580		Residential - Single Family Residence, 1	189B129 654	1 per lot	Reseda - West Van Nuys	No	ABMI	AHO , RES CPU
Los Angeles	8225 PASO ROBLES AVE	91406	2204032012	0.000	0.000	0.000	0.580	Shortfall of Sites	0.140	Low Residential	R1-1	Low Residential	0	0	66.287	0.580		Residential - Single Family Residence, 1	192B133 391	1 per lot	Reseda - West Van Nuys	No	ABMI	AHO , RES CPU
Los Angeles	6100 S BROADWAY	90003	6005018013	0.000	0.000	0.000	0.580	Shortfall of Sites	0.138	Neighborhood Commercial	C2-1VL-CPIO	0	0	0	5.250	0.580		Commercial - Store Combination - Store and Residential Combination - One Story, 0	105B201 728		Southeast Los Angeles	No	ABMI	ARO

Jurisdiction Name	Site Address/Intersection	5 Digit ZIP Code	Assessor Parcel Number	Very Low-Income	Low-Income	Moderate-Income	Above Moderate-Income	Type of Shortfall	Parcel Size (Acres)	Current General Plan Designation	Current Zoning	Proposed General Plan (GP) Designation	Proposed Zoning	Minimum Density Allowed	Maximum Density Allowed	Total Capacity	Vacant/ Nonvacant	Description of Existing Uses	PIN	Base Density Per Acre	Community Plan Area	Rent Stabalization Ordinance	Income Category	Applicable Rezoning Program (Program informing values in Column Q listed first)
Los Angeles	17813 ARMINTA ST	91335	2101031015	0.000	0.000	0.000	0.580	Shortfall of Sites	0.149	Low Residential	R1-1	Low Residential	0	0	66.287	0.580		Residential - Single Family Residence, 1	189B129 652	1 per lot	Reseda - West Van Nuys	No	ABMI	AHO , RES CPU
Los Angeles	22031 DEL VALLE ST	91364	2169017010	0.000	0.000	0.000	0.580	Shortfall of Sites	0.140	Low Residential	R1-1	Low Residential	0	0	66.287	0.580		Residential - Single Family Residence - Pool, 1	171B101 353	1 per lot	Canoga Park - Winnetka - Woodland Hills - West Hills	No	ABMI	AHO , CPK CPU
Los Angeles	10614 S FIGUEROA ST	90003	6061032032	0.000	0.000	0.000	0.580	Shortfall of Sites	0.126	Neighborhood Commercial	C2-1VL-CPIO	0	0	0	102.494	0.580		Institutional - Church - One Story, 0	090A201 333		South Los Angeles	No	ABMI	FBO
Los Angeles	8243 ZELZAH AVE	91335	2101017001	0.000	0.000	0.000	0.580	Shortfall of Sites	0.149	Low Residential	R1-1	Low Residential	0	0	66.287	0.580		Residential - Single Family Residence, 1	192B129 473	1 per lot	Reseda - West Van Nuys	No	ABMI	AHO , RES CPU
Los Angeles	8040 ALDEA AVE	91406	2204007018	0.000	0.000	0.000	0.580	Shortfall of Sites	0.140	Low Residential	R1-1	Low Residential	0	0	66.287	0.580		Residential - Single Family Residence, 1	189B133 249	1 per lot	Reseda - West Van Nuys	No	ABMI	AHO , RES CPU
Los Angeles	17510 WILLARD ST	91325	2201006018	0.000	0.000	0.000	0.580	Shortfall of Sites	0.140	Low Residential	R1-1	Low Residential	0	0	66.287	0.580		Residential - Single Family Residence, 1	189B129 35	1 per lot	Reseda - West Van Nuys	No	ABMI	AHO , RES CPU
Los Angeles	6932 PENFIELD AVE	91306	2135025006	0.000	0.000	0.000	0.580	Shortfall of Sites	0.155	Low Residential	R1-1-RIO	Low Residential	0	0	66.287	0.580		Residential - Single Family Residence, 1	183B113 561	1 per lot	Canoga Park - Winnetka - Woodland Hills - West Hills	Yes	ABMI	AHO , CPK CPU
Los Angeles	5819 W PICO BLVD	90019	5086015027	0.000	0.000	0.000	0.579	Shortfall of Sites	0.129	General Commercial	C4-1-O	0	0	0	5.626	0.579		Commercial - Store Combination - Store and Office Combination - One Story, 0	129B177 414		Wilshire	No	ABMI	ARO
Los Angeles	8012 ALDEA AVE	91406	2204008018	0.000	0.000	0.000	0.579	Shortfall of Sites	0.140	Low Residential	R1-1	Low Residential	0	0	66.287	0.579		Residential - Single Family Residence, 1	189B133 354	1 per lot	Reseda - West Van Nuys	No	ABMI	AHO , RES CPU
Los Angeles	7914 ANDASOL AVE	91325	2201022023	0.000	0.000	0.000	0.579	Shortfall of Sites	0.140	Low Residential	R1-1	Low Residential	0	0	66.287	0.579		Residential - Single Family Residence, 1	189B133 518	1 per lot	Reseda - West Van Nuys	No	ABMI	AHO , RES CPU
Los Angeles	15089 ROXFORD ST	91342	2502027021	0.290	0.290	0.000	0.000	Shortfall of Sites	0.342	Low I Residential	RS-1	0	0	20	102.494	0.579		Institutional - Church - One Story, 1	228B145 806		Sylmar	No	LI	FBO
Los Angeles	5025 GLORIA AVE	91436	2261020059	0.000	0.000	0.000	0.579	Shortfall of Sites	0.140	Low II Residential	RE9-1	Low Residential	0	0	66.287	0.579		Residential - Single Family Residence, 1	168B141 80	1 per lot	Encino - Tarzana	No	ABMI	AHO , ENC CPU
Los Angeles	5533 LONG BEACH AVE	90058	5105014031	0.000	0.000	0.000	0.579	Shortfall of Sites	0.119	Hybrid Industrial	[T][Q]CM-1VL	0	0	0	6.079	0.579		Industrial - Light Manufacturing - One Story, 0	108B213 368		Southeast Los Angeles	No	ABMI	ARO
Los Angeles	5533 LONG BEACH AVE	90058	5105014031	0.000	0.000	0.000	0.579	Shortfall of Sites	0.111	Hybrid Industrial	[T][Q]CM-1VL	0	0	0	6.543	0.579		Industrial - Light Manufacturing - One Story, 0	108B213 380		Southeast Los Angeles	No	ABMI	ARO
Los Angeles	3627 W JEFFERSON BLVD	90016	5050031057	0.000	0.000	0.000	0.579	Shortfall of Sites	0.158	Community Commercial	C2-2D-SP	0	0	0	4.588	0.579		Industrial - Warehousing, Distribution, Storage - Warehousing, Distribution, Under 10,000 SF - One Story, 0	120B185 809		West Adams - Baldwin Hills - Leimert	No	ABMI	ARO
Los Angeles	5961 VENICE BLVD	90034	5066003005	0.000	0.000	0.000	0.579	Shortfall of Sites	0.501	Neighborhood Commercial	C2-1VL-CPIO	0	0	0	1.446	0.579		Commercial - Hotel and Motel - Motel - Under 50 Rooms - One Story, 0	126B173 916		West Adams - Baldwin Hills - Leimert	No	ABMI	ARO
Los Angeles	8034 PASO ROBLES AVE	91406	2204030011	0.000	0.000	0.000	0.579	Shortfall of Sites	0.140	Low Residential	R1-1	Low Residential	0	0	66.287	0.579		Residential - Single Family Residence, 1	189B133 274	1 per lot	Reseda - West Van Nuys	No	ABMI	AHO , RES CPU
Los Angeles	8040 PASO ROBLES AVE	91406	2204030010	0.000	0.000	0.000	0.579	Shortfall of Sites	0.140	Low Residential	R1-1	Low Residential	0	0	66.287	0.579		Residential - Single Family Residence, 1	189B133 241	1 per lot	Reseda - West Van Nuys	No	ABMI	AHO , RES CPU
Los Angeles	7725 NESTLE AVE	91335	2102020029	0.000	0.000	0.000	0.579	Shortfall of Sites	0.149	Low Residential	R1-1	Low Residential	0	0	66.287	0.579		Residential - Single Family Residence, 1	189B125 867	1 per lot	Reseda - West Van Nuys	No	ABMI	AHO , RES CPU
Los Angeles	2201 COMPTON AVE	90011	5118005001	0.000	0.000	0.000	0.579	Shortfall of Sites	0.130	Hybrid Industrial	CM-1-CPIO	0	0	0	5.567	0.579		Industrial - Light Manufacturing - One Story, 0	118-5A213 261		Southeast Los Angeles	No	ABMI	ARO
Los Angeles	2201 COMPTON AVE	90011	5118005001	0.000	0.000	0.000	0.579	Shortfall of Sites	0.097	Hybrid Industrial	CM-1-CPIO	0	0	0	7.443	0.579		Industrial - Light Manufacturing - One Story, 0	118-5A213 267		Southeast Los Angeles	No	ABMI	ARO
Los Angeles	6949 RUBIO AVE	91406	2225006046	0.000	0.000	0.000	0.579	Shortfall of Sites	0.149	Low Residential	R1-1	Low Residential	0	0	66.287	0.579		Residential - Single Family Residence, 1	183B137 301	1 per lot	Reseda - West Van Nuys	No	ABMI	AHO , RES CPU
Los Angeles	22027 LEADWELL ST	91303	2023005018	0.000	0.000	0.000	0.579	Shortfall of Sites	0.155	Low Residential	R1-1	Low Residential	0	0	66.287	0.579		Residential - Single Family Residence, 1	186B101 727	1 per lot	Canoga Park - Winnetka - Woodland Hills - West Hills	Yes	ABMI	AHO , CPK CPU
Los Angeles	5106 VALLEY BLVD	90032	5221002014	0.000	0.000	0.000	0.579	Shortfall of Sites	0.052	General Commercial	[Q]C2-1VL	0	0	0	21.553	0.579		Industrial - Light Manufacturing - One Story, 0	138A235 308		Northeast Los Angeles	No	ABMI	ARO
Los Angeles	5106 VALLEY BLVD	90032	5221002014	0.000	0.000	0.000	0.579	Shortfall of Sites	0.052	General Commercial	[Q]C2-1VL	0	0	0	21.553	0.579		Industrial - Light Manufacturing - One Story, 0	138A235 313		Northeast Los Angeles	No	ABMI	ARO
Los Angeles	5106 VALLEY BLVD	90032	5221002014	0.000	0.000	0.000	0.579	Shortfall of Sites	0.052	General Commercial	[Q]C2-1VL	0	0	0	21.553	0.579		Industrial - Light Manufacturing - One Story, 0	138A235 315		Northeast Los Angeles	No	ABMI	ARO
Los Angeles	5106 VALLEY BLVD	90032	5221002014	0.000	0.000	0.000	0.579	Shortfall of Sites	0.052	General Commercial	[Q]C2-1VL	0	0	0	21.553	0.579		Industrial - Light Manufacturing - One Story, 0	138A235 318		Northeast Los Angeles	No	ABMI	ARO
Los Angeles	5106 VALLEY BLVD	90032	5221002014	0.000	0.000	0.000	0.579	Shortfall of Sites	0.052	General Commercial	[Q]C2-1VL	0	0	0	21.553	0.579		Industrial - Light Manufacturing - One Story, 0	138A235 326		Northeast Los Angeles	No	ABMI	ARO
Los Angeles	5106 VALLEY BLVD	90032	5221002014	0.000	0.000	0.000	0.579	Shortfall of Sites	0.052	General Commercial	[Q]C2-1VL	0	0	0	21.553	0.579		Industrial - Light Manufacturing - One Story, 0	138A235 330		Northeast Los Angeles	No	ABMI	ARO
Los Angeles	4820 DENSMORE AVE	91436	2261009017	0.000	0.000	0.000	0.579	Shortfall of Sites	0.140	Low II Residential	R1-1	Low Residential	0	0	66.287	0.579		Residential - Single Family Residence - Pool, 1	168B141 445	1 per lot	Encino - Tarzana	No	ABMI	AHO , ENC CPU
Los Angeles	19743 WELBY WAY	91306	2134002013	0.000	0.000	0.000	0.579	Shortfall of Sites	0.149	Low Residential	R1-1-RIO	Low Residential	0	0	66.287	0.579		Residential - Single Family Residence, 1	180B117 104	1 per lot	Canoga Park - Winnetka - Woodland Hills - West Hills	No	ABMI	AHO , CPK CPU
Los Angeles	7528 DONNA AVE	91335	2104016008	0.000	0.000	0.000	0.579	Shortfall of Sites	0.149	Low Residential	R1-1	Low Residential	0	0	66.287	0.579		Residential - Single Family Residence, 1	186B121 294	1 per lot	Reseda - West Van Nuys	No	ABMI	AHO , RES CPU
Los Angeles	19749 WELBY WAY	91306	2134002012	0.000	0.000	0.000	0.579	Shortfall of Sites	0.149	Low Residential	R1-1-RIO	Low Residential	0	0	66.287	0.579		Residential - Single Family Residence, 1	180B117 103	1 per lot	Canoga Park - Winnetka - Woodland Hills - West Hills	No	ABMI	AHO , CPK CPU
Los Angeles	19755 WELBY WAY	91306	2134002011	0.000	0.000	0.000	0.579	Shortfall of Sites	0.149	Low Residential	R1-1-RIO	Low Residential	0	0	66.287	0.579		Residential - Single Family Residence, 1	180B117 102	1 per lot	Canoga Park - Winnetka - Woodland Hills - West Hills	No	ABMI	AHO , CPK CPU
Los Angeles	17651 GILMORE ST	91406	2229028001	0.000	0.000	0.000	0.579	Shortfall of Sites	0.149	Low Residential	R1-1-RIO	Low Residential	0	0	66.287	0.579		Residential - Single Family Residence, 1	180B129 808	1 per lot	Reseda - West Van Nuys	No	ABMI	AHO , RES CPU
Los Angeles	8044 LASAINE AVE	91325	2201019026	0.000	0.000	0.000	0.578	Shortfall of Sites	0.140	Low Residential	R1-1	Low Residential	0	0	66.287	0.578		Residential - Single Family Residence, 1	189B133 235	1 per lot	Reseda - West Van Nuys	No	ABMI	AHO , RES CPU
Los Angeles	7925 LASAINE AVE	91325	2201022012	0.000	0.000	0.000	0.578	Shortfall of Sites	0.140	Low Residential	R1-1	Low Residential	0	0	66.287	0.578		Residential - Single Family Residence, 1	189B133 519	1 per lot	Reseda - West Van Nuys	No	ABMI	AHO , RES CPU
Los Angeles	4814 DENSMORE AVE	91436	2261009016	0.000	0.000	0.000	0.578	Shortfall of Sites	0.140	Low II Residential	R1-1	Low Residential	0	0	66.287	0.578		Residential - Single Family Residence - Pool, 1	168B141 467	1 per lot	Encino - Tarzana	No	ABMI	AHO , ENC CPU
Los Angeles	17170 TRIBUNE ST	91344	2696026900	0.289	0.289	0.000	0.000	Shortfall of Sites	0.314	Public Facilities	PF-1	0	0	20	153.741	0.578		Miscellaneous - Government Owned Property, 0	207B133 166		Granada Hills - Knollwood	No	LI	PF
Los Angeles	19011 RUNNYMEDE ST	91335	2104022007	0.000	0.000	0.000	0.578	Shortfall of Sites	0.149	Low Residential	R1-1	Low Residential	0	0	66.287	0.578		Residential - Single Family Residence, 1	186B121 529	1 per lot	Reseda - West Van Nuys	No	ABMI	AHO , RES CPU
Los Angeles	17539 ARMINTA ST	91325	2201030018	0.000	0.000	0.000	0.578	Shortfall of Sites	0.140	Low Residential	R1-1	Low Residential	0	0	66.287	0.578		Residential - Single Family Residence, 1	189B129 663	1 per lot	Reseda - West Van Nuys	No	ABMI	AHO , RES CPU
Los Angeles	17071 BURTON ST	91406	2204033002	0.000	0.000	0.000	0.578	Shortfall of Sites	0.140	Low Residential	R1-1	Low Residential	0	0	66.287	0.578		Residential - Single Family Residence, 1	192B133 308	1 per lot	Reseda - West Van Nuys	No	ABMI	AHO , RES CPU
Los Angeles	1130 W MANCHESTER AVE	90044	6047003009	0.000	0.000	0.000	0.578	Shortfall of Sites	0.125	Community Commercial	C2-2D-CPIO	0	0	0	102.494	0.578		Institutional - Church - One Story, 0	097-5A197 339		South Los Angeles	No	ABMI	FBO
Los Angeles	7863 TEXHOMA AVE	91325	2201031021	0.000	0.000	0.000	0.578	Shortfall of Sites	0.140	Low Residential	R1-1	Low Residential	0	0	66.287	0.578		Residential - Single Family Residence, 1	189B129 756	1 per lot	Reseda - West Van Nuys	No	ABMI	AHO , RES CPU
Los Angeles	17731 STAGG ST	91335	2101035001	0.000	0.000	0.000	0.578	Shortfall of Sites	0.149	Low Residential	R1-1	Low Residential	0	0	66.287	0.578		Residential - Single Family Residence, 1	189B129 1047	1 per lot	Reseda - West Van Nuys	No	ABMI	AHO , RES CPU
Los Angeles	1614 E 41ST ST	90011	5116012002	0.000	0.000	0.000	0.578	Shortfall of Sites	0.125	Low Medium II Residential	[Q]R4-1	0	0	0	102.494	0.578		Institutional - Church - One Story, 0	114A213 52		Southeast Los Angeles	No	ABMI	FBO
Los Angeles	19801 WELBY WAY	91306	2134002010	0.000	0.000	0.000	0.578	Shortfall of Sites	0.149	Low Residential	R1-1-RIO	Low Residential	0	0	66.287	0.578		Residential - Single Family Residence - Pool, 1	180B117 101	1 per lot	Canoga Park - Winnetka - Woodland Hills - West Hills	No	ABMI	AHO , CPK CPU
Los Angeles	1614 E 41ST ST	90011	5116012002	0.000	0.000	0.000	0.578	Shortfall of Sites	0.125	Low Medium II Residential	[Q]R4-1	0	0	0	102.494	0.578		Institutional - Church - One Story, 0	114A213 54		Southeast Los Angeles	No	ABMI	FBO
Los Angeles	5017 COMPTON AVE	90011	5107031035	0.000	0.000	0.000	0.578	Shortfall of Sites	0.125	Neighborhood Commercial	C2-1VL-CPIO	0	0	0	102.494	0.578		Institutional - Church - One Story, 0	111A211 377		Southeast Los Angeles	No	ABMI	FBO
Los Angeles	5017 COMPTON AVE	90011	5107031035	0.000	0.000	0.000	0.578	Shortfall of Sites	0.125	Neighborhood Commercial	C2-1VL-CPIO	0	0	0	102.494	0.578		Institutional - Church - One Story, 0	111A211 379		Southeast Los Angeles	No	ABMI	FBO
Los Angeles	5017 COMPTON AVE	90011	5107031035	0.000	0.000	0.000	0.578	Shortfall of Sites	0.125	Neighborhood Commercial	C2-1VL-CPIO	0	0	0	102.494	0.578		Institutional - Church - One Story, 0	111A211 381		Southeast Los Angeles	No	ABMI	FBO
Los Angeles	4808 DENSMORE AVE	91436	2261009015	0.000	0.000	0.000	0.578	Shortfall of Sites	0.140	Low II Residential	R1-1	Low Residential	0	0	66.287	0.578		Residential - Single Family Residence - Pool, 1	168B141 488	1 per lot	Encino - Tarzana	No	ABMI	AHO , ENC CPU
Los Angeles	8125 GENESTA AVE	91406	2204025036	0.000	0.000	0.000	0.578	Shortfall of Sites	0.140	Low Residential	R1-1	Low Residential	0	0	66.287	0.578		Residential - Single Family Residence, 1	189B133 131	1 per lot	Reseda - West Van Nuys	No	ABMI	AHO , RES CPU
Los Angeles	17551 LEMAY PL	91406	2229016001	0.000	0.000	0.000	0.578	Shortfall of Sites	0.149	Low Residential	R1-1-RIO	Low Residential	0	0	66.287	0.578		Residential - Single Family Residence, 1	180B129 300	1 per lot	Reseda - West Van Nuys	No	ABMI	AHO , RES CPU
Los Angeles	7332 RUBIO AVE	91406	2226007013	0.000	0.000	0.000	0.578	Shortfall of Sites	0.149	Low Residential	R1-1	Low Residential	0	0	66.287	0.578		Residential - Single Family Residence, 1	186B137 288	1 per lot	Reseda - West Van Nuys	No	ABMI	AHO , RES CPU
Los Angeles	19829 WELBY WAY	91306	2134003015	0.000	0.000	0.000	0.578	Shortfall of Sites	0.149	Low Residential	R1-1-RIO	Low Residential	0	0	66.287	0.578		Residential - Single Family Residence, 1	180B113 90	1 per lot	Canoga Park - Winnetka - Woodland Hills - West Hills	No	ABMI	AHO , CPK CPU
Los Angeles	1023 S LA CIENEGA BLVD	90035	4332030025	0.000	0.000	0.000	0.578	Shortfall of Sites	0.147	General Commercial	C2-1-O	0	0	0	102.494	0.578		Institutional - Church - One Story, 0	132B173 514		Wilshire	No	ABMI	FBO
Los Angeles	19853 WELBY WAY	91306	2134003020	0.000	0.000	0.000	0.578	Shortfall of Sites	0.149	Low Residential	R1-1-RIO	Low Residential	0	0	66.287	0.578		Residential - Single Family Residence, 1	180B113 85	1 per lot	Canoga Park - Winnetka - Woodland Hills - West Hills	No	ABMI	AHO , CPK CPU
Los Angeles	19849 WELBY WAY	91306	2134003019	0.000	0.000	0.000	0.578	Shortfall of Sites	0.149	Low Residential	R1-1-RIO	Low Residential	0	0	66.287	0.578		Residential - Single Family Residence, 1	180B113 86	1 per lot	Canoga Park - Winnetka - Woodland Hills - West Hills	No	ABMI	AHO , CPK CPU
Los Angeles	19845 WELBY WAY	91306	2134003018	0.000	0.000	0.000	0.578	Shortfall of Sites	0.149	Low Residential	R1-1-RIO	Low Residential	0	0	66.287	0.578		Residential - Single Family Residence, 1	180B113 87	1 per lot	Canoga Park - Winnetka - Woodland Hills - West Hills	No	ABMI	AHO , CPK CPU
Los Angeles	19839 WELBY WAY	91306	2134003017	0.000	0.000	0.000	0.578	Shortfall of Sites	0.149	Low Residential	R1-1-RIO	Low Residential	0	0	66.287	0.578		Residential - Single Family Residence - Pool, 1	180B113 88	1 per lot	Canoga Park - Winnetka - Woodland Hills - West Hills	No	ABMI	AHO , CPK CPU
Los Angeles	19823 WELBY WAY	91306	2134003014	0.000	0.000	0.000	0.578	Shortfall of Sites	0.149	Low Residential	R1-1-RIO	Low Residential	0	0	66.287	0.578		Residential - Single Family Residence, 1	180B113 91	1 per lot	Canoga Park - Winnetka - Woodland Hills - West Hills	No	ABMI	AHO , CPK CPU
Los Angeles	19833 WELBY WAY	91306	2134003016	0.000	0.000	0.000	0.578	Shortfall of Sites	0.149	Low Residential	R1-1-RIO	Low Residential	0	0	66.287	0.578		Residential - Single Family Residence, 1	180B113 89	1 per lot	Canoga Park - Winnetka - Woodland Hills - West Hills	No	ABMI	AHO , CPK CPU
Los Angeles	19811 WELBY WAY	91306	2134003012	0.000	0.000	0.000	0.578	Shortfall of Sites	0.149	Low Residential	R1-1-RIO	Low Residential	0	0	66.287	0.578		Residential - Single Family Residence, 1	180B113 93	1 per lot	Canoga Park - Winnetka - Woodland Hills - West Hills	No	ABMI	AHO , CPK CPU
Los Angeles	19817 WELBY WAY	91306	2134003013	0.000	0.000	0.000	0.578	Shortfall of Sites	0.149	Low Residential	R1-1-RIO	Low Residential	0	0	66.287	0.578		Residential - Single Family Residence, 1	180B113 92	1 per lot	Canoga Park - Winnetka - Woodland Hills - West Hills	No	ABMI	AHO , CPK CPU
Los Angeles	7359 LOUISE AVE	91406	2228015006	0.000	0.000	0.000	0.578	Shortfall of Sites	0.149	Low Residential	R1-1	Low Residential	0	0	66.287	0.578		Residential - Single Family Residence, 1	186B133 797	1 per lot	Reseda - West Van Nuys	No	ABMI	AHO , RES CPU
Los Angeles	4760 DENSMORE AVE	91436	2261009014	0.000	0.000	0.000	0.578	Shortfall of Sites	0.140	Low II Residential	R1-1	Low Residential	0	0	66.287	0.578		Residential - Single Family Residence - Pool, 1	168B141 509	1 per lot	Encino - Tarzana	No	ABMI	AHO , ENC CPU
Los Angeles	4959 DOBKIN AVE	91356	2181016005	0.000	0.000	0.000	0.578	Shortfall of Sites	0.140	Low II Residential	R1-1	Low Residential	0	0	66.287	0.578		Residential - Single Family Residence - Pool, 1	168B125 54	1 per lot	Encino - Tarzana	No	ABMI	AHO , ENC CPU
Los Angeles	3590 GRAND VIEW BLVD	90066	4248023039	0.000	0.000	0.000	0.577	Shortfall of Sites	0.104	Low Residential	R1V2	0	0	0	102.494	0.577		Institutional - Church - One Story, 0	114B153 514		Palms - Mar Vista - Del Rey	No	ABMI	FBO
Los Angeles	6552 LASAINE AVE	91406	2229009028	0.000	0.000	0.000	0.577	Shortfall of Sites	0.149	Low Residential	R1-1-RIO	Low Residential	0	0	66.287	0.577		Residential - Single Family Residence, 1	180B133 265	1 per lot	Reseda - West Van Nuys	No	ABMI	AHO , RES CPU
Los Angeles	18161 CANTARA ST	91335	2102023008	0.000	0.000	0.000	0.577	Shortfall of Sites	0.149	Low Residential	R1-1	Low Residential	0	0	66.287	0.577		Residential - Single Family Residence, 1	192B125 769	1 per lot	Reseda - West Van Nuys	No	ABMI	AHO , RES CPU
Los Angeles	18229 CANTARA ST	91335	2102022018	0.000	0.000	0.000	0.577	Shortfall of Sites	0.149	Low Residential	R1-1	Low Residential	0	0	66.287	0.577		Residential - Single Family Residence, 1	192B125 768	1 per lot	Reseda - West Van Nuys	No	ABMI	AHO , RES CPU
Los Angeles	17456 HAYNES ST	91406	2229023026	0.000	0.000	0.000	0.577	Shortfall of Sites	0.149	Low Residential	R1-1-RIO	Low Residential	0	0	66.287	0.577		Residential - Single Family Residence - Pool, 1	180B129 629	1 per lot	Reseda - West Van Nuys	No	ABMI	AHO , RES CPU

Jurisdiction Name	Site Address/Intersection	5 Digit ZIP Code	Assessor Parcel Number	Very Low-Income	Low-Income	Moderate-Income	Above Moderate-Income	Type of Shortfall	Parcel Size (Acres)	Current General Plan Designation	Current Zoning	Proposed General Plan (GP) Designation	Proposed Zoning	Minimum Density Allowed	Maximum Density Allowed	Total Capacity	Vacant/ Nonvacant	Description of Existing Uses	PIN	Base Density Per Acre	Community Plan Area	Rent Stabalization Ordinance	Income Category	Applicable Rezoning Program (Program informing values in Column Q listed first)
Los Angeles	9512 S CENTRAL AVE	90002	6049013039	0.000	0.000	0.000	0.577	Shortfall of Sites	0.115	Neighborhood Commercial	C2-1VL-CPIO	0	0	0	6.285	0.577		Commercial - Office Building - One Story, 0	093A211 46		Southeast Los Angeles	No	ABMI	ARO
Los Angeles	9512 S CENTRAL AVE	90002	6049013039	0.000	0.000	0.000	0.577	Shortfall of Sites	0.115	Neighborhood Commercial	C2-1VL-CPIO	0	0	0	6.285	0.577		Commercial - Office Building - One Story, 0	093A211 62		Southeast Los Angeles	No	ABMI	ARO
Los Angeles	8117 GENESTA AVE	91406	2204025035	0.000	0.000	0.000	0.577	Shortfall of Sites	0.140	Low Residential	R1-1	Low Residential	0	0	66.287	0.577		Residential - Single Family Residence, 1	189B133 139	1 per lot	Reseda - West Van Nuys	No	ABMI	AHO , RES CPU
Los Angeles	2001 W 71ST ST	90047	6016028029	0.000	0.000	0.000	0.577	Shortfall of Sites	0.125	Low II Residential	[Q]R4-1	0	0	0	102.494	0.577		Institutional - Church - One Story, 0	102B189 1053		South Los Angeles	No	ABMI	FBO
Los Angeles	2551 BEVERLY BLVD	90057	5157001020	0.000	0.000	0.000	0.577	Shortfall of Sites	0.028	Highway Oriented Commercial	C2-1	0	0	0	40.245	0.577		Commercial - Office Building - One Story, 0	136-5A203 95		Westlake	No	ABMI	ARO
Los Angeles	17147 MARTHA ST	91316	2255019010	0.000	0.000	0.000	0.577	Shortfall of Sites	0.140	Low II Residential	R1-1-RIO	Low Residential	0	0	66.287	0.577		Residential - Single Family Residence - Pool, 1	174B133 444	1 per lot	Encino - Tarzana	No	ABMI	AHO , ENC CPU
Los Angeles	7516 FORBES AVE	91406	2226023024	0.000	0.000	0.000	0.577	Shortfall of Sites	0.149	Low Residential	R1-1	Low Residential	0	0	66.287	0.577		Residential - Single Family Residence, 1	186B133 392	1 per lot	Reseda - West Van Nuys	No	ABMI	AHO , RES CPU
Los Angeles	16811 MCCORMICK ST	91436	2259021036	0.000	0.000	0.000	0.577	Shortfall of Sites	0.140	Low II Residential	R1-1	Low Residential	0	0	66.287	0.577		Residential - Single Family Residence, 1	171B133 265	1 per lot	Encino - Tarzana	No	ABMI	AHO , ENC CPU
Los Angeles	1407 W 11TH ST	90015	5137012010	0.000	0.000	0.000	0.577	Shortfall of Sites	0.144	Limited Commercial	C1-1	0	0	0	5.003	0.577		Commercial - Store Combination - Store and Residential Combination - One Story, 0	129A205 303		Westlake	No	ABMI	ARO
Los Angeles	7830 LASAINE AVE	91325	2201021014	0.000	0.000	0.000	0.576	Shortfall of Sites	0.140	Low Residential	R1-1	Low Residential	0	0	66.287	0.576		Residential - Single Family Residence - Pool, 1	189B133 666	1 per lot	Reseda - West Van Nuys	No	ABMI	AHO , RES CPU
Los Angeles	8133 WHITE OAK AVE	91335	2101001012	0.000	0.000	0.000	0.576	Shortfall of Sites	0.149	Low Residential	R1-1	Low Residential	0	0	66.287	0.576		Residential - Single Family Residence, 1	189B129 50	1 per lot	Reseda - West Van Nuys	No	ABMI	AHO , RES CPU
Los Angeles	4907 S MAIN ST	90037	5110019027	0.000	0.000	0.000	0.576	Shortfall of Sites	0.125	Low Medium I Residential	R2-1	0	0	0	102.494	0.576		Institutional - Church - One Story, 0	111A203 214		Southeast Los Angeles	No	ABMI	FBO, R2RD
Los Angeles	17528 ARMINTA ST	91325	2201029018	0.000	0.000	0.000	0.576	Shortfall of Sites	0.140	Low Residential	R1-1	Low Residential	0	0	66.287	0.576		Residential - Single Family Residence, 1	189B129 718	1 per lot	Reseda - West Van Nuys	No	ABMI	AHO , RES CPU
Los Angeles	4907 S MAIN ST	90037	5110019027	0.000	0.000	0.000	0.576	Shortfall of Sites	0.125	Low Medium I Residential	R2-1	0	0	0	102.494	0.576		Institutional - Church - One Story, 0	111A203 213		Southeast Los Angeles	No	ABMI	FBO, R2RD
Los Angeles	105 W 55TH ST	90037	5101031032	0.000	0.000	0.000	0.576	Shortfall of Sites	0.125	Low Medium I Residential	R2-1	0	0	0	102.494	0.576		Institutional - Church - One Story, 0	108B201 661		Southeast Los Angeles	No	ABMI	FBO, R2RD
Los Angeles	16938 WILLARD ST	91406	2204031012	0.000	0.000	0.000	0.576	Shortfall of Sites	0.140	Low Residential	R1-1	Low Residential	0	0	66.287	0.576		Residential - Single Family Residence, 1	189B133 41	1 per lot	Reseda - West Van Nuys	No	ABMI	AHO , RES CPU
Los Angeles	17459 GILMORE ST	91406	2229026015	0.000	0.000	0.000	0.576	Shortfall of Sites	0.149	Low Residential	R1-1-RIO	Low Residential	0	0	66.287	0.576		Residential - Single Family Residence, 1	180B129 831	1 per lot	Reseda - West Van Nuys	No	ABMI	AHO , RES CPU
Los Angeles	17757 BLYTHE ST	91335	2101030016	0.000	0.000	0.000	0.576	Shortfall of Sites	0.149	Low Residential	R1-1	Low Residential	0	0	66.287	0.576		Residential - Single Family Residence, 1	189B129 527	1 per lot	Reseda - West Van Nuys	No	ABMI	AHO , RES CPU
Los Angeles	17641 GILMORE ST	91406	2229028003	0.000	0.000	0.000	0.576	Shortfall of Sites	0.149	Low Residential	R1-1-RIO	Low Residential	0	0	66.287	0.576		Residential - Single Family Residence - Pool, 1	180B129 810	1 per lot	Reseda - West Van Nuys	No	ABMI	AHO , RES CPU
Los Angeles	19807 WELBY WAY	91306	2134003011	0.000	0.000	0.000	0.576	Shortfall of Sites	0.149	Low Residential	R1-1-RIO	Low Residential	0	0	66.287	0.576		Residential - Single Family Residence, 1	180B113 94	1 per lot	Canoga Park - Winnetka - Woodland Hills - West Hills	No	ABMI	AHO , CPK CPU
Los Angeles	8643 DARBY AVE	91325	2786004009	0.000	0.000	0.000	0.576	Shortfall of Sites	0.166	Limited Manufacturing	P-1VL, [Q]CM-1VL	0	0	0	94.696	0.576		Industrial - Light Manufacturing - One Story, 1	195B125 941		Northridge	No	ABMI	P , ARO
Los Angeles	5309 S FIGUEROA ST	90037	5001025036	0.000	0.000	0.000	0.576	Shortfall of Sites	0.125	Low Medium I Residential	[Q]R4-1	0	0	0	102.494	0.576		Institutional - Church - One Story, 0	108B201 439		South Los Angeles	No	ABMI	FBO
Los Angeles	8638 DARBY AVE	91325	2786003002	0.000	0.000	0.000	0.576	Shortfall of Sites	0.166	Limited Manufacturing	P-1VL, [Q]CM-1VL	0	0	0	94.696	0.576		Industrial - Light Manufacturing - One Story, 1	195B125 950		Northridge	No	ABMI	P , ARO
Los Angeles	4959 W ADAMS BLVD	90016	5049008043	0.000	0.000	0.000	0.576	Shortfall of Sites	0.125	Neighborhood Commercial	C2-1VL-CPIO	0	0	0	102.494	0.576		Institutional - Church - One Story, 0	123B181 980		West Adams - Baldwin Hills - Leimert	No	ABMI	FBO
Los Angeles	4951 W ADAMS BLVD	90016	5049008044	0.000	0.000	0.000	0.576	Shortfall of Sites	0.125	Neighborhood Commercial	C2-1VL-CPIO	0	0	0	102.494	0.576		Institutional - Church - Church Parking Lot - One Story, 0	123B181 979		West Adams - Baldwin Hills - Leimert	No	ABMI	FBO
Los Angeles	8632 DARBY AVE	91325	2786003003	0.000	0.000	0.000	0.576	Shortfall of Sites	0.166	Limited Manufacturing	P-1VL, [Q]CM-1VL	0	0	0	94.696	0.576		Industrial - Light Manufacturing - One Story, 1	195B125 961		Northridge	No	ABMI	P , ARO
Los Angeles	4449 COLDWATER CANYON AVE	91604	2362013008	0.000	0.000	0.000	0.576	Shortfall of Sites	0.149	Medium Residential	R3-1-RIO	0	0	0	81.826	0.576		Residential - Five or More Units or Apartments (Any Combination) · 4 Stories or Less - Pool, 9	165B161 120		Sherman Oaks - Studio City - Toluca Lake - Cahuenga Pass	Yes	ABMI	DB50
Los Angeles	1310 S BARRINGTON AVE	90025	4263014007	0.000	0.000	0.000	0.576	Shortfall of Sites	0.146	Medium Residential	[Q]R3-1	0	0	0	83.774	0.576		Residential - Five or More Units or Apartments (Any Combination) · 4 Stories or Less, 9	129B149 354		West Los Angeles	Yes	ABMI	DB50
Los Angeles	1309 S BUNDY DR	90025	4263025018	0.000	0.000	0.000	0.576	Shortfall of Sites	0.146	Medium Residential	[Q]R3-1	0	0	0	83.849	0.576		Residential - Five or More Units or Apartments (Any Combination) · 4 Stories or Less, 9	126B145 389		West Los Angeles	Yes	ABMI	DB50
Los Angeles	1317 S BUNDY DR	90025	4263025015	0.000	0.000	0.000	0.576	Shortfall of Sites	0.146	Medium Residential	[Q]R3-1	0	0	0	83.816	0.576		Residential - Five or More Units or Apartments (Any Combination) · 4 Stories or Less, 9	126B145 433		West Los Angeles	Yes	ABMI	DB50
Los Angeles	11668 IDAHO AVE	90025	4262011018	0.000	0.000	0.000	0.576	Shortfall of Sites	0.146	Medium Residential	[Q]R3-1	0	0	0	83.762	0.576		Residential - Five or More Units or Apartments (Any Combination) · 4 Stories or Less, 9	126B149 441		West Los Angeles	Yes	ABMI	DB50
Los Angeles	1333 S BUNDY DR	90025	4263025013	0.000	0.000	0.000	0.576	Shortfall of Sites	0.146	Medium Residential	[Q]R3-1	0	0	0	83.793	0.576		Residential - Five or More Units or Apartments (Any Combination) · 4 Stories or Less, 9	126B145 457		West Los Angeles	Yes	ABMI	DB50
Los Angeles	1410 S BARRINGTON AVE	90025	4263020025	0.000	0.000	0.000	0.576	Shortfall of Sites	0.146	Medium Residential	[Q]R3-1	0	0	0	83.755	0.576		Residential - Five or More Units or Apartments (Any Combination) · 4 Stories or Less, 9	129B149 534		West Los Angeles	Yes	ABMI	DB50
Los Angeles	1415 S BUNDY DR	90025	4263028005	0.000	0.000	0.000	0.576	Shortfall of Sites	0.146	Medium Residential	[Q]R3-1	0	0	0	83.731	0.576		Residential - Five or More Units or Apartments (Any Combination) · 4 Stories or Less, 9	126B145 535		West Los Angeles	Yes	ABMI	DB50
Los Angeles	1425 S BUNDY DR	90025	4263028009	0.000	0.000	0.000	0.576	Shortfall of Sites	0.146	Medium Residential	[Q]R3-1	0	0	0	83.708	0.576		Residential - Five or More Units or Apartments (Any Combination) · 4 Stories or Less, 9	126B145 563		West Los Angeles	Yes	ABMI	DB50
Los Angeles	1426 S BARRINGTON AVE	90025	4263020019	0.000	0.000	0.000	0.576	Shortfall of Sites	0.146	Medium Residential	[Q]R3-1	0	0	0	83.774	0.576		Residential - Five or More Units or Apartments (Any Combination) · 4 Stories or Less, 9	129B149 584		West Los Angeles	Yes	ABMI	DB50
Los Angeles	1435 S BUNDY DR	90025	4263028013	0.000	0.000	0.000	0.576	Shortfall of Sites	0.146	Medium Residential	[Q]R3-1	0	0	0	83.686	0.576		Residential - Five or More Units or Apartments (Any Combination) · 4 Stories or Less, 9	126B145 594		West Los Angeles	Yes	ABMI	DB50
Los Angeles	1439 S BUNDY DR	90025	4263028015	0.000	0.000	0.000	0.576	Shortfall of Sites	0.146	Medium Residential	[Q]R3-1	0	0	0	83.674	0.576		Residential - Five or More Units or Apartments (Any Combination) · 4 Stories or Less, 9	126B145 609		West Los Angeles	Yes	ABMI	DB50
Los Angeles	5041 WHITSETT AVE	91607	2357007012	0.000	0.000	0.000	0.576	Shortfall of Sites	0.258	Low Medium II Residential	RD1.5-1	0	0	0	47.289	0.576		Residential - Five or More Units or Apartments (Any Combination) · 4 Stories or Less - Pool, 9	171B165 950		North Hollywood - Valley Village	Yes	ABMI	DB50
Los Angeles	2401 COLORADO BLVD	90041	5682018021	0.000	0.000	0.000	0.576	Shortfall of Sites	0.094	Community Commercial	[Q]C4-2D	0	0	0	6.350	0.576		Commercial - Office Building - One Story, 0	163-5A221 315		Northeast Los Angeles	No	ABMI	ARO , TOPP C
Los Angeles	356 N LA BREA AVE	90036	5525032036	0.000	0.000	0.000	0.576	Shortfall of Sites	0.104	General Commercial	C2-1VL	0	0	0	102.494	0.576		Institutional - Church - One Story, 0	138B181 131		Wilshire	No	ABMI	FBO
Los Angeles	0	0	2103011901	0.000	0.000	0.000	0.000	Shortfall of Sites	0.375	Public Facilities	PF-1XL	0	0	0	153.741	0.000		Miscellaneous - Government Owned Property, 0	189B121 175		Reseda - West Van Nuys	No		PF
Los Angeles	17514 ARMINTA ST	91325	2201028023	0.000	0.000	0.000	0.576	Shortfall of Sites	0.140	Low Residential	R1-1	Low Residential	0	0	66.287	0.576		Residential - Single Family Residence, 1	189B129 719	1 per lot	Reseda - West Van Nuys	No	ABMI	AHO , RES CPU
Los Angeles	1339 PLEASANT AVE	90033	5174015014	0.000	0.000	0.000	0.576	Shortfall of Sites	0.125	Low Medium II Residential	RD1.5-1-RIO-CUGU	0	0	0	102.494	0.576		Institutional - Church - One Story, 0	130-5A219 324		Boyle Heights	No	ABMI	FBO, R2RD
Los Angeles	4518 HOLLYWOOD BLVD	90027	5542013011	0.000	0.000	0.000	0.576	Shortfall of Sites	0.031	Community Commercial	C2-CSA1	0	0	0	42.063	0.576		Commercial - Store Combination - Store and Residential Combination - One Story, 0	147B197 673		Hollywood	Yes	ABMI	ARO
Los Angeles	4518 HOLLYWOOD BLVD	90027	5542013011	0.000	0.000	0.000	0.576	Shortfall of Sites	0.026	Community Commercial	C2-CSA1	0	0	0	50.125	0.576		Commercial - Store Combination - Store and Residential Combination - One Story, 0	147B197 680		Hollywood	Yes	ABMI	ARO
Los Angeles	4518 HOLLYWOOD BLVD	90027	5542013011	0.000	0.000	0.000	0.576	Shortfall of Sites	0.021	Community Commercial	C2-CSA1	0	0	0	62.010	0.576		Commercial - Store Combination - Store and Residential Combination - One Story, 0	147B197 697		Hollywood	Yes	ABMI	ARO
Los Angeles	4518 HOLLYWOOD BLVD	90027	5542013011	0.000	0.000	0.000	0.576	Shortfall of Sites	0.041	Community Commercial	C2-CSA1	0	0	0	32.092	0.576		Commercial - Store Combination - Store and Residential Combination - One Story, 0	147B197 698		Hollywood	Yes	ABMI	ARO
Los Angeles	4518 HOLLYWOOD BLVD	90027	5542013011	0.000	0.000	0.000	0.576	Shortfall of Sites	0.036	Community Commercial	C2-CSA1	0	0	0	36.591	0.576		Commercial - Store Combination - Store and Residential Combination - One Story, 0	147B197 700		Hollywood	Yes	ABMI	ARO
Los Angeles	4518 HOLLYWOOD BLVD	90027	5542013011	0.000	0.000	0.000	0.576	Shortfall of Sites	0.031	Community Commercial	C2-CSA1	0	0	0	42.546	0.576		Commercial - Store Combination - Store and Residential Combination - One Story, 0	147B197 702		Hollywood	Yes	ABMI	ARO
Los Angeles	17637 GILMORE ST	91406	2229028004	0.000	0.000	0.000	0.576	Shortfall of Sites	0.149	Low Residential	R1-1-RIO	Low Residential	0	0	66.287	0.576		Residential - Single Family Residence, 1	180B129 811	1 per lot	Reseda - West Van Nuys	No	ABMI	AHO , RES CPU
Los Angeles	1368 E 41ST ST	90011	5116001032	0.000	0.000	0.000	0.576	Shortfall of Sites	0.109	Neighborhood Commercial	C2-1VL-CPIO	0	0	0	7.330	0.576		Commercial - Store Combination - Store and Residential Combination - One Story, 0	115-5A211 241		Southeast Los Angeles	Yes	ABMI	ARO
Los Angeles	20211 INGOMAR ST	91306	2107022079	0.000	0.000	0.000	0.575	Shortfall of Sites	0.149	Low Residential	R1-1	Low Residential	0	0	66.287	0.575		Residential - Single Family Residence - Pool, 1	189B113 1076	1 per lot	Canoga Park - Winnetka - Woodland Hills - West Hills	No	ABMI	AHO , CPK CPU
Los Angeles	17731 BLYTHE ST	91335	2101030020	0.000	0.000	0.000	0.575	Shortfall of Sites	0.149	Low Residential	R1-1	Low Residential	0	0	66.287	0.575		Residential - Single Family Residence, 1	189B129 531	1 per lot	Reseda - West Van Nuys	No	ABMI	AHO , RES CPU
Los Angeles	3557 CASITAS AVE	90039	5436004032	0.000	0.000	0.000	0.575	Shortfall of Sites	0.043	Limited Manufacturing	(Q)CM-1-RIO	0	0	0	54.450	0.575		Residential - Single Family Residence - Small Lot, 1	156B209 650		Northeast Los Angeles	No	ABMI	OPP C
Los Angeles	17756 STRATHERN ST	91335	2101030005	0.000	0.000	0.000	0.575	Shortfall of Sites	0.149	Low Residential	R1-1	Low Residential	0	0	66.287	0.575		Residential - Single Family Residence, 1	189B129 473	1 per lot	Reseda - West Van Nuys	No	ABMI	AHO , RES CPU
Los Angeles	619 E WASHINGTON BLVD	90015	5127001006	0.000	0.000	0.000	0.575	Shortfall of Sites	0.153	Community Commercial	C2-2D-O-CPIO	0	0	0	4.704	0.575		Industrial - Light Manufacturing - One Story, 0	121-5A209 42		Southeast Los Angeles	No	ABMI	ARO
Los Angeles	0	0	2625025900	0.000	0.000	0.000	0.000	Shortfall of Sites	0.374	Public Facilities	PF-1VL	0	0	0	153.741	0.000		Miscellaneous - Government Owned Property, 0	198B157 775		Arleta - Pacoima	No		PF
Los Angeles	7926 ALDEA AVE	91406	2204015006	0.000	0.000	0.000	0.575	Shortfall of Sites	0.139	Low Residential	R1-1	Low Residential	0	0	66.287	0.575		Residential - Single Family Residence, 1	189B133 529	1 per lot	Reseda - West Van Nuys	No	ABMI	AHO , RES CPU
Los Angeles	19357 PATIRENE PL	91335	2131008011	0.000	0.000	0.000	0.575	Shortfall of Sites	0.149	Low Residential	R1-1-RIO	Low Residential	0	0	66.287	0.575		Residential - Single Family Residence, 1	180B117 530	1 per lot	Reseda - West Van Nuys	No	ABMI	AHO , RES CPU
Los Angeles	17631 GILMORE ST	91406	2229028005	0.000	0.000	0.000	0.575	Shortfall of Sites	0.149	Low Residential	R1-1-RIO	Low Residential	0	0	66.287	0.575		Residential - Single Family Residence, 1	180B129 812	1 per lot	Reseda - West Van Nuys	No	ABMI	AHO , RES CPU
Los Angeles	7425 DONNA AVE	91335	2104021023	0.000	0.000	0.000	0.575	Shortfall of Sites	0.149	Low Residential	R1-1	Low Residential	0	0	66.287	0.575		Residential - Single Family Residence - Pool, 1	186B121 551	1 per lot	Reseda - West Van Nuys	No	ABMI	AHO , RES CPU
Los Angeles	5647 ALDEA AVE	91316	2255014008	0.000	0.000	0.000	0.575	Shortfall of Sites	0.139	Low II Residential	R1-1-RIO	Low Residential	0	0	66.287	0.575		Residential - Single Family Residence - Pool, 1	174B133 439	1 per lot	Encino - Tarzana	No	ABMI	AHO , ENC CPU
Los Angeles	11530 STRATHERN ST	91605	2311008901	0.288	0.288	0.000	0.000	Shortfall of Sites	0.374	Public Facilities	[Q]PF-1XL-CUGU	0	0	20	153.741	0.575		Miscellaneous - Government Owned Property, 0	189B169 447		Sun Valley - La Tuna Canyon	No	LI	PF
Los Angeles	7509 BALBOA BLVD	91406	2203027013	0.000	0.000	0.000	0.575	Shortfall of Sites	0.149	Low Residential	R1-1	Low Residential	0	0	66.287	0.575		Residential - Single Family Residence, 1	186B133 417	1 per lot	Reseda - West Van Nuys	No	ABMI	AHO , RES CPU
Los Angeles	11530 STRATHERN ST	91605	2311008901	0.287	0.287	0.000	0.000	Shortfall of Sites	0.374	Public Facilities	[Q]PF-1XL-CUGU	0	0	20	153.741	0.575		Miscellaneous - Government Owned Property, 0	189B169 398		Sun Valley - La Tuna Canyon	No	LI	PF
Los Angeles	17646 HAMLIN ST	91406	2229028021	0.000	0.000	0.000	0.575	Shortfall of Sites	0.148	Low Residential	R1-1-RIO	Low Residential	0	0	66.287	0.575		Residential - Single Family Residence, 1	180B129 740	1 per lot	Reseda - West Van Nuys	No	ABMI	AHO , RES CPU

Jurisdiction Name	Site Address/Intersection	5 Digit ZIP Code	Assessor Parcel Number	Very Low-Income	Low-Income	Moderate-Income	Above Moderate-Income	Type of Shortfall	Parcel Size (Acres)	Current General Plan Designation	Current Zoning	Proposed General Plan (GP) Designation	Proposed Zoning	Minimum Density Allowed	Maximum Density Allowed	Total Capacity	Vacant/ Nonvacant	Description of Existing Uses	PIN	Base Density Per Acre	Community Plan Area	Rent Stabalization Ordinance	Income Category	Applicable Rezoning Program (Program informing values in Column Q listed first)
Los Angeles	15428 LA MAIDA ST	91403	2261037023	0.000	0.000	0.000	0.575	Shortfall of Sites	0.139	Low II Residential	R1-1	Low Residential	0	0	66.287	0.575		Residential - Single Family Residence, 1	168B145 324	1 per lot	Encino - Tarzana	No	ABMI	AHO , ENC CPU
Los Angeles	15429 LA MAIDA ST	91403	2261036016	0.000	0.000	0.000	0.575	Shortfall of Sites	0.139	Low II Residential	R1-1	Low Residential	0	0	66.287	0.575		Residential - Single Family Residence - Pool, 1	168B145 252	1 per lot	Encino - Tarzana	No	ABMI	AHO , ENC CPU
Los Angeles	15424 LA MAIDA ST	91403	2261037024	0.000	0.000	0.000	0.575	Shortfall of Sites	0.139	Low II Residential	R1-1	Low Residential	0	0	66.287	0.575		Residential - Single Family Residence, 1	168B145 325	1 per lot	Encino - Tarzana	No	ABMI	AHO , ENC CPU
Los Angeles	15425 LA MAIDA ST	91403	2261036015	0.000	0.000	0.000	0.575	Shortfall of Sites	0.139	Low II Residential	R1-1	Low Residential	0	0	66.287	0.575		Residential - Single Family Residence, 1	168B145 253	1 per lot	Encino - Tarzana	No	ABMI	AHO , ENC CPU
Los Angeles	422 N WESTERN AVE	90004	5503014006	0.000	0.000	0.000	0.575	Shortfall of Sites	0.103	Neighborhood Office Commercial	C2-1	0	0	0	10.685	0.575		Commercial - Office Building - One Story, 0	135B193 513		Wilshire	No	ABMI	ARO
Los Angeles	17321 MARTHA ST	91316	2254017001	0.000	0.000	0.000	0.575	Shortfall of Sites	0.139	Low II Residential	R1-1-RIO	Low Residential	0	0	66.287	0.575		Residential - Single Family Residence, 1	174B133 486	1 per lot	Encino - Tarzana	No	ABMI	AHO , ENC CPU
Los Angeles	17627 GILMORE ST	91406	2229028006	0.000	0.000	0.000	0.575	Shortfall of Sites	0.148	Low Residential	R1-1-RIO	Low Residential	0	0	66.287	0.575		Residential - Single Family Residence - Pool, 1	180B129 813	1 per lot	Reseda - West Van Nuys	No	ABMI	AHO , RES CPU
Los Angeles	3614 S WESTERN AVE	90018	5041015030	0.000	0.000	0.000	0.575	Shortfall of Sites	0.125	Community Commercial	C2-2D-O-CPIO	0	0	0	102.494	0.575		Institutional - Church - One Story, 0	120B193 1307		South Los Angeles	No	ABMI	FBO
Los Angeles	17640 HAMLIN ST	91406	2229028020	0.000	0.000	0.000	0.575	Shortfall of Sites	0.148	Low Residential	R1-1-RIO	Low Residential	0	0	66.287	0.575		Residential - Single Family Residence - Pool, 1	180B129 741	1 per lot	Reseda - West Van Nuys	No	ABMI	AHO , RES CPU
Los Angeles	5165 S VERMONT AVE	90037	5002030001	0.000	0.000	0.000	0.574	Shortfall of Sites	0.125	Neighborhood Commercial	C2-1VL-CPIO	0	0	0	102.494	0.574		Institutional - Church - One Story, 0	108B197 91		South Los Angeles	No	ABMI	FBO
Los Angeles	8751 CROCKER ST	90003	6041022907	0.287	0.287	0.000	0.000	Shortfall of Sites	0.374	Public Facilities	PF-1	0	0	20	153.741	0.574		Industrial - Light Manufacturing - One Story, 0	096A205 97		Southeast Los Angeles	No	LI	PF
Los Angeles	5000 NESTLE AVE	91356	2181016014	0.000	0.000	0.000	0.574	Shortfall of Sites	0.139	Low II Residential	R1-1	Low Residential	0	0	66.287	0.574		Residential - Single Family Residence, 1	168B125 25	1 per lot	Encino - Tarzana	No	ABMI	AHO , ENC CPU
Los Angeles	7022 MCLENNAN AVE	91406	2225019016	0.000	0.000	0.000	0.574	Shortfall of Sites	0.148	Low Residential	R1-1	Low Residential	0	0	66.287	0.574		Residential - Single Family Residence, 1	183B133 477	1 per lot	Reseda - West Van Nuys	No	ABMI	AHO , RES CPU
Los Angeles	5631 OSTROM AVE	91316	2255020007	0.000	0.000	0.000	0.574	Shortfall of Sites	0.139	Low II Residential	R1-1-RIO	Low Residential	0	0	66.287	0.574		Residential - Single Family Residence - Pool, 1	174B133 503	1 per lot	Encino - Tarzana	No	ABMI	AHO , ENC CPU
Los Angeles	620 BAILEY ST	90033	5174005036	0.000	0.000	0.000	0.574	Shortfall of Sites	0.124	Low Medium II Residential	RD1.5-1-RIO-CUGU	0	0	0	102.494	0.574		Institutional - Church - Church Parking Lot - One Story, 0	130-5A221 153		Boyle Heights	No	ABMI	FBO, R2RD
Los Angeles	8149 LESNER AVE	91406	2204027014	0.000	0.000	0.000	0.574	Shortfall of Sites	0.139	Low Residential	R1-1	Low Residential	0	0	66.287	0.574		Residential - Single Family Residence, 1	189B133 45	1 per lot	Reseda - West Van Nuys	No	ABMI	AHO , RES CPU
Los Angeles	6021 WISH AVE	91316	2255003018	0.000	0.000	0.000	0.574	Shortfall of Sites	0.139	Low II Residential	R1-1-RIO	Low Residential	0	0	66.287	0.574		Residential - Single Family Residence - Pool, 1	177B133 60	1 per lot	Encino - Tarzana	No	ABMI	AHO , ENC CPU
Los Angeles	15427 CAMARILLO ST	91403	2261037017	0.000	0.000	0.000	0.574	Shortfall of Sites	0.139	Low II Residential	R1-1	Low Residential	0	0	66.287	0.574		Residential - Single Family Residence - Pool, 1	168B145 393	1 per lot	Encino - Tarzana	No	ABMI	AHO , ENC CPU
Los Angeles	11825 WILSHIRE BLVD	90025	4265013037	0.000	0.000	0.000	0.574	Shortfall of Sites	0.172	Community Commercial	[Q]C4-1L-CDO	0	0	0	3.472	0.574		Commercial - Store Combination - Store and Residential Combination - One Story, 0	129B145 775		Brentwood - Pacific Palisades	No	ABMI	ARO , TOPP C
Los Angeles	3700 W WASHINGTON BLVD	90018	5060018002	0.000	0.000	0.000	0.574	Shortfall of Sites	0.115	Neighborhood Commercial	C2-1VL-O-CPIO	0	0	0	11.346	0.574		Commercial - Store Combination - Store and Residential Combination - One Story, 0	126B189 979		West Adams - Baldwin Hills - Leimert	Yes	ABMI	ARO
Los Angeles	3700 W WASHINGTON BLVD	90018	5060018002	0.000	0.000	0.000	0.574	Shortfall of Sites	0.115	Neighborhood Commercial	C2-1VL-O-CPIO	0	0	0	11.363	0.574		Commercial - Store Combination - Store and Residential Combination - One Story, 0	126B189 980		West Adams - Baldwin Hills - Leimert	Yes	ABMI	ARO
Los Angeles	2215 N BROADWAY	90031	5204002030	0.000	0.000	0.000	0.574	Shortfall of Sites	0.155	General Commercial	[Q]C2-1XL-CDO	0	0	0	4.630	0.574		Commercial - Office Building - One Story, 0	138A221 49		Northeast Los Angeles	No	ABMI	ARO
Los Angeles	617 W MANCHESTER AVE	90044	6032016039	0.000	0.000	0.000	0.574	Shortfall of Sites	0.152	Community Commercial	C2-1-CPIO	0	0	0	4.716	0.574		Industrial - Light Manufacturing - One Story, 0	097-5A201 234		South Los Angeles	No	ABMI	ARO
Los Angeles	2220 S CENTRAL AVE	90011	5119005005	0.000	0.000	0.000	0.574	Shortfall of Sites	0.133	Community Commercial	C2-2D-CPIO	0	0	0	5.400	0.574		Commercial - Wholesale and Manufacturing Outlet - One Story, 0	120A211 425		Southeast Los Angeles	No	ABMI	ARO
Los Angeles	5630 GRAVES AVE	91316	2255013006	0.000	0.000	0.000	0.574	Shortfall of Sites	0.139	Low II Residential	R1-1-RIO	Low Residential	0	0	66.287	0.574		Residential - Single Family Residence, 1	174B133 500	1 per lot	Encino - Tarzana	No	ABMI	AHO , ENC CPU
Los Angeles	5767 LASAINE AVE	91316	2254019001	0.000	0.000	0.000	0.574	Shortfall of Sites	0.139	Low II Residential	R1-1-RIO	Low Residential	0	0	66.287	0.574		Residential - Single Family Residence, 1	174B133 132	1 per lot	Encino - Tarzana	No	ABMI	AHO , ENC CPU
Los Angeles	17730 STRATHERN ST	91335	2101030001	0.000	0.000	0.000	0.574	Shortfall of Sites	0.148	Low Residential	R1-1	Low Residential	0	0	66.287	0.574		Residential - Single Family Residence, 1	189B129 477	1 per lot	Reseda - West Van Nuys	No	ABMI	AHO , RES CPU
Los Angeles	7005 CORBIN AVE	91306	2135017023	0.000	0.000	0.000	0.574	Shortfall of Sites	0.054	Low Residential	RA-1-RIO	Low Residential	0	0	66.287	0.574		Residential - Single Family Residence, 0	183B117 554	1 per lot	Canoga Park - Winnetka - Woodland Hills - West Hills	No	ABMI	AHO , CPK CPU
Los Angeles	17617 GILMORE ST	91406	2229028008	0.000	0.000	0.000	0.574	Shortfall of Sites	0.148	Low Residential	R1-1-RIO	Low Residential	0	0	66.287	0.574		Residential - Single Family Residence, 1	180B129 815	1 per lot	Reseda - West Van Nuys	No	ABMI	AHO , RES CPU
Los Angeles	7309 PASO ROBLES AVE	91406	2227002002	0.000	0.000	0.000	0.574	Shortfall of Sites	0.148	Low Residential	R1-1	Low Residential	0	0	66.287	0.574		Residential - Single Family Residence, 1	186B133 998	1 per lot	Reseda - West Van Nuys	No	ABMI	AHO , RES CPU
Los Angeles	7327 PASO ROBLES AVE	91406	2227002005	0.000	0.000	0.000	0.574	Shortfall of Sites	0.148	Low Residential	R1-1	Low Residential	0	0	66.287	0.574		Residential - Single Family Residence, 1	186B133 930	1 per lot	Reseda - West Van Nuys	No	ABMI	AHO , RES CPU
Los Angeles	17630 HAMLIN ST	91406	2229028018	0.000	0.000	0.000	0.574	Shortfall of Sites	0.148	Low Residential	R1-1-RIO	Low Residential	0	0	66.287	0.574		Residential - Single Family Residence, 1	180B129 743	1 per lot	Reseda - West Van Nuys	No	ABMI	AHO , RES CPU
Los Angeles	17221 BALTAR ST	91406	2204007020	0.000	0.000	0.000	0.573	Shortfall of Sites	0.139	Low Residential	R1-1	Low Residential	0	0	66.287	0.573		Residential - Single Family Residence, 1	189B133 253	1 per lot	Reseda - West Van Nuys	No	ABMI	AHO , RES CPU
Los Angeles	2304 WESTWOOD BLVD	90064	4320002024	0.000	0.000	0.000	0.573	Shortfall of Sites	0.152	Neighborhood Commercial	C4-1VL-POD	0	0	0	3.943	0.573		Commercial - Office Building - One Story, 0	126B157 591		West Los Angeles	No	ABMI	ARO
Los Angeles	7843 ENCINO AVE	91325	2201028006	0.000	0.000	0.000	0.573	Shortfall of Sites	0.139	Low Residential	R1-1	Low Residential	0	0	66.287	0.573		Residential - Single Family Residence, 1	189B129 858	1 per lot	Reseda - West Van Nuys	No	ABMI	AHO , RES CPU
Los Angeles	5743 BIANCA AVE	91316	2254022006	0.000	0.000	0.000	0.573	Shortfall of Sites	0.139	Low II Residential	R1-1-RIO	Low Residential	0	0	66.287	0.573		Residential - Single Family Residence, 1	174B129 320	1 per lot	Encino - Tarzana	No	ABMI	AHO , ENC CPU
Los Angeles	7308 GENESTA AVE	91406	2227002021	0.000	0.000	0.000	0.573	Shortfall of Sites	0.148	Low Residential	R1-1	Low Residential	0	0	66.287	0.573		Residential - Single Family Residence, 1	186B133 997	1 per lot	Reseda - West Van Nuys	No	ABMI	AHO , RES CPU
Los Angeles	7352 GENESTA AVE	91406	2227002013	0.000	0.000	0.000	0.573	Shortfall of Sites	0.148	Low Residential	R1-1	Low Residential	0	0	66.287	0.573		Residential - Single Family Residence, 1	186B133 801	1 per lot	Reseda - West Van Nuys	No	ABMI	AHO , RES CPU
Los Angeles	7340 GENESTA AVE	91406	2227002015	0.000	0.000	0.000	0.573	Shortfall of Sites	0.148	Low Residential	R1-1	Low Residential	0	0	66.287	0.573		Residential - Single Family Residence, 1	186B133 853	1 per lot	Reseda - West Van Nuys	No	ABMI	AHO , RES CPU
Los Angeles	7326 GENESTA AVE	91406	2227002018	0.000	0.000	0.000	0.573	Shortfall of Sites	0.148	Low Residential	R1-1	Low Residential	0	0	66.287	0.573		Residential - Single Family Residence, 1	186B133 929	1 per lot	Reseda - West Van Nuys	No	ABMI	AHO , RES CPU
Los Angeles	17900 MARTHA ST	91316	2159006021	0.000	0.000	0.000	0.573	Shortfall of Sites	0.139	Low II Residential	R1-1-RIO	Low Residential	0	0	66.287	0.573		Residential - Single Family Residence, 1	174B129 757	1 per lot	Encino - Tarzana	No	ABMI	AHO , ENC CPU
Los Angeles	7849 ENCINO AVE	91325	2201028005	0.000	0.000	0.000	0.573	Shortfall of Sites	0.139	Low Residential	R1-1	Low Residential	0	0	66.287	0.573		Residential - Single Family Residence, 1	189B129 826	1 per lot	Reseda - West Van Nuys	No	ABMI	AHO , RES CPU
Los Angeles	7855 ENCINO AVE	91325	2201028004	0.000	0.000	0.000	0.573	Shortfall of Sites	0.139	Low Residential	R1-1	Low Residential	0	0	66.287	0.573		Residential - Single Family Residence, 1	189B129 809	1 per lot	Reseda - West Van Nuys	No	ABMI	AHO , RES CPU
Los Angeles	18167 CANTARA ST	91335	2102023007	0.000	0.000	0.000	0.573	Shortfall of Sites	0.148	Low Residential	R1-1	Low Residential	0	0	66.287	0.573		Residential - Single Family Residence, 1	192B125 790	1 per lot	Reseda - West Van Nuys	No	ABMI	AHO , RES CPU
Los Angeles	18235 CANTARA ST	91335	2102022017	0.000	0.000	0.000	0.573	Shortfall of Sites	0.148	Low Residential	R1-1	Low Residential	0	0	66.287	0.573		Residential - Single Family Residence - Pool, 1	192B125 788	1 per lot	Reseda - West Van Nuys	No	ABMI	AHO , RES CPU
Los Angeles	2701 NEWELL ST	90039	5442003024	0.000	0.000	0.000	0.573	Shortfall of Sites	0.124	Low Medium I Residential	R2-1VL-RIO	0	0	0	102.494	0.573		Institutional - Church - One Story, 0	148-5A213 300		Silver Lake - Echo Park - Elysian Valley	No	ABMI	FBO, R2RD
Los Angeles	124 W FLORENCE AVE	90003	6031001033	0.000	0.000	0.000	0.573	Shortfall of Sites	0.124	Community Commercial	C2-1-CPIO	0	0	0	102.494	0.573		Institutional - Church - One Story, 0	102B201 872		Southeast Los Angeles	No	ABMI	FBO
Los Angeles	17215 STRATHERN ST	91406	2204008020	0.000	0.000	0.000	0.573	Shortfall of Sites	0.139	Low Residential	R1-1	Low Residential	0	0	66.287	0.573		Residential - Single Family Residence - Pool, 1	189B133 366	1 per lot	Reseda - West Van Nuys	No	ABMI	AHO , RES CPU
Los Angeles	1523 E ROBIDOUX ST	90744	7425026007	0.000	0.000	0.000	0.573	Shortfall of Sites	0.124	Low Residential	R1-1XL-O-CUGU	0	0	0	102.494	0.573		Institutional - Church - One Story, 0	033B213 131		Wilmington - Harbor City	No	ABMI	FBO
Los Angeles	17626 HAMLIN ST	91406	2229028017	0.000	0.000	0.000	0.573	Shortfall of Sites	0.148	Low Residential	R1-1-RIO	Low Residential	0	0	66.287	0.573		Residential - Single Family Residence, 1	180B129 744	1 per lot	Reseda - West Van Nuys	No	ABMI	AHO , RES CPU
Los Angeles	17506 LEMAY ST	91406	2229016013	0.000	0.000	0.000	0.573	Shortfall of Sites	0.148	Low Residential	R1-1-RIO	Low Residential	0	0	66.287	0.573		Residential - Single Family Residence, 1	180B129 252	1 per lot	Reseda - West Van Nuys	No	ABMI	AHO , RES CPU
Los Angeles	17611 GILMORE ST	91406	2229028009	0.000	0.000	0.000	0.573	Shortfall of Sites	0.148	Low Residential	R1-1-RIO	Low Residential	0	0	66.287	0.573		Residential - Single Family Residence, 1	180B129 816	1 per lot	Reseda - West Van Nuys	No	ABMI	AHO , RES CPU
Los Angeles	128 W FLORENCE AVE	90003	6031001016	0.000	0.000	0.000	0.573	Shortfall of Sites	0.124	Community Commercial	C2-1-CPIO	0	0	0	102.494	0.573		Institutional - Church - One Story, 0	102B201 873		Southeast Los Angeles	No	ABMI	FBO
Los Angeles	2701 NEWELL ST	90039	5442003024	0.000	0.000	0.000	0.573	Shortfall of Sites	0.124	Low Medium I Residential	R2-1VL-RIO	0	0	0	102.494	0.573		Institutional - Church - One Story, 0	148-5A213 293		Silver Lake - Echo Park - Elysian Valley	No	ABMI	FBO, R2RD
Los Angeles	17220 BALTAR ST	91406	2204008016	0.000	0.000	0.000	0.573	Shortfall of Sites	0.139	Low Residential	R1-1	Low Residential	0	0	66.287	0.573		Residential - Single Family Residence - Pool, 1	189B133 319	1 per lot	Reseda - West Van Nuys	No	ABMI	AHO , RES CPU
Los Angeles	17869 HEMMINGWAY ST	91335	2101032011	0.000	0.000	0.000	0.573	Shortfall of Sites	0.148	Low Residential	R1-1	Low Residential	0	0	66.287	0.573		Residential - Single Family Residence, 1	189B129 870	1 per lot	Reseda - West Van Nuys	No	ABMI	AHO , RES CPU
Los Angeles	17220 LORNE ST	91406	2204007016	0.000	0.000	0.000	0.573	Shortfall of Sites	0.139	Low Residential	R1-1	Low Residential	0	0	66.287	0.573		Residential - Single Family Residence, 1	189B133 208	1 per lot	Reseda - West Van Nuys	No	ABMI	AHO , RES CPU
Los Angeles	5765 CHICOPEE AVE	91316	2254021001	0.000	0.000	0.000	0.573	Shortfall of Sites	0.139	Low II Residential	R1-1-RIO	Low Residential	0	0	66.287	0.573		Residential - Single Family Residence, 1	174B129 228	1 per lot	Encino - Tarzana	No	ABMI	AHO , ENC CPU
Los Angeles	6611 SELMA AVE	90028	5547015908	0.286	0.286	0.000	0.000	Shortfall of Sites	0.373	Public Facilities	PF-1XL	0	0	20	153.741	0.573		Commercial - Auto, Recreation Equipment, Construction Equipment Sales and Service - Auto Body Repair Shop - One Story, 0	148-5A185 260		Hollywood	No	LI	PF
Los Angeles	5835 BABBITT AVE	91316	2255009011	0.000	0.000	0.000	0.573	Shortfall of Sites	0.139	Low II Residential	R1-1-RIO	Low Residential	0	0	66.287	0.573		Residential - Single Family Residence - Pool, 1	174B133 62	1 per lot	Encino - Tarzana	No	ABMI	AHO , ENC CPU
Los Angeles	17620 HAMLIN ST	91406	2229028016	0.000	0.000	0.000	0.573	Shortfall of Sites	0.148	Low Residential	R1-1-RIO	Low Residential	0	0	66.287	0.573		Residential - Single Family Residence, 1	180B129 745	1 per lot	Reseda - West Van Nuys	No	ABMI	AHO , RES CPU
Los Angeles	5508 W ADAMS BLVD	90016	5048028027	0.000	0.000	0.000	0.573	Shortfall of Sites	0.124	Neighborhood Commercial	C2-1VL-CPIO	0	0	0	102.494	0.573		Institutional - Church - One Story, 0	123B177 1072		West Adams - Baldwin Hills - Leimert	No	ABMI	FBO
Los Angeles	17607 GILMORE ST	91406	2229028010	0.000	0.000	0.000	0.573	Shortfall of Sites	0.148	Low Residential	R1-1-RIO	Low Residential	0	0	66.287	0.573		Residential - Single Family Residence, 1	180B129 817	1 per lot	Reseda - West Van Nuys	No	ABMI	AHO , RES CPU
Los Angeles	7904 ALDEA AVE	91406	2204016008	0.000	0.000	0.000	0.573	Shortfall of Sites	0.139	Low Residential	R1-1	Low Residential	0	0	66.287	0.573		Residential - Single Family Residence, 1	189B133 564	1 per lot	Reseda - West Van Nuys	No	ABMI	AHO , RES CPU
Los Angeles	17510 LEMAY ST	91406	2229016014	0.000	0.000	0.000	0.572	Shortfall of Sites	0.148	Low Residential	R1-1-RIO	Low Residential	0	0	66.287	0.572		Residential - Single Family Residence, 1	180B129 251	1 per lot	Reseda - West Van Nuys	No	ABMI	AHO , RES CPU
Los Angeles	3305 GLENDALE BLVD	90039	5435013005	0.000	0.000	0.000	0.572	Shortfall of Sites	0.099	Neighborhood Commercial	[Q]C4-1XL-RIO-POD	0	0	0	6.571	0.572		Commercial - Store Combination - Store and Residential Combination - One Story, 0	153B209 93		Northeast Los Angeles	Yes	ABMI	ARO
Los Angeles	3305 GLENDALE BLVD	90039	5435013005	0.000	0.000	0.000	0.572	Shortfall of Sites	0.104	Neighborhood Commercial	[Q]C4-1XL-RIO-POD	0	0	0	6.254	0.572		Commercial - Store Combination - Store and Residential Combination - One Story, 0	153B209 97		Northeast Los Angeles	Yes	ABMI	ARO
Los Angeles	4721 S VERMONT AVE	90037	5017029025	0.000	0.000	0.000	0.572	Shortfall of Sites	0.119	Neighborhood Commercial	C2-1VL-CPIO	0	0	0	6.011	0.572		Commercial - Hotel and Motel - Motel - Under 50 Rooms - One Story, 0	111B197 754		South Los Angeles	No	ABMI	ARO
Los Angeles	17224 STRATHERN ST	91406	2204015015	0.000	0.000	0.000	0.572	Shortfall of Sites	0.139	Low Residential	R1-1	Low Residential	0	0	66.287	0.572		Residential - Single Family Residence, 1	189B133 410	1 per lot	Reseda - West Van Nuys	No	ABMI	AHO , RES CPU
Los Angeles	17513 BURMA ST	91316	2254025001	0.000	0.000	0.000	0.572	Shortfall of Sites	0.139	Low II Residential	R1-1-RIO	Low Residential	0	0	66.287	0.572		Residential - Single Family Residence, 1	174B129 78	1 per lot	Encino - Tarzana	No	ABMI	AHO , ENC CPU
Los Angeles	2638 S WESTERN AVE	90018	5053011035	0.000	0.000	0.000	0.572	Shortfall of Sites	0.124	Community Commercial	C2-2D-O-CPIO	0	0	0	102.494	0.572		Institutional - Church - One Story, 0	123B193 781		South Los Angeles	No	ABMI	FBO
Los Angeles	18153 CANTARA ST	91335	2102023009	0.000	0.000	0.000	0.572	Shortfall of Sites	0.148	Low Residential	R1-1	Low Residential	0	0	66.287	0.572		Residential - Single Family Residence - Pool, 1	192B125 791	1 per lot	Reseda - West Van Nuys	No	ABMI	AHO , RES CPU
Los Angeles	685 S CARONDELET ST	90057	5141007005	0.000	0.000	0.000	0.572	Shortfall of Sites	0.210	Community Commercial	C2-2	0	0	0	3.407	0.572		Commercial - Office Building - Two Stories, 0	133-5A201 222		Westlake	No	ABMI	ARO
Los Angeles	655 W 70TH ST	90044	6013021044	0.000	0.000	0.000	0.572	Shortfall of Sites	0.124	Low Medium I Residential	[Q]R4-1	0	0	0	102.494	0.572		Institutional - Church - One Story, 0	102B201 572		South Los Angeles	No	ABMI	FBO
Los Angeles	18221 CANTARA ST	91335	2102022019	0.000	0.000	0.000	0.572	Shortfall of Sites	0.148	Low Residential	R1-1	Low Residential	0	0	66.287	0.572		Residential - Single Family Residence, 1	192B125 789	1 per lot	Reseda - West Van Nuys	No	ABMI	AHO , RES CPU
Los Angeles	7401 S CENTRAL AVE	90001	6023012028	0.000	0.000	0.000	0.572	Shortfall of Sites	0.124	Neighborhood Commercial	C2-1VL-CPIO	0	0	0	102.494	0.572		Institutional - Church - One Story, 0	102B209 245		Southeast Los Angeles	No	ABMI	FBO
Los Angeles	1511 E 52ND ST	90011	5106025032	0.000	0.000	0.000	0.572	Shortfall of Sites	0.124	Neighborhood Commercial	C2-1VL-CPIO	0	0	0	102.494	0.572		Institutional - Church - One Story, 0	108B213 38		Southeast Los Angeles	No	ABMI	FBO
Los Angeles	1908 BEVERLY BLVD	90057	5154002010	0.000	0.000	0.000	0.572	Shortfall of Sites	0.086	Highway Oriented Commercial	C2-1	0	0	0	12.781	0.572		Industrial - Light Manufacturing - One Story, 0	135A205 73		Westlake	No	ABMI	ARO
Los Angeles	1444 E 55TH ST	90011	5104020041	0.000	0.000	0.000	0.572	Shortfall of Sites	0.124	Low Medium I Residential	R2-1	0	0	0	102.494	0.572		Institutional - Church - One Story, 0	108B209 755		Southeast Los Angeles	No	ABMI	FBO, R2RD

Jurisdiction Name	Site Address/Intersection	5 Digit ZIP Code	Assessor Parcel Number	Very Low-Income	Low-Income	Moderate-Income	Above Moderate-Income	Type of Shortfall	Parcel Size (Acres)	Current General Plan Designation	Current Zoning	Proposed General Plan (GP) Designation	Proposed Zoning	Minimum Density Allowed	Maximum Density Allowed	Total Capacity	Vacant/ Nonvacant	Description of Existing Uses	PIN	Base Density Per Acre	Community Plan Area	Rent Stabalization Ordinance	Income Category	Applicable Rezoning Program (Program informing values in Column Q listed first)
Los Angeles	17616 HAMLIN ST	91406	2229028015	0.000	0.000	0.000	0.572	Shortfall of Sites	0.148	Low Residential	R1-1-RIO	Low Residential	0	0	66.287	0.572		Residential - Single Family Residence, 1	180B129 746	1 per lot	Reseda - West Van Nuys	No	ABMI	AHO , RES CPU
Los Angeles	1511 E 52ND ST	90011	5106025032	0.000	0.000	0.000	0.572	Shortfall of Sites	0.124	Neighborhood Commercial	C2-1VL-CPIO	0	0	0	102.494	0.572		Institutional - Church - One Story, 0	1088213 37		Southeast Los Angeles	No	ABMI	FBO
Los Angeles	5757 BABBITT AVE	91316	2255010009	0.000	0.000	0.000	0.572	Shortfall of Sites	0.139	Low II Residential	R1-1-RIO	Low Residential	0	0	66.287	0.572		Residential - Single Family Residence, 1	174B133 149	1 per lot	Encino - Tarzana	No	ABMI	AHO , ENC CPU
Los Angeles	0	0	2229008900	0.000	0.000	0.000	0.000	Shortfall of Sites	0.372	Public Facilities	[Q]PF-1XL-RIO	0	0	0	153.741	0.000		Miscellaneous - Government Owned Property, 0	180B133 35		Reseda - West Van Nuys	No		PF
Los Angeles	17601 GILMORE ST	91406	2229028011	0.000	0.000	0.000	0.572	Shortfall of Sites	0.148	Low Residential	R1-1-RIO	Low Residential	0	0	66.287	0.572		Residential - Single Family Residence, 1	180B129 818	1 per lot	Reseda - West Van Nuys	No	ABMI	AHO , RES CPU
Los Angeles	8155 ANDASOL AVE	91325	2201016026	0.000	0.000	0.000	0.572	Shortfall of Sites	0.139	Low Residential	R1-1	Low Residential	0	0	66.287	0.572		Residential - Single Family Residence, 1	189B133 18	1 per lot	Reseda - West Van Nuys	No	ABMI	AHO , RES CPU
Los Angeles	17825 STRATHERN ST	91335	2101003001	0.000	0.000	0.000	0.572	Shortfall of Sites	0.148	Low Residential	R1-1	Low Residential	0	0	66.287	0.572		Residential - Single Family Residence, 1	189B129 444	1 per lot	Reseda - West Van Nuys	No	ABMI	AHO , RES CPU
Los Angeles	17826 LANARK ST	91335	2101005016	0.000	0.000	0.000	0.572	Shortfall of Sites	0.148	Low Residential	R1-1	Low Residential	0	0	66.287	0.572		Residential - Single Family Residence, 1	189B129 161	1 per lot	Reseda - West Van Nuys	No	ABMI	AHO , RES CPU
Los Angeles	7957 HESPERIA AVE	91335	2101023012	0.000	0.000	0.000	0.572	Shortfall of Sites	0.148	Low Residential	R1-1	Low Residential	0	0	66.287	0.572		Residential - Single Family Residence, 1	189B125 397	1 per lot	Reseda - West Van Nuys	No	ABMI	AHO , RES CPU
Los Angeles	1506 LOMITA BLVD	90710	7410002082	0.000	0.000	0.000	0.572	Shortfall of Sites	0.161	Medium Residential	[Q]R3-1VL	0	0	0	69.025	0.572		Residential - Five or More Units or Apartments (Any Combination) · 4 Stories or Less, 8	036B193 63		Wilmington - Harbor City	No	ABMI	DB50
Los Angeles	1633 259TH ST	90710	7411004032	0.000	0.000	0.000	0.572	Shortfall of Sites	0.230	Low Medium II Residential	[Q]RD1.5-1XL	0	0	0	48.345	0.572		Residential - Five or More Units or Apartments (Any Combination) · 4 Stories or Less, 8	033B193 115		Wilmington - Harbor City	No	ABMI	DB50
Los Angeles	6711 WOODMAN AVE	91401	2238010043	0.000	0.000	0.000	0.572	Shortfall of Sites	0.158	Medium Residential	[Q]R3-1	0	0	0	70.341	0.572		Residential - Five or More Units or Apartments (Any Combination) · 4 Stories or Less, 8	180B157 194		Van Nuys - North Sherman Oaks	No	ABMI	DB50
Los Angeles	25120 FRAMPTON AVE	90710	7413001012	0.000	0.000	0.000	0.572	Shortfall of Sites	0.230	Low Medium II Residential	[Q]RD1.5-1XL	0	0	0	48.346	0.572		Residential - Five or More Units or Apartments (Any Combination) · 4 Stories or Less, 8	036B197 256		Wilmington - Harbor City	No	ABMI	DB50
Los Angeles	26200 PRESIDENT AVE	90710	7411018044	0.000	0.000	0.000	0.572	Shortfall of Sites	0.161	General Commercial	[Q]C1.5-1VL	0	0	0	69.030	0.572		Residential - Five or More Units or Apartments (Any Combination) · 4 Stories or Less, 8	033B193 476		Wilmington - Harbor City	No	ABMI	DB50
Los Angeles	6456 HAZELTINE AVE	91401	2238022036	0.000	0.000	0.000	0.572	Shortfall of Sites	0.132	Medium Residential	[Q]R3-1	0	0	0	83.904	0.572		Residential - Five or More Units or Apartments (Any Combination) · 4 Stories or Less, 8	180B153 835		Van Nuys - North Sherman Oaks	No	ABMI	DB50
Los Angeles	6729 LAUREL CANYON BLVD	91606	2322003049	0.000	0.000	0.000	0.572	Shortfall of Sites	0.132	Medium Residential	R3-1	Neighborhood Center	0	0	83.911	0.572		Residential - Five or More Units or Apartments (Any Combination) · 4 Stories or Less, 8	180B165 126	108	North Hollywood - Valley Village	No	ABMI	DB50 , NH CPU
Los Angeles	2322 W 3RD ST	90057	5154035016	0.000	0.000	0.000	0.572	Shortfall of Sites	0.136	Highway Oriented Commercial	C2-1	0	0	0	5.239	0.572		Commercial - Office Building - One Story, 0	135A203 200		Westlake	No	ABMI	ARO
Los Angeles	2322 W 3RD ST	90057	5154035016	0.000	0.000	0.000	0.572	Shortfall of Sites	0.137	Highway Oriented Commercial	C2-1	0	0	0	5.201	0.572		Commercial - Office Building - One Story, 0	135A203 204		Westlake	No	ABMI	ARO
Los Angeles	0	0	2307015903	0.000	0.000	0.000	0.000	Shortfall of Sites	0.372	Public Facilities	PF-1XL	0	0	0	153.741	0.000		Miscellaneous - Government Owned Property, 0	186B165 147		Sun Valley - La Tuna Canyon	No		PF
Los Angeles	17516 LEMAY ST	91406	2229016015	0.000	0.000	0.000	0.572	Shortfall of Sites	0.148	Low Residential	R1-1-RIO	Low Residential	0	0	66.287	0.572		Residential - Single Family Residence - Pool, 1	180B129 250	1 per lot	Reseda - West Van Nuys	No	ABMI	AHO , RES CPU
Los Angeles	7839 SHOSHONE AVE	91325	2201032023	0.000	0.000	0.000	0.572	Shortfall of Sites	0.139	Low Residential	R1-1	Low Residential	0	0	66.287	0.572		Residential - Single Family Residence - Pool, 1	189B129 874	1 per lot	Reseda - West Van Nuys	No	ABMI	AHO , RES CPU
Los Angeles	5418 S HOOVER ST	90037	5001023030	0.000	0.000	0.000	0.572	Shortfall of Sites	0.124	Neighborhood Commercial	C2-1VL-CPIO	0	0	0	102.494	0.572		Institutional - Church - One Story, 0	108B201 730		South Los Angeles	No	ABMI	FBO
Los Angeles	655 W 70TH ST	90044	6013021044	0.000	0.000	0.000	0.572	Shortfall of Sites	0.124	Low Medium I Residential	[Q]R4-1	0	0	0	102.494	0.572		Institutional - Church - One Story, 0	102B201 563		South Los Angeles	No	ABMI	FBO
Los Angeles	5911 S FIGUEROA ST	90003	6004030045	0.000	0.000	0.000	0.572	Shortfall of Sites	0.124	Neighborhood Commercial	C2-1VL-CPIO	0	0	0	102.494	0.572		Institutional - Church - Church Parking Lot - One Story, 0	105B201 177		South Los Angeles	No	ABMI	FBO
Los Angeles	5911 S FIGUEROA ST	90003	6004030045	0.000	0.000	0.000	0.572	Shortfall of Sites	0.124	Neighborhood Commercial	C2-1VL-CPIO	0	0	0	102.494	0.572		Institutional - Church - Church Parking Lot - One Story, 0	105B201 191		South Los Angeles	No	ABMI	FBO
Los Angeles	5905 S FIGUEROA ST	90003	6004030001	0.000	0.000	0.000	0.572	Shortfall of Sites	0.124	Neighborhood Commercial	C2-1VL-CPIO	0	0	0	102.494	0.572		Institutional - Church - Church Parking Lot - One Story, 0	105B201 157		South Los Angeles	No	ABMI	FBO
Los Angeles	6933 ESTRELLA AVE	90044	6013021043	0.000	0.000	0.000	0.572	Shortfall of Sites	0.124	Low Medium I Residential	[Q]R4-1	0	0	0	102.494	0.572		Institutional - Church - One Story, 0	102B201 513		South Los Angeles	No	ABMI	FBO
Los Angeles	5924 S FIGUEROA ST	90003	6004037004	0.000	0.000	0.000	0.572	Shortfall of Sites	0.124	Community Commercial	C2-1-CPIO	0	0	0	102.494	0.572		Institutional - Church - Church Parking Lot - One Story, 0	105B201 257		South Los Angeles	No	ABMI	FBO
Los Angeles	8010 S FIGUEROA ST	90003	6032030002	0.000	0.000	0.000	0.572	Shortfall of Sites	0.124	Neighborhood Commercial	C2-1VL-CPIO	0	0	0	102.494	0.572		Institutional - Church - Church Parking Lot - One Story, 0	099B201 808		South Los Angeles	No	ABMI	FBO
Los Angeles	2644 W PICO BLVD	90006	5075007005	0.000	0.000	0.000	0.572	Shortfall of Sites	0.131	Neighborhood Commercial	C2-2D-CPIO	0	0	0	6.043	0.572		Commercial - Store Combination - Store and Residential Combination - One Story, 0	129B197 1127		South Los Angeles	Yes	ABMI	ARO
Los Angeles	6008 JELLICO AVE	91316	2254003036	0.000	0.000	0.000	0.572	Shortfall of Sites	0.139	Low II Residential	R1-1-RIO	Low Residential	0	0	66.287	0.572		Residential - Single Family Residence, 1	177B129 515	1 per lot	Encino - Tarzana	No	ABMI	AHO , ENC CPU
Los Angeles	429 W 57TH ST	90037	5001036009	0.000	0.000	0.000	0.572	Shortfall of Sites	0.124	Low Medium II Residential	RD2-1	0	0	0	102.494	0.572		Institutional - Church - Church Parking Lot - One Story, 0	108B201 1051		South Los Angeles	No	ABMI	FBO, R2RD
Los Angeles	428 W 56TH ST	90037	5001036018	0.000	0.000	0.000	0.572	Shortfall of Sites	0.124	Low Medium II Residential	RD2-1	0	0	0	102.494	0.572		Institutional - Church - Church Parking Lot - One Story, 0	108B201 968		South Los Angeles	No	ABMI	FBO, R2RD
Los Angeles	443 W 57TH ST	90037	5001036046	0.000	0.000	0.000	0.572	Shortfall of Sites	0.124	Low Medium II Residential	RD2-1	0	0	0	102.494	0.572		Institutional - Church - One Story, 0	108B201 1052		South Los Angeles	No	ABMI	FBO, R2RD
Los Angeles	443 W 57TH ST	90037	5001036046	0.000	0.000	0.000	0.572	Shortfall of Sites	0.124	Low Medium II Residential	RD2-1	0	0	0	102.494	0.572		Institutional - Church - One Story, 0	108B201 1053		South Los Angeles	No	ABMI	FBO, R2RD
Los Angeles	443 W 57TH ST	90037	5001036046	0.000	0.000	0.000	0.572	Shortfall of Sites	0.124	Low Medium II Residential	RD2-1	0	0	0	102.494	0.572		Institutional - Church - One Story, 0	108B201 970		South Los Angeles	No	ABMI	FBO, R2RD
Los Angeles	7304 WHITAKER AVE	91406	2226020002	0.000	0.000	0.000	0.572	Shortfall of Sites	0.148	Low Residential	R1-1	Low Residential	0	0	66.287	0.572		Residential - Single Family Residence, 1	186B137 330	1 per lot	Reseda - West Van Nuys	No	ABMI	AHO , RES CPU
Los Angeles	4818 S WESTERN AVE	90062	5016024013	0.000	0.000	0.000	0.572	Shortfall of Sites	0.124	Neighborhood Commercial	C2-1VL-CPIO	0	0	0	102.494	0.572		Institutional - Church - One Story, 0	111B193 839		South Los Angeles	No	ABMI	FBO
Los Angeles	2811 BEVERLY BLVD	90057	5156019023	0.000	0.000	0.000	0.572	Shortfall of Sites	0.106	Highway Oriented Commercial	C2-1	0	0	0	6.762	0.572		Industrial - Light Manufacturing - One Story, 0	138A203 408		Westlake	No	ABMI	ARO
Los Angeles	2811 BEVERLY BLVD	90057	5156019023	0.000	0.000	0.000	0.572	Shortfall of Sites	0.106	Highway Oriented Commercial	C2-1	0	0	0	6.769	0.572		Industrial - Light Manufacturing - One Story, 0	138A203 411		Westlake	No	ABMI	ARO
Los Angeles	17610 HAMLIN ST	91406	2229028014	0.000	0.000	0.000	0.572	Shortfall of Sites	0.148	Low Residential	R1-1-RIO	Low Residential	0	0	66.287	0.572		Residential - Single Family Residence, 1	180B129 747	1 per lot	Reseda - West Van Nuys	No	ABMI	AHO , RES CPU
Los Angeles	7845 SHOSHONE AVE	91325	2201032024	0.000	0.000	0.000	0.572	Shortfall of Sites	0.139	Low Residential	R1-1	Low Residential	0	0	66.287	0.572		Residential - Single Family Residence, 1	189B129 836	1 per lot	Reseda - West Van Nuys	No	ABMI	AHO , RES CPU
Los Angeles	18929 WYANDOTTE ST	91335	2104026019	0.000	0.000	0.000	0.572	Shortfall of Sites	0.148	Low Residential	R1-1	Low Residential	0	0	66.287	0.572		Residential - Single Family Residence, 1	186B121 920	1 per lot	Reseda - West Van Nuys	No	ABMI	AHO , RES CPU
Los Angeles	17921 INGOMAR ST	91335	2101025014	0.000	0.000	0.000	0.572	Shortfall of Sites	0.148	Low Residential	R1-1	Low Residential	0	0	66.287	0.572		Residential - Single Family Residence, 1	189B129 816	1 per lot	Reseda - West Van Nuys	No	ABMI	AHO , RES CPU
Los Angeles	17731 HEMMINGWAY ST	91335	2101033016	0.000	0.000	0.000	0.572	Shortfall of Sites	0.148	Low Residential	R1-1	Low Residential	0	0	66.287	0.572		Residential - Single Family Residence, 1	189B129 795	1 per lot	Reseda - West Van Nuys	No	ABMI	AHO , RES CPU
Los Angeles	7851 SHOSHONE AVE	91325	2201032025	0.000	0.000	0.000	0.572	Shortfall of Sites	0.139	Low Residential	R1-1	Low Residential	0	0	66.287	0.572		Residential - Single Family Residence, 1	189B129 818	1 per lot	Reseda - West Van Nuys	No	ABMI	AHO , RES CPU
Los Angeles	17557 GILMORE ST	91406	2229027001	0.000	0.000	0.000	0.572	Shortfall of Sites	0.148	Low Residential	R1-1-RIO	Low Residential	0	0	66.287	0.572		Residential - Single Family Residence, 1	180B129 819	1 per lot	Reseda - West Van Nuys	No	ABMI	AHO , RES CPU
Los Angeles	7857 SHOSHONE AVE	91325	2201032026	0.000	0.000	0.000	0.571	Shortfall of Sites	0.139	Low Residential	R1-1	Low Residential	0	0	66.287	0.571		Residential - Single Family Residence, 1	189B129 801	1 per lot	Reseda - West Van Nuys	No	ABMI	AHO , RES CPU
Los Angeles	1739 GRIFFIN AVE	90031	5210014903	0.286	0.286	0.000	0.000	Shortfall of Sites	0.372	Public Facilities	PF-1	0	0	20	153.741	0.571		Miscellaneous - Government Owned Property, 0	135A223 237		Northeast Los Angeles	No	LI	PF
Los Angeles	7914 SHOSHONE AVE	91325	2201030013	0.000	0.000	0.000	0.571	Shortfall of Sites	0.139	Low Residential	R1-1	Low Residential	0	0	66.287	0.571		Residential - Single Family Residence, 1	189B129 685	1 per lot	Reseda - West Van Nuys	No	ABMI	AHO , RES CPU
Los Angeles	7863 SHOSHONE AVE	91325	2201032027	0.000	0.000	0.000	0.571	Shortfall of Sites	0.139	Low Residential	R1-1	Low Residential	0	0	66.287	0.571		Residential - Single Family Residence, 1	189B129 760	1 per lot	Reseda - West Van Nuys	No	ABMI	AHO , RES CPU
Los Angeles	7957 ZELZAH AVE	91335	2101027013	0.000	0.000	0.000	0.571	Shortfall of Sites	0.148	Low Residential	R1-1	Low Residential	0	0	66.287	0.571		Residential - Single Family Residence, 1	189B129 458	1 per lot	Reseda - West Van Nuys	No	ABMI	AHO , RES CPU
Los Angeles	17606 HAMLIN ST	91406	2229028013	0.000	0.000	0.000	0.571	Shortfall of Sites	0.148	Low Residential	R1-1-RIO	Low Residential	0	0	66.287	0.571		Residential - Single Family Residence, 1	180B129 748	1 per lot	Reseda - West Van Nuys	No	ABMI	AHO , RES CPU
Los Angeles	5108 HOLMES AVE	90058	5105008904	0.286	0.286	0.000	0.000	Shortfall of Sites	0.372	Public Facilities	PF-1	0	0	20	153.741	0.571		Miscellaneous - Government Owned Property, 0	108B213 112		Southeast Los Angeles	No	LI	PF
Los Angeles	7901 SHOSHONE AVE	91325	2201032028	0.000	0.000	0.000	0.571	Shortfall of Sites	0.139	Low Residential	R1-1	Low Residential	0	0	66.287	0.571		Residential - Single Family Residence, 1	189B129 744	1 per lot	Reseda - West Van Nuys	No	ABMI	AHO , RES CPU
Los Angeles	17940 STRATHERN ST	91335	2101028008	0.000	0.000	0.000	0.571	Shortfall of Sites	0.148	Low Residential	R1-1	Low Residential	0	0	66.287	0.571		Residential - Single Family Residence, 1	189B129 459	1 per lot	Reseda - West Van Nuys	No	ABMI	AHO , RES CPU
Los Angeles	17520 LEMAY ST	91406	2229016016	0.000	0.000	0.000	0.571	Shortfall of Sites	0.148	Low Residential	R1-1-RIO	Low Residential	0	0	66.287	0.571		Residential - Single Family Residence, 1	180B129 248	1 per lot	Reseda - West Van Nuys	No	ABMI	AHO , RES CPU
Los Angeles	7442 FORBES AVE	91406	2226023005	0.000	0.000	0.000	0.571	Shortfall of Sites	0.148	Low Residential	R1-1	Low Residential	0	0	66.287	0.571		Residential - Single Family Residence, 1	186B133 577	1 per lot	Reseda - West Van Nuys	No	ABMI	AHO , RES CPU
Los Angeles	17553 GILMORE ST	91406	2229027002	0.000	0.000	0.000	0.571	Shortfall of Sites	0.148	Low Residential	R1-1-RIO	Low Residential	0	0	66.287	0.571		Residential - Single Family Residence, 1	180B129 820	1 per lot	Reseda - West Van Nuys	No	ABMI	AHO , RES CPU
Los Angeles	7909 SHOSHONE AVE	91325	2201032029	0.000	0.000	0.000	0.571	Shortfall of Sites	0.139	Low Residential	R1-1	Low Residential	0	0	66.287	0.571		Residential - Single Family Residence, 1	189B129 703	1 per lot	Reseda - West Van Nuys	No	ABMI	AHO , RES CPU
Los Angeles	17830 WILLARD ST	91335	2101006025	0.000	0.000	0.000	0.571	Shortfall of Sites	0.148	Low Residential	R1-1	Low Residential	0	0	66.287	0.571		Residential - Single Family Residence - Pool, 1	189B129 47	1 per lot	Reseda - West Van Nuys	No	ABMI	AHO , RES CPU
Los Angeles	7960 NEWCASTLE AVE	91335	2101027012	0.000	0.000	0.000	0.571	Shortfall of Sites	0.148	Low Residential	R1-1	Low Residential	0	0	66.287	0.571		Residential - Single Family Residence - Pool, 1	189B125 400	1 per lot	Reseda - West Van Nuys	No	ABMI	AHO , RES CPU
Los Angeles	7731 NESTLE AVE	91335	2102020028	0.000	0.000	0.000	0.571	Shortfall of Sites	0.148	Low Residential	R1-1	Low Residential	0	0	66.287	0.571		Residential - Single Family Residence, 1	189B125 841	1 per lot	Reseda - West Van Nuys	No	ABMI	AHO , RES CPU
Los Angeles	7915 SHOSHONE AVE	91325	2201032030	0.000	0.000	0.000	0.571	Shortfall of Sites	0.139	Low Residential	R1-1	Low Residential	0	0	66.287	0.571		Residential - Single Family Residence, 1	189B129 688	1 per lot	Reseda - West Van Nuys	No	ABMI	AHO , RES CPU
Los Angeles	7845 TEXHOMA AVE	91325	2201031018	0.000	0.000	0.000	0.571	Shortfall of Sites	0.139	Low Residential	R1-1	Low Residential	0	0	66.287	0.571		Residential - Single Family Residence, 1	189B129 834	1 per lot	Reseda - West Van Nuys	No	ABMI	AHO , RES CPU
Los Angeles	17651 HAMLIN ST	91406	2229021001	0.000	0.000	0.000	0.571	Shortfall of Sites	0.148	Low Residential	R1-1-RIO	Low Residential	0	0	66.287	0.571		Residential - Single Family Residence, 1	180B129 661	1 per lot	Reseda - West Van Nuys	No	ABMI	AHO , RES CPU
Los Angeles	17828 BALTAR ST	91335	2101003025	0.000	0.000	0.000	0.571	Shortfall of Sites	0.148	Low Residential	R1-1	Low Residential	0	0	66.287	0.571		Residential - Single Family Residence, 1	189B129 394	1 per lot	Reseda - West Van Nuys	No	ABMI	AHO , RES CPU
Los Angeles	17827 BLYTHE ST	91335	2101030011	0.000	0.000	0.000	0.571	Shortfall of Sites	0.148	Low Residential	R1-1	Low Residential	0	0	66.287	0.571		Residential - Single Family Residence, 1	189B129 522	1 per lot	Reseda - West Van Nuys	No	ABMI	AHO , RES CPU
Los Angeles	17731 ELKWOOD ST	91335	2101034024	0.000	0.000	0.000	0.571	Shortfall of Sites	0.148	Low Residential	R1-1	Low Residential	0	0	66.287	0.571		Residential - Single Family Residence, 1	189B129 923	1 per lot	Reseda - West Van Nuys	No	ABMI	AHO , RES CPU
Los Angeles	8131 SAN FERNANDO RD	91352	2409003001	0.000	0.000	0.000	0.571	Shortfall of Sites	0.115	Community Commercial	[Q]C2-2L-CDO-CUGU	0	0	0	9.552	0.571		Commercial - Store Combination - Store and Office Combination - One Story, 0	189B173 61		Sun Valley - La Tuna Canyon	No	ABMI	ARO
Los Angeles	8131 SAN FERNANDO RD	91352	2409003001	0.000	0.000	0.000	0.571	Shortfall of Sites	0.023	Community Commercial	[Q]C2-2L-CDO-CUGU	0	0	0	47.817	0.571		Commercial - Store Combination - Store and Office Combination - One Story, 0	189B173 65		Sun Valley - La Tuna Canyon	No	ABMI	ARO
Los Angeles	17555 BROMLEY ST	91316	2254006014	0.000	0.000	0.000	0.571	Shortfall of Sites	0.139	Low II Residential	R1-1-RIO	Low Residential	0	0	66.287	0.571		Residential - Single Family Residence, 1	174B129 226	1 per lot	Encino - Tarzana	No	ABMI	AHO , ENC CPU
Los Angeles	7851 TEXHOMA AVE	91325	2201031019	0.000	0.000	0.000	0.571	Shortfall of Sites	0.139	Low Residential	R1-1	Low Residential	0	0	66.287	0.571		Residential - Single Family Residence - Pool, 1	189B129 815	1 per lot	Reseda - West Van Nuys	No	ABMI	AHO , RES CPU
Los Angeles	7358 OSTROM AVE	91406	2227013001	0.000	0.000	0.000	0.571	Shortfall of Sites	0.148	Low Residential	R1-1	Low Residential	0	0	66.287	0.571		Residential - Single Family Residence - Pool, 1	186B133 773	1 per lot	Reseda - West Van Nuys	No	ABMI	AHO , RES CPU
Los Angeles	7358 WISH AVE	91406	2227011001	0.000	0.000	0.000	0.571	Shortfall of Sites	0.148	Low Residential	R1-1	Low Residential	0	0	66.287	0.571		Residential - Single Family Residence, 1	186B133 775	1 per lot	Reseda - West Van Nuys	No	ABMI	AHO , RES CPU
Los Angeles	7504 JELLICO AVE	91406	2202022015	0.000	0.000	0.000	0.571	Shortfall of Sites	0.148	Low Residential	R1-1	Low Residential	0	0	66.287	0.571		Residential - Single Family Residence - Pool, 1	186B129 500	1 per lot	Reseda - West Van Nuys	No	ABMI	AHO , RES CPU
Los Angeles	8751 LA TIJERA BLVD	90045	4123002020	0.000	0.000	0.000	0.571	Shortfall of Sites	0.155	Community Commercial	[Q]C2-1-CDO	0	0	0	3.833	0.571		Commercial - Store Combination - Store and Office Combination - One Story, 0	096B165 873		Westchester - Playa del Rey	No	ABMI	ARO
Los Angeles	7850 JAMIESON AVE	91335	2101032010	0.000	0.000	0.000	0.571	Shortfall of Sites	0.148	Low Residential	R1-1	Low Residential	0	0	66.287	0.571		Residential - Single Family Residence, 1	189B129 828	1 per lot	Reseda - West Van Nuys	No	ABMI	AHO , RES CPU
Los Angeles	7419 LASAINE AVE	91406	2228010003	0.000	0.000	0.000	0.571	Shortfall of Sites	0.148	Low Residential	R1-1	Low Residential	0	0	66.287	0.571		Residential - Single Family Residence, 1	186B133 690	1 per lot	Reseda - West Van Nuys	No	ABMI	AHO , RES CPU
Los Angeles	7231 LASAINE AVE	91406	2228014009	0.000	0.000	0.000	0.571	Shortfall of Sites	0.148	Low Residential	R1-1	Low Residential	0	0	66.287	0.571		Residential - Single Family Residence, 1	186B133 1133	1 per lot	Reseda - West Van Nuys	No	ABMI	AHO , RES CPU
Los Angeles	7866 CHASTAIN AVE	91335	2101025015	0.000	0.000	0.000	0.571	Shortfall of Sites	0.148	Low Residential	R1-1	Low Residential	0	0	66.287	0.571		Residential - Single Family Residence, 1	189B129 796	1 per lot	Reseda - West Van Nuys	No	ABMI	AHO , RES CPU
Los Angeles	17730 ELKWOOD ST	91335	2101035010	0.000	0.000	0.000	0.571	Shortfall of Sites	0.148	Low Residential	R1-1	Low Residential	0	0	66.287	0.571		Residential - Single Family Residence, 1	189B129 990	1 per lot	Reseda - West Van Nuys	No	ABMI	AHO , RES CPU

Jurisdiction Name	Site Address/Intersection	5 Digit ZIP Code	Assessor Parcel Number	Very Low-Income	Low-Income	Moderate-Income	Above Moderate-Income	Type of Shortfall	Parcel Size (Acres)	Current General Plan Designation	Current Zoning	Proposed General Plan (GP) Designation	Proposed Zoning	Minimum Density Allowed	Maximum Density Allowed	Total Capacity	Vacant/ Nonvacant	Description of Existing Uses	PIN	Base Density Per Acre	Community Plan Area	Rent Stabalization Ordinance	Income Category	Applicable Rezoning Program (Program informing values in Column Q listed first)
Los Angeles	17852 ELKWOOD ST	91335	2101035029	0.000	0.000	0.000	0.571	Shortfall of Sites	0.148	Low Residential	R1-1	Low Residential	0	0	66.287	0.571		Residential - Single Family Residence, 1	189B129 883	1 per lot	Reseda - West Van Nuys	No	ABMI	AHO , RES CPU
Los Angeles	17600 HAMLIN ST	91406	2229028012	0.000	0.000	0.000	0.571	Shortfall of Sites	0.148	Low Residential	R1-1-RIO	Low Residential	0	0	66.287	0.571		Residential - Single Family Residence, 1	180B129 749	1 per lot	Reseda - West Van Nuys	No	ABMI	AHO , RES CPU
Los Angeles	17730 HEMMINGWAY ST	91335	2101034023	0.000	0.000	0.000	0.571	Shortfall of Sites	0.148	Low Residential	R1-1	Low Residential	0	0	66.287	0.571		Residential - Single Family Residence, 1	189B129 868	1 per lot	Reseda - West Van Nuys	No	ABMI	AHO , RES CPU
Los Angeles	7900 CHASTAIN AVE	91335	2101029001	0.000	0.000	0.000	0.571	Shortfall of Sites	0.148	Low Residential	R1-1	Low Residential	0	0	66.287	0.571		Residential - Single Family Residence - Pool, 1	189B129 751	1 per lot	Reseda - West Van Nuys	No	ABMI	AHO , RES CPU
Los Angeles	7857 TEXHOMA AVE	91325	2201031020	0.000	0.000	0.000	0.571	Shortfall of Sites	0.139	Low Residential	R1-1	Low Residential	0	0	66.287	0.571		Residential - Single Family Residence, 1	189B129 798	1 per lot	Reseda - West Van Nuys	No	ABMI	AHO , RES CPU
Los Angeles	7359 WISH AVE	91406	2227013016	0.000	0.000	0.000	0.571	Shortfall of Sites	0.148	Low Residential	R1-1	Low Residential	0	0	66.287	0.571		Residential - Single Family Residence, 1	186B133 774	1 per lot	Reseda - West Van Nuys	No	ABMI	AHO , RES CPU
Los Angeles	15501 HUSTON ST	91436	2261034001	0.000	0.000	0.000	0.571	Shortfall of Sites	0.139	Low II Residential	R1-1	Low Residential	0	0	66.287	0.571		Residential - Single Family Residence - Pool, 1	168B141 166	1 per lot	Encino - Tarzana	No	ABMI	AHO , ENC CPU
Los Angeles	17843 CANTARA ST	91335	2101008016	0.000	0.000	0.000	0.571	Shortfall of Sites	0.148	Low Residential	R1-1	Low Residential	0	0	66.287	0.571		Residential - Single Family Residence, 1	192B129 526	1 per lot	Reseda - West Van Nuys	No	ABMI	AHO , RES CPU
Los Angeles	17827 LANARK ST	91335	2101006001	0.000	0.000	0.000	0.571	Shortfall of Sites	0.148	Low Residential	R1-1	Low Residential	0	0	66.287	0.571		Residential - Single Family Residence, 1	189B129 95	1 per lot	Reseda - West Van Nuys	No	ABMI	AHO , RES CPU
Los Angeles	7970 CHASTAIN AVE	91335	2101029013	0.000	0.000	0.000	0.571	Shortfall of Sites	0.148	Low Residential	R1-1	Low Residential	0	0	66.287	0.571		Residential - Single Family Residence, 1	189B129 466	1 per lot	Reseda - West Van Nuys	No	ABMI	AHO , RES CPU
Los Angeles	7232 ANDASOL AVE	91406	2228014010	0.000	0.000	0.000	0.571	Shortfall of Sites	0.148	Low Residential	R1-1	Low Residential	0	0	66.287	0.571		Residential - Single Family Residence, 1	186B133 1132	1 per lot	Reseda - West Van Nuys	No	ABMI	AHO , RES CPU
Los Angeles	7446 FORBES AVE	91406	2226023004	0.000	0.000	0.000	0.571	Shortfall of Sites	0.148	Low Residential	R1-1	Low Residential	0	0	66.287	0.571		Residential - Single Family Residence, 1	186B133 551	1 per lot	Reseda - West Van Nuys	No	ABMI	AHO , RES CPU
Los Angeles	17547 GILMORE ST	91406	2229027003	0.000	0.000	0.000	0.571	Shortfall of Sites	0.148	Low Residential	R1-1-RIO	Low Residential	0	0	66.287	0.571		Residential - Single Family Residence, 1	180B129 821	1 per lot	Reseda - West Van Nuys	No	ABMI	AHO , RES CPU
Los Angeles	7914 JELLICO AVE	91325	2201032005	0.000	0.000	0.000	0.571	Shortfall of Sites	0.139	Low Residential	R1-1	Low Residential	0	0	66.287	0.571		Residential - Single Family Residence, 1	189B129 687	1 per lot	Reseda - West Van Nuys	No	ABMI	AHO , RES CPU
Los Angeles	7908 JELLICO AVE	91325	2201032006	0.000	0.000	0.000	0.571	Shortfall of Sites	0.139	Low Residential	R1-1	Low Residential	0	0	66.287	0.571		Residential - Single Family Residence, 1	189B129 702	1 per lot	Reseda - West Van Nuys	No	ABMI	AHO , RES CPU
Los Angeles	7862 JELLICO AVE	91325	2201032008	0.000	0.000	0.000	0.571	Shortfall of Sites	0.139	Low Residential	R1-1	Low Residential	0	0	66.287	0.571		Residential - Single Family Residence, 1	189B129 759	1 per lot	Reseda - West Van Nuys	No	ABMI	AHO , RES CPU
Los Angeles	7900 JELLICO AVE	91325	2201032007	0.000	0.000	0.000	0.571	Shortfall of Sites	0.139	Low Residential	R1-1	Low Residential	0	0	66.287	0.571		Residential - Single Family Residence, 1	189B129 743	1 per lot	Reseda - West Van Nuys	No	ABMI	AHO , RES CPU
Los Angeles	7956 HESPERIA AVE	91335	2101026019	0.000	0.000	0.000	0.571	Shortfall of Sites	0.148	Low Residential	R1-1	Low Residential	0	0	66.287	0.571		Residential - Single Family Residence, 1	189B125 398	1 per lot	Reseda - West Van Nuys	No	ABMI	AHO , RES CPU
Los Angeles	7856 JELLICO AVE	91325	2201032009	0.000	0.000	0.000	0.571	Shortfall of Sites	0.139	Low Residential	R1-1	Low Residential	0	0	66.287	0.571		Residential - Single Family Residence, 1	189B129 800	1 per lot	Reseda - West Van Nuys	No	ABMI	AHO , RES CPU
Los Angeles	4706 S VERMONT AVE	90037	5018010022	0.000	0.000	0.000	0.571	Shortfall of Sites	0.158	Neighborhood Commercial	C2-1VL-CPIO	0	0	0	5.020	0.571		Commercial - Store Combination - Store and Residential Combination - One Story, 0	111B197 633		South Los Angeles	Yes	ABMI	ARO
Los Angeles	7850 JELLICO AVE	91325	2201032010	0.000	0.000	0.000	0.571	Shortfall of Sites	0.139	Low Residential	R1-1	Low Residential	0	0	66.287	0.571		Residential - Single Family Residence - Pool, 1	189B129 817	1 per lot	Reseda - West Van Nuys	No	ABMI	AHO , RES CPU
Los Angeles	7844 JELLICO AVE	91325	2201032011	0.000	0.000	0.000	0.571	Shortfall of Sites	0.139	Low Residential	R1-1	Low Residential	0	0	66.287	0.571		Residential - Single Family Residence, 1	189B129 835	1 per lot	Reseda - West Van Nuys	No	ABMI	AHO , RES CPU
Los Angeles	7838 JELLICO AVE	91325	2201032012	0.000	0.000	0.000	0.571	Shortfall of Sites	0.139	Low Residential	R1-1	Low Residential	0	0	66.287	0.571		Residential - Single Family Residence, 1	189B129 873	1 per lot	Reseda - West Van Nuys	No	ABMI	AHO , RES CPU
Los Angeles	17553 LANARK ST	91325	2201006007	0.000	0.000	0.000	0.571	Shortfall of Sites	0.139	Low Residential	R1-1	Low Residential	0	0	66.287	0.571		Residential - Single Family Residence, 1	189B129 80	1 per lot	Reseda - West Van Nuys	No	ABMI	AHO , RES CPU
Los Angeles	17535 LANARK ST	91325	2201006010	0.000	0.000	0.000	0.571	Shortfall of Sites	0.139	Low Residential	R1-1	Low Residential	0	0	66.287	0.571		Residential - Single Family Residence, 1	189B129 83	1 per lot	Reseda - West Van Nuys	No	ABMI	AHO , RES CPU
Los Angeles	17517 LANARK ST	91325	2201006013	0.000	0.000	0.000	0.571	Shortfall of Sites	0.139	Low Residential	R1-1	Low Residential	0	0	66.287	0.571		Residential - Single Family Residence, 1	189B129 86	1 per lot	Reseda - West Van Nuys	No	ABMI	AHO , RES CPU
Los Angeles	17547 WILLARD ST	91325	2201007008	0.000	0.000	0.000	0.571	Shortfall of Sites	0.139	Low Residential	R1-1	Low Residential	0	0	66.287	0.571		Residential - Single Family Residence - Pool, 1	192B129 630	1 per lot	Reseda - West Van Nuys	No	ABMI	AHO , RES CPU
Los Angeles	17546 CANTARA ST	91325	2201007024	0.000	0.000	0.000	0.571	Shortfall of Sites	0.139	Low Residential	R1-1	Low Residential	0	0	66.287	0.571		Residential - Single Family Residence, 1	192B129 584	1 per lot	Reseda - West Van Nuys	No	ABMI	AHO , RES CPU
Los Angeles	17516 CANTARA ST	91325	2201007019	0.000	0.000	0.000	0.571	Shortfall of Sites	0.139	Low Residential	R1-1	Low Residential	0	0	66.287	0.571		Residential - Single Family Residence - Pool, 1	192B129 589	1 per lot	Reseda - West Van Nuys	No	ABMI	AHO , RES CPU
Los Angeles	17611 WILLARD ST	91325	2201007004	0.000	0.000	0.000	0.571	Shortfall of Sites	0.139	Low Residential	R1-1	Low Residential	0	0	66.287	0.571		Residential - Single Family Residence, 1	192B129 626	1 per lot	Reseda - West Van Nuys	No	ABMI	AHO , RES CPU
Los Angeles	17610 WILLARD ST	91325	2201006028	0.000	0.000	0.000	0.571	Shortfall of Sites	0.139	Low Residential	R1-1	Low Residential	0	0	66.287	0.571		Residential - Single Family Residence, 1	189B129 25	1 per lot	Reseda - West Van Nuys	No	ABMI	AHO , RES CPU
Los Angeles	17622 CANTARA ST	91325	2201007030	0.000	0.000	0.000	0.571	Shortfall of Sites	0.139	Low Residential	R1-1	Low Residential	0	0	66.287	0.571		Residential - Single Family Residence, 1	192B129 578	1 per lot	Reseda - West Van Nuys	No	ABMI	AHO , RES CPU
Los Angeles	17535 WILLARD ST	91325	2201007010	0.000	0.000	0.000	0.571	Shortfall of Sites	0.139	Low Residential	R1-1	Low Residential	0	0	66.287	0.571		Residential - Single Family Residence, 1	192B129 632	1 per lot	Reseda - West Van Nuys	No	ABMI	AHO , RES CPU
Los Angeles	17517 WILLARD ST	91325	2201007013	0.000	0.000	0.000	0.571	Shortfall of Sites	0.139	Low Residential	R1-1	Low Residential	0	0	66.287	0.571		Residential - Single Family Residence, 1	192B129 635	1 per lot	Reseda - West Van Nuys	No	ABMI	AHO , RES CPU
Los Angeles	17552 CANTARA ST	91325	2201007025	0.000	0.000	0.000	0.571	Shortfall of Sites	0.139	Low Residential	R1-1	Low Residential	0	0	66.287	0.571		Residential - Single Family Residence, 1	192B129 583	1 per lot	Reseda - West Van Nuys	No	ABMI	AHO , RES CPU
Los Angeles	17604 WILLARD ST	91325	2201006027	0.000	0.000	0.000	0.570	Shortfall of Sites	0.139	Low Residential	R1-1	Low Residential	0	0	66.287	0.570		Residential - Single Family Residence - Pool, 1	189B129 26	1 per lot	Reseda - West Van Nuys	No	ABMI	AHO , RES CPU
Los Angeles	17622 WILLARD ST	91325	2201006030	0.000	0.000	0.000	0.570	Shortfall of Sites	0.139	Low Residential	R1-1	Low Residential	0	0	66.287	0.570		Residential - Single Family Residence, 1	189B129 23	1 per lot	Reseda - West Van Nuys	No	ABMI	AHO , RES CPU
Los Angeles	17546 WILLARD ST	91325	2201006024	0.000	0.000	0.000	0.570	Shortfall of Sites	0.139	Low Residential	R1-1	Low Residential	0	0	66.287	0.570		Residential - Single Family Residence, 1	189B129 29	1 per lot	Reseda - West Van Nuys	No	ABMI	AHO , RES CPU
Los Angeles	17516 WILLARD ST	91325	2201006019	0.000	0.000	0.000	0.570	Shortfall of Sites	0.139	Low Residential	R1-1	Low Residential	0	0	66.287	0.570		Residential - Single Family Residence, 1	189B129 34	1 per lot	Reseda - West Van Nuys	No	ABMI	AHO , RES CPU
Los Angeles	17534 WILLARD ST	91325	2201006022	0.000	0.000	0.000	0.570	Shortfall of Sites	0.139	Low Residential	R1-1	Low Residential	0	0	66.287	0.570		Residential - Single Family Residence, 1	189B129 31	1 per lot	Reseda - West Van Nuys	No	ABMI	AHO , RES CPU
Los Angeles	17529 LANARK ST	91325	2201006011	0.000	0.000	0.000	0.570	Shortfall of Sites	0.139	Low Residential	R1-1	Low Residential	0	0	66.287	0.570		Residential - Single Family Residence, 1	189B129 84	1 per lot	Reseda - West Van Nuys	No	ABMI	AHO , RES CPU
Los Angeles	17523 LANARK ST	91325	2201006012	0.000	0.000	0.000	0.570	Shortfall of Sites	0.139	Low Residential	R1-1	Low Residential	0	0	66.287	0.570		Residential - Single Family Residence, 1	189B129 85	1 per lot	Reseda - West Van Nuys	No	ABMI	AHO , RES CPU
Los Angeles	17616 WILLARD ST	91325	2201006029	0.000	0.000	0.000	0.570	Shortfall of Sites	0.139	Low Residential	R1-1	Low Residential	0	0	66.287	0.570		Residential - Single Family Residence, 1	189B129 24	1 per lot	Reseda - West Van Nuys	No	ABMI	AHO , RES CPU
Los Angeles	17623 LANARK ST	91325	2201006002	0.000	0.000	0.000	0.570	Shortfall of Sites	0.139	Low Residential	R1-1	Low Residential	0	0	66.287	0.570		Residential - Single Family Residence, 1	189B129 75	1 per lot	Reseda - West Van Nuys	No	ABMI	AHO , RES CPU
Los Angeles	17611 LANARK ST	91325	2201006004	0.000	0.000	0.000	0.570	Shortfall of Sites	0.139	Low Residential	R1-1	Low Residential	0	0	66.287	0.570		Residential - Single Family Residence, 1	189B129 77	1 per lot	Reseda - West Van Nuys	No	ABMI	AHO , RES CPU
Los Angeles	17604 CANTARA ST	91325	2201007027	0.000	0.000	0.000	0.570	Shortfall of Sites	0.139	Low Residential	R1-1	Low Residential	0	0	66.287	0.570		Residential - Single Family Residence - Pool, 1	192B129 581	1 per lot	Reseda - West Van Nuys	No	ABMI	AHO , RES CPU
Los Angeles	17534 CANTARA ST	91325	2201007022	0.000	0.000	0.000	0.570	Shortfall of Sites	0.139	Low Residential	R1-1	Low Residential	0	0	66.287	0.570		Residential - Single Family Residence - Pool, 1	192B129 586	1 per lot	Reseda - West Van Nuys	No	ABMI	AHO , RES CPU
Los Angeles	17553 WILLARD ST	91325	2201007007	0.000	0.000	0.000	0.570	Shortfall of Sites	0.139	Low Residential	R1-1	Low Residential	0	0	66.287	0.570		Residential - Single Family Residence - Pool, 1	192B129 629	1 per lot	Reseda - West Van Nuys	No	ABMI	AHO , RES CPU
Los Angeles	17523 WILLARD ST	91325	2201007012	0.000	0.000	0.000	0.570	Shortfall of Sites	0.139	Low Residential	R1-1	Low Residential	0	0	66.287	0.570		Residential - Single Family Residence, 1	192B129 634	1 per lot	Reseda - West Van Nuys	No	ABMI	AHO , RES CPU
Los Angeles	17522 WILLARD ST	91325	2201006020	0.000	0.000	0.000	0.570	Shortfall of Sites	0.139	Low Residential	R1-1	Low Residential	0	0	66.287	0.570		Residential - Single Family Residence, 1	189B129 33	1 per lot	Reseda - West Van Nuys	No	ABMI	AHO , RES CPU
Los Angeles	17528 WILLARD ST	91325	2201006021	0.000	0.000	0.000	0.570	Shortfall of Sites	0.139	Low Residential	R1-1	Low Residential	0	0	66.287	0.570		Residential - Single Family Residence, 1	189B129 32	1 per lot	Reseda - West Van Nuys	No	ABMI	AHO , RES CPU
Los Angeles	5529 S VERMONT AVE	90037	5002022016	0.000	0.000	0.000	0.570	Shortfall of Sites	0.124	Neighborhood Commercial	C2-1VL-CPIO	0	0	0	102.494	0.570		Institutional - Church - One Story, 0	108B197 968		South Los Angeles	No	ABMI	FBO
Los Angeles	17600 CANTARA ST	91325	2201007026	0.000	0.000	0.000	0.570	Shortfall of Sites	0.139	Low Residential	R1-1	Low Residential	0	0	66.287	0.570		Residential - Single Family Residence, 1	192B129 582	1 per lot	Reseda - West Van Nuys	No	ABMI	AHO , RES CPU
Los Angeles	17528 CANTARA ST	91325	2201007021	0.000	0.000	0.000	0.570	Shortfall of Sites	0.139	Low Residential	R1-1	Low Residential	0	0	66.287	0.570		Residential - Single Family Residence, 1	192B129 587	1 per lot	Reseda - West Van Nuys	No	ABMI	AHO , RES CPU
Los Angeles	17623 WILLARD ST	91325	2201007002	0.000	0.000	0.000	0.570	Shortfall of Sites	0.139	Low Residential	R1-1	Low Residential	0	0	66.287	0.570		Residential - Single Family Residence, 1	192B129 624	1 per lot	Reseda - West Van Nuys	No	ABMI	AHO , RES CPU
Los Angeles	17605 WILLARD ST	91325	2201007005	0.000	0.000	0.000	0.570	Shortfall of Sites	0.139	Low Residential	R1-1	Low Residential	0	0	66.287	0.570		Residential - Single Family Residence, 1	192B129 627	1 per lot	Reseda - West Van Nuys	No	ABMI	AHO , RES CPU
Los Angeles	17522 CANTARA ST	91325	2201007020	0.000	0.000	0.000	0.570	Shortfall of Sites	0.139	Low Residential	R1-1	Low Residential	0	0	66.287	0.570		Residential - Single Family Residence, 1	192B129 588	1 per lot	Reseda - West Van Nuys	No	ABMI	AHO , RES CPU
Los Angeles	17617 WILLARD ST	91325	2201007003	0.000	0.000	0.000	0.570	Shortfall of Sites	0.139	Low Residential	R1-1	Low Residential	0	0	66.287	0.570		Residential - Single Family Residence - Pool, 1	192B129 625	1 per lot	Reseda - West Van Nuys	No	ABMI	AHO , RES CPU
Los Angeles	17540 WILLARD ST	91325	2201006023	0.000	0.000	0.000	0.570	Shortfall of Sites	0.139	Low Residential	R1-1	Low Residential	0	0	66.287	0.570		Residential - Single Family Residence, 1	189B129 30	1 per lot	Reseda - West Van Nuys	No	ABMI	AHO , RES CPU
Los Angeles	17610 CANTARA ST	91325	2201007028	0.000	0.000	0.000	0.570	Shortfall of Sites	0.139	Low Residential	R1-1	Low Residential	0	0	66.287	0.570		Residential - Single Family Residence, 1	192B129 580	1 per lot	Reseda - West Van Nuys	No	ABMI	AHO , RES CPU
Los Angeles	17605 LANARK ST	91325	2201006005	0.000	0.000	0.000	0.570	Shortfall of Sites	0.139	Low Residential	R1-1	Low Residential	0	0	66.287	0.570		Residential - Single Family Residence, 1	189B129 78	1 per lot	Reseda - West Van Nuys	No	ABMI	AHO , RES CPU
Los Angeles	17559 LANARK ST	91325	2201006006	0.000	0.000	0.000	0.570	Shortfall of Sites	0.139	Low Residential	R1-1	Low Residential	0	0	66.287	0.570		Residential - Single Family Residence, 1	189B129 79	1 per lot	Reseda - West Van Nuys	No	ABMI	AHO , RES CPU
Los Angeles	17541 LANARK ST	91325	2201006009	0.000	0.000	0.000	0.570	Shortfall of Sites	0.139	Low Residential	R1-1	Low Residential	0	0	66.287	0.570		Residential - Single Family Residence, 1	189B129 82	1 per lot	Reseda - West Van Nuys	No	ABMI	AHO , RES CPU
Los Angeles	17616 CANTARA ST	91325	2201007029	0.000	0.000	0.000	0.570	Shortfall of Sites	0.139	Low Residential	R1-1	Low Residential	0	0	66.287	0.570		Residential - Single Family Residence, 1	192B129 579	1 per lot	Reseda - West Van Nuys	No	ABMI	AHO , RES CPU
Los Angeles	17529 WILLARD ST	91325	2201007011	0.000	0.000	0.000	0.570	Shortfall of Sites	0.139	Low Residential	R1-1	Low Residential	0	0	66.287	0.570		Residential - Single Family Residence - Pool, 1	192B129 633	1 per lot	Reseda - West Van Nuys	No	ABMI	AHO , RES CPU
Los Angeles	17601 WILLARD ST	91325	2201007006	0.000	0.000	0.000	0.570	Shortfall of Sites	0.139	Low Residential	R1-1	Low Residential	0	0	66.287	0.570		Residential - Single Family Residence, 1	192B129 628	1 per lot	Reseda - West Van Nuys	No	ABMI	AHO , RES CPU
Los Angeles	17541 WILLARD ST	91325	2201007009	0.000	0.000	0.000	0.570	Shortfall of Sites	0.139	Low Residential	R1-1	Low Residential	0	0	66.287	0.570		Residential - Single Family Residence - Therapy Pool (Spa), 1	192B129 631	1 per lot	Reseda - West Van Nuys	No	ABMI	AHO , RES CPU
Los Angeles	17617 LANARK ST	91325	2201006003	0.000	0.000	0.000	0.570	Shortfall of Sites	0.139	Low Residential	R1-1	Low Residential	0	0	66.287	0.570		Residential - Single Family Residence, 1	189B129 76	1 per lot	Reseda - West Van Nuys	No	ABMI	AHO , RES CPU
Los Angeles	17600 WILLARD ST	91325	2201006026	0.000	0.000	0.000	0.570	Shortfall of Sites	0.139	Low Residential	R1-1	Low Residential	0	0	66.287	0.570		Residential - Single Family Residence, 1	189B129 27	1 per lot	Reseda - West Van Nuys	No	ABMI	AHO , RES CPU
Los Angeles	17540 CANTARA ST	91325	2201007023	0.000	0.000	0.000	0.570	Shortfall of Sites	0.139	Low Residential	R1-1	Low Residential	0	0	66.287	0.570		Residential - Single Family Residence, 1	192B129 585	1 per lot	Reseda - West Van Nuys	No	ABMI	AHO , RES CPU
Los Angeles	7860 JUTLAND AVE	91325	2201028021	0.000	0.000	0.000	0.570	Shortfall of Sites	0.139	Low Residential	R1-1	Low Residential	0	0	66.287	0.570		Residential - Single Family Residence, 1	189B129 808	1 per lot	Reseda - West Van Nuys	No	ABMI	AHO , RES CPU
Los Angeles	5055 W JEFFERSON BLVD	90016	5049034021	0.000	0.000	0.000	0.570	Shortfall of Sites	0.092	Hybrid Industrial	CM-2D-CPIO	0	0	0	7.765	0.570		Industrial - Light Manufacturing - One Story, 0	120B177 721		West Adams - Baldwin Hills - Leimert	No	ABMI	ARO
Los Angeles	5055 W JEFFERSON BLVD	90016	5049034021	0.000	0.000	0.000	0.570	Shortfall of Sites	0.092	Hybrid Industrial	CM-2D-CPIO	0	0	0	7.765	0.570		Industrial - Light Manufacturing - One Story, 0	120B177 722		West Adams - Baldwin Hills - Leimert	No	ABMI	ARO
Los Angeles	1566 RIO VISTA AVE	90023	5169010003	0.000	0.000	0.000	0.570	Shortfall of Sites	0.020	Regional Center Commercial	C2-1-RIO-CUGU	0	0	0	53.988	0.570		, 0	120A221 186		Boyle Heights	No	ABMI	ARO , MURC
Los Angeles	5732 W WASHINGTON BLVD	90016	5048006055	0.000	0.000	0.000	0.570	Shortfall of Sites	0.040	Community Commercial	C2-2D-CPIO	0	0	0	27.729	0.570		Industrial - Light Manufacturing - One Story, 0	123B173 431		West Adams - Baldwin Hills - Leimert	No	ABMI	ARO
Los Angeles	5732 W WASHINGTON BLVD	90016	5048006055	0.000	0.000	0.000	0.570	Shortfall of Sites	0.043	Community Commercial	C2-2D-CPIO	0	0	0	25.263	0.570		Industrial - Light Manufacturing - One Story, 0	123B173 434		West Adams - Baldwin Hills - Leimert	No	ABMI	ARO
Los Angeles	5732 W WASHINGTON BLVD	90016	5048006055	0.000	0.000	0.000	0.570	Shortfall of Sites	0.043	Community Commercial	C2-2D-CPIO	0	0	0	25.275	0.570		Industrial - Light Manufacturing - One Story, 0	123B173 439		West Adams - Baldwin Hills - Leimert	No	ABMI	ARO
Los Angeles	5732 W WASHINGTON BLVD	90016	5048006055	0.000	0.000	0.000	0.570	Shortfall of Sites	0.043	Community Commercial	C2-2D-CPIO	0	0	0	25.287	0.570		Industrial - Light Manufacturing - One Story, 0	123B173 447		West Adams - Baldwin Hills - Leimert	No	ABMI	ARO
Los Angeles	5732 W WASHINGTON BLVD	90016	5048006055	0.000	0.000	0.000	0.570	Shortfall of Sites	0.043	Community Commercial	C2-2D-CPIO	0	0	0	25.299	0.570		Industrial - Light Manufacturing - One Story, 0	123B173 452		West Adams - Baldwin Hills - Leimert	No	ABMI	ARO
Los Angeles	5732 W WASHINGTON BLVD	90016	5048006055	0.000	0.000	0.000	0.570	Shortfall of Sites	0.043	Community Commercial	C2-2D-CPIO	0	0	0	25.311	0.570		Industrial - Light Manufacturing - One Story, 0	123B173 456		West Adams - Baldwin Hills - Leimert	No	ABMI	ARO
Los Angeles	5732 W WASHINGTON BLVD	90016	5048006055	0.000	0.000	0.000	0.570	Shortfall of Sites	0.043	Community Commercial	C2-2D-CPIO	0	0	0	25.322	0.570		Industrial - Light Manufacturing - One Story, 0	123B173 462		West Adams - Baldwin Hills - Leimert	No	ABMI	ARO
Los Angeles	7854 JUTLAND AVE	91325	2201028020	0.000	0.000	0.000	0.570	Shortfall of Sites	0.139	Low Residential	R1-1	Low Residential	0	0	66.287	0.570		Residential - Single Family Residence, 1	189B129 825	1 per lot	Reseda - West Van Nuys	No	ABMI	AHO , RES CPU
Los Angeles	7848 JUTLAND AVE	91325	2201028019	0.000	0.000	0.000	0.570	Shortfall of Sites	0.139	Low Residential	R1-1	Low Residential	0	0	66.287	0.570		Residential - Single Family Residence, 1	189B129 857	1 per lot	Reseda - West Van Nuys	No	ABMI	AHO , RES CPU

Jurisdiction Name	Site Address/Intersection	5 Digit ZIP Code	Assessor Parcel Number	Very Low-Income	Low-Income	Moderate-Income	Above Moderate-Income	Type of Shortfall	Parcel Size (Acres)	Current General Plan Designation	Current Zoning	Proposed General Plan (GP) Designation	Proposed Zoning	Minimum Density Allowed	Maximum Density Allowed	Total Capacity	Vacant/ Nonvacant	Description of Existing Uses	PIN	Base Density Per Acre	Community Plan Area	Rent Stabalization Ordinance	Income Category	Applicable Rezoning Program (Program informing values in Column Q listed first)
Los Angeles	17526 LEMAY ST	91406	2229016017	0.000	0.000	0.000	0.570	Shortfall of Sites	0.148	Low Residential	R1-1-RIO	Low Residential	0	0	66.287	0.570		Residential - Single Family Residence - Pool, 1	180B129 247	1 per lot	Reseda - West Van Nuys	No	ABMI	AHO , RES CPU
Los Angeles	18027 INGOMAR ST	91335	2101025001	0.000	0.000	0.000	0.570	Shortfall of Sites	0.148	Low Residential	R1-1	Low Residential	0	0	66.287	0.570		Residential - Single Family Residence, 1	189B125 705	1 per lot	Reseda - West Van Nuys	No	ABMI	AHO , RES CPU
Los Angeles	7908 SHOSHONE AVE	91325	2201030014	0.000	0.000	0.000	0.570	Shortfall of Sites	0.139	Low Residential	R1-1	Low Residential	0	0	66.287	0.570		Residential - Single Family Residence, 1	189B129 700	1 per lot	Reseda - West Van Nuys	No	ABMI	AHO , RES CPU
Los Angeles	7961 NEWCASTLE AVE	91335	2101026020	0.000	0.000	0.000	0.570	Shortfall of Sites	0.148	Low Residential	R1-1	Low Residential	0	0	66.287	0.570		Residential - Single Family Residence, 1	189B125 399	1 per lot	Reseda - West Van Nuys	No	ABMI	AHO , RES CPU
Los Angeles	7900 SHOSHONE AVE	91325	2201031001	0.000	0.000	0.000	0.570	Shortfall of Sites	0.139	Low Residential	R1-1	Low Residential	0	0	66.287	0.570		Residential - Single Family Residence, 1	189B129 742	1 per lot	Reseda - West Van Nuys	No	ABMI	AHO , RES CPU
Los Angeles	7452 FORBES AVE	91406	2226023003	0.000	0.000	0.000	0.570	Shortfall of Sites	0.148	Low Residential	R1-1	Low Residential	0	0	66.287	0.570		Residential - Single Family Residence, 1	186B133 527	1 per lot	Reseda - West Van Nuys	No	ABMI	AHO , RES CPU
Los Angeles	7851 JAMIESON AVE	91335	2101029027	0.000	0.000	0.000	0.570	Shortfall of Sites	0.148	Low Residential	R1-1	Low Residential	0	0	66.287	0.570		Residential - Single Family Residence, 1	189B129 786	1 per lot	Reseda - West Van Nuys	No	ABMI	AHO , RES CPU
Los Angeles	7862 SHOSHONE AVE	91325	2201031002	0.000	0.000	0.000	0.570	Shortfall of Sites	0.139	Low Residential	R1-1	Low Residential	0	0	66.287	0.570		Residential - Single Family Residence, 1	189B129 755	1 per lot	Reseda - West Van Nuys	No	ABMI	AHO , RES CPU
Los Angeles	1843 W VERNON AVE	90062	5022008041	0.000	0.000	0.000	0.570	Shortfall of Sites	0.124	Low Medium II Residential	[Q]R4-1	0	0	0	102.494	0.570		Institutional - Church - One Story, 0	111B193 83		South Los Angeles	No	ABMI	FBO
Los Angeles	2401 N BROADWAY	90031	5204004013	0.000	0.000	0.000	0.570	Shortfall of Sites	0.157	Neighborhood Commercial	[Q]C4-1XL-CDO	0	0	0	5.035	0.570		Commercial - Store Combination - Store and Residential Combination - One Story, 0	138A221 61		Northeast Los Angeles	Yes	ABMI	ARO
Los Angeles	17534 HATTERAS ST	91316	2254006015	0.000	0.000	0.000	0.570	Shortfall of Sites	0.139	Low II Residential	R1-1-RIO	Low Residential	0	0	66.287	0.570		Residential - Single Family Residence, 1	174B129 205	1 per lot	Encino - Tarzana	No	ABMI	AHO , ENC CPU
Los Angeles	7856 SHOSHONE AVE	91325	2201031003	0.000	0.000	0.000	0.570	Shortfall of Sites	0.139	Low Residential	R1-1	Low Residential	0	0	66.287	0.570		Residential - Single Family Residence, 1	189B129 797	1 per lot	Reseda - West Van Nuys	No	ABMI	AHO , RES CPU
Los Angeles	17543 GILMORE ST	91406	2229027004	0.000	0.000	0.000	0.570	Shortfall of Sites	0.148	Low Residential	R1-1-RIO	Low Residential	0	0	66.287	0.570		Residential - Single Family Residence - Pool, 1	180B129 822	1 per lot	Reseda - West Van Nuys	No	ABMI	AHO , RES CPU
Los Angeles	17826 STRATHERN ST	91335	2101030010	0.000	0.000	0.000	0.570	Shortfall of Sites	0.148	Low Residential	R1-1	Low Residential	0	0	66.287	0.570		Residential - Single Family Residence, 1	189B129 468	1 per lot	Reseda - West Van Nuys	No	ABMI	AHO , RES CPU
Los Angeles	7850 SHOSHONE AVE	91325	2201031004	0.000	0.000	0.000	0.570	Shortfall of Sites	0.139	Low Residential	R1-1	Low Residential	0	0	66.287	0.570		Residential - Single Family Residence - Pool, 1	189B129 814	1 per lot	Reseda - West Van Nuys	No	ABMI	AHO , RES CPU
Los Angeles	4909 CRENSHAW BLVD	90043	5013017024	0.000	0.000	0.000	0.570	Shortfall of Sites	0.124	High Medium Residential	R4-1-SP	0	0	0	102.494	0.570		Institutional - Church - One Story, 0	111B185 464		West Adams - Baldwin Hills - Leimert	No	ABMI	FBO
Los Angeles	22025 DEL VALLE ST	91364	2169017009	0.000	0.000	0.000	0.570	Shortfall of Sites	0.139	Low Residential	R1-1	Low Residential	0	0	66.287	0.570		Residential - Single Family Residence, 1	171B101 355	1 per lot	Canoga Park - Winnetka - Woodland Hills - West Hills	No	ABMI	AHO , CPK CPU
Los Angeles	7844 SHOSHONE AVE	91325	2201031005	0.000	0.000	0.000	0.570	Shortfall of Sites	0.139	Low Residential	R1-1	Low Residential	0	0	66.287	0.570		Residential - Single Family Residence, 1	189B129 832	1 per lot	Reseda - West Van Nuys	No	ABMI	AHO , RES CPU
Los Angeles	7552 DONNA AVE	91335	2104016050	0.000	0.000	0.000	0.570	Shortfall of Sites	0.148	Low Residential	R1-1	Low Residential	0	0	66.287	0.570		Residential - Single Family Residence, 1	186B121 184	1 per lot	Reseda - West Van Nuys	No	ABMI	AHO , RES CPU
Los Angeles	7838 SHOSHONE AVE	91325	2201031006	0.000	0.000	0.000	0.570	Shortfall of Sites	0.139	Low Residential	R1-1	Low Residential	0	0	66.287	0.570		Residential - Single Family Residence - Pool, 1	189B129 871	1 per lot	Reseda - West Van Nuys	No	ABMI	AHO , RES CPU
Los Angeles	18221 CLARK ST	91356	2160018136	0.000	0.000	0.000	0.570	Shortfall of Sites	0.139	Low II Residential	R1-1	Low Residential	0	0	66.287	0.570		Residential - Single Family Residence, 1	174B125 539	1 per lot	Encino - Tarzana	No	ABMI	AHO , ENC CPU
Los Angeles	7017 PETIT AVE	91406	2225012015	0.000	0.000	0.000	0.570	Shortfall of Sites	0.148	Low Residential	R1-1	Low Residential	0	0	66.287	0.570		Residential - Single Family Residence, 1	183B137 220	1 per lot	Reseda - West Van Nuys	No	ABMI	AHO , RES CPU
Los Angeles	17659 WELBY WAY	91406	2229013019	0.000	0.000	0.000	0.570	Shortfall of Sites	0.148	Low Residential	R1-1-RIO	Low Residential	0	0	66.287	0.570		Residential - Single Family Residence, 1	180B129 99	1 per lot	Reseda - West Van Nuys	No	ABMI	AHO , RES CPU
Los Angeles	7458 FORBES AVE	91406	2226023002	0.000	0.000	0.000	0.570	Shortfall of Sites	0.148	Low Residential	R1-1	Low Residential	0	0	66.287	0.570		Residential - Single Family Residence, 1	186B133 502	1 per lot	Reseda - West Van Nuys	No	ABMI	AHO , RES CPU
Los Angeles	8141 ANDASOL AVE	91325	2201016024	0.000	0.000	0.000	0.570	Shortfall of Sites	0.139	Low Residential	R1-1	Low Residential	0	0	66.287	0.570		Residential - Single Family Residence - Pool, 1	189B133 71	1 per lot	Reseda - West Van Nuys	No	ABMI	AHO , RES CPU
Los Angeles	17320 COLLINS ST	91316	2254017038	0.000	0.000	0.000	0.570	Shortfall of Sites	0.139	Low II Residential	R1-1-RIO	Low Residential	0	0	66.287	0.570		Residential - Single Family Residence, 1	174B133 460	1 per lot	Encino - Tarzana	No	ABMI	AHO , ENC CPU
Los Angeles	2934 ALLESANDRO ST	90039	5442024025	0.000	0.000	0.000	0.570	Shortfall of Sites	0.064	Commercial Manufacturing	[Q]CM-1XL-RIO	0	0	0	17.141	0.570		Industrial - Light Manufacturing - One Story, 0	150B213 801		Silver Lake - Echo Park - Elysian Valley	No	ABMI	ARO
Los Angeles	1458 W TEMPLE ST	90026	5160004004	0.000	0.000	0.000	0.570	Shortfall of Sites	0.112	Limited Commercial - Mixed Medium Residential	CW	0	0	0	7.062	0.570		Commercial - Store Combination - Store and Residential Combination - One Story, 0	136-5A209 243		Westlake	Yes	ABMI	ARO
Los Angeles	5100 S MAIN ST	90037	5109005008	0.000	0.000	0.000	0.570	Shortfall of Sites	0.153	Neighborhood Commercial	C2-1VL-CPIO	0	0	0	5.169	0.570		Commercial - Store Combination - Store and Residential Combination - One Story, 0	111A205 365		Southeast Los Angeles	Yes	ABMI	ARO
Los Angeles	8126 PASO ROBLES AVE	91406	2204031014	0.000	0.000	0.000	0.570	Shortfall of Sites	0.139	Low Residential	R1-1	Low Residential	0	0	66.287	0.570		Residential - Single Family Residence, 1	189B133 74	1 per lot	Reseda - West Van Nuys	No	ABMI	AHO , RES CPU
Los Angeles	17530 LEMAY ST	91406	2229016018	0.000	0.000	0.000	0.570	Shortfall of Sites	0.148	Low Residential	R1-1-RIO	Low Residential	0	0	66.287	0.570		Residential - Single Family Residence, 1	180B129 246	1 per lot	Reseda - West Van Nuys	No	ABMI	AHO , RES CPU
Los Angeles	1524 PLEASANT AVE	90033	5174024008	0.000	0.000	0.000	0.570	Shortfall of Sites	0.123	Medium Residential	R3-1-RIO-CUGU	0	0	0	102.494	0.570		Institutional - Church - One Story, 0	129A219 27		Boyle Heights	No	ABMI	FBO
Los Angeles	2116 S SAN PEDRO ST	90011	5131012027	0.000	0.000	0.000	0.570	Shortfall of Sites	0.172	Community Commercial	C2-2D-CPIO	0	0	0	4.593	0.570		Commercial - Store Combination - Store and Residential Combination - One Story, 0	121-5A209 353		Southeast Los Angeles	Yes	ABMI	ARO
Los Angeles	7101 WHITAKER AVE	91406	2225017001	0.000	0.000	0.000	0.570	Shortfall of Sites	0.148	Low Residential	R1-1	Low Residential	0	0	66.287	0.570		Residential - Single Family Residence, 1	183B137 131	1 per lot	Reseda - West Van Nuys	No	ABMI	AHO , RES CPU
Los Angeles	17537 GILMORE ST	91406	2229027005	0.000	0.000	0.000	0.570	Shortfall of Sites	0.148	Low Residential	R1-1-RIO	Low Residential	0	0	66.287	0.570		Residential - Single Family Residence, 1	180B129 823	1 per lot	Reseda - West Van Nuys	No	ABMI	AHO , RES CPU
Los Angeles	8195 LESNER AVE	91406	2204027021	0.000	0.000	0.000	0.570	Shortfall of Sites	0.139	Low Residential	R1-1	Low Residential	0	0	66.287	0.570		Residential - Single Family Residence, 1	189B133 13	1 per lot	Reseda - West Van Nuys	No	ABMI	AHO , RES CPU
Los Angeles	17401 MARLIN PL	91406	2229006008	0.000	0.000	0.000	0.569	Shortfall of Sites	0.148	Low Residential	R1-1	Low Residential	0	0	66.287	0.569		Residential - Single Family Residence, 1	183B129 641	1 per lot	Reseda - West Van Nuys	No	ABMI	AHO , RES CPU
Los Angeles	1794 W 36TH PL	90018	5041023052	0.000	0.000	0.000	0.569	Shortfall of Sites	0.123	Low II Residential	[Q]R4-1-O	0	0	0	102.494	0.569		Institutional - Church - One Story, 0	120B193 1471		South Los Angeles	No	ABMI	FBO
Los Angeles	18544 VENTURA BLVD	91356	2161017023	0.000	0.000	0.000	0.569	Shortfall of Sites	0.054	Community Commercial	C2-1L	0	0	0	66.287	0.569		Commercial - Auto, Recreation Equipment, Construction Equipment Sales and Service - Auto Body Repair Shop - One Story, 0	171B125 35		Encino - Tarzana	No	ABMI	AHO , ENC CPU
Los Angeles	4631 BEVERLY BLVD	90004	5522032006	0.000	0.000	0.000	0.569	Shortfall of Sites	0.161	General Commercial	C2-1	0	0	0	4.430	0.569		Commercial - Office Building - One Story, 0	138B193 396		Wilshire	No	ABMI	ARO
Los Angeles	18544 VENTURA BLVD	91356	2161017023	0.000	0.000	0.000	0.569	Shortfall of Sites	0.054	Community Commercial	C2-1L	0	0	0	66.287	0.569		Commercial - Auto, Recreation Equipment, Construction Equipment Sales and Service - Auto Body Repair Shop - One Story, 0	171B125 37		Encino - Tarzana	No	ABMI	AHO , ENC CPU
Los Angeles	17601 CALVERT ST	91316	2229034023	0.000	0.000	0.000	0.569	Shortfall of Sites	0.148	Low Residential	R1-1-RIO	Low Residential	0	0	66.287	0.569		Residential - Single Family Residence, 1	177B129 235	1 per lot	Reseda - West Van Nuys	No	ABMI	AHO , RES CPU
Los Angeles	7309 CALDUS AVE	91406	2228003020	0.000	0.000	0.000	0.569	Shortfall of Sites	0.148	Low Residential	R1-1	Low Residential	0	0	66.287	0.569		Residential - Single Family Residence, 1	186B129 1120	1 per lot	Reseda - West Van Nuys	No	ABMI	AHO , RES CPU
Los Angeles	7303 PASO ROBLES AVE	91406	2227002001	0.000	0.000	0.000	0.569	Shortfall of Sites	0.148	Low Residential	R1-1	Low Residential	0	0	66.287	0.569		Residential - Single Family Residence - Pool, 1	186B133 1019	1 per lot	Reseda - West Van Nuys	No	ABMI	AHO , RES CPU
Los Angeles	17301 HAYNES ST	91406	2229009061	0.000	0.000	0.000	0.569	Shortfall of Sites	0.148	Low Residential	R1-1-RIO	Low Residential	0	0	66.287	0.569		Residential - Single Family Residence, 1	180B133 306	1 per lot	Reseda - West Van Nuys	No	ABMI	AHO , RES CPU
Los Angeles	17839 LORNE ST	91335	2101005017	0.000	0.000	0.000	0.569	Shortfall of Sites	0.148	Low Residential	R1-1	Low Residential	0	0	66.287	0.569		Residential - Single Family Residence, 1	189B129 186	1 per lot	Reseda - West Van Nuys	No	ABMI	AHO , RES CPU
Los Angeles	17652 DELANO ST	91316	2229034034	0.000	0.000	0.000	0.569	Shortfall of Sites	0.148	Low Residential	R1-1-RIO	Low Residential	0	0	66.287	0.569		Residential - Single Family Residence, 1	177B129 203	1 per lot	Reseda - West Van Nuys	No	ABMI	AHO , RES CPU
Los Angeles	17533 GILMORE ST	91406	2229027006	0.000	0.000	0.000	0.569	Shortfall of Sites	0.148	Low Residential	R1-1-RIO	Low Residential	0	0	66.287	0.569		Residential - Single Family Residence, 1	180B129 824	1 per lot	Reseda - West Van Nuys	No	ABMI	AHO , RES CPU
Los Angeles	17344 HARTLAND ST	91406	2229007071	0.000	0.000	0.000	0.569	Shortfall of Sites	0.148	Low Residential	R1-1	Low Residential	0	0	66.287	0.569		Residential - Single Family Residence, 1	183B133 885	1 per lot	Reseda - West Van Nuys	No	ABMI	AHO , RES CPU
Los Angeles	17454 COLLINS ST	91316	2254017020	0.000	0.000	0.000	0.569	Shortfall of Sites	0.139	Low II Residential	R1-1-RIO	Low Residential	0	0	66.287	0.569		Residential - Single Family Residence, 1	174B129 618	1 per lot	Encino - Tarzana	No	ABMI	AHO , ENC CPU
Los Angeles	5866 ALONZO AVE	91316	2159023016	0.000	0.000	0.000	0.569	Shortfall of Sites	0.139	Low II Residential	R1-1-RIO	Low Residential	0	0	66.287	0.569		Residential - Single Family Residence, 1	174B129 31	1 per lot	Encino - Tarzana	No	ABMI	AHO , ENC CPU
Los Angeles	17652 CALVERT ST	91316	2229036034	0.000	0.000	0.000	0.569	Shortfall of Sites	0.148	Low Residential	R1-1-RIO	Low Residential	0	0	66.287	0.569		Residential - Single Family Residence, 1	177B129 300	1 per lot	Reseda - West Van Nuys	No	ABMI	AHO , RES CPU
Los Angeles	17653 CALVERT ST	91316	2229034013	0.000	0.000	0.000	0.569	Shortfall of Sites	0.148	Low Residential	R1-1-RIO	Low Residential	0	0	66.287	0.569		Residential - Single Family Residence, 1	177B129 245	1 per lot	Reseda - West Van Nuys	No	ABMI	AHO , RES CPU
Los Angeles	17542 HAMLIN ST	91406	2229027021	0.000	0.000	0.000	0.569	Shortfall of Sites	0.148	Low Residential	R1-1-RIO	Low Residential	0	0	66.287	0.569		Residential - Single Family Residence, 1	180B129 753	1 per lot	Reseda - West Van Nuys	No	ABMI	AHO , RES CPU
Los Angeles	17536 LEMAY ST	91406	2229016019	0.000	0.000	0.000	0.569	Shortfall of Sites	0.148	Low Residential	R1-1-RIO	Low Residential	0	0	66.287	0.569		Residential - Single Family Residence, 1	180B129 245	1 per lot	Reseda - West Van Nuys	No	ABMI	AHO , RES CPU
Los Angeles	5835 SHOSHONE AVE	91316	2254003018	0.000	0.000	0.000	0.569	Shortfall of Sites	0.139	Low II Residential	R1-1-RIO	Low Residential	0	0	66.287	0.569		Residential - Single Family Residence, 1	174B129 108	1 per lot	Encino - Tarzana	No	ABMI	AHO , ENC CPU
Los Angeles	18959 VALERIO ST	91335	2104022029	0.000	0.000	0.000	0.569	Shortfall of Sites	0.148	Low Residential	R1-1	Low Residential	0	0	66.287	0.569		Residential - Single Family Residence, 1	186B121 621	1 per lot	Reseda - West Van Nuys	No	ABMI	AHO , RES CPU
Los Angeles	7435 ALDEA AVE	91406	2203017033	0.000	0.000	0.000	0.569	Shortfall of Sites	0.148	Low Residential	R1-1	Low Residential	0	0	66.287	0.569		Residential - Single Family Residence - Pool, 1	186B133 613	1 per lot	Reseda - West Van Nuys	No	ABMI	AHO , RES CPU
Los Angeles	17653 BESSEMER ST	91316	2229036013	0.000	0.000	0.000	0.569	Shortfall of Sites	0.148	Low Residential	R1-1-RIO	Low Residential	0	0	66.287	0.569		Residential - Single Family Residence, 1	177B129 334	1 per lot	Reseda - West Van Nuys	No	ABMI	AHO , RES CPU
Los Angeles	332 W 61ST ST	90003	6005003007	0.000	0.000	0.000	0.569	Shortfall of Sites	0.123	Low Medium I Residential	[Q]R4-1	0	0	0	102.494	0.569		Institutional - Church - One Story, 0	105B201 733		Southeast Los Angeles	No	ABMI	FBO
Los Angeles	17453 MARTHA ST	91316	2254017019	0.000	0.000	0.000	0.569	Shortfall of Sites	0.139	Low II Residential	R1-1-RIO	Low Residential	0	0	66.287	0.569		Residential - Single Family Residence, 1	174B129 686	1 per lot	Encino - Tarzana	No	ABMI	AHO , ENC CPU
Los Angeles	8106 LESNER AVE	91406	2204029005	0.000	0.000	0.000	0.569	Shortfall of Sites	0.139	Low Residential	R1-1	Low Residential	0	0	66.287	0.569		Residential - Single Family Residence, 1	189B133 146	1 per lot	Reseda - West Van Nuys	No	ABMI	AHO , RES CPU
Los Angeles	17527 GILMORE ST	91406	2229027007	0.000	0.000	0.000	0.569	Shortfall of Sites	0.148	Low Residential	R1-1-RIO	Low Residential	0	0	66.287	0.569		Residential - Single Family Residence, 1	180B129 825	1 per lot	Reseda - West Van Nuys	No	ABMI	AHO , RES CPU
Los Angeles	7833 JELLICO AVE	91325	2201035016	0.000	0.000	0.000	0.569	Shortfall of Sites	0.139	Low Residential	R1-1	Low Residential	0	0	66.287	0.569		Residential - Single Family Residence, 1	189B129 910	1 per lot	Reseda - West Van Nuys	No	ABMI	AHO , RES CPU
Los Angeles	17059 COVELLO ST	91406	2203015013	0.000	0.000	0.000	0.569	Shortfall of Sites	0.148	Low Residential	R1-1	Low Residential	0	0	66.287	0.569		Residential - Single Family Residence, 1	186B133 308	1 per lot	Reseda - West Van Nuys	No	ABMI	AHO , RES CPU
Los Angeles	5462 W ADAMS BLVD	90016	5043008036	0.000	0.000	0.000	0.568	Shortfall of Sites	0.059	Neighborhood Commercial	C2-1VL-CPIO	0	0	0	18.680	0.568		Industrial - Warehousing, Distribution, Storage - Warehousing, Distribution, 10,000 to 24,999 SF - One Story, 0	123B177 1065		West Adams - Baldwin Hills - Leimert	No	ABMI	ARO
Los Angeles	5462 W ADAMS BLVD	90016	5043008036	0.000	0.000	0.000	0.568	Shortfall of Sites	0.059	Neighborhood Commercial	C2-1VL-CPIO	0	0	0	18.682	0.568		Industrial - Warehousing, Distribution, Storage - Warehousing, Distribution, 10,000 to 24,999 SF - One Story, 0	123B177 1066		West Adams - Baldwin Hills - Leimert	No	ABMI	ARO
Los Angeles	5462 W ADAMS BLVD	90016	5043008036	0.000	0.000	0.000	0.568	Shortfall of Sites	0.059	Neighborhood Commercial	C2-1VL-CPIO	0	0	0	18.683	0.568		Industrial - Warehousing, Distribution, Storage - Warehousing, Distribution, 10,000 to 24,999 SF - One Story, 0	123B177 1067		West Adams - Baldwin Hills - Leimert	No	ABMI	ARO
Los Angeles	5462 W ADAMS BLVD	90016	5043008036	0.000	0.000	0.000	0.568	Shortfall of Sites	0.059	Neighborhood Commercial	C2-1VL-CPIO	0	0	0	18.685	0.568		Industrial - Warehousing, Distribution, Storage - Warehousing, Distribution, 10,000 to 24,999 SF - One Story, 0	123B177 1068		West Adams - Baldwin Hills - Leimert	No	ABMI	ARO
Los Angeles	17028 CANTARA ST	91406	2204028018	0.000	0.000	0.000	0.568	Shortfall of Sites	0.139	Low Residential	R1-1	Low Residential	0	0	66.287	0.568		Residential - Single Family Residence, 1	192B133 442	1 per lot	Reseda - West Van Nuys	No	ABMI	AHO , RES CPU
Los Angeles	17536 HAMLIN ST	91406	2229027020	0.000	0.000	0.000	0.568	Shortfall of Sites	0.148	Low Residential	R1-1-RIO	Low Residential	0	0	66.287	0.568		Residential - Single Family Residence, 1	180B129 754	1 per lot	Reseda - West Van Nuys	No	ABMI	AHO , RES CPU
Los Angeles	20206 INGOMAR ST	91306	2107021068	0.000	0.000	0.000	0.568	Shortfall of Sites	0.148	Low Residential	R1-1	Low Residential	0	0	66.287	0.568		Residential - Single Family Residence, 1	189B113 1153	1 per lot	Canoga Park - Winnetka - Woodland Hills - West Hills	No	ABMI	AHO , CPK CPU
Los Angeles	0	0	2651010900	0.000	0.000	0.000	0.000	Shortfall of Sites	0.370	Public Facilities	PF-1	0	0	0	153.741	0.000		Miscellaneous - Government Owned Property, 0	198B149 580		Mission Hills - Panorama City - North Hills	No		PF
Los Angeles	17600 CALVERT ST	91316	2229036024	0.000	0.000	0.000	0.568	Shortfall of Sites	0.148	Low Residential	R1-1-RIO	Low Residential	0	0	66.287	0.568		Residential - Single Family Residence, 1	177B129 290	1 per lot	Reseda - West Van Nuys	No	ABMI	AHO , RES CPU
Los Angeles	5947 BURCHARD AVE	90034	5064031017	0.000	0.000	0.000	0.568	Shortfall of Sites	0.102	Hybrid Industrial	(T)(Q)CM-1	0	0	0	6.979	0.568		Industrial - Warehousing, Distribution, Storage - Warehousing, Distribution, Under 10,000 SF - One Story, 0	123B173 61		West Adams - Baldwin Hills - Leimert	No	ABMI	ARO

Jurisdiction Name	Site Address/Intersection	5 Digit ZIP Code	Assessor Parcel Number	Very Low-Income	Low-Income	Moderate-Income	Above Moderate-Income	Type of Shortfall	Parcel Size (Acres)	Current General Plan Designation	Current Zoning	Proposed General Plan (GP) Designation	Proposed Zoning	Minimum Density Allowed	Maximum Density Allowed	Total Capacity	Vacant/ Nonvacant	Description of Existing Uses	PIN	Base Density Per Acre	Community Plan Area	Rent Stabalization Ordinance	Income Category	Applicable Rezoning Program (Program informing values in Column Q listed first)
Los Angeles	5947 BURCHARD AVE	90034	5064031017	0.000	0.000	0.000	0.568	Shortfall of Sites	0.097	Hybrid Industrial	(T)(Q)CM-1	0	0	0	7.320	0.568		Industrial - Warehousing, Distribution, Storage - Warehousing, Distribution, Under 10,000 SF - One Story, 0	123B173 71		West Adams - Baldwin Hills - Leimert	No	ABMI	ARO
Los Angeles	5440 TROOST AVE	91601	2348001037	0.000	0.000	0.000	0.568	Shortfall of Sites	0.103	Low Medium II Residential	RD1.5-1	0	0	0	102.494	0.568		Institutional - Church - One Story, 0	174B169 1207		North Hollywood - Valley Village	No	ABMI	FBO
Los Angeles	5748 CHICOPEE AVE	91316	2254020017	0.000	0.000	0.000	0.568	Shortfall of Sites	0.139	Low II Residential	R1-1-RIO	Low Residential	0	0	66.287	0.568		Residential - Single Family Residence, 1	174B129 293	1 per lot	Encino - Tarzana	No	ABMI	AHO , ENC CPU
Los Angeles	5280 W PICO BLVD	90019	5069036033	0.000	0.000	0.000	0.568	Shortfall of Sites	0.071	General Commercial	C4-1-O	0	0	0	15.311	0.568		Commercial - Store Combination - Store and Office Combination - One Story, 0	129B177 1080		Wilshire	No	ABMI	ARO
Los Angeles	5280 W PICO BLVD	90019	5069036033	0.000	0.000	0.000	0.568	Shortfall of Sites	0.069	General Commercial	C4-1-O	0	0	0	15.783	0.568		Commercial - Store Combination - Store and Office Combination - One Story, 0	129B177 1082		Wilshire	No	ABMI	ARO
Los Angeles	5280 W PICO BLVD	90019	5069036033	0.000	0.000	0.000	0.568	Shortfall of Sites	0.069	General Commercial	C4-1-O	0	0	0	15.783	0.568		Commercial - Store Combination - Store and Office Combination - One Story, 0	129B177 1084		Wilshire	No	ABMI	ARO
Los Angeles	17540 LEMAY ST	91406	2229016020	0.000	0.000	0.000	0.568	Shortfall of Sites	0.148	Low Residential	R1-1-RIO	Low Residential	0	0	66.287	0.568		Residential - Single Family Residence, 1	180B129 244	1 per lot	Reseda - West Van Nuys	No	ABMI	AHO , RES CPU
Los Angeles	7464 FORBES AVE	91406	2226023001	0.000	0.000	0.000	0.568	Shortfall of Sites	0.148	Low Residential	R1-1	Low Residential	0	0	66.287	0.568		Residential - Single Family Residence, 1	186B133 478	1 per lot	Reseda - West Van Nuys	No	ABMI	AHO , RES CPU
Los Angeles	17532 HAMLIN ST	91406	2229027019	0.000	0.000	0.000	0.568	Shortfall of Sites	0.148	Low Residential	R1-1-RIO	Low Residential	0	0	66.287	0.568		Residential - Single Family Residence - Pool, 1	180B129 755	1 per lot	Reseda - West Van Nuys	No	ABMI	AHO , RES CPU
Los Angeles	5732 CHICOPEE AVE	91316	2254020014	0.000	0.000	0.000	0.568	Shortfall of Sites	0.139	Low II Residential	R1-1-RIO	Low Residential	0	0	66.287	0.568		Residential - Single Family Residence, 1	174B129 348	1 per lot	Encino - Tarzana	No	ABMI	AHO , ENC CPU
Los Angeles	5641 ALDEA AVE	91316	2255014009	0.000	0.000	0.000	0.568	Shortfall of Sites	0.139	Low II Residential	R1-1-RIO	Low Residential	0	0	66.287	0.568		Residential - Single Family Residence - Pool, 1	174B133 468	1 per lot	Encino - Tarzana	No	ABMI	AHO , ENC CPU
Los Angeles	17050 OAK PARK CT	91316	2289004027	0.000	0.000	0.000	0.568	Shortfall of Sites	0.139	Low II Residential	R1-1	Low Residential	0	0	66.287	0.568		Residential - Single Family Residence, 1	168B133 577	1 per lot	Encino - Tarzana	No	ABMI	AHO , ENC CPU
Los Angeles	23295 CLEARPOOL PL	90710	7438008062	0.000	0.000	0.000	0.568	Shortfall of Sites	0.018	Low Residential	R1-1XL-O	0	0	0	113.635	0.568		Residential - Single Family Residence, 1	042B197 21		Wilmington - Harbor City	No	ABMI	OPP RC
Los Angeles	8134 GEYSER AVE	91335	2103003004	0.000	0.000	0.000	0.568	Shortfall of Sites	0.248	Low Residential	RA-1	Low Residential	0	0	66.287	0.568		Residential - Single Family Residence, 2	189B121 20	1 per lot	Reseda - West Van Nuys	Yes	ABMI	AHO , RES CPU
Los Angeles	16810 WEDDINGTON ST	91436	2259021001	0.000	0.000	0.000	0.568	Shortfall of Sites	0.139	Low II Residential	R1-1	Low Residential	0	0	66.287	0.568		Residential - Single Family Residence, 1	171B133 169	1 per lot	Encino - Tarzana	No	ABMI	AHO , ENC CPU
Los Angeles	16810 MARGATE ST	91436	2259020019	0.000	0.000	0.000	0.568	Shortfall of Sites	0.139	Low II Residential	R1-1	Low Residential	0	0	66.287	0.568		Residential - Single Family Residence, 1	171B133 121	1 per lot	Encino - Tarzana	No	ABMI	AHO , ENC CPU
Los Angeles	16811 MARGATE ST	91436	2259020018	0.000	0.000	0.000	0.568	Shortfall of Sites	0.139	Low II Residential	R1-1	Low Residential	0	0	66.287	0.568		Residential - Single Family Residence - Pool, 1	171B133 88	1 per lot	Encino - Tarzana	No	ABMI	AHO , ENC CPU
Los Angeles	1440 E 17TH ST	90021	5129008032	0.000	0.000	0.000	0.568	Shortfall of Sites	0.000	0	0	0	0	0	37183.159	0.568		Industrial - Warehousing, Distribution, Storage - Warehousing, Distribution, Under 10,000 SF - One Story, 0	120A213 406		Southeast Los Angeles	No	ABMI	ARO
Los Angeles	16811 WEDDINGTON ST	91436	2259020036	0.000	0.000	0.000	0.568	Shortfall of Sites	0.139	Low II Residential	R1-1	Low Residential	0	0	66.287	0.568		Residential - Single Family Residence, 1	171B133 140	1 per lot	Encino - Tarzana	No	ABMI	AHO , ENC CPU
Los Angeles	21226 SAN MIGUEL ST	91364	2167010011	0.000	0.000	0.000	0.568	Shortfall of Sites	0.139	Low Residential	R1-1	Low Residential	[MB4-G1-5] [IX1-FA] [CPIO]	0	66.287	0.568		Residential - Single Family Residence, 1	168B105 188	1 per lot	Canoga Park - Winnetka - Woodland Hills - West Hills	No	ABMI	AHO , CPK CPU
Los Angeles	7013 MCLENNAN AVE	91406	2225020006	0.000	0.000	0.000	0.568	Shortfall of Sites	0.148	Low Residential	R1-1	Low Residential	0	0	66.287	0.568		Residential - Single Family Residence, 1	183B133 518	1 per lot	Reseda - West Van Nuys	No	ABMI	AHO , RES CPU
Los Angeles	1909 ZONAL AVE	90033	5201003007	0.000	0.000	0.000	0.568	Shortfall of Sites	0.123	General Commercial	[Q]C2-1VL	0	0	0	102.494	0.568		Institutional - Church - One Story, 0	133-5A223 35		Northeast Los Angeles	No	ABMI	FBO
Los Angeles	17624 BALTAR ST	91325	2201003002	0.000	0.000	0.000	0.568	Shortfall of Sites	0.139	Low Residential	R1-1	Low Residential	0	0	66.287	0.568		Residential - Single Family Residence, 1	189B129 371	1 per lot	Reseda - West Van Nuys	No	ABMI	AHO , RES CPU
Los Angeles	17612 BALTAR ST	91325	2201003004	0.000	0.000	0.000	0.568	Shortfall of Sites	0.139	Low Residential	R1-1	Low Residential	0	0	66.287	0.568		Residential - Single Family Residence, 1	189B129 373	1 per lot	Reseda - West Van Nuys	No	ABMI	AHO , RES CPU
Los Angeles	17556 BALTAR ST	91325	2201003007	0.000	0.000	0.000	0.568	Shortfall of Sites	0.139	Low Residential	R1-1	Low Residential	0	0	66.287	0.568		Residential - Single Family Residence, 1	189B129 376	1 per lot	Reseda - West Van Nuys	No	ABMI	AHO , RES CPU
Los Angeles	17600 BALTAR ST	91325	2201003006	0.000	0.000	0.000	0.568	Shortfall of Sites	0.139	Low Residential	R1-1	Low Residential	0	0	66.287	0.568		Residential - Single Family Residence, 1	189B129 375	1 per lot	Reseda - West Van Nuys	No	ABMI	AHO , RES CPU
Los Angeles	17625 BALTAR ST	91325	2201004033	0.000	0.000	0.000	0.568	Shortfall of Sites	0.139	Low Residential	R1-1	Low Residential	0	0	66.287	0.568		Residential - Single Family Residence, 1	189B129 311	1 per lot	Reseda - West Van Nuys	No	ABMI	AHO , RES CPU
Los Angeles	17613 BALTAR ST	91325	2201004031	0.000	0.000	0.000	0.568	Shortfall of Sites	0.139	Low Residential	R1-1	Low Residential	0	0	66.287	0.568		Residential - Single Family Residence, 1	189B129 313	1 per lot	Reseda - West Van Nuys	No	ABMI	AHO , RES CPU
Los Angeles	17551 BALTAR ST	91325	2201004027	0.000	0.000	0.000	0.568	Shortfall of Sites	0.139	Low Residential	R1-1	Low Residential	0	0	66.287	0.568		Residential - Single Family Residence, 1	189B129 318	1 per lot	Reseda - West Van Nuys	No	ABMI	AHO , RES CPU
Los Angeles	17545 BALTAR ST	91325	2201004026	0.000	0.000	0.000	0.568	Shortfall of Sites	0.139	Low Residential	R1-1	Low Residential	0	0	66.287	0.568		Residential - Single Family Residence, 1	189B129 319	1 per lot	Reseda - West Van Nuys	No	ABMI	AHO , RES CPU
Los Angeles	17525 BALTAR ST	91325	2201004022	0.000	0.000	0.000	0.568	Shortfall of Sites	0.139	Low Residential	R1-1	Low Residential	0	0	66.287	0.568		Residential - Single Family Residence - Pool, 1	189B129 323	1 per lot	Reseda - West Van Nuys	No	ABMI	AHO , RES CPU
Los Angeles	17534 BALTAR ST	91325	2201003011	0.000	0.000	0.000	0.568	Shortfall of Sites	0.139	Low Residential	R1-1	Low Residential	0	0	66.287	0.568		Residential - Single Family Residence - Pool, 1	189B129 380	1 per lot	Reseda - West Van Nuys	No	ABMI	AHO , RES CPU
Los Angeles	17524 BALTAR ST	91325	2201003013	0.000	0.000	0.000	0.568	Shortfall of Sites	0.139	Low Residential	R1-1	Low Residential	0	0	66.287	0.568		Residential - Single Family Residence, 1	189B129 382	1 per lot	Reseda - West Van Nuys	No	ABMI	AHO , RES CPU
Los Angeles	17506 BALTAR ST	91325	2201003016	0.000	0.000	0.000	0.568	Shortfall of Sites	0.139	Low Residential	R1-1	Low Residential	0	0	66.287	0.568		Residential - Single Family Residence, 1	189B129 385	1 per lot	Reseda - West Van Nuys	No	ABMI	AHO , RES CPU
Los Angeles	17550 LANARK ST	91325	2201005008	0.000	0.000	0.000	0.568	Shortfall of Sites	0.139	Low Residential	R1-1	Low Residential	0	0	66.287	0.568		Residential - Single Family Residence - Pool, 1	189B129 142	1 per lot	Reseda - West Van Nuys	No	ABMI	AHO , RES CPU
Los Angeles	17606 LANARK ST	91325	2201005005	0.000	0.000	0.000	0.568	Shortfall of Sites	0.139	Low Residential	R1-1	Low Residential	0	0	66.287	0.568		Residential - Single Family Residence, 1	189B129 138	1 per lot	Reseda - West Van Nuys	No	ABMI	AHO , RES CPU
Los Angeles	17528 LANARK ST	91325	2201005012	0.000	0.000	0.000	0.568	Shortfall of Sites	0.139	Low Residential	R1-1	Low Residential	0	0	66.287	0.568		Residential - Single Family Residence, 1	189B129 146	1 per lot	Reseda - West Van Nuys	No	ABMI	AHO , RES CPU
Los Angeles	7330 TOPEKA DR	91335	2104024016	0.000	0.000	0.000	0.568	Shortfall of Sites	0.148	Low Residential	R1-1	Low Residential	0	0	66.287	0.568		Residential - Single Family Residence - Pool, 1	186B121 799	1 per lot	Reseda - West Van Nuys	No	ABMI	AHO , RES CPU
Los Angeles	17551 LORNE ST	91325	2201005027	0.000	0.000	0.000	0.568	Shortfall of Sites	0.139	Low Residential	R1-1	Low Residential	0	0	66.287	0.568		Residential - Single Family Residence, 1	189B129 202	1 per lot	Reseda - West Van Nuys	No	ABMI	AHO , RES CPU
Los Angeles	17600 LANARK ST	91325	2201005006	0.000	0.000	0.000	0.568	Shortfall of Sites	0.139	Low Residential	R1-1	Low Residential	0	0	66.287	0.568		Residential - Single Family Residence, 1	189B129 140	1 per lot	Reseda - West Van Nuys	No	ABMI	AHO , RES CPU
Los Angeles	17556 LANARK ST	91325	2201005007	0.000	0.000	0.000	0.568	Shortfall of Sites	0.139	Low Residential	R1-1	Low Residential	0	0	66.287	0.568		Residential - Single Family Residence, 1	189B129 141	1 per lot	Reseda - West Van Nuys	No	ABMI	AHO , RES CPU
Los Angeles	17544 BALTAR ST	91325	2201003009	0.000	0.000	0.000	0.568	Shortfall of Sites	0.139	Low Residential	R1-1	Low Residential	0	0	66.287	0.568		Residential - Single Family Residence, 1	189B129 378	1 per lot	Reseda - West Van Nuys	No	ABMI	AHO , RES CPU
Los Angeles	17518 BALTAR ST	91325	2201003014	0.000	0.000	0.000	0.568	Shortfall of Sites	0.139	Low Residential	R1-1	Low Residential	0	0	66.287	0.568		Residential - Single Family Residence, 1	189B129 383	1 per lot	Reseda - West Van Nuys	No	ABMI	AHO , RES CPU
Los Angeles	17512 BALTAR ST	91325	2201003015	0.000	0.000	0.000	0.568	Shortfall of Sites	0.139	Low Residential	R1-1	Low Residential	0	0	66.287	0.568		Residential - Single Family Residence, 1	189B129 384	1 per lot	Reseda - West Van Nuys	No	ABMI	AHO , RES CPU
Los Angeles	17618 LANARK ST	91325	2201005003	0.000	0.000	0.000	0.568	Shortfall of Sites	0.139	Low Residential	R1-1	Low Residential	0	0	66.287	0.568		Residential - Single Family Residence, 1	189B129 136	1 per lot	Reseda - West Van Nuys	No	ABMI	AHO , RES CPU
Los Angeles	17518 LANARK ST	91325	2201005014	0.000	0.000	0.000	0.568	Shortfall of Sites	0.139	Low Residential	R1-1	Low Residential	0	0	66.287	0.568		Residential - Single Family Residence, 1	189B129 148	1 per lot	Reseda - West Van Nuys	No	ABMI	AHO , RES CPU
Los Angeles	17506 LANARK ST	91325	2201005016	0.000	0.000	0.000	0.568	Shortfall of Sites	0.139	Low Residential	R1-1	Low Residential	0	0	66.287	0.568		Residential - Single Family Residence - Pool, 1	189B129 150	1 per lot	Reseda - West Van Nuys	No	ABMI	AHO , RES CPU
Los Angeles	17607 LORNE ST	91325	2201005030	0.000	0.000	0.000	0.568	Shortfall of Sites	0.139	Low Residential	R1-1	Low Residential	0	0	66.287	0.568		Residential - Single Family Residence - Pool, 1	189B129 199	1 per lot	Reseda - West Van Nuys	No	ABMI	AHO , RES CPU
Los Angeles	17535 LORNE ST	91325	2201005024	0.000	0.000	0.000	0.568	Shortfall of Sites	0.139	Low Residential	R1-1	Low Residential	0	0	66.287	0.568		Residential - Single Family Residence, 1	189B129 205	1 per lot	Reseda - West Van Nuys	No	ABMI	AHO , RES CPU
Los Angeles	17519 LORNE ST	91325	2201005021	0.000	0.000	0.000	0.568	Shortfall of Sites	0.139	Low Residential	R1-1	Low Residential	0	0	66.287	0.568		Residential - Single Family Residence, 1	189B129 208	1 per lot	Reseda - West Van Nuys	No	ABMI	AHO , RES CPU
Los Angeles	17507 LORNE ST	91325	2201005019	0.000	0.000	0.000	0.568	Shortfall of Sites	0.139	Low Residential	R1-1	Low Residential	0	0	66.287	0.568		Residential - Single Family Residence - Pool, 1	189B129 210	1 per lot	Reseda - West Van Nuys	No	ABMI	AHO , RES CPU
Los Angeles	17507 BALTAR ST	91325	2201004019	0.000	0.000	0.000	0.568	Shortfall of Sites	0.139	Low Residential	R1-1	Low Residential	0	0	66.287	0.568		Residential - Single Family Residence, 1	189B129 326	1 per lot	Reseda - West Van Nuys	No	ABMI	AHO , RES CPU
Los Angeles	17618 BALTAR ST	91325	2201003003	0.000	0.000	0.000	0.568	Shortfall of Sites	0.139	Low Residential	R1-1	Low Residential	0	0	66.287	0.568		Residential - Single Family Residence, 1	189B129 372	1 per lot	Reseda - West Van Nuys	No	ABMI	AHO , RES CPU
Los Angeles	17601 BALTAR ST	91325	2201004029	0.000	0.000	0.000	0.568	Shortfall of Sites	0.139	Low Residential	R1-1	Low Residential	0	0	66.287	0.568		Residential - Single Family Residence, 1	189B129 316	1 per lot	Reseda - West Van Nuys	No	ABMI	AHO , RES CPU
Los Angeles	17519 BALTAR ST	91325	2201004021	0.000	0.000	0.000	0.568	Shortfall of Sites	0.139	Low Residential	R1-1	Low Residential	0	0	66.287	0.568		Residential - Single Family Residence, 1	189B129 324	1 per lot	Reseda - West Van Nuys	No	ABMI	AHO , RES CPU
Los Angeles	17550 BALTAR ST	91325	2201003008	0.000	0.000	0.000	0.568	Shortfall of Sites	0.139	Low Residential	R1-1	Low Residential	0	0	66.287	0.568		Residential - Single Family Residence, 1	189B129 377	1 per lot	Reseda - West Van Nuys	No	ABMI	AHO , RES CPU
Los Angeles	17513 BALTAR ST	91325	2201004020	0.000	0.000	0.000	0.568	Shortfall of Sites	0.139	Low Residential	R1-1	Low Residential	0	0	66.287	0.568		Residential - Single Family Residence - Pool, 1	189B129 325	1 per lot	Reseda - West Van Nuys	No	ABMI	AHO , RES CPU
Los Angeles	8111 ALDEA AVE	91406	2204009031	0.000	0.000	0.000	0.568	Shortfall of Sites	0.139	Low Residential	R1-1	Low Residential	0	0	66.287	0.568		Residential - Single Family Residence - Pool, 1	189B133 138	1 per lot	Reseda - West Van Nuys	No	ABMI	AHO , RES CPU
Los Angeles	8107 ALDEA AVE	91406	2204009030	0.000	0.000	0.000	0.568	Shortfall of Sites	0.139	Low Residential	R1-1	Low Residential	0	0	66.287	0.568		Residential - Single Family Residence, 1	189B133 170	1 per lot	Reseda - West Van Nuys	No	ABMI	AHO , RES CPU
Los Angeles	8009 ALDEA AVE	91406	2204009020	0.000	0.000	0.000	0.568	Shortfall of Sites	0.139	Low Residential	R1-1	Low Residential	0	0	66.287	0.568		Residential - Single Family Residence, 1	189B133 382	1 per lot	Reseda - West Van Nuys	No	ABMI	AHO , RES CPU
Los Angeles	17540 LANARK ST	91325	2201005010	0.000	0.000	0.000	0.568	Shortfall of Sites	0.139	Low Residential	R1-1	Low Residential	0	0	66.287	0.568		Residential - Single Family Residence, 1	189B129 144	1 per lot	Reseda - West Van Nuys	No	ABMI	AHO , RES CPU
Los Angeles	17534 LANARK ST	91325	2201005011	0.000	0.000	0.000	0.568	Shortfall of Sites	0.139	Low Residential	R1-1	Low Residential	0	0	66.287	0.568		Residential - Single Family Residence, 1	189B129 145	1 per lot	Reseda - West Van Nuys	No	ABMI	AHO , RES CPU
Los Angeles	17619 LORNE ST	91325	2201005032	0.000	0.000	0.000	0.568	Shortfall of Sites	0.139	Low Residential	R1-1	Low Residential	0	0	66.287	0.568		Residential - Single Family Residence, 1	189B129 197	1 per lot	Reseda - West Van Nuys	No	ABMI	AHO , RES CPU
Los Angeles	17613 LORNE ST	91325	2201005031	0.000	0.000	0.000	0.568	Shortfall of Sites	0.139	Low Residential	R1-1	Low Residential	0	0	66.287	0.568		Residential - Single Family Residence, 1	189B129 198	1 per lot	Reseda - West Van Nuys	No	ABMI	AHO , RES CPU
Los Angeles	17557 LORNE ST	91325	2201005028	0.000	0.000	0.000	0.568	Shortfall of Sites	0.139	Low Residential	R1-1	Low Residential	0	0	66.287	0.568		Residential - Single Family Residence, 1	189B129 201	1 per lot	Reseda - West Van Nuys	No	ABMI	AHO , RES CPU
Los Angeles	17545 LORNE ST	91325	2201005026	0.000	0.000	0.000	0.568	Shortfall of Sites	0.139	Low Residential	R1-1	Low Residential	0	0	66.287	0.568		Residential - Single Family Residence - Pool, 1	189B129 203	1 per lot	Reseda - West Van Nuys	No	ABMI	AHO , RES CPU
Los Angeles	17529 LORNE ST	91325	2201005023	0.000	0.000	0.000	0.568	Shortfall of Sites	0.139	Low Residential	R1-1	Low Residential	0	0	66.287	0.568		Residential - Single Family Residence, 1	189B129 206	1 per lot	Reseda - West Van Nuys	No	ABMI	AHO , RES CPU
Los Angeles	17525 LORNE ST	91325	2201005022	0.000	0.000	0.000	0.568	Shortfall of Sites	0.139	Low Residential	R1-1	Low Residential	0	0	66.287	0.568		Residential - Single Family Residence - Pool, 1	189B129 207	1 per lot	Reseda - West Van Nuys	No	ABMI	AHO , RES CPU
Los Angeles	17619 BALTAR ST	91325	2201004032	0.000	0.000	0.000	0.568	Shortfall of Sites	0.139	Low Residential	R1-1	Low Residential	0	0	66.287	0.568		Residential - Single Family Residence, 1	189B129 312	1 per lot	Reseda - West Van Nuys	No	ABMI	AHO , RES CPU
Los Angeles	17557 BALTAR ST	91325	2201004028	0.000	0.000	0.000	0.568	Shortfall of Sites	0.139	Low Residential	R1-1	Low Residential	0	0	66.287	0.568		Residential - Single Family Residence, 1	189B129 317	1 per lot	Reseda - West Van Nuys	No	ABMI	AHO , RES CPU
Los Angeles	17541 BALTAR ST	91325	2201004025	0.000	0.000	0.000	0.568	Shortfall of Sites	0.139	Low Residential	R1-1	Low Residential	0	0	66.287	0.568		Residential - Single Family Residence, 1	189B129 320	1 per lot	Reseda - West Van Nuys	No	ABMI	AHO , RES CPU
Los Angeles	17529 BALTAR ST	91325	2201004023	0.000	0.000	0.000	0.568	Shortfall of Sites	0.139	Low Residential	R1-1	Low Residential	0	0	66.287	0.568		Residential - Single Family Residence, 1	189B129 322	1 per lot	Reseda - West Van Nuys	No	ABMI	AHO , RES CPU
Los Angeles	17528 BALTAR ST	91325	2201003012	0.000	0.000	0.000	0.568	Shortfall of Sites	0.139	Low Residential	R1-1	Low Residential	0	0	66.287	0.568		Residential - Single Family Residence, 1	189B129 381	1 per lot	Reseda - West Van Nuys	No	ABMI	AHO , RES CPU
Los Angeles	17517 GILMORE ST	91406	2229027009	0.000	0.000	0.000	0.568	Shortfall of Sites	0.148	Low Residential	R1-1-RIO	Low Residential	0	0	66.287	0.568		Residential - Single Family Residence, 1	180B129 827	1 per lot	Reseda - West Van Nuys	No	ABMI	AHO , RES CPU
Los Angeles	8121 ALDEA AVE	91406	2204009033	0.000	0.000	0.000	0.568	Shortfall of Sites	0.139	Low Residential	R1-1	Low Residential	0	0	66.287	0.568		Residential - Single Family Residence, 1	189B133 95	1 per lot	Reseda - West Van Nuys	No	ABMI	AHO , RES CPU
Los Angeles	8117 ALDEA AVE	91406	2204009032	0.000	0.000	0.000	0.568	Shortfall of Sites	0.139	Low Residential	R1-1	Low Residential	0	0	66.287	0.568		Residential - Single Family Residence, 1	189B133 125	1 per lot	Reseda - West Van Nuys	No	ABMI	AHO , RES CPU
Los Angeles	17624 LANARK ST	91325	2201005002	0.000	0.000	0.000	0.568	Shortfall of Sites	0.139	Low Residential	R1-1	Low Residential	0	0	66.287	0.568		Residential - Single Family Residence, 1	189B129 135	1 per lot	Reseda - West Van Nuys	No	ABMI	AHO , RES CPU
Los Angeles	17524 LANARK ST	91325	2201005013	0.000	0.000	0.000	0.568	Shortfall of Sites	0.139	Low Residential	R1-1	Low Residential	0	0	66.287	0.568		Residential - Single Family Residence, 1	189B129 147	1 per lot	Reseda - West Van Nuys	No	ABMI	AHO , RES CPU
Los Angeles	8052 GENESTA AVE	91406	2204026003	0.000	0.000	0.000	0.568	Shortfall of Sites	0.139	Low Residential	R1-1	Low Residential	0	0	66.287	0.568		Residential - Single Family Residence, 1	189B133 196	1 per lot	Reseda - West Van Nuys	No	ABMI	AHO , RES CPU
Los Angeles	17612 LANARK ST	91325	2201005004	0.000	0.000	0.000	0.568	Shortfall of Sites	0.139	Low Residential	R1-1	Low Residential	0	0	66.287	0.568		Residential - Single Family Residence, 1	189B129 137	1 per lot	Reseda - West Van Nuys	No	ABMI	AHO , RES CPU
Los Angeles	17544 LANARK ST	91325	2201005009	0.000	0.000	0.000	0.568	Shortfall of Sites	0.139	Low Residential	R1-1	Low Residential	0	0	66.287	0.568		Residential - Single Family Residence, 1	189B129 143	1 per lot	Reseda - West Van Nuys	No	ABMI	AHO , RES CPU
Los Angeles	17625 LORNE ST	91325	2201005033	0.000	0.000	0.000	0.568	Shortfall of Sites	0.139	Low Residential	R1-1	Low Residential	0	0	66.287	0.568		Residential - Single Family Residence, 1	189B129 196	1 per lot	Reseda - West Van Nuys	No	ABMI	AHO , RES CPU
Los Angeles	17541 LORNE ST	91325	2201005025	0.000	0.000	0.000	0.568	Shortfall of Sites	0.139	Low Residential	R1-1	Low Residential	0	0	66.287	0.568		Residential - Single Family Residence, 1	189B129 204	1 per lot	Reseda - West Van Nuys	No	ABMI	AHO , RES CPU
Los Angeles	4610 HOOPER AVE	90011	5107011013	0.000	0.000	0.000	0.568	Shortfall of Sites	0.123	Low Medium II Residential	RD2-1	0	0	0	102.494	0.568		Institutional - Church - One Story, 0	112-5A211 249		Southeast Los Angeles	No	ABMI	FBO, R2RD
Los Angeles	7957 JELLICO AVE	91325	2201034001	0.000	0.000	0.000	0.568	Shortfall of Sites	0.139	Low Residential	R1-1	Low Residential	0	0	66.287	0.568		Residential - Single Family Residence, 1	189B129 480	1 per lot	Reseda - West Van Nuys	No	ABMI	AHO , RES CPU
Los Angeles	17526 HAMLIN ST	91406	2229027018	0.000	0.000	0.000	0.567	Shortfall of Sites	0.148	Low Residential	R1-1-RIO	Low Residential	0	0	66.287	0.567		Residential - Single Family Residence, 1	180B129 756	1 per lot	Reseda - West Van Nuys	No	ABMI	AHO , RES CPU

Jurisdiction Name	Site Address/Intersection	5 Digit ZIP Code	Assessor Parcel Number	Very Low-Income	Low-Income	Moderate-Income	Above Moderate-Income	Type of Shortfall	Parcel Size (Acres)	Current General Plan Designation	Current Zoning	Proposed General Plan (GP) Designation	Proposed Zoning	Minimum Density Allowed	Maximum Density Allowed	Total Capacity	Vacant/ Nonvacant	Description of Existing Uses	PIN	Base Density Per Acre	Community Plan Area	Rent Stabalization Ordinance	Income Category	Applicable Rezoning Program (Program informing values in Column Q listed first)
Los Angeles	1150 S BUNDY DR	90049	4265016049	0.000	0.000	0.000	0.567	Shortfall of Sites	0.050	Community Commercial	P-1	0	0	0	94.696	0.567	Vacant	Commercial - Commercial - Vacant Land, 0	126B145 61		Brentwood - Pacific Palisades	No	ABMI	P
Los Angeles	3311 PEPPER AVE	90065	5453020027	0.000	0.000	0.000	0.567	Shortfall of Sites	0.079	General Commercial	[Q]C2-1XL-CDO	0	0	0	9.008	0.567		Industrial - Light Manufacturing - One Story, 0	145-5A219 420		Northeast Los Angeles	No	ABMI	ARO
Los Angeles	1583 W WASHINGTON BLVD	90007	5056023001	0.000	0.000	0.000	0.567	Shortfall of Sites	0.126	Community Commercial	C2-2D-CPIO	0	0	0	5.618	0.567		Commercial - Store Combination - Store and Office Combination - One Story, 0	126B197 668		South Los Angeles	No	ABMI	ARO
Los Angeles	5751 ANDASOL AVE	91316	2254020007	0.000	0.000	0.000	0.567	Shortfall of Sites	0.139	Low II Residential	R1-1-RIO	Low Residential		0	66.287	0.567		Residential - Single Family Residence, 1	174B133 260	1 per lot	Encino - Tarzana	No	ABMI	AHO , ENC CPU
Los Angeles	17624 LORNE ST	91325	2201004002	0.000	0.000	0.000	0.567	Shortfall of Sites	0.139	Low Residential	R1-1	Low Residential		0	66.287	0.567		Residential - Single Family Residence, 1	189B129 262	1 per lot	Reseda - West Van Nuys	No	ABMI	AHO , RES CPU
Los Angeles	17612 LORNE ST	91325	2201004004	0.000	0.000	0.000	0.567	Shortfall of Sites	0.139	Low Residential	R1-1	Low Residential		0	66.287	0.567		Residential - Single Family Residence, 1	189B129 264	1 per lot	Reseda - West Van Nuys	No	ABMI	AHO , RES CPU
Los Angeles	17550 LORNE ST	91325	2201004008	0.000	0.000	0.000	0.567	Shortfall of Sites	0.139	Low Residential	R1-1	Low Residential		0	66.287	0.567		Residential - Single Family Residence - Pool, 1	189B129 268	1 per lot	Reseda - West Van Nuys	No	ABMI	AHO , RES CPU
Los Angeles	17544 LORNE ST	91325	2201004009	0.000	0.000	0.000	0.567	Shortfall of Sites	0.139	Low Residential	R1-1	Low Residential		0	66.287	0.567		Residential - Single Family Residence, 1	189B129 269	1 per lot	Reseda - West Van Nuys	No	ABMI	AHO , RES CPU
Los Angeles	17534 LORNE ST	91325	2201004011	0.000	0.000	0.000	0.567	Shortfall of Sites	0.139	Low Residential	R1-1	Low Residential		0	66.287	0.567		Residential - Single Family Residence, 1	189B129 271	1 per lot	Reseda - West Van Nuys	No	ABMI	AHO , RES CPU
Los Angeles	17524 LORNE ST	91325	2201004013	0.000	0.000	0.000	0.567	Shortfall of Sites	0.139	Low Residential	R1-1	Low Residential		0	66.287	0.567		Residential - Single Family Residence, 1	189B129 273	1 per lot	Reseda - West Van Nuys	No	ABMI	AHO , RES CPU
Los Angeles	17512 LORNE ST	91325	2201004015	0.000	0.000	0.000	0.567	Shortfall of Sites	0.139	Low Residential	R1-1	Low Residential		0	66.287	0.567		Residential - Single Family Residence, 1	189B129 275	1 per lot	Reseda - West Van Nuys	No	ABMI	AHO , RES CPU
Los Angeles	17546 LEMAY ST	91406	2229016022	0.000	0.000	0.000	0.567	Shortfall of Sites	0.148	Low Residential	R1-1-RIO	Low Residential		0	66.287	0.567		Residential - Single Family Residence, 1	180B129 243	1 per lot	Reseda - West Van Nuys	No	ABMI	AHO , RES CPU
Los Angeles	17606 LORNE ST	91325	2201004005	0.000	0.000	0.000	0.567	Shortfall of Sites	0.139	Low Residential	R1-1	Low Residential		0	66.287	0.567		Residential - Single Family Residence, 1	189B129 265	1 per lot	Reseda - West Van Nuys	No	ABMI	AHO , RES CPU
Los Angeles	17556 LORNE ST	91325	2201004007	0.000	0.000	0.000	0.567	Shortfall of Sites	0.139	Low Residential	R1-1	Low Residential		0	66.287	0.567		Residential - Single Family Residence, 1	189B129 267	1 per lot	Reseda - West Van Nuys	No	ABMI	AHO , RES CPU
Los Angeles	17506 LORNE ST	91325	2201004016	0.000	0.000	0.000	0.567	Shortfall of Sites	0.139	Low Residential	R1-1	Low Residential		0	66.287	0.567		Residential - Single Family Residence, 1	189B129 276	1 per lot	Reseda - West Van Nuys	No	ABMI	AHO , RES CPU
Los Angeles	17618 LORNE ST	91325	2201004003	0.000	0.000	0.000	0.567	Shortfall of Sites	0.139	Low Residential	R1-1	Low Residential		0	66.287	0.567		Residential - Single Family Residence, 1	189B129 263	1 per lot	Reseda - West Van Nuys	No	ABMI	AHO , RES CPU
Los Angeles	17600 LORNE ST	91325	2201004006	0.000	0.000	0.000	0.567	Shortfall of Sites	0.139	Low Residential	R1-1	Low Residential		0	66.287	0.567		Residential - Single Family Residence, 1	189B129 266	1 per lot	Reseda - West Van Nuys	No	ABMI	AHO , RES CPU
Los Angeles	17528 LORNE ST	91325	2201004012	0.000	0.000	0.000	0.567	Shortfall of Sites	0.139	Low Residential	R1-1	Low Residential		0	66.287	0.567		Residential - Single Family Residence - Pool, 1	189B129 272	1 per lot	Reseda - West Van Nuys	No	ABMI	AHO , RES CPU
Los Angeles	17518 LORNE ST	91325	2201004014	0.000	0.000	0.000	0.567	Shortfall of Sites	0.139	Low Residential	R1-1	Low Residential		0	66.287	0.567		Residential - Single Family Residence, 1	189B129 274	1 per lot	Reseda - West Van Nuys	No	ABMI	AHO , RES CPU
Los Angeles	6008 WHITE OAK AVE	91316	2254002018	0.000	0.000	0.000	0.567	Shortfall of Sites	0.139	Low II Residential	R1-1-RIO	Low Residential		0	66.287	0.567		Residential - Single Family Residence, 1	177B129 517	1 per lot	Encino - Tarzana	No	ABMI	AHO , ENC CPU
Los Angeles	18227 MARGATE ST	91356	2160018146	0.000	0.000	0.000	0.567	Shortfall of Sites	0.139	Low II Residential	R1-1	Low Residential		0	66.287	0.567		Residential - Single Family Residence, 1	174B125 593	1 per lot	Encino - Tarzana	No	ABMI	AHO , ENC CPU
Los Angeles	10615 S FIGUEROA ST	90003	6061024027	0.000	0.000	0.000	0.567	Shortfall of Sites	0.123	Neighborhood Commercial	C2-1VL-CPIO	0	0	0	102.494	0.567		Institutional - Church - One Story, 0	090A201 349		South Los Angeles	No	ABMI	FBO
Los Angeles	18227 MCCORMICK ST	91356	2160013015	0.000	0.000	0.000	0.567	Shortfall of Sites	0.139	Low II Residential	R1-1	Low Residential		0	66.287	0.567		Residential - Single Family Residence, 1	171B125 143	1 per lot	Encino - Tarzana	No	ABMI	AHO , ENC CPU
Los Angeles	7409 LEESCOTT AVE	91406	2203024010	0.000	0.000	0.000	0.567	Shortfall of Sites	0.148	Low Residential	R1-1	Low Residential		0	66.287	0.567		Residential - Single Family Residence - Pool, 1	186B133 717	1 per lot	Reseda - West Van Nuys	No	ABMI	AHO , RES CPU
Los Angeles	17508 ARMINTA ST	91325	2201028001	0.000	0.000	0.000	0.567	Shortfall of Sites	0.139	Low Residential	R1-1	Low Residential		0	66.287	0.567		Residential - Single Family Residence, 1	189B129 720	1 per lot	Reseda - West Van Nuys	No	ABMI	AHO , RES CPU
Los Angeles	7909 ZELZAH AVE	91335	2101027021	0.000	0.000	0.000	0.567	Shortfall of Sites	0.148	Low Residential	R1-1	Low Residential		0	66.287	0.567		Residential - Single Family Residence, 1	189B129 704	1 per lot	Reseda - West Van Nuys	No	ABMI	AHO , RES CPU
Los Angeles	17513 GILMORE ST	91406	2229027010	0.000	0.000	0.000	0.567	Shortfall of Sites	0.148	Low Residential	R1-1-RIO	Low Residential		0	66.287	0.567		Residential - Single Family Residence, 1	180B129 828	1 per lot	Reseda - West Van Nuys	No	ABMI	AHO , RES CPU
Los Angeles	5050 S HOOVER ST	90037	5018020031	0.000	0.000	0.000	0.567	Shortfall of Sites	0.123	Low Medium II Residential	[Q]R4-1	0	0	0	102.494	0.567		Institutional - Church - One Story, 0	111A201 344		South Los Angeles	No	ABMI	FBO
Los Angeles	17055 LORNE ST	91406	2204025002	0.000	0.000	0.000	0.567	Shortfall of Sites	0.139	Low Residential	R1-1	Low Residential		0	66.287	0.567		Residential - Single Family Residence - Pool, 1	189B133 168	1 per lot	Reseda - West Van Nuys	No	ABMI	AHO , RES CPU
Los Angeles	17522 HAMLIN ST	91406	2229027017	0.000	0.000	0.000	0.567	Shortfall of Sites	0.148	Low Residential	R1-1-RIO	Low Residential		0	66.287	0.567		Residential - Single Family Residence, 1	180B129 757	1 per lot	Reseda - West Van Nuys	No	ABMI	AHO , RES CPU
Los Angeles	17406 BLYTHE ST	91325	2201024013	0.000	0.000	0.000	0.567	Shortfall of Sites	0.139	Low Residential	R1-1	Low Residential		0	66.287	0.567		Residential - Single Family Residence - Pool, 1	189B129 626	1 per lot	Reseda - West Van Nuys	No	ABMI	AHO , RES CPU
Los Angeles	17430 BLYTHE ST	91325	2201024017	0.000	0.000	0.000	0.567	Shortfall of Sites	0.139	Low Residential	R1-1	Low Residential		0	66.287	0.567		Residential - Single Family Residence, 1	189B129 622	1 per lot	Reseda - West Van Nuys	No	ABMI	AHO , RES CPU
Los Angeles	17440 BLYTHE ST	91325	2201024019	0.000	0.000	0.000	0.567	Shortfall of Sites	0.139	Low Residential	R1-1	Low Residential		0	66.287	0.567		Residential - Single Family Residence, 1	189B129 620	1 per lot	Reseda - West Van Nuys	No	ABMI	AHO , RES CPU
Los Angeles	17452 BLYTHE ST	91325	2201024021	0.000	0.000	0.000	0.567	Shortfall of Sites	0.139	Low Residential	R1-1	Low Residential		0	66.287	0.567		Residential - Single Family Residence - Pool, 1	189B129 618	1 per lot	Reseda - West Van Nuys	No	ABMI	AHO , RES CPU
Los Angeles	17412 BLYTHE ST	91325	2201024014	0.000	0.000	0.000	0.567	Shortfall of Sites	0.139	Low Residential	R1-1	Low Residential		0	66.287	0.567		Residential - Single Family Residence, 1	189B129 625	1 per lot	Reseda - West Van Nuys	No	ABMI	AHO , RES CPU
Los Angeles	17424 BLYTHE ST	91325	2201024016	0.000	0.000	0.000	0.567	Shortfall of Sites	0.139	Low Residential	R1-1	Low Residential		0	66.287	0.567		Residential - Single Family Residence, 1	189B129 623	1 per lot	Reseda - West Van Nuys	No	ABMI	AHO , RES CPU
Los Angeles	17456 BLYTHE ST	91325	2201024022	0.000	0.000	0.000	0.567	Shortfall of Sites	0.139	Low Residential	R1-1	Low Residential		0	66.287	0.567		Residential - Single Family Residence - Pool, 1	189B129 617	1 per lot	Reseda - West Van Nuys	No	ABMI	AHO , RES CPU
Los Angeles	110 E 60TH ST	90003	6006007033	0.000	0.000	0.000	0.567	Shortfall of Sites	0.123	Neighborhood Commercial	C2-1VL-CPIO	0	0	0	102.494	0.567		Institutional - Church - One Story, 0	105B205 529		Southeast Los Angeles	No	ABMI	FBO
Los Angeles	21243 PROVIDENCIA ST	91364	2167010021	0.000	0.000	0.000	0.567	Shortfall of Sites	0.139	Low Residential	R1-1	Low Residential		0	66.287	0.567		Residential - Single Family Residence - Pool, 1	168B105 224	1 per lot	Canoga Park - Winnetka - Woodland Hills - West Hills	No	ABMI	AHO , CPK CPU
Los Angeles	110 E 60TH ST	90003	6006007033	0.000	0.000	0.000	0.567	Shortfall of Sites	0.123	Neighborhood Commercial	C2-1VL-CPIO	0	0	0	102.494	0.567		Institutional - Church - One Story, 0	105B205 524		Southeast Los Angeles	No	ABMI	FBO
Los Angeles	17534 ARMINTA ST	91325	2201029002	0.000	0.000	0.000	0.567	Shortfall of Sites	0.139	Low Residential	R1-1	Low Residential		0	66.287	0.567		Residential - Single Family Residence, 1	189B129 717	1 per lot	Reseda - West Van Nuys	No	ABMI	AHO , RES CPU
Los Angeles	17854 WILLARD ST	91335	2101010010	0.000	0.000	0.000	0.567	Shortfall of Sites	0.148	Low Residential	R1-1	Low Residential		0	66.287	0.567		Residential - Single Family Residence, 1	189B129 4	1 per lot	Reseda - West Van Nuys	No	ABMI	AHO , RES CPU
Los Angeles	17516 HAMLIN ST	91406	2229027016	0.000	0.000	0.000	0.567	Shortfall of Sites	0.148	Low Residential	R1-1-RIO	Low Residential		0	66.287	0.567		Residential - Single Family Residence - Pool, 1	180B129 758	1 per lot	Reseda - West Van Nuys	No	ABMI	AHO , RES CPU
Los Angeles	17505 GILMORE ST	91406	2229027011	0.000	0.000	0.000	0.567	Shortfall of Sites	0.148	Low Residential	R1-1-RIO	Low Residential		0	66.287	0.567		Residential - Single Family Residence, 1	180B129 829	1 per lot	Reseda - West Van Nuys	No	ABMI	AHO , RES CPU
Los Angeles	18925 RUNNYMEDE ST	91335	2104023008	0.000	0.000	0.000	0.567	Shortfall of Sites	0.148	Low Residential	R1-1	Low Residential		0	66.287	0.567		Residential - Single Family Residence, 1	186B121 539	1 per lot	Reseda - West Van Nuys	No	ABMI	AHO , RES CPU
Los Angeles	9325 S BROADWAY	90003	6053003016	0.000	0.000	0.000	0.567	Shortfall of Sites	0.123	Neighborhood Commercial	C2-1VL-CPIO	0	0	0	102.494	0.567		Institutional - Church - One Story, 0	094-5A203 423		Southeast Los Angeles	No	ABMI	FBO
Los Angeles	114 W 87TH PL	90003	6040017024	0.000	0.000	0.000	0.567	Shortfall of Sites	0.123	Medium Residential	R3-1	0	0	0	102.494	0.567		Institutional - Church - One Story, 0	096A203 105		Southeast Los Angeles	No	ABMI	FBO
Los Angeles	114 W 87TH PL	90003	6040017024	0.000	0.000	0.000	0.567	Shortfall of Sites	0.123	Medium Residential	R3-1	0	0	0	102.494	0.567		Institutional - Church - One Story, 0	096A203 106		Southeast Los Angeles	No	ABMI	FBO
Los Angeles	21236 SAN MIGUEL ST	91364	2167010009	0.000	0.000	0.000	0.566	Shortfall of Sites	0.139	Low Residential	R1-1	Low Residential	[MB4-G1-5] [CX2-FA] [CPIO]	0	66.287	0.566		Residential - Single Family Residence, 1	168B105 185	1 per lot	Canoga Park - Winnetka - Woodland Hills - West Hills	No	ABMI	AHO , CPK CPU
Los Angeles	4161 S MAIN ST	90037	5111019013	0.000	0.000	0.000	0.566	Shortfall of Sites	0.101	Hybrid Industrial	CM-1-CPIO	0	0	0	7.030	0.566		Industrial - Light Manufacturing - One Story, 0	114A203 74		Southeast Los Angeles	No	ABMI	ARO
Los Angeles	17554 BLYTHE ST	91325	2201030010	0.000	0.000	0.000	0.566	Shortfall of Sites	0.139	Low Residential	R1-1	Low Residential		0	66.287	0.566		Residential - Single Family Residence, 1	189B129 606	1 per lot	Reseda - West Van Nuys	No	ABMI	AHO , RES CPU
Los Angeles	1650 SELBY AVE	90024	4325030900	0.283	0.283	0.000	0.000	Shortfall of Sites	0.307	Public Facilities	[Q]PF-1XL-O	0	0	20	153.741	0.566		Miscellaneous - Government Owned Property, 0	129B153 64		Westwood	No	LI	PF
Los Angeles	1650 SELBY AVE	90024	4325030900	0.283	0.283	0.000	0.000	Shortfall of Sites	0.307	Public Facilities	[Q]PF-1XL-O	0	0	20	153.741	0.566		Miscellaneous - Government Owned Property, 0	132B153 859		Westwood	No	LI	PF
Los Angeles	7516 JELLICO AVE	91406	2202022001	0.000	0.000	0.000	0.566	Shortfall of Sites	0.148	Low Residential	R1-1	Low Residential		0	66.287	0.566		Residential - Single Family Residence, 1	186B129 408	1 per lot	Reseda - West Van Nuys	No	ABMI	AHO , RES CPU
Los Angeles	4828 AQUEDUCT AVE	91436	2261030015	0.000	0.000	0.000	0.566	Shortfall of Sites	0.139	Low II Residential	R1-1	Low Residential		0	66.287	0.566		Residential - Single Family Residence - Pool, 1	168B141 338	1 per lot	Encino - Tarzana	No	ABMI	AHO , ENC CPU
Los Angeles	914 S ROBERTSON BLVD	90035	4333011012	0.000	0.000	0.000	0.566	Shortfall of Sites	0.069	Limited Commercial	[Q]C2-1-O	0	0	0	8.568	0.566		Commercial - Office Building - Two Stories, 0	132B169 144		Wilshire	No	ABMI	ARO
Los Angeles	914 S ROBERTSON BLVD	90035	4333011012	0.000	0.000	0.000	0.566	Shortfall of Sites	0.069	Limited Commercial	[Q]C2-1-O	0	0	0	8.568	0.566		Commercial - Office Building - Two Stories, 0	132B169 146		Wilshire	No	ABMI	ARO
Los Angeles	17512 HAMLIN ST	91406	2229027015	0.000	0.000	0.000	0.566	Shortfall of Sites	0.148	Low Residential	R1-1-RIO	Low Residential		0	66.287	0.566		Residential - Single Family Residence - Pool, 1	180B129 759	1 per lot	Reseda - West Van Nuys	No	ABMI	AHO , RES CPU
Los Angeles	21216 SAN MIGUEL ST	91364	2167010013	0.000	0.000	0.000	0.566	Shortfall of Sites	0.139	Low Residential	R1-1	Low Residential	[DM3-CHC1-5] [CX2-FA] [CPIO]	0	66.287	0.566		Residential - Single Family Residence, 1	168B105 191	1 per lot	Canoga Park - Winnetka - Woodland Hills - West Hills	No	ABMI	AHO , CPK CPU
Los Angeles	20040 BALTAR ST	91306	2106002095	0.000	0.000	0.000	0.566	Shortfall of Sites	0.148	Low Residential	R1-1	Low Residential	0	0	66.287	0.566		Residential - Single Family Residence, 1	189B113 376	1 per lot	Canoga Park - Winnetka - Woodland Hills - West Hills	No	ABMI	AHO , CPK CPU
Los Angeles	8237 CHIMINEAS AVE	91335	2102023029	0.000	0.000	0.000	0.566	Shortfall of Sites	0.148	Low Residential	R1-1	Low Residential	0	0	66.287	0.566		Residential - Single Family Residence - Pool, 1	192B125 696	1 per lot	Reseda - West Van Nuys	No	ABMI	AHO , RES CPU
Los Angeles	7358 OAK PARK AVE	91406	2227009012	0.000	0.000	0.000	0.566	Shortfall of Sites	0.148	Low Residential	R1-1	Low Residential	0	0	66.287	0.566		Residential - Single Family Residence, 1	186B133 779	1 per lot	Reseda - West Van Nuys	No	ABMI	AHO , RES CPU
Los Angeles	23161 VALERIO ST	91307	2021007015	0.000	0.000	0.000	0.566	Shortfall of Sites	0.139	Low Residential	R1-1	Low Residential	0	0	66.287	0.566		Residential - Single Family Residence, 1	186B093 489	1 per lot	Canoga Park - Winnetka - Woodland Hills - West Hills	No	ABMI	AHO , CPK CPU
Los Angeles	7452 SYLVIA AVE	91335	2104019020	0.000	0.000	0.000	0.566	Shortfall of Sites	0.053	Low Residential	R1-1	Low Residential	0	0	66.287	0.566		Residential - Single Family Residence, 0	186B117 467	1 per lot	Reseda - West Van Nuys	No	ABMI	AHO , RES CPU
Los Angeles	7358 AMESTOY AVE	91406	2227010001	0.000	0.000	0.000	0.566	Shortfall of Sites	0.148	Low Residential	R1-1	Low Residential	0	0	66.287	0.566		Residential - Single Family Residence, 1	186B133 777	1 per lot	Reseda - West Van Nuys	No	ABMI	AHO , RES CPU
Los Angeles	17504 HAMLIN ST	91406	2229027014	0.000	0.000	0.000	0.566	Shortfall of Sites	0.148	Low Residential	R1-1-RIO	Low Residential	0	0	66.287	0.566		Residential - Single Family Residence, 1	180B129 760	1 per lot	Reseda - West Van Nuys	No	ABMI	AHO , RES CPU
Los Angeles	8026 W 3RD ST	90048	5511028029	0.000	0.000	0.000	0.566	Shortfall of Sites	0.101	Neighborhood Office Commercial	C2-1VL-O	0	0	0	5.830	0.566		Commercial - Store Combination - Store and Residential Combination - One Story, 0	138B177 759		Wilshire	No	ABMI	ARO
Los Angeles	8026 W 3RD ST	90048	5511028029	0.000	0.000	0.000	0.566	Shortfall of Sites	0.101	Neighborhood Office Commercial	C2-1VL-O	0	0	0	5.830	0.566		Commercial - Store Combination - Store and Residential Combination - One Story, 0	138B177 760		Wilshire	No	ABMI	ARO
Los Angeles	0	0	6005010915	0.000	0.000	0.000	0.566	Shortfall of Sites	0.123	Public Facilities	PF-1	0	0	0	102.494	0.566		Institutional - Church - One Story, 0	105B201 1927		Southeast Los Angeles	No	ABMI	FBO, PF
Los Angeles	7359 OAK PARK AVE	91406	2227010022	0.000	0.000	0.000	0.566	Shortfall of Sites	0.148	Low Residential	R1-1	Low Residential	0	0	66.287	0.566		Residential - Single Family Residence - Pool, 1	186B133 778	1 per lot	Reseda - West Van Nuys	No	ABMI	AHO , RES CPU
Los Angeles	7551 RUFFNER AVE	91406	2226014002	0.000	0.000	0.000	0.565	Shortfall of Sites	0.148	Low Residential	R1-1	Low Residential	0	0	66.287	0.565		Residential - Single Family Residence, 1	186B137 50	1 per lot	Reseda - West Van Nuys	No	ABMI	AHO , RES CPU
Los Angeles	8931 RESEDA BLVD	91324	2770005013	0.000	0.000	0.000	0.565	Shortfall of Sites	0.060	Community Commercial	P-1VL, C2-1VL	0	0	0	94.696	0.565		Commercial - Restaurant, Cocktail Lounge - Restaurant, Cocktail Lounge, Tavern - One Story, 0	195B125 336		Northridge	No	ABMI	P
Los Angeles	5764 BIANCA AVE	91316	2254021022	0.000	0.000	0.000	0.565	Shortfall of Sites	0.139	Low II Residential	R1-1-RIO	Low Residential		0	66.287	0.565		Residential - Single Family Residence, 1	174B129 229	1 per lot	Encino - Tarzana	No	ABMI	AHO , ENC CPU
Los Angeles	17840 ELKWOOD ST	91335	2101035027	0.000	0.000	0.000	0.565	Shortfall of Sites	0.148	Low Residential	R1-1	Low Residential	0	0	66.287	0.565		Residential - Single Family Residence, 1	189B129 930	1 per lot	Reseda - West Van Nuys	No	ABMI	AHO , RES CPU
Los Angeles	150 E SLAUSON AVE	90011	6006002025	0.000	0.000	0.000	0.565	Shortfall of Sites	0.070	Community Commercial	C2-1-CPIO	0	0	0	15.605	0.565		Industrial - Light Manufacturing - One Story, 0	108B205 1143		Southeast Los Angeles	No	ABMI	ARO
Los Angeles	1732 SANTEE ST	90015	5127022004	0.000	0.000	0.000	0.565	Shortfall of Sites	0.173	Community Commercial	C2-2D-O-CPIO	0	0	0	4.095	0.565		Industrial - Light Manufacturing - One Story, 0	123A207 174		Southeast Los Angeles	No	ABMI	ARO
Los Angeles	1723 MAPLE AVE	90015	5127022009	0.000	0.000	0.000	0.565	Shortfall of Sites	0.172	Community Commercial	C2-2D-O-CPIO	0	0	0	4.102	0.565		Industrial - Warehousing, Distribution, Storage - Warehousing, Distribution, Under 10,000 SF - One Story, 0	123A207 176		Southeast Los Angeles	No	ABMI	ARO
Los Angeles	3009 S VERMONT AVE	90007	5054038002	0.000	0.000	0.000	0.565	Shortfall of Sites	0.144	Neighborhood Commercial	C2-1VL-O-CPIO	0	0	0	4.892	0.565		Commercial - Professional Building - Medical Dental Building - One Story, 0	120B197 323		South Los Angeles	No	ABMI	ARO
Los Angeles	2911 W TEMPLE ST	90026	5156014011	0.000	0.000	0.000	0.565	Shortfall of Sites	0.011	Community Commercial	RAS3-1VL	0	0	0	61.550	0.565		Commercial - Office Building - One Story, 0	138A203 616		Silver Lake - Echo Park - Elysian Valley	No	ABMI	ARO
Los Angeles	5060 W SUNSET BLVD	90027	5543026003	0.000	0.000	0.000	0.565	Shortfall of Sites	0.172	Highway Oriented Commercial	C2-1D	0	0	0	4.104	0.565		Commercial - Store Combination - Store and Office Combination - One Story, 0	147B197 763		Hollywood	No	ABMI	ARO

Jurisdiction Name	Site Address/Intersection	5 Digit ZIP Code	Assessor Parcel Number	Very Low-Income	Low-Income	Moderate-Income	Above Moderate-Income	Type of Shortfall	Parcel Size (Acres)	Current General Plan Designation	Current Zoning	Proposed General Plan (GP) Designation	Proposed Zoning	Minimum Density Allowed	Maximum Density Allowed	Total Capacity	Vacant/ Nonvacant	Description of Existing Uses	PIN	Base Density Per Acre	Community Plan Area	Rent Stabalization Ordinance	Income Category	Applicable Rezoning Program (Program informing values in Column Q listed first)
Los Angeles	18342 ELKWOOD ST	91335	2102016089	0.000	0.000	0.000	0.565	Shortfall of Sites	0.161	Low Residential	(T)(Q)R1-1	Low Residential	0	0	66.287	0.565		Residential - Single Family Residence, 1	189B125 981	1 per lot	Reseda - West Van Nuys	No	ABMI	AHO , RES CPU
Los Angeles	7343 RUBIO AVE	91406	2226008021	0.000	0.000	0.000	0.565	Shortfall of Sites	0.148	Low Residential	R1-1	Low Residential	0	0	66.287	0.565		Residential - Single Family Residence - Pool, 1	186B137 272	1 per lot	Reseda - West Van Nuys	No	ABMI	AHO , RES CPU
Los Angeles	5901 MELROSE AVE	90038	5533033012	0.000	0.000	0.000	0.565	Shortfall of Sites	0.144	Neighborhood Office Commercial	C4-1XL-SN	0	0	0	4.891	0.565		Commercial - Store Combination - Store and Office Combination - One Story, 0	141B185 577		Hollywood	No	ABMI	ARO
Los Angeles	16844 CLARK ST	91436	2259020007	0.000	0.000	0.000	0.565	Shortfall of Sites	0.139	Low II Residential	R1-1	Low Residential	0	0	66.287	0.565		Residential - Single Family Residence, 1	171B133 56	1 per lot	Encino - Tarzana	No	ABMI	AHO , ENC CPU
Los Angeles	4840 CAHUENGA BLVD	91601	2420003900	0.283	0.283	0.000	0.000	Shortfall of Sites	0.368	Public Facilities	PF-1VL	0	0	20	153.741	0.565		Miscellaneous - Government Owned Property, 0	168B177 401		North Hollywood - Valley Village	No	LI	PF
Los Angeles	17454 MARTHA ST	91316	2254016018	0.000	0.000	0.000	0.565	Shortfall of Sites	0.139	Low II Residential	R1-1-RIO	Low Residential	0	0	66.287	0.565		Residential - Single Family Residence, 1	174B129 725	1 per lot	Encino - Tarzana	No	ABMI	AHO , ENC CPU
Los Angeles	3814 W SUNSET BLVD	90026	5427014004	0.000	0.000	0.000	0.565	Shortfall of Sites	0.004	Neighborhood Commercial	[Q]C2-1VL	0	0	0	233.117	0.565		Commercial - Store Combination - Store and Residential Combination - One Story, 0	145-5A203 461		Silver Lake - Echo Park - Elysian Valley	Yes	ABMI	ARO , TOC EXP
Los Angeles	3814 W SUNSET BLVD	90026	5427014004	0.000	0.000	0.000	0.565	Shortfall of Sites	0.084	Neighborhood Commercial	[Q]C2-1VL	0	0	0	11.224	0.565		Commercial - Store Combination - Store and Residential Combination - One Story, 0	145-5A203 462		Silver Lake - Echo Park - Elysian Valley	Yes	ABMI	ARO
Los Angeles	3814 W SUNSET BLVD	90026	5427014004	0.000	0.000	0.000	0.565	Shortfall of Sites	0.006	Neighborhood Commercial	[Q]C2-1VL	0	0	0	149.884	0.565		Commercial - Store Combination - Store and Residential Combination - One Story, 0	145-5A203 473		Silver Lake - Echo Park - Elysian Valley	Yes	ABMI	ARO , TOC EXP
Los Angeles	22021 DEL VALLE ST	91364	2169017008	0.000	0.000	0.000	0.565	Shortfall of Sites	0.139	Low Residential	R1-1	Low Residential	0	0	66.287	0.565		Residential - Single Family Residence, 1	171B101 356	1 per lot	Canoga Park - Winnetka - Woodland Hills - West Hills	No	ABMI	AHO , CPK CPU
Los Angeles	23155 VALERIO ST	91307	2021007016	0.000	0.000	0.000	0.565	Shortfall of Sites	0.139	Low Residential	R1-1	Low Residential	[LM2-MU2-5] [RX1-FA] [CPIO]	0	66.287	0.565		Residential - Single Family Residence, 1	186B093 490	1 per lot	Canoga Park - Winnetka - Woodland Hills - West Hills	No	ABMI	AHO , CPK CPU
Los Angeles	17644 HATTERAS ST	91316	2254006029	0.000	0.000	0.000	0.565	Shortfall of Sites	0.139	Low II Residential	R1-1-RIO	Low Residential	0	0	66.287	0.565		Residential - Single Family Residence, 1	174B129 146	1 per lot	Encino - Tarzana	No	ABMI	AHO , ENC CPU
Los Angeles	5834 JELLICO AVE	91316	2254003019	0.000	0.000	0.000	0.565	Shortfall of Sites	0.139	Low II Residential	R1-1-RIO	Low Residential	0	0	66.287	0.565		Residential - Single Family Residence, 1	174B129 106	1 per lot	Encino - Tarzana	No	ABMI	AHO , ENC CPU
Los Angeles	5607 GRAVES AVE	91316	2255012011	0.000	0.000	0.000	0.565	Shortfall of Sites	0.139	Low II Residential	R1-1-RIO	Low Residential	0	0	66.287	0.565		Residential - Single Family Residence - Pool, 1	174B133 592	1 per lot	Encino - Tarzana	No	ABMI	AHO , ENC CPU
Los Angeles	6101 S BROADWAY	90003	6005003047	0.000	0.000	0.000	0.565	Shortfall of Sites	0.119	Neighborhood Commercial	C2-1VL-CPIO	0	0	0	5.942	0.565		Commercial - Hotel and Motel - Motel - Under 50 Rooms - One Story, 0	105B201 768		Southeast Los Angeles	No	ABMI	ARO
Los Angeles	5782 ANDASOL AVE	91316	2254019036	0.000	0.000	0.000	0.565	Shortfall of Sites	0.139	Low II Residential	R1-1-RIO	Low Residential	0	0	66.287	0.565		Residential - Single Family Residence - Pool, 1	174B133 133	1 per lot	Encino - Tarzana	No	ABMI	AHO , ENC CPU
Los Angeles	19317 ROSCOE BLVD	91324	2783001025	0.000	0.000	0.000	0.565	Shortfall of Sites	0.060	Highway Oriented Commercial	C2-1, P-1	0	0	0	94.696	0.565		Commercial - Office Building - One Story, 0	192B117 735		Chatsworth - Porter Ranch	No	ABMI	P , ARO
Los Angeles	4415 HOOPER AVE	90011	5107002022	0.000	0.000	0.000	0.565	Shortfall of Sites	0.122	Neighborhood Commercial	C2-1VL	0	0	0	102.494	0.565		Institutional - Church - One Story, 0	112-5A211 96		Southeast Los Angeles	No	ABMI	FBO
Los Angeles	143 S WESTERN AVE	90004	5517002013	0.000	0.000	0.000	0.565	Shortfall of Sites	0.069	General Commercial	C2-1	0	0	0	12.054	0.565		Commercial - Store Combination - Store and Residential Combination - One Story, 0	138B193 1249		Wilshire	No	ABMI	ARO
Los Angeles	143 S WESTERN AVE	90004	5517002013	0.000	0.000	0.000	0.565	Shortfall of Sites	0.069	General Commercial	C2-1	0	0	0	12.054	0.565		Commercial - Store Combination - Store and Residential Combination - One Story, 0	138B193 1261		Wilshire	No	ABMI	ARO
Los Angeles	1919 N BROADWAY	90031	5447022031	0.000	0.000	0.000	0.565	Shortfall of Sites	0.072	Hybrid Industrial	UV(CA)	0	0	0	50.272	0.565		Industrial - Light Manufacturing - One Story, 1	138A219 9		Northeast Los Angeles	No	ABMI	ARO
Los Angeles	5227 W SUNSET BLVD	90027	5544016040	0.000	0.000	0.000	0.564	Shortfall of Sites	0.103	Highway Oriented Commercial	C2-1D	0	0	0	10.491	0.564		Commercial - Store Combination - Store and Office Combination - One Story, 0	147A195 75		Hollywood	No	ABMI	ARO
Los Angeles	17303 LEMAY ST	91406	2229008053	0.000	0.000	0.000	0.564	Shortfall of Sites	0.161	Low Residential	(T)R1-1-RIO	Low Residential	0	0	66.287	0.564		Residential - Single Family Residence, 1	180B133 618	1 per lot	Reseda - West Van Nuys	No	ABMI	AHO , RES CPU
Los Angeles	10275 TUJUNGA CANYON BLVD	91042	2558021031	0.000	0.000	0.000	0.564	Shortfall of Sites	0.122	Low Medium II Residential	RD2-1	0	0	0	102.494	0.564		Institutional - Church - One Story, 0	204B197 950		Sunland - Tujunga - Lake View Terrace - Shadow Hills - East La Tuna Canyon	No	ABMI	FBO, R2RD
Los Angeles	4775 HASKELL AVE	91436	2261009027	0.000	0.000	0.000	0.564	Shortfall of Sites	0.148	Low II Residential	R1-1	Low Residential	0	0	66.287	0.564		Residential - Single Family Residence, 1	168B141 966	1 per lot	Encino - Tarzana	No	ABMI	AHO , ENC CPU
Los Angeles	16955 CANTLAY ST	91406	2227003023	0.000	0.000	0.000	0.564	Shortfall of Sites	0.148	Low Residential	R1-1	Low Residential	0	0	66.287	0.564		Residential - Single Family Residence, 1	186B133 1103	1 per lot	Reseda - West Van Nuys	No	ABMI	AHO , RES CPU
Los Angeles	7033 MCLENNAN AVE	91406	2225020002	0.000	0.000	0.000	0.564	Shortfall of Sites	0.147	Low Residential	R1-1	Low Residential	0	0	66.287	0.564		Residential - Single Family Residence - Pool, 1	183B133 435	1 per lot	Reseda - West Van Nuys	No	ABMI	AHO , RES CPU
Los Angeles	5170 HOLLYWOOD BLVD	90027	5544015071	0.000	0.000	0.000	0.564	Shortfall of Sites	0.139	Highway Oriented Commercial	C2-1D	0	0	0	5.060	0.564		Commercial - Store, 0	148-5A195 115		Hollywood	No	ABMI	ARO
Los Angeles	6022 W PICO BLVD	90035	5068011001	0.000	0.000	0.000	0.564	Shortfall of Sites	0.094	General Commercial	C4-1-O	0	0	0	7.485	0.564		Commercial - Professional Building - Medical Dental Building - One Story, 0	129B173 312		Wilshire	No	ABMI	ARO
Los Angeles	10866 SPROUL AVE	90064	4254003041	0.000	0.000	0.000	0.564	Shortfall of Sites	0.006	Low Residential	R1-1	0	0	0	99.000	0.564		Residential - Single Family Residence, 0	123B157 994		West Los Angeles	No	ABMI	TOC EXP
Los Angeles	3555 CASITAS AVE	90039	5436004031	0.000	0.000	0.000	0.564	Shortfall of Sites	0.043	Limited Manufacturing	(Q)CM-1-RIO	0	0	0	54.450	0.564		Residential - Single Family Residence - Small Lot, 1	156B209 649		Northeast Los Angeles	No	ABMI	OPP C
Los Angeles	5835 JELLICO AVE	91316	2254002036	0.000	0.000	0.000	0.564	Shortfall of Sites	0.139	Low II Residential	R1-1-RIO	Low Residential	0	0	66.287	0.564		Residential - Single Family Residence, 1	174B129 105	1 per lot	Encino - Tarzana	No	ABMI	AHO , ENC CPU
Los Angeles	3217 W FLORENCE AVE	90043	4006031022	0.000	0.000	0.000	0.564	Shortfall of Sites	0.158	Neighborhood Commercial	C2-1VL-CPIO	0	0	0	4.456	0.564		Commercial - Store Combination - Store and Residential Combination - One Story, 0	102B185 766		West Adams - Baldwin Hills - Leimert	No	ABMI	ARO
Los Angeles	3217 W FLORENCE AVE	90043	4006031022	0.000	0.000	0.000	0.564	Shortfall of Sites	0.159	Neighborhood Commercial	C2-1VL-CPIO	0	0	0	4.422	0.564		Commercial - Store Combination - Store and Residential Combination - One Story, 0	102B185 767		West Adams - Baldwin Hills - Leimert	No	ABMI	ARO
Los Angeles	19700 KITTRIDGE ST	91306	2134007024	0.000	0.000	0.000	0.564	Shortfall of Sites	0.147	Low Residential	R1-1-RIO	Low Residential	0	0	66.287	0.564		Residential - Single Family Residence, 1	180B117 480	1 per lot	Canoga Park - Winnetka - Woodland Hills - West Hills	No	ABMI	AHO , CPK CPU
Los Angeles	7449 WHITAKER AVE	91406	2226023009	0.000	0.000	0.000	0.564	Shortfall of Sites	0.147	Low Residential	R1-1	Low Residential	0	0	66.287	0.564		Residential - Single Family Residence - Pool, 1	186B137 161	1 per lot	Reseda - West Van Nuys	No	ABMI	AHO , RES CPU
Los Angeles	7465 WHITAKER AVE	91406	2226023012	0.000	0.000	0.000	0.564	Shortfall of Sites	0.147	Low Residential	R1-1	Low Residential	0	0	66.287	0.564		Residential - Single Family Residence - Pool, 1	186B137 139	1 per lot	Reseda - West Van Nuys	No	ABMI	AHO , RES CPU
Los Angeles	7459 WHITAKER AVE	91406	2226023011	0.000	0.000	0.000	0.564	Shortfall of Sites	0.147	Low Residential	R1-1	Low Residential	0	0	66.287	0.564		Residential - Single Family Residence, 1	186B137 156	1 per lot	Reseda - West Van Nuys	No	ABMI	AHO , RES CPU
Los Angeles	19546 KITTRIDGE ST	91335	2132008009	0.000	0.000	0.000	0.564	Shortfall of Sites	0.147	Low Residential	R1-1-RIO	Low Residential	0	0	66.287	0.564		Residential - Single Family Residence, 1	180B117 461	1 per lot	Reseda - West Van Nuys	No	ABMI	AHO , RES CPU
Los Angeles	7453 WHITAKER AVE	91406	2226023010	0.000	0.000	0.000	0.564	Shortfall of Sites	0.147	Low Residential	R1-1	Low Residential	0	0	66.287	0.564		Residential - Single Family Residence - Pool, 1	186B137 159	1 per lot	Reseda - West Van Nuys	No	ABMI	AHO , RES CPU
Los Angeles	5016 ENFIELD AVE	91316	2182009016	0.000	0.000	0.000	0.564	Shortfall of Sites	0.139	Low II Residential	R1-1	Low Residential	0	0	66.287	0.564		Residential - Single Family Residence, 1	168B129 62	1 per lot	Encino - Tarzana	No	ABMI	AHO , ENC CPU
Los Angeles	7443 WHITAKER AVE	91406	2226023008	0.000	0.000	0.000	0.564	Shortfall of Sites	0.147	Low Residential	R1-1	Low Residential	0	0	66.287	0.564		Residential - Single Family Residence, 1	186B137 176	1 per lot	Reseda - West Van Nuys	No	ABMI	AHO , RES CPU
Los Angeles	5012 ENFIELD AVE	91316	2182009015	0.000	0.000	0.000	0.564	Shortfall of Sites	0.139	Low II Residential	R1-1	Low Residential	0	0	66.287	0.564		Residential - Single Family Residence - Pool, 1	168B129 72	1 per lot	Encino - Tarzana	No	ABMI	AHO , ENC CPU
Los Angeles	7400 DONNA AVE	91335	2104022018	0.000	0.000	0.000	0.564	Shortfall of Sites	0.147	Low Residential	R1-1	Low Residential	0	0	66.287	0.564		Residential - Single Family Residence, 1	186B121 668	1 per lot	Reseda - West Van Nuys	No	ABMI	AHO , RES CPU
Los Angeles	942 W 70TH ST	90044	6013003014	0.000	0.000	0.000	0.564	Shortfall of Sites	0.122	Low Medium II Residential	[Q]R4-1	0	0	0	102.494	0.564		Institutional - Church - One Story, 0	102B197 840		South Los Angeles	No	ABMI	FBO
Los Angeles	23149 VALERIO ST	91307	2021007017	0.000	0.000	0.000	0.564	Shortfall of Sites	0.139	Low Residential	R1-1	Low Residential	0	0	66.287	0.564		Residential - Single Family Residence - Therapy Pool (Spa), 1	186B093 491	1 per lot	Canoga Park - Winnetka - Woodland Hills - West Hills	No	ABMI	AHO , CPK CPU
Los Angeles	8227 JELLICO AVE	91325	2201001004	0.000	0.000	0.000	0.564	Shortfall of Sites	0.139	Low Residential	R1-1	Low Residential	0	0	66.287	0.564		Residential - Single Family Residence, 1	192B129 425	1 per lot	Reseda - West Van Nuys	No	ABMI	AHO , RES CPU
Los Angeles	8165 PASO ROBLES AVE	91406	2204028016	0.000	0.000	0.000	0.564	Shortfall of Sites	0.139	Low Residential	R1-1	Low Residential	0	0	66.287	0.564		Residential - Single Family Residence, 1	192B133 479	1 per lot	Reseda - West Van Nuys	No	ABMI	AHO , RES CPU
Los Angeles	5256 W WASHINGTON BLVD	90016	5063001034	0.000	0.000	0.000	0.564	Shortfall of Sites	0.081	Neighborhood Commercial	C2-1VL-CPIO	0	0	0	13.313	0.564		Industrial - Light Manufacturing - One Story, 0	126B177 882		West Adams - Baldwin Hills - Leimert	No	ABMI	ARO
Los Angeles	5256 W WASHINGTON BLVD	90016	5063001034	0.000	0.000	0.000	0.564	Shortfall of Sites	0.081	Neighborhood Commercial	C2-1VL-CPIO	0	0	0	13.333	0.564		Industrial - Light Manufacturing - One Story, 0	126B177 889		West Adams - Baldwin Hills - Leimert	No	ABMI	ARO
Los Angeles	5256 W WASHINGTON BLVD	90016	5063001034	0.000	0.000	0.000	0.564	Shortfall of Sites	0.080	Neighborhood Commercial	C2-1VL-CPIO	0	0	0	13.501	0.564		Industrial - Light Manufacturing - One Story, 0	126B177 892		West Adams - Baldwin Hills - Leimert	No	ABMI	ARO
Los Angeles	5256 W WASHINGTON BLVD	90016	5063001034	0.000	0.000	0.000	0.564	Shortfall of Sites	0.087	Neighborhood Commercial	C2-1VL-CPIO	0	0	0	12.513	0.564		Industrial - Light Manufacturing - One Story, 0	126B177 900		West Adams - Baldwin Hills - Leimert	No	ABMI	ARO
Los Angeles	7959 ALDEA AVE	91406	2204011029	0.000	0.000	0.000	0.564	Shortfall of Sites	0.139	Low Residential	R1-1	Low Residential	0	0	66.287	0.564		Residential - Single Family Residence, 1	189B133 478	1 per lot	Reseda - West Van Nuys	No	ABMI	AHO , RES CPU
Los Angeles	17048 CANTARA ST	91406	2204028021	0.000	0.000	0.000	0.564	Shortfall of Sites	0.139	Low Residential	R1-1	Low Residential	0	0	66.287	0.564		Residential - Single Family Residence, 1	192B133 432	1 per lot	Reseda - West Van Nuys	No	ABMI	AHO , RES CPU
Los Angeles	8157 PASO ROBLES AVE	91406	2204028015	0.000	0.000	0.000	0.564	Shortfall of Sites	0.139	Low Residential	R1-1	Low Residential	0	0	66.287	0.564		Residential - Single Family Residence, 1	192B133 484	1 per lot	Reseda - West Van Nuys	No	ABMI	AHO , RES CPU
Los Angeles	4851 ENFIELD AVE	91316	2182012015	0.000	0.000	0.000	0.564	Shortfall of Sites	0.139	Low II Residential	R1-1	Low Residential	0	0	66.287	0.564		Residential - Single Family Residence, 1	168B129 352	1 per lot	Encino - Tarzana	No	ABMI	AHO , ENC CPU
Los Angeles	17133 BULLOCK ST	91316	2255002026	0.000	0.000	0.000	0.564	Shortfall of Sites	0.139	Low II Residential	R1-1-RIO	Low Residential	0	0	66.287	0.564		Residential - Single Family Residence, 1	177B133 17	1 per lot	Encino - Tarzana	No	ABMI	AHO , ENC CPU
Los Angeles	5607 OSTROM AVE	91316	2255020011	0.000	0.000	0.000	0.564	Shortfall of Sites	0.139	Low II Residential	R1-1-RIO	Low Residential	0	0	66.287	0.564		Residential - Single Family Residence, 1	174B133 599	1 per lot	Encino - Tarzana	No	ABMI	AHO , ENC CPU
Los Angeles	17034 CANTARA ST	91406	2204028019	0.000	0.000	0.000	0.564	Shortfall of Sites	0.139	Low Residential	R1-1	Low Residential	0	0	66.287	0.564		Residential - Single Family Residence, 1	192B133 438	1 per lot	Reseda - West Van Nuys	No	ABMI	AHO , RES CPU
Los Angeles	17040 CANTARA ST	91406	2204028020	0.000	0.000	0.000	0.563	Shortfall of Sites	0.139	Low Residential	R1-1	Low Residential	0	0	66.287	0.563		Residential - Single Family Residence, 1	192B133 435	1 per lot	Reseda - West Van Nuys	No	ABMI	AHO , RES CPU
Los Angeles	7832 JELLICO AVE	91325	2201032013	0.000	0.000	0.000	0.563	Shortfall of Sites	0.139	Low Residential	R1-1	Low Residential	0	0	66.287	0.563		Residential - Single Family Residence, 1	189B129 907	1 per lot	Reseda - West Van Nuys	No	ABMI	AHO , RES CPU
Los Angeles	1419 W PICO BLVD	90015	5137031014	0.000	0.000	0.000	0.563	Shortfall of Sites	0.141	Commercial Manufacturing	CM-1	0	0	0	5.543	0.563		Commercial - Store Combination - Store and Residential Combination - One Story, 0	127-5A203 147		Westlake	Yes	ABMI	ARO
Los Angeles	5308 W SUNSET BLVD	90027	5544033046	0.000	0.000	0.000	0.563	Shortfall of Sites	0.234	Highway Oriented Commercial	C2-1D	0	0	0	3.008	0.563		Commercial - Hotel and Motel - Motel - Under 50 Rooms - One Story, 0	147A195 119		Hollywood	No	ABMI	ARO
Los Angeles	7609 S VERMONT AVE	90044	6019018036	0.000	0.000	0.000	0.563	Shortfall of Sites	0.128	Neighborhood Commercial	C2-1VL-CPIO	0	0	0	5.486	0.563		Commercial - Store Combination - Store and Residential Combination - One Story, 0	099B197 128		South Los Angeles	No	ABMI	ARO
Los Angeles	355 N FAIRFAX AVE	90036	5527036013	0.000	0.000	0.000	0.563	Shortfall of Sites	0.141	Community Commercial	C2-1VL	0	0	0	4.152	0.563		Commercial - Store Combination - Store and Office Combination - One Story, 0	138B177 122		Wilshire	No	ABMI	ARO
Los Angeles	2313 WESTWOOD BLVD	90064	4322003020	0.000	0.000	0.000	0.563	Shortfall of Sites	0.155	Neighborhood Commercial	C4-1VL-POD	0	0	0	3.784	0.563		Commercial - Store Combination - Store and Office Combination - One Story, 0	126B157 700		West Los Angeles	No	ABMI	ARO

Jurisdiction Name	Site Address/Intersection	5 Digit ZIP Code	Assessor Parcel Number	Very Low-Income	Low-Income	Moderate-Income	Above Moderate-Income	Type of Shortfall	Parcel Size (Acres)	Current General Plan Designation	Current Zoning	Proposed General Plan (GP) Designation	Proposed Zoning	Minimum Density Allowed	Maximum Density Allowed	Total Capacity	Vacant/ Nonvacant	Description of Existing Uses	PIN	Base Density Per Acre	Community Plan Area	Rent Stabalization Ordinance	Income Category	Applicable Rezoning Program (Program informing values in Column Q listed first)
Los Angeles	3930 W SLAUSON AVE	90043	4004001009	0.000	0.000	0.000	0.563	Shortfall of Sites	0.063	Neighborhood Commercial	C2-1VL-CPIO	0	0	0	17.163	0.563		Commercial - Hotel and Motel - Motel - Under 50 Rooms - One Story, 0	108B181 230		West Adams - Baldwin Hills - Leimert	No	ABMI	ARO
Los Angeles	3930 W SLAUSON AVE	90043	4004001009	0.000	0.000	0.000	0.563	Shortfall of Sites	0.063	Neighborhood Commercial	C2-1VL-CPIO	0	0	0	17.163	0.563		Commercial - Hotel and Motel - Motel - Under 50 Rooms - One Story, 0	108B181 231		West Adams - Baldwin Hills - Leimert	No	ABMI	ARO
Los Angeles	3930 W SLAUSON AVE	90043	4004001009	0.000	0.000	0.000	0.563	Shortfall of Sites	0.063	Neighborhood Commercial	C2-1VL-CPIO	0	0	0	17.163	0.563		Commercial - Hotel and Motel - Motel - Under 50 Rooms - One Story, 0	108B181 232		West Adams - Baldwin Hills - Leimert	No	ABMI	ARO
Los Angeles	3930 W SLAUSON AVE	90043	4004001009	0.000	0.000	0.000	0.563	Shortfall of Sites	0.063	Neighborhood Commercial	C2-1VL-CPIO	0	0	0	17.163	0.563		Commercial - Hotel and Motel - Motel - Under 50 Rooms - One Story, 0	108B181 233		West Adams - Baldwin Hills - Leimert	No	ABMI	ARO
Los Angeles	3930 W SLAUSON AVE	90043	4004001009	0.000	0.000	0.000	0.563	Shortfall of Sites	0.063	Neighborhood Commercial	C2-1VL-CPIO	0	0	0	17.163	0.563		Commercial - Hotel and Motel - Motel - Under 50 Rooms - One Story, 0	108B181 234		West Adams - Baldwin Hills - Leimert	No	ABMI	ARO
Los Angeles	3930 W SLAUSON AVE	90043	4004001009	0.000	0.000	0.000	0.563	Shortfall of Sites	0.063	Neighborhood Commercial	C2-1VL-CPIO	0	0	0	17.163	0.563		Commercial - Hotel and Motel - Motel - Under 50 Rooms - One Story, 0	108B181 235		West Adams - Baldwin Hills - Leimert	No	ABMI	ARO
Los Angeles	3930 W SLAUSON AVE	90043	4004001009	0.000	0.000	0.000	0.563	Shortfall of Sites	0.063	Neighborhood Commercial	C2-1VL-CPIO	0	0	0	17.163	0.563		Commercial - Hotel and Motel - Motel - Under 50 Rooms - One Story, 0	108B181 236		West Adams - Baldwin Hills - Leimert	No	ABMI	ARO
Los Angeles	7551 GENESTA AVE	91406	2203015002	0.000	0.000	0.000	0.563	Shortfall of Sites	0.147	Low Residential	R1-1	Low Residential	0	0	66.287	0.563		Residential - Single Family Residence, 1	186B133 285	1 per lot	Reseda - West Van Nuys	No	ABMI	AHO , RES CPU
Los Angeles	19432 KITTRIDGE ST	91335	2131007004	0.000	0.000	0.000	0.563	Shortfall of Sites	0.147	Low Residential	R1-1-RIO	Low Residential	0	0	66.287	0.563		Residential - Single Family Residence - Pool, 1	180B117 499	1 per lot	Reseda - West Van Nuys	No	ABMI	AHO , RES CPU
Los Angeles	2925 BEVERLY BLVD	90057	5156019014	0.000	0.000	0.000	0.563	Shortfall of Sites	0.107	Highway Oriented Commercial	C2-1	0	0	0	12.000	0.563		Commercial - Store Combination - Store and Residential Combination - One Story, 0	138A201 286		Westlake	Yes	ABMI	ARO
Los Angeles	1401 E ADAMS BLVD	90011	5118010010	0.000	0.000	0.000	0.563	Shortfall of Sites	0.199	Hybrid Industrial	CM-1-CPIO	0	0	0	3.545	0.563		Industrial - Warehousing, Distribution, Storage - Warehousing, Distribution, Under 10,000 SF - One Story, 0	117A211 67		Southeast Los Angeles	No	ABMI	ARO
Los Angeles	1401 E ADAMS BLVD	90011	5118010010	0.000	0.000	0.000	0.563	Shortfall of Sites	0.155	Hybrid Industrial	CM-1-CPIO	0	0	0	4.541	0.563		Industrial - Warehousing, Distribution, Storage - Warehousing, Distribution, Under 10,000 SF - One Story, 0	117A211 79		Southeast Los Angeles	No	ABMI	ARO
Los Angeles	16954 WYANDOTTE ST	91406	2227003018	0.000	0.000	0.000	0.563	Shortfall of Sites	0.147	Low Residential	R1-1	Low Residential	0	0	66.287	0.563		Residential - Single Family Residence, 1	186B133 1054	1 per lot	Reseda - West Van Nuys	No	ABMI	AHO , RES CPU
Los Angeles	17509 ARMINTA ST	91325	2201030023	0.000	0.000	0.000	0.563	Shortfall of Sites	0.139	Low Residential	R1-1	Low Residential	0	0	66.287	0.563		Residential - Single Family Residence - Pool, 1	189B129 668	1 per lot	Reseda - West Van Nuys	No	ABMI	AHO , RES CPU
Los Angeles	17054 CANTARA ST	91406	2204028022	0.000	0.000	0.000	0.563	Shortfall of Sites	0.139	Low Residential	R1-1	Low Residential	0	0	66.287	0.563		Residential - Single Family Residence, 1	192B133 428	1 per lot	Reseda - West Van Nuys	No	ABMI	AHO , RES CPU
Los Angeles	16808 HARTLAND ST	91406	2225022006	0.000	0.000	0.000	0.563	Shortfall of Sites	0.147	Low Residential	R1-1	Low Residential	0	0	66.287	0.563		Residential - Single Family Residence, 1	183B133 925	1 per lot	Reseda - West Van Nuys	No	ABMI	AHO , RES CPU
Los Angeles	4947 ZELZAH AVE	91316	2182013002	0.000	0.000	0.000	0.563	Shortfall of Sites	0.139	Low II Residential	R1-1	Low Residential	0	0	66.287	0.563		Residential - Single Family Residence, 1	168B129 157	1 per lot	Encino - Tarzana	No	ABMI	AHO , ENC CPU
Los Angeles	4939 ZELZAH AVE	91316	2182013004	0.000	0.000	0.000	0.563	Shortfall of Sites	0.139	Low II Residential	R1-1	Low Residential	0	0	66.287	0.563		Residential - Single Family Residence - Pool, 1	168B129 183	1 per lot	Encino - Tarzana	No	ABMI	AHO , ENC CPU
Los Angeles	17515 ARMINTA ST	91325	2201030022	0.000	0.000	0.000	0.563	Shortfall of Sites	0.139	Low Residential	R1-1	Low Residential	0	0	66.287	0.563		Residential - Single Family Residence, 1	189B129 667	1 per lot	Reseda - West Van Nuys	No	ABMI	AHO , RES CPU
Los Angeles	4924 ENFIELD AVE	91316	2182013023	0.000	0.000	0.000	0.563	Shortfall of Sites	0.139	Low II Residential	R1-1	Low Residential	0	0	66.287	0.563		Residential - Single Family Residence, 1	168B129 228	1 per lot	Encino - Tarzana	No	ABMI	AHO , ENC CPU
Los Angeles	17060 CANTARA ST	91406	2204028023	0.000	0.000	0.000	0.563	Shortfall of Sites	0.139	Low Residential	R1-1	Low Residential	0	0	66.287	0.563		Residential - Single Family Residence, 1	192B133 407	1 per lot	Reseda - West Van Nuys	No	ABMI	AHO , RES CPU
Los Angeles	4938 ENFIELD AVE	91316	2182013026	0.000	0.000	0.000	0.563	Shortfall of Sites	0.139	Low II Residential	R1-1	Low Residential	0	0	66.287	0.563		Residential - Single Family Residence - Pool, 1	168B129 182	1 per lot	Encino - Tarzana	No	ABMI	AHO , ENC CPU
Los Angeles	16906 MARLIN PL	91406	2230006014	0.000	0.000	0.000	0.563	Shortfall of Sites	0.147	Low Residential	R1-1	Low Residential	0	0	66.287	0.563		Residential - Single Family Residence, 1	183B133 629	1 per lot	Reseda - West Van Nuys	No	ABMI	AHO , RES CPU
Los Angeles	4934 ENFIELD AVE	91316	2182013025	0.000	0.000	0.000	0.563	Shortfall of Sites	0.139	Low II Residential	R1-1	Low Residential	0	0	66.287	0.563		Residential - Single Family Residence, 1	168B129 205	1 per lot	Encino - Tarzana	No	ABMI	AHO , ENC CPU
Los Angeles	17513 CALIFA ST	91316	2254029001	0.000	0.000	0.000	0.563	Shortfall of Sites	0.139	Low II Residential	R1-1-RIO	Low Residential	0	0	66.287	0.563		Residential - Single Family Residence, 1	177B129 707	1 per lot	Encino - Tarzana	No	ABMI	AHO , ENC CPU
Los Angeles	605 E 42ND ST	90011	5115003024	0.000	0.000	0.000	0.563	Shortfall of Sites	0.054	Neighborhood Commercial	C2-1VL-CPIO	0	0	0	20.075	0.563		Commercial - Store Combination - Store and Office Combination - One Story, 0	114A207 136		Southeast Los Angeles	No	ABMI	ARO
Los Angeles	605 E 42ND ST	90011	5115003024	0.000	0.000	0.000	0.563	Shortfall of Sites	0.057	Neighborhood Commercial	C2-1VL-CPIO	0	0	0	18.871	0.563		Commercial - Store Combination - Store and Office Combination - One Story, 0	114A207 139		Southeast Los Angeles	No	ABMI	ARO
Los Angeles	16912 MARLIN PL	91406	2230006013	0.000	0.000	0.000	0.563	Shortfall of Sites	0.147	Low Residential	R1-1	Low Residential	0	0	66.287	0.563		Residential - Single Family Residence, 1	183B133 628	1 per lot	Reseda - West Van Nuys	No	ABMI	AHO , RES CPU
Los Angeles	8061 GARDEN GROVE AVE	91335	2102009012	0.000	0.000	0.000	0.563	Shortfall of Sites	0.147	Low Residential	R1-1	Low Residential	0	0	66.287	0.563		Residential - Single Family Residence, 1	189B125 182	1 per lot	Reseda - West Van Nuys	No	ABMI	AHO , RES CPU
Los Angeles	16918 MARLIN PL	91406	2230006012	0.000	0.000	0.000	0.563	Shortfall of Sites	0.147	Low Residential	R1-1	Low Residential	0	0	66.287	0.563		Residential - Single Family Residence, 1	183B133 627	1 per lot	Reseda - West Van Nuys	No	ABMI	AHO , RES CPU
Los Angeles	4920 ENFIELD AVE	91316	2182013022	0.000	0.000	0.000	0.563	Shortfall of Sites	0.139	Low II Residential	R1-1	Low Residential	0	0	66.287	0.563		Residential - Single Family Residence, 1	168B129 241	1 per lot	Encino - Tarzana	No	ABMI	AHO , ENC CPU
Los Angeles	16912 HART ST	91406	2230005013	0.000	0.000	0.000	0.563	Shortfall of Sites	0.147	Low Residential	R1-1	Low Residential	0	0	66.287	0.563		Residential - Single Family Residence, 1	183B133 545	1 per lot	Reseda - West Van Nuys	No	ABMI	AHO , RES CPU
Los Angeles	16906 HART ST	91406	2230005014	0.000	0.000	0.000	0.563	Shortfall of Sites	0.147	Low Residential	R1-1	Low Residential	0	0	66.287	0.563		Residential - Single Family Residence, 1	183B133 546	1 per lot	Reseda - West Van Nuys	No	ABMI	AHO , RES CPU
Los Angeles	16930 MARLIN PL	91406	2230006010	0.000	0.000	0.000	0.563	Shortfall of Sites	0.147	Low Residential	R1-1	Low Residential	0	0	66.287	0.563		Residential - Single Family Residence, 1	183B133 625	1 per lot	Reseda - West Van Nuys	No	ABMI	AHO , RES CPU
Los Angeles	4859 ZELZAH AVE	91316	2182013014	0.000	0.000	0.000	0.563	Shortfall of Sites	0.139	Low II Residential	R1-1	Low Residential	0	0	66.287	0.563		Residential - Single Family Residence, 1	168B129 331	1 per lot	Encino - Tarzana	No	ABMI	AHO , ENC CPU
Los Angeles	4910 ENFIELD AVE	91316	2182013020	0.000	0.000	0.000	0.563	Shortfall of Sites	0.139	Low II Residential	R1-1	Low Residential	0	0	66.287	0.563		Residential - Single Family Residence, 1	168B129 266	1 per lot	Encino - Tarzana	No	ABMI	AHO , ENC CPU
Los Angeles	16924 MARLIN PL	91406	2230006011	0.000	0.000	0.000	0.563	Shortfall of Sites	0.147	Low Residential	R1-1	Low Residential	0	0	66.287	0.563		Residential - Single Family Residence, 1	183B133 626	1 per lot	Reseda - West Van Nuys	No	ABMI	AHO , RES CPU
Los Angeles	16936 MARLIN PL	91406	2230006009	0.000	0.000	0.000	0.563	Shortfall of Sites	0.147	Low Residential	R1-1	Low Residential	0	0	66.287	0.563		Residential - Single Family Residence, 1	183B133 624	1 per lot	Reseda - West Van Nuys	No	ABMI	AHO , RES CPU
Los Angeles	17066 CANTARA ST	91406	2204028024	0.000	0.000	0.000	0.563	Shortfall of Sites	0.139	Low Residential	R1-1	Low Residential	0	0	66.287	0.563		Residential - Single Family Residence, 1	192B133 406	1 per lot	Reseda - West Van Nuys	No	ABMI	AHO , RES CPU
Los Angeles	16918 HART ST	91406	2230005012	0.000	0.000	0.000	0.563	Shortfall of Sites	0.147	Low Residential	R1-1	Low Residential	0	0	66.287	0.563		Residential - Single Family Residence, 1	183B133 544	1 per lot	Reseda - West Van Nuys	No	ABMI	AHO , RES CPU
Los Angeles	16924 HART ST	91406	2230005011	0.000	0.000	0.000	0.563	Shortfall of Sites	0.147	Low Residential	R1-1	Low Residential	0	0	66.287	0.563		Residential - Single Family Residence, 1	183B133 543	1 per lot	Reseda - West Van Nuys	No	ABMI	AHO , RES CPU
Los Angeles	16948 MARLIN PL	91406	2230006007	0.000	0.000	0.000	0.563	Shortfall of Sites	0.147	Low Residential	R1-1	Low Residential	0	0	66.287	0.563		Residential - Single Family Residence, 1	183B133 622	1 per lot	Reseda - West Van Nuys	No	ABMI	AHO , RES CPU
Los Angeles	7464 WHITAKER AVE	91406	2226022008	0.000	0.000	0.000	0.563	Shortfall of Sites	0.147	Low Residential	R1-1	Low Residential	0	0	66.287	0.563		Residential - Single Family Residence, 1	186B137 140	1 per lot	Reseda - West Van Nuys	No	ABMI	AHO , RES CPU
Los Angeles	16942 MARLIN PL	91406	2230006008	0.000	0.000	0.000	0.563	Shortfall of Sites	0.147	Low Residential	R1-1	Low Residential	0	0	66.287	0.563		Residential - Single Family Residence - Pool, 1	183B133 623	1 per lot	Reseda - West Van Nuys	No	ABMI	AHO , RES CPU
Los Angeles	17049 BALTAR ST	91406	2204025012	0.000	0.000	0.000	0.563	Shortfall of Sites	0.139	Low Residential	R1-1	Low Residential	0	0	66.287	0.563		Residential - Single Family Residence, 1	189B133 271	1 per lot	Reseda - West Van Nuys	No	ABMI	AHO , RES CPU
Los Angeles	16954 MARLIN PL	91406	2230006006	0.000	0.000	0.000	0.563	Shortfall of Sites	0.147	Low Residential	R1-1	Low Residential	0	0	66.287	0.563		Residential - Single Family Residence, 1	183B133 621	1 per lot	Reseda - West Van Nuys	No	ABMI	AHO , RES CPU
Los Angeles	16930 HART ST	91406	2230005010	0.000	0.000	0.000	0.563	Shortfall of Sites	0.147	Low Residential	R1-1	Low Residential	0	0	66.287	0.563		Residential - Single Family Residence, 1	183B133 542	1 per lot	Reseda - West Van Nuys	No	ABMI	AHO , RES CPU
Los Angeles	17000 MARLIN PL	91406	2230006005	0.000	0.000	0.000	0.563	Shortfall of Sites	0.147	Low Residential	R1-1	Low Residential	0	0	66.287	0.563		Residential - Single Family Residence, 1	183B133 620	1 per lot	Reseda - West Van Nuys	No	ABMI	AHO , RES CPU
Los Angeles	6820 FARRALONE AVE	91303	2024008022	0.000	0.000	0.000	0.563	Shortfall of Sites	0.147	Low Residential	R1-1-RIO	Low Residential	[MM1-CDF1-5] [IX4-FA] [CPIO]	0	66.287	0.563		Residential - Single Family Residence, 1	183B101 779	1 per lot	Canoga Park - Winnetka - Woodland Hills - West Hills	No	ABMI	AHO , CPK CPU
Los Angeles	17006 MARLIN PL	91406	2230006004	0.000	0.000	0.000	0.563	Shortfall of Sites	0.147	Low Residential	R1-1	Low Residential	0	0	66.287	0.563		Residential - Single Family Residence, 1	183B133 619	1 per lot	Reseda - West Van Nuys	No	ABMI	AHO , RES CPU
Los Angeles	16942 HART ST	91406	2230005008	0.000	0.000	0.000	0.563	Shortfall of Sites	0.147	Low Residential	R1-1	Low Residential	0	0	66.287	0.563		Residential - Single Family Residence, 1	183B133 540	1 per lot	Reseda - West Van Nuys	No	ABMI	AHO , RES CPU
Los Angeles	16936 HART ST	91406	2230005009	0.000	0.000	0.000	0.563	Shortfall of Sites	0.147	Low Residential	R1-1	Low Residential	0	0	66.287	0.563		Residential - Single Family Residence, 1	183B133 541	1 per lot	Reseda - West Van Nuys	No	ABMI	AHO , RES CPU
Los Angeles	17012 MARLIN PL	91406	2230006003	0.000	0.000	0.000	0.563	Shortfall of Sites	0.147	Low Residential	R1-1	Low Residential	0	0	66.287	0.563		Residential - Single Family Residence, 1	183B133 618	1 per lot	Reseda - West Van Nuys	No	ABMI	AHO , RES CPU
Los Angeles	17018 MARLIN PL	91406	2230006002	0.000	0.000	0.000	0.563	Shortfall of Sites	0.147	Low Residential	R1-1	Low Residential	0	0	66.287	0.563		Residential - Single Family Residence, 1	183B133 617	1 per lot	Reseda - West Van Nuys	No	ABMI	AHO , RES CPU
Los Angeles	16948 HART ST	91406	2230005007	0.000	0.000	0.000	0.563	Shortfall of Sites	0.147	Low Residential	R1-1	Low Residential	0	0	66.287	0.563		Residential - Single Family Residence, 1	183B133 539	1 per lot	Reseda - West Van Nuys	No	ABMI	AHO , RES CPU
Los Angeles	16937 SCHOOLCRAFT ST	91406	2230006022	0.000	0.000	0.000	0.563	Shortfall of Sites	0.147	Low Residential	R1-1	Low Residential	0	0	66.287	0.563		Residential - Single Family Residence, 1	183B133 671	1 per lot	Reseda - West Van Nuys	No	ABMI	AHO , RES CPU
Los Angeles	16955 SCHOOLCRAFT ST	91406	2230006025	0.000	0.000	0.000	0.563	Shortfall of Sites	0.147	Low Residential	R1-1	Low Residential	0	0	66.287	0.563		Residential - Single Family Residence - Pool, 1	183B133 668	1 per lot	Reseda - West Van Nuys	No	ABMI	AHO , RES CPU
Los Angeles	16913 MARLIN PL	91406	2230005018	0.000	0.000	0.000	0.563	Shortfall of Sites	0.147	Low Residential	R1-1	Low Residential	0	0	66.287	0.563		Residential - Single Family Residence, 1	183B133 575	1 per lot	Reseda - West Van Nuys	No	ABMI	AHO , RES CPU
Los Angeles	17013 MARLIN PL	91406	2230005028	0.000	0.000	0.000	0.563	Shortfall of Sites	0.147	Low Residential	R1-1	Low Residential	0	0	66.287	0.563		Residential - Single Family Residence, 1	183B133 565	1 per lot	Reseda - West Van Nuys	No	ABMI	AHO , RES CPU
Los Angeles	17013 SCHOOLCRAFT ST	91406	2230006028	0.000	0.000	0.000	0.563	Shortfall of Sites	0.147	Low Residential	R1-1	Low Residential	0	0	66.287	0.563		Residential - Single Family Residence, 1	183B133 665	1 per lot	Reseda - West Van Nuys	No	ABMI	AHO , RES CPU
Los Angeles	16943 MARLIN PL	91406	2230005023	0.000	0.000	0.000	0.563	Shortfall of Sites	0.147	Low Residential	R1-1	Low Residential	0	0	66.287	0.563		Residential - Single Family Residence, 1	183B133 570	1 per lot	Reseda - West Van Nuys	No	ABMI	AHO , RES CPU
Los Angeles	17019 SCHOOLCRAFT ST	91406	2230006029	0.000	0.000	0.000	0.563	Shortfall of Sites	0.147	Low Residential	R1-1	Low Residential	0	0	66.287	0.563		Residential - Single Family Residence, 1	183B133 664	1 per lot	Reseda - West Van Nuys	No	ABMI	AHO , RES CPU
Los Angeles	16949 SCHOOLCRAFT ST	91406	2230006024	0.000	0.000	0.000	0.563	Shortfall of Sites	0.147	Low Residential	R1-1	Low Residential	0	0	66.287	0.563		Residential - Single Family Residence, 1	183B133 669	1 per lot	Reseda - West Van Nuys	No	ABMI	AHO , RES CPU
Los Angeles	16931 SCHOOLCRAFT ST	91406	2230006021	0.000	0.000	0.000	0.563	Shortfall of Sites	0.147	Low Residential	R1-1	Low Residential	0	0	66.287	0.563		Residential - Single Family Residence - Pool, 1	183B133 672	1 per lot	Reseda - West Van Nuys	No	ABMI	AHO , RES CPU
Los Angeles	16949 MARLIN PL	91406	2230005024	0.000	0.000	0.000	0.563	Shortfall of Sites	0.147	Low Residential	R1-1	Low Residential	0	0	66.287	0.563		Residential - Single Family Residence, 1	183B133 569	1 per lot	Reseda - West Van Nuys	No	ABMI	AHO , RES CPU
Los Angeles	16925 MARLIN PL	91406	2230005020	0.000	0.000	0.000	0.563	Shortfall of Sites	0.147	Low Residential	R1-1	Low Residential	0	0	66.287	0.563		Residential - Single Family Residence, 1	183B133 573	1 per lot	Reseda - West Van Nuys	No	ABMI	AHO , RES CPU
Los Angeles	17001 MARLIN PL	91406	2230005026	0.000	0.000	0.000	0.563	Shortfall of Sites	0.147	Low Residential	R1-1	Low Residential	0	0	66.287	0.563		Residential - Single Family Residence, 1	183B133 567	1 per lot	Reseda - West Van Nuys	No	ABMI	AHO , RES CPU
Los Angeles	17019 MARLIN PL	91406	2230005029	0.000	0.000	0.000	0.563	Shortfall of Sites	0.147	Low Residential	R1-1	Low Residential	0	0	66.287	0.563		Residential - Single Family Residence, 1	183B133 564	1 per lot	Reseda - West Van Nuys	No	ABMI	AHO , RES CPU
Los Angeles	17001 SCHOOLCRAFT ST	91406	2230006026	0.000	0.000	0.000	0.563	Shortfall of Sites	0.147	Low Residential	R1-1	Low Residential	0	0	66.287	0.563		Residential - Single Family Residence, 1	183B133 667	1 per lot	Reseda - West Van Nuys	No	ABMI	AHO , RES CPU
Los Angeles	16925 SCHOOLCRAFT ST	91406	2230006020	0.000	0.000	0.000	0.563	Shortfall of Sites	0.147	Low Residential	R1-1	Low Residential	0	0	66.287	0.563		Residential - Single Family Residence, 1	183B133 673	1 per lot	Reseda - West Van Nuys	No	ABMI	AHO , RES CPU
Los Angeles	16919 SCHOOLCRAFT ST	91406	2230006019	0.000	0.000	0.000	0.563	Shortfall of Sites	0.147	Low Residential	R1-1	Low Residential	0	0	66.287	0.563		Residential - Single Family Residence, 1	183B133 674	1 per lot	Reseda - West Van Nuys	No	ABMI	AHO , RES CPU
Los Angeles	16907 SCHOOLCRAFT ST	91406	2230006017	0.000	0.000	0.000	0.563	Shortfall of Sites	0.147	Low Residential	R1-1	Low Residential	0	0	66.287	0.563		Residential - Single Family Residence - Pool, 1	183B133 676	1 per lot	Reseda - West Van Nuys	No	ABMI	AHO , RES CPU
Los Angeles	17007 MARLIN PL	91406	2230005027	0.000	0.000	0.000	0.563	Shortfall of Sites	0.147	Low Residential	R1-1	Low Residential	0	0	66.287	0.563		Residential - Single Family Residence, 1	183B133 566	1 per lot	Reseda - West Van Nuys	No	ABMI	AHO , RES CPU
Los Angeles	16931 MARLIN PL	91406	2230005021	0.000	0.000	0.000	0.563	Shortfall of Sites	0.147	Low Residential	R1-1	Low Residential	0	0	66.287	0.563		Residential - Single Family Residence, 1	183B133 572	1 per lot	Reseda - West Van Nuys	No	ABMI	AHO , RES CPU
Los Angeles	17007 SCHOOLCRAFT ST	91406	2230006027	0.000	0.000	0.000	0.563	Shortfall of Sites	0.147	Low Residential	R1-1	Low Residential	0	0	66.287	0.563		Residential - Single Family Residence, 1	183B133 666	1 per lot	Reseda - West Van Nuys	No	ABMI	AHO , RES CPU
Los Angeles	16913 SCHOOLCRAFT ST	91406	2230006018	0.000	0.000	0.000	0.563	Shortfall of Sites	0.147	Low Residential	R1-1	Low Residential	0	0	66.287	0.563		Residential - Single Family Residence, 1	183B133 675	1 per lot	Reseda - West Van Nuys	No	ABMI	AHO , RES CPU
Los Angeles	16954 HART ST	91406	2230005006	0.000	0.000	0.000	0.563	Shortfall of Sites	0.147	Low Residential	R1-1	Low Residential	0	0	66.287	0.563		Residential - Single Family Residence, 1	183B133 538	1 per lot	Reseda - West Van Nuys	No	ABMI	AHO , RES CPU
Los Angeles	16937 MARLIN PL	91406	2230005022	0.000	0.000	0.000	0.563	Shortfall of Sites	0.147	Low Residential	R1-1	Low Residential	0	0	66.287	0.563		Residential - Single Family Residence, 1	183B133 571	1 per lot	Reseda - West Van Nuys	No	ABMI	AHO , RES CPU

Jurisdiction Name	Site Address/Intersection	5 Digit ZIP Code	Assessor Parcel Number	Very Low-Income	Low-Income	Moderate-Income	Above Moderate-Income	Type of Shortfall	Parcel Size (Acres)	Current General Plan Designation	Current Zoning	Proposed General Plan (GP) Designation	Proposed Zoning	Minimum Density Allowed	Maximum Density Allowed	Total Capacity	Vacant/ Nonvacant	Description of Existing Uses	PIN	Base Density Per Acre	Community Plan Area	Rent Stabalization Ordinance	Income Category	Applicable Rezoning Program (Program informing values in Column Q listed first)
Los Angeles	16907 MARLIN PL	91406	2230005017	0.000	0.000	0.000	0.563	Shortfall of Sites	0.147	Low Residential	R1-1	Low Residential	0	0	66.287	0.563		Residential - Single Family Residence, 1	183B133 576	1 per lot	Reseda - West Van Nuys	No	ABMI	AHO , RES CPU
Los Angeles	16943 SCHOOLCRAFT ST	91406	2230006023	0.000	0.000	0.000	0.563	Shortfall of Sites	0.147	Low Residential	R1-1	Low Residential	0	0	66.287	0.563		Residential - Single Family Residence, 1	183B133 670	1 per lot	Reseda - West Van Nuys	No	ABMI	AHO , RES CPU
Los Angeles	16919 MARLIN PL	91406	2230005019	0.000	0.000	0.000	0.563	Shortfall of Sites	0.147	Low Residential	R1-1	Low Residential	0	0	66.287	0.563		Residential - Single Family Residence - Pool, 1	183B133 574	1 per lot	Reseda - West Van Nuys	No	ABMI	AHO , RES CPU
Los Angeles	17000 HART ST	91406	2230005005	0.000	0.000	0.000	0.563	Shortfall of Sites	0.147	Low Residential	R1-1	Low Residential	0	0	66.287	0.563		Residential - Single Family Residence, 1	183B133 537	1 per lot	Reseda - West Van Nuys	No	ABMI	AHO , RES CPU
Los Angeles	16955 MARLIN PL	91406	2230005025	0.000	0.000	0.000	0.563	Shortfall of Sites	0.147	Low Residential	R1-1	Low Residential	0	0	66.287	0.563		Residential - Single Family Residence, 1	183B133 568	1 per lot	Reseda - West Van Nuys	No	ABMI	AHO , RES CPU
Los Angeles	17209 BULLOCK ST	91316	2255008002	0.000	0.000	0.000	0.563	Shortfall of Sites	0.139	Low II Residential	R1-1-RIO	Low Residential	0	0	66.287	0.563		Residential - Single Family Residence, 1	177B133 23	1 per lot	Encino - Tarzana	No	ABMI	AHO , ENC CPU
Los Angeles	17521 ARMINTA ST	91325	2201030021	0.000	0.000	0.000	0.563	Shortfall of Sites	0.139	Low Residential	R1-1	Low Residential	0	0	66.287	0.563		Residential - Single Family Residence, 1	189B129 666	1 per lot	Reseda - West Van Nuys	No	ABMI	AHO , RES CPU
Los Angeles	17006 HART ST	91406	2230005004	0.000	0.000	0.000	0.563	Shortfall of Sites	0.147	Low Residential	R1-1	Low Residential	0	0	66.287	0.563		Residential - Single Family Residence - Pool, 1	183B133 536	1 per lot	Reseda - West Van Nuys	No	ABMI	AHO , RES CPU
Los Angeles	23143 VALERIO ST	91307	2021007018	0.000	0.000	0.000	0.563	Shortfall of Sites	0.139	Low Residential	R1-1	Low Residential	0	0	66.287	0.563		Residential - Single Family Residence, 1	186B093 492	1 per lot	Canoga Park - Winnetka - Woodland Hills - West Hills	No	ABMI	AHO , CPK CPU
Los Angeles	8131 WYNNE AVE	91335	2102008005	0.000	0.000	0.000	0.563	Shortfall of Sites	0.147	Low Residential	R1-1	Low Residential	0	0	66.287	0.563		Residential - Single Family Residence - Pool, 1	189B125 31	1 per lot	Reseda - West Van Nuys	No	ABMI	AHO , RES CPU
Los Angeles	8123 PASO ROBLES AVE	91406	2204029029	0.000	0.000	0.000	0.563	Shortfall of Sites	0.139	Low Residential	R1-1	Low Residential	0	0	66.287	0.563		Residential - Single Family Residence, 1	189B133 90	1 per lot	Reseda - West Van Nuys	No	ABMI	AHO , RES CPU
Los Angeles	17050 LORNE ST	91406	2204025007	0.000	0.000	0.000	0.563	Shortfall of Sites	0.139	Low Residential	R1-1	Low Residential	0	0	66.287	0.563		Residential - Single Family Residence, 1	189B133 234	1 per lot	Reseda - West Van Nuys	No	ABMI	AHO , RES CPU
Los Angeles	4900 ENFIELD AVE	91316	2182013018	0.000	0.000	0.000	0.563	Shortfall of Sites	0.139	Low II Residential	R1-1	Low Residential	0	0	66.287	0.563		Residential - Single Family Residence, 1	168B129 301	1 per lot	Encino - Tarzana	No	ABMI	AHO , ENC CPU
Los Angeles	7839 CHASTAIN AVE	91335	2101026032	0.000	0.000	0.000	0.563	Shortfall of Sites	0.147	Low Residential	R1-1	Low Residential	0	0	66.287	0.563		Residential - Single Family Residence, 1	189B125 561	1 per lot	Reseda - West Van Nuys	No	ABMI	AHO , RES CPU
Los Angeles	17527 ARMINTA ST	91325	2201030020	0.000	0.000	0.000	0.563	Shortfall of Sites	0.139	Low Residential	R1-1	Low Residential	0	0	66.287	0.563		Residential - Single Family Residence - Pool, 1	189B129 665	1 per lot	Reseda - West Van Nuys	No	ABMI	AHO , RES CPU
Los Angeles	1441 WESTWOOD BLVD	90024	4324010007	0.000	0.000	0.000	0.563	Shortfall of Sites	0.080	Neighborhood Office Commercial	C4-1VL-POD	0	0	0	7.325	0.563		Commercial - Professional Building - One Story, 0	132B153 939		Westwood	No	ABMI	ARO
Los Angeles	4714 S MAIN ST	90037	5109002003	0.000	0.000	0.000	0.563	Shortfall of Sites	0.096	Neighborhood Commercial	C2-1VL-CPIO	0	0	0	8.107	0.563		Commercial - Store Combination - Store and Residential Combination - One Story, 0	112-5A205 413		Southeast Los Angeles	Yes	ABMI	ARO
Los Angeles	17533 ARMINTA ST	91325	2201030019	0.000	0.000	0.000	0.563	Shortfall of Sites	0.139	Low Residential	R1-1	Low Residential	0	0	66.287	0.563		Residential - Single Family Residence, 1	189B129 664	1 per lot	Reseda - West Van Nuys	No	ABMI	AHO , RES CPU
Los Angeles	8130 NESTLE AVE	91335	2102008021	0.000	0.000	0.000	0.563	Shortfall of Sites	0.147	Low Residential	R1-1	Low Residential	0	0	66.287	0.563		Residential - Single Family Residence - Pool, 1	189B125 30	1 per lot	Reseda - West Van Nuys	No	ABMI	AHO , RES CPU
Los Angeles	17048 BALTAR ST	91406	2204025017	0.000	0.000	0.000	0.563	Shortfall of Sites	0.138	Low Residential	R1-1	Low Residential	0	0	66.287	0.563		Residential - Single Family Residence, 1	189B133 339	1 per lot	Reseda - West Van Nuys	No	ABMI	AHO , RES CPU
Los Angeles	17211 LANARK ST	91406	2204005018	0.000	0.000	0.000	0.563	Shortfall of Sites	0.138	Low Residential	R1-1	Low Residential	0	0	66.287	0.563		Residential - Single Family Residence, 1	189B133 53	1 per lot	Reseda - West Van Nuys	No	ABMI	AHO , RES CPU
Los Angeles	4901 ZELZAH AVE	91316	2182013012	0.000	0.000	0.000	0.563	Shortfall of Sites	0.138	Low II Residential	R1-1	Low Residential	0	0	66.287	0.563		Residential - Single Family Residence, 1	168B129 302	1 per lot	Encino - Tarzana	No	ABMI	AHO , ENC CPU
Los Angeles	8117 PASO ROBLES AVE	91406	2204029028	0.000	0.000	0.000	0.563	Shortfall of Sites	0.138	Low Residential	R1-1	Low Residential	0	0	66.287	0.563		Residential - Single Family Residence, 1	189B133 104	1 per lot	Reseda - West Van Nuys	No	ABMI	AHO , RES CPU
Los Angeles	13301 VAN NUYS BLVD	91331	2619017010	0.000	0.000	0.000	0.563	Shortfall of Sites	0.195	Community Commercial	[Q]C2-1VL-O-CDO-CUGU	0	0	0	4.004	0.563		Commercial - Store Combination - Store and Residential Combination - One Story, 0	207B157 395		Arleta - Pacoima	Yes	ABMI	ARO
Los Angeles	17357 BURTON ST	91325	2201010024	0.000	0.000	0.000	0.563	Shortfall of Sites	0.138	Low Residential	R1-1	Low Residential	0	0	66.287	0.563		Residential - Single Family Residence, 1	192B129 371	1 per lot	Reseda - West Van Nuys	No	ABMI	AHO , RES CPU
Los Angeles	7819 GOLDMINE LN	91406	2204023017	0.000	0.000	0.000	0.562	Shortfall of Sites	0.138	Low Residential	R1-1	Low Residential	0	0	66.287	0.562		Residential - Single Family Residence - Pool, 1	189B133 702	1 per lot	Reseda - West Van Nuys	No	ABMI	AHO , RES CPU
Los Angeles	5071 ZELZAH AVE	91316	2182008007	0.000	0.000	0.000	0.562	Shortfall of Sites	0.138	Low II Residential	R1-1	Low Residential	0	0	66.287	0.562		Residential - Single Family Residence, 1	171B129 396	1 per lot	Encino - Tarzana	No	ABMI	AHO , ENC CPU
Los Angeles	5604 WISH AVE	91316	2255022002	0.000	0.000	0.000	0.562	Shortfall of Sites	0.138	Low II Residential	R1-1-RIO	Low Residential	0	0	66.287	0.562		Residential - Single Family Residence, 1	174B133 609	1 per lot	Encino - Tarzana	No	ABMI	AHO , ENC CPU
Los Angeles	5041 ZELZAH AVE	91316	2182009004	0.000	0.000	0.000	0.562	Shortfall of Sites	0.138	Low II Residential	R1-1	Low Residential	0	0	66.287	0.562		Residential - Single Family Residence, 1	171B129 452	1 per lot	Encino - Tarzana	No	ABMI	AHO , ENC CPU
Los Angeles	5059 ZELZAH AVE	91316	2182008010	0.000	0.000	0.000	0.562	Shortfall of Sites	0.138	Low II Residential	R1-1	Low Residential	0	0	66.287	0.562		Residential - Single Family Residence, 1	171B129 423	1 per lot	Encino - Tarzana	No	ABMI	AHO , ENC CPU
Los Angeles	5045 ZELZAH AVE	91316	2182009003	0.000	0.000	0.000	0.562	Shortfall of Sites	0.138	Low II Residential	R1-1	Low Residential	0	0	66.287	0.562		Residential - Single Family Residence, 1	171B129 443	1 per lot	Encino - Tarzana	No	ABMI	AHO , ENC CPU
Los Angeles	5605 WISH AVE	91316	2255021011	0.000	0.000	0.000	0.562	Shortfall of Sites	0.138	Low II Residential	R1-1-RIO	Low Residential	0	0	66.287	0.562		Residential - Single Family Residence - Therapy Pool (Spa), 1	174B133 607	1 per lot	Encino - Tarzana	No	ABMI	AHO , ENC CPU
Los Angeles	17831 ELKWOOD ST	91335	2101034009	0.000	0.000	0.000	0.562	Shortfall of Sites	0.147	Low Residential	R1-1	Low Residential	0	0	66.287	0.562		Residential - Single Family Residence, 1	189B129 888	1 per lot	Reseda - West Van Nuys	No	ABMI	AHO , RES CPU
Los Angeles	17351 BURTON ST	91325	2201010025	0.000	0.000	0.000	0.562	Shortfall of Sites	0.138	Low Residential	R1-1	Low Residential	0	0	66.287	0.562		Residential - Single Family Residence, 1	192B133 319	1 per lot	Reseda - West Van Nuys	No	ABMI	AHO , RES CPU
Los Angeles	8131 PASO ROBLES AVE	91406	2204029030	0.000	0.000	0.000	0.562	Shortfall of Sites	0.138	Low Residential	R1-1	Low Residential	0	0	66.287	0.562		Residential - Single Family Residence, 1	189B133 78	1 per lot	Reseda - West Van Nuys	No	ABMI	AHO , RES CPU
Los Angeles	16949 CANTLAY ST	91406	2227003022	0.000	0.000	0.000	0.562	Shortfall of Sites	0.147	Low Residential	R1-1	Low Residential	0	0	66.287	0.562		Residential - Single Family Residence, 1	186B133 1104	1 per lot	Reseda - West Van Nuys	No	ABMI	AHO , RES CPU
Los Angeles	16943 CANTLAY ST	91406	2227003021	0.000	0.000	0.000	0.562	Shortfall of Sites	0.147	Low Residential	R1-1	Low Residential	0	0	66.287	0.562		Residential - Single Family Residence - Pool, 1	186B133 1105	1 per lot	Reseda - West Van Nuys	No	ABMI	AHO , RES CPU
Los Angeles	23119 VALERIO ST	91307	2021007022	0.000	0.000	0.000	0.562	Shortfall of Sites	0.138	Low Residential	R1-1	Low Residential	[DM1-5H1-5] [IX3-FA] [CPIO]	0	66.287	0.562		Residential - Single Family Residence, 1	186B097 697	1 per lot	Canoga Park - Winnetka - Woodland Hills - West Hills	No	ABMI	AHO , CPK CPU
Los Angeles	8137 PASO ROBLES AVE	91406	2204029032	0.000	0.000	0.000	0.562	Shortfall of Sites	0.138	Low Residential	R1-1	Low Residential	0	0	66.287	0.562		Residential - Single Family Residence, 1	189B133 47	1 per lot	Reseda - West Van Nuys	No	ABMI	AHO , RES CPU
Los Angeles	7432 DONNA AVE	91335	2104022006	0.000	0.000	0.000	0.562	Shortfall of Sites	0.147	Low Residential	R1-1	Low Residential	0	0	66.287	0.562		Residential - Single Family Residence, 1	186B121 537	1 per lot	Reseda - West Van Nuys	No	ABMI	AHO , RES CPU
Los Angeles	8131 NESTLE AVE	91335	2102007005	0.000	0.000	0.000	0.562	Shortfall of Sites	0.147	Low Residential	R1-1	Low Residential	0	0	66.287	0.562		Residential - Single Family Residence - Pool, 1	189B125 27	1 per lot	Reseda - West Van Nuys	No	ABMI	AHO , RES CPU
Los Angeles	5044 ENFIELD AVE	91316	2182009022	0.000	0.000	0.000	0.562	Shortfall of Sites	0.138	Low II Residential	R1-1	Low Residential	0	0	66.287	0.562		Residential - Single Family Residence, 1	171B129 442	1 per lot	Encino - Tarzana	No	ABMI	AHO , ENC CPU
Los Angeles	10214 S MAIN ST	90003	6063009004	0.000	0.000	0.000	0.562	Shortfall of Sites	0.122	Neighborhood Commercial	C2-1VL-CPIO	0	0	0	102.494	0.562		Institutional - Church - One Story, 0	091-5A205 378		Southeast Los Angeles	No	ABMI	FBO
Los Angeles	8130 ETIWANDA AVE	91335	2102007027	0.000	0.000	0.000	0.562	Shortfall of Sites	0.147	Low Residential	R1-1	Low Residential	0	0	66.287	0.562		Residential - Single Family Residence, 1	189B125 26	1 per lot	Reseda - West Van Nuys	No	ABMI	AHO , RES CPU
Los Angeles	17137 MARTHA ST	91316	2255019008	0.000	0.000	0.000	0.562	Shortfall of Sites	0.138	Low II Residential	R1-1-RIO	Low Residential	0	0	66.287	0.562		Residential - Single Family Residence - Pool, 1	174B133 449	1 per lot	Encino - Tarzana	No	ABMI	AHO , ENC CPU
Los Angeles	19760 KITTRIDGE ST	91306	2134007011	0.000	0.000	0.000	0.562	Shortfall of Sites	0.147	Low Residential	R1-1-RIO	Low Residential	0	0	66.287	0.562		Residential - Single Family Residence, 1	180B117 449	1 per lot	Canoga Park - Winnetka - Woodland Hills - West Hills	No	ABMI	AHO , CPK CPU
Los Angeles	17339 BURTON ST	91325	2201010027	0.000	0.000	0.000	0.562	Shortfall of Sites	0.138	Low Residential	R1-1	Low Residential	0	0	66.287	0.562		Residential - Single Family Residence - Pool, 1	192B133 317	1 per lot	Reseda - West Van Nuys	No	ABMI	AHO , RES CPU
Los Angeles	17439 BURTON ST	91325	2201010016	0.000	0.000	0.000	0.562	Shortfall of Sites	0.138	Low Residential	R1-1	Low Residential	0	0	66.287	0.562		Residential - Single Family Residence, 1	192B129 379	1 per lot	Reseda - West Van Nuys	No	ABMI	AHO , RES CPU
Los Angeles	17451 BURTON ST	91325	2201010014	0.000	0.000	0.000	0.562	Shortfall of Sites	0.138	Low Residential	R1-1	Low Residential	0	0	66.287	0.562		Residential - Single Family Residence - Therapy Pool (Spa), 1	192B129 381	1 per lot	Reseda - West Van Nuys	No	ABMI	AHO , RES CPU
Los Angeles	17445 BURTON ST	91325	2201010015	0.000	0.000	0.000	0.562	Shortfall of Sites	0.138	Low Residential	R1-1	Low Residential	0	0	66.287	0.562		Residential - Single Family Residence, 1	192B129 380	1 per lot	Reseda - West Van Nuys	No	ABMI	AHO , RES CPU
Los Angeles	17335 BURTON ST	91325	2201010028	0.000	0.000	0.000	0.562	Shortfall of Sites	0.138	Low Residential	R1-1	Low Residential	0	0	66.287	0.562		Residential - Single Family Residence, 1	192B133 316	1 per lot	Reseda - West Van Nuys	No	ABMI	AHO , RES CPU
Los Angeles	17413 BURTON ST	91325	2201010021	0.000	0.000	0.000	0.562	Shortfall of Sites	0.138	Low Residential	R1-1	Low Residential	0	0	66.287	0.562		Residential - Single Family Residence, 1	192B129 374	1 per lot	Reseda - West Van Nuys	No	ABMI	AHO , RES CPU
Los Angeles	17407 BURTON ST	91325	2201010022	0.000	0.000	0.000	0.562	Shortfall of Sites	0.138	Low Residential	R1-1	Low Residential	0	0	66.287	0.562		Residential - Single Family Residence, 1	192B129 373	1 per lot	Reseda - West Van Nuys	No	ABMI	AHO , RES CPU
Los Angeles	17423 BURTON ST	91325	2201010019	0.000	0.000	0.000	0.562	Shortfall of Sites	0.138	Low Residential	R1-1	Low Residential	0	0	66.287	0.562		Residential - Single Family Residence - Pool, 1	192B129 376	1 per lot	Reseda - West Van Nuys	No	ABMI	AHO , RES CPU
Los Angeles	17429 BURTON ST	91325	2201010018	0.000	0.000	0.000	0.562	Shortfall of Sites	0.138	Low Residential	R1-1	Low Residential	0	0	66.287	0.562		Residential - Single Family Residence, 1	192B129 377	1 per lot	Reseda - West Van Nuys	No	ABMI	AHO , RES CPU
Los Angeles	23118 VALERIO ST	91307	2021007029	0.000	0.000	0.000	0.562	Shortfall of Sites	0.138	Low Residential	R1-1	Low Residential	0	0	66.287	0.562		Residential - Single Family Residence, 1	186B097 765	1 per lot	Canoga Park - Winnetka - Woodland Hills - West Hills	No	ABMI	AHO , CPK CPU
Los Angeles	1574 W MARTIN LUTHER KING JR BLVD	90011	5021006039	0.000	0.000	0.000	0.562	Shortfall of Sites	0.138	Community Commercial	C2-1-CPIO	0	0	0	5.075	0.562		Commercial - Hotel and Motel - Motel - Under 50 Rooms - One Story, 0	114B193 378		South Los Angeles	No	ABMI	ARO
Los Angeles	8143 PASO ROBLES AVE	91406	2204028013	0.000	0.000	0.000	0.562	Shortfall of Sites	0.138	Low Residential	R1-1	Low Residential	0	0	66.287	0.562		Residential - Single Family Residence, 1	189B133 39	1 per lot	Reseda - West Van Nuys	No	ABMI	AHO , RES CPU
Los Angeles	23137 VALERIO ST	91307	2021007019	0.000	0.000	0.000	0.562	Shortfall of Sites	0.138	Low Residential	R1-1	Low Residential	[MB3-CDF1-5] [IX4-FA] [CPIO]	0	66.287	0.562		Residential - Single Family Residence, 1	186B093 493	1 per lot	Canoga Park - Winnetka - Woodland Hills - West Hills	No	ABMI	AHO , CPK CPU
Los Angeles	627 W MANCHESTER AVE	90044	6032015047	0.000	0.000	0.000	0.562	Shortfall of Sites	0.122	Community Commercial	C2-1-CPIO	0	0	0	102.494	0.562		Institutional - Church - One Story, 0	097-5A201 236		South Los Angeles	No	ABMI	FBO
Los Angeles	0	0	2664027002	0.000	0.000	0.000	0.562	Shortfall of Sites	0.059	Neighborhood Commercial	P-1VL	0	0	0	94.696	0.562	Vacant	Residential - Single Family Residence - Vacant Land, 0	210B145 515		Mission Hills - Panorama City - North Hills	No	ABMI	P
Los Angeles	17143 BULLOCK ST	91316	2255002028	0.000	0.000	0.000	0.562	Shortfall of Sites	0.138	Low II Residential	R1-1-RIO	Low Residential	0	0	66.287	0.562		Residential - Single Family Residence - Pool, 1	177B133 19	1 per lot	Encino - Tarzana	No	ABMI	AHO , ENC CPU
Los Angeles	5034 ENFIELD AVE	91316	2182009020	0.000	0.000	0.000	0.562	Shortfall of Sites	0.138	Low II Residential	R1-1	Low Residential	0	0	66.287	0.562		Residential - Single Family Residence, 1	171B129 460	1 per lot	Encino - Tarzana	No	ABMI	AHO , ENC CPU
Los Angeles	20008 BALTAR ST	91306	2106002103	0.000	0.000	0.000	0.562	Shortfall of Sites	0.161	Low Residential	(T)(Q)R1-1	Low Residential	[HB5-G1-5] [CX3-FA] [CPIO]	0	66.287	0.562		Residential - Single Family Residence, 1	189B113 1425	1 per lot	Canoga Park - Winnetka - Woodland Hills - West Hills	No	ABMI	AHO , CPK CPU
Los Angeles	7254 SHOSHONE AVE	91406	2228003010	0.000	0.000	0.000	0.562	Shortfall of Sites	0.147	Low Residential	R1-1	Low Residential	0	0	66.287	0.562		Residential - Single Family Residence, 1	186B129 1178	1 per lot	Reseda - West Van Nuys	No	ABMI	AHO , RES CPU
Los Angeles	7242 SHOSHONE AVE	91406	2228003012	0.000	0.000	0.000	0.562	Shortfall of Sites	0.147	Low Residential	R1-1	Low Residential	0	0	66.287	0.562		Residential - Single Family Residence, 1	186B129 1235	1 per lot	Reseda - West Van Nuys	No	ABMI	AHO , RES CPU
Los Angeles	17645 BROMLEY ST	91316	2254006001	0.000	0.000	0.000	0.562	Shortfall of Sites	0.138	Low II Residential	R1-1-RIO	Low Residential	0	0	66.287	0.562		Residential - Single Family Residence, 1	174B129 192	1 per lot	Encino - Tarzana	No	ABMI	AHO , ENC CPU
Los Angeles	17140 COLLINS ST	91316	2255019015	0.000	0.000	0.000	0.562	Shortfall of Sites	0.138	Low II Residential	R1-1-RIO	Low Residential	0	0	66.287	0.562		Residential - Single Family Residence, 1	174B133 411	1 per lot	Encino - Tarzana	No	ABMI	AHO , ENC CPU
Los Angeles	5764 BABBITT AVE	91316	2255015012	0.000	0.000	0.000	0.562	Shortfall of Sites	0.138	Low II Residential	R1-1-RIO	Low Residential	0	0	66.287	0.562		Residential - Single Family Residence - Pool, 1	174B133 214	1 per lot	Encino - Tarzana	No	ABMI	AHO , ENC CPU
Los Angeles	1779 N MAIN ST	90031	5410019009	0.000	0.000	0.000	0.562	Shortfall of Sites	0.047	Hybrid Industrial	UI(CA)	0	0	0	14.818	0.562		Industrial - Light Manufacturing - One Story, 0	136-5A219 209		Northeast Los Angeles	No	ABMI	ARO
Los Angeles	1779 N MAIN ST	90031	5410019009	0.000	0.000	0.000	0.562	Shortfall of Sites	0.077	Hybrid Industrial	UI(CA)	0	0	0	9.130	0.562		Industrial - Light Manufacturing - One Story, 0	136-5A219 223		Northeast Los Angeles	No	ABMI	ARO
Los Angeles	8129 CHIMINEAS AVE	91335	2102011005	0.000	0.000	0.000	0.562	Shortfall of Sites	0.147	Low Residential	R1-1	Low Residential	0	0	66.287	0.562		Residential - Single Family Residence, 1	189B125 33	1 per lot	Reseda - West Van Nuys	No	ABMI	AHO , RES CPU
Los Angeles	18901 VALERIO ST	91335	2104023026	0.000	0.000	0.000	0.562	Shortfall of Sites	0.147	Low Residential	R1-1	Low Residential	0	0	66.287	0.562		Residential - Single Family Residence, 1	186B121 666	1 per lot	Reseda - West Van Nuys	No	ABMI	AHO , RES CPU
Los Angeles	4901 ENFIELD AVE	91316	2182012012	0.000	0.000	0.000	0.562	Shortfall of Sites	0.138	Low II Residential	R1-1	Low Residential	0	0	66.287	0.562		Residential - Single Family Residence, 1	168B129 300	1 per lot	Encino - Tarzana	No	ABMI	AHO , ENC CPU
Los Angeles	4921 ENFIELD AVE	91316	2182012008	0.000	0.000	0.000	0.562	Shortfall of Sites	0.138	Low II Residential	R1-1	Low Residential	0	0	66.287	0.562		Residential - Single Family Residence, 1	168B129 240	1 per lot	Encino - Tarzana	No	ABMI	AHO , ENC CPU
Los Angeles	4925 ENFIELD AVE	91316	2182012007	0.000	0.000	0.000	0.562	Shortfall of Sites	0.138	Low II Residential	R1-1	Low Residential	0	0	66.287	0.562		Residential - Single Family Residence, 1	168B129 227	1 per lot	Encino - Tarzana	No	ABMI	AHO , ENC CPU
Los Angeles	7306 SHOSHONE AVE	91406	2228003008	0.000	0.000	0.000	0.562	Shortfall of Sites	0.147	Low Residential	R1-1	Low Residential	0	0	66.287	0.562		Residential - Single Family Residence, 1	186B129 1124	1 per lot	Reseda - West Van Nuys	No	ABMI	AHO , RES CPU
Los Angeles	7248 SHOSHONE AVE	91406	2228003011	0.000	0.000	0.000	0.562	Shortfall of Sites	0.147	Low Residential	R1-1	Low Residential	0	0	66.287	0.562		Residential - Single Family Residence, 1	186B129 1202	1 per lot	Reseda - West Van Nuys	No	ABMI	AHO , RES CPU
Los Angeles	4920 NEWCASTLE AVE	91316	2182012023	0.000	0.000	0.000	0.562	Shortfall of Sites	0.138	Low II Residential	R1-1	Low Residential	0	0	66.287	0.562		Residential - Single Family Residence - Pool, 1	168B129 239	1 per lot	Encino - Tarzana	No	ABMI	AHO , ENC CPU
Los Angeles	4924 NEWCASTLE AVE	91316	2182012024	0.000	0.000	0.000	0.562	Shortfall of Sites	0.138	Low II Residential	R1-1	Low Residential	0	0	66.287	0.562		Residential - Single Family Residence, 1	168B129 226	1 per lot	Encino - Tarzana	No	ABMI	AHO , ENC CPU
Los Angeles	4934 NEWCASTLE AVE	91316	2182012026	0.000	0.000	0.000	0.562	Shortfall of Sites	0.138	Low II Residential	R1-1	Low Residential	0	0	66.287	0.562		Residential - Single Family Residence, 1	168B129 203	1 per lot	Encino - Tarzana	No	ABMI	AHO , ENC CPU
Los Angeles	4942 NEWCASTLE AVE	91316	2182012032	0.000	0.000	0.000	0.562	Shortfall of Sites	0.138	Low II Residential	R1-1	Low Residential	0	0	66.287	0.562		Residential - Single Family Residence - Pool, 1	168B129 164	1 per lot	Encino - Tarzana	No	ABMI	AHO , ENC CPU

Jurisdiction Name	Site Address/Intersection	5 Digit ZIP Code	Assessor Parcel Number	Very Low-Income	Low-Income	Moderate-Income	Above Moderate-Income	Type of Shortfall	Parcel Size (Acres)	Current General Plan Designation	Current Zoning	Proposed General Plan (GP) Designation	Proposed Zoning	Minimum Density Allowed	Maximum Density Allowed	Total Capacity	Vacant/ Nonvacant	Description of Existing Uses	PIN	Base Density Per Acre	Community Plan Area	Rent Stabalization Ordinance	Income Category	Applicable Rezoning Program (Program informing values in Column Q listed first)
Los Angeles	8130 GARDEN GROVE AVE	91335	2102011023	0.000	0.000	0.000	0.562	Shortfall of Sites	0.147	Low Residential	R1-1	Low Residential	0	0	66.287	0.562		Residential - Single Family Residence, 1	189B125 32	1 per lot	Reseda - West Van Nuys	No	ABMI	AHO , RES CPU
Los Angeles	8224 ZELZAH AVE	91335	2101010024	0.000	0.000	0.000	0.561	Shortfall of Sites	0.147	Low Residential	R1-1	Low Residential	0	0	66.287	0.561		Residential - Single Family Residence, 1	192B129 561	1 per lot	Reseda - West Van Nuys	No	ABMI	AHO , RES CPU
Los Angeles	5045 ENFIELD AVE	91316	2182011004	0.000	0.000	0.000	0.561	Shortfall of Sites	0.138	Low II Residential	R1-1	Low Residential	0	0	66.287	0.561		Residential - Single Family Residence, 1	171B129 441	1 per lot	Encino - Tarzana	No	ABMI	AHO , ENC CPU
Los Angeles	5115 ENFIELD AVE	91316	2182010004	0.000	0.000	0.000	0.561	Shortfall of Sites	0.138	Low II Residential	R1-1	Low Residential	0	0	66.287	0.561		Residential - Single Family Residence, 1	171B129 354	1 per lot	Encino - Tarzana	No	ABMI	AHO , ENC CPU
Los Angeles	6913 RUBIO AVE	91406	2225007009	0.000	0.000	0.000	0.561	Shortfall of Sites	0.147	Low Residential	R1-1	Low Residential	0	0	66.287	0.561		Residential - Single Family Residence - Pool, 1	183B137 344	1 per lot	Reseda - West Van Nuys	No	ABMI	AHO , RES CPU
Los Angeles	120 W AVENUE 34	90031	5205005024	0.000	0.000	0.000	0.561	Shortfall of Sites	0.055	Hybrid Industrial	UC(CA)	0	0	0	12.745	0.561		Industrial - Light Manufacturing - One Story, 0	142-5A221 249		Northeast Los Angeles	No	ABMI	ARO
Los Angeles	17501 COVELLO ST	91406	2202023011	0.000	0.000	0.000	0.561	Shortfall of Sites	0.147	Low Residential	R1-1	Low Residential	0	0	66.287	0.561		Residential - Single Family Residence - Pool, 1	186B129 344	1 per lot	Reseda - West Van Nuys	No	ABMI	AHO , RES CPU
Los Angeles	5110 NEWCASTLE AVE	91316	2182010018	0.000	0.000	0.000	0.561	Shortfall of Sites	0.138	Low II Residential	R1-1	Low Residential	0	0	66.287	0.561		Residential - Single Family Residence, 1	171B129 379	1 per lot	Encino - Tarzana	No	ABMI	AHO , ENC CPU
Los Angeles	5052 NEWCASTLE AVE	91316	2182011025	0.000	0.000	0.000	0.561	Shortfall of Sites	0.138	Low II Residential	R1-1	Low Residential	0	0	66.287	0.561		Residential - Single Family Residence, 1	171B129 425	1 per lot	Encino - Tarzana	No	ABMI	AHO , ENC CPU
Los Angeles	17457 HAMLIN ST	91406	2229023001	0.000	0.000	0.000	0.561	Shortfall of Sites	0.147	Low Residential	R1-1-RIO	Low Residential	0	0	66.287	0.561		Residential - Single Family Residence, 1	180B129 684	1 per lot	Reseda - West Van Nuys	No	ABMI	AHO , RES CPU
Los Angeles	5841 BABBITT AVE	91316	2255009010	0.000	0.000	0.000	0.561	Shortfall of Sites	0.138	Low II Residential	R1-1-RIO	Low Residential	0	0	66.287	0.561		Residential - Single Family Residence - Pool, 1	174B133 61	1 per lot	Encino - Tarzana	No	ABMI	AHO , ENC CPU
Los Angeles	0	0	5201020905	0.281	0.281	0.000	0.000	Shortfall of Sites	0.365	Public Facilities	PF-1XL-CUGU	0	0	20	153.741	0.561		, 0	132A223 239		Boyle Heights	No	LI	PF
Los Angeles	16948 WYANDOTTE ST	91406	2227003019	0.000	0.000	0.000	0.561	Shortfall of Sites	0.147	Low Residential	R1-1	Low Residential	0	0	66.287	0.561		Residential - Single Family Residence, 1	186B133 1055	1 per lot	Reseda - West Van Nuys	No	ABMI	AHO , RES CPU
Los Angeles	16942 WYANDOTTE ST	91406	2227003020	0.000	0.000	0.000	0.561	Shortfall of Sites	0.147	Low Residential	R1-1	Low Residential	0	0	66.287	0.561		Residential - Single Family Residence - Pool, 1	186B133 1056	1 per lot	Reseda - West Van Nuys	No	ABMI	AHO , RES CPU
Los Angeles	20053 ARMINTA ST	91306	2106022044	0.000	0.000	0.000	0.561	Shortfall of Sites	0.147	Low Residential	R1-1	Low Residential	0	0	66.287	0.561		Residential - Single Family Residence, 1	189B113 838	1 per lot	Canoga Park - Winnetka - Woodland Hills - West Hills	No	ABMI	AHO , CPK CPU
Los Angeles	8110 LESNER AVE	91406	2204029004	0.000	0.000	0.000	0.561	Shortfall of Sites	0.138	Low Residential	R1-1	Low Residential	0	0	66.287	0.561		Residential - Single Family Residence - Pool, 1	189B133 134	1 per lot	Reseda - West Van Nuys	No	ABMI	AHO , RES CPU
Los Angeles	5017 ENFIELD AVE	91316	2182011010	0.000	0.000	0.000	0.561	Shortfall of Sites	0.138	Low II Residential	R1-1	Low Residential	0	0	66.287	0.561		Residential - Single Family Residence - Guesthouse, 1	168B129 61	1 per lot	Encino - Tarzana	No	ABMI	AHO , ENC CPU
Los Angeles	14724 VENTURA BLVD	91403	2276003036	0.000	0.000	0.000	0.561	Shortfall of Sites	0.049	Community Commercial	[Q]P-1	0	0	0	94.696	0.561		Commercial - Office Building - 6 to 13 Stories, 0	166-5A149 79		Sherman Oaks - Studio City - Toluca Lake - Cahuenga Pass	No	ABMI	P
Los Angeles	8131 GARDEN GROVE AVE	91335	2102009005	0.000	0.000	0.000	0.561	Shortfall of Sites	0.147	Low Residential	R1-1	Low Residential	0	0	66.287	0.561		Residential - Single Family Residence, 1	189B125 29	1 per lot	Reseda - West Van Nuys	No	ABMI	AHO , RES CPU
Los Angeles	5021 ENFIELD AVE	91316	2182011009	0.000	0.000	0.000	0.561	Shortfall of Sites	0.138	Low II Residential	R1-1	Low Residential	0	0	66.287	0.561		Residential - Single Family Residence, 1	168B129 50	1 per lot	Encino - Tarzana	No	ABMI	AHO , ENC CPU
Los Angeles	7300 SHOSHONE AVE	91406	2228003009	0.000	0.000	0.000	0.561	Shortfall of Sites	0.147	Low Residential	R1-1	Low Residential	0	0	66.287	0.561		Residential - Single Family Residence, 1	186B129 1167	1 per lot	Reseda - West Van Nuys	No	ABMI	AHO , RES CPU
Los Angeles	23131 VALERIO ST	91307	2021007020	0.000	0.000	0.000	0.561	Shortfall of Sites	0.138	Low Residential	R1-1	Low Residential	[MB4-G1-5] [IX1-FA] [CPIO]	0	66.287	0.561		Residential - Single Family Residence, 1	186B093 494	1 per lot	Canoga Park - Winnetka - Woodland Hills - West Hills	No	ABMI	AHO , CPK CPU
Los Angeles	5107 ENFIELD AVE	91316	2182010006	0.000	0.000	0.000	0.561	Shortfall of Sites	0.138	Low II Residential	R1-1	Low Residential	0	0	66.287	0.561		Residential - Single Family Residence, 1	171B129 364	1 per lot	Encino - Tarzana	No	ABMI	AHO , ENC CPU
Los Angeles	5606 OSTROM AVE	91316	2255021002	0.000	0.000	0.000	0.561	Shortfall of Sites	0.138	Low II Residential	R1-1-RIO	Low Residential	0	0	66.287	0.561		Residential - Single Family Residence, 1	174B133 603	1 per lot	Encino - Tarzana	No	ABMI	AHO , ENC CPU
Los Angeles	7445 MCLENNAN AVE	91406	2226028012	0.000	0.000	0.000	0.561	Shortfall of Sites	0.147	Low Residential	R1-1	Low Residential	0	0	66.287	0.561		Residential - Single Family Residence, 1	186B133 557	1 per lot	Reseda - West Van Nuys	No	ABMI	AHO , RES CPU
Los Angeles	5062 NEWCASTLE AVE	91316	2182010014	0.000	0.000	0.000	0.561	Shortfall of Sites	0.138	Low II Residential	R1-1	Low Residential	0	0	66.287	0.561		Residential - Single Family Residence - Pool, 1	171B129 413	1 per lot	Encino - Tarzana	No	ABMI	AHO , ENC CPU
Los Angeles	5132 NEWCASTLE AVE	91316	2182010023	0.000	0.000	0.000	0.561	Shortfall of Sites	0.138	Low II Residential	R1-1	Low Residential	0	0	66.287	0.561		Residential - Single Family Residence, 1	171B129 341	1 per lot	Encino - Tarzana	No	ABMI	AHO , ENC CPU
Los Angeles	0	0	7440006959	0.280	0.280	0.000	0.000	Shortfall of Sites	0.365	Public Facilities	PF-1D	0	0	20	153.741	0.561		Industrial - Light Manufacturing - One Story, 0	027B205 500		Wilmington - Harbor City	No	LI	PF
Los Angeles	8150 ANDASOL AVE	91325	2201011001	0.000	0.000	0.000	0.561	Shortfall of Sites	0.138	Low Residential	R1-1	Low Residential	0	0	66.287	0.561		Residential - Single Family Residence - Pool, 1	192B133 496	1 per lot	Reseda - West Van Nuys	No	ABMI	AHO , RES CPU
Los Angeles	700 N VIRGIL AVE	90029	5539019027	0.000	0.000	0.000	0.561	Shortfall of Sites	0.131	Limited Commercial	C1-1D	0	0	0	5.359	0.561		Commercial - Office Building - One Story, 0	142-5A201 258		Hollywood	No	ABMI	ARO
Los Angeles	6321 WEST BLVD	90043	4004034020	0.000	0.000	0.000	0.561	Shortfall of Sites	0.131	Neighborhood Commercial	C2-1VL-CPIO	0	0	0	5.370	0.561		Commercial - Store Combination - Store and Office Combination - One Story, 0	105B185 1000		West Adams - Baldwin Hills - Leimert	No	ABMI	ARO
Los Angeles	6321 WEST BLVD	90043	4004034020	0.000	0.000	0.000	0.561	Shortfall of Sites	0.174	Neighborhood Commercial	C2-1VL-CPIO	0	0	0	4.018	0.561		Commercial - Store Combination - Store and Office Combination - One Story, 0	105B185 1010		West Adams - Baldwin Hills - Leimert	No	ABMI	ARO
Los Angeles	15451 LA MAIDA ST	91403	2261036026	0.000	0.000	0.000	0.561	Shortfall of Sites	0.138	Low II Residential	R1-1	Low Residential	0	0	66.287	0.561		Residential - Single Family Residence, 1	168B145 286	1 per lot	Encino - Tarzana	No	ABMI	AHO , ENC CPU
Los Angeles	5013 ZELZAH AVE	91316	2182009010	0.000	0.000	0.000	0.561	Shortfall of Sites	0.138	Low II Residential	R1-1	Low Residential	0	0	66.287	0.561		Residential - Single Family Residence, 1	168B129 73	1 per lot	Encino - Tarzana	No	ABMI	AHO , ENC CPU
Los Angeles	5009 ZELZAH AVE	91316	2182009011	0.000	0.000	0.000	0.561	Shortfall of Sites	0.138	Low II Residential	R1-1	Low Residential	0	0	66.287	0.561		Residential - Single Family Residence - Pool, 1	168B129 88	1 per lot	Encino - Tarzana	No	ABMI	AHO , ENC CPU
Los Angeles	17138 BURTON ST	91406	2204003004	0.000	0.000	0.000	0.561	Shortfall of Sites	0.138	Low Residential	R1-1	Low Residential	0	0	66.287	0.561		Residential - Single Family Residence, 1	192B133 350	1 per lot	Reseda - West Van Nuys	No	ABMI	AHO , RES CPU
Los Angeles	5604 BABBITT AVE	91316	2255012002	0.000	0.000	0.000	0.561	Shortfall of Sites	0.138	Low II Residential	R1-1-RIO	Low Residential	0	0	66.287	0.561		Residential - Single Family Residence, 1	174B133 591	1 per lot	Encino - Tarzana	No	ABMI	AHO , ENC CPU
Los Angeles	17451 HATTERAS ST	91316	2254023005	0.000	0.000	0.000	0.561	Shortfall of Sites	0.138	Low II Residential	R1-1-RIO	Low Residential	0	0	66.287	0.561		Residential - Single Family Residence, 1	174B129 177	1 per lot	Encino - Tarzana	No	ABMI	AHO , ENC CPU
Los Angeles	20045 BLYTHE ST	91306	2106032040	0.000	0.000	0.000	0.561	Shortfall of Sites	0.147	Low Residential	R1-1	Low Residential	0	0	66.287	0.561		Residential - Single Family Residence, 1	189B113 553	1 per lot	Canoga Park - Winnetka - Woodland Hills - West Hills	No	ABMI	AHO , CPK CPU
Los Angeles	7237 DONNA AVE	91335	2104033020	0.000	0.000	0.000	0.560	Shortfall of Sites	0.147	Low Residential	R1-1	Low Residential	0	0	66.287	0.560		Residential - Single Family Residence, 1	186B121 1072	1 per lot	Reseda - West Van Nuys	No	ABMI	AHO , RES CPU
Los Angeles	1319 WESTWOOD BLVD	90024	4324005015	0.000	0.000	0.000	0.560	Shortfall of Sites	0.086	Neighborhood Office Commercial	C4-1VL-POD	0	0	0	6.812	0.560		Commercial - Hotel and Motel - Hotel - Under 50 Rooms - One Story, 0	132B153 717		Westwood	No	ABMI	ARO
Los Angeles	19965 STRATHERN ST	91306	2106002065	0.000	0.000	0.000	0.560	Shortfall of Sites	0.147	Low Residential	R1-1	Low Residential	[LM2-MU2-5] [RX1-FA] [CPIO]	0	66.287	0.560		Residential - Single Family Residence, 1	189B113 441	1 per lot	Canoga Park - Winnetka - Woodland Hills - West Hills	No	ABMI	AHO , CPK CPU
Los Angeles	17513 TIARA ST	91316	2254031001	0.000	0.000	0.000	0.560	Shortfall of Sites	0.138	Low II Residential	R1-1-RIO	Low Residential	0	0	66.287	0.560		Residential - Single Family Residence - Pool, 1	177B129 569	1 per lot	Encino - Tarzana	No	ABMI	AHO , ENC CPU
Los Angeles	5834 WHITE OAK AVE	91316	2254002001	0.000	0.000	0.000	0.560	Shortfall of Sites	0.138	Low II Residential	R1-1-RIO	Low Residential	0	0	66.287	0.560		Residential - Single Family Residence, 1	174B129 104	1 per lot	Encino - Tarzana	No	ABMI	AHO , ENC CPU
Los Angeles	10438 ORO VISTA AVE	91040	2560007022	0.000	0.000	0.000	0.560	Shortfall of Sites	0.101	Low Medium II Residential	RD2-1	0	0	0	102.494	0.560		Institutional - Church - One Story, 0	204B189 147		Sunland - Tujunga - Lake View Terrace - Shadow Hills - East La Tuna Canyon	No	ABMI	FBO, R2RD
Los Angeles	10438 ORO VISTA AVE	91040	2560007022	0.000	0.000	0.000	0.560	Shortfall of Sites	0.101	Low Medium II Residential	RD2-1	0	0	0	102.494	0.560		Institutional - Church - One Story, 0	204B189 120		Sunland - Tujunga - Lake View Terrace - Shadow Hills - East La Tuna Canyon	No	ABMI	FBO, R2RD
Los Angeles	10438 ORO VISTA AVE	91040	2560007022	0.000	0.000	0.000	0.560	Shortfall of Sites	0.101	Low Medium II Residential	RD2-1	0	0	0	102.494	0.560		Institutional - Church - One Story, 0	204B189 138		Sunland - Tujunga - Lake View Terrace - Shadow Hills - East La Tuna Canyon	No	ABMI	FBO, R2RD
Los Angeles	10438 ORO VISTA AVE	91040	2560007022	0.000	0.000	0.000	0.560	Shortfall of Sites	0.101	General Commercial	RD2-1	0	0	0	102.494	0.560		Institutional - Church - One Story, 0	204B189 107		Sunland - Tujunga - Lake View Terrace - Shadow Hills - East La Tuna Canyon	No	ABMI	FBO, R2RD
Los Angeles	10438 ORO VISTA AVE	91040	2560007022	0.000	0.000	0.000	0.560	Shortfall of Sites	0.101	General Commercial	RD2-1	0	0	0	102.494	0.560		Institutional - Church - One Story, 0	204B189 106		Sunland - Tujunga - Lake View Terrace - Shadow Hills - East La Tuna Canyon	No	ABMI	FBO, R2RD
Los Angeles	10438 ORO VISTA AVE	91040	2560007022	0.000	0.000	0.000	0.560	Shortfall of Sites	0.101	General Commercial	RD2-1	0	0	0	102.494	0.560		Institutional - Church - One Story, 0	204B189 86		Sunland - Tujunga - Lake View Terrace - Shadow Hills - East La Tuna Canyon	No	ABMI	FBO, R2RD
Los Angeles	10438 ORO VISTA AVE	91040	2560007022	0.000	0.000	0.000	0.560	Shortfall of Sites	0.101	General Commercial	RD2-1	0	0	0	102.494	0.560		Institutional - Church - One Story, 0	204B189 97		Sunland - Tujunga - Lake View Terrace - Shadow Hills - East La Tuna Canyon	No	ABMI	FBO, R2RD
Los Angeles	10438 ORO VISTA AVE	91040	2560007022	0.000	0.000	0.000	0.560	Shortfall of Sites	0.101	General Commercial	RD2-1	0	0	0	102.494	0.560		Institutional - Church - One Story, 0	204B189 96		Sunland - Tujunga - Lake View Terrace - Shadow Hills - East La Tuna Canyon	No	ABMI	FBO, R2RD
Los Angeles	10438 ORO VISTA AVE	91040	2560007022	0.000	0.000	0.000	0.560	Shortfall of Sites	0.101	General Commercial	RD2-1	0	0	0	102.494	0.560		Institutional - Church - One Story, 0	204B189 85		Sunland - Tujunga - Lake View Terrace - Shadow Hills - East La Tuna Canyon	No	ABMI	FBO, R2RD
Los Angeles	10438 ORO VISTA AVE	91040	2560007022	0.000	0.000	0.000	0.560	Shortfall of Sites	0.101	General Commercial	RD2-1	0	0	0	102.494	0.560		Institutional - Church - One Story, 0	204B189 79		Sunland - Tujunga - Lake View Terrace - Shadow Hills - East La Tuna Canyon	No	ABMI	FBO, R2RD
Los Angeles	10438 ORO VISTA AVE	91040	2560007022	0.000	0.000	0.000	0.560	Shortfall of Sites	0.101	General Commercial	RD2-1	0	0	0	102.494	0.560		Institutional - Church - One Story, 0	204B189 71		Sunland - Tujunga - Lake View Terrace - Shadow Hills - East La Tuna Canyon	No	ABMI	FBO, R2RD
Los Angeles	10438 ORO VISTA AVE	91040	2560007022	0.000	0.000	0.000	0.560	Shortfall of Sites	0.101	General Commercial	RD2-1	0	0	0	102.494	0.560		Institutional - Church - One Story, 0	204B189 78		Sunland - Tujunga - Lake View Terrace - Shadow Hills - East La Tuna Canyon	No	ABMI	FBO, R2RD
Los Angeles	2612 N BROADWAY	90031	5204011003	0.000	0.000	0.000	0.560	Shortfall of Sites	0.207	Neighborhood Commercial	[Q]C4-1XL-CDO	0	0	0	3.389	0.560		Commercial - Store Combination - Store and Residential Combination - One Story, 0	138A221 87		Northeast Los Angeles	No	ABMI	ARO

Jurisdiction Name	Site Address/Intersection	5 Digit ZIP Code	Assessor Parcel Number	Very Low-Income	Low-Income	Moderate-Income	Above Moderate-Income	Type of Shortfall	Parcel Size (Acres)	Current General Plan Designation	Current Zoning	Proposed General Plan (GP) Designation	Proposed Zoning	Minimum Density Allowed	Maximum Density Allowed	Total Capacity	Vacant/ Nonvacant	Description of Existing Uses	PIN	Base Density Per Acre	Community Plan Area	Rent Stabalization Ordinance	Income Category	Applicable Rezoning Program (Program informing values in Column Q listed first)
Los Angeles	10920 VENTURA BLVD	91604	2378007002	0.000	0.000	0.000	0.560	Shortfall of Sites	0.143	General Commercial	C2-1VL-RIO	0	0	0	4.067	0.560		Commercial - Office Building - One Story, 0	162B173 160		Sherman Oaks - Studio City - Toluca Lake - Cahuenga Pass	No	ABMI	ARO
Los Angeles	8130 WYNNE AVE	91335	2102009022	0.000	0.000	0.000	0.560	Shortfall of Sites	0.147	Low Residential	R1-1	Low Residential	0	0	66.287	0.560		Residential - Single Family Residence - Pool, 1	189B125 28	1 per lot	Reseda - West Van Nuys	No	ABMI	AHO , RES CPU
Los Angeles	7023 PETIT AVE	91406	2225012016	0.000	0.000	0.000	0.560	Shortfall of Sites	0.147	Low Residential	R1-1	Low Residential	0	0	66.287	0.560		Residential - Single Family Residence, 1	183B137 208	1 per lot	Reseda - West Van Nuys	No	ABMI	AHO , RES CPU
Los Angeles	8151 PASO ROBLES AVE	91406	2204028014	0.000	0.000	0.000	0.560	Shortfall of Sites	0.138	Low Residential	R1-1	Low Residential	0	0	66.287	0.560		Residential - Single Family Residence, 1	189B133 11	1 per lot	Reseda - West Van Nuys	No	ABMI	AHO , RES CPU
Los Angeles	7458 WHITAKER AVE	91406	2226022009	0.000	0.000	0.000	0.560	Shortfall of Sites	0.147	Low Residential	R1-1	Low Residential	0	0	66.287	0.560		Residential - Single Family Residence, 1	186B137 157	1 per lot	Reseda - West Van Nuys	No	ABMI	AHO , RES CPU
Los Angeles	8461 S SAN PEDRO ST	90003	6030016031	0.000	0.000	0.000	0.560	Shortfall of Sites	0.121	Medium Residential	[Q]R4-1	0	0	0	102.494	0.560		Institutional - Church - One Story, 0	097-5A205 165		Southeast Los Angeles	No	ABMI	FBO
Los Angeles	3659 WHITTIER BLVD	90023	5188008029	0.000	0.000	0.000	0.560	Shortfall of Sites	0.199	Highway Oriented and Limited Commercial	[Q]C2-1-CUGU	0	0	0	3.526	0.560		Industrial - Light Manufacturing - One Story, 0	121-5A229 65		Boyle Heights	No	ABMI	ARO
Los Angeles	1211 N VERMONT AVE	90029	5540017007	0.000	0.000	0.000	0.560	Shortfall of Sites	0.193	Highway Oriented Commercial	C2-1D	0	0	0	3.631	0.560		Commercial - Professional Building - Medical Dental Building - One Story, 0	144B197 233		Hollywood	No	ABMI	ARO
Los Angeles	734 YALE ST	90012	5408018028	0.000	0.000	0.000	0.560	Shortfall of Sites	0.029	High Medium Residential	R4-1	Medium Neighborhood Residential	[LM2-MU2-5] [RX1-FA] [CPIO]	0	34.089	0.560		Residential - Five or More Units or Apartments (Any Combination) - 4 Stories or Less, 0	133-5A213 37	No Max	Central City North	Yes	ABMI	DT CPU
Los Angeles	5606 GRAVES AVE	91316	2255013002	0.000	0.000	0.000	0.560	Shortfall of Sites	0.138	Low II Residential	R1-1-RIO	Low Residential	0	0	66.287	0.560		Residential - Single Family Residence, 1	174B133 594	1 per lot	Encino - Tarzana	No	ABMI	AHO , ENC CPU
Los Angeles	22015 DEL VALLE ST	91364	2169017007	0.000	0.000	0.000	0.560	Shortfall of Sites	0.138	Low Residential	R1-1	Low Residential	0	0	66.287	0.560		Residential - Single Family Residence, 1	171B101 357	1 per lot	Canoga Park - Winnetka - Woodland Hills - West Hills	No	ABMI	AHO , CPK CPU
Los Angeles	827 E JEFFERSON BLVD	90011	5120028023	0.000	0.000	0.000	0.560	Shortfall of Sites	0.121	Hybrid Industrial	CM-1-CPIO	0	0	0	102.494	0.560		Institutional - Church - One Story, 0	117A207 220		Southeast Los Angeles	No	ABMI	FBO
Los Angeles	7436 FORBES AVE	91406	2226023006	0.000	0.000	0.000	0.560	Shortfall of Sites	0.147	Low Residential	R1-1	Low Residential	0	0	66.287	0.560		Residential - Single Family Residence - Pool, 1	186B133 601	1 per lot	Reseda - West Van Nuys	No	ABMI	AHO , RES CPU
Los Angeles	5701 GRAVES AVE	91316	2255014002	0.000	0.000	0.000	0.560	Shortfall of Sites	0.138	Low II Residential	R1-1-RIO	Low Residential	0	0	66.287	0.560		Residential - Single Family Residence, 1	174B133 382	1 per lot	Encino - Tarzana	No	ABMI	AHO , ENC CPU
Los Angeles	23130 VALERIO ST	91307	2021007031	0.000	0.000	0.000	0.560	Shortfall of Sites	0.138	Low Residential	R1-1	Low Residential	0	0	66.287	0.560		Residential - Single Family Residence, 1	186B093 549	1 per lot	Canoga Park - Winnetka - Woodland Hills - West Hills	No	ABMI	AHO , CPK CPU
Los Angeles	5735 GRAVES AVE	91316	2255015002	0.000	0.000	0.000	0.560	Shortfall of Sites	0.138	Low II Residential	R1-1-RIO	Low Residential	0	0	66.287	0.560		Residential - Single Family Residence, 1	174B133 247	1 per lot	Encino - Tarzana	No	ABMI	AHO , ENC CPU
Los Angeles	5732 BABBITT AVE	91316	2255015011	0.000	0.000	0.000	0.560	Shortfall of Sites	0.138	Low II Residential	R1-1-RIO	Low Residential	0	0	66.287	0.560		Residential - Single Family Residence, 1	174B133 246	1 per lot	Encino - Tarzana	No	ABMI	AHO , ENC CPU
Los Angeles	17012 HART ST	91406	2230005003	0.000	0.000	0.000	0.560	Shortfall of Sites	0.147	Low Residential	R1-1	Low Residential	0	0	66.287	0.560		Residential - Single Family Residence, 1	183B133 535	1 per lot	Reseda - West Van Nuys	No	ABMI	AHO , RES CPU
Los Angeles	3011 N MAIN ST	90031	5210023010	0.000	0.000	0.000	0.560	Shortfall of Sites	0.080	Limited Industrial	CM-1VL	0	0	0	13.379	0.560		Industrial - Light Manufacturing - One Story, 0	136-5A223 399		Northeast Los Angeles	No	ABMI	ARO
Los Angeles	3011 N MAIN ST	90031	5210023010	0.000	0.000	0.000	0.560	Shortfall of Sites	0.080	Limited Industrial	CM-1VL	0	0	0	13.379	0.560		Industrial - Light Manufacturing - One Story, 0	136-5A223 400		Northeast Los Angeles	No	ABMI	ARO
Los Angeles	3011 N MAIN ST	90031	5210023010	0.000	0.000	0.000	0.560	Shortfall of Sites	0.080	Limited Industrial	CM-1VL	0	0	0	13.380	0.560		Industrial - Light Manufacturing - One Story, 0	136-5A223 401		Northeast Los Angeles	No	ABMI	ARO
Los Angeles	3011 N MAIN ST	90031	5210023010	0.000	0.000	0.000	0.560	Shortfall of Sites	0.080	Limited Industrial	CM-1VL	0	0	0	13.380	0.560		Industrial - Light Manufacturing - One Story, 0	136-5A223 402		Northeast Los Angeles	No	ABMI	ARO
Los Angeles	1024 N WESTERN AVE	90029	5536022009	0.000	0.000	0.000	0.560	Shortfall of Sites	0.009	Neighborhood Office Commercial	C4-1D	Neighborhood Commercial	[Q]C4-2D-CPIO	0	116.713	0.560		Commercial - Store Combination - Store and Office Combination - One Story, 0	144B193 953	54	Hollywood	No	ABMI	ARO , HWD CPU, AHO
Los Angeles	1024 N WESTERN AVE	90029	5536022009	0.000	0.000	0.000	0.560	Shortfall of Sites	0.009	Neighborhood Office Commercial	C4-1D	Neighborhood Commercial	[Q]C4-2D-CPIO	0	116.596	0.560		Commercial - Store Combination - Store and Office Combination - One Story, 0	144B193 960	54	Hollywood	No	ABMI	ARO , HWD CPU, AHO
Los Angeles	12041 WILSHIRE BLVD	90025	4265016046	0.000	0.000	0.000	0.560	Shortfall of Sites	0.172	Community Commercial	[Q]C4-1L-CDO	0	0	0	3.385	0.560		Commercial - Office Building - Two Stories, 0	126B145 53		Brentwood - Pacific Palisades	No	ABMI	ARO , TOPP C
Los Angeles	20335 ENADIA WAY	91306	2136001010	0.000	0.000	0.000	0.560	Shortfall of Sites	0.147	Low Residential	RS-1-RIO	Low Residential	0	0	66.287	0.560		Residential - Single Family Residence, 1	183B113 94	1 per lot	Canoga Park - Winnetka - Woodland Hills - West Hills	No	ABMI	AHO , CPK CPU
Los Angeles	4950 NEWCASTLE AVE	91316	2182012031	0.000	0.000	0.000	0.559	Shortfall of Sites	0.138	Low II Residential	R1-1	Low Residential	0	0	66.287	0.559		Residential - Single Family Residence, 1	168B129 146	1 per lot	Encino - Tarzana	No	ABMI	AHO , ENC CPU
Los Angeles	5253 W ADAMS BLVD	90016	5043003015	0.000	0.000	0.000	0.559	Shortfall of Sites	0.125	Neighborhood Commercial	C2-1VL-CPIO	0	0	0	5.577	0.559		Commercial - Wholesale and Manufacturing Outlet - One Story, 0	123B177 907		West Adams - Baldwin Hills - Leimert	No	ABMI	ARO
Los Angeles	4713 S NORMANDIE AVE	90037	5016020004	0.000	0.000	0.000	0.559	Shortfall of Sites	0.121	Neighborhood Commercial	C2-1VL-CPIO	0	0	0	102.494	0.559		Institutional - Church - One Story, 0	111B193 688		South Los Angeles	No	ABMI	FBO
Los Angeles	17739 BLYTHE ST	91335	2101030019	0.000	0.000	0.000	0.559	Shortfall of Sites	0.147	Low Residential	R1-1	Low Residential	0	0	66.287	0.559		Residential - Single Family Residence, 1	189B129 530	1 per lot	Reseda - West Van Nuys	No	ABMI	AHO , RES CPU
Los Angeles	5748 BABBITT AVE	91316	2255015013	0.000	0.000	0.000	0.559	Shortfall of Sites	0.138	Low II Residential	R1-1-RIO	Low Residential	0	0	66.287	0.559		Residential - Single Family Residence - Pool, 1	174B133 213	1 per lot	Encino - Tarzana	No	ABMI	AHO , ENC CPU
Los Angeles	1214 PARK WESTERN PL	90732	7445018900	0.280	0.280	0.000	0.000	Shortfall of Sites	0.303	Public Facilities	[Q]PF-1XL	0	0	20	153.741	0.559		Miscellaneous - Government Owned Property, 0	021B193 172		San Pedro	No	LI	PF
Los Angeles	4601 S NORMANDIE AVE	90037	5016011001	0.000	0.000	0.000	0.559	Shortfall of Sites	0.121	Low Medium II Residential	[Q]R4-1	0	0	0	102.494	0.559		Institutional - Church - One Story, 0	111B193 520		South Los Angeles	No	ABMI	FBO
Los Angeles	16838 CLARK ST	91436	2259020006	0.000	0.000	0.000	0.559	Shortfall of Sites	0.138	Low II Residential	R1-1	Low Residential	0	0	66.287	0.559		Residential - Single Family Residence - Pool, 1	171B133 57	1 per lot	Encino - Tarzana	No	ABMI	AHO , ENC CPU
Los Angeles	7452 WHITAKER AVE	91406	2226022010	0.000	0.000	0.000	0.559	Shortfall of Sites	0.147	Low Residential	R1-1	Low Residential	0	0	66.287	0.559		Residential - Single Family Residence, 1	186B137 160	1 per lot	Reseda - West Van Nuys	No	ABMI	AHO , RES CPU
Los Angeles	20227 INGOMAR ST	91306	2107012068	0.000	0.000	0.000	0.559	Shortfall of Sites	0.147	Low Residential	R1-1	Low Residential	0	0	66.287	0.559		Residential - Single Family Residence, 1	189B113 1074	1 per lot	Canoga Park - Winnetka - Woodland Hills - West Hills	No	ABMI	AHO , CPK CPU
Los Angeles	23136 VALERIO ST	91307	2021007032	0.000	0.000	0.000	0.559	Shortfall of Sites	0.138	Low Residential	R1-1	Low Residential	0	0	66.287	0.559		Residential - Single Family Residence, 1	186B093 548	1 per lot	Canoga Park - Winnetka - Woodland Hills - West Hills	No	ABMI	AHO , CPK CPU
Los Angeles	7916 ALDEA AVE	91406	2204016006	0.000	0.000	0.000	0.559	Shortfall of Sites	0.138	Low Residential	R1-1	Low Residential	0	0	66.287	0.559		Residential - Single Family Residence, 1	189B133 552	1 per lot	Reseda - West Van Nuys	No	ABMI	AHO , RES CPU
Los Angeles	20007 LORNE ST	91306	2106026026	0.000	0.000	0.000	0.559	Shortfall of Sites	0.147	Low Residential	R1-1	Low Residential	0	0	66.287	0.559		Residential - Single Family Residence - Pool, 1	189B113 185	1 per lot	Canoga Park - Winnetka - Woodland Hills - West Hills	No	ABMI	AHO , CPK CPU
Los Angeles	17022 CANTARA ST	91406	2204028017	0.000	0.000	0.000	0.559	Shortfall of Sites	0.138	Low Residential	R1-1	Low Residential	0	0	66.287	0.559		Residential - Single Family Residence, 1	192B133 471	1 per lot	Reseda - West Van Nuys	No	ABMI	AHO , RES CPU
Los Angeles	17815 BLYTHE ST	91335	2101030013	0.000	0.000	0.000	0.559	Shortfall of Sites	0.147	Low Residential	R1-1	Low Residential	0	0	66.287	0.559		Residential - Single Family Residence - Pool, 1	189B129 524	1 per lot	Reseda - West Van Nuys	No	ABMI	AHO , RES CPU
Los Angeles	17600 HAYNES ST	91406	2229022003	0.000	0.000	0.000	0.559	Shortfall of Sites	0.147	Low Residential	R1-1-RIO	Low Residential	0	0	66.287	0.559		Residential - Single Family Residence, 1	180B129 612	1 per lot	Reseda - West Van Nuys	No	ABMI	AHO , RES CPU
Los Angeles	2535 W TEMPLE ST	90026	5157003007	0.000	0.000	0.000	0.559	Shortfall of Sites	0.205	Community Commercial	C2-1VL	0	0	0	3.402	0.559		Commercial - Office Building - One Story, 0	138A203 222		Silver Lake - Echo Park - Elysian Valley	No	ABMI	ARO
Los Angeles	23125 VALERIO ST	91307	2021007021	0.000	0.000	0.000	0.559	Shortfall of Sites	0.138	Low Residential	R1-1	Low Residential	0	0	66.287	0.559		Residential - Single Family Residence, 1	186B097 696	1 per lot	Canoga Park - Winnetka - Woodland Hills - West Hills	No	ABMI	AHO , CPK CPU
Los Angeles	7327 LASAINE AVE	91406	2228010012	0.000	0.000	0.000	0.559	Shortfall of Sites	0.147	Low Residential	R1-1	Low Residential	0	0	66.287	0.559		Residential - Single Family Residence, 1	186B133 924	1 per lot	Reseda - West Van Nuys	No	ABMI	AHO , RES CPU
Los Angeles	17150 CANTLAY ST	91406	2227018007	0.000	0.000	0.000	0.559	Shortfall of Sites	0.147	Low Residential	R1-1	Low Residential	0	0	66.287	0.559		Residential - Single Family Residence, 1	183B133 57	1 per lot	Reseda - West Van Nuys	No	ABMI	AHO , RES CPU
Los Angeles	8118 ETIWANDA AVE	91335	2102007025	0.000	0.000	0.000	0.559	Shortfall of Sites	0.147	Low Residential	R1-1	Low Residential	0	0	66.287	0.559		Residential - Single Family Residence - Pool, 1	189B125 72	1 per lot	Reseda - West Van Nuys	No	ABMI	AHO , RES CPU
Los Angeles	8048 ETIWANDA AVE	91335	2102007020	0.000	0.000	0.000	0.559	Shortfall of Sites	0.147	Low Residential	R1-1	Low Residential	0	0	66.287	0.559		Residential - Single Family Residence, 1	189B125 179	1 per lot	Reseda - West Van Nuys	No	ABMI	AHO , RES CPU
Los Angeles	8106 ETIWANDA AVE	91335	2102007023	0.000	0.000	0.000	0.559	Shortfall of Sites	0.147	Low Residential	R1-1	Low Residential	0	0	66.287	0.559		Residential - Single Family Residence, 1	189B125 113	1 per lot	Reseda - West Van Nuys	No	ABMI	AHO , RES CPU
Los Angeles	8062 ETIWANDA AVE	91335	2102007022	0.000	0.000	0.000	0.559	Shortfall of Sites	0.147	Low Residential	R1-1	Low Residential	0	0	66.287	0.559		Residential - Single Family Residence, 1	189B125 132	1 per lot	Reseda - West Van Nuys	No	ABMI	AHO , RES CPU
Los Angeles	8124 ETIWANDA AVE	91335	2102007026	0.000	0.000	0.000	0.559	Shortfall of Sites	0.147	Low Residential	R1-1	Low Residential	0	0	66.287	0.559		Residential - Single Family Residence, 1	189B125 46	1 per lot	Reseda - West Van Nuys	No	ABMI	AHO , RES CPU
Los Angeles	17305 GILMORE ST	91406	2229025008	0.000	0.000	0.000	0.559	Shortfall of Sites	0.147	Low Residential	R1-1-RIO	Low Residential	0	0	66.287	0.559		Residential - Single Family Residence, 1	180B133 439	1 per lot	Reseda - West Van Nuys	No	ABMI	AHO , RES CPU
Los Angeles	4811 ORION AVE	91403	2261037026	0.000	0.000	0.000	0.559	Shortfall of Sites	0.044	Low II Residential	R1-1	Low Residential	0	0	66.287	0.559		Residential - Single Family Residence, 0	168B145 396	1 per lot	Encino - Tarzana	No	ABMI	AHO , ENC CPU
Los Angeles	0	0	2344022900	0.000	0.000	0.000	0.559	Shortfall of Sites	0.006	Low Residential	R1-1	0	0	0	99.000	0.559		Miscellaneous - Government Owned Property, 0	171B157 1207		Van Nuys - North Sherman Oaks	No	ABMI	TOC EXP
Los Angeles	7454 BECKFORD AVE	91335	2104020036	0.000	0.000	0.000	0.559	Shortfall of Sites	0.147	Low Residential	R1-1	Low Residential	0	0	66.287	0.559		Residential - Single Family Residence, 1	186B121 432	1 per lot	Reseda - West Van Nuys	No	ABMI	AHO , RES CPU
Los Angeles	19961 STRATHERN ST	91306	2106002066	0.000	0.000	0.000	0.558	Shortfall of Sites	0.147	Low Residential	R1-1	Low Residential	[HB5-G1-5] [CX3-FA] [CPIO]	0	66.287	0.558		Residential - Single Family Residence, 1	189B113 439	1 per lot	Canoga Park - Winnetka - Woodland Hills - West Hills	No	ABMI	AHO , CPK CPU
Los Angeles	17205 LANARK ST	91406	2204005019	0.000	0.000	0.000	0.558	Shortfall of Sites	0.138	Low Residential	R1-1	Low Residential	0	0	66.287	0.558		Residential - Single Family Residence - Pool, 1	189B133 54	1 per lot	Reseda - West Van Nuys	No	ABMI	AHO , RES CPU
Los Angeles	4459 LOWELL AVE	91214	2572001022	0.000	0.000	0.000	0.558	Shortfall of Sites	0.101	Neighborhood Office Commercial	A2-1L	0	0	0	102.494	0.558		Institutional - Church - One Story, 0	198B205 563		Sunland - Tujunga - Lake View Terrace - Shadow Hills - East La Tuna Canyon	No	ABMI	FBO
Los Angeles	17201 LANARK ST	91406	2204005020	0.000	0.000	0.000	0.558	Shortfall of Sites	0.138	Low Residential	R1-1	Low Residential	0	0	66.287	0.558		Residential - Single Family Residence - Pool, 1	189B133 55	1 per lot	Reseda - West Van Nuys	No	ABMI	AHO , RES CPU
Los Angeles	16619 BASSETT ST	91406	2225007004	0.000	0.000	0.000	0.558	Shortfall of Sites	0.147	Low Residential	R1-1	Low Residential	0	0	66.287	0.558		Residential - Single Family Residence, 1	183B137 352	1 per lot	Reseda - West Van Nuys	No	ABMI	AHO , RES CPU
Los Angeles	17155 LANARK ST	91406	2204005021	0.000	0.000	0.000	0.558	Shortfall of Sites	0.138	Low Residential	R1-1	Low Residential	0	0	66.287	0.558		Residential - Single Family Residence - Pool, 1	189B133 56	1 per lot	Reseda - West Van Nuys	No	ABMI	AHO , RES CPU
Los Angeles	8124 GARDEN GROVE AVE	91335	2102011022	0.000	0.000	0.000	0.558	Shortfall of Sites	0.147	Low Residential	R1-1	Low Residential	0	0	66.287	0.558		Residential - Single Family Residence, 1	189B125 52	1 per lot	Reseda - West Van Nuys	No	ABMI	AHO , RES CPU
Los Angeles	8116 GARDEN GROVE AVE	91335	2102011021	0.000	0.000	0.000	0.558	Shortfall of Sites	0.147	Low Residential	R1-1	Low Residential	0	0	66.287	0.558		Residential - Single Family Residence, 1	189B125 78	1 per lot	Reseda - West Van Nuys	No	ABMI	AHO , RES CPU
Los Angeles	8110 GARDEN GROVE AVE	91335	2102011020	0.000	0.000	0.000	0.558	Shortfall of Sites	0.147	Low Residential	R1-1	Low Residential	0	0	66.287	0.558		Residential - Single Family Residence, 1	189B125 96	1 per lot	Reseda - West Van Nuys	No	ABMI	AHO , RES CPU
Los Angeles	8104 GARDEN GROVE AVE	91335	2102011019	0.000	0.000	0.000	0.558	Shortfall of Sites	0.147	Low Residential	R1-1	Low Residential	0	0	66.287	0.558		Residential - Single Family Residence, 1	189B125 119	1 per lot	Reseda - West Van Nuys	No	ABMI	AHO , RES CPU
Los Angeles	8072 GARDEN GROVE AVE	91335	2102011018	0.000	0.000	0.000	0.558	Shortfall of Sites	0.147	Low Residential	R1-1	Low Residential	0	0	66.287	0.558		Residential - Single Family Residence, 1	189B125 138	1 per lot	Reseda - West Van Nuys	No	ABMI	AHO , RES CPU
Los Angeles	8066 GARDEN GROVE AVE	91335	2102011017	0.000	0.000	0.000	0.558	Shortfall of Sites	0.147	Low Residential	R1-1	Low Residential	0	0	66.287	0.558		Residential - Single Family Residence, 1	189B125 157	1 per lot	Reseda - West Van Nuys	No	ABMI	AHO , RES CPU
Los Angeles	17149 LANARK ST	91406	2204005022	0.000	0.000	0.000	0.558	Shortfall of Sites	0.138	Low Residential	R1-1	Low Residential	0	0	66.287	0.558		Residential - Single Family Residence, 1	189B133 57	1 per lot	Reseda - West Van Nuys	No	ABMI	AHO , RES CPU

Jurisdiction Name	Site Address/Intersection	5 Digit ZIP Code	Assessor Parcel Number	Very Low-Income	Low-Income	Moderate-Income	Above Moderate-Income	Type of Shortfall	Parcel Size (Acres)	Current General Plan Designation	Current Zoning	Proposed General Plan (GP) Designation	Proposed Zoning	Minimum Density Allowed	Maximum Density Allowed	Total Capacity	Vacant/ Nonvacant	Description of Existing Uses	PIN	Base Density Per Acre	Community Plan Area	Rent Stabalization Ordinance	Income Category	Applicable Rezoning Program (Program informing values in Column Q listed first)
Los Angeles	7023 MCLENNAN AVE	91406	2225020004	0.000	0.000	0.000	0.558	Shortfall of Sites	0.147	Low Residential	R1-1	Low Residential	0	0	66.287	0.558		Residential - Single Family Residence, 1	183B133 476	1 per lot	Reseda - West Van Nuys	No	ABMI	AHO , RES CPU
Los Angeles	17145 LANARK ST	91406	2204005023	0.000	0.000	0.000	0.558	Shortfall of Sites	0.138	Low Residential	R1-1	Low Residential	0	0	66.287	0.558		Residential - Single Family Residence, 1	189B133 58	1 per lot	Reseda - West Van Nuys	No	ABMI	AHO , RES CPU
Los Angeles	1564 E 22ND ST	90011	5118005022	0.000	0.000	0.000	0.558	Shortfall of Sites	0.130	Hybrid Industrial	CM-1-CPIO	0	0	0	5.367	0.558		Industrial - Light Manufacturing - One Story, 0	118-5A213 239		Southeast Los Angeles	No	ABMI	ARO
Los Angeles	1564 E 22ND ST	90011	5118005022	0.000	0.000	0.000	0.558	Shortfall of Sites	0.130	Hybrid Industrial	CM-1-CPIO	0	0	0	5.367	0.558		Industrial - Light Manufacturing - One Story, 0	118-5A213 243		Southeast Los Angeles	No	ABMI	ARO
Los Angeles	4861 EXPOSITION BLVD	90016	5046011010	0.000	0.000	0.000	0.558	Shortfall of Sites	0.148	Hybrid Industrial	CM-2D-CPIO	0	0	0	4.718	0.558		Industrial - Light Manufacturing - One Story, 0	120B181 868		West Adams - Baldwin Hills - Leimert	No	ABMI	ARO
Los Angeles	17139 LANARK ST	91406	2204005024	0.000	0.000	0.000	0.558	Shortfall of Sites	0.138	Low Residential	R1-1	Low Residential	0	0	66.287	0.558		Residential - Single Family Residence - Pool, 1	189B133 59	1 per lot	Reseda - West Van Nuys	No	ABMI	AHO , RES CPU
Los Angeles	7334 ALDEA AVE	91406	2227032012	0.000	0.000	0.000	0.558	Shortfall of Sites	0.147	Low Residential	R1-1	Low Residential	0	0	66.287	0.558		Residential - Single Family Residence, 1	186B133 895	1 per lot	Reseda - West Van Nuys	No	ABMI	AHO , RES CPU
Los Angeles	8105 WYNNE AVE	91335	2102008009	0.000	0.000	0.000	0.558	Shortfall of Sites	0.147	Low Residential	R1-1	Low Residential	0	0	66.287	0.558		Residential - Single Family Residence, 1	189B125 118	1 per lot	Reseda - West Van Nuys	No	ABMI	AHO , RES CPU
Los Angeles	7342 ALDEA AVE	91406	2227032013	0.000	0.000	0.000	0.558	Shortfall of Sites	0.147	Low Residential	R1-1	Low Residential	0	0	66.287	0.558		Residential - Single Family Residence, 1	186B133 871	1 per lot	Reseda - West Van Nuys	No	ABMI	AHO , RES CPU
Los Angeles	8123 WYNNE AVE	91335	2102008006	0.000	0.000	0.000	0.558	Shortfall of Sites	0.147	Low Residential	R1-1	Low Residential	0	0	66.287	0.558		Residential - Single Family Residence, 1	189B125 51	1 per lot	Reseda - West Van Nuys	No	ABMI	AHO , RES CPU
Los Angeles	8111 WYNNE AVE	91335	2102008008	0.000	0.000	0.000	0.558	Shortfall of Sites	0.147	Low Residential	R1-1	Low Residential	0	0	66.287	0.558		Residential - Single Family Residence, 1	189B125 95	1 per lot	Reseda - West Van Nuys	No	ABMI	AHO , RES CPU
Los Angeles	8075 WYNNE AVE	91335	2102008010	0.000	0.000	0.000	0.558	Shortfall of Sites	0.147	Low Residential	R1-1	Low Residential	0	0	66.287	0.558		Residential - Single Family Residence, 1	189B125 137	1 per lot	Reseda - West Van Nuys	No	ABMI	AHO , RES CPU
Los Angeles	7328 ALDEA AVE	91406	2227032011	0.000	0.000	0.000	0.558	Shortfall of Sites	0.147	Low Residential	R1-1	Low Residential	0	0	66.287	0.558		Residential - Single Family Residence, 1	186B133 925	1 per lot	Reseda - West Van Nuys	No	ABMI	AHO , RES CPU
Los Angeles	7322 ALDEA AVE	91406	2227032010	0.000	0.000	0.000	0.558	Shortfall of Sites	0.147	Low Residential	R1-1	Low Residential	0	0	66.287	0.558		Residential - Single Family Residence, 1	186B133 949	1 per lot	Reseda - West Van Nuys	No	ABMI	AHO , RES CPU
Los Angeles	8125 GARDEN GROVE AVE	91335	2102009006	0.000	0.000	0.000	0.558	Shortfall of Sites	0.147	Low Residential	R1-1	Low Residential	0	0	66.287	0.558		Residential - Single Family Residence, 1	189B125 49	1 per lot	Reseda - West Van Nuys	No	ABMI	AHO , RES CPU
Los Angeles	8111 GARDEN GROVE AVE	91335	2102009008	0.000	0.000	0.000	0.558	Shortfall of Sites	0.147	Low Residential	R1-1	Low Residential	0	0	66.287	0.558		Residential - Single Family Residence, 1	189B125 93	1 per lot	Reseda - West Van Nuys	No	ABMI	AHO , RES CPU
Los Angeles	17419 LEADWELL ST	91406	2228011012	0.000	0.000	0.000	0.558	Shortfall of Sites	0.147	Low Residential	R1-1	Low Residential	0	0	66.287	0.558		Residential - Single Family Residence, 1	186B129 967	1 per lot	Reseda - West Van Nuys	No	ABMI	AHO , RES CPU
Los Angeles	7357 LASAINE AVE	91406	2228010007	0.000	0.000	0.000	0.558	Shortfall of Sites	0.147	Low Residential	R1-1	Low Residential	0	0	66.287	0.558		Residential - Single Family Residence, 1	186B133 795	1 per lot	Reseda - West Van Nuys	No	ABMI	AHO , RES CPU
Los Angeles	8149 WYNNE AVE	91335	2102008002	0.000	0.000	0.000	0.558	Shortfall of Sites	0.147	Low Residential	R1-1	Low Residential	0	0	66.287	0.558		Residential - Single Family Residence, 1	192B125 841	1 per lot	Reseda - West Van Nuys	No	ABMI	AHO , RES CPU
Los Angeles	8148 GARDEN GROVE AVE	91335	2102011026	0.000	0.000	0.000	0.558	Shortfall of Sites	0.147	Low Residential	R1-1	Low Residential	0	0	66.287	0.558		Residential - Single Family Residence, 1	192B125 844	1 per lot	Reseda - West Van Nuys	No	ABMI	AHO , RES CPU
Los Angeles	8149 CHIMINEAS AVE	91335	2102011002	0.000	0.000	0.000	0.558	Shortfall of Sites	0.147	Low Residential	R1-1	Low Residential	0	0	66.287	0.558		Residential - Single Family Residence, 1	192B125 845	1 per lot	Reseda - West Van Nuys	No	ABMI	AHO , RES CPU
Los Angeles	8136 WYNNE AVE	91335	2102009023	0.000	0.000	0.000	0.558	Shortfall of Sites	0.147	Low Residential	R1-1	Low Residential	0	0	66.287	0.558		Residential - Single Family Residence, 1	192B125 888	1 per lot	Reseda - West Van Nuys	No	ABMI	AHO , RES CPU
Los Angeles	8137 WYNNE AVE	91335	2102008004	0.000	0.000	0.000	0.558	Shortfall of Sites	0.147	Low Residential	R1-1	Low Residential	0	0	66.287	0.558		Residential - Single Family Residence - Pool, 1	192B125 887	1 per lot	Reseda - West Van Nuys	No	ABMI	AHO , RES CPU
Los Angeles	8118 NESTLE AVE	91335	2102008019	0.000	0.000	0.000	0.558	Shortfall of Sites	0.147	Low Residential	R1-1	Low Residential	0	0	66.287	0.558		Residential - Single Family Residence, 1	189B125 76	1 per lot	Reseda - West Van Nuys	No	ABMI	AHO , RES CPU
Los Angeles	8107 NESTLE AVE	91335	2102007009	0.000	0.000	0.000	0.558	Shortfall of Sites	0.147	Low Residential	R1-1	Low Residential	0	0	66.287	0.558		Residential - Single Family Residence, 1	189B125 114	1 per lot	Reseda - West Van Nuys	No	ABMI	AHO , RES CPU
Los Angeles	8112 NESTLE AVE	91335	2102008018	0.000	0.000	0.000	0.558	Shortfall of Sites	0.147	Low Residential	R1-1	Low Residential	0	0	66.287	0.558		Residential - Single Family Residence, 1	189B125 94	1 per lot	Reseda - West Van Nuys	No	ABMI	AHO , RES CPU
Los Angeles	8106 NESTLE AVE	91335	2102008017	0.000	0.000	0.000	0.558	Shortfall of Sites	0.147	Low Residential	R1-1	Low Residential	0	0	66.287	0.558		Residential - Single Family Residence - Pool, 1	189B125 117	1 per lot	Reseda - West Van Nuys	No	ABMI	AHO , RES CPU
Los Angeles	8060 NESTLE AVE	91335	2102008016	0.000	0.000	0.000	0.558	Shortfall of Sites	0.147	Low Residential	R1-1	Low Residential	0	0	66.287	0.558		Residential - Single Family Residence, 1	189B125 136	1 per lot	Reseda - West Van Nuys	No	ABMI	AHO , RES CPU
Los Angeles	8103 CHIMINEAS AVE	91335	2102011009	0.000	0.000	0.000	0.558	Shortfall of Sites	0.147	Low Residential	R1-1	Low Residential	0	0	66.287	0.558		Residential - Single Family Residence, 1	189B125 120	1 per lot	Reseda - West Van Nuys	No	ABMI	AHO , RES CPU
Los Angeles	8069 CHIMINEAS AVE	91335	2102011010	0.000	0.000	0.000	0.558	Shortfall of Sites	0.147	Low Residential	R1-1	Low Residential	0	0	66.287	0.558		Residential - Single Family Residence, 1	189B125 139	1 per lot	Reseda - West Van Nuys	No	ABMI	AHO , RES CPU
Los Angeles	8150 NESTLE AVE	91335	2102008024	0.000	0.000	0.000	0.558	Shortfall of Sites	0.147	Low Residential	R1-1	Low Residential	0	0	66.287	0.558		Residential - Single Family Residence, 1	192B125 840	1 per lot	Reseda - West Van Nuys	No	ABMI	AHO , RES CPU
Los Angeles	8142 GARDEN GROVE AVE	91335	2102011025	0.000	0.000	0.000	0.558	Shortfall of Sites	0.147	Low Residential	R1-1	Low Residential	0	0	66.287	0.558		Residential - Single Family Residence - Pool, 1	192B125 865	1 per lot	Reseda - West Van Nuys	No	ABMI	AHO , RES CPU
Los Angeles	17738 STRATHERN ST	91335	2101030002	0.000	0.000	0.000	0.558	Shortfall of Sites	0.147	Low Residential	R1-1	Low Residential	0	0	66.287	0.558		Residential - Single Family Residence, 1	189B129 476	1 per lot	Reseda - West Van Nuys	No	ABMI	AHO , RES CPU
Los Angeles	8138 ETIWANDA AVE	91335	2102007028	0.000	0.000	0.000	0.558	Shortfall of Sites	0.147	Low Residential	R1-1	Low Residential	0	0	66.287	0.558		Residential - Single Family Residence, 1	192B125 884	1 per lot	Reseda - West Van Nuys	No	ABMI	AHO , RES CPU
Los Angeles	8137 GARDEN GROVE AVE	91335	2102009004	0.000	0.000	0.000	0.558	Shortfall of Sites	0.147	Low Residential	R1-1	Low Residential	0	0	66.287	0.558		Residential - Single Family Residence, 1	192B125 889	1 per lot	Reseda - West Van Nuys	No	ABMI	AHO , RES CPU
Los Angeles	8055 NESTLE AVE	91335	2102007011	0.000	0.000	0.000	0.558	Shortfall of Sites	0.147	Low Residential	R1-1	Low Residential	0	0	66.287	0.558		Residential - Single Family Residence - Pool, 1	189B125 152	1 per lot	Reseda - West Van Nuys	No	ABMI	AHO , RES CPU
Los Angeles	8136 GARDEN GROVE AVE	91335	2102011024	0.000	0.000	0.000	0.558	Shortfall of Sites	0.147	Low Residential	R1-1	Low Residential	0	0	66.287	0.558		Residential - Single Family Residence, 1	192B125 890	1 per lot	Reseda - West Van Nuys	No	ABMI	AHO , RES CPU
Los Angeles	8124 NESTLE AVE	91335	2102008020	0.000	0.000	0.000	0.558	Shortfall of Sites	0.147	Low Residential	R1-1	Low Residential	0	0	66.287	0.558		Residential - Single Family Residence - Pool, 1	189B125 50	1 per lot	Reseda - West Van Nuys	No	ABMI	AHO , RES CPU
Los Angeles	8061 NESTLE AVE	91335	2102007010	0.000	0.000	0.000	0.558	Shortfall of Sites	0.147	Low Residential	R1-1	Low Residential	0	0	66.287	0.558		Residential - Single Family Residence, 1	189B125 133	1 per lot	Reseda - West Van Nuys	No	ABMI	AHO , RES CPU
Los Angeles	8073 GARDEN GROVE AVE	91335	2102009010	0.000	0.000	0.000	0.558	Shortfall of Sites	0.147	Low Residential	R1-1	Low Residential	0	0	66.287	0.558		Residential - Single Family Residence, 1	189B125 135	1 per lot	Reseda - West Van Nuys	No	ABMI	AHO , RES CPU
Los Angeles	8067 GARDEN GROVE AVE	91335	2102009011	0.000	0.000	0.000	0.558	Shortfall of Sites	0.147	Low Residential	R1-1	Low Residential	0	0	66.287	0.558		Residential - Single Family Residence, 1	189B125 154	1 per lot	Reseda - West Van Nuys	No	ABMI	AHO , RES CPU
Los Angeles	8109 CHIMINEAS AVE	91335	2102011008	0.000	0.000	0.000	0.558	Shortfall of Sites	0.147	Low Residential	R1-1	Low Residential	0	0	66.287	0.558		Residential - Single Family Residence, 1	189B125 97	1 per lot	Reseda - West Van Nuys	No	ABMI	AHO , RES CPU
Los Angeles	8061 CHIMINEAS AVE	91335	2102011011	0.000	0.000	0.000	0.558	Shortfall of Sites	0.147	Low Residential	R1-1	Low Residential	0	0	66.287	0.558		Residential - Single Family Residence, 1	189B125 158	1 per lot	Reseda - West Van Nuys	No	ABMI	AHO , RES CPU
Los Angeles	17431 MANTECA ST	91406	2228009016	0.000	0.000	0.000	0.558	Shortfall of Sites	0.147	Low Residential	R1-1	Low Residential	0	0	66.287	0.558		Residential - Single Family Residence, 1	186B129 873	1 per lot	Reseda - West Van Nuys	No	ABMI	AHO , RES CPU
Los Angeles	8054 NESTLE AVE	91335	2102008015	0.000	0.000	0.000	0.558	Shortfall of Sites	0.147	Low Residential	R1-1	Low Residential	0	0	66.287	0.558		Residential - Single Family Residence, 1	189B125 155	1 per lot	Reseda - West Van Nuys	No	ABMI	AHO , RES CPU
Los Angeles	8151 NESTLE AVE	91335	2102007002	0.000	0.000	0.000	0.558	Shortfall of Sites	0.147	Low Residential	R1-1	Low Residential	0	0	66.287	0.558		Residential - Single Family Residence, 1	192B125 839	1 per lot	Reseda - West Van Nuys	No	ABMI	AHO , RES CPU
Los Angeles	8148 WYNNE AVE	91335	2102009025	0.000	0.000	0.000	0.558	Shortfall of Sites	0.147	Low Residential	R1-1	Low Residential	0	0	66.287	0.558		Residential - Single Family Residence - Pool, 1	192B125 842	1 per lot	Reseda - West Van Nuys	No	ABMI	AHO , RES CPU
Los Angeles	8145 NESTLE AVE	91335	2102007003	0.000	0.000	0.000	0.558	Shortfall of Sites	0.147	Low Residential	R1-1	Low Residential	0	0	66.287	0.558		Residential - Single Family Residence, 1	192B125 860	1 per lot	Reseda - West Van Nuys	No	ABMI	AHO , RES CPU
Los Angeles	8150 ETIWANDA AVE	91335	2102007030	0.000	0.000	0.000	0.558	Shortfall of Sites	0.147	Low Residential	R1-1	Low Residential	0	0	66.287	0.558		Residential - Single Family Residence - Pool, 1	192B125 838	1 per lot	Reseda - West Van Nuys	No	ABMI	AHO , RES CPU
Los Angeles	8149 GARDEN GROVE AVE	91335	2102009002	0.000	0.000	0.000	0.558	Shortfall of Sites	0.147	Low Residential	R1-1	Low Residential	0	0	66.287	0.558		Residential - Single Family Residence, 1	192B125 843	1 per lot	Reseda - West Van Nuys	No	ABMI	AHO , RES CPU
Los Angeles	8144 ETIWANDA AVE	91335	2102007029	0.000	0.000	0.000	0.558	Shortfall of Sites	0.147	Low Residential	R1-1	Low Residential	0	0	66.287	0.558		Residential - Single Family Residence, 1	192B125 859	1 per lot	Reseda - West Van Nuys	No	ABMI	AHO , RES CPU
Los Angeles	8144 NESTLE AVE	91335	2102008023	0.000	0.000	0.000	0.558	Shortfall of Sites	0.147	Low Residential	R1-1	Low Residential	0	0	66.287	0.558		Residential - Single Family Residence, 1	192B125 861	1 per lot	Reseda - West Van Nuys	No	ABMI	AHO , RES CPU
Los Angeles	8142 WYNNE AVE	91335	2102009024	0.000	0.000	0.000	0.558	Shortfall of Sites	0.147	Low Residential	R1-1	Low Residential	0	0	66.287	0.558		Residential - Single Family Residence - Pool, 1	192B125 863	1 per lot	Reseda - West Van Nuys	No	ABMI	AHO , RES CPU
Los Angeles	8143 GARDEN GROVE AVE	91335	2102009003	0.000	0.000	0.000	0.558	Shortfall of Sites	0.147	Low Residential	R1-1	Low Residential	0	0	66.287	0.558		Residential - Single Family Residence, 1	192B125 864	1 per lot	Reseda - West Van Nuys	No	ABMI	AHO , RES CPU
Los Angeles	8141 CHIMINEAS AVE	91335	2102011003	0.000	0.000	0.000	0.558	Shortfall of Sites	0.147	Low Residential	R1-1	Low Residential	0	0	66.287	0.558		Residential - Single Family Residence, 1	192B125 866	1 per lot	Reseda - West Van Nuys	No	ABMI	AHO , RES CPU
Los Angeles	8138 NESTLE AVE	91335	2102008022	0.000	0.000	0.000	0.558	Shortfall of Sites	0.147	Low Residential	R1-1	Low Residential	0	0	66.287	0.558		Residential - Single Family Residence - Pool, 1	192B125 886	1 per lot	Reseda - West Van Nuys	No	ABMI	AHO , RES CPU
Los Angeles	8135 CHIMINEAS AVE	91335	2102011004	0.000	0.000	0.000	0.558	Shortfall of Sites	0.147	Low Residential	R1-1	Low Residential	0	0	66.287	0.558		Residential - Single Family Residence - Pool, 1	192B125 891	1 per lot	Reseda - West Van Nuys	No	ABMI	AHO , RES CPU
Los Angeles	8105 GARDEN GROVE AVE	91335	2102009009	0.000	0.000	0.000	0.558	Shortfall of Sites	0.147	Low Residential	R1-1	Low Residential	0	0	66.287	0.558		Residential - Single Family Residence, 1	189B125 116	1 per lot	Reseda - West Van Nuys	No	ABMI	AHO , RES CPU
Los Angeles	17133 LANARK ST	91406	2204005025	0.000	0.000	0.000	0.558	Shortfall of Sites	0.138	Low Residential	R1-1	Low Residential	0	0	66.287	0.558		Residential - Single Family Residence, 1	189B133 60	1 per lot	Reseda - West Van Nuys	No	ABMI	AHO , RES CPU
Los Angeles	8119 NESTLE AVE	91335	2102007007	0.000	0.000	0.000	0.558	Shortfall of Sites	0.147	Low Residential	R1-1	Low Residential	0	0	66.287	0.558		Residential - Single Family Residence, 1	189B125 73	1 per lot	Reseda - West Van Nuys	No	ABMI	AHO , RES CPU
Los Angeles	8143 WYNNE AVE	91335	2102008003	0.000	0.000	0.000	0.558	Shortfall of Sites	0.147	Low Residential	R1-1	Low Residential	0	0	66.287	0.558		Residential - Single Family Residence - Pool, 1	192B125 862	1 per lot	Reseda - West Van Nuys	No	ABMI	AHO , RES CPU
Los Angeles	17814 STRATHERN ST	91335	2101030008	0.000	0.000	0.000	0.558	Shortfall of Sites	0.147	Low Residential	R1-1	Low Residential	0	0	66.287	0.558		Residential - Single Family Residence - Pool, 1	189B129 470	1 per lot	Reseda - West Van Nuys	No	ABMI	AHO , RES CPU
Los Angeles	8123 CHIMINEAS AVE	91335	2102011006	0.000	0.000	0.000	0.558	Shortfall of Sites	0.147	Low Residential	R1-1	Low Residential	0	0	66.287	0.558		Residential - Single Family Residence - Pool, 1	189B125 53	1 per lot	Reseda - West Van Nuys	No	ABMI	AHO , RES CPU
Los Angeles	8117 CHIMINEAS AVE	91335	2102011007	0.000	0.000	0.000	0.558	Shortfall of Sites	0.147	Low Residential	R1-1	Low Residential	0	0	66.287	0.558		Residential - Single Family Residence, 1	189B125 79	1 per lot	Reseda - West Van Nuys	No	ABMI	AHO , RES CPU
Los Angeles	17556 HAYNES ST	91406	2229022004	0.000	0.000	0.000	0.558	Shortfall of Sites	0.147	Low Residential	R1-1-RIO	Low Residential	0	0	66.287	0.558		Residential - Single Family Residence, 1	180B129 613	1 per lot	Reseda - West Van Nuys	No	ABMI	AHO , RES CPU
Los Angeles	8139 NESTLE AVE	91335	2102007004	0.000	0.000	0.000	0.558	Shortfall of Sites	0.147	Low Residential	R1-1	Low Residential	0	0	66.287	0.558		Residential - Single Family Residence, 1	192B125 885	1 per lot	Reseda - West Van Nuys	No	ABMI	AHO , RES CPU
Los Angeles	8125 NESTLE AVE	91335	2102007006	0.000	0.000	0.000	0.558	Shortfall of Sites	0.147	Low Residential	R1-1	Low Residential	0	0	66.287	0.558		Residential - Single Family Residence, 1	189B125 47	1 per lot	Reseda - West Van Nuys	No	ABMI	AHO , RES CPU
Los Angeles	8117 GARDEN GROVE AVE	91335	2102009007	0.000	0.000	0.000	0.558	Shortfall of Sites	0.147	Low Residential	R1-1	Low Residential	0	0	66.287	0.558		Residential - Single Family Residence, 1	189B125 75	1 per lot	Reseda - West Van Nuys	No	ABMI	AHO , RES CPU
Los Angeles	17123 LANARK ST	91406	2204005015	0.000	0.000	0.000	0.558	Shortfall of Sites	0.138	Low Residential	R1-1	Low Residential	0	0	66.287	0.558		Residential - Single Family Residence, 1	189B133 62	1 per lot	Reseda - West Van Nuys	No	ABMI	AHO , RES CPU
Los Angeles	17144 CANTLAY ST	91406	2227018006	0.000	0.000	0.000	0.558	Shortfall of Sites	0.147	Low Residential	R1-1	Low Residential	0	0	66.287	0.558		Residential - Single Family Residence, 1	183B133 58	1 per lot	Reseda - West Van Nuys	No	ABMI	AHO , RES CPU
Los Angeles	23142 VALERIO ST	91307	2021007033	0.000	0.000	0.000	0.558	Shortfall of Sites	0.138	Low Residential	R1-1	Low Residential	0	0	66.287	0.558		Residential - Single Family Residence, 1	186B093 547	1 per lot	Canoga Park - Winnetka - Woodland Hills - West Hills	No	ABMI	AHO , CPK CPU
Los Angeles	17138 CANTLAY ST	91406	2227018005	0.000	0.000	0.000	0.558	Shortfall of Sites	0.147	Low Residential	R1-1	Low Residential	0	0	66.287	0.558		Residential - Single Family Residence, 1	183B133 59	1 per lot	Reseda - West Van Nuys	No	ABMI	AHO , RES CPU
Los Angeles	17117 LANARK ST	91406	2204005026	0.000	0.000	0.000	0.558	Shortfall of Sites	0.138	Low Residential	R1-1	Low Residential	0	0	66.287	0.558		Residential - Single Family Residence, 1	189B133 63	1 per lot	Reseda - West Van Nuys	No	ABMI	AHO , RES CPU
Los Angeles	17132 CANTLAY ST	91406	2227018004	0.000	0.000	0.000	0.558	Shortfall of Sites	0.147	Low Residential	R1-1	Low Residential	0	0	66.287	0.558		Residential - Single Family Residence, 1	183B133 60	1 per lot	Reseda - West Van Nuys	No	ABMI	AHO , RES CPU
Los Angeles	17126 CANTLAY ST	91406	2227018003	0.000	0.000	0.000	0.558	Shortfall of Sites	0.147	Low Residential	R1-1	Low Residential	0	0	66.287	0.558		Residential - Single Family Residence, 1	183B133 61	1 per lot	Reseda - West Van Nuys	No	ABMI	AHO , RES CPU
Los Angeles	17501 HAMLIN ST	91406	2229022021	0.000	0.000	0.000	0.558	Shortfall of Sites	0.147	Low Residential	R1-1-RIO	Low Residential	0	0	66.287	0.558		Residential - Single Family Residence, 1	180B129 683	1 per lot	Reseda - West Van Nuys	No	ABMI	AHO , RES CPU
Los Angeles	1248 E 27TH ST	90011	5119019018	0.000	0.000	0.000	0.558	Shortfall of Sites	0.121	Low Medium II Residential	RD2-1	0	0	0	102.494	0.558		Institutional - Church - One Story, 0	117A211 91		Southeast Los Angeles	No	ABMI	FBO, R2RD
Los Angeles	17113 LANARK ST	91406	2204005027	0.000	0.000	0.000	0.558	Shortfall of Sites	0.138	Low Residential	R1-1	Low Residential	0	0	66.287	0.558		Residential - Single Family Residence - Pool, 1	189B133 64	1 per lot	Reseda - West Van Nuys	No	ABMI	AHO , RES CPU
Los Angeles	8069 WYNNE AVE	91335	2102008011	0.000	0.000	0.000	0.558	Shortfall of Sites	0.147	Low Residential	R1-1	Low Residential	0	0	66.287	0.558		Residential - Single Family Residence, 1	189B125 156	1 per lot	Reseda - West Van Nuys	No	ABMI	AHO , RES CPU

Jurisdiction Name	Site Address/Intersection	5 Digit ZIP Code	Assessor Parcel Number	Very Low-Income	Low-Income	Moderate-Income	Above Moderate-Income	Type of Shortfall	Parcel Size (Acres)	Current General Plan Designation	Current Zoning	Proposed General Plan (GP) Designation	Proposed Zoning	Minimum Density Allowed	Maximum Density Allowed	Total Capacity	Vacant/ Nonvacant	Description of Existing Uses	PIN	Base Density Per Acre	Community Plan Area	Rent Stabalization Ordinance	Income Category	Applicable Rezoning Program (Program informing values in Column Q listed first)
Los Angeles	4310 VINELAND AVE	91602	2423020021	0.000	0.000	0.000	0.558	Shortfall of Sites	0.511	Medium Residential	R3-1-RIO	0	0	0	82.491	0.558		Residential - Five or More Units or Apartments (Any Combination) · 4 Stories or Less - Pool, 33	165B173 526		Sherman Oaks - Studio City - Toluca Lake - Cahuenga Pass	Yes	ABMI	DB50
Los Angeles	17107 LANARK ST	91406	2204005028	0.000	0.000	0.000	0.558	Shortfall of Sites	0.138	Low Residential	R1-1	Low Residential	0	0	66.287	0.558		Residential - Single Family Residence - Pool, 1	189B133 65	1 per lot	Reseda - West Van Nuys	No	ABMI	AHO , RES CPU
Los Angeles	7017 MCLENNAN AVE	91406	2225020005	0.000	0.000	0.000	0.558	Shortfall of Sites	0.147	Low Residential	R1-1	Low Residential	0	0	66.287	0.558		Residential - Single Family Residence - Pool, 1	183B133 496	1 per lot	Reseda - West Van Nuys	No	ABMI	AHO , RES CPU
Los Angeles	7448 WHITAKER AVE	91406	2226022011	0.000	0.000	0.000	0.558	Shortfall of Sites	0.147	Low Residential	R1-1	Low Residential	0	0	66.287	0.558		Residential - Single Family Residence, 1	186B137 162	1 per lot	Reseda - West Van Nuys	No	ABMI	AHO , RES CPU
Los Angeles	7323 OSTROM AVE	91406	2227032009	0.000	0.000	0.000	0.558	Shortfall of Sites	0.147	Low Residential	R1-1	Low Residential	0	0	66.287	0.558		Residential - Single Family Residence - Pool, 1	186B133 950	1 per lot	Reseda - West Van Nuys	No	ABMI	AHO , RES CPU
Los Angeles	7347 OSTROM AVE	91406	2227032005	0.000	0.000	0.000	0.558	Shortfall of Sites	0.147	Low Residential	R1-1	Low Residential	0	0	66.287	0.558		Residential - Single Family Residence, 1	186B133 843	1 per lot	Reseda - West Van Nuys	No	ABMI	AHO , RES CPU
Los Angeles	7348 ALDEA AVE	91406	2227032014	0.000	0.000	0.000	0.558	Shortfall of Sites	0.147	Low Residential	R1-1	Low Residential	0	0	66.287	0.558		Residential - Single Family Residence, 1	186B133 842	1 per lot	Reseda - West Van Nuys	No	ABMI	AHO , RES CPU
Los Angeles	1843 W VERNON AVE	90062	5022008041	0.000	0.000	0.000	0.558	Shortfall of Sites	0.121	Low Medium II Residential	[Q]R4-1	0	0	0	102.494	0.558		Institutional - Church - One Story, 0	111B193 84		South Los Angeles	No	ABMI	FBO
Los Angeles	7327 OSTROM AVE	91406	2227032008	0.000	0.000	0.000	0.558	Shortfall of Sites	0.147	Low Residential	R1-1	Low Residential	0	0	66.287	0.558		Residential - Single Family Residence, 1	186B133 926	1 per lot	Reseda - West Van Nuys	No	ABMI	AHO , RES CPU
Los Angeles	408 S FAIRFAX AVE	90036	5509018902	0.279	0.279	0.000	0.000	Shortfall of Sites	0.302	Public Facilities	PF-1XL-O	0	0	20	153.741	0.558		Miscellaneous - Government Owned Property, 0	135B177 55		Wilshire	No	LI	PF
Los Angeles	12112 TEXAS AVE	90025	4263025038	0.000	0.000	0.000	0.558	Shortfall of Sites	0.150	Medium Residential	[Q]R3-1	0	0	0	88.893	0.558		Residential - Five or More Units or Apartments (Any Combination) · 4 Stories or Less, 10	126B145 376		West Los Angeles	No	ABMI	DB50
Los Angeles	1560 S BEVERLY DR	90035	4306015040	0.000	0.000	0.000	0.558	Shortfall of Sites	0.238	Medium Residential	[Q]R3-1VL-O	0	0	0	55.992	0.558		Residential - Five or More Units or Apartments (Any Combination) · 4 Stories or Less, 10	129B165 440		West Los Angeles	No	ABMI	DB50
Los Angeles	12101 IDAHO AVE	90025	4263038033	0.000	0.000	0.000	0.558	Shortfall of Sites	0.162	Medium Residential	[Q]R3-1	0	0	0	82.473	0.558		Residential - Five or More Units or Apartments (Any Combination) · 4 Stories or Less, 10	126B145 922		West Los Angeles	No	ABMI	DB50
Los Angeles	1524 GRANVILLE AVE	90025	4262006031	0.000	0.000	0.000	0.558	Shortfall of Sites	0.161	Medium Residential	[Q]R3-1	0	0	0	82.886	0.558		Residential - Five or More Units or Apartments (Any Combination) · 4 Stories or Less, 10	126B149 1285		West Los Angeles	No	ABMI	DB50
Los Angeles	7335 OSTROM AVE	91406	2227032007	0.000	0.000	0.000	0.558	Shortfall of Sites	0.147	Low Residential	R1-1	Low Residential	0	0	66.287	0.558		Residential - Single Family Residence, 1	186B133 896	1 per lot	Reseda - West Van Nuys	No	ABMI	AHO , RES CPU
Los Angeles	17025 SCHOOLCRAFT ST	91406	2230006030	0.000	0.000	0.000	0.558	Shortfall of Sites	0.147	Low Residential	R1-1	Low Residential	0	0	66.287	0.558		Residential - Single Family Residence, 1	183B133 663	1 per lot	Reseda - West Van Nuys	No	ABMI	AHO , RES CPU
Los Angeles	17024 MARLIN PL	91406	2230006001	0.000	0.000	0.000	0.558	Shortfall of Sites	0.147	Low Residential	R1-1	Low Residential	0	0	66.287	0.558		Residential - Single Family Residence, 1	183B133 616	1 per lot	Reseda - West Van Nuys	No	ABMI	AHO , RES CPU
Los Angeles	23124 VALERIO ST	91307	2021007030	0.000	0.000	0.000	0.557	Shortfall of Sites	0.138	Low Residential	R1-1	Low Residential	[MM1-CDF1-5] [IX4-FA] [CPIO]	0	66.287	0.557		Residential - Single Family Residence, 1	186B097 764	1 per lot	Canoga Park - Winnetka - Woodland Hills - West Hills	No	ABMI	AHO , CPK CPU
Los Angeles	17550 HAYNES ST	91406	2229022005	0.000	0.000	0.000	0.557	Shortfall of Sites	0.147	Low Residential	R1-1-RIO	Low Residential	0	0	66.287	0.557		Residential - Single Family Residence, 1	180B129 614	1 per lot	Reseda - West Van Nuys	No	ABMI	AHO , RES CPU
Los Angeles	7341 OSTROM AVE	91406	2227032006	0.000	0.000	0.000	0.557	Shortfall of Sites	0.147	Low Residential	R1-1	Low Residential	0	0	66.287	0.557		Residential - Single Family Residence, 1	186B133 872	1 per lot	Reseda - West Van Nuys	No	ABMI	AHO , RES CPU
Los Angeles	4833 FOUNTAIN AVE	90029	5543017018	0.279	0.279	0.000	0.000	Shortfall of Sites	0.186	Community Commercial	C2-CSA1	0	0	20	102.494	0.557		Institutional - Church - One Story, 0	147B197 738		Hollywood	No	LI	FBO
Los Angeles	4833 FOUNTAIN AVE	90029	5543017018	0.279	0.279	0.000	0.000	Shortfall of Sites	0.186	Community Commercial	C2-CSA1	0	0	20	102.494	0.557		Institutional - Church - One Story, 0	147B197 737		Hollywood	No	LI	FBO
Los Angeles	4833 FOUNTAIN AVE	90029	5543017018	0.279	0.279	0.000	0.000	Shortfall of Sites	0.186	Community Commercial	C2-CSA1	0	0	20	102.494	0.557		Institutional - Church - One Story, 0	147B197 739		Hollywood	No	LI	FBO
Los Angeles	1417 W 8TH ST	90017	5142021016	0.000	0.000	0.000	0.557	Shortfall of Sites	0.154	Highway Oriented Commercial	C2-2D	0	0	0	4.520	0.557		Commercial - Store Combination - Store and Office Combination - One Story, 0	130-5A205 238		Westlake	No	ABMI	ARO
Los Angeles	23148 VALERIO ST	91307	2021007034	0.000	0.000	0.000	0.557	Shortfall of Sites	0.138	Low Residential	R1-1	Low Residential	0	0	66.287	0.557		Residential - Single Family Residence - Pool, 1	186B093 546	1 per lot	Canoga Park - Winnetka - Woodland Hills - West Hills	No	ABMI	AHO , CPK CPU
Los Angeles	17619 VALERIO ST	91406	2202017010	0.000	0.000	0.000	0.557	Shortfall of Sites	0.147	Low Residential	R1-1	Low Residential	0	0	66.287	0.557		Residential - Single Family Residence, 1	186B129 857	1 per lot	Reseda - West Van Nuys	No	ABMI	AHO , RES CPU
Los Angeles	5566 W WASHINGTON BLVD	90016	5063022047	0.000	0.000	0.000	0.557	Shortfall of Sites	0.081	Neighborhood Commercial	C2-1VL-CPIO	0	0	0	8.619	0.557		Industrial - Warehousing, Distribution, Storage - Warehousing, Distribution, Under 10,000 SF - One Story, 0	123B177 213		West Adams - Baldwin Hills - Leimert	No	ABMI	ARO
Los Angeles	5566 W WASHINGTON BLVD	90016	5063022047	0.000	0.000	0.000	0.557	Shortfall of Sites	0.080	Neighborhood Commercial	C2-1VL-CPIO	0	0	0	8.760	0.557		Industrial - Warehousing, Distribution, Storage - Warehousing, Distribution, Under 10,000 SF - One Story, 0	123B177 227		West Adams - Baldwin Hills - Leimert	No	ABMI	ARO
Los Angeles	7231 ANATOLA AVE	91406	2228007013	0.000	0.000	0.000	0.557	Shortfall of Sites	0.147	Low Residential	R1-1	Low Residential	0	0	66.287	0.557		Residential - Single Family Residence - Pool, 1	186B129 1285	1 per lot	Reseda - West Van Nuys	No	ABMI	AHO , RES CPU
Los Angeles	1010 S ROBERTSON BLVD	90035	4332016003	0.000	0.000	0.000	0.557	Shortfall of Sites	0.087	Limited Commercial	[Q]C2-1-O	0	0	0	6.658	0.557		Commercial - Office Building - One Story, 0	132B169 243		Wilshire	No	ABMI	ARO
Los Angeles	17127 BULLOCK ST	91316	2255002025	0.000	0.000	0.000	0.557	Shortfall of Sites	0.138	Low II Residential	R1-1-RIO	Low Residential	0	0	66.287	0.557		Residential - Single Family Residence, 1	177B133 16	1 per lot	Encino - Tarzana	No	ABMI	AHO , ENC CPU
Los Angeles	18309 BLYTHE STREET	91335	2102015078	0.000	0.000	0.000	0.557	Shortfall of Sites	0.160	Low Residential	(Q)R1-1	Low Residential	0	0	66.287	0.557		Residential - Single Family Residence, 1	189B125 977	1 per lot	Reseda - West Van Nuys	No	ABMI	AHO , RES CPU
Los Angeles	18310 STRATHERN ST	91335	2102015072	0.000	0.000	0.000	0.557	Shortfall of Sites	0.160	Low Residential	(Q)R1-1	Low Residential	0	0	66.287	0.557		Residential - Single Family Residence - Pool, 1	189B125 971	1 per lot	Reseda - West Van Nuys	No	ABMI	AHO , RES CPU
Los Angeles	7432 SHOSHONE AVE	91406	2202016017	0.000	0.000	0.000	0.557	Shortfall of Sites	0.147	Low Residential	R1-1	Low Residential	0	0	66.287	0.557		Residential - Single Family Residence, 1	186B129 802	1 per lot	Reseda - West Van Nuys	No	ABMI	AHO , RES CPU
Los Angeles	7450 HAWTHORN AVE	90046	5550013900	0.278	0.278	0.000	0.000	Shortfall of Sites	0.302	Public Facilities	PF-1XL	0	0	20	153.741	0.557		Miscellaneous - Government Owned Property, 0	147B181 432		Hollywood	No	LI	PF
Los Angeles	8068 WYNNE AVE	91335	2102009016	0.000	0.000	0.000	0.557	Shortfall of Sites	0.147	Low Residential	R1-1	Low Residential	0	0	66.287	0.557		Residential - Single Family Residence, 1	189B125 153	1 per lot	Reseda - West Van Nuys	No	ABMI	AHO , RES CPU
Los Angeles	7420 DONNA AVE	91335	2104022015	0.000	0.000	0.000	0.557	Shortfall of Sites	0.147	Low Residential	R1-1	Low Residential	0	0	66.287	0.557		Residential - Single Family Residence, 1	186B121 595	1 per lot	Reseda - West Van Nuys	No	ABMI	AHO , RES CPU
Los Angeles	236 W FLORENCE AVE	90003	6031002006	0.000	0.000	0.000	0.557	Shortfall of Sites	0.129	Community Commercial	C2-1-CPIO	0	0	0	5.410	0.557		Commercial - Store Combination - Store and Residential Combination - One Story, 0	102B201 888		Southeast Los Angeles	No	ABMI	ARO
Los Angeles	4837 GAYNOR AVE	91436	2261021046	0.000	0.000	0.000	0.557	Shortfall of Sites	0.138	Low II Residential	RE9-1	Low Residential	0	0	66.287	0.557		Residential - Single Family Residence - Pool, 1	168B141 389	1 per lot	Encino - Tarzana	No	ABMI	AHO , ENC CPU
Los Angeles	8116 WYNNE AVE	91335	2102009020	0.000	0.000	0.000	0.557	Shortfall of Sites	0.147	Low Residential	R1-1	Low Residential	0	0	66.287	0.557		Residential - Single Family Residence, 1	189B125 74	1 per lot	Reseda - West Van Nuys	No	ABMI	AHO , RES CPU
Los Angeles	8110 WYNNE AVE	91335	2102009019	0.000	0.000	0.000	0.557	Shortfall of Sites	0.147	Low Residential	R1-1	Low Residential	0	0	66.287	0.557		Residential - Single Family Residence - Pool, 1	189B125 92	1 per lot	Reseda - West Van Nuys	No	ABMI	AHO , RES CPU
Los Angeles	8074 WYNNE AVE	91335	2102009017	0.000	0.000	0.000	0.557	Shortfall of Sites	0.147	Low Residential	R1-1	Low Residential	0	0	66.287	0.557		Residential - Single Family Residence, 1	189B125 134	1 per lot	Reseda - West Van Nuys	No	ABMI	AHO , RES CPU
Los Angeles	8122 WYNNE AVE	91335	2102009021	0.000	0.000	0.000	0.557	Shortfall of Sites	0.147	Low Residential	R1-1	Low Residential	0	0	66.287	0.557		Residential - Single Family Residence - Pool, 1	189B125 48	1 per lot	Reseda - West Van Nuys	No	ABMI	AHO , RES CPU
Los Angeles	17546 HAYNES ST	91406	2229022006	0.000	0.000	0.000	0.557	Shortfall of Sites	0.147	Low Residential	R1-1-RIO	Low Residential	0	0	66.287	0.557		Residential - Single Family Residence, 1	180B129 615	1 per lot	Reseda - West Van Nuys	No	ABMI	AHO , RES CPU
Los Angeles	8104 WYNNE AVE	91335	2102009018	0.000	0.000	0.000	0.557	Shortfall of Sites	0.147	Low Residential	R1-1	Low Residential	0	0	66.287	0.557		Residential - Single Family Residence, 1	189B125 115	1 per lot	Reseda - West Van Nuys	No	ABMI	AHO , RES CPU
Los Angeles	615 HOLMBY AVE	90024	4360024900	0.278	0.278	0.000	0.000	Shortfall of Sites	0.302	Public Facilities	[Q]PF-1XL	0	0	20	153.741	0.557		Miscellaneous - Government Owned Property, 0	135B153 43		Westwood	No	LI	PF
Los Angeles	1435 GLENDALE BLVD	90026	5419019025	0.000	0.000	0.000	0.557	Shortfall of Sites	0.164	Community Commercial	P-1L	0	0	0	94.696	0.557		Commercial - Store - One Story, 1	141A207 110		Silver Lake - Echo Park - Elysian Valley	No	ABMI	P
Los Angeles	16120 HARTSOOK ST	91436	2260019017	0.000	0.000	0.000	0.557	Shortfall of Sites	0.138	Low II Residential	RE9-1	Low Residential	0	0	66.287	0.557		Residential - Single Family Residence - Pool, 1	171B141 162	1 per lot	Encino - Tarzana	No	ABMI	AHO , ENC CPU
Los Angeles	8167 BIANCA AVE	91325	2201013024	0.000	0.000	0.000	0.557	Shortfall of Sites	0.138	Low Residential	R1-1	Low Residential	0	0	66.287	0.557		Residential - Single Family Residence, 1	192B129 598	1 per lot	Reseda - West Van Nuys	No	ABMI	AHO , RES CPU
Los Angeles	17513 EMELITA ST	91316	2254027001	0.000	0.000	0.000	0.557	Shortfall of Sites	0.138	Low II Residential	R1-1-RIO	Low Residential	0	0	66.287	0.557		Residential - Single Family Residence, 1	177B129 844	1 per lot	Encino - Tarzana	No	ABMI	AHO , ENC CPU
Los Angeles	4950 ENFIELD AVE	91316	2182013029	0.000	0.000	0.000	0.557	Shortfall of Sites	0.138	Low II Residential	R1-1	Low Residential	0	0	66.287	0.557		Residential - Single Family Residence, 1	168B129 148	1 per lot	Encino - Tarzana	No	ABMI	AHO , ENC CPU
Los Angeles	1386 WESTWOOD BLVD	90024	4325016005	0.000	0.000	0.000	0.557	Shortfall of Sites	0.005	Neighborhood Office Commercial	C4-1VL-POD	0	0	0	178.076	0.557		Commercial - Store Combination - Store and Office Combination - One Story, 0	132B153 815		Westwood	No	ABMI	ARO , TOC EXP
Los Angeles	8140 LESNER AVE	91406	2204028011	0.000	0.000	0.000	0.557	Shortfall of Sites	0.138	Low Residential	R1-1	Low Residential	0	0	66.287	0.557		Residential - Single Family Residence, 1	189B133 40	1 per lot	Reseda - West Van Nuys	No	ABMI	AHO , RES CPU
Los Angeles	906 E 31ST ST	90011	5114021039	0.000	0.000	0.000	0.557	Shortfall of Sites	0.126	Hybrid Industrial	CM-1VL-CPIO	0	0	0	5.525	0.557		Industrial - Light Manufacturing - One Story, 0	117A209 94		Southeast Los Angeles	No	ABMI	ARO
Los Angeles	906 E 31ST ST	90011	5114021039	0.000	0.000	0.000	0.557	Shortfall of Sites	0.128	Hybrid Industrial	CM-1VL-CPIO	0	0	0	5.414	0.557		Industrial - Light Manufacturing - One Story, 0	117A209 96		Southeast Los Angeles	No	ABMI	ARO
Los Angeles	906 E 31ST ST	90011	5114021039	0.000	0.000	0.000	0.557	Shortfall of Sites	0.128	Hybrid Industrial	CM-1VL-CPIO	0	0	0	5.414	0.557		Industrial - Light Manufacturing - One Story, 0	117A209 103		Southeast Los Angeles	No	ABMI	ARO
Los Angeles	1456 W 58TH ST	90062	5003034017	0.000	0.000	0.000	0.557	Shortfall of Sites	0.094	Hybrid Industrial	CM-1-CPIO	0	0	0	7.434	0.557		Industrial - Light Manufacturing - One Story, 0	108B193 1280		South Los Angeles	No	ABMI	ARO
Los Angeles	1456 W 58TH ST	90062	5003034017	0.000	0.000	0.000	0.557	Shortfall of Sites	0.094	Hybrid Industrial	CM-1-CPIO	0	0	0	7.435	0.557		Industrial - Light Manufacturing - One Story, 0	108B193 1281		South Los Angeles	No	ABMI	ARO
Los Angeles	1456 W 58TH ST	90062	5003034017	0.000	0.000	0.000	0.557	Shortfall of Sites	0.094	Hybrid Industrial	CM-1-CPIO	0	0	0	7.435	0.557		Industrial - Light Manufacturing - One Story, 0	108B193 1282		South Los Angeles	No	ABMI	ARO
Los Angeles	23154 VALERIO ST	91307	2021007035	0.000	0.000	0.000	0.556	Shortfall of Sites	0.138	Low Residential	R1-1	Low Residential	0	0	66.287	0.556		Residential - Single Family Residence, 1	186B093 545	1 per lot	Canoga Park - Winnetka - Woodland Hills - West Hills	No	ABMI	AHO , CPK CPU
Los Angeles	5838 TEXHOMA AVE	91316	2254005023	0.000	0.000	0.000	0.556	Shortfall of Sites	0.138	Low II Residential	R1-1-RIO	Low Residential	0	0	66.287	0.556		Residential - Single Family Residence, 1	174B129 115	1 per lot	Encino - Tarzana	No	ABMI	AHO , ENC CPU
Los Angeles	8166 LESNER AVE	91406	2204028006	0.000	0.000	0.000	0.556	Shortfall of Sites	0.138	Low Residential	R1-1	Low Residential	0	0	66.287	0.556		Residential - Single Family Residence - Pool, 1	192B133 473	1 per lot	Reseda - West Van Nuys	No	ABMI	AHO , RES CPU
Los Angeles	8051 GENESTA AVE	91406	2204025032	0.000	0.000	0.000	0.556	Shortfall of Sites	0.138	Low Residential	R1-1	Low Residential	0	0	66.287	0.556		Residential - Single Family Residence, 1	189B133 200	1 per lot	Reseda - West Van Nuys	No	ABMI	AHO , RES CPU
Los Angeles	17540 HAYNES ST	91406	2229022030	0.000	0.000	0.000	0.556	Shortfall of Sites	0.147	Low Residential	R1-1-RIO	Low Residential	0	0	66.287	0.556		Residential - Single Family Residence, 1	180B129 616	1 per lot	Reseda - West Van Nuys	No	ABMI	AHO , RES CPU
Los Angeles	7027 MCLENNAN AVE	91406	2225020003	0.000	0.000	0.000	0.556	Shortfall of Sites	0.147	Low Residential	R1-1	Low Residential	0	0	66.287	0.556		Residential - Single Family Residence - Pool, 1	183B133 450	1 per lot	Reseda - West Van Nuys	No	ABMI	AHO , RES CPU
Los Angeles	1823 N BROADWAY	90031	5447021001	0.000	0.000	0.000	0.556	Shortfall of Sites	0.126	Hybrid Industrial	UV(CA)	0	0	0	5.505	0.556		Industrial - Light Manufacturing - One Story, 0	138A219 76		Northeast Los Angeles	No	ABMI	ARO
Los Angeles	1823 N BROADWAY	90031	5447021001	0.000	0.000	0.000	0.556	Shortfall of Sites	0.126	Hybrid Industrial	UV(CA)	0	0	0	5.505	0.556		Industrial - Light Manufacturing - One Story, 0	138A219 78		Northeast Los Angeles	No	ABMI	ARO
Los Angeles	17141 MARTHA ST	91316	2255019009	0.000	0.000	0.000	0.556	Shortfall of Sites	0.138	Low II Residential	R1-1-RIO	Low Residential	0	0	66.287	0.556		Residential - Single Family Residence - Pool, 1	174B133 448	1 per lot	Encino - Tarzana	No	ABMI	AHO , ENC CPU
Los Angeles	19745 ARMINTA ST	91306	2106023028	0.000	0.000	0.000	0.556	Shortfall of Sites	0.147	Low Residential	R1-1	Low Residential	0	0	66.287	0.556		Residential - Single Family Residence, 1	189B117 630	1 per lot	Canoga Park - Winnetka - Woodland Hills - West Hills	No	ABMI	AHO , CPK CPU
Los Angeles	1501 VENICE BLVD	90006	5056006005	0.000	0.000	0.000	0.556	Shortfall of Sites	0.121	Hybrid Industrial	CM-1-CPIO	0	0	0	102.494	0.556		Institutional - Church - One Story, 0	127-5A201 116		South Los Angeles	No	ABMI	FBO
Los Angeles	17314 HART ST	91406	2229037041	0.000	0.000	0.000	0.556	Shortfall of Sites	0.160	Low Residential	R1-1	Low Residential	0	0	66.287	0.556		Residential - Single Family Residence, 1	183B133 1003	1 per lot	Reseda - West Van Nuys	No	ABMI	AHO , RES CPU
Los Angeles	17555 HAMLIN ST	91406	2229022009	0.000	0.000	0.000	0.556	Shortfall of Sites	0.147	Low Residential	R1-1-RIO	Low Residential	0	0	66.287	0.556		Residential - Single Family Residence, 1	180B129 672	1 per lot	Reseda - West Van Nuys	No	ABMI	AHO , RES CPU
Los Angeles	8260 S MAIN ST	90003	6030009003	0.000	0.000	0.000	0.556	Shortfall of Sites	0.121	Neighborhood Commercial	C2-1VL-CPIO	0	0	0	102.494	0.556		Institutional - Church - One Story, 0	099B205 1347		Southeast Los Angeles	No	ABMI	FBO
Los Angeles	17600 LEMAY ST	91406	2229015014	0.000	0.000	0.000	0.556	Shortfall of Sites	0.147	Low Residential	R1-1-RIO	Low Residential	0	0	66.287	0.556		Residential - Single Family Residence, 1	180B129 256	1 per lot	Reseda - West Van Nuys	No	ABMI	AHO , RES CPU
Los Angeles	5121 NESTLE AVE	91356	2181011015	0.000	0.000	0.000	0.556	Shortfall of Sites	0.138	Low I Residential	R1-1	Low Residential	0	0	66.287	0.556		Residential - Single Family Residence, 1	171B125 626	1 per lot	Encino - Tarzana	No	ABMI	AHO , ENC CPU
Los Angeles	6011 ALDEA AVE	91316	2255007022	0.000	0.000	0.000	0.556	Shortfall of Sites	0.138	Low II Residential	R1-1-RIO	Low Residential	0	0	66.287	0.556		Residential - Single Family Residence - Pool, 1	177B133 72	1 per lot	Encino - Tarzana	No	ABMI	AHO , ENC CPU

Jurisdiction Name	Site Address/Intersection	5 Digit ZIP Code	Assessor Parcel Number	Very Low-Income	Low-Income	Moderate-Income	Above Moderate-Income	Type of Shortfall	Parcel Size (Acres)	Current General Plan Designation	Current Zoning	Proposed General Plan (GP) Designation	Proposed Zoning	Minimum Density Allowed	Maximum Density Allowed	Total Capacity	Vacant/ Nonvacant	Description of Existing Uses	PIN	Base Density Per Acre	Community Plan Area	Rent Stabalization Ordinance	Income Category	Applicable Rezoning Program (Program informing values in Column Q listed first)
Los Angeles	5141 W JEFFERSON BLVD	90016	5049021035	0.000	0.000	0.000	0.556	Shortfall of Sites	0.166	Hybrid Industrial	CM-2D-CPIO	0	0	0	4.191	0.556		Industrial - Warehousing, Distribution, Storage - Warehousing, Distribution, Under 10,000 SF - One Story, 0	120B177 694		West Adams - Baldwin Hills - Leimert	No	ABMI	ARO
Los Angeles	19758 HEMMINGWAY ST	91306	2106023033	0.000	0.000	0.000	0.556	Shortfall of Sites	0.147	Low Residential	R1-1	Low Residential	0	0	66.287	0.556		Residential - Single Family Residence, 1	189B117 579	1 per lot	Canoga Park - Winnetka - Woodland Hills - West Hills	No	ABMI	AHO , CPK CPU
Los Angeles	1643 BROAD AVE	90744	7422002024	0.000	0.000	0.000	0.556	Shortfall of Sites	0.120	Low Residential	R1-1XL-O-CUGU	0	0	0	102.494	0.556		Institutional - Church - One Story, 0	036B205 227		Wilmington - Harbor City	No	ABMI	FBO
Los Angeles	23160 VALERIO ST	91307	2021007036	0.000	0.000	0.000	0.556	Shortfall of Sites	0.138	Low Residential	R1-1	Low Residential	0	0	66.287	0.556		Residential - Single Family Residence, 1	186B093 544	1 per lot	Canoga Park - Winnetka - Woodland Hills - West Hills	No	ABMI	AHO , CPK CPU
Los Angeles	20323 BLYTHE ST	91306	2107025042	0.000	0.000	0.000	0.556	Shortfall of Sites	0.147	Low Residential	R1-1	Low Residential	0	0	66.287	0.556		Residential - Single Family Residence - Pool, 1	189B113 573	1 per lot	Canoga Park - Winnetka - Woodland Hills - West Hills	No	ABMI	AHO , CPK CPU
Los Angeles	4301 S BROADWAY	90037	5111009001	0.000	0.000	0.000	0.556	Shortfall of Sites	0.144	Community Commercial	C2-2D-CPIO	0	0	0	5.349	0.556		Commercial - Store Combination - Store and Residential Combination - One Story, 0	114A203 316		Southeast Los Angeles	Yes	ABMI	ARO
Los Angeles	4833 FOUNTAIN AVE	90029	5543017018	0.278	0.278	0.000	0.000	Shortfall of Sites	0.185	Community Commercial	C2-CSA1	0	0	20	102.494	0.556		Institutional - Church - One Story, 0	147B197 736		Hollywood	No	LI	FBO
Los Angeles	17551 HAMLIN ST	91406	2229022008	0.000	0.000	0.000	0.556	Shortfall of Sites	0.147	Low Residential	R1-1-RIO	Low Residential	0	0	66.287	0.556		Residential - Single Family Residence, 1	180B129 673	1 per lot	Reseda - West Van Nuys	No	ABMI	AHO , RES CPU
Los Angeles	17139 BULLOCK ST	91316	2255002027	0.000	0.000	0.000	0.556	Shortfall of Sites	0.138	Low II Residential	R1-1-RIO	Low Residential	0	0	66.287	0.556		Residential - Single Family Residence - Pool, 1	177B133 18	1 per lot	Encino - Tarzana	No	ABMI	AHO , ENC CPU
Los Angeles	20234 STRATHERN ST	91306	2107019081	0.000	0.000	0.000	0.556	Shortfall of Sites	0.147	Low Residential	R1-1	Low Residential	0	0	66.287	0.556		Residential - Single Family Residence, 1	189B113 518	1 per lot	Canoga Park - Winnetka - Woodland Hills - West Hills	No	ABMI	AHO , CPK CPU
Los Angeles	2226 BARRY AVE	90064	4260014030	0.000	0.000	0.000	0.556	Shortfall of Sites	0.148	Hybrid Industrial	NI(EC)	0	0	0	3.908	0.556		Industrial - Light Manufacturing - One Story, 0	123B149 383		West Los Angeles	No	ABMI	ARO
Los Angeles	8178 LESNER AVE	91406	2204028004	0.000	0.000	0.000	0.556	Shortfall of Sites	0.138	Low Residential	R1-1	Low Residential	0	0	66.287	0.556		Residential - Single Family Residence, 1	192B133 449	1 per lot	Reseda - West Van Nuys	No	ABMI	AHO , RES CPU
Los Angeles	404 W 108TH ST	90061	6061034002	0.000	0.000	0.000	0.556	Shortfall of Sites	0.120	Low Medium I Residential	[Q]R4-1	0	0	0	102.494	0.556		Institutional - Church - One Story, 0	088-5A201 11		South Los Angeles	No	ABMI	FBO
Los Angeles	404 W 108TH ST	90061	6061034002	0.000	0.000	0.000	0.556	Shortfall of Sites	0.120	Low Medium I Residential	[Q]R4-1	0	0	0	102.494	0.556		Institutional - Church - One Story, 0	088-5A201 12		South Los Angeles	No	ABMI	FBO
Los Angeles	8133 DARBY AVE	91335	2102003005	0.000	0.000	0.000	0.555	Shortfall of Sites	0.147	Low Residential	R1-1	Low Residential	0	0	66.287	0.555		Residential - Single Family Residence, 1	189B125 21	1 per lot	Reseda - West Van Nuys	No	ABMI	AHO , RES CPU
Los Angeles	1710 E 57TH ST	90058	5105021029	0.000	0.000	0.000	0.555	Shortfall of Sites	0.101	Hybrid Industrial	CM-2D-CPIO	0	0	0	10.601	0.555		Industrial - Light Manufacturing - One Story, 0	108B213 507		Southeast Los Angeles	No	ABMI	ARO
Los Angeles	1710 E 57TH ST	90058	5105021029	0.000	0.000	0.000	0.555	Shortfall of Sites	0.101	Hybrid Industrial	CM-2D-CPIO	0	0	0	10.607	0.555		Industrial - Light Manufacturing - One Story, 0	108B213 527		Southeast Los Angeles	No	ABMI	ARO
Los Angeles	17536 HAYNES ST	91406	2229022029	0.000	0.000	0.000	0.555	Shortfall of Sites	0.147	Low Residential	R1-1-RIO	Low Residential	0	0	66.287	0.555		Residential - Single Family Residence, 1	180B129 617	1 per lot	Reseda - West Van Nuys	No	ABMI	AHO , RES CPU
Los Angeles	17545 HAMLIN ST	91406	2229022007	0.000	0.000	0.000	0.555	Shortfall of Sites	0.147	Low Residential	R1-1-RIO	Low Residential	0	0	66.287	0.555		Residential - Single Family Residence, 1	180B129 674	1 per lot	Reseda - West Van Nuys	No	ABMI	AHO , RES CPU
Los Angeles	11904 S MAIN ST	90061	6083026030	0.000	0.000	0.000	0.555	Shortfall of Sites	0.120	Neighborhood Commercial	C2-1VL-CPIO	0	0	0	102.494	0.555		Institutional - Church - One Story, 0	084B205 1102		Southeast Los Angeles	No	ABMI	FBO
Los Angeles	8031 GARDEN GROVE AVE	91335	2102010004	0.000	0.000	0.000	0.555	Shortfall of Sites	0.147	Low Residential	R1-1	Low Residential	0	0	66.287	0.555		Residential - Single Family Residence, 1	189B125 266	1 per lot	Reseda - West Van Nuys	No	ABMI	AHO , RES CPU
Los Angeles	1643 BROAD AVE	90744	7422002024	0.000	0.000	0.000	0.555	Shortfall of Sites	0.120	Low Residential	R1-1XL-O-CUGU	0	0	0	102.494	0.555		Institutional - Church - One Story, 0	036B205 244		Wilmington - Harbor City	No	ABMI	FBO
Los Angeles	6616 LELAND WAY	90028	5547025009	0.000	0.000	0.000	0.555	Shortfall of Sites	0.147	Low Medium II Residential	RD1.5-1XL	Low Medium II Residential, Medium Residential	VARIOUS, WITH CPIO	0	66.287	0.555		Residential - Single Family Residence, 1	147A185 166		Hollywood	No	ABMI	AHO , HWD CPU
Los Angeles	6644 LELAND WAY	90028	5547025003	0.000	0.000	0.000	0.555	Shortfall of Sites	0.147	Low Medium II Residential	RD1.5-1XL	Low Medium II Residential, Medium Residential	VARIOUS, WITH CPIO	0	66.287	0.555		Residential - Single Family Residence, 1	147A185 172		Hollywood	No	ABMI	AHO , HWD CPU
Los Angeles	6634 LELAND WAY	90028	5547025005	0.000	0.000	0.000	0.555	Shortfall of Sites	0.147	Low Medium II Residential	RD1.5-1XL	Low Medium II Residential, Medium Residential	VARIOUS, WITH CPIO	0	66.287	0.555		Residential - Single Family Residence, 1	147A185 170		Hollywood	No	ABMI	AHO , HWD CPU
Los Angeles	5020 VENICE BLVD	90019	5067003002	0.000	0.000	0.000	0.555	Shortfall of Sites	0.081	Neighborhood Commercial	C2-1VL-CPIO	0	0	0	8.552	0.555		Industrial - Light Manufacturing - One Story, 0	126B181 83		West Adams - Baldwin Hills - Leimert	No	ABMI	ARO
Los Angeles	5020 VENICE BLVD	90019	5067003002	0.000	0.000	0.000	0.555	Shortfall of Sites	0.081	Neighborhood Commercial	C2-1VL-CPIO	0	0	0	8.552	0.555		Industrial - Light Manufacturing - One Story, 0	126B181 85		West Adams - Baldwin Hills - Leimert	No	ABMI	ARO
Los Angeles	18644 SHERMAN WAY	91335	2126005027	0.000	0.000	0.000	0.555	Shortfall of Sites	0.120	Community Commercial	[Q]R3-1L-CDO-RIO, [Q]R1-1L-CDO-RIO	0	0	0	102.494	0.555		Institutional - Church - One Story, 0	183B121 154		Reseda - West Van Nuys	No	ABMI	FBO
Los Angeles	4270 S HOOVER ST	90037	5019013001	0.000	0.000	0.000	0.555	Shortfall of Sites	0.060	Neighborhood Commercial	C2-1VL-CPIO	0	0	0	21.071	0.555		Commercial - Store Combination - Store and Residential Combination - One Story, 0	114A201 249		South Los Angeles	Yes	ABMI	ARO
Los Angeles	324 E 47TH PL	90011	5109009001	0.000	0.000	0.000	0.555	Shortfall of Sites	0.120	Low Medium I Residential	R2-1	0	0	0	102.494	0.555		Institutional - Church - One Story, 0	111A205 26		Southeast Los Angeles	No	ABMI	FBO, R2RD
Los Angeles	17541 HAMLIN ST	91406	2229022013	0.000	0.000	0.000	0.555	Shortfall of Sites	0.147	Low Residential	R1-1-RIO	Low Residential	0	0	66.287	0.555		Residential - Single Family Residence, 1	180B129 675	1 per lot	Reseda - West Van Nuys	No	ABMI	AHO , RES CPU
Los Angeles	2211 W AVENUE 30	90065	5456013900	0.277	0.277	0.000	0.000	Shortfall of Sites	0.301	Public Facilities	PF-1	0	0	20	153.741	0.555		Miscellaneous - Government Owned Property, 0	150B213 821		Northeast Los Angeles	No	LI	PF
Los Angeles	7037 FORBES AVE	91406	2225019005	0.000	0.000	0.000	0.555	Shortfall of Sites	0.147	Low Residential	R1-1	Low Residential	0	0	66.287	0.555		Residential - Single Family Residence, 1	183B133 428	1 per lot	Reseda - West Van Nuys	No	ABMI	AHO , RES CPU
Los Angeles	1248 E 27TH ST	90011	5119019018	0.000	0.000	0.000	0.555	Shortfall of Sites	0.120	Low Medium II Residential	RD2-1	0	0	0	102.494	0.555		Institutional - Church - One Story, 0	117A211 98		Southeast Los Angeles	No	ABMI	FBO, R2RD
Los Angeles	17512 EMELITA ST	91316	2254025022	0.000	0.000	0.000	0.555	Shortfall of Sites	0.138	Low II Residential	R1-1-RIO	Low Residential	0	0	66.287	0.555		Residential - Single Family Residence, 1	174B129 30	1 per lot	Encino - Tarzana	No	ABMI	AHO , ENC CPU
Los Angeles	1308 E 57TH ST	90011	5104027033	0.000	0.000	0.000	0.555	Shortfall of Sites	0.120	Low Medium I Residential	R2-1-CPIO	0	0	0	102.494	0.555		Institutional - Church - One Story, 0	108B209 1184		Southeast Los Angeles	No	ABMI	FBO, R2RD
Los Angeles	209 S OXFORD AVE	90004	5517007914	0.000	0.000	0.000	0.555	Shortfall of Sites	0.160	General Commercial	C2-1	0	0	0	4.330	0.555		Commercial - Hotel and Motel - Hotel - Under 50 Rooms - One Story, 0	138B193 1369		Wilshire	No	ABMI	ARO
Los Angeles	7909 OSTROM AVE	91406	2204016010	0.000	0.000	0.000	0.555	Shortfall of Sites	0.138	Low Residential	R1-1	Low Residential	0	0	66.287	0.555		Residential - Single Family Residence - Pool, 1	189B133 563	1 per lot	Reseda - West Van Nuys	No	ABMI	AHO , RES CPU
Los Angeles	17530 HAYNES ST	91406	2229022028	0.000	0.000	0.000	0.555	Shortfall of Sites	0.147	Low Residential	R1-1-RIO	Low Residential	0	0	66.287	0.555		Residential - Single Family Residence - Pool, 1	180B129 619	1 per lot	Reseda - West Van Nuys	No	ABMI	AHO , RES CPU
Los Angeles	5662 WISH AVE	91316	2255022011	0.000	0.000	0.000	0.555	Shortfall of Sites	0.138	Low II Residential	R1-1-RIO	Low Residential	0	0	66.287	0.555		Residential - Single Family Residence, 1	174B133 385	1 per lot	Encino - Tarzana	No	ABMI	AHO , ENC CPU
Los Angeles	5700 WISH AVE	91316	2255022012	0.000	0.000	0.000	0.555	Shortfall of Sites	0.138	Low II Residential	R1-1-RIO	Low Residential	0	0	66.287	0.555		Residential - Single Family Residence, 1	174B133 376	1 per lot	Encino - Tarzana	No	ABMI	AHO , ENC CPU
Los Angeles	520 S VIRGIL AVE	90020	5077005022	0.000	0.000	0.000	0.555	Shortfall of Sites	0.059	Community Commercial	P-1	0	0	0	94.696	0.555		Commercial - Office Building - One Story, 0	135A201 119		Wilshire	No	ABMI	P
Los Angeles	5706 WISH AVE	91316	2255022013	0.000	0.000	0.000	0.555	Shortfall of Sites	0.138	Low II Residential	R1-1-RIO	Low Residential	0	0	66.287	0.555		Residential - Single Family Residence - Pool, 1	174B133 354	1 per lot	Encino - Tarzana	No	ABMI	AHO , ENC CPU
Los Angeles	5712 WISH AVE	91316	2255022014	0.000	0.000	0.000	0.555	Shortfall of Sites	0.138	Low II Residential	R1-1-RIO	Low Residential	0	0	66.287	0.555		Residential - Single Family Residence - Pool, 1	174B133 332	1 per lot	Encino - Tarzana	No	ABMI	AHO , ENC CPU
Los Angeles	7524 OAK PARK AVE	91406	2203023001	0.000	0.000	0.000	0.555	Shortfall of Sites	0.147	Low Residential	R1-1	Low Residential	0	0	66.287	0.555		Residential - Single Family Residence, 1	186B133 358	1 per lot	Reseda - West Van Nuys	No	ABMI	AHO , RES CPU
Los Angeles	17535 HAMLIN ST	91406	2229022014	0.000	0.000	0.000	0.555	Shortfall of Sites	0.147	Low Residential	R1-1-RIO	Low Residential	0	0	66.287	0.555		Residential - Single Family Residence - Pool, 1	180B129 676	1 per lot	Reseda - West Van Nuys	No	ABMI	AHO , RES CPU
Los Angeles	5718 WISH AVE	91316	2255022015	0.000	0.000	0.000	0.555	Shortfall of Sites	0.138	Low II Residential	R1-1-RIO	Low Residential	0	0	66.287	0.555		Residential - Single Family Residence, 1	174B133 310	1 per lot	Encino - Tarzana	No	ABMI	AHO , ENC CPU
Los Angeles	6915 RESEDA BLVD	91335	2126021027	0.000	0.000	0.000	0.555	Shortfall of Sites	0.174	Community Commercial	[Q]R2-1L-CDO-RIO, [Q]C2-1L-CDO-RIO	0	0	0	3.976	0.555		Commercial - Professional Building - One Story, 0	183B125 742		Reseda - West Van Nuys	No	ABMI	ARO , R2RD
Los Angeles	6915 RESEDA BLVD	91335	2126021027	0.000	0.000	0.000	0.555	Shortfall of Sites	0.022	Community Commercial	[Q]R2-1L-CDO-RIO, [Q]C2-1L-CDO-RIO	0	0	0	31.455	0.555		Commercial - Professional Building - One Story, 0	183B125 765		Reseda - West Van Nuys	No	ABMI	ARO
Los Angeles	6915 RESEDA BLVD	91335	2126021027	0.000	0.000	0.000	0.555	Shortfall of Sites	0.312	Community Commercial	[Q]R2-1L-CDO-RIO, [Q]C2-1L-CDO-RIO	0	0	0	2.220	0.555		Commercial - Professional Building - One Story, 0	183B125 769		Reseda - West Van Nuys	No	ABMI	ARO , R2RD
Los Angeles	5724 WISH AVE	91316	2255022016	0.000	0.000	0.000	0.555	Shortfall of Sites	0.138	Low II Residential	R1-1-RIO	Low Residential	0	0	66.287	0.555		Residential - Single Family Residence, 1	174B133 280	1 per lot	Encino - Tarzana	No	ABMI	AHO , ENC CPU
Los Angeles	5730 WISH AVE	91316	2255022017	0.000	0.000	0.000	0.555	Shortfall of Sites	0.138	Low II Residential	R1-1-RIO	Low Residential	0	0	66.287	0.555		Residential - Single Family Residence - Pool, 1	174B133 256	1 per lot	Encino - Tarzana	No	ABMI	AHO , ENC CPU
Los Angeles	7525 LEESCOTT AVE	91406	2203023016	0.000	0.000	0.000	0.555	Shortfall of Sites	0.147	Low Residential	R1-1	Low Residential	0	0	66.287	0.555		Residential - Single Family Residence, 1	186B133 359	1 per lot	Reseda - West Van Nuys	No	ABMI	AHO , RES CPU
Los Angeles	4759 HOLLYWOOD BLVD	90027	5589030032	0.000	0.000	0.000	0.555	Shortfall of Sites	0.141	Highway Oriented Commercial	C2-1D	0	0	0	102.494	0.555		Institutional - Church - One Story, 0	147B197 202		Hollywood	No	ABMI	FBO
Los Angeles	5736 WISH AVE	91316	2255022018	0.000	0.000	0.000	0.555	Shortfall of Sites	0.138	Low II Residential	R1-1-RIO	Low Residential	0	0	66.287	0.555		Residential - Single Family Residence - Pool, 1	174B133 236	1 per lot	Encino - Tarzana	No	ABMI	AHO , ENC CPU
Los Angeles	17215 BULLOCK ST	91316	2255008003	0.000	0.000	0.000	0.555	Shortfall of Sites	0.138	Low II Residential	R1-1-RIO	Low Residential	0	0	66.287	0.555		Residential - Single Family Residence - Pool, 1	177B133 24	1 per lot	Encino - Tarzana	No	ABMI	AHO , ENC CPU
Los Angeles	5742 WISH AVE	91316	2255022019	0.000	0.000	0.000	0.555	Shortfall of Sites	0.138	Low II Residential	R1-1-RIO	Low Residential	0	0	66.287	0.555		Residential - Single Family Residence - Pool, 1	174B133 212	1 per lot	Encino - Tarzana	No	ABMI	AHO , ENC CPU
Los Angeles	8201 HESPERIA AVE	91335	2101020021	0.000	0.000	0.000	0.555	Shortfall of Sites	0.147	Low Residential	R1-1	Low Residential	0	0	66.287	0.555		Residential - Single Family Residence, 1	192B125 795	1 per lot	Reseda - West Van Nuys	No	ABMI	AHO , RES CPU
Los Angeles	5748 WISH AVE	91316	2255022020	0.000	0.000	0.000	0.555	Shortfall of Sites	0.138	Low II Residential	R1-1-RIO	Low Residential	0	0	66.287	0.555		Residential - Single Family Residence, 1	174B133 195	1 per lot	Encino - Tarzana	No	ABMI	AHO , ENC CPU
Los Angeles	4759 HOLLYWOOD BLVD	90027	5589030032	0.000	0.000	0.000	0.554	Shortfall of Sites	0.141	Highway Oriented Commercial	C2-1D	0	0	0	102.494	0.554		Institutional - Church - One Story, 0	147B197 201		Hollywood	No	ABMI	FBO
Los Angeles	5754 WISH AVE	91316	2255022021	0.000	0.000	0.000	0.554	Shortfall of Sites	0.138	Low II Residential	R1-1-RIO	Low Residential	0	0	66.287	0.554		Residential - Single Family Residence, 1	174B133 170	1 per lot	Encino - Tarzana	No	ABMI	AHO , ENC CPU
Los Angeles	11766 GATEWAY BLVD	90064	4257008021	0.000	0.000	0.000	0.554	Shortfall of Sites	0.063	Low Medium Residential	RD1.5-1	0	0	0	113.635	0.554		Residential - Five or More Units or Apartments (Any Combination) · 4 Stories or Less, 5	120B153 378		Palms - Mar Vista - Del Rey	Yes	ABMI	OPP RC , R2RD
Los Angeles	8233 JELLICO AVE	91325	2201001003	0.000	0.000	0.000	0.554	Shortfall of Sites	0.138	Low Residential	R1-1	Low Residential	0	0	66.287	0.554		Residential - Single Family Residence, 1	192B129 424	1 per lot	Reseda - West Van Nuys	No	ABMI	AHO , RES CPU
Los Angeles	5760 WISH AVE	91316	2255022022	0.000	0.000	0.000	0.554	Shortfall of Sites	0.138	Low II Residential	R1-1-RIO	Low Residential	0	0	66.287	0.554		Residential - Single Family Residence, 1	174B133 147	1 per lot	Encino - Tarzana	No	ABMI	AHO , ENC CPU
Los Angeles	5829 BABBITT AVE	91316	2255009012	0.000	0.000	0.000	0.554	Shortfall of Sites	0.138	Low II Residential	R1-1-RIO	Low Residential	0	0	66.287	0.554		Residential - Single Family Residence - Pool, 1	174B133 63	1 per lot	Encino - Tarzana	No	ABMI	AHO , ENC CPU
Los Angeles	17400 HAYNES ST	91406	2229023015	0.000	0.000	0.000	0.554	Shortfall of Sites	0.147	Low Residential	R1-1-RIO	Low Residential	0	0	66.287	0.554		Residential - Single Family Residence, 1	180B129 641	1 per lot	Reseda - West Van Nuys	No	ABMI	AHO , RES CPU
Los Angeles	8008 LESNER AVE	91406	2204029014	0.000	0.000	0.000	0.554	Shortfall of Sites	0.138	Low Residential	R1-1	Low Residential	0	0	66.287	0.554		Residential - Single Family Residence, 1	189B133 357	1 per lot	Reseda - West Van Nuys	No	ABMI	AHO , RES CPU
Los Angeles	928 LAGOON AVE	90744	7416029039	0.000	0.000	0.000	0.554	Shortfall of Sites	0.120	Low Medium II Residential	[Q]RD2-1XL-O-CUGU	0	0	0	102.494	0.554		Institutional - Church - One Story, 0	033B205 1283		Wilmington - Harbor City	No	ABMI	FBO, R2RD
Los Angeles	928 LAGOON AVE	90744	7416029039	0.000	0.000	0.000	0.554	Shortfall of Sites	0.120	Low Medium II Residential	[Q]RD2-1XL-O-CUGU	0	0	0	102.494	0.554		Institutional - Church - One Story, 0	033B205 1309		Wilmington - Harbor City	No	ABMI	FBO, R2RD

Jurisdiction Name	Site Address/Intersection	5 Digit ZIP Code	Assessor Parcel Number	Very Low-Income	Low-Income	Moderate-Income	Above Moderate-Income	Type of Shortfall	Parcel Size (Acres)	Current General Plan Designation	Current Zoning	Proposed General Plan (GP) Designation	Proposed Zoning	Minimum Density Allowed	Maximum Density Allowed	Total Capacity	Vacant/ Nonvacant	Description of Existing Uses	PIN	Base Density Per Acre	Community Plan Area	Rent Stabalization Ordinance	Income Category	Applicable Rezoning Program (Program informing values in Column Q listed first)
Los Angeles	924 N AVALON BLVD	90744	7423005006	0.000	0.000	0.000	0.554	Shortfall of Sites	0.086	Community Commercial	[Q]C2-2D-O-CUGU	0	0	0	8.048	0.554		Commercial - Store Combination - Store and Office Combination - One Story, 0	033B205 1263		Wilmington - Harbor City	No	ABMI	ARO
Los Angeles	924 N AVALON BLVD	90744	7423005006	0.000	0.000	0.000	0.554	Shortfall of Sites	0.172	Community Commercial	[Q]C2-2D-O-CUGU	0	0	0	4.024	0.554		Commercial - Store Combination - Store and Office Combination - One Story, 0	033B205 1279		Wilmington - Harbor City	No	ABMI	ARO
Los Angeles	8150 LESNER AVE	91406	2204028009	0.000	0.000	0.000	0.554	Shortfall of Sites	0.138	Low Residential	R1-1	Low Residential	0	0	66.287	0.554		Residential - Single Family Residence, 1	192B133 487	1 per lot	Reseda - West Van Nuys	No	ABMI	AHO , RES CPU
Los Angeles	7917 OSTROM AVE	91406	2204016011	0.000	0.000	0.000	0.554	Shortfall of Sites	0.138	Low Residential	R1-1	Low Residential	0	0	66.287	0.554		Residential - Single Family Residence, 1	189B133 544	1 per lot	Reseda - West Van Nuys	No	ABMI	AHO , RES CPU
Los Angeles	17531 HAMLIN ST	91406	2229022015	0.000	0.000	0.000	0.554	Shortfall of Sites	0.147	Low Residential	R1-1-RIO	Low Residential	0	0	66.287	0.554		Residential - Single Family Residence, 1	180B129 677	1 per lot	Reseda - West Van Nuys	No	ABMI	AHO , RES CPU
Los Angeles	0	0	2343003901	0.000	0.000	0.000	0.554	Shortfall of Sites	0.006	Low Residential	R1-1	0	0	0	99.000	0.554		Miscellaneous - Government Owned Property, 0	174B157 110		Van Nuys - North Sherman Oaks	No	ABMI	TOC EXP
Los Angeles	5838 OSTROM AVE	91316	2255004008	0.000	0.000	0.000	0.554	Shortfall of Sites	0.138	Low II Residential	R1-1-RIO	Low Residential	0	0	66.287	0.554		Residential - Single Family Residence - Pool, 1	177B133 281	1 per lot	Encino - Tarzana	No	ABMI	AHO , ENC CPU
Los Angeles	17106 WILLARD ST	91406	2204005010	0.000	0.000	0.000	0.554	Shortfall of Sites	0.138	Low Residential	R1-1	Low Residential	0	0	66.287	0.554		Residential - Single Family Residence, 1	189B133 21	1 per lot	Reseda - West Van Nuys	No	ABMI	AHO , RES CPU
Los Angeles	17409 MARLIN PL	91406	2229006009	0.000	0.000	0.000	0.554	Shortfall of Sites	0.147	Low Residential	R1-1	Low Residential	0	0	66.287	0.554		Residential - Single Family Residence, 1	183B129 640	1 per lot	Reseda - West Van Nuys	No	ABMI	AHO , RES CPU
Los Angeles	8014 LESNER AVE	91406	2204029013	0.000	0.000	0.000	0.554	Shortfall of Sites	0.138	Low Residential	R1-1	Low Residential	0	0	66.287	0.554		Residential - Single Family Residence, 1	189B133 344	1 per lot	Reseda - West Van Nuys	No	ABMI	AHO , RES CPU
Los Angeles	2638 S WESTERN AVE	90018	5053011035	0.000	0.000	0.000	0.554	Shortfall of Sites	0.120	Community Commercial	C2-2D-O-CPIO	0	0	0	102.494	0.554		Institutional - Church - One Story, 0	123B193 755		South Los Angeles	No	ABMI	FBO
Los Angeles	17106 CANTARA ST	91406	2204004014	0.000	0.000	0.000	0.554	Shortfall of Sites	0.138	Low Residential	R1-1	Low Residential	0	0	66.287	0.554		Residential - Single Family Residence, 1	192B133 414	1 per lot	Reseda - West Van Nuys	No	ABMI	AHO , RES CPU
Los Angeles	17500 LEMAY ST	91406	2229016012	0.000	0.000	0.000	0.554	Shortfall of Sites	0.147	Low Residential	R1-1-RIO	Low Residential	0	0	66.287	0.554		Residential - Single Family Residence, 1	180B129 253	1 per lot	Reseda - West Van Nuys	No	ABMI	AHO , RES CPU
Los Angeles	8020 LESNER AVE	91406	2204029012	0.000	0.000	0.000	0.554	Shortfall of Sites	0.138	Low Residential	R1-1	Low Residential	0	0	66.287	0.554		Residential - Single Family Residence, 1	189B133 308	1 per lot	Reseda - West Van Nuys	No	ABMI	AHO , RES CPU
Los Angeles	3510 N BROADWAY	90031	5208031002	0.000	0.000	0.000	0.554	Shortfall of Sites	0.172	Neighborhood Commercial	[Q]C4-1XL-CDO	0	0	0	4.470	0.554		Commercial - Store Combination - Store and Residential Combination - One Story, 0	138A225 39		Northeast Los Angeles	Yes	ABMI	ARO
Los Angeles	8934 ELLIS AVE	90034	4312012031	0.000	0.000	0.000	0.554	Shortfall of Sites	0.172	Hybrid Industrial	NI(EC)	0	0	0	3.351	0.554		Industrial - Light Manufacturing - One Story, 0	123B169 1500		Palms - Mar Vista - Del Rey	No	ABMI	ARO
Los Angeles	17526 HAYNES ST	91406	2229022027	0.000	0.000	0.000	0.554	Shortfall of Sites	0.147	Low Residential	R1-1-RIO	Low Residential	0	0	66.287	0.554		Residential - Single Family Residence, 1	180B129 621	1 per lot	Reseda - West Van Nuys	No	ABMI	AHO , RES CPU
Los Angeles	0	0	5446022904	0.277	0.277	0.000	0.000	Shortfall of Sites	0.360	Public Facilities	PF-1	0	0	20	153.741	0.554		, 0	144A223 256		Northeast Los Angeles	No	LI	PF
Los Angeles	8122 LESNER AVE	91406	2204029002	0.000	0.000	0.000	0.554	Shortfall of Sites	0.138	Low Residential	R1-1	Low Residential	0	0	66.287	0.554		Residential - Single Family Residence - Pool, 1	189B133 87	1 per lot	Reseda - West Van Nuys	No	ABMI	AHO , RES CPU
Los Angeles	17106 LANARK ST	91406	2204006002	0.000	0.000	0.000	0.554	Shortfall of Sites	0.138	Low Residential	R1-1	Low Residential	0	0	66.287	0.554		Residential - Single Family Residence - Pool, 1	189B133 119	1 per lot	Reseda - West Van Nuys	No	ABMI	AHO , RES CPU
Los Angeles	17112 LANARK ST	91406	2204006003	0.000	0.000	0.000	0.554	Shortfall of Sites	0.138	Low Residential	R1-1	Low Residential	0	0	66.287	0.554		Residential - Single Family Residence, 1	189B133 118	1 per lot	Reseda - West Van Nuys	No	ABMI	AHO , RES CPU
Los Angeles	17406 HAYNES ST	91406	2229023016	0.000	0.000	0.000	0.554	Shortfall of Sites	0.147	Low Residential	R1-1-RIO	Low Residential	0	0	66.287	0.554		Residential - Single Family Residence, 1	180B129 640	1 per lot	Reseda - West Van Nuys	No	ABMI	AHO , RES CPU
Los Angeles	0	0	2258006034	0.000	0.000	0.000	0.554	Shortfall of Sites	0.044	Very Low I Residential	RA-1	Very Low Residential	0	0	66.287	0.554	Vacant	Residential - Single Family Residence - Vacant Land, 0	171B133 248	1 per lot	Encino - Tarzana	No	ABMI	AHO , ENC CPU
Los Angeles	17525 HAMLIN ST	91406	2229022016	0.000	0.000	0.000	0.554	Shortfall of Sites	0.147	Low Residential	R1-1-RIO	Low Residential	0	0	66.287	0.554		Residential - Single Family Residence, 1	180B129 678	1 per lot	Reseda - West Van Nuys	No	ABMI	AHO , RES CPU
Los Angeles	17116 LANARK ST	91406	2204006004	0.000	0.000	0.000	0.554	Shortfall of Sites	0.138	Low Residential	R1-1	Low Residential	0	0	66.287	0.554		Residential - Single Family Residence, 1	189B133 117	1 per lot	Reseda - West Van Nuys	No	ABMI	AHO , RES CPU
Los Angeles	8026 LESNER AVE	91406	2204029011	0.000	0.000	0.000	0.554	Shortfall of Sites	0.138	Low Residential	R1-1	Low Residential	0	0	66.287	0.554		Residential - Single Family Residence, 1	189B133 294	1 per lot	Reseda - West Van Nuys	No	ABMI	AHO , RES CPU
Los Angeles	17122 LANARK ST	91406	2204006005	0.000	0.000	0.000	0.554	Shortfall of Sites	0.138	Low Residential	R1-1	Low Residential	0	0	66.287	0.554		Residential - Single Family Residence - Pool, 1	189B133 116	1 per lot	Reseda - West Van Nuys	No	ABMI	AHO , RES CPU
Los Angeles	17228 HATTERAS ST	91316	2255010005	0.000	0.000	0.000	0.554	Shortfall of Sites	0.138	Low II Residential	R1-1-RIO	Low Residential	0	0	66.287	0.554		Residential - Single Family Residence - Pool, 1	174B133 113	1 per lot	Encino - Tarzana	No	ABMI	AHO , ENC CPU
Los Angeles	15456 MORRISON ST	91403	2261035007	0.000	0.000	0.000	0.554	Shortfall of Sites	0.138	Low II Residential	R1-1	Low Residential	0	0	66.287	0.554		Residential - Single Family Residence, 1	168B145 133	1 per lot	Encino - Tarzana	No	ABMI	AHO , ENC CPU
Los Angeles	18011 INGOMAR ST	91335	2101025003	0.000	0.000	0.000	0.554	Shortfall of Sites	0.147	Low Residential	R1-1	Low Residential	0	0	66.287	0.554		Residential - Single Family Residence, 1	189B125 688	1 per lot	Reseda - West Van Nuys	No	ABMI	AHO , RES CPU
Los Angeles	17128 LANARK ST	91406	2204006006	0.000	0.000	0.000	0.554	Shortfall of Sites	0.138	Low Residential	R1-1	Low Residential	0	0	66.287	0.554		Residential - Single Family Residence, 1	189B133 115	1 per lot	Reseda - West Van Nuys	No	ABMI	AHO , RES CPU
Los Angeles	7909 WISH AVE	91406	2204017010	0.000	0.000	0.000	0.554	Shortfall of Sites	0.138	Low Residential	R1-1	Low Residential	0	0	66.287	0.554		Residential - Single Family Residence, 1	189B133 568	1 per lot	Reseda - West Van Nuys	No	ABMI	AHO , RES CPU
Los Angeles	7915 WISH AVE	91406	2204017011	0.000	0.000	0.000	0.554	Shortfall of Sites	0.138	Low Residential	R1-1	Low Residential	0	0	66.287	0.554		Residential - Single Family Residence, 1	189B133 554	1 per lot	Reseda - West Van Nuys	No	ABMI	AHO , RES CPU
Los Angeles	5844 OSTROM AVE	91316	2255004009	0.000	0.000	0.000	0.554	Shortfall of Sites	0.138	Low II Residential	R1-1-RIO	Low Residential	0	0	66.287	0.554		Residential - Single Family Residence, 1	177B133 238	1 per lot	Encino - Tarzana	No	ABMI	AHO , ENC CPU
Los Angeles	1011 N GOWER ST	90038	5534023030	0.000	0.000	0.000	0.554	Shortfall of Sites	0.015	Commercial Manufacturing	[Q]C2-1VL	0	0	0	71.275	0.554		Industrial - Light Manufacturing - One Story, 0	144B189 810		Hollywood	No	ABMI	ARO
Los Angeles	8148 BIANCA AVE	91325	2201014003	0.000	0.000	0.000	0.554	Shortfall of Sites	0.138	Low Residential	R1-1	Low Residential	0	0	66.287	0.554		Residential - Single Family Residence, 1	192B129 663	1 per lot	Reseda - West Van Nuys	No	ABMI	AHO , RES CPU
Los Angeles	7921 WISH AVE	91406	2204017012	0.000	0.000	0.000	0.554	Shortfall of Sites	0.138	Low Residential	R1-1	Low Residential	0	0	66.287	0.554		Residential - Single Family Residence, 1	189B133 534	1 per lot	Reseda - West Van Nuys	No	ABMI	AHO , RES CPU
Los Angeles	17132 LANARK ST	91406	2204006007	0.000	0.000	0.000	0.554	Shortfall of Sites	0.138	Low Residential	R1-1	Low Residential	0	0	66.287	0.554		Residential - Single Family Residence, 1	189B133 114	1 per lot	Reseda - West Van Nuys	No	ABMI	AHO , RES CPU
Los Angeles	7927 WISH AVE	91406	2204017013	0.000	0.000	0.000	0.554	Shortfall of Sites	0.138	Low Residential	R1-1	Low Residential	0	0	66.287	0.554		Residential - Single Family Residence, 1	189B133 511	1 per lot	Reseda - West Van Nuys	No	ABMI	AHO , RES CPU
Los Angeles	16638 CANTLAY ST	91406	2226016007	0.000	0.000	0.000	0.554	Shortfall of Sites	0.147	Low Residential	R1-1	Low Residential	0	0	66.287	0.554		Residential - Single Family Residence - Guesthouse, 1	183B137 23	1 per lot	Reseda - West Van Nuys	No	ABMI	AHO , RES CPU
Los Angeles	5021 W JEFFERSON BLVD	90016	5049033026	0.000	0.000	0.000	0.554	Shortfall of Sites	0.093	Hybrid Industrial	CM-2D-CPIO	0	0	0	13.501	0.554		Industrial - Light Manufacturing - One Story, 0	120B181 752		West Adams - Baldwin Hills - Leimert	Yes	ABMI	ARO
Los Angeles	5021 W JEFFERSON BLVD	90016	5049033026	0.000	0.000	0.000	0.554	Shortfall of Sites	0.093	Hybrid Industrial	CM-2D-CPIO	0	0	0	13.501	0.554		Industrial - Light Manufacturing - One Story, 0	120B181 753		West Adams - Baldwin Hills - Leimert	Yes	ABMI	ARO
Los Angeles	5021 W JEFFERSON BLVD	90016	5049033026	0.000	0.000	0.000	0.554	Shortfall of Sites	0.093	Hybrid Industrial	CM-2D-CPIO	0	0	0	13.501	0.554		Industrial - Light Manufacturing - One Story, 0	120B181 754		West Adams - Baldwin Hills - Leimert	Yes	ABMI	ARO
Los Angeles	17138 LANARK ST	91406	2204006008	0.000	0.000	0.000	0.554	Shortfall of Sites	0.138	Low Residential	R1-1	Low Residential	0	0	66.287	0.554		Residential - Single Family Residence, 1	189B133 113	1 per lot	Reseda - West Van Nuys	No	ABMI	AHO , RES CPU
Los Angeles	8038 LASAINE AVE	91325	2201019025	0.000	0.000	0.000	0.554	Shortfall of Sites	0.138	Low Residential	R1-1	Low Residential	0	0	66.287	0.554		Residential - Single Family Residence, 1	189B133 248	1 per lot	Reseda - West Van Nuys	No	ABMI	AHO , RES CPU
Los Angeles	8032 LESNER AVE	91406	2204029010	0.000	0.000	0.000	0.554	Shortfall of Sites	0.138	Low Residential	R1-1	Low Residential	0	0	66.287	0.554		Residential - Single Family Residence - Pool, 1	189B133 280	1 per lot	Reseda - West Van Nuys	No	ABMI	AHO , RES CPU
Los Angeles	4601 S NORMANDIE AVE	90037	5016011001	0.000	0.000	0.000	0.554	Shortfall of Sites	0.120	Low Medium II Residential	[Q]R4-1	0	0	0	102.494	0.554		Institutional - Church - One Story, 0	111B193 441		South Los Angeles	No	ABMI	FBO
Los Angeles	17144 LANARK ST	91406	2204006009	0.000	0.000	0.000	0.554	Shortfall of Sites	0.138	Low Residential	R1-1	Low Residential	0	0	66.287	0.554		Residential - Single Family Residence, 1	189B133 112	1 per lot	Reseda - West Van Nuys	No	ABMI	AHO , RES CPU
Los Angeles	17149 BULLOCK ST	91316	2255002029	0.000	0.000	0.000	0.554	Shortfall of Sites	0.138	Low II Residential	R1-1-RIO	Low Residential	0	0	66.287	0.554		Residential - Single Family Residence, 1	177B133 20	1 per lot	Encino - Tarzana	No	ABMI	AHO , ENC CPU
Los Angeles	8032 LASAINE AVE	91325	2201019024	0.000	0.000	0.000	0.554	Shortfall of Sites	0.138	Low Residential	R1-1	Low Residential	0	0	66.287	0.554		Residential - Single Family Residence, 1	189B133 284	1 per lot	Reseda - West Van Nuys	No	ABMI	AHO , RES CPU
Los Angeles	5900 OSTROM AVE	91316	2255004010	0.000	0.000	0.000	0.554	Shortfall of Sites	0.138	Low II Residential	R1-1-RIO	Low Residential	0	0	66.287	0.554		Residential - Single Family Residence - Pool, 1	177B133 227	1 per lot	Encino - Tarzana	No	ABMI	AHO , ENC CPU
Los Angeles	17148 LANARK ST	91406	2204006010	0.000	0.000	0.000	0.554	Shortfall of Sites	0.138	Low Residential	R1-1	Low Residential	0	0	66.287	0.554		Residential - Single Family Residence, 1	189B133 111	1 per lot	Reseda - West Van Nuys	No	ABMI	AHO , RES CPU
Los Angeles	7456 SHOSHONE AVE	91406	2202016013	0.000	0.000	0.000	0.554	Shortfall of Sites	0.146	Low Residential	R1-1	Low Residential	0	0	66.287	0.554		Residential - Single Family Residence, 1	186B129 739	1 per lot	Reseda - West Van Nuys	No	ABMI	AHO , RES CPU
Los Angeles	8026 LASAINE AVE	91325	2201019023	0.000	0.000	0.000	0.554	Shortfall of Sites	0.138	Low Residential	R1-1	Low Residential	0	0	66.287	0.554		Residential - Single Family Residence, 1	189B133 301	1 per lot	Reseda - West Van Nuys	No	ABMI	AHO , RES CPU
Los Angeles	1500 BRIDGE ST	90033	5174010049	0.000	0.000	0.000	0.554	Shortfall of Sites	0.120	Low Medium II Residential	RD1.5-1-RIO-CUGU	0	0	0	102.494	0.554		Institutional - Church - One Story, 0	130-5A221 83		Boyle Heights	No	ABMI	FBO, R2RD
Los Angeles	7446 SHOSHONE AVE	91406	2202016015	0.000	0.000	0.000	0.554	Shortfall of Sites	0.146	Low Residential	R1-1	Low Residential	0	0	66.287	0.554		Residential - Single Family Residence, 1	186B129 761	1 per lot	Reseda - West Van Nuys	No	ABMI	AHO , RES CPU
Los Angeles	17154 LANARK ST	91406	2204006011	0.000	0.000	0.000	0.554	Shortfall of Sites	0.138	Low Residential	R1-1	Low Residential	0	0	66.287	0.554		Residential - Single Family Residence, 1	189B133 110	1 per lot	Reseda - West Van Nuys	No	ABMI	AHO , RES CPU
Los Angeles	7416 SHOSHONE AVE	91406	2202016019	0.000	0.000	0.000	0.554	Shortfall of Sites	0.146	Low Residential	R1-1	Low Residential	0	0	66.287	0.554		Residential - Single Family Residence, 1	186B129 858	1 per lot	Reseda - West Van Nuys	No	ABMI	AHO , RES CPU
Los Angeles	8201 JELLICO AVE	91325	2201001008	0.000	0.000	0.000	0.554	Shortfall of Sites	0.138	Low Residential	R1-1	Low Residential	0	0	66.287	0.554		Residential - Single Family Residence, 1	192B129 547	1 per lot	Reseda - West Van Nuys	No	ABMI	AHO , RES CPU
Los Angeles	8020 LASAINE AVE	91325	2201019022	0.000	0.000	0.000	0.554	Shortfall of Sites	0.138	Low Residential	R1-1	Low Residential	0	0	66.287	0.554		Residential - Single Family Residence, 1	189B133 313	1 per lot	Reseda - West Van Nuys	No	ABMI	AHO , RES CPU
Los Angeles	5906 OSTROM AVE	91316	2255004011	0.000	0.000	0.000	0.554	Shortfall of Sites	0.138	Low II Residential	R1-1-RIO	Low Residential	0	0	66.287	0.554		Residential - Single Family Residence, 1	177B133 209	1 per lot	Encino - Tarzana	No	ABMI	AHO , ENC CPU
Los Angeles	17200 LANARK ST	91406	2204006012	0.000	0.000	0.000	0.554	Shortfall of Sites	0.138	Low Residential	R1-1	Low Residential	0	0	66.287	0.554		Residential - Single Family Residence, 1	189B133 109	1 per lot	Reseda - West Van Nuys	No	ABMI	AHO , RES CPU
Los Angeles	8038 LESNER AVE	91406	2204029009	0.000	0.000	0.000	0.554	Shortfall of Sites	0.138	Low Residential	R1-1	Low Residential	0	0	66.287	0.554		Residential - Single Family Residence - Pool, 1	189B133 244	1 per lot	Reseda - West Van Nuys	No	ABMI	AHO , RES CPU
Los Angeles	8014 LASAINE AVE	91325	2201019021	0.000	0.000	0.000	0.554	Shortfall of Sites	0.138	Low Residential	R1-1	Low Residential	0	0	66.287	0.554		Residential - Single Family Residence, 1	189B133 349	1 per lot	Reseda - West Van Nuys	No	ABMI	AHO , RES CPU
Los Angeles	17521 HAMLIN ST	91406	2229022017	0.000	0.000	0.000	0.554	Shortfall of Sites	0.146	Low Residential	R1-1-RIO	Low Residential	0	0	66.287	0.554		Residential - Single Family Residence, 1	180B129 679	1 per lot	Reseda - West Van Nuys	No	ABMI	AHO , RES CPU
Los Angeles	8169 JELLICO AVE	91325	2201001009	0.000	0.000	0.000	0.554	Shortfall of Sites	0.138	Low Residential	R1-1	Low Residential	0	0	66.287	0.554		Residential - Single Family Residence, 1	192B129 562	1 per lot	Reseda - West Van Nuys	No	ABMI	AHO , RES CPU
Los Angeles	17132 LORNE ST	91406	2204007007	0.000	0.000	0.000	0.554	Shortfall of Sites	0.138	Low Residential	R1-1	Low Residential	0	0	66.287	0.554		Residential - Single Family Residence - Pool, 1	189B133 217	1 per lot	Reseda - West Van Nuys	No	ABMI	AHO , RES CPU
Los Angeles	17216 LORNE ST	91406	2204007015	0.000	0.000	0.000	0.554	Shortfall of Sites	0.138	Low Residential	R1-1	Low Residential	0	0	66.287	0.554		Residential - Single Family Residence, 1	189B133 209	1 per lot	Reseda - West Van Nuys	No	ABMI	AHO , RES CPU
Los Angeles	17204 LORNE ST	91406	2204007013	0.000	0.000	0.000	0.554	Shortfall of Sites	0.138	Low Residential	R1-1	Low Residential	0	0	66.287	0.554		Residential - Single Family Residence - Pool, 1	189B133 211	1 per lot	Reseda - West Van Nuys	No	ABMI	AHO , RES CPU
Los Angeles	17200 LORNE ST	91406	2204007012	0.000	0.000	0.000	0.554	Shortfall of Sites	0.138	Low Residential	R1-1	Low Residential	0	0	66.287	0.554		Residential - Single Family Residence, 1	189B133 212	1 per lot	Reseda - West Van Nuys	No	ABMI	AHO , RES CPU
Los Angeles	17148 LORNE ST	91406	2204007010	0.000	0.000	0.000	0.554	Shortfall of Sites	0.138	Low Residential	R1-1	Low Residential	0	0	66.287	0.554		Residential - Single Family Residence, 1	189B133 214	1 per lot	Reseda - West Van Nuys	No	ABMI	AHO , RES CPU
Los Angeles	17106 LORNE ST	91406	2204007002	0.000	0.000	0.000	0.554	Shortfall of Sites	0.138	Low Residential	R1-1	Low Residential	0	0	66.287	0.554		Residential - Single Family Residence, 1	189B133 222	1 per lot	Reseda - West Van Nuys	No	ABMI	AHO , RES CPU
Los Angeles	17210 BALTAR ST	91406	2204008014	0.000	0.000	0.000	0.554	Shortfall of Sites	0.138	Low Residential	R1-1	Low Residential	0	0	66.287	0.554		Residential - Single Family Residence, 1	189B133 321	1 per lot	Reseda - West Van Nuys	No	ABMI	AHO , RES CPU
Los Angeles	17200 BALTAR ST	91406	2204008012	0.000	0.000	0.000	0.554	Shortfall of Sites	0.138	Low Residential	R1-1	Low Residential	0	0	66.287	0.554		Residential - Single Family Residence, 1	189B133 323	1 per lot	Reseda - West Van Nuys	No	ABMI	AHO , RES CPU
Los Angeles	17154 BALTAR ST	91406	2204008011	0.000	0.000	0.000	0.554	Shortfall of Sites	0.138	Low Residential	R1-1	Low Residential	0	0	66.287	0.554		Residential - Single Family Residence, 1	189B133 324	1 per lot	Reseda - West Van Nuys	No	ABMI	AHO , RES CPU
Los Angeles	17138 BALTAR ST	91406	2204008008	0.000	0.000	0.000	0.554	Shortfall of Sites	0.138	Low Residential	R1-1	Low Residential	0	0	66.287	0.554		Residential - Single Family Residence, 1	189B133 327	1 per lot	Reseda - West Van Nuys	No	ABMI	AHO , RES CPU
Los Angeles	17128 BALTAR ST	91406	2204008006	0.000	0.000	0.000	0.554	Shortfall of Sites	0.138	Low Residential	R1-1	Low Residential	0	0	66.287	0.554		Residential - Single Family Residence, 1	189B133 329	1 per lot	Reseda - West Van Nuys	No	ABMI	AHO , RES CPU
Los Angeles	17122 BALTAR ST	91406	2204008005	0.000	0.000	0.000	0.554	Shortfall of Sites	0.138	Low Residential	R1-1	Low Residential	0	0	66.287	0.554		Residential - Single Family Residence - Pool, 1	189B133 330	1 per lot	Reseda - West Van Nuys	No	ABMI	AHO , RES CPU
Los Angeles	17112 BALTAR ST	91406	2204008003	0.000	0.000	0.000	0.554	Shortfall of Sites	0.138	Low Residential	R1-1	Low Residential	0	0	66.287	0.554		Residential - Single Family Residence - Pool, 1	189B133 332	1 per lot	Reseda - West Van Nuys	No	ABMI	AHO , RES CPU
Los Angeles	17148 BALTAR ST	91406	2204008010	0.000	0.000	0.000	0.554	Shortfall of Sites	0.138	Low Residential	R1-1	Low Residential	0	0	66.287	0.554		Residential - Single Family Residence, 1	189B133 325	1 per lot	Reseda - West Van Nuys	No	ABMI	AHO , RES CPU
Los Angeles	17211 LORNE ST	91406	2204006022	0.000	0.000	0.000	0.554	Shortfall of Sites	0.138	Low Residential	R1-1	Low Residential	0	0	66.287	0.554		Residential - Single Family Residence, 1	189B133 153	1 per lot	Reseda - West Van Nuys	No	ABMI	AHO , RES CPU
Los Angeles	17201 LORNE ST	91406	2204006024	0.000	0.000	0.000	0.554	Shortfall of Sites	0.138	Low Residential	R1-1	Low Residential	0	0	66.287	0.554		Residential - Single Family Residence, 1	189B133 155	1 per lot	Reseda - West Van Nuys	No	ABMI	AHO , RES CPU
Los Angeles	17133 LORNE ST	91406	2204006029	0.000	0.000	0.000	0.554	Shortfall of Sites	0.138	Low Residential	R1-1	Low Residential	0	0	66.287	0.554		Residential - Single Family Residence, 1	189B133 160	1 per lot	Reseda - West Van Nuys	No	ABMI	AHO , RES CPU
Los Angeles	17122 LORNE ST	91406	2204007005	0.000	0.000	0.000	0.554	Shortfall of Sites	0.138	Low Residential	R1-1	Low Residential	0	0	66.287	0.554		Residential - Single Family Residence, 1	189B133 219	1 per lot	Reseda - West Van Nuys	No	ABMI	AHO , RES CPU
Los Angeles	17138 LORNE ST	91406	2204007008	0.000	0.000	0.000	0.554	Shortfall of Sites	0.138	Low Residential	R1-1	Low Residential	0	0	66.287	0.554		Residential - Single Family Residence, 1	189B133 216	1 per lot	Reseda - West Van Nuys	No	ABMI	AHO , RES CPU
Los Angeles	17217 BALTAR ST	91406	2204007021	0.000	0.000	0.000	0.554	Shortfall of Sites	0.138	Low Residential	R1-1	Low Residential	0	0	66.287	0.554		Residential - Single Family Residence, 1	189B133 254	1 per lot	Reseda - West Van Nuys	No	ABMI	AHO , RES CPU

Jurisdiction Name	Site Address/Intersection	5 Digit ZIP Code	Assessor Parcel Number	Very Low-Income	Low-Income	Moderate-Income	Above Moderate-Income	Type of Shortfall	Parcel Size (Acres)	Current General Plan Designation	Current Zoning	Proposed General Plan (GP) Designation	Proposed Zoning	Minimum Density Allowed	Maximum Density Allowed	Total Capacity	Vacant/ Nonvacant	Description of Existing Uses	PIN	Base Density Per Acre	Community Plan Area	Rent Stabalization Ordinance	Income Category	Applicable Rezoning Program (Program informing values in Column Q listed first)
Los Angeles	17155 LORNE ST	91406	2204006025	0.000	0.000	0.000	0.554	Shortfall of Sites	0.138	Low Residential	R1-1	Low Residential	0	0	66.287	0.554		Residential - Single Family Residence, 1	189B133 156	1 per lot	Reseda - West Van Nuys	No	ABMI	AHO , RES CPU
Los Angeles	17149 LORNE ST	91406	2204006026	0.000	0.000	0.000	0.554	Shortfall of Sites	0.138	Low Residential	R1-1	Low Residential	0	0	66.287	0.554		Residential - Single Family Residence, 1	189B133 157	1 per lot	Reseda - West Van Nuys	No	ABMI	AHO , RES CPU
Los Angeles	17145 LORNE ST	91406	2204006027	0.000	0.000	0.000	0.554	Shortfall of Sites	0.138	Low Residential	R1-1	Low Residential	0	0	66.287	0.554		Residential - Single Family Residence, 1	189B133 158	1 per lot	Reseda - West Van Nuys	No	ABMI	AHO , RES CPU
Los Angeles	17139 LORNE ST	91406	2204006028	0.000	0.000	0.000	0.554	Shortfall of Sites	0.138	Low Residential	R1-1	Low Residential	0	0	66.287	0.554		Residential - Single Family Residence, 1	189B133 159	1 per lot	Reseda - West Van Nuys	No	ABMI	AHO , RES CPU
Los Angeles	17129 LORNE ST	91406	2204006030	0.000	0.000	0.000	0.554	Shortfall of Sites	0.138	Low Residential	R1-1	Low Residential	0	0	66.287	0.554		Residential - Single Family Residence, 1	189B133 161	1 per lot	Reseda - West Van Nuys	No	ABMI	AHO , RES CPU
Los Angeles	17123 LORNE ST	91406	2204006031	0.000	0.000	0.000	0.554	Shortfall of Sites	0.138	Low Residential	R1-1	Low Residential	0	0	66.287	0.554		Residential - Single Family Residence, 1	189B133 162	1 per lot	Reseda - West Van Nuys	No	ABMI	AHO , RES CPU
Los Angeles	17117 LORNE ST	91406	2204006032	0.000	0.000	0.000	0.554	Shortfall of Sites	0.138	Low Residential	R1-1	Low Residential	0	0	66.287	0.554		Residential - Single Family Residence, 1	189B133 163	1 per lot	Reseda - West Van Nuys	No	ABMI	AHO , RES CPU
Los Angeles	17113 LORNE ST	91406	2204006033	0.000	0.000	0.000	0.554	Shortfall of Sites	0.138	Low Residential	R1-1	Low Residential	0	0	66.287	0.554		Residential - Single Family Residence - Pool, 1	189B133 164	1 per lot	Reseda - West Van Nuys	No	ABMI	AHO , RES CPU
Los Angeles	17217 LORNE ST	91406	2204006021	0.000	0.000	0.000	0.554	Shortfall of Sites	0.138	Low Residential	R1-1	Low Residential	0	0	66.287	0.554		Residential - Single Family Residence, 1	189B133 152	1 per lot	Reseda - West Van Nuys	No	ABMI	AHO , RES CPU
Los Angeles	17112 LORNE ST	91406	2204007003	0.000	0.000	0.000	0.554	Shortfall of Sites	0.138	Low Residential	R1-1	Low Residential	0	0	66.287	0.554		Residential - Single Family Residence, 1	189B133 221	1 per lot	Reseda - West Van Nuys	No	ABMI	AHO , RES CPU
Los Angeles	17116 LORNE ST	91406	2204007004	0.000	0.000	0.000	0.554	Shortfall of Sites	0.138	Low Residential	R1-1	Low Residential	0	0	66.287	0.554		Residential - Single Family Residence, 1	189B133 220	1 per lot	Reseda - West Van Nuys	No	ABMI	AHO , RES CPU
Los Angeles	17410 HAYNES ST	91406	2229023017	0.000	0.000	0.000	0.554	Shortfall of Sites	0.146	Low Residential	R1-1-RIO	Low Residential	0	0	66.287	0.554		Residential - Single Family Residence, 1	180B129 638	1 per lot	Reseda - West Van Nuys	No	ABMI	AHO , RES CPU
Los Angeles	17204 LANARK ST	91406	2204006013	0.000	0.000	0.000	0.554	Shortfall of Sites	0.138	Low Residential	R1-1	Low Residential	0	0	66.287	0.554		Residential - Single Family Residence, 1	189B133 108	1 per lot	Reseda - West Van Nuys	No	ABMI	AHO , RES CPU
Los Angeles	17205 BALTAR ST	91406	2204007023	0.000	0.000	0.000	0.554	Shortfall of Sites	0.138	Low Residential	R1-1	Low Residential	0	0	66.287	0.554		Residential - Single Family Residence, 1	189B133 256	1 per lot	Reseda - West Van Nuys	No	ABMI	AHO , RES CPU
Los Angeles	17201 BALTAR ST	91406	2204007024	0.000	0.000	0.000	0.554	Shortfall of Sites	0.138	Low Residential	R1-1	Low Residential	0	0	66.287	0.554		Residential - Single Family Residence - Pool, 1	189B133 257	1 per lot	Reseda - West Van Nuys	No	ABMI	AHO , RES CPU
Los Angeles	8163 JELLICO AVE	91325	2201001010	0.000	0.000	0.000	0.554	Shortfall of Sites	0.138	Low Residential	R1-1	Low Residential	0	0	66.287	0.554		Residential - Single Family Residence, 1	192B129 603	1 per lot	Reseda - West Van Nuys	No	ABMI	AHO , RES CPU
Los Angeles	17210 LORNE ST	91406	2204007014	0.000	0.000	0.000	0.554	Shortfall of Sites	0.138	Low Residential	R1-1	Low Residential	0	0	66.287	0.554		Residential - Single Family Residence, 1	189B133 210	1 per lot	Reseda - West Van Nuys	No	ABMI	AHO , RES CPU
Los Angeles	17154 LORNE ST	91406	2204007011	0.000	0.000	0.000	0.554	Shortfall of Sites	0.138	Low Residential	R1-1	Low Residential	0	0	66.287	0.554		Residential - Single Family Residence, 1	189B133 213	1 per lot	Reseda - West Van Nuys	No	ABMI	AHO , RES CPU
Los Angeles	17216 BALTAR ST	91406	2204008015	0.000	0.000	0.000	0.554	Shortfall of Sites	0.138	Low Residential	R1-1	Low Residential	0	0	66.287	0.554		Residential - Single Family Residence - Pool, 1	189B133 320	1 per lot	Reseda - West Van Nuys	No	ABMI	AHO , RES CPU
Los Angeles	17144 BALTAR ST	91406	2204008009	0.000	0.000	0.000	0.554	Shortfall of Sites	0.138	Low Residential	R1-1	Low Residential	0	0	66.287	0.554		Residential - Single Family Residence - Pool, 1	189B133 326	1 per lot	Reseda - West Van Nuys	No	ABMI	AHO , RES CPU
Los Angeles	17106 BALTAR ST	91406	2204008002	0.000	0.000	0.000	0.554	Shortfall of Sites	0.138	Low Residential	R1-1	Low Residential	0	0	66.287	0.554		Residential - Single Family Residence, 1	189B133 333	1 per lot	Reseda - West Van Nuys	No	ABMI	AHO , RES CPU
Los Angeles	17204 BALTAR ST	91406	2204008013	0.000	0.000	0.000	0.554	Shortfall of Sites	0.138	Low Residential	R1-1	Low Residential	0	0	66.287	0.554		Residential - Single Family Residence, 1	189B133 322	1 per lot	Reseda - West Van Nuys	No	ABMI	AHO , RES CPU
Los Angeles	17132 BALTAR ST	91406	2204008007	0.000	0.000	0.000	0.554	Shortfall of Sites	0.138	Low Residential	R1-1	Low Residential	0	0	66.287	0.554		Residential - Single Family Residence, 1	189B133 328	1 per lot	Reseda - West Van Nuys	No	ABMI	AHO , RES CPU
Los Angeles	17116 BALTAR ST	91406	2204008004	0.000	0.000	0.000	0.554	Shortfall of Sites	0.138	Low Residential	R1-1	Low Residential	0	0	66.287	0.554		Residential - Single Family Residence, 1	189B133 331	1 per lot	Reseda - West Van Nuys	No	ABMI	AHO , RES CPU
Los Angeles	6009 WISH AVE	91316	2255003020	0.000	0.000	0.000	0.554	Shortfall of Sites	0.138	Low II Residential	R1-1-RIO	Low Residential	0	0	66.287	0.554		Residential - Single Family Residence, 1	177B133 91	1 per lot	Encino - Tarzana	No	ABMI	AHO , ENC CPU
Los Angeles	17144 LORNE ST	91406	2204007009	0.000	0.000	0.000	0.554	Shortfall of Sites	0.138	Low Residential	R1-1	Low Residential	0	0	66.287	0.554		Residential - Single Family Residence, 1	189B133 215	1 per lot	Reseda - West Van Nuys	No	ABMI	AHO , RES CPU
Los Angeles	17128 LORNE ST	91406	2204007006	0.000	0.000	0.000	0.554	Shortfall of Sites	0.138	Low Residential	R1-1	Low Residential	0	0	66.287	0.554		Residential - Single Family Residence, 1	189B133 218	1 per lot	Reseda - West Van Nuys	No	ABMI	AHO , RES CPU
Los Angeles	17155 BALTAR ST	91406	2204007025	0.000	0.000	0.000	0.554	Shortfall of Sites	0.138	Low Residential	R1-1	Low Residential	0	0	66.287	0.554		Residential - Single Family Residence, 1	189B133 258	1 per lot	Reseda - West Van Nuys	No	ABMI	AHO , RES CPU
Los Angeles	17211 BALTAR ST	91406	2204007022	0.000	0.000	0.000	0.554	Shortfall of Sites	0.138	Low Residential	R1-1	Low Residential	0	0	66.287	0.554		Residential - Single Family Residence, 1	189B133 255	1 per lot	Reseda - West Van Nuys	No	ABMI	AHO , RES CPU
Los Angeles	17145 BALTAR ST	91406	2204007027	0.000	0.000	0.000	0.554	Shortfall of Sites	0.138	Low Residential	R1-1	Low Residential	0	0	66.287	0.554		Residential - Single Family Residence, 1	189B133 260	1 per lot	Reseda - West Van Nuys	No	ABMI	AHO , RES CPU
Los Angeles	17149 BALTAR ST	91406	2204007026	0.000	0.000	0.000	0.554	Shortfall of Sites	0.138	Low Residential	R1-1	Low Residential	0	0	66.287	0.554		Residential - Single Family Residence - Pool, 1	189B133 259	1 per lot	Reseda - West Van Nuys	No	ABMI	AHO , RES CPU
Los Angeles	17133 BALTAR ST	91406	2204007029	0.000	0.000	0.000	0.554	Shortfall of Sites	0.138	Low Residential	R1-1	Low Residential	0	0	66.287	0.554		Residential - Single Family Residence - Therapy Pool (Spa), 1	189B133 262	1 per lot	Reseda - West Van Nuys	No	ABMI	AHO , RES CPU
Los Angeles	17139 BALTAR ST	91406	2204007028	0.000	0.000	0.000	0.554	Shortfall of Sites	0.138	Low Residential	R1-1	Low Residential	0	0	66.287	0.554		Residential - Single Family Residence, 1	189B133 261	1 per lot	Reseda - West Van Nuys	No	ABMI	AHO , RES CPU
Los Angeles	17123 BALTAR ST	91406	2204007031	0.000	0.000	0.000	0.554	Shortfall of Sites	0.138	Low Residential	R1-1	Low Residential	0	0	66.287	0.554		Residential - Single Family Residence, 1	189B133 264	1 per lot	Reseda - West Van Nuys	No	ABMI	AHO , RES CPU
Los Angeles	8008 LASAINE AVE	91325	2201019020	0.000	0.000	0.000	0.554	Shortfall of Sites	0.138	Low Residential	R1-1	Low Residential	0	0	66.287	0.554		Residential - Single Family Residence, 1	189B133 362	1 per lot	Reseda - West Van Nuys	No	ABMI	AHO , RES CPU
Los Angeles	17117 BALTAR ST	91406	2204007032	0.000	0.000	0.000	0.554	Shortfall of Sites	0.138	Low Residential	R1-1	Low Residential	0	0	66.287	0.554		Residential - Single Family Residence, 1	189B133 265	1 per lot	Reseda - West Van Nuys	No	ABMI	AHO , RES CPU
Los Angeles	7300 OAK PARK AVE	91406	2227009022	0.000	0.000	0.000	0.554	Shortfall of Sites	0.146	Low Residential	R1-1	Low Residential	0	0	66.287	0.554		Residential - Single Family Residence, 1	186B133 1031	1 per lot	Reseda - West Van Nuys	No	ABMI	AHO , RES CPU
Los Angeles	16817 MCCORMICK ST	91436	2259021035	0.000	0.000	0.000	0.554	Shortfall of Sites	0.138	Low II Residential	R1-1	Low Residential	0	0	66.287	0.554		Residential - Single Family Residence, 1	171B133 264	1 per lot	Encino - Tarzana	No	ABMI	AHO , ENC CPU
Los Angeles	8157 JELLICO AVE	91325	2201001011	0.000	0.000	0.000	0.554	Shortfall of Sites	0.138	Low Residential	R1-1	Low Residential	0	0	66.287	0.554		Residential - Single Family Residence, 1	192B129 621	1 per lot	Reseda - West Van Nuys	No	ABMI	AHO , RES CPU
Los Angeles	17107 BALTAR ST	91406	2204007034	0.000	0.000	0.000	0.554	Shortfall of Sites	0.138	Low Residential	R1-1	Low Residential	0	0	66.287	0.554		Residential - Single Family Residence, 1	189B133 267	1 per lot	Reseda - West Van Nuys	No	ABMI	AHO , RES CPU
Los Angeles	17129 BALTAR ST	91406	2204007030	0.000	0.000	0.000	0.554	Shortfall of Sites	0.138	Low Residential	R1-1	Low Residential	0	0	66.287	0.554		Residential - Single Family Residence, 1	189B133 263	1 per lot	Reseda - West Van Nuys	No	ABMI	AHO , RES CPU
Los Angeles	5912 OSTROM AVE	91316	2255004012	0.000	0.000	0.000	0.554	Shortfall of Sites	0.138	Low II Residential	R1-1-RIO	Low Residential	0	0	66.287	0.554		Residential - Single Family Residence, 1	177B133 198	1 per lot	Encino - Tarzana	No	ABMI	AHO , ENC CPU
Los Angeles	17113 BALTAR ST	91406	2204007033	0.000	0.000	0.000	0.554	Shortfall of Sites	0.138	Low Residential	R1-1	Low Residential	0	0	66.287	0.554		Residential - Single Family Residence, 1	189B133 266	1 per lot	Reseda - West Van Nuys	No	ABMI	AHO , RES CPU
Los Angeles	17350 WILLARD ST	91325	2201016002	0.000	0.000	0.000	0.554	Shortfall of Sites	0.138	Low Residential	R1-1	Low Residential	0	0	66.287	0.554		Residential - Single Family Residence - Pool, 1	189B133 20	1 per lot	Reseda - West Van Nuys	No	ABMI	AHO , RES CPU
Los Angeles	8151 JELLICO AVE	91325	2201001012	0.000	0.000	0.000	0.554	Shortfall of Sites	0.138	Low Residential	R1-1	Low Residential	0	0	66.287	0.554		Residential - Single Family Residence, 1	192B129 656	1 per lot	Reseda - West Van Nuys	No	ABMI	AHO , RES CPU
Los Angeles	17344 WILLARD ST	91325	2201016001	0.000	0.000	0.000	0.554	Shortfall of Sites	0.138	Low Residential	R1-1	Low Residential	0	0	66.287	0.554		Residential - Single Family Residence, 1	189B133 19	1 per lot	Reseda - West Van Nuys	No	ABMI	AHO , RES CPU
Los Angeles	17245 HATTERAS ST	91316	2255009018	0.000	0.000	0.000	0.554	Shortfall of Sites	0.138	Low II Residential	R1-1-RIO	Low Residential	0	0	66.287	0.554		Residential - Single Family Residence, 1	174B133 90	1 per lot	Encino - Tarzana	No	ABMI	AHO , ENC CPU
Los Angeles	17235 HATTERAS ST	91316	2255009016	0.000	0.000	0.000	0.554	Shortfall of Sites	0.138	Low II Residential	R1-1-RIO	Low Residential	0	0	66.287	0.554		Residential - Single Family Residence, 1	174B133 92	1 per lot	Encino - Tarzana	No	ABMI	AHO , ENC CPU
Los Angeles	17241 HATTERAS ST	91316	2255009017	0.000	0.000	0.000	0.554	Shortfall of Sites	0.138	Low II Residential	R1-1-RIO	Low Residential	0	0	66.287	0.554		Residential - Single Family Residence, 1	174B133 91	1 per lot	Encino - Tarzana	No	ABMI	AHO , ENC CPU
Los Angeles	17229 HATTERAS ST	91316	2255009015	0.000	0.000	0.000	0.554	Shortfall of Sites	0.138	Low II Residential	R1-1-RIO	Low Residential	0	0	66.287	0.554		Residential - Single Family Residence - Pool, 1	174B133 93	1 per lot	Encino - Tarzana	No	ABMI	AHO , ENC CPU
Los Angeles	8044 LESNER AVE	91406	2204029008	0.000	0.000	0.000	0.554	Shortfall of Sites	0.138	Low Residential	R1-1	Low Residential	0	0	66.287	0.554		Residential - Single Family Residence - Pool, 1	189B133 232	1 per lot	Reseda - West Van Nuys	No	ABMI	AHO , RES CPU
Los Angeles	8145 JELLICO AVE	91325	2201001013	0.000	0.000	0.000	0.554	Shortfall of Sites	0.138	Low Residential	R1-1	Low Residential	0	0	66.287	0.554		Residential - Single Family Residence, 1	192B129 668	1 per lot	Reseda - West Van Nuys	No	ABMI	AHO , RES CPU
Los Angeles	18221 MARGATE ST	91356	2160018145	0.000	0.000	0.000	0.554	Shortfall of Sites	0.138	Low II Residential	R1-1	Low Residential	0	0	66.287	0.554		Residential - Single Family Residence, 1	174B125 594	1 per lot	Encino - Tarzana	No	ABMI	AHO , ENC CPU
Los Angeles	18221 MCCORMICK ST	91356	2160013014	0.000	0.000	0.000	0.553	Shortfall of Sites	0.138	Low II Residential	R1-1	Low Residential	0	0	66.287	0.553		Residential - Single Family Residence, 1	171B125 144	1 per lot	Encino - Tarzana	No	ABMI	AHO , ENC CPU
Los Angeles	18221 WEDDINGTON ST	91356	2160013005	0.000	0.000	0.000	0.553	Shortfall of Sites	0.138	Low II Residential	R1-1	Low Residential	0	0	66.287	0.553		Residential - Single Family Residence, 1	171B125 70	1 per lot	Encino - Tarzana	No	ABMI	AHO , ENC CPU
Los Angeles	8156 ANDASOL AVE	91325	2201011002	0.000	0.000	0.000	0.553	Shortfall of Sites	0.138	Low Residential	R1-1	Low Residential	0	0	66.287	0.553		Residential - Single Family Residence, 1	192B133 488	1 per lot	Reseda - West Van Nuys	No	ABMI	AHO , RES CPU
Los Angeles	18220 WEDDINGTON ST	91356	2160013013	0.000	0.000	0.000	0.553	Shortfall of Sites	0.138	Low II Residential	R1-1	Low Residential	0	0	66.287	0.553		Residential - Single Family Residence, 1	171B125 111	1 per lot	Encino - Tarzana	No	ABMI	AHO , ENC CPU
Los Angeles	8168 ANDASOL AVE	91325	2201011004	0.000	0.000	0.000	0.553	Shortfall of Sites	0.138	Low Residential	R1-1	Low Residential	0	0	66.287	0.553		Residential - Single Family Residence, 1	192B133 469	1 per lot	Reseda - West Van Nuys	No	ABMI	AHO , RES CPU
Los Angeles	8162 ANDASOL AVE	91325	2201011003	0.000	0.000	0.000	0.553	Shortfall of Sites	0.138	Low Residential	R1-1	Low Residential	0	0	66.287	0.553		Residential - Single Family Residence, 1	192B133 480	1 per lot	Reseda - West Van Nuys	No	ABMI	AHO , RES CPU
Los Angeles	5837 WISH AVE	91316	2255004017	0.000	0.000	0.000	0.553	Shortfall of Sites	0.138	Low II Residential	R1-1-RIO	Low Residential	0	0	66.287	0.553		Residential - Single Family Residence - Pool, 1	177B133 282	1 per lot	Encino - Tarzana	No	ABMI	AHO , ENC CPU
Los Angeles	6008 WISH AVE	91316	2255002018	0.000	0.000	0.000	0.553	Shortfall of Sites	0.138	Low II Residential	R1-1-RIO	Low Residential	0	0	66.287	0.553		Residential - Single Family Residence, 1	177B133 92	1 per lot	Encino - Tarzana	No	ABMI	AHO , ENC CPU
Los Angeles	7950 LASAINE AVE	91325	2201020020	0.000	0.000	0.000	0.553	Shortfall of Sites	0.138	Low Residential	R1-1	Low Residential	0	0	66.287	0.553		Residential - Single Family Residence - Pool, 1	189B133 438	1 per lot	Reseda - West Van Nuys	No	ABMI	AHO , RES CPU
Los Angeles	8210 ANDASOL AVE	91325	2201011007	0.000	0.000	0.000	0.553	Shortfall of Sites	0.138	Low Residential	R1-1	Low Residential	0	0	66.287	0.553		Residential - Single Family Residence - Therapy Pool (Spa), 1	192B133 395	1 per lot	Reseda - West Van Nuys	No	ABMI	AHO , RES CPU
Los Angeles	8206 ANDASOL AVE	91325	2201011006	0.000	0.000	0.000	0.553	Shortfall of Sites	0.138	Low Residential	R1-1	Low Residential	0	0	66.287	0.553		Residential - Single Family Residence, 1	192B133 402	1 per lot	Reseda - West Van Nuys	No	ABMI	AHO , RES CPU
Los Angeles	8200 ANDASOL AVE	91325	2201011005	0.000	0.000	0.000	0.553	Shortfall of Sites	0.138	Low Residential	R1-1	Low Residential	0	0	66.287	0.553		Residential - Single Family Residence - Pool, 1	192B133 437	1 per lot	Reseda - West Van Nuys	No	ABMI	AHO , RES CPU
Los Angeles	818 N LA BREA AVE	90038	5525005007	0.000	0.000	0.000	0.553	Shortfall of Sites	0.141	Neighborhood Office Commercial	C4-1VL	0	0	0	4.075	0.553		Commercial - Office Building - Two Stories, 0	141B181 188		Hollywood	No	ABMI	ARO
Los Angeles	7944 LASAINE AVE	91325	2201020021	0.000	0.000	0.000	0.553	Shortfall of Sites	0.138	Low Residential	R1-1	Low Residential	0	0	66.287	0.553		Residential - Single Family Residence, 1	189B133 462	1 per lot	Reseda - West Van Nuys	No	ABMI	AHO , RES CPU
Los Angeles	8222 ANDASOL AVE	91325	2201011009	0.000	0.000	0.000	0.553	Shortfall of Sites	0.138	Low Residential	R1-1	Low Residential	0	0	66.287	0.553		Residential - Single Family Residence - Pool, 1	192B133 361	1 per lot	Reseda - West Van Nuys	No	ABMI	AHO , RES CPU
Los Angeles	5918 OSTROM AVE	91316	2255003001	0.000	0.000	0.000	0.553	Shortfall of Sites	0.138	Low II Residential	R1-1-RIO	Low Residential	0	0	66.287	0.553		Residential - Single Family Residence - Pool, 1	177B133 179	1 per lot	Encino - Tarzana	No	ABMI	AHO , ENC CPU
Los Angeles	8216 ANDASOL AVE	91325	2201011008	0.000	0.000	0.000	0.553	Shortfall of Sites	0.138	Low Residential	R1-1	Low Residential	0	0	66.287	0.553		Residential - Single Family Residence, 1	192B133 390	1 per lot	Reseda - West Van Nuys	No	ABMI	AHO , RES CPU
Los Angeles	6000 WISH AVE	91316	2255002017	0.000	0.000	0.000	0.553	Shortfall of Sites	0.138	Low II Residential	R1-1-RIO	Low Residential	0	0	66.287	0.553		Residential - Single Family Residence, 1	177B133 105	1 per lot	Encino - Tarzana	No	ABMI	AHO , ENC CPU
Los Angeles	7938 LASAINE AVE	91325	2201020022	0.000	0.000	0.000	0.553	Shortfall of Sites	0.138	Low Residential	R1-1	Low Residential	0	0	66.287	0.553		Residential - Single Family Residence - Pool, 1	189B133 480	1 per lot	Reseda - West Van Nuys	No	ABMI	AHO , RES CPU
Los Angeles	8113 PASO ROBLES AVE	91406	2204029027	0.000	0.000	0.000	0.553	Shortfall of Sites	0.138	Low Residential	R1-1	Low Residential	0	0	66.287	0.553		Residential - Single Family Residence, 1	189B133 135	1 per lot	Reseda - West Van Nuys	No	ABMI	AHO , RES CPU
Los Angeles	7926 LASAINE AVE	91325	2201020024	0.000	0.000	0.000	0.553	Shortfall of Sites	0.138	Low Residential	R1-1	Low Residential	0	0	66.287	0.553		Residential - Single Family Residence, 1	189B133 515	1 per lot	Reseda - West Van Nuys	No	ABMI	AHO , RES CPU
Los Angeles	5944 WISH AVE	91316	2255002016	0.000	0.000	0.000	0.553	Shortfall of Sites	0.138	Low II Residential	R1-1-RIO	Low Residential	0	0	66.287	0.553		Residential - Single Family Residence, 1	177B133 118	1 per lot	Encino - Tarzana	No	ABMI	AHO , ENC CPU
Los Angeles	7932 LASAINE AVE	91325	2201020023	0.000	0.000	0.000	0.553	Shortfall of Sites	0.138	Low Residential	R1-1	Low Residential	0	0	66.287	0.553		Residential - Single Family Residence - Pool, 1	189B133 492	1 per lot	Reseda - West Van Nuys	No	ABMI	AHO , RES CPU
Los Angeles	7920 LASAINE AVE	91325	2201020025	0.000	0.000	0.000	0.553	Shortfall of Sites	0.138	Low Residential	R1-1	Low Residential	0	0	66.287	0.553		Residential - Single Family Residence, 1	189B133 536	1 per lot	Reseda - West Van Nuys	No	ABMI	AHO , RES CPU
Los Angeles	7914 LASAINE AVE	91325	2201020026	0.000	0.000	0.000	0.553	Shortfall of Sites	0.138	Low Residential	R1-1	Low Residential	0	0	66.287	0.553		Residential - Single Family Residence, 1	189B133 556	1 per lot	Reseda - West Van Nuys	No	ABMI	AHO , RES CPU
Los Angeles	2524 W 7TH ST	90057	5141014030	0.000	0.000	0.000	0.553	Shortfall of Sites	0.011	Community Commercial	C2-2	0	0	0	92.710	0.553		Commercial - Office Building - One Story, 0	133-5A201 293		Westlake	No	ABMI	ARO
Los Angeles	17356 WILLARD ST	91325	2201016003	0.000	0.000	0.000	0.553	Shortfall of Sites	0.138	Low Residential	R1-1	Low Residential	0	0	66.287	0.553		Residential - Single Family Residence, 1	189B133 35	1 per lot	Reseda - West Van Nuys	No	ABMI	AHO , RES CPU
Los Angeles	5938 WISH AVE	91316	2255002015	0.000	0.000	0.000	0.553	Shortfall of Sites	0.138	Low II Residential	R1-1-RIO	Low Residential	0	0	66.287	0.553		Residential - Single Family Residence, 1	177B133 138	1 per lot	Encino - Tarzana	No	ABMI	AHO , ENC CPU
Los Angeles	7908 LASAINE AVE	91325	2201020027	0.000	0.000	0.000	0.553	Shortfall of Sites	0.138	Low Residential	R1-1	Low Residential	0	0	66.287	0.553		Residential - Single Family Residence, 1	189B133 570	1 per lot	Reseda - West Van Nuys	No	ABMI	AHO , RES CPU
Los Angeles	7951 JELLICO AVE	91325	2201034024	0.000	0.000	0.000	0.553	Shortfall of Sites	0.138	Low Residential	R1-1	Low Residential	0	0	66.287	0.553		Residential - Single Family Residence, 1	189B129 512	1 per lot	Reseda - West Van Nuys	No	ABMI	AHO , RES CPU
Los Angeles	7900 LASAINE AVE	91325	2201020028	0.000	0.000	0.000	0.553	Shortfall of Sites	0.138	Low Residential	R1-1	Low Residential	0	0	66.287	0.553		Residential - Single Family Residence, 1	189B133 591	1 per lot	Reseda - West Van Nuys	No	ABMI	AHO , RES CPU
Los Angeles	1327 ROLLAND CURTIS PL	90062	5036003006	0.000	0.000	0.000	0.553	Shortfall of Sites	0.120	Low Medium II Residential	RD2-1	0	0	0	0	102.494	0.553	Institutional - Church - One Story, 0	117B193 948		South Los Angeles	No	ABMI	FBO, R2RD
Los Angeles	5932 WISH AVE	91316	2255002014	0.000	0.000	0.000	0.553	Shortfall of Sites	0.138	Low II Residential	R1-1-RIO	Low Residential	0	0	66.287	0.553		Residential - Single Family Residence - Pool, 1	177B133 149	1 per lot	Encino - Tarzana	No	ABMI	AHO , ENC CPU
Los Angeles	7860 LASAINE AVE	91325	2201020029	0.000	0.000	0.000	0.553	Shortfall of Sites	0.138	Low Residential	R1-1	Low Residential	0	0	66.287	0.553		Residential - Single Family Residence - Pool, 1	189B133 605	1 per lot	Reseda - West Van Nuys	No	ABMI	AHO , RES CPU
Los Angeles	309 S OXFORD AVE	90020	5503003018	0.277	0.277	0.000	0.000	Shortfall of Sites	0.185	Neighborhood Office Commercial	C2-1	0	0	20	102.494	0.553		Institutional - Church - One Story, 0	135B193 267		Wilshire	No	LI	FBO
Los Angeles	7854 LASAINE AVE	91325	2201020030	0.000	0.000	0.000	0.553	Shortfall of Sites	0.138	Low Residential	R1-1	Low Residential	0	0	66.287	0.553		Residential - Single Family Residence, 1	189B133 619	1 per lot	Reseda - West Van Nuys	No	ABMI	AHO , RES CPU
Los Angeles	5924 OSTROM AVE	91316	2255003002	0.000	0.000	0.000	0.553	Shortfall of Sites	0.138	Low II Residential	R1-1-RIO	Low Residential

Jurisdiction Name	Site Address/Intersection	5 Digit ZIP Code	Assessor Parcel Number	Very Low-Income	Low-Income	Moderate-Income	Above Moderate-Income	Type of Shortfall	Parcel Size (Acres)	Current General Plan Designation	Current Zoning	Proposed General Plan (GP) Designation	Proposed Zoning	Minimum Density Allowed	Maximum Density Allowed	Total Capacity	Vacant/ Nonvacant	Description of Existing Uses	PIN	Base Density Per Acre	Community Plan Area	Rent Stabalization Ordinance	Income Category	Applicable Rezoning Program (Program informing values in Column Q listed first)
Los Angeles	5926 WISH AVE	91316	2255002013	0.000	0.000	0.000	0.553	Shortfall of Sites	0.138	Low II Residential	R1-1-RIO	Low Residential	0	0	66.287	0.553		Residential - Single Family Residence - Pool, 1	177B133 168	1 per lot	Encino - Tarzana	No	ABMI	AHO , ENC CPU
Los Angeles	7842 LASAINE AVE	91325	2201020032	0.000	0.000	0.000	0.553	Shortfall of Sites	0.138	Low Residential	R1-1	Low Residential	0	0	66.287	0.553		Residential - Single Family Residence, 1	189B133 642	1 per lot	Reseda - West Van Nuys	No	ABMI	AHO , RES CPU
Los Angeles	20227 STAGG ST	91306	2107012063	0.000	0.000	0.000	0.553	Shortfall of Sites	0.146	Low Residential	R1-1	Low Residential	0	0	66.287	0.553		Residential - Single Family Residence - Pool, 1	189B113 1205	1 per lot	Canoga Park - Winnetka - Woodland Hills - West Hills	No	ABMI	AHO , CPK CPU
Los Angeles	17048 WYANDOTTE ST	91406	2227006005	0.000	0.000	0.000	0.553	Shortfall of Sites	0.146	Low Residential	R1-1	Low Residential	0	0	66.287	0.553		Residential - Single Family Residence, 1	186B133 1077	1 per lot	Reseda - West Van Nuys	No	ABMI	AHO , RES CPU
Los Angeles	6001 WISH AVE	91316	2255003021	0.000	0.000	0.000	0.553	Shortfall of Sites	0.138	Low II Residential	R1-1-RIO	Low Residential	0	0	66.287	0.553		Residential - Single Family Residence - Pool, 1	177B133 103	1 per lot	Encino - Tarzana	No	ABMI	AHO , ENC CPU
Los Angeles	7801 BREEN AVE	90045	4127016011	0.000	0.000	0.000	0.553	Shortfall of Sites	0.023	Low Residential	R1-1	0	0	0	99.000	0.553		Residential - Single Family Residence, 1	099B173 467		Westchester - Playa del Rey	No	ABMI	TOC EXP
Los Angeles	5920 WISH AVE	91316	2255002012	0.000	0.000	0.000	0.553	Shortfall of Sites	0.138	Low II Residential	R1-1-RIO	Low Residential	0	0	66.287	0.553		Residential - Single Family Residence - Pool, 1	177B133 181	1 per lot	Encino - Tarzana	No	ABMI	AHO , ENC CPU
Los Angeles	17060 WYANDOTTE ST	91406	2227006007	0.000	0.000	0.000	0.553	Shortfall of Sites	0.146	Low Residential	R1-1	Low Residential	0	0	66.287	0.553		Residential - Single Family Residence, 1	186B133 1075	1 per lot	Reseda - West Van Nuys	No	ABMI	AHO , RES CPU
Los Angeles	17054 WYANDOTTE ST	91406	2227006006	0.000	0.000	0.000	0.553	Shortfall of Sites	0.146	Low Residential	R1-1	Low Residential	0	0	66.287	0.553		Residential - Single Family Residence, 1	186B133 1076	1 per lot	Reseda - West Van Nuys	No	ABMI	AHO , RES CPU
Los Angeles	17042 WYANDOTTE ST	91406	2227006004	0.000	0.000	0.000	0.553	Shortfall of Sites	0.146	Low Residential	R1-1	Low Residential	0	0	66.287	0.553		Residential - Single Family Residence, 1	186B133 1078	1 per lot	Reseda - West Van Nuys	No	ABMI	AHO , RES CPU
Los Angeles	8201 S CENTRAL AVE	90001	6029013005	0.000	0.000	0.000	0.553	Shortfall of Sites	0.126	Neighborhood Commercial	C2-1VL-CPIO	0	0	0	5.480	0.553		Commercial - Commercial - Miscellaneous Commercial - One Story, 0	099B209 529		Southeast Los Angeles	No	ABMI	ARO
Los Angeles	8201 S CENTRAL AVE	90001	6029013005	0.000	0.000	0.000	0.553	Shortfall of Sites	0.092	Neighborhood Commercial	C2-1VL-CPIO	0	0	0	7.531	0.553		Commercial - Commercial - Miscellaneous Commercial - One Story, 0	099B209 559		Southeast Los Angeles	No	ABMI	ARO
Los Angeles	7945 JELLICO AVE	91325	2201034023	0.000	0.000	0.000	0.553	Shortfall of Sites	0.138	Low Residential	R1-1	Low Residential	0	0	66.287	0.553		Residential - Single Family Residence - Pool, 1	189B129 561	1 per lot	Reseda - West Van Nuys	No	ABMI	AHO , RES CPU
Los Angeles	5914 WISH AVE	91316	2255002011	0.000	0.000	0.000	0.553	Shortfall of Sites	0.138	Low II Residential	R1-1-RIO	Low Residential	0	0	66.287	0.553		Residential - Single Family Residence, 1	177B133 200	1 per lot	Encino - Tarzana	No	ABMI	AHO , ENC CPU
Los Angeles	17515 HAMLIN ST	91406	2229022018	0.000	0.000	0.000	0.553	Shortfall of Sites	0.146	Low Residential	R1-1-RIO	Low Residential	0	0	66.287	0.553		Residential - Single Family Residence - Pool, 1	180B129 680	1 per lot	Reseda - West Van Nuys	No	ABMI	AHO , RES CPU
Los Angeles	5908 WISH AVE	91316	2255002010	0.000	0.000	0.000	0.553	Shortfall of Sites	0.138	Low II Residential	R1-1-RIO	Low Residential	0	0	66.287	0.553		Residential - Single Family Residence, 1	177B133 211	1 per lot	Encino - Tarzana	No	ABMI	AHO , ENC CPU
Los Angeles	5900 WISH AVE	91316	2255002009	0.000	0.000	0.000	0.553	Shortfall of Sites	0.138	Low II Residential	R1-1-RIO	Low Residential	0	0	66.287	0.553		Residential - Single Family Residence, 1	177B133 229	1 per lot	Encino - Tarzana	No	ABMI	AHO , ENC CPU
Los Angeles	5930 OSTROM AVE	91316	2255003003	0.000	0.000	0.000	0.553	Shortfall of Sites	0.138	Low II Residential	R1-1-RIO	Low Residential	0	0	66.287	0.553		Residential - Single Family Residence, 1	177B133 147	1 per lot	Encino - Tarzana	No	ABMI	AHO , ENC CPU
Los Angeles	5734 S BROADWAY	90037	5101025033	0.000	0.000	0.000	0.553	Shortfall of Sites	0.102	Community Commercial	C2-1-CPIO	0	0	0	12.285	0.553		Commercial - Store Combination - Store and Residential Combination - One Story, 0	108B201 1262		Southeast Los Angeles	Yes	ABMI	ARO
Los Angeles	8133 JELLICO AVE	91325	2201001015	0.000	0.000	0.000	0.553	Shortfall of Sites	0.138	Low Residential	R1-1	Low Residential	0	0	66.287	0.553		Residential - Single Family Residence, 1	189B129 66	1 per lot	Reseda - West Van Nuys	No	ABMI	AHO , RES CPU
Los Angeles	8113 JELLICO AVE	91325	2201002027	0.000	0.000	0.000	0.553	Shortfall of Sites	0.138	Low Residential	R1-1	Low Residential	0	0	66.287	0.553		Residential - Single Family Residence, 1	189B129 179	1 per lot	Reseda - West Van Nuys	No	ABMI	AHO , RES CPU
Los Angeles	5842 WISH AVE	91316	2255002008	0.000	0.000	0.000	0.553	Shortfall of Sites	0.138	Low II Residential	R1-1-RIO	Low Residential	0	0	66.287	0.553		Residential - Single Family Residence, 1	177B133 240	1 per lot	Encino - Tarzana	No	ABMI	AHO , ENC CPU
Los Angeles	17208 ELKWOOD ST	91406	2204013009	0.000	0.000	0.000	0.553	Shortfall of Sites	0.138	Low Residential	R1-1	Low Residential	0	0	66.287	0.553		Residential - Single Family Residence, 1	189B133 719	1 per lot	Reseda - West Van Nuys	No	ABMI	AHO , RES CPU
Los Angeles	5945 WISH AVE	91316	2255003022	0.000	0.000	0.000	0.553	Shortfall of Sites	0.138	Low II Residential	R1-1-RIO	Low Residential	0	0	66.287	0.553		Residential - Single Family Residence, 1	177B133 117	1 per lot	Encino - Tarzana	No	ABMI	AHO , ENC CPU
Los Angeles	7939 JELLICO AVE	91325	2201034022	0.000	0.000	0.000	0.553	Shortfall of Sites	0.138	Low Residential	R1-1	Low Residential	0	0	66.287	0.553		Residential - Single Family Residence, 1	189B129 575	1 per lot	Reseda - West Van Nuys	No	ABMI	AHO , RES CPU
Los Angeles	5927 WISH AVE	91316	2255003025	0.000	0.000	0.000	0.553	Shortfall of Sites	0.138	Low II Residential	R1-1-RIO	Low Residential	0	0	66.287	0.553		Residential - Single Family Residence, 1	177B133 167	1 per lot	Encino - Tarzana	No	ABMI	AHO , ENC CPU
Los Angeles	8045 GENESTA AVE	91406	2204025031	0.000	0.000	0.000	0.553	Shortfall of Sites	0.138	Low Residential	R1-1	Low Residential	0	0	66.287	0.553		Residential - Single Family Residence, 1	189B133 237	1 per lot	Reseda - West Van Nuys	No	ABMI	AHO , RES CPU
Los Angeles	5836 WISH AVE	91316	2255002007	0.000	0.000	0.000	0.553	Shortfall of Sites	0.138	Low II Residential	R1-1-RIO	Low Residential	0	0	66.287	0.553		Residential - Single Family Residence, 1	177B133 252	1 per lot	Encino - Tarzana	No	ABMI	AHO , ENC CPU
Los Angeles	5933 WISH AVE	91316	2255003024	0.000	0.000	0.000	0.553	Shortfall of Sites	0.138	Low II Residential	R1-1-RIO	Low Residential	0	0	66.287	0.553		Residential - Single Family Residence, 1	177B133 148	1 per lot	Encino - Tarzana	No	ABMI	AHO , ENC CPU
Los Angeles	17129 STRATHERN ST	91406	2204008030	0.000	0.000	0.000	0.553	Shortfall of Sites	0.138	Low Residential	R1-1	Low Residential	0	0	66.287	0.553		Residential - Single Family Residence, 1	189B133 376	1 per lot	Reseda - West Van Nuys	No	ABMI	AHO , RES CPU
Los Angeles	17123 STRATHERN ST	91406	2204008031	0.000	0.000	0.000	0.553	Shortfall of Sites	0.138	Low Residential	R1-1	Low Residential	0	0	66.287	0.553		Residential - Single Family Residence, 1	189B133 377	1 per lot	Reseda - West Van Nuys	No	ABMI	AHO , RES CPU
Los Angeles	17107 STRATHERN ST	91406	2204008034	0.000	0.000	0.000	0.553	Shortfall of Sites	0.138	Low Residential	R1-1	Low Residential	0	0	66.287	0.553		Residential - Single Family Residence, 1	189B133 380	1 per lot	Reseda - West Van Nuys	No	ABMI	AHO , RES CPU
Los Angeles	17416 HAYNES ST	91406	2229023018	0.000	0.000	0.000	0.553	Shortfall of Sites	0.146	Low Residential	R1-1-RIO	Low Residential	0	0	66.287	0.553		Residential - Single Family Residence - Pool, 1	180B129 637	1 per lot	Reseda - West Van Nuys	No	ABMI	AHO , RES CPU
Los Angeles	17117 STRATHERN ST	91406	2204008032	0.000	0.000	0.000	0.553	Shortfall of Sites	0.138	Low Residential	R1-1	Low Residential	0	0	66.287	0.553		Residential - Single Family Residence, 1	189B133 378	1 per lot	Reseda - West Van Nuys	No	ABMI	AHO , RES CPU
Los Angeles	17139 STRATHERN ST	91406	2204008028	0.000	0.000	0.000	0.553	Shortfall of Sites	0.138	Low Residential	R1-1	Low Residential	0	0	66.287	0.553		Residential - Single Family Residence, 1	189B133 374	1 per lot	Reseda - West Van Nuys	No	ABMI	AHO , RES CPU
Los Angeles	5915 WISH AVE	91316	2255004013	0.000	0.000	0.000	0.553	Shortfall of Sites	0.138	Low II Residential	R1-1-RIO	Low Residential	0	0	66.287	0.553		Residential - Single Family Residence, 1	177B133 199	1 per lot	Encino - Tarzana	No	ABMI	AHO , ENC CPU
Los Angeles	17149 STRATHERN ST	91406	2204008026	0.000	0.000	0.000	0.553	Shortfall of Sites	0.138	Low Residential	R1-1	Low Residential	0	0	66.287	0.553		Residential - Single Family Residence - Pool, 1	189B133 372	1 per lot	Reseda - West Van Nuys	No	ABMI	AHO , RES CPU
Los Angeles	5921 WISH AVE	91316	2255003026	0.000	0.000	0.000	0.553	Shortfall of Sites	0.138	Low II Residential	R1-1-RIO	Low Residential	0	0	66.287	0.553		Residential - Single Family Residence, 1	177B133 180	1 per lot	Encino - Tarzana	No	ABMI	AHO , ENC CPU
Los Angeles	17155 STRATHERN ST	91406	2204008025	0.000	0.000	0.000	0.553	Shortfall of Sites	0.138	Low Residential	R1-1	Low Residential	0	0	66.287	0.553		Residential - Single Family Residence, 1	189B133 371	1 per lot	Reseda - West Van Nuys	No	ABMI	AHO , RES CPU
Los Angeles	17133 STRATHERN ST	91406	2204008029	0.000	0.000	0.000	0.553	Shortfall of Sites	0.138	Low Residential	R1-1	Low Residential	0	0	66.287	0.553		Residential - Single Family Residence, 1	189B133 375	1 per lot	Reseda - West Van Nuys	No	ABMI	AHO , RES CPU
Los Angeles	17161 STRATHERN ST	91406	2204008024	0.000	0.000	0.000	0.553	Shortfall of Sites	0.138	Low Residential	R1-1	Low Residential	0	0	66.287	0.553		Residential - Single Family Residence, 1	189B133 370	1 per lot	Reseda - West Van Nuys	No	ABMI	AHO , RES CPU
Los Angeles	17145 STRATHERN ST	91406	2204008027	0.000	0.000	0.000	0.553	Shortfall of Sites	0.138	Low Residential	R1-1	Low Residential	0	0	66.287	0.553		Residential - Single Family Residence, 1	189B133 373	1 per lot	Reseda - West Van Nuys	No	ABMI	AHO , RES CPU
Los Angeles	8107 JELLICO AVE	91325	2201002026	0.000	0.000	0.000	0.553	Shortfall of Sites	0.138	Low Residential	R1-1	Low Residential	0	0	66.287	0.553		Residential - Single Family Residence - Pool, 1	189B129 220	1 per lot	Reseda - West Van Nuys	No	ABMI	AHO , RES CPU
Los Angeles	17211 STRATHERN ST	91406	2204008021	0.000	0.000	0.000	0.553	Shortfall of Sites	0.138	Low Residential	R1-1	Low Residential	0	0	66.287	0.553		Residential - Single Family Residence - Pool, 1	189B133 367	1 per lot	Reseda - West Van Nuys	No	ABMI	AHO , RES CPU
Los Angeles	17205 STRATHERN ST	91406	2204008022	0.000	0.000	0.000	0.553	Shortfall of Sites	0.138	Low Residential	R1-1	Low Residential	0	0	66.287	0.553		Residential - Single Family Residence - Pool, 1	189B133 368	1 per lot	Reseda - West Van Nuys	No	ABMI	AHO , RES CPU
Los Angeles	17201 STRATHERN ST	91406	2204008023	0.000	0.000	0.000	0.553	Shortfall of Sites	0.138	Low Residential	R1-1	Low Residential	0	0	66.287	0.553		Residential - Single Family Residence, 1	189B133 369	1 per lot	Reseda - West Van Nuys	No	ABMI	AHO , RES CPU
Los Angeles	5901 WISH AVE	91316	2255004015	0.000	0.000	0.000	0.553	Shortfall of Sites	0.138	Low II Residential	R1-1-RIO	Low Residential	0	0	66.287	0.553		Residential - Single Family Residence, 1	177B133 228	1 per lot	Encino - Tarzana	No	ABMI	AHO , ENC CPU
Los Angeles	5843 WISH AVE	91316	2255004016	0.000	0.000	0.000	0.553	Shortfall of Sites	0.138	Low II Residential	R1-1-RIO	Low Residential	0	0	66.287	0.553		Residential - Single Family Residence - Pool, 1	177B133 239	1 per lot	Encino - Tarzana	No	ABMI	AHO , ENC CPU
Los Angeles	5919 OSTROM AVE	91316	2255005020	0.000	0.000	0.000	0.553	Shortfall of Sites	0.138	Low II Residential	R1-1-RIO	Low Residential	0	0	66.287	0.553		Residential - Single Family Residence, 1	177B133 177	1 per lot	Encino - Tarzana	No	ABMI	AHO , ENC CPU
Los Angeles	17072 CANTARA ST	91406	2204028025	0.000	0.000	0.000	0.553	Shortfall of Sites	0.138	Low Residential	R1-1	Low Residential	0	0	66.287	0.553		Residential - Single Family Residence, 1	192B133 405	1 per lot	Reseda - West Van Nuys	No	ABMI	AHO , RES CPU
Los Angeles	6826 FARRALONE AVE	91303	2024008007	0.000	0.000	0.000	0.553	Shortfall of Sites	0.146	Low Residential	R1-1-RIO	Low Residential	0	0	66.287	0.553		Residential - Single Family Residence, 1	183B101 741	1 per lot	Canoga Park - Winnetka - Woodland Hills - West Hills	No	ABMI	AHO , CPK CPU
Los Angeles	7933 JELLICO AVE	91325	2201034021	0.000	0.000	0.000	0.553	Shortfall of Sites	0.138	Low Residential	R1-1	Low Residential	0	0	66.287	0.553		Residential - Single Family Residence - Pool, 1	189B129 585	1 per lot	Reseda - West Van Nuys	No	ABMI	AHO , RES CPU
Los Angeles	6846 FARRALONE AVE	91303	2024008003	0.000	0.000	0.000	0.553	Shortfall of Sites	0.146	Low Residential	R1-1-RIO	Low Residential	0	0	66.287	0.553		Residential - Single Family Residence, 1	183B101 682	1 per lot	Canoga Park - Winnetka - Woodland Hills - West Hills	No	ABMI	AHO , CPK CPU
Los Angeles	6840 FARRALONE AVE	91303	2024008004	0.000	0.000	0.000	0.553	Shortfall of Sites	0.146	Low Residential	R1-1-RIO	Low Residential	0	0	66.287	0.553		Residential - Single Family Residence, 1	183B101 691	1 per lot	Canoga Park - Winnetka - Woodland Hills - West Hills	No	ABMI	AHO , CPK CPU
Los Angeles	6850 FARRALONE AVE	91303	2024008002	0.000	0.000	0.000	0.553	Shortfall of Sites	0.146	Low Residential	R1-1-RIO	Low Residential	0	0	66.287	0.553		Residential - Single Family Residence, 1	183B101 654	1 per lot	Canoga Park - Winnetka - Woodland Hills - West Hills	No	ABMI	AHO , CPK CPU
Los Angeles	8154 BIANCA AVE	91325	2201014002	0.000	0.000	0.000	0.553	Shortfall of Sites	0.138	Low Residential	R1-1	Low Residential	0	0	66.287	0.553		Residential - Single Family Residence, 1	192B129 651	1 per lot	Reseda - West Van Nuys	No	ABMI	AHO , RES CPU
Los Angeles	6830 FARRALONE AVE	91303	2024008006	0.000	0.000	0.000	0.553	Shortfall of Sites	0.146	Low Residential	R1-1-RIO	Low Residential	0	0	66.287	0.553		Residential - Single Family Residence, 1	183B101 733	1 per lot	Canoga Park - Winnetka - Woodland Hills - West Hills	No	ABMI	AHO , CPK CPU
Los Angeles	6836 FARRALONE AVE	91303	2024008005	0.000	0.000	0.000	0.553	Shortfall of Sites	0.146	Low Residential	R1-1-RIO	Low Residential	0	0	66.287	0.553		Residential - Single Family Residence, 1	183B101 719	1 per lot	Canoga Park - Winnetka - Woodland Hills - West Hills	No	ABMI	AHO , CPK CPU
Los Angeles	465 W 41ST PL	90037	5019027013	0.000	0.000	0.000	0.553	Shortfall of Sites	0.120	Low Medium II Residential	RD2-1	0	0	0	102.494	0.553		Institutional - Church - Church Parking Lot - One Story, 0	115-5A201 338		South Los Angeles	No	ABMI	FBO, R2RD
Los Angeles	8112 BIANCA AVE	91325	2201014009	0.000	0.000	0.000	0.553	Shortfall of Sites	0.138	Low Residential	R1-1	Low Residential	0	0	66.287	0.553		Residential - Single Family Residence, 1	189B129 164	1 per lot	Reseda - West Van Nuys	No	ABMI	AHO , RES CPU
Los Angeles	8101 JELLICO AVE	91325	2201002025	0.000	0.000	0.000	0.553	Shortfall of Sites	0.138	Low Residential	R1-1	Low Residential	0	0	66.287	0.553		Residential - Single Family Residence, 1	189B129 238	1 per lot	Reseda - West Van Nuys	No	ABMI	AHO , RES CPU
Los Angeles	16834 CLARK ST	91436	2259020005	0.000	0.000	0.000	0.553	Shortfall of Sites	0.138	Low II Residential	R1-1	Low Residential	0	0	66.287	0.553		Residential - Single Family Residence, 1	171B133 58	1 per lot	Encino - Tarzana	No	ABMI	AHO , ENC CPU
Los Angeles	5708 GRAVES AVE	91316	2255016014	0.000	0.000	0.000	0.553	Shortfall of Sites	0.138	Low II Residential	R1-1-RIO	Low Residential	0	0	66.287	0.553		Residential - Single Family Residence, 1	174B133 347	1 per lot	Encino - Tarzana	No	ABMI	AHO , ENC CPU
Los Angeles	5709 ALDEA AVE	91316	2255016011	0.000	0.000	0.000	0.553	Shortfall of Sites	0.138	Low II Residential	R1-1-RIO	Low Residential	0	0	66.287	0.553		Residential - Single Family Residence, 1	174B133 348	1 per lot	Encino - Tarzana	No	ABMI	AHO , ENC CPU
Los Angeles	17214 ELKWOOD ST	91406	2204013010	0.000	0.000	0.000	0.553	Shortfall of Sites	0.138	Low Residential	R1-1	Low Residential	0	0	66.287	0.553		Residential - Single Family Residence - Pool, 1	189B133 718	1 per lot	Reseda - West Van Nuys	No	ABMI	AHO , RES CPU
Los Angeles	5824 ALDEA AVE	91316	2255005004	0.000	0.000	0.000	0.553	Shortfall of Sites	0.138	Low II Residential	R1-1-RIO	Low Residential	0	0	66.287	0.553		Residential - Single Family Residence - Pool, 1	174B133 45	1 per lot	Encino - Tarzana	No	ABMI	AHO , ENC CPU
Los Angeles	5720 GRAVES AVE	91316	2255016016	0.000	0.000	0.000	0.553	Shortfall of Sites	0.138	Low II Residential	R1-1-RIO	Low Residential	0	0	66.287	0.553		Residential - Single Family Residence - Pool, 1	174B133 303	1 per lot	Encino - Tarzana	No	ABMI	AHO , ENC CPU
Los Angeles	5827 OSTROM AVE	91316	2255005027	0.000	0.000	0.000	0.553	Shortfall of Sites	0.138	Low II Residential	R1-1-RIO	Low Residential	0	0	66.287	0.553		Residential - Single Family Residence - Pool, 1	174B133 46	1 per lot	Encino - Tarzana	No	ABMI	AHO , ENC CPU
Los Angeles	5812 ALDEA AVE	91316	2255005002	0.000	0.000	0.000	0.553	Shortfall of Sites	0.138	Low II Residential	R1-1-RIO	Low Residential	0	0	66.287	0.553		Residential - Single Family Residence, 1	174B133 67	1 per lot	Encino - Tarzana	No	ABMI	AHO , ENC CPU
Los Angeles	17358 BURTON ST	91325	2201012005	0.000	0.000	0.000	0.553	Shortfall of Sites	0.138	Low Residential	R1-1	Low Residential	0	0	66.287	0.553		Residential - Single Family Residence, 1	192B129 431	1 per lot	Reseda - West Van Nuys	No	ABMI	AHO , RES CPU
Los Angeles	5821 OSTROM AVE	91316	2255005028	0.000	0.000	0.000	0.553	Shortfall of Sites	0.138	Low II Residential	R1-1-RIO	Low Residential	0	0	66.287	0.553		Residential - Single Family Residence, 1	174B133 55	1 per lot	Encino - Tarzana	No	ABMI	AHO , ENC CPU
Los Angeles	5806 ALDEA AVE	91316	2255005001	0.000	0.000	0.000	0.553	Shortfall of Sites	0.138	Low II Residential	R1-1-RIO	Low Residential	0	0	66.287	0.553		Residential - Single Family Residence - Pool, 1	174B133 83	1 per lot	Encino - Tarzana	No	ABMI	AHO , ENC CPU
Los Angeles	5714 GRAVES AVE	91316	2255016015	0.000	0.000	0.000	0.553	Shortfall of Sites	0.138	Low II Residential	R1-1-RIO	Low Residential	0	0	66.287	0.553		Residential - Single Family Residence - Pool, 1	174B133 326	1 per lot	Encino - Tarzana	No	ABMI	AHO , ENC CPU
Los Angeles	5818 ALDEA AVE	91316	2255005003	0.000	0.000	0.000	0.553	Shortfall of Sites	0.138	Low II Residential	R1-1-RIO	Low Residential	0	0	66.287	0.553		Residential - Single Family Residence - Pool, 1	174B133 54	1 per lot	Encino - Tarzana	No	ABMI	AHO , ENC CPU
Los Angeles	17400 BURTON ST	91325	2201012006	0.000	0.000	0.000	0.553	Shortfall of Sites	0.138	Low Residential	R1-1	Low Residential	0	0	66.287	0.553		Residential - Single Family Residence, 1	192B129 432	1 per lot	Reseda - West Van Nuys	No	ABMI	AHO , RES CPU
Los Angeles	5727 ALDEA AVE	91316	2255016008	0.000	0.000	0.000	0.553	Shortfall of Sites	0.138	Low II Residential	R1-1-RIO	Low Residential	0	0	66.287	0.553		Residential - Single Family Residence - Pool, 1	174B133 273	1 per lot	Encino - Tarzana	No	ABMI	AHO , ENC CPU
Los Angeles	5721 ALDEA AVE	91316	2255016009	0.000	0.000	0.000	0.553	Shortfall of Sites	0.138	Low II Residential	R1-1-RIO	Low Residential	0	0	66.287	0.553		Residential - Single Family Residence - Pool, 1	174B133 304	1 per lot	Encino - Tarzana	No	ABMI	AHO , ENC CPU
Los Angeles	5809 OSTROM AVE	91316	2255005030	0.000	0.000	0.000	0.553	Shortfall of Sites	0.138	Low II Residential	R1-1-RIO	Low Residential	0	0	66.287	0.553		Residential - Single Family Residence - Pool, 1	174B133 84	1 per lot	Encino - Tarzana	No	ABMI	AHO , ENC CPU
Los Angeles	5744 GRAVES AVE	91316	2255016020	0.000	0.000	0.000	0.553	Shortfall of Sites	0.138	Low II Residential	R1-1-RIO	Low Residential	0	0	66.287	0.553		Residential - Single Family Residence - Pool, 1	174B133 206	1 per lot	Encino - Tarzana	No	ABMI	AHO , ENC CPU
Los Angeles	5913 OSTROM AVE	91316	2255005021	0.000	0.000	0.000	0.553	Shortfall of Sites	0.138	Low II Residential	R1-1-RIO	Low Residential	0	0	66.287	0.553		Residential - Single Family Residence, 1	177B133 197	1 per lot	Encino - Tarzana	No	ABMI	AHO , ENC CPU
Los Angeles	5715 ALDEA AVE	91316	2255016010	0.000	0.000	0.000	0.553	Shortfall of Sites	0.138	Low II Residential	R1-1-RIO	Low Residential	0	0	66.287	0.553		Residential - Single Family Residence - Pool, 1	174B133 327	1 per lot	Encino - Tarzana	No	ABMI	AHO , ENC CPU
Los Angeles	5745 ALDEA AVE	91316	2255016005	0.000	0.000	0.000	0.553	Shortfall of Sites	0.138	Low II Residential	R1-1-RIO	Low Residential	0	0	66.287	0.553		Residential - Single Family Residence, 1	174B133 207	1 per lot	Encino - Tarzana	No	ABMI	AHO , ENC CPU
Los Angeles	5815 OSTROM AVE	91316	2255005029	0.000	0.000	0.000	0.553	Shortfall of Sites	0.138	Low II Residential	R1-1-RIO	Low Residential	0	0	66.287	0.553		Residential - Single Family Residence - Pool, 1	174B133 68	1 per lot	Encino - Tarzana	No	ABMI	AHO , ENC CPU

Jurisdiction Name	Site Address/Intersection	5 Digit ZIP Code	Assessor Parcel Number	Very Low-Income	Low-Income	Moderate-Income	Above Moderate-Income	Type of Shortfall	Parcel Size (Acres)	Current General Plan Designation	Current Zoning	Proposed General Plan (GP) Designation	Proposed Zoning	Minimum Density Allowed	Maximum Density Allowed	Total Capacity	Vacant/ Nonvacant	Description of Existing Uses	PIN	Base Density Per Acre	Community Plan Area	Rent Stabalization Ordinance	Income Category	Applicable Rezoning Program (Program informing values in Column Q listed first)
Los Angeles	5732 GRAVES AVE	91316	2255016018	0.000	0.000	0.000	0.553	Shortfall of Sites	0.138	Low II Residential	R1-1-RIO	Low Residential	0	0	66.287	0.553		Residential - Single Family Residence - Pool, 1	174B133 250	1 per lot	Encino - Tarzana	No	ABMI	AHO , ENC CPU
Los Angeles	17406 BURTON ST	91325	2201012007	0.000	0.000	0.000	0.553	Shortfall of Sites	0.138	Low Residential	R1-1	Low Residential	0	0	66.287	0.553		Residential - Single Family Residence, 1	192B129 433	1 per lot	Reseda - West Van Nuys	No	ABMI	AHO , RES CPU
Los Angeles	5738 GRAVES AVE	91316	2255016019	0.000	0.000	0.000	0.553	Shortfall of Sites	0.138	Low II Residential	R1-1-RIO	Low Residential	0	0	66.287	0.553		Residential - Single Family Residence - Pool, 1	174B133 228	1 per lot	Encino - Tarzana	No	ABMI	AHO , ENC CPU
Los Angeles	5739 ALDEA AVE	91316	2255016006	0.000	0.000	0.000	0.553	Shortfall of Sites	0.138	Low II Residential	R1-1-RIO	Low Residential	0	0	66.287	0.553		Residential - Single Family Residence - Pool, 1	174B133 229	1 per lot	Encino - Tarzana	No	ABMI	AHO , ENC CPU
Los Angeles	17412 BURTON ST	91325	2201012008	0.000	0.000	0.000	0.553	Shortfall of Sites	0.138	Low Residential	R1-1	Low Residential	0	0	66.287	0.553		Residential - Single Family Residence, 1	192B129 434	1 per lot	Reseda - West Van Nuys	No	ABMI	AHO , RES CPU
Los Angeles	5620 ALDEA AVE	91316	2255020004	0.000	0.000	0.000	0.553	Shortfall of Sites	0.138	Low II Residential	R1-1-RIO	Low Residential	0	0	66.287	0.553		Residential - Single Family Residence, 1	174B133 547	1 per lot	Encino - Tarzana	No	ABMI	AHO , ENC CPU
Los Angeles	8212 ENCINO AVE	91325	2201012017	0.000	0.000	0.000	0.553	Shortfall of Sites	0.138	Low Residential	R1-1	Low Residential	0	0	66.287	0.553		Residential - Single Family Residence, 1	192B129 541	1 per lot	Reseda - West Van Nuys	No	ABMI	AHO , RES CPU
Los Angeles	5733 ALDEA AVE	91316	2255016007	0.000	0.000	0.000	0.553	Shortfall of Sites	0.138	Low II Residential	R1-1-RIO	Low Residential	0	0	66.287	0.553		Residential - Single Family Residence, 1	174B133 251	1 per lot	Encino - Tarzana	No	ABMI	AHO , ENC CPU
Los Angeles	5726 GRAVES AVE	91316	2255016017	0.000	0.000	0.000	0.553	Shortfall of Sites	0.138	Low II Residential	R1-1-RIO	Low Residential	0	0	66.287	0.553		Residential - Single Family Residence - Pool, 1	174B133 272	1 per lot	Encino - Tarzana	No	ABMI	AHO , ENC CPU
Los Angeles	5765 OSTROM AVE	91316	2255017002	0.000	0.000	0.000	0.553	Shortfall of Sites	0.138	Low II Residential	R1-1-RIO	Low Residential	0	0	66.287	0.553		Residential - Single Family Residence, 1	174B133 142	1 per lot	Encino - Tarzana	No	ABMI	AHO , ENC CPU
Los Angeles	5759 OSTROM AVE	91316	2255017003	0.000	0.000	0.000	0.553	Shortfall of Sites	0.138	Low II Residential	R1-1-RIO	Low Residential	0	0	66.287	0.553		Residential - Single Family Residence - Pool, 1	174B133 167	1 per lot	Encino - Tarzana	No	ABMI	AHO , ENC CPU
Los Angeles	5765 BABBITT AVE	91316	2255010008	0.000	0.000	0.000	0.553	Shortfall of Sites	0.138	Low II Residential	R1-1-RIO	Low Residential	0	0	66.287	0.553		Residential - Single Family Residence, 1	174B133 150	1 per lot	Encino - Tarzana	No	ABMI	AHO , ENC CPU
Los Angeles	5744 ALDEA AVE	91316	2255017020	0.000	0.000	0.000	0.553	Shortfall of Sites	0.138	Low II Residential	R1-1-RIO	Low Residential	0	0	66.287	0.553		Residential - Single Family Residence - Pool, 1	174B133 208	1 per lot	Encino - Tarzana	No	ABMI	AHO , ENC CPU
Los Angeles	8118 BIANCA AVE	91325	2201014008	0.000	0.000	0.000	0.553	Shortfall of Sites	0.138	Low Residential	R1-1	Low Residential	0	0	66.287	0.553		Residential - Single Family Residence, 1	189B129 123	1 per lot	Reseda - West Van Nuys	No	ABMI	AHO , RES CPU
Los Angeles	5839 OSTROM AVE	91316	2255005025	0.000	0.000	0.000	0.553	Shortfall of Sites	0.138	Low II Residential	R1-1-RIO	Low Residential	0	0	66.287	0.553		Residential - Single Family Residence, 1	177B133 280	1 per lot	Encino - Tarzana	No	ABMI	AHO , ENC CPU
Los Angeles	8106 BIANCA AVE	91325	2201014010	0.000	0.000	0.000	0.553	Shortfall of Sites	0.138	Low Residential	R1-1	Low Residential	0	0	66.287	0.553		Residential - Single Family Residence, 1	189B129 180	1 per lot	Reseda - West Van Nuys	No	ABMI	AHO , RES CPU
Los Angeles	19741 ARMINTA ST	91306	2106023026	0.000	0.000	0.000	0.553	Shortfall of Sites	0.146	Low Residential	R1-1	Low Residential	0	0	66.287	0.553		Residential - Single Family Residence - Pool, 1	189B117 628	1 per lot	Canoga Park - Winnetka - Woodland Hills - West Hills	No	ABMI	AHO , CPK CPU
Los Angeles	5756 ALDEA AVE	91316	2255017022	0.000	0.000	0.000	0.553	Shortfall of Sites	0.138	Low II Residential	R1-1-RIO	Low Residential	0	0	66.287	0.553		Residential - Single Family Residence, 1	174B133 166	1 per lot	Encino - Tarzana	No	ABMI	AHO , ENC CPU
Los Angeles	5751 ALDEA AVE	91316	2255016004	0.000	0.000	0.000	0.553	Shortfall of Sites	0.138	Low II Residential	R1-1-RIO	Low Residential	0	0	66.287	0.553		Residential - Single Family Residence - Pool, 1	174B133 190	1 per lot	Encino - Tarzana	No	ABMI	AHO , ENC CPU
Los Angeles	5750 ALDEA AVE	91316	2255017021	0.000	0.000	0.000	0.553	Shortfall of Sites	0.138	Low II Residential	R1-1-RIO	Low Residential	0	0	66.287	0.553		Residential - Single Family Residence, 1	174B133 191	1 per lot	Encino - Tarzana	No	ABMI	AHO , ENC CPU
Los Angeles	8039 LASAINE AVE	91325	2201018004	0.000	0.000	0.000	0.553	Shortfall of Sites	0.138	Low Residential	R1-1	Low Residential	0	0	66.287	0.553		Residential - Single Family Residence, 1	189B133 247	1 per lot	Reseda - West Van Nuys	No	ABMI	AHO , RES CPU
Los Angeles	5626 ALDEA AVE	91316	2255020005	0.000	0.000	0.000	0.553	Shortfall of Sites	0.138	Low II Residential	R1-1-RIO	Low Residential	0	0	66.287	0.553		Residential - Single Family Residence, 1	174B133 517	1 per lot	Encino - Tarzana	No	ABMI	AHO , ENC CPU
Los Angeles	17217 MARTHA ST	91316	2255014011	0.000	0.000	0.000	0.553	Shortfall of Sites	0.138	Low II Residential	R1-1-RIO	Low Residential	0	0	66.287	0.553		Residential - Single Family Residence, 1	174B133 446	1 per lot	Encino - Tarzana	No	ABMI	AHO , ENC CPU
Los Angeles	5925 OSTROM AVE	91316	2255005019	0.000	0.000	0.000	0.553	Shortfall of Sites	0.138	Low II Residential	R1-1-RIO	Low Residential	0	0	66.287	0.553		Residential - Single Family Residence, 1	177B133 164	1 per lot	Encino - Tarzana	No	ABMI	AHO , ENC CPU
Los Angeles	17418 BURTON ST	91325	2201012009	0.000	0.000	0.000	0.553	Shortfall of Sites	0.138	Low Residential	R1-1	Low Residential	0	0	66.287	0.553		Residential - Single Family Residence, 1	192B129 436	1 per lot	Reseda - West Van Nuys	No	ABMI	AHO , RES CPU
Los Angeles	5747 OSTROM AVE	91316	2255017005	0.000	0.000	0.000	0.553	Shortfall of Sites	0.138	Low II Residential	R1-1-RIO	Low Residential	0	0	66.287	0.553		Residential - Single Family Residence - Pool, 1	174B133 209	1 per lot	Encino - Tarzana	No	ABMI	AHO , ENC CPU
Los Angeles	5936 GRAVES AVE	91316	2255006016	0.000	0.000	0.000	0.553	Shortfall of Sites	0.138	Low II Residential	R1-1-RIO	Low Residential	0	0	66.287	0.553		Residential - Single Family Residence, 1	177B133 132	1 per lot	Encino - Tarzana	No	ABMI	AHO , ENC CPU
Los Angeles	5932 ALDEA AVE	91316	2255005013	0.000	0.000	0.000	0.553	Shortfall of Sites	0.138	Low II Residential	R1-1-RIO	Low Residential	0	0	66.287	0.553		Residential - Single Family Residence, 1	177B133 145	1 per lot	Encino - Tarzana	No	ABMI	AHO , ENC CPU
Los Angeles	6012 BABBITT AVE	91316	2255007014	0.000	0.000	0.000	0.553	Shortfall of Sites	0.138	Low II Residential	R1-1-RIO	Low Residential	0	0	66.287	0.553		Residential - Single Family Residence, 1	177B133 86	1 per lot	Encino - Tarzana	No	ABMI	AHO , ENC CPU
Los Angeles	5750 GRAVES AVE	91316	2255016021	0.000	0.000	0.000	0.553	Shortfall of Sites	0.138	Low II Residential	R1-1-RIO	Low Residential	0	0	66.287	0.553		Residential - Single Family Residence, 1	174B133 189	1 per lot	Encino - Tarzana	No	ABMI	AHO , ENC CPU
Los Angeles	5762 ALDEA AVE	91316	2255017023	0.000	0.000	0.000	0.553	Shortfall of Sites	0.138	Low II Residential	R1-1-RIO	Low Residential	0	0	66.287	0.553		Residential - Single Family Residence, 1	174B133 141	1 per lot	Encino - Tarzana	No	ABMI	AHO , ENC CPU
Los Angeles	5937 OSTROM AVE	91316	2255005017	0.000	0.000	0.000	0.553	Shortfall of Sites	0.138	Low II Residential	R1-1-RIO	Low Residential	0	0	66.287	0.553		Residential - Single Family Residence - Pool, 1	177B133 136	1 per lot	Encino - Tarzana	No	ABMI	AHO , ENC CPU
Los Angeles	5907 OSTROM AVE	91316	2255005022	0.000	0.000	0.000	0.553	Shortfall of Sites	0.138	Low II Residential	R1-1-RIO	Low Residential	0	0	66.287	0.553		Residential - Single Family Residence, 1	177B133 208	1 per lot	Encino - Tarzana	No	ABMI	AHO , ENC CPU
Los Angeles	5763 ALDEA AVE	91316	2255016002	0.000	0.000	0.000	0.553	Shortfall of Sites	0.138	Low II Residential	R1-1-RIO	Low Residential	0	0	66.287	0.553		Residential - Single Family Residence, 1	174B133 139	1 per lot	Encino - Tarzana	No	ABMI	AHO , ENC CPU
Los Angeles	5756 GRAVES AVE	91316	2255016022	0.000	0.000	0.000	0.553	Shortfall of Sites	0.138	Low II Residential	R1-1-RIO	Low Residential	0	0	66.287	0.553		Residential - Single Family Residence - Pool, 1	174B133 164	1 per lot	Encino - Tarzana	No	ABMI	AHO , ENC CPU
Los Angeles	5824 WISH AVE	91316	2255002005	0.000	0.000	0.000	0.553	Shortfall of Sites	0.138	Low II Residential	R1-1-RIO	Low Residential	0	0	66.287	0.553		Residential - Single Family Residence, 1	174B133 49	1 per lot	Encino - Tarzana	No	ABMI	AHO , ENC CPU
Los Angeles	17212 BULLOCK ST	91316	2255007020	0.000	0.000	0.000	0.553	Shortfall of Sites	0.138	Low II Residential	R1-1-RIO	Low Residential	0	0	66.287	0.553		Residential - Single Family Residence, 1	177B133 51	1 per lot	Encino - Tarzana	No	ABMI	AHO , ENC CPU
Los Angeles	5757 ALDEA AVE	91316	2255016003	0.000	0.000	0.000	0.553	Shortfall of Sites	0.138	Low II Residential	R1-1-RIO	Low Residential	0	0	66.287	0.553		Residential - Single Family Residence, 1	174B133 165	1 per lot	Encino - Tarzana	No	ABMI	AHO , ENC CPU
Los Angeles	5908 BABBITT AVE	91316	2255007005	0.000	0.000	0.000	0.553	Shortfall of Sites	0.138	Low II Residential	R1-1-RIO	Low Residential	0	0	66.287	0.553		Residential - Single Family Residence, 1	177B133 221	1 per lot	Encino - Tarzana	No	ABMI	AHO , ENC CPU
Los Angeles	5901 OSTROM AVE	91316	2255005023	0.000	0.000	0.000	0.553	Shortfall of Sites	0.138	Low II Residential	R1-1-RIO	Low Residential	0	0	66.287	0.553		Residential - Single Family Residence - Pool, 1	177B133 226	1 per lot	Encino - Tarzana	No	ABMI	AHO , ENC CPU
Los Angeles	5845 OSTROM AVE	91316	2255005024	0.000	0.000	0.000	0.553	Shortfall of Sites	0.138	Low II Residential	R1-1-RIO	Low Residential	0	0	66.287	0.553		Residential - Single Family Residence, 1	177B133 237	1 per lot	Encino - Tarzana	No	ABMI	AHO , ENC CPU
Los Angeles	5762 GRAVES AVE	91316	2255016023	0.000	0.000	0.000	0.553	Shortfall of Sites	0.138	Low II Residential	R1-1-RIO	Low Residential	0	0	66.287	0.553		Residential - Single Family Residence, 1	174B133 138	1 per lot	Encino - Tarzana	No	ABMI	AHO , ENC CPU
Los Angeles	17144 BULLOCK ST	91316	2255003014	0.000	0.000	0.000	0.553	Shortfall of Sites	0.138	Low II Residential	R1-1-RIO	Low Residential	0	0	66.287	0.553		Residential - Single Family Residence - Pool, 1	177B133 56	1 per lot	Encino - Tarzana	No	ABMI	AHO , ENC CPU
Los Angeles	5900 ALDEA AVE	91316	2255005008	0.000	0.000	0.000	0.553	Shortfall of Sites	0.138	Low II Residential	R1-1-RIO	Low Residential	0	0	66.287	0.553		Residential - Single Family Residence, 1	177B133 225	1 per lot	Encino - Tarzana	No	ABMI	AHO , ENC CPU
Los Angeles	8033 LASAINE AVE	91325	2201018005	0.000	0.000	0.000	0.553	Shortfall of Sites	0.138	Low Residential	R1-1	Low Residential	0	0	66.287	0.553		Residential - Single Family Residence, 1	189B133 283	1 per lot	Reseda - West Van Nuys	No	ABMI	AHO , RES CPU
Los Angeles	5812 WISH AVE	91316	2255002003	0.000	0.000	0.000	0.553	Shortfall of Sites	0.138	Low II Residential	R1-1-RIO	Low Residential	0	0	66.287	0.553		Residential - Single Family Residence - Pool, 1	174B133 71	1 per lot	Encino - Tarzana	No	ABMI	AHO , ENC CPU
Los Angeles	5806 WISH AVE	91316	2255002002	0.000	0.000	0.000	0.553	Shortfall of Sites	0.138	Low II Residential	R1-1-RIO	Low Residential	0	0	66.287	0.553		Residential - Single Family Residence - Pool, 1	174B133 87	1 per lot	Encino - Tarzana	No	ABMI	AHO , ENC CPU
Los Angeles	5924 GRAVES AVE	91316	2255006014	0.000	0.000	0.000	0.553	Shortfall of Sites	0.138	Low II Residential	R1-1-RIO	Low Residential	0	0	66.287	0.553		Residential - Single Family Residence, 1	177B133 161	1 per lot	Encino - Tarzana	No	ABMI	AHO , ENC CPU
Los Angeles	5918 GRAVES AVE	91316	2255006013	0.000	0.000	0.000	0.553	Shortfall of Sites	0.138	Low II Residential	R1-1-RIO	Low Residential	0	0	66.287	0.553		Residential - Single Family Residence, 1	177B133 174	1 per lot	Encino - Tarzana	No	ABMI	AHO , ENC CPU
Los Angeles	5906 GRAVES AVE	91316	2255006011	0.000	0.000	0.000	0.553	Shortfall of Sites	0.138	Low II Residential	R1-1-RIO	Low Residential	0	0	66.287	0.553		Residential - Single Family Residence - Pool, 1	177B133 205	1 per lot	Encino - Tarzana	No	ABMI	AHO , ENC CPU
Los Angeles	5900 GRAVES AVE	91316	2255006010	0.000	0.000	0.000	0.553	Shortfall of Sites	0.138	Low II Residential	R1-1-RIO	Low Residential	0	0	66.287	0.553		Residential - Single Family Residence, 1	177B133 223	1 per lot	Encino - Tarzana	No	ABMI	AHO , ENC CPU
Los Angeles	5926 BABBITT AVE	91316	2255007008	0.000	0.000	0.000	0.553	Shortfall of Sites	0.138	Low II Residential	R1-1-RIO	Low Residential	0	0	66.287	0.553		Residential - Single Family Residence, 1	177B133 171	1 per lot	Encino - Tarzana	No	ABMI	AHO , ENC CPU
Los Angeles	17218 BULLOCK ST	91316	2255007019	0.000	0.000	0.000	0.553	Shortfall of Sites	0.138	Low II Residential	R1-1-RIO	Low Residential	0	0	66.287	0.553		Residential - Single Family Residence, 1	177B133 50	1 per lot	Encino - Tarzana	No	ABMI	AHO , ENC CPU
Los Angeles	17140 BULLOCK ST	91316	2255003015	0.000	0.000	0.000	0.553	Shortfall of Sites	0.138	Low II Residential	R1-1-RIO	Low Residential	0	0	66.287	0.553		Residential - Single Family Residence, 1	177B133 57	1 per lot	Encino - Tarzana	No	ABMI	AHO , ENC CPU
Los Angeles	5836 ALDEA AVE	91316	2255005006	0.000	0.000	0.000	0.553	Shortfall of Sites	0.138	Low II Residential	R1-1-RIO	Low Residential	0	0	66.287	0.553		Residential - Single Family Residence, 1	177B133 279	1 per lot	Encino - Tarzana	No	ABMI	AHO , ENC CPU
Los Angeles	5753 OSTROM AVE	91316	2255017004	0.000	0.000	0.000	0.553	Shortfall of Sites	0.138	Low II Residential	R1-1-RIO	Low Residential	0	0	66.287	0.553		Residential - Single Family Residence, 1	174B133 192	1 per lot	Encino - Tarzana	No	ABMI	AHO , ENC CPU
Los Angeles	7927 JELLICO AVE	91325	2201034020	0.000	0.000	0.000	0.553	Shortfall of Sites	0.138	Low Residential	R1-1	Low Residential	0	0	66.287	0.553		Residential - Single Family Residence - Pool, 1	189B129 631	1 per lot	Reseda - West Van Nuys	No	ABMI	AHO , RES CPU
Los Angeles	5926 ALDEA AVE	91316	2255005012	0.000	0.000	0.000	0.553	Shortfall of Sites	0.138	Low II Residential	R1-1-RIO	Low Residential	0	0	66.287	0.553		Residential - Single Family Residence - Pool, 1	177B133 163	1 per lot	Encino - Tarzana	No	ABMI	AHO , ENC CPU
Los Angeles	5920 ALDEA AVE	91316	2255005011	0.000	0.000	0.000	0.553	Shortfall of Sites	0.138	Low II Residential	R1-1-RIO	Low Residential	0	0	66.287	0.553		Residential - Single Family Residence, 1	177B133 176	1 per lot	Encino - Tarzana	No	ABMI	AHO , ENC CPU
Los Angeles	5842 ALDEA AVE	91316	2255005007	0.000	0.000	0.000	0.553	Shortfall of Sites	0.138	Low II Residential	R1-1-RIO	Low Residential	0	0	66.287	0.553		Residential - Single Family Residence, 1	177B133 236	1 per lot	Encino - Tarzana	No	ABMI	AHO , ENC CPU
Los Angeles	15541 HUSTON ST	91436	2261034008	0.000	0.000	0.000	0.553	Shortfall of Sites	0.138	Low II Residential	R1-1	Low Residential	0	0	66.287	0.553		Residential - Single Family Residence - Pool, 1	168B141 162	1 per lot	Encino - Tarzana	No	ABMI	AHO , ENC CPU
Los Angeles	17224 BULLOCK ST	91316	2255007018	0.000	0.000	0.000	0.553	Shortfall of Sites	0.138	Low II Residential	R1-1-RIO	Low Residential	0	0	66.287	0.553		Residential - Single Family Residence - Pool, 1	177B133 49	1 per lot	Encino - Tarzana	No	ABMI	AHO , ENC CPU
Los Angeles	5741 OSTROM AVE	91316	2255017006	0.000	0.000	0.000	0.553	Shortfall of Sites	0.138	Low II Residential	R1-1-RIO	Low Residential	0	0	66.287	0.553		Residential - Single Family Residence, 1	174B133 231	1 per lot	Encino - Tarzana	No	ABMI	AHO , ENC CPU
Los Angeles	5930 GRAVES AVE	91316	2255006015	0.000	0.000	0.000	0.553	Shortfall of Sites	0.138	Low II Residential	R1-1-RIO	Low Residential	0	0	66.287	0.553		Residential - Single Family Residence, 1	177B133 143	1 per lot	Encino - Tarzana	No	ABMI	AHO , ENC CPU
Los Angeles	15511 HUSTON ST	91436	2261034004	0.000	0.000	0.000	0.553	Shortfall of Sites	0.138	Low II Residential	R1-1	Low Residential	0	0	66.287	0.553		Residential - Single Family Residence - Pool, 1	168B141 164	1 per lot	Encino - Tarzana	No	ABMI	AHO , ENC CPU
Los Angeles	8027 LASAINE AVE	91325	2201018006	0.000	0.000	0.000	0.553	Shortfall of Sites	0.138	Low Residential	R1-1	Low Residential	0	0	66.287	0.553		Residential - Single Family Residence, 1	189B133 300	1 per lot	Reseda - West Van Nuys	No	ABMI	AHO , RES CPU
Los Angeles	6006 BABBITT AVE	91316	2255007013	0.000	0.000	0.000	0.553	Shortfall of Sites	0.138	Low II Residential	R1-1-RIO	Low Residential	0	0	66.287	0.553		Residential - Single Family Residence, 1	177B133 101	1 per lot	Encino - Tarzana	No	ABMI	AHO , ENC CPU
Los Angeles	5944 BABBITT AVE	91316	2255007011	0.000	0.000	0.000	0.553	Shortfall of Sites	0.138	Low II Residential	R1-1-RIO	Low Residential	0	0	66.287	0.553		Residential - Single Family Residence - Pool, 1	177B133 123	1 per lot	Encino - Tarzana	No	ABMI	AHO , ENC CPU
Los Angeles	5938 BABBITT AVE	91316	2255007010	0.000	0.000	0.000	0.553	Shortfall of Sites	0.138	Low II Residential	R1-1-RIO	Low Residential	0	0	66.287	0.553		Residential - Single Family Residence - Pool, 1	177B133 141	1 per lot	Encino - Tarzana	No	ABMI	AHO , ENC CPU
Los Angeles	5932 BABBITT AVE	91316	2255007009	0.000	0.000	0.000	0.553	Shortfall of Sites	0.138	Low II Residential	R1-1-RIO	Low Residential	0	0	66.287	0.553		Residential - Single Family Residence - Pool, 1	177B133 159	1 per lot	Encino - Tarzana	No	ABMI	AHO , ENC CPU
Los Angeles	5920 BABBITT AVE	91316	2255007007	0.000	0.000	0.000	0.553	Shortfall of Sites	0.138	Low II Residential	R1-1-RIO	Low Residential	0	0	66.287	0.553		Residential - Single Family Residence, 1	177B133 183	1 per lot	Encino - Tarzana	No	ABMI	AHO , ENC CPU
Los Angeles	5908 ALDEA AVE	91316	2255005009	0.000	0.000	0.000	0.553	Shortfall of Sites	0.138	Low II Residential	R1-1-RIO	Low Residential	0	0	66.287	0.553		Residential - Single Family Residence, 1	177B133 207	1 per lot	Encino - Tarzana	No	ABMI	AHO , ENC CPU
Los Angeles	5938 ALDEA AVE	91316	2255005014	0.000	0.000	0.000	0.553	Shortfall of Sites	0.138	Low II Residential	R1-1-RIO	Low Residential	0	0	66.287	0.553		Residential - Single Family Residence - Pool, 1	177B133 135	1 per lot	Encino - Tarzana	No	ABMI	AHO , ENC CPU
Los Angeles	17424 BURTON ST	91325	2201012010	0.000	0.000	0.000	0.553	Shortfall of Sites	0.138	Low Residential	R1-1	Low Residential	0	0	66.287	0.553		Residential - Single Family Residence, 1	192B129 437	1 per lot	Reseda - West Van Nuys	No	ABMI	AHO , RES CPU
Los Angeles	5732 ALDEA AVE	91316	2255017018	0.000	0.000	0.000	0.553	Shortfall of Sites	0.138	Low II Residential	R1-1-RIO	Low Residential	0	0	66.287	0.553		Residential - Single Family Residence - Pool, 1	174B133 252	1 per lot	Encino - Tarzana	No	ABMI	AHO , ENC CPU
Los Angeles	5735 OSTROM AVE	91316	2255017007	0.000	0.000	0.000	0.553	Shortfall of Sites	0.138	Low II Residential	R1-1-RIO	Low Residential	0	0	66.287	0.553		Residential - Single Family Residence - Pool, 1	174B133 253	1 per lot	Encino - Tarzana	No	ABMI	AHO , ENC CPU
Los Angeles	8051 JELLICO AVE	91325	2201002024	0.000	0.000	0.000	0.553	Shortfall of Sites	0.138	Low Residential	R1-1	Low Residential	0	0	66.287	0.553		Residential - Single Family Residence - Pool, 1	189B129 252	1 per lot	Reseda - West Van Nuys	No	ABMI	AHO , RES CPU
Los Angeles	5844 GRAVES AVE	91316	2255006009	0.000	0.000	0.000	0.553	Shortfall of Sites	0.138	Low II Residential	R1-1-RIO	Low Residential	0	0	66.287	0.553		Residential - Single Family Residence, 1	177B133 234	1 per lot	Encino - Tarzana	No	ABMI	AHO , ENC CPU
Los Angeles	5912 GRAVES AVE	91316	2255006012	0.000	0.000	0.000	0.553	Shortfall of Sites	0.138	Low II Residential	R1-1-RIO	Low Residential	0	0	66.287	0.553		Residential - Single Family Residence, 1	177B133 186	1 per lot	Encino - Tarzana	No	ABMI	AHO , ENC CPU
Los Angeles	19743 ARMINTA ST	91306	2106023027	0.000	0.000	0.000	0.553	Shortfall of Sites	0.146	Low Residential	R1-1	Low Residential	0	0	66.287	0.553		Residential - Single Family Residence, 1	189B117 629	1 per lot	Canoga Park - Winnetka - Woodland Hills - West Hills	No	ABMI	AHO , CPK CPU
Los Angeles	17211 MARTHA ST	91316	2255014010	0.000	0.000	0.000	0.553	Shortfall of Sites	0.138	Low II Residential	R1-1-RIO	Low Residential	0	0	66.287	0.553		Residential - Single Family Residence, 1	174B133 447	1 per lot	Encino - Tarzana	No	ABMI	AHO , ENC CPU
Los Angeles	22046 HART ST	91303	2024003024	0.000	0.000	0.000	0.553	Shortfall of Sites	0.146	Low Residential	R1-1-RIO	Low Residential	0	0	66.287	0.553		Residential - Single Family Residence, 1	183B101 413	1 per lot	Canoga Park - Winnetka - Woodland Hills - West Hills	No	ABMI	AHO , CPK CPU
Los Angeles	5738 ALDEA AVE	91316	2255017019	0.000	0.000	0.000	0.553	Shortfall of Sites	0.138	Low II Residential	R1-1-RIO	Low Residential	0	0	66.287	0.553		Residential - Single Family Residence, 1	174B133 230	1 per lot	Encino - Tarzana	No	ABMI	AHO , ENC CPU
Los Angeles	17134 BULLOCK ST	91316	2255003016	0.000	0.000	0.000	0.553	Shortfall of Sites	0.138	Low II Residential	R1-1-RIO	Low Residential	0	0	66.287	0.553		Residential - Single Family Residence - Pool, 1	177B133 58	1 per lot	Encino - Tarzana	No	ABMI	AHO , ENC CPU
Los Angeles	6000 BABBITT AVE	91316	2255007012	0.000	0.000	0.000	0.553	Shortfall of Sites	0.138	Low II Residential	R1-1-RIO	Low Residential	0	0	66.287	0.553		Residential - Single Family Residence - Pool, 1	177B133 112	1 per lot	Encino - Tarzana	No	ABMI	AHO , ENC CPU
Los Angeles	5726 ALDEA AVE	91316	2255017017	0.000	0.000	0.000	0.553	Shortfall of Sites	0.138	Low II Residential	R1-1-RIO	Low Residential	0	0	66.287	0.553		Residential - Single Family Residence, 1	174B133 274	1 per lot	Encino - Tarzana	No	ABMI	AHO , ENC CPU
Los Angeles	5723 OSTROM AVE	91316	2255017009	0.000	0.000	0.000	0.553	Shortfall of Sites	0.138	Low II Residential	R1-1-RIO	Low Residential	0	0	66.287	0.553		Residential - Single Family Residence - Pool, 1	174B133 307	1 per lot	Encino - Tarzana	No	ABMI	AHO , ENC CPU
Los Angeles	5914 BABBITT AVE	91316	2255007006	0.000	0.000	0.000	0.553	Shortfall of Sites	0.138	Low II Residential	R1-1-RIO	Low Residential	0	0	66.287	0.553		Residential - Single Family Residence, 1	177B133 203	1 per lot	Encino - Tarzana	No	ABMI	AHO , ENC CPU

Jurisdiction Name	Site Address/Intersection	5 Digit ZIP Code	Assessor Parcel Number	Very Low-Income	Low-Income	Moderate-Income	Above Moderate-Income	Type of Shortfall	Parcel Size (Acres)	Current General Plan Designation	Current Zoning	Proposed General Plan (GP) Designation	Proposed Zoning	Minimum Density Allowed	Maximum Density Allowed	Total Capacity	Vacant/ Nonvacant	Description of Existing Uses	PIN	Base Density Per Acre	Community Plan Area	Rent Stabalization Ordinance	Income Category	Applicable Rezoning Program (Program informing values in Column Q listed first)
Los Angeles	5714 ALDEA AVE	91316	2255017015	0.000	0.000	0.000	0.553	Shortfall of Sites	0.138	Low II Residential	R1-1-RIO	Low Residential	0	0	66.287	0.553		Residential - Single Family Residence, 1	174B133 328	1 per lot	Encino - Tarzana	No	ABMI	AHO , ENC CPU
Los Angeles	5711 OSTROM AVE	91316	2255017011	0.000	0.000	0.000	0.553	Shortfall of Sites	0.138	Low II Residential	R1-1-RIO	Low Residential	0	0	66.287	0.553		Residential - Single Family Residence, 1	174B133 350	1 per lot	Encino - Tarzana	No	ABMI	AHO , ENC CPU
Los Angeles	5818 WISH AVE	91316	2255002004	0.000	0.000	0.000	0.553	Shortfall of Sites	0.138	Low II Residential	R1-1-RIO	Low Residential	0	0	66.287	0.553		Residential - Single Family Residence, 1	174B133 58	1 per lot	Encino - Tarzana	No	ABMI	AHO , ENC CPU
Los Angeles	5813 ALDEA AVE	91316	2255006031	0.000	0.000	0.000	0.553	Shortfall of Sites	0.138	Low II Residential	R1-1-RIO	Low Residential	0	0	66.287	0.553		Residential - Single Family Residence, 1	174B133 66	1 per lot	Encino - Tarzana	No	ABMI	AHO , ENC CPU
Los Angeles	15519 HUSTON ST	91436	2261034003	0.000	0.000	0.000	0.553	Shortfall of Sites	0.138	Low II Residential	R1-1	Low Residential	0	0	66.287	0.553		Residential - Single Family Residence - Pool, 1	168B141 163	1 per lot	Encino - Tarzana	No	ABMI	AHO , ENC CPU
Los Angeles	5729 OSTROM AVE	91316	2255017008	0.000	0.000	0.000	0.553	Shortfall of Sites	0.138	Low II Residential	R1-1-RIO	Low Residential	0	0	66.287	0.553		Residential - Single Family Residence - Pool, 1	174B133 275	1 per lot	Encino - Tarzana	No	ABMI	AHO , ENC CPU
Los Angeles	8107 BIANCA AVE	91325	2201013014	0.000	0.000	0.000	0.553	Shortfall of Sites	0.138	Low Residential	R1-1	Low Residential	0	0	66.287	0.553		Residential - Single Family Residence, 1	189B129 184	1 per lot	Reseda - West Van Nuys	No	ABMI	AHO , RES CPU
Los Angeles	5717 OSTROM AVE	91316	2255017010	0.000	0.000	0.000	0.553	Shortfall of Sites	0.138	Low II Residential	R1-1-RIO	Low Residential	0	0	66.287	0.553		Residential - Single Family Residence, 1	174B133 329	1 per lot	Encino - Tarzana	No	ABMI	AHO , ENC CPU
Los Angeles	5814 GRAVES AVE	91316	2255006004	0.000	0.000	0.000	0.553	Shortfall of Sites	0.138	Low II Residential	R1-1-RIO	Low Residential	0	0	66.287	0.553		Residential - Single Family Residence, 1	174B133 65	1 per lot	Encino - Tarzana	No	ABMI	AHO , ENC CPU
Los Angeles	5820 GRAVES AVE	91316	2255006005	0.000	0.000	0.000	0.553	Shortfall of Sites	0.138	Low II Residential	R1-1-RIO	Low Residential	0	0	66.287	0.553		Residential - Single Family Residence, 1	174B133 52	1 per lot	Encino - Tarzana	No	ABMI	AHO , ENC CPU
Los Angeles	8113 BIANCA AVE	91325	2201013015	0.000	0.000	0.000	0.553	Shortfall of Sites	0.138	Low Residential	R1-1	Low Residential	0	0	66.287	0.553		Residential - Single Family Residence, 1	189B129 168	1 per lot	Reseda - West Van Nuys	No	ABMI	AHO , RES CPU
Los Angeles	5808 GRAVES AVE	91316	2255006003	0.000	0.000	0.000	0.553	Shortfall of Sites	0.138	Low II Residential	R1-1-RIO	Low Residential	0	0	66.287	0.553		Residential - Single Family Residence, 1	174B133 81	1 per lot	Encino - Tarzana	No	ABMI	AHO , ENC CPU
Los Angeles	8015 LASAINE AVE	91325	2201018008	0.000	0.000	0.000	0.553	Shortfall of Sites	0.138	Low Residential	R1-1	Low Residential	0	0	66.287	0.553		Residential - Single Family Residence, 1	189B133 348	1 per lot	Reseda - West Van Nuys	No	ABMI	AHO , RES CPU
Los Angeles	8045 LASAINE AVE	91325	2201018003	0.000	0.000	0.000	0.553	Shortfall of Sites	0.138	Low Residential	R1-1	Low Residential	0	0	66.287	0.553		Residential - Single Family Residence, 1	189B133 236	1 per lot	Reseda - West Van Nuys	No	ABMI	AHO , RES CPU
Los Angeles	5720 ALDEA AVE	91316	2255017016	0.000	0.000	0.000	0.553	Shortfall of Sites	0.138	Low II Residential	R1-1-RIO	Low Residential	0	0	66.287	0.553		Residential - Single Family Residence - Pool, 1	174B133 306	1 per lot	Encino - Tarzana	No	ABMI	AHO , ENC CPU
Los Angeles	5826 GRAVES AVE	91316	2255006006	0.000	0.000	0.000	0.553	Shortfall of Sites	0.138	Low II Residential	R1-1-RIO	Low Residential	0	0	66.287	0.553		Residential - Single Family Residence - Pool, 1	174B133 43	1 per lot	Encino - Tarzana	No	ABMI	AHO , ENC CPU
Los Angeles	5807 ALDEA AVE	91316	2255006032	0.000	0.000	0.000	0.553	Shortfall of Sites	0.138	Low II Residential	R1-1-RIO	Low Residential	0	0	66.287	0.553		Residential - Single Family Residence, 1	174B133 82	1 per lot	Encino - Tarzana	No	ABMI	AHO , ENC CPU
Los Angeles	5708 ALDEA AVE	91316	2255017014	0.000	0.000	0.000	0.553	Shortfall of Sites	0.138	Low II Residential	R1-1-RIO	Low Residential	0	0	66.287	0.553		Residential - Single Family Residence - Pool, 1	174B133 349	1 per lot	Encino - Tarzana	No	ABMI	AHO , ENC CPU
Los Angeles	8124 ENCINO AVE	91325	2201013008	0.000	0.000	0.000	0.553	Shortfall of Sites	0.138	Low Residential	R1-1	Low Residential	0	0	66.287	0.553		Residential - Single Family Residence, 1	189B129 115	1 per lot	Reseda - West Van Nuys	No	ABMI	AHO , RES CPU
Los Angeles	8009 LASAINE AVE	91325	2201018009	0.000	0.000	0.000	0.553	Shortfall of Sites	0.138	Low Residential	R1-1	Low Residential	0	0	66.287	0.553		Residential - Single Family Residence, 1	189B133 361	1 per lot	Reseda - West Van Nuys	No	ABMI	AHO , RES CPU
Los Angeles	17218 STRATHERN ST	91406	2204015014	0.000	0.000	0.000	0.553	Shortfall of Sites	0.138	Low Residential	R1-1	Low Residential	0	0	66.287	0.553		Residential - Single Family Residence, 1	189B133 411	1 per lot	Reseda - West Van Nuys	No	ABMI	AHO , RES CPU
Los Angeles	17607 BURTON ST	91325	2201009004	0.000	0.000	0.000	0.553	Shortfall of Sites	0.138	Low Residential	R1-1	Low Residential	0	0	66.287	0.553		Residential - Single Family Residence, 1	192B129 386	1 per lot	Reseda - West Van Nuys	No	ABMI	AHO , RES CPU
Los Angeles	17551 BURTON ST	91325	2201009007	0.000	0.000	0.000	0.553	Shortfall of Sites	0.138	Low Residential	R1-1	Low Residential	0	0	66.287	0.553		Residential - Single Family Residence, 1	192B129 389	1 per lot	Reseda - West Van Nuys	No	ABMI	AHO , RES CPU
Los Angeles	5819 ALDEA AVE	91316	2255006030	0.000	0.000	0.000	0.553	Shortfall of Sites	0.138	Low II Residential	R1-1-RIO	Low Residential	0	0	66.287	0.553		Residential - Single Family Residence, 1	174B133 53	1 per lot	Encino - Tarzana	No	ABMI	AHO , ENC CPU
Los Angeles	8045 PASO ROBLES AVE	91406	2204029023	0.000	0.000	0.000	0.553	Shortfall of Sites	0.138	Low Residential	R1-1	Low Residential	0	0	66.287	0.553		Residential - Single Family Residence - Pool, 1	189B133 233	1 per lot	Reseda - West Van Nuys	No	ABMI	AHO , RES CPU
Los Angeles	8033 PASO ROBLES AVE	91406	2204029021	0.000	0.000	0.000	0.553	Shortfall of Sites	0.138	Low Residential	R1-1	Low Residential	0	0	66.287	0.553		Residential - Single Family Residence, 1	189B133 281	1 per lot	Reseda - West Van Nuys	No	ABMI	AHO , RES CPU
Los Angeles	8021 PASO ROBLES AVE	91406	2204029019	0.000	0.000	0.000	0.553	Shortfall of Sites	0.138	Low Residential	R1-1	Low Residential	0	0	66.287	0.553		Residential - Single Family Residence - Pool, 1	189B133 309	1 per lot	Reseda - West Van Nuys	No	ABMI	AHO , RES CPU
Los Angeles	17148 STRATHERN ST	91406	2204016017	0.000	0.000	0.000	0.553	Shortfall of Sites	0.138	Low Residential	R1-1	Low Residential	0	0	66.287	0.553		Residential - Single Family Residence, 1	189B133 417	1 per lot	Reseda - West Van Nuys	No	ABMI	AHO , RES CPU
Los Angeles	17119 WILLARD ST	91406	2204004019	0.000	0.000	0.000	0.553	Shortfall of Sites	0.138	Low Residential	R1-1	Low Residential	0	0	66.287	0.553		Residential - Single Family Residence, 1	192B133 466	1 per lot	Reseda - West Van Nuys	No	ABMI	AHO , RES CPU
Los Angeles	8130 ENCINO AVE	91325	2201013007	0.000	0.000	0.000	0.553	Shortfall of Sites	0.138	Low Residential	R1-1	Low Residential	0	0	66.287	0.553		Residential - Single Family Residence, 1	189B129 100	1 per lot	Reseda - West Van Nuys	No	ABMI	AHO , RES CPU
Los Angeles	8119 BIANCA AVE	91325	2201013016	0.000	0.000	0.000	0.553	Shortfall of Sites	0.138	Low Residential	R1-1	Low Residential	0	0	66.287	0.553		Residential - Single Family Residence, 1	189B129 127	1 per lot	Reseda - West Van Nuys	No	ABMI	AHO , RES CPU
Los Angeles	17214 HEMMINGWAY ST	91406	2204012011	0.000	0.000	0.000	0.553	Shortfall of Sites	0.138	Low Residential	R1-1	Low Residential	0	0	66.287	0.553		Residential - Single Family Residence, 1	189B133 651	1 per lot	Reseda - West Van Nuys	No	ABMI	AHO , RES CPU
Los Angeles	8136 ENCINO AVE	91325	2201013006	0.000	0.000	0.000	0.553	Shortfall of Sites	0.138	Low Residential	R1-1	Low Residential	0	0	66.287	0.553		Residential - Single Family Residence, 1	189B129 60	1 per lot	Reseda - West Van Nuys	No	ABMI	AHO , RES CPU
Los Angeles	8112 ENCINO AVE	91325	2201013010	0.000	0.000	0.000	0.553	Shortfall of Sites	0.138	Low Residential	R1-1	Low Residential	0	0	66.287	0.553		Residential - Single Family Residence, 1	189B129 167	1 per lot	Reseda - West Van Nuys	No	ABMI	AHO , RES CPU
Los Angeles	8106 ENCINO AVE	91325	2201013011	0.000	0.000	0.000	0.553	Shortfall of Sites	0.138	Low Residential	R1-1	Low Residential	0	0	66.287	0.553		Residential - Single Family Residence, 1	189B129 183	1 per lot	Reseda - West Van Nuys	No	ABMI	AHO , RES CPU
Los Angeles	5825 ALDEA AVE	91316	2255006029	0.000	0.000	0.000	0.553	Shortfall of Sites	0.138	Low II Residential	R1-1-RIO	Low Residential	0	0	66.287	0.553		Residential - Single Family Residence, 1	174B133 44	1 per lot	Encino - Tarzana	No	ABMI	AHO , ENC CPU
Los Angeles	8125 BIANCA AVE	91325	2201013017	0.000	0.000	0.000	0.553	Shortfall of Sites	0.138	Low Residential	R1-1	Low Residential	0	0	66.287	0.553		Residential - Single Family Residence, 1	189B129 116	1 per lot	Reseda - West Van Nuys	No	ABMI	AHO , RES CPU
Los Angeles	17209 ELKWOOD ST	91406	2204012007	0.000	0.000	0.000	0.553	Shortfall of Sites	0.138	Low Residential	R1-1	Low Residential	0	0	66.287	0.553		Residential - Single Family Residence - Pool, 1	189B133 674	1 per lot	Reseda - West Van Nuys	No	ABMI	AHO , RES CPU
Los Angeles	17215 ELKWOOD ST	91406	2204012006	0.000	0.000	0.000	0.553	Shortfall of Sites	0.138	Low Residential	R1-1	Low Residential	0	0	66.287	0.553		Residential - Single Family Residence, 1	189B133 673	1 per lot	Reseda - West Van Nuys	No	ABMI	AHO , RES CPU
Los Angeles	8106 CHICOPEE AVE	91325	2201016011	0.000	0.000	0.000	0.553	Shortfall of Sites	0.138	Low Residential	R1-1	Low Residential	0	0	66.287	0.553		Residential - Single Family Residence, 1	189B129 182	1 per lot	Reseda - West Van Nuys	No	ABMI	AHO , RES CPU
Los Angeles	17527 BURTON ST	91325	2201009011	0.000	0.000	0.000	0.553	Shortfall of Sites	0.138	Low Residential	R1-1	Low Residential	0	0	66.287	0.553		Residential - Single Family Residence, 1	192B129 393	1 per lot	Reseda - West Van Nuys	No	ABMI	AHO , RES CPU
Los Angeles	17521 BURTON ST	91325	2201009012	0.000	0.000	0.000	0.553	Shortfall of Sites	0.138	Low Residential	R1-1	Low Residential	0	0	66.287	0.553		Residential - Single Family Residence, 1	192B129 394	1 per lot	Reseda - West Van Nuys	No	ABMI	AHO , RES CPU
Los Angeles	17112 STRATHERN ST	91406	2204018017	0.000	0.000	0.000	0.553	Shortfall of Sites	0.138	Low Residential	R1-1	Low Residential	0	0	66.287	0.553		Residential - Single Family Residence, 1	189B133 424	1 per lot	Reseda - West Van Nuys	No	ABMI	AHO , RES CPU
Los Angeles	17136 STRATHERN ST	91406	2204017019	0.000	0.000	0.000	0.553	Shortfall of Sites	0.138	Low Residential	R1-1	Low Residential	0	0	66.287	0.553		Residential - Single Family Residence, 1	189B133 419	1 per lot	Reseda - West Van Nuys	No	ABMI	AHO , RES CPU
Los Angeles	17130 STRATHERN ST	91406	2204017018	0.000	0.000	0.000	0.553	Shortfall of Sites	0.138	Low Residential	R1-1	Low Residential	0	0	66.287	0.553		Residential - Single Family Residence, 1	189B133 421	1 per lot	Reseda - West Van Nuys	No	ABMI	AHO , RES CPU
Los Angeles	8136 BIANCA AVE	91325	2201014005	0.000	0.000	0.000	0.553	Shortfall of Sites	0.138	Low Residential	R1-1	Low Residential	0	0	66.287	0.553		Residential - Single Family Residence, 1	189B129 56	1 per lot	Reseda - West Van Nuys	No	ABMI	AHO , RES CPU
Los Angeles	17221 MARTHA ST	91316	2255014012	0.000	0.000	0.000	0.553	Shortfall of Sites	0.138	Low II Residential	R1-1-RIO	Low Residential	0	0	66.287	0.553		Residential - Single Family Residence, 1	174B133 445	1 per lot	Encino - Tarzana	No	ABMI	AHO , ENC CPU
Los Angeles	17124 WILLARD ST	91406	2204005013	0.000	0.000	0.000	0.553	Shortfall of Sites	0.138	Low Residential	R1-1	Low Residential	0	0	66.287	0.553		Residential - Single Family Residence, 1	189B133 32	1 per lot	Reseda - West Van Nuys	No	ABMI	AHO , RES CPU
Los Angeles	17118 CANTARA ST	91406	2204004016	0.000	0.000	0.000	0.553	Shortfall of Sites	0.138	Low Residential	R1-1	Low Residential	0	0	66.287	0.553		Residential - Single Family Residence, 1	192B133 426	1 per lot	Reseda - West Van Nuys	No	ABMI	AHO , RES CPU
Los Angeles	17215 HEMMINGWAY ST	91406	2204011005	0.000	0.000	0.000	0.553	Shortfall of Sites	0.138	Low Residential	R1-1	Low Residential	0	0	66.287	0.553		Residential - Single Family Residence, 1	189B133 615	1 per lot	Reseda - West Van Nuys	No	ABMI	AHO , RES CPU
Los Angeles	8136 CHICOPEE AVE	91325	2201016006	0.000	0.000	0.000	0.553	Shortfall of Sites	0.138	Low Residential	R1-1	Low Residential	0	0	66.287	0.553		Residential - Single Family Residence, 1	189B129 57	1 per lot	Reseda - West Van Nuys	No	ABMI	AHO , RES CPU
Los Angeles	17209 HEMMINGWAY ST	91406	2204011006	0.000	0.000	0.000	0.553	Shortfall of Sites	0.138	Low Residential	R1-1	Low Residential	0	0	66.287	0.553		Residential - Single Family Residence, 1	189B133 616	1 per lot	Reseda - West Van Nuys	No	ABMI	AHO , RES CPU
Los Angeles	8142 ENCINO AVE	91325	2201013005	0.000	0.000	0.000	0.553	Shortfall of Sites	0.138	Low Residential	R1-1	Low Residential	0	0	66.287	0.553		Residential - Single Family Residence, 1	189B129 37	1 per lot	Reseda - West Van Nuys	No	ABMI	AHO , RES CPU
Los Angeles	17206 STRATHERN ST	91406	2204015012	0.000	0.000	0.000	0.553	Shortfall of Sites	0.138	Low Residential	R1-1	Low Residential	0	0	66.287	0.553		Residential - Single Family Residence - Pool, 1	189B133 413	1 per lot	Reseda - West Van Nuys	No	ABMI	AHO , RES CPU
Los Angeles	8112 CHICOPEE AVE	91325	2201016010	0.000	0.000	0.000	0.553	Shortfall of Sites	0.138	Low Residential	R1-1	Low Residential	0	0	66.287	0.553		Residential - Single Family Residence, 1	189B129 166	1 per lot	Reseda - West Van Nuys	No	ABMI	AHO , RES CPU
Los Angeles	8124 CHICOPEE AVE	91325	2201016008	0.000	0.000	0.000	0.553	Shortfall of Sites	0.138	Low Residential	R1-1	Low Residential	0	0	66.287	0.553		Residential - Single Family Residence - Pool, 1	189B129 114	1 per lot	Reseda - West Van Nuys	No	ABMI	AHO , RES CPU
Los Angeles	8027 LESNER AVE	91406	2204026016	0.000	0.000	0.000	0.553	Shortfall of Sites	0.138	Low Residential	R1-1	Low Residential	0	0	66.287	0.553		Residential - Single Family Residence, 1	189B133 293	1 per lot	Reseda - West Van Nuys	No	ABMI	AHO , RES CPU
Los Angeles	8021 LESNER AVE	91406	2204026015	0.000	0.000	0.000	0.553	Shortfall of Sites	0.138	Low Residential	R1-1	Low Residential	0	0	66.287	0.553		Residential - Single Family Residence, 1	189B133 307	1 per lot	Reseda - West Van Nuys	No	ABMI	AHO , RES CPU
Los Angeles	8015 LESNER AVE	91406	2204026014	0.000	0.000	0.000	0.553	Shortfall of Sites	0.138	Low Residential	R1-1	Low Residential	0	0	66.287	0.553		Residential - Single Family Residence, 1	189B133 343	1 per lot	Reseda - West Van Nuys	No	ABMI	AHO , RES CPU
Los Angeles	8009 LESNER AVE	91406	2204026013	0.000	0.000	0.000	0.553	Shortfall of Sites	0.138	Low Residential	R1-1	Low Residential	0	0	66.287	0.553		Residential - Single Family Residence, 1	189B133 356	1 per lot	Reseda - West Van Nuys	No	ABMI	AHO , RES CPU
Los Angeles	8045 LESNER AVE	91406	2204026019	0.000	0.000	0.000	0.553	Shortfall of Sites	0.138	Low Residential	R1-1	Low Residential	0	0	66.287	0.553		Residential - Single Family Residence - Pool, 1	189B133 231	1 per lot	Reseda - West Van Nuys	No	ABMI	AHO , RES CPU
Los Angeles	17539 BURTON ST	91325	2201009009	0.000	0.000	0.000	0.553	Shortfall of Sites	0.138	Low Residential	R1-1	Low Residential	0	0	66.287	0.553		Residential - Single Family Residence, 1	192B129 391	1 per lot	Reseda - West Van Nuys	No	ABMI	AHO , RES CPU
Los Angeles	17124 CANTARA ST	91406	2204004017	0.000	0.000	0.000	0.553	Shortfall of Sites	0.138	Low Residential	R1-1	Low Residential	0	0	66.287	0.553		Residential - Single Family Residence, 1	192B133 425	1 per lot	Reseda - West Van Nuys	No	ABMI	AHO , RES CPU
Los Angeles	17113 WILLARD ST	91406	2204004020	0.000	0.000	0.000	0.553	Shortfall of Sites	0.138	Low Residential	R1-1	Low Residential	0	0	66.287	0.553		Residential - Single Family Residence, 1	192B133 467	1 per lot	Reseda - West Van Nuys	No	ABMI	AHO , RES CPU
Los Angeles	8130 BIANCA AVE	91325	2201014006	0.000	0.000	0.000	0.553	Shortfall of Sites	0.138	Low Residential	R1-1	Low Residential	0	0	66.287	0.553		Residential - Single Family Residence, 1	189B129 97	1 per lot	Reseda - West Van Nuys	No	ABMI	AHO , RES CPU
Los Angeles	8124 BIANCA AVE	91325	2201014007	0.000	0.000	0.000	0.553	Shortfall of Sites	0.138	Low Residential	R1-1	Low Residential	0	0	66.287	0.553		Residential - Single Family Residence, 1	189B129 112	1 per lot	Reseda - West Van Nuys	No	ABMI	AHO , RES CPU
Los Angeles	17221 ELKWOOD ST	91406	2204012005	0.000	0.000	0.000	0.553	Shortfall of Sites	0.138	Low Residential	R1-1	Low Residential	0	0	66.287	0.553		Residential - Single Family Residence - Pool, 1	189B133 672	1 per lot	Reseda - West Van Nuys	No	ABMI	AHO , RES CPU
Los Angeles	17142 STRATHERN ST	91406	2204017020	0.000	0.000	0.000	0.553	Shortfall of Sites	0.138	Low Residential	R1-1	Low Residential	0	0	66.287	0.553		Residential - Single Family Residence - Pool, 1	189B133 418	1 per lot	Reseda - West Van Nuys	No	ABMI	AHO , RES CPU
Los Angeles	17112 CANTARA ST	91406	2204004015	0.000	0.000	0.000	0.553	Shortfall of Sites	0.138	Low Residential	R1-1	Low Residential	0	0	66.287	0.553		Residential - Single Family Residence, 1	192B133 427	1 per lot	Reseda - West Van Nuys	No	ABMI	AHO , RES CPU
Los Angeles	17160 STRATHERN ST	91406	2204016019	0.000	0.000	0.000	0.553	Shortfall of Sites	0.138	Low Residential	R1-1	Low Residential	0	0	66.287	0.553		Residential - Single Family Residence, 1	189B133 415	1 per lot	Reseda - West Van Nuys	No	ABMI	AHO , RES CPU
Los Angeles	17112 WILLARD ST	91406	2204005011	0.000	0.000	0.000	0.553	Shortfall of Sites	0.138	Low Residential	R1-1	Low Residential	0	0	66.287	0.553		Residential - Single Family Residence, 1	189B133 34	1 per lot	Reseda - West Van Nuys	No	ABMI	AHO , RES CPU
Los Angeles	17555 BURTON ST	91325	2201009006	0.000	0.000	0.000	0.553	Shortfall of Sites	0.138	Low Residential	R1-1	Low Residential	0	0	66.287	0.553		Residential - Single Family Residence, 1	192B129 388	1 per lot	Reseda - West Van Nuys	No	ABMI	AHO , RES CPU
Los Angeles	17515 BURTON ST	91325	2201009013	0.000	0.000	0.000	0.553	Shortfall of Sites	0.138	Low Residential	R1-1	Low Residential	0	0	66.287	0.553		Residential - Single Family Residence, 1	192B129 395	1 per lot	Reseda - West Van Nuys	No	ABMI	AHO , RES CPU
Los Angeles	17509 BURTON ST	91325	2201009014	0.000	0.000	0.000	0.553	Shortfall of Sites	0.138	Low Residential	R1-1	Low Residential	0	0	66.287	0.553		Residential - Single Family Residence, 1	192B129 396	1 per lot	Reseda - West Van Nuys	No	ABMI	AHO , RES CPU
Los Angeles	17601 BURTON ST	91325	2201009005	0.000	0.000	0.000	0.553	Shortfall of Sites	0.138	Low Residential	R1-1	Low Residential	0	0	66.287	0.553		Residential - Single Family Residence, 1	192B129 387	1 per lot	Reseda - West Van Nuys	No	ABMI	AHO , RES CPU
Los Angeles	17154 STRATHERN ST	91406	2204016018	0.000	0.000	0.000	0.553	Shortfall of Sites	0.138	Low Residential	R1-1	Low Residential	0	0	66.287	0.553		Residential - Single Family Residence, 1	189B133 416	1 per lot	Reseda - West Van Nuys	No	ABMI	AHO , RES CPU
Los Angeles	17346 BURTON ST	91325	2201012003	0.000	0.000	0.000	0.553	Shortfall of Sites	0.138	Low Residential	R1-1	Low Residential	0	0	66.287	0.553		Residential - Single Family Residence - Pool, 1	192B133 355	1 per lot	Reseda - West Van Nuys	No	ABMI	AHO , RES CPU
Los Angeles	17347 CANTARA ST	91325	2201012030	0.000	0.000	0.000	0.553	Shortfall of Sites	0.138	Low Residential	R1-1	Low Residential	0	0	66.287	0.553		Residential - Single Family Residence, 1	192B133 384	1 per lot	Reseda - West Van Nuys	No	ABMI	AHO , RES CPU
Los Angeles	17340 BURTON ST	91325	2201012002	0.000	0.000	0.000	0.553	Shortfall of Sites	0.138	Low Residential	R1-1	Low Residential	0	0	66.287	0.553		Residential - Single Family Residence - Pool, 1	192B133 354	1 per lot	Reseda - West Van Nuys	No	ABMI	AHO , RES CPU
Los Angeles	17341 CANTARA ST	91325	2201012031	0.000	0.000	0.000	0.553	Shortfall of Sites	0.138	Low Residential	R1-1	Low Residential	0	0	66.287	0.553		Residential - Single Family Residence - Pool, 1	192B133 383	1 per lot	Reseda - West Van Nuys	No	ABMI	AHO , RES CPU
Los Angeles	8039 PASO ROBLES AVE	91406	2204029022	0.000	0.000	0.000	0.553	Shortfall of Sites	0.138	Low Residential	R1-1	Low Residential	0	0	66.287	0.553		Residential - Single Family Residence, 1	189B133 245	1 per lot	Reseda - West Van Nuys	No	ABMI	AHO , RES CPU
Los Angeles	8027 PASO ROBLES AVE	91406	2204029020	0.000	0.000	0.000	0.553	Shortfall of Sites	0.138	Low Residential	R1-1	Low Residential	0	0	66.287	0.553		Residential - Single Family Residence, 1	189B133 295	1 per lot	Reseda - West Van Nuys	No	ABMI	AHO , RES CPU
Los Angeles	17212 STRATHERN ST	91406	2204015013	0.000	0.000	0.000	0.553	Shortfall of Sites	0.138	Low Residential	R1-1	Low Residential	0	0	66.287	0.553		Residential - Single Family Residence - Pool, 1	189B133 412	1 per lot	Reseda - West Van Nuys	No	ABMI	AHO , RES CPU
Los Angeles	8142 BIANCA AVE	91325	2201014004	0.000	0.000	0.000	0.553	Shortfall of Sites	0.138	Low Residential	R1-1	Low Residential	0	0	66.287	0.553		Residential - Single Family Residence, 1	189B129 20	1 per lot	Reseda - West Van Nuys	No	ABMI	AHO , RES CPU
Los Angeles	8033 LESNER AVE	91406	2204026017	0.000	0.000	0.000	0.553	Shortfall of Sites	0.138	Low Residential	R1-1	Low Residential	0	0	66.287	0.553		Residential - Single Family Residence, 1	189B133 279	1 per lot	Reseda - West Van Nuys	No	ABMI	AHO , RES CPU
Los Angeles	17220 HEMMINGWAY ST	91406	2204012012	0.000	0.000	0.000	0.553	Shortfall of Sites	0.138	Low Residential	R1-1	Low Residential	0	0	66.287	0.553		Residential - Single Family Residence, 1	189B133 650	1 per lot	Reseda - West Van Nuys	No	ABMI	AHO , RES CPU
Los Angeles	17208 HEMMINGWAY ST	91406	2204012010	0.000	0.000	0.000	0.553	Shortfall of Sites	0.138	Low Residential	R1-1	Low Residential	0	0	66.287	0.553		Residential - Single Family Residence - Pool, 1	189B133 652	1 per lot	Reseda - West Van Nuys	No	ABMI	AHO , RES CPU
Los Angeles	17221 HEMMINGWAY ST	91406	2204011004	0.000	0.000	0.000	0.553	Shortfall of Sites	0.138	Low Residential	R1-1	Low Residential	0	0	66.287	0.553		Residential - Single Family Residence - Pool, 1	189B133 614	1 per lot	Reseda - West Van Nuys	No	ABMI	AHO , RES CPU
Los Angeles	8118 ENCINO AVE	91325	2201013009	0.000	0.000	0.000	0.553	Shortfall of Sites	0.138	Low Residential	R1-1	Low Residential	0	0	66.287	0.553		Residential - Single Family Residence, 1	189B129 126	1 per lot	Reseda - West Van Nuys	No	ABMI	AHO , RES CPU
Los

Jurisdiction Name	Site Address/Intersection	5 Digit ZIP Code	Assessor Parcel Number	Very Low-Income	Low-Income	Moderate-Income	Above Moderate-Income	Type of Shortfall	Parcel Size (Acres)	Current General Plan Designation	Current Zoning	Proposed General Plan (GP) Designation	Proposed Zoning	Minimum Density Allowed	Maximum Density Allowed	Total Capacity	Vacant/ Nonvacant	Description of Existing Uses	PIN	Base Density Per Acre	Community Plan Area	Rent Stabalization Ordinance	Income Category	Applicable Rezoning Program (Program informing values in Column Q listed first)
Los Angeles	17533 BURTON ST	91325	2201009010	0.000	0.000	0.000	0.553	Shortfall of Sites	0.138	Low Residential	R1-1	Low Residential	0	0	66.287	0.553		Residential - Single Family Residence - Therapy Pool (Spa), 1	192B129 392	1 per lot	Reseda - West Van Nuys	No	ABMI	AHO , RES CPU
Los Angeles	8118 CHICOPEE AVE	91325	2201016009	0.000	0.000	0.000	0.553	Shortfall of Sites	0.138	Low Residential	R1-1	Low Residential	0	0	66.287	0.553		Residential - Single Family Residence - Pool, 1	189B129 125	1 per lot	Reseda - West Van Nuys	No	ABMI	AHO , RES CPU
Los Angeles	8130 CHICOPEE AVE	91325	2201016007	0.000	0.000	0.000	0.553	Shortfall of Sites	0.138	Low Residential	R1-1	Low Residential	0	0	66.287	0.553		Residential - Single Family Residence, 1	189B129 99	1 per lot	Reseda - West Van Nuys	No	ABMI	AHO , RES CPU
Los Angeles	17118 STRATHERN ST	91406	2204018018	0.000	0.000	0.000	0.553	Shortfall of Sites	0.138	Low Residential	R1-1	Low Residential	0	0	66.287	0.553		Residential - Single Family Residence, 1	189B133 423	1 per lot	Reseda - West Van Nuys	No	ABMI	AHO , RES CPU
Los Angeles	17511 HAMLIN ST	91406	2229022019	0.000	0.000	0.000	0.553	Shortfall of Sites	0.146	Low Residential	R1-1-RIO	Low Residential	0	0	66.287	0.553		Residential - Single Family Residence, 1	180B129 681	1 per lot	Reseda - West Van Nuys	No	ABMI	AHO , RES CPU
Los Angeles	17125 WILLARD ST	91406	2204004018	0.000	0.000	0.000	0.553	Shortfall of Sites	0.138	Low Residential	R1-1	Low Residential	0	0	66.287	0.553		Residential - Single Family Residence, 1	192B133 465	1 per lot	Reseda - West Van Nuys	No	ABMI	AHO , RES CPU
Los Angeles	17545 BURTON ST	91325	2201009008	0.000	0.000	0.000	0.553	Shortfall of Sites	0.138	Low Residential	R1-1	Low Residential	0	0	66.287	0.553		Residential - Single Family Residence, 1	192B129 390	1 per lot	Reseda - West Van Nuys	No	ABMI	AHO , RES CPU
Los Angeles	8015 PASO ROBLES AVE	91406	2204029018	0.000	0.000	0.000	0.553	Shortfall of Sites	0.138	Low Residential	R1-1	Low Residential	0	0	66.287	0.553		Residential - Single Family Residence - Pool, 1	189B133 345	1 per lot	Reseda - West Van Nuys	No	ABMI	AHO , RES CPU
Los Angeles	17619 BURTON ST	91325	2201009002	0.000	0.000	0.000	0.553	Shortfall of Sites	0.138	Low Residential	R1-1	Low Residential	0	0	66.287	0.553		Residential - Single Family Residence, 1	192B129 384	1 per lot	Reseda - West Van Nuys	No	ABMI	AHO , RES CPU
Los Angeles	17347 WILLARD ST	91325	2201015017	0.000	0.000	0.000	0.553	Shortfall of Sites	0.138	Low Residential	R1-1	Low Residential	0	0	66.287	0.553		Residential - Single Family Residence, 1	192B133 453	1 per lot	Reseda - West Van Nuys	No	ABMI	AHO , RES CPU
Los Angeles	8188 LESNER AVE	91406	2204028002	0.000	0.000	0.000	0.553	Shortfall of Sites	0.138	Low Residential	R1-1	Low Residential	0	0	66.287	0.553		Residential - Single Family Residence, 1	192B133 446	1 per lot	Reseda - West Van Nuys	No	ABMI	AHO , RES CPU
Los Angeles	8137 BIANCA AVE	91325	2201013019	0.000	0.000	0.000	0.553	Shortfall of Sites	0.138	Low Residential	R1-1	Low Residential	0	0	66.287	0.553		Residential - Single Family Residence, 1	189B129 61	1 per lot	Reseda - West Van Nuys	No	ABMI	AHO , RES CPU
Los Angeles	17062 BURTON ST	91406	2204032020	0.000	0.000	0.000	0.553	Shortfall of Sites	0.138	Low Residential	R1-1	Low Residential	0	0	66.287	0.553		Residential - Single Family Residence, 1	192B133 342	1 per lot	Reseda - West Van Nuys	No	ABMI	AHO , RES CPU
Los Angeles	17200 STRATHERN ST	91406	2204015011	0.000	0.000	0.000	0.553	Shortfall of Sites	0.138	Low Residential	R1-1	Low Residential	0	0	66.287	0.553		Residential - Single Family Residence - Pool, 1	189B133 414	1 per lot	Reseda - West Van Nuys	No	ABMI	AHO , RES CPU
Los Angeles	5627 ALDEA AVE	91316	2255013008	0.000	0.000	0.000	0.553	Shortfall of Sites	0.138	Low II Residential	R1-1-RIO	Low Residential	0	0	66.287	0.553		Residential - Single Family Residence - Pool, 1	174B133 516	1 per lot	Encino - Tarzana	No	ABMI	AHO , ENC CPU
Los Angeles	3553 CASITAS AVE	90039	5436004030	0.000	0.000	0.000	0.553	Shortfall of Sites	0.042	Limited Manufacturing	(Q)CM-1-RIO	0	0	0	54.450	0.553		Residential - Single Family Residence - Small Lot, 1	156B209 648		Northeast Los Angeles	No	ABMI	OPP C
Los Angeles	5621 ALDEA AVE	91316	2255013009	0.000	0.000	0.000	0.553	Shortfall of Sites	0.138	Low II Residential	R1-1-RIO	Low Residential	0	0	66.287	0.553		Residential - Single Family Residence - Pool, 1	174B133 543	1 per lot	Encino - Tarzana	No	ABMI	AHO , ENC CPU
Los Angeles	8131 BIANCA AVE	91325	2201013018	0.000	0.000	0.000	0.553	Shortfall of Sites	0.138	Low Residential	R1-1	Low Residential	0	0	66.287	0.553		Residential - Single Family Residence, 1	189B129 101	1 per lot	Reseda - West Van Nuys	No	ABMI	AHO , RES CPU
Los Angeles	17056 BURTON ST	91406	2204032019	0.000	0.000	0.000	0.553	Shortfall of Sites	0.138	Low Residential	R1-1	Low Residential	0	0	66.287	0.553		Residential - Single Family Residence, 1	192B133 343	1 per lot	Reseda - West Van Nuys	No	ABMI	AHO , RES CPU
Los Angeles	8045 JELLICO AVE	91325	2201002023	0.000	0.000	0.000	0.553	Shortfall of Sites	0.138	Low Residential	R1-1	Low Residential	0	0	66.287	0.553		Residential - Single Family Residence - Pool, 1	189B129 289	1 per lot	Reseda - West Van Nuys	No	ABMI	AHO , RES CPU
Los Angeles	17220 ELKWOOD ST	91406	2204013011	0.000	0.000	0.000	0.553	Shortfall of Sites	0.138	Low Residential	R1-1	Low Residential	0	0	66.287	0.553		Residential - Single Family Residence - Pool, 1	189B133 717	1 per lot	Reseda - West Van Nuys	No	ABMI	AHO , RES CPU
Los Angeles	8160 ENCINO AVE	91325	2201013002	0.000	0.000	0.000	0.553	Shortfall of Sites	0.138	Low Residential	R1-1	Low Residential	0	0	66.287	0.553		Residential - Single Family Residence, 1	192B129 615	1 per lot	Reseda - West Van Nuys	No	ABMI	AHO , RES CPU
Los Angeles	7921 JELLICO AVE	91325	2201034019	0.000	0.000	0.000	0.553	Shortfall of Sites	0.138	Low Residential	R1-1	Low Residential	0	0	66.287	0.553		Residential - Single Family Residence, 1	189B129 647	1 per lot	Reseda - West Van Nuys	No	ABMI	AHO , RES CPU
Los Angeles	20021 ARMINTA ST	91306	2106022042	0.000	0.000	0.000	0.553	Shortfall of Sites	0.146	Low Residential	R1-1	Low Residential	0	0	66.287	0.553		Residential - Single Family Residence, 1	189B113 833	1 per lot	Canoga Park - Winnetka - Woodland Hills - West Hills	No	ABMI	AHO , CPK CPU
Los Angeles	8143 BIANCA AVE	91325	2201013020	0.000	0.000	0.000	0.553	Shortfall of Sites	0.138	Low Residential	R1-1	Low Residential	0	0	66.287	0.553		Residential - Single Family Residence, 1	189B129 38	1 per lot	Reseda - West Van Nuys	No	ABMI	AHO , RES CPU
Los Angeles	8154 ENCINO AVE	91325	2201013003	0.000	0.000	0.000	0.553	Shortfall of Sites	0.138	Low Residential	R1-1	Low Residential	0	0	66.287	0.553		Residential - Single Family Residence, 1	192B129 653	1 per lot	Reseda - West Van Nuys	No	ABMI	AHO , RES CPU
Los Angeles	17068 BURTON ST	91406	2204032021	0.000	0.000	0.000	0.553	Shortfall of Sites	0.138	Low Residential	R1-1	Low Residential	0	0	66.287	0.553		Residential - Single Family Residence, 1	192B133 341	1 per lot	Reseda - West Van Nuys	No	ABMI	AHO , RES CPU
Los Angeles	5931 OSTROM AVE	91316	2255005018	0.000	0.000	0.000	0.553	Shortfall of Sites	0.138	Low II Residential	R1-1-RIO	Low Residential	0	0	66.287	0.553		Residential - Single Family Residence - Pool, 1	177B133 146	1 per lot	Encino - Tarzana	No	ABMI	AHO , ENC CPU
Los Angeles	17151 TIARA ST	91316	2255003010	0.000	0.000	0.000	0.553	Shortfall of Sites	0.138	Low II Residential	R1-1-RIO	Low Residential	0	0	66.287	0.553		Residential - Single Family Residence - Pool, 1	177B133 80	1 per lot	Encino - Tarzana	No	ABMI	AHO , ENC CPU
Los Angeles	8039 JELLICO AVE	91325	2201002022	0.000	0.000	0.000	0.553	Shortfall of Sites	0.138	Low Residential	R1-1	Low Residential	0	0	66.287	0.553		Residential - Single Family Residence, 1	189B129 304	1 per lot	Reseda - West Van Nuys	No	ABMI	AHO , RES CPU
Los Angeles	19917 LORNE ST	91306	2106026007	0.000	0.000	0.000	0.553	Shortfall of Sites	0.146	Low Residential	R1-1	Low Residential	0	0	66.287	0.553		Residential - Single Family Residence - Pool, 1	189B113 174	1 per lot	Canoga Park - Winnetka - Woodland Hills - West Hills	No	ABMI	AHO , CPK CPU
Los Angeles	21228 DE LA OSA ST	91364	2167009010	0.000	0.000	0.000	0.553	Shortfall of Sites	0.138	Low Residential	R1-1	Low Residential	0	0	66.287	0.553		Residential - Single Family Residence - Pool, 1	168B105 83	1 per lot	Canoga Park - Winnetka - Woodland Hills - West Hills	No	ABMI	AHO , CPK CPU
Los Angeles	17073 CANTARA ST	91406	2204032002	0.000	0.000	0.000	0.553	Shortfall of Sites	0.138	Low Residential	R1-1	Low Residential	0	0	66.287	0.553		Residential - Single Family Residence, 1	192B133 365	1 per lot	Reseda - West Van Nuys	No	ABMI	AHO , RES CPU
Los Angeles	21231 SAN MIGUEL ST	91364	2167009020	0.000	0.000	0.000	0.553	Shortfall of Sites	0.138	Low Residential	R1-1	Low Residential	[HB2-G1-5] [CX2-FA] [CPIO-O]	0	66.287	0.553		Residential - Single Family Residence, 1	168B105 133	1 per lot	Canoga Park - Winnetka - Woodland Hills - West Hills	No	ABMI	AHO , CPK CPU
Los Angeles	5813 WISH AVE	91316	2255004021	0.000	0.000	0.000	0.553	Shortfall of Sites	0.138	Low II Residential	R1-1-RIO	Low Residential	0	0	66.287	0.553		Residential - Single Family Residence, 1	174B133 70	1 per lot	Encino - Tarzana	No	ABMI	AHO , ENC CPU
Los Angeles	8033 JELLICO AVE	91325	2201002021	0.000	0.000	0.000	0.553	Shortfall of Sites	0.138	Low Residential	R1-1	Low Residential	0	0	66.287	0.553		Residential - Single Family Residence, 1	189B129 339	1 per lot	Reseda - West Van Nuys	No	ABMI	AHO , RES CPU
Los Angeles	8027 JELLICO AVE	91325	2201002020	0.000	0.000	0.000	0.553	Shortfall of Sites	0.138	Low Residential	R1-1	Low Residential	0	0	66.287	0.553		Residential - Single Family Residence - Pool, 1	189B129 354	1 per lot	Reseda - West Van Nuys	No	ABMI	AHO , RES CPU
Los Angeles	5825 WISH AVE	91316	2255004019	0.000	0.000	0.000	0.553	Shortfall of Sites	0.138	Low II Residential	R1-1-RIO	Low Residential	0	0	66.287	0.553		Residential - Single Family Residence - Pool, 1	174B133 48	1 per lot	Encino - Tarzana	No	ABMI	AHO , ENC CPU
Los Angeles	5826 OSTROM AVE	91316	2255004006	0.000	0.000	0.000	0.553	Shortfall of Sites	0.138	Low II Residential	R1-1-RIO	Low Residential	0	0	66.287	0.553		Residential - Single Family Residence, 1	174B133 47	1 per lot	Encino - Tarzana	No	ABMI	AHO , ENC CPU
Los Angeles	5814 OSTROM AVE	91316	2255004004	0.000	0.000	0.000	0.553	Shortfall of Sites	0.138	Low II Residential	R1-1-RIO	Low Residential	0	0	66.287	0.553		Residential - Single Family Residence, 1	174B133 69	1 per lot	Encino - Tarzana	No	ABMI	AHO , ENC CPU
Los Angeles	8021 JELLICO AVE	91325	2201002019	0.000	0.000	0.000	0.553	Shortfall of Sites	0.138	Low Residential	R1-1	Low Residential	0	0	66.287	0.553		Residential - Single Family Residence, 1	189B129 368	1 per lot	Reseda - West Van Nuys	No	ABMI	AHO , RES CPU
Los Angeles	5939 ALDEA AVE	91316	2255006019	0.000	0.000	0.000	0.553	Shortfall of Sites	0.138	Low II Residential	R1-1-RIO	Low Residential	0	0	66.287	0.553		Residential - Single Family Residence, 1	177B133 133	1 per lot	Encino - Tarzana	No	ABMI	AHO , ENC CPU
Los Angeles	8015 JELLICO AVE	91325	2201002018	0.000	0.000	0.000	0.553	Shortfall of Sites	0.138	Low Residential	R1-1	Low Residential	0	0	66.287	0.553		Residential - Single Family Residence, 1	189B129 405	1 per lot	Reseda - West Van Nuys	No	ABMI	AHO , RES CPU
Los Angeles	5807 WISH AVE	91316	2255004022	0.000	0.000	0.000	0.553	Shortfall of Sites	0.138	Low II Residential	R1-1-RIO	Low Residential	0	0	66.287	0.553		Residential - Single Family Residence - Pool, 1	174B133 86	1 per lot	Encino - Tarzana	No	ABMI	AHO , ENC CPU
Los Angeles	5808 OSTROM AVE	91316	2255004003	0.000	0.000	0.000	0.553	Shortfall of Sites	0.138	Low II Residential	R1-1-RIO	Low Residential	0	0	66.287	0.553		Residential - Single Family Residence - Therapy Pool (Spa), 1	174B133 85	1 per lot	Encino - Tarzana	No	ABMI	AHO , ENC CPU
Los Angeles	7915 JELLICO AVE	91325	2201034018	0.000	0.000	0.000	0.553	Shortfall of Sites	0.138	Low Residential	R1-1	Low Residential	0	0	66.287	0.553		Residential - Single Family Residence - Pool, 1	189B129 689	1 per lot	Reseda - West Van Nuys	No	ABMI	AHO , RES CPU
Los Angeles	8046 GENESTA AVE	91406	2204026004	0.000	0.000	0.000	0.553	Shortfall of Sites	0.138	Low Residential	R1-1	Low Residential	0	0	66.287	0.553		Residential - Single Family Residence, 1	189B133 230	1 per lot	Reseda - West Van Nuys	No	ABMI	AHO , RES CPU
Los Angeles	5820 OSTROM AVE	91316	2255004005	0.000	0.000	0.000	0.553	Shortfall of Sites	0.138	Low II Residential	R1-1-RIO	Low Residential	0	0	66.287	0.553		Residential - Single Family Residence, 1	174B133 56	1 per lot	Encino - Tarzana	No	ABMI	AHO , ENC CPU
Los Angeles	5819 WISH AVE	91316	2255004020	0.000	0.000	0.000	0.553	Shortfall of Sites	0.138	Low II Residential	R1-1-RIO	Low Residential	0	0	66.287	0.553		Residential - Single Family Residence, 1	174B133 57	1 per lot	Encino - Tarzana	No	ABMI	AHO , ENC CPU
Los Angeles	17118 WILLARD ST	91406	2204005012	0.000	0.000	0.000	0.553	Shortfall of Sites	0.138	Low Residential	R1-1	Low Residential	0	0	66.287	0.553		Residential - Single Family Residence, 1	189B133 33	1 per lot	Reseda - West Van Nuys	No	ABMI	AHO , RES CPU
Los Angeles	5764 OSTROM AVE	91316	2255018019	0.000	0.000	0.000	0.553	Shortfall of Sites	0.138	Low II Residential	R1-1-RIO	Low Residential	0	0	66.287	0.553		Residential - Single Family Residence, 1	174B133 144	1 per lot	Encino - Tarzana	No	ABMI	AHO , ENC CPU
Los Angeles	7433 GENESTA AVE	91406	2203030015	0.000	0.000	0.000	0.553	Shortfall of Sites	0.146	Low Residential	R1-1	Low Residential	0	0	66.287	0.553		Residential - Single Family Residence, 1	186B133 603	1 per lot	Reseda - West Van Nuys	No	ABMI	AHO , RES CPU
Los Angeles	17420 HAYNES ST	91406	2229023019	0.000	0.000	0.000	0.553	Shortfall of Sites	0.146	Low Residential	R1-1-RIO	Low Residential	0	0	66.287	0.553		Residential - Single Family Residence, 1	180B129 636	1 per lot	Reseda - West Van Nuys	No	ABMI	AHO , RES CPU
Los Angeles	5753 WISH AVE	91316	2255018003	0.000	0.000	0.000	0.553	Shortfall of Sites	0.138	Low II Residential	R1-1-RIO	Low Residential	0	0	66.287	0.553		Residential - Single Family Residence, 1	174B133 169	1 per lot	Encino - Tarzana	No	ABMI	AHO , ENC CPU
Los Angeles	5740 OSTROM AVE	91316	2255018015	0.000	0.000	0.000	0.553	Shortfall of Sites	0.138	Low II Residential	R1-1-RIO	Low Residential	0	0	66.287	0.553		Residential - Single Family Residence - Pool, 1	174B133 232	1 per lot	Encino - Tarzana	No	ABMI	AHO , ENC CPU
Los Angeles	20324 STRATHERN ST	91306	2107025041	0.000	0.000	0.000	0.553	Shortfall of Sites	0.146	Low Residential	R1-1	Low Residential	[MB4-G1-5] [CX2-FA] [CPIO]	0	66.287	0.553		Residential - Single Family Residence, 1	189B113 509	1 per lot	Canoga Park - Winnetka - Woodland Hills - West Hills	No	ABMI	AHO , CPK CPU
Los Angeles	5761 WISH AVE	91316	2255018002	0.000	0.000	0.000	0.553	Shortfall of Sites	0.138	Low II Residential	R1-1-RIO	Low Residential	0	0	66.287	0.553		Residential - Single Family Residence, 1	174B133 146	1 per lot	Encino - Tarzana	No	ABMI	AHO , ENC CPU
Los Angeles	5758 OSTROM AVE	91316	2255018018	0.000	0.000	0.000	0.553	Shortfall of Sites	0.138	Low II Residential	R1-1-RIO	Low Residential	0	0	66.287	0.553		Residential - Single Family Residence - Pool, 1	174B133 168	1 per lot	Encino - Tarzana	No	ABMI	AHO , ENC CPU
Los Angeles	4701 W ADAMS BLVD	90016	5057005029	0.000	0.000	0.000	0.553	Shortfall of Sites	0.095	Neighborhood Commercial	C2-1VL-CPIO	0	0	0	7.311	0.553		Commercial - Hotel and Motel - Motel - Under 50 Rooms - One Story, 0	123B181 942		West Adams - Baldwin Hills - Leimert	No	ABMI	ARO
Los Angeles	5743 WISH AVE	91316	2255018005	0.000	0.000	0.000	0.553	Shortfall of Sites	0.138	Low II Residential	R1-1-RIO	Low Residential	0	0	66.287	0.553		Residential - Single Family Residence - Pool, 1	174B133 211	1 per lot	Encino - Tarzana	No	ABMI	AHO , ENC CPU
Los Angeles	5752 OSTROM AVE	91316	2255018017	0.000	0.000	0.000	0.553	Shortfall of Sites	0.138	Low II Residential	R1-1-RIO	Low Residential	0	0	66.287	0.553		Residential - Single Family Residence, 1	174B133 193	1 per lot	Encino - Tarzana	No	ABMI	AHO , ENC CPU
Los Angeles	5737 WISH AVE	91316	2255018006	0.000	0.000	0.000	0.553	Shortfall of Sites	0.138	Low II Residential	R1-1-RIO	Low Residential	0	0	66.287	0.553		Residential - Single Family Residence, 1	174B133 234	1 per lot	Encino - Tarzana	No	ABMI	AHO , ENC CPU
Los Angeles	5728 OSTROM AVE	91316	2255018013	0.000	0.000	0.000	0.553	Shortfall of Sites	0.138	Low II Residential	R1-1-RIO	Low Residential	0	0	66.287	0.553		Residential - Single Family Residence, 1	174B133 277	1 per lot	Encino - Tarzana	No	ABMI	AHO , ENC CPU
Los Angeles	5746 OSTROM AVE	91316	2255018016	0.000	0.000	0.000	0.553	Shortfall of Sites	0.138	Low II Residential	R1-1-RIO	Low Residential	0	0	66.287	0.553		Residential - Single Family Residence - Pool, 1	174B133 210	1 per lot	Encino - Tarzana	No	ABMI	AHO , ENC CPU
Los Angeles	5734 OSTROM AVE	91316	2255018014	0.000	0.000	0.000	0.553	Shortfall of Sites	0.138	Low II Residential	R1-1-RIO	Low Residential	0	0	66.287	0.553		Residential - Single Family Residence, 1	174B133 254	1 per lot	Encino - Tarzana	No	ABMI	AHO , ENC CPU
Los Angeles	5731 WISH AVE	91316	2255018007	0.000	0.000	0.000	0.553	Shortfall of Sites	0.138	Low II Residential	R1-1-RIO	Low Residential	0	0	66.287	0.553		Residential - Single Family Residence, 1	174B133 255	1 per lot	Encino - Tarzana	No	ABMI	AHO , ENC CPU
Los Angeles	5725 WISH AVE	91316	2255018008	0.000	0.000	0.000	0.553	Shortfall of Sites	0.138	Low II Residential	R1-1-RIO	Low Residential	0	0	66.287	0.553		Residential - Single Family Residence, 1	174B133 279	1 per lot	Encino - Tarzana	No	ABMI	AHO , ENC CPU
Los Angeles	5713 WISH AVE	91316	2255018010	0.000	0.000	0.000	0.553	Shortfall of Sites	0.138	Low II Residential	R1-1-RIO	Low Residential	0	0	66.287	0.553		Residential - Single Family Residence - Pool, 1	174B133 331	1 per lot	Encino - Tarzana	No	ABMI	AHO , ENC CPU
Los Angeles	7439 GENESTA AVE	91406	2203030016	0.000	0.000	0.000	0.553	Shortfall of Sites	0.146	Low Residential	R1-1	Low Residential	0	0	66.287	0.553		Residential - Single Family Residence, 1	186B133 572	1 per lot	Reseda - West Van Nuys	No	ABMI	AHO , RES CPU
Los Angeles	5716 OSTROM AVE	91316	2255018011	0.000	0.000	0.000	0.553	Shortfall of Sites	0.138	Low II Residential	R1-1-RIO	Low Residential	0	0	66.287	0.553		Residential - Single Family Residence, 1	174B133 330	1 per lot	Encino - Tarzana	No	ABMI	AHO , ENC CPU
Los Angeles	8040 GENESTA AVE	91406	2204026005	0.000	0.000	0.000	0.553	Shortfall of Sites	0.138	Low Residential	R1-1	Low Residential	0	0	66.287	0.553		Residential - Single Family Residence - Pool, 1	189B133 242	1 per lot	Reseda - West Van Nuys	No	ABMI	AHO , RES CPU
Los Angeles	5719 WISH AVE	91316	2255018009	0.000	0.000	0.000	0.553	Shortfall of Sites	0.138	Low II Residential	R1-1-RIO	Low Residential	0	0	66.287	0.553		Residential - Single Family Residence, 1	174B133 309	1 per lot	Encino - Tarzana	No	ABMI	AHO , ENC CPU
Los Angeles	5722 OSTROM AVE	91316	2255018012	0.000	0.000	0.000	0.553	Shortfall of Sites	0.138	Low II Residential	R1-1-RIO	Low Residential	0	0	66.287	0.553		Residential - Single Family Residence - Pool, 1	174B133 308	1 per lot	Encino - Tarzana	No	ABMI	AHO , ENC CPU
Los Angeles	5707 WISH AVE	91316	2255019001	0.000	0.000	0.000	0.553	Shortfall of Sites	0.138	Low II Residential	R1-1-RIO	Low Residential	0	0	66.287	0.553		Residential - Single Family Residence - Pool, 1	174B133 352	1 per lot	Encino - Tarzana	No	ABMI	AHO , ENC CPU
Los Angeles	7909 JELLICO AVE	91325	2201034017	0.000	0.000	0.000	0.553	Shortfall of Sites	0.138	Low Residential	R1-1	Low Residential	0	0	66.287	0.553		Residential - Single Family Residence, 1	189B129 705	1 per lot	Reseda - West Van Nuys	No	ABMI	AHO , RES CPU
Los Angeles	8034 GENESTA AVE	91406	2204026006	0.000	0.000	0.000	0.553	Shortfall of Sites	0.138	Low Residential	R1-1	Low Residential	0	0	66.287	0.553		Residential - Single Family Residence, 1	189B133 278	1 per lot	Reseda - West Van Nuys	No	ABMI	AHO , RES CPU
Los Angeles	5663 WISH AVE	91316	2255019003	0.000	0.000	0.000	0.553	Shortfall of Sites	0.138	Low II Residential	R1-1-RIO	Low Residential	0	0	66.287	0.553		Residential - Single Family Residence - Pool, 1	174B133 384	1 per lot	Encino - Tarzana	No	ABMI	AHO , ENC CPU
Los Angeles	7445 GENESTA AVE	91406	2203030017	0.000	0.000	0.000	0.553	Shortfall of Sites	0.146	Low Residential	R1-1	Low Residential	0	0	66.287	0.553		Residential - Single Family Residence - Pool, 1	186B133 545	1 per lot	Reseda - West Van Nuys	No	ABMI	AHO , RES CPU
Los Angeles	5933 ALDEA AVE	91316	2255006020	0.000	0.000	0.000	0.553	Shortfall of Sites	0.138	Low II Residential	R1-1-RIO	Low Residential	0	0	66.287	0.553		Residential - Single Family Residence, 1	177B133 144	1 per lot	Encino - Tarzana	No	ABMI	AHO , ENC CPU
Los Angeles	7300 AMESTOY AVE	91406	2227010011	0.000	0.000	0.000	0.553	Shortfall of Sites	0.146	Low Residential	R1-1	Low Residential	0	0	66.287	0.553		Residential - Single Family Residence - Pool, 1	186B133 1029	1 per lot	Reseda - West Van Nuys	No	ABMI	AHO , RES CPU
Los Angeles	7449 GENESTA AVE	91406	2203030018	0.000	0.000	0.000	0.553	Shortfall of Sites	0.146	Low Residential	R1-1	Low Residential	0	0	66.287	0.553		Residential - Single Family Residence - Pool, 1	186B133 519	1 per lot	Reseda - West Van Nuys	No	ABMI	AHO , RES CPU
Los Angeles	8155 BIANCA AVE	91325	2201013022	0.000	0.000	0.000	0.553	Shortfall of Sites	0.138	Low Residential	R1-1	Low Residential	0	0	66.287	0.553		Residential - Single Family Residence, 1	192B129 654	1 per lot	Reseda - West Van Nuys	No	ABMI	AHO , RES CPU
Los Angeles	8009 JELLICO AVE	91325	2201002017	0.000	0.000	0.000	0.553	Shortfall of Sites	0.138	Low Residential	R1-1	Low Residential	0	0	66.287	0.553		Residential - Single Family Residence, 1	189B129 418	1 per lot	Reseda - West Van Nuys	No	ABMI	AHO , RES CPU
Los Angeles	8028 GENESTA AVE	91406	2204026007	0.000	0.000	0.000	0.553	Shortfall of Sites	0.138	Low Residential	R1-1	Low Residential	0	0	66.287	0.553		Residential - Single Family Residence, 1	189B133 292	1 per lot	Reseda - West Van Nuys	No	ABMI	AHO , RES CPU
Los Angeles	7908 OSTROM AVE	91406	2204017007	0.000	0.000	0.000	0.553	Shortfall of Sites	0.138	Low Residential	R1-1	Low Residential	0	0	66.287	0.553		Residential - Single Family Residence, 1	189B133 567	1 per lot	Reseda - West Van Nuys	No	ABMI	AHO , RES CPU
Los Angeles	17516 HAYNES ST	91406	2229022025	0.000	0.000	0.000	0.553	Shortfall of Sites	0.146	Low Residential	R1-1-RIO	Low Residential	0	0	66.287	0.553		Residential - Single Family Residence, 1	180B129 623	1 per lot	Reseda - West Van Nuys	No	ABMI	AHO , RES CPU
Los Angeles	7455 GENESTA AVE	91406	2203029008	0.000	0.000	0.000	0.553	Shortfall of Sites	0.146	Low Residential	R1-1	Low Residential	0	0	66.287	0.553		Residential - Single Family Residence, 1	186B133 493	1 per lot	Reseda - West Van Nuys	No	ABMI	AHO , RES CPU

Jurisdiction Name	Site Address/Intersection	5 Digit ZIP Code	Assessor Parcel Number	Very Low-Income	Low-Income	Moderate-Income	Above Moderate-Income	Type of Shortfall	Parcel Size (Acres)	Current General Plan Designation	Current Zoning	Proposed General Plan (GP) Designation	Proposed Zoning	Minimum Density Allowed	Maximum Density Allowed	Total Capacity	Vacant/ Nonvacant	Description of Existing Uses	PIN	Base Density Per Acre	Community Plan Area	Rent Stabalization Ordinance	Income Category	Applicable Rezoning Program (Program informing values in Column Q listed first)
Los Angeles	8022 GENESTA AVE	91406	2204026008	0.000	0.000	0.000	0.553	Shortfall of Sites	0.138	Low Residential	R1-1	Low Residential	0	0	66.287	0.553		Residential - Single Family Residence, 1	189B133 306	1 per lot	Reseda - West Van Nuys	No	ABMI	AHO , RES CPU
Los Angeles	8161 BIANCA AVE	91325	2201013023	0.000	0.000	0.000	0.553	Shortfall of Sites	0.138	Low Residential	R1-1	Low Residential	0	0	66.287	0.553		Residential - Single Family Residence, 1	192B129 616	1 per lot	Reseda - West Van Nuys	No	ABMI	AHO , RES CPU
Los Angeles	7461 GENESTA AVE	91406	2203029009	0.000	0.000	0.000	0.553	Shortfall of Sites	0.146	Low Residential	R1-1	Low Residential	0	0	66.287	0.553		Residential - Single Family Residence, 1	186B133 465	1 per lot	Reseda - West Van Nuys	No	ABMI	AHO , RES CPU
Los Angeles	5858 BABBITT AVE	91316	2255007002	0.000	0.000	0.000	0.553	Shortfall of Sites	0.138	Low II Residential	R1-1-RIO	Low Residential	0	0	66.287	0.553		Residential - Single Family Residence, 1	174B133 857	1 per lot	Encino - Tarzana	No	ABMI	AHO , ENC CPU
Los Angeles	5835 GRAVES AVE	91316	2255007038	0.000	0.000	0.000	0.553	Shortfall of Sites	0.138	Low II Residential	R1-1-RIO	Low Residential	0	0	66.287	0.553		Residential - Single Family Residence, 1	174B133 858	1 per lot	Encino - Tarzana	No	ABMI	AHO , ENC CPU
Los Angeles	5927 ALDEA AVE	91316	2255006021	0.000	0.000	0.000	0.553	Shortfall of Sites	0.138	Low II Residential	R1-1-RIO	Low Residential	0	0	66.287	0.553		Residential - Single Family Residence, 1	177B133 162	1 per lot	Encino - Tarzana	No	ABMI	AHO , ENC CPU
Los Angeles	5939 WISH AVE	91316	2255003023	0.000	0.000	0.000	0.553	Shortfall of Sites	0.138	Low II Residential	R1-1-RIO	Low Residential	0	0	66.287	0.553		Residential - Single Family Residence, 1	177B133 137	1 per lot	Encino - Tarzana	No	ABMI	AHO , ENC CPU
Los Angeles	5847 GRAVES AVE	91316	2255007036	0.000	0.000	0.000	0.553	Shortfall of Sites	0.138	Low II Residential	R1-1-RIO	Low Residential	0	0	66.287	0.553		Residential - Single Family Residence - Pool, 1	177B133 233	1 per lot	Encino - Tarzana	No	ABMI	AHO , ENC CPU
Los Angeles	7901 JELLICO AVE	91325	2201034016	0.000	0.000	0.000	0.553	Shortfall of Sites	0.138	Low Residential	R1-1	Low Residential	0	0	66.287	0.553		Residential - Single Family Residence, 1	189B129 745	1 per lot	Reseda - West Van Nuys	No	ABMI	AHO , RES CPU
Los Angeles	7301 OAK PARK AVE	91406	2227010012	0.000	0.000	0.000	0.553	Shortfall of Sites	0.146	Low Residential	R1-1	Low Residential	0	0	66.287	0.553		Residential - Single Family Residence, 1	186B133 1030	1 per lot	Reseda - West Van Nuys	No	ABMI	AHO , RES CPU
Los Angeles	8008 ANDASOL AVE	91325	2201018012	0.000	0.000	0.000	0.553	Shortfall of Sites	0.138	Low Residential	R1-1	Low Residential	0	0	66.287	0.553		Residential - Single Family Residence, 1	189B133 360	1 per lot	Reseda - West Van Nuys	No	ABMI	AHO , RES CPU
Los Angeles	7501 GENESTA AVE	91406	2203029010	0.000	0.000	0.000	0.553	Shortfall of Sites	0.146	Low Residential	R1-1	Low Residential	0	0	66.287	0.553		Residential - Single Family Residence - Pool, 1	186B133 442	1 per lot	Reseda - West Van Nuys	No	ABMI	AHO , RES CPU
Los Angeles	17505 HAMLIN ST	91406	2229022020	0.000	0.000	0.000	0.553	Shortfall of Sites	0.146	Low Residential	R1-1-RIO	Low Residential	0	0	66.287	0.553		Residential - Single Family Residence - Pool, 1	180B129 682	1 per lot	Reseda - West Van Nuys	No	ABMI	AHO , RES CPU
Los Angeles	8016 GENESTA AVE	91406	2204026009	0.000	0.000	0.000	0.553	Shortfall of Sites	0.138	Low Residential	R1-1	Low Residential	0	0	66.287	0.553		Residential - Single Family Residence, 1	189B133 342	1 per lot	Reseda - West Van Nuys	No	ABMI	AHO , RES CPU
Los Angeles	8026 ANDASOL AVE	91325	2201018015	0.000	0.000	0.000	0.553	Shortfall of Sites	0.138	Low Residential	R1-1	Low Residential	0	0	66.287	0.553		Residential - Single Family Residence, 1	189B133 299	1 per lot	Reseda - West Van Nuys	No	ABMI	AHO , RES CPU
Los Angeles	7525 OAK PARK AVE	91406	2203022016	0.000	0.000	0.000	0.553	Shortfall of Sites	0.146	Low Residential	R1-1	Low Residential	0	0	66.287	0.553		Residential - Single Family Residence, 1	186B133 357	1 per lot	Reseda - West Van Nuys	No	ABMI	AHO , RES CPU
Los Angeles	8038 ANDASOL AVE	91325	2201018017	0.000	0.000	0.000	0.553	Shortfall of Sites	0.138	Low Residential	R1-1	Low Residential	0	0	66.287	0.553		Residential - Single Family Residence, 1	189B133 246	1 per lot	Reseda - West Van Nuys	No	ABMI	AHO , RES CPU
Los Angeles	7507 GENESTA AVE	91406	2203029011	0.000	0.000	0.000	0.553	Shortfall of Sites	0.146	Low Residential	R1-1	Low Residential	0	0	66.287	0.553		Residential - Single Family Residence, 1	186B133 419	1 per lot	Reseda - West Van Nuys	No	ABMI	AHO , RES CPU
Los Angeles	8020 ANDASOL AVE	91325	2201018014	0.000	0.000	0.000	0.553	Shortfall of Sites	0.138	Low Residential	R1-1	Low Residential	0	0	66.287	0.553		Residential - Single Family Residence, 1	189B133 311	1 per lot	Reseda - West Van Nuys	No	ABMI	AHO , RES CPU
Los Angeles	17352 BURTON ST	91325	2201012004	0.000	0.000	0.000	0.553	Shortfall of Sites	0.138	Low Residential	R1-1	Low Residential	0	0	66.287	0.553		Residential - Single Family Residence, 1	192B133 356	1 per lot	Reseda - West Van Nuys	No	ABMI	AHO , RES CPU
Los Angeles	8032 ANDASOL AVE	91325	2201018016	0.000	0.000	0.000	0.553	Shortfall of Sites	0.138	Low Residential	R1-1	Low Residential	0	0	66.287	0.553		Residential - Single Family Residence, 1	189B133 282	1 per lot	Reseda - West Van Nuys	No	ABMI	AHO , RES CPU
Los Angeles	17020 HART ST	91406	2230005002	0.000	0.000	0.000	0.553	Shortfall of Sites	0.146	Low Residential	R1-1	Low Residential	0	0	66.287	0.553		Residential - Single Family Residence, 1	183B133 554	1 per lot	Reseda - West Van Nuys	No	ABMI	AHO , RES CPU
Los Angeles	8137 LESNER AVE	91406	2204027012	0.000	0.000	0.000	0.553	Shortfall of Sites	0.138	Low Residential	R1-1	Low Residential	0	0	66.287	0.553		Residential - Single Family Residence - Pool, 1	189B133 84	1 per lot	Reseda - West Van Nuys	No	ABMI	AHO , RES CPU
Los Angeles	7914 OSTROM AVE	91406	2204017006	0.000	0.000	0.000	0.553	Shortfall of Sites	0.138	Low Residential	R1-1	Low Residential	0	0	66.287	0.553		Residential - Single Family Residence, 1	189B133 553	1 per lot	Reseda - West Van Nuys	No	ABMI	AHO , RES CPU
Los Angeles	7513 GENESTA AVE	91406	2203029012	0.000	0.000	0.000	0.553	Shortfall of Sites	0.146	Low Residential	R1-1	Low Residential	0	0	66.287	0.553		Residential - Single Family Residence, 1	186B133 398	1 per lot	Reseda - West Van Nuys	No	ABMI	AHO , RES CPU
Los Angeles	7863 JELLICO AVE	91325	2201034015	0.000	0.000	0.000	0.553	Shortfall of Sites	0.138	Low Residential	R1-1	Low Residential	0	0	66.287	0.553		Residential - Single Family Residence, 1	189B129 762	1 per lot	Reseda - West Van Nuys	No	ABMI	AHO , RES CPU
Los Angeles	7519 GENESTA AVE	91406	2203029013	0.000	0.000	0.000	0.553	Shortfall of Sites	0.146	Low Residential	R1-1	Low Residential	0	0	66.287	0.553		Residential - Single Family Residence, 1	186B133 374	1 per lot	Reseda - West Van Nuys	No	ABMI	AHO , RES CPU
Los Angeles	5921 ALDEA AVE	91316	2255006022	0.000	0.000	0.000	0.553	Shortfall of Sites	0.138	Low II Residential	R1-1-RIO	Low Residential	0	0	66.287	0.553		Residential - Single Family Residence, 1	177B133 175	1 per lot	Encino - Tarzana	No	ABMI	AHO , ENC CPU
Los Angeles	5903 GRAVES AVE	91316	2255007035	0.000	0.000	0.000	0.553	Shortfall of Sites	0.138	Low II Residential	R1-1-RIO	Low Residential	0	0	66.287	0.553		Residential - Single Family Residence, 1	177B133 222	1 per lot	Encino - Tarzana	No	ABMI	AHO , ENC CPU
Los Angeles	7448 LEESCOTT AVE	91406	2203030001	0.000	0.000	0.000	0.552	Shortfall of Sites	0.146	Low Residential	R1-1	Low Residential	0	0	66.287	0.552		Residential - Single Family Residence, 1	186B133 518	1 per lot	Reseda - West Van Nuys	No	ABMI	AHO , RES CPU
Los Angeles	7506 LEESCOTT AVE	91406	2203029004	0.000	0.000	0.000	0.552	Shortfall of Sites	0.146	Low Residential	R1-1	Low Residential	0	0	66.287	0.552		Residential - Single Family Residence, 1	186B133 418	1 per lot	Reseda - West Van Nuys	No	ABMI	AHO , RES CPU
Los Angeles	7432 LEESCOTT AVE	91406	2203030004	0.000	0.000	0.000	0.552	Shortfall of Sites	0.146	Low Residential	R1-1	Low Residential	0	0	66.287	0.552		Residential - Single Family Residence - Pool, 1	186B133 602	1 per lot	Reseda - West Van Nuys	No	ABMI	AHO , RES CPU
Los Angeles	7500 LEESCOTT AVE	91406	2203029005	0.000	0.000	0.000	0.552	Shortfall of Sites	0.146	Low Residential	R1-1	Low Residential	0	0	66.287	0.552		Residential - Single Family Residence, 1	186B133 441	1 per lot	Reseda - West Van Nuys	No	ABMI	AHO , RES CPU
Los Angeles	7460 LEESCOTT AVE	91406	2203029006	0.000	0.000	0.000	0.552	Shortfall of Sites	0.146	Low Residential	R1-1	Low Residential	0	0	66.287	0.552		Residential - Single Family Residence - Pool, 1	186B133 464	1 per lot	Reseda - West Van Nuys	No	ABMI	AHO , RES CPU
Los Angeles	7518 LEESCOTT AVE	91406	2203029002	0.000	0.000	0.000	0.552	Shortfall of Sites	0.146	Low Residential	R1-1	Low Residential	0	0	66.287	0.552		Residential - Single Family Residence, 1	186B133 373	1 per lot	Reseda - West Van Nuys	No	ABMI	AHO , RES CPU
Los Angeles	7512 LEESCOTT AVE	91406	2203029003	0.000	0.000	0.000	0.552	Shortfall of Sites	0.146	Low Residential	R1-1	Low Residential	0	0	66.287	0.552		Residential - Single Family Residence, 1	186B133 397	1 per lot	Reseda - West Van Nuys	No	ABMI	AHO , RES CPU
Los Angeles	7420 LEESCOTT AVE	91406	2203030006	0.000	0.000	0.000	0.552	Shortfall of Sites	0.146	Low Residential	R1-1	Low Residential	0	0	66.287	0.552		Residential - Single Family Residence, 1	186B133 664	1 per lot	Reseda - West Van Nuys	No	ABMI	AHO , RES CPU
Los Angeles	7438 LEESCOTT AVE	91406	2203030003	0.000	0.000	0.000	0.552	Shortfall of Sites	0.146	Low Residential	R1-1	Low Residential	0	0	66.287	0.552		Residential - Single Family Residence, 1	186B133 571	1 per lot	Reseda - West Van Nuys	No	ABMI	AHO , RES CPU
Los Angeles	7444 LEESCOTT AVE	91406	2203030002	0.000	0.000	0.000	0.552	Shortfall of Sites	0.146	Low Residential	R1-1	Low Residential	0	0	66.287	0.552		Residential - Single Family Residence, 1	186B133 544	1 per lot	Reseda - West Van Nuys	No	ABMI	AHO , RES CPU
Los Angeles	7454 LEESCOTT AVE	91406	2203029007	0.000	0.000	0.000	0.552	Shortfall of Sites	0.146	Low Residential	R1-1	Low Residential	0	0	66.287	0.552		Residential - Single Family Residence, 1	186B133 492	1 per lot	Reseda - West Van Nuys	No	ABMI	AHO , RES CPU
Los Angeles	5726 BABBITT AVE	91316	2255015010	0.000	0.000	0.000	0.552	Shortfall of Sites	0.138	Low II Residential	R1-1-RIO	Low Residential	0	0	66.287	0.552		Residential - Single Family Residence, 1	174B133 269	1 per lot	Encino - Tarzana	No	ABMI	AHO , ENC CPU
Los Angeles	5729 GRAVES AVE	91316	2255015003	0.000	0.000	0.000	0.552	Shortfall of Sites	0.138	Low II Residential	R1-1-RIO	Low Residential	0	0	66.287	0.552		Residential - Single Family Residence, 1	174B133 270	1 per lot	Encino - Tarzana	No	ABMI	AHO , ENC CPU
Los Angeles	5720 BABBITT AVE	91316	2255015009	0.000	0.000	0.000	0.552	Shortfall of Sites	0.138	Low II Residential	R1-1-RIO	Low Residential	0	0	66.287	0.552		Residential - Single Family Residence, 1	174B133 289	1 per lot	Encino - Tarzana	No	ABMI	AHO , ENC CPU
Los Angeles	5723 GRAVES AVE	91316	2255015004	0.000	0.000	0.000	0.552	Shortfall of Sites	0.138	Low II Residential	R1-1-RIO	Low Residential	0	0	66.287	0.552		Residential - Single Family Residence, 1	174B133 290	1 per lot	Encino - Tarzana	No	ABMI	AHO , ENC CPU
Los Angeles	5714 BABBITT AVE	91316	2255015008	0.000	0.000	0.000	0.552	Shortfall of Sites	0.138	Low II Residential	R1-1-RIO	Low Residential	0	0	66.287	0.552		Residential - Single Family Residence, 1	174B133 316	1 per lot	Encino - Tarzana	No	ABMI	AHO , ENC CPU
Los Angeles	5717 GRAVES AVE	91316	2255015005	0.000	0.000	0.000	0.552	Shortfall of Sites	0.138	Low II Residential	R1-1-RIO	Low Residential	0	0	66.287	0.552		Residential - Single Family Residence - Pool, 1	174B133 317	1 per lot	Encino - Tarzana	No	ABMI	AHO , ENC CPU
Los Angeles	5708 BABBITT AVE	91316	2255015007	0.000	0.000	0.000	0.552	Shortfall of Sites	0.138	Low II Residential	R1-1-RIO	Low Residential	0	0	66.287	0.552		Residential - Single Family Residence, 1	174B133 343	1 per lot	Encino - Tarzana	No	ABMI	AHO , ENC CPU
Los Angeles	7857 JELLICO AVE	91325	2201035020	0.000	0.000	0.000	0.552	Shortfall of Sites	0.138	Low Residential	R1-1	Low Residential	0	0	66.287	0.552		Residential - Single Family Residence, 1	189B129 802	1 per lot	Reseda - West Van Nuys	No	ABMI	AHO , RES CPU
Los Angeles	7920 OSTROM AVE	91406	2204017005	0.000	0.000	0.000	0.552	Shortfall of Sites	0.138	Low Residential	R1-1	Low Residential	0	0	66.287	0.552		Residential - Single Family Residence - Pool, 1	189B133 533	1 per lot	Reseda - West Van Nuys	No	ABMI	AHO , RES CPU
Los Angeles	5700 BABBITT AVE	91316	2255014018	0.000	0.000	0.000	0.552	Shortfall of Sites	0.138	Low II Residential	R1-1-RIO	Low Residential	0	0	66.287	0.552		Residential - Single Family Residence, 1	174B133 366	1 per lot	Encino - Tarzana	No	ABMI	AHO , ENC CPU
Los Angeles	5915 ALDEA AVE	91316	2255006023	0.000	0.000	0.000	0.552	Shortfall of Sites	0.138	Low II Residential	R1-1-RIO	Low Residential	0	0	66.287	0.552		Residential - Single Family Residence - Pool, 1	177B133 187	1 per lot	Encino - Tarzana	No	ABMI	AHO , ENC CPU
Los Angeles	5711 GRAVES AVE	91316	2255015006	0.000	0.000	0.000	0.552	Shortfall of Sites	0.138	Low II Residential	R1-1-RIO	Low Residential	0	0	66.287	0.552		Residential - Single Family Residence, 1	174B133 345	1 per lot	Encino - Tarzana	No	ABMI	AHO , ENC CPU
Los Angeles	5909 GRAVES AVE	91316	2255007034	0.000	0.000	0.000	0.552	Shortfall of Sites	0.138	Low II Residential	R1-1-RIO	Low Residential	0	0	66.287	0.552		Residential - Single Family Residence, 1	177B133 204	1 per lot	Encino - Tarzana	No	ABMI	AHO , ENC CPU
Los Angeles	17426 HAYNES ST	91406	2229023020	0.000	0.000	0.000	0.552	Shortfall of Sites	0.146	Low Residential	R1-1-RIO	Low Residential	0	0	66.287	0.552		Residential - Single Family Residence, 1	180B129 635	1 per lot	Reseda - West Van Nuys	No	ABMI	AHO , RES CPU
Los Angeles	6851 NEVADA AVE	91303	2024008011	0.000	0.000	0.000	0.552	Shortfall of Sites	0.146	Low Residential	R1-1-RIO	Low Residential	0	0	66.287	0.552		Residential - Single Family Residence, 1	183B101 655	1 per lot	Canoga Park - Winnetka - Woodland Hills - West Hills	No	ABMI	AHO , CPK CPU
Los Angeles	5929 S BROADWAY	90003	6005006017	0.000	0.000	0.000	0.552	Shortfall of Sites	0.102	Neighborhood Commercial	C2-1VL-CPIO	0	0	0	12.330	0.552		Commercial - Store Combination - Store and Residential Combination - One Story, 0	105B201 363		Southeast Los Angeles	Yes	ABMI	ARO
Los Angeles	17304 HAMLIN ST	91406	2229025009	0.000	0.000	0.000	0.552	Shortfall of Sites	0.146	Low Residential	R1-1-RIO	Low Residential	0	0	66.287	0.552		Residential - Single Family Residence, 1	180B133 407	1 per lot	Reseda - West Van Nuys	No	ABMI	AHO , RES CPU
Los Angeles	19748 HEMMINGWAY ST	91306	2106023018	0.000	0.000	0.000	0.552	Shortfall of Sites	0.146	Low Residential	R1-1	Low Residential	0	0	66.287	0.552		Residential - Single Family Residence, 1	189B117 577	1 per lot	Canoga Park - Winnetka - Woodland Hills - West Hills	No	ABMI	AHO , CPK CPU
Los Angeles	19752 HEMMINGWAY ST	91306	2106023017	0.000	0.000	0.000	0.552	Shortfall of Sites	0.146	Low Residential	R1-1	Low Residential	0	0	66.287	0.552		Residential - Single Family Residence - Pool, 1	189B117 578	1 per lot	Canoga Park - Winnetka - Woodland Hills - West Hills	No	ABMI	AHO , CPK CPU
Los Angeles	19740 HEMMINGWAY ST	91306	2106023020	0.000	0.000	0.000	0.552	Shortfall of Sites	0.146	Low Residential	R1-1	Low Residential	0	0	66.287	0.552		Residential - Single Family Residence - Pool, 1	189B117 575	1 per lot	Canoga Park - Winnetka - Woodland Hills - West Hills	No	ABMI	AHO , CPK CPU
Los Angeles	19744 HEMMINGWAY ST	91306	2106023019	0.000	0.000	0.000	0.552	Shortfall of Sites	0.146	Low Residential	R1-1	Low Residential	0	0	66.287	0.552		Residential - Single Family Residence, 1	189B117 576	1 per lot	Canoga Park - Winnetka - Woodland Hills - West Hills	No	ABMI	AHO , CPK CPU
Los Angeles	7851 JELLICO AVE	91325	2201035019	0.000	0.000	0.000	0.552	Shortfall of Sites	0.138	Low Residential	R1-1	Low Residential	0	0	66.287	0.552		Residential - Single Family Residence, 1	189B129 819	1 per lot	Reseda - West Van Nuys	No	ABMI	AHO , RES CPU
Los Angeles	4910 DOMAN AVE	91356	2181023011	0.000	0.000	0.000	0.552	Shortfall of Sites	0.138	Low II Residential	R1-1	Low Residential	0	0	66.287	0.552		Residential - Single Family Residence, 1	168B125 215	1 per lot	Encino - Tarzana	No	ABMI	AHO , ENC CPU
Los Angeles	5909 ALDEA AVE	91316	2255006024	0.000	0.000	0.000	0.552	Shortfall of Sites	0.138	Low II Residential	R1-1-RIO	Low Residential	0	0	66.287	0.552		Residential - Single Family Residence, 1	177B133 206	1 per lot	Encino - Tarzana	No	ABMI	AHO , ENC CPU
Los Angeles	5915 GRAVES AVE	91316	2255007033	0.000	0.000	0.000	0.552	Shortfall of Sites	0.138	Low II Residential	R1-1-RIO	Low Residential	0	0	66.287	0.552		Residential - Single Family Residence, 1	177B133 184	1 per lot	Encino - Tarzana	No	ABMI	AHO , ENC CPU
Los Angeles	7926 OSTROM AVE	91406	2204017004	0.000	0.000	0.000	0.552	Shortfall of Sites	0.138	Low Residential	R1-1	Low Residential	0	0	66.287	0.552		Residential - Single Family Residence, 1	189B133 510	1 per lot	Reseda - West Van Nuys	No	ABMI	AHO , RES CPU
Los Angeles	7845 JELLICO AVE	91325	2201035018	0.000	0.000	0.000	0.552	Shortfall of Sites	0.138	Low Residential	R1-1	Low Residential	0	0	66.287	0.552		Residential - Single Family Residence, 1	189B129 840	1 per lot	Reseda - West Van Nuys	No	ABMI	AHO , RES CPU
Los Angeles	6845 NEVADA AVE	91303	2024008012	0.000	0.000	0.000	0.552	Shortfall of Sites	0.146	Low Residential	R1-1-RIO	Low Residential	0	0	66.287	0.552		Residential - Single Family Residence, 1	183B101 684	1 per lot	Canoga Park - Winnetka - Woodland Hills - West Hills	No	ABMI	AHO , CPK CPU
Los Angeles	17353 WILLARD ST	91325	2201015016	0.000	0.000	0.000	0.552	Shortfall of Sites	0.138	Low Residential	R1-1	Low Residential	0	0	66.287	0.552		Residential - Single Family Residence, 1	192B133 457	1 per lot	Reseda - West Van Nuys	No	ABMI	AHO , RES CPU
Los Angeles	8148 ENCINO AVE	91325	2201013004	0.000	0.000	0.000	0.552	Shortfall of Sites	0.138	Low Residential	R1-1	Low Residential	0	0	66.287	0.552		Residential - Single Family Residence, 1	192B129 664	1 per lot	Reseda - West Van Nuys	No	ABMI	AHO , RES CPU
Los Angeles	5901 ALDEA AVE	91316	2255006025	0.000	0.000	0.000	0.552	Shortfall of Sites	0.138	Low II Residential	R1-1-RIO	Low Residential	0	0	66.287	0.552		Residential - Single Family Residence, 1	177B133 224	1 per lot	Encino - Tarzana	No	ABMI	AHO , ENC CPU
Los Angeles	5921 GRAVES AVE	91316	2255007032	0.000	0.000	0.000	0.552	Shortfall of Sites	0.138	Low II Residential	R1-1-RIO	Low Residential	0	0	66.287	0.552		Residential - Single Family Residence, 1	177B133 172	1 per lot	Encino - Tarzana	No	ABMI	AHO , ENC CPU
Los Angeles	8131 CHICOPEE AVE	91325	2201014017	0.000	0.000	0.000	0.552	Shortfall of Sites	0.138	Low Residential	R1-1	Low Residential	0	0	66.287	0.552		Residential - Single Family Residence, 1	189B129 98	1 per lot	Reseda - West Van Nuys	No	ABMI	AHO , RES CPU
Los Angeles	4061 S BROADWAY	90037	5111004009	0.000	0.000	0.000	0.552	Shortfall of Sites	0.146	Community Commercial	C2-2D-CPIO	0	0	0	4.729	0.552		Industrial - Light Manufacturing - One Story, 0	115-5A203 254		Southeast Los Angeles	No	ABMI	ARO
Los Angeles	954 N VERMONT AVE	90029	5539004020	0.000	0.000	0.000	0.552	Shortfall of Sites	0.167	Highway Oriented Commercial	C4-1D	0	0	0	4.127	0.552		Commercial - Professional Building - One Story, 0	144B197 1033		Hollywood	No	ABMI	ARO
Los Angeles	7839 JELLICO AVE	91325	2201035017	0.000	0.000	0.000	0.552	Shortfall of Sites	0.138	Low Residential	R1-1	Low Residential	0	0	66.287	0.552		Residential - Single Family Residence, 1	189B129 876	1 per lot	Reseda - West Van Nuys	No	ABMI	AHO , RES CPU
Los Angeles	7033 FORBES AVE	91406	2225019006	0.000	0.000	0.000	0.552	Shortfall of Sites	0.146	Low Residential	R1-1	Low Residential	0	0	66.287	0.552		Residential - Single Family Residence - Pool, 1	183B133 449	1 per lot	Reseda - West Van Nuys	No	ABMI	AHO , RES CPU
Los Angeles	5843 ALDEA AVE	91316	2255006026	0.000	0.000	0.000	0.552	Shortfall of Sites	0.138	Low II Residential	R1-1-RIO	Low Residential	0	0	66.287	0.552		Residential - Single Family Residence, 1	177B133 235	1 per lot	Encino - Tarzana	No	ABMI	AHO , ENC CPU
Los Angeles	6839 NEVADA AVE	91303	2024008013	0.000	0.000	0.000	0.552	Shortfall of Sites	0.146	Low Residential	R1-1-RIO	Low Residential	0	0	66.287	0.552		Residential - Single Family Residence - Pool, 1	183B101 693	1 per lot	Canoga Park - Winnetka - Woodland Hills - West Hills	No	ABMI	AHO , CPK CPU
Los Angeles	5927 GRAVES AVE	91316	2255007031	0.000	0.000	0.000	0.552	Shortfall of Sites	0.138	Low II Residential	R1-1-RIO	Low Residential	0	0	66.287	0.552		Residential - Single Family Residence, 1	177B133 160	1 per lot	Encino - Tarzana	No	ABMI	AHO , ENC CPU
Los Angeles	7926 WISH AVE	91406	2204018004	0.000	0.000	0.000	0.552	Shortfall of Sites	0.138	Low Residential	R1-1	Low Residential	0	0	66.287	0.552		Residential - Single Family Residence, 1	189B133 512	1 per lot	Reseda - West Van Nuys	No	ABMI	AHO , RES CPU
Los Angeles	7920 WISH AVE	91406	2204018005	0.000	0.000	0.000	0.552	Shortfall of Sites	0.138	Low Residential	R1-1	Low Residential	0	0	66.287	0.552		Residential - Single Family Residence, 1	189B133 535	1 per lot	Reseda - West Van Nuys	No	ABMI	AHO , RES CPU
Los Angeles	7914 WISH AVE	91406	2204018006	0.000	0.000	0.000	0.552	Shortfall of Sites	0.138	Low Residential	R1-1	Low Residential	0	0	66.287	0.552		Residential - Single Family Residence, 1	189B133 555	1 per lot	Reseda - West Van Nuys	No	ABMI	AHO , RES CPU
Los Angeles	7908 WISH AVE	91406	2204018007	0.000	0.000	0.000	0.552	Shortfall of Sites	0.138	Low Residential	R1-1	Low Residential	0	0	66.287	0.552		Residential - Single Family Residence, 1	189B133 569	1 per lot	Reseda - West Van Nuys	No	ABMI	AHO , RES CPU
Los Angeles	4610 HOOPER AVE	90011	5107011013	0.000	0.000	0.000	0.552	Shortfall of Sites	0.120	Low Medium II Residential	RD2-1	0	0	0	102.494	0.552		Institutional - Church - One Story, 0	112-5A211 250		Southeast Los Angeles	No	ABMI	FBO, R2RD

Jurisdiction Name	Site Address/Intersection	5 Digit ZIP Code	Assessor Parcel Number	Very Low-Income	Low-Income	Moderate-Income	Above Moderate-Income	Type of Shortfall	Parcel Size (Acres)	Current General Plan Designation	Current Zoning	Proposed General Plan (GP) Designation	Proposed Zoning	Minimum Density Allowed	Maximum Density Allowed	Total Capacity	Vacant/ Nonvacant	Description of Existing Uses	PIN	Base Density Per Acre	Community Plan Area	Rent Stabalization Ordinance	Income Category	Applicable Rezoning Program (Program informing values in Column Q listed first)
Los Angeles	8125 CHICOPEE AVE	91325	2201014016	0.000	0.000	0.000	0.552	Shortfall of Sites	0.138	Low Residential	R1-1	Low Residential	0	0	66.287	0.552		Residential - Single Family Residence, 1	189B129 113	1 per lot	Reseda - West Van Nuys	No	ABMI	AHO , RES CPU
Los Angeles	5837 ALDEA AVE	91316	2255006027	0.000	0.000	0.000	0.552	Shortfall of Sites	0.138	Low II Residential	R1-1-RIO	Low Residential	0	0	66.287	0.552		Residential - Single Family Residence, 1	177B133 278	1 per lot	Encino - Tarzana	No	ABMI	AHO , ENC CPU
Los Angeles	17510 HAYNES ST	91406	2229022024	0.000	0.000	0.000	0.552	Shortfall of Sites	0.146	Low Residential	R1-1-RIO	Low Residential	0	0	66.287	0.552		Residential - Single Family Residence - Pool, 1	180B129 624	1 per lot	Reseda - West Van Nuys	No	ABMI	AHO , RES CPU
Los Angeles	5933 GRAVES AVE	91316	2255007030	0.000	0.000	0.000	0.552	Shortfall of Sites	0.138	Low II Residential	R1-1-RIO	Low Residential	0	0	66.287	0.552		Residential - Single Family Residence, 1	177B133 142	1 per lot	Encino - Tarzana	No	ABMI	AHO , ENC CPU
Los Angeles	17430 HAYNES ST	91406	2229023021	0.000	0.000	0.000	0.552	Shortfall of Sites	0.146	Low Residential	R1-1-RIO	Low Residential	0	0	66.287	0.552		Residential - Single Family Residence - Pool, 1	180B129 634	1 per lot	Reseda - West Van Nuys	No	ABMI	AHO , RES CPU
Los Angeles	5662 BABBITT AVE	91316	2255014017	0.000	0.000	0.000	0.552	Shortfall of Sites	0.138	Low II Residential	R1-1-RIO	Low Residential	0	0	66.287	0.552		Residential - Single Family Residence, 1	174B133 381	1 per lot	Encino - Tarzana	No	ABMI	AHO , ENC CPU
Los Angeles	8149 BIANCA AVE	91325	2201013021	0.000	0.000	0.000	0.552	Shortfall of Sites	0.138	Low Residential	R1-1	Low Residential	0	0	66.287	0.552		Residential - Single Family Residence - Pool, 1	192B129 665	1 per lot	Reseda - West Van Nuys	No	ABMI	AHO , RES CPU
Los Angeles	8119 CHICOPEE AVE	91325	2201014015	0.000	0.000	0.000	0.552	Shortfall of Sites	0.138	Low Residential	R1-1	Low Residential	0	0	66.287	0.552		Residential - Single Family Residence, 1	189B129 124	1 per lot	Reseda - West Van Nuys	No	ABMI	AHO , RES CPU
Los Angeles	12219 MAGNOLIA BLVD	91607	2347023021	0.000	0.000	0.000	0.552	Shortfall of Sites	0.110	Medium Residential	[Q]R3-1	Medium Neighborhood Residential	0	0	99.000	0.552		Residential - Five or More Units or Apartments (Any Combination) - 4 Stories or Less, 8	171B165 506	72	North Hollywood - Valley Village	Yes	ABMI	TOC EXP , NH CPU, AHO
Los Angeles	2152 PROSSER AVE	90025	4317009011	0.000	0.000	0.000	0.552	Shortfall of Sites	0.006	Low Residential	R1-1-O	0	0	0	113.635	0.552		Residential - Single Family Residence, 0	129B157 885		West Los Angeles	No	ABMI	OPP RC
Los Angeles	6008 SHOSHONE AVE	91316	2254004037	0.000	0.000	0.000	0.552	Shortfall of Sites	0.138	Low II Residential	R1-1-RIO	Low Residential	0	0	66.287	0.552		Residential - Single Family Residence - Pool, 1	177B129 513	1 per lot	Encino - Tarzana	No	ABMI	AHO , ENC CPU
Los Angeles	8113 CHICOPEE AVE	91325	2201014014	0.000	0.000	0.000	0.552	Shortfall of Sites	0.138	Low Residential	R1-1	Low Residential	0	0	66.287	0.552		Residential - Single Family Residence, 1	189B129 165	1 per lot	Reseda - West Van Nuys	No	ABMI	AHO , RES CPU
Los Angeles	6835 NEVADA AVE	91303	2024008014	0.000	0.000	0.000	0.552	Shortfall of Sites	0.146	Low Residential	R1-1-RIO	Low Residential	0	0	66.287	0.552		Residential - Single Family Residence - Pool, 1	183B101 723	1 per lot	Canoga Park - Winnetka - Woodland Hills - West Hills	No	ABMI	AHO , CPK CPU
Los Angeles	507 E 59TH PL	90003	6006032030	0.000	0.000	0.000	0.552	Shortfall of Sites	0.120	Medium Residential	R3-1	0	0	0	102.494	0.552		Institutional - Church - One Story, 0	105B205 267		Southeast Los Angeles	No	ABMI	FBO
Los Angeles	6839 ANDASOL AVE	91406	2229006037	0.000	0.000	0.000	0.552	Shortfall of Sites	0.146	Low Residential	R1-1	Low Residential	0	0	66.287	0.552		Residential - Single Family Residence, 1	183B129 943	1 per lot	Reseda - West Van Nuys	No	ABMI	AHO , RES CPU
Los Angeles	17353 CANTARA ST	91325	2201012029	0.000	0.000	0.000	0.552	Shortfall of Sites	0.138	Low Residential	R1-1	Low Residential	0	0	66.287	0.552		Residential - Single Family Residence, 1	192B133 385	1 per lot	Reseda - West Van Nuys	No	ABMI	AHO , RES CPU
Los Angeles	8107 CHICOPEE AVE	91325	2201014013	0.000	0.000	0.000	0.552	Shortfall of Sites	0.138	Low Residential	R1-1	Low Residential	0	0	66.287	0.552		Residential - Single Family Residence, 1	189B129 181	1 per lot	Reseda - West Van Nuys	No	ABMI	AHO , RES CPU
Los Angeles	17107 WILLARD ST	91406	2204004021	0.000	0.000	0.000	0.552	Shortfall of Sites	0.138	Low Residential	R1-1	Low Residential	0	0	66.287	0.552		Residential - Single Family Residence - Pool, 1	192B133 468	1 per lot	Reseda - West Van Nuys	No	ABMI	AHO , RES CPU
Los Angeles	17436 HAYNES ST	91406	2229023022	0.000	0.000	0.000	0.552	Shortfall of Sites	0.146	Low Residential	R1-1-RIO	Low Residential	0	0	66.287	0.552		Residential - Single Family Residence, 1	180B129 633	1 per lot	Reseda - West Van Nuys	No	ABMI	AHO , RES CPU
Los Angeles	3316 STANFORD AVE	90011	5120028029	0.000	0.000	0.000	0.552	Shortfall of Sites	0.123	Hybrid Industrial	CM-1-CPIO	0	0	0	6.252	0.552		Commercial - Store Combination - Store and Residential Combination - One Story, 0	117A207 191		Southeast Los Angeles	Yes	ABMI	ARO
Los Angeles	16800 HARTLAND ST	91406	2225022005	0.000	0.000	0.000	0.551	Shortfall of Sites	0.146	Low Residential	R1-1	Low Residential	0	0	66.287	0.551		Residential - Single Family Residence - Pool, 1	183B133 926	1 per lot	Reseda - West Van Nuys	No	ABMI	AHO , RES CPU
Los Angeles	8206 ENCINO AVE	91325	2201012018	0.000	0.000	0.000	0.551	Shortfall of Sites	0.138	Low Residential	R1-1	Low Residential	0	0	66.287	0.551		Residential - Single Family Residence - Pool, 1	192B129 559	1 per lot	Reseda - West Van Nuys	No	ABMI	AHO , RES CPU
Los Angeles	17423 CANTARA ST	91325	2201012023	0.000	0.000	0.000	0.551	Shortfall of Sites	0.138	Low Residential	R1-1	Low Residential	0	0	66.287	0.551		Residential - Single Family Residence, 1	192B129 499	1 per lot	Reseda - West Van Nuys	No	ABMI	AHO , RES CPU
Los Angeles	17417 CANTARA ST	91325	2201012024	0.000	0.000	0.000	0.551	Shortfall of Sites	0.138	Low Residential	R1-1	Low Residential	0	0	66.287	0.551		Residential - Single Family Residence, 1	192B129 498	1 per lot	Reseda - West Van Nuys	No	ABMI	AHO , RES CPU
Los Angeles	17411 CANTARA ST	91325	2201012025	0.000	0.000	0.000	0.551	Shortfall of Sites	0.138	Low Residential	R1-1	Low Residential	0	0	66.287	0.551		Residential - Single Family Residence, 1	192B129 497	1 per lot	Reseda - West Van Nuys	No	ABMI	AHO , RES CPU
Los Angeles	17407 CANTARA ST	91325	2201012026	0.000	0.000	0.000	0.551	Shortfall of Sites	0.138	Low Residential	R1-1	Low Residential	0	0	66.287	0.551		Residential - Single Family Residence, 1	192B129 496	1 per lot	Reseda - West Van Nuys	No	ABMI	AHO , RES CPU
Los Angeles	17401 CANTARA ST	91325	2201012027	0.000	0.000	0.000	0.551	Shortfall of Sites	0.138	Low Residential	R1-1	Low Residential	0	0	66.287	0.551		Residential - Single Family Residence, 1	192B129 494	1 per lot	Reseda - West Van Nuys	No	ABMI	AHO , RES CPU
Los Angeles	17504 HAYNES ST	91406	2229022023	0.000	0.000	0.000	0.551	Shortfall of Sites	0.146	Low Residential	R1-1-RIO	Low Residential	0	0	66.287	0.551		Residential - Single Family Residence, 1	180B129 625	1 per lot	Reseda - West Van Nuys	No	ABMI	AHO , RES CPU
Los Angeles	2415 W 48TH ST	90043	5015037013	0.000	0.000	0.000	0.551	Shortfall of Sites	0.149	Low Medium II Residential	RD2-1	0	0	0	102.494	0.551		Institutional - Church - One Story, 0	111B189 901		West Adams - Baldwin Hills - Leimert	No	ABMI	FBO, R2RD
Los Angeles	17359 CANTARA ST	91325	2201012028	0.000	0.000	0.000	0.551	Shortfall of Sites	0.138	Low Residential	R1-1	Low Residential	0	0	66.287	0.551		Residential - Single Family Residence, 1	192B129 493	1 per lot	Reseda - West Van Nuys	No	ABMI	AHO , RES CPU
Los Angeles	4151 BEVERLY BLVD	90004	5520025005	0.000	0.000	0.000	0.551	Shortfall of Sites	0.083	Neighborhood Office Commercial	C2-1	0	0	0	8.284	0.551		Commercial - Office Building - Two Stories, 0	138B197 270		Wilshire	No	ABMI	ARO
Los Angeles	4151 BEVERLY BLVD	90004	5520025005	0.000	0.000	0.000	0.551	Shortfall of Sites	0.084	Neighborhood Office Commercial	C2-1	0	0	0	8.239	0.551		Commercial - Office Building - Two Stories, 0	138B197 320		Wilshire	No	ABMI	ARO
Los Angeles	6838 NEVADA AVE	91303	2024007007	0.000	0.000	0.000	0.551	Shortfall of Sites	0.146	Low Residential	R1-1-RIO	Low Residential	0	0	66.287	0.551		Residential - Single Family Residence - Pool, 1	183B101 694	1 per lot	Canoga Park - Winnetka - Woodland Hills - West Hills	No	ABMI	AHO , CPK CPU
Los Angeles	1508 E ROBIDOUX ST	90744	7425028032	0.000	0.000	0.000	0.551	Shortfall of Sites	0.120	Low Residential	R1-1XL-O-CUGU	0	0	0	102.494	0.551		Institutional - Church - One Story, 0	033B213 174		Wilmington - Harbor City	No	ABMI	FBO
Los Angeles	17440 HAYNES ST	91406	2229023023	0.000	0.000	0.000	0.551	Shortfall of Sites	0.146	Low Residential	R1-1-RIO	Low Residential	0	0	66.287	0.551		Residential - Single Family Residence - Pool, 1	180B129 632	1 per lot	Reseda - West Van Nuys	No	ABMI	AHO , RES CPU
Los Angeles	6834 NEVADA AVE	91303	2024007006	0.000	0.000	0.000	0.551	Shortfall of Sites	0.146	Low Residential	R1-1-RIO	Low Residential	0	0	66.287	0.551		Residential - Single Family Residence, 1	183B101 724	1 per lot	Canoga Park - Winnetka - Woodland Hills - West Hills	No	ABMI	AHO , CPK CPU
Los Angeles	16811 HALPER ST	91436	2259021018	0.000	0.000	0.000	0.551	Shortfall of Sites	0.138	Low II Residential	R1-1	Low Residential	0	0	66.287	0.551		Residential - Single Family Residence, 1	171B133 198	1 per lot	Encino - Tarzana	No	ABMI	AHO , ENC CPU
Los Angeles	6844 NEVADA AVE	91303	2024007008	0.000	0.000	0.000	0.551	Shortfall of Sites	0.146	Low Residential	R1-1-RIO	Low Residential	0	0	66.287	0.551		Residential - Single Family Residence, 1	183B101 685	1 per lot	Canoga Park - Winnetka - Woodland Hills - West Hills	No	ABMI	AHO , CPK CPU
Los Angeles	1306 WILSHIRE BLVD	90017	5143014003	0.000	0.000	0.000	0.551	Shortfall of Sites	0.132	Regional Center Commercial	CW	0	0	0	5.229	0.551		Commercial - Office Building - Two Stories, 0	130-5A207 11		Westlake	No	ABMI	ARO
Los Angeles	4344 EAGLE ROCK BLVD	90041	5474022018	0.000	0.000	0.000	0.551	Shortfall of Sites	0.241	General Commercial	[Q]C2-1VL-CDO	0	0	0	2.378	0.551		Commercial - Office Building - One Story, 0	156A219 60		Northeast Los Angeles	No	ABMI	ARO
Los Angeles	1727 MAPLE AVE	90015	5127022010	0.000	0.000	0.000	0.551	Shortfall of Sites	0.156	Community Commercial	C2-2D-O-CPIO	0	0	0	4.413	0.551		Industrial - Light Manufacturing - One Story, 0	123A207 181		Southeast Los Angeles	No	ABMI	ARO
Los Angeles	6850 NEVADA AVE	91303	2024007009	0.000	0.000	0.000	0.551	Shortfall of Sites	0.146	Low Residential	R1-1-RIO	Low Residential	0	0	66.287	0.551		Residential - Single Family Residence - Pool, 1	183B101 656	1 per lot	Canoga Park - Winnetka - Woodland Hills - West Hills	No	ABMI	AHO , CPK CPU
Los Angeles	5832 OSTROM AVE	91316	2255004007	0.000	0.000	0.000	0.551	Shortfall of Sites	0.138	Low II Residential	R1-1-RIO	Low Residential	0	0	66.287	0.551		Residential - Single Family Residence, 1	174B133 859	1 per lot	Encino - Tarzana	No	ABMI	AHO , ENC CPU
Los Angeles	7141 BAIRD AVE	91335	2126006024	0.275	0.275	0.000	0.000	Shortfall of Sites	0.269	Community Commercial	[Q]P-2D-CDO-RIO, [Q]C2-2D-CDO-RIO	0	0	20	94.696	0.551		Commercial - Store Combination - Store and Office Combination - One Story, 2	183B125 254		Reseda - West Van Nuys	No	LI	P , ARO
Los Angeles	16639 CANTLAY ST	91406	2226016005	0.000	0.000	0.000	0.551	Shortfall of Sites	0.146	Low Residential	R1-1	Low Residential	0	0	66.287	0.551		Residential - Single Family Residence, 1	186B137 373	1 per lot	Reseda - West Van Nuys	No	ABMI	AHO , RES CPU
Los Angeles	20233 BLYTHE ST	91306	2107019096	0.000	0.000	0.000	0.551	Shortfall of Sites	0.146	Low Residential	R1-1	Low Residential	0	0	66.287	0.551		Residential - Single Family Residence, 1	189B113 583	1 per lot	Canoga Park - Winnetka - Woodland Hills - West Hills	No	ABMI	AHO , CPK CPU
Los Angeles	17446 HAYNES ST	91406	2229023024	0.000	0.000	0.000	0.551	Shortfall of Sites	0.146	Low Residential	R1-1-RIO	Low Residential	0	0	66.287	0.551		Residential - Single Family Residence, 1	180B129 631	1 per lot	Reseda - West Van Nuys	No	ABMI	AHO , RES CPU
Los Angeles	19556 VANOWEN ST	91335	2132001011	0.000	0.000	0.000	0.551	Shortfall of Sites	0.146	Low Residential	R1-1-RIO	Low Residential	0	0	66.287	0.551		Residential - Single Family Residence - Pool, 1	180B117 19	1 per lot	Reseda - West Van Nuys	No	ABMI	AHO , RES CPU
Los Angeles	19550 VANOWEN ST	91335	2132001010	0.000	0.000	0.000	0.551	Shortfall of Sites	0.146	Low Residential	R1-1-RIO	Low Residential	0	0	66.287	0.551		Residential - Single Family Residence, 1	180B117 20	1 per lot	Reseda - West Van Nuys	No	ABMI	AHO , RES CPU
Los Angeles	5841 GRAVES AVE	91316	2255007037	0.000	0.000	0.000	0.551	Shortfall of Sites	0.138	Low II Residential	R1-1-RIO	Low Residential	0	0	66.287	0.551		Residential - Single Family Residence, 1	177B133 244	1 per lot	Encino - Tarzana	No	ABMI	AHO , ENC CPU
Los Angeles	19544 VANOWEN ST	91335	2132001009	0.000	0.000	0.000	0.551	Shortfall of Sites	0.146	Low Residential	R1-1-RIO	Low Residential	0	0	66.287	0.551		Residential - Single Family Residence, 1	180B117 21	1 per lot	Reseda - West Van Nuys	No	ABMI	AHO , RES CPU
Los Angeles	19540 VANOWEN ST	91335	2132001008	0.000	0.000	0.000	0.551	Shortfall of Sites	0.146	Low Residential	R1-1-RIO	Low Residential	0	0	66.287	0.551		Residential - Single Family Residence, 1	180B117 22	1 per lot	Reseda - West Van Nuys	No	ABMI	AHO , RES CPU
Los Angeles	16822 MARGATE ST	91436	2259020021	0.000	0.000	0.000	0.551	Shortfall of Sites	0.138	Low II Residential	R1-1	Low Residential	0	0	66.287	0.551		Residential - Single Family Residence, 1	171B133 119	1 per lot	Encino - Tarzana	No	ABMI	AHO , ENC CPU
Los Angeles	16816 MARGATE ST	91436	2259020020	0.000	0.000	0.000	0.551	Shortfall of Sites	0.138	Low II Residential	R1-1	Low Residential	0	0	66.287	0.551		Residential - Single Family Residence, 1	171B133 120	1 per lot	Encino - Tarzana	No	ABMI	AHO , ENC CPU
Los Angeles	16816 WEDDINGTON ST	91436	2259021002	0.000	0.000	0.000	0.551	Shortfall of Sites	0.138	Low II Residential	R1-1	Low Residential	0	0	66.287	0.551		Residential - Single Family Residence, 1	171B133 168	1 per lot	Encino - Tarzana	No	ABMI	AHO , ENC CPU
Los Angeles	19534 VANOWEN ST	91335	2132001007	0.000	0.000	0.000	0.551	Shortfall of Sites	0.146	Low Residential	R1-1-RIO	Low Residential	0	0	66.287	0.551		Residential - Single Family Residence, 1	180B117 23	1 per lot	Reseda - West Van Nuys	No	ABMI	AHO , RES CPU
Los Angeles	16828 WEDDINGTON ST	91436	2259021004	0.000	0.000	0.000	0.551	Shortfall of Sites	0.138	Low II Residential	R1-1	Low Residential	0	0	66.287	0.551		Residential - Single Family Residence, 1	171B133 166	1 per lot	Encino - Tarzana	No	ABMI	AHO , ENC CPU
Los Angeles	16835 WEDDINGTON ST	91436	2259020032	0.000	0.000	0.000	0.551	Shortfall of Sites	0.138	Low II Residential	R1-1	Low Residential	0	0	66.287	0.551		Residential - Single Family Residence, 1	171B133 136	1 per lot	Encino - Tarzana	No	ABMI	AHO , ENC CPU
Los Angeles	16839 MARGATE ST	91436	2259020013	0.000	0.000	0.000	0.551	Shortfall of Sites	0.138	Low II Residential	R1-1	Low Residential	0	0	66.287	0.551		Residential - Single Family Residence - Pool, 1	171B133 83	1 per lot	Encino - Tarzana	No	ABMI	AHO , ENC CPU
Los Angeles	16823 MARGATE ST	91436	2259020016	0.000	0.000	0.000	0.551	Shortfall of Sites	0.138	Low II Residential	R1-1	Low Residential	0	0	66.287	0.551		Residential - Single Family Residence, 1	171B133 86	1 per lot	Encino - Tarzana	No	ABMI	AHO , ENC CPU
Los Angeles	16817 MARGATE ST	91436	2259020017	0.000	0.000	0.000	0.551	Shortfall of Sites	0.138	Low II Residential	R1-1	Low Residential	0	0	66.287	0.551		Residential - Single Family Residence, 1	171B133 87	1 per lot	Encino - Tarzana	No	ABMI	AHO , ENC CPU
Los Angeles	16838 MARGATE ST	91436	2259020024	0.000	0.000	0.000	0.551	Shortfall of Sites	0.138	Low II Residential	R1-1	Low Residential	0	0	66.287	0.551		Residential - Single Family Residence, 1	171B133 116	1 per lot	Encino - Tarzana	No	ABMI	AHO , ENC CPU
Los Angeles	16834 MARGATE ST	91436	2259020023	0.000	0.000	0.000	0.551	Shortfall of Sites	0.138	Low II Residential	R1-1	Low Residential	0	0	66.287	0.551		Residential - Single Family Residence - Pool, 1	171B133 117	1 per lot	Encino - Tarzana	No	ABMI	AHO , ENC CPU
Los Angeles	16828 MARGATE ST	91436	2259020022	0.000	0.000	0.000	0.551	Shortfall of Sites	0.138	Low II Residential	R1-1	Low Residential	0	0	66.287	0.551		Residential - Single Family Residence, 1	171B133 118	1 per lot	Encino - Tarzana	No	ABMI	AHO , ENC CPU
Los Angeles	16822 WEDDINGTON ST	91436	2259021003	0.000	0.000	0.000	0.551	Shortfall of Sites	0.138	Low II Residential	R1-1	Low Residential	0	0	66.287	0.551		Residential - Single Family Residence - Pool, 1	171B133 167	1 per lot	Encino - Tarzana	No	ABMI	AHO , ENC CPU
Los Angeles	19528 VANOWEN ST	91335	2132001006	0.000	0.000	0.000	0.551	Shortfall of Sites	0.146	Low Residential	R1-1-RIO	Low Residential	0	0	66.287	0.551		Residential - Single Family Residence, 1	180B117 24	1 per lot	Reseda - West Van Nuys	No	ABMI	AHO , RES CPU
Los Angeles	16835 MARGATE ST	91436	2259020014	0.000	0.000	0.000	0.551	Shortfall of Sites	0.138	Low II Residential	R1-1	Low Residential	0	0	66.287	0.551		Residential - Single Family Residence - Pool, 1	171B133 84	1 per lot	Encino - Tarzana	No	ABMI	AHO , ENC CPU
Los Angeles	16829 WEDDINGTON ST	91436	2259020033	0.000	0.000	0.000	0.551	Shortfall of Sites	0.138	Low II Residential	R1-1	Low Residential	0	0	66.287	0.551		Residential - Single Family Residence, 1	171B133 137	1 per lot	Encino - Tarzana	No	ABMI	AHO , ENC CPU
Los Angeles	16838 WEDDINGTON ST	91436	2259021006	0.000	0.000	0.000	0.551	Shortfall of Sites	0.138	Low II Residential	R1-1	Low Residential	0	0	66.287	0.551		Residential - Single Family Residence, 1	171B133 164	1 per lot	Encino - Tarzana	No	ABMI	AHO , ENC CPU
Los Angeles	16829 MARGATE ST	91436	2259020015	0.000	0.000	0.000	0.551	Shortfall of Sites	0.138	Low II Residential	R1-1	Low Residential	0	0	66.287	0.551		Residential - Single Family Residence, 1	171B133 85	1 per lot	Encino - Tarzana	No	ABMI	AHO , ENC CPU
Los Angeles	16834 WEDDINGTON ST	91436	2259021005	0.000	0.000	0.000	0.551	Shortfall of Sites	0.138	Low II Residential	R1-1	Low Residential	0	0	66.287	0.551		Residential - Single Family Residence, 1	171B133 165	1 per lot	Encino - Tarzana	No	ABMI	AHO , ENC CPU
Los Angeles	19524 VANOWEN ST	91335	2132001005	0.000	0.000	0.000	0.551	Shortfall of Sites	0.146	Low Residential	R1-1-RIO	Low Residential	0	0	66.287	0.551		Residential - Single Family Residence, 1	180B117 25	1 per lot	Reseda - West Van Nuys	No	ABMI	AHO , RES CPU
Los Angeles	16823 WEDDINGTON ST	91436	2259020034	0.000	0.000	0.000	0.551	Shortfall of Sites	0.138	Low II Residential	R1-1	Low Residential	0	0	66.287	0.551		Residential - Single Family Residence - Pool, 1	171B133 138	1 per lot	Encino - Tarzana	No	ABMI	AHO , ENC CPU
Los Angeles	19518 VANOWEN ST	91335	2132001004	0.000	0.000	0.000	0.551	Shortfall of Sites	0.146	Low Residential	R1-1-RIO	Low Residential	0	0	66.287	0.551		Residential - Single Family Residence, 1	180B117 26	1 per lot	Reseda - West Van Nuys	No	ABMI	AHO , RES CPU
Los Angeles	17221 BULLOCK ST	91316	2255008004	0.000	0.000	0.000	0.551	Shortfall of Sites	0.138	Low II Residential	R1-1-RIO	Low Residential	0	0	66.287	0.551		Residential - Single Family Residence - Pool, 1	177B133 25	1 per lot	Encino - Tarzana	No	ABMI	AHO , ENC CPU
Los Angeles	16839 WEDDINGTON ST	91436	2259020031	0.000	0.000	0.000	0.551	Shortfall of Sites	0.138	Low II Residential	R1-1	Low Residential	0	0	66.287	0.551		Residential - Single Family Residence, 1	171B133 135	1 per lot	Encino - Tarzana	No	ABMI	AHO , ENC CPU
Los Angeles	16817 WEDDINGTON ST	91436	2259020035	0.000	0.000	0.000	0.551	Shortfall of Sites	0.138	Low II Residential	R1-1	Low Residential	0	0	66.287	0.551		Residential - Single Family Residence - Pool, 1	171B133 139	1 per lot	Encino - Tarzana	No	ABMI	AHO , ENC CPU
Los Angeles	19512 VANOWEN ST	91335	2132001003	0.000	0.000	0.000	0.551	Shortfall of Sites	0.146	Low Residential	R1-1-RIO	Low Residential	0	0	66.287	0.551		Residential - Single Family Residence - Pool, 1	180B117 27	1 per lot	Reseda - West Van Nuys	No	ABMI	AHO , RES CPU
Los Angeles	17419 STAGG ST	91325	2201027008	0.000	0.000	0.000	0.551	Shortfall of Sites	0.138	Low Residential	R1-1	Low Residential	0	0	66.287	0.551		Residential - Single Family Residence, 1	189B129 1033	1 per lot	Reseda - West Van Nuys	No	ABMI	AHO , RES CPU
Los Angeles	17405 STAGG ST	91325	2201027011	0.000	0.000	0.000	0.551	Shortfall of Sites	0.138	Low Residential	R1-1	Low Residential	0	0	66.287	0.551		Residential - Single Family Residence, 1	189B129 1036	1 per lot	Reseda - West Van Nuys	No	ABMI	AHO , RES CPU
Los Angeles	17445 STAGG ST	91325	2201027003	0.000	0.000	0.000	0.551	Shortfall of Sites	0.138	Low Residential	R1-1	Low Residential	0	0	66.287	0.551		Residential - Single Family Residence, 1	189B129 1027	1 per lot	Reseda - West Van Nuys	No	ABMI	AHO , RES CPU
Los Angeles	17451 STAGG ST	91325	2201027002	0.000	0.000	0.000	0.551	Shortfall of Sites	0.138	Low Residential	R1-1	Low Residential	0	0	66.287	0.551		Residential - Single Family Residence, 1	189B129 1026	1 per lot	Reseda - West Van Nuys	No	ABMI	AHO , RES CPU
Los Angeles	17437 STAGG ST	91325	2201027005	0.000	0.000	0.000	0.551	Shortfall of Sites	0.138	Low Residential	R1-1	Low Residential	0	0	66.287	0.551		Residential - Single Family Residence, 1	189B129 1030	1 per lot	Reseda - West Van Nuys	No	ABMI	AHO , RES CPU

Jurisdiction Name	Site Address/Intersection	5 Digit ZIP Code	Assessor Parcel Number	Very Low-Income	Low-Income	Moderate-Income	Above Moderate-Income	Type of Shortfall	Parcel Size (Acres)	Current General Plan Designation	Current Zoning	Proposed General Plan (GP) Designation	Proposed Zoning	Minimum Density Allowed	Maximum Density Allowed	Total Capacity	Vacant/ Nonvacant	Description of Existing Uses	PIN	Base Density Per Acre	Community Plan Area	Rent Stabalization Ordinance	Income Category	Applicable Rezoning Program (Program informing values in Column Q listed first)
Los Angeles	7405 S NORMANDIE AVE	90044	6018009016	0.000	0.000	0.000	0.551	Shortfall of Sites	0.119	Medium Residential	[Q]R4-1	0	0	0	102.494	0.551		Institutional - Church - One Story, 0	102B193 1764		South Los Angeles	No	ABMI	FBO
Los Angeles	7501 S NORMANDIE AVE	90044	6018009026	0.000	0.000	0.000	0.551	Shortfall of Sites	0.119	Medium Residential	[Q]R4-1	0	0	0	102.494	0.551		Institutional - Church - One Story, 0	102B193 1877		South Los Angeles	No	ABMI	FBO
Los Angeles	17425 STAGG ST	91325	2201027007	0.000	0.000	0.000	0.551	Shortfall of Sites	0.138	Low Residential	R1-1	Low Residential	0	0	66.287	0.551		Residential - Single Family Residence, 1	189B129 1032	1 per lot	Reseda - West Van Nuys	No	ABMI	AHO , RES CPU
Los Angeles	7501 S NORMANDIE AVE	90044	6018009026	0.000	0.000	0.000	0.551	Shortfall of Sites	0.119	Medium Residential	[Q]R4-1	0	0	0	102.494	0.551		Institutional - Church - One Story, 0	102B193 1893		South Los Angeles	No	ABMI	FBO
Los Angeles	5832 GRAVES AVE	91316	2255006007	0.000	0.000	0.000	0.551	Shortfall of Sites	0.138	Low II Residential	R1-1-RIO	Low Residential	0	0	66.287	0.551		Residential - Single Family Residence, 1	174B133 863	1 per lot	Encino - Tarzana	No	ABMI	AHO , ENC CPU
Los Angeles	5830 ALDEA AVE	91316	2255005005	0.000	0.000	0.000	0.551	Shortfall of Sites	0.138	Low II Residential	R1-1-RIO	Low Residential	0	0	66.287	0.551		Residential - Single Family Residence - Pool, 1	174B133 861	1 per lot	Encino - Tarzana	No	ABMI	AHO , ENC CPU
Los Angeles	7400 TUJUNGA AVE	91605	2315020024	0.000	0.000	0.000	0.551	Shortfall of Sites	0.119	Low Residential	R1-1	0	0	0	102.494	0.551		Institutional - Church - One Story, 0	186B173 724		Sun Valley - La Tuna Canyon	No	ABMI	FBO
Los Angeles	1315 E VERNON AVE	90011	5116006026	0.000	0.000	0.000	0.551	Shortfall of Sites	0.119	Low Medium II Residential	[Q]R4-1	0	0	0	102.494	0.551		Institutional - Church - One Story, 0	112-5A211 39		Southeast Los Angeles	No	ABMI	FBO
Los Angeles	5833 OSTROM AVE	91316	2255005026	0.000	0.000	0.000	0.551	Shortfall of Sites	0.138	Low II Residential	R1-1-RIO	Low Residential	0	0	66.287	0.551		Residential - Single Family Residence, 1	174B133 860	1 per lot	Encino - Tarzana	No	ABMI	AHO , ENC CPU
Los Angeles	17409 STAGG ST	91325	2201027010	0.000	0.000	0.000	0.551	Shortfall of Sites	0.138	Low Residential	R1-1	Low Residential	0	0	66.287	0.551		Residential - Single Family Residence, 1	189B129 1035	1 per lot	Reseda - West Van Nuys	No	ABMI	AHO , RES CPU
Los Angeles	17540 ARMINTA ST	91325	2201029003	0.000	0.000	0.000	0.551	Shortfall of Sites	0.138	Low Residential	R1-1	Low Residential	0	0	66.287	0.551		Residential - Single Family Residence - Therapy Pool (Spa), 1	189B129 716	1 per lot	Reseda - West Van Nuys	No	ABMI	AHO , RES CPU
Los Angeles	8040 CHIMINEAS AVE	91335	2102013019	0.000	0.000	0.000	0.550	Shortfall of Sites	0.146	Low Residential	R1-1	Low Residential	0	0	66.287	0.550		Residential - Single Family Residence, 1	189B125 236	1 per lot	Reseda - West Van Nuys	No	ABMI	AHO , RES CPU
Los Angeles	971 E 43RD ST	90011	5115018020	0.000	0.000	0.000	0.550	Shortfall of Sites	0.119	Low Medium I Residential	[Q]R4-1	0	0	0	102.494	0.550		Institutional - Church - One Story, 0	114A209 235		Southeast Los Angeles	No	ABMI	FBO
Los Angeles	17450 HAYNES ST	91406	2229023025	0.000	0.000	0.000	0.550	Shortfall of Sites	0.146	Low Residential	R1-1-RIO	Low Residential	0	0	66.287	0.550		Residential - Single Family Residence, 1	180B129 630	1 per lot	Reseda - West Van Nuys	No	ABMI	AHO , RES CPU
Los Angeles	8239 JELLICO AVE	91325	2201001002	0.000	0.000	0.000	0.550	Shortfall of Sites	0.138	Low Residential	R1-1	Low Residential	0	0	66.287	0.550		Residential - Single Family Residence - Guesthouse, 1	192B129 370	1 per lot	Reseda - West Van Nuys	No	ABMI	AHO , RES CPU
Los Angeles	16810 HALPER ST	91436	2259021019	0.000	0.000	0.000	0.550	Shortfall of Sites	0.138	Low II Residential	R1-1	Low Residential	0	0	66.287	0.550		Residential - Single Family Residence, 1	171B133 229	1 per lot	Encino - Tarzana	No	ABMI	AHO , ENC CPU
Los Angeles	7418 VANALDEN AVE	91335	2104021015	0.000	0.000	0.000	0.550	Shortfall of Sites	0.146	Low Residential	R1-1	Low Residential	0	0	66.287	0.550		Residential - Single Family Residence, 1	186B121 601	1 per lot	Reseda - West Van Nuys	No	ABMI	AHO , RES CPU
Los Angeles	7918 NEWCASTLE AVE	91335	2101027005	0.000	0.000	0.000	0.550	Shortfall of Sites	0.146	Low Residential	R1-1	Low Residential	0	0	66.287	0.550		Residential - Single Family Residence - Pool, 1	189B125 480	1 per lot	Reseda - West Van Nuys	No	ABMI	AHO , RES CPU
Los Angeles	2901 S VERMONT AVE	90007	5054037027	0.000	0.000	0.000	0.550	Shortfall of Sites	0.059	Neighborhood Commercial	C2-1VL-O-CPIO	0	0	0	17.792	0.550		Commercial - Store Combination - Store and Office Combination - One Story, 0	120B197 145		South Los Angeles	No	ABMI	ARO
Los Angeles	2901 S VERMONT AVE	90007	5054037027	0.000	0.000	0.000	0.550	Shortfall of Sites	0.060	Neighborhood Commercial	C2-1VL-O-CPIO	0	0	0	17.784	0.550		Commercial - Store Combination - Store and Office Combination - One Story, 0	120B197 157		South Los Angeles	No	ABMI	ARO
Los Angeles	4751 FOUNTAIN AVE	90029	5543016019	0.275	0.275	0.000	0.000	Shortfall of Sites	0.184	Community Commercial	C2-1	0	0	20	102.494	0.550		Institutional - Church - One Story, 0	147B197 1061		Hollywood	No	LI	FBO
Los Angeles	1977 S LOS ANGELES ST	90011	5127025013	0.000	0.000	0.000	0.550	Shortfall of Sites	0.175	Community Commercial	C2-2D-O-CPIO	0	0	0	3.938	0.550		Industrial - Light Manufacturing - One Story, 0	121-5A207 29		Southeast Los Angeles	No	ABMI	ARO
Los Angeles	6847 MCLENNAN AVE	91406	2225023004	0.000	0.000	0.000	0.550	Shortfall of Sites	0.146	Low Residential	R1-1	Low Residential	0	0	66.287	0.550		Residential - Single Family Residence, 1	183B133 833	1 per lot	Reseda - West Van Nuys	No	ABMI	AHO , RES CPU
Los Angeles	4837 GAVIOTA AVE	91436	2261022026	0.000	0.000	0.000	0.550	Shortfall of Sites	0.138	Low II Residential	RE9-1	Low Residential	0	0	66.287	0.550		Residential - Single Family Residence - Pool, 1	168B141 375	1 per lot	Encino - Tarzana	No	ABMI	AHO , ENC CPU
Los Angeles	17234 HATTERAS ST	91316	2255010004	0.000	0.000	0.000	0.550	Shortfall of Sites	0.138	Low II Residential	R1-1-RIO	Low Residential	0	0	66.287	0.550		Residential - Single Family Residence - Pool, 1	174B133 112	1 per lot	Encino - Tarzana	No	ABMI	AHO , ENC CPU
Los Angeles	7432 ALDEA AVE	91406	2203017021	0.000	0.000	0.000	0.550	Shortfall of Sites	0.146	Low Residential	R1-1	Low Residential	0	0	66.287	0.550		Residential - Single Family Residence, 1	186B133 653	1 per lot	Reseda - West Van Nuys	No	ABMI	AHO , RES CPU
Los Angeles	5831 ALDEA AVE	91316	2255006028	0.000	0.000	0.000	0.550	Shortfall of Sites	0.138	Low II Residential	R1-1-RIO	Low Residential	0	0	66.287	0.550		Residential - Single Family Residence, 1	174B133 862	1 per lot	Encino - Tarzana	No	ABMI	AHO , ENC CPU
Los Angeles	217 N SARATOGA ST	90033	5180016016	0.000	0.000	0.000	0.550	Shortfall of Sites	0.240	Low Medium I Residential	R2-1-CUGU	Low Neighborhood Residential	[VLN2 - MU4 - 3][RN2 - 15][CPIO]	0	41.721	0.550		Residential - Five or More Units or Apartments (Any Combination) · 4 Stories or Less, 7	127-5A225 261	29	Boyle Heights	Yes	ABMI	BH CPU , R2RD
Los Angeles	7252 MILWOOD AVE	91303	2112022002	0.000	0.000	0.000	0.550	Shortfall of Sites	0.210	Medium Residential	R3-1	Medium Neighborhood Residential	0	0	71.490	0.550		Residential - Five or More Units or Apartments (Any Combination) · 4 Stories or Less, 11	186B105 905	43	Canoga Park - Winnetka - Woodland Hills - West Hills	Yes	ABMI	CPK CPU ,
Los Angeles	11850 VICTORY BLVD	91606	2334005011	0.000	0.000	0.000	0.550	Shortfall of Sites	0.129	Low Medium II Residential	RD1.5-1	Medium Neighborhood Residential	0	0	38.727	0.550		Residential - Three Units (Any Combination) - 4 Stories or Less, 3	180B169 1166	72	North Hollywood - Valley Village	Yes	ABMI	NH CPU , R2RD, AHO
Los Angeles	11820 VICTORY BLVD	91606	2334005025	0.000	0.000	0.000	0.550	Shortfall of Sites	0.126	Low Medium II Residential	RD1.5-1	Medium Neighborhood Residential	0	0	39.602	0.550		Residential - Three Units (Any Combination) - 4 Stories or Less, 3	180B169 1178	72	North Hollywood - Valley Village	Yes	ABMI	NH CPU , R2RD, AHO
Los Angeles	11806 VICTORY BLVD	91606	2334005027	0.000	0.000	0.000	0.550	Shortfall of Sites	0.126	Low Medium II Residential	RD1.5-1	Medium Neighborhood Residential	0	0	39.601	0.550		Residential - Three Units (Any Combination) - 4 Stories or Less, 3	180B169 1183	72	North Hollywood - Valley Village	Yes	ABMI	NH CPU , R2RD, AHO
Los Angeles	5527 HOLMES AVE	90058	5105012006	0.000	0.000	0.000	0.550	Shortfall of Sites	0.110	Limited Industrial	M1-1-CPIO	Hybrid Industrial	CM-2D-CPIO	0	45.377	0.550		Residential - Three Units (Any Combination) - 4 Stories or Less, 3	108B213 360	54	Southeast Los Angeles	Yes	ABMI	SLTNP
Los Angeles	5830 WISH AVE	91316	2255002006	0.000	0.000	0.000	0.550	Shortfall of Sites	0.137	Low II Residential	R1-1-RIO	Low Residential	0	0	66.287	0.550		Residential - Single Family Residence, 1	174B133 31	1 per lot	Encino - Tarzana	No	ABMI	AHO , ENC CPU
Los Angeles	846 S UNION AVE	90017	5142018007	0.027	0.027	0.000	0.495	Shortfall of Sites	0.183	Highway Oriented Commercial	C2-2D	0	0	20	102.494	0.550		Institutional - Church - One Story, 0	130-5A205 256		Westlake	No	VLI, LI, ABMI	FBO
Los Angeles	5831 WISH AVE	91316	2255004018	0.000	0.000	0.000	0.550	Shortfall of Sites	0.137	Low II Residential	R1-1-RIO	Low Residential	0	0	66.287	0.550		Residential - Single Family Residence, 1	174B133 30	1 per lot	Encino - Tarzana	No	ABMI	AHO , ENC CPU
Los Angeles	7411 OSTROM AVE	91406	2203017016	0.000	0.000	0.000	0.550	Shortfall of Sites	0.146	Low Residential	R1-1	Low Residential	0	0	66.287	0.550		Residential - Single Family Residence - Pool, 1	186B133 707	1 per lot	Reseda - West Van Nuys	No	ABMI	AHO , RES CPU
Los Angeles	20112 ELKWOOD ST	91306	2107022045	0.000	0.000	0.000	0.550	Shortfall of Sites	0.146	Low Residential	R1-1	Low Residential	[DM2-G1-5] [CX2-FA] [CPIO]	0	66.287	0.550		Residential - Single Family Residence, 1	189B113 1012	1 per lot	Canoga Park - Winnetka - Woodland Hills - West Hills	No	ABMI	AHO , CPK CPU
Los Angeles	17451 HAMLIN ST	91406	2229023002	0.000	0.000	0.000	0.550	Shortfall of Sites	0.146	Low Residential	R1-1-RIO	Low Residential	0	0	66.287	0.550		Residential - Single Family Residence - Pool, 1	180B129 685	1 per lot	Reseda - West Van Nuys	No	ABMI	AHO , RES CPU
Los Angeles	5752 JAMIESON AVE	91316	2159020023	0.000	0.000	0.000	0.549	Shortfall of Sites	0.137	Low II Residential	R1-1-RIO	Low Residential	0	0	66.287	0.549		Residential - Single Family Residence, 1	174B129 246	1 per lot	Encino - Tarzana	No	ABMI	AHO , ENC CPU
Los Angeles	17646 GILMORE ST	91406	2229029021	0.000	0.000	0.000	0.549	Shortfall of Sites	0.146	Low Residential	R1-1-RIO	Low Residential	0	0	66.287	0.549		Residential - Single Family Residence, 1	180B129 895	1 per lot	Reseda - West Van Nuys	No	ABMI	AHO , RES CPU
Los Angeles	8231 BURTON PL	91335	2101017016	0.000	0.000	0.000	0.549	Shortfall of Sites	0.146	Low Residential	R1-1	Low Residential	0	0	66.287	0.549		Residential - Single Family Residence, 1	192B129 535	1 per lot	Reseda - West Van Nuys	No	ABMI	AHO , RES CPU
Los Angeles	18654 PARTHENIA ST	91324	2785002025	0.000	0.000	0.000	0.549	Shortfall of Sites	0.119	Limited Manufacturing	[Q]CM-1VL	0	0	0	102.494	0.549		Institutional - Church - One Story, 0	195B121 416		Northridge	No	ABMI	FBO
Los Angeles	4361 EAGLE ROCK BLVD	90041	5473026011	0.000	0.000	0.000	0.549	Shortfall of Sites	0.459	General Commercial	[Q]C2-1VL-CDO	0	0	0	1.359	0.549		Commercial - Store Combination - Store and Residential Combination - One Story, 0	157-5A219 354		Northeast Los Angeles	Yes	ABMI	ARO
Los Angeles	6935 CORBIN AVE	91306	2135018018	0.000	0.000	0.000	0.549	Shortfall of Sites	0.146	Low Residential	R1-1-RIO	Low Residential	0	0	66.287	0.549		Residential - Single Family Residence, 1	183B117 665	1 per lot	Canoga Park - Winnetka - Woodland Hills - West Hills	No	ABMI	AHO , CPK CPU
Los Angeles	16907 VOSE ST	91406	2227030017	0.000	0.000	0.000	0.549	Shortfall of Sites	0.146	Low Residential	R1-1	Low Residential	0	0	66.287	0.549		Residential - Single Family Residence, 1	183B133 390	1 per lot	Reseda - West Van Nuys	No	ABMI	AHO , RES CPU
Los Angeles	7818 ZELZAH AVE	91335	2101035031	0.000	0.000	0.000	0.549	Shortfall of Sites	0.146	Low Residential	R1-1	Low Residential	0	0	66.287	0.549		Residential - Single Family Residence, 1	189B129 944	1 per lot	Reseda - West Van Nuys	No	ABMI	AHO , RES CPU
Los Angeles	16913 VOSE ST	91406	2227030016	0.000	0.000	0.000	0.549	Shortfall of Sites	0.146	Low Residential	R1-1	Low Residential	0	0	66.287	0.549		Residential - Single Family Residence, 1	183B133 389	1 per lot	Reseda - West Van Nuys	No	ABMI	AHO , RES CPU
Los Angeles	16919 VOSE ST	91406	2227030015	0.000	0.000	0.000	0.549	Shortfall of Sites	0.146	Low Residential	R1-1	Low Residential	0	0	66.287	0.549		Residential - Single Family Residence - Pool, 1	183B133 388	1 per lot	Reseda - West Van Nuys	No	ABMI	AHO , RES CPU
Los Angeles	16925 VOSE ST	91406	2227030014	0.000	0.000	0.000	0.549	Shortfall of Sites	0.146	Low Residential	R1-1	Low Residential	0	0	66.287	0.549		Residential - Single Family Residence, 1	183B133 387	1 per lot	Reseda - West Van Nuys	No	ABMI	AHO , RES CPU
Los Angeles	16931 VOSE ST	91406	2227030013	0.000	0.000	0.000	0.549	Shortfall of Sites	0.146	Low Residential	R1-1	Low Residential	0	0	66.287	0.549		Residential - Single Family Residence, 1	183B133 386	1 per lot	Reseda - West Van Nuys	No	ABMI	AHO , RES CPU
Los Angeles	6859 MCLENNAN AVE	91406	2225023023	0.000	0.000	0.000	0.549	Shortfall of Sites	0.146	Low Residential	R1-1	Low Residential	0	0	66.287	0.549		Residential - Single Family Residence - Pool, 1	183B133 787	1 per lot	Reseda - West Van Nuys	No	ABMI	AHO , RES CPU
Los Angeles	16937 VOSE ST	91406	2227030012	0.000	0.000	0.000	0.549	Shortfall of Sites	0.146	Low Residential	R1-1	Low Residential	0	0	66.287	0.549		Residential - Single Family Residence, 1	183B133 385	1 per lot	Reseda - West Van Nuys	No	ABMI	AHO , RES CPU
Los Angeles	16943 VOSE ST	91406	2227030011	0.000	0.000	0.000	0.549	Shortfall of Sites	0.146	Low Residential	R1-1	Low Residential	0	0	66.287	0.549		Residential - Single Family Residence, 1	183B133 384	1 per lot	Reseda - West Van Nuys	No	ABMI	AHO , RES CPU
Los Angeles	17640 GILMORE ST	91406	2229029020	0.000	0.000	0.000	0.549	Shortfall of Sites	0.146	Low Residential	R1-1-RIO	Low Residential	0	0	66.287	0.549		Residential - Single Family Residence, 1	180B129 896	1 per lot	Reseda - West Van Nuys	No	ABMI	AHO , RES CPU
Los Angeles	6566 ANDASOL AVE	91406	2229009045	0.000	0.000	0.000	0.549	Shortfall of Sites	0.146	Low Residential	R1-1-RIO	Low Residential	0	0	66.287	0.549		Residential - Single Family Residence, 1	180B133 235	1 per lot	Reseda - West Van Nuys	No	ABMI	AHO , RES CPU
Los Angeles	6544 BIANCA AVE	91406	2229011037	0.000	0.000	0.000	0.549	Shortfall of Sites	0.146	Low Residential	R1-1-RIO	Low Residential	0	0	66.287	0.549		Residential - Single Family Residence - Pool, 1	180B129 532	1 per lot	Reseda - West Van Nuys	No	ABMI	AHO , RES CPU
Los Angeles	0	0	5409018917	0.274	0.274	0.000	0.000	Shortfall of Sites	0.357	Public Facilities	PF-1XL-RIO	0	0	20	153.741	0.549		Miscellaneous - Government Owned Property - Transportation - Rapid Transit, Bus, etc., 0	133-5A217 74		Central City North	No	LI	PF
Los Angeles	1470 VENICE BLVD	90006	5056013035	0.000	0.000	0.000	0.549	Shortfall of Sites	0.108	Hybrid Industrial	CM-1-CPIO	0	0	0	9.770	0.549		Industrial - Warehousing, Distribution, Storage - Warehousing, Distribution, Under 10,000 SF - One Story, 0	127-5A201 168		South Los Angeles	No	ABMI	ARO
Los Angeles	1470 VENICE BLVD	90006	5056013035	0.000	0.000	0.000	0.549	Shortfall of Sites	0.084	Hybrid Industrial	CM-1-CPIO	0	0	0	12.560	0.549		Industrial - Warehousing, Distribution, Storage - Warehousing, Distribution, Under 10,000 SF - One Story, 0	127-5A201 184		South Los Angeles	No	ABMI	ARO
Los Angeles	6841 MCLENNAN AVE	91406	2225023003	0.000	0.000	0.000	0.549	Shortfall of Sites	0.146	Low Residential	R1-1	Low Residential	0	0	66.287	0.549		Residential - Single Family Residence - Pool, 1	183B133 845	1 per lot	Reseda - West Van Nuys	No	ABMI	AHO , RES CPU
Los Angeles	20442 HARTLAND ST	91306	2136015002	0.000	0.000	0.000	0.549	Shortfall of Sites	0.246	Low Residential	RS-1-RIO	Low Residential	0	0	66.287	0.549		, 2	183B109 839	1 per lot	Canoga Park - Winnetka - Woodland Hills - West Hills	Yes	ABMI	AHO , CPK CPU
Los Angeles	8156 LESNER AVE	91406	2204028008	0.000	0.000	0.000	0.549	Shortfall of Sites	0.137	Low Residential	R1-1	Low Residential	0	0	66.287	0.549		Residential - Single Family Residence, 1	192B133 481	1 per lot	Reseda - West Van Nuys	No	ABMI	AHO , RES CPU
Los Angeles	10611 S HOOVER ST	90044	6061010028	0.000	0.000	0.000	0.549	Shortfall of Sites	0.119	Low Medium II Residential	[Q]R4-1	0	0	0	102.494	0.549		Institutional - Church - One Story, 0	090A199 317		South Los Angeles	No	ABMI	FBO
Los Angeles	17636 GILMORE ST	91406	2229029019	0.000	0.000	0.000	0.549	Shortfall of Sites	0.146	Low Residential	R1-1-RIO	Low Residential	0	0	66.287	0.549		Residential - Single Family Residence, 1	180B129 897	1 per lot	Reseda - West Van Nuys	No	ABMI	AHO , RES CPU
Los Angeles	16936 GAULT ST	91406	2227030007	0.000	0.000	0.000	0.548	Shortfall of Sites	0.146	Low Residential	R1-1	Low Residential	0	0	66.287	0.548		Residential - Single Family Residence, 1	183B133 341	1 per lot	Reseda - West Van Nuys	No	ABMI	AHO , RES CPU
Los Angeles	7501 S NORMANDIE AVE	90044	6018009026	0.000	0.000	0.000	0.548	Shortfall of Sites	0.119	Medium Residential	[Q]R4-1	0	0	0	102.494	0.548		Institutional - Church - One Story, 0	102B193 1952		South Los Angeles	No	ABMI	FBO
Los Angeles	16942 GAULT ST	91406	2227030008	0.000	0.000	0.000	0.548	Shortfall of Sites	0.146	Low Residential	R1-1	Low Residential	0	0	66.287	0.548		Residential - Single Family Residence, 1	183B133 340	1 per lot	Reseda - West Van Nuys	No	ABMI	AHO , RES CPU
Los Angeles	8200 S VERMONT AVE	90044	6032008900	0.000	0.000	0.000	0.548	Shortfall of Sites	0.033	Community Commercial	C2-1-CPIO	0	0	0	31.639	0.548		Commercial - Office Building - One Story, 0	099B197 1359		South Los Angeles	No	ABMI	ARO
Los Angeles	8200 S VERMONT AVE	90044	6032008900	0.000	0.000	0.000	0.548	Shortfall of Sites	0.100	Community Commercial	C2-1-CPIO	0	0	0	10.543	0.548		Commercial - Office Building - One Story, 0	099B197 1429		South Los Angeles	No	ABMI	ARO
Los Angeles	8200 S VERMONT AVE	90044	6032008900	0.000	0.000	0.000	0.548	Shortfall of Sites	0.011	Community Commercial	C2-1-CPIO	0	0	0	93.715	0.548		Commercial - Office Building - One Story, 0	099B197 1438		South Los Angeles	No	ABMI	ARO
Los Angeles	8200 S VERMONT AVE	90044	6032008900	0.000	0.000	0.000	0.548	Shortfall of Sites	0.039	Community Commercial	C2-1-CPIO	0	0	0	27.283	0.548		Commercial - Office Building - One Story, 0	099B197 1447		South Los Angeles	No	ABMI	ARO
Los Angeles	16930 GAULT ST	91406	2227030006	0.000	0.000	0.000	0.548	Shortfall of Sites	0.146	Low Residential	R1-1	Low Residential	0	0	66.287	0.548		Residential - Single Family Residence, 1	183B133 342	1 per lot	Reseda - West Van Nuys	No	ABMI	AHO , RES CPU
Los Angeles	7506 MCLENNAN AVE	91406	2226026023	0.000	0.000	0.000	0.548	Shortfall of Sites	0.146	Low Residential	R1-1	Low Residential	0	0	66.287	0.548		Residential - Single Family Residence, 1	186B133 431	1 per lot	Reseda - West Van Nuys	No	ABMI	AHO , RES CPU
Los Angeles	16912 GAULT ST	91406	2227030003	0.000	0.000	0.000	0.548	Shortfall of Sites	0.146	Low Residential	R1-1	Low Residential	0	0	66.287	0.548		Residential - Single Family Residence, 1	183B133 345	1 per lot	Reseda - West Van Nuys	No	ABMI	AHO , RES CPU
Los Angeles	16924 GAULT ST	91406	2227030005	0.000	0.000	0.000	0.548	Shortfall of Sites	0.146	Low Residential	R1-1	Low Residential	0	0	66.287	0.548		Residential - Single Family Residence, 1	183B133 343	1 per lot	Reseda - West Van Nuys	No	ABMI	AHO , RES CPU
Los Angeles	17100 CANTARA ST	91406	2204004013	0.000	0.000	0.000	0.548	Shortfall of Sites	0.137	Low Residential	R1-1	Low Residential	0	0	66.287	0.548		Residential - Single Family Residence, 1	192B133 410	1 per lot	Reseda - West Van Nuys	No	ABMI	AHO , RES CPU
Los Angeles	16956 ENADIA WAY	91406	2227028019	0.000	0.000	0.000	0.548	Shortfall of Sites	0.146	Low Residential	R1-1	Low Residential	0	0	66.287	0.548		Residential - Single Family Residence, 1	183B133 257	1 per lot	Reseda - West Van Nuys	No	ABMI	AHO , RES CPU

Jurisdiction Name	Site Address/Intersection	5 Digit ZIP Code	Assessor Parcel Number	Very Low-Income	Low-Income	Moderate-Income	Above Moderate-Income	Type of Shortfall	Parcel Size (Acres)	Current General Plan Designation	Current Zoning	Proposed General Plan (GP) Designation	Proposed Zoning	Minimum Density Allowed	Maximum Density Allowed	Total Capacity	Vacant/ Nonvacant	Description of Existing Uses	PIN	Base Density Per Acre	Community Plan Area	Rent Stabalization Ordinance	Income Category	Applicable Rezoning Program (Program informing values in Column Q listed first)
Los Angeles	16908 ENADIA WAY	91406	2227028002	0.000	0.000	0.000	0.548	Shortfall of Sites	0.146	Low Residential	R1-1	Low Residential	0	0	66.287	0.548		Residential - Single Family Residence, 1	183B133 265	1 per lot	Reseda - West Van Nuys	No	ABMI	AHO , RES CPU
Los Angeles	16918 GAULT ST	91406	2227030004	0.000	0.000	0.000	0.548	Shortfall of Sites	0.146	Low Residential	R1-1	Low Residential	0	0	66.287	0.548		Residential - Single Family Residence, 1	183B133 344	1 per lot	Reseda - West Van Nuys	No	ABMI	AHO , RES CPU
Los Angeles	6929 CORBIN AVE	91306	2135018017	0.000	0.000	0.000	0.548	Shortfall of Sites	0.146	Low Residential	R1-1-RIO	Low Residential	[HM2-CHC1-5] [CX3-FA] [SN-CPIO-CDO]	0	66.287	0.548		Residential - Single Family Residence, 1	183B117 699	1 per lot	Canoga Park - Winnetka - Woodland Hills - West Hills	No	ABMI	AHO , CPK CPU
Los Angeles	6919 CORBIN AVE	91306	2135018015	0.000	0.000	0.000	0.548	Shortfall of Sites	0.146	Low Residential	R1-1-RIO	Low Residential	0	0	66.287	0.548		Residential - Single Family Residence, 1	183B117 752	1 per lot	Canoga Park - Winnetka - Woodland Hills - West Hills	No	ABMI	AHO , CPK CPU
Los Angeles	6913 CORBIN AVE	91306	2135018014	0.000	0.000	0.000	0.548	Shortfall of Sites	0.146	Low Residential	R1-1-RIO	Low Residential	[LM2-SH2-5] [CX1-FA] [CPIO]	0	66.287	0.548		Residential - Single Family Residence - Pool, 1	183B117 767	1 per lot	Canoga Park - Winnetka - Woodland Hills - West Hills	No	ABMI	AHO , CPK CPU
Los Angeles	17049 GAULT ST	91406	2227028031	0.000	0.000	0.000	0.548	Shortfall of Sites	0.146	Low Residential	R1-1	Low Residential	0	0	66.287	0.548		Residential - Single Family Residence, 1	183B133 278	1 per lot	Reseda - West Van Nuys	No	ABMI	AHO , RES CPU
Los Angeles	6563 BIANCA AVE	91406	2229011050	0.000	0.000	0.000	0.548	Shortfall of Sites	0.146	Low Residential	R1-1-RIO	Low Residential	0	0	66.287	0.548		Residential - Single Family Residence, 1	180B129 485	1 per lot	Reseda - West Van Nuys	No	ABMI	AHO , RES CPU
Los Angeles	16955 GAULT ST	91406	2227028040	0.000	0.000	0.000	0.548	Shortfall of Sites	0.146	Low Residential	R1-1	Low Residential	0	0	66.287	0.548		Residential - Single Family Residence, 1	183B133 287	1 per lot	Reseda - West Van Nuys	No	ABMI	AHO , RES CPU
Los Angeles	7512 MCLENNAN AVE	91406	2226026022	0.000	0.000	0.000	0.548	Shortfall of Sites	0.146	Low Residential	R1-1	Low Residential	0	0	66.287	0.548		Residential - Single Family Residence, 1	186B133 407	1 per lot	Reseda - West Van Nuys	No	ABMI	AHO , RES CPU
Los Angeles	16938 ENADIA WAY	91406	2227028007	0.000	0.000	0.000	0.548	Shortfall of Sites	0.146	Low Residential	R1-1	Low Residential	0	0	66.287	0.548		Residential - Single Family Residence, 1	183B133 260	1 per lot	Reseda - West Van Nuys	No	ABMI	AHO , RES CPU
Los Angeles	16932 ENADIA WAY	91406	2227028006	0.000	0.000	0.000	0.548	Shortfall of Sites	0.146	Low Residential	R1-1	Low Residential	0	0	66.287	0.548		Residential - Single Family Residence, 1	183B133 261	1 per lot	Reseda - West Van Nuys	No	ABMI	AHO , RES CPU
Los Angeles	17031 GAULT ST	91406	2227028034	0.000	0.000	0.000	0.548	Shortfall of Sites	0.146	Low Residential	R1-1	Low Residential	0	0	66.287	0.548		Residential - Single Family Residence, 1	183B133 281	1 per lot	Reseda - West Van Nuys	No	ABMI	AHO , RES CPU
Los Angeles	17042 ENADIA WAY	91406	2227028027	0.000	0.000	0.000	0.548	Shortfall of Sites	0.146	Low Residential	R1-1	Low Residential	0	0	66.287	0.548		Residential - Single Family Residence, 1	183B133 249	1 per lot	Reseda - West Van Nuys	No	ABMI	AHO , RES CPU
Los Angeles	17030 ENADIA WAY	91406	2227028025	0.000	0.000	0.000	0.548	Shortfall of Sites	0.146	Low Residential	R1-1	Low Residential	0	0	66.287	0.548		Residential - Single Family Residence, 1	183B133 251	1 per lot	Reseda - West Van Nuys	No	ABMI	AHO , RES CPU
Los Angeles	17012 ENADIA WAY	91406	2227028022	0.000	0.000	0.000	0.548	Shortfall of Sites	0.146	Low Residential	R1-1	Low Residential	0	0	66.287	0.548		Residential - Single Family Residence, 1	183B133 254	1 per lot	Reseda - West Van Nuys	No	ABMI	AHO , RES CPU
Los Angeles	17019 GAULT ST	91406	2227028036	0.000	0.000	0.000	0.548	Shortfall of Sites	0.146	Low Residential	R1-1	Low Residential	0	0	66.287	0.548		Residential - Single Family Residence, 1	183B133 283	1 per lot	Reseda - West Van Nuys	No	ABMI	AHO , RES CPU
Los Angeles	16913 GAULT ST	91406	2227028016	0.000	0.000	0.000	0.548	Shortfall of Sites	0.146	Low Residential	R1-1	Low Residential	0	0	66.287	0.548		Residential - Single Family Residence, 1	183B133 294	1 per lot	Reseda - West Van Nuys	No	ABMI	AHO , RES CPU
Los Angeles	16907 GAULT ST	91406	2227028017	0.000	0.000	0.000	0.548	Shortfall of Sites	0.146	Low Residential	R1-1	Low Residential	0	0	66.287	0.548		Residential - Single Family Residence, 1	183B133 295	1 per lot	Reseda - West Van Nuys	No	ABMI	AHO , RES CPU
Los Angeles	6909 CORBIN AVE	91306	2135018013	0.000	0.000	0.000	0.548	Shortfall of Sites	0.146	Low Residential	R1-1-RIO	Low Residential	0	0	66.287	0.548		Residential - Single Family Residence, 1	183B117 779	1 per lot	Canoga Park - Winnetka - Woodland Hills - West Hills	No	ABMI	AHO , CPK CPU
Los Angeles	6925 CORBIN AVE	91306	2135018016	0.000	0.000	0.000	0.548	Shortfall of Sites	0.146	Low Residential	R1-1-RIO	Low Residential	0	0	66.287	0.548		Residential - Single Family Residence, 1	183B117 716	1 per lot	Canoga Park - Winnetka - Woodland Hills - West Hills	No	ABMI	AHO , CPK CPU
Los Angeles	6645 BIANCA AVE	91406	2229010043	0.000	0.000	0.000	0.548	Shortfall of Sites	0.146	Low Residential	R1-1-RIO	Low Residential	0	0	66.287	0.548		Residential - Single Family Residence, 1	180B129 234	1 per lot	Reseda - West Van Nuys	No	ABMI	AHO , RES CPU
Los Angeles	16906 GAULT ST	91406	2227030002	0.000	0.000	0.000	0.548	Shortfall of Sites	0.146	Low Residential	R1-1	Low Residential	0	0	66.287	0.548		Residential - Single Family Residence, 1	183B133 346	1 per lot	Reseda - West Van Nuys	No	ABMI	AHO , RES CPU
Los Angeles	16944 ENADIA WAY	91406	2227028008	0.000	0.000	0.000	0.548	Shortfall of Sites	0.146	Low Residential	R1-1	Low Residential	0	0	66.287	0.548		Residential - Single Family Residence, 1	183B133 259	1 per lot	Reseda - West Van Nuys	No	ABMI	AHO , RES CPU
Los Angeles	16926 ENADIA WAY	91406	2227028005	0.000	0.000	0.000	0.548	Shortfall of Sites	0.146	Low Residential	R1-1	Low Residential	0	0	66.287	0.548		Residential - Single Family Residence, 1	183B133 262	1 per lot	Reseda - West Van Nuys	No	ABMI	AHO , RES CPU
Los Angeles	16914 ENADIA WAY	91406	2227028003	0.000	0.000	0.000	0.548	Shortfall of Sites	0.146	Low Residential	R1-1	Low Residential	0	0	66.287	0.548		Residential - Single Family Residence, 1	183B133 264	1 per lot	Reseda - West Van Nuys	No	ABMI	AHO , RES CPU
Los Angeles	17007 GAULT ST	91406	2227028038	0.000	0.000	0.000	0.548	Shortfall of Sites	0.146	Low Residential	R1-1	Low Residential	0	0	66.287	0.548		Residential - Single Family Residence - Pool, 1	183B133 285	1 per lot	Reseda - West Van Nuys	No	ABMI	AHO , RES CPU
Los Angeles	6639 BIANCA AVE	91406	2229010044	0.000	0.000	0.000	0.548	Shortfall of Sites	0.146	Low Residential	R1-1-RIO	Low Residential	0	0	66.287	0.548		Residential - Single Family Residence, 1	180B129 274	1 per lot	Reseda - West Van Nuys	No	ABMI	AHO , RES CPU
Los Angeles	6557 BIANCA AVE	91406	2229011051	0.000	0.000	0.000	0.548	Shortfall of Sites	0.146	Low Residential	R1-1-RIO	Low Residential	0	0	66.287	0.548		Residential - Single Family Residence, 1	180B129 487	1 per lot	Reseda - West Van Nuys	No	ABMI	AHO , RES CPU
Los Angeles	17024 ENADIA WAY	91406	2227028024	0.000	0.000	0.000	0.548	Shortfall of Sites	0.146	Low Residential	R1-1	Low Residential	0	0	66.287	0.548		Residential - Single Family Residence, 1	183B133 252	1 per lot	Reseda - West Van Nuys	No	ABMI	AHO , RES CPU
Los Angeles	17018 ENADIA WAY	91406	2227028023	0.000	0.000	0.000	0.548	Shortfall of Sites	0.146	Low Residential	R1-1	Low Residential	0	0	66.287	0.548		Residential - Single Family Residence, 1	183B133 253	1 per lot	Reseda - West Van Nuys	No	ABMI	AHO , RES CPU
Los Angeles	17000 ENADIA WAY	91406	2227028020	0.000	0.000	0.000	0.548	Shortfall of Sites	0.146	Low Residential	R1-1	Low Residential	0	0	66.287	0.548		Residential - Single Family Residence, 1	183B133 256	1 per lot	Reseda - West Van Nuys	No	ABMI	AHO , RES CPU
Los Angeles	16950 ENADIA WAY	91406	2227028009	0.000	0.000	0.000	0.548	Shortfall of Sites	0.146	Low Residential	R1-1	Low Residential	0	0	66.287	0.548		Residential - Single Family Residence, 1	183B133 258	1 per lot	Reseda - West Van Nuys	No	ABMI	AHO , RES CPU
Los Angeles	16920 ENADIA WAY	91406	2227028004	0.000	0.000	0.000	0.548	Shortfall of Sites	0.146	Low Residential	R1-1	Low Residential	0	0	66.287	0.548		Residential - Single Family Residence, 1	183B133 263	1 per lot	Reseda - West Van Nuys	No	ABMI	AHO , RES CPU
Los Angeles	17043 GAULT ST	91406	2227028032	0.000	0.000	0.000	0.548	Shortfall of Sites	0.146	Low Residential	R1-1	Low Residential	0	0	66.287	0.548		Residential - Single Family Residence, 1	183B133 279	1 per lot	Reseda - West Van Nuys	No	ABMI	AHO , RES CPU
Los Angeles	17025 GAULT ST	91406	2227028035	0.000	0.000	0.000	0.548	Shortfall of Sites	0.146	Low Residential	R1-1	Low Residential	0	0	66.287	0.548		Residential - Single Family Residence, 1	183B133 282	1 per lot	Reseda - West Van Nuys	No	ABMI	AHO , RES CPU
Los Angeles	17013 GAULT ST	91406	2227028037	0.000	0.000	0.000	0.548	Shortfall of Sites	0.146	Low Residential	R1-1	Low Residential	0	0	66.287	0.548		Residential - Single Family Residence, 1	183B133 284	1 per lot	Reseda - West Van Nuys	No	ABMI	AHO , RES CPU
Los Angeles	17001 GAULT ST	91406	2227028039	0.000	0.000	0.000	0.548	Shortfall of Sites	0.146	Low Residential	R1-1	Low Residential	0	0	66.287	0.548		Residential - Single Family Residence, 1	183B133 286	1 per lot	Reseda - West Van Nuys	No	ABMI	AHO , RES CPU
Los Angeles	16949 GAULT ST	91406	2227028010	0.000	0.000	0.000	0.548	Shortfall of Sites	0.146	Low Residential	R1-1	Low Residential	0	0	66.287	0.548		Residential - Single Family Residence, 1	183B133 288	1 per lot	Reseda - West Van Nuys	No	ABMI	AHO , RES CPU
Los Angeles	16943 GAULT ST	91406	2227028011	0.000	0.000	0.000	0.548	Shortfall of Sites	0.146	Low Residential	R1-1	Low Residential	0	0	66.287	0.548		Residential - Single Family Residence, 1	183B133 289	1 per lot	Reseda - West Van Nuys	No	ABMI	AHO , RES CPU
Los Angeles	16937 GAULT ST	91406	2227028012	0.000	0.000	0.000	0.548	Shortfall of Sites	0.146	Low Residential	R1-1	Low Residential	0	0	66.287	0.548		Residential - Single Family Residence, 1	183B133 290	1 per lot	Reseda - West Van Nuys	No	ABMI	AHO , RES CPU
Los Angeles	16919 GAULT ST	91406	2227028015	0.000	0.000	0.000	0.548	Shortfall of Sites	0.146	Low Residential	R1-1	Low Residential	0	0	66.287	0.548		Residential - Single Family Residence, 1	183B133 293	1 per lot	Reseda - West Van Nuys	No	ABMI	AHO , RES CPU
Los Angeles	6627 BIANCA AVE	91406	2229011047	0.000	0.000	0.000	0.548	Shortfall of Sites	0.146	Low Residential	R1-1-RIO	Low Residential	0	0	66.287	0.548		Residential - Single Family Residence, 1	180B129 336	1 per lot	Reseda - West Van Nuys	No	ABMI	AHO , RES CPU
Los Angeles	17036 ENADIA WAY	91406	2227028026	0.000	0.000	0.000	0.548	Shortfall of Sites	0.146	Low Residential	R1-1	Low Residential	0	0	66.287	0.548		Residential - Single Family Residence, 1	183B133 250	1 per lot	Reseda - West Van Nuys	No	ABMI	AHO , RES CPU
Los Angeles	6633 BIANCA AVE	91406	2229011046	0.000	0.000	0.000	0.548	Shortfall of Sites	0.146	Low Residential	R1-1-RIO	Low Residential	0	0	66.287	0.548		Residential - Single Family Residence, 1	180B129 296	1 per lot	Reseda - West Van Nuys	No	ABMI	AHO , RES CPU
Los Angeles	17048 ENADIA WAY	91406	2227028028	0.000	0.000	0.000	0.548	Shortfall of Sites	0.146	Low Residential	R1-1	Low Residential	0	0	66.287	0.548		Residential - Single Family Residence, 1	183B133 248	1 per lot	Reseda - West Van Nuys	No	ABMI	AHO , RES CPU
Los Angeles	16931 GAULT ST	91406	2227028013	0.000	0.000	0.000	0.548	Shortfall of Sites	0.146	Low Residential	R1-1	Low Residential	0	0	66.287	0.548		Residential - Single Family Residence, 1	183B133 291	1 per lot	Reseda - West Van Nuys	No	ABMI	AHO , RES CPU
Los Angeles	16925 GAULT ST	91406	2227028014	0.000	0.000	0.000	0.548	Shortfall of Sites	0.146	Low Residential	R1-1	Low Residential	0	0	66.287	0.548		Residential - Single Family Residence, 1	183B133 292	1 per lot	Reseda - West Van Nuys	No	ABMI	AHO , RES CPU
Los Angeles	8422 MELROSE PL	90069	5528017035	0.000	0.000	0.000	0.548	Shortfall of Sites	0.096	Neighborhood Office Commercial	C4-1XL	0	0	0	5.925	0.548		Commercial - Store Combination - Store and Residential Combination - One Story, 0	141B173 504		Hollywood	No	ABMI	ARO
Los Angeles	17037 GAULT ST	91406	2227028033	0.000	0.000	0.000	0.548	Shortfall of Sites	0.146	Low Residential	R1-1	Low Residential	0	0	66.287	0.548		Residential - Single Family Residence - Pool, 1	183B133 280	1 per lot	Reseda - West Van Nuys	No	ABMI	AHO , RES CPU
Los Angeles	17447 HAMLIN ST	91406	2229023003	0.000	0.000	0.000	0.548	Shortfall of Sites	0.146	Low Residential	R1-1-RIO	Low Residential	0	0	66.287	0.548		Residential - Single Family Residence, 1	180B129 686	1 per lot	Reseda - West Van Nuys	No	ABMI	AHO , RES CPU
Los Angeles	4550 WILSHIRE BLVD	90010	5090014015	0.000	0.000	0.000	0.548	Shortfall of Sites	0.182	General Commercial	CR(PKM)-1	0	0	0	3.143	0.548		Commercial - Professional Building - One Story, 0	132B185 40		Wilshire	No	ABMI	ARO , TOPP C
Los Angeles	5864 BABBITT AVE	91316	2255007003	0.000	0.000	0.000	0.548	Shortfall of Sites	0.137	Low II Residential	R1-1-RIO	Low Residential	0	0	66.287	0.548		Residential - Single Family Residence, 1	177B133 243	1 per lot	Encino - Tarzana	No	ABMI	AHO , ENC CPU
Los Angeles	10611 S HOOVER ST	90044	6061010028	0.000	0.000	0.000	0.548	Shortfall of Sites	0.119	Low Medium II Residential	[Q]R4-1	0	0	0	102.494	0.548		Institutional - Church - One Story, 0	090A199 314		South Los Angeles	No	ABMI	FBO
Los Angeles	2418 N BROADWAY	90031	5204005005	0.000	0.000	0.000	0.548	Shortfall of Sites	0.190	Neighborhood Commercial	[Q]C4-1XL-CDO	0	0	0	3.605	0.548		Commercial - Store Combination - Store and Office Combination - One Story, 0	138A221 95		Northeast Los Angeles	No	ABMI	ARO
Los Angeles	17734 WILLARD ST	91335	2101006016	0.000	0.000	0.000	0.548	Shortfall of Sites	0.146	Low Residential	R1-1	Low Residential	0	0	66.287	0.548		Residential - Single Family Residence, 1	192B129 639	1 per lot	Reseda - West Van Nuys	No	ABMI	AHO , RES CPU
Los Angeles	18770 STRATHERN ST	91335	2103012021	0.274	0.274	0.000	0.000	Shortfall of Sites	0.253	Very Low I Residential	(Q)RE11-1	Very Low Residential	0	20	66.287	0.548		Residential - Single Family Residence - Pool and Misc., 2	189B121 717	1 per lot	Reseda - West Van Nuys	No	LI	AHO , RES CPU
Los Angeles	17630 GILMORE ST	91406	2229029018	0.000	0.000	0.000	0.548	Shortfall of Sites	0.146	Low Residential	R1-1-RIO	Low Residential	0	0	66.287	0.548		Residential - Single Family Residence, 1	180B129 898	1 per lot	Reseda - West Van Nuys	No	ABMI	AHO , RES CPU
Los Angeles	17600 DELANO ST	91316	2229034024	0.000	0.000	0.000	0.548	Shortfall of Sites	0.146	Low Residential	R1-1-RIO	Low Residential	0	0	66.287	0.548		Residential - Single Family Residence, 1	177B129 193	1 per lot	Reseda - West Van Nuys	No	ABMI	AHO , RES CPU
Los Angeles	1625 RIVERSIDE DR	90031	5445001038	0.000	0.000	0.000	0.548	Shortfall of Sites	0.067	General Commercial	C2-1VL-RIO	0	0	0	15.658	0.548		Industrial - Warehousing, Distribution, Storage - Warehousing, Distribution, Under 10,000 SF - One Story, 0	144B213 137		Silver Lake - Echo Park - Elysian Valley	No	ABMI	ARO
Los Angeles	1625 RIVERSIDE DR	90031	5445001038	0.000	0.000	0.000	0.548	Shortfall of Sites	0.000	General Commercial	C2-1VL-RIO	0	0	0	5158.081	0.548		Industrial - Warehousing, Distribution, Storage - Warehousing, Distribution, Under 10,000 SF - One Story, 0	144B213 160		Silver Lake - Echo Park - Elysian Valley	No	ABMI	ARO
Los Angeles	10611 S HOOVER ST	90044	6061010028	0.000	0.000	0.000	0.548	Shortfall of Sites	0.119	Low Medium II Residential	[Q]R4-1	0	0	0	102.494	0.548		Institutional - Church - One Story, 0	090A199 288		South Los Angeles	No	ABMI	FBO
Los Angeles	9010 S VERMONT AVE	90044	6038019026	0.000	0.000	0.000	0.548	Shortfall of Sites	0.119	Neighborhood Commercial	C2-1VL-CPIO	0	0	0	102.494	0.548		Institutional - Church - Church Parking Lot - One Story, 0	094-5A199 43		South Los Angeles	No	ABMI	FBO
Los Angeles	10813 RICHLAND AVE	90064	4255019020	0.000	0.000	0.000	0.548	Shortfall of Sites	0.021	Low Residential	R1-1	0	0	0	99.000	0.548		Residential - Single Family Residence, 1	123B157 160		West Los Angeles	No	ABMI	TOC EXP
Los Angeles	17601 BESSEMER ST	91316	2229036023	0.000	0.000	0.000	0.548	Shortfall of Sites	0.146	Low Residential	R1-1-RIO	Low Residential	0	0	66.287	0.548		Residential - Single Family Residence, 1	177B129 324	1 per lot	Reseda - West Van Nuys	No	ABMI	AHO , RES CPU
Los Angeles	2120 BEVERLY BLVD	90057	5154008006	0.000	0.000	0.000	0.548	Shortfall of Sites	0.077	Highway Oriented Commercial	C2-1	0	0	0	8.838	0.548		Industrial - Light Manufacturing - One Story, 0	136-5A205 353		Westlake	No	ABMI	ARO
Los Angeles	835 N LA BREA AVE	90038	5525004005	0.000	0.000	0.000	0.548	Shortfall of Sites	0.121	Neighborhood Office Commercial	C4-1VL	0	0	0	4.735	0.548		Industrial - Light Manufacturing - One Story, 0	141B181 91		Hollywood	No	ABMI	ARO
Los Angeles	17626 GILMORE ST	91406	2229029017	0.000	0.000	0.000	0.548	Shortfall of Sites	0.146	Low Residential	R1-1-RIO	Low Residential	0	0	66.287	0.548		Residential - Single Family Residence, 1	180B129 899	1 per lot	Reseda - West Van Nuys	No	ABMI	AHO , RES CPU
Los Angeles	309 S OXFORD AVE	90020	5503003018	0.274	0.274	0.000	0.000	Shortfall of Sites	0.183	Neighborhood Office Commercial	C2-1	0	0	20	102.494	0.548		Institutional - Church - One Story, 0	135B193 251		Wilshire	No	LI	FBO
Los Angeles	7339 RUBIO AVE	91406	2226008020	0.000	0.000	0.000	0.548	Shortfall of Sites	0.146	Low Residential	R1-1	Low Residential	0	0	66.287	0.548		Residential - Single Family Residence, 1	186B137 277	1 per lot	Reseda - West Van Nuys	No	ABMI	AHO , RES CPU
Los Angeles	19506 KITTRIDGE ST	91335	2132008002	0.000	0.000	0.000	0.548	Shortfall of Sites	0.146	Low Residential	R1-1-RIO	Low Residential	0	0	66.287	0.548		Residential - Single Family Residence, 1	180B117 491	1 per lot	Reseda - West Van Nuys	No	ABMI	AHO , RES CPU
Los Angeles	6650 QUARTZ AVE	91306	2134005021	0.000	0.000	0.000	0.548	Shortfall of Sites	0.146	Low Residential	R1-1-RIO	Low Residential	0	0	66.287	0.548		Residential - Single Family Residence, 1	180B117 359	1 per lot	Canoga Park - Winnetka - Woodland Hills - West Hills	No	ABMI	AHO , CPK CPU
Los Angeles	7435 DONNA AVE	91335	2104021008	0.000	0.000	0.000	0.547	Shortfall of Sites	0.146	Low Residential	R1-1	Low Residential	0	0	66.287	0.547		Residential - Single Family Residence - Pool, 1	186B121 528	1 per lot	Reseda - West Van Nuys	No	ABMI	AHO , RES CPU
Los Angeles	8461 S SAN PEDRO ST	90003	6030016031	0.000	0.000	0.000	0.547	Shortfall of Sites	0.119	Medium Residential	[Q]R4-1	0	0	0	102.494	0.547		Institutional - Church - One Story, 0	097-5A205 194		Southeast Los Angeles	No	ABMI	FBO
Los Angeles	17620 GILMORE ST	91406	2229029016	0.000	0.000	0.000	0.547	Shortfall of Sites	0.146	Low Residential	R1-1-RIO	Low Residential	0	0	66.287	0.547		Residential - Single Family Residence, 1	180B129 900	1 per lot	Reseda - West Van Nuys	No	ABMI	AHO , RES CPU
Los Angeles	2223 FEDERAL AVE	90064	4260014009	0.000	0.000	0.000	0.547	Shortfall of Sites	0.138	Hybrid Industrial	NI(EC)	0	0	0	4.126	0.547		Industrial - Light Manufacturing - One Story, 0	123B149 358		West Los Angeles	No	ABMI	ARO
Los Angeles	8461 S SAN PEDRO ST	90003	6030016031	0.000	0.000	0.000	0.547	Shortfall of Sites	0.119	Medium Residential	[Q]R4-1	0	0	0	102.494	0.547		Institutional - Church - One Story, 0	097-5A205 191		Southeast Los Angeles	No	ABMI	FBO
Los Angeles	16823 MCCORMICK ST	91436	2259021034	0.000	0.000	0.000	0.547	Shortfall of Sites	0.137	Low II Residential	R1-1	Low Residential	0	0	66.287	0.547		Residential - Single Family Residence, 1	171B133 263	1 per lot	Encino - Tarzana	No	ABMI	AHO , ENC CPU
Los Angeles	7442 WHITAKER AVE	91406	2226022012	0.000	0.000	0.000	0.547	Shortfall of Sites	0.146	Low Residential	R1-1	Low Residential	0	0	66.287	0.547		Residential - Single Family Residence, 1	186B137 177	1 per lot	Reseda - West Van Nuys	No	ABMI	AHO , RES CPU
Los Angeles	16712 MCCORMICK ST	91436	2259024013	0.000	0.000	0.000	0.547	Shortfall of Sites	0.137	Low II Residential	R1-1	Low Residential	0	0	66.287	0.547		Residential - Single Family Residence, 1	171B137 46	1 per lot	Encino - Tarzana	No	ABMI	AHO , ENC CPU
Los Angeles	20228 STRATHERN ST	91306	2107019082	0.000	0.000	0.000	0.547	Shortfall of Sites	0.146	Low Residential	R1-1	Low Residential	0	0	66.287	0.547		Residential - Single Family Residence - Pool, 1	189B113 519	1 per lot	Canoga Park - Winnetka - Woodland Hills - West Hills	No	ABMI	AHO , CPK CPU
Los Angeles	16706 MCCORMICK ST	91436	2259024014	0.000	0.000	0.000	0.547	Shortfall of Sites	0.137	Low II Residential	R1-1	Low Residential	0	0	66.287	0.547		Residential - Single Family Residence - Pool, 1	171B137 48	1 per lot	Encino - Tarzana	No	ABMI	AHO , ENC CPU
Los Angeles	16700 MCCORMICK ST	91436	2259024015	0.000	0.000	0.000	0.547	Shortfall of Sites	0.137	Low II Residential	R1-1	Low Residential	0	0	66.287	0.547		Residential - Single Family Residence - Pool, 1	171B137 49	1 per lot	Encino - Tarzana	No	ABMI	AHO , ENC CPU

Jurisdiction Name	Site Address/Intersection	5 Digit ZIP Code	Assessor Parcel Number	Very Low-Income	Low-Income	Moderate-Income	Above Moderate-Income	Type of Shortfall	Parcel Size (Acres)	Current General Plan Designation	Current Zoning	Proposed General Plan (GP) Designation	Proposed Zoning	Minimum Density Allowed	Maximum Density Allowed	Total Capacity	Vacant/ Nonvacant	Description of Existing Uses	PIN	Base Density Per Acre	Community Plan Area	Rent Stabalization Ordinance	Income Category	Applicable Rezoning Program (Program informing values in Column Q listed first)
Los Angeles	16716 MCCORMICK ST	91436	2259024012	0.000	0.000	0.000	0.547	Shortfall of Sites	0.137	Low II Residential	R1-1	Low Residential	0	0	66.287	0.547		Residential - Single Family Residence, 1	171B137 45	1 per lot	Encino - Tarzana	No	ABMI	AHO , ENC CPU
Los Angeles	7414 LEESCOTT AVE	91406	2203030007	0.000	0.000	0.000	0.547	Shortfall of Sites	0.146	Low Residential	R1-1	Low Residential	0	0	66.287	0.547		Residential - Single Family Residence, 1	186B133 693	1 per lot	Reseda - West Van Nuys	No	ABMI	AHO , RES CPU
Los Angeles	1640 S LA CIENEGA BLVD	90035	5068008013	0.000	0.000	0.000	0.547	Shortfall of Sites	0.109	General Commercial	C2-1-O	0	0	0	9.669	0.547		Commercial - Store Combination - Store and Office Combination - One Story, 0	129B173 1160		Wilshire	No	ABMI	ARO
Los Angeles	1640 S LA CIENEGA BLVD	90035	5068008013	0.000	0.000	0.000	0.547	Shortfall of Sites	0.005	General Commercial	C2-1-O	0	0	0	197.844	0.547		Commercial - Store Combination - Store and Office Combination - One Story, 0	129B173 1178		Wilshire	No	ABMI	ARO
Los Angeles	20224 STRATHERN ST	91306	2107019083	0.000	0.000	0.000	0.547	Shortfall of Sites	0.146	Low Residential	R1-1	Low Residential	0	0	66.287	0.547		Residential - Single Family Residence, 1	189B113 520	1 per lot	Canoga Park - Winnetka - Woodland Hills - West Hills	No	ABMI	AHO , CPK CPU
Los Angeles	8411 S SAN PEDRO ST	90003	6030014016	0.000	0.000	0.000	0.547	Shortfall of Sites	0.119	Medium Residential	[Q]R4-1	0	0	0	102.494	0.547		Institutional - Church - One Story, 0	097-5A205 102		Southeast Los Angeles	No	ABMI	FBO
Los Angeles	16724 CANTLAY ST	91406	2226018003	0.000	0.000	0.000	0.547	Shortfall of Sites	0.146	Low Residential	R1-1	Low Residential	0	0	66.287	0.547		Residential - Single Family Residence - Pool, 1	183B137 35	1 per lot	Reseda - West Van Nuys	No	ABMI	AHO , RES CPU
Los Angeles	16666 MCCORMICK ST	91436	2259024016	0.000	0.000	0.000	0.547	Shortfall of Sites	0.137	Low II Residential	R1-1	Low Residential	0	0	66.287	0.547		Residential - Single Family Residence, 1	171B137 50	1 per lot	Encino - Tarzana	No	ABMI	AHO , ENC CPU
Los Angeles	20220 STRATHERN ST	91306	2107019084	0.000	0.000	0.000	0.547	Shortfall of Sites	0.146	Low Residential	R1-1	Low Residential	[HB5-SH1-5] [CX3-FA] [CPIO]	0	66.287	0.547		Residential - Single Family Residence, 1	189B113 521	1 per lot	Canoga Park - Winnetka - Woodland Hills - West Hills	No	ABMI	AHO , CPK CPU
Los Angeles	17441 HAMLIN ST	91406	2229023004	0.000	0.000	0.000	0.547	Shortfall of Sites	0.146	Low Residential	R1-1-RIO	Low Residential	0	0	66.287	0.547		Residential - Single Family Residence, 1	180B129 687	1 per lot	Reseda - West Van Nuys	No	ABMI	AHO , RES CPU
Los Angeles	14019 VANOWEN ST	91405	2216014022	0.000	0.000	0.000	0.547	Shortfall of Sites	0.160	Low Medium II Residential	[Q]RD1.5-1	0	0	0	48.691	0.547		Residential - Five or More Units or Apartments (Any Combination), 5	183B153 1108		Van Nuys - North Sherman Oaks	No	ABMI	DB50
Los Angeles	10503 MOORPARK ST	91602	2424002047	0.000	0.000	0.000	0.547	Shortfall of Sites	0.170	Low Medium Residential	RD1.5-1-RIO	0	0	0	45.658	0.547		Residential - Five or More Units or Apartments (Any Combination) - 4 Stories or Less, 5	165B177 1127		Sherman Oaks - Studio City - Toluca Lake - Cahuenga Pass	No	ABMI	DB50
Los Angeles	20216 STRATHERN ST	91306	2107019085	0.000	0.000	0.000	0.547	Shortfall of Sites	0.146	Low Residential	R1-1	Low Residential	0	0	66.287	0.547		Residential - Single Family Residence, 1	189B113 522	1 per lot	Canoga Park - Winnetka - Woodland Hills - West Hills	No	ABMI	AHO , CPK CPU
Los Angeles	17612 STRATHERN ST	91325	2201033013	0.000	0.000	0.000	0.547	Shortfall of Sites	0.137	Low Residential	R1-1	Low Residential	0	0	66.287	0.547		Residential - Single Family Residence, 1	189B129 485	1 per lot	Reseda - West Van Nuys	No	ABMI	AHO , RES CPU
Los Angeles	17436 STRATHERN ST	91325	2201023019	0.000	0.000	0.000	0.547	Shortfall of Sites	0.137	Low Residential	R1-1	Low Residential	0	0	66.287	0.547		Residential - Single Family Residence - Pool, 1	189B129 503	1 per lot	Reseda - West Van Nuys	No	ABMI	AHO , RES CPU
Los Angeles	17458 STRATHERN ST	91325	2201023023	0.000	0.000	0.000	0.547	Shortfall of Sites	0.137	Low Residential	R1-1	Low Residential	0	0	66.287	0.547		Residential - Single Family Residence, 1	189B129 499	1 per lot	Reseda - West Van Nuys	No	ABMI	AHO , RES CPU
Los Angeles	17424 STRATHERN ST	91325	2201023017	0.000	0.000	0.000	0.547	Shortfall of Sites	0.137	Low Residential	R1-1	Low Residential	0	0	66.287	0.547		Residential - Single Family Residence, 1	189B129 505	1 per lot	Reseda - West Van Nuys	No	ABMI	AHO , RES CPU
Los Angeles	17518 STRATHERN ST	91325	2201033004	0.000	0.000	0.000	0.547	Shortfall of Sites	0.137	Low Residential	R1-1	Low Residential	0	0	66.287	0.547		Residential - Single Family Residence, 1	189B129 494	1 per lot	Reseda - West Van Nuys	No	ABMI	AHO , RES CPU
Los Angeles	17452 STRATHERN ST	91325	2201023022	0.000	0.000	0.000	0.547	Shortfall of Sites	0.137	Low Residential	R1-1	Low Residential	0	0	66.287	0.547		Residential - Single Family Residence, 1	189B129 500	1 per lot	Reseda - West Van Nuys	No	ABMI	AHO , RES CPU
Los Angeles	17446 STRATHERN ST	91325	2201023021	0.000	0.000	0.000	0.547	Shortfall of Sites	0.137	Low Residential	R1-1	Low Residential	0	0	66.287	0.547		Residential - Single Family Residence, 1	189B129 501	1 per lot	Reseda - West Van Nuys	No	ABMI	AHO , RES CPU
Los Angeles	17412 STRATHERN ST	91325	2201023015	0.000	0.000	0.000	0.547	Shortfall of Sites	0.137	Low Residential	R1-1	Low Residential	0	0	66.287	0.547		Residential - Single Family Residence, 1	189B129 507	1 per lot	Reseda - West Van Nuys	No	ABMI	AHO , RES CPU
Los Angeles	17606 STRATHERN ST	91325	2201033012	0.000	0.000	0.000	0.547	Shortfall of Sites	0.137	Low Residential	R1-1	Low Residential	0	0	66.287	0.547		Residential - Single Family Residence, 1	189B129 486	1 per lot	Reseda - West Van Nuys	No	ABMI	AHO , RES CPU
Los Angeles	17508 STRATHERN ST	91325	2201033002	0.000	0.000	0.000	0.547	Shortfall of Sites	0.137	Low Residential	R1-1	Low Residential	0	0	66.287	0.547		Residential - Single Family Residence - Pool, 1	189B129 496	1 per lot	Reseda - West Van Nuys	No	ABMI	AHO , RES CPU
Los Angeles	17552 STRATHERN ST	91325	2201033010	0.000	0.000	0.000	0.547	Shortfall of Sites	0.137	Low Residential	R1-1	Low Residential	0	0	66.287	0.547		Residential - Single Family Residence, 1	189B129 488	1 per lot	Reseda - West Van Nuys	No	ABMI	AHO , RES CPU
Los Angeles	17530 STRATHERN ST	91325	2201033006	0.000	0.000	0.000	0.547	Shortfall of Sites	0.137	Low Residential	R1-1	Low Residential	0	0	66.287	0.547		Residential - Single Family Residence, 1	189B129 492	1 per lot	Reseda - West Van Nuys	No	ABMI	AHO , RES CPU
Los Angeles	17430 STRATHERN ST	91325	2201023018	0.000	0.000	0.000	0.547	Shortfall of Sites	0.137	Low Residential	R1-1	Low Residential	0	0	66.287	0.547		Residential - Single Family Residence, 1	189B129 504	1 per lot	Reseda - West Van Nuys	No	ABMI	AHO , RES CPU
Los Angeles	17542 STRATHERN ST	91325	2201033008	0.000	0.000	0.000	0.547	Shortfall of Sites	0.137	Low Residential	R1-1	Low Residential	0	0	66.287	0.547		Residential - Single Family Residence, 1	189B129 490	1 per lot	Reseda - West Van Nuys	No	ABMI	AHO , RES CPU
Los Angeles	17406 STRATHERN ST	91325	2201023014	0.000	0.000	0.000	0.547	Shortfall of Sites	0.137	Low Residential	R1-1	Low Residential	0	0	66.287	0.547		Residential - Single Family Residence - Pool, 1	189B129 508	1 per lot	Reseda - West Van Nuys	No	ABMI	AHO , RES CPU
Los Angeles	17618 STRATHERN ST	91325	2201033014	0.000	0.000	0.000	0.547	Shortfall of Sites	0.137	Low Residential	R1-1	Low Residential	0	0	66.287	0.547		Residential - Single Family Residence, 1	189B129 484	1 per lot	Reseda - West Van Nuys	No	ABMI	AHO , RES CPU
Los Angeles	17418 STRATHERN ST	91325	2201023016	0.000	0.000	0.000	0.547	Shortfall of Sites	0.137	Low Residential	R1-1	Low Residential	0	0	66.287	0.547		Residential - Single Family Residence, 1	189B129 506	1 per lot	Reseda - West Van Nuys	No	ABMI	AHO , RES CPU
Los Angeles	16828 CLARK ST	91436	2259020004	0.000	0.000	0.000	0.547	Shortfall of Sites	0.137	Low II Residential	R1-1	Low Residential	0	0	66.287	0.547		Residential - Single Family Residence, 1	171B133 59	1 per lot	Encino - Tarzana	No	ABMI	AHO , ENC CPU
Los Angeles	1411 W 7TH ST	90732	7459001019	0.000	0.000	0.000	0.547	Shortfall of Sites	0.062	Neighborhood Commercial	[Q]C2-1XL	0	0	0	9.206	0.547		Commercial - Professional Building - One Story, 0	015B193 419		San Pedro	No	ABMI	ARO
Los Angeles	1411 W 7TH ST	90732	7459001019	0.000	0.000	0.000	0.547	Shortfall of Sites	0.062	Neighborhood Commercial	[Q]C2-1XL	0	0	0	9.204	0.547		Commercial - Professional Building - One Story, 0	015B193 420		San Pedro	No	ABMI	ARO
Los Angeles	17509 BLYTHE ST	91325	2201033031	0.000	0.000	0.000	0.547	Shortfall of Sites	0.137	Low Residential	R1-1	Low Residential	0	0	66.287	0.547		Residential - Single Family Residence, 1	189B129 546	1 per lot	Reseda - West Van Nuys	No	ABMI	AHO , RES CPU
Los Angeles	17616 GILMORE ST	91406	2229029015	0.000	0.000	0.000	0.547	Shortfall of Sites	0.146	Low Residential	R1-1-RIO	Low Residential	0	0	66.287	0.547		Residential - Single Family Residence, 1	180B129 901	1 per lot	Reseda - West Van Nuys	No	ABMI	AHO , RES CPU
Los Angeles	17459 BLYTHE ST	91325	2201023002	0.000	0.000	0.000	0.547	Shortfall of Sites	0.137	Low Residential	R1-1	Low Residential	0	0	66.287	0.547		Residential - Single Family Residence, 1	189B129 549	1 per lot	Reseda - West Van Nuys	No	ABMI	AHO , RES CPU
Los Angeles	17521 BLYTHE ST	91325	2201033029	0.000	0.000	0.000	0.547	Shortfall of Sites	0.137	Low Residential	R1-1	Low Residential	0	0	66.287	0.547		Residential - Single Family Residence, 1	189B129 544	1 per lot	Reseda - West Van Nuys	No	ABMI	AHO , RES CPU
Los Angeles	17531 BLYTHE ST	91325	2201033027	0.000	0.000	0.000	0.547	Shortfall of Sites	0.137	Low Residential	R1-1	Low Residential	0	0	66.287	0.547		Residential - Single Family Residence, 1	189B129 542	1 per lot	Reseda - West Van Nuys	No	ABMI	AHO , RES CPU
Los Angeles	17453 BLYTHE ST	91325	2201023003	0.000	0.000	0.000	0.547	Shortfall of Sites	0.137	Low Residential	R1-1	Low Residential	0	0	66.287	0.547		Residential - Single Family Residence - Pool, 1	189B129 550	1 per lot	Reseda - West Van Nuys	No	ABMI	AHO , RES CPU
Los Angeles	17447 BLYTHE ST	91325	2201023004	0.000	0.000	0.000	0.547	Shortfall of Sites	0.137	Low Residential	R1-1	Low Residential	0	0	66.287	0.547		Residential - Single Family Residence, 1	189B129 551	1 per lot	Reseda - West Van Nuys	No	ABMI	AHO , RES CPU
Los Angeles	17543 BLYTHE ST	91325	2201033025	0.000	0.000	0.000	0.547	Shortfall of Sites	0.137	Low Residential	R1-1	Low Residential	0	0	66.287	0.547		Residential - Single Family Residence, 1	189B129 540	1 per lot	Reseda - West Van Nuys	No	ABMI	AHO , RES CPU
Los Angeles	17555 BLYTHE ST	91325	2201033023	0.000	0.000	0.000	0.547	Shortfall of Sites	0.137	Low Residential	R1-1	Low Residential	0	0	66.287	0.547		Residential - Single Family Residence, 1	189B129 538	1 per lot	Reseda - West Van Nuys	No	ABMI	AHO , RES CPU
Los Angeles	17437 BLYTHE ST	91325	2201023006	0.000	0.000	0.000	0.547	Shortfall of Sites	0.137	Low Residential	R1-1	Low Residential	0	0	66.287	0.547		Residential - Single Family Residence, 1	189B129 553	1 per lot	Reseda - West Van Nuys	No	ABMI	AHO , RES CPU
Los Angeles	17563 BLYTHE ST	91325	2201033021	0.000	0.000	0.000	0.547	Shortfall of Sites	0.137	Low Residential	R1-1	Low Residential	0	0	66.287	0.547		Residential - Single Family Residence, 1	189B129 536	1 per lot	Reseda - West Van Nuys	No	ABMI	AHO , RES CPU
Los Angeles	17601 BLYTHE ST	91325	2201033020	0.000	0.000	0.000	0.547	Shortfall of Sites	0.137	Low Residential	R1-1	Low Residential	0	0	66.287	0.547		Residential - Single Family Residence, 1	189B129 535	1 per lot	Reseda - West Van Nuys	No	ABMI	AHO , RES CPU
Los Angeles	17431 BLYTHE ST	91325	2201023007	0.000	0.000	0.000	0.547	Shortfall of Sites	0.137	Low Residential	R1-1	Low Residential	0	0	66.287	0.547		Residential - Single Family Residence, 1	189B129 554	1 per lot	Reseda - West Van Nuys	No	ABMI	AHO , RES CPU
Los Angeles	17605 BLYTHE ST	91325	2201033019	0.000	0.000	0.000	0.547	Shortfall of Sites	0.137	Low Residential	R1-1	Low Residential	0	0	66.287	0.547		Residential - Single Family Residence, 1	189B129 534	1 per lot	Reseda - West Van Nuys	No	ABMI	AHO , RES CPU
Los Angeles	0	0	2343010007	0.000	0.000	0.000	0.547	Shortfall of Sites	0.006	Low Residential	R1-1	0	0	0	99.000	0.547	Vacant	Residential - Single Family Residence - Vacant Land, 0	174B157 313		Van Nuys - North Sherman Oaks	No	ABMI	TOC EXP
Los Angeles	17425 BLYTHE ST	91325	2201023008	0.000	0.000	0.000	0.547	Shortfall of Sites	0.137	Low Residential	R1-1	Low Residential	0	0	66.287	0.547		Residential - Single Family Residence, 1	189B129 555	1 per lot	Reseda - West Van Nuys	No	ABMI	AHO , RES CPU
Los Angeles	7420 WHITAKER AVE	91406	2226021014	0.000	0.000	0.000	0.547	Shortfall of Sites	0.159	Low Residential	R1-1	Low Residential	0	0	66.287	0.547		Residential - Single Family Residence, 1	186B137 550	1 per lot	Reseda - West Van Nuys	No	ABMI	AHO , RES CPU
Los Angeles	17419 BLYTHE ST	91325	2201023009	0.000	0.000	0.000	0.547	Shortfall of Sites	0.137	Low Residential	R1-1	Low Residential	0	0	66.287	0.547		Residential - Single Family Residence, 1	189B129 556	1 per lot	Reseda - West Van Nuys	No	ABMI	AHO , RES CPU
Los Angeles	17610 GILMORE ST	91406	2229029014	0.000	0.000	0.000	0.547	Shortfall of Sites	0.146	Low Residential	R1-1-RIO	Low Residential	0	0	66.287	0.547		Residential - Single Family Residence, 1	180B129 902	1 per lot	Reseda - West Van Nuys	No	ABMI	AHO , RES CPU
Los Angeles	20250 INGOMAR ST	91306	2107012066	0.000	0.000	0.000	0.547	Shortfall of Sites	0.146	Low Residential	R1-1	Low Residential	0	0	66.287	0.547		Residential - Single Family Residence, 1	189B113 1141	1 per lot	Canoga Park - Winnetka - Woodland Hills - West Hills	No	ABMI	AHO , CPK CPU
Los Angeles	17413 BLYTHE ST	91325	2201023010	0.000	0.000	0.000	0.547	Shortfall of Sites	0.137	Low Residential	R1-1	Low Residential	0	0	66.287	0.547		Residential - Single Family Residence, 1	189B129 557	1 per lot	Reseda - West Van Nuys	No	ABMI	AHO , RES CPU
Los Angeles	1626 BEVERLY BLVD	90026	5153012007	0.000	0.000	0.000	0.547	Shortfall of Sites	0.103	Highway Oriented Commercial	C2-1	0	0	0	6.625	0.547		Commercial - Office Building - One Story, 0	135A207 273		Westlake	No	ABMI	ARO
Los Angeles	1626 BEVERLY BLVD	90026	5153012007	0.000	0.000	0.000	0.547	Shortfall of Sites	0.123	Highway Oriented Commercial	C2-1	0	0	0	5.570	0.547		Commercial - Office Building - One Story, 0	135A207 278		Westlake	No	ABMI	ARO
Los Angeles	2617 CRENSHAW BLVD	90016	5050001025	0.000	0.000	0.000	0.547	Shortfall of Sites	0.161	Community Commercial	C2-2D-SP	0	0	0	4.252	0.547		Commercial - Store Combination - Store and Office Combination - One Story, 0	123B185 824		West Adams - Baldwin Hills - Leimert	No	ABMI	ARO
Los Angeles	4160 EAGLE ROCK BLVD	90065	5472001031	0.000	0.000	0.000	0.547	Shortfall of Sites	0.139	General Commercial	[Q]C2-1VL-CDO	0	0	0	102.494	0.547		Institutional - Church - One Story, 0	156A219 192		Northeast Los Angeles	No	ABMI	FBO
Los Angeles	9039 W PICO BLVD	90035	4332008025	0.000	0.000	0.000	0.547	Shortfall of Sites	0.063	Neighborhood Commercial	C4-1VL-O	0	0	0	9.022	0.547		Commercial - Office Building, 0	132B169 781		West Los Angeles	No	ABMI	ARO
Los Angeles	9039 W PICO BLVD	90035	4332008025	0.000	0.000	0.000	0.547	Shortfall of Sites	0.069	Neighborhood Commercial	C4-1VL-O	0	0	0	8.213	0.547		Commercial - Office Building, 0	132B169 782		West Los Angeles	No	ABMI	ARO
Los Angeles	17407 BLYTHE ST	91325	2201023011	0.000	0.000	0.000	0.547	Shortfall of Sites	0.137	Low Residential	R1-1	Low Residential	0	0	66.287	0.547		Residential - Single Family Residence, 1	189B129 558	1 per lot	Reseda - West Van Nuys	No	ABMI	AHO , RES CPU
Los Angeles	8157 GARDEN GROVE AVE	91335	2102009001	0.000	0.000	0.000	0.546	Shortfall of Sites	0.146	Low Residential	R1-1	Low Residential	0	0	66.287	0.546		Residential - Single Family Residence, 1	192B125 821	1 per lot	Reseda - West Van Nuys	No	ABMI	AHO , RES CPU
Los Angeles	8155 WYNNE AVE	91335	2102008001	0.000	0.000	0.000	0.546	Shortfall of Sites	0.146	Low Residential	R1-1	Low Residential	0	0	66.287	0.546		Residential - Single Family Residence - Pool, 1	192B125 819	1 per lot	Reseda - West Van Nuys	No	ABMI	AHO , RES CPU
Los Angeles	971 E 43RD ST	90011	5115018020	0.000	0.000	0.000	0.546	Shortfall of Sites	0.118	Low Medium I Residential	[Q]R4-1	0	0	0	102.494	0.546		Institutional - Church - One Story, 0	114A209 234		Southeast Los Angeles	No	ABMI	FBO
Los Angeles	8156 NESTLE AVE	91335	2102008025	0.000	0.000	0.000	0.546	Shortfall of Sites	0.146	Low Residential	R1-1	Low Residential	0	0	66.287	0.546		Residential - Single Family Residence, 1	192B125 818	1 per lot	Reseda - West Van Nuys	No	ABMI	AHO , RES CPU
Los Angeles	8157 NESTLE AVE	91335	2102007001	0.000	0.000	0.000	0.546	Shortfall of Sites	0.146	Low Residential	R1-1	Low Residential	0	0	66.287	0.546		Residential - Single Family Residence, 1	192B125 817	1 per lot	Reseda - West Van Nuys	No	ABMI	AHO , RES CPU
Los Angeles	8155 CHIMINEAS AVE	91335	2102011001	0.000	0.000	0.000	0.546	Shortfall of Sites	0.146	Low Residential	R1-1	Low Residential	0	0	66.287	0.546		Residential - Single Family Residence, 1	192B125 823	1 per lot	Reseda - West Van Nuys	No	ABMI	AHO , RES CPU
Los Angeles	8156 ETIWANDA AVE	91335	2102007031	0.000	0.000	0.000	0.546	Shortfall of Sites	0.146	Low Residential	R1-1	Low Residential	0	0	66.287	0.546		Residential - Single Family Residence, 1	192B125 816	1 per lot	Reseda - West Van Nuys	No	ABMI	AHO , RES CPU
Los Angeles	8156 GARDEN GROVE AVE	91335	2102011027	0.000	0.000	0.000	0.546	Shortfall of Sites	0.146	Low Residential	R1-1	Low Residential	0	0	66.287	0.546		Residential - Single Family Residence, 1	192B125 822	1 per lot	Reseda - West Van Nuys	No	ABMI	AHO , RES CPU
Los Angeles	8154 WYNNE AVE	91335	2102009026	0.000	0.000	0.000	0.546	Shortfall of Sites	0.146	Low Residential	R1-1	Low Residential	0	0	66.287	0.546		Residential - Single Family Residence - Pool, 1	192B125 820	1 per lot	Reseda - West Van Nuys	No	ABMI	AHO , RES CPU
Los Angeles	4216 SUNNYSLOPE AVE	91423	2360009028	0.000	0.000	0.000	0.546	Shortfall of Sites	0.154	General Commercial	P-1-RIO	0	0	0	94.696	0.546		Residential - Single Family Residence, 1	165B157 680		Sherman Oaks - Studio City - Toluca Lake - Cahuenga Pass	No	ABMI	P , ADU
Los Angeles	944 W 53RD ST	90037	5001005012	0.000	0.000	0.000	0.546	Shortfall of Sites	0.118	Low Medium I Residential	R2-1	0	0	0	102.494	0.546		Institutional - Church - One Story, 0	108B197 406		South Los Angeles	No	ABMI	FBO, R2RD
Los Angeles	6559 LAUREL CANYON BLVD	91606	2322005914	0.000	0.000	0.000	0.546	Shortfall of Sites	0.058	Community Commercial	P-1L	0	0	0	94.696	0.546		Commercial - Shopping Center (Regional) - One Story, 0	180B165 422		North Hollywood - Valley Village	No	ABMI	P
Los Angeles	1646 E 47TH ST	90011	5106015023	0.000	0.000	0.000	0.546	Shortfall of Sites	0.118	Low Medium I Residential	R2-1	0	0	0	102.494	0.546		Institutional - Church - One Story, 0	112-5A213 376		Southeast Los Angeles	No	ABMI	FBO, R2RD
Los Angeles	1646 E 47TH ST	90011	5106015023	0.000	0.000	0.000	0.546	Shortfall of Sites	0.118	Low Medium I Residential	R2-1	0	0	0	102.494	0.546		Institutional - Church - One Story, 0	112-5A213 375		Southeast Los Angeles	No	ABMI	FBO, R2RD
Los Angeles	4410 MCKINLEY AVE	90011	5108002903	0.273	0.273	0.000	0.000	Shortfall of Sites	0.355	Public Facilities	PF-1	0	0	20	153.741	0.546		Miscellaneous - Government Owned Property, 0	112-5A207 60		Southeast Los Angeles	No	LI	PF
Los Angeles	8182 LESNER AVE	91406	2204028003	0.000	0.000	0.000	0.546	Shortfall of Sites	0.137	Low Residential	R1-1	Low Residential	0	0	66.287	0.546		Residential - Single Family Residence, 1	192B133 447	1 per lot	Reseda - West Van Nuys	No	ABMI	AHO , RES CPU
Los Angeles	20148 ELKWOOD ST	91306	2107022061	0.000	0.000	0.000	0.546	Shortfall of Sites	0.146	Low Residential	R1-1	Low Residential	0	0	66.287	0.546		Residential - Single Family Residence - Pool, 1	189B113 1041	1 per lot	Canoga Park - Winnetka - Woodland Hills - West Hills	No	ABMI	AHO , CPK CPU

Jurisdiction Name	Site Address/Intersection	5 Digit ZIP Code	Assessor Parcel Number	Very Low-Income	Low-Income	Moderate-Income	Above Moderate-Income	Type of Shortfall	Parcel Size (Acres)	Current General Plan Designation	Current Zoning	Proposed General Plan (GP) Designation	Proposed Zoning	Minimum Density Allowed	Maximum Density Allowed	Total Capacity	Vacant/ Nonvacant	Description of Existing Uses	PIN	Base Density Per Acre	Community Plan Area	Rent Stabalization Ordinance	Income Category	Applicable Rezoning Program (Program informing values in Column Q listed first)
Los Angeles	17606 GILMORE ST	91406	2229029013	0.000	0.000	0.000	0.546	Shortfall of Sites	0.146	Low Residential	R1-1-RIO	Low Residential	0	0	66.287	0.546		Residential - Single Family Residence - Pool, 1	180B129 905	1 per lot	Reseda - West Van Nuys	No	ABMI	AHO , RES CPU
Los Angeles	10817 SANTA MONICA BLVD	90025	4325023013	0.000	0.000	0.000	0.546	Shortfall of Sites	0.078	General Commercial	[Q]C2-1VL-O	0	0	0	7.293	0.546		Commercial - Office Building - One Story, 0	129B153 434		Westwood	No	ABMI	ARO
Los Angeles	17328 MARTHA ST	91316	2254035007	0.000	0.000	0.000	0.546	Shortfall of Sites	0.137	Low II Residential	R1-1-RIO	Low Residential	0	0	66.287	0.546		Residential - Single Family Residence, 1	174B133 548	1 per lot	Encino - Tarzana	No	ABMI	AHO , ENC CPU
Los Angeles	11316 S SAN PEDRO ST	90061	6073026042	0.000	0.000	0.000	0.546	Shortfall of Sites	0.118	Low Medium I Residential	[Q]R4-1	0	0	0	102.494	0.546		Institutional - Church - One Story, 0	087A205 220		Southeast Los Angeles	No	ABMI	FBO
Los Angeles	17320 EMELITA ST	91316	2254026013	0.000	0.000	0.000	0.546	Shortfall of Sites	0.137	Low II Residential	R1-1-RIO	Low Residential	0	0	66.287	0.546		Residential - Single Family Residence, 1	174B133 13	1 per lot	Encino - Tarzana	No	ABMI	AHO , ENC CPU
Los Angeles	7836 LASAINE AVE	91325	2201020033	0.000	0.000	0.000	0.546	Shortfall of Sites	0.137	Low Residential	R1-1	Low Residential	0	0	66.287	0.546		Residential - Single Family Residence - Pool, 1	189B133 661	1 per lot	Reseda - West Van Nuys	No	ABMI	AHO , RES CPU
Los Angeles	16810 CLARK ST	91436	2259020001	0.000	0.000	0.000	0.546	Shortfall of Sites	0.137	Low II Residential	R1-1	Low Residential	0	0	66.287	0.546		Residential - Single Family Residence, 1	171B133 62	1 per lot	Encino - Tarzana	No	ABMI	AHO , ENC CPU
Los Angeles	1104 E 47TH PL	90011	5107017012	0.000	0.000	0.000	0.546	Shortfall of Sites	0.112	Neighborhood Commercial	C2-1VL-CPIO	0	0	0	11.116	0.546		Commercial - Store Combination - Store and Residential Combination - One Story, 0	112-5A209 398		Southeast Los Angeles	Yes	ABMI	ARO
Los Angeles	6544 ANDASOL AVE	91406	2229009041	0.000	0.000	0.000	0.546	Shortfall of Sites	0.146	Low Residential	R1-1-RIO	Low Residential	0	0	66.287	0.546		Residential - Single Family Residence - Pool, 1	180B133 280	1 per lot	Reseda - West Van Nuys	No	ABMI	AHO , RES CPU
Los Angeles	6562 ANDASOL AVE	91406	2229009044	0.000	0.000	0.000	0.546	Shortfall of Sites	0.146	Low Residential	R1-1-RIO	Low Residential	0	0	66.287	0.546		Residential - Single Family Residence, 1	180B133 245	1 per lot	Reseda - West Van Nuys	No	ABMI	AHO , RES CPU
Los Angeles	6550 ANDASOL AVE	91406	2229009042	0.000	0.000	0.000	0.546	Shortfall of Sites	0.146	Low Residential	R1-1-RIO	Low Residential	0	0	66.287	0.546		Residential - Single Family Residence - Pool, 1	180B133 272	1 per lot	Reseda - West Van Nuys	No	ABMI	AHO , RES CPU
Los Angeles	6556 ANDASOL AVE	91406	2229009043	0.000	0.000	0.000	0.546	Shortfall of Sites	0.146	Low Residential	R1-1-RIO	Low Residential	0	0	66.287	0.546		Residential - Single Family Residence - Pool, 1	180B133 254	1 per lot	Reseda - West Van Nuys	No	ABMI	AHO , RES CPU
Los Angeles	6540 ANDASOL AVE	91406	2229009040	0.000	0.000	0.000	0.546	Shortfall of Sites	0.146	Low Residential	R1-1-RIO	Low Residential	0	0	66.287	0.546		Residential - Single Family Residence - Pool, 1	180B133 290	1 per lot	Reseda - West Van Nuys	No	ABMI	AHO , RES CPU
Los Angeles	20223 BLYTHE ST	91306	2107019093	0.000	0.000	0.000	0.546	Shortfall of Sites	0.146	Low Residential	R1-1	Low Residential	0	0	66.287	0.546		Residential - Single Family Residence, 1	189B113 585	1 per lot	Canoga Park - Winnetka - Woodland Hills - West Hills	No	ABMI	AHO , CPK CPU
Los Angeles	17437 HAMLIN ST	91406	2229023005	0.000	0.000	0.000	0.546	Shortfall of Sites	0.146	Low Residential	R1-1-RIO	Low Residential	0	0	66.287	0.546		Residential - Single Family Residence, 1	180B129 688	1 per lot	Reseda - West Van Nuys	No	ABMI	AHO , RES CPU
Los Angeles	20215 BLYTHE ST	91306	2107019091	0.000	0.000	0.000	0.546	Shortfall of Sites	0.146	Low Residential	R1-1	Low Residential	0	0	66.287	0.546		Residential - Single Family Residence, 1	189B113 587	1 per lot	Canoga Park - Winnetka - Woodland Hills - West Hills	No	ABMI	AHO , CPK CPU
Los Angeles	20227 BLYTHE ST	91306	2107019094	0.000	0.000	0.000	0.546	Shortfall of Sites	0.146	Low Residential	R1-1	Low Residential	0	0	66.287	0.546		Residential - Single Family Residence, 1	189B113 584	1 per lot	Canoga Park - Winnetka - Woodland Hills - West Hills	No	ABMI	AHO , CPK CPU
Los Angeles	20219 BLYTHE ST	91306	2107019092	0.000	0.000	0.000	0.546	Shortfall of Sites	0.146	Low Residential	R1-1	Low Residential	0	0	66.287	0.546		Residential - Single Family Residence, 1	189B113 586	1 per lot	Canoga Park - Winnetka - Woodland Hills - West Hills	No	ABMI	AHO , CPK CPU
Los Angeles	417 S SAN PEDRO ST	90013	5148006038	0.000	0.000	0.000	0.546	Shortfall of Sites	0.006	Community Commercial	C2-2D	Village	[MN1-SH1-5] [CX1-FA] [CPIO]	0	181.572	0.546		Industrial - Light Manufacturing - One Story, 0	127-5A213 48	No Max	Central City	No	ABMI	ARO , DT CPU
Los Angeles	7436 VANALDEN AVE	91335	2104021005	0.000	0.000	0.000	0.546	Shortfall of Sites	0.146	Low Residential	R1-1	Low Residential	0	0	66.287	0.546		Residential - Single Family Residence, 1	186B121 531	1 per lot	Reseda - West Van Nuys	No	ABMI	AHO , RES CPU
Los Angeles	17600 GILMORE ST	91406	2229029012	0.000	0.000	0.000	0.546	Shortfall of Sites	0.146	Low Residential	R1-1-RIO	Low Residential	0	0	66.287	0.546		Residential - Single Family Residence, 1	180B129 904	1 per lot	Reseda - West Van Nuys	No	ABMI	AHO , RES CPU
Los Angeles	16845 WEDDINGTON ST	91436	2259020030	0.000	0.000	0.000	0.546	Shortfall of Sites	0.137	Low II Residential	R1-1	Low Residential	0	0	66.287	0.546		Residential - Single Family Residence, 1	171B133 134	1 per lot	Encino - Tarzana	No	ABMI	AHO , ENC CPU
Los Angeles	16844 WEDDINGTON ST	91436	2259021007	0.000	0.000	0.000	0.546	Shortfall of Sites	0.137	Low II Residential	R1-1	Low Residential	0	0	66.287	0.546		Residential - Single Family Residence, 1	171B133 163	1 per lot	Encino - Tarzana	No	ABMI	AHO , ENC CPU
Los Angeles	16844 MARGATE ST	91436	2259020025	0.000	0.000	0.000	0.546	Shortfall of Sites	0.137	Low II Residential	R1-1	Low Residential	0	0	66.287	0.546		Residential - Single Family Residence, 1	171B133 115	1 per lot	Encino - Tarzana	No	ABMI	AHO , ENC CPU
Los Angeles	16845 MARGATE ST	91436	2259020012	0.000	0.000	0.000	0.546	Shortfall of Sites	0.137	Low II Residential	R1-1	Low Residential	0	0	66.287	0.546		Residential - Single Family Residence - Pool, 1	171B133 82	1 per lot	Encino - Tarzana	No	ABMI	AHO , ENC CPU
Los Angeles	17362 HAYNES ST	91406	2229023014	0.000	0.000	0.000	0.546	Shortfall of Sites	0.146	Low Residential	R1-1-RIO	Low Residential	0	0	66.287	0.546		Residential - Single Family Residence - Pool, 1	180B129 642	1 per lot	Reseda - West Van Nuys	No	ABMI	AHO , RES CPU
Los Angeles	17512 TIARA ST	91316	2254029022	0.000	0.000	0.000	0.546	Shortfall of Sites	0.137	Low II Residential	R1-1-RIO	Low Residential	0	0	66.287	0.546		Residential - Single Family Residence, 1	177B129 651	1 per lot	Encino - Tarzana	No	ABMI	AHO , ENC CPU
Los Angeles	11163 S BROADWAY	90061	6074019036	0.000	0.000	0.000	0.546	Shortfall of Sites	0.169	Community Commercial	C2-2D-CPIO	0	0	0	102.494	0.546		Institutional - Church - One Story, 0	087A203 107		Southeast Los Angeles	Yes	ABMI	FBO
Los Angeles	14262 FOOTHILL BLVD	91342	2504006140	0.000	0.000	0.000	0.546	Shortfall of Sites	0.429	Low Medium I Residential	(Q)RD3-1	0	0	0	23.290	0.546		Residential - Five or More Units or Apartments (Any Combination) · 4 Stories or Less, 7	228B153 528		Sylmar	Yes	ABMI	DB50
Los Angeles	14254 FOOTHILL BLVD	91342	2504006141	0.000	0.000	0.000	0.546	Shortfall of Sites	0.420	Low Medium I Residential	(Q)RD3-1	0	0	0	23.761	0.546		Residential - Five or More Units or Apartments (Any Combination) · 4 Stories or Less, 7	228B153 542		Sylmar	Yes	ABMI	DB50
Los Angeles	5937 WILLOWCREST AVE	91601	2415014021	0.000	0.000	0.000	0.546	Shortfall of Sites	0.119	Medium Residential	R3-1	0	0	0	84.092	0.546		Residential - Five or More Units or Apartments (Any Combination) · 4 Stories or Less, 7	177B177 648		North Hollywood - Valley Village	Yes	ABMI	DB50
Los Angeles	2301 W FLORENCE AVE	90043	4008020006	0.000	0.000	0.000	0.546	Shortfall of Sites	0.119	Neighborhood Commercial	C2-1VL-CPIO	0	0	0	83.856	0.546		Residential - Five or More Units or Apartments (Any Combination) · 4 Stories or Less, 7	102B189 1227		West Adams - Baldwin Hills - Leimert	Yes	ABMI	DB50
Los Angeles	0	0	2343013016	0.000	0.000	0.000	0.545	Shortfall of Sites	0.006	Low Residential	R1-1	0	0	0	99.000	0.545	Vacant	Residential - Single Family Residence - Vacant Land, 0	174B157 285		Van Nuys - North Sherman Oaks	No	ABMI	TOC EXP
Los Angeles	17556 GILMORE ST	91406	2229030024	0.000	0.000	0.000	0.545	Shortfall of Sites	0.146	Low Residential	R1-1-RIO	Low Residential	0	0	66.287	0.545		Residential - Single Family Residence, 1	180B129 905	1 per lot	Reseda - West Van Nuys	No	ABMI	AHO , RES CPU
Los Angeles	5710 OSTROM AVE	91316	2255019019	0.000	0.000	0.000	0.545	Shortfall of Sites	0.137	Low II Residential	R1-1-RIO	Low Residential	0	0	66.287	0.545		Residential - Single Family Residence - Pool, 1	174B133 351	1 per lot	Encino - Tarzana	No	ABMI	AHO , ENC CPU
Los Angeles	1136 SANBORN AVE	90029	5429013009	0.000	0.000	0.000	0.545	Shortfall of Sites	0.034	Low Medium II Residential	RD2-1VL	0	0	0	99.000	0.545		Residential - Double, Duplex, or Two Units - 4 Stories or Less, 2	145-5A203 216		Silver Lake - Echo Park - Elysian Valley	Yes	ABMI	TOC EXP
Los Angeles	1321 W 11TH ST	90015	5137012016	0.000	0.000	0.000	0.545	Shortfall of Sites	0.144	Commercial Manufacturing	[Q]C2-1-O	0	0	0	4.732	0.545		Commercial - Office Building - One Story, 0	129A205 340		Westlake	No	ABMI	ARO
Los Angeles	1319 W 11TH ST	90015	5137012017	0.000	0.000	0.000	0.545	Shortfall of Sites	0.144	Commercial Manufacturing	[Q]C2-1-O	0	0	0	4.732	0.545		Industrial - Warehousing, Distribution, Storage - Warehousing, Distribution, Under 10,000 SF - One Story, 0	129A205 345		Westlake	No	ABMI	ARO
Los Angeles	17527 ENADIA WAY	91406	2228020003	0.000	0.000	0.000	0.545	Shortfall of Sites	0.146	Low Residential	R1-1	Low Residential	0	0	66.287	0.545		Residential - Single Family Residence, 1	183B129 206	1 per lot	Reseda - West Van Nuys	No	ABMI	AHO , RES CPU
Los Angeles	20254 STRATHERN ST	91306	2107019101	0.000	0.000	0.000	0.545	Shortfall of Sites	0.146	Low Residential	R1-1	Low Residential	0	0	66.287	0.545		Residential - Single Family Residence - Pool, 1	189B113 514	1 per lot	Canoga Park - Winnetka - Woodland Hills - West Hills	No	ABMI	AHO , CPK CPU
Los Angeles	11316 S SAN PEDRO ST	90061	6073026042	0.000	0.000	0.000	0.545	Shortfall of Sites	0.118	Low Medium I Residential	R2-1	0	0	0	102.494	0.545		Institutional - Church - One Story, 0	087A205 219		Southeast Los Angeles	No	ABMI	FBO, R2RD
Los Angeles	7557 GENESTA AVE	91406	2203015001	0.000	0.000	0.000	0.545	Shortfall of Sites	0.146	Low Residential	R1-1	Low Residential	0	0	66.287	0.545		Residential - Single Family Residence, 1	186B133 260	1 per lot	Reseda - West Van Nuys	No	ABMI	AHO , RES CPU
Los Angeles	18913 COHASSET ST	91335	2104014036	0.000	0.000	0.000	0.545	Shortfall of Sites	0.146	Low Residential	R1-1	Low Residential	0	0	66.287	0.545		Residential - Single Family Residence, 1	186B121 412	1 per lot	Reseda - West Van Nuys	No	ABMI	AHO , RES CPU
Los Angeles	17552 GILMORE ST	91406	2229030023	0.000	0.000	0.000	0.545	Shortfall of Sites	0.146	Low Residential	R1-1-RIO	Low Residential	0	0	66.287	0.545		Residential - Single Family Residence, 1	180B129 906	1 per lot	Reseda - West Van Nuys	No	ABMI	AHO , RES CPU
Los Angeles	8033 DARBY AVE	91335	2102003015	0.000	0.000	0.000	0.545	Shortfall of Sites	0.146	Low Residential	R1-1	Low Residential	0	0	66.287	0.545		Residential - Single Family Residence, 1	189B125 242	1 per lot	Reseda - West Van Nuys	No	ABMI	AHO , RES CPU
Los Angeles	6638 BELMAR AVE	91335	2132007002	0.000	0.000	0.000	0.545	Shortfall of Sites	0.146	Low Residential	R1-1-RIO	Low Residential	0	0	66.287	0.545		Residential - Single Family Residence, 1	180B117 379	1 per lot	Reseda - West Van Nuys	No	ABMI	AHO , RES CPU
Los Angeles	7305 ALDEA AVE	91406	2227017009	0.000	0.000	0.000	0.545	Shortfall of Sites	0.146	Low Residential	R1-1	Low Residential	0	0	66.287	0.545		Residential - Single Family Residence, 1	186B133 1026	1 per lot	Reseda - West Van Nuys	No	ABMI	AHO , RES CPU
Los Angeles	1521 N HIGHLAND AVE	90028	5548014900	0.273	0.273	0.000	0.000	Shortfall of Sites	0.295	Public Facilities	PF-1XL	0	0	20	153.741	0.545		Miscellaneous - Government Owned Property, 0	147B181 357		Hollywood	No	LI	PF
Los Angeles	7500 MCLENNAN AVE	91406	2226026024	0.000	0.000	0.000	0.545	Shortfall of Sites	0.146	Low Residential	R1-1	Low Residential	0	0	66.287	0.545		Residential - Single Family Residence, 1	186B133 455	1 per lot	Reseda - West Van Nuys	No	ABMI	AHO , RES CPU
Los Angeles	7331 PASO ROBLES AVE	91406	2227002006	0.000	0.000	0.000	0.545	Shortfall of Sites	0.146	Low Residential	R1-1	Low Residential	0	0	66.287	0.545		Residential - Single Family Residence, 1	186B133 903	1 per lot	Reseda - West Van Nuys	No	ABMI	AHO , RES CPU
Los Angeles	7315 PASO ROBLES AVE	91406	2227002003	0.000	0.000	0.000	0.545	Shortfall of Sites	0.146	Low Residential	R1-1	Low Residential	0	0	66.287	0.545		Residential - Single Family Residence, 1	186B133 972	1 per lot	Reseda - West Van Nuys	No	ABMI	AHO , RES CPU
Los Angeles	6644 BELMAR AVE	91335	2132007003	0.000	0.000	0.000	0.545	Shortfall of Sites	0.146	Low Residential	R1-1-RIO	Low Residential	0	0	66.287	0.545		Residential - Single Family Residence, 1	180B117 357	1 per lot	Reseda - West Van Nuys	No	ABMI	AHO , RES CPU
Los Angeles	2510 E 6TH ST	90023	5185025908	0.272	0.272	0.000	0.000	Shortfall of Sites	0.354	Public Facilities	PF-1XL-CUGU	0	0	20	153.741	0.545		Miscellaneous - Government Owned Property, 0	124-5A223 170		Boyle Heights	No	LI	PF
Los Angeles	645 E 23RD ST	90011	5127007025	0.000	0.000	0.000	0.545	Shortfall of Sites	0.134	Community Commercial	C2-2D-O-CPIO	0	0	0	26.314	0.545		Industrial - Warehousing, Distribution, Storage - Warehousing, Distribution, Under 10,000 SF - One Story, 1	120A209 28		Southeast Los Angeles	No	ABMI	ARO
Los Angeles	6652 BELMAR AVE	91335	2132007004	0.000	0.000	0.000	0.545	Shortfall of Sites	0.146	Low Residential	R1-1-RIO	Low Residential	0	0	66.287	0.545		Residential - Single Family Residence, 1	180B117 333	1 per lot	Reseda - West Van Nuys	No	ABMI	AHO , RES CPU
Los Angeles	17431 HAMLIN ST	91406	2229023006	0.000	0.000	0.000	0.545	Shortfall of Sites	0.146	Low Residential	R1-1-RIO	Low Residential	0	0	66.287	0.545		Residential - Single Family Residence, 1	180B129 689	1 per lot	Reseda - West Van Nuys	No	ABMI	AHO , RES CPU
Los Angeles	7346 GENESTA AVE	91406	2227002014	0.000	0.000	0.000	0.545	Shortfall of Sites	0.146	Low Residential	R1-1	Low Residential	0	0	66.287	0.545		Residential - Single Family Residence, 1	186B133 825	1 per lot	Reseda - West Van Nuys	No	ABMI	AHO , RES CPU
Los Angeles	8145 DARBY AVE	91335	2102003003	0.000	0.000	0.000	0.545	Shortfall of Sites	0.146	Low Residential	R1-1	Low Residential	0	0	66.287	0.545		Residential - Single Family Residence, 1	192B125 852	1 per lot	Reseda - West Van Nuys	No	ABMI	AHO , RES CPU
Los Angeles	8151 DARBY AVE	91335	2102003002	0.000	0.000	0.000	0.545	Shortfall of Sites	0.146	Low Residential	R1-1	Low Residential	0	0	66.287	0.545		Residential - Single Family Residence, 1	192B125 832	1 per lot	Reseda - West Van Nuys	No	ABMI	AHO , RES CPU
Los Angeles	1150 S ROBERTSON BLVD	90035	4332015040	0.000	0.000	0.000	0.545	Shortfall of Sites	0.121	Limited Commercial	[Q]C2-1-O	0	0	0	4.705	0.545		Commercial - Office Building - One Story, 0	132B169 783		Wilshire	No	ABMI	ARO
Los Angeles	1150 S ROBERTSON BLVD	90035	4332015040	0.000	0.000	0.000	0.545	Shortfall of Sites	0.143	Limited Commercial	[Q]C2-1-O	0	0	0	3.979	0.545		Commercial - Office Building - One Story, 0	132B169 808		Wilshire	No	ABMI	ARO
Los Angeles	7330 GENESTA AVE	91406	2227002017	0.000	0.000	0.000	0.545	Shortfall of Sites	0.146	Low Residential	R1-1	Low Residential	0	0	66.287	0.545		Residential - Single Family Residence, 1	186B133 902	1 per lot	Reseda - West Van Nuys	No	ABMI	AHO , RES CPU
Los Angeles	7314 GENESTA AVE	91406	2227002020	0.000	0.000	0.000	0.545	Shortfall of Sites	0.146	Low Residential	R1-1	Low Residential	0	0	66.287	0.545		Residential - Single Family Residence, 1	186B133 971	1 per lot	Reseda - West Van Nuys	No	ABMI	AHO , RES CPU
Los Angeles	738 N CAHUENGA BLVD	90038	5533032029	0.000	0.000	0.000	0.545	Shortfall of Sites	0.080	Commercial Manufacturing	CM-1VL-SN	0	0	0	13.027	0.545		Commercial - Office Building - Two Stories, 0	141B185 396		Hollywood	No	ABMI	ARO
Los Angeles	738 N CAHUENGA BLVD	90038	5533032029	0.000	0.000	0.000	0.545	Shortfall of Sites	0.027	Commercial Manufacturing	CM-1VL-SN	0	0	0	39.253	0.545		Commercial - Office Building - Two Stories, 0	141B185 408		Hollywood	No	ABMI	ARO
Los Angeles	738 N CAHUENGA BLVD	90038	5533032029	0.000	0.000	0.000	0.545	Shortfall of Sites	0.106	Commercial Manufacturing	CM-1VL-SN	0	0	0	9.854	0.545		Commercial - Office Building - Two Stories, 0	141B185 422		Hollywood	No	ABMI	ARO
Los Angeles	6658 BELMAR AVE	91335	2132007005	0.000	0.000	0.000	0.545	Shortfall of Sites	0.146	Low Residential	R1-1-RIO	Low Residential	0	0	66.287	0.545		Residential - Single Family Residence - Pool, 1	180B117 294	1 per lot	Reseda - West Van Nuys	No	ABMI	AHO , RES CPU
Los Angeles	17546 GILMORE ST	91406	2229030022	0.000	0.000	0.000	0.545	Shortfall of Sites	0.146	Low Residential	R1-1-RIO	Low Residential	0	0	66.287	0.545		Residential - Single Family Residence, 1	180B129 907	1 per lot	Reseda - West Van Nuys	No	ABMI	AHO , RES CPU
Los Angeles	8039 DARBY AVE	91335	2102003014	0.000	0.000	0.000	0.545	Shortfall of Sites	0.146	Low Residential	R1-1	Low Residential	0	0	66.287	0.545		Residential - Single Family Residence, 1	189B125 224	1 per lot	Reseda - West Van Nuys	No	ABMI	AHO , RES CPU
Los Angeles	18919 COHASSET ST	91335	2104014035	0.000	0.000	0.000	0.545	Shortfall of Sites	0.146	Low Residential	R1-1	Low Residential	0	0	66.287	0.545		Residential - Single Family Residence, 1	186B121 411	1 per lot	Reseda - West Van Nuys	No	ABMI	AHO , RES CPU
Los Angeles	6700 BELMAR AVE	91335	2132007006	0.000	0.000	0.000	0.545	Shortfall of Sites	0.146	Low Residential	R1-1-RIO	Low Residential	0	0	66.287	0.545		Residential - Single Family Residence, 1	180B117 255	1 per lot	Reseda - West Van Nuys	No	ABMI	AHO , RES CPU
Los Angeles	5072 ENCINO AVE	91316	2257016051	0.000	0.000	0.000	0.545	Shortfall of Sites	0.043	Very Low I Residential	RA-1	Very Low Residential	0	0	66.287	0.545		Residential - Single Family Residence - Pool, 0	171B129 321	1 per lot	Encino - Tarzana	No	ABMI	AHO , ENC CPU
Los Angeles	17818 ELKWOOD ST	91335	2101035023	0.000	0.000	0.000	0.545	Shortfall of Sites	0.146	Low Residential	R1-1	Low Residential	0	0	66.287	0.545		Residential - Single Family Residence, 1	189B129 967	1 per lot	Reseda - West Van Nuys	No	ABMI	AHO , RES CPU
Los Angeles	6706 BELMAR AVE	91335	2132007007	0.000	0.000	0.000	0.544	Shortfall of Sites	0.146	Low Residential	R1-1-RIO	Low Residential	0	0	66.287	0.544		Residential - Single Family Residence, 1	180B117 239	1 per lot	Reseda - West Van Nuys	No	ABMI	AHO , RES CPU
Los Angeles	5606 S BROADWAY	90037	5101028013	0.000	0.000	0.000	0.544	Shortfall of Sites	0.118	Neighborhood Commercial	C2-1VL-CPIO	0	0	0	102.494	0.544		Institutional - Church - One Story, 0	108B201 1003		Southeast Los Angeles	No	ABMI	FBO

Jurisdiction Name	Site Address/Intersection	5 Digit ZIP Code	Assessor Parcel Number	Very Low-Income	Low-Income	Moderate-Income	Above Moderate-Income	Type of Shortfall	Parcel Size (Acres)	Current General Plan Designation	Current Zoning	Proposed General Plan (GP) Designation	Proposed Zoning	Minimum Density Allowed	Maximum Density Allowed	Total Capacity	Vacant/ Nonvacant	Description of Existing Uses	PIN	Base Density Per Acre	Community Plan Area	Rent Stabalization Ordinance	Income Category	Applicable Rezoning Program (Program informing values in Column Q listed first)
Los Angeles	6712 BELMAR AVE	91335	2132007008	0.000	0.000	0.000	0.544	Shortfall of Sites	0.146	Low Residential	R1-1-RIO	Low Residential	0	0	66.287	0.544		Residential - Single Family Residence, 1	180B117 217	1 per lot	Reseda - West Van Nuys	No	ABMI	AHO , RES CPU
Los Angeles	17227 ELKWOOD ST	91406	2204012004	0.000	0.000	0.000	0.544	Shortfall of Sites	0.137	Low Residential	R1-1	Low Residential	0	0	66.287	0.544		Residential - Single Family Residence - Pool, 1	189B133 671	1 per lot	Reseda - West Van Nuys	No	ABMI	AHO , RES CPU
Los Angeles	17227 HEMMINGWAY ST	91406	2204011003	0.000	0.000	0.000	0.544	Shortfall of Sites	0.137	Low Residential	R1-1	Low Residential	0	0	66.287	0.544		Residential - Single Family Residence, 1	189B133 613	1 per lot	Reseda - West Van Nuys	No	ABMI	AHO , RES CPU
Los Angeles	1216 W OLYMPIC BLVD	90015	5137010002	0.000	0.000	0.000	0.544	Shortfall of Sites	0.118	Commercial Manufacturing	[Q]C2-1-O	0	0	0	102.494	0.544		Institutional - Church - One Story, 0	129A205 287		Westlake	No	ABMI	FBO
Los Angeles	17542 GILMORE ST	91406	2229030021	0.000	0.000	0.000	0.544	Shortfall of Sites	0.146	Low Residential	R1-1-RIO	Low Residential	0	0	66.287	0.544		Residential - Single Family Residence, 1	180B129 908	1 per lot	Reseda - West Van Nuys	No	ABMI	AHO , RES CPU
Los Angeles	17226 HEMMINGWAY ST	91406	2204012013	0.000	0.000	0.000	0.544	Shortfall of Sites	0.137	Low Residential	R1-1	Low Residential	0	0	66.287	0.544		Residential - Single Family Residence, 1	189B133 649	1 per lot	Reseda - West Van Nuys	No	ABMI	AHO , RES CPU
Los Angeles	17356 HAYNES ST	91406	2229024022	0.000	0.000	0.000	0.544	Shortfall of Sites	0.146	Low Residential	R1-1-RIO	Low Residential	0	0	66.287	0.544		Residential - Single Family Residence, 1	180B133 320	1 per lot	Reseda - West Van Nuys	No	ABMI	AHO , RES CPU
Los Angeles	0	0	2664027013	0.000	0.000	0.000	0.544	Shortfall of Sites	0.057	Neighborhood Commercial	P-1VL	0	0	0	94.696	0.544	Vacant	Residential - Single Family Residence - Vacant Land, 0	210B145 526		Mission Hills - Panorama City - North Hills	No	ABMI	P
Los Angeles	8045 DARBY AVE	91335	2102003013	0.000	0.000	0.000	0.544	Shortfall of Sites	0.146	Low Residential	R1-1	Low Residential	0	0	66.287	0.544		Residential - Single Family Residence, 1	189B125 196	1 per lot	Reseda - West Van Nuys	No	ABMI	AHO , RES CPU
Los Angeles	8162 LESNER AVE	91406	2204028007	0.000	0.000	0.000	0.544	Shortfall of Sites	0.137	Low Residential	R1-1	Low Residential	0	0	66.287	0.544		Residential - Single Family Residence - Pool, 1	192B133 477	1 per lot	Reseda - West Van Nuys	No	ABMI	AHO , RES CPU
Los Angeles	17226 ELKWOOD ST	91406	2204013012	0.000	0.000	0.000	0.544	Shortfall of Sites	0.137	Low Residential	R1-1	Low Residential	0	0	66.287	0.544		Residential - Single Family Residence, 1	189B133 716	1 per lot	Reseda - West Van Nuys	No	ABMI	AHO , RES CPU
Los Angeles	8234 BURTON PL	91335	2101017018	0.000	0.000	0.000	0.544	Shortfall of Sites	0.146	Low Residential	R1-1	Low Residential	0	0	66.287	0.544		Residential - Single Family Residence, 1	192B129 492	1 per lot	Reseda - West Van Nuys	No	ABMI	AHO , RES CPU
Los Angeles	5440 TROOST AVE	91601	2348001037	0.000	0.000	0.000	0.544	Shortfall of Sites	0.098	Low Medium II Residential	RD1.5-1	0	0	0	102.494	0.544		Institutional - Church - One Story, 0	174B169 1268		North Hollywood - Valley Village	No	ABMI	FBO
Los Angeles	17330 CANTLAY ST	91406	2228017026	0.000	0.000	0.000	0.544	Shortfall of Sites	0.146	Low Residential	R1-1	Low Residential	0	0	66.287	0.544		Residential - Single Family Residence, 1	183B133 50	1 per lot	Reseda - West Van Nuys	No	ABMI	AHO , RES CPU
Los Angeles	1775 E IMPERIAL HWY	90059	6069029098	0.000	0.000	0.000	0.544	Shortfall of Sites	0.118	Low Medium II Residential	RD2-1	0	0	0	102.494	0.544		Institutional - Church - One Story, 0	084B213 95		Southeast Los Angeles	No	ABMI	FBO, R2RD
Los Angeles	16815 GAULT ST	91406	2225018036	0.000	0.000	0.000	0.544	Shortfall of Sites	0.146	Low Residential	R1-1	Low Residential	0	0	66.287	0.544		Residential - Single Family Residence, 1	183B133 301	1 per lot	Reseda - West Van Nuys	No	ABMI	AHO , RES CPU
Los Angeles	2638 S WESTERN AVE	90018	5053011035	0.000	0.000	0.000	0.544	Shortfall of Sites	0.118	Community Commercial	C2-2D-O-CPIO	0	0	0	102.494	0.544		Institutional - Church - One Story, 0	123B193 730		South Los Angeles	No	ABMI	FBO
Los Angeles	18428 BRYANT ST	91325	2786005010	0.000	0.000	0.000	0.544	Shortfall of Sites	0.163	Limited Manufacturing	P-1VL, [Q]CM-1VL	0	0	0	94.696	0.544		Industrial - Light Manufacturing - One Story, 1	195B125 977		Northridge	No	ABMI	P , ARO
Los Angeles	22819 MARIANO ST	91367	2042008088	0.000	0.000	0.000	0.544	Shortfall of Sites	0.246	Low Residential	R1-1	Very Low Residential	0	0	66.287	0.544		Residential - Double, Duplex, or Two Units - 4 Stories or Less, 2	171B097 33	1 per lot	Canoga Park - Winnetka - Woodland Hills - West Hills	Yes	ABMI	AHO , CPK CPU
Los Angeles	17536 GILMORE ST	91406	2229030020	0.000	0.000	0.000	0.544	Shortfall of Sites	0.146	Low Residential	R1-1-RIO	Low Residential	0	0	66.287	0.544		Residential - Single Family Residence - Pool, 1	180B129 909	1 per lot	Reseda - West Van Nuys	No	ABMI	AHO , RES CPU
Los Angeles	8134 LESNER AVE	91406	2204028012	0.000	0.000	0.000	0.544	Shortfall of Sites	0.137	Low Residential	R1-1	Low Residential	0	0	66.287	0.544		Residential - Single Family Residence, 1	189B133 46	1 per lot	Reseda - West Van Nuys	No	ABMI	AHO , RES CPU
Los Angeles	5726 TOPEKA DR	91356	2156017902	0.272	0.272	0.000	0.000	Shortfall of Sites	0.354	Public Facilities	[Q]PF-1XL	0	0	20	153.741	0.544		Miscellaneous - Government Owned Property, 0	174B121 230		Encino - Tarzana	No	LI	PF
Los Angeles	17101 LANARK ST	91406	2204005029	0.000	0.000	0.000	0.544	Shortfall of Sites	0.137	Low Residential	R1-1	Low Residential	0	0	66.287	0.544		Residential - Single Family Residence, 1	189B133 66	1 per lot	Reseda - West Van Nuys	No	ABMI	AHO , RES CPU
Los Angeles	7320 WHITAKER AVE	91406	2226020005	0.000	0.000	0.000	0.544	Shortfall of Sites	0.146	Low Residential	R1-1	Low Residential	0	0	66.287	0.544		Residential - Single Family Residence, 1	186B137 304	1 per lot	Reseda - West Van Nuys	No	ABMI	AHO , RES CPU
Los Angeles	8051 DARBY AVE	91335	2102003012	0.000	0.000	0.000	0.544	Shortfall of Sites	0.146	Low Residential	R1-1	Low Residential	0	0	66.287	0.544		Residential - Single Family Residence, 1	189B125 175	1 per lot	Reseda - West Van Nuys	No	ABMI	AHO , RES CPU
Los Angeles	17352 HAYNES ST	91406	2229024021	0.000	0.000	0.000	0.544	Shortfall of Sites	0.146	Low Residential	R1-1-RIO	Low Residential	0	0	66.287	0.544		Residential - Single Family Residence, 1	180B133 321	1 per lot	Reseda - West Van Nuys	No	ABMI	AHO , RES CPU
Los Angeles	17351 HAMLIN ST	91406	2229024002	0.000	0.000	0.000	0.544	Shortfall of Sites	0.146	Low Residential	R1-1-RIO	Low Residential	0	0	66.287	0.544		Residential - Single Family Residence - Pool, 1	180B133 355	1 per lot	Reseda - West Van Nuys	No	ABMI	AHO , RES CPU
Los Angeles	5766 WISH AVE	91316	2255022023	0.000	0.000	0.000	0.544	Shortfall of Sites	0.137	Low II Residential	R1-1-RIO	Low Residential	0	0	66.287	0.544		Residential - Single Family Residence, 1	174B133 122	1 per lot	Encino - Tarzana	No	ABMI	AHO , ENC CPU
Los Angeles	17415 MARLIN PL	91406	2229006010	0.000	0.000	0.000	0.544	Shortfall of Sites	0.146	Low Residential	R1-1	Low Residential	0	0	66.287	0.544		Residential - Single Family Residence, 1	183B129 639	1 per lot	Reseda - West Van Nuys	No	ABMI	AHO , RES CPU
Los Angeles	0	0	2163019800	0.000	0.000	0.000	0.544	Shortfall of Sites	0.043	Community Commercial	C2-1VLD	0	0	0	66.287	0.544		Miscellaneous - Utility, 0	174B117 320		Encino - Tarzana	No	ABMI	AHO , ENC CPU
Los Angeles	17427 HAMLIN ST	91406	2229023007	0.000	0.000	0.000	0.544	Shortfall of Sites	0.146	Low Residential	R1-1-RIO	Low Residential	0	0	66.287	0.544		Residential - Single Family Residence, 1	180B129 690	1 per lot	Reseda - West Van Nuys	No	ABMI	AHO , RES CPU
Los Angeles	5700 S WESTERN AVE	90062	5003029010	0.000	0.000	0.000	0.544	Shortfall of Sites	0.115	Community Commercial	C2-2D-CPIO	0	0	0	5.895	0.544		Industrial - Light Manufacturing - One Story, 0	108B193 1068		South Los Angeles	No	ABMI	ARO
Los Angeles	5700 S WESTERN AVE	90062	5003029010	0.000	0.000	0.000	0.544	Shortfall of Sites	0.115	Community Commercial	C2-2D-CPIO	0	0	0	5.904	0.544		Industrial - Light Manufacturing - One Story, 0	108B193 1128		South Los Angeles	No	ABMI	ARO
Los Angeles	17532 GILMORE ST	91406	2229030019	0.000	0.000	0.000	0.544	Shortfall of Sites	0.146	Low Residential	R1-1-RIO	Low Residential	0	0	66.287	0.544		Residential - Single Family Residence, 1	180B129 910	1 per lot	Reseda - West Van Nuys	No	ABMI	AHO , RES CPU
Los Angeles	7029 PETIT AVE	91406	2225012017	0.000	0.000	0.000	0.544	Shortfall of Sites	0.146	Low Residential	R1-1	Low Residential	0	0	66.287	0.544		Residential - Single Family Residence - Pool, 1	183B137 195	1 per lot	Reseda - West Van Nuys	No	ABMI	AHO , RES CPU
Los Angeles	6932 ENCINO AVE	91406	2229005006	0.000	0.000	0.000	0.544	Shortfall of Sites	0.240	Low Residential	R1-1	Low Residential	0	0	66.287	0.544		, 2	183B129 688	1 per lot	Reseda - West Van Nuys	No	ABMI	AHO , RES CPU
Los Angeles	3709 AVALON BLVD	90011	5121008048	0.000	0.000	0.000	0.543	Shortfall of Sites	0.137	Hybrid Industrial	CM-1-CPIO	0	0	0	4.953	0.543		Industrial - Warehousing, Distribution, Storage - Warehousing, Distribution, Under 10,000 SF - One Story, 0	115-5A207 14		Southeast Los Angeles	No	ABMI	ARO
Los Angeles	981 E VERNON AVE	90011	5115014017	0.000	0.000	0.000	0.543	Shortfall of Sites	0.143	Community Commercial	C2-2D-CPIO	0	0	0	4.737	0.543		Industrial - Light Manufacturing - One Story, 0	112-5A209 18		Southeast Los Angeles	No	ABMI	ARO
Los Angeles	3709 AVALON BLVD	90011	5121008048	0.000	0.000	0.000	0.543	Shortfall of Sites	0.143	Hybrid Industrial	CM-1-CPIO	0	0	0	4.742	0.543		Industrial - Warehousing, Distribution, Storage - Warehousing, Distribution, Under 10,000 SF - One Story, 0	115-5A207 42		Southeast Los Angeles	No	ABMI	ARO
Los Angeles	1517 W 6TH ST	90017	5153006004	0.000	0.000	0.000	0.543	Shortfall of Sites	0.147	Community Commercial	C2-2	0	0	0	4.635	0.543		Commercial - Office Building - One Story, 0	132A205 81		Westlake	No	ABMI	ARO
Los Angeles	1517 W 6TH ST	90017	5153006004	0.000	0.000	0.000	0.543	Shortfall of Sites	0.116	Community Commercial	C2-2	0	0	0	5.849	0.543		Commercial - Office Building - One Story, 0	132A205 87		Westlake	No	ABMI	ARO
Los Angeles	3805 AVALON BLVD	90011	5121008014	0.000	0.000	0.000	0.543	Shortfall of Sites	0.143	Hybrid Industrial	CM-1-CPIO	0	0	0	4.738	0.543		Industrial - Light Manufacturing - One Story, 0	115-5A207 117		Southeast Los Angeles	No	ABMI	ARO
Los Angeles	1411 W PICO BLVD	90015	5137031016	0.000	0.000	0.000	0.543	Shortfall of Sites	0.141	Commercial Manufacturing	CM-1	0	0	0	4.815	0.543		Industrial - Light Manufacturing - One Story, 0	127-5A203 157		Westlake	No	ABMI	ARO
Los Angeles	3821 S HILL ST	90037	5122027027	0.000	0.000	0.000	0.543	Shortfall of Sites	0.169	Hybrid Industrial	CM-1-CPIO	0	0	0	4.021	0.543		Industrial - Light Manufacturing - One Story, 0	117A203 204		Southeast Los Angeles	No	ABMI	ARO
Los Angeles	4251 S BROADWAY	90037	5111007027	0.000	0.000	0.000	0.543	Shortfall of Sites	0.145	Community Commercial	C2-1-CPIO	0	0	0	4.682	0.543		Industrial - Light Manufacturing - One Story, 0	114A203 207		Southeast Los Angeles	No	ABMI	ARO
Los Angeles	13838 MERCER ST	91331	2618020037	0.000	0.000	0.000	0.543	Shortfall of Sites	0.057	Community Commercial	[Q]P-1VL-O-CDO	0	0	0	94.696	0.543		Institutional - Church - Wireless Communication Tower - One Story, 0	204B153 959		Arleta - Pacoima	No	ABMI	P, FBO
Los Angeles	17601 RHODA ST	91316	2254007009	0.000	0.000	0.000	0.543	Shortfall of Sites	0.137	Low II Residential	R1-1-RIO	Low Residential	0	0	66.287	0.543		Residential - Single Family Residence, 1	174B129 305	1 per lot	Encino - Tarzana	No	ABMI	AHO , ENC CPU
Los Angeles	6926 ENCINO AVE	91406	2229005007	0.000	0.000	0.000	0.543	Shortfall of Sites	0.240	Low Residential	R1-1	Low Residential	0	0	66.287	0.543		, 2	183B129 712	1 per lot	Reseda - West Van Nuys	No	ABMI	AHO , RES CPU
Los Angeles	8057 DARBY AVE	91335	2102003011	0.000	0.000	0.000	0.543	Shortfall of Sites	0.146	Low Residential	R1-1	Low Residential	0	0	66.287	0.543		Residential - Single Family Residence, 1	189B125 145	1 per lot	Reseda - West Van Nuys	No	ABMI	AHO , RES CPU
Los Angeles	2376 WESTWOOD BLVD	90064	4320002035	0.000	0.000	0.000	0.543	Shortfall of Sites	0.152	Neighborhood Commercial	C4-1VL-POD	0	0	0	3.727	0.543		Commercial - Store Combination - Store and Office Combination - One Story, 0	126B157 844		West Los Angeles	No	ABMI	ARO
Los Angeles	17346 HAYNES ST	91406	2229024020	0.000	0.000	0.000	0.543	Shortfall of Sites	0.146	Low Residential	R1-1-RIO	Low Residential	0	0	66.287	0.543		Residential - Single Family Residence, 1	180B133 322	1 per lot	Reseda - West Van Nuys	No	ABMI	AHO , RES CPU
Los Angeles	17345 HAMLIN ST	91406	2229024003	0.000	0.000	0.000	0.543	Shortfall of Sites	0.146	Low Residential	R1-1-RIO	Low Residential	0	0	66.287	0.543		Residential - Single Family Residence - Pool, 1	180B133 356	1 per lot	Reseda - West Van Nuys	No	ABMI	AHO , RES CPU
Los Angeles	6850 ENCINO AVE	91406	2229005014	0.000	0.000	0.000	0.543	Shortfall of Sites	0.240	Low Residential	R1-1	Low Residential	0	0	66.287	0.543		, 2	183B129 889	1 per lot	Reseda - West Van Nuys	No	ABMI	AHO , RES CPU
Los Angeles	7401 OAK PARK AVE	91406	2203022001	0.000	0.000	0.000	0.543	Shortfall of Sites	0.146	Low Residential	R1-1	Low Residential	0	0	66.287	0.543		Residential - Single Family Residence, 1	186B133 751	1 per lot	Reseda - West Van Nuys	No	ABMI	AHO , RES CPU
Los Angeles	17526 GILMORE ST	91406	2229030018	0.000	0.000	0.000	0.543	Shortfall of Sites	0.145	Low Residential	R1-1-RIO	Low Residential	0	0	66.287	0.543		Residential - Single Family Residence - Pool, 1	180B129 911	1 per lot	Reseda - West Van Nuys	No	ABMI	AHO , RES CPU
Los Angeles	5119 W SUNSET BLVD	90027	5544014006	0.000	0.000	0.000	0.543	Shortfall of Sites	0.205	Highway Oriented Commercial	C2-1D	0	0	0	3.305	0.543		Commercial - Office Building - One Story, 0	147A195 59		Hollywood	No	ABMI	ARO
Los Angeles	0	0	6030023008	0.000	0.000	0.000	0.543	Shortfall of Sites	0.118	Low Medium I Residential	R2-1	0	0	0	102.494	0.543		Institutional - Church - Church Parking Lot - One Story, 0	097-5A205 20		Southeast Los Angeles	No	ABMI	FBO, R2RD
Los Angeles	7400 OAK PARK AVE	91406	2203024008	0.000	0.000	0.000	0.543	Shortfall of Sites	0.145	Low Residential	R1-1	Low Residential	0	0	66.287	0.543		Residential - Single Family Residence, 1	186B133 748	1 per lot	Reseda - West Van Nuys	No	ABMI	AHO , RES CPU
Los Angeles	17215 VALERIO ST	91406	2203017017	0.000	0.000	0.000	0.543	Shortfall of Sites	0.145	Low Residential	R1-1	Low Residential	0	0	66.287	0.543		Residential - Single Family Residence, 1	186B133 728	1 per lot	Reseda - West Van Nuys	No	ABMI	AHO , RES CPU
Los Angeles	8101 DARBY AVE	91335	2102003010	0.000	0.000	0.000	0.543	Shortfall of Sites	0.145	Low Residential	R1-1	Low Residential	0	0	66.287	0.543		Residential - Single Family Residence - Pool, 1	189B125 128	1 per lot	Reseda - West Van Nuys	No	ABMI	AHO , RES CPU
Los Angeles	13522 EMELITA ST	91401	2343002006	0.000	0.000	0.000	0.543	Shortfall of Sites	0.006	Low Residential	R1-1	0	0	0	99.000	0.543		Residential - Single Family Residence, 0	174B157 139		Van Nuys - North Sherman Oaks	No	ABMI	TOC EXP
Los Angeles	5655 WISH AVE	91316	2255019004	0.000	0.000	0.000	0.543	Shortfall of Sites	0.137	Low II Residential	R1-1-RIO	Low Residential	0	0	66.287	0.543		Residential - Single Family Residence, 1	174B133 412	1 per lot	Encino - Tarzana	No	ABMI	AHO , ENC CPU
Los Angeles	17342 HAYNES ST	91406	2229024019	0.000	0.000	0.000	0.543	Shortfall of Sites	0.145	Low Residential	R1-1-RIO	Low Residential	0	0	66.287	0.543		Residential - Single Family Residence, 1	180B133 323	1 per lot	Reseda - West Van Nuys	No	ABMI	AHO , RES CPU
Los Angeles	17341 HAMLIN ST	91406	2229024004	0.000	0.000	0.000	0.543	Shortfall of Sites	0.145	Low Residential	R1-1-RIO	Low Residential	0	0	66.287	0.543		Residential - Single Family Residence, 1	180B133 357	1 per lot	Reseda - West Van Nuys	No	ABMI	AHO , RES CPU
Los Angeles	6125 S BROADWAY	90003	6005003019	0.000	0.000	0.000	0.543	Shortfall of Sites	0.132	Neighborhood Commercial	C2-1VL-CPIO	0	0	0	5.711	0.543		Commercial - Store Combination - Store and Residential Combination - One Story, 0	105B201 862		Southeast Los Angeles	Yes	ABMI	ARO
Los Angeles	7410 S VERMONT AVE	90044	6020005032	0.000	0.000	0.000	0.543	Shortfall of Sites	0.129	Neighborhood Commercial	C2-1VL-CPIO	0	0	0	5.277	0.543		Commercial - Hotel and Motel - Motel - Under 50 Rooms - Two Stories, 0	102B197 1594		South Los Angeles	No	ABMI	ARO
Los Angeles	17512 BULLOCK ST	91316	2254031022	0.000	0.000	0.000	0.543	Shortfall of Sites	0.137	Low II Residential	R1-1-RIO	Low Residential	0	0	66.287	0.543		Residential - Single Family Residence, 1	177B129 509	1 per lot	Encino - Tarzana	No	ABMI	AHO , ENC CPU
Los Angeles	17522 GILMORE ST	91406	2229030017	0.000	0.000	0.000	0.543	Shortfall of Sites	0.145	Low Residential	R1-1-RIO	Low Residential	0	0	66.287	0.543		Residential - Single Family Residence, 1	180B129 912	1 per lot	Reseda - West Van Nuys	No	ABMI	AHO , RES CPU
Los Angeles	6731 QUAKERTOWN AVE	91306	2134013002	0.000	0.000	0.000	0.543	Shortfall of Sites	0.145	Low Residential	R1-1-RIO	Low Residential	0	0	66.287	0.543		Residential - Single Family Residence, 1	180B113 106	1 per lot	Canoga Park - Winnetka - Woodland Hills - West Hills	No	ABMI	AHO , CPK CPU
Los Angeles	6725 QUAKERTOWN AVE	91306	2134013003	0.000	0.000	0.000	0.543	Shortfall of Sites	0.145	Low Residential	R1-1-RIO	Low Residential	[DM4-CHC1-5] [CX2-FA] [CPIO]	0	66.287	0.543		Residential - Single Family Residence, 1	180B113 115	1 per lot	Canoga Park - Winnetka - Woodland Hills - West Hills	No	ABMI	AHO , CPK CPU
Los Angeles	6719 QUAKERTOWN AVE	91306	2134013004	0.000	0.000	0.000	0.543	Shortfall of Sites	0.145	Low Residential	R1-1-RIO	Low Residential	0	0	66.287	0.543		Residential - Single Family Residence, 1	180B113 155	1 per lot	Canoga Park - Winnetka - Woodland Hills - West Hills	No	ABMI	AHO , CPK CPU
Los Angeles	6713 QUAKERTOWN AVE	91306	2134013005	0.000	0.000	0.000	0.543	Shortfall of Sites	0.145	Low Residential	R1-1-RIO	Low Residential	0	0	66.287	0.543		Residential - Single Family Residence - Pool, 1	180B113 166	1 per lot	Canoga Park - Winnetka - Woodland Hills - West Hills	No	ABMI	AHO , CPK CPU
Los Angeles	1406 W 60TH PL	90047	6002020016	0.000	0.000	0.000	0.543	Shortfall of Sites	0.118	Neighborhood Commercial	C2-1VL-CPIO	0	0	0	102.494	0.543		Institutional - Church - One Story, 0	105B193 650		South Los Angeles	No	ABMI	FBO
Los Angeles	3706 AVALON BLVD	90011	5121006002	0.000	0.000	0.000	0.543	Shortfall of Sites	0.143	Hybrid Industrial	CM-1-CPIO	0	0	0	4.735	0.543		Industrial - Light Manufacturing - One Story, 0	115-5A207 45		Southeast Los Angeles	No	ABMI	ARO
Los Angeles	5215 W JEFFERSON BLVD	90016	5049023038	0.000	0.000	0.000	0.543	Shortfall of Sites	0.165	Hybrid Industrial	CM-2D-CPIO	0	0	0	4.104	0.543		Industrial - Light Manufacturing - One Story, 0	120B177 697		West Adams - Baldwin Hills - Leimert	No	ABMI	ARO
Los Angeles	6222 CRENSHAW BLVD	90043	4006003036	0.000	0.000	0.000	0.543	Shortfall of Sites	0.153	Neighborhood Commercial	C2-2D-SP	0	0	0	4.438	0.543		Commercial - Wholesale and Manufacturing Outlet - One Story, 0	105B185 800		West Adams - Baldwin Hills - Leimert	No	ABMI	ARO
Los Angeles	2400 S SAN PEDRO ST	90011	5131023003	0.000	0.000	0.000	0.543	Shortfall of Sites	0.037	Community Commercial	C2-2D-CPIO	0	0	0	28.408	0.543		Industrial - Light Manufacturing - One Story, 0	120A209 198		Southeast Los Angeles	No	ABMI	ARO

Jurisdiction Name	Site Address/Intersection	5 Digit ZIP Code	Assessor Parcel Number	Very Low-Income	Low-Income	Moderate-Income	Above Moderate-Income	Type of Shortfall	Parcel Size (Acres)	Current General Plan Designation	Current Zoning	Proposed General Plan (GP) Designation	Proposed Zoning	Minimum Density Allowed	Maximum Density Allowed	Total Capacity	Vacant/ Nonvacant	Description of Existing Uses	PIN	Base Density Per Acre	Community Plan Area	Rent Stabalization Ordinance	Income Category	Applicable Rezoning Program (Program informing values in Column Q listed first)
Los Angeles	2400 S SAN PEDRO ST	90011	5131023003	0.000	0.000	0.000	0.543	Shortfall of Sites	0.021	Community Commercial	C2-2D-CPIO	0	0	0	50.404	0.543		Industrial - Light Manufacturing - One Story, 0	120A209 204		Southeast Los Angeles	No	ABMI	ARO
Los Angeles	2400 S SAN PEDRO ST	90011	5131023003	0.000	0.000	0.000	0.543	Shortfall of Sites	0.046	Community Commercial	C2-2D-CPIO	0	0	0	22.727	0.543		Industrial - Light Manufacturing - One Story, 0	120A209 210		Southeast Los Angeles	No	ABMI	ARO
Los Angeles	2400 S SAN PEDRO ST	90011	5131023003	0.000	0.000	0.000	0.543	Shortfall of Sites	0.040	Community Commercial	C2-2D-CPIO	0	0	0	25.973	0.543		Industrial - Light Manufacturing - One Story, 0	120A209 220		Southeast Los Angeles	No	ABMI	ARO
Los Angeles	145 S LA BREA AVE	90036	5513019040	0.000	0.000	0.000	0.543	Shortfall of Sites	0.096	General Commercial	C2-1VL	0	0	0	5.872	0.543		Industrial - Light Manufacturing - One Story, 0	138B181 1040		Wilshire	No	ABMI	ARO
Los Angeles	145 S LA BREA AVE	90036	5513019040	0.000	0.000	0.000	0.543	Shortfall of Sites	0.096	General Commercial	C2-1VL	0	0	0	5.872	0.543		Industrial - Light Manufacturing - One Story, 0	138B181 1064		Wilshire	No	ABMI	ARO
Los Angeles	6707 QUAKERTOWN AVE	91306	2134013006	0.000	0.000	0.000	0.543	Shortfall of Sites	0.145	Low Residential	R1-1-RIO	Low Residential	0	0	66.287	0.543		Residential - Single Family Residence, 1	180B113 210	1 per lot	Canoga Park - Winnetka - Woodland Hills - West Hills	No	ABMI	AHO , CPK CPU
Los Angeles	1027 E L ST	90744	7425016028	0.000	0.000	0.000	0.543	Shortfall of Sites	0.118	Low Medium I Residential	[Q]R2-1XL-O-CUGU	0	0	0	102.494	0.543		Institutional - Church - Church Parking Lot - One Story, 0	033B209 288		Wilmington - Harbor City	No	ABMI	FBO, R2RD
Los Angeles	8109 DARBY AVE	91335	2102003009	0.000	0.000	0.000	0.543	Shortfall of Sites	0.145	Low Residential	R1-1	Low Residential	0	0	66.287	0.543		Residential - Single Family Residence - Pool, 1	189B125 107	1 per lot	Reseda - West Van Nuys	No	ABMI	AHO , RES CPU
Los Angeles	16124 HARTSOOK ST	91436	2260019026	0.000	0.000	0.000	0.542	Shortfall of Sites	0.137	Low II Residential	RE9-1	Low Residential	0	0	66.287	0.542		Residential - Single Family Residence - Pool, 1	171B141 189	1 per lot	Encino - Tarzana	No	ABMI	AHO , ENC CPU
Los Angeles	1110 E ROBIDOUX ST	90744	7425016038	0.000	0.000	0.000	0.542	Shortfall of Sites	0.118	Low Medium I Residential	[Q]R2-1XL-O-CUGU	0	0	0	102.494	0.542		Institutional - Church - One Story, 0	033B209 229		Wilmington - Harbor City	No	ABMI	FBO, R2RD
Los Angeles	17421 HAMLIN ST	91406	2229023008	0.000	0.000	0.000	0.542	Shortfall of Sites	0.145	Low Residential	R1-1-RIO	Low Residential	0	0	66.287	0.542		Residential - Single Family Residence, 1	180B129 691	1 per lot	Reseda - West Van Nuys	No	ABMI	AHO , RES CPU
Los Angeles	17516 GILMORE ST	91406	2229030016	0.000	0.000	0.000	0.542	Shortfall of Sites	0.145	Low Residential	R1-1-RIO	Low Residential	0	0	66.287	0.542		Residential - Single Family Residence, 1	180B129 913	1 per lot	Reseda - West Van Nuys	No	ABMI	AHO , RES CPU
Los Angeles	17335 HAMLIN ST	91406	2229024005	0.000	0.000	0.000	0.542	Shortfall of Sites	0.145	Low Residential	R1-1-RIO	Low Residential	0	0	66.287	0.542		Residential - Single Family Residence, 1	180B133 358	1 per lot	Reseda - West Van Nuys	No	ABMI	AHO , RES CPU
Los Angeles	17338 HAYNES ST	91406	2229024018	0.000	0.000	0.000	0.542	Shortfall of Sites	0.145	Low Residential	R1-1-RIO	Low Residential	0	0	66.287	0.542		Residential - Single Family Residence, 1	180B133 324	1 per lot	Reseda - West Van Nuys	No	ABMI	AHO , RES CPU
Los Angeles	7525 GENESTA AVE	91406	2203029014	0.000	0.000	0.000	0.542	Shortfall of Sites	0.145	Low Residential	R1-1	Low Residential	0	0	66.287	0.542		Residential - Single Family Residence, 1	186B133 362	1 per lot	Reseda - West Van Nuys	No	ABMI	AHO , RES CPU
Los Angeles	7524 LEESCOTT AVE	91406	2203029001	0.000	0.000	0.000	0.542	Shortfall of Sites	0.145	Low Residential	R1-1	Low Residential	0	0	66.287	0.542		Residential - Single Family Residence, 1	186B133 361	1 per lot	Reseda - West Van Nuys	No	ABMI	AHO , RES CPU
Los Angeles	7672 AVALON BLVD	90003	6023024001	0.000	0.000	0.000	0.542	Shortfall of Sites	0.118	Medium Residential	[Q]R4-1	0	0	0	102.494	0.542		Institutional - Church - One Story, 0	099B205 323		Southeast Los Angeles	No	ABMI	FBO
Los Angeles	8235 GARDEN GROVE AVE	91335	2102023014	0.000	0.000	0.000	0.542	Shortfall of Sites	0.145	Low Residential	R1-1	Low Residential	0	0	66.287	0.542		Residential - Single Family Residence, 1	192B125 699	1 per lot	Reseda - West Van Nuys	No	ABMI	AHO , RES CPU
Los Angeles	15533 OTSEGO ST	91436	2261032009	0.000	0.000	0.000	0.542	Shortfall of Sites	0.137	Low II Residential	R1-1	Low Residential	0	0	66.287	0.542		Residential - Single Family Residence - Pool, 1	171B141 254	1 per lot	Encino - Tarzana	No	ABMI	AHO , ENC CPU
Los Angeles	8115 DARBY AVE	91335	2102003008	0.000	0.000	0.000	0.542	Shortfall of Sites	0.145	Low Residential	R1-1	Low Residential	0	0	66.287	0.542		Residential - Single Family Residence, 1	189B125 88	1 per lot	Reseda - West Van Nuys	No	ABMI	AHO , RES CPU
Los Angeles	4625 LIBBIT AVE	91436	2284001015	0.000	0.000	0.000	0.542	Shortfall of Sites	0.137	Low I Residential	RE9-1	Low Residential	0	0	66.287	0.542		Residential - Single Family Residence, 1	168B137 617	1 per lot	Encino - Tarzana	No	ABMI	AHO , ENC CPU
Los Angeles	6017 ALDEA AVE	91316	2255007021	0.000	0.000	0.000	0.542	Shortfall of Sites	0.137	Low II Residential	R1-1-RIO	Low Residential	0	0	66.287	0.542		Residential - Single Family Residence, 1	177B133 52	1 per lot	Encino - Tarzana	No	ABMI	AHO , ENC CPU
Los Angeles	10975 SANTA MONICA BLVD	90025	4324030015	0.000	0.000	0.000	0.542	Shortfall of Sites	0.113	General Commercial	[Q]C2-1VL-O	0	0	0	5.000	0.542		Commercial - Store Combination - Store and Office Combination - One Story, 0	129B153 615		Westwood	No	ABMI	ARO
Los Angeles	17512 GILMORE ST	91406	2229030015	0.000	0.000	0.000	0.542	Shortfall of Sites	0.145	Low Residential	R1-1-RIO	Low Residential	0	0	66.287	0.542		Residential - Single Family Residence - Pool, 1	180B129 914	1 per lot	Reseda - West Van Nuys	No	ABMI	AHO , RES CPU
Los Angeles	8129 LESNER AVE	91406	2204027011	0.000	0.000	0.000	0.542	Shortfall of Sites	0.137	Low Residential	R1-1	Low Residential	0	0	66.287	0.542		Residential - Single Family Residence, 1	189B133 93	1 per lot	Reseda - West Van Nuys	No	ABMI	AHO , RES CPU
Los Angeles	16900 BASSETT ST	91406	2230008015	0.000	0.000	0.000	0.542	Shortfall of Sites	0.145	Low Residential	R1-1	Low Residential	0	0	66.287	0.542		Residential - Single Family Residence, 1	183B133 825	1 per lot	Reseda - West Van Nuys	No	ABMI	AHO , RES CPU
Los Angeles	17332 HAYNES ST	91406	2229024017	0.000	0.000	0.000	0.542	Shortfall of Sites	0.145	Low Residential	R1-1-RIO	Low Residential	0	0	66.287	0.542		Residential - Single Family Residence, 1	180B133 325	1 per lot	Reseda - West Van Nuys	No	ABMI	AHO , RES CPU
Los Angeles	17331 HAMLIN ST	91406	2229024006	0.000	0.000	0.000	0.542	Shortfall of Sites	0.145	Low Residential	R1-1-RIO	Low Residential	0	0	66.287	0.542		Residential - Single Family Residence, 1	180B133 359	1 per lot	Reseda - West Van Nuys	No	ABMI	AHO , RES CPU
Los Angeles	17614 VALERIO ST	91406	2228002028	0.000	0.000	0.000	0.542	Shortfall of Sites	0.145	Low Residential	R1-1	Low Residential	0	0	66.287	0.542		Residential - Single Family Residence, 1	186B129 919	1 per lot	Reseda - West Van Nuys	No	ABMI	AHO , RES CPU
Los Angeles	7033 PETIT AVE	91406	2225012018	0.000	0.000	0.000	0.542	Shortfall of Sites	0.145	Low Residential	R1-1	Low Residential	0	0	66.287	0.542		Residential - Single Family Residence - Pool, 1	183B137 184	1 per lot	Reseda - West Van Nuys	No	ABMI	AHO , RES CPU
Los Angeles	8209 ZELZAH AVE	91335	2101017006	0.000	0.000	0.000	0.542	Shortfall of Sites	0.145	Low Residential	R1-1	Low Residential	0	0	66.287	0.542		Residential - Single Family Residence, 1	192B129 575	1 per lot	Reseda - West Van Nuys	No	ABMI	AHO , RES CPU
Los Angeles	7328 RUFFNER AVE	91406	2226008007	0.000	0.000	0.000	0.542	Shortfall of Sites	0.145	Low Residential	R1-1	Low Residential	0	0	66.287	0.542		Residential - Single Family Residence, 1	186B137 291	1 per lot	Reseda - West Van Nuys	No	ABMI	AHO , RES CPU
Los Angeles	0	0	2664027017	0.000	0.000	0.000	0.542	Shortfall of Sites	0.057	Neighborhood Commercial	P-1VL	0	0	0	94.696	0.542	Vacant	Residential - Single Family Residence - Vacant Land, 0	210B145 531		Mission Hills - Panorama City - North Hills	No	ABMI	P
Los Angeles	8121 DARBY AVE	91335	2102003007	0.000	0.000	0.000	0.542	Shortfall of Sites	0.145	Low Residential	R1-1	Low Residential	0	0	66.287	0.542		Residential - Single Family Residence, 1	189B125 67	1 per lot	Reseda - West Van Nuys	No	ABMI	AHO , RES CPU
Los Angeles	0	0	5409017905	0.271	0.271	0.000	0.000	Shortfall of Sites	0.352	Public Facilities	PF-1XL-RIO	0	0	20	153.741	0.542		Miscellaneous - Government Owned Property - Transportation - Rapid Transit, Bus, etc., 0	132A217 31		Central City North	No	LI	PF
Los Angeles	17506 GILMORE ST	91406	2229030014	0.000	0.000	0.000	0.542	Shortfall of Sites	0.145	Low Residential	R1-1-RIO	Low Residential	0	0	66.287	0.542		Residential - Single Family Residence, 1	180B129 915	1 per lot	Reseda - West Van Nuys	No	ABMI	AHO , RES CPU
Los Angeles	16901 BASSETT ST	91406	2230007016	0.000	0.000	0.000	0.542	Shortfall of Sites	0.145	Low Residential	R1-1	Low Residential	0	0	66.287	0.542		Residential - Single Family Residence, 1	183B133 776	1 per lot	Reseda - West Van Nuys	No	ABMI	AHO , RES CPU
Los Angeles	5767 WISH AVE	91316	2255018001	0.000	0.000	0.000	0.542	Shortfall of Sites	0.137	Low II Residential	R1-1-RIO	Low Residential	0	0	66.287	0.542		Residential - Single Family Residence, 1	174B133 121	1 per lot	Encino - Tarzana	No	ABMI	AHO , ENC CPU
Los Angeles	0	0	5024019907	0.000	0.000	0.000	0.542	Shortfall of Sites	0.117	Neighborhood Commercial	C1.5-1-SP	0	0	0	102.494	0.542		Institutional - Church - One Story, 0	114B185 1026		West Adams - Baldwin Hills - Leimert	No	ABMI	FBO
Los Angeles	17101 BALTAR ST	91406	2204007035	0.000	0.000	0.000	0.541	Shortfall of Sites	0.137	Low Residential	R1-1	Low Residential	0	0	66.287	0.541		Residential - Single Family Residence, 1	189B133 268	1 per lot	Reseda - West Van Nuys	No	ABMI	AHO , RES CPU
Los Angeles	120 W SLAUSON AVE	90003	6005010907	0.271	0.271	0.000	0.000	Shortfall of Sites	0.352	Public Facilities	PF-1	0	0	20	153.741	0.541	Vacant	Industrial - Industrial - Vacant Land, 0	108B201 1717		Southeast Los Angeles	No	LI	PF
Los Angeles	17327 HAMLIN ST	91406	2229024007	0.000	0.000	0.000	0.541	Shortfall of Sites	0.145	Low Residential	R1-1-RIO	Low Residential	0	0	66.287	0.541		Residential - Single Family Residence, 1	180B133 360	1 per lot	Reseda - West Van Nuys	No	ABMI	AHO , RES CPU
Los Angeles	17328 HAYNES ST	91406	2229024016	0.000	0.000	0.000	0.541	Shortfall of Sites	0.145	Low Residential	R1-1-RIO	Low Residential	0	0	66.287	0.541		Residential - Single Family Residence, 1	180B133 326	1 per lot	Reseda - West Van Nuys	No	ABMI	AHO , RES CPU
Los Angeles	7039 PETIT AVE	91406	2225012019	0.000	0.000	0.000	0.541	Shortfall of Sites	0.145	Low Residential	R1-1	Low Residential	0	0	66.287	0.541		Residential - Single Family Residence - Pool, 1	183B137 174	1 per lot	Reseda - West Van Nuys	No	ABMI	AHO , RES CPU
Los Angeles	6856 FARRALONE AVE	91303	2024008001	0.000	0.000	0.000	0.541	Shortfall of Sites	0.145	Low Residential	R1-1-RIO	Low Residential	[DM1-G1-5] [IX3-FA] [CPIO]	0	66.287	0.541		Residential - Single Family Residence, 1	183B101 638	1 per lot	Canoga Park - Winnetka - Woodland Hills - West Hills	No	ABMI	AHO , CPK CPU
Los Angeles	8204 AVALON BLVD	90003	6029016031	0.000	0.000	0.000	0.541	Shortfall of Sites	0.117	Medium Residential	[Q]R4-1	0	0	0	102.494	0.541		Institutional - Church - One Story, 0	099B205 1284		Southeast Los Angeles	No	ABMI	FBO
Los Angeles	6003 ALDEA AVE	91316	2255007023	0.000	0.000	0.000	0.541	Shortfall of Sites	0.137	Low II Residential	R1-1-RIO	Low Residential	0	0	66.287	0.541		Residential - Single Family Residence - Pool, 1	177B133 87	1 per lot	Encino - Tarzana	No	ABMI	AHO , ENC CPU
Los Angeles	17103 STRATHERN ST	91406	2204008035	0.000	0.000	0.000	0.541	Shortfall of Sites	0.137	Low Residential	R1-1	Low Residential	0	0	66.287	0.541		Residential - Single Family Residence, 1	189B133 381	1 per lot	Reseda - West Van Nuys	No	ABMI	AHO , RES CPU
Los Angeles	17647 VICTORY BLVD	91406	2229029002	0.000	0.000	0.000	0.541	Shortfall of Sites	0.145	Low Residential	R1-1-RIO	Low Residential	0	0	66.287	0.541		Residential - Single Family Residence - Pool, 1	180B129 962	1 per lot	Reseda - West Van Nuys	No	ABMI	AHO , RES CPU
Los Angeles	8129 DARBY AVE	91335	2102003006	0.000	0.000	0.000	0.541	Shortfall of Sites	0.145	Low Residential	R1-1	Low Residential	0	0	66.287	0.541		Residential - Single Family Residence, 1	189B125 41	1 per lot	Reseda - West Van Nuys	No	ABMI	AHO , RES CPU
Los Angeles	126 S LA BREA AVE	90036	5513018007	0.000	0.000	0.000	0.541	Shortfall of Sites	0.096	General Commercial	C2-1VL	0	0	0	5.846	0.541		Commercial - Store Combination - Store and Office Combination - One Story, 0	138B181 988		Wilshire	No	ABMI	ARO
Los Angeles	16949 VOSE ST	91406	2227030010	0.000	0.000	0.000	0.541	Shortfall of Sites	0.145	Low Residential	R1-1	Low Residential	0	0	66.287	0.541		Residential - Single Family Residence - Pool, 1	183B133 383	1 per lot	Reseda - West Van Nuys	No	ABMI	AHO , RES CPU
Los Angeles	17100 BALTAR ST	91406	2204008001	0.000	0.000	0.000	0.541	Shortfall of Sites	0.137	Low Residential	R1-1	Low Residential	0	0	66.287	0.541		Residential - Single Family Residence, 1	189B133 334	1 per lot	Reseda - West Van Nuys	No	ABMI	AHO , RES CPU
Los Angeles	8225 RHEA AVE	91335	2103004027	0.000	0.000	0.000	0.541	Shortfall of Sites	0.051	Low Residential	RA-1	Low Residential	0	0	66.287	0.541		Residential - Single Family Residence - Pool, 0	192B121 857	1 per lot	Reseda - West Van Nuys	No	ABMI	AHO , RES CPU
Los Angeles	5768 ENFIELD AVE	91316	2159021008	0.000	0.000	0.000	0.541	Shortfall of Sites	0.137	Low II Residential	R1-1-RIO	Low Residential	0	0	66.287	0.541		Residential - Single Family Residence, 1	174B129 268	1 per lot	Encino - Tarzana	No	ABMI	AHO , ENC CPU
Los Angeles	17417 HAMLIN ST	91406	2229023009	0.000	0.000	0.000	0.541	Shortfall of Sites	0.145	Low Residential	R1-1-RIO	Low Residential	0	0	66.287	0.541		Residential - Single Family Residence, 1	180B129 692	1 per lot	Reseda - West Van Nuys	No	ABMI	AHO , RES CPU
Los Angeles	16829 MCCORMICK ST	91436	2259021033	0.000	0.000	0.000	0.541	Shortfall of Sites	0.137	Low II Residential	R1-1	Low Residential	0	0	66.287	0.541		Residential - Single Family Residence, 1	171B133 261	1 per lot	Encino - Tarzana	No	ABMI	AHO , ENC CPU
Los Angeles	8116 LESNER AVE	91406	2204029003	0.000	0.000	0.000	0.541	Shortfall of Sites	0.137	Low Residential	R1-1	Low Residential	0	0	66.287	0.541		Residential - Single Family Residence, 1	189B133 102	1 per lot	Reseda - West Van Nuys	No	ABMI	AHO , RES CPU
Los Angeles	17448 MANTECA ST	91406	2228011001	0.000	0.000	0.000	0.541	Shortfall of Sites	0.145	Low Residential	R1-1	Low Residential	0	0	66.287	0.541		Residential - Single Family Residence, 1	186B129 920	1 per lot	Reseda - West Van Nuys	No	ABMI	AHO , RES CPU
Los Angeles	16822 CLARK ST	91436	2259020003	0.000	0.000	0.000	0.541	Shortfall of Sites	0.137	Low II Residential	R1-1	Low Residential	0	0	66.287	0.541		Residential - Single Family Residence, 1	171B133 60	1 per lot	Encino - Tarzana	No	ABMI	AHO , ENC CPU
Los Angeles	17100 LORNE ST	91406	2204007001	0.000	0.000	0.000	0.541	Shortfall of Sites	0.137	Low Residential	R1-1	Low Residential	0	0	66.287	0.541		Residential - Single Family Residence - Pool, 1	189B133 223	1 per lot	Reseda - West Van Nuys	No	ABMI	AHO , RES CPU
Los Angeles	15902 LA MAIDA ST	91436	2261021055	0.000	0.000	0.000	0.541	Shortfall of Sites	0.137	Low II Residential	RE9-1	Low Residential	0	0	66.287	0.541		Residential - Single Family Residence, 1	168B141 332	1 per lot	Encino - Tarzana	No	ABMI	AHO , ENC CPU
Los Angeles	1626 WALL ST	90015	5127020001	0.000	0.000	0.000	0.541	Shortfall of Sites	0.167	Community Commercial	C2-2D-O-CPIO	0	0	0	4.047	0.541		Industrial - Warehousing, Distribution, Storage - Warehousing, Distribution, Under 10,000 SF - One Story, 0	123A209 252		Southeast Los Angeles	No	ABMI	ARO
Los Angeles	5030 ENFIELD AVE	91316	2182009019	0.000	0.000	0.000	0.541	Shortfall of Sites	0.137	Low II Residential	R1-1	Low Residential	0	0	66.287	0.541		Residential - Single Family Residence, 1	171B129 469	1 per lot	Encino - Tarzana	No	ABMI	AHO , ENC CPU
Los Angeles	17322 HAYNES ST	91406	2229024015	0.000	0.000	0.000	0.541	Shortfall of Sites	0.145	Low Residential	R1-1-RIO	Low Residential	0	0	66.287	0.541		Residential - Single Family Residence - Pool, 1	180B133 327	1 per lot	Reseda - West Van Nuys	No	ABMI	AHO , RES CPU
Los Angeles	17321 HAMLIN ST	91406	2229024008	0.000	0.000	0.000	0.541	Shortfall of Sites	0.145	Low Residential	R1-1-RIO	Low Residential	0	0	66.287	0.541		Residential - Single Family Residence, 1	180B133 361	1 per lot	Reseda - West Van Nuys	No	ABMI	AHO , RES CPU
Los Angeles	2510 BUTLER AVE	90064	4260041022	0.000	0.000	0.000	0.541	Shortfall of Sites	0.021	Low Residential	R1-1	Medium Residential	0	0	99.000	0.541		Residential - Single Family Residence, 1	123B153 803	1 per lot	Palms - Mar Vista - Del Rey	No	ABMI	TOC EXP , PMVDR CPU, AHO
Los Angeles	17641 VICTORY BLVD	91406	2229029003	0.000	0.000	0.000	0.541	Shortfall of Sites	0.145	Low Residential	R1-1-RIO	Low Residential	0	0	66.287	0.541		Residential - Single Family Residence, 1	180B129 963	1 per lot	Reseda - West Van Nuys	No	ABMI	AHO , RES CPU
Los Angeles	17851 HEMMINGWAY ST	91335	2101032014	0.000	0.000	0.000	0.541	Shortfall of Sites	0.145	Low Residential	R1-1	Low Residential	0	0	66.287	0.541		Residential - Single Family Residence, 1	189B129 811	1 per lot	Reseda - West Van Nuys	No	ABMI	AHO , RES CPU
Los Angeles	7045 PETIT AVE	91406	2225012020	0.000	0.000	0.000	0.541	Shortfall of Sites	0.145	Low Residential	R1-1	Low Residential	0	0	66.287	0.541		Residential - Single Family Residence - Pool, 1	183B137 165	1 per lot	Reseda - West Van Nuys	No	ABMI	AHO , RES CPU
Los Angeles	6525 S SAN PEDRO ST	90003	6011001033	0.000	0.000	0.000	0.541	Shortfall of Sites	0.117	Medium Residential	[Q]R4-1	0	0	0	102.494	0.541		Institutional - Church - One Story, 0	105B205 1302		Southeast Los Angeles	No	ABMI	FBO
Los Angeles	8050 LESNER AVE	91406	2204029007	0.000	0.000	0.000	0.541	Shortfall of Sites	0.137	Low Residential	R1-1	Low Residential	0	0	66.287	0.541		Residential - Single Family Residence, 1	189B133 198	1 per lot	Reseda - West Van Nuys	No	ABMI	AHO , RES CPU
Los Angeles	1195 E 55TH ST	90011	5104015036	0.000	0.000	0.000	0.541	Shortfall of Sites	0.117	Low Medium I Residential	R2-1-CPIO	0	0	0	102.494	0.541		Institutional - Church - One Story, 0	108B209 626		Southeast Los Angeles	No	ABMI	FBO, R2RD
Los Angeles	17946 BURTON ST	91335	2101017012	0.000	0.000	0.000	0.541	Shortfall of Sites	0.145	Low Residential	R1-1	Low Residential	0	0	66.287	0.541		Residential - Single Family Residence - Pool, 1	192B129 477	1 per lot	Reseda - West Van Nuys	No	ABMI	AHO , RES CPU
Los Angeles	17806 HEMMINGWAY ST	91335	2101034002	0.000	0.000	0.000	0.541	Shortfall of Sites	0.145	Low Residential	R1-1	Low Residential	0	0	66.287	0.541		Residential - Single Family Residence, 1	189B129 861	1 per lot	Reseda - West Van Nuys	No	ABMI	AHO , RES CPU
Los Angeles	17637 VICTORY BLVD	91406	2229029004	0.000	0.000	0.000	0.541	Shortfall of Sites	0.145	Low Residential	R1-1-RIO	Low Residential	0	0	66.287	0.541		Residential - Single Family Residence, 1	180B129 964	1 per lot	Reseda - West Van Nuys	No	ABMI	AHO , RES CPU
Los Angeles	5770 OSTROM AVE	91316	2255018020	0.000	0.000	0.000	0.541	Shortfall of Sites	0.137	Low II Residential	R1-1-RIO	Low Residential	0	0	66.287	0.541		Residential - Single Family Residence - Pool, 1	174B133 120	1 per lot	Encino - Tarzana	No	ABMI	AHO , ENC CPU
Los Angeles	4361 MCKINLEY AVE	90011	5115012014	0.000	0.000	0.000	0.541	Shortfall of Sites	0.117	Low Medium I Residential	R2-1	0	0	0	102.494	0.541		Institutional - Church - One Story, 0	114A207 400		Southeast Los Angeles	No	ABMI	FBO, R2RD
Los Angeles	5026 ENFIELD AVE	91316	2182009018	0.000	0.000	0.000	0.541	Shortfall of Sites	0.137	Low II Residential	R1-1	Low Residential	0	0	66.287	0.541		Residential - Single Family Residence, 1	168B129 24	1 per lot	Encino - Tarzana	No	ABMI	AHO , ENC CPU
Los Angeles	20338 INGOMAR ST	91306	2107014082	0.000	0.000	0.000	0.541	Shortfall of Sites	0.145	Low Residential	(T)R1-1	Low Residential	0	0	66.287	0.541		Residential - Single Family Residence, 1	189B113 1393	1 per lot	Canoga Park - Winnetka - Woodland Hills - West Hills	No	ABMI	AHO , CPK CPU
Los Angeles	17317 HAMLIN ST	91406	2229024009	0.000	0.000	0.000	0.541	Shortfall of Sites	0.145	Low Residential	R1-1-RIO	Low Residential	0	0	66.287	0.541		Residential - Single Family Residence, 1	180B133 362	1 per lot	Reseda - West Van Nuys	No	ABMI	AHO , RES CPU
Los Angeles	17318 HAYNES ST	91406	2229024014	0.000	0.000	0.000	0.541	Shortfall of Sites	0.145	Low Residential	R1-1-RIO	Low Residential	0	0	66.287	0.541		Residential - Single Family Residence, 1	180B133 328	1 per lot	Reseda - West Van Nuys	No	ABMI	AHO , RES CPU

Jurisdiction Name	Site Address/Intersection	5 Digit ZIP Code	Assessor Parcel Number	Very Low-Income	Low-Income	Moderate-Income	Above Moderate-Income	Type of Shortfall	Parcel Size (Acres)	Current General Plan Designation	Current Zoning	Proposed General Plan (GP) Designation	Proposed Zoning	Minimum Density Allowed	Maximum Density Allowed	Total Capacity	Vacant/ Nonvacant	Description of Existing Uses	PIN	Base Density Per Acre	Community Plan Area	Rent Stabalization Ordinance	Income Category	Applicable Rezoning Program (Program informing values in Column Q listed first)
Los Angeles	20046 BALTAR ST	91306	2106002098	0.000	0.000	0.000	0.540	Shortfall of Sites	0.145	Low Residential	R1-1	Low Residential	0	0	66.287	0.540		Residential - Single Family Residence, 1	189B113 369	1 per lot	Canoga Park - Winnetka - Woodland Hills - West Hills	No	ABMI	AHO , CPK CPU
Los Angeles	5821 BABBITT AVE	91316	2255009013	0.000	0.000	0.000	0.540	Shortfall of Sites	0.137	Low II Residential	R1-1-RIO	Low Residential	0	0	66.287	0.540		Residential - Single Family Residence, 1	174B133 64	1 per lot	Encino - Tarzana	No	ABMI	AHO , ENC CPU
Los Angeles	17540 CANTLAY ST	91406	2228005026	0.000	0.000	0.000	0.540	Shortfall of Sites	0.145	Low Residential	R1-1	Low Residential	0	0	66.287	0.540		Residential - Single Family Residence - Pool, 1	183B129 54	1 per lot	Reseda - West Van Nuys	No	ABMI	AHO , RES CPU
Los Angeles	7051 PETIT AVE	91406	2225012021	0.000	0.000	0.000	0.540	Shortfall of Sites	0.145	Low Residential	R1-1	Low Residential	0	0	66.287	0.540		Residential - Single Family Residence, 1	183B137 153	1 per lot	Reseda - West Van Nuys	No	ABMI	AHO , RES CPU
Los Angeles	3800 AVALON BLVD	90011	5121007001	0.000	0.000	0.000	0.540	Shortfall of Sites	0.143	Hybrid Industrial	CM-1-CPIO	0	0	0	4.716	0.540		Industrial - Warehousing, Distribution, Storage - Warehousing, Distribution, Under 10,000 SF - One Story, 0	115-5A207 134		Southeast Los Angeles	No	ABMI	ARO
Los Angeles	1238 N HIGHLAND AVE	90038	5532005032	0.000	0.000	0.000	0.540	Shortfall of Sites	0.144	Highway Oriented Commercial	C2-1-SN	0	0	0	4.702	0.540		Commercial - Office Building - One Story, 0	144B185 245		Hollywood	No	ABMI	ARO
Los Angeles	17812 ARMINTA ST	91335	2101033008	0.000	0.000	0.000	0.540	Shortfall of Sites	0.145	Low Residential	R1-1	Low Residential	0	0	66.287	0.540		Residential - Single Family Residence, 1	189B129 733	1 per lot	Reseda - West Van Nuys	No	ABMI	AHO , RES CPU
Los Angeles	8051 LESNER AVE	91406	2204026020	0.000	0.000	0.000	0.540	Shortfall of Sites	0.137	Low Residential	R1-1	Low Residential	0	0	66.287	0.540		Residential - Single Family Residence, 1	189B133 197	1 per lot	Reseda - West Van Nuys	No	ABMI	AHO , RES CPU
Los Angeles	8051 PASO ROBLES AVE	91406	2204029024	0.000	0.000	0.000	0.540	Shortfall of Sites	0.137	Low Residential	R1-1	Low Residential	0	0	66.287	0.540		Residential - Single Family Residence - Pool, 1	189B133 199	1 per lot	Reseda - West Van Nuys	No	ABMI	AHO , RES CPU
Los Angeles	5311 COMPTON AVE	90011	5104009003	0.000	0.000	0.000	0.540	Shortfall of Sites	0.130	Neighborhood Commercial	C2-1VL-CPIO	0	0	0	102.494	0.540		Institutional - Church - One Story, 0	108B209 398		Southeast Los Angeles	Yes	ABMI	FBO
Los Angeles	17631 VICTORY BLVD	91406	2229029005	0.000	0.000	0.000	0.540	Shortfall of Sites	0.145	Low Residential	R1-1-RIO	Low Residential	0	0	66.287	0.540		Residential - Single Family Residence, 1	180B129 965	1 per lot	Reseda - West Van Nuys	No	ABMI	AHO , RES CPU
Los Angeles	5771 OSTROM AVE	91316	2255017001	0.000	0.000	0.000	0.540	Shortfall of Sites	0.137	Low II Residential	R1-1-RIO	Low Residential	0	0	66.287	0.540		Residential - Single Family Residence, 1	174B133 119	1 per lot	Encino - Tarzana	No	ABMI	AHO , ENC CPU
Los Angeles	4949 VALLEY BLVD	90032	5216027019	0.000	0.000	0.000	0.540	Shortfall of Sites	0.057	General Commercial	[Q]C2-1XL	0	0	0	18.102	0.540		Commercial - Hotel and Motel - Hotel - Under 50 Rooms - One Story, 0	136-5A233 124		Northeast Los Angeles	No	ABMI	ARO
Los Angeles	4949 VALLEY BLVD	90032	5216027019	0.000	0.000	0.000	0.540	Shortfall of Sites	0.057	General Commercial	[Q]C2-1XL	0	0	0	18.102	0.540		Commercial - Hotel and Motel - Hotel - Under 50 Rooms - One Story, 0	136-5A233 127		Northeast Los Angeles	No	ABMI	ARO
Los Angeles	4949 VALLEY BLVD	90032	5216027019	0.000	0.000	0.000	0.540	Shortfall of Sites	0.057	General Commercial	[Q]C2-1XL	0	0	0	18.102	0.540		Commercial - Hotel and Motel - Hotel - Under 50 Rooms - One Story, 0	136-5A233 135		Northeast Los Angeles	No	ABMI	ARO
Los Angeles	4949 VALLEY BLVD	90032	5216027019	0.000	0.000	0.000	0.540	Shortfall of Sites	0.057	General Commercial	[Q]C2-1XL	0	0	0	18.102	0.540		Commercial - Hotel and Motel - Hotel - Under 50 Rooms - One Story, 0	136-5A233 139		Northeast Los Angeles	No	ABMI	ARO
Los Angeles	5723 MELROSE AVE	90038	5534036018	0.000	0.000	0.000	0.540	Shortfall of Sites	0.147	Highway Oriented Commercial	C2-1D	0	0	0	4.578	0.540		Commercial - Office Building - One Story, 0	141B189 279		Hollywood	No	ABMI	ARO
Los Angeles	1726 WESTWOOD BLVD	90024	4325022005	0.000	0.000	0.000	0.540	Shortfall of Sites	0.126	Neighborhood Office Commercial	C4-1VL-O-POD	0	0	0	4.861	0.540		Commercial - Store Combination - Store and Residential Combination - One Story, 0	129B153 298		Westwood	Yes	ABMI	ARO
Los Angeles	1950 W FLORENCE AVE	90047	6017002015	0.000	0.000	0.000	0.540	Shortfall of Sites	0.117	Neighborhood Commercial	C2-1VL-CPIO	0	0	0	102.494	0.540		Institutional - Church - One Story, 0	102B193 1371		South Los Angeles	No	ABMI	FBO
Los Angeles	2365 WESTWOOD BLVD	90064	4322003029	0.000	0.000	0.000	0.540	Shortfall of Sites	0.155	Neighborhood Commercial	C4-1VL-POD	0	0	0	3.627	0.540		Commercial - Office Building - Two Stories, 0	126B157 836		West Los Angeles	No	ABMI	ARO
Los Angeles	942 S NORMANDIE AVE	90006	5078002032	0.000	0.000	0.000	0.540	Shortfall of Sites	0.117	High Medium Residential	R4-1	0	0	0	102.494	0.540		Institutional - Church - One Story, 0	132B197 1119		Wilshire	No	ABMI	FBO
Los Angeles	17220 HATTERAS ST	91316	2255010006	0.000	0.000	0.000	0.540	Shortfall of Sites	0.137	Low II Residential	R1-1-RIO	Low Residential	0	0	66.287	0.540		Residential - Single Family Residence, 1	174B133 114	1 per lot	Encino - Tarzana	No	ABMI	AHO , ENC CPU
Los Angeles	17312 HAYNES ST	91406	2229024013	0.000	0.000	0.000	0.540	Shortfall of Sites	0.145	Low Residential	R1-1-RIO	Low Residential	0	0	66.287	0.540		Residential - Single Family Residence, 1	180B133 329	1 per lot	Reseda - West Van Nuys	No	ABMI	AHO , RES CPU
Los Angeles	17627 VICTORY BLVD	91406	2229029006	0.000	0.000	0.000	0.540	Shortfall of Sites	0.145	Low Residential	R1-1-RIO	Low Residential	0	0	66.287	0.540		Residential - Single Family Residence, 1	180B129 966	1 per lot	Reseda - West Van Nuys	No	ABMI	AHO , RES CPU
Los Angeles	17311 HAMLIN ST	91406	2229024010	0.000	0.000	0.000	0.540	Shortfall of Sites	0.145	Low Residential	R1-1-RIO	Low Residential	0	0	66.287	0.540		Residential - Single Family Residence, 1	180B133 363	1 per lot	Reseda - West Van Nuys	No	ABMI	AHO , RES CPU
Los Angeles	17411 HAMLIN ST	91406	2229023010	0.000	0.000	0.000	0.540	Shortfall of Sites	0.145	Low Residential	R1-1-RIO	Low Residential	0	0	66.287	0.540		Residential - Single Family Residence, 1	180B129 693	1 per lot	Reseda - West Van Nuys	No	ABMI	AHO , RES CPU
Los Angeles	10625 VALLEY SPRING LN	91602	2423023010	0.027	0.027	0.000	0.486	Shortfall of Sites	0.202	Medium Residential	[Q]R3-1-RIO	Community Center	0	20	143.227	0.540		Residential - Five or More Units or Apartments (Any Combination) · 4 Stories or Less, 22	165B177 818	108	Sherman Oaks - Studio City - Toluca Lake - Cahuenga Pass	No	VLI, LI, ABMI	SHR CPU , DB50, AHO
Los Angeles	6610 SELMA AVE	90028	5547018001	0.000	0.000	0.000	0.540	Shortfall of Sites	0.006	Regional Center Commercial	C4-2D	Regional Center Commercial	C2-2D-CPIO	0	116.220	0.540		Residential - Five or More Units or Apartments (Any Combination) · 4 Stories or Less, 0	148-5A185 295	108	Hollywood	Yes	ABMI	MURC , HWD CPU, AHO
Los Angeles	750 GARLAND AVE	90017	5143006014	0.000	0.000	0.000	0.540	Shortfall of Sites	0.008	Regional Center Commercial	CW	0	0	0	94.657	0.540		Residential - Five or More Units or Apartments (Any Combination) · 4 Stories or Less, 0	130-5A207 309		Westlake	Yes	ABMI	MURC
Los Angeles	11747 WELBY WAY	91606	2322015015	0.000	0.000	0.000	0.540	Shortfall of Sites	0.146	Low Residential	R1-1	Low Medium Residential	0	0	27.484	0.540		, 2	180B169 103	43	North Hollywood - Valley Village	No	ABMI	NH CPU
Los Angeles	3751 WILSHIRE BLVD	90010	5503030017	0.000	0.000	0.000	0.540	Shortfall of Sites	0.017	Regional Center Commercial	C2-2	0	0	0	86.477	0.540		Commercial - Store - One Story, 0	135B193 980		Wilshire	No	ABMI	MURC
Los Angeles	3782 W MARTIN LUTHER KING JR BLVD	90008	5032005008	0.000	0.000	0.000	0.540	Shortfall of Sites	0.030	Regional Center Commercial	C2-2D-SP	0	0	0	50.580	0.540		Commercial - Professional Building - Four Stories, 0	117B181 1082		West Adams - Baldwin Hills - Leimert	No	ABMI	MURC
Los Angeles	7255 DE CELIS PL	91406	2226007039	0.000	0.000	0.000	0.540	Shortfall of Sites	0.145	Low Residential	R1-1	Low Residential	0	0	66.287	0.540		Residential - Single Family Residence, 1	186B137 343	1 per lot	Reseda - West Van Nuys	No	ABMI	AHO , RES CPU
Los Angeles	4160 EAGLE ROCK BLVD	90065	5472001031	0.000	0.000	0.000	0.540	Shortfall of Sites	0.138	General Commercial	[Q]C2-1VL-CDO	0	0	0	102.494	0.540		Institutional - Church - One Story, 0	156A219 165		Northeast Los Angeles	No	ABMI	FBO
Los Angeles	4160 EAGLE ROCK BLVD	90065	5472001031	0.000	0.000	0.000	0.540	Shortfall of Sites	0.138	General Commercial	[Q]C2-1VL-CDO	0	0	0	102.494	0.540		Institutional - Church - One Story, 0	156A219 169		Northeast Los Angeles	No	ABMI	FBO
Los Angeles	8151 CHASTAIN AVE	91335	2101012017	0.000	0.000	0.000	0.540	Shortfall of Sites	0.145	Low Residential	R1-1	Low Residential	0	0	66.287	0.540		Residential - Single Family Residence, 1	189B129 18	1 per lot	Reseda - West Van Nuys	No	ABMI	AHO , RES CPU
Los Angeles	0	0	5147025900	0.000	0.000	0.000	0.000	Shortfall of Sites	0.351	Public Facilities	PF-2D	0	0	0	153.741	0.000		Miscellaneous - Government Owned Property, 0	127-5A213 317		Central City	No		PF
Los Angeles	8010 GENESTA AVE	91406	2204026010	0.000	0.000	0.000	0.540	Shortfall of Sites	0.137	Low Residential	R1-1	Low Residential	0	0	66.287	0.540		Residential - Single Family Residence - Pool, 1	189B133 355	1 per lot	Reseda - West Van Nuys	No	ABMI	AHO , RES CPU
Los Angeles	13174 CHANDLER BLVD	91401	2345021019	0.000	0.000	0.000	0.540	Shortfall of Sites	0.006	Low Residential	R1-1	0	0	0	99.000	0.540		Residential - Single Family Residence - Pool, 0	171B157 243		Van Nuys - North Sherman Oaks	No	ABMI	TOC EXP
Los Angeles	16948 GAULT ST	91406	2227030009	0.000	0.000	0.000	0.540	Shortfall of Sites	0.145	Low Residential	R1-1	Low Residential	0	0	66.287	0.540		Residential - Single Family Residence, 1	183B133 339	1 per lot	Reseda - West Van Nuys	No	ABMI	AHO , RES CPU
Los Angeles	6524 N FIGUEROA ST	90042	5486016038	0.000	0.000	0.000	0.540	Shortfall of Sites	0.117	Low Medium II Residential	RD1.5-1	0	0	0	102.494	0.540		Institutional - Church - One Story, 0	156A231 299		Northeast Los Angeles	No	ABMI	FBO, R2RD
Los Angeles	7357 SYLVIA AVE	91335	2104030001	0.000	0.000	0.000	0.540	Shortfall of Sites	0.145	Low Residential	R1-1	Low Residential	0	0	66.287	0.540		Residential - Single Family Residence, 1	186B117 649	1 per lot	Reseda - West Van Nuys	No	ABMI	AHO , RES CPU
Los Angeles	7519 OAK PARK AVE	91406	2203022015	0.000	0.000	0.000	0.540	Shortfall of Sites	0.145	Low Residential	R1-1	Low Residential	0	0	66.287	0.540		Residential - Single Family Residence, 1	186B133 375	1 per lot	Reseda - West Van Nuys	No	ABMI	AHO , RES CPU
Los Angeles	7901 WISH AVE	91406	2204017009	0.000	0.000	0.000	0.540	Shortfall of Sites	0.137	Low Residential	R1-1	Low Residential	0	0	66.287	0.540		Residential - Single Family Residence, 1	189B133 588	1 per lot	Reseda - West Van Nuys	No	ABMI	AHO , RES CPU
Los Angeles	7513 OAK PARK AVE	91406	2203022014	0.000	0.000	0.000	0.540	Shortfall of Sites	0.145	Low Residential	R1-1	Low Residential	0	0	66.287	0.540		Residential - Single Family Residence, 1	186B133 399	1 per lot	Reseda - West Van Nuys	No	ABMI	AHO , RES CPU
Los Angeles	17321 BURMA ST	91316	2254026012	0.000	0.000	0.000	0.540	Shortfall of Sites	0.137	Low II Residential	R1-1-RIO	Low Residential	0	0	66.287	0.540		Residential - Single Family Residence, 1	174B133 36	1 per lot	Encino - Tarzana	No	ABMI	AHO , ENC CPU
Los Angeles	7261 DE CELIS PL	91406	2226007038	0.000	0.000	0.000	0.540	Shortfall of Sites	0.145	Low Residential	R1-1	Low Residential	0	0	66.287	0.540		Residential - Single Family Residence - Pool, 1	186B137 338	1 per lot	Reseda - West Van Nuys	No	ABMI	AHO , RES CPU
Los Angeles	5025 GERALD AVE	91436	2259017041	0.000	0.000	0.000	0.540	Shortfall of Sites	0.137	Low II Residential	R1-1	Low Residential	0	0	66.287	0.540		Residential - Single Family Residence - Pool, 1	171B137 373	1 per lot	Encino - Tarzana	No	ABMI	AHO , ENC CPU
Los Angeles	17621 VICTORY BLVD	91406	2229029007	0.000	0.000	0.000	0.540	Shortfall of Sites	0.145	Low Residential	R1-1-RIO	Low Residential	0	0	66.287	0.540		Residential - Single Family Residence, 1	180B129 967	1 per lot	Reseda - West Van Nuys	No	ABMI	AHO , RES CPU
Los Angeles	17454 MIRANDA ST	91316	2254018013	0.000	0.000	0.000	0.540	Shortfall of Sites	0.137	Low II Residential	R1-1-RIO	Low Residential	0	0	66.287	0.540		Residential - Single Family Residence, 1	174B129 488	1 per lot	Encino - Tarzana	No	ABMI	AHO , ENC CPU
Los Angeles	5219 ALHAMA DR	91364	2167004048	0.000	0.000	0.000	0.540	Shortfall of Sites	0.137	Low Residential	R1-1	Low Residential	0	0	66.287	0.540		Residential - Single Family Residence, 1	171B105 639	1 per lot	Canoga Park - Winnetka - Woodland Hills - West Hills	No	ABMI	AHO , CPK CPU
Los Angeles	7507 OAK PARK AVE	91406	2203022013	0.000	0.000	0.000	0.540	Shortfall of Sites	0.145	Low Residential	R1-1	Low Residential	0	0	66.287	0.540		Residential - Single Family Residence, 1	186B133 420	1 per lot	Reseda - West Van Nuys	No	ABMI	AHO , RES CPU
Los Angeles	7032 WHITAKER AVE	91406	2225012005	0.000	0.000	0.000	0.540	Shortfall of Sites	0.145	Low Residential	R1-1	Low Residential	0	0	66.287	0.540		Residential - Single Family Residence, 1	183B137 185	1 per lot	Reseda - West Van Nuys	No	ABMI	AHO , RES CPU
Los Angeles	7022 WHITAKER AVE	91406	2225012007	0.000	0.000	0.000	0.540	Shortfall of Sites	0.145	Low Residential	R1-1	Low Residential	0	0	66.287	0.540		Residential - Single Family Residence, 1	183B137 209	1 per lot	Reseda - West Van Nuys	No	ABMI	AHO , RES CPU
Los Angeles	17453 COLLINS ST	91316	2254018012	0.000	0.000	0.000	0.540	Shortfall of Sites	0.137	Low II Residential	R1-1-RIO	Low Residential	0	0	66.287	0.540		Residential - Single Family Residence, 1	174B129 549	1 per lot	Encino - Tarzana	No	ABMI	AHO , ENC CPU
Los Angeles	7044 WHITAKER AVE	91406	2225012003	0.000	0.000	0.000	0.540	Shortfall of Sites	0.145	Low Residential	R1-1	Low Residential	0	0	66.287	0.540		Residential - Single Family Residence, 1	183B137 166	1 per lot	Reseda - West Van Nuys	No	ABMI	AHO , RES CPU
Los Angeles	7028 WHITAKER AVE	91406	2225012006	0.000	0.000	0.000	0.540	Shortfall of Sites	0.145	Low Residential	R1-1	Low Residential	0	0	66.287	0.540		Residential - Single Family Residence, 1	183B137 196	1 per lot	Reseda - West Van Nuys	No	ABMI	AHO , RES CPU
Los Angeles	7501 OAK PARK AVE	91406	2203022012	0.000	0.000	0.000	0.540	Shortfall of Sites	0.145	Low Residential	R1-1	Low Residential	0	0	66.287	0.540		Residential - Single Family Residence, 1	186B133 443	1 per lot	Reseda - West Van Nuys	No	ABMI	AHO , RES CPU
Los Angeles	7038 WHITAKER AVE	91406	2225012004	0.000	0.000	0.000	0.540	Shortfall of Sites	0.145	Low Residential	R1-1	Low Residential	0	0	66.287	0.540		Residential - Single Family Residence - Pool, 1	183B137 175	1 per lot	Reseda - West Van Nuys	No	ABMI	AHO , RES CPU
Los Angeles	332 W 37TH ST	90007	5122025908	0.000	0.000	0.000	0.540	Shortfall of Sites	0.117	Limited Industrial	PF-1	0	0	0	102.494	0.540		Institutional - Church - One Story, 0	118-5A203 321		Southeast Los Angeles	No	ABMI	FBO
Los Angeles	332 W 37TH ST	90007	5122025908	0.000	0.000	0.000	0.540	Shortfall of Sites	0.117	Limited Industrial	PF-1	0	0	0	102.494	0.540		Institutional - Church - One Story, 0	118-5A203 313		Southeast Los Angeles	No	ABMI	FBO
Los Angeles	7461 OAK PARK AVE	91406	2203022011	0.000	0.000	0.000	0.540	Shortfall of Sites	0.145	Low Residential	R1-1	Low Residential	0	0	66.287	0.540		Residential - Single Family Residence, 1	186B133 466	1 per lot	Reseda - West Van Nuys	No	ABMI	AHO , RES CPU
Los Angeles	17101 LORNE ST	91406	2204006035	0.000	0.000	0.000	0.540	Shortfall of Sites	0.137	Low Residential	R1-1	Low Residential	0	0	66.287	0.540		Residential - Single Family Residence, 1	189B133 166	1 per lot	Reseda - West Van Nuys	No	ABMI	AHO , RES CPU
Los Angeles	8219 S SAN PEDRO ST	90003	6030008016	0.000	0.000	0.000	0.540	Shortfall of Sites	0.117	Medium Residential	[Q]R4-1	0	0	0	102.494	0.540		Institutional - Church - One Story, 0	099B205 1221		Southeast Los Angeles	No	ABMI	FBO
Los Angeles	7455 OAK PARK AVE	91406	2203022010	0.000	0.000	0.000	0.539	Shortfall of Sites	0.145	Low Residential	R1-1	Low Residential	0	0	66.287	0.539		Residential - Single Family Residence, 1	186B133 494	1 per lot	Reseda - West Van Nuys	No	ABMI	AHO , RES CPU
Los Angeles	8172 LESNER AVE	91406	2204028005	0.000	0.000	0.000	0.539	Shortfall of Sites	0.137	Low Residential	R1-1	Low Residential	0	0	66.287	0.539		Residential - Single Family Residence - Pool, 1	192B133 470	1 per lot	Reseda - West Van Nuys	No	ABMI	AHO , RES CPU
Los Angeles	7336 JELLICO AVE	91406	2228002005	0.000	0.000	0.000	0.539	Shortfall of Sites	0.145	Low Residential	R1-1	Low Residential	0	0	66.287	0.539		Residential - Single Family Residence, 1	186B129 1008	1 per lot	Reseda - West Van Nuys	No	ABMI	AHO , RES CPU
Los Angeles	7449 OAK PARK AVE	91406	2203022009	0.000	0.000	0.000	0.539	Shortfall of Sites	0.145	Low Residential	R1-1	Low Residential	0	0	66.287	0.539		Residential - Single Family Residence, 1	186B133 520	1 per lot	Reseda - West Van Nuys	No	ABMI	AHO , RES CPU
Los Angeles	3375 LIVONIA AVE	90034	4312013024	0.000	0.000	0.000	0.539	Shortfall of Sites	0.031	Hybrid Industrial	NI(EC)	0	0	0	18.355	0.539		Industrial - Light Manufacturing - One Story, 0	120B165 13		West Los Angeles	No	ABMI	ARO
Los Angeles	3375 LIVONIA AVE	90034	4312013024	0.000	0.000	0.000	0.539	Shortfall of Sites	0.092	Hybrid Industrial	NI(EC)	0	0	0	6.118	0.539		Industrial - Light Manufacturing - One Story, 0	120B165 14		West Los Angeles	No	ABMI	ARO
Los Angeles	138 S LA BREA AVE	90036	5513018010	0.000	0.000	0.000	0.539	Shortfall of Sites	0.096	General Commercial	C2-1VL	0	0	0	5.825	0.539		Commercial - Store Combination - Store and Office Combination - One Story, 0	138B181 1039		Wilshire	No	ABMI	ARO
Los Angeles	138 S LA BREA AVE	90036	5513018010	0.000	0.000	0.000	0.539	Shortfall of Sites	0.096	General Commercial	C2-1VL	0	0	0	5.825	0.539		Commercial - Store Combination - Store and Office Combination - One Story, 0	138B181 1063		Wilshire	No	ABMI	ARO
Los Angeles	7445 OAK PARK AVE	91406	2203022008	0.000	0.000	0.000	0.539	Shortfall of Sites	0.145	Low Residential	R1-1	Low Residential	0	0	66.287	0.539		Residential - Single Family Residence, 1	186B133 546	1 per lot	Reseda - West Van Nuys	No	ABMI	AHO , RES CPU
Los Angeles	5768 ALDEA AVE	91316	2255017024	0.000	0.000	0.000	0.539	Shortfall of Sites	0.137	Low II Residential	R1-1-RIO	Low Residential	0	0	66.287	0.539		Residential - Single Family Residence - Pool, 1	174B133 118	1 per lot	Encino - Tarzana	No	ABMI	AHO , ENC CPU
Los Angeles	17200 ELKWOOD ST	91406	2204013008	0.000	0.000	0.000	0.539	Shortfall of Sites	0.137	Low Residential	R1-1	Low Residential	0	0	66.287	0.539		Residential - Single Family Residence, 1	189B133 720	1 per lot	Reseda - West Van Nuys	No	ABMI	AHO , RES CPU
Los Angeles	17500 HAYNES ST	91406	2229022022	0.000	0.000	0.000	0.539	Shortfall of Sites	0.145	Low Residential	R1-1-RIO	Low Residential	0	0	66.287	0.539		Residential - Single Family Residence, 1	180B129 626	1 per lot	Reseda - West Van Nuys	No	ABMI	AHO , RES CPU
Los Angeles	8001 JELLICO AVE	91325	2201002016	0.000	0.000	0.000	0.539	Shortfall of Sites	0.137	Low Residential	R1-1	Low Residential	0	0	66.287	0.539		Residential - Single Family Residence, 1	189B129 455	1 per lot	Reseda - West Van Nuys	No	ABMI	AHO , RES CPU

Jurisdiction Name	Site Address/Intersection	5 Digit ZIP Code	Assessor Parcel Number	Very Low-Income	Low-Income	Moderate-Income	Above Moderate-Income	Type of Shortfall	Parcel Size (Acres)	Current General Plan Designation	Current Zoning	Proposed General Plan (GP) Designation	Proposed Zoning	Minimum Density Allowed	Maximum Density Allowed	Total Capacity	Vacant/ Nonvacant	Description of Existing Uses	PIN	Base Density Per Acre	Community Plan Area	Rent Stabalization Ordinance	Income Category	Applicable Rezoning Program (Program informing values in Column Q listed first)
Los Angeles	7439 OAK PARK AVE	91406	2203022007	0.000	0.000	0.000	0.539	Shortfall of Sites	0.145	Low Residential	R1-1	Low Residential	0	0	66.287	0.539		Residential - Single Family Residence - Pool, 1	186B133 574	1 per lot	Reseda - West Van Nuys	No	ABMI	AHO , RES CPU
Los Angeles	3244 ARROYO SECO AVE	90065	5446018018	0.000	0.000	0.000	0.539	Shortfall of Sites	0.048	Hybrid Industrial	UC(CA)-CDO	0	0	0	13.961	0.539		Industrial - Light Manufacturing - One Story, 0	142-5A221 141		Northeast Los Angeles	No	ABMI	ARO
Los Angeles	3244 ARROYO SECO AVE	90065	5446018018	0.000	0.000	0.000	0.539	Shortfall of Sites	0.073	Hybrid Industrial	UC(CA)-CDO	0	0	0	9.283	0.539		Industrial - Light Manufacturing - One Story, 0	142-5A221 148		Northeast Los Angeles	No	ABMI	ARO
Los Angeles	17221 HATTERAS ST	91316	2255009014	0.000	0.000	0.000	0.539	Shortfall of Sites	0.137	Low II Residential	R1-1-RIO	Low Residential	0	0	66.287	0.539		Residential - Single Family Residence, 1	174B133 94	1 per lot	Encino - Tarzana	No	ABMI	AHO , ENC CPU
Los Angeles	17512 CALIFA ST	91316	2254027022	0.000	0.000	0.000	0.539	Shortfall of Sites	0.137	Low II Residential	R1-1-RIO	Low Residential	0	0	66.287	0.539		Residential - Single Family Residence, 1	177B129 783	1 per lot	Encino - Tarzana	No	ABMI	AHO , ENC CPU
Los Angeles	5030 NEWCASTLE AVE	91316	2182011020	0.000	0.000	0.000	0.539	Shortfall of Sites	0.137	Low II Residential	R1-1	Low Residential	0	0	66.287	0.539		Residential - Single Family Residence, 1	171B129 467	1 per lot	Encino - Tarzana	No	ABMI	AHO , ENC CPU
Los Angeles	8119 JELLICO AVE	91325	2201002028	0.000	0.000	0.000	0.539	Shortfall of Sites	0.137	Low Residential	R1-1	Low Residential	0	0	66.287	0.539		Residential - Single Family Residence, 1	189B129 133	1 per lot	Reseda - West Van Nuys	No	ABMI	AHO , RES CPU
Los Angeles	7427 OAK PARK AVE	91406	2203022005	0.000	0.000	0.000	0.539	Shortfall of Sites	0.145	Low Residential	R1-1	Low Residential	0	0	66.287	0.539		Residential - Single Family Residence, 1	186B133 637	1 per lot	Reseda - West Van Nuys	No	ABMI	AHO , RES CPU
Los Angeles	0	0	5121003025	0.000	0.000	0.000	0.539	Shortfall of Sites	0.152	Hybrid Industrial	CM-1-CPIO	0	0	0	4.447	0.539		Industrial - Warehousing, Distribution, Storage - Warehousing, Distribution, Under 10,000 SF - One Story, 0	117A207 240		Southeast Los Angeles	No	ABMI	ARO
Los Angeles	5800 ALDEA AVE	91316	2255005032	0.000	0.000	0.000	0.539	Shortfall of Sites	0.137	Low II Residential	R1-1-RIO	Low Residential	0	0	66.287	0.539		Residential - Single Family Residence, 1	174B133 97	1 per lot	Encino - Tarzana	No	ABMI	AHO , ENC CPU
Los Angeles	17611 VICTORY BLVD	91406	2229029009	0.000	0.000	0.000	0.539	Shortfall of Sites	0.145	Low Residential	R1-1-RIO	Low Residential	0	0	66.287	0.539		Residential - Single Family Residence, 1	180B129 969	1 per lot	Reseda - West Van Nuys	No	ABMI	AHO , RES CPU
Los Angeles	5800 WISH AVE	91316	2255002001	0.000	0.000	0.000	0.539	Shortfall of Sites	0.137	Low II Residential	R1-1-RIO	Low Residential	0	0	66.287	0.539		Residential - Single Family Residence, 1	174B133 102	1 per lot	Encino - Tarzana	No	ABMI	AHO , ENC CPU
Los Angeles	8127 JELLICO AVE	91325	2201001016	0.000	0.000	0.000	0.539	Shortfall of Sites	0.137	Low Residential	R1-1	Low Residential	0	0	66.287	0.539		Residential - Single Family Residence, 1	189B129 106	1 per lot	Reseda - West Van Nuys	No	ABMI	AHO , RES CPU
Los Angeles	5800 GRAVES AVE	91316	2255006002	0.000	0.000	0.000	0.539	Shortfall of Sites	0.137	Low II Residential	R1-1-RIO	Low Residential	0	0	66.287	0.539		Residential - Single Family Residence, 1	174B133 95	1 per lot	Encino - Tarzana	No	ABMI	AHO , ENC CPU
Los Angeles	253 E 82ND PL	90003	6030008020	0.000	0.000	0.000	0.539	Shortfall of Sites	0.117	Medium Residential	[Q]R4-1	0	0	0	102.494	0.539		Institutional - Church - One Story, 0	099B205 1254		Southeast Los Angeles	No	ABMI	FBO
Los Angeles	5700 ALDEA AVE	91316	2255017013	0.000	0.000	0.000	0.539	Shortfall of Sites	0.137	Low II Residential	R1-1-RIO	Low Residential	0	0	66.287	0.539		Residential - Single Family Residence, 1	174B133 372	1 per lot	Encino - Tarzana	No	ABMI	AHO , ENC CPU
Los Angeles	7421 OAK PARK AVE	91406	2203022004	0.000	0.000	0.000	0.539	Shortfall of Sites	0.145	Low Residential	R1-1	Low Residential	0	0	66.287	0.539		Residential - Single Family Residence, 1	186B133 666	1 per lot	Reseda - West Van Nuys	No	ABMI	AHO , RES CPU
Los Angeles	5945 ALDEA AVE	91316	2255006018	0.000	0.000	0.000	0.539	Shortfall of Sites	0.137	Low II Residential	R1-1-RIO	Low Residential	0	0	66.287	0.539		Residential - Single Family Residence, 1	177B133 114	1 per lot	Encino - Tarzana	No	ABMI	AHO , ENC CPU
Los Angeles	7513 AMESTOY AVE	91406	2203021028	0.000	0.000	0.000	0.539	Shortfall of Sites	0.145	Low Residential	R1-1	Low Residential	0	0	66.287	0.539		Residential - Single Family Residence, 1	186B133 406	1 per lot	Reseda - West Van Nuys	No	ABMI	AHO , RES CPU
Los Angeles	5633 ALDEA AVE	91316	2255013007	0.000	0.000	0.000	0.539	Shortfall of Sites	0.137	Low II Residential	R1-1-RIO	Low Residential	0	0	66.287	0.539		Residential - Single Family Residence, 1	174B133 501	1 per lot	Encino - Tarzana	No	ABMI	AHO , ENC CPU
Los Angeles	17157 TIARA ST	91316	2255003011	0.000	0.000	0.000	0.539	Shortfall of Sites	0.137	Low II Residential	R1-1-RIO	Low Residential	0	0	66.287	0.539		Residential - Single Family Residence, 1	177B133 79	1 per lot	Encino - Tarzana	No	ABMI	AHO , ENC CPU
Los Angeles	17355 MARLIN PL	91406	2229007052	0.000	0.000	0.000	0.539	Shortfall of Sites	0.145	Low Residential	R1-1	Low Residential	0	0	66.287	0.539		Residential - Single Family Residence, 1	183B133 635	1 per lot	Reseda - West Van Nuys	No	ABMI	AHO , RES CPU
Los Angeles	17078 CANTARA ST	91406	2204028026	0.000	0.000	0.000	0.539	Shortfall of Sites	0.137	Low Residential	R1-1	Low Residential	0	0	66.287	0.539		Residential - Single Family Residence, 1	192B133 404	1 per lot	Reseda - West Van Nuys	No	ABMI	AHO , RES CPU
Los Angeles	4644 HOLLYWOOD BLVD	90027	5542014006	0.000	0.000	0.000	0.539	Shortfall of Sites	0.155	Highway Oriented Commercial	C2-1	0	0	0	4.830	0.539		Commercial - Store Combination - Store and Residential Combination - One Story, 0	147B197 451		Hollywood	Yes	ABMI	ARO
Los Angeles	8194 LESNER AVE	91406	2204028001	0.000	0.000	0.000	0.539	Shortfall of Sites	0.137	Low Residential	R1-1	Low Residential	0	0	66.287	0.539		Residential - Single Family Residence, 1	192B133 445	1 per lot	Reseda - West Van Nuys	No	ABMI	AHO , RES CPU
Los Angeles	5800 OSTROM AVE	91316	2255004002	0.000	0.000	0.000	0.539	Shortfall of Sites	0.137	Low II Residential	R1-1-RIO	Low Residential	0	0	66.287	0.539		Residential - Single Family Residence, 1	174B133 99	1 per lot	Encino - Tarzana	No	ABMI	AHO , ENC CPU
Los Angeles	17200 HEMMINGWAY ST	91406	2204012009	0.000	0.000	0.000	0.539	Shortfall of Sites	0.137	Low Residential	R1-1	Low Residential	0	0	66.287	0.539		Residential - Single Family Residence, 1	189B133 653	1 per lot	Reseda - West Van Nuys	No	ABMI	AHO , RES CPU
Los Angeles	17201 ELKWOOD ST	91406	2204012008	0.000	0.000	0.000	0.539	Shortfall of Sites	0.137	Low Residential	R1-1	Low Residential	0	0	66.287	0.539		Residential - Single Family Residence, 1	189B133 675	1 per lot	Reseda - West Van Nuys	No	ABMI	AHO , RES CPU
Los Angeles	17079 CANTARA ST	91406	2204032001	0.000	0.000	0.000	0.539	Shortfall of Sites	0.137	Low Residential	R1-1	Low Residential	0	0	66.287	0.539		Residential - Single Family Residence, 1	192B133 364	1 per lot	Reseda - West Van Nuys	No	ABMI	AHO , RES CPU
Los Angeles	5031 ENFIELD AVE	91316	2182011007	0.000	0.000	0.000	0.539	Shortfall of Sites	0.137	Low II Residential	R1-1	Low Residential	0	0	66.287	0.539		Residential - Single Family Residence, 1	171B129 468	1 per lot	Encino - Tarzana	No	ABMI	AHO , ENC CPU
Los Angeles	17074 BURTON ST	91406	2204032022	0.000	0.000	0.000	0.539	Shortfall of Sites	0.137	Low Residential	R1-1	Low Residential	0	0	66.287	0.539		Residential - Single Family Residence, 1	192B133 340	1 per lot	Reseda - West Van Nuys	No	ABMI	AHO , RES CPU
Los Angeles	17607 VICTORY BLVD	91406	2229029010	0.000	0.000	0.000	0.539	Shortfall of Sites	0.145	Low Residential	R1-1-RIO	Low Residential	0	0	66.287	0.539		Residential - Single Family Residence - Pool, 1	180B129 970	1 per lot	Reseda - West Van Nuys	No	ABMI	AHO , RES CPU
Los Angeles	17405 HAMLIN ST	91406	2229023011	0.000	0.000	0.000	0.539	Shortfall of Sites	0.145	Low Residential	R1-1-RIO	Low Residential	0	0	66.287	0.539		Residential - Single Family Residence, 1	180B129 694	1 per lot	Reseda - West Van Nuys	No	ABMI	AHO , RES CPU
Los Angeles	1212 WILSHIRE BLVD	90017	5143019021	0.000	0.000	0.000	0.539	Shortfall of Sites	0.096	Regional Center Commercial	CW	0	0	0	10.777	0.539		Commercial - Office Building - Two Stories, 0	130-5A207 61		Westlake	No	ABMI	ARO
Los Angeles	1212 WILSHIRE BLVD	90017	5143019021	0.000	0.000	0.000	0.539	Shortfall of Sites	0.017	Regional Center Commercial	CW	0	0	0	60.142	0.539		Commercial - Office Building - Two Stories, 0	130-5A207 64		Westlake	No	ABMI	ARO
Los Angeles	1212 WILSHIRE BLVD	90017	5143019021	0.000	0.000	0.000	0.539	Shortfall of Sites	0.023	Regional Center Commercial	CW	0	0	0	45.132	0.539		Commercial - Office Building - Two Stories, 0	130-5A207 79		Westlake	No	ABMI	ARO
Los Angeles	1212 WILSHIRE BLVD	90017	5143019021	0.000	0.000	0.000	0.539	Shortfall of Sites	0.020	High Density Residential	CW	0	0	0	51.723	0.539		Commercial - Office Building - Two Stories, 0	130-5A207 90		Westlake	No	ABMI	ARO
Los Angeles	5701 ALDEA AVE	91316	2255016012	0.000	0.000	0.000	0.539	Shortfall of Sites	0.137	Low II Residential	R1-1-RIO	Low Residential	0	0	66.287	0.539		Residential - Single Family Residence, 1	174B133 371	1 per lot	Encino - Tarzana	No	ABMI	AHO , ENC CPU
Los Angeles	0	0	5671009900	0.000	0.000	0.000	0.000	Shortfall of Sites	0.292	Public Facilities	PF-1	0	0	0	153.741	0.000		Miscellaneous - Government Owned Property, 0	162A223 67		Northeast Los Angeles	No		PF
Los Angeles	5771 BABBITT AVE	91316	2255010007	0.000	0.000	0.000	0.539	Shortfall of Sites	0.137	Low II Residential	R1-1-RIO	Low Residential	0	0	66.287	0.539		Residential - Single Family Residence - Pool, 1	174B133 151	1 per lot	Encino - Tarzana	No	ABMI	AHO , ENC CPU
Los Angeles	5801 OSTROM AVE	91316	2255005031	0.000	0.000	0.000	0.539	Shortfall of Sites	0.137	Low II Residential	R1-1-RIO	Low Residential	0	0	66.287	0.539		Residential - Single Family Residence, 1	174B133 98	1 per lot	Encino - Tarzana	No	ABMI	AHO , ENC CPU
Los Angeles	5632 ALDEA AVE	91316	2255020006	0.000	0.000	0.000	0.539	Shortfall of Sites	0.137	Low II Residential	R1-1-RIO	Low Residential	0	0	66.287	0.539		Residential - Single Family Residence, 1	174B133 502	1 per lot	Encino - Tarzana	No	ABMI	AHO , ENC CPU
Los Angeles	5769 ALDEA AVE	91316	2255016001	0.000	0.000	0.000	0.539	Shortfall of Sites	0.137	Low II Residential	R1-1-RIO	Low Residential	0	0	66.287	0.539		Residential - Single Family Residence - Pool, 1	174B133 116	1 per lot	Encino - Tarzana	No	ABMI	AHO , ENC CPU
Los Angeles	17156 BULLOCK ST	91316	2255003012	0.000	0.000	0.000	0.539	Shortfall of Sites	0.137	Low II Residential	R1-1-RIO	Low Residential	0	0	66.287	0.539		Residential - Single Family Residence, 1	177B133 54	1 per lot	Encino - Tarzana	No	ABMI	AHO , ENC CPU
Los Angeles	5944 ALDEA AVE	91316	2255005015	0.000	0.000	0.000	0.539	Shortfall of Sites	0.137	Low II Residential	R1-1-RIO	Low Residential	0	0	66.287	0.539		Residential - Single Family Residence, 1	177B133 115	1 per lot	Encino - Tarzana	No	ABMI	AHO , ENC CPU
Los Angeles	7900 OSTROM AVE	91406	2204017008	0.000	0.000	0.000	0.539	Shortfall of Sites	0.137	Low Residential	R1-1	Low Residential	0	0	66.287	0.539		Residential - Single Family Residence, 1	189B133 587	1 per lot	Reseda - West Van Nuys	No	ABMI	AHO , RES CPU
Los Angeles	5801 ALDEA AVE	91316	2255006001	0.000	0.000	0.000	0.539	Shortfall of Sites	0.137	Low II Residential	R1-1-RIO	Low Residential	0	0	66.287	0.539		Residential - Single Family Residence, 1	174B133 96	1 per lot	Encino - Tarzana	No	ABMI	AHO , ENC CPU
Los Angeles	6524 N FIGUEROA ST	90042	5486016038	0.000	0.000	0.000	0.539	Shortfall of Sites	0.117	Low Medium II Residential	RD1.5-1	0	0	0	102.494	0.539		Institutional - Church - One Story, 0	156A231 283		Northeast Los Angeles	No	ABMI	FBO, R2RD
Los Angeles	4358 MELROSE AVE	90029	5538031027	0.000	0.000	0.000	0.539	Shortfall of Sites	0.016	Neighborhood Office Commercial	C2-1	0	0	0	65.785	0.539		Commercial - Store Combination - Store and Office Combination - One Story, 0	141B197 529		Wilshire	No	ABMI	ARO
Los Angeles	8139 DARBY AVE	91335	2102003004	0.000	0.000	0.000	0.539	Shortfall of Sites	0.145	Low Residential	R1-1	Low Residential	0	0	66.287	0.539		Residential - Single Family Residence, 1	192B125 879	1 per lot	Reseda - West Van Nuys	No	ABMI	AHO , RES CPU
Los Angeles	5801 HESPERIA AVE	91316	2159009017	0.000	0.000	0.000	0.539	Shortfall of Sites	0.137	Low II Residential	R1-1-RIO	Low Residential	0	0	66.287	0.539		Residential - Single Family Residence, 1	174B125 82	1 per lot	Encino - Tarzana	No	ABMI	AHO , ENC CPU
Los Angeles	15535 BLEDSOE ST	91342	2604015027	0.269	0.269	0.000	0.000	Shortfall of Sites	1.001	Public Facilities	PF-1VL	0	0	20	153.741	0.539		Residential - Single Family Residence, 1	219B145 5		Sylmar	No	LI	PF
Los Angeles	5801 WISH AVE	91316	2255004001	0.000	0.000	0.000	0.539	Shortfall of Sites	0.137	Low II Residential	R1-1-RIO	Low Residential	0	0	66.287	0.539		Residential - Single Family Residence - Pool, 1	174B133 101	1 per lot	Encino - Tarzana	No	ABMI	AHO , ENC CPU
Los Angeles	17601 VICTORY BLVD	91406	2229029011	0.000	0.000	0.000	0.538	Shortfall of Sites	0.145	Low Residential	R1-1-RIO	Low Residential	0	0	66.287	0.538		Residential - Single Family Residence, 1	180B129 971	1 per lot	Reseda - West Van Nuys	No	ABMI	AHO , RES CPU
Los Angeles	8235 WYNNE AVE	91335	2102022024	0.000	0.000	0.000	0.538	Shortfall of Sites	0.145	Low Residential	R1-1	Low Residential	0	0	66.287	0.538		Residential - Single Family Residence, 1	192B125 701	1 per lot	Reseda - West Van Nuys	No	ABMI	AHO , RES CPU
Los Angeles	11321 IOWA AVE	90025	4261009025	0.000	0.000	0.000	0.538	Shortfall of Sites	0.152	Neighborhood Commercial	C2-1	0	0	0	3.702	0.538		Commercial - Office Building - One Story, 0	126B149 71		West Los Angeles	No	ABMI	ARO
Los Angeles	17320 TIARA ST	91316	2254030013	0.000	0.000	0.000	0.538	Shortfall of Sites	0.137	Low II Residential	R1-1-RIO	Low Residential	0	0	66.287	0.538		Residential - Single Family Residence - Pool, 1	177B133 124	1 per lot	Encino - Tarzana	No	ABMI	AHO , ENC CPU
Los Angeles	5829 GRAVES AVE	91316	2255007039	0.000	0.000	0.000	0.538	Shortfall of Sites	0.137	Low II Residential	R1-1-RIO	Low Residential	0	0	66.287	0.538		Residential - Single Family Residence, 1	174B133 34	1 per lot	Encino - Tarzana	No	ABMI	AHO , ENC CPU
Los Angeles	5834 SHOSHONE AVE	91316	2254004020	0.000	0.000	0.000	0.538	Shortfall of Sites	0.137	Low II Residential	R1-1-RIO	Low Residential	0	0	66.287	0.538		Residential - Single Family Residence, 1	174B129 109	1 per lot	Encino - Tarzana	No	ABMI	AHO , ENC CPU
Los Angeles	7506 OAK PARK AVE	91406	2203023004	0.000	0.000	0.000	0.538	Shortfall of Sites	0.145	Low Residential	R1-1	Low Residential	0	0	66.287	0.538		Residential - Single Family Residence, 1	186B133 421	1 per lot	Reseda - West Van Nuys	No	ABMI	AHO , RES CPU
Los Angeles	7448 OAK PARK AVE	91406	2203023008	0.000	0.000	0.000	0.538	Shortfall of Sites	0.145	Low Residential	R1-1	Low Residential	0	0	66.287	0.538		Residential - Single Family Residence, 1	186B133 521	1 per lot	Reseda - West Van Nuys	No	ABMI	AHO , RES CPU
Los Angeles	7432 OAK PARK AVE	91406	2203024003	0.000	0.000	0.000	0.538	Shortfall of Sites	0.145	Low Residential	R1-1	Low Residential	0	0	66.287	0.538		Residential - Single Family Residence, 1	186B133 605	1 per lot	Reseda - West Van Nuys	No	ABMI	AHO , RES CPU
Los Angeles	19856 BASSETT ST	91306	2135021001	0.000	0.000	0.000	0.538	Shortfall of Sites	0.145	Low Residential	R1-1-RIO	Low Residential	0	0	66.287	0.538		Residential - Single Family Residence, 1	183B113 666	1 per lot	Canoga Park - Winnetka - Woodland Hills - West Hills	No	ABMI	AHO , CPK CPU
Los Angeles	7438 OAK PARK AVE	91406	2203024002	0.000	0.000	0.000	0.538	Shortfall of Sites	0.145	Low Residential	R1-1	Low Residential	0	0	66.287	0.538		Residential - Single Family Residence, 1	186B133 575	1 per lot	Reseda - West Van Nuys	No	ABMI	AHO , RES CPU
Los Angeles	7444 OAK PARK AVE	91406	2203024001	0.000	0.000	0.000	0.538	Shortfall of Sites	0.145	Low Residential	R1-1	Low Residential	0	0	66.287	0.538		Residential - Single Family Residence, 1	186B133 547	1 per lot	Reseda - West Van Nuys	No	ABMI	AHO , RES CPU
Los Angeles	7518 OAK PARK AVE	91406	2203023002	0.000	0.000	0.000	0.538	Shortfall of Sites	0.145	Low Residential	R1-1	Low Residential	0	0	66.287	0.538		Residential - Single Family Residence, 1	186B133 376	1 per lot	Reseda - West Van Nuys	No	ABMI	AHO , RES CPU
Los Angeles	7512 OAK PARK AVE	91406	2203023003	0.000	0.000	0.000	0.538	Shortfall of Sites	0.145	Low Residential	R1-1	Low Residential	0	0	66.287	0.538		Residential - Single Family Residence, 1	186B133 400	1 per lot	Reseda - West Van Nuys	No	ABMI	AHO , RES CPU
Los Angeles	7426 OAK PARK AVE	91406	2203024004	0.000	0.000	0.000	0.538	Shortfall of Sites	0.145	Low Residential	R1-1	Low Residential	0	0	66.287	0.538		Residential - Single Family Residence, 1	186B133 638	1 per lot	Reseda - West Van Nuys	No	ABMI	AHO , RES CPU
Los Angeles	7500 OAK PARK AVE	91406	2203023005	0.000	0.000	0.000	0.538	Shortfall of Sites	0.145	Low Residential	R1-1	Low Residential	0	0	66.287	0.538		Residential - Single Family Residence, 1	186B133 444	1 per lot	Reseda - West Van Nuys	No	ABMI	AHO , RES CPU
Los Angeles	7454 OAK PARK AVE	91406	2203023007	0.000	0.000	0.000	0.538	Shortfall of Sites	0.145	Low Residential	R1-1	Low Residential	0	0	66.287	0.538		Residential - Single Family Residence, 1	186B133 495	1 per lot	Reseda - West Van Nuys	No	ABMI	AHO , RES CPU
Los Angeles	7519 LEESCOTT AVE	91406	2203023015	0.000	0.000	0.000	0.538	Shortfall of Sites	0.145	Low Residential	R1-1	Low Residential	0	0	66.287	0.538		Residential - Single Family Residence - Pool, 1	186B133 377	1 per lot	Reseda - West Van Nuys	No	ABMI	AHO , RES CPU
Los Angeles	7420 OAK PARK AVE	91406	2203024005	0.000	0.000	0.000	0.538	Shortfall of Sites	0.145	Low Residential	R1-1	Low Residential	0	0	66.287	0.538		Residential - Single Family Residence - Pool, 1	186B133 667	1 per lot	Reseda - West Van Nuys	No	ABMI	AHO , RES CPU
Los Angeles	7513 LEESCOTT AVE	91406	2203023014	0.000	0.000	0.000	0.538	Shortfall of Sites	0.145	Low Residential	R1-1	Low Residential	0	0	66.287	0.538		Residential - Single Family Residence, 1	186B133 401	1 per lot	Reseda - West Van Nuys	No	ABMI	AHO , RES CPU
Los Angeles	17557 VICTORY BLVD	91406	2229030001	0.000	0.000	0.000	0.538	Shortfall of Sites	0.145	Low Residential	R1-1-RIO	Low Residential	0	0	66.287	0.538		Residential - Single Family Residence, 1	180B129 972	1 per lot	Reseda - West Van Nuys	No	ABMI	AHO , RES CPU
Los Angeles	7507 LEESCOTT AVE	91406	2203023013	0.000	0.000	0.000	0.538	Shortfall of Sites	0.145	Low Residential	R1-1	Low Residential	0	0	66.287	0.538		Residential - Single Family Residence, 1	186B133 422	1 per lot	Reseda - West Van Nuys	No	ABMI	AHO , RES CPU
Los Angeles	7501 LEESCOTT AVE	91406	2203023012	0.000	0.000	0.000	0.538	Shortfall of Sites	0.145	Low Residential	R1-1	Low Residential	0	0	66.287	0.538		Residential - Single Family Residence, 1	186B133 445	1 per lot	Reseda - West Van Nuys	No	ABMI	AHO , RES CPU
Los Angeles	7461 LEESCOTT AVE	91406	2203023011	0.000	0.000	0.000	0.538	Shortfall of Sites	0.145	Low Residential	R1-1	Low Residential	0	0	66.287	0.538		Residential - Single Family Residence - Pool, 1	186B133 468	1 per lot	Reseda - West Van Nuys	No	ABMI	AHO , RES CPU
Los Angeles	154 S AVENUE 24	90031	5204004901	0.000	0.000	0.000	0.538	Shortfall of Sites	0.057	Neighborhood Commercial	P-1-CDO	0	0	0	94.696	0.538		Miscellaneous - Government Owned Property, 0	139-5A221 297		Northeast Los Angeles	No	ABMI	P
Los Angeles	154 S AVENUE 24	90031	5204004901	0.000	0.000	0.000	0.538	Shortfall of Sites	0.057	Neighborhood Commercial	P-1-CDO	0	0	0	94.696	0.538		Miscellaneous - Government Owned Property, 0	139-5A221 282		Northeast Los Angeles	No	ABMI	P
Los Angeles	7455 LEESCOTT AVE	91406	2203023010	0.000	0.000	0.000	0.538	Shortfall of Sites	0.145	Low Residential	R1-1	Low Residential	0	0	66.287	0.538		Residential - Single Family Residence, 1	186B133 496	1 per lot	Reseda - West Van Nuys	No	ABMI	AHO , RES CPU
Los Angeles	7449 LEESCOTT AVE	91406	2203023009	0.000	0.000	0.000	0.538	Shortfall of Sites	0.145	Low Residential	R1-1	Low Residential	0	0	66.287	0.538		Residential - Single Family Residence, 1	186B133 522	1 per lot	Reseda - West Van Nuys	No	ABMI	AHO , RES CPU
Los Angeles	7445 LEESCOTT AVE	91406	2203024016	0.000	0.000	0.000	0.538	Shortfall of Sites	0.145	Low Residential	R1-1	Low Residential	0	0	66.287	0.538		Residential - Single Family Residence - Pool, 1	186B133 548	1 per lot	Reseda - West Van Nuys	No	ABMI	AHO , RES CPU
Los Angeles	7439 LEESCOTT AVE	91406	2203024015	0.000	0.000	0.000	0.538	Shortfall of Sites	0.145	Low Residential	R1-1	Low Residential	0	0	66.287	0.538		Residential - Single Family Residence - Pool, 1	186B133 576	1 per lot	Reseda - West Van Nuys	No	ABMI	AHO , RES CPU
Los Angeles	1660 CORDOVA ST	90007	5075038011	0.000	0.000	0.000	0.538	Shortfall of Sites	0.155	Hybrid Industrial	CM-1-CPIO	0	0	0	4.822	0.538		Commercial - Store Combination - Store and Residential Combination - One Story, 0	126B197 879		South Los Angeles	Yes	ABMI	ARO
Los Angeles	7900 WISH AVE	91406	2204018008	0.000	0.000	0.000	0.538	Shortfall of Sites	0.137	Low Residential	R1-1	Low Residential	0	0	66.287	0.538		Residential - Single Family Residence, 1	189B133 589	1 per lot	Reseda - West Van Nuys	No	ABMI	AHO , RES CPU
Los Angeles	7433 LESCOTT AVE	91406	2203024014	0.000	0.000	0.000	0.538	Shortfall of Sites	0.145	Low Residential	R1-1	Low Residential	0	0	66.287	0.538		Residential - Single Family Residence, 1	186B133 606	1 per lot	Reseda - West Van Nuys	No	ABMI	AHO , RES CPU
Los Angeles	17501 GILMORE ST	91406	2229027012	0.000	0.000	0.000	0.538	Shortfall of Sites	0.145	Low Residential	R1-1-RIO	Low Residential	0	0	66.287	0.538		Residential - Single Family Residence - Pool, 1	180B129 830	1 per lot	Reseda - West Van Nuys	No	ABMI	AHO , RES CPU
Los Angeles	7427 LEESCOTT AVE	91406	2203024013	0.000	0.000	0.000	0.538	Shortfall of Sites	0.145	Low Residential	R1-1	Low Residential	0	0	66.287	0.538		Residential - Single Family Residence, 1	186B133 641	1 per lot	Reseda - West Van Nuys	No	ABMI	AHO , RES CPU

Jurisdiction Name	Site Address/Intersection	5 Digit ZIP Code	Assessor Parcel Number	Very Low-Income	Low-Income	Moderate-Income	Above Moderate-Income	Type of Shortfall	Parcel Size (Acres)	Current General Plan Designation	Current Zoning	Proposed General Plan (GP) Designation	Proposed Zoning	Minimum Density Allowed	Maximum Density Allowed	Total Capacity	Vacant/ Nonvacant	Description of Existing Uses	PIN	Base Density Per Acre	Community Plan Area	Rent Stabalization Ordinance	Income Category	Applicable Rezoning Program (Program informing values in Column Q listed first)
Los Angeles	8146 LESNER AVE	91406	2204028010	0.000	0.000	0.000	0.538	Shortfall of Sites	0.137	Low Residential	R1-1	Low Residential	0	0	66.287	0.538		Residential - Single Family Residence, 1	189B133 12	1 per lot	Reseda - West Van Nuys	No	ABMI	AHO , RES CPU
Los Angeles	17553 VICTORY BLVD	91406	2229030002	0.000	0.000	0.000	0.538	Shortfall of Sites	0.145	Low Residential	R1-1-RIO	Low Residential	0	0	66.287	0.538		Residential - Single Family Residence, 1	180B129 973	1 per lot	Reseda - West Van Nuys	No	ABMI	AHO , RES CPU
Los Angeles	1521 N HIGHLAND AVE	90028	5548014900	0.269	0.269	0.000	0.000	Shortfall of Sites	0.292	Public Facilities	PF-1XL	0	0	20	153.741	0.538		Miscellaneous - Government Owned Property, 0	147B181 355		Hollywood	No	LI	PF
Los Angeles	1521 N HIGHLAND AVE	90028	5548014900	0.269	0.269	0.000	0.000	Shortfall of Sites	0.292	Public Facilities	PF-1XL	0	0	20	153.741	0.538		Miscellaneous - Government Owned Property, 0	147B181 356		Hollywood	No	LI	PF
Los Angeles	7421 LEESCOTT AVE	91406	2203024012	0.000	0.000	0.000	0.538	Shortfall of Sites	0.145	Low Residential	R1-1	Low Residential	0	0	66.287	0.538		Residential - Single Family Residence, 1	186B133 668	1 per lot	Reseda - West Van Nuys	No	ABMI	AHO , RES CPU
Los Angeles	7425 SYLVIA AVE	91335	2104019030	0.000	0.000	0.000	0.538	Shortfall of Sites	0.145	Low Residential	R1-1	Low Residential	0	0	66.287	0.538		Residential - Single Family Residence, 1	186B117 548	1 per lot	Reseda - West Van Nuys	No	ABMI	AHO , RES CPU
Los Angeles	5768 GRAVES AVE	91316	2255016024	0.000	0.000	0.000	0.538	Shortfall of Sites	0.137	Low II Residential	R1-1-RIO	Low Residential	0	0	66.287	0.538		Residential - Single Family Residence - Pool, 1	174B133 115	1 per lot	Encino - Tarzana	No	ABMI	AHO , ENC CPU
Los Angeles	7415 OAK PARK AVE	91406	2203022003	0.000	0.000	0.000	0.538	Shortfall of Sites	0.145	Low Residential	R1-1	Low Residential	0	0	66.287	0.538		Residential - Single Family Residence, 1	186B133 694	1 per lot	Reseda - West Van Nuys	No	ABMI	AHO , RES CPU
Los Angeles	7137 WHITAKER AVE	91406	2225017008	0.000	0.000	0.000	0.538	Shortfall of Sites	0.145	Low Residential	R1-1	Low Residential	0	0	66.287	0.538		Residential - Single Family Residence - Pool, 1	183B137 86	1 per lot	Reseda - West Van Nuys	No	ABMI	AHO , RES CPU
Los Angeles	17500 STRATHERN ST	91325	2201033001	0.000	0.000	0.000	0.538	Shortfall of Sites	0.137	Low Residential	R1-1	Low Residential	0	0	66.287	0.538		Residential - Single Family Residence, 1	189B129 497	1 per lot	Reseda - West Van Nuys	No	ABMI	AHO , RES CPU
Los Angeles	17401 HAMLIN ST	91406	2229023012	0.000	0.000	0.000	0.538	Shortfall of Sites	0.145	Low Residential	R1-1-RIO	Low Residential	0	0	66.287	0.538		Residential - Single Family Residence, 1	180B129 695	1 per lot	Reseda - West Van Nuys	No	ABMI	AHO , RES CPU
Los Angeles	17547 VICTORY BLVD	91406	2229030003	0.000	0.000	0.000	0.538	Shortfall of Sites	0.145	Low Residential	R1-1-RIO	Low Residential	0	0	66.287	0.538		Residential - Single Family Residence, 1	180B129 974	1 per lot	Reseda - West Van Nuys	No	ABMI	AHO , RES CPU
Los Angeles	17340 MARTHA ST	91316	2254016032	0.000	0.000	0.000	0.538	Shortfall of Sites	0.137	Low II Residential	R1-1-RIO	Low Residential	0	0	66.287	0.538		Residential - Single Family Residence, 1	174B133 546	1 per lot	Encino - Tarzana	No	ABMI	AHO , ENC CPU
Los Angeles	17543 VICTORY BLVD	91406	2229030004	0.000	0.000	0.000	0.537	Shortfall of Sites	0.145	Low Residential	R1-1-RIO	Low Residential	0	0	66.287	0.537		Residential - Single Family Residence, 1	180B129 975	1 per lot	Reseda - West Van Nuys	No	ABMI	AHO , RES CPU
Los Angeles	7413 SHOSHONE AVE	91406	2202017006	0.000	0.000	0.000	0.537	Shortfall of Sites	0.145	Low Residential	R1-1	Low Residential	0	0	66.287	0.537		Residential - Single Family Residence, 1	186B129 829	1 per lot	Reseda - West Van Nuys	No	ABMI	AHO , RES CPU
Los Angeles	17537 VICTORY BLVD	91406	2229030005	0.000	0.000	0.000	0.537	Shortfall of Sites	0.145	Low Residential	R1-1-RIO	Low Residential	0	0	66.287	0.537		Residential - Single Family Residence, 1	180B129 976	1 per lot	Reseda - West Van Nuys	No	ABMI	AHO , RES CPU
Los Angeles	420 E 20TH ST	90011	5127018011	0.027	0.027	0.000	0.483	Shortfall of Sites	0.179	Community Commercial	C2-2D-O-CPIO	0	0	20	102.494	0.537		Institutional - Church - One Story, 0	121-5A207 47		Southeast Los Angeles	No	VLI, LI, ABMI	FBO
Los Angeles	17533 VICTORY BLVD	91406	2229030006	0.000	0.000	0.000	0.537	Shortfall of Sites	0.145	Low Residential	R1-1-RIO	Low Residential	0	0	66.287	0.537		Residential - Single Family Residence, 1	180B129 977	1 per lot	Reseda - West Van Nuys	No	ABMI	AHO , RES CPU
Los Angeles	243 W 85TH ST	90003	6040006031	0.000	0.000	0.000	0.537	Shortfall of Sites	0.116	Medium Residential	R3-1	0	0	0	102.494	0.537		Institutional - Church - One Story, 0	097-5A203 177		Southeast Los Angeles	No	ABMI	FBO
Los Angeles	317 E 83RD ST	90003	6030022007	0.000	0.000	0.000	0.536	Shortfall of Sites	0.116	Low Medium I Residential	R2-1	0	0	0	102.494	0.536		Institutional - Church - Church Parking Lot - One Story, 0	099B205 1399		Southeast Los Angeles	No	ABMI	FBO, R2RD
Los Angeles	1381 WESTWOOD BLVD	90024	4324009007	0.000	0.000	0.000	0.536	Shortfall of Sites	0.083	Neighborhood Office Commercial	C4-1VL-POD	0	0	0	6.752	0.536		Commercial - Store Combination - Store and Office Combination - One Story, 0	132B153 836		Westwood	No	ABMI	ARO
Los Angeles	20247 ARMINTA ST	91306	2107011055	0.000	0.000	0.000	0.536	Shortfall of Sites	0.145	Low Residential	R1-1	Low Residential	0	0	66.287	0.536		Residential - Single Family Residence, 1	189B113 811	1 per lot	Canoga Park - Winnetka - Woodland Hills - West Hills	No	ABMI	AHO , CPK CPU
Los Angeles	1328 W SLAUSON AVE	90044	6003001031	0.000	0.000	0.000	0.536	Shortfall of Sites	0.086	Hybrid Industrial	CM-1-CPIO	0	0	0	12.059	0.536		Industrial - Light Manufacturing - One Story, 0	108B197 1469		South Los Angeles	No	ABMI	ARO
Los Angeles	1328 W SLAUSON AVE	90044	6003001031	0.000	0.000	0.000	0.536	Shortfall of Sites	0.086	Hybrid Industrial	CM-1-CPIO	0	0	0	12.059	0.536		Industrial - Light Manufacturing - One Story, 0	108B197 1470		South Los Angeles	No	ABMI	ARO
Los Angeles	1328 W SLAUSON AVE	90044	6003001031	0.000	0.000	0.000	0.536	Shortfall of Sites	0.086	Hybrid Industrial	CM-1-CPIO	0	0	0	12.059	0.536		Industrial - Light Manufacturing - One Story, 0	108B197 1471		South Los Angeles	No	ABMI	ARO
Los Angeles	1328 W SLAUSON AVE	90044	6003001031	0.000	0.000	0.000	0.536	Shortfall of Sites	0.086	Hybrid Industrial	CM-1-CPIO	0	0	0	12.059	0.536		Industrial - Light Manufacturing - One Story, 0	108B197 1472		South Los Angeles	No	ABMI	ARO
Los Angeles	1821 S BROADWAY	90015	5126028005	0.000	0.000	0.000	0.536	Shortfall of Sites	0.450	Community Commercial	C2-2D-O-CPIO	0	0	0	1.490	0.536		Industrial - Warehousing, Distribution, Storage - Warehousing, Distribution, Under 10,000 SF - One Story, 0	123A207 61		Southeast Los Angeles	No	ABMI	ARO
Los Angeles	6903 CORBIN AVE	91306	2135018012	0.000	0.000	0.000	0.536	Shortfall of Sites	0.145	Low Residential	R1-1-RIO	Low Residential	0	0	66.287	0.536		Residential - Single Family Residence - Pool, 1	183B117 817	1 per lot	Canoga Park - Winnetka - Woodland Hills - West Hills	No	ABMI	AHO , CPK CPU
Los Angeles	17527 VICTORY BLVD	91406	2229030007	0.000	0.000	0.000	0.536	Shortfall of Sites	0.145	Low Residential	R1-1-RIO	Low Residential	0	0	66.287	0.536		Residential - Single Family Residence, 1	180B129 978	1 per lot	Reseda - West Van Nuys	No	ABMI	AHO , RES CPU
Los Angeles	711 N ALVARADO ST	90026	5402038032	0.000	0.000	0.000	0.536	Shortfall of Sites	0.106	Community Commercial	C2-1VL	0	0	0	9.772	0.536		Commercial - Office Building - One Story, 0	138A207 11		Silver Lake - Echo Park - Elysian Valley	No	ABMI	ARO
Los Angeles	711 N ALVARADO ST	90026	5402038032	0.000	0.000	0.000	0.536	Shortfall of Sites	0.102	Community Commercial	C2-1VL	0	0	0	10.129	0.536		Commercial - Office Building - One Story, 0	138A207 18		Silver Lake - Echo Park - Elysian Valley	No	ABMI	ARO
Los Angeles	711 N ALVARADO ST	90026	5402038032	0.000	0.000	0.000	0.536	Shortfall of Sites	0.102	Community Commercial	C2-1VL	0	0	0	10.152	0.536		Commercial - Office Building - One Story, 0	138A207 27		Silver Lake - Echo Park - Elysian Valley	No	ABMI	ARO
Los Angeles	17501 BLYTHE ST	91325	2201033032	0.000	0.000	0.000	0.536	Shortfall of Sites	0.136	Low Residential	R1-1	Low Residential	0	0	66.287	0.536		Residential - Single Family Residence, 1	189B129 547	1 per lot	Reseda - West Van Nuys	No	ABMI	AHO , RES CPU
Los Angeles	4126 ARLINGTON AVE	90008	5022017049	0.000	0.000	0.000	0.536	Shortfall of Sites	0.116	Community Commercial	[Q]R4-1	0	0	0	102.494	0.536		Institutional - Church - One Story, 0	114B189 506		West Adams - Baldwin Hills - Leimert	No	ABMI	FBO
Los Angeles	4126 ARLINGTON AVE	90008	5022017049	0.000	0.000	0.000	0.536	Shortfall of Sites	0.116	Community Commercial	[Q]R4-1	0	0	0	102.494	0.536		Institutional - Church - One Story, 0	114B189 487		West Adams - Baldwin Hills - Leimert	No	ABMI	FBO
Los Angeles	2921 BEVERLY BLVD	90057	5156019030	0.000	0.000	0.000	0.536	Shortfall of Sites	0.098	Highway Oriented Commercial	C2-1	0	0	0	10.471	0.536		Commercial - Office Building - One Story, 0	138A201 293		Westlake	No	ABMI	ARO
Los Angeles	18234 SUGARMAN ST	91356	2181018022	0.000	0.000	0.000	0.536	Shortfall of Sites	0.136	Low II Residential	R1-1	Low Residential	0	0	66.287	0.536		Residential - Single Family Residence - Pool, 1	168B125 193	1 per lot	Encino - Tarzana	No	ABMI	AHO , ENC CPU
Los Angeles	17523 VICTORY BLVD	91406	2229030008	0.000	0.000	0.000	0.536	Shortfall of Sites	0.145	Low Residential	R1-1-RIO	Low Residential	0	0	66.287	0.536		Residential - Single Family Residence, 1	180B129 979	1 per lot	Reseda - West Van Nuys	No	ABMI	AHO , RES CPU
Los Angeles	8046 WYNNE AVE	91335	2102010037	0.000	0.000	0.000	0.536	Shortfall of Sites	0.145	Low Residential	R1-1	Low Residential	0	0	66.287	0.536		Residential - Single Family Residence, 1	189B125 233	1 per lot	Reseda - West Van Nuys	No	ABMI	AHO , RES CPU
Los Angeles	0	0	5546031029	0.000	0.000	0.000	0.536	Shortfall of Sites	0.097	Medium Residential	[Q]R3-1XL	0	0	0	102.494	0.536		Institutional - Church - One Story, 0	148-5A189 33		Hollywood	No	ABMI	FBO
Los Angeles	17517 VICTORY BLVD	91406	2229030009	0.000	0.000	0.000	0.536	Shortfall of Sites	0.145	Low Residential	R1-1-RIO	Low Residential	0	0	66.287	0.536		Residential - Single Family Residence, 1	180B129 980	1 per lot	Reseda - West Van Nuys	No	ABMI	AHO , RES CPU
Los Angeles	3512 S SAN PEDRO ST	90011	5121010007	0.000	0.000	0.000	0.536	Shortfall of Sites	0.110	Hybrid Industrial	CM-1-CPIO	0	0	0	6.093	0.536		Industrial - Light Manufacturing - One Story, 0	117A207 270		Southeast Los Angeles	No	ABMI	ARO
Los Angeles	5966 S WESTERN AVE	90047	6002015004	0.000	0.000	0.000	0.536	Shortfall of Sites	0.083	Hybrid Industrial	CM-1-CPIO	0	0	0	8.101	0.536		Industrial - Light Manufacturing - One Story, 0	105B193 408		South Los Angeles	No	ABMI	ARO
Los Angeles	4708 W ADAMS BLVD	90016	5057006010	0.000	0.000	0.000	0.536	Shortfall of Sites	0.322	Neighborhood Commercial	C2-1VL-CPIO	0	0	0	2.077	0.536		Commercial - Store Combination - Store and Residential Combination - One Story, 0	123B181 1041		West Adams - Baldwin Hills - Leimert	No	ABMI	ARO
Los Angeles	19043 WYANDOTTE ST	91335	2104026005	0.000	0.000	0.000	0.536	Shortfall of Sites	0.145	Low Residential	R1-1	Low Residential	0	0	66.287	0.536		Residential - Single Family Residence - Therapy Pool (Spa), 1	186B121 885	1 per lot	Reseda - West Van Nuys	No	ABMI	AHO , RES CPU
Los Angeles	3402 MOTOR AVE	90034	4314016030	0.000	0.000	0.000	0.536	Shortfall of Sites	0.072	Neighborhood Commercial	MU(EC)	0	0	0	7.785	0.536		Commercial - Office Building - One Story, 0	120B161 234		Palms - Mar Vista - Del Rey	No	ABMI	ARO
Los Angeles	3402 MOTOR AVE	90034	4314016030	0.000	0.000	0.000	0.536	Shortfall of Sites	0.074	Neighborhood Commercial	MU(EC)	0	0	0	7.513	0.536		Commercial - Office Building - One Story, 0	120B161 239		Palms - Mar Vista - Del Rey	No	ABMI	ARO
Los Angeles	8010 PASO ROBLES AVE	91406	2204030018	0.000	0.000	0.000	0.536	Shortfall of Sites	0.136	Low Residential	R1-1	Low Residential	0	0	66.287	0.536		Residential - Single Family Residence, 1	189B133 353	1 per lot	Reseda - West Van Nuys	No	ABMI	AHO , RES CPU
Los Angeles	15438 LA MAIDA ST	91403	2261037021	0.000	0.000	0.000	0.535	Shortfall of Sites	0.136	Low II Residential	R1-1	Low Residential	0	0	66.287	0.535		Residential - Single Family Residence, 1	168B145 322	1 per lot	Encino - Tarzana	No	ABMI	AHO , ENC CPU
Los Angeles	15434 LA MAIDA ST	91403	2261037022	0.000	0.000	0.000	0.535	Shortfall of Sites	0.136	Low II Residential	R1-1	Low Residential	0	0	66.287	0.535		Residential - Single Family Residence, 1	168B145 323	1 per lot	Encino - Tarzana	No	ABMI	AHO , ENC CPU
Los Angeles	5704 NEWCASTLE AVE	91316	2159017025	0.000	0.000	0.000	0.535	Shortfall of Sites	0.136	Low II Residential	R1-1-RIO	Low Residential	0	0	66.287	0.535		Residential - Single Family Residence - Pool, 1	174B129 425	1 per lot	Encino - Tarzana	No	ABMI	AHO , ENC CPU
Los Angeles	15435 LA MAIDA ST	91403	2261036017	0.000	0.000	0.000	0.535	Shortfall of Sites	0.136	Low II Residential	R1-1	Low Residential	0	0	66.287	0.535		Residential - Single Family Residence - Pool, 1	168B145 250	1 per lot	Encino - Tarzana	No	ABMI	AHO , ENC CPU
Los Angeles	17361 HAMLIN ST	91406	2229023013	0.000	0.000	0.000	0.535	Shortfall of Sites	0.145	Low Residential	R1-1-RIO	Low Residential	0	0	66.287	0.535		Residential - Single Family Residence, 1	180B129 696	1 per lot	Reseda - West Van Nuys	No	ABMI	AHO , RES CPU
Los Angeles	2115 S SAN PEDRO ST	90011	5127005001	0.000	0.000	0.000	0.535	Shortfall of Sites	0.062	Community Commercial	C2-2D-O-CPIO	0	0	0	16.607	0.535		Industrial - Warehousing, Distribution, Storage - Warehousing, Distribution, Under 10,000 SF - One Story, 0	121-5A209 317		Southeast Los Angeles	No	ABMI	ARO
Los Angeles	200 E SLAUSON AVE	90011	6006003011	0.000	0.000	0.000	0.535	Shortfall of Sites	0.090	Community Commercial	C2-1-CPIO	0	0	0	11.392	0.535		Commercial - Office Building - One Story, 0	108B205 1140		Southeast Los Angeles	No	ABMI	ARO
Los Angeles	17513 VICTORY BLVD	91406	2229030010	0.000	0.000	0.000	0.535	Shortfall of Sites	0.145	Low Residential	R1-1-RIO	Low Residential	0	0	66.287	0.535		Residential - Single Family Residence, 1	180B129 981	1 per lot	Reseda - West Van Nuys	No	ABMI	AHO , RES CPU
Los Angeles	8236 GARDEN GROVE AVE	91335	2102023017	0.000	0.000	0.000	0.535	Shortfall of Sites	0.145	Low Residential	R1-1	Low Residential	0	0	66.287	0.535		Residential - Single Family Residence, 1	192B125 697	1 per lot	Reseda - West Van Nuys	No	ABMI	AHO , RES CPU
Los Angeles	17840 WILLARD ST	91335	2101010012	0.000	0.000	0.000	0.535	Shortfall of Sites	0.145	Low Residential	R1-1	Low Residential	0	0	66.287	0.535		Residential - Single Family Residence, 1	189B129 41	1 per lot	Reseda - West Van Nuys	No	ABMI	AHO , RES CPU
Los Angeles	15035 VENTURA BLVD	91403	2264016005	0.000	0.000	0.000	0.535	Shortfall of Sites	0.087	Community Commercial	C2-1L	0	0	0	6.436	0.535		Commercial - Store Combination - Store and Office Combination - One Story, 0	168B145 1003		Sherman Oaks - Studio City - Toluca Lake - Cahuenga Pass	No	ABMI	ARO
Los Angeles	7401 LEESCOTT AVE	91406	2203024009	0.000	0.000	0.000	0.535	Shortfall of Sites	0.145	Low Residential	R1-1	Low Residential	0	0	66.287	0.535		Residential - Single Family Residence, 1	186B133 747	1 per lot	Reseda - West Van Nuys	No	ABMI	AHO , RES CPU
Los Angeles	22211 DEL VALLE ST	91364	2075002004	0.000	0.000	0.000	0.535	Shortfall of Sites	0.136	Low Residential	R1-1	Low Residential	[LM1-CDF1-5] [IX4-FA] [CPIO]	0	66.287	0.535		Residential - Single Family Residence, 1	171B101 331	1 per lot	Canoga Park - Winnetka - Woodland Hills - West Hills	No	ABMI	AHO , CPK CPU
Los Angeles	17320 BULLOCK ST	91316	2254032013	0.000	0.000	0.000	0.535	Shortfall of Sites	0.136	Low II Residential	R1-1-RIO	Low Residential	0	0	66.287	0.535		Residential - Single Family Residence, 1	177B133 63	1 per lot	Encino - Tarzana	No	ABMI	AHO , ENC CPU
Los Angeles	121 W FLORENCE AVE	90003	6012013060	0.000	0.000	0.000	0.535	Shortfall of Sites	0.080	Community Commercial	C2-1-CPIO	0	0	0	12.911	0.535		Industrial - Light Manufacturing - One Story, 0	102B201 791		Southeast Los Angeles	No	ABMI	ARO
Los Angeles	121 W FLORENCE AVE	90003	6012013060	0.000	0.000	0.000	0.535	Shortfall of Sites	0.080	Community Commercial	C2-1-CPIO	0	0	0	12.910	0.535		Industrial - Light Manufacturing - One Story, 0	102B201 793		Southeast Los Angeles	No	ABMI	ARO
Los Angeles	121 W FLORENCE AVE	90003	6012013060	0.000	0.000	0.000	0.535	Shortfall of Sites	0.080	Community Commercial	C2-1-CPIO	0	0	0	12.909	0.535		Industrial - Light Manufacturing - One Story, 0	102B201 794		Southeast Los Angeles	No	ABMI	ARO
Los Angeles	121 W FLORENCE AVE	90003	6012013060	0.000	0.000	0.000	0.535	Shortfall of Sites	0.080	Community Commercial	C2-1-CPIO	0	0	0	12.908	0.535		Industrial - Light Manufacturing - One Story, 0	102B201 795		Southeast Los Angeles	No	ABMI	ARO
Los Angeles	16816 CLARK ST	91436	2259020002	0.000	0.000	0.000	0.535	Shortfall of Sites	0.136	Low II Residential	R1-1	Low Residential	0	0	66.287	0.535		Residential - Single Family Residence, 1	171B133 61	1 per lot	Encino - Tarzana	No	ABMI	AHO , ENC CPU
Los Angeles	7014 WINNETKA AVE	91306	2135006007	0.000	0.000	0.000	0.535	Shortfall of Sites	0.145	Low Residential	R1-1-RIO	Low Residential	0	0	66.287	0.535		Residential - Single Family Residence, 1	183B113 399	1 per lot	Canoga Park - Winnetka - Woodland Hills - West Hills	No	ABMI	AHO , CPK CPU
Los Angeles	7024 WINNETKA AVE	91306	2135006005	0.000	0.000	0.000	0.535	Shortfall of Sites	0.145	Low Residential	R1-1-RIO	Low Residential	0	0	66.287	0.535		Residential - Single Family Residence, 1	183B113 359	1 per lot	Canoga Park - Winnetka - Woodland Hills - West Hills	No	ABMI	AHO , CPK CPU
Los Angeles	7008 WINNETKA AVE	91306	2135006009	0.000	0.000	0.000	0.535	Shortfall of Sites	0.145	Low Residential	R1-1-RIO	Low Residential	[DM2-SH1-5] [CX2-FA] [CPIO-O]	0	66.287	0.535		Residential - Single Family Residence, 1	183B113 430	1 per lot	Canoga Park - Winnetka - Woodland Hills - West Hills	No	ABMI	AHO , CPK CPU
Los Angeles	7034 WINNETKA AVE	91306	2135006024	0.000	0.000	0.000	0.535	Shortfall of Sites	0.145	Low Residential	R1-1-RIO	Low Residential	0	0	66.287	0.535		Residential - Single Family Residence, 1	183B113 306	1 per lot	Canoga Park - Winnetka - Woodland Hills - West Hills	No	ABMI	AHO , CPK CPU
Los Angeles	7032 WINNETKA AVE	91306	2135006025	0.000	0.000	0.000	0.535	Shortfall of Sites	0.145	Low Residential	R1-1-RIO	Low Residential	0	0	66.287	0.535		Residential - Single Family Residence, 1	183B113 326	1 per lot	Canoga Park - Winnetka - Woodland Hills - West Hills	No	ABMI	AHO , CPK CPU

Jurisdiction Name	Site Address/Intersection	5 Digit ZIP Code	Assessor Parcel Number	Very Low-Income	Low-Income	Moderate-Income	Above Moderate-Income	Type of Shortfall	Parcel Size (Acres)	Current General Plan Designation	Current Zoning	Proposed General Plan (GP) Designation	Proposed Zoning	Minimum Density Allowed	Maximum Density Allowed	Total Capacity	Vacant/ Nonvacant	Description of Existing Uses	PIN	Base Density Per Acre	Community Plan Area	Rent Stabalization Ordinance	Income Category	Applicable Rezoning Program (Program informing values in Column Q listed first)
Los Angeles	7028 WINNETKA AVE	91306	2135006015	0.000	0.000	0.000	0.535	Shortfall of Sites	0.145	Low Residential	R1-1-RIO	Low Residential	0	0	66.287	0.535		Residential - Single Family Residence, 1	183B113 340	1 per lot	Canoga Park - Winnetka - Woodland Hills - West Hills	No	ABMI	AHO , CPK CPU
Los Angeles	7018 WINNETKA AVE	91306	2135006013	0.000	0.000	0.000	0.535	Shortfall of Sites	0.145	Low Residential	R1-1-RIO	Low Residential	0	0	66.287	0.535		Residential - Single Family Residence, 1	183B113 380	1 per lot	Canoga Park - Winnetka - Woodland Hills - West Hills	No	ABMI	AHO , CPK CPU
Los Angeles	17507 VICTORY BLVD	91406	2229030011	0.000	0.000	0.000	0.535	Shortfall of Sites	0.145	Low Residential	R1-1-RIO	Low Residential	0	0	66.287	0.535		Residential - Single Family Residence, 1	180B129 982	1 per lot	Reseda - West Van Nuys	No	ABMI	AHO , RES CPU
Los Angeles	16835 MCCORMICK ST	91436	2259021032	0.000	0.000	0.000	0.535	Shortfall of Sites	0.136	Low II Residential	R1-1	Low Residential	0	0	66.287	0.535		Residential - Single Family Residence, 1	171B133 260	1 per lot	Encino - Tarzana	No	ABMI	AHO , ENC CPU
Los Angeles	6538 BIANCA AVE	91406	2229011036	0.000	0.000	0.000	0.535	Shortfall of Sites	0.145	Low Residential	R1-1-RIO	Low Residential	0	0	66.287	0.535		Residential - Single Family Residence - Pool, 1	180B129 568	1 per lot	Reseda - West Van Nuys	No	ABMI	AHO , RES CPU
Los Angeles	8103 PASO ROBLES AVE	91406	2204029026	0.000	0.000	0.000	0.535	Shortfall of Sites	0.136	Low Residential	R1-1	Low Residential	0	0	66.287	0.535		Residential - Single Family Residence - Pool, 1	189B133 148	1 per lot	Reseda - West Van Nuys	No	ABMI	AHO , RES CPU
Los Angeles	0	0	2664027003	0.000	0.000	0.000	0.535	Shortfall of Sites	0.056	Neighborhood Commercial	P-1VL	0	0	0	94.696	0.535	Vacant	Residential - Single Family Residence - Vacant Land, 0	210B145 516		Mission Hills - Panorama City - North Hills	No	ABMI	P
Los Angeles	8213 W 3RD ST	90048	5511019038	0.000	0.000	0.000	0.535	Shortfall of Sites	0.061	Neighborhood Office Commercial	C2-1VL-O	0	0	0	12.810	0.535		Commercial - Store Combination - Store and Office Combination - One Story, 0	138B173 826		Wilshire	No	ABMI	ARO
Los Angeles	8213 W 3RD ST	90048	5511019038	0.000	0.000	0.000	0.535	Shortfall of Sites	0.061	Neighborhood Office Commercial	C2-1VL-O	0	0	0	12.809	0.535		Commercial - Store Combination - Store and Office Combination - One Story, 0	138B173 827		Wilshire	No	ABMI	ARO
Los Angeles	1500 W 51ST PL	90062	5003007029	0.000	0.000	0.000	0.535	Shortfall of Sites	0.116	Low Medium I Residential	[Q]R4-1	0	0	0	102.494	0.535		Institutional - Church - One Story, 0	108B193 79		South Los Angeles	No	ABMI	FBO
Los Angeles	7919 S BROADWAY	90003	6031022007	0.000	0.000	0.000	0.535	Shortfall of Sites	0.116	Neighborhood Commercial	C2-1VL-CPIO	0	0	0	102.494	0.535		Institutional - Church - One Story, 0	099B201 674		Southeast Los Angeles	No	ABMI	FBO
Los Angeles	15437 CAMARILLO ST	91403	2261037018	0.000	0.000	0.000	0.535	Shortfall of Sites	0.136	Low II Residential	R1-1	Low Residential	0	0	66.287	0.535		Residential - Single Family Residence - Pool, 1	168B145 391	1 per lot	Encino - Tarzana	No	ABMI	AHO , ENC CPU
Los Angeles	17320 CALIFA ST	91316	2254028013	0.000	0.000	0.000	0.535	Shortfall of Sites	0.136	Low II Residential	R1-1-RIO	Low Residential	0	0	66.287	0.535		Residential - Single Family Residence, 1	177B133 188	1 per lot	Encino - Tarzana	No	ABMI	AHO , ENC CPU
Los Angeles	9524 W PICO BLVD	90035	4306002013	0.000	0.000	0.000	0.535	Shortfall of Sites	0.057	Neighborhood Commercial	C4-1VL-O	0	0	0	13.702	0.535		Commercial - Office Building - One Story, 0	132A167 246		West Los Angeles	No	ABMI	ARO
Los Angeles	9524 W PICO BLVD	90035	4306002013	0.000	0.000	0.000	0.535	Shortfall of Sites	0.055	Neighborhood Commercial	C4-1VL-O	0	0	0	14.189	0.535		Commercial - Office Building - One Story, 0	132A167 247		West Los Angeles	No	ABMI	ARO
Los Angeles	17429 CANTARA ST	91325	2201012022	0.000	0.000	0.000	0.535	Shortfall of Sites	0.136	Low Residential	R1-1	Low Residential	0	0	66.287	0.535		Residential - Single Family Residence, 1	192B129 500	1 per lot	Reseda - West Van Nuys	No	ABMI	AHO , RES CPU
Los Angeles	7025 QUAKERTOWN AVE	91306	2135006014	0.000	0.000	0.000	0.535	Shortfall of Sites	0.145	Low Residential	R1-1-RIO	Low Residential	0	0	66.287	0.535		Residential - Single Family Residence, 1	183B113 360	1 per lot	Canoga Park - Winnetka - Woodland Hills - West Hills	No	ABMI	AHO , CPK CPU
Los Angeles	7045 QUAKERTOWN AVE	91306	2135006002	0.000	0.000	0.000	0.535	Shortfall of Sites	0.145	Low Residential	R1-1-RIO	Low Residential	0	0	66.287	0.535		Residential - Single Family Residence, 1	183B113 283	1 per lot	Canoga Park - Winnetka - Woodland Hills - West Hills	No	ABMI	AHO , CPK CPU
Los Angeles	7049 QUAKERTOWN AVE	91306	2135006016	0.000	0.000	0.000	0.535	Shortfall of Sites	0.145	Low Residential	R1-1-RIO	Low Residential	0	0	66.287	0.535		Residential - Single Family Residence, 1	183B113 259	1 per lot	Canoga Park - Winnetka - Woodland Hills - West Hills	No	ABMI	AHO , CPK CPU
Los Angeles	7039 QUAKERTOWN AVE	91306	2135006020	0.000	0.000	0.000	0.535	Shortfall of Sites	0.145	Low Residential	R1-1-RIO	Low Residential	0	0	66.287	0.535		Residential - Single Family Residence, 1	183B113 307	1 per lot	Canoga Park - Winnetka - Woodland Hills - West Hills	No	ABMI	AHO , CPK CPU
Los Angeles	7015 QUAKERTOWN AVE	91306	2135006019	0.000	0.000	0.000	0.535	Shortfall of Sites	0.145	Low Residential	R1-1-RIO	Low Residential	0	0	66.287	0.535		Residential - Single Family Residence, 1	183B113 400	1 per lot	Canoga Park - Winnetka - Woodland Hills - West Hills	No	ABMI	AHO , CPK CPU
Los Angeles	7009 QUAKERTOWN AVE	91306	2135006012	0.000	0.000	0.000	0.535	Shortfall of Sites	0.145	Low Residential	R1-1-RIO	Low Residential	0	0	66.287	0.535		Residential - Single Family Residence, 1	183B113 431	1 per lot	Canoga Park - Winnetka - Woodland Hills - West Hills	No	ABMI	AHO , CPK CPU
Los Angeles	7035 QUAKERTOWN AVE	91306	2135006021	0.000	0.000	0.000	0.535	Shortfall of Sites	0.145	Low Residential	R1-1-RIO	Low Residential	0	0	66.287	0.535		Residential - Single Family Residence - Therapy Pool (Spa), 1	183B113 327	1 per lot	Canoga Park - Winnetka - Woodland Hills - West Hills	No	ABMI	AHO , CPK CPU
Los Angeles	7029 QUAKERTOWN AVE	91306	2135006011	0.000	0.000	0.000	0.535	Shortfall of Sites	0.145	Low Residential	R1-1-RIO	Low Residential	0	0	66.287	0.535		Residential - Single Family Residence - Pool, 1	183B113 341	1 per lot	Canoga Park - Winnetka - Woodland Hills - West Hills	No	ABMI	AHO , CPK CPU
Los Angeles	7019 QUAKERTOWN AVE	91306	2135006018	0.000	0.000	0.000	0.535	Shortfall of Sites	0.145	Low Residential	R1-1-RIO	Low Residential	0	0	66.287	0.535		Residential - Single Family Residence, 1	183B113 381	1 per lot	Canoga Park - Winnetka - Woodland Hills - West Hills	No	ABMI	AHO , CPK CPU
Los Angeles	17201 HEMMINGWAY ST	91406	2204011007	0.000	0.000	0.000	0.535	Shortfall of Sites	0.136	Low Residential	R1-1	Low Residential	0	0	66.287	0.535		Residential - Single Family Residence, 1	189B133 617	1 per lot	Reseda - West Van Nuys	No	ABMI	AHO , RES CPU
Los Angeles	0	0	5024019907	0.000	0.000	0.000	0.534	Shortfall of Sites	0.116	Neighborhood Commercial	C1.5-1-SP	0	0	0	102.494	0.534		Institutional - Church - One Story, 0	114B185 1014		West Adams - Baldwin Hills - Leimert	No	ABMI	FBO
Los Angeles	1611 LEIGHTON AVE	90062	5035016029	0.000	0.000	0.000	0.534	Shortfall of Sites	0.116	Community Commercial	C2-2D-CPIO	0	0	0	102.494	0.534		Institutional - Church - One Story, 0	117B193 1739		South Los Angeles	No	ABMI	FBO
Los Angeles	16829 HALPER ST	91436	2259021015	0.000	0.000	0.000	0.534	Shortfall of Sites	0.136	Low II Residential	R1-1	Low Residential	0	0	66.287	0.534		Residential - Single Family Residence, 1	171B133 195	1 per lot	Encino - Tarzana	No	ABMI	AHO , ENC CPU
Los Angeles	16823 HALPER ST	91436	2259021016	0.000	0.000	0.000	0.534	Shortfall of Sites	0.136	Low II Residential	R1-1	Low Residential	0	0	66.287	0.534		Residential - Single Family Residence, 1	171B133 196	1 per lot	Encino - Tarzana	No	ABMI	AHO , ENC CPU
Los Angeles	8039 GENESTA AVE	91406	2204025030	0.000	0.000	0.000	0.534	Shortfall of Sites	0.136	Low Residential	R1-1	Low Residential	0	0	66.287	0.534		Residential - Single Family Residence, 1	189B133 250	1 per lot	Reseda - West Van Nuys	No	ABMI	AHO , RES CPU
Los Angeles	16817 HALPER ST	91436	2259021017	0.000	0.000	0.000	0.534	Shortfall of Sites	0.136	Low II Residential	R1-1	Low Residential	0	0	66.287	0.534		Residential - Single Family Residence, 1	171B133 197	1 per lot	Encino - Tarzana	No	ABMI	AHO , ENC CPU
Los Angeles	16839 HALPER ST	91436	2259021013	0.000	0.000	0.000	0.534	Shortfall of Sites	0.136	Low II Residential	R1-1	Low Residential	0	0	66.287	0.534		Residential - Single Family Residence, 1	171B133 193	1 per lot	Encino - Tarzana	No	ABMI	AHO , ENC CPU
Los Angeles	1363 WESTWOOD BLVD	90024	4324009010	0.000	0.000	0.000	0.534	Shortfall of Sites	0.083	Neighborhood Office Commercial	C4-1VL-POD	0	0	0	6.725	0.534		Commercial - Store Combination - Store and Office Combination - One Story, 0	132B153 798		Westwood	No	ABMI	ARO
Los Angeles	17530 COHASSET ST	91406	2202019003	0.000	0.000	0.000	0.534	Shortfall of Sites	0.145	Low Residential	R1-1	Low Residential	0	0	66.287	0.534		Residential - Single Family Residence, 1	186B129 545	1 per lot	Reseda - West Van Nuys	No	ABMI	AHO , RES CPU
Los Angeles	7008 BOTHWELL RD	91335	2130031011	0.000	0.000	0.000	0.534	Shortfall of Sites	0.145	Low Residential	R1-1-RIO	Low Residential	0	0	66.287	0.534		Residential - Single Family Residence, 1	183B117 497	1 per lot	Reseda - West Van Nuys	No	ABMI	AHO , RES CPU
Los Angeles	4929 EXPOSITION BLVD	90016	5046011019	0.000	0.000	0.000	0.534	Shortfall of Sites	0.104	Hybrid Industrial	CM-2D-CPIO	0	0	0	6.411	0.534		Industrial - Light Manufacturing - One Story, 0	120B181 877		West Adams - Baldwin Hills - Leimert	No	ABMI	ARO
Los Angeles	4929 EXPOSITION BLVD	90016	5046011019	0.000	0.000	0.000	0.534	Shortfall of Sites	0.100	Hybrid Industrial	CM-2D-CPIO	0	0	0	6.692	0.534		Industrial - Light Manufacturing - One Story, 0	120B181 878		West Adams - Baldwin Hills - Leimert	No	ABMI	ARO
Los Angeles	225 S LA BREA AVE	90036	5513022009	0.000	0.000	0.000	0.534	Shortfall of Sites	0.096	General Commercial	C2-1VL	0	0	0	102.494	0.534		Institutional - Church - One Story, 0	135B181 41		Wilshire	No	ABMI	FBO
Los Angeles	225 S LA BREA AVE	90036	5513022009	0.000	0.000	0.000	0.534	Shortfall of Sites	0.096	General Commercial	C2-1VL	0	0	0	102.494	0.534		Institutional - Church - One Story, 0	135B181 62		Wilshire	No	ABMI	FBO
Los Angeles	8025 DARBY AVE	91335	2102003016	0.000	0.000	0.000	0.534	Shortfall of Sites	0.145	Low Residential	R1-1	Low Residential	0	0	66.287	0.534		Residential - Single Family Residence, 1	189B125 263	1 per lot	Reseda - West Van Nuys	No	ABMI	AHO , RES CPU
Los Angeles	16225 MOORPARK ST	91436	2260012020	0.000	0.000	0.000	0.534	Shortfall of Sites	0.145	Low II Residential	RE9-1	Low Residential	0	0	66.287	0.534		Residential - Single Family Residence - Pool, 1	168B137 318	1 per lot	Encino - Tarzana	No	ABMI	AHO , ENC CPU
Los Angeles	7409 OAK PARK AVE	91406	2203022002	0.000	0.000	0.000	0.534	Shortfall of Sites	0.145	Low Residential	R1-1	Low Residential	0	0	66.287	0.534		Residential - Single Family Residence, 1	186B133 721	1 per lot	Reseda - West Van Nuys	No	ABMI	AHO , RES CPU
Los Angeles	18211 VALLEY VISTA BLVD	91356	2181018005	0.000	0.000	0.000	0.534	Shortfall of Sites	0.136	Low II Residential	R1-1	Low Residential	0	0	66.287	0.534		Residential - Single Family Residence, 1	168B125 200	1 per lot	Encino - Tarzana	No	ABMI	AHO , ENC CPU
Los Angeles	17450 HAMLIN ST	91406	2229026031	0.000	0.000	0.000	0.534	Shortfall of Sites	0.145	Low Residential	R1-1-RIO	Low Residential	0	0	66.287	0.534		Residential - Single Family Residence, 1	180B129 763	1 per lot	Reseda - West Van Nuys	No	ABMI	AHO , RES CPU
Los Angeles	18930 LEADWELL ST	91335	2104026022	0.000	0.000	0.000	0.534	Shortfall of Sites	0.145	Low Residential	R1-1	Low Residential	0	0	66.287	0.534		Residential - Single Family Residence, 1	186B121 864	1 per lot	Reseda - West Van Nuys	No	ABMI	AHO , RES CPU
Los Angeles	16824 WYANDOTTE ST	91406	2226031018	0.000	0.000	0.000	0.534	Shortfall of Sites	0.145	Low Residential	R1-1	Low Residential	0	0	66.287	0.534		Residential - Single Family Residence, 1	186B133 1061	1 per lot	Reseda - West Van Nuys	No	ABMI	AHO , RES CPU
Los Angeles	16818 WYANDOTTE ST	91406	2226031019	0.000	0.000	0.000	0.534	Shortfall of Sites	0.145	Low Residential	R1-1	Low Residential	0	0	66.287	0.534		Residential - Single Family Residence, 1	186B133 1062	1 per lot	Reseda - West Van Nuys	No	ABMI	AHO , RES CPU
Los Angeles	16838 HALPER ST	91436	2259021024	0.000	0.000	0.000	0.534	Shortfall of Sites	0.136	Low II Residential	R1-1	Low Residential	0	0	66.287	0.534		Residential - Single Family Residence - Pool, 1	171B133 224	1 per lot	Encino - Tarzana	No	ABMI	AHO , ENC CPU
Los Angeles	16834 HALPER ST	91436	2259021023	0.000	0.000	0.000	0.534	Shortfall of Sites	0.136	Low II Residential	R1-1	Low Residential	0	0	66.287	0.534		Residential - Single Family Residence, 1	171B133 225	1 per lot	Encino - Tarzana	No	ABMI	AHO , ENC CPU
Los Angeles	16613 BASSETT ST	91406	2225007003	0.000	0.000	0.000	0.534	Shortfall of Sites	0.145	Low Residential	R1-1	Low Residential	0	0	66.287	0.534		Residential - Single Family Residence - Pool, 1	183B137 353	1 per lot	Reseda - West Van Nuys	No	ABMI	AHO , RES CPU
Los Angeles	338 N LA BREA AVE	90036	5525032004	0.000	0.000	0.000	0.534	Shortfall of Sites	0.096	General Commercial	C2-1VL	0	0	0	102.494	0.534		Institutional - Church - One Story, 0	138B181 199		Wilshire	No	ABMI	FBO
Los Angeles	16828 HALPER ST	91436	2259021022	0.000	0.000	0.000	0.534	Shortfall of Sites	0.136	Low II Residential	R1-1	Low Residential	0	0	66.287	0.534		Residential - Single Family Residence, 1	171B133 226	1 per lot	Encino - Tarzana	No	ABMI	AHO , ENC CPU
Los Angeles	338 N LA BREA AVE	90036	5525032004	0.000	0.000	0.000	0.534	Shortfall of Sites	0.096	General Commercial	C2-1VL	0	0	0	102.494	0.534		Institutional - Church - One Story, 0	138B181 212		Wilshire	No	ABMI	FBO
Los Angeles	16822 HALPER ST	91436	2259021021	0.000	0.000	0.000	0.534	Shortfall of Sites	0.136	Low II Residential	R1-1	Low Residential	0	0	66.287	0.534		Residential - Single Family Residence, 1	171B133 227	1 per lot	Encino - Tarzana	No	ABMI	AHO , ENC CPU
Los Angeles	8157 DARBY AVE	91335	2102003001	0.000	0.000	0.000	0.534	Shortfall of Sites	0.145	Low Residential	R1-1	Low Residential	0	0	66.287	0.534		Residential - Single Family Residence - Pool, 1	192B125 811	1 per lot	Reseda - West Van Nuys	No	ABMI	AHO , RES CPU
Los Angeles	16816 HALPER ST	91436	2259021020	0.000	0.000	0.000	0.534	Shortfall of Sites	0.136	Low II Residential	R1-1	Low Residential	0	0	66.287	0.534		Residential - Single Family Residence, 1	171B133 228	1 per lot	Encino - Tarzana	No	ABMI	AHO , ENC CPU
Los Angeles	17446 HAMLIN ST	91406	2229026030	0.000	0.000	0.000	0.533	Shortfall of Sites	0.145	Low Residential	R1-1-RIO	Low Residential	0	0	66.287	0.533		Residential - Single Family Residence - Pool, 1	180B129 764	1 per lot	Reseda - West Van Nuys	No	ABMI	AHO , RES CPU
Los Angeles	7005 QUAKERTOWN AVE	91306	2135006008	0.000	0.000	0.000	0.533	Shortfall of Sites	0.145	Low Residential	R1-1-RIO	Low Residential	0	0	66.287	0.533		Residential - Single Family Residence - Pool, 1	183B113 450	1 per lot	Canoga Park - Winnetka - Woodland Hills - West Hills	No	ABMI	AHO , CPK CPU
Los Angeles	14558 SYLVAN ST	91411	2241012025	0.000	0.000	0.000	0.533	Shortfall of Sites	0.016	Community Commercial	[Q]C1.5-1VL-CDO	0	0	0	63.833	0.533		Commercial - Office Building - One Story, 0	178-5A151 146	No Max	Van Nuys - North Sherman Oaks	No	ABMI	ARO , Orange LineTNP
Los Angeles	8273 BEVERLY BLVD	90048	5514009051	0.000	0.000	0.000	0.533	Shortfall of Sites	0.101	Neighborhood Office Commercial	C2-1VL	0	0	0	5.500	0.533		Commercial - Office Building - One Story, 0	138B173 394		Wilshire	No	ABMI	ARO
Los Angeles	9457 SAN FERNANDO RD	91352	2629007004	0.000	0.000	0.000	0.533	Shortfall of Sites	1.004	Low Residential	C2-1-CUGU, RA-1-CUGU	0	0	0	0.664	0.533		, 0	198B165 17		Sun Valley - La Tuna Canyon	No	ABMI	ARO
Los Angeles	18235 KESWICK ST	91335	2102020032	0.000	0.000	0.000	0.533	Shortfall of Sites	0.145	Low Residential	R1-1	Low Residential	0	0	66.287	0.533		Residential - Single Family Residence, 1	189B125 895	1 per lot	Reseda - West Van Nuys	No	ABMI	AHO , RES CPU
Los Angeles	17440 HAMLIN ST	91406	2229026029	0.000	0.000	0.000	0.533	Shortfall of Sites	0.145	Low Residential	R1-1-RIO	Low Residential	0	0	66.287	0.533		Residential - Single Family Residence, 1	180B129 765	1 per lot	Reseda - West Van Nuys	No	ABMI	AHO , RES CPU
Los Angeles	416 CORNWELL ST	90033	5175008900	0.266	0.266	0.000	0.000	Shortfall of Sites	0.347	Public Facilities	PF-1XL-CUGU	0	0	20	153.741	0.533		Miscellaneous - Government Owned Property, 0	129A223 64		Boyle Heights	No	LI	PF
Los Angeles	9325 S BROADWAY	90003	6053003016	0.000	0.000	0.000	0.533	Shortfall of Sites	0.116	Neighborhood Commercial	C2-1VL-CPIO	0	0	0	102.494	0.533		Institutional - Church - One Story, 0	094-5A203 414		Southeast Los Angeles	No	ABMI	FBO
Los Angeles	17500 HAMLIN ST	91406	2229027013	0.000	0.000	0.000	0.533	Shortfall of Sites	0.145	Low Residential	R1-1-RIO	Low Residential	0	0	66.287	0.533		Residential - Single Family Residence, 1	180B129 761	1 per lot	Reseda - West Van Nuys	No	ABMI	AHO , RES CPU
Los Angeles	17101 WILLARD ST	91406	2204004022	0.000	0.000	0.000	0.533	Shortfall of Sites	0.136	Low Residential	R1-1	Low Residential	0	0	66.287	0.533		Residential - Single Family Residence, 1	192B133 448	1 per lot	Reseda - West Van Nuys	No	ABMI	AHO , RES CPU
Los Angeles	17453 GILMORE ST	91406	2229026016	0.000	0.000	0.000	0.533	Shortfall of Sites	0.145	Low Residential	R1-1-RIO	Low Residential	0	0	66.287	0.533		Residential - Single Family Residence, 1	180B129 832	1 per lot	Reseda - West Van Nuys	No	ABMI	AHO , RES CPU
Los Angeles	6935 MCLENNAN AVE	91406	2225023043	0.000	0.000	0.000	0.533	Shortfall of Sites	0.145	Low Residential	R1-1	Low Residential	0	0	66.287	0.533		Residential - Single Family Residence - Pool, 1	183B133 660	1 per lot	Reseda - West Van Nuys	No	ABMI	AHO , RES CPU
Los Angeles	2350 W 3RD ST	90057	5154035028	0.000	0.000	0.000	0.533	Shortfall of Sites	0.128	Highway Oriented Commercial	C2-1	0	0	0	5.207	0.533		Commercial - Professional Building - One Story, 0	135A203 175		Westlake	No	ABMI	ARO

Jurisdiction Name	Site Address/Intersection	5 Digit ZIP Code	Assessor Parcel Number	Very Low-Income	Low-Income	Moderate-Income	Above Moderate-Income	Type of Shortfall	Parcel Size (Acres)	Current General Plan Designation	Current Zoning	Proposed General Plan (GP) Designation	Proposed Zoning	Minimum Density Allowed	Maximum Density Allowed	Total Capacity	Vacant/ Nonvacant	Description of Existing Uses	PIN	Base Density Per Acre	Community Plan Area	Rent Stabalization Ordinance	Income Category	Applicable Rezoning Program (Program informing values in Column Q listed first)
Los Angeles	4335 W ADAMS BLVD	90018	5059005033	0.000	0.000	0.000	0.533	Shortfall of Sites	0.159	Neighborhood Commercial	C2-1-SP	0	0	0	4.191	0.533	Commercial - Store Combination - Store and Office Combination - One Story, 0	123B185 674		West Adams - Baldwin Hills - Leimert	No	ABMI	ARO
Los Angeles	7272 W SUNSET BLVD	90046	5548019003	0.000	0.000	0.000	0.533	Shortfall of Sites	0.141	Neighborhood Office Commercial	[Q]C2-1	0	0	0	4.287	0.533	Commercial - Store Combination - Store and Office Combination, 0	147B181 668		Hollywood	Yes	ABMI	ARO
Los Angeles	17436 HAMLIN ST	91406	2229026028	0.000	0.000	0.000	0.533	Shortfall of Sites	0.145	Low Residential	R1-1-RIO	Low Residential	0	0	66.287	0.533	Residential - Single Family Residence, 1	180B129 766	1 per lot	Reseda - West Van Nuys	No	ABMI	AHO , RES CPU
Los Angeles	16748 MCCORMICK ST	91436	2259022004	0.000	0.000	0.000	0.533	Shortfall of Sites	0.136	Low II Residential	R1-1	Low Residential	0	0	66.287	0.532	Residential - Single Family Residence - Pool, 1	171B133 298	1 per lot	Encino - Tarzana	No	ABMI	AHO , ENC CPU
Los Angeles	9325 S BROADWAY	90003	6053003016	0.000	0.000	0.000	0.532	Shortfall of Sites	0.115	Neighborhood Commercial	C2-1VL-CPIO	0	0	0	102.494	0.532	Institutional - Church - One Story, 0	094-5A203 421		Southeast Los Angeles	No	ABMI	FBO
Los Angeles	16756 MCCORMICK ST	91436	2259022005	0.000	0.000	0.000	0.532	Shortfall of Sites	0.136	Low II Residential	R1-1	Low Residential	0	0	66.287	0.532	Residential - Single Family Residence - Pool, 1	171B133 297	1 per lot	Encino - Tarzana	No	ABMI	AHO , ENC CPU
Los Angeles	13607 CALIFA ST	91401	2343001028	0.000	0.000	0.000	0.532	Shortfall of Sites	0.006	Low Residential	R1-1	0	0	0	99.000	0.532	Residential - Single Family Residence, 0	177B157 996		Van Nuys - North Sherman Oaks	No	ABMI	TOC EXP
Los Angeles	17447 GILMORE ST	91406	2229026017	0.000	0.000	0.000	0.532	Shortfall of Sites	0.144	Low Residential	R1-1-RIO	Low Residential	0	0	66.287	0.532	Residential - Single Family Residence, 1	180B129 833	1 per lot	Reseda - West Van Nuys	No	ABMI	AHO , RES CPU
Los Angeles	16800 MCCORMICK ST	91436	2259022006	0.000	0.000	0.000	0.532	Shortfall of Sites	0.136	Low II Residential	R1-1	Low Residential	0	0	66.287	0.532	Residential - Single Family Residence, 1	171B133 295	1 per lot	Encino - Tarzana	No	ABMI	AHO , ENC CPU
Los Angeles	19758 BUTTONWILLOW DR	91306	2106012115	0.000	0.000	0.000	0.532	Shortfall of Sites	0.157	Low Residential	R1-1	Low Residential	0	0	66.287	0.532	Residential - Single Family Residence, 1	189B117 1042	1 per lot	Canoga Park - Winnetka - Woodland Hills - West Hills	No	ABMI	AHO , CPK CPU
Los Angeles	4814 W JEFFERSON BLVD	90016	5046011044	0.000	0.000	0.000	0.532	Shortfall of Sites	0.140	Hybrid Industrial	CM-2D-CPIO	0	0	0	4.744	0.532	Industrial - Warehousing, Distribution, Storage - Warehousing, Distribution, Under 10,000 SF - One Story, 0	120B181 812		West Adams - Baldwin Hills - Leimert	No	ABMI	ARO
Los Angeles	16806 MCCORMICK ST	91436	2259022007	0.000	0.000	0.000	0.532	Shortfall of Sites	0.136	Low II Residential	R1-1	Low Residential	0	0	66.287	0.532	Residential - Single Family Residence, 1	171B133 294	1 per lot	Encino - Tarzana	No	ABMI	AHO , ENC CPU
Los Angeles	17430 HAMLIN ST	91406	2229026027	0.000	0.000	0.000	0.532	Shortfall of Sites	0.144	Low Residential	R1-1-RIO	Low Residential	0	0	66.287	0.532	Residential - Single Family Residence, 1	180B129 767	1 per lot	Reseda - West Van Nuys	No	ABMI	AHO , RES CPU
Los Angeles	17201 BULLOCK ST	91316	2255008001	0.000	0.000	0.000	0.532	Shortfall of Sites	0.136	Low II Residential	R1-1-RIO	Low Residential	0	0	66.287	0.532	Residential - Single Family Residence, 1	177B133 22	1 per lot	Encino - Tarzana	No	ABMI	AHO , ENC CPU
Los Angeles	8228 W 3RD ST	90048	5511030033	0.000	0.000	0.000	0.532	Shortfall of Sites	0.101	Neighborhood Office Commercial	C2-1VL-O	0	0	0	5.487	0.532	Commercial - Store Combination - Store and Residential Combination - One Story, 0	138B173 915		Wilshire	No	ABMI	ARO
Los Angeles	16810 MCCORMICK ST	91436	2259022008	0.000	0.000	0.000	0.532	Shortfall of Sites	0.136	Low II Residential	R1-1	Low Residential	0	0	66.287	0.532	Residential - Single Family Residence, 1	171B133 293	1 per lot	Encino - Tarzana	No	ABMI	AHO , ENC CPU
Los Angeles	17308 HART ST	91406	2229037040	0.000	0.000	0.000	0.532	Shortfall of Sites	0.157	Low Residential	R1-1	Low Residential	0	0	66.287	0.532	Residential - Single Family Residence, 1	183B133 1002	1 per lot	Reseda - West Van Nuys	No	ABMI	AHO , RES CPU
Los Angeles	17026 WYANDOTTE ST	91406	2227006003	0.000	0.000	0.000	0.532	Shortfall of Sites	0.144	Low Residential	R1-1	Low Residential	0	0	66.287	0.532	Residential - Single Family Residence, 1	186B133 1081	1 per lot	Reseda - West Van Nuys	No	ABMI	AHO , RES CPU
Los Angeles	6530 BIANCA AVE	91406	2229011035	0.000	0.000	0.000	0.532	Shortfall of Sites	0.144	Low Residential	R1-1-RIO	Low Residential	0	0	66.287	0.532	Residential - Single Family Residence, 1	180B129 583	1 per lot	Reseda - West Van Nuys	No	ABMI	AHO , RES CPU
Los Angeles	16816 MCCORMICK ST	91436	2259022009	0.000	0.000	0.000	0.532	Shortfall of Sites	0.136	Low II Residential	R1-1	Low Residential	0	0	66.287	0.532	Residential - Single Family Residence, 1	171B133 292	1 per lot	Encino - Tarzana	No	ABMI	AHO , ENC CPU
Los Angeles	16742 MCCORMICK ST	91436	2259022003	0.000	0.000	0.000	0.532	Shortfall of Sites	0.136	Low II Residential	R1-1	Low Residential	0	0	66.287	0.532	Residential - Single Family Residence, 1	171B137 41	1 per lot	Encino - Tarzana	No	ABMI	AHO , ENC CPU
Los Angeles	7014 BOTHWELL RD	91335	2130031002	0.000	0.000	0.000	0.532	Shortfall of Sites	0.144	Low Residential	R1-1-RIO	Low Residential	0	0	66.287	0.532	Residential - Single Family Residence, 1	183B117 477	1 per lot	Reseda - West Van Nuys	No	ABMI	AHO , RES CPU
Los Angeles	16738 MCCORMICK ST	91436	2259022002	0.000	0.000	0.000	0.532	Shortfall of Sites	0.136	Low II Residential	R1-1	Low Residential	0	0	66.287	0.532	Residential - Single Family Residence, 1	171B137 42	1 per lot	Encino - Tarzana	No	ABMI	AHO , ENC CPU
Los Angeles	16820 MCCORMICK ST	91436	2259022010	0.000	0.000	0.000	0.532	Shortfall of Sites	0.136	Low II Residential	R1-1	Low Residential	0	0	66.287	0.532	Residential - Single Family Residence, 1	171B133 291	1 per lot	Encino - Tarzana	No	ABMI	AHO , ENC CPU
Los Angeles	1320 GLENDALE BLVD	90026	5419031013	0.000	0.000	0.000	0.532	Shortfall of Sites	0.149	Community Commercial	C2-1VL	0	0	0	4.455	0.532	Commercial - Office Building - One Story, 0	141A209 702		Silver Lake - Echo Park - Elysian Valley	No	ABMI	ARO
Los Angeles	17441 GILMORE ST	91406	2229026018	0.000	0.000	0.000	0.532	Shortfall of Sites	0.144	Low Residential	R1-1-RIO	Low Residential	0	0	66.287	0.532	Residential - Single Family Residence - Pool, 1	180B129 834	1 per lot	Reseda - West Van Nuys	No	ABMI	AHO , RES CPU
Los Angeles	17426 HAMLIN ST	91406	2229026026	0.000	0.000	0.000	0.532	Shortfall of Sites	0.144	Low Residential	R1-1-RIO	Low Residential	0	0	66.287	0.532	Residential - Single Family Residence, 1	180B129 768	1 per lot	Reseda - West Van Nuys	No	ABMI	AHO , RES CPU
Los Angeles	16826 MCCORMICK ST	91436	2259022011	0.000	0.000	0.000	0.532	Shortfall of Sites	0.136	Low II Residential	R1-1	Low Residential	0	0	66.287	0.532	Residential - Single Family Residence, 1	171B133 290	1 per lot	Encino - Tarzana	No	ABMI	AHO , ENC CPU
Los Angeles	16830 MCCORMICK ST	91436	2259022012	0.000	0.000	0.000	0.532	Shortfall of Sites	0.136	Low II Residential	R1-1	Low Residential	0	0	66.287	0.532	Residential - Single Family Residence, 1	171B133 288	1 per lot	Encino - Tarzana	No	ABMI	AHO , ENC CPU
Los Angeles	8139 JELLICO AVE	91325	2201001014	0.000	0.000	0.000	0.532	Shortfall of Sites	0.136	Low Residential	R1-1	Low Residential	0	0	66.287	0.532	Residential - Single Family Residence, 1	189B129 49	1 per lot	Reseda - West Van Nuys	No	ABMI	AHO , RES CPU
Los Angeles	1801 W SUNSET BLVD	90026	5419031022	0.000	0.000	0.000	0.531	Shortfall of Sites	0.151	Community Commercial	[Q]C2-1VL-CDO	0	0	0	4.408	0.531	Commercial - Store Combination - Store and Office Combination - One Story, 0	139-5A209 64		Silver Lake - Echo Park - Elysian Valley	No	ABMI	ARO
Los Angeles	16836 MCCORMICK ST	91436	2259022013	0.000	0.000	0.000	0.531	Shortfall of Sites	0.136	Low II Residential	R1-1	Low Residential	0	0	66.287	0.531	Residential - Single Family Residence, 1	171B133 287	1 per lot	Encino - Tarzana	No	ABMI	AHO , ENC CPU
Los Angeles	7627 S WESTERN AVE	90047	6017017006	0.000	0.000	0.000	0.531	Shortfall of Sites	0.101	Neighborhood Commercial	C2-1VL-CPIO	0	0	0	7.312	0.531	Commercial - Store Combination - Store and Residential Combination - One Story, 0	099B193 252		South Los Angeles	Yes	ABMI	ARO
Los Angeles	16840 MCCORMICK ST	91436	2259022014	0.000	0.000	0.000	0.531	Shortfall of Sites	0.136	Low II Residential	R1-1	Low Residential	0	0	66.287	0.531	Residential - Single Family Residence - Pool, 1	171B133 286	1 per lot	Encino - Tarzana	No	ABMI	AHO , ENC CPU
Los Angeles	19037 WYANDOTTE ST	91335	2104026006	0.000	0.000	0.000	0.531	Shortfall of Sites	0.144	Low Residential	R1-1	Low Residential	0	0	66.287	0.531	Residential - Single Family Residence, 1	186B121 886	1 per lot	Reseda - West Van Nuys	No	ABMI	AHO , RES CPU
Los Angeles	17420 HAMLIN ST	91406	2229026025	0.000	0.000	0.000	0.531	Shortfall of Sites	0.144	Low Residential	R1-1-RIO	Low Residential	0	0	66.287	0.531	Residential - Single Family Residence, 1	180B129 769	1 per lot	Reseda - West Van Nuys	No	ABMI	AHO , RES CPU
Los Angeles	7437 WHITAKER AVE	91406	2226023007	0.000	0.000	0.000	0.531	Shortfall of Sites	0.144	Low Residential	R1-1	Low Residential	0	0	66.287	0.531	Residential - Single Family Residence, 1	186B137 189	1 per lot	Reseda - West Van Nuys	No	ABMI	AHO , RES CPU
Los Angeles	16846 MCCORMICK ST	91436	2259022015	0.000	0.000	0.000	0.531	Shortfall of Sites	0.136	Low II Residential	R1-1	Low Residential	0	0	66.287	0.531	Residential - Single Family Residence, 1	171B133 285	1 per lot	Encino - Tarzana	No	ABMI	AHO , ENC CPU
Los Angeles	18906 LEADWELL ST	91335	2104024019	0.000	0.000	0.000	0.531	Shortfall of Sites	0.144	Low Residential	R1-1	Low Residential	0	0	66.287	0.531	Residential - Single Family Residence, 1	186B121 812	1 per lot	Reseda - West Van Nuys	No	ABMI	AHO , RES CPU
Los Angeles	17437 GILMORE ST	91406	2229026019	0.000	0.000	0.000	0.531	Shortfall of Sites	0.144	Low Residential	R1-1-RIO	Low Residential	0	0	66.287	0.531	Residential - Single Family Residence, 1	180B129 835	1 per lot	Reseda - West Van Nuys	No	ABMI	AHO , RES CPU
Los Angeles	7537 FORBES AVE	91406	2226025019	0.000	0.000	0.000	0.531	Shortfall of Sites	0.144	Low Residential	R1-1	Low Residential	0	0	66.287	0.531	Residential - Single Family Residence, 1	186B133 328	1 per lot	Reseda - West Van Nuys	No	ABMI	AHO , RES CPU
Los Angeles	16852 MCCORMICK ST	91436	2259022016	0.000	0.000	0.000	0.531	Shortfall of Sites	0.136	Low II Residential	R1-1	Low Residential	0	0	66.287	0.531	Residential - Single Family Residence, 1	171B133 284	1 per lot	Encino - Tarzana	No	ABMI	AHO , ENC CPU
Los Angeles	1300 E 50TH ST	90011	5107032012	0.000	0.000	0.000	0.531	Shortfall of Sites	0.115	Low Medium II Residential	RD2-1	0	0	0	102.494	0.531	Institutional - Church - One Story, 0	111A211 346		Southeast Los Angeles	No	ABMI	FBO, R2RD
Los Angeles	1300 E 50TH ST	90011	5107032012	0.000	0.000	0.000	0.531	Shortfall of Sites	0.115	Low Medium II Residential	RD2-1	0	0	0	102.494	0.531	Institutional - Church - One Story, 0	111A211 347		Southeast Los Angeles	No	ABMI	FBO, R2RD
Los Angeles	124 N LA BREA AVE	90036	5513003013	0.000	0.000	0.000	0.531	Shortfall of Sites	0.096	General Commercial	C2-1VL	0	0	0	5.734	0.531	Commercial - Office Building - One Story, 0	138B181 728		Wilshire	No	ABMI	ARO
Los Angeles	1300 E 50TH ST	90011	5107032012	0.000	0.000	0.000	0.531	Shortfall of Sites	0.115	Low Medium II Residential	RD2-1	0	0	0	102.494	0.531	Institutional - Church - One Story, 0	111A211 348		Southeast Los Angeles	No	ABMI	FBO, R2RD
Los Angeles	1417 SANFORD AVE	90744	7426005019	0.000	0.000	0.000	0.531	Shortfall of Sites	0.115	Low Residential	R1-1XL-O-CUGU	0	0	0	102.494	0.531	Institutional - Church - One Story, 0	036B209 422		Wilmington - Harbor City	No	ABMI	FBO
Los Angeles	1417 SANFORD AVE	90744	7426005019	0.000	0.000	0.000	0.531	Shortfall of Sites	0.115	Low Residential	R1-1XL-O-CUGU	0	0	0	102.494	0.531	Institutional - Church - One Story, 0	036B209 421		Wilmington - Harbor City	No	ABMI	FBO
Los Angeles	2960 E 8TH ST	90023	5190025001	0.000	0.000	0.000	0.531	Shortfall of Sites	0.115	Low Medium II Residential	RD1.5-1-CUGU	0	0	0	102.494	0.531	Institutional - Church - One Story, 0	121-5A223 357		Boyle Heights	No	ABMI	FBO, R2RD
Los Angeles	1300 E 50TH ST	90011	5107032012	0.000	0.000	0.000	0.531	Shortfall of Sites	0.115	Low Medium I Residential	R2-1	0	0	0	102.494	0.531	Institutional - Church - One Story, 0	111A211 349		Southeast Los Angeles	No	ABMI	FBO, R2RD
Los Angeles	8700 W PICO BLVD	90035	4303010005	0.000	0.000	0.000	0.531	Shortfall of Sites	0.104	Neighborhood Office Commercial	C4-1-O	0	0	0	5.811	0.531	Commercial - Store Combination - Store and Residential Combination - One Story, 0	132B169 1041		Wilshire	Yes	ABMI	ARO
Los Angeles	18701 SHERMAN WAY	91335	2118026007	0.000	0.000	0.000	0.531	Shortfall of Sites	0.241	General Commercial	[Q]C2-1VL-CDO	0	0	0	2.753	0.531	Commercial - Professional Building - One Story, 0	183B121 101		Reseda - West Van Nuys	No	ABMI	ARO
Los Angeles	6701 QUAKERTOWN AVE	91306	2134013007	0.000	0.000	0.000	0.531	Shortfall of Sites	0.144	Low Residential	R1-1-RIO	Low Residential	0	0	66.287	0.531	Residential - Single Family Residence, 1	180B113 218	1 per lot	Canoga Park - Winnetka - Woodland Hills - West Hills	No	ABMI	AHO , CPK CPU
Los Angeles	21040 HART ST	91303	2138024900	0.265	0.265	0.000	0.000	Shortfall of Sites	0.345	Public Facilities	[Q]PF-1XL-RIO	0	0	20	153.741	0.531	Miscellaneous - Government Owned Property, 0	183B105 700		Canoga Park - Winnetka - Woodland Hills - West Hills	No	LI	PF
Los Angeles	8121 LESNER AVE	91406	2204027010	0.000	0.000	0.000	0.531	Shortfall of Sites	0.136	Low Residential	R1-1	Low Residential	0	0	66.287	0.531	Residential - Single Family Residence, 1	189B133 106	1 per lot	Reseda - West Van Nuys	No	ABMI	AHO , RES CPU
Los Angeles	17416 HAMLIN ST	91406	2229026024	0.000	0.000	0.000	0.531	Shortfall of Sites	0.144	Low Residential	R1-1-RIO	Low Residential	0	0	66.287	0.531	Residential - Single Family Residence, 1	180B129 770	1 per lot	Reseda - West Van Nuys	No	ABMI	AHO , RES CPU
Los Angeles	615 HOLMBY AVE	90024	4360024900	0.265	0.265	0.000	0.000	Shortfall of Sites	0.288	Public Facilities	[Q]PF-1XL	0	0	20	153.741	0.531	Miscellaneous - Government Owned Property, 0	135B153 25		Westwood	No	LI	PF
Los Angeles	8088 MCDERMOTT AVE	91335	2101012016	0.000	0.000	0.000	0.531	Shortfall of Sites	0.144	Low Residential	R1-1	Low Residential	0	0	66.287	0.531	Residential - Single Family Residence, 1	189B129 58	1 per lot	Reseda - West Van Nuys	No	ABMI	AHO , RES CPU
Los Angeles	19733 INGOMAR ST	91306	2106029020	0.000	0.000	0.000	0.531	Shortfall of Sites	0.144	Low Residential	R1-1	Low Residential	0	0	66.287	0.531	Residential - Single Family Residence, 1	189B117 735	1 per lot	Canoga Park - Winnetka - Woodland Hills - West Hills	No	ABMI	AHO , CPK CPU
Los Angeles	6524 N FIGUEROA ST	90042	5486016038	0.000	0.000	0.000	0.531	Shortfall of Sites	0.115	Low Medium II Residential	RD1.5-1	0	0	0	102.494	0.531	Institutional - Church - One Story, 0	156A231 360		Northeast Los Angeles	No	ABMI	FBO, R2RD
Los Angeles	17433 GILMORE ST	91406	2229026020	0.000	0.000	0.000	0.531	Shortfall of Sites	0.144	Low Residential	R1-1-RIO	Low Residential	0	0	66.287	0.531	Residential - Single Family Residence - Pool, 1	180B129 836	1 per lot	Reseda - West Van Nuys	No	ABMI	AHO , RES CPU
Los Angeles	19856 SCHOOLCRAFT ST	91306	2135020001	0.000	0.000	0.000	0.531	Shortfall of Sites	0.144	Low Residential	R1-1-RIO	Low Residential	0	0	66.287	0.531	Residential - Single Family Residence, 1	183B113 564	1 per lot	Canoga Park - Winnetka - Woodland Hills - West Hills	No	ABMI	AHO , CPK CPU
Los Angeles	19857 BASSETT ST	91306	2135020032	0.000	0.000	0.000	0.531	Shortfall of Sites	0.144	Low Residential	R1-1-RIO	Low Residential	0	0	66.287	0.531	Residential - Single Family Residence, 1	183B113 607	1 per lot	Canoga Park - Winnetka - Woodland Hills - West Hills	No	ABMI	AHO , CPK CPU
Los Angeles	8223 NESTLE AVE	91335	2102022030	0.000	0.000	0.000	0.530	Shortfall of Sites	0.144	Low Residential	R1-1	Low Residential	0	0	66.287	0.530	Residential - Single Family Residence, 1	192B125 723	1 per lot	Reseda - West Van Nuys	No	ABMI	AHO , RES CPU
Los Angeles	4500 W PICO BLVD	90019	5083032002	0.000	0.000	0.000	0.530	Shortfall of Sites	0.079	Community Commercial	C4-1-O	0	0	0	11.242	0.530	Commercial - Store Combination - Store and Residential Combination - One Story, 0	129B185 1040		Wilshire	Yes	ABMI	ARO
Los Angeles	4500 W PICO BLVD	90019	5083032002	0.000	0.000	0.000	0.530	Shortfall of Sites	0.083	Community Commercial	C4-1-O	0	0	0	10.698	0.530	Commercial - Store Combination - Store and Residential Combination - One Story, 0	129B185 1052		Wilshire	Yes	ABMI	ARO
Los Angeles	452 E 20TH ST	90011	5127018012	0.000	0.000	0.000	0.530	Shortfall of Sites	0.172	Community Commercial	C2-2D-O-CPIO	0	0	0	3.856	0.530	Industrial - Warehousing, Distribution, Storage - Warehousing, Distribution, Under 10,000 SF - One Story, 0	121-5A207 77		Southeast Los Angeles	No	ABMI	ARO
Los Angeles	1327 W 12TH PL	90015	5137030025	0.000	0.000	0.000	0.530	Shortfall of Sites	0.178	Commercial Manufacturing	CM-1-O	0	0	0	3.731	0.530	Industrial - Light Manufacturing - One Story, 0	127-5A205 123		Westlake	No	ABMI	ARO
Los Angeles	1855 W GAGE AVE	90047	6001016007	0.000	0.000	0.000	0.530	Shortfall of Sites	0.170	Hybrid Industrial	CM-1-CPIO	0	0	0	3.891	0.530	Industrial - Light Manufacturing - One Story, 0	105B193 922		South Los Angeles	No	ABMI	ARO
Los Angeles	1492 BLAKE AVE	90031	5445029007	0.000	0.000	0.000	0.530	Shortfall of Sites	0.115	Low Residential	R1-1VL-RIO	0	0	0	102.494	0.530	Institutional - Church - One Story, 0	144B213 374		Silver Lake - Echo Park - Elysian Valley	No	ABMI	FBO
Los Angeles	7301 AVALON BLVD	90003	6022023002	0.000	0.000	0.000	0.530	Shortfall of Sites	0.115	Neighborhood Commercial	C2-1VL-CPIO	0	0	0	102.494	0.530	Institutional - Church - One Story, 0	102B205 1090		Southeast Los Angeles	No	ABMI	FBO
Los Angeles	8133 DARBY PL	91335	2102004005	0.000	0.000	0.000	0.530	Shortfall of Sites	0.144	Low Residential	R1-1	Low Residential	0	0	66.287	0.530	Residential - Single Family Residence, 1	189B125 23	1 per lot	Reseda - West Van Nuys	No	ABMI	AHO , RES CPU
Los Angeles	19435 KITTRIDGE ST	91335	2131006019	0.000	0.000	0.000	0.530	Shortfall of Sites	0.144	Low Residential	R1-1-RIO	Low Residential	0	0	66.287	0.530	Residential - Single Family Residence - Pool, 1	180B117 432	1 per lot	Reseda - West Van Nuys	No	ABMI	AHO , RES CPU
Los Angeles	1721 N BROADWAY	90031	5447020006	0.265	0.265	0.000	0.000	Shortfall of Sites	0.177	Hybrid Industrial	UV(CA)	0	0	20	102.494	0.530	Institutional - Church - One Story, 0	138A219 62		Northeast Los Angeles	No	LI	FBO

Jurisdiction Name	Site Address/Intersection	5 Digit ZIP Code	Assessor Parcel Number	Very Low-Income	Low-Income	Moderate-Income	Above Moderate-Income	Type of Shortfall	Parcel Size (Acres)	Current General Plan Designation	Current Zoning	Proposed General Plan (GP) Designation	Proposed Zoning	Minimum Density Allowed	Maximum Density Allowed	Total Capacity	Vacant/ Nonvacant	Description of Existing Uses	PIN	Base Density Per Acre	Community Plan Area	Rent Stabalization Ordinance	Income Category	Applicable Rezoning Program (Program informing values in Column Q listed first)
Los Angeles	7335 RUBIO AVE	91406	2226008019	0.000	0.000	0.000	0.530	Shortfall of Sites	0.144	Low Residential	R1-1	Low Residential	0	0	66.287	0.530		Residential - Single Family Residence, 1	186B137 284	1 per lot	Reseda - West Van Nuys	No	ABMI	AHO , RES CPU
Los Angeles	17410 HAMLIN ST	91406	2229026001	0.000	0.000	0.000	0.530	Shortfall of Sites	0.144	Low Residential	R1-1-RIO	Low Residential	0	0	66.287	0.530		Residential - Single Family Residence, 1	180B129 771	1 per lot	Reseda - West Van Nuys	No	ABMI	AHO , RES CPU
Los Angeles	18901 RUNNYMEDE ST	91335	2104023012	0.000	0.000	0.000	0.530	Shortfall of Sites	0.144	Low Residential	R1-1	Low Residential	0	0	66.287	0.530		Residential - Single Family Residence, 1	186B121 543	1 per lot	Reseda - West Van Nuys	No	ABMI	AHO , RES CPU
Los Angeles	17901 EMELITA ST	91316	2159013029	0.000	0.000	0.000	0.530	Shortfall of Sites	0.136	Low II Residential	R1-1-RIO	Low Residential	0	0	66.287	0.530		Residential - Single Family Residence, 1	177B129 815	1 per lot	Encino - Tarzana	No	ABMI	AHO , ENC CPU
Los Angeles	21040 HART ST	91303	2138024900	0.265	0.265	0.000	0.000	Shortfall of Sites	0.345	Public Facilities	[Q]PF-1XL-RIO	0	0	20	153.741	0.530		Miscellaneous - Government Owned Property, 0	183B105 813		Canoga Park - Winnetka - Woodland Hills - West Hills	No	LI	PF
Los Angeles	21040 HART ST	91303	2138024900	0.265	0.265	0.000	0.000	Shortfall of Sites	0.345	Public Facilities	[Q]PF-1XL-RIO	0	0	20	153.741	0.530		Miscellaneous - Government Owned Property, 0	183B105 796		Canoga Park - Winnetka - Woodland Hills - West Hills	No	LI	PF
Los Angeles	17429 GILMORE ST	91406	2229026021	0.000	0.000	0.000	0.530	Shortfall of Sites	0.144	Low Residential	R1-1-RIO	Low Residential	0	0	66.287	0.530		Residential - Single Family Residence, 1	180B129 837	1 per lot	Reseda - West Van Nuys	No	ABMI	AHO , RES CPU
Los Angeles	11849 W OLYMPIC BLVD	90064	4259023009	0.000	0.000	0.000	0.530	Shortfall of Sites	0.144	Hybrid Industrial	NI(EC)	0	0	0	3.824	0.530		Commercial - Office Building - One Story, 0	123B149 506		West Los Angeles	No	ABMI	ARO
Los Angeles	17404 HAMLIN ST	91406	2229026002	0.000	0.000	0.000	0.530	Shortfall of Sites	0.144	Low Residential	R1-1-RIO	Low Residential	0	0	66.287	0.530		Residential - Single Family Residence, 1	180B129 772	1 per lot	Reseda - West Van Nuys	No	ABMI	AHO , RES CPU
Los Angeles	5503 CAHUENGA BLVD	91601	2416020034	0.000	0.000	0.000	0.530	Shortfall of Sites	0.064	Neighborhood Office Commercial	CR-1VL	0	0	0	15.856	0.530		Commercial - Office Building - One Story, 0	174B177 903		North Hollywood - Valley Village	No	ABMI	ARO
Los Angeles	5503 CAHUENGA BLVD	91601	2416020034	0.000	0.000	0.000	0.530	Shortfall of Sites	0.063	Neighborhood Office Commercial	CR-1VL	0	0	0	16.187	0.530		Commercial - Office Building - One Story, 0	174B177 913		North Hollywood - Valley Village	No	ABMI	ARO
Los Angeles	6818 NEVADA AVE	91303	2024007002	0.000	0.000	0.000	0.530	Shortfall of Sites	0.144	Low Residential	R1-1-RIO	Low Residential	[MB4-SH1-5] [IX1-FA] [CPIO]	0	66.287	0.530		Residential - Single Family Residence, 1	183B101 780	1 per lot	Canoga Park - Winnetka - Woodland Hills - West Hills	No	ABMI	AHO , CPK CPU
Los Angeles	4515 COMPTON AVE	90011	5107005029	0.000	0.000	0.000	0.530	Shortfall of Sites	0.115	Neighborhood Commercial	C2-1VL-CPIO	0	0	0	102.494	0.530		Institutional - Church - One Story, 0	112-5A211 172		Southeast Los Angeles	No	ABMI	FBO
Los Angeles	4515 COMPTON AVE	90011	5107005029	0.000	0.000	0.000	0.530	Shortfall of Sites	0.115	Neighborhood Commercial	C2-1VL-CPIO	0	0	0	102.494	0.530		Institutional - Church - One Story, 0	112-5A211 209		Southeast Los Angeles	No	ABMI	FBO
Los Angeles	17321 CALIFA ST	91316	2254030012	0.000	0.000	0.000	0.530	Shortfall of Sites	0.136	Low II Residential	R1-1-RIO	Low Residential	0	0	66.287	0.530		Residential - Single Family Residence, 1	177B133 151	1 per lot	Encino - Tarzana	No	ABMI	AHO , ENC CPU
Los Angeles	1017 N HELIOTROPE DR	90029	5538019024	0.000	0.000	0.000	0.530	Shortfall of Sites	0.115	Low Medium II Residential	RD1.5-1XL	0	0	0	102.494	0.530		Institutional - Church - One Story, 0	144B197 895		Hollywood	No	ABMI	FBO, R2RD
Los Angeles	0	0	2118001901	0.265	0.265	0.000	0.000	Shortfall of Sites	0.344	Public Facilities	PF-1XL	0	0	20	153.741	0.529		Miscellaneous - Government Owned Property, 0	186B121 557		Reseda - West Van Nuys	No	LI	PF
Los Angeles	17400 HAMLIN ST	91406	2229026003	0.000	0.000	0.000	0.529	Shortfall of Sites	0.144	Low Residential	R1-1-RIO	Low Residential	0	0	66.287	0.529		Residential - Single Family Residence, 1	180B129 773	1 per lot	Reseda - West Van Nuys	No	ABMI	AHO , RES CPU
Los Angeles	17423 GILMORE ST	91406	2229026022	0.000	0.000	0.000	0.529	Shortfall of Sites	0.144	Low Residential	R1-1-RIO	Low Residential	0	0	66.287	0.529		Residential - Single Family Residence, 1	180B129 838	1 per lot	Reseda - West Van Nuys	No	ABMI	AHO , RES CPU
Los Angeles	7623 8TH AVE	90043	4012005001	0.000	0.000	0.000	0.529	Shortfall of Sites	0.115	Low II Residential	R1-1	0	0	0	102.494	0.529		Institutional - Church - One Story, 0	099B185 138		West Adams - Baldwin Hills - Leimert	No	ABMI	FBO
Los Angeles	8016 S MAIN ST	90003	6030003035	0.000	0.000	0.000	0.529	Shortfall of Sites	0.115	Neighborhood Commercial	C2-1VL-CPIO	0	0	0	102.494	0.529		Institutional - Church - One Story, 0	099B205 877		Southeast Los Angeles	No	ABMI	FBO
Los Angeles	7301 AVALON BLVD	90003	6022023002	0.000	0.000	0.000	0.529	Shortfall of Sites	0.115	Neighborhood Commercial	C2-1VL-CPIO	0	0	0	102.494	0.529		Institutional - Church - One Story, 0	102B205 1084		Southeast Los Angeles	No	ABMI	FBO
Los Angeles	16845 HALPER ST	91436	2259021012	0.000	0.000	0.000	0.529	Shortfall of Sites	0.136	Low II Residential	R1-1	Low Residential	0	0	66.287	0.529		Residential - Single Family Residence, 1	171B133 192	1 per lot	Encino - Tarzana	No	ABMI	AHO , ENC CPU
Los Angeles	3522 TRINITY ST	90011	5121011029	0.000	0.000	0.000	0.529	Shortfall of Sites	0.115	Low Medium I Residential	R2-1	0	0	0	102.494	0.529		Institutional - Church - One Story, 0	117A205 224		Southeast Los Angeles	No	ABMI	FBO, R2RD
Los Angeles	410 E 31ST ST	90011	5120018001	0.000	0.000	0.000	0.529	Shortfall of Sites	0.115	Low Medium II Residential	[Q]R4-1	0	0	0	102.494	0.529		Institutional - Church - One Story, 0	118-5A205 168		Southeast Los Angeles	No	ABMI	FBO
Los Angeles	21040 HART ST	91303	2138024900	0.265	0.265	0.000	0.000	Shortfall of Sites	0.344	Public Facilities	[Q]PF-1XL-RIO	0	0	20	153.741	0.529		Miscellaneous - Government Owned Property, 0	183B105 699		Canoga Park - Winnetka - Woodland Hills - West Hills	No	LI	PF
Los Angeles	7918 S MAIN ST	90003	6030001015	0.000	0.000	0.000	0.529	Shortfall of Sites	0.115	Neighborhood Commercial	C2-1VL-CPIO	0	0	0	102.494	0.529		Institutional - Church - One Story, 0	099B205 688		Southeast Los Angeles	No	ABMI	FBO
Los Angeles	0	0	2228022008	0.000	0.000	0.000	0.529	Shortfall of Sites	0.050	Low Residential	R1-1	Low Residential	0	0	66.287	0.529	Vacant	Commercial - Commercial - Vacant Land, 0	183B129 287	1 per lot	Reseda - West Van Nuys	No	ABMI	AHO , RES CPU
Los Angeles	6657 BOTHWELL RD	91335	2132003013	0.000	0.000	0.000	0.529	Shortfall of Sites	0.144	Low Residential	R1-1-RIO	Low Residential	0	0	66.287	0.529		Residential - Single Family Residence, 1	180B117 293	1 per lot	Reseda - West Van Nuys	No	ABMI	AHO , RES CPU
Los Angeles	1584 W WASHINGTON BLVD	90007	5056024905	0.265	0.265	0.000	0.000	Shortfall of Sites	0.344	Public Facilities	PF-1	0	0	20	153.741	0.529		Commercial - Store Combination - Store and Office Combination - One Story, 0	126B197 697		South Los Angeles	No	LI	PF
Los Angeles	11530 STRATHERN ST	91605	2311008901	0.265	0.265	0.000	0.000	Shortfall of Sites	0.344	Public Facilities	[Q]PF-1XL-CUGU	0	0	20	153.741	0.529		Miscellaneous - Government Owned Property, 0	189B169 256		Sun Valley - La Tuna Canyon	No	LI	PF
Los Angeles	17362 WILLARD ST	91325	2201016004	0.000	0.000	0.000	0.529	Shortfall of Sites	0.136	Low Residential	R1-1	Low Residential	0	0	66.287	0.529		Residential - Single Family Residence, 1	189B129 16	1 per lot	Reseda - West Van Nuys	No	ABMI	AHO , RES CPU
Los Angeles	1355 BLAKE AVE	90031	5445019029	0.000	0.000	0.000	0.529	Shortfall of Sites	0.115	Low Residential	R1-1VL-RIO	0	0	0	102.494	0.529		Institutional - Church - One Story, 0	144B213 624		Silver Lake - Echo Park - Elysian Valley	No	ABMI	FBO
Los Angeles	2823 S FLOWER ST	90007	5123019027	0.000	0.000	0.000	0.529	Shortfall of Sites	0.070	Community Commercial	C2-1L	0	0	0	14.582	0.529		Commercial - Office Building - One Story, 0	121-5A203 186		South Los Angeles	No	ABMI	ARO
Los Angeles	1355 BLAKE AVE	90031	5445019029	0.000	0.000	0.000	0.529	Shortfall of Sites	0.115	Low Residential	R1-1VL-RIO	0	0	0	102.494	0.529		Institutional - Church - One Story, 0	144B213 634		Silver Lake - Echo Park - Elysian Valley	No	ABMI	FBO
Los Angeles	4833 FOUNTAIN AVE	90029	5543017018	0.265	0.265	0.000	0.000	Shortfall of Sites	0.177	Community Commercial	C2-1	0	0	20	102.494	0.529		Institutional - Church - One Story, 0	147B197 1044		Hollywood	No	LI	FBO
Los Angeles	6737 QUAKERTOWN AVE	91306	2134013001	0.000	0.000	0.000	0.529	Shortfall of Sites	0.144	Low Residential	R1-1-RIO	Low Residential	0	0	66.287	0.529		Residential - Single Family Residence - Pool, 1	180B113 101	1 per lot	Canoga Park - Winnetka - Woodland Hills - West Hills	No	ABMI	AHO , CPK CPU
Los Angeles	347 S WESTERN AVE	90020	5503002008	0.000	0.000	0.000	0.529	Shortfall of Sites	0.193	Neighborhood Office Commercial	C2-1	0	0	0	2.853	0.529		Commercial - Store Combination - Store and Office Combination - One Story, 0	135B193 373		Wilshire	No	ABMI	ARO
Los Angeles	16844 HALPER ST	91436	2259021025	0.000	0.000	0.000	0.529	Shortfall of Sites	0.136	Low II Residential	R1-1	Low Residential	0	0	66.287	0.529		Residential - Single Family Residence, 1	171B133 223	1 per lot	Encino - Tarzana	No	ABMI	AHO , ENC CPU
Los Angeles	19541 WELBY WAY	91335	2132001017	0.000	0.000	0.000	0.529	Shortfall of Sites	0.144	Low Residential	R1-1-RIO	Low Residential	0	0	66.287	0.529		Residential - Single Family Residence - Pool, 1	180B117 70	1 per lot	Reseda - West Van Nuys	No	ABMI	AHO , RES CPU
Los Angeles	19535 WELBY WAY	91335	2132001018	0.000	0.000	0.000	0.529	Shortfall of Sites	0.144	Low Residential	R1-1-RIO	Low Residential	0	0	66.287	0.529		Residential - Single Family Residence, 1	180B117 71	1 per lot	Reseda - West Van Nuys	No	ABMI	AHO , RES CPU
Los Angeles	19551 WELBY WAY	91335	2132001015	0.000	0.000	0.000	0.529	Shortfall of Sites	0.144	Low Residential	R1-1-RIO	Low Residential	0	0	66.287	0.529		Residential - Single Family Residence, 1	180B117 68	1 per lot	Reseda - West Van Nuys	No	ABMI	AHO , RES CPU
Los Angeles	19545 WELBY WAY	91335	2132001016	0.000	0.000	0.000	0.529	Shortfall of Sites	0.144	Low Residential	R1-1-RIO	Low Residential	0	0	66.287	0.529		Residential - Single Family Residence, 1	180B117 69	1 per lot	Reseda - West Van Nuys	No	ABMI	AHO , RES CPU
Los Angeles	19515 WELBY WAY	91335	2132001022	0.000	0.000	0.000	0.529	Shortfall of Sites	0.144	Low Residential	R1-1-RIO	Low Residential	0	0	66.287	0.529		Residential - Single Family Residence, 1	180B117 75	1 per lot	Reseda - West Van Nuys	No	ABMI	AHO , RES CPU
Los Angeles	19525 WELBY WAY	91335	2132001020	0.000	0.000	0.000	0.529	Shortfall of Sites	0.144	Low Residential	R1-1-RIO	Low Residential	0	0	66.287	0.529		Residential - Single Family Residence - Pool, 1	180B117 73	1 per lot	Reseda - West Van Nuys	No	ABMI	AHO , RES CPU
Los Angeles	19509 WELBY WAY	91335	2132001023	0.000	0.000	0.000	0.529	Shortfall of Sites	0.144	Low Residential	R1-1-RIO	Low Residential	0	0	66.287	0.529		Residential - Single Family Residence, 1	180B117 76	1 per lot	Reseda - West Van Nuys	No	ABMI	AHO , RES CPU
Los Angeles	17417 GILMORE ST	91406	2229026023	0.000	0.000	0.000	0.529	Shortfall of Sites	0.144	Low Residential	R1-1-RIO	Low Residential	0	0	66.287	0.529		Residential - Single Family Residence, 1	180B129 839	1 per lot	Reseda - West Van Nuys	No	ABMI	AHO , RES CPU
Los Angeles	19529 WELBY WAY	91335	2132001019	0.000	0.000	0.000	0.529	Shortfall of Sites	0.144	Low Residential	R1-1-RIO	Low Residential	0	0	66.287	0.529		Residential - Single Family Residence - Pool, 1	180B117 72	1 per lot	Reseda - West Van Nuys	No	ABMI	AHO , RES CPU
Los Angeles	19557 WELBY WAY	91335	2132001014	0.000	0.000	0.000	0.529	Shortfall of Sites	0.144	Low Residential	R1-1-RIO	Low Residential	0	0	66.287	0.529		Residential - Single Family Residence, 1	180B117 67	1 per lot	Reseda - West Van Nuys	No	ABMI	AHO , RES CPU
Los Angeles	14028 VENTURA BLVD	91423	2266015001	0.000	0.000	0.000	0.529	Shortfall of Sites	0.063	General Commercial	C2-1VL	0	0	0	0.000	0.529		Commercial - Store Combination - Store and Office Combination - One Story, 0	165B153 517		Sherman Oaks - Studio City - Toluca Lake - Cahuenga Pass	No	ABMI	ARO
Los Angeles	14028 VENTURA BLVD	91423	2266015001	0.000	0.000	0.000	0.529	Shortfall of Sites	0.110	General Commercial	C2-1VL	0	0	0	5.029	0.529		Commercial - Store Combination - Store and Office Combination - One Story, 0	165B153 514		Sherman Oaks - Studio City - Toluca Lake - Cahuenga Pass	No	ABMI	ARO
Los Angeles	16841 MCCORMICK ST	91436	2259021031	0.000	0.000	0.000	0.529	Shortfall of Sites	0.136	Low II Residential	R1-1	Low Residential	0	0	66.287	0.529		Residential - Single Family Residence - Pool, 1	171B133 259	1 per lot	Encino - Tarzana	No	ABMI	AHO , ENC CPU
Los Angeles	17812 HEMMINGWAY ST	91335	2101034003	0.000	0.000	0.000	0.529	Shortfall of Sites	0.144	Low Residential	R1-1	Low Residential	0	0	66.287	0.529		Residential - Single Family Residence, 1	189B129 859	1 per lot	Reseda - West Van Nuys	No	ABMI	AHO , RES CPU
Los Angeles	2020 PASADENA AVE	90031	5447023010	0.000	0.000	0.000	0.529	Shortfall of Sites	0.202	Hybrid Industrial	UV(CA)	0	0	0	3.274	0.529		Industrial - Light Manufacturing - One Story, 0	138A221 20		Northeast Los Angeles	No	ABMI	ARO
Los Angeles	2020 PASADENA AVE	90031	5447023010	0.000	0.000	0.000	0.529	Shortfall of Sites	0.161	Hybrid Industrial	UV(CA)	0	0	0	4.114	0.529		Industrial - Light Manufacturing - One Story, 0	138A221 32		Northeast Los Angeles	No	ABMI	ARO
Los Angeles	2020 PASADENA AVE	90031	5447023010	0.000	0.000	0.000	0.529	Shortfall of Sites	0.117	Hybrid Industrial	UV(CA)	0	0	0	5.632	0.529		Industrial - Light Manufacturing - One Story, 0	138A221 65		Northeast Los Angeles	No	ABMI	ARO
Los Angeles	2020 PASADENA AVE	90031	5447023010	0.000	0.000	0.000	0.529	Shortfall of Sites	0.079	Hybrid Industrial	UV(CA)	0	0	0	8.410	0.529		Industrial - Light Manufacturing - One Story, 0	138A221 75		Northeast Los Angeles	No	ABMI	ARO
Los Angeles	2020 PASADENA AVE	90031	5447023010	0.000	0.000	0.000	0.529	Shortfall of Sites	0.168	Hybrid Industrial	UV(CA)	0	0	0	3.934	0.529		Industrial - Light Manufacturing - One Story, 0	139-5A221 305		Northeast Los Angeles	No	ABMI	ARO
Los Angeles	1254 W MANCHESTER AVE	90044	6047002011	0.000	0.000	0.000	0.529	Shortfall of Sites	0.127	Community Commercial	C2-1L-CPIO	0	0	0	5.220	0.529		Commercial - Store Combination - Store and Office Combination - One Story, 0	097-5A197 360		South Los Angeles	No	ABMI	ARO
Los Angeles	5336 NESTLE AVE	91356	2160014018	0.000	0.000	0.000	0.529	Shortfall of Sites	0.136	Low II Residential	R1-1	Low Residential	0	0	66.287	0.529		Residential - Single Family Residence, 1	171B125 145	1 per lot	Encino - Tarzana	No	ABMI	AHO , ENC CPU
Los Angeles	7410 SHOSHONE AVE	91406	2202016020	0.000	0.000	0.000	0.529	Shortfall of Sites	0.144	Low Residential	R1-1	Low Residential	0	0	66.287	0.529		Residential - Single Family Residence, 1	186B129 890	1 per lot	Reseda - West Van Nuys	No	ABMI	AHO , RES CPU
Los Angeles	0	0	6030023032	0.000	0.000	0.000	0.529	Shortfall of Sites	0.115	Low Medium I Residential	R2-1	0	0	0	102.494	0.529		Institutional - Church - Church Parking Lot - One Story, 0	099B205 1496		Southeast Los Angeles	No	ABMI	FBO, R2RD
Los Angeles	876 N VERMONT AVE	90029	5539010022	0.000	0.000	0.000	0.528	Shortfall of Sites	0.189	Neighborhood Office Commercial	[Q]C2-1	0	0	0	3.500	0.528		Industrial - Warehousing, Distribution, Storage - Warehousing, Distribution, Under 10,000 SF - One Story, 0	144B197 1265		Hollywood	No	ABMI	ARO
Los Angeles	5533 SYLVIA AVE	91356	2163016006	0.000	0.000	0.000	0.528	Shortfall of Sites	0.144	Low II Residential	R1-1	Low Residential	0	0	66.287	0.528		Residential - Single Family Residence - Pool, 1	174B117 406	1 per lot	Encino - Tarzana	No	ABMI	AHO , ENC CPU
Los Angeles	7060 AURA AVE	91335	2130030011	0.000	0.000	0.000	0.528	Shortfall of Sites	0.144	Low Residential	R1-1-RIO	Low Residential	0	0	66.287	0.528		Residential - Single Family Residence, 1	183B117 266	1 per lot	Reseda - West Van Nuys	No	ABMI	AHO , RES CPU
Los Angeles	17411 GILMORE ST	91406	2229026014	0.000	0.000	0.000	0.528	Shortfall of Sites	0.144	Low Residential	R1-1-RIO	Low Residential	0	0	66.287	0.528		Residential - Single Family Residence, 1	180B129 840	1 per lot	Reseda - West Van Nuys	No	ABMI	AHO , RES CPU
Los Angeles	7617 S HOOVER ST	90044	6020010016	0.000	0.000	0.000	0.528	Shortfall of Sites	0.115	Neighborhood Commercial	C2-1VL-CPIO	0	0	0	102.494	0.528		Institutional - Church - One Story, 0	099B197 209		South Los Angeles	No	ABMI	FBO
Los Angeles	4819 S VERMONT AVE	90037	5017028004	0.000	0.000	0.000	0.528	Shortfall of Sites	0.140	Neighborhood Commercial	C2-1VL-CPIO	0	0	0	4.712	0.528		Industrial - Light Manufacturing - One Story, 0	111B197 919		South Los Angeles	No	ABMI	ARO
Los Angeles	4529 S VERMONT AVE	90037	5017031006	0.000	0.000	0.000	0.528	Shortfall of Sites	0.184	Neighborhood Commercial	C2-1VL-CPIO	0	0	0	3.988	0.528		Commercial - Store Combination - Store and Residential Combination - One Story, 0	111B197 396		South Los Angeles	Yes	ABMI	ARO
Los Angeles	2960 E 8TH ST	90023	5190025001	0.000	0.000	0.000	0.528	Shortfall of Sites	0.115	Low Medium II Residential	RD1.5-1-CUGU	0	0	0	102.494	0.528		Institutional - Church - One Story, 0	121-5A223 365		Boyle Heights	No	ABMI	FBO, R2RD
Los Angeles	6919 RUBIO AVE	91406	2225007008	0.000	0.000	0.000	0.528	Shortfall of Sites	0.144	Low Residential	R1-1	Low Residential	0	0	66.287	0.528		Residential - Single Family Residence - Pool, 1	183B137 339	1 per lot	Reseda - West Van Nuys	No	ABMI	AHO , RES CPU
Los Angeles	6703 BOTHWELL RD	91335	2132003012	0.000	0.000	0.000	0.528	Shortfall of Sites	0.144	Low Residential	R1-1-RIO	Low Residential	0	0	66.287	0.528		Residential - Single Family Residence, 1	180B117 242	1 per lot	Reseda - West Van Nuys	No	ABMI	AHO , RES CPU
Los Angeles	1164 S ROBERTSON BLVD	90035	4332015022	0.000	0.000	0.000	0.528	Shortfall of Sites	0.207	Limited Commercial	[Q]C2-1-O	0	0	0	2.659	0.528		Commercial - Store Combination - Store and Office Combination - One Story, 0	132B169 825		Wilshire	No	ABMI	ARO
Los Angeles	10211 VENICE BLVD	90034	4314005002	0.000	0.000	0.000	0.528	Shortfall of Sites	0.080	Community Commercial	MU(EC)	0	0	0	6.902	0.528		Commercial - Store Combination - Store and Residential Combination - One Story, 0	120B165 1314		Palms - Mar Vista - Del Rey	No	ABMI	ARO

Jurisdiction Name	Site Address/Intersection	5 Digit ZIP Code	Assessor Parcel Number	Very Low-Income	Low-Income	Moderate-Income	Above Moderate-Income	Type of Shortfall	Parcel Size (Acres)	Current General Plan Designation	Current Zoning	Proposed General Plan (GP) Designation	Proposed Zoning	Minimum Density Allowed	Maximum Density Allowed	Total Capacity	Vacant/ Nonvacant	Description of Existing Uses	PIN	Base Density Per Acre	Community Plan Area	Rent Stabalization Ordinance	Income Category	Applicable Rezoning Program (Program informing values in Column Q listed first)
Los Angeles	10211 VENICE BLVD	90034	4314005002	0.000	0.000	0.000	0.528	Shortfall of Sites	0.040	Community Commercial	MU(EC)	0	0	0	13.806	0.528		Commercial - Store Combination - Store and Residential Combination - One Story, 0	120B165 1317		Palms - Mar Vista - Del Rey	No	ABMI	ARO
Los Angeles	8227 VAN NUYS BLVD	91402	2210010038	0.000	0.000	0.000	0.528	Shortfall of Sites	0.173	Regional Commercial	[Q]C2-2D-CDO	0	0	0	3.810	0.528		Commercial - Professional Building - One Story, 0	192B149 479		Mission Hills - Panorama City - North Hills	No	ABMI	ARO
Los Angeles	18224 ELKWOOD ST	91335	2102017139	0.000	0.000	0.000	0.528	Shortfall of Sites	0.144	Low Residential	(T)R1-1	Low Residential	0	0	66.287	0.528		Residential - Single Family Residence - Pool, 1	189B125 963	1 per lot	Reseda - West Van Nuys	No	ABMI	AHO , RES CPU
Los Angeles	1511 BEVERLY BLVD	90026	5159014003	0.000	0.000	0.000	0.528	Shortfall of Sites	0.089	Highway Oriented Commercial	C2-1-O	0	0	0	7.403	0.528		Industrial - Warehousing, Distribution, Storage - Warehousing, Distribution, Under 10,000 SF - One Story, 0	135A207 340		Westlake	No	ABMI	ARO
Los Angeles	18228 ELKWOOD ST	91335	2102017138	0.000	0.000	0.000	0.528	Shortfall of Sites	0.144	Low Residential	(T)R1-1	Low Residential	0	0	66.287	0.528		Residential - Single Family Residence - Pool, 1	189B125 962	1 per lot	Reseda - West Van Nuys	No	ABMI	AHO , RES CPU
Los Angeles	18214 ELKWOOD ST	91335	2102017148	0.000	0.000	0.000	0.528	Shortfall of Sites	0.144	Low Residential	(T)R1-1	Low Residential	0	0	66.287	0.528		Residential - Single Family Residence, 1	189B125 964	1 per lot	Reseda - West Van Nuys	No	ABMI	AHO , RES CPU
Los Angeles	17407 GILMORE ST	91406	2229026013	0.000	0.000	0.000	0.528	Shortfall of Sites	0.144	Low Residential	R1-1-RIO	Low Residential	0	0	66.287	0.528		Residential - Single Family Residence, 1	180B129 841	1 per lot	Reseda - West Van Nuys	No	ABMI	AHO , RES CPU
Los Angeles	20210 INGOMAR ST	91306	2107021074	0.000	0.000	0.000	0.528	Shortfall of Sites	0.144	Low Residential	R1-1	Low Residential	[DM1-MK1-5] [IX3-FA] [CPIO]	0	66.287	0.528		Residential - Single Family Residence, 1	189B113 1126	1 per lot	Canoga Park - Winnetka - Woodland Hills - West Hills	No	ABMI	AHO , CPK CPU
Los Angeles	1100 S LA BREA AVE	90019	5084011033	0.000	0.000	0.000	0.528	Shortfall of Sites	0.145	General Commercial	C2-1	0	0	0	3.798	0.528		Commercial - Office Building - One Story, 0	132B181 952		Wilshire	No	ABMI	ARO
Los Angeles	1100 S LA BREA AVE	90019	5084011033	0.000	0.000	0.000	0.528	Shortfall of Sites	0.145	General Commercial	C2-1	0	0	0	3.798	0.528		Commercial - Office Building - One Story, 0	132B181 975		Wilshire	No	ABMI	ARO
Los Angeles	7056 WHITAKER AVE	91406	2225012001	0.000	0.000	0.000	0.528	Shortfall of Sites	0.144	Low Residential	R1-1	Low Residential	0	0	66.287	0.528		Residential - Single Family Residence, 1	183B137 145	1 per lot	Reseda - West Van Nuys	No	ABMI	AHO , RES CPU
Los Angeles	7326 S WESTERN AVE	90047	6018001010	0.000	0.000	0.000	0.527	Shortfall of Sites	0.099	Community Commercial	C2-2D-CPIO	0	0	0	6.688	0.527		Commercial - Hotel and Motel - Motel - Under 50 Rooms - One Story, 0	102B193 1720		South Los Angeles	No	ABMI	ARO
Los Angeles	2960 E 8TH ST	90023	5190025001	0.000	0.000	0.000	0.527	Shortfall of Sites	0.114	Low Medium II Residential	RD1.5-1-CUGU	0	0	0	102.494	0.527		Institutional - Church - One Story, 0	120A223 16		Boyle Heights	No	ABMI	FBO, R2RD
Los Angeles	18933 RUNNYMEDE ST	91335	2104023007	0.000	0.000	0.000	0.527	Shortfall of Sites	0.144	Low Residential	R1-1	Low Residential	0	0	66.287	0.527		Residential - Single Family Residence, 1	186B121 544	1 per lot	Reseda - West Van Nuys	No	ABMI	AHO , RES CPU
Los Angeles	1736 WESTWOOD BLVD	90024	4325022006	0.000	0.000	0.000	0.527	Shortfall of Sites	0.126	Neighborhood Office Commercial	C4-1VL-O-POD	0	0	0	4.351	0.527		Commercial - Office Building - One Story, 0	129B153 310		Westwood	No	ABMI	ARO
Los Angeles	17321 EMELITA ST	91316	2254028012	0.000	0.000	0.000	0.527	Shortfall of Sites	0.136	Low II Residential	R1-1-RIO	Low Residential	0	0	66.287	0.527		Residential - Single Family Residence, 1	177B133 214	1 per lot	Encino - Tarzana	No	ABMI	AHO , ENC CPU
Los Angeles	17801 HEMMINGWAY ST	91335	2101033015	0.000	0.000	0.000	0.527	Shortfall of Sites	0.144	Low Residential	R1-1	Low Residential	0	0	66.287	0.527		Residential - Single Family Residence, 1	189B129 790	1 per lot	Reseda - West Van Nuys	No	ABMI	AHO , RES CPU
Los Angeles	7421 TOPEKA DR	91335	2104022033	0.000	0.000	0.000	0.527	Shortfall of Sites	0.144	Low Residential	R1-1	Low Residential	0	0	66.287	0.527		Residential - Single Family Residence - Pool, 1	186B121 589	1 per lot	Reseda - West Van Nuys	No	ABMI	AHO , RES CPU
Los Angeles	7505 S VERMONT AVE	90044	6019018001	0.000	0.000	0.000	0.527	Shortfall of Sites	0.114	Neighborhood Commercial	C2-1VL-CPIO	0	0	0	102.494	0.527		Institutional - Church - One Story, 0	102B197 1668		South Los Angeles	No	ABMI	FBO
Los Angeles	1817 S HOPE ST	90015	5126011008	0.000	0.000	0.000	0.527	Shortfall of Sites	0.167	Regional Commercial	C2-2D-O-CPIO	0	0	0	3.948	0.527		Industrial - Light Manufacturing - One Story, 0	124-5A205 198		Southeast Los Angeles	No	ABMI	ARO
Los Angeles	17403 GILMORE ST	91406	2229026012	0.000	0.000	0.000	0.527	Shortfall of Sites	0.144	Low Residential	R1-1-RIO	Low Residential	0	0	66.287	0.527		Residential - Single Family Residence, 1	180B129 842	1 per lot	Reseda - West Van Nuys	No	ABMI	AHO , RES CPU
Los Angeles	17350 HAMLIN ST	91406	2229026006	0.000	0.000	0.000	0.527	Shortfall of Sites	0.144	Low Residential	R1-1-RIO	Low Residential	0	0	66.287	0.527		Residential - Single Family Residence, 1	180B133 398	1 per lot	Reseda - West Van Nuys	No	ABMI	AHO , RES CPU
Los Angeles	13248 ROSCOE BLVD	91352	2304006036	0.000	0.000	0.000	0.527	Shortfall of Sites	0.114	Low Residential	RA-1	0	0	0	102.494	0.527		Institutional - Church - One Story, 0	192B157 778		Sun Valley - La Tuna Canyon	No	ABMI	FBO
Los Angeles	7313 SYLVIA AVE	91335	2104030018	0.000	0.000	0.000	0.527	Shortfall of Sites	0.144	Low Residential	R1-1	Low Residential	0	0	66.287	0.527		Residential - Single Family Residence, 1	186B117 836	1 per lot	Reseda - West Van Nuys	No	ABMI	AHO , RES CPU
Los Angeles	7307 SYLVIA AVE	91335	2104030023	0.000	0.000	0.000	0.527	Shortfall of Sites	0.144	Low Residential	R1-1	Low Residential	0	0	66.287	0.527		Residential - Single Family Residence, 1	186B117 850	1 per lot	Reseda - West Van Nuys	No	ABMI	AHO , RES CPU
Los Angeles	7317 SYLVIA AVE	91335	2104030017	0.000	0.000	0.000	0.527	Shortfall of Sites	0.144	Low Residential	R1-1	Low Residential	0	0	66.287	0.527		Residential - Single Family Residence, 1	186B117 799	1 per lot	Reseda - West Van Nuys	No	ABMI	AHO , RES CPU
Los Angeles	2650 W TEMPLE ST	90026	5156027010	0.000	0.000	0.000	0.527	Shortfall of Sites	0.137	Highway Oriented Commercial	C2-1	0	0	0	4.808	0.527		Commercial - Professional Building - Medical Dental Building - One Story, 0	138A203 255		Westlake	No	ABMI	ARO
Los Angeles	5015 S CENTRAL AVE	90011	5108015024	0.000	0.000	0.000	0.527	Shortfall of Sites	0.129	Neighborhood Commercial	C2-1VL-CPIO	0	0	0	5.103	0.527		Commercial - Hotel and Motel - Motel - Under 50 Rooms - One Story, 0	111A209 355		Southeast Los Angeles	No	ABMI	ARO
Los Angeles	5015 S CENTRAL AVE	90011	5108015024	0.000	0.000	0.000	0.527	Shortfall of Sites	0.129	Neighborhood Commercial	C2-1VL-CPIO	0	0	0	5.103	0.527		Commercial - Hotel and Motel - Motel - Under 50 Rooms - One Story, 0	111A209 359		Southeast Los Angeles	No	ABMI	ARO
Los Angeles	7323 SYLVIA AVE	91335	2104030016	0.000	0.000	0.000	0.527	Shortfall of Sites	0.144	Low Residential	R1-1	Low Residential	0	0	66.287	0.527		Residential - Single Family Residence, 1	186B117 785	1 per lot	Reseda - West Van Nuys	No	ABMI	AHO , RES CPU
Los Angeles	7333 SYLVIA AVE	91335	2104030010	0.000	0.000	0.000	0.527	Shortfall of Sites	0.144	Low Residential	R1-1	Low Residential	0	0	66.287	0.527		Residential - Single Family Residence - Pool, 1	186B117 743	1 per lot	Reseda - West Van Nuys	No	ABMI	AHO , RES CPU
Los Angeles	19033 WYANDOTTE ST	91335	2104026007	0.000	0.000	0.000	0.527	Shortfall of Sites	0.144	Low Residential	R1-1	Low Residential	0	0	66.287	0.527		Residential - Single Family Residence, 1	186B121 887	1 per lot	Reseda - West Van Nuys	No	ABMI	AHO , RES CPU
Los Angeles	7327 SYLVIA AVE	91335	2104030015	0.000	0.000	0.000	0.527	Shortfall of Sites	0.144	Low Residential	R1-1	Low Residential	0	0	66.287	0.527		Residential - Single Family Residence, 1	186B117 771	1 per lot	Reseda - West Van Nuys	No	ABMI	AHO , RES CPU
Los Angeles	7337 SYLVIA AVE	91335	2104030009	0.000	0.000	0.000	0.527	Shortfall of Sites	0.144	Low Residential	R1-1	Low Residential	0	0	66.287	0.527		Residential - Single Family Residence, 1	186B117 726	1 per lot	Reseda - West Van Nuys	No	ABMI	AHO , RES CPU
Los Angeles	7343 SYLVIA AVE	91335	2104030008	0.000	0.000	0.000	0.527	Shortfall of Sites	0.144	Low Residential	R1-1	Low Residential	0	0	66.287	0.527		Residential - Single Family Residence, 1	186B117 710	1 per lot	Reseda - West Van Nuys	No	ABMI	AHO , RES CPU
Los Angeles	7353 SYLVIA AVE	91335	2104030002	0.000	0.000	0.000	0.527	Shortfall of Sites	0.144	Low Residential	R1-1	Low Residential	0	0	66.287	0.527		Residential - Single Family Residence, 1	186B117 663	1 per lot	Reseda - West Van Nuys	No	ABMI	AHO , RES CPU
Los Angeles	7347 SYLVIA AVE	91335	2104030007	0.000	0.000	0.000	0.527	Shortfall of Sites	0.144	Low Residential	R1-1	Low Residential	0	0	66.287	0.527		Residential - Single Family Residence, 1	186B117 680	1 per lot	Reseda - West Van Nuys	No	ABMI	AHO , RES CPU
Los Angeles	5147 W JEFFERSON BLVD	90016	5049021061	0.000	0.000	0.000	0.527	Shortfall of Sites	0.183	Hybrid Industrial	CM-2D-CPIO	0	0	0	3.590	0.527		Industrial - Light Manufacturing - One Story, 0	120B177 687		West Adams - Baldwin Hills - Leimert	No	ABMI	ARO
Los Angeles	20415 INGOMAR ST	91306	2107014061	0.000	0.000	0.000	0.527	Shortfall of Sites	0.144	Low Residential	R1-1	Low Residential	0	0	66.287	0.527		Residential - Single Family Residence, 1	189B109 870	1 per lot	Canoga Park - Winnetka - Woodland Hills - West Hills	No	ABMI	AHO , CPK CPU
Los Angeles	20211 STAGG ST	91306	2107021054	0.000	0.000	0.000	0.527	Shortfall of Sites	0.144	Low Residential	R1-1	Low Residential	0	0	66.287	0.527		Residential - Single Family Residence, 1	189B113 1201	1 per lot	Canoga Park - Winnetka - Woodland Hills - West Hills	No	ABMI	AHO , CPK CPU
Los Angeles	18958 LEADWELL ST	91335	2104026027	0.000	0.000	0.000	0.527	Shortfall of Sites	0.144	Low Residential	R1-1	Low Residential	0	0	66.287	0.527		Residential - Single Family Residence, 1	186B121 847	1 per lot	Reseda - West Van Nuys	No	ABMI	AHO , RES CPU
Los Angeles	7020 AURA AVE	91335	2130030004	0.000	0.000	0.000	0.527	Shortfall of Sites	0.144	Low Residential	R1-1-RIO	Low Residential	0	0	66.287	0.527		Residential - Single Family Residence - Guesthouse, 1	183B117 464	1 per lot	Reseda - West Van Nuys	No	ABMI	AHO , RES CPU
Los Angeles	7054 AURA AVE	91335	2130030010	0.000	0.000	0.000	0.527	Shortfall of Sites	0.144	Low Residential	R1-1-RIO	Low Residential	0	0	66.287	0.527		Residential - Single Family Residence - Pool, 1	183B117 309	1 per lot	Reseda - West Van Nuys	No	ABMI	AHO , RES CPU
Los Angeles	7026 AURA AVE	91335	2130030005	0.000	0.000	0.000	0.527	Shortfall of Sites	0.144	Low Residential	R1-1-RIO	Low Residential	0	0	66.287	0.527		Residential - Single Family Residence, 1	183B117 429	1 per lot	Reseda - West Van Nuys	No	ABMI	AHO , RES CPU
Los Angeles	7048 AURA AVE	91335	2130030009	0.000	0.000	0.000	0.527	Shortfall of Sites	0.144	Low Residential	R1-1-RIO	Low Residential	0	0	66.287	0.527		Residential - Single Family Residence, 1	183B117 331	1 per lot	Reseda - West Van Nuys	No	ABMI	AHO , RES CPU
Los Angeles	6417 GRAVES AVE	91406	2230019004	0.000	0.000	0.000	0.527	Shortfall of Sites	0.144	Low Residential	R1-1-RIO	Low Residential	0	0	66.287	0.527		Residential - Single Family Residence - Pool, 1	180B133 493	1 per lot	Reseda - West Van Nuys	No	ABMI	AHO , RES CPU
Los Angeles	7014 AURA AVE	91335	2130030003	0.000	0.000	0.000	0.527	Shortfall of Sites	0.144	Low Residential	R1-1-RIO	Low Residential	0	0	66.287	0.527		Residential - Single Family Residence, 1	183B117 488	1 per lot	Reseda - West Van Nuys	No	ABMI	AHO , RES CPU
Los Angeles	7008 AURA AVE	91335	2130030002	0.000	0.000	0.000	0.527	Shortfall of Sites	0.144	Low Residential	R1-1-RIO	Low Residential	0	0	66.287	0.527		Residential - Single Family Residence, 1	183B117 522	1 per lot	Reseda - West Van Nuys	No	ABMI	AHO , RES CPU
Los Angeles	17111 COVELLO ST	91406	2203016012	0.000	0.000	0.000	0.527	Shortfall of Sites	0.144	Low Residential	R1-1	Low Residential	0	0	66.287	0.527		Residential - Single Family Residence, 1	186B133 307	1 per lot	Reseda - West Van Nuys	No	ABMI	AHO , RES CPU
Los Angeles	17145 COVELLO ST	91406	2203016018	0.000	0.000	0.000	0.527	Shortfall of Sites	0.144	Low Residential	R1-1	Low Residential	0	0	66.287	0.527		Residential - Single Family Residence, 1	186B133 300	1 per lot	Reseda - West Van Nuys	No	ABMI	AHO , RES CPU
Los Angeles	17141 COVELLO ST	91406	2203016017	0.000	0.000	0.000	0.527	Shortfall of Sites	0.144	Low Residential	R1-1	Low Residential	0	0	66.287	0.527		Residential - Single Family Residence - Pool, 1	186B133 301	1 per lot	Reseda - West Van Nuys	No	ABMI	AHO , RES CPU
Los Angeles	7030 AURA AVE	91335	2130030006	0.000	0.000	0.000	0.527	Shortfall of Sites	0.144	Low Residential	R1-1-RIO	Low Residential	0	0	66.287	0.527		Residential - Single Family Residence, 1	183B117 408	1 per lot	Reseda - West Van Nuys	No	ABMI	AHO , RES CPU
Los Angeles	17135 COVELLO ST	91406	2203016016	0.000	0.000	0.000	0.527	Shortfall of Sites	0.144	Low Residential	R1-1	Low Residential	0	0	66.287	0.527		Residential - Single Family Residence, 1	186B133 302	1 per lot	Reseda - West Van Nuys	No	ABMI	AHO , RES CPU
Los Angeles	17117 COVELLO ST	91406	2203016013	0.000	0.000	0.000	0.527	Shortfall of Sites	0.144	Low Residential	R1-1	Low Residential	0	0	66.287	0.527		Residential - Single Family Residence - Pool, 1	186B133 305	1 per lot	Reseda - West Van Nuys	No	ABMI	AHO , RES CPU
Los Angeles	17123 COVELLO ST	91406	2203016014	0.000	0.000	0.000	0.527	Shortfall of Sites	0.144	Low Residential	R1-1	Low Residential	0	0	66.287	0.527		Residential - Single Family Residence, 1	186B133 304	1 per lot	Reseda - West Van Nuys	No	ABMI	AHO , RES CPU
Los Angeles	8132 DARBY PL	91335	2102005028	0.000	0.000	0.000	0.527	Shortfall of Sites	0.144	Low Residential	R1-1	Low Residential	0	0	66.287	0.527		Residential - Single Family Residence, 1	189B125 24	1 per lot	Reseda - West Van Nuys	No	ABMI	AHO , RES CPU
Los Angeles	17151 COVELLO ST	91406	2203016019	0.000	0.000	0.000	0.527	Shortfall of Sites	0.144	Low Residential	R1-1	Low Residential	0	0	66.287	0.527		Residential - Single Family Residence - Pool, 1	186B133 299	1 per lot	Reseda - West Van Nuys	No	ABMI	AHO , RES CPU
Los Angeles	8133 ETIWANDA AVE	91335	2102005005	0.000	0.000	0.000	0.526	Shortfall of Sites	0.144	Low Residential	R1-1	Low Residential	0	0	66.287	0.526		Residential - Single Family Residence, 1	189B125 25	1 per lot	Reseda - West Van Nuys	No	ABMI	AHO , RES CPU
Los Angeles	7107 WHITAKER AVE	91406	2225017002	0.000	0.000	0.000	0.526	Shortfall of Sites	0.144	Low Residential	R1-1	Low Residential	0	0	66.287	0.526		Residential - Single Family Residence - Pool, 1	183B137 123	1 per lot	Reseda - West Van Nuys	No	ABMI	AHO , RES CPU
Los Angeles	5670 WILSHIRE BLVD	90036	5089007021	0.000	0.000	0.000	0.526	Shortfall of Sites	0.046	Regional Commercial	PB-2	0	0	0	94.696	0.526		Commercial - Office Building - Over 20 Stories, 0	132B181 150		Wilshire	No	ABMI	P
Los Angeles	11530 STRATHERN ST	91605	2311008901	0.263	0.263	0.000	0.000	Shortfall of Sites	0.342	Public Facilities	[Q]PF-1XL-CUGU	0	0	20	153.741	0.526		Miscellaneous - Government Owned Property, 0	189B169 258		Sun Valley - La Tuna Canyon	No	LI	PF
Los Angeles	17344 HAMLIN ST	91406	2229026007	0.000	0.000	0.000	0.526	Shortfall of Sites	0.144	Low Residential	R1-1-RIO	Low Residential	0	0	66.287	0.526		Residential - Single Family Residence, 1	180B133 399	1 per lot	Reseda - West Van Nuys	No	ABMI	AHO , RES CPU
Los Angeles	17345 GILMORE ST	91406	2229026008	0.000	0.000	0.000	0.526	Shortfall of Sites	0.144	Low Residential	R1-1-RIO	Low Residential	0	0	66.287	0.526		Residential - Single Family Residence, 1	180B133 431	1 per lot	Reseda - West Van Nuys	No	ABMI	AHO , RES CPU
Los Angeles	1545 S ROBERTSON BLVD	90035	4305018003	0.000	0.000	0.000	0.526	Shortfall of Sites	0.110	General Commercial	C2-1-O	0	0	0	4.974	0.526		Commercial - Store Combination - Store and Office Combination - One Story, 0	129B169 553		Wilshire	No	ABMI	ARO
Los Angeles	4963 HASKELL AVE	91436	2261004010	0.000	0.000	0.000	0.526	Shortfall of Sites	0.041	Low II Residential	R1-1	Low Residential	0	0	66.287	0.526		Residential - Single Family Residence - Pool, 0	171B141 529	1 per lot	Encino - Tarzana	No	ABMI	AHO , ENC CPU
Los Angeles	8219 S MAIN ST	90003	6031031004	0.000	0.000	0.000	0.526	Shortfall of Sites	0.140	Neighborhood Commercial	C2-1VL-CPIO	0	0	0	4.702	0.526		Industrial - Light Manufacturing - One Story, 0	099B201 1192		Southeast Los Angeles	No	ABMI	ARO
Los Angeles	17339 GILMORE ST	91406	2229025001	0.000	0.000	0.000	0.526	Shortfall of Sites	0.144	Low Residential	R1-1-RIO	Low Residential	0	0	66.287	0.526		Residential - Single Family Residence, 1	180B133 432	1 per lot	Reseda - West Van Nuys	No	ABMI	AHO , RES CPU
Los Angeles	17340 HAMLIN ST	91406	2229025016	0.000	0.000	0.000	0.526	Shortfall of Sites	0.144	Low Residential	R1-1-RIO	Low Residential	0	0	66.287	0.526		Residential - Single Family Residence, 1	180B133 400	1 per lot	Reseda - West Van Nuys	No	ABMI	AHO , RES CPU
Los Angeles	432 S SAN VICENTE BLVD	90048	5511044013	0.000	0.000	0.000	0.526	Shortfall of Sites	0.114	General Commercial	C2-1VL-O	0	0	0	4.819	0.526		Commercial - Office Building - One Story, 0	138B173 1162		Wilshire	No	ABMI	ARO
Los Angeles	6946 WINNETKA AVE	91306	2135029005	0.000	0.000	0.000	0.526	Shortfall of Sites	0.144	Low Residential	R1-1-RIO	Low Residential	0	0	66.287	0.526		Residential - Single Family Residence, 1	183B113 517	1 per lot	Canoga Park - Winnetka - Woodland Hills - West Hills	No	ABMI	AHO , CPK CPU
Los Angeles	6942 WINNETKA AVE	91306	2135029007	0.000	0.000	0.000	0.526	Shortfall of Sites	0.144	Low Residential	R1-1-RIO	Low Residential	0	0	66.287	0.526		Residential - Single Family Residence, 1	183B113 540	1 per lot	Canoga Park - Winnetka - Woodland Hills - West Hills	No	ABMI	AHO , CPK CPU
Los Angeles	6936 WINNETKA AVE	91306	2135029009	0.000	0.000	0.000	0.526	Shortfall of Sites	0.144	Low Residential	R1-1-RIO	Low Residential	0	0	66.287	0.526		Residential - Single Family Residence - Pool, 1	183B113 552	1 per lot	Canoga Park - Winnetka - Woodland Hills - West Hills	No	ABMI	AHO , CPK CPU
Los Angeles	6926 WINNETKA AVE	91306	2135029013	0.000	0.000	0.000	0.526	Shortfall of Sites	0.144	Low Residential	R1-1-RIO	Low Residential	0	0	66.287	0.526		Residential - Single Family Residence, 1	183B113 596	1 per lot	Canoga Park - Winnetka - Woodland Hills - West Hills	No	ABMI	AHO , CPK CPU
Los Angeles	6920 WINNETKA AVE	91306	2135029015	0.000	0.000	0.000	0.526	Shortfall of Sites	0.144	Low Residential	R1-1-RIO	Low Residential	0	0	66.287	0.526		Residential - Single Family Residence, 1	183B113 618	1 per lot	Canoga Park - Winnetka - Woodland Hills - West Hills	No	ABMI	AHO , CPK CPU
Los Angeles	6916 WINNETKA AVE	91306	2135029017	0.000	0.000	0.000	0.526	Shortfall of Sites	0.144	Low Residential	R1-1-RIO	Low Residential	0	0	66.287	0.526		Residential - Single Family Residence, 1	183B113 629	1 per lot	Canoga Park - Winnetka - Woodland Hills - West Hills	No	ABMI	AHO , CPK CPU

Jurisdiction Name	Site Address/Intersection	5 Digit ZIP Code	Assessor Parcel Number	Very Low-Income	Low-Income	Moderate-Income	Above Moderate-Income	Type of Shortfall	Parcel Size (Acres)	Current General Plan Designation	Current Zoning	Proposed General Plan (GP) Designation	Proposed Zoning	Minimum Density Allowed	Maximum Density Allowed	Total Capacity	Vacant/ Nonvacant	Description of Existing Uses	PIN	Base Density Per Acre	Community Plan Area	Rent Stabalization Ordinance	Income Category	Applicable Rezoning Program (Program informing values in Column Q listed first)
Los Angeles	6910 WINNETKA AVE	91306	2135029019	0.000	0.000	0.000	0.526	Shortfall of Sites	0.144	Low Residential	R1-1-RIO	Low Residential	[MB4-G1-5] [IX1-FA] [CPIO]	0	66.287	0.526		Residential - Single Family Residence, 1	183B113 646	1 per lot	Canoga Park - Winnetka - Woodland Hills - West Hills	No	ABMI	AHO , CPK CPU
Los Angeles	6900 WINNETKA AVE	91306	2135030006	0.000	0.000	0.000	0.526	Shortfall of Sites	0.144	Low Residential	R1-1-RIO	Low Residential	[MB3-CDF1-5] [IX4-FA] [CPIO]	0	66.287	0.526		Residential - Single Family Residence - Pool, 1	183B113 690	1 per lot	Canoga Park - Winnetka - Woodland Hills - West Hills	No	ABMI	AHO , CPK CPU
Los Angeles	6862 WINNETKA AVE	91306	2135030007	0.000	0.000	0.000	0.526	Shortfall of Sites	0.144	Low Residential	R1-1-RIO	Low Residential	0	0	66.287	0.526		Residential - Single Family Residence, 1	183B113 707	1 per lot	Canoga Park - Winnetka - Woodland Hills - West Hills	No	ABMI	AHO , CPK CPU
Los Angeles	6854 WINNETKA AVE	91306	2135030009	0.000	0.000	0.000	0.526	Shortfall of Sites	0.144	Low Residential	R1-1-RIO	Low Residential	0	0	66.287	0.526		Residential - Single Family Residence, 1	183B113 724	1 per lot	Canoga Park - Winnetka - Woodland Hills - West Hills	No	ABMI	AHO , CPK CPU
Los Angeles	6848 WINNETKA AVE	91306	2135030011	0.000	0.000	0.000	0.526	Shortfall of Sites	0.144	Low Residential	R1-1-RIO	Low Residential	[HB5-SH1-5] [CX4-FA] [CPIO]	0	66.287	0.526		Residential - Single Family Residence, 1	183B113 758	1 per lot	Canoga Park - Winnetka - Woodland Hills - West Hills	No	ABMI	AHO , CPK CPU
Los Angeles	6838 WINNETKA AVE	91306	2135030015	0.000	0.000	0.000	0.526	Shortfall of Sites	0.144	Low Residential	R1-1-RIO	Low Residential	[MB4-G1-5] [IX1-FA] [CPIO]	0	66.287	0.526		Residential - Single Family Residence, 1	183B113 804	1 per lot	Canoga Park - Winnetka - Woodland Hills - West Hills	No	ABMI	AHO , CPK CPU
Los Angeles	6932 WINNETKA AVE	91306	2135029011	0.000	0.000	0.000	0.526	Shortfall of Sites	0.144	Low Residential	R1-1-RIO	Low Residential	0	0	66.287	0.526		Residential - Single Family Residence, 1	183B113 575	1 per lot	Canoga Park - Winnetka - Woodland Hills - West Hills	No	ABMI	AHO , CPK CPU
Los Angeles	6904 WINNETKA AVE	91306	2135029021	0.000	0.000	0.000	0.526	Shortfall of Sites	0.144	Low Residential	R1-1-RIO	Low Residential	0	0	66.287	0.526		Residential - Single Family Residence, 1	183B113 675	1 per lot	Canoga Park - Winnetka - Woodland Hills - West Hills	No	ABMI	AHO , CPK CPU
Los Angeles	6842 WINNETKA AVE	91306	2135030013	0.000	0.000	0.000	0.526	Shortfall of Sites	0.144	Low Residential	R1-1-RIO	Low Residential	0	0	66.287	0.526		Residential - Single Family Residence - Pool and Misc., 1	183B113 768	1 per lot	Canoga Park - Winnetka - Woodland Hills - West Hills	No	ABMI	AHO , CPK CPU
Los Angeles	6952 WINNETKA AVE	91306	2135029003	0.000	0.000	0.000	0.526	Shortfall of Sites	0.144	Low Residential	R1-1-RIO	Low Residential	[DM1-AL1-5] [IX3-FA] [CPIO]	0	66.287	0.526		Residential - Single Family Residence, 1	183B113 496	1 per lot	Canoga Park - Winnetka - Woodland Hills - West Hills	No	ABMI	AHO , CPK CPU
Los Angeles	8101 PASO ROBLES AVE	91406	2204029025	0.000	0.000	0.000	0.526	Shortfall of Sites	0.136	Low Residential	R1-1	Low Residential	0	0	66.287	0.526		Residential - Single Family Residence, 1	189B133 183	1 per lot	Reseda - West Van Nuys	No	ABMI	AHO , RES CPU
Los Angeles	18317 SHERMAN WAY	91335	2119023018	0.000	0.000	0.000	0.526	Shortfall of Sites	0.056	Community Commercial	[Q]P-1D-CDO	0	0	0	94.696	0.526		Commercial - Parking Lot (Commercial Use Property) - Lots - Patron or Employee - One Story, 0	183B125 63		Reseda - West Van Nuys	No	ABMI	P
Los Angeles	18319 SHERMAN WAY	91335	2119023017	0.000	0.000	0.000	0.526	Shortfall of Sites	0.056	Community Commercial	[Q]P-1D-CDO	0	0	0	94.696	0.526		Commercial - Parking Lot (Commercial Use Property) - Lots - Patron or Employee - One Story, 0	183B125 62		Reseda - West Van Nuys	No	ABMI	P
Los Angeles	8112 CHASTAIN AVE	91335	2101011026	0.000	0.000	0.000	0.525	Shortfall of Sites	0.144	Low Residential	R1-1	Low Residential	0	0	66.287	0.525		Residential - Single Family Residence, 1	189B129 162	1 per lot	Reseda - West Van Nuys	No	ABMI	AHO , RES CPU
Los Angeles	2516 W AVENUE 33	90065	5456002033	0.000	0.000	0.000	0.525	Shortfall of Sites	0.095	Low Medium II Residential	RD2-1-CDO	0	0	0	102.494	0.525		Institutional - Church - One Story, 0	150B213 143		Northeast Los Angeles	No	ABMI	FBO, R2RD
Los Angeles	7101 S VERMONT AVE	90044	6014036017	0.000	0.000	0.000	0.525	Shortfall of Sites	0.120	Community Commercial	C2-2D-CPIO	0	0	0	5.481	0.525		Commercial - Hotel and Motel - Motel - Under 50 Rooms - One Story, 0	102B197 1067		South Los Angeles	No	ABMI	ARO
Los Angeles	17335 GILMORE ST	91406	2229025002	0.000	0.000	0.000	0.525	Shortfall of Sites	0.144	Low Residential	R1-1-RIO	Low Residential	0	0	66.287	0.525		Residential - Single Family Residence, 1	180B133 433	1 per lot	Reseda - West Van Nuys	No	ABMI	AHO , RES CPU
Los Angeles	17334 HAMLIN ST	91406	2229025015	0.000	0.000	0.000	0.525	Shortfall of Sites	0.144	Low Residential	R1-1-RIO	Low Residential	0	0	66.287	0.525		Residential - Single Family Residence, 1	180B133 401	1 per lot	Reseda - West Van Nuys	No	ABMI	AHO , RES CPU
Los Angeles	8132 DARBY AVE	91335	2102004028	0.000	0.000	0.000	0.525	Shortfall of Sites	0.144	Low Residential	R1-1	Low Residential	0	0	66.287	0.525		Residential - Single Family Residence, 1	189B125 22	1 per lot	Reseda - West Van Nuys	No	ABMI	AHO , RES CPU
Los Angeles	7938 CHASTAIN PL	91335	2101028019	0.000	0.000	0.000	0.525	Shortfall of Sites	0.144	Low Residential	R1-1	Low Residential	0	0	66.287	0.525		Residential - Single Family Residence, 1	189B129 567	1 per lot	Reseda - West Van Nuys	No	ABMI	AHO , RES CPU
Los Angeles	6222 ORANGE ST	90048	5510027019	0.000	0.000	0.000	0.525	Shortfall of Sites	0.143	Medium Residential	[Q]R3-1-O	0	0	0	23.522	0.525		Residential - Double, Duplex, or Two Units - 4 Stories or Less, 2	135B177 458		Wilshire	Yes	ABMI	MURC
Los Angeles	6526 ORANGE ST	90048	5510023031	0.000	0.000	0.000	0.525	Shortfall of Sites	0.143	Medium Residential	[Q]R3-1-O	0	0	0	23.522	0.525		Residential - Double, Duplex, or Two Units - 4 Stories or Less, 2	135B173 750		Wilshire	Yes	ABMI	MURC
Los Angeles	6426 ORANGE ST	90048	5510023042	0.000	0.000	0.000	0.525	Shortfall of Sites	0.143	Medium Residential	[Q]R3-1-O	0	0	0	23.522	0.525		Residential - Double, Duplex, or Two Units - 4 Stories or Less, 2	135B173 775		Wilshire	Yes	ABMI	MURC
Los Angeles	2210 BARRY AVE	90064	4260014006	0.000	0.000	0.000	0.525	Shortfall of Sites	0.148	Hybrid Industrial	NI(EC)	0	0	0	3.693	0.525		Industrial - Light Manufacturing - One Story, 0	123B149 355		West Los Angeles	No	ABMI	ARO
Los Angeles	17731 BURTON ST	91335	2101009017	0.000	0.000	0.000	0.525	Shortfall of Sites	0.144	Low Residential	R1-1	Low Residential	0	0	66.287	0.525		Residential - Single Family Residence, 1	192B129 398	1 per lot	Reseda - West Van Nuys	No	ABMI	AHO , RES CPU
Los Angeles	5718 FOUNTAIN AVE	90028	5536001008	0.000	0.000	0.000	0.525	Shortfall of Sites	0.055	Medium Residential	R3-1	Low Medium II Residential, Medium Residential	VARIOUS, WITH CPIO	0	66.287	0.525		Residential - Three Units (Any Combination) - 4 Stories or Less, 0	144B189 74		Hollywood	Yes	ABMI	AHO , HWD CPU
Los Angeles	17321 TIARA ST	91316	2254032012	0.000	0.000	0.000	0.525	Shortfall of Sites	0.136	Low II Residential	R1-1-RIO	Low Residential	0	0	66.287	0.525		Residential - Single Family Residence, 1	177B133 93	1 per lot	Encino - Tarzana	No	ABMI	AHO , ENC CPU
Los Angeles	8163 JAMIESON AVE	91335	2101010006	0.000	0.000	0.000	0.525	Shortfall of Sites	0.144	Low Residential	R1-1	Low Residential	0	0	66.287	0.525		Residential - Single Family Residence, 1	192B129 608	1 per lot	Reseda - West Van Nuys	No	ABMI	AHO , RES CPU
Los Angeles	0	0	5409017904	0.262	0.262	0.000	0.000	Shortfall of Sites	0.341	Public Facilities	PF-1XL-RIO	0	0	20	153.741	0.525		Miscellaneous - Government Owned Property - Transportation - Rapid Transit, Bus, etc., 0	132A217 414		Central City North	No	LI	PF
Los Angeles	18952 LEADWELL ST	91335	2104026026	0.000	0.000	0.000	0.525	Shortfall of Sites	0.144	Low Residential	R1-1	Low Residential	0	0	66.287	0.525		Residential - Single Family Residence, 1	186B121 848	1 per lot	Reseda - West Van Nuys	No	ABMI	AHO , RES CPU
Los Angeles	1492 BLAKE AVE	90031	5445029007	0.000	0.000	0.000	0.525	Shortfall of Sites	0.114	Low Residential	R1-1VL-RIO	Low Residential	0	0	102.494	0.525		Institutional - Church - One Story, 0	144B213 382		Silver Lake - Echo Park - Elysian Valley	No	ABMI	FBO
Los Angeles	17331 GILMORE ST	91406	2229025003	0.000	0.000	0.000	0.525	Shortfall of Sites	0.144	Low Residential	R1-1-RIO	Low Residential	0	0	66.287	0.525		Residential - Single Family Residence, 1	180B133 434	1 per lot	Reseda - West Van Nuys	No	ABMI	AHO , RES CPU
Los Angeles	6535 AURA AVE	91335	2131008021	0.000	0.000	0.000	0.525	Shortfall of Sites	0.144	Low Residential	R1-1-RIO	Low Residential	0	0	66.287	0.525		Residential - Single Family Residence, 1	180B117 613	1 per lot	Reseda - West Van Nuys	No	ABMI	AHO , RES CPU
Los Angeles	17330 HAMLIN ST	91406	2229025014	0.000	0.000	0.000	0.525	Shortfall of Sites	0.144	Low Residential	R1-1-RIO	Low Residential	0	0	66.287	0.525		Residential - Single Family Residence, 1	180B133 402	1 per lot	Reseda - West Van Nuys	No	ABMI	AHO , RES CPU
Los Angeles	7415 LEESCOTT AVE	91406	2203024011	0.000	0.000	0.000	0.525	Shortfall of Sites	0.144	Low Residential	R1-1	Low Residential	0	0	66.287	0.525		Residential - Single Family Residence, 1	186B133 696	1 per lot	Reseda - West Van Nuys	No	ABMI	AHO , RES CPU
Los Angeles	15089 ROXFORD ST	91342	2502027020	0.262	0.262	0.000	0.000	Shortfall of Sites	0.331	Low I Residential	RS-1	0	0	20	102.494	0.525		Institutional - Church - One Story, 1	228B145 267		Sylmar	No	LI	FBO
Los Angeles	11322 IDAHO AVE	90025	4261009016	0.000	0.000	0.000	0.525	Shortfall of Sites	0.110	Neighborhood Commercial	C2-1	0	0	0	4.963	0.525		Commercial - Office Building - One Story, 0	126B149 45		West Los Angeles	No	ABMI	ARO
Los Angeles	23047 VENTURA BLVD	91364	2042012059	0.000	0.000	0.000	0.524	Shortfall of Sites	0.069	Limited Commercial	C1-1VLD	0	0	0	14.641	0.524		Commercial - Office Building - One Story, 0	171B097 652		Canoga Park - Winnetka - Woodland Hills - West Hills	No	ABMI	ARO
Los Angeles	4068 BROADWAY PL	90037	5111022026	0.000	0.000	0.000	0.524	Shortfall of Sites	0.159	Community Commercial	C2-2D-CPIO	0	0	0	4.135	0.524		Industrial - Light Manufacturing - One Story, 0	115-5A203 259		Southeast Los Angeles	No	ABMI	ARO
Los Angeles	17326 HAMLIN ST	91406	2229025013	0.000	0.000	0.000	0.524	Shortfall of Sites	0.144	Low Residential	R1-1-RIO	Low Residential	0	0	66.287	0.524		Residential - Single Family Residence, 1	180B133 403	1 per lot	Reseda - West Van Nuys	No	ABMI	AHO , RES CPU
Los Angeles	17325 GILMORE ST	91406	2229025004	0.000	0.000	0.000	0.524	Shortfall of Sites	0.144	Low Residential	R1-1-RIO	Low Residential	0	0	66.287	0.524		Residential - Single Family Residence, 1	180B133 435	1 per lot	Reseda - West Van Nuys	No	ABMI	AHO , RES CPU
Los Angeles	7853 FLUFFY DUCKLING LN	91306	2107011119	0.000	0.000	0.000	0.524	Shortfall of Sites	0.156	Low Residential	R1-1	Low Residential	0	0	66.287	0.524		Residential - Single Family Residence, 1	189B113 1416	1 per lot	Canoga Park - Winnetka - Woodland Hills - West Hills	No	ABMI	AHO , CPK CPU
Los Angeles	8211 WYNNE AVE	91335	2102022020	0.000	0.000	0.000	0.524	Shortfall of Sites	0.144	Low Residential	R1-1	Low Residential	0	0	66.287	0.524		Residential - Single Family Residence, 1	192B125 762	1 per lot	Reseda - West Van Nuys	No	ABMI	AHO , RES CPU
Los Angeles	1125 GLENDON AVE	90024	4363022015	0.000	0.000	0.000	0.524	Shortfall of Sites	0.087	Community Commercial	C4-2D-O	0	0	0	6.879	0.524		Commercial - Store Combination - Store and Residential Combination - One Story, 0	132B153 208		Westwood	Yes	ABMI	ARO
Los Angeles	610 E FLORENCE AVE	90001	6023001022	0.000	0.000	0.000	0.524	Shortfall of Sites	0.114	Hybrid Industrial	CM-1-CPIO	0	0	0	102.494	0.524		Institutional - Church - One Story, 0	102B205 845		Southeast Los Angeles	No	ABMI	FBO
Los Angeles	1145 W 6TH ST	90017	5152001002	0.000	0.000	0.000	0.524	Shortfall of Sites	0.026	Community Commercial	CW	0	0	0	38.110	0.524		Commercial - Office Building - Two Stories, 0	132A207 253		Westlake	No	ABMI	ARO
Los Angeles	6524 N FIGUEROA ST	90042	5486016038	0.000	0.000	0.000	0.524	Shortfall of Sites	0.114	Low Medium II Residential	RD1.5-1	0	0	0	102.494	0.524		Institutional - Church - One Story, 0	156A231 316		Northeast Los Angeles	No	ABMI	FBO, R2RD
Los Angeles	3601 S SAN PEDRO ST	90011	5121012001	0.000	0.000	0.000	0.524	Shortfall of Sites	0.093	Neighborhood Commercial	C2-1-CPIO	0	0	0	7.828	0.524		Commercial - Store Combination - Store and Residential Combination - One Story, 0	117A207 299		Southeast Los Angeles	Yes	ABMI	ARO
Los Angeles	5153 ETIWANDA AVE	91356	2181013014	0.000	0.000	0.000	0.524	Shortfall of Sites	0.135	Low II Residential	R1-1	Low Residential	0	0	66.287	0.524		Residential - Single Family Residence, 1	171B125 528	1 per lot	Encino - Tarzana	No	ABMI	AHO , ENC CPU
Los Angeles	5723 BIANCA AVE	91316	2254022010	0.000	0.000	0.000	0.524	Shortfall of Sites	0.135	Low II Residential	R1-1-RIO	Low Residential	0	0	66.287	0.524		Residential - Single Family Residence, 1	174B129 417	1 per lot	Encino - Tarzana	No	ABMI	AHO , ENC CPU
Los Angeles	5727 BIANCA AVE	91316	2254022009	0.000	0.000	0.000	0.524	Shortfall of Sites	0.135	Low II Residential	R1-1-RIO	Low Residential	0	0	66.287	0.524		Residential - Single Family Residence, 1	174B129 382	1 per lot	Encino - Tarzana	No	ABMI	AHO , ENC CPU
Los Angeles	5733 BIANCA AVE	91316	2254022008	0.000	0.000	0.000	0.524	Shortfall of Sites	0.135	Low II Residential	R1-1-RIO	Low Residential	0	0	66.287	0.524		Residential - Single Family Residence, 1	174B129 367	1 per lot	Encino - Tarzana	No	ABMI	AHO , ENC CPU
Los Angeles	5737 BIANCA AVE	91316	2254022007	0.000	0.000	0.000	0.524	Shortfall of Sites	0.135	Low II Residential	R1-1-RIO	Low Residential	0	0	66.287	0.524		Residential - Single Family Residence - Pool, 1	174B129 333	1 per lot	Encino - Tarzana	No	ABMI	AHO , ENC CPU
Los Angeles	17320 HAMLIN ST	91406	2229025012	0.000	0.000	0.000	0.524	Shortfall of Sites	0.144	Low Residential	R1-1-RIO	Low Residential	0	0	66.287	0.524		Residential - Single Family Residence - Pool, 1	180B133 404	1 per lot	Reseda - West Van Nuys	No	ABMI	AHO , RES CPU
Los Angeles	17321 GILMORE ST	91406	2229025005	0.000	0.000	0.000	0.524	Shortfall of Sites	0.144	Low Residential	R1-1-RIO	Low Residential	0	0	66.287	0.524		Residential - Single Family Residence - Pool, 1	180B133 436	1 per lot	Reseda - West Van Nuys	No	ABMI	AHO , RES CPU
Los Angeles	0	0	5114015040	0.262	0.262	0.000	0.000	Shortfall of Sites	0.175	Community Commercial	C2-1-CPIO	0	0	20	102.494	0.524		Institutional - Church - Wireless Communication Tower - One Story, 0	115-5A209 31		Southeast Los Angeles	No	LI	FBO
Los Angeles	20322 ELKWOOD ST	91306	2107013029	0.000	0.000	0.000	0.524	Shortfall of Sites	0.144	Low Residential	R1-1	Low Residential	[HM2-CHC1-5] [CX4-FA] [SN-CPIO-CDO]	0	66.287	0.524		Residential - Single Family Residence - Pool, 1	189B113 1020	1 per lot	Canoga Park - Winnetka - Woodland Hills - West Hills	No	ABMI	AHO , CPK CPU
Los Angeles	0	0	2044026070	0.262	0.262	0.000	0.000	Shortfall of Sites	0.341	Public Facilities	PF-1XL	0	0	20	153.741	0.524	Vacant	Commercial - Commercial - Vacant Land, 0	171B093 842		Canoga Park - Winnetka - Woodland Hills - West Hills	No	LI	PF
Los Angeles	18900 VALERIO ST	91335	2104024008	0.000	0.000	0.000	0.524	Shortfall of Sites	0.144	Low Residential	R1-1	Low Residential	0	0	66.287	0.524		Residential - Single Family Residence, 1	186B121 698	1 per lot	Reseda - West Van Nuys	No	ABMI	AHO , RES CPU
Los Angeles	5423 SUNNYSLOPE AVE	91401	2344007028	0.000	0.000	0.000	0.524	Shortfall of Sites	0.006	Low Residential	R1-1	0	0	0	99.000	0.524		Residential - Single Family Residence, 0	174B157 1042		Van Nuys - North Sherman Oaks	No	ABMI	TOC EXP
Los Angeles	5518 NAGLE AVE	91401	2344014063	0.000	0.000	0.000	0.524	Shortfall of Sites	0.006	Low Residential	R1-1	0	0	0	99.000	0.524		Residential - Single Family Residence - Pool, 0	174B157 789		Van Nuys - North Sherman Oaks	No	ABMI	TOC EXP
Los Angeles	1050 S PARK VIEW ST	90006	5136015012	0.000	0.000	0.000	0.524	Shortfall of Sites	0.034	Highway Oriented Commercial	C2-1	0	0	0	34.554	0.524		Commercial - Store Combination - Store and Residential Combination - One Story, 0	130-5A201 180		Westlake	Yes	ABMI	ARO
Los Angeles	5009 EXPOSITION BLVD	90016	5046012008	0.000	0.000	0.000	0.524	Shortfall of Sites	0.097	Hybrid Industrial	CM-2D-CPIO	0	0	0	6.759	0.524		Industrial - Light Manufacturing - One Story, 0	120B181 842		West Adams - Baldwin Hills - Leimert	No	ABMI	ARO
Los Angeles	10905 COMPTON AVE	90059	6070004016	0.262	0.262	0.000	0.000	Shortfall of Sites	0.330	Low Medium I Residential	[Q]R4-1	0	0	20	102.494	0.524		Institutional - Church - One Story, 1	088-5A213 223		Southeast Los Angeles	No	LI	FBO
Los Angeles	19336 VANOWEN ST	91335	2131003002	0.000	0.000	0.000	0.523	Shortfall of Sites	0.144	Low Residential	R1-1-RIO	Low Residential	0	0	66.287	0.523		Residential - Single Family Residence, 1	180B117 46	1 per lot	Reseda - West Van Nuys	No	ABMI	AHO , RES CPU

Jurisdiction Name	Site Address/Intersection	5 Digit ZIP Code	Assessor Parcel Number	Very Low-Income	Low-Income	Moderate-Income	Above Moderate-Income	Type of Shortfall	Parcel Size (Acres)	Current General Plan Designation	Current Zoning	Proposed General Plan (GP) Designation	Proposed Zoning	Minimum Density Allowed	Maximum Density Allowed	Total Capacity	Vacant/ Nonvacant	Description of Existing Uses	PIN	Base Density Per Acre	Community Plan Area	Rent Stabalization Ordinance	Income Category	Applicable Rezoning Program (Program informing values in Column Q listed first)
Los Angeles	7801 HESPERIA AVE	91335	2101024020	0.000	0.000	0.000	0.523	Shortfall of Sites	0.144	Low Residential	R1-1	Low Residential	0	0	66.287	0.523		Residential - Single Family Residence - Pool, 1	189B125 714	1 per lot	Reseda - West Van Nuys	No	ABMI	AHO , RES CPU
Los Angeles	0	0	2345003901	0.000	0.000	0.000	0.523	Shortfall of Sites	0.006	Low Residential	R1-1	0	0	0	99.000	0.523		Miscellaneous - Government Owned Property, 0	174B157 983		Van Nuys - North Sherman Oaks	No	ABMI	TOC EXP
Los Angeles	19342 VANOWEN ST	91335	2131003003	0.000	0.000	0.000	0.523	Shortfall of Sites	0.144	Low Residential	R1-1-RIO	Low Residential	0	0	66.287	0.523		Residential - Single Family Residence, 1	180B117 45	1 per lot	Reseda - West Van Nuys	No	ABMI	AHO , RES CPU
Los Angeles	19348 VANOWEN ST	91335	2131003004	0.000	0.000	0.000	0.523	Shortfall of Sites	0.144	Low Residential	R1-1-RIO	Low Residential	0	0	66.287	0.523		Residential - Single Family Residence, 1	180B117 44	1 per lot	Reseda - West Van Nuys	No	ABMI	AHO , RES CPU
Los Angeles	17315 GILMORE ST	91406	2229025006	0.000	0.000	0.000	0.523	Shortfall of Sites	0.144	Low Residential	R1-1-RIO	Low Residential	0	0	66.287	0.523		Residential - Single Family Residence, 1	180B133 437	1 per lot	Reseda - West Van Nuys	No	ABMI	AHO , RES CPU
Los Angeles	17316 HAMLIN ST	91406	2229025011	0.000	0.000	0.000	0.523	Shortfall of Sites	0.144	Low Residential	R1-1-RIO	Low Residential	0	0	66.287	0.523		Residential - Single Family Residence - Pool, 1	180B133 405	1 per lot	Reseda - West Van Nuys	No	ABMI	AHO , RES CPU
Los Angeles	4833 FOUNTAIN AVE	90029	5543017018	0.262	0.262	0.000	0.000	Shortfall of Sites	0.175	Community Commercial	C2-CSA1	0	0	20	102.494	0.523		Institutional - Church - One Story, 0	147B197 740		Hollywood	No	LI	FBO
Los Angeles	19352 VANOWEN ST	91335	2131003005	0.000	0.000	0.000	0.523	Shortfall of Sites	0.144	Low Residential	R1-1-RIO	Low Residential	0	0	66.287	0.523		Residential - Single Family Residence - Pool, 1	180B117 43	1 per lot	Reseda - West Van Nuys	No	ABMI	AHO , RES CPU
Los Angeles	19358 VANOWEN ST	91335	2131003006	0.000	0.000	0.000	0.523	Shortfall of Sites	0.144	Low Residential	R1-1-RIO	Low Residential	0	0	66.287	0.523		Residential - Single Family Residence, 1	180B117 42	1 per lot	Reseda - West Van Nuys	No	ABMI	AHO , RES CPU
Los Angeles	1611 LEIGHTON AVE	90062	5035016029	0.000	0.000	0.000	0.523	Shortfall of Sites	0.113	Community Commercial	C2-2D-CPIO	0	0	0	102.494	0.523		Institutional - Church - One Story, 0	117B193 1713		South Los Angeles	No	ABMI	FBO
Los Angeles	22045 DE LA GUERRA ST	91364	2169014012	0.000	0.000	0.000	0.523	Shortfall of Sites	0.144	Low Residential	R1-1	Low Residential	0	0	66.287	0.523		Residential - Single Family Residence, 1	171B101 683	1 per lot	Canoga Park - Winnetka - Woodland Hills - West Hills	No	ABMI	AHO , CPK CPU
Los Angeles	19400 VANOWEN ST	91335	2131003007	0.000	0.000	0.000	0.523	Shortfall of Sites	0.144	Low Residential	R1-1-RIO	Low Residential	0	0	66.287	0.523		Residential - Single Family Residence, 1	180B117 41	1 per lot	Reseda - West Van Nuys	No	ABMI	AHO , RES CPU
Los Angeles	17339 MARLIN PL	91406	2229007027	0.000	0.000	0.000	0.523	Shortfall of Sites	0.144	Low Residential	R1-1	Low Residential	0	0	66.287	0.523		Residential - Single Family Residence, 1	183B133 639	1 per lot	Reseda - West Van Nuys	No	ABMI	AHO , RES CPU
Los Angeles	3371 MOTOR AVE	90034	4314022038	0.000	0.000	0.000	0.523	Shortfall of Sites	0.086	Neighborhood Commercial	MU(EC)	0	0	0	6.323	0.523		Commercial - Store Combination - Store and Residential Combination - One Story, 0	120B161 202		Palms - Mar Vista - Del Rey	No	ABMI	ARO
Los Angeles	3371 MOTOR AVE	90034	4314022038	0.000	0.000	0.000	0.523	Shortfall of Sites	0.086	Neighborhood Commercial	MU(EC)	0	0	0	6.323	0.523		Commercial - Store Combination - Store and Residential Combination - One Story, 0	120B161 211		Palms - Mar Vista - Del Rey	No	ABMI	ARO
Los Angeles	8057 BEVERLY BLVD	90048	5514007046	0.000	0.000	0.000	0.523	Shortfall of Sites	0.138	Neighborhood Office Commercial	C2-1VL	0	0	0	3.957	0.523		Commercial - Office Building - One Story, 0	138B177 394		Wilshire	No	ABMI	ARO
Los Angeles	17610 LEMAY ST	91406	2229015016	0.000	0.000	0.000	0.523	Shortfall of Sites	0.144	Low Residential	R1-1-RIO	Low Residential	0	0	66.287	0.523		Residential - Single Family Residence, 1	180B129 262	1 per lot	Reseda - West Van Nuys	No	ABMI	AHO , RES CPU
Los Angeles	5026 W ADAMS BLVD	90016	5049004021	0.261	0.261	0.000	0.000	Shortfall of Sites	0.174	Community Commercial	C2-2D-CPIO	0	0	20	102.494	0.523		Institutional - Church - One Story, 0	123B181 1064		West Adams - Baldwin Hills - Leimert	No	LI	FBO
Los Angeles	19406 VANOWEN ST	91335	2131003008	0.000	0.000	0.000	0.523	Shortfall of Sites	0.144	Low Residential	R1-1-RIO	Low Residential	0	0	66.287	0.523		Residential - Single Family Residence, 1	180B117 40	1 per lot	Reseda - West Van Nuys	No	ABMI	AHO , RES CPU
Los Angeles	231 E 55TH ST	90011	5101013026	0.000	0.000	0.000	0.523	Shortfall of Sites	0.113	Low Medium I Residential	R2-1	0	0	0	102.494	0.523		Institutional - Church - One Story, 0	108B205 552		Southeast Los Angeles	No	ABMI	FBO, R2RD
Los Angeles	19410 VANOWEN ST	91335	2131003009	0.000	0.000	0.000	0.523	Shortfall of Sites	0.144	Low Residential	R1-1-RIO	Low Residential	0	0	66.287	0.523		Residential - Single Family Residence, 1	180B117 39	1 per lot	Reseda - West Van Nuys	No	ABMI	AHO , RES CPU
Los Angeles	17150 BURTON ST	91406	2204003002	0.000	0.000	0.000	0.523	Shortfall of Sites	0.135	Low Residential	R1-1	Low Residential	0	0	66.287	0.523		Residential - Single Family Residence - Pool, 1	192B133 353	1 per lot	Reseda - West Van Nuys	No	ABMI	AHO , RES CPU
Los Angeles	5313 S VERMONT AVE	90037	5002026004	0.000	0.000	0.000	0.523	Shortfall of Sites	0.100	Community Commercial	C2-1L-CPIO	0	0	0	7.271	0.523		Commercial - Store Combination - Store and Residential Combination - One Story, 0	108B197 456		South Los Angeles	Yes	ABMI	ARO
Los Angeles	6620 LELAND WAY	90028	5547025008	0.000	0.000	0.000	0.523	Shortfall of Sites	0.144	Low Medium II Residential	RD1.5-1XL	Low Medium II Residential, Medium Residential	VARIOUS, WITH CPIO	0	66.287	0.523		Residential - Single Family Residence, 1	147A185 167		Hollywood	No	ABMI	AHO , HWD CPU
Los Angeles	8150 DARBY PL	91335	2102005031	0.000	0.000	0.000	0.523	Shortfall of Sites	0.144	Low Residential	R1-1	Low Residential	0	0	66.287	0.523		Residential - Single Family Residence, 1	192B125 835	1 per lot	Reseda - West Van Nuys	No	ABMI	AHO , RES CPU
Los Angeles	17310 HAMLIN ST	91406	2229025010	0.000	0.000	0.000	0.523	Shortfall of Sites	0.144	Low Residential	R1-1-RIO	Low Residential	0	0	66.287	0.523		Residential - Single Family Residence, 1	180B133 406	1 per lot	Reseda - West Van Nuys	No	ABMI	AHO , RES CPU
Los Angeles	17309 GILMORE ST	91406	2229025007	0.000	0.000	0.000	0.523	Shortfall of Sites	0.144	Low Residential	R1-1-RIO	Low Residential	0	0	66.287	0.523		Residential - Single Family Residence - Pool, 1	180B133 438	1 per lot	Reseda - West Van Nuys	No	ABMI	AHO , RES CPU
Los Angeles	8144 DARBY PL	91335	2102005030	0.000	0.000	0.000	0.523	Shortfall of Sites	0.144	Low Residential	R1-1	Low Residential	0	0	66.287	0.523		Residential - Single Family Residence, 1	192B125 856	1 per lot	Reseda - West Van Nuys	No	ABMI	AHO , RES CPU
Los Angeles	8138 DARBY PL	91335	2102005029	0.000	0.000	0.000	0.523	Shortfall of Sites	0.144	Low Residential	R1-1	Low Residential	0	0	66.287	0.523		Residential - Single Family Residence, 1	192B125 882	1 per lot	Reseda - West Van Nuys	No	ABMI	AHO , RES CPU
Los Angeles	19416 VANOWEN ST	91335	2131003010	0.000	0.000	0.000	0.523	Shortfall of Sites	0.144	Low Residential	R1-1-RIO	Low Residential	0	0	66.287	0.523		Residential - Single Family Residence, 1	180B117 38	1 per lot	Reseda - West Van Nuys	No	ABMI	AHO , RES CPU
Los Angeles	16847 MCCORMICK ST	91436	2259021030	0.000	0.000	0.000	0.523	Shortfall of Sites	0.135	Low II Residential	R1-1	Low Residential	0	0	66.287	0.523		Residential - Single Family Residence, 1	171B133 258	1 per lot	Encino - Tarzana	No	ABMI	AHO , ENC CPU
Los Angeles	19420 VANOWEN ST	91335	2131003011	0.000	0.000	0.000	0.523	Shortfall of Sites	0.144	Low Residential	R1-1-RIO	Low Residential	0	0	66.287	0.523		Residential - Single Family Residence, 1	180B117 37	1 per lot	Reseda - West Van Nuys	No	ABMI	AHO , RES CPU
Los Angeles	8129 DARBY PL	91335	2102004006	0.000	0.000	0.000	0.523	Shortfall of Sites	0.144	Low Residential	R1-1	Low Residential	0	0	66.287	0.523		Residential - Single Family Residence, 1	189B125 43	1 per lot	Reseda - West Van Nuys	No	ABMI	AHO , RES CPU
Los Angeles	19027 WYANDOTTE ST	91335	2104026008	0.000	0.000	0.000	0.523	Shortfall of Sites	0.144	Low Residential	R1-1	Low Residential	0	0	66.287	0.523		Residential - Single Family Residence - Pool, 1	186B121 888	1 per lot	Reseda - West Van Nuys	No	ABMI	AHO , RES CPU
Los Angeles	4441 AVALON BLVD	90011	5109015037	0.000	0.000	0.000	0.523	Shortfall of Sites	0.184	Community Commercial	C2-1-CPIO	0	0	0	3.949	0.523		Commercial - Store Combination - Store and Residential Combination - One Story, 0	112-5A207 157		Southeast Los Angeles	Yes	ABMI	ARO
Los Angeles	19426 VANOWEN ST	91335	2131003012	0.000	0.000	0.000	0.523	Shortfall of Sites	0.144	Low Residential	R1-1-RIO	Low Residential	0	0	66.287	0.523		Residential - Single Family Residence, 1	180B117 36	1 per lot	Reseda - West Van Nuys	No	ABMI	AHO , RES CPU
Los Angeles	19432 VANOWEN ST	91335	2131003013	0.000	0.000	0.000	0.522	Shortfall of Sites	0.144	Low Residential	R1-1-RIO	Low Residential	0	0	66.287	0.522		Residential - Single Family Residence, 1	180B117 35	1 per lot	Reseda - West Van Nuys	No	ABMI	AHO , RES CPU
Los Angeles	5800 HESPERIA AVE	91316	2159014010	0.000	0.000	0.000	0.522	Shortfall of Sites	0.135	Low II Residential	R1-1-RIO	Low Residential	0	0	66.287	0.522		Residential - Single Family Residence, 1	174B125 84	1 per lot	Encino - Tarzana	No	ABMI	AHO , ENC CPU
Los Angeles	17616 BLYTHE ST	91325	2201032003	0.000	0.000	0.000	0.522	Shortfall of Sites	0.144	Low Residential	R1-1	Low Residential	0	0	66.287	0.522		Residential - Single Family Residence - Pool, 1	189B129 602	1 per lot	Reseda - West Van Nuys	No	ABMI	AHO , RES CPU
Los Angeles	20027 ARMINTA ST	91306	2106022049	0.000	0.000	0.000	0.522	Shortfall of Sites	0.144	Low Residential	R1-1	Low Residential	0	0	66.287	0.522		Residential - Single Family Residence - Pool, 1	189B113 834	1 per lot	Canoga Park - Winnetka - Woodland Hills - West Hills	No	ABMI	AHO , CPK CPU
Los Angeles	19436 VANOWEN ST	91335	2131003014	0.000	0.000	0.000	0.522	Shortfall of Sites	0.144	Low Residential	R1-1-RIO	Low Residential	0	0	66.287	0.522		Residential - Single Family Residence, 1	180B117 34	1 per lot	Reseda - West Van Nuys	No	ABMI	AHO , RES CPU
Los Angeles	22047 MARTINEZ ST	91364	2169012012	0.000	0.000	0.000	0.522	Shortfall of Sites	0.144	Low Residential	R1-1	Low Residential	0	0	66.287	0.522		Residential - Single Family Residence - Pool, 1	171B101 897	1 per lot	Canoga Park - Winnetka - Woodland Hills - West Hills	No	ABMI	AHO , CPK CPU
Los Angeles	6715 BIANCA AVE	91406	2229010041	0.000	0.000	0.000	0.522	Shortfall of Sites	0.144	Low Residential	R1-1-RIO	Low Residential	0	0	66.287	0.522		Residential - Single Family Residence, 1	180B129 155	1 per lot	Reseda - West Van Nuys	No	ABMI	AHO , RES CPU
Los Angeles	1262 W 2ND ST	90026	5152010005	0.000	0.000	0.000	0.522	Shortfall of Sites	0.157	Community Commercial - Mixed High Residential	CW	0	0	0	4.159	0.522		Industrial - Light Manufacturing - One Story, 0	133-5A209 253		Westlake	No	ABMI	ARO
Los Angeles	19442 VANOWEN ST	91335	2131003015	0.000	0.000	0.000	0.522	Shortfall of Sites	0.144	Low Residential	R1-1-RIO	Low Residential	0	0	66.287	0.522		Residential - Single Family Residence, 1	180B117 33	1 per lot	Reseda - West Van Nuys	No	ABMI	AHO , RES CPU
Los Angeles	7971 CHASTAIN AVE	91335	2101028014	0.000	0.000	0.000	0.522	Shortfall of Sites	0.144	Low Residential	R1-1	Low Residential	0	0	66.287	0.522		Residential - Single Family Residence, 1	189B129 465	1 per lot	Reseda - West Van Nuys	No	ABMI	AHO , RES CPU
Los Angeles	4951 S CENTRAL AVE	90011	5108017001	0.000	0.000	0.000	0.522	Shortfall of Sites	0.136	Neighborhood Commercial	C2-1VL-CPIO	0	0	0	5.349	0.522		Commercial - Store Combination - Store and Residential Combination - One Story, 0	111A209 250		Southeast Los Angeles	Yes	ABMI	ARO
Los Angeles	19446 VANOWEN ST	91335	2131003016	0.000	0.000	0.000	0.522	Shortfall of Sites	0.144	Low Residential	R1-1-RIO	Low Residential	0	0	66.287	0.522		Residential - Single Family Residence, 1	180B117 32	1 per lot	Reseda - West Van Nuys	No	ABMI	AHO , RES CPU
Los Angeles	7330 JELLICO AVE	91406	2228002006	0.000	0.000	0.000	0.522	Shortfall of Sites	0.144	Low Residential	R1-1	Low Residential	0	0	66.287	0.522		Residential - Single Family Residence, 1	186B129 1027	1 per lot	Reseda - West Van Nuys	No	ABMI	AHO , RES CPU
Los Angeles	7524 OSTROM AVE	91406	2203020001	0.000	0.000	0.000	0.522	Shortfall of Sites	0.144	Low Residential	R1-1	Low Residential	0	0	66.287	0.522		Residential - Single Family Residence, 1	186B133 352	1 per lot	Reseda - West Van Nuys	No	ABMI	AHO , RES CPU
Los Angeles	231 E 55TH ST	90011	5101013026	0.000	0.000	0.000	0.522	Shortfall of Sites	0.113	Low Medium I Residential	R2-1	0	0	0	102.494	0.522		Institutional - Church - One Story, 0	108B205 553		Southeast Los Angeles	No	ABMI	FBO, R2RD
Los Angeles	7525 WISH AVE	91406	2203020030	0.000	0.000	0.000	0.522	Shortfall of Sites	0.144	Low Residential	R1-1	Low Residential	0	0	66.287	0.522		Residential - Single Family Residence, 1	186B133 353	1 per lot	Reseda - West Van Nuys	No	ABMI	AHO , RES CPU
Los Angeles	6951 MCLENNAN AVE	91406	2225023040	0.000	0.000	0.000	0.522	Shortfall of Sites	0.144	Low Residential	R1-1	Low Residential	0	0	66.287	0.522		Residential - Single Family Residence, 1	183B133 605	1 per lot	Reseda - West Van Nuys	No	ABMI	AHO , RES CPU
Los Angeles	6945 MCLENNAN AVE	91406	2225023041	0.000	0.000	0.000	0.522	Shortfall of Sites	0.144	Low Residential	R1-1	Low Residential	0	0	66.287	0.522		Residential - Single Family Residence - Pool, 1	183B133 632	1 per lot	Reseda - West Van Nuys	No	ABMI	AHO , RES CPU
Los Angeles	19452 VANOWEN ST	91335	2131003017	0.000	0.000	0.000	0.522	Shortfall of Sites	0.144	Low Residential	R1-1-RIO	Low Residential	0	0	66.287	0.522		Residential - Single Family Residence, 1	180B117 31	1 per lot	Reseda - West Van Nuys	No	ABMI	AHO , RES CPU
Los Angeles	6955 MCLENNAN AVE	91406	2225023039	0.000	0.000	0.000	0.522	Shortfall of Sites	0.144	Low Residential	R1-1	Low Residential	0	0	66.287	0.522		Residential - Single Family Residence - Pool, 1	183B133 600	1 per lot	Reseda - West Van Nuys	No	ABMI	AHO , RES CPU
Los Angeles	6941 MCLENNAN AVE	91406	2225023042	0.000	0.000	0.000	0.522	Shortfall of Sites	0.144	Low Residential	R1-1	Low Residential	0	0	66.287	0.522		Residential - Single Family Residence - Pool, 1	183B133 647	1 per lot	Reseda - West Van Nuys	No	ABMI	AHO , RES CPU
Los Angeles	19816 HEMMINGWAY ST	91306	2106024021	0.000	0.000	0.000	0.522	Shortfall of Sites	0.144	Low Residential	R1-1	Low Residential	0	0	66.287	0.522		Residential - Single Family Residence, 1	189B113 750	1 per lot	Canoga Park - Winnetka - Woodland Hills - West Hills	No	ABMI	AHO , CPK CPU
Los Angeles	5171 W JEFFERSON BLVD	90016	5049022049	0.000	0.000	0.000	0.522	Shortfall of Sites	0.165	Hybrid Industrial	CM-2D-CPIO	0	0	0	3.950	0.522		Industrial - Light Manufacturing - One Story, 0	120B177 695		West Adams - Baldwin Hills - Leimert	No	ABMI	ARO
Los Angeles	5171 W JEFFERSON BLVD	90016	5049022049	0.000	0.000	0.000	0.522	Shortfall of Sites	0.148	Hybrid Industrial	CM-2D-CPIO	0	0	0	4.423	0.522		Industrial - Light Manufacturing - One Story, 0	120B177 703		West Adams - Baldwin Hills - Leimert	No	ABMI	ARO
Los Angeles	22054 MARTINEZ ST	91364	2169011032	0.000	0.000	0.000	0.522	Shortfall of Sites	0.144	Low Residential	R1-1	Low Residential	[DM3-CHC1-5] [CX2-FA] [CPIO]	0	66.287	0.522		Residential - Single Family Residence, 1	171B101 957	1 per lot	Canoga Park - Winnetka - Woodland Hills - West Hills	No	ABMI	AHO , CPK CPU
Los Angeles	22050 MARTINEZ ST	91364	2169011033	0.000	0.000	0.000	0.522	Shortfall of Sites	0.144	Low Residential	R1-1	Low Residential	[DM1-SH1-5] [IX3-FA] [CPIO]	0	66.287	0.522		Residential - Single Family Residence, 1	171B101 958	1 per lot	Canoga Park - Winnetka - Woodland Hills - West Hills	No	ABMI	AHO , CPK CPU
Los Angeles	19512 KITTRIDGE ST	91335	2132008003	0.000	0.000	0.000	0.522	Shortfall of Sites	0.143	Low Residential	R1-1-RIO	Low Residential	0	0	66.287	0.522		Residential - Single Family Residence, 1	180B117 489	1 per lot	Reseda - West Van Nuys	No	ABMI	AHO , RES CPU
Los Angeles	1513 W TEMPLE ST	90026	5160001002	0.000	0.000	0.000	0.522	Shortfall of Sites	0.150	Neighborhood Commercial	CW	0	0	0	4.343	0.522		Commercial - Office Building - One Story, 0	136-5A209 186		Silver Lake - Echo Park - Elysian Valley	No	ABMI	ARO
Los Angeles	1137 W 6TH ST	90017	5152001003	0.000	0.000	0.000	0.522	Shortfall of Sites	0.165	Community Commercial	CW	0	0	0	3.947	0.522		Commercial - Office Building - Two Stories, 0	132A207 259		Westlake	No	ABMI	ARO
Los Angeles	17356 MARLIN PL	91406	2229007031	0.000	0.000	0.000	0.522	Shortfall of Sites	0.143	Low Residential	R1-1	Low Residential	0	0	66.287	0.522		Residential - Single Family Residence, 1	183B133 700	1 per lot	Reseda - West Van Nuys	No	ABMI	AHO , RES CPU
Los Angeles	7312 TAMPA AVE	91335	2104030020	0.000	0.000	0.000	0.522	Shortfall of Sites	0.143	Low Residential	R1-1	Low Residential	0	0	66.287	0.522		Residential - Single Family Residence, 1	186B117 835	1 per lot	Reseda - West Van Nuys	No	ABMI	AHO , RES CPU
Los Angeles	7306 TAMPA AVE	91335	2104030021	0.000	0.000	0.000	0.522	Shortfall of Sites	0.143	Low Residential	R1-1	Low Residential	0	0	66.287	0.522		Residential - Single Family Residence, 1	186B117 849	1 per lot	Reseda - West Van Nuys	No	ABMI	AHO , RES CPU
Los Angeles	7322 TAMPA AVE	91335	2104030014	0.000	0.000	0.000	0.522	Shortfall of Sites	0.143	Low Residential	R1-1	Low Residential	0	0	66.287	0.522		Residential - Single Family Residence, 1	186B117 784	1 per lot	Reseda - West Van Nuys	No	ABMI	AHO , RES CPU
Los Angeles	7316 TAMPA AVE	91335	2104030019	0.000	0.000	0.000	0.522	Shortfall of Sites	0.143	Low Residential	R1-1	Low Residential	0	0	66.287	0.522		Residential - Single Family Residence, 1	186B117 798	1 per lot	Reseda - West Van Nuys	No	ABMI	AHO , RES CPU
Los Angeles	7326 TAMPA AVE	91335	2104030013	0.000	0.000	0.000	0.522	Shortfall of Sites	0.143	Low Residential	R1-1	Low Residential	0	0	66.287	0.522		Residential - Single Family Residence, 1	186B117 770	1 per lot	Reseda - West Van Nuys	No	ABMI	AHO , RES CPU
Los Angeles	7332 TAMPA AVE	91335	2104030012	0.000	0.000	0.000	0.522	Shortfall of Sites	0.143	Low Residential	R1-1	Low Residential	0	0	66.287	0.522		Residential - Single Family Residence, 1	186B117 742	1 per lot	Reseda - West Van Nuys	No	ABMI	AHO , RES CPU
Los Angeles	7342 TAMPA AVE	91335	2104030006	0.000	0.000	0.000	0.522	Shortfall of Sites	0.143	Low Residential	R1-1	Low Residential	0	0	66.287	0.522		Residential - Single Family Residence, 1	186B117 709	1 per lot	Reseda - West Van Nuys	No	ABMI	AHO , RES CPU
Los Angeles	7336 TAMPA AVE	91335	2104030011	0.000	0.000	0.000	0.522	Shortfall of Sites	0.143	Low Residential	R1-1	Low Residential	0	0	66.287	0.522		Residential - Single Family Residence, 1	186B117 725	1 per lot	Reseda - West Van Nuys	No	ABMI	AHO , RES CPU

Jurisdiction Name	Site Address/Intersection	5 Digit ZIP Code	Assessor Parcel Number	Very Low-Income	Low-Income	Moderate-Income	Above Moderate-Income	Type of Shortfall	Parcel Size (Acres)	Current General Plan Designation	Current Zoning	Proposed General Plan (GP) Designation	Proposed Zoning	Minimum Density Allowed	Maximum Density Allowed	Total Capacity	Vacant/ Nonvacant	Description of Existing Uses	PIN	Base Density Per Acre	Community Plan Area	Rent Stabalization Ordinance	Income Category	Applicable Rezoning Program (Program informing values in Column Q listed first)
Los Angeles	7352 TAMPA AVE	91335	2104030004	0.000	0.000	0.000	0.522	Shortfall of Sites	0.143	Low Residential	R1-1	Low Residential	0	0	66.287	0.522		Residential - Single Family Residence - Pool, 1	186B117 662	1 per lot	Reseda - West Van Nuys	No	ABMI	AHO , RES CPU
Los Angeles	7346 TAMPA AVE	91335	2104030005	0.000	0.000	0.000	0.522	Shortfall of Sites	0.143	Low Residential	R1-1	Low Residential	0	0	66.287	0.522		Residential - Single Family Residence - Pool, 1	186B117 679	1 per lot	Reseda - West Van Nuys	No	ABMI	AHO , RES CPU
Los Angeles	7011 WHITAKER AVE	91406	2225016012	0.000	0.000	0.000	0.522	Shortfall of Sites	0.143	Low Residential	R1-1	Low Residential	0	0	66.287	0.522		Residential - Single Family Residence - Pool, 1	183B137 240	1 per lot	Reseda - West Van Nuys	No	ABMI	AHO , RES CPU
Los Angeles	1208 S WESTGATE AVE	90025	4263007038	0.000	0.000	0.000	0.522	Shortfall of Sites	0.046	Medium Residential	P-1	0	0	0	94.696	0.522		Commercial - Parking Lot (Commercial Use Property) - Lots - Patron or Employee - One Story, 0	129B145 873		West Los Angeles	No	ABMI	P
Los Angeles	7303 SYLVIA AVE	91335	2104030024	0.000	0.000	0.000	0.522	Shortfall of Sites	0.143	Low Residential	R1-1	Low Residential	0	0	66.287	0.522		Residential - Single Family Residence, 1	186B117 868	1 per lot	Reseda - West Van Nuys	No	ABMI	AHO , RES CPU
Los Angeles	2116 COLORADO BLVD	90041	5686003015	0.000	0.000	0.000	0.522	Shortfall of Sites	0.080	Neighborhood Commercial	[Q]C4-1XL	0	0	0	6.761	0.522		Commercial - Office Building - One Story, 0	162A223 125		Northeast Los Angeles	No	ABMI	ARO , TOPP C
Los Angeles	2116 COLORADO BLVD	90041	5686003015	0.000	0.000	0.000	0.522	Shortfall of Sites	0.080	Neighborhood Commercial	[Q]C4-1XL	0	0	0	6.761	0.522		Commercial - Office Building - One Story, 0	162A223 126		Northeast Los Angeles	No	ABMI	ARO , TOPP C
Los Angeles	15117 VENTURA BLVD	91403	2264007017	0.000	0.000	0.000	0.522	Shortfall of Sites	0.149	Community Commercial	C2-1L	0	0	0	3.642	0.522		Commercial - Store Combination - Store and Office Combination - One Story, 0	168B145 960		Sherman Oaks - Studio City - Toluca Lake - Cahuenga Pass	No	ABMI	ARO
Los Angeles	2222 COTNER AVE	90064	4322024005	0.000	0.000	0.000	0.522	Shortfall of Sites	0.150	Hybrid Industrial	NI(EC)	0	0	0	3.618	0.522		Industrial - Light Manufacturing - One Story, 0	126B153 987		West Los Angeles	No	ABMI	ARO
Los Angeles	2306 COTNER AVE	90064	4322023010	0.000	0.000	0.000	0.522	Shortfall of Sites	0.150	Hybrid Industrial	NI(EC)	0	0	0	3.620	0.522		Industrial - Light Manufacturing - One Story, 0	126B153 1110		West Los Angeles	No	ABMI	ARO
Los Angeles	2326 COTNER AVE	90064	4322023014	0.000	0.000	0.000	0.522	Shortfall of Sites	0.150	Hybrid Industrial	NI(EC)	0	0	0	3.620	0.522		Industrial - Light Manufacturing - One Story, 0	126B153 1157		West Los Angeles	No	ABMI	ARO
Los Angeles	8974 NATIONAL BLVD	90034	4312011033	0.000	0.000	0.000	0.522	Shortfall of Sites	0.163	Hybrid Industrial	NI(EC)	0	0	0	3.339	0.522		Industrial - Light Manufacturing - One Story, 0	123B169 1249		Palms - Mar Vista - Del Rey	No	ABMI	ARO
Los Angeles	8966 NATIONAL BLVD	90034	4312011017	0.000	0.000	0.000	0.522	Shortfall of Sites	0.165	Hybrid Industrial	NI(EC)	0	0	0	3.300	0.522		Industrial - Light Manufacturing - One Story, 0	123B169 1271		Palms - Mar Vista - Del Rey	No	ABMI	ARO
Los Angeles	8962 NATIONAL BLVD	90034	4312011018	0.000	0.000	0.000	0.522	Shortfall of Sites	0.167	Hybrid Industrial	NI(EC)	0	0	0	3.262	0.522		Industrial - Light Manufacturing - One Story, 0	123B169 1289		Palms - Mar Vista - Del Rey	No	ABMI	ARO
Los Angeles	8958 NATIONAL BLVD	90034	4312011019	0.000	0.000	0.000	0.522	Shortfall of Sites	0.167	Hybrid Industrial	NI(EC)	0	0	0	3.248	0.522		Industrial - Warehousing, Distribution, Storage - Warehousing, Distribution, Under 10,000 SF - One Story, 0	123B169 1305		Palms - Mar Vista - Del Rey	No	ABMI	ARO
Los Angeles	8974 NATIONAL BLVD	90034	4312011033	0.000	0.000	0.000	0.522	Shortfall of Sites	0.000	Hybrid Industrial	NI(EC)	0	0	0	7075.826	0.522		Industrial - Light Manufacturing - One Story, 0	123B169 1317		Palms - Mar Vista - Del Rey	No	ABMI	ARO
Los Angeles	8974 NATIONAL BLVD	90034	4312011033	0.000	0.000	0.000	0.522	Shortfall of Sites	0.020	Hybrid Industrial	NI(EC)	0	0	0	27.760	0.522		Industrial - Light Manufacturing - One Story, 0	123B169 1318		Palms - Mar Vista - Del Rey	No	ABMI	ARO
Los Angeles	8974 NATIONAL BLVD	90034	4312011033	0.000	0.000	0.000	0.522	Shortfall of Sites	0.042	Hybrid Industrial	NI(EC)	0	0	0	12.828	0.522		Industrial - Light Manufacturing - One Story, 0	123B169 1336		Palms - Mar Vista - Del Rey	No	ABMI	ARO
Los Angeles	8974 NATIONAL BLVD	90034	4312011033	0.000	0.000	0.000	0.522	Shortfall of Sites	0.037	Hybrid Industrial	NI(EC)	0	0	0	14.549	0.522		Industrial - Light Manufacturing - One Story, 0	123B169 1356		Palms - Mar Vista - Del Rey	No	ABMI	ARO
Los Angeles	8974 NATIONAL BLVD	90034	4312011033	0.000	0.000	0.000	0.522	Shortfall of Sites	0.007	Hybrid Industrial	NI(EC)	0	0	0	72.782	0.522		Industrial - Light Manufacturing - One Story, 0	123B169 1374		Palms - Mar Vista - Del Rey	No	ABMI	ARO
Los Angeles	8962 ELLIS AVE	90034	4312012026	0.000	0.000	0.000	0.522	Shortfall of Sites	0.172	Hybrid Industrial	NI(EC)	0	0	0	3.156	0.522		Industrial - Light Manufacturing - One Story, 0	123B169 1424		Palms - Mar Vista - Del Rey	No	ABMI	ARO
Los Angeles	3364 S ROBERTSON BLVD	90034	4312012019	0.000	0.000	0.000	0.522	Shortfall of Sites	0.166	Hybrid Industrial	NI(EC)	0	0	0	3.272	0.522		Industrial - Light Manufacturing - One Story, 0	123B169 1482		Palms - Mar Vista - Del Rey	No	ABMI	ARO
Los Angeles	4361 S WESTERN AVE	90062	5021025002	0.000	0.000	0.000	0.522	Shortfall of Sites	0.149	Community Commercial	C2-2D-CPIO	0	0	0	4.368	0.522		Commercial - Professional Building - Medical Dental Building - One Story, 0	111B193 31		South Los Angeles	No	ABMI	ARO
Los Angeles	1806 S SAN PEDRO ST	90015	5131005027	0.000	0.000	0.000	0.522	Shortfall of Sites	0.138	Hybrid Industrial	CM-2D-O-CPIO	0	0	0	4.727	0.522		Industrial - Light Manufacturing - One Story, 0	121-5A209 59		Southeast Los Angeles	No	ABMI	ARO
Los Angeles	2414 N BROADWAY	90031	5204005006	0.000	0.000	0.000	0.522	Shortfall of Sites	0.138	Neighborhood Commercial	[Q]C4-1XL-CDO	0	0	0	4.735	0.522		Commercial - Office Building - One Story, 0	138A221 96		Northeast Los Angeles	No	ABMI	ARO
Los Angeles	1047 S GRAND VIEW ST	90006	5136015017	0.000	0.000	0.000	0.522	Shortfall of Sites	0.156	Highway Oriented Commercial	C2-1	0	0	0	4.176	0.522		Industrial - Light Manufacturing - One Story, 0	130-5A201 179		Westlake	No	ABMI	ARO
Los Angeles	1738 SANTEE ST	90015	5127022005	0.000	0.000	0.000	0.522	Shortfall of Sites	0.172	Community Commercial	C2-2D-O-CPIO	0	0	0	3.788	0.522		Industrial - Warehousing, Distribution, Storage - Warehousing, Distribution, Under 10,000 SF - One Story, 0	123A207 180		Southeast Los Angeles	No	ABMI	ARO
Los Angeles	1731 MAPLE AVE	90015	5127022011	0.000	0.000	0.000	0.522	Shortfall of Sites	0.174	Community Commercial	C2-2D-O-CPIO	0	0	0	3.756	0.522		Industrial - Light Manufacturing - One Story, 0	123A207 184		Southeast Los Angeles	No	ABMI	ARO
Los Angeles	5329 CRANER AVE	91601	2416003016	0.000	0.000	0.000	0.522	Shortfall of Sites	0.166	Commercial Manufacturing	CM-1VL	0	0	0	3.919	0.522		Industrial - Light Manufacturing - One Story, 0	171B173 205		North Hollywood - Valley Village	No	ABMI	ARO
Los Angeles	5322 CRENSHAW BLVD	90043	5006007004	0.000	0.000	0.000	0.522	Shortfall of Sites	0.262	Community Commercial	C2-2D-SP	0	0	0	2.488	0.522		Commercial - Store Combination - Store and Office Combination - One Story, 0	108B185 223		West Adams - Baldwin Hills - Leimert	No	ABMI	ARO
Los Angeles	4113 AVALON BLVD	90011	5113005004	0.000	0.000	0.000	0.522	Shortfall of Sites	0.161	Neighborhood Commercial	C2-1VL-CPIO	0	0	0	4.059	0.522		Industrial - Light Manufacturing - One Story, 0	115-5A207 495		Southeast Los Angeles	No	ABMI	ARO
Los Angeles	5738 LONG BEACH AVE	90058	5105021018	0.000	0.000	0.000	0.522	Shortfall of Sites	0.099	Hybrid Industrial	CM-2D-CPIO	0	0	0	6.563	0.522		Industrial - Light Manufacturing - One Story, 0	108B213 637		Southeast Los Angeles	No	ABMI	ARO
Los Angeles	629 N WESTERN AVE	90004	5522010016	0.000	0.000	0.000	0.522	Shortfall of Sites	0.157	General Commercial	C2-1	0	0	0	4.143	0.522		Commercial - Store Combination - Store and Residential Combination - One Story, 0	141B193 728		Wilshire	No	ABMI	ARO
Los Angeles	3712 W JEFFERSON BLVD	90016	5046002002	0.000	0.000	0.000	0.522	Shortfall of Sites	0.143	Neighborhood Commercial	C2-1VL-CPIO	0	0	0	4.545	0.522		Industrial - Light Manufacturing - One Story, 0	120B185 881		West Adams - Baldwin Hills - Leimert	No	ABMI	ARO
Los Angeles	8967 NATIONAL BLVD	90034	4312010036	0.000	0.000	0.000	0.522	Shortfall of Sites	0.403	Hybrid Industrial	CM-2D-CPIO	0	0	0	1.620	0.522		Industrial - Warehousing, Distribution, Storage - Warehousing, Distribution, Under 10,000 SF - One Story, 0	123B169 1142		West Adams - Baldwin Hills - Leimert	No	ABMI	ARO
Los Angeles	10701 S CENTRAL AVE	90059	6051014037	0.000	0.000	0.000	0.522	Shortfall of Sites	0.098	Community Commercial	C2-2D-CPIO	0	0	0	6.688	0.522		Industrial - Warehousing, Distribution, Storage - Warehousing, Distribution, Under 10,000 SF - One Story, 0	090B209 1367		Southeast Los Angeles	No	ABMI	ARO
Los Angeles	10701 S CENTRAL AVE	90059	6051014037	0.000	0.000	0.000	0.522	Shortfall of Sites	0.069	Community Commercial	C2-2D-CPIO	0	0	0	9.393	0.522		Industrial - Warehousing, Distribution, Storage - Warehousing, Distribution, Under 10,000 SF - One Story, 0	090B209 1368		Southeast Los Angeles	No	ABMI	ARO
Los Angeles	10701 S CENTRAL AVE	90059	6051014037	0.000	0.000	0.000	0.522	Shortfall of Sites	0.069	Community Commercial	C2-2D-CPIO	0	0	0	9.417	0.522		Industrial - Warehousing, Distribution, Storage - Warehousing, Distribution, Under 10,000 SF - One Story, 0	090B209 1370		Southeast Los Angeles	No	ABMI	ARO
Los Angeles	10701 S CENTRAL AVE	90059	6051014037	0.000	0.000	0.000	0.522	Shortfall of Sites	0.069	Community Commercial	C2-2D-CPIO	0	0	0	9.442	0.522		Industrial - Warehousing, Distribution, Storage - Warehousing, Distribution, Under 10,000 SF - One Story, 0	090B209 1371		Southeast Los Angeles	No	ABMI	ARO
Los Angeles	10701 S CENTRAL AVE	90059	6051014037	0.000	0.000	0.000	0.522	Shortfall of Sites	0.069	Community Commercial	C2-2D-CPIO	0	0	0	9.467	0.522		Industrial - Warehousing, Distribution, Storage - Warehousing, Distribution, Under 10,000 SF - One Story, 0	090B209 1372		Southeast Los Angeles	No	ABMI	ARO
Los Angeles	21923 BUENA VENTURA ST	91364	2171017054	0.000	0.000	0.000	0.522	Shortfall of Sites	0.143	Low Residential	R1-1	Low Residential	0	0	66.287	0.522		Residential - Single Family Residence - Pool, 1	168B101 669	1 per lot	Canoga Park - Winnetka - Woodland Hills - West Hills	No	ABMI	AHO , CPK CPU
Los Angeles	8033 ETIWANDA AVE	91335	2102005015	0.000	0.000	0.000	0.522	Shortfall of Sites	0.143	Low Residential	R1-1	Low Residential	0	0	66.287	0.522		Residential - Single Family Residence, 1	189B125 245	1 per lot	Reseda - West Van Nuys	No	ABMI	AHO , RES CPU
Los Angeles	7506 WISH AVE	91406	2203021004	0.000	0.000	0.000	0.522	Shortfall of Sites	0.143	Low Residential	R1-1	Low Residential	0	0	66.287	0.522		Residential - Single Family Residence, 1	186B133 428	1 per lot	Reseda - West Van Nuys	No	ABMI	AHO , RES CPU
Los Angeles	7426 WISH AVE	91406	2203021011	0.000	0.000	0.000	0.522	Shortfall of Sites	0.143	Low Residential	R1-1	Low Residential	0	0	66.287	0.522		Residential - Single Family Residence, 1	186B133 629	1 per lot	Reseda - West Van Nuys	No	ABMI	AHO , RES CPU
Los Angeles	7420 OSTROM AVE	91406	2203020012	0.000	0.000	0.000	0.522	Shortfall of Sites	0.143	Low Residential	R1-1	Low Residential	0	0	66.287	0.522		Residential - Single Family Residence, 1	186B133 657	1 per lot	Reseda - West Van Nuys	No	ABMI	AHO , RES CPU
Los Angeles	7421 WISH AVE	91406	2203020019	0.000	0.000	0.000	0.522	Shortfall of Sites	0.143	Low Residential	R1-1	Low Residential	0	0	66.287	0.522		Residential - Single Family Residence, 1	186B133 658	1 per lot	Reseda - West Van Nuys	No	ABMI	AHO , RES CPU
Los Angeles	7414 WISH AVE	91406	2203021013	0.000	0.000	0.000	0.522	Shortfall of Sites	0.143	Low Residential	R1-1	Low Residential	0	0	66.287	0.522		Residential - Single Family Residence, 1	186B133 679	1 per lot	Reseda - West Van Nuys	No	ABMI	AHO , RES CPU
Los Angeles	7408 OSTROM AVE	91406	2203020014	0.000	0.000	0.000	0.522	Shortfall of Sites	0.143	Low Residential	R1-1	Low Residential	0	0	66.287	0.522		Residential - Single Family Residence, 1	186B133 711	1 per lot	Reseda - West Van Nuys	No	ABMI	AHO , RES CPU
Los Angeles	7409 WISH AVE	91406	2203020017	0.000	0.000	0.000	0.522	Shortfall of Sites	0.143	Low Residential	R1-1	Low Residential	0	0	66.287	0.522		Residential - Single Family Residence, 1	186B133 712	1 per lot	Reseda - West Van Nuys	No	ABMI	AHO , RES CPU
Los Angeles	7433 WISH AVE	91406	2203020021	0.000	0.000	0.000	0.522	Shortfall of Sites	0.143	Low Residential	R1-1	Low Residential	0	0	66.287	0.522		Residential - Single Family Residence, 1	186B133 593	1 per lot	Reseda - West Van Nuys	No	ABMI	AHO , RES CPU
Los Angeles	20252 HEMMINGWAY ST	91306	2107011071	0.000	0.000	0.000	0.522	Shortfall of Sites	0.143	Low Residential	R1-1	Low Residential	0	0	66.287	0.522		Residential - Single Family Residence - Pool, 1	189B113 746	1 per lot	Canoga Park - Winnetka - Woodland Hills - West Hills	No	ABMI	AHO , CPK CPU
Los Angeles	7455 SYLVIA AVE	91335	2104019022	0.000	0.000	0.000	0.522	Shortfall of Sites	0.143	Low Residential	R1-1	Low Residential	0	0	66.287	0.522		Residential - Single Family Residence, 1	186B117 448	1 per lot	Reseda - West Van Nuys	No	ABMI	AHO , RES CPU
Los Angeles	8057 DARBY PL	91335	2102004011	0.000	0.000	0.000	0.522	Shortfall of Sites	0.143	Low Residential	R1-1	Low Residential	0	0	66.287	0.522		Residential - Single Family Residence, 1	189B125 149	1 per lot	Reseda - West Van Nuys	No	ABMI	AHO , RES CPU
Los Angeles	8115 DARBY PL	91335	2102004008	0.000	0.000	0.000	0.522	Shortfall of Sites	0.143	Low Residential	R1-1	Low Residential	0	0	66.287	0.522		Residential - Single Family Residence, 1	189B125 89	1 per lot	Reseda - West Van Nuys	No	ABMI	AHO , RES CPU
Los Angeles	8051 ETIWANDA AVE	91335	2102005012	0.000	0.000	0.000	0.522	Shortfall of Sites	0.143	Low Residential	R1-1	Low Residential	0	0	66.287	0.522		Residential - Single Family Residence - Pool, 1	189B125 178	1 per lot	Reseda - West Van Nuys	No	ABMI	AHO , RES CPU
Los Angeles	20121 ELKWOOD ST	91306	2107023036	0.000	0.000	0.000	0.522	Shortfall of Sites	0.143	Low Residential	R1-1	Low Residential	0	0	66.287	0.522		Residential - Single Family Residence - Pool, 1	189B113 954	1 per lot	Canoga Park - Winnetka - Woodland Hills - West Hills	No	ABMI	AHO , CPK CPU
Los Angeles	7432 OSTROM AVE	91406	2203020010	0.000	0.000	0.000	0.522	Shortfall of Sites	0.143	Low Residential	R1-1	Low Residential	0	0	66.287	0.522		Residential - Single Family Residence, 1	186B133 592	1 per lot	Reseda - West Van Nuys	No	ABMI	AHO , RES CPU
Los Angeles	8121 ETIWANDA AVE	91335	2102005007	0.000	0.000	0.000	0.522	Shortfall of Sites	0.143	Low Residential	R1-1	Low Residential	0	0	66.287	0.522		Residential - Single Family Residence, 1	189B125 71	1 per lot	Reseda - West Van Nuys	No	ABMI	AHO , RES CPU
Los Angeles	8039 ETIWANDA AVE	91335	2102005014	0.000	0.000	0.000	0.522	Shortfall of Sites	0.143	Low Residential	R1-1	Low Residential	0	0	66.287	0.522		Residential - Single Family Residence, 1	189B125 223	1 per lot	Reseda - West Van Nuys	No	ABMI	AHO , RES CPU
Los Angeles	8127 ETIWANDA AVE	91335	2102005006	0.000	0.000	0.000	0.522	Shortfall of Sites	0.143	Low Residential	R1-1	Low Residential	0	0	66.287	0.522		Residential - Single Family Residence, 1	189B125 44	1 per lot	Reseda - West Van Nuys	No	ABMI	AHO , RES CPU
Los Angeles	8139 DARBY PL	91335	2102004004	0.000	0.000	0.000	0.522	Shortfall of Sites	0.143	Low Residential	R1-1	Low Residential	0	0	66.287	0.522		Residential - Single Family Residence, 1	192B125 881	1 per lot	Reseda - West Van Nuys	No	ABMI	AHO , RES CPU
Los Angeles	7513 WISH AVE	91406	2203020028	0.000	0.000	0.000	0.522	Shortfall of Sites	0.143	Low Residential	R1-1	Low Residential	0	0	66.287	0.522		Residential - Single Family Residence, 1	186B133 404	1 per lot	Reseda - West Van Nuys	No	ABMI	AHO , RES CPU
Los Angeles	7501 WISH AVE	91406	2203020026	0.000	0.000	0.000	0.522	Shortfall of Sites	0.143	Low Residential	R1-1	Low Residential	0	0	66.287	0.522		Residential - Single Family Residence, 1	186B133 451	1 per lot	Reseda - West Van Nuys	No	ABMI	AHO , RES CPU
Los Angeles	7450 WISH AVE	91406	2203021007	0.000	0.000	0.000	0.522	Shortfall of Sites	0.143	Low Residential	R1-1	Low Residential	0	0	66.287	0.522		Residential - Single Family Residence, 1	186B133 508	1 per lot	Reseda - West Van Nuys	No	ABMI	AHO , RES CPU
Los Angeles	7512 OSTROM AVE	91406	2203020003	0.000	0.000	0.000	0.522	Shortfall of Sites	0.143	Low Residential	R1-1	Low Residential	0	0	66.287	0.522		Residential - Single Family Residence, 1	186B133 403	1 per lot	Reseda - West Van Nuys	No	ABMI	AHO , RES CPU
Los Angeles	7500 OSTROM AVE	91406	2203020005	0.000	0.000	0.000	0.522	Shortfall of Sites	0.143	Low Residential	R1-1	Low Residential	0	0	66.287	0.522		Residential - Single Family Residence, 1	186B133 450	1 per lot	Reseda - West Van Nuys	No	ABMI	AHO , RES CPU
Los Angeles	7451 WISH AVE	91406	2203020024	0.000	0.000	0.000	0.522	Shortfall of Sites	0.143	Low Residential	R1-1	Low Residential	0	0	66.287	0.522		Residential - Single Family Residence, 1	186B133 507	1 per lot	Reseda - West Van Nuys	No	ABMI	AHO , RES CPU
Los Angeles	7519 WISH AVE	91406	2203020029	0.000	0.000	0.000	0.522	Shortfall of Sites	0.143	Low Residential	R1-1	Low Residential	0	0	66.287	0.522		Residential - Single Family Residence, 1	186B133 380	1 per lot	Reseda - West Van Nuys	No	ABMI	AHO , RES CPU
Los Angeles	7507 WISH AVE	91406	2203020027	0.000	0.000	0.000	0.522	Shortfall of Sites	0.143	Low Residential	R1-1	Low Residential	0	0	66.287	0.522		Residential - Single Family Residence, 1	186B133 427	1 per lot	Reseda - West Van Nuys	No	ABMI	AHO , RES CPU
Los Angeles	7456 WISH AVE	91406	2203021006	0.000	0.000	0.000	0.522	Shortfall of Sites	0.143	Low Residential	R1-1	Low Residential	0	0	66.287	0.522		Residential - Single Family Residence, 1	186B133 482	1 per lot	Reseda - West Van Nuys	No	ABMI	AHO , RES CPU
Los Angeles	7518 OSTROM AVE	91406	2203020002	0.000	0.000	0.000	0.522	Shortfall of Sites	0.143	Low Residential	R1-1	Low Residential	0	0	66.287	0.522		Residential - Single Family Residence, 1	186B133 379	1 per lot	Reseda - West Van Nuys	No	ABMI	AHO , RES CPU
Los Angeles	7506 OSTROM AVE	91406	2203020004	0.000	0.000	0.000	0.522	Shortfall of Sites	0.143	Low Residential	R1-1	Low Residential	0	0	66.287	0.522		Residential - Single Family Residence, 1	186B133 426	1 per lot	Reseda - West Van Nuys	No	ABMI	AHO , RES CPU
Los Angeles	7445 WISH AVE	91406	2203020023	0.000	0.000	0.000	0.522	Shortfall of Sites	0.143	Low Residential	R1-1	Low Residential	0	0	66.287	0.522		Residential - Single Family Residence - Pool, 1	186B133 533	1 per lot	Reseda - West Van Nuys	No	ABMI	AHO , RES CPU
Los Angeles	8056 DARBY AVE	91335	2102004022	0.000	0.000	0.000	0.522	Shortfall of Sites	0.143	Low Residential	R1-1	Low Residential	0	0	66.287	0.522		Residential - Single Family Residence, 1	189B125 148	1 per lot	Reseda - West Van Nuys	No	ABMI	AHO , RES CPU

Jurisdiction Name	Site Address/Intersection	5 Digit ZIP Code	Assessor Parcel Number	Very Low-Income	Low-Income	Moderate-Income	Above Moderate-Income	Type of Shortfall	Parcel Size (Acres)	Current General Plan Designation	Current Zoning	Proposed General Plan (GP) Designation	Proposed Zoning	Minimum Density Allowed	Maximum Density Allowed	Total Capacity	Vacant/ Nonvacant	Description of Existing Uses	PIN	Base Density Per Acre	Community Plan Area	Rent Stabalization Ordinance	Income Category	Applicable Rezoning Program (Program informing values in Column Q listed first)
Los Angeles	8045 DARBY PL	91335	2102004013	0.000	0.000	0.000	0.522	Shortfall of Sites	0.143	Low Residential	R1-1	Low Residential	0	0	66.287	0.522		Residential - Single Family Residence, 1	189B125 200	1 per lot	Reseda - West Van Nuys	No	ABMI	AHO , RES CPU
Los Angeles	8101 DARBY PL	91335	2102004010	0.000	0.000	0.000	0.522	Shortfall of Sites	0.143	Low Residential	R1-1	Low Residential	0	0	66.287	0.522		Residential - Single Family Residence - Pool, 1	189B125 130	1 per lot	Reseda - West Van Nuys	No	ABMI	AHO , RES CPU
Los Angeles	8120 DARBY AVE	91335	2102004026	0.000	0.000	0.000	0.522	Shortfall of Sites	0.143	Low Residential	R1-1	Low Residential	0	0	66.287	0.522		Residential - Single Family Residence, 1	189B125 68	1 per lot	Reseda - West Van Nuys	No	ABMI	AHO , RES CPU
Los Angeles	8121 DARBY PL	91335	2102004007	0.000	0.000	0.000	0.522	Shortfall of Sites	0.143	Low Residential	R1-1	Low Residential	0	0	66.287	0.522		Residential - Single Family Residence, 1	189B125 69	1 per lot	Reseda - West Van Nuys	No	ABMI	AHO , RES CPU
Los Angeles	8114 DARBY AVE	91335	2102004025	0.000	0.000	0.000	0.522	Shortfall of Sites	0.143	Low Residential	R1-1	Low Residential	0	0	66.287	0.522		Residential - Single Family Residence, 1	189B125 85	1 per lot	Reseda - West Van Nuys	No	ABMI	AHO , RES CPU
Los Angeles	8115 ETIWANDA AVE	91335	2102005008	0.000	0.000	0.000	0.522	Shortfall of Sites	0.143	Low Residential	R1-1	Low Residential	0	0	66.287	0.522		Residential - Single Family Residence, 1	189B125 87	1 per lot	Reseda - West Van Nuys	No	ABMI	AHO , RES CPU
Los Angeles	8108 DARBY AVE	91335	2102004024	0.000	0.000	0.000	0.522	Shortfall of Sites	0.143	Low Residential	R1-1	Low Residential	0	0	66.287	0.522		Residential - Single Family Residence, 1	189B125 108	1 per lot	Reseda - West Van Nuys	No	ABMI	AHO , RES CPU
Los Angeles	8109 ETIWANDA AVE	91335	2102005009	0.000	0.000	0.000	0.522	Shortfall of Sites	0.143	Low Residential	R1-1	Low Residential	0	0	66.287	0.522		Residential - Single Family Residence, 1	189B125 110	1 per lot	Reseda - West Van Nuys	No	ABMI	AHO , RES CPU
Los Angeles	8101 ETIWANDA AVE	91335	2102005010	0.000	0.000	0.000	0.522	Shortfall of Sites	0.143	Low Residential	R1-1	Low Residential	0	0	66.287	0.522		Residential - Single Family Residence - Pool, 1	189B125 127	1 per lot	Reseda - West Van Nuys	No	ABMI	AHO , RES CPU
Los Angeles	8100 DARBY AVE	91335	2102004023	0.000	0.000	0.000	0.522	Shortfall of Sites	0.143	Low Residential	R1-1	Low Residential	0	0	66.287	0.522		Residential - Single Family Residence - Pool, 1	189B125 129	1 per lot	Reseda - West Van Nuys	No	ABMI	AHO , RES CPU
Los Angeles	8057 ETIWANDA AVE	91335	2102005011	0.000	0.000	0.000	0.522	Shortfall of Sites	0.143	Low Residential	R1-1	Low Residential	0	0	66.287	0.522		Residential - Single Family Residence, 1	189B125 147	1 per lot	Reseda - West Van Nuys	No	ABMI	AHO , RES CPU
Los Angeles	8045 ETIWANDA AVE	91335	2102005013	0.000	0.000	0.000	0.522	Shortfall of Sites	0.143	Low Residential	R1-1	Low Residential	0	0	66.287	0.522		Residential - Single Family Residence, 1	189B125 198	1 per lot	Reseda - West Van Nuys	No	ABMI	AHO , RES CPU
Los Angeles	8039 DARBY PL	91335	2102004014	0.000	0.000	0.000	0.522	Shortfall of Sites	0.143	Low Residential	R1-1	Low Residential	0	0	66.287	0.522		Residential - Single Family Residence, 1	189B125 225	1 per lot	Reseda - West Van Nuys	No	ABMI	AHO , RES CPU
Los Angeles	8033 DARBY PL	91335	2102004015	0.000	0.000	0.000	0.522	Shortfall of Sites	0.143	Low Residential	R1-1	Low Residential	0	0	66.287	0.522		Residential - Single Family Residence - Pool, 1	189B125 246	1 per lot	Reseda - West Van Nuys	No	ABMI	AHO , RES CPU
Los Angeles	7450 OSTROM AVE	91406	2203020007	0.000	0.000	0.000	0.522	Shortfall of Sites	0.143	Low Residential	R1-1	Low Residential	0	0	66.287	0.522		Residential - Single Family Residence, 1	186B133 506	1 per lot	Reseda - West Van Nuys	No	ABMI	AHO , RES CPU
Los Angeles	7444 OSTROM AVE	91406	2203020008	0.000	0.000	0.000	0.522	Shortfall of Sites	0.143	Low Residential	R1-1	Low Residential	0	0	66.287	0.522		Residential - Single Family Residence, 1	186B133 532	1 per lot	Reseda - West Van Nuys	No	ABMI	AHO , RES CPU
Los Angeles	7444 WISH AVE	91406	2203021008	0.000	0.000	0.000	0.522	Shortfall of Sites	0.143	Low Residential	R1-1	Low Residential	0	0	66.287	0.522		Residential - Single Family Residence, 1	186B133 534	1 per lot	Reseda - West Van Nuys	No	ABMI	AHO , RES CPU
Los Angeles	7438 WISH AVE	91406	2203021009	0.000	0.000	0.000	0.522	Shortfall of Sites	0.143	Low Residential	R1-1	Low Residential	0	0	66.287	0.522		Residential - Single Family Residence, 1	186B133 564	1 per lot	Reseda - West Van Nuys	No	ABMI	AHO , RES CPU
Los Angeles	8038 DARBY AVE	91335	2102004019	0.000	0.000	0.000	0.522	Shortfall of Sites	0.143	Low Residential	R1-1	Low Residential	0	0	66.287	0.522		Residential - Single Family Residence, 1	189B125 222	1 per lot	Reseda - West Van Nuys	No	ABMI	AHO , RES CPU
Los Angeles	7439 WISH AVE	91406	2203020022	0.000	0.000	0.000	0.522	Shortfall of Sites	0.143	Low Residential	R1-1	Low Residential	0	0	66.287	0.522		Residential - Single Family Residence, 1	186B133 561	1 per lot	Reseda - West Van Nuys	No	ABMI	AHO , RES CPU
Los Angeles	7512 WISH AVE	91406	2203021003	0.000	0.000	0.000	0.522	Shortfall of Sites	0.143	Low Residential	R1-1	Low Residential	0	0	66.287	0.522		Residential - Single Family Residence, 1	186B133 405	1 per lot	Reseda - West Van Nuys	No	ABMI	AHO , RES CPU
Los Angeles	7500 WISH AVE	91406	2203021005	0.000	0.000	0.000	0.522	Shortfall of Sites	0.143	Low Residential	R1-1	Low Residential	0	0	66.287	0.522		Residential - Single Family Residence - Pool, 1	186B133 453	1 per lot	Reseda - West Van Nuys	No	ABMI	AHO , RES CPU
Los Angeles	7456 OSTROM AVE	91406	2203020006	0.000	0.000	0.000	0.522	Shortfall of Sites	0.143	Low Residential	R1-1	Low Residential	0	0	66.287	0.522		Residential - Single Family Residence, 1	186B133 480	1 per lot	Reseda - West Van Nuys	No	ABMI	AHO , RES CPU
Los Angeles	7457 WISH AVE	91406	2203020025	0.000	0.000	0.000	0.522	Shortfall of Sites	0.143	Low Residential	R1-1	Low Residential	0	0	66.287	0.522		Residential - Single Family Residence, 1	186B133 481	1 per lot	Reseda - West Van Nuys	No	ABMI	AHO , RES CPU
Los Angeles	7432 WISH AVE	91406	2203021010	0.000	0.000	0.000	0.522	Shortfall of Sites	0.143	Low Residential	R1-1	Low Residential	0	0	66.287	0.522		Residential - Single Family Residence, 1	186B133 594	1 per lot	Reseda - West Van Nuys	No	ABMI	AHO , RES CPU
Los Angeles	7426 OSTROM AVE	91406	2203020011	0.000	0.000	0.000	0.522	Shortfall of Sites	0.143	Low Residential	R1-1	Low Residential	0	0	66.287	0.522		Residential - Single Family Residence, 1	186B133 627	1 per lot	Reseda - West Van Nuys	No	ABMI	AHO , RES CPU
Los Angeles	7427 WISH AVE	91406	2203020020	0.000	0.000	0.000	0.522	Shortfall of Sites	0.143	Low Residential	R1-1	Low Residential	0	0	66.287	0.522		Residential - Single Family Residence, 1	186B133 628	1 per lot	Reseda - West Van Nuys	No	ABMI	AHO , RES CPU
Los Angeles	7420 WISH AVE	91406	2203021012	0.000	0.000	0.000	0.522	Shortfall of Sites	0.143	Low Residential	R1-1	Low Residential	0	0	66.287	0.522		Residential - Single Family Residence, 1	186B133 659	1 per lot	Reseda - West Van Nuys	No	ABMI	AHO , RES CPU
Los Angeles	7414 OSTROM AVE	91406	2203020013	0.000	0.000	0.000	0.522	Shortfall of Sites	0.143	Low Residential	R1-1	Low Residential	0	0	66.287	0.522		Residential - Single Family Residence, 1	186B133 677	1 per lot	Reseda - West Van Nuys	No	ABMI	AHO , RES CPU
Los Angeles	7415 WISH AVE	91406	2203020018	0.000	0.000	0.000	0.522	Shortfall of Sites	0.143	Low Residential	R1-1	Low Residential	0	0	66.287	0.522		Residential - Single Family Residence - Pool, 1	186B133 678	1 per lot	Reseda - West Van Nuys	No	ABMI	AHO , RES CPU
Los Angeles	7408 WISH AVE	91406	2203021014	0.000	0.000	0.000	0.522	Shortfall of Sites	0.143	Low Residential	R1-1	Low Residential	0	0	66.287	0.522		Residential - Single Family Residence, 1	186B133 713	1 per lot	Reseda - West Van Nuys	No	ABMI	AHO , RES CPU
Los Angeles	8044 DARBY AVE	91335	2102004020	0.000	0.000	0.000	0.522	Shortfall of Sites	0.143	Low Residential	R1-1	Low Residential	0	0	66.287	0.522		Residential - Single Family Residence, 1	189B125 199	1 per lot	Reseda - West Van Nuys	No	ABMI	AHO , RES CPU
Los Angeles	8032 DARBY AVE	91335	2102004018	0.000	0.000	0.000	0.522	Shortfall of Sites	0.143	Low Residential	R1-1	Low Residential	0	0	66.287	0.522		Residential - Single Family Residence, 1	189B125 244	1 per lot	Reseda - West Van Nuys	No	ABMI	AHO , RES CPU
Los Angeles	8050 DARBY AVE	91335	2102004021	0.000	0.000	0.000	0.522	Shortfall of Sites	0.143	Low Residential	R1-1	Low Residential	0	0	66.287	0.522		Residential - Single Family Residence, 1	189B125 174	1 per lot	Reseda - West Van Nuys	No	ABMI	AHO , RES CPU
Los Angeles	8151 DARBY PL	91335	2102004002	0.000	0.000	0.000	0.522	Shortfall of Sites	0.143	Low Residential	R1-1	Low Residential	0	0	66.287	0.522		Residential - Single Family Residence, 1	192B125 834	1 per lot	Reseda - West Van Nuys	No	ABMI	AHO , RES CPU
Los Angeles	8151 ETIWANDA AVE	91335	2102005002	0.000	0.000	0.000	0.522	Shortfall of Sites	0.143	Low Residential	R1-1	Low Residential	0	0	66.287	0.522		Residential - Single Family Residence, 1	192B125 836	1 per lot	Reseda - West Van Nuys	No	ABMI	AHO , RES CPU
Los Angeles	8145 DARBY PL	91335	2102004003	0.000	0.000	0.000	0.522	Shortfall of Sites	0.143	Low Residential	R1-1	Low Residential	0	0	66.287	0.522		Residential - Single Family Residence, 1	192B125 855	1 per lot	Reseda - West Van Nuys	No	ABMI	AHO , RES CPU
Los Angeles	8145 ETIWANDA AVE	91335	2102005003	0.000	0.000	0.000	0.522	Shortfall of Sites	0.143	Low Residential	R1-1	Low Residential	0	0	66.287	0.522		Residential - Single Family Residence - Pool and Misc., 1	192B125 857	1 per lot	Reseda - West Van Nuys	No	ABMI	AHO , RES CPU
Los Angeles	7438 OSTROM AVE	91406	2203020009	0.000	0.000	0.000	0.522	Shortfall of Sites	0.143	Low Residential	R1-1	Low Residential	0	0	66.287	0.522		Residential - Single Family Residence, 1	186B133 560	1 per lot	Reseda - West Van Nuys	No	ABMI	AHO , RES CPU
Los Angeles	8109 DARBY PL	91335	2102004009	0.000	0.000	0.000	0.522	Shortfall of Sites	0.143	Low Residential	R1-1	Low Residential	0	0	66.287	0.522		Residential - Single Family Residence, 1	189B125 111	1 per lot	Reseda - West Van Nuys	No	ABMI	AHO , RES CPU
Los Angeles	8051 DARBY PL	91335	2102004012	0.000	0.000	0.000	0.522	Shortfall of Sites	0.143	Low Residential	R1-1	Low Residential	0	0	66.287	0.522		Residential - Single Family Residence, 1	189B125 176	1 per lot	Reseda - West Van Nuys	No	ABMI	AHO , RES CPU
Los Angeles	7256 PASO ROBLES AVE	91406	2227003033	0.000	0.000	0.000	0.522	Shortfall of Sites	0.143	Low Residential	R1-1	Low Residential	0	0	66.287	0.522		Residential - Single Family Residence - Therapy Pool (Spa), 1	186B133 1047	1 per lot	Reseda - West Van Nuys	No	ABMI	AHO , RES CPU
Los Angeles	7409 AMESTOY AVE	91406	2203021017	0.000	0.000	0.000	0.522	Shortfall of Sites	0.143	Low Residential	R1-1	Low Residential	0	0	66.287	0.522		Residential - Single Family Residence - Pool, 1	186B133 714	1 per lot	Reseda - West Van Nuys	No	ABMI	AHO , RES CPU
Los Angeles	20120 ARMINTA ST	91306	2107023031	0.000	0.000	0.000	0.522	Shortfall of Sites	0.143	Low Residential	R1-1	Low Residential	0	0	66.287	0.522		Residential - Single Family Residence, 1	189B113 891	1 per lot	Canoga Park - Winnetka - Woodland Hills - West Hills	No	ABMI	AHO , CPK CPU
Los Angeles	7421 AMESTOY AVE	91406	2203021019	0.000	0.000	0.000	0.522	Shortfall of Sites	0.143	Low Residential	R1-1	Low Residential	0	0	66.287	0.522		Residential - Single Family Residence, 1	186B133 660	1 per lot	Reseda - West Van Nuys	No	ABMI	AHO , RES CPU
Los Angeles	7427 AMESTOY AVE	91406	2203021020	0.000	0.000	0.000	0.522	Shortfall of Sites	0.143	Low Residential	R1-1	Low Residential	0	0	66.287	0.522		Residential - Single Family Residence, 1	186B133 630	1 per lot	Reseda - West Van Nuys	No	ABMI	AHO , RES CPU
Los Angeles	20253 ARMINTA ST	91306	2107011063	0.000	0.000	0.000	0.522	Shortfall of Sites	0.143	Low Residential	R1-1	Low Residential	[HB3-SH1-5] [CX3-FA] [CPIO]	0	66.287	0.522		Residential - Single Family Residence - Pool, 1	189B113 810	1 per lot	Canoga Park - Winnetka - Woodland Hills - West Hills	No	ABMI	AHO , CPK CPU
Los Angeles	7433 AMESTOY AVE	91406	2203021021	0.000	0.000	0.000	0.522	Shortfall of Sites	0.143	Low Residential	R1-1	Low Residential	0	0	66.287	0.522		Residential - Single Family Residence, 1	186B133 595	1 per lot	Reseda - West Van Nuys	No	ABMI	AHO , RES CPU
Los Angeles	8138 DARBY AVE	91335	2102004029	0.000	0.000	0.000	0.522	Shortfall of Sites	0.143	Low Residential	R1-1	Low Residential	0	0	66.287	0.522		Residential - Single Family Residence, 1	192B125 880	1 per lot	Reseda - West Van Nuys	No	ABMI	AHO , RES CPU
Los Angeles	7439 AMESTOY AVE	91406	2203021022	0.000	0.000	0.000	0.522	Shortfall of Sites	0.143	Low Residential	R1-1	Low Residential	0	0	66.287	0.522		Residential - Single Family Residence, 1	186B133 567	1 per lot	Reseda - West Van Nuys	No	ABMI	AHO , RES CPU
Los Angeles	22038 BASSETT ST	91303	2024006016	0.000	0.000	0.000	0.522	Shortfall of Sites	0.143	Low Residential	R1-1-RIO	Low Residential	[DM1-MK1-5] [IX3-FA] [CPIO]	0	66.287	0.522		Residential - Single Family Residence, 1	183B101 644	1 per lot	Canoga Park - Winnetka - Woodland Hills - West Hills	No	ABMI	AHO , CPK CPU
Los Angeles	8150 DARBY AVE	91335	2102004031	0.000	0.000	0.000	0.522	Shortfall of Sites	0.143	Low Residential	R1-1	Low Residential	0	0	66.287	0.522		Residential - Single Family Residence, 1	192B125 833	1 per lot	Reseda - West Van Nuys	No	ABMI	AHO , RES CPU
Los Angeles	8144 DARBY AVE	91335	2102004030	0.000	0.000	0.000	0.522	Shortfall of Sites	0.143	Low Residential	R1-1	Low Residential	0	0	66.287	0.522		Residential - Single Family Residence, 1	192B125 853	1 per lot	Reseda - West Van Nuys	No	ABMI	AHO , RES CPU
Los Angeles	7445 AMESTOY AVE	91406	2203021023	0.000	0.000	0.000	0.522	Shortfall of Sites	0.143	Low Residential	R1-1	Low Residential	0	0	66.287	0.522		Residential - Single Family Residence, 1	186B133 535	1 per lot	Reseda - West Van Nuys	No	ABMI	AHO , RES CPU
Los Angeles	7451 AMESTOY AVE	91406	2203021024	0.000	0.000	0.000	0.521	Shortfall of Sites	0.143	Low Residential	R1-1	Low Residential	0	0	66.287	0.521		Residential - Single Family Residence, 1	186B133 509	1 per lot	Reseda - West Van Nuys	No	ABMI	AHO , RES CPU
Los Angeles	22044 BASSETT ST	91303	2024006015	0.000	0.000	0.000	0.521	Shortfall of Sites	0.143	Low Residential	R1-1-RIO	Low Residential	0	0	66.287	0.521		Residential - Single Family Residence, 1	183B101 643	1 per lot	Canoga Park - Winnetka - Woodland Hills - West Hills	No	ABMI	AHO , CPK CPU
Los Angeles	7457 AMESTOY AVE	91406	2203021025	0.000	0.000	0.000	0.521	Shortfall of Sites	0.143	Low Residential	R1-1	Low Residential	0	0	66.287	0.521		Residential - Single Family Residence, 1	186B133 483	1 per lot	Reseda - West Van Nuys	No	ABMI	AHO , RES CPU
Los Angeles	16743 COVELLO ST	91406	2226024015	0.000	0.000	0.000	0.521	Shortfall of Sites	0.143	Low Residential	R1-1	Low Residential	0	0	66.287	0.521		Residential - Single Family Residence, 1	186B137 71	1 per lot	Reseda - West Van Nuys	No	ABMI	AHO , RES CPU
Los Angeles	7501 AMESTOY AVE	91406	2203021026	0.000	0.000	0.000	0.521	Shortfall of Sites	0.143	Low Residential	R1-1	Low Residential	0	0	66.287	0.521		Residential - Single Family Residence, 1	186B133 454	1 per lot	Reseda - West Van Nuys	No	ABMI	AHO , RES CPU
Los Angeles	7507 AMESTOY AVE	91406	2203021027	0.000	0.000	0.000	0.521	Shortfall of Sites	0.143	Low Residential	R1-1	Low Residential	0	0	66.287	0.521		Residential - Single Family Residence, 1	186B133 429	1 per lot	Reseda - West Van Nuys	No	ABMI	AHO , RES CPU
Los Angeles	19736 ARMINTA ST	91306	2106029013	0.000	0.000	0.000	0.521	Shortfall of Sites	0.143	Low Residential	R1-1	Low Residential	[DM1-G1-5] [IX3-FA] [CPIO]	0	66.287	0.521		Residential - Single Family Residence, 1	189B117 682	1 per lot	Canoga Park - Winnetka - Woodland Hills - West Hills	No	ABMI	AHO , CPK CPU
Los Angeles	8016 PASO ROBLES AVE	91406	2204030017	0.000	0.000	0.000	0.521	Shortfall of Sites	0.135	Low Residential	R1-1	Low Residential	0	0	66.287	0.521		Residential - Single Family Residence - Pool, 1	189B133 336	1 per lot	Reseda - West Van Nuys	No	ABMI	AHO , RES CPU
Los Angeles	20116 ARMINTA ST	91306	2107023032	0.000	0.000	0.000	0.521	Shortfall of Sites	0.143	Low Residential	R1-1	Low Residential	[MB4-SH1-5] [IX1-FA] [CPIO]	0	66.287	0.521		Residential - Single Family Residence, 1	189B113 892	1 per lot	Canoga Park - Winnetka - Woodland Hills - West Hills	No	ABMI	AHO , CPK CPU
Los Angeles	231 E 55TH ST	90011	5101013026	0.000	0.000	0.000	0.521	Shortfall of Sites	0.113	Low Medium I Residential	R2-1	0	0	0	102.494	0.521		Institutional - Church - One Story, 0	108B205 554		Southeast Los Angeles	No	ABMI	FBO, R2RD
Los Angeles	22137 AVENUE SAN LUIS	91364	2169019010	0.000	0.000	0.000	0.521	Shortfall of Sites	0.143	Low Residential	R1-1	Low Residential	0	0	66.287	0.521		Residential - Single Family Residence, 1	171B101 455	1 per lot	Canoga Park - Winnetka - Woodland Hills - West Hills	No	ABMI	AHO , CPK CPU
Los Angeles	2238 COTNER AVE	90064	4322024009	0.000	0.000	0.000	0.521	Shortfall of Sites	0.135	Hybrid Industrial	NI(EC)	0	0	0	4.017	0.521		Industrial - Light Manufacturing - One Story, 0	126B153 1032		West Los Angeles	No	ABMI	ARO
Los Angeles	4847 W JEFFERSON BLVD	90016	5057029034	0.000	0.000	0.000	0.521	Shortfall of Sites	0.114	Hybrid Industrial	CM-2D-CPIO	0	0	0	5.728	0.521		Industrial - Warehousing, Distribution, Storage - Warehousing, Distribution, Under 10,000 SF - One Story, 0	120B181 733		West Adams - Baldwin Hills - Leimert	No	ABMI	ARO
Los Angeles	4847 W JEFFERSON BLVD	90016	5057029034	0.000	0.000	0.000	0.521	Shortfall of Sites	0.114	Hybrid Industrial	CM-2D-CPIO	0	0	0	5.728	0.521		Industrial - Warehousing, Distribution, Storage - Warehousing, Distribution, Under 10,000 SF - One Story, 0	120B181 734		West Adams - Baldwin Hills - Leimert	No	ABMI	ARO
Los Angeles	8128 DARBY AVE	91335	2102004027	0.000	0.000	0.000	0.521	Shortfall of Sites	0.143	Low Residential	R1-1	Low Residential	0	0	66.287	0.521		Residential - Single Family Residence, 1	189B125 42	1 per lot	Reseda - West Van Nuys	No	ABMI	AHO , RES CPU
Los Angeles	7414 OAK PARK AVE	91406	2203024006	0.000	0.000	0.000	0.521	Shortfall of Sites	0.143	Low Residential	R1-1	Low Residential	0	0	66.287	0.521		Residential - Single Family Residence, 1	186B133 695	1 per lot	Reseda - West Van Nuys	No	ABMI	AHO , RES CPU
Los Angeles	20112 ARMINTA ST	91306	2107023033	0.000	0.000	0.000	0.521	Shortfall of Sites	0.143	Low Residential	R1-1	Low Residential	[MM1-CDF1-5] [IX4-FA] [CPIO]	0	66.287	0.521		Residential - Single Family Residence - Pool, 1	189B113 895	1 per lot	Canoga Park - Winnetka - Woodland Hills - West Hills	No	ABMI	AHO , CPK CPU
Los Angeles	19432 LEMAY ST	91335	2131006013	0.000	0.000	0.000	0.521	Shortfall of Sites	0.143	Low Residential	R1-1-RIO	Low Residential	0	0	66.287	0.521		Residential - Single Family Residence - Pool, 1	180B117 395	1 per lot	Reseda - West Van Nuys	No	ABMI	AHO , RES CPU
Los Angeles	7111 WHITAKER AVE	91406	2225017003	0.000	0.000	0.000	0.521	Shortfall of Sites	0.143	Low Residential	R1-1	Low Residential	0	0	66.287	0.521		Residential - Single Family Residence - Pool, 1	183B137 116	1 per lot	Reseda - West Van Nuys	No	ABMI	AHO , RES CPU
Los Angeles	22136 VISCANIO RD	91364	2170014027	0.000	0.000	0.000	0.521	Shortfall of Sites	0.143	Low Residential	R1-1	Low Residential	0	0	66.287	0.521		Residential - Single Family Residence, 1	168B101 595	1 per lot	Canoga Park - Winnetka - Woodland Hills - West Hills	No	ABMI	AHO , CPK CPU
Los Angeles	7117 WHITAKER AVE	91406	2225017004	0.000	0.000	0.000	0.521	Shortfall of Sites	0.143	Low Residential	R1-1	Low Residential	0	0	66.287	0.521		Residential - Single Family Residence, 1	183B137 107	1 per lot	Reseda - West Van Nuys	No	ABMI	AHO , RES CPU
Los Angeles	16749 COVELLO ST	91406	2226024014	0.000	0.000	0.000	0.521	Shortfall of Sites	0.143	Low Residential	R1-1	Low Residential	0	0	66.287	0.521		Residential - Single Family Residence, 1	186B137 70	1 per lot	Reseda - West Van Nuys	No	ABMI	AHO , RES CPU
Los Angeles	7121 WHITAKER AVE	91406	2225017005	0.000	0.000	0.000	0.521	Shortfall of Sites	0.143	Low Residential	R1-1	Low Residential	0	0	66.287	0.521		Residential - Single Family Residence - Pool, 1	183B137 102	1 per lot	Reseda - West Van Nuys	No	ABMI	AHO , RES CPU
Los Angeles	7127 WHITAKER AVE	91406	2225017006	0.000	0.000	0.000	0.521	Shortfall of Sites	0.143	Low Residential	R1-1	Low Residential	0	0	66.287	0.521		Residential - Single Family Residence, 1	183B137 96	1 per lot	Reseda - West Van Nuys	No	ABMI	AHO , RES CPU
Los Angeles	1433 VENICE BLVD	90006	5056009022	0.000	0.000	0.000	0.521	Shortfall of Sites	0.035	Community Commercial	C2-1VL-CPIO	0	0	0	28.779	0.521		Industrial - Light Manufacturing - One Story, 0	127-5A201 162		South Los Angeles	No	ABMI	ARO
Los Angeles	17839 STAGG ST	91335	2101035014	0.000	0.000	0.000	0.521	Shortfall of Sites	0.143	Low Residential	R1-1	Low Residential	0	0	66.287	0.521		Residential - Single Family Residence, 1	189B129 1009	1 per lot	Reseda - West Van Nuys	No	ABMI	AHO , RES CPU
Los Angeles	7131 WHITAKER AVE	91406	2225017007	0.000	0.000	0.000	0.521	Shortfall of Sites	0.143	Low Residential	R1-1	Low Residential	0	0	66.287	0.521		Residential - Single Family Residence, 1	183B137 88	1 per lot	Reseda - West Van Nuys	No	ABMI	AHO , RES CPU

Jurisdiction Name	Site Address/Intersection	5 Digit ZIP Code	Assessor Parcel Number	Very Low-Income	Low-Income	Moderate-Income	Above Moderate-Income	Type of Shortfall	Parcel Size (Acres)	Current General Plan Designation	Current Zoning	Proposed General Plan (GP) Designation	Proposed Zoning	Minimum Density Allowed	Maximum Density Allowed	Total Capacity	Vacant/ Nonvacant	Description of Existing Uses	PIN	Base Density Per Acre	Community Plan Area	Rent Stabalization Ordinance	Income Category	Applicable Rezoning Program (Program informing values in Column Q listed first)
Los Angeles	19916 CANTARA ST	91306	2106031012	0.000	0.000	0.000	0.521	Shortfall of Sites	0.143	Low Residential	R1-1	Low Residential	0	0	66.287	0.521		Residential - Single Family Residence, 1	192B113 704	1 per lot	Canoga Park - Winnetka - Woodland Hills - West Hills	No	ABMI	AHO , CPK CPU
Los Angeles	1001 W 69TH ST	90044	6014021023	0.000	0.000	0.000	0.521	Shortfall of Sites	0.113	Community Commercial	C2-1-CPIO	0	0	0	102.494	0.521		Institutional - Church - One Story, 0	102B197 591		South Los Angeles	No	ABMI	FBO
Los Angeles	10525 AVALON BLVD	90003	6063021030	0.000	0.000	0.000	0.521	Shortfall of Sites	0.113	Low Medium II Residential	[Q]R4-1	0	0	0	102.494	0.521		Institutional - Church - One Story, 0	090A207 261		Southeast Los Angeles	No	ABMI	FBO
Los Angeles	21322 CELES ST	91364	2167006040	0.000	0.000	0.000	0.521	Shortfall of Sites	0.143	Low Residential	R1-1	Low Residential	0	0	66.287	0.521		Residential - Single Family Residence, 1	171B105 869	1 per lot	Canoga Park - Winnetka - Woodland Hills - West Hills	No	ABMI	AHO , CPK CPU
Los Angeles	4800 AVALON BLVD	90011	5108009036	0.000	0.000	0.000	0.521	Shortfall of Sites	0.113	Neighborhood Commercial	[Q]R4-1	0	0	0	102.494	0.521		Institutional - Church - One Story, 0	111A207 96		Southeast Los Angeles	No	ABMI	FBO
Los Angeles	19348 KITTRIDGE ST	91335	2131008003	0.000	0.000	0.000	0.521	Shortfall of Sites	0.143	Low Residential	R1-1-RIO	Low Residential	0	0	66.287	0.521		Residential - Single Family Residence, 1	180B117 510	1 per lot	Reseda - West Van Nuys	No	ABMI	AHO , RES CPU
Los Angeles	5700 JAMIESON AVE	91316	2159020031	0.000	0.000	0.000	0.521	Shortfall of Sites	0.233	Low II Residential	R1-1-RIO	Low Residential	0	0	66.287	0.521		, 2	174B129 433	1 per lot	Encino - Tarzana	Yes	ABMI	AHO , ENC CPU
Los Angeles	2614 S WESTERN AVE	90018	5053011021	0.000	0.000	0.000	0.521	Shortfall of Sites	0.113	Community Commercial	C2-2D-O-CPIO	0	0	0	102.494	0.521		Institutional - Church - One Story, 0	123B193 687		South Los Angeles	No	ABMI	FBO
Los Angeles	2742 GREENFIELD AVE	90064	4256020060	0.000	0.000	0.000	0.521	Shortfall of Sites	0.005	Low Residential	R1-1	0	0	0	99.000	0.521		Residential - Single Family Residence, 0	123B157 1656		West Los Angeles	No	ABMI	TOC EXP
Los Angeles	19001 RUNNYMEDE ST	91335	2104022009	0.000	0.000	0.000	0.521	Shortfall of Sites	0.143	Low Residential	R1-1	Low Residential	0	0	66.287	0.521		Residential - Single Family Residence, 1	186B121 520	1 per lot	Reseda - West Van Nuys	No	ABMI	AHO , RES CPU
Los Angeles	4101 ROSEWOOD AVE	90004	5520006003	0.000	0.000	0.000	0.521	Shortfall of Sites	0.113	Medium Residential	R3-1	0	0	0	102.494	0.521		Institutional - Church - One Story, 0	141B197 1100		Wilshire	No	ABMI	FBO
Los Angeles	4812 GLORIA AVE	91436	2261012020	0.000	0.000	0.000	0.521	Shortfall of Sites	0.135	Low II Residential	RE9-1	Low Residential	0	0	66.287	0.521		Residential - Single Family Residence - Pool, 1	168B141 489	1 per lot	Encino - Tarzana	No	ABMI	AHO , ENC CPU
Los Angeles	8210 NESTLE AVE	91335	2102022016	0.000	0.000	0.000	0.520	Shortfall of Sites	0.143	Low Residential	R1-1	Low Residential	0	0	66.287	0.520		Residential - Single Family Residence - Pool, 1	192B125 761	1 per lot	Reseda - West Van Nuys	No	ABMI	AHO , RES CPU
Los Angeles	7824 ZELZAH AVE	91335	2101035030	0.000	0.000	0.000	0.520	Shortfall of Sites	0.143	Low Residential	R1-1	Low Residential	0	0	66.287	0.520		Residential - Single Family Residence, 1	189B129 926	1 per lot	Reseda - West Van Nuys	No	ABMI	AHO , RES CPU
Los Angeles	11462 SAN VICENTE BLVD	90049	4265003022	0.000	0.000	0.000	0.520	Shortfall of Sites	0.055	Community Commercial	C4-1VL	0	0	0	0.000	0.520		Commercial - Office Building - Two Stories, 0	129B145 175		Brentwood - Pacific Palisades	No	ABMI	ARO
Los Angeles	17361 GILMORE ST	91406	2229026011	0.000	0.000	0.000	0.520	Shortfall of Sites	0.143	Low Residential	R1-1-RIO	Low Residential	0	0	66.287	0.520		Residential - Single Family Residence - Pool, 1	180B129 843	1 per lot	Reseda - West Van Nuys	No	ABMI	AHO , RES CPU
Los Angeles	16740 VALERIO ST	91406	2226020026	0.000	0.000	0.000	0.520	Shortfall of Sites	0.143	Low Residential	R1-1	Low Residential	0	0	66.287	0.520		Residential - Single Family Residence, 1	186B137 248	1 per lot	Reseda - West Van Nuys	No	ABMI	AHO , RES CPU
Los Angeles	19815 ARMINTA ST	91306	2106024023	0.000	0.000	0.000	0.520	Shortfall of Sites	0.143	Low Residential	R1-1	Low Residential	[DM2-G1-5] [CX1-FA] [CPIO-CDO]	0	66.287	0.520		Residential - Single Family Residence, 1	189B113 819	1 per lot	Canoga Park - Winnetka - Woodland Hills - West Hills	No	ABMI	AHO , CPK CPU
Los Angeles	8100 DARBY PL	91335	2102005023	0.000	0.000	0.000	0.520	Shortfall of Sites	0.143	Low Residential	R1-1	Low Residential	0	0	66.287	0.520		Residential - Single Family Residence, 1	189B125 126	1 per lot	Reseda - West Van Nuys	No	ABMI	AHO , RES CPU
Los Angeles	8044 DARBY PL	91335	2102005020	0.000	0.000	0.000	0.520	Shortfall of Sites	0.143	Low Residential	R1-1	Low Residential	0	0	66.287	0.520		Residential - Single Family Residence, 1	189B125 197	1 per lot	Reseda - West Van Nuys	No	ABMI	AHO , RES CPU
Los Angeles	8128 DARBY PL	91335	2102005027	0.000	0.000	0.000	0.520	Shortfall of Sites	0.143	Low Residential	R1-1	Low Residential	0	0	66.287	0.520		Residential - Single Family Residence, 1	189B125 40	1 per lot	Reseda - West Van Nuys	No	ABMI	AHO , RES CPU
Los Angeles	8056 DARBY PL	91335	2102005022	0.000	0.000	0.000	0.520	Shortfall of Sites	0.143	Low Residential	R1-1	Low Residential	0	0	66.287	0.520		Residential - Single Family Residence, 1	189B125 146	1 per lot	Reseda - West Van Nuys	No	ABMI	AHO , RES CPU
Los Angeles	8050 DARBY PL	91335	2102005021	0.000	0.000	0.000	0.520	Shortfall of Sites	0.143	Low Residential	R1-1	Low Residential	0	0	66.287	0.520		Residential - Single Family Residence, 1	189B125 177	1 per lot	Reseda - West Van Nuys	No	ABMI	AHO , RES CPU
Los Angeles	8032 DARBY PL	91335	2102005018	0.000	0.000	0.000	0.520	Shortfall of Sites	0.143	Low Residential	R1-1	Low Residential	0	0	66.287	0.520		Residential - Single Family Residence, 1	189B125 243	1 per lot	Reseda - West Van Nuys	No	ABMI	AHO , RES CPU
Los Angeles	8108 DARBY PL	91335	2102005024	0.000	0.000	0.000	0.520	Shortfall of Sites	0.143	Low Residential	R1-1	Low Residential	0	0	66.287	0.520		Residential - Single Family Residence, 1	189B125 109	1 per lot	Reseda - West Van Nuys	No	ABMI	AHO , RES CPU
Los Angeles	8120 DARBY PL	91335	2102005026	0.000	0.000	0.000	0.520	Shortfall of Sites	0.143	Low Residential	R1-1	Low Residential	0	0	66.287	0.520		Residential - Single Family Residence, 1	189B125 70	1 per lot	Reseda - West Van Nuys	No	ABMI	AHO , RES CPU
Los Angeles	8038 DARBY PL	91335	2102005019	0.000	0.000	0.000	0.520	Shortfall of Sites	0.143	Low Residential	R1-1	Low Residential	0	0	66.287	0.520		Residential - Single Family Residence, 1	189B125 221	1 per lot	Reseda - West Van Nuys	No	ABMI	AHO , RES CPU
Los Angeles	10638 ORO VISTA AVE	91040	2555023078	0.000	0.000	0.000	0.520	Shortfall of Sites	0.113	Open Space	A1-1XL	0	0	0	102.494	0.520		Institutional - Church - One Story, 0	207B189 849		Sunland - Tujunga - Lake View Terrace - Shadow Hills - East La Tuna Canyon	No	ABMI	FBO
Los Angeles	17155 BULLOCK ST	91316	2255002030	0.000	0.000	0.000	0.520	Shortfall of Sites	0.135	Low II Residential	R1-1-RIO	Low Residential	0	0	66.287	0.520		Residential - Single Family Residence, 1	177B133 21	1 per lot	Encino - Tarzana	No	ABMI	AHO , ENC CPU
Los Angeles	7543 VASSAR AVE	91303	2111001024	0.260	0.260	0.000	0.000	Shortfall of Sites	0.227	Medium Residential	(Q)R3-1	Medium Residential	0	20	70.562	0.520		Residential - Five or More Units or Apartments (Any Combination) · 4 Stories or Less, 12	186B101 235	43	Canoga Park - Winnetka - Woodland Hills - West Hills	No	LI	CPK CPU ,
Los Angeles	7539 VASSAR AVE	91303	2111001025	0.260	0.260	0.000	0.000	Shortfall of Sites	0.227	Medium Residential	(Q)R3-1	Medium Residential	0	20	70.542	0.520		Residential - Five or More Units or Apartments (Any Combination) · 4 Stories or Less, 12	186B101 263	43	Canoga Park - Winnetka - Woodland Hills - West Hills	No	LI	CPK CPU ,
Los Angeles	7523 VASSAR AVE	91303	2111001019	0.260	0.260	0.000	0.000	Shortfall of Sites	0.227	Medium Residential	(Q)R3-1	Medium Residential	0	20	70.524	0.520		Residential - Five or More Units or Apartments (Any Combination) · 4 Stories or Less, 12	186B101 319	43	Canoga Park - Winnetka - Woodland Hills - West Hills	No	LI	CPK CPU ,
Los Angeles	7519 VASSAR AVE	91303	2111001020	0.260	0.260	0.000	0.000	Shortfall of Sites	0.227	Medium Residential	(Q)R3-1	Medium Residential	0	20	70.518	0.520		Residential - Five or More Units or Apartments (Any Combination) · 4 Stories or Less - Pool, 12	186B101 328	43	Canoga Park - Winnetka - Woodland Hills - West Hills	No	LI	CPK CPU ,
Los Angeles	6910 SIMPSON AVE	91605	2321017023	0.026	0.026	0.000	0.468	Shortfall of Sites	0.155	Low Medium II Residential	RD1.5-1	Community Center (Mixed-Use)	0	20	103.256	0.520		Residential - Five or More Units or Apartments (Any Combination) · 4 Stories or Less, 12	183B169 405	145	North Hollywood - Valley Village	No	VLI, LI, ABMI	NH CPU
Los Angeles	14822 VICTORY BLVD	91411	2241001027	0.260	0.260	0.000	0.000	Shortfall of Sites	0.149	Medium Residential	[Q]R3-1	0	0	20	174.070	0.520		Residential - Five or More Units or Apartments (Any Combination) · 4 Stories or Less - Pool, 20	180B149 871	No Max	Van Nuys - North Sherman Oaks	No	LI	Orange LineTNP
Los Angeles	23431 BURBANK BLVD	91367	2041010012	0.000	0.000	0.520	0.000	Shortfall of Sites	0.396	Very Low Residential	RA-1	Very Low Residential	0	0	15.138	0.520		Residential - Single Family Residence - Pool, 4	174B093 323	1 per lot	Canoga Park - Winnetka - Woodland Hills - West Hills	No	MI	OPP RC2 , CPK CPU, AHO
Los Angeles	4535 COLFAX AVE	91602	2364007042	0.000	0.000	0.520	0.000	Shortfall of Sites	0.132	Low Medium Residential	[Q]RD1.5-1-RIO	0	0	0	45.451	0.520		Residential - Four Units (Any Combination) - 4 Stories or Less, 4	168B169 982		Sherman Oaks - Studio City - Toluca Lake - Cahuenga Pass	No	MI	OPP RC2 , R2RD
Los Angeles	4529 COLFAX AVE	91602	2364007041	0.000	0.000	0.520	0.000	Shortfall of Sites	0.132	Low Medium Residential	[Q]RD1.5-1-RIO	0	0	0	45.450	0.520		Residential - Four Units (Any Combination) - 4 Stories or Less, 4	168B169 1004		Sherman Oaks - Studio City - Toluca Lake - Cahuenga Pass	No	MI	OPP RC2 , R2RD
Los Angeles	2016 E 1ST ST	90033	5183008028	0.000	0.000	0.000	0.520	Shortfall of Sites	0.011	Highway Oriented and Limited Commercial	C2-1-CUGU	Neighborhood Center	[LUM2 - G2 - 3][XC1 - 4][CPIO]	0	90.662	0.520		Commercial - Office Building - One Story, 0	127-5A221 52	108	Boyle Heights	No	ABMI	BH CPU , ARO
Los Angeles	1944 E 1ST ST	90033	5174016055	0.000	0.000	0.000	0.520	Shortfall of Sites	0.031	Neighborhood Office Commercial	C2-1-RIO-CUGU	Neighborhood Center	[LUM2 - SH3 - 3][XN2 - 8][CPIO]	0	32.050	0.520		Commercial - Professional Building - One Story, 0	129A221 322	54	Boyle Heights	No	ABMI	BH CPU , ARO
Los Angeles	0	0	5170015030	0.000	0.000	0.000	0.520	Shortfall of Sites	0.015	Regional Center Commercial	C2-1-RIO-CUGU	Community Center	[LUM3 - SH3 - 3][XC1 - 4][CPIO]	0	66.381	0.520		Commercial - Parking Lot (Commercial Use Property) - Lots - Patron or Employee - One Story, 0	121-5A219 170	108	Boyle Heights	No	ABMI	BH CPU , MURC
Los Angeles	2914 E 4TH ST	90033	5185013016	0.000	0.000	0.000	0.520	Shortfall of Sites	0.010	Low Medium II Residential	[Q]C2-1-CUGU	Neighborhood Center	[LUM2 - G2 - 3][XC1 - 4][CPIO]	0	103.699	0.520		Institutional - Church - One Story, 0	124-5A225 458	108	Boyle Heights	No	ABMI	BH CPU, FBO
Los Angeles	3479 E 1ST ST	90063	5179018028	0.000	0.000	0.000	0.520	Shortfall of Sites	0.010	Community Commercial	C2-1-CUGU	Community Center	[LUM3 - SH3 - 4][XC1 - 4][CPIO]	0	98.638	0.520		Commercial - Bank, Savings and Loan - One Story, 0	124-5A229 32	108	Boyle Heights	No	ABMI	BH CPU
Los Angeles	1904 E CESAR E CHAVEZ AVE	90033	5174006060	0.000	0.000	0.000	0.520	Shortfall of Sites	0.014	Highway Oriented and Limited Commercial	C2-1-RIO-CUGU	Neighborhood Center	[LUM2 - G2 - 3][XG2 - 4][CPIO]	0	70.782	0.520		Commercial - Service Station - Full Service - No Additional Services, 0	129A221 43	108	Boyle Heights	No	ABMI	BH CPU
Los Angeles	115 S INDIANA ST	90063	5179015002	0.000	0.000	0.000	0.520	Shortfall of Sites	0.018	Community Commercial	C2-1-CUGU	Community Center	[LUM3 - SH3 - 4][XC1 - 4][CPIO]	0	54.460	0.520		Commercial - Parking Lot (Commercial Use Property) - Lots - Patron or Employee - One Story, 0	124-5A229 86	108	Boyle Heights	No	ABMI	BH CPU
Los Angeles	125 N INDIANA ST	90063	5179018023	0.000	0.000	0.000	0.520	Shortfall of Sites	0.017	Community Commercial	C2-1-CUGU	Community Center	[LUM3 - SH3 - 4][XC1 - 4][CPIO]	0	58.079	0.520		Commercial - Parking Lot (Commercial Use Property) - Lots - Patron or Employee - One Story, 0	124-5A229 244	108	Boyle Heights	No	ABMI	BH CPU
Los Angeles	913 S BREED ST	90023	5189005041	0.000	0.000	0.000	0.520	Shortfall of Sites	0.017	Highway Oriented and Limited Commercial	C1.5-1-CUGU	Community Center	[LUM2 - G2 - 3][XC1 - 4][CPIO]	0	58.082	0.520		Commercial - Parking Lot (Commercial Use Property) - Lots - Patron or Employee - One Story, 0	124-5A221 264	108	Boyle Heights	No	ABMI	BH CPU
Los Angeles	913 S BREED ST	90023	5189005041	0.000	0.000	0.000	0.520	Shortfall of Sites	0.013	Highway Oriented and Limited Commercial	C1.5-1-CUGU	Community Center	[LUM2 - G2 - 3][XC1 - 4][CPIO]	0	79.198	0.520		Commercial - Parking Lot (Commercial Use Property) - Lots - Patron or Employee - One Story, 0	124-5A221 270	108	Boyle Heights	No	ABMI	BH CPU
Los Angeles	3001 WABASH AVE	90063	5229029016	0.000	0.000	0.000	0.520	Shortfall of Sites	0.025	Neighborhood Office Commercial	C2-1-CUGU	Neighborhood Center	[LUM1 - G2 - 3][XN2 - 8][CPIO]	0	39.512	0.520		Commercial - Store - One Story, 0	130-5A227 378	54	Boyle Heights	No	ABMI	BH CPU
Los Angeles	0	0	5189009044	0.000	0.000	0.000	0.520	Shortfall of Sites	0.013	Highway Oriented and Limited Commercial	C1.5-1-CUGU	Community Center	[LUM2 - G2 - 3][XC1 - 4][CPIO]	0	79.294	0.520		Commercial - Parking Lot (Commercial Use Property) - Lots - Patron or Employee - One Story, 0	124-5A221 438	108	Boyle Heights	No	ABMI	BH CPU
Los Angeles	1904 BAILEY ST	90033	5175032024	0.000	0.000	0.000	0.520	Shortfall of Sites	0.019	Highway Oriented and Limited Commercial	C2-1-CUGU	Neighborhood Center	[LUM1 - G2 - 3][XN2 - 8][CPIO]	0	52.764	0.520		Institutional - Hospital - One Story, 0	130-5A223 249	54	Boyle Heights	No	ABMI	BH CPU
Los Angeles	22001 SHERMAN WAY	91303	2023008027	0.000	0.000	0.000	0.520	Shortfall of Sites	0.008	General Commercial	C2-1VL	Community Center	0	0	128.079	0.520		Commercial - Restaurant, Cocktail Lounge - Restaurant, Cocktail Lounge, Tavern - One Story, 0	183B101 88	54	Canoga Park - Winnetka - Woodland Hills - West Hills	No	ABMI	CPK CPU , AHO
Los Angeles	7052 OWENSMOUTH AVE	91303	2138008002	0.000	0.000	0.000	0.520	Shortfall of Sites	0.010	General Commercial	[Q]C1-1VL-RIO, P-1VL-RIO	Community Center	0	0	96.801	0.520		Commercial - Office Building - One Story, 0	183B105 477	54	Canoga Park - Winnetka - Woodland Hills - West Hills	No	ABMI	CPK CPU , ARO, P
Los Angeles	7140 TOPANGA CANYON BLVD	91303	2111023016	0.000	0.000	0.000	0.520	Shortfall of Sites	0.036	Community Commercial	[Q]C2-1VL-CDO-RIO	Community Center	0	0	28.104	0.520		Commercial - Restaurant, Cocktail Lounge - Restaurant, Cocktail Lounge, Tavern - One Story, 0	183B101 131	54	Canoga Park - Winnetka - Woodland Hills - West Hills	No	ABMI	CPK CPU ,
Los Angeles	6737 TOPANGA CANYON BLVD	91303	2139006803	0.000	0.000	0.000	0.520	Shortfall of Sites	0.096	Regional Center Commercial	(WC)TOPANGA-SN-RIO	Regional Center	0	0	10.372	0.520		Miscellaneous - Utility, 0	180B101 100		Canoga Park - Winnetka - Woodland Hills - West Hills	No	ABMI	CPK CPU ,
Los Angeles	503 CHUNG KING CT	90012	5414005068	0.000	0.000	0.000	0.520	Shortfall of Sites	0.017	Regional Commercial	C2-2	Village	[MN1-AL2-5] [CX1-FA] [CPIO]	0	60.503	0.520		Commercial - Store - Two Stories, 0	135A215 51	No Max	Central City North	No	ABMI	DT CPU , ARO
Los Angeles	525 S BROADWAY	90013	5149033008	0.000	0.000	0.000	0.520	Shortfall of Sites	0.006	Regional Center Commercial	[Q]C5-4D-CDO-SN	Traditional Core	[DM4-CHC1-5] [CX4-FA] [SN-CPIO-CDO]	0	155.739	0.520		Commercial - Store - Five Stories, 0	129A211 101	No Max	Central City	No	ABMI	DT CPU , ARO
Los Angeles	486 GIN LING WAY	90012	5414010003	0.000	0.000	0.000	0.520	Shortfall of Sites	0.013	Regional Commercial	C2-2	Village	[MN1-SH2-5] [CX1-FA] [CPIO]	0	74.458	0.520		Commercial - Store Combination - Store and Office Combination - One Story, 0	135A215 118	No Max	Central City North	No	ABMI	DT CPU , ARO

Jurisdiction Name	Site Address/Intersection	5 Digit ZIP Code	Assessor Parcel Number	Very Low-Income	Low-Income	Moderate-Income	Above Moderate-Income	Type of Shortfall	Parcel Size (Acres)	Current General Plan Designation	Current Zoning	Proposed General Plan (GP) Designation	Proposed Zoning	Minimum Density Allowed	Maximum Density Allowed	Total Capacity	Vacant/ Nonvacant	Description of Existing Uses	PIN	Base Density Per Acre	Community Plan Area	Rent Stabalization Ordinance	Income Category	Applicable Rezoning Program (Program informing values in Column Q listed first)
Los Angeles	110 W 14TH PL	90015	5133009002	0.000	0.000	0.000	0.520	Shortfall of Sites	0.006	Community Commercial	C2-2D	Transit Core	[HB2-G1-5] [CX2-FA] [CPIO]	0	168.271	0.520		Industrial - Light Manufacturing - One Story, 0	124-5A207 177	No Max	Central City	No	ABMI	DT CPU , ARO
Los Angeles	977 CHUNG KING RD	90012	5414005070	0.000	0.000	0.000	0.520	Shortfall of Sites	0.014	Regional Commercial	C2-2	Village	[MN1-AL2-5] [CX1-FA] [CPIO]	0	72.597	0.520		Commercial - Store Combination - Store and Residential Combination - One Story, 0	136-5A215 192	No Max	Central City North	No	ABMI	DT CPU , ARO
Los Angeles	977 CHUNG KING RD	90012	5414005070	0.000	0.000	0.000	0.520	Shortfall of Sites	0.014	Regional Commercial	C2-2	Village	[MN1-AL2-5] [CX1-FA] [CPIO]	0	72.598	0.520		Commercial - Store Combination - Store and Residential Combination - One Story, 0	136-5A215 197	No Max	Central City North	No	ABMI	DT CPU , ARO
Los Angeles	978 CHUNG KING RD	90012	5414005036	0.000	0.000	0.000	0.520	Shortfall of Sites	0.014	Regional Commercial	C2-2	Village	[MN1-AL2-5] [CX1-FA] [CPIO]	0	72.598	0.520		Commercial - Store Combination - Store and Residential Combination - Two Stories, 0	136-5A215 200	No Max	Central City North	No	ABMI	DT CPU , ARO
Los Angeles	978 CHUNG KING RD	90012	5414005036	0.000	0.000	0.000	0.520	Shortfall of Sites	0.014	Regional Commercial	C2-2	Village	[MN1-AL2-5] [CX1-FA] [CPIO]	0	72.598	0.520		Commercial - Store Combination - Store and Residential Combination - Two Stories, 0	136-5A215 204	No Max	Central City North	No	ABMI	DT CPU , ARO
Los Angeles	963 CHUNG KING RD	90012	5414005054	0.000	0.000	0.000	0.520	Shortfall of Sites	0.014	Regional Commercial	C2-2	Village	[MN1-AL2-5] [CX1-FA] [CPIO]	0	72.598	0.520		Commercial - Store Combination - Store and Residential Combination - One Story, 0	136-5A215 245	No Max	Central City North	No	ABMI	DT CPU , ARO
Los Angeles	400 S LOS ANGELES ST	90013	5148007001	0.000	0.000	0.000	0.520	Shortfall of Sites	0.013	Community Commercial	C2-2D	Village	[MN1-AL2-5] [CX1-FA] [CPIO]	0	75.750	0.520		Commercial - Store - Two Stories, 0	129A213 247	No Max	Central City	No	ABMI	DT CPU , ARO
Los Angeles	963 CHUNG KING RD	90012	5414005054	0.000	0.000	0.000	0.520	Shortfall of Sites	0.017	Regional Commercial	C2-2	Village	[MN1-AL2-5] [CX1-FA] [CPIO]	0	57.553	0.520		Commercial - Store Combination - Store and Residential Combination - One Story, 0	136-5A215 251	No Max	Central City North	No	ABMI	DT CPU , ARO
Los Angeles	963 N HILL ST	90012	5414005056	0.000	0.000	0.000	0.520	Shortfall of Sites	0.017	Regional Commercial	C2-2	Village	[MN1-SH2-5] [CX1-FA] [CPIO]	0	60.507	0.520		Commercial - Store Combination - Store and Residential Combination - One Story, 0	136-5A215 262	No Max	Central City North	No	ABMI	DT CPU , ARO
Los Angeles	1354 S GRAND AVE	90015	5134025049	0.000	0.000	0.000	0.520	Shortfall of Sites	0.007	Community Commercial	C2-2D-O	Transit Core	[HB2-G1-5] [CX2-FA] [CPIO-O]	0	143.436	0.520		Commercial - Store - One Story, 0	124-5A207 23	No Max	Central City	No	ABMI	DT CPU
Los Angeles	619 S MAIN ST	90014	5144001012	0.000	0.000	0.000	0.520	Shortfall of Sites	0.005	Regional Center Commercial	C2-4D	Traditional Core	[DM4-CHC1-5] [CX2-FA] [CPIO]	0	200.717	0.520		Commercial - Parking Lot (Commercial Use Property) - Lots - Patron or Employee - One Story, 0	127-5A211 52	No Max	Central City	No	ABMI	DT CPU
Los Angeles	730 S BROADWAY	90014	5144015024	0.000	0.000	0.000	0.520	Shortfall of Sites	0.006	Regional Center Commercial	[Q]C5-4D-CDO-SN	Traditional Core	[DM4-CHC1-5] [CX4-FA] [SN-CPIO-CDO]	0	173.245	0.520		Commercial - Parking Lot (Commercial Use Property) - Parking Structures - Patron or Employee - Four Stories, 0	127-5A211 102	No Max	Central City	No	ABMI	DT CPU
Los Angeles	216 W 5TH ST	90013	5149034011	0.000	0.000	0.000	0.520	Shortfall of Sites	0.007	Regional Center Commercial	C5-4D	Traditional Core	[DM4-CHC1-5] [CX2-FA] [CPIO]	0	145.179	0.520		Commercial - Store - One Story, 0	129A211 111	No Max	Central City	No	ABMI	DT CPU
Los Angeles	0	0	5149019035	0.000	0.000	0.000	0.520	Shortfall of Sites	0.008	Regional Center Commercial	[Q]C4-4D	Traditional Core	[HM2-CHC1-5] [CX3-FA] [CPIO]	0	126.704	0.520		Commercial - Parking Lot (Commercial Use Property) - Parking Structures - Commercial Parking - 6 to 13 Stories, 0	130-5A211 144	No Max	Central City	No	ABMI	DT CPU
Los Angeles	1360 S BROADWAY	90015	5133009008	0.000	0.000	0.000	0.520	Shortfall of Sites	0.005	Community Commercial	C2-2D	Transit Core	[HB2-G1-5] [CX2-FA] [CPIO]	0	186.925	0.520		Commercial - Store - One Story, 0	124-5A207 163	No Max	Central City	No	ABMI	DT CPU
Los Angeles	942 N BROADWAY	90012	5414013014	0.000	0.000	0.000	0.520	Shortfall of Sites	0.005	Regional Commercial	C2-2	Community Center	[DM5-SH2-5] [CX1-FA] [CPIO]	0	186.210	0.520		Commercial - Shopping Center (Neighborhood, Community) - One Story, 0	135A215 181	No Max	Central City North	No	ABMI	DT CPU
Los Angeles	408 W PICO BLVD	90015	5134017005	0.000	0.000	0.000	0.520	Shortfall of Sites	0.004	Community Commercial	C2-2D-O	Transit Core	[HB3-G1-5] [CX2-FA] [CPIO-O]	0	235.825	0.520		Commercial - Store - One Story, 0	126A207 183	No Max	Central City	No	ABMI	DT CPU
Los Angeles	942 N BROADWAY	90012	5414013014	0.000	0.000	0.000	0.520	Shortfall of Sites	0.006	Regional Commercial	[Q]C2-2	Community Center	[DM5-SH2-5] [CX1-FA] [CPIO]	0	181.039	0.520		Commercial - Shopping Center (Neighborhood, Community) - One Story, 0	135A215 185	No Max	Central City North	No	ABMI	DT CPU
Los Angeles	701 E 2ND ST	90012	5163003020	0.000	0.000	0.000	0.520	Shortfall of Sites	0.028	Commercial Manufacturing	CM-1-RIO	Hybrid Industrial	[LM1-CDF1-5] [IX4-FA] [CPIO]	0	35.359	0.520		Commercial - Parking Lot (Commercial Use Property) - Lots - Patron or Employee - One Story, 0	129A215 205	No Max	Central City North	No	ABMI	DT CPU
Los Angeles	1355 S MAIN ST	90015	5133009006	0.000	0.000	0.000	0.520	Shortfall of Sites	0.007	Community Commercial	C2-2D	Transit Core	[HB2-G1-5] [CX2-FA] [CPIO]	0	139.774	0.520		Commercial - Store - One Story, 0	124-5A207 211	No Max	Central City	No	ABMI	DT CPU
Los Angeles	419 W COLLEGE ST	90012	5414012013	0.000	0.000	0.000	0.520	Shortfall of Sites	0.015	Regional Commercial	C2-2	Village	[MN1-SH2-5] [CX1-FA] [CPIO]	0	66.031	0.520		Commercial - Bank, Savings and Loan - One Story, 0	135A215 217	No Max	Central City North	No	ABMI	DT CPU
Los Angeles	1101 W OLYMPIC BLVD	90015	5138006027	0.000	0.000	0.000	0.520	Shortfall of Sites	0.004	Regional Center Commercial	C2-4D	Transit Core	[HB5-G1-5] [CX4-FA] [CPIO]	0	233.222	0.520		Commercial - Office Building - Wireless Communication Tower - One Story, 0	129A205 304	No Max	Central City	No	ABMI	DT CPU
Los Angeles	235 WINSTON ST	90013	5148007008	0.000	0.000	0.000	0.520	Shortfall of Sites	0.015	Community Commercial	C2-2D	Village	[MN1-AL2-5] [CX1-FA] [CPIO]	0	64.999	0.520		Institutional - Homes for Aged and Others - One Story, 0	129A213 330	No Max	Central City	No	ABMI	DT CPU
Los Angeles	412 WALL ST	90013	5148006030	0.000	0.000	0.000	0.520	Shortfall of Sites	0.015	Community Commercial	C2-2D	Village	[MN1-SH1-5] [CX1-FA] [CPIO]	0	67.654	0.520		Commercial - Store - One Story, 0	129A213 367	No Max	Central City	No	ABMI	DT CPU
Los Angeles	412 WALL ST	90013	5148006030	0.000	0.000	0.000	0.520	Shortfall of Sites	0.015	Community Commercial	C2-2D	Village	[MN1-SH1-5] [CX1-FA] [CPIO]	0	68.648	0.520		Commercial - Store - One Story, 0	129A213 379	No Max	Central City	No	ABMI	DT CPU
Los Angeles	1803 N CAHUENGA BLVD	90028	5546001400	0.000	0.000	0.000	0.520	Shortfall of Sites	0.012	Regional Center Commercial	C4-2D-SN	Regional Center Commercial	C2-2D-SN-CPIO	0	86.855	0.520		Commercial - Shopping Center (Neighborhood, Community) - One Story, 0	150A187 284	108	Hollywood	No	ABMI	HWD CPU , AHO
Los Angeles	1000 N WESTERN AVE	90029	5536022014	0.000	0.000	0.000	0.520	Shortfall of Sites	0.026	Neighborhood Office Commercial	C4-1D	Neighborhood Commercial	[Q]C4-2D-CPIO	0	38.360	0.520		Commercial - Supermarket - Supermarket - 12,000 SF or More - One Story, 0	144B193 1030	54	Hollywood	No	ABMI	HWD CPU , AHO
Los Angeles	4970 SANTA MONICA BLVD	90029	5538002034	0.000	0.000	0.000	0.520	Shortfall of Sites	0.023	Highway Oriented Commercial	C2-1D	Community Commercial	[Q]C2-2D-CPIO	0	42.892	0.520		Institutional - School (Private) - One Story, 0	144B197 779	54	Hollywood	No	ABMI	HWD CPU , AHO
Los Angeles	4970 SANTA MONICA BLVD	90029	5538002034	0.000	0.000	0.000	0.520	Shortfall of Sites	0.027	Highway Oriented Commercial	C2-1D	Community Commercial	[Q]C2-2D-CPIO	0	36.753	0.520		Institutional - School (Private) - One Story, 0	144B197 798	54	Hollywood	No	ABMI	HWD CPU , AHO
Los Angeles	1822 N CAHUENGA BLVD	90028	5546002014	0.000	0.000	0.000	0.520	Shortfall of Sites	0.011	Regional Center Commercial	C4-2D-SN	Regional Center Commercial	C2-2D-SN-CPIO	0	88.909	0.520		Commercial - Hotel and Motel - Motel - Under 50 Rooms - One Story, 0	150A187 259	108	Hollywood	No	ABMI	HWD CPU , ARO, AHO
Los Angeles	6233 SANTA MONICA BLVD	90038	5534005005	0.000	0.000	0.000	0.520	Shortfall of Sites	0.016	Highway Oriented Commercial	C2-1D	Community Commercial	[Q]C2-2D-CPIO	0	62.229	0.520		Industrial - Light Manufacturing - One Story, 0	144B189 622	108	Hollywood	No	ABMI	HWD CPU , ARO
Los Angeles	5509 SANTA MONICA BLVD	90038	5536011001	0.000	0.000	0.000	0.520	Shortfall of Sites	0.023	Neighborhood Office Commercial	C4-1VL	Neighborhood Commercial	[Q]C4-2D-CPIO	0	43.560	0.520		Commercial - Store Combination - Store and Office Combination - One Story, 0	144B193 716	54	Hollywood	No	ABMI	HWD CPU , ARO, AHO
Los Angeles	1105 N WESTERN AVE	90029	5536011003	0.000	0.000	0.000	0.520	Shortfall of Sites	0.023	Neighborhood Office Commercial	C4-1VL	Neighborhood Commercial	[Q]C4-2D-CPIO	0	43.560	0.520		Commercial - Store Combination - Store and Office Combination - One Story, 0	144B193 718	54	Hollywood	No	ABMI	HWD CPU , ARO, AHO
Los Angeles	6614 W SUNSET BLVD	90028	5547024030	0.000	0.000	0.000	0.520	Shortfall of Sites	0.010	Regional Center Commercial	C4-2D-SN	Regional Center Commercial	VARIOUS, WITH C2 and CPIO	0	100.129	0.520		Commercial - Store - One Story, 0	147A185 70	108	Hollywood	No	ABMI	HWD CPU , MURC, AHO
Los Angeles	6547 HOLLYWOOD BLVD	90028	5547008400	0.000	0.000	0.000	0.520	Shortfall of Sites	0.009	Regional Center Commercial	C4-2D-SN	Regional Center Commercial	VARIOUS, WITH C2 and CPIO	0	108.891	0.520		Commercial - Store - One Story, 0	148-5A187 143	108	Hollywood	No	ABMI	HWD CPU , MURC
Los Angeles	1439 N CAHUENGA BLVD	90028	5546014048	0.000	0.000	0.000	0.520	Shortfall of Sites	0.010	Regional Center Commercial	C4-2D	Regional Center Commercial	[Q]C2-2D-CPIO	0	99.044	0.520		Commercial - Parking Lot (Commercial Use Property) - Parking Structures - Patron or Employee - Four Stories, 0	147A187 172	108	Hollywood	No	ABMI	HWD CPU , MURC
Los Angeles	1624 N CAHUENGA BLVD	90028	5546008006	0.000	0.000	0.000	0.520	Shortfall of Sites	0.009	Regional Center Commercial	C4-2D-SN	Regional Center Commercial	[Q]C2-2D-SN-CPIO	0	108.899	0.520		Commercial - Store - One Story, 0	148-5A187 216	108	Hollywood	No	ABMI	HWD CPU , MURC, AHO
Los Angeles	4803 MELROSE AVE	90029	5535029033	0.000	0.000	0.000	0.520	Shortfall of Sites	0.021	Limited Commercial	C1-1D	Limited Commercial	[Q]C1-1XL	0	47.053	0.520		Commercial - Store - One Story, 0	141B193 516	54	Hollywood	No	ABMI	HWD CPU
Los Angeles	6551 HOLLYWOOD BLVD	90028	5547008003	0.000	0.000	0.000	0.520	Shortfall of Sites	0.011	Regional Center Commercial	C4-2D-SN	High Residential	[Q]R5-2D-CPIO	0	94.693	0.520		Commercial - Parking Lot (Commercial Use Property) - Lots - Patron or Employee - One Story, 0	148-5A187 100	108	Hollywood	No	ABMI	HWD CPU
Los Angeles	831 N WESTERN AVE	90029	5535012024	0.000	0.000	0.000	0.520	Shortfall of Sites	0.029	Neighborhood Office Commercial	C4-1D	Neighborhood Commercial	[Q]C4-2D-CPIO	0	34.832	0.520		Commercial - Auto, Recreation Equipment, Construction Equipment Sales and Service - Auto Body Repair Shop - One Story, 0	141B193 322	54	Hollywood	No	ABMI	HWD CPU
Los Angeles	831 N WESTERN AVE	90029	5535012024	0.000	0.000	0.000	0.520	Shortfall of Sites	0.034	Neighborhood Office Commercial	C4-1D	Neighborhood Commercial	[Q]C4-2D-CPIO	0	29.040	0.520		Commercial - Auto, Recreation Equipment, Construction Equipment Sales and Service - Auto Body Repair Shop - One Story, 0	141B193 336	54	Hollywood	No	ABMI	HWD CPU
Los Angeles	1072 N WILTON PL	90038	5536018025	0.000	0.000	0.000	0.520	Shortfall of Sites	0.031	Highway Oriented Commercial	C2-1D	Community Commercial	[Q]C2-2D-CPIO	0	32.642	0.520		Commercial - Auto, Recreation Equipment, Construction Equipment Sales and Service - Auto Body Repair Shop - One Story, 0	144B193 827	54	Hollywood	No	ABMI	HWD CPU
Los Angeles	12838 VICTORY BLVD	91606	2332001008	0.000	0.000	0.000	0.520	Shortfall of Sites	0.020	Neighborhood Office Commercial	[Q]C1-1VL	Village	0	0	49.775	0.520		Commercial - Store - One Story, 0	180B161 1121	108	North Hollywood - Valley Village	No	ABMI	NH CPU , AHO
Los Angeles	11746 VICTORY BLVD	91606	2334006032	0.000	0.000	0.000	0.520	Shortfall of Sites	0.025	Community Commercial	C2-1VL	Neighborhood Center	0	0	39.599	0.520		Commercial - Store - One Story, 0	180B169 1193	108	North Hollywood - Valley Village	No	ABMI	NH CPU , AHO
Los Angeles	6340 COLDWATER CANYON AVE	91606	2332001010	0.000	0.000	0.000	0.520	Shortfall of Sites	0.021	Neighborhood Office Commercial	[Q]C1-1VL	Village	0	0	48.381	0.520		Commercial - Store Combination - Store and Office Combination - One Story, 0	180B161 1159	108	North Hollywood - Valley Village	No	ABMI	NH CPU , ARO, AHO
Los Angeles	12117 VANOWEN ST	91605	2321026033	0.000	0.000	0.000	0.520	Shortfall of Sites	0.015	Highway Oriented Commercial	C2-1VL	Neighborhood Center	0	0	67.013	0.520		Commercial - Store - One Story, 0	183B165 635	108	North Hollywood - Valley Village	No	ABMI	NH CPU
Los Angeles	12901 VICTORY BLVD	91606	2326016019	0.000	0.000	0.000	0.520	Shortfall of Sites	0.020	Neighborhood Office Commercial	[Q]C1-1VL	Village	0	0	49.784	0.520		Commercial - Store - One Story, 0	180B161 1035	108	North Hollywood - Valley Village	No	ABMI	NH CPU

Jurisdiction Name	Site Address/Intersection	5 Digit ZIP Code	Assessor Parcel Number	Very Low-Income	Low-Income	Moderate-Income	Above Moderate-Income	Type of Shortfall	Parcel Size (Acres)	Current General Plan Designation	Current Zoning	Proposed General Plan (GP) Designation	Proposed Zoning	Minimum Density Allowed	Maximum Density Allowed	Total Capacity	Vacant/ Nonvacant	Description of Existing Uses	PIN	Base Density Per Acre	Community Plan Area	Rent Stabalization Ordinance	Income Category	Applicable Rezoning Program (Program informing values in Column Q listed first)
Los Angeles	5321 VINELAND AVE	91601	2350014031	0.000	0.000	0.000	0.520	Shortfall of Sites	0.014	Community Commercial	C4-2D-CA	Community Commercial	0	0	71.121	0.520		Commercial - Store - One Story, 0	171B173 173	No Max	North Hollywood - Valley Village	No	ABMI	Orange LineTNP , AHO
Los Angeles	14525 BESSEMER ST	91411	2241021020	0.000	0.000	0.000	0.520	Shortfall of Sites	0.025	Commercial Manufacturing	CM-1VL	Neighborhood Commercial	0	0	40.036	0.520		Industrial - Light Manufacturing - One Story, 0	177A151 255	No Max	Van Nuys - North Sherman Oaks	No	ABMI	Orange LineTNP , ARO
Los Angeles	14540 HAMLIN ST	91411	2236016010	0.000	0.000	0.000	0.520	Shortfall of Sites	0.017	General Commercial	[Q]CR-1VL-CDO	Neighborhood Commercial	0	0	58.081	0.520		Commercial - Professional Building - Medical Dental Building - One Story, 0	180B149 621	No Max	Van Nuys - North Sherman Oaks	No	ABMI	Orange LineTNP , ARO
Los Angeles	14517 GILMORE ST	91411	2236016006	0.000	0.000	0.000	0.520	Shortfall of Sites	0.013	Community Commercial	[Q]C2-1L-CDO	Community Commercial	0	0	77.193	0.520		Commercial - Store Combination - Store and Office Combination - One Story, 0	180B149 1062	No Max	Van Nuys - North Sherman Oaks	No	ABMI	Orange LineTNP , ARO
Los Angeles	14511 VICTORY BLVD	91411	2236023011	0.000	0.000	0.000	0.520	Shortfall of Sites	0.014	Regional Center Commercial	[Q]C2-1L-CDO	Community Commercial	0	0	72.664	0.520		Commercial - Restaurant, Cocktail Lounge - Restaurant, Cocktail Lounge, Tavern - One Story, 0	180B149 859	No Max	Van Nuys - North Sherman Oaks	No	ABMI	Orange LineTNP , MURC
Los Angeles	6403 VAN NUYS BLVD	91401	2236023009	0.000	0.000	0.000	0.520	Shortfall of Sites	0.010	Regional Center Commercial	[Q]C2-1L-CDO	Community Commercial	0	0	96.799	0.520		Commercial - Store - One Story, 0	180B149 860	No Max	Van Nuys - North Sherman Oaks	No	ABMI	Orange LineTNP , MURC
Los Angeles	6362 VAN NUYS BLVD	91401	2240001006	0.000	0.000	0.000	0.520	Shortfall of Sites	0.015	Regional Center Commercial	[Q]C2-1L-CDO	Community Commercial	0	0	65.386	0.520		Commercial - Store - One Story, 0	180B149 1022	No Max	Van Nuys - North Sherman Oaks	No	ABMI	Orange LineTNP , MURC
Los Angeles	14524 CALVERT ST	91411	2241021019	0.000	0.000	0.000	0.520	Shortfall of Sites	0.024	Commercial Manufacturing	C2-2	Neighborhood Commercial	0	0	41.486	0.520		Commercial - Parking Lot (Commercial Use Property) - Lots - Patron or Employee - One Story, 0	177A151 25	No Max	Van Nuys - North Sherman Oaks	No	ABMI	Orange LineTNP
Los Angeles	6455 VAN NUYS BLVD	91401	2236016004	0.000	0.000	0.000	0.520	Shortfall of Sites	0.011	Community Commercial	[Q]C2-1L-CDO	0	0	0	87.079	0.520		Commercial - Store - One Story, 0	180B149 700	No Max	Van Nuys - North Sherman Oaks	No	ABMI	Orange LineTNP
Los Angeles	17625 SHERMAN WAY	91406	2228004007	0.000	0.000	0.000	0.520	Shortfall of Sites	0.007	Neighborhood Office Commercial	C2-1VL	Community Center	0	0	144.724	0.520		Commercial - Store - One Story, 0	183B129 86	54	Reseda - West Van Nuys	No	ABMI	RES CPU , AHO
Los Angeles	25841 BELLE PORTE AVE	90710	7411007059	0.000	0.000	0.000	0.520	Shortfall of Sites	0.030	Limited Manufacturing	[Q]C2-1VL	Community Center	0	0	33.185	0.520		Industrial - Light Manufacturing - One Story, 0	033B193 94	54	Wilmington - Harbor City	No	ABMI	WHC CPU , ARO
Los Angeles	1404 PACIFIC COAST HWY	90710	7411007060	0.000	0.000	0.000	0.520	Shortfall of Sites	0.029	Limited Manufacturing	[Q]C2-1VL	Community Center	0	0	34.844	0.520		Commercial - Hotel and Motel - Motel - Under 50 Rooms - One Story, 0	033B193 537	54	Wilmington - Harbor City	No	ABMI	WHC CPU , ARO
Los Angeles	25841 BELLE PORTE AVE	90710	7411007059	0.000	0.000	0.000	0.520	Shortfall of Sites	0.029	Limited Manufacturing	[Q]C2-1VL	Community Center	0	0	34.843	0.520		Industrial - Light Manufacturing - One Story, 0	033B193 821	54	Wilmington - Harbor City	No	ABMI	WHC CPU , ARO
Los Angeles	1414 PACIFIC COAST HWY	90710	7411007058	0.000	0.000	0.000	0.520	Shortfall of Sites	0.030	Limited Manufacturing	[Q]C2-1VL	Community Center	0	0	33.185	0.520		Commercial - Auto, Recreation Equipment, Construction Equipment Sales and Service - Auto Body Repair Shop - One Story, 0	033B193 92	54	Wilmington - Harbor City	No	ABMI	WHC CPU
Los Angeles	0	0	7418032916	0.000	0.000	0.000	0.520	Shortfall of Sites	0.025	Limited Industrial	[Q]CM-1VL-O	Villages	0	0	40.329	0.520		Commercial - Parking Lot (Commercial Use Property) - Lots - Patron or Employee - One Story, 0	027B205 344	43	Wilmington - Harbor City	No	ABMI	WHC CPU
Los Angeles	345 N AVALON BLVD	90744	7418023007	0.000	0.000	0.000	0.520	Shortfall of Sites	0.029	Limited Industrial	[Q]CM-1VL-O-CUGU	Villages	0	0	34.090	0.520		Commercial - Store - One Story, 0	030B205 1341	43	Wilmington - Harbor City	No	ABMI	WHC CPU
Los Angeles	335 N AVALON BLVD	90744	7418023027	0.000	0.000	0.000	0.520	Shortfall of Sites	0.038	Limited Industrial	[Q]CM-1VL-O-CUGU	Villages	0	0	26.405	0.520		Commercial - Restaurant, Cocktail Lounge - Restaurant, Cocktail Lounge, Tavern - One Story, 0	030B205 1389	43	Wilmington - Harbor City	No	ABMI	WHC CPU
Los Angeles	4359 W SUNSET BLVD	90029	5542009007	0.000	0.000	0.000	0.520	Shortfall of Sites	0.016	Highway Oriented Commercial	C2-1D	General Commercial	C2-1	0	61.527	0.520		Commercial - Auto, Recreation Equipment, Construction Equipment Sales and Service - Auto Body Repair Shop - One Story, 0	147A201 216	108	Hollywood	No	ABMI	HWD CPU
Los Angeles	326 E 2ND ST	90012	5161022011	0.000	0.000	0.000	0.520	Shortfall of Sites	0.004	Regional Center Commercial	[Q]C2-4D-O-CDO	Village	[MN1-SH2-5] [CX1-FA] [CPIO-O-CDO]	0	263.681	0.520		Commercial - Store - Two Stories, 0	129A213 131	No Max	Central City	No	ABMI	ARO , DT CPU
Los Angeles	18958 RUNNYMEDE ST	91335	2104022034	0.000	0.000	0.000	0.520	Shortfall of Sites	0.143	Low Residential	R1-1	Low Residential	0	0	66.287	0.520		Residential - Single Family Residence, 1	186B121 564	1 per lot	Reseda - West Van Nuys	No	ABMI	AHO , RES CPU
Los Angeles	2125 W MANCHESTER AVE	90047	6035029025	0.000	0.000	0.000	0.520	Shortfall of Sites	0.069	Neighborhood Commercial	C2-1VL-CPIO	0	0	0	9.434	0.520		Commercial - Hotel and Motel - Motel - Under 50 Rooms - One Story, 0	097-5A191 229		South Los Angeles	No	ABMI	ARO
Los Angeles	2125 W MANCHESTER AVE	90047	6035029025	0.000	0.000	0.000	0.520	Shortfall of Sites	0.069	Neighborhood Commercial	C2-1VL-CPIO	0	0	0	9.434	0.520		Commercial - Hotel and Motel - Motel - Under 50 Rooms - One Story, 0	097-5A191 230		South Los Angeles	No	ABMI	ARO
Los Angeles	2125 W MANCHESTER AVE	90047	6035029025	0.000	0.000	0.000	0.520	Shortfall of Sites	0.069	Neighborhood Commercial	C2-1VL-CPIO	0	0	0	9.434	0.520		Commercial - Hotel and Motel - Motel - Under 50 Rooms - One Story, 0	097-5A191 231		South Los Angeles	No	ABMI	ARO
Los Angeles	17813 STAGG ST	91335	2101035018	0.000	0.000	0.000	0.520	Shortfall of Sites	0.143	Low Residential	R1-1	Low Residential	0	0	66.287	0.520		Residential - Single Family Residence - Pool, 1	189B129 1041	1 per lot	Reseda - West Van Nuys	No	ABMI	AHO , RES CPU
Los Angeles	5084 GLORIA AVE	91436	2261014046	0.000	0.000	0.000	0.520	Shortfall of Sites	0.135	Low II Residential	RE9-1	Low Residential	0	0	66.287	0.520		Residential - Single Family Residence, 1	171B141 436	1 per lot	Encino - Tarzana	No	ABMI	AHO , ENC CPU
Los Angeles	7356 TAMPA AVE	91335	2104030003	0.000	0.000	0.000	0.520	Shortfall of Sites	0.143	Low Residential	R1-1	Low Residential	0	0	66.287	0.520		Residential - Single Family Residence, 1	186B117 648	1 per lot	Reseda - West Van Nuys	No	ABMI	AHO , RES CPU
Los Angeles	17227 BULLOCK ST	91316	2255008005	0.000	0.000	0.000	0.520	Shortfall of Sites	0.135	Low II Residential	R1-1-RIO	Low Residential	0	0	66.287	0.520		Residential - Single Family Residence, 1	177B133 26	1 per lot	Encino - Tarzana	No	ABMI	AHO , ENC CPU
Los Angeles	7401 AMESTOY AVE	91406	2203021016	0.000	0.000	0.000	0.519	Shortfall of Sites	0.143	Low Residential	R1-1	Low Residential	0	0	66.287	0.519		Residential - Single Family Residence, 1	186B133 746	1 per lot	Reseda - West Van Nuys	No	ABMI	AHO , RES CPU
Los Angeles	7400 WISH AVE	91406	2203021015	0.000	0.000	0.000	0.519	Shortfall of Sites	0.143	Low Residential	R1-1	Low Residential	0	0	66.287	0.519		Residential - Single Family Residence, 1	186B133 745	1 per lot	Reseda - West Van Nuys	No	ABMI	AHO , RES CPU
Los Angeles	7401 WISH AVE	91406	2203020016	0.000	0.000	0.000	0.519	Shortfall of Sites	0.143	Low Residential	R1-1	Low Residential	0	0	66.287	0.519		Residential - Single Family Residence, 1	186B133 744	1 per lot	Reseda - West Van Nuys	No	ABMI	AHO , RES CPU
Los Angeles	7300 S SAN PEDRO ST	90003	6022018012	0.000	0.000	0.000	0.519	Shortfall of Sites	0.119	Neighborhood Commercial	C2-1VL	0	0	0	9.949	0.519		Commercial - Store Combination - Store and Residential Combination - One Story, 0	102B205 1080		Southeast Los Angeles	Yes	ABMI	ARO
Los Angeles	7300 S SAN PEDRO ST	90003	6022018012	0.000	0.000	0.000	0.519	Shortfall of Sites	0.056	Neighborhood Commercial	C2-1VL	0	0	0	20.897	0.519		Commercial - Store Combination - Store and Residential Combination - One Story, 0	102B205 1085		Southeast Los Angeles	Yes	ABMI	ARO
Los Angeles	7400 LEESCOTT AVE	91406	2203030009	0.000	0.000	0.000	0.519	Shortfall of Sites	0.143	Low Residential	R1-1	Low Residential	0	0	66.287	0.519		Residential - Single Family Residence, 1	186B133 742	1 per lot	Reseda - West Van Nuys	No	ABMI	AHO , RES CPU
Los Angeles	16709 HART ST	91406	2225012012	0.000	0.000	0.000	0.519	Shortfall of Sites	0.143	Low Residential	R1-1	Low Residential	0	0	66.287	0.519		Residential - Single Family Residence, 1	183B137 243	1 per lot	Reseda - West Van Nuys	No	ABMI	AHO , RES CPU
Los Angeles	6655 TAMPA AVE	91335	2131002023	0.000	0.000	0.000	0.519	Shortfall of Sites	0.143	Low Residential	R1-1-RIO	Low Residential	0	0	66.287	0.519		Residential - Single Family Residence, 1	180B117 306	1 per lot	Reseda - West Van Nuys	No	ABMI	AHO , RES CPU
Los Angeles	7320 RUBIO AVE	91406	2226007031	0.000	0.000	0.000	0.519	Shortfall of Sites	0.143	Low Residential	R1-1	Low Residential	0	0	66.287	0.519		Residential - Single Family Residence, 1	186B137 307	1 per lot	Reseda - West Van Nuys	No	ABMI	AHO , RES CPU
Los Angeles	6727 TAMPA AVE	91335	2131002017	0.000	0.000	0.000	0.519	Shortfall of Sites	0.143	Low Residential	R1-1-RIO	Low Residential	0	0	66.287	0.519		Residential - Single Family Residence, 1	180B117 168	1 per lot	Reseda - West Van Nuys	No	ABMI	AHO , RES CPU
Los Angeles	16715 HART ST	91406	2225012011	0.000	0.000	0.000	0.519	Shortfall of Sites	0.143	Low Residential	R1-1	Low Residential	0	0	66.287	0.519		Residential - Single Family Residence, 1	183B137 242	1 per lot	Reseda - West Van Nuys	No	ABMI	AHO , RES CPU
Los Angeles	6721 TAMPA AVE	91335	2131002018	0.000	0.000	0.000	0.519	Shortfall of Sites	0.143	Low Residential	R1-1-RIO	Low Residential	0	0	66.287	0.519		Residential - Single Family Residence, 1	180B117 184	1 per lot	Reseda - West Van Nuys	No	ABMI	AHO , RES CPU
Los Angeles	6715 TAMPA AVE	91335	2131002019	0.000	0.000	0.000	0.519	Shortfall of Sites	0.143	Low Residential	R1-1-RIO	Low Residential	0	0	66.287	0.519		Residential - Single Family Residence, 1	180B117 228	1 per lot	Reseda - West Van Nuys	No	ABMI	AHO , RES CPU
Los Angeles	6711 TAMPA AVE	91335	2131002020	0.000	0.000	0.000	0.519	Shortfall of Sites	0.143	Low Residential	R1-1-RIO	Low Residential	0	0	66.287	0.519		Residential - Single Family Residence, 1	180B117 243	1 per lot	Reseda - West Van Nuys	No	ABMI	AHO , RES CPU
Los Angeles	6705 TAMPA AVE	91335	2131002021	0.000	0.000	0.000	0.519	Shortfall of Sites	0.143	Low Residential	R1-1-RIO	Low Residential	0	0	66.287	0.519		Residential - Single Family Residence, 1	180B117 256	1 per lot	Reseda - West Van Nuys	No	ABMI	AHO , RES CPU
Los Angeles	6651 TAMPA AVE	91335	2131002024	0.000	0.000	0.000	0.519	Shortfall of Sites	0.143	Low Residential	R1-1-RIO	Low Residential	0	0	66.287	0.519		Residential - Single Family Residence, 1	180B117 342	1 per lot	Reseda - West Van Nuys	No	ABMI	AHO , RES CPU
Los Angeles	6635 TAMPA AVE	91335	2131002027	0.000	0.000	0.000	0.519	Shortfall of Sites	0.143	Low Residential	R1-1-RIO	Low Residential	0	0	66.287	0.519		Residential - Single Family Residence, 1	180B117 423	1 per lot	Reseda - West Van Nuys	No	ABMI	AHO , RES CPU
Los Angeles	6629 TAMPA AVE	91335	2131002028	0.000	0.000	0.000	0.519	Shortfall of Sites	0.143	Low Residential	R1-1-RIO	Low Residential	0	0	66.287	0.519		Residential - Single Family Residence, 1	180B117 431	1 per lot	Reseda - West Van Nuys	No	ABMI	AHO , RES CPU
Los Angeles	6625 TAMPA AVE	91335	2131002029	0.000	0.000	0.000	0.519	Shortfall of Sites	0.143	Low Residential	R1-1-RIO	Low Residential	0	0	66.287	0.519		Residential - Single Family Residence - Pool, 1	180B117 459	1 per lot	Reseda - West Van Nuys	No	ABMI	AHO , RES CPU
Los Angeles	7336 RUBIO AVE	91406	2226007021	0.000	0.000	0.000	0.519	Shortfall of Sites	0.143	Low Residential	R1-1	Low Residential	0	0	66.287	0.519		Residential - Single Family Residence - Pool, 1	186B137 279	1 per lot	Reseda - West Van Nuys	No	ABMI	AHO , RES CPU
Los Angeles	6701 TAMPA AVE	91335	2131002022	0.000	0.000	0.000	0.519	Shortfall of Sites	0.143	Low Residential	R1-1-RIO	Low Residential	0	0	66.287	0.519		Residential - Single Family Residence, 1	180B117 285	1 per lot	Reseda - West Van Nuys	No	ABMI	AHO , RES CPU
Los Angeles	6645 TAMPA AVE	91335	2131002025	0.000	0.000	0.000	0.519	Shortfall of Sites	0.143	Low Residential	R1-1-RIO	Low Residential	0	0	66.287	0.519		Residential - Single Family Residence, 1	180B117 364	1 per lot	Reseda - West Van Nuys	No	ABMI	AHO , RES CPU
Los Angeles	7400 OSTROM AVE	91406	2203020015	0.000	0.000	0.000	0.519	Shortfall of Sites	0.143	Low Residential	R1-1	Low Residential	0	0	66.287	0.519		Residential - Single Family Residence, 1	186B133 743	1 per lot	Reseda - West Van Nuys	No	ABMI	AHO , RES CPU
Los Angeles	7724 NESTLE AVE	91335	2102020021	0.000	0.000	0.000	0.519	Shortfall of Sites	0.143	Low Residential	R1-1	Low Residential	0	0	66.287	0.519		Residential - Single Family Residence, 1	189B125 868	1 per lot	Reseda - West Van Nuys	No	ABMI	AHO , RES CPU
Los Angeles	13629 VAN NUYS BLVD	91331	2618023001	0.000	0.000	0.000	0.519	Shortfall of Sites	0.155	Community Commercial	[Q]C2-1VL-O-CDO-CUGU	0	0	0	4.651	0.519		Commercial - Store Combination - Store and Residential Combination - One Story, 0	207B157 1107		Arleta - Pacoima	Yes	ABMI	ARO
Los Angeles	13629 VAN NUYS BLVD	91331	2618023001	0.000	0.000	0.000	0.519	Shortfall of Sites	0.155	Community Commercial	[Q]C2-1VL-O-CDO-CUGU	0	0	0	4.651	0.519		Commercial - Store Combination - Store and Residential Combination - One Story, 0	207B157 1123		Arleta - Pacoima	Yes	ABMI	ARO
Los Angeles	3614 METTLER ST	90011	5121008021	0.000	0.000	0.000	0.519	Shortfall of Sites	0.115	Hybrid Industrial	CM-1-CPIO	0	0	0	5.649	0.519		Industrial - Light Manufacturing - One Story, 0	117A207 345		Southeast Los Angeles	No	ABMI	ARO
Los Angeles	5606 S WESTERN AVE	90062	5003028024	0.000	0.000	0.000	0.519	Shortfall of Sites	0.128	Neighborhood Commercial	C2-1VL-CPIO	0	0	0	5.074	0.519		Commercial - Hotel and Motel - Motel - Under 50 Rooms - One Story, 0	108B193 947		South Los Angeles	No	ABMI	ARO
Los Angeles	2152 W MANCHESTER AVE	90047	6036001046	0.000	0.000	0.000	0.519	Shortfall of Sites	0.069	Neighborhood Commercial	C2-1VL-CPIO	0	0	0	9.345	0.519		Commercial - Office Building - One Story, 0	097-5A191 273		South Los Angeles	No	ABMI	ARO
Los Angeles	2152 W MANCHESTER AVE	90047	6036001046	0.000	0.000	0.000	0.519	Shortfall of Sites	0.072	Neighborhood Commercial	C2-1VL-CPIO	0	0	0	8.966	0.519		Commercial - Office Building - One Story, 0	097-5A191 274		South Los Angeles	No	ABMI	ARO
Los Angeles	2152 W MANCHESTER AVE	90047	6036001046	0.000	0.000	0.000	0.519	Shortfall of Sites	0.072	Neighborhood Commercial	C2-1VL-CPIO	0	0	0	8.966	0.519		Commercial - Office Building - One Story, 0	097-5A191 275		South Los Angeles	No	ABMI	ARO
Los Angeles	2152 W MANCHESTER AVE	90047	6036001046	0.000	0.000	0.000	0.519	Shortfall of Sites	0.070	Neighborhood Commercial	C2-1VL-CPIO	0	0	0	9.298	0.519		Commercial - Office Building - One Story, 0	097-5A191 276		South Los Angeles	No	ABMI	ARO
Los Angeles	1101 ELDEN AVE	90006	5076011017	0.000	0.000	0.000	0.519	Shortfall of Sites	0.112	Medium Residential	R4-1	0	0	0	102.494	0.519		Institutional - Church - One Story, 0	129B197 527		Wilshire	No	ABMI	FBO
Los Angeles	11134 SATICOY ST	91352	2315014039	0.000	0.000	0.000	0.519	Shortfall of Sites	0.112	Low Residential	R1-1	0	0	0	102.494	0.519		Institutional - Church - One Story, 0	186B173 1159		Sun Valley - La Tuna Canyon	No	ABMI	FBO
Los Angeles	2960 GLENDALE BLVD	90039	5437022021	0.000	0.000	0.000	0.519	Shortfall of Sites	0.075	Neighborhood Commercial	[Q]C1.5-1XL-RIO-POD	0	0	0	10.177	0.519		Industrial - Light Manufacturing - One Story, 0	153A207 171		Northeast Los Angeles	No	ABMI	ARO

Jurisdiction Name	Site Address/Intersection	5 Digit ZIP Code	Assessor Parcel Number	Very Low-Income	Low-Income	Moderate-Income	Above Moderate-Income	Type of Shortfall	Parcel Size (Acres)	Current General Plan Designation	Current Zoning	Proposed General Plan (GP) Designation	Proposed Zoning	Minimum Density Allowed	Maximum Density Allowed	Total Capacity	Vacant/ Nonvacant	Description of Existing Uses	PIN	Base Density Per Acre	Community Plan Area	Rent Stabalization Ordinance	Income Category	Applicable Rezoning Program (Program informing values in Column Q listed first)
Los Angeles	2960 GLENDALE BLVD	90039	5437022021	0.000	0.000	0.000	0.519	Shortfall of Sites	0.064	Neighborhood Commercial	[Q]C1.5-1XL-RIO-POD	0	0	0	11.944	0.519		Industrial - Light Manufacturing - One Story, 0	153A207 464		Northeast Los Angeles	No	ABMI	ARO
Los Angeles	0	0	2276039014	0.000	0.000	0.000	0.519	Shortfall of Sites	0.013	Public Facilities	PF-1XL	0	0	0	163.350	0.519	Vacant	Commercial - Commercial - Vacant Land, 0	168B145 1159		Sherman Oaks - Studio City - Toluca Lake - Cahuenga Pass	No	ABMI	MURC , PF
Los Angeles	18548 PARTHENIA ST	91324	2785004028	0.000	0.000	0.000	0.519	Shortfall of Sites	0.120	Limited Manufacturing	[Q]CM-1VL	0	0	0	5.397	0.519		Industrial - Light Manufacturing - One Story, 0	195B125 892		Northridge	No	ABMI	ARO
Los Angeles	3420 S CENTRAL AVE	90011	5114029909	0.000	0.000	0.000	0.000	Shortfall of Sites	0.337	Public Facilities	PF-1	0	0	0	153.741	0.000		Commercial - Bank, Savings and Loan - One Story, 0	115-5A209 70		Southeast Los Angeles	No		PF
Los Angeles	16746 VALERIO ST	91406	2226020025	0.000	0.000	0.000	0.519	Shortfall of Sites	0.143	Low Residential	R1-1	Low Residential	0	0	66.287	0.519		Residential - Single Family Residence - Pool, 1	186B137 247	1 per lot	Reseda - West Van Nuys	No	ABMI	AHO , RES CPU
Los Angeles	5026 W ADAMS BLVD	90016	5049004021	0.259	0.259	0.000	0.000	Shortfall of Sites	0.173	Community Commercial	C2-2D-CPIO	0	0	20	102.494	0.518		Institutional - Church - One Story, 0	123B181 1103		West Adams - Baldwin Hills - Leimert	No	LI	FBO
Los Angeles	7359 OSTROM AVE	91406	2227032003	0.000	0.000	0.000	0.518	Shortfall of Sites	0.143	Low Residential	R1-1	Low Residential	0	0	66.287	0.518		Residential - Single Family Residence - Pool, 1	186B133 772	1 per lot	Reseda - West Van Nuys	No	ABMI	AHO , RES CPU
Los Angeles	16750 VALERIO ST	91406	2226020024	0.000	0.000	0.000	0.518	Shortfall of Sites	0.143	Low Residential	R1-1	Low Residential	0	0	66.287	0.518		Residential - Single Family Residence, 1	186B137 246	1 per lot	Reseda - West Van Nuys	No	ABMI	AHO , RES CPU
Los Angeles	7312 RUFFNER AVE	91406	2226008010	0.000	0.000	0.000	0.518	Shortfall of Sites	0.143	Low Residential	R1-1	Low Residential	0	0	66.287	0.518		Residential - Single Family Residence, 1	186B137 317	1 per lot	Reseda - West Van Nuys	No	ABMI	AHO , RES CPU
Los Angeles	1054 S ROBERTSON BLVD	90035	4332016024	0.000	0.000	0.000	0.518	Shortfall of Sites	0.084	Limited Commercial	[Q]C2-1-O	0	0	0	6.462	0.518		Commercial - Office Building - One Story, 0	132B169 376		Wilshire	No	ABMI	ARO
Los Angeles	20002 BALTAR ST	91306	2106002102	0.000	0.000	0.000	0.518	Shortfall of Sites	0.155	Low Residential	(T)(Q)R1-1	Low Residential	0	0	66.287	0.518		Residential - Single Family Residence, 1	189B113 1424	1 per lot	Canoga Park - Winnetka - Woodland Hills - West Hills	No	ABMI	AHO , CPK CPU
Los Angeles	4182 S WESTERN AVE	90062	5021009031	0.000	0.000	0.000	0.518	Shortfall of Sites	0.116	Neighborhood Commercial	C2-1VL-CPIO	0	0	0	5.604	0.518		Commercial - Office Building - Office and Residential - One Story, 0	114B193 931		South Los Angeles	No	ABMI	ARO
Los Angeles	19023 WYANDOTTE ST	91335	2104026009	0.000	0.000	0.000	0.518	Shortfall of Sites	0.143	Low Residential	R1-1	Low Residential	0	0	66.287	0.518		Residential - Single Family Residence, 1	186B121 889	1 per lot	Reseda - West Van Nuys	No	ABMI	AHO , RES CPU
Los Angeles	7004 WINNETKA AVE	91306	2135006017	0.000	0.000	0.000	0.518	Shortfall of Sites	0.143	Low Residential	R1-1-RIO	Low Residential	0	0	66.287	0.518		Residential - Single Family Residence, 1	183B113 449	1 per lot	Canoga Park - Winnetka - Woodland Hills - West Hills	No	ABMI	AHO , CPK CPU
Los Angeles	5732 ENCINO AVE	91316	2254022013	0.000	0.000	0.000	0.518	Shortfall of Sites	0.135	Low II Residential	R1-1-RIO	Low Residential	0	0	66.287	0.518		Residential - Single Family Residence, 1	174B129 416	1 per lot	Encino - Tarzana	No	ABMI	AHO , ENC CPU
Los Angeles	17463 HATTERAS ST	91316	2254023002	0.000	0.000	0.000	0.518	Shortfall of Sites	0.135	Low II Residential	R1-1-RIO	Low Residential	0	0	66.287	0.518		Residential - Single Family Residence, 1	174B129 203	1 per lot	Encino - Tarzana	No	ABMI	AHO , ENC CPU
Los Angeles	1917 WESTWOOD BLVD	90025	4323002003	0.000	0.000	0.000	0.518	Shortfall of Sites	0.005	Neighborhood Commercial	C4-1VL-O	Mixed Use Corridor	0	0	163.801	0.518		Commercial - Store Combination - Store and Residential Combination - One Story, 0	129B153 850	54	West Los Angeles	No	ABMI	ARO , West WLA CPU, AHO, TOC EXP
Los Angeles	144 W 18TH ST	90015	5126028003	0.000	0.000	0.000	0.518	Shortfall of Sites	0.184	Community Commercial	C2-2D-O-CPIO	0	0	0	3.520	0.518		Industrial - Light Manufacturing - One Story, 0	123A207 43		Southeast Los Angeles	No	ABMI	ARO
Los Angeles	7304 RUBIO AVE	91406	2226007009	0.000	0.000	0.000	0.518	Shortfall of Sites	0.143	Low Residential	R1-1	Low Residential	0	0	66.287	0.518		Residential - Single Family Residence, 1	186B137 324	1 per lot	Reseda - West Van Nuys	No	ABMI	AHO , RES CPU
Los Angeles	17530 RUNNYMEDE ST	91406	2202018009	0.000	0.000	0.000	0.518	Shortfall of Sites	0.143	Low Residential	R1-1	Low Residential	0	0	66.287	0.518		Residential - Single Family Residence, 1	186B129 669	1 per lot	Reseda - West Van Nuys	No	ABMI	AHO , RES CPU
Los Angeles	9131 S BROADWAY	90003	6040037021	0.000	0.000	0.000	0.518	Shortfall of Sites	0.112	Neighborhood Commercial	C2-1VL-CPIO	0	0	0	102.494	0.518		Institutional - Church - One Story, 0	094-5A203 194		Southeast Los Angeles	No	ABMI	FBO
Los Angeles	4806 AQUEDUCT AVE	91436	2261030020	0.000	0.000	0.000	0.518	Shortfall of Sites	0.135	Low II Residential	R1-1	Low Residential	0	0	66.287	0.518		Residential - Single Family Residence, 1	168B141 422	1 per lot	Encino - Tarzana	No	ABMI	AHO , ENC CPU
Los Angeles	1494 S ROBERTSON BLVD	90035	4303001022	0.000	0.000	0.000	0.518	Shortfall of Sites	0.097	General Commercial	C2-1-O	0	0	0	5.581	0.518		Commercial - Office Building - One Story, 0	129B169 310		Wilshire	No	ABMI	ARO
Los Angeles	622 N ALVARADO ST	90026	5404011025	0.000	0.000	0.000	0.518	Shortfall of Sites	0.075	Commercial Manufacturing	CM-1VL	0	0	0	8.674	0.518		Commercial - Store Combination - Store and Residential Combination - One Story, 0	138A207 99		Silver Lake - Echo Park - Elysian Valley	No	ABMI	ARO
Los Angeles	11272 MAGNOLIA BLVD	91601	2353003803	0.000	0.000	0.000	0.518	Shortfall of Sites	0.007	High Medium Residential	R4-1VL	0	0	0	99.000	0.518		Miscellaneous - Utility, 0	171B173 719		North Hollywood - Valley Village	No	ABMI	TOC EXP
Los Angeles	4116 EAGLE ROCK BLVD	90065	5472001900	0.000	0.000	0.000	0.000	Shortfall of Sites	0.280	Public Facilities	PF-1-CDO	0	0	0	153.741	0.000		Miscellaneous - Government Owned Property, 0	156A219 251		Northeast Los Angeles	No		PF
Los Angeles	2268 RIVERDALE AVE	90031	5445027048	0.000	0.000	0.000	0.517	Shortfall of Sites	0.112	Low Residential	R1-1VL-RIO	0	0	0	102.494	0.517		Institutional - Church - Church Parking Lot - One Story, 0	144B213 627		Silver Lake - Echo Park - Elysian Valley	No	ABMI	FBO
Los Angeles	5805 WILLOUGHBY AVE	90038	5534027015	0.000	0.000	0.000	0.517	Shortfall of Sites	0.149	Commercial Manufacturing	[Q]C2-1VL	0	0	0	4.336	0.517		Industrial - Warehousing, Distribution, Storage - Warehousing, Distribution, Under 10,000 SF - One Story, 0	144B189 984		Hollywood	No	ABMI	ARO
Los Angeles	8143 LINDLEY AVE	91335	2102012004	0.000	0.000	0.000	0.517	Shortfall of Sites	0.143	Low Residential	R1-1	Low Residential	0	0	66.287	0.517		Residential - Single Family Residence, 1	192B125 874	1 per lot	Reseda - West Van Nuys	No	ABMI	AHO , RES CPU
Los Angeles	19518 KITTRIDGE ST	91335	2132008004	0.000	0.000	0.000	0.517	Shortfall of Sites	0.143	Low Residential	R1-1-RIO	Low Residential	0	0	66.287	0.517		Residential - Single Family Residence, 1	180B117 487	1 per lot	Reseda - West Van Nuys	No	ABMI	AHO , RES CPU
Los Angeles	976 E 52ND PL	90011	5103024953	0.000	0.000	0.000	0.517	Shortfall of Sites	0.112	Public Facilities	PF-1	0	0	0	102.494	0.517		Institutional - Church - One Story, 0	108B209 286		Southeast Los Angeles	No	ABMI	FBO, PF
Los Angeles	22122 SCHOOLCRAFT ST	91303	2024009008	0.000	0.000	0.000	0.517	Shortfall of Sites	0.155	Low Residential	R1-1-RIO	Low Residential	0	0	66.287	0.517		Residential - Single Family Residence, 1	183B101 535	1 per lot	Canoga Park - Winnetka - Woodland Hills - West Hills	No	ABMI	AHO , CPK CPU
Los Angeles	7412 VANALDEN AVE	91335	2104021016	0.000	0.000	0.000	0.517	Shortfall of Sites	0.143	Low Residential	R1-1	Low Residential	0	0	66.287	0.517		Residential - Single Family Residence - Pool, 1	186B121 618	1 per lot	Reseda - West Van Nuys	No	ABMI	AHO , RES CPU
Los Angeles	5051 LINDLEY AVE	91356	2181022005	0.000	0.000	0.000	0.517	Shortfall of Sites	0.135	Low II Residential	R1-1	Low Residential	0	0	66.287	0.517		Residential - Single Family Residence - Pool, 1	171B125 849	1 per lot	Encino - Tarzana	No	ABMI	AHO , ENC CPU
Los Angeles	7234 CLAIRE AVENUE	91335	2104032043	0.000	0.000	0.000	0.517	Shortfall of Sites	0.155	Low Residential	R1-1	Low Residential	0	0	66.287	0.517		Residential - Single Family Residence, 1	186B121 6018	1 per lot	Reseda - West Van Nuys	No	ABMI	AHO , RES CPU
Los Angeles	4701 COMPTON AVE	90011	5107013001	0.000	0.000	0.000	0.517	Shortfall of Sites	0.161	Neighborhood Commercial	C2-1VL-CPIO	0	0	0	4.449	0.517		Commercial - Store Combination - Store and Residential Combination - One Story, 0	112-5A211 322		Southeast Los Angeles	Yes	ABMI	ARO
Los Angeles	5126 ETIWANDA AVE	91356	2181011008	0.000	0.000	0.000	0.517	Shortfall of Sites	0.135	Low I Residential	R1-1	Low Residential	0	0	66.287	0.517		Residential - Single Family Residence - Pool, 1	171B125 630	1 per lot	Encino - Tarzana	No	ABMI	AHO , ENC CPU
Los Angeles	1711 N VAN NESS AVE	90028	5586030020	0.000	0.000	0.000	0.517	Shortfall of Sites	0.093	High Density Residential	R3-2	0	0	0	102.494	0.517		Institutional - Church - One Story, 0	148-5A191 98		Hollywood	No	ABMI	FBO
Los Angeles	7011 PETIT AVE	91406	2225012014	0.000	0.000	0.000	0.517	Shortfall of Sites	0.143	Low Residential	R1-1	Low Residential	0	0	66.287	0.517		Residential - Single Family Residence, 1	183B137 234	1 per lot	Reseda - West Van Nuys	No	ABMI	AHO , RES CPU
Los Angeles	4307 S BROADWAY	90037	5111009002	0.000	0.000	0.000	0.517	Shortfall of Sites	0.144	Community Commercial	C2-2D-CPIO	0	0	0	4.976	0.517		Commercial - Store Combination - Store and Residential Combination - One Story, 0	114A203 320		Southeast Los Angeles	Yes	ABMI	ARO
Los Angeles	4918 HASKELL AVE	91436	2261034015	0.000	0.000	0.000	0.517	Shortfall of Sites	0.135	Low II Residential	R1-1	Low Residential	0	0	66.287	0.517		Residential - Single Family Residence, 1	168B141 139	1 per lot	Encino - Tarzana	No	ABMI	AHO , ENC CPU
Los Angeles	7337 PASO ROBLES AVE	91406	2227002007	0.000	0.000	0.000	0.516	Shortfall of Sites	0.143	Low Residential	R1-1	Low Residential	0	0	66.287	0.516		Residential - Single Family Residence - Pool, 1	186B133 878	1 per lot	Reseda - West Van Nuys	No	ABMI	AHO , RES CPU
Los Angeles	7461 SYLVIA AVE	91335	2104019021	0.000	0.000	0.000	0.516	Shortfall of Sites	0.143	Low Residential	R1-1	Low Residential	0	0	66.287	0.516		Residential - Single Family Residence, 1	186B117 432	1 per lot	Reseda - West Van Nuys	No	ABMI	AHO , RES CPU
Los Angeles	6202 S VERMONT AVE	90044	6004014002	0.000	0.000	0.000	0.516	Shortfall of Sites	0.131	Community Commercial	C2-1-CPIO	0	0	0	5.484	0.516		Commercial - Store Combination - Store and Residential Combination - One Story, 0	105B197 905		South Los Angeles	Yes	ABMI	ARO
Los Angeles	964 E JEFFERSON BLVD	90011	5114015022	0.000	0.000	0.000	0.516	Shortfall of Sites	0.112	Community Commercial	C2-1-CPIO	0	0	0	102.494	0.516		Institutional - Church - One Story, 0	115-5A209 51		Southeast Los Angeles	No	ABMI	FBO
Los Angeles	7321 PASO ROBLES AVE	91406	2227002004	0.000	0.000	0.000	0.516	Shortfall of Sites	0.143	Low Residential	R1-1	Low Residential	0	0	66.287	0.516		Residential - Single Family Residence, 1	186B133 952	1 per lot	Reseda - West Van Nuys	No	ABMI	AHO , RES CPU
Los Angeles	6658 JUMILLA AVE	91306	2134005030	0.000	0.000	0.000	0.516	Shortfall of Sites	0.143	Low Residential	R1-1-RIO	Low Residential	0	0	66.287	0.516		Residential - Single Family Residence, 1	180B117 295	1 per lot	Canoga Park - Winnetka - Woodland Hills - West Hills	No	ABMI	AHO , CPK CPU
Los Angeles	5131 DON PIO DR	91364	2169005021	0.000	0.000	0.000	0.516	Shortfall of Sites	0.135	Low Residential	R1-1	Low Residential	[MB3-CDF1-5] [IX4-FA] [CPIO]	0	66.287	0.516		Residential - Single Family Residence, 1	171B101 927	1 per lot	Canoga Park - Winnetka - Woodland Hills - West Hills	No	ABMI	AHO , CPK CPU
Los Angeles	7336 GENESTA AVE	91406	2227002016	0.000	0.000	0.000	0.516	Shortfall of Sites	0.143	Low Residential	R1-1	Low Residential	0	0	66.287	0.516		Residential - Single Family Residence, 1	186B133 877	1 per lot	Reseda - West Van Nuys	No	ABMI	AHO , RES CPU
Los Angeles	7320 GENESTA AVE	91406	2227002019	0.000	0.000	0.000	0.516	Shortfall of Sites	0.143	Low Residential	R1-1	Low Residential	0	0	66.287	0.516		Residential - Single Family Residence, 1	186B133 951	1 per lot	Reseda - West Van Nuys	No	ABMI	AHO , RES CPU
Los Angeles	4269 S FIGUEROA ST	90037	5019014030	0.258	0.258	0.000	0.000	Shortfall of Sites	0.172	Neighborhood Commercial	C2-1VL-CPIO	0	0	20	102.494	0.516		Institutional - Church - One Story, 0	114A201 286		South Los Angeles	No	LI	FBO
Los Angeles	5856 WEST BLVD	90043	4004006001	0.258	0.258	0.000	0.000	Shortfall of Sites	0.172	Neighborhood Commercial	C2-1VL-SP	0	0	20	102.494	0.516		Institutional - Church - One Story, 0	105B185 55		West Adams - Baldwin Hills - Leimert	No	LI	FBO
Los Angeles	7363 LEESCOTT AVE	91406	2227009011	0.000	0.000	0.000	0.516	Shortfall of Sites	0.143	Low Residential	R1-1	Low Residential	0	0	66.287	0.516		Residential - Single Family Residence, 1	186B133 780	1 per lot	Reseda - West Van Nuys	No	ABMI	AHO , RES CPU
Los Angeles	8234 WYNNE AVE	91335	2102023002	0.000	0.000	0.000	0.516	Shortfall of Sites	0.143	Low Residential	R1-1	Low Residential	0	0	66.287	0.516		Residential - Single Family Residence - Pool, 1	192B125 698	1 per lot	Reseda - West Van Nuys	No	ABMI	AHO , RES CPU
Los Angeles	5508 W ADAMS BLVD	90016	5048028027	0.000	0.000	0.000	0.516	Shortfall of Sites	0.112	Neighborhood Commercial	C2-1VL-CPIO	0	0	0	102.494	0.516		Institutional - Church - One Story, 0	123B177 1073		West Adams - Baldwin Hills - Leimert	No	ABMI	FBO
Los Angeles	7237 JELLICO AVE	91406	2228001018	0.000	0.000	0.000	0.516	Shortfall of Sites	0.143	Low Residential	R1-1	Low Residential	0	0	66.287	0.516		Residential - Single Family Residence - Pool, 1	186B129 1254	1 per lot	Reseda - West Van Nuys	No	ABMI	AHO , RES CPU
Los Angeles	1790 KELTON AVE	90024	4324028014	0.000	0.000	0.000	0.516	Shortfall of Sites	0.156	General Commercial	[Q]C2-1VL-O	0	0	0	3.446	0.516		Commercial - Store Combination - Store and Office Combination - One Story, 0	129B153 545		Westwood	No	ABMI	ARO
Los Angeles	0	0	5546017904	0.258	0.258	0.000	0.000	Shortfall of Sites	0.335	Public Facilities	PF-1XL	0	0	20	153.741	0.516		Miscellaneous - Government Owned Property - Miscellaneous - Government Property and Possessory Interest Not Classified in Any of the Above, 0	144B185 15		Hollywood	No	LI	PF
Los Angeles	1355 BLAKE AVE	90031	5445019029	0.000	0.000	0.000	0.516	Shortfall of Sites	0.112	Low Residential	R1-1VL-RIO	0	0	0	102.494	0.516		Institutional - Church - One Story, 0	144B213 601		Silver Lake - Echo Park - Elysian Valley	No	ABMI	FBO
Los Angeles	20117 ELKWOOD ST	91306	2107023035	0.000	0.000	0.000	0.516	Shortfall of Sites	0.143	Low Residential	R1-1	Low Residential	0	0	66.287	0.516		Residential - Single Family Residence, 1	189B113 955	1 per lot	Canoga Park - Winnetka - Woodland Hills - West Hills	No	ABMI	AHO , CPK CPU
Los Angeles	7419 SHOSHONE AVE	91406	2202017005	0.000	0.000	0.000	0.516	Shortfall of Sites	0.143	Low Residential	R1-1	Low Residential	0	0	66.287	0.516		Residential - Single Family Residence - Pool, 1	186B129 793	1 per lot	Reseda - West Van Nuys	No	ABMI	AHO , RES CPU
Los Angeles	7128 JUMILLA AVE	91306	2135017043	0.000	0.000	0.000	0.516	Shortfall of Sites	0.143	Low Residential	R1-1-RIO	Low Residential	0	0	66.287	0.516		Residential - Single Family Residence, 1	183B117 167	1 per lot	Canoga Park - Winnetka - Woodland Hills - West Hills	No	ABMI	AHO , CPK CPU
Los Angeles	8139 LINDLEY AVE	91335	2102012005	0.000	0.000	0.000	0.515	Shortfall of Sites	0.143	Low Residential	R1-1	Low Residential	0	0	66.287	0.515		Residential - Single Family Residence, 1	189B125 15	1 per lot	Reseda - West Van Nuys	No	ABMI	AHO , RES CPU
Los Angeles	2315 S HILL ST	90007	5126021001	0.000	0.000	0.000	0.515	Shortfall of Sites	0.091	Community Commercial	C2-2D-CPIO	0	0	0	7.101	0.515		Industrial - Light Manufacturing - One Story, 0	121-5A205 79		Southeast Los Angeles	No	ABMI	ARO
Los Angeles	2008 N SERRANO AVE	90027	5589001006	0.000	0.000	0.000	0.515	Shortfall of Sites	0.005	Low I Residential	RE9-1	0	0	0	99.000	0.515		Residential - Single Family Residence - Pool, 0	150A193 37		Hollywood	No	ABMI	TOC EXP
Los Angeles	8033 GENESTA AVE	91406	2204025029	0.000	0.000	0.000	0.515	Shortfall of Sites	0.135	Low Residential	R1-1	Low Residential	0	0	66.287	0.515		Residential - Single Family Residence, 1	189B133 285	1 per lot	Reseda - West Van Nuys	No	ABMI	AHO , RES CPU

Jurisdiction Name	Site Address/Intersection	5 Digit ZIP Code	Assessor Parcel Number	Very Low-Income	Low-Income	Moderate-Income	Above Moderate-Income	Type of Shortfall	Parcel Size (Acres)	Current General Plan Designation	Current Zoning	Proposed General Plan (GP) Designation	Proposed Zoning	Minimum Density Allowed	Maximum Density Allowed	Total Capacity	Vacant/ Nonvacant	Description of Existing Uses	PIN	Base Density Per Acre	Community Plan Area	Rent Stabalization Ordinance	Income Category	Applicable Rezoning Program (Program informing values in Column Q listed first)
Los Angeles	4410 MCKINLEY AVE	90011	5108002905	0.258	0.258	0.000	0.000	Shortfall of Sites	0.335	Public Facilities	PF-1	0	0	20	153.741	0.515		Miscellaneous - Government Owned Property, 0	112-5A207 59		Southeast Los Angeles	No	LI	PF
Los Angeles	8133 LINDLEY AVE	91335	2102012006	0.000	0.000	0.000	0.515	Shortfall of Sites	0.143	Low Residential	R1-1	Low Residential	0	0	66.287	0.515		Residential - Single Family Residence, 1	189B125 34	1 per lot	Reseda - West Van Nuys	No	ABMI	AHO , RES CPU
Los Angeles	5147 DON PIO DR	91364	2169005024	0.000	0.000	0.000	0.515	Shortfall of Sites	0.135	Low Residential	R1-1	Low Residential	0	0	66.287	0.515		Residential - Single Family Residence, 1	171B101 880	1 per lot	Canoga Park - Winnetka - Woodland Hills - West Hills	No	ABMI	AHO , CPK CPU
Los Angeles	8127 LINDLEY AVE	91335	2102012007	0.000	0.000	0.000	0.515	Shortfall of Sites	0.143	Low Residential	R1-1	Low Residential	0	0	66.287	0.515		Residential - Single Family Residence, 1	189B125 45	1 per lot	Reseda - West Van Nuys	No	ABMI	AHO , RES CPU
Los Angeles	8806 S SAN PEDRO ST	90003	6041022910	0.258	0.258	0.000	0.000	Shortfall of Sites	0.335	Public Facilities	PF-1	0	0	20	153.741	0.515		Industrial - Light Manufacturing - One Story, 0	096A205 207		Southeast Los Angeles	No	LI	PF
Los Angeles	7450 HAWTHORN AVE	90046	5550013900	0.258	0.258	0.000	0.000	Shortfall of Sites	0.279	Public Facilities	PF-1XL	0	0	20	153.741	0.515		Miscellaneous - Government Owned Property, 0	147B181 551		Hollywood	No	LI	PF
Los Angeles	5135 DON PIO DR	91364	2169005022	0.000	0.000	0.000	0.515	Shortfall of Sites	0.135	Low Residential	R1-1	Low Residential	0	0	66.287	0.515		Residential - Single Family Residence - Pool, 1	171B101 912	1 per lot	Canoga Park - Winnetka - Woodland Hills - West Hills	No	ABMI	AHO , CPK CPU
Los Angeles	5141 DON PIO DR	91364	2169005023	0.000	0.000	0.000	0.515	Shortfall of Sites	0.135	Low Residential	R1-1	Low Residential	0	0	66.287	0.515		Residential - Single Family Residence, 1	171B101 888	1 per lot	Canoga Park - Winnetka - Woodland Hills - West Hills	No	ABMI	AHO , CPK CPU
Los Angeles	4526 WILSHIRE BLVD	90010	5090014004	0.000	0.000	0.000	0.515	Shortfall of Sites	0.281	General Commercial	CR(PKM)-1	0	0	0	1.910	0.515		Commercial - Professional Building - One Story, 0	132B185 42		Wilshire	No	ABMI	ARO , TOPP C
Los Angeles	20339 INGOMAR ST	91306	2107014079	0.000	0.000	0.000	0.515	Shortfall of Sites	0.143	Low Residential	(T)R1-1	Low Residential	[HB3-G1-5] [CX2-FA] [CPIO-O]	0	66.287	0.515		Residential - Single Family Residence - Pool, 1	189B113 1390	1 per lot	Canoga Park - Winnetka - Woodland Hills - West Hills	No	ABMI	AHO , CPK CPU
Los Angeles	1355 BLAKE AVE	90031	5445019029	0.000	0.000	0.000	0.515	Shortfall of Sites	0.112	Low Residential	R1-1VL-RIO	0	0	0	102.494	0.515		Institutional - Church - One Story, 0	144B213 591		Silver Lake - Echo Park - Elysian Valley	No	ABMI	FBO
Los Angeles	8123 LINDLEY AVE	91335	2102012008	0.000	0.000	0.000	0.515	Shortfall of Sites	0.143	Low Residential	R1-1	Low Residential	0	0	66.287	0.515		Residential - Single Family Residence, 1	189B125 65	1 per lot	Reseda - West Van Nuys	No	ABMI	AHO , RES CPU
Los Angeles	4200 HOOPER AVE	90011	5116003037	0.000	0.000	0.000	0.515	Shortfall of Sites	0.112	Low Medium II Residential	RD2-1	0	0	0	102.494	0.515		Institutional - Church - One Story, 0	114A211 158		Southeast Los Angeles	No	ABMI	FBO, R2RD
Los Angeles	2870 LOS FELIZ BLVD	90039	5435003018	0.000	0.000	0.000	0.515	Shortfall of Sites	0.138	Neighborhood Commercial	[Q]C4-1XL-RIO	0	0	0	3.896	0.515		Commercial - Office Building - One Story, 0	157-5A207 61		Northeast Los Angeles	No	ABMI	ARO
Los Angeles	1145 S ROBERTSON BLVD	90035	4332014024	0.000	0.000	0.000	0.515	Shortfall of Sites	0.058	Limited Commercial	[Q]C2-1-O	0	0	0	9.201	0.515		Commercial - Office Building - One Story, 0	132B169 723		Wilshire	No	ABMI	ARO
Los Angeles	1145 S ROBERTSON BLVD	90035	4332014024	0.000	0.000	0.000	0.515	Shortfall of Sites	0.058	Limited Commercial	[Q]C2-1-O	0	0	0	9.218	0.515		Commercial - Office Building - One Story, 0	132B169 727		Wilshire	No	ABMI	ARO
Los Angeles	6835 MCLENNAN AVE	91406	2225023002	0.000	0.000	0.000	0.515	Shortfall of Sites	0.143	Low Residential	R1-1	Low Residential	0	0	66.287	0.515		Residential - Single Family Residence, 1	183B133 875	1 per lot	Reseda - West Van Nuys	No	ABMI	AHO , RES CPU
Los Angeles	8117 LINDLEY AVE	91335	2102012009	0.000	0.000	0.000	0.515	Shortfall of Sites	0.143	Low Residential	R1-1	Low Residential	0	0	66.287	0.515		Residential - Single Family Residence, 1	189B125 80	1 per lot	Reseda - West Van Nuys	No	ABMI	AHO , RES CPU
Los Angeles	6524 AURA AVE	91335	2131009002	0.000	0.000	0.000	0.515	Shortfall of Sites	0.143	Low Residential	R1-1-RIO	Low Residential	0	0	66.287	0.515		Residential - Single Family Residence, 1	180B117 650	1 per lot	Reseda - West Van Nuys	No	ABMI	AHO , RES CPU
Los Angeles	8113 LINDLEY AVE	91335	2102012010	0.000	0.000	0.000	0.515	Shortfall of Sites	0.143	Low Residential	R1-1	Low Residential	0	0	66.287	0.515		Residential - Single Family Residence, 1	189B125 102	1 per lot	Reseda - West Van Nuys	No	ABMI	AHO , RES CPU
Los Angeles	5511 LONG BEACH AVE	90058	5105014029	0.000	0.000	0.000	0.515	Shortfall of Sites	0.120	Hybrid Industrial	[T][Q]CM-1VL	0	0	0	5.371	0.515		Industrial - Light Manufacturing - One Story, 0	108B213 305		Southeast Los Angeles	No	ABMI	ARO
Los Angeles	5511 LONG BEACH AVE	90058	5105014029	0.000	0.000	0.000	0.515	Shortfall of Sites	0.120	Hybrid Industrial	[T][Q]CM-1VL	0	0	0	5.378	0.515		Industrial - Light Manufacturing - One Story, 0	108B213 329		Southeast Los Angeles	No	ABMI	ARO
Los Angeles	1946 S LA CIENEGA BLVD	90034	5066004023	0.000	0.000	0.000	0.515	Shortfall of Sites	0.153	Neighborhood Commercial	C2-1VL-CPIO	0	0	0	4.203	0.515		Industrial - Light Manufacturing - One Story, 0	126B173 688		West Adams - Baldwin Hills - Leimert	No	ABMI	ARO
Los Angeles	1946 S LA CIENEGA BLVD	90034	5066004023	0.000	0.000	0.000	0.515	Shortfall of Sites	0.152	Neighborhood Commercial	C2-1VL-CPIO	0	0	0	4.235	0.515		Industrial - Light Manufacturing - One Story, 0	126B173 705		West Adams - Baldwin Hills - Leimert	No	ABMI	ARO
Los Angeles	1946 S LA CIENEGA BLVD	90034	5066004023	0.000	0.000	0.000	0.515	Shortfall of Sites	0.151	Neighborhood Commercial	C2-1VL-CPIO	0	0	0	4.266	0.515		Industrial - Light Manufacturing - One Story, 0	126B173 722		West Adams - Baldwin Hills - Leimert	No	ABMI	ARO
Los Angeles	1946 S LA CIENEGA BLVD	90034	5066004023	0.000	0.000	0.000	0.515	Shortfall of Sites	0.150	Neighborhood Commercial	C2-1VL-CPIO	0	0	0	4.298	0.515		Industrial - Light Manufacturing - One Story, 0	126B173 738		West Adams - Baldwin Hills - Leimert	No	ABMI	ARO
Los Angeles	22130 RUNNYMEDE ST	91303	2023013006	0.000	0.000	0.000	0.515	Shortfall of Sites	0.155	Low Residential	R1-1	Low Residential	0	0	66.287	0.515		Residential - Single Family Residence, 1	186B101 549	1 per lot	Canoga Park - Winnetka - Woodland Hills - West Hills	No	ABMI	AHO , CPK CPU
Los Angeles	8107 LINDLEY AVE	91335	2102012011	0.000	0.000	0.000	0.515	Shortfall of Sites	0.143	Low Residential	R1-1	Low Residential	0	0	66.287	0.515		Residential - Single Family Residence, 1	189B125 122	1 per lot	Reseda - West Van Nuys	No	ABMI	AHO , RES CPU
Los Angeles	6918 RUBIO AVE	91406	2225007007	0.000	0.000	0.000	0.515	Shortfall of Sites	0.143	Low Residential	R1-1	Low Residential	0	0	66.287	0.515		Residential - Single Family Residence, 1	183B137 340	1 per lot	Reseda - West Van Nuys	No	ABMI	AHO , RES CPU
Los Angeles	5456 NESTLE AVE	91356	2160012016	0.000	0.000	0.000	0.515	Shortfall of Sites	0.135	Low II Residential	R1-1	Low Residential	0	0	66.287	0.515		Residential - Single Family Residence - Pool, 1	174B125 549	1 per lot	Encino - Tarzana	No	ABMI	AHO , ENC CPU
Los Angeles	8101 LINDLEY AVE	91335	2102012012	0.000	0.000	0.000	0.515	Shortfall of Sites	0.143	Low Residential	R1-1	Low Residential	0	0	66.287	0.515		Residential - Single Family Residence, 1	189B125 140	1 per lot	Reseda - West Van Nuys	No	ABMI	AHO , RES CPU
Los Angeles	19530 KITTRIDGE ST	91335	2132008006	0.000	0.000	0.000	0.515	Shortfall of Sites	0.143	Low Residential	R1-1-RIO	Low Residential	0	0	66.287	0.515		Residential - Single Family Residence, 1	180B117 477	1 per lot	Reseda - West Van Nuys	No	ABMI	AHO , RES CPU
Los Angeles	19524 KITTRIDGE ST	91335	2132008005	0.000	0.000	0.000	0.515	Shortfall of Sites	0.143	Low Residential	R1-1-RIO	Low Residential	0	0	66.287	0.515		Residential - Single Family Residence, 1	180B117 479	1 per lot	Reseda - West Van Nuys	No	ABMI	AHO , RES CPU
Los Angeles	21904 GALVEZ ST	91364	2169005025	0.000	0.000	0.000	0.515	Shortfall of Sites	0.135	Low Residential	R1-1	Low Residential	[LN1-MU1-5] [RG1-FA] [CPIO]	0	66.287	0.515		Residential - Single Family Residence, 1	171B101 864	1 per lot	Canoga Park - Winnetka - Woodland Hills - West Hills	No	ABMI	AHO , CPK CPU
Los Angeles	118 S LA BREA AVE	90036	5513018005	0.000	0.000	0.000	0.515	Shortfall of Sites	0.096	General Commercial	C2-1VL	0	0	0	5.557	0.515		Commercial - Store Combination - Store and Office Combination - One Story, 0	138B181 942		Wilshire	No	ABMI	ARO
Los Angeles	5600 W WASHINGTON BLVD	90016	5063022035	0.000	0.000	0.000	0.515	Shortfall of Sites	0.078	Neighborhood Commercial	C2-1VL-CPIO	0	0	0	8.283	0.515		Industrial - Light Manufacturing - One Story, 0	123B177 288		West Adams - Baldwin Hills - Leimert	No	ABMI	ARO
Los Angeles	5600 W WASHINGTON BLVD	90016	5063022035	0.000	0.000	0.000	0.515	Shortfall of Sites	0.075	Neighborhood Commercial	C2-1VL-CPIO	0	0	0	8.563	0.515		Industrial - Light Manufacturing - One Story, 0	123B177 299		West Adams - Baldwin Hills - Leimert	No	ABMI	ARO
Los Angeles	8061 LINDLEY AVE	91335	2102013001	0.000	0.000	0.000	0.514	Shortfall of Sites	0.143	Low Residential	R1-1	Low Residential	0	0	66.287	0.514		Residential - Single Family Residence, 1	189B125 150	1 per lot	Reseda - West Van Nuys	No	ABMI	AHO , RES CPU
Los Angeles	6610 AURA AVE	91335	2131009011	0.000	0.000	0.000	0.514	Shortfall of Sites	0.143	Low Residential	R1-1-RIO	Low Residential	0	0	66.287	0.514		Residential - Single Family Residence, 1	180B117 513	1 per lot	Reseda - West Van Nuys	No	ABMI	AHO , RES CPU
Los Angeles	5821 S MAIN ST	90003	6005010911	0.257	0.257	0.000	0.000	Shortfall of Sites	0.335	Public Facilities	PF-1	0	0	20	153.741	0.514	Vacant	Commercial - Commercial - Vacant Land, 0	108B201 1356		Southeast Los Angeles	No	LI	PF
Los Angeles	19536 KITTRIDGE ST	91335	2132008007	0.000	0.000	0.000	0.514	Shortfall of Sites	0.143	Low Residential	R1-1-RIO	Low Residential	0	0	66.287	0.514		Residential - Single Family Residence, 1	180B117 476	1 per lot	Reseda - West Van Nuys	No	ABMI	AHO , RES CPU
Los Angeles	4830 GENESTA AVE	91316	2289002021	0.000	0.000	0.000	0.514	Shortfall of Sites	0.093	Neighborhood Office Commercial	R1P-1	0	0	0	102.494	0.514		Institutional - Church - One Story, 0	168B133 170		Encino - Tarzana	No	ABMI	FBO, ENC CPU
Los Angeles	19540 KITTRIDGE ST	91335	2132008008	0.000	0.000	0.000	0.514	Shortfall of Sites	0.143	Low Residential	R1-1-RIO	Low Residential	0	0	66.287	0.514		Residential - Single Family Residence, 1	180B117 475	1 per lot	Reseda - West Van Nuys	No	ABMI	AHO , RES CPU
Los Angeles	4830 GENESTA AVE	91316	2289002021	0.000	0.000	0.000	0.514	Shortfall of Sites	0.093	Neighborhood Office Commercial	R1P-1	0	0	0	102.494	0.514		Institutional - Church - One Story, 0	168B133 163		Encino - Tarzana	No	ABMI	FBO, ENC CPU
Los Angeles	4830 GENESTA AVE	91316	2289002021	0.000	0.000	0.000	0.514	Shortfall of Sites	0.093	Neighborhood Office Commercial	R1P-1	0	0	0	102.494	0.514		Institutional - Church - One Story, 0	168B133 175		Encino - Tarzana	No	ABMI	FBO, ENC CPU
Los Angeles	5702 GRAVES AVE	91316	2255016013	0.000	0.000	0.000	0.514	Shortfall of Sites	0.135	Low II Residential	R1-1-RIO	Low Residential	0	0	66.287	0.514		Residential - Single Family Residence, 1	174B133 370	1 per lot	Encino - Tarzana	No	ABMI	AHO , ENC CPU
Los Angeles	4830 GENESTA AVE	91316	2289002021	0.000	0.000	0.000	0.514	Shortfall of Sites	0.093	Low II Residential	R1-1	0	0	0	102.494	0.514		Institutional - Church - One Story, 0	168B133 192		Encino - Tarzana	No	ABMI	FBO, ENC CPU
Los Angeles	4830 GENESTA AVE	91316	2289002021	0.000	0.000	0.000	0.514	Shortfall of Sites	0.093	Neighborhood Office Commercial	R1P-1	0	0	0	102.494	0.514		Institutional - Church - One Story, 0	168B133 184		Encino - Tarzana	No	ABMI	FBO, ENC CPU
Los Angeles	5943 OSTROM AVE	91316	2255005016	0.000	0.000	0.000	0.514	Shortfall of Sites	0.135	Low II Residential	R1-1-RIO	Low Residential	0	0	66.287	0.514		Residential - Single Family Residence - Pool, 1	177B133 116	1 per lot	Encino - Tarzana	No	ABMI	AHO , ENC CPU
Los Angeles	8055 LINDLEY AVE	91335	2102013002	0.000	0.000	0.000	0.514	Shortfall of Sites	0.143	Low Residential	R1-1	Low Residential	0	0	66.287	0.514		Residential - Single Family Residence, 1	189B125 173	1 per lot	Reseda - West Van Nuys	No	ABMI	AHO , RES CPU
Los Angeles	20038 HEMMINGWAY ST	91306	2106022053	0.000	0.000	0.000	0.514	Shortfall of Sites	0.143	Low Residential	R1-1	Low Residential	0	0	66.287	0.514		Residential - Single Family Residence - Pool, 1	189B113 776	1 per lot	Canoga Park - Winnetka - Woodland Hills - West Hills	No	ABMI	AHO , CPK CPU
Los Angeles	9105 S BROADWAY	90003	6040032029	0.000	0.000	0.000	0.514	Shortfall of Sites	0.111	Neighborhood Commercial	C2-1VL-CPIO	0	0	0	102.494	0.514		Institutional - Church - One Story, 0	094-5A203 143		Southeast Los Angeles	No	ABMI	FBO
Los Angeles	6942 JUMILLA AVE	91306	2135018004	0.000	0.000	0.000	0.514	Shortfall of Sites	0.143	Low Residential	R1-1-RIO	Low Residential	0	0	66.287	0.514		Residential - Single Family Residence, 1	183B117 656	1 per lot	Canoga Park - Winnetka - Woodland Hills - West Hills	No	ABMI	AHO , CPK CPU
Los Angeles	8045 LINDLEY AVE	91335	2102013004	0.000	0.000	0.000	0.514	Shortfall of Sites	0.143	Low Residential	R1-1	Low Residential	0	0	66.287	0.514		Residential - Single Family Residence, 1	189B125 214	1 per lot	Reseda - West Van Nuys	No	ABMI	AHO , RES CPU
Los Angeles	8100 PASO ROBLES AVE	91406	2204030004	0.000	0.000	0.000	0.514	Shortfall of Sites	0.135	Low Residential	R1-1	Low Residential	0	0	66.287	0.514		Residential - Single Family Residence, 1	189B133 180	1 per lot	Reseda - West Van Nuys	No	ABMI	AHO , RES CPU
Los Angeles	5136 ETIWANDA AVE	91356	2181011006	0.000	0.000	0.000	0.514	Shortfall of Sites	0.135	Low I Residential	R1-1	Low Residential	0	0	66.287	0.514		Residential - Single Family Residence, 1	171B125 581	1 per lot	Encino - Tarzana	No	ABMI	AHO , ENC CPU
Los Angeles	19903 VANOWEN ST	91306	2135024020	0.000	0.000	0.000	0.514	Shortfall of Sites	0.143	Low Residential	R1-1-RIO	Low Residential	[HB5-G1-5] [CX3-FA] [CPIO]	0	66.287	0.514		Residential - Single Family Residence, 1	183B113 919	1 per lot	Canoga Park - Winnetka - Woodland Hills - West Hills	No	ABMI	AHO , CPK CPU
Los Angeles	8039 LINDLEY AVE	91335	2102013005	0.000	0.000	0.000	0.514	Shortfall of Sites	0.143	Low Residential	R1-1	Low Residential	0	0	66.287	0.514		Residential - Single Family Residence, 1	189B125 227	1 per lot	Reseda - West Van Nuys	No	ABMI	AHO , RES CPU
Los Angeles	8765 AVALON BLVD	90003	6041020912	0.257	0.257	0.000	0.000	Shortfall of Sites	0.334	Public Facilities	PF-1	0	0	20	153.741	0.514		Industrial - Heavy Manufacturing - One Story, 0	096A207 96		Southeast Los Angeles	No	LI	PF
Los Angeles	5852 BABBITT AVE	91316	2255007001	0.000	0.000	0.000	0.514	Shortfall of Sites	0.135	Low II Residential	R1-1-RIO	Low Residential	0	0	66.287	0.514		Residential - Single Family Residence, 1	174B133 33	1 per lot	Encino - Tarzana	No	ABMI	AHO , ENC CPU
Los Angeles	19017 WYANDOTTE ST	91335	2104026010	0.000	0.000	0.000	0.514	Shortfall of Sites	0.143	Low Residential	R1-1	Low Residential	0	0	66.287	0.514		Residential - Single Family Residence, 1	186B121 890	1 per lot	Reseda - West Van Nuys	No	ABMI	AHO , RES CPU
Los Angeles	8775 AVALON BLVD	90003	6041020913	0.257	0.257	0.000	0.000	Shortfall of Sites	0.334	Public Facilities	PF-1	0	0	20	153.741	0.514		Commercial - Parking Lot (Commercial Use Property) - Lots - Patron or Employee - One Story, 0	096A207 99		Southeast Los Angeles	No	LI	PF
Los Angeles	8033 LINDLEY AVE	91335	2102013006	0.000	0.000	0.000	0.514	Shortfall of Sites	0.143	Low Residential	R1-1	Low Residential	0	0	66.287	0.514		Residential - Single Family Residence, 1	189B125 248	1 per lot	Reseda - West Van Nuys	No	ABMI	AHO , RES CPU
Los Angeles	8029 LINDLEY AVE	91335	2102013007	0.000	0.000	0.000	0.514	Shortfall of Sites	0.143	Low Residential	R1-1	Low Residential	0	0	66.287	0.514		Residential - Single Family Residence, 1	189B125 265	1 per lot	Reseda - West Van Nuys	No	ABMI	AHO , RES CPU
Los Angeles	2232 S LA BREA AVE	90016	5062018002	0.000	0.000	0.000	0.514	Shortfall of Sites	0.102	Neighborhood Commercial	C2-1	0	0	0	6.301	0.514		Industrial - Light Manufacturing - One Story, 0	123B181 209		West Adams - Baldwin Hills - Leimert	No	ABMI	ARO
Los Angeles	6114 SHOSHONE AVE	91316	2229035014	0.000	0.000	0.000	0.514	Shortfall of Sites	0.143	Low Residential	R1-1-RIO	Low Residential	0	0	66.287	0.514		Residential - Single Family Residence, 1	177B129 355	1 per lot	Reseda - West Van Nuys	No	ABMI	AHO , RES CPU
Los Angeles	8023 LINDLEY AVE	91335	2102013008	0.000	0.000	0.000	0.514	Shortfall of Sites	0.143	Low Residential	R1-1	Low Residential	0	0	66.287	0.514		Residential - Single Family Residence, 1	189B125 282	1 per lot	Reseda - West Van Nuys	No	ABMI	AHO , RES CPU
Los Angeles	6832 WINNETKA AVE	91306	2135030017	0.000	0.000	0.000	0.514	Shortfall of Sites	0.143	Low Residential	R1-1-RIO	Low Residential	[MN1-AL2-5] [CX1-FA] [CPIO-O]	0	66.287	0.514		Residential - Single Family Residence, 1	183B113 814	1 per lot	Canoga Park - Winnetka - Woodland Hills - West Hills	No	ABMI	AHO , CPK CPU
Los Angeles	17442 WYANDOTTE ST	91406	2228013001	0.000	0.000	0.000	0.513	Shortfall of Sites	0.143	Low Residential	R1-1	Low Residential	0	0	66.287	0.513		Residential - Single Family Residence, 1	186B129 1144	1 per lot	Reseda - West Van Nuys	No	ABMI	AHO , RES CPU
Los Angeles	8019 LINDLEY AVE	91335	2102013009	0.000	0.000	0.000	0.513	Shortfall of Sites	0.143	Low Residential	R1-1	Low Residential	0	0	66.287	0.513		Residential - Single Family Residence, 1	189B125 298	1 per lot	Reseda - West Van Nuys	No	ABMI	AHO , RES CPU
Los Angeles	4800 AQUEDUCT AVE	91436	2261030021	0.000	0.000	0.000	0.513	Shortfall of Sites	0.135	Low II Residential	R1-1	Low Residential	0	0	66.287	0.513		Residential - Single Family Residence - Pool, 1	168B141 449	1 per lot	Encino - Tarzana	No	ABMI	AHO , ENC CPU

Jurisdiction Name	Site Address/Intersection	5 Digit ZIP Code	Assessor Parcel Number	Very Low-Income	Low-Income	Moderate-Income	Above Moderate-Income	Type of Shortfall	Parcel Size (Acres)	Current General Plan Designation	Current Zoning	Proposed General Plan (GP) Designation	Proposed Zoning	Minimum Density Allowed	Maximum Density Allowed	Total Capacity	Vacant/ Nonvacant	Description of Existing Uses	PIN	Base Density Per Acre	Community Plan Area	Rent Stabalization Ordinance	Income Category	Applicable Rezoning Program (Program informing values in Column Q listed first)
Los Angeles	1750 CORDOVA ST	90007	5075037027	0.000	0.000	0.000	0.513	Shortfall of Sites	0.077	Hybrid Industrial	CM-1-CPIO	0	0	0	8.283	0.513		Industrial - Warehousing, Distribution, Storage - Warehousing, Distribution, Under 10,000 SF - One Story, 0	126B197 897		South Los Angeles	No	ABMI	ARO
Los Angeles	1750 CORDOVA ST	90007	5075037027	0.000	0.000	0.000	0.513	Shortfall of Sites	0.145	Hybrid Industrial	CM-1-CPIO	0	0	0	4.417	0.513		Industrial - Warehousing, Distribution, Storage - Warehousing, Distribution, Under 10,000 SF - One Story, 0	126B197 898		South Los Angeles	No	ABMI	ARO
Los Angeles	4822 AQUEDUCT AVE	91436	2261030016	0.000	0.000	0.000	0.513	Shortfall of Sites	0.135	Low II Residential	R1-1	Low Residential	0	0	66.287	0.513		Residential - Single Family Residence, 1	168B141 357	1 per lot	Encino - Tarzana	No	ABMI	AHO , ENC CPU
Los Angeles	8013 LINDLEY AVE	91335	2102013010	0.000	0.000	0.000	0.513	Shortfall of Sites	0.143	Low Residential	R1-1	Low Residential	0	0	66.287	0.513		Residential - Single Family Residence, 1	189B125 322	1 per lot	Reseda - West Van Nuys	No	ABMI	AHO , RES CPU
Los Angeles	5942 GRAVES AVE	91316	2255006017	0.000	0.000	0.000	0.513	Shortfall of Sites	0.135	Low II Residential	R1-1-RIO	Low Residential	0	0	66.287	0.513		Residential - Single Family Residence - Pool, 1	177B133 113	1 per lot	Encino - Tarzana	No	ABMI	AHO , ENC CPU
Los Angeles	6660 QUARTZ AVE	91306	2134005024	0.000	0.000	0.000	0.513	Shortfall of Sites	0.143	Low Residential	R1-1-RIO	Low Residential	[MB3-CDF1-5] [IX4-FA] [CPIO]	0	66.287	0.513		Residential - Single Family Residence, 1	180B117 297	1 per lot	Canoga Park - Winnetka - Woodland Hills - West Hills	No	ABMI	AHO , CPK CPU
Los Angeles	5703 OSTROM AVE	91316	2255017012	0.000	0.000	0.000	0.513	Shortfall of Sites	0.135	Low II Residential	R1-1-RIO	Low Residential	0	0	66.287	0.513		Residential - Single Family Residence, 1	174B133 373	1 per lot	Encino - Tarzana	No	ABMI	AHO , ENC CPU
Los Angeles	7300 RUFFNER AVE	91406	2226008012	0.000	0.000	0.000	0.513	Shortfall of Sites	0.143	Low Residential	R1-1	Low Residential	0	0	66.287	0.513		Residential - Single Family Residence, 1	186B137 334	1 per lot	Reseda - West Van Nuys	No	ABMI	AHO , RES CPU
Los Angeles	8009 LINDLEY AVE	91335	2102013011	0.000	0.000	0.000	0.513	Shortfall of Sites	0.143	Low Residential	R1-1	Low Residential	0	0	66.287	0.513		Residential - Single Family Residence, 1	189B125 336	1 per lot	Reseda - West Van Nuys	No	ABMI	AHO , RES CPU
Los Angeles	19636 KITTRIDGE ST	91335	2132008018	0.000	0.000	0.000	0.513	Shortfall of Sites	0.143	Low Residential	R1-1-RIO	Low Residential	0	0	66.287	0.513		Residential - Single Family Residence - Pool, 1	180B117 470	1 per lot	Reseda - West Van Nuys	No	ABMI	AHO , RES CPU
Los Angeles	19552 KITTRIDGE ST	91335	2132008010	0.000	0.000	0.000	0.513	Shortfall of Sites	0.143	Low Residential	R1-1-RIO	Low Residential	0	0	66.287	0.513		Residential - Single Family Residence, 1	180B117 462	1 per lot	Reseda - West Van Nuys	No	ABMI	AHO , RES CPU
Los Angeles	19612 KITTRIDGE ST	91335	2132008014	0.000	0.000	0.000	0.513	Shortfall of Sites	0.143	Low Residential	R1-1-RIO	Low Residential	0	0	66.287	0.513		Residential - Single Family Residence, 1	180B117 466	1 per lot	Reseda - West Van Nuys	No	ABMI	AHO , RES CPU
Los Angeles	19600 KITTRIDGE ST	91335	2132008012	0.000	0.000	0.000	0.513	Shortfall of Sites	0.143	Low Residential	R1-1-RIO	Low Residential	0	0	66.287	0.513		Residential - Single Family Residence, 1	180B117 464	1 per lot	Reseda - West Van Nuys	No	ABMI	AHO , RES CPU
Los Angeles	19618 KITTRIDGE ST	91335	2132008015	0.000	0.000	0.000	0.513	Shortfall of Sites	0.143	Low Residential	R1-1-RIO	Low Residential	0	0	66.287	0.513		Residential - Single Family Residence - Pool, 1	180B117 467	1 per lot	Reseda - West Van Nuys	No	ABMI	AHO , RES CPU
Los Angeles	19654 KITTRIDGE ST	91335	2132008021	0.000	0.000	0.000	0.513	Shortfall of Sites	0.143	Low Residential	R1-1-RIO	Low Residential	0	0	66.287	0.513		Residential - Single Family Residence - Pool, 1	180B117 473	1 per lot	Reseda - West Van Nuys	No	ABMI	AHO , RES CPU
Los Angeles	19558 KITTRIDGE ST	91335	2132008011	0.000	0.000	0.000	0.513	Shortfall of Sites	0.143	Low Residential	R1-1-RIO	Low Residential	0	0	66.287	0.513		Residential - Single Family Residence, 1	180B117 463	1 per lot	Reseda - West Van Nuys	No	ABMI	AHO , RES CPU
Los Angeles	19624 KITTRIDGE ST	91335	2132008016	0.000	0.000	0.000	0.513	Shortfall of Sites	0.143	Low Residential	R1-1-RIO	Low Residential	0	0	66.287	0.513		Residential - Single Family Residence, 1	180B117 468	1 per lot	Reseda - West Van Nuys	No	ABMI	AHO , RES CPU
Los Angeles	19630 KITTRIDGE ST	91335	2132008017	0.000	0.000	0.000	0.513	Shortfall of Sites	0.143	Low Residential	R1-1-RIO	Low Residential	0	0	66.287	0.513		Residential - Single Family Residence, 1	180B117 469	1 per lot	Reseda - West Van Nuys	No	ABMI	AHO , RES CPU
Los Angeles	19642 KITTRIDGE ST	91335	2132008019	0.000	0.000	0.000	0.513	Shortfall of Sites	0.143	Low Residential	R1-1-RIO	Low Residential	0	0	66.287	0.513		Residential - Single Family Residence, 1	180B117 471	1 per lot	Reseda - West Van Nuys	No	ABMI	AHO , RES CPU
Los Angeles	19648 KITTRIDGE ST	91335	2132008020	0.000	0.000	0.000	0.513	Shortfall of Sites	0.143	Low Residential	R1-1-RIO	Low Residential	0	0	66.287	0.513		Residential - Single Family Residence, 1	180B117 472	1 per lot	Reseda - West Van Nuys	No	ABMI	AHO , RES CPU
Los Angeles	19606 KITTRIDGE ST	91335	2132008013	0.000	0.000	0.000	0.513	Shortfall of Sites	0.143	Low Residential	R1-1-RIO	Low Residential	0	0	66.287	0.513		Residential - Single Family Residence - Pool, 1	180B117 465	1 per lot	Reseda - West Van Nuys	No	ABMI	AHO , RES CPU
Los Angeles	17406 WYANDOTTE ST	91406	2228013007	0.000	0.000	0.000	0.513	Shortfall of Sites	0.143	Low Residential	R1-1	Low Residential	0	0	66.287	0.513		Residential - Single Family Residence, 1	186B129 1150	1 per lot	Reseda - West Van Nuys	No	ABMI	AHO , RES CPU
Los Angeles	20416 ELKWOOD ST	91306	2107013050	0.000	0.000	0.000	0.513	Shortfall of Sites	0.143	Low Residential	R1-1	Low Residential	0	0	66.287	0.513		Residential - Single Family Residence - Pool, 1	189B113 1022	1 per lot	Canoga Park - Winnetka - Woodland Hills - West Hills	No	ABMI	AHO , CPK CPU
Los Angeles	7900 LA TIJERA BLVD	90045	4107016015	0.000	0.000	0.000	0.513	Shortfall of Sites	0.005	Low Medium II Residential	R2-1	0	0	0	113.635	0.513		Commercial - Store Combination - Store and Office Combination - One Story, 0	099B169 1188	21	Westchester - Playa del Rey	No	ABMI	OPP RC , WPDR CPU, AHO
Los Angeles	17824 ELKWOOD ST	91335	2101035024	0.000	0.000	0.000	0.513	Shortfall of Sites	0.143	Low Residential	R1-1	Low Residential	0	0	66.287	0.513		Residential - Single Family Residence, 1	189B129 964	1 per lot	Reseda - West Van Nuys	No	ABMI	AHO , RES CPU
Los Angeles	6853 MCLENNAN AVE	91406	2225023017	0.000	0.000	0.000	0.513	Shortfall of Sites	0.143	Low Residential	R1-1	Low Residential	0	0	66.287	0.513		Residential - Single Family Residence, 1	183B133 803	1 per lot	Reseda - West Van Nuys	No	ABMI	AHO , RES CPU
Los Angeles	7329 RUBIO AVE	91406	2226008018	0.000	0.000	0.000	0.513	Shortfall of Sites	0.143	Low Residential	R1-1	Low Residential	0	0	66.287	0.513		Residential - Single Family Residence, 1	186B137 293	1 per lot	Reseda - West Van Nuys	No	ABMI	AHO , RES CPU
Los Angeles	956 S VERMONT AVE	90006	5076001031	0.000	0.000	0.000	0.513	Shortfall of Sites	0.150	General Commercial	C2-1	0	0	0	4.271	0.513		Commercial - Store Combination - Store and Office Combination - One Story, 0	129B197 31		Wilshire	No	ABMI	ARO
Los Angeles	4600 HOLLYWOOD BLVD	90027	5542014014	0.000	0.000	0.000	0.513	Shortfall of Sites	0.155	Highway Oriented Commercial	C2-1	0	0	0	4.137	0.513		Commercial - Store Combination - Store and Residential Combination - One Story, 0	147B197 537		Hollywood	No	ABMI	ARO
Los Angeles	20328 ELKWOOD ST	91306	2107013034	0.000	0.000	0.000	0.513	Shortfall of Sites	0.143	Low Residential	R1-1	Low Residential	0	0	66.287	0.513		Residential - Single Family Residence - Pool, 1	189B113 1030	1 per lot	Canoga Park - Winnetka - Woodland Hills - West Hills	No	ABMI	AHO , CPK CPU
Los Angeles	1711 WINONA BLVD	90027	5544011020	0.000	0.000	0.000	0.513	Shortfall of Sites	0.241	Highway Oriented Commercial	C2-1D	0	0	0	2.220	0.513		Commercial - Office Building - One Story, 0	148-5A195 74		Hollywood	No	ABMI	ARO
Los Angeles	20332 ELKWOOD ST	91306	2107013057	0.000	0.000	0.000	0.513	Shortfall of Sites	0.143	Low Residential	R1-1	Low Residential	0	0	66.287	0.513		Residential - Single Family Residence - Therapy Pool (Spa), 1	189B113 1029	1 per lot	Canoga Park - Winnetka - Woodland Hills - West Hills	No	ABMI	AHO , CPK CPU
Los Angeles	5918 S BROADWAY	90003	6005013026	0.000	0.000	0.000	0.513	Shortfall of Sites	0.136	Neighborhood Commercial	C2-1VL-CPIO	0	0	0	4.720	0.513		Industrial - Light Manufacturing - One Story, 0	105B201 338		Southeast Los Angeles	No	ABMI	ARO
Los Angeles	15424 HUSTON ST	91403	2261036024	0.000	0.000	0.000	0.513	Shortfall of Sites	0.135	Low II Residential	R1-1	Low Residential	0	0	66.287	0.513		Residential - Single Family Residence, 1	168B145 218	1 per lot	Encino - Tarzana	No	ABMI	AHO , ENC CPU
Los Angeles	20338 ELKWOOD ST	91306	2107013056	0.000	0.000	0.000	0.513	Shortfall of Sites	0.143	Low Residential	R1-1	Low Residential	0	0	66.287	0.513		Residential - Single Family Residence, 1	189B113 1028	1 per lot	Canoga Park - Winnetka - Woodland Hills - West Hills	No	ABMI	AHO , CPK CPU
Los Angeles	20344 ELKWOOD ST	91306	2107013055	0.000	0.000	0.000	0.513	Shortfall of Sites	0.143	Low Residential	R1-1	Low Residential	0	0	66.287	0.513		Residential - Single Family Residence - Pool, 1	189B113 1027	1 per lot	Canoga Park - Winnetka - Woodland Hills - West Hills	No	ABMI	AHO , CPK CPU
Los Angeles	20348 ELKWOOD ST	91306	2107013054	0.000	0.000	0.000	0.512	Shortfall of Sites	0.143	Low Residential	R1-1	Low Residential	[MB4-SH1-5] [IX4-FA]	0	66.287	0.512		Residential - Single Family Residence - Pool, 1	189B113 1026	1 per lot	Canoga Park - Winnetka - Woodland Hills - West Hills	No	ABMI	AHO , CPK CPU
Los Angeles	7924 NEWCASTLE AVE	91335	2101027006	0.000	0.000	0.000	0.512	Shortfall of Sites	0.143	Low Residential	R1-1	Low Residential	0	0	66.287	0.512		Residential - Single Family Residence, 1	189B125 474	1 per lot	Reseda - West Van Nuys	No	ABMI	AHO , RES CPU
Los Angeles	17309 HAYNES ST	91406	2229009062	0.000	0.000	0.000	0.512	Shortfall of Sites	0.143	Low Residential	R1-1-RIO	Low Residential	0	0	66.287	0.512		Residential - Single Family Residence, 1	180B133 305	1 per lot	Reseda - West Van Nuys	No	ABMI	AHO , RES CPU
Los Angeles	20400 ELKWOOD ST	91306	2107013053	0.000	0.000	0.000	0.512	Shortfall of Sites	0.143	Low Residential	R1-1	Low Residential	[HB5-SH1-5] [CX3-FA] [CPIO]	0	66.287	0.512		Residential - Single Family Residence, 1	189B113 1025	1 per lot	Canoga Park - Winnetka - Woodland Hills - West Hills	No	ABMI	AHO , CPK CPU
Los Angeles	2351 W 3RD ST	90057	5154017006	0.000	0.000	0.000	0.512	Shortfall of Sites	0.107	Highway Oriented Commercial	C2-1	0	0	0	5.985	0.512		Commercial - Office Building - One Story, 0	135A203 135		Westlake	No	ABMI	ARO
Los Angeles	2351 W 3RD ST	90057	5154017006	0.000	0.000	0.000	0.512	Shortfall of Sites	0.113	Highway Oriented Commercial	C2-1	0	0	0	5.679	0.512		Commercial - Office Building - One Story, 0	135A203 149		Westlake	No	ABMI	ARO
Los Angeles	20406 ELKWOOD ST	91306	2107013052	0.000	0.000	0.000	0.512	Shortfall of Sites	0.143	Low Residential	R1-1	Low Residential	0	0	66.287	0.512		Residential - Single Family Residence, 1	189B113 1024	1 per lot	Canoga Park - Winnetka - Woodland Hills - West Hills	No	ABMI	AHO , CPK CPU
Los Angeles	910 E JEFFERSON BLVD	90011	5114003025	0.000	0.000	0.000	0.512	Shortfall of Sites	0.076	Hybrid Industrial	CM-1-CPIO	0	0	0	12.885	0.512		Industrial - Light Manufacturing - One Story, 0	117A209 357		Southeast Los Angeles	No	ABMI	ARO
Los Angeles	0	0	5546017904	0.256	0.256	0.000	0.000	Shortfall of Sites	0.333	Public Facilities	PF-1XL	0	0	20	153.741	0.512		Miscellaneous - Government Owned Property - Miscellaneous - Government Property and Possessory Interest Not Classified in Any of the Above, 0	147A187 308		Hollywood	No	LI	PF
Los Angeles	20412 ELKWOOD ST	91306	2107013051	0.000	0.000	0.000	0.512	Shortfall of Sites	0.143	Low Residential	R1-1	Low Residential	0	0	66.287	0.512		Residential - Single Family Residence - Therapy Pool (Spa), 1	189B113 1023	1 per lot	Canoga Park - Winnetka - Woodland Hills - West Hills	No	ABMI	AHO , CPK CPU
Los Angeles	434 S SAN PEDRO ST	90013	5147007020	0.256	0.256	0.000	0.000	Shortfall of Sites	0.333	Light Manufacturing	PF-2D	0	0	20	153.741	0.512		Industrial - Industrial - Miscellaneous Industrial - One Story, 0	127-5A213 135		Central City	No	LI	PF
Los Angeles	4300 COMPTON AVE	90011	5116018037	0.000	0.000	0.000	0.512	Shortfall of Sites	0.111	Low Medium II Residential	[Q]R4-1	0	0	0	102.494	0.512		Institutional - Church - One Story, 0	114A213 344		Southeast Los Angeles	No	ABMI	FBO
Los Angeles	10707 SHERMAN WAY	91352	2410021028	0.000	0.000	0.000	0.512	Shortfall of Sites	0.231	Limited Manufacturing	[Q]C2-1	0	0	0	2.775	0.512		Industrial - Light Manufacturing - One Story, 0	183B177 41		Sun Valley - La Tuna Canyon	No	ABMI	ARO
Los Angeles	2717 W OLYMPIC BLVD	90006	5078009029	0.000	0.000	0.000	0.512	Shortfall of Sites	0.134	Community Commercial	C2-1	0	0	0	4.787	0.512		Commercial - Store Combination - Store and Office Combination - One Story, 0	129B197 181		Wilshire	No	ABMI	ARO
Los Angeles	782 E WASHINGTON BLVD	90021	5131007003	0.000	0.000	0.000	0.512	Shortfall of Sites	0.161	Community Commercial	C2-2D-O-CPIO	0	0	0	3.965	0.512		Industrial - Warehousing, Distribution, Storage - Warehousing, Distribution, Under 10,000 SF - One Story, 0	121-5A209 228		Southeast Los Angeles	No	ABMI	ARO
Los Angeles	16913 COVELLO ST	91406	2203014006	0.000	0.000	0.000	0.512	Shortfall of Sites	0.143	Low Residential	R1-1	Low Residential	0	0	66.287	0.512		Residential - Single Family Residence, 1	186B133 343	1 per lot	Reseda - West Van Nuys	No	ABMI	AHO , RES CPU
Los Angeles	7460 AMESTOY AVE	91406	2203022021	0.000	0.000	0.000	0.512	Shortfall of Sites	0.143	Low Residential	R1-1	Low Residential	0	0	66.287	0.512		Residential - Single Family Residence, 1	186B133 460	1 per lot	Reseda - West Van Nuys	No	ABMI	AHO , RES CPU
Los Angeles	7436 AMESTOY AVE	91406	2203022025	0.000	0.000	0.000	0.512	Shortfall of Sites	0.143	Low Residential	R1-1	Low Residential	0	0	66.287	0.512		Residential - Single Family Residence, 1	186B133 568	1 per lot	Reseda - West Van Nuys	No	ABMI	AHO , RES CPU
Los Angeles	7448 AMESTOY AVE	91406	2203022023	0.000	0.000	0.000	0.512	Shortfall of Sites	0.143	Low Residential	R1-1	Low Residential	0	0	66.287	0.512		Residential - Single Family Residence, 1	186B133 513	1 per lot	Reseda - West Van Nuys	No	ABMI	AHO , RES CPU
Los Angeles	7400 AMESTOY AVE	91406	2203022031	0.000	0.000	0.000	0.512	Shortfall of Sites	0.143	Low Residential	R1-1	Low Residential	0	0	66.287	0.512		Residential - Single Family Residence - Pool, 1	186B133 750	1 per lot	Reseda - West Van Nuys	No	ABMI	AHO , RES CPU
Los Angeles	7406 AMESTOY AVE	91406	2203022030	0.000	0.000	0.000	0.512	Shortfall of Sites	0.143	Low Residential	R1-1	Low Residential	0	0	66.287	0.512		Residential - Single Family Residence, 1	186B133 719	1 per lot	Reseda - West Van Nuys	No	ABMI	AHO , RES CPU
Los Angeles	7430 AMESTOY AVE	91406	2203022026	0.000	0.000	0.000	0.512	Shortfall of Sites	0.143	Low Residential	R1-1	Low Residential	0	0	66.287	0.512		Residential - Single Family Residence, 1	186B133 598	1 per lot	Reseda - West Van Nuys	No	ABMI	AHO , RES CPU
Los Angeles	7412 AMESTOY AVE	91406	2203022029	0.000	0.000	0.000	0.512	Shortfall of Sites	0.143	Low Residential	R1-1	Low Residential	0	0	66.287	0.512		Residential - Single Family Residence, 1	186B133 685	1 per lot	Reseda - West Van Nuys	No	ABMI	AHO , RES CPU
Los Angeles	7418 AMESTOY AVE	91406	2203022028	0.000	0.000	0.000	0.512	Shortfall of Sites	0.143	Low Residential	R1-1	Low Residential	0	0	66.287	0.512		Residential - Single Family Residence, 1	186B133 662	1 per lot	Reseda - West Van Nuys	No	ABMI	AHO , RES CPU
Los Angeles	7504 AMESTOY AVE	91406	2203022020	0.000	0.000	0.000	0.512	Shortfall of Sites	0.143	Low Residential	R1-1	Low Residential	0	0	66.287	0.512		Residential - Single Family Residence, 1	186B133 436	1 per lot	Reseda - West Van Nuys	No	ABMI	AHO , RES CPU
Los Angeles	7424 AMESTOY AVE	91406	2203022027	0.000	0.000	0.000	0.512	Shortfall of Sites	0.143	Low Residential	R1-1	Low Residential	0	0	66.287	0.512		Residential - Single Family Residence, 1	186B133 632	1 per lot	Reseda - West Van Nuys	No	ABMI	AHO , RES CPU
Los Angeles	7454 AMESTOY AVE	91406	2203022022	0.000	0.000	0.000	0.512	Shortfall of Sites	0.143	Low Residential	R1-1	Low Residential	0	0	66.287	0.512		Residential - Single Family Residence, 1	186B133 488	1 per lot	Reseda - West Van Nuys	No	ABMI	AHO , RES CPU
Los Angeles	7442 AMESTOY AVE	91406	2203022024	0.000	0.000	0.000	0.512	Shortfall of Sites	0.143	Low Residential	R1-1	Low Residential	0	0	66.287	0.512		Residential - Single Family Residence, 1	186B133 540	1 per lot	Reseda - West Van Nuys	No	ABMI	AHO , RES CPU
Los Angeles	18220 MCCORMICK ST	91356	2160013022	0.000	0.000	0.000	0.512	Shortfall of Sites	0.135	Low II Residential	R1-1	Low Residential	0	0	66.287	0.512		Residential - Single Family Residence, 1	171B125 189	1 per lot	Encino - Tarzana	No	ABMI	AHO , ENC CPU
Los Angeles	10111 SILVERTON AVE	91042	2565017900	0.256	0.256	0.000	0.000	Shortfall of Sites	0.333	Public Facilities	[Q]PF-1XL	0	0	20	153.741	0.512		Miscellaneous - Government Owned Property, 0	204B201 886		Sunland - Tujunga - Lake View Terrace - Shadow Hills - East La Tuna Canyon	No	LI	PF
Los Angeles	18920 SATICOY ST	91335	2104014006	0.000	0.000	0.000	0.512	Shortfall of Sites	0.143	Low Residential	R1-1	Low Residential	0	0	66.287	0.512		Residential - Single Family Residence, 1	186B121 172	1 per lot	Reseda - West Van Nuys	No	ABMI	AHO , RES CPU
Los Angeles	20242 ELKWOOD ST	91306	2107022071	0.000	0.000	0.000	0.512	Shortfall of Sites	0.143	Low Residential	R1-1	Low Residential	0	0	66.287	0.512		Residential - Single Family Residence - Pool, 1	189B113 1018	1 per lot	Canoga Park - Winnetka - Woodland Hills - West Hills	No	ABMI	AHO , CPK CPU
Los Angeles	20422 ELKWOOD ST	91306	2107013049	0.000	0.000	0.000	0.512	Shortfall of Sites	0.143	Low Residential	R1-1	Low Residential	0	0	66.287	0.512		Residential - Single Family Residence, 1	189B109 851	1 per lot	Canoga Park - Winnetka - Woodland Hills - West Hills	No	ABMI	AHO , CPK CPU
Los Angeles	11163 S BROADWAY	90061	6074019036	0.000	0.000	0.000	0.511	Shortfall of Sites	0.158	Community Commercial	C2-2D-CPIO	0	0	0	102.494	0.511		Institutional - Church - One Story, 0	087A203 126		Southeast Los Angeles	Yes	ABMI	FBO

Jurisdiction Name	Site Address/Intersection	5 Digit ZIP Code	Assessor Parcel Number	Very Low-Income	Low-Income	Moderate-Income	Above Moderate-Income	Type of Shortfall	Parcel Size (Acres)	Current General Plan Designation	Current Zoning	Proposed General Plan (GP) Designation	Proposed Zoning	Minimum Density Allowed	Maximum Density Allowed	Total Capacity	Vacant/ Nonvacant	Description of Existing Uses	PIN	Base Density Per Acre	Community Plan Area	Rent Stabalization Ordinance	Income Category	Applicable Rezoning Program (Program informing values in Column Q listed first)
Los Angeles	20428 ELKWOOD ST	91306	2107013066	0.000	0.000	0.000	0.511	Shortfall of Sites	0.143	Low Residential	R1-1	Low Residential	0	0	66.287	0.511		Residential - Single Family Residence - Pool, 1	189B109 850	1 per lot	Canoga Park - Winnetka - Woodland Hills - West Hills	No	ABMI	AHO , CPK CPU
Los Angeles	1131 N VERMONT AVE	90029	5540020012	0.000	0.000	0.000	0.511	Shortfall of Sites	0.353	Low Medium II Residential	C2-1D, RD1.5-1XL	0	0	0	1.811	0.511		Commercial - Professional Building - Medical Dental Building - One Story, 0	144B197 582		Hollywood	No	ABMI	ARO
Los Angeles	8234 NESTLE AVE	91335	2102022012	0.000	0.000	0.000	0.511	Shortfall of Sites	0.143	Low Residential	R1-1	Low Residential	0	0	66.287	0.511		Residential - Single Family Residence, 1	192B125 700	1 per lot	Reseda - West Van Nuys	No	ABMI	AHO , RES CPU
Los Angeles	1307 E 51ST ST	90011	5107032013	0.000	0.000	0.000	0.511	Shortfall of Sites	0.111	Low Medium II Residential	RD2-1	0	0	0	102.494	0.511		Institutional - Church - Church Parking Lot - One Story, 0	111A211 383		Southeast Los Angeles	No	ABMI	FBO, R2RD
Los Angeles	7144 SALE AVE	91307	2024040022	0.000	0.000	0.000	0.511	Shortfall of Sites	0.155	Low Residential	R1-1	Low Residential	0	0	66.287	0.511		Residential - Single Family Residence, 1	183B097 880	1 per lot	Canoga Park - Winnetka - Woodland Hills - West Hills	No	ABMI	AHO , CPK CPU
Los Angeles	2817 BEVERLY BLVD	90057	5156019022	0.000	0.000	0.000	0.511	Shortfall of Sites	0.106	Highway Oriented Commercial	C2-1	0	0	0	6.041	0.511		Commercial - Store Combination - Store and Office Combination - One Story, 0	138A203 403		Westlake	No	ABMI	ARO
Los Angeles	5518 S BROADWAY	90037	5101029031	0.000	0.000	0.000	0.511	Shortfall of Sites	0.135	Neighborhood Commercial	C2-1VL-CPIO	0	0	0	4.736	0.511		Industrial - Light Manufacturing - One Story, 0	108B201 826		Southeast Los Angeles	No	ABMI	ARO
Los Angeles	5518 S BROADWAY	90037	5101029031	0.000	0.000	0.000	0.511	Shortfall of Sites	0.143	Neighborhood Commercial	C2-1VL-CPIO	0	0	0	4.467	0.511		Industrial - Light Manufacturing - One Story, 0	108B201 833		Southeast Los Angeles	No	ABMI	ARO
Los Angeles	7730 NESTLE AVE	91335	2102020022	0.000	0.000	0.000	0.511	Shortfall of Sites	0.142	Low Residential	R1-1	Low Residential	0	0	66.287	0.511		Residential - Single Family Residence - Pool, 1	189B125 842	1 per lot	Reseda - West Van Nuys	No	ABMI	AHO , RES CPU
Los Angeles	7451 TOPEKA DR	91335	2104015022	0.000	0.000	0.000	0.511	Shortfall of Sites	0.142	Low Residential	R1-1	Low Residential	0	0	66.287	0.511		Residential - Single Family Residence, 1	186B121 463	1 per lot	Reseda - West Van Nuys	No	ABMI	AHO , RES CPU
Los Angeles	2636 S HOOVER ST	90007	5123001406	0.000	0.000	0.000	0.511	Shortfall of Sites	0.111	Medium Residential	[Q]R4-1-O	0	0	0	102.494	0.511		Institutional - Church - One Story, 0	123A201 195		South Los Angeles	No	ABMI	FBO
Los Angeles	7965 CHASTAIN AVE	91335	2101028015	0.000	0.000	0.000	0.511	Shortfall of Sites	0.142	Low Residential	R1-1	Low Residential	0	0	66.287	0.511		Residential - Single Family Residence, 1	189B129 518	1 per lot	Reseda - West Van Nuys	No	ABMI	AHO , RES CPU
Los Angeles	3347 N SAN FERNANDO RD	90065	5458006002	0.256	0.256	0.000	0.000	Shortfall of Sites	0.332	Public Facilities	PF-1	0	0	20	153.741	0.511		Institutional - Children's Day Care Center - One Story, 0	153B209 71		Northeast Los Angeles	No	LI	PF
Los Angeles	8156 DARBY PL	91335	2102005032	0.000	0.000	0.000	0.511	Shortfall of Sites	0.142	Low Residential	R1-1	Low Residential	0	0	66.287	0.511		Residential - Single Family Residence, 1	192B125 814	1 per lot	Reseda - West Van Nuys	No	ABMI	AHO , RES CPU
Los Angeles	1815 W 6TH ST	90057	5154025013	0.000	0.000	0.000	0.511	Shortfall of Sites	0.160	Community Commercial	C2-1	0	0	0	3.988	0.511		Commercial - Professional Building - One Story, 0	133-5A205 325		Westlake	No	ABMI	ARO
Los Angeles	18027 CANTARA ST	91335	2101018008	0.000	0.000	0.000	0.511	Shortfall of Sites	0.142	Low Residential	R1-1	Low Residential	0	0	66.287	0.511		Residential - Single Family Residence, 1	192B125 782	1 per lot	Reseda - West Van Nuys	No	ABMI	AHO , RES CPU
Los Angeles	1307 E 51ST ST	90011	5107032013	0.000	0.000	0.000	0.511	Shortfall of Sites	0.111	Low Medium II Residential	RD2-1	0	0	0	102.494	0.511		Institutional - Church - Church Parking Lot - One Story, 0	111A211 384		Southeast Los Angeles	No	ABMI	FBO, R2RD
Los Angeles	20231 INGOMAR ST	91306	2107012054	0.000	0.000	0.000	0.511	Shortfall of Sites	0.142	Low Residential	R1-1	Low Residential	0	0	66.287	0.511		Residential - Single Family Residence, 1	189B113 1073	1 per lot	Canoga Park - Winnetka - Woodland Hills - West Hills	No	ABMI	AHO , CPK CPU
Los Angeles	7510 AMESTOY AVE	91406	2203022019	0.000	0.000	0.000	0.511	Shortfall of Sites	0.142	Low Residential	R1-1	Low Residential	0	0	66.287	0.511		Residential - Single Family Residence - Pool, 1	186B133 413	1 per lot	Reseda - West Van Nuys	No	ABMI	AHO , RES CPU
Los Angeles	0	0	2638022900	0.000	0.000	0.000	0.000	Shortfall of Sites	0.332	Public Facilities	[Q]PF-1-CDO	0	0	0	153.741	0.000		Miscellaneous - Government Owned Property, 0	192B149 363		Mission Hills - Panorama City - North Hills	No		PF
Los Angeles	19755 BLYTHE ST	91306	2106013131	0.000	0.000	0.000	0.510	Shortfall of Sites	0.154	Low Residential	R1-1	Low Residential	0	0	66.287	0.510		Residential - Single Family Residence - Pool, 1	189B117 1037	1 per lot	Canoga Park - Winnetka - Woodland Hills - West Hills	No	ABMI	AHO , CPK CPU
Los Angeles	2684 W PICO BLVD	90006	5075008025	0.000	0.000	0.000	0.510	Shortfall of Sites	0.151	Neighborhood Commercial	C2-2D-CPIO	0	0	0	4.234	0.510		Commercial - Store Combination - Store and Residential Combination - One Story, 0	129B197 1132		South Los Angeles	No	ABMI	ARO
Los Angeles	7501 S NORMANDIE AVE	90044	6018009026	0.000	0.000	0.000	0.510	Shortfall of Sites	0.111	Medium Residential	[Q]R4-1	0	0	0	102.494	0.510		Institutional - Church - One Story, 0	102B193 1910		South Los Angeles	No	ABMI	FBO
Los Angeles	219 E WASHINGTON BLVD	90015	5127023002	0.000	0.000	0.000	0.510	Shortfall of Sites	0.152	Community Commercial	C2-2D-O-CPIO	0	0	0	4.197	0.510		Industrial - Light Manufacturing - One Story, 0	123A207 175		Southeast Los Angeles	No	ABMI	ARO
Los Angeles	1525 E 3RD ST	90033	5172005037	0.000	0.000	0.000	0.510	Shortfall of Sites	0.111	Low Medium I Residential	RD3-1-RIO-CUGU	0	0	0	102.494	0.510		Institutional - Church - One Story, 0	127-5A219 44		Boyle Heights	No	ABMI	FBO, R2RD
Los Angeles	756 E WASHINGTON BLVD	90021	5131006012	0.000	0.000	0.000	0.510	Shortfall of Sites	0.167	Community Commercial	C2-2D-O-CPIO	0	0	0	3.823	0.510		Industrial - Warehousing, Distribution, Storage - Warehousing, Distribution, Under 10,000 SF - One Story, 0	121-5A209 200		Southeast Los Angeles	No	ABMI	ARO
Los Angeles	6170 SHOSHONE AVE	91316	2229035003	0.000	0.000	0.000	0.510	Shortfall of Sites	0.142	Low Residential	R1-1-RIO	Low Residential	0	0	66.287	0.510		Residential - Single Family Residence, 1	177B129 177	1 per lot	Reseda - West Van Nuys	No	ABMI	AHO , RES CPU
Los Angeles	530 E 87TH PL	90003	6041020911	0.255	0.255	0.000	0.000	Shortfall of Sites	0.332	Public Facilities	PF-1	0	0	20	153.741	0.510		Commercial - Non-Auto Service and Repair Shop, Paint Shop, or Laundry - One Story, 0	096A207 87		Southeast Los Angeles	No	LI	PF
Los Angeles	23124 FRIAR ST	91367	2039011012	0.000	0.000	0.510	0.000	Shortfall of Sites	0.138	Very Low Residential	RA-1	Very Low Residential	0	0	14.507	0.510		Residential - Single Family Residence, 1	177B097 27	1 per lot	Canoga Park - Winnetka - Woodland Hills - West Hills	No	MI	CPK CPU , AHO
Los Angeles	23114 FRIAR ST	91367	2039011032	0.000	0.000	0.510	0.000	Shortfall of Sites	0.115	Very Low Residential	RA-1	Very Low Residential	0	0	17.424	0.510		Residential - Single Family Residence, 1	177B097 28	1 per lot	Canoga Park - Winnetka - Woodland Hills - West Hills	No	MI	CPK CPU , AHO
Los Angeles	5851 NEVADA AVE	91367	2146020017	0.000	0.000	0.000	0.510	Shortfall of Sites	0.020	Low Residential	RS-1	Very Low Residential	0	0	101.009	0.510		Residential - Single Family Residence, 1	174B101 28	1 per lot	Canoga Park - Winnetka - Woodland Hills - West Hills	No	ABMI	CPK CPU , AHO
Los Angeles	23100 FRIAR ST	91367	2039011051	0.000	0.000	0.000	0.510	Shortfall of Sites	0.078	Very Low Residential	RA-1	Very Low Residential	0	0	25.623	0.510		Residential - Single Family Residence, 1	177B097 31	1 per lot	Canoga Park - Winnetka - Woodland Hills - West Hills	No	ABMI	CPK CPU , AHO
Los Angeles	23400 CALIFA ST	91367	2041004001	0.000	0.000	0.000	0.510	Shortfall of Sites	0.059	Very Low Residential	RA-1	Very Low Residential	[LM2-MU2-5] [RX1-FA] [CPIO]	0	33.656	0.510		Residential - Single Family Residence - Pool and Misc., 1	174B093 31	1 per lot	Canoga Park - Winnetka - Woodland Hills - West Hills	No	ABMI	CPK CPU , AHO
Los Angeles	5854 ROLLING RD	91367	2146017019	0.000	0.000	0.000	0.510	Shortfall of Sites	0.006	Low Residential	RE11-1	Very Low Residential	0	0	320.360	0.510		Residential - Single Family Residence, 1	174B101 32	1 per lot	Canoga Park - Winnetka - Woodland Hills - West Hills	No	ABMI	CPK CPU , AHO
Los Angeles	23146 CALIFA ST	91367	2041017033	0.000	0.000	0.000	0.510	Shortfall of Sites	0.060	Very Low Residential	RA-1	Very Low Residential	0	0	33.240	0.510		Residential - Single Family Residence, 1	174B093 35	1 per lot	Canoga Park - Winnetka - Woodland Hills - West Hills	No	ABMI	CPK CPU , AHO
Los Angeles	23314 FRIAR ST	91367	2035020033	0.000	0.000	0.510	0.000	Shortfall of Sites	0.136	Very Low Residential	RA-1	Very Low Residential	0	0	14.724	0.510		Residential - Single Family Residence - Pool, 1	177B093 36	1 per lot	Canoga Park - Winnetka - Woodland Hills - West Hills	No	MI	CPK CPU , AHO
Los Angeles	23308 FRIAR ST	91367	2035020034	0.000	0.000	0.510	0.000	Shortfall of Sites	0.138	Very Low Residential	RA-1	Very Low Residential	0	0	14.512	0.510		Residential - Single Family Residence, 1	177B093 37	1 per lot	Canoga Park - Winnetka - Woodland Hills - West Hills	No	MI	CPK CPU , AHO
Los Angeles	23304 FRIAR ST	91367	2035020035	0.000	0.000	0.510	0.000	Shortfall of Sites	0.138	Very Low Residential	RA-1	Very Low Residential	0	0	14.512	0.510		Residential - Single Family Residence, 1	177B093 38	1 per lot	Canoga Park - Winnetka - Woodland Hills - West Hills	No	MI	CPK CPU , AHO
Los Angeles	23300 FRIAR ST	91367	2035020036	0.000	0.000	0.510	0.000	Shortfall of Sites	0.138	Very Low Residential	RA-1	Very Low Residential	[DM2-MK1-5] [CX1-FA] [CPIO]	0	14.512	0.510		Residential - Single Family Residence, 1	177B093 39	1 per lot	Canoga Park - Winnetka - Woodland Hills - West Hills	No	MI	CPK CPU , AHO
Los Angeles	23270 FRIAR ST	91367	2035020037	0.000	0.000	0.510	0.000	Shortfall of Sites	0.138	Very Low Residential	RA-1	Very Low Residential	0	0	14.512	0.510		Residential - Single Family Residence - Pool, 1	177B093 40	1 per lot	Canoga Park - Winnetka - Woodland Hills - West Hills	No	MI	CPK CPU , AHO
Los Angeles	23266 FRIAR ST	91367	2035020039	0.000	0.000	0.510	0.000	Shortfall of Sites	0.106	Very Low Residential	RA-1	Very Low Residential	0	0	18.925	0.510		Residential - Single Family Residence - Pool, 1	177B093 41	1 per lot	Canoga Park - Winnetka - Woodland Hills - West Hills	No	MI	CPK CPU , AHO
Los Angeles	23024 FRIAR ST	91367	2039011043	0.000	0.000	0.000	0.510	Shortfall of Sites	0.092	Very Low Residential	RA-1	Very Low Residential	0	0	21.767	0.510		Residential - Single Family Residence, 1	177B097 42	1 per lot	Canoga Park - Winnetka - Woodland Hills - West Hills	No	ABMI	CPK CPU , AHO
Los Angeles	5843 NEVADA AVE	91367	2146020015	0.000	0.000	0.510	0.000	Shortfall of Sites	0.145	Low Residential	RS-1	Very Low Residential	[MB3-CDF1-5] [IX4-FA] [CPIO]	0	13.774	0.510		Residential - Single Family Residence, 1	174B101 42	1 per lot	Canoga Park - Winnetka - Woodland Hills - West Hills	No	MI	CPK CPU , AHO
Los Angeles	23254 FRIAR ST	91367	2035020041	0.000	0.000	0.000	0.510	Shortfall of Sites	0.069	Very Low Residential	RA-1	Very Low Residential	0	0	29.020	0.510		Residential - Single Family Residence - Pool, 1	177B093 43	1 per lot	Canoga Park - Winnetka - Woodland Hills - West Hills	No	ABMI	CPK CPU , AHO
Los Angeles	23232 FRIAR ST	91367	2035020044	0.000	0.000	0.510	0.000	Shortfall of Sites	0.138	Very Low Residential	RA-1	Very Low Residential	0	0	14.506	0.510		Residential - Single Family Residence, 1	177B093 47	1 per lot	Canoga Park - Winnetka - Woodland Hills - West Hills	No	MI	CPK CPU , AHO
Los Angeles	23216 FRIAR ST	91367	2035020047	0.000	0.000	0.510	0.000	Shortfall of Sites	0.138	Very Low Residential	RA-1	Very Low Residential	0	0	14.507	0.510		Residential - Single Family Residence - Therapy Pool (Spa), 1	177B093 50	1 per lot	Canoga Park - Winnetka - Woodland Hills - West Hills	No	MI	CPK CPU , AHO
Los Angeles	22643 SYLVAN ST	91367	2039022018	0.000	0.000	0.000	0.510	Shortfall of Sites	0.028	Very Low Residential	RA-1	Very Low Residential	0	0	72.533	0.510		Residential - Single Family Residence - Pool, 1	177B097 50	1 per lot	Canoga Park - Winnetka - Woodland Hills - West Hills	No	ABMI	CPK CPU , AHO
Los Angeles	23212 FRIAR ST	91367	2035020048	0.000	0.000	0.510	0.000	Shortfall of Sites	0.138	Very Low Residential	RA-1	Very Low Residential	0	0	14.508	0.510		Residential - Single Family Residence, 1	177B093 51	1 per lot	Canoga Park - Winnetka - Woodland Hills - West Hills	No	MI	CPK CPU , AHO
Los Angeles	22633 SYLVAN ST	91367	2039022027	0.000	0.000	0.510	0.000	Shortfall of Sites	0.138	Very Low Residential	RA-1	Very Low Residential	0	0	14.506	0.510		Residential - Single Family Residence - Pool, 1	177B097 53	1 per lot	Canoga Park - Winnetka - Woodland Hills - West Hills	No	MI	CPK CPU , AHO
Los Angeles	22622 FRIAR ST	91367	2039022024	0.000	0.000	0.510	0.000	Shortfall of Sites	0.114	Very Low Residential	RA-1	Very Low Residential	0	0	17.582	0.510		Residential - Single Family Residence - Pool, 1	177B097 55	1 per lot	Canoga Park - Winnetka - Woodland Hills - West Hills	No	MI	CPK CPU , AHO
Los Angeles	23130 FRIAR ST	91367	2039011011	0.000	0.000	0.510	0.000	Shortfall of Sites	0.138	Very Low Residential	RA-1	Very Low Residential	0	0	14.508	0.510		Residential - Single Family Residence, 1	177B093 56	1 per lot	Canoga Park - Winnetka - Woodland Hills - West Hills	No	MI	CPK CPU , AHO
Los Angeles	22615 SYLVAN ST	91367	2039022026	0.000	0.000	0.510	0.000	Shortfall of Sites	0.124	Very Low Residential	RA-1	Very Low Residential	0	0	16.119	0.510		Residential - Single Family Residence - Pool, 1	177B097 57	1 per lot	Canoga Park - Winnetka - Woodland Hills - West Hills	No	MI	CPK CPU , AHO
Los Angeles	22606 FRIAR ST	91367	2039022016	0.000	0.000	0.510	0.000	Shortfall of Sites	0.138	Very Low Residential	RA-1	Very Low Residential	0	0	14.507	0.510		Residential - Single Family Residence, 1	177B097 59	1 per lot	Canoga Park - Winnetka - Woodland Hills - West Hills	No	MI	CPK CPU , AHO
Los Angeles	22602 FRIAR ST	91367	2039022017	0.000	0.000	0.510	0.000	Shortfall of Sites	0.137	Very Low Residential	RA-1	Very Low Residential	[LM1-CDF1-5] [IX4-FA] [CPIO]	0	14.547	0.510		Residential - Single Family Residence, 1	177B097 60	1 per lot	Canoga Park - Winnetka - Woodland Hills - West Hills	No	MI	CPK CPU , AHO

Jurisdiction Name	Site Address/Intersection	5 Digit ZIP Code	Assessor Parcel Number	Very Low-Income	Low-Income	Moderate-Income	Above Moderate-Income	Type of Shortfall	Parcel Size (Acres)	Current General Plan Designation	Current Zoning	Proposed General Plan (GP) Designation	Proposed Zoning	Minimum Density Allowed	Maximum Density Allowed	Total Capacity	Vacant/ Nonvacant	Description of Existing Uses	PIN	Base Density Per Acre	Community Plan Area	Rent Stabalization Ordinance	Income Category	Applicable Rezoning Program (Program informing values in Column Q listed first)
Los Angeles	22607 MARYLEE ST	91367	2040004073	0.000	0.000	0.510	0.000	Shortfall of Sites	0.149	Low Residential	R1-1	Very Low Residential	[MB4-G1-5] [CX2-FA] [CPIO]	0	13.387	0.510		Residential - Single Family Residence - Pool, 1	174B097 62	1 per lot	Canoga Park - Winnetka - Woodland Hills - West Hills	No	MI	CPK CPU , ADU, AHO
Los Angeles	23105 SYLVAN ST	91367	2039011050	0.000	0.000	0.000	0.510	Shortfall of Sites	0.032	Very Low Residential	RA-1	Very Low Residential	0	0	62.072	0.510		Residential - Single Family Residence, 1	177B097 63	1 per lot	Canoga Park - Winnetka - Woodland Hills - West Hills	No	ABMI	CPK CPU , AHO
Los Angeles	22601 MARYLEE ST	91367	2040004053	0.000	0.000	0.510	0.000	Shortfall of Sites	0.149	Low Residential	R1-1	Very Low Residential	[DM2-MK1-5] [CX1-FA] [CPIO]	0	13.381	0.510		Residential - Single Family Residence, 1	174B097 63	1 per lot	Canoga Park - Winnetka - Woodland Hills - West Hills	No	MI	CPK CPU , ADU, AHO
Los Angeles	23119 SYLVAN ST	91367	2039011033	0.000	0.000	0.000	0.510	Shortfall of Sites	0.023	Very Low Residential	RA-1	Very Low Residential	0	0	86.707	0.510		Residential - Single Family Residence - Pool, 1	177B097 65	1 per lot	Canoga Park - Winnetka - Woodland Hills - West Hills	No	ABMI	CPK CPU , AHO
Los Angeles	5831 SADRING AVE	91367	2041004026	0.000	0.000	0.510	0.000	Shortfall of Sites	0.117	Very Low Residential	RA-1	Very Low Residential	0	0	17.083	0.510		Residential - Single Family Residence - Pool, 1	174B093 65	1 per lot	Canoga Park - Winnetka - Woodland Hills - West Hills	No	MI	CPK CPU , AHO
Los Angeles	23047 SYLVAN ST	91367	2039011028	0.000	0.000	0.000	0.510	Shortfall of Sites	0.005	Very Low Residential	RA-1	Very Low Residential	[HB5-SH1-5] [CX3-FA] [SN-CPIO-CDO]	0	434.047	0.510		Residential - Single Family Residence, 1	177B097 68	1 per lot	Canoga Park - Winnetka - Woodland Hills - West Hills	No	ABMI	CPK CPU , AHO
Los Angeles	22724 CALIFA ST	91367	2040004033	0.000	0.000	0.510	0.000	Shortfall of Sites	0.119	Low Residential	R1-1	Very Low Residential	0	0	16.759	0.510		Residential - Single Family Residence, 1	174B097 69	1 per lot	Canoga Park - Winnetka - Woodland Hills - West Hills	No	MI	CPK CPU , AHO
Los Angeles	23025 SYLVAN ST	91367	2039011042	0.000	0.000	0.000	0.510	Shortfall of Sites	0.018	Very Low Residential	RA-1	Very Low Residential	0	0	108.902	0.510		Residential - Single Family Residence - Pool, 1	177B097 71	1 per lot	Canoga Park - Winnetka - Woodland Hills - West Hills	No	ABMI	CPK CPU , AHO
Los Angeles	22657 SYLVAN ST	91367	2039022022	0.000	0.000	0.000	0.510	Shortfall of Sites	0.032	Very Low Residential	RA-1	Very Low Residential	[LM1-CDF1-5] [IX4-FA] [CPIO]	0	62.230	0.510		Residential - Single Family Residence - Pool, 1	177B097 74	1 per lot	Canoga Park - Winnetka - Woodland Hills - West Hills	No	ABMI	CPK CPU , AHO
Los Angeles	22627 SYLVAN ST	91367	2039022025	0.000	0.000	0.000	0.510	Shortfall of Sites	0.010	Very Low Residential	RA-1	Very Low Residential	0	0	193.609	0.510		Residential - Single Family Residence - Pool, 1	177B097 78	1 per lot	Canoga Park - Winnetka - Woodland Hills - West Hills	No	ABMI	CPK CPU , AHO
Los Angeles	23127 SYLVAN ST	91367	2039011007	0.000	0.000	0.510	0.000	Shortfall of Sites	0.138	Very Low Residential	RA-1	Very Low Residential	0	0	14.504	0.510		Residential - Single Family Residence - Pool, 1	177B097 81	1 per lot	Canoga Park - Winnetka - Woodland Hills - West Hills	No	MI	CPK CPU , AHO
Los Angeles	23265 SYLVAN ST	91367	2035020038	0.000	0.000	0.000	0.510	Shortfall of Sites	0.032	Very Low Residential	RA-1	Very Low Residential	0	0	62.230	0.510		Residential - Single Family Residence - Pool, 1	177B093 89	1 per lot	Canoga Park - Winnetka - Woodland Hills - West Hills	No	ABMI	CPK CPU , AHO
Los Angeles	22606 MARYLEE ST	91367	2040004057	0.000	0.000	0.510	0.000	Shortfall of Sites	0.145	Low Residential	R1-1	Very Low Residential	[HB2-G1-5] [CX2-FA] [CPIO]	0	13.825	0.510		Residential - Single Family Residence - Pool, 1	174B097 91	1 per lot	Canoga Park - Winnetka - Woodland Hills - West Hills	No	MI	CPK CPU , AHO
Los Angeles	5772 FARRALONE AVE	91367	2146018042	0.000	0.000	0.000	0.510	Shortfall of Sites	0.009	Low Residential	RE11-1	Very Low Residential	0	0	226.361	0.510		Residential - Single Family Residence, 1	174B101 91	1 per lot	Canoga Park - Winnetka - Woodland Hills - West Hills	No	ABMI	CPK CPU , AHO
Los Angeles	23031 SYLVAN ST	91367	2039011003	0.000	0.000	0.510	0.000	Shortfall of Sites	0.124	Very Low Residential	RA-1	Very Low Residential	0	0	16.121	0.510		Residential - Single Family Residence - Pool, 1	177B097 92	1 per lot	Canoga Park - Winnetka - Woodland Hills - West Hills	No	MI	CPK CPU , AHO
Los Angeles	22600 MARYLEE ST	91367	2040004058	0.000	0.000	0.510	0.000	Shortfall of Sites	0.145	Low Residential	R1-1	Very Low Residential	[MN1-SH2-5] [CX1-FA] [CPIO]	0	13.822	0.510		Residential - Single Family Residence, 1	174B097 92	1 per lot	Canoga Park - Winnetka - Woodland Hills - West Hills	No	MI	CPK CPU , AHO
Los Angeles	23245 SYLVAN ST	91367	2035020027	0.000	0.000	0.000	0.510	Shortfall of Sites	0.032	Very Low Residential	RA-1	Very Low Residential	[LM2-G1-5] [CX2-FA] [CPIO]	0	61.852	0.510		Residential - Single Family Residence, 1	177B093 96	1 per lot	Canoga Park - Winnetka - Woodland Hills - West Hills	No	ABMI	CPK CPU , AHO
Los Angeles	23017 SYLVAN ST	91367	2039011034	0.000	0.000	0.000	0.510	Shortfall of Sites	0.055	Very Low Residential	RA-1	Very Low Residential	[MB4-SH1-5] [IX4-FA]	0	36.271	0.510		Residential - Single Family Residence, 1	177B097 97	1 per lot	Canoga Park - Winnetka - Woodland Hills - West Hills	No	ABMI	CPK CPU , AHO
Los Angeles	23309 SYLVAN ST	91367	2035020031	0.000	0.000	0.510	0.000	Shortfall of Sites	0.138	Very Low Residential	RA-1	Very Low Residential	0	0	14.496	0.510		Residential - Single Family Residence, 1	177B093 100	1 per lot	Canoga Park - Winnetka - Woodland Hills - West Hills	No	MI	CPK CPU , AHO
Los Angeles	23303 SYLVAN ST	91367	2035020030	0.000	0.000	0.510	0.000	Shortfall of Sites	0.138	Very Low Residential	RA-1	Very Low Residential	0	0	14.497	0.510		Residential - Single Family Residence - Pool, 1	177B093 101	1 per lot	Canoga Park - Winnetka - Woodland Hills - West Hills	No	MI	CPK CPU , AHO
Los Angeles	23275 SYLVAN ST	91367	2035020029	0.000	0.000	0.510	0.000	Shortfall of Sites	0.138	Very Low Residential	RA-1	Very Low Residential	[HB5-SH1-5] [CX3-FA] [CPIO]	0	14.497	0.510		Residential - Single Family Residence, 1	177B093 102	1 per lot	Canoga Park - Winnetka - Woodland Hills - West Hills	No	MI	CPK CPU , AHO
Los Angeles	23271 SYLVAN ST	91367	2035020028	0.000	0.000	0.510	0.000	Shortfall of Sites	0.138	Very Low Residential	RA-1	Very Low Residential	0	0	14.498	0.510		Residential - Single Family Residence - Pool, 1	177B093 103	1 per lot	Canoga Park - Winnetka - Woodland Hills - West Hills	No	MI	CPK CPU , AHO
Los Angeles	23045 HATTERAS ST	91367	2041017003	0.000	0.000	0.510	0.000	Shortfall of Sites	0.138	Very Low Residential	RA-1	Very Low Residential	0	0	14.534	0.510		Residential - Single Family Residence, 1	174B097 103	1 per lot	Canoga Park - Winnetka - Woodland Hills - West Hills	No	MI	CPK CPU , AHO
Los Angeles	23241 SYLVAN ST	91367	2035020026	0.000	0.000	0.510	0.000	Shortfall of Sites	0.138	Very Low Residential	RA-1	Very Low Residential	[MM1-CDF1-5] [IX4-FA] [CPIO]	0	14.507	0.510		Residential - Single Family Residence, 1	177B093 109	1 per lot	Canoga Park - Winnetka - Woodland Hills - West Hills	No	MI	CPK CPU , AHO
Los Angeles	23233 SYLVAN ST	91367	2035020025	0.000	0.000	0.510	0.000	Shortfall of Sites	0.138	Very Low Residential	RA-1	Very Low Residential	0	0	14.507	0.510		Residential - Single Family Residence, 1	177B093 110	1 per lot	Canoga Park - Winnetka - Woodland Hills - West Hills	No	MI	CPK CPU , AHO
Los Angeles	22609 SYLVAN ST	91367	2039022001	0.000	0.000	0.510	0.000	Shortfall of Sites	0.138	Very Low Residential	RA-1	Very Low Residential	0	0	14.507	0.510		Residential - Single Family Residence - Pool, 1	177B097 111	1 per lot	Canoga Park - Winnetka - Woodland Hills - West Hills	No	MI	CPK CPU , AHO
Los Angeles	23217 SYLVAN ST	91367	2035020022	0.000	0.000	0.510	0.000	Shortfall of Sites	0.138	Very Low Residential	RA-1	Very Low Residential	0	0	14.507	0.510		Residential - Single Family Residence - Pool, 1	177B093 113	1 per lot	Canoga Park - Winnetka - Woodland Hills - West Hills	No	MI	CPK CPU , AHO
Los Angeles	23213 SYLVAN ST	91367	2035020021	0.000	0.000	0.510	0.000	Shortfall of Sites	0.138	Very Low Residential	RA-1	Very Low Residential	[HB2-G1-5] [CX2-FA] [CPIO]	0	14.508	0.510		Residential - Single Family Residence - Pool, 1	177B093 114	1 per lot	Canoga Park - Winnetka - Woodland Hills - West Hills	No	MI	CPK CPU , AHO
Los Angeles	6058 SAUSALITO AVE	91367	2039027040	0.000	0.000	0.000	0.510	Shortfall of Sites	0.024	Low Residential	RE11-1	Very Low Residential	[LN1-MU2-5] [RG1-FA] [CPIO]	0	81.910	0.510		Residential - Single Family Residence, 1	177B101 116	1 per lot	Canoga Park - Winnetka - Woodland Hills - West Hills	No	ABMI	CPK CPU , AHO
Los Angeles	5754 ROLLING RD	91367	2146019010	0.000	0.000	0.000	0.510	Shortfall of Sites	0.036	Low Residential	RE11-1	Very Low Residential	0	0	55.752	0.510		Residential - Single Family Residence, 1	174B101 121	1 per lot	Canoga Park - Winnetka - Woodland Hills - West Hills	No	ABMI	CPK CPU , AHO
Los Angeles	22701 HATTERAS ST	91367	2040004074	0.000	0.000	0.510	0.000	Shortfall of Sites	0.121	Low Residential	R1-1	Very Low Residential	0	0	16.595	0.510		Residential - Single Family Residence, 1	174B097 130	1 per lot	Canoga Park - Winnetka - Woodland Hills - West Hills	No	MI	CPK CPU , AHO
Los Angeles	23428 HATTERAS ST	91367	2041009002	0.000	0.000	0.510	0.000	Shortfall of Sites	0.103	Very Low Residential	RA-1	Very Low Residential	0	0	19.389	0.510		Residential - Single Family Residence - Pool, 1	174B093 133	1 per lot	Canoga Park - Winnetka - Woodland Hills - West Hills	No	MI	CPK CPU , AHO
Los Angeles	22721 HATTERAS ST	91367	2040004062	0.000	0.000	0.510	0.000	Shortfall of Sites	0.137	Low Residential	R1-1	Very Low Residential	0	0	14.581	0.510		Residential - Single Family Residence, 1	174B097 134	1 per lot	Canoga Park - Winnetka - Woodland Hills - West Hills	No	MI	CPK CPU , AHO
Los Angeles	22717 HATTERAS ST	91367	2040004067	0.000	0.000	0.510	0.000	Shortfall of Sites	0.137	Low Residential	R1-1	Very Low Residential	0	0	14.642	0.510		Residential - Single Family Residence, 1	174B097 135	1 per lot	Canoga Park - Winnetka - Woodland Hills - West Hills	No	MI	CPK CPU , AHO
Los Angeles	22635 HATTERAS ST	91367	2040004040	0.000	0.000	0.510	0.000	Shortfall of Sites	0.137	Low Residential	R1-1	Very Low Residential	0	0	14.642	0.510		Residential - Single Family Residence, 1	174B097 140	1 per lot	Canoga Park - Winnetka - Woodland Hills - West Hills	No	MI	CPK CPU , AHO
Los Angeles	22627 HATTERAS ST	91367	2040004041	0.000	0.000	0.510	0.000	Shortfall of Sites	0.137	Low Residential	R1-1	Very Low Residential	0	0	14.642	0.510		Residential - Single Family Residence, 1	174B097 141	1 per lot	Canoga Park - Winnetka - Woodland Hills - West Hills	No	MI	CPK CPU , AHO
Los Angeles	22611 HATTERAS ST	91367	2040004059	0.000	0.000	0.510	0.000	Shortfall of Sites	0.145	Low Residential	R1-1	Very Low Residential	0	0	13.829	0.510		Residential - Single Family Residence - Pool, 1	174B097 142	1 per lot	Canoga Park - Winnetka - Woodland Hills - West Hills	No	MI	CPK CPU , AHO
Los Angeles	22607 HATTERAS ST	91367	2040004060	0.000	0.000	0.510	0.000	Shortfall of Sites	0.145	Low Residential	R1-1	Very Low Residential	0	0	13.824	0.510		Residential - Single Family Residence - Pool, 1	174B097 143	1 per lot	Canoga Park - Winnetka - Woodland Hills - West Hills	No	MI	CPK CPU , AHO
Los Angeles	22744 MARIANO ST	91367	2040029010	0.000	0.000	0.510	0.000	Shortfall of Sites	0.138	Low Residential	R1-1	Very Low Residential	0	0	14.520	0.510		Residential - Single Family Residence, 1	171B097 157	1 per lot	Canoga Park - Winnetka - Woodland Hills - West Hills	No	MI	CPK CPU , AHO
Los Angeles	22736 MARIANO ST	91367	2040029011	0.000	0.000	0.510	0.000	Shortfall of Sites	0.138	Low Residential	R1-1	Very Low Residential	0	0	14.520	0.510		Residential - Single Family Residence, 1	171B097 158	1 per lot	Canoga Park - Winnetka - Woodland Hills - West Hills	No	MI	CPK CPU , AHO
Los Angeles	22740 HATTERAS ST	91367	2040005026	0.000	0.000	0.000	0.510	Shortfall of Sites	0.006	Low Residential	R1-1	Very Low Residential	0	0	322.552	0.510		Institutional - Homes for Aged and Others - One Story, 1	174B097 159	1 per lot	Canoga Park - Winnetka - Woodland Hills - West Hills	No	ABMI	CPK CPU , AHO
Los Angeles	22732 MARIANO ST	91367	2040029012	0.000	0.000	0.510	0.000	Shortfall of Sites	0.138	Low Residential	R1-1	Very Low Residential	0	0	14.520	0.510		Residential - Single Family Residence, 1	171B097 159	1 per lot	Canoga Park - Winnetka - Woodland Hills - West Hills	No	MI	CPK CPU , AHO
Los Angeles	22726 MARIANO ST	91367	2040029020	0.000	0.000	0.510	0.000	Shortfall of Sites	0.138	Low Residential	R1-1	Very Low Residential	0	0	14.520	0.510		Residential - Single Family Residence, 1	171B097 160	1 per lot	Canoga Park - Winnetka - Woodland Hills - West Hills	No	MI	CPK CPU , AHO
Los Angeles	22722 MARIANO ST	91367	2040029019	0.000	0.000	0.510	0.000	Shortfall of Sites	0.138	Low Residential	R1-1	Very Low Residential	[DM4-CHC1-5] [CX4-FA] [CPIO]	0	14.520	0.510		Residential - Single Family Residence, 1	171B097 161	1 per lot	Canoga Park - Winnetka - Woodland Hills - West Hills	No	MI	CPK CPU , AHO
Los Angeles	22716 MARIANO ST	91367	2040029013	0.000	0.000	0.510	0.000	Shortfall of Sites	0.115	Low Residential	R1-1	Very Low Residential	[HB5-SH1-5] [CX3-FA] [CPIO]	0	17.424	0.510		Residential - Single Family Residence, 1	171B097 162	1 per lot	Canoga Park - Winnetka - Woodland Hills - West Hills	No	MI	CPK CPU , AHO
Los Angeles	22712 MARIANO ST	91367	2040029014	0.000	0.000	0.510	0.000	Shortfall of Sites	0.115	Low Residential	R1-1	Very Low Residential	[HB1-G1-5] [CX3-FA] [CPIO]	0	17.424	0.510		Residential - Single Family Residence, 1	171B097 163	1 per lot	Canoga Park - Winnetka - Woodland Hills - West Hills	No	MI	CPK CPU , AHO

Jurisdiction Name	Site Address/Intersection	5 Digit ZIP Code	Assessor Parcel Number	Very Low-Income	Low-Income	Moderate-Income	Above Moderate-Income	Type of Shortfall	Parcel Size (Acres)	Current General Plan Designation	Current Zoning	Proposed General Plan (GP) Designation	Proposed Zoning	Minimum Density Allowed	Maximum Density Allowed	Total Capacity	Vacant/ Nonvacant	Description of Existing Uses	PIN	Base Density Per Acre	Community Plan Area	Rent Stabalization Ordinance	Income Category	Applicable Rezoning Program (Program informing values in Column Q listed first)
Los Angeles	22717 LEONORA DR	91367	2040029018	0.000	0.000	0.000	0.510	Shortfall of Sites	0.023	Low Residential	R1-1	Very Low Residential	0	0	87.121	0.510		Residential - Single Family Residence - Pool, 1	171B097 178	1 per lot	Canoga Park - Winnetka - Woodland Hills - West Hills	No	ABMI	CPK CPU , AHO
Los Angeles	22711 LEONORA DR	91367	2040029017	0.000	0.000	0.510	0.000	Shortfall of Sites	0.137	Low Residential	R1-1	Very Low Residential	0	0	14.570	0.510		Residential - Single Family Residence, 1	171B097 180	1 per lot	Canoga Park - Winnetka - Woodland Hills - West Hills	No	MI	CPK CPU , AHO
Los Angeles	5919 ROLLING RD	91367	2146013025	0.000	0.000	0.000	0.510	Shortfall of Sites	0.055	Low Residential	RS-1	Very Low Residential	[MB4-G1-5] [CX2-FA] [CPIO]	0	36.261	0.510		Residential - Single Family Residence - Pool, 1	177B101 182	1 per lot	Canoga Park - Winnetka - Woodland Hills - West Hills	No	ABMI	CPK CPU , AHO
Los Angeles	22729 LEONORA DR	91367	2040029002	0.000	0.000	0.510	0.000	Shortfall of Sites	0.143	Low Residential	R1-1	Very Low Residential	[DM1-G1-5] [IX3-FA] [CPIO]	0	14.014	0.510		Residential - Single Family Residence, 1	171B097 186	1 per lot	Canoga Park - Winnetka - Woodland Hills - West Hills	No	MI	CPK CPU , AHO
Los Angeles	22723 LEONORA DR	91367	2040029001	0.000	0.000	0.510	0.000	Shortfall of Sites	0.121	Low Residential	R1-1	Very Low Residential	[HB5-SH1-5] [CX3-FA] [CPIO]	0	16.511	0.510		Residential - Single Family Residence, 1	171B097 187	1 per lot	Canoga Park - Winnetka - Woodland Hills - West Hills	No	MI	CPK CPU , AHO
Los Angeles	22743 LEONORA DR	91367	2040029026	0.000	0.000	0.510	0.000	Shortfall of Sites	0.133	Low Residential	R1-1	Very Low Residential	0	0	15.087	0.510		Residential - Single Family Residence, 1	171B097 198	1 per lot	Canoga Park - Winnetka - Woodland Hills - West Hills	No	MI	CPK CPU , AHO
Los Angeles	5753 SALE AVE	91367	2040005051	0.000	0.000	0.510	0.000	Shortfall of Sites	0.149	Low Residential	R1-1	Very Low Residential	0	0	13.393	0.510		Residential - Single Family Residence, 1	174B097 207	1 per lot	Canoga Park - Winnetka - Woodland Hills - West Hills	No	MI	CPK CPU , ADU, AHO
Los Angeles	4713 ALMIDOR AVE	91364	2074041018	0.000	0.000	0.000	0.510	Shortfall of Sites	0.016	Low Residential	RS-1	Very Low Residential	0	0	128.253	0.510		Residential - Single Family Residence - Pool, 1	168B093 214	1 per lot	Canoga Park - Winnetka - Woodland Hills - West Hills	No	ABMI	CPK CPU , AHO
Los Angeles	4709 ALMIDOR AVE	91364	2074041017	0.000	0.000	0.000	0.510	Shortfall of Sites	0.017	Low Residential	RS-1	Very Low Residential	0	0	114.842	0.510		Residential - Single Family Residence - Pool, 1	168B093 218	1 per lot	Canoga Park - Winnetka - Woodland Hills - West Hills	No	ABMI	CPK CPU , AHO
Los Angeles	22142 TIARA ST	91367	2146015039	0.000	0.000	0.510	0.000	Shortfall of Sites	0.143	Low Residential	RS-1	Very Low Residential	0	0	13.940	0.510		Residential - Single Family Residence, 1	177B101 235	1 per lot	Canoga Park - Winnetka - Woodland Hills - West Hills	No	MI	CPK CPU , AHO
Los Angeles	22136 TIARA ST	91367	2146015040	0.000	0.000	0.510	0.000	Shortfall of Sites	0.143	Low Residential	RS-1	Very Low Residential	0	0	13.940	0.510		Residential - Single Family Residence, 1	177B101 237	1 per lot	Canoga Park - Winnetka - Woodland Hills - West Hills	No	MI	CPK CPU , AHO
Los Angeles	22751 MIRANDA ST	91367	2040005042	0.000	0.000	0.000	0.510	Shortfall of Sites	0.041	Low Residential	R1-1	Very Low Residential	0	0	48.440	0.510		Residential - Single Family Residence, 1	174B097 239	1 per lot	Canoga Park - Winnetka - Woodland Hills - West Hills	No	ABMI	CPK CPU , AHO
Los Angeles	22745 MIRANDA ST	91367	2040005019	0.000	0.000	0.510	0.000	Shortfall of Sites	0.124	Low Residential	R1-1	Very Low Residential	0	0	16.134	0.510		Residential - Single Family Residence - Pool, 1	174B097 240	1 per lot	Canoga Park - Winnetka - Woodland Hills - West Hills	No	MI	CPK CPU , AHO
Los Angeles	22738 LEONORA DR	91367	2040030017	0.000	0.000	0.510	0.000	Shortfall of Sites	0.135	Low Residential	R1-1	Very Low Residential	0	0	14.828	0.510		Residential - Single Family Residence - Pool, 1	171B097 248	1 per lot	Canoga Park - Winnetka - Woodland Hills - West Hills	No	MI	CPK CPU , AHO
Los Angeles	22022 TIARA ST	91367	2146016022	0.000	0.000	0.510	0.000	Shortfall of Sites	0.146	Low Residential	RS-1	Very Low Residential	0	0	13.687	0.510		Residential - Single Family Residence, 1	177B101 249	1 per lot	Canoga Park - Winnetka - Woodland Hills - West Hills	No	MI	CPK CPU , AHO
Los Angeles	23540 COLLINS ST	91367	2041010036	0.000	0.000	0.000	0.510	Shortfall of Sites	0.021	Very Low Residential	RA-1	Very Low Residential	0	0	96.271	0.510		Residential - Single Family Residence, 1	174B093 253	1 per lot	Canoga Park - Winnetka - Woodland Hills - West Hills	No	ABMI	CPK CPU , AHO
Los Angeles	23528 COLLINS ST	91367	2041010031	0.000	0.000	0.000	0.510	Shortfall of Sites	0.021	Very Low Residential	RA-1	Very Low Residential	0	0	96.755	0.510		Residential - Single Family Residence - Pool, 1	174B093 256	1 per lot	Canoga Park - Winnetka - Woodland Hills - West Hills	No	ABMI	CPK CPU , AHO
Los Angeles	5868 ROLLING RD	91367	2146017010	0.000	0.000	0.000	0.510	Shortfall of Sites	0.053	Low Residential	RE11-1	Very Low Residential	0	0	37.847	0.510		Residential - Single Family Residence - Pool, 1	177B101 259	1 per lot	Canoga Park - Winnetka - Woodland Hills - West Hills	No	ABMI	CPK CPU , AHO
Los Angeles	5874 ROLLING RD	91367	2146017011	0.000	0.000	0.000	0.510	Shortfall of Sites	0.008	Low Residential	RE11-1	Very Low Residential	0	0	258.527	0.510		Residential - Single Family Residence - Pool, 1	177B101 262	1 per lot	Canoga Park - Winnetka - Woodland Hills - West Hills	No	ABMI	CPK CPU , AHO
Los Angeles	22950 ERWIN ST	91367	2039014045	0.000	0.000	0.000	0.510	Shortfall of Sites	0.083	Very Low Residential	RA-1	Very Low Residential	0	0	24.201	0.510		Residential - Single Family Residence - Pool, 1	177B097 275	1 per lot	Canoga Park - Winnetka - Woodland Hills - West Hills	No	ABMI	CPK CPU , AHO
Los Angeles	22750 MIRANDA ST	91367	2040006033	0.000	0.000	0.510	0.000	Shortfall of Sites	0.124	Low Residential	R1-1	Very Low Residential	0	0	16.160	0.510		Residential - Single Family Residence, 1	174B097 280	1 per lot	Canoga Park - Winnetka - Woodland Hills - West Hills	No	MI	CPK CPU , AHO
Los Angeles	22121 CALIFA ST	91367	2146015027	0.000	0.000	0.000	0.510	Shortfall of Sites	0.083	Low Residential	RS-1	Very Low Residential	0	0	24.224	0.510		Residential - Single Family Residence, 1	177B101 281	1 per lot	Canoga Park - Winnetka - Woodland Hills - West Hills	No	ABMI	CPK CPU , AHO
Los Angeles	22668 MIRANDA ST	91367	2040006024	0.000	0.000	0.510	0.000	Shortfall of Sites	0.141	Low Residential	R1-1	Very Low Residential	0	0	14.143	0.510		Residential - Single Family Residence, 1	174B097 287	1 per lot	Canoga Park - Winnetka - Woodland Hills - West Hills	No	MI	CPK CPU , AHO
Los Angeles	23134 COLLINS ST	91367	2041012036	0.000	0.000	0.000	0.510	Shortfall of Sites	0.028	Very Low Residential	RA-1	Very Low Residential	0	0	72.600	0.510		Residential - Single Family Residence - Pool and Misc., 1	174B093 287	1 per lot	Canoga Park - Winnetka - Woodland Hills - West Hills	No	ABMI	CPK CPU , AHO
Los Angeles	22664 MIRANDA ST	91367	2040006025	0.000	0.000	0.510	0.000	Shortfall of Sites	0.143	Low Residential	R1-1	Very Low Residential	0	0	14.018	0.510		Residential - Single Family Residence, 1	174B097 288	1 per lot	Canoga Park - Winnetka - Woodland Hills - West Hills	No	MI	CPK CPU , AHO
Los Angeles	22660 MIRANDA ST	91367	2040006001	0.000	0.000	0.510	0.000	Shortfall of Sites	0.115	Low Residential	R1-1	Very Low Residential	0	0	17.458	0.510		Residential - Single Family Residence, 1	174B097 289	1 per lot	Canoga Park - Winnetka - Woodland Hills - West Hills	No	MI	CPK CPU , AHO
Los Angeles	22721 COLLINS ST	91367	2040006030	0.000	0.000	0.510	0.000	Shortfall of Sites	0.130	Low Residential	R1-1	Very Low Residential	0	0	15.342	0.510		Residential - Single Family Residence - Pool, 1	174B097 308	1 per lot	Canoga Park - Winnetka - Woodland Hills - West Hills	No	MI	CPK CPU , AHO
Los Angeles	23124 VOSE ST	91307	2026027015	0.000	0.000	0.000	0.510	Shortfall of Sites	0.007	Low Residential	RS-1	Very Low Residential	0	0	270.016	0.510		Residential - Single Family Residence, 1	183B097 314	1 per lot	Canoga Park - Winnetka - Woodland Hills - West Hills	No	ABMI	CPK CPU , AHO
Los Angeles	22737 COLLINS ST	91367	2040006019	0.000	0.000	0.000	0.510	Shortfall of Sites	0.069	Low Residential	R1-1	Very Low Residential	0	0	28.819	0.510		Residential - Single Family Residence - Pool, 1	174B097 314	1 per lot	Canoga Park - Winnetka - Woodland Hills - West Hills	No	ABMI	CPK CPU , AHO
Los Angeles	22731 COLLINS ST	91367	2040006020	0.000	0.000	0.510	0.000	Shortfall of Sites	0.115	Low Residential	R1-1	Very Low Residential	0	0	17.331	0.510		Residential - Single Family Residence - Pool, 1	174B097 317	1 per lot	Canoga Park - Winnetka - Woodland Hills - West Hills	No	MI	CPK CPU , AHO
Los Angeles	22738 COLLINS ST	91367	2040010002	0.000	0.000	0.510	0.000	Shortfall of Sites	0.151	Low Residential	R1-1	Very Low Residential	0	0	13.272	0.510		Residential - Single Family Residence, 1	174B097 349	1 per lot	Canoga Park - Winnetka - Woodland Hills - West Hills	No	MI	CPK CPU , ADU, AHO
Los Angeles	24115 BESSEMER ST	91367	2045005025	0.000	0.000	0.000	0.510	Shortfall of Sites	0.010	Very Low Residential	RE11-1	Very Low Residential	0	0	193.233	0.510		Residential - Single Family Residence, 1	177B089 367	1 per lot	Canoga Park - Winnetka - Woodland Hills - West Hills	No	ABMI	CPK CPU , AHO
Los Angeles	23030 COLLINS ST	91367	2041012049	0.000	0.000	0.000	0.510	Shortfall of Sites	0.059	Very Low Residential	RA-1	Very Low Residential	0	0	33.732	0.510		Residential - Single Family Residence - Pool, 1	174B097 371	1 per lot	Canoga Park - Winnetka - Woodland Hills - West Hills	No	ABMI	CPK CPU , AHO
Los Angeles	22232 DOLOROSA ST	91367	2146012034	0.000	0.000	0.000	0.510	Shortfall of Sites	0.016	Low Residential	RA-1	Very Low Residential	0	0	124.119	0.510		Residential - Single Family Residence - Pool, 1	174B101 377	1 per lot	Canoga Park - Winnetka - Woodland Hills - West Hills	No	ABMI	CPK CPU , AHO
Los Angeles	22226 DOLOROSA ST	91367	2146012033	0.000	0.000	0.510	0.000	Shortfall of Sites	0.131	Low Residential	RA-1	Very Low Residential	0	0	15.228	0.510		Residential - Single Family Residence, 1	174B101 379	1 per lot	Canoga Park - Winnetka - Woodland Hills - West Hills	No	MI	CPK CPU , AHO
Los Angeles	5643 MAYNARD AVE	91367	2040011032	0.000	0.000	0.510	0.000	Shortfall of Sites	0.141	Low Residential	R1-1	Very Low Residential	[MB4-G1-5] [IX1-FA] [CPIO]	0	14.155	0.510		Residential - Single Family Residence, 1	174B097 434	1 per lot	Canoga Park - Winnetka - Woodland Hills - West Hills	No	MI	CPK CPU , AHO
Los Angeles	22701 MARTHA ST	91367	2040011039	0.000	0.000	0.510	0.000	Shortfall of Sites	0.145	Low Residential	R1-1	Very Low Residential	0	0	13.803	0.510		Residential - Single Family Residence, 1	174B097 444	1 per lot	Canoga Park - Winnetka - Woodland Hills - West Hills	No	MI	CPK CPU , AHO
Los Angeles	5634 MAYNARD AVE	91367	2040011038	0.000	0.000	0.510	0.000	Shortfall of Sites	0.139	Low Residential	R1-1	Very Low Residential	0	0	14.385	0.510		Residential - Single Family Residence, 1	174B097 450	1 per lot	Canoga Park - Winnetka - Woodland Hills - West Hills	No	MI	CPK CPU , AHO
Los Angeles	22737 MARTHA ST	91367	2040011030	0.000	0.000	0.510	0.000	Shortfall of Sites	0.133	Low Residential	R1-1	Very Low Residential	0	0	15.045	0.510		Residential - Single Family Residence - Pool, 1	174B097 457	1 per lot	Canoga Park - Winnetka - Woodland Hills - West Hills	No	MI	CPK CPU , AHO
Los Angeles	5634 PONCE AVE	91367	2040009052	0.000	0.000	0.510	0.000	Shortfall of Sites	0.116	Low Residential	R1-1	Very Low Residential	0	0	17.286	0.510		Residential - Single Family Residence, 1	174B097 458	1 per lot	Canoga Park - Winnetka - Woodland Hills - West Hills	No	MI	CPK CPU , AHO
Los Angeles	5939 PAT AVE	91367	2032014010	0.000	0.000	0.000	0.510	Shortfall of Sites	0.078	Very Low Residential	RE11-1	Very Low Residential	0	0	25.524	0.510		Residential - Single Family Residence - Pool, 1	177B085 489	1 per lot	Canoga Park - Winnetka - Woodland Hills - West Hills	No	ABMI	CPK CPU , AHO
Los Angeles	24511 PAT PL	91367	2032014006	0.000	0.000	0.000	0.510	Shortfall of Sites	0.064	Very Low Residential	RE11-1	Very Low Residential	0	0	31.382	0.510		Residential - Single Family Residence, 1	177B085 499	1 per lot	Canoga Park - Winnetka - Woodland Hills - West Hills	No	ABMI	CPK CPU , AHO
Los Angeles	5624 PONCE AVE	91367	2040009048	0.000	0.000	0.510	0.000	Shortfall of Sites	0.136	Low Residential	R1-1	Very Low Residential	0	0	14.692	0.510		Residential - Single Family Residence, 1	174B097 506	1 per lot	Canoga Park - Winnetka - Woodland Hills - West Hills	No	MI	CPK CPU , AHO
Los Angeles	23000 OXNARD ST	91367	2041020017	0.000	0.000	0.510	0.000	Shortfall of Sites	0.140	Very Low Residential	RA-1	Very Low Residential	0	0	14.273	0.510		Residential - Single Family Residence, 1	177B097 513	1 per lot	Canoga Park - Winnetka - Woodland Hills - West Hills	No	MI	CPK CPU , AHO
Los Angeles	5618 PONCE AVE	91367	2040009049	0.000	0.000	0.510	0.000	Shortfall of Sites	0.136	Low Residential	R1-1	Very Low Residential	0	0	14.692	0.510		Residential - Single Family Residence, 1	174B097 517	1 per lot	Canoga Park - Winnetka - Woodland Hills - West Hills	No	MI	CPK CPU , AHO
Los Angeles	23000 STRATHERN ST	91304	2014027027	0.000	0.000	0.000	0.510	Shortfall of Sites	0.001	Low Residential	RS-1	Very Low Residential	[LM1-CDF1-5] [IX4-FA] [CPIO]	0	1860.290	0.510		Residential - Single Family Residence, 1	189B097 518	1 per lot	Canoga Park - Winnetka - Woodland Hills - West Hills	No	ABMI	CPK CPU , AHO

Jurisdiction Name	Site Address/Intersection	5 Digit ZIP Code	Assessor Parcel Number	Very Low-Income	Low-Income	Moderate-Income	Above Moderate-Income	Type of Shortfall	Parcel Size (Acres)	Current General Plan Designation	Current Zoning	Proposed General Plan (GP) Designation	Proposed Zoning	Minimum Density Allowed	Maximum Density Allowed	Total Capacity	Vacant/ Nonvacant	Description of Existing Uses	PIN	Base Density Per Acre	Community Plan Area	Rent Stabalization Ordinance	Income Category	Applicable Rezoning Program (Program informing values in Column Q listed first)
Los Angeles	23248 CALVERT ST	91367	2035024060	0.000	0.000	0.510	0.000	Shortfall of Sites	0.143	Very Low Residential	RA-1	Very Low Residential	0	0	14.026	0.510		Residential - Single Family Residence - Pool, 1	177B093 521	1 per lot	Canoga Park - Winnetka - Woodland Hills - West Hills	No	MI	CPK CPU , AHO
Los Angeles	22848 OXNARD ST	91367	2041020008	0.000	0.000	0.000	0.510	Shortfall of Sites	0.070	Very Low Residential	RA-1	Very Low Residential	0	0	28.554	0.510		Residential - Single Family Residence - Pool, 1	177B097 524	1 per lot	Canoga Park - Winnetka - Woodland Hills - West Hills	No	ABMI	CPK CPU , AHO
Los Angeles	23346 CALVERT ST	91367	2035001016	0.000	0.000	0.000	0.510	Shortfall of Sites	0.014	Very Low Residential	RA-1	Very Low Residential	0	0	138.403	0.510		Residential - Single Family Residence, 1	177B093 545	1 per lot	Canoga Park - Winnetka - Woodland Hills - West Hills	No	ABMI	CPK CPU , AHO
Los Angeles	22651 CALIFA ST	91367	2040003009	0.000	0.000	0.510	0.000	Shortfall of Sites	0.101	Low Residential	RA-1	Very Low Residential	0	0	19.874	0.510		Residential - Single Family Residence, 1	177B097 630	1 per lot	Canoga Park - Winnetka - Woodland Hills - West Hills	No	MI	CPK CPU , AHO
Los Angeles	22435 VANOWEN ST	91307	2024030023	0.000	0.000	0.000	0.510	Shortfall of Sites	0.001	Low Residential	RS-1	Very Low Residential	0	0	1711.126	0.510		Residential - Single Family Residence, 1	183B101 659	1 per lot	Canoga Park - Winnetka - Woodland Hills - West Hills	No	ABMI	CPK CPU , AHO
Los Angeles	6133 PAT AVE	91367	2032015012	0.000	0.000	0.000	0.510	Shortfall of Sites	0.074	Very Low Residential	RE11-1	Very Low Residential	0	0	27.154	0.510		Residential - Single Family Residence, 1	177B085 659	1 per lot	Canoga Park - Winnetka - Woodland Hills - West Hills	No	ABMI	CPK CPU , AHO
Los Angeles	23003 FRIAR ST	91367	2039012050	0.000	0.000	0.000	0.510	Shortfall of Sites	0.086	Very Low Residential	RA-1	Very Low Residential	0	0	23.233	0.510		Residential - Single Family Residence - Pool, 1	180B097 673	1 per lot	Canoga Park - Winnetka - Woodland Hills - West Hills	No	ABMI	CPK CPU , AHO
Los Angeles	23113 FRIAR ST	91367	2039012012	0.000	0.000	0.510	0.000	Shortfall of Sites	0.145	Very Low Residential	RA-1	Very Low Residential	[HB6-G1-5] [CX3-FA] [CPIO]	0	13.829	0.510		Residential - Single Family Residence, 1	180B097 688	1 per lot	Canoga Park - Winnetka - Woodland Hills - West Hills	No	MI	CPK CPU , AHO
Los Angeles	23109 FRIAR ST	91367	2039012037	0.000	0.000	0.510	0.000	Shortfall of Sites	0.129	Very Low Residential	RA-1	Very Low Residential	0	0	15.558	0.510		Residential - Single Family Residence, 1	180B097 690	1 per lot	Canoga Park - Winnetka - Woodland Hills - West Hills	No	MI	CPK CPU , AHO
Los Angeles	23051 FRIAR ST	91367	2039012034	0.000	0.000	0.000	0.510	Shortfall of Sites	0.048	Very Low Residential	RA-1	Very Low Residential	[HB5-G1-5] [CX4-FA] [CPIO-O]	0	41.488	0.510		Residential - Single Family Residence, 1	180B097 694	1 per lot	Canoga Park - Winnetka - Woodland Hills - West Hills	No	ABMI	CPK CPU , AHO
Los Angeles	23047 FRIAR ST	91367	2039012033	0.000	0.000	0.000	0.510	Shortfall of Sites	0.032	Very Low Residential	RA-1	Very Low Residential	[MB3-CDF1-5] [IX4-FA] [CPIO]	0	62.231	0.510		Residential - Single Family Residence - Pool, 1	180B097 696	1 per lot	Canoga Park - Winnetka - Woodland Hills - West Hills	No	ABMI	CPK CPU , AHO
Los Angeles	23041 FRIAR ST	91367	2039012039	0.000	0.000	0.000	0.510	Shortfall of Sites	0.016	Very Low Residential	RA-1	Very Low Residential	[MN1-G1-5] [CX1-FA] [CPIO-CDO]	0	124.465	0.510		Residential - Single Family Residence, 1	180B097 698	1 per lot	Canoga Park - Winnetka - Woodland Hills - West Hills	No	ABMI	CPK CPU , AHO
Los Angeles	22631 FRIAR ST	91367	2039021028	0.000	0.000	0.510	0.000	Shortfall of Sites	0.136	Very Low Residential	RA-1	Very Low Residential	0	0	14.667	0.510		Residential - Single Family Residence, 1	180B097 704	1 per lot	Canoga Park - Winnetka - Woodland Hills - West Hills	No	MI	CPK CPU , AHO
Los Angeles	23037 FRIAR ST	91367	2039012048	0.000	0.000	0.510	0.000	Shortfall of Sites	0.118	Very Low Residential	RA-1	Very Low Residential	[HB5-SH1-5] [CX3-FA] [CPIO]	0	16.983	0.510		Residential - Single Family Residence, 1	180B097 705	1 per lot	Canoga Park - Winnetka - Woodland Hills - West Hills	No	MI	CPK CPU , AHO
Los Angeles	23033 FRIAR ST	91367	2039012049	0.000	0.000	0.000	0.510	Shortfall of Sites	0.079	Very Low Residential	RA-1	Very Low Residential	[MM1-CDF1-5] [IX4-FA] [CPIO]	0	25.474	0.510		Residential - Single Family Residence, 1	180B097 707	1 per lot	Canoga Park - Winnetka - Woodland Hills - West Hills	No	ABMI	CPK CPU , AHO
Los Angeles	22617 FRIAR ST	91367	2039021023	0.000	0.000	0.510	0.000	Shortfall of Sites	0.114	Very Low Residential	RA-1	Very Low Residential	0	0	17.600	0.510		Residential - Single Family Residence - Pool, 1	180B097 709	1 per lot	Canoga Park - Winnetka - Woodland Hills - West Hills	No	MI	CPK CPU , AHO
Los Angeles	24154 VANOWEN ST	91307	2034003037	0.000	0.000	0.000	0.510	Shortfall of Sites	0.028	Low Residential	RS-1	Very Low Residential	0	0	72.606	0.510		Residential - Single Family Residence, 1	183B089 715	1 per lot	Canoga Park - Winnetka - Woodland Hills - West Hills	No	ABMI	CPK CPU , AHO
Los Angeles	22414 HARTLAND ST	91307	2024015044	0.000	0.000	0.000	0.510	Shortfall of Sites	0.007	Low Residential	RS-1	Very Low Residential	0	0	270.910	0.510		Residential - Single Family Residence, 1	183B101 737	1 per lot	Canoga Park - Winnetka - Woodland Hills - West Hills	No	ABMI	CPK CPU , AHO
Los Angeles	23837 CALIFA ST	91367	2045016021	0.000	0.000	0.510	0.000	Shortfall of Sites	0.129	Low Residential	RS-1	Very Low Residential	[MB4-G1-5] [IX1-FA] [CPIO]	0	15.488	0.510		Residential - Single Family Residence - Pool, 1	177B089 772	1 per lot	Canoga Park - Winnetka - Woodland Hills - West Hills	No	MI	CPK CPU , AHO
Los Angeles	23825 CALIFA ST	91367	2045016022	0.000	0.000	0.000	0.510	Shortfall of Sites	0.057	Low Residential	RS-1	Very Low Residential	[LN1-MU1-5] [RG1-FA] [CPIO]	0	34.849	0.510		Residential - Single Family Residence, 1	177B089 774	1 per lot	Canoga Park - Winnetka - Woodland Hills - West Hills	No	ABMI	CPK CPU , AHO
Los Angeles	23811 CALIFA ST	91367	2045016024	0.000	0.000	0.510	0.000	Shortfall of Sites	0.115	Low Residential	RS-1	Very Low Residential	0	0	17.424	0.510		Residential - Single Family Residence - Pool, 1	177B089 778	1 per lot	Canoga Park - Winnetka - Woodland Hills - West Hills	No	MI	CPK CPU , AHO
Los Angeles	23247 OXNARD ST	91367	2035002028	0.000	0.000	0.510	0.000	Shortfall of Sites	0.140	Very Low Residential	RA-1	Very Low Residential	[HB5-SH1-5] [CX4-FA] [CPIO]	0	14.332	0.510		Residential - Single Family Residence, 1	177B093 779	1 per lot	Canoga Park - Winnetka - Woodland Hills - West Hills	No	MI	CPK CPU , AHO
Los Angeles	23801 CALIFA ST	91367	2045016025	0.000	0.000	0.000	0.510	Shortfall of Sites	0.057	Low Residential	RS-1	Very Low Residential	0	0	34.849	0.510		Residential - Single Family Residence - Pool, 1	177B089 780	1 per lot	Canoga Park - Winnetka - Woodland Hills - West Hills	No	ABMI	CPK CPU , AHO
Los Angeles	22654 DOLOROSA ST	91367	2040021023	0.000	0.000	0.510	0.000	Shortfall of Sites	0.149	Low Residential	R1-1	Very Low Residential	[HB3-SH1-5] [CX2-FA] [CPIO-O]	0	13.431	0.510		Residential - Single Family Residence, 1	174B097 848	1 per lot	Canoga Park - Winnetka - Woodland Hills - West Hills	No	MI	CPK CPU , AHO
Los Angeles	22533 CLARENDON ST	91367	2040022026	0.000	0.000	0.000	0.510	Shortfall of Sites	0.093	Low Residential	R1-1	Very Low Residential	0	0	21.511	0.510		Residential - Single Family Residence, 1	174B097 905	1 per lot	Canoga Park - Winnetka - Woodland Hills - West Hills	No	ABMI	CPK CPU , AHO
Los Angeles	23233 FRIAR ST	91367	2035019028	0.000	0.000	0.000	0.510	Shortfall of Sites	0.034	Very Low Residential	RA-1	Very Low Residential	0	0	58.081	0.510		Residential - Single Family Residence, 1	180B093 949	1 per lot	Canoga Park - Winnetka - Woodland Hills - West Hills	No	ABMI	CPK CPU , AHO
Los Angeles	23010 VICTORY BLVD	91367	2039012003	0.000	0.000	0.000	0.510	Shortfall of Sites	0.052	Very Low Residential	RA-1	Very Low Residential	0	0	38.722	0.510		Institutional - School (Private) - One Story, 1	180B097 670	1 per lot	Canoga Park - Winnetka - Woodland Hills - West Hills	No	ABMI	CPK CPU , AHO
Los Angeles	24410 CALVERT ST	91367	2032012008	0.000	0.000	0.510	0.000	Shortfall of Sites	0.278	Very Low Residential	RE11-1	Very Low Residential	0	0	7.200	0.510		Institutional - Church - One Story, 1	177B089 300	1 per lot	Canoga Park - Winnetka - Woodland Hills - West Hills	No	MI	CPK CPU, FBO, ADU
Los Angeles	5132 AMESTOY AVE	91316	2258023021	0.000	0.000	0.000	0.510	Shortfall of Sites	0.048	Low II Residential	RE9-1	Low Medium Residential	0	0	41.608	0.510		Residential - Single Family Residence - Pool, 1	171B133 422	10	Encino - Tarzana	No	ABMI	ENC CPU , AHO
Los Angeles	5118 AMESTOY AVE	91316	2258023023	0.000	0.000	0.000	0.510	Shortfall of Sites	0.053	Low II Residential	RE9-1	Low Medium Residential	0	0	37.415	0.510		Residential - Single Family Residence, 1	171B133 423	10	Encino - Tarzana	No	ABMI	ENC CPU , AHO
Los Angeles	5128 AMESTOY AVE	91316	2258023022	0.000	0.000	0.000	0.510	Shortfall of Sites	0.050	Low II Residential	RE9-1	Low Medium Residential	0	0	40.302	0.510		Residential - Single Family Residence - Pool, 1	171B133 440	10	Encino - Tarzana	No	ABMI	ENC CPU , AHO
Los Angeles	5122 AMESTOY AVE	91316	2258023024	0.000	0.000	0.000	0.510	Shortfall of Sites	0.047	Low II Residential	RE9-1	Low Medium Residential	0	0	42.400	0.510		Residential - Single Family Residence - Pool, 1	171B133 464	10	Encino - Tarzana	No	ABMI	ENC CPU , AHO
Los Angeles	17045 OTSEGO ST	91316	2258023027	0.000	0.000	0.000	0.510	Shortfall of Sites	0.053	Low II Residential	RE9-1	Low Medium Residential	0	0	37.714	0.510		Residential - Single Family Residence - Pool, 1	171B133 515	10	Encino - Tarzana	No	ABMI	ENC CPU , AHO
Los Angeles	1009 N VISTA ST	90046	5531023021	0.000	0.000	0.000	0.510	Shortfall of Sites	0.062	Low II Residential	R1-1	Medium Residential	[Q]R3-1XL	0	32.464	0.510		Residential - Single Family Residence, 1	144B181 606	36	Hollywood	No	ABMI	HWD CPU , AHO
Los Angeles	11463 CHANDLER BLVD	91601	2350010051	0.000	0.000	0.510	0.000	Shortfall of Sites	0.155	High Medium Residential	C2-1, R4-1VL	High Medium	0	0	12.871	0.510		Industrial - Warehousing, Distribution, Storage - Warehousing, Distribution, Under 10,000 SF - One Story, 1	171B169 35	No Max	North Hollywood - Valley Village	No	MI	Orange LineTNP , ARO, ADU
Los Angeles	11461 CHANDLER BLVD	91601	2350010052	0.000	0.000	0.510	0.000	Shortfall of Sites	0.155	High Medium Residential	C2-1, R4-1VL	High Medium	0	0	12.876	0.510		Industrial - Warehousing, Distribution, Storage - Warehousing, Distribution, Under 10,000 SF - One Story, 1	171B169 34	No Max	North Hollywood - Valley Village	No	MI	Orange LineTNP , ARO, ADU
Los Angeles	11325 VENICE BLVD	90066	4234003019	0.000	0.000	0.000	0.510	Shortfall of Sites	0.055	Medium Residential	R3-1	Low Medium	0	0	36.678	0.510		Residential - Single Family Residence, 1	114B157 260	1 per lot	Palms - Mar Vista - Del Rey	No	ABMI	PMVDR CPU , AHO
Los Angeles	3510 TULLER AVE	90034	4252004016	0.000	0.000	0.510	0.000	Shortfall of Sites	0.121	Low Medium Residential	R1-1	Low Medium	0	0	16.573	0.510		Residential - Single Family Residence, 1	117B157 277	1 per lot	Palms - Mar Vista - Del Rey	No	MI	PMVDR CPU , AHO
Los Angeles	11329 VENICE BLVD	90066	4234003021	0.000	0.000	0.000	0.510	Shortfall of Sites	0.055	Medium Residential	R3-1	Low Medium	0	0	36.677	0.510		Residential - Single Family Residence, 1	114B157 277	1 per lot	Palms - Mar Vista - Del Rey	No	ABMI	PMVDR CPU , AHO
Los Angeles	3516 TULLER AVE	90034	4252004017	0.000	0.000	0.510	0.000	Shortfall of Sites	0.119	Low Medium Residential	R1-1	Low Medium	0	0	16.825	0.510		Residential - Single Family Residence, 1	117B157 298	1 per lot	Palms - Mar Vista - Del Rey	No	MI	PMVDR CPU , AHO
Los Angeles	3511 TULLER AVE	90034	4252004908	0.000	0.000	0.510	0.000	Shortfall of Sites	0.121	Low Medium Residential	R1-1	Low Medium	0	0	16.469	0.510		Residential - Single Family Residence, 1	117B157 309	1 per lot	Palms - Mar Vista - Del Rey	No	MI	PMVDR CPU , AHO
Los Angeles	3522 TULLER AVE	90034	4252004018	0.000	0.000	0.510	0.000	Shortfall of Sites	0.117	Low Medium Residential	R1-1	Low Medium	0	0	17.045	0.510		Residential - Single Family Residence, 1	117B157 312	1 per lot	Palms - Mar Vista - Del Rey	No	MI	PMVDR CPU , AHO
Los Angeles	3526 TULLER AVE	90034	4252004019	0.000	0.000	0.510	0.000	Shortfall of Sites	0.117	Low Medium Residential	R1-1	Low Medium	0	0	17.027	0.510		Residential - Single Family Residence, 1	117B157 327	1 per lot	Palms - Mar Vista - Del Rey	No	MI	PMVDR CPU , AHO
Los Angeles	3532 TULLER AVE	90034	4252004020	0.000	0.000	0.510	0.000	Shortfall of Sites	0.118	Low Medium Residential	R1-1	Low Medium	0	0	17.010	0.510		Residential - Single Family Residence, 1	117B157 336	1 per lot	Palms - Mar Vista - Del Rey	No	MI	PMVDR CPU , AHO
Los Angeles	3538 TULLER AVE	90034	4252004021	0.000	0.000	0.510	0.000	Shortfall of Sites	0.117	Low Medium Residential	R1-1	Low Medium	0	0	17.153	0.510		Residential - Single Family Residence, 1	117B157 348	1 per lot	Palms - Mar Vista - Del Rey	No	MI	PMVDR CPU , AHO
Los Angeles	3604 MILITARY AVE	90034	4252015034	0.000	0.000	0.510	0.000	Shortfall of Sites	0.112	Low Residential	R1-1	Low Medium	0	0	17.810	0.510		Residential - Single Family Residence, 1	117B161 387	1 per lot	Palms - Mar Vista - Del Rey	No	MI	PMVDR CPU , AHO
Los Angeles	3608 MILITARY AVE	90034	4252015033	0.000	0.000	0.510	0.000	Shortfall of Sites	0.107	Low Residential	R1-1	Low Medium	0	0	18.687	0.510		Residential - Single Family Residence, 1	117B161 414	1 per lot	Palms - Mar Vista - Del Rey	No	MI	PMVDR CPU , AHO
Los Angeles	3610 MILITARY AVE	90034	4252015032	0.000	0.000	0.510	0.000	Shortfall of Sites	0.115	Low Residential	R1-1	Low Medium	0	0	17.441	0.510		Residential - Single Family Residence, 1	117B161 437	1 per lot	Palms - Mar Vista - Del Rey	No	MI	PMVDR CPU , AHO
Los Angeles	3605 MILITARY AVE	90034	4252012001	0.000	0.000	0.510	0.000	Shortfall of Sites	0.118	Low Residential	R1-1	Low Medium	0	0	17.010	0.510		Residential - Single Family Residence, 1	117B161 448	1 per lot	Palms - Mar Vista - Del Rey	No	MI	PMVDR CPU , AHO
Los Angeles	3609 MILITARY AVE	90034	4252012002	0.000	0.000	0.510	0.000	Shortfall of Sites	0.107	Low Residential	R1-1	Low Medium	0	0	18.762	0.510		Residential - Single Family Residence, 1	117B161 468	1 per lot	Palms - Mar Vista - Del Rey	No	MI	PMVDR CPU , AHO
Los Angeles	3622 MILITARY AVE	90034	4252015030	0.000	0.000	0.510	0.000	Shortfall of Sites	0.115	Low Residential	R1-1	Low Medium	0	0	17.441	0.510		Residential - Single Family Residence, 1	117B161 477	1 per lot	Palms - Mar Vista - Del Rey	No	MI	PMVDR CPU , AHO
Los Angeles	11000 CHARNOCK RD	90034	4252012020	0.000	0.000	0.510	0.000	Shortfall of Sites	0.109	Low Residential	R1-1	Low Medium	0	0	18.388	0.510		Residential - Single Family Residence, 1	117B161 479	1 per lot	Palms - Mar Vista - Del Rey	No	MI	PMVDR CPU , AHO
Los Angeles	3613 MILITARY AVE	90034	4252012003	0.000	0.000	0.510	0.000	Shortfall of Sites	0.114	Low Residential	R1-1	Low Medium	0	0	17.520	0.510		Residential - Single Family Residence, 1	117B161 486	1 per lot	Palms - Mar Vista - Del Rey	No	MI	PMVDR CPU , AHO
Los Angeles	3624 MILITARY AVE	90034	4252015029	0.000	0.000	0.510	0.000	Shortfall of Sites	0.115	Low Residential	R1-1	Low Medium	0	0	17.441	0.510		Residential - Single Family Residence, 1	117B161 499	1 per lot	Palms - Mar Vista - Del Rey	No	MI	PMVDR CPU , AHO
Los Angeles	11020 CHARNOCK RD	90034	4252012019	0.000	0.000	0.510	0.000	Shortfall of Sites	0.127	Low Residential	R1-1	Low Medium	0	0	15.744	0.510		Residential - Single Family Residence, 1	117B161 507	1 per lot	Palms - Mar Vista - Del Rey	No	MI	PMVDR CPU , AHO
Los Angeles	3619 MILITARY AVE	90034	4252012004	0.000	0.000	0.510	0.000	Shortfall of Sites	0.114	Low Residential	R1-1	Low Medium	0	0	17.529	0.510		Residential - Single Family Residence, 1	117B161 508	1 per lot	Palms - Mar Vista - Del Rey	No	MI	PMVDR CPU , AHO
Los Angeles	3632 MILITARY AVE	90034	4252015028	0.000	0.000	0.510	0.000	Shortfall of Sites	0.115	Low Residential	R1-1	Low Medium	0	0	17.441	0.510		Residential - Single Family Residence, 1	117B161 519	1 per lot	Palms - Mar Vista - Del Rey	No	MI	PMVDR CPU , AHO
Los Angeles	11030 CHARNOCK RD	90034	4252012018	0.000	0.000	0.510	0.000	Shortfall of Sites	0.134	Low Residential	R1-1	Low Medium	0	0	14.938	0.510		Residential - Single Family Residence - Therapy Pool (Spa), 1	117B161 527	1 per lot	Palms - Mar Vista - Del Rey	No	MI	PMVDR CPU , AHO

Jurisdiction Name	Site Address/Intersection	5 Digit ZIP Code	Assessor Parcel Number	Very Low-Income	Low-Income	Moderate-Income	Above Moderate-Income	Type of Shortfall	Parcel Size (Acres)	Current General Plan Designation	Current Zoning	Proposed General Plan (GP) Designation	Proposed Zoning	Minimum Density Allowed	Maximum Density Allowed	Total Capacity	Vacant/ Nonvacant	Description of Existing Uses	PIN	Base Density Per Acre	Community Plan Area	Rent Stabalization Ordinance	Income Category	Applicable Rezoning Program (Program informing values in Column Q listed first)
Los Angeles	3636 MILITARY AVE	90034	4252015027	0.000	0.000	0.510	0.000	Shortfall of Sites	0.115	Low Residential	R1-1	Low Medium	0	0	17.441	0.510		Residential - Single Family Residence, 1	117B161 539	1 per lot	Palms - Mar Vista - Del Rey	No	MI	PMVDR CPU , AHO
Los Angeles	3612 TILDEN AVE	90034	4252012057	0.000	0.000	0.000	0.510	Shortfall of Sites	0.003	Low Residential	R1-1	Low Medium	0	0	795.840	0.510		Residential - Single Family Residence, 1	117B161 541	1 per lot	Palms - Mar Vista - Del Rey	No	ABMI	PMVDR CPU , AHO
Los Angeles	3625 MILITARY AVE	90034	4252012006	0.000	0.000	0.510	0.000	Shortfall of Sites	0.114	Low Residential	R1-1	Low Medium	0	0	17.548	0.510		Residential - Single Family Residence, 1	117B161 549	1 per lot	Palms - Mar Vista - Del Rey	No	MI	PMVDR CPU , AHO
Los Angeles	3622 TILDEN AVE	90034	4252012054	0.000	0.000	0.510	0.000	Shortfall of Sites	0.126	Low Residential	R1-1	Low Medium	0	0	15.838	0.510		Residential - Single Family Residence, 1	117B161 553	1 per lot	Palms - Mar Vista - Del Rey	No	MI	PMVDR CPU , AHO
Los Angeles	11040 CHARNOCK RD	90034	4252009024	0.000	0.000	0.510	0.000	Shortfall of Sites	0.115	Low Residential	R1-1	Low Medium	0	0	17.459	0.510		Residential - Single Family Residence, 1	117B161 556	1 per lot	Palms - Mar Vista - Del Rey	No	MI	PMVDR CPU , AHO
Los Angeles	3640 MILITARY AVE	90034	4252015026	0.000	0.000	0.510	0.000	Shortfall of Sites	0.115	Low Residential	R1-1	Low Medium	0	0	17.441	0.510		Residential - Single Family Residence, 1	117B161 562	1 per lot	Palms - Mar Vista - Del Rey	No	MI	PMVDR CPU , AHO
Los Angeles	3633 MILITARY AVE	90034	4252012007	0.000	0.000	0.510	0.000	Shortfall of Sites	0.114	Low Residential	R1-1	Low Medium	0	0	17.557	0.510		Residential - Single Family Residence, 1	117B161 570	1 per lot	Palms - Mar Vista - Del Rey	No	MI	PMVDR CPU , AHO
Los Angeles	11046 CHARNOCK RD	90034	4252009025	0.000	0.000	0.510	0.000	Shortfall of Sites	0.110	Low Residential	R1-1	Low Medium	0	0	18.134	0.510		Residential - Single Family Residence, 1	117B161 571	1 per lot	Palms - Mar Vista - Del Rey	No	MI	PMVDR CPU , AHO
Los Angeles	3644 MILITARY AVE	90034	4252015025	0.000	0.000	0.510	0.000	Shortfall of Sites	0.115	Low Residential	R1-1	Low Medium	0	0	17.441	0.510		Residential - Single Family Residence, 1	117B161 577	1 per lot	Palms - Mar Vista - Del Rey	No	MI	PMVDR CPU , AHO
Los Angeles	3624 TILDEN AVE	90034	4252012053	0.000	0.000	0.510	0.000	Shortfall of Sites	0.144	Low Residential	R1-1	Low Medium	0	0	13.870	0.510		Residential - Single Family Residence, 1	117B161 580	1 per lot	Palms - Mar Vista - Del Rey	No	MI	PMVDR CPU , AHO
Los Angeles	3637 MILITARY AVE	90034	4252012008	0.000	0.000	0.510	0.000	Shortfall of Sites	0.114	Low Residential	R1-1	Low Medium	0	0	17.566	0.510		Residential - Single Family Residence, 1	117B161 588	1 per lot	Palms - Mar Vista - Del Rey	No	MI	PMVDR CPU , AHO
Los Angeles	3611 TILDEN AVE	90034	4252009026	0.000	0.000	0.510	0.000	Shortfall of Sites	0.114	Low Residential	R1-1	Low Medium	0	0	17.605	0.510		Residential - Single Family Residence, 1	117B161 589	1 per lot	Palms - Mar Vista - Del Rey	No	MI	PMVDR CPU , AHO
Los Angeles	3646 MILITARY AVE	90034	4252015024	0.000	0.000	0.510	0.000	Shortfall of Sites	0.115	Low Residential	R1-1	Low Medium	0	0	17.441	0.510		Residential - Single Family Residence, 1	117B161 598	1 per lot	Palms - Mar Vista - Del Rey	No	MI	PMVDR CPU , AHO
Los Angeles	3641 MILITARY AVE	90034	4252012009	0.000	0.000	0.510	0.000	Shortfall of Sites	0.114	Low Residential	R1-1	Low Medium	0	0	17.576	0.510		Residential - Single Family Residence, 1	117B161 604	1 per lot	Palms - Mar Vista - Del Rey	No	MI	PMVDR CPU , AHO
Los Angeles	3626 TILDEN AVE	90034	4252012044	0.000	0.000	0.510	0.000	Shortfall of Sites	0.116	Low Residential	R1-1	Low Medium	0	0	17.308	0.510		Residential - Single Family Residence - Pool, 1	117B161 609	1 per lot	Palms - Mar Vista - Del Rey	No	MI	PMVDR CPU , AHO
Los Angeles	3615 TILDEN AVE	90034	4252009027	0.000	0.000	0.510	0.000	Shortfall of Sites	0.124	Low Residential	R1-1	Low Medium	0	0	16.128	0.510		Residential - Single Family Residence, 1	117B161 612	1 per lot	Palms - Mar Vista - Del Rey	No	MI	PMVDR CPU , AHO
Los Angeles	3652 MILITARY AVE	90034	4252015023	0.000	0.000	0.510	0.000	Shortfall of Sites	0.115	Low Residential	R1-1	Low Medium	0	0	17.441	0.510		Residential - Single Family Residence, 1	117B161 618	1 per lot	Palms - Mar Vista - Del Rey	No	MI	PMVDR CPU , AHO
Los Angeles	3645 MILITARY AVE	90034	4252012010	0.000	0.000	0.510	0.000	Shortfall of Sites	0.114	Low Residential	R1-1	Low Medium	0	0	17.585	0.510		Residential - Single Family Residence, 1	117B161 623	1 per lot	Palms - Mar Vista - Del Rey	No	MI	PMVDR CPU , AHO
Los Angeles	3621 TILDEN AVE	90034	4252009028	0.000	0.000	0.510	0.000	Shortfall of Sites	0.124	Low Residential	R1-1	Low Medium	0	0	16.117	0.510		Residential - Single Family Residence, 1	117B161 628	1 per lot	Palms - Mar Vista - Del Rey	No	MI	PMVDR CPU , AHO
Los Angeles	3658 MILITARY AVE	90034	4252015022	0.000	0.000	0.510	0.000	Shortfall of Sites	0.115	Low Residential	R1-1	Low Medium	0	0	17.441	0.510		Residential - Single Family Residence, 1	117B161 632	1 per lot	Palms - Mar Vista - Del Rey	No	MI	PMVDR CPU , AHO
Los Angeles	3649 MILITARY AVE	90034	4252012011	0.000	0.000	0.510	0.000	Shortfall of Sites	0.114	Low Residential	R1-1	Low Medium	0	0	17.594	0.510		Residential - Single Family Residence, 1	117B161 641	1 per lot	Palms - Mar Vista - Del Rey	No	MI	PMVDR CPU , AHO
Los Angeles	3625 TILDEN AVE	90034	4252009029	0.000	0.000	0.510	0.000	Shortfall of Sites	0.124	Low Residential	R1-1	Low Medium	0	0	16.105	0.510		Residential - Single Family Residence, 1	117B161 653	1 per lot	Palms - Mar Vista - Del Rey	No	MI	PMVDR CPU , AHO
Los Angeles	3660 MILITARY AVE	90034	4252015021	0.000	0.000	0.510	0.000	Shortfall of Sites	0.115	Low Residential	R1-1	Low Medium	0	0	17.441	0.510		Residential - Single Family Residence, 1	117B161 654	1 per lot	Palms - Mar Vista - Del Rey	No	MI	PMVDR CPU , AHO
Los Angeles	3653 MILITARY AVE	90034	4252012012	0.000	0.000	0.510	0.000	Shortfall of Sites	0.114	Low Residential	R1-1	Low Medium	0	0	17.604	0.510		Residential - Single Family Residence, 1	117B161 658	1 per lot	Palms - Mar Vista - Del Rey	No	MI	PMVDR CPU , AHO
Los Angeles	3640 TILDEN AVE	90034	4252012045	0.000	0.000	0.510	0.000	Shortfall of Sites	0.122	Low Residential	R1-1	Low Medium	0	0	16.418	0.510		Residential - Single Family Residence, 1	117B161 666	1 per lot	Palms - Mar Vista - Del Rey	No	MI	PMVDR CPU , AHO
Los Angeles	3631 TILDEN AVE	90034	4252009030	0.000	0.000	0.510	0.000	Shortfall of Sites	0.124	Low Residential	R1-1	Low Medium	0	0	16.094	0.510		Residential - Single Family Residence, 1	117B161 672	1 per lot	Palms - Mar Vista - Del Rey	No	MI	PMVDR CPU , AHO
Los Angeles	3655 MILITARY AVE	90034	4252012013	0.000	0.000	0.510	0.000	Shortfall of Sites	0.114	Low Residential	R1-1	Low Medium	0	0	17.613	0.510		Residential - Single Family Residence, 1	117B161 678	1 per lot	Palms - Mar Vista - Del Rey	No	MI	PMVDR CPU , AHO
Los Angeles	3670 MILITARY AVE	90034	4252015019	0.000	0.000	0.510	0.000	Shortfall of Sites	0.115	Low Residential	R1-1	Low Medium	0	0	17.441	0.510		Residential - Single Family Residence, 1	117B161 687	1 per lot	Palms - Mar Vista - Del Rey	No	MI	PMVDR CPU , AHO
Los Angeles	3644 TILDEN AVE	90034	4252012046	0.000	0.000	0.510	0.000	Shortfall of Sites	0.115	Low Residential	R1-1	Low Medium	0	0	17.337	0.510		Residential - Single Family Residence, 1	117B161 689	1 per lot	Palms - Mar Vista - Del Rey	No	MI	PMVDR CPU , AHO
Los Angeles	3635 TILDEN AVE	90034	4252009031	0.000	0.000	0.510	0.000	Shortfall of Sites	0.124	Low Residential	R1-1	Low Medium	0	0	16.083	0.510		Residential - Single Family Residence, 1	117B161 691	1 per lot	Palms - Mar Vista - Del Rey	No	MI	PMVDR CPU , AHO
Los Angeles	3663 MILITARY AVE	90034	4252012014	0.000	0.000	0.510	0.000	Shortfall of Sites	0.113	Low Residential	R1-1	Low Medium	0	0	17.622	0.510		Residential - Single Family Residence, 1	117B161 697	1 per lot	Palms - Mar Vista - Del Rey	No	MI	PMVDR CPU , AHO
Los Angeles	3676 MILITARY AVE	90034	4252015018	0.000	0.000	0.510	0.000	Shortfall of Sites	0.115	Low Residential	R1-1	Low Medium	0	0	17.441	0.510		Residential - Single Family Residence, 1	117B161 705	1 per lot	Palms - Mar Vista - Del Rey	No	MI	PMVDR CPU , AHO
Los Angeles	3641 TILDEN AVE	90034	4252009032	0.000	0.000	0.510	0.000	Shortfall of Sites	0.125	Low Residential	R1-1	Low Medium	0	0	16.058	0.510		Residential - Single Family Residence, 1	117B161 710	1 per lot	Palms - Mar Vista - Del Rey	No	MI	PMVDR CPU , AHO
Los Angeles	3667 MILITARY AVE	90034	4252012015	0.000	0.000	0.510	0.000	Shortfall of Sites	0.113	Low Residential	R1-1	Low Medium	0	0	17.632	0.510		Residential - Single Family Residence, 1	117B161 714	1 per lot	Palms - Mar Vista - Del Rey	No	MI	PMVDR CPU , AHO
Los Angeles	3671 MILITARY AVE	90034	4252012016	0.000	0.000	0.510	0.000	Shortfall of Sites	0.113	Low Residential	R1-1	Low Medium	0	0	17.641	0.510		Residential - Single Family Residence, 1	117B161 727	1 per lot	Palms - Mar Vista - Del Rey	No	MI	PMVDR CPU , AHO
Los Angeles	3645 TILDEN AVE	90034	4252009023	0.000	0.000	0.510	0.000	Shortfall of Sites	0.129	Low Residential	R1-1	Low Medium	0	0	15.502	0.510		Residential - Single Family Residence, 1	117B161 728	1 per lot	Palms - Mar Vista - Del Rey	No	MI	PMVDR CPU , AHO
Los Angeles	3651 TILDEN AVE	90034	4252009022	0.000	0.000	0.510	0.000	Shortfall of Sites	0.146	Low Residential	R1-1	Low Medium	0	0	13.715	0.510		Residential - Single Family Residence, 1	117B161 746	1 per lot	Palms - Mar Vista - Del Rey	No	MI	PMVDR CPU , AHO
Los Angeles	3677 MILITARY AVE	90034	4252012017	0.000	0.000	0.510	0.000	Shortfall of Sites	0.113	Low Residential	R1-1	Low Medium	0	0	17.650	0.510		Residential - Single Family Residence, 1	117B161 747	1 per lot	Palms - Mar Vista - Del Rey	No	MI	PMVDR CPU , AHO
Los Angeles	2477 COOLIDGE AVE	90064	4260035024	0.000	0.000	0.510	0.000	Shortfall of Sites	0.129	Low Residential	R1-1	Medium Residential	0	0	15.500	0.510		Residential - Single Family Residence, 1	123B153 837	1 per lot	Palms - Mar Vista - Del Rey	No	MI	PMVDR CPU , AHO
Los Angeles	2481 COOLIDGE AVE	90064	4260035025	0.000	0.000	0.510	0.000	Shortfall of Sites	0.123	Low Residential	R1-1	Medium Residential	0	0	16.270	0.510		Residential - Single Family Residence, 1	123B153 862	1 per lot	Palms - Mar Vista - Del Rey	No	MI	PMVDR CPU , AHO
Los Angeles	2485 COOLIDGE AVE	90064	4260035027	0.000	0.000	0.510	0.000	Shortfall of Sites	0.124	Low Residential	R1-1	Medium Residential	0	0	16.133	0.510		Residential - Single Family Residence, 1	123B153 878	1 per lot	Palms - Mar Vista - Del Rey	No	MI	PMVDR CPU , AHO
Los Angeles	7000 W 85TH ST	90045	4113004018	0.000	0.000	0.510	0.000	Shortfall of Sites	0.126	Low Residential	R1-1	0	0	0	15.862	0.510		Residential - Single Family Residence, 1	096B161 549	1 per lot	Westchester - Playa del Rey	No	MI	WPDR CPU , AHO
Los Angeles	7004 W 85TH ST	90045	4113004019	0.000	0.000	0.510	0.000	Shortfall of Sites	0.111	Low Residential	R1-1	0	0	0	18.036	0.510		Residential - Single Family Residence, 1	096B161 550	1 per lot	Westchester - Playa del Rey	No	MI	WPDR CPU , AHO
Los Angeles	7008 W 85TH ST	90045	4113004020	0.000	0.000	0.510	0.000	Shortfall of Sites	0.111	Low Residential	R1-1	0	0	0	18.036	0.510		Residential - Single Family Residence, 1	096B161 551	1 per lot	Westchester - Playa del Rey	No	MI	WPDR CPU , AHO
Los Angeles	7014 W 85TH ST	90045	4113004021	0.000	0.000	0.510	0.000	Shortfall of Sites	0.111	Low Residential	R1-1	0	0	0	18.036	0.510		Residential - Single Family Residence, 1	096B161 552	1 per lot	Westchester - Playa del Rey	No	MI	WPDR CPU , AHO
Los Angeles	7018 W 85TH ST	90045	4113004022	0.000	0.000	0.510	0.000	Shortfall of Sites	0.111	Low Residential	R1-1	0	0	0	18.036	0.510		Residential - Single Family Residence, 1	096B161 553	1 per lot	Westchester - Playa del Rey	No	MI	WPDR CPU , AHO
Los Angeles	7022 W 85TH ST	90045	4113004023	0.000	0.000	0.510	0.000	Shortfall of Sites	0.111	Low Residential	R1-1	0	0	0	18.036	0.510		Residential - Single Family Residence, 1	096B161 554	1 per lot	Westchester - Playa del Rey	No	MI	WPDR CPU , AHO
Los Angeles	7026 W 85TH ST	90045	4113004024	0.000	0.000	0.510	0.000	Shortfall of Sites	0.111	Low Residential	R1-1	0	0	0	18.036	0.510		Residential - Single Family Residence, 1	096B161 555	1 per lot	Westchester - Playa del Rey	No	MI	WPDR CPU , AHO
Los Angeles	7030 W 85TH ST	90045	4113004025	0.000	0.000	0.510	0.000	Shortfall of Sites	0.111	Low Residential	R1-1	0	0	0	18.036	0.510		Residential - Single Family Residence, 1	096B161 556	1 per lot	Westchester - Playa del Rey	No	MI	WPDR CPU , AHO
Los Angeles	7034 W 85TH ST	90045	4113004026	0.000	0.000	0.510	0.000	Shortfall of Sites	0.111	Low Residential	R1-1	0	0	0	18.036	0.510		Residential - Single Family Residence, 1	096B161 557	1 per lot	Westchester - Playa del Rey	No	MI	WPDR CPU , AHO
Los Angeles	7038 W 85TH ST	90045	4113004027	0.000	0.000	0.510	0.000	Shortfall of Sites	0.111	Low Residential	R1-1	0	0	0	18.036	0.510		Residential - Single Family Residence, 1	096B161 558	1 per lot	Westchester - Playa del Rey	No	MI	WPDR CPU , AHO
Los Angeles	7042 W 85TH ST	90045	4113004028	0.000	0.000	0.510	0.000	Shortfall of Sites	0.111	Low Residential	R1-1	0	0	0	18.036	0.510		Residential - Single Family Residence, 1	096B161 559	1 per lot	Westchester - Playa del Rey	No	MI	WPDR CPU , AHO
Los Angeles	7046 W 85TH ST	90045	4113004029	0.000	0.000	0.510	0.000	Shortfall of Sites	0.111	Low Residential	R1-1	0	0	0	18.036	0.510		Residential - Single Family Residence, 1	096B161 560	1 per lot	Westchester - Playa del Rey	No	MI	WPDR CPU , AHO
Los Angeles	7050 W 85TH ST	90045	4113004030	0.000	0.000	0.510	0.000	Shortfall of Sites	0.111	Low Residential	R1-1	0	0	0	18.036	0.510		Residential - Single Family Residence - Pool, 1	096B161 561	1 per lot	Westchester - Playa del Rey	No	MI	WPDR CPU , AHO
Los Angeles	7054 W 85TH ST	90045	4113004031	0.000	0.000	0.510	0.000	Shortfall of Sites	0.111	Low Residential	R1-1	0	0	0	18.036	0.510		Residential - Single Family Residence, 1	096B161 562	1 per lot	Westchester - Playa del Rey	No	MI	WPDR CPU , AHO
Los Angeles	7058 W 85TH ST	90045	4113004032	0.000	0.000	0.510	0.000	Shortfall of Sites	0.111	Low Residential	R1-1	0	0	0	18.036	0.510		Residential - Single Family Residence, 1	096B161 563	1 per lot	Westchester - Playa del Rey	No	MI	WPDR CPU , AHO
Los Angeles	7064 W 85TH ST	90045	4113004033	0.000	0.000	0.510	0.000	Shortfall of Sites	0.111	Low Residential	R1-1	0	0	0	18.036	0.510		Residential - Single Family Residence, 1	096B161 564	1 per lot	Westchester - Playa del Rey	No	MI	WPDR CPU , AHO
Los Angeles	7068 W 85TH ST	90045	4113004034	0.000	0.000	0.510	0.000	Shortfall of Sites	0.111	Low Residential	R1-1	0	0	0	18.036	0.510		Residential - Single Family Residence, 1	096B161 565	1 per lot	Westchester - Playa del Rey	No	MI	WPDR CPU , AHO
Los Angeles	7072 W 85TH ST	90045	4113004035	0.000	0.000	0.510	0.000	Shortfall of Sites	0.111	Low Residential	R1-1	0	0	0	18.036	0.510		Residential - Single Family Residence, 1	096B161 566	1 per lot	Westchester - Playa del Rey	No	MI	WPDR CPU , AHO
Los Angeles	7076 W 85TH ST	90045	4113004036	0.000	0.000	0.510	0.000	Shortfall of Sites	0.111	Low Residential	R1-1	0	0	0	18.036	0.510		Residential - Single Family Residence, 1	096B161 567	1 per lot	Westchester - Playa del Rey	No	MI	WPDR CPU , AHO
Los Angeles	7080 W 85TH ST	90045	4113004037	0.000	0.000	0.510	0.000	Shortfall of Sites	0.132	Low Residential	R1-1	0	0	0	15.207	0.510		Residential - Single Family Residence - Pool, 1	096B161 568	1 per lot	Westchester - Playa del Rey	No	MI	WPDR CPU , AHO
Los Angeles	8825 KITTYHAWK AVE	90045	4123005002	0.000	0.000	0.510	0.000	Shortfall of Sites	0.143	Low Residential	R1-1	0	0	0	13.950	0.510		Residential - Single Family Residence, 1	096B165 948	1 per lot	Westchester - Playa del Rey	No	MI	WPDR CPU , AHO
Los Angeles	8837 KITTYHAWK AVE	90045	4123006010	0.000	0.000	0.510	0.000	Shortfall of Sites	0.150	Low Residential	R1-1	0	0	0	13.362	0.510		Residential - Single Family Residence, 1	096B165 964	1 per lot	Westchester - Playa del Rey	No	MI	WPDR CPU , ADU, AHO
Los Angeles	8843 KITTYHAWK AVE	90045	4123006009	0.000	0.000	0.510	0.000	Shortfall of Sites	0.150	Low Residential	R1-1	0	0	0	13.361	0.510		Residential - Single Family Residence, 1	096B165 969	1 per lot	Westchester - Playa del Rey	No	MI	WPDR CPU , ADU, AHO
Los Angeles	8853 KITTYHAWK AVE	90045	4123006007	0.000	0.000	0.510	0.000	Shortfall of Sites	0.150	Low Residential	R1-1	0	0	0	13.363	0.510		Residential - Single Family Residence, 1	096B165 986	1 per lot	Westchester - Playa del Rey	No	MI	WPDR CPU , ADU, AHO
Los Angeles	8901 KITTYHAWK AVE	90045	4123006024	0.000	0.000	0.510	0.000	Shortfall of Sites	0.151	Low Residential	R1-1	0	0	0	13.287	0.510		Residential - Single Family Residence - Pool, 1	096B165 996	1 per lot	Westchester - Playa del Rey	No	MI	WPDR CPU , ADU, AHO
Los Angeles	8931 KITTYHAWK AVE	90045	4123006004	0.000	0.000	0.510	0.000	Shortfall of Sites	0.148	Low Residential	R1-1	0	0	0	13.534	0.510		Residential - Single Family Residence, 1	096B165 1045	1 per lot	Westchester - Playa del Rey	No	MI	WPDR CPU , AHO
Los Angeles	8937 KITTYHAWK AVE	90045	4123006003	0.000	0.000	0.510	0.000	Shortfall of Sites	0.135	Low Residential	R1-1	0	0	0	14.840	0.510		Residential - Single Family Residence, 1	096B165 1060	1 per lot	Westchester - Playa del Rey	No	MI	WPDR CPU , AHO
Los Angeles	8943 KITTYHAWK AVE	90045	4123006002	0.000	0.000	0.510	0.000	Shortfall of Sites	0.133	Low Residential	R1-1	0	0	0	15.020	0.510		Residential - Single Family Residence, 1	096B165 1068	1 per lot	Westchester - Playa del Rey	No	MI	WPDR CPU , AHO
Los Angeles	15322 VENTURA BLVD	91403	2276039015	0.000	0.000	0.000	0.510	Shortfall of Sites	0.008	Regional Center Commercial	C2-2	0	0	0	89.560	0.510		Commercial - Store - One Story, 0	168B145 998		Sherman Oaks - Studio City - Toluca Lake - Cahuenga Pass	No	ABMI	MURC
Los Angeles	15322 VENTURA BLVD	91403	2276039015	0.000	0.000	0.000	0.510	Shortfall of Sites	0.006	Regional Center Commercial	C2-2	0	0	0	128.274	0.510		Commercial - Store - One Story, 0	168B145 988		Sherman Oaks - Studio City - Toluca Lake - Cahuenga Pass	No	ABMI	MURC , TOC EXP
Los Angeles	15322 VENTURA BLVD	91403	2276039015	0.000	0.000	0.000	0.510	Shortfall of Sites	0.006	Regional Center Commercial	C2-2	0	0	0	128.267	0.510		Commercial - Store - One Story, 0	168B145 1140		Sherman Oaks - Studio City - Toluca Lake - Cahuenga Pass	No	ABMI	MURC , TOC EXP
Los Angeles	7842 JUTLAND AVE	91325	2201028018	0.000	0.000	0.000	0.510	Shortfall of Sites	0.134	Low Residential	R1-1	Low Residential	0	0	66.287	0.510		Residential - Single Family Residence, 1	189B129 885	1 per lot	Reseda - West Van Nuys	No	ABMI	AHO , RES CPU
Los Angeles	7408 DONNA AVE	91335	2104022017	0.000	0.000	0.000	0.510	Shortfall of Sites	0.142	Low Residential	R1-1	Low Residential	0	0	66.287	0.510		Residential - Single Family Residence, 1	186B121 644	1 per lot	Reseda - West Van Nuys	No	ABMI	AHO , RES CPU
Los Angeles	8025 DARBY PL	91335	2102004016	0.000	0.000	0.000	0.510	Shortfall of Sites	0.142	Low Residential	R1-1	Low Residential	0	0	66.287	0.510		Residential - Single Family Residence, 1	189B125 264	1 per lot	Reseda - West Van Nuys	No	ABMI	AHO , RES CPU
Los Angeles	8025 ETIWANDA AVE	91335	2102005016	0.000	0.000	0.000	0.510	Shortfall of Sites	0.142	Low Residential	R1-1	Low Residential	0	0	66.287	0.510		Residential - Single Family Residence - Pool, 1	189B125 262	1 per lot	Reseda - West Van Nuys	No	ABMI	AHO , RES CPU
Los Angeles	8157 ETIWANDA AVE	91335	2102005001	0.000	0.000	0.000	0.510	Shortfall of Sites	0.142	Low Residential	R1-1	Low Residential	0	0	66.287	0.510		Residential - Single Family Residence, 1	192B125 815	1 per lot	Reseda - West Van Nuys	No	ABMI	AHO , RES CPU
Los Angeles	8157 DARBY PL	91335	2102004001	0.000	0.000	0.000	0.510	Shortfall of Sites	0.142	Low Residential	R1-1	Low Residential	0	0	66.287	0.510		Residential - Single Family Residence, 1	192B125 813	1 per lot	Reseda - West Van Nuys	No	ABMI	AHO , RES CPU
Los Angeles	8024 DARBY AVE	91335	2102004017	0.000	0.000	0.000	0.510	Shortfall of Sites	0.142	Low Residential	R1-1	Low Residential	0	0	66.287	0.510		Residential - Single Family Residence, 1	189B125 261	1 per lot	Reseda - West Van Nuys	No	ABMI	AHO , RES CPU
Los Angeles	8166 DARBY AVE	91335	2102004032	0.000	0.000	0.000	0.510	Shortfall of Sites	0.142	Low Residential	R1-1	Low Residential	0	0	66.287	0.510		Residential - Single Family Residence, 1	192B125 812	1 per lot	Reseda - West Van Nuys	No	ABMI	AHO , RES CPU
Los Angeles	615 HOLMBY AVE	90024	4360024900	0.255	0.255	0.000	0.000	Shortfall of Sites	0.276	Public Facilities	[Q]PF-1XL	0	0	20	153.741	0.510		Miscellaneous - Government Owned Property, 0	135B153 48		Westwood	No	LI	PF
Los Angeles	6501 FAIR AVE	91606	2336009900	0.255	0.255	0.000	0.000	Shortfall of Sites	0.332	Public Facilities	PF-1VL	0	0	20	153.741	0.510		Miscellaneous - Government Owned Property, 0	180B173 534		North Hollywood - Valley Village	No	LI	PF
Los Angeles	17613 VALERIO ST	91406	2202017009	0.000	0.000	0.000	0.510	Shortfall of Sites	0.142	Low Residential	R1-1	Low Residential	0	0	66.287	0.510		Residential - Single Family Residence, 1	186B129 860	1 per lot	Reseda - West Van Nuys	No	ABMI	AHO , RES CPU
Los Angeles	19011 WYANDOTTE ST	91335	2104026011	0.000	0.000	0.000	0.510	Shortfall of Sites	0.142	Low Residential	R1-1	Low Residential	0	0	66.287	0.510		Residential - Single Family Residence, 1	186B121 891	1 per lot	Reseda - West Van Nuys	No	ABMI	AHO , RES CPU
Los Angeles	8106 CHASTAIN AVE	91335	2101011025	0.000	0.000	0.000	0.510	Shortfall of Sites	0.142	Low Residential	R1-1	Low Residential	0	0	66.287	0.510		Residential - Single Family Residence, 1	189B129 173	1 per lot	Reseda - West Van Nuys	No	ABMI	AHO , RES CPU
Los Angeles	7739 CHIMINEAS AVE	91335	2102019011	0.000	0.000	0.000	0.510	Shortfall of Sites	0.142	Low Residential	R1-1	Low Residential	0	0	66.287	0.510		Residential - Single Family Residence, 1	189B125 807	1 per lot	Reseda - West Van Nuys	No	ABMI	AHO , RES CPU
Los Angeles	17416 COHASSET ST	91406	2202013021	0.000	0.000	0.000	0.510	Shortfall of Sites	0.142	Low Residential	R1-1	Low Residential	0	0	66.287	0.510		Residential - Single Family Residence, 1	186B129 558	1 per lot	Reseda - West Van Nuys	No	ABMI	AHO , RES CPU
Los Angeles	17428 COHASSET ST	91406	2202013019	0.000	0.000	0.000	0.510	Shortfall of Sites	0.142	Low Residential	R1-1	Low Residential	0	0	66.287	0.510		Residential - Single Family Residence, 1	186B129 556	1 per lot	Reseda - West Van Nuys	No	ABMI	AHO , RES CPU
Los Angeles	17452 COHASSET ST	91406	2202013015	0.000	0.000	0.000	0.510	Shortfall of

Jurisdiction Name	Site Address/Intersection	5 Digit ZIP Code	Assessor Parcel Number	Very Low-Income	Low-Income	Moderate-Income	Above Moderate-Income	Type of Shortfall	Parcel Size (Acres)	Current General Plan Designation	Current Zoning	Proposed General Plan (GP) Designation	Proposed Zoning	Minimum Density Allowed	Maximum Density Allowed	Total Capacity	Vacant/ Nonvacant	Description of Existing Uses	PIN	Base Density Per Acre	Community Plan Area	Rent Stabalization Ordinance	Income Category	Applicable Rezoning Program (Program informing values in Column Q listed first)
Los Angeles	17434 COHASSET ST	91406	2202013018	0.000	0.000	0.000	0.510	Shortfall of Sites	0.142	Low Residential	R1-1	Low Residential	0	0	66.287	0.510		Residential - Single Family Residence, 1	186B129 555	1 per lot	Reseda - West Van Nuys	No	ABMI	AHO , RES CPU
Los Angeles	17440 COHASSET ST	91406	2202013017	0.000	0.000	0.000	0.510	Shortfall of Sites	0.142	Low Residential	R1-1	Low Residential	0	0	66.287	0.510		Residential - Single Family Residence, 1	186B129 554	1 per lot	Reseda - West Van Nuys	No	ABMI	AHO , RES CPU
Los Angeles	17446 COHASSET ST	91406	2202013016	0.000	0.000	0.000	0.510	Shortfall of Sites	0.142	Low Residential	R1-1	Low Residential	0	0	66.287	0.510		Residential - Single Family Residence, 1	186B129 553	1 per lot	Reseda - West Van Nuys	No	ABMI	AHO , RES CPU
Los Angeles	17460 COHASSET ST	91406	2202013014	0.000	0.000	0.000	0.510	Shortfall of Sites	0.142	Low Residential	R1-1	Low Residential	0	0	66.287	0.510		Residential - Single Family Residence, 1	186B129 551	1 per lot	Reseda - West Van Nuys	No	ABMI	AHO , RES CPU
Los Angeles	17410 COHASSET ST	91406	2202013022	0.000	0.000	0.000	0.509	Shortfall of Sites	0.142	Low Residential	R1-1	Low Residential	0	0	66.287	0.509		Residential - Single Family Residence, 1	186B129 559	1 per lot	Reseda - West Van Nuys	No	ABMI	AHO , RES CPU
Los Angeles	17422 COHASSET ST	91406	2202013020	0.000	0.000	0.000	0.509	Shortfall of Sites	0.142	Low Residential	R1-1	Low Residential	0	0	66.287	0.509		Residential - Single Family Residence - Pool, 1	186B129 557	1 per lot	Reseda - West Van Nuys	No	ABMI	AHO , RES CPU
Los Angeles	7301 ANATOLA AVE	91406	2228007018	0.000	0.000	0.000	0.509	Shortfall of Sites	0.142	Low Residential	R1-1	Low Residential	0	0	66.287	0.509		Residential - Single Family Residence, 1	186B129 1162	1 per lot	Reseda - West Van Nuys	No	ABMI	AHO , RES CPU
Los Angeles	8224 S BROADWAY	90003	6031032900	0.000	0.000	0.000	0.509	Shortfall of Sites	0.157	Neighborhood Commercial	C2-1VL-CPIO	0	0	0	4.050	0.509		Commercial - Hotel and Motel - Hotel - Under 50 Rooms - One Story, 0	099B201 1199		Southeast Los Angeles	No	ABMI	ARO
Los Angeles	7255 ANATOLA AVE	91406	2228007017	0.000	0.000	0.000	0.509	Shortfall of Sites	0.142	Low Residential	R1-1	Low Residential	0	0	66.287	0.509		Residential - Single Family Residence, 1	186B129 1175	1 per lot	Reseda - West Van Nuys	No	ABMI	AHO , RES CPU
Los Angeles	7307 ANATOLA AVE	91406	2228007019	0.000	0.000	0.000	0.509	Shortfall of Sites	0.142	Low Residential	R1-1	Low Residential	0	0	66.287	0.509		Residential - Single Family Residence - Pool, 1	186B129 1122	1 per lot	Reseda - West Van Nuys	No	ABMI	AHO , RES CPU
Los Angeles	7237 ANATOLA AVE	91406	2228007014	0.000	0.000	0.000	0.509	Shortfall of Sites	0.142	Low Residential	R1-1	Low Residential	0	0	66.287	0.509		Residential - Single Family Residence - Pool, 1	186B129 1251	1 per lot	Reseda - West Van Nuys	No	ABMI	AHO , RES CPU
Los Angeles	6501 FAIR AVE	91606	2336009900	0.255	0.255	0.000	0.000	Shortfall of Sites	0.331	Public Facilities	PF-1VL	0	0	20	153.741	0.509		Miscellaneous - Government Owned Property, 0	180B173 593		North Hollywood - Valley Village	No	LI	PF
Los Angeles	6501 FAIR AVE	91606	2336009900	0.255	0.255	0.000	0.000	Shortfall of Sites	0.331	Public Facilities	PF-1VL	0	0	20	153.741	0.509		Miscellaneous - Government Owned Property, 0	180B173 547		North Hollywood - Valley Village	No	LI	PF
Los Angeles	8153 LINDLEY AVE	91335	2102012002	0.000	0.000	0.000	0.509	Shortfall of Sites	0.142	Low Residential	R1-1	Low Residential	0	0	66.287	0.509		Residential - Single Family Residence, 1	192B125 830	1 per lot	Reseda - West Van Nuys	No	ABMI	AHO , RES CPU
Los Angeles	7965 ALDEA AVE	91406	2204011027	0.000	0.000	0.000	0.509	Shortfall of Sites	0.134	Low Residential	R1-1	Low Residential	0	0	66.287	0.509		Residential - Single Family Residence, 1	189B133 461	1 per lot	Reseda - West Van Nuys	No	ABMI	AHO , RES CPU
Los Angeles	19034 CANTLAY ST	91335	2104033023	0.000	0.000	0.000	0.509	Shortfall of Sites	0.142	Low Residential	R1-1	Low Residential	0	0	66.287	0.509		Residential - Single Family Residence, 1	183B121 36	1 per lot	Reseda - West Van Nuys	No	ABMI	AHO , RES CPU
Los Angeles	1239 W TEMPLE ST	90026	5160023008	0.000	0.000	0.000	0.509	Shortfall of Sites	0.110	Neighborhood Commercial	CW	0	0	0	102.494	0.509	Vacant	Institutional - Church - Vacant Land, 0	135A211 35		Silver Lake - Echo Park - Elysian Valley	No	ABMI	FBO
Los Angeles	16651 HARTLAND ST	91406	2225008025	0.000	0.000	0.000	0.509	Shortfall of Sites	0.142	Low Residential	R1-1	Low Residential	0	0	66.287	0.509		Residential - Single Family Residence - Pool, 1	183B137 412	1 per lot	Reseda - West Van Nuys	No	ABMI	AHO , RES CPU
Los Angeles	20047 STRATHERN ST	91306	2106002096	0.000	0.000	0.000	0.509	Shortfall of Sites	0.142	Low Residential	R1-1	Low Residential	0	0	66.287	0.509		Residential - Single Family Residence, 1	189B113 450	1 per lot	Canoga Park - Winnetka - Woodland Hills - West Hills	No	ABMI	AHO , CPK CPU
Los Angeles	346 S LA BREA AVE	90036	5507008017	0.000	0.000	0.000	0.509	Shortfall of Sites	0.096	General Commercial	C2-1	0	0	0	5.495	0.509		Commercial - Office Building - One Story, 0	135B181 317		Wilshire	No	ABMI	ARO
Los Angeles	8224 WILBUR AVE	91335	2103001025	0.000	0.000	0.000	0.509	Shortfall of Sites	0.142	Low Residential	RA-1	Low Residential	0	0	66.287	0.509		Residential - Single Family Residence, 1	192B121 863	1 per lot	Reseda - West Van Nuys	No	ABMI	AHO , RES CPU
Los Angeles	3022 S WESTERN AVE	90018	5053008004	0.000	0.000	0.000	0.509	Shortfall of Sites	0.026	Community Commercial	C2-2D-O-CPIO	0	0	0	37.558	0.509		Industrial - Warehousing, Distribution, Storage - Warehousing, Distribution, Under 10,000 SF - One Story, 0	120B193 527		South Los Angeles	No	ABMI	ARO
Los Angeles	3022 S WESTERN AVE	90018	5053008004	0.000	0.000	0.000	0.509	Shortfall of Sites	0.078	Community Commercial	C2-2D-O-CPIO	0	0	0	12.529	0.509		Industrial - Warehousing, Distribution, Storage - Warehousing, Distribution, Under 10,000 SF - One Story, 0	120B193 538		South Los Angeles	No	ABMI	ARO
Los Angeles	3022 S WESTERN AVE	90018	5053008004	0.000	0.000	0.000	0.509	Shortfall of Sites	0.052	Community Commercial	C2-2D-O-CPIO	0	0	0	18.813	0.509		Industrial - Warehousing, Distribution, Storage - Warehousing, Distribution, Under 10,000 SF - One Story, 0	120B193 542		South Los Angeles	No	ABMI	ARO
Los Angeles	3022 S WESTERN AVE	90018	5053008004	0.000	0.000	0.000	0.509	Shortfall of Sites	0.052	Community Commercial	C2-2D-O-CPIO	0	0	0	18.828	0.509		Industrial - Warehousing, Distribution, Storage - Warehousing, Distribution, Under 10,000 SF - One Story, 0	120B193 557		South Los Angeles	No	ABMI	ARO
Los Angeles	3022 S WESTERN AVE	90018	5053008004	0.000	0.000	0.000	0.509	Shortfall of Sites	0.078	Community Commercial	C2-2D-O-CPIO	0	0	0	12.565	0.509		Industrial - Warehousing, Distribution, Storage - Warehousing, Distribution, Under 10,000 SF - One Story, 0	120B193 558		South Los Angeles	No	ABMI	ARO
Los Angeles	3022 S WESTERN AVE	90018	5053008004	0.000	0.000	0.000	0.509	Shortfall of Sites	0.026	Community Commercial	C2-2D-O-CPIO	0	0	0	37.727	0.509		Industrial - Warehousing, Distribution, Storage - Warehousing, Distribution, Under 10,000 SF - One Story, 0	120B193 604		South Los Angeles	No	ABMI	ARO
Los Angeles	7110 RESEDA BLVD	91335	2125001015	0.000	0.000	0.000	0.509	Shortfall of Sites	0.178	Community Commercial	[Q]C2-2D-CDO	0	0	0	3.572	0.509		Commercial - Wholesale and Manufacturing Outlet - One Story, 0	183B125 324		Reseda - West Van Nuys	No	ABMI	ARO
Los Angeles	6600 S NORMANDIE AVE	90044	6014016001	0.000	0.000	0.000	0.509	Shortfall of Sites	0.103	Neighborhood Commercial	C2-1VL-CPIO	0	0	0	11.191	0.509		Commercial - Store Combination - Store and Residential Combination - One Story, 0	102B197 253		South Los Angeles	Yes	ABMI	ARO
Los Angeles	6600 S NORMANDIE AVE	90044	6014016001	0.000	0.000	0.000	0.509	Shortfall of Sites	0.103	Neighborhood Commercial	C2-1VL-CPIO	0	0	0	11.191	0.509		Commercial - Store Combination - Store and Residential Combination - One Story, 0	102B197 258		South Los Angeles	Yes	ABMI	ARO
Los Angeles	4269 S FIGUEROA ST	90037	5019014030	0.254	0.254	0.000	0.000	Shortfall of Sites	0.170	Neighborhood Commercial	C2-1VL-CPIO	0	0	20	102.494	0.509		Institutional - Church - One Story, 0	114A201 220		South Los Angeles	No	LI	FBO
Los Angeles	13801 VENTURA BLVD	91423	2271017005	0.000	0.000	0.000	0.509	Shortfall of Sites	0.108	General Commercial	C2-1VL	0	0	0	4.922	0.509		Commercial - Store Combination - Store and Residential Combination - One Story, 0	165B153 543		Sherman Oaks - Studio City - Toluca Lake - Cahuenga Pass	No	ABMI	ARO
Los Angeles	5718 LONG BEACH AVENUE EAST	90058	5105021022	0.000	0.000	0.000	0.509	Shortfall of Sites	0.101	Hybrid Industrial	CM-2D-CPIO	0	0	0	6.320	0.509		Industrial - Light Manufacturing - One Story, 0	108B213 557		Southeast Los Angeles	No	ABMI	ARO
Los Angeles	5718 LONG BEACH AVENUE EAST	90058	5105021022	0.000	0.000	0.000	0.509	Shortfall of Sites	0.101	Hybrid Industrial	CM-2D-CPIO	0	0	0	6.323	0.509		Industrial - Light Manufacturing - One Story, 0	108B213 571		Southeast Los Angeles	No	ABMI	ARO
Los Angeles	10611 S HOOVER ST	90044	6061010028	0.000	0.000	0.000	0.508	Shortfall of Sites	0.110	Low II Residential	R1-1	0	0	0	102.494	0.508		Institutional - Church - One Story, 0	090A199 290		South Los Angeles	No	ABMI	FBO
Los Angeles	18959 WYANDOTTE ST	91335	2104026014	0.000	0.000	0.000	0.508	Shortfall of Sites	0.142	Low Residential	R1-1	Low Residential	0	0	66.287	0.508		Residential - Single Family Residence, 1	186B121 896	1 per lot	Reseda - West Van Nuys	No	ABMI	AHO , RES CPU
Los Angeles	8024 DARBY PL	91335	2102005017	0.000	0.000	0.000	0.508	Shortfall of Sites	0.142	Low Residential	R1-1	Low Residential	0	0	66.287	0.508		Residential - Single Family Residence, 1	189B125 260	1 per lot	Reseda - West Van Nuys	No	ABMI	AHO , RES CPU
Los Angeles	6001 S HOOVER ST	90044	6004009034	0.000	0.000	0.000	0.508	Shortfall of Sites	0.110	Neighborhood Commercial	C2-1VL-CPIO	0	0	0	102.494	0.508		Institutional - Church - One Story, 0	105B197 521		South Los Angeles	No	ABMI	FBO
Los Angeles	1330 E MAURETANIA ST	90744	7425019035	0.000	0.000	0.000	0.508	Shortfall of Sites	0.110	Low Residential	R1-1XL-O-CUGU	0	0	0	102.494	0.508		Institutional - Church - One Story, 0	036B213 637		Wilmington - Harbor City	No	ABMI	FBO
Los Angeles	867 W 10TH ST	90731	7454015003	0.000	0.000	0.000	0.508	Shortfall of Sites	0.110	Low Medium II Residential	RD2-1XL	0	0	0	102.494	0.508		Institutional - Church - One Story, 0	015B197 1057		San Pedro	No	ABMI	FBO, R2RD
Los Angeles	867 W 10TH ST	90731	7454015003	0.000	0.000	0.000	0.508	Shortfall of Sites	0.110	Low Medium II Residential	RD2-1XL	0	0	0	102.494	0.508		Institutional - Church - One Story, 0	015B197 1059		San Pedro	No	ABMI	FBO, R2RD
Los Angeles	867 W 10TH ST	90731	7454015003	0.000	0.000	0.000	0.508	Shortfall of Sites	0.110	Low Medium II Residential	RD2-1XL	0	0	0	102.494	0.508		Institutional - Church - One Story, 0	015B197 1055		San Pedro	No	ABMI	FBO, R2RD
Los Angeles	792 W 10TH ST	90731	7454009019	0.000	0.000	0.000	0.508	Shortfall of Sites	0.110	Low Medium II Residential	RD2-1XL	0	0	0	102.494	0.508		Institutional - Church - One Story, 0	015B197 983		San Pedro	No	ABMI	FBO, R2RD
Los Angeles	792 W 10TH ST	90731	7454009019	0.000	0.000	0.000	0.508	Shortfall of Sites	0.110	Low Medium II Residential	RD2-1XL	0	0	0	102.494	0.508		Institutional - Church - One Story, 0	015B197 984		San Pedro	No	ABMI	FBO, R2RD
Los Angeles	10701 JUNIPER ST	90059	6068005036	0.000	0.000	0.000	0.508	Shortfall of Sites	0.110	Low II Residential	R1-1	0	0	0	102.494	0.508		Institutional - Church - One Story, 0	090A217 512		Southeast Los Angeles	No	ABMI	FBO
Los Angeles	10701 JUNIPER ST	90059	6068005036	0.000	0.000	0.000	0.508	Shortfall of Sites	0.110	Low II Residential	R1-1	0	0	0	102.494	0.508		Institutional - Church - One Story, 0	090A217 513		Southeast Los Angeles	No	ABMI	FBO
Los Angeles	5102 S WESTERN AVE	90062	5003004028	0.000	0.000	0.000	0.508	Shortfall of Sites	0.110	Neighborhood Commercial	C2-1VL-CPIO	0	0	0	102.494	0.508		Institutional - Church - One Story, 0	111B193 1386		South Los Angeles	No	ABMI	FBO
Los Angeles	6001 S HOOVER ST	90044	6004009034	0.000	0.000	0.000	0.508	Shortfall of Sites	0.110	Neighborhood Commercial	C2-1VL-CPIO	0	0	0	102.494	0.508		Institutional - Church - One Story, 0	105B197 517		South Los Angeles	No	ABMI	FBO
Los Angeles	1143 E 102ND ST	90002	6049027007	0.000	0.000	0.000	0.508	Shortfall of Sites	0.110	Low II Residential	R1-1	0	0	0	102.494	0.508		Institutional - Church - One Story, 0	090B209 351		Southeast Los Angeles	No	ABMI	FBO
Los Angeles	3812 S SAN PEDRO ST	90011	5121009038	0.000	0.000	0.000	0.508	Shortfall of Sites	0.110	Hybrid Industrial	CM-1-CPIO	0	0	0	102.494	0.508		Institutional - Church - One Story, 0	115-5A205 183		Southeast Los Angeles	No	ABMI	FBO
Los Angeles	7210 BEVERLY BLVD	90036	5512023042	0.000	0.000	0.000	0.508	Shortfall of Sites	0.092	Neighborhood Office Commercial	C2-1VL	0	0	0	102.494	0.508		Institutional - Church - One Story, 0	138B181 441		Wilshire	No	ABMI	FBO
Los Angeles	7200 BEVERLY BLVD	90036	5512023043	0.000	0.000	0.000	0.508	Shortfall of Sites	0.092	Neighborhood Office Commercial	C2-1VL	0	0	0	102.494	0.508		Institutional - Church - One Story, 0	138B181 440		Wilshire	No	ABMI	FBO
Los Angeles	2854 GLASSELL ST	90026	5156019013	0.000	0.000	0.000	0.508	Shortfall of Sites	0.110	Medium Residential	R3-1	0	0	0	102.494	0.508	Vacant	Institutional - Church - Vacant Land, 0	138A201 256		Westlake	No	ABMI	FBO
Los Angeles	18011 SHERMAN WAY	91335	2121004021	0.000	0.000	0.000	0.508	Shortfall of Sites	0.138	Low Medium II Residential	R1-1	0	0	0	102.494	0.508		Institutional - Church - One Story, 0	183B125 92		Reseda - West Van Nuys	No	ABMI	FBO
Los Angeles	18011 SHERMAN WAY	91335	2121004021	0.000	0.000	0.000	0.508	Shortfall of Sites	0.138	Low Residential	R1-1	0	0	0	102.494	0.508		Institutional - Church - One Story, 0	183B125 47		Reseda - West Van Nuys	No	ABMI	FBO
Los Angeles	20001 STRATHERN ST	91306	2106002100	0.000	0.000	0.000	0.508	Shortfall of Sites	0.154	Low Residential	(T)(Q)R1-1	Low Residential	0	0	66.287	0.508		Residential - Single Family Residence, 1	189B113 1422	1 per lot	Canoga Park - Winnetka - Woodland Hills - West Hills	No	ABMI	AHO , CPK CPU
Los Angeles	4149 W PICO BLVD	90019	5081001030	0.000	0.000	0.000	0.508	Shortfall of Sites	0.117	Neighborhood Office Commercial	C4-1-O	0	0	0	4.520	0.508		Commercial - Store Combination - Store and Office Combination - One Story, 0	129B189 894		Wilshire	No	ABMI	ARO
Los Angeles	7559 BEVERLY BLVD	90036	5526041013	0.000	0.000	0.000	0.508	Shortfall of Sites	0.092	Neighborhood Office Commercial	C2-1VL-O	0	0	0	102.494	0.508		Institutional - Church - One Story, 0	138B177 408		Wilshire	No	ABMI	FBO
Los Angeles	7409 TOPEKA DR	91335	2104022031	0.000	0.000	0.000	0.508	Shortfall of Sites	0.142	Low Residential	R1-1	Low Residential	0	0	66.287	0.508		Residential - Single Family Residence, 1	186B121 619	1 per lot	Reseda - West Van Nuys	No	ABMI	AHO , RES CPU
Los Angeles	6625 4TH AVE	90043	4008005030	0.000	0.000	0.000	0.508	Shortfall of Sites	0.110	Low II Residential	R1-1	0	0	0	102.494	0.508		Institutional - Church - One Story, 0	102B189 421		West Adams - Baldwin Hills - Leimert	No	ABMI	FBO
Los Angeles	6625 4TH AVE	90043	4008005030	0.000	0.000	0.000	0.508	Shortfall of Sites	0.110	Low II Residential	R1-1	0	0	0	102.494	0.508		Institutional - Church - One Story, 0	102B189 373		West Adams - Baldwin Hills - Leimert	No	ABMI	FBO
Los Angeles	6912 RUBIO AVE	91406	2225007006	0.000	0.000	0.000	0.508	Shortfall of Sites	0.142	Low Residential	R1-1	Low Residential	0	0	66.287	0.508		Residential - Single Family Residence, 1	183B137 351	1 per lot	Reseda - West Van Nuys	No	ABMI	AHO , RES CPU
Los Angeles	6956 WINNETKA AVE	91306	2135029001	0.000	0.000	0.000	0.508	Shortfall of Sites	0.142	Low Residential	R1-1-RIO	Low Residential	0	0	66.287	0.508		Residential - Single Family Residence, 1	183B113 471	1 per lot	Canoga Park - Winnetka - Woodland Hills - West Hills	No	ABMI	AHO , CPK CPU
Los Angeles	20051 STRATHERN ST	91306	2106002097	0.000	0.000	0.000	0.508	Shortfall of Sites	0.142	Low Residential	R1-1	Low Residential	0	0	66.287	0.508		Residential - Single Family Residence, 1	189B113 451	1 per lot	Canoga Park - Winnetka - Woodland Hills - West Hills	No	ABMI	AHO , CPK CPU
Los Angeles	7055 PETIT AVE	91406	2225012036	0.000	0.000	0.000	0.508	Shortfall of Sites	0.142	Low Residential	R1-1	Low Residential	0	0	66.287	0.508		Residential - Single Family Residence, 1	183B137 144	1 per lot	Reseda - West Van Nuys	No	ABMI	AHO , RES CPU
Los Angeles	952 E JEFFERSON BLVD	90011	5114016018	0.000	0.000	0.000	0.508	Shortfall of Sites	0.009	Hybrid Industrial	CM-1-CPIO	0	0	0	108.018	0.508		Industrial - Light Manufacturing - One Story, 0	115-5A209 10		Southeast Los Angeles	No	ABMI	ARO
Los Angeles	952 E JEFFERSON BLVD	90011	5114016018	0.000	0.000	0.000	0.508	Shortfall of Sites	0.005	Hybrid Industrial	CM-1-CPIO	0	0	0	182.282	0.508		Industrial - Light Manufacturing - One Story, 0	115-5A209 12		Southeast Los Angeles	No	ABMI	ARO
Los Angeles	952 E JEFFERSON BLVD	90011	5114016018	0.000	0.000	0.000	0.508	Shortfall of Sites	0.086	Hybrid Industrial	CM-1-CPIO	0	0	0	11.384	0.508		Industrial - Light Manufacturing - One Story, 0	115-5A209 13		Southeast Los Angeles	No	ABMI	ARO
Los Angeles	646 N WESTERN AVE	90004	5521001003	0.000	0.000	0.000	0.507	Shortfall of Sites	0.087	Neighborhood Office Commercial	C2-1	0	0	0	7.323	0.507		Commercial - Store Combination - Store and Residential Combination - Two Stories, 0	141B193 661		Wilshire	No	ABMI	ARO

Jurisdiction Name	Site Address/Intersection	5 Digit ZIP Code	Assessor Parcel Number	Very Low-Income	Low-Income	Moderate-Income	Above Moderate-Income	Type of Shortfall	Parcel Size (Acres)	Current General Plan Designation	Current Zoning	Proposed General Plan (GP) Designation	Proposed Zoning	Minimum Density Allowed	Maximum Density Allowed	Total Capacity	Vacant/ Nonvacant	Description of Existing Uses	PIN	Base Density Per Acre	Community Plan Area	Rent Stabalization Ordinance	Income Category	Applicable Rezoning Program (Program informing values in Column Q listed first)
Los Angeles	20007 STRATHERN ST	91306	2106002101	0.000	0.000	0.000	0.507	Shortfall of Sites	0.154	Low Residential	(T)(Q)R1-1	Low Residential	[LM2-MU2-5] [RX1-FA] [CPIO]	0	66.287	0.507		Residential - Single Family Residence, 1	189B113 1423	1 per lot	Canoga Park - Winnetka - Woodland Hills - West Hills	No	ABMI	AHO , CPK CPU
Los Angeles	7005 MCLENNAN AVE	91406	2225020007	0.000	0.000	0.000	0.507	Shortfall of Sites	0.142	Low Residential	R1-1	Low Residential	0	0	66.287	0.507		Residential - Single Family Residence, 1	183B133 531	1 per lot	Reseda - West Van Nuys	No	ABMI	AHO , RES CPU
Los Angeles	7249 ANATOLA AVE	91406	2228007016	0.000	0.000	0.000	0.507	Shortfall of Sites	0.142	Low Residential	R1-1	Low Residential	0	0	66.287	0.507		Residential - Single Family Residence, 1	186B129 1199	1 per lot	Reseda - West Van Nuys	No	ABMI	AHO , RES CPU
Los Angeles	6501 FAIR AVE	91606	2336009900	0.254	0.254	0.000	0.000	Shortfall of Sites	0.330	Public Facilities	PF-1VL	0	0	20	153.741	0.507		Miscellaneous - Government Owned Property, 0	180B173 577		North Hollywood - Valley Village	No	LI	PF
Los Angeles	1359 W WASHINGTON BLVD	90007	5056012018	0.000	0.000	0.000	0.507	Shortfall of Sites	0.016	Community Commercial	C2-1-CPIO	0	0	0	62.941	0.507		Industrial - Light Manufacturing - One Story, 0	126A201 112		South Los Angeles	No	ABMI	ARO
Los Angeles	1359 W WASHINGTON BLVD	90007	5056012018	0.000	0.000	0.000	0.507	Shortfall of Sites	0.064	Community Commercial	C2-1-CPIO	0	0	0	15.217	0.507		Industrial - Light Manufacturing - One Story, 0	126A201 130		South Los Angeles	No	ABMI	ARO
Los Angeles	7304 S BROADWAY	90003	6031005002	0.000	0.000	0.000	0.507	Shortfall of Sites	0.143	Neighborhood Commercial	C2-1VL-CPIO	0	0	0	4.918	0.507		Commercial - Store Combination - Store and Residential Combination - One Story, 0	102B201 1111		Southeast Los Angeles	Yes	ABMI	ARO
Los Angeles	5002 VALJEAN AVE	91436	2260022033	0.000	0.000	0.000	0.507	Shortfall of Sites	0.134	Low II Residential	RE9-1	Low Residential	0	0	66.287	0.507		Residential - Single Family Residence - Pool, 1	168B137 125	1 per lot	Encino - Tarzana	No	ABMI	AHO , ENC CPU
Los Angeles	5026 EAGLE ROCK BLVD	90041	5686004016	0.000	0.000	0.000	0.507	Shortfall of Sites	0.185	Neighborhood Commercial	[Q]C4-1XL	0	0	0	3.119	0.507		Commercial - Store Combination - Store and Residential Combination - One Story, 0	162A223 225		Northeast Los Angeles	Yes	ABMI	ARO
Los Angeles	4830 GENESTA AVE	91316	2289002021	0.000	0.000	0.000	0.507	Shortfall of Sites	0.092	Low II Residential	R1-1	0	0	0	102.494	0.507		Institutional - Church - One Story, 0	168B133 201		Encino - Tarzana	No	ABMI	FBO, ENC CPU
Los Angeles	839 N HIGHLAND AVE	90038	5524003019	0.000	0.000	0.000	0.507	Shortfall of Sites	0.133	Commercial Manufacturing	[Q]C2-1VL-SN	0	0	0	3.958	0.507		Commercial - Office Building - One Story, 0	141B185 118		Hollywood	No	ABMI	ARO
Los Angeles	11057 PENROSE ST	91352	2408027006	0.000	0.000	0.000	0.507	Shortfall of Sites	0.159	Light Manufacturing	[T][Q]P-1-CUGU	0	0	0	94.696	0.507		Residential - Single Family Residence, 1	195B173 420		Sun Valley - La Tuna Canyon	No	ABMI	P
Los Angeles	6737 TAMPA AVE	91335	2131002015	0.000	0.000	0.000	0.507	Shortfall of Sites	0.142	Low Residential	R1-1-RIO	Low Residential	0	0	66.287	0.507		Residential - Single Family Residence, 1	180B117 116	1 per lot	Reseda - West Van Nuys	No	ABMI	AHO , RES CPU
Los Angeles	4177 W WASHINGTON BLVD	90019	5072001034	0.000	0.000	0.000	0.507	Shortfall of Sites	0.041	Community Commercial	C2-2D-CPIO	0	0	0	54.450	0.507		Commercial - Restaurant, Cocktail Lounge - Restaurant, Cocktail Lounge, Tavern - One Story, 1	126B185 943		West Adams - Baldwin Hills - Leimert	No	ABMI	OPP C
Los Angeles	7249 JELLICO AVE	91406	2228001020	0.000	0.000	0.000	0.507	Shortfall of Sites	0.142	Low Residential	R1-1	Low Residential	0	0	66.287	0.507		Residential - Single Family Residence, 1	186B129 1201	1 per lot	Reseda - West Van Nuys	No	ABMI	AHO , RES CPU
Los Angeles	7230 CALDUS AVE	91406	2228007012	0.000	0.000	0.000	0.507	Shortfall of Sites	0.142	Low Residential	R1-1	Low Residential	0	0	66.287	0.507		Residential - Single Family Residence, 1	186B129 1276	1 per lot	Reseda - West Van Nuys	No	ABMI	AHO , RES CPU
Los Angeles	7307 JELLICO AVE	91406	2228001023	0.000	0.000	0.000	0.507	Shortfall of Sites	0.142	Low Residential	R1-1	Low Residential	0	0	66.287	0.507		Residential - Single Family Residence, 1	186B129 1125	1 per lot	Reseda - West Van Nuys	No	ABMI	AHO , RES CPU
Los Angeles	17141 TIARA ST	91316	2255003008	0.000	0.000	0.000	0.507	Shortfall of Sites	0.134	Low II Residential	R1-1-RIO	Low Residential	0	0	66.287	0.507		Residential - Single Family Residence - Pool, 1	177B133 82	1 per lot	Encino - Tarzana	No	ABMI	AHO , ENC CPU
Los Angeles	7319 JELLICO AVE	91406	2228001025	0.000	0.000	0.000	0.507	Shortfall of Sites	0.142	Low Residential	R1-1	Low Residential	0	0	66.287	0.507		Residential - Single Family Residence, 1	186B129 1073	1 per lot	Reseda - West Van Nuys	No	ABMI	AHO , RES CPU
Los Angeles	4210 S BROADWAY	90037	5111017028	0.000	0.000	0.000	0.507	Shortfall of Sites	0.147	Community Commercial	C2-1-CPIO	0	0	0	4.317	0.507		Industrial - Light Manufacturing - One Story, 0	114A203 167		Southeast Los Angeles	No	ABMI	ARO
Los Angeles	20319 BLYTHE ST	91306	2107025060	0.000	0.000	0.000	0.507	Shortfall of Sites	0.142	Low Residential	(T)R1-1	Low Residential	0	0	66.287	0.507		Residential - Single Family Residence, 1	189B113 600	1 per lot	Canoga Park - Winnetka - Woodland Hills - West Hills	No	ABMI	AHO , CPK CPU
Los Angeles	7243 JELLICO AVE	91406	2228001019	0.000	0.000	0.000	0.507	Shortfall of Sites	0.142	Low Residential	R1-1	Low Residential	0	0	66.287	0.507		Residential - Single Family Residence - Pool, 1	186B129 1226	1 per lot	Reseda - West Van Nuys	No	ABMI	AHO , RES CPU
Los Angeles	7331 JELLICO AVE	91406	2228001027	0.000	0.000	0.000	0.507	Shortfall of Sites	0.142	Low Residential	R1-1	Low Residential	0	0	66.287	0.507		Residential - Single Family Residence, 1	186B129 1018	1 per lot	Reseda - West Van Nuys	No	ABMI	AHO , RES CPU
Los Angeles	7359 ALDEA AVE	91406	2227015005	0.000	0.000	0.000	0.507	Shortfall of Sites	0.142	Low Residential	R1-1	Low Residential	0	0	66.287	0.507		Residential - Single Family Residence, 1	186B133 794	1 per lot	Reseda - West Van Nuys	No	ABMI	AHO , RES CPU
Los Angeles	243 W 85TH ST	90003	6040006031	0.000	0.000	0.000	0.507	Shortfall of Sites	0.110	Medium Residential	R3-1	0	0	0	102.494	0.507		Institutional - Church - One Story, 0	097-5A203 176		Southeast Los Angeles	No	ABMI	FBO
Los Angeles	7932 OSTROM AVE	91406	2204017003	0.000	0.000	0.000	0.507	Shortfall of Sites	0.134	Low Residential	R1-1	Low Residential	0	0	66.287	0.507		Residential - Single Family Residence, 1	189B133 487	1 per lot	Reseda - West Van Nuys	No	ABMI	AHO , RES CPU
Los Angeles	7255 JELLICO AVE	91406	2228001021	0.000	0.000	0.000	0.507	Shortfall of Sites	0.142	Low Residential	R1-1	Low Residential	0	0	66.287	0.507		Residential - Single Family Residence, 1	186B129 1177	1 per lot	Reseda - West Van Nuys	No	ABMI	AHO , RES CPU
Los Angeles	7345 JELLICO AVE	91406	2228001029	0.000	0.000	0.000	0.507	Shortfall of Sites	0.142	Low Residential	R1-1	Low Residential	0	0	66.287	0.507		Residential - Single Family Residence, 1	186B129 973	1 per lot	Reseda - West Van Nuys	No	ABMI	AHO , RES CPU
Los Angeles	7301 JELLICO AVE	91406	2228001022	0.000	0.000	0.000	0.507	Shortfall of Sites	0.142	Low Residential	R1-1	Low Residential	0	0	66.287	0.507		Residential - Single Family Residence, 1	186B129 1166	1 per lot	Reseda - West Van Nuys	No	ABMI	AHO , RES CPU
Los Angeles	20328 ARMINTA ST	91306	2107013016	0.000	0.000	0.000	0.507	Shortfall of Sites	0.142	Low Residential	R1-1	Low Residential	[DM1-MK1-5] [IX3-FA]	0	66.287	0.507		Residential - Single Family Residence, 1	189B113 872	1 per lot	Canoga Park - Winnetka - Woodland Hills - West Hills	No	ABMI	AHO , CPK CPU
Los Angeles	7313 JELLICO AVE	91406	2228001024	0.000	0.000	0.000	0.507	Shortfall of Sites	0.142	Low Residential	R1-1	Low Residential	0	0	66.287	0.507		Residential - Single Family Residence, 1	186B129 1103	1 per lot	Reseda - West Van Nuys	No	ABMI	AHO , RES CPU
Los Angeles	20322 ARMINTA ST	91306	2107013017	0.000	0.000	0.000	0.507	Shortfall of Sites	0.142	Low Residential	R1-1	Low Residential	[MB3-CDF1-5] [IX4-FA] [CPIO]	0	66.287	0.507		Residential - Single Family Residence, 1	189B113 873	1 per lot	Canoga Park - Winnetka - Woodland Hills - West Hills	No	ABMI	AHO , CPK CPU
Los Angeles	8115 LESNER AVE	91406	2204026023	0.000	0.000	0.000	0.507	Shortfall of Sites	0.134	Low Residential	R1-1	Low Residential	0	0	66.287	0.507		Residential - Single Family Residence, 1	189B133 136	1 per lot	Reseda - West Van Nuys	No	ABMI	AHO , RES CPU
Los Angeles	5503 S CENTRAL AVE	90011	5103019013	0.000	0.000	0.000	0.507	Shortfall of Sites	0.161	Neighborhood Commercial	C2-1-CPIO	0	0	0	4.377	0.507		Commercial - Store Combination - Store and Residential Combination - One Story, 0	108B209 884		Southeast Los Angeles	Yes	ABMI	ARO
Los Angeles	17315 HAYNES ST	91406	2229009063	0.000	0.000	0.000	0.506	Shortfall of Sites	0.142	Low Residential	R1-1-RIO	Low Residential	0	0	66.287	0.506		Residential - Single Family Residence, 1	180B133 304	1 per lot	Reseda - West Van Nuys	No	ABMI	AHO , RES CPU
Los Angeles	7337 JELLICO AVE	91406	2228001028	0.000	0.000	0.000	0.506	Shortfall of Sites	0.142	Low Residential	R1-1	Low Residential	0	0	66.287	0.506		Residential - Single Family Residence, 1	186B129 993	1 per lot	Reseda - West Van Nuys	No	ABMI	AHO , RES CPU
Los Angeles	8025 GARDEN GROVE AVE	91335	2102010005	0.000	0.000	0.000	0.506	Shortfall of Sites	0.142	Low Residential	R1-1	Low Residential	0	0	66.287	0.506		Residential - Single Family Residence, 1	189B125 284	1 per lot	Reseda - West Van Nuys	No	ABMI	AHO , RES CPU
Los Angeles	7721 WYNNE AVE	91335	2102020019	0.000	0.000	0.000	0.506	Shortfall of Sites	0.142	Low Residential	R1-1	Low Residential	0	0	66.287	0.506		Residential - Single Family Residence, 1	189B125 882	1 per lot	Reseda - West Van Nuys	No	ABMI	AHO , RES CPU
Los Angeles	4132 S SAN PEDRO ST	90011	5113006035	0.000	0.000	0.000	0.506	Shortfall of Sites	0.110	Neighborhood Commercial	C2-1VL-CPIO	0	0	0	102.494	0.506		Institutional - Church - One Story, 0	114A205 38		Southeast Los Angeles	No	ABMI	FBO
Los Angeles	7351 JELLICO AVE	91406	2228001030	0.000	0.000	0.000	0.506	Shortfall of Sites	0.142	Low Residential	R1-1	Low Residential	0	0	66.287	0.506		Residential - Single Family Residence, 1	186B129 939	1 per lot	Reseda - West Van Nuys	No	ABMI	AHO , RES CPU
Los Angeles	7325 JELLICO AVE	91406	2228001026	0.000	0.000	0.000	0.506	Shortfall of Sites	0.142	Low Residential	R1-1	Low Residential	0	0	66.287	0.506		Residential - Single Family Residence, 1	186B129 1053	1 per lot	Reseda - West Van Nuys	No	ABMI	AHO , RES CPU
Los Angeles	20329 ELKWOOD ST	91306	2107013033	0.000	0.000	0.000	0.506	Shortfall of Sites	0.142	Low Residential	R1-1	Low Residential	0	0	66.287	0.506		Residential - Single Family Residence, 1	189B113 951	1 per lot	Canoga Park - Winnetka - Woodland Hills - West Hills	No	ABMI	AHO , CPK CPU
Los Angeles	332 W 37TH ST	90007	5122025908	0.000	0.000	0.000	0.506	Shortfall of Sites	0.110	Limited Industrial	PF-1	0	0	0	102.494	0.506		Institutional - Church - One Story, 0	118-5A203 326		Southeast Los Angeles	No	ABMI	FBO
Los Angeles	338 S AVENUE 16	90031	5447028003	0.000	0.000	0.000	0.506	Shortfall of Sites	0.136	Hybrid Industrial	UI(CA)	0	0	0	4.654	0.506		Industrial - Light Manufacturing - One Story, 0	136-5A219 175		Northeast Los Angeles	No	ABMI	ARO
Los Angeles	4008 W JEFFERSON BLVD	90016	5046005037	0.000	0.000	0.000	0.506	Shortfall of Sites	0.130	Neighborhood Commercial	C2-1VL-CPIO	0	0	0	4.874	0.506		Industrial - Light Manufacturing - One Story, 0	120B185 897		West Adams - Baldwin Hills - Leimert	No	ABMI	ARO
Los Angeles	3376 LIVONIA AVE	90034	4312013010	0.000	0.000	0.000	0.506	Shortfall of Sites	0.165	Hybrid Industrial	NI(EC)	0	0	0	3.195	0.506		Industrial - Light Manufacturing - One Story, 0	120B169 1550		West Los Angeles	No	ABMI	ARO
Los Angeles	800 N AVALON BLVD	90744	7423003021	0.000	0.000	0.000	0.506	Shortfall of Sites	0.057	Community Commercial	[Q]C2-2D-O-CUGU	0	0	0	16.946	0.506		Commercial - Store Combination - Store and Office Combination - One Story, 0	030B205 314		Wilmington - Harbor City	No	ABMI	ARO
Los Angeles	800 N AVALON BLVD	90744	7423003021	0.000	0.000	0.000	0.506	Shortfall of Sites	0.057	Community Commercial	[Q]C2-2D-O-CUGU	0	0	0	16.945	0.506		Commercial - Store Combination - Store and Office Combination - One Story, 0	030B205 349		Wilmington - Harbor City	No	ABMI	ARO
Los Angeles	16225 HUSTON ST	91436	2260013013	0.000	0.000	0.000	0.506	Shortfall of Sites	0.134	Low II Residential	RE9-1	Low Residential	0	0	66.287	0.506		Residential - Single Family Residence - Pool, 1	168B137 159	1 per lot	Encino - Tarzana	No	ABMI	AHO , ENC CPU
Los Angeles	7721 BAIRD AVE	91335	2103025058	0.000	0.000	0.000	0.506	Shortfall of Sites	0.142	Low Residential	R1-1	Low Residential	0	0	66.287	0.506		Residential - Single Family Residence, 1	189B125 848	1 per lot	Reseda - West Van Nuys	No	ABMI	AHO , RES CPU
Los Angeles	2317 COTNER AVE	90064	4322023036	0.000	0.000	0.000	0.506	Shortfall of Sites	0.001	Hybrid Industrial	NI(EC)	0	0	0	643.358	0.506		Commercial - Office Building - One Story, 0	123B153 1181		West Los Angeles	No	ABMI	ARO
Los Angeles	5440 TROOST AVE	91601	2348001037	0.000	0.000	0.000	0.506	Shortfall of Sites	0.091	Low Medium II Residential	RD1.5-1	0	0	0	102.494	0.506		Institutional - Church - One Story, 0	174B169 1264		North Hollywood - Valley Village	No	ABMI	FBO
Los Angeles	10205 RIVERSIDE DR	91602	2424007010	0.000	0.000	0.000	0.505	Shortfall of Sites	0.023	Neighborhood Office Commercial	[Q]C2-1VL-CDO	0	0	0	42.357	0.505		Commercial - Office Building - One Story, 0	165B181 53		Sherman Oaks - Studio City - Toluca Lake - Cahuenga Pass	No	ABMI	ARO
Los Angeles	6501 FAIR AVE	91606	2336009900	0.253	0.253	0.000	0.000	Shortfall of Sites	0.329	Public Facilities	PF-1VL	0	0	20	153.741	0.505		Miscellaneous - Government Owned Property, 0	180B173 562		North Hollywood - Valley Village	No	LI	PF
Los Angeles	18936 LEADWELL ST	91335	2104026023	0.000	0.000	0.000	0.505	Shortfall of Sites	0.142	Low Residential	R1-1	Low Residential	0	0	66.287	0.505		Residential - Single Family Residence - Pool, 1	186B121 863	1 per lot	Reseda - West Van Nuys	No	ABMI	AHO , RES CPU
Los Angeles	10901 WILMINGTON AVE	90059	6069006038	0.000	0.000	0.000	0.505	Shortfall of Sites	0.110	Neighborhood Commercial	C2-1VL-CPIO	0	0	0	102.494	0.505		Institutional - Church - One Story, 0	088-5A215 200		Southeast Los Angeles	No	ABMI	FBO
Los Angeles	19007 WYANDOTTE ST	91335	2104026012	0.000	0.000	0.000	0.505	Shortfall of Sites	0.142	Low Residential	R1-1	Low Residential	0	0	66.287	0.505		Residential - Single Family Residence, 1	186B121 892	1 per lot	Reseda - West Van Nuys	No	ABMI	AHO , RES CPU
Los Angeles	7432 VANALDEN AVE	91335	2104021006	0.000	0.000	0.000	0.505	Shortfall of Sites	0.142	Low Residential	R1-1	Low Residential	0	0	66.287	0.505		Residential - Single Family Residence, 1	186B121 545	1 per lot	Reseda - West Van Nuys	No	ABMI	AHO , RES CPU
Los Angeles	16823 COVELLO ST	91406	2226025017	0.000	0.000	0.000	0.505	Shortfall of Sites	0.142	Low Residential	R1-1	Low Residential	0	0	66.287	0.505		Residential - Single Family Residence, 1	186B133 333	1 per lot	Reseda - West Van Nuys	No	ABMI	AHO , RES CPU
Los Angeles	16819 COVELLO ST	91406	2226025018	0.000	0.000	0.000	0.505	Shortfall of Sites	0.142	Low Residential	R1-1	Low Residential	0	0	66.287	0.505		Residential - Single Family Residence, 1	186B133 331	1 per lot	Reseda - West Van Nuys	No	ABMI	AHO , RES CPU
Los Angeles	17503 COLLINS ST	91316	2254011011	0.000	0.000	0.000	0.505	Shortfall of Sites	0.134	Low II Residential	R1-1-RIO	Low Residential	0	0	66.287	0.505		Residential - Single Family Residence, 1	174B129 548	1 per lot	Encino - Tarzana	No	ABMI	AHO , ENC CPU
Los Angeles	8418 W 3RD ST	90048	5511032043	0.000	0.000	0.000	0.505	Shortfall of Sites	0.101	General Commercial	C2-1VL-O	0	0	0	5.207	0.505		Commercial - Store Combination - Store and Office Combination - One Story, 0	138B173 816		Wilshire	No	ABMI	ARO
Los Angeles	7916 MASON AVE	91306	2107010066	0.000	0.000	0.000	0.505	Shortfall of Sites	0.142	Low Residential	R1-1	Low Residential	0	0	66.287	0.505		Residential - Single Family Residence, 1	189B109 567	1 per lot	Canoga Park - Winnetka - Woodland Hills - West Hills	No	ABMI	AHO , CPK CPU
Los Angeles	14523 VANOWEN ST	91405	2219025021	0.000	0.000	0.000	0.505	Shortfall of Sites	0.007	Community Commercial	C2-1L	Community Center	0	0	148.482	0.505		Commercial - Store Combination - Store and Office Combination - One Story, 0	183B149 743	108	Van Nuys - North Sherman Oaks	No	ABMI	ARO , VNY CPU
Los Angeles	2208 BEVERLY BLVD	90057	5154010020	0.000	0.000	0.000	0.505	Shortfall of Sites	0.077	Highway Oriented Commercial	C2-1	0	0	0	12.533	0.505		Commercial - Office Building - One Story, 0	136-5A205 318		Westlake	No	ABMI	ARO
Los Angeles	2208 BEVERLY BLVD	90057	5154010020	0.000	0.000	0.000	0.505	Shortfall of Sites	0.077	Highway Oriented Commercial	C2-1	0	0	0	12.534	0.505		Commercial - Office Building - One Story, 0	136-5A205 319		Westlake	No	ABMI	ARO
Los Angeles	2208 BEVERLY BLVD	90057	5154010020	0.000	0.000	0.000	0.505	Shortfall of Sites	0.077	Highway Oriented Commercial	C2-1	0	0	0	12.533	0.505		Commercial - Office Building - One Story, 0	136-5A205 323		Westlake	No	ABMI	ARO
Los Angeles	2428 JAMES M WOOD BLVD	90006	5136002034	0.000	0.000	0.000	0.505	Shortfall of Sites	0.165	Highway Oriented Commercial	C2-1	0	0	0	3.819	0.505		Industrial - Warehousing, Distribution, Storage - Warehousing, Distribution, Under 10,000 SF - One Story, 0	132A201 269		Westlake	No	ABMI	ARO
Los Angeles	6709 BOTHWELL RD	91335	2132003011	0.000	0.000	0.000	0.505	Shortfall of Sites	0.142	Low Residential	R1-1-RIO	Low Residential	0	0	66.287	0.505		Residential - Single Family Residence - Pool, 1	180B117 225	1 per lot	Reseda - West Van Nuys	No	ABMI	AHO , RES CPU

Jurisdiction Name	Site Address/Intersection	5 Digit ZIP Code	Assessor Parcel Number	Very Low-Income	Low-Income	Moderate-Income	Above Moderate-Income	Type of Shortfall	Parcel Size (Acres)	Current General Plan Designation	Current Zoning	Proposed General Plan (GP) Designation	Proposed Zoning	Minimum Density Allowed	Maximum Density Allowed	Total Capacity	Vacant/ Nonvacant	Description of Existing Uses	PIN	Base Density Per Acre	Community Plan Area	Rent Stabalization Ordinance	Income Category	Applicable Rezoning Program (Program informing values in Column Q listed first)
Los Angeles	13808 VENTURA BLVD	91423	2266019002	0.000	0.000	0.000	0.505	Shortfall of Sites	0.126	General Commercial	C2-1VL	0	0	0	4.164	0.505		Commercial - Store Combination - Store and Office Combination - One Story, 0	165B153 612		Sherman Oaks - Studio City - Toluca Lake - Cahuenga Pass	No	ABMI	ARO
Los Angeles	7910 MASON AVE	91306	2107010067	0.000	0.000	0.000	0.505	Shortfall of Sites	0.142	Low Residential	R1-1	Low Residential	[MB3-CDF1-5] [IX4-FA] [CPIO]	0	66.287	0.505		Residential - Single Family Residence, 1	189B109 602	1 per lot	Canoga Park - Winnetka - Woodland Hills - West Hills	No	ABMI	AHO , CPK CPU
Los Angeles	1419 W 65TH PL	90047	6015008018	0.000	0.000	0.000	0.505	Shortfall of Sites	0.109	Neighborhood Commercial	C2-1VL-CPIO	0	0	0	102.494	0.505		Institutional - Church - Church Parking Lot - One Story, 0	105B193 1479		South Los Angeles	No	ABMI	FBO
Los Angeles	4356 WOODLAWN AVE	90011	5113035013	0.000	0.000	0.000	0.505	Shortfall of Sites	0.109	Neighborhood Commercial	C2-1VL	0	0	0	102.494	0.505		Institutional - Church - One Story, 0	114A205 453		Southeast Los Angeles	No	ABMI	FBO
Los Angeles	7431 DONNA AVE	91335	2104021007	0.000	0.000	0.000	0.505	Shortfall of Sites	0.142	Low Residential	R1-1	Low Residential	0	0	66.287	0.505		Residential - Single Family Residence, 1	186B121 538	1 per lot	Reseda - West Van Nuys	No	ABMI	AHO , RES CPU
Los Angeles	18260 LORNE ST	91335	2102010029	0.000	0.000	0.000	0.505	Shortfall of Sites	0.142	Low Residential	R1-1	Low Residential	0	0	66.287	0.505		Residential - Single Family Residence - Therapy Pool (Spa), 1	189B125 301	1 per lot	Reseda - West Van Nuys	No	ABMI	AHO , RES CPU
Los Angeles	17504 MIRANDA ST	91316	2254011012	0.000	0.000	0.000	0.505	Shortfall of Sites	0.134	Low II Residential	R1-1-RIO	Low Residential	0	0	66.287	0.505		Residential - Single Family Residence, 1	174B129 487	1 per lot	Encino - Tarzana	No	ABMI	AHO , ENC CPU
Los Angeles	517 E 31ST ST	90011	5128014026	0.000	0.000	0.000	0.504	Shortfall of Sites	0.136	Hybrid Industrial	CM-1-CPIO	0	0	0	4.639	0.504		Industrial - Light Manufacturing - One Story, 0	118-5A207 235		Southeast Los Angeles	No	ABMI	ARO
Los Angeles	1257 E 33RD ST	90011	5114024029	0.000	0.000	0.000	0.504	Shortfall of Sites	0.110	Hybrid Industrial	CM-1VL-CPIO	0	0	0	5.722	0.504		Industrial - Light Manufacturing - One Story, 0	117A211 282		Southeast Los Angeles	No	ABMI	ARO
Los Angeles	1257 E 33RD ST	90011	5114024029	0.000	0.000	0.000	0.504	Shortfall of Sites	0.110	Hybrid Industrial	CM-1VL-CPIO	0	0	0	5.722	0.504		Industrial - Light Manufacturing - One Story, 0	117A211 283		Southeast Los Angeles	No	ABMI	ARO
Los Angeles	1257 E 33RD ST	90011	5114024029	0.000	0.000	0.000	0.504	Shortfall of Sites	0.110	Hybrid Industrial	CM-1VL-CPIO	0	0	0	5.722	0.504		Industrial - Light Manufacturing - One Story, 0	117A211 284		Southeast Los Angeles	No	ABMI	ARO
Los Angeles	4729 EXPOSITION BLVD	90016	5046010022	0.000	0.000	0.000	0.504	Shortfall of Sites	0.172	Hybrid Industrial	CM-2D-CPIO	0	0	0	3.668	0.504		Industrial - Light Manufacturing - One Story, 0	120B181 915		West Adams - Baldwin Hills - Leimert	No	ABMI	ARO
Los Angeles	8315 S MAIN ST	90003	6031036029	0.000	0.000	0.000	0.504	Shortfall of Sites	0.142	Neighborhood Commercial	C2-1VL-CPIO	0	0	0	4.450	0.504		Commercial - Supermarket - Small Food Store - Less than 6,000 SF - One Story, 0	099B201 1376		Southeast Los Angeles	No	ABMI	ARO
Los Angeles	8315 S MAIN ST	90003	6031036029	0.000	0.000	0.000	0.504	Shortfall of Sites	0.142	Neighborhood Commercial	C2-1VL-CPIO	0	0	0	4.451	0.504		Commercial - Supermarket - Small Food Store - Less than 6,000 SF - One Story, 0	099B201 1384		Southeast Los Angeles	No	ABMI	ARO
Los Angeles	7921 ZELZAH AVE	91335	2101027019	0.000	0.000	0.000	0.504	Shortfall of Sites	0.142	Low Residential	R1-1	Low Residential	0	0	66.287	0.504		Residential - Single Family Residence, 1	189B129 655	1 per lot	Reseda - West Van Nuys	No	ABMI	AHO , RES CPU
Los Angeles	6651 BOTHWELL RD	91335	2132003014	0.000	0.000	0.000	0.504	Shortfall of Sites	0.142	Low Residential	R1-1-RIO	Low Residential	0	0	66.287	0.504		Residential - Single Family Residence, 1	180B117 332	1 per lot	Reseda - West Van Nuys	No	ABMI	AHO , RES CPU
Los Angeles	18936 CANTLAY ST	91335	2104034020	0.000	0.000	0.000	0.504	Shortfall of Sites	0.142	Low Residential	R1-1	Low Residential	0	0	66.287	0.504		Residential - Single Family Residence, 1	183B121 34	1 per lot	Reseda - West Van Nuys	No	ABMI	AHO , RES CPU
Los Angeles	16818 COVELLO ST	91406	2226026020	0.000	0.000	0.000	0.504	Shortfall of Sites	0.142	Low Residential	R1-1	Low Residential	0	0	66.287	0.504		Residential - Single Family Residence, 1	186B133 368	1 per lot	Reseda - West Van Nuys	No	ABMI	AHO , RES CPU
Los Angeles	6645 BOTHWELL RD	91335	2132003015	0.000	0.000	0.000	0.504	Shortfall of Sites	0.142	Low Residential	R1-1-RIO	Low Residential	0	0	66.287	0.504		Residential - Single Family Residence, 1	180B117 356	1 per lot	Reseda - West Van Nuys	No	ABMI	AHO , RES CPU
Los Angeles	2218 BARRY AVE	90064	4260014032	0.000	0.000	0.000	0.504	Shortfall of Sites	0.148	Hybrid Industrial	NI(EC)	0	0	0	3.546	0.504		Industrial - Light Manufacturing - One Story, 0	123B149 369		West Los Angeles	No	ABMI	ARO
Los Angeles	6639 BOTHWELL RD	91335	2132003016	0.000	0.000	0.000	0.504	Shortfall of Sites	0.142	Low Residential	R1-1-RIO	Low Residential	0	0	66.287	0.504		Residential - Single Family Residence, 1	180B117 378	1 per lot	Reseda - West Van Nuys	No	ABMI	AHO , RES CPU
Los Angeles	6959 MCLENNAN AVE	91406	2225023038	0.000	0.000	0.000	0.504	Shortfall of Sites	0.142	Low Residential	R1-1	Low Residential	0	0	66.287	0.504		Residential - Single Family Residence, 1	183B133 590	1 per lot	Reseda - West Van Nuys	No	ABMI	AHO , RES CPU
Los Angeles	0	0	2664027005	0.000	0.000	0.000	0.504	Shortfall of Sites	0.053	Neighborhood Commercial	P-1VL	0	0	0	94.696	0.504	Vacant	Residential - Single Family Residence - Vacant Land, 0	210B145 518		Mission Hills - Panorama City - North Hills	No	ABMI	P
Los Angeles	10687 SANTA MONICA BLVD	90025	4326034015	0.000	0.000	0.000	0.503	Shortfall of Sites	0.108	General Commercial	[Q]C2-1VL-O	0	0	0	4.835	0.503		Commercial - Store Combination - Store and Office Combination - One Story, 0	129B157 150		Westwood	No	ABMI	ARO
Los Angeles	11733 VENTURA BLVD	91604	2368006019	0.000	0.000	0.000	0.503	Shortfall of Sites	0.138	Community Commercial	C2-1L-RIO	0	0	0	3.805	0.503		Commercial - Hotel and Motel - Hotel - Under 50 Rooms - One Story, 0	162B169 306		Sherman Oaks - Studio City - Toluca Lake - Cahuenga Pass	No	ABMI	ARO
Los Angeles	7925 NEWCASTLE AVE	91335	2101026026	0.000	0.000	0.000	0.503	Shortfall of Sites	0.142	Low Residential	R1-1	Low Residential	0	0	66.287	0.503		Residential - Single Family Residence, 1	189B125 473	1 per lot	Reseda - West Van Nuys	No	ABMI	AHO , RES CPU
Los Angeles	8140 CHASTAIN AVE	91335	2101010019	0.000	0.000	0.000	0.503	Shortfall of Sites	0.142	Low Residential	R1-1	Low Residential	0	0	66.287	0.503		Residential - Single Family Residence, 1	189B129 13	1 per lot	Reseda - West Van Nuys	No	ABMI	AHO , RES CPU
Los Angeles	6501 FAIR AVE	91606	2336009900	0.252	0.252	0.000	0.000	Shortfall of Sites	0.327	Public Facilities	PF-1VL	0	0	20	153.741	0.503		Miscellaneous - Government Owned Property, 0	180B173 607		North Hollywood - Valley Village	No	LI	PF
Los Angeles	163 S CRESCENT HEIGHTS BLVD	90048	5511021029	0.000	0.000	0.000	0.503	Shortfall of Sites	0.066	Neighborhood Office Commercial	C2-1VL-O	0	0	0	8.691	0.503		Commercial - Store Combination - Store and Residential Combination - One Story, 0	138B177 724		Wilshire	Yes	ABMI	ARO
Los Angeles	11545 W OLYMPIC BLVD	90064	4260005017	0.000	0.000	0.000	0.503	Shortfall of Sites	0.059	General Commercial	C2-1	0	0	0	12.525	0.503		Commercial - Office Building - One Story, 0	123B153 139		West Los Angeles	No	ABMI	ARO
Los Angeles	11545 W OLYMPIC BLVD	90064	4260005017	0.000	0.000	0.000	0.503	Shortfall of Sites	0.059	General Commercial	C2-1	0	0	0	12.525	0.503		Commercial - Office Building - One Story, 0	123B153 144		West Los Angeles	No	ABMI	ARO
Los Angeles	11545 W OLYMPIC BLVD	90064	4260005017	0.000	0.000	0.000	0.503	Shortfall of Sites	0.059	General Commercial	C2-1	0	0	0	12.525	0.503		Commercial - Office Building - One Story, 0	123B153 152		West Los Angeles	No	ABMI	ARO
Los Angeles	8760 S SAN PEDRO ST	90003	6041022908	0.252	0.252	0.000	0.000	Shortfall of Sites	0.327	Public Facilities	PF-1	0	0	20	153.741	0.503		Industrial - Light Manufacturing - One Story, 0	096A205 98		Southeast Los Angeles	No	LI	PF
Los Angeles	2619 N BROADWAY	90031	5204012002	0.000	0.000	0.000	0.503	Shortfall of Sites	0.187	Neighborhood Commercial	[Q]C4-1XL-CDO	0	0	0	3.740	0.503		Commercial - Store Combination - Store and Residential Combination - One Story, 0	138A221 43		Northeast Los Angeles	Yes	ABMI	ARO
Los Angeles	19356 KITTRIDGE ST	91335	2131008002	0.000	0.000	0.000	0.503	Shortfall of Sites	0.142	Low Residential	R1-1-RIO	Low Residential	0	0	66.287	0.503		Residential - Single Family Residence, 1	180B117 509	1 per lot	Reseda - West Van Nuys	No	ABMI	AHO , RES CPU
Los Angeles	4610 HOLLYWOOD BLVD	90027	5542014012	0.000	0.000	0.000	0.503	Shortfall of Sites	0.155	Highway Oriented Commercial	C2-1	0	0	0	4.059	0.503		Commercial - Office Building - One Story, 0	147B197 514		Hollywood	No	ABMI	ARO
Los Angeles	0	0	2261006035	0.000	0.000	0.000	0.503	Shortfall of Sites	0.040	Low II Residential	R1-1	Low Residential	0	0	66.287	0.503	Vacant	Residential - Single Family Residence - Vacant Land, 0	168B141 319	1 per lot	Encino - Tarzana	No	ABMI	AHO , ENC CPU
Los Angeles	19701 KITTRIDGE ST	91306	2134005015	0.000	0.000	0.000	0.503	Shortfall of Sites	0.142	Low Residential	R1-1-RIO	Low Residential	0	0	66.287	0.503		Residential - Single Family Residence - Pool, 1	180B117 381	1 per lot	Canoga Park - Winnetka - Woodland Hills - West Hills	No	ABMI	AHO , CPK CPU
Los Angeles	7308 ARIEL AVE	91335	2104024023	0.000	0.000	0.000	0.503	Shortfall of Sites	0.142	Low Residential	R1-1	Low Residential	0	0	66.287	0.503		Residential - Single Family Residence, 1	186B121 883	1 per lot	Reseda - West Van Nuys	No	ABMI	AHO , RES CPU
Los Angeles	19763 BLYTHE ST	91306	2106013130	0.000	0.000	0.000	0.503	Shortfall of Sites	0.154	Low Residential	R1-1	Low Residential	0	0	66.287	0.503		Residential - Single Family Residence - Pool, 1	189B117 1036	1 per lot	Canoga Park - Winnetka - Woodland Hills - West Hills	No	ABMI	AHO , CPK CPU
Los Angeles	2636 HUMBOLDT ST	90031	5205015015	0.000	0.000	0.000	0.503	Shortfall of Sites	0.215	Hybrid Industrial	UI(CA)	0	0	0	2.923	0.503		Industrial - Light Manufacturing - One Story, 0	141A221 167		Northeast Los Angeles	No	ABMI	ARO
Los Angeles	2636 HUMBOLDT ST	90031	5205015015	0.000	0.000	0.000	0.503	Shortfall of Sites	0.161	Hybrid Industrial	UI(CA)	0	0	0	3.901	0.503		Industrial - Light Manufacturing - One Story, 0	141A221 180		Northeast Los Angeles	No	ABMI	ARO
Los Angeles	7238 ARIEL AVE	91335	2104034024	0.000	0.000	0.000	0.503	Shortfall of Sites	0.142	Low Residential	R1-1	Low Residential	0	0	66.287	0.503		Residential - Single Family Residence, 1	186B121 1071	1 per lot	Reseda - West Van Nuys	No	ABMI	AHO , RES CPU
Los Angeles	2701 S CENTRAL AVE	90011	5128023037	0.000	0.000	0.000	0.503	Shortfall of Sites	0.087	Neighborhood Commercial	C2-1VL-CPIO	0	0	0	11.072	0.503		Commercial - Professional Building - One Story, 0	118-5A209 275		Southeast Los Angeles	No	ABMI	ARO
Los Angeles	2701 S CENTRAL AVE	90011	5128023037	0.000	0.000	0.000	0.503	Shortfall of Sites	0.084	Neighborhood Commercial	C2-1VL-CPIO	0	0	0	11.515	0.503		Commercial - Professional Building - One Story, 0	118-5A209 286		Southeast Los Angeles	No	ABMI	ARO
Los Angeles	2701 S CENTRAL AVE	90011	5128023037	0.000	0.000	0.000	0.503	Shortfall of Sites	0.090	Neighborhood Commercial	C2-1VL-CPIO	0	0	0	10.694	0.503		Commercial - Professional Building - One Story, 0	118-5A209 295		Southeast Los Angeles	No	ABMI	ARO
Los Angeles	1300 W TEMPLE ST	90026	5160006006	0.000	0.000	0.000	0.502	Shortfall of Sites	0.171	Open Space	CW	0	0	0	4.089	0.502		Commercial - Store Combination - Store and Residential Combination - One Story, 0	136-5A209 327		Westlake	Yes	ABMI	ARO
Los Angeles	7066 SALE AVE	91307	2024041026	0.000	0.000	0.000	0.502	Shortfall of Sites	0.154	Low Residential	R1-1	Low Residential	[HM2-CHC1-5] [CX3-FA] [SN-CPIO-CDO]	0	66.287	0.502		Residential - Single Family Residence, 1	183B101 856	1 per lot	Canoga Park - Winnetka - Woodland Hills - West Hills	No	ABMI	AHO , CPK CPU
Los Angeles	1156 SANBORN AVE	90029	5429013013	0.000	0.000	0.000	0.502	Shortfall of Sites	0.020	Low Medium II Residential	RD2-1VL	0	0	0	99.000	0.502		Residential - Single Family Residence, 1	145-5A203 158		Silver Lake - Echo Park - Elysian Valley	No	ABMI	TOC EXP
Los Angeles	16660 MCCORMICK ST	91436	2259024017	0.000	0.000	0.000	0.502	Shortfall of Sites	0.134	Low II Residential	R1-1	Low Residential	0	0	66.287	0.502		Residential - Single Family Residence, 1	171B137 51	1 per lot	Encino - Tarzana	No	ABMI	AHO , ENC CPU
Los Angeles	7300 HOLLYWOOD BLVD	90046	5550016024	0.000	0.000	0.000	0.502	Shortfall of Sites	0.091	Medium Residential	[Q]R5-1	0	0	0	102.494	0.502		Institutional - Church - One Story, 0	147B181 228		Hollywood	No	ABMI	FBO
Los Angeles	915 E MARTIN LUTHER KING JR BLVD	90011	5114013033	0.000	0.000	0.000	0.502	Shortfall of Sites	0.109	Low Medium II Residential	RD2-1	0	0	0	102.494	0.502		Institutional - Church - One Story, 0	115-5A209 193		Southeast Los Angeles	No	ABMI	FBO, R2RD
Los Angeles	915 E MARTIN LUTHER KING JR BLVD	90011	5114013033	0.000	0.000	0.000	0.502	Shortfall of Sites	0.109	Low Medium II Residential	RD2-1	0	0	0	102.494	0.502		Institutional - Church - One Story, 0	115-5A209 191		Southeast Los Angeles	No	ABMI	FBO, R2RD
Los Angeles	915 E MARTIN LUTHER KING JR BLVD	90011	5114013033	0.000	0.000	0.000	0.502	Shortfall of Sites	0.109	Low Medium II Residential	RD2-1	0	0	0	102.494	0.502		Institutional - Church - One Story, 0	115-5A209 192		Southeast Los Angeles	No	ABMI	FBO, R2RD
Los Angeles	7507 FORBES AVE	91406	2226026017	0.000	0.000	0.000	0.502	Shortfall of Sites	0.142	Low Residential	R1-1	Low Residential	0	0	66.287	0.502		Residential - Single Family Residence, 1	186B133 434	1 per lot	Reseda - West Van Nuys	No	ABMI	AHO , RES CPU
Los Angeles	21915 VISCANIO RD	91364	2171016060	0.000	0.000	0.000	0.502	Shortfall of Sites	0.134	Low Residential	R1-1	Low Residential	0	0	66.287	0.502		Residential - Single Family Residence, 1	168B101 558	1 per lot	Canoga Park - Winnetka - Woodland Hills - West Hills	No	ABMI	AHO , CPK CPU
Los Angeles	4605 CRENSHAW BLVD	90043	5013015014	0.000	0.000	0.000	0.502	Shortfall of Sites	0.137	Community Commercial	C2-2D-SP	0	0	0	5.099	0.502		Commercial - Store Combination - Store and Residential Combination - One Story, 0	111B185 234		West Adams - Baldwin Hills - Leimert	Yes	ABMI	ARO
Los Angeles	1524 W MARTIN LUTHER KING JR BLVD	90062	5021004032	0.000	0.000	0.000	0.502	Shortfall of Sites	0.084	Neighborhood Commercial	C2-1VL-CPIO	0	0	0	8.262	0.502		Commercial - Store Combination - Store and Residential Combination - One Story, 0	114B193 338		South Los Angeles	Yes	ABMI	ARO
Los Angeles	839 E MANCHESTER AVE	90001	6029030024	0.000	0.000	0.000	0.502	Shortfall of Sites	0.092	Hybrid Industrial	CM-1-CPIO	0	0	0	10.521	0.502		Commercial - Hotel and Motel - Motel - Under 50 Rooms - Two Stories, 0	097-5A209 238		Southeast Los Angeles	No	ABMI	ARO
Los Angeles	839 E MANCHESTER AVE	90001	6029030024	0.000	0.000	0.000	0.502	Shortfall of Sites	0.092	Hybrid Industrial	CM-1-CPIO	0	0	0	10.522	0.502		Commercial - Hotel and Motel - Motel - Under 50 Rooms - Two Stories, 0	097-5A209 239		Southeast Los Angeles	No	ABMI	ARO
Los Angeles	247 W FLORENCE AVE	90003	6012013049	0.000	0.000	0.000	0.502	Shortfall of Sites	0.137	Community Commercial	C2-1-CPIO	0	0	0	5.086	0.502		Commercial - Store Combination - Store and Residential Combination - One Story, 0	102B201 834		Southeast Los Angeles	Yes	ABMI	ARO
Los Angeles	17440 STRATHERN ST	91325	2201023020	0.000	0.000	0.000	0.502	Shortfall of Sites	0.134	Low Residential	R1-1	Low Residential	0	0	66.287	0.502		Residential - Single Family Residence - Pool, 1	189B129 502	1 per lot	Reseda - West Van Nuys	No	ABMI	AHO , RES CPU
Los Angeles	7464 SHOSHONE AVE	91406	2202016012	0.000	0.000	0.000	0.502	Shortfall of Sites	0.142	Low Residential	R1-1	Low Residential	0	0	66.287	0.502		Residential - Single Family Residence, 1	186B129 705	1 per lot	Reseda - West Van Nuys	No	ABMI	AHO , RES CPU
Los Angeles	7450 SHOSHONE AVE	91406	2202016014	0.000	0.000	0.000	0.501	Shortfall of Sites	0.142	Low Residential	R1-1	Low Residential	0	0	66.287	0.501		Residential - Single Family Residence, 1	186B129 749	1 per lot	Reseda - West Van Nuys	No	ABMI	AHO , RES CPU
Los Angeles	6801 AVALON BLVD	90003	6011011029	0.000	0.000	0.000	0.501	Shortfall of Sites	0.109	Hybrid Industrial	CM-1-CPIO	0	0	0	102.494	0.501		Institutional - Church - One Story, 0	102B205 249		Southeast Los Angeles	No	ABMI	FBO
Los Angeles	7424 SHOSHONE AVE	91406	2202016018	0.000	0.000	0.000	0.501	Shortfall of Sites	0.142	Low Residential	R1-1	Low Residential	0	0	66.287	0.501		Residential - Single Family Residence - Pool, 1	186B129 832	1 per lot	Reseda - West Van Nuys	No	ABMI	AHO , RES CPU
Los Angeles	311 WINSTON ST	90013	5148006009	0.000	0.000	0.000	0.501	Shortfall of Sites	0.009	Community Commercial	C2-2D	Village	[MN1-SH1-5] [CX1-FA] [CPIO]	0	106.325	0.501		Commercial - Hotel and Motel - Hotel - 50 Rooms and Over - Three Stories, 0	129A213 422	No Max	Central City	No	ABMI	ARO , DT CPU

Jurisdiction Name	Site Address/Intersection	5 Digit ZIP Code	Assessor Parcel Number	Very Low-Income	Low-Income	Moderate-Income	Above Moderate-Income	Type of Shortfall	Parcel Size (Acres)	Current General Plan Designation	Current Zoning	Proposed General Plan (GP) Designation	Proposed Zoning	Minimum Density Allowed	Maximum Density Allowed	Total Capacity	Vacant/ Nonvacant	Description of Existing Uses	PIN	Base Density Per Acre	Community Plan Area	Rent Stabalization Ordinance	Income Category	Applicable Rezoning Program (Program informing values in Column Q listed first)
Los Angeles	18940 VALERIO ST	91335	2104024001	0.000	0.000	0.000	0.501	Shortfall of Sites	0.142	Low Residential	R1-1	Low Residential	0	0	66.287	0.501		Residential - Single Family Residence - Pool, 1	186B121 691	1 per lot	Reseda - West Van Nuys	No	ABMI	AHO , RES CPU
Los Angeles	17441 BLYTHE ST	91325	2201023005	0.000	0.000	0.000	0.501	Shortfall of Sites	0.134	Low Residential	R1-1	Low Residential	0	0	66.287	0.501		Residential - Single Family Residence, 1	189B129 552	1 per lot	Reseda - West Van Nuys	No	ABMI	AHO , RES CPU
Los Angeles	19700 HATTON ST	91306	2106011042	0.000	0.000	0.000	0.501	Shortfall of Sites	0.142	Low Residential	R1-1	Low Residential	0	0	66.287	0.501		Residential - Single Family Residence, 1	186B117 57	1 per lot	Canoga Park - Winnetka - Woodland Hills - West Hills	No	ABMI	AHO , CPK CPU
Los Angeles	19031 DONNA CT	91335	2104016043	0.000	0.000	0.000	0.501	Shortfall of Sites	0.142	Low Residential	R1-1	Low Residential	0	0	66.287	0.501		Residential - Single Family Residence, 1	186B121 275	1 per lot	Reseda - West Van Nuys	No	ABMI	AHO , RES CPU
Los Angeles	7424 WHITAKER AVE	91406	2226021013	0.000	0.000	0.000	0.501	Shortfall of Sites	0.153	Low Residential	R1-1	Low Residential	0	0	66.287	0.501		Residential - Single Family Residence, 1	186B137 548	1 per lot	Reseda - West Van Nuys	No	ABMI	AHO , RES CPU
Los Angeles	232 W FLORENCE AVE	90003	6031002007	0.000	0.000	0.000	0.501	Shortfall of Sites	0.129	Community Commercial	C2-1-CPIO	0	0	0	5.410	0.501		Commercial - Store Combination - Store and Residential Combination - One Story, 0	102B201 887		Southeast Los Angeles	Yes	ABMI	ARO
Los Angeles	17833 STAGG ST	91335	2101035015	0.000	0.000	0.000	0.501	Shortfall of Sites	0.142	Low Residential	R1-1	Low Residential	0	0	66.287	0.501		Residential - Single Family Residence, 1	189B129 1012	1 per lot	Reseda - West Van Nuys	No	ABMI	AHO , RES CPU
Los Angeles	17648 MIRANDA ST	91316	2254010020	0.000	0.000	0.000	0.501	Shortfall of Sites	0.134	Low II Residential	R1-1-RIO	Low Residential	0	0	66.287	0.501		Residential - Single Family Residence, 1	174B129 463	1 per lot	Encino - Tarzana	No	ABMI	AHO , ENC CPU
Los Angeles	7300 TAMPA AVE	91335	2104030022	0.000	0.000	0.000	0.501	Shortfall of Sites	0.142	Low Residential	R1-1	Low Residential	0	0	66.287	0.501		Residential - Single Family Residence, 1	186B117 867	1 per lot	Reseda - West Van Nuys	No	ABMI	AHO , RES CPU
Los Angeles	7440 TOPEKA DR	91335	2104023006	0.000	0.000	0.000	0.501	Shortfall of Sites	0.142	Low Residential	R1-1	Low Residential	0	0	66.287	0.501		Residential - Single Family Residence, 1	186B121 526	1 per lot	Reseda - West Van Nuys	No	ABMI	AHO , RES CPU
Los Angeles	19001 WYANDOTTE ST	91335	2104026013	0.000	0.000	0.000	0.501	Shortfall of Sites	0.142	Low Residential	R1-1	Low Residential	0	0	66.287	0.501		Residential - Single Family Residence, 1	186B121 895	1 per lot	Reseda - West Van Nuys	No	ABMI	AHO , RES CPU
Los Angeles	7612 S VERMONT AVE	90044	6020009003	0.000	0.000	0.000	0.501	Shortfall of Sites	0.129	Neighborhood Commercial	C2-1VL-CPIO	0	0	0	4.870	0.501		Industrial - Light Manufacturing - One Story, 0	099B197 210		South Los Angeles	No	ABMI	ARO
Los Angeles	3511 AVALON BLVD	90011	5121010005	0.000	0.000	0.000	0.501	Shortfall of Sites	0.083	Hybrid Industrial	CM-1-CPIO	0	0	0	7.570	0.501		Industrial - Light Manufacturing - One Story, 0	117A207 271		Southeast Los Angeles	No	ABMI	ARO
Los Angeles	2216 S CENTRAL AVE	90011	5119005004	0.000	0.000	0.000	0.501	Shortfall of Sites	0.133	Community Commercial	C2-2D-CPIO	0	0	0	4.713	0.501		Industrial - Light Manufacturing - One Story, 0	120A211 415		Southeast Los Angeles	No	ABMI	ARO
Los Angeles	4312 EAGLE ROCK BLVD	90041	5474022008	0.000	0.000	0.000	0.501	Shortfall of Sites	0.444	General Commercial	[Q]C2-1VL-CDO	0	0	0	1.174	0.501		Industrial - Light Manufacturing - One Story, 0	156A219 94		Northeast Los Angeles	No	ABMI	ARO
Los Angeles	11756 MISSISSIPPI AVE	90025	4260010001	0.000	0.000	0.000	0.501	Shortfall of Sites	0.169	Hybrid Industrial	NI(EC)	0	0	0	3.090	0.501		Industrial - Light Manufacturing - One Story, 0	123B149 348		West Los Angeles	No	ABMI	ARO
Los Angeles	11756 MISSISSIPPI AVE	90025	4260010001	0.000	0.000	0.000	0.501	Shortfall of Sites	0.150	Hybrid Industrial	NI(EC)	0	0	0	3.488	0.501		Industrial - Light Manufacturing - One Story, 0	123B149 356		West Los Angeles	No	ABMI	ARO
Los Angeles	8927 ELLIS AVE	90034	4312011005	0.000	0.000	0.000	0.501	Shortfall of Sites	0.172	Hybrid Industrial	NI(EC)	0	0	0	3.034	0.501		Industrial - Light Manufacturing - One Story, 0	123B169 1453		Palms - Mar Vista - Del Rey	No	ABMI	ARO
Los Angeles	19365 PATIRENE PL	91335	2131008012	0.000	0.000	0.000	0.501	Shortfall of Sites	0.142	Low Residential	R1-1-RIO	Low Residential	0	0	66.287	0.501		Residential - Single Family Residence, 1	180B117 526	1 per lot	Reseda - West Van Nuys	No	ABMI	AHO , RES CPU
Los Angeles	7427 GENESTA AVE	91406	2203030014	0.000	0.000	0.000	0.501	Shortfall of Sites	0.141	Low Residential	R1-1	Low Residential	0	0	66.287	0.501		Residential - Single Family Residence, 1	186B133 636	1 per lot	Reseda - West Van Nuys	No	ABMI	AHO , RES CPU
Los Angeles	405 S BOYLE AVE	90033	5174002013	0.000	0.000	0.000	0.501	Shortfall of Sites	0.003	Highway Oriented and Limited Commercial	C2-1-RIO-CUGU	Neighborhood Center	[LUM1 - G2 - 3][XN2 - 8][CPIO]	0	350.232	0.501		Commercial - Store Combination - Store and Residential Combination - One Story, 0	127-5A221 200	54	Boyle Heights	Yes	ABMI	ARO , BH CPU
Los Angeles	7720 BAIRD AVE	91335	2103025059	0.000	0.000	0.000	0.501	Shortfall of Sites	0.141	Low Residential	R1-1	Low Residential	0	0	66.287	0.501		Residential - Single Family Residence, 1	189B125 849	1 per lot	Reseda - West Van Nuys	No	ABMI	AHO , RES CPU
Los Angeles	17464 BURMA ST	91316	2254023020	0.000	0.000	0.000	0.501	Shortfall of Sites	0.134	Low II Residential	R1-1-RIO	Low Residential	0	0	66.287	0.501		Residential - Single Family Residence, 1	174B129 133	1 per lot	Encino - Tarzana	No	ABMI	AHO , ENC CPU
Los Angeles	7232 PASO ROBLES AVE	91406	2227003031	0.000	0.000	0.000	0.501	Shortfall of Sites	0.141	Low Residential	R1-1	Low Residential	0	0	66.287	0.501		Residential - Single Family Residence, 1	186B133 1085	1 per lot	Reseda - West Van Nuys	No	ABMI	AHO , RES CPU
Los Angeles	5651 WILBUR AVE	91356	2156016002	0.000	0.000	0.000	0.500	Shortfall of Sites	0.241	Low II Residential	R1-1	Low Residential	0	0	66.287	0.500		Residential - Double, Duplex, or Two Units - 4 Stories or Less, 2	174B121 323	1 per lot	Encino - Tarzana	Yes	ABMI	AHO , ENC CPU
Los Angeles	3715 WOODLAWN AVE	90011	5121030024	0.000	0.000	0.000	0.500	Shortfall of Sites	0.108	Low Medium I Residential	[Q]R4-1	0	0	0	102.494	0.500		Institutional - Church - One Story, 0	117A205 279		Southeast Los Angeles	No	ABMI	FBO
Los Angeles	1602 S WESTMORELAND AVE	90006	5056019034	0.000	0.000	0.000	0.500	Shortfall of Sites	0.097	Hybrid Industrial	CM-1-CPIO	0	0	0	9.961	0.500		Industrial - Light Manufacturing - One Story, 0	126B197 179		South Los Angeles	No	ABMI	ARO
Los Angeles	17503 MARTHA ST	91316	2254013012	0.000	0.000	0.000	0.500	Shortfall of Sites	0.134	Low II Residential	R1-1-RIO	Low Residential	0	0	66.287	0.500		Residential - Single Family Residence, 1	174B129 685	1 per lot	Encino - Tarzana	No	ABMI	AHO , ENC CPU
Los Angeles	6715 BOTHWELL RD	91335	2132003010	0.000	0.000	0.000	0.500	Shortfall of Sites	0.141	Low Residential	R1-1-RIO	Low Residential	0	0	66.287	0.500		Residential - Single Family Residence - Pool, 1	180B117 181	1 per lot	Reseda - West Van Nuys	No	ABMI	AHO , RES CPU
Los Angeles	20447 BLYTHE ST	91306	2107024049	0.000	0.000	0.000	0.500	Shortfall of Sites	0.141	Low Residential	R1-1	Low Residential	0	0	66.287	0.500		Residential - Single Family Residence, 1	189B109 456	1 per lot	Canoga Park - Winnetka - Woodland Hills - West Hills	No	ABMI	AHO , CPK CPU
Los Angeles	5072 ENCINO AVE	91316	2257016051	0.000	0.000	0.000	0.500	Shortfall of Sites	0.039	Very Low I Residential	RA-1	Very Low Residential	0	0	66.287	0.500		Residential - Single Family Residence - Pool, 0	171B129 310	1 per lot	Encino - Tarzana	No	ABMI	AHO , ENC CPU
Los Angeles	4281 S BROADWAY	90037	5111007013	0.000	0.000	0.000	0.500	Shortfall of Sites	0.145	Community Commercial	C2-1-CPIO	0	0	0	4.316	0.500		Commercial - Store Combination - Store and Office Combination - One Story, 0	114A203 287		Southeast Los Angeles	No	ABMI	ARO
Los Angeles	16933 COVELLO ST	91406	2203014009	0.000	0.000	0.000	0.500	Shortfall of Sites	0.141	Low Residential	R1-1	Low Residential	0	0	66.287	0.500		Residential - Single Family Residence, 1	186B133 332	1 per lot	Reseda - West Van Nuys	No	ABMI	AHO , RES CPU
Los Angeles	10101 RIVERSIDE DR	91602	2424008035	0.000	0.000	0.000	0.500	Shortfall of Sites	0.076	Neighborhood Office Commercial	[Q]C2-1VL-CDO	0	0	0	8.170	0.500		Commercial - Professional Building - One Story, 0	165B181 29		Sherman Oaks - Studio City - Toluca Lake - Cahuenga Pass	No	ABMI	ARO
Los Angeles	10101 RIVERSIDE DR	91602	2424008035	0.000	0.000	0.000	0.500	Shortfall of Sites	0.072	Neighborhood Office Commercial	[Q]C2-1VL-CDO	0	0	0	8.700	0.500		Commercial - Professional Building - One Story, 0	165B181 30		Sherman Oaks - Studio City - Toluca Lake - Cahuenga Pass	No	ABMI	ARO
Los Angeles	10101 RIVERSIDE DR	91602	2424008035	0.000	0.000	0.000	0.500	Shortfall of Sites	0.072	Neighborhood Office Commercial	[Q]C2-1VL-CDO	0	0	0	8.701	0.500		Commercial - Professional Building - One Story, 0	165B181 31		Sherman Oaks - Studio City - Toluca Lake - Cahuenga Pass	No	ABMI	ARO
Los Angeles	7373 BEVERLY BLVD	90036	5526037016	0.000	0.000	0.000	0.500	Shortfall of Sites	0.092	Neighborhood Office Commercial	C2-1VL-O	0	0	0	5.670	0.500		Commercial - Store Combination - Store and Residential Combination - One Story, 0	138B181 398		Wilshire	No	ABMI	ARO
Los Angeles	16939 COVELLO ST	91406	2203014010	0.000	0.000	0.000	0.500	Shortfall of Sites	0.141	Low Residential	R1-1	Low Residential	0	0	66.287	0.500		Residential - Single Family Residence, 1	186B133 327	1 per lot	Reseda - West Van Nuys	No	ABMI	AHO , RES CPU
Los Angeles	16907 COVELLO ST	91406	2203014005	0.000	0.000	0.000	0.500	Shortfall of Sites	0.141	Low Residential	R1-1	Low Residential	0	0	66.287	0.500		Residential - Single Family Residence, 1	186B133 344	1 per lot	Reseda - West Van Nuys	No	ABMI	AHO , RES CPU
Los Angeles	17037 COVELLO ST	91406	2203015009	0.000	0.000	0.000	0.500	Shortfall of Sites	0.141	Low Residential	R1-1	Low Residential	0	0	66.287	0.500		Residential - Single Family Residence, 1	186B133 313	1 per lot	Reseda - West Van Nuys	No	ABMI	AHO , RES CPU
Los Angeles	17025 COVELLO ST	91406	2203015007	0.000	0.000	0.000	0.500	Shortfall of Sites	0.141	Low Residential	R1-1	Low Residential	0	0	66.287	0.500		Residential - Single Family Residence, 1	186B133 315	1 per lot	Reseda - West Van Nuys	No	ABMI	AHO , RES CPU
Los Angeles	17047 COVELLO ST	91406	2203015011	0.000	0.000	0.000	0.500	Shortfall of Sites	0.141	Low Residential	R1-1	Low Residential	0	0	66.287	0.500		Residential - Single Family Residence, 1	186B133 311	1 per lot	Reseda - West Van Nuys	No	ABMI	AHO , RES CPU
Los Angeles	6721 JELLICO AVE	91406	2229013013	0.000	0.000	0.000	0.500	Shortfall of Sites	0.141	Low Residential	R1-1-RIO	Low Residential	0	0	66.287	0.500		Residential - Single Family Residence, 1	180B129 94	1 per lot	Reseda - West Van Nuys	No	ABMI	AHO , RES CPU
Los Angeles	17021 COVELLO ST	91406	2203015006	0.000	0.000	0.000	0.500	Shortfall of Sites	0.141	Low Residential	R1-1	Low Residential	0	0	66.287	0.500		Residential - Single Family Residence - Pool, 1	186B133 316	1 per lot	Reseda - West Van Nuys	No	ABMI	AHO , RES CPU
Los Angeles	125 LOMA DR	90026	5153013038	0.000	0.000	0.000	0.500	Shortfall of Sites	0.108	Medium Residential	R3-1	0	0	0	102.494	0.500		Institutional - Church - One Story, 0	135A207 339		Westlake	No	ABMI	FBO
Los Angeles	125 LOMA DR	90026	5153013038	0.000	0.000	0.000	0.500	Shortfall of Sites	0.108	Medium Residential	R3-1	0	0	0	102.494	0.500		Institutional - Church - One Story, 0	135A207 347		Westlake	No	ABMI	FBO
Los Angeles	17043 COVELLO ST	91406	2203015010	0.000	0.000	0.000	0.500	Shortfall of Sites	0.141	Low Residential	R1-1	Low Residential	0	0	66.287	0.500		Residential - Single Family Residence, 1	186B133 312	1 per lot	Reseda - West Van Nuys	No	ABMI	AHO , RES CPU
Los Angeles	125 LOMA DR	90026	5153013038	0.000	0.000	0.000	0.500	Shortfall of Sites	0.108	Medium Residential	R3-1	0	0	0	102.494	0.500		Institutional - Church - One Story, 0	135A207 354		Westlake	No	ABMI	FBO
Los Angeles	17053 COVELLO ST	91406	2203015012	0.000	0.000	0.000	0.500	Shortfall of Sites	0.141	Low Residential	R1-1	Low Residential	0	0	66.287	0.500		Residential - Single Family Residence, 1	186B133 309	1 per lot	Reseda - West Van Nuys	No	ABMI	AHO , RES CPU
Los Angeles	17031 COVELLO ST	91406	2203015008	0.000	0.000	0.000	0.500	Shortfall of Sites	0.141	Low Residential	R1-1	Low Residential	0	0	66.287	0.500		Residential - Single Family Residence, 1	186B133 314	1 per lot	Reseda - West Van Nuys	No	ABMI	AHO , RES CPU
Los Angeles	17504 COLLINS ST	91316	2254013013	0.000	0.000	0.000	0.500	Shortfall of Sites	0.134	Low II Residential	R1-1-RIO	Low Residential	0	0	66.287	0.500		Residential - Single Family Residence, 1	174B129 617	1 per lot	Encino - Tarzana	No	ABMI	AHO , ENC CPU
Los Angeles	1260 W 2ND ST	90026	5152010004	0.000	0.000	0.000	0.500	Shortfall of Sites	0.161	Community Commercial - Mixed High Residential	CW	0	0	0	3.886	0.500		Industrial - Light Manufacturing - One Story, 0	133-5A209 258		Westlake	No	ABMI	ARO
Los Angeles	2405 GLOVER PL	90031	5445005026	0.000	0.000	0.000	0.500	Shortfall of Sites	0.053	Commercial Manufacturing	[Q]CM-1XL-RIO	0	0	0	18.160	0.500		Industrial - Warehousing, Distribution, Storage - Warehousing, Distribution, Under 10,000 SF - One Story, 0	144B213 278		Silver Lake - Echo Park - Elysian Valley	No	ABMI	ARO
Los Angeles	2405 GLOVER PL	90031	5445005026	0.000	0.000	0.000	0.500	Shortfall of Sites	0.053	Commercial Manufacturing	[Q]CM-1XL-RIO	0	0	0	18.161	0.500		Industrial - Warehousing, Distribution, Storage - Warehousing, Distribution, Under 10,000 SF - One Story, 0	144B213 294		Silver Lake - Echo Park - Elysian Valley	No	ABMI	ARO
Los Angeles	2405 GLOVER PL	90031	5445005026	0.000	0.000	0.000	0.500	Shortfall of Sites	0.053	Commercial Manufacturing	[Q]CM-1XL-RIO	0	0	0	18.189	0.500		Industrial - Warehousing, Distribution, Storage - Warehousing, Distribution, Under 10,000 SF - One Story, 0	144B213 301		Silver Lake - Echo Park - Elysian Valley	No	ABMI	ARO
Los Angeles	2405 GLOVER PL	90031	5445005026	0.000	0.000	0.000	0.500	Shortfall of Sites	0.086	Commercial Manufacturing	[Q]CM-1XL-RIO	0	0	0	11.159	0.500		Industrial - Warehousing, Distribution, Storage - Warehousing, Distribution, Under 10,000 SF - One Story, 0	144B213 307		Silver Lake - Echo Park - Elysian Valley	No	ABMI	ARO
Los Angeles	6610 LELAND WAY	90028	5547025010	0.000	0.000	0.000	0.500	Shortfall of Sites	0.147	Low Medium II Residential	RD1.5-1XL	Low Medium II Residential, Medium Residential	VARIOUS, WITH CPIO	0	66.287	0.500		Residential - Double, Duplex, or Two Units - 4 Stories or Less, 1	147A185 165		Hollywood	Yes	ABMI	AHO , HWD CPU
Los Angeles	2330 WESTWOOD BLVD	90064	4320002027	0.000	0.000	0.000	0.500	Shortfall of Sites	0.149	Neighborhood Commercial	C4-1VL-POD	0	0	0	3.498	0.500		Commercial - Office Building - Two Stories, 0	126B157 690		West Los Angeles	No	ABMI	ARO
Los Angeles	7837 ENCINO AVE	91325	2201028007	0.000	0.000	0.000	0.500	Shortfall of Sites	0.134	Low Residential	R1-1	Low Residential	0	0	66.287	0.500		Residential - Single Family Residence, 1	189B129 886	1 per lot	Reseda - West Van Nuys	No	ABMI	AHO , RES CPU
Los Angeles	5730 W ADAMS BLVD	90016	5048009042	0.000	0.000	0.000	0.499	Shortfall of Sites	0.108	Neighborhood Commercial	C2-1VL-CPIO	0	0	0	102.494	0.499		Institutional - Church - One Story, 0	123B173 952		West Adams - Baldwin Hills - Leimert	No	ABMI	FBO
Los Angeles	4846 LIBBIT AVE	91436	2260010013	0.000	0.000	0.000	0.499	Shortfall of Sites	0.228	Low II Residential	RE9-1	Low Residential	0	0	66.287	0.499		, 2	168B137 316	1 per lot	Encino - Tarzana	No	ABMI	AHO , ENC CPU
Los Angeles	2200 S CENTRAL AVE	90011	5119005001	0.000	0.000	0.000	0.499	Shortfall of Sites	0.133	Community Commercial	C2-2D-CPIO	0	0	0	5.225	0.499		Commercial - Store Combination - Store and Residential Combination - One Story, 0	120A211 383		Southeast Los Angeles	Yes	ABMI	ARO
Los Angeles	18642 BLYTHE ST	91335	2103021067	0.000	0.000	0.000	0.499	Shortfall of Sites	0.153	Low Residential	RS-1	Low Residential	0	0	66.287	0.499		Residential - Single Family Residence, 1	189B121 337	1 per lot	Reseda - West Van Nuys	No	ABMI	AHO , RES CPU
Los Angeles	17818 HEMMINGWAY ST	91335	2101034004	0.000	0.000	0.000	0.499	Shortfall of Sites	0.141	Low Residential	R1-1	Low Residential	0	0	66.287	0.499		Residential - Single Family Residence, 1	189B129 856	1 per lot	Reseda - West Van Nuys	No	ABMI	AHO , RES CPU
Los Angeles	16900 MARLIN PL	91406	2230006015	0.000	0.000	0.000	0.499	Shortfall of Sites	0.141	Low Residential	R1-1	Low Residential	0	0	66.287	0.499		Residential - Single Family Residence, 1	183B133 630	1 per lot	Reseda - West Van Nuys	No	ABMI	AHO , RES CPU
Los Angeles	1540 S ROBERTSON BLVD	90035	4303002011	0.000	0.000	0.000	0.499	Shortfall of Sites	0.071	General Commercial	C2-1-O	0	0	0	7.288	0.499		Commercial - Office Building - One Story, 0	129B169 540		Wilshire	No	ABMI	ARO
Los Angeles	1540 S ROBERTSON BLVD	90035	4303002011	0.000	0.000	0.000	0.499	Shortfall of Sites	0.086	General Commercial	C2-1-O	0	0	0	6.074	0.499		Commercial - Office Building - One Story, 0	129B169 550		Wilshire	No	ABMI	ARO
Los Angeles	5250 S BROADWAY	90037	5110032001	0.000	0.000	0.000	0.499	Shortfall of Sites	0.077	Neighborhood Commercial	C2-1VL-CPIO	0	0	0	8.952	0.499		Commercial - Store Combination - Store and Office Combination - One Story, 0	108B201 352		Southeast Los Angeles	Yes	ABMI	ARO
Los Angeles	607 N ALVARADO ST	90026	5402039007	0.000	0.000	0.000	0.499	Shortfall of Sites	0.120	Commercial Manufacturing	CM-1VL	0	0	0	5.199	0.499		Industrial - Warehousing, Distribution, Storage - Warehousing, Distribution, Under 10,000 SF - One Story, 0	138A207 102		Silver Lake - Echo Park - Elysian Valley	No	ABMI	ARO
Los Angeles	7318 RUFFNER AVE	91406	2226008009	0.000	0.000	0.000	0.499	Shortfall of Sites	0.141	Low Residential	R1-1	Low Residential	0	0	66.287	0.499		Residential - Single Family Residence, 1	186B137 310	1 per lot	Reseda - West Van Nuys	No	ABMI	AHO , RES CPU

Jurisdiction Name	Site Address/Intersection	5 Digit ZIP Code	Assessor Parcel Number	Very Low-Income	Low-Income	Moderate-Income	Above Moderate-Income	Type of Shortfall	Parcel Size (Acres)	Current General Plan Designation	Current Zoning	Proposed General Plan (GP) Designation	Proposed Zoning	Minimum Density Allowed	Maximum Density Allowed	Total Capacity	Vacant/ Nonvacant	Description of Existing Uses	PIN	Base Density Per Acre	Community Plan Area	Rent Stabalization Ordinance	Income Category	Applicable Rezoning Program (Program informing values in Column Q listed first)
Los Angeles	16901 SCHOOLCRAFT ST	91406	2230006016	0.000	0.000	0.000	0.499	Shortfall of Sites	0.141	Low Residential	R1-1	Low Residential	0	0	66.287	0.499		Residential - Single Family Residence, 1	183B133 677	1 per lot	Reseda - West Van Nuys	No	ABMI	AHO , RES CPU
Los Angeles	7026 MCLENNAN AVE	91406	2225019017	0.000	0.000	0.000	0.499	Shortfall of Sites	0.141	Low Residential	R1-1	Low Residential	0	0	66.287	0.499		Residential - Single Family Residence, 1	183B133 460	1 per lot	Reseda - West Van Nuys	No	ABMI	AHO , RES CPU
Los Angeles	15701 VALERIO ST	91406	2206027033	0.000	0.000	0.000	0.499	Shortfall of Sites	0.147	Medium Residential	[Q]R3-1	0	0	0	83.025	0.499		Residential - Five or More Units or Apartments (Any Combination) · 4 Stories or Less, 9	186B141 523		Van Nuys - North Sherman Oaks	No	ABMI	DB50
Los Angeles	16046 WYANDOTTE ST	91406	2206034009	0.000	0.000	0.000	0.499	Shortfall of Sites	0.139	Medium Residential	[Q]R3-1	0	0	0	88.124	0.499		Residential - Five or More Units or Apartments (Any Combination) · 4 Stories or Less, 9	186B141 776		Van Nuys - North Sherman Oaks	No	ABMI	DB50
Los Angeles	1657 257TH ST	90710	7410024028	0.000	0.000	0.000	0.499	Shortfall of Sites	0.172	Medium Residential	[Q]R3-1VL	0	0	0	70.907	0.499		Residential - Five or More Units or Apartments (Any Combination) · 4 Stories or Less, 9	036B193 811		Wilmington - Harbor City	No	ABMI	DB50
Los Angeles	4342 BABCOCK AVE	91604	2375002026	0.000	0.000	0.000	0.499	Shortfall of Sites	0.146	Medium Residential	R3-1-RIO	0	0	0	83.460	0.499		Residential - Five or More Units or Apartments (Any Combination) · 4 Stories or Less, 9	165B161 399		Sherman Oaks - Studio City - Toluca Lake - Cahuenga Pass	No	ABMI	DB50
Los Angeles	1522 S WESTGATE AVE	90025	4262005900	0.000	0.000	0.000	0.499	Shortfall of Sites	0.147	Medium Residential	[Q]R3-1	0	0	0	83.343	0.499		Residential - Five or More Units or Apartments (Any Combination) · 4 Stories or Less, 9	126B149 563		West Los Angeles	No	ABMI	DB50
Los Angeles	11776 IDAHO AVE	90025	4262013001	0.000	0.000	0.000	0.499	Shortfall of Sites	0.138	Medium Residential	[Q]R3-1	0	0	0	88.623	0.499		Residential - Single Family Residence - Condominium, 9	126B149 1247		West Los Angeles	No	ABMI	DB50
Los Angeles	4907 W WASHINGTON BLVD	90016	5067013031	0.000	0.000	0.000	0.499	Shortfall of Sites	0.074	Community Commercial	C2-2D-CPIO	0	0	0	8.387	0.499		Commercial - Office Building - One Story, 0	126B181 1013		West Adams - Baldwin Hills - Leimert	No	ABMI	ARO
Los Angeles	4907 W WASHINGTON BLVD	90016	5067013031	0.000	0.000	0.000	0.499	Shortfall of Sites	0.074	Community Commercial	C2-2D-CPIO	0	0	0	8.387	0.499		Commercial - Office Building - One Story, 0	126B181 1016		West Adams - Baldwin Hills - Leimert	No	ABMI	ARO
Los Angeles	4907 W WASHINGTON BLVD	90016	5067013031	0.000	0.000	0.000	0.499	Shortfall of Sites	0.075	Community Commercial	C2-2D-CPIO	0	0	0	8.339	0.499		Commercial - Office Building - One Story, 0	126B181 1020		West Adams - Baldwin Hills - Leimert	No	ABMI	ARO
Los Angeles	17201 VALERIO ST	91406	2203017039	0.000	0.000	0.000	0.499	Shortfall of Sites	0.141	Low Residential	R1-1	Low Residential	0	0	66.287	0.499		Residential - Single Family Residence, 1	186B133 736	1 per lot	Reseda - West Van Nuys	No	ABMI	AHO , RES CPU
Los Angeles	21232 SAN MIGUEL ST	91364	2167010010	0.000	0.000	0.000	0.499	Shortfall of Sites	0.134	Low Residential	R1-1	Low Residential	0	0	66.287	0.499		Residential - Single Family Residence, 1	168B105 187	1 per lot	Canoga Park - Winnetka - Woodland Hills - West Hills	No	ABMI	AHO , CPK CPU
Los Angeles	5277 W JEFFERSON BLVD	90016	5043024002	0.000	0.000	0.000	0.499	Shortfall of Sites	0.169	Hybrid Industrial	CM-2D-CPIO	0	0	0	3.700	0.499		Industrial - Light Manufacturing - One Story, 0	120B177 692		West Adams - Baldwin Hills - Leimert	No	ABMI	ARO
Los Angeles	17571 BROMLEY ST	91316	2254006011	0.000	0.000	0.000	0.499	Shortfall of Sites	0.133	Low II Residential	R1-1-RIO	Low Residential	0	0	66.287	0.499		Residential - Single Family Residence, 1	174B129 204	1 per lot	Encino - Tarzana	No	ABMI	AHO , ENC CPU
Los Angeles	6718 JELLICO AVE	91406	2229013002	0.000	0.000	0.000	0.499	Shortfall of Sites	0.141	Low Residential	R1-1-RIO	Low Residential	0	0	66.287	0.499		Residential - Single Family Residence, 1	180B129 102	1 per lot	Reseda - West Van Nuys	No	ABMI	AHO , RES CPU
Los Angeles	17565 BROMLEY ST	91316	2254006012	0.000	0.000	0.000	0.499	Shortfall of Sites	0.133	Low II Residential	R1-1-RIO	Low Residential	0	0	66.287	0.499		Residential - Single Family Residence, 1	174B129 209	1 per lot	Encino - Tarzana	No	ABMI	AHO , ENC CPU
Los Angeles	0	0	2260012001	0.000	0.000	0.000	0.499	Shortfall of Sites	0.039	Low II Residential	RE9-1	Low Residential	0	0	66.287	0.499	Vacant	Residential - Single Family Residence - Vacant Land, 0	168B137 210	1 per lot	Encino - Tarzana	No	ABMI	AHO , ENC CPU
Los Angeles	12863 SAN FERNANDO RD	91342	2604019029	0.000	0.000	0.000	0.499	Shortfall of Sites	0.054	Community Commercial	C2-1VL-CPIO	0	0	0	17.679	0.499		Industrial - Warehousing, Distribution, Storage - Warehousing, Distribution, Under 10,000 SF - One Story, 0	222B145 279		Sylmar	No	ABMI	ARO
Los Angeles	7501 FORBES AVE	91406	2226026016	0.000	0.000	0.000	0.498	Shortfall of Sites	0.141	Low Residential	R1-1	Low Residential	0	0	66.287	0.498		Residential - Single Family Residence, 1	186B133 458	1 per lot	Reseda - West Van Nuys	No	ABMI	AHO , RES CPU
Los Angeles	6831 BIANCA AVE	91406	2229005036	0.000	0.000	0.000	0.498	Shortfall of Sites	0.141	Low Residential	R1-1	Low Residential	0	0	66.287	0.498		Residential - Single Family Residence, 1	183B129 969	1 per lot	Reseda - West Van Nuys	No	ABMI	AHO , RES CPU
Los Angeles	10340 SANTA MONICA BLVD	90025	4319009036	0.000	0.000	0.000	0.498	Shortfall of Sites	0.112	General Commercial	C2-1VL-O	0	0	0	4.654	0.498		Commercial - Store Combination - Store and Residential Combination - One Story, 0	132B157 544		West Los Angeles	No	ABMI	ARO
Los Angeles	7027 AURA AVE	91335	2130029020	0.000	0.000	0.000	0.498	Shortfall of Sites	0.141	Low Residential	R1-1-RIO	Low Residential	0	0	66.287	0.498		Residential - Single Family Residence, 1	183B117 425	1 per lot	Reseda - West Van Nuys	No	ABMI	AHO , RES CPU
Los Angeles	6747 JELLICO AVE	91406	2229013008	0.000	0.000	0.000	0.498	Shortfall of Sites	0.141	Low Residential	R1-1-RIO	Low Residential	0	0	66.287	0.498		Residential - Single Family Residence, 1	180B129 48	1 per lot	Reseda - West Van Nuys	No	ABMI	AHO , RES CPU
Los Angeles	7438 SHOSHONE AVE	91406	2202016016	0.000	0.000	0.000	0.498	Shortfall of Sites	0.141	Low Residential	R1-1	Low Residential	0	0	66.287	0.498		Residential - Single Family Residence, 1	186B129 784	1 per lot	Reseda - West Van Nuys	No	ABMI	AHO , RES CPU
Los Angeles	10154 MOUNTAIR AVE	91042	2558022060	0.000	0.000	0.000	0.498	Shortfall of Sites	0.108	Low Medium II Residential	RD2-1	0	0	0	102.494	0.498		Institutional - Church - One Story, 0	204B197 987		Sunland - Tujunga - Lake View Terrace - Shadow Hills - East La Tuna Canyon	No	ABMI	FBO, R2RD
Los Angeles	8219 YARMOUTH AVE	91335	2101008006	0.000	0.000	0.000	0.498	Shortfall of Sites	0.141	Low Residential	R1-1	Low Residential	0	0	66.287	0.498		Residential - Single Family Residence - Pool, 1	192B129 460	1 per lot	Reseda - West Van Nuys	No	ABMI	AHO , RES CPU
Los Angeles	7943 CHASTAIN AVE	91335	2101028017	0.000	0.000	0.000	0.498	Shortfall of Sites	0.141	Low Residential	R1-1	Low Residential	0	0	66.287	0.498		Residential - Single Family Residence, 1	189B129 572	1 per lot	Reseda - West Van Nuys	No	ABMI	AHO , RES CPU
Los Angeles	7421 GENESTA AVE	91406	2203030013	0.000	0.000	0.000	0.498	Shortfall of Sites	0.141	Low Residential	R1-1	Low Residential	0	0	66.287	0.498		Residential - Single Family Residence, 1	186B133 663	1 per lot	Reseda - West Van Nuys	No	ABMI	AHO , RES CPU
Los Angeles	0	0	2283019002	0.000	0.000	0.000	0.498	Shortfall of Sites	0.039	Low II Residential	R1-1	Low Residential	0	0	66.287	0.498	Vacant	Residential - Single Family Residence - Vacant Land, 0	166-5A145 87	1 per lot	Encino - Tarzana	No	ABMI	AHO , ENC CPU
Los Angeles	5505 W WASHINGTON BLVD	90016	5064017018	0.000	0.000	0.000	0.498	Shortfall of Sites	0.066	Neighborhood Commercial	C2-1VL-CPIO	0	0	0	9.422	0.498		Industrial - Light Manufacturing - One Story, 0	126B177 1499		West Adams - Baldwin Hills - Leimert	No	ABMI	ARO
Los Angeles	5505 W WASHINGTON BLVD	90016	5064017018	0.000	0.000	0.000	0.498	Shortfall of Sites	0.066	Neighborhood Commercial	C2-1VL-CPIO	0	0	0	9.423	0.498		Industrial - Light Manufacturing - One Story, 0	126B177 1526		West Adams - Baldwin Hills - Leimert	No	ABMI	ARO
Los Angeles	16721 HART ST	91406	2225012010	0.000	0.000	0.000	0.498	Shortfall of Sites	0.141	Low Residential	R1-1	Low Residential	0	0	66.287	0.498		Residential - Single Family Residence, 1	183B137 250	1 per lot	Reseda - West Van Nuys	No	ABMI	AHO , RES CPU
Los Angeles	1339 N CHEROKEE AVE	90028	5547031010	0.000	0.000	0.000	0.498	Shortfall of Sites	0.141	Low Medium II Residential	RD1.5-1XL	Low Medium II Residential, Medium Residential	VARIOUS, WITH CPIO	0	66.287	0.498		Residential - Single Family Residence, 1	147A185 291		Hollywood	No	ABMI	AHO , HWD CPU
Los Angeles	3387 LIVONIA AVE	90034	4312013025	0.000	0.000	0.000	0.498	Shortfall of Sites	0.040	Hybrid Industrial	NI(EC)	0	0	0	12.903	0.498		Industrial - Light Manufacturing - One Story, 0	120B165 25		West Los Angeles	No	ABMI	ARO
Los Angeles	3387 LIVONIA AVE	90034	4312013025	0.000	0.000	0.000	0.498	Shortfall of Sites	0.184	Hybrid Industrial	NI(EC)	0	0	0	2.823	0.498		Industrial - Light Manufacturing - One Story, 0	120B165 26		West Los Angeles	No	ABMI	ARO
Los Angeles	7419 DONNA AVE	91335	2104021022	0.000	0.000	0.000	0.498	Shortfall of Sites	0.141	Low Residential	R1-1	Low Residential	0	0	66.287	0.498		Residential - Single Family Residence, 1	186B121 594	1 per lot	Reseda - West Van Nuys	No	ABMI	AHO , RES CPU
Los Angeles	17655 COLLINS ST	91316	2254010001	0.000	0.000	0.000	0.498	Shortfall of Sites	0.133	Low II Residential	R1-1-RIO	Low Residential	0	0	66.287	0.498		Residential - Single Family Residence, 1	174B129 528	1 per lot	Encino - Tarzana	No	ABMI	AHO , ENC CPU
Los Angeles	17823 RHODA ST	91316	2159029004	0.000	0.000	0.000	0.498	Shortfall of Sites	0.133	Low II Residential	R1-1-RIO	Low Residential	0	0	66.287	0.498		Residential - Single Family Residence, 1	174B129 277	1 per lot	Encino - Tarzana	No	ABMI	AHO , ENC CPU
Los Angeles	7757 CHIMINEAS AVE	91335	2102019008	0.000	0.000	0.000	0.497	Shortfall of Sites	0.141	Low Residential	R1-1	Low Residential	0	0	66.287	0.497		Residential - Single Family Residence, 1	189B125 761	1 per lot	Reseda - West Van Nuys	No	ABMI	AHO , RES CPU
Los Angeles	3121 W TEMPLE ST	90026	5156008022	0.000	0.000	0.000	0.497	Shortfall of Sites	0.176	Community Commercial	RAS3-1VL	0	0	0	3.532	0.497		Commercial - Office Building - One Story, 0	139-5A201 245		Silver Lake - Echo Park - Elysian Valley	No	ABMI	ARO
Los Angeles	3121 W TEMPLE ST	90026	5156008022	0.000	0.000	0.000	0.497	Shortfall of Sites	0.007	Community Commercial	RAS3-1VL	0	0	0	88.943	0.497		Commercial - Office Building - One Story, 0	139-5A201 355		Silver Lake - Echo Park - Elysian Valley	No	ABMI	ARO
Los Angeles	15950 CHATSWORTH ST	91344	2668002017	0.000	0.000	0.000	0.497	Shortfall of Sites	0.090	Low I Residential	RS-1	0	0	0	102.494	0.497		Institutional - Church - One Story, 0	207B141 489		Granada Hills - Knollwood	No	ABMI	FBO
Los Angeles	7341 TOPEKA DR	91335	2104025028	0.000	0.000	0.000	0.497	Shortfall of Sites	0.141	Low Residential	R1-1	Low Residential	0	0	66.287	0.497		Residential - Single Family Residence, 1	186B121 763	1 per lot	Reseda - West Van Nuys	No	ABMI	AHO , RES CPU
Los Angeles	7347 TOPEKA DR	91335	2104025029	0.000	0.000	0.000	0.497	Shortfall of Sites	0.141	Low Residential	R1-1	Low Residential	0	0	66.287	0.497		Residential - Single Family Residence, 1	186B121 735	1 per lot	Reseda - West Van Nuys	No	ABMI	AHO , RES CPU
Los Angeles	17819 STAGG ST	91335	2101035017	0.000	0.000	0.000	0.497	Shortfall of Sites	0.141	Low Residential	R1-1	Low Residential	0	0	66.287	0.497		Residential - Single Family Residence, 1	189B129 1024	1 per lot	Reseda - West Van Nuys	No	ABMI	AHO , RES CPU
Los Angeles	17343 COVELLO ST	91406	2202011001	0.000	0.000	0.000	0.497	Shortfall of Sites	0.141	Low Residential	R1-1	Low Residential	0	0	66.287	0.497		Residential - Single Family Residence - Pool, 1	186B133 295	1 per lot	Reseda - West Van Nuys	No	ABMI	AHO , RES CPU
Los Angeles	2302 S BARRINGTON AVE	90064	4260027046	0.000	0.000	0.000	0.497	Shortfall of Sites	0.100	General Commercial	C2-1VL	0	0	0	5.192	0.497		Industrial - Light Manufacturing - One Story, 0	123B149 574		West Los Angeles	No	ABMI	ARO
Los Angeles	17337 COVELLO ST	91406	2202011037	0.000	0.000	0.000	0.497	Shortfall of Sites	0.141	Low Residential	R1-1	Low Residential	0	0	66.287	0.497		Residential - Single Family Residence - Pool, 1	186B133 296	1 per lot	Reseda - West Van Nuys	No	ABMI	AHO , RES CPU
Los Angeles	6724 AURA AVE	91335	2131002014	0.000	0.000	0.000	0.497	Shortfall of Sites	0.141	Low Residential	R1-1-RIO	Low Residential	0	0	66.287	0.497		Residential - Single Family Residence, 1	180B117 117	1 per lot	Reseda - West Van Nuys	No	ABMI	AHO , RES CPU
Los Angeles	9603 S MAIN ST	90003	6053009018	0.000	0.000	0.000	0.497	Shortfall of Sites	0.140	Hybrid Industrial	CM-1-CPIO	0	0	0	4.433	0.497		Industrial - Light Manufacturing - One Story, 0	093A203 151		Southeast Los Angeles	No	ABMI	ARO
Los Angeles	6529 AURA AVE	91335	2131008022	0.000	0.000	0.000	0.497	Shortfall of Sites	0.141	Low Residential	R1-1-RIO	Low Residential	0	0	66.287	0.497		Residential - Single Family Residence, 1	180B117 629	1 per lot	Reseda - West Van Nuys	No	ABMI	AHO , RES CPU
Los Angeles	0	0	2325002040	0.000	0.000	0.000	0.497	Shortfall of Sites	0.179	Low Medium II Residential	RD1.5-1	0	0	0	49.569	0.497		Residential - Five or More Units or Apartments (Any Combination) · 4 Stories or Less, 6	180B161 39		North Hollywood - Valley Village	No	ABMI	DB50
Los Angeles	6031 CRANER AVE	91606	2414004014	0.000	0.000	0.000	0.497	Shortfall of Sites	0.203	Low Medium II Residential	RD1.5-1	0	0	0	43.708	0.497		Residential - Five or More Units or Apartments (Any Combination) · 4 Stories or Less, 6	177B173 981		North Hollywood - Valley Village	No	ABMI	DB50
Los Angeles	7301 S WESTERN AVE	90047	6017008001	0.000	0.000	0.000	0.497	Shortfall of Sites	0.103	Community Commercial	C2-2D-CPIO	0	0	0	6.011	0.497		Commercial - Professional Building - One Story, 0	102B193 1588		South Los Angeles	No	ABMI	ARO
Los Angeles	7301 S WESTERN AVE	90047	6017008001	0.000	0.000	0.000	0.497	Shortfall of Sites	0.076	Community Commercial	C2-2D-CPIO	0	0	0	8.181	0.497		Commercial - Professional Building - One Story, 0	102B193 1607		South Los Angeles	No	ABMI	ARO
Los Angeles	7301 S WESTERN AVE	90047	6017008001	0.000	0.000	0.000	0.497	Shortfall of Sites	0.076	Community Commercial	C2-2D-CPIO	0	0	0	8.185	0.497		Commercial - Professional Building - One Story, 0	102B193 1609		South Los Angeles	No	ABMI	ARO
Los Angeles	7301 S WESTERN AVE	90047	6017008001	0.000	0.000	0.000	0.497	Shortfall of Sites	0.076	Community Commercial	C2-2D-CPIO	0	0	0	8.189	0.497		Commercial - Professional Building - One Story, 0	102B193 1628		South Los Angeles	No	ABMI	ARO
Los Angeles	4138 EAGLE ROCK BLVD	90065	5472001038	0.000	0.000	0.000	0.497	Shortfall of Sites	0.110	General Commercial	[Q]C2-1VL-CDO	0	0	0	4.695	0.497		Industrial - Light Manufacturing - One Story, 0	156A219 183		Northeast Los Angeles	No	ABMI	ARO
Los Angeles	7854 TEXHOMA AVE	91325	2201029005	0.000	0.000	0.000	0.497	Shortfall of Sites	0.133	Low Residential	R1-1	Low Residential	0	0	66.287	0.497		Residential - Single Family Residence, 1	189B129 806	1 per lot	Reseda - West Van Nuys	No	ABMI	AHO , RES CPU
Los Angeles	7849 JUTLAND AVE	91325	2201029014	0.000	0.000	0.000	0.497	Shortfall of Sites	0.133	Low Residential	R1-1	Low Residential	0	0	66.287	0.497		Residential - Single Family Residence - Pool, 1	189B129 855	1 per lot	Reseda - West Van Nuys	No	ABMI	AHO , RES CPU
Los Angeles	7401 DONNA AVE	91335	2104021019	0.000	0.000	0.000	0.497	Shortfall of Sites	0.141	Low Residential	R1-1	Low Residential	0	0	66.287	0.497		Residential - Single Family Residence, 1	186B121 669	1 per lot	Reseda - West Van Nuys	No	ABMI	AHO , RES CPU
Los Angeles	7848 TEXHOMA AVE	91325	2201029006	0.000	0.000	0.000	0.497	Shortfall of Sites	0.133	Low Residential	R1-1	Low Residential	0	0	66.287	0.497		Residential - Single Family Residence, 1	189B129 823	1 per lot	Reseda - West Van Nuys	No	ABMI	AHO , RES CPU
Los Angeles	7855 JUTLAND AVE	91325	2201029015	0.000	0.000	0.000	0.497	Shortfall of Sites	0.133	Low Residential	R1-1	Low Residential	0	0	66.287	0.497		Residential - Single Family Residence, 1	189B129 824	1 per lot	Reseda - West Van Nuys	No	ABMI	AHO , RES CPU
Los Angeles	7861 JUTLAND AVE	91325	2201029016	0.000	0.000	0.000	0.497	Shortfall of Sites	0.133	Low Residential	R1-1	Low Residential	0	0	66.287	0.497		Residential - Single Family Residence, 1	189B129 807	1 per lot	Reseda - West Van Nuys	No	ABMI	AHO , RES CPU
Los Angeles	7844 TEXHOMA AVE	91325	2201029007	0.000	0.000	0.000	0.497	Shortfall of Sites	0.133	Low Residential	R1-1	Low Residential	0	0	66.287	0.497		Residential - Single Family Residence - Pool, 1	189B129 854	1 per lot	Reseda - West Van Nuys	No	ABMI	AHO , RES CPU
Los Angeles	1323 W 12TH ST	90015	5137023013	0.000	0.000	0.000	0.497	Shortfall of Sites	0.143	Commercial Manufacturing	CM-1-O	0	0	0	4.332	0.497		Industrial - Light Manufacturing - One Story, 0	127-5A205 84		Westlake	No	ABMI	ARO
Los Angeles	1323 W 12TH ST	90015	5137023013	0.000	0.000	0.000	0.497	Shortfall of Sites	0.071	Commercial Manufacturing	CM-1-O	0	0	0	8.738	0.497		Industrial - Light Manufacturing - One Story, 0	127-5A205 87		Westlake	No	ABMI	ARO

Jurisdiction Name	Site Address/Intersection	5 Digit ZIP Code	Assessor Parcel Number	Very Low-Income	Low-Income	Moderate-Income	Above Moderate-Income	Type of Shortfall	Parcel Size (Acres)	Current General Plan Designation	Current Zoning	Proposed General Plan (GP) Designation	Proposed Zoning	Minimum Density Allowed	Maximum Density Allowed	Total Capacity	Vacant/ Nonvacant	Description of Existing Uses	PIN	Base Density Per Acre	Community Plan Area	Rent Stabalization Ordinance	Income Category	Applicable Rezoning Program (Program informing values in Column Q listed first)
Los Angeles	8027 GENESTA AVE	91406	2204025028	0.000	0.000	0.000	0.497	Shortfall of Sites	0.133	Low Residential	R1-1	Low Residential	0	0	66.287	0.497		Residential - Single Family Residence, 1	189B133 298	1 per lot	Reseda - West Van Nuys	No	ABMI	AHO , RES CPU
Los Angeles	7500 BALBOA BLVD	91406	2226028008	0.000	0.000	0.000	0.496	Shortfall of Sites	0.141	Low Residential	R1-1	Low Residential	0	0	66.287	0.496		Residential - Single Family Residence, 1	186B133 456	1 per lot	Reseda - West Van Nuys	No	ABMI	AHO , RES CPU
Los Angeles	7438 TOPANGA CANYON BLVD	91303	2111011900	0.248	0.248	0.000	0.000	Shortfall of Sites	0.323	Public Facilities	PF-1XL	0	0	20	153.741	0.496		Miscellaneous - Government Owned Property, 0	186B101 672		Canoga Park - Winnetka - Woodland Hills - West Hills	No	LI	PF
Los Angeles	7235 SHOSHONE AVE	91406	2228002016	0.000	0.000	0.000	0.496	Shortfall of Sites	0.141	Low Residential	R1-1	Low Residential	0	0	66.287	0.496		Residential - Single Family Residence - Pool, 1	186B129 1258	1 per lot	Reseda - West Van Nuys	No	ABMI	AHO , RES CPU
Los Angeles	5102 S WESTERN AVE	90062	5003004028	0.000	0.000	0.000	0.496	Shortfall of Sites	0.108	Neighborhood Commercial	C2-1VL-CPIO	0	0	0	102.494	0.496		Institutional - Church - One Story, 0	111B193 1390		South Los Angeles	No	ABMI	FBO
Los Angeles	8149 ANDASOL AVE	91325	2201016025	0.000	0.000	0.000	0.496	Shortfall of Sites	0.133	Low Residential	R1-1	Low Residential	0	0	66.287	0.496		Residential - Single Family Residence, 1	189B133 44	1 per lot	Reseda - West Van Nuys	No	ABMI	AHO , RES CPU
Los Angeles	4850 SANTA MONICA BLVD	90029	5538019001	0.000	0.000	0.000	0.496	Shortfall of Sites	0.144	Highway Oriented Commercial	C2-1D	0	0	0	4.313	0.496		Commercial - Store Combination - Store and Office Combination - One Story, 0	144B197 760		Hollywood	No	ABMI	ARO
Los Angeles	7838 TEXHOMA AVE	91325	2201029008	0.000	0.000	0.000	0.496	Shortfall of Sites	0.133	Low Residential	R1-1	Low Residential	0	0	66.287	0.496		Residential - Single Family Residence, 1	189B129 880	1 per lot	Reseda - West Van Nuys	No	ABMI	AHO , RES CPU
Los Angeles	3015 GLENDALE BLVD	90039	5435028010	0.000	0.000	0.000	0.496	Shortfall of Sites	0.057	Neighborhood Commercial	[Q]C1.5-1XL-RIO-POD	0	0	0	12.709	0.496		Commercial - Office Building - One Story, 0	153A207 14		Northeast Los Angeles	No	ABMI	ARO
Los Angeles	3015 GLENDALE BLVD	90039	5435028010	0.000	0.000	0.000	0.496	Shortfall of Sites	0.057	Neighborhood Commercial	[Q]C1.5-1XL-RIO-POD	0	0	0	12.709	0.496		Commercial - Office Building - One Story, 0	154-5A207 438		Northeast Los Angeles	No	ABMI	ARO
Los Angeles	3015 GLENDALE BLVD	90039	5435028010	0.000	0.000	0.000	0.496	Shortfall of Sites	0.057	Neighborhood Commercial	[Q]C1.5-1XL-RIO-POD	0	0	0	12.709	0.496		Commercial - Office Building - One Story, 0	154-5A207 444		Northeast Los Angeles	No	ABMI	ARO
Los Angeles	3015 GLENDALE BLVD	90039	5435028010	0.000	0.000	0.000	0.496	Shortfall of Sites	0.057	Neighborhood Commercial	[Q]C1.5-1XL-RIO-POD	0	0	0	12.709	0.496		Commercial - Office Building - One Story, 0	154-5A207 448		Northeast Los Angeles	No	ABMI	ARO
Los Angeles	6718 AURA AVE	91335	2131002013	0.000	0.000	0.000	0.496	Shortfall of Sites	0.141	Low Residential	R1-1-RIO	Low Residential	0	0	66.287	0.496		Residential - Single Family Residence, 1	180B117 155	1 per lot	Reseda - West Van Nuys	No	ABMI	AHO , RES CPU
Los Angeles	17652 COLLINS ST	91316	2254012018	0.000	0.000	0.000	0.496	Shortfall of Sites	0.133	Low II Residential	R1-1-RIO	Low Residential	0	0	66.287	0.496		Residential - Single Family Residence, 1	174B129 597	1 per lot	Encino - Tarzana	No	ABMI	AHO , ENC CPU
Los Angeles	6712 AURA AVE	91335	2131002012	0.000	0.000	0.000	0.496	Shortfall of Sites	0.141	Low Residential	R1-1-RIO	Low Residential	0	0	66.287	0.496		Residential - Single Family Residence, 1	180B117 170	1 per lot	Reseda - West Van Nuys	No	ABMI	AHO , RES CPU
Los Angeles	10534 LOUISIANA AVE	90025	4317010028	0.000	0.000	0.000	0.496	Shortfall of Sites	0.005	Low Residential	R1-1-O	0	0	0	113.635	0.496		Residential - Single Family Residence, 0	129B157 762		West Los Angeles	No	ABMI	OPP RC
Los Angeles	6706 AURA AVE	91335	2131002011	0.000	0.000	0.000	0.496	Shortfall of Sites	0.141	Low Residential	R1-1-RIO	Low Residential	0	0	66.287	0.496		Residential - Single Family Residence, 1	180B117 209	1 per lot	Reseda - West Van Nuys	No	ABMI	AHO , RES CPU
Los Angeles	6700 AURA AVE	91335	2131002010	0.000	0.000	0.000	0.496	Shortfall of Sites	0.141	Low Residential	R1-1-RIO	Low Residential	0	0	66.287	0.496		Residential - Single Family Residence, 1	180B117 231	1 per lot	Reseda - West Van Nuys	No	ABMI	AHO , RES CPU
Los Angeles	17901 BURTON ST	91335	2101019015	0.000	0.000	0.000	0.496	Shortfall of Sites	0.141	Low Residential	R1-1	Low Residential	0	0	66.287	0.496		Residential - Single Family Residence, 1	192B129 413	1 per lot	Reseda - West Van Nuys	No	ABMI	AHO , RES CPU
Los Angeles	7921 S FIGUEROA ST	90003	6032028028	0.000	0.000	0.000	0.496	Shortfall of Sites	0.108	Neighborhood Commercial	C2-1VL-CPIO	0	0	0	102.494	0.496		Institutional - Church - One Story, 0	099B201 730		South Los Angeles	No	ABMI	FBO
Los Angeles	6672 AURA AVE	91335	2131002009	0.000	0.000	0.000	0.496	Shortfall of Sites	0.141	Low Residential	R1-1-RIO	Low Residential	0	0	66.287	0.496		Residential - Single Family Residence - Pool, 1	180B117 245	1 per lot	Reseda - West Van Nuys	No	ABMI	AHO , RES CPU
Los Angeles	6670 AURA AVE	91335	2131002008	0.000	0.000	0.000	0.496	Shortfall of Sites	0.141	Low Residential	R1-1-RIO	Low Residential	0	0	66.287	0.496		Residential - Single Family Residence - Pool, 1	180B117 282	1 per lot	Reseda - West Van Nuys	No	ABMI	AHO , RES CPU
Los Angeles	19730 BASSETT ST	91306	2135021017	0.000	0.000	0.000	0.496	Shortfall of Sites	0.141	Low Residential	R1-1-RIO	Low Residential	0	0	66.287	0.496		Residential - Single Family Residence - Pool, 1	183B117 792	1 per lot	Canoga Park - Winnetka - Woodland Hills - West Hills	No	ABMI	AHO , CPK CPU
Los Angeles	6660 AURA AVE	91335	2131002007	0.000	0.000	0.000	0.496	Shortfall of Sites	0.141	Low Residential	R1-1-RIO	Low Residential	0	0	66.287	0.496		Residential - Single Family Residence, 1	180B117 304	1 per lot	Reseda - West Van Nuys	No	ABMI	AHO , RES CPU
Los Angeles	7501 MCLENNAN AVE	91406	2226028001	0.000	0.000	0.000	0.496	Shortfall of Sites	0.141	Low Residential	R1-1	Low Residential	0	0	66.287	0.496		Residential - Single Family Residence, 1	186B133 457	1 per lot	Reseda - West Van Nuys	No	ABMI	AHO , RES CPU
Los Angeles	17515 COVELLO ST	91406	2202023013	0.000	0.000	0.000	0.496	Shortfall of Sites	0.141	Low Residential	R1-1	Low Residential	0	0	66.287	0.496		Residential - Single Family Residence, 1	186B129 342	1 per lot	Reseda - West Van Nuys	No	ABMI	AHO , RES CPU
Los Angeles	6654 AURA AVE	91335	2131002006	0.000	0.000	0.000	0.496	Shortfall of Sites	0.141	Low Residential	R1-1-RIO	Low Residential	0	0	66.287	0.496		Residential - Single Family Residence, 1	180B117 343	1 per lot	Reseda - West Van Nuys	No	ABMI	AHO , RES CPU
Los Angeles	654 E 79TH ST	90001	6029001029	0.000	0.000	0.000	0.496	Shortfall of Sites	0.119	Low Medium II Residential	[Q]R4-1	0	0	0	102.494	0.496		Institutional - Church - One Story, 0	099B205 705		Southeast Los Angeles	Yes	ABMI	FBO
Los Angeles	654 E 79TH ST	90001	6029001029	0.000	0.000	0.000	0.496	Shortfall of Sites	0.119	Low Medium II Residential	[Q]R4-1	0	0	0	102.494	0.496		Institutional - Church - One Story, 0	099B205 706		Southeast Los Angeles	Yes	ABMI	FBO
Los Angeles	830 N FAIRFAX AVE	90046	5527002032	0.000	0.000	0.000	0.496	Shortfall of Sites	0.087	Neighborhood Office Commercial	C2-1VL	0	0	0	5.924	0.496		Commercial - Store Combination - Store and Office Combination - One Story, 0	141B177 97		Hollywood	No	ABMI	ARO
Los Angeles	830 N FAIRFAX AVE	90046	5527002032	0.000	0.000	0.000	0.496	Shortfall of Sites	0.087	Neighborhood Office Commercial	C2-1VL	0	0	0	5.924	0.496		Commercial - Store Combination - Store and Office Combination - One Story, 0	141B177 123		Hollywood	No	ABMI	ARO
Los Angeles	2330 S SEPULVEDA BLVD	90064	4322021004	0.000	0.000	0.000	0.496	Shortfall of Sites	0.134	Hybrid Industrial	NI(EC)	0	0	0	3.859	0.496		Industrial - Light Manufacturing - One Story, 0	126B153 1076		West Los Angeles	No	ABMI	ARO
Los Angeles	6648 AURA AVE	91335	2131002005	0.000	0.000	0.000	0.496	Shortfall of Sites	0.141	Low Residential	R1-1-RIO	Low Residential	0	0	66.287	0.496		Residential - Single Family Residence, 1	180B117 365	1 per lot	Reseda - West Van Nuys	No	ABMI	AHO , RES CPU
Los Angeles	6642 AURA AVE	91335	2131002004	0.000	0.000	0.000	0.496	Shortfall of Sites	0.141	Low Residential	R1-1-RIO	Low Residential	0	0	66.287	0.496		Residential - Single Family Residence, 1	180B117 390	1 per lot	Reseda - West Van Nuys	No	ABMI	AHO , RES CPU
Los Angeles	18814 ARMINTA ST	91335	2103013024	0.000	0.000	0.000	0.496	Shortfall of Sites	0.235	Low Residential	RS-1	Low Residential	0	0	66.287	0.496		, 2	189B121 385	1 per lot	Reseda - West Van Nuys	No	ABMI	AHO , RES CPU
Los Angeles	6634 AURA AVE	91335	2131002003	0.000	0.000	0.000	0.496	Shortfall of Sites	0.141	Low Residential	R1-1-RIO	Low Residential	0	0	66.287	0.496		Residential - Single Family Residence - Pool, 1	180B117 425	1 per lot	Reseda - West Van Nuys	No	ABMI	AHO , RES CPU
Los Angeles	8200 QUAKERTOWN AVE	91306	2106001052	0.000	0.000	0.000	0.496	Shortfall of Sites	0.153	Low Residential	R1-1	Low Residential	0	0	66.287	0.496		Residential - Single Family Residence, 1	189B113 1401	1 per lot	Canoga Park - Winnetka - Woodland Hills - West Hills	No	ABMI	AHO , CPK CPU
Los Angeles	6626 AURA AVE	91335	2131002002	0.000	0.000	0.000	0.496	Shortfall of Sites	0.141	Low Residential	R1-1-RIO	Low Residential	0	0	66.287	0.496		Residential - Single Family Residence, 1	180B117 435	1 per lot	Reseda - West Van Nuys	No	ABMI	AHO , RES CPU
Los Angeles	14623 AETNA ST	91411	2241026005	0.000	0.000	0.000	0.496	Shortfall of Sites	0.230	Commercial Manufacturing	CM-1VL	0	0	0	2.696	0.496		Industrial - Light Manufacturing - One Story, 0	177A151 84		Van Nuys - North Sherman Oaks	No	ABMI	ARO
Los Angeles	14617 AETNA ST	91411	2241026006	0.000	0.000	0.000	0.496	Shortfall of Sites	0.230	Commercial Manufacturing	CM-1VL	0	0	0	2.696	0.496		Industrial - Light Manufacturing - One Story, 0	177A151 85		Van Nuys - North Sherman Oaks	No	ABMI	ARO
Los Angeles	2624 W SUNSET BLVD	90026	5402013011	0.000	0.000	0.000	0.496	Shortfall of Sites	0.069	Community Commercial	[Q]C2-1VL	0	0	0	9.041	0.496		Commercial - Office Building - One Story, 0	141A205 236		Silver Lake - Echo Park - Elysian Valley	No	ABMI	ARO
Los Angeles	2219 COLORADO BLVD	90041	5671013003	0.000	0.000	0.000	0.496	Shortfall of Sites	0.132	Neighborhood Commercial	[Q]C4-1XL	0	0	0	3.918	0.496		Commercial - Store Combination - Store and Residential Combination - One Story, 0	162A221 63		Northeast Los Angeles	No	ABMI	ARO , TOPP C
Los Angeles	850 S ROBERTSON BLVD	90035	4333015021	0.000	0.000	0.000	0.496	Shortfall of Sites	0.069	Limited Commercial	[Q]C2-1-O	0	0	0	7.496	0.496		Commercial - Store Combination - Store and Office Combination - One Story, 0	132B169 66		Wilshire	No	ABMI	ARO
Los Angeles	17521 COVELLO ST	91406	2202023014	0.000	0.000	0.000	0.496	Shortfall of Sites	0.141	Low Residential	R1-1	Low Residential	0	0	66.287	0.496		Residential - Single Family Residence - Pool, 1	186B129 341	1 per lot	Reseda - West Van Nuys	No	ABMI	AHO , RES CPU
Los Angeles	1468 W MARTIN LUTHER KING JR BLVD	90062	5021003002	0.000	0.000	0.000	0.496	Shortfall of Sites	0.155	Neighborhood Commercial	C2-1VL-CPIO	0	0	0	4.439	0.496		Commercial - Store Combination - Store and Residential Combination - One Story, 0	114B193 360		South Los Angeles	Yes	ABMI	ARO
Los Angeles	18908 COHASSET ST	91335	2104023002	0.000	0.000	0.000	0.496	Shortfall of Sites	0.141	Low Residential	R1-1	Low Residential	0	0	66.287	0.496		Residential - Single Family Residence, 1	186B121 486	1 per lot	Reseda - West Van Nuys	No	ABMI	AHO , RES CPU
Los Angeles	7705 MENSCH CT	91306	2114001067	0.000	0.000	0.000	0.496	Shortfall of Sites	0.153	Low Residential	(Q)RD6-1	Low Residential	0	0	66.287	0.496		Residential - Single Family Residence, 1	189B109 1112	1 per lot	Canoga Park - Winnetka - Woodland Hills - West Hills	No	ABMI	AHO , CPK CPU, R2RD
Los Angeles	7706 MENSCH CT	91306	2114001070	0.000	0.000	0.000	0.496	Shortfall of Sites	0.153	Low Residential	(Q)RD6-1	Low Residential	0	0	66.287	0.496		Residential - Single Family Residence, 1	189B109 1113	1 per lot	Canoga Park - Winnetka - Woodland Hills - West Hills	No	ABMI	AHO , CPK CPU, R2RD
Los Angeles	20207 STAGG ST	91306	2107021055	0.000	0.000	0.000	0.496	Shortfall of Sites	0.141	Low Residential	R1-1	Low Residential	0	0	66.287	0.496		Residential - Single Family Residence, 1	189B113 1202	1 per lot	Canoga Park - Winnetka - Woodland Hills - West Hills	No	ABMI	AHO , CPK CPU
Los Angeles	20201 STAGG ST	91306	2107021056	0.000	0.000	0.000	0.496	Shortfall of Sites	0.141	Low Residential	R1-1	Low Residential	0	0	66.287	0.496		Residential - Single Family Residence, 1	189B113 1203	1 per lot	Canoga Park - Winnetka - Woodland Hills - West Hills	No	ABMI	AHO , CPK CPU
Los Angeles	6638 MELVIN AVE	91335	2132006002	0.000	0.000	0.000	0.495	Shortfall of Sites	0.141	Low Residential	R1-1-RIO	Low Residential	0	0	66.287	0.495		Residential - Single Family Residence, 1	180B117 374	1 per lot	Reseda - West Van Nuys	No	ABMI	AHO , RES CPU
Los Angeles	901 N GOWER ST	90038	5534027027	0.000	0.000	0.000	0.495	Shortfall of Sites	0.147	Commercial Manufacturing	[Q]C2-1VL	0	0	0	4.208	0.495		Industrial - Warehousing, Distribution, Storage - Warehousing, Distribution, Under 10,000 SF - One Story, 0	144B189 983		Hollywood	No	ABMI	ARO
Los Angeles	6644 MELVIN AVE	91335	2132006003	0.000	0.000	0.000	0.495	Shortfall of Sites	0.141	Low Residential	R1-1-RIO	Low Residential	0	0	66.287	0.495		Residential - Single Family Residence, 1	180B117 354	1 per lot	Reseda - West Van Nuys	No	ABMI	AHO , RES CPU
Los Angeles	6650 MELVIN AVE	91335	2132006004	0.000	0.000	0.000	0.495	Shortfall of Sites	0.141	Low Residential	R1-1-RIO	Low Residential	0	0	66.287	0.495		Residential - Single Family Residence, 1	180B117 312	1 per lot	Reseda - West Van Nuys	No	ABMI	AHO , RES CPU
Los Angeles	6700 MELVIN AVE	91335	2132006006	0.000	0.000	0.000	0.495	Shortfall of Sites	0.141	Low Residential	R1-1-RIO	Low Residential	0	0	66.287	0.495		Residential - Single Family Residence, 1	180B117 253	1 per lot	Reseda - West Van Nuys	No	ABMI	AHO , RES CPU
Los Angeles	2209 S FLOWER ST	90007	5126006017	0.000	0.000	0.000	0.495	Shortfall of Sites	0.126	Community Commercial	C2-2D-O-CPIO	0	0	0	4.904	0.495		Industrial - Warehousing, Distribution, Storage - Warehousing, Distribution, Under 10,000 SF - One Story, 0	123A205 87		Southeast Los Angeles	No	ABMI	ARO
Los Angeles	2209 S FLOWER ST	90007	5126006017	0.000	0.000	0.000	0.495	Shortfall of Sites	0.143	Community Commercial	C2-2D-O-CPIO	0	0	0	4.322	0.495		Industrial - Warehousing, Distribution, Storage - Warehousing, Distribution, Under 10,000 SF - One Story, 0	123A205 90		Southeast Los Angeles	No	ABMI	ARO
Los Angeles	4901 W JEFFERSON BLVD	90016	5057028032	0.000	0.000	0.000	0.495	Shortfall of Sites	0.117	Hybrid Industrial	CM-2D-CPIO	0	0	0	5.303	0.495		Industrial - Light Manufacturing - One Story, 0	120B181 738		West Adams - Baldwin Hills - Leimert	No	ABMI	ARO
Los Angeles	4901 W JEFFERSON BLVD	90016	5057028032	0.000	0.000	0.000	0.495	Shortfall of Sites	0.117	Hybrid Industrial	CM-2D-CPIO	0	0	0	5.313	0.495		Industrial - Light Manufacturing - One Story, 0	120B181 739		West Adams - Baldwin Hills - Leimert	No	ABMI	ARO
Los Angeles	17527 COVELLO ST	91406	2202023015	0.000	0.000	0.000	0.495	Shortfall of Sites	0.141	Low Residential	R1-1	Low Residential	0	0	66.287	0.495		Residential - Single Family Residence, 1	186B129 340	1 per lot	Reseda - West Van Nuys	No	ABMI	AHO , RES CPU
Los Angeles	6706 MELVIN AVE	91335	2132006007	0.000	0.000	0.000	0.495	Shortfall of Sites	0.141	Low Residential	R1-1-RIO	Low Residential	0	0	66.287	0.495		Residential - Single Family Residence, 1	180B117 237	1 per lot	Reseda - West Van Nuys	No	ABMI	AHO , RES CPU
Los Angeles	6712 MELVIN AVE	91335	2132006008	0.000	0.000	0.000	0.495	Shortfall of Sites	0.141	Low Residential	R1-1-RIO	Low Residential	0	0	66.287	0.495		Residential - Single Family Residence, 1	180B117 215	1 per lot	Reseda - West Van Nuys	No	ABMI	AHO , RES CPU
Los Angeles	6936 JUMILLA AVE	91306	2135018005	0.000	0.000	0.000	0.495	Shortfall of Sites	0.141	Low Residential	R1-1-RIO	Low Residential	0	0	66.287	0.495		Residential - Single Family Residence, 1	183B117 668	1 per lot	Canoga Park - Winnetka - Woodland Hills - West Hills	No	ABMI	AHO , CPK CPU
Los Angeles	6718 MELVIN AVE	91335	2132006009	0.000	0.000	0.000	0.495	Shortfall of Sites	0.141	Low Residential	R1-1-RIO	Low Residential	0	0	66.287	0.495		Residential - Single Family Residence, 1	180B117 176	1 per lot	Reseda - West Van Nuys	No	ABMI	AHO , RES CPU
Los Angeles	7701 MENSCH CT	91306	2114001068	0.000	0.000	0.000	0.495	Shortfall of Sites	0.153	Low Residential	(Q)RD6-1	Low Residential	0	0	66.287	0.495		Residential - Single Family Residence, 1	186B109 1069	1 per lot	Canoga Park - Winnetka - Woodland Hills - West Hills	No	ABMI	AHO , CPK CPU, R2RD

Jurisdiction Name	Site Address/Intersection	5 Digit ZIP Code	Assessor Parcel Number	Very Low-Income	Low-Income	Moderate-Income	Above Moderate-Income	Type of Shortfall	Parcel Size (Acres)	Current General Plan Designation	Current Zoning	Proposed General Plan (GP) Designation	Proposed Zoning	Minimum Density Allowed	Maximum Density Allowed	Total Capacity	Vacant/ Nonvacant	Description of Existing Uses	PIN	Base Density Per Acre	Community Plan Area	Rent Stabalization Ordinance	Income Category	Applicable Rezoning Program (Program informing values in Column Q listed first)
Los Angeles	7710 MENSCH CT	91306	2114001071	0.000	0.000	0.000	0.495	Shortfall of Sites	0.153	Low Residential	(Q)RD6-1	Low Residential	0	0	66.287	0.495		Residential - Single Family Residence, 1	189B109 1114	1 per lot	Canoga Park - Winnetka - Woodland Hills - West Hills	No	ABMI	AHO , CPK CPU, R2RD
Los Angeles	6701 BELMAR AVE	91335	2132006015	0.000	0.000	0.000	0.495	Shortfall of Sites	0.141	Low Residential	R1-1-RIO	Low Residential	0	0	66.287	0.495		Residential - Single Family Residence, 1	180B117 254	1 per lot	Reseda - West Van Nuys	No	ABMI	AHO , RES CPU
Los Angeles	6645 BELMAR AVE	91335	2132006018	0.000	0.000	0.000	0.495	Shortfall of Sites	0.141	Low Residential	R1-1-RIO	Low Residential	0	0	66.287	0.495		Residential - Single Family Residence, 1	180B117 355	1 per lot	Reseda - West Van Nuys	No	ABMI	AHO , RES CPU
Los Angeles	6713 BELMAR AVE	91335	2132006013	0.000	0.000	0.000	0.495	Shortfall of Sites	0.141	Low Residential	R1-1-RIO	Low Residential	0	0	66.287	0.495		Residential - Single Family Residence, 1	180B117 216	1 per lot	Reseda - West Van Nuys	No	ABMI	AHO , RES CPU
Los Angeles	6719 BELMAR AVE	91335	2132006012	0.000	0.000	0.000	0.495	Shortfall of Sites	0.141	Low Residential	R1-1-RIO	Low Residential	0	0	66.287	0.495		Residential - Single Family Residence, 1	180B117 177	1 per lot	Reseda - West Van Nuys	No	ABMI	AHO , RES CPU
Los Angeles	6707 BELMAR AVE	91335	2132006014	0.000	0.000	0.000	0.495	Shortfall of Sites	0.141	Low Residential	R1-1-RIO	Low Residential	0	0	66.287	0.495		Residential - Single Family Residence, 1	180B117 238	1 per lot	Reseda - West Van Nuys	No	ABMI	AHO , RES CPU
Los Angeles	6659 BELMAR AVE	91335	2132006016	0.000	0.000	0.000	0.495	Shortfall of Sites	0.141	Low Residential	R1-1-RIO	Low Residential	0	0	66.287	0.495		Residential - Single Family Residence, 1	180B117 291	1 per lot	Reseda - West Van Nuys	No	ABMI	AHO , RES CPU
Los Angeles	7709 MENSCH CT	91306	2114001066	0.000	0.000	0.000	0.495	Shortfall of Sites	0.153	Low Residential	(Q)RD6-1	Low Residential	0	0	66.287	0.495		, 1	189B109 1111	1 per lot	Canoga Park - Winnetka - Woodland Hills - West Hills	No	ABMI	AHO , CPK CPU, R2RD
Los Angeles	7702 MENSCH CT	91306	2114001069	0.000	0.000	0.000	0.495	Shortfall of Sites	0.153	Low Residential	(Q)RD6-1	Low Residential	0	0	66.287	0.495		Residential - Single Family Residence, 1	186B109 1070	1 per lot	Canoga Park - Winnetka - Woodland Hills - West Hills	No	ABMI	AHO , CPK CPU, R2RD
Los Angeles	16919 LORNE ST	91406	2204030005	0.000	0.000	0.000	0.495	Shortfall of Sites	0.133	Low Residential	R1-1	Low Residential	0	0	66.287	0.495		Residential - Single Family Residence - Pool, 1	189B133 174	1 per lot	Reseda - West Van Nuys	No	ABMI	AHO , RES CPU
Los Angeles	8714 AVALON BLVD	90003	6042004036	0.000	0.000	0.000	0.495	Shortfall of Sites	0.107	Neighborhood Commercial	C2-1VL-CPIO	0	0	0	102.494	0.495		Institutional - Church - One Story, 0	096A207 22		Southeast Los Angeles	No	ABMI	FBO
Los Angeles	7955 W 3RD ST	90048	5511026007	0.000	0.000	0.000	0.495	Shortfall of Sites	0.123	Neighborhood Office Commercial	C2-1VL-O	0	0	0	4.206	0.495		Commercial - Store Combination - Store and Office Combination - One Story, 0	138B177 744		Wilshire	No	ABMI	ARO
Los Angeles	4907 W PICO BLVD	90019	5070001011	0.000	0.000	0.000	0.495	Shortfall of Sites	0.123	General Commercial	C2-1-O	0	0	0	4.184	0.495		Industrial - Light Manufacturing - One Story, 0	129B181 928		Wilshire	No	ABMI	ARO
Los Angeles	4907 W PICO BLVD	90019	5070001011	0.000	0.000	0.000	0.495	Shortfall of Sites	0.123	General Commercial	C2-1-O	0	0	0	4.186	0.495		Industrial - Light Manufacturing - One Story, 0	129B181 929		Wilshire	No	ABMI	ARO
Los Angeles	1522 SCHRADER BLVD	90028	5547017028	0.000	0.000	0.000	0.495	Shortfall of Sites	0.015	Regional Center Commercial	C4-2D	Regional Center Commercial	C2-2D-CPIO	0	72.601	0.495		Commercial - Parking Lot (Commercial Use Property) - Lots - Commercial Parking - One Story, 0	147A187 47	108	Hollywood	Yes	ABMI	MURC , HWD CPU, AHO
Los Angeles	17533 COVELLO ST	91406	2202023016	0.000	0.000	0.000	0.495	Shortfall of Sites	0.141	Low Residential	R1-1	Low Residential	0	0	66.287	0.495		Residential - Single Family Residence, 1	186B129 339	1 per lot	Reseda - West Van Nuys	No	ABMI	AHO , RES CPU
Los Angeles	3435 W TEMPLE ST	90026	5156001002	0.000	0.000	0.000	0.495	Shortfall of Sites	0.105	Commercial Manufacturing	CM-1VL	0	0	0	5.887	0.495		Industrial - Light Manufacturing - One Story, 0	139-5A201 141		Silver Lake - Echo Park - Elysian Valley	No	ABMI	ARO
Los Angeles	20030 BLYTHE ST	91306	2106003129	0.000	0.000	0.000	0.495	Shortfall of Sites	0.141	Low Residential	R1-1	Low Residential	[MB3-CDF1-5] [IX4-FA] [CPIO]	0	66.287	0.495		Residential - Single Family Residence - Pool, 1	189B113 621	1 per lot	Canoga Park - Winnetka - Woodland Hills - West Hills	No	ABMI	AHO , CPK CPU
Los Angeles	3900 S GRAND AVE	90037	5122046017	0.000	0.000	0.000	0.495	Shortfall of Sites	0.152	Hybrid Industrial	CM-1-CPIO	0	0	0	4.524	0.495		Commercial - Hotel and Motel - Motel - Under 50 Rooms - One Story, 0	117A203 267		Southeast Los Angeles	Yes	ABMI	ARO
Los Angeles	5145 NESTLE AVE	91356	2181011019	0.000	0.000	0.000	0.495	Shortfall of Sites	0.133	Low I Residential	R1-1	Low Residential	0	0	66.287	0.495		Residential - Single Family Residence, 1	171B125 542	1 per lot	Encino - Tarzana	No	ABMI	AHO , ENC CPU
Los Angeles	3360 LIVONIA AVE	90034	4312013030	0.000	0.000	0.000	0.495	Shortfall of Sites	0.175	Hybrid Industrial	NI(EC)	0	0	0	2.954	0.495		Industrial - Light Manufacturing - One Story, 0	123B169 1472		West Los Angeles	No	ABMI	ARO
Los Angeles	17539 COVELLO ST	91406	2202023017	0.000	0.000	0.000	0.495	Shortfall of Sites	0.141	Low Residential	R1-1	Low Residential	0	0	66.287	0.495		Residential - Single Family Residence, 1	186B129 338	1 per lot	Reseda - West Van Nuys	No	ABMI	AHO , RES CPU
Los Angeles	3616 W WASHINGTON BLVD	90018	5060022004	0.000	0.000	0.000	0.495	Shortfall of Sites	0.172	Neighborhood Commercial	C2-1VL-O-CPIO	0	0	0	3.990	0.495		Commercial - Store Combination - Store and Residential Combination - One Story, 0	126B189 976		West Adams - Baldwin Hills - Leimert	Yes	ABMI	ARO
Los Angeles	119 W 58TH PL	90003	6005010904	0.000	0.000	0.000	0.495	Shortfall of Sites	0.107	Public Facilities	PF-1	0	0	0	102.494	0.495		Institutional - Church - One Story, 0	108B201 1525		Southeast Los Angeles	No	ABMI	FBO, PF
Los Angeles	133 W 58TH PL	90003	6005010901	0.000	0.000	0.000	0.495	Shortfall of Sites	0.107	Public Facilities	PF-1	0	0	0	102.494	0.495		Institutional - Church - One Story, 0	108B201 1528		Southeast Los Angeles	No	ABMI	FBO, PF
Los Angeles	137 W 58TH PL	90003	6005010900	0.000	0.000	0.000	0.495	Shortfall of Sites	0.107	Public Facilities	PF-1	0	0	0	102.494	0.495		Institutional - Church - One Story, 0	108B201 1529		Southeast Los Angeles	No	ABMI	FBO, PF
Los Angeles	117 W 58TH PL	90003	6005010905	0.000	0.000	0.000	0.495	Shortfall of Sites	0.107	Public Facilities	PF-1	0	0	0	102.494	0.495		Institutional - Church - One Story, 0	108B201 1524		Southeast Los Angeles	No	ABMI	FBO, PF
Los Angeles	127 W 58TH PL	90003	6005010902	0.000	0.000	0.000	0.495	Shortfall of Sites	0.107	Public Facilities	PF-1	0	0	0	102.494	0.495		Institutional - Church - One Story, 0	108B201 1527		Southeast Los Angeles	No	ABMI	FBO, PF
Los Angeles	0	0	6005010906	0.000	0.000	0.000	0.495	Shortfall of Sites	0.107	Public Facilities	PF-1	0	0	0	102.494	0.495		Institutional - Church - One Story, 0	108B201 1523		Southeast Los Angeles	No	ABMI	FBO, PF
Los Angeles	125 W 58TH PL	90003	6005010903	0.000	0.000	0.000	0.495	Shortfall of Sites	0.107	Public Facilities	PF-1	0	0	0	102.494	0.495		Institutional - Church - One Story, 0	108B201 1526		Southeast Los Angeles	No	ABMI	FBO, PF
Los Angeles	17545 COVELLO ST	91406	2202023018	0.000	0.000	0.000	0.494	Shortfall of Sites	0.141	Low Residential	R1-1	Low Residential	0	0	66.287	0.494		Residential - Single Family Residence, 1	186B129 337	1 per lot	Reseda - West Van Nuys	No	ABMI	AHO , RES CPU
Los Angeles	0	0	4401020016	0.000	0.000	0.000	0.494	Shortfall of Sites	0.044	Community Commercial	PB-1-O	0	0	0	94.696	0.494		Commercial - Parking Lot (Commercial Use Property) - Lots - Patron or Employee - One Story, 0	132B145 444		Brentwood - Pacific Palisades	No	ABMI	P
Los Angeles	624 N ROSSMORE AVE	90004	5523010003	0.000	0.000	0.000	0.494	Shortfall of Sites	0.089	High Medium Residential	R4-2	0	0	0	102.494	0.494		Institutional - Church - One Story, 0	141B185 758		Wilshire	No	ABMI	FBO
Los Angeles	19440 LEMAY ST	91335	2131006014	0.000	0.000	0.000	0.494	Shortfall of Sites	0.141	Low Residential	R1-1-RIO	Low Residential	0	0	66.287	0.494		Residential - Single Family Residence, 1	180B117 394	1 per lot	Reseda - West Van Nuys	No	ABMI	AHO , RES CPU
Los Angeles	17965 CANTARA ST	91335	2101018003	0.000	0.000	0.000	0.494	Shortfall of Sites	0.141	Low Residential	R1-1	Low Residential	0	0	66.287	0.494		Residential - Single Family Residence - Pool, 1	192B125 774	1 per lot	Reseda - West Van Nuys	No	ABMI	AHO , RES CPU
Los Angeles	7230 LEESCOTT AVE	91406	2227007016	0.000	0.000	0.000	0.494	Shortfall of Sites	0.141	Low Residential	R1-1	Low Residential	0	0	66.287	0.494		Residential - Single Family Residence, 1	186B133 1123	1 per lot	Reseda - West Van Nuys	No	ABMI	AHO , RES CPU
Los Angeles	17606 VALERIO ST	91406	2228002029	0.000	0.000	0.000	0.494	Shortfall of Sites	0.141	Low Residential	R1-1	Low Residential	0	0	66.287	0.494		Residential - Single Family Residence, 1	186B129 930	1 per lot	Reseda - West Van Nuys	No	ABMI	AHO , RES CPU
Los Angeles	7233 GENESTA AVE	91406	2227007001	0.000	0.000	0.000	0.494	Shortfall of Sites	0.141	Low Residential	R1-1	Low Residential	0	0	66.287	0.494		Residential - Single Family Residence - Pool, 1	186B133 1124	1 per lot	Reseda - West Van Nuys	No	ABMI	AHO , RES CPU
Los Angeles	17551 COVELLO ST	91406	2202024009	0.000	0.000	0.000	0.494	Shortfall of Sites	0.141	Low Residential	R1-1	Low Residential	0	0	66.287	0.494		Residential - Single Family Residence, 1	186B129 336	1 per lot	Reseda - West Van Nuys	No	ABMI	AHO , RES CPU
Los Angeles	0	0	5408012906	0.000	0.000	0.000	0.000	Shortfall of Sites	0.321	Public Facilities	PF-1VL	0	0	0	153.741	0.000		Miscellaneous - Government Owned Property, 0	133-5A215 301		Central City	No		PF
Los Angeles	7817 CORBIN AVE	91306	2106029004	0.000	0.000	0.000	0.494	Shortfall of Sites	0.141	Low Residential	R1-1	Low Residential	[LM2-SH2-5] [CX1-FA] [CPIO]	0	66.287	0.494		Residential - Single Family Residence, 1	189B117 769	1 per lot	Canoga Park - Winnetka - Woodland Hills - West Hills	No	ABMI	AHO , CPK CPU
Los Angeles	6819 AVALON BLVD	90003	6011011031	0.000	0.000	0.000	0.494	Shortfall of Sites	0.068	Hybrid Industrial	CM-1-CPIO	0	0	0	9.121	0.494		Industrial - Light Manufacturing - One Story, 0	102B205 373		Southeast Los Angeles	No	ABMI	ARO
Los Angeles	20236 STRATHERN ST	91306	2107019106	0.000	0.000	0.000	0.494	Shortfall of Sites	0.141	Low Residential	R1-1	Low Residential	[LM2-MU2-5] [RX1-FA] [CPIO]	0	66.287	0.494		Residential - Single Family Residence - Pool, 1	189B113 517	1 per lot	Canoga Park - Winnetka - Woodland Hills - West Hills	No	ABMI	AHO , CPK CPU
Los Angeles	8512 WHITWORTH DR	90035	4332029018	0.000	0.000	0.000	0.494	Shortfall of Sites	0.057	General Commercial	C2-1-O	0	0	0	0.000	0.494		Commercial - Office Building - One Story, 0	132B173 740		Wilshire	No	ABMI	ARO
Los Angeles	8512 WHITWORTH DR	90035	4332029018	0.000	0.000	0.000	0.494	Shortfall of Sites	0.079	General Commercial	C2-1-O	0	0	0	6.552	0.494		Commercial - Office Building - One Story, 0	132B173 713		Wilshire	No	ABMI	ARO
Los Angeles	17557 COVELLO ST	91406	2202024010	0.000	0.000	0.000	0.494	Shortfall of Sites	0.141	Low Residential	R1-1	Low Residential	0	0	66.287	0.494		Residential - Single Family Residence, 1	186B129 335	1 per lot	Reseda - West Van Nuys	No	ABMI	AHO , RES CPU
Los Angeles	16814 HARTLAND ST	91406	2225022007	0.000	0.000	0.000	0.494	Shortfall of Sites	0.141	Low Residential	R1-1	Low Residential	0	0	66.287	0.494		Residential - Single Family Residence, 1	183B133 924	1 per lot	Reseda - West Van Nuys	No	ABMI	AHO , RES CPU
Los Angeles	17601 COVELLO ST	91406	2202024011	0.000	0.000	0.000	0.493	Shortfall of Sites	0.141	Low Residential	R1-1	Low Residential	0	0	66.287	0.493		Residential - Single Family Residence, 1	186B129 334	1 per lot	Reseda - West Van Nuys	No	ABMI	AHO , RES CPU
Los Angeles	7021 AURA AVE	91335	2130029021	0.000	0.000	0.000	0.493	Shortfall of Sites	0.141	Low Residential	R1-1-RIO	Low Residential	0	0	66.287	0.493		Residential - Single Family Residence, 1	183B117 460	1 per lot	Reseda - West Van Nuys	No	ABMI	AHO , RES CPU
Los Angeles	17346 MARTHA ST	91316	2254016031	0.000	0.000	0.000	0.493	Shortfall of Sites	0.133	Low II Residential	R1-1-RIO	Low Residential	0	0	66.287	0.493		Residential - Single Family Residence - Pool, 1	174B133 545	1 per lot	Encino - Tarzana	No	ABMI	AHO , ENC CPU
Los Angeles	17448 MARTHA ST	91316	2254016019	0.000	0.000	0.000	0.493	Shortfall of Sites	0.133	Low II Residential	R1-1-RIO	Low Residential	0	0	66.287	0.493		Residential - Single Family Residence, 1	174B129 726	1 per lot	Encino - Tarzana	No	ABMI	AHO , ENC CPU
Los Angeles	17436 MARTHA ST	91316	2254016021	0.000	0.000	0.000	0.493	Shortfall of Sites	0.133	Low II Residential	R1-1-RIO	Low Residential	0	0	66.287	0.493		Residential - Single Family Residence, 1	174B129 729	1 per lot	Encino - Tarzana	No	ABMI	AHO , ENC CPU
Los Angeles	20323 ELKWOOD ST	91306	2107013026	0.000	0.000	0.000	0.493	Shortfall of Sites	0.141	Low Residential	R1-1	Low Residential	0	0	66.287	0.493		Residential - Single Family Residence - Pool, 1	189B113 952	1 per lot	Canoga Park - Winnetka - Woodland Hills - West Hills	No	ABMI	AHO , CPK CPU
Los Angeles	17426 MARTHA ST	91316	2254016023	0.000	0.000	0.000	0.493	Shortfall of Sites	0.133	Low II Residential	R1-1-RIO	Low Residential	0	0	66.287	0.493		Residential - Single Family Residence, 1	174B129 731	1 per lot	Encino - Tarzana	No	ABMI	AHO , ENC CPU
Los Angeles	17414 MARTHA ST	91316	2254016025	0.000	0.000	0.000	0.493	Shortfall of Sites	0.133	Low II Residential	R1-1-RIO	Low Residential	0	0	66.287	0.493		Residential - Single Family Residence, 1	174B129 733	1 per lot	Encino - Tarzana	No	ABMI	AHO , ENC CPU
Los Angeles	17404 MARTHA ST	91316	2254016027	0.000	0.000	0.000	0.493	Shortfall of Sites	0.133	Low II Residential	R1-1-RIO	Low Residential	0	0	66.287	0.493		Residential - Single Family Residence, 1	174B129 735	1 per lot	Encino - Tarzana	No	ABMI	AHO , ENC CPU
Los Angeles	7952 W 3RD ST	90048	5511027012	0.000	0.000	0.000	0.493	Shortfall of Sites	0.101	Neighborhood Office Commercial	C2-1VL-O	0	0	0	5.082	0.493		Commercial - Store Combination - Store and Office Combination - One Story, 0	138B177 774		Wilshire	No	ABMI	ARO
Los Angeles	19806 BUTTONWILLOW DR	91306	2106012112	0.000	0.000	0.000	0.493	Shortfall of Sites	0.141	Low Residential	R1-1	Low Residential	0	0	66.287	0.493		Residential - Single Family Residence, 1	189B113 1120	1 per lot	Canoga Park - Winnetka - Woodland Hills - West Hills	No	ABMI	AHO , CPK CPU
Los Angeles	6649 JUMILLA AVE	91306	2134005027	0.000	0.000	0.000	0.493	Shortfall of Sites	0.141	Low Residential	R1-1-RIO	Low Residential	0	0	66.287	0.493		Residential - Single Family Residence, 1	180B117 360	1 per lot	Canoga Park - Winnetka - Woodland Hills - West Hills	No	ABMI	AHO , CPK CPU
Los Angeles	7830 CHASTAIN AVE	91335	2101025021	0.000	0.000	0.000	0.493	Shortfall of Sites	0.141	Low Residential	R1-1	Low Residential	0	0	66.287	0.493		Residential - Single Family Residence, 1	189B125 614	1 per lot	Reseda - West Van Nuys	No	ABMI	AHO , RES CPU
Los Angeles	19730 SCHOOLCRAFT ST	91306	2135020016	0.000	0.000	0.000	0.493	Shortfall of Sites	0.141	Low Residential	R1-1-RIO	Low Residential	0	0	66.287	0.493		Residential - Single Family Residence, 1	183B117 681	1 per lot	Canoga Park - Winnetka - Woodland Hills - West Hills	No	ABMI	AHO , CPK CPU
Los Angeles	19731 BASSETT ST	91306	2135020017	0.000	0.000	0.000	0.493	Shortfall of Sites	0.141	Low Residential	R1-1-RIO	Low Residential	0	0	66.287	0.493		Residential - Single Family Residence, 1	183B117 733	1 per lot	Canoga Park - Winnetka - Woodland Hills - West Hills	No	ABMI	AHO , CPK CPU
Los Angeles	19742 KITTRIDGE ST	91306	2134007008	0.000	0.000	0.000	0.493	Shortfall of Sites	0.141	Low Residential	R1-1-RIO	Low Residential	0	0	66.287	0.493		Residential - Single Family Residence, 1	180B117 478	1 per lot	Canoga Park - Winnetka - Woodland Hills - West Hills	No	ABMI	AHO , CPK CPU
Los Angeles	17613 COVELLO ST	91406	2202024013	0.000	0.000	0.000	0.493	Shortfall of Sites	0.141	Low Residential	R1-1	Low Residential	0	0	66.287	0.493		Residential - Single Family Residence - Pool, 1	186B129 332	1 per lot	Reseda - West Van Nuys	No	ABMI	AHO , RES CPU
Los Angeles	2200 S SAN PEDRO ST	90011	5131017001	0.000	0.000	0.000	0.493	Shortfall of Sites	0.111	Community Commercial	C2-2D-CPIO	0	0	0	10.077	0.493		Commercial - Store Combination - Store and Residential Combination - One Story, 0	120A209 43		Southeast Los Angeles	Yes	ABMI	ARO
Los Angeles	2200 S SAN PEDRO ST	90011	5131017001	0.000	0.000	0.000	0.493	Shortfall of Sites	0.111	Community Commercial	C2-2D-CPIO	0	0	0	10.076	0.493		Commercial - Store Combination - Store and Residential Combination - One Story, 0	120A209 48		Southeast Los Angeles	Yes	ABMI	ARO
Los Angeles	17358 MARTHA ST	91316	2254016029	0.000	0.000	0.000	0.493	Shortfall of Sites	0.133	Low II Residential	R1-1-RIO	Low Residential	0	0	66.287	0.493		Residential - Single Family Residence, 1	174B129 751	1 per lot	Encino - Tarzana	No	ABMI	AHO , ENC CPU
Los Angeles	8119 CHASTAIN AVE	91335	2101012021	0.000	0.000	0.000	0.493	Shortfall of Sites	0.141	Low Residential	R1-1	Low Residential	0	0	66.287	0.493		Residential - Single Family Residence, 1	189B129 119	1 per lot	Reseda - West Van Nuys	No	ABMI	AHO , RES CPU
Los Angeles	7409 GENESTA AVE	91406	2203030011	0.000	0.000	0.000	0.493	Shortfall of Sites	0.141	Low Residential	R1-1	Low Residential	0	0	66.287	0.493		Residential - Single Family Residence, 1	186B133 710	1 per lot	Reseda - West Van Nuys	No	ABMI	AHO , RES CPU
Los Angeles	8231 CHIMINEAS AVE	91335	2102023028	0.000	0.000	0.000	0.493	Shortfall of Sites	0.141	Low Residential	R1-1	Low Residential	0	0	66.287	0.493		Residential - Single Family Residence, 1	192B125 715	1 per lot	Reseda - West Van Nuys	No	ABMI	AHO , RES CPU
Los Angeles	17830 BLYTHE ST	91335	2101031011	0.000	0.000	0.000	0.492	Shortfall of Sites	0.141	Low Residential	R1-1	Low Residential	0	0	66.287	0.492		Residential - Single Family Residence, 1	189B129 590	1 per lot	Reseda - West Van Nuys	No	ABMI	AHO , RES CPU
Los Angeles	3820 OAKWOOD AVE	90004	5501001025	0.000	0.000	0.000	0.492	Shortfall of Sites	0.084	Commercial Manufacturing	[T][Q]CM-1	0	0	0	7.351	0.492		Commercial - Office Building - One Story, 0	138B197 85		Wilshire	No	ABMI	ARO

Jurisdiction Name	Site Address/Intersection	5 Digit ZIP Code	Assessor Parcel Number	Very Low-Income	Low-Income	Moderate-Income	Above Moderate-Income	Type of Shortfall	Parcel Size (Acres)	Current General Plan Designation	Current Zoning	Proposed General Plan (GP) Designation	Proposed Zoning	Minimum Density Allowed	Maximum Density Allowed	Total Capacity	Vacant/ Nonvacant	Description of Existing Uses	PIN	Base Density Per Acre	Community Plan Area	Rent Stabalization Ordinance	Income Category	Applicable Rezoning Program (Program informing values in Column Q listed first)
Los Angeles	17619 COVELLO ST	91406	2202024014	0.000	0.000	0.000	0.492	Shortfall of Sites	0.141	Low Residential	R1-1	Low Residential	0	0	66.287	0.492		Residential - Single Family Residence, 1	186B129 331	1 per lot	Reseda - West Van Nuys	No	ABMI	AHO , RES CPU
Los Angeles	5330 SAN FELICIANO DR	91364	2169001013	0.000	0.000	0.000	0.492	Shortfall of Sites	0.133	Low Residential	R1-1	Low Residential	0	0	66.287	0.492		Residential - Single Family Residence, 1	171B101 198	1 per lot	Canoga Park - Winnetka - Woodland Hills - West Hills	No	ABMI	AHO , CPK CPU
Los Angeles	3019 S FLOWER ST	90007	5123020008	0.000	0.000	0.000	0.492	Shortfall of Sites	0.073	Community Commercial	C2-1L	0	0	0	9.366	0.492		Commercial - Store Combination - Store and Residential Combination - One Story, 0	120A203 83		South Los Angeles	Yes	ABMI	ARO
Los Angeles	7055 ALDEA AVE	91406	2227033023	0.000	0.000	0.000	0.492	Shortfall of Sites	0.141	Low Residential	R1-1	Low Residential	0	0	66.287	0.492		Residential - Single Family Residence, 1	183B133 350	1 per lot	Reseda - West Van Nuys	No	ABMI	AHO , RES CPU
Los Angeles	8227 CHIMINEAS AVE	91335	2102023027	0.000	0.000	0.000	0.492	Shortfall of Sites	0.141	Low Residential	R1-1	Low Residential	0	0	66.287	0.492		Residential - Single Family Residence, 1	192B125 725	1 per lot	Reseda - West Van Nuys	No	ABMI	AHO , RES CPU
Los Angeles	8221 CHIMINEAS AVE	91335	2102023026	0.000	0.000	0.000	0.492	Shortfall of Sites	0.141	Low Residential	R1-1	Low Residential	0	0	66.287	0.492		Residential - Single Family Residence, 1	192B125 739	1 per lot	Reseda - West Van Nuys	No	ABMI	AHO , RES CPU
Los Angeles	22713 VENTURA BLVD	91364	2040030028	0.000	0.000	0.000	0.492	Shortfall of Sites	0.072	General Commercial	C4-1VLD	0	0	0	7.156	0.492		Commercial - Store Combination - Store and Office Combination - One Story, 0	171B097 263		Canoga Park - Winnetka - Woodland Hills - West Hills	No	ABMI	ARO
Los Angeles	22713 VENTURA BLVD	91364	2040030028	0.000	0.000	0.000	0.492	Shortfall of Sites	0.072	General Commercial	C4-1VLD	0	0	0	7.158	0.492		Commercial - Store Combination - Store and Office Combination - One Story, 0	171B097 266		Canoga Park - Winnetka - Woodland Hills - West Hills	No	ABMI	ARO
Los Angeles	301 S GRAND VIEW ST	90057	5154035029	0.246	0.246	0.000	0.000	Shortfall of Sites	0.164	Highway Oriented Commercial	C2-1	0	0	20	102.494	0.492		Institutional - Church - One Story, 0	135A203 226		Westlake	No	LI	FBO
Los Angeles	5708 CHICOPEE AVE	91316	2254018022	0.000	0.000	0.000	0.492	Shortfall of Sites	0.133	Low II Residential	R1-1-RIO	Low Residential	0	0	66.287	0.492		Residential - Single Family Residence, 1	174B129 493	1 per lot	Encino - Tarzana	No	ABMI	AHO , ENC CPU
Los Angeles	1451 BARRY AVE	90025	4263020010	0.000	0.000	0.000	0.492	Shortfall of Sites	0.161	Medium Residential	[Q]R3-1	0	0	0	82.887	0.492		Residential - Five or More Units or Apartments (Any Combination) · 4 Stories or Less, 10	126B149 54		West Los Angeles	Yes	ABMI	DB50
Los Angeles	1251 ARMACOST AVE	90025	4263005021	0.000	0.000	0.000	0.492	Shortfall of Sites	0.161	Medium Residential	[Q]R3-1	0	0	0	82.742	0.492		Residential - Five or More Units or Apartments (Any Combination) · 4 Stories or Less, 10	126B145 56		West Los Angeles	Yes	ABMI	DB50
Los Angeles	1621 FEDERAL AVE	90025	4262009005	0.000	0.000	0.000	0.492	Shortfall of Sites	0.161	Medium Residential	[Q]R3-1	0	0	0	82.887	0.492		Residential - Five or More Units or Apartments (Any Combination) · 4 Stories or Less, 10	126B149 256		West Los Angeles	Yes	ABMI	DB50
Los Angeles	1566 BARRY AVE	90025	4262009009	0.000	0.000	0.000	0.492	Shortfall of Sites	0.161	Medium Residential	[Q]R3-1	0	0	0	82.888	0.492		Residential - Five or More Units or Apartments (Any Combination) · 4 Stories or Less, 10	126B149 312		West Los Angeles	Yes	ABMI	DB50
Los Angeles	1221 AMHERST AVE	90025	4263001005	0.000	0.000	0.000	0.492	Shortfall of Sites	0.161	Medium Residential	[Q]R3-1	0	0	0	82.858	0.492		Residential - Five or More Units or Apartments (Any Combination) · 4 Stories or Less, 10	126B145 353		West Los Angeles	Yes	ABMI	DB50
Los Angeles	10405 LOUISIANA AVE	90025	4317012061	0.000	0.000	0.000	0.492	Shortfall of Sites	0.156	Medium Residential	R3-1-O	0	0	0	85.227	0.492		Residential - Five or More Units or Apartments (Any Combination) · 4 Stories or Less, 10	129B157 417		West Los Angeles	Yes	ABMI	DB50
Los Angeles	1528 STONER AVE	90025	4262007016	0.000	0.000	0.000	0.492	Shortfall of Sites	0.161	Medium Residential	[Q]R3-1	0	0	0	82.887	0.492		Residential - Five or More Units or Apartments (Any Combination) · 4 Stories or Less, 10	126B149 437		West Los Angeles	Yes	ABMI	DB50
Los Angeles	1519 STONER AVE	90025	4262006009	0.000	0.000	0.000	0.492	Shortfall of Sites	0.159	Medium Residential	[Q]R3-1	0	0	0	83.657	0.492		Residential - Five or More Units or Apartments (Any Combination) · 4 Stories or Less, 10	126B149 456		West Los Angeles	Yes	ABMI	DB50
Los Angeles	1513 BROCKTON AVE	90025	4263035006	0.000	0.000	0.000	0.492	Shortfall of Sites	0.161	Medium Residential	[Q]R3-1	0	0	0	82.836	0.492		Residential - Five or More Units or Apartments (Any Combination) · 4 Stories or Less, 10	126B145 651		West Los Angeles	Yes	ABMI	DB50
Los Angeles	11007 KLING ST	91602	2353031027	0.000	0.000	0.000	0.492	Shortfall of Sites	0.304	Low Medium II Residential	RD1.5-1	0	0	0	43.769	0.492		Residential - Five or More Units or Apartments (Any Combination) · 4 Stories or Less - Pool, 10	168B173 683		North Hollywood - Valley Village	Yes	ABMI	DB50
Los Angeles	11006 KLING ST	91602	2353032001	0.000	0.000	0.000	0.492	Shortfall of Sites	0.304	Low Medium II Residential	RD1.5-1	0	0	0	43.777	0.492		Residential - Five or More Units or Apartments (Any Combination) · 4 Stories or Less - Pool, 10	168B173 756		North Hollywood - Valley Village	Yes	ABMI	DB50
Los Angeles	11919 IDAHO AVE	90025	4263034030	0.000	0.000	0.000	0.492	Shortfall of Sites	0.160	Medium Residential	[Q]R3-1	0	0	0	83.065	0.492		Residential - Five or More Units or Apartments (Any Combination) · 4 Stories or Less, 10	126B145 760		West Los Angeles	Yes	ABMI	DB50
Los Angeles	1262 GRANVILLE AVE	90025	4263008010	0.000	0.000	0.000	0.492	Shortfall of Sites	0.161	Medium Residential	[Q]R3-1	0	0	0	82.887	0.492		Residential - Five or More Units or Apartments (Any Combination) · 4 Stories or Less, 10	129B145 935		West Los Angeles	Yes	ABMI	DB50
Los Angeles	10558 EASTBORNE AVE	90024	4326033002	0.000	0.000	0.000	0.492	Shortfall of Sites	0.159	Medium Residential	[Q]R3-1-O	0	0	0	83.894	0.492		Residential - Five or More Units or Apartments (Any Combination) · 4 Stories or Less, 10	132B157 996		Westwood	Yes	ABMI	DB50
Los Angeles	10876 PALMS BLVD	90034	4252023020	0.000	0.000	0.000	0.492	Shortfall of Sites	0.162	Medium Residential	R3-1	0	0	0	82.428	0.492		Residential - Five or More Units or Apartments (Any Combination) · 4 Stories or Less, 10	120B161 1169		Palms - Mar Vista - Del Rey	Yes	ABMI	DB50
Los Angeles	3508 KELTON AVE	90034	4252023019	0.000	0.000	0.000	0.492	Shortfall of Sites	0.162	Medium Residential	R3-1	0	0	0	82.277	0.492		Residential - Five or More Units or Apartments (Any Combination) · 4 Stories or Less, 10	120B161 1182		Palms - Mar Vista - Del Rey	Yes	ABMI	DB50
Los Angeles	8956 S WESTERN AVE	90047	6037026040	0.000	0.000	0.000	0.492	Shortfall of Sites	0.138	Neighborhood Commercial	C2-1VL-CPIO	0	0	0	4.464	0.492		Commercial - Store Combination - Store and Office Combination - One Story, 0	094-5A193 37		South Los Angeles	No	ABMI	ARO
Los Angeles	20344 INGOMAR ST	91306	2107014085	0.000	0.000	0.000	0.492	Shortfall of Sites	0.141	Low Residential	R1-1	Low Residential	0	0	66.287	0.492		Residential - Single Family Residence, 1	189B113 1122	1 per lot	Canoga Park - Winnetka - Woodland Hills - West Hills	No	ABMI	AHO , CPK CPU
Los Angeles	7003 AURA AVE	91335	2130029024	0.000	0.000	0.000	0.492	Shortfall of Sites	0.141	Low Residential	R1-1-RIO	Low Residential	0	0	66.287	0.492		Residential - Single Family Residence - Pool, 1	183B117 543	1 per lot	Reseda - West Van Nuys	No	ABMI	AHO , RES CPU
Los Angeles	7039 MCLENNAN AVE	91406	2225020029	0.000	0.000	0.000	0.492	Shortfall of Sites	0.141	Low Residential	R1-1	Low Residential	0	0	66.287	0.492		Residential - Single Family Residence - Pool, 1	183B133 424	1 per lot	Reseda - West Van Nuys	No	ABMI	AHO , RES CPU
Los Angeles	8166 JAMIESON AVE	91335	2101007012	0.000	0.000	0.000	0.492	Shortfall of Sites	0.141	Low Residential	R1-1	Low Residential	0	0	66.287	0.492		Residential - Single Family Residence, 1	192B129 597	1 per lot	Reseda - West Van Nuys	No	ABMI	AHO , RES CPU
Los Angeles	16150 MORRISON ST	91436	2260022032	0.000	0.000	0.000	0.492	Shortfall of Sites	0.133	Low II Residential	RE9-1	Low Residential	0	0	66.287	0.492		Residential - Single Family Residence, 1	168B137 107	1 per lot	Encino - Tarzana	No	ABMI	AHO , ENC CPU
Los Angeles	4410 S BUDLONG AVE	90037	5017017026	0.246	0.246	0.000	0.000	Shortfall of Sites	0.164	Neighborhood Commercial	C2-1VL-CPIO	0	0	20	102.494	0.492		Institutional - Church - One Story, 0	111B197 145		South Los Angeles	No	LI	FBO
Los Angeles	4410 S BUDLONG AVE	90037	5017017026	0.246	0.246	0.000	0.000	Shortfall of Sites	0.164	Neighborhood Commercial	C2-1VL-CPIO	0	0	20	102.494	0.492		Institutional - Church - One Story, 0	111B197 143		South Los Angeles	No	LI	FBO
Los Angeles	4410 S BUDLONG AVE	90037	5017017026	0.246	0.246	0.000	0.000	Shortfall of Sites	0.164	Neighborhood Commercial	C2-1VL-CPIO	0	0	20	102.494	0.492		Institutional - Church - One Story, 0	111B197 142		South Los Angeles	No	LI	FBO
Los Angeles	4410 S BUDLONG AVE	90037	5017017026	0.246	0.246	0.000	0.000	Shortfall of Sites	0.164	Neighborhood Commercial	C2-1VL-CPIO	0	0	20	102.494	0.492		Institutional - Church - One Story, 0	111B197 141		South Los Angeles	No	LI	FBO
Los Angeles	7421 AVALON BLVD	90003	6022024017	0.000	0.000	0.000	0.492	Shortfall of Sites	0.107	Neighborhood Commercial	C2-1VL-CPIO	0	0	0	102.494	0.492		Institutional - Church - One Story, 0	102B205 1377		Southeast Los Angeles	No	ABMI	FBO
Los Angeles	8940 ELLIS AVE	90034	4312012030	0.000	0.000	0.000	0.492	Shortfall of Sites	0.172	Hybrid Industrial	NI(EC)	0	0	0	2.974	0.492		Industrial - Light Manufacturing - One Story, 0	123B169 1483		Palms - Mar Vista - Del Rey	No	ABMI	ARO
Los Angeles	0	0	2222005004	0.000	0.000	0.000	0.492	Shortfall of Sites	0.107	Low Residential	RA-1	0	0	0	102.494	0.492	Vacant	Institutional - Church - Vacant Land, 0	189B141 274		Van Nuys - North Sherman Oaks	No	ABMI	FBO
Los Angeles	4215 S HOOVER ST	90037	5019005003	0.000	0.000	0.000	0.491	Shortfall of Sites	0.183	Neighborhood Commercial	C2-1VL-CPIO	0	0	0	3.735	0.491		Commercial - Store Combination - Store and Residential Combination - One Story, 0	114B197 811		South Los Angeles	Yes	ABMI	ARO
Los Angeles	4340 LEIMERT BLVD	90008	5023008003	0.000	0.000	0.000	0.491	Shortfall of Sites	0.077	Neighborhood Commercial	C1.5-1-SP	0	0	0	7.957	0.491		Commercial - Professional Building - One Story, 0	114B185 1066		West Adams - Baldwin Hills - Leimert	No	ABMI	ARO
Los Angeles	17604 LEMAY ST	91406	2229015015	0.000	0.000	0.000	0.491	Shortfall of Sites	0.141	Low Residential	R1-1-RIO	Low Residential	0	0	66.287	0.491		Residential - Single Family Residence, 1	180B129 257	1 per lot	Reseda - West Van Nuys	No	ABMI	AHO , RES CPU
Los Angeles	1653 N MAIN ST	90012	5409003023	0.000	0.000	0.000	0.491	Shortfall of Sites	0.188	Hybrid Industrial	UI(CA)	0	0	0	3.259	0.491		Industrial - Light Manufacturing - One Story, 0	136-5A219 189		Central City North	No	ABMI	ARO
Los Angeles	1320 VENICE BLVD	90006	5135009009	0.000	0.000	0.000	0.491	Shortfall of Sites	0.131	Commercial Manufacturing	CM-1	0	0	0	4.690	0.491		Industrial - Light Manufacturing - One Story, 0	127-5A201 254		Westlake	No	ABMI	ARO
Los Angeles	1917 RAYMOND AVE	90007	5075031006	0.000	0.000	0.000	0.491	Shortfall of Sites	0.131	Hybrid Industrial	CM-1-CPIO	0	0	0	4.690	0.491		Industrial - Light Manufacturing - One Story, 0	126B197 802		South Los Angeles	No	ABMI	ARO
Los Angeles	17208 CANTLAY ST	91406	2227016025	0.000	0.000	0.000	0.491	Shortfall of Sites	0.141	Low Residential	R1-1	Low Residential	0	0	66.287	0.491		Residential - Single Family Residence, 1	183B133 53	1 per lot	Reseda - West Van Nuys	No	ABMI	AHO , RES CPU
Los Angeles	17214 CANTLAY ST	91406	2227016026	0.000	0.000	0.000	0.491	Shortfall of Sites	0.141	Low Residential	R1-1	Low Residential	0	0	66.287	0.491		Residential - Single Family Residence, 1	183B133 52	1 per lot	Reseda - West Van Nuys	No	ABMI	AHO , RES CPU
Los Angeles	7324 RUFFNER AVE	91406	2226008008	0.000	0.000	0.000	0.491	Shortfall of Sites	0.141	Low Residential	R1-1	Low Residential	0	0	66.287	0.491		Residential - Single Family Residence, 1	186B137 302	1 per lot	Reseda - West Van Nuys	No	ABMI	AHO , RES CPU
Los Angeles	7431 TOPEKA DR	91335	2104015019	0.000	0.000	0.000	0.491	Shortfall of Sites	0.141	Low Residential	R1-1	Low Residential	0	0	66.287	0.491		Residential - Single Family Residence, 1	186B121 533	1 per lot	Reseda - West Van Nuys	No	ABMI	AHO , RES CPU
Los Angeles	14637 VENTURA BLVD	91403	2265005003	0.000	0.000	0.000	0.491	Shortfall of Sites	0.088	Community Commercial	C2-1L	0	0	0	6.359	0.491		Commercial - Store Combination - Store and Residential Combination - One Story, 0	166-5A151 67		Sherman Oaks - Studio City - Toluca Lake - Cahuenga Pass	Yes	ABMI	ARO
Los Angeles	10944 VENTURA BLVD	91604	2378007006	0.000	0.000	0.000	0.491	Shortfall of Sites	0.072	General Commercial	C2-1VL-RIO	0	0	0	0.000	0.491		Commercial - Store Combination - Store and Residential Combination - One Story, 0	162B173 609		Sherman Oaks - Studio City - Toluca Lake - Cahuenga Pass	No	ABMI	ARO
Los Angeles	10944 VENTURA BLVD	91604	2378007006	0.000	0.000	0.000	0.491	Shortfall of Sites	0.072	General Commercial	C2-1VL-RIO	0	0	0	0.000	0.491		Commercial - Store Combination - Store and Residential Combination - One Story, 0	162B173 616		Sherman Oaks - Studio City - Toluca Lake - Cahuenga Pass	No	ABMI	ARO
Los Angeles	8201 QUAKERTOWN AVE	91306	2106001046	0.000	0.000	0.000	0.491	Shortfall of Sites	0.152	Low Residential	R1-1	Low Residential	0	0	66.287	0.491		Residential - Single Family Residence, 1	189B113 1398	1 per lot	Canoga Park - Winnetka - Woodland Hills - West Hills	No	ABMI	AHO , CPK CPU
Los Angeles	19332 VANOWEN ST	91335	2131003001	0.000	0.000	0.000	0.491	Shortfall of Sites	0.141	Low Residential	R1-1-RIO	Low Residential	0	0	66.287	0.491		Residential - Single Family Residence, 1	180B117 47	1 per lot	Reseda - West Van Nuys	No	ABMI	AHO , RES CPU
Los Angeles	0	0	5507027025	0.000	0.000	0.000	0.491	Shortfall of Sites	0.017	Community Commercial	[Q]C2-1	0	0	0	54.450	0.491		Commercial - Auto, Recreation Equipment, Construction Equipment Sales and Service - New Car Sales and Service - One Story, 0	132B181 121		Wilshire	No	ABMI	OPP C
Los Angeles	14061 ROSCOE BLVD	91402	2638037017	0.245	0.245	0.000	0.000	Shortfall of Sites	0.540	Low Medium I Residential	R1-1, RD3-1	0	0	20	102.494	0.491		Institutional - Church - One Story, 2	192B153 735		Mission Hills - Panorama City - North Hills	No	LI	FBO, R2RD
Los Angeles	19456 VANOWEN ST	91335	2131003018	0.000	0.000	0.000	0.491	Shortfall of Sites	0.141	Low Residential	R1-1-RIO	Low Residential	0	0	66.287	0.491		Residential - Single Family Residence, 1	180B117 30	1 per lot	Reseda - West Van Nuys	No	ABMI	AHO , RES CPU
Los Angeles	16847 COVELLO ST	91406	2226025012	0.000	0.000	0.000	0.490	Shortfall of Sites	0.141	Low Residential	R1-1	Low Residential	0	0	66.287	0.490		Residential - Single Family Residence, 1	186B133 341	1 per lot	Reseda - West Van Nuys	No	ABMI	AHO , RES CPU
Los Angeles	4163 S MAIN ST	90037	5111019026	0.000	0.000	0.000	0.490	Shortfall of Sites	0.138	Hybrid Industrial	CM-1-CPIO	0	0	0	4.450	0.490		Industrial - Light Manufacturing - One Story, 0	114A203 90		Southeast Los Angeles	No	ABMI	ARO
Los Angeles	4825 EXPOSITION BLVD	90016	5046011029	0.000	0.000	0.000	0.490	Shortfall of Sites	0.191	Hybrid Industrial	CM-2D-CPIO	0	0	0	3.204	0.490		Industrial - Light Manufacturing - One Story, 0	120B181 861		West Adams - Baldwin Hills - Leimert	No	ABMI	ARO

Jurisdiction Name	Site Address/Intersection	5 Digit ZIP Code	Assessor Parcel Number	Very Low-Income	Low-Income	Moderate-Income	Above Moderate-Income	Type of Shortfall	Parcel Size (Acres)	Current General Plan Designation	Current Zoning	Proposed General Plan (GP) Designation	Proposed Zoning	Minimum Density Allowed	Maximum Density Allowed	Total Capacity	Vacant/ Nonvacant	Description of Existing Uses	PIN	Base Density Per Acre	Community Plan Area	Rent Stabalization Ordinance	Income Category	Applicable Rezoning Program (Program informing values in Column Q listed first)
Los Angeles	14200 VENTURA BLVD	91423	2266003004	0.000	0.000	0.000	0.490	Shortfall of Sites	0.199	General Commercial	C2-1VL	0	0	0	2.570	0.490		Commercial - Office Building - One Story, 0	165B153 427		Sherman Oaks - Studio City - Toluca Lake - Cahuenga Pass	No	ABMI	ARO
Los Angeles	8132 CHIMINEAS AVE	91335	2102012018	0.000	0.000	0.000	0.490	Shortfall of Sites	0.141	Low Residential	R1-1	Low Residential	0	0	66.287	0.490		Residential - Single Family Residence, 1	189B125 18	1 per lot	Reseda - West Van Nuys	No	ABMI	AHO , RES CPU
Los Angeles	6603 TAMPA AVE	91335	2131009013	0.000	0.000	0.000	0.490	Shortfall of Sites	0.141	Low Residential	R1-1-RIO	Low Residential	0	0	66.287	0.490		Residential - Single Family Residence - Pool, 1	180B117 529	1 per lot	Reseda - West Van Nuys	No	ABMI	AHO , RES CPU
Los Angeles	6565 TAMPA AVE	91335	2131009014	0.000	0.000	0.000	0.490	Shortfall of Sites	0.141	Low Residential	R1-1-RIO	Low Residential	0	0	66.287	0.490		Residential - Single Family Residence, 1	180B117 536	1 per lot	Reseda - West Van Nuys	No	ABMI	AHO , RES CPU
Los Angeles	6559 TAMPA AVE	91335	2131009015	0.000	0.000	0.000	0.490	Shortfall of Sites	0.141	Low Residential	R1-1-RIO	Low Residential	0	0	66.287	0.490		Residential - Single Family Residence, 1	180B117 562	1 per lot	Reseda - West Van Nuys	No	ABMI	AHO , RES CPU
Los Angeles	6553 TAMPA AVE	91335	2131009016	0.000	0.000	0.000	0.490	Shortfall of Sites	0.141	Low Residential	R1-1-RIO	Low Residential	0	0	66.287	0.490		Residential - Single Family Residence - Pool, 1	180B117 572	1 per lot	Reseda - West Van Nuys	No	ABMI	AHO , RES CPU
Los Angeles	615 HOLMBY AVE	90024	4360024900	0.245	0.245	0.000	0.000	Shortfall of Sites	0.266	Public Facilities	[Q]PF-1XL	0	0	20	153.741	0.490		Miscellaneous - Government Owned Property, 0	135B153 53		Westwood	No	LI	PF
Los Angeles	6549 TAMPA AVE	91335	2131009017	0.000	0.000	0.000	0.490	Shortfall of Sites	0.141	Low Residential	R1-1-RIO	Low Residential	0	0	66.287	0.490		Residential - Single Family Residence, 1	180B117 579	1 per lot	Reseda - West Van Nuys	No	ABMI	AHO , RES CPU
Los Angeles	17064 WYANDOTTE ST	91406	2227006008	0.000	0.000	0.000	0.490	Shortfall of Sites	0.141	Low Residential	R1-1	Low Residential	0	0	66.287	0.490		Residential - Single Family Residence - Pool, 1	186B133 1074	1 per lot	Reseda - West Van Nuys	No	ABMI	AHO , RES CPU
Los Angeles	6543 TAMPA AVE	91335	2131009018	0.000	0.000	0.000	0.490	Shortfall of Sites	0.141	Low Residential	R1-1-RIO	Low Residential	0	0	66.287	0.490		Residential - Single Family Residence, 1	180B117 586	1 per lot	Reseda - West Van Nuys	No	ABMI	AHO , RES CPU
Los Angeles	1164 S CLARK DR	90035	4332014015	0.000	0.000	0.000	0.490	Shortfall of Sites	0.083	Neighborhood Office Commercial	C4-1VL-O	0	0	0	6.717	0.490		Commercial - Store Combination - Store and Residential Combination - One Story, 0	132B169 827		Wilshire	Yes	ABMI	ARO
Los Angeles	1164 S CLARK DR	90035	4332014015	0.000	0.000	0.000	0.490	Shortfall of Sites	0.067	Neighborhood Office Commercial	C4-1VL-O	0	0	0	8.257	0.490		Commercial - Store Combination - Store and Residential Combination - One Story, 0	132B169 830		Wilshire	Yes	ABMI	ARO
Los Angeles	6539 TAMPA AVE	91335	2131009019	0.000	0.000	0.000	0.490	Shortfall of Sites	0.140	Low Residential	R1-1-RIO	Low Residential	0	0	66.287	0.490		Residential - Single Family Residence, 1	180B117 609	1 per lot	Reseda - West Van Nuys	No	ABMI	AHO , RES CPU
Los Angeles	7513 MCLENNAN AVE	91406	2226028003	0.000	0.000	0.000	0.490	Shortfall of Sites	0.140	Low Residential	R1-1	Low Residential	0	0	66.287	0.490		Residential - Single Family Residence, 1	186B133 410	1 per lot	Reseda - West Van Nuys	No	ABMI	AHO , RES CPU
Los Angeles	7354 RUBIO AVE	91406	2226007041	0.000	0.000	0.000	0.490	Shortfall of Sites	0.140	Low Residential	R1-1	Low Residential	0	0	66.287	0.490		Residential - Single Family Residence, 1	186B137 258	1 per lot	Reseda - West Van Nuys	No	ABMI	AHO , RES CPU
Los Angeles	6533 TAMPA AVE	91335	2131009020	0.000	0.000	0.000	0.490	Shortfall of Sites	0.140	Low Residential	R1-1-RIO	Low Residential	0	0	66.287	0.490		Residential - Single Family Residence, 1	180B117 616	1 per lot	Reseda - West Van Nuys	No	ABMI	AHO , RES CPU
Los Angeles	7320 WHITE OAK AVE	91406	2228001008	0.000	0.000	0.000	0.490	Shortfall of Sites	0.140	Low Residential	R1-1	Low Residential	0	0	66.287	0.490		Residential - Single Family Residence, 1	186B129 1068	1 per lot	Reseda - West Van Nuys	No	ABMI	AHO , RES CPU
Los Angeles	7248 WHITE OAK AVE	91406	2228001015	0.000	0.000	0.000	0.490	Shortfall of Sites	0.140	Low Residential	R1-1	Low Residential	0	0	66.287	0.490		Residential - Single Family Residence, 1	186B129 1222	1 per lot	Reseda - West Van Nuys	No	ABMI	AHO , RES CPU
Los Angeles	7348 RUBIO AVE	91406	2226007042	0.000	0.000	0.000	0.490	Shortfall of Sites	0.140	Low Residential	R1-1	Low Residential	0	0	66.287	0.490		Residential - Single Family Residence, 1	186B137 265	1 per lot	Reseda - West Van Nuys	No	ABMI	AHO , RES CPU
Los Angeles	7352 WHITE OAK AVE	91406	2228001002	0.000	0.000	0.000	0.490	Shortfall of Sites	0.140	Low Residential	R1-1	Low Residential	0	0	66.287	0.490		Residential - Single Family Residence, 1	186B129 938	1 per lot	Reseda - West Van Nuys	No	ABMI	AHO , RES CPU
Los Angeles	7340 WHITE OAK AVE	91406	2228001004	0.000	0.000	0.000	0.490	Shortfall of Sites	0.140	Low Residential	R1-1	Low Residential	0	0	66.287	0.490		Residential - Single Family Residence, 1	186B129 985	1 per lot	Reseda - West Van Nuys	No	ABMI	AHO , RES CPU
Los Angeles	7336 WHITE OAK AVE	91406	2228001005	0.000	0.000	0.000	0.490	Shortfall of Sites	0.140	Low Residential	R1-1	Low Residential	0	0	66.287	0.490		Residential - Single Family Residence, 1	186B129 1007	1 per lot	Reseda - West Van Nuys	No	ABMI	AHO , RES CPU
Los Angeles	7310 WHITE OAK AVE	91406	2228001010	0.000	0.000	0.000	0.490	Shortfall of Sites	0.140	Low Residential	R1-1	Low Residential	0	0	66.287	0.490		Residential - Single Family Residence, 1	186B129 1119	1 per lot	Reseda - West Van Nuys	No	ABMI	AHO , RES CPU
Los Angeles	7258 WHITE OAK AVE	91406	2228001013	0.000	0.000	0.000	0.490	Shortfall of Sites	0.140	Low Residential	R1-1	Low Residential	0	0	66.287	0.490		Residential - Single Family Residence, 1	186B129 1174	1 per lot	Reseda - West Van Nuys	No	ABMI	AHO , RES CPU
Los Angeles	7507 MCLENNAN AVE	91406	2226028002	0.000	0.000	0.000	0.490	Shortfall of Sites	0.140	Low Residential	R1-1	Low Residential	0	0	66.287	0.490		Residential - Single Family Residence, 1	186B133 433	1 per lot	Reseda - West Van Nuys	No	ABMI	AHO , RES CPU
Los Angeles	7304 WHITE OAK AVE	91406	2228001011	0.000	0.000	0.000	0.490	Shortfall of Sites	0.140	Low Residential	R1-1	Low Residential	0	0	66.287	0.490		Residential - Single Family Residence, 1	186B129 1143	1 per lot	Reseda - West Van Nuys	No	ABMI	AHO , RES CPU
Los Angeles	7300 WHITE OAK AVE	91406	2228001012	0.000	0.000	0.000	0.490	Shortfall of Sites	0.140	Low Residential	R1-1	Low Residential	0	0	66.287	0.490		Residential - Single Family Residence - Pool, 1	186B129 1168	1 per lot	Reseda - West Van Nuys	No	ABMI	AHO , RES CPU
Los Angeles	7346 WHITE OAK AVE	91406	2228001003	0.000	0.000	0.000	0.490	Shortfall of Sites	0.140	Low Residential	R1-1	Low Residential	0	0	66.287	0.490		Residential - Single Family Residence, 1	186B129 962	1 per lot	Reseda - West Van Nuys	No	ABMI	AHO , RES CPU
Los Angeles	7252 WHITE OAK AVE	91406	2228001014	0.000	0.000	0.000	0.490	Shortfall of Sites	0.140	Low Residential	R1-1	Low Residential	0	0	66.287	0.490		Residential - Single Family Residence, 1	186B129 1198	1 per lot	Reseda - West Van Nuys	No	ABMI	AHO , RES CPU
Los Angeles	476 S SAN VICENTE BLVD	90048	5510005037	0.000	0.000	0.000	0.490	Shortfall of Sites	0.109	General Commercial	C2-1VL-O	0	0	0	4.700	0.490		Commercial - Store Combination - Store and Residential Combination - One Story, 0	135B173 194		Wilshire	No	ABMI	ARO
Los Angeles	7316 WHITE OAK AVE	91406	2228001009	0.000	0.000	0.000	0.490	Shortfall of Sites	0.140	Low Residential	R1-1	Low Residential	0	0	66.287	0.490		Residential - Single Family Residence, 1	186B129 1097	1 per lot	Reseda - West Van Nuys	No	ABMI	AHO , RES CPU
Los Angeles	6529 TAMPA AVE	91335	2131009021	0.000	0.000	0.000	0.490	Shortfall of Sites	0.140	Low Residential	R1-1-RIO	Low Residential	0	0	66.287	0.490		Residential - Single Family Residence, 1	180B117 647	1 per lot	Reseda - West Van Nuys	No	ABMI	AHO , RES CPU
Los Angeles	7506 BALBOA BLVD	91406	2226028007	0.000	0.000	0.000	0.490	Shortfall of Sites	0.140	Low Residential	R1-1	Low Residential	0	0	66.287	0.490		Residential - Single Family Residence, 1	186B133 432	1 per lot	Reseda - West Van Nuys	No	ABMI	AHO , RES CPU
Los Angeles	6523 TAMPA AVE	91335	2131009022	0.000	0.000	0.000	0.490	Shortfall of Sites	0.140	Low Residential	R1-1-RIO	Low Residential	0	0	66.287	0.490		Residential - Single Family Residence, 1	180B117 658	1 per lot	Reseda - West Van Nuys	No	ABMI	AHO , RES CPU
Los Angeles	7407 BEVERLY BLVD	90036	5526038013	0.000	0.000	0.000	0.490	Shortfall of Sites	0.103	Neighborhood Office Commercial	C2-1VL-O	0	0	0	4.940	0.490		Commercial - Store Combination - Store and Residential Combination - One Story, 0	138B181 402		Wilshire	No	ABMI	ARO
Los Angeles	6930 JUMILLA AVE	91306	2135018006	0.000	0.000	0.000	0.490	Shortfall of Sites	0.140	Low Residential	R1-1-RIO	Low Residential	0	0	66.287	0.490		Residential - Single Family Residence, 1	183B117 702	1 per lot	Canoga Park - Winnetka - Woodland Hills - West Hills	No	ABMI	AHO , CPK CPU
Los Angeles	18300 LORNE ST	91335	2102006010	0.000	0.000	0.000	0.490	Shortfall of Sites	0.140	Low Residential	R1-1	Low Residential	0	0	66.287	0.490		Residential - Single Family Residence, 1	189B125 311	1 per lot	Reseda - West Van Nuys	No	ABMI	AHO , RES CPU
Los Angeles	7512 BALBOA BLVD	91406	2226028006	0.000	0.000	0.000	0.490	Shortfall of Sites	0.140	Low Residential	R1-1	Low Residential	0	0	66.287	0.490		Residential - Single Family Residence, 1	186B133 409	1 per lot	Reseda - West Van Nuys	No	ABMI	AHO , RES CPU
Los Angeles	6924 JUMILLA AVE	91306	2135018007	0.000	0.000	0.000	0.490	Shortfall of Sites	0.140	Low Residential	R1-1-RIO	Low Residential	0	0	66.287	0.490		Residential - Single Family Residence, 1	183B117 719	1 per lot	Canoga Park - Winnetka - Woodland Hills - West Hills	No	ABMI	AHO , CPK CPU
Los Angeles	6918 JUMILLA AVE	91306	2135018008	0.000	0.000	0.000	0.490	Shortfall of Sites	0.140	Low Residential	R1-1-RIO	Low Residential	[LM2-SH2-5] [CX1-FA] [CPIO]	0	66.287	0.490		, 1	183B117 755	1 per lot	Canoga Park - Winnetka - Woodland Hills - West Hills	No	ABMI	AHO , CPK CPU
Los Angeles	3557 S HILL ST	90007	5122029902	0.245	0.245	0.000	0.000	Shortfall of Sites	0.319	Public Facilities	PF-1	0	0	20	153.741	0.490		Industrial - Warehousing, Distribution, Storage - Warehousing, Distribution, 10,000 to 24,999 SF - One Story, 0	118-5A203 191		Southeast Los Angeles	No	LI	PF
Los Angeles	17345 MARLIN PL	91406	2229007028	0.000	0.000	0.000	0.490	Shortfall of Sites	0.140	Low Residential	R1-1	Low Residential	0	0	66.287	0.490		Residential - Single Family Residence, 1	183B133 638	1 per lot	Reseda - West Van Nuys	No	ABMI	AHO , RES CPU
Los Angeles	6912 JUMILLA AVE	91306	2135018009	0.000	0.000	0.000	0.490	Shortfall of Sites	0.140	Low Residential	R1-1-RIO	Low Residential	0	0	66.287	0.490		Residential - Single Family Residence, 1	183B117 770	1 per lot	Canoga Park - Winnetka - Woodland Hills - West Hills	No	ABMI	AHO , CPK CPU
Los Angeles	21732 DEVONSHIRE ST	91311	2747015021	0.000	0.000	0.000	0.490	Shortfall of Sites	0.057	Community Commercial	[Q]C2-2D	0	0	0	0.000	0.490		Commercial - Office Building - One Story, 0	204B105 293		Chatsworth - Porter Ranch	No	ABMI	ARO
Los Angeles	21732 DEVONSHIRE ST	91311	2747015021	0.000	0.000	0.000	0.490	Shortfall of Sites	0.057	Community Commercial	[Q]C2-2D	0	0	0	0.000	0.490		Commercial - Office Building - One Story, 0	204B105 292		Chatsworth - Porter Ranch	No	ABMI	ARO
Los Angeles	21732 DEVONSHIRE ST	91311	2747015021	0.000	0.000	0.000	0.490	Shortfall of Sites	0.057	Community Commercial	[Q]C2-2D	0	0	0	0.000	0.490		Commercial - Office Building - One Story, 0	204B105 291		Chatsworth - Porter Ranch	No	ABMI	ARO
Los Angeles	6906 JUMILLA AVE	91306	2135018010	0.000	0.000	0.000	0.490	Shortfall of Sites	0.140	Low Residential	R1-1-RIO	Low Residential	[DM1-MK1-5] [IX3-FA] [CPIO]	0	66.287	0.490		Residential - Single Family Residence - Pool, 1	183B117 784	1 per lot	Canoga Park - Winnetka - Woodland Hills - West Hills	No	ABMI	AHO , CPK CPU
Los Angeles	1621 COLORADO BLVD	90041	5669016012	0.000	0.000	0.000	0.490	Shortfall of Sites	0.072	Neighborhood Commercial	[Q]C4-1XL	0	0	0	7.106	0.490		Commercial - Store Combination - Store and Residential Combination - One Story, 0	162A225 53		Northeast Los Angeles	No	ABMI	ARO , TOPP C
Los Angeles	1621 COLORADO BLVD	90041	5669016012	0.000	0.000	0.000	0.490	Shortfall of Sites	0.072	Neighborhood Commercial	[Q]C4-1XL	0	0	0	7.106	0.490		Commercial - Store Combination - Store and Residential Combination - One Story, 0	162A225 54		Northeast Los Angeles	No	ABMI	ARO , TOPP C
Los Angeles	4350 11TH AVE	90008	5023008001	0.000	0.000	0.000	0.490	Shortfall of Sites	0.077	Neighborhood Commercial	C1.5-1-SP	0	0	0	12.273	0.490		Commercial - Professional Building - One Story, 0	114B185 1117		West Adams - Baldwin Hills - Leimert	No	ABMI	ARO
Los Angeles	4350 11TH AVE	90008	5023008001	0.000	0.000	0.000	0.490	Shortfall of Sites	0.083	Neighborhood Commercial	C1.5-1-SP	0	0	0	11.289	0.490		Commercial - Professional Building - One Story, 0	114B185 1148		West Adams - Baldwin Hills - Leimert	No	ABMI	ARO
Los Angeles	6900 JUMILLA AVE	91306	2135018022	0.000	0.000	0.000	0.490	Shortfall of Sites	0.140	Low Residential	R1-1-RIO	Low Residential	[MB4-G1-5] [IX1-FA] [CPIO]	0	66.287	0.490		Residential - Single Family Residence, 1	183B117 821	1 per lot	Canoga Park - Winnetka - Woodland Hills - West Hills	No	ABMI	AHO , CPK CPU
Los Angeles	6954 RUBIO AVE	91406	2225006059	0.000	0.000	0.000	0.490	Shortfall of Sites	0.140	Low Residential	R1-1	Low Residential	0	0	66.287	0.490		Residential - Single Family Residence - Pool, 1	183B137 294	1 per lot	Reseda - West Van Nuys	No	ABMI	AHO , RES CPU
Los Angeles	5633 HESPERIA AVE	91316	2159007030	0.000	0.000	0.000	0.489	Shortfall of Sites	0.133	Low II Residential	R1-1-RIO	Low Residential	0	0	66.287	0.489		Residential - Single Family Residence, 1	174B125 333	1 per lot	Encino - Tarzana	No	ABMI	AHO , ENC CPU
Los Angeles	1361 W SUNSET BLVD	90026	5406012010	0.000	0.000	0.000	0.489	Shortfall of Sites	0.060	General Commercial	C2-1VL	0	0	0	18.399	0.489		Commercial - Store Combination - Store and Residential Combination - One Story, 0	138A211 66		Silver Lake - Echo Park - Elysian Valley	Yes	ABMI	ARO
Los Angeles	1361 W SUNSET BLVD	90026	5406012010	0.000	0.000	0.000	0.489	Shortfall of Sites	0.079	General Commercial	C2-1VL	0	0	0	14.109	0.489		Commercial - Store Combination - Store and Residential Combination - One Story, 0	138A211 76		Silver Lake - Echo Park - Elysian Valley	Yes	ABMI	ARO
Los Angeles	17818 BURTON ST	91335	2101008014	0.000	0.000	0.000	0.489	Shortfall of Sites	0.140	Low Residential	R1-1	Low Residential	0	0	66.287	0.489		Residential - Single Family Residence, 1	192B129 468	1 per lot	Reseda - West Van Nuys	No	ABMI	AHO , RES CPU
Los Angeles	6938 ENCINO AVE	91406	2229005005	0.000	0.000	0.000	0.489	Shortfall of Sites	0.240	Low Residential	R1-1	Low Residential	0	0	66.287	0.489		Residential - Double, Duplex, or Two Units - 4 Stories or Less, 2	183B129 665	1 per lot	Reseda - West Van Nuys	Yes	ABMI	AHO , RES CPU
Los Angeles	3456 W 3RD ST	90020	5501024028	0.000	0.000	0.000	0.489	Shortfall of Sites	0.052	Community Commercial	(Q)P-1, (Q)C2-1	0	0	0	94.696	0.489		Commercial - Supermarket - Supermarket - 12,000 SF or More - One Story, 0	135B197 329		Wilshire	No	ABMI	P
Los Angeles	5965 AVALON BLVD	90003	6006027014	0.000	0.000	0.000	0.489	Shortfall of Sites	0.139	Hybrid Industrial	CM-1-CPIO	0	0	0	4.384	0.489		Industrial - Light Manufacturing - One Story, 0	105B205 383		Southeast Los Angeles	No	ABMI	ARO
Los Angeles	17463 RUNNYMEDE ST	91406	2202013010	0.000	0.000	0.000	0.489	Shortfall of Sites	0.140	Low Residential	R1-1	Low Residential	0	0	66.287	0.489		Residential - Single Family Residence, 1	186B129 604	1 per lot	Reseda - West Van Nuys	No	ABMI	AHO , RES CPU
Los Angeles	2806 N MAIN ST	90031	5210013006	0.000	0.000	0.000	0.489	Shortfall of Sites	0.121	Limited Industrial	CM-1VL	0	0	0	5.044	0.489		Industrial - Light Manufacturing - One Story, 0	135A223 36		Northeast Los Angeles	No	ABMI	ARO
Los Angeles	6227 AVALON BLVD	90003	6006022001	0.000	0.000	0.000	0.489	Shortfall of Sites	0.072	Neighborhood Commercial	C2-1VL-CPIO	0	0	0	8.453	0.489		Industrial - Light Manufacturing - One Story, 0	105B205 879		Southeast Los Angeles	No	ABMI	ARO
Los Angeles	6227 AVALON BLVD	90003	6006022001	0.000	0.000	0.000	0.489	Shortfall of Sites	0.073	Neighborhood Commercial	C2-1VL-CPIO	0	0	0	8.400	0.489		Industrial - Light Manufacturing - One Story, 0	105B205 883		Southeast Los Angeles	No	ABMI	ARO
Los Angeles	18923 WYANDOTTE ST	91335	2104026020	0.000	0.000	0.000	0.489	Shortfall of Sites	0.140	Low Residential	R1-1	Low Residential	0	0	66.287	0.489		Residential - Single Family Residence, 1	186B121 921	1 per lot	Reseda - West Van Nuys	No	ABMI	AHO , RES CPU
Los Angeles	1295 W SUNSET BLVD	90026	5406015042	0.000	0.000	0.000	0.489	Shortfall of Sites	0.125	General Commercial	C2-1VL	0	0	0	4.880	0.489		Commercial - Office Building - One Story, 0	138A211 277		Silver Lake - Echo Park - Elysian Valley	No	ABMI	ARO
Los Angeles	17321 HAYNES ST	91406	2229009064	0.000	0.000	0.000	0.489	Shortfall of Sites	0.140	Low Residential	R1-1-RIO	Low Residential	0	0	66.287	0.489		Residential - Single Family Residence, 1	180B133 303	1 per lot	Reseda - West Van Nuys	No	ABMI	AHO , RES CPU
Los Angeles	307 N VERMONT AVE	90004	5520019901	0.000	0.000	0.000	0.489	Shortfall of Sites	0.285	Neighborhood Office Commercial	C2-1	0	0	0	2.142	0.489		Commercial - Professional Building - Medical Dental Building - One Story, 0	138B197 248		Wilshire	No	ABMI	ARO
Los Angeles	17900 TIARA ST	91316	2159012001	0.000	0.000	0.000	0.489	Shortfall of Sites	0.133	Low II Residential	R1-1-RIO	Low Residential	0	0	66.287	0.489		Residential - Single Family Residence, 1	177B129 616	1 per lot	Encino - Tarzana	No	ABMI	AHO , ENC CPU
Los Angeles	8224 GARDEN GROVE AVE	91335	2102023019	0.000	0.000	0.000	0.489	Shortfall of Sites	0.140	Low Residential	R1-1	Low Residential	0	0	66.287	0.489		Residential - Single Family Residence - Pool, 1	192B125 724	1 per lot	Reseda - West Van Nuys	No	ABMI	AHO , RES CPU

Jurisdiction Name	Site Address/Intersection	5 Digit ZIP Code	Assessor Parcel Number	Very Low-Income	Low-Income	Moderate-Income	Above Moderate-Income	Type of Shortfall	Parcel Size (Acres)	Current General Plan Designation	Current Zoning	Proposed General Plan (GP) Designation	Proposed Zoning	Minimum Density Allowed	Maximum Density Allowed	Total Capacity	Vacant/ Nonvacant	Description of Existing Uses	PIN	Base Density Per Acre	Community Plan Area	Rent Stabalization Ordinance	Income Category	Applicable Rezoning Program (Program informing values in Column Q listed first)
Los Angeles	8230 GARDEN GROVE AVE	91335	2102023018	0.000	0.000	0.000	0.488	Shortfall of Sites	0.140	Low Residential	R1-1	Low Residential	0	0	66.287	0.488		Residential - Single Family Residence, 1	192B125 713	1 per lot	Reseda - West Van Nuys	No	ABMI	AHO , RES CPU
Los Angeles	960 W 62ND PLACE	90044	6004015020	0.000	0.000	0.000	0.488	Shortfall of Sites	0.052	Community Commercial	P-1	0	0	0	94.696	0.488		Residential - Five or More Units or Apartments (Any Combination) · 4 Stories or Less, 0	105B197 1107		South Los Angeles	No	ABMI	P
Los Angeles	7015 AURA AVE	91335	2130029022	0.000	0.000	0.000	0.488	Shortfall of Sites	0.140	Low Residential	R1-1-RIO	Low Residential	0	0	66.287	0.488		Residential - Single Family Residence, 1	183B117 484	1 per lot	Reseda - West Van Nuys	No	ABMI	AHO , RES CPU
Los Angeles	8150 CHIMINEAS AVE	91335	2102012021	0.000	0.000	0.000	0.488	Shortfall of Sites	0.140	Low Residential	R1-1	Low Residential	0	0	66.287	0.488		Residential - Single Family Residence, 1	192B125 831	1 per lot	Reseda - West Van Nuys	No	ABMI	AHO , RES CPU
Los Angeles	18255 CANTARA ST	91335	2102022006	0.000	0.000	0.000	0.488	Shortfall of Sites	0.140	Low Residential	R1-1	Low Residential	0	0	66.287	0.488		Residential - Single Family Residence, 1	192B125 771	1 per lot	Reseda - West Van Nuys	No	ABMI	AHO , RES CPU
Los Angeles	8144 CHIMINEAS AVE	91335	2102012020	0.000	0.000	0.000	0.488	Shortfall of Sites	0.140	Low Residential	R1-1	Low Residential	0	0	66.287	0.488		Residential - Single Family Residence, 1	192B125 850	1 per lot	Reseda - West Van Nuys	No	ABMI	AHO , RES CPU
Los Angeles	19438 KITTRIDGE ST	91335	2131007003	0.000	0.000	0.000	0.488	Shortfall of Sites	0.140	Low Residential	R1-1-RIO	Low Residential	0	0	66.287	0.488		Residential - Single Family Residence, 1	180B117 498	1 per lot	Reseda - West Van Nuys	No	ABMI	AHO , RES CPU
Los Angeles	4823 W PICO BLVD	90019	5070004030	0.000	0.000	0.000	0.488	Shortfall of Sites	0.072	Community Commercial	C2-1-O	0	0	0	7.034	0.488		Industrial - Light Manufacturing - One Story, 0	129B181 881		Wilshire	No	ABMI	ARO
Los Angeles	4823 W PICO BLVD	90019	5070004030	0.000	0.000	0.000	0.488	Shortfall of Sites	0.068	Community Commercial	C2-1-O	0	0	0	7.431	0.488		Industrial - Light Manufacturing - One Story, 0	129B181 885		Wilshire	No	ABMI	ARO
Los Angeles	1262 CRENSHAW BLVD	90019	5081001035	0.000	0.000	0.000	0.488	Shortfall of Sites	0.041	Neighborhood Office Commercial	C4-1-O	0	0	0	0.000	0.488		Commercial - Store Combination - Store and Residential Combination - One Story, 0	129B189 871		Wilshire	Yes	ABMI	ARO
Los Angeles	1262 CRENSHAW BLVD	90019	5081001035	0.000	0.000	0.000	0.488	Shortfall of Sites	0.024	Neighborhood Office Commercial	C4-1-O	0	0	0	0.000	0.488		Commercial - Store Combination - Store and Residential Combination - One Story, 0	129B189 880		Wilshire	Yes	ABMI	ARO
Los Angeles	1292 W SANTA CRUZ ST	90732	7452006017	0.000	0.000	0.000	0.488	Shortfall of Sites	0.088	Low II Residential	R1-1XL	0	0	0	102.494	0.488		Institutional - Church - One Story, 0	018B193 774		San Pedro	No	ABMI	FBO
Los Angeles	1292 W SANTA CRUZ ST	90732	7452006017	0.000	0.000	0.000	0.488	Shortfall of Sites	0.088	Low II Residential	R1-1XL	0	0	0	102.494	0.488		Institutional - Church - One Story, 0	018B193 773		San Pedro	No	ABMI	FBO
Los Angeles	7233 CALDUS AVE	91406	2228003014	0.000	0.000	0.000	0.488	Shortfall of Sites	0.140	Low Residential	R1-1	Low Residential	0	0	66.287	0.488		Residential - Single Family Residence, 1	186B129 1271	1 per lot	Reseda - West Van Nuys	No	ABMI	AHO , RES CPU
Los Angeles	1292 W SANTA CRUZ ST	90732	7452006017	0.000	0.000	0.000	0.488	Shortfall of Sites	0.088	Low II Residential	R1-1XL	0	0	0	102.494	0.488		Institutional - Church - One Story, 0	018B193 772		San Pedro	No	ABMI	FBO
Los Angeles	8138 CHIMINEAS AVE	91335	2102012019	0.000	0.000	0.000	0.488	Shortfall of Sites	0.140	Low Residential	R1-1	Low Residential	0	0	66.287	0.488		Residential - Single Family Residence - Pool, 1	192B125 877	1 per lot	Reseda - West Van Nuys	No	ABMI	AHO , RES CPU
Los Angeles	7313 ANATOLA AVE	91406	2228007020	0.000	0.000	0.000	0.488	Shortfall of Sites	0.140	Low Residential	R1-1	Low Residential	0	0	66.287	0.488		Residential - Single Family Residence, 1	186B129 1099	1 per lot	Reseda - West Van Nuys	No	ABMI	AHO , RES CPU
Los Angeles	4915 W WASHINGTON BLVD	90016	5067013016	0.000	0.000	0.000	0.488	Shortfall of Sites	0.074	Community Commercial	C2-2D-CPIO	0	0	0	8.199	0.488		Commercial - Hotel and Motel - Motel - Under 50 Rooms - One Story, 0	126B181 1010		West Adams - Baldwin Hills - Leimert	No	ABMI	ARO
Los Angeles	4915 W WASHINGTON BLVD	90016	5067013016	0.000	0.000	0.000	0.488	Shortfall of Sites	0.074	Community Commercial	C2-2D-CPIO	0	0	0	8.199	0.488		Commercial - Hotel and Motel - Motel - Under 50 Rooms - One Story, 0	126B181 1011		West Adams - Baldwin Hills - Leimert	No	ABMI	ARO
Los Angeles	1434 S ROBERTSON BLVD	90035	4303001009	0.000	0.000	0.000	0.488	Shortfall of Sites	0.086	Neighborhood Office Commercial	C2-1-O	0	0	0	9.496	0.488		Commercial - Store Combination - Store and Residential Combination - One Story, 0	129B169 88		Wilshire	Yes	ABMI	ARO
Los Angeles	1434 S ROBERTSON BLVD	90035	4303001009	0.000	0.000	0.000	0.488	Shortfall of Sites	0.084	Neighborhood Office Commercial	C2-1-O	0	0	0	9.663	0.488		Commercial - Store Combination - Store and Residential Combination - One Story, 0	129B169 110		Wilshire	Yes	ABMI	ARO
Los Angeles	1434 S ROBERTSON BLVD	90035	4303001009	0.000	0.000	0.000	0.488	Shortfall of Sites	0.001	Neighborhood Office Commercial	C2-1-O	0	0	0	1003.434	0.488		Commercial - Store Combination - Store and Residential Combination - One Story, 0	129B169 1553		Wilshire	Yes	ABMI	ARO
Los Angeles	6829 NEVADA AVE	91303	2024008015	0.000	0.000	0.000	0.488	Shortfall of Sites	0.140	Low Residential	R1-1-RIO	Low Residential	0	0	66.287	0.488		Residential - Single Family Residence, 1	183B101 734	1 per lot	Canoga Park - Winnetka - Woodland Hills - West Hills	No	ABMI	AHO , CPK CPU
Los Angeles	4269 S FIGUEROA ST	90037	5019014030	0.244	0.244	0.000	0.000	Shortfall of Sites	0.163	Neighborhood Commercial	C2-1VL-CPIO	0	0	20	102.494	0.488		Institutional - Church - One Story, 0	114A201 294		South Los Angeles	No	LI	FBO
Los Angeles	17015 COVELLO ST	91406	2203015005	0.000	0.000	0.000	0.488	Shortfall of Sites	0.140	Low Residential	R1-1	Low Residential	0	0	66.287	0.488		Residential - Single Family Residence, 1	186B133 317	1 per lot	Reseda - West Van Nuys	No	ABMI	AHO , RES CPU
Los Angeles	19909 LANARK ST	91306	2106031018	0.000	0.000	0.000	0.488	Shortfall of Sites	0.140	Low Residential	R1-1	Low Residential	0	0	66.287	0.488		Residential - Single Family Residence - Pool, 1	189B113 70	1 per lot	Canoga Park - Winnetka - Woodland Hills - West Hills	No	ABMI	AHO , CPK CPU
Los Angeles	6718 BOTHWELL RD	91335	2132004009	0.000	0.000	0.000	0.488	Shortfall of Sites	0.140	Low Residential	R1-1-RIO	Low Residential	0	0	66.287	0.488		Residential - Single Family Residence, 1	180B117 173	1 per lot	Reseda - West Van Nuys	No	ABMI	AHO , RES CPU
Los Angeles	6712 BOVEY AVE	91335	2132005008	0.000	0.000	0.000	0.488	Shortfall of Sites	0.140	Low Residential	R1-1-RIO	Low Residential	0	0	66.287	0.488		Residential - Single Family Residence, 1	180B117 214	1 per lot	Reseda - West Van Nuys	No	ABMI	AHO , RES CPU
Los Angeles	6712 BOTHWELL RD	91335	2132004008	0.000	0.000	0.000	0.488	Shortfall of Sites	0.140	Low Residential	R1-1-RIO	Low Residential	0	0	66.287	0.488		Residential - Single Family Residence, 1	180B117 212	1 per lot	Reseda - West Van Nuys	No	ABMI	AHO , RES CPU
Los Angeles	6706 BOTHWELL RD	91335	2132004007	0.000	0.000	0.000	0.487	Shortfall of Sites	0.140	Low Residential	R1-1-RIO	Low Residential	0	0	66.287	0.487		Residential - Single Family Residence - Pool, 1	180B117 234	1 per lot	Reseda - West Van Nuys	No	ABMI	AHO , RES CPU
Los Angeles	805 W 57TH ST	90037	5001011030	0.000	0.000	0.000	0.487	Shortfall of Sites	0.118	Neighborhood Commercial	C2-1VL-CPIO	0	0	0	5.184	0.487		Commercial - Professional Building - One Story, 0	108B197 1100		South Los Angeles	No	ABMI	ARO
Los Angeles	6706 BOVEY AVE	91335	2132005007	0.000	0.000	0.000	0.487	Shortfall of Sites	0.140	Low Residential	R1-1-RIO	Low Residential	0	0	66.287	0.487		Residential - Single Family Residence, 1	180B117 236	1 per lot	Reseda - West Van Nuys	No	ABMI	AHO , RES CPU
Los Angeles	6700 BOTHWELL RD	91335	2132004006	0.000	0.000	0.000	0.487	Shortfall of Sites	0.140	Low Residential	R1-1-RIO	Low Residential	0	0	66.287	0.487		Residential - Single Family Residence, 1	180B117 250	1 per lot	Reseda - West Van Nuys	No	ABMI	AHO , RES CPU
Los Angeles	6656 BOTHWELL RD	91335	2132004005	0.000	0.000	0.000	0.487	Shortfall of Sites	0.140	Low Residential	R1-1-RIO	Low Residential	0	0	66.287	0.487		Residential - Single Family Residence, 1	180B117 287	1 per lot	Reseda - West Van Nuys	No	ABMI	AHO , RES CPU
Los Angeles	6650 BOTHWELL RD	91335	2132004004	0.000	0.000	0.000	0.487	Shortfall of Sites	0.140	Low Residential	R1-1-RIO	Low Residential	0	0	66.287	0.487		Residential - Single Family Residence, 1	180B117 309	1 per lot	Reseda - West Van Nuys	No	ABMI	AHO , RES CPU
Los Angeles	6644 BOTHWELL RD	91335	2132004003	0.000	0.000	0.000	0.487	Shortfall of Sites	0.140	Low Residential	R1-1-RIO	Low Residential	0	0	66.287	0.487		Residential - Single Family Residence - Pool, 1	180B117 351	1 per lot	Reseda - West Van Nuys	No	ABMI	AHO , RES CPU
Los Angeles	6828 NEVADA AVE	91303	2024007005	0.000	0.000	0.000	0.487	Shortfall of Sites	0.140	Low Residential	R1-1-RIO	Low Residential	0	0	66.287	0.487		Residential - Single Family Residence - Pool, 1	183B101 735	1 per lot	Canoga Park - Winnetka - Woodland Hills - West Hills	No	ABMI	AHO , CPK CPU
Los Angeles	6638 BOTHWELL RD	91335	2132004002	0.000	0.000	0.000	0.487	Shortfall of Sites	0.140	Low Residential	R1-1-RIO	Low Residential	0	0	66.287	0.487		Residential - Single Family Residence, 1	180B117 371	1 per lot	Reseda - West Van Nuys	No	ABMI	AHO , RES CPU
Los Angeles	6700 BOVEY AVE	91335	2132005006	0.000	0.000	0.000	0.487	Shortfall of Sites	0.140	Low Residential	R1-1-RIO	Low Residential	0	0	66.287	0.487		Residential - Single Family Residence, 1	180B117 252	1 per lot	Reseda - West Van Nuys	No	ABMI	AHO , RES CPU
Los Angeles	7843 JUTLAND AVE	91325	2201029013	0.000	0.000	0.000	0.487	Shortfall of Sites	0.133	Low Residential	R1-1	Low Residential	0	0	66.287	0.487		Residential - Single Family Residence, 1	189B129 881	1 per lot	Reseda - West Van Nuys	No	ABMI	AHO , RES CPU
Los Angeles	6656 BOVEY AVE	91335	2132005005	0.000	0.000	0.000	0.487	Shortfall of Sites	0.140	Low Residential	R1-1-RIO	Low Residential	0	0	66.287	0.487		Residential - Single Family Residence, 1	180B117 289	1 per lot	Reseda - West Van Nuys	No	ABMI	AHO , RES CPU
Los Angeles	6650 BOVEY AVE	91335	2132005004	0.000	0.000	0.000	0.487	Shortfall of Sites	0.140	Low Residential	R1-1-RIO	Low Residential	0	0	66.287	0.487		Residential - Single Family Residence, 1	180B117 311	1 per lot	Reseda - West Van Nuys	No	ABMI	AHO , RES CPU
Los Angeles	958 E 52ND ST	90011	5103026031	0.000	0.000	0.000	0.487	Shortfall of Sites	0.106	Low Medium I Residential	R2-1	0	0	0	102.494	0.487		Institutional - Church - One Story, 0	108B209 112		Southeast Los Angeles	No	ABMI	FBO, R2RD
Los Angeles	17463 COVELLO ST	91406	2202011015	0.000	0.000	0.000	0.487	Shortfall of Sites	0.140	Low Residential	R1-1	Low Residential	0	0	66.287	0.487		Residential - Single Family Residence - Pool, 1	186B129 345	1 per lot	Reseda - West Van Nuys	No	ABMI	AHO , RES CPU
Los Angeles	6713 MELVIN AVE	91335	2132005013	0.000	0.000	0.000	0.487	Shortfall of Sites	0.140	Low Residential	R1-1-RIO	Low Residential	0	0	66.287	0.487		Residential - Single Family Residence, 1	180B117 213	1 per lot	Reseda - West Van Nuys	No	ABMI	AHO , RES CPU
Los Angeles	6651 MELVIN AVE	91335	2132005017	0.000	0.000	0.000	0.487	Shortfall of Sites	0.140	Low Residential	R1-1-RIO	Low Residential	0	0	66.287	0.487		Residential - Single Family Residence, 1	180B117 310	1 per lot	Reseda - West Van Nuys	No	ABMI	AHO , RES CPU
Los Angeles	6707 BOVEY AVE	91335	2132004014	0.000	0.000	0.000	0.487	Shortfall of Sites	0.140	Low Residential	R1-1-RIO	Low Residential	0	0	66.287	0.487		Residential - Single Family Residence - Pool, 1	180B117 233	1 per lot	Reseda - West Van Nuys	No	ABMI	AHO , RES CPU
Los Angeles	6639 BOVEY AVE	91335	2132004019	0.000	0.000	0.000	0.487	Shortfall of Sites	0.140	Low Residential	R1-1-RIO	Low Residential	0	0	66.287	0.487		Residential - Single Family Residence - Pool, 1	180B117 370	1 per lot	Reseda - West Van Nuys	No	ABMI	AHO , RES CPU
Los Angeles	6651 BOVEY AVE	91335	2132004017	0.000	0.000	0.000	0.487	Shortfall of Sites	0.140	Low Residential	R1-1-RIO	Low Residential	0	0	66.287	0.487		Residential - Single Family Residence, 1	180B117 308	1 per lot	Reseda - West Van Nuys	No	ABMI	AHO , RES CPU
Los Angeles	6707 MELVIN AVE	91335	2132005014	0.000	0.000	0.000	0.487	Shortfall of Sites	0.140	Low Residential	R1-1-RIO	Low Residential	0	0	66.287	0.487		Residential - Single Family Residence, 1	180B117 235	1 per lot	Reseda - West Van Nuys	No	ABMI	AHO , RES CPU
Los Angeles	6657 MELVIN AVE	91335	2132005016	0.000	0.000	0.000	0.487	Shortfall of Sites	0.140	Low Residential	R1-1-RIO	Low Residential	0	0	66.287	0.487		Residential - Single Family Residence, 1	180B117 288	1 per lot	Reseda - West Van Nuys	No	ABMI	AHO , RES CPU
Los Angeles	6701 BOVEY AVE	91335	2132004015	0.000	0.000	0.000	0.487	Shortfall of Sites	0.140	Low Residential	R1-1-RIO	Low Residential	0	0	66.287	0.487		Residential - Single Family Residence, 1	180B117 249	1 per lot	Reseda - West Van Nuys	No	ABMI	AHO , RES CPU
Los Angeles	6719 BOVEY AVE	91335	2132004012	0.000	0.000	0.000	0.487	Shortfall of Sites	0.140	Low Residential	R1-1-RIO	Low Residential	0	0	66.287	0.487		Residential - Single Family Residence, 1	180B117 171	1 per lot	Reseda - West Van Nuys	No	ABMI	AHO , RES CPU
Los Angeles	6657 BOVEY AVE	91335	2132004016	0.000	0.000	0.000	0.487	Shortfall of Sites	0.140	Low Residential	R1-1-RIO	Low Residential	0	0	66.287	0.487		Residential - Single Family Residence - Pool, 1	180B117 286	1 per lot	Reseda - West Van Nuys	No	ABMI	AHO , RES CPU
Los Angeles	6719 MELVIN AVE	91335	2132005012	0.000	0.000	0.000	0.487	Shortfall of Sites	0.140	Low Residential	R1-1-RIO	Low Residential	0	0	66.287	0.487		Residential - Single Family Residence, 1	180B117 174	1 per lot	Reseda - West Van Nuys	No	ABMI	AHO , RES CPU
Los Angeles	6645 MELVIN AVE	91335	2132005018	0.000	0.000	0.000	0.487	Shortfall of Sites	0.140	Low Residential	R1-1-RIO	Low Residential	0	0	66.287	0.487		Residential - Single Family Residence, 1	180B117 352	1 per lot	Reseda - West Van Nuys	No	ABMI	AHO , RES CPU
Los Angeles	6701 MELVIN AVE	91335	2132005015	0.000	0.000	0.000	0.487	Shortfall of Sites	0.140	Low Residential	R1-1-RIO	Low Residential	0	0	66.287	0.487		Residential - Single Family Residence, 1	180B117 251	1 per lot	Reseda - West Van Nuys	No	ABMI	AHO , RES CPU
Los Angeles	6713 BOVEY AVE	91335	2132004013	0.000	0.000	0.000	0.487	Shortfall of Sites	0.140	Low Residential	R1-1-RIO	Low Residential	0	0	66.287	0.487		Residential - Single Family Residence, 1	180B117 211	1 per lot	Reseda - West Van Nuys	No	ABMI	AHO , RES CPU
Los Angeles	6645 BOVEY AVE	91335	2132004018	0.000	0.000	0.000	0.487	Shortfall of Sites	0.140	Low Residential	R1-1-RIO	Low Residential	0	0	66.287	0.487		Residential - Single Family Residence - Pool, 1	180B117 350	1 per lot	Reseda - West Van Nuys	No	ABMI	AHO , RES CPU
Los Angeles	8167 ALDEA AVE	91406	2204035007	0.000	0.000	0.000	0.487	Shortfall of Sites	0.133	Low Residential	R1-1	Low Residential	0	0	66.287	0.487		Residential - Single Family Residence - Pool, 1	192B133 434	1 per lot	Reseda - West Van Nuys	No	ABMI	AHO , RES CPU
Los Angeles	8163 ALDEA AVE	91406	2204035006	0.000	0.000	0.000	0.487	Shortfall of Sites	0.133	Low Residential	R1-1	Low Residential	0	0	66.287	0.487		Residential - Single Family Residence - Pool, 1	192B133 440	1 per lot	Reseda - West Van Nuys	No	ABMI	AHO , RES CPU
Los Angeles	7438 ALDEA AVE	91406	2203017022	0.000	0.000	0.000	0.487	Shortfall of Sites	0.140	Low Residential	R1-1	Low Residential	0	0	66.287	0.487		Residential - Single Family Residence, 1	186B133 625	1 per lot	Reseda - West Van Nuys	No	ABMI	AHO , RES CPU
Los Angeles	6638 BOVEY AVE	91335	2132005002	0.000	0.000	0.000	0.487	Shortfall of Sites	0.140	Low Residential	R1-1-RIO	Low Residential	0	0	66.287	0.487		Residential - Single Family Residence, 1	180B117 373	1 per lot	Reseda - West Van Nuys	No	ABMI	AHO , RES CPU
Los Angeles	5754 CHICOPEE AVE	91316	2254020018	0.000	0.000	0.000	0.487	Shortfall of Sites	0.133	Low II Residential	R1-1-RIO	Low Residential	0	0	66.287	0.487		Residential - Single Family Residence, 1	174B129 275	1 per lot	Encino - Tarzana	No	ABMI	AHO , ENC CPU
Los Angeles	1617 S VERMONT AVE	90006	5075016004	0.000	0.000	0.487	0.000	Shortfall of Sites	0.210	Community Commercial	C2-2D-CPIO	0	0	0	15.634	0.487		Industrial - Warehousing, Distribution, Storage - Warehousing, Distribution, Under 10,000 SF - One Story, 1	126B197 226		South Los Angeles	No	MI	ARO
Los Angeles	7530 SAN FERNANDO RD	91352	2405008035	0.000	0.000	0.000	0.487	Shortfall of Sites	0.082	Limited Manufacturing	[Q]CM-1	0	0	0	7.460	0.487		Industrial - Light Manufacturing - One Story, 0	186B181 181		Sun Valley - La Tuna Canyon	No	ABMI	ARO
Los Angeles	7530 SAN FERNANDO RD	91352	2405008035	0.000	0.000	0.000	0.487	Shortfall of Sites	0.104	Limited Manufacturing	[Q]CM-1	0	0	0	5.838	0.487		Industrial - Light Manufacturing - One Story, 0	186B181 182		Sun Valley - La Tuna Canyon	No	ABMI	ARO
Los Angeles	17032 CANTLAY ST	0	2227005026	0.000	0.000	0.000	0.487	Shortfall of Sites	0.152	Low Residential	R1-1	Low Residential	0	0	66.287	0.487		Residential - Single Family Residence, 1	183B133 1020	1 per lot	Reseda - West Van Nuys	No	ABMI	AHO , RES CPU
Los Angeles	5744 CHICOPEE AVE	91316	2254020016	0.000	0.000	0.000	0.487	Shortfall of Sites	0.133	Low II Residential	R1-1-RIO	Low Residential	0	0	66.287	0.487		Residential - Single Family Residence - Pool, 1	174B129 317	1 per lot	Encino - Tarzana	No	ABMI	AHO , ENC CPU
Los Angeles	17420 HARTLAND ST	91406	2229006013	0.000	0.000	0.000	0.487	Shortfall of Sites	0.140	Low Residential	R1-1	Low Residential	0	0	66.287	0.487		Residential - Single Family Residence, 1	183B129 941	1 per lot	Reseda - West Van Nuys	No	ABMI	AHO , RES CPU
Los Angeles	5738 CHICOPEE AVE	91316	2254020015	0.000	0.000	0.000	0.487	Shortfall of Sites	0.133	Low II Residential	R1-1-RIO	Low Residential	0	0	66.287	0.487		Residential - Single Family Residence - Pool, 1	174B129 332	1 per lot	Encino - Tarzana	No	ABMI	AHO , ENC CPU
Los Angeles	2701 BEVERLY BLVD	90057	5156020022	0.000	0.000	0.000	0.487	Shortfall of Sites	0.121	Highway Oriented Commercial	C2-1	0	0	0	5.050	0.487		Commercial - Office Building - One Story, 0	136-5A203 21		Westlake	No	ABMI	ARO
Los Angeles	945 E 31ST ST	90011	5114022014	0.000	0.000	0.000	0.487	Shortfall of Sites	0.128	Hybrid Industrial	CM-1VL-CPIO	0	0	0	4.740	0.487		Industrial - Light Manufacturing - One Story, 0	117A209 106		Southeast Los Angeles	No	ABMI	ARO
Los Angeles	235 W 25TH ST	90007	5126020011	0.000	0.000	0.000	0.487	Shortfall of Sites	0.150	Community Commercial	C2-2D-CPIO	0	0	0	4.046	0.487		Industrial - Light Manufacturing - One Story, 0	121-5A205 129		Southeast Los Angeles	No	ABMI	ARO
Los Angeles	1264 W 2ND ST	90026	5152010006	0.000	0.000	0.000	0.487	Shortfall of Sites	0.159	Community Commercial - Mixed High Residential	CW	0	0	0	3.831	0.487		Industrial - Light Manufacturing - One Story, 0	133-5A209 244		Westlake	No	ABMI	ARO
Los Angeles	8771 VAN NUYS BLVD	91402	2653002062	0.000	0.000	0.000	0.487	Shortfall of Sites	0.147	Community Commercial	[Q]CR-1-CDO	0	0	0	4.133	0.487		Commercial - Professional Building - One Story, 0	195B149 498		Mission Hills - Panorama City - North Hills	No	ABMI	ARO
Los Angeles	8771 VAN NUYS BLVD	91402	2653002062	0.000	0.000	0.000	0.487	Shortfall of Sites	0.187	Community Commercial	[Q]CR-1-CDO	0	0	0	3.258	0.487		Commercial - Professional Building - One Story, 0	195B149 509		Mission Hills - Panorama City - North Hills	No	ABMI	ARO

Jurisdiction Name	Site Address/Intersection	5 Digit ZIP Code	Assessor Parcel Number	Very Low-Income	Low-Income	Moderate-Income	Above Moderate-Income	Type of Shortfall	Parcel Size (Acres)	Current General Plan Designation	Current Zoning	Proposed General Plan (GP) Designation	Proposed Zoning	Minimum Density Allowed	Maximum Density Allowed	Total Capacity	Vacant/ Nonvacant	Description of Existing Uses	PIN	Base Density Per Acre	Community Plan Area	Rent Stabalization Ordinance	Income Category	Applicable Rezoning Program (Program informing values in Column Q listed first)
Los Angeles	5726 CHICOPEE AVE	91316	2254020013	0.000	0.000	0.000	0.487	Shortfall of Sites	0.133	Low II Residential	R1-1-RIO	Low Residential	0	0	66.287	0.487		Residential - Single Family Residence - Pool, 1	174B129 378	1 per lot	Encino - Tarzana	No	ABMI	AHO , ENC CPU
Los Angeles	7250 RUBIO AVE	91406	2226006001	0.000	0.000	0.000	0.487	Shortfall of Sites	0.140	Low Residential	R1-1	Low Residential	0	0	66.287	0.487		Residential - Single Family Residence, 1	186B137 357	1 per lot	Reseda - West Van Nuys	No	ABMI	AHO , RES CPU
Los Angeles	7238 RUBIO AVE	91406	2226006003	0.000	0.000	0.000	0.487	Shortfall of Sites	0.140	Low Residential	R1-1	Low Residential	0	0	66.287	0.487		Residential - Single Family Residence, 1	186B137 375	1 per lot	Reseda - West Van Nuys	No	ABMI	AHO , RES CPU
Los Angeles	7244 RUBIO AVE	91406	2226006002	0.000	0.000	0.000	0.487	Shortfall of Sites	0.140	Low Residential	R1-1	Low Residential	0	0	66.287	0.487		Residential - Single Family Residence - Pool, 1	186B137 361	1 per lot	Reseda - West Van Nuys	No	ABMI	AHO , RES CPU
Los Angeles	7005 CORBIN AVE	91306	2135017023	0.000	0.000	0.000	0.487	Shortfall of Sites	0.140	Low Residential	RA-1-RIO	Low Residential	0	0	66.287	0.487		Residential - Single Family Residence, 1	183B117 537	1 per lot	Canoga Park - Winnetka - Woodland Hills - West Hills	No	ABMI	AHO , CPK CPU
Los Angeles	8173 ALDEA AVE	91406	2204035008	0.000	0.000	0.000	0.487	Shortfall of Sites	0.133	Low Residential	R1-1	Low Residential	0	0	66.287	0.487		Residential - Single Family Residence - Pool, 1	192B133 399	1 per lot	Reseda - West Van Nuys	No	ABMI	AHO , RES CPU
Los Angeles	6553 LAUREL CANYON BLVD	91606	2322005916	0.000	0.000	0.000	0.487	Shortfall of Sites	0.051	Community Commercial	C2-1L, P-1L	0	0	0	94.696	0.487		Commercial - Shopping Center (Regional) - One Story, 0	180B165 892		North Hollywood - Valley Village	No	ABMI	P
Los Angeles	20429 BLYTHE ST	91306	2107024046	0.000	0.000	0.000	0.487	Shortfall of Sites	0.140	Low Residential	R1-1	Low Residential	0	0	66.287	0.487		Residential - Single Family Residence - Pool, 1	189B113 576	1 per lot	Canoga Park - Winnetka - Woodland Hills - West Hills	No	ABMI	AHO , CPK CPU
Los Angeles	19802 HEMMINGWAY ST	91306	2106024018	0.000	0.000	0.000	0.486	Shortfall of Sites	0.140	Low Residential	R1-1	Low Residential	0	0	66.287	0.486		Residential - Single Family Residence, 1	189B117 580	1 per lot	Canoga Park - Winnetka - Woodland Hills - West Hills	No	ABMI	AHO , CPK CPU
Los Angeles	20425 BLYTHE ST	91306	2107024045	0.000	0.000	0.000	0.486	Shortfall of Sites	0.140	Low Residential	R1-1	Low Residential	0	0	66.287	0.486		Residential - Single Family Residence - Pool, 1	189B113 577	1 per lot	Canoga Park - Winnetka - Woodland Hills - West Hills	No	ABMI	AHO , CPK CPU
Los Angeles	5755 ANDASOL AVE	91316	2254020006	0.000	0.000	0.000	0.486	Shortfall of Sites	0.133	Low II Residential	R1-1-RIO	Low Residential	0	0	66.287	0.486		Residential - Single Family Residence, 1	174B133 239	1 per lot	Encino - Tarzana	No	ABMI	AHO , ENC CPU
Los Angeles	5745 ANDASOL AVE	91316	2254020008	0.000	0.000	0.000	0.486	Shortfall of Sites	0.133	Low II Residential	R1-1-RIO	Low Residential	0	0	66.287	0.486		Residential - Single Family Residence, 1	174B133 282	1 per lot	Encino - Tarzana	No	ABMI	AHO , ENC CPU
Los Angeles	5771 ANDASOL AVE	91316	2254020003	0.000	0.000	0.000	0.486	Shortfall of Sites	0.133	Low II Residential	R1-1-RIO	Low Residential	0	0	66.287	0.486		Residential - Single Family Residence, 1	174B133 175	1 per lot	Encino - Tarzana	No	ABMI	AHO , ENC CPU
Los Angeles	17330 SATICOY ST	91406	2202011034	0.000	0.000	0.000	0.486	Shortfall of Sites	0.140	Low Residential	R1-1	Low Residential	0	0	66.287	0.486		Residential - Single Family Residence, 1	186B133 234	1 per lot	Reseda - West Van Nuys	No	ABMI	AHO , RES CPU
Los Angeles	20421 BLYTHE ST	91306	2107024044	0.000	0.000	0.000	0.486	Shortfall of Sites	0.140	Low Residential	R1-1	Low Residential	0	0	66.287	0.486		Residential - Single Family Residence, 1	189B113 579	1 per lot	Canoga Park - Winnetka - Woodland Hills - West Hills	No	ABMI	AHO , CPK CPU
Los Angeles	19443 KITTRIDGE ST	91335	2131006018	0.000	0.000	0.000	0.486	Shortfall of Sites	0.140	Low Residential	R1-1-RIO	Low Residential	0	0	66.287	0.486		Residential - Single Family Residence, 1	180B117 430	1 per lot	Reseda - West Van Nuys	No	ABMI	AHO , RES CPU
Los Angeles	1724 COLORADO BLVD	90041	5689004001	0.000	0.000	0.000	0.486	Shortfall of Sites	0.123	Neighborhood Commercial	[Q]C4-1XL	0	0	0	4.479	0.486		Commercial - Store Combination - Store and Residential Combination - One Story, 0	162A225 114		Northeast Los Angeles	Yes	ABMI	ARO , TOPP C
Los Angeles	16618 HART ST	91406	2225006060	0.000	0.000	0.000	0.486	Shortfall of Sites	0.140	Low Residential	R1-1	Low Residential	0	0	66.287	0.486		Residential - Single Family Residence, 1	183B137 281	1 per lot	Reseda - West Van Nuys	No	ABMI	AHO , RES CPU
Los Angeles	20415 BLYTHE ST	91306	2107024043	0.000	0.000	0.000	0.486	Shortfall of Sites	0.140	Low Residential	R1-1	Low Residential	0	0	66.287	0.486		Residential - Single Family Residence - Pool, 1	189B113 580	1 per lot	Canoga Park - Winnetka - Woodland Hills - West Hills	No	ABMI	AHO , CPK CPU
Los Angeles	20411 BLYTHE ST	91306	2107024042	0.000	0.000	0.000	0.486	Shortfall of Sites	0.140	Low Residential	R1-1	Low Residential	0	0	66.287	0.486		Residential - Single Family Residence - Pool, 1	189B113 582	1 per lot	Canoga Park - Winnetka - Woodland Hills - West Hills	No	ABMI	AHO , CPK CPU
Los Angeles	4261 S CENTRAL AVE	90011	5115018036	0.000	0.000	0.000	0.486	Shortfall of Sites	0.072	Community Commercial	C2-2D-CPIO	0	0	0	13.045	0.486		Commercial - Store Combination - Store and Residential Combination - One Story, 0	114A209 212		Southeast Los Angeles	No	ABMI	ARO
Los Angeles	11160 WESTMINSTER AVE	90034	4252003001	0.000	0.000	0.000	0.486	Shortfall of Sites	0.286	Medium Residential	R3-1	0	0	0	81.618	0.486		Residential - Five or More Units or Apartments (Any Combination) · 4 Stories or Less, 18	117B157 356		Palms - Mar Vista - Del Rey	Yes	ABMI	DB50
Los Angeles	8018 WYNNE AVE	91335	2102010013	0.000	0.000	0.000	0.486	Shortfall of Sites	0.140	Low Residential	R1-1	Low Residential	0	0	66.287	0.486		Residential - Single Family Residence, 1	189B125 315	1 per lot	Reseda - West Van Nuys	No	ABMI	AHO , RES CPU
Los Angeles	8112 W 3RD ST	90048	5511029022	0.000	0.000	0.000	0.486	Shortfall of Sites	0.101	Neighborhood Office Commercial	C2-1VL-O	0	0	0	5.010	0.486		Commercial - Store Combination - Store and Office Combination - One Story, 0	138B173 970		Wilshire	No	ABMI	ARO
Los Angeles	0	0	2261022041	0.000	0.000	0.000	0.486	Shortfall of Sites	0.038	Low II Residential	RE9-1	Low Residential	0	0	66.287	0.486	Vacant	Residential - Single Family Residence - Vacant Land, 0	168B141 199	1 per lot	Encino - Tarzana	No	ABMI	AHO , ENC CPU
Los Angeles	8040 WYNNE AVE	91335	2102010036	0.000	0.000	0.000	0.486	Shortfall of Sites	0.140	Low Residential	R1-1	Low Residential	0	0	66.287	0.486		Residential - Single Family Residence, 1	189B125 247	1 per lot	Reseda - West Van Nuys	No	ABMI	AHO , RES CPU
Los Angeles	16901 VOSE ST	91406	2227030018	0.000	0.000	0.000	0.486	Shortfall of Sites	0.140	Low Residential	R1-1	Low Residential	0	0	66.287	0.486		Residential - Single Family Residence, 1	183B133 391	1 per lot	Reseda - West Van Nuys	No	ABMI	AHO , RES CPU
Los Angeles	21224 DE LA OSA ST	91364	2167009011	0.000	0.000	0.000	0.486	Shortfall of Sites	0.132	Low Residential	R1-1	Low Residential	0	0	66.287	0.486		Residential - Single Family Residence, 1	168B105 89	1 per lot	Canoga Park - Winnetka - Woodland Hills - West Hills	No	ABMI	AHO , CPK CPU
Los Angeles	21225 SAN MIGUEL ST	91364	2167009019	0.000	0.000	0.000	0.486	Shortfall of Sites	0.132	Low Residential	R1-1	Low Residential	0	0	66.287	0.486		Residential - Single Family Residence, 1	168B105 134	1 per lot	Canoga Park - Winnetka - Woodland Hills - West Hills	No	ABMI	AHO , CPK CPU
Los Angeles	19751 KITTRIDGE ST	91306	2134005007	0.000	0.000	0.000	0.485	Shortfall of Sites	0.140	Low Residential	R1-1-RIO	Low Residential	0	0	66.287	0.485		Residential - Single Family Residence - Pool, 1	180B117 389	1 per lot	Canoga Park - Winnetka - Woodland Hills - West Hills	No	ABMI	AHO , CPK CPU
Los Angeles	7408 LEESCOTT AVE	91406	2203030008	0.000	0.000	0.000	0.485	Shortfall of Sites	0.140	Low Residential	R1-1	Low Residential	0	0	66.287	0.485		Residential - Single Family Residence, 1	186B133 718	1 per lot	Reseda - West Van Nuys	No	ABMI	AHO , RES CPU
Los Angeles	4219 S MAIN ST	90037	5111016020	0.000	0.000	0.000	0.485	Shortfall of Sites	0.172	Neighborhood Commercial	C2-1VL-CPIO	0	0	0	3.911	0.485		Commercial - Store Combination - Store and Residential Combination - One Story, 0	114A203 201		Southeast Los Angeles	Yes	ABMI	ARO
Los Angeles	3679 CRENSHAW BLVD	90016	5046023007	0.000	0.000	0.000	0.485	Shortfall of Sites	0.096	Community Commercial	C2-2D-SP	0	0	0	6.338	0.485		Commercial - Professional Building - One Story, 0	117B185 73		West Adams - Baldwin Hills - Leimert	No	ABMI	ARO
Los Angeles	7518 S VERMONT AVE	90044	6020008004	0.000	0.000	0.000	0.485	Shortfall of Sites	0.129	Neighborhood Commercial	C2-1VL-CPIO	0	0	0	4.718	0.485		Commercial - Office Building - Office and Residential - One Story, 0	099B197 74		South Los Angeles	No	ABMI	ARO
Los Angeles	7751 CHIMINEAS AVE	91335	2102019009	0.000	0.000	0.000	0.485	Shortfall of Sites	0.140	Low Residential	R1-1	Low Residential	0	0	66.287	0.485		Residential - Single Family Residence, 1	189B125 775	1 per lot	Reseda - West Van Nuys	No	ABMI	AHO , RES CPU
Los Angeles	7727 CHIMINEAS AVE	91335	2102019013	0.000	0.000	0.000	0.485	Shortfall of Sites	0.140	Low Residential	R1-1	Low Residential	0	0	66.287	0.485		Residential - Single Family Residence, 1	189B125 860	1 per lot	Reseda - West Van Nuys	No	ABMI	AHO , RES CPU
Los Angeles	8100 CHIMINEAS AVE	91335	2102012013	0.000	0.000	0.000	0.485	Shortfall of Sites	0.140	Low Residential	R1-1	Low Residential	0	0	66.287	0.485		Residential - Single Family Residence - Pool, 1	189B125 125	1 per lot	Reseda - West Van Nuys	No	ABMI	AHO , RES CPU
Los Angeles	8058 CHIMINEAS AVE	91335	2102013022	0.000	0.000	0.000	0.485	Shortfall of Sites	0.140	Low Residential	R1-1	Low Residential	0	0	66.287	0.485		Residential - Single Family Residence, 1	189B125 172	1 per lot	Reseda - West Van Nuys	No	ABMI	AHO , RES CPU
Los Angeles	18224 INGOMAR ST	91335	2102020013	0.000	0.000	0.000	0.485	Shortfall of Sites	0.140	Low Residential	R1-1	Low Residential	0	0	66.287	0.485		Residential - Single Family Residence, 1	189B125 752	1 per lot	Reseda - West Van Nuys	No	ABMI	AHO , RES CPU
Los Angeles	6607 AURA AVE	91335	2131008006	0.000	0.000	0.000	0.485	Shortfall of Sites	0.140	Low Residential	R1-1-RIO	Low Residential	0	0	66.287	0.485		Residential - Single Family Residence, 1	180B117 525	1 per lot	Reseda - West Van Nuys	No	ABMI	AHO , RES CPU
Los Angeles	18248 INGOMAR ST	91335	2102020009	0.000	0.000	0.000	0.485	Shortfall of Sites	0.140	Low Residential	R1-1	Low Residential	0	0	66.287	0.485		Residential - Single Family Residence, 1	189B125 748	1 per lot	Reseda - West Van Nuys	No	ABMI	AHO , RES CPU
Los Angeles	8112 CHIMINEAS AVE	91335	2102012015	0.000	0.000	0.000	0.485	Shortfall of Sites	0.140	Low Residential	R1-1	Low Residential	0	0	66.287	0.485		Residential - Single Family Residence, 1	189B125 84	1 per lot	Reseda - West Van Nuys	No	ABMI	AHO , RES CPU
Los Angeles	8108 CHIMINEAS AVE	91335	2102012014	0.000	0.000	0.000	0.485	Shortfall of Sites	0.140	Low Residential	R1-1	Low Residential	0	0	66.287	0.485		Residential - Single Family Residence - Pool, 1	189B125 106	1 per lot	Reseda - West Van Nuys	No	ABMI	AHO , RES CPU
Los Angeles	8126 CHIMINEAS AVE	91335	2102012017	0.000	0.000	0.000	0.485	Shortfall of Sites	0.140	Low Residential	R1-1	Low Residential	0	0	66.287	0.485		Residential - Single Family Residence, 1	189B125 38	1 per lot	Reseda - West Van Nuys	No	ABMI	AHO , RES CPU
Los Angeles	8120 CHIMINEAS AVE	91335	2102012016	0.000	0.000	0.000	0.485	Shortfall of Sites	0.140	Low Residential	R1-1	Low Residential	0	0	66.287	0.485		Residential - Single Family Residence, 1	189B125 64	1 per lot	Reseda - West Van Nuys	No	ABMI	AHO , RES CPU
Los Angeles	18200 INGOMAR ST	91335	2102019003	0.000	0.000	0.000	0.485	Shortfall of Sites	0.140	Low Residential	R1-1	Low Residential	0	0	66.287	0.485		Residential - Single Family Residence, 1	189B125 756	1 per lot	Reseda - West Van Nuys	No	ABMI	AHO , RES CPU
Los Angeles	18154 INGOMAR ST	91335	2102019005	0.000	0.000	0.000	0.485	Shortfall of Sites	0.140	Low Residential	R1-1	Low Residential	0	0	66.287	0.485		Residential - Single Family Residence, 1	189B125 758	1 per lot	Reseda - West Van Nuys	No	ABMI	AHO , RES CPU
Los Angeles	18210 INGOMAR ST	91335	2102019001	0.000	0.000	0.000	0.485	Shortfall of Sites	0.140	Low Residential	R1-1	Low Residential	0	0	66.287	0.485		Residential - Single Family Residence, 1	189B125 754	1 per lot	Reseda - West Van Nuys	No	ABMI	AHO , RES CPU
Los Angeles	18148 INGOMAR ST	91335	2102019006	0.000	0.000	0.000	0.485	Shortfall of Sites	0.140	Low Residential	R1-1	Low Residential	0	0	66.287	0.485		Residential - Single Family Residence - Pool, 1	189B125 759	1 per lot	Reseda - West Van Nuys	No	ABMI	AHO , RES CPU
Los Angeles	18236 INGOMAR ST	91335	2102020011	0.000	0.000	0.000	0.485	Shortfall of Sites	0.140	Low Residential	R1-1	Low Residential	0	0	66.287	0.485		Residential - Single Family Residence, 1	189B125 750	1 per lot	Reseda - West Van Nuys	No	ABMI	AHO , RES CPU
Los Angeles	8064 CHIMINEAS AVE	91335	2102013023	0.000	0.000	0.000	0.485	Shortfall of Sites	0.140	Low Residential	R1-1	Low Residential	0	0	66.287	0.485		Residential - Single Family Residence, 1	189B125 144	1 per lot	Reseda - West Van Nuys	No	ABMI	AHO , RES CPU
Los Angeles	7733 CHIMINEAS AVE	91335	2102019012	0.000	0.000	0.000	0.485	Shortfall of Sites	0.140	Low Residential	R1-1	Low Residential	0	0	66.287	0.485		Residential - Single Family Residence, 1	189B125 836	1 per lot	Reseda - West Van Nuys	No	ABMI	AHO , RES CPU
Los Angeles	7745 CHIMINEAS AVE	91335	2102019010	0.000	0.000	0.000	0.485	Shortfall of Sites	0.140	Low Residential	R1-1	Low Residential	0	0	66.287	0.485		Residential - Single Family Residence, 1	189B125 799	1 per lot	Reseda - West Van Nuys	No	ABMI	AHO , RES CPU
Los Angeles	19910 CANTARA ST	91306	2106031013	0.000	0.000	0.000	0.485	Shortfall of Sites	0.140	Low Residential	R1-1	Low Residential	[HB2-G1-5] [CX2-FA] [CPIO-O]	0	66.287	0.485		Residential - Single Family Residence, 1	192B113 701	1 per lot	Canoga Park - Winnetka - Woodland Hills - West Hills	No	ABMI	AHO , CPK CPU
Los Angeles	16900 GAULT ST	91406	2227030001	0.000	0.000	0.000	0.485	Shortfall of Sites	0.140	Low Residential	R1-1	Low Residential	0	0	66.287	0.485		Residential - Single Family Residence, 1	183B133 347	1 per lot	Reseda - West Van Nuys	No	ABMI	AHO , RES CPU
Los Angeles	6844 LASAINE AVE	91406	2229037038	0.000	0.000	0.000	0.485	Shortfall of Sites	0.140	Low Residential	R1-1	Low Residential	0	0	66.287	0.485		Residential - Single Family Residence, 1	183B133 844	1 per lot	Reseda - West Van Nuys	No	ABMI	AHO , RES CPU
Los Angeles	4429 CRENSHAW BLVD	90043	5013013003	0.000	0.000	0.000	0.485	Shortfall of Sites	0.079	Community Commercial	C2-2D-SP	0	0	0	13.957	0.485		Commercial - Store Combination - Store and Residential Combination - One Story, 0	111B185 181		West Adams - Baldwin Hills - Leimert	Yes	ABMI	ARO
Los Angeles	4429 CRENSHAW BLVD	90043	5013013003	0.000	0.000	0.000	0.485	Shortfall of Sites	0.079	Community Commercial	C2-2D-SP	0	0	0	13.958	0.485		Commercial - Store Combination - Store and Residential Combination - One Story, 0	111B185 191		West Adams - Baldwin Hills - Leimert	Yes	ABMI	ARO
Los Angeles	1643 W VERNON AVE	90062	5021024011	0.000	0.000	0.000	0.485	Shortfall of Sites	0.117	Community Commercial	C2-2D-CPIO	0	0	0	5.754	0.485		Commercial - Store Combination - Store and Residential Combination - One Story, 0	111B193 92		South Los Angeles	Yes	ABMI	ARO
Los Angeles	7338 TOPEKA DR	91335	2104024015	0.000	0.000	0.000	0.485	Shortfall of Sites	0.140	Low Residential	R1-1	Low Residential	0	0	66.287	0.485		Residential - Single Family Residence, 1	186B121 781	1 per lot	Reseda - West Van Nuys	No	ABMI	AHO , RES CPU
Los Angeles	344 W FLORENCE AVE	90003	6031003030	0.242	0.242	0.000	0.000	Shortfall of Sites	0.162	Community Commercial	C2-1-CPIO	0	0	20	102.494	0.485		Institutional - Church - One Story, 0	102B201 1637		Southeast Los Angeles	No	LI	FBO
Los Angeles	18356 LORNE ST	91335	2102006001	0.000	0.000	0.000	0.485	Shortfall of Sites	0.140	Low Residential	R1-1	Low Residential	0	0	66.287	0.485		Residential - Single Family Residence, 1	189B125 302	1 per lot	Reseda - West Van Nuys	No	ABMI	AHO , RES CPU
Los Angeles	8001 HESPERIA AVE	91335	2101022022	0.000	0.000	0.000	0.485	Shortfall of Sites	0.140	Low Residential	R1-1	Low Residential	0	0	66.287	0.485		Residential - Single Family Residence, 1	189B125 356	1 per lot	Reseda - West Van Nuys	No	ABMI	AHO , RES CPU
Los Angeles	14350 OXNARD ST	91401	2245017003	0.000	0.000	0.000	0.485	Shortfall of Sites	0.145	Commercial Manufacturing	CM-1	0	0	0	4.648	0.485		Commercial - Store Combination - Store and Residential Combination - One Story, 0	177A151 106		Van Nuys - North Sherman Oaks	Yes	ABMI	ARO
Los Angeles	20219 STAGG ST	91306	2107021079	0.000	0.000	0.000	0.485	Shortfall of Sites	0.140	Low Residential	R1-1	Low Residential	0	0	66.287	0.485		Residential - Single Family Residence, 1	189B113 1357	1 per lot	Canoga Park - Winnetka - Woodland Hills - West Hills	No	ABMI	AHO , CPK CPU
Los Angeles	6902 RUBIO AVE	91406	2225007005	0.000	0.000	0.000	0.484	Shortfall of Sites	0.140	Low Residential	R1-1	Low Residential	0	0	66.287	0.484		Residential - Single Family Residence, 1	183B137 363	1 per lot	Reseda - West Van Nuys	No	ABMI	AHO , RES CPU
Los Angeles	4410 MCKINLEY AVE	90011	5108002905	0.242	0.242	0.000	0.000	Shortfall of Sites	0.315	Public Facilities	PF-1	0	0	20	153.741	0.484		Miscellaneous - Government Owned Property, 0	112-5A207 57		Southeast Los Angeles	No	LI	PF
Los Angeles	0	0	6067001902	0.242	0.242	0.000	0.000	Shortfall of Sites	0.315	Limited Industrial	PF-1	0	0	20	153.741	0.484	Vacant	Residential - Single Family Residence - Vacant Land, 0	084B213 9		Southeast Los Angeles	No	LI	PF
Los Angeles	1233 N VERMONT AVE	90029	5540017004	0.000	0.000	0.000	0.484	Shortfall of Sites	0.289	Highway Oriented Commercial	C2-1D	0	0	0	2.094	0.484		Commercial - Professional Building - One Story, 0	144B197 110		Hollywood	No	ABMI	ARO

Jurisdiction Name	Site Address/Intersection	5 Digit ZIP Code	Assessor Parcel Number	Very Low-Income	Low-Income	Moderate-Income	Above Moderate-Income	Type of Shortfall	Parcel Size (Acres)	Current General Plan Designation	Current Zoning	Proposed General Plan (GP) Designation	Proposed Zoning	Minimum Density Allowed	Maximum Density Allowed	Total Capacity	Vacant/ Nonvacant	Description of Existing Uses	PIN	Base Density Per Acre	Community Plan Area	Rent Stabalization Ordinance	Income Category	Applicable Rezoning Program (Program informing values in Column Q listed first)
Los Angeles	22123 VENTURA BLVD	91364	2169026066	0.000	0.000	0.000	0.484	Shortfall of Sites	0.069	Community Commercial	C4-1VLD	0	0	0	10.272	0.484	Commercial - Professional Building - Veterinary Hospital, Clinic - One Story, 0	171B101 46		Canoga Park - Winnetka - Woodland Hills - West Hills	No	ABMI	ARO
Los Angeles	22123 VENTURA BLVD	91364	2169026066	0.000	0.000	0.000	0.484	Shortfall of Sites	0.070	Community Commercial	C4-1VLD	0	0	0	10.182	0.484	Commercial - Professional Building - Veterinary Hospital, Clinic - One Story, 0	171B101 47		Canoga Park - Winnetka - Woodland Hills - West Hills	No	ABMI	ARO
Los Angeles	22123 VENTURA BLVD	91364	2169026066	0.000	0.000	0.000	0.484	Shortfall of Sites	0.071	Community Commercial	C4-1VLD	0	0	0	10.102	0.484	Commercial - Professional Building - Veterinary Hospital, Clinic - One Story, 0	171B101 48		Canoga Park - Winnetka - Woodland Hills - West Hills	No	ABMI	ARO
Los Angeles	22123 VENTURA BLVD	91364	2169026066	0.000	0.000	0.000	0.484	Shortfall of Sites	0.071	Community Commercial	C4-1VLD	0	0	0	10.049	0.484	Commercial - Professional Building - Veterinary Hospital, Clinic - One Story, 0	171B101 49		Canoga Park - Winnetka - Woodland Hills - West Hills	No	ABMI	ARO
Los Angeles	19833 INGOMAR ST	91306	2106030023	0.000	0.000	0.000	0.484	Shortfall of Sites	0.140	Low Residential	R1-1	Low Residential	[DM2-SH2-5] [CX2-FA] [CPIO]	0	66.287	0.484	Residential - Single Family Residence - Pool, 1	189B113 942	1 per lot	Canoga Park - Winnetka - Woodland Hills - West Hills	No	ABMI	AHO , CPK CPU
Los Angeles	14613 VENTURA BLVD	91403	2265005027	0.000	0.000	0.000	0.484	Shortfall of Sites	0.088	Community Commercial	C2-1L	0	0	0	5.751	0.484	Commercial - Store Combination - Store and Office Combination - One Story, 0	166-5A151 80		Sherman Oaks - Studio City - Toluca Lake - Cahuenga Pass	No	ABMI	ARO
Los Angeles	14613 VENTURA BLVD	91403	2265005027	0.000	0.000	0.000	0.484	Shortfall of Sites	0.088	Community Commercial	C2-1L	0	0	0	5.752	0.484	Commercial - Store Combination - Store and Office Combination - One Story, 0	166-5A151 82		Sherman Oaks - Studio City - Toluca Lake - Cahuenga Pass	No	ABMI	ARO
Los Angeles	9214 EXPOSITION BLVD	90034	4313021035	0.000	0.000	0.000	0.484	Shortfall of Sites	0.048	Hybrid Industrial	HJ(EC)	0	0	0	10.530	0.484	Commercial - Store Combination - Store and Residential Combination - One Story, 0	120B165 138		Palms - Mar Vista - Del Rey	No	ABMI	ARO
Los Angeles	9214 EXPOSITION BLVD	90034	4313021035	0.000	0.000	0.000	0.484	Shortfall of Sites	0.029	Hybrid Industrial	HJ(EC)	0	0	0	17.533	0.484	Commercial - Store Combination - Store and Residential Combination - One Story, 0	120B165 153		Palms - Mar Vista - Del Rey	No	ABMI	ARO
Los Angeles	9214 EXPOSITION BLVD	90034	4313021035	0.000	0.000	0.000	0.484	Shortfall of Sites	0.029	Hybrid Industrial	HJ(EC)	0	0	0	17.659	0.484	Commercial - Store Combination - Store and Residential Combination - One Story, 0	120B165 171		Palms - Mar Vista - Del Rey	No	ABMI	ARO
Los Angeles	9214 EXPOSITION BLVD	90034	4313021035	0.000	0.000	0.000	0.484	Shortfall of Sites	0.029	Hybrid Industrial	HJ(EC)	0	0	0	17.659	0.484	Commercial - Store Combination - Store and Residential Combination - One Story, 0	120B165 194		Palms - Mar Vista - Del Rey	No	ABMI	ARO
Los Angeles	9214 EXPOSITION BLVD	90034	4313021035	0.000	0.000	0.000	0.484	Shortfall of Sites	0.029	Hybrid Industrial	HJ(EC)	0	0	0	17.659	0.484	Commercial - Store Combination - Store and Residential Combination - One Story, 0	120B165 206		Palms - Mar Vista - Del Rey	No	ABMI	ARO
Los Angeles	6709 S NORMANDIE AVE	90044	6015017029	0.000	0.000	0.000	0.484	Shortfall of Sites	0.074	Neighborhood Commercial	C2-1VL-CPIO	0	0	0	8.231	0.484	Commercial - Store Combination - Store and Residential Combination - One Story, 0	102B193 528		South Los Angeles	No	ABMI	ARO
Los Angeles	8457 MELROSE PL	90069	5528001034	0.000	0.000	0.000	0.484	Shortfall of Sites	0.101	Neighborhood Office Commercial	C4-1XL	0	0	0	4.977	0.484	Commercial - Store Combination - Store and Office Combination - One Story, 0	141B173 422		Hollywood	No	ABMI	ARO
Los Angeles	915 N WILMINGTON BLVD	90744	7416014016	0.000	0.000	0.000	0.484	Shortfall of Sites	0.166	General Commercial	[Q]C1.5-1VL-O-CUGU	0	0	0	66.870	0.484	Residential - Five or More Units or Apartments (Any Combination) · 4 Stories or Less, 8	030B201 43		Wilmington - Harbor City	Yes	ABMI	DB50
Los Angeles	13539 SATICOY ST	91402	2301013094	0.000	0.000	0.000	0.484	Shortfall of Sites	0.241	Low Medium II Residential	QRD1.5-1	0	0	0	45.972	0.484	Residential - Five or More Units or Apartments (Any Combination) · 4 Stories or Less, 8	186B157 87		Mission Hills - Panorama City - North Hills	Yes	ABMI	DB50
Los Angeles	6655 WHITSETT AVE	91606	2325015014	0.000	0.000	0.000	0.484	Shortfall of Sites	0.246	Low Medium II Residential	RD1.5-1	0	0	0	45.165	0.484	Residential - Five or More Units or Apartments (Any Combination) · 4 Stories or Less, 8	180B165 260		North Hollywood - Valley Village	Yes	ABMI	DB50
Los Angeles	1141 N WILMINGTON BLVD	90744	7415022029	0.000	0.000	0.000	0.484	Shortfall of Sites	0.172	General Commercial	[Q]C1.5-1VL-O-CUGU	0	0	0	64.408	0.484	Residential - Five or More Units or Apartments (Any Combination) · 4 Stories or Less, 8	033B201 513		Wilmington - Harbor City	Yes	ABMI	DB50
Los Angeles	1135 N WILMINGTON BLVD	90744	7415022030	0.000	0.000	0.000	0.484	Shortfall of Sites	0.172	General Commercial	[Q]C1.5-1VL-O-CUGU	0	0	0	64.406	0.484	Residential - Five or More Units or Apartments (Any Combination) · 4 Stories or Less, 8	033B201 521		Wilmington - Harbor City	Yes	ABMI	DB50
Los Angeles	720 N WILMINGTON BLVD	90744	7416016005	0.000	0.000	0.000	0.484	Shortfall of Sites	0.154	Medium Residential	[Q]R3-1VL-O-CUGU	0	0	0	71.930	0.484	Residential - Five or More Units or Apartments (Any Combination) · 4 Stories or Less, 8	030B205 581		Wilmington - Harbor City	Yes	ABMI	DB50
Los Angeles	724 N WILMINGTON BLVD	90744	7416016007	0.000	0.000	0.000	0.484	Shortfall of Sites	0.154	Medium Residential	[Q]R3-1VL-O-CUGU	0	0	0	71.929	0.484	Residential - Five or More Units or Apartments (Any Combination) · 4 Stories or Less, 8	030B205 604		Wilmington - Harbor City	Yes	ABMI	DB50
Los Angeles	923 W G ST	90744	7416016015	0.000	0.000	0.000	0.484	Shortfall of Sites	0.165	Medium Residential	[Q]R3-1VL-O-CUGU	0	0	0	67.294	0.484	Residential - Five or More Units or Apartments (Any Combination) · 4 Stories or Less, 8	030B205 680		Wilmington - Harbor City	Yes	ABMI	DB50
Los Angeles	1021 N WILMINGTON BLVD	90744	7415030025	0.000	0.000	0.000	0.484	Shortfall of Sites	0.172	General Commercial	[Q]C1.5-1VL-CUGU	0	0	0	64.444	0.484	Residential - Five or More Units or Apartments (Any Combination) · 4 Stories or Less, 8	033B201 758		Wilmington - Harbor City	Yes	ABMI	DB50
Los Angeles	947 N WILMINGTON BLVD	90744	7416014010	0.000	0.000	0.000	0.484	Shortfall of Sites	0.166	General Commercial	[Q]C1.5-1VL-O-CUGU	0	0	0	66.907	0.484	Residential - Five or More Units or Apartments (Any Combination) · 4 Stories or Less, 8	033B201 800		Wilmington - Harbor City	Yes	ABMI	DB50
Los Angeles	1352 S BURNSIDE AVE	90019	5085036009	0.000	0.000	0.000	0.484	Shortfall of Sites	0.134	Medium Residential	R3-1-O	0	0	0	82.884	0.484	Residential - Five or More Units or Apartments (Any Combination) · 4 Stories or Less, 8	129B177 851		Wilshire	Yes	ABMI	DB50
Los Angeles	1369 S BURNSIDE AVE	90019	5085033016	0.000	0.000	0.000	0.484	Shortfall of Sites	0.129	Medium Residential	R3-1-O	0	0	0	86.351	0.484	Residential - Five or More Units or Apartments (Any Combination) · 4 Stories or Less, 8	129B177 903		Wilshire	Yes	ABMI	DB50
Los Angeles	13113 VANOWEN ST	91605	2327007168	0.000	0.000	0.000	0.484	Shortfall of Sites	0.191	Medium Residential	[Q]R3-1	0	0	0	57.995	0.484	Residential - Five or More Units or Apartments (Any Combination) · 4 Stories or Less, 8	183B161 911		North Hollywood - Valley Village	Yes	ABMI	DB50
Los Angeles	11355 TIARA ST	91601	2337010005	0.000	0.000	0.000	0.484	Shortfall of Sites	0.189	Medium Residential	[Q]R3-1	0	0	0	58.678	0.484	Residential - Five or More Units or Apartments (Any Combination) · 4 Stories or Less, 8	177B173 1302		North Hollywood - Valley Village	Yes	ABMI	DB50
Los Angeles	17800 HEMMINGWAY ST	91335	2101034001	0.000	0.000	0.000	0.484	Shortfall of Sites	0.140	Low Residential	R1-1	Low Residential	0	0	66.287	0.484	Residential - Single Family Residence, 1	189B129 863	1 per lot	Reseda - West Van Nuys	No	ABMI	AHO , RES CPU
Los Angeles	20435 BLYTHE ST	91306	2107024047	0.000	0.000	0.000	0.484	Shortfall of Sites	0.140	Low Residential	R1-1	Low Residential	0	0	66.287	0.484	Residential - Single Family Residence - Pool, 1	189B109 467	1 per lot	Canoga Park - Winnetka - Woodland Hills - West Hills	No	ABMI	AHO , CPK CPU
Los Angeles	5831 BALCOM AVE	91316	2159024017	0.000	0.000	0.000	0.484	Shortfall of Sites	0.132	Low II Residential	R1-1-RIO	Low Residential	0	0	66.287	0.484	Residential - Single Family Residence, 1	174B129 138	1 per lot	Encino - Tarzana	No	ABMI	AHO , ENC CPU
Los Angeles	18350 LORNE ST	91335	2102006002	0.000	0.000	0.000	0.484	Shortfall of Sites	0.140	Low Residential	R1-1	Low Residential	0	0	66.287	0.484	Residential - Single Family Residence, 1	189B125 303	1 per lot	Reseda - West Van Nuys	No	ABMI	AHO , RES CPU
Los Angeles	18338 LORNE ST	91335	2102006004	0.000	0.000	0.000	0.484	Shortfall of Sites	0.140	Low Residential	R1-1	Low Residential	0	0	66.287	0.484	Residential - Single Family Residence, 1	189B125 305	1 per lot	Reseda - West Van Nuys	No	ABMI	AHO , RES CPU
Los Angeles	18306 LORNE ST	91335	2102006009	0.000	0.000	0.000	0.484	Shortfall of Sites	0.140	Low Residential	R1-1	Low Residential	0	0	66.287	0.484	Residential - Single Family Residence, 1	189B125 310	1 per lot	Reseda - West Van Nuys	No	ABMI	AHO , RES CPU
Los Angeles	18320 LORNE ST	91335	2102006007	0.000	0.000	0.000	0.484	Shortfall of Sites	0.140	Low Residential	R1-1	Low Residential	0	0	66.287	0.484	Residential - Single Family Residence, 1	189B125 308	1 per lot	Reseda - West Van Nuys	No	ABMI	AHO , RES CPU
Los Angeles	18344 LORNE ST	91335	2102006003	0.000	0.000	0.000	0.484	Shortfall of Sites	0.140	Low Residential	R1-1	Low Residential	0	0	66.287	0.484	Residential - Single Family Residence - Pool, 1	189B125 304	1 per lot	Reseda - West Van Nuys	No	ABMI	AHO , RES CPU
Los Angeles	18312 LORNE ST	91335	2102006008	0.000	0.000	0.000	0.484	Shortfall of Sites	0.140	Low Residential	R1-1	Low Residential	0	0	66.287	0.484	Residential - Single Family Residence, 1	189B125 309	1 per lot	Reseda - West Van Nuys	No	ABMI	AHO , RES CPU
Los Angeles	18326 LORNE ST	91335	2102006006	0.000	0.000	0.000	0.484	Shortfall of Sites	0.140	Low Residential	R1-1	Low Residential	0	0	66.287	0.484	Residential - Single Family Residence, 1	189B125 307	1 per lot	Reseda - West Van Nuys	No	ABMI	AHO , RES CPU
Los Angeles	17616 LEMAY ST	91406	2229015017	0.000	0.000	0.000	0.484	Shortfall of Sites	0.140	Low Residential	R1-1-RIO	Low Residential	0	0	66.287	0.484	Residential - Single Family Residence - Pool, 1	180B129 264	1 per lot	Reseda - West Van Nuys	No	ABMI	AHO , RES CPU
Los Angeles	2880 W OLYMPIC BLVD	90006	5078015027	0.000	0.000	0.000	0.484	Shortfall of Sites	0.135	Community Commercial	C2-1	0	0	0	4.492	0.484	Commercial - Professional Building - Medical Dental Building - One Story, 0	129B197 243		Wilshire	No	ABMI	ARO
Los Angeles	2244 BEVERLY BLVD	90057	5154010003	0.000	0.000	0.000	0.484	Shortfall of Sites	0.149	Highway Oriented Commercial	C2-1	0	0	0	4.072	0.484	Commercial - Office Building - One Story, 0	136-5A205 285		Westlake	No	ABMI	ARO
Los Angeles	2244 BEVERLY BLVD	90057	5154010003	0.000	0.000	0.000	0.484	Shortfall of Sites	0.149	Highway Oriented Commercial	C2-1	0	0	0	4.072	0.484	Commercial - Office Building - One Story, 0	136-5A205 291		Westlake	No	ABMI	ARO
Los Angeles	5101 MCKINLEY AVE	90011	5103002013	0.000	0.000	0.000	0.484	Shortfall of Sites	0.105	Low Medium I Residential	R2-1	0	0	0	102.494	0.484	Institutional - Church - One Story, 0	111A207 302		Southeast Los Angeles	No	ABMI	FBO, R2RD
Los Angeles	18915 LEADWELL ST	91335	2104024011	0.000	0.000	0.000	0.484	Shortfall of Sites	0.140	Low Residential	R1-1	Low Residential	0	0	66.287	0.484	Residential - Single Family Residence, 1	186B121 747	1 per lot	Reseda - West Van Nuys	No	ABMI	AHO , RES CPU
Los Angeles	1801 N MAIN ST	90031	5410019005	0.000	0.000	0.000	0.484	Shortfall of Sites	0.101	Hybrid Industrial	UI(CA)	0	0	0	6.673	0.484	Commercial - Store Combination - Store and Residential Combination - One Story, 0	136-5A219 233		Northeast Los Angeles	Yes	ABMI	ARO
Los Angeles	1801 N MAIN ST	90031	5410019005	0.000	0.000	0.000	0.484	Shortfall of Sites	0.085	Hybrid Industrial	UI(CA)	0	0	0	7.945	0.484	Commercial - Store Combination - Store and Residential Combination - One Story, 0	136-5A219 234		Northeast Los Angeles	Yes	ABMI	ARO
Los Angeles	7420 CALDUS AVE	91406	2228008010	0.000	0.000	0.000	0.484	Shortfall of Sites	0.140	Low Residential	R1-1	Low Residential	0	0	66.287	0.484	Residential - Single Family Residence, 1	186B129 867	1 per lot	Reseda - West Van Nuys	No	ABMI	AHO , RES CPU
Los Angeles	7410 CALDUS AVE	91406	2228008011	0.000	0.000	0.000	0.484	Shortfall of Sites	0.140	Low Residential	R1-1	Low Residential	0	0	66.287	0.484	Residential - Single Family Residence, 1	186B129 886	1 per lot	Reseda - West Van Nuys	No	ABMI	AHO , RES CPU
Los Angeles	18343 INGOMAR ST	91335	2102016092	0.000	0.000	0.000	0.484	Shortfall of Sites	0.151	Low Residential	(T)(Q)R1-1	Low Residential	0	0	66.287	0.484	Residential - Single Family Residence, 1	189B125 984	1 per lot	Reseda - West Van Nuys	No	ABMI	AHO , RES CPU
Los Angeles	18337 INGOMAR ST	91335	2102016093	0.000	0.000	0.000	0.484	Shortfall of Sites	0.151	Low Residential	(T)(Q)R1-1	Low Residential	0	0	66.287	0.484	Residential - Single Family Residence, 1	189B125 985	1 per lot	Reseda - West Van Nuys	No	ABMI	AHO , RES CPU
Los Angeles	18331 INGOMAR ST	91335	2102016094	0.000	0.000	0.000	0.484	Shortfall of Sites	0.151	Low Residential	(T)(Q)R1-1	Low Residential	0	0	66.287	0.484	Residential - Single Family Residence, 1	189B125 986	1 per lot	Reseda - West Van Nuys	No	ABMI	AHO , RES CPU
Los Angeles	6273 OAKDALE AVE	91367	2153010002	0.000	0.000	0.000	0.484	Shortfall of Sites	0.234	Low Residential	RS-1	Very Low Residential	0	0	66.287	0.484	, 2	177B113 12	1 per lot	Canoga Park - Winnetka - Woodland Hills - West Hills	No	ABMI	AHO , CPK CPU
Los Angeles	18907 RUNNYMEDE ST	91335	2104023011	0.000	0.000	0.000	0.484	Shortfall of Sites	0.140	Low Residential	R1-1	Low Residential	0	0	66.287	0.484	Residential - Single Family Residence, 1	186B121 542	1 per lot	Reseda - West Van Nuys	No	ABMI	AHO , RES CPU
Los Angeles	7009 AURA AVE	91335	2130029023	0.000	0.000	0.000	0.484	Shortfall of Sites	0.140	Low Residential	R1-1-RIO	Low Residential	0	0	66.287	0.484	Residential - Single Family Residence, 1	183B117 518	1 per lot	Reseda - West Van Nuys	No	ABMI	AHO , RES CPU
Los Angeles	7415 GENESTA AVE	91406	2203030012	0.000	0.000	0.000	0.483	Shortfall of Sites	0.140	Low Residential	R1-1	Low Residential	0	0	66.287	0.483	Residential - Single Family Residence, 1	186B133 682	1 per lot	Reseda - West Van Nuys	No	ABMI	AHO , RES CPU
Los Angeles	727 WILSON ST	90021	5166033901	0.242	0.242	0.000	0.000	Shortfall of Sites	0.314	Public Facilities	PF-1XL-RIO	0	0	20	153.741	0.483	Miscellaneous - Government Owned Property, 0	124-5A215 77		Central City North	No	LI	PF
Los Angeles	5733 JAMIESON AVE	91316	2159021021	0.000	0.000	0.000	0.483	Shortfall of Sites	0.132	Low II Residential	R1-1-RIO	Low Residential	0	0	66.287	0.483	Residential - Single Family Residence, 1	174B129 309	1 per lot	Encino - Tarzana	No	ABMI	AHO , ENC CPU
Los Angeles	0	0	5445003900	0.242	0.242	0.000	0.000	Shortfall of Sites	0.314	Public Facilities	[Q]PF-1XL-RIO	0	0	20	153.741	0.483	Miscellaneous - Government Owned Property, 0	144B213 188		Silver Lake - Echo Park - Elysian Valley	No	LI	PF
Los Angeles	8303 MELROSE AVE	90069	5528003001	0.000	0.000	0.000	0.483	Shortfall of Sites	0.112	Neighborhood Office Commercial	C4-1XL	0	0	0	4.498	0.483	Commercial - Office Building - One Story, 0	141B173 427		Hollywood	No	ABMI	ARO

Jurisdiction Name	Site Address/Intersection	5 Digit ZIP Code	Assessor Parcel Number	Very Low-Income	Low-Income	Moderate-Income	Above Moderate-Income	Type of Shortfall	Parcel Size (Acres)	Current General Plan Designation	Current Zoning	Proposed General Plan (GP) Designation	Proposed Zoning	Minimum Density Allowed	Maximum Density Allowed	Total Capacity	Vacant/ Nonvacant	Description of Existing Uses	PIN	Base Density Per Acre	Community Plan Area	Rent Stabalization Ordinance	Income Category	Applicable Rezoning Program (Program informing values in Column Q listed first)
Los Angeles	7404 CALDUS AVE	91406	2228008012	0.000	0.000	0.000	0.483	Shortfall of Sites	0.140	Low Residential	R1-1	Low Residential	0	0	66.287	0.483		Residential - Single Family Residence, 1	186B129 893	1 per lot	Reseda - West Van Nuys	No	ABMI	AHO , RES CPU
Los Angeles	7366 CALDUS AVE	91406	2228008013	0.000	0.000	0.000	0.483	Shortfall of Sites	0.140	Low Residential	R1-1	Low Residential	0	0	66.287	0.483		Residential - Single Family Residence, 1	186B129 897	1 per lot	Reseda - West Van Nuys	No	ABMI	AHO , RES CPU
Los Angeles	7933 WISH AVE	91406	2204017014	0.000	0.000	0.000	0.483	Shortfall of Sites	0.132	Low Residential	R1-1	Low Residential	0	0	66.287	0.483		Residential - Single Family Residence, 1	189B133 489	1 per lot	Reseda - West Van Nuys	No	ABMI	AHO , RES CPU
Los Angeles	18923 COHASSET ST	91335	2104014034	0.000	0.000	0.000	0.483	Shortfall of Sites	0.140	Low Residential	R1-1	Low Residential	0	0	66.287	0.483		Residential - Single Family Residence, 1	186B121 410	1 per lot	Reseda - West Van Nuys	No	ABMI	AHO , RES CPU
Los Angeles	21701 ERWIN ST	91367	2146029008	0.000	0.000	0.000	0.483	Shortfall of Sites	0.955	Regional Center Commercial	(WC)DOWNTOWN-SN	Regional Center	0	0	0.633	0.483		Commercial - Office Building - One Story, 0	177B105 28		Canoga Park - Winnetka - Woodland Hills - West Hills	No	ABMI	ARO , CPK CPU
Los Angeles	18228 LORNE ST	91335	2102010035	0.000	0.000	0.000	0.483	Shortfall of Sites	0.140	Low Residential	R1-1	Low Residential	0	0	66.287	0.483		Residential - Single Family Residence, 1	189B125 259	1 per lot	Reseda - West Van Nuys	No	ABMI	AHO , RES CPU
Los Angeles	1272 VIN SCULLY AVE	90026	5406014011	0.000	0.000	0.000	0.483	Shortfall of Sites	0.044	General Commercial	C2-1VL	0	0	0	21.045	0.483		Commercial - Office Building - One Story, 0	138A211 162		Silver Lake - Echo Park - Elysian Valley	No	ABMI	ARO
Los Angeles	1272 VIN SCULLY AVE	90026	5406014011	0.000	0.000	0.000	0.483	Shortfall of Sites	0.074	General Commercial	C2-1VL	0	0	0	12.633	0.483		Commercial - Office Building - One Story, 0	138A211 183		Silver Lake - Echo Park - Elysian Valley	No	ABMI	ARO
Los Angeles	16610 HART ST	91406	2225006061	0.000	0.000	0.000	0.483	Shortfall of Sites	0.140	Low Residential	R1-1	Low Residential	0	0	66.287	0.483		Residential - Single Family Residence - Pool, 1	183B137 282	1 per lot	Reseda - West Van Nuys	No	ABMI	AHO , RES CPU
Los Angeles	6524 N FIGUEROA ST	90042	5486016038	0.000	0.000	0.000	0.483	Shortfall of Sites	0.105	Low Medium II Residential	RD1.5-1	0	0	0	102.494	0.483		Institutional - Church - One Story, 0	156A231 344		Northeast Los Angeles	No	ABMI	FBO, R2RD
Los Angeles	7427 ALDEA AVE	91406	2203017034	0.000	0.000	0.000	0.483	Shortfall of Sites	0.140	Low Residential	R1-1	Low Residential	0	0	66.287	0.483		Residential - Single Family Residence, 1	186B133 639	1 per lot	Reseda - West Van Nuys	No	ABMI	AHO , RES CPU
Los Angeles	0	0	5589028901	0.241	0.241	0.000	0.000	Shortfall of Sites	0.262	Public Facilities	PF-1XL	0	0	20	153.741	0.483		Miscellaneous - Government Owned Property, 0	147B197 174		Hollywood	No	LI	PF
Los Angeles	17170 TRIBUNE ST	91344	2696026900	0.241	0.241	0.000	0.000	Shortfall of Sites	0.262	Public Facilities	PF-1	0	0	20	153.741	0.483		Miscellaneous - Government Owned Property, 0	207B133 232		Granada Hills - Knollwood	No	LI	PF
Los Angeles	17170 TRIBUNE ST	91344	2696026900	0.241	0.241	0.000	0.000	Shortfall of Sites	0.262	Public Facilities	PF-1	0	0	20	153.741	0.483		Miscellaneous - Government Owned Property, 0	207B133 237		Granada Hills - Knollwood	No	LI	PF
Los Angeles	17170 TRIBUNE ST	91344	2696026900	0.241	0.241	0.000	0.000	Shortfall of Sites	0.262	Public Facilities	PF-1	0	0	20	153.741	0.483		Miscellaneous - Government Owned Property, 0	207B133 239		Granada Hills - Knollwood	No	LI	PF
Los Angeles	17170 TRIBUNE ST	91344	2696026900	0.241	0.241	0.000	0.000	Shortfall of Sites	0.262	Public Facilities	PF-1	0	0	20	153.741	0.483		Miscellaneous - Government Owned Property, 0	207B133 235		Granada Hills - Knollwood	No	LI	PF
Los Angeles	17170 TRIBUNE ST	91344	2696026900	0.241	0.241	0.000	0.000	Shortfall of Sites	0.262	Public Facilities	PF-1	0	0	20	153.741	0.483		Miscellaneous - Government Owned Property, 0	207B133 241		Granada Hills - Knollwood	No	LI	PF
Los Angeles	8107 CHASTAIN AVE	91335	2101012023	0.000	0.000	0.000	0.483	Shortfall of Sites	0.140	Low Residential	R1-1	Low Residential	0	0	66.287	0.483		Residential - Single Family Residence, 1	189B129 172	1 per lot	Reseda - West Van Nuys	No	ABMI	AHO , RES CPU
Los Angeles	7334 CALDUS AVE	91406	2228007002	0.000	0.000	0.000	0.483	Shortfall of Sites	0.140	Low Residential	R1-1	Low Residential	0	0	66.287	0.483		Residential - Single Family Residence, 1	186B129 1017	1 per lot	Reseda - West Van Nuys	No	ABMI	AHO , RES CPU
Los Angeles	7861 ENCINO AVE	91325	2201028003	0.000	0.000	0.000	0.483	Shortfall of Sites	0.132	Low Residential	R1-1	Low Residential	0	0	66.287	0.483		Residential - Single Family Residence - Pool, 1	189B129 772	1 per lot	Reseda - West Van Nuys	No	ABMI	AHO , RES CPU
Los Angeles	19706 KITTRIDGE ST	91306	2134007002	0.000	0.000	0.000	0.483	Shortfall of Sites	0.140	Low Residential	R1-1-RIO	Low Residential	[HB3-G1-5] [CX3-FA] [CPIO-O]	0	66.287	0.483		Residential - Single Family Residence, 1	180B117 481	1 per lot	Canoga Park - Winnetka - Woodland Hills - West Hills	No	ABMI	AHO , CPK CPU
Los Angeles	19712 KITTRIDGE ST	91306	2134007003	0.000	0.000	0.000	0.483	Shortfall of Sites	0.140	Low Residential	R1-1-RIO	Low Residential	0	0	66.287	0.483		Residential - Single Family Residence, 1	180B117 482	1 per lot	Canoga Park - Winnetka - Woodland Hills - West Hills	No	ABMI	AHO , CPK CPU
Los Angeles	19730 KITTRIDGE ST	91306	2134007006	0.000	0.000	0.000	0.483	Shortfall of Sites	0.140	Low Residential	R1-1-RIO	Low Residential	0	0	66.287	0.483		Residential - Single Family Residence, 1	180B117 485	1 per lot	Canoga Park - Winnetka - Woodland Hills - West Hills	No	ABMI	AHO , CPK CPU
Los Angeles	19718 KITTRIDGE ST	91306	2134007004	0.000	0.000	0.000	0.483	Shortfall of Sites	0.140	Low Residential	R1-1-RIO	Low Residential	0	0	66.287	0.483		Residential - Single Family Residence, 1	180B117 483	1 per lot	Canoga Park - Winnetka - Woodland Hills - West Hills	No	ABMI	AHO , CPK CPU
Los Angeles	19724 KITTRIDGE ST	91306	2134007005	0.000	0.000	0.000	0.483	Shortfall of Sites	0.140	Low Residential	R1-1-RIO	Low Residential	0	0	66.287	0.483		Residential - Single Family Residence, 1	180B117 484	1 per lot	Canoga Park - Winnetka - Woodland Hills - West Hills	No	ABMI	AHO , CPK CPU
Los Angeles	19736 KITTRIDGE ST	91306	2134007007	0.000	0.000	0.000	0.483	Shortfall of Sites	0.140	Low Residential	R1-1-RIO	Low Residential	[MB4-G1-5] [CX3-FA]	0	66.287	0.483		Residential - Single Family Residence, 1	180B117 486	1 per lot	Canoga Park - Winnetka - Woodland Hills - West Hills	No	ABMI	AHO , CPK CPU
Los Angeles	7328 CALDUS AVE	91406	2228007003	0.000	0.000	0.000	0.483	Shortfall of Sites	0.140	Low Residential	R1-1	Low Residential	0	0	66.287	0.483		Residential - Single Family Residence, 1	186B129 1051	1 per lot	Reseda - West Van Nuys	No	ABMI	AHO , RES CPU
Los Angeles	8141 GENESTA AVE	91406	2204025038	0.000	0.000	0.000	0.483	Shortfall of Sites	0.132	Low Residential	R1-1	Low Residential	0	0	66.287	0.483		Residential - Single Family Residence, 1	189B133 123	1 per lot	Reseda - West Van Nuys	No	ABMI	AHO , RES CPU
Los Angeles	806 N FAIRFAX AVE	90046	5527002029	0.000	0.000	0.000	0.483	Shortfall of Sites	0.087	Neighborhood Office Commercial	C2-1VL	0	0	0	102.494	0.483		Institutional - Church - One Story, 0	141B177 230		Hollywood	No	ABMI	FBO
Los Angeles	6254 MELVIN AVE	91335	2132021016	0.000	0.000	0.000	0.482	Shortfall of Sites	0.140	Low Residential	R1-1-RIO	Low Residential	0	0	66.287	0.482		Residential - Single Family Residence, 1	177B117 178	1 per lot	Reseda - West Van Nuys	No	ABMI	AHO , RES CPU
Los Angeles	3620 AVALON BLVD	90011	5121004003	0.000	0.000	0.000	0.482	Shortfall of Sites	0.144	Hybrid Industrial	CM-1-CPIO	0	0	0	4.202	0.482		Industrial - Light Manufacturing - One Story, 0	117A207 388		Southeast Los Angeles	No	ABMI	ARO
Los Angeles	2302 S SEPULVEDA BLVD	90064	4322021053	0.000	0.000	0.000	0.482	Shortfall of Sites	0.111	Hybrid Industrial	NI(EC)	0	0	0	4.511	0.482		Commercial - Office Building - One Story, 0	126B153 1006		West Los Angeles	No	ABMI	ARO
Los Angeles	1200 N VERMONT AVE	90029	5542019032	0.000	0.000	0.000	0.482	Shortfall of Sites	0.094	Highway Oriented Commercial	C2-1D	0	0	0	6.405	0.482		Commercial - Professional Building - One Story, 0	144B197 271		Hollywood	No	ABMI	ARO
Los Angeles	1200 N VERMONT AVE	90029	5542019032	0.000	0.000	0.000	0.482	Shortfall of Sites	0.094	Highway Oriented Commercial	C2-1D	0	0	0	6.405	0.482		Commercial - Professional Building - One Story, 0	144B197 272		Hollywood	No	ABMI	ARO
Los Angeles	8122 CHASTAIN AVE	91335	2101010016	0.000	0.000	0.000	0.482	Shortfall of Sites	0.140	Low Residential	R1-1	Low Residential	0	0	66.287	0.482		Residential - Single Family Residence, 1	189B129 96	1 per lot	Reseda - West Van Nuys	No	ABMI	AHO , RES CPU
Los Angeles	3025 CRENSHAW BLVD	90016	5050031062	0.241	0.241	0.000	0.000	Shortfall of Sites	0.161	Neighborhood Commercial	C2-1-SP	0	0	20	102.494	0.482		Institutional - Church - One Story, 0	120B185 660		West Adams - Baldwin Hills - Leimert	No	LI	FBO
Los Angeles	3025 CRENSHAW BLVD	90016	5050031062	0.241	0.241	0.000	0.000	Shortfall of Sites	0.161	Neighborhood Commercial	C2-1-SP	0	0	20	102.494	0.482		Institutional - Church - One Story, 0	120B185 700		West Adams - Baldwin Hills - Leimert	No	LI	FBO
Los Angeles	3025 CRENSHAW BLVD	90016	5050031062	0.241	0.241	0.000	0.000	Shortfall of Sites	0.161	Neighborhood Commercial	C2-1-SP	0	0	20	102.494	0.482		Institutional - Church - One Story, 0	120B185 561		West Adams - Baldwin Hills - Leimert	No	LI	FBO
Los Angeles	4901 FOUNTAIN AVE	90029	5543021006	0.000	0.000	0.000	0.482	Shortfall of Sites	0.104	Medium Residential	R3-1	0	0	0	102.494	0.482		Institutional - Church - One Story, 0	147B197 1094		Hollywood	No	ABMI	FBO
Los Angeles	2542 W 3RD ST	90057	5155032023	0.000	0.000	0.000	0.482	Shortfall of Sites	0.111	Highway Oriented Commercial	C2-1	0	0	0	5.438	0.482		Commercial - Office Building, 0	135A203 101		Westlake	No	ABMI	ARO
Los Angeles	2542 W 3RD ST	90057	5155032023	0.000	0.000	0.000	0.482	Shortfall of Sites	0.121	Highway Oriented Commercial	C2-1	0	0	0	4.969	0.482		Commercial - Office Building, 0	135A203 109		Westlake	No	ABMI	ARO
Los Angeles	8406 S HOOVER ST	90044	6032018029	0.241	0.241	0.000	0.000	Shortfall of Sites	0.161	Neighborhood Commercial	C2-1VL-CPIO	0	0	20	102.494	0.482		Institutional - Church - One Story, 0	097-5A201 128		South Los Angeles	No	LI	FBO
Los Angeles	7265 BEVERLY BLVD	90036	5525036016	0.000	0.000	0.000	0.481	Shortfall of Sites	0.123	Neighborhood Office Commercial	C2-1VL	0	0	0	102.494	0.481		Institutional - Church - One Story, 0	138B181 384		Wilshire	No	ABMI	FBO
Los Angeles	8701 SUNLAND BLVD	91352	2408010007	0.000	0.000	0.000	0.481	Shortfall of Sites	0.066	Neighborhood Office Commercial	C2-1VL-CUGU	0	0	0	14.033	0.481		Commercial - Office Building - One Story, 0	195B173 540		Sun Valley - La Tuna Canyon	No	ABMI	ARO
Los Angeles	8701 SUNLAND BLVD	91352	2408010007	0.000	0.000	0.000	0.481	Shortfall of Sites	0.066	Neighborhood Office Commercial	C2-1VL-CUGU	0	0	0	14.034	0.481		Commercial - Office Building - One Story, 0	195B173 548		Sun Valley - La Tuna Canyon	No	ABMI	ARO
Los Angeles	2700 S VERMONT AVE	90007	5055009033	0.000	0.000	0.000	0.481	Shortfall of Sites	0.028	Neighborhood Commercial	C2-1VL-O-CPIO	0	0	0	38.926	0.481		Commercial - Store Combination - Store and Residential Combination - One Story, 0	123B197 1837		South Los Angeles	Yes	ABMI	ARO
Los Angeles	7932 WISH AVE	91406	2204018003	0.000	0.000	0.000	0.481	Shortfall of Sites	0.132	Low Residential	R1-1	Low Residential	0	0	66.287	0.481		Residential - Single Family Residence, 1	189B133 490	1 per lot	Reseda - West Van Nuys	No	ABMI	AHO , RES CPU
Los Angeles	566 S SAN VICENTE BLVD	90048	5510015014	0.000	0.000	0.000	0.481	Shortfall of Sites	0.114	Limited Commercial	CR-1VL-O	0	0	0	4.411	0.481		Commercial - Professional Building - One Story, 0	135B173 513		Wilshire	No	ABMI	ARO
Los Angeles	15474 MORRISON ST	91403	2261035018	0.000	0.000	0.000	0.481	Shortfall of Sites	0.038	Low II Residential	R1-1	Low Residential	0	0	66.287	0.481		Residential - Single Family Residence, 1	168B141 118	1 per lot	Encino - Tarzana	No	ABMI	AHO , ENC CPU
Los Angeles	4717 LOMITA ST	90019	5071017031	0.000	0.000	0.000	0.481	Shortfall of Sites	0.004	Low Medium II Residential	RD1.5-1-O	0	0	0	113.635	0.481		Residential - Single Family Residence, 0	129B185 1227		West Adams - Baldwin Hills - Leimert	No	ABMI	OPP RC
Los Angeles	2346 WESTWOOD BLVD	90064	4320002030	0.000	0.000	0.000	0.481	Shortfall of Sites	0.149	Neighborhood Commercial	C4-1VL-POD	0	0	0	3.368	0.481		Commercial - Office Building - Two Stories, 0	126B157 742		West Los Angeles	No	ABMI	ARO
Los Angeles	7648 GENESTA AVE	91406	2203011026	0.000	0.000	0.000	0.481	Shortfall of Sites	0.132	Low Residential	R1-1	Low Residential	0	0	66.287	0.481		Residential - Single Family Residence, 1	186B133 75	1 per lot	Reseda - West Van Nuys	No	ABMI	AHO , RES CPU
Los Angeles	821 S VERMONT AVE	90005	5094012004	0.000	0.000	0.000	0.481	Shortfall of Sites	0.166	Neighborhood Office Commercial	C2-1	0	0	0	3.617	0.481		Commercial - Store Combination - Store and Office Combination - One Story, 0	132B197 592		Wilshire	No	ABMI	ARO
Los Angeles	7866 JUTLAND AVE	91325	2201028022	0.000	0.000	0.000	0.481	Shortfall of Sites	0.132	Low Residential	R1-1	Low Residential	0	0	66.287	0.481		Residential - Single Family Residence, 1	189B129 771	1 per lot	Reseda - West Van Nuys	No	ABMI	AHO , RES CPU
Los Angeles	3659 MOTOR AVE	90034	4314008051	0.000	0.000	0.000	0.481	Shortfall of Sites	0.169	Community Commercial	MU(EC)	0	0	0	2.962	0.481		Commercial - Store Combination - Store and Office Combination - One Story, 0	120B161 980		Palms - Mar Vista - Del Rey	No	ABMI	ARO , ADU
Los Angeles	7830 TEXHOMA AVE	91325	2201029009	0.000	0.000	0.000	0.481	Shortfall of Sites	0.132	Low Residential	R1-1	Low Residential	0	0	66.287	0.481		Residential - Single Family Residence, 1	189B129 913	1 per lot	Reseda - West Van Nuys	No	ABMI	AHO , RES CPU
Los Angeles	7860 TEXHOMA AVE	91325	2201029004	0.000	0.000	0.000	0.481	Shortfall of Sites	0.132	Low Residential	R1-1	Low Residential	0	0	66.287	0.481		Residential - Single Family Residence - Pool, 1	189B129 769	1 per lot	Reseda - West Van Nuys	No	ABMI	AHO , RES CPU
Los Angeles	8584 VENICE BLVD	90034	5065007031	0.000	0.000	0.000	0.481	Shortfall of Sites	0.052	Neighborhood Commercial	C2-1VL-CPIO	0	0	0	17.746	0.481		Commercial - Store Combination - Store and Office Combination - One Story, 0	123B169 674		West Adams - Baldwin Hills - Leimert	No	ABMI	ARO
Los Angeles	8584 VENICE BLVD	90034	5065007031	0.000	0.000	0.000	0.481	Shortfall of Sites	0.060	Neighborhood Commercial	C2-1VL-CPIO	0	0	0	15.397	0.481		Commercial - Store Combination - Store and Office Combination - One Story, 0	123B169 681		West Adams - Baldwin Hills - Leimert	No	ABMI	ARO
Los Angeles	17500 CANTLAY ST	91406	2228005019	0.000	0.000	0.000	0.481	Shortfall of Sites	0.140	Low Residential	R1-1	Low Residential	0	0	66.287	0.481		Residential - Single Family Residence, 1	183B129 62	1 per lot	Reseda - West Van Nuys	No	ABMI	AHO , RES CPU
Los Angeles	7320 CALDUS AVE	91406	2228007004	0.000	0.000	0.000	0.481	Shortfall of Sites	0.140	Low Residential	R1-1	Low Residential	0	0	66.287	0.481		Residential - Single Family Residence, 1	186B129 1071	1 per lot	Reseda - West Van Nuys	No	ABMI	AHO , RES CPU
Los Angeles	6524 N FIGUEROA ST	90042	5486016038	0.000	0.000	0.000	0.481	Shortfall of Sites	0.104	Low Medium II Residential	RD1.5-1	0	0	0	102.494	0.481		Institutional - Church - One Story, 0	156A231 336		Northeast Los Angeles	No	ABMI	FBO, R2RD
Los Angeles	7307 RUBIO AVE	91406	2226008014	0.000	0.000	0.000	0.480	Shortfall of Sites	0.140	Low Residential	R1-1	Low Residential	0	0	66.287	0.480		Residential - Single Family Residence, 1	186B137 328	1 per lot	Reseda - West Van Nuys	No	ABMI	AHO , RES CPU
Los Angeles	16601 KELSLOAN ST	91406	2226010010	0.000	0.000	0.000	0.480	Shortfall of Sites	0.140	Low Residential	R1-1	Low Residential	0	0	66.287	0.480		Residential - Single Family Residence, 1	186B137 188	1 per lot	Reseda - West Van Nuys	No	ABMI	AHO , RES CPU
Los Angeles	10625 S SAN PEDRO ST	90003	6063026028	0.000	0.000	0.000	0.480	Shortfall of Sites	0.104	Low Medium II Residential	[Q]R4-1	0	0	0	102.494	0.480		Institutional - Church - One Story, 0	090A205 306		Southeast Los Angeles	No	ABMI	FBO
Los Angeles	7110 S VERMONT AVE	90044	6013001030	0.000	0.000	0.000	0.480	Shortfall of Sites	0.129	Community Commercial	C2-2D-CPIO	0	0	0	4.665	0.480		Commercial - Hotel and Motel - Motel - Under 50 Rooms - Two Stories, 0	102B197 1066		South Los Angeles	No	ABMI	ARO
Los Angeles	8955 NATIONAL BLVD	90034	4312010037	0.000	0.000	0.000	0.480	Shortfall of Sites	0.012	Hybrid Industrial	CM-2D-CPIO	0	0	0	76.411	0.480		Industrial - Light Manufacturing - One Story, 0	123B169 1205		West Adams - Baldwin Hills - Leimert	No	ABMI	ARO
Los Angeles	21202 COSTANSO ST	91364	2167003031	0.000	0.000	0.000	0.480	Shortfall of Sites	0.072	General Commercial	C4-1VLD	0	0	0	9.847	0.480		Commercial - Office Building - One Story, 0	171B105 337		Canoga Park - Winnetka - Woodland Hills - West Hills	No	ABMI	ARO
Los Angeles	21202 COSTANSO ST	91364	2167003031	0.000	0.000	0.000	0.480	Shortfall of Sites	0.072	General Commercial	C4-1VLD	0	0	0	9.844	0.480		Commercial - Office Building - One Story, 0	171B105 351		Canoga Park - Winnetka - Woodland Hills - West Hills	No	ABMI	ARO

Jurisdiction Name	Site Address/Intersection	5 Digit ZIP Code	Assessor Parcel Number	Very Low-Income	Low-Income	Moderate-Income	Above Moderate-Income	Type of Shortfall	Parcel Size (Acres)	Current General Plan Designation	Current Zoning	Proposed General Plan (GP) Designation	Proposed Zoning	Minimum Density Allowed	Maximum Density Allowed	Total Capacity	Vacant/ Nonvacant	Description of Existing Uses	PIN	Base Density Per Acre	Community Plan Area	Rent Stabalization Ordinance	Income Category	Applicable Rezoning Program (Program informing values in Column Q listed first)
Los Angeles	6844 PETIT AVE	91406	2225014027	0.000	0.000	0.000	0.480	Shortfall of Sites	0.140	Low Residential	R1-1	Low Residential	0	0	66.287	0.480		Residential - Single Family Residence - Pool, 1	183B137 406	1 per lot	Reseda - West Van Nuys	No	ABMI	AHO , RES CPU
Los Angeles	16600 RUNNYMEDE ST	91406	2226010020	0.000	0.000	0.000	0.480	Shortfall of Sites	0.140	Low Residential	R1-1	Low Residential	0	0	66.287	0.480		Residential - Single Family Residence, 1	186B137 175	1 per lot	Reseda - West Van Nuys	No	ABMI	AHO , RES CPU
Los Angeles	1110 E 25TH ST	90011	5119009003	0.000	0.000	0.000	0.480	Shortfall of Sites	0.054	Community Commercial	C2-2D-CPIO	0	0	0	17.174	0.480		Industrial - Warehousing, Distribution, Storage - Warehousing, Distribution, Under 10,000 SF - One Story, 0	118-5A209 134		Southeast Los Angeles	No	ABMI	ARO
Los Angeles	1110 E 25TH ST	90011	5119009003	0.000	0.000	0.000	0.480	Shortfall of Sites	0.054	Community Commercial	C2-2D-CPIO	0	0	0	17.164	0.480		Industrial - Warehousing, Distribution, Storage - Warehousing, Distribution, Under 10,000 SF - One Story, 0	118-5A209 146		Southeast Los Angeles	No	ABMI	ARO
Los Angeles	1110 E 25TH ST	90011	5119009003	0.000	0.000	0.000	0.480	Shortfall of Sites	0.054	Community Commercial	C2-2D-CPIO	0	0	0	17.154	0.480		Industrial - Warehousing, Distribution, Storage - Warehousing, Distribution, Under 10,000 SF - One Story, 0	118-5A209 158		Southeast Los Angeles	No	ABMI	ARO
Los Angeles	1110 E 25TH ST	90011	5119009003	0.000	0.000	0.000	0.480	Shortfall of Sites	0.032	Community Commercial	C2-2D-CPIO	0	0	0	28.522	0.480		Industrial - Warehousing, Distribution, Storage - Warehousing, Distribution, Under 10,000 SF - One Story, 0	118-5A209 166		Southeast Los Angeles	No	ABMI	ARO
Los Angeles	17460 CANTLAY ST	91406	2228005018	0.000	0.000	0.000	0.480	Shortfall of Sites	0.140	Low Residential	R1-1	Low Residential	0	0	66.287	0.480		Residential - Single Family Residence, 1	183B129 63	1 per lot	Reseda - West Van Nuys	No	ABMI	AHO , RES CPU
Los Angeles	20125 STAGG ST	91306	2107021083	0.000	0.000	0.000	0.480	Shortfall of Sites	0.151	Low Residential	(T)R1-1	Low Residential	0	0	66.287	0.480		Residential - Single Family Residence, 1	189B113 1429	1 per lot	Canoga Park - Winnetka - Woodland Hills - West Hills	No	ABMI	AHO , CPK CPU
Los Angeles	8139 QUARTZ AVE	91306	2106016026	0.000	0.000	0.000	0.480	Shortfall of Sites	0.140	Low Residential	R1-1	Low Residential	0	0	66.287	0.480		Residential - Single Family Residence, 1	189B113 1349	1 per lot	Canoga Park - Winnetka - Woodland Hills - West Hills	No	ABMI	AHO , CPK CPU
Los Angeles	8135 QUARTZ AVE	91306	2106016029	0.000	0.000	0.000	0.480	Shortfall of Sites	0.140	Low Residential	R1-1	Low Residential	[MB3-CDF1-5] [IX4-FA] [CPIO]	0	66.287	0.480		Residential - Single Family Residence, 1	189B113 1352	1 per lot	Canoga Park - Winnetka - Woodland Hills - West Hills	No	ABMI	AHO , CPK CPU
Los Angeles	18555 BURBANK BLVD	91356	2160003022	0.000	0.000	0.000	0.480	Shortfall of Sites	0.405	Medium Residential	R3-1	0	0	0	82.313	0.480		Residential - Five or More Units or Apartments (Any Combination) - 4 Stories or Less - Pool, 26	174B125 358		Encino - Tarzana	Yes	ABMI	DB50
Los Angeles	4703 COLDWATER CANYON AVE	91604	2362001032	0.000	0.000	0.000	0.480	Shortfall of Sites	0.405	Medium Residential	R3-1-RIO	0	0	0	82.242	0.480		Residential - Five or More Units or Apartments (Any Combination) - 4 Stories or Less, 26	168B161 556		Sherman Oaks - Studio City - Toluca Lake - Cahuenga Pass	Yes	ABMI	DB50
Los Angeles	14502 FRIAR ST	91411	2241005001	0.000	0.000	0.000	0.480	Shortfall of Sites	0.046	Regional Center Commercial	[Q]C2-1L-CDO	Community Commercial	0	0	152.291	0.480		Commercial - Store Combination - Store and Office Combination - One Story, 4	178-5A151 35	No Max	Van Nuys - North Sherman Oaks	No	ABMI	Orange LineTNP , ARO, MURC
Los Angeles	2219 PONTIUS AVE	90064	4322024016	0.000	0.000	0.000	0.480	Shortfall of Sites	0.150	Hybrid Industrial	NI(EC)	0	0	0	3.329	0.480		Industrial - Light Manufacturing - One Story, 0	126B153 936		West Los Angeles	No	ABMI	ARO
Los Angeles	17064 CANTLAY ST	91406	2227005021	0.000	0.000	0.000	0.480	Shortfall of Sites	0.151	Low Residential	R1-1	Low Residential	0	0	66.287	0.480		Residential - Single Family Residence, 1	183B133 1015	1 per lot	Reseda - West Van Nuys	No	ABMI	AHO , RES CPU
Los Angeles	20126 INGOMAR ST	91306	2107021084	0.000	0.000	0.000	0.480	Shortfall of Sites	0.151	Low Residential	(T)R1-1	Low Residential	0	0	66.287	0.480		Residential - Single Family Residence, 1	189B113 1430	1 per lot	Canoga Park - Winnetka - Woodland Hills - West Hills	No	ABMI	AHO , CPK CPU
Los Angeles	16901 GAULT ST	91406	2227028018	0.000	0.000	0.000	0.480	Shortfall of Sites	0.140	Low Residential	R1-1	Low Residential	0	0	66.287	0.480		Residential - Single Family Residence - Pool, 1	183B133 296	1 per lot	Reseda - West Van Nuys	No	ABMI	AHO , RES CPU
Los Angeles	16902 ENADIA WAY	91406	2227028001	0.000	0.000	0.000	0.480	Shortfall of Sites	0.140	Low Residential	R1-1	Low Residential	0	0	66.287	0.480		Residential - Single Family Residence, 1	183B133 266	1 per lot	Reseda - West Van Nuys	No	ABMI	AHO , RES CPU
Los Angeles	8206 HATILLO AVE	91306	2106016027	0.000	0.000	0.000	0.480	Shortfall of Sites	0.140	Low Residential	R1-1	Low Residential	[HM1-CHC1-5] [CX2-FA] [CPIO]	0	66.287	0.480		Residential - Single Family Residence, 1	189B113 1350	1 per lot	Canoga Park - Winnetka - Woodland Hills - West Hills	No	ABMI	AHO , CPK CPU
Los Angeles	19525 VENTURA BLVD	91356	2164013031	0.000	0.000	0.000	0.480	Shortfall of Sites	0.072	Community Commercial	C2-1VLD	0	0	0	6.969	0.480		Commercial - Professional Building - One Story, 0	174B117 259		Encino - Tarzana	No	ABMI	ARO
Los Angeles	755 N HIGHLAND AVE	90038	5524012018	0.000	0.000	0.000	0.480	Shortfall of Sites	0.133	Commercial Manufacturing	[Q]C2-1VL-SN	0	0	0	3.748	0.480		Commercial - Store Combination - Store and Office Combination - One Story, 0	141B185 318		Hollywood	No	ABMI	ARO
Los Angeles	7867 JUTLAND AVE	91325	2201029017	0.000	0.000	0.000	0.480	Shortfall of Sites	0.132	Low Residential	R1-1	Low Residential	0	0	66.287	0.480		Residential - Single Family Residence, 1	189B129 770	1 per lot	Reseda - West Van Nuys	No	ABMI	AHO , RES CPU
Los Angeles	8140 HATILLO AVE	91306	2106016028	0.000	0.000	0.000	0.480	Shortfall of Sites	0.140	Low Residential	R1-1	Low Residential	0	0	66.287	0.480		Residential - Single Family Residence, 1	189B113 1351	1 per lot	Canoga Park - Winnetka - Woodland Hills - West Hills	No	ABMI	AHO , CPK CPU
Los Angeles	20022 STRATHERN ST	91306	2106032035	0.000	0.000	0.000	0.480	Shortfall of Sites	0.140	Low Residential	R1-1	Low Residential	0	0	66.287	0.480		Residential - Single Family Residence, 1	189B113 525	1 per lot	Canoga Park - Winnetka - Woodland Hills - West Hills	No	ABMI	AHO , CPK CPU
Los Angeles	20028 STRATHERN ST	91306	2106032034	0.000	0.000	0.000	0.480	Shortfall of Sites	0.140	Low Residential	R1-1	Low Residential	[MN1-AL2-5] [CX1-FA] [CPIO]	0	66.287	0.480		Residential - Single Family Residence - Pool, 1	189B113 526	1 per lot	Canoga Park - Winnetka - Woodland Hills - West Hills	No	ABMI	AHO , CPK CPU
Los Angeles	20036 STRATHERN ST	91306	2106032032	0.000	0.000	0.000	0.480	Shortfall of Sites	0.140	Low Residential	R1-1	Low Residential	0	0	66.287	0.480		Residential - Single Family Residence, 1	189B113 528	1 per lot	Canoga Park - Winnetka - Woodland Hills - West Hills	No	ABMI	AHO , CPK CPU
Los Angeles	0	0	4401020016	0.000	0.000	0.000	0.480	Shortfall of Sites	0.042	Community Commercial	PB-1-O	0	0	0	94.696	0.480		Commercial - Parking Lot (Commercial Use Property) - Lots - Patron or Employee - One Story, 0	132B145 455		Brentwood - Pacific Palisades	No	ABMI	P
Los Angeles	7242 WHITE OAK AVE	91406	2228001016	0.000	0.000	0.000	0.480	Shortfall of Sites	0.140	Low Residential	R1-1	Low Residential	0	0	66.287	0.480		Residential - Single Family Residence, 1	186B129 1244	1 per lot	Reseda - West Van Nuys	No	ABMI	AHO , RES CPU
Los Angeles	17452 CANTLAY ST	91406	2228005017	0.000	0.000	0.000	0.480	Shortfall of Sites	0.140	Low Residential	R1-1	Low Residential	0	0	66.287	0.480		Residential - Single Family Residence, 1	183B129 64	1 per lot	Reseda - West Van Nuys	No	ABMI	AHO , RES CPU
Los Angeles	22948 SCHOOLCRAFT ST	91307	2026012012	0.000	0.000	0.000	0.480	Shortfall of Sites	0.226	Low Residential	RS-1	Very Low Residential	0	0	66.287	0.480		, 2	183B097 524	1 per lot	Canoga Park - Winnetka - Woodland Hills - West Hills	No	ABMI	AHO , CPK CPU
Los Angeles	17350 MARLIN PL	91406	2229007032	0.000	0.000	0.000	0.480	Shortfall of Sites	0.140	Low Residential	R1-1	Low Residential	0	0	66.287	0.480		Residential - Single Family Residence, 1	183B133 698	1 per lot	Reseda - West Van Nuys	No	ABMI	AHO , RES CPU
Los Angeles	17344 MARLIN PL	91406	2229007033	0.000	0.000	0.000	0.480	Shortfall of Sites	0.140	Low Residential	R1-1	Low Residential	0	0	66.287	0.480		Residential - Single Family Residence, 1	183B133 697	1 per lot	Reseda - West Van Nuys	No	ABMI	AHO , RES CPU
Los Angeles	1116 W SUNSET BLVD	90012	5405028017	0.000	0.000	0.000	0.480	Shortfall of Sites	0.069	General Commercial	C2-1VL	0	0	0	8.706	0.480		Commercial - Hotel and Motel - Motel - Under 50 Rooms - One Story, 0	135A211 46		Silver Lake - Echo Park - Elysian Valley	No	ABMI	ARO
Los Angeles	1116 W SUNSET BLVD	90012	5405028017	0.000	0.000	0.000	0.480	Shortfall of Sites	0.069	General Commercial	C2-1VL	0	0	0	8.706	0.480		Commercial - Hotel and Motel - Motel - Under 50 Rooms - One Story, 0	135A211 52		Silver Lake - Echo Park - Elysian Valley	No	ABMI	ARO
Los Angeles	2332 S CENTRAL AVE	90011	5119007011	0.000	0.000	0.000	0.480	Shortfall of Sites	0.124	Community Commercial	C2-2D-CPIO	0	0	0	4.825	0.480		Industrial - Light Manufacturing - One Story, 0	118-5A209 99		Southeast Los Angeles	No	ABMI	ARO
Los Angeles	7221 ALLOTT AVE	91405	2328007003	0.000	0.000	0.000	0.480	Shortfall of Sites	0.258	Medium Residential	R3-1	0	0	0	81.740	0.480		Residential - Five or More Units or Apartments (Any Combination) - 4 Stories or Less - Pool, 16	183B157 42		Van Nuys - North Sherman Oaks	Yes	ABMI	DB50
Los Angeles	7524 VINELAND AVE	91352	2410001029	0.000	0.000	0.000	0.480	Shortfall of Sites	0.258	Medium Residential	R3-1	0	0	0	81.740	0.480		Residential - Five or More Units or Apartments (Any Combination) - 4 Stories or Less, 16	186B173 404		Sun Valley - La Tuna Canyon	Yes	ABMI	DB50
Los Angeles	903 N HUDSON AVE	90038	5533023024	0.000	0.000	0.000	0.480	Shortfall of Sites	0.250	Medium Residential	R3-1	0	0	0	84.262	0.480		Residential - Five or More Units or Apartments (Any Combination) - 4 Stories or Less, 16	144B185 1185		Hollywood	Yes	ABMI	DB50
Los Angeles	20416 STAGG ST	91306	2114001054	0.000	0.000	0.000	0.480	Shortfall of Sites	0.140	Low Residential	R1-1	Low Residential	[MN1-AL2-5] [CX1-FA] [CPIO-O]	0	66.287	0.480		Residential - Single Family Residence, 1	189B109 1105	1 per lot	Canoga Park - Winnetka - Woodland Hills - West Hills	No	ABMI	AHO , CPK CPU
Los Angeles	18932 CANTLAY ST	91335	2104034021	0.000	0.000	0.000	0.480	Shortfall of Sites	0.140	Low Residential	R1-1	Low Residential	0	0	66.287	0.480		Residential - Single Family Residence, 1	183B121 35	1 per lot	Reseda - West Van Nuys	No	ABMI	AHO , RES CPU
Los Angeles	6950 RESEDA BLVD	91335	2125009020	0.000	0.000	0.000	0.479	Shortfall of Sites	0.081	Community Commercial	[Q]C2-1L-CDO-RIO	0	0	0	7.367	0.479		Commercial - Professional Building - Veterinary Hospital, Clinic - One Story, 0	183B125 591		Reseda - West Van Nuys	No	ABMI	ARO
Los Angeles	6950 RESEDA BLVD	91335	2125009020	0.000	0.000	0.000	0.479	Shortfall of Sites	0.172	Community Commercial	[Q]C2-1L-CDO-RIO	0	0	0	3.481	0.479		Commercial - Professional Building - Veterinary Hospital, Clinic - One Story, 0	183B125 618		Reseda - West Van Nuys	No	ABMI	ARO
Los Angeles	20131 STAGG ST	91306	2107021082	0.000	0.000	0.000	0.479	Shortfall of Sites	0.151	Low Residential	(T)R1-1	Low Residential	0	0	66.287	0.479		Residential - Single Family Residence, 1	189B113 1428	1 per lot	Canoga Park - Winnetka - Woodland Hills - West Hills	No	ABMI	AHO , CPK CPU
Los Angeles	17436 MIRANDA ST	91316	2254018016	0.000	0.000	0.000	0.479	Shortfall of Sites	0.132	Low II Residential	R1-1-RIO	Low Residential	0	0	66.287	0.479		Residential - Single Family Residence, 1	174B129 492	1 per lot	Encino - Tarzana	No	ABMI	AHO , ENC CPU
Los Angeles	17446 CANTLAY ST	91406	2228005016	0.000	0.000	0.000	0.479	Shortfall of Sites	0.139	Low Residential	R1-1	Low Residential	0	0	66.287	0.479		Residential - Single Family Residence, 1	183B129 65	1 per lot	Reseda - West Van Nuys	No	ABMI	AHO , RES CPU
Los Angeles	8137 CHASTAIN AVE	91335	2101012019	0.000	0.000	0.000	0.479	Shortfall of Sites	0.139	Low Residential	R1-1	Low Residential	0	0	66.287	0.479		Residential - Single Family Residence, 1	189B129 63	1 per lot	Reseda - West Van Nuys	No	ABMI	AHO , RES CPU
Los Angeles	4833 FOUNTAIN AVE	90029	5543017018	0.240	0.240	0.000	0.000	Shortfall of Sites	0.160	Community Commercial	C2-1	0	0	20	102.494	0.479		Institutional - Church - One Story, 0	147B197 1043		Hollywood	No	LI	FBO
Los Angeles	16655 VALERIO ST	91406	2226009011	0.000	0.000	0.000	0.479	Shortfall of Sites	0.139	Low Residential	R1-1	Low Residential	0	0	66.287	0.479		Residential - Single Family Residence, 1	186B137 220	1 per lot	Reseda - West Van Nuys	No	ABMI	AHO , RES CPU
Los Angeles	9107 VAN NUYS BLVD	91402	2651009055	0.000	0.000	0.000	0.479	Shortfall of Sites	0.156	Neighborhood Office Commercial	P-1VL, [Q]C2-1VL	0	0	0	94.696	0.479		Commercial - Restaurant, Cocktail Lounge - Restaurant, Cocktail Lounge, Tavern - One Story, 1	198B149 539		Mission Hills - Panorama City - North Hills	No	ABMI	P
Los Angeles	7039 RUBIO AVE	91406	2225006057	0.000	0.000	0.000	0.479	Shortfall of Sites	0.139	Low Residential	R1-1	Low Residential	0	0	66.287	0.479		Residential - Single Family Residence, 1	183B137 176	1 per lot	Reseda - West Van Nuys	No	ABMI	AHO , RES CPU
Los Angeles	7513 FORBES AVE	91406	2226026018	0.000	0.000	0.000	0.479	Shortfall of Sites	0.139	Low Residential	R1-1	Low Residential	0	0	66.287	0.479		Residential - Single Family Residence, 1	186B133 411	1 per lot	Reseda - West Van Nuys	No	ABMI	AHO , RES CPU
Los Angeles	5714 ANDASOL AVE	91316	2254019022	0.000	0.000	0.000	0.479	Shortfall of Sites	0.132	Low II Residential	R1-1-RIO	Low Residential	0	0	66.287	0.479		Residential - Single Family Residence, 1	174B133 365	1 per lot	Encino - Tarzana	No	ABMI	AHO , ENC CPU
Los Angeles	3110 W SUNSET BLVD	90026	5426016007	0.000	0.000	0.000	0.479	Shortfall of Sites	0.023	General Commercial	[Q]C2-1VL	0	0	0	34.106	0.479		Commercial - Store Combination - Store and Residential Combination - One Story, 0	142-5A203 278		Silver Lake - Echo Park - Elysian Valley	Yes	ABMI	ARO
Los Angeles	18958 VALERIO ST	91335	2104025030	0.000	0.000	0.000	0.479	Shortfall of Sites	0.139	Low Residential	R1-1	Low Residential	0	0	66.287	0.479		Residential - Single Family Residence, 1	186B121 689	1 per lot	Reseda - West Van Nuys	No	ABMI	AHO , RES CPU
Los Angeles	6306 S NORMANDIE AVE	90044	6003034023	0.239	0.239	0.000	0.000	Shortfall of Sites	0.160	Neighborhood Commercial	C2-1VL-CPIO	0	0	20	102.494	0.479		Institutional - Church - One Story, 0	105B197 1171		South Los Angeles	No	LI	FBO
Los Angeles	15578 OTSEGO ST	91436	2261032021	0.000	0.000	0.000	0.479	Shortfall of Sites	0.132	Low II Residential	R1-1	Low Residential	0	0	66.287	0.479		Residential - Single Family Residence, 1	171B141 289	1 per lot	Encino - Tarzana	No	ABMI	AHO , ENC CPU
Los Angeles	15428 HUSTON ST	91403	2261036023	0.000	0.000	0.000	0.479	Shortfall of Sites	0.139	Low II Residential	R1-1	Low Residential	0	0	66.287	0.479		Residential - Single Family Residence, 1	168B145 217	1 per lot	Encino - Tarzana	No	ABMI	AHO , ENC CPU
Los Angeles	8145 CHASTAIN AVE	91335	2101012018	0.000	0.000	0.000	0.479	Shortfall of Sites	0.139	Low Residential	R1-1	Low Residential	0	0	66.287	0.479		Residential - Single Family Residence, 1	189B129 52	1 per lot	Reseda - West Van Nuys	No	ABMI	AHO , RES CPU
Los Angeles	6306 S NORMANDIE AVE	90044	6003034023	0.239	0.239	0.000	0.000	Shortfall of Sites	0.160	Neighborhood Commercial	C2-1VL-CPIO	0	0	20	102.494	0.479		Institutional - Church - One Story, 0	105B197 1172		South Los Angeles	No	LI	FBO
Los Angeles	17826 BURTON ST	91335	2101008015	0.000	0.000	0.000	0.478	Shortfall of Sites	0.139	Low Residential	R1-1	Low Residential	0	0	66.287	0.478		Residential - Single Family Residence, 1	192B129 469	1 per lot	Reseda - West Van Nuys	No	ABMI	AHO , RES CPU
Los Angeles	2629 W PICO BLVD	90006	5078031029	0.000	0.000	0.000	0.478	Shortfall of Sites	0.159	General Commercial	C2-1	0	0	0	4.169	0.478		Commercial - Store Combination - Store and Residential Combination - One Story, 0	129B197 1027		Wilshire	Yes	ABMI	ARO
Los Angeles	1325 S LA BREA AVE	90019	5070002004	0.000	0.000	0.000	0.478	Shortfall of Sites	0.134	General Commercial	C2-1-O	0	0	0	3.732	0.478		Industrial - Light Manufacturing - One Story, 0	129B181 731		Wilshire	No	ABMI	ARO

Jurisdiction Name	Site Address/Intersection	5 Digit ZIP Code	Assessor Parcel Number	Very Low-Income	Low-Income	Moderate-Income	Above Moderate-Income	Type of Shortfall	Parcel Size (Acres)	Current General Plan Designation	Current Zoning	Proposed General Plan (GP) Designation	Proposed Zoning	Minimum Density Allowed	Maximum Density Allowed	Total Capacity	Vacant/ Nonvacant	Description of Existing Uses	PIN	Base Density Per Acre	Community Plan Area	Rent Stabalization Ordinance	Income Category	Applicable Rezoning Program (Program informing values in Column Q listed first)
Los Angeles	6345 CRENSHAW BLVD	90043	4006009035	0.000	0.000	0.000	0.478	Shortfall of Sites	0.033	Neighborhood Commercial	C2-2D-SP	0	0	0	27.867	0.478		Commercial - Hotel and Motel - Motel - Under 50 Rooms - One Story, 0	105B185 1026		West Adams - Baldwin Hills - Leimert	No	ABMI	ARO
Los Angeles	8219 BARNSLEY AVE	90045	4105017023	0.000	0.000	0.000	0.478	Shortfall of Sites	0.004	Low Residential	R1-1	0	0	0	113.635	0.478		Residential - Single Family Residence, 0	099B169 1308	29	Westchester - Playa del Rey	No	ABMI	OPP RC , WPDR CPU, AHO
Los Angeles	9225 S BROADWAY	90003	6040038017	0.000	0.000	0.000	0.478	Shortfall of Sites	0.103	Neighborhood Commercial	C2-1VL-CPIO	0	0	0	10.570	0.478		Commercial - Store Combination - Store and Residential Combination - One Story, 0	094-5A203 344		Southeast Los Angeles	Yes	ABMI	ARO
Los Angeles	3025 CRENSHAW BLVD	90016	5050031062	0.239	0.239	0.000	0.000	Shortfall of Sites	0.160	Neighborhood Commercial	C2-1-SP	0	0	20	102.494	0.478		Institutional - Church - One Story, 0	120B185 734		West Adams - Baldwin Hills - Leimert	No	LI	FBO
Los Angeles	2824 N MAIN ST	90031	5210013002	0.000	0.000	0.000	0.478	Shortfall of Sites	0.202	Limited Industrial	CM-1VL	0	0	0	2.961	0.478		Industrial - Light Manufacturing - One Story, 0	135A223 31		Northeast Los Angeles	No	ABMI	ARO
Los Angeles	1626 W TEMPLE ST	90026	5159022013	0.000	0.000	0.000	0.478	Shortfall of Sites	0.125	Highway Oriented Commercial	C2-1	0	0	0	4.766	0.478		Industrial - Light Manufacturing - One Story, 0	136-5A207 187		Westlake	No	ABMI	ARO
Los Angeles	2222 PASADENA AVE	90031	5204002013	0.000	0.000	0.000	0.478	Shortfall of Sites	0.192	General Commercial	[Q]C2-1XL-CDO	0	0	0	3.115	0.478		Industrial - Light Manufacturing - One Story, 0	139-5A221 232		Northeast Los Angeles	No	ABMI	ARO
Los Angeles	1635 E SLAUSON AVE	90011	5105020034	0.000	0.000	0.000	0.478	Shortfall of Sites	0.063	Hybrid Industrial	CM-2D-CPIO	0	0	0	9.469	0.478		Industrial - Light Manufacturing - One Story, 0	108B213 669		Southeast Los Angeles	No	ABMI	ARO
Los Angeles	1635 E SLAUSON AVE	90011	5105020034	0.000	0.000	0.000	0.478	Shortfall of Sites	0.063	Hybrid Industrial	CM-2D-CPIO	0	0	0	9.469	0.478		Industrial - Light Manufacturing - One Story, 0	108B213 670		Southeast Los Angeles	No	ABMI	ARO
Los Angeles	3218 W JEFFERSON BLVD	90018	5044007002	0.000	0.000	0.000	0.478	Shortfall of Sites	0.149	Neighborhood Commercial	C2-1VL-CPIO	0	0	0	4.007	0.478		Commercial - Store Combination - Store and Office Combination - One Story, 0	120B185 859		West Adams - Baldwin Hills - Leimert	No	ABMI	ARO
Los Angeles	3620 W JEFFERSON BLVD	90016	5046001002	0.000	0.000	0.000	0.478	Shortfall of Sites	0.129	Community Commercial	C2-2D-SP	0	0	0	4.629	0.478		Commercial - Store Combination - Store and Office Combination - One Story, 0	120B185 877		West Adams - Baldwin Hills - Leimert	No	ABMI	ARO
Los Angeles	17962 COLLINS ST	91316	2159019024	0.000	0.000	0.000	0.478	Shortfall of Sites	0.132	Low II Residential	R1-1-RIO	Low Residential	0	0	66.287	0.478		Residential - Single Family Residence, 1	174B129 568	1 per lot	Encino - Tarzana	No	ABMI	AHO , ENC CPU
Los Angeles	8130 CHASTAIN AVE	91335	2101010017	0.000	0.000	0.000	0.478	Shortfall of Sites	0.139	Low Residential	R1-1	Low Residential	0	0	66.287	0.478		Residential - Single Family Residence - Pool, 1	189B129 54	1 per lot	Reseda - West Van Nuys	No	ABMI	AHO , RES CPU
Los Angeles	14041 SHERMAN WAY	91405	2216002050	0.000	0.000	0.000	0.478	Shortfall of Sites	0.051	Neighborhood Office Commercial	P-1VL, C1.5-1VL	0	0	0	94.696	0.478		Commercial - Store - One Story, 0	183B153 126		Van Nuys - North Sherman Oaks	No	ABMI	P
Los Angeles	17950 COLLINS ST	91316	2159019022	0.000	0.000	0.000	0.478	Shortfall of Sites	0.132	Low II Residential	R1-1-RIO	Low Residential	0	0	66.287	0.478		Residential - Single Family Residence, 1	174B129 570	1 per lot	Encino - Tarzana	No	ABMI	AHO , ENC CPU
Los Angeles	7946 YARMOUTH AVE	91335	2101037022	0.000	0.000	0.000	0.478	Shortfall of Sites	0.139	Low Residential	R1-1	Low Residential	0	0	66.287	0.478		Residential - Single Family Residence, 1	189B129 478	1 per lot	Reseda - West Van Nuys	No	ABMI	AHO , RES CPU
Los Angeles	7437 TOPEKA DR	91335	2104015020	0.000	0.000	0.000	0.478	Shortfall of Sites	0.139	Low Residential	R1-1	Low Residential	0	0	66.287	0.478		Residential - Single Family Residence, 1	186B121 518	1 per lot	Reseda - West Van Nuys	No	ABMI	AHO , RES CPU
Los Angeles	17928 COLLINS ST	91316	2159019018	0.000	0.000	0.000	0.478	Shortfall of Sites	0.132	Low II Residential	R1-1-RIO	Low Residential	0	0	66.287	0.478		Residential - Single Family Residence, 1	174B129 574	1 per lot	Encino - Tarzana	No	ABMI	AHO , ENC CPU
Los Angeles	4619 YORK BLVD	90041	5474013017	0.000	0.000	0.000	0.478	Shortfall of Sites	0.077	Neighborhood Commercial	[Q]C4-1XL	0	0	0	6.425	0.478		Commercial - Office Building - One Story, 0	156A221 63		Northeast Los Angeles	No	ABMI	ARO
Los Angeles	4619 YORK BLVD	90041	5474013017	0.000	0.000	0.000	0.478	Shortfall of Sites	0.077	Neighborhood Commercial	[Q]C4-1XL	0	0	0	6.425	0.478		Commercial - Office Building - One Story, 0	156A221 65		Northeast Los Angeles	No	ABMI	ARO
Los Angeles	18042 COLLINS ST	91316	2159018021	0.000	0.000	0.000	0.478	Shortfall of Sites	0.132	Low II Residential	R1-1-RIO	Low Residential	0	0	66.287	0.478		Residential - Single Family Residence, 1	174B125 296	1 per lot	Encino - Tarzana	No	ABMI	AHO , ENC CPU
Los Angeles	18036 COLLINS ST	91316	2159018020	0.000	0.000	0.000	0.478	Shortfall of Sites	0.132	Low II Residential	R1-1-RIO	Low Residential	0	0	66.287	0.478		Residential - Single Family Residence, 1	174B125 297	1 per lot	Encino - Tarzana	No	ABMI	AHO , ENC CPU
Los Angeles	19760 STRATHERN ST	91306	2106013128	0.000	0.000	0.000	0.478	Shortfall of Sites	0.151	Low Residential	R1-1	Low Residential	[MB3-CDF1-5] [IX4-FA] [CPIO]	0	66.287	0.478		Residential - Single Family Residence, 1	189B117 1034	1 per lot	Canoga Park - Winnetka - Woodland Hills - West Hills	No	ABMI	AHO , CPK CPU
Los Angeles	5035 GERALD AVE	91436	2259016016	0.000	0.000	0.000	0.478	Shortfall of Sites	0.132	Low II Residential	R1-1	Low Residential	0	0	66.287	0.478		Residential - Single Family Residence - Pool, 1	171B137 338	1 per lot	Encino - Tarzana	No	ABMI	AHO , ENC CPU
Los Angeles	8021 GENESTA AVE	91406	2204025027	0.000	0.000	0.000	0.478	Shortfall of Sites	0.132	Low Residential	R1-1	Low Residential	0	0	66.287	0.478		Residential - Single Family Residence, 1	189B133 310	1 per lot	Reseda - West Van Nuys	No	ABMI	AHO , RES CPU
Los Angeles	16601 RUNNYMEDE ST	91406	2226011011	0.000	0.000	0.000	0.478	Shortfall of Sites	0.139	Low Residential	R1-1	Low Residential	0	0	66.287	0.478		Residential - Single Family Residence, 1	186B137 151	1 per lot	Reseda - West Van Nuys	No	ABMI	AHO , RES CPU
Los Angeles	17955 MARTHA ST	91316	2159019002	0.000	0.000	0.000	0.478	Shortfall of Sites	0.132	Low II Residential	R1-1-RIO	Low Residential	0	0	66.287	0.478		Residential - Single Family Residence, 1	174B129 656	1 per lot	Encino - Tarzana	No	ABMI	AHO , ENC CPU
Los Angeles	16759 COVELLO ST	91406	2226024012	0.000	0.000	0.000	0.477	Shortfall of Sites	0.139	Low Residential	R1-1	Low Residential	0	0	66.287	0.477		Residential - Single Family Residence, 1	186B133 320	1 per lot	Reseda - West Van Nuys	No	ABMI	AHO , RES CPU
Los Angeles	2410 BEVERLY BLVD	90057	5154014002	0.000	0.000	0.000	0.477	Shortfall of Sites	0.195	Highway Oriented Commercial	C2-1	0	0	0	3.067	0.477		Commercial - Office Building - One Story, 0	136-5A203 189		Westlake	No	ABMI	ARO
Los Angeles	5651 W PICO BLVD	90019	5085026035	0.000	0.000	0.000	0.477	Shortfall of Sites	0.075	General Commercial	C4-1-O	0	0	0	7.961	0.477		Commercial - Office Building - One Story, 0	129B177 579		Wilshire	No	ABMI	ARO
Los Angeles	16600 COHASSET ST	91406	2226011010	0.000	0.000	0.000	0.477	Shortfall of Sites	0.139	Low Residential	R1-1	Low Residential	0	0	66.287	0.477		Residential - Single Family Residence - Pool, 1	186B137 131	1 per lot	Reseda - West Van Nuys	No	ABMI	AHO , RES CPU
Los Angeles	2010 S MAIN ST	90007	5127025011	0.000	0.000	0.000	0.477	Shortfall of Sites	0.028	Community Commercial	C2-2D-O-CPIO	0	0	0	33.003	0.477		Industrial - Light Manufacturing - One Story, 0	121-5A207 19		Southeast Los Angeles	No	ABMI	ARO
Los Angeles	2010 S MAIN ST	90007	5127025011	0.000	0.000	0.000	0.477	Shortfall of Sites	0.032	Community Commercial	C2-2D-O-CPIO	0	0	0	28.847	0.477		Industrial - Light Manufacturing - One Story, 0	121-5A207 25		Southeast Los Angeles	No	ABMI	ARO
Los Angeles	3400 S CENTRAL AVE	90011	5114029908	0.000	0.000	0.000	0.000	Shortfall of Sites	0.310	Public Facilities	PF-1	0	0	0	153.741	0.000	Vacant	Commercial - Commercial - Vacant Land, 0	115-5A209 44		Southeast Los Angeles	No		PF
Los Angeles	18240 LORNE ST	91335	2102010033	0.000	0.000	0.000	0.477	Shortfall of Sites	0.139	Low Residential	R1-1	Low Residential	0	0	66.287	0.477		Residential - Single Family Residence - Pool, 1	189B125 283	1 per lot	Reseda - West Van Nuys	No	ABMI	AHO , RES CPU
Los Angeles	126 E ANAHEIM ST	90744	7423002012	0.000	0.000	0.000	0.477	Shortfall of Sites	0.077	Community Commercial	[Q]C2-2D-O-CUGU	0	0	0	11.870	0.477		Commercial - Store Combination - Store and Residential Combination - One Story, 0	030B205 397		Wilmington - Harbor City	No	ABMI	ARO
Los Angeles	20230 INGOMAR ST	91306	2107012060	0.000	0.000	0.000	0.477	Shortfall of Sites	0.139	Low Residential	R1-1	Low Residential	0	0	66.287	0.477		Residential - Single Family Residence, 1	189B113 1155	1 per lot	Canoga Park - Winnetka - Woodland Hills - West Hills	No	ABMI	AHO , CPK CPU
Los Angeles	19756 STRATHERN ST	91306	2106013129	0.000	0.000	0.000	0.477	Shortfall of Sites	0.151	Low Residential	R1-1	Low Residential	0	0	66.287	0.477		Residential - Single Family Residence, 1	189B117 1035	1 per lot	Canoga Park - Winnetka - Woodland Hills - West Hills	No	ABMI	AHO , CPK CPU
Los Angeles	17747 STRATHERN ST	91335	2101003008	0.000	0.000	0.000	0.477	Shortfall of Sites	0.139	Low Residential	R1-1	Low Residential	0	0	66.287	0.477		Residential - Single Family Residence, 1	189B129 437	1 per lot	Reseda - West Van Nuys	No	ABMI	AHO , RES CPU
Los Angeles	17919 MARTHA ST	91316	2159019009	0.000	0.000	0.000	0.477	Shortfall of Sites	0.132	Low II Residential	R1-1-RIO	Low Residential	0	0	66.287	0.477		Residential - Single Family Residence, 1	174B129 664	1 per lot	Encino - Tarzana	No	ABMI	AHO , ENC CPU
Los Angeles	0	0	4314027900	0.000	0.000	0.000	0.477	Shortfall of Sites	0.005	High Medium Residential	[Q]R4-1	0	0	0	99.000	0.477		Miscellaneous - Utility, 0	123B161 884		West Los Angeles	No	ABMI	TOC EXP
Los Angeles	19023 VALERIO ST	91335	2104022019	0.000	0.000	0.000	0.477	Shortfall of Sites	0.139	Low Residential	R1-1	Low Residential	0	0	66.287	0.477		Residential - Single Family Residence - Pool, 1	186B121 650	1 per lot	Reseda - West Van Nuys	No	ABMI	AHO , RES CPU
Los Angeles	17971 INGOMAR ST	91335	2101025006	0.000	0.000	0.000	0.477	Shortfall of Sites	0.139	Low Residential	R1-1	Low Residential	0	0	66.287	0.477		Residential - Single Family Residence, 1	189B125 673	1 per lot	Reseda - West Van Nuys	No	ABMI	AHO , RES CPU
Los Angeles	2252 BEVERLY BLVD	90057	5154010005	0.000	0.000	0.000	0.477	Shortfall of Sites	0.149	Highway Oriented Commercial	C2-1	0	0	0	4.015	0.477		Commercial - Office Building - One Story, 0	136-5A205 275		Westlake	No	ABMI	ARO
Los Angeles	3408 ARROYO SECO AVE	90065	5446024900	0.239	0.239	0.000	0.000	Shortfall of Sites	0.310	Public Facilities	PF-1-CDO	0	0	20	153.741	0.477		Miscellaneous - Government Owned Property, 0	142-5A221 25		Northeast Los Angeles	No	LI	PF
Los Angeles	6717 JELLICO AVE	91406	2229013014	0.000	0.000	0.000	0.477	Shortfall of Sites	0.139	Low Residential	R1-1-RIO	Low Residential	0	0	66.287	0.477		Residential - Single Family Residence, 1	180B129 109	1 per lot	Reseda - West Van Nuys	No	ABMI	AHO , RES CPU
Los Angeles	7334 SHOSHONE AVE	91406	2228003004	0.000	0.000	0.000	0.477	Shortfall of Sites	0.139	Low Residential	R1-1	Low Residential	0	0	66.287	0.477		Residential - Single Family Residence, 1	186B129 1016	1 per lot	Reseda - West Van Nuys	No	ABMI	AHO , RES CPU
Los Angeles	7320 SHOSHONE AVE	91406	2228003006	0.000	0.000	0.000	0.477	Shortfall of Sites	0.139	Low Residential	R1-1	Low Residential	0	0	66.287	0.477		Residential - Single Family Residence, 1	186B129 1070	1 per lot	Reseda - West Van Nuys	No	ABMI	AHO , RES CPU
Los Angeles	7329 ANATOLA AVE	91406	2228007023	0.000	0.000	0.000	0.477	Shortfall of Sites	0.139	Low Residential	R1-1	Low Residential	0	0	66.287	0.477		Residential - Single Family Residence - Pool, 1	186B129 1014	1 per lot	Reseda - West Van Nuys	No	ABMI	AHO , RES CPU
Los Angeles	7326 SHOSHONE AVE	91406	2228003005	0.000	0.000	0.000	0.477	Shortfall of Sites	0.139	Low Residential	R1-1	Low Residential	0	0	66.287	0.477		Residential - Single Family Residence - Pool, 1	186B129 1050	1 per lot	Reseda - West Van Nuys	No	ABMI	AHO , RES CPU
Los Angeles	7523 WHITAKER AVE	91406	2226023020	0.000	0.000	0.000	0.477	Shortfall of Sites	0.139	Low Residential	R1-1	Low Residential	0	0	66.287	0.477		Residential - Single Family Residence - Pool, 1	186B137 99	1 per lot	Reseda - West Van Nuys	No	ABMI	AHO , RES CPU
Los Angeles	1111 S CABRILLO AVE	90731	7454016028	0.000	0.000	0.000	0.477	Shortfall of Sites	0.103	Low Medium II Residential	RD2-1XL	0	0	0	102.494	0.477		Institutional - Church - One Story, 0	015B197 1311		San Pedro	No	ABMI	FBO, R2RD
Los Angeles	7340 SHOSHONE AVE	91406	2228003003	0.000	0.000	0.000	0.477	Shortfall of Sites	0.139	Low Residential	R1-1	Low Residential	0	0	66.287	0.477		Residential - Single Family Residence, 1	186B129 992	1 per lot	Reseda - West Van Nuys	No	ABMI	AHO , RES CPU
Los Angeles	1111 S CABRILLO AVE	90731	7454016028	0.000	0.000	0.000	0.477	Shortfall of Sites	0.103	Low Medium II Residential	RD2-1XL	0	0	0	102.494	0.477		Institutional - Church - One Story, 0	015B197 1335		San Pedro	No	ABMI	FBO, R2RD
Los Angeles	1111 S CABRILLO AVE	90731	7454016028	0.000	0.000	0.000	0.477	Shortfall of Sites	0.103	Low Medium II Residential	RD2-1XL	0	0	0	102.494	0.477		Institutional - Church - One Story, 0	015B197 1300		San Pedro	No	ABMI	FBO, R2RD
Los Angeles	17418 CANTLAY ST	91406	2228017018	0.000	0.000	0.000	0.477	Shortfall of Sites	0.139	Low Residential	R1-1	Low Residential	0	0	66.287	0.477		Residential - Single Family Residence, 1	183B129 70	1 per lot	Reseda - West Van Nuys	No	ABMI	AHO , RES CPU
Los Angeles	811 N ALVARADO ST	90026	5402037030	0.000	0.000	0.000	0.477	Shortfall of Sites	0.007	Community Commercial	C2-1VL	0	0	0	133.221	0.477		Commercial - Hotel and Motel - Motel - Under 50 Rooms - One Story, 0	139-5A207 345		Silver Lake - Echo Park - Elysian Valley	No	ABMI	ARO
Los Angeles	811 N ALVARADO ST	90026	5402037030	0.000	0.000	0.000	0.477	Shortfall of Sites	0.009	Community Commercial	C2-1VL	0	0	0	99.918	0.477		Commercial - Hotel and Motel - Motel - Under 50 Rooms - One Story, 0	139-5A207 349		Silver Lake - Echo Park - Elysian Valley	No	ABMI	ARO
Los Angeles	811 N ALVARADO ST	90026	5402037030	0.000	0.000	0.000	0.477	Shortfall of Sites	0.009	Community Commercial	C2-1VL	0	0	0	99.350	0.477		Commercial - Hotel and Motel - Motel - Under 50 Rooms - One Story, 0	139-5A207 355		Silver Lake - Echo Park - Elysian Valley	No	ABMI	ARO
Los Angeles	7348 SHOSHONE AVE	91406	2228003002	0.000	0.000	0.000	0.477	Shortfall of Sites	0.139	Low Residential	R1-1	Low Residential	0	0	66.287	0.477		Residential - Single Family Residence, 1	186B129 972	1 per lot	Reseda - West Van Nuys	No	ABMI	AHO , RES CPU
Los Angeles	8158 CHIMINEAS AVE	91335	2102012022	0.000	0.000	0.000	0.477	Shortfall of Sites	0.139	Low Residential	R1-1	Low Residential	0	0	66.287	0.477		Residential - Single Family Residence, 1	192B125 824	1 per lot	Reseda - West Van Nuys	No	ABMI	AHO , RES CPU
Los Angeles	2645 W PICO BLVD	90006	5078032011	0.000	0.000	0.000	0.477	Shortfall of Sites	0.158	General Commercial	C2-1	0	0	0	4.187	0.477		Commercial - Store Combination - Store and Residential Combination - One Story, 0	129B197 1028		Wilshire	Yes	ABMI	ARO
Los Angeles	665 E ADAMS BLVD	90011	5127010008	0.000	0.000	0.000	0.477	Shortfall of Sites	0.103	Low Medium II Residential	[Q]R4-1	0	0	0	102.494	0.477		Institutional - Church - One Story, 0	120A207 288		Southeast Los Angeles	No	ABMI	FBO
Los Angeles	1151 E 29TH ST	90011	5119015013	0.000	0.000	0.000	0.477	Shortfall of Sites	0.127	Hybrid Industrial	CM-1VL-CPIO	0	0	0	4.693	0.477		Industrial - Light Manufacturing - One Story, 0	117A209 140		Southeast Los Angeles	No	ABMI	ARO
Los Angeles	4342 11TH AVE	90008	5023008002	0.000	0.000	0.000	0.477	Shortfall of Sites	0.073	Neighborhood Commercial	C1.5-1-SP	0	0	0	8.125	0.477		Commercial - Store Combination - Store and Office Combination - One Story, 0	114B185 1102		West Adams - Baldwin Hills - Leimert	No	ABMI	ARO
Los Angeles	20344 STAGG ST	91306	2114001040	0.000	0.000	0.000	0.477	Shortfall of Sites	0.139	Low Residential	R1-1	Low Residential	0	0	66.287	0.477		Residential - Single Family Residence, 1	189B113 1242	1 per lot	Canoga Park - Winnetka - Woodland Hills - West Hills	No	ABMI	AHO , CPK CPU
Los Angeles	10700 S SAN PEDRO ST	90061	6063030001	0.000	0.000	0.000	0.477	Shortfall of Sites	0.103	Low Medium II Residential	[Q]R4-1	0	0	0	102.494	0.477		Institutional - Church - One Story, 0	090A205 333		Southeast Los Angeles	No	ABMI	FBO
Los Angeles	5835 BRENTWOOD ST	90003	6005008030	0.000	0.000	0.000	0.476	Shortfall of Sites	0.103	Community Commercial	C2-1-CPIO	0	0	0	102.494	0.476		Institutional - Church - One Story, 0	108B201 1364		Southeast Los Angeles	No	ABMI	FBO
Los Angeles	8859 S NORMANDIE AVE	90044	6037018015	0.000	0.000	0.000	0.476	Shortfall of Sites	0.103	Low Medium II Residential	RD1.5-1	0	0	0	102.494	0.476		Institutional - Church - One Story, 0	096A195 205		South Los Angeles	No	ABMI	FBO, R2RD
Los Angeles	1545 W 35TH PL	90018	5041009027	0.000	0.000	0.000	0.476	Shortfall of Sites	0.103	Low Medium II Residential	[Q]R4-1-O	0	0	0	102.494	0.476		Institutional - Church - One Story, 0	120B193 1037		South Los Angeles	No	ABMI	FBO
Los Angeles	1545 W 35TH PL	90018	5041009027	0.000	0.000	0.000	0.476	Shortfall of Sites	0.103	Low Medium II Residential	[Q]R4-1-O	0	0	0	102.494	0.476		Institutional - Church - One Story, 0	120B193 1036		South Los Angeles	No	ABMI	FBO
Los Angeles	261 N BONNIE BRAE ST	90026	5157027045	0.000	0.000	0.000	0.476	Shortfall of Sites	0.103	Low Medium Residential	RD1.5-1	0	0	0	102.494	0.476		Institutional - Church - One Story, 0	136-5A207 179		Westlake	No	ABMI	FBO, R2RD
Los Angeles	544 N LARCHMONT BLVD	90004	5523017010	0.000	0.000	0.000	0.476	Shortfall of Sites	0.013	Neighborhood Office Commercial	[Q]C2-1VL	0	0	0	54.450	0.476		Commercial - Office Building - One Story, 0	141B189 910		Wilshire	No	ABMI	OPP C , ARO
Los Angeles	0	0	2664027012	0.000	0.000	0.000	0.476	Shortfall of Sites	0.050	Neighborhood Commercial	P-1VL	0	0	0	94.696	0.476	Vacant	Residential - Single Family Residence - Vacant Land, 0	210B145 525		Mission Hills - Panorama City - North Hills	No	ABMI	P
Los Angeles	7312 CALDUS AVE	91406	2228007005	0.000	0.000	0.000	0.476	Shortfall of Sites	0.139	Low Residential	R1-1	Low Residential	0	0	66.287	0.476		Residential - Single Family Residence - Pool, 1	186B129 1102	1 per lot	Reseda - West Van Nuys	No	ABMI	AHO , RES CPU

Jurisdiction Name	Site Address/Intersection	5 Digit ZIP Code	Assessor Parcel Number	Very Low-Income	Low-Income	Moderate-Income	Above Moderate-Income	Type of Shortfall	Parcel Size (Acres)	Current General Plan Designation	Current Zoning	Proposed General Plan (GP) Designation	Proposed Zoning	Minimum Density Allowed	Maximum Density Allowed	Total Capacity	Vacant/ Nonvacant	Description of Existing Uses	PIN	Base Density Per Acre	Community Plan Area	Rent Stabalization Ordinance	Income Category	Applicable Rezoning Program (Program informing values in Column Q listed first)
Los Angeles	0	0	2664027029	0.000	0.000	0.000	0.476	Shortfall of Sites	0.050	Neighborhood Commercial	P-1VL, C1-1VL, P-1	0	0	0	94.696	0.476	Vacant	Residential - Single Family Residence - Vacant Land, 0	210B145 549		Mission Hills - Panorama City - North Hills	No	ABMI	P
Los Angeles	1611 BEVERLY BLVD	90026	5159012014	0.000	0.000	0.000	0.476	Shortfall of Sites	0.138	Highway Oriented Commercial	C2-1	0	0	0	4.314	0.476		Commercial - Office Building - One Story, 0	135A207 247		Westlake	No	ABMI	ARO
Los Angeles	1611 BEVERLY BLVD	90026	5159012014	0.000	0.000	0.000	0.476	Shortfall of Sites	0.153	Highway Oriented Commercial	C2-1	0	0	0	3.897	0.476		Commercial - Office Building - One Story, 0	135A207 250		Westlake	No	ABMI	ARO
Los Angeles	531 N LARCHMONT BLVD	90004	5523016026	0.000	0.000	0.000	0.476	Shortfall of Sites	0.013	Neighborhood Office Commercial	[Q]C2-1VL	0	0	0	54.450	0.476		Commercial - Store - One Story, 0	141B189 990		Wilshire	No	ABMI	OPP C
Los Angeles	531 N LARCHMONT BLVD	90004	5523016026	0.000	0.000	0.000	0.476	Shortfall of Sites	0.013	Neighborhood Office Commercial	[Q]C2-1VL	0	0	0	54.450	0.476		Commercial - Store - One Story, 0	141B189 970		Wilshire	No	ABMI	OPP C
Los Angeles	17744 LANARK ST	91335	2101005009	0.000	0.000	0.000	0.476	Shortfall of Sites	0.139	Low Residential	R1-1	Low Residential	0	0	66.287	0.476		Residential - Single Family Residence, 1	189B129 154	1 per lot	Reseda - West Van Nuys	No	ABMI	AHO , RES CPU
Los Angeles	17561 BROMLEY ST	91316	2254006013	0.000	0.000	0.000	0.476	Shortfall of Sites	0.132	Low II Residential	R1-1-RIO	Low Residential	0	0	66.287	0.476		Residential - Single Family Residence, 1	174B129 218	1 per lot	Encino - Tarzana	No	ABMI	AHO , ENC CPU
Los Angeles	4306 CRENSHAW BLVD	90008	5024018021	0.000	0.000	0.000	0.476	Shortfall of Sites	0.103	Neighborhood Commercial	C1.5-1-SP	0	0	0	5.788	0.476		Commercial - Office Building - One Story, 0	114B185 1086		West Adams - Baldwin Hills - Leimert	No	ABMI	ARO
Los Angeles	0	0	2222005004	0.000	0.000	0.000	0.476	Shortfall of Sites	0.103	Low Residential	RA-1	0	0	0	102.494	0.476	Vacant	Institutional - Church - Vacant Land, 0	189B141 264		Van Nuys - North Sherman Oaks	No	ABMI	FBO
Los Angeles	19901 LANARK ST	91306	2106031017	0.000	0.000	0.000	0.476	Shortfall of Sites	0.139	Low Residential	R1-1	Low Residential	[MM1-CDF1-5] [IX4-FA] [CPIO]	0	66.287	0.476		Residential - Single Family Residence - Pool, 1	189B113 69	1 per lot	Canoga Park - Winnetka - Woodland Hills - West Hills	No	ABMI	AHO , CPK CPU
Los Angeles	17412 WYANDOTTE ST	91406	2228013006	0.000	0.000	0.000	0.476	Shortfall of Sites	0.139	Low Residential	R1-1	Low Residential	0	0	66.287	0.476		Residential - Single Family Residence, 1	186B129 1149	1 per lot	Reseda - West Van Nuys	No	ABMI	AHO , RES CPU
Los Angeles	17436 WYANDOTTE ST	91406	2228013002	0.000	0.000	0.000	0.476	Shortfall of Sites	0.139	Low Residential	R1-1	Low Residential	0	0	66.287	0.476		Residential - Single Family Residence, 1	186B129 1145	1 per lot	Reseda - West Van Nuys	No	ABMI	AHO , RES CPU
Los Angeles	19916 STRATHERN ST	91306	2106032004	0.000	0.000	0.000	0.476	Shortfall of Sites	0.150	Low Residential	R1-1	Low Residential	0	0	66.287	0.476		Residential - Single Family Residence, 1	189B113 494	1 per lot	Canoga Park - Winnetka - Woodland Hills - West Hills	No	ABMI	AHO , CPK CPU
Los Angeles	8954 RESEDA BLVD	91324	2769002011	0.000	0.000	0.000	0.476	Shortfall of Sites	0.149	Community Commercial	C2-1VL	0	0	0	3.983	0.476		Commercial - Professional Building - Medical Dental Building - Two Stories, 0	195B125 222		Northridge	No	ABMI	ARO
Los Angeles	20236 HEMMINGWAY ST	91306	2107011100	0.000	0.000	0.000	0.476	Shortfall of Sites	0.150	Low Residential	R1-1	Low Residential	[HB3-G1-5] [CX2-FA] [CPIO-O]	0	66.287	0.476		Residential - Single Family Residence, 1	189B113 1382	1 per lot	Canoga Park - Winnetka - Woodland Hills - West Hills	No	ABMI	AHO , CPK CPU
Los Angeles	20230 HEMMINGWAY ST	91306	2107011099	0.000	0.000	0.000	0.476	Shortfall of Sites	0.150	Low Residential	R1-1	Low Residential	0	0	66.287	0.476		Residential - Single Family Residence, 1	189B113 1381	1 per lot	Canoga Park - Winnetka - Woodland Hills - West Hills	No	ABMI	AHO , CPK CPU
Los Angeles	20226 HEMMINGWAY ST	91306	2107011098	0.000	0.000	0.000	0.476	Shortfall of Sites	0.150	Low Residential	R1-1	Low Residential	0	0	66.287	0.476		Residential - Single Family Residence, 1	189B113 1380	1 per lot	Canoga Park - Winnetka - Woodland Hills - West Hills	No	ABMI	AHO , CPK CPU
Los Angeles	20220 HEMMINGWAY ST	91306	2107011097	0.000	0.000	0.000	0.476	Shortfall of Sites	0.150	Low Residential	R1-1	Low Residential	[MB3-CDF1-5] [IX4-FA] [CPIO]	0	66.287	0.476		Residential - Single Family Residence, 1	189B113 1379	1 per lot	Canoga Park - Winnetka - Woodland Hills - West Hills	No	ABMI	AHO , CPK CPU
Los Angeles	17620 LEMAY ST	91406	2229015018	0.000	0.000	0.000	0.475	Shortfall of Sites	0.139	Low Residential	R1-1-RIO	Low Residential	0	0	66.287	0.475		Residential - Single Family Residence, 1	180B129 265	1 per lot	Reseda - West Van Nuys	No	ABMI	AHO , RES CPU
Los Angeles	17354 CANTLAY ST	91406	2228017022	0.000	0.000	0.000	0.475	Shortfall of Sites	0.139	Low Residential	R1-1	Low Residential	0	0	66.287	0.475		Residential - Single Family Residence, 1	183B133 46	1 per lot	Reseda - West Van Nuys	No	ABMI	AHO , RES CPU
Los Angeles	16654 RUNNYMEDE ST	91406	2226010011	0.000	0.000	0.000	0.475	Shortfall of Sites	0.139	Low Residential	R1-1	Low Residential	0	0	66.287	0.475		Residential - Single Family Residence, 1	186B137 166	1 per lot	Reseda - West Van Nuys	No	ABMI	AHO , RES CPU
Los Angeles	4066 S CENTRAL AVE	90011	5114034015	0.000	0.000	0.000	0.475	Shortfall of Sites	0.138	Community Commercial	C2-2D-CPIO	0	0	0	4.307	0.475		Commercial - Professional Building - Medical Dental Building - Two Stories, 0	115-5A209 337		Southeast Los Angeles	No	ABMI	ARO
Los Angeles	7900 S FIGUEROA ST	90003	6032029010	0.000	0.000	0.000	0.475	Shortfall of Sites	0.223	Neighborhood Commercial	C2-1VL-CPIO	0	0	0	2.958	0.475		Commercial - Store Combination - Store and Residential Combination - One Story, 0	099B201 620		South Los Angeles	Yes	ABMI	ARO
Los Angeles	8201 ZELZAH AVE	91335	2101017007	0.000	0.000	0.000	0.475	Shortfall of Sites	0.139	Low Residential	R1-1	Low Residential	0	0	66.287	0.475		Residential - Single Family Residence, 1	192B129 606	1 per lot	Reseda - West Van Nuys	No	ABMI	AHO , RES CPU
Los Angeles	7231 WHITAKER AVE	91406	2226019020	0.000	0.000	0.000	0.475	Shortfall of Sites	0.139	Low Residential	R1-1	Low Residential	0	0	66.287	0.475		Residential - Single Family Residence - Pool, 1	183B137 22	1 per lot	Reseda - West Van Nuys	No	ABMI	AHO , RES CPU
Los Angeles	13202 VAN NUYS BLVD	91331	2535021029	0.000	0.000	0.000	0.475	Shortfall of Sites	0.081	Neighborhood Office Commercial	[Q]C2-1VL-O-CDO-CUGU	0	0	0	8.096	0.475		Commercial - Store Combination - Store and Residential Combination - One Story, 0	207B157 167		Arleta - Pacoima	Yes	ABMI	ARO
Los Angeles	13202 VAN NUYS BLVD	91331	2535021029	0.000	0.000	0.000	0.475	Shortfall of Sites	0.081	Neighborhood Office Commercial	[Q]C2-1VL-O-CDO-CUGU	0	0	0	8.096	0.475		Commercial - Store Combination - Store and Residential Combination - One Story, 0	207B157 178		Arleta - Pacoima	Yes	ABMI	ARO
Los Angeles	16655 RUNNYMEDE ST	91406	2226011020	0.000	0.000	0.000	0.475	Shortfall of Sites	0.139	Low Residential	R1-1	Low Residential	0	0	66.287	0.475		Residential - Single Family Residence, 1	186B137 142	1 per lot	Reseda - West Van Nuys	No	ABMI	AHO , RES CPU
Los Angeles	7408 OAK PARK AVE	91406	2203024007	0.000	0.000	0.000	0.475	Shortfall of Sites	0.139	Low Residential	R1-1	Low Residential	0	0	66.287	0.475		Residential - Single Family Residence, 1	186B133 722	1 per lot	Reseda - West Van Nuys	No	ABMI	AHO , RES CPU
Los Angeles	6000 VENICE BLVD	90034	5064031003	0.000	0.000	0.000	0.475	Shortfall of Sites	0.113	Neighborhood Commercial	C2-1VL-CPIO	0	0	0	5.245	0.475		Commercial - Office Building - One Story, 0	123B173 50		West Adams - Baldwin Hills - Leimert	No	ABMI	ARO
Los Angeles	18311 ELKWOOD ST	91335	2102016055	0.000	0.000	0.000	0.475	Shortfall of Sites	0.139	Low Residential	R1-1	Low Residential	0	0	66.287	0.475		Residential - Single Family Residence, 1	189B125 595	1 per lot	Reseda - West Van Nuys	No	ABMI	AHO , RES CPU
Los Angeles	6911 DE CELIS PL	91406	2225007001	0.000	0.000	0.000	0.475	Shortfall of Sites	0.139	Low Residential	R1-1	Low Residential	0	0	66.287	0.475		Residential - Single Family Residence, 1	183B137 354	1 per lot	Reseda - West Van Nuys	No	ABMI	AHO , RES CPU
Los Angeles	20358 STAGG ST	91306	2114001045	0.000	0.000	0.000	0.475	Shortfall of Sites	0.139	Low Residential	R1-1	Low Residential	0	0	66.287	0.475		Residential - Single Family Residence, 1	189B113 1241	1 per lot	Canoga Park - Winnetka - Woodland Hills - West Hills	No	ABMI	AHO , CPK CPU
Los Angeles	720 E FLORENCE AVE	90001	6023002032	0.000	0.000	0.000	0.475	Shortfall of Sites	0.092	Hybrid Industrial	CM-1-CPIO	0	0	0	9.944	0.475		Commercial - Store Combination - Store and Office Combination - One Story, 0	102B205 826		Southeast Los Angeles	No	ABMI	ARO
Los Angeles	720 E FLORENCE AVE	90001	6023002032	0.000	0.000	0.000	0.475	Shortfall of Sites	0.092	Hybrid Industrial	CM-1-CPIO	0	0	0	9.944	0.475		Commercial - Store Combination - Store and Office Combination - One Story, 0	102B205 827		Southeast Los Angeles	No	ABMI	ARO
Los Angeles	720 E FLORENCE AVE	90001	6023002032	0.000	0.000	0.000	0.475	Shortfall of Sites	0.092	Hybrid Industrial	CM-1-CPIO	0	0	0	9.944	0.475		Commercial - Store Combination - Store and Office Combination - One Story, 0	102B205 828		Southeast Los Angeles	No	ABMI	ARO
Los Angeles	720 E FLORENCE AVE	90001	6023002032	0.000	0.000	0.000	0.475	Shortfall of Sites	0.092	Hybrid Industrial	CM-1-CPIO	0	0	0	9.944	0.475		Commercial - Store Combination - Store and Office Combination - One Story, 0	102B205 829		Southeast Los Angeles	No	ABMI	ARO
Los Angeles	720 E FLORENCE AVE	90001	6023002032	0.000	0.000	0.000	0.475	Shortfall of Sites	0.092	Hybrid Industrial	CM-1-CPIO	0	0	0	9.944	0.475		Commercial - Store Combination - Store and Office Combination - One Story, 0	102B205 830		Southeast Los Angeles	No	ABMI	ARO
Los Angeles	17400 CANTLAY ST	91406	2228017021	0.000	0.000	0.000	0.475	Shortfall of Sites	0.139	Low Residential	R1-1	Low Residential	0	0	66.287	0.475		Residential - Single Family Residence, 1	183B129 73	1 per lot	Reseda - West Van Nuys	No	ABMI	AHO , RES CPU
Los Angeles	615 HOLMBY AVE	90024	4360024900	0.237	0.237	0.000	0.000	Shortfall of Sites	0.257	Public Facilities	[Q]PF-1XL	0	0	20	153.741	0.475		Miscellaneous - Government Owned Property, 0	135B153 36		Westwood	No	LI	PF
Los Angeles	1334 W WASHINGTON BLVD	90007	5056027002	0.000	0.000	0.000	0.475	Shortfall of Sites	0.131	Community Commercial	C2-1-CPIO	0	0	0	4.524	0.475		Commercial - Store Combination - Store and Residential Combination - One Story, 0	126A201 168		South Los Angeles	No	ABMI	ARO
Los Angeles	5053 EXPOSITION BLVD	90016	5046012027	0.000	0.000	0.000	0.475	Shortfall of Sites	0.072	Hybrid Industrial	CM-2D-CPIO	0	0	0	12.720	0.475		Industrial - Light Manufacturing - One Story, 0	120B177 793		West Adams - Baldwin Hills - Leimert	No	ABMI	ARO
Los Angeles	5053 EXPOSITION BLVD	90016	5046012027	0.000	0.000	0.000	0.475	Shortfall of Sites	0.074	Hybrid Industrial	CM-2D-CPIO	0	0	0	12.362	0.475		Industrial - Light Manufacturing - One Story, 0	120B177 796		West Adams - Baldwin Hills - Leimert	No	ABMI	ARO
Los Angeles	5053 EXPOSITION BLVD	90016	5046012027	0.000	0.000	0.000	0.475	Shortfall of Sites	0.076	Hybrid Industrial	CM-2D-CPIO	0	0	0	12.023	0.475		Industrial - Light Manufacturing - One Story, 0	120B177 797		West Adams - Baldwin Hills - Leimert	No	ABMI	ARO
Los Angeles	7463 TOPEKA DR	91335	2104015024	0.000	0.000	0.000	0.475	Shortfall of Sites	0.139	Low Residential	R1-1	Low Residential	0	0	66.287	0.475		Residential - Single Family Residence, 1	186B121 416	1 per lot	Reseda - West Van Nuys	No	ABMI	AHO , RES CPU
Los Angeles	1252 W TEMPLE ST	90026	5160020004	0.000	0.000	0.000	0.475	Shortfall of Sites	0.104	Limited Commercial - Mixed Residential	CW	0	0	0	10.336	0.475		Commercial - Store Combination - Store and Residential Combination - One Story, 0	135A209 34		Westlake	Yes	ABMI	ARO
Los Angeles	7407 DONNA AVE	91335	2104021020	0.000	0.000	0.000	0.475	Shortfall of Sites	0.139	Low Residential	R1-1	Low Residential	0	0	66.287	0.475		Residential - Single Family Residence, 1	186B121 645	1 per lot	Reseda - West Van Nuys	No	ABMI	AHO , RES CPU
Los Angeles	7413 DONNA AVE	91335	2104021021	0.000	0.000	0.000	0.475	Shortfall of Sites	0.139	Low Residential	R1-1	Low Residential	0	0	66.287	0.475		Residential - Single Family Residence, 1	186B121 610	1 per lot	Reseda - West Van Nuys	No	ABMI	AHO , RES CPU
Los Angeles	7455 ALDEA AVE	91406	2203017030	0.000	0.000	0.000	0.475	Shortfall of Sites	0.139	Low Residential	R1-1	Low Residential	0	0	66.287	0.475		Residential - Single Family Residence - Pool, 1	186B133 536	1 per lot	Reseda - West Van Nuys	No	ABMI	AHO , RES CPU
Los Angeles	7230 LASAINE AVE	91406	2228016018	0.000	0.000	0.000	0.474	Shortfall of Sites	0.139	Low Residential	R1-1	Low Residential	0	0	66.287	0.474		Residential - Single Family Residence - Pool, 1	186B133 1135	1 per lot	Reseda - West Van Nuys	No	ABMI	AHO , RES CPU
Los Angeles	20406 STAGG ST	91306	2114001051	0.000	0.000	0.000	0.474	Shortfall of Sites	0.139	Low Residential	R1-1	Low Residential	0	0	66.287	0.474		Residential - Single Family Residence, 1	189B113 1240	1 per lot	Canoga Park - Winnetka - Woodland Hills - West Hills	No	ABMI	AHO , CPK CPU
Los Angeles	1409 W 228TH ST	90501	7347014066	0.000	0.000	0.000	0.474	Shortfall of Sites	0.165	Commercial Manufacturing	[Q]CM-1VL	0	0	0	3.983	0.474		Commercial - Store Combination - Store and Residential Combination - One Story, 0	045B193 378		Harbor Gateway	Yes	ABMI	ARO
Los Angeles	17834 HEMMINGWAY ST	91335	2101034006	0.000	0.000	0.000	0.474	Shortfall of Sites	0.139	Low Residential	R1-1	Low Residential	0	0	66.287	0.474		Residential - Single Family Residence, 1	189B129 833	1 per lot	Reseda - West Van Nuys	No	ABMI	AHO , RES CPU
Los Angeles	20207 INGOMAR ST	91306	2107022054	0.000	0.000	0.000	0.474	Shortfall of Sites	0.139	Low Residential	R1-1	Low Residential	0	0	66.287	0.474		Residential - Single Family Residence - Pool, 1	189B113 1077	1 per lot	Canoga Park - Winnetka - Woodland Hills - West Hills	No	ABMI	AHO , CPK CPU
Los Angeles	15213 BURBANK BLVD	91411	2243008060	0.000	0.000	0.000	0.474	Shortfall of Sites	0.060	Low Residential	C2-1VL-RIO, R1-1-RIO	0	0	0	9.893	0.474		Commercial - Office Building - One Story, 0	174B145 449		Van Nuys - North Sherman Oaks	No	ABMI	ARO
Los Angeles	17750 LANARK ST	91335	2101005010	0.000	0.000	0.000	0.474	Shortfall of Sites	0.139	Low Residential	R1-1	Low Residential	0	0	66.287	0.474		Residential - Single Family Residence, 1	189B129 155	1 per lot	Reseda - West Van Nuys	No	ABMI	AHO , RES CPU
Los Angeles	17336 CANTLAY ST	91406	2228017025	0.000	0.000	0.000	0.474	Shortfall of Sites	0.139	Low Residential	R1-1	Low Residential	0	0	66.287	0.474		Residential - Single Family Residence, 1	183B133 49	1 per lot	Reseda - West Van Nuys	No	ABMI	AHO , RES CPU
Los Angeles	0	0	5045001905	0.000	0.000	0.000	0.000	Shortfall of Sites	0.308	Public Facilities	PF-1	0	0	0	153.741	0.000		Institutional - School (Private) - One Story, 0	117B181 1081		West Adams - Baldwin Hills - Leimert	No		PF
Los Angeles	16601 COHASSET ST	91406	2226012011	0.000	0.000	0.000	0.474	Shortfall of Sites	0.139	Low Residential	R1-1	Low Residential	0	0	66.287	0.474		Residential - Single Family Residence, 1	186B137 111	1 per lot	Reseda - West Van Nuys	No	ABMI	AHO , RES CPU
Los Angeles	1600 PREUSS RD	90035	4303003001	0.000	0.000	0.000	0.474	Shortfall of Sites	0.086	Medium Residential	R3-1	0	0	0	102.494	0.474		Institutional - Church - One Story, 0	129B169 669		Wilshire	No	ABMI	FBO

Jurisdiction Name	Site Address/Intersection	5 Digit ZIP Code	Assessor Parcel Number	Very Low-Income	Low-Income	Moderate-Income	Above Moderate-Income	Type of Shortfall	Parcel Size (Acres)	Current General Plan Designation	Current Zoning	Proposed General Plan (GP) Designation	Proposed Zoning	Minimum Density Allowed	Maximum Density Allowed	Total Capacity	Vacant/ Nonvacant	Description of Existing Uses	PIN	Base Density Per Acre	Community Plan Area	Rent Stabalization Ordinance	Income Category	Applicable Rezoning Program (Program informing values in Column Q listed first)
Los Angeles	1490 S ROBERTSON BLVD	90035	4303001021	0.000	0.000	0.000	0.474	Shortfall of Sites	0.086	General Commercial	C2-1-O	0	0	0	102.494	0.474		Institutional - Church - One Story, 0	129B169 297		Wilshire	No	ABMI	FBO
Los Angeles	1490 S ROBERTSON BLVD	90035	4303001021	0.000	0.000	0.000	0.474	Shortfall of Sites	0.086	General Commercial	C2-1-O	0	0	0	102.494	0.474		Institutional - Church - One Story, 0	129B169 291		Wilshire	No	ABMI	FBO
Los Angeles	1600 PREUSS RD	90035	4303003001	0.000	0.000	0.000	0.474	Shortfall of Sites	0.086	Medium Residential	R3-1	0	0	0	102.494	0.474		Institutional - Church - One Story, 0	129B169 637		Wilshire	No	ABMI	FBO
Los Angeles	1600 PREUSS RD	90035	4303003001	0.000	0.000	0.000	0.474	Shortfall of Sites	0.086	Medium Residential	R3-1	0	0	0	102.494	0.474		Institutional - Church - One Story, 0	129B169 651		Wilshire	No	ABMI	FBO
Los Angeles	7038 RUBIO AVE	91406	2225006056	0.000	0.000	0.000	0.474	Shortfall of Sites	0.139	Low Residential	R1-1	Low Residential	0	0	66.287	0.474		Residential - Single Family Residence, 1	183B137 177	1 per lot	Reseda - West Van Nuys	No	ABMI	AHO , RES CPU
Los Angeles	19344 LEMAY ST	91335	2131006003	0.000	0.000	0.000	0.474	Shortfall of Sites	0.139	Low Residential	R1-1-RIO	Low Residential	0	0	66.287	0.474		Residential - Single Family Residence, 1	180B117 405	1 per lot	Reseda - West Van Nuys	No	ABMI	AHO , RES CPU
Los Angeles	19338 LEMAY ST	91335	2131006002	0.000	0.000	0.000	0.474	Shortfall of Sites	0.139	Low Residential	R1-1-RIO	Low Residential	0	0	66.287	0.474		Residential - Single Family Residence, 1	180B117 406	1 per lot	Reseda - West Van Nuys	No	ABMI	AHO , RES CPU
Los Angeles	5412 BELLINGHAM AVE	91607	2347014012	0.000	0.000	0.000	0.474	Shortfall of Sites	0.032	Medium Residential	[Q]R3-1	Low Medium Residential	0	0	99.000	0.474		Residential - Double, Duplex, or Two Units - 4 Stories or Less, 2	171B165 44	43	North Hollywood - Valley Village	No	ABMI	TOC EXP , NH CPU, AHO
Los Angeles	19354 LEMAY ST	91335	2131006005	0.000	0.000	0.000	0.474	Shortfall of Sites	0.139	Low Residential	R1-1-RIO	Low Residential	0	0	66.287	0.474		Residential - Single Family Residence, 1	180B117 403	1 per lot	Reseda - West Van Nuys	No	ABMI	AHO , RES CPU
Los Angeles	19360 LEMAY ST	91335	2131006006	0.000	0.000	0.000	0.474	Shortfall of Sites	0.139	Low Residential	R1-1-RIO	Low Residential	0	0	66.287	0.474		Residential - Single Family Residence, 1	180B117 402	1 per lot	Reseda - West Van Nuys	No	ABMI	AHO , RES CPU
Los Angeles	19400 LEMAY ST	91335	2131006007	0.000	0.000	0.000	0.474	Shortfall of Sites	0.139	Low Residential	R1-1-RIO	Low Residential	0	0	66.287	0.474		Residential - Single Family Residence, 1	180B117 401	1 per lot	Reseda - West Van Nuys	No	ABMI	AHO , RES CPU
Los Angeles	19406 LEMAY ST	91335	2131006008	0.000	0.000	0.000	0.474	Shortfall of Sites	0.139	Low Residential	R1-1-RIO	Low Residential	0	0	66.287	0.474		Residential - Single Family Residence - Pool, 1	180B117 400	1 per lot	Reseda - West Van Nuys	No	ABMI	AHO , RES CPU
Los Angeles	19416 LEMAY ST	91335	2131006010	0.000	0.000	0.000	0.474	Shortfall of Sites	0.139	Low Residential	R1-1-RIO	Low Residential	0	0	66.287	0.474		Residential - Single Family Residence, 1	180B117 398	1 per lot	Reseda - West Van Nuys	No	ABMI	AHO , RES CPU
Los Angeles	19422 LEMAY ST	91335	2131006011	0.000	0.000	0.000	0.474	Shortfall of Sites	0.139	Low Residential	R1-1-RIO	Low Residential	0	0	66.287	0.474		Residential - Single Family Residence - Pool, 1	180B117 397	1 per lot	Reseda - West Van Nuys	No	ABMI	AHO , RES CPU
Los Angeles	19426 LEMAY ST	91335	2131006012	0.000	0.000	0.000	0.474	Shortfall of Sites	0.139	Low Residential	R1-1-RIO	Low Residential	0	0	66.287	0.474		Residential - Single Family Residence - Pool, 1	180B117 396	1 per lot	Reseda - West Van Nuys	No	ABMI	AHO , RES CPU
Los Angeles	7325 RUBIO AVE	91406	2226008017	0.000	0.000	0.000	0.474	Shortfall of Sites	0.139	Low Residential	R1-1	Low Residential	0	0	66.287	0.474		Residential - Single Family Residence - Pool, 1	186B137 303	1 per lot	Reseda - West Van Nuys	No	ABMI	AHO , RES CPU
Los Angeles	11163 S BROADWAY	90061	6074019036	0.000	0.000	0.000	0.474	Shortfall of Sites	0.147	Community Commercial	C2-2D-CPIO	0	0	0	102.494	0.474		Institutional - Church - One Story, 0	087A203 132		Southeast Los Angeles	Yes	ABMI	FBO
Los Angeles	20406 HEMMINGWAY ST	91306	2107010056	0.000	0.000	0.000	0.473	Shortfall of Sites	0.139	Low Residential	R1-1	Low Residential	[HB3-G1-5] [CX3-FA] [CPIO-O]	0	66.287	0.473		Residential - Single Family Residence, 1	189B113 784	1 per lot	Canoga Park - Winnetka - Woodland Hills - West Hills	No	ABMI	AHO , CPK CPU
Los Angeles	710 S SANTA FE AVE	90021	5166002018	0.000	0.000	0.000	0.473	Shortfall of Sites	0.014	Regional Commercial	(Q)C2-1-RIO	Hybrid Industrial	[MB3-CDF1-5] [IX4-FA] [CPIO]	0	66.126	0.473		Commercial - Hotel and Motel - Hotel - Under 50 Rooms - Two Stories, 0	124-5A217 285	No Max	Central City North	No	ABMI	ARO , DT CPU
Los Angeles	7721 CHIMINEAS AVE	91335	2102019014	0.000	0.000	0.000	0.473	Shortfall of Sites	0.139	Low Residential	R1-1	Low Residential	0	0	66.287	0.473		Residential - Single Family Residence, 1	189B125 881	1 per lot	Reseda - West Van Nuys	No	ABMI	AHO , RES CPU
Los Angeles	5838 JAMIESON AVE	91316	2159024008	0.000	0.000	0.000	0.473	Shortfall of Sites	0.131	Low II Residential	R1-1-RIO	Low Residential	0	0	66.287	0.473		Residential - Single Family Residence - Pool, 1	174B129 140	1 per lot	Encino - Tarzana	No	ABMI	AHO , ENC CPU
Los Angeles	3714 N FIGUEROA ST	90065	5451010002	0.000	0.000	0.000	0.473	Shortfall of Sites	0.052	Community Commercial	[T][Q]RAS3-1VL	0	0	0	12.759	0.473		Commercial - Store Combination - Store and Residential Combination - One Story, 0	144A223 84		Northeast Los Angeles	Yes	ABMI	ARO
Los Angeles	3714 N FIGUEROA ST	90065	5451010002	0.000	0.000	0.000	0.473	Shortfall of Sites	0.065	Community Commercial	[T][Q]RAS3-1VL	0	0	0	10.058	0.473		Commercial - Store Combination - Store and Residential Combination - One Story, 0	144A223 87		Northeast Los Angeles	Yes	ABMI	ARO
Los Angeles	18604 SHERMAN WAY	91335	2126005005	0.000	0.000	0.000	0.473	Shortfall of Sites	0.242	Community Commercial	[Q]C2-2D-CDO-RIO	0	0	0	2.449	0.473		Industrial - Light Manufacturing - One Story, 0	183B121 131		Reseda - West Van Nuys	No	ABMI	ARO
Los Angeles	18234 LORNE ST	91335	2102010034	0.000	0.000	0.000	0.473	Shortfall of Sites	0.139	Low Residential	R1-1	Low Residential	0	0	66.287	0.473		Residential - Single Family Residence, 1	189B125 279	1 per lot	Reseda - West Van Nuys	No	ABMI	AHO , RES CPU
Los Angeles	17575 BROMLEY ST	91316	2254006010	0.000	0.000	0.000	0.473	Shortfall of Sites	0.131	Low II Residential	R1-1-RIO	Low Residential	0	0	66.287	0.473		Residential - Single Family Residence, 1	174B129 201	1 per lot	Encino - Tarzana	No	ABMI	AHO , ENC CPU
Los Angeles	2449 FORNEY ST	90031	5445002043	0.000	0.000	0.000	0.473	Shortfall of Sites	0.006	Commercial Manufacturing	[Q]CM-1XL-RIO	0	0	0	160.960	0.473		Industrial - Light Manufacturing - One Story, 0	147A215 14		Silver Lake - Echo Park - Elysian Valley	No	ABMI	ARO
Los Angeles	2449 FORNEY ST	90031	5445002043	0.000	0.000	0.000	0.473	Shortfall of Sites	0.000	Commercial Manufacturing	[Q]CM-1XL-RIO	0	0	0	3080.731	0.473		Industrial - Light Manufacturing - One Story, 0	147A215 506		Silver Lake - Echo Park - Elysian Valley	No	ABMI	ARO
Los Angeles	17352 MARTHA ST	91316	2254016030	0.000	0.000	0.000	0.473	Shortfall of Sites	0.131	Low II Residential	R1-1-RIO	Low Residential	0	0	66.287	0.473		Residential - Single Family Residence, 1	174B133 542	1 per lot	Encino - Tarzana	No	ABMI	AHO , ENC CPU
Los Angeles	19743 KITTRIDGE ST	91306	2134005008	0.000	0.000	0.000	0.473	Shortfall of Sites	0.139	Low Residential	R1-1-RIO	Low Residential	0	0	66.287	0.473		Residential - Single Family Residence - Pool, 1	180B117 388	1 per lot	Canoga Park - Winnetka - Woodland Hills - West Hills	No	ABMI	AHO , CPK CPU
Los Angeles	19444 WELBY WAY	91335	2131004015	0.000	0.000	0.000	0.473	Shortfall of Sites	0.139	Low Residential	R1-1-RIO	Low Residential	0	0	66.287	0.473		Residential - Single Family Residence, 1	180B117 124	1 per lot	Reseda - West Van Nuys	No	ABMI	AHO , RES CPU
Los Angeles	16638 WYANDOTTE ST	91406	2226016002	0.000	0.000	0.000	0.473	Shortfall of Sites	0.139	Low Residential	R1-1	Low Residential	0	0	66.287	0.473		Residential - Single Family Residence, 1	186B137 355	1 per lot	Reseda - West Van Nuys	No	ABMI	AHO , RES CPU
Los Angeles	19439 WELBY WAY	91335	2131003022	0.000	0.000	0.000	0.473	Shortfall of Sites	0.139	Low Residential	R1-1-RIO	Low Residential	0	0	66.287	0.473		Residential - Single Family Residence, 1	180B117 81	1 per lot	Reseda - West Van Nuys	No	ABMI	AHO , RES CPU
Los Angeles	19361 WELBY WAY	91335	2131003030	0.000	0.000	0.000	0.473	Shortfall of Sites	0.139	Low Residential	R1-1-RIO	Low Residential	0	0	66.287	0.473		Residential - Single Family Residence, 1	180B117 89	1 per lot	Reseda - West Van Nuys	No	ABMI	AHO , RES CPU
Los Angeles	19355 WELBY WAY	91335	2131003031	0.000	0.000	0.000	0.473	Shortfall of Sites	0.139	Low Residential	R1-1-RIO	Low Residential	0	0	66.287	0.473		Residential - Single Family Residence - Guesthouse, 1	180B117 90	1 per lot	Reseda - West Van Nuys	No	ABMI	AHO , RES CPU
Los Angeles	19426 WELBY WAY	91335	2131004012	0.000	0.000	0.000	0.473	Shortfall of Sites	0.139	Low Residential	R1-1-RIO	Low Residential	0	0	66.287	0.473		Residential - Single Family Residence, 1	180B117 127	1 per lot	Reseda - West Van Nuys	No	ABMI	AHO , RES CPU
Los Angeles	19422 WELBY WAY	91335	2131004011	0.000	0.000	0.000	0.473	Shortfall of Sites	0.139	Low Residential	R1-1-RIO	Low Residential	0	0	66.287	0.473		Residential - Single Family Residence, 1	180B117 128	1 per lot	Reseda - West Van Nuys	No	ABMI	AHO , RES CPU
Los Angeles	19354 WELBY WAY	91335	2131004005	0.000	0.000	0.000	0.473	Shortfall of Sites	0.139	Low Residential	R1-1-RIO	Low Residential	0	0	66.287	0.473		Residential - Single Family Residence, 1	180B117 134	1 per lot	Reseda - West Van Nuys	No	ABMI	AHO , RES CPU
Los Angeles	19348 WELBY WAY	91335	2131004004	0.000	0.000	0.000	0.473	Shortfall of Sites	0.139	Low Residential	R1-1-RIO	Low Residential	0	0	66.287	0.473		Residential - Single Family Residence, 1	180B117 135	1 per lot	Reseda - West Van Nuys	No	ABMI	AHO , RES CPU
Los Angeles	19344 WELBY WAY	91335	2131004003	0.000	0.000	0.000	0.473	Shortfall of Sites	0.139	Low Residential	R1-1-RIO	Low Residential	0	0	66.287	0.473		Residential - Single Family Residence, 1	180B117 136	1 per lot	Reseda - West Van Nuys	No	ABMI	AHO , RES CPU
Los Angeles	19401 WELBY WAY	91335	2131003029	0.000	0.000	0.000	0.473	Shortfall of Sites	0.139	Low Residential	R1-1-RIO	Low Residential	0	0	66.287	0.473		Residential - Single Family Residence, 1	180B117 88	1 per lot	Reseda - West Van Nuys	No	ABMI	AHO , RES CPU
Los Angeles	19416 WELBY WAY	91335	2131004010	0.000	0.000	0.000	0.473	Shortfall of Sites	0.139	Low Residential	R1-1-RIO	Low Residential	0	0	66.287	0.473		Residential - Single Family Residence, 1	180B117 129	1 per lot	Reseda - West Van Nuys	No	ABMI	AHO , RES CPU
Los Angeles	19448 ARCHWOOD ST	91335	2131005016	0.000	0.000	0.000	0.473	Shortfall of Sites	0.139	Low Residential	R1-1-RIO	Low Residential	0	0	66.287	0.473		Residential - Single Family Residence, 1	180B117 258	1 per lot	Reseda - West Van Nuys	No	ABMI	AHO , RES CPU
Los Angeles	19444 ARCHWOOD ST	91335	2131005015	0.000	0.000	0.000	0.473	Shortfall of Sites	0.139	Low Residential	R1-1-RIO	Low Residential	0	0	66.287	0.473		Residential - Single Family Residence, 1	180B117 259	1 per lot	Reseda - West Van Nuys	No	ABMI	AHO , RES CPU
Los Angeles	19438 ARCHWOOD ST	91335	2131005014	0.000	0.000	0.000	0.473	Shortfall of Sites	0.139	Low Residential	R1-1-RIO	Low Residential	0	0	66.287	0.473		Residential - Single Family Residence, 1	180B117 260	1 per lot	Reseda - West Van Nuys	No	ABMI	AHO , RES CPU
Los Angeles	19400 ARCHWOOD ST	91335	2131005007	0.000	0.000	0.000	0.473	Shortfall of Sites	0.139	Low Residential	R1-1-RIO	Low Residential	0	0	66.287	0.473		Residential - Single Family Residence, 1	180B117 267	1 per lot	Reseda - West Van Nuys	No	ABMI	AHO , RES CPU
Los Angeles	19360 ARCHWOOD ST	91335	2131005006	0.000	0.000	0.000	0.473	Shortfall of Sites	0.139	Low Residential	R1-1-RIO	Low Residential	0	0	66.287	0.473		Residential - Single Family Residence, 1	180B117 268	1 per lot	Reseda - West Van Nuys	No	ABMI	AHO , RES CPU
Los Angeles	19354 ARCHWOOD ST	91335	2131005005	0.000	0.000	0.000	0.473	Shortfall of Sites	0.139	Low Residential	R1-1-RIO	Low Residential	0	0	66.287	0.473		Residential - Single Family Residence, 1	180B117 269	1 per lot	Reseda - West Van Nuys	No	ABMI	AHO , RES CPU
Los Angeles	19422 ARCHWOOD ST	91335	2131005011	0.000	0.000	0.000	0.473	Shortfall of Sites	0.139	Low Residential	R1-1-RIO	Low Residential	0	0	66.287	0.473		Residential - Single Family Residence, 1	180B117 263	1 per lot	Reseda - West Van Nuys	No	ABMI	AHO , RES CPU
Los Angeles	19338 ARCHWOOD ST	91335	2131005002	0.000	0.000	0.000	0.473	Shortfall of Sites	0.139	Low Residential	R1-1-RIO	Low Residential	0	0	66.287	0.473		Residential - Single Family Residence, 1	180B117 272	1 per lot	Reseda - West Van Nuys	No	ABMI	AHO , RES CPU
Los Angeles	19361 KITTRIDGE ST	91335	2131006027	0.000	0.000	0.000	0.473	Shortfall of Sites	0.139	Low Residential	R1-1-RIO	Low Residential	0	0	66.287	0.473		Residential - Single Family Residence - Pool, 1	180B117 442	1 per lot	Reseda - West Van Nuys	No	ABMI	AHO , RES CPU
Los Angeles	19401 KITTRIDGE ST	91335	2131006025	0.000	0.000	0.000	0.473	Shortfall of Sites	0.139	Low Residential	R1-1-RIO	Low Residential	0	0	66.287	0.473		Residential - Single Family Residence, 1	180B117 440	1 per lot	Reseda - West Van Nuys	No	ABMI	AHO , RES CPU
Los Angeles	19349 KITTRIDGE ST	91335	2131006029	0.000	0.000	0.000	0.473	Shortfall of Sites	0.139	Low Residential	R1-1-RIO	Low Residential	0	0	66.287	0.473		Residential - Single Family Residence - Pool, 1	180B117 444	1 per lot	Reseda - West Van Nuys	No	ABMI	AHO , RES CPU
Los Angeles	19345 KITTRIDGE ST	91335	2131006030	0.000	0.000	0.000	0.473	Shortfall of Sites	0.139	Low Residential	R1-1-RIO	Low Residential	0	0	66.287	0.473		Residential - Single Family Residence, 1	180B117 445	1 per lot	Reseda - West Van Nuys	No	ABMI	AHO , RES CPU
Los Angeles	19339 KITTRIDGE ST	91335	2131006031	0.000	0.000	0.000	0.473	Shortfall of Sites	0.139	Low Residential	R1-1-RIO	Low Residential	0	0	66.287	0.473		Residential - Single Family Residence, 1	180B117 446	1 per lot	Reseda - West Van Nuys	No	ABMI	AHO , RES CPU
Los Angeles	19427 WELBY WAY	91335	2131003024	0.000	0.000	0.000	0.473	Shortfall of Sites	0.139	Low Residential	R1-1-RIO	Low Residential	0	0	66.287	0.473		Residential - Single Family Residence, 1	180B117 83	1 per lot	Reseda - West Van Nuys	No	ABMI	AHO , RES CPU
Los Angeles	19433 WELBY WAY	91335	2131003023	0.000	0.000	0.000	0.473	Shortfall of Sites	0.139	Low Residential	R1-1-RIO	Low Residential	0	0	66.287	0.473		Residential - Single Family Residence, 1	180B117 82	1 per lot	Reseda - West Van Nuys	No	ABMI	AHO , RES CPU
Los Angeles	19349 WELBY WAY	91335	2131003032	0.000	0.000	0.000	0.473	Shortfall of Sites	0.139	Low Residential	R1-1-RIO	Low Residential	0	0	66.287	0.473		Residential - Single Family Residence, 1	180B117 91	1 per lot	Reseda - West Van Nuys	No	ABMI	AHO , RES CPU
Los Angeles	19360 WELBY WAY	91335	2131004006	0.000	0.000	0.000	0.473	Shortfall of Sites	0.139	Low Residential	R1-1-RIO	Low Residential	0	0	66.287	0.473		Residential - Single Family Residence, 1	180B117 133	1 per lot	Reseda - West Van Nuys	No	ABMI	AHO , RES CPU
Los Angeles	19411 WELBY WAY	91335	2131003027	0.000	0.000	0.000	0.473	Shortfall of Sites	0.139	Low Residential	R1-1-RIO	Low Residential	0	0	66.287	0.473		Residential - Single Family Residence, 1	180B117 86	1 per lot	Reseda - West Van Nuys	No	ABMI	AHO , RES CPU
Los Angeles	19432 ARCHWOOD ST	91335	2131005013	0.000	0.000	0.000	0.473	Shortfall of Sites	0.139	Low Residential	R1-1-RIO	Low Residential	0	0	66.287	0.473		Residential - Single Family Residence, 1	180B117 261	1 per lot	Reseda - West Van Nuys	No	ABMI	AHO , RES CPU
Los Angeles	19416 ARCHWOOD ST	91335	2131005010	0.000	0.000	0.000	0.473	Shortfall of Sites	0.139	Low Residential	R1-1-RIO	Low Residential	0	0	66.287	0.473		Residential - Single Family Residence, 1	180B117 264	1 per lot	Reseda - West Van Nuys	No	ABMI	AHO , RES CPU
Los Angeles	19344 ARCHWOOD ST	91335	2131005003	0.000	0.000	0.000	0.473	Shortfall of Sites	0.139	Low Residential	R1-1-RIO	Low Residential	0	0	66.287	0.473		Residential - Single Family Residence, 1	180B117 271	1 per lot	Reseda - West Van Nuys	No	ABMI	AHO , RES CPU
Los Angeles	19405 KITTRIDGE ST	91335	2131006024	0.000	0.000	0.000	0.473	Shortfall of Sites	0.139	Low Residential	R1-1-RIO	Low Residential	0	0	66.287	0.473		Residential - Single Family Residence, 1	180B117 439	1 per lot	Reseda - West Van Nuys	No	ABMI	AHO , RES CPU
Los Angeles	19449 WELBY WAY	91335	2131003020	0.000	0.000	0.000	0.473	Shortfall of Sites	0.139	Low Residential	R1-1-RIO	Low Residential	0	0	66.287	0.473		Residential - Single Family Residence, 1	180B117 79	1 per lot	Reseda - West Van Nuys	No	ABMI	AHO , RES CPU
Los Angeles	19345 WELBY WAY	91335	2131003033	0.000	0.000	0.000	0.473	Shortfall of Sites	0.139	Low Residential	R1-1-RIO	Low Residential	0	0	66.287	0.473		Residential - Single Family Residence, 1	180B117 92	1 per lot	Reseda - West Van Nuys	No	ABMI	AHO , RES CPU
Los Angeles	19407 WELBY WAY	91335	2131003028	0.000	0.000	0.000	0.473	Shortfall of Sites	0.139	Low Residential	R1-1-RIO	Low Residential	0	0	66.287	0.473		Residential - Single Family Residence - Other Improvements Only, 1	180B117 87	1 per lot	Reseda - West Van Nuys	No	ABMI	AHO , RES CPU
Los Angeles	19410 WELBY WAY	91335	2131004009	0.000	0.000	0.000	0.473	Shortfall of Sites	0.139	Low Residential	R1-1-RIO	Low Residential	0	0	66.287	0.473		Residential - Single Family Residence, 1	180B117 130	1 per lot	Reseda - West Van Nuys	No	ABMI	AHO , RES CPU
Los Angeles	19338 WELBY WAY	91335	2131004002	0.000	0.000	0.000	0.473	Shortfall of Sites	0.139	Low Residential	R1-1-RIO	Low Residential	0	0	66.287	0.473		Residential - Single Family Residence, 1	180B117 137	1 per lot	Reseda - West Van Nuys	No	ABMI	AHO , RES CPU
Los Angeles	19417 WELBY WAY	91335	2131003026	0.000	0.000	0.000	0.473	Shortfall of Sites	0.139	Low Residential	R1-1-RIO	Low Residential	0	0	66.287	0.473		Residential - Single Family Residence, 1	180B117 85	1 per lot	Reseda - West Van Nuys	No	ABMI	AHO , RES CPU
Los Angeles	19410 ARCHWOOD ST	91335	2131005009	0.000	0.000	0.000	0.473	Shortfall of Sites	0.139	Low Residential	R1-1-RIO	Low Residential	0	0	66.287	0.473		Residential - Single Family Residence - Pool, 1	180B117 265	1 per lot	Reseda - West Van Nuys	No	ABMI	AHO , RES CPU
Los Angeles	19365 KITTRIDGE ST	91335	2131006026	0.000	0.000	0.000	0.473	Shortfall of Sites	0.139	Low Residential	R1-1-RIO	Low Residential	0	0	66.287	0.473		Residential - Single Family Residence, 1	180B117 441	1 per lot	Reseda - West Van Nuys	No	ABMI	AHO , RES CPU
Los Angeles	19355 KITTRIDGE ST	91335	2131006028	0.000	0.000	0.000	0.473	Shortfall of Sites	0.139	Low Residential	R1-1-RIO	Low Residential	0	0	66.287	0.473		Residential - Single Family Residence, 1	180B117 443	1 per lot	Reseda - West Van Nuys	No	ABMI	AHO , RES CPU
Los Angeles	19411 KITTRIDGE ST	91335	2131006023	0.000	0.000	0.000	0.473	Shortfall of Sites	0.139	Low Residential	R1-1-RIO	Low Residential	0	0	66.287	0.473		Residential - Single Family Residence, 1	180B117 438	1 per lot	Reseda - West Van Nuys	No	ABMI	AHO , RES CPU
Los Angeles	19448 WELBY WAY	91335	2131004016	0.000	0.000	0.000	0.473	Shortfall of Sites	0.139	Low Residential	R1-1-RIO	Low Residential	0	0	66.287	0.473		Residential - Single Family Residence - Pool, 1	180B117 123	1 per lot	Reseda - West Van Nuys	No	ABMI	AHO , RES CPU
Los Angeles	19423 WELBY WAY	91335	2131003025	0.000	0.000	0.000	0.473	Shortfall of Sites	0.139	Low Residential	R1-1-RIO	Low Residential	0	0	66.287	0.473		Residential - Single Family Residence - Other Improvements Only, 1	180B117 84	1 per lot	Reseda - West Van Nuys	No	ABMI	AHO , RES CPU
Los Angeles	19432 WELBY WAY	91335	2131004013	0.000	0.000	0.000	0.473	Shortfall of Sites	0.139	Low Residential	R1-1-RIO	Low Residential	0	0	66.287	0.473		Residential - Single Family Residence, 1	180B117 126	1 per lot	Reseda - West Van Nuys	No	ABMI	AHO , RES CPU
Los Angeles	19426 ARCHWOOD ST	91335	2131005012	0.000	0.000	0.000	0.473	Shortfall of Sites	0.139	Low Residential	R1-1-RIO	Low Residential	0	0	66.287	0.473		Residential - Single Family Residence, 1	180B117 262	1 per lot	Reseda - West Van Nuys	No	ABMI	AHO , RES CPU
Los Angeles	19406 ARCHWOOD ST	91335	2131005008	0.000	0.000	0.000	0.473	Shortfall of Sites	0.139	Low Residential	R1-1-RIO	Low Residential	0	0	66.287	0.473		Residential - Single Family Residence, 1	180B117 266	1 per lot	Reseda - West Van Nuys	No	ABMI	AHO , RES CPU
Los Angeles	19348 ARCHWOOD ST	91335	2131005004	0.000	0.000	0.000	0.473	Shortfall of Sites	0.139	Low Residential	R1-1-RIO	Low Residential	0	0	66.287	0.473		Residential - Single Family Residence, 1	180B117 270	1 per lot	Reseda - West Van Nuys	No	ABMI	AHO , RES CPU
Los Angeles	19438 WELBY WAY	91335	2131004014	0.000	0.000	0.000	0.473	Shortfall of Sites	0.139	Low Residential	R1-1-RIO	Low Residential	0	0	66.287	0.473		Residential - Single Family Residence, 1	180B117 125	1 per lot	Reseda - West Van Nuys	No	ABMI	AHO , RES CPU

Jurisdiction Name	Site Address/Intersection	5 Digit ZIP Code	Assessor Parcel Number	Very Low-Income	Low-Income	Moderate-Income	Above Moderate-Income	Type of Shortfall	Parcel Size (Acres)	Current General Plan Designation	Current Zoning	Proposed General Plan (GP) Designation	Proposed Zoning	Minimum Density Allowed	Maximum Density Allowed	Total Capacity	Vacant/ Nonvacant	Description of Existing Uses	PIN	Base Density Per Acre	Community Plan Area	Rent Stabalization Ordinance	Income Category	Applicable Rezoning Program (Program informing values in Column Q listed first)
Los Angeles	19400 WELBY WAY	91335	2131004007	0.000	0.000	0.000	0.473	Shortfall of Sites	0.139	Low Residential	R1-1-RIO	Low Residential	0	0	66.287	0.473		Residential - Single Family Residence, 1	180B117 132	1 per lot	Reseda - West Van Nuys	No	ABMI	AHO , RES CPU
Los Angeles	17540 BALTAR ST	91325	2201003010	0.000	0.000	0.000	0.473	Shortfall of Sites	0.139	Low Residential	R1-1	Low Residential	0	0	66.287	0.473		Residential - Single Family Residence - Pool, 1	189B129 379	1 per lot	Reseda - West Van Nuys	No	ABMI	AHO , RES CPU
Los Angeles	7417 OSTROM AVE	91406	2203017015	0.000	0.000	0.000	0.473	Shortfall of Sites	0.139	Low Residential	R1-1	Low Residential	0	0	66.287	0.473		Residential - Single Family Residence, 1	186B133 676	1 per lot	Reseda - West Van Nuys	No	ABMI	AHO , RES CPU
Los Angeles	19339 WELBY WAY	91335	2131003034	0.000	0.000	0.000	0.473	Shortfall of Sites	0.139	Low Residential	R1-1-RIO	Low Residential	0	0	66.287	0.473		Residential - Single Family Residence, 1	180B117 93	1 per lot	Reseda - West Van Nuys	No	ABMI	AHO , RES CPU
Los Angeles	19449 ARCHWOOD ST	91335	2131004019	0.000	0.000	0.000	0.473	Shortfall of Sites	0.139	Low Residential	R1-1-RIO	Low Residential	0	0	66.287	0.473		Residential - Single Family Residence, 1	180B117 187	1 per lot	Reseda - West Van Nuys	No	ABMI	AHO , RES CPU
Los Angeles	19445 ARCHWOOD ST	91335	2131004020	0.000	0.000	0.000	0.473	Shortfall of Sites	0.139	Low Residential	R1-1-RIO	Low Residential	0	0	66.287	0.473		Residential - Single Family Residence, 1	180B117 188	1 per lot	Reseda - West Van Nuys	No	ABMI	AHO , RES CPU
Los Angeles	7344 TOPEKA DR	91335	2104024014	0.000	0.000	0.000	0.473	Shortfall of Sites	0.139	Low Residential	R1-1	Low Residential	0	0	66.287	0.473		Residential - Single Family Residence, 1	186B121 744	1 per lot	Reseda - West Van Nuys	No	ABMI	AHO , RES CPU
Los Angeles	920 S ROBERTSON BLVD	90035	4333011014	0.000	0.000	0.000	0.473	Shortfall of Sites	0.069	Limited Commercial	[Q]C2-1-O	0	0	0	7.155	0.473		Commercial - Hotel and Motel - Hotel - Under 50 Rooms - One Story, 0	132B169 158		Wilshire	No	ABMI	ARO
Los Angeles	920 S ROBERTSON BLVD	90035	4333011014	0.000	0.000	0.000	0.473	Shortfall of Sites	0.069	Limited Commercial	[Q]C2-1-O	0	0	0	7.156	0.473		Commercial - Hotel and Motel - Hotel - Under 50 Rooms - One Story, 0	132B169 167		Wilshire	No	ABMI	ARO
Los Angeles	19439 ARCHWOOD ST	91335	2131004021	0.000	0.000	0.000	0.473	Shortfall of Sites	0.139	Low Residential	R1-1-RIO	Low Residential	0	0	66.287	0.473		Residential - Single Family Residence, 1	180B117 189	1 per lot	Reseda - West Van Nuys	No	ABMI	AHO , RES CPU
Los Angeles	19433 ARCHWOOD ST	91335	2131004022	0.000	0.000	0.000	0.473	Shortfall of Sites	0.139	Low Residential	R1-1-RIO	Low Residential	0	0	66.287	0.473		Residential - Single Family Residence, 1	180B117 190	1 per lot	Reseda - West Van Nuys	No	ABMI	AHO , RES CPU
Los Angeles	19427 ARCHWOOD ST	91335	2131004023	0.000	0.000	0.000	0.473	Shortfall of Sites	0.139	Low Residential	R1-1-RIO	Low Residential	0	0	66.287	0.473		Residential - Single Family Residence, 1	180B117 191	1 per lot	Reseda - West Van Nuys	No	ABMI	AHO , RES CPU
Los Angeles	7512 FORBES AVE	91406	2226023025	0.000	0.000	0.000	0.473	Shortfall of Sites	0.139	Low Residential	R1-1	Low Residential	0	0	66.287	0.473		Residential - Single Family Residence, 1	186B133 412	1 per lot	Reseda - West Van Nuys	No	ABMI	AHO , RES CPU
Los Angeles	19423 ARCHWOOD ST	91335	2131004024	0.000	0.000	0.000	0.473	Shortfall of Sites	0.139	Low Residential	R1-1-RIO	Low Residential	0	0	66.287	0.473		Residential - Single Family Residence, 1	180B117 192	1 per lot	Reseda - West Van Nuys	No	ABMI	AHO , RES CPU
Los Angeles	19417 ARCHWOOD ST	91335	2131004025	0.000	0.000	0.000	0.473	Shortfall of Sites	0.139	Low Residential	R1-1-RIO	Low Residential	0	0	66.287	0.473		Residential - Single Family Residence, 1	180B117 193	1 per lot	Reseda - West Van Nuys	No	ABMI	AHO , RES CPU
Los Angeles	19411 ARCHWOOD ST	91335	2131004026	0.000	0.000	0.000	0.473	Shortfall of Sites	0.139	Low Residential	R1-1-RIO	Low Residential	0	0	66.287	0.473		Residential - Single Family Residence, 1	180B117 194	1 per lot	Reseda - West Van Nuys	No	ABMI	AHO , RES CPU
Los Angeles	19407 ARCHWOOD ST	91335	2131004027	0.000	0.000	0.000	0.473	Shortfall of Sites	0.139	Low Residential	R1-1-RIO	Low Residential	0	0	66.287	0.473		Residential - Single Family Residence, 1	180B117 195	1 per lot	Reseda - West Van Nuys	No	ABMI	AHO , RES CPU
Los Angeles	19401 ARCHWOOD ST	91335	2131004028	0.000	0.000	0.000	0.473	Shortfall of Sites	0.139	Low Residential	R1-1-RIO	Low Residential	0	0	66.287	0.473		Residential - Single Family Residence, 1	180B117 196	1 per lot	Reseda - West Van Nuys	No	ABMI	AHO , RES CPU
Los Angeles	19361 ARCHWOOD ST	91335	2131004029	0.000	0.000	0.000	0.473	Shortfall of Sites	0.139	Low Residential	R1-1-RIO	Low Residential	0	0	66.287	0.473		Residential - Single Family Residence, 1	180B117 197	1 per lot	Reseda - West Van Nuys	No	ABMI	AHO , RES CPU
Los Angeles	19339 LEMAY ST	91335	2131005033	0.000	0.000	0.000	0.473	Shortfall of Sites	0.139	Low Residential	R1-1-RIO	Low Residential	0	0	66.287	0.473		Residential - Single Family Residence, 1	180B117 330	1 per lot	Reseda - West Van Nuys	No	ABMI	AHO , RES CPU
Los Angeles	19355 ARCHWOOD ST	91335	2131004030	0.000	0.000	0.000	0.473	Shortfall of Sites	0.139	Low Residential	R1-1-RIO	Low Residential	0	0	66.287	0.473		Residential - Single Family Residence, 1	180B117 198	1 per lot	Reseda - West Van Nuys	No	ABMI	AHO , RES CPU
Los Angeles	19349 LEMAY ST	91335	2131005031	0.000	0.000	0.000	0.473	Shortfall of Sites	0.139	Low Residential	R1-1-RIO	Low Residential	0	0	66.287	0.473		Residential - Single Family Residence, 1	180B117 328	1 per lot	Reseda - West Van Nuys	No	ABMI	AHO , RES CPU
Los Angeles	2723 N BROADWAY	90031	5204015003	0.000	0.000	0.000	0.473	Shortfall of Sites	0.136	Neighborhood Commercial	[Q]C4-1XL-CDO	0	0	0	4.831	0.473		Commercial - Office Building - Office and Residential - One Story, 0	138A223 52		Northeast Los Angeles	Yes	ABMI	ARO
Los Angeles	7357 JELLICO AVE	91406	2228001031	0.000	0.000	0.000	0.473	Shortfall of Sites	0.139	Low Residential	R1-1	Low Residential	0	0	66.287	0.473		Residential - Single Family Residence - Pool, 1	186B129 915	1 per lot	Reseda - West Van Nuys	No	ABMI	AHO , RES CPU
Los Angeles	19345 LEMAY ST	91335	2131005032	0.000	0.000	0.000	0.473	Shortfall of Sites	0.139	Low Residential	R1-1-RIO	Low Residential	0	0	66.287	0.473		Residential - Single Family Residence, 1	180B117 329	1 per lot	Reseda - West Van Nuys	No	ABMI	AHO , RES CPU
Los Angeles	19355 LEMAY ST	91335	2131005030	0.000	0.000	0.000	0.473	Shortfall of Sites	0.139	Low Residential	R1-1-RIO	Low Residential	0	0	66.287	0.473		Residential - Single Family Residence, 1	180B117 327	1 per lot	Reseda - West Van Nuys	No	ABMI	AHO , RES CPU
Los Angeles	19349 ARCHWOOD ST	91335	2131004031	0.000	0.000	0.000	0.473	Shortfall of Sites	0.139	Low Residential	R1-1-RIO	Low Residential	0	0	66.287	0.473		Residential - Single Family Residence, 1	180B117 199	1 per lot	Reseda - West Van Nuys	No	ABMI	AHO , RES CPU
Los Angeles	19361 LEMAY ST	91335	2131005029	0.000	0.000	0.000	0.473	Shortfall of Sites	0.139	Low Residential	R1-1-RIO	Low Residential	0	0	66.287	0.473		Residential - Single Family Residence, 1	180B117 326	1 per lot	Reseda - West Van Nuys	No	ABMI	AHO , RES CPU
Los Angeles	19401 LEMAY ST	91335	2131005028	0.000	0.000	0.000	0.473	Shortfall of Sites	0.139	Low Residential	R1-1-RIO	Low Residential	0	0	66.287	0.473		Residential - Single Family Residence - Pool, 1	180B117 325	1 per lot	Reseda - West Van Nuys	No	ABMI	AHO , RES CPU
Los Angeles	4837 COLLETT AVE	91436	2261022095	0.000	0.000	0.000	0.473	Shortfall of Sites	0.131	Low II Residential	RE9-1	Low Residential	0	0	66.287	0.473		Residential - Single Family Residence - Pool, 1	168B141 369	1 per lot	Encino - Tarzana	No	ABMI	AHO , ENC CPU
Los Angeles	19345 ARCHWOOD ST	91335	2131004032	0.000	0.000	0.000	0.473	Shortfall of Sites	0.139	Low Residential	R1-1-RIO	Low Residential	0	0	66.287	0.473		Residential - Single Family Residence, 1	180B117 200	1 per lot	Reseda - West Van Nuys	No	ABMI	AHO , RES CPU
Los Angeles	19411 LEMAY ST	91335	2131005026	0.000	0.000	0.000	0.473	Shortfall of Sites	0.139	Low Residential	R1-1-RIO	Low Residential	0	0	66.287	0.473		Residential - Single Family Residence, 1	180B117 323	1 per lot	Reseda - West Van Nuys	No	ABMI	AHO , RES CPU
Los Angeles	19407 LEMAY ST	91335	2131005027	0.000	0.000	0.000	0.473	Shortfall of Sites	0.139	Low Residential	R1-1-RIO	Low Residential	0	0	66.287	0.473		Residential - Single Family Residence, 1	180B117 324	1 per lot	Reseda - West Van Nuys	No	ABMI	AHO , RES CPU
Los Angeles	19417 LEMAY ST	91335	2131005025	0.000	0.000	0.000	0.473	Shortfall of Sites	0.139	Low Residential	R1-1-RIO	Low Residential	0	0	66.287	0.473		Residential - Single Family Residence, 1	180B117 322	1 per lot	Reseda - West Van Nuys	No	ABMI	AHO , RES CPU
Los Angeles	19423 LEMAY ST	91335	2131005024	0.000	0.000	0.000	0.473	Shortfall of Sites	0.139	Low Residential	R1-1-RIO	Low Residential	0	0	66.287	0.473		Residential - Single Family Residence, 1	180B117 321	1 per lot	Reseda - West Van Nuys	No	ABMI	AHO , RES CPU
Los Angeles	19427 LEMAY ST	91335	2131005023	0.000	0.000	0.000	0.473	Shortfall of Sites	0.139	Low Residential	R1-1-RIO	Low Residential	0	0	66.287	0.473		Residential - Single Family Residence, 1	180B117 320	1 per lot	Reseda - West Van Nuys	No	ABMI	AHO , RES CPU
Los Angeles	16654 COHASSET ST	91406	2226011001	0.000	0.000	0.000	0.473	Shortfall of Sites	0.139	Low Residential	R1-1	Low Residential	0	0	66.287	0.473		Residential - Single Family Residence, 1	186B137 122	1 per lot	Reseda - West Van Nuys	No	ABMI	AHO , RES CPU
Los Angeles	19433 LEMAY ST	91335	2131005022	0.000	0.000	0.000	0.473	Shortfall of Sites	0.139	Low Residential	R1-1-RIO	Low Residential	0	0	66.287	0.473		Residential - Single Family Residence, 1	180B117 319	1 per lot	Reseda - West Van Nuys	No	ABMI	AHO , RES CPU
Los Angeles	19439 LEMAY ST	91335	2131005021	0.000	0.000	0.000	0.473	Shortfall of Sites	0.139	Low Residential	R1-1-RIO	Low Residential	0	0	66.287	0.473		Residential - Single Family Residence - Pool, 1	180B117 318	1 per lot	Reseda - West Van Nuys	No	ABMI	AHO , RES CPU
Los Angeles	19445 LEMAY ST	91335	2131005020	0.000	0.000	0.000	0.473	Shortfall of Sites	0.139	Low Residential	R1-1-RIO	Low Residential	0	0	66.287	0.473		Residential - Single Family Residence, 1	180B117 317	1 per lot	Reseda - West Van Nuys	No	ABMI	AHO , RES CPU
Los Angeles	19449 LEMAY ST	91335	2131005019	0.000	0.000	0.000	0.473	Shortfall of Sites	0.139	Low Residential	R1-1-RIO	Low Residential	0	0	66.287	0.473		Residential - Single Family Residence, 1	180B117 316	1 per lot	Reseda - West Van Nuys	No	ABMI	AHO , RES CPU
Los Angeles	6949 CORBIN AVE	91306	2135018025	0.000	0.000	0.000	0.473	Shortfall of Sites	0.139	Low Residential	R1-1-RIO	Low Residential	[MM1-CDF1-5] [IX4-FA] [CPIO]	0	66.287	0.473		Residential - Single Family Residence, 1	183B117 610	1 per lot	Canoga Park - Winnetka - Woodland Hills - West Hills	No	ABMI	AHO , CPK CPU
Los Angeles	20034 HEMMINGWAY ST	91306	2106022052	0.000	0.000	0.000	0.473	Shortfall of Sites	0.139	Low Residential	R1-1	Low Residential	0	0	66.287	0.473		Residential - Single Family Residence, 1	189B113 775	1 per lot	Canoga Park - Winnetka - Woodland Hills - West Hills	No	ABMI	AHO , CPK CPU
Los Angeles	5026 W ADAMS BLVD	90016	5049004021	0.236	0.236	0.000	0.000	Shortfall of Sites	0.158	Community Commercial	C2-2D-CPIO	0	0	20	102.494	0.473		Institutional - Church - One Story, 0	123B181 1067		West Adams - Baldwin Hills - Leimert	No	LI	FBO
Los Angeles	360 N LA BREA AVE	90036	5525032035	0.000	0.000	0.000	0.473	Shortfall of Sites	0.121	General Commercial	C2-1VL	0	0	0	102.494	0.473		Institutional - Church - One Story, 0	138B181 109		Wilshire	No	ABMI	FBO
Los Angeles	10101 AVALON BLVD	90003	6063005024	0.000	0.000	0.000	0.472	Shortfall of Sites	0.102	Neighborhood Commercial	C2-1VL-CPIO	0	0	0	102.494	0.472		Institutional - Church - One Story, 0	091-5A207 174		Southeast Los Angeles	No	ABMI	FBO
Los Angeles	1371 WESTWOOD BLVD	90024	4324009009	0.000	0.000	0.000	0.472	Shortfall of Sites	0.083	Neighborhood Office Commercial	C4-1VL-POD	0	0	0	5.947	0.472		Commercial - Store Combination - Store and Office Combination - One Story, 0	132B153 810		Westwood	No	ABMI	ARO
Los Angeles	17759 STRATHERN ST	91335	2101003006	0.000	0.000	0.000	0.472	Shortfall of Sites	0.139	Low Residential	R1-1	Low Residential	0	0	66.287	0.472		Residential - Single Family Residence, 1	189B129 439	1 per lot	Reseda - West Van Nuys	No	ABMI	AHO , RES CPU
Los Angeles	16655 COHASSET ST	91406	2226012020	0.000	0.000	0.000	0.472	Shortfall of Sites	0.139	Low Residential	R1-1	Low Residential	0	0	66.287	0.472		Residential - Single Family Residence, 1	186B137 102	1 per lot	Reseda - West Van Nuys	No	ABMI	AHO , RES CPU
Los Angeles	4700 CRENSHAW BLVD	90043	5013021016	0.000	0.000	0.000	0.472	Shortfall of Sites	0.175	Community Commercial	C2-2D-SP	0	0	0	3.374	0.472		Commercial - Store Combination - Store and Office Combination - One Story, 0	111B185 304		West Adams - Baldwin Hills - Leimert	No	ABMI	ARO
Los Angeles	5701 W ADAMS BLVD	90016	5048004044	0.000	0.000	0.000	0.472	Shortfall of Sites	0.074	Neighborhood Commercial	C2-1VL-CPIO	0	0	0	7.957	0.472		Industrial - Light Manufacturing - One Story, 0	123B173 816		West Adams - Baldwin Hills - Leimert	No	ABMI	ARO
Los Angeles	4206 SANTA MONICA BLVD	90029	5427001010	0.000	0.000	0.000	0.472	Shortfall of Sites	0.085	Neighborhood Commercial	[Q]C1.5-1VL	0	0	0	0.000	0.472		Commercial - Store Combination - Store and Residential Combination - One Story, 0	144A201 20		Silver Lake - Echo Park - Elysian Valley	Yes	ABMI	ARO
Los Angeles	5800 S HOOVER ST	90044	5001016025	0.000	0.000	0.000	0.472	Shortfall of Sites	0.025	Hybrid Industrial	CM-1-CPIO	0	0	0	35.623	0.472		Industrial - Warehousing, Distribution, Storage - Warehousing, Distribution, Under 10,000 SF - One Story, 0	108B201 1340		South Los Angeles	No	ABMI	ARO
Los Angeles	17756 LANARK ST	91335	2101005011	0.000	0.000	0.000	0.472	Shortfall of Sites	0.139	Low Residential	R1-1	Low Residential	0	0	66.287	0.472		Residential - Single Family Residence, 1	189B129 156	1 per lot	Reseda - West Van Nuys	No	ABMI	AHO , RES CPU
Los Angeles	18089 VENTURA BLVD	91316	2162005130	0.000	0.000	0.000	0.472	Shortfall of Sites	0.052	Community Commercial	C2-1VL, C4-1VL	0	0	0	66.287	0.472		Commercial - Store - One Story, 0	171B125 367		Encino - Tarzana	No	ABMI	AHO , ENC CPU
Los Angeles	7112 S HARVARD BLVD	90047	6015035032	0.000	0.000	0.000	0.472	Shortfall of Sites	0.078	Community Commercial	C2-1-CPIO	0	0	0	8.381	0.472		Commercial - Store Combination - Store and Residential Combination - One Story, 0	102B193 1273		South Los Angeles	Yes	ABMI	ARO
Los Angeles	6540 AURA AVE	91335	2131009005	0.000	0.000	0.000	0.472	Shortfall of Sites	0.139	Low Residential	R1-1-RIO	Low Residential	0	0	66.287	0.472		Residential - Single Family Residence, 1	180B117 600	1 per lot	Reseda - West Van Nuys	No	ABMI	AHO , RES CPU
Los Angeles	6600 AURA AVE	91335	2131009009	0.000	0.000	0.000	0.472	Shortfall of Sites	0.139	Low Residential	R1-1-RIO	Low Residential	0	0	66.287	0.472		Residential - Single Family Residence, 1	180B117 535	1 per lot	Reseda - West Van Nuys	No	ABMI	AHO , RES CPU
Los Angeles	6552 AURA AVE	91335	2131009007	0.000	0.000	0.000	0.472	Shortfall of Sites	0.139	Low Residential	R1-1-RIO	Low Residential	0	0	66.287	0.472		Residential - Single Family Residence, 1	180B117 573	1 per lot	Reseda - West Van Nuys	No	ABMI	AHO , RES CPU
Los Angeles	6546 AURA AVE	91335	2131009006	0.000	0.000	0.000	0.472	Shortfall of Sites	0.139	Low Residential	R1-1-RIO	Low Residential	0	0	66.287	0.472		Residential - Single Family Residence, 1	180B117 580	1 per lot	Reseda - West Van Nuys	No	ABMI	AHO , RES CPU
Los Angeles	6534 AURA AVE	91335	2131009004	0.000	0.000	0.000	0.472	Shortfall of Sites	0.139	Low Residential	R1-1-RIO	Low Residential	0	0	66.287	0.472		Residential - Single Family Residence, 1	180B117 611	1 per lot	Reseda - West Van Nuys	No	ABMI	AHO , RES CPU
Los Angeles	749 S HARVARD BLVD	90005	5093018017	0.000	0.000	0.000	0.472	Shortfall of Sites	0.155	Neighborhood Office Commercial	PB-1	0	0	0	94.696	0.472		Residential - Single Family Residence, 1	132B193 510		Wilshire	No	ABMI	P
Los Angeles	6558 AURA AVE	91335	2131009008	0.000	0.000	0.000	0.472	Shortfall of Sites	0.139	Low Residential	R1-1-RIO	Low Residential	0	0	66.287	0.472		Residential - Single Family Residence, 1	180B117 559	1 per lot	Reseda - West Van Nuys	No	ABMI	AHO , RES CPU
Los Angeles	17751 STRATHERN ST	91335	2101003007	0.000	0.000	0.000	0.472	Shortfall of Sites	0.139	Low Residential	R1-1	Low Residential	0	0	66.287	0.472		Residential - Single Family Residence - Pool, 1	189B129 438	1 per lot	Reseda - West Van Nuys	No	ABMI	AHO , RES CPU
Los Angeles	15578 OTSEGO ST	91436	2261032021	0.000	0.000	0.000	0.472	Shortfall of Sites	0.037	Low II Residential	R1-1	Low Residential	0	0	66.287	0.472		Residential - Single Family Residence, 0	171B141 290	1 per lot	Encino - Tarzana	No	ABMI	AHO , ENC CPU
Los Angeles	19752 KITTRIDGE ST	91306	2134007010	0.000	0.000	0.000	0.472	Shortfall of Sites	0.139	Low Residential	R1-1-RIO	Low Residential	0	0	66.287	0.472		Residential - Single Family Residence - Pool, 1	180B117 453	1 per lot	Canoga Park - Winnetka - Woodland Hills - West Hills	No	ABMI	AHO , CPK CPU
Los Angeles	523 SHATTO PL	90020	5077003901	0.000	0.000	0.000	0.472	Shortfall of Sites	0.050	Community Commercial	PB-1	0	0	0	94.696	0.472		Commercial - Parking Lot (Commercial Use Property) - Lots - Patron or Employee - One Story, 0	135B197 1254		Wilshire	No	ABMI	P
Los Angeles	18936 RUNNYMEDE ST	91335	2104023019	0.000	0.000	0.000	0.472	Shortfall of Sites	0.139	Low Residential	R1-1	Low Residential	0	0	66.287	0.472		Residential - Single Family Residence, 1	186B121 600	1 per lot	Reseda - West Van Nuys	No	ABMI	AHO , RES CPU
Los Angeles	820 N LA BREA AVE	90038	5525005006	0.000	0.000	0.000	0.472	Shortfall of Sites	0.141	Neighborhood Office Commercial	C4-1VL	0	0	0	3.473	0.472		Commercial - Commercial - One Story, 0	141B181 163		Hollywood	No	ABMI	ARO
Los Angeles	8421 LINCOLN BLVD	90045	4114033001	0.000	0.000	0.000	0.472	Shortfall of Sites	0.143	Community Commercial	[Q]C4-1-CDO	0	0	0	3.430	0.472		Commercial - Office Building - One Story, 0	096B157 455		Westchester - Playa del Rey	No	ABMI	ARO
Los Angeles	2902 N MAIN ST	90031	5210016021	0.000	0.000	0.000	0.471	Shortfall of Sites	0.206	Limited Industrial	CM-1VL	0	0	0	2.864	0.471		Commercial - Store Combination - Store and Residential Combination - One Story, 0	135A223 29		Northeast Los Angeles	No	ABMI	ARO
Los Angeles	351 W FLORENCE AVE	90003	6012012060	0.000	0.000	0.000	0.471	Shortfall of Sites	0.101	Community Commercial	C2-1-CPIO	0	0	0	5.847	0.471		Commercial - Professional Building - Medical Dental Building - One Story, 0	102B201 786		Southeast Los Angeles	No	ABMI	ARO
Los Angeles	351 W FLORENCE AVE	90003	6012012060	0.000	0.000	0.000	0.471	Shortfall of Sites	0.101	Community Commercial	C2-1-CPIO	0	0	0	5.847	0.471		Commercial - Professional Building - Medical Dental Building - One Story, 0	102B201 787		Southeast Los Angeles	No	ABMI	ARO
Los Angeles	351 W FLORENCE AVE	90003	6012012060	0.000	0.000	0.000	0.471	Shortfall of Sites	0.101	Community Commercial	C2-1-CPIO	0	0	0	5.847	0.471		Commercial - Professional Building - Medical Dental Building - One Story, 0	102B201 788		Southeast Los Angeles	No	ABMI	ARO
Los Angeles	5173 NESTLE AVE	91356	2181010013	0.000	0.000	0.000	0.471	Shortfall of Sites	0.131	Low I Residential	R1-1	Low Residential	0	0	66.287	0.471		Residential - Single Family Residence, 1	171B125 444	1 per lot	Encino - Tarzana	No	ABMI	AHO , ENC CPU

Jurisdiction Name	Site Address/Intersection	5 Digit ZIP Code	Assessor Parcel Number	Very Low-Income	Low-Income	Moderate-Income	Above Moderate-Income	Type of Shortfall	Parcel Size (Acres)	Current General Plan Designation	Current Zoning	Proposed General Plan (GP) Designation	Proposed Zoning	Minimum Density Allowed	Maximum Density Allowed	Total Capacity	Vacant/ Nonvacant	Description of Existing Uses	PIN	Base Density Per Acre	Community Plan Area	Rent Stabalization Ordinance	Income Category	Applicable Rezoning Program (Program informing values in Column Q listed first)
Los Angeles	19442 KITTRIDGE ST	91335	2131007002	0.000	0.000	0.000	0.471	Shortfall of Sites	0.139	Low Residential	R1-1-RIO	Low Residential	0	0	66.287	0.471		Residential - Single Family Residence, 1	180B117 497	1 per lot	Reseda - West Van Nuys	No	ABMI	AHO , RES CPU
Los Angeles	16821 GAULT ST	91406	2225018022	0.000	0.000	0.000	0.471	Shortfall of Sites	0.139	Low Residential	R1-1	Low Residential	0	0	66.287	0.471		Residential - Single Family Residence - Pool, 1	183B133 321	1 per lot	Reseda - West Van Nuys	No	ABMI	AHO , RES CPU
Los Angeles	18245 CANTARA ST	91335	2102022007	0.000	0.000	0.000	0.471	Shortfall of Sites	0.139	Low Residential	R1-1	Low Residential	0	0	66.287	0.471		Residential - Single Family Residence, 1	192B125 793	1 per lot	Reseda - West Van Nuys	No	ABMI	AHO , RES CPU
Los Angeles	18261 CANTARA ST	91335	2102022005	0.000	0.000	0.000	0.471	Shortfall of Sites	0.139	Low Residential	R1-1	Low Residential	0	0	66.287	0.471		Residential - Single Family Residence - Pool, 1	192B125 792	1 per lot	Reseda - West Van Nuys	No	ABMI	AHO , RES CPU
Los Angeles	6611 SELMA AVE	90028	5547015903	0.235	0.235	0.000	0.000	Shortfall of Sites	0.306	Public Facilities	PF-1XL	0	0	20	153.741	0.471		Miscellaneous - Government Owned Property, 0	148-5A185 226		Hollywood	No	LI	PF
Los Angeles	18958 CANTLAY ST	91335	2104034015	0.000	0.000	0.000	0.471	Shortfall of Sites	0.139	Low Residential	R1-1	Low Residential	0	0	66.287	0.471		Residential - Single Family Residence - Pool, 1	183B121 29	1 per lot	Reseda - West Van Nuys	No	ABMI	AHO , RES CPU
Los Angeles	4505 W 1ST ST	90004	5517003006	0.000	0.000	0.000	0.471	Shortfall of Sites	0.206	General Commercial	C2-1	0	0	0	2.385	0.471		Commercial - Store Combination - Store and Office Combination - One Story, 0	138B193 1012		Wilshire	No	ABMI	ARO
Los Angeles	16826 HARTLAND ST	91406	2225022009	0.000	0.000	0.000	0.471	Shortfall of Sites	0.139	Low Residential	R1-1	Low Residential	0	0	66.287	0.471		Residential - Single Family Residence, 1	183B133 922	1 per lot	Reseda - West Van Nuys	No	ABMI	AHO , RES CPU
Los Angeles	1756 W ADAMS BLVD	90018	5053028005	0.000	0.000	0.000	0.471	Shortfall of Sites	0.131	Neighborhood Commercial	C2-1VL-O-CPIO	0	0	0	4.979	0.471		Commercial - Store Combination - Store and Residential Combination - One Story, 0	123B193 603		South Los Angeles	Yes	ABMI	ARO
Los Angeles	6850 LASAINE AVE	91406	2229037036	0.000	0.000	0.000	0.471	Shortfall of Sites	0.139	Low Residential	R1-1	Low Residential	0	0	66.287	0.471		Residential - Single Family Residence - Pool, 1	183B133 826	1 per lot	Reseda - West Van Nuys	No	ABMI	AHO , RES CPU
Los Angeles	15550 OTSEGO ST	91436	2261032017	0.000	0.000	0.000	0.471	Shortfall of Sites	0.037	Low II Residential	R1-1	Low Residential	0	0	66.287	0.471		Residential - Single Family Residence - Pool, 0	171B141 280	1 per lot	Encino - Tarzana	No	ABMI	AHO , ENC CPU
Los Angeles	7869 TEXHOMA AVE	91325	2201031022	0.000	0.000	0.000	0.470	Shortfall of Sites	0.131	Low Residential	R1-1	Low Residential	0	0	66.287	0.470		Residential - Single Family Residence, 1	189B129 714	1 per lot	Reseda - West Van Nuys	No	ABMI	AHO , RES CPU
Los Angeles	7446 WYSTONE AVE	91335	2104015016	0.000	0.000	0.000	0.470	Shortfall of Sites	0.139	Low Residential	R1-1	Low Residential	0	0	66.287	0.470		Residential - Single Family Residence, 1	186B121 469	1 per lot	Reseda - West Van Nuys	No	ABMI	AHO , RES CPU
Los Angeles	2233 BEVERLY BLVD	90057	5157018029	0.235	0.235	0.000	0.000	Shortfall of Sites	0.157	Highway Oriented Commercial	C2-1	0	0	20	102.494	0.470		Institutional - Church - One Story, 0	136-5A205 242		Westlake	No	LI	FBO
Los Angeles	112 W 52ND ST	90037	5110030032	0.235	0.235	0.000	0.000	Shortfall of Sites	0.157	Neighborhood Commercial	C2-1VL-CPIO	0	0	20	102.494	0.470		Institutional - Church - One Story, 0	108B201 129		Southeast Los Angeles	No	LI	FBO
Los Angeles	18958 WYANDOTTE ST	91335	2104035011	0.000	0.000	0.000	0.470	Shortfall of Sites	0.139	Low Residential	R1-1	Low Residential	0	0	66.287	0.470		Residential - Single Family Residence, 1	186B121 961	1 per lot	Reseda - West Van Nuys	No	ABMI	AHO , RES CPU
Los Angeles	18920 COHASSET ST	91335	2104023004	0.000	0.000	0.000	0.470	Shortfall of Sites	0.139	Low Residential	R1-1	Low Residential	0	0	66.287	0.470		Residential - Single Family Residence, 1	186B121 483	1 per lot	Reseda - West Van Nuys	No	ABMI	AHO , RES CPU
Los Angeles	17800 LANARK ST	91335	2101005012	0.000	0.000	0.000	0.470	Shortfall of Sites	0.139	Low Residential	R1-1	Low Residential	0	0	66.287	0.470		Residential - Single Family Residence, 1	189B129 157	1 per lot	Reseda - West Van Nuys	No	ABMI	AHO , RES CPU
Los Angeles	16843 COVELLO ST	91406	2226025013	0.000	0.000	0.000	0.470	Shortfall of Sites	0.139	Low Residential	R1-1	Low Residential	0	0	66.287	0.470		Residential - Single Family Residence, 1	186B133 342	1 per lot	Reseda - West Van Nuys	No	ABMI	AHO , RES CPU
Los Angeles	18308 SHERMAN WAY	91335	2125003029	0.000	0.000	0.000	0.470	Shortfall of Sites	0.138	Community Commercial	[Q]C2-1D-CDO	0	0	0	4.265	0.470		Commercial - Professional Building - One Story, 0	183B125 205		Reseda - West Van Nuys	No	ABMI	ARO
Los Angeles	19005 VALERIO ST	91335	2104022022	0.000	0.000	0.000	0.470	Shortfall of Sites	0.139	Low Residential	R1-1	Low Residential	0	0	66.287	0.470		Residential - Single Family Residence, 1	186B121 653	1 per lot	Reseda - West Van Nuys	No	ABMI	AHO , RES CPU
Los Angeles	18330 BLYTHE ST	91335	2102015067	0.000	0.000	0.000	0.470	Shortfall of Sites	0.139	Low Residential	R1-1	Low Residential	0	0	66.287	0.470		Residential - Single Family Residence, 1	189B125 465	1 per lot	Reseda - West Van Nuys	No	ABMI	AHO , RES CPU
Los Angeles	19017 VALERIO ST	91335	2104022020	0.000	0.000	0.000	0.470	Shortfall of Sites	0.139	Low Residential	R1-1	Low Residential	0	0	66.287	0.470		Residential - Single Family Residence - Pool, 1	186B121 651	1 per lot	Reseda - West Van Nuys	No	ABMI	AHO , RES CPU
Los Angeles	20447 ARMINTA ST	91306	2107010084	0.000	0.000	0.000	0.470	Shortfall of Sites	0.139	Low Residential	R1-1	Low Residential	[HB5-G1-5] [CX4-FA] [CPIO]	0	66.287	0.470		Residential - Single Family Residence, 1	189B109 695	1 per lot	Canoga Park - Winnetka - Woodland Hills - West Hills	No	ABMI	AHO , CPK CPU
Los Angeles	20431 ARMINTA ST	91306	2107010087	0.000	0.000	0.000	0.470	Shortfall of Sites	0.139	Low Residential	R1-1	Low Residential	0	0	66.287	0.470		Residential - Single Family Residence - Pool, 1	189B109 698	1 per lot	Canoga Park - Winnetka - Woodland Hills - West Hills	No	ABMI	AHO , CPK CPU
Los Angeles	19011 VALERIO ST	91335	2104022021	0.000	0.000	0.000	0.470	Shortfall of Sites	0.139	Low Residential	R1-1	Low Residential	0	0	66.287	0.470		Residential - Single Family Residence, 1	186B121 652	1 per lot	Reseda - West Van Nuys	No	ABMI	AHO , RES CPU
Los Angeles	16658 COVELLO ST	91406	2226012001	0.000	0.000	0.000	0.470	Shortfall of Sites	0.139	Low Residential	R1-1	Low Residential	0	0	66.287	0.470		Residential - Single Family Residence, 1	186B137 79	1 per lot	Reseda - West Van Nuys	No	ABMI	AHO , RES CPU
Los Angeles	19001 VALERIO ST	91335	2104022023	0.000	0.000	0.000	0.470	Shortfall of Sites	0.139	Low Residential	R1-1	Low Residential	0	0	66.287	0.470		Residential - Single Family Residence, 1	186B121 654	1 per lot	Reseda - West Van Nuys	No	ABMI	AHO , RES CPU
Los Angeles	10666 ZELZAH AVE	91344	2733005024	0.000	0.000	0.000	0.470	Shortfall of Sites	0.036	Neighborhood Commercial	C1-1XL	0	0	0	54.450	0.470		Commercial - Store - One Story, 1	207B129 572		Granada Hills - Knollwood	No	ABMI	OPP C
Los Angeles	7312 SHOSHONE AVE	91406	2228003007	0.000	0.000	0.000	0.470	Shortfall of Sites	0.139	Low Residential	R1-1	Low Residential	0	0	66.287	0.470		Residential - Single Family Residence, 1	186B129 1101	1 per lot	Reseda - West Van Nuys	No	ABMI	AHO , RES CPU
Los Angeles	1402 E 41ST ST	90011	5116011001	0.000	0.000	0.000	0.470	Shortfall of Sites	0.123	Neighborhood Commercial	C2-1VL-CPIO	0	0	0	5.323	0.470		Commercial - Store Combination - Store and Residential Combination - One Story, 0	115-5A211 245		Southeast Los Angeles	Yes	ABMI	ARO
Los Angeles	18907 COHASSET ST	91335	2104014037	0.000	0.000	0.000	0.470	Shortfall of Sites	0.139	Low Residential	R1-1	Low Residential	0	0	66.287	0.470		Residential - Single Family Residence, 1	186B121 413	1 per lot	Reseda - West Van Nuys	No	ABMI	AHO , RES CPU
Los Angeles	18900 RUNNYMEDE ST	91335	2104023013	0.000	0.000	0.000	0.470	Shortfall of Sites	0.139	Low Residential	R1-1	Low Residential	0	0	66.287	0.470		Residential - Single Family Residence, 1	186B121 598	1 per lot	Reseda - West Van Nuys	No	ABMI	AHO , RES CPU
Los Angeles	20001 LORNE ST	91306	2106026025	0.000	0.000	0.000	0.470	Shortfall of Sites	0.139	Low Residential	R1-1	Low Residential	0	0	66.287	0.470		Residential - Single Family Residence - Pool, 1	189B113 184	1 per lot	Canoga Park - Winnetka - Woodland Hills - West Hills	No	ABMI	AHO , CPK CPU
Los Angeles	20335 STAGG ST	91306	2107014084	0.000	0.000	0.000	0.470	Shortfall of Sites	0.139	Low Residential	(T)R1-1	Low Residential	0	0	66.287	0.470		Residential - Single Family Residence, 1	189B113 1395	1 per lot	Canoga Park - Winnetka - Woodland Hills - West Hills	No	ABMI	AHO , CPK CPU
Los Angeles	16607 VALERIO ST	91406	2226009019	0.000	0.000	0.000	0.470	Shortfall of Sites	0.139	Low Residential	R1-1	Low Residential	0	0	66.287	0.470		Residential - Single Family Residence, 1	186B137 228	1 per lot	Reseda - West Van Nuys	No	ABMI	AHO , RES CPU
Los Angeles	844 S ROBERTSON BLVD	90035	4333015020	0.000	0.000	0.000	0.470	Shortfall of Sites	0.069	Limited Commercial	[Q]C2-1-O	0	0	0	7.101	0.470		Commercial - Office Building - One Story, 0	132B169 56		Wilshire	No	ABMI	ARO
Los Angeles	759 N HIGHLAND AVE	90038	5524012020	0.000	0.000	0.000	0.470	Shortfall of Sites	0.133	Commercial Manufacturing	[Q]C2-1VL-SN	0	0	0	3.667	0.470		Commercial - Office Building - One Story, 0	141B185 293		Hollywood	No	ABMI	ARO
Los Angeles	5426 MELROSE AVE	90038	5523025012	0.000	0.000	0.000	0.470	Shortfall of Sites	0.060	Neighborhood Office Commercial	C2-1	0	0	0	8.118	0.470		Commercial - Office Building - One Story, 0	141B189 361		Wilshire	No	ABMI	ARO
Los Angeles	5426 MELROSE AVE	90038	5523025012	0.000	0.000	0.000	0.470	Shortfall of Sites	0.057	Neighborhood Office Commercial	C2-1	0	0	0	8.522	0.470		Commercial - Office Building - One Story, 0	141B189 362		Wilshire	No	ABMI	ARO
Los Angeles	5426 MELROSE AVE	90038	5523025012	0.000	0.000	0.000	0.470	Shortfall of Sites	0.057	Neighborhood Office Commercial	C2-1	0	0	0	8.523	0.470		Commercial - Office Building - One Story, 0	141B189 363		Wilshire	No	ABMI	ARO
Los Angeles	14006 VENTURA BLVD	91423	2266015006	0.000	0.000	0.000	0.470	Shortfall of Sites	0.063	General Commercial	C2-1VL	0	0	0	7.747	0.470		Commercial - Office Building - One Story, 0	165B153 529		Sherman Oaks - Studio City - Toluca Lake - Cahuenga Pass	No	ABMI	ARO
Los Angeles	807 E 31ST ST	90011	5128015011	0.000	0.000	0.000	0.470	Shortfall of Sites	0.123	Hybrid Industrial	CM-1VL-CPIO	0	0	0	4.770	0.470		Industrial - Warehousing, Distribution, Storage - Warehousing, Distribution, Under 10,000 SF - One Story, 0	118-5A207 367		Southeast Los Angeles	No	ABMI	ARO
Los Angeles	4370 MELROSE AVE	90029	5538031008	0.000	0.000	0.000	0.470	Shortfall of Sites	0.200	Neighborhood Office Commercial	C2-1	0	0	0	2.935	0.470		Commercial - Office Building - One Story, 0	141B197 508		Wilshire	No	ABMI	ARO
Los Angeles	4921 W JEFFERSON BLVD	90016	5057028035	0.000	0.000	0.000	0.470	Shortfall of Sites	0.117	Hybrid Industrial	CM-2D-CPIO	0	0	0	5.037	0.470		Industrial - Light Manufacturing - One Story, 0	120B181 743		West Adams - Baldwin Hills - Leimert	No	ABMI	ARO
Los Angeles	4402 W JEFFERSON BLVD	90016	5046009001	0.000	0.000	0.000	0.470	Shortfall of Sites	0.158	Hybrid Industrial	CM-1VL-CPIO	0	0	0	3.716	0.470		Industrial - Warehousing, Distribution, Storage - Warehousing, Distribution, Under 10,000 SF - One Story, 0	120B181 777		West Adams - Baldwin Hills - Leimert	No	ABMI	ARO
Los Angeles	4267 CRENSHAW BLVD	90008	5024007003	0.000	0.000	0.000	0.470	Shortfall of Sites	0.131	Neighborhood Commercial	C1.5-1-SP	0	0	0	4.490	0.470		Commercial - Store Combination - Store and Office Combination - One Story, 0	114B185 962		West Adams - Baldwin Hills - Leimert	No	ABMI	ARO
Los Angeles	4267 CRENSHAW BLVD	90008	5024007003	0.000	0.000	0.000	0.470	Shortfall of Sites	0.126	Neighborhood Commercial	C1.5-1-SP	0	0	0	4.654	0.470		Commercial - Store Combination - Store and Office Combination - One Story, 0	114B185 976		West Adams - Baldwin Hills - Leimert	No	ABMI	ARO
Los Angeles	866 N VERMONT AVE	90029	5539010019	0.000	0.000	0.000	0.470	Shortfall of Sites	0.148	Neighborhood Office Commercial	[Q]C2-1	0	0	0	3.973	0.470		Commercial - Office Building - Two Stories, 0	144B197 1321		Hollywood	No	ABMI	ARO
Los Angeles	16649 COHASSET ST	91406	2226012019	0.000	0.000	0.000	0.470	Shortfall of Sites	0.139	Low Residential	R1-1	Low Residential	0	0	66.287	0.470		Residential - Single Family Residence - Pool, 1	186B137 103	1 per lot	Reseda - West Van Nuys	No	ABMI	AHO , RES CPU
Los Angeles	16619 RUNNYMEDE ST	91406	2226011014	0.000	0.000	0.000	0.470	Shortfall of Sites	0.139	Low Residential	R1-1	Low Residential	0	0	66.287	0.470		Residential - Single Family Residence, 1	186B137 148	1 per lot	Reseda - West Van Nuys	No	ABMI	AHO , RES CPU
Los Angeles	16649 KELSLOAN ST	91406	2226010002	0.000	0.000	0.000	0.470	Shortfall of Sites	0.139	Low Residential	R1-1	Low Residential	0	0	66.287	0.470		Residential - Single Family Residence, 1	186B137 180	1 per lot	Reseda - West Van Nuys	No	ABMI	AHO , RES CPU
Los Angeles	16643 KELSLOAN ST	91406	2226010003	0.000	0.000	0.000	0.470	Shortfall of Sites	0.139	Low Residential	R1-1	Low Residential	0	0	66.287	0.470		Residential - Single Family Residence - Pool, 1	186B137 181	1 per lot	Reseda - West Van Nuys	No	ABMI	AHO , RES CPU
Los Angeles	16625 KELSLOAN ST	91406	2226010006	0.000	0.000	0.000	0.470	Shortfall of Sites	0.139	Low Residential	R1-1	Low Residential	0	0	66.287	0.470		Residential - Single Family Residence, 1	186B137 184	1 per lot	Reseda - West Van Nuys	No	ABMI	AHO , RES CPU
Los Angeles	16631 RUNNYMEDE ST	91406	2226011016	0.000	0.000	0.000	0.470	Shortfall of Sites	0.139	Low Residential	R1-1	Low Residential	0	0	66.287	0.470		Residential - Single Family Residence - Pool, 1	186B137 146	1 per lot	Reseda - West Van Nuys	No	ABMI	AHO , RES CPU
Los Angeles	16613 KELSLOAN ST	91406	2226010008	0.000	0.000	0.000	0.470	Shortfall of Sites	0.139	Low Residential	R1-1	Low Residential	0	0	66.287	0.470		Residential - Single Family Residence, 1	186B137 186	1 per lot	Reseda - West Van Nuys	No	ABMI	AHO , RES CPU
Los Angeles	16643 RUNNYMEDE ST	91406	2226011018	0.000	0.000	0.000	0.470	Shortfall of Sites	0.139	Low Residential	R1-1	Low Residential	0	0	66.287	0.470		Residential - Single Family Residence, 1	186B137 144	1 per lot	Reseda - West Van Nuys	No	ABMI	AHO , RES CPU
Los Angeles	16649 RUNNYMEDE ST	91406	2226011019	0.000	0.000	0.000	0.470	Shortfall of Sites	0.139	Low Residential	R1-1	Low Residential	0	0	66.287	0.470		Residential - Single Family Residence, 1	186B137 143	1 per lot	Reseda - West Van Nuys	No	ABMI	AHO , RES CPU
Los Angeles	16637 RUNNYMEDE ST	91406	2226011017	0.000	0.000	0.000	0.470	Shortfall of Sites	0.139	Low Residential	R1-1	Low Residential	0	0	66.287	0.470		Residential - Single Family Residence - Pool, 1	186B137 145	1 per lot	Reseda - West Van Nuys	No	ABMI	AHO , RES CPU
Los Angeles	16625 RUNNYMEDE ST	91406	2226011015	0.000	0.000	0.000	0.470	Shortfall of Sites	0.139	Low Residential	R1-1	Low Residential	0	0	66.287	0.470		Residential - Single Family Residence - Pool, 1	186B137 147	1 per lot	Reseda - West Van Nuys	No	ABMI	AHO , RES CPU
Los Angeles	16631 KELSLOAN ST	91406	2226010005	0.000	0.000	0.000	0.470	Shortfall of Sites	0.139	Low Residential	R1-1	Low Residential	0	0	66.287	0.470		Residential - Single Family Residence, 1	186B137 183	1 per lot	Reseda - West Van Nuys	No	ABMI	AHO , RES CPU
Los Angeles	16607 RUNNYMEDE ST	91406	2226011012	0.000	0.000	0.000	0.470	Shortfall of Sites	0.139	Low Residential	R1-1	Low Residential	0	0	66.287	0.470		Residential - Single Family Residence, 1	186B137 150	1 per lot	Reseda - West Van Nuys	No	ABMI	AHO , RES CPU
Los Angeles	16613 RUNNYMEDE ST	91406	2226011013	0.000	0.000	0.000	0.470	Shortfall of Sites	0.139	Low Residential	R1-1	Low Residential	0	0	66.287	0.470		Residential - Single Family Residence, 1	186B137 149	1 per lot	Reseda - West Van Nuys	No	ABMI	AHO , RES CPU
Los Angeles	16637 KELSLOAN ST	91406	2226010004	0.000	0.000	0.000	0.470	Shortfall of Sites	0.139	Low Residential	R1-1	Low Residential	0	0	66.287	0.470		Residential - Single Family Residence - Pool, 1	186B137 182	1 per lot	Reseda - West Van Nuys	No	ABMI	AHO , RES CPU
Los Angeles	16619 KELSLOAN ST	91406	2226010007	0.000	0.000	0.000	0.470	Shortfall of Sites	0.139	Low Residential	R1-1	Low Residential	0	0	66.287	0.470		Residential - Single Family Residence, 1	186B137 185	1 per lot	Reseda - West Van Nuys	No	ABMI	AHO , RES CPU
Los Angeles	16607 KELSLOAN ST	91406	2226010009	0.000	0.000	0.000	0.470	Shortfall of Sites	0.139	Low Residential	R1-1	Low Residential	0	0	66.287	0.470		Residential - Single Family Residence, 1	186B137 187	1 per lot	Reseda - West Van Nuys	No	ABMI	AHO , RES CPU
Los Angeles	16613 VALERIO ST	91406	2226009018	0.000	0.000	0.000	0.469	Shortfall of Sites	0.139	Low Residential	R1-1	Low Residential	0	0	66.287	0.469		Residential - Single Family Residence, 1	186B137 227	1 per lot	Reseda - West Van Nuys	No	ABMI	AHO , RES CPU
Los Angeles	7362 LEESCOTT AVE	91406	2227008008	0.000	0.000	0.000	0.469	Shortfall of Sites	0.139	Low Residential	R1-1	Low Residential	0	0	66.287	0.469		Residential - Single Family Residence - Pool, 1	186B133 781	1 per lot	Reseda - West Van Nuys	No	ABMI	AHO , RES CPU
Los Angeles	16643 COHASSET ST	91406	2226012018	0.000	0.000	0.000	0.469	Shortfall of Sites	0.139	Low Residential	R1-1	Low Residential	0	0	66.287	0.469		Residential - Single Family Residence - Pool, 1	186B137 104	1 per lot	Reseda - West Van Nuys	No	ABMI	AHO , RES CPU
Los Angeles	1226 N ALVARADO ST	90026	5404001020	0.235	0.235	0.000	0.000	Shortfall of Sites	0.157	Community Commercial	C2-1VL	0	0	20	102.494	0.469		Institutional - Church - One Story, 0	141A207 400		Silver Lake - Echo Park - Elysian Valley	No	LI	FBO
Los Angeles	16619 VALERIO ST	91406	2226009017	0.000	0.000	0.000	0.469	Shortfall of Sites	0.139	Low Residential	R1-1	Low Residential	0	0	66.287	0.469		Residential - Single Family Residence, 1	186B137 226	1 per lot	Reseda - West Van Nuys	No	ABMI	AHO , RES CPU
Los Angeles	16637 COHASSET ST	91406	2226012017	0.000	0.000	0.000	0.469	Shortfall of Sites	0.139	Low Residential	R1-1	Low Residential	0	0	66.287	0.469		Residential - Single Family Residence, 1	186B137 105	1 per lot	Reseda - West Van Nuys	No	ABMI	AHO , RES CPU
Los Angeles	17801 STRATHERN ST	91335	2101003005	0.000	0.000	0.000	0.469	Shortfall of Sites	0.139	Low Residential	R1-1	Low Residential	0	0	66.287	0.469		Residential - Single Family Residence, 1	189B129 440	1 per lot	Reseda - West Van Nuys	No	ABMI	AHO , RES CPU
Los Angeles	16648 COHASSET ST	91406	2226011002	0.000	0.000	0.000	0.469	Shortfall of Sites	0.139	Low Residential	R1-1	Low Residential	0	0	66.287	0.469		Residential - Single Family Residence, 1	186B137 123	1 per lot	Reseda - West Van Nuys	No	ABMI	AHO , RES CPU
Los Angeles	16630 COHASSET ST	91406	2226011005	0.000	0.000	0.000	0.469	Shortfall of Sites	0.139	Low Residential	R1-1	Low Residential	0	0	66.287	0.469		Residential - Single Family Residence, 1	186B137 126	1 per lot	Reseda - West Van Nuys	No	ABMI	AHO , RES CPU
Los Angeles	16648 COVELLO ST	91406	2226012002	0.000	0.000	0.000	0.469	Shortfall of Sites	0.139	Low Residential	R1-1	Low Residential	0	0	66.287	0.469		Residential - Single Family Residence, 1	186B137 80	1 per lot	Reseda - West Van Nuys	No	ABMI	AHO , RES CPU
Los Angeles	16618 COVELLO ST	91406	2226012007	0.000	0.000	0.000	0.469	Shortfall of Sites	0.139	Low Residential	R1-1	Low Residential	0	0	66.287	0.469		Residential - Single Family Residence, 1	186B137 85	1 per lot	Reseda - West Van Nuys	No	ABMI	AHO , RES CPU
Los Angeles	16618 COHASSET ST	91406	2226011007	0.000	0.000	0.000	0.469	Shortfall of Sites	0.139	Low Residential	R1-1	Low Residential	0	0	66.287	0.469		Residential - Single Family Residence, 1	186B137 128	1 per lot	Reseda - West Van Nuys	No	ABMI	AHO , RES CPU

Jurisdiction Name	Site Address/Intersection	5 Digit ZIP Code	Assessor Parcel Number	Very Low-Income	Low-Income	Moderate-Income	Above Moderate-Income	Type of Shortfall	Parcel Size (Acres)	Current General Plan Designation	Current Zoning	Proposed General Plan (GP) Designation	Proposed Zoning	Minimum Density Allowed	Maximum Density Allowed	Total Capacity	Vacant/ Nonvacant	Description of Existing Uses	PIN	Base Density Per Acre	Community Plan Area	Rent Stabalization Ordinance	Income Category	Applicable Rezoning Program (Program informing values in Column Q listed first)
Los Angeles	16642 RUNNYMEDE ST	91406	2226010013	0.000	0.000	0.000	0.469	Shortfall of Sites	0.139	Low Residential	R1-1	Low Residential	0	0	66.287	0.469		Residential - Single Family Residence, 1	186B137 168	1 per lot	Reseda - West Van Nuys	No	ABMI	AHO , RES CPU
Los Angeles	16624 RUNNYMEDE ST	91406	2226010016	0.000	0.000	0.000	0.469	Shortfall of Sites	0.139	Low Residential	R1-1	Low Residential	0	0	66.287	0.469		Residential - Single Family Residence, 1	186B137 171	1 per lot	Reseda - West Van Nuys	No	ABMI	AHO , RES CPU
Los Angeles	16642 KELSLOAN ST	91406	2226009008	0.000	0.000	0.000	0.469	Shortfall of Sites	0.139	Low Residential	R1-1	Low Residential	0	0	66.287	0.469		Residential - Single Family Residence - Pool, 1	186B137 208	1 per lot	Reseda - West Van Nuys	No	ABMI	AHO , RES CPU
Los Angeles	16624 KELSLOAN ST	91406	2226009005	0.000	0.000	0.000	0.469	Shortfall of Sites	0.139	Low Residential	R1-1	Low Residential	0	0	66.287	0.469		Residential - Single Family Residence, 1	186B137 211	1 per lot	Reseda - West Van Nuys	No	ABMI	AHO , RES CPU
Los Angeles	16648 RUNNYMEDE ST	91406	2226010012	0.000	0.000	0.000	0.469	Shortfall of Sites	0.139	Low Residential	R1-1	Low Residential	0	0	66.287	0.469		Residential - Single Family Residence, 1	186B137 167	1 per lot	Reseda - West Van Nuys	No	ABMI	AHO , RES CPU
Los Angeles	16612 RUNNYMEDE ST	91406	2226010018	0.000	0.000	0.000	0.469	Shortfall of Sites	0.139	Low Residential	R1-1	Low Residential	0	0	66.287	0.469		Residential - Single Family Residence, 1	186B137 173	1 per lot	Reseda - West Van Nuys	No	ABMI	AHO , RES CPU
Los Angeles	16618 KELSLOAN ST	91406	2226009004	0.000	0.000	0.000	0.469	Shortfall of Sites	0.139	Low Residential	R1-1	Low Residential	0	0	66.287	0.469		Residential - Single Family Residence - Pool, 1	186B137 212	1 per lot	Reseda - West Van Nuys	No	ABMI	AHO , RES CPU
Los Angeles	16636 COVELLO ST	91406	2226012004	0.000	0.000	0.000	0.469	Shortfall of Sites	0.139	Low Residential	R1-1	Low Residential	0	0	66.287	0.469		Residential - Single Family Residence, 1	186B137 82	1 per lot	Reseda - West Van Nuys	No	ABMI	AHO , RES CPU
Los Angeles	16630 COVELLO ST	91406	2226012005	0.000	0.000	0.000	0.469	Shortfall of Sites	0.139	Low Residential	R1-1	Low Residential	0	0	66.287	0.469		Residential - Single Family Residence, 1	186B137 83	1 per lot	Reseda - West Van Nuys	No	ABMI	AHO , RES CPU
Los Angeles	16606 COVELLO ST	91406	2226012009	0.000	0.000	0.000	0.469	Shortfall of Sites	0.139	Low Residential	R1-1	Low Residential	0	0	66.287	0.469		Residential - Single Family Residence, 1	186B137 87	1 per lot	Reseda - West Van Nuys	No	ABMI	AHO , RES CPU
Los Angeles	16642 COHASSET ST	91406	2226011003	0.000	0.000	0.000	0.469	Shortfall of Sites	0.139	Low Residential	R1-1	Low Residential	0	0	66.287	0.469		Residential - Single Family Residence, 1	186B137 124	1 per lot	Reseda - West Van Nuys	No	ABMI	AHO , RES CPU
Los Angeles	16624 COHASSET ST	91406	2226011006	0.000	0.000	0.000	0.469	Shortfall of Sites	0.139	Low Residential	R1-1	Low Residential	0	0	66.287	0.469		Residential - Single Family Residence, 1	186B137 127	1 per lot	Reseda - West Van Nuys	No	ABMI	AHO , RES CPU
Los Angeles	16606 KELSLOAN ST	91406	2226009002	0.000	0.000	0.000	0.469	Shortfall of Sites	0.139	Low Residential	R1-1	Low Residential	0	0	66.287	0.469		Residential - Single Family Residence - Pool, 1	186B137 214	1 per lot	Reseda - West Van Nuys	No	ABMI	AHO , RES CPU
Los Angeles	16642 COVELLO ST	91406	2226012003	0.000	0.000	0.000	0.469	Shortfall of Sites	0.139	Low Residential	R1-1	Low Residential	0	0	66.287	0.469		Residential - Single Family Residence, 1	186B137 81	1 per lot	Reseda - West Van Nuys	No	ABMI	AHO , RES CPU
Los Angeles	16624 COVELLO ST	91406	2226012006	0.000	0.000	0.000	0.469	Shortfall of Sites	0.139	Low Residential	R1-1	Low Residential	0	0	66.287	0.469		Residential - Single Family Residence, 1	186B137 84	1 per lot	Reseda - West Van Nuys	No	ABMI	AHO , RES CPU
Los Angeles	16612 COVELLO ST	91406	2226012008	0.000	0.000	0.000	0.469	Shortfall of Sites	0.139	Low Residential	R1-1	Low Residential	0	0	66.287	0.469		Residential - Single Family Residence, 1	186B137 86	1 per lot	Reseda - West Van Nuys	No	ABMI	AHO , RES CPU
Los Angeles	16636 COHASSET ST	91406	2226011004	0.000	0.000	0.000	0.469	Shortfall of Sites	0.139	Low Residential	R1-1	Low Residential	0	0	66.287	0.469		Residential - Single Family Residence, 1	186B137 125	1 per lot	Reseda - West Van Nuys	No	ABMI	AHO , RES CPU
Los Angeles	16612 COHASSET ST	91406	2226011008	0.000	0.000	0.000	0.469	Shortfall of Sites	0.139	Low Residential	R1-1	Low Residential	0	0	66.287	0.469		Residential - Single Family Residence, 1	186B137 129	1 per lot	Reseda - West Van Nuys	No	ABMI	AHO , RES CPU
Los Angeles	16636 RUNNYMEDE ST	91406	2226010014	0.000	0.000	0.000	0.469	Shortfall of Sites	0.139	Low Residential	R1-1	Low Residential	0	0	66.287	0.469		Residential - Single Family Residence - Pool, 1	186B137 169	1 per lot	Reseda - West Van Nuys	No	ABMI	AHO , RES CPU
Los Angeles	16612 KELSLOAN ST	91406	2226009003	0.000	0.000	0.000	0.469	Shortfall of Sites	0.139	Low Residential	R1-1	Low Residential	0	0	66.287	0.469		Residential - Single Family Residence - Pool, 1	186B137 213	1 per lot	Reseda - West Van Nuys	No	ABMI	AHO , RES CPU
Los Angeles	16606 COHASSET ST	91406	2226011009	0.000	0.000	0.000	0.469	Shortfall of Sites	0.139	Low Residential	R1-1	Low Residential	0	0	66.287	0.469		Residential - Single Family Residence, 1	186B137 130	1 per lot	Reseda - West Van Nuys	No	ABMI	AHO , RES CPU
Los Angeles	16630 RUNNYMEDE ST	91406	2226010015	0.000	0.000	0.000	0.469	Shortfall of Sites	0.139	Low Residential	R1-1	Low Residential	0	0	66.287	0.469		Residential - Single Family Residence, 1	186B137 170	1 per lot	Reseda - West Van Nuys	No	ABMI	AHO , RES CPU
Los Angeles	16648 KELSLOAN ST	91406	2226009009	0.000	0.000	0.000	0.469	Shortfall of Sites	0.139	Low Residential	R1-1	Low Residential	0	0	66.287	0.469		Residential - Single Family Residence, 1	186B137 207	1 per lot	Reseda - West Van Nuys	No	ABMI	AHO , RES CPU
Los Angeles	16636 KELSLOAN ST	91406	2226009007	0.000	0.000	0.000	0.469	Shortfall of Sites	0.139	Low Residential	R1-1	Low Residential	0	0	66.287	0.469		Residential - Single Family Residence, 1	186B137 209	1 per lot	Reseda - West Van Nuys	No	ABMI	AHO , RES CPU
Los Angeles	16630 KELSLOAN ST	91406	2226009006	0.000	0.000	0.000	0.469	Shortfall of Sites	0.139	Low Residential	R1-1	Low Residential	0	0	66.287	0.469		Residential - Single Family Residence - Pool, 1	186B137 210	1 per lot	Reseda - West Van Nuys	No	ABMI	AHO , RES CPU
Los Angeles	16625 VALERIO ST	91406	2226009016	0.000	0.000	0.000	0.469	Shortfall of Sites	0.139	Low Residential	R1-1	Low Residential	0	0	66.287	0.469		Residential - Single Family Residence, 1	186B137 225	1 per lot	Reseda - West Van Nuys	No	ABMI	AHO , RES CPU
Los Angeles	16631 COHASSET ST	91406	2226012016	0.000	0.000	0.000	0.469	Shortfall of Sites	0.139	Low Residential	R1-1	Low Residential	0	0	66.287	0.469		Residential - Single Family Residence, 1	186B137 106	1 per lot	Reseda - West Van Nuys	No	ABMI	AHO , RES CPU
Los Angeles	16625 COHASSET ST	91406	2226012015	0.000	0.000	0.000	0.469	Shortfall of Sites	0.139	Low Residential	R1-1	Low Residential	0	0	66.287	0.469		Residential - Single Family Residence, 1	186B137 107	1 per lot	Reseda - West Van Nuys	No	ABMI	AHO , RES CPU
Los Angeles	16631 VALERIO ST	91406	2226009015	0.000	0.000	0.000	0.469	Shortfall of Sites	0.139	Low Residential	R1-1	Low Residential	0	0	66.287	0.469		Residential - Single Family Residence, 1	186B137 224	1 per lot	Reseda - West Van Nuys	No	ABMI	AHO , RES CPU
Los Angeles	16619 COHASSET ST	91406	2226012014	0.000	0.000	0.000	0.469	Shortfall of Sites	0.139	Low Residential	R1-1	Low Residential	0	0	66.287	0.469		Residential - Single Family Residence, 1	186B137 108	1 per lot	Reseda - West Van Nuys	No	ABMI	AHO , RES CPU
Los Angeles	2301 FEDERAL AVE	90064	4260014019	0.000	0.000	0.000	0.469	Shortfall of Sites	0.138	Hybrid Industrial	NI(EC)	0	0	0	3.536	0.469		Industrial - Light Manufacturing - One Story, 0	123B153 410		West Los Angeles	No	ABMI	ARO
Los Angeles	16637 VALERIO ST	91406	2226009014	0.000	0.000	0.000	0.469	Shortfall of Sites	0.139	Low Residential	R1-1	Low Residential	0	0	66.287	0.469		Residential - Single Family Residence - Pool, 1	186B137 223	1 per lot	Reseda - West Van Nuys	No	ABMI	AHO , RES CPU
Los Angeles	18954 CANTLAY ST	91335	2104034016	0.000	0.000	0.000	0.469	Shortfall of Sites	0.139	Low Residential	R1-1	Low Residential	0	0	66.287	0.469		Residential - Single Family Residence - Pool, 1	183B121 30	1 per lot	Reseda - West Van Nuys	No	ABMI	AHO , RES CPU
Los Angeles	16613 COHASSET ST	91406	2226012013	0.000	0.000	0.000	0.469	Shortfall of Sites	0.139	Low Residential	R1-1	Low Residential	0	0	66.287	0.469		Residential - Single Family Residence, 1	186B137 109	1 per lot	Reseda - West Van Nuys	No	ABMI	AHO , RES CPU
Los Angeles	7356 WHITE OAK AVE	91406	2228001001	0.000	0.000	0.000	0.469	Shortfall of Sites	0.139	Low Residential	R1-1	Low Residential	0	0	66.287	0.469		Residential - Single Family Residence, 1	186B129 914	1 per lot	Reseda - West Van Nuys	No	ABMI	AHO , RES CPU
Los Angeles	18948 CANTLAY ST	91335	2104034017	0.000	0.000	0.000	0.469	Shortfall of Sites	0.139	Low Residential	R1-1	Low Residential	0	0	66.287	0.469		Residential - Single Family Residence, 1	183B121 31	1 per lot	Reseda - West Van Nuys	No	ABMI	AHO , RES CPU
Los Angeles	18942 CANTLAY ST	91335	2104034018	0.000	0.000	0.000	0.469	Shortfall of Sites	0.139	Low Residential	R1-1	Low Residential	0	0	66.287	0.469		Residential - Single Family Residence, 1	183B121 32	1 per lot	Reseda - West Van Nuys	No	ABMI	AHO , RES CPU
Los Angeles	16607 COHASSET ST	91406	2226012012	0.000	0.000	0.000	0.469	Shortfall of Sites	0.139	Low Residential	R1-1	Low Residential	0	0	66.287	0.469		Residential - Single Family Residence, 1	186B137 110	1 per lot	Reseda - West Van Nuys	No	ABMI	AHO , RES CPU
Los Angeles	16643 VALERIO ST	91406	2226009013	0.000	0.000	0.000	0.469	Shortfall of Sites	0.139	Low Residential	R1-1	Low Residential	0	0	66.287	0.469		Residential - Single Family Residence - Pool, 1	186B137 222	1 per lot	Reseda - West Van Nuys	No	ABMI	AHO , RES CPU
Los Angeles	18938 CANTLAY ST	91335	2104034019	0.000	0.000	0.000	0.469	Shortfall of Sites	0.139	Low Residential	R1-1	Low Residential	0	0	66.287	0.469		Residential - Single Family Residence, 1	183B121 33	1 per lot	Reseda - West Van Nuys	No	ABMI	AHO , RES CPU
Los Angeles	20337 STAGG ST	91306	2107014083	0.000	0.000	0.000	0.469	Shortfall of Sites	0.139	Low Residential	(T)R1-1	Low Residential	0	0	66.287	0.469		Residential - Single Family Residence, 1	189B113 1394	1 per lot	Canoga Park - Winnetka - Woodland Hills - West Hills	No	ABMI	AHO , CPK CPU
Los Angeles	20318 ARMINTA ST	91306	2107013018	0.000	0.000	0.000	0.469	Shortfall of Sites	0.139	Low Residential	R1-1	Low Residential	0	0	66.287	0.469		Residential - Single Family Residence, 1	189B113 874	1 per lot	Canoga Park - Winnetka - Woodland Hills - West Hills	No	ABMI	AHO , CPK CPU
Los Angeles	16649 VALERIO ST	91406	2226009012	0.000	0.000	0.000	0.469	Shortfall of Sites	0.139	Low Residential	R1-1	Low Residential	0	0	66.287	0.469		Residential - Single Family Residence, 1	186B137 221	1 per lot	Reseda - West Van Nuys	No	ABMI	AHO , RES CPU
Los Angeles	19701 HATTON ST	91306	2106011043	0.000	0.000	0.000	0.469	Shortfall of Sites	0.138	Low Residential	R1-1	Low Residential	0	0	66.287	0.469		Residential - Single Family Residence, 1	186B117 25	1 per lot	Canoga Park - Winnetka - Woodland Hills - West Hills	No	ABMI	AHO , CPK CPU
Los Angeles	7306 RUFFNER AVE	91406	2226008011	0.000	0.000	0.000	0.469	Shortfall of Sites	0.138	Low Residential	R1-1	Low Residential	0	0	66.287	0.469		Residential - Single Family Residence, 1	186B137 327	1 per lot	Reseda - West Van Nuys	No	ABMI	AHO , RES CPU
Los Angeles	1760 N GOWER ST	90028	5545001022	0.000	0.000	0.000	0.469	Shortfall of Sites	0.085	High Density Residential	R4-2	0	0	0	102.494	0.469		Institutional - Church - One Story, 0	150A189 309		Hollywood	No	ABMI	FBO
Los Angeles	16850 COVELLO ST	91406	2226028005	0.000	0.000	0.000	0.469	Shortfall of Sites	0.138	Low Residential	R1-1	Low Residential	0	0	66.287	0.469		Residential - Single Family Residence, 1	186B133 389	1 per lot	Reseda - West Van Nuys	No	ABMI	AHO , RES CPU
Los Angeles	9400 S VERMONT AVE	90044	6039017029	0.000	0.000	0.000	0.469	Shortfall of Sites	0.102	Neighborhood Commercial	C2-1VL-CPIO	0	0	0	102.494	0.469		Institutional - Church - One Story, 0	094-5A199 268		South Los Angeles	No	ABMI	FBO
Los Angeles	22464 VENTURA BLVD	91364	2040034011	0.000	0.000	0.000	0.469	Shortfall of Sites	0.075	General Commercial	C4-1VLD	0	0	0	6.537	0.469		Commercial - Office Building - One Story, 0	171B101 231		Canoga Park - Winnetka - Woodland Hills - West Hills	No	ABMI	ARO
Los Angeles	18932 RUNNYMEDE ST	91335	2104023018	0.000	0.000	0.000	0.469	Shortfall of Sites	0.138	Low Residential	R1-1	Low Residential	0	0	66.287	0.469		Residential - Single Family Residence, 1	186B121 602	1 per lot	Reseda - West Van Nuys	No	ABMI	AHO , RES CPU
Los Angeles	18939 CANTLAY ST	91335	2104035016	0.000	0.000	0.000	0.469	Shortfall of Sites	0.138	Low Residential	R1-1	Low Residential	0	0	66.287	0.469		Residential - Single Family Residence - Pool, 1	186B121 1025	1 per lot	Reseda - West Van Nuys	No	ABMI	AHO , RES CPU
Los Angeles	18943 CANTLAY ST	91335	2104035017	0.000	0.000	0.000	0.469	Shortfall of Sites	0.138	Low Residential	R1-1	Low Residential	0	0	66.287	0.469		Residential - Single Family Residence, 1	186B121 1024	1 per lot	Reseda - West Van Nuys	No	ABMI	AHO , RES CPU
Los Angeles	5016 W WASHINGTON BLVD	90016	5062004013	0.000	0.000	0.000	0.469	Shortfall of Sites	0.215	Neighborhood Commercial	C2-1VL-CPIO	0	0	0	3.026	0.469		Commercial - Office Building - Office and Residential - One Story, 0	126B181 1035		West Adams - Baldwin Hills - Leimert	Yes	ABMI	ARO
Los Angeles	18949 CANTLAY ST	91335	2104035018	0.000	0.000	0.000	0.469	Shortfall of Sites	0.138	Low Residential	R1-1	Low Residential	0	0	66.287	0.469		Residential - Single Family Residence - Pool, 1	186B121 1023	1 per lot	Reseda - West Van Nuys	No	ABMI	AHO , RES CPU
Los Angeles	18938 WYANDOTTE ST	91335	2104035015	0.000	0.000	0.000	0.469	Shortfall of Sites	0.138	Low Residential	R1-1	Low Residential	0	0	66.287	0.469		Residential - Single Family Residence, 1	186B121 965	1 per lot	Reseda - West Van Nuys	No	ABMI	AHO , RES CPU
Los Angeles	18942 WYANDOTTE ST	91335	2104035014	0.000	0.000	0.000	0.469	Shortfall of Sites	0.138	Low Residential	R1-1	Low Residential	0	0	66.287	0.469		Residential - Single Family Residence, 1	186B121 964	1 per lot	Reseda - West Van Nuys	No	ABMI	AHO , RES CPU
Los Angeles	18954 WYANDOTTE ST	91335	2104035012	0.000	0.000	0.000	0.469	Shortfall of Sites	0.138	Low Residential	R1-1	Low Residential	0	0	66.287	0.469		Residential - Single Family Residence, 1	186B121 962	1 per lot	Reseda - West Van Nuys	No	ABMI	AHO , RES CPU
Los Angeles	18948 WYANDOTTE ST	91335	2104035013	0.000	0.000	0.000	0.469	Shortfall of Sites	0.138	Low Residential	R1-1	Low Residential	0	0	66.287	0.469		Residential - Single Family Residence, 1	186B121 963	1 per lot	Reseda - West Van Nuys	No	ABMI	AHO , RES CPU
Los Angeles	7401 TOPEKA DR	91335	2104022030	0.000	0.000	0.000	0.469	Shortfall of Sites	0.138	Low Residential	R1-1	Low Residential	0	0	66.287	0.469		Residential - Single Family Residence, 1	186B121 667	1 per lot	Reseda - West Van Nuys	No	ABMI	AHO , RES CPU
Los Angeles	17958 BURTON ST	91335	2101018015	0.000	0.000	0.000	0.468	Shortfall of Sites	0.138	Low Residential	R1-1	Low Residential	0	0	66.287	0.468		Residential - Single Family Residence, 1	192B129 479	1 per lot	Reseda - West Van Nuys	No	ABMI	AHO , RES CPU
Los Angeles	0	0	6067001902	0.234	0.234	0.000	0.000	Shortfall of Sites	0.305	Limited Industrial	PF-1	0	0	20	153.741	0.468	Vacant	Residential - Single Family Residence - Vacant Land, 0	087A215 434		Southeast Los Angeles	No	LI	PF
Los Angeles	5161 S VERMONT AVE	90037	5002030018	0.000	0.000	0.000	0.468	Shortfall of Sites	0.124	Neighborhood Commercial	C2-1VL-CPIO	0	0	0	5.247	0.468		Commercial - Store Combination - Store and Residential Combination - One Story, 0	108B197 81		South Los Angeles	Yes	ABMI	ARO
Los Angeles	7238 WHITE OAK AVE	91406	2228001017	0.000	0.000	0.000	0.468	Shortfall of Sites	0.138	Low Residential	R1-1	Low Residential	0	0	66.287	0.468		Residential - Single Family Residence, 1	186B129 1268	1 per lot	Reseda - West Van Nuys	No	ABMI	AHO , RES CPU
Los Angeles	20432 ELKWOOD ST	91306	2107013078	0.000	0.000	0.000	0.468	Shortfall of Sites	0.138	Low Residential	R1-1	Low Residential	0	0	66.287	0.468		Residential - Single Family Residence, 1	189B109 849	1 per lot	Canoga Park - Winnetka - Woodland Hills - West Hills	No	ABMI	AHO , CPK CPU
Los Angeles	19800 HART ST	91306	2135019010	0.000	0.000	0.000	0.468	Shortfall of Sites	0.138	Low Residential	R1-1-RIO	Low Residential	0	0	66.287	0.468		Residential - Single Family Residence, 1	183B117 556	1 per lot	Canoga Park - Winnetka - Woodland Hills - West Hills	No	ABMI	AHO , CPK CPU
Los Angeles	20438 ELKWOOD ST	91306	2107013077	0.000	0.000	0.000	0.468	Shortfall of Sites	0.138	Low Residential	R1-1	Low Residential	[MB3-CDF1-5] [IX4-FA] [CPIO]	0	66.287	0.468		Residential - Single Family Residence - Pool, 1	189B109 848	1 per lot	Canoga Park - Winnetka - Woodland Hills - West Hills	No	ABMI	AHO , CPK CPU
Los Angeles	17806 LANARK ST	91335	2101005013	0.000	0.000	0.000	0.468	Shortfall of Sites	0.138	Low Residential	R1-1	Low Residential	0	0	66.287	0.468		Residential - Single Family Residence - Pool, 1	189B129 158	1 per lot	Reseda - West Van Nuys	No	ABMI	AHO , RES CPU
Los Angeles	3500 S NORMANDIE AVE	90007	5040004025	0.234	0.234	0.000	0.000	Shortfall of Sites	0.156	Neighborhood Commercial	C2-1VL-CPIO	0	0	20	102.494	0.468		Institutional - Church - Wireless Communication Tower - One Story, 0	120B197 733		South Los Angeles	No	LI	FBO
Los Angeles	4825 W JEFFERSON BLVD	90016	5057029026	0.000	0.000	0.000	0.468	Shortfall of Sites	0.192	Hybrid Industrial	CM-2D-CPIO	0	0	0	3.044	0.468		Industrial - Light Manufacturing - One Story, 0	120B181 729		West Adams - Baldwin Hills - Leimert	No	ABMI	ARO
Los Angeles	8115 CHASTAIN AVE	91335	2101012022	0.000	0.000	0.000	0.468	Shortfall of Sites	0.138	Low Residential	R1-1	Low Residential	0	0	66.287	0.468		Residential - Single Family Residence, 1	189B129 130	1 per lot	Reseda - West Van Nuys	No	ABMI	AHO , RES CPU
Los Angeles	4947 ENFIELD AVE	91316	2182012002	0.000	0.000	0.000	0.468	Shortfall of Sites	0.138	Low II Residential	R1-1	Low Residential	0	0	66.287	0.468		Residential - Single Family Residence, 1	168B129 155	1 per lot	Encino - Tarzana	No	ABMI	AHO , ENC CPU
Los Angeles	1376 E 18TH ST	90021	5129002032	0.000	0.000	0.000	0.468	Shortfall of Sites	0.101	Light Industrial	M2-2	0	0	0	102.494	0.468		Institutional - Church - One Story, 0	120A211 131		Southeast Los Angeles	No	ABMI	FBO
Los Angeles	18906 RUNNYMEDE ST	91335	2104023014	0.000	0.000	0.000	0.468	Shortfall of Sites	0.138	Low Residential	R1-1	Low Residential	0	0	66.287	0.468		Residential - Single Family Residence, 1	186B121 607	1 per lot	Reseda - West Van Nuys	No	ABMI	AHO , RES CPU
Los Angeles	20448 ELKWOOD ST	91306	2107013075	0.000	0.000	0.000	0.468	Shortfall of Sites	0.138	Low Residential	R1-1	Low Residential	0	0	66.287	0.468		Residential - Single Family Residence, 1	189B109 846	1 per lot	Canoga Park - Winnetka - Woodland Hills - West Hills	No	ABMI	AHO , CPK CPU
Los Angeles	17508 COVELLO ST	91406	2202021007	0.000	0.000	0.000	0.468	Shortfall of Sites	0.138	Low Residential	R1-1	Low Residential	0	0	66.287	0.468		Residential - Single Family Residence, 1	186B129 421	1 per lot	Reseda - West Van Nuys	No	ABMI	AHO , RES CPU
Los Angeles	19850 BASSETT ST	91306	2135021002	0.000	0.000	0.000	0.468	Shortfall of Sites	0.138	Low Residential	R1-1-RIO	Low Residential	0	0	66.287	0.468		Residential - Single Family Residence, 1	183B113 667	1 per lot	Canoga Park - Winnetka - Woodland Hills - West Hills	No	ABMI	AHO , CPK CPU
Los Angeles	2801 W VERNON AVE	90008	5023016013	0.000	0.000	0.000	0.468	Shortfall of Sites	0.111	Neighborhood Commercial	C2-1VL-CPIO	0	0	0	9.583	0.468		Commercial - Store Combination - Store and Residential Combination - One Story, 0	111B189 154		West Adams - Baldwin Hills - Leimert	Yes	ABMI	ARO
Los Angeles	2801 W VERNON AVE	90008	5023016013	0.000	0.000	0.000	0.468	Shortfall of Sites	0.046	Neighborhood Commercial	C2-1VL-CPIO	0	0	0	23.150	0.468		Commercial - Store Combination - Store and Residential Combination - One Story, 0	111B189 155		West Adams - Baldwin Hills - Leimert	Yes	ABMI	ARO

Jurisdiction Name	Site Address/Intersection	5 Digit ZIP Code	Assessor Parcel Number	Very Low-Income	Low-Income	Moderate-Income	Above Moderate-Income	Type of Shortfall	Parcel Size (Acres)	Current General Plan Designation	Current Zoning	Proposed General Plan (GP) Designation	Proposed Zoning	Minimum Density Allowed	Maximum Density Allowed	Total Capacity	Vacant/ Nonvacant	Description of Existing Uses	PIN	Base Density Per Acre	Community Plan Area	Rent Stabalization Ordinance	Income Category	Applicable Rezoning Program (Program informing values in Column Q listed first)
Los Angeles	551 S KINGSLEY DR	90020	5503023002	0.000	0.000	0.000	0.468	Shortfall of Sites	0.259	Neighborhood Office Commercial	C2-1	0	0	0	2.261	0.468	Commercial - Hotel and Motel - Hotel - Under 50 Rooms - One Story, 0	135B193 829		Wilshire	No	ABMI	ARO
Los Angeles	19368 PATIRENE PL	91335	2131008013	0.000	0.000	0.000	0.468	Shortfall of Sites	0.138	Low Residential	R1-1-RIO	Low Residential	0	0	66.287	0.468	Residential - Single Family Residence, 1	180B117 543	1 per lot	Reseda - West Van Nuys	No	ABMI	AHO , RES CPU
Los Angeles	18924 SATICOY ST	91335	2104014007	0.000	0.000	0.000	0.468	Shortfall of Sites	0.138	Low Residential	R1-1	Low Residential	0	0	66.287	0.468	Residential - Single Family Residence, 1	186B121 171	1 per lot	Reseda - West Van Nuys	No	ABMI	AHO , RES CPU
Los Angeles	17807 STRATHERN ST	91335	2101003004	0.000	0.000	0.000	0.468	Shortfall of Sites	0.138	Low Residential	R1-1	Low Residential	0	0	66.287	0.468	Residential - Single Family Residence, 1	189B129 441	1 per lot	Reseda - West Van Nuys	No	ABMI	AHO , RES CPU
Los Angeles	6633 SHIRLEY AVE	91335	2132007021	0.000	0.000	0.000	0.468	Shortfall of Sites	0.138	Low Residential	R1-1-RIO	Low Residential	0	0	66.287	0.468	Residential - Single Family Residence, 1	180B117 427	1 per lot	Reseda - West Van Nuys	No	ABMI	AHO , RES CPU
Los Angeles	19923 LORNE ST	91306	2106026008	0.000	0.000	0.000	0.468	Shortfall of Sites	0.138	Low Residential	R1-1	Low Residential	0	0	66.287	0.468	Residential - Single Family Residence, 1	189B113 175	1 per lot	Canoga Park - Winnetka - Woodland Hills - West Hills	No	ABMI	AHO , CPK CPU
Los Angeles	19836 VENTURA BLVD	91364	2164011023	0.000	0.000	0.000	0.467	Shortfall of Sites	0.013	Neighborhood Office Commercial	(T)(Q)C1-1VLD	0	0	0	54.450	0.467	Commercial - Shopping Center (Neighborhood, Community) - One Story, 0	174B113 470		Canoga Park - Winnetka - Woodland Hills - West Hills	No	ABMI	OPP C
Los Angeles	5704 W PICO BLVD	90019	5069010002	0.000	0.000	0.000	0.467	Shortfall of Sites	0.115	General Commercial	C4-1-O	0	0	0	5.090	0.467	Commercial - Store Combination - Store and Office Combination - One Story, 0	129B177 587		Wilshire	No	ABMI	ARO
Los Angeles	17621 DELANO ST	91316	2229034008	0.000	0.000	0.000	0.467	Shortfall of Sites	0.138	Low Residential	R1-1-RIO	Low Residential	0	0	66.287	0.467	Residential - Single Family Residence, 1	177B129 136	1 per lot	Reseda - West Van Nuys	No	ABMI	AHO , RES CPU
Los Angeles	17641 DELANO ST	91316	2229034004	0.000	0.000	0.000	0.467	Shortfall of Sites	0.138	Low Residential	R1-1-RIO	Low Residential	0	0	66.287	0.467	Residential - Single Family Residence, 1	177B129 143	1 per lot	Reseda - West Van Nuys	No	ABMI	AHO , RES CPU
Los Angeles	17611 DELANO ST	91316	2229034010	0.000	0.000	0.000	0.467	Shortfall of Sites	0.138	Low Residential	R1-1-RIO	Low Residential	0	0	66.287	0.467	Residential - Single Family Residence, 1	177B129 134	1 per lot	Reseda - West Van Nuys	No	ABMI	AHO , RES CPU
Los Angeles	17631 DELANO ST	91316	2229034006	0.000	0.000	0.000	0.467	Shortfall of Sites	0.138	Low Residential	R1-1-RIO	Low Residential	0	0	66.287	0.467	Residential - Single Family Residence, 1	177B129 139	1 per lot	Reseda - West Van Nuys	No	ABMI	AHO , RES CPU
Los Angeles	17625 DELANO ST	91316	2229034007	0.000	0.000	0.000	0.467	Shortfall of Sites	0.138	Low Residential	R1-1-RIO	Low Residential	0	0	66.287	0.467	Residential - Single Family Residence, 1	177B129 137	1 per lot	Reseda - West Van Nuys	No	ABMI	AHO , RES CPU
Los Angeles	8135 CORBIN AVE	91306	2106014002	0.000	0.000	0.000	0.467	Shortfall of Sites	0.055	Low Residential	RA-1	Low Residential	0	0	66.287	0.467	Residential - Single Family Residence, 0	189B117 119	1 per lot	Canoga Park - Winnetka - Woodland Hills - West Hills	No	ABMI	AHO , CPK CPU
Los Angeles	17645 DELANO ST	91316	2229034003	0.000	0.000	0.000	0.467	Shortfall of Sites	0.138	Low Residential	R1-1-RIO	Low Residential	0	0	66.287	0.467	Residential - Single Family Residence, 1	177B129 144	1 per lot	Reseda - West Van Nuys	No	ABMI	AHO , RES CPU
Los Angeles	17651 DELANO ST	91316	2229034002	0.000	0.000	0.000	0.467	Shortfall of Sites	0.138	Low Residential	R1-1-RIO	Low Residential	0	0	66.287	0.467	Residential - Single Family Residence, 1	177B129 145	1 per lot	Reseda - West Van Nuys	No	ABMI	AHO , RES CPU
Los Angeles	17617 DELANO ST	91316	2229034009	0.000	0.000	0.000	0.467	Shortfall of Sites	0.138	Low Residential	R1-1-RIO	Low Residential	0	0	66.287	0.467	Residential - Single Family Residence, 1	177B129 135	1 per lot	Reseda - West Van Nuys	No	ABMI	AHO , RES CPU
Los Angeles	17635 DELANO ST	91316	2229034005	0.000	0.000	0.000	0.467	Shortfall of Sites	0.138	Low Residential	R1-1-RIO	Low Residential	0	0	66.287	0.467	Residential - Single Family Residence, 1	177B129 141	1 per lot	Reseda - West Van Nuys	No	ABMI	AHO , RES CPU
Los Angeles	17739 STAGG ST	91335	2101035002	0.000	0.000	0.000	0.467	Shortfall of Sites	0.138	Low Residential	R1-1	Low Residential	0	0	66.287	0.467	Residential - Single Family Residence, 1	189B129 1046	1 per lot	Reseda - West Van Nuys	No	ABMI	AHO , RES CPU
Los Angeles	19844 BASSETT ST	91306	2135021003	0.000	0.000	0.000	0.467	Shortfall of Sites	0.138	Low Residential	R1-1-RIO	Low Residential	0	0	66.287	0.467	Residential - Single Family Residence, 1	183B113 668	1 per lot	Canoga Park - Winnetka - Woodland Hills - West Hills	No	ABMI	AHO , CPK CPU
Los Angeles	12000 SAN VICENTE BLVD	90049	4265007051	0.234	0.234	0.000	0.000	Shortfall of Sites	0.301	Community Commercial	R3-1, C1.5-1VL	0	0	20	102.494	0.467	Institutional - Church - One Story, 1	129B141 250		Brentwood - Pacific Palisades	No	LI	FBO, ADU
Los Angeles	7239 AMESTOY AVE	91406	2227012009	0.000	0.000	0.000	0.467	Shortfall of Sites	0.138	Low Residential	R1-1	Low Residential	0	0	66.287	0.467	Residential - Single Family Residence, 1	186B133 1114	1 per lot	Reseda - West Van Nuys	No	ABMI	AHO , RES CPU
Los Angeles	22011 VENTURA BLVD	91364	2169025089	0.000	0.000	0.000	0.467	Shortfall of Sites	0.072	Community Commercial	C4-1VLD	0	0	0	9.579	0.467	Commercial - Office Building - Office and Residential - One Story, 0	171B101 78		Canoga Park - Winnetka - Woodland Hills - West Hills	No	ABMI	ARO
Los Angeles	17514 COVELLO ST	91406	2202021006	0.000	0.000	0.000	0.467	Shortfall of Sites	0.138	Low Residential	R1-1	Low Residential	0	0	66.287	0.467	Residential - Single Family Residence, 1	186B129 420	1 per lot	Reseda - West Van Nuys	No	ABMI	AHO , RES CPU
Los Angeles	17745 STAGG ST	91335	2101035003	0.000	0.000	0.000	0.467	Shortfall of Sites	0.138	Low Residential	R1-1	Low Residential	0	0	66.287	0.467	Residential - Single Family Residence - Pool, 1	189B129 1045	1 per lot	Reseda - West Van Nuys	No	ABMI	AHO , RES CPU
Los Angeles	7319 RUBIO AVE	91406	2226008016	0.000	0.000	0.000	0.467	Shortfall of Sites	0.138	Low Residential	R1-1	Low Residential	0	0	66.287	0.467	Residential - Single Family Residence, 1	186B137 311	1 per lot	Reseda - West Van Nuys	No	ABMI	AHO , RES CPU
Los Angeles	8216 WINNETKA AVE	91306	2106001042	0.000	0.000	0.000	0.467	Shortfall of Sites	0.138	Low Residential	(T)R1-1	Low Residential	[HB3-G1-5] [CX2-FA] [CPIO-O]	0	66.287	0.467	Residential - Single Family Residence, 1	189B113 33	1 per lot	Canoga Park - Winnetka - Woodland Hills - West Hills	No	ABMI	AHO , CPK CPU
Los Angeles	7716 FOOTHILL BLVD	91042	2558005001	0.000	0.000	0.000	0.467	Shortfall of Sites	0.070	General Commercial	C2-1VL	0	0	0	6.913	0.467	Commercial - Hotel and Motel - Motel - Under 50 Rooms - One Story, 0	204B193 510		Sunland - Tujunga - Lake View Terrace - Shadow Hills - East La Tuna Canyon	No	ABMI	ARO
Los Angeles	7716 FOOTHILL BLVD	91042	2558005001	0.000	0.000	0.000	0.467	Shortfall of Sites	0.066	General Commercial	C2-1VL	0	0	0	7.341	0.467	Commercial - Hotel and Motel - Motel - Under 50 Rooms - One Story, 0	204B193 530		Sunland - Tujunga - Lake View Terrace - Shadow Hills - East La Tuna Canyon	No	ABMI	ARO
Los Angeles	17440 CANTLAY ST	91406	2228005015	0.000	0.000	0.000	0.467	Shortfall of Sites	0.138	Low Residential	R1-1	Low Residential	0	0	66.287	0.467	Residential - Single Family Residence, 1	183B129 66	1 per lot	Reseda - West Van Nuys	No	ABMI	AHO , RES CPU
Los Angeles	17628 BURTON ST	91325	2201008031	0.000	0.000	0.000	0.467	Shortfall of Sites	0.131	Low Residential	R1-1	Low Residential	0	0	66.287	0.467	Residential - Single Family Residence, 1	192B129 444	1 per lot	Reseda - West Van Nuys	No	ABMI	AHO , RES CPU
Los Angeles	19838 BASSETT ST	91306	2135021004	0.000	0.000	0.000	0.467	Shortfall of Sites	0.138	Low Residential	R1-1-RIO	Low Residential	0	0	66.287	0.467	Residential - Single Family Residence - Pool, 1	183B113 669	1 per lot	Canoga Park - Winnetka - Woodland Hills - West Hills	No	ABMI	AHO , CPK CPU
Los Angeles	17751 STAGG ST	91335	2101035004	0.000	0.000	0.000	0.467	Shortfall of Sites	0.138	Low Residential	R1-1	Low Residential	0	0	66.287	0.467	Residential - Single Family Residence, 1	189B129 1044	1 per lot	Reseda - West Van Nuys	No	ABMI	AHO , RES CPU
Los Angeles	17628 LEMAY ST	91406	2229015019	0.000	0.000	0.000	0.467	Shortfall of Sites	0.138	Low Residential	R1-1-RIO	Low Residential	0	0	66.287	0.467	Residential - Single Family Residence, 1	180B129 266	1 per lot	Reseda - West Van Nuys	No	ABMI	AHO , RES CPU
Los Angeles	6835 ANDASOL AVE	91406	2229006049	0.000	0.000	0.000	0.467	Shortfall of Sites	0.138	Low Residential	R1-1	Low Residential	0	0	66.287	0.467	Residential - Single Family Residence - Pool, 1	183B129 968	1 per lot	Reseda - West Van Nuys	No	ABMI	AHO , RES CPU
Los Angeles	18334 BLYTHE ST	91335	2102015071	0.000	0.000	0.000	0.467	Shortfall of Sites	0.138	Low Residential	R1-1	Low Residential	0	0	66.287	0.467	Residential - Single Family Residence, 1	189B125 464	1 per lot	Reseda - West Van Nuys	No	ABMI	AHO , RES CPU
Los Angeles	17801 STAGG ST	91335	2101035005	0.000	0.000	0.000	0.467	Shortfall of Sites	0.138	Low Residential	R1-1	Low Residential	0	0	66.287	0.467	Residential - Single Family Residence, 1	189B129 1043	1 per lot	Reseda - West Van Nuys	No	ABMI	AHO , RES CPU
Los Angeles	17033 CANTARA ST	91406	2204032009	0.000	0.000	0.000	0.467	Shortfall of Sites	0.131	Low Residential	R1-1	Low Residential	0	0	66.287	0.467	Residential - Single Family Residence, 1	192B133 394	1 per lot	Reseda - West Van Nuys	No	ABMI	AHO , RES CPU
Los Angeles	17520 COVELLO ST	91406	2202021005	0.000	0.000	0.000	0.467	Shortfall of Sites	0.138	Low Residential	R1-1	Low Residential	0	0	66.287	0.467	Residential - Single Family Residence, 1	186B129 419	1 per lot	Reseda - West Van Nuys	No	ABMI	AHO , RES CPU
Los Angeles	0	0	2118001901	0.233	0.233	0.000	0.000	Shortfall of Sites	0.304	Public Facilities	PF-1XL	0	0	20	153.741	0.467	Miscellaneous - Government Owned Property, 0	186B121 489		Reseda - West Van Nuys	No	LI	PF
Los Angeles	19832 BASSETT ST	91306	2135021005	0.000	0.000	0.000	0.467	Shortfall of Sites	0.138	Low Residential	R1-1-RIO	Low Residential	0	0	66.287	0.467	Residential - Single Family Residence, 1	183B113 670	1 per lot	Canoga Park - Winnetka - Woodland Hills - West Hills	No	ABMI	AHO , CPK CPU
Los Angeles	18338 BLYTHE ST	91335	2102015069	0.000	0.000	0.000	0.467	Shortfall of Sites	0.138	Low Residential	R1-1	Low Residential	0	0	66.287	0.467	Residential - Single Family Residence, 1	189B125 441	1 per lot	Reseda - West Van Nuys	No	ABMI	AHO , RES CPU
Los Angeles	17807 STAGG ST	91335	2101035019	0.000	0.000	0.000	0.467	Shortfall of Sites	0.138	Low Residential	R1-1	Low Residential	0	0	66.287	0.467	Residential - Single Family Residence, 1	189B129 1042	1 per lot	Reseda - West Van Nuys	No	ABMI	AHO , RES CPU
Los Angeles	1333 W TEMPLE ST	90026	5160005001	0.000	0.000	0.000	0.467	Shortfall of Sites	0.080	Neighborhood Commercial	CW	0	0	0	7.300	0.467	Commercial - Office Building - One Story, 0	136-5A209 262		Silver Lake - Echo Park - Elysian Valley	No	ABMI	ARO
Los Angeles	18337 ARMINTA ST	91335	2102015070	0.000	0.000	0.000	0.467	Shortfall of Sites	0.138	Low Residential	R1-1	Low Residential	0	0	66.287	0.467	Residential - Single Family Residence, 1	189B125 491	1 per lot	Reseda - West Van Nuys	No	ABMI	AHO , RES CPU
Los Angeles	1376 E 18TH ST	90021	5129002032	0.000	0.000	0.000	0.467	Shortfall of Sites	0.101	Light Industrial	M2-2	0	0	0	102.494	0.467	Institutional - Church - One Story, 0	120A211 124		Southeast Los Angeles	No	ABMI	FBO
Los Angeles	17652 BESSEMER ST	91316	2229036011	0.000	0.000	0.000	0.467	Shortfall of Sites	0.138	Low Residential	R1-1-RIO	Low Residential	0	0	66.287	0.467	Residential - Single Family Residence, 1	177B129 367	1 per lot	Reseda - West Van Nuys	No	ABMI	AHO , RES CPU
Los Angeles	1418 N HIGHLAND AVE	90028	5547021006	0.000	0.000	0.000	0.467	Shortfall of Sites	0.134	Highway Oriented Commercial	C2-1-SN	0	0	0	4.340	0.467	Commercial - Office Building - One Story, 0	147A185 189		Hollywood	No	ABMI	ARO
Los Angeles	17646 BESSEMER ST	91316	2229036010	0.000	0.000	0.000	0.467	Shortfall of Sites	0.138	Low Residential	R1-1-RIO	Low Residential	0	0	66.287	0.467	Residential - Single Family Residence, 1	177B129 366	1 per lot	Reseda - West Van Nuys	No	ABMI	AHO , RES CPU
Los Angeles	19333 LEMAY ST	91335	2131005034	0.000	0.000	0.000	0.467	Shortfall of Sites	0.138	Low Residential	R1-1-RIO	Low Residential	0	0	66.287	0.467	Residential - Single Family Residence, 1	180B117 331	1 per lot	Reseda - West Van Nuys	No	ABMI	AHO , RES CPU
Los Angeles	17642 BESSEMER ST	91316	2229036009	0.000	0.000	0.000	0.467	Shortfall of Sites	0.138	Low Residential	R1-1-RIO	Low Residential	0	0	66.287	0.467	Residential - Single Family Residence, 1	177B129 365	1 per lot	Reseda - West Van Nuys	No	ABMI	AHO , RES CPU
Los Angeles	17636 BESSEMER ST	91316	2229036008	0.000	0.000	0.000	0.466	Shortfall of Sites	0.138	Low Residential	R1-1-RIO	Low Residential	0	0	66.287	0.466	Residential - Single Family Residence, 1	177B129 364	1 per lot	Reseda - West Van Nuys	No	ABMI	AHO , RES CPU
Los Angeles	18339 ARMINTA ST	91335	2102015068	0.000	0.000	0.000	0.466	Shortfall of Sites	0.138	Low Residential	R1-1	Low Residential	0	0	66.287	0.466	Residential - Single Family Residence, 1	189B125 490	1 per lot	Reseda - West Van Nuys	No	ABMI	AHO , RES CPU
Los Angeles	3037 W JEFFERSON BLVD	90018	5051034036	0.000	0.000	0.000	0.466	Shortfall of Sites	0.152	Neighborhood Commercial	C2-1VL-CPIO	0	0	0	3.837	0.466	Commercial - Office Building - One Story, 0	120B185 770		West Adams - Baldwin Hills - Leimert	No	ABMI	ARO
Los Angeles	17632 BESSEMER ST	91316	2229036007	0.000	0.000	0.000	0.466	Shortfall of Sites	0.138	Low Residential	R1-1-RIO	Low Residential	0	0	66.287	0.466	Residential - Single Family Residence - Pool, 1	177B129 363	1 per lot	Reseda - West Van Nuys	No	ABMI	AHO , RES CPU
Los Angeles	17626 BESSEMER ST	91316	2229036006	0.000	0.000	0.000	0.466	Shortfall of Sites	0.138	Low Residential	R1-1-RIO	Low Residential	0	0	66.287	0.466	Residential - Single Family Residence, 1	177B129 362	1 per lot	Reseda - West Van Nuys	No	ABMI	AHO , RES CPU
Los Angeles	19332 ARCHWOOD ST	91335	2131005001	0.000	0.000	0.000	0.466	Shortfall of Sites	0.138	Low Residential	R1-1-RIO	Low Residential	0	0	66.287	0.466	Residential - Single Family Residence, 1	180B117 273	1 per lot	Reseda - West Van Nuys	No	ABMI	AHO , RES CPU
Los Angeles	7106 JELLICO AVE	91406	2228024034	0.000	0.000	0.000	0.466	Shortfall of Sites	0.138	Low Residential	R1-1	Low Residential	0	0	66.287	0.466	Residential - Single Family Residence, 1	183B129 288	1 per lot	Reseda - West Van Nuys	No	ABMI	AHO , RES CPU
Los Angeles	17526 COVELLO ST	91406	2202021004	0.000	0.000	0.000	0.466	Shortfall of Sites	0.138	Low Residential	R1-1	Low Residential	0	0	66.287	0.466	Residential - Single Family Residence, 1	186B129 418	1 per lot	Reseda - West Van Nuys	No	ABMI	AHO , RES CPU
Los Angeles	17622 BESSEMER ST	91316	2229036005	0.000	0.000	0.000	0.466	Shortfall of Sites	0.138	Low Residential	R1-1-RIO	Low Residential	0	0	66.287	0.466	Residential - Single Family Residence, 1	177B129 361	1 per lot	Reseda - West Van Nuys	No	ABMI	AHO , RES CPU
Los Angeles	17623 VALERIO ST	91406	2202017011	0.000	0.000	0.000	0.466	Shortfall of Sites	0.138	Low Residential	R1-1	Low Residential	0	0	66.287	0.466	Residential - Single Family Residence, 1	186B129 856	1 per lot	Reseda - West Van Nuys	No	ABMI	AHO , RES CPU
Los Angeles	19446 LEMAY ST	91335	2131006015	0.000	0.000	0.000	0.466	Shortfall of Sites	0.138	Low Residential	R1-1-RIO	Low Residential	0	0	66.287	0.466	Residential - Single Family Residence - Pool, 1	180B117 393	1 per lot	Reseda - West Van Nuys	No	ABMI	AHO , RES CPU
Los Angeles	17434 CANTLAY ST	91406	2228017015	0.000	0.000	0.000	0.466	Shortfall of Sites	0.138	Low Residential	R1-1	Low Residential	0	0	66.287	0.466	Residential - Single Family Residence, 1	183B129 67	1 per lot	Reseda - West Van Nuys	No	ABMI	AHO , RES CPU
Los Angeles	17616 BESSEMER ST	91316	2229036004	0.000	0.000	0.000	0.466	Shortfall of Sites	0.138	Low Residential	R1-1-RIO	Low Residential	0	0	66.287	0.466	Residential - Single Family Residence, 1	177B129 360	1 per lot	Reseda - West Van Nuys	No	ABMI	AHO , RES CPU
Los Angeles	17612 BESSEMER ST	91316	2229036003	0.000	0.000	0.000	0.466	Shortfall of Sites	0.138	Low Residential	R1-1-RIO	Low Residential	0	0	66.287	0.466	Residential - Single Family Residence, 1	177B129 359	1 per lot	Reseda - West Van Nuys	No	ABMI	AHO , RES CPU
Los Angeles	17857 HEMMINGWAY ST	91335	2101032013	0.000	0.000	0.000	0.466	Shortfall of Sites	0.138	Low Residential	R1-1	Low Residential	0	0	66.287	0.466	Residential - Single Family Residence, 1	189B129 827	1 per lot	Reseda - West Van Nuys	No	ABMI	AHO , RES CPU
Los Angeles	7445 TOPEKA DR	91335	2104015021	0.000	0.000	0.000	0.466	Shortfall of Sites	0.138	Low Residential	R1-1	Low Residential	0	0	66.287	0.466	Residential - Single Family Residence, 1	186B121 477	1 per lot	Reseda - West Van Nuys	No	ABMI	AHO , RES CPU
Los Angeles	1679 E 41ST ST	90011	5117015016	0.000	0.000	0.000	0.466	Shortfall of Sites	0.122	Hybrid Industrial	CM-1-CPIO	0	0	0	4.777	0.466	Industrial - Light Manufacturing - One Story, 0	114A213 15		Southeast Los Angeles	No	ABMI	ARO
Los Angeles	17812 LANARK ST	91335	2101005014	0.000	0.000	0.000	0.466	Shortfall of Sites	0.138	Low Residential	R1-1	Low Residential	0	0	66.287	0.466	Residential - Single Family Residence, 1	189B129 159	1 per lot	Reseda - West Van Nuys	No	ABMI	AHO , RES CPU
Los Angeles	8107 LESNER AVE	91406	2204026022	0.000	0.000	0.000	0.466	Shortfall of Sites	0.131	Low Residential	R1-1	Low Residential	0	0	66.287	0.466	Residential - Single Family Residence, 1	189B133 149	1 per lot	Reseda - West Van Nuys	No	ABMI	AHO , RES CPU
Los Angeles	8134 WILBUR AVE	91335	2103002006	0.000	0.000	0.000	0.466	Shortfall of Sites	0.138	Low Residential	RA-1	Low Residential	0	0	66.287	0.466	Residential - Single Family Residence, 1	189B121 25	1 per lot	Reseda - West Van Nuys	No	ABMI	AHO , RES CPU
Los Angeles	3115 S VERMONT AVE	90007	5040026044	0.000	0.000	0.000	0.466	Shortfall of Sites	0.155	Community Commercial	C2-2D-O-CPIO	0	0	0	102.494	0.466	Institutional - Church - One Story, 0	120B197 501		South Los Angeles	No	ABMI	FBO
Los Angeles	3115 S VERMONT AVE	90007	5040026044	0.000	0.000	0.000	0.466	Shortfall of Sites	0.155	Community Commercial	C2-2D-O-CPIO	0	0	0	102.494	0.466	Institutional - Church - One Story, 0	120B197 500		South Los Angeles	No	ABMI	FBO
Los Angeles	219 E MANCHESTER AVE	90003	6030018031	0.000	0.000	0.000	0.466	Shortfall of Sites	0.101	Community Commercial	C2-1-CPIO	0	0	0	102.494	0.466	Institutional - Church - One Story, 0	097-5A205 315		Southeast Los Angeles	No	ABMI	FBO
Los Angeles	714 E MANCHESTER AVE	90001	6042002012	0.000	0.000	0.000	0.466	Shortfall of Sites	0.101	Neighborhood Commercial	C2-1-CPIO	0	0	0	102.494	0.466	Institutional - Church - One Story, 0	097-5A207 305		Southeast Los Angeles	No	ABMI	FBO

Jurisdiction Name	Site Address/Intersection	5 Digit ZIP Code	Assessor Parcel Number	Very Low-Income	Low-Income	Moderate-Income	Above Moderate-Income	Type of Shortfall	Parcel Size (Acres)	Current General Plan Designation	Current Zoning	Proposed General Plan (GP) Designation	Proposed Zoning	Minimum Density Allowed	Maximum Density Allowed	Total Capacity	Vacant/ Nonvacant	Description of Existing Uses	PIN	Base Density Per Acre	Community Plan Area	Rent Stabalization Ordinance	Income Category	Applicable Rezoning Program (Program informing values in Column Q listed first)
Los Angeles	0	0	5024019907	0.000	0.000	0.000	0.466	Shortfall of Sites	0.101	Neighborhood Commercial	C1.5-1-SP	0	0	0	102.494	0.466		Institutional - Church - One Story, 0	114B185 1015		West Adams - Baldwin Hills - Leimert	No	ABMI	FBO
Los Angeles	17532 COVELLO ST	91406	2202021003	0.000	0.000	0.000	0.466	Shortfall of Sites	0.138	Low Residential	R1-1	Low Residential	0	0	66.287	0.466		Residential - Single Family Residence, 1	186B129 417	1 per lot	Reseda - West Van Nuys	No	ABMI	AHO , RES CPU
Los Angeles	17752 BURTON ST	91335	2101008009	0.000	0.000	0.000	0.466	Shortfall of Sites	0.138	Low Residential	R1-1	Low Residential	0	0	66.287	0.466		Residential - Single Family Residence, 1	192B129 463	1 per lot	Reseda - West Van Nuys	No	ABMI	AHO , RES CPU
Los Angeles	18919 RUNNYMEDE ST	91335	2104023009	0.000	0.000	0.000	0.466	Shortfall of Sites	0.138	Low Residential	R1-1	Low Residential	0	0	66.287	0.466		Residential - Single Family Residence, 1	186B121 540	1 per lot	Reseda - West Van Nuys	No	ABMI	AHO , RES CPU
Los Angeles	18915 RUNNYMEDE ST	91335	2104023010	0.000	0.000	0.000	0.466	Shortfall of Sites	0.138	Low Residential	R1-1	Low Residential	0	0	66.287	0.466		Residential - Single Family Residence, 1	186B121 541	1 per lot	Reseda - West Van Nuys	No	ABMI	AHO , RES CPU
Los Angeles	5704 CHICOPEE AVE	91316	2254018021	0.000	0.000	0.000	0.466	Shortfall of Sites	0.131	Low II Residential	R1-1-RIO	Low Residential	0	0	66.287	0.466		Residential - Single Family Residence, 1	174B129 495	1 per lot	Encino - Tarzana	No	ABMI	AHO , ENC CPU
Los Angeles	20003 BLYTHE ST	91306	2106032028	0.000	0.000	0.000	0.466	Shortfall of Sites	0.138	Low Residential	R1-1	Low Residential	0	0	66.287	0.466		Residential - Single Family Residence, 1	189B113 571	1 per lot	Canoga Park - Winnetka - Woodland Hills - West Hills	No	ABMI	AHO , CPK CPU
Los Angeles	17813 STRATHERN ST	91335	2101003003	0.000	0.000	0.000	0.466	Shortfall of Sites	0.138	Low Residential	R1-1	Low Residential	0	0	66.287	0.466		Residential - Single Family Residence, 1	189B129 442	1 per lot	Reseda - West Van Nuys	No	ABMI	AHO , RES CPU
Los Angeles	7450 HAWTHORN AVE	90046	5550013900	0.233	0.233	0.000	0.000	Shortfall of Sites	0.252	Public Facilities	PF-1XL	0	0	20	153.741	0.466		Miscellaneous - Government Owned Property, 0	147B181 433		Hollywood	No	LI	PF
Los Angeles	18916 COHASSET ST	91335	2104023003	0.000	0.000	0.000	0.466	Shortfall of Sites	0.138	Low Residential	R1-1	Low Residential	0	0	66.287	0.466		Residential - Single Family Residence - Pool, 1	186B121 485	1 per lot	Reseda - West Van Nuys	No	ABMI	AHO , RES CPU
Los Angeles	9115 S MAIN ST	90003	6040035004	0.000	0.000	0.000	0.466	Shortfall of Sites	0.135	Hybrid Industrial	CM-1-CPIO	0	0	0	4.319	0.466		Commercial - Store Combination - Store and Office Combination - One Story, 0	094-5A203 209		Southeast Los Angeles	No	ABMI	ARO
Los Angeles	612 S LA BREA AVE	90036	5507023025	0.000	0.000	0.000	0.466	Shortfall of Sites	0.048	General Commercial	C2-1	0	0	0	0.000	0.466		Industrial - Warehousing, Distribution, Storage - Warehousing, Distribution, Under 10,000 SF - One Story, 0	135B181 651		Wilshire	No	ABMI	ARO
Los Angeles	0	0	5077005029	0.000	0.000	0.000	0.466	Shortfall of Sites	0.049	Community Commercial	P-1	0	0	0	94.696	0.466		Commercial - Parking Lot (Commercial Use Property) - Lots - Patron or Employee - One Story, 0	135A201 87		Wilshire	No	ABMI	P
Los Angeles	4480 CRENSHAW BLVD	90043	5013022020	0.000	0.000	0.000	0.466	Shortfall of Sites	0.165	Community Commercial	C2-2D-SP	0	0	0	3.536	0.466		Commercial - Professional Building - One Story, 0	111B185 178		West Adams - Baldwin Hills - Leimert	No	ABMI	ARO
Los Angeles	17515 COLLINS ST	91316	2254011009	0.000	0.000	0.000	0.466	Shortfall of Sites	0.131	Low II Residential	R1-1-RIO	Low Residential	0	0	66.287	0.466		Residential - Single Family Residence, 1	174B129 546	1 per lot	Encino - Tarzana	No	ABMI	AHO , ENC CPU
Los Angeles	17559 COLLINS ST	91316	2254011001	0.000	0.000	0.000	0.466	Shortfall of Sites	0.131	Low II Residential	R1-1-RIO	Low Residential	0	0	66.287	0.466		Residential - Single Family Residence, 1	174B129 538	1 per lot	Encino - Tarzana	No	ABMI	AHO , ENC CPU
Los Angeles	17541 COLLINS ST	91316	2254011004	0.000	0.000	0.000	0.466	Shortfall of Sites	0.131	Low II Residential	R1-1-RIO	Low Residential	0	0	66.287	0.466		Residential - Single Family Residence, 1	174B129 541	1 per lot	Encino - Tarzana	No	ABMI	AHO , ENC CPU
Los Angeles	19802 BASSETT ST	91306	2135021010	0.000	0.000	0.000	0.466	Shortfall of Sites	0.138	Low Residential	R1-1-RIO	Low Residential	0	0	66.287	0.466		Residential - Single Family Residence, 1	183B117 786	1 per lot	Canoga Park - Winnetka - Woodland Hills - West Hills	No	ABMI	AHO , CPK CPU
Los Angeles	17629 COLLINS ST	91316	2254010005	0.000	0.000	0.000	0.466	Shortfall of Sites	0.131	Low II Residential	R1-1-RIO	Low Residential	0	0	66.287	0.466		Residential - Single Family Residence, 1	174B129 532	1 per lot	Encino - Tarzana	No	ABMI	AHO , ENC CPU
Los Angeles	17625 COLLINS ST	91316	2254010006	0.000	0.000	0.000	0.466	Shortfall of Sites	0.131	Low II Residential	R1-1-RIO	Low Residential	0	0	66.287	0.466		Residential - Single Family Residence, 1	174B129 533	1 per lot	Encino - Tarzana	No	ABMI	AHO , ENC CPU
Los Angeles	17609 COLLINS ST	91316	2254010009	0.000	0.000	0.000	0.466	Shortfall of Sites	0.131	Low II Residential	R1-1-RIO	Low Residential	0	0	66.287	0.466		Residential - Single Family Residence, 1	174B129 536	1 per lot	Encino - Tarzana	No	ABMI	AHO , ENC CPU
Los Angeles	17537 COLLINS ST	91316	2254011005	0.000	0.000	0.000	0.466	Shortfall of Sites	0.131	Low II Residential	R1-1-RIO	Low Residential	0	0	66.287	0.466		Residential - Single Family Residence, 1	174B129 542	1 per lot	Encino - Tarzana	No	ABMI	AHO , ENC CPU
Los Angeles	17525 COLLINS ST	91316	2254011007	0.000	0.000	0.000	0.466	Shortfall of Sites	0.131	Low II Residential	R1-1-RIO	Low Residential	0	0	66.287	0.466		Residential - Single Family Residence, 1	174B129 544	1 per lot	Encino - Tarzana	No	ABMI	AHO , ENC CPU
Los Angeles	17603 COLLINS ST	91316	2254010010	0.000	0.000	0.000	0.466	Shortfall of Sites	0.131	Low II Residential	R1-1-RIO	Low Residential	0	0	66.287	0.466		Residential - Single Family Residence, 1	174B129 537	1 per lot	Encino - Tarzana	No	ABMI	AHO , ENC CPU
Los Angeles	17643 COLLINS ST	91316	2254010003	0.000	0.000	0.000	0.466	Shortfall of Sites	0.131	Low II Residential	R1-1-RIO	Low Residential	0	0	66.287	0.466		Residential - Single Family Residence, 1	174B129 530	1 per lot	Encino - Tarzana	No	ABMI	AHO , ENC CPU
Los Angeles	17621 COLLINS ST	91316	2254010007	0.000	0.000	0.000	0.466	Shortfall of Sites	0.131	Low II Residential	R1-1-RIO	Low Residential	0	0	66.287	0.466		Residential - Single Family Residence, 1	174B129 534	1 per lot	Encino - Tarzana	No	ABMI	AHO , ENC CPU
Los Angeles	17615 COLLINS ST	91316	2254010008	0.000	0.000	0.000	0.466	Shortfall of Sites	0.131	Low II Residential	R1-1-RIO	Low Residential	0	0	66.287	0.466		Residential - Single Family Residence, 1	174B129 535	1 per lot	Encino - Tarzana	No	ABMI	AHO , ENC CPU
Los Angeles	17553 COLLINS ST	91316	2254011002	0.000	0.000	0.000	0.466	Shortfall of Sites	0.131	Low II Residential	R1-1-RIO	Low Residential	0	0	66.287	0.466		Residential - Single Family Residence, 1	174B129 539	1 per lot	Encino - Tarzana	No	ABMI	AHO , ENC CPU
Los Angeles	17531 COLLINS ST	91316	2254011006	0.000	0.000	0.000	0.466	Shortfall of Sites	0.131	Low II Residential	R1-1-RIO	Low Residential	0	0	66.287	0.466		Residential - Single Family Residence, 1	174B129 543	1 per lot	Encino - Tarzana	No	ABMI	AHO , ENC CPU
Los Angeles	17519 COLLINS ST	91316	2254011008	0.000	0.000	0.000	0.466	Shortfall of Sites	0.131	Low II Residential	R1-1-RIO	Low Residential	0	0	66.287	0.466		Residential - Single Family Residence, 1	174B129 545	1 per lot	Encino - Tarzana	No	ABMI	AHO , ENC CPU
Los Angeles	17509 COLLINS ST	91316	2254011010	0.000	0.000	0.000	0.466	Shortfall of Sites	0.131	Low II Residential	R1-1-RIO	Low Residential	0	0	66.287	0.466		Residential - Single Family Residence, 1	174B129 547	1 per lot	Encino - Tarzana	No	ABMI	AHO , ENC CPU
Los Angeles	17649 COLLINS ST	91316	2254010002	0.000	0.000	0.000	0.466	Shortfall of Sites	0.131	Low II Residential	R1-1-RIO	Low Residential	0	0	66.287	0.466		Residential - Single Family Residence, 1	174B129 529	1 per lot	Encino - Tarzana	No	ABMI	AHO , ENC CPU
Los Angeles	17549 COLLINS ST	91316	2254011003	0.000	0.000	0.000	0.466	Shortfall of Sites	0.131	Low II Residential	R1-1-RIO	Low Residential	0	0	66.287	0.466		Residential - Single Family Residence, 1	174B129 540	1 per lot	Encino - Tarzana	No	ABMI	AHO , ENC CPU
Los Angeles	5920 YARMOUTH AVE	91316	2159027030	0.000	0.000	0.000	0.465	Shortfall of Sites	0.131	Low II Residential	R1-1-RIO	Low Residential	0	0	66.287	0.465		Residential - Single Family Residence, 1	177B129 766	1 per lot	Encino - Tarzana	No	ABMI	AHO , ENC CPU
Los Angeles	7317 ALDEA AVE	91406	2227017007	0.000	0.000	0.000	0.465	Shortfall of Sites	0.138	Low Residential	R1-1	Low Residential	0	0	66.287	0.465		Residential - Single Family Residence, 1	186B133 975	1 per lot	Reseda - West Van Nuys	No	ABMI	AHO , RES CPU
Los Angeles	17510 MIRANDA ST	91316	2254011013	0.000	0.000	0.000	0.465	Shortfall of Sites	0.131	Low II Residential	R1-1-RIO	Low Residential	0	0	66.287	0.465		Residential - Single Family Residence, 1	174B129 486	1 per lot	Encino - Tarzana	No	ABMI	AHO , ENC CPU
Los Angeles	17538 COVELLO ST	91406	2202021002	0.000	0.000	0.000	0.465	Shortfall of Sites	0.138	Low Residential	R1-1	Low Residential	0	0	66.287	0.465		Residential - Single Family Residence, 1	186B129 416	1 per lot	Reseda - West Van Nuys	No	ABMI	AHO , RES CPU
Los Angeles	17516 MIRANDA ST	91316	2254011014	0.000	0.000	0.000	0.465	Shortfall of Sites	0.131	Low II Residential	R1-1-RIO	Low Residential	0	0	66.287	0.465		Residential - Single Family Residence, 1	174B129 485	1 per lot	Encino - Tarzana	No	ABMI	AHO , ENC CPU
Los Angeles	5916 YARMOUTH AVE	91316	2159027031	0.000	0.000	0.000	0.465	Shortfall of Sites	0.131	Low II Residential	R1-1-RIO	Low Residential	0	0	66.287	0.465		Residential - Single Family Residence, 1	177B129 801	1 per lot	Encino - Tarzana	No	ABMI	AHO , ENC CPU
Los Angeles	17522 MIRANDA ST	91316	2254011015	0.000	0.000	0.000	0.465	Shortfall of Sites	0.131	Low II Residential	R1-1-RIO	Low Residential	0	0	66.287	0.465		Residential - Single Family Residence, 1	174B129 484	1 per lot	Encino - Tarzana	No	ABMI	AHO , ENC CPU
Los Angeles	17526 MIRANDA ST	91316	2254011016	0.000	0.000	0.000	0.465	Shortfall of Sites	0.131	Low II Residential	R1-1-RIO	Low Residential	0	0	66.287	0.465		Residential - Single Family Residence, 1	174B129 483	1 per lot	Encino - Tarzana	No	ABMI	AHO , ENC CPU
Los Angeles	19333 ARCHWOOD ST	91335	2131004034	0.000	0.000	0.000	0.465	Shortfall of Sites	0.138	Low Residential	R1-1-RIO	Low Residential	0	0	66.287	0.465		Residential - Single Family Residence - Pool, 1	180B117 202	1 per lot	Reseda - West Van Nuys	No	ABMI	AHO , RES CPU
Los Angeles	17532 MIRANDA ST	91316	2254011017	0.000	0.000	0.000	0.465	Shortfall of Sites	0.131	Low II Residential	R1-1-RIO	Low Residential	0	0	66.287	0.465		Residential - Single Family Residence, 1	174B129 482	1 per lot	Encino - Tarzana	No	ABMI	AHO , ENC CPU
Los Angeles	17538 MIRANDA ST	91316	2254011018	0.000	0.000	0.000	0.465	Shortfall of Sites	0.131	Low II Residential	R1-1-RIO	Low Residential	0	0	66.287	0.465		Residential - Single Family Residence, 1	174B129 481	1 per lot	Encino - Tarzana	No	ABMI	AHO , ENC CPU
Los Angeles	19332 WELBY WAY	91335	2131004001	0.000	0.000	0.000	0.465	Shortfall of Sites	0.138	Low Residential	R1-1-RIO	Low Residential	0	0	66.287	0.465		Residential - Single Family Residence, 1	180B117 138	1 per lot	Reseda - West Van Nuys	No	ABMI	AHO , RES CPU
Los Angeles	17542 MIRANDA ST	91316	2254011019	0.000	0.000	0.000	0.465	Shortfall of Sites	0.131	Low II Residential	R1-1-RIO	Low Residential	0	0	66.287	0.465		Residential - Single Family Residence, 1	174B129 480	1 per lot	Encino - Tarzana	No	ABMI	AHO , ENC CPU
Los Angeles	19732 ARMINTA ST	91306	2106029012	0.000	0.000	0.000	0.465	Shortfall of Sites	0.138	Low Residential	R1-1	Low Residential	0	0	66.287	0.465		Residential - Single Family Residence, 1	189B117 681	1 per lot	Canoga Park - Winnetka - Woodland Hills - West Hills	No	ABMI	AHO , CPK CPU
Los Angeles	17509 MARTHA ST	91316	2254013011	0.000	0.000	0.000	0.465	Shortfall of Sites	0.131	Low II Residential	R1-1-RIO	Low Residential	0	0	66.287	0.465		Residential - Single Family Residence, 1	174B129 684	1 per lot	Encino - Tarzana	No	ABMI	AHO , ENC CPU
Los Angeles	17519 MARTHA ST	91316	2254013009	0.000	0.000	0.000	0.465	Shortfall of Sites	0.131	Low II Residential	R1-1-RIO	Low Residential	0	0	66.287	0.465		Residential - Single Family Residence - Pool, 1	174B129 682	1 per lot	Encino - Tarzana	No	ABMI	AHO , ENC CPU
Los Angeles	17548 MIRANDA ST	91316	2254011020	0.000	0.000	0.000	0.465	Shortfall of Sites	0.131	Low II Residential	R1-1-RIO	Low Residential	0	0	66.287	0.465		Residential - Single Family Residence, 1	174B129 477	1 per lot	Encino - Tarzana	No	ABMI	AHO , ENC CPU
Los Angeles	17609 MARTHA ST	91316	2254012009	0.000	0.000	0.000	0.465	Shortfall of Sites	0.131	Low II Residential	R1-1-RIO	Low Residential	0	0	66.287	0.465		Residential - Single Family Residence, 1	174B129 642	1 per lot	Encino - Tarzana	No	ABMI	AHO , ENC CPU
Los Angeles	17551 MARTHA ST	91316	2254013004	0.000	0.000	0.000	0.465	Shortfall of Sites	0.131	Low II Residential	R1-1-RIO	Low Residential	0	0	66.287	0.465		Residential - Single Family Residence, 1	174B129 647	1 per lot	Encino - Tarzana	No	ABMI	AHO , ENC CPU
Los Angeles	19760 BASSETT ST	91306	2135021011	0.000	0.000	0.000	0.465	Shortfall of Sites	0.138	Low Residential	R1-1-RIO	Low Residential	0	0	66.287	0.465		Residential - Single Family Residence, 1	183B117 787	1 per lot	Canoga Park - Winnetka - Woodland Hills - West Hills	No	ABMI	AHO , CPK CPU
Los Angeles	17557 MARTHA ST	91316	2254013003	0.000	0.000	0.000	0.465	Shortfall of Sites	0.131	Low II Residential	R1-1-RIO	Low Residential	0	0	66.287	0.465		Residential - Single Family Residence, 1	174B129 646	1 per lot	Encino - Tarzana	No	ABMI	AHO , ENC CPU
Los Angeles	17515 MARTHA ST	91316	2254013010	0.000	0.000	0.000	0.465	Shortfall of Sites	0.131	Low II Residential	R1-1-RIO	Low Residential	0	0	66.287	0.465		Residential - Single Family Residence, 1	174B129 683	1 per lot	Encino - Tarzana	No	ABMI	AHO , ENC CPU
Los Angeles	17603 MARTHA ST	91316	2254013001	0.000	0.000	0.000	0.465	Shortfall of Sites	0.131	Low II Residential	R1-1-RIO	Low Residential	0	0	66.287	0.465		Residential - Single Family Residence, 1	174B129 643	1 per lot	Encino - Tarzana	No	ABMI	AHO , ENC CPU
Los Angeles	17643 MARTHA ST	91316	2254012003	0.000	0.000	0.000	0.465	Shortfall of Sites	0.131	Low II Residential	R1-1-RIO	Low Residential	0	0	66.287	0.465		Residential - Single Family Residence, 1	174B129 634	1 per lot	Encino - Tarzana	No	ABMI	AHO , ENC CPU
Los Angeles	8131 CHASTAIN AVE	91335	2101012020	0.000	0.000	0.000	0.465	Shortfall of Sites	0.138	Low Residential	R1-1	Low Residential	0	0	66.287	0.465		Residential - Single Family Residence, 1	189B129 102	1 per lot	Reseda - West Van Nuys	No	ABMI	AHO , RES CPU
Los Angeles	17545 MARTHA ST	91316	2254013005	0.000	0.000	0.000	0.465	Shortfall of Sites	0.131	Low II Residential	R1-1-RIO	Low Residential	0	0	66.287	0.465		Residential - Single Family Residence, 1	174B129 649	1 per lot	Encino - Tarzana	No	ABMI	AHO , ENC CPU
Los Angeles	17527 MARTHA ST	91316	2254013008	0.000	0.000	0.000	0.465	Shortfall of Sites	0.131	Low II Residential	R1-1-RIO	Low Residential	0	0	66.287	0.465		Residential - Single Family Residence - Pool, 1	174B129 676	1 per lot	Encino - Tarzana	No	ABMI	AHO , ENC CPU
Los Angeles	17623 MARTHA ST	91316	2254012006	0.000	0.000	0.000	0.465	Shortfall of Sites	0.131	Low II Residential	R1-1-RIO	Low Residential	0	0	66.287	0.465		Residential - Single Family Residence, 1	174B129 638	1 per lot	Encino - Tarzana	No	ABMI	AHO , ENC CPU
Los Angeles	17631 MARTHA ST	91316	2254012004	0.000	0.000	0.000	0.465	Shortfall of Sites	0.131	Low II Residential	R1-1-RIO	Low Residential	0	0	66.287	0.465		Residential - Single Family Residence, 1	174B129 636	1 per lot	Encino - Tarzana	No	ABMI	AHO , ENC CPU
Los Angeles	17627 MARTHA ST	91316	2254012005	0.000	0.000	0.000	0.465	Shortfall of Sites	0.131	Low II Residential	R1-1-RIO	Low Residential	0	0	66.287	0.465		Residential - Single Family Residence, 1	174B129 637	1 per lot	Encino - Tarzana	No	ABMI	AHO , ENC CPU
Los Angeles	17619 MARTHA ST	91316	2254012007	0.000	0.000	0.000	0.465	Shortfall of Sites	0.131	Low II Residential	R1-1-RIO	Low Residential	0	0	66.287	0.465		Residential - Single Family Residence, 1	174B129 640	1 per lot	Encino - Tarzana	No	ABMI	AHO , ENC CPU
Los Angeles	17615 MARTHA ST	91316	2254012008	0.000	0.000	0.000	0.465	Shortfall of Sites	0.131	Low II Residential	R1-1-RIO	Low Residential	0	0	66.287	0.465		Residential - Single Family Residence, 1	174B129 641	1 per lot	Encino - Tarzana	No	ABMI	AHO , ENC CPU
Los Angeles	17561 MARTHA ST	91316	2254013002	0.000	0.000	0.000	0.465	Shortfall of Sites	0.131	Low II Residential	R1-1-RIO	Low Residential	0	0	66.287	0.465		Residential - Single Family Residence, 1	174B129 645	1 per lot	Encino - Tarzana	No	ABMI	AHO , ENC CPU
Los Angeles	19801 SCHOOLCRAFT ST	91306	2135019021	0.000	0.000	0.000	0.465	Shortfall of Sites	0.138	Low Residential	R1-1-RIO	Low Residential	0	0	66.287	0.465		Residential - Single Family Residence, 1	183B117 611	1 per lot	Canoga Park - Winnetka - Woodland Hills - West Hills	No	ABMI	AHO , CPK CPU
Los Angeles	17649 MARTHA ST	91316	2254012002	0.000	0.000	0.000	0.465	Shortfall of Sites	0.131	Low II Residential	R1-1-RIO	Low Residential	0	0	66.287	0.465		Residential - Single Family Residence, 1	174B129 633	1 per lot	Encino - Tarzana	No	ABMI	AHO , ENC CPU
Los Angeles	19725 KITTRIDGE ST	91306	2134005011	0.000	0.000	0.000	0.465	Shortfall of Sites	0.138	Low Residential	R1-1-RIO	Low Residential	0	0	66.287	0.465		Residential - Single Family Residence - Pool, 1	180B117 385	1 per lot	Canoga Park - Winnetka - Woodland Hills - West Hills	No	ABMI	AHO , CPK CPU
Los Angeles	19719 KITTRIDGE ST	91306	2134005012	0.000	0.000	0.000	0.465	Shortfall of Sites	0.138	Low Residential	R1-1-RIO	Low Residential	0	0	66.287	0.465		Residential - Single Family Residence, 1	180B117 384	1 per lot	Canoga Park - Winnetka - Woodland Hills - West Hills	No	ABMI	AHO , CPK CPU
Los Angeles	17554 MIRANDA ST	91316	2254011021	0.000	0.000	0.000	0.465	Shortfall of Sites	0.131	Low II Residential	R1-1-RIO	Low Residential	0	0	66.287	0.465		Residential - Single Family Residence, 1	174B129 475	1 per lot	Encino - Tarzana	No	ABMI	AHO , ENC CPU
Los Angeles	19737 KITTRIDGE ST	91306	2134005009	0.000	0.000	0.000	0.465	Shortfall of Sites	0.138	Low Residential	R1-1-RIO	Low Residential	0	0	66.287	0.465		Residential - Single Family Residence - Pool, 1	180B117 387	1 per lot	Canoga Park - Winnetka - Woodland Hills - West Hills	No	ABMI	AHO , CPK CPU
Los Angeles	17614 COLLINS ST	91316	2254012011	0.000	0.000	0.000	0.465	Shortfall of Sites	0.131	Low II Residential	R1-1-RIO	Low Residential	0	0	66.287	0.465		Residential - Single Family Residence, 1	174B129 604	1 per lot	Encino - Tarzana	No	ABMI	AHO , ENC CPU
Los Angeles	17560 MIRANDA ST	91316	2254011022	0.000	0.000	0.000	0.465	Shortfall of Sites	0.131	Low II Residential	R1-1-RIO	Low Residential	0	0	66.287	0.465		Residential - Single Family Residence, 1	174B129 474	1 per lot	Encino - Tarzana	No	ABMI	AHO , ENC CPU
Los Angeles	19731 KITTRIDGE ST	91306	2134005010	0.000	0.000	0.000	0.465	Shortfall of Sites	0.138	Low Residential	R1-1-RIO	Low Residential	0	0	66.287	0.465		Residential - Single Family Residence - Pool, 1	180B117 386	1 per lot	Canoga Park - Winnetka - Woodland Hills - West Hills	No	ABMI	AHO , CPK CPU
Los Angeles	19713 KITTRIDGE ST	91306	2134005013	0.000	0.000	0.000	0.465	Shortfall of Sites	0.138	Low Residential	R1-1-RIO	Low Residential	0	0	66.287	0.465		Residential - Single Family Residence - Pool, 1	180B117 383	1 per lot	Canoga Park - Winnetka - Woodland Hills - West Hills	No	ABMI	AHO , CPK CPU
Los Angeles	17630 COLLINS ST	91316	2254012015	0.000	0.000	0.000	0.465	Shortfall of Sites	0.131	Low II Residential	R1-1-RIO	Low Residential	0	0	66.287	0.465		Residential - Single Family Residence, 1	174B129 600	1 per lot	Encino - Tarzana	No	ABMI	AHO , ENC CPU
Los Angeles	17622 COLLINS ST	91316	2254012013	0.000	0.000	0.000	0.465	Shortfall of Sites	0.131	Low II Residential	R1-1-RIO	Low Residential	0	0	66.287	0.465		Residential - Single Family Residence, 1	174B129 602	1 per lot	Encino - Tarzana	No	ABMI	AHO , ENC CPU

Jurisdiction Name	Site Address/Intersection	5 Digit ZIP Code	Assessor Parcel Number	Very Low-Income	Low-Income	Moderate-Income	Above Moderate-Income	Type of Shortfall	Parcel Size (Acres)	Current General Plan Designation	Current Zoning	Proposed General Plan (GP) Designation	Proposed Zoning	Minimum Density Allowed	Maximum Density Allowed	Total Capacity	Vacant/ Nonvacant	Description of Existing Uses	PIN	Base Density Per Acre	Community Plan Area	Rent Stabalization Ordinance	Income Category	Applicable Rezoning Program (Program informing values in Column Q listed first)
Los Angeles	17608 COLLINS ST	91316	2254012010	0.000	0.000	0.000	0.465	Shortfall of Sites	0.131	Low II Residential	R1-1-RIO	Low Residential	0	0	66.287	0.465		Residential - Single Family Residence, 1	174B129 605	1 per lot	Encino - Tarzana	No	ABMI	AHO , ENC CPU
Los Angeles	17556 COLLINS ST	91316	2254013022	0.000	0.000	0.000	0.465	Shortfall of Sites	0.131	Low II Residential	R1-1-RIO	Low Residential	0	0	66.287	0.465		Residential - Single Family Residence, 1	174B129 608	1 per lot	Encino - Tarzana	No	ABMI	AHO , ENC CPU
Los Angeles	19707 KITTRIDGE ST	91306	2134005014	0.000	0.000	0.000	0.465	Shortfall of Sites	0.138	Low Residential	R1-1-RIO	Low Residential	0	0	66.287	0.465		Residential - Single Family Residence, 1	180B117 382	1 per lot	Canoga Park - Winnetka - Woodland Hills - West Hills	No	ABMI	AHO , CPK CPU
Los Angeles	17522 COLLINS ST	91316	2254013016	0.000	0.000	0.000	0.465	Shortfall of Sites	0.131	Low II Residential	R1-1-RIO	Low Residential	0	0	66.287	0.465		Residential - Single Family Residence, 1	174B129 614	1 per lot	Encino - Tarzana	No	ABMI	AHO , ENC CPU
Los Angeles	17550 COLLINS ST	91316	2254013021	0.000	0.000	0.000	0.465	Shortfall of Sites	0.131	Low II Residential	R1-1-RIO	Low Residential	0	0	66.287	0.465		Residential - Single Family Residence, 1	174B129 609	1 per lot	Encino - Tarzana	No	ABMI	AHO , ENC CPU
Los Angeles	17538 COLLINS ST	91316	2254013019	0.000	0.000	0.000	0.465	Shortfall of Sites	0.131	Low II Residential	R1-1-RIO	Low Residential	0	0	66.287	0.465		Residential - Single Family Residence, 1	174B129 611	1 per lot	Encino - Tarzana	No	ABMI	AHO , ENC CPU
Los Angeles	17648 COLLINS ST	91316	2254012017	0.000	0.000	0.000	0.465	Shortfall of Sites	0.131	Low II Residential	R1-1-RIO	Low Residential	0	0	66.287	0.465		Residential - Single Family Residence, 1	174B129 598	1 per lot	Encino - Tarzana	No	ABMI	AHO , ENC CPU
Los Angeles	17642 COLLINS ST	91316	2254012016	0.000	0.000	0.000	0.465	Shortfall of Sites	0.131	Low II Residential	R1-1-RIO	Low Residential	0	0	66.287	0.465		Residential - Single Family Residence, 1	174B129 599	1 per lot	Encino - Tarzana	No	ABMI	AHO , ENC CPU
Los Angeles	17618 COLLINS ST	91316	2254012012	0.000	0.000	0.000	0.465	Shortfall of Sites	0.131	Low II Residential	R1-1-RIO	Low Residential	0	0	66.287	0.465		Residential - Single Family Residence, 1	174B129 603	1 per lot	Encino - Tarzana	No	ABMI	AHO , ENC CPU
Los Angeles	17562 COLLINS ST	91316	2254013023	0.000	0.000	0.000	0.465	Shortfall of Sites	0.131	Low II Residential	R1-1-RIO	Low Residential	0	0	66.287	0.465		Residential - Single Family Residence, 1	174B129 607	1 per lot	Encino - Tarzana	No	ABMI	AHO , ENC CPU
Los Angeles	17510 COLLINS ST	91316	2254013014	0.000	0.000	0.000	0.465	Shortfall of Sites	0.131	Low II Residential	R1-1-RIO	Low Residential	0	0	66.287	0.465		Residential - Single Family Residence, 1	174B129 616	1 per lot	Encino - Tarzana	No	ABMI	AHO , ENC CPU
Los Angeles	17516 COLLINS ST	91316	2254013015	0.000	0.000	0.000	0.465	Shortfall of Sites	0.131	Low II Residential	R1-1-RIO	Low Residential	0	0	66.287	0.465		Residential - Single Family Residence, 1	174B129 615	1 per lot	Encino - Tarzana	No	ABMI	AHO , ENC CPU
Los Angeles	17626 COLLINS ST	91316	2254012014	0.000	0.000	0.000	0.465	Shortfall of Sites	0.131	Low II Residential	R1-1-RIO	Low Residential	0	0	66.287	0.465		Residential - Single Family Residence, 1	174B129 601	1 per lot	Encino - Tarzana	No	ABMI	AHO , ENC CPU
Los Angeles	17602 COLLINS ST	91316	2254013024	0.000	0.000	0.000	0.465	Shortfall of Sites	0.131	Low II Residential	R1-1-RIO	Low Residential	0	0	66.287	0.465		Residential - Single Family Residence, 1	174B129 606	1 per lot	Encino - Tarzana	No	ABMI	AHO , ENC CPU
Los Angeles	17544 COLLINS ST	91316	2254013020	0.000	0.000	0.000	0.465	Shortfall of Sites	0.131	Low II Residential	R1-1-RIO	Low Residential	0	0	66.287	0.465		Residential - Single Family Residence, 1	174B129 610	1 per lot	Encino - Tarzana	No	ABMI	AHO , ENC CPU
Los Angeles	17534 COLLINS ST	91316	2254013018	0.000	0.000	0.000	0.465	Shortfall of Sites	0.131	Low II Residential	R1-1-RIO	Low Residential	0	0	66.287	0.465		Residential - Single Family Residence, 1	174B129 612	1 per lot	Encino - Tarzana	No	ABMI	AHO , ENC CPU
Los Angeles	17526 COLLINS ST	91316	2254013017	0.000	0.000	0.000	0.465	Shortfall of Sites	0.131	Low II Residential	R1-1-RIO	Low Residential	0	0	66.287	0.465		Residential - Single Family Residence - Pool, 1	174B129 613	1 per lot	Encino - Tarzana	No	ABMI	AHO , ENC CPU
Los Angeles	17602 MIRANDA ST	91316	2254010011	0.000	0.000	0.000	0.465	Shortfall of Sites	0.131	Low II Residential	R1-1-RIO	Low Residential	0	0	66.287	0.465		Residential - Single Family Residence - Pool, 1	174B129 473	1 per lot	Encino - Tarzana	No	ABMI	AHO , ENC CPU
Los Angeles	615 HOLMBY AVE	90024	4360024900	0.233	0.233	0.000	0.000	Shortfall of Sites	0.252	Public Facilities	[Q]PF-1XL	0	0	20	153.741	0.465		Miscellaneous - Government Owned Property, 0	135B153 62		Westwood	No	LI	PF
Los Angeles	7238 CHICOPEE AVE	91406	2228013014	0.000	0.000	0.000	0.465	Shortfall of Sites	0.138	Low Residential	R1-1	Low Residential	0	0	66.287	0.465		Residential - Single Family Residence, 1	186B129 1247	1 per lot	Reseda - West Van Nuys	No	ABMI	AHO , RES CPU
Los Angeles	17606 MIRANDA ST	91316	2254010012	0.000	0.000	0.000	0.465	Shortfall of Sites	0.131	Low II Residential	R1-1-RIO	Low Residential	0	0	66.287	0.465		Residential - Single Family Residence, 1	174B129 472	1 per lot	Encino - Tarzana	No	ABMI	AHO , ENC CPU
Los Angeles	17610 MIRANDA ST	91316	2254010013	0.000	0.000	0.000	0.465	Shortfall of Sites	0.131	Low II Residential	R1-1-RIO	Low Residential	0	0	66.287	0.465		Residential - Single Family Residence, 1	174B129 470	1 per lot	Encino - Tarzana	No	ABMI	AHO , ENC CPU
Los Angeles	17614 MIRANDA ST	91316	2254010014	0.000	0.000	0.000	0.465	Shortfall of Sites	0.131	Low II Residential	R1-1-RIO	Low Residential	0	0	66.287	0.465		Residential - Single Family Residence, 1	174B129 469	1 per lot	Encino - Tarzana	No	ABMI	AHO , ENC CPU
Los Angeles	17620 MIRANDA ST	91316	2254010015	0.000	0.000	0.000	0.465	Shortfall of Sites	0.131	Low II Residential	R1-1-RIO	Low Residential	0	0	66.287	0.465		Residential - Single Family Residence, 1	174B129 468	1 per lot	Encino - Tarzana	No	ABMI	AHO , ENC CPU
Los Angeles	19809 BASSETT ST	91306	2135020024	0.000	0.000	0.000	0.465	Shortfall of Sites	0.138	Low Residential	R1-1-RIO	Low Residential	CM-2D-CPIO	0	66.287	0.465		Residential - Single Family Residence, 1	183B113 615	1 per lot	Canoga Park - Winnetka - Woodland Hills - West Hills	No	ABMI	AHO , CPK CPU
Los Angeles	17626 MIRANDA ST	91316	2254010016	0.000	0.000	0.000	0.465	Shortfall of Sites	0.131	Low II Residential	R1-1-RIO	Low Residential	0	0	66.287	0.465		Residential - Single Family Residence, 1	174B129 467	1 per lot	Encino - Tarzana	No	ABMI	AHO , ENC CPU
Los Angeles	17630 MIRANDA ST	91316	2254010017	0.000	0.000	0.000	0.465	Shortfall of Sites	0.131	Low II Residential	R1-1-RIO	Low Residential	0	0	66.287	0.465		Residential - Single Family Residence, 1	174B129 466	1 per lot	Encino - Tarzana	No	ABMI	AHO , ENC CPU
Los Angeles	19808 SCHOOLCRAFT ST	91306	2135020009	0.000	0.000	0.000	0.465	Shortfall of Sites	0.138	Low Residential	R1-1-RIO	Low Residential	0	0	66.287	0.465		Residential - Single Family Residence, 1	183B113 572	1 per lot	Canoga Park - Winnetka - Woodland Hills - West Hills	No	ABMI	AHO , CPK CPU
Los Angeles	17636 MIRANDA ST	91316	2254010018	0.000	0.000	0.000	0.465	Shortfall of Sites	0.131	Low II Residential	R1-1-RIO	Low Residential	0	0	66.287	0.465		Residential - Single Family Residence, 1	174B129 465	1 per lot	Encino - Tarzana	No	ABMI	AHO , ENC CPU
Los Angeles	19455 WELBY WAY	91335	2131003019	0.000	0.000	0.000	0.465	Shortfall of Sites	0.138	Low Residential	R1-1-RIO	Low Residential	0	0	66.287	0.465		Residential - Single Family Residence, 1	180B117 78	1 per lot	Reseda - West Van Nuys	No	ABMI	AHO , RES CPU
Los Angeles	17054 ENADIA WAY	91406	2227028029	0.000	0.000	0.000	0.465	Shortfall of Sites	0.138	Low Residential	R1-1	Low Residential	0	0	66.287	0.465		Residential - Single Family Residence, 1	183B133 247	1 per lot	Reseda - West Van Nuys	No	ABMI	AHO , RES CPU
Los Angeles	0	0	4264009900	0.232	0.232	0.000	0.000	Shortfall of Sites	0.252	Public Facilities	[Q]PF-1XL	0	0	20	153.741	0.465		Miscellaneous - Government Owned Property, 0	129B141 318		Brentwood - Pacific Palisades	No	LI	PF
Los Angeles	19754 BASSETT ST	91306	2135021012	0.000	0.000	0.000	0.465	Shortfall of Sites	0.138	Low Residential	R1-1-RIO	Low Residential	0	0	66.287	0.465		Residential - Single Family Residence, 1	183B117 788	1 per lot	Canoga Park - Winnetka - Woodland Hills - West Hills	No	ABMI	AHO , CPK CPU
Los Angeles	17544 COVELLO ST	91406	2202021001	0.000	0.000	0.000	0.465	Shortfall of Sites	0.138	Low Residential	R1-1	Low Residential	0	0	66.287	0.465		Residential - Single Family Residence, 1	186B129 415	1 per lot	Reseda - West Van Nuys	No	ABMI	AHO , RES CPU
Los Angeles	17642 MIRANDA ST	91316	2254010019	0.000	0.000	0.000	0.465	Shortfall of Sites	0.131	Low II Residential	R1-1-RIO	Low Residential	0	0	66.287	0.465		Residential - Single Family Residence - Pool, 1	174B129 464	1 per lot	Encino - Tarzana	No	ABMI	AHO , ENC CPU
Los Angeles	4931 CHIMINEAS AVE	91356	2181019011	0.000	0.000	0.000	0.465	Shortfall of Sites	0.131	Low II Residential	R1-1	Low Residential	0	0	66.287	0.465		Residential - Single Family Residence, 1	168B125 164	1 per lot	Encino - Tarzana	No	ABMI	AHO , ENC CPU
Los Angeles	7239 CHICOPEE AVE	91406	2228013019	0.000	0.000	0.000	0.465	Shortfall of Sites	0.138	Low Residential	R1-1	Low Residential	0	0	66.287	0.465		Residential - Single Family Residence, 1	186B129 1246	1 per lot	Reseda - West Van Nuys	No	ABMI	AHO , RES CPU
Los Angeles	7420 S BROADWAY	90003	6031008005	0.000	0.000	0.000	0.465	Shortfall of Sites	0.143	Neighborhood Commercial	C2-1VL-CPIO	0	0	0	4.056	0.465		Commercial - Store Combination - Store and Residential Combination - One Story, 0	102B201 1357		Southeast Los Angeles	No	ABMI	ARO
Los Angeles	19740 HART ST	91306	2135019014	0.000	0.000	0.000	0.465	Shortfall of Sites	0.138	Low Residential	R1-1-RIO	Low Residential	[HB3-G1-5] [CX3-FA] [CPIO]	0	66.287	0.465		Residential - Single Family Residence, 1	183B117 560	1 per lot	Canoga Park - Winnetka - Woodland Hills - West Hills	No	ABMI	AHO , CPK CPU
Los Angeles	17055 GAULT ST	91406	2227028030	0.000	0.000	0.000	0.465	Shortfall of Sites	0.138	Low Residential	R1-1	Low Residential	0	0	66.287	0.465		Residential - Single Family Residence, 1	183B133 277	1 per lot	Reseda - West Van Nuys	No	ABMI	AHO , RES CPU
Los Angeles	7236 JELLICO AVE	91406	2228002015	0.000	0.000	0.000	0.465	Shortfall of Sites	0.138	Low Residential	R1-1	Low Residential	0	0	66.287	0.465		Residential - Single Family Residence, 1	186B129 1257	1 per lot	Reseda - West Van Nuys	No	ABMI	AHO , RES CPU
Los Angeles	19332 LEMAY ST	91335	2131006001	0.000	0.000	0.000	0.465	Shortfall of Sites	0.138	Low Residential	R1-1-RIO	Low Residential	0	0	66.287	0.465		Residential - Single Family Residence - Pool, 1	180B117 407	1 per lot	Reseda - West Van Nuys	No	ABMI	AHO , RES CPU
Los Angeles	8150 CHASTAIN AVE	91335	2101010021	0.000	0.000	0.000	0.465	Shortfall of Sites	0.138	Low Residential	R1-1	Low Residential	0	0	66.287	0.465		Residential - Single Family Residence, 1	192B129 649	1 per lot	Reseda - West Van Nuys	No	ABMI	AHO , RES CPU
Los Angeles	3040 ATWATER AVE	90039	5436031007	0.000	0.000	0.000	0.465	Shortfall of Sites	0.151	Low Medium II Residential	[Q]RD1.5-1-RIO	0	0	0	43.964	0.465		Residential - Four Units (Any Combination) - 4 Stories or Less, 4	151-5A211 123		Northeast Los Angeles	Yes	ABMI	DB50
Los Angeles	6634 HAZELTINE AVE	91405	2238002013	0.000	0.000	0.000	0.465	Shortfall of Sites	0.152	Low Medium II Residential	[Q]RD1.5-1	0	0	0	43.865	0.465		Residential - Four Units (Any Combination) - 4 Stories or Less, 4	180B153 366		Van Nuys - North Sherman Oaks	Yes	ABMI	DB50
Los Angeles	17957 BURTON ST	91335	2101019024	0.000	0.000	0.000	0.465	Shortfall of Sites	0.138	Low Residential	R1-1	Low Residential	0	0	66.287	0.465		Residential - Single Family Residence - Pool, 1	192B129 422	1 per lot	Reseda - West Van Nuys	No	ABMI	AHO , RES CPU
Los Angeles	7340 OAK PARK AVE	91406	2227009015	0.000	0.000	0.000	0.465	Shortfall of Sites	0.138	Low Residential	R1-1	Low Residential	0	0	66.287	0.465		Residential - Single Family Residence, 1	186B133 861	1 per lot	Reseda - West Van Nuys	No	ABMI	AHO , RES CPU
Los Angeles	19454 WELBY WAY	91335	2131004017	0.000	0.000	0.000	0.465	Shortfall of Sites	0.138	Low Residential	R1-1-RIO	Low Residential	0	0	66.287	0.465		Residential - Single Family Residence, 1	180B117 122	1 per lot	Reseda - West Van Nuys	No	ABMI	AHO , RES CPU
Los Angeles	185 GLENDALE BLVD	90026	5159015001	0.000	0.000	0.000	0.465	Shortfall of Sites	0.151	Highway Oriented Commercial	C2-1-O	0	0	0	3.844	0.465		Industrial - Warehousing, Distribution, Storage - Warehousing, Distribution, Under 10,000 SF - One Story, 0	135A209 199		Westlake	No	ABMI	ARO
Los Angeles	19455 ARCHWOOD ST	91335	2131004018	0.000	0.000	0.000	0.465	Shortfall of Sites	0.138	Low Residential	R1-1-RIO	Low Residential	0	0	66.287	0.465		Residential - Single Family Residence, 1	180B117 186	1 per lot	Reseda - West Van Nuys	No	ABMI	AHO , RES CPU
Los Angeles	19750 BASSETT ST	91306	2135021013	0.000	0.000	0.000	0.465	Shortfall of Sites	0.138	Low Residential	R1-1-RIO	Low Residential	0	0	66.287	0.465		Residential - Single Family Residence, 1	183B117 789	1 per lot	Canoga Park - Winnetka - Woodland Hills - West Hills	No	ABMI	AHO , CPK CPU
Los Angeles	7400 SYLVIA AVE	91335	2104019004	0.000	0.000	0.000	0.465	Shortfall of Sites	0.138	Low Residential	R1-1	Low Residential	0	0	66.287	0.465		Residential - Single Family Residence, 1	186B117 597	1 per lot	Reseda - West Van Nuys	No	ABMI	AHO , RES CPU
Los Angeles	5855 VENICE BLVD	90019	5069005019	0.000	0.000	0.000	0.465	Shortfall of Sites	0.254	Neighborhood Commercial	C2-1VL-CPIO	0	0	0	2.287	0.465		Commercial - Office Building - One Story, 0	126B173 558		West Adams - Baldwin Hills - Leimert	No	ABMI	ARO
Los Angeles	4269 S FIGUEROA ST	90037	5019014030	0.000	0.000	0.000	0.465	Shortfall of Sites	0.155	Neighborhood Commercial	C2-1VL-CPIO	0	0	0	102.494	0.465		Institutional - Church - One Story, 0	114A201 252		South Los Angeles	No	ABMI	FBO
Los Angeles	4269 S FIGUEROA ST	90037	5019014030	0.000	0.000	0.000	0.465	Shortfall of Sites	0.155	Neighborhood Commercial	C2-1VL-CPIO	0	0	0	102.494	0.465		Institutional - Church - One Story, 0	114A201 256		South Los Angeles	No	ABMI	FBO
Los Angeles	19746 HART ST	91306	2135019013	0.000	0.000	0.000	0.465	Shortfall of Sites	0.138	Low Residential	R1-1-RIO	Low Residential	0	0	66.287	0.465		Residential - Single Family Residence, 1	183B117 559	1 per lot	Canoga Park - Winnetka - Woodland Hills - West Hills	No	ABMI	AHO , CPK CPU
Los Angeles	18947 WYANDOTTE ST	91335	2104026016	0.000	0.000	0.000	0.465	Shortfall of Sites	0.138	Low Residential	R1-1	Low Residential	0	0	66.287	0.465		Residential - Single Family Residence - Pool, 1	186B121 901	1 per lot	Reseda - West Van Nuys	No	ABMI	AHO , RES CPU
Los Angeles	5632 W WASHINGTON BLVD	90016	5063022040	0.000	0.000	0.000	0.465	Shortfall of Sites	0.079	Neighborhood Commercial	C2-1VL-CPIO	0	0	0	7.380	0.465		Industrial - Light Manufacturing - Two Stories, 0	123B173 239		West Adams - Baldwin Hills - Leimert	No	ABMI	ARO
Los Angeles	17863 HEMMINGWAY ST	91335	2101032012	0.000	0.000	0.000	0.465	Shortfall of Sites	0.138	Low Residential	R1-1	Low Residential	0	0	66.287	0.465		Residential - Single Family Residence, 1	189B129 839	1 per lot	Reseda - West Van Nuys	No	ABMI	AHO , RES CPU
Los Angeles	17550 COVELLO ST	91406	2202022008	0.000	0.000	0.000	0.464	Shortfall of Sites	0.138	Low Residential	R1-1	Low Residential	0	0	66.287	0.464		Residential - Single Family Residence, 1	186B129 414	1 per lot	Reseda - West Van Nuys	No	ABMI	AHO , RES CPU
Los Angeles	18338 ELKWOOD ST	91335	2102016090	0.000	0.000	0.000	0.464	Shortfall of Sites	0.149	Low Residential	(T)(Q)R1-1	Low Residential	0	0	66.287	0.464		Residential - Single Family Residence, 1	189B125 982	1 per lot	Reseda - West Van Nuys	No	ABMI	AHO , RES CPU
Los Angeles	18332 ELKWOOD ST	91335	2102016091	0.000	0.000	0.000	0.464	Shortfall of Sites	0.149	Low Residential	(T)(Q)R1-1	Low Residential	0	0	66.287	0.464		Residential - Single Family Residence, 1	189B125 983	1 per lot	Reseda - West Van Nuys	No	ABMI	AHO , RES CPU
Los Angeles	8213 HESPERIA AVE	91335	2101020019	0.000	0.000	0.000	0.464	Shortfall of Sites	0.138	Low Residential	R1-1	Low Residential	0	0	66.287	0.464		Residential - Single Family Residence, 1	192B125 754	1 per lot	Reseda - West Van Nuys	No	ABMI	AHO , RES CPU
Los Angeles	19744 BASSETT ST	91306	2135021014	0.000	0.000	0.000	0.464	Shortfall of Sites	0.138	Low Residential	R1-1-RIO	Low Residential	[DM1-G1-5] [CX2-FA] [CPIO]	0	66.287	0.464		Residential - Single Family Residence, 1	183B117 790	1 per lot	Canoga Park - Winnetka - Woodland Hills - West Hills	No	ABMI	AHO , CPK CPU
Los Angeles	2367 WESTWOOD BLVD	90064	4322003030	0.000	0.000	0.000	0.464	Shortfall of Sites	0.155	Neighborhood Commercial	C4-1VL-POD	0	0	0	3.118	0.464		Commercial - Store Combination - Store and Office Combination - One Story, 0	126B157 854		West Los Angeles	No	ABMI	ARO
Los Angeles	5250 VINELAND AVE	91601	2416004012	0.000	0.000	0.000	0.464	Shortfall of Sites	0.172	Commercial Manufacturing	CM-1VL	0	0	0	3.371	0.464		Commercial - Office Building - One Story, 0	171B173 410		North Hollywood - Valley Village	No	ABMI	ARO
Los Angeles	2560 W 54TH ST	90043	5006032004	0.000	0.000	0.000	0.464	Shortfall of Sites	0.076	Neighborhood Commercial	C2-1VL-CPIO	0	0	0	7.610	0.464		Commercial - Office Building - One Story, 0	108B189 657		West Adams - Baldwin Hills - Leimert	No	ABMI	ARO
Los Angeles	0	0	2367017902	0.000	0.000	0.000	0.464	Shortfall of Sites	0.041	Community Commercial	C2-1L-RIO, P-1L-RIO	0	0	0	94.696	0.464		Commercial - Office Building - Office and Residential - One Story, 0	162B165 1116		Sherman Oaks - Studio City - Toluca Lake - Cahuenga Pass	No	ABMI	P
Los Angeles	19333 WELBY WAY	91335	2131003035	0.000	0.000	0.000	0.464	Shortfall of Sites	0.138	Low Residential	R1-1-RIO	Low Residential	0	0	66.287	0.464		Residential - Single Family Residence, 1	180B117 94	1 per lot	Reseda - West Van Nuys	No	ABMI	AHO , RES CPU
Los Angeles	19455 LEMAY ST	91335	2131005018	0.000	0.000	0.000	0.464	Shortfall of Sites	0.138	Low Residential	R1-1-RIO	Low Residential	0	0	66.287	0.464		Residential - Single Family Residence, 1	180B117 315	1 per lot	Reseda - West Van Nuys	No	ABMI	AHO , RES CPU
Los Angeles	5736 ANDASOL AVE	91316	2254019027	0.000	0.000	0.000	0.464	Shortfall of Sites	0.131	Low II Residential	R1-1-RIO	Low Residential	0	0	66.287	0.464		Residential - Single Family Residence, 1	174B133 311	1 per lot	Encino - Tarzana	No	ABMI	AHO , ENC CPU
Los Angeles	17712 COLLINS ST	91316	2159003141	0.000	0.000	0.000	0.464	Shortfall of Sites	0.131	Low II Residential	R1-1-RIO	Low Residential	0	0	66.287	0.464		Residential - Single Family Residence, 1	174B129 594	1 per lot	Encino - Tarzana	No	ABMI	AHO , ENC CPU
Los Angeles	17336 SATICOY ST	91406	2202011033	0.000	0.000	0.000	0.464	Shortfall of Sites	0.138	Low Residential	R1-1	Low Residential	0	0	66.287	0.464		Residential - Single Family Residence, 1	186B133 233	1 per lot	Reseda - West Van Nuys	No	ABMI	AHO , RES CPU
Los Angeles	8224 CHIMINEAS AVE	91335	2102024004	0.000	0.000	0.000	0.464	Shortfall of Sites	0.138	Low Residential	R1-1	Low Residential	0	0	66.287	0.464		Residential - Single Family Residence - Pool, 1	192B125 728	1 per lot	Reseda - West Van Nuys	No	ABMI	AHO , RES CPU
Los Angeles	19752 HART ST	91306	2135019012	0.000	0.000	0.000	0.464	Shortfall of Sites	0.138	Low Residential	R1-1-RIO	Low Residential	0	0	66.287	0.464		Residential - Single Family Residence - Pool, 1	183B117 558	1 per lot	Canoga Park - Winnetka - Woodland Hills - West Hills	No	ABMI	AHO , CPK CPU

Jurisdiction Name	Site Address/Intersection	5 Digit ZIP Code	Assessor Parcel Number	Very Low-Income	Low-Income	Moderate-Income	Above Moderate-Income	Type of Shortfall	Parcel Size (Acres)	Current General Plan Designation	Current Zoning	Proposed General Plan (GP) Designation	Proposed Zoning	Minimum Density Allowed	Maximum Density Allowed	Total Capacity	Vacant/ Nonvacant	Description of Existing Uses	PIN	Base Density Per Acre	Community Plan Area	Rent Stabalization Ordinance	Income Category	Applicable Rezoning Program (Program informing values in Column Q listed first)
Los Angeles	8215 JAMIESON AVE	91335	2101010001	0.000	0.000	0.000	0.464	Shortfall of Sites	0.138	Low Residential	R1-1	Low Residential	0	0	66.287	0.464		Residential - Single Family Residence, 1	192B129 471	1 per lot	Reseda - West Van Nuys	No	ABMI	AHO , RES CPU
Los Angeles	19333 KITTRIDGE ST	91335	2131006032	0.000	0.000	0.000	0.464	Shortfall of Sites	0.138	Low Residential	R1-1-RIO	Low Residential	0	0	66.287	0.464		Residential - Single Family Residence, 1	180B117 447	1 per lot	Reseda - West Van Nuys	No	ABMI	AHO , RES CPU
Los Angeles	8239 AMIGO AVE	91335	2103005060	0.000	0.000	0.000	0.464	Shortfall of Sites	0.149	Low Residential	(T)R1-1	Low Residential	0	0	66.287	0.464		Residential - Single Family Residence, 1	192B121 1015	1 per lot	Reseda - West Van Nuys	No	ABMI	AHO , RES CPU
Los Angeles	19738 BASSETT ST	91306	2135021015	0.000	0.000	0.000	0.464	Shortfall of Sites	0.138	Low Residential	R1-1-RIO	Low Residential	[HB5-G1-5] [CX4-FA] [CPIO-O]	0	66.287	0.464		Residential - Single Family Residence, 1	183B117 791	1 per lot	Canoga Park - Winnetka - Woodland Hills - West Hills	No	ABMI	AHO , CPK CPU
Los Angeles	17556 COVELLO ST	91406	2202022007	0.000	0.000	0.000	0.464	Shortfall of Sites	0.138	Low Residential	R1-1	Low Residential	0	0	66.287	0.464		Residential - Single Family Residence - Pool, 1	186B129 413	1 per lot	Reseda - West Van Nuys	No	ABMI	AHO , RES CPU
Los Angeles	17340 SATICOY ST	91406	2202011032	0.000	0.000	0.000	0.464	Shortfall of Sites	0.138	Low Residential	R1-1	Low Residential	0	0	66.287	0.464		Residential - Single Family Residence, 1	186B133 232	1 per lot	Reseda - West Van Nuys	No	ABMI	AHO , RES CPU
Los Angeles	17818 LANARK ST	91335	2101005015	0.000	0.000	0.000	0.464	Shortfall of Sites	0.138	Low Residential	R1-1	Low Residential	0	0	66.287	0.464		Residential - Single Family Residence - Pool, 1	189B129 160	1 per lot	Reseda - West Van Nuys	No	ABMI	AHO , RES CPU
Los Angeles	17442 MARTHA ST	91316	2254016020	0.000	0.000	0.000	0.464	Shortfall of Sites	0.131	Low II Residential	R1-1-RIO	Low Residential	0	0	66.287	0.464		Residential - Single Family Residence, 1	174B129 727	1 per lot	Encino - Tarzana	No	ABMI	AHO , ENC CPU
Los Angeles	19758 HART ST	91306	2135019011	0.000	0.000	0.000	0.464	Shortfall of Sites	0.138	Low Residential	R1-1-RIO	Low Residential	0	0	66.287	0.464		Residential - Single Family Residence - Pool, 1	183B117 557	1 per lot	Canoga Park - Winnetka - Woodland Hills - West Hills	No	ABMI	AHO , CPK CPU
Los Angeles	17430 MARTHA ST	91316	2254016022	0.000	0.000	0.000	0.464	Shortfall of Sites	0.131	Low II Residential	R1-1-RIO	Low Residential	0	0	66.287	0.464		Residential - Single Family Residence - Guesthouse, 1	174B129 730	1 per lot	Encino - Tarzana	No	ABMI	AHO , ENC CPU
Los Angeles	8201 YARMOUTH AVE	91335	2101008003	0.000	0.000	0.000	0.464	Shortfall of Sites	0.138	Low Residential	R1-1	Low Residential	0	0	66.287	0.464		Residential - Single Family Residence, 1	192B129 551	1 per lot	Reseda - West Van Nuys	No	ABMI	AHO , RES CPU
Los Angeles	17420 MARTHA ST	91316	2254016024	0.000	0.000	0.000	0.464	Shortfall of Sites	0.131	Low II Residential	R1-1-RIO	Low Residential	0	0	66.287	0.464		Residential - Single Family Residence - Guesthouse, 1	174B129 732	1 per lot	Encino - Tarzana	No	ABMI	AHO , ENC CPU
Los Angeles	17408 MARTHA ST	91316	2254016026	0.000	0.000	0.000	0.464	Shortfall of Sites	0.131	Low II Residential	R1-1-RIO	Low Residential	0	0	66.287	0.464		Residential - Single Family Residence, 1	174B129 734	1 per lot	Encino - Tarzana	No	ABMI	AHO , ENC CPU
Los Angeles	17819 STRATHERN ST	91335	2101003002	0.000	0.000	0.000	0.464	Shortfall of Sites	0.138	Low Residential	R1-1	Low Residential	0	0	66.287	0.464		Residential - Single Family Residence - Pool, 1	189B129 443	1 per lot	Reseda - West Van Nuys	No	ABMI	AHO , RES CPU
Los Angeles	5720 ANDASOL AVE	91316	2254019023	0.000	0.000	0.000	0.464	Shortfall of Sites	0.131	Low II Residential	R1-1-RIO	Low Residential	0	0	66.287	0.464		Residential - Single Family Residence, 1	174B133 368	1 per lot	Encino - Tarzana	No	ABMI	AHO , ENC CPU
Los Angeles	17400 MARTHA ST	91316	2254016028	0.000	0.000	0.000	0.464	Shortfall of Sites	0.131	Low II Residential	R1-1-RIO	Low Residential	0	0	66.287	0.464		Residential - Single Family Residence, 1	174B129 740	1 per lot	Encino - Tarzana	No	ABMI	AHO , ENC CPU
Los Angeles	7926 AVALON BLVD	90003	6029001015	0.000	0.000	0.000	0.464	Shortfall of Sites	0.101	Neighborhood Commercial	C2-1VL-CPIO	0	0	0	102.494	0.464		Institutional - Church - One Story, 0	099B205 849		Southeast Los Angeles	No	ABMI	FBO
Los Angeles	18959 LEADWELL ST	91335	2104025027	0.000	0.000	0.000	0.464	Shortfall of Sites	0.138	Low Residential	R1-1	Low Residential	0	0	66.287	0.464		Residential - Single Family Residence - Pool, 1	186B121 762	1 per lot	Reseda - West Van Nuys	No	ABMI	AHO , RES CPU
Los Angeles	360 N LA BREA AVE	90036	5525032035	0.000	0.000	0.000	0.464	Shortfall of Sites	0.118	General Commercial	C2-1VL	0	0	0	102.494	0.464		Institutional - Church - One Story, 0	138B181 88		Wilshire	No	ABMI	FBO
Los Angeles	8157 YARMOUTH AVE	91335	2101008001	0.000	0.000	0.000	0.464	Shortfall of Sites	0.138	Low Residential	R1-1	Low Residential	0	0	66.287	0.464		Residential - Single Family Residence, 1	192B129 607	1 per lot	Reseda - West Van Nuys	No	ABMI	AHO , RES CPU
Los Angeles	17346 SATICOY ST	91406	2202011031	0.000	0.000	0.000	0.464	Shortfall of Sites	0.138	Low Residential	R1-1	Low Residential	0	0	66.287	0.464		Residential - Single Family Residence, 1	186B133 231	1 per lot	Reseda - West Van Nuys	No	ABMI	AHO , RES CPU
Los Angeles	5301 S WESTERN AVE	90062	5005030008	0.000	0.000	0.000	0.464	Shortfall of Sites	0.101	Neighborhood Commercial	C2-1VL-CPIO	0	0	0	102.494	0.464		Institutional - Church - One Story, 0	108B193 377		South Los Angeles	No	ABMI	FBO
Los Angeles	5301 S WESTERN AVE	90062	5005030008	0.000	0.000	0.000	0.464	Shortfall of Sites	0.101	Neighborhood Commercial	C2-1VL-CPIO	0	0	0	102.494	0.464		Institutional - Church - One Story, 0	108B193 386		South Los Angeles	No	ABMI	FBO
Los Angeles	1311 N MAIN ST	90012	5409006054	0.000	0.000	0.000	0.464	Shortfall of Sites	0.017	Hybrid Industrial	UI(CA)	Hybrid Industrial	UV(CA)	0	34.650	0.464		Industrial - Light Manufacturing - One Story, 0	135A217 100	No Max	Central City North	No	ABMI	ARO , CASP
Los Angeles	8151 YARMOUTH AVE	91335	2101006015	0.000	0.000	0.000	0.464	Shortfall of Sites	0.138	Low Residential	R1-1	Low Residential	0	0	66.287	0.464		Residential - Single Family Residence, 1	192B129 638	1 per lot	Reseda - West Van Nuys	No	ABMI	AHO , RES CPU
Los Angeles	8218 CHIMINEAS AVE	91335	2102024005	0.000	0.000	0.000	0.464	Shortfall of Sites	0.138	Low Residential	R1-1	Low Residential	0	0	66.287	0.464		Residential - Single Family Residence - Pool, 1	192B125 737	1 per lot	Reseda - West Van Nuys	No	ABMI	AHO , RES CPU
Los Angeles	8227 LINDLEY AVE	91335	2102024014	0.000	0.000	0.000	0.464	Shortfall of Sites	0.138	Low Residential	R1-1	Low Residential	0	0	66.287	0.464		Residential - Single Family Residence, 1	192B125 721	1 per lot	Reseda - West Van Nuys	No	ABMI	AHO , RES CPU
Los Angeles	17600 COVELLO ST	91406	2202022006	0.000	0.000	0.000	0.464	Shortfall of Sites	0.138	Low Residential	R1-1	Low Residential	0	0	66.287	0.464		Residential - Single Family Residence - Pool, 1	186B129 412	1 per lot	Reseda - West Van Nuys	No	ABMI	AHO , RES CPU
Los Angeles	8221 LINDLEY AVE	91335	2102024013	0.000	0.000	0.000	0.464	Shortfall of Sites	0.138	Low Residential	R1-1	Low Residential	0	0	66.287	0.464		Residential - Single Family Residence, 1	192B125 733	1 per lot	Reseda - West Van Nuys	No	ABMI	AHO , RES CPU
Los Angeles	8217 LINDLEY AVE	91335	2102024012	0.000	0.000	0.000	0.464	Shortfall of Sites	0.138	Low Residential	R1-1	Low Residential	0	0	66.287	0.464		Residential - Single Family Residence, 1	192B125 752	1 per lot	Reseda - West Van Nuys	No	ABMI	AHO , RES CPU
Los Angeles	13729 VENTURA BLVD	91423	2271018002	0.000	0.000	0.000	0.464	Shortfall of Sites	0.106	General Commercial	C2-1VL	0	0	0	4.575	0.464		Commercial - Store Combination - Store and Office Combination - One Story, 0	165B157 583		Sherman Oaks - Studio City - Toluca Lake - Cahuenga Pass	No	ABMI	ARO
Los Angeles	8879 W PICO BLVD	90035	4332011013	0.000	0.000	0.000	0.464	Shortfall of Sites	0.070	Neighborhood Office Commercial	C4-1VL-O	0	0	0	6.890	0.464		Commercial - Store Combination - Store and Office Combination - One Story, 0	132B169 809		Wilshire	No	ABMI	ARO
Los Angeles	8879 W PICO BLVD	90035	4332011013	0.000	0.000	0.000	0.464	Shortfall of Sites	0.070	Neighborhood Office Commercial	C4-1VL-O	0	0	0	6.890	0.464		Commercial - Store Combination - Store and Office Combination - One Story, 0	132B169 810		Wilshire	No	ABMI	ARO
Los Angeles	6852 PETIT AVE	91406	2225014028	0.000	0.000	0.000	0.464	Shortfall of Sites	0.138	Low Residential	R1-1	Low Residential	0	0	66.287	0.464		Residential - Single Family Residence - Pool, 1	183B137 397	1 per lot	Reseda - West Van Nuys	No	ABMI	AHO , RES CPU
Los Angeles	17400 SATICOY ST	91406	2202011028	0.000	0.000	0.000	0.463	Shortfall of Sites	0.138	Low Residential	R1-1	Low Residential	0	0	66.287	0.463		Residential - Single Family Residence, 1	186B129 298	1 per lot	Reseda - West Van Nuys	No	ABMI	AHO , RES CPU
Los Angeles	8211 LINDLEY AVE	91335	2102024011	0.000	0.000	0.000	0.463	Shortfall of Sites	0.138	Low Residential	R1-1	Low Residential	0	0	66.287	0.463		Residential - Single Family Residence, 1	192B125 765	1 per lot	Reseda - West Van Nuys	No	ABMI	AHO , RES CPU
Los Angeles	17350 SATICOY ST	91406	2202011030	0.000	0.000	0.000	0.463	Shortfall of Sites	0.138	Low Residential	R1-1	Low Residential	0	0	66.287	0.463		Residential - Single Family Residence, 1	186B133 230	1 per lot	Reseda - West Van Nuys	No	ABMI	AHO , RES CPU
Los Angeles	8207 LINDLEY AVE	91335	2102024010	0.000	0.000	0.000	0.463	Shortfall of Sites	0.138	Low Residential	R1-1	Low Residential	0	0	66.287	0.463		Residential - Single Family Residence - Pool, 1	192B125 781	1 per lot	Reseda - West Van Nuys	No	ABMI	AHO , RES CPU
Los Angeles	18941 WYANDOTTE ST	91335	2104026017	0.000	0.000	0.000	0.463	Shortfall of Sites	0.138	Low Residential	R1-1	Low Residential	0	0	66.287	0.463		Residential - Single Family Residence, 1	186B121 902	1 per lot	Reseda - West Van Nuys	No	ABMI	AHO , RES CPU
Los Angeles	7353 ALDEA AVE	91406	2227015006	0.000	0.000	0.000	0.463	Shortfall of Sites	0.138	Low Residential	R1-1	Low Residential	0	0	66.287	0.463		Residential - Single Family Residence, 1	186B133 812	1 per lot	Reseda - West Van Nuys	No	ABMI	AHO , RES CPU
Los Angeles	7318 OAK PARK AVE	91406	2227009019	0.000	0.000	0.000	0.463	Shortfall of Sites	0.138	Low Residential	R1-1	Low Residential	0	0	66.287	0.463		Residential - Single Family Residence - Pool, 1	186B133 961	1 per lot	Reseda - West Van Nuys	No	ABMI	AHO , RES CPU
Los Angeles	5899 VENICE BLVD	90019	5066016034	0.000	0.000	0.000	0.463	Shortfall of Sites	0.155	Neighborhood Commercial	C2-1VL-CPIO	0	0	0	102.494	0.463		Institutional - Church - One Story, 0	126B173 736		West Adams - Baldwin Hills - Leimert	No	ABMI	FBO
Los Angeles	7334 OAK PARK AVE	91406	2227009016	0.000	0.000	0.000	0.463	Shortfall of Sites	0.138	Low Residential	R1-1	Low Residential	0	0	66.287	0.463		Residential - Single Family Residence, 1	186B133 887	1 per lot	Reseda - West Van Nuys	No	ABMI	AHO , RES CPU
Los Angeles	7306 OAK PARK AVE	91406	2227009021	0.000	0.000	0.000	0.463	Shortfall of Sites	0.138	Low Residential	R1-1	Low Residential	0	0	66.287	0.463		Residential - Single Family Residence, 1	186B133 1009	1 per lot	Reseda - West Van Nuys	No	ABMI	AHO , RES CPU
Los Angeles	7330 OAK PARK AVE	91406	2227009017	0.000	0.000	0.000	0.463	Shortfall of Sites	0.138	Low Residential	R1-1	Low Residential	0	0	66.287	0.463		Residential - Single Family Residence, 1	186B133 910	1 per lot	Reseda - West Van Nuys	No	ABMI	AHO , RES CPU
Los Angeles	7352 OAK PARK AVE	91406	2227009013	0.000	0.000	0.000	0.463	Shortfall of Sites	0.138	Low Residential	R1-1	Low Residential	0	0	66.287	0.463		Residential - Single Family Residence - Pool, 1	186B133 811	1 per lot	Reseda - West Van Nuys	No	ABMI	AHO , RES CPU
Los Angeles	7324 OAK PARK AVE	91406	2227009018	0.000	0.000	0.000	0.463	Shortfall of Sites	0.138	Low Residential	R1-1	Low Residential	0	0	66.287	0.463		Residential - Single Family Residence, 1	186B133 936	1 per lot	Reseda - West Van Nuys	No	ABMI	AHO , RES CPU
Los Angeles	7312 OAK PARK AVE	91406	2227009020	0.000	0.000	0.000	0.463	Shortfall of Sites	0.138	Low Residential	R1-1	Low Residential	0	0	66.287	0.463		Residential - Single Family Residence, 1	186B133 982	1 per lot	Reseda - West Van Nuys	No	ABMI	AHO , RES CPU
Los Angeles	19806 HART ST	91306	2135019009	0.000	0.000	0.000	0.463	Shortfall of Sites	0.138	Low Residential	R1-1-RIO	Low Residential	0	0	66.287	0.463		Residential - Single Family Residence - Pool, 1	183B113 487	1 per lot	Canoga Park - Winnetka - Woodland Hills - West Hills	No	ABMI	AHO , CPK CPU
Los Angeles	17404 SATICOY ST	91406	2202011027	0.000	0.000	0.000	0.463	Shortfall of Sites	0.138	Low Residential	R1-1	Low Residential	0	0	66.287	0.463		Residential - Single Family Residence, 1	186B129 299	1 per lot	Reseda - West Van Nuys	No	ABMI	AHO , RES CPU
Los Angeles	7528 LASAINE AVE	91406	2202010033	0.000	0.000	0.000	0.463	Shortfall of Sites	0.138	Low Residential	R1-1	Low Residential	0	0	66.287	0.463		Residential - Single Family Residence, 1	186B133 360	1 per lot	Reseda - West Van Nuys	No	ABMI	AHO , RES CPU
Los Angeles	17327 COLLINS ST	91316	2254019016	0.000	0.000	0.000	0.463	Shortfall of Sites	0.131	Low II Residential	R1-1-RIO	Low Residential	0	0	66.287	0.463		Residential - Single Family Residence, 1	174B133 394	1 per lot	Encino - Tarzana	No	ABMI	AHO , ENC CPU
Los Angeles	6641 SHIRLEY AVE	91335	2132007020	0.000	0.000	0.000	0.463	Shortfall of Sites	0.138	Low Residential	R1-1-RIO	Low Residential	0	0	66.287	0.463		Residential - Single Family Residence, 1	180B117 391	1 per lot	Reseda - West Van Nuys	No	ABMI	AHO , RES CPU
Los Angeles	6647 SHIRLEY AVE	91335	2132007019	0.000	0.000	0.000	0.463	Shortfall of Sites	0.138	Low Residential	R1-1-RIO	Low Residential	0	0	66.287	0.463		Residential - Single Family Residence, 1	180B117 366	1 per lot	Reseda - West Van Nuys	No	ABMI	AHO , RES CPU
Los Angeles	6671 SHIRLEY AVE	91335	2132007015	0.000	0.000	0.000	0.463	Shortfall of Sites	0.138	Low Residential	R1-1-RIO	Low Residential	0	0	66.287	0.463		Residential - Single Family Residence, 1	180B117 246	1 per lot	Reseda - West Van Nuys	No	ABMI	AHO , RES CPU
Los Angeles	6713 SHIRLEY AVE	91335	2132007012	0.000	0.000	0.000	0.463	Shortfall of Sites	0.138	Low Residential	R1-1-RIO	Low Residential	0	0	66.287	0.463		Residential - Single Family Residence, 1	180B117 169	1 per lot	Reseda - West Van Nuys	No	ABMI	AHO , RES CPU
Los Angeles	6701 SHIRLEY AVE	91335	2132007014	0.000	0.000	0.000	0.463	Shortfall of Sites	0.138	Low Residential	R1-1-RIO	Low Residential	0	0	66.287	0.463		Residential - Single Family Residence, 1	180B117 230	1 per lot	Reseda - West Van Nuys	No	ABMI	AHO , RES CPU
Los Angeles	6665 SHIRLEY AVE	91335	2132007016	0.000	0.000	0.000	0.463	Shortfall of Sites	0.138	Low Residential	R1-1-RIO	Low Residential	0	0	66.287	0.463		Residential - Single Family Residence - Pool, 1	180B117 283	1 per lot	Reseda - West Van Nuys	No	ABMI	AHO , RES CPU
Los Angeles	6659 SHIRLEY AVE	91335	2132007017	0.000	0.000	0.000	0.463	Shortfall of Sites	0.138	Low Residential	R1-1-RIO	Low Residential	0	0	66.287	0.463		Residential - Single Family Residence, 1	180B117 305	1 per lot	Reseda - West Van Nuys	No	ABMI	AHO , RES CPU
Los Angeles	6707 SHIRLEY AVE	91335	2132007013	0.000	0.000	0.000	0.463	Shortfall of Sites	0.138	Low Residential	R1-1-RIO	Low Residential	0	0	66.287	0.463		Residential - Single Family Residence - Pool, 1	180B117 208	1 per lot	Reseda - West Van Nuys	No	ABMI	AHO , RES CPU
Los Angeles	7953 ALDEA AVE	91406	2204011025	0.000	0.000	0.000	0.463	Shortfall of Sites	0.131	Low Residential	R1-1	Low Residential	0	0	66.287	0.463		Residential - Single Family Residence, 1	189B133 491	1 per lot	Reseda - West Van Nuys	No	ABMI	AHO , RES CPU
Los Angeles	17356 SATICOY ST	91406	2202011029	0.000	0.000	0.000	0.463	Shortfall of Sites	0.138	Low Residential	R1-1	Low Residential	0	0	66.287	0.463		Residential - Single Family Residence, 1	186B133 229	1 per lot	Reseda - West Van Nuys	No	ABMI	AHO , RES CPU
Los Angeles	5839 BERTRAND AVE	91316	2159014018	0.000	0.000	0.000	0.463	Shortfall of Sites	0.131	Low II Residential	R1-1-RIO	Low Residential	0	0	66.287	0.463		Residential - Single Family Residence, 1	177B125 860	1 per lot	Encino - Tarzana	No	ABMI	AHO , ENC CPU
Los Angeles	7701 DRAGON LN	91306	2114001059	0.000	0.000	0.000	0.463	Shortfall of Sites	0.149	Low Residential	R1-1	Low Residential	0	0	66.287	0.463		Residential - Single Family Residence, 1	189B113 1412	1 per lot	Canoga Park - Winnetka - Woodland Hills - West Hills	No	ABMI	AHO , CPK CPU
Los Angeles	17476 RUNNYMEDE ST	91406	2202015001	0.000	0.000	0.000	0.463	Shortfall of Sites	0.138	Low Residential	R1-1	Low Residential	0	0	66.287	0.463		Residential - Single Family Residence - Pool, 1	186B129 687	1 per lot	Reseda - West Van Nuys	No	ABMI	AHO , RES CPU
Los Angeles	9204 S CENTRAL AVE	90002	6049001029	0.000	0.000	0.000	0.463	Shortfall of Sites	0.053	Neighborhood Commercial	C2-1VL-CPIO	0	0	0	16.789	0.463		Commercial - Store Combination - Store and Residential Combination - One Story, 0	094-5A209 181		Southeast Los Angeles	No	ABMI	ARO
Los Angeles	9204 S CENTRAL AVE	90002	6049001029	0.000	0.000	0.000	0.463	Shortfall of Sites	0.059	Neighborhood Commercial	C2-1VL-CPIO	0	0	0	15.175	0.463		Commercial - Store Combination - Store and Residential Combination - One Story, 0	094-5A209 182		Southeast Los Angeles	No	ABMI	ARO
Los Angeles	9204 S CENTRAL AVE	90002	6049001029	0.000	0.000	0.000	0.463	Shortfall of Sites	0.049	Neighborhood Commercial	C2-1VL-CPIO	0	0	0	18.244	0.463		Commercial - Store Combination - Store and Residential Combination - One Story, 0	094-5A209 183		Southeast Los Angeles	No	ABMI	ARO
Los Angeles	9204 S CENTRAL AVE	90002	6049001029	0.000	0.000	0.000	0.463	Shortfall of Sites	0.048	Neighborhood Commercial	C2-1VL-CPIO	0	0	0	18.541	0.463		Commercial - Store Combination - Store and Residential Combination - One Story, 0	094-5A209 184		Southeast Los Angeles	No	ABMI	ARO
Los Angeles	9204 S CENTRAL AVE	90002	6049001029	0.000	0.000	0.000	0.463	Shortfall of Sites	0.057	Neighborhood Commercial	C2-1VL-CPIO	0	0	0	15.516	0.463		Commercial - Store Combination - Store and Residential Combination - One Story, 0	094-5A209 185		Southeast Los Angeles	No	ABMI	ARO
Los Angeles	9204 S CENTRAL AVE	90002	6049001029	0.000	0.000	0.000	0.463	Shortfall of Sites	0.057	Neighborhood Commercial	C2-1VL-CPIO	0	0	0	15.516	0.463		Commercial - Store Combination - Store and Residential Combination - One Story, 0	094-5A209 186		Southeast Los Angeles	No	ABMI	ARO
Los Angeles	9204 S CENTRAL AVE	90002	6049001029	0.000	0.000	0.000	0.463	Shortfall of Sites	0.057	Neighborhood Commercial	C2-1VL-CPIO	0	0	0	15.516	0.463		Commercial - Store Combination - Store and Residential Combination - One Story, 0	094-5A209 187		Southeast Los Angeles	No	ABMI	ARO
Los Angeles	9204 S CENTRAL AVE	90002	6049001029	0.000	0.000	0.000	0.463	Shortfall of Sites	0.057	Neighborhood Commercial	C2-1VL-CPIO	0	0	0	15.516	0.463		Commercial - Store Combination - Store and Residential Combination - One Story, 0	094-5A209 188		Southeast Los Angeles	No	ABMI	ARO
Los Angeles	17606 COVELLO ST	91406	2202022005	0.000	0.000	0.000	0.463	Shortfall of Sites	0.138	Low Residential	R1-1	Low Residential	0	0	66.287	0.463		Residential - Single Family Residence, 1	186B129 411	1 per lot	Reseda - West Van Nuys	No	ABMI	AHO , RES CPU
Los Angeles	17410 SATICOY ST	91406	2202011026	0.000	0.000	0.000	0.463	Shortfall of Sites	0.138	Low Residential	R1-1	Low Residential	0	0	66.287	0.463		Residential - Single Family Residence, 1	186B129 300	1 per lot	Reseda - West Van Nuys	No	ABMI	AHO , RES CPU
Los Angeles	19740 STAGG ST	91306	2106011031	0.000	0.000	0.000	0.463	Shortfall of Sites	0.138	Low Residential	R1-1	Low Residential	0	0	66.287	0.463		Residential - Single Family Residence - Pool, 1	189B117 992	1 per lot	Canoga Park - Winnetka - Woodland Hills - West Hills	No	ABMI	AHO , CPK CPU

Jurisdiction Name	Site Address/Intersection	5 Digit ZIP Code	Assessor Parcel Number	Very Low-Income	Low-Income	Moderate-Income	Above Moderate-Income	Type of Shortfall	Parcel Size (Acres)	Current General Plan Designation	Current Zoning	Proposed General Plan (GP) Designation	Proposed Zoning	Minimum Density Allowed	Maximum Density Allowed	Total Capacity	Vacant/ Nonvacant	Description of Existing Uses	PIN	Base Density Per Acre	Community Plan Area	Rent Stabalization Ordinance	Income Category	Applicable Rezoning Program (Program informing values in Column Q listed first)
Los Angeles	19812 HART ST	91306	2135019008	0.000	0.000	0.000	0.463	Shortfall of Sites	0.138	Low Residential	R1-1-RIO	Low Residential	0	0	66.287	0.463		Residential - Single Family Residence, 1	183B113 486	1 per lot	Canoga Park - Winnetka - Woodland Hills - West Hills	No	ABMI	AHO , CPK CPU
Los Angeles	2225 S SAN PEDRO ST	90011	5127007012	0.000	0.000	0.000	0.463	Shortfall of Sites	0.137	Community Commercial	C2-2D-O-CPIO	0	0	0	4.209	0.463		Industrial - Light Manufacturing - One Story, 0	120A209 65		Southeast Los Angeles	No	ABMI	ARO
Los Angeles	8212 CHIMINEAS AVE	91335	2102024006	0.000	0.000	0.000	0.463	Shortfall of Sites	0.138	Low Residential	R1-1	Low Residential	0	0	66.287	0.463		Residential - Single Family Residence, 1	192B125 756	1 per lot	Reseda - West Van Nuys	No	ABMI	AHO , RES CPU
Los Angeles	7318 AMESTOY AVE	91406	2227010008	0.000	0.000	0.000	0.463	Shortfall of Sites	0.138	Low Residential	R1-1	Low Residential	0	0	66.287	0.463		Residential - Single Family Residence, 1	186B133 959	1 per lot	Reseda - West Van Nuys	No	ABMI	AHO , RES CPU
Los Angeles	7346 AMESTOY AVE	91406	2227010003	0.000	0.000	0.000	0.463	Shortfall of Sites	0.138	Low Residential	R1-1	Low Residential	0	0	66.287	0.463		Residential - Single Family Residence, 1	186B133 831	1 per lot	Reseda - West Van Nuys	No	ABMI	AHO , RES CPU
Los Angeles	7340 AMESTOY AVE	91406	2227010004	0.000	0.000	0.000	0.463	Shortfall of Sites	0.138	Low Residential	R1-1	Low Residential	0	0	66.287	0.463		Residential - Single Family Residence, 1	186B133 863	1 per lot	Reseda - West Van Nuys	No	ABMI	AHO , RES CPU
Los Angeles	7324 AMESTOY AVE	91406	2227010007	0.000	0.000	0.000	0.463	Shortfall of Sites	0.138	Low Residential	R1-1	Low Residential	0	0	66.287	0.463		Residential - Single Family Residence, 1	186B133 934	1 per lot	Reseda - West Van Nuys	No	ABMI	AHO , RES CPU
Los Angeles	7352 AMESTOY AVE	91406	2227010002	0.000	0.000	0.000	0.463	Shortfall of Sites	0.138	Low Residential	R1-1	Low Residential	0	0	66.287	0.463		Residential - Single Family Residence, 1	186B133 809	1 per lot	Reseda - West Van Nuys	No	ABMI	AHO , RES CPU
Los Angeles	7334 AMESTOY AVE	91406	2227010005	0.000	0.000	0.000	0.463	Shortfall of Sites	0.138	Low Residential	R1-1	Low Residential	0	0	66.287	0.463		Residential - Single Family Residence, 1	186B133 885	1 per lot	Reseda - West Van Nuys	No	ABMI	AHO , RES CPU
Los Angeles	7330 AMESTOY AVE	91406	2227010006	0.000	0.000	0.000	0.463	Shortfall of Sites	0.138	Low Residential	R1-1	Low Residential	0	0	66.287	0.463		Residential - Single Family Residence, 1	186B133 908	1 per lot	Reseda - West Van Nuys	No	ABMI	AHO , RES CPU
Los Angeles	7306 AMESTOY AVE	91406	2227010010	0.000	0.000	0.000	0.463	Shortfall of Sites	0.138	Low Residential	R1-1	Low Residential	0	0	66.287	0.463		Residential - Single Family Residence - Pool, 1	186B133 1007	1 per lot	Reseda - West Van Nuys	No	ABMI	AHO , RES CPU
Los Angeles	7312 AMESTOY AVE	91406	2227010009	0.000	0.000	0.000	0.463	Shortfall of Sites	0.138	Low Residential	R1-1	Low Residential	0	0	66.287	0.463		Residential - Single Family Residence, 1	186B133 980	1 per lot	Reseda - West Van Nuys	No	ABMI	AHO , RES CPU
Los Angeles	7319 OAK PARK AVE	91406	2227010015	0.000	0.000	0.000	0.463	Shortfall of Sites	0.138	Low Residential	R1-1	Low Residential	0	0	66.287	0.463		Residential - Single Family Residence, 1	186B133 960	1 per lot	Reseda - West Van Nuys	No	ABMI	AHO , RES CPU
Los Angeles	7313 OAK PARK AVE	91406	2227010014	0.000	0.000	0.000	0.463	Shortfall of Sites	0.138	Low Residential	R1-1	Low Residential	0	0	66.287	0.463		Residential - Single Family Residence - Pool, 1	186B133 981	1 per lot	Reseda - West Van Nuys	No	ABMI	AHO , RES CPU
Los Angeles	7341 OAK PARK AVE	91406	2227010019	0.000	0.000	0.000	0.463	Shortfall of Sites	0.138	Low Residential	R1-1	Low Residential	0	0	66.287	0.463		Residential - Single Family Residence, 1	186B133 864	1 per lot	Reseda - West Van Nuys	No	ABMI	AHO , RES CPU
Los Angeles	7335 OAK PARK AVE	91406	2227010018	0.000	0.000	0.000	0.463	Shortfall of Sites	0.138	Low Residential	R1-1	Low Residential	0	0	66.287	0.463		Residential - Single Family Residence, 1	186B133 886	1 per lot	Reseda - West Van Nuys	No	ABMI	AHO , RES CPU
Los Angeles	7347 OAK PARK AVE	91406	2227010020	0.000	0.000	0.000	0.463	Shortfall of Sites	0.138	Low Residential	R1-1	Low Residential	0	0	66.287	0.463		Residential - Single Family Residence, 1	186B133 832	1 per lot	Reseda - West Van Nuys	No	ABMI	AHO , RES CPU
Los Angeles	7353 OAK PARK AVE	91406	2227010021	0.000	0.000	0.000	0.463	Shortfall of Sites	0.138	Low Residential	R1-1	Low Residential	0	0	66.287	0.463		Residential - Single Family Residence, 1	186B133 810	1 per lot	Reseda - West Van Nuys	No	ABMI	AHO , RES CPU
Los Angeles	7331 OAK PARK AVE	91406	2227010017	0.000	0.000	0.000	0.463	Shortfall of Sites	0.138	Low Residential	R1-1	Low Residential	0	0	66.287	0.463		Residential - Single Family Residence, 1	186B133 909	1 per lot	Reseda - West Van Nuys	No	ABMI	AHO , RES CPU
Los Angeles	7325 OAK PARK AVE	91406	2227010016	0.000	0.000	0.000	0.463	Shortfall of Sites	0.138	Low Residential	R1-1	Low Residential	0	0	66.287	0.463		Residential - Single Family Residence, 1	186B133 935	1 per lot	Reseda - West Van Nuys	No	ABMI	AHO , RES CPU
Los Angeles	7307 OAK PARK AVE	91406	2227010013	0.000	0.000	0.000	0.463	Shortfall of Sites	0.138	Low Residential	R1-1	Low Residential	0	0	66.287	0.463		Residential - Single Family Residence, 1	186B133 1008	1 per lot	Reseda - West Van Nuys	No	ABMI	AHO , RES CPU
Los Angeles	8067 MCDERMOTT AVE	91335	2101013016	0.000	0.000	0.000	0.463	Shortfall of Sites	0.138	Low Residential	R1-1	Low Residential	0	0	66.287	0.463		Residential - Single Family Residence, 1	189B129 169	1 per lot	Reseda - West Van Nuys	No	ABMI	AHO , RES CPU
Los Angeles	19818 HART ST	91306	2135019007	0.000	0.000	0.000	0.463	Shortfall of Sites	0.138	Low Residential	R1-1-RIO	Low Residential	0	0	66.287	0.463		Residential - Single Family Residence, 1	183B113 485	1 per lot	Canoga Park - Winnetka - Woodland Hills - West Hills	No	ABMI	AHO , CPK CPU
Los Angeles	19759 KITTRIDGE ST	91306	2134005006	0.000	0.000	0.000	0.463	Shortfall of Sites	0.138	Low Residential	R1-1-RIO	Low Residential	0	0	66.287	0.463		Residential - Single Family Residence, 1	180B117 376	1 per lot	Canoga Park - Winnetka - Woodland Hills - West Hills	No	ABMI	AHO , CPK CPU
Los Angeles	813 N LA BREA AVE	90038	5525004009	0.000	0.000	0.000	0.463	Shortfall of Sites	0.121	Neighborhood Office Commercial	C4-1VL	0	0	0	3.999	0.463		Industrial - Light Manufacturing - One Story, 0	141B181 213		Hollywood	No	ABMI	ARO
Los Angeles	17420 SATICOY ST	91406	2202011024	0.000	0.000	0.000	0.463	Shortfall of Sites	0.138	Low Residential	R1-1	Low Residential	0	0	66.287	0.463		Residential - Single Family Residence, 1	186B129 302	1 per lot	Reseda - West Van Nuys	No	ABMI	AHO , RES CPU
Los Angeles	17612 COVELLO ST	91406	2202022004	0.000	0.000	0.000	0.463	Shortfall of Sites	0.138	Low Residential	R1-1	Low Residential	0	0	66.287	0.463		Residential - Single Family Residence - Pool, 1	186B129 410	1 per lot	Reseda - West Van Nuys	No	ABMI	AHO , RES CPU
Los Angeles	17846 ELKWOOD ST	91335	2101035028	0.000	0.000	0.000	0.463	Shortfall of Sites	0.138	Low Residential	R1-1	Low Residential	0	0	66.287	0.463		Residential - Single Family Residence, 1	189B129 905	1 per lot	Reseda - West Van Nuys	No	ABMI	AHO , RES CPU
Los Angeles	8134 CHASTAIN AVE	91335	2101010018	0.000	0.000	0.000	0.463	Shortfall of Sites	0.138	Low Residential	R1-1	Low Residential	0	0	66.287	0.463		Residential - Single Family Residence, 1	189B129 40	1 per lot	Reseda - West Van Nuys	No	ABMI	AHO , RES CPU
Los Angeles	8127 YARMOUTH AVE	91335	2101006011	0.000	0.000	0.000	0.462	Shortfall of Sites	0.138	Low Residential	R1-1	Low Residential	0	0	66.287	0.462		Residential - Single Family Residence, 1	189B129 67	1 per lot	Reseda - West Van Nuys	No	ABMI	AHO , RES CPU
Los Angeles	7425 SHOSHONE AVE	91406	2202017004	0.000	0.000	0.000	0.462	Shortfall of Sites	0.138	Low Residential	R1-1	Low Residential	0	0	66.287	0.462		Residential - Single Family Residence, 1	186B129 781	1 per lot	Reseda - West Van Nuys	No	ABMI	AHO , RES CPU
Los Angeles	19824 HART ST	91306	2135019006	0.000	0.000	0.000	0.462	Shortfall of Sites	0.138	Low Residential	R1-1-RIO	Low Residential	0	0	66.287	0.462		Residential - Single Family Residence, 1	183B113 484	1 per lot	Canoga Park - Winnetka - Woodland Hills - West Hills	No	ABMI	AHO , CPK CPU
Los Angeles	8229 GARDEN GROVE AVE	91335	2102023013	0.000	0.000	0.000	0.462	Shortfall of Sites	0.138	Low Residential	R1-1	Low Residential	0	0	66.287	0.462		Residential - Single Family Residence, 1	192B125 717	1 per lot	Reseda - West Van Nuys	No	ABMI	AHO , RES CPU
Los Angeles	17424 SATICOY ST	91406	2202011023	0.000	0.000	0.000	0.462	Shortfall of Sites	0.138	Low Residential	R1-1	Low Residential	0	0	66.287	0.462		Residential - Single Family Residence, 1	186B129 303	1 per lot	Reseda - West Van Nuys	No	ABMI	AHO , RES CPU
Los Angeles	8223 GARDEN GROVE AVE	91335	2102023012	0.000	0.000	0.000	0.462	Shortfall of Sites	0.138	Low Residential	R1-1	Low Residential	0	0	66.287	0.462		Residential - Single Family Residence - Pool, 1	192B125 730	1 per lot	Reseda - West Van Nuys	No	ABMI	AHO , RES CPU
Los Angeles	8217 GARDEN GROVE AVE	91335	2102023011	0.000	0.000	0.000	0.462	Shortfall of Sites	0.138	Low Residential	R1-1	Low Residential	0	0	66.287	0.462		Residential - Single Family Residence - Pool, 1	192B125 743	1 per lot	Reseda - West Van Nuys	No	ABMI	AHO , RES CPU
Los Angeles	8229 WYNNE AVE	91335	2102022023	0.000	0.000	0.000	0.462	Shortfall of Sites	0.138	Low Residential	R1-1	Low Residential	0	0	66.287	0.462		Residential - Single Family Residence - Pool, 1	192B125 719	1 per lot	Reseda - West Van Nuys	No	ABMI	AHO , RES CPU
Los Angeles	8223 WYNNE AVE	91335	2102022022	0.000	0.000	0.000	0.462	Shortfall of Sites	0.138	Low Residential	R1-1	Low Residential	0	0	66.287	0.462		Residential - Single Family Residence - Pool, 1	192B125 732	1 per lot	Reseda - West Van Nuys	No	ABMI	AHO , RES CPU
Los Angeles	8206 CHIMINEAS AVE	91335	2102024007	0.000	0.000	0.000	0.462	Shortfall of Sites	0.138	Low Residential	R1-1	Low Residential	0	0	66.287	0.462		Residential - Single Family Residence, 1	192B125 773	1 per lot	Reseda - West Van Nuys	No	ABMI	AHO , RES CPU
Los Angeles	8217 WYNNE AVE	91335	2102022021	0.000	0.000	0.000	0.462	Shortfall of Sites	0.138	Low Residential	R1-1	Low Residential	0	0	66.287	0.462		Residential - Single Family Residence - Pool, 1	192B125 745	1 per lot	Reseda - West Van Nuys	No	ABMI	AHO , RES CPU
Los Angeles	20448 ARMINTA ST	91306	2107013069	0.000	0.000	0.000	0.462	Shortfall of Sites	0.138	Low Residential	R1-1	Low Residential	0	0	66.287	0.462		Residential - Single Family Residence, 1	189B109 750	1 per lot	Canoga Park - Winnetka - Woodland Hills - West Hills	No	ABMI	AHO , CPK CPU
Los Angeles	7708 ETIWANDA AVE	91335	2102020001	0.000	0.000	0.000	0.462	Shortfall of Sites	0.138	Low Residential	R1-1	Low Residential	0	0	66.287	0.462		Residential - Single Family Residence - Pool, 1	189B125 896	1 per lot	Reseda - West Van Nuys	No	ABMI	AHO , RES CPU
Los Angeles	17430 SATICOY ST	91406	2202011022	0.000	0.000	0.000	0.462	Shortfall of Sites	0.138	Low Residential	R1-1	Low Residential	0	0	66.287	0.462		Residential - Single Family Residence, 1	186B129 304	1 per lot	Reseda - West Van Nuys	No	ABMI	AHO , RES CPU
Los Angeles	17618 COVELLO ST	91406	2202022003	0.000	0.000	0.000	0.462	Shortfall of Sites	0.138	Low Residential	R1-1	Low Residential	0	0	66.287	0.462		Residential - Single Family Residence - Pool, 1	186B129 409	1 per lot	Reseda - West Van Nuys	No	ABMI	AHO , RES CPU
Los Angeles	19830 HART ST	91306	2135019005	0.000	0.000	0.000	0.462	Shortfall of Sites	0.138	Low Residential	R1-1-RIO	Low Residential	0	0	66.287	0.462		Residential - Single Family Residence, 1	183B113 483	1 per lot	Canoga Park - Winnetka - Woodland Hills - West Hills	No	ABMI	AHO , CPK CPU
Los Angeles	17745 LANARK ST	91335	2101006008	0.000	0.000	0.000	0.462	Shortfall of Sites	0.138	Low Residential	R1-1	Low Residential	0	0	66.287	0.462		Residential - Single Family Residence, 1	189B129 88	1 per lot	Reseda - West Van Nuys	No	ABMI	AHO , RES CPU
Los Angeles	7346 OAK PARK AVE	91406	2227009014	0.000	0.000	0.000	0.462	Shortfall of Sites	0.138	Low Residential	R1-1	Low Residential	0	0	66.287	0.462		Residential - Single Family Residence, 1	186B133 833	1 per lot	Reseda - West Van Nuys	No	ABMI	AHO , RES CPU
Los Angeles	17814 CANTARA ST	91335	2101007008	0.000	0.000	0.000	0.462	Shortfall of Sites	0.138	Low Residential	R1-1	Low Residential	0	0	66.287	0.462		Residential - Single Family Residence, 1	192B129 593	1 per lot	Reseda - West Van Nuys	No	ABMI	AHO , RES CPU
Los Angeles	8109 JAMIESON AVE	91335	2101011002	0.000	0.000	0.000	0.462	Shortfall of Sites	0.138	Low Residential	R1-1	Low Residential	0	0	66.287	0.462		Residential - Single Family Residence, 1	189B129 174	1 per lot	Reseda - West Van Nuys	No	ABMI	AHO , RES CPU
Los Angeles	1236 E 52ND ST	90011	5104004904	0.231	0.231	0.000	0.000	Shortfall of Sites	0.300	Public Facilities	PF-1	0	0	20	153.741	0.462		Residential - Five or More Units or Apartments (Any Combination) · 4 Stories or Less, 0	108B209 82		Southeast Los Angeles	No	LI	PF
Los Angeles	17434 SATICOY ST	91406	2202011021	0.000	0.000	0.000	0.462	Shortfall of Sites	0.138	Low Residential	R1-1	Low Residential	0	0	66.287	0.462		Residential - Single Family Residence, 1	186B129 305	1 per lot	Reseda - West Van Nuys	No	ABMI	AHO , RES CPU
Los Angeles	7442 ALDEA AVE	91406	2203017023	0.000	0.000	0.000	0.462	Shortfall of Sites	0.138	Low Residential	R1-1	Low Residential	0	0	66.287	0.462		Residential - Single Family Residence - Pool, 1	186B133 590	1 per lot	Reseda - West Van Nuys	No	ABMI	AHO , RES CPU
Los Angeles	8103 JAMIESON AVE	91335	2101011003	0.000	0.000	0.000	0.462	Shortfall of Sites	0.138	Low Residential	R1-1	Low Residential	0	0	66.287	0.462		Residential - Single Family Residence, 1	189B129 217	1 per lot	Reseda - West Van Nuys	No	ABMI	AHO , RES CPU
Los Angeles	21719 DEVONSHIRE ST	91311	2722015002	0.000	0.000	0.000	0.462	Shortfall of Sites	0.136	Community Commercial	[Q]C2-2D	0	0	0	3.547	0.462		Commercial - Store Combination - Store and Office Combination - One Story, 0	204B105 244		Chatsworth - Porter Ranch	No	ABMI	ARO
Los Angeles	21719 DEVONSHIRE ST	91311	2722015002	0.000	0.000	0.000	0.462	Shortfall of Sites	0.136	Community Commercial	[Q]C2-2D	0	0	0	3.547	0.462		Commercial - Store Combination - Store and Office Combination - One Story, 0	204B105 245		Chatsworth - Porter Ranch	No	ABMI	ARO
Los Angeles	17915 BURTON ST	91335	2101019017	0.000	0.000	0.000	0.462	Shortfall of Sites	0.138	Low Residential	R1-1	Low Residential	0	0	66.287	0.462		Residential - Single Family Residence, 1	192B129 415	1 per lot	Reseda - West Van Nuys	No	ABMI	AHO , RES CPU
Los Angeles	17945 BURTON ST	91335	2101019022	0.000	0.000	0.000	0.462	Shortfall of Sites	0.138	Low Residential	R1-1	Low Residential	0	0	66.287	0.462		Residential - Single Family Residence - Pool, 1	192B129 420	1 per lot	Reseda - West Van Nuys	No	ABMI	AHO , RES CPU
Los Angeles	7469 JELLICO AVE	91406	2202025015	0.000	0.000	0.000	0.462	Shortfall of Sites	0.138	Low Residential	R1-1	Low Residential	0	0	66.287	0.462		Residential - Single Family Residence, 1	186B129 525	1 per lot	Reseda - West Van Nuys	No	ABMI	AHO , RES CPU
Los Angeles	17933 BURTON ST	91335	2101019020	0.000	0.000	0.000	0.462	Shortfall of Sites	0.138	Low Residential	R1-1	Low Residential	0	0	66.287	0.462		Residential - Single Family Residence, 1	192B129 418	1 per lot	Reseda - West Van Nuys	No	ABMI	AHO , RES CPU
Los Angeles	17927 BURTON ST	91335	2101019019	0.000	0.000	0.000	0.462	Shortfall of Sites	0.138	Low Residential	R1-1	Low Residential	0	0	66.287	0.462		Residential - Single Family Residence, 1	192B129 417	1 per lot	Reseda - West Van Nuys	No	ABMI	AHO , RES CPU
Los Angeles	17909 BURTON ST	91335	2101019016	0.000	0.000	0.000	0.462	Shortfall of Sites	0.138	Low Residential	R1-1	Low Residential	0	0	66.287	0.462		Residential - Single Family Residence, 1	192B129 414	1 per lot	Reseda - West Van Nuys	No	ABMI	AHO , RES CPU
Los Angeles	17939 BURTON ST	91335	2101019021	0.000	0.000	0.000	0.462	Shortfall of Sites	0.138	Low Residential	R1-1	Low Residential	0	0	66.287	0.462		Residential - Single Family Residence, 1	192B129 419	1 per lot	Reseda - West Van Nuys	No	ABMI	AHO , RES CPU
Los Angeles	17951 BURTON ST	91335	2101019023	0.000	0.000	0.000	0.462	Shortfall of Sites	0.138	Low Residential	R1-1	Low Residential	0	0	66.287	0.462		Residential - Single Family Residence, 1	192B129 421	1 per lot	Reseda - West Van Nuys	No	ABMI	AHO , RES CPU
Los Angeles	17921 BURTON ST	91335	2101019018	0.000	0.000	0.000	0.462	Shortfall of Sites	0.138	Low Residential	R1-1	Low Residential	0	0	66.287	0.462		Residential - Single Family Residence, 1	192B129 416	1 per lot	Reseda - West Van Nuys	No	ABMI	AHO , RES CPU
Los Angeles	4126 ARLINGTON AVE	90008	5022017049	0.000	0.000	0.000	0.462	Shortfall of Sites	0.100	Community Commercial	[Q]R4-1	0	0	0	102.494	0.462		Institutional - Church - One Story, 0	114B189 468		West Adams - Baldwin Hills - Leimert	No	ABMI	FBO
Los Angeles	17822 CANTARA ST	91335	2101007009	0.000	0.000	0.000	0.462	Shortfall of Sites	0.138	Low Residential	R1-1	Low Residential	0	0	66.287	0.462		Residential - Single Family Residence - Pool, 1	192B129 594	1 per lot	Reseda - West Van Nuys	No	ABMI	AHO , RES CPU
Los Angeles	19836 HART ST	91306	2135019004	0.000	0.000	0.000	0.462	Shortfall of Sites	0.138	Low Residential	R1-1-RIO	Low Residential	0	0	66.287	0.462		Residential - Single Family Residence - Pool, 1	183B113 482	1 per lot	Canoga Park - Winnetka - Woodland Hills - West Hills	No	ABMI	AHO , CPK CPU
Los Angeles	8055 JAMIESON AVE	91335	2101011004	0.000	0.000	0.000	0.462	Shortfall of Sites	0.138	Low Residential	R1-1	Low Residential	0	0	66.287	0.462		Residential - Single Family Residence, 1	189B129 234	1 per lot	Reseda - West Van Nuys	No	ABMI	AHO , RES CPU
Los Angeles	19722 INGOMAR ST	91306	2106029025	0.000	0.000	0.000	0.462	Shortfall of Sites	0.138	Low Residential	R1-1	Low Residential	[HM1-CHC1-5] [CX2-FA] [CPIO]	0	66.287	0.462		Residential - Single Family Residence - Pool, 1	189B117 803	1 per lot	Canoga Park - Winnetka - Woodland Hills - West Hills	No	ABMI	AHO , CPK CPU
Los Angeles	8970 ELLIS AVE	90034	4312012025	0.000	0.000	0.000	0.462	Shortfall of Sites	0.172	Hybrid Industrial	NI(EC)	0	0	0	2.793	0.462		Industrial - Light Manufacturing - One Story, 0	123B169 1404		Palms - Mar Vista - Del Rey	No	ABMI	ARO
Los Angeles	7825 JUTLAND AVE	91325	2201029011	0.000	0.000	0.000	0.462	Shortfall of Sites	0.131	Low Residential	R1-1	Low Residential	0	0	66.287	0.462		Residential - Single Family Residence, 1	189B129 931	1 per lot	Reseda - West Van Nuys	No	ABMI	AHO , RES CPU
Los Angeles	17440 SATICOY ST	91406	2202011020	0.000	0.000	0.000	0.462	Shortfall of Sites	0.138	Low Residential	R1-1	Low Residential	0	0	66.287	0.462		Residential - Single Family Residence, 1	186B129 306	1 per lot	Reseda - West Van Nuys	No	ABMI	AHO , RES CPU
Los Angeles	7455 JELLICO AVE	91406	2202026023	0.000	0.000	0.000	0.462	Shortfall of Sites	0.138	Low Residential	R1-1	Low Residential	0	0	66.287	0.462		Residential - Single Family Residence, 1	186B129 590	1 per lot	Reseda - West Van Nuys	No	ABMI	AHO , RES CPU
Los Angeles	8049 JAMIESON AVE	91335	2101011005	0.000	0.000	0.000	0.462	Shortfall of Sites	0.138	Low Residential	R1-1	Low Residential	0	0	66.287	0.462		Residential - Single Family Residence, 1	189B129 248	1 per lot	Reseda - West Van Nuys	No	ABMI	AHO , RES CPU
Los Angeles	17957 INGOMAR ST	91335	2101025008	0.000	0.000	0.000	0.462	Shortfall of Sites	0.138	Low Residential	R1-1	Low Residential	0	0	66.287	0.462		Residential - Single Family Residence, 1	189B129 945	1 per lot	Reseda - West Van Nuys	No	ABMI	AHO , RES CPU
Los Angeles	17828 CANTARA ST	91335	2101007010	0.000	0.000	0.000	0.462	Shortfall of Sites	0.138	Low Residential	R1-1	Low Residential	0	0	66.287	0.462		Residential - Single Family Residence - Pool, 1	192B129 595	1 per lot	Reseda - West Van Nuys	No	ABMI	AHO , RES CPU
Los Angeles	17951 INGOMAR ST	91335	2101025009	0.000	0.000	0.000	0.462	Shortfall of Sites	0.138	Low Residential	R1-1	Low Residential	0	0	66.287	0.462		Residential - Single Family Residence, 1	189B129 928	1 per lot	Reseda - West Van Nuys	No	ABMI	AHO , RES CPU
Los Angeles	8043 JAMIESON AVE	91335	2101011006	0.000	0.000	0.000	0.462	Shortfall of Sites	0.138	Low Residential	R1-1	Low Residential	0	0	66.287	0.462		Residential - Single Family Residence, 1	189B129 285	1 per lot	Reseda - West Van Nuys	No	ABMI	AHO , RES CPU

Jurisdiction Name	Site Address/Intersection	5 Digit ZIP Code	Assessor Parcel Number	Very Low-Income	Low-Income	Moderate-Income	Above Moderate-Income	Type of Shortfall	Parcel Size (Acres)	Current General Plan Designation	Current Zoning	Proposed General Plan (GP) Designation	Proposed Zoning	Minimum Density Allowed	Maximum Density Allowed	Total Capacity	Vacant/ Nonvacant	Description of Existing Uses	PIN	Base Density Per Acre	Community Plan Area	Rent Stabalization Ordinance	Income Category	Applicable Rezoning Program (Program informing values in Column Q listed first)
Los Angeles	8881 W PICO BLVD	90035	4332011012	0.000	0.000	0.000	0.462	Shortfall of Sites	0.070	Neighborhood Office Commercial	C4-1VL-O	0	0	0	9.687	0.462		Commercial - Store Combination - Store and Office Combination - One Story, 0	132B169 807		Wilshire	No	ABMI	ARO
Los Angeles	17916 STRATHERN ST	91335	2101028012	0.000	0.000	0.000	0.462	Shortfall of Sites	0.138	Low Residential	R1-1	Low Residential	0	0	66.287	0.462		Residential - Single Family Residence, 1	189B129 463	1 per lot	Reseda - West Van Nuys	No	ABMI	AHO , RES CPU
Los Angeles	7443 JELLICO AVE	91406	2202026021	0.000	0.000	0.000	0.462	Shortfall of Sites	0.138	Low Residential	R1-1	Low Residential	0	0	66.287	0.462		Residential - Single Family Residence, 1	186B129 648	1 per lot	Reseda - West Van Nuys	No	ABMI	AHO , RES CPU
Los Angeles	17945 INGOMAR ST	91335	2101025010	0.000	0.000	0.000	0.462	Shortfall of Sites	0.138	Low Residential	R1-1	Low Residential	0	0	66.287	0.462		Residential - Single Family Residence, 1	189B129 890	1 per lot	Reseda - West Van Nuys	No	ABMI	AHO , RES CPU
Los Angeles	16632 CANTLAY ST	91406	2226016008	0.000	0.000	0.000	0.462	Shortfall of Sites	0.138	Low Residential	R1-1	Low Residential	0	0	66.287	0.462		Residential - Single Family Residence, 1	183B137 24	1 per lot	Reseda - West Van Nuys	No	ABMI	AHO , RES CPU
Los Angeles	8037 JAMIESON AVE	91335	2101011007	0.000	0.000	0.000	0.462	Shortfall of Sites	0.138	Low Residential	R1-1	Low Residential	0	0	66.287	0.462		Residential - Single Family Residence, 1	189B129 299	1 per lot	Reseda - West Van Nuys	No	ABMI	AHO , RES CPU
Los Angeles	8046 CHIMINEAS AVE	91335	2102013020	0.000	0.000	0.000	0.462	Shortfall of Sites	0.138	Low Residential	R1-1	Low Residential	0	0	66.287	0.462		Residential - Single Family Residence, 1	189B125 215	1 per lot	Reseda - West Van Nuys	No	ABMI	AHO , RES CPU
Los Angeles	17834 CANTARA ST	91335	2101007011	0.000	0.000	0.000	0.461	Shortfall of Sites	0.138	Low Residential	R1-1	Low Residential	0	0	66.287	0.461		Residential - Single Family Residence, 1	192B129 596	1 per lot	Reseda - West Van Nuys	No	ABMI	AHO , RES CPU
Los Angeles	17444 SATICOY ST	91406	2202011019	0.000	0.000	0.000	0.461	Shortfall of Sites	0.138	Low Residential	R1-1	Low Residential	0	0	66.287	0.461		Residential - Single Family Residence, 1	186B129 307	1 per lot	Reseda - West Van Nuys	No	ABMI	AHO , RES CPU
Los Angeles	19842 HART ST	91306	2135019003	0.000	0.000	0.000	0.461	Shortfall of Sites	0.138	Low Residential	R1-1-RIO	Low Residential	[HB3-G1-5] [CX2-FA] [CPIO]	0	66.287	0.461		Residential - Single Family Residence, 1	183B113 481	1 per lot	Canoga Park - Winnetka - Woodland Hills - West Hills	No	ABMI	AHO , CPK CPU
Los Angeles	17939 INGOMAR ST	91335	2101025011	0.000	0.000	0.000	0.461	Shortfall of Sites	0.138	Low Residential	R1-1	Low Residential	0	0	66.287	0.461		Residential - Single Family Residence, 1	189B129 879	1 per lot	Reseda - West Van Nuys	No	ABMI	AHO , RES CPU
Los Angeles	6934 MCLENNAN AVE	91406	2225021007	0.000	0.000	0.000	0.461	Shortfall of Sites	0.138	Low Residential	R1-1	Low Residential	0	0	66.287	0.461		Residential - Single Family Residence, 1	183B133 661	1 per lot	Reseda - West Van Nuys	No	ABMI	AHO , RES CPU
Los Angeles	6848 BIANCA AVE	91406	2229006014	0.000	0.000	0.000	0.461	Shortfall of Sites	0.138	Low Residential	R1-1	Low Residential	0	0	66.287	0.461		Residential - Single Family Residence - Pool, 1	183B129 891	1 per lot	Reseda - West Van Nuys	No	ABMI	AHO , RES CPU
Los Angeles	8031 JAMIESON AVE	91335	2101011008	0.000	0.000	0.000	0.461	Shortfall of Sites	0.138	Low Residential	R1-1	Low Residential	0	0	66.287	0.461		Residential - Single Family Residence, 1	189B129 334	1 per lot	Reseda - West Van Nuys	No	ABMI	AHO , RES CPU
Los Angeles	17922 STRATHERN ST	91335	2101028011	0.000	0.000	0.000	0.461	Shortfall of Sites	0.138	Low Residential	R1-1	Low Residential	0	0	66.287	0.461		Residential - Single Family Residence, 1	189B129 462	1 per lot	Reseda - West Van Nuys	No	ABMI	AHO , RES CPU
Los Angeles	8340 MELROSE AVE	90069	5528015003	0.000	0.000	0.000	0.461	Shortfall of Sites	0.124	Neighborhood Office Commercial	C4-1XL	0	0	0	3.877	0.461		Commercial - Office Building - Office and Residential - One Story, 0	141B173 491		Hollywood	No	ABMI	ARO
Los Angeles	8007 YARMOUTH AVE	91335	2101003011	0.000	0.000	0.000	0.461	Shortfall of Sites	0.138	Low Residential	R1-1	Low Residential	0	0	66.287	0.461		Residential - Single Family Residence, 1	189B129 415	1 per lot	Reseda - West Van Nuys	No	ABMI	AHO , RES CPU
Los Angeles	17935 INGOMAR ST	91335	2101025012	0.000	0.000	0.000	0.461	Shortfall of Sites	0.138	Low Residential	R1-1	Low Residential	0	0	66.287	0.461		Residential - Single Family Residence, 1	189B129 860	1 per lot	Reseda - West Van Nuys	No	ABMI	AHO , RES CPU
Los Angeles	7431 JELLICO AVE	91406	2202026019	0.000	0.000	0.000	0.461	Shortfall of Sites	0.138	Low Residential	R1-1	Low Residential	0	0	66.287	0.461		Residential - Single Family Residence, 1	186B129 707	1 per lot	Reseda - West Van Nuys	No	ABMI	AHO , RES CPU
Los Angeles	8025 JAMIESON AVE	91335	2101011009	0.000	0.000	0.000	0.461	Shortfall of Sites	0.138	Low Residential	R1-1	Low Residential	0	0	66.287	0.461		Residential - Single Family Residence, 1	189B129 350	1 per lot	Reseda - West Van Nuys	No	ABMI	AHO , RES CPU
Los Angeles	17929 INGOMAR ST	91335	2101025013	0.000	0.000	0.000	0.461	Shortfall of Sites	0.138	Low Residential	R1-1	Low Residential	0	0	66.287	0.461		Residential - Single Family Residence, 1	189B129 830	1 per lot	Reseda - West Van Nuys	No	ABMI	AHO , RES CPU
Los Angeles	18154 ELKWOOD ST	91335	2102017101	0.000	0.000	0.000	0.461	Shortfall of Sites	0.138	Low Residential	R1-1	Low Residential	0	0	66.287	0.461		Residential - Single Family Residence - Therapy Pool (Spa), 1	189B125 659	1 per lot	Reseda - West Van Nuys	No	ABMI	AHO , RES CPU
Los Angeles	17963 INGOMAR ST	91335	2101025007	0.000	0.000	0.000	0.461	Shortfall of Sites	0.138	Low Residential	R1-1	Low Residential	0	0	66.287	0.461		Residential - Single Family Residence, 1	189B129 950	1 per lot	Reseda - West Van Nuys	No	ABMI	AHO , RES CPU
Los Angeles	8049 ZELZAH AVE	91335	2101014012	0.000	0.000	0.000	0.461	Shortfall of Sites	0.138	Low Residential	R1-1	Low Residential	0	0	66.287	0.461		Residential - Single Family Residence, 1	189B129 243	1 per lot	Reseda - West Van Nuys	No	ABMI	AHO , RES CPU
Los Angeles	3419 GLENDALE BLVD	90039	5435006003	0.000	0.000	0.000	0.461	Shortfall of Sites	0.089	Neighborhood Commercial	[Q]C4-1XL-RIO-POD	0	0	0	5.397	0.461		Commercial - Office Building - One Story, 0	156B209 315		Northeast Los Angeles	No	ABMI	ARO
Los Angeles	17928 STRATHERN ST	91335	2101028010	0.000	0.000	0.000	0.461	Shortfall of Sites	0.138	Low Residential	R1-1	Low Residential	0	0	66.287	0.461		Residential - Single Family Residence, 1	189B129 461	1 per lot	Reseda - West Van Nuys	No	ABMI	AHO , RES CPU
Los Angeles	18948 LEADWELL ST	91335	2104026025	0.000	0.000	0.000	0.461	Shortfall of Sites	0.138	Low Residential	R1-1	Low Residential	0	0	66.287	0.461		Residential - Single Family Residence, 1	186B121 849	1 per lot	Reseda - West Van Nuys	No	ABMI	AHO , RES CPU
Los Angeles	18928 RUNNYMEDE ST	91335	2104023017	0.000	0.000	0.000	0.461	Shortfall of Sites	0.138	Low Residential	R1-1	Low Residential	0	0	66.287	0.461		Residential - Single Family Residence, 1	186B121 604	1 per lot	Reseda - West Van Nuys	No	ABMI	AHO , RES CPU
Los Angeles	16833 COVELLO ST	91406	2226025015	0.000	0.000	0.000	0.461	Shortfall of Sites	0.138	Low Residential	R1-1	Low Residential	0	0	66.287	0.461		Residential - Single Family Residence, 1	186B133 337	1 per lot	Reseda - West Van Nuys	No	ABMI	AHO , RES CPU
Los Angeles	8019 JAMIESON AVE	91335	2101011010	0.000	0.000	0.000	0.461	Shortfall of Sites	0.138	Low Residential	R1-1	Low Residential	0	0	66.287	0.461		Residential - Single Family Residence, 1	189B129 363	1 per lot	Reseda - West Van Nuys	No	ABMI	AHO , RES CPU
Los Angeles	8037 ZELZAH AVE	91335	2101014014	0.000	0.000	0.000	0.461	Shortfall of Sites	0.138	Low Residential	R1-1	Low Residential	0	0	66.287	0.461		Residential - Single Family Residence, 1	189B129 294	1 per lot	Reseda - West Van Nuys	No	ABMI	AHO , RES CPU
Los Angeles	17450 SATICOY ST	91406	2202011018	0.000	0.000	0.000	0.461	Shortfall of Sites	0.138	Low Residential	R1-1	Low Residential	0	0	66.287	0.461		Residential - Single Family Residence, 1	186B129 308	1 per lot	Reseda - West Van Nuys	No	ABMI	AHO , RES CPU
Los Angeles	8031 ZELZAH AVE	91335	2101014015	0.000	0.000	0.000	0.461	Shortfall of Sites	0.138	Low Residential	R1-1	Low Residential	0	0	66.287	0.461		Residential - Single Family Residence, 1	189B129 329	1 per lot	Reseda - West Van Nuys	No	ABMI	AHO , RES CPU
Los Angeles	16827 COVELLO ST	91406	2226025016	0.000	0.000	0.000	0.461	Shortfall of Sites	0.138	Low Residential	R1-1	Low Residential	0	0	66.287	0.461		Residential - Single Family Residence - Pool, 1	186B133 336	1 per lot	Reseda - West Van Nuys	No	ABMI	AHO , RES CPU
Los Angeles	16632 WYANDOTTE ST	91406	2226016003	0.000	0.000	0.000	0.461	Shortfall of Sites	0.138	Low Residential	R1-1	Low Residential	0	0	66.287	0.461		Residential - Single Family Residence, 1	186B137 356	1 per lot	Reseda - West Van Nuys	No	ABMI	AHO , RES CPU
Los Angeles	7522 LASAINE AVE	91406	2202010032	0.000	0.000	0.000	0.461	Shortfall of Sites	0.138	Low Residential	R1-1	Low Residential	0	0	66.287	0.461		Residential - Single Family Residence, 1	186B133 378	1 per lot	Reseda - West Van Nuys	No	ABMI	AHO , RES CPU
Los Angeles	2170 W SUNSET BLVD	90026	5402030013	0.000	0.000	0.000	0.461	Shortfall of Sites	0.186	Community Commercial	[Q]C2-1VL	0	0	0	3.102	0.461		Commercial - Store Combination - Store and Residential Combination - One Story, 0	139-5A207 90		Silver Lake - Echo Park - Elysian Valley	No	ABMI	ARO
Los Angeles	7964 CHASTAIN AVE	91335	2101029012	0.000	0.000	0.000	0.461	Shortfall of Sites	0.138	Low Residential	R1-1	Low Residential	0	0	66.287	0.461		Residential - Single Family Residence, 1	189B129 516	1 per lot	Reseda - West Van Nuys	No	ABMI	AHO , RES CPU
Los Angeles	8019 ZELZAH AVE	91335	2101014017	0.000	0.000	0.000	0.461	Shortfall of Sites	0.138	Low Residential	R1-1	Low Residential	0	0	66.287	0.461		Residential - Single Family Residence - Pool, 1	189B129 358	1 per lot	Reseda - West Van Nuys	No	ABMI	AHO , RES CPU
Los Angeles	8013 JAMIESON AVE	91335	2101011011	0.000	0.000	0.000	0.461	Shortfall of Sites	0.138	Low Residential	R1-1	Low Residential	0	0	66.287	0.461		Residential - Single Family Residence, 1	189B129 401	1 per lot	Reseda - West Van Nuys	No	ABMI	AHO , RES CPU
Los Angeles	19848 HART ST	91306	2135019002	0.000	0.000	0.000	0.461	Shortfall of Sites	0.138	Low Residential	R1-1-RIO	Low Residential	[HB3-G1-5] [CX3-FA] [CPIO]	0	66.287	0.461		Residential - Single Family Residence, 1	183B113 480	1 per lot	Canoga Park - Winnetka - Woodland Hills - West Hills	No	ABMI	AHO , CPK CPU
Los Angeles	7413 JELLICO AVE	91406	2202026016	0.000	0.000	0.000	0.461	Shortfall of Sites	0.138	Low Residential	R1-1	Low Residential	0	0	66.287	0.461		Residential - Single Family Residence, 1	186B129 805	1 per lot	Reseda - West Van Nuys	No	ABMI	AHO , RES CPU
Los Angeles	8013 ZELZAH AVE	91335	2101014018	0.000	0.000	0.000	0.461	Shortfall of Sites	0.138	Low Residential	R1-1	Low Residential	0	0	66.287	0.461		Residential - Single Family Residence, 1	189B129 395	1 per lot	Reseda - West Van Nuys	No	ABMI	AHO , RES CPU
Los Angeles	7516 LASAINE AVE	91406	2202010031	0.000	0.000	0.000	0.461	Shortfall of Sites	0.138	Low Residential	R1-1	Low Residential	0	0	66.287	0.461		Residential - Single Family Residence, 1	186B133 402	1 per lot	Reseda - West Van Nuys	No	ABMI	AHO , RES CPU
Los Angeles	17934 STRATHERN ST	91335	2101028009	0.000	0.000	0.000	0.461	Shortfall of Sites	0.138	Low Residential	R1-1	Low Residential	0	0	66.287	0.461		Residential - Single Family Residence, 1	189B129 460	1 per lot	Reseda - West Van Nuys	No	ABMI	AHO , RES CPU
Los Angeles	7356 LEESCOTT AVE	91406	2227008009	0.000	0.000	0.000	0.461	Shortfall of Sites	0.138	Low Residential	R1-1	Low Residential	0	0	66.287	0.461		Residential - Single Family Residence, 1	186B133 806	1 per lot	Reseda - West Van Nuys	No	ABMI	AHO , RES CPU
Los Angeles	6620 BIANCA AVE	91406	2229011045	0.000	0.000	0.000	0.461	Shortfall of Sites	0.138	Low Residential	R1-1-RIO	Low Residential	0	0	66.287	0.461		Residential - Single Family Residence, 1	180B129 351	1 per lot	Reseda - West Van Nuys	No	ABMI	AHO , RES CPU
Los Angeles	7510 LASAINE AVE	91406	2202010030	0.000	0.000	0.000	0.461	Shortfall of Sites	0.138	Low Residential	R1-1	Low Residential	0	0	66.287	0.461		Residential - Single Family Residence, 1	186B133 423	1 per lot	Reseda - West Van Nuys	No	ABMI	AHO , RES CPU
Los Angeles	18916 RUNNYMEDE ST	91335	2104023015	0.000	0.000	0.000	0.461	Shortfall of Sites	0.138	Low Residential	R1-1	Low Residential	0	0	66.287	0.461		Residential - Single Family Residence, 1	186B121 606	1 per lot	Reseda - West Van Nuys	No	ABMI	AHO , RES CPU
Los Angeles	17847 BURTON ST	91335	2101009030	0.000	0.000	0.000	0.461	Shortfall of Sites	0.138	Low Residential	R1-1	Low Residential	0	0	66.287	0.461		Residential - Single Family Residence, 1	192B129 411	1 per lot	Reseda - West Van Nuys	No	ABMI	AHO , RES CPU
Los Angeles	18920 RUNNYMEDE ST	91335	2104023016	0.000	0.000	0.000	0.461	Shortfall of Sites	0.138	Low Residential	R1-1	Low Residential	0	0	66.287	0.461		Residential - Single Family Residence, 1	186B121 605	1 per lot	Reseda - West Van Nuys	No	ABMI	AHO , RES CPU
Los Angeles	8007 JAMIESON AVE	91335	2101011012	0.000	0.000	0.000	0.461	Shortfall of Sites	0.138	Low Residential	R1-1	Low Residential	0	0	66.287	0.461		Residential - Single Family Residence, 1	189B129 414	1 per lot	Reseda - West Van Nuys	No	ABMI	AHO , RES CPU
Los Angeles	7407 JELLICO AVE	91406	2202026015	0.000	0.000	0.000	0.461	Shortfall of Sites	0.138	Low Residential	R1-1	Low Residential	0	0	66.287	0.461		Residential - Single Family Residence - Pool, 1	186B129 836	1 per lot	Reseda - West Van Nuys	No	ABMI	AHO , RES CPU
Los Angeles	17841 BURTON ST	91335	2101009029	0.000	0.000	0.000	0.461	Shortfall of Sites	0.138	Low Residential	R1-1	Low Residential	0	0	66.287	0.461		Residential - Single Family Residence, 1	192B129 410	1 per lot	Reseda - West Van Nuys	No	ABMI	AHO , RES CPU
Los Angeles	7341 DONNA AVE	91335	2104025008	0.000	0.000	0.000	0.461	Shortfall of Sites	0.138	Low Residential	R1-1	Low Residential	0	0	66.287	0.461		Residential - Single Family Residence, 1	186B121 756	1 per lot	Reseda - West Van Nuys	No	ABMI	AHO , RES CPU
Los Angeles	16633 CANTLAY ST	91406	2226016004	0.000	0.000	0.000	0.461	Shortfall of Sites	0.138	Low Residential	R1-1	Low Residential	0	0	66.287	0.461		Residential - Single Family Residence, 1	186B137 374	1 per lot	Reseda - West Van Nuys	No	ABMI	AHO , RES CPU
Los Angeles	17739 HEMMINGWAY ST	91335	2101033017	0.000	0.000	0.000	0.461	Shortfall of Sites	0.138	Low Residential	R1-1	Low Residential	0	0	66.287	0.461		Residential - Single Family Residence - Pool, 1	189B129 794	1 per lot	Reseda - West Van Nuys	No	ABMI	AHO , RES CPU
Los Angeles	7349 DONNA AVE	91335	2104025007	0.000	0.000	0.000	0.461	Shortfall of Sites	0.138	Low Residential	R1-1	Low Residential	0	0	66.287	0.461		Residential - Single Family Residence, 1	186B121 734	1 per lot	Reseda - West Van Nuys	No	ABMI	AHO , RES CPU
Los Angeles	17835 BURTON ST	91335	2101009028	0.000	0.000	0.000	0.461	Shortfall of Sites	0.138	Low Residential	R1-1	Low Residential	0	0	66.287	0.461		Residential - Single Family Residence - Pool, 1	192B129 409	1 per lot	Reseda - West Van Nuys	No	ABMI	AHO , RES CPU
Los Angeles	17829 BURTON ST	91335	2101009027	0.000	0.000	0.000	0.461	Shortfall of Sites	0.138	Low Residential	R1-1	Low Residential	0	0	66.287	0.461		Residential - Single Family Residence, 1	192B129 408	1 per lot	Reseda - West Van Nuys	No	ABMI	AHO , RES CPU
Los Angeles	17454 SATICOY ST	91406	2202011017	0.000	0.000	0.000	0.461	Shortfall of Sites	0.138	Low Residential	R1-1	Low Residential	0	0	66.287	0.461		Residential - Single Family Residence, 1	186B129 309	1 per lot	Reseda - West Van Nuys	No	ABMI	AHO , RES CPU
Los Angeles	17751 LANARK ST	91335	2101006007	0.000	0.000	0.000	0.461	Shortfall of Sites	0.138	Low Residential	R1-1	Low Residential	0	0	66.287	0.461		Residential - Single Family Residence, 1	189B129 89	1 per lot	Reseda - West Van Nuys	No	ABMI	AHO , RES CPU
Los Angeles	17823 BURTON ST	91335	2101009026	0.000	0.000	0.000	0.461	Shortfall of Sites	0.138	Low Residential	R1-1	Low Residential	0	0	66.287	0.461		Residential - Single Family Residence, 1	192B129 407	1 per lot	Reseda - West Van Nuys	No	ABMI	AHO , RES CPU
Los Angeles	17817 BURTON ST	91335	2101009025	0.000	0.000	0.000	0.461	Shortfall of Sites	0.138	Low Residential	R1-1	Low Residential	0	0	66.287	0.461		Residential - Single Family Residence, 1	192B129 406	1 per lot	Reseda - West Van Nuys	No	ABMI	AHO , RES CPU
Los Angeles	17811 BURTON ST	91335	2101009024	0.000	0.000	0.000	0.461	Shortfall of Sites	0.138	Low Residential	R1-1	Low Residential	0	0	66.287	0.461		Residential - Single Family Residence, 1	192B129 405	1 per lot	Reseda - West Van Nuys	No	ABMI	AHO , RES CPU
Los Angeles	8207 HESPERIA AVE	91335	2101020020	0.000	0.000	0.000	0.461	Shortfall of Sites	0.138	Low Residential	R1-1	Low Residential	0	0	66.287	0.461		Residential - Single Family Residence, 1	192B125 770	1 per lot	Reseda - West Van Nuys	No	ABMI	AHO , RES CPU
Los Angeles	17805 BURTON ST	91335	2101009023	0.000	0.000	0.000	0.461	Shortfall of Sites	0.138	Low Residential	R1-1	Low Residential	0	0	66.287	0.461		Residential - Single Family Residence, 1	192B129 404	1 per lot	Reseda - West Van Nuys	No	ABMI	AHO , RES CPU
Los Angeles	17634 WELBY WAY	91406	2229014015	0.000	0.000	0.000	0.461	Shortfall of Sites	0.138	Low Residential	R1-1-RIO	Low Residential	0	0	66.287	0.461		Residential - Single Family Residence - Pool, 1	180B129 149	1 per lot	Reseda - West Van Nuys	No	ABMI	AHO , RES CPU
Los Angeles	8149 HESPERIA AVE	91335	2101021012	0.000	0.000	0.000	0.461	Shortfall of Sites	0.138	Low Residential	R1-1	Low Residential	0	0	66.287	0.461		Residential - Single Family Residence, 1	192B125 837	1 per lot	Reseda - West Van Nuys	No	ABMI	AHO , RES CPU
Los Angeles	17745 HEMMINGWAY ST	91335	2101033018	0.000	0.000	0.000	0.461	Shortfall of Sites	0.138	Low Residential	R1-1	Low Residential	0	0	66.287	0.461		Residential - Single Family Residence - Pool, 1	189B129 793	1 per lot	Reseda - West Van Nuys	No	ABMI	AHO , RES CPU
Los Angeles	8143 HESPERIA AVE	91335	2101021013	0.000	0.000	0.000	0.461	Shortfall of Sites	0.138	Low Residential	R1-1	Low Residential	0	0	66.287	0.461		Residential - Single Family Residence, 1	192B125 851	1 per lot	Reseda - West Van Nuys	No	ABMI	AHO , RES CPU
Los Angeles	17801 BURTON ST	91335	2101009022	0.000	0.000	0.000	0.461	Shortfall of Sites	0.138	Low Residential	R1-1	Low Residential	0	0	66.287	0.461		Residential - Single Family Residence, 1	192B129 403	1 per lot	Reseda - West Van Nuys	No	ABMI	AHO , RES CPU
Los Angeles	17638 WELBY WAY	91406	2229014014	0.000	0.000	0.000	0.461	Shortfall of Sites	0.138	Low Residential	R1-1-RIO	Low Residential	0	0	66.287	0.461		Residential - Single Family Residence, 1	180B129 150	1 per lot	Reseda - West Van Nuys	No	ABMI	AHO , RES CPU
Los Angeles	18907 LEADWELL ST	91335	2104024010	0.000	0.000	0.000	0.461	Shortfall of Sites	0.138	Low Residential	R1-1	Low Residential	0	0	66.287	0.461		Residential - Single Family Residence - Pool, 1	186B121 748	1 per lot	Reseda - West Van Nuys	No	ABMI	AHO , RES CPU
Los Angeles	7307 SHOSHONE AVE	91406	2228002021	0.000	0.000	0.000	0.461	Shortfall of Sites	0.138	Low Residential	R1-1	Low Residential	0	0	66.287	0.461		Residential - Single Family Residence, 1	186B129 1140	1 per lot	Reseda - West Van Nuys	No	ABMI	AHO , RES CPU
Los Angeles	17757 BURTON ST	91335	2101009021	0.000	0.000	0.000	0.461	Shortfall of Sites	0.138	Low Residential	R1-1	Low Residential	0	0	66.287	0.461		Residential - Single Family Residence, 1	192B129 402	1 per lot	Reseda - West Van Nuys	No	ABMI	AHO , RES CPU
Los Angeles	17650 WELBY WAY	91406	2229014012	0.000	0.000	0.000	0.461	Shortfall of Sites	0.138	Low Residential	R1-1-RIO	Low Residential	0	0	66.287	0.461		Residential - Single Family Residence - Pool, 1	180B129 153	1 per lot	Reseda - West Van Nuys	No	ABMI	AHO , RES CPU
Los Angeles	7954 NEWCASTLE AVE	91335	2101027011	0.000	0.000	0.000	0.461	Shortfall of Sites	0.138	Low Residential	R1-1	Low Residential	0	0	66.287	0.461		Residential - Single Family Residence, 1	189B125 406	1 per lot	Reseda - West Van Nuys	No	ABMI	AHO , RES CPU
Los Angeles	18814 ROSCOE BLVD	91324	2103001016	0.000	0.000	0.000	0.461	Shortfall of Sites	0.138	Low Residential	RA-1	Low Residential	0	0	66.287	0.461		Residential - Single Family Residence, 1	192B121 827	1 per lot	Reseda - West Van Nuys	No	ABMI	AHO , RES CPU
Los Angeles	18848 ROSCOE BLVD	91324	2103001002	0.000	0.000	0.000	0.461	Shortfall of Sites	0.138	Low Residential	RA-1	Low Residential	0	0	66.287	0.461		Residential - Single Family Residence, 1	192B121 832	1 per lot	Reseda - West Van Nuys	No	ABMI	AHO , RES CPU
Los Angeles	18752 ROSCOE BLVD	91324	2103004024	0.000	0.000	0.000	0.461	Shortfall of Sites	0.138	Low Residential	RA-1	Low Residential	0	0	66.287	0.461		Residential - Single Family Residence, 1	192B121 823	1 per lot	Reseda - West Van Nuys	No	ABMI	AHO , RES CPU
Los Angeles	17751 BURTON ST	91335	2101009020	0.000	0.000	0.000	0.461	Shortfall of Sites	0.138	Low Residential	R1-1	Low Residential	0	0	66.287	0.461		Residential - Single Family Residence - Pool, 1	192B129 401	1 per lot	Reseda - West Van Nuys	No	ABMI	AHO , RES CPU
Los Angeles	8007 CHASTAIN AVE	91335	2101012033	0.000	0.000	0.000	0.461	Shortfall of Sites	0.138	Low Residential	R1-1	Low Residential	0	0	66.287	0.461		Residential - Single Family Residence, 1	189B129 412	1 per lot	Reseda - West Van Nuys	No	ABMI	AHO , RES CPU
Los Angeles	18742 ROSCOE BLVD	91324	2103004003	0.000	0.000	0.000	0.461	Shortfall of Sites	0.138	Low Residential	RA-1	Low Residential	0	0	66.287	0.461		Residential - Single Family Residence, 1	192B121 821	1 per lot	Reseda - West Van Nuys	No	ABMI	AHO , RES CPU
Los Angeles	18748 ROSCOE BLVD	91324	2103004025	0.000	0.000	0.000	0.461	Shortfall of Sites	0.138	Low Residential	RA-1	Low Residential	0	0	66.287	0.461		Residential - Single Family Residence, 1	192B121 822	1 per lot	Reseda - West Van Nuys	No	ABMI	AHO , RES CPU
Los Angeles	8013 CHASTAIN AVE	91335	2101012032	0.000	0.000	0.000	0.461	Shortfall of Sites	0.138	Low Residential	R1-1	Low Residential	0	0	66.287	0.461		Residential - Single Family Residence, 1	189B129 399	1 per lot	Reseda - West Van Nuys	No	ABMI	AHO , RES CPU
Los Angeles	18820 ROSCOE BLVD	91324	2103001015	0.000	0.000	0.000	0.461	Shortfall of Sites	0.138	Low Residential	RA-1	Low Residential	0	0	66.287	0.461		Residential - Single Family Residence, 1	192B121 828	1 per lot	Reseda - West Van Nuys	No	ABMI	AHO , RES CPU
Los Angeles	18844 ROSCOE BLVD	91324	2103001003	0.000	0.000	0.000	0.461	Shortfall of Sites	0.138	Low Residential	RA-1	Low Residential	0	0	66.287	0.461		Residential - Single Family Residence, 1	192B121 831	1 per lot	Reseda - West Van Nuys	No	ABMI	AHO , RES CPU

Jurisdiction Name	Site Address/Intersection	5 Digit ZIP Code	Assessor Parcel Number	Very Low-Income	Low-Income	Moderate-Income	Above Moderate-Income	Type of Shortfall	Parcel Size (Acres)	Current General Plan Designation	Current Zoning	Proposed General Plan (GP) Designation	Proposed Zoning	Minimum Density Allowed	Maximum Density Allowed	Total Capacity	Vacant/ Nonvacant	Description of Existing Uses	PIN	Base Density Per Acre	Community Plan Area	Rent Stabalization Ordinance	Income Category	Applicable Rezoning Program (Program informing values in Column Q listed first)
Los Angeles	8131 HESPERIA AVE	91335	2101021015	0.000	0.000	0.000	0.461	Shortfall of Sites	0.138	Low Residential	R1-1	Low Residential	0	0	66.287	0.461		Residential - Single Family Residence, 1	189B125 17	1 per lot	Reseda - West Van Nuys	No	ABMI	AHO , RES CPU
Los Angeles	18810 ROSCOE BLVD	91324	2103001017	0.000	0.000	0.000	0.461	Shortfall of Sites	0.138	Low Residential	RA-1	Low Residential	0	0	66.287	0.461		Residential - Single Family Residence, 1	192B121 826	1 per lot	Reseda - West Van Nuys	No	ABMI	AHO , RES CPU
Los Angeles	7301 SHOSHONE AVE	91406	2228002020	0.000	0.000	0.000	0.461	Shortfall of Sites	0.138	Low Residential	R1-1	Low Residential	0	0	66.287	0.461		Residential - Single Family Residence, 1	186B129 1170	1 per lot	Reseda - West Van Nuys	No	ABMI	AHO , RES CPU
Los Angeles	615 HOLMBY AVE	90024	4360024900	0.230	0.230	0.000	0.000	Shortfall of Sites	0.250	Public Facilities	[Q]PF-1XL	0	0	20	153.741	0.461		Miscellaneous - Government Owned Property, 0	135B153 55		Westwood	No	LI	PF
Los Angeles	7353 OSTROM AVE	91406	2227032004	0.000	0.000	0.000	0.461	Shortfall of Sites	0.138	Low Residential	R1-1	Low Residential	0	0	66.287	0.461		Residential - Single Family Residence - Pool, 1	186B133 814	1 per lot	Reseda - West Van Nuys	No	ABMI	AHO , RES CPU
Los Angeles	6858 BIANCA AVE	91406	2229006016	0.000	0.000	0.000	0.461	Shortfall of Sites	0.138	Low Residential	R1-1	Low Residential	0	0	66.287	0.461		Residential - Single Family Residence, 1	183B129 848	1 per lot	Reseda - West Van Nuys	No	ABMI	AHO , RES CPU
Los Angeles	6854 BIANCA AVE	91406	2229006015	0.000	0.000	0.000	0.461	Shortfall of Sites	0.138	Low Residential	R1-1	Low Residential	0	0	66.287	0.461		Residential - Single Family Residence, 1	183B129 874	1 per lot	Reseda - West Van Nuys	No	ABMI	AHO , RES CPU
Los Angeles	17745 BURTON ST	91335	2101009019	0.000	0.000	0.000	0.461	Shortfall of Sites	0.138	Low Residential	R1-1	Low Residential	0	0	66.287	0.461		Residential - Single Family Residence, 1	192B129 400	1 per lot	Reseda - West Van Nuys	No	ABMI	AHO , RES CPU
Los Angeles	615 HOLMBY AVE	90024	4360024900	0.230	0.230	0.000	0.000	Shortfall of Sites	0.250	Public Facilities	[Q]PF-1XL	0	0	20	153.741	0.461		Miscellaneous - Government Owned Property, 0	135B153 45		Westwood	No	LI	PF
Los Angeles	7442 LASAINE AVE	91406	2202010024	0.000	0.000	0.000	0.461	Shortfall of Sites	0.138	Low Residential	R1-1	Low Residential	0	0	66.287	0.461		Residential - Single Family Residence - Pool, 1	186B133 569	1 per lot	Reseda - West Van Nuys	No	ABMI	AHO , RES CPU
Los Angeles	6906 BIANCA AVE	91406	2229006019	0.000	0.000	0.000	0.461	Shortfall of Sites	0.138	Low Residential	R1-1	Low Residential	0	0	66.287	0.461		Residential - Single Family Residence, 1	183B129 782	1 per lot	Reseda - West Van Nuys	No	ABMI	AHO , RES CPU
Los Angeles	8019 CHASTAIN AVE	91335	2101012031	0.000	0.000	0.000	0.461	Shortfall of Sites	0.138	Low Residential	R1-1	Low Residential	0	0	66.287	0.461		Residential - Single Family Residence, 1	189B129 362	1 per lot	Reseda - West Van Nuys	No	ABMI	AHO , RES CPU
Los Angeles	17739 BURTON ST	91335	2101009018	0.000	0.000	0.000	0.461	Shortfall of Sites	0.138	Low Residential	R1-1	Low Residential	0	0	66.287	0.461		Residential - Single Family Residence, 1	192B129 399	1 per lot	Reseda - West Van Nuys	No	ABMI	AHO , RES CPU
Los Angeles	6864 BIANCA AVE	91406	2229006017	0.000	0.000	0.000	0.461	Shortfall of Sites	0.138	Low Residential	R1-1	Low Residential	0	0	66.287	0.461		Residential - Single Family Residence - Pool, 1	183B129 834	1 per lot	Reseda - West Van Nuys	No	ABMI	AHO , RES CPU
Los Angeles	6900 BIANCA AVE	91406	2229006018	0.000	0.000	0.000	0.461	Shortfall of Sites	0.138	Low Residential	R1-1	Low Residential	0	0	66.287	0.461		Residential - Single Family Residence, 1	183B129 808	1 per lot	Reseda - West Van Nuys	No	ABMI	AHO , RES CPU
Los Angeles	6910 BIANCA AVE	91406	2229006020	0.000	0.000	0.000	0.461	Shortfall of Sites	0.138	Low Residential	R1-1	Low Residential	0	0	66.287	0.461		Residential - Single Family Residence, 1	183B129 756	1 per lot	Reseda - West Van Nuys	No	ABMI	AHO , RES CPU
Los Angeles	7259 CALDUS AVE	91406	2228003018	0.000	0.000	0.000	0.461	Shortfall of Sites	0.138	Low Residential	R1-1	Low Residential	0	0	66.287	0.461		Residential - Single Family Residence, 1	186B129 1173	1 per lot	Reseda - West Van Nuys	No	ABMI	AHO , RES CPU
Los Angeles	7255 ANDASOL AVE	91406	2228013008	0.000	0.000	0.000	0.461	Shortfall of Sites	0.138	Low Residential	R1-1	Low Residential	0	0	66.287	0.461		Residential - Single Family Residence, 1	186B129 1182	1 per lot	Reseda - West Van Nuys	No	ABMI	AHO , RES CPU
Los Angeles	18914 COLLINS ST	91356	2156016004	0.000	0.000	0.000	0.461	Shortfall of Sites	0.138	Low II Residential	R1-1	Low Residential	0	0	66.287	0.461		Residential - Single Family Residence - Pool, 1	174B121 259	1 per lot	Encino - Tarzana	No	ABMI	AHO , ENC CPU
Los Angeles	7340 RUBIO AVE	91406	2226007020	0.000	0.000	0.000	0.461	Shortfall of Sites	0.138	Low Residential	R1-1	Low Residential	0	0	66.287	0.461		Residential - Single Family Residence, 1	186B137 273	1 per lot	Reseda - West Van Nuys	No	ABMI	AHO , RES CPU
Los Angeles	7306 CALDUS AVE	91406	2228007006	0.000	0.000	0.000	0.461	Shortfall of Sites	0.138	Low Residential	R1-1	Low Residential	0	0	66.287	0.461		Residential - Single Family Residence, 1	186B129 1126	1 per lot	Reseda - West Van Nuys	No	ABMI	AHO , RES CPU
Los Angeles	7326 RUBIO AVE	91406	2226007014	0.000	0.000	0.000	0.461	Shortfall of Sites	0.138	Low Residential	R1-1	Low Residential	0	0	66.287	0.461		Residential - Single Family Residence, 1	186B137 301	1 per lot	Reseda - West Van Nuys	No	ABMI	AHO , RES CPU
Los Angeles	7255 SHOSHONE AVE	91406	2228002019	0.000	0.000	0.000	0.461	Shortfall of Sites	0.138	Low Residential	R1-1	Low Residential	0	0	66.287	0.461		Residential - Single Family Residence - Pool, 1	186B129 1184	1 per lot	Reseda - West Van Nuys	No	ABMI	AHO , RES CPU
Los Angeles	6940 MCLENNAN AVE	91406	2225021008	0.000	0.000	0.000	0.461	Shortfall of Sites	0.138	Low Residential	R1-1	Low Residential	0	0	66.287	0.461		Residential - Single Family Residence, 1	183B133 648	1 per lot	Reseda - West Van Nuys	No	ABMI	AHO , RES CPU
Los Angeles	7321 LASAINE AVE	91406	2228014001	0.000	0.000	0.000	0.461	Shortfall of Sites	0.138	Low Residential	R1-1	Low Residential	0	0	66.287	0.461		Residential - Single Family Residence, 1	186B133 948	1 per lot	Reseda - West Van Nuys	No	ABMI	AHO , RES CPU
Los Angeles	7328 OSTROM AVE	91406	2227013006	0.000	0.000	0.000	0.461	Shortfall of Sites	0.138	Low Residential	R1-1	Low Residential	0	0	66.287	0.461		Residential - Single Family Residence, 1	186B133 918	1 per lot	Reseda - West Van Nuys	No	ABMI	AHO , RES CPU
Los Angeles	17013 ENADIA WAY	91406	2227025019	0.000	0.000	0.000	0.461	Shortfall of Sites	0.138	Low Residential	R1-1	Low Residential	0	0	66.287	0.461		Residential - Single Family Residence, 1	183B133 207	1 per lot	Reseda - West Van Nuys	No	ABMI	AHO , RES CPU
Los Angeles	19753 SCHOOLCRAFT ST	91306	2135019019	0.000	0.000	0.000	0.461	Shortfall of Sites	0.138	Low Residential	R1-1-RIO	Low Residential	[DM4-CHC1-5] [CX4-FA] [SN-CPIO-CDO]	0	66.287	0.461		Residential - Single Family Residence - Pool, 1	183B117 613	1 per lot	Canoga Park - Winnetka - Woodland Hills - West Hills	No	ABMI	AHO , CPK CPU
Los Angeles	22051 VANOWEN ST	91303	2024006005	0.000	0.000	0.000	0.461	Shortfall of Sites	0.138	Low Residential	R1-1-RIO	Low Residential	0	0	66.287	0.461		Residential - Single Family Residence, 1	183B101 825	1 per lot	Canoga Park - Winnetka - Woodland Hills - West Hills	No	ABMI	AHO , CPK CPU
Los Angeles	22047 VANOWEN ST	91303	2024006004	0.000	0.000	0.000	0.461	Shortfall of Sites	0.138	Low Residential	R1-1-RIO	Low Residential	0	0	66.287	0.461		Residential - Single Family Residence, 1	183B101 826	1 per lot	Canoga Park - Winnetka - Woodland Hills - West Hills	No	ABMI	AHO , CPK CPU
Los Angeles	22037 VANOWEN ST	91303	2024006002	0.000	0.000	0.000	0.461	Shortfall of Sites	0.138	Low Residential	R1-1-RIO	Low Residential	0	0	66.287	0.461		Residential - Single Family Residence, 1	183B101 828	1 per lot	Canoga Park - Winnetka - Woodland Hills - West Hills	No	ABMI	AHO , CPK CPU
Los Angeles	19825 SCHOOLCRAFT ST	91306	2135019025	0.000	0.000	0.000	0.461	Shortfall of Sites	0.138	Low Residential	R1-1-RIO	Low Residential	[HB5-SH1-5] [CX4-FA] [CPIO]	0	66.287	0.461		Residential - Single Family Residence, 1	183B113 513	1 per lot	Canoga Park - Winnetka - Woodland Hills - West Hills	No	ABMI	AHO , CPK CPU
Los Angeles	19819 SCHOOLCRAFT ST	91306	2135019024	0.000	0.000	0.000	0.461	Shortfall of Sites	0.138	Low Residential	R1-1-RIO	Low Residential	0	0	66.287	0.461		Residential - Single Family Residence, 1	183B113 514	1 per lot	Canoga Park - Winnetka - Woodland Hills - West Hills	No	ABMI	AHO , CPK CPU
Los Angeles	6911 ANDASOL AVE	91406	2229006025	0.000	0.000	0.000	0.461	Shortfall of Sites	0.138	Low Residential	R1-1	Low Residential	0	0	66.287	0.461		Residential - Single Family Residence - Pool, 1	183B129 757	1 per lot	Reseda - West Van Nuys	No	ABMI	AHO , RES CPU
Los Angeles	6859 ANDASOL AVE	91406	2229006029	0.000	0.000	0.000	0.461	Shortfall of Sites	0.138	Low Residential	R1-1	Low Residential	0	0	66.287	0.461		Residential - Single Family Residence, 1	183B129 849	1 per lot	Reseda - West Van Nuys	No	ABMI	AHO , RES CPU
Los Angeles	6944 MCLENNAN AVE	91406	2225021009	0.000	0.000	0.000	0.461	Shortfall of Sites	0.138	Low Residential	R1-1	Low Residential	0	0	66.287	0.461		Residential - Single Family Residence - Pool, 1	183B133 633	1 per lot	Reseda - West Van Nuys	No	ABMI	AHO , RES CPU
Los Angeles	7456 WHITE OAK AVE	91406	2202026002	0.000	0.000	0.000	0.461	Shortfall of Sites	0.138	Low Residential	R1-1	Low Residential	0	0	66.287	0.461		Residential - Single Family Residence, 1	186B129 584	1 per lot	Reseda - West Van Nuys	No	ABMI	AHO , RES CPU
Los Angeles	7253 LOUISE AVE	91406	2228016003	0.000	0.000	0.000	0.461	Shortfall of Sites	0.138	Low Residential	R1-1	Low Residential	0	0	66.287	0.461		Residential - Single Family Residence, 1	186B133 1069	1 per lot	Reseda - West Van Nuys	No	ABMI	AHO , RES CPU
Los Angeles	17543 RUNNYMEDE ST	91406	2202020010	0.000	0.000	0.000	0.461	Shortfall of Sites	0.138	Low Residential	R1-1	Low Residential	0	0	66.287	0.461		Residential - Single Family Residence, 1	186B129 598	1 per lot	Reseda - West Van Nuys	No	ABMI	AHO , RES CPU
Los Angeles	8007 HESPERIA AVE	91335	2101022021	0.000	0.000	0.000	0.461	Shortfall of Sites	0.138	Low Residential	R1-1	Low Residential	0	0	66.287	0.461		Residential - Single Family Residence, 1	189B125 328	1 per lot	Reseda - West Van Nuys	No	ABMI	AHO , RES CPU
Los Angeles	6916 BIANCA AVE	91406	2229006021	0.000	0.000	0.000	0.461	Shortfall of Sites	0.138	Low Residential	R1-1	Low Residential	0	0	66.287	0.461		Residential - Single Family Residence - Pool, 1	183B129 738	1 per lot	Reseda - West Van Nuys	No	ABMI	AHO , RES CPU
Los Angeles	6741 JELLICO AVE	91406	2229013009	0.000	0.000	0.000	0.461	Shortfall of Sites	0.138	Low Residential	R1-1-RIO	Low Residential	0	0	66.287	0.461		Residential - Single Family Residence, 1	180B129 54	1 per lot	Reseda - West Van Nuys	No	ABMI	AHO , RES CPU
Los Angeles	6737 JELLICO AVE	91406	2229013010	0.000	0.000	0.000	0.461	Shortfall of Sites	0.138	Low Residential	R1-1-RIO	Low Residential	0	0	66.287	0.461		Residential - Single Family Residence, 1	180B129 56	1 per lot	Reseda - West Van Nuys	No	ABMI	AHO , RES CPU
Los Angeles	6731 JELLICO AVE	91406	2229013011	0.000	0.000	0.000	0.461	Shortfall of Sites	0.138	Low Residential	R1-1-RIO	Low Residential	0	0	66.287	0.461		Residential - Single Family Residence, 1	180B129 88	1 per lot	Reseda - West Van Nuys	No	ABMI	AHO , RES CPU
Los Angeles	7950 HESPERIA AVE	91335	2101026018	0.000	0.000	0.000	0.461	Shortfall of Sites	0.138	Low Residential	R1-1	Low Residential	0	0	66.287	0.461		Residential - Single Family Residence, 1	189B125 404	1 per lot	Reseda - West Van Nuys	No	ABMI	AHO , RES CPU
Los Angeles	7945 HESPERIA AVE	91335	2101023014	0.000	0.000	0.000	0.461	Shortfall of Sites	0.138	Low Residential	R1-1	Low Residential	0	0	66.287	0.461		Residential - Single Family Residence - Pool, 1	189B125 409	1 per lot	Reseda - West Van Nuys	No	ABMI	AHO , RES CPU
Los Angeles	7841 HESPERIA AVE	91335	2101024014	0.000	0.000	0.000	0.461	Shortfall of Sites	0.138	Low Residential	R1-1	Low Residential	0	0	66.287	0.461		Residential - Single Family Residence, 1	189B125 592	1 per lot	Reseda - West Van Nuys	No	ABMI	AHO , RES CPU
Los Angeles	7821 HESPERIA AVE	91335	2101024017	0.000	0.000	0.000	0.461	Shortfall of Sites	0.138	Low Residential	R1-1	Low Residential	0	0	66.287	0.461		Residential - Single Family Residence, 1	189B125 656	1 per lot	Reseda - West Van Nuys	No	ABMI	AHO , RES CPU
Los Angeles	7256 WISH AVE	91406	2227012003	0.000	0.000	0.000	0.461	Shortfall of Sites	0.138	Low Residential	R1-1	Low Residential	0	0	66.287	0.461		Residential - Single Family Residence, 1	186B133 1040	1 per lot	Reseda - West Van Nuys	No	ABMI	AHO , RES CPU
Los Angeles	17001 ENADIA WAY	91406	2227025021	0.000	0.000	0.000	0.461	Shortfall of Sites	0.138	Low Residential	R1-1	Low Residential	0	0	66.287	0.461		Residential - Single Family Residence, 1	183B133 209	1 per lot	Reseda - West Van Nuys	No	ABMI	AHO , RES CPU
Los Angeles	17426 MANTECA ST	91406	2228011005	0.000	0.000	0.000	0.461	Shortfall of Sites	0.138	Low Residential	R1-1	Low Residential	0	0	66.287	0.461		Residential - Single Family Residence, 1	186B129 924	1 per lot	Reseda - West Van Nuys	No	ABMI	AHO , RES CPU
Los Angeles	17025 ENADIA WAY	91406	2227025017	0.000	0.000	0.000	0.461	Shortfall of Sites	0.138	Low Residential	R1-1	Low Residential	0	0	66.287	0.461		Residential - Single Family Residence, 1	183B133 205	1 per lot	Reseda - West Van Nuys	No	ABMI	AHO , RES CPU
Los Angeles	17007 ENADIA WAY	91406	2227025020	0.000	0.000	0.000	0.461	Shortfall of Sites	0.138	Low Residential	R1-1	Low Residential	0	0	66.287	0.461		Residential - Single Family Residence, 1	183B133 208	1 per lot	Reseda - West Van Nuys	No	ABMI	AHO , RES CPU
Los Angeles	8012 MCDERMOTT AVE	91335	2101012003	0.000	0.000	0.000	0.461	Shortfall of Sites	0.138	Low Residential	R1-1	Low Residential	0	0	66.287	0.461		Residential - Single Family Residence, 1	189B129 398	1 per lot	Reseda - West Van Nuys	No	ABMI	AHO , RES CPU
Los Angeles	8019 NEWCASTLE AVE	91335	2101015017	0.000	0.000	0.000	0.461	Shortfall of Sites	0.138	Low Residential	R1-1	Low Residential	0	0	66.287	0.461		Residential - Single Family Residence, 1	189B125 291	1 per lot	Reseda - West Van Nuys	No	ABMI	AHO , RES CPU
Los Angeles	6901 ANDASOL AVE	91406	2229006027	0.000	0.000	0.000	0.461	Shortfall of Sites	0.138	Low Residential	R1-1	Low Residential	0	0	66.287	0.461		Residential - Single Family Residence, 1	183B129 809	1 per lot	Reseda - West Van Nuys	No	ABMI	AHO , RES CPU
Los Angeles	6907 ANDASOL AVE	91406	2229006026	0.000	0.000	0.000	0.461	Shortfall of Sites	0.138	Low Residential	R1-1	Low Residential	0	0	66.287	0.461		Residential - Single Family Residence - Pool, 1	183B129 783	1 per lot	Reseda - West Van Nuys	No	ABMI	AHO , RES CPU
Los Angeles	6855 ANDASOL AVE	91406	2229006030	0.000	0.000	0.000	0.461	Shortfall of Sites	0.138	Low Residential	R1-1	Low Residential	0	0	66.287	0.461		Residential - Single Family Residence, 1	183B129 875	1 per lot	Reseda - West Van Nuys	No	ABMI	AHO , RES CPU
Los Angeles	18204 INGOMAR ST	91335	2102019002	0.000	0.000	0.000	0.461	Shortfall of Sites	0.138	Low Residential	R1-1	Low Residential	0	0	66.287	0.461		Residential - Single Family Residence, 1	189B125 755	1 per lot	Reseda - West Van Nuys	No	ABMI	AHO , RES CPU
Los Angeles	16750 WYANDOTTE ST	91406	2226019014	0.000	0.000	0.000	0.461	Shortfall of Sites	0.138	Low Residential	R1-1	Low Residential	0	0	66.287	0.461		Residential - Single Family Residence, 1	186B137 346	1 per lot	Reseda - West Van Nuys	No	ABMI	AHO , RES CPU
Los Angeles	7500 WHITE OAK AVE	91406	2202025014	0.000	0.000	0.000	0.461	Shortfall of Sites	0.138	Low Residential	R1-1	Low Residential	0	0	66.287	0.461		Residential - Single Family Residence, 1	186B129 534	1 per lot	Reseda - West Van Nuys	No	ABMI	AHO , RES CPU
Los Angeles	7818 YARMOUTH AVE	91335	2101036017	0.000	0.000	0.000	0.461	Shortfall of Sites	0.138	Low Residential	R1-1	Low Residential	0	0	66.287	0.461		Residential - Single Family Residence - Pool, 1	189B129 960	1 per lot	Reseda - West Van Nuys	No	ABMI	AHO , RES CPU
Los Angeles	7536 WHITE OAK AVE	91406	2202025007	0.000	0.000	0.000	0.461	Shortfall of Sites	0.138	Low Residential	R1-1	Low Residential	0	0	66.287	0.461		Residential - Single Family Residence, 1	186B129 370	1 per lot	Reseda - West Van Nuys	No	ABMI	AHO , RES CPU
Los Angeles	7422 WHITE OAK AVE	91406	2202026009	0.000	0.000	0.000	0.461	Shortfall of Sites	0.138	Low Residential	R1-1	Low Residential	0	0	66.287	0.461		Residential - Single Family Residence, 1	186B129 769	1 per lot	Reseda - West Van Nuys	No	ABMI	AHO , RES CPU
Los Angeles	7442 WHITE OAK AVE	91406	2202026005	0.000	0.000	0.000	0.461	Shortfall of Sites	0.138	Low Residential	R1-1	Low Residential	0	0	66.287	0.461		Residential - Single Family Residence, 1	186B129 650	1 per lot	Reseda - West Van Nuys	No	ABMI	AHO , RES CPU
Los Angeles	7407 LOUISE AVE	91406	2228015003	0.000	0.000	0.000	0.461	Shortfall of Sites	0.138	Low Residential	R1-1	Low Residential	0	0	66.287	0.461		Residential - Single Family Residence - Therapy Pool (Spa), 1	186B133 739	1 per lot	Reseda - West Van Nuys	No	ABMI	AHO , RES CPU
Los Angeles	7343 LOUISE AVE	91406	2228015009	0.000	0.000	0.000	0.461	Shortfall of Sites	0.138	Low Residential	R1-1	Low Residential	0	0	66.287	0.461		Residential - Single Family Residence, 1	186B133 857	1 per lot	Reseda - West Van Nuys	No	ABMI	AHO , RES CPU
Los Angeles	7507 LOUISE AVE	91406	2202010012	0.000	0.000	0.000	0.461	Shortfall of Sites	0.138	Low Residential	R1-1	Low Residential	0	0	66.287	0.461		Residential - Single Family Residence, 1	186B133 430	1 per lot	Reseda - West Van Nuys	No	ABMI	AHO , RES CPU
Los Angeles	7461 LOUISE AVE	91406	2202010015	0.000	0.000	0.000	0.461	Shortfall of Sites	0.138	Low Residential	R1-1	Low Residential	0	0	66.287	0.461		Residential - Single Family Residence, 1	186B133 491	1 per lot	Reseda - West Van Nuys	No	ABMI	AHO , RES CPU
Los Angeles	7363 LOUISE AVE	91406	2228015005	0.000	0.000	0.000	0.461	Shortfall of Sites	0.138	Low Residential	R1-1	Low Residential	0	0	66.287	0.461		Residential - Single Family Residence, 1	186B133 766	1 per lot	Reseda - West Van Nuys	No	ABMI	AHO , RES CPU
Los Angeles	7353 LOUISE AVE	91406	2228015007	0.000	0.000	0.000	0.461	Shortfall of Sites	0.138	Low Residential	R1-1	Low Residential	0	0	66.287	0.461		Residential - Single Family Residence - Pool, 1	186B133 820	1 per lot	Reseda - West Van Nuys	No	ABMI	AHO , RES CPU
Los Angeles	7317 LOUISE AVE	91406	2228015014	0.000	0.000	0.000	0.461	Shortfall of Sites	0.138	Low Residential	R1-1	Low Residential	0	0	66.287	0.461		Residential - Single Family Residence, 1	186B133 969	1 per lot	Reseda - West Van Nuys	No	ABMI	AHO , RES CPU
Los Angeles	7301 LOUISE AVE	91406	2228016001	0.000	0.000	0.000	0.461	Shortfall of Sites	0.138	Low Residential	R1-1	Low Residential	0	0	66.287	0.461		Residential - Single Family Residence, 1	186B133 1028	1 per lot	Reseda - West Van Nuys	No	ABMI	AHO , RES CPU
Los Angeles	7249 LASAINE AVE	91406	2228014006	0.000	0.000	0.000	0.461	Shortfall of Sites	0.138	Low Residential	R1-1	Low Residential	0	0	66.287	0.461		Residential - Single Family Residence, 1	186B133 1071	1 per lot	Reseda - West Van Nuys	No	ABMI	AHO , RES CPU
Los Angeles	7242 WHITAKER AVE	91406	2226018009	0.000	0.000	0.000	0.461	Shortfall of Sites	0.138	Low Residential	R1-1	Low Residential	0	0	66.287	0.461		Residential - Single Family Residence, 1	186B137 366	1 per lot	Reseda - West Van Nuys	No	ABMI	AHO , RES CPU
Los Angeles	8025 CHASTAIN AVE	91335	2101012030	0.000	0.000	0.000	0.461	Shortfall of Sites	0.138	Low Residential	R1-1	Low Residential	0	0	66.287	0.461		Residential - Single Family Residence, 1	189B129 349	1 per lot	Reseda - West Van Nuys	No	ABMI	AHO , RES CPU
Los Angeles	17750 HEMMINGWAY ST	91335	2101034020	0.000	0.000	0.000	0.461	Shortfall of Sites	0.138	Low Residential	R1-1	Low Residential	0	0	66.287	0.461		Residential - Single Family Residence, 1	189B129 865	1 per lot	Reseda - West Van Nuys	No	ABMI	AHO , RES CPU
Los Angeles	7859 HESPERIA AVE	91335	2101024011	0.000	0.000	0.000	0.461	Shortfall of Sites	0.138	Low Residential	R1-1	Low Residential	0	0	66.287	0.461		Residential - Single Family Residence, 1	189B125 513	1 per lot	Reseda - West Van Nuys	No	ABMI	AHO , RES CPU
Los Angeles	7242 ENCINO AVE	91406	2228013023	0.000	0.000	0.000	0.461	Shortfall of Sites	0.138	Low Residential	R1-1	Low Residential	0	0	66.287	0.461		Residential - Single Family Residence, 1	186B129 1227	1 per lot	Reseda - West Van Nuys	No	ABMI	AHO , RES CPU
Los Angeles	6727 JELLICO AVE	91406	2229013012	0.000	0.000	0.000	0.461	Shortfall of Sites	0.138	Low Residential	R1-1-RIO	Low Residential	0	0	66.287	0.461		Residential - Single Family Residence, 1	180B129 90	1 per lot	Reseda - West Van Nuys	No	ABMI	AHO , RES CPU
Los Angeles	7334 OSTROM AVE	91406	2227013005	0.000	0.000	0.000	0.461	Shortfall of Sites	0.138	Low Residential	R1-1	Low Residential	0	0	66.287	0.461		Residential - Single Family Residence, 1	186B133 891	1 per lot	Reseda - West Van Nuys	No	ABMI	AHO , RES CPU
Los Angeles	17605 RUNNYMEDE ST	91406	2202020012	0.000	0.000	0.000	0.461	Shortfall of Sites	0.138	Low Residential	R1-1	Low Residential	0	0	66.287	0.461		Residential - Single Family Residence, 1	186B129 595	1 per lot	Reseda - West Van Nuys	No	ABMI	AHO , RES CPU
Los Angeles	17350 HARTLAND ST	91406	2229007070	0.000	0.000	0.000	0.461	Shortfall of Sites	0.138	Low Residential	R1-1	Low Residential	0	0	66.287	0.461		Residential - Single Family Residence, 1	183B133 884	1 per lot	Reseda - West Van Nuys	No	ABMI	AHO , RES CPU
Los Angeles	17443 COHASSET ST	91406	2202012005	0.000	0.000	0.000	0.461	Shortfall of Sites	0.138	Low Residential	R1-1	Low Residential	0	0	66.287	0.461		Residential - Single Family Residence, 1	186B129 487	1 per lot	Reseda - West Van Nuys	No	ABMI	AHO , RES CPU
Los Angeles	17613 COHASSET ST	91406	2202022013	0.000	0.000	0.000	0.461	Shortfall of Sites	0.138	Low Residential	R1-1	Low Residential	0	0	66.287	0.461		Residential - Single Family Residence, 1	186B129 470	1 per lot	Reseda - West Van Nuys	No	ABMI	AHO , RES CPU
Los Angeles	17601 COHASSET ST	91406	2202022011	0.000	0.000	0.000	0.461	Shortfall of Sites	0.138	Low Residential	R1-1	Low Residential	0	0	66.287	0.461		Residential - Single Family Residence, 1	186B129 472	1 per lot	Reseda - West Van Nuys	No	ABMI	AHO , RES CPU
Los Angeles	17406 LEADWELL ST	91406	2228012006	0.000	0.000	0.000	0.461	Shortfall of Sites	0.138	Low Residential	R1-1	Low Residential	0	0	66.287	0.461		Residential - Single Family Residence, 1	186B129 1033	1 per lot	Reseda - West Van Nuys	No	ABMI	AHO , RES CPU

Jurisdiction Name	Site Address/Intersection	5 Digit ZIP Code	Assessor Parcel Number	Very Low-Income	Low-Income	Moderate-Income	Above Moderate-Income	Type of Shortfall	Parcel Size (Acres)	Current General Plan Designation	Current Zoning	Proposed General Plan (GP) Designation	Proposed Zoning	Minimum Density Allowed	Maximum Density Allowed	Total Capacity	Vacant/ Nonvacant	Description of Existing Uses	PIN	Base Density Per Acre	Community Plan Area	Rent Stabalization Ordinance	Income Category	Applicable Rezoning Program (Program informing values in Column Q listed first)
Los Angeles	7320 LEESCOTT AVE	91406	2227007009	0.000	0.000	0.000	0.461	Shortfall of Sites	0.138	Low Residential	R1-1	Low Residential	0	0	66.287	0.461		Residential - Single Family Residence, 1	186B133 963	1 per lot	Reseda - West Van Nuys	No	ABMI	AHO , RES CPU
Los Angeles	7306 LEESCOTT AVE	91406	2227007011	0.000	0.000	0.000	0.461	Shortfall of Sites	0.138	Low Residential	R1-1	Low Residential	0	0	66.287	0.461		Residential - Single Family Residence - Pool, 1	186B133 1015	1 per lot	Reseda - West Van Nuys	No	ABMI	AHO , RES CPU
Los Angeles	7300 LEESCOTT AVE	91406	2227007012	0.000	0.000	0.000	0.461	Shortfall of Sites	0.138	Low Residential	R1-1	Low Residential	0	0	66.287	0.461		Residential - Single Family Residence, 1	186B133 1034	1 per lot	Reseda - West Van Nuys	No	ABMI	AHO , RES CPU
Los Angeles	8049 YARMOUTH AVE	91335	2101005003	0.000	0.000	0.000	0.461	Shortfall of Sites	0.138	Low Residential	R1-1	Low Residential	0	0	66.287	0.461		Residential - Single Family Residence, 1	189B129 249	1 per lot	Reseda - West Van Nuys	No	ABMI	AHO , RES CPU
Los Angeles	6950 MCLENNAN AVE	91406	2225021010	0.000	0.000	0.000	0.461	Shortfall of Sites	0.138	Low Residential	R1-1	Low Residential	0	0	66.287	0.461		Residential - Single Family Residence, 1	183B133 606	1 per lot	Reseda - West Van Nuys	No	ABMI	AHO , RES CPU
Los Angeles	7316 OSTROM AVE	91406	2227013008	0.000	0.000	0.000	0.461	Shortfall of Sites	0.138	Low Residential	R1-1	Low Residential	0	0	66.287	0.461		Residential - Single Family Residence - Pool, 1	186B133 965	1 per lot	Reseda - West Van Nuys	No	ABMI	AHO , RES CPU
Los Angeles	7304 OSTROM AVE	91406	2227014002	0.000	0.000	0.000	0.461	Shortfall of Sites	0.138	Low Residential	R1-1	Low Residential	0	0	66.287	0.461		Residential - Single Family Residence - Pool, 1	186B133 1020	1 per lot	Reseda - West Van Nuys	No	ABMI	AHO , RES CPU
Los Angeles	7244 OSTROM AVE	91406	2227014005	0.000	0.000	0.000	0.461	Shortfall of Sites	0.138	Low Residential	R1-1	Low Residential	0	0	66.287	0.461		Residential - Single Family Residence, 1	186B133 1088	1 per lot	Reseda - West Van Nuys	No	ABMI	AHO , RES CPU
Los Angeles	7352 WISH AVE	91406	2227011002	0.000	0.000	0.000	0.461	Shortfall of Sites	0.138	Low Residential	R1-1	Low Residential	0	0	66.287	0.461		Residential - Single Family Residence, 1	186B133 817	1 per lot	Reseda - West Van Nuys	No	ABMI	AHO , RES CPU
Los Angeles	17425 MANTECA ST	91406	2228009015	0.000	0.000	0.000	0.461	Shortfall of Sites	0.138	Low Residential	R1-1	Low Residential	0	0	66.287	0.461		Residential - Single Family Residence, 1	186B129 874	1 per lot	Reseda - West Van Nuys	No	ABMI	AHO , RES CPU
Los Angeles	8011 CORBIN AVE	91306	2106014013	0.000	0.000	0.000	0.461	Shortfall of Sites	0.138	Low Residential	RA-1	Low Residential	0	0	66.287	0.461		Residential - Single Family Residence, 1	189B117 332	1 per lot	Canoga Park - Winnetka - Woodland Hills - West Hills	No	ABMI	AHO , CPK CPU
Los Angeles	17043 ENADIA WAY	91406	2227025014	0.000	0.000	0.000	0.461	Shortfall of Sites	0.138	Low Residential	R1-1	Low Residential	0	0	66.287	0.461		Residential - Single Family Residence, 1	183B133 202	1 per lot	Reseda - West Van Nuys	No	ABMI	AHO , RES CPU
Los Angeles	16951 ENADIA WAY	91406	2227026013	0.000	0.000	0.000	0.461	Shortfall of Sites	0.138	Low Residential	R1-1	Low Residential	0	0	66.287	0.461		Residential - Single Family Residence, 1	183B133 211	1 per lot	Reseda - West Van Nuys	No	ABMI	AHO , RES CPU
Los Angeles	16945 ENADIA WAY	91406	2227026014	0.000	0.000	0.000	0.461	Shortfall of Sites	0.138	Low Residential	R1-1	Low Residential	0	0	66.287	0.461		Residential - Single Family Residence, 1	183B133 212	1 per lot	Reseda - West Van Nuys	No	ABMI	AHO , RES CPU
Los Angeles	16933 ENADIA WAY	91406	2227026016	0.000	0.000	0.000	0.461	Shortfall of Sites	0.138	Low Residential	R1-1	Low Residential	0	0	66.287	0.461		Residential - Single Family Residence, 1	183B133 214	1 per lot	Reseda - West Van Nuys	No	ABMI	AHO , RES CPU
Los Angeles	7457 OSTROM AVE	91406	2203017008	0.000	0.000	0.000	0.461	Shortfall of Sites	0.138	Low Residential	R1-1	Low Residential	0	0	66.287	0.461		Residential - Single Family Residence - Pool, 1	186B133 487	1 per lot	Reseda - West Van Nuys	No	ABMI	AHO , RES CPU
Los Angeles	19741 SCHOOLCRAFT ST	91306	2135019017	0.000	0.000	0.000	0.461	Shortfall of Sites	0.138	Low Residential	R1-1-RIO	Low Residential	0	0	66.287	0.461		Residential - Single Family Residence, 1	183B117 615	1 per lot	Canoga Park - Winnetka - Woodland Hills - West Hills	No	ABMI	AHO , CPK CPU
Los Angeles	19747 SCHOOLCRAFT ST	91306	2135019018	0.000	0.000	0.000	0.461	Shortfall of Sites	0.138	Low Residential	R1-1-RIO	Low Residential	0	0	66.287	0.461		Residential - Single Family Residence, 1	183B117 614	1 per lot	Canoga Park - Winnetka - Woodland Hills - West Hills	No	ABMI	AHO , CPK CPU
Los Angeles	17620 SATICOY ST	91406	2202024002	0.000	0.000	0.000	0.461	Shortfall of Sites	0.138	Low Residential	R1-1	Low Residential	0	0	66.287	0.461		Residential - Single Family Residence - Pool, 1	186B129 276	1 per lot	Reseda - West Van Nuys	No	ABMI	AHO , RES CPU
Los Angeles	17600 SATICOY ST	91406	2202024006	0.000	0.000	0.000	0.461	Shortfall of Sites	0.138	Low Residential	R1-1	Low Residential	0	0	66.287	0.461		Residential - Single Family Residence, 1	186B129 281	1 per lot	Reseda - West Van Nuys	No	ABMI	AHO , RES CPU
Los Angeles	17556 SATICOY ST	91406	2202024007	0.000	0.000	0.000	0.461	Shortfall of Sites	0.138	Low Residential	R1-1	Low Residential	0	0	66.287	0.461		Residential - Single Family Residence, 1	186B129 283	1 per lot	Reseda - West Van Nuys	No	ABMI	AHO , RES CPU
Los Angeles	17550 SATICOY ST	91406	2202024008	0.000	0.000	0.000	0.461	Shortfall of Sites	0.138	Low Residential	R1-1	Low Residential	0	0	66.287	0.461		Residential - Single Family Residence, 1	186B129 284	1 per lot	Reseda - West Van Nuys	No	ABMI	AHO , RES CPU
Los Angeles	19849 SCHOOLCRAFT ST	91306	2135019029	0.000	0.000	0.000	0.461	Shortfall of Sites	0.138	Low Residential	R1-1-RIO	Low Residential	0	0	66.287	0.461		Residential - Single Family Residence, 1	183B113 509	1 per lot	Canoga Park - Winnetka - Woodland Hills - West Hills	No	ABMI	AHO , CPK CPU
Los Angeles	19837 SCHOOLCRAFT ST	91306	2135019027	0.000	0.000	0.000	0.461	Shortfall of Sites	0.138	Low Residential	R1-1-RIO	Low Residential	0	0	66.287	0.461		Residential - Single Family Residence, 1	183B113 511	1 per lot	Canoga Park - Winnetka - Woodland Hills - West Hills	No	ABMI	AHO , CPK CPU
Los Angeles	19813 SCHOOLCRAFT ST	91306	2135019023	0.000	0.000	0.000	0.461	Shortfall of Sites	0.138	Low Residential	R1-1-RIO	Low Residential	0	0	66.287	0.461		Residential - Single Family Residence, 1	183B113 515	1 per lot	Canoga Park - Winnetka - Woodland Hills - West Hills	No	ABMI	AHO , CPK CPU
Los Angeles	19831 SCHOOLCRAFT ST	91306	2135019026	0.000	0.000	0.000	0.461	Shortfall of Sites	0.138	Low Residential	R1-1-RIO	Low Residential	0	0	66.287	0.461		Residential - Single Family Residence - Pool, 1	183B113 512	1 per lot	Canoga Park - Winnetka - Woodland Hills - West Hills	No	ABMI	AHO , CPK CPU
Los Angeles	18909 VALERIO ST	91335	2104023025	0.000	0.000	0.000	0.461	Shortfall of Sites	0.138	Low Residential	R1-1	Low Residential	0	0	66.287	0.461		Residential - Single Family Residence, 1	186B121 665	1 per lot	Reseda - West Van Nuys	No	ABMI	AHO , RES CPU
Los Angeles	19843 SCHOOLCRAFT ST	91306	2135019028	0.000	0.000	0.000	0.461	Shortfall of Sites	0.138	Low Residential	R1-1-RIO	Low Residential	0	0	66.287	0.461		Residential - Single Family Residence, 1	183B113 510	1 per lot	Canoga Park - Winnetka - Woodland Hills - West Hills	No	ABMI	AHO , CPK CPU
Los Angeles	8210 WILBUR AVE	91335	2103001009	0.000	0.000	0.000	0.461	Shortfall of Sites	0.138	Low Residential	RA-1	Low Residential	0	0	66.287	0.461		Residential - Single Family Residence, 1	192B121 893	1 per lot	Reseda - West Van Nuys	No	ABMI	AHO , RES CPU
Los Angeles	17443 MANTECA ST	91406	2228009018	0.000	0.000	0.000	0.461	Shortfall of Sites	0.138	Low Residential	R1-1	Low Residential	0	0	66.287	0.461		Residential - Single Family Residence, 1	186B129 871	1 per lot	Reseda - West Van Nuys	No	ABMI	AHO , RES CPU
Los Angeles	8024 CHASTAIN AVE	91335	2101011018	0.000	0.000	0.000	0.461	Shortfall of Sites	0.138	Low Residential	R1-1	Low Residential	0	0	66.287	0.461		Residential - Single Family Residence, 1	189B129 355	1 per lot	Reseda - West Van Nuys	No	ABMI	AHO , RES CPU
Los Angeles	7254 ENCINO AVE	91406	2228013025	0.000	0.000	0.000	0.461	Shortfall of Sites	0.138	Low Residential	R1-1	Low Residential	0	0	66.287	0.461		Residential - Single Family Residence, 1	186B129 1179	1 per lot	Reseda - West Van Nuys	No	ABMI	AHO , RES CPU
Los Angeles	8043 NEWCASTLE AVE	91335	2101015013	0.000	0.000	0.000	0.461	Shortfall of Sites	0.138	Low Residential	R1-1	Low Residential	0	0	66.287	0.461		Residential - Single Family Residence - Pool, 1	189B125 211	1 per lot	Reseda - West Van Nuys	No	ABMI	AHO , RES CPU
Los Angeles	7412 WHITE OAK AVE	91406	2202026011	0.000	0.000	0.000	0.461	Shortfall of Sites	0.138	Low Residential	R1-1	Low Residential	0	0	66.287	0.461		Residential - Single Family Residence - Pool, 1	186B129 820	1 per lot	Reseda - West Van Nuys	No	ABMI	AHO , RES CPU
Los Angeles	7510 WHITE OAK AVE	91406	2202025012	0.000	0.000	0.000	0.461	Shortfall of Sites	0.138	Low Residential	R1-1	Low Residential	0	0	66.287	0.461		Residential - Single Family Residence, 1	186B129 507	1 per lot	Reseda - West Van Nuys	No	ABMI	AHO , RES CPU
Los Angeles	7401 LASAINE AVE	91406	2228010006	0.000	0.000	0.000	0.461	Shortfall of Sites	0.138	Low Residential	R1-1	Low Residential	0	0	66.287	0.461		Residential - Single Family Residence, 1	186B133 762	1 per lot	Reseda - West Van Nuys	No	ABMI	AHO , RES CPU
Los Angeles	7517 LOUISE AVE	91406	2202010010	0.000	0.000	0.000	0.461	Shortfall of Sites	0.138	Low Residential	R1-1	Low Residential	0	0	66.287	0.461		Residential - Single Family Residence, 1	186B133 387	1 per lot	Reseda - West Van Nuys	No	ABMI	AHO , RES CPU
Los Angeles	7451 LOUISE AVE	91406	2202010017	0.000	0.000	0.000	0.461	Shortfall of Sites	0.138	Low Residential	R1-1	Low Residential	0	0	66.287	0.461		Residential - Single Family Residence, 1	186B133 539	1 per lot	Reseda - West Van Nuys	No	ABMI	AHO , RES CPU
Los Angeles	7307 LOUISE AVE	91406	2228015016	0.000	0.000	0.000	0.461	Shortfall of Sites	0.138	Low Residential	R1-1	Low Residential	0	0	66.287	0.461		Residential - Single Family Residence, 1	186B133 1012	1 per lot	Reseda - West Van Nuys	No	ABMI	AHO , RES CPU
Los Angeles	7329 LOUISE AVE	91406	2228015012	0.000	0.000	0.000	0.461	Shortfall of Sites	0.138	Low Residential	R1-1	Low Residential	0	0	66.287	0.461		Residential - Single Family Residence, 1	186B133 928	1 per lot	Reseda - West Van Nuys	No	ABMI	AHO , RES CPU
Los Angeles	7300 CALDUS AVE	91406	2228007007	0.000	0.000	0.000	0.461	Shortfall of Sites	0.138	Low Residential	R1-1	Low Residential	0	0	66.287	0.461		Residential - Single Family Residence, 1	186B129 1165	1 per lot	Reseda - West Van Nuys	No	ABMI	AHO , RES CPU
Los Angeles	17804 BALTAR ST	91335	2101003021	0.000	0.000	0.000	0.461	Shortfall of Sites	0.138	Low Residential	R1-1	Low Residential	0	0	66.287	0.461		Residential - Single Family Residence, 1	189B129 390	1 per lot	Reseda - West Van Nuys	No	ABMI	AHO , RES CPU
Los Angeles	17822 BALTAR ST	91335	2101003024	0.000	0.000	0.000	0.461	Shortfall of Sites	0.138	Low Residential	R1-1	Low Residential	0	0	66.287	0.461		Residential - Single Family Residence, 1	189B129 393	1 per lot	Reseda - West Van Nuys	No	ABMI	AHO , RES CPU
Los Angeles	8025 HESPERIA AVE	91335	2101022018	0.000	0.000	0.000	0.461	Shortfall of Sites	0.138	Low Residential	R1-1	Low Residential	0	0	66.287	0.461		Residential - Single Family Residence, 1	189B125 274	1 per lot	Reseda - West Van Nuys	No	ABMI	AHO , RES CPU
Los Angeles	19807 SCHOOLCRAFT ST	91306	2135019022	0.000	0.000	0.000	0.461	Shortfall of Sites	0.138	Low Residential	R1-1-RIO	Low Residential	[LM2-MU2-5] [RX1-FA] [CPIO]	0	66.287	0.461		Residential - Single Family Residence, 1	183B113 516	1 per lot	Canoga Park - Winnetka - Woodland Hills - West Hills	No	ABMI	AHO , CPK CPU
Los Angeles	17617 RUNNYMEDE ST	91406	2202020014	0.000	0.000	0.000	0.461	Shortfall of Sites	0.138	Low Residential	R1-1	Low Residential	0	0	66.287	0.461		Residential - Single Family Residence, 1	186B129 593	1 per lot	Reseda - West Van Nuys	No	ABMI	AHO , RES CPU
Los Angeles	17531 RUNNYMEDE ST	91406	2202019016	0.000	0.000	0.000	0.461	Shortfall of Sites	0.138	Low Residential	R1-1	Low Residential	0	0	66.287	0.461		Residential - Single Family Residence, 1	186B129 600	1 per lot	Reseda - West Van Nuys	No	ABMI	AHO , RES CPU
Los Angeles	8031 HESPERIA AVE	91335	2101022017	0.000	0.000	0.000	0.461	Shortfall of Sites	0.138	Low Residential	R1-1	Low Residential	0	0	66.287	0.461		Residential - Single Family Residence, 1	189B125 250	1 per lot	Reseda - West Van Nuys	No	ABMI	AHO , RES CPU
Los Angeles	8101 HESPERIA AVE	91335	2101021020	0.000	0.000	0.000	0.461	Shortfall of Sites	0.138	Low Residential	R1-1	Low Residential	0	0	66.287	0.461		Residential - Single Family Residence, 1	189B125 123	1 per lot	Reseda - West Van Nuys	No	ABMI	AHO , RES CPU
Los Angeles	18927 VALERIO ST	91335	2104023022	0.000	0.000	0.000	0.461	Shortfall of Sites	0.138	Low Residential	R1-1	Low Residential	0	0	66.287	0.461		Residential - Single Family Residence, 1	186B121 662	1 per lot	Reseda - West Van Nuys	No	ABMI	AHO , RES CPU
Los Angeles	18933 VALERIO ST	91335	2104023021	0.000	0.000	0.000	0.461	Shortfall of Sites	0.138	Low Residential	R1-1	Low Residential	0	0	66.287	0.461		Residential - Single Family Residence, 1	186B121 661	1 per lot	Reseda - West Van Nuys	No	ABMI	AHO , RES CPU
Los Angeles	18921 VALERIO ST	91335	2104023023	0.000	0.000	0.000	0.461	Shortfall of Sites	0.138	Low Residential	R1-1	Low Residential	0	0	66.287	0.461		Residential - Single Family Residence, 1	186B121 663	1 per lot	Reseda - West Van Nuys	No	ABMI	AHO , RES CPU
Los Angeles	18915 VALERIO ST	91335	2104023024	0.000	0.000	0.000	0.461	Shortfall of Sites	0.138	Low Residential	R1-1	Low Residential	0	0	66.287	0.461		Residential - Single Family Residence, 1	186B121 664	1 per lot	Reseda - West Van Nuys	No	ABMI	AHO , RES CPU
Los Angeles	7250 CALDUS AVE	91406	2228007009	0.000	0.000	0.000	0.461	Shortfall of Sites	0.138	Low Residential	R1-1	Low Residential	0	0	66.287	0.461		Residential - Single Family Residence, 1	186B129 1200	1 per lot	Reseda - West Van Nuys	No	ABMI	AHO , RES CPU
Los Angeles	8114 WILBUR AVE	91335	2103002010	0.000	0.000	0.000	0.461	Shortfall of Sites	0.138	Low Residential	RA-1	Low Residential	0	0	66.287	0.461		Residential - Single Family Residence, 1	189B121 77	1 per lot	Reseda - West Van Nuys	No	ABMI	AHO , RES CPU
Los Angeles	7860 YARMOUTH AVE	91335	2101037012	0.000	0.000	0.000	0.461	Shortfall of Sites	0.138	Low Residential	R1-1	Low Residential	0	0	66.287	0.461		Residential - Single Family Residence, 1	189B129 763	1 per lot	Reseda - West Van Nuys	No	ABMI	AHO , RES CPU
Los Angeles	8030 NEWCASTLE AVE	91335	2101014006	0.000	0.000	0.000	0.461	Shortfall of Sites	0.138	Low Residential	R1-1	Low Residential	0	0	66.287	0.461		Residential - Single Family Residence, 1	189B125 253	1 per lot	Reseda - West Van Nuys	No	ABMI	AHO , RES CPU
Los Angeles	7830 YARMOUTH AVE	91335	2101036015	0.000	0.000	0.000	0.461	Shortfall of Sites	0.138	Low Residential	R1-1	Low Residential	0	0	66.287	0.461		Residential - Single Family Residence, 1	189B129 911	1 per lot	Reseda - West Van Nuys	No	ABMI	AHO , RES CPU
Los Angeles	17342 VALERIO ST	91406	2228010002	0.000	0.000	0.000	0.461	Shortfall of Sites	0.138	Low Residential	R1-1	Low Residential	0	0	66.287	0.461		Residential - Single Family Residence, 1	186B133 689	1 per lot	Reseda - West Van Nuys	No	ABMI	AHO , RES CPU
Los Angeles	17430 LEADWELL ST	91406	2228012002	0.000	0.000	0.000	0.461	Shortfall of Sites	0.138	Low Residential	R1-1	Low Residential	0	0	66.287	0.461		Residential - Single Family Residence - Pool, 1	186B129 1029	1 per lot	Reseda - West Van Nuys	No	ABMI	AHO , RES CPU
Los Angeles	17412 LEADWELL ST	91406	2228012005	0.000	0.000	0.000	0.461	Shortfall of Sites	0.138	Low Residential	R1-1	Low Residential	0	0	66.287	0.461		Residential - Single Family Residence, 1	186B129 1032	1 per lot	Reseda - West Van Nuys	No	ABMI	AHO , RES CPU
Los Angeles	17418 LEADWELL ST	91406	2228012004	0.000	0.000	0.000	0.461	Shortfall of Sites	0.138	Low Residential	R1-1	Low Residential	0	0	66.287	0.461		Residential - Single Family Residence, 1	186B129 1031	1 per lot	Reseda - West Van Nuys	No	ABMI	AHO , RES CPU
Los Angeles	7243 LASAINE AVE	91406	2228014007	0.000	0.000	0.000	0.461	Shortfall of Sites	0.138	Low Residential	R1-1	Low Residential	0	0	66.287	0.461		Residential - Single Family Residence, 1	186B133 1096	1 per lot	Reseda - West Van Nuys	No	ABMI	AHO , RES CPU
Los Angeles	7333 LASAINE AVE	91406	2228010011	0.000	0.000	0.000	0.461	Shortfall of Sites	0.138	Low Residential	R1-1	Low Residential	0	0	66.287	0.461		Residential - Single Family Residence, 1	186B133 898	1 per lot	Reseda - West Van Nuys	No	ABMI	AHO , RES CPU
Los Angeles	7915 HESPERIA AVE	91335	2101023019	0.000	0.000	0.000	0.461	Shortfall of Sites	0.138	Low Residential	R1-1	Low Residential	0	0	66.287	0.461		Residential - Single Family Residence - Pool, 1	189B125 483	1 per lot	Reseda - West Van Nuys	No	ABMI	AHO , RES CPU
Los Angeles	7304 WISH AVE	91406	2227012002	0.000	0.000	0.000	0.461	Shortfall of Sites	0.138	Low Residential	R1-1	Low Residential	0	0	66.287	0.461		Residential - Single Family Residence, 1	186B133 1022	1 per lot	Reseda - West Van Nuys	No	ABMI	AHO , RES CPU
Los Angeles	7322 OSTROM AVE	91406	2227013007	0.000	0.000	0.000	0.461	Shortfall of Sites	0.138	Low Residential	R1-1	Low Residential	0	0	66.287	0.461		Residential - Single Family Residence, 1	186B133 941	1 per lot	Reseda - West Van Nuys	No	ABMI	AHO , RES CPU
Los Angeles	7250 WISH AVE	91406	2227012004	0.000	0.000	0.000	0.461	Shortfall of Sites	0.138	Low Residential	R1-1	Low Residential	0	0	66.287	0.461		Residential - Single Family Residence, 1	186B133 1067	1 per lot	Reseda - West Van Nuys	No	ABMI	AHO , RES CPU
Los Angeles	7238 WISH AVE	91406	2227012006	0.000	0.000	0.000	0.461	Shortfall of Sites	0.138	Low Residential	R1-1	Low Residential	0	0	66.287	0.461		Residential - Single Family Residence, 1	186B133 1113	1 per lot	Reseda - West Van Nuys	No	ABMI	AHO , RES CPU
Los Angeles	7340 OSTROM AVE	91406	2227013004	0.000	0.000	0.000	0.461	Shortfall of Sites	0.138	Low Residential	R1-1	Low Residential	0	0	66.287	0.461		Residential - Single Family Residence, 1	186B133 867	1 per lot	Reseda - West Van Nuys	No	ABMI	AHO , RES CPU
Los Angeles	7244 WISH AVE	91406	2227012005	0.000	0.000	0.000	0.461	Shortfall of Sites	0.138	Low Residential	R1-1	Low Residential	0	0	66.287	0.461		Residential - Single Family Residence, 1	186B133 1090	1 per lot	Reseda - West Van Nuys	No	ABMI	AHO , RES CPU
Los Angeles	17031 ENADIA WAY	91406	2227025016	0.000	0.000	0.000	0.461	Shortfall of Sites	0.138	Low Residential	R1-1	Low Residential	0	0	66.287	0.461		Residential - Single Family Residence, 1	183B133 204	1 per lot	Reseda - West Van Nuys	No	ABMI	AHO , RES CPU
Los Angeles	17751 HEMMINGWAY ST	91335	2101033019	0.000	0.000	0.000	0.461	Shortfall of Sites	0.138	Low Residential	R1-1	Low Residential	0	0	66.287	0.461		Residential - Single Family Residence, 1	189B129 792	1 per lot	Reseda - West Van Nuys	No	ABMI	AHO , RES CPU
Los Angeles	17425 COHASSET ST	91406	2202012002	0.000	0.000	0.000	0.461	Shortfall of Sites	0.138	Low Residential	R1-1	Low Residential	0	0	66.287	0.461		Residential - Single Family Residence - Pool, 1	186B129 490	1 per lot	Reseda - West Van Nuys	No	ABMI	AHO , RES CPU
Los Angeles	17437 MANTECA ST	91406	2228009017	0.000	0.000	0.000	0.461	Shortfall of Sites	0.138	Low Residential	R1-1	Low Residential	0	0	66.287	0.461		Residential - Single Family Residence, 1	186B129 872	1 per lot	Reseda - West Van Nuys	No	ABMI	AHO , RES CPU
Los Angeles	7854 CHASTAIN AVE	91335	2101025017	0.000	0.000	0.000	0.461	Shortfall of Sites	0.138	Low Residential	R1-1	Low Residential	0	0	66.287	0.461		Residential - Single Family Residence - Pool, 1	189B129 822	1 per lot	Reseda - West Van Nuys	No	ABMI	AHO , RES CPU
Los Angeles	17521 COHASSET ST	91406	2202021012	0.000	0.000	0.000	0.461	Shortfall of Sites	0.138	Low Residential	R1-1	Low Residential	0	0	66.287	0.461		Residential - Single Family Residence, 1	186B129 479	1 per lot	Reseda - West Van Nuys	No	ABMI	AHO , RES CPU
Los Angeles	17539 COHASSET ST	91406	2202021015	0.000	0.000	0.000	0.461	Shortfall of Sites	0.138	Low Residential	R1-1	Low Residential	0	0	66.287	0.461		Residential - Single Family Residence, 1	186B129 476	1 per lot	Reseda - West Van Nuys	No	ABMI	AHO , RES CPU
Los Angeles	17527 COHASSET ST	91406	2202021013	0.000	0.000	0.000	0.461	Shortfall of Sites	0.138	Low Residential	R1-1	Low Residential	0	0	66.287	0.461		Residential - Single Family Residence, 1	186B129 478	1 per lot	Reseda - West Van Nuys	No	ABMI	AHO , RES CPU
Los Angeles	18001 BURTON ST	91335	2101019026	0.000	0.000	0.000	0.461	Shortfall of Sites	0.138	Low Residential	R1-1	Low Residential	0	0	66.287	0.461		Residential - Single Family Residence, 1	192B125 704	1 per lot	Reseda - West Van Nuys	No	ABMI	AHO , RES CPU
Los Angeles	17431 LEADWELL ST	91406	2228011014	0.000	0.000	0.000	0.461	Shortfall of Sites	0.138	Low Residential	R1-1	Low Residential	0	0	66.287	0.461		Residential - Single Family Residence, 1	186B129 965	1 per lot	Reseda - West Van Nuys	No	ABMI	AHO , RES CPU
Los Angeles	17614 SATICOY ST	91406	2202024003	0.000	0.000	0.000	0.461	Shortfall of Sites	0.138	Low Residential	R1-1	Low Residential	0	0	66.287	0.461		Residential - Single Family Residence, 1	186B129 277	1 per lot	Reseda - West Van Nuys	No	ABMI	AHO , RES CPU
Los Angeles	17604 SATICOY ST	91406	2202024005	0.000	0.000	0.000	0.461	Shortfall of Sites	0.138	Low Residential	R1-1	Low Residential	0	0	66.287	0.461		Residential - Single Family Residence - Pool, 1	186B129 280	1 per lot	Reseda - West Van Nuys	No	ABMI	AHO , RES CPU
Los Angeles	17546 SATICOY ST	91406	2202023001	0.000	0.000	0.000	0.461	Shortfall of Sites	0.138	Low Residential	R1-1	Low Residential	0	0	66.287	0.461		Residential - Single Family Residence, 1	186B129 285	1 per lot	Reseda - West Van Nuys	No	ABMI	AHO , RES CPU

Jurisdiction Name	Site Address/Intersection	5 Digit ZIP Code	Assessor Parcel Number	Very Low-Income	Low-Income	Moderate-Income	Above Moderate-Income	Type of Shortfall	Parcel Size (Acres)	Current General Plan Designation	Current Zoning	Proposed General Plan (GP) Designation	Proposed Zoning	Minimum Density Allowed	Maximum Density Allowed	Total Capacity	Vacant/ Nonvacant	Description of Existing Uses	PIN	Base Density Per Acre	Community Plan Area	Rent Stabalization Ordinance	Income Category	Applicable Rezoning Program (Program informing values in Column Q listed first)
Los Angeles	8036 YARMOUTH AVE	91335	2101002020	0.000	0.000	0.000	0.461	Shortfall of Sites	0.138	Low Residential	R1-1	Low Residential	0	0	66.287	0.461		Residential - Single Family Residence, 1	189B129 302	1 per lot	Reseda - West Van Nuys	No	ABMI	AHO , RES CPU
Los Angeles	8042 YARMOUTH AVE	91335	2101002021	0.000	0.000	0.000	0.461	Shortfall of Sites	0.138	Low Residential	R1-1	Low Residential	0	0	66.287	0.461		Residential - Single Family Residence, 1	189B129 287	1 per lot	Reseda - West Van Nuys	No	ABMI	AHO , RES CPU
Los Angeles	8100 YARMOUTH AVE	91335	2101002025	0.000	0.000	0.000	0.461	Shortfall of Sites	0.138	Low Residential	R1-1	Low Residential	0	0	66.287	0.461		Residential - Single Family Residence, 1	189B129 177	1 per lot	Reseda - West Van Nuys	No	ABMI	AHO , RES CPU
Los Angeles	8012 YARMOUTH AVE	91335	2101002016	0.000	0.000	0.000	0.461	Shortfall of Sites	0.138	Low Residential	R1-1	Low Residential	0	0	66.287	0.461		Residential - Single Family Residence, 1	189B129 403	1 per lot	Reseda - West Van Nuys	No	ABMI	AHO , RES CPU
Los Angeles	7523 LASAINE AVE	91406	2202014028	0.000	0.000	0.000	0.461	Shortfall of Sites	0.138	Low Residential	R1-1	Low Residential	0	0	66.287	0.461		Residential - Single Family Residence, 1	186B133 371	1 per lot	Reseda - West Van Nuys	No	ABMI	AHO , RES CPU
Los Angeles	20027 BLYTHE ST	91306	2106032037	0.000	0.000	0.000	0.461	Shortfall of Sites	0.138	Low Residential	R1-1	Low Residential	0	0	66.287	0.461		Residential - Single Family Residence, 1	189B113 550	1 per lot	Canoga Park - Winnetka - Woodland Hills - West Hills	No	ABMI	AHO , CPK CPU
Los Angeles	8006 CHASTAIN AVE	91335	2101011015	0.000	0.000	0.000	0.461	Shortfall of Sites	0.138	Low Residential	R1-1	Low Residential	0	0	66.287	0.461		Residential - Single Family Residence, 1	189B129 413	1 per lot	Reseda - West Van Nuys	No	ABMI	AHO , RES CPU
Los Angeles	7734 ETIWANDA AVE	91335	2102020005	0.000	0.000	0.000	0.461	Shortfall of Sites	0.138	Low Residential	R1-1	Low Residential	0	0	66.287	0.461		Residential - Single Family Residence, 1	189B125 823	1 per lot	Reseda - West Van Nuys	No	ABMI	AHO , RES CPU
Los Angeles	7238 CALDUS AVE	91406	2228007011	0.000	0.000	0.000	0.461	Shortfall of Sites	0.138	Low Residential	R1-1	Low Residential	0	0	66.287	0.461		Residential - Single Family Residence, 1	186B129 1248	1 per lot	Reseda - West Van Nuys	No	ABMI	AHO , RES CPU
Los Angeles	17537 RUNNYMEDE ST	91406	2202020009	0.000	0.000	0.000	0.461	Shortfall of Sites	0.138	Low Residential	R1-1	Low Residential	0	0	66.287	0.461		Residential - Single Family Residence, 1	186B129 599	1 per lot	Reseda - West Van Nuys	No	ABMI	AHO , RES CPU
Los Angeles	8048 NEWCASTLE AVE	91335	2101014009	0.000	0.000	0.000	0.461	Shortfall of Sites	0.138	Low Residential	R1-1	Low Residential	0	0	66.287	0.461		Residential - Single Family Residence, 1	189B125 191	1 per lot	Reseda - West Van Nuys	No	ABMI	AHO , RES CPU
Los Angeles	7244 CALDUS AVE	91406	2228007010	0.000	0.000	0.000	0.461	Shortfall of Sites	0.138	Low Residential	R1-1	Low Residential	0	0	66.287	0.461		Residential - Single Family Residence, 1	186B129 1224	1 per lot	Reseda - West Van Nuys	No	ABMI	AHO , RES CPU
Los Angeles	17750 ELKWOOD ST	91335	2101035007	0.000	0.000	0.000	0.461	Shortfall of Sites	0.138	Low Residential	R1-1	Low Residential	0	0	66.287	0.461		Residential - Single Family Residence, 1	189B129 987	1 per lot	Reseda - West Van Nuys	No	ABMI	AHO , RES CPU
Los Angeles	7940 YARMOUTH AVE	91335	2101037021	0.000	0.000	0.000	0.461	Shortfall of Sites	0.138	Low Residential	R1-1	Low Residential	0	0	66.287	0.461		Residential - Single Family Residence, 1	189B129 513	1 per lot	Reseda - West Van Nuys	No	ABMI	AHO , RES CPU
Los Angeles	7848 YARMOUTH AVE	91335	2101036012	0.000	0.000	0.000	0.461	Shortfall of Sites	0.138	Low Residential	R1-1	Low Residential	0	0	66.287	0.461		Residential - Single Family Residence - Pool, 1	189B129 820	1 per lot	Reseda - West Van Nuys	No	ABMI	AHO , RES CPU
Los Angeles	7345 LASAINE AVE	91406	2228010009	0.000	0.000	0.000	0.461	Shortfall of Sites	0.138	Low Residential	R1-1	Low Residential	0	0	66.287	0.461		Residential - Single Family Residence, 1	186B133 848	1 per lot	Reseda - West Van Nuys	No	ABMI	AHO , RES CPU
Los Angeles	17421 MARLIN PL	91406	2229006011	0.000	0.000	0.000	0.461	Shortfall of Sites	0.138	Low Residential	R1-1	Low Residential	0	0	66.287	0.461		Residential - Single Family Residence, 1	183B129 638	1 per lot	Reseda - West Van Nuys	No	ABMI	AHO , RES CPU
Los Angeles	18160 INGOMAR ST	91335	2102019004	0.000	0.000	0.000	0.461	Shortfall of Sites	0.138	Low Residential	R1-1	Low Residential	0	0	66.287	0.461		Residential - Single Family Residence, 1	189B125 757	1 per lot	Reseda - West Van Nuys	No	ABMI	AHO , RES CPU
Los Angeles	7255 LASAINE AVE	91406	2228014005	0.000	0.000	0.000	0.461	Shortfall of Sites	0.138	Low Residential	R1-1	Low Residential	0	0	66.287	0.461		Residential - Single Family Residence, 1	186B133 1043	1 per lot	Reseda - West Van Nuys	No	ABMI	AHO , RES CPU
Los Angeles	7248 ENCINO AVE	91406	2228013024	0.000	0.000	0.000	0.461	Shortfall of Sites	0.138	Low Residential	R1-1	Low Residential	0	0	66.287	0.461		Residential - Single Family Residence, 1	186B129 1203	1 per lot	Reseda - West Van Nuys	No	ABMI	AHO , RES CPU
Los Angeles	8060 MCDERMOTT AVE	91335	2101012011	0.000	0.000	0.000	0.461	Shortfall of Sites	0.138	Low Residential	R1-1	Low Residential	0	0	66.287	0.461		Residential - Single Family Residence, 1	189B129 214	1 per lot	Reseda - West Van Nuys	No	ABMI	AHO , RES CPU
Los Angeles	7728 ETIWANDA AVE	91335	2102020004	0.000	0.000	0.000	0.461	Shortfall of Sites	0.138	Low Residential	R1-1	Low Residential	0	0	66.287	0.461		Residential - Single Family Residence, 1	189B125 844	1 per lot	Reseda - West Van Nuys	No	ABMI	AHO , RES CPU
Los Angeles	7501 LASAINE AVE	91406	2202014032	0.000	0.000	0.000	0.461	Shortfall of Sites	0.138	Low Residential	R1-1	Low Residential	0	0	66.287	0.461		Residential - Single Family Residence, 1	186B133 462	1 per lot	Reseda - West Van Nuys	No	ABMI	AHO , RES CPU
Los Angeles	7461 LASAINE AVE	91406	2202014033	0.000	0.000	0.000	0.461	Shortfall of Sites	0.138	Low Residential	R1-1	Low Residential	0	0	66.287	0.461		Residential - Single Family Residence, 1	186B133 490	1 per lot	Reseda - West Van Nuys	No	ABMI	AHO , RES CPU
Los Angeles	8054 YARMOUTH AVE	91335	2101002023	0.000	0.000	0.000	0.461	Shortfall of Sites	0.138	Low Residential	R1-1	Low Residential	0	0	66.287	0.461		Residential - Single Family Residence - Pool, 1	189B129 236	1 per lot	Reseda - West Van Nuys	No	ABMI	AHO , RES CPU
Los Angeles	8037 YARMOUTH AVE	91335	2101005001	0.000	0.000	0.000	0.461	Shortfall of Sites	0.138	Low Residential	R1-1	Low Residential	0	0	66.287	0.461		Residential - Single Family Residence, 1	189B129 301	1 per lot	Reseda - West Van Nuys	No	ABMI	AHO , RES CPU
Los Angeles	8007 NEWCASTLE AVE	91335	2101015019	0.000	0.000	0.000	0.461	Shortfall of Sites	0.138	Low Residential	R1-1	Low Residential	0	0	66.287	0.461		Residential - Single Family Residence, 1	189B125 333	1 per lot	Reseda - West Van Nuys	No	ABMI	AHO , RES CPU
Los Angeles	8007 MCDERMOTT AVE	91335	2101013026	0.000	0.000	0.000	0.461	Shortfall of Sites	0.138	Low Residential	R1-1	Low Residential	0	0	66.287	0.461		Residential - Single Family Residence, 1	189B129 410	1 per lot	Reseda - West Van Nuys	No	ABMI	AHO , RES CPU
Los Angeles	7413 LASAINE AVE	91406	2228010004	0.000	0.000	0.000	0.461	Shortfall of Sites	0.138	Low Residential	R1-1	Low Residential	0	0	66.287	0.461		Residential - Single Family Residence, 1	186B133 727	1 per lot	Reseda - West Van Nuys	No	ABMI	AHO , RES CPU
Los Angeles	18230 INGOMAR ST	91335	2102020012	0.000	0.000	0.000	0.461	Shortfall of Sites	0.138	Low Residential	R1-1	Low Residential	0	0	66.287	0.461		Residential - Single Family Residence - Pool, 1	189B125 751	1 per lot	Reseda - West Van Nuys	No	ABMI	AHO , RES CPU
Los Angeles	17019 ENADIA WAY	91406	2227025018	0.000	0.000	0.000	0.461	Shortfall of Sites	0.138	Low Residential	R1-1	Low Residential	0	0	66.287	0.461		Residential - Single Family Residence, 1	183B133 206	1 per lot	Reseda - West Van Nuys	No	ABMI	AHO , RES CPU
Los Angeles	17623 RUNNYMEDE ST	91406	2202020015	0.000	0.000	0.000	0.461	Shortfall of Sites	0.138	Low Residential	R1-1	Low Residential	0	0	66.287	0.461		Residential - Single Family Residence, 1	186B129 592	1 per lot	Reseda - West Van Nuys	No	ABMI	AHO , RES CPU
Los Angeles	7945 ZELZAH AVE	91335	2101027015	0.000	0.000	0.000	0.461	Shortfall of Sites	0.138	Low Residential	R1-1	Low Residential	0	0	66.287	0.461		Residential - Single Family Residence, 1	189B129 564	1 per lot	Reseda - West Van Nuys	No	ABMI	AHO , RES CPU
Los Angeles	8113 HESPERIA AVE	91335	2101021018	0.000	0.000	0.000	0.461	Shortfall of Sites	0.138	Low Residential	R1-1	Low Residential	0	0	66.287	0.461		Residential - Single Family Residence - Pool, 1	189B125 81	1 per lot	Reseda - West Van Nuys	No	ABMI	AHO , RES CPU
Los Angeles	7933 ZELZAH AVE	91335	2101027017	0.000	0.000	0.000	0.461	Shortfall of Sites	0.138	Low Residential	R1-1	Low Residential	0	0	66.287	0.461		Residential - Single Family Residence, 1	189B129 588	1 per lot	Reseda - West Van Nuys	No	ABMI	AHO , RES CPU
Los Angeles	7902 YARMOUTH AVE	91335	2101037015	0.000	0.000	0.000	0.461	Shortfall of Sites	0.138	Low Residential	R1-1	Low Residential	0	0	66.287	0.461		Residential - Single Family Residence, 1	189B129 690	1 per lot	Reseda - West Van Nuys	No	ABMI	AHO , RES CPU
Los Angeles	7520 WHITE OAK AVE	91406	2202025010	0.000	0.000	0.000	0.461	Shortfall of Sites	0.138	Low Residential	R1-1	Low Residential	0	0	66.287	0.461		Residential - Single Family Residence - Pool, 1	186B129 449	1 per lot	Reseda - West Van Nuys	No	ABMI	AHO , RES CPU
Los Angeles	7516 WHITE OAK AVE	91406	2202025011	0.000	0.000	0.000	0.461	Shortfall of Sites	0.138	Low Residential	R1-1	Low Residential	0	0	66.287	0.461		Residential - Single Family Residence - Pool, 1	186B129 464	1 per lot	Reseda - West Van Nuys	No	ABMI	AHO , RES CPU
Los Angeles	7452 WHITE OAK AVE	91406	2202026003	0.000	0.000	0.000	0.461	Shortfall of Sites	0.138	Low Residential	R1-1	Low Residential	0	0	66.287	0.461		Residential - Single Family Residence, 1	186B129 621	1 per lot	Reseda - West Van Nuys	No	ABMI	AHO , RES CPU
Los Angeles	7436 WHITE OAK AVE	91406	2202026006	0.000	0.000	0.000	0.461	Shortfall of Sites	0.138	Low Residential	R1-1	Low Residential	0	0	66.287	0.461		Residential - Single Family Residence, 1	186B129 690	1 per lot	Reseda - West Van Nuys	No	ABMI	AHO , RES CPU
Los Angeles	7432 WHITE OAK AVE	91406	2202026007	0.000	0.000	0.000	0.461	Shortfall of Sites	0.138	Low Residential	R1-1	Low Residential	0	0	66.287	0.461		Residential - Single Family Residence, 1	186B129 708	1 per lot	Reseda - West Van Nuys	No	ABMI	AHO , RES CPU
Los Angeles	7416 WHITE OAK AVE	91406	2202026010	0.000	0.000	0.000	0.461	Shortfall of Sites	0.138	Low Residential	R1-1	Low Residential	0	0	66.287	0.461		Residential - Single Family Residence, 1	186B129 785	1 per lot	Reseda - West Van Nuys	No	ABMI	AHO , RES CPU
Los Angeles	7530 WHITE OAK AVE	91406	2202025008	0.000	0.000	0.000	0.461	Shortfall of Sites	0.138	Low Residential	R1-1	Low Residential	0	0	66.287	0.461		Residential - Single Family Residence, 1	186B129 388	1 per lot	Reseda - West Van Nuys	No	ABMI	AHO , RES CPU
Los Angeles	7446 WHITE OAK AVE	91406	2202026004	0.000	0.000	0.000	0.461	Shortfall of Sites	0.138	Low Residential	R1-1	Low Residential	0	0	66.287	0.461		Residential - Single Family Residence, 1	186B129 638	1 per lot	Reseda - West Van Nuys	No	ABMI	AHO , RES CPU
Los Angeles	7426 WHITE OAK AVE	91406	2202026008	0.000	0.000	0.000	0.461	Shortfall of Sites	0.138	Low Residential	R1-1	Low Residential	0	0	66.287	0.461		Residential - Single Family Residence - Pool, 1	186B129 748	1 per lot	Reseda - West Van Nuys	No	ABMI	AHO , RES CPU
Los Angeles	17440 RUNNYMEDE ST	91406	2202015007	0.000	0.000	0.000	0.461	Shortfall of Sites	0.138	Low Residential	R1-1	Low Residential	0	0	66.287	0.461		Residential - Single Family Residence, 1	186B129 674	1 per lot	Reseda - West Van Nuys	No	ABMI	AHO , RES CPU
Los Angeles	17425 VALERIO ST	91406	2202015011	0.000	0.000	0.000	0.461	Shortfall of Sites	0.138	Low Residential	R1-1	Low Residential	0	0	66.287	0.461		Residential - Single Family Residence, 1	186B129 733	1 per lot	Reseda - West Van Nuys	No	ABMI	AHO , RES CPU
Los Angeles	17434 RUNNYMEDE ST	91406	2202015008	0.000	0.000	0.000	0.461	Shortfall of Sites	0.138	Low Residential	R1-1	Low Residential	0	0	66.287	0.461		Residential - Single Family Residence, 1	186B129 675	1 per lot	Reseda - West Van Nuys	No	ABMI	AHO , RES CPU
Los Angeles	7467 LOUISE AVE	91406	2202010014	0.000	0.000	0.000	0.461	Shortfall of Sites	0.138	Low Residential	R1-1	Low Residential	0	0	66.287	0.461		Residential - Single Family Residence, 1	186B133 472	1 per lot	Reseda - West Van Nuys	No	ABMI	AHO , RES CPU
Los Angeles	7441 LOUISE AVE	91406	2202010019	0.000	0.000	0.000	0.461	Shortfall of Sites	0.138	Low Residential	R1-1	Low Residential	0	0	66.287	0.461		Residential - Single Family Residence, 1	186B133 587	1 per lot	Reseda - West Van Nuys	No	ABMI	AHO , RES CPU
Los Angeles	7533 LOUISE AVE	91406	2202010007	0.000	0.000	0.000	0.461	Shortfall of Sites	0.138	Low Residential	R1-1	Low Residential	0	0	66.287	0.461		Residential - Single Family Residence, 1	186B133 346	1 per lot	Reseda - West Van Nuys	No	ABMI	AHO , RES CPU
Los Angeles	7437 LOUISE AVE	91406	2202010020	0.000	0.000	0.000	0.461	Shortfall of Sites	0.138	Low Residential	R1-1	Low Residential	0	0	66.287	0.461		Residential - Single Family Residence, 1	186B133 620	1 per lot	Reseda - West Van Nuys	No	ABMI	AHO , RES CPU
Los Angeles	7411 LOUISE AVE	91406	2228015002	0.000	0.000	0.000	0.461	Shortfall of Sites	0.138	Low Residential	R1-1	Low Residential	0	0	66.287	0.461		Residential - Single Family Residence - Pool, 1	186B133 716	1 per lot	Reseda - West Van Nuys	No	ABMI	AHO , RES CPU
Los Angeles	7339 LOUISE AVE	91406	2228015010	0.000	0.000	0.000	0.461	Shortfall of Sites	0.138	Low Residential	R1-1	Low Residential	0	0	66.287	0.461		Residential - Single Family Residence, 1	186B133 879	1 per lot	Reseda - West Van Nuys	No	ABMI	AHO , RES CPU
Los Angeles	17607 COHASSET ST	91406	2202022012	0.000	0.000	0.000	0.461	Shortfall of Sites	0.138	Low Residential	R1-1	Low Residential	0	0	66.287	0.461		Residential - Single Family Residence, 1	186B129 471	1 per lot	Reseda - West Van Nuys	No	ABMI	AHO , RES CPU
Los Angeles	7503 LOUISE AVE	91406	2202010013	0.000	0.000	0.000	0.461	Shortfall of Sites	0.138	Low Residential	R1-1	Low Residential	0	0	66.287	0.461		Residential - Single Family Residence, 1	186B133 452	1 per lot	Reseda - West Van Nuys	No	ABMI	AHO , RES CPU
Los Angeles	7447 LOUISE AVE	91406	2202010018	0.000	0.000	0.000	0.461	Shortfall of Sites	0.138	Low Residential	R1-1	Low Residential	0	0	66.287	0.461		Residential - Single Family Residence, 1	186B133 562	1 per lot	Reseda - West Van Nuys	No	ABMI	AHO , RES CPU
Los Angeles	7938 HESPERIA AVE	91335	2101026016	0.000	0.000	0.000	0.461	Shortfall of Sites	0.138	Low Residential	R1-1	Low Residential	0	0	66.287	0.461		Residential - Single Family Residence, 1	189B125 418	1 per lot	Reseda - West Van Nuys	No	ABMI	AHO , RES CPU
Los Angeles	7926 HESPERIA AVE	91335	2101026014	0.000	0.000	0.000	0.461	Shortfall of Sites	0.138	Low Residential	R1-1	Low Residential	0	0	66.287	0.461		Residential - Single Family Residence, 1	189B125 460	1 per lot	Reseda - West Van Nuys	No	ABMI	AHO , RES CPU
Los Angeles	7920 HESPERIA AVE	91335	2101026013	0.000	0.000	0.000	0.461	Shortfall of Sites	0.138	Low Residential	R1-1	Low Residential	0	0	66.287	0.461		Residential - Single Family Residence, 1	189B125 472	1 per lot	Reseda - West Van Nuys	No	ABMI	AHO , RES CPU
Los Angeles	17621 CAPRINO PL	91406	2202018015	0.000	0.000	0.000	0.461	Shortfall of Sites	0.138	Low Residential	R1-1	Low Residential	0	0	66.287	0.461		Residential - Single Family Residence, 1	186B129 726	1 per lot	Reseda - West Van Nuys	No	ABMI	AHO , RES CPU
Los Angeles	7350 LEESCOTT AVE	91406	2227008010	0.000	0.000	0.000	0.461	Shortfall of Sites	0.138	Low Residential	R1-1	Low Residential	0	0	66.287	0.461		Residential - Single Family Residence, 1	186B133 834	1 per lot	Reseda - West Van Nuys	No	ABMI	AHO , RES CPU
Los Angeles	7344 LEESCOTT AVE	91406	2227008011	0.000	0.000	0.000	0.461	Shortfall of Sites	0.138	Low Residential	R1-1	Low Residential	0	0	66.287	0.461		Residential - Single Family Residence - Pool, 1	186B133 865	1 per lot	Reseda - West Van Nuys	No	ABMI	AHO , RES CPU
Los Angeles	7338 LEESCOTT AVE	91406	2227008012	0.000	0.000	0.000	0.461	Shortfall of Sites	0.138	Low Residential	R1-1	Low Residential	0	0	66.287	0.461		Residential - Single Family Residence - Pool, 1	186B133 889	1 per lot	Reseda - West Van Nuys	No	ABMI	AHO , RES CPU
Los Angeles	7332 LEESCOTT AVE	91406	2227008013	0.000	0.000	0.000	0.461	Shortfall of Sites	0.138	Low Residential	R1-1	Low Residential	0	0	66.287	0.461		Residential - Single Family Residence, 1	186B133 912	1 per lot	Reseda - West Van Nuys	No	ABMI	AHO , RES CPU
Los Angeles	7326 LEESCOTT AVE	91406	2227008014	0.000	0.000	0.000	0.461	Shortfall of Sites	0.138	Low Residential	R1-1	Low Residential	0	0	66.287	0.461		Residential - Single Family Residence, 1	186B133 939	1 per lot	Reseda - West Van Nuys	No	ABMI	AHO , RES CPU
Los Angeles	7250 LEESCOTT AVE	91406	2227007013	0.000	0.000	0.000	0.461	Shortfall of Sites	0.138	Low Residential	R1-1	Low Residential	0	0	66.287	0.461		Residential - Single Family Residence, 1	186B133 1058	1 per lot	Reseda - West Van Nuys	No	ABMI	AHO , RES CPU
Los Angeles	17415 MANTECA ST	91406	2228009013	0.000	0.000	0.000	0.461	Shortfall of Sites	0.138	Low Residential	R1-1	Low Residential	0	0	66.287	0.461		Residential - Single Family Residence, 1	186B129 876	1 per lot	Reseda - West Van Nuys	No	ABMI	AHO , RES CPU
Los Angeles	17801 LANARK ST	91335	2101006005	0.000	0.000	0.000	0.461	Shortfall of Sites	0.138	Low Residential	R1-1	Low Residential	0	0	66.287	0.461		Residential - Single Family Residence, 1	189B129 91	1 per lot	Reseda - West Van Nuys	No	ABMI	AHO , RES CPU
Los Angeles	7238 OSTROM AVE	91406	2227014006	0.000	0.000	0.000	0.461	Shortfall of Sites	0.138	Low Residential	R1-1	Low Residential	0	0	66.287	0.461		Residential - Single Family Residence - Pool, 1	186B133 1111	1 per lot	Reseda - West Van Nuys	No	ABMI	AHO , RES CPU
Los Angeles	17407 LEADWELL ST	91406	2228011010	0.000	0.000	0.000	0.461	Shortfall of Sites	0.138	Low Residential	R1-1	Low Residential	0	0	66.287	0.461		Residential - Single Family Residence, 1	186B129 969	1 per lot	Reseda - West Van Nuys	No	ABMI	AHO , RES CPU
Los Angeles	7352 OSTROM AVE	91406	2227013002	0.000	0.000	0.000	0.461	Shortfall of Sites	0.138	Low Residential	R1-1	Low Residential	0	0	66.287	0.461		Residential - Single Family Residence, 1	186B133 815	1 per lot	Reseda - West Van Nuys	No	ABMI	AHO , RES CPU
Los Angeles	7346 OSTROM AVE	91406	2227013003	0.000	0.000	0.000	0.461	Shortfall of Sites	0.138	Low Residential	R1-1	Low Residential	0	0	66.287	0.461		Residential - Single Family Residence, 1	186B133 844	1 per lot	Reseda - West Van Nuys	No	ABMI	AHO , RES CPU
Los Angeles	7256 OSTROM AVE	91406	2227014003	0.000	0.000	0.000	0.461	Shortfall of Sites	0.138	Low Residential	R1-1	Low Residential	0	0	66.287	0.461		Residential - Single Family Residence, 1	186B133 1038	1 per lot	Reseda - West Van Nuys	No	ABMI	AHO , RES CPU
Los Angeles	7250 OSTROM AVE	91406	2227014004	0.000	0.000	0.000	0.461	Shortfall of Sites	0.138	Low Residential	R1-1	Low Residential	0	0	66.287	0.461		Residential - Single Family Residence, 1	186B133 1065	1 per lot	Reseda - West Van Nuys	No	ABMI	AHO , RES CPU
Los Angeles	7340 WISH AVE	91406	2227011004	0.000	0.000	0.000	0.461	Shortfall of Sites	0.138	Low Residential	R1-1	Low Residential	0	0	66.287	0.461		Residential - Single Family Residence, 1	186B133 869	1 per lot	Reseda - West Van Nuys	No	ABMI	AHO , RES CPU
Los Angeles	7334 WISH AVE	91406	2227011005	0.000	0.000	0.000	0.461	Shortfall of Sites	0.138	Low Residential	R1-1	Low Residential	0	0	66.287	0.461		Residential - Single Family Residence, 1	186B133 893	1 per lot	Reseda - West Van Nuys	No	ABMI	AHO , RES CPU
Los Angeles	7328 WISH AVE	91406	2227011006	0.000	0.000	0.000	0.461	Shortfall of Sites	0.138	Low Residential	R1-1	Low Residential	0	0	66.287	0.461		Residential - Single Family Residence, 1	186B133 920	1 per lot	Reseda - West Van Nuys	No	ABMI	AHO , RES CPU
Los Angeles	7322 WISH AVE	91406	2227011007	0.000	0.000	0.000	0.461	Shortfall of Sites	0.138	Low Residential	R1-1	Low Residential	0	0	66.287	0.461		Residential - Single Family Residence, 1	186B133 943	1 per lot	Reseda - West Van Nuys	No	ABMI	AHO , RES CPU
Los Angeles	7316 WISH AVE	91406	2227011008	0.000	0.000	0.000	0.461	Shortfall of Sites	0.138	Low Residential	R1-1	Low Residential	0	0	66.287	0.461		Residential - Single Family Residence, 1	186B133 967	1 per lot	Reseda - West Van Nuys	No	ABMI	AHO , RES CPU
Los Angeles	7870 JAMIESON AVE	91335	2101032007	0.000	0.000	0.000	0.461	Shortfall of Sites	0.138	Low Residential	R1-1	Low Residential	0	0	66.287	0.461		Residential - Single Family Residence, 1	189B129 773	1 per lot	Reseda - West Van Nuys	No	ABMI	AHO , RES CPU
Los Angeles	18242 INGOMAR ST	91335	2102020010	0.000	0.000	0.000	0.461	Shortfall of Sites	0.138	Low Residential	R1-1	Low Residential	0	0	66.287	0.461		Residential - Single Family Residence, 1	189B125 749	1 per lot	Reseda - West Van Nuys	No	ABMI	AHO , RES CPU
Los Angeles	17407 VALERIO ST	91406	2202014006	0.000	0.000	0.000	0.461	Shortfall of Sites	0.138	Low Residential	R1-1	Low Residential	0	0	66.287	0.461		Residential - Single Family Residence, 1	186B129 736	1 per lot	Reseda - West Van Nuys	No	ABMI	AHO , RES CPU
Los Angeles	17049 ENADIA WAY	91406	2227025013	0.000	0.000	0.000	0.461	Shortfall of Sites	0.138	Low Residential	R1-1	Low Residential	0	0	66.287	0.461		Residential - Single Family Residence, 1	183B133 201	1 per lot	Reseda - West Van Nuys	No	ABMI	AHO , RES CPU
Los Angeles	17413 LEADWELL ST	91406	2228011011	0.000	0.000	0.000	0.461	Shortfall of Sites	0.138	Low Residential	R1-1	Low Residential	0	0	66.287	0.461		Residential - Single Family Residence, 1	186B129 968	1 per lot	Reseda - West Van Nuys	No	ABMI	AHO , RES CPU
Los Angeles	7842 CHASTAIN AVE	91335	2101025019	0.000	0.000	0.000	0.461	Shortfall of Sites	0.138	Low Residential	R1-1	Low Residential	0	0	66.287	0.461		Residential - Single Family Residence, 1	189B129 869	1 per lot	Reseda - West Van Nuys	No	ABMI	AHO , RES CPU
Los Angeles	7451 OSTROM AVE	91406	2203017009	0.000	0.000	0.000	0.461	Shortfall of Sites	0.138	Low Residential	R1-1	Low Residential	0	0	66.287	0.461		Residential - Single Family Residence, 1	186B133 512	1 per lot	Reseda - West Van Nuys	No	ABMI	AHO , RES CPU
Los Angeles	7445 OSTROM AVE	91406	2203017010	0.000	0.000	0.000	0.461	Shortfall of Sites	0.138	Low Residential	R1-1	Low Residential	0	0	66.287	0.461		Residential - Single Family Residence, 1	186B133 538	1 per lot	Reseda - West Van Nuys	No	ABMI	AHO , RES CPU
Los Angeles	19759 SCHOOLCRAFT ST	91306	2135019020	0.000	0.000	0.000	0.461	Shortfall of Sites	0.138	Low Residential	R1-1-RIO	Low Residential	0	0	66.287	0.461		Residential - Single Family Residence, 1	183B117 612	1 per lot

Jurisdiction Name	Site Address/Intersection	5 Digit ZIP Code	Assessor Parcel Number	Very Low-Income	Low-Income	Moderate-Income	Above Moderate-Income	Type of Shortfall	Parcel Size (Acres)	Current General Plan Designation	Current Zoning	Proposed General Plan (GP) Designation	Proposed Zoning	Minimum Density Allowed	Maximum Density Allowed	Total Capacity	Vacant/ Nonvacant	Description of Existing Uses	PIN	Base Density Per Acre	Community Plan Area	Rent Stabalization Ordinance	Income Category	Applicable Rezoning Program (Program informing values in Column Q listed first)
Los Angeles	8024 NEWCASTLE AVE	91335	2101014005	0.000	0.000	0.000	0.461	Shortfall of Sites	0.138	Low Residential	R1-1	Low Residential	0	0	66.287	0.461		Residential - Single Family Residence, 1	189B125 277	1 per lot	Reseda - West Van Nuys	No	ABMI	AHO , RES CPU
Los Angeles	17506 SATICOY ST	91406	2202023009	0.000	0.000	0.000	0.461	Shortfall of Sites	0.138	Low Residential	R1-1	Low Residential	0	0	66.287	0.461		Residential - Single Family Residence, 1	186B129 295	1 per lot	Reseda - West Van Nuys	No	ABMI	AHO , RES CPU
Los Angeles	17610 SATICOY ST	91406	2202024004	0.000	0.000	0.000	0.461	Shortfall of Sites	0.138	Low Residential	R1-1	Low Residential	0	0	66.287	0.461		Residential - Single Family Residence, 1	186B129 279	1 per lot	Reseda - West Van Nuys	No	ABMI	AHO , RES CPU
Los Angeles	17540 SATICOY ST	91406	2202023002	0.000	0.000	0.000	0.461	Shortfall of Sites	0.138	Low Residential	R1-1	Low Residential	0	0	66.287	0.461		Residential - Single Family Residence, 1	186B129 287	1 per lot	Reseda - West Van Nuys	No	ABMI	AHO , RES CPU
Los Angeles	17510 SATICOY ST	91406	2202023008	0.000	0.000	0.000	0.461	Shortfall of Sites	0.138	Low Residential	R1-1	Low Residential	0	0	66.287	0.461		Residential - Single Family Residence, 1	186B129 294	1 per lot	Reseda - West Van Nuys	No	ABMI	AHO , RES CPU
Los Angeles	17530 SATICOY ST	91406	2202023004	0.000	0.000	0.000	0.461	Shortfall of Sites	0.138	Low Residential	R1-1	Low Residential	0	0	66.287	0.461		Residential - Single Family Residence, 1	186B129 289	1 per lot	Reseda - West Van Nuys	No	ABMI	AHO , RES CPU
Los Angeles	17526 SATICOY ST	91406	2202023005	0.000	0.000	0.000	0.461	Shortfall of Sites	0.138	Low Residential	R1-1	Low Residential	0	0	66.287	0.461		Residential - Single Family Residence, 1	186B129 290	1 per lot	Reseda - West Van Nuys	No	ABMI	AHO , RES CPU
Los Angeles	7339 LASAINE AVE	91406	2228010010	0.000	0.000	0.000	0.461	Shortfall of Sites	0.138	Low Residential	R1-1	Low Residential	0	0	66.287	0.461		Residential - Single Family Residence, 1	186B133 873	1 per lot	Reseda - West Van Nuys	No	ABMI	AHO , RES CPU
Los Angeles	17800 ELKWOOD ST	91335	2101035020	0.000	0.000	0.000	0.461	Shortfall of Sites	0.138	Low Residential	R1-1	Low Residential	0	0	66.287	0.461		Residential - Single Family Residence, 1	189B129 985	1 per lot	Reseda - West Van Nuys	No	ABMI	AHO , RES CPU
Los Angeles	17756 ELKWOOD ST	91335	2101035006	0.000	0.000	0.000	0.461	Shortfall of Sites	0.138	Low Residential	R1-1	Low Residential	0	0	66.287	0.461		Residential - Single Family Residence, 1	189B129 986	1 per lot	Reseda - West Van Nuys	No	ABMI	AHO , RES CPU
Los Angeles	7236 ENCINO AVE	91406	2228013022	0.000	0.000	0.000	0.461	Shortfall of Sites	0.138	Low Residential	R1-1	Low Residential	0	0	66.287	0.461		Residential - Single Family Residence, 1	186B129 1255	1 per lot	Reseda - West Van Nuys	No	ABMI	AHO , RES CPU
Los Angeles	7315 LASAINE AVE	91406	2228014002	0.000	0.000	0.000	0.461	Shortfall of Sites	0.138	Low Residential	R1-1	Low Residential	0	0	66.287	0.461		Residential - Single Family Residence, 1	186B133 970	1 per lot	Reseda - West Van Nuys	No	ABMI	AHO , RES CPU
Los Angeles	7243 ANDASOL AVE	91406	2228013010	0.000	0.000	0.000	0.461	Shortfall of Sites	0.138	Low Residential	R1-1	Low Residential	0	0	66.287	0.461		Residential - Single Family Residence - Pool, 1	186B129 1228	1 per lot	Reseda - West Van Nuys	No	ABMI	AHO , RES CPU
Los Angeles	20460 ARMINTA ST	91306	2107013067	0.000	0.000	0.000	0.461	Shortfall of Sites	0.138	Low Residential	R1-1	Low Residential	[MB3-CDF1-5] [IX4-FA] [CPIO]	0	66.287	0.461		Residential - Single Family Residence - Pool, 1	189B109 748	1 per lot	Canoga Park - Winnetka - Woodland Hills - West Hills	No	ABMI	AHO , CPK CPU
Los Angeles	7926 CHASTAIN AVE	91335	2101029005	0.000	0.000	0.000	0.461	Shortfall of Sites	0.138	Low Residential	R1-1	Low Residential	0	0	66.287	0.461		Residential - Single Family Residence, 1	189B129 682	1 per lot	Reseda - West Van Nuys	No	ABMI	AHO , RES CPU
Los Angeles	8048 MCDERMOTT AVE	91335	2101012009	0.000	0.000	0.000	0.461	Shortfall of Sites	0.138	Low Residential	R1-1	Low Residential	0	0	66.287	0.461		Residential - Single Family Residence, 1	189B129 246	1 per lot	Reseda - West Van Nuys	No	ABMI	AHO , RES CPU
Los Angeles	17431 COHASSET ST	91406	2202012003	0.000	0.000	0.000	0.461	Shortfall of Sites	0.138	Low Residential	R1-1	Low Residential	0	0	66.287	0.461		Residential - Single Family Residence, 1	186B129 489	1 per lot	Reseda - West Van Nuys	No	ABMI	AHO , RES CPU
Los Angeles	8055 YARMOUTH AVE	91335	2101005004	0.000	0.000	0.000	0.461	Shortfall of Sites	0.138	Low Residential	R1-1	Low Residential	0	0	66.287	0.461		Residential - Single Family Residence, 1	189B129 235	1 per lot	Reseda - West Van Nuys	No	ABMI	AHO , RES CPU
Los Angeles	17449 COHASSET ST	91406	2202012006	0.000	0.000	0.000	0.461	Shortfall of Sites	0.138	Low Residential	R1-1	Low Residential	0	0	66.287	0.461		Residential - Single Family Residence, 1	186B129 486	1 per lot	Reseda - West Van Nuys	No	ABMI	AHO , RES CPU
Los Angeles	8030 YARMOUTH AVE	91335	2101002019	0.000	0.000	0.000	0.461	Shortfall of Sites	0.138	Low Residential	R1-1	Low Residential	0	0	66.287	0.461		Residential - Single Family Residence, 1	189B129 337	1 per lot	Reseda - West Van Nuys	No	ABMI	AHO , RES CPU
Los Angeles	8018 YARMOUTH AVE	91335	2101002017	0.000	0.000	0.000	0.461	Shortfall of Sites	0.138	Low Residential	R1-1	Low Residential	0	0	66.287	0.461		Residential - Single Family Residence, 1	189B129 365	1 per lot	Reseda - West Van Nuys	No	ABMI	AHO , RES CPU
Los Angeles	8006 YARMOUTH AVE	91335	2101002015	0.000	0.000	0.000	0.461	Shortfall of Sites	0.138	Low Residential	R1-1	Low Residential	0	0	66.287	0.461		Residential - Single Family Residence, 1	189B129 416	1 per lot	Reseda - West Van Nuys	No	ABMI	AHO , RES CPU
Los Angeles	8154 WILBUR AVE	91335	2103002002	0.000	0.000	0.000	0.461	Shortfall of Sites	0.138	Low Residential	RA-1	Low Residential	0	0	66.287	0.461		Residential - Single Family Residence, 1	192B121 943	1 per lot	Reseda - West Van Nuys	No	ABMI	AHO , RES CPU
Los Angeles	7722 ETIWANDA AVE	91335	2102020003	0.000	0.000	0.000	0.461	Shortfall of Sites	0.138	Low Residential	R1-1	Low Residential	0	0	66.287	0.461		Residential - Single Family Residence, 1	189B125 874	1 per lot	Reseda - West Van Nuys	No	ABMI	AHO , RES CPU
Los Angeles	17810 BALTAR ST	91335	2101003022	0.000	0.000	0.000	0.461	Shortfall of Sites	0.138	Low Residential	R1-1	Low Residential	0	0	66.287	0.461		Residential - Single Family Residence, 1	189B129 391	1 per lot	Reseda - West Van Nuys	No	ABMI	AHO , RES CPU
Los Angeles	7421 OSTROM AVE	91406	2203017014	0.000	0.000	0.000	0.461	Shortfall of Sites	0.138	Low Residential	R1-1	Low Residential	0	0	66.287	0.461		Residential - Single Family Residence, 1	186B133 655	1 per lot	Reseda - West Van Nuys	No	ABMI	AHO , RES CPU
Los Angeles	7256 CALDUS AVE	91406	2228007008	0.000	0.000	0.000	0.461	Shortfall of Sites	0.138	Low Residential	R1-1	Low Residential	0	0	66.287	0.461		Residential - Single Family Residence, 1	186B129 1176	1 per lot	Reseda - West Van Nuys	No	ABMI	AHO , RES CPU
Los Angeles	7864 JAMIESON AVE	91335	2101032008	0.000	0.000	0.000	0.461	Shortfall of Sites	0.138	Low Residential	R1-1	Low Residential	0	0	66.287	0.461		Residential - Single Family Residence, 1	189B129 805	1 per lot	Reseda - West Van Nuys	No	ABMI	AHO , RES CPU
Los Angeles	17611 RUNNYMEDE ST	91406	2202020013	0.000	0.000	0.000	0.461	Shortfall of Sites	0.138	Low Residential	R1-1	Low Residential	0	0	66.287	0.461		Residential - Single Family Residence - Pool, 1	186B129 594	1 per lot	Reseda - West Van Nuys	No	ABMI	AHO , RES CPU
Los Angeles	7939 ZELZAH AVE	91335	2101027016	0.000	0.000	0.000	0.461	Shortfall of Sites	0.138	Low Residential	R1-1	Low Residential	0	0	66.287	0.461		Residential - Single Family Residence, 1	189B129 578	1 per lot	Reseda - West Van Nuys	No	ABMI	AHO , RES CPU
Los Angeles	8043 HESPERIA AVE	91335	2101022015	0.000	0.000	0.000	0.461	Shortfall of Sites	0.138	Low Residential	R1-1	Low Residential	0	0	66.287	0.461		Residential - Single Family Residence, 1	189B125 209	1 per lot	Reseda - West Van Nuys	No	ABMI	AHO , RES CPU
Los Angeles	17807 WILLARD ST	91335	2101007004	0.000	0.000	0.000	0.461	Shortfall of Sites	0.138	Low Residential	R1-1	Low Residential	0	0	66.287	0.461		Residential - Single Family Residence, 1	192B129 642	1 per lot	Reseda - West Van Nuys	No	ABMI	AHO , RES CPU
Los Angeles	17819 CANTARA ST	91335	2101008020	0.000	0.000	0.000	0.461	Shortfall of Sites	0.138	Low Residential	R1-1	Low Residential	0	0	66.287	0.461		Residential - Single Family Residence, 1	192B129 522	1 per lot	Reseda - West Van Nuys	No	ABMI	AHO , RES CPU
Los Angeles	7866 YARMOUTH AVE	91335	2101037013	0.000	0.000	0.000	0.461	Shortfall of Sites	0.138	Low Residential	R1-1	Low Residential	0	0	66.287	0.461		Residential - Single Family Residence, 1	189B129 746	1 per lot	Reseda - West Van Nuys	No	ABMI	AHO , RES CPU
Los Angeles	7842 YARMOUTH AVE	91335	2101036013	0.000	0.000	0.000	0.461	Shortfall of Sites	0.138	Low Residential	R1-1	Low Residential	0	0	66.287	0.461		Residential - Single Family Residence, 1	189B129 841	1 per lot	Reseda - West Van Nuys	No	ABMI	AHO , RES CPU
Los Angeles	7812 YARMOUTH AVE	91335	2101036018	0.000	0.000	0.000	0.461	Shortfall of Sites	0.138	Low Residential	R1-1	Low Residential	0	0	66.287	0.461		Residential - Single Family Residence - Pool, 1	189B129 998	1 per lot	Reseda - West Van Nuys	No	ABMI	AHO , RES CPU
Los Angeles	7806 YARMOUTH AVE	91335	2101036019	0.000	0.000	0.000	0.461	Shortfall of Sites	0.138	Low Residential	R1-1	Low Residential	0	0	66.287	0.461		Residential - Single Family Residence - Pool, 1	189B129 1019	1 per lot	Reseda - West Van Nuys	No	ABMI	AHO , RES CPU
Los Angeles	7914 YARMOUTH AVE	91335	2101037017	0.000	0.000	0.000	0.461	Shortfall of Sites	0.138	Low Residential	R1-1	Low Residential	0	0	66.287	0.461		Residential - Single Family Residence, 1	189B129 632	1 per lot	Reseda - West Van Nuys	No	ABMI	AHO , RES CPU
Los Angeles	8216 WILBUR AVE	91335	2103001008	0.000	0.000	0.000	0.461	Shortfall of Sites	0.138	Low Residential	RA-1	Low Residential	0	0	66.287	0.461		Residential - Single Family Residence, 1	192B121 888	1 per lot	Reseda - West Van Nuys	No	ABMI	AHO , RES CPU
Los Angeles	8213 YARMOUTH AVE	91335	2101008005	0.000	0.000	0.000	0.461	Shortfall of Sites	0.138	Low Residential	R1-1	Low Residential	0	0	66.287	0.461		Residential - Single Family Residence, 1	192B129 484	1 per lot	Reseda - West Van Nuys	No	ABMI	AHO , RES CPU
Los Angeles	7944 HESPERIA AVE	91335	2101026017	0.000	0.000	0.000	0.461	Shortfall of Sites	0.138	Low Residential	R1-1	Low Residential	0	0	66.287	0.461		Residential - Single Family Residence, 1	189B125 410	1 per lot	Reseda - West Van Nuys	No	ABMI	AHO , RES CPU
Los Angeles	17424 LEADWELL ST	91406	2228012003	0.000	0.000	0.000	0.461	Shortfall of Sites	0.138	Low Residential	R1-1	Low Residential	0	0	66.287	0.461		Residential - Single Family Residence, 1	186B129 1030	1 per lot	Reseda - West Van Nuys	No	ABMI	AHO , RES CPU
Los Angeles	7303 LASAINE AVE	91406	2228014004	0.000	0.000	0.000	0.461	Shortfall of Sites	0.138	Low Residential	R1-1	Low Residential	0	0	66.287	0.461		Residential - Single Family Residence, 1	186B133 1025	1 per lot	Reseda - West Van Nuys	No	ABMI	AHO , RES CPU
Los Angeles	7322 VANALDEN AVE	91335	2104026037	0.000	0.000	0.000	0.461	Shortfall of Sites	0.138	Low Residential	R1-1	Low Residential	0	0	66.287	0.461		Residential - Single Family Residence, 1	186B121 851	1 per lot	Reseda - West Van Nuys	No	ABMI	AHO , RES CPU
Los Angeles	7740 ETIWANDA AVE	91335	2102020006	0.000	0.000	0.000	0.461	Shortfall of Sites	0.138	Low Residential	R1-1	Low Residential	0	0	66.287	0.461		Residential - Single Family Residence, 1	189B125 802	1 per lot	Reseda - West Van Nuys	No	ABMI	AHO , RES CPU
Los Angeles	17348 VALERIO ST	91406	2228010001	0.000	0.000	0.000	0.461	Shortfall of Sites	0.138	Low Residential	R1-1	Low Residential	0	0	66.287	0.461		Residential - Single Family Residence, 1	186B133 688	1 per lot	Reseda - West Van Nuys	No	ABMI	AHO , RES CPU
Los Angeles	7507 LASAINE AVE	91406	2202014031	0.000	0.000	0.000	0.461	Shortfall of Sites	0.138	Low Residential	R1-1	Low Residential	0	0	66.287	0.461		Residential - Single Family Residence, 1	186B133 438	1 per lot	Reseda - West Van Nuys	No	ABMI	AHO , RES CPU
Los Angeles	7455 LASAINE AVE	91406	2202014034	0.000	0.000	0.000	0.461	Shortfall of Sites	0.138	Low Residential	R1-1	Low Residential	0	0	66.287	0.461		Residential - Single Family Residence, 1	186B133 516	1 per lot	Reseda - West Van Nuys	No	ABMI	AHO , RES CPU
Los Angeles	7927 HESPERIA AVE	91335	2101023017	0.000	0.000	0.000	0.461	Shortfall of Sites	0.138	Low Residential	R1-1	Low Residential	0	0	66.287	0.461		Residential - Single Family Residence, 1	189B125 463	1 per lot	Reseda - West Van Nuys	No	ABMI	AHO , RES CPU
Los Angeles	7909 HESPERIA AVE	91335	2101023020	0.000	0.000	0.000	0.461	Shortfall of Sites	0.138	Low Residential	R1-1	Low Residential	0	0	66.287	0.461		Residential - Single Family Residence, 1	189B125 502	1 per lot	Reseda - West Van Nuys	No	ABMI	AHO , RES CPU
Los Angeles	7815 HESPERIA AVE	91335	2101024018	0.000	0.000	0.000	0.461	Shortfall of Sites	0.138	Low Residential	R1-1	Low Residential	0	0	66.287	0.461		Residential - Single Family Residence - Pool, 1	189B125 676	1 per lot	Reseda - West Van Nuys	No	ABMI	AHO , RES CPU
Los Angeles	8019 MCDERMOTT AVE	91335	2101013024	0.000	0.000	0.000	0.461	Shortfall of Sites	0.138	Low Residential	R1-1	Low Residential	0	0	66.287	0.461		Residential - Single Family Residence - Pool, 1	189B129 360	1 per lot	Reseda - West Van Nuys	No	ABMI	AHO , RES CPU
Los Angeles	7951 HESPERIA AVE	91335	2101023013	0.000	0.000	0.000	0.461	Shortfall of Sites	0.138	Low Residential	R1-1	Low Residential	0	0	66.287	0.461		Residential - Single Family Residence, 1	189B125 403	1 per lot	Reseda - West Van Nuys	No	ABMI	AHO , RES CPU
Los Angeles	7835 HESPERIA AVE	91335	2101024015	0.000	0.000	0.000	0.461	Shortfall of Sites	0.138	Low Residential	R1-1	Low Residential	0	0	66.287	0.461		Residential - Single Family Residence - Pool, 1	189B125 607	1 per lot	Reseda - West Van Nuys	No	ABMI	AHO , RES CPU
Los Angeles	17821 WILLARD ST	91335	2101007002	0.000	0.000	0.000	0.461	Shortfall of Sites	0.138	Low Residential	R1-1	Low Residential	0	0	66.287	0.461		Residential - Single Family Residence, 1	192B129 644	1 per lot	Reseda - West Van Nuys	No	ABMI	AHO , RES CPU
Los Angeles	7221 LOUISE AVE	91406	2228016009	0.000	0.000	0.000	0.461	Shortfall of Sites	0.138	Low Residential	R1-1	Low Residential	0	0	66.287	0.461		Residential - Single Family Residence, 1	183B133 44	1 per lot	Reseda - West Van Nuys	No	ABMI	AHO , RES CPU
Los Angeles	7506 WHITE OAK AVE	91406	2202025013	0.000	0.000	0.000	0.461	Shortfall of Sites	0.138	Low Residential	R1-1	Low Residential	0	0	66.287	0.461		Residential - Single Family Residence, 1	186B129 518	1 per lot	Reseda - West Van Nuys	No	ABMI	AHO , RES CPU
Los Angeles	7406 WHITE OAK AVE	91406	2202026012	0.000	0.000	0.000	0.461	Shortfall of Sites	0.138	Low Residential	R1-1	Low Residential	0	0	66.287	0.461		Residential - Single Family Residence, 1	186B129 838	1 per lot	Reseda - West Van Nuys	No	ABMI	AHO , RES CPU
Los Angeles	7537 LOUISE AVE	91406	2202010006	0.000	0.000	0.000	0.461	Shortfall of Sites	0.138	Low Residential	R1-1	Low Residential	0	0	66.287	0.461		Residential - Single Family Residence, 1	186B133 334	1 per lot	Reseda - West Van Nuys	No	ABMI	AHO , RES CPU
Los Angeles	7333 LOUISE AVE	91406	2228015011	0.000	0.000	0.000	0.461	Shortfall of Sites	0.138	Low Residential	R1-1	Low Residential	0	0	66.287	0.461		Residential - Single Family Residence, 1	186B133 901	1 per lot	Reseda - West Van Nuys	No	ABMI	AHO , RES CPU
Los Angeles	8052 CHIMINEAS AVE	91335	2102013021	0.000	0.000	0.000	0.461	Shortfall of Sites	0.138	Low Residential	R1-1	Low Residential	0	0	66.287	0.461		Residential - Single Family Residence, 1	189B125 194	1 per lot	Reseda - West Van Nuys	No	ABMI	AHO , RES CPU
Los Angeles	17037 ENADIA WAY	91406	2227025015	0.000	0.000	0.000	0.461	Shortfall of Sites	0.138	Low Residential	R1-1	Low Residential	0	0	66.287	0.461		Residential - Single Family Residence, 1	183B133 203	1 per lot	Reseda - West Van Nuys	No	ABMI	AHO , RES CPU
Los Angeles	16957 ENADIA WAY	91406	2227025022	0.000	0.000	0.000	0.461	Shortfall of Sites	0.138	Low Residential	R1-1	Low Residential	0	0	66.287	0.461		Residential - Single Family Residence, 1	183B133 210	1 per lot	Reseda - West Van Nuys	No	ABMI	AHO , RES CPU
Los Angeles	7930 ZELZAH AVE	91335	2101028004	0.000	0.000	0.000	0.461	Shortfall of Sites	0.138	Low Residential	R1-1	Low Residential	0	0	66.287	0.461		Residential - Single Family Residence, 1	189B129 629	1 per lot	Reseda - West Van Nuys	No	ABMI	AHO , RES CPU
Los Angeles	7927 ZELZAH AVE	91335	2101027018	0.000	0.000	0.000	0.461	Shortfall of Sites	0.138	Low Residential	R1-1	Low Residential	0	0	66.287	0.461		Residential - Single Family Residence, 1	189B129 635	1 per lot	Reseda - West Van Nuys	No	ABMI	AHO , RES CPU
Los Angeles	7938 CHASTAIN AVE	91335	2101029007	0.000	0.000	0.000	0.461	Shortfall of Sites	0.138	Low Residential	R1-1	Low Residential	0	0	66.287	0.461		Residential - Single Family Residence, 1	189B129 637	1 per lot	Reseda - West Van Nuys	No	ABMI	AHO , RES CPU
Los Angeles	7920 CHASTAIN AVE	91335	2101029004	0.000	0.000	0.000	0.461	Shortfall of Sites	0.138	Low Residential	R1-1	Low Residential	0	0	66.287	0.461		Residential - Single Family Residence, 1	189B129 695	1 per lot	Reseda - West Van Nuys	No	ABMI	AHO , RES CPU
Los Angeles	7908 CHASTAIN AVE	91335	2101029002	0.000	0.000	0.000	0.461	Shortfall of Sites	0.138	Low Residential	R1-1	Low Residential	0	0	66.287	0.461		Residential - Single Family Residence, 1	189B129 713	1 per lot	Reseda - West Van Nuys	No	ABMI	AHO , RES CPU
Los Angeles	7924 ZELZAH AVE	91335	2101028003	0.000	0.000	0.000	0.461	Shortfall of Sites	0.138	Low Residential	R1-1	Low Residential	0	0	66.287	0.461		Residential - Single Family Residence, 1	189B129 639	1 per lot	Reseda - West Van Nuys	No	ABMI	AHO , RES CPU
Los Angeles	8120 WILBUR AVE	91335	2103002009	0.000	0.000	0.000	0.461	Shortfall of Sites	0.138	Low Residential	RA-1	Low Residential	0	0	66.287	0.461		Residential - Single Family Residence, 1	189B121 69	1 per lot	Reseda - West Van Nuys	No	ABMI	AHO , RES CPU
Los Angeles	8018 NEWCASTLE AVE	91335	2101014004	0.000	0.000	0.000	0.461	Shortfall of Sites	0.138	Low Residential	R1-1	Low Residential	0	0	66.287	0.461		Residential - Single Family Residence, 1	189B125 292	1 per lot	Reseda - West Van Nuys	No	ABMI	AHO , RES CPU
Los Angeles	8130 WILBUR AVE	91335	2103002007	0.000	0.000	0.000	0.461	Shortfall of Sites	0.138	Low Residential	RA-1	Low Residential	0	0	66.287	0.461		Residential - Single Family Residence, 1	189B121 39	1 per lot	Reseda - West Van Nuys	No	ABMI	AHO , RES CPU
Los Angeles	8110 WILBUR AVE	91335	2103002011	0.000	0.000	0.000	0.461	Shortfall of Sites	0.138	Low Residential	RA-1	Low Residential	0	0	66.287	0.461		Residential - Single Family Residence, 1	189B121 98	1 per lot	Reseda - West Van Nuys	No	ABMI	AHO , RES CPU
Los Angeles	6917 ANDASOL AVE	91406	2229006024	0.000	0.000	0.000	0.461	Shortfall of Sites	0.138	Low Residential	R1-1	Low Residential	0	0	66.287	0.461		Residential - Single Family Residence - Pool, 1	183B129 739	1 per lot	Reseda - West Van Nuys	No	ABMI	AHO , RES CPU
Los Angeles	6865 ANDASOL AVE	91406	2229006028	0.000	0.000	0.000	0.461	Shortfall of Sites	0.138	Low Residential	R1-1	Low Residential	0	0	66.287	0.461		Residential - Single Family Residence - Pool, 1	183B129 835	1 per lot	Reseda - West Van Nuys	No	ABMI	AHO , RES CPU
Los Angeles	7351 LASAINE AVE	91406	2228010008	0.000	0.000	0.000	0.461	Shortfall of Sites	0.138	Low Residential	R1-1	Low Residential	0	0	66.287	0.461		Residential - Single Family Residence, 1	186B133 819	1 per lot	Reseda - West Van Nuys	No	ABMI	AHO , RES CPU
Los Angeles	17557 COHASSET ST	91406	2202022010	0.000	0.000	0.000	0.461	Shortfall of Sites	0.138	Low Residential	R1-1	Low Residential	0	0	66.287	0.461		Residential - Single Family Residence, 1	186B129 473	1 per lot	Reseda - West Van Nuys	No	ABMI	AHO , RES CPU
Los Angeles	17551 COHASSET ST	91406	2202022009	0.000	0.000	0.000	0.461	Shortfall of Sites	0.138	Low Residential	R1-1	Low Residential	0	0	66.287	0.461		Residential - Single Family Residence, 1	186B129 474	1 per lot	Reseda - West Van Nuys	No	ABMI	AHO , RES CPU
Los Angeles	17545 COHASSET ST	91406	2202021016	0.000	0.000	0.000	0.461	Shortfall of Sites	0.138	Low Residential	R1-1	Low Residential	0	0	66.287	0.461		Residential - Single Family Residence, 1	186B129 475	1 per lot	Reseda - West Van Nuys	No	ABMI	AHO , RES CPU
Los Angeles	17515 COHASSET ST	91406	2202021011	0.000	0.000	0.000	0.461	Shortfall of Sites	0.138	Low Residential	R1-1	Low Residential	0	0	66.287	0.461		Residential - Single Family Residence, 1	186B129 480	1 per lot	Reseda - West Van Nuys	No	ABMI	AHO , RES CPU
Los Angeles	17509 COHASSET ST	91406	2202021010	0.000	0.000	0.000	0.461	Shortfall of Sites	0.138	Low Residential	R1-1	Low Residential	0	0	66.287	0.461		Residential - Single Family Residence, 1	186B129 481	1 per lot	Reseda - West Van Nuys	No	ABMI	AHO , RES CPU
Los Angeles	8101 YARMOUTH AVE	91335	2101005006	0.000	0.000	0.000	0.461	Shortfall of Sites	0.138	Low Residential	R1-1	Low Residential	0	0	66.287	0.461		Residential - Single Family Residence, 1	189B129 176	1 per lot	Reseda - West Van Nuys	No	ABMI	AHO , RES CPU
Los Angeles	17425 LEADWELL ST	91406	2228011013	0.000	0.000	0.000	0.461	Shortfall of Sites	0.138	Low Residential	R1-1	Low Residential	0	0	66.287	0.461		Residential - Single Family Residence, 1	186B129 966	1 per lot	Reseda - West Van Nuys	No	ABMI	AHO , RES CPU
Los Angeles	7932 HESPERIA AVE	91335	2101026015	0.000	0.000	0.000	0.461	Shortfall of Sites	0.138	Low Residential	R1-1	Low Residential	0	0	66.287	0.461		Residential - Single Family Residence, 1	189B125 423	1 per lot	Reseda - West Van Nuys	No	ABMI	AHO , RES CPU
Los Angeles	8006 MCDERMOTT AVE	91335	2101012002	0.000	0.000	0.000	0.461	Shortfall of Sites	0.138	Low Residential	R1-1	Low Residential	0	0	66.287	0.461		Residential - Single Family Residence, 1	189B129 411	1 per lot	Reseda - West Van Nuys	No	ABMI	AHO , RES CPU
Los Angeles	7238 LEESCOTT AVE	91406	2227007015	0.000	0.000	0.000	0.461	Shortfall of Sites	0.138	Low Residential	R1-1	Low Residential	0	0	66.287	0.461		Residential - Single Family Residence, 1	186B133 1107	1 per lot	Reseda - West Van Nuys	No	ABMI	AHO , RES CPU
Los Angeles	17442 MANTECA ST	91406	2228011002	0.000	0.000	0.000	0.461	Shortfall of Sites	0.138	Low Residential	R1-1	Low Residential	0	0	66.287	0.461		Residential - Single Family Residence, 1	186B129 921	1 per lot	Reseda - West Van Nuys	No	ABMI	AHO , RES CPU
Los Angeles	7244 LEESCOTT AVE	91406	2227007014	0.000	0.000	0.000	0.461	Shortfall of Sites	0.138	Low Residential	R1-1	Low Residential	0	0	66.287	0.461		Residential - Single Family Residence, 1	186B133 1086	1 per lot	Reseda - West Van Nuys	No	ABMI	AHO , RES CPU
Los Angeles	7858 JAMIESON AVE	91335	2101032009	0.000	0.000	0.000	0.461	Shortfall of Sites	0.138	Low Residential	R1-1	Low Residential	0	0	66.287	0.461		Residential - Single Family Residence - Pool, 1	189B129 813

Jurisdiction Name	Site Address/Intersection	5 Digit ZIP Code	Assessor Parcel Number	Very Low-Income	Low-Income	Moderate-Income	Above Moderate-Income	Type of Shortfall	Parcel Size (Acres)	Current General Plan Designation	Current Zoning	Proposed General Plan (GP) Designation	Proposed Zoning	Minimum Density Allowed	Maximum Density Allowed	Total Capacity	Vacant/ Nonvacant	Description of Existing Uses	PIN	Base Density Per Acre	Community Plan Area	Rent Stabalization Ordinance	Income Category	Applicable Rezoning Program (Program informing values in Column Q listed first)
Los Angeles	7836 CHASTAIN AVE	91335	2101025020	0.000	0.000	0.000	0.461	Shortfall of Sites	0.138	Low Residential	R1-1	Low Residential	0	0	66.287	0.461		Residential - Single Family Residence, 1	189B129 882	1 per lot	Reseda - West Van Nuys	No	ABMI	AHO , RES CPU
Los Angeles	7259 LOUISE AVE	91406	2228016002	0.000	0.000	0.000	0.461	Shortfall of Sites	0.138	Low Residential	R1-1	Low Residential	0	0	66.287	0.461		Residential - Single Family Residence, 1	186B133 1045	1 per lot	Reseda - West Van Nuys	No	ABMI	AHO , RES CPU
Los Angeles	7936 ZELZAH AVE	91335	2101028005	0.000	0.000	0.000	0.461	Shortfall of Sites	0.138	Low Residential	R1-1	Low Residential	0	0	66.287	0.461		Residential - Single Family Residence, 1	189B129 581	1 per lot	Reseda - West Van Nuys	No	ABMI	AHO , RES CPU
Los Angeles	7906 JAMIESON AVE	91335	2101032005	0.000	0.000	0.000	0.461	Shortfall of Sites	0.138	Low Residential	R1-1	Low Residential	0	0	66.287	0.461		Residential - Single Family Residence, 1	189B129 748	1 per lot	Reseda - West Van Nuys	No	ABMI	AHO , RES CPU
Los Angeles	7439 OSTROM AVE	91406	2203017011	0.000	0.000	0.000	0.461	Shortfall of Sites	0.138	Low Residential	R1-1	Low Residential	0	0	66.287	0.461		Residential - Single Family Residence, 1	186B133 566	1 per lot	Reseda - West Van Nuys	No	ABMI	AHO , RES CPU
Los Angeles	7433 OSTROM AVE	91406	2203017012	0.000	0.000	0.000	0.461	Shortfall of Sites	0.138	Low Residential	R1-1	Low Residential	0	0	66.287	0.461		Residential - Single Family Residence, 1	186B133 591	1 per lot	Reseda - West Van Nuys	No	ABMI	AHO , RES CPU
Los Angeles	1207 CYPRESS AVE	90065	5454027041	0.000	0.000	0.000	0.461	Shortfall of Sites	0.090	Neighborhood Commercial	[Q]C4-1XL-CDO	0	0	0	11.618	0.461		Commercial - Store Combination - Store and Residential Combination - One Story, 0	147A217 312		Northeast Los Angeles	Yes	ABMI	ARO
Los Angeles	1207 CYPRESS AVE	90065	5454027041	0.000	0.000	0.000	0.461	Shortfall of Sites	0.079	Neighborhood Commercial	[Q]C4-1XL-CDO	0	0	0	13.194	0.461		Commercial - Store Combination - Store and Residential Combination - One Story, 0	147A217 317		Northeast Los Angeles	Yes	ABMI	ARO
Los Angeles	7951 ZELZAH AVE	91335	2101027014	0.000	0.000	0.000	0.461	Shortfall of Sites	0.138	Low Residential	R1-1	Low Residential	0	0	66.287	0.461		Residential - Single Family Residence, 1	189B129 515	1 per lot	Reseda - West Van Nuys	No	ABMI	AHO , RES CPU
Los Angeles	7908 HESPERIA AVE	91335	2101026011	0.000	0.000	0.000	0.461	Shortfall of Sites	0.138	Low Residential	R1-1	Low Residential	0	0	66.287	0.461		Residential - Single Family Residence, 1	189B125 498	1 per lot	Reseda - West Van Nuys	No	ABMI	AHO , RES CPU
Los Angeles	17815 WILLARD ST	91335	2101007003	0.000	0.000	0.000	0.461	Shortfall of Sites	0.138	Low Residential	R1-1	Low Residential	0	0	66.287	0.461		Residential - Single Family Residence - Pool, 1	192B129 643	1 per lot	Reseda - West Van Nuys	No	ABMI	AHO , RES CPU
Los Angeles	18218 INGOMAR ST	91335	2102020014	0.000	0.000	0.000	0.461	Shortfall of Sites	0.138	Low Residential	R1-1	Low Residential	0	0	66.287	0.461		Residential - Single Family Residence, 1	189B125 753	1 per lot	Reseda - West Van Nuys	No	ABMI	AHO , RES CPU
Los Angeles	8235 CORBIN AVE	91306	2106021027	0.000	0.000	0.000	0.461	Shortfall of Sites	0.138	Low Residential	RA-1	Low Residential	[MB4-SH1-5] [CX2-FA] [CPIO]	0	66.287	0.461		Residential - Single Family Residence, 1	192B117 885	1 per lot	Canoga Park - Winnetka - Woodland Hills - West Hills	No	ABMI	AHO , CPK CPU
Los Angeles	17738 ELKWOOD ST	91335	2101035009	0.000	0.000	0.000	0.461	Shortfall of Sites	0.138	Low Residential	R1-1	Low Residential	0	0	66.287	0.461		Residential - Single Family Residence, 1	189B129 989	1 per lot	Reseda - West Van Nuys	No	ABMI	AHO , RES CPU
Los Angeles	7824 YARMOUTH AVE	91335	2101036016	0.000	0.000	0.000	0.461	Shortfall of Sites	0.138	Low Residential	R1-1	Low Residential	0	0	66.287	0.461		Residential - Single Family Residence, 1	189B129 940	1 per lot	Reseda - West Van Nuys	No	ABMI	AHO , RES CPU
Los Angeles	17744 ELKWOOD ST	91335	2101035008	0.000	0.000	0.000	0.461	Shortfall of Sites	0.138	Low Residential	R1-1	Low Residential	0	0	66.287	0.461		Residential - Single Family Residence, 1	189B129 988	1 per lot	Reseda - West Van Nuys	No	ABMI	AHO , RES CPU
Los Angeles	7716 ETIWANDA AVE	91335	2102020002	0.000	0.000	0.000	0.461	Shortfall of Sites	0.138	Low Residential	R1-1	Low Residential	0	0	66.287	0.461		Residential - Single Family Residence, 1	189B125 889	1 per lot	Reseda - West Van Nuys	No	ABMI	AHO , RES CPU
Los Angeles	8036 MCDERMOTT AVE	91335	2101012007	0.000	0.000	0.000	0.461	Shortfall of Sites	0.138	Low Residential	R1-1	Low Residential	0	0	66.287	0.461		Residential - Single Family Residence, 1	189B129 297	1 per lot	Reseda - West Van Nuys	No	ABMI	AHO , RES CPU
Los Angeles	8042 MCDERMOTT AVE	91335	2101012008	0.000	0.000	0.000	0.461	Shortfall of Sites	0.138	Low Residential	R1-1	Low Residential	0	0	66.287	0.461		Residential - Single Family Residence, 1	189B129 283	1 per lot	Reseda - West Van Nuys	No	ABMI	AHO , RES CPU
Los Angeles	8030 MCDERMOTT AVE	91335	2101012006	0.000	0.000	0.000	0.461	Shortfall of Sites	0.138	Low Residential	R1-1	Low Residential	0	0	66.287	0.461		Residential - Single Family Residence - Pool, 1	189B129 332	1 per lot	Reseda - West Van Nuys	No	ABMI	AHO , RES CPU
Los Angeles	8024 MCDERMOTT AVE	91335	2101012005	0.000	0.000	0.000	0.461	Shortfall of Sites	0.138	Low Residential	R1-1	Low Residential	0	0	66.287	0.461		Residential - Single Family Residence - Pool, 1	189B129 348	1 per lot	Reseda - West Van Nuys	No	ABMI	AHO , RES CPU
Los Angeles	17756 HEMMINGWAY ST	91335	2101034019	0.000	0.000	0.000	0.461	Shortfall of Sites	0.138	Low Residential	R1-1	Low Residential	0	0	66.287	0.461		Residential - Single Family Residence, 1	189B129 864	1 per lot	Reseda - West Van Nuys	No	ABMI	AHO , RES CPU
Los Angeles	17744 HEMMINGWAY ST	91335	2101034021	0.000	0.000	0.000	0.461	Shortfall of Sites	0.138	Low Residential	R1-1	Low Residential	0	0	66.287	0.461		Residential - Single Family Residence, 1	189B129 866	1 per lot	Reseda - West Van Nuys	No	ABMI	AHO , RES CPU
Los Angeles	7437 LASAINE AVE	91406	2202014037	0.000	0.000	0.000	0.461	Shortfall of Sites	0.138	Low Residential	R1-1	Low Residential	0	0	66.287	0.461		Residential - Single Family Residence, 1	186B133 599	1 per lot	Reseda - West Van Nuys	No	ABMI	AHO , RES CPU
Los Angeles	17738 HEMMINGWAY ST	91335	2101034022	0.000	0.000	0.000	0.461	Shortfall of Sites	0.138	Low Residential	R1-1	Low Residential	0	0	66.287	0.461		Residential - Single Family Residence, 1	189B129 867	1 per lot	Reseda - West Van Nuys	No	ABMI	AHO , RES CPU
Los Angeles	8031 NEWCASTLE AVE	91335	2101015015	0.000	0.000	0.000	0.461	Shortfall of Sites	0.138	Low Residential	R1-1	Low Residential	0	0	66.287	0.461		Residential - Single Family Residence - Pool, 1	189B125 252	1 per lot	Reseda - West Van Nuys	No	ABMI	AHO , RES CPU
Los Angeles	20023 BLYTHE ST	91306	2106032036	0.000	0.000	0.000	0.461	Shortfall of Sites	0.138	Low Residential	R1-1	Low Residential	0	0	66.287	0.461		Residential - Single Family Residence, 1	189B113 549	1 per lot	Canoga Park - Winnetka - Woodland Hills - West Hills	No	ABMI	AHO , CPK CPU
Los Angeles	8220 WILBUR AVE	91335	2103001007	0.000	0.000	0.000	0.461	Shortfall of Sites	0.138	Low Residential	RA-1	Low Residential	0	0	66.287	0.461		Residential - Single Family Residence, 1	192B121 871	1 per lot	Reseda - West Van Nuys	No	ABMI	AHO , RES CPU
Los Angeles	7860 CHASTAIN AVE	91335	2101025016	0.000	0.000	0.000	0.461	Shortfall of Sites	0.138	Low Residential	R1-1	Low Residential	0	0	66.287	0.461		Residential - Single Family Residence, 1	189B129 810	1 per lot	Reseda - West Van Nuys	No	ABMI	AHO , RES CPU
Los Angeles	17601 RUNNYMEDE ST	91406	2202020011	0.000	0.000	0.000	0.461	Shortfall of Sites	0.138	Low Residential	R1-1	Low Residential	0	0	66.287	0.461		Residential - Single Family Residence, 1	186B129 596	1 per lot	Reseda - West Van Nuys	No	ABMI	AHO , RES CPU
Los Angeles	8125 HESPERIA AVE	91335	2101021016	0.000	0.000	0.000	0.461	Shortfall of Sites	0.138	Low Residential	R1-1	Low Residential	0	0	66.287	0.461		Residential - Single Family Residence, 1	189B125 37	1 per lot	Reseda - West Van Nuys	No	ABMI	AHO , RES CPU
Los Angeles	7848 CHASTAIN AVE	91335	2101025018	0.000	0.000	0.000	0.461	Shortfall of Sites	0.138	Low Residential	R1-1	Low Residential	0	0	66.287	0.461		Residential - Single Family Residence, 1	189B129 831	1 per lot	Reseda - West Van Nuys	No	ABMI	AHO , RES CPU
Los Angeles	7928 YARMOUTH AVE	91335	2101037019	0.000	0.000	0.000	0.461	Shortfall of Sites	0.138	Low Residential	R1-1	Low Residential	0	0	66.287	0.461		Residential - Single Family Residence, 1	189B129 576	1 per lot	Reseda - West Van Nuys	No	ABMI	AHO , RES CPU
Los Angeles	7872 YARMOUTH AVE	91335	2101037014	0.000	0.000	0.000	0.461	Shortfall of Sites	0.138	Low Residential	R1-1	Low Residential	0	0	66.287	0.461		Residential - Single Family Residence - Pool, 1	189B129 706	1 per lot	Reseda - West Van Nuys	No	ABMI	AHO , RES CPU
Los Angeles	8042 NEWCASTLE AVE	91335	2101014008	0.000	0.000	0.000	0.461	Shortfall of Sites	0.138	Low Residential	R1-1	Low Residential	0	0	66.287	0.461		Residential - Single Family Residence, 1	189B125 212	1 per lot	Reseda - West Van Nuys	No	ABMI	AHO , RES CPU
Los Angeles	17428 RUNNYMEDE ST	91406	2202015009	0.000	0.000	0.000	0.461	Shortfall of Sites	0.138	Low Residential	R1-1	Low Residential	0	0	66.287	0.461		Residential - Single Family Residence, 1	186B129 676	1 per lot	Reseda - West Van Nuys	No	ABMI	AHO , RES CPU
Los Angeles	7914 HESPERIA AVE	91335	2101026012	0.000	0.000	0.000	0.461	Shortfall of Sites	0.138	Low Residential	R1-1	Low Residential	0	0	66.287	0.461		Residential - Single Family Residence, 1	189B125 481	1 per lot	Reseda - West Van Nuys	No	ABMI	AHO , RES CPU
Los Angeles	18013 BURTON ST	91335	2101019028	0.000	0.000	0.000	0.461	Shortfall of Sites	0.138	Low Residential	R1-1	Low Residential	0	0	66.287	0.461		Residential - Single Family Residence, 1	192B125 706	1 per lot	Reseda - West Van Nuys	No	ABMI	AHO , RES CPU
Los Angeles	7237 LASAINE AVE	91406	2228014008	0.000	0.000	0.000	0.461	Shortfall of Sites	0.138	Low Residential	R1-1	Low Residential	0	0	66.287	0.461		Residential - Single Family Residence - Pool, 1	186B133 1117	1 per lot	Reseda - West Van Nuys	No	ABMI	AHO , RES CPU
Los Angeles	17963 BURTON ST	91335	2101019025	0.000	0.000	0.000	0.461	Shortfall of Sites	0.138	Low Residential	R1-1	Low Residential	0	0	66.287	0.461		Residential - Single Family Residence, 1	192B125 703	1 per lot	Reseda - West Van Nuys	No	ABMI	AHO , RES CPU
Los Angeles	7312 LEESCOTT AVE	91406	2227007010	0.000	0.000	0.000	0.461	Shortfall of Sites	0.138	Low Residential	R1-1	Low Residential	0	0	66.287	0.461		Residential - Single Family Residence - Pool, 1	186B133 991	1 per lot	Reseda - West Van Nuys	No	ABMI	AHO , RES CPU
Los Angeles	17419 MANTECA ST	91406	2228009014	0.000	0.000	0.000	0.461	Shortfall of Sites	0.138	Low Residential	R1-1	Low Residential	0	0	66.287	0.461		Residential - Single Family Residence - Pool, 1	186B129 875	1 per lot	Reseda - West Van Nuys	No	ABMI	AHO , RES CPU
Los Angeles	7310 OSTROM AVE	91406	2227014001	0.000	0.000	0.000	0.461	Shortfall of Sites	0.138	Low Residential	R1-1	Low Residential	0	0	66.287	0.461		Residential - Single Family Residence, 1	186B133 993	1 per lot	Reseda - West Van Nuys	No	ABMI	AHO , RES CPU
Los Angeles	8019 YARMOUTH AVE	91335	2101003013	0.000	0.000	0.000	0.461	Shortfall of Sites	0.138	Low Residential	R1-1	Low Residential	0	0	66.287	0.461		Residential - Single Family Residence, 1	189B129 364	1 per lot	Reseda - West Van Nuys	No	ABMI	AHO , RES CPU
Los Angeles	16939 ENADIA WAY	91406	2227026015	0.000	0.000	0.000	0.461	Shortfall of Sites	0.138	Low Residential	R1-1	Low Residential	0	0	66.287	0.461		Residential - Single Family Residence, 1	183B133 213	1 per lot	Reseda - West Van Nuys	No	ABMI	AHO , RES CPU
Los Angeles	8006 NEWCASTLE AVE	91335	2101014002	0.000	0.000	0.000	0.461	Shortfall of Sites	0.138	Low Residential	R1-1	Low Residential	0	0	66.287	0.461		Residential - Single Family Residence, 1	189B125 334	1 per lot	Reseda - West Van Nuys	No	ABMI	AHO , RES CPU
Los Angeles	8012 NEWCASTLE AVE	91335	2101014003	0.000	0.000	0.000	0.461	Shortfall of Sites	0.138	Low Residential	R1-1	Low Residential	0	0	66.287	0.461		Residential - Single Family Residence, 1	189B125 319	1 per lot	Reseda - West Van Nuys	No	ABMI	AHO , RES CPU
Los Angeles	7523 LOUISE AVE	91406	2202010009	0.000	0.000	0.000	0.461	Shortfall of Sites	0.138	Low Residential	R1-1	Low Residential	0	0	66.287	0.461		Residential - Single Family Residence, 1	186B133 370	1 per lot	Reseda - West Van Nuys	No	ABMI	AHO , RES CPU
Los Angeles	7401 LOUISE AVE	91406	2228015004	0.000	0.000	0.000	0.461	Shortfall of Sites	0.138	Low Residential	R1-1	Low Residential	0	0	66.287	0.461		Residential - Single Family Residence, 1	186B133 760	1 per lot	Reseda - West Van Nuys	No	ABMI	AHO , RES CPU
Los Angeles	7349 LOUISE AVE	91406	2228015008	0.000	0.000	0.000	0.461	Shortfall of Sites	0.138	Low Residential	R1-1	Low Residential	0	0	66.287	0.461		Residential - Single Family Residence, 1	186B133 836	1 per lot	Reseda - West Van Nuys	No	ABMI	AHO , RES CPU
Los Angeles	7247 LOUISE AVE	91406	2228016004	0.000	0.000	0.000	0.461	Shortfall of Sites	0.138	Low Residential	R1-1	Low Residential	0	0	66.287	0.461		Residential - Single Family Residence, 1	186B133 1092	1 per lot	Reseda - West Van Nuys	No	ABMI	AHO , RES CPU
Los Angeles	7235 LOUISE AVE	91406	2228016006	0.000	0.000	0.000	0.461	Shortfall of Sites	0.138	Low Residential	R1-1	Low Residential	0	0	66.287	0.461		Residential - Single Family Residence, 1	186B133 1122	1 per lot	Reseda - West Van Nuys	No	ABMI	AHO , RES CPU
Los Angeles	8054 MCDERMOTT AVE	91335	2101012010	0.000	0.000	0.000	0.461	Shortfall of Sites	0.138	Low Residential	R1-1	Low Residential	0	0	66.287	0.461		Residential - Single Family Residence, 1	189B129 232	1 per lot	Reseda - West Van Nuys	No	ABMI	AHO , RES CPU
Los Angeles	8018 MCDERMOTT AVE	91335	2101012004	0.000	0.000	0.000	0.461	Shortfall of Sites	0.138	Low Residential	R1-1	Low Residential	0	0	66.287	0.461		Residential - Single Family Residence, 1	189B129 361	1 per lot	Reseda - West Van Nuys	No	ABMI	AHO , RES CPU
Los Angeles	7900 JAMIESON AVE	91335	2101032006	0.000	0.000	0.000	0.461	Shortfall of Sites	0.138	Low Residential	R1-1	Low Residential	0	0	66.287	0.461		Residential - Single Family Residence, 1	189B129 753	1 per lot	Reseda - West Van Nuys	No	ABMI	AHO , RES CPU
Los Angeles	8048 YARMOUTH AVE	91335	2101002022	0.000	0.000	0.000	0.461	Shortfall of Sites	0.138	Low Residential	R1-1	Low Residential	0	0	66.287	0.461		Residential - Single Family Residence, 1	189B129 250	1 per lot	Reseda - West Van Nuys	No	ABMI	AHO , RES CPU
Los Angeles	8025 NEWCASTLE AVE	91335	2101015016	0.000	0.000	0.000	0.461	Shortfall of Sites	0.138	Low Residential	R1-1	Low Residential	0	0	66.287	0.461		Residential - Single Family Residence, 1	189B125 276	1 per lot	Reseda - West Van Nuys	No	ABMI	AHO , RES CPU
Los Angeles	8049 NEWCASTLE AVE	91335	2101015012	0.000	0.000	0.000	0.461	Shortfall of Sites	0.138	Low Residential	R1-1	Low Residential	0	0	66.287	0.461		Residential - Single Family Residence, 1	189B125 190	1 per lot	Reseda - West Van Nuys	No	ABMI	AHO , RES CPU
Los Angeles	8013 NEWCASTLE AVE	91335	2101015018	0.000	0.000	0.000	0.461	Shortfall of Sites	0.138	Low Residential	R1-1	Low Residential	0	0	66.287	0.461		Residential - Single Family Residence, 1	189B125 318	1 per lot	Reseda - West Van Nuys	No	ABMI	AHO , RES CPU
Los Angeles	8012 CHASTAIN AVE	91335	2101011016	0.000	0.000	0.000	0.461	Shortfall of Sites	0.138	Low Residential	R1-1	Low Residential	0	0	66.287	0.461		Residential - Single Family Residence, 1	189B129 400	1 per lot	Reseda - West Van Nuys	No	ABMI	AHO , RES CPU
Los Angeles	7326 VANALDEN AVE	91335	2104026001	0.000	0.000	0.000	0.461	Shortfall of Sites	0.138	Low Residential	R1-1	Low Residential	0	0	66.287	0.461		Residential - Single Family Residence, 1	186B121 819	1 per lot	Reseda - West Van Nuys	No	ABMI	AHO , RES CPU
Los Angeles	8107 HESPERIA AVE	91335	2101021019	0.000	0.000	0.000	0.461	Shortfall of Sites	0.138	Low Residential	R1-1	Low Residential	0	0	66.287	0.461		Residential - Single Family Residence, 1	189B125 104	1 per lot	Reseda - West Van Nuys	No	ABMI	AHO , RES CPU
Los Angeles	8013 HESPERIA AVE	91335	2101022020	0.000	0.000	0.000	0.461	Shortfall of Sites	0.138	Low Residential	R1-1	Low Residential	0	0	66.287	0.461		Residential - Single Family Residence, 1	189B125 316	1 per lot	Reseda - West Van Nuys	No	ABMI	AHO , RES CPU
Los Angeles	8019 HESPERIA AVE	91335	2101022019	0.000	0.000	0.000	0.461	Shortfall of Sites	0.138	Low Residential	R1-1	Low Residential	0	0	66.287	0.461		Residential - Single Family Residence, 1	189B125 289	1 per lot	Reseda - West Van Nuys	No	ABMI	AHO , RES CPU
Los Angeles	8036 NEWCASTLE AVE	91335	2101014007	0.000	0.000	0.000	0.461	Shortfall of Sites	0.138	Low Residential	R1-1	Low Residential	0	0	66.287	0.461		Residential - Single Family Residence, 1	189B125 231	1 per lot	Reseda - West Van Nuys	No	ABMI	AHO , RES CPU
Los Angeles	17536 SATICOY ST	91406	2202023003	0.000	0.000	0.000	0.461	Shortfall of Sites	0.138	Low Residential	R1-1	Low Residential	0	0	66.287	0.461		Residential - Single Family Residence, 1	186B129 288	1 per lot	Reseda - West Van Nuys	No	ABMI	AHO , RES CPU
Los Angeles	17516 SATICOY ST	91406	2202023007	0.000	0.000	0.000	0.461	Shortfall of Sites	0.138	Low Residential	R1-1	Low Residential	0	0	66.287	0.461		Residential - Single Family Residence, 1	186B129 293	1 per lot	Reseda - West Van Nuys	No	ABMI	AHO , RES CPU
Los Angeles	17801 WILLARD ST	91335	2101007005	0.000	0.000	0.000	0.461	Shortfall of Sites	0.138	Low Residential	R1-1	Low Residential	0	0	66.287	0.461		Residential - Single Family Residence, 1	192B129 641	1 per lot	Reseda - West Van Nuys	No	ABMI	AHO , RES CPU
Los Angeles	17831 CANTARA ST	91335	2101008018	0.000	0.000	0.000	0.461	Shortfall of Sites	0.138	Low Residential	R1-1	Low Residential	0	0	66.287	0.461		Residential - Single Family Residence, 1	192B129 524	1 per lot	Reseda - West Van Nuys	No	ABMI	AHO , RES CPU
Los Angeles	7908 YARMOUTH AVE	91335	2101037016	0.000	0.000	0.000	0.461	Shortfall of Sites	0.138	Low Residential	R1-1	Low Residential	0	0	66.287	0.461		Residential - Single Family Residence, 1	189B129 648	1 per lot	Reseda - West Van Nuys	No	ABMI	AHO , RES CPU
Los Angeles	20041 BLYTHE ST	91306	2106032039	0.000	0.000	0.000	0.461	Shortfall of Sites	0.138	Low Residential	R1-1	Low Residential	0	0	66.287	0.461		Residential - Single Family Residence, 1	189B113 552	1 per lot	Canoga Park - Winnetka - Woodland Hills - West Hills	No	ABMI	AHO , CPK CPU
Los Angeles	7407 LASAINE AVE	91406	2228010005	0.000	0.000	0.000	0.461	Shortfall of Sites	0.138	Low Residential	R1-1	Low Residential	0	0	66.287	0.461		Residential - Single Family Residence, 1	186B133 756	1 per lot	Reseda - West Van Nuys	No	ABMI	AHO , RES CPU
Los Angeles	8150 WILBUR AVE	91335	2103002003	0.000	0.000	0.000	0.461	Shortfall of Sites	0.138	Low Residential	RA-1	Low Residential	0	0	66.287	0.461		Residential - Single Family Residence, 1	192B121 955	1 per lot	Reseda - West Van Nuys	No	ABMI	AHO , RES CPU
Los Angeles	8144 WILBUR AVE	91335	2103002004	0.000	0.000	0.000	0.461	Shortfall of Sites	0.138	Low Residential	RA-1	Low Residential	0	0	66.287	0.461		Residential - Single Family Residence, 1	192B121 974	1 per lot	Reseda - West Van Nuys	No	ABMI	AHO , RES CPU
Los Angeles	17837 CANTARA ST	91335	2101008017	0.000	0.000	0.000	0.461	Shortfall of Sites	0.138	Low Residential	R1-1	Low Residential	0	0	66.287	0.461		Residential - Single Family Residence, 1	192B129 525	1 per lot	Reseda - West Van Nuys	No	ABMI	AHO , RES CPU
Los Angeles	8015 CORBIN AVE	91306	2106014012	0.000	0.000	0.000	0.461	Shortfall of Sites	0.138	Low Residential	RA-1	Low Residential	0	0	66.287	0.461		Residential - Single Family Residence, 1	189B117 306	1 per lot	Canoga Park - Winnetka - Woodland Hills - West Hills	No	ABMI	AHO , CPK CPU
Los Angeles	17533 COHASSET ST	91406	2202021014	0.000	0.000	0.000	0.461	Shortfall of Sites	0.138	Low Residential	R1-1	Low Residential	0	0	66.287	0.461		Residential - Single Family Residence, 1	186B129 477	1 per lot	Reseda - West Van Nuys	No	ABMI	AHO , RES CPU
Los Angeles	8131 JAMIESON AVE	91335	2101010013	0.000	0.000	0.000	0.461	Shortfall of Sites	0.138	Low Residential	R1-1	Low Residential	0	0	66.287	0.461		Residential - Single Family Residence - Pool, 1	189B129 69	1 per lot	Reseda - West Van Nuys	No	ABMI	AHO , RES CPU
Los Angeles	18007 BURTON ST	91335	2101019027	0.000	0.000	0.000	0.461	Shortfall of Sites	0.138	Low Residential	R1-1	Low Residential	0	0	66.287	0.461		Residential - Single Family Residence, 1	192B125 705	1 per lot	Reseda - West Van Nuys	No	ABMI	AHO , RES CPU
Los Angeles	7436 LASAINE AVE	91406	2202010023	0.000	0.000	0.000	0.461	Shortfall of Sites	0.138	Low Residential	R1-1	Low Residential	0	0	66.287	0.461		Residential - Single Family Residence, 1	186B133 600	1 per lot	Reseda - West Van Nuys	No	ABMI	AHO , RES CPU
Los Angeles	7746 ETIWANDA AVE	91335	2102020007	0.000	0.000	0.000	0.461	Shortfall of Sites	0.138	Low Residential	R1-1	Low Residential	0	0	66.287	0.461		Residential - Single Family Residence, 1	189B125 780	1 per lot	Reseda - West Van Nuys	No	ABMI	AHO , RES CPU
Los Angeles	7318 JELLICO AVE	91406	2228002008	0.000	0.000	0.000	0.461	Shortfall of Sites	0.138	Low Residential	R1-1	Low Residential	0	0	66.287	0.461		Residential - Single Family Residence, 1	186B129 1081	1 per lot	Reseda - West Van Nuys	No	ABMI	AHO , RES CPU
Los Angeles	8043 MCDERMOTT AVE	91335	2101013020	0.000	0.000	0.000	0.461	Shortfall of Sites	0.138	Low Residential	R1-1	Low Residential	0	0	66.287	0.461		Residential - Single Family Residence, 1	189B129 282	1 per lot	Reseda - West Van Nuys	No	ABMI	AHO , RES CPU
Los Angeles	7457 LOUISE AVE	91406	2202010016	0.000	0.000	0.000	0.461	Shortfall of Sites	0.138	Low Residential	R1-1	Low Residential	0	0	66.287	0.461		Residential - Single Family Residence - Pool, 1	186B133 514	1 per lot	Reseda - West Van Nuys	No	ABMI	AHO , RES CPU
Los Angeles	7311 LOUISE AVE	91406	2228015015	0.000	0.000	0.000	0.461	Shortfall of Sites	0.138	Low Residential	R1-1	Low Residential	0	0	66.287	0.461		Residential - Single Family Residence - Pool, 1	186B133 989	1 per lot	Reseda - West Van Nuys	No	ABMI	AHO , RES CPU
Los Angeles	7513 LOUISE AVE	91406	2202010011	0.000	0.000	0.000	0.461	Shortfall of Sites	0.138	Low Residential	R1-1	Low Residential	0	0	66.287	0.461		Residential - Single Family Residence - Pool, 1	186B133 408	1 per lot	Reseda - West Van Nuys	No	ABMI	AHO , RES CPU
Los Angeles	17419 COHASSET ST	91406	2202012001	0.000	0.000	0.000	0.461	Shortfall of Sites	0.138	Low Residential	R1-1	Low Residential	0	0	66.287	0.461		Residential - Single Family Residence - Pool, 1	186B129 491	1 per lot	Reseda - West Van Nuys	No	ABMI	AHO , RES CPU

Jurisdiction Name	Site Address/Intersection	5 Digit ZIP Code	Assessor Parcel Number	Very Low-Income	Low-Income	Moderate-Income	Above Moderate-Income	Type of Shortfall	Parcel Size (Acres)	Current General Plan Designation	Current Zoning	Proposed General Plan (GP) Designation	Proposed Zoning	Minimum Density Allowed	Maximum Density Allowed	Total Capacity	Vacant/ Nonvacant	Description of Existing Uses	PIN	Base Density Per Acre	Community Plan Area	Rent Stabalization Ordinance	Income Category	Applicable Rezoning Program (Program informing values in Column Q listed first)
Los Angeles	7351 GENESTA AVE	91406	2227008006	0.000	0.000	0.000	0.461	Shortfall of Sites	0.138	Low Residential	R1-1	Low Residential	0	0	66.287	0.461		Residential - Single Family Residence, 1	186B133 807	1 per lot	Reseda - West Van Nuys	No	ABMI	AHO , RES CPU
Los Angeles	8043 YARMOUTH AVE	91335	2101005002	0.000	0.000	0.000	0.461	Shortfall of Sites	0.138	Low Residential	R1-1	Low Residential	0	0	66.287	0.461		Residential - Single Family Residence - Pool, 1	189B129 286	1 per lot	Reseda - West Van Nuys	No	ABMI	AHO , RES CPU
Los Angeles	8031 YARMOUTH AVE	91335	2101003015	0.000	0.000	0.000	0.461	Shortfall of Sites	0.138	Low Residential	R1-1	Low Residential	0	0	66.287	0.461		Residential - Single Family Residence, 1	189B129 336	1 per lot	Reseda - West Van Nuys	No	ABMI	AHO , RES CPU
Los Angeles	8024 YARMOUTH AVE	91335	2101002018	0.000	0.000	0.000	0.461	Shortfall of Sites	0.138	Low Residential	R1-1	Low Residential	0	0	66.287	0.461		Residential - Single Family Residence, 1	189B129 352	1 per lot	Reseda - West Van Nuys	No	ABMI	AHO , RES CPU
Los Angeles	8037 NEWCASTLE AVE	91335	2101015014	0.000	0.000	0.000	0.461	Shortfall of Sites	0.138	Low Residential	R1-1	Low Residential	0	0	66.287	0.461		Residential - Single Family Residence, 1	189B125 230	1 per lot	Reseda - West Van Nuys	No	ABMI	AHO , RES CPU
Los Angeles	7942 CHASTAIN AVE	91335	2101029008	0.000	0.000	0.000	0.461	Shortfall of Sites	0.138	Low Residential	R1-1	Low Residential	0	0	66.287	0.461		Residential - Single Family Residence - Pool, 1	189B129 628	1 per lot	Reseda - West Van Nuys	No	ABMI	AHO , RES CPU
Los Angeles	7914 CHASTAIN AVE	91335	2101029003	0.000	0.000	0.000	0.461	Shortfall of Sites	0.138	Low Residential	R1-1	Low Residential	0	0	66.287	0.461		Residential - Single Family Residence, 1	189B129 701	1 per lot	Reseda - West Van Nuys	No	ABMI	AHO , RES CPU
Los Angeles	8119 HESPERIA AVE	91335	2101021017	0.000	0.000	0.000	0.461	Shortfall of Sites	0.138	Low Residential	R1-1	Low Residential	0	0	66.287	0.461		Residential - Single Family Residence - Pool, 1	189B125 62	1 per lot	Reseda - West Van Nuys	No	ABMI	AHO , RES CPU
Los Angeles	17825 CANTARA ST	91335	2101008019	0.000	0.000	0.000	0.461	Shortfall of Sites	0.138	Low Residential	R1-1	Low Residential	0	0	66.287	0.461		Residential - Single Family Residence, 1	192B129 523	1 per lot	Reseda - West Van Nuys	No	ABMI	AHO , RES CPU
Los Angeles	7920 YARMOUTH AVE	91335	2101037018	0.000	0.000	0.000	0.461	Shortfall of Sites	0.138	Low Residential	R1-1	Low Residential	0	0	66.287	0.461		Residential - Single Family Residence - Pool, 1	189B129 586	1 per lot	Reseda - West Van Nuys	No	ABMI	AHO , RES CPU
Los Angeles	7836 YARMOUTH AVE	91335	2101036014	0.000	0.000	0.000	0.461	Shortfall of Sites	0.138	Low Residential	R1-1	Low Residential	0	0	66.287	0.461		Residential - Single Family Residence, 1	189B129 877	1 per lot	Reseda - West Van Nuys	No	ABMI	AHO , RES CPU
Los Angeles	8100 CHASTAIN AVE	91335	2101011024	0.000	0.000	0.000	0.461	Shortfall of Sites	0.138	Low Residential	R1-1	Low Residential	0	0	66.287	0.461		Residential - Single Family Residence, 1	189B129 221	1 per lot	Reseda - West Van Nuys	No	ABMI	AHO , RES CPU
Los Angeles	8036 CHASTAIN AVE	91335	2101011020	0.000	0.000	0.000	0.461	Shortfall of Sites	0.138	Low Residential	R1-1	Low Residential	0	0	66.287	0.461		Residential - Single Family Residence, 1	189B129 305	1 per lot	Reseda - West Van Nuys	No	ABMI	AHO , RES CPU
Los Angeles	8037 HESPERIA AVE	91335	2101022016	0.000	0.000	0.000	0.461	Shortfall of Sites	0.138	Low Residential	R1-1	Low Residential	0	0	66.287	0.461		Residential - Single Family Residence, 1	189B125 228	1 per lot	Reseda - West Van Nuys	No	ABMI	AHO , RES CPU
Los Angeles	8025 MCDERMOTT AVE	91335	2101013023	0.000	0.000	0.000	0.461	Shortfall of Sites	0.138	Low Residential	R1-1	Low Residential	0	0	66.287	0.461		Residential - Single Family Residence, 1	189B129 347	1 per lot	Reseda - West Van Nuys	No	ABMI	AHO , RES CPU
Los Angeles	8013 MCDERMOTT AVE	91335	2101013025	0.000	0.000	0.000	0.461	Shortfall of Sites	0.138	Low Residential	R1-1	Low Residential	0	0	66.287	0.461		Residential - Single Family Residence - Pool, 1	189B129 397	1 per lot	Reseda - West Van Nuys	No	ABMI	AHO , RES CPU
Los Angeles	7248 JELLICO AVE	91406	2228002013	0.000	0.000	0.000	0.461	Shortfall of Sites	0.138	Low Residential	R1-1	Low Residential	0	0	66.287	0.461		Residential - Single Family Residence, 1	186B129 1207	1 per lot	Reseda - West Van Nuys	No	ABMI	AHO , RES CPU
Los Angeles	8140 WILBUR AVE	91335	2103002005	0.000	0.000	0.000	0.461	Shortfall of Sites	0.138	Low Residential	RA-1	Low Residential	0	0	66.287	0.461		Residential - Single Family Residence, 1	192B121 982	1 per lot	Reseda - West Van Nuys	No	ABMI	AHO , RES CPU
Los Angeles	8055 MCDERMOTT AVE	91335	2101013018	0.000	0.000	0.000	0.461	Shortfall of Sites	0.138	Low Residential	R1-1	Low Residential	0	0	66.287	0.461		Residential - Single Family Residence - Pool, 1	189B129 231	1 per lot	Reseda - West Van Nuys	No	ABMI	AHO , RES CPU
Los Angeles	7316 VANALDEN AVE	91335	2104026038	0.000	0.000	0.000	0.461	Shortfall of Sites	0.138	Low Residential	R1-1	Low Residential	0	0	66.287	0.461		Residential - Single Family Residence, 1	186B121 867	1 per lot	Reseda - West Van Nuys	No	ABMI	AHO , RES CPU
Los Angeles	7254 JELLICO AVE	91406	2228002012	0.000	0.000	0.000	0.461	Shortfall of Sites	0.138	Low Residential	R1-1	Low Residential	0	0	66.287	0.461		Residential - Single Family Residence - Pool, 1	186B129 1183	1 per lot	Reseda - West Van Nuys	No	ABMI	AHO , RES CPU
Los Angeles	8037 MCDERMOTT AVE	91335	2101013021	0.000	0.000	0.000	0.461	Shortfall of Sites	0.138	Low Residential	R1-1	Low Residential	0	0	66.287	0.461		Residential - Single Family Residence, 1	189B129 296	1 per lot	Reseda - West Van Nuys	No	ABMI	AHO , RES CPU
Los Angeles	8152 YARMOUTH AVE	91335	2101001020	0.000	0.000	0.000	0.461	Shortfall of Sites	0.138	Low Residential	R1-1	Low Residential	0	0	66.287	0.461		Residential - Single Family Residence, 1	192B129 622	1 per lot	Reseda - West Van Nuys	No	ABMI	AHO , RES CPU
Los Angeles	7348 VANALDEN AVE	91335	2104025004	0.000	0.000	0.000	0.461	Shortfall of Sites	0.138	Low Residential	R1-1	Low Residential	0	0	66.287	0.461		Residential - Single Family Residence - Pool, 1	186B121 733	1 per lot	Reseda - West Van Nuys	No	ABMI	AHO , RES CPU
Los Angeles	7342 VANALDEN AVE	91335	2104025003	0.000	0.000	0.000	0.461	Shortfall of Sites	0.138	Low Residential	R1-1	Low Residential	0	0	66.287	0.461		Residential - Single Family Residence, 1	186B121 755	1 per lot	Reseda - West Van Nuys	No	ABMI	AHO , RES CPU
Los Angeles	7312 JELLICO AVE	91406	2228002009	0.000	0.000	0.000	0.461	Shortfall of Sites	0.138	Low Residential	R1-1	Low Residential	0	0	66.287	0.461		Residential - Single Family Residence, 1	186B129 1105	1 per lot	Reseda - West Van Nuys	No	ABMI	AHO , RES CPU
Los Angeles	7306 JELLICO AVE	91406	2228002010	0.000	0.000	0.000	0.461	Shortfall of Sites	0.138	Low Residential	R1-1	Low Residential	0	0	66.287	0.461		Residential - Single Family Residence, 1	186B129 1139	1 per lot	Reseda - West Van Nuys	No	ABMI	AHO , RES CPU
Los Angeles	7345 GENESTA AVE	91406	2227008005	0.000	0.000	0.000	0.461	Shortfall of Sites	0.138	Low Residential	R1-1	Low Residential	0	0	66.287	0.461		Residential - Single Family Residence, 1	186B133 835	1 per lot	Reseda - West Van Nuys	No	ABMI	AHO , RES CPU
Los Angeles	8146 YARMOUTH AVE	91335	2101001019	0.000	0.000	0.000	0.461	Shortfall of Sites	0.138	Low Residential	R1-1	Low Residential	0	0	66.287	0.461		Residential - Single Family Residence, 1	192B129 657	1 per lot	Reseda - West Van Nuys	No	ABMI	AHO , RES CPU
Los Angeles	7300 JELLICO AVE	91406	2228002011	0.000	0.000	0.000	0.461	Shortfall of Sites	0.138	Low Residential	R1-1	Low Residential	0	0	66.287	0.461		Residential - Single Family Residence, 1	186B129 1169	1 per lot	Reseda - West Van Nuys	No	ABMI	AHO , RES CPU
Los Angeles	8049 MCDERMOTT AVE	91335	2101013019	0.000	0.000	0.000	0.461	Shortfall of Sites	0.138	Low Residential	R1-1	Low Residential	0	0	66.287	0.461		Residential - Single Family Residence, 1	189B129 245	1 per lot	Reseda - West Van Nuys	No	ABMI	AHO , RES CPU
Los Angeles	7336 VANALDEN AVE	91335	2104025002	0.000	0.000	0.000	0.461	Shortfall of Sites	0.138	Low Residential	R1-1	Low Residential	0	0	66.287	0.461		Residential - Single Family Residence, 1	186B121 788	1 per lot	Reseda - West Van Nuys	No	ABMI	AHO , RES CPU
Los Angeles	7948 NEWCASTLE AVE	91335	2101027010	0.000	0.000	0.000	0.461	Shortfall of Sites	0.138	Low Residential	R1-1	Low Residential	0	0	66.287	0.461		Residential - Single Family Residence, 1	189B125 412	1 per lot	Reseda - West Van Nuys	No	ABMI	AHO , RES CPU
Los Angeles	6550 BIANCA AVE	91406	2229011038	0.000	0.000	0.000	0.461	Shortfall of Sites	0.138	Low Residential	R1-1-RIO	Low Residential	0	0	66.287	0.461		Residential - Single Family Residence - Pool, 1	180B129 522	1 per lot	Reseda - West Van Nuys	No	ABMI	AHO , RES CPU
Los Angeles	7249 ANDASOL AVE	91406	2228013009	0.000	0.000	0.000	0.461	Shortfall of Sites	0.138	Low Residential	R1-1	Low Residential	0	0	66.287	0.461		Residential - Single Family Residence, 1	186B129 1206	1 per lot	Reseda - West Van Nuys	No	ABMI	AHO , RES CPU
Los Angeles	8164 YARMOUTH AVE	91335	2101001022	0.000	0.000	0.000	0.461	Shortfall of Sites	0.138	Low Residential	R1-1	Low Residential	0	0	66.287	0.461		Residential - Single Family Residence, 1	192B129 563	1 per lot	Reseda - West Van Nuys	No	ABMI	AHO , RES CPU
Los Angeles	6614 BIANCA AVE	91406	2229011044	0.000	0.000	0.000	0.461	Shortfall of Sites	0.138	Low Residential	R1-1-RIO	Low Residential	0	0	66.287	0.461		Residential - Single Family Residence, 1	180B129 368	1 per lot	Reseda - West Van Nuys	No	ABMI	AHO , RES CPU
Los Angeles	6570 BIANCA AVE	91406	2229011041	0.000	0.000	0.000	0.461	Shortfall of Sites	0.138	Low Residential	R1-1-RIO	Low Residential	0	0	66.287	0.461		Residential - Single Family Residence, 1	180B129 467	1 per lot	Reseda - West Van Nuys	No	ABMI	AHO , RES CPU
Los Angeles	7249 SHOSHONE AVE	91406	2228002018	0.000	0.000	0.000	0.461	Shortfall of Sites	0.138	Low Residential	R1-1	Low Residential	0	0	66.287	0.461		Residential - Single Family Residence, 1	186B129 1208	1 per lot	Reseda - West Van Nuys	No	ABMI	AHO , RES CPU
Los Angeles	8037 CHASTAIN AVE	91335	2101012028	0.000	0.000	0.000	0.461	Shortfall of Sites	0.138	Low Residential	R1-1	Low Residential	0	0	66.287	0.461		Residential - Single Family Residence, 1	189B129 298	1 per lot	Reseda - West Van Nuys	No	ABMI	AHO , RES CPU
Los Angeles	7353 AMESTOY AVE	91406	2227011015	0.000	0.000	0.000	0.461	Shortfall of Sites	0.138	Low Residential	R1-1	Low Residential	0	0	66.287	0.461		Residential - Single Family Residence, 1	186B133 818	1 per lot	Reseda - West Van Nuys	No	ABMI	AHO , RES CPU
Los Angeles	8158 YARMOUTH AVE	91335	2101001021	0.000	0.000	0.000	0.461	Shortfall of Sites	0.138	Low Residential	R1-1	Low Residential	0	0	66.287	0.461		Residential - Single Family Residence, 1	192B129 604	1 per lot	Reseda - West Van Nuys	No	ABMI	AHO , RES CPU
Los Angeles	8208 YARMOUTH AVE	91335	2101001024	0.000	0.000	0.000	0.461	Shortfall of Sites	0.138	Low Residential	R1-1	Low Residential	0	0	66.287	0.461		Residential - Single Family Residence, 1	192B129 528	1 per lot	Reseda - West Van Nuys	No	ABMI	AHO , RES CPU
Los Angeles	8202 YARMOUTH AVE	91335	2101001023	0.000	0.000	0.000	0.461	Shortfall of Sites	0.138	Low Residential	R1-1	Low Residential	0	0	66.287	0.461		Residential - Single Family Residence, 1	192B129 548	1 per lot	Reseda - West Van Nuys	No	ABMI	AHO , RES CPU
Los Angeles	7339 GENESTA AVE	91406	2227008004	0.000	0.000	0.000	0.461	Shortfall of Sites	0.138	Low Residential	R1-1	Low Residential	0	0	66.287	0.461		Residential - Single Family Residence, 1	186B133 866	1 per lot	Reseda - West Van Nuys	No	ABMI	AHO , RES CPU
Los Angeles	8061 MCDERMOTT AVE	91335	2101013017	0.000	0.000	0.000	0.461	Shortfall of Sites	0.138	Low Residential	R1-1	Low Residential	0	0	66.287	0.461		Residential - Single Family Residence, 1	189B129 213	1 per lot	Reseda - West Van Nuys	No	ABMI	AHO , RES CPU
Los Angeles	16839 COVELLO ST	91406	2226025014	0.000	0.000	0.000	0.461	Shortfall of Sites	0.138	Low Residential	R1-1	Low Residential	0	0	66.287	0.461		Residential - Single Family Residence, 1	186B133 338	1 per lot	Reseda - West Van Nuys	No	ABMI	AHO , RES CPU
Los Angeles	8216 YARMOUTH AVE	91335	2101001025	0.000	0.000	0.000	0.461	Shortfall of Sites	0.138	Low Residential	R1-1	Low Residential	0	0	66.287	0.461		Residential - Single Family Residence, 1	192B129 483	1 per lot	Reseda - West Van Nuys	No	ABMI	AHO , RES CPU
Los Angeles	7262 ANDASOL AVE	91406	2228014015	0.000	0.000	0.000	0.461	Shortfall of Sites	0.138	Low Residential	R1-1	Low Residential	0	0	66.287	0.461		Residential - Single Family Residence, 1	186B133 1024	1 per lot	Reseda - West Van Nuys	No	ABMI	AHO , RES CPU
Los Angeles	19838 SCHOOLCRAFT ST	91306	2135020004	0.000	0.000	0.000	0.461	Shortfall of Sites	0.138	Low Residential	R1-1-RIO	Low Residential	0	0	66.287	0.461		Residential - Single Family Residence, 1	183B113 567	1 per lot	Canoga Park - Winnetka - Woodland Hills - West Hills	No	ABMI	AHO , CPK CPU
Los Angeles	19820 SCHOOLCRAFT ST	91306	2135020007	0.000	0.000	0.000	0.461	Shortfall of Sites	0.138	Low Residential	R1-1-RIO	Low Residential	0	0	66.287	0.461		Residential - Single Family Residence, 1	183B113 570	1 per lot	Canoga Park - Winnetka - Woodland Hills - West Hills	No	ABMI	AHO , CPK CPU
Los Angeles	19814 SCHOOLCRAFT ST	91306	2135020008	0.000	0.000	0.000	0.461	Shortfall of Sites	0.138	Low Residential	R1-1-RIO	Low Residential	0	0	66.287	0.461		Residential - Single Family Residence, 1	183B113 571	1 per lot	Canoga Park - Winnetka - Woodland Hills - West Hills	No	ABMI	AHO , CPK CPU
Los Angeles	19839 BASSETT ST	91306	2135020029	0.000	0.000	0.000	0.461	Shortfall of Sites	0.138	Low Residential	R1-1-RIO	Low Residential	0	0	66.287	0.461		Residential - Single Family Residence, 1	183B113 610	1 per lot	Canoga Park - Winnetka - Woodland Hills - West Hills	No	ABMI	AHO , CPK CPU
Los Angeles	19821 BASSETT ST	91306	2135020026	0.000	0.000	0.000	0.461	Shortfall of Sites	0.138	Low Residential	R1-1-RIO	Low Residential	[DM2-G1-5] [CX2-FA] [CPIO]	0	66.287	0.461		Residential - Single Family Residence, 1	183B113 613	1 per lot	Canoga Park - Winnetka - Woodland Hills - West Hills	No	ABMI	AHO , CPK CPU
Los Angeles	19815 BASSETT ST	91306	2135020025	0.000	0.000	0.000	0.461	Shortfall of Sites	0.138	Low Residential	R1-1-RIO	Low Residential	[HM2-CHC1-5] [CX3-FA] [SN-CPIO-CDO]	0	66.287	0.461		Residential - Single Family Residence, 1	183B113 614	1 per lot	Canoga Park - Winnetka - Woodland Hills - West Hills	No	ABMI	AHO , CPK CPU
Los Angeles	19754 SCHOOLCRAFT ST	91306	2135020012	0.000	0.000	0.000	0.461	Shortfall of Sites	0.138	Low Residential	R1-1-RIO	Low Residential	0	0	66.287	0.461		Residential - Single Family Residence, 1	183B117 677	1 per lot	Canoga Park - Winnetka - Woodland Hills - West Hills	No	ABMI	AHO , CPK CPU
Los Angeles	19751 BASSETT ST	91306	2135020020	0.000	0.000	0.000	0.461	Shortfall of Sites	0.138	Low Residential	R1-1-RIO	Low Residential	0	0	66.287	0.461		Residential - Single Family Residence, 1	183B117 730	1 per lot	Canoga Park - Winnetka - Woodland Hills - West Hills	No	ABMI	AHO , CPK CPU
Los Angeles	19833 BASSETT ST	91306	2135020028	0.000	0.000	0.000	0.461	Shortfall of Sites	0.138	Low Residential	R1-1-RIO	Low Residential	0	0	66.287	0.461		Residential - Single Family Residence - Pool, 1	183B113 611	1 per lot	Canoga Park - Winnetka - Woodland Hills - West Hills	No	ABMI	AHO , CPK CPU
Los Angeles	19760 SCHOOLCRAFT ST	91306	2135020011	0.000	0.000	0.000	0.461	Shortfall of Sites	0.138	Low Residential	R1-1-RIO	Low Residential	0	0	66.287	0.461		Residential - Single Family Residence, 1	183B117 676	1 per lot	Canoga Park - Winnetka - Woodland Hills - West Hills	No	ABMI	AHO , CPK CPU
Los Angeles	19738 SCHOOLCRAFT ST	91306	2135020015	0.000	0.000	0.000	0.461	Shortfall of Sites	0.138	Low Residential	R1-1-RIO	Low Residential	0	0	66.287	0.461		Residential - Single Family Residence, 1	183B117 680	1 per lot	Canoga Park - Winnetka - Woodland Hills - West Hills	No	ABMI	AHO , CPK CPU
Los Angeles	19761 BASSETT ST	91306	2135020022	0.000	0.000	0.000	0.461	Shortfall of Sites	0.138	Low Residential	R1-1-RIO	Low Residential	0	0	66.287	0.461		Residential - Single Family Residence, 1	183B117 728	1 per lot	Canoga Park - Winnetka - Woodland Hills - West Hills	No	ABMI	AHO , CPK CPU
Los Angeles	17739 ELKWOOD ST	91335	2101034015	0.000	0.000	0.000	0.461	Shortfall of Sites	0.138	Low Residential	R1-1	Low Residential	0	0	66.287	0.461		Residential - Single Family Residence, 1	189B129 922	1 per lot	Reseda - West Van Nuys	No	ABMI	AHO , RES CPU
Los Angeles	8222 YARMOUTH AVE	91335	2101001026	0.000	0.000	0.000	0.461	Shortfall of Sites	0.138	Low Residential	R1-1	Low Residential	0	0	66.287	0.461		Residential - Single Family Residence, 1	192B129 443	1 per lot	Reseda - West Van Nuys	No	ABMI	AHO , RES CPU
Los Angeles	6608 BIANCA AVE	91406	2229011043	0.000	0.000	0.000	0.461	Shortfall of Sites	0.138	Low Residential	R1-1-RIO	Low Residential	0	0	66.287	0.461		Residential - Single Family Residence, 1	180B129 408	1 per lot	Reseda - West Van Nuys	No	ABMI	AHO , RES CPU
Los Angeles	6556 BIANCA AVE	91406	2229011039	0.000	0.000	0.000	0.461	Shortfall of Sites	0.138	Low Residential	R1-1-RIO	Low Residential	0	0	66.287	0.461		Residential - Single Family Residence, 1	180B129 486	1 per lot	Reseda - West Van Nuys	No	ABMI	AHO , RES CPU
Los Angeles	6600 BIANCA AVE	91406	2229011042	0.000	0.000	0.000	0.461	Shortfall of Sites	0.138	Low Residential	R1-1-RIO	Low Residential	0	0	66.287	0.461		Residential - Single Family Residence, 1	180B129 423	1 per lot	Reseda - West Van Nuys	No	ABMI	AHO , RES CPU
Los Angeles	17435 WYANDOTTE ST	91406	2228012013	0.000	0.000	0.000	0.461	Shortfall of Sites	0.138	Low Residential	R1-1	Low Residential	0	0	66.287	0.461		Residential - Single Family Residence, 1	186B129 1075	1 per lot	Reseda - West Van Nuys	No	ABMI	AHO , RES CPU
Los Angeles	8060 ZELZAH AVE	91335	2101013011	0.000	0.000	0.000	0.461	Shortfall of Sites	0.138	Low Residential	R1-1	Low Residential	0	0	66.287	0.461		Residential - Single Family Residence, 1	189B129 212	1 per lot	Reseda - West Van Nuys	No	ABMI	AHO , RES CPU
Los Angeles	19739 BASSETT ST	91306	2135020018	0.000	0.000	0.000	0.461	Shortfall of Sites	0.138	Low Residential	R1-1-RIO	Low Residential	0	0	66.287	0.461		Residential - Single Family Residence, 1	183B117 732	1 per lot	Canoga Park - Winnetka - Woodland Hills - West Hills	No	ABMI	AHO , CPK CPU
Los Angeles	19802 SCHOOLCRAFT ST	91306	2135020010	0.000	0.000	0.000	0.461	Shortfall of Sites	0.138	Low Residential	R1-1-RIO	Low Residential	0	0	66.287	0.461		Residential - Single Family Residence, 1	183B117 675	1 per lot	Canoga Park - Winnetka - Woodland Hills - West Hills	No	ABMI	AHO , CPK CPU
Los Angeles	7353 WISH AVE	91406	2227013015	0.000	0.000	0.000	0.461	Shortfall of Sites	0.138	Low Residential	R1-1	Low Residential	0	0	66.287	0.461		Residential - Single Family Residence, 1	186B133 816	1 per lot	Reseda - West Van Nuys	No	ABMI	AHO , RES CPU
Los Angeles	6562 BIANCA AVE	91406	2229011040	0.000	0.000	0.000	0.461	Shortfall of Sites	0.138	Low Residential	R1-1-RIO	Low Residential	0	0	66.287	0.461		Residential - Single Family Residence, 1	180B129 483	1 per lot	Reseda - West Van Nuys	No	ABMI	AHO , RES CPU
Los Angeles	19755 BASSETT ST	91306	2135020021	0.000	0.000	0.000	0.461	Shortfall of Sites	0.138	Low Residential	R1-1-RIO	Low Residential	0	0	66.287	0.461		Residential - Single Family Residence, 1	183B117 729	1 per lot	Canoga Park - Winnetka - Woodland Hills - West Hills	No	ABMI	AHO , CPK CPU
Los Angeles	19826 SCHOOLCRAFT ST	91306	2135020006	0.000	0.000	0.000	0.461	Shortfall of Sites	0.138	Low Residential	R1-1-RIO	Low Residential	0	0	66.287	0.461		Residential - Single Family Residence, 1	183B113 569	1 per lot	Canoga Park - Winnetka - Woodland Hills - West Hills	No	ABMI	AHO , CPK CPU
Los Angeles	19851 BASSETT ST	91306	2135020031	0.000	0.000	0.000	0.461	Shortfall of Sites	0.138	Low Residential	R1-1-RIO	Low Residential	0	0	66.287	0.461		Residential - Single Family Residence, 1	183B113 608	1 per lot	Canoga Park - Winnetka - Woodland Hills - West Hills	No	ABMI	AHO , CPK CPU

Jurisdiction Name	Site Address/Intersection	5 Digit ZIP Code	Assessor Parcel Number	Very Low-Income	Low-Income	Moderate-Income	Above Moderate-Income	Type of Shortfall	Parcel Size (Acres)	Current General Plan Designation	Current Zoning	Proposed General Plan (GP) Designation	Proposed Zoning	Minimum Density Allowed	Maximum Density Allowed	Total Capacity	Vacant/ Nonvacant	Description of Existing Uses	PIN	Base Density Per Acre	Community Plan Area	Rent Stabalization Ordinance	Income Category	Applicable Rezoning Program (Program informing values in Column Q listed first)
Los Angeles	19845 BASSETT ST	91306	2135020030	0.000	0.000	0.000	0.461	Shortfall of Sites	0.138	Low Residential	R1-1-RIO	Low Residential	0	0	66.287	0.461		Residential - Single Family Residence, 1	183B113 609	1 per lot	Canoga Park - Winnetka - Woodland Hills - West Hills	No	ABMI	AHO , CPK CPU
Los Angeles	19744 SCHOOLCRAFT ST	91306	2135020014	0.000	0.000	0.000	0.461	Shortfall of Sites	0.138	Low Residential	R1-1-RIO	Low Residential	[MB4-G1-5] [IX1-FA] [CPIO]	0	66.287	0.461		Residential - Single Family Residence - Pool, 1	183B117 679	1 per lot	Canoga Park - Winnetka - Woodland Hills - West Hills	No	ABMI	AHO , CPK CPU
Los Angeles	19832 SCHOOLCRAFT ST	91306	2135020005	0.000	0.000	0.000	0.461	Shortfall of Sites	0.138	Low Residential	R1-1-RIO	Low Residential	0	0	66.287	0.461		Residential - Single Family Residence, 1	183B113 568	1 per lot	Canoga Park - Winnetka - Woodland Hills - West Hills	No	ABMI	AHO , CPK CPU
Los Angeles	19750 SCHOOLCRAFT ST	91306	2135020013	0.000	0.000	0.000	0.461	Shortfall of Sites	0.138	Low Residential	R1-1-RIO	Low Residential	0	0	66.287	0.461		Residential - Single Family Residence, 1	183B117 678	1 per lot	Canoga Park - Winnetka - Woodland Hills - West Hills	No	ABMI	AHO , CPK CPU
Los Angeles	7335 GENESTA AVE	91406	2227008003	0.000	0.000	0.000	0.461	Shortfall of Sites	0.138	Low Residential	R1-1	Low Residential	0	0	66.287	0.461		Residential - Single Family Residence - Pool, 1	186B133 890	1 per lot	Reseda - West Van Nuys	No	ABMI	AHO , RES CPU
Los Angeles	7347 AMESTOY AVE	91406	2227011014	0.000	0.000	0.000	0.461	Shortfall of Sites	0.138	Low Residential	R1-1	Low Residential	0	0	66.287	0.461		Residential - Single Family Residence, 1	186B133 847	1 per lot	Reseda - West Van Nuys	No	ABMI	AHO , RES CPU
Los Angeles	8025 YARMOUTH AVE	91335	2101003014	0.000	0.000	0.000	0.461	Shortfall of Sites	0.138	Low Residential	R1-1	Low Residential	0	0	66.287	0.461		Residential - Single Family Residence - Pool, 1	189B129 351	1 per lot	Reseda - West Van Nuys	No	ABMI	AHO , RES CPU
Los Angeles	19803 BASSETT ST	91306	2135020023	0.000	0.000	0.000	0.461	Shortfall of Sites	0.138	Low Residential	R1-1-RIO	Low Residential	0	0	66.287	0.461		Residential - Single Family Residence, 1	183B117 727	1 per lot	Canoga Park - Winnetka - Woodland Hills - West Hills	No	ABMI	AHO , CPK CPU
Los Angeles	8043 CHASTAIN AVE	91335	2101012027	0.000	0.000	0.000	0.461	Shortfall of Sites	0.138	Low Residential	R1-1	Low Residential	0	0	66.287	0.461		Residential - Single Family Residence, 1	189B129 284	1 per lot	Reseda - West Van Nuys	No	ABMI	AHO , RES CPU
Los Angeles	19745 BASSETT ST	91306	2135020019	0.000	0.000	0.000	0.461	Shortfall of Sites	0.138	Low Residential	R1-1-RIO	Low Residential	0	0	66.287	0.461		Residential - Single Family Residence, 1	183B117 731	1 per lot	Canoga Park - Winnetka - Woodland Hills - West Hills	No	ABMI	AHO , CPK CPU
Los Angeles	19850 SCHOOLCRAFT ST	91306	2135020002	0.000	0.000	0.000	0.461	Shortfall of Sites	0.138	Low Residential	R1-1-RIO	Low Residential	0	0	66.287	0.461		Residential - Single Family Residence, 1	183B113 565	1 per lot	Canoga Park - Winnetka - Woodland Hills - West Hills	No	ABMI	AHO , CPK CPU
Los Angeles	19827 BASSETT ST	91306	2135020027	0.000	0.000	0.000	0.461	Shortfall of Sites	0.138	Low Residential	R1-1-RIO	Low Residential	[MB3-CDF1-5] [IX4-FA] [CPIO]	0	66.287	0.461		Residential - Single Family Residence - Pool, 1	183B113 612	1 per lot	Canoga Park - Winnetka - Woodland Hills - West Hills	No	ABMI	AHO , CPK CPU
Los Angeles	7256 ANDASOL AVE	91406	2228014014	0.000	0.000	0.000	0.461	Shortfall of Sites	0.138	Low Residential	R1-1	Low Residential	0	0	66.287	0.461		Residential - Single Family Residence, 1	186B133 1042	1 per lot	Reseda - West Van Nuys	No	ABMI	AHO , RES CPU
Los Angeles	17429 WYANDOTTE ST	91406	2228012012	0.000	0.000	0.000	0.461	Shortfall of Sites	0.138	Low Residential	R1-1	Low Residential	0	0	66.287	0.461		Residential - Single Family Residence, 1	186B129 1076	1 per lot	Reseda - West Van Nuys	No	ABMI	AHO , RES CPU
Los Angeles	7329 GENESTA AVE	91406	2227008002	0.000	0.000	0.000	0.461	Shortfall of Sites	0.138	Low Residential	R1-1	Low Residential	0	0	66.287	0.461		Residential - Single Family Residence, 1	186B133 913	1 per lot	Reseda - West Van Nuys	No	ABMI	AHO , RES CPU
Los Angeles	8054 ZELZAH AVE	91335	2101013010	0.000	0.000	0.000	0.461	Shortfall of Sites	0.138	Low Residential	R1-1	Low Residential	0	0	66.287	0.461		Residential - Single Family Residence, 1	189B129 230	1 per lot	Reseda - West Van Nuys	No	ABMI	AHO , RES CPU
Los Angeles	7250 ANDASOL AVE	91406	2228014013	0.000	0.000	0.000	0.461	Shortfall of Sites	0.138	Low Residential	R1-1	Low Residential	0	0	66.287	0.461		Residential - Single Family Residence, 1	186B133 1070	1 per lot	Reseda - West Van Nuys	No	ABMI	AHO , RES CPU
Los Angeles	7247 CALDUS AVE	91406	2228003016	0.000	0.000	0.000	0.461	Shortfall of Sites	0.138	Low Residential	R1-1	Low Residential	0	0	66.287	0.461		Residential - Single Family Residence, 1	186B129 1223	1 per lot	Reseda - West Van Nuys	No	ABMI	AHO , RES CPU
Los Angeles	7323 GENESTA AVE	91406	2227008001	0.000	0.000	0.000	0.461	Shortfall of Sites	0.138	Low Residential	R1-1	Low Residential	0	0	66.287	0.461		Residential - Single Family Residence - Pool, 1	186B133 940	1 per lot	Reseda - West Van Nuys	No	ABMI	AHO , RES CPU
Los Angeles	8049 CHASTAIN AVE	91335	2101012026	0.000	0.000	0.000	0.461	Shortfall of Sites	0.138	Low Residential	R1-1	Low Residential	0	0	66.287	0.461		Residential - Single Family Residence, 1	189B129 247	1 per lot	Reseda - West Van Nuys	No	ABMI	AHO , RES CPU
Los Angeles	7335 AMESTOY AVE	91406	2227011012	0.000	0.000	0.000	0.461	Shortfall of Sites	0.138	Low Residential	R1-1	Low Residential	0	0	66.287	0.461		Residential - Single Family Residence, 1	186B133 894	1 per lot	Reseda - West Van Nuys	No	ABMI	AHO , RES CPU
Los Angeles	17423 WYANDOTTE ST	91406	2228012011	0.000	0.000	0.000	0.461	Shortfall of Sites	0.138	Low Residential	R1-1	Low Residential	0	0	66.287	0.461		Residential - Single Family Residence, 1	186B129 1077	1 per lot	Reseda - West Van Nuys	No	ABMI	AHO , RES CPU
Los Angeles	17417 WYANDOTTE ST	91406	2228012010	0.000	0.000	0.000	0.461	Shortfall of Sites	0.138	Low Residential	R1-1	Low Residential	0	0	66.287	0.461		Residential - Single Family Residence, 1	186B129 1078	1 per lot	Reseda - West Van Nuys	No	ABMI	AHO , RES CPU
Los Angeles	7244 ANDASOL AVE	91406	2228014012	0.000	0.000	0.000	0.461	Shortfall of Sites	0.138	Low Residential	R1-1	Low Residential	0	0	66.287	0.461		Residential - Single Family Residence, 1	186B133 1095	1 per lot	Reseda - West Van Nuys	No	ABMI	AHO , RES CPU
Los Angeles	7243 SHOSHONE AVE	91406	2228002017	0.000	0.000	0.000	0.461	Shortfall of Sites	0.138	Low Residential	R1-1	Low Residential	0	0	66.287	0.461		Residential - Single Family Residence, 1	186B129 1230	1 per lot	Reseda - West Van Nuys	No	ABMI	AHO , RES CPU
Los Angeles	7347 WISH AVE	91406	2227013014	0.000	0.000	0.000	0.461	Shortfall of Sites	0.138	Low Residential	R1-1	Low Residential	0	0	66.287	0.461		Residential - Single Family Residence, 1	186B133 845	1 per lot	Reseda - West Van Nuys	No	ABMI	AHO , RES CPU
Los Angeles	7317 GENESTA AVE	91406	2227007008	0.000	0.000	0.000	0.461	Shortfall of Sites	0.138	Low Residential	R1-1	Low Residential	0	0	66.287	0.461		Residential - Single Family Residence, 1	186B133 964	1 per lot	Reseda - West Van Nuys	No	ABMI	AHO , RES CPU
Los Angeles	7238 ANDASOL AVE	91406	2228014011	0.000	0.000	0.000	0.461	Shortfall of Sites	0.138	Low Residential	R1-1	Low Residential	0	0	66.287	0.461		Residential - Single Family Residence, 1	186B133 1116	1 per lot	Reseda - West Van Nuys	No	ABMI	AHO , RES CPU
Los Angeles	7329 AMESTOY AVE	91406	2227011011	0.000	0.000	0.000	0.461	Shortfall of Sites	0.138	Low Residential	R1-1	Low Residential	0	0	66.287	0.461		Residential - Single Family Residence, 1	186B133 921	1 per lot	Reseda - West Van Nuys	No	ABMI	AHO , RES CPU
Los Angeles	17757 HEMMINGWAY ST	91335	2101033020	0.000	0.000	0.000	0.461	Shortfall of Sites	0.138	Low Residential	R1-1	Low Residential	0	0	66.287	0.461		Residential - Single Family Residence, 1	189B129 791	1 per lot	Reseda - West Van Nuys	No	ABMI	AHO , RES CPU
Los Angeles	7309 GENESTA AVE	91406	2227007007	0.000	0.000	0.000	0.461	Shortfall of Sites	0.138	Low Residential	R1-1	Low Residential	0	0	66.287	0.461		Residential - Single Family Residence - Pool, 1	186B133 992	1 per lot	Reseda - West Van Nuys	No	ABMI	AHO , RES CPU
Los Angeles	8055 CHASTAIN AVE	91335	2101012025	0.000	0.000	0.000	0.461	Shortfall of Sites	0.138	Low Residential	R1-1	Low Residential	0	0	66.287	0.461		Residential - Single Family Residence, 1	189B129 233	1 per lot	Reseda - West Van Nuys	No	ABMI	AHO , RES CPU
Los Angeles	7341 WISH AVE	91406	2227013013	0.000	0.000	0.000	0.461	Shortfall of Sites	0.138	Low Residential	R1-1	Low Residential	0	0	66.287	0.461		Residential - Single Family Residence, 1	186B133 868	1 per lot	Reseda - West Van Nuys	No	ABMI	AHO , RES CPU
Los Angeles	1528 W OLYMPIC BLVD	90015	5137015001	0.000	0.000	0.000	0.461	Shortfall of Sites	0.112	Highway Oriented Commercial	C2-1	0	0	0	5.119	0.461		Commercial - Office Building - One Story, 0	129A205 121		Westlake	No	ABMI	ARO
Los Angeles	6136 VENICE BLVD	90034	5065012071	0.000	0.000	0.000	0.461	Shortfall of Sites	0.142	Community Commercial	C2-2D-CPIO	0	0	0	4.063	0.461		Commercial - Store Combination - Store and Office Combination - One Story, 0	123B173 2188		West Adams - Baldwin Hills - Leimert	No	ABMI	ARO
Los Angeles	17411 WYANDOTTE ST	91406	2228012009	0.000	0.000	0.000	0.461	Shortfall of Sites	0.138	Low Residential	R1-1	Low Residential	0	0	66.287	0.461		Residential - Single Family Residence, 1	186B129 1079	1 per lot	Reseda - West Van Nuys	No	ABMI	AHO , RES CPU
Los Angeles	7323 AMESTOY AVE	91406	2227011010	0.000	0.000	0.000	0.461	Shortfall of Sites	0.138	Low Residential	R1-1	Low Residential	0	0	66.287	0.461		Residential - Single Family Residence, 1	186B133 944	1 per lot	Reseda - West Van Nuys	No	ABMI	AHO , RES CPU
Los Angeles	7303 GENESTA AVE	91406	2227007006	0.000	0.000	0.000	0.461	Shortfall of Sites	0.138	Low Residential	R1-1	Low Residential	0	0	66.287	0.461		Residential - Single Family Residence, 1	186B133 1016	1 per lot	Reseda - West Van Nuys	No	ABMI	AHO , RES CPU
Los Angeles	8048 ZELZAH AVE	91335	2101013009	0.000	0.000	0.000	0.461	Shortfall of Sites	0.138	Low Residential	R1-1	Low Residential	0	0	66.287	0.461		Residential - Single Family Residence, 1	189B129 244	1 per lot	Reseda - West Van Nuys	No	ABMI	AHO , RES CPU
Los Angeles	7259 GENESTA AVE	91406	2227007005	0.000	0.000	0.000	0.461	Shortfall of Sites	0.138	Low Residential	R1-1	Low Residential	0	0	66.287	0.461		Residential - Single Family Residence, 1	186B133 1035	1 per lot	Reseda - West Van Nuys	No	ABMI	AHO , RES CPU
Los Angeles	8042 ZELZAH AVE	91335	2101013008	0.000	0.000	0.000	0.461	Shortfall of Sites	0.138	Low Residential	R1-1	Low Residential	0	0	66.287	0.461		Residential - Single Family Residence, 1	189B129 281	1 per lot	Reseda - West Van Nuys	No	ABMI	AHO , RES CPU
Los Angeles	7942 NEWCASTLE AVE	91335	2101027009	0.000	0.000	0.000	0.461	Shortfall of Sites	0.138	Low Residential	R1-1	Low Residential	0	0	66.287	0.461		Residential - Single Family Residence, 1	189B125 420	1 per lot	Reseda - West Van Nuys	No	ABMI	AHO , RES CPU
Los Angeles	17343 COHASSET ST	91406	2202014015	0.000	0.000	0.000	0.461	Shortfall of Sites	0.138	Low Residential	R1-1	Low Residential	0	0	66.287	0.461		Residential - Single Family Residence - Pool, 1	186B133 461	1 per lot	Reseda - West Van Nuys	No	ABMI	AHO , RES CPU
Los Angeles	7311 AMESTOY AVE	91406	2227012014	0.000	0.000	0.000	0.461	Shortfall of Sites	0.138	Low Residential	R1-1	Low Residential	0	0	66.287	0.461		Residential - Single Family Residence, 1	186B133 996	1 per lot	Reseda - West Van Nuys	No	ABMI	AHO , RES CPU
Los Angeles	17745 ELKWOOD ST	91335	2101034016	0.000	0.000	0.000	0.461	Shortfall of Sites	0.138	Low Residential	R1-1	Low Residential	0	0	66.287	0.461		Residential - Single Family Residence, 1	189B129 921	1 per lot	Reseda - West Van Nuys	No	ABMI	AHO , RES CPU
Los Angeles	7253 GENESTA AVE	91406	2227007004	0.000	0.000	0.000	0.461	Shortfall of Sites	0.138	Low Residential	R1-1	Low Residential	0	0	66.287	0.461		Residential - Single Family Residence, 1	186B133 1059	1 per lot	Reseda - West Van Nuys	No	ABMI	AHO , RES CPU
Los Angeles	8101 CHASTAIN AVE	91335	2101012024	0.000	0.000	0.000	0.461	Shortfall of Sites	0.138	Low Residential	R1-1	Low Residential	0	0	66.287	0.461		Residential - Single Family Residence, 1	189B129 215	1 per lot	Reseda - West Van Nuys	No	ABMI	AHO , RES CPU
Los Angeles	7335 WISH AVE	91406	2227013012	0.000	0.000	0.000	0.461	Shortfall of Sites	0.138	Low Residential	R1-1	Low Residential	0	0	66.287	0.461		Residential - Single Family Residence, 1	186B133 892	1 per lot	Reseda - West Van Nuys	No	ABMI	AHO , RES CPU
Los Angeles	8036 ZELZAH AVE	91335	2101013007	0.000	0.000	0.000	0.461	Shortfall of Sites	0.138	Low Residential	R1-1	Low Residential	0	0	66.287	0.461		Residential - Single Family Residence, 1	189B129 295	1 per lot	Reseda - West Van Nuys	No	ABMI	AHO , RES CPU
Los Angeles	17337 COHASSET ST	91406	2202014014	0.000	0.000	0.000	0.461	Shortfall of Sites	0.138	Low Residential	R1-1	Low Residential	0	0	66.287	0.461		Residential - Single Family Residence, 1	186B133 489	1 per lot	Reseda - West Van Nuys	No	ABMI	AHO , RES CPU
Los Angeles	8030 ZELZAH AVE	91335	2101013006	0.000	0.000	0.000	0.461	Shortfall of Sites	0.138	Low Residential	R1-1	Low Residential	0	0	66.287	0.461		Residential - Single Family Residence - Pool, 1	189B129 330	1 per lot	Reseda - West Van Nuys	No	ABMI	AHO , RES CPU
Los Angeles	7241 GENESTA AVE	91406	2227007002	0.000	0.000	0.000	0.461	Shortfall of Sites	0.138	Low Residential	R1-1	Low Residential	0	0	66.287	0.461		Residential - Single Family Residence, 1	186B133 1108	1 per lot	Reseda - West Van Nuys	No	ABMI	AHO , RES CPU
Los Angeles	7329 WISH AVE	91406	2227013011	0.000	0.000	0.000	0.461	Shortfall of Sites	0.138	Low Residential	R1-1	Low Residential	0	0	66.287	0.461		Residential - Single Family Residence, 1	186B133 919	1 per lot	Reseda - West Van Nuys	No	ABMI	AHO , RES CPU
Los Angeles	7305 AMESTOY AVE	91406	2227012013	0.000	0.000	0.000	0.461	Shortfall of Sites	0.138	Low Residential	R1-1	Low Residential	0	0	66.287	0.461		Residential - Single Family Residence, 1	186B133 1023	1 per lot	Reseda - West Van Nuys	No	ABMI	AHO , RES CPU
Los Angeles	7247 GENESTA AVE	91406	2227007003	0.000	0.000	0.000	0.461	Shortfall of Sites	0.138	Low Residential	R1-1	Low Residential	0	0	66.287	0.461		Residential - Single Family Residence, 1	186B133 1087	1 per lot	Reseda - West Van Nuys	No	ABMI	AHO , RES CPU
Los Angeles	17347 VALERIO ST	91406	2202014003	0.000	0.000	0.000	0.461	Shortfall of Sites	0.138	Low Residential	R1-1	Low Residential	0	0	66.287	0.461		Residential - Single Family Residence, 1	186B133 618	1 per lot	Reseda - West Van Nuys	No	ABMI	AHO , RES CPU
Los Angeles	17341 VALERIO ST	91406	2202014002	0.000	0.000	0.000	0.461	Shortfall of Sites	0.138	Low Residential	R1-1	Low Residential	0	0	66.287	0.461		Residential - Single Family Residence, 1	186B133 619	1 per lot	Reseda - West Van Nuys	No	ABMI	AHO , RES CPU
Los Angeles	7257 AMESTOY AVE	91406	2227012012	0.000	0.000	0.000	0.461	Shortfall of Sites	0.138	Low Residential	R1-1	Low Residential	0	0	66.287	0.461		Residential - Single Family Residence, 1	186B133 1041	1 per lot	Reseda - West Van Nuys	No	ABMI	AHO , RES CPU
Los Angeles	8024 ZELZAH AVE	91335	2101013005	0.000	0.000	0.000	0.461	Shortfall of Sites	0.138	Low Residential	R1-1	Low Residential	0	0	66.287	0.461		Residential - Single Family Residence, 1	189B129 346	1 per lot	Reseda - West Van Nuys	No	ABMI	AHO , RES CPU
Los Angeles	17622 RUNNYMEDE ST	91406	2202018002	0.000	0.000	0.000	0.461	Shortfall of Sites	0.138	Low Residential	R1-1	Low Residential	0	0	66.287	0.461		Residential - Single Family Residence, 1	186B129 662	1 per lot	Reseda - West Van Nuys	No	ABMI	AHO , RES CPU
Los Angeles	7323 WISH AVE	91406	2227013010	0.000	0.000	0.000	0.461	Shortfall of Sites	0.138	Low Residential	R1-1	Low Residential	0	0	66.287	0.461		Residential - Single Family Residence, 1	186B133 942	1 per lot	Reseda - West Van Nuys	No	ABMI	AHO , RES CPU
Los Angeles	7251 AMESTOY AVE	91406	2227012011	0.000	0.000	0.000	0.461	Shortfall of Sites	0.138	Low Residential	R1-1	Low Residential	0	0	66.287	0.461		Residential - Single Family Residence, 1	186B133 1068	1 per lot	Reseda - West Van Nuys	No	ABMI	AHO , RES CPU
Los Angeles	17824 WILLARD ST	91335	2101006024	0.000	0.000	0.000	0.461	Shortfall of Sites	0.138	Low Residential	R1-1	Low Residential	0	0	66.287	0.461		Residential - Single Family Residence, 1	189B129 46	1 per lot	Reseda - West Van Nuys	No	ABMI	AHO , RES CPU
Los Angeles	1429 WESTWOOD BLVD	90024	4324010009	0.000	0.000	0.000	0.461	Shortfall of Sites	0.081	Neighborhood Office Commercial	C4-1VL-POD	0	0	0	5.944	0.461		Commercial - Store Combination - Store and Office Combination - One Story, 0	132B153 916		Westwood	No	ABMI	ARO
Los Angeles	7245 AMESTOY AVE	91406	2227012010	0.000	0.000	0.000	0.461	Shortfall of Sites	0.138	Low Residential	R1-1	Low Residential	0	0	66.287	0.461		Residential - Single Family Residence, 1	186B133 1091	1 per lot	Reseda - West Van Nuys	No	ABMI	AHO , RES CPU
Los Angeles	7936 NEWCASTLE AVE	91335	2101027008	0.000	0.000	0.000	0.461	Shortfall of Sites	0.138	Low Residential	R1-1	Low Residential	0	0	66.287	0.461		Residential - Single Family Residence, 1	189B125 425	1 per lot	Reseda - West Van Nuys	No	ABMI	AHO , RES CPU
Los Angeles	17751 ELKWOOD ST	91335	2101034017	0.000	0.000	0.000	0.461	Shortfall of Sites	0.138	Low Residential	R1-1	Low Residential	0	0	66.287	0.461		Residential - Single Family Residence, 1	189B129 920	1 per lot	Reseda - West Van Nuys	No	ABMI	AHO , RES CPU
Los Angeles	0	0	2222005004	0.000	0.000	0.000	0.461	Shortfall of Sites	0.100	Low Residential	RA-1	0	0	0	102.494	0.461	Vacant	Institutional - Church - Vacant Land, 0	189B141 254		Van Nuys - North Sherman Oaks	No	ABMI	FBO
Los Angeles	7408 LASAINE AVE	91406	2228015028	0.000	0.000	0.000	0.461	Shortfall of Sites	0.138	Low Residential	R1-1	Low Residential	0	0	66.287	0.461		Residential - Single Family Residence, 1	186B133 749	1 per lot	Reseda - West Van Nuys	No	ABMI	AHO , RES CPU
Los Angeles	7317 WISH AVE	91406	2227013009	0.000	0.000	0.000	0.461	Shortfall of Sites	0.138	Low Residential	R1-1	Low Residential	0	0	66.287	0.461		Residential - Single Family Residence, 1	186B133 966	1 per lot	Reseda - West Van Nuys	No	ABMI	AHO , RES CPU
Los Angeles	17620 CAPRINO PL	91406	2202017014	0.000	0.000	0.000	0.461	Shortfall of Sites	0.138	Low Residential	R1-1	Low Residential	0	0	66.287	0.461		Residential - Single Family Residence, 1	186B129 798	1 per lot	Reseda - West Van Nuys	No	ABMI	AHO , RES CPU
Los Angeles	17757 LANARK ST	91335	2101006006	0.000	0.000	0.000	0.461	Shortfall of Sites	0.138	Low Residential	R1-1	Low Residential	0	0	66.287	0.461		Residential - Single Family Residence - Pool, 1	189B129 90	1 per lot	Reseda - West Van Nuys	No	ABMI	AHO , RES CPU
Los Angeles	17424 VALERIO ST	91406	2228009006	0.000	0.000	0.000	0.461	Shortfall of Sites	0.138	Low Residential	R1-1	Low Residential	0	0	66.287	0.461		Residential - Single Family Residence, 1	186B129 809	1 per lot	Reseda - West Van Nuys	No	ABMI	AHO , RES CPU
Los Angeles	22565 ENADIA WAY	91307	2024040001	0.000	0.000	0.000	0.461	Shortfall of Sites	0.149	Low Residential	R1-1	Low Residential	0	0	66.287	0.461		Residential - Single Family Residence - Pool, 1	183B097 853	1 per lot	Canoga Park - Winnetka - Woodland Hills - West Hills	No	ABMI	AHO , CPK CPU
Los Angeles	17641 WELBY WAY	91406	2229013016	0.000	0.000	0.000	0.461	Shortfall of Sites	0.138	Low Residential	R1-1-RIO	Low Residential	0	0	66.287	0.461		Residential - Single Family Residence, 1	180B129 96	1 per lot	Reseda - West Van Nuys	No	ABMI	AHO , RES CPU
Los Angeles	7311 WISH AVE	91406	2227014014	0.000	0.000	0.000	0.461	Shortfall of Sites	0.138	Low Residential	R1-1	Low Residential	0	0	66.287	0.461		Residential - Single Family Residence, 1	186B133 994	1 per lot	Reseda - West Van Nuys	No	ABMI	AHO , RES CPU
Los Angeles	17418 VALERIO ST	91406	2228009007	0.000	0.000	0.000	0.461	Shortfall of Sites	0.138	Low Residential	R1-1	Low Residential	0	0	66.287	0.461		Residential - Single Family Residence, 1	186B129 810	1 per lot	Reseda - West Van Nuys	No	ABMI	AHO , RES CPU
Los Angeles	8018 ZELZAH AVE	91335	2101013004	0.000	0.000	0.000	0.461	Shortfall of Sites	0.138	Low Residential	R1-1	Low Residential	0	0	66.287	0.461		Residential - Single Family Residence, 1	189B129 359	1 per lot	Reseda - West Van Nuys	No	ABMI	AHO , RES CPU
Los Angeles	17406 VALERIO ST	91406	2228009009	0.000	0.000	0.000	0.461	Shortfall of Sites	0.138	Low Residential	R1-1	Low Residential	0	0	66.287	0.461		Residential - Single Family Residence, 1	186B129 812	1 per lot	Reseda - West Van Nuys	No	ABMI	AHO , RES CPU
Los Angeles	7305 WISH AVE	91406	2227014013	0.000	0.000	0.000	0.461	Shortfall of Sites	0.138	Low Residential	R1-1	Low Residential	0	0	66.287	0.461		Residential - Single Family Residence, 1	186B133 1021	1 per lot	Reseda - West Van Nuys	No	ABMI	AHO , RES CPU
Los Angeles	8012 ZELZAH AVE	91335	2101013003	0.000	0.000	0.000	0.461	Shortfall of Sites	0.138	Low Residential	R1-1	Low Residential	0	0	66.287	0.461		Residential - Single Family Residence, 1	189B129 396	1 per lot	Reseda - West Van Nuys	No	ABMI	AHO , RES CPU

Jurisdiction Name	Site Address/Intersection	5 Digit ZIP Code	Assessor Parcel Number	Very Low-Income	Low-Income	Moderate-Income	Above Moderate-Income	Type of Shortfall	Parcel Size (Acres)	Current General Plan Designation	Current Zoning	Proposed General Plan (GP) Designation	Proposed Zoning	Minimum Density Allowed	Maximum Density Allowed	Total Capacity	Vacant/ Nonvacant	Description of Existing Uses	PIN	Base Density Per Acre	Community Plan Area	Rent Stabalization Ordinance	Income Category	Applicable Rezoning Program (Program informing values in Column Q listed first)
Los Angeles	8014 ANDASOL AVE	91325	2201018013	0.000	0.000	0.000	0.461	Shortfall of Sites	0.138	Low Residential	R1-1	Low Residential	0	0	66.287	0.461		Residential - Single Family Residence, 1	189B133 347	1 per lot	Reseda - West Van Nuys	No	ABMI	AHO , RES CPU
Los Angeles	7257 WISH AVE	91406	2227014012	0.000	0.000	0.000	0.461	Shortfall of Sites	0.138	Low Residential	R1-1	Low Residential	0	0	66.287	0.461		Residential - Single Family Residence, 1	186B133 1039	1 per lot	Reseda - West Van Nuys	No	ABMI	AHO , RES CPU
Los Angeles	17616 RUNNYMEDE ST	91406	2202018003	0.000	0.000	0.000	0.460	Shortfall of Sites	0.138	Low Residential	R1-1	Low Residential	0	0	66.287	0.460		Residential - Single Family Residence, 1	186B129 663	1 per lot	Reseda - West Van Nuys	No	ABMI	AHO , RES CPU
Los Angeles	5916 ALONZO AVE	91316	2159023011	0.000	0.000	0.000	0.460	Shortfall of Sites	0.130	Low II Residential	R1-1-RIO	Low Residential	0	0	66.287	0.460		Residential - Single Family Residence, 1	177B129 762	1 per lot	Encino - Tarzana	No	ABMI	AHO , ENC CPU
Los Angeles	7930 NEWCASTLE AVE	91335	2101027007	0.000	0.000	0.000	0.460	Shortfall of Sites	0.138	Low Residential	R1-1	Low Residential	0	0	66.287	0.460		Residential - Single Family Residence, 1	189B125 462	1 per lot	Reseda - West Van Nuys	No	ABMI	AHO , RES CPU
Los Angeles	17757 ELKWOOD ST	91335	2101034018	0.000	0.000	0.000	0.460	Shortfall of Sites	0.138	Low Residential	R1-1	Low Residential	0	0	66.287	0.460		Residential - Single Family Residence - Pool, 1	189B129 919	1 per lot	Reseda - West Van Nuys	No	ABMI	AHO , RES CPU
Los Angeles	7360 LASAINE AVE	91406	2228015026	0.000	0.000	0.000	0.460	Shortfall of Sites	0.138	Low Residential	R1-1	Low Residential	0	0	66.287	0.460		Residential - Single Family Residence, 1	186B133 771	1 per lot	Reseda - West Van Nuys	No	ABMI	AHO , RES CPU
Los Angeles	8006 ZELZAH AVE	91335	2101013002	0.000	0.000	0.000	0.460	Shortfall of Sites	0.138	Low Residential	R1-1	Low Residential	0	0	66.287	0.460		Residential - Single Family Residence, 1	189B129 409	1 per lot	Reseda - West Van Nuys	No	ABMI	AHO , RES CPU
Los Angeles	7251 WISH AVE	91406	2227014011	0.000	0.000	0.000	0.460	Shortfall of Sites	0.138	Low Residential	R1-1	Low Residential	0	0	66.287	0.460		Residential - Single Family Residence, 1	186B133 1066	1 per lot	Reseda - West Van Nuys	No	ABMI	AHO , RES CPU
Los Angeles	7245 WISH AVE	91406	2227014010	0.000	0.000	0.000	0.460	Shortfall of Sites	0.138	Low Residential	R1-1	Low Residential	0	0	66.287	0.460		Residential - Single Family Residence - Pool, 1	186B133 1089	1 per lot	Reseda - West Van Nuys	No	ABMI	AHO , RES CPU
Los Angeles	7959 JAMIESON AVE	91335	2101029015	0.000	0.000	0.000	0.460	Shortfall of Sites	0.138	Low Residential	R1-1	Low Residential	0	0	66.287	0.460		Residential - Single Family Residence, 1	189B129 517	1 per lot	Reseda - West Van Nuys	No	ABMI	AHO , RES CPU
Los Angeles	7239 WISH AVE	91406	2227014009	0.000	0.000	0.000	0.460	Shortfall of Sites	0.138	Low Residential	R1-1	Low Residential	0	0	66.287	0.460		Residential - Single Family Residence, 1	186B133 1112	1 per lot	Reseda - West Van Nuys	No	ABMI	AHO , RES CPU
Los Angeles	17801 ELKWOOD ST	91335	2101034013	0.000	0.000	0.000	0.460	Shortfall of Sites	0.138	Low Residential	R1-1	Low Residential	0	0	66.287	0.460		Residential - Single Family Residence, 1	189B129 918	1 per lot	Reseda - West Van Nuys	No	ABMI	AHO , RES CPU
Los Angeles	7348 LASAINE AVE	91406	2228015024	0.000	0.000	0.000	0.460	Shortfall of Sites	0.138	Low Residential	R1-1	Low Residential	0	0	66.287	0.460		Residential - Single Family Residence, 1	186B133 824	1 per lot	Reseda - West Van Nuys	No	ABMI	AHO , RES CPU
Los Angeles	7931 NEWCASTLE AVE	91335	2101026025	0.000	0.000	0.000	0.460	Shortfall of Sites	0.138	Low Residential	R1-1	Low Residential	0	0	66.287	0.460		Residential - Single Family Residence, 1	189B125 461	1 per lot	Reseda - West Van Nuys	No	ABMI	AHO , RES CPU
Los Angeles	17610 RUNNYMEDE ST	91406	2202018004	0.000	0.000	0.000	0.460	Shortfall of Sites	0.138	Low Residential	R1-1	Low Residential	0	0	66.287	0.460		Residential - Single Family Residence, 1	186B129 664	1 per lot	Reseda - West Van Nuys	No	ABMI	AHO , RES CPU
Los Angeles	6638 BIANCA AVE	91406	2229010031	0.000	0.000	0.000	0.460	Shortfall of Sites	0.138	Low Residential	R1-1-RIO	Low Residential	0	0	66.287	0.460		Residential - Single Family Residence, 1	180B129 282	1 per lot	Reseda - West Van Nuys	No	ABMI	AHO , RES CPU
Los Angeles	11211 CHANDLER BLVD	91601	2350012938	0.000	0.000	0.000	0.460	Shortfall of Sites	0.092	Public Facilities	PF-1VL, CM-1VL	Regional Mixed Commercial	0	0	0.000	0.460		Industrial - Warehousing, Distribution, Storage - Warehousing, Distribution, Under 10,000 SF - One Story, 0	171B173 1410	No Max	North Hollywood - Valley Village	No	ABMI	ARO , Orange LineTNP, PF
Los Angeles	2816 NAOMI AVE	90011	5119017015	0.000	0.000	0.000	0.460	Shortfall of Sites	0.037	Hybrid Industrial	CM-1VL-CPIO	0	0	0	24.178	0.460		Industrial - Light Manufacturing - One Story, 0	117A211 195		Southeast Los Angeles	No	ABMI	ARO
Los Angeles	2816 NAOMI AVE	90011	5119017015	0.000	0.000	0.000	0.460	Shortfall of Sites	0.018	Hybrid Industrial	CM-1VL-CPIO	0	0	0	48.354	0.460		Industrial - Light Manufacturing - One Story, 0	117A211 208		Southeast Los Angeles	No	ABMI	ARO
Los Angeles	2816 NAOMI AVE	90011	5119017015	0.000	0.000	0.000	0.460	Shortfall of Sites	0.028	Hybrid Industrial	CM-1VL-CPIO	0	0	0	31.670	0.460		Industrial - Light Manufacturing - One Story, 0	117A211 215		Southeast Los Angeles	No	ABMI	ARO
Los Angeles	17647 WELBY WAY	91406	2229013017	0.000	0.000	0.000	0.460	Shortfall of Sites	0.138	Low Residential	R1-1-RIO	Low Residential	0	0	66.287	0.460		Residential - Single Family Residence, 1	180B129 97	1 per lot	Reseda - West Van Nuys	No	ABMI	AHO , RES CPU
Los Angeles	7937 NEWCASTLE AVE	91335	2101026024	0.000	0.000	0.000	0.460	Shortfall of Sites	0.138	Low Residential	R1-1	Low Residential	0	0	66.287	0.460		Residential - Single Family Residence, 1	189B125 424	1 per lot	Reseda - West Van Nuys	No	ABMI	AHO , RES CPU
Los Angeles	18944 SATICOY ST	91335	2104014011	0.000	0.000	0.000	0.460	Shortfall of Sites	0.138	Low Residential	R1-1	Low Residential	0	0	66.287	0.460		Residential - Single Family Residence, 1	186B121 167	1 per lot	Reseda - West Van Nuys	No	ABMI	AHO , RES CPU
Los Angeles	7336 LASAINE AVE	91406	2228015022	0.000	0.000	0.000	0.460	Shortfall of Sites	0.138	Low Residential	R1-1	Low Residential	0	0	66.287	0.460		Residential - Single Family Residence, 1	186B133 881	1 per lot	Reseda - West Van Nuys	No	ABMI	AHO , RES CPU
Los Angeles	17615 CAPRINO PL	91406	2202018014	0.000	0.000	0.000	0.460	Shortfall of Sites	0.138	Low Residential	R1-1	Low Residential	0	0	66.287	0.460		Residential - Single Family Residence - Therapy Pool (Spa), 1	186B129 727	1 per lot	Reseda - West Van Nuys	No	ABMI	AHO , RES CPU
Los Angeles	17818 WILLARD ST	91335	2101006023	0.000	0.000	0.000	0.460	Shortfall of Sites	0.138	Low Residential	R1-1	Low Residential	0	0	66.287	0.460		Residential - Single Family Residence, 1	189B129 45	1 per lot	Reseda - West Van Nuys	No	ABMI	AHO , RES CPU
Los Angeles	17807 ELKWOOD ST	91335	2101034012	0.000	0.000	0.000	0.460	Shortfall of Sites	0.138	Low Residential	R1-1	Low Residential	0	0	66.287	0.460		Residential - Single Family Residence, 1	189B129 917	1 per lot	Reseda - West Van Nuys	No	ABMI	AHO , RES CPU
Los Angeles	17604 RUNNYMEDE ST	91406	2202018005	0.000	0.000	0.000	0.460	Shortfall of Sites	0.138	Low Residential	R1-1	Low Residential	0	0	66.287	0.460		Residential - Single Family Residence, 1	186B129 665	1 per lot	Reseda - West Van Nuys	No	ABMI	AHO , RES CPU
Los Angeles	7943 NEWCASTLE AVE	91335	2101026023	0.000	0.000	0.000	0.460	Shortfall of Sites	0.138	Low Residential	R1-1	Low Residential	0	0	66.287	0.460		Residential - Single Family Residence, 1	189B125 419	1 per lot	Reseda - West Van Nuys	No	ABMI	AHO , RES CPU
Los Angeles	6644 BIANCA AVE	91406	2229010032	0.000	0.000	0.000	0.460	Shortfall of Sites	0.138	Low Residential	R1-1-RIO	Low Residential	0	0	66.287	0.460		Residential - Single Family Residence, 1	180B129 254	1 per lot	Reseda - West Van Nuys	No	ABMI	AHO , RES CPU
Los Angeles	7949 NEWCASTLE AVE	91335	2101026022	0.000	0.000	0.000	0.460	Shortfall of Sites	0.138	Low Residential	R1-1	Low Residential	0	0	66.287	0.460		Residential - Single Family Residence - Pool, 1	189B125 411	1 per lot	Reseda - West Van Nuys	No	ABMI	AHO , RES CPU
Los Angeles	17601 DELANO ST	91316	2229034012	0.000	0.000	0.000	0.460	Shortfall of Sites	0.138	Low Residential	R1-1-RIO	Low Residential	0	0	66.287	0.460		Residential - Single Family Residence, 1	177B129 130	1 per lot	Reseda - West Van Nuys	No	ABMI	AHO , RES CPU
Los Angeles	18001 CANTARA ST	91335	2101018004	0.000	0.000	0.000	0.460	Shortfall of Sites	0.138	Low Residential	R1-1	Low Residential	0	0	66.287	0.460		Residential - Single Family Residence, 1	192B125 775	1 per lot	Reseda - West Van Nuys	No	ABMI	AHO , RES CPU
Los Angeles	18021 CANTARA ST	91335	2101018007	0.000	0.000	0.000	0.460	Shortfall of Sites	0.138	Low Residential	R1-1	Low Residential	0	0	66.287	0.460		Residential - Single Family Residence, 1	192B125 778	1 per lot	Reseda - West Van Nuys	No	ABMI	AHO , RES CPU
Los Angeles	18007 CANTARA ST	91335	2101018005	0.000	0.000	0.000	0.460	Shortfall of Sites	0.138	Low Residential	R1-1	Low Residential	0	0	66.287	0.460		Residential - Single Family Residence, 1	192B125 776	1 per lot	Reseda - West Van Nuys	No	ABMI	AHO , RES CPU
Los Angeles	18015 CANTARA ST	91335	2101018006	0.000	0.000	0.000	0.460	Shortfall of Sites	0.138	Low Residential	R1-1	Low Residential	0	0	66.287	0.460		Residential - Single Family Residence, 1	192B125 777	1 per lot	Reseda - West Van Nuys	No	ABMI	AHO , RES CPU
Los Angeles	17653 WELBY WAY	91406	2229013018	0.000	0.000	0.000	0.460	Shortfall of Sites	0.138	Low Residential	R1-1-RIO	Low Residential	0	0	66.287	0.460		Residential - Single Family Residence - Pool, 1	180B129 98	1 per lot	Reseda - West Van Nuys	No	ABMI	AHO , RES CPU
Los Angeles	7318 LASAINE AVE	91406	2228015019	0.000	0.000	0.000	0.460	Shortfall of Sites	0.138	Low Residential	R1-1	Low Residential	0	0	66.287	0.460		Residential - Single Family Residence, 1	186B133 955	1 per lot	Reseda - West Van Nuys	No	ABMI	AHO , RES CPU
Los Angeles	7955 NEWCASTLE AVE	91335	2101026021	0.000	0.000	0.000	0.460	Shortfall of Sites	0.138	Low Residential	R1-1	Low Residential	0	0	66.287	0.460		Residential - Single Family Residence, 1	189B125 405	1 per lot	Reseda - West Van Nuys	No	ABMI	AHO , RES CPU
Los Angeles	17600 RUNNYMEDE ST	91406	2202018006	0.000	0.000	0.000	0.460	Shortfall of Sites	0.138	Low Residential	R1-1	Low Residential	0	0	66.287	0.460		Residential - Single Family Residence, 1	186B129 666	1 per lot	Reseda - West Van Nuys	No	ABMI	AHO , RES CPU
Los Angeles	6829 MCLENNAN AVE	91406	2225023001	0.000	0.000	0.000	0.460	Shortfall of Sites	0.138	Low Residential	R1-1	Low Residential	0	0	66.287	0.460		Residential - Single Family Residence, 1	183B133 887	1 per lot	Reseda - West Van Nuys	No	ABMI	AHO , RES CPU
Los Angeles	18940 SATICOY ST	91335	2104014010	0.000	0.000	0.000	0.460	Shortfall of Sites	0.138	Low Residential	R1-1	Low Residential	0	0	66.287	0.460		Residential - Single Family Residence, 1	186B121 168	1 per lot	Reseda - West Van Nuys	No	ABMI	AHO , RES CPU
Los Angeles	7312 LASAINE AVE	91406	2228015018	0.000	0.000	0.000	0.460	Shortfall of Sites	0.138	Low Residential	R1-1	Low Residential	0	0	66.287	0.460		Residential - Single Family Residence, 1	186B133 979	1 per lot	Reseda - West Van Nuys	No	ABMI	AHO , RES CPU
Los Angeles	18002 BURTON ST	91335	2101018013	0.000	0.000	0.000	0.460	Shortfall of Sites	0.138	Low Residential	R1-1	Low Residential	0	0	66.287	0.460		Residential - Single Family Residence, 1	192B125 748	1 per lot	Reseda - West Van Nuys	No	ABMI	AHO , RES CPU
Los Angeles	18022 BURTON ST	91335	2101018010	0.000	0.000	0.000	0.460	Shortfall of Sites	0.138	Low Residential	R1-1	Low Residential	0	0	66.287	0.460		Residential - Single Family Residence, 1	192B125 751	1 per lot	Reseda - West Van Nuys	No	ABMI	AHO , RES CPU
Los Angeles	18016 BURTON ST	91335	2101018011	0.000	0.000	0.000	0.460	Shortfall of Sites	0.138	Low Residential	R1-1	Low Residential	0	0	66.287	0.460		Residential - Single Family Residence - Pool, 1	192B125 750	1 per lot	Reseda - West Van Nuys	No	ABMI	AHO , RES CPU
Los Angeles	17614 CAPRINO PL	91406	2202017015	0.000	0.000	0.000	0.460	Shortfall of Sites	0.138	Low Residential	R1-1	Low Residential	0	0	66.287	0.460		Residential - Single Family Residence, 1	186B129 799	1 per lot	Reseda - West Van Nuys	No	ABMI	AHO , RES CPU
Los Angeles	7306 LASAINE AVE	91406	2228015017	0.000	0.000	0.000	0.460	Shortfall of Sites	0.138	Low Residential	R1-1	Low Residential	0	0	66.287	0.460		Residential - Single Family Residence, 1	186B133 1006	1 per lot	Reseda - West Van Nuys	No	ABMI	AHO , RES CPU
Los Angeles	7254 LASAINE AVE	91406	2228016022	0.000	0.000	0.000	0.460	Shortfall of Sites	0.138	Low Residential	R1-1	Low Residential	0	0	66.287	0.460		Residential - Single Family Residence - Pool, 1	186B133 1052	1 per lot	Reseda - West Van Nuys	No	ABMI	AHO , RES CPU
Los Angeles	6849 ANDASOL AVE	91406	2229006031	0.000	0.000	0.000	0.460	Shortfall of Sites	0.138	Low Residential	R1-1	Low Residential	0	0	66.287	0.460		Residential - Single Family Residence, 1	183B129 892	1 per lot	Reseda - West Van Nuys	No	ABMI	AHO , RES CPU
Los Angeles	6650 BIANCA AVE	91406	2229010033	0.000	0.000	0.000	0.460	Shortfall of Sites	0.138	Low Residential	R1-1-RIO	Low Residential	0	0	66.287	0.460		Residential - Single Family Residence, 1	180B129 228	1 per lot	Reseda - West Van Nuys	No	ABMI	AHO , RES CPU
Los Angeles	7352 ALDEA AVE	91406	2227032001	0.000	0.000	0.000	0.460	Shortfall of Sites	0.138	Low Residential	R1-1	Low Residential	0	0	66.287	0.460		Residential - Single Family Residence, 1	186B133 813	1 per lot	Reseda - West Van Nuys	No	ABMI	AHO , RES CPU
Los Angeles	0	0	5437001907	0.000	0.000	0.000	0.000	Shortfall of Sites	0.299	Public Facilities	PF-1-RIO	0	0	0	153.741	0.000	Vacant	Miscellaneous - Government Owned Property - Vacant Land, 0	151-5A211 153		Northeast Los Angeles	No		PF
Los Angeles	8006 HESPERIA AVE	91335	2101015002	0.000	0.000	0.000	0.460	Shortfall of Sites	0.138	Low Residential	R1-1	Low Residential	0	0	66.287	0.460		Residential - Single Family Residence, 1	189B125 332	1 per lot	Reseda - West Van Nuys	No	ABMI	AHO , RES CPU
Los Angeles	17622 COHASSET ST	91406	2202020002	0.000	0.000	0.000	0.460	Shortfall of Sites	0.138	Low Residential	R1-1	Low Residential	0	0	66.287	0.460		Residential - Single Family Residence, 1	186B129 536	1 per lot	Reseda - West Van Nuys	No	ABMI	AHO , RES CPU
Los Angeles	8012 HESPERIA AVE	91335	2101015003	0.000	0.000	0.000	0.460	Shortfall of Sites	0.138	Low Residential	R1-1	Low Residential	0	0	66.287	0.460		Residential - Single Family Residence, 1	189B125 317	1 per lot	Reseda - West Van Nuys	No	ABMI	AHO , RES CPU
Los Angeles	8018 HESPERIA AVE	91335	2101015004	0.000	0.000	0.000	0.460	Shortfall of Sites	0.138	Low Residential	R1-1	Low Residential	0	0	66.287	0.460		Residential - Single Family Residence, 1	189B125 290	1 per lot	Reseda - West Van Nuys	No	ABMI	AHO , RES CPU
Los Angeles	8024 HESPERIA AVE	91335	2101015005	0.000	0.000	0.000	0.460	Shortfall of Sites	0.138	Low Residential	R1-1	Low Residential	0	0	66.287	0.460		Residential - Single Family Residence, 1	189B125 275	1 per lot	Reseda - West Van Nuys	No	ABMI	AHO , RES CPU
Los Angeles	8931 SEPULVEDA BLVD	91343	2654003015	0.000	0.000	0.000	0.460	Shortfall of Sites	0.826	Community Commercial	C2-1	0	0	0	0.696	0.460		Commercial - Hotel and Motel - Hotel - Under 50 Rooms - One Story, 0	195B145 163		Mission Hills - Panorama City - North Hills	No	ABMI	ARO
Los Angeles	8030 HESPERIA AVE	91335	2101015006	0.000	0.000	0.000	0.460	Shortfall of Sites	0.138	Low Residential	R1-1	Low Residential	0	0	66.287	0.460		Residential - Single Family Residence, 1	189B125 251	1 per lot	Reseda - West Van Nuys	No	ABMI	AHO , RES CPU
Los Angeles	18934 SATICOY ST	91335	2104014009	0.000	0.000	0.000	0.460	Shortfall of Sites	0.138	Low Residential	R1-1	Low Residential	0	0	66.287	0.460		Residential - Single Family Residence - Pool, 1	186B121 169	1 per lot	Reseda - West Van Nuys	No	ABMI	AHO , RES CPU
Los Angeles	17810 WILLARD ST	91335	2101006022	0.000	0.000	0.000	0.460	Shortfall of Sites	0.138	Low Residential	R1-1	Low Residential	0	0	66.287	0.460		Residential - Single Family Residence, 1	189B129 44	1 per lot	Reseda - West Van Nuys	No	ABMI	AHO , RES CPU
Los Angeles	8042 HESPERIA AVE	91335	2101015008	0.000	0.000	0.000	0.460	Shortfall of Sites	0.138	Low Residential	R1-1	Low Residential	0	0	66.287	0.460		Residential - Single Family Residence, 1	189B125 210	1 per lot	Reseda - West Van Nuys	No	ABMI	AHO , RES CPU
Los Angeles	8036 HESPERIA AVE	91335	2101015007	0.000	0.000	0.000	0.460	Shortfall of Sites	0.138	Low Residential	R1-1	Low Residential	0	0	66.287	0.460		Residential - Single Family Residence - Pool, 1	189B125 229	1 per lot	Reseda - West Van Nuys	No	ABMI	AHO , RES CPU
Los Angeles	7242 LASAINE AVE	91406	2228016020	0.000	0.000	0.000	0.460	Shortfall of Sites	0.138	Low Residential	R1-1	Low Residential	0	0	66.287	0.460		Residential - Single Family Residence, 1	186B133 1097	1 per lot	Reseda - West Van Nuys	No	ABMI	AHO , RES CPU
Los Angeles	8048 HESPERIA AVE	91335	2101015009	0.000	0.000	0.000	0.460	Shortfall of Sites	0.138	Low Residential	R1-1	Low Residential	0	0	66.287	0.460		Residential - Single Family Residence, 1	189B125 189	1 per lot	Reseda - West Van Nuys	No	ABMI	AHO , RES CPU
Los Angeles	7311 ALDEA AVE	91406	2227017008	0.000	0.000	0.000	0.460	Shortfall of Sites	0.138	Low Residential	R1-1	Low Residential	0	0	66.287	0.460		Residential - Single Family Residence, 1	186B133 1001	1 per lot	Reseda - West Van Nuys	No	ABMI	AHO , RES CPU
Los Angeles	4619 S CENTRAL AVE	90011	5108025800	0.000	0.000	0.000	0.460	Shortfall of Sites	0.065	Community Commercial	C2-1-CPIO	0	0	0	8.912	0.460		Commercial - Office Building - One Story, 0	112-5A209 272		Southeast Los Angeles	No	ABMI	ARO
Los Angeles	4619 S CENTRAL AVE	90011	5108025800	0.000	0.000	0.000	0.460	Shortfall of Sites	0.065	Community Commercial	C2-1-CPIO	0	0	0	8.912	0.460		Commercial - Office Building - One Story, 0	112-5A209 297		Southeast Los Angeles	No	ABMI	ARO
Los Angeles	4619 S CENTRAL AVE	90011	5108025800	0.000	0.000	0.000	0.460	Shortfall of Sites	0.097	Community Commercial	C2-1-CPIO	0	0	0	5.941	0.460		Commercial - Office Building - One Story, 0	112-5A209 299		Southeast Los Angeles	No	ABMI	ARO
Los Angeles	6700 BIANCA AVE	91406	2229010034	0.000	0.000	0.000	0.460	Shortfall of Sites	0.138	Low Residential	R1-1-RIO	Low Residential	0	0	66.287	0.460		Residential - Single Family Residence - Pool, 1	180B129 210	1 per lot	Reseda - West Van Nuys	No	ABMI	AHO , RES CPU
Los Angeles	18930 SATICOY ST	91335	2104014008	0.000	0.000	0.000	0.460	Shortfall of Sites	0.138	Low Residential	R1-1	Low Residential	0	0	66.287	0.460		Residential - Single Family Residence - Pool, 1	186B121 170	1 per lot	Reseda - West Van Nuys	No	ABMI	AHO , RES CPU
Los Angeles	18953 WYANDOTTE ST	91335	2104026015	0.000	0.000	0.000	0.460	Shortfall of Sites	0.138	Low Residential	R1-1	Low Residential	0	0	66.287	0.460		Residential - Single Family Residence, 1	186B121 899	1 per lot	Reseda - West Van Nuys	No	ABMI	AHO , RES CPU
Los Angeles	6708 BIANCA AVE	91406	2229010035	0.000	0.000	0.000	0.460	Shortfall of Sites	0.138	Low Residential	R1-1-RIO	Low Residential	0	0	66.287	0.460		Residential - Single Family Residence - Pool, 1	180B129 183	1 per lot	Reseda - West Van Nuys	No	ABMI	AHO , RES CPU
Los Angeles	17804 WILLARD ST	91335	2101006021	0.000	0.000	0.000	0.460	Shortfall of Sites	0.138	Low Residential	R1-1	Low Residential	0	0	66.287	0.460		Residential - Single Family Residence - Pool, 1	189B129 43	1 per lot	Reseda - West Van Nuys	No	ABMI	AHO , RES CPU
Los Angeles	5508 W ADAMS BLVD	90016	5048028027	0.000	0.000	0.000	0.460	Shortfall of Sites	0.100	Neighborhood Commercial	C2-1VL-CPIO	0	0	0	102.494	0.460		Institutional - Church - One Story, 0	123B177 1074		West Adams - Baldwin Hills - Leimert	No	ABMI	FBO
Los Angeles	17616 COHASSET ST	91406	2202020003	0.000	0.000	0.000	0.460	Shortfall of Sites	0.138	Low Residential	R1-1	Low Residential	0	0	66.287	0.460		Residential - Single Family Residence, 1	186B129 537	1 per lot	Reseda - West Van Nuys	No	ABMI	AHO , RES CPU
Los Angeles	0	0	2366022904	0.230	0.230	0.000	0.000	Shortfall of Sites	0.249	Public Facilities	PF-1XL	0	0	20	153.741	0.460		Miscellaneous - Government Owned Property, 0	162B177 329		Sherman Oaks - Studio City - Toluca Lake - Cahuenga Pass	No	LI	PF
Los Angeles	7448 ALDEA AVE	91406	2203017024	0.000	0.000	0.000	0.460	Shortfall of Sites	0.138	Low Residential	R1-1	Low Residential	0	0	66.287	0.460		Residential - Single Family Residence, 1	186B133 565	1 per lot	Reseda - West Van Nuys	No	ABMI	AHO , RES CPU
Los Angeles	16508 HARTSOOK ST	91436	2259016002	0.000	0.000	0.000	0.460	Shortfall of Sites	0.225	Low II Residential	R1-1	Low Residential	0	0	66.287	0.460		, 2	171B137 207	1 per lot	Encino - Tarzana	No	ABMI	AHO , ENC CPU
Los Angeles	7231 LOUISE AVE	91406	2228016007	0.000	0.000	0.000	0.460	Shortfall of Sites	0.138	Low Residential	R1-1	Low Residential	0	0	66.287	0.460		Residential - Single Family Residence - Pool, 1	186B133 1137	1 per lot	Reseda - West Van Nuys	No	ABMI	AHO , RES CPU
Los Angeles	17360 HARTLAND ST	91406	2229007069	0.000	0.000	0.000	0.460	Shortfall of Sites	0.138	Low Residential	R1-1	Low Residential	0	0	66.287	0.460		Residential - Single Family Residence - Pool, 1	183B133 883	1 per lot	Reseda - West Van Nuys	No	ABMI	AHO , RES CPU
Los Angeles	0	0	2317020903	0.230	0.230	0.000	0.000	Shortfall of Sites	0.299	Public Facilities	PF-1VL	0	0	20	153.741	0.460		Miscellaneous - Government Owned Property - Transportation - General, 0	183B165 46		North Hollywood - Valley Village	No	LI	PF
Los Angeles	18325 BLYTHE ST	91335	2102015086	0.000	0.000	0.000	0.459	Shortfall of Sites	0.148	Low Residential	(T)(Q)R1-1	Low Residential	0	0	66.287	0.459		Residential - Single Family Residence, 1	189B125 1006	1 per lot	Reseda - West Van Nuys	No	ABMI	AHO , RES CPU
Los Angeles	5326 W SUNSET BLVD	90027	5544033044	0.000	0.000	0.000	0.459	Shortfall of Sites	0.234	Highway Oriented Commercial	C2-1	0	0	0	2.726	0.459		Commercial - Store Combination - Store and Residential Combination - One Story, 0	147A195 122		Hollywood	Yes	ABMI	ARO
Los Angeles	17400 VALERIO ST	91406	2228009010	0.000	0.000	0.000	0.459	Shortfall of Sites	0.138	Low Residential	R1-1	Low Residential	0	0	66.287	0.459		Residential - Single Family Residence, 1	186B129 813	1 per lot	Reseda - West Van Nuys	No	ABMI	AHO , RES CPU

Jurisdiction Name	Site Address/Intersection	5 Digit ZIP Code	Assessor Parcel Number	Very Low-Income	Low-Income	Moderate-Income	Above Moderate-Income	Type of Shortfall	Parcel Size (Acres)	Current General Plan Designation	Current Zoning	Proposed General Plan (GP) Designation	Proposed Zoning	Minimum Density Allowed	Maximum Density Allowed	Total Capacity	Vacant/ Nonvacant	Description of Existing Uses	PIN	Base Density Per Acre	Community Plan Area	Rent Stabalization Ordinance	Income Category	Applicable Rezoning Program (Program informing values in Column Q listed first)
Los Angeles	7454 ALDEA AVE	91406	2203017025	0.000	0.000	0.000	0.459	Shortfall of Sites	0.138	Low Residential	R1-1	Low Residential	0	0	66.287	0.459		Residential - Single Family Residence, 1	186B133 537	1 per lot	Reseda - West Van Nuys	No	ABMI	AHO , RES CPU
Los Angeles	17600 BESSEMER ST	91316	2229036001	0.000	0.000	0.000	0.459	Shortfall of Sites	0.138	Low Residential	R1-1-RIO	Low Residential	0	0	66.287	0.459		Residential - Single Family Residence - Pool, 1	177B129 394	1 per lot	Reseda - West Van Nuys	No	ABMI	AHO , RES CPU
Los Angeles	17417 RUNNYMEDE ST	91406	2202013002	0.000	0.000	0.000	0.459	Shortfall of Sites	0.138	Low Residential	R1-1	Low Residential	0	0	66.287	0.459		Residential - Single Family Residence, 1	186B129 612	1 per lot	Reseda - West Van Nuys	No	ABMI	AHO , RES CPU
Los Angeles	11630 TENNESSEE AVE	90064	4260027033	0.000	0.000	0.000	0.459	Shortfall of Sites	0.056	General Commercial	C2-1VL	0	0	0	0.000	0.459		Industrial - Light Manufacturing - One Story, 0	123B153 564		West Los Angeles	No	ABMI	ARO
Los Angeles	11630 TENNESSEE AVE	90064	4260027033	0.000	0.000	0.000	0.459	Shortfall of Sites	0.043	General Commercial	C2-1VL	0	0	0	0.000	0.459		Industrial - Light Manufacturing - One Story, 0	123B153 580		West Los Angeles	No	ABMI	ARO
Los Angeles	11630 TENNESSEE AVE	90064	4260027033	0.000	0.000	0.000	0.459	Shortfall of Sites	0.071	General Commercial	C2-1VL	0	0	0	9.476	0.459		Industrial - Light Manufacturing - One Story, 0	123B153 543		West Los Angeles	No	ABMI	ARO
Los Angeles	8216 NESTLE AVE	91335	2102022015	0.000	0.000	0.000	0.459	Shortfall of Sites	0.138	Low Residential	R1-1	Low Residential	0	0	66.287	0.459		Residential - Single Family Residence, 1	192B125 744	1 per lot	Reseda - West Van Nuys	No	ABMI	AHO , RES CPU
Los Angeles	8228 NESTLE AVE	91335	2102022013	0.000	0.000	0.000	0.459	Shortfall of Sites	0.138	Low Residential	R1-1	Low Residential	0	0	66.287	0.459		Residential - Single Family Residence, 1	192B125 718	1 per lot	Reseda - West Van Nuys	No	ABMI	AHO , RES CPU
Los Angeles	8222 NESTLE AVE	91335	2102022014	0.000	0.000	0.000	0.459	Shortfall of Sites	0.138	Low Residential	R1-1	Low Residential	0	0	66.287	0.459		Residential - Single Family Residence, 1	192B125 731	1 per lot	Reseda - West Van Nuys	No	ABMI	AHO , RES CPU
Los Angeles	8216 WYNNE AVE	91335	2102023005	0.000	0.000	0.000	0.459	Shortfall of Sites	0.138	Low Residential	R1-1	Low Residential	0	0	66.287	0.459		Residential - Single Family Residence, 1	192B125 742	1 per lot	Reseda - West Van Nuys	No	ABMI	AHO , RES CPU
Los Angeles	17611 LEMAY PL	91406	2229015009	0.000	0.000	0.000	0.459	Shortfall of Sites	0.138	Low Residential	R1-1-RIO	Low Residential	0	0	66.287	0.459		Residential - Single Family Residence, 1	180B129 327	1 per lot	Reseda - West Van Nuys	No	ABMI	AHO , RES CPU
Los Angeles	16827 GAULT ST	91406	2225018021	0.000	0.000	0.000	0.459	Shortfall of Sites	0.138	Low Residential	R1-1	Low Residential	0	0	66.287	0.459		Residential - Single Family Residence, 1	183B133 320	1 per lot	Reseda - West Van Nuys	No	ABMI	AHO , RES CPU
Los Angeles	8222 WYNNE AVE	91335	2102023004	0.000	0.000	0.000	0.459	Shortfall of Sites	0.138	Low Residential	R1-1	Low Residential	0	0	66.287	0.459		Residential - Single Family Residence - Pool, 1	192B125 729	1 per lot	Reseda - West Van Nuys	No	ABMI	AHO , RES CPU
Los Angeles	5314 S BROADWAY	90037	5101033016	0.000	0.000	0.000	0.459	Shortfall of Sites	0.129	Neighborhood Commercial	C2-1VL-CPIO	0	0	0	4.947	0.459		Commercial - Store Combination - Store and Residential Combination - One Story, 0	108B201 477		Southeast Los Angeles	Yes	ABMI	ARO
Los Angeles	8228 WYNNE AVE	91335	2102023003	0.000	0.000	0.000	0.459	Shortfall of Sites	0.138	Low Residential	R1-1	Low Residential	0	0	66.287	0.459		Residential - Single Family Residence, 1	192B125 716	1 per lot	Reseda - West Van Nuys	No	ABMI	AHO , RES CPU
Los Angeles	17617 LEMAY PL	91406	2229015008	0.000	0.000	0.000	0.459	Shortfall of Sites	0.138	Low Residential	R1-1-RIO	Low Residential	0	0	66.287	0.459		Residential - Single Family Residence, 1	180B129 326	1 per lot	Reseda - West Van Nuys	No	ABMI	AHO , RES CPU
Los Angeles	17621 LEMAY PL	91406	2229015007	0.000	0.000	0.000	0.459	Shortfall of Sites	0.138	Low Residential	R1-1-RIO	Low Residential	0	0	66.287	0.459		Residential - Single Family Residence, 1	180B129 325	1 per lot	Reseda - West Van Nuys	No	ABMI	AHO , RES CPU
Los Angeles	125 W VERNON AVE	90037	5111011029	0.000	0.000	0.000	0.459	Shortfall of Sites	0.100	Medium Residential	R3-1	0	0	0	102.494	0.459		Institutional - Church - One Story, 0	112-5A203 14		Southeast Los Angeles	No	ABMI	FBO
Los Angeles	17627 LEMAY PL	91406	2229015006	0.000	0.000	0.000	0.459	Shortfall of Sites	0.138	Low Residential	R1-1-RIO	Low Residential	0	0	66.287	0.459		Residential - Single Family Residence - Pool, 1	180B129 324	1 per lot	Reseda - West Van Nuys	No	ABMI	AHO , RES CPU
Los Angeles	17633 LEMAY PL	91406	2229015005	0.000	0.000	0.000	0.459	Shortfall of Sites	0.138	Low Residential	R1-1-RIO	Low Residential	0	0	66.287	0.459		Residential - Single Family Residence - Pool, 1	180B129 321	1 per lot	Reseda - West Van Nuys	No	ABMI	AHO , RES CPU
Los Angeles	1833 DALY ST	90031	5210034005	0.000	0.000	0.000	0.459	Shortfall of Sites	0.140	Limited Industrial	CM-1VL	0	0	0	4.086	0.459		Industrial - Light Manufacturing - One Story, 0	135A221 68		Northeast Los Angeles	No	ABMI	ARO
Los Angeles	140 W 21ST ST	90007	5126032005	0.000	0.000	0.000	0.459	Shortfall of Sites	0.137	Community Commercial	C2-2D-O-CPIO	0	0	0	4.201	0.459		Industrial - Light Manufacturing - One Story, 0	123A205 178		Southeast Los Angeles	No	ABMI	ARO
Los Angeles	793 E WASHINGTON BLVD	90021	5131004015	0.000	0.000	0.000	0.459	Shortfall of Sites	0.143	Hybrid Industrial	CM-2D-O-CPIO	0	0	0	4.006	0.459		Industrial - Warehousing, Distribution, Storage - Warehousing, Distribution, Under 10,000 SF - One Story, 0	121-5A209 198		Southeast Los Angeles	No	ABMI	ARO
Los Angeles	801 E WASHINGTON BLVD	90021	5131004016	0.000	0.000	0.000	0.459	Shortfall of Sites	0.143	Hybrid Industrial	CM-2D-O-CPIO	0	0	0	4.006	0.459		Industrial - Light Manufacturing - One Story, 0	121-5A209 205		Southeast Los Angeles	No	ABMI	ARO
Los Angeles	1908 SICHEL ST	90031	5210012001	0.000	0.000	0.000	0.459	Shortfall of Sites	0.097	Limited Industrial	CM-1VL	0	0	0	5.945	0.459		Commercial - Store Combination - Store and Residential Combination - One Story, 0	136-5A223 434		Northeast Los Angeles	No	ABMI	ARO
Los Angeles	5241 W JEFFERSON BLVD	90016	5043025005	0.000	0.000	0.000	0.459	Shortfall of Sites	0.165	Hybrid Industrial	CM-2D-CPIO	0	0	0	3.469	0.459		Industrial - Light Manufacturing - One Story, 0	120B177 698		West Adams - Baldwin Hills - Leimert	No	ABMI	ARO
Los Angeles	17639 LEMAY PL	91406	2229015004	0.000	0.000	0.000	0.459	Shortfall of Sites	0.138	Low Residential	R1-1-RIO	Low Residential	0	0	66.287	0.459		Residential - Single Family Residence - Pool, 1	180B129 320	1 per lot	Reseda - West Van Nuys	No	ABMI	AHO , RES CPU
Los Angeles	16540 MOORPARK ST	91436	2259018060	0.000	0.000	0.000	0.459	Shortfall of Sites	0.138	Low II Residential	R1-1	Low Residential	0	0	66.287	0.459		Residential - Single Family Residence, 1	168B137 832	1 per lot	Encino - Tarzana	No	ABMI	AHO , ENC CPU
Los Angeles	17643 LEMAY PL	91406	2229015003	0.000	0.000	0.000	0.459	Shortfall of Sites	0.138	Low Residential	R1-1-RIO	Low Residential	0	0	66.287	0.459		Residential - Single Family Residence, 1	180B129 319	1 per lot	Reseda - West Van Nuys	No	ABMI	AHO , RES CPU
Los Angeles	6728 JELLICO AVE	91406	2229013004	0.000	0.000	0.000	0.459	Shortfall of Sites	0.138	Low Residential	R1-1-RIO	Low Residential	0	0	66.287	0.459		Residential - Single Family Residence, 1	180B129 89	1 per lot	Reseda - West Van Nuys	No	ABMI	AHO , RES CPU
Los Angeles	17649 LEMAY PL	91406	2229015002	0.000	0.000	0.000	0.459	Shortfall of Sites	0.138	Low Residential	R1-1-RIO	Low Residential	0	0	66.287	0.459		Residential - Single Family Residence, 1	180B129 318	1 per lot	Reseda - West Van Nuys	No	ABMI	AHO , RES CPU
Los Angeles	6732 JELLICO AVE	91406	2229013005	0.000	0.000	0.000	0.459	Shortfall of Sites	0.138	Low Residential	R1-1-RIO	Low Residential	0	0	66.287	0.459		Residential - Single Family Residence, 1	180B129 87	1 per lot	Reseda - West Van Nuys	No	ABMI	AHO , RES CPU
Los Angeles	6738 JELLICO AVE	91406	2229013006	0.000	0.000	0.000	0.459	Shortfall of Sites	0.138	Low Residential	R1-1-RIO	Low Residential	0	0	66.287	0.459		Residential - Single Family Residence, 1	180B129 55	1 per lot	Reseda - West Van Nuys	No	ABMI	AHO , RES CPU
Los Angeles	17604 COHASSET ST	91406	2202020005	0.000	0.000	0.000	0.459	Shortfall of Sites	0.138	Low Residential	R1-1	Low Residential	0	0	66.287	0.459		Residential - Single Family Residence - Pool, 1	186B129 539	1 per lot	Reseda - West Van Nuys	No	ABMI	AHO , RES CPU
Los Angeles	810 W SLAUSON AVE	90044	6004002032	0.000	0.000	0.000	0.459	Shortfall of Sites	0.096	Community Commercial	C2-1-CPIO	0	0	0	6.620	0.459		Commercial - Store Combination - Store and Residential Combination - One Story, 0	108B197 1448		South Los Angeles	Yes	ABMI	ARO
Los Angeles	810 W SLAUSON AVE	90044	6004002032	0.000	0.000	0.000	0.459	Shortfall of Sites	0.097	Community Commercial	C2-1-CPIO	0	0	0	6.579	0.459		Commercial - Store Combination - Store and Residential Combination - One Story, 0	108B197 1449		South Los Angeles	Yes	ABMI	ARO
Los Angeles	6719 SHIRLEY AVE	91335	2132007011	0.000	0.000	0.000	0.459	Shortfall of Sites	0.138	Low Residential	R1-1-RIO	Low Residential	0	0	66.287	0.459		Residential - Single Family Residence, 1	180B117 154	1 per lot	Reseda - West Van Nuys	No	ABMI	AHO , RES CPU
Los Angeles	1313 WESTWOOD BLVD	90024	4324005016	0.000	0.000	0.000	0.459	Shortfall of Sites	0.086	Neighborhood Office Commercial	C4-1VL-POD	0	0	0	5.575	0.459		Commercial - Store Combination - Store and Residential Combination - One Story, 0	132B153 709		Westwood	No	ABMI	ARO
Los Angeles	4833 FOUNTAIN AVE	90029	5543017018	0.000	0.000	0.000	0.459	Shortfall of Sites	0.153	Community Commercial	C2-1	0	0	0	102.494	0.459		Institutional - Church - One Story, 0	147B197 1063		Hollywood	No	ABMI	FBO
Los Angeles	6628 S VERMONT AVE	90044	6013009001	0.000	0.000	0.000	0.459	Shortfall of Sites	0.099	Community Commercial	C2-1-CPIO	0	0	0	5.802	0.459		Commercial - Store Combination - Store and Residential Combination - One Story, 0	102B197 352		South Los Angeles	No	ABMI	ARO
Los Angeles	6628 S VERMONT AVE	90044	6013009001	0.000	0.000	0.000	0.459	Shortfall of Sites	0.115	Community Commercial	C2-1-CPIO	0	0	0	4.968	0.459		Commercial - Store Combination - Store and Residential Combination - One Story, 0	102B197 415		South Los Angeles	No	ABMI	ARO
Los Angeles	8137 HESPERIA AVE	91335	2101021014	0.000	0.000	0.000	0.459	Shortfall of Sites	0.138	Low Residential	R1-1	Low Residential	0	0	66.287	0.459		Residential - Single Family Residence, 1	192B125 876	1 per lot	Reseda - West Van Nuys	No	ABMI	AHO , RES CPU
Los Angeles	4833 FOUNTAIN AVE	90029	5543017018	0.000	0.000	0.000	0.459	Shortfall of Sites	0.153	Community Commercial	C2-1	0	0	0	102.494	0.459		Institutional - Church - One Story, 0	147B197 1067		Hollywood	No	ABMI	FBO
Los Angeles	0	0	5484037901	0.229	0.229	0.000	0.000	Shortfall of Sites	0.298	Public Facilities	PF-1-HPOZ	0	0	20	153.741	0.459		Miscellaneous - Government Owned Property - Transportation - Rapid Transit, Bus, etc., 0	151-5A229 54		Northeast Los Angeles	No	LI	PF
Los Angeles	8015 GENESTA AVE	91406	2204025026	0.000	0.000	0.000	0.459	Shortfall of Sites	0.130	Low Residential	R1-1	Low Residential	0	0	66.287	0.459		Residential - Single Family Residence, 1	189B133 346	1 per lot	Reseda - West Van Nuys	No	ABMI	AHO , RES CPU
Los Angeles	18932 WYANDOTTE ST	91335	2104035022	0.000	0.000	0.000	0.459	Shortfall of Sites	0.138	Low Residential	R1-1	Low Residential	0	0	66.287	0.459		Residential - Single Family Residence, 1	186B121 966	1 per lot	Reseda - West Van Nuys	No	ABMI	AHO , RES CPU
Los Angeles	17449 MANTECA ST	91406	2228009019	0.000	0.000	0.000	0.459	Shortfall of Sites	0.138	Low Residential	R1-1	Low Residential	0	0	66.287	0.459		Residential - Single Family Residence, 1	186B129 870	1 per lot	Reseda - West Van Nuys	No	ABMI	AHO , RES CPU
Los Angeles	17632 LEMAY ST	91406	2229015020	0.000	0.000	0.000	0.459	Shortfall of Sites	0.138	Low Residential	R1-1-RIO	Low Residential	0	0	66.287	0.459		Residential - Single Family Residence, 1	180B129 267	1 per lot	Reseda - West Van Nuys	No	ABMI	AHO , RES CPU
Los Angeles	606 CYPRESS AVE	90065	5453014030	0.000	0.000	0.000	0.459	Shortfall of Sites	0.099	Low Medium II Residential	RD2-1-CDO-RIO	0	0	0	102.494	0.459		Institutional - Church - One Story, 0	144A219 301		Northeast Los Angeles	No	ABMI	FBO, R2RD
Los Angeles	17825 STAGG ST	91335	2101035016	0.000	0.000	0.000	0.459	Shortfall of Sites	0.138	Low Residential	R1-1	Low Residential	0	0	66.287	0.459		Residential - Single Family Residence, 1	189B129 1022	1 per lot	Reseda - West Van Nuys	No	ABMI	AHO , RES CPU
Los Angeles	17500 COVELLO ST	91406	2202021008	0.000	0.000	0.000	0.459	Shortfall of Sites	0.138	Low Residential	R1-1	Low Residential	0	0	66.287	0.459		Residential - Single Family Residence - Pool, 1	186B129 422	1 per lot	Reseda - West Van Nuys	No	ABMI	AHO , RES CPU
Los Angeles	17558 COHASSET ST	91406	2202020006	0.000	0.000	0.000	0.458	Shortfall of Sites	0.138	Low Residential	R1-1	Low Residential	0	0	66.287	0.458		Residential - Single Family Residence, 1	186B129 540	1 per lot	Reseda - West Van Nuys	No	ABMI	AHO , RES CPU
Los Angeles	7859 JAMIESON AVE	91335	2101029026	0.000	0.000	0.000	0.458	Shortfall of Sites	0.138	Low Residential	R1-1	Low Residential	0	0	66.287	0.458		Residential - Single Family Residence, 1	189B129 754	1 per lot	Reseda - West Van Nuys	No	ABMI	AHO , RES CPU
Los Angeles	17401 VALERIO ST	91406	2202014005	0.000	0.000	0.000	0.458	Shortfall of Sites	0.138	Low Residential	R1-1	Low Residential	0	0	66.287	0.458		Residential - Single Family Residence - Pool, 1	186B129 737	1 per lot	Reseda - West Van Nuys	No	ABMI	AHO , RES CPU
Los Angeles	3569 W 8TH ST	90005	5093007021	0.000	0.000	0.000	0.458	Shortfall of Sites	0.046	General Commercial	C2-1	0	0	0	19.229	0.458		Commercial - Store Combination - Store and Office Combination - One Story, 0	132B193 558		Wilshire	No	ABMI	ARO
Los Angeles	20454 ELKWOOD ST	91306	2107013074	0.000	0.000	0.000	0.458	Shortfall of Sites	0.137	Low Residential	R1-1	Low Residential	[HB5-G1-5] [CX3-FA] [CPIO-O]	0	66.287	0.458		Residential - Single Family Residence, 1	189B109 845	1 per lot	Canoga Park - Winnetka - Woodland Hills - West Hills	No	ABMI	AHO , CPK CPU
Los Angeles	3804 S WESTERN AVE	90062	5036008007	0.000	0.000	0.000	0.458	Shortfall of Sites	0.154	Community Commercial	C2-2D-CPIO	0	0	0	4.137	0.458		Commercial - Store Combination - Store and Residential Combination - One Story, 0	117B193 854		South Los Angeles	Yes	ABMI	ARO
Los Angeles	19713 SATICOY ST	91306	2106033055	0.000	0.000	0.000	0.458	Shortfall of Sites	0.137	Low Residential	R1-1	Low Residential	[HB1-G1-5] [CX2-FA] [CPIO]	0	66.287	0.458		Residential - Single Family Residence, 1	186B117 184	1 per lot	Canoga Park - Winnetka - Woodland Hills - West Hills	No	ABMI	AHO , CPK CPU
Los Angeles	2615 CORINTH AVE	90064	4258003041	0.000	0.000	0.000	0.458	Shortfall of Sites	0.005	Low Residential	R1V2	0	0	0	99.000	0.458		Residential - Single Family Residence, 0	123B153 931		Palms - Mar Vista - Del Rey	No	ABMI	TOC EXP
Los Angeles	8208 WINNETKA AVE	91306	2106001043	0.000	0.000	0.000	0.458	Shortfall of Sites	0.137	Low Residential	(T)R1-1	Low Residential	0	0	66.287	0.458		Residential - Single Family Residence, 1	189B113 37	1 per lot	Canoga Park - Winnetka - Woodland Hills - West Hills	No	ABMI	AHO , CPK CPU
Los Angeles	10807 FRUITLAND DR	91604	2378004001	0.000	0.000	0.000	0.458	Shortfall of Sites	0.151	General Commercial	C2-1VL-RIO	0	0	0	3.167	0.458		Commercial - Office Building - One Story, 0	162B177 351		Sherman Oaks - Studio City - Toluca Lake - Cahuenga Pass	No	ABMI	ARO
Los Angeles	13515 W CHANDLER BLVD	91401	2344007029	0.000	0.000	0.000	0.458	Shortfall of Sites	0.005	Low Residential	R1-1	0	0	0	99.000	0.458		, 0	174B157 1089		Van Nuys - North Sherman Oaks	No	ABMI	TOC EXP
Los Angeles	18930 VALERIO ST	91335	2104024003	0.000	0.000	0.000	0.458	Shortfall of Sites	0.137	Low Residential	R1-1	Low Residential	0	0	66.287	0.458		Residential - Single Family Residence - Pool, 1	186B121 693	1 per lot	Reseda - West Van Nuys	No	ABMI	AHO , RES CPU
Los Angeles	18920 VALERIO ST	91335	2104024005	0.000	0.000	0.000	0.458	Shortfall of Sites	0.137	Low Residential	R1-1	Low Residential	0	0	66.287	0.458		Residential - Single Family Residence, 1	186B121 695	1 per lot	Reseda - West Van Nuys	No	ABMI	AHO , RES CPU
Los Angeles	18914 VALERIO ST	91335	2104024006	0.000	0.000	0.000	0.458	Shortfall of Sites	0.137	Low Residential	R1-1	Low Residential	0	0	66.287	0.458		Residential - Single Family Residence, 1	186B121 696	1 per lot	Reseda - West Van Nuys	No	ABMI	AHO , RES CPU
Los Angeles	18908 VALERIO ST	91335	2104024007	0.000	0.000	0.000	0.458	Shortfall of Sites	0.137	Low Residential	R1-1	Low Residential	0	0	66.287	0.458		Residential - Single Family Residence, 1	186B121 697	1 per lot	Reseda - West Van Nuys	No	ABMI	AHO , RES CPU
Los Angeles	18924 VALERIO ST	91335	2104024004	0.000	0.000	0.000	0.458	Shortfall of Sites	0.137	Low Residential	R1-1	Low Residential	0	0	66.287	0.458		Residential - Single Family Residence - Pool, 1	186B121 694	1 per lot	Reseda - West Van Nuys	No	ABMI	AHO , RES CPU
Los Angeles	18936 VALERIO ST	91335	2104024002	0.000	0.000	0.000	0.458	Shortfall of Sites	0.137	Low Residential	R1-1	Low Residential	0	0	66.287	0.458		Residential - Single Family Residence, 1	186B121 692	1 per lot	Reseda - West Van Nuys	No	ABMI	AHO , RES CPU
Los Angeles	17554 COHASSET ST	91406	2202020007	0.000	0.000	0.000	0.458	Shortfall of Sites	0.137	Low Residential	R1-1	Low Residential	0	0	66.287	0.458		Residential - Single Family Residence, 1	186B129 541	1 per lot	Reseda - West Van Nuys	No	ABMI	AHO , RES CPU
Los Angeles	19429 KITTRIDGE ST	91335	2131006020	0.000	0.000	0.000	0.458	Shortfall of Sites	0.137	Low Residential	R1-1-RIO	Low Residential	0	0	66.287	0.458		Residential - Single Family Residence, 1	180B117 433	1 per lot	Reseda - West Van Nuys	No	ABMI	AHO , RES CPU
Los Angeles	2050 SELBY AVE	90025	4321015900	0.229	0.229	0.000	0.000	Shortfall of Sites	0.248	Public Facilities	[Q]PF-1XL-O	0	0	20	153.741	0.458		Miscellaneous - Government Owned Property, 0	129B157 976		West Los Angeles	No	LI	PF
Los Angeles	0	0	2664028004	0.000	0.000	0.000	0.458	Shortfall of Sites	0.048	Neighborhood Commercial	P-1VL, P-1	0	0	0	94.696	0.458	Vacant	Residential - Single Family Residence - Vacant Land, 0	210B145 567		Mission Hills - Panorama City - North Hills	No	ABMI	P
Los Angeles	7232 RUBIO AVE	91406	2226006004	0.000	0.000	0.000	0.458	Shortfall of Sites	0.137	Low Residential	R1-1	Low Residential	0	0	66.287	0.458		Residential - Single Family Residence - Pool, 1	186B137 380	1 per lot	Reseda - West Van Nuys	No	ABMI	AHO , RES CPU
Los Angeles	19008 RUNNYMEDE ST	91335	2104022025	0.000	0.000	0.000	0.458	Shortfall of Sites	0.137	Low Residential	R1-1	Low Residential	0	0	66.287	0.458		Residential - Single Family Residence - Pool, 1	186B121 596	1 per lot	Reseda - West Van Nuys	No	ABMI	AHO , RES CPU

Jurisdiction Name	Site Address/Intersection	5 Digit ZIP Code	Assessor Parcel Number	Very Low-Income	Low-Income	Moderate-Income	Above Moderate-Income	Type of Shortfall	Parcel Size (Acres)	Current General Plan Designation	Current Zoning	Proposed General Plan (GP) Designation	Proposed Zoning	Minimum Density Allowed	Maximum Density Allowed	Total Capacity	Vacant/ Nonvacant	Description of Existing Uses	PIN	Base Density Per Acre	Community Plan Area	Rent Stabalization Ordinance	Income Category	Applicable Rezoning Program (Program informing values in Column Q listed first)
Los Angeles	1308 5TH AVE	90019	5072025005	0.000	0.000	0.000	0.458	Shortfall of Sites	0.063	Neighborhood Commercial	C4-1VL-O-CPIO	0	0	0	16.558	0.458		Commercial - Store Combination - Store and Residential Combination - One Story, 0	129B189 998		West Adams - Baldwin Hills - Leimert	Yes	ABMI	ARO
Los Angeles	1308 5TH AVE	90019	5072025005	0.000	0.000	0.000	0.458	Shortfall of Sites	0.058	Neighborhood Commercial	C4-1VL-O-CPIO	0	0	0	17.896	0.458		Commercial - Store Combination - Store and Residential Combination - One Story, 0	129B189 999		West Adams - Baldwin Hills - Leimert	Yes	ABMI	ARO
Los Angeles	9105 S BROADWAY	90003	6040032029	0.000	0.000	0.000	0.458	Shortfall of Sites	0.099	Neighborhood Commercial	C2-1VL-CPIO	0	0	0	102.494	0.458		Institutional - Church - One Story, 0	094-SA203 110		Southeast Los Angeles	No	ABMI	FBO
Los Angeles	17436 LEADWELL ST	91406	2228012001	0.000	0.000	0.000	0.458	Shortfall of Sites	0.137	Low Residential	R1-1	Low Residential	0	0	66.287	0.458		Residential - Single Family Residence, 1	186B129 1028	1 per lot	Reseda - West Van Nuys	No	ABMI	AHO , RES CPU
Los Angeles	4720 S NORMANDIE AVE	90037	5017004004	0.000	0.000	0.000	0.458	Shortfall of Sites	0.121	Neighborhood Commercial	C2-1VL-CPIO	0	0	0	5.245	0.458		Commercial - Store Combination - Store and Residential Combination - One Story, 0	111B197 752		South Los Angeles	Yes	ABMI	ARO
Los Angeles	1740 N NEW HAMPSHIRE AVE	90027	5589028900	0.229	0.229	0.000	0.000	Shortfall of Sites	0.248	Public Facilities	PF-1XL	0	0	20	153.741	0.458		Miscellaneous - Government Owned Property, 0	147B197 25		Hollywood	No	LI	PF
Los Angeles	1357 SEWARD ST	90028	5547029004	0.000	0.000	0.000	0.458	Shortfall of Sites	0.054	Low Medium II Residential	RD1.5-1XL	Low Medium II Residential, Medium Residential	VARIOUS, WITH CPIO	0	66.287	0.458		Residential - Double, Duplex, or Two Units - 4 Stories or Less, 0	147A185 268		Hollywood	No	ABMI	AHO , HWD CPU
Los Angeles	22574 ENADIA WAY	91307	2024040005	0.000	0.000	0.000	0.458	Shortfall of Sites	0.148	Low Residential	R1-1	Low Residential	[HB5-SH1-5] [CX3-FA] [CPIO]	0	66.287	0.458		Residential - Single Family Residence, 1	183B097 857	1 per lot	Canoga Park - Winnetka - Woodland Hills - West Hills	No	ABMI	AHO , CPK CPU
Los Angeles	17548 COHASSET ST	91406	2202020008	0.000	0.000	0.000	0.458	Shortfall of Sites	0.137	Low Residential	R1-1	Low Residential	0	0	66.287	0.458		Residential - Single Family Residence, 1	186B129 542	1 per lot	Reseda - West Van Nuys	No	ABMI	AHO , RES CPU
Los Angeles	17629 VALERIO ST	91406	2202017012	0.000	0.000	0.000	0.458	Shortfall of Sites	0.137	Low Residential	R1-1	Low Residential	0	0	66.287	0.458		Residential - Single Family Residence - Pool, 1	186B129 855	1 per lot	Reseda - West Van Nuys	No	ABMI	AHO , RES CPU
Los Angeles	17435 RUNNYMEDE ST	91406	2202013005	0.000	0.000	0.000	0.458	Shortfall of Sites	0.137	Low Residential	R1-1	Low Residential	0	0	66.287	0.458		Residential - Single Family Residence, 1	186B129 609	1 per lot	Reseda - West Van Nuys	No	ABMI	AHO , RES CPU
Los Angeles	17522 CANTLAY ST	91406	2228005023	0.000	0.000	0.000	0.458	Shortfall of Sites	0.137	Low Residential	R1-1	Low Residential	0	0	66.287	0.458		Residential - Single Family Residence, 1	183B129 58	1 per lot	Reseda - West Van Nuys	No	ABMI	AHO , RES CPU
Los Angeles	4551 YORK BLVD	90041	5474011014	0.000	0.000	0.000	0.458	Shortfall of Sites	0.057	Neighborhood Commercial	[Q]C4-1XL	0	0	0	8.314	0.458		Industrial - Light Manufacturing - One Story, 0	156A221 8		Northeast Los Angeles	No	ABMI	ARO
Los Angeles	4551 YORK BLVD	90041	5474011014	0.000	0.000	0.000	0.458	Shortfall of Sites	0.057	Neighborhood Commercial	[Q]C4-1XL	0	0	0	8.307	0.458		Industrial - Light Manufacturing - One Story, 0	156A221 23		Northeast Los Angeles	No	ABMI	ARO
Los Angeles	4551 YORK BLVD	90041	5474011014	0.000	0.000	0.000	0.458	Shortfall of Sites	0.057	Neighborhood Commercial	[Q]C4-1XL	0	0	0	8.300	0.458		Industrial - Light Manufacturing - One Story, 0	156A221 41		Northeast Los Angeles	No	ABMI	ARO
Los Angeles	14226 VENTURA BLVD	91423	2266003008	0.000	0.000	0.000	0.457	Shortfall of Sites	0.172	General Commercial	C2-1VL	0	0	0	2.770	0.457		Commercial - Office Building - One Story, 0	165B153 410		Sherman Oaks - Studio City - Toluca Lake - Cahuenga Pass	No	ABMI	ARO
Los Angeles	17833 LORNE ST	91335	2101005018	0.000	0.000	0.000	0.457	Shortfall of Sites	0.137	Low Residential	R1-1	Low Residential	0	0	66.287	0.457		Residential - Single Family Residence, 1	189B129 187	1 per lot	Reseda - West Van Nuys	No	ABMI	AHO , RES CPU
Los Angeles	2050 SELBY AVE	90025	4321015900	0.229	0.229	0.000	0.000	Shortfall of Sites	0.248	Public Facilities	[Q]PF-1XL-O	0	0	20	153.741	0.457		Miscellaneous - Government Owned Property, 0	129B157 939		West Los Angeles	No	LI	PF
Los Angeles	8244 ZELZAH AVE	91335	2101010028	0.000	0.000	0.000	0.457	Shortfall of Sites	0.137	Low Residential	R1-1	Low Residential	0	0	66.287	0.457		Residential - Single Family Residence, 1	192B129 472	1 per lot	Reseda - West Van Nuys	No	ABMI	AHO , RES CPU
Los Angeles	4611 CRENSHAW BLVD	90043	5013015030	0.000	0.000	0.000	0.457	Shortfall of Sites	0.082	Community Commercial	C2-2D-SP	0	0	0	12.622	0.457		Commercial - Store Combination - Store and Residential Combination - One Story, 0	111B185 237		West Adams - Baldwin Hills - Leimert	Yes	ABMI	ARO
Los Angeles	4611 CRENSHAW BLVD	90043	5013015030	0.000	0.000	0.000	0.457	Shortfall of Sites	0.079	Community Commercial	C2-2D-SP	0	0	0	13.132	0.457		Commercial - Store Combination - Store and Residential Combination - One Story, 0	111B185 246		West Adams - Baldwin Hills - Leimert	Yes	ABMI	ARO
Los Angeles	4611 CRENSHAW BLVD	90043	5013015030	0.000	0.000	0.000	0.457	Shortfall of Sites	0.078	Community Commercial	C2-2D-SP	0	0	0	13.294	0.457		Commercial - Store Combination - Store and Residential Combination - One Story, 0	111B185 248		West Adams - Baldwin Hills - Leimert	Yes	ABMI	ARO
Los Angeles	18110 TARZANA ST	91356	2181022003	0.000	0.000	0.000	0.457	Shortfall of Sites	0.130	Low II Residential	R1-1	Low Residential	0	0	66.287	0.457		Residential - Single Family Residence, 1	171B125 828	1 per lot	Encino - Tarzana	No	ABMI	AHO , ENC CPU
Los Angeles	17516 CANTLAY ST	91406	2228005022	0.000	0.000	0.000	0.457	Shortfall of Sites	0.137	Low Residential	R1-1	Low Residential	0	0	66.287	0.457		Residential - Single Family Residence, 1	183B129 59	1 per lot	Reseda - West Van Nuys	No	ABMI	AHO , RES CPU
Los Angeles	7720 LUBAO AVE	91306	2106010003	0.000	0.000	0.000	0.457	Shortfall of Sites	0.232	Low Residential	RS-1	Low Residential	0	0	66.287	0.457		, 2	189B113 1146	1 per lot	Canoga Park - Winnetka - Woodland Hills - West Hills	No	ABMI	AHO , CPK CPU
Los Angeles	6051 MERIDIAN ST	90042	5486015042	0.000	0.000	0.000	0.457	Shortfall of Sites	0.099	Low Residential	R1-1	0	0	0	102.494	0.457		Institutional - Church - One Story, 0	156A231 442		Northeast Los Angeles	No	ABMI	FBO
Los Angeles	6051 MERIDIAN ST	90042	5486015042	0.000	0.000	0.000	0.457	Shortfall of Sites	0.099	Low Residential	R1-1	0	0	0	102.494	0.457		Institutional - Church - One Story, 0	156A231 443		Northeast Los Angeles	No	ABMI	FBO
Los Angeles	17536 COHASSET ST	91406	2202019002	0.000	0.000	0.000	0.457	Shortfall of Sites	0.137	Low Residential	R1-1	Low Residential	0	0	66.287	0.457		Residential - Single Family Residence - Pool, 1	186B129 544	1 per lot	Reseda - West Van Nuys	No	ABMI	AHO , RES CPU
Los Angeles	7862 MIDFIELD AVE	90045	4127005019	0.000	0.000	0.000	0.457	Shortfall of Sites	0.005	Low Residential	R1-1	0	0	0	99.000	0.457		Residential - Single Family Residence, 0	099B173 794	29	Westchester - Playa del Rey	No	ABMI	TOC EXP , WPDR CPU, AHO
Los Angeles	19718 STAGG ST	91306	2106011053	0.000	0.000	0.000	0.457	Shortfall of Sites	0.137	Low Residential	R1-1	Low Residential	[HB5-G1-5] [CX3-FA] [CPIO]	0	66.287	0.457		Residential - Single Family Residence, 1	189B117 988	1 per lot	Canoga Park - Winnetka - Woodland Hills - West Hills	No	ABMI	AHO , CPK CPU
Los Angeles	19714 STAGG ST	91306	2106011054	0.000	0.000	0.000	0.457	Shortfall of Sites	0.137	Low Residential	R1-1	Low Residential	0	0	66.287	0.457		Residential - Single Family Residence - Pool, 1	189B117 987	1 per lot	Canoga Park - Winnetka - Woodland Hills - West Hills	No	ABMI	AHO , CPK CPU
Los Angeles	19722 STAGG ST	91306	2106011052	0.000	0.000	0.000	0.457	Shortfall of Sites	0.137	Low Residential	R1-1	Low Residential	[MN1-SH2-5] [CX1-FA] [CPIO]	0	66.287	0.457		Residential - Single Family Residence - Pool, 1	189B117 989	1 per lot	Canoga Park - Winnetka - Woodland Hills - West Hills	No	ABMI	AHO , CPK CPU
Los Angeles	19728 STAGG ST	91306	2106011051	0.000	0.000	0.000	0.457	Shortfall of Sites	0.137	Low Residential	R1-1	Low Residential	0	0	66.287	0.457		Residential - Single Family Residence - Pool, 1	189B117 990	1 per lot	Canoga Park - Winnetka - Woodland Hills - West Hills	No	ABMI	AHO , CPK CPU
Los Angeles	17510 CANTLAY ST	91406	2228005021	0.000	0.000	0.000	0.457	Shortfall of Sites	0.137	Low Residential	R1-1	Low Residential	0	0	66.287	0.457		Residential - Single Family Residence, 1	183B129 60	1 per lot	Reseda - West Van Nuys	No	ABMI	AHO , RES CPU
Los Angeles	19727 HATTON ST	91306	2106011048	0.000	0.000	0.000	0.457	Shortfall of Sites	0.137	Low Residential	R1-1	Low Residential	0	0	66.287	0.457		Residential - Single Family Residence, 1	186B117 21	1 per lot	Canoga Park - Winnetka - Woodland Hills - West Hills	No	ABMI	AHO , CPK CPU
Los Angeles	19717 HATTON ST	91306	2106011046	0.000	0.000	0.000	0.457	Shortfall of Sites	0.137	Low Residential	R1-1	Low Residential	0	0	66.287	0.457		Residential - Single Family Residence - Pool, 1	186B117 19	1 per lot	Canoga Park - Winnetka - Woodland Hills - West Hills	No	ABMI	AHO , CPK CPU
Los Angeles	19723 HATTON ST	91306	2106011047	0.000	0.000	0.000	0.457	Shortfall of Sites	0.137	Low Residential	R1-1	Low Residential	0	0	66.287	0.457		Residential - Single Family Residence, 1	186B117 20	1 per lot	Canoga Park - Winnetka - Woodland Hills - West Hills	No	ABMI	AHO , CPK CPU
Los Angeles	2409 N BROADWAY	90031	5204004014	0.000	0.000	0.000	0.457	Shortfall of Sites	0.079	Neighborhood Commercial	[Q]C4-1XL-CDO	0	0	0	13.202	0.457		Commercial - Store Combination - Store and Residential Combination - One Story, 0	138A221 58		Northeast Los Angeles	Yes	ABMI	ARO
Los Angeles	2409 N BROADWAY	90031	5204004014	0.000	0.000	0.000	0.457	Shortfall of Sites	0.079	Neighborhood Commercial	[Q]C4-1XL-CDO	0	0	0	13.202	0.457		Commercial - Store Combination - Store and Residential Combination - One Story, 0	138A221 59		Northeast Los Angeles	Yes	ABMI	ARO
Los Angeles	2409 N BROADWAY	90031	5204004014	0.000	0.000	0.000	0.457	Shortfall of Sites	0.005	Neighborhood Commercial	[Q]C4-1XL-CDO	0	0	0	198.808	0.457		Commercial - Store Combination - Store and Residential Combination - One Story, 0	138A221 60		Northeast Los Angeles	Yes	ABMI	ARO
Los Angeles	8237 ZELZAH AVE	91335	2101017002	0.000	0.000	0.000	0.457	Shortfall of Sites	0.137	Low Residential	R1-1	Low Residential	0	0	66.287	0.457		Residential - Single Family Residence, 1	192B129 487	1 per lot	Reseda - West Van Nuys	No	ABMI	AHO , RES CPU
Los Angeles	7865 JAMIESON AVE	91335	2101029025	0.000	0.000	0.000	0.457	Shortfall of Sites	0.137	Low Residential	R1-1	Low Residential	0	0	66.287	0.457		Residential - Single Family Residence, 1	189B129 749	1 per lot	Reseda - West Van Nuys	No	ABMI	AHO , RES CPU
Los Angeles	5171 DON PIO DR	91364	2169005010	0.000	0.000	0.000	0.457	Shortfall of Sites	0.130	Low Residential	R1-1	Low Residential	[MB4-SH1-5] [IX1-FA] [CPIO]	0	66.287	0.457		Residential - Single Family Residence, 1	171B101 808	1 per lot	Canoga Park - Winnetka - Woodland Hills - West Hills	No	ABMI	AHO , CPK CPU
Los Angeles	15523 HUSTON ST	91436	2261034005	0.000	0.000	0.000	0.457	Shortfall of Sites	0.130	Low II Residential	R1-1	Low Residential	0	0	66.287	0.457		Residential - Single Family Residence - Pool, 1	168B141 174	1 per lot	Encino - Tarzana	No	ABMI	AHO , ENC CPU
Los Angeles	15529 HUSTON ST	91436	2261034006	0.000	0.000	0.000	0.457	Shortfall of Sites	0.130	Low II Residential	R1-1	Low Residential	0	0	66.287	0.457		Residential - Single Family Residence - Pool, 1	168B141 173	1 per lot	Encino - Tarzana	No	ABMI	AHO , ENC CPU
Los Angeles	19820 BASSETT ST	91306	2135021007	0.000	0.000	0.000	0.457	Shortfall of Sites	0.137	Low Residential	R1-1-RIO	Low Residential	0	0	66.287	0.457		Residential - Single Family Residence, 1	183B113 672	1 per lot	Canoga Park - Winnetka - Woodland Hills - West Hills	No	ABMI	AHO , CPK CPU
Los Angeles	6575 W MANCHESTER AVE	90045	4108018027	0.000	0.000	0.000	0.457	Shortfall of Sites	0.039	General Commercial	[Q]C2-1VL	0	0	0	54.450	0.457		Residential - Single Family Residence - Townhouse Format - Condominium, 1	096B165 1155		Westchester - Playa del Rey	No	ABMI	OPP C
Los Angeles	1260 W 36TH PL	90007	5040016908	0.228	0.228	0.000	0.000	Shortfall of Sites	0.297	Public Facilities	PF-1	0	0	20	153.741	0.457		Miscellaneous - Government Owned Property, 0	120B197 1067		South Los Angeles	No	LI	PF
Los Angeles	20019 BLYTHE STREET	91306	2106032053	0.000	0.000	0.000	0.457	Shortfall of Sites	0.148	Low Residential	(T)(Q)R1-1	Low Residential	[DM2-SH2-5] [CX1-FA] [CPIO]	0	66.287	0.457		Residential - Single Family Residence, 1	189B113 1439	1 per lot	Canoga Park - Winnetka - Woodland Hills - West Hills	No	ABMI	AHO , CPK CPU
Los Angeles	3384 S ROBERTSON BLVD	90034	4312012015	0.000	0.000	0.000	0.457	Shortfall of Sites	0.172	Hybrid Industrial	NI(EC)	0	0	0	2.762	0.457		Commercial - Store Combination - Store and Residential Combination - One Story, 0	120B169 24		Palms - Mar Vista - Del Rey	No	ABMI	ARO
Los Angeles	4111 S BROADWAY	90037	5111005015	0.000	0.000	0.000	0.457	Shortfall of Sites	0.132	Community Commercial	C2-1-CPIO	0	0	0	4.310	0.457		Industrial - Light Manufacturing - One Story, 0	115-5A203 345		Southeast Los Angeles	No	ABMI	ARO
Los Angeles	17504 CANTLAY ST	91406	2228005020	0.000	0.000	0.000	0.456	Shortfall of Sites	0.137	Low Residential	R1-1	Low Residential	0	0	66.287	0.456		Residential - Single Family Residence, 1	183B129 61	1 per lot	Reseda - West Van Nuys	No	ABMI	AHO , RES CPU
Los Angeles	5212 W JEFFERSON BLVD	90016	5047001018	0.000	0.000	0.000	0.456	Shortfall of Sites	0.077	Hybrid Industrial	CM-2D-CPIO	0	0	0	7.456	0.456		Commercial - Office Building - Two Stories, 0	120B177 767		West Adams - Baldwin Hills - Leimert	No	ABMI	ARO
Los Angeles	5235 W ADAMS BLVD	90016	5043003001	0.000	0.000	0.000	0.456	Shortfall of Sites	0.125	Neighborhood Commercial	C2-1VL-CPIO	0	0	0	4.547	0.456		Commercial - Professional Building - One Story, 0	123B177 903		West Adams - Baldwin Hills - Leimert	No	ABMI	ARO
Los Angeles	615 HOLMBY AVE	90024	4360024900	0.228	0.228	0.000	0.000	Shortfall of Sites	0.247	Public Facilities	[Q]PF-1XL	0	0	20	153.741	0.456		Miscellaneous - Government Owned Property, 0	135B153 75		Westwood	No	LI	PF
Los Angeles	6722 JELLICO AVE	91406	2229013003	0.000	0.000	0.000	0.456	Shortfall of Sites	0.137	Low Residential	R1-1-RIO	Low Residential	0	0	66.287	0.456		Residential - Single Family Residence, 1	180B129 93	1 per lot	Reseda - West Van Nuys	No	ABMI	AHO , RES CPU
Los Angeles	1354 W 54TH ST	90037	5002008037	0.000	0.000	0.000	0.456	Shortfall of Sites	0.129	Neighborhood Commercial	C2-1VL-CPIO	0	0	0	4.410	0.456		Commercial - Store Combination - Store and Office Combination - One Story, 0	108B197 583		South Los Angeles	No	ABMI	ARO
Los Angeles	1354 W 54TH ST	90037	5002008037	0.000	0.000	0.000	0.456	Shortfall of Sites	0.115	Neighborhood Commercial	C2-1VL-CPIO	0	0	0	4.977	0.456		Commercial - Store Combination - Store and Office Combination - One Story, 0	108B197 645		South Los Angeles	No	ABMI	ARO
Los Angeles	19715 BLYTHE ST	91306	2106013103	0.000	0.000	0.000	0.456	Shortfall of Sites	0.137	Low Residential	R1-1	Low Residential	0	0	66.287	0.456		Residential - Single Family Residence, 1	189B117 426	1 per lot	Canoga Park - Winnetka - Woodland Hills - West Hills	No	ABMI	AHO , CPK CPU
Los Angeles	0	0	2610001900	0.000	0.000	0.000	0.456	Shortfall of Sites	0.004	Very Low I Residential	RA-1	0	0	0	113.635	0.456		Miscellaneous - Government Owned Property - Water Related Facilities - Flood Control Drainage, 0	216B133 509		Granada Hills - Knollwood	No	ABMI	OPP RC

Jurisdiction Name	Site Address/Intersection	5 Digit ZIP Code	Assessor Parcel Number	Very Low-Income	Low-Income	Moderate-Income	Above Moderate-Income	Type of Shortfall	Parcel Size (Acres)	Current General Plan Designation	Current Zoning	Proposed General Plan (GP) Designation	Proposed Zoning	Minimum Density Allowed	Maximum Density Allowed	Total Capacity	Vacant/ Nonvacant	Description of Existing Uses	PIN	Base Density Per Acre	Community Plan Area	Rent Stabalization Ordinance	Income Category	Applicable Rezoning Program (Program informing values in Column Q listed first)
Los Angeles	1500 BRIDGE ST	90033	5174010049	0.000	0.000	0.000	0.456	Shortfall of Sites	0.099	Low Medium II Residential	RD1.5-1-RIO-CUGU	0	0	0	102.494	0.456		Institutional - Church - One Story, 0	130-5A221 79		Boyle Heights	No	ABMI	FBO, R2RD
Los Angeles	1500 BRIDGE ST	90033	5174010049	0.000	0.000	0.000	0.456	Shortfall of Sites	0.099	Low Medium II Residential	RD1.5-1-RIO-CUGU	0	0	0	102.494	0.456		Institutional - Church - One Story, 0	130-5A221 69		Boyle Heights	No	ABMI	FBO, R2RD
Los Angeles	2723 S LA CIENEGA BLVD	90034	5065004025	0.000	0.000	0.000	0.456	Shortfall of Sites	0.057	Hybrid Industrial	[Q]CM-1VL	0	0	0	54.992	0.456		Industrial - Light Manufacturing - One Story, 1	123B173 749		West Adams - Baldwin Hills - Leimert	No	ABMI	ARO
Los Angeles	1721 N BROADWAY	90031	5447020006	0.000	0.000	0.000	0.456	Shortfall of Sites	0.152	Hybrid Industrial	UV(CA)	0	0	0	102.494	0.456		Institutional - Church - One Story, 0	138A219 88		Northeast Los Angeles	No	ABMI	FBO
Los Angeles	17436 KESWICK ST	91325	2202007005	0.000	0.000	0.000	0.456	Shortfall of Sites	0.224	Low Residential	R1-1	Low Residential	0	0	66.287	0.456		, 2	186B129 56	1 per lot	Reseda - West Van Nuys	No	ABMI	AHO , RES CPU
Los Angeles	19808 BASSETT ST	91306	2135021009	0.000	0.000	0.000	0.456	Shortfall of Sites	0.137	Low Residential	R1-1-RIO	Low Residential	0	0	66.287	0.456		Residential - Single Family Residence, 1	183B113 673	1 per lot	Canoga Park - Winnetka - Woodland Hills - West Hills	No	ABMI	AHO , CPK CPU
Los Angeles	15420 LA MAIDA ST	91403	2261037025	0.000	0.000	0.000	0.456	Shortfall of Sites	0.130	Low II Residential	R1-1	Low Residential	0	0	66.287	0.456		Residential - Single Family Residence - Pool, 1	168B145 327	1 per lot	Encino - Tarzana	No	ABMI	AHO , ENC CPU
Los Angeles	4711 OAKWOOD AVE	90004	5522031010	0.000	0.000	0.000	0.456	Shortfall of Sites	0.167	Neighborhood Office Commercial	C2-1	0	0	0	3.421	0.456		Commercial - Office Building - One Story, 0	138B193 197		Wilshire	No	ABMI	ARO
Los Angeles	7406 VANALDEN AVE	91335	2104021017	0.000	0.000	0.000	0.456	Shortfall of Sites	0.137	Low Residential	R1-1	Low Residential	0	0	66.287	0.456		Residential - Single Family Residence, 1	186B121 655	1 per lot	Reseda - West Van Nuys	No	ABMI	AHO , RES CPU
Los Angeles	4423 FIRMAMENT AVE	91436	2283002002	0.000	0.000	0.000	0.456	Shortfall of Sites	0.036	Low II Residential	R1-1	Low Residential	0	0	66.287	0.456		Residential - Single Family Residence - Pool, 0	165B141 141	1 per lot	Encino - Tarzana	No	ABMI	AHO , ENC CPU
Los Angeles	4715 CRENSHAW BLVD	90043	5013015003	0.000	0.000	0.000	0.456	Shortfall of Sites	0.083	Community Commercial	C2-2D-SP	0	0	0	6.893	0.456		Commercial - Office Building - One Story, 0	111B185 325		West Adams - Baldwin Hills - Leimert	No	ABMI	ARO
Los Angeles	8760 S SAN PEDRO ST	90003	6041022908	0.228	0.228	0.000	0.000	Shortfall of Sites	0.296	Public Facilities	PF-1	0	0	20	153.741	0.456		Industrial - Light Manufacturing - One Story, 0	096A205 133		Southeast Los Angeles	No	LI	PF
Los Angeles	8121 YARMOUTH AVE	91335	2101006010	0.000	0.000	0.000	0.456	Shortfall of Sites	0.137	Low Residential	R1-1	Low Residential	0	0	66.287	0.456		Residential - Single Family Residence, 1	189B129 107	1 per lot	Reseda - West Van Nuys	No	ABMI	AHO , RES CPU
Los Angeles	3626 W JEFFERSON BLVD	90016	5046001003	0.000	0.000	0.000	0.456	Shortfall of Sites	0.158	Community Commercial	C2-2D-SP	0	0	0	3.602	0.456		Industrial - Light Manufacturing - One Story, 0	120B185 878		West Adams - Baldwin Hills - Leimert	No	ABMI	ARO
Los Angeles	7356 SHOSHONE AVE	91406	2228003001	0.000	0.000	0.000	0.456	Shortfall of Sites	0.137	Low Residential	R1-1	Low Residential	0	0	66.287	0.456		Residential - Single Family Residence, 1	186B129 942	1 per lot	Reseda - West Van Nuys	No	ABMI	AHO , RES CPU
Los Angeles	17827 LORNE ST	91335	2101005019	0.000	0.000	0.000	0.455	Shortfall of Sites	0.137	Low Residential	R1-1	Low Residential	0	0	66.287	0.455		Residential - Single Family Residence, 1	189B129 188	1 per lot	Reseda - West Van Nuys	No	ABMI	AHO , RES CPU
Los Angeles	18237 VALLEY VISTA BLVD	91356	2181018009	0.000	0.000	0.000	0.455	Shortfall of Sites	0.130	Low II Residential	R1-1	Low Residential	0	0	66.287	0.455		Residential - Single Family Residence, 1	168B125 220	1 per lot	Encino - Tarzana	No	ABMI	AHO , ENC CPU
Los Angeles	5701 LASAINE AVE	91316	2254019014	0.000	0.000	0.000	0.455	Shortfall of Sites	0.130	Low II Residential	R1-1-RIO	Low Residential	0	0	66.287	0.455		Residential - Single Family Residence, 1	174B133 380	1 per lot	Encino - Tarzana	No	ABMI	AHO , ENC CPU
Los Angeles	17628 WELBY WAY	91406	2229014016	0.000	0.000	0.000	0.455	Shortfall of Sites	0.137	Low Residential	R1-1-RIO	Low Residential	0	0	66.287	0.455		Residential - Single Family Residence, 1	180B129 148	1 per lot	Reseda - West Van Nuys	No	ABMI	AHO , RES CPU
Los Angeles	5757 W PICO BLVD	90019	5086016002	0.000	0.000	0.000	0.455	Shortfall of Sites	0.129	General Commercial	C4-1-O	0	0	0	4.414	0.455		Commercial - Store Combination - Store and Office Combination - One Story, 0	129B177 456		Wilshire	No	ABMI	ARO
Los Angeles	5757 W PICO BLVD	90019	5086016002	0.000	0.000	0.000	0.455	Shortfall of Sites	0.129	General Commercial	C4-1-O	0	0	0	4.410	0.455		Commercial - Store Combination - Store and Office Combination - One Story, 0	129B177 460		Wilshire	No	ABMI	ARO
Los Angeles	7230 CHICOPEE AVE	91406	2228013013	0.000	0.000	0.000	0.455	Shortfall of Sites	0.137	Low Residential	R1-1	Low Residential	0	0	66.287	0.455		Residential - Single Family Residence, 1	186B129 1275	1 per lot	Reseda - West Van Nuys	No	ABMI	AHO , RES CPU
Los Angeles	7241 ARIEL AVE	91335	2104035024	0.000	0.000	0.000	0.455	Shortfall of Sites	0.137	Low Residential	R1-1	Low Residential	0	0	66.287	0.455		Residential - Single Family Residence, 1	186B121 1050	1 per lot	Reseda - West Van Nuys	No	ABMI	AHO , RES CPU
Los Angeles	7231 CHICOPEE AVE	91406	2228013020	0.000	0.000	0.000	0.455	Shortfall of Sites	0.137	Low Residential	R1-1	Low Residential	0	0	66.287	0.455		Residential - Single Family Residence, 1	186B129 1274	1 per lot	Reseda - West Van Nuys	No	ABMI	AHO , RES CPU
Los Angeles	7315 CALDUS AVE	91406	2228003021	0.000	0.000	0.000	0.455	Shortfall of Sites	0.137	Low Residential	R1-1	Low Residential	0	0	66.287	0.455		Residential - Single Family Residence, 1	186B129 1098	1 per lot	Reseda - West Van Nuys	No	ABMI	AHO , RES CPU
Los Angeles	733 S MARIPOSA AVE	90005	5094005006	0.023	0.023	0.000	0.410	Shortfall of Sites	0.186	Regional Center Commercial	R5-2	0	0	20	139.150	0.455		Residential - Five or More Units or Apartments (Any Combination) · 4 Stories or Less, 20	132B197 326		Wilshire	No	VLI, LI, ABMI	MURC
Los Angeles	7341 ANATOLA AVE	91406	2228008001	0.000	0.000	0.000	0.455	Shortfall of Sites	0.137	Low Residential	R1-1	Low Residential	0	0	66.287	0.455		Residential - Single Family Residence, 1	186B129 971	1 per lot	Reseda - West Van Nuys	No	ABMI	AHO , RES CPU
Los Angeles	14532 VENTURA BLVD	91403	2276001007	0.000	0.000	0.000	0.455	Shortfall of Sites	0.110	Community Commercial	C2-1L	0	0	0	4.299	0.455		Commercial - Store Combination - Store and Office Combination - One Story, 0	166-5A151 135		Sherman Oaks - Studio City - Toluca Lake - Cahuenga Pass	No	ABMI	ARO
Los Angeles	1273 W 2ND ST	90026	5152008013	0.000	0.000	0.000	0.455	Shortfall of Sites	0.080	Community Commercial	CW	0	0	0	7.080	0.455		Commercial - Office Building - One Story, 0	133-5A209 203		Westlake	No	ABMI	ARO
Los Angeles	4406 W JEFFERSON BLVD	90016	5046009002	0.000	0.000	0.000	0.455	Shortfall of Sites	0.144	Hybrid Industrial	CM-1VL-CPIO	0	0	0	3.961	0.455		Commercial - Office Building - One Story, 0	120B181 778		West Adams - Baldwin Hills - Leimert	No	ABMI	ARO
Los Angeles	1550 W WASHINGTON BLVD	90007	5056024901	0.227	0.227	0.000	0.000	Shortfall of Sites	0.296	Public Facilities	PF-1	0	0	20	153.741	0.455		Industrial - Light Manufacturing - One Story, 0	126B197 839		South Los Angeles	No	LI	PF
Los Angeles	7871 JAMIESON AVE	91335	2101029024	0.000	0.000	0.000	0.455	Shortfall of Sites	0.137	Low Residential	R1-1	Low Residential	0	0	66.287	0.455		Residential - Single Family Residence, 1	189B129 711	1 per lot	Reseda - West Van Nuys	No	ABMI	AHO , RES CPU
Los Angeles	7253 DONNA AVE	91335	2104033017	0.000	0.000	0.000	0.455	Shortfall of Sites	0.137	Low Residential	R1-1	Low Residential	0	0	66.287	0.455		Residential - Single Family Residence - Pool, 1	186B121 995	1 per lot	Reseda - West Van Nuys	No	ABMI	AHO , RES CPU
Los Angeles	19029 CANTLAY ST	91335	2104035001	0.000	0.000	0.000	0.455	Shortfall of Sites	0.137	Low Residential	R1-1	Low Residential	0	0	66.287	0.455		Residential - Single Family Residence, 1	186B121 1016	1 per lot	Reseda - West Van Nuys	No	ABMI	AHO , RES CPU
Los Angeles	1301 WESTWOOD BLVD	90024	4324005018	0.000	0.000	0.000	0.455	Shortfall of Sites	0.102	Neighborhood Office Commercial	C4-1VL-POD	0	0	0	4.644	0.455		Commercial - Store Combination - Store and Office Combination - One Story, 0	132B153 679		Westwood	No	ABMI	ARO
Los Angeles	166 W AVENUE 34	90031	5205005046	0.000	0.000	0.000	0.454	Shortfall of Sites	0.110	Hybrid Industrial	UC(CA)	0	0	0	5.157	0.454		Industrial - Warehousing, Distribution, Storage - Warehousing, Distribution, Under 10,000 SF - One Story, 0	142-5A221 221		Northeast Los Angeles	No	ABMI	ARO
Los Angeles	7506 FORBES AVE	91406	2226023026	0.000	0.000	0.000	0.454	Shortfall of Sites	0.137	Low Residential	R1-1	Low Residential	0	0	66.287	0.454		Residential - Single Family Residence, 1	186B133 435	1 per lot	Reseda - West Van Nuys	No	ABMI	AHO , RES CPU
Los Angeles	4601 W JEFFERSON BLVD	90016	5057023035	0.000	0.000	0.000	0.454	Shortfall of Sites	0.158	Hybrid Industrial	CM-2D-CPIO	0	0	0	3.587	0.454		Industrial - Warehousing, Distribution, Storage - Warehousing, Distribution, Under 10,000 SF - One Story, 0	120B181 713		West Adams - Baldwin Hills - Leimert	No	ABMI	ARO
Los Angeles	5607 S FIGUEROA ST	90037	5001020002	0.000	0.000	0.000	0.454	Shortfall of Sites	0.194	Neighborhood Commercial	C2-1VL-CPIO	0	0	0	2.924	0.454		Commercial - Professional Building - One Story, 0	108B201 1005		South Los Angeles	No	ABMI	ARO
Los Angeles	19922 CANTARA ST	91306	2106031011	0.000	0.000	0.000	0.454	Shortfall of Sites	0.137	Low Residential	R1-1	Low Residential	0	0	66.287	0.454		Residential - Single Family Residence - Pool, 1	192B113 706	1 per lot	Canoga Park - Winnetka - Woodland Hills - West Hills	No	ABMI	AHO , CPK CPU
Los Angeles	4646 MELBOURNE AVE	90027	5590021024	0.000	0.000	0.000	0.454	Shortfall of Sites	0.082	Neighborhood Office Commercial	C4-1D	0	0	0	102.494	0.454		Institutional - Church - One Story, 0	150B197 1204		Hollywood	No	ABMI	FBO
Los Angeles	4101 S FIGUEROA ST	90037	5019022026	0.000	0.000	0.000	0.454	Shortfall of Sites	0.222	Community Commercial	C2-1-CPIO	0	0	0	2.553	0.454		Commercial - Office Building - One Story, 0	115-5A201 238		South Los Angeles	No	ABMI	ARO
Los Angeles	19454 LEMAY ST	91335	2131006016	0.000	0.000	0.000	0.454	Shortfall of Sites	0.137	Low Residential	R1-1-RIO	Low Residential	0	0	66.287	0.454		Residential - Single Family Residence, 1	180B117 392	1 per lot	Reseda - West Van Nuys	No	ABMI	AHO , RES CPU
Los Angeles	2150 W SUNSET BLVD	90026	5402030001	0.000	0.000	0.000	0.454	Shortfall of Sites	0.150	Community Commercial	[Q]C2-1VL	0	0	0	3.780	0.454		Commercial - Store Combination - Store and Residential Combination - One Story, 0	139-5A207 110		Silver Lake - Echo Park - Elysian Valley	No	ABMI	ARO
Los Angeles	2214 S WESTERN AVE	90018	5058016003	0.000	0.000	0.000	0.454	Shortfall of Sites	0.175	Neighborhood Commercial	C2-1-CPIO	0	0	0	3.244	0.454		Industrial - Warehousing, Distribution, Storage - Warehousing, Distribution, Under 10,000 SF - One Story, 0	123B193 176		South Los Angeles	No	ABMI	ARO
Los Angeles	7415 S CENTRAL AVE	90001	6023012027	0.000	0.000	0.000	0.454	Shortfall of Sites	0.092	Neighborhood Commercial	C2-1VL-CPIO	0	0	0	6.179	0.454		Industrial - Warehousing, Distribution, Storage - Warehousing, Distribution, Under 10,000 SF - One Story, 0	102B209 286		Southeast Los Angeles	No	ABMI	ARO
Los Angeles	7415 S CENTRAL AVE	90001	6023012027	0.000	0.000	0.000	0.454	Shortfall of Sites	0.092	Neighborhood Commercial	C2-1VL-CPIO	0	0	0	6.179	0.454		Industrial - Warehousing, Distribution, Storage - Warehousing, Distribution, Under 10,000 SF - One Story, 0	102B209 314		Southeast Los Angeles	No	ABMI	ARO
Los Angeles	10301 S SAN PEDRO ST	90003	6063015042	0.000	0.000	0.000	0.454	Shortfall of Sites	0.092	Neighborhood Commercial	C2-1VL-CPIO	0	0	0	6.154	0.454		Industrial - Warehousing, Distribution, Storage - Warehousing, Distribution, Under 10,000 SF - One Story, 0	091-5A205 428		Southeast Los Angeles	No	ABMI	ARO
Los Angeles	3612 W JEFFERSON BLVD	90016	5046001001	0.000	0.000	0.000	0.454	Shortfall of Sites	0.129	Community Commercial	C2-2D-SP	0	0	0	4.394	0.454		Commercial - Office Building - One Story, 0	120B185 876		West Adams - Baldwin Hills - Leimert	No	ABMI	ARO
Los Angeles	17806 ELKWOOD ST	91335	2101035021	0.000	0.000	0.000	0.454	Shortfall of Sites	0.137	Low Residential	R1-1	Low Residential	0	0	66.287	0.454		Residential - Single Family Residence, 1	189B129 984	1 per lot	Reseda - West Van Nuys	No	ABMI	AHO , RES CPU
Los Angeles	8501 PICKFORD ST	90035	4303031024	0.000	0.000	0.000	0.454	Shortfall of Sites	0.081	General Commercial	C2-1-O	0	0	0	6.380	0.454		Commercial - Store Combination - Store and Residential Combination - One Story, 0	129B173 838		Wilshire	Yes	ABMI	ARO
Los Angeles	7245 CHICOPEE AVE	91406	2228013018	0.000	0.000	0.000	0.454	Shortfall of Sites	0.137	Low Residential	R1-1	Low Residential	0	0	66.287	0.454		Residential - Single Family Residence - Pool, 1	186B129 1204	1 per lot	Reseda - West Van Nuys	No	ABMI	AHO , RES CPU
Los Angeles	18948 COVELLO ST	91335	2104015003	0.000	0.000	0.000	0.454	Shortfall of Sites	0.137	Low Residential	R1-1	Low Residential	0	0	66.287	0.454		Residential - Single Family Residence, 1	186B121 296	1 per lot	Reseda - West Van Nuys	No	ABMI	AHO , RES CPU
Los Angeles	17566 BROMLEY ST	91316	2254007014	0.000	0.000	0.000	0.454	Shortfall of Sites	0.130	Low II Residential	R1-1-RIO	Low Residential	0	0	66.287	0.454		Residential - Single Family Residence, 1	174B129 261	1 per lot	Encino - Tarzana	No	ABMI	AHO , ENC CPU
Los Angeles	7001 MCLENNAN AVE	91406	2225020008	0.000	0.000	0.000	0.454	Shortfall of Sites	0.137	Low Residential	R1-1	Low Residential	0	0	66.287	0.454		Residential - Single Family Residence, 1	183B133 556	1 per lot	Reseda - West Van Nuys	No	ABMI	AHO , RES CPU
Los Angeles	7244 CHICOPEE AVE	91406	2228013015	0.000	0.000	0.000	0.454	Shortfall of Sites	0.137	Low Residential	R1-1	Low Residential	0	0	66.287	0.454		Residential - Single Family Residence, 1	186B129 1205	1 per lot	Reseda - West Van Nuys	No	ABMI	AHO , RES CPU
Los Angeles	17758 BURTON ST	91335	2101008010	0.000	0.000	0.000	0.454	Shortfall of Sites	0.137	Low Residential	R1-1	Low Residential	0	0	66.287	0.454		Residential - Single Family Residence, 1	192B129 464	1 per lot	Reseda - West Van Nuys	No	ABMI	AHO , RES CPU
Los Angeles	5515 YORK BLVD	90042	5478025024	0.000	0.000	0.000	0.454	Shortfall of Sites	0.145	General Commercial	[Q]C2-1XL	0	0	0	3.248	0.454		Commercial - Commercial - Miscellaneous Commercial - One Story, 0	156A227 443		Northeast Los Angeles	No	ABMI	ARO
Los Angeles	5515 YORK BLVD	90042	5478025024	0.000	0.000	0.000	0.454	Shortfall of Sites	0.138	General Commercial	[Q]C2-1XL	0	0	0	3.436	0.454		Commercial - Commercial - Miscellaneous Commercial - One Story, 0	156A227 444		Northeast Los Angeles	No	ABMI	ARO
Los Angeles	17821 LORNE ST	91335	2101005020	0.000	0.000	0.000	0.454	Shortfall of Sites	0.137	Low Residential	R1-1	Low Residential	0	0	66.287	0.454		Residential - Single Family Residence, 1	189B129 189	1 per lot	Reseda - West Van Nuys	No	ABMI	AHO , RES CPU
Los Angeles	1049 E 32ND ST	90011	5114022003	0.000	0.000	0.000	0.454	Shortfall of Sites	0.092	Hybrid Industrial	CM-1VL-CPIO	0	0	0	9.522	0.454		Industrial - Light Manufacturing - Two Stories, 0	117A209 163		Southeast Los Angeles	No	ABMI	ARO
Los Angeles	7367 ANATOLA AVE	91406	2228008006	0.000	0.000	0.000	0.454	Shortfall of Sites	0.137	Low Residential	R1-1	Low Residential	0	0	66.287	0.454		Residential - Single Family Residence, 1	186B129 892	1 per lot	Reseda - West Van Nuys	No	ABMI	AHO , RES CPU
Los Angeles	2253 COLORADO BLVD	90041	5671016001	0.000	0.000	0.000	0.453	Shortfall of Sites	0.063	Neighborhood Commercial	[Q]C4-1XL	0	0	0	7.510	0.453		Commercial - Office Building - One Story, 0	162A221 57		Northeast Los Angeles	No	ABMI	ARO , TOPP C
Los Angeles	2253 COLORADO BLVD	90041	5671016001	0.000	0.000	0.000	0.453	Shortfall of Sites	0.071	Neighborhood Commercial	[Q]C4-1XL	0	0	0	6.647	0.453		Commercial - Office Building - One Story, 0	162A221 71		Northeast Los Angeles	No	ABMI	ARO , TOPP C
Los Angeles	6118 VENICE BLVD	90034	5065017044	0.000	0.000	0.000	0.453	Shortfall of Sites	0.102	Neighborhood Commercial	C2-1VL-CPIO	0	0	0	5.552	0.453		Commercial - Office Building - One Story, 0	123B173 270		West Adams - Baldwin Hills - Leimert	No	ABMI	ARO
Los Angeles	7901 JAMIESON AVE	91335	2101029023	0.000	0.000	0.000	0.453	Shortfall of Sites	0.137	Low Residential	R1-1	Low Residential	0	0	66.287	0.453		Residential - Single Family Residence, 1	189B129 699	1 per lot	Reseda - West Van Nuys	No	ABMI	AHO , RES CPU
Los Angeles	7800 YARMOUTH AVE	91335	2101036020	0.000	0.000	0.000	0.453	Shortfall of Sites	0.137	Low Residential	R1-1	Low Residential	0	0	66.287	0.453		Residential - Single Family Residence - Pool, 1	189B129 1054	1 per lot	Reseda - West Van Nuys	No	ABMI	AHO , RES CPU
Los Angeles	8000 YARMOUTH AVE	91335	2101002014	0.000	0.000	0.000	0.453	Shortfall of Sites	0.137	Low Residential	R1-1	Low Residential	0	0	66.287	0.453		Residential - Single Family Residence, 1	189B129 453	1 per lot	Reseda - West Van Nuys	No	ABMI	AHO , RES CPU

Jurisdiction Name	Site Address/Intersection	5 Digit ZIP Code	Assessor Parcel Number	Very Low-Income	Low-Income	Moderate-Income	Above Moderate-Income	Type of Shortfall	Parcel Size (Acres)	Current General Plan Designation	Current Zoning	Proposed General Plan (GP) Designation	Proposed Zoning	Minimum Density Allowed	Maximum Density Allowed	Total Capacity	Vacant/ Nonvacant	Description of Existing Uses	PIN	Base Density Per Acre	Community Plan Area	Rent Stabalization Ordinance	Income Category	Applicable Rezoning Program (Program informing values in Column Q listed first)
Los Angeles	8556 S EMERSON AVE	90045	4108018022	0.000	0.000	0.000	0.453	Shortfall of Sites	0.039	General Commercial	[Q]C2-1VL	0	0	0	54.450	0.453		Residential - Single Family Residence - Townhouse Format - Condominium, 1	096B165 1150		Westchester - Playa del Rey	No	ABMI	OPP C
Los Angeles	4723 W JEFFERSON BLVD	90016	5057024019	0.000	0.000	0.000	0.453	Shortfall of Sites	0.140	Hybrid Industrial	CM-2D-CPIO	0	0	0	4.042	0.453		Industrial - Warehousing, Distribution, Storage - Warehousing, Distribution, Under 10,000 SF - One Story, 0	120B181 722		West Adams - Baldwin Hills - Leimert	No	ABMI	ARO
Los Angeles	4760 DENSMORE AVE	91436	2261009014	0.000	0.000	0.000	0.453	Shortfall of Sites	0.036	Low II Residential	R1-1	Low Residential	0	0	66.287	0.453		Residential - Single Family Residence - Pool, 0	168B141 517	1 per lot	Encino - Tarzana	No	ABMI	AHO , ENC CPU
Los Angeles	4808 DENSMORE AVE	91436	2261009015	0.000	0.000	0.000	0.453	Shortfall of Sites	0.036	Low II Residential	R1-1	Low Residential	0	0	66.287	0.453		Residential - Single Family Residence - Pool, 0	168B141 494	1 per lot	Encino - Tarzana	No	ABMI	AHO , ENC CPU
Los Angeles	4814 DENSMORE AVE	91436	2261009016	0.000	0.000	0.000	0.453	Shortfall of Sites	0.036	Low II Residential	R1-1	Low Residential	0	0	66.287	0.453		Residential - Single Family Residence - Pool, 0	168B141 472	1 per lot	Encino - Tarzana	No	ABMI	AHO , ENC CPU
Los Angeles	8001 YARMOUTH AVE	91335	2101003010	0.000	0.000	0.000	0.453	Shortfall of Sites	0.137	Low Residential	R1-1	Low Residential	0	0	66.287	0.453		Residential - Single Family Residence, 1	189B129 452	1 per lot	Reseda - West Van Nuys	No	ABMI	AHO , RES CPU
Los Angeles	17452 RUNNYMEDE ST	91406	2202015005	0.000	0.000	0.000	0.453	Shortfall of Sites	0.137	Low Residential	R1-1	Low Residential	0	0	66.287	0.453		Residential - Single Family Residence, 1	186B129 671	1 per lot	Reseda - West Van Nuys	No	ABMI	AHO , RES CPU
Los Angeles	4820 DENSMORE AVE	91436	2261009017	0.000	0.000	0.000	0.452	Shortfall of Sites	0.036	Low II Residential	R1-1	Low Residential	0	0	66.287	0.452		Residential - Single Family Residence - Pool, 0	168B141 450	1 per lot	Encino - Tarzana	No	ABMI	AHO , ENC CPU
Los Angeles	7823 QUARTZ AVE	91306	2106030006	0.000	0.000	0.000	0.452	Shortfall of Sites	0.137	Low Residential	R1-1	Low Residential	0	0	66.287	0.452		Residential - Single Family Residence, 1	189B117 728	1 per lot	Canoga Park - Winnetka - Woodland Hills - West Hills	No	ABMI	AHO , CPK CPU
Los Angeles	7232 CANBY AVE	91335	2119022011	0.000	0.000	0.000	0.452	Shortfall of Sites	0.184	Community Commercial	[Q]C2-1D-CDO	0	0	0	3.079	0.452		Commercial - Professional Building - One Story, 0	183B125 31		Reseda - West Van Nuys	No	ABMI	ARO
Los Angeles	2700 S LA CIENEGA BLVD	90034	5065012006	0.000	0.000	0.000	0.452	Shortfall of Sites	0.057	Hybrid Industrial	[Q]CM-1VL	0	0	0	15.151	0.452		Industrial - Warehousing, Distribution, Storage - Warehousing, Distribution, Under 10,000 SF - One Story, 0	123B173 588		West Adams - Baldwin Hills - Leimert	No	ABMI	ARO
Los Angeles	2700 S LA CIENEGA BLVD	90034	5065012006	0.000	0.000	0.000	0.452	Shortfall of Sites	0.057	Hybrid Industrial	[Q]CM-1VL	0	0	0	15.151	0.452		Industrial - Warehousing, Distribution, Storage - Warehousing, Distribution, Under 10,000 SF - One Story, 0	123B173 600		West Adams - Baldwin Hills - Leimert	No	ABMI	ARO
Los Angeles	2700 S LA CIENEGA BLVD	90034	5065012006	0.000	0.000	0.000	0.452	Shortfall of Sites	0.057	Hybrid Industrial	[Q]CM-1VL	0	0	0	15.151	0.452		Industrial - Warehousing, Distribution, Storage - Warehousing, Distribution, Under 10,000 SF - One Story, 0	123B173 608		West Adams - Baldwin Hills - Leimert	No	ABMI	ARO
Los Angeles	835 E 31ST ST	90011	5128015006	0.000	0.000	0.000	0.452	Shortfall of Sites	0.119	Hybrid Industrial	CM-1VL-CPIO	0	0	0	4.744	0.452		Industrial - Warehousing, Distribution, Storage - Warehousing, Distribution, Under 10,000 SF - One Story, 0	117A209 12		Southeast Los Angeles	No	ABMI	ARO
Los Angeles	710 E WASHINGTON BLVD	90021	5131006003	0.000	0.000	0.000	0.452	Shortfall of Sites	0.176	Community Commercial	C2-2D-O-CPIO	0	0	0	3.206	0.452		Industrial - Light Manufacturing - One Story, 0	121-5A209 142		Southeast Los Angeles	No	ABMI	ARO
Los Angeles	975 E 31ST ST	90011	5114022008	0.000	0.000	0.000	0.452	Shortfall of Sites	0.131	Hybrid Industrial	CM-1VL-CPIO	0	0	0	4.324	0.452		Industrial - Light Manufacturing - One Story, 0	117A209 144		Southeast Los Angeles	No	ABMI	ARO
Los Angeles	3807 S HILL ST	90037	5122027014	0.000	0.000	0.000	0.452	Shortfall of Sites	0.169	Hybrid Industrial	CM-1-CPIO	0	0	0	3.346	0.452		Industrial - Light Manufacturing - One Story, 0	117A203 174		Southeast Los Angeles	No	ABMI	ARO
Los Angeles	10601 S FIGUEROA ST	90003	6061024025	0.000	0.000	0.000	0.452	Shortfall of Sites	0.098	Neighborhood Commercial	C2-1VL-CPIO	0	0	0	102.494	0.452		Institutional - Church - One Story, 0	090A201 335		South Los Angeles	No	ABMI	FBO
Los Angeles	18944 COVELLO ST	91335	2104015004	0.000	0.000	0.000	0.452	Shortfall of Sites	0.137	Low Residential	R1-1	Low Residential	0	0	66.287	0.452		Residential - Single Family Residence, 1	186B121 297	1 per lot	Reseda - West Van Nuys	No	ABMI	AHO , RES CPU
Los Angeles	7500 FORBES AVE	91406	2226023027	0.000	0.000	0.000	0.452	Shortfall of Sites	0.137	Low Residential	R1-1	Low Residential	0	0	66.287	0.452		Residential - Single Family Residence, 1	186B133 459	1 per lot	Reseda - West Van Nuys	No	ABMI	AHO , RES CPU
Los Angeles	7516 WHITAKER AVE	91406	2226022004	0.000	0.000	0.000	0.452	Shortfall of Sites	0.137	Low Residential	R1-1	Low Residential	0	0	66.287	0.452		Residential - Single Family Residence, 1	186B137 113	1 per lot	Reseda - West Van Nuys	No	ABMI	AHO , RES CPU
Los Angeles	0	0	6065023005	0.226	0.226	0.000	0.000	Shortfall of Sites	0.294	Public Facilities	PF-1	0	0	20	153.741	0.452	Vacant	Commercial - Commercial - Vacant Land, 0	091-5A213 218		Southeast Los Angeles	No	LI	PF
Los Angeles	5842 TEXHOMA AVE	91316	2254005024	0.000	0.000	0.000	0.452	Shortfall of Sites	0.130	Low II Residential	R1-1-RIO	Low Residential	0	0	66.287	0.452		Residential - Single Family Residence, 1	174B129 97	1 per lot	Encino - Tarzana	No	ABMI	AHO , ENC CPU
Los Angeles	19711 HATTON ST	91306	2106011045	0.000	0.000	0.000	0.452	Shortfall of Sites	0.137	Low Residential	R1-1	Low Residential	[DM1-SH1-5] [IX3-FA] [CPIO]	0	66.287	0.452		Residential - Single Family Residence - Pool, 1	186B117 18	1 per lot	Canoga Park - Winnetka - Woodland Hills - West Hills	No	ABMI	AHO , CPK CPU
Los Angeles	1517 S ROBERTSON BLVD	90035	4305017003	0.000	0.000	0.000	0.452	Shortfall of Sites	0.110	General Commercial	C2-1-O	0	0	0	4.660	0.452		Commercial - Store Combination - Store and Residential Combination - One Story, 0	129B169 425		Wilshire	Yes	ABMI	ARO
Los Angeles	7400 VANALDEN AVE	91335	2104021018	0.000	0.000	0.000	0.452	Shortfall of Sites	0.137	Low Residential	R1-1	Low Residential	0	0	66.287	0.452		Residential - Single Family Residence, 1	186B121 672	1 per lot	Reseda - West Van Nuys	No	ABMI	AHO , RES CPU
Los Angeles	17815 LORNE ST	91335	2101005021	0.000	0.000	0.000	0.452	Shortfall of Sites	0.137	Low Residential	R1-1	Low Residential	0	0	66.287	0.452		Residential - Single Family Residence, 1	189B129 190	1 per lot	Reseda - West Van Nuys	No	ABMI	AHO , RES CPU
Los Angeles	2869 W PICO BLVD	90006	5080028029	0.000	0.000	0.000	0.452	Shortfall of Sites	0.004	General Commercial	C2-1	0	0	0	208.800	0.452		Industrial - Light Manufacturing - One Story, 0	129B193 1588		Wilshire	No	ABMI	ARO
Los Angeles	2869 W PICO BLVD	90006	5080028029	0.000	0.000	0.000	0.452	Shortfall of Sites	0.004	General Commercial	C2-1	0	0	0	204.077	0.452		Industrial - Light Manufacturing - One Story, 0	129B193 1589		Wilshire	No	ABMI	ARO
Los Angeles	17606 BESSEMER ST	91316	2229036002	0.000	0.000	0.000	0.452	Shortfall of Sites	0.137	Low Residential	R1-1-RIO	Low Residential	0	0	66.287	0.452		Residential - Single Family Residence, 1	177B129 358	1 per lot	Reseda - West Van Nuys	No	ABMI	AHO , RES CPU
Los Angeles	7907 JAMIESON AVE	91335	2101029022	0.000	0.000	0.000	0.451	Shortfall of Sites	0.137	Low Residential	R1-1	Low Residential	0	0	66.287	0.451		Residential - Single Family Residence, 1	189B129 693	1 per lot	Reseda - West Van Nuys	No	ABMI	AHO , RES CPU
Los Angeles	17501 COHASSET ST	91406	2202021009	0.000	0.000	0.000	0.451	Shortfall of Sites	0.137	Low Residential	R1-1	Low Residential	0	0	66.287	0.451		Residential - Single Family Residence, 1	186B129 482	1 per lot	Reseda - West Van Nuys	No	ABMI	AHO , RES CPU
Los Angeles	19954 LANARK ST	91306	2106026038	0.000	0.000	0.000	0.451	Shortfall of Sites	0.137	Low Residential	R1-1	Low Residential	0	0	66.287	0.451		Residential - Single Family Residence, 1	189B113 119	1 per lot	Canoga Park - Winnetka - Woodland Hills - West Hills	No	ABMI	AHO , CPK CPU
Los Angeles	19914 LANARK ST	91306	2106026021	0.000	0.000	0.000	0.451	Shortfall of Sites	0.137	Low Residential	R1-1	Low Residential	[HB3-G1-5] [CX3-FA] [CPIO-O]	0	66.287	0.451		Residential - Single Family Residence - Pool, 1	189B113 111	1 per lot	Canoga Park - Winnetka - Woodland Hills - West Hills	No	ABMI	AHO , CPK CPU
Los Angeles	17607 DELANO ST	91316	2229034011	0.000	0.000	0.000	0.451	Shortfall of Sites	0.137	Low Residential	R1-1-RIO	Low Residential	0	0	66.287	0.451		Residential - Single Family Residence, 1	177B129 133	1 per lot	Reseda - West Van Nuys	No	ABMI	AHO , RES CPU
Los Angeles	1758 W MARTIN LUTHER KING JR BLVD	90062	5021032017	0.000	0.000	0.000	0.451	Shortfall of Sites	0.144	Community Commercial	C2-2D-CPIO	0	0	0	4.365	0.451		Commercial - Store Combination - Store and Residential Combination - One Story, 0	114B193 336		South Los Angeles	Yes	ABMI	ARO
Los Angeles	2109 CHICKASAW AVE	90041	5686004022	0.000	0.000	0.000	0.451	Shortfall of Sites	0.115	Neighborhood Commercial	[Q]C4-1XL	0	0	0	102.494	0.451		Institutional - Church - One Story, 0	162A223 394		Northeast Los Angeles	No	ABMI	FBO
Los Angeles	413 E WASHINGTON BLVD	90015	5127021011	0.000	0.000	0.000	0.451	Shortfall of Sites	0.026	Community Commercial	C2-2D-O-CPIO	0	0	0	32.902	0.451		Industrial - Light Manufacturing - One Story, 0	123A207 233		Southeast Los Angeles	No	ABMI	ARO
Los Angeles	3348 N FIGUEROA ST	90065	5446019008	0.000	0.000	0.000	0.451	Shortfall of Sites	0.132	General Commercial	[Q]C2-1VL-CDO	0	0	0	4.752	0.451		Commercial - Store Combination - Store and Residential Combination - One Story, 0	144A221 384		Northeast Los Angeles	Yes	ABMI	ARO
Los Angeles	7512 WHITAKER AVE	91406	2226022005	0.000	0.000	0.000	0.451	Shortfall of Sites	0.137	Low Residential	R1-1	Low Residential	0	0	66.287	0.451		Residential - Single Family Residence, 1	186B137 118	1 per lot	Reseda - West Van Nuys	No	ABMI	AHO , RES CPU
Los Angeles	19748 STAGG ST	91306	2106011030	0.000	0.000	0.000	0.451	Shortfall of Sites	0.137	Low Residential	R1-1	Low Residential	0	0	66.287	0.451		Residential - Single Family Residence - Pool, 1	189B117 993	1 per lot	Canoga Park - Winnetka - Woodland Hills - West Hills	No	ABMI	AHO , CPK CPU
Los Angeles	8009 GENESTA AVE	91406	2204025025	0.000	0.000	0.000	0.451	Shortfall of Sites	0.130	Low Residential	R1-1	Low Residential	0	0	66.287	0.451		Residential - Single Family Residence - Pool, 1	189B133 359	1 per lot	Reseda - West Van Nuys	No	ABMI	AHO , RES CPU
Los Angeles	1204 W OLYMPIC BLVD	90015	5137010014	0.000	0.000	0.000	0.451	Shortfall of Sites	0.117	Commercial Manufacturing	[Q]C2-1-O	0	0	0	4.805	0.451		Commercial - Office Building - Two Stories, 0	129A205 297		Westlake	No	ABMI	ARO
Los Angeles	3333 GLENDALE BLVD	90039	5435013001	0.000	0.000	0.000	0.451	Shortfall of Sites	0.109	Neighborhood Commercial	[Q]C4-1XL-RIO-POD	0	0	0	4.309	0.451		Commercial - Office Building - One Story, 0	153B209 66		Northeast Los Angeles	No	ABMI	ARO
Los Angeles	722 W SLAUSON AVE	90044	6004032001	0.000	0.000	0.000	0.451	Shortfall of Sites	0.300	Neighborhood Commercial	C2-1VL-CPIO	0	0	0	2.087	0.451		Commercial - Store Combination - Store and Residential Combination - One Story, 0	108B201 1394		South Los Angeles	Yes	ABMI	ARO
Los Angeles	17462 COVELLO ST	91406	2202012010	0.000	0.000	0.000	0.451	Shortfall of Sites	0.137	Low Residential	R1-1	Low Residential	0	0	66.287	0.451		Residential - Single Family Residence, 1	186B129 423	1 per lot	Reseda - West Van Nuys	No	ABMI	AHO , RES CPU
Los Angeles	5914 SHOSHONE AVE	91316	2254004027	0.000	0.000	0.000	0.451	Shortfall of Sites	0.130	Low II Residential	R1-1-RIO	Low Residential	0	0	66.287	0.451		Residential - Single Family Residence - Pool, 1	177B129 807	1 per lot	Encino - Tarzana	No	ABMI	AHO , ENC CPU
Los Angeles	5924 SHOSHONE AVE	91316	2254004029	0.000	0.000	0.000	0.451	Shortfall of Sites	0.130	Low II Residential	R1-1-RIO	Low Residential	0	0	66.287	0.451		Residential - Single Family Residence, 1	177B129 742	1 per lot	Encino - Tarzana	No	ABMI	AHO , ENC CPU
Los Angeles	5900 SHOSHONE AVE	91316	2254004025	0.000	0.000	0.000	0.451	Shortfall of Sites	0.130	Low II Residential	R1-1-RIO	Low Residential	0	0	66.287	0.451		Residential - Single Family Residence, 1	177B129 869	1 per lot	Encino - Tarzana	No	ABMI	AHO , ENC CPU
Los Angeles	17467 COHASSET ST	91406	2202012009	0.000	0.000	0.000	0.451	Shortfall of Sites	0.137	Low Residential	R1-1	Low Residential	0	0	66.287	0.451		Residential - Single Family Residence, 1	186B129 483	1 per lot	Reseda - West Van Nuys	No	ABMI	AHO , RES CPU
Los Angeles	5852 SHOSHONE AVE	91316	2254004023	0.000	0.000	0.000	0.451	Shortfall of Sites	0.130	Low II Residential	R1-1-RIO	Low Residential	0	0	66.287	0.451		Residential - Single Family Residence, 1	174B129 38	1 per lot	Encino - Tarzana	No	ABMI	AHO , ENC CPU
Los Angeles	5952 SHOSHONE AVE	91316	2254004034	0.000	0.000	0.000	0.451	Shortfall of Sites	0.130	Low II Residential	R1-1-RIO	Low Residential	0	0	66.287	0.451		Residential - Single Family Residence, 1	177B129 592	1 per lot	Encino - Tarzana	No	ABMI	AHO , ENC CPU
Los Angeles	5940 SHOSHONE AVE	91316	2254004032	0.000	0.000	0.000	0.451	Shortfall of Sites	0.130	Low II Residential	R1-1-RIO	Low Residential	0	0	66.287	0.451		Residential - Single Family Residence, 1	177B129 659	1 per lot	Encino - Tarzana	No	ABMI	AHO , ENC CPU
Los Angeles	5946 SHOSHONE AVE	91316	2254004033	0.000	0.000	0.000	0.451	Shortfall of Sites	0.130	Low II Residential	R1-1-RIO	Low Residential	0	0	66.287	0.451		Residential - Single Family Residence, 1	177B129 611	1 per lot	Encino - Tarzana	No	ABMI	AHO , ENC CPU
Los Angeles	5846 SHOSHONE AVE	91316	2254004022	0.000	0.000	0.000	0.451	Shortfall of Sites	0.130	Low II Residential	R1-1-RIO	Low Residential	0	0	66.287	0.451		Residential - Single Family Residence, 1	174B129 57	1 per lot	Encino - Tarzana	No	ABMI	AHO , ENC CPU
Los Angeles	5958 SHOSHONE AVE	91316	2254004035	0.000	0.000	0.000	0.451	Shortfall of Sites	0.130	Low II Residential	R1-1-RIO	Low Residential	0	0	66.287	0.451		Residential - Single Family Residence, 1	177B129 574	1 per lot	Encino - Tarzana	No	ABMI	AHO , ENC CPU
Los Angeles	5908 SHOSHONE AVE	91316	2254004026	0.000	0.000	0.000	0.451	Shortfall of Sites	0.130	Low II Residential	R1-1-RIO	Low Residential	0	0	66.287	0.451		Residential - Single Family Residence, 1	177B129 851	1 per lot	Encino - Tarzana	No	ABMI	AHO , ENC CPU
Los Angeles	6000 SHOSHONE AVE	91316	2254004036	0.000	0.000	0.000	0.451	Shortfall of Sites	0.130	Low II Residential	R1-1-RIO	Low Residential	0	0	66.287	0.451		Residential - Single Family Residence, 1	177B129 530	1 per lot	Encino - Tarzana	No	ABMI	AHO , ENC CPU
Los Angeles	5930 SHOSHONE AVE	91316	2254004030	0.000	0.000	0.000	0.451	Shortfall of Sites	0.130	Low II Residential	R1-1-RIO	Low Residential	0	0	66.287	0.451		Residential - Single Family Residence - Pool, 1	177B129 724	1 per lot	Encino - Tarzana	No	ABMI	AHO , ENC CPU
Los Angeles	5840 SHOSHONE AVE	91316	2254004021	0.000	0.000	0.000	0.451	Shortfall of Sites	0.130	Low II Residential	R1-1-RIO	Low Residential	0	0	66.287	0.451		Residential - Single Family Residence, 1	174B129 92	1 per lot	Encino - Tarzana	No	ABMI	AHO , ENC CPU
Los Angeles	5920 SHOSHONE AVE	91316	2254004028	0.000	0.000	0.000	0.451	Shortfall of Sites	0.130	Low II Residential	R1-1-RIO	Low Residential	0	0	66.287	0.451		Residential - Single Family Residence, 1	177B129 789	1 per lot	Encino - Tarzana	No	ABMI	AHO , ENC CPU
Los Angeles	411 W WASHINGTON BLVD	90015	5126011002	0.000	0.000	0.000	0.451	Shortfall of Sites	0.026	Regional Commercial	C2-2D-O-CPIO	0	0	0	32.742	0.451		Industrial - Warehousing, Distribution, Storage - Warehousing, Distribution, Under 10,000 SF - One Story, 0	124-5A205 247		Southeast Los Angeles	No	ABMI	ARO
Los Angeles	411 W WASHINGTON BLVD	90015	5126011002	0.000	0.000	0.000	0.451	Shortfall of Sites	0.038	Regional Commercial	C2-2D-O-CPIO	0	0	0	22.821	0.451		Industrial - Warehousing, Distribution, Storage - Warehousing, Distribution, Under 10,000 SF - One Story, 0	124-5A205 258		Southeast Los Angeles	No	ABMI	ARO
Los Angeles	411 W WASHINGTON BLVD	90015	5126011002	0.000	0.000	0.000	0.451	Shortfall of Sites	0.071	Regional Commercial	C2-2D-O-CPIO	0	0	0	12.125	0.451		Industrial - Warehousing, Distribution, Storage - Warehousing, Distribution, Under 10,000 SF - One Story, 0	124-5A205 260		Southeast Los Angeles	No	ABMI	ARO
Los Angeles	411 W WASHINGTON BLVD	90015	5126011002	0.000	0.000	0.000	0.451	Shortfall of Sites	0.025	Regional Commercial	C2-2D-O-CPIO	0	0	0	34.866	0.451		Industrial - Warehousing, Distribution, Storage - Warehousing, Distribution, Under 10,000 SF - One Story, 0	124-5A205 264		Southeast Los Angeles	No	ABMI	ARO
Los Angeles	411 W WASHINGTON BLVD	90015	5126011002	0.000	0.000	0.000	0.451	Shortfall of Sites	0.047	Regional Commercial	C2-2D-O-CPIO	0	0	0	18.333	0.451		Industrial - Warehousing, Distribution, Storage - Warehousing, Distribution, Under 10,000 SF - One Story, 0	124-5A205 268		Southeast Los Angeles	No	ABMI	ARO
Los Angeles	19318 VENTURA BLVD	91356	2163015012	0.000	0.000	0.000	0.451	Shortfall of Sites	0.010	Community Commercial	C2-1VLD	0	0	0	65.601	0.451		Commercial - Store Combination - Store and Office Combination - One Story, 0	174B117 347		Encino - Tarzana	No	ABMI	ARO
Los Angeles	2845 W PICO BLVD	90006	5080035014	0.000	0.000	0.000	0.450	Shortfall of Sites	0.157	General Commercial	[Q]C2-2	0	0	0	3.990	0.450		Commercial - Store Combination - Store and Residential Combination - One Story, 0	129B193 1224		Wilshire	Yes	ABMI	ARO

Jurisdiction Name	Site Address/Intersection	5 Digit ZIP Code	Assessor Parcel Number	Very Low-Income	Low-Income	Moderate-Income	Above Moderate-Income	Type of Shortfall	Parcel Size (Acres)	Current General Plan Designation	Current Zoning	Proposed General Plan (GP) Designation	Proposed Zoning	Minimum Density Allowed	Maximum Density Allowed	Total Capacity	Vacant/ Nonvacant	Description of Existing Uses	PIN	Base Density Per Acre	Community Plan Area	Rent Stabalization Ordinance	Income Category	Applicable Rezoning Program (Program informing values in Column Q listed first)
Los Angeles	2845 W PICO BLVD	90006	5080035014	0.000	0.000	0.000	0.450	Shortfall of Sites	0.157	General Commercial	[Q]C2-2	0	0	0	3.991	0.450		Commercial - Store Combination - Store and Residential Combination - One Story, 0	129B193 1225		Wilshire	Yes	ABMI	ARO
Los Angeles	742 E WASHINGTON BLVD	90021	5131006009	0.000	0.000	0.000	0.450	Shortfall of Sites	0.170	Community Commercial	C2-2D-O-CPIO	0	0	0	3.311	0.450		Industrial - Warehousing, Distribution, Storage - Warehousing, Distribution, Under 10,000 SF - One Story, 0	121-5A209 181		Southeast Los Angeles	No	ABMI	ARO
Los Angeles	6330 N FIGUEROA ST	90042	5493013013	0.000	0.000	0.000	0.450	Shortfall of Sites	0.143	Neighborhood Commercial	[Q]C4-1XL	0	0	0	3.932	0.450		Commercial - Office Building - One Story, 0	154-5A231 269		Northeast Los Angeles	No	ABMI	ARO
Los Angeles	626 E 22ND ST	90011	5127007018	0.000	0.000	0.000	0.450	Shortfall of Sites	0.098	Low Medium II Residential	[Q]R4-1	0	0	0	102.494	0.450		Institutional - Church - One Story, 0	121-5A209 336		Southeast Los Angeles	No	ABMI	FBO
Los Angeles	3947 EAGLE ROCK BLVD	90065	5460001037	0.000	0.000	0.000	0.450	Shortfall of Sites	0.235	General Commercial	[Q]C2-1VL-CDO	0	0	0	1.996	0.450		Commercial - Hotel and Motel - Hotel - Under 50 Rooms - One Story, 0	156A217 206		Northeast Los Angeles	No	ABMI	ARO
Los Angeles	0	0	5492013903	0.225	0.225	0.000	0.000	Shortfall of Sites	0.293	Public Facilities	PF-1-HPOZ	0	0	20	153.741	0.450		Miscellaneous - Government Owned Property - Transportation - Rapid Transit, Bus, etc., 0	153A229 382		Northeast Los Angeles	No	LI	PF
Los Angeles	18028 BURTON ST	91335	2101018009	0.000	0.000	0.000	0.450	Shortfall of Sites	0.137	Low Residential	R1-1	Low Residential	0	0	66.287	0.450		Residential - Single Family Residence, 1	192B125 753	1 per lot	Reseda - West Van Nuys	No	ABMI	AHO , RES CPU
Los Angeles	7513 WHITAKER AVE	91406	2226023018	0.000	0.000	0.000	0.450	Shortfall of Sites	0.137	Low Residential	R1-1	Low Residential	0	0	66.287	0.450		Residential - Single Family Residence, 1	186B137 117	1 per lot	Reseda - West Van Nuys	No	ABMI	AHO , RES CPU
Los Angeles	7517 WHITAKER AVE	91406	2226023019	0.000	0.000	0.000	0.450	Shortfall of Sites	0.137	Low Residential	R1-1	Low Residential	0	0	66.287	0.450		Residential - Single Family Residence, 1	186B137 112	1 per lot	Reseda - West Van Nuys	No	ABMI	AHO , RES CPU
Los Angeles	6921 ANDASOL AVE	91406	2229006023	0.000	0.000	0.000	0.450	Shortfall of Sites	0.137	Low Residential	R1-1	Low Residential	0	0	66.287	0.450		Residential - Single Family Residence, 1	183B129 714	1 per lot	Reseda - West Van Nuys	No	ABMI	AHO , RES CPU
Los Angeles	7507 WHITAKER AVE	91406	2226023017	0.000	0.000	0.000	0.450	Shortfall of Sites	0.137	Low Residential	R1-1	Low Residential	0	0	66.287	0.450		Residential - Single Family Residence, 1	186B137 120	1 per lot	Reseda - West Van Nuys	No	ABMI	AHO , RES CPU
Los Angeles	7260 ARIEL AVE	91335	2104034028	0.000	0.000	0.000	0.450	Shortfall of Sites	0.137	Low Residential	R1-1	Low Residential	0	0	66.287	0.450		Residential - Single Family Residence, 1	186B121 968	1 per lot	Reseda - West Van Nuys	No	ABMI	AHO , RES CPU
Los Angeles	8155 HESPERIA AVE	91335	2101021011	0.000	0.000	0.000	0.450	Shortfall of Sites	0.137	Low Residential	R1-1	Low Residential	0	0	66.287	0.450		Residential - Single Family Residence - Guesthouse, 1	192B125 826	1 per lot	Reseda - West Van Nuys	No	ABMI	AHO , RES CPU
Los Angeles	17638 LEMAY ST	91406	2229015021	0.000	0.000	0.000	0.450	Shortfall of Sites	0.137	Low Residential	R1-1-RIO	Low Residential	0	0	66.287	0.450		Residential - Single Family Residence - Pool, 1	180B129 268	1 per lot	Reseda - West Van Nuys	No	ABMI	AHO , RES CPU
Los Angeles	6615 DE LONGPRE AVE	90028	5547025016	0.000	0.000	0.000	0.450	Shortfall of Sites	0.137	Low Medium II Residential	RD1.5-1XL	Low Medium II Residential, Medium Residential	VARIOUS, WITH CPIO	0	66.287	0.450		Residential - Single Family Residence, 1	147A185 200		Hollywood	No	ABMI	AHO , HWD CPU, R2RD
Los Angeles	5036 AMESTOY AVE	91316	2258014032	0.000	0.000	0.000	0.450	Shortfall of Sites	0.130	Neighborhood Office Commercial	R1-1	0	0	0	66.287	0.450		Residential - Single Family Residence, 1	171B133 698		Encino - Tarzana	No	ABMI	AHO , ENC CPU
Los Angeles	17453 VALERIO ST	91406	2202015016	0.000	0.000	0.000	0.450	Shortfall of Sites	0.137	Low Residential	R1-1	Low Residential	0	0	66.287	0.450		Residential - Single Family Residence, 1	186B129 741	1 per lot	Reseda - West Van Nuys	No	ABMI	AHO , RES CPU
Los Angeles	17447 VALERIO ST	91406	2202015015	0.000	0.000	0.000	0.450	Shortfall of Sites	0.137	Low Residential	R1-1	Low Residential	0	0	66.287	0.450		Residential - Single Family Residence - Pool, 1	186B129 738	1 per lot	Reseda - West Van Nuys	No	ABMI	AHO , RES CPU
Los Angeles	19821 INGOMAR ST	91306	2106030025	0.000	0.000	0.000	0.450	Shortfall of Sites	0.137	Low Residential	R1-1	Low Residential	[MB3-CDF1-5] [IX4-FA] [CPIO]	0	66.287	0.450		Residential - Single Family Residence, 1	189B113 940	1 per lot	Canoga Park - Winnetka - Woodland Hills - West Hills	No	ABMI	AHO , CPK CPU
Los Angeles	15842 MAGNOLIA BLVD	91436	2261015017	0.000	0.000	0.000	0.450	Shortfall of Sites	0.130	Low II Residential	RE9-1	Low Residential	0	0	66.287	0.450		Residential - Single Family Residence, 1	171B141 76	1 per lot	Encino - Tarzana	No	ABMI	AHO , ENC CPU
Los Angeles	4728 AQUEDUCT AVE	91436	2261029019	0.000	0.000	0.000	0.450	Shortfall of Sites	0.130	Low II Residential	R1-1	Low Residential	0	0	66.287	0.450		Residential - Single Family Residence, 1	168B141 534	1 per lot	Encino - Tarzana	No	ABMI	AHO , ENC CPU
Los Angeles	15207 DICKENS ST	91403	2276007012	0.000	0.000	0.000	0.450	Shortfall of Sites	0.218	Low Medium Residential	RD1.5-1	Medium Residential	0	0	54.952	0.450		Residential - Five or More Units or Apartments (Any Combination) · 4 Stories or Less, 9	166-5A147 9	43	Sherman Oaks - Studio City - Toluca Lake - Cahuenga Pass	Yes	ABMI	SHR CPU , AHO
Los Angeles	15000 DICKENS ST	91403	2276010005	0.000	0.000	0.000	0.450	Shortfall of Sites	0.494	Low Medium Residential	RD1.5-1	Medium Residential	0	0	54.704	0.450		Residential - Five or More Units or Apartments (Any Combination) · 4 Stories or Less - Pool, 21	166-5A147 82	43	Sherman Oaks - Studio City - Toluca Lake - Cahuenga Pass	Yes	ABMI	SHR CPU , AHO
Los Angeles	1760 WILCOX AVE	90028	5546006014	0.000	0.000	0.000	0.450	Shortfall of Sites	0.363	Regional Center Commercial	C4-2D-SN	Regional Center Commercial	C2-2D-SN-CPIO	0	220.460	0.450		Residential - Five or More Units or Apartments (Any Combination) · 4 Stories or Less - Mills Act Property, 55	150A187 375	108	Hollywood	Yes	ABMI	HWD CPU , MURC
Los Angeles	5216 BELLINGHAM AVE	91607	2347020010	0.000	0.000	0.000	0.450	Shortfall of Sites	0.166	Medium Residential	[Q]R3-1	Medium Neighborhood Residential	0	0	42.139	0.450		Residential - Five or More Units or Apartments (Any Combination) · 4 Stories or Less, 5	171B165 473	72	North Hollywood - Valley Village	Yes	ABMI	NH CPU , AHO
Los Angeles	12228 MAGNOLIA BLVD	91607	2356016027	0.000	0.000	0.000	0.450	Shortfall of Sites	0.172	Medium Residential	[Q]R3-1	Medium Neighborhood Residential	0	0	40.657	0.450		Residential - Five or More Units or Apartments (Any Combination) · 4 Stories or Less, 5	171B165 556	72	North Hollywood - Valley Village	Yes	ABMI	NH CPU , AHO
Los Angeles	12218 MAGNOLIA BLVD	91607	2356016025	0.000	0.000	0.000	0.450	Shortfall of Sites	0.172	Medium Residential	[Q]R3-1	Medium Neighborhood Residential	0	0	40.657	0.450		Residential - Five or More Units or Apartments (Any Combination) · 4 Stories or Less, 5	171B165 558	72	North Hollywood - Valley Village	Yes	ABMI	NH CPU , AHO
Los Angeles	18446 SHERMAN WAY	91335	2125001006	0.000	0.000	0.000	0.450	Shortfall of Sites	0.086	Community Commercial	[Q]C2-2D-CDO	0	0	0	6.534	0.450		Commercial - Store Combination - Store and Residential Combination - One Story, 0	183B125 179		Reseda - West Van Nuys	No	ABMI	ARO
Los Angeles	18446 SHERMAN WAY	91335	2125001006	0.000	0.000	0.000	0.450	Shortfall of Sites	0.086	Community Commercial	[Q]C2-2D-CDO	0	0	0	6.534	0.450		Commercial - Store Combination - Store and Residential Combination - One Story, 0	183B125 180		Reseda - West Van Nuys	No	ABMI	ARO
Los Angeles	533 E 31ST ST	90011	5128014022	0.000	0.000	0.000	0.450	Shortfall of Sites	0.149	Hybrid Industrial	CM-1-CPIO	0	0	0	3.773	0.450		Industrial - Warehousing, Distribution, Storage - Warehousing, Distribution, Under 10,000 SF - One Story, 0	118-5A207 234		Southeast Los Angeles	No	ABMI	ARO
Los Angeles	3623 W JEFFERSON BLVD	90016	5050031056	0.000	0.000	0.000	0.450	Shortfall of Sites	0.129	Community Commercial	C2-2D-SP	0	0	0	4.356	0.450		Industrial - Warehousing, Distribution, Storage - Warehousing, Distribution, Under 10,000 SF - One Story, 0	120B185 808		West Adams - Baldwin Hills - Leimert	No	ABMI	ARO
Los Angeles	9831 W PICO BLVD	90035	4330005009	0.000	0.000	0.000	0.450	Shortfall of Sites	0.023	Neighborhood Commercial	C4-1VL-O	0	0	0	28.410	0.450		Commercial - Office Building - One Story, 0	132A165 353		West Los Angeles	No	ABMI	ARO
Los Angeles	7911 WINNETKA AVE	91306	2107011060	0.000	0.000	0.000	0.450	Shortfall of Sites	0.098	Low Residential	(T)R1-1	Low Residential	[LM2-MU2-5] [RX1-FA] [CPIO]	0	102.494	0.450		Institutional - Church - One Story, 0	189B113 778	1 per lot	Canoga Park - Winnetka - Woodland Hills - West Hills	No	ABMI	FBO, CPK CPU
Los Angeles	18942 LEADWELL ST	91335	2104026024	0.000	0.000	0.000	0.450	Shortfall of Sites	0.137	Low Residential	R1-1	Low Residential	0	0	66.287	0.450		Residential - Single Family Residence - Pool, 1	186B121 857	1 per lot	Reseda - West Van Nuys	No	ABMI	AHO , RES CPU
Los Angeles	7506 WHITAKER AVE	91406	2226022006	0.000	0.000	0.000	0.450	Shortfall of Sites	0.137	Low Residential	R1-1	Low Residential	0	0	66.287	0.450		Residential - Single Family Residence, 1	186B137 121	1 per lot	Reseda - West Van Nuys	No	ABMI	AHO , RES CPU
Los Angeles	8200 CHIMINEAS AVE	91335	2102024008	0.000	0.000	0.000	0.450	Shortfall of Sites	0.137	Low Residential	R1-1	Low Residential	0	0	66.287	0.450		Residential - Single Family Residence, 1	192B125 796	1 per lot	Reseda - West Van Nuys	No	ABMI	AHO , RES CPU
Los Angeles	12201 SHERMAN WAY	91605	2307021900	0.000	0.000	0.000	0.000	Shortfall of Sites	0.292	Public Facilities	PF-1VL	0	0	0	153.741	0.000		Miscellaneous - Government Owned Property, 0	183B165 42		North Hollywood - Valley Village	No		PF
Los Angeles	7913 JAMIESON AVE	91335	2101029021	0.000	0.000	0.000	0.450	Shortfall of Sites	0.137	Low Residential	R1-1	Low Residential	0	0	66.287	0.450		Residential - Single Family Residence, 1	189B129 681	1 per lot	Reseda - West Van Nuys	No	ABMI	AHO , RES CPU
Los Angeles	8055 ZELZAH AVE	91335	2101014011	0.000	0.000	0.000	0.450	Shortfall of Sites	0.137	Low Residential	R1-1	Low Residential	0	0	66.287	0.450		Residential - Single Family Residence, 1	189B129 229	1 per lot	Reseda - West Van Nuys	No	ABMI	AHO , RES CPU
Los Angeles	101 N AVENUE 18	90031	5447019005	0.000	0.000	0.000	0.450	Shortfall of Sites	1.372	Hybrid Industrial	UV(CA)	0	0	0	0.409	0.450		Industrial - Warehousing, Distribution, Storage - Warehousing, Distribution, Under 10,000 SF - One Story, 0	138A219 21		Northeast Los Angeles	No	ABMI	ARO
Los Angeles	14438 VENTURA BLVD	91423	2266001020	0.000	0.000	0.000	0.450	Shortfall of Sites	0.110	Community Commercial	C2-1L	0	0	0	4.248	0.450		Commercial - Store Combination - Store and Residential Combination - One Story, 0	166-5A151 168		Sherman Oaks - Studio City - Toluca Lake - Cahuenga Pass	No	ABMI	ARO
Los Angeles	19951 LORNE ST	91306	2106026022	0.000	0.000	0.000	0.449	Shortfall of Sites	0.137	Low Residential	R1-1	Low Residential	[DM1-G1-5] [CX3-FA] [CPIO]	0	66.287	0.449		Residential - Single Family Residence, 1	189B113 181	1 per lot	Canoga Park - Winnetka - Woodland Hills - West Hills	No	ABMI	AHO , CPK CPU
Los Angeles	4403 W JEFFERSON BLVD	90016	5057021031	0.000	0.000	0.000	0.449	Shortfall of Sites	0.153	Hybrid Industrial	CM-1VL-CPIO	0	0	0	3.682	0.449		Industrial - Warehousing, Distribution, Storage - Warehousing, Distribution, Under 10,000 SF - One Story, 0	120B181 703		West Adams - Baldwin Hills - Leimert	No	ABMI	ARO
Los Angeles	6714 BIANCA AVE	91406	2229010036	0.000	0.000	0.000	0.449	Shortfall of Sites	0.137	Low Residential	R1-1-RIO	Low Residential	0	0	66.287	0.449		Residential - Single Family Residence - Pool, 1	180B129 145	1 per lot	Reseda - West Van Nuys	No	ABMI	AHO , RES CPU
Los Angeles	1410 W SUNSET BLVD	90026	5405002008	0.000	0.000	0.000	0.449	Shortfall of Sites	0.057	General Commercial	C2-1VL	0	0	0	15.056	0.449		Commercial - Store Combination - Store and Residential Combination - One Story, 0	138A211 9		Silver Lake - Echo Park - Elysian Valley	No	ABMI	ARO
Los Angeles	1410 W SUNSET BLVD	90026	5405002008	0.000	0.000	0.000	0.449	Shortfall of Sites	0.046	General Commercial	C2-1VL	0	0	0	18.820	0.449		Commercial - Store Combination - Store and Residential Combination - One Story, 0	138A211 17		Silver Lake - Echo Park - Elysian Valley	No	ABMI	ARO
Los Angeles	6564 W 85TH PL	90045	4108018033	0.000	0.000	0.000	0.449	Shortfall of Sites	0.039	General Commercial	[Q]C2-1VL	0	0	0	54.450	0.449		Residential - Single Family Residence - Small Lot, 1	096B165 1161		Westchester - Playa del Rey	No	ABMI	OPP C
Los Angeles	7355 DONNA AVE	91335	2104025006	0.000	0.000	0.000	0.449	Shortfall of Sites	0.137	Low Residential	R1-1	Low Residential	0	0	66.287	0.449		Residential - Single Family Residence, 1	186B121 682	1 per lot	Reseda - West Van Nuys	No	ABMI	AHO , RES CPU
Los Angeles	7401 JELLICO AVE	91406	2202026014	0.000	0.000	0.000	0.449	Shortfall of Sites	0.137	Low Residential	R1-1	Low Residential	0	0	66.287	0.449		Residential - Single Family Residence, 1	186B129 880	1 per lot	Reseda - West Van Nuys	No	ABMI	AHO , RES CPU
Los Angeles	5856 SHOSHONE AVE	91316	2254004024	0.000	0.000	0.000	0.449	Shortfall of Sites	0.130	Low II Residential	R1-1-RIO	Low Residential	0	0	66.287	0.449		Residential - Single Family Residence, 1	177B129 887	1 per lot	Encino - Tarzana	No	ABMI	AHO , ENC CPU
Los Angeles	7300 ARIEL AVE	91335	2104024022	0.000	0.000	0.000	0.449	Shortfall of Sites	0.137	Low Residential	R1-1	Low Residential	0	0	66.287	0.449		Residential - Single Family Residence, 1	186B121 929	1 per lot	Reseda - West Van Nuys	No	ABMI	AHO , RES CPU
Los Angeles	8125 JAMIESON AVE	91335	2101010014	0.000	0.000	0.000	0.449	Shortfall of Sites	0.137	Low Residential	R1-1	Low Residential	0	0	66.287	0.449		Residential - Single Family Residence, 1	189B129 108	1 per lot	Reseda - West Van Nuys	No	ABMI	AHO , RES CPU
Los Angeles	17629 RUNNYMEDE ST	91406	2202020016	0.000	0.000	0.000	0.449	Shortfall of Sites	0.137	Low Residential	R1-1	Low Residential	0	0	66.287	0.449		Residential - Single Family Residence, 1	186B129 591	1 per lot	Reseda - West Van Nuys	No	ABMI	AHO , RES CPU
Los Angeles	6611 AURA AVE	91335	2131008005	0.000	0.000	0.000	0.449	Shortfall of Sites	0.137	Low Residential	R1-1-RIO	Low Residential	0	0	66.287	0.449		Residential - Single Family Residence, 1	180B117 512	1 per lot	Reseda - West Van Nuys	No	ABMI	AHO , RES CPU
Los Angeles	8055 NEWCASTLE AVE	91335	2101015011	0.000	0.000	0.000	0.449	Shortfall of Sites	0.137	Low Residential	R1-1	Low Residential	0	0	66.287	0.449		Residential - Single Family Residence, 1	189B125 168	1 per lot	Reseda - West Van Nuys	No	ABMI	AHO , RES CPU
Los Angeles	18254 INGOMAR ST	91335	2102020008	0.000	0.000	0.000	0.449	Shortfall of Sites	0.137	Low Residential	R1-1	Low Residential	0	0	66.287	0.449		Residential - Single Family Residence, 1	189B125 747	1 per lot	Reseda - West Van Nuys	No	ABMI	AHO , RES CPU
Los Angeles	7353 TOPEKA DR	91335	2104025031	0.000	0.000	0.000	0.449	Shortfall of Sites	0.137	Low Residential	R1-1	Low Residential	0	0	66.287	0.449		Residential - Single Family Residence, 1	186B121 690	1 per lot	Reseda - West Van Nuys	No	ABMI	AHO , RES CPU
Los Angeles	17401 LEADWELL ST	91406	2228011009	0.000	0.000	0.000	0.449	Shortfall of Sites	0.137	Low Residential	R1-1	Low Residential	0	0	66.287	0.449		Residential - Single Family Residence, 1	186B129 970	1 per lot	Reseda - West Van Nuys	No	ABMI	AHO , RES CPU
Los Angeles	17627 CAPRINO PL	91406	2202018016	0.000	0.000	0.000	0.449	Shortfall of Sites	0.137	Low Residential	R1-1	Low Residential	0	0	66.287	0.449		Residential - Single Family Residence, 1	186B129 725	1 per lot	Reseda - West Van Nuys	No	ABMI	AHO , RES CPU
Los Angeles	8243 BURTON PL	91335	2101017014	0.000	0.000	0.000	0.449	Shortfall of Sites	0.137	Low Residential	R1-1	Low Residential	0	0	66.287	0.449		Residential - Single Family Residence, 1	192B129 475	1 per lot	Reseda - West Van Nuys	No	ABMI	AHO , RES CPU
Los Angeles	17408 MANTECA ST	91406	2228011008	0.000	0.000	0.000	0.449	Shortfall of Sites	0.137	Low Residential	R1-1	Low Residential	0	0	66.287	0.449		Residential - Single Family Residence, 1	186B129 927	1 per lot	Reseda - West Van Nuys	No	ABMI	AHO , RES CPU
Los Angeles	8054 NEWCASTLE AVE	91335	2101014010	0.000	0.000	0.000	0.449	Shortfall of Sites	0.137	Low Residential	R1-1	Low Residential	0	0	66.287	0.449		Residential - Single Family Residence, 1	189B125 169	1 per lot	Reseda - West Van Nuys	No	ABMI	AHO , RES CPU
Los Angeles	7357 GENESTA AVE	91406	2227008007	0.000	0.000	0.000	0.449	Shortfall of Sites	0.137	Low Residential	R1-1	Low Residential	0	0	66.287	0.449		Residential - Single Family Residence - Pool, 1	186B133 782	1 per lot	Reseda - West Van Nuys	No	ABMI	AHO , RES CPU
Los Angeles	17441 WYANDOTTE ST	91406	2228012014	0.000	0.000	0.000	0.449	Shortfall of Sites	0.137	Low Residential	R1-1	Low Residential	0	0	66.287	0.449		Residential - Single Family Residence - Pool, 1	186B129 1074	1 per lot	Reseda - West Van Nuys	No	ABMI	AHO , RES CPU
Los Angeles	7354 VANALDEN AVE	91335	2104025005	0.000	0.000	0.000	0.449	Shortfall of Sites	0.137	Low Residential	R1-1	Low Residential	0	0	66.287	0.449		Residential - Single Family Residence, 1	186B121 681	1 per lot	Reseda - West Van Nuys	No	ABMI	AHO , RES CPU
Los Angeles	6909 DE CELIS PL	91406	2225007002	0.000	0.000	0.000	0.449	Shortfall of Sites	0.137	Low Residential	R1-1	Low Residential	0	0	66.287	0.449		Residential - Single Family Residence, 1	183B137 364	1 per lot	Reseda - West Van Nuys	No	ABMI	AHO , RES CPU
Los Angeles	7430 LASAINE AVE	91406	2202010022	0.000	0.000	0.000	0.449	Shortfall of Sites	0.137	Low Residential	R1-1	Low Residential	0	0	66.287	0.449		Residential - Single Family Residence, 1	186B133 634	1 per lot	Reseda - West Van Nuys	No	ABMI	AHO , RES CPU
Los Angeles	7223 WHITAKER AVE	91406	2226019009	0.000	0.000	0.000	0.449	Shortfall of Sites	0.137	Low Residential	R1-1	Low Residential	0	0	66.287	0.449		Residential - Single Family Residence, 1	183B137 26	1 per lot	Reseda - West Van Nuys	No	ABMI	AHO , RES CPU

Jurisdiction Name	Site Address/Intersection	5 Digit ZIP Code	Assessor Parcel Number	Very Low-Income	Low-Income	Moderate-Income	Above Moderate-Income	Type of Shortfall	Parcel Size (Acres)	Current General Plan Designation	Current Zoning	Proposed General Plan (GP) Designation	Proposed Zoning	Minimum Density Allowed	Maximum Density Allowed	Total Capacity	Vacant/ Nonvacant	Description of Existing Uses	PIN	Base Density Per Acre	Community Plan Area	Rent Stabalization Ordinance	Income Category	Applicable Rezoning Program (Program informing values in Column Q listed first)
Los Angeles	17628 RUNNYMEDE ST	91406	2202018001	0.000	0.000	0.000	0.449	Shortfall of Sites	0.137	Low Residential	R1-1	Low Residential	0	0	66.287	0.449		Residential - Single Family Residence, 1	186B129 661	1 per lot	Reseda - West Van Nuys	No	ABMI	AHO , RES CPU
Los Angeles	7420 LASAINE AVE	91406	2228015030	0.000	0.000	0.000	0.449	Shortfall of Sites	0.137	Low Residential	R1-1	Low Residential	0	0	66.287	0.449		Residential - Single Family Residence, 1	186B133 691	1 per lot	Reseda - West Van Nuys	No	ABMI	AHO , RES CPU
Los Angeles	3204 LOS FELIZ BLVD	90039	5435036001	0.000	0.000	0.000	0.449	Shortfall of Sites	0.058	Neighborhood Commercial	[Q]C4-1XL-RIO-POD	0	0	0	8.010	0.449		Commercial - Office Building - One Story, 0	156A205 44		Northeast Los Angeles	No	ABMI	ARO , TOPP C
Los Angeles	7529 LASAINE AVE	91406	2202014027	0.000	0.000	0.000	0.449	Shortfall of Sites	0.137	Low Residential	R1-1	Low Residential	0	0	66.287	0.449		Residential - Single Family Residence, 1	186B133 351	1 per lot	Reseda - West Van Nuys	No	ABMI	AHO , RES CPU
Los Angeles	7230 ENCINO AVE	91406	2228013021	0.000	0.000	0.000	0.449	Shortfall of Sites	0.137	Low Residential	R1-1	Low Residential	0	0	66.287	0.449		Residential - Single Family Residence, 1	186B129 1286	1 per lot	Reseda - West Van Nuys	No	ABMI	AHO , RES CPU
Los Angeles	20051 BLYTHE ST	91306	2106032041	0.000	0.000	0.000	0.449	Shortfall of Sites	0.137	Low Residential	R1-1	Low Residential	0	0	66.287	0.449		Residential - Single Family Residence, 1	189B113 554	1 per lot	Canoga Park - Winnetka - Woodland Hills - West Hills	No	ABMI	AHO , CPK CPU
Los Angeles	5447 WHITE OAK AVE	91316	2162016083	0.224	0.224	0.000	0.000	Shortfall of Sites	0.417	Medium Residential	R3-1	0	0	20	82.505	0.449		Residential - Five or More Units or Apartments (Any Combination) - 4 Stories or Less, 27	174B129 980		Encino - Tarzana	No	LI	DB50
Los Angeles	7231 ANDASOL AVE	91406	2228013012	0.000	0.000	0.000	0.449	Shortfall of Sites	0.137	Low Residential	R1-1	Low Residential	0	0	66.287	0.449		Residential - Single Family Residence - Pool, 1	186B129 1287	1 per lot	Reseda - West Van Nuys	No	ABMI	AHO , RES CPU
Los Angeles	7431 LASAINE AVE	91406	2202014001	0.000	0.000	0.000	0.449	Shortfall of Sites	0.137	Low Residential	R1-1	Low Residential	0	0	66.287	0.449		Residential - Single Family Residence, 1	186B133 633	1 per lot	Reseda - West Van Nuys	No	ABMI	AHO , RES CPU
Los Angeles	17626 CAPRINO PL	91406	2202017013	0.000	0.000	0.000	0.449	Shortfall of Sites	0.137	Low Residential	R1-1	Low Residential	0	0	66.287	0.449		Residential - Single Family Residence, 1	186B129 797	1 per lot	Reseda - West Van Nuys	No	ABMI	AHO , RES CPU
Los Angeles	17628 COHASSET ST	91406	2202020001	0.000	0.000	0.000	0.449	Shortfall of Sites	0.137	Low Residential	R1-1	Low Residential	0	0	66.287	0.449		Residential - Single Family Residence, 1	186B129 535	1 per lot	Reseda - West Van Nuys	No	ABMI	AHO , RES CPU
Los Angeles	19936 LANARK ST	91306	2106026017	0.000	0.000	0.000	0.449	Shortfall of Sites	0.137	Low Residential	R1-1	Low Residential	0	0	66.287	0.449		Residential - Single Family Residence, 1	189B113 115	1 per lot	Canoga Park - Winnetka - Woodland Hills - West Hills	No	ABMI	AHO , CPK CPU
Los Angeles	19940 LANARK ST	91306	2106026016	0.000	0.000	0.000	0.449	Shortfall of Sites	0.137	Low Residential	R1-1	Low Residential	0	0	66.287	0.449		Residential - Single Family Residence - Pool, 1	189B113 116	1 per lot	Canoga Park - Winnetka - Woodland Hills - West Hills	No	ABMI	AHO , CPK CPU
Los Angeles	8055 HESPERIA AVE	91335	2101022013	0.000	0.000	0.000	0.449	Shortfall of Sites	0.137	Low Residential	R1-1	Low Residential	0	0	66.287	0.449		Residential - Single Family Residence, 1	189B125 166	1 per lot	Reseda - West Van Nuys	No	ABMI	AHO , RES CPU
Los Angeles	19930 LANARK ST	91306	2106026018	0.000	0.000	0.000	0.449	Shortfall of Sites	0.137	Low Residential	R1-1	Low Residential	0	0	66.287	0.449		Residential - Single Family Residence, 1	189B113 114	1 per lot	Canoga Park - Winnetka - Woodland Hills - West Hills	No	ABMI	AHO , CPK CPU
Los Angeles	20006 LANARK ST	91306	2106026035	0.000	0.000	0.000	0.449	Shortfall of Sites	0.137	Low Residential	R1-1	Low Residential	0	0	66.287	0.449		Residential - Single Family Residence - Pool, 1	189B113 122	1 per lot	Canoga Park - Winnetka - Woodland Hills - West Hills	No	ABMI	AHO , CPK CPU
Los Angeles	19920 LANARK ST	91306	2106026020	0.000	0.000	0.000	0.449	Shortfall of Sites	0.137	Low Residential	R1-1	Low Residential	[HM1-CHC1-5] [CX2-FA] [CPIO]	0	66.287	0.449		Residential - Single Family Residence, 1	189B113 112	1 per lot	Canoga Park - Winnetka - Woodland Hills - West Hills	No	ABMI	AHO , CPK CPU
Los Angeles	20334 ARMINTA ST	91306	2107013064	0.000	0.000	0.000	0.449	Shortfall of Sites	0.137	Low Residential	R1-1	Low Residential	0	0	66.287	0.449		Residential - Single Family Residence, 1	189B113 871	1 per lot	Canoga Park - Winnetka - Woodland Hills - West Hills	No	ABMI	AHO , CPK CPU
Los Angeles	20000 LANARK ST	91306	2106026037	0.000	0.000	0.000	0.449	Shortfall of Sites	0.137	Low Residential	R1-1	Low Residential	0	0	66.287	0.449		Residential - Single Family Residence, 1	189B113 120	1 per lot	Canoga Park - Winnetka - Woodland Hills - West Hills	No	ABMI	AHO , CPK CPU
Los Angeles	20004 LANARK ST	91306	2106026036	0.000	0.000	0.000	0.449	Shortfall of Sites	0.137	Low Residential	R1-1	Low Residential	0	0	66.287	0.449		Residential - Single Family Residence, 1	189B113 121	1 per lot	Canoga Park - Winnetka - Woodland Hills - West Hills	No	ABMI	AHO , CPK CPU
Los Angeles	7861 WINNETKA AVE	91306	2107011030	0.000	0.000	0.000	0.449	Shortfall of Sites	0.137	Low Residential	(T)R1-1	Low Residential	[DM1-G1-5] [CX2-FA] [CPIO]	0	66.287	0.449		Residential - Single Family Residence, 1	189B113 802	1 per lot	Canoga Park - Winnetka - Woodland Hills - West Hills	No	ABMI	AHO , CPK CPU
Los Angeles	20018 LANARK ST	91306	2106026033	0.000	0.000	0.000	0.449	Shortfall of Sites	0.137	Low Residential	R1-1	Low Residential	[DM4-CHC1-5] [CX4-FA] [SN-CPIO-CDO]	0	66.287	0.449		Residential - Single Family Residence, 1	189B113 124	1 per lot	Canoga Park - Winnetka - Woodland Hills - West Hills	No	ABMI	AHO , CPK CPU
Los Angeles	19944 LANARK ST	91306	2106026015	0.000	0.000	0.000	0.449	Shortfall of Sites	0.137	Low Residential	R1-1	Low Residential	0	0	66.287	0.449		Residential - Single Family Residence - Pool, 1	189B113 117	1 per lot	Canoga Park - Winnetka - Woodland Hills - West Hills	No	ABMI	AHO , CPK CPU
Los Angeles	19926 LANARK ST	91306	2106026019	0.000	0.000	0.000	0.449	Shortfall of Sites	0.137	Low Residential	R1-1	Low Residential	[DM1-MK1-5] [IX3-FA]	0	66.287	0.449		Residential - Single Family Residence - Pool, 1	189B113 113	1 per lot	Canoga Park - Winnetka - Woodland Hills - West Hills	No	ABMI	AHO , CPK CPU
Los Angeles	20014 LANARK ST	91306	2106026034	0.000	0.000	0.000	0.449	Shortfall of Sites	0.137	Low Residential	R1-1	Low Residential	0	0	66.287	0.449		Residential - Single Family Residence, 1	189B113 123	1 per lot	Canoga Park - Winnetka - Woodland Hills - West Hills	No	ABMI	AHO , CPK CPU
Los Angeles	20413 ELKWOOD ST	91306	2107013044	0.000	0.000	0.000	0.449	Shortfall of Sites	0.137	Low Residential	R1-1	Low Residential	[MN1-AL2-5] [CX1-FA] [CPIO]	0	66.287	0.449		Residential - Single Family Residence, 1	189B113 949	1 per lot	Canoga Park - Winnetka - Woodland Hills - West Hills	No	ABMI	AHO , CPK CPU
Los Angeles	8701 W PICO BLVD	90035	4332018003	0.000	0.000	0.000	0.449	Shortfall of Sites	0.081	Neighborhood Office Commercial	C4-1-O	0	0	0	102.494	0.449		Institutional - Church - One Story, 0	132B169 934		Wilshire	No	ABMI	FBO
Los Angeles	4930 NOELINE AVE	91436	2260007008	0.000	0.000	0.000	0.449	Shortfall of Sites	0.224	Low II Residential	R1-1	Low Residential	0	0	66.287	0.449		, 2	168B137 190	1 per lot	Encino - Tarzana	No	ABMI	AHO , ENC CPU
Los Angeles	4731 W JEFFERSON BLVD	90016	5057024018	0.000	0.000	0.000	0.449	Shortfall of Sites	0.156	Hybrid Industrial	CM-2D-CPIO	0	0	0	3.601	0.449		Industrial - Warehousing, Distribution, Storage - Warehousing, Distribution, Under 10,000 SF - One Story, 0	120B181 724		West Adams - Baldwin Hills - Leimert	No	ABMI	ARO
Los Angeles	7325 CALDUS AVE	91406	2228003023	0.000	0.000	0.000	0.449	Shortfall of Sites	0.137	Low Residential	R1-1	Low Residential	0	0	66.287	0.449		Residential - Single Family Residence, 1	186B129 1036	1 per lot	Reseda - West Van Nuys	No	ABMI	AHO , RES CPU
Los Angeles	15959 DICKENS ST	91436	2283010013	0.000	0.000	0.000	0.448	Shortfall of Sites	0.130	Low II Residential	R1-1	Low Residential	0	0	66.287	0.448		Residential - Single Family Residence - Pool, 1	168B141 680	1 per lot	Encino - Tarzana	No	ABMI	AHO , ENC CPU
Los Angeles	6843 RUBIO AVE	91406	2225008007	0.000	0.000	0.000	0.448	Shortfall of Sites	0.137	Low Residential	R1-1	Low Residential	0	0	66.287	0.448		Residential - Single Family Residence, 1	183B137 407	1 per lot	Reseda - West Van Nuys	No	ABMI	AHO , RES CPU
Los Angeles	1423 W 11TH ST	90015	5137012006	0.000	0.000	0.000	0.448	Shortfall of Sites	0.073	Limited Commercial	C1-1	0	0	0	8.478	0.448		Commercial - Store Combination - Store and Residential Combination - Two Stories, 0	129A205 295		Westlake	Yes	ABMI	ARO
Los Angeles	8223 S WESTERN AVE	90047	6035016006	0.000	0.000	0.000	0.448	Shortfall of Sites	0.069	Neighborhood Commercial	C2-1VL-CPIO	0	0	0	9.032	0.448		Commercial - Store Combination - Store and Residential Combination - One Story, 0	099B193 1459		South Los Angeles	Yes	ABMI	ARO
Los Angeles	8223 S WESTERN AVE	90047	6035016006	0.000	0.000	0.000	0.448	Shortfall of Sites	0.097	Neighborhood Commercial	C2-1VL-CPIO	0	0	0	6.451	0.448		Commercial - Store Combination - Store and Residential Combination - One Story, 0	099B193 1461		South Los Angeles	Yes	ABMI	ARO
Los Angeles	19927 LORNE ST	91306	2106026009	0.000	0.000	0.000	0.448	Shortfall of Sites	0.137	Low Residential	R1-1	Low Residential	0	0	66.287	0.448		Residential - Single Family Residence, 1	189B113 176	1 per lot	Canoga Park - Winnetka - Woodland Hills - West Hills	No	ABMI	AHO , CPK CPU
Los Angeles	19961 LORNE ST	91306	2106026024	0.000	0.000	0.000	0.448	Shortfall of Sites	0.137	Low Residential	R1-1	Low Residential	0	0	66.287	0.448		Residential - Single Family Residence, 1	189B113 183	1 per lot	Canoga Park - Winnetka - Woodland Hills - West Hills	No	ABMI	AHO , CPK CPU
Los Angeles	19807 INGOMAR ST	91306	2106030028	0.000	0.000	0.000	0.448	Shortfall of Sites	0.137	Low Residential	R1-1	Low Residential	0	0	66.287	0.448		Residential - Single Family Residence - Pool, 1	189B117 737	1 per lot	Canoga Park - Winnetka - Woodland Hills - West Hills	No	ABMI	AHO , CPK CPU
Los Angeles	19931 LORNE ST	91306	2106026010	0.000	0.000	0.000	0.448	Shortfall of Sites	0.137	Low Residential	R1-1	Low Residential	0	0	66.287	0.448		Residential - Single Family Residence - Pool, 1	189B113 177	1 per lot	Canoga Park - Winnetka - Woodland Hills - West Hills	No	ABMI	AHO , CPK CPU
Los Angeles	19937 LORNE ST	91306	2106026011	0.000	0.000	0.000	0.448	Shortfall of Sites	0.137	Low Residential	R1-1	Low Residential	0	0	66.287	0.448		Residential - Single Family Residence - Pool, 1	189B113 178	1 per lot	Canoga Park - Winnetka - Woodland Hills - West Hills	No	ABMI	AHO , CPK CPU
Los Angeles	19941 LORNE ST	91306	2106026012	0.000	0.000	0.000	0.448	Shortfall of Sites	0.137	Low Residential	R1-1	Low Residential	0	0	66.287	0.448		Residential - Single Family Residence - Pool, 1	189B113 179	1 per lot	Canoga Park - Winnetka - Woodland Hills - West Hills	No	ABMI	AHO , CPK CPU
Los Angeles	19957 LORNE ST	91306	2106026023	0.000	0.000	0.000	0.448	Shortfall of Sites	0.137	Low Residential	R1-1	Low Residential	[MM1-CDF1-5] [IX4-FA] [CPIO]	0	66.287	0.448		Residential - Single Family Residence, 1	189B113 182	1 per lot	Canoga Park - Winnetka - Woodland Hills - West Hills	No	ABMI	AHO , CPK CPU
Los Angeles	17601 LEMAY PL	91406	2229015011	0.000	0.000	0.000	0.448	Shortfall of Sites	0.137	Low Residential	R1-1-RIO	Low Residential	0	0	66.287	0.448		Residential - Single Family Residence, 1	180B129 315	1 per lot	Reseda - West Van Nuys	No	ABMI	AHO , RES CPU
Los Angeles	4331 S MAIN ST	90037	5111011001	0.000	0.000	0.000	0.448	Shortfall of Sites	0.186	Neighborhood Commercial	C2-1VL-CPIO	0	0	0	3.013	0.448		Commercial - Store Combination - Store and Residential Combination - One Story, 0	114A203 357		Southeast Los Angeles	No	ABMI	ARO
Los Angeles	17411 RUNNYMEDE ST	91406	2202013001	0.000	0.000	0.000	0.448	Shortfall of Sites	0.137	Low Residential	R1-1	Low Residential	0	0	66.287	0.448		Residential - Single Family Residence - Pool, 1	186B129 613	1 per lot	Reseda - West Van Nuys	No	ABMI	AHO , RES CPU
Los Angeles	20333 ELKWOOD ST	91306	2107013058	0.000	0.000	0.000	0.448	Shortfall of Sites	0.137	Low Residential	R1-1	Low Residential	[DM4-CHC1-5] [CX2-FA] [CPIO]	0	66.287	0.448		Residential - Single Family Residence, 1	189B113 950	1 per lot	Canoga Park - Winnetka - Woodland Hills - West Hills	No	ABMI	AHO , CPK CPU
Los Angeles	4325 S BROADWAY	90037	5111009005	0.000	0.000	0.000	0.448	Shortfall of Sites	0.144	Community Commercial	C2-2D-CPIO	0	0	0	4.324	0.448		Commercial - Store Combination - Store and Residential Combination - One Story, 0	114A203 352		Southeast Los Angeles	Yes	ABMI	ARO
Los Angeles	8001 MCDERMOTT AVE	91335	2101013027	0.000	0.000	0.000	0.448	Shortfall of Sites	0.137	Low Residential	R1-1	Low Residential	0	0	66.287	0.448		Residential - Single Family Residence, 1	189B129 447	1 per lot	Reseda - West Van Nuys	No	ABMI	AHO , RES CPU
Los Angeles	8054 HESPERIA AVE	91335	2101015010	0.000	0.000	0.000	0.448	Shortfall of Sites	0.137	Low Residential	R1-1	Low Residential	0	0	66.287	0.448		Residential - Single Family Residence, 1	189B125 167	1 per lot	Reseda - West Van Nuys	No	ABMI	AHO , RES CPU
Los Angeles	6130 VINELAND AVE	91606	2414003016	0.224	0.224	0.000	0.000	Shortfall of Sites	0.292	Public Facilities	PF-1VL	0	0	20	153.741	0.448		Commercial - Parking Lot (Commercial Use Property) - Lots - Patron or Employee - One Story, 0	177B173 548		North Hollywood - Valley Village	No	LI	PF
Los Angeles	8001 CHASTAIN AVE	91335	2101012034	0.000	0.000	0.000	0.448	Shortfall of Sites	0.137	Low Residential	R1-1	Low Residential	0	0	66.287	0.448		Residential - Single Family Residence, 1	189B129 449	1 per lot	Reseda - West Van Nuys	No	ABMI	AHO , RES CPU
Los Angeles	8000 MCDERMOTT AVE	91335	2101012001	0.000	0.000	0.000	0.448	Shortfall of Sites	0.137	Low Residential	R1-1	Low Residential	0	0	66.287	0.448		Residential - Single Family Residence, 1	189B129 448	1 per lot	Reseda - West Van Nuys	No	ABMI	AHO , RES CPU
Los Angeles	8001 JAMIESON AVE	91335	2101011013	0.000	0.000	0.000	0.448	Shortfall of Sites	0.137	Low Residential	R1-1	Low Residential	0	0	66.287	0.448		Residential - Single Family Residence, 1	189B129 451	1 per lot	Reseda - West Van Nuys	No	ABMI	AHO , RES CPU
Los Angeles	5440 TROOST AVE	91601	2348001037	0.000	0.000	0.000	0.448	Shortfall of Sites	0.081	Low Medium II Residential	RD1.5-1	0	0	0	102.494	0.448		Institutional - Church - One Story, 0	174B169 1231		North Hollywood - Valley Village	No	ABMI	FBO
Los Angeles	20406 ARMINTA ST	91306	2107013038	0.000	0.000	0.000	0.448	Shortfall of Sites	0.137	Low Residential	R1-1	Low Residential	0	0	66.287	0.448		Residential - Single Family Residence - Pool, 1	189B113 866	1 per lot	Canoga Park - Winnetka - Woodland Hills - West Hills	No	ABMI	AHO , CPK CPU
Los Angeles	20410 ARMINTA ST	91306	2107013037	0.000	0.000	0.000	0.448	Shortfall of Sites	0.137	Low Residential	R1-1	Low Residential	0	0	66.287	0.448		Residential - Single Family Residence, 1	189B113 865	1 per lot	Canoga Park - Winnetka - Woodland Hills - West Hills	No	ABMI	AHO , CPK CPU
Los Angeles	7952 ETIWANDA AVE	91335	2102014043	0.000	0.000	0.000	0.448	Shortfall of Sites	0.147	Low Residential	RS-1	Low Residential	0	0	66.287	0.448		Residential - Single Family Residence, 1	189B125 940	1 per lot	Reseda - West Van Nuys	No	ABMI	AHO , RES CPU
Los Angeles	8101 LESNER AVE	91406	2204026021	0.000	0.000	0.000	0.448	Shortfall of Sites	0.129	Low Residential	R1-1	Low Residential	0	0	66.287	0.448		Residential - Single Family Residence - Pool, 1	189B133 184	1 per lot	Reseda - West Van Nuys	No	ABMI	AHO , RES CPU
Los Angeles	8000 CHASTAIN AVE	91335	2101011014	0.000	0.000	0.000	0.448	Shortfall of Sites	0.137	Low Residential	R1-1	Low Residential	0	0	66.287	0.448		Residential - Single Family Residence, 1	189B129 450	1 per lot	Reseda - West Van Nuys	No	ABMI	AHO , RES CPU

Jurisdiction Name	Site Address/Intersection	5 Digit ZIP Code	Assessor Parcel Number	Very Low-Income	Low-Income	Moderate-Income	Above Moderate-Income	Type of Shortfall	Parcel Size (Acres)	Current General Plan Designation	Current Zoning	Proposed General Plan (GP) Designation	Proposed Zoning	Minimum Density Allowed	Maximum Density Allowed	Total Capacity	Vacant/ Nonvacant	Description of Existing Uses	PIN	Base Density Per Acre	Community Plan Area	Rent Stabalization Ordinance	Income Category	Applicable Rezoning Program (Program informing values in Column Q listed first)
Los Angeles	8000 ZELZAH AVE	91335	2101013001	0.000	0.000	0.000	0.448	Shortfall of Sites	0.137	Low Residential	R1-1	Low Residential	0	0	66.287	0.448		Residential - Single Family Residence - Pool, 1	189B129 446	1 per lot	Reseda - West Van Nuys	No	ABMI	AHO , RES CPU
Los Angeles	7919 JAMIESON AVE	91335	2101029020	0.000	0.000	0.000	0.448	Shortfall of Sites	0.137	Low Residential	R1-1	Low Residential	0	0	66.287	0.448		Residential - Single Family Residence, 1	189B129 641	1 per lot	Reseda - West Van Nuys	No	ABMI	AHO , RES CPU
Los Angeles	24153 GILMORE ST	91307	2033004019	0.000	0.000	0.000	0.448	Shortfall of Sites	0.227	Low Residential	RS-1	Very Low Residential	[HB3-G1-5] [CX2-FA] [CPIO-O]	0	66.287	0.448		Residential - Double, Duplex, or Two Units - 4 Stories or Less, 2	180B089 924	1 per lot	Canoga Park - Winnetka - Woodland Hills - West Hills	Yes	ABMI	AHO , CPK CPU
Los Angeles	7411 CALDUS AVE	91406	2202016006	0.000	0.000	0.000	0.448	Shortfall of Sites	0.137	Low Residential	R1-1	Low Residential	0	0	66.287	0.448		Residential - Single Family Residence, 1	186B129 818	1 per lot	Reseda - West Van Nuys	No	ABMI	AHO , RES CPU
Los Angeles	7423 CALDUS AVE	91406	2202016008	0.000	0.000	0.000	0.448	Shortfall of Sites	0.137	Low Residential	R1-1	Low Residential	0	0	66.287	0.448		Residential - Single Family Residence - Therapy Pool (Spa), 1	186B129 783	1 per lot	Reseda - West Van Nuys	No	ABMI	AHO , RES CPU
Los Angeles	6920 FORBES AVE	91406	2225015003	0.000	0.000	0.000	0.448	Shortfall of Sites	0.231	Low Residential	R1-1	Low Residential	0	0	66.287	0.448		, 2	183B133 703	1 per lot	Reseda - West Van Nuys	No	ABMI	AHO , RES CPU
Los Angeles	618 W SLAUSON AVE	90044	6004034035	0.000	0.000	0.000	0.448	Shortfall of Sites	0.088	Neighborhood Commercial	C2-1VL-CPIO	0	0	0	9.766	0.448		Industrial - Warehousing, Distribution, Storage - Warehousing, Distribution, Under 10,000 SF - One Story, 0	108B201 1406		South Los Angeles	No	ABMI	ARO
Los Angeles	7543 LOUISE AVE	91406	2202010005	0.000	0.000	0.000	0.448	Shortfall of Sites	0.136	Low Residential	R1-1	Low Residential	0	0	66.287	0.448		Residential - Single Family Residence, 1	186B133 323	1 per lot	Reseda - West Van Nuys	No	ABMI	AHO , RES CPU
Los Angeles	2511 W PICO BLVD	90006	5078028025	0.000	0.000	0.000	0.448	Shortfall of Sites	0.156	Neighborhood Office Commercial	C2-1	0	0	0	3.585	0.448		Commercial - Professional Building - Medical Dental Building - One Story, 0	129B197 1009		Wilshire	No	ABMI	ARO
Los Angeles	2511 W PICO BLVD	90006	5078028025	0.000	0.000	0.000	0.448	Shortfall of Sites	0.156	Neighborhood Office Commercial	C2-1	0	0	0	3.585	0.448		Commercial - Professional Building - Medical Dental Building - One Story, 0	129B197 1010		Wilshire	No	ABMI	ARO
Los Angeles	850 LILLIAN WAY	90038	5533030002	0.000	0.000	0.000	0.448	Shortfall of Sites	0.138	Limited Manufacturing	[Q]C2-1VL	0	0	0	4.062	0.448		Industrial - Warehousing, Distribution, Storage - Warehousing, Distribution, Under 10,000 SF - One Story, 0	144B185 1239		Hollywood	No	ABMI	ARO
Los Angeles	11502 S VERMONT AVE	90044	6088009032	0.000	0.000	0.000	0.448	Shortfall of Sites	0.079	Community Commercial	C2-2D-CPIO	0	0	0	10.869	0.448		Commercial - Store Combination - Store and Office Combination - One Story, 0	084B197 40		South Los Angeles	No	ABMI	ARO
Los Angeles	3430 W SUNSET BLVD	90026	5427026007	0.000	0.000	0.000	0.448	Shortfall of Sites	0.015	General Commercial	[Q]C2-1VL	0	0	0	44.113	0.448		Commercial - Office Building - One Story, 0	144A203 273		Silver Lake - Echo Park - Elysian Valley	No	ABMI	ARO
Los Angeles	7247 DONNA AVE	91335	2104033018	0.000	0.000	0.000	0.447	Shortfall of Sites	0.136	Low Residential	R1-1	Low Residential	0	0	66.287	0.447		Residential - Single Family Residence, 1	186B121 1014	1 per lot	Reseda - West Van Nuys	No	ABMI	AHO , RES CPU
Los Angeles	5837 BALCOM AVE	91316	2159024018	0.000	0.000	0.000	0.447	Shortfall of Sites	0.129	Low II Residential	R1-1-RIO	Low Residential	0	0	66.287	0.447		Residential - Single Family Residence, 1	174B129 117	1 per lot	Encino - Tarzana	No	ABMI	AHO , ENC CPU
Los Angeles	6624 LELAND WAY	90028	5547025007	0.000	0.000	0.000	0.447	Shortfall of Sites	0.136	Low Medium II Residential	RD1.5-1XL	Low Medium II Residential, Medium Residential	VARIOUS, WITH CPIO	0	66.287	0.447		Residential - Single Family Residence, 1	147A185 168		Hollywood	No	ABMI	AHO , HWD CPU, R2RD
Los Angeles	4674 W ADAMS BLVD	90016	5050004037	0.000	0.000	0.000	0.447	Shortfall of Sites	0.149	Neighborhood Commercial	C2-1VL-CPIO	0	0	0	102.494	0.447		Institutional - Church - One Story, 0	123B181 1033		West Adams - Baldwin Hills - Leimert	No	ABMI	FBO
Los Angeles	3025 CRENSHAW BLVD	90016	5050031062	0.000	0.000	0.000	0.447	Shortfall of Sites	0.149	Community Commercial	C2-2D-SP	0	0	0	102.494	0.447		Institutional - Church - One Story, 0	120B185 764		West Adams - Baldwin Hills - Leimert	No	ABMI	FBO
Los Angeles	19947 LORNE ST	91306	2106026013	0.000	0.000	0.000	0.447	Shortfall of Sites	0.136	Low Residential	R1-1	Low Residential	0	0	66.287	0.447		Residential - Single Family Residence, 1	189B113 180	1 per lot	Canoga Park - Winnetka - Woodland Hills - West Hills	No	ABMI	AHO , CPK CPU
Los Angeles	2422 W PICO BLVD	90006	5056002040	0.000	0.000	0.000	0.447	Shortfall of Sites	0.154	Neighborhood Commercial	C2-1VL-CPIO	0	0	0	4.042	0.447		Commercial - Store Combination - Store and Office Combination - One Story, 0	129B197 1087		South Los Angeles	Yes	ABMI	ARO
Los Angeles	8001 NEWCASTLE AVE	91335	2101015020	0.000	0.000	0.000	0.447	Shortfall of Sites	0.136	Low Residential	R1-1	Low Residential	0	0	66.287	0.447		Residential - Single Family Residence, 1	189B125 358	1 per lot	Reseda - West Van Nuys	No	ABMI	AHO , RES CPU
Los Angeles	5375 POPLAR BLVD	90032	5219033044	0.000	0.000	0.000	0.447	Shortfall of Sites	0.097	General Commercial	[Q]C2-1VL	0	0	0	102.494	0.447		Institutional - Church - One Story, 0	144A237 64		Northeast Los Angeles	No	ABMI	FBO
Los Angeles	20417 ELKWOOD ST	91306	2107013045	0.000	0.000	0.000	0.447	Shortfall of Sites	0.136	Low Residential	R1-1	Low Residential	0	0	66.287	0.447		Residential - Single Family Residence - Pool, 1	189B113 948	1 per lot	Canoga Park - Winnetka - Woodland Hills - West Hills	No	ABMI	AHO , CPK CPU
Los Angeles	4935 CHIMINEAS AVE	91356	2181019010	0.000	0.000	0.000	0.447	Shortfall of Sites	0.129	Low II Residential	R1-1	Low Residential	0	0	66.287	0.447		Residential - Single Family Residence - Pool, 1	168B125 144	1 per lot	Encino - Tarzana	No	ABMI	AHO , ENC CPU
Los Angeles	7337 CALDUS AVE	91406	2228003025	0.000	0.000	0.000	0.447	Shortfall of Sites	0.136	Low Residential	R1-1	Low Residential	0	0	66.287	0.447		Residential - Single Family Residence, 1	186B129 989	1 per lot	Reseda - West Van Nuys	No	ABMI	AHO , RES CPU
Los Angeles	17829 RHODA ST	91316	2159029005	0.000	0.000	0.000	0.447	Shortfall of Sites	0.129	Low II Residential	R1-1-RIO	Low Residential	0	0	66.287	0.447		Residential - Single Family Residence, 1	174B129 276	1 per lot	Encino - Tarzana	No	ABMI	AHO , ENC CPU
Los Angeles	8000 NEWCASTLE AVE	91335	2101014001	0.000	0.000	0.000	0.447	Shortfall of Sites	0.136	Low Residential	R1-1	Low Residential	0	0	66.287	0.447		Residential - Single Family Residence, 1	189B125 359	1 per lot	Reseda - West Van Nuys	No	ABMI	AHO , RES CPU
Los Angeles	7247 ARIEL AVE	91335	2104035023	0.000	0.000	0.000	0.447	Shortfall of Sites	0.136	Low Residential	R1-1	Low Residential	0	0	66.287	0.447		Residential - Single Family Residence, 1	186B121 1012	1 per lot	Reseda - West Van Nuys	No	ABMI	AHO , RES CPU
Los Angeles	8001 ZELZAH AVE	91335	2101014020	0.000	0.000	0.000	0.447	Shortfall of Sites	0.136	Low Residential	R1-1	Low Residential	0	0	66.287	0.447		Residential - Single Family Residence, 1	189B129 445	1 per lot	Reseda - West Van Nuys	No	ABMI	AHO , RES CPU
Los Angeles	8104 WILBUR AVE	91335	2103002012	0.000	0.000	0.000	0.447	Shortfall of Sites	0.136	Low Residential	RA-1	Low Residential	0	0	66.287	0.447		Residential - Single Family Residence, 1	189B121 103	1 per lot	Reseda - West Van Nuys	No	ABMI	AHO , RES CPU
Los Angeles	8000 HESPERIA AVE	91335	2101015001	0.000	0.000	0.000	0.447	Shortfall of Sites	0.136	Low Residential	R1-1	Low Residential	0	0	66.287	0.447		Residential - Single Family Residence - Pool, 1	189B125 357	1 per lot	Reseda - West Van Nuys	No	ABMI	AHO , RES CPU
Los Angeles	10421 S FIGUEROA ST	90003	6061027025	0.000	0.000	0.000	0.447	Shortfall of Sites	0.067	Neighborhood Commercial	C2-1VL-CPIO	0	0	0	8.288	0.447		Commercial - Professional Building - One Story, 0	090A201 81		South Los Angeles	No	ABMI	ARO
Los Angeles	10421 S FIGUEROA ST	90003	6061027025	0.000	0.000	0.000	0.447	Shortfall of Sites	0.067	Neighborhood Commercial	C2-1VL-CPIO	0	0	0	8.274	0.447		Commercial - Professional Building - One Story, 0	090A201 104		South Los Angeles	No	ABMI	ARO
Los Angeles	10421 S FIGUEROA ST	90003	6061027025	0.000	0.000	0.000	0.447	Shortfall of Sites	0.068	Neighborhood Commercial	C2-1VL-CPIO	0	0	0	8.257	0.447		Commercial - Professional Building - One Story, 0	090A201 106		South Los Angeles	No	ABMI	ARO
Los Angeles	10421 S FIGUEROA ST	90003	6061027025	0.000	0.000	0.000	0.447	Shortfall of Sites	0.067	Neighborhood Commercial	C2-1VL-CPIO	0	0	0	8.277	0.447		Commercial - Professional Building - One Story, 0	090A201 117		South Los Angeles	No	ABMI	ARO
Los Angeles	10421 S FIGUEROA ST	90003	6061027025	0.000	0.000	0.000	0.447	Shortfall of Sites	0.068	Neighborhood Commercial	C2-1VL-CPIO	0	0	0	8.227	0.447		Commercial - Professional Building - One Story, 0	090A201 119		South Los Angeles	No	ABMI	ARO
Los Angeles	19947 CANTARA ST	91306	2106001036	0.000	0.000	0.000	0.447	Shortfall of Sites	0.136	Low Residential	R1-1	Low Residential	0	0	66.287	0.447		Residential - Single Family Residence - Pool, 1	192B113 662	1 per lot	Canoga Park - Winnetka - Woodland Hills - West Hills	No	ABMI	AHO , CPK CPU
Los Angeles	19943 CANTARA ST	91306	2106001035	0.000	0.000	0.000	0.447	Shortfall of Sites	0.136	Low Residential	R1-1	Low Residential	0	0	66.287	0.447		Residential - Single Family Residence, 1	192B113 661	1 per lot	Canoga Park - Winnetka - Woodland Hills - West Hills	No	ABMI	AHO , CPK CPU
Los Angeles	19937 CANTARA ST	91306	2106001034	0.000	0.000	0.000	0.447	Shortfall of Sites	0.136	Low Residential	R1-1	Low Residential	0	0	66.287	0.447		Residential - Single Family Residence - Pool, 1	192B113 660	1 per lot	Canoga Park - Winnetka - Woodland Hills - West Hills	No	ABMI	AHO , CPK CPU
Los Angeles	19927 CANTARA ST	91306	2106001032	0.000	0.000	0.000	0.446	Shortfall of Sites	0.136	Low Residential	R1-1	Low Residential	0	0	66.287	0.446		Residential - Single Family Residence - Pool, 1	192B113 658	1 per lot	Canoga Park - Winnetka - Woodland Hills - West Hills	No	ABMI	AHO , CPK CPU
Los Angeles	19933 CANTARA ST	91306	2106001033	0.000	0.000	0.000	0.446	Shortfall of Sites	0.136	Low Residential	R1-1	Low Residential	0	0	66.287	0.446		Residential - Single Family Residence, 1	192B113 659	1 per lot	Canoga Park - Winnetka - Woodland Hills - West Hills	No	ABMI	AHO , CPK CPU
Los Angeles	5623 W WASHINGTON BLVD	90016	5064023026	0.000	0.000	0.000	0.446	Shortfall of Sites	0.085	Neighborhood Commercial	C2-1VL-CPIO	0	0	0	6.548	0.446		Commercial - Office Building - One Story, 0	123B173 160		West Adams - Baldwin Hills - Leimert	No	ABMI	ARO
Los Angeles	5623 W WASHINGTON BLVD	90016	5064023026	0.000	0.000	0.000	0.446	Shortfall of Sites	0.061	Neighborhood Commercial	C2-1VL-CPIO	0	0	0	9.211	0.446		Commercial - Office Building - One Story, 0	123B173 164		West Adams - Baldwin Hills - Leimert	No	ABMI	ARO
Los Angeles	7401 CALDUS AVE	91406	2202016004	0.000	0.000	0.000	0.446	Shortfall of Sites	0.136	Low Residential	R1-1	Low Residential	0	0	66.287	0.446		Residential - Single Family Residence - Pool, 1	186B129 866	1 per lot	Reseda - West Van Nuys	No	ABMI	AHO , RES CPU
Los Angeles	19945 LANARK ST	91306	2106031025	0.000	0.000	0.000	0.446	Shortfall of Sites	0.136	Low Residential	R1-1	Low Residential	[MN1-AL2-5] [CX1-FA] [CPIO]	0	66.287	0.446		Residential - Single Family Residence - Pool, 1	189B113 60	1 per lot	Canoga Park - Winnetka - Woodland Hills - West Hills	No	ABMI	AHO , CPK CPU
Los Angeles	19951 LANARK ST	91306	2106031026	0.000	0.000	0.000	0.446	Shortfall of Sites	0.136	Low Residential	R1-1	Low Residential	0	0	66.287	0.446		Residential - Single Family Residence, 1	189B113 61	1 per lot	Canoga Park - Winnetka - Woodland Hills - West Hills	No	ABMI	AHO , CPK CPU
Los Angeles	19955 LANARK ST	91306	2106031027	0.000	0.000	0.000	0.446	Shortfall of Sites	0.136	Low Residential	R1-1	Low Residential	0	0	66.287	0.446		Residential - Single Family Residence, 1	189B113 62	1 per lot	Canoga Park - Winnetka - Woodland Hills - West Hills	No	ABMI	AHO , CPK CPU
Los Angeles	20005 LANARK ST	91306	2106031028	0.000	0.000	0.000	0.446	Shortfall of Sites	0.136	Low Residential	R1-1	Low Residential	[MB4-G1-5] [CX2-FA] [CPIO]	0	66.287	0.446		Residential - Single Family Residence, 1	189B113 63	1 per lot	Canoga Park - Winnetka - Woodland Hills - West Hills	No	ABMI	AHO , CPK CPU
Los Angeles	20011 LANARK ST	91306	2106031029	0.000	0.000	0.000	0.446	Shortfall of Sites	0.136	Low Residential	R1-1	Low Residential	[DM2-MK1-5] [CX1-FA] [CPIO]	0	66.287	0.446		Residential - Single Family Residence, 1	189B113 64	1 per lot	Canoga Park - Winnetka - Woodland Hills - West Hills	No	ABMI	AHO , CPK CPU
Los Angeles	19941 LANARK ST	91306	2106031024	0.000	0.000	0.000	0.446	Shortfall of Sites	0.136	Low Residential	R1-1	Low Residential	0	0	66.287	0.446		Residential - Single Family Residence - Pool, 1	189B113 59	1 per lot	Canoga Park - Winnetka - Woodland Hills - West Hills	No	ABMI	AHO , CPK CPU
Los Angeles	19931 LANARK ST	91306	2106031022	0.000	0.000	0.000	0.446	Shortfall of Sites	0.136	Low Residential	R1-1	Low Residential	0	0	66.287	0.446		Residential - Single Family Residence, 1	189B113 57	1 per lot	Canoga Park - Winnetka - Woodland Hills - West Hills	No	ABMI	AHO , CPK CPU
Los Angeles	19915 LANARK ST	91306	2106031019	0.000	0.000	0.000	0.446	Shortfall of Sites	0.136	Low Residential	R1-1	Low Residential	[LM1-CDF1-5] [IX4-FA] [CPIO]	0	66.287	0.446		Residential - Single Family Residence - Pool, 1	189B113 54	1 per lot	Canoga Park - Winnetka - Woodland Hills - West Hills	No	ABMI	AHO , CPK CPU
Los Angeles	4559 EAGLE ROCK BLVD	90041	5473037013	0.000	0.000	0.000	0.446	Shortfall of Sites	0.012	General Commercial	[Q]C2-1XL	0	0	0	64.194	0.446		Commercial - Store Combination - Store and Residential Combination - One Story, 0	157-5A221 329		Northeast Los Angeles	Yes	ABMI	ARO
Los Angeles	19935 LANARK ST	91306	2106031023	0.000	0.000	0.000	0.446	Shortfall of Sites	0.136	Low Residential	R1-1	Low Residential	0	0	66.287	0.446		Residential - Single Family Residence - Pool, 1	189B113 58	1 per lot	Canoga Park - Winnetka - Woodland Hills - West Hills	No	ABMI	AHO , CPK CPU
Los Angeles	19919 LANARK ST	91306	2106031020	0.000	0.000	0.000	0.446	Shortfall of Sites	0.136	Low Residential	R1-1	Low Residential	0	0	66.287	0.446		Residential - Single Family Residence, 1	189B113 55	1 per lot	Canoga Park - Winnetka - Woodland Hills - West Hills	No	ABMI	AHO , CPK CPU
Los Angeles	19925 LANARK ST	91306	2106031021	0.000	0.000	0.000	0.446	Shortfall of Sites	0.136	Low Residential	R1-1	Low Residential	0	0	66.287	0.446		Residential - Single Family Residence - Pool, 1	189B113 56	1 per lot	Canoga Park - Winnetka - Woodland Hills - West Hills	No	ABMI	AHO , CPK CPU
Los Angeles	19845 HATTON ST	91306	2106011095	0.000	0.000	0.000	0.446	Shortfall of Sites	0.147	Low Residential	(T)R1-1	Low Residential	0	0	66.287	0.446		Residential - Single Family Residence, 1	186B113 855	1 per lot	Canoga Park - Winnetka - Woodland Hills - West Hills	No	ABMI	AHO , CPK CPU
Los Angeles	7501 WHITAKER AVE	91406	2226023016	0.000	0.000	0.000	0.446	Shortfall of Sites	0.136	Low Residential	R1-1	Low Residential	0	0	66.287	0.446		Residential - Single Family Residence, 1	186B137 133	1 per lot	Reseda - West Van Nuys	No	ABMI	AHO , RES CPU

Jurisdiction Name	Site Address/Intersection	5 Digit ZIP Code	Assessor Parcel Number	Very Low-Income	Low-Income	Moderate-Income	Above Moderate-Income	Type of Shortfall	Parcel Size (Acres)	Current General Plan Designation	Current Zoning	Proposed General Plan (GP) Designation	Proposed Zoning	Minimum Density Allowed	Maximum Density Allowed	Total Capacity	Vacant/ Nonvacant	Description of Existing Uses	PIN	Base Density Per Acre	Community Plan Area	Rent Stabalization Ordinance	Income Category	Applicable Rezoning Program (Program informing values in Column Q listed first)
Los Angeles	19932 CANTARA ST	91306	2106031009	0.000	0.000	0.000	0.446	Shortfall of Sites	0.136	Low Residential	R1-1	Low Residential	0	0	66.287	0.446		Residential - Single Family Residence - Pool, 1	192B113 708	1 per lot	Canoga Park - Winnetka - Woodland Hills - West Hills	No	ABMI	AHO , CPK CPU
Los Angeles	19936 CANTARA ST	91306	2106031008	0.000	0.000	0.000	0.446	Shortfall of Sites	0.136	Low Residential	R1-1	Low Residential	[DM1-SH1-5] [IX3-FA] [CPIO]	0	66.287	0.446		Residential - Single Family Residence, 1	192B113 709	1 per lot	Canoga Park - Winnetka - Woodland Hills - West Hills	No	ABMI	AHO , CPK CPU
Los Angeles	19926 CANTARA ST	91306	2106031010	0.000	0.000	0.000	0.446	Shortfall of Sites	0.136	Low Residential	R1-1	Low Residential	0	0	66.287	0.446		Residential - Single Family Residence - Pool, 1	192B113 707	1 per lot	Canoga Park - Winnetka - Woodland Hills - West Hills	No	ABMI	AHO , CPK CPU
Los Angeles	19946 CANTARA ST	91306	2106031006	0.000	0.000	0.000	0.446	Shortfall of Sites	0.136	Low Residential	R1-1	Low Residential	[MB3-CDF1-5] [IX4-FA] [CPIO]	0	66.287	0.446		Residential - Single Family Residence - Pool, 1	192B113 711	1 per lot	Canoga Park - Winnetka - Woodland Hills - West Hills	No	ABMI	AHO , CPK CPU
Los Angeles	19942 CANTARA ST	91306	2106031007	0.000	0.000	0.000	0.446	Shortfall of Sites	0.136	Low Residential	R1-1	Low Residential	[MB4-G1-5] [IX4-FA] [CPIO]	0	66.287	0.446		Residential - Single Family Residence - Pool, 1	192B113 710	1 per lot	Canoga Park - Winnetka - Woodland Hills - West Hills	No	ABMI	AHO , CPK CPU
Los Angeles	19824 ARMINTA ST	91306	2106030032	0.000	0.000	0.000	0.446	Shortfall of Sites	0.136	Low Residential	R1-1	Low Residential	[HB3-G1-5] [CX2-FA] [CPIO-O]	0	66.287	0.446		Residential - Single Family Residence - Pool, 1	189B113 896	1 per lot	Canoga Park - Winnetka - Woodland Hills - West Hills	No	ABMI	AHO , CPK CPU
Los Angeles	7928 LARAMIE AVE	91306	2107020061	0.000	0.000	0.000	0.446	Shortfall of Sites	0.136	Low Residential	R1-1	Low Residential	0	0	66.287	0.446		Residential - Single Family Residence, 1	189B113 617	1 per lot	Canoga Park - Winnetka - Woodland Hills - West Hills	No	ABMI	AHO , CPK CPU
Los Angeles	0	0	4264009900	0.223	0.223	0.000	0.000	Shortfall of Sites	0.242	Public Facilities	[Q]PF-1XL	0	0	20	153.741	0.446		Miscellaneous - Government Owned Property, 0	129B141 277		Brentwood - Pacific Palisades	No	LI	PF
Los Angeles	5740 YORK BLVD	90042	5484011001	0.000	0.000	0.000	0.446	Shortfall of Sites	0.128	General Commercial	[Q]C2-1XL	0	0	0	4.344	0.446		Commercial - Professional Building - One Story, 0	154-5A229 143		Northeast Los Angeles	No	ABMI	ARO
Los Angeles	19730 STAGG ST	91306	2106011050	0.000	0.000	0.000	0.446	Shortfall of Sites	0.136	Low Residential	R1-1	Low Residential	0	0	66.287	0.446		Residential - Single Family Residence - Pool, 1	189B117 991	1 per lot	Canoga Park - Winnetka - Woodland Hills - West Hills	No	ABMI	AHO , CPK CPU
Los Angeles	10117 SEPULVEDA BLVD	91345	2660004047	0.000	0.000	0.000	0.446	Shortfall of Sites	0.065	Neighborhood Commercial	[Q]C2-1VL	0	0	0	13.115	0.446		Commercial - Office Building - One Story, 0	204B145 704		Mission Hills - Panorama City - North Hills	No	ABMI	ARO
Los Angeles	10117 SEPULVEDA BLVD	91345	2660004047	0.000	0.000	0.000	0.446	Shortfall of Sites	0.065	Neighborhood Commercial	[Q]C2-1VL	0	0	0	13.115	0.446		Commercial - Office Building - One Story, 0	204B145 706		Mission Hills - Panorama City - North Hills	No	ABMI	ARO
Los Angeles	10117 SEPULVEDA BLVD	91345	2660004047	0.000	0.000	0.000	0.446	Shortfall of Sites	0.065	Neighborhood Commercial	[Q]C2-1VL	0	0	0	13.115	0.446		Commercial - Office Building - One Story, 0	204B145 719		Mission Hills - Panorama City - North Hills	No	ABMI	ARO
Los Angeles	5705 BERTRAND AVE	91316	2159017013	0.000	0.000	0.000	0.446	Shortfall of Sites	0.129	Low II Residential	R1-1-RIO	Low Residential	0	0	66.287	0.446		Residential - Single Family Residence - Pool, 1	174B129 478	1 per lot	Encino - Tarzana	No	ABMI	AHO , ENC CPU
Los Angeles	7440 WYSTONE AVE	91335	2104015017	0.000	0.000	0.000	0.446	Shortfall of Sites	0.136	Low Residential	R1-1	Low Residential	0	0	66.287	0.446		Residential - Single Family Residence, 1	186B121 484	1 per lot	Reseda - West Van Nuys	No	ABMI	AHO , RES CPU
Los Angeles	3200 LONDON ST	90026	5401024008	0.000	0.000	0.000	0.446	Shortfall of Sites	0.097	Medium Residential	R3-1VL	0	0	0	102.494	0.446		Institutional - Church - One Story, 0	139-5A203 120		Silver Lake - Echo Park - Elysian Valley	No	ABMI	FBO
Los Angeles	5757 BIANCA AVE	91316	2254022003	0.000	0.000	0.000	0.446	Shortfall of Sites	0.129	Low II Residential	R1-1-RIO	Low Residential	0	0	66.287	0.446		Residential - Single Family Residence, 1	174B129 264	1 per lot	Encino - Tarzana	No	ABMI	AHO , ENC CPU
Los Angeles	19950 LANARK ST	91306	2106026014	0.000	0.000	0.000	0.446	Shortfall of Sites	0.136	Low Residential	R1-1	Low Residential	0	0	66.287	0.446		Residential - Single Family Residence - Pool, 1	189B113 118	1 per lot	Canoga Park - Winnetka - Woodland Hills - West Hills	No	ABMI	AHO , CPK CPU
Los Angeles	1708 HILLHURST AVE	90027	5590024025	0.000	0.000	0.000	0.446	Shortfall of Sites	0.171	Neighborhood Office Commercial	C4-1D	0	0	0	2.714	0.446		Commercial - Office Building - One Story, 0	147B197 223		Hollywood	No	ABMI	ARO
Los Angeles	22247 DEL VALLE ST	91364	2075002013	0.000	0.000	0.000	0.446	Shortfall of Sites	0.129	Low Residential	R1-1	Low Residential	0	0	66.287	0.446		Residential - Single Family Residence, 1	171B101 264	1 per lot	Canoga Park - Winnetka - Woodland Hills - West Hills	No	ABMI	AHO , CPK CPU
Los Angeles	20047 ARMINTA ST	91306	2106022045	0.000	0.000	0.000	0.446	Shortfall of Sites	0.136	Low Residential	R1-1	Low Residential	0	0	66.287	0.446		Residential - Single Family Residence, 1	189B113 837	1 per lot	Canoga Park - Winnetka - Woodland Hills - West Hills	No	ABMI	AHO , CPK CPU
Los Angeles	20037 ARMINTA ST	91306	2106022047	0.000	0.000	0.000	0.446	Shortfall of Sites	0.136	Low Residential	R1-1	Low Residential	0	0	66.287	0.446		Residential - Single Family Residence - Pool, 1	189B113 835	1 per lot	Canoga Park - Winnetka - Woodland Hills - West Hills	No	ABMI	AHO , CPK CPU
Los Angeles	14055 VAN NUYS BLVD	91331	2647017013	0.000	0.000	0.000	0.446	Shortfall of Sites	0.149	Low Medium I Residential	RA-1-O, [Q]C2-1VL-O	0	0	0	102.494	0.446		Institutional - Church - One Story, 0	204B153 664		Arleta - Pacoima	No	ABMI	FBO
Los Angeles	15434 HUSTON ST	91403	2261036043	0.000	0.000	0.000	0.445	Shortfall of Sites	0.136	Low II Residential	R1-1	Low Residential	0	0	66.287	0.445		Residential - Single Family Residence - Pool, 1	168B145 216	1 per lot	Encino - Tarzana	No	ABMI	AHO , ENC CPU
Los Angeles	1633 RIVERSIDE DR	90031	5445001036	0.000	0.000	0.000	0.445	Shortfall of Sites	0.047	General Commercial	C2-1VL-RIO, P-1VL-RIO	0	0	0	94.696	0.445		Commercial - Store - One Story, 0	144B213 75		Silver Lake - Echo Park - Elysian Valley	No	ABMI	P
Los Angeles	4905 COLLETT AVE	91436	2261022061	0.000	0.000	0.000	0.445	Shortfall of Sites	0.129	Low II Residential	RE9-1	Low Residential	0	0	66.287	0.445		Residential - Single Family Residence - Therapy Pool (Spa), 1	168B141 307	1 per lot	Encino - Tarzana	No	ABMI	AHO , ENC CPU
Los Angeles	3181 GLENDALE BLVD	90039	5435026021	0.000	0.000	0.000	0.445	Shortfall of Sites	0.057	Neighborhood Commercial	[Q]C4-1XL-RIO-POD	0	0	0	11.409	0.445		Commercial - Store Combination - Store and Office Combination - One Story, 0	154-5A207 224		Northeast Los Angeles	No	ABMI	ARO
Los Angeles	3181 GLENDALE BLVD	90039	5435026021	0.000	0.000	0.000	0.445	Shortfall of Sites	0.037	Neighborhood Commercial	[Q]C4-1XL-RIO-POD	0	0	0	17.553	0.445		Commercial - Store Combination - Store and Office Combination - One Story, 0	154-5A207 237		Northeast Los Angeles	No	ABMI	ARO
Los Angeles	8800 S SAN PEDRO ST	90003	6041022909	0.223	0.223	0.000	0.000	Shortfall of Sites	0.290	Public Facilities	PF-1	0	0	20	153.741	0.445		Industrial - Light Manufacturing - One Story, 0	096A205 176		Southeast Los Angeles	No	LI	PF
Los Angeles	5045 EXPOSITION BLVD	90016	5046012039	0.000	0.000	0.000	0.445	Shortfall of Sites	0.078	Hybrid Industrial	CM-2D-CPIO	0	0	0	7.132	0.445		Industrial - Warehousing, Distribution, Storage - Warehousing, Distribution, Under 10,000 SF - One Story, 0	120B177 798		West Adams - Baldwin Hills - Leimert	No	ABMI	ARO
Los Angeles	5045 EXPOSITION BLVD	90016	5046012039	0.000	0.000	0.000	0.445	Shortfall of Sites	0.080	Hybrid Industrial	CM-2D-CPIO	0	0	0	6.941	0.445		Industrial - Warehousing, Distribution, Storage - Warehousing, Distribution, Under 10,000 SF - One Story, 0	120B177 800		West Adams - Baldwin Hills - Leimert	No	ABMI	ARO
Los Angeles	1207 E 1ST ST	90033	5173030922	0.000	0.000	0.000	0.445	Shortfall of Sites	0.097	Highway Oriented and Limited Commercial	[Q]M1-1-RIO-CUGU	0	0	0	102.494	0.445		Institutional - Church - One Story, 0	129A219 44		Boyle Heights	No	ABMI	FBO
Los Angeles	15438 HUSTON ST	91403	2261036042	0.000	0.000	0.000	0.445	Shortfall of Sites	0.136	Low II Residential	R1-1	Low Residential	0	0	66.287	0.445		Residential - Single Family Residence, 1	168B145 215	1 per lot	Encino - Tarzana	No	ABMI	AHO , ENC CPU
Los Angeles	20457 HEMMINGWAY ST	91306	2107010076	0.000	0.000	0.000	0.445	Shortfall of Sites	0.136	Low Residential	R1-1	Low Residential	0	0	66.287	0.445		Residential - Single Family Residence, 1	189B109 619	1 per lot	Canoga Park - Winnetka - Woodland Hills - West Hills	No	ABMI	AHO , CPK CPU
Los Angeles	317 E 33RD ST	90011	5120017030	0.000	0.000	0.000	0.445	Shortfall of Sites	0.068	Hybrid Industrial	CM-1VL-CPIO	0	0	0	12.585	0.445		Industrial - Light Manufacturing - One Story, 0	118-5A205 226		Southeast Los Angeles	No	ABMI	ARO
Los Angeles	11616 EXPOSITION BLVD	90064	4260027005	0.000	0.000	0.000	0.445	Shortfall of Sites	0.068	General Commercial	C2-1VL	0	0	0	0.000	0.445		Commercial - Store Combination - Store and Residential Combination - One Story, 0	123B153 523		West Los Angeles	Yes	ABMI	ARO
Los Angeles	11616 EXPOSITION BLVD	90064	4260027005	0.000	0.000	0.000	0.445	Shortfall of Sites	0.065	General Commercial	C2-1VL	0	0	0	0.000	0.445		Commercial - Store Combination - Store and Residential Combination - One Story, 0	123B153 521		West Los Angeles	Yes	ABMI	ARO
Los Angeles	19731 HATTON ST	91306	2106011049	0.000	0.000	0.000	0.445	Shortfall of Sites	0.136	Low Residential	R1-1	Low Residential	0	0	66.287	0.445		Residential - Single Family Residence - Pool, 1	186B117 22	1 per lot	Canoga Park - Winnetka - Woodland Hills - West Hills	No	ABMI	AHO , CPK CPU
Los Angeles	1491 W OFARRELL ST	90732	7452002001	0.000	0.000	0.000	0.445	Shortfall of Sites	0.080	Low II Residential	R1-1XL	0	0	0	102.494	0.445		Institutional - Church - One Story, 0	018B193 379		San Pedro	No	ABMI	FBO
Los Angeles	1491 W OFARRELL ST	90732	7452002001	0.000	0.000	0.000	0.445	Shortfall of Sites	0.080	Low II Residential	R1-1XL	0	0	0	102.494	0.445		Institutional - Church - One Story, 0	018B193 378		San Pedro	No	ABMI	FBO
Los Angeles	1491 W OFARRELL ST	90732	7452002001	0.000	0.000	0.000	0.445	Shortfall of Sites	0.080	Low II Residential	R1-1XL	0	0	0	102.494	0.445		Institutional - Church - One Story, 0	018B193 377		San Pedro	No	ABMI	FBO
Los Angeles	7500 WHITAKER AVE	91406	2226022007	0.000	0.000	0.000	0.445	Shortfall of Sites	0.136	Low Residential	R1-1	Low Residential	0	0	66.287	0.445		Residential - Single Family Residence, 1	186B137 134	1 per lot	Reseda - West Van Nuys	No	ABMI	AHO , RES CPU
Los Angeles	1491 W OFARRELL ST	90732	7452002001	0.000	0.000	0.000	0.445	Shortfall of Sites	0.080	Low II Residential	R1-1XL	0	0	0	102.494	0.445		Institutional - Church - One Story, 0	018B193 375		San Pedro	No	ABMI	FBO
Los Angeles	1491 W OFARRELL ST	90732	7452002001	0.000	0.000	0.000	0.445	Shortfall of Sites	0.080	Low II Residential	R1-1XL	0	0	0	102.494	0.445		Institutional - Church - One Story, 0	018B193 376		San Pedro	No	ABMI	FBO
Los Angeles	5853 SHOSHONE AVE	91316	2254003015	0.000	0.000	0.000	0.445	Shortfall of Sites	0.129	Low II Residential	R1-1-RIO	Low Residential	0	0	66.287	0.445		Residential - Single Family Residence, 1	174B129 37	1 per lot	Encino - Tarzana	No	ABMI	AHO , ENC CPU
Los Angeles	1491 W OFARRELL ST	90732	7452002001	0.000	0.000	0.000	0.445	Shortfall of Sites	0.080	Low II Residential	R1-1XL	0	0	0	102.494	0.445		Institutional - Church - One Story, 0	018B193 374		San Pedro	No	ABMI	FBO
Los Angeles	5847 SHOSHONE AVE	91316	2254003016	0.000	0.000	0.000	0.445	Shortfall of Sites	0.129	Low II Residential	R1-1-RIO	Low Residential	0	0	66.287	0.445		Residential - Single Family Residence, 1	174B129 56	1 per lot	Encino - Tarzana	No	ABMI	AHO , ENC CPU
Los Angeles	20031 HEMMINGWAY ST	91306	2106003121	0.000	0.000	0.000	0.445	Shortfall of Sites	0.136	Low Residential	R1-1	Low Residential	0	0	66.287	0.445		Residential - Single Family Residence, 1	189B113 726	1 per lot	Canoga Park - Winnetka - Woodland Hills - West Hills	No	ABMI	AHO , CPK CPU
Los Angeles	5841 SHOSHONE AVE	91316	2254003017	0.000	0.000	0.000	0.445	Shortfall of Sites	0.129	Low II Residential	R1-1-RIO	Low Residential	0	0	66.287	0.445		Residential - Single Family Residence, 1	174B129 91	1 per lot	Encino - Tarzana	No	ABMI	AHO , ENC CPU
Los Angeles	6001 SHOSHONE AVE	91316	2254003002	0.000	0.000	0.000	0.445	Shortfall of Sites	0.129	Low II Residential	R1-1-RIO	Low Residential	0	0	66.287	0.445		Residential - Single Family Residence, 1	177B129 534	1 per lot	Encino - Tarzana	No	ABMI	AHO , ENC CPU
Los Angeles	5952 JELLICO AVE	91316	2254003033	0.000	0.000	0.000	0.445	Shortfall of Sites	0.129	Low II Residential	R1-1-RIO	Low Residential	0	0	66.287	0.445		Residential - Single Family Residence, 1	177B129 595	1 per lot	Encino - Tarzana	No	ABMI	AHO , ENC CPU
Los Angeles	5960 JELLICO AVE	91316	2254003034	0.000	0.000	0.000	0.445	Shortfall of Sites	0.129	Low II Residential	R1-1-RIO	Low Residential	0	0	66.287	0.445		Residential - Single Family Residence, 1	177B129 576	1 per lot	Encino - Tarzana	No	ABMI	AHO , ENC CPU
Los Angeles	6000 JELLICO AVE	91316	2254003035	0.000	0.000	0.000	0.445	Shortfall of Sites	0.129	Low II Residential	R1-1-RIO	Low Residential	0	0	66.287	0.445		Residential - Single Family Residence, 1	177B129 531	1 per lot	Encino - Tarzana	No	ABMI	AHO , ENC CPU
Los Angeles	5947 SHOSHONE AVE	91316	2254003005	0.000	0.000	0.000	0.445	Shortfall of Sites	0.129	Low II Residential	R1-1-RIO	Low Residential	0	0	66.287	0.445		Residential - Single Family Residence, 1	177B129 615	1 per lot	Encino - Tarzana	No	ABMI	AHO , ENC CPU
Los Angeles	6501 FAIR AVE	91606	2336009900	0.222	0.222	0.000	0.000	Shortfall of Sites	0.289	Public Facilities	PF-1VL	0	0	20	153.741	0.445		Miscellaneous - Government Owned Property, 0	180B173 620		North Hollywood - Valley Village	No	LI	PF
Los Angeles	5959 SHOSHONE AVE	91316	2254003003	0.000	0.000	0.000	0.445	Shortfall of Sites	0.129	Low II Residential	R1-1-RIO	Low Residential	0	0	66.287	0.445		Residential - Single Family Residence, 1	177B129 578	1 per lot	Encino - Tarzana	No	ABMI	AHO , ENC CPU
Los Angeles	5953 SHOSHONE AVE	91316	2254003004	0.000	0.000	0.000	0.445	Shortfall of Sites	0.129	Low II Residential	R1-1-RIO	Low Residential	0	0	66.287	0.445		Residential - Single Family Residence, 1	177B129 597	1 per lot	Encino - Tarzana	No	ABMI	AHO , ENC CPU
Los Angeles	5948 JELLICO AVE	91316	2254003032	0.000	0.000	0.000	0.445	Shortfall of Sites	0.129	Low II Residential	R1-1-RIO	Low Residential	0	0	66.287	0.445		Residential - Single Family Residence, 1	177B129 613	1 per lot	Encino - Tarzana	No	ABMI	AHO , ENC CPU
Los Angeles	5936 JELLICO AVE	91316	2254003030	0.000	0.000	0.000	0.445	Shortfall of Sites	0.129	Low II Residential	R1-1-RIO	Low Residential	0	0	66.287	0.445		Residential - Single Family Residence - Pool, 1	177B129 688	1 per lot	Encino - Tarzana	No	ABMI	AHO , ENC CPU
Los Angeles	5930 JELLICO AVE	91316	2254003029	0.000	0.000	0.000	0.445	Shortfall of Sites	0.129	Low II Residential	R1-1-RIO	Low Residential	0	0	66.287	0.445		Residential - Single Family Residence, 1	177B129 722	1 per lot	Encino - Tarzana	No	ABMI	AHO , ENC CPU
Los Angeles	5940 JELLICO AVE	91316	2254003031	0.000	0.000	0.000	0.445	Shortfall of Sites	0.129	Low II Residential	R1-1-RIO	Low Residential	0	0	66.287	0.445		Residential - Single Family Residence, 1	177B129 660	1 per lot	Encino - Tarzana	No	ABMI	AHO , ENC CPU
Los Angeles	5937 SHOSHONE AVE	91316	2254003007	0.000	0.000	0.000	0.445	Shortfall of Sites	0.129	Low II Residential	R1-1-RIO	Low Residential	0	0	66.287	0.445		Residential - Single Family Residence, 1	177B129 691	1 per lot	Encino - Tarzana	No	ABMI	AHO , ENC CPU

Jurisdiction Name	Site Address/Intersection	5 Digit ZIP Code	Assessor Parcel Number	Very Low-Income	Low-Income	Moderate-Income	Above Moderate-Income	Type of Shortfall	Parcel Size (Acres)	Current General Plan Designation	Current Zoning	Proposed General Plan (GP) Designation	Proposed Zoning	Minimum Density Allowed	Maximum Density Allowed	Total Capacity	Vacant/ Nonvacant	Description of Existing Uses	PIN	Base Density Per Acre	Community Plan Area	Rent Stabalization Ordinance	Income Category	Applicable Rezoning Program (Program informing values in Column Q listed first)
Los Angeles	5924 JELLICO AVE	91316	2254003028	0.000	0.000	0.000	0.445	Shortfall of Sites	0.129	Low II Residential	R1-1-RIO	Low Residential	0	0	66.287	0.445		Residential - Single Family Residence, 1	177B129 741	1 per lot	Encino - Tarzana	No	ABMI	AHO , ENC CPU
Los Angeles	5941 SHOSHONE AVE	91316	2254003006	0.000	0.000	0.000	0.445	Shortfall of Sites	0.129	Low II Residential	R1-1-RIO	Low Residential	0	0	66.287	0.445		Residential - Single Family Residence, 1	177B129 662	1 per lot	Encino - Tarzana	No	ABMI	AHO , ENC CPU
Los Angeles	5931 SHOSHONE AVE	91316	2254003008	0.000	0.000	0.000	0.445	Shortfall of Sites	0.129	Low II Residential	R1-1-RIO	Low Residential	0	0	66.287	0.445		Residential - Single Family Residence, 1	177B129 725	1 per lot	Encino - Tarzana	No	ABMI	AHO , ENC CPU
Los Angeles	5920 JELLICO AVE	91316	2254003027	0.000	0.000	0.000	0.445	Shortfall of Sites	0.129	Low II Residential	R1-1-RIO	Low Residential	0	0	66.287	0.445		Residential - Single Family Residence, 1	177B129 787	1 per lot	Encino - Tarzana	No	ABMI	AHO , ENC CPU
Los Angeles	5919 SHOSHONE AVE	91316	2254003010	0.000	0.000	0.000	0.445	Shortfall of Sites	0.129	Low II Residential	R1-1-RIO	Low Residential	0	0	66.287	0.445		Residential - Single Family Residence - Pool, 1	177B129 788	1 per lot	Encino - Tarzana	No	ABMI	AHO , ENC CPU
Los Angeles	5925 SHOSHONE AVE	91316	2254003009	0.000	0.000	0.000	0.445	Shortfall of Sites	0.129	Low II Residential	R1-1-RIO	Low Residential	0	0	66.287	0.445		Residential - Single Family Residence, 1	177B129 743	1 per lot	Encino - Tarzana	No	ABMI	AHO , ENC CPU
Los Angeles	5915 SHOSHONE AVE	91316	2254003011	0.000	0.000	0.000	0.445	Shortfall of Sites	0.129	Low II Residential	R1-1-RIO	Low Residential	0	0	66.287	0.445		Residential - Single Family Residence, 1	177B129 806	1 per lot	Encino - Tarzana	No	ABMI	AHO , ENC CPU
Los Angeles	5909 SHOSHONE AVE	91316	2254003012	0.000	0.000	0.000	0.445	Shortfall of Sites	0.129	Low II Residential	R1-1-RIO	Low Residential	0	0	66.287	0.445		Residential - Single Family Residence, 1	177B129 850	1 per lot	Encino - Tarzana	No	ABMI	AHO , ENC CPU
Los Angeles	5914 JELLICO AVE	91316	2254003026	0.000	0.000	0.000	0.445	Shortfall of Sites	0.129	Low II Residential	R1-1-RIO	Low Residential	0	0	66.287	0.445		Residential - Single Family Residence, 1	177B129 805	1 per lot	Encino - Tarzana	No	ABMI	AHO , ENC CPU
Los Angeles	5908 JELLICO AVE	91316	2254003025	0.000	0.000	0.000	0.445	Shortfall of Sites	0.129	Low II Residential	R1-1-RIO	Low Residential	0	0	66.287	0.445		Residential - Single Family Residence, 1	177B129 849	1 per lot	Encino - Tarzana	No	ABMI	AHO , ENC CPU
Los Angeles	5903 SHOSHONE AVE	91316	2254003013	0.000	0.000	0.000	0.445	Shortfall of Sites	0.129	Low II Residential	R1-1-RIO	Low Residential	0	0	66.287	0.445		Residential - Single Family Residence, 1	177B129 868	1 per lot	Encino - Tarzana	No	ABMI	AHO , ENC CPU
Los Angeles	5900 JELLICO AVE	91316	2254003024	0.000	0.000	0.000	0.445	Shortfall of Sites	0.129	Low II Residential	R1-1-RIO	Low Residential	0	0	66.287	0.445		Residential - Single Family Residence, 1	177B129 867	1 per lot	Encino - Tarzana	No	ABMI	AHO , ENC CPU
Los Angeles	1422 N NEW HAMPSHIRE AVE	90027	5543013004	0.000	0.000	0.000	0.445	Shortfall of Sites	0.153	Community Commercial	PB-1	0	0	0	94.696	0.445		Residential - Single Family Residence, 1	147B197 800		Hollywood	No	ABMI	P
Los Angeles	726 E MANCHESTER AVE	90001	6042002036	0.000	0.000	0.000	0.445	Shortfall of Sites	0.096	Neighborhood Commercial	C2-1-CPIO	0	0	0	102.494	0.445		Institutional - Church - One Story, 0	097-5A207 301		Southeast Los Angeles	No	ABMI	FBO
Los Angeles	726 E MANCHESTER AVE	90001	6042002036	0.000	0.000	0.000	0.445	Shortfall of Sites	0.096	Neighborhood Commercial	C2-1-CPIO	0	0	0	102.494	0.445		Institutional - Church - One Story, 0	097-5A207 302		Southeast Los Angeles	No	ABMI	FBO
Los Angeles	8119 S MAIN ST	90003	6031030007	0.000	0.000	0.000	0.445	Shortfall of Sites	0.096	Neighborhood Commercial	C2-1VL-CPIO	0	0	0	102.494	0.445		Institutional - Church - One Story, 0	099B201 1041		Southeast Los Angeles	No	ABMI	FBO
Los Angeles	8216 S HOOVER ST	90044	6032022032	0.000	0.000	0.000	0.445	Shortfall of Sites	0.096	Neighborhood Commercial	C2-1VL-CPIO	0	0	0	102.494	0.445		Institutional - Church - One Story, 0	099B201 1373		South Los Angeles	No	ABMI	FBO
Los Angeles	6727 BOTHWELL RD	91335	2132003002	0.000	0.000	0.000	0.445	Shortfall of Sites	0.136	Low Residential	R1-1-RIO	Low Residential	0	0	66.287	0.445		Residential - Single Family Residence, 1	180B117 120	1 per lot	Reseda - West Van Nuys	No	ABMI	AHO , RES CPU
Los Angeles	5045 LINDLEY AVE	91356	2181022006	0.000	0.000	0.000	0.445	Shortfall of Sites	0.129	Low II Residential	R1-1	Low Residential	0	0	66.287	0.445		Residential - Single Family Residence, 1	171B125 863	1 per lot	Encino - Tarzana	No	ABMI	AHO , ENC CPU
Los Angeles	1905 W 48TH ST	90062	5015014026	0.000	0.000	0.000	0.445	Shortfall of Sites	0.149	Neighborhood Office Commercial	C2-1L	0	0	0	3.725	0.445		Commercial - Store Combination - Store and Residential Combination - One Story, 0	111B189 889		South Los Angeles	No	ABMI	ARO
Los Angeles	5840 JELLICO AVE	91316	2254003020	0.000	0.000	0.000	0.445	Shortfall of Sites	0.129	Low II Residential	R1-1-RIO	Low Residential	0	0	66.287	0.445		Residential - Single Family Residence, 1	174B129 90	1 per lot	Encino - Tarzana	No	ABMI	AHO , ENC CPU
Los Angeles	5852 JELLICO AVE	91316	2254003022	0.000	0.000	0.000	0.445	Shortfall of Sites	0.129	Low II Residential	R1-1-RIO	Low Residential	0	0	66.287	0.445		Residential - Single Family Residence, 1	174B129 36	1 per lot	Encino - Tarzana	No	ABMI	AHO , ENC CPU
Los Angeles	0	0	4264009900	0.222	0.222	0.000	0.000	Shortfall of Sites	0.241	Public Facilities	[Q]PF-1XL	0	0	20	153.741	0.445		Miscellaneous - Government Owned Property, 0	129B141 309		Brentwood - Pacific Palisades	No	LI	PF
Los Angeles	0	0	4264009900	0.222	0.222	0.000	0.000	Shortfall of Sites	0.241	Public Facilities	[Q]PF-1XL	0	0	20	153.741	0.445		Miscellaneous - Government Owned Property, 0	129B141 313		Brentwood - Pacific Palisades	No	LI	PF
Los Angeles	5846 JELLICO AVE	91316	2254003021	0.000	0.000	0.000	0.445	Shortfall of Sites	0.129	Low II Residential	R1-1-RIO	Low Residential	0	0	66.287	0.445		Residential - Single Family Residence, 1	174B129 55	1 per lot	Encino - Tarzana	No	ABMI	AHO , ENC CPU
Los Angeles	4800 HUNTINGTON DR S	90032	5213016034	0.000	0.000	0.000	0.445	Shortfall of Sites	0.067	Neighborhood Commercial	[Q]C4-1XL	0	0	0	8.257	0.445		Commercial - Store Combination - Store and Residential Combination - One Story, 0	142-5A233 172		Northeast Los Angeles	No	ABMI	ARO
Los Angeles	4800 HUNTINGTON DR S	90032	5213016034	0.000	0.000	0.000	0.445	Shortfall of Sites	0.067	Neighborhood Commercial	[Q]C4-1XL	0	0	0	8.257	0.445		Commercial - Store Combination - Store and Residential Combination - One Story, 0	142-5A233 175		Northeast Los Angeles	No	ABMI	ARO
Los Angeles	4800 HUNTINGTON DR S	90032	5213016034	0.000	0.000	0.000	0.445	Shortfall of Sites	0.067	Neighborhood Commercial	[Q]C4-1XL	0	0	0	8.257	0.445		Commercial - Store Combination - Store and Residential Combination - One Story, 0	142-5A233 179		Northeast Los Angeles	No	ABMI	ARO
Los Angeles	4903 LONG BEACH AVE	90058	5106021016	0.000	0.000	0.000	0.445	Shortfall of Sites	0.146	Hybrid Industrial	CM-1	0	0	0	29.854	0.445		Industrial - Light Manufacturing - One Story, 2	111A213 163		Southeast Los Angeles	No	ABMI	ARO
Los Angeles	5615 S WESTERN AVE	90062	5005031041	0.000	0.000	0.000	0.444	Shortfall of Sites	0.096	Neighborhood Commercial	C2-1VL-CPIO	0	0	0	102.494	0.444		Institutional - Church - One Story, 0	108B193 968		South Los Angeles	No	ABMI	FBO
Los Angeles	8760 S SAN PEDRO ST	90003	6041022908	0.222	0.222	0.000	0.000	Shortfall of Sites	0.289	Public Facilities	PF-1	0	0	20	153.741	0.444		Industrial - Light Manufacturing - One Story, 0	096A205 167		Southeast Los Angeles	No	LI	PF
Los Angeles	19741 HATTON ST	91306	2106011032	0.000	0.000	0.000	0.444	Shortfall of Sites	0.136	Low Residential	R1-1	Low Residential	0	0	66.287	0.444		Residential - Single Family Residence - Pool, 1	186B117 23	1 per lot	Canoga Park - Winnetka - Woodland Hills - West Hills	No	ABMI	AHO , CPK CPU
Los Angeles	19854 ARMINTA ST	91306	2106030038	0.000	0.000	0.000	0.444	Shortfall of Sites	0.136	Low Residential	R1-1	Low Residential	0	0	66.287	0.444		Residential - Single Family Residence, 1	189B113 902	1 per lot	Canoga Park - Winnetka - Woodland Hills - West Hills	No	ABMI	AHO , CPK CPU
Los Angeles	19846 ARMINTA ST	91306	2106030036	0.000	0.000	0.000	0.444	Shortfall of Sites	0.136	Low Residential	R1-1	Low Residential	0	0	66.287	0.444		Residential - Single Family Residence, 1	189B113 900	1 per lot	Canoga Park - Winnetka - Woodland Hills - West Hills	No	ABMI	AHO , CPK CPU
Los Angeles	19830 ARMINTA ST	91306	2106030033	0.000	0.000	0.000	0.444	Shortfall of Sites	0.136	Low Residential	R1-1	Low Residential	[MM1-CDR1-5] [IX4-FA] [CPIO]	0	66.287	0.444		Residential - Single Family Residence - Pool, 1	189B113 897	1 per lot	Canoga Park - Winnetka - Woodland Hills - West Hills	No	ABMI	AHO , CPK CPU
Los Angeles	19850 ARMINTA ST	91306	2106030037	0.000	0.000	0.000	0.444	Shortfall of Sites	0.136	Low Residential	R1-1	Low Residential	0	0	66.287	0.444		Residential - Single Family Residence, 1	189B113 901	1 per lot	Canoga Park - Winnetka - Woodland Hills - West Hills	No	ABMI	AHO , CPK CPU
Los Angeles	19834 ARMINTA ST	91306	2106030034	0.000	0.000	0.000	0.444	Shortfall of Sites	0.136	Low Residential	R1-1	Low Residential	0	0	66.287	0.444		Residential - Single Family Residence - Pool, 1	189B113 898	1 per lot	Canoga Park - Winnetka - Woodland Hills - West Hills	No	ABMI	AHO , CPK CPU
Los Angeles	19840 ARMINTA ST	91306	2106030035	0.000	0.000	0.000	0.444	Shortfall of Sites	0.136	Low Residential	R1-1	Low Residential	0	0	66.287	0.444		Residential - Single Family Residence - Pool, 1	189B113 899	1 per lot	Canoga Park - Winnetka - Woodland Hills - West Hills	No	ABMI	AHO , CPK CPU
Los Angeles	3617 W JEFFERSON BLVD	90016	5050031055	0.000	0.000	0.000	0.444	Shortfall of Sites	0.129	Community Commercial	C2-2D-SP	0	0	0	4.319	0.444		Industrial - Light Manufacturing - One Story, 0	120B185 807		West Adams - Baldwin Hills - Leimert	No	ABMI	ARO
Los Angeles	20448 STRATHERN ST	91306	2107024031	0.000	0.000	0.000	0.444	Shortfall of Sites	0.136	Low Residential	R1-1	Low Residential	0	0	66.287	0.444		Residential - Single Family Residence - Pool, 1	189B109 427	1 per lot	Canoga Park - Winnetka - Woodland Hills - West Hills	No	ABMI	AHO , CPK CPU
Los Angeles	145 W 23RD ST	90007	5126033016	0.000	0.000	0.000	0.444	Shortfall of Sites	0.036	Community Commercial	C2-2D-O-CPIO	0	0	0	23.486	0.444		Industrial - Warehousing, Distribution, Storage - Warehousing, Distribution, Under 10,000 SF - One Story, 0	121-5A205 53		Southeast Los Angeles	No	ABMI	ARO
Los Angeles	145 W 23RD ST	90007	5126033016	0.000	0.000	0.000	0.444	Shortfall of Sites	0.005	Community Commercial	C2-2D-O-CPIO	0	0	0	187.824	0.444		Industrial - Warehousing, Distribution, Storage - Warehousing, Distribution, Under 10,000 SF - One Story, 0	121-5A205 62		Southeast Los Angeles	No	ABMI	ARO
Los Angeles	20442 STRATHERN ST	91306	2107024032	0.000	0.000	0.000	0.444	Shortfall of Sites	0.136	Low Residential	R1-1	Low Residential	[MB4-SH1-5] [CX2-FA] [CPIO]	0	66.287	0.444		Residential - Single Family Residence - Pool, 1	189B109 428	1 per lot	Canoga Park - Winnetka - Woodland Hills - West Hills	No	ABMI	AHO , CPK CPU
Los Angeles	4249 S CRENSHAW BLVD	90008	5024008026	0.000	0.000	0.000	0.444	Shortfall of Sites	0.435	Neighborhood Commercial	C1.5-1-SP	0	0	0	1.276	0.444		Commercial - Professional Building - One Story, 0	114B185 821		West Adams - Baldwin Hills - Leimert	No	ABMI	ARO
Los Angeles	17624 SATICOY ST	91406	2202024001	0.000	0.000	0.000	0.444	Shortfall of Sites	0.136	Low Residential	R1-1	Low Residential	0	0	66.287	0.444		Residential - Single Family Residence, 1	186B129 274	1 per lot	Reseda - West Van Nuys	No	ABMI	AHO , RES CPU
Los Angeles	19832 INGOMAR ST	91306	2106030013	0.000	0.000	0.000	0.444	Shortfall of Sites	0.136	Low Residential	R1-1	Low Residential	0	0	66.287	0.444		Residential - Single Family Residence, 1	189B113 1019	1 per lot	Canoga Park - Winnetka - Woodland Hills - West Hills	No	ABMI	AHO , CPK CPU
Los Angeles	3540 W MARTIN LUTHER KING JR BLVD	90008	5024009015	0.000	0.000	0.000	0.444	Shortfall of Sites	0.117	Community Commercial	C2-2D-SP	0	0	0	4.727	0.444		Commercial - Store Combination - Store and Office Combination - One Story, 0	114B185 221		West Adams - Baldwin Hills - Leimert	No	ABMI	ARO
Los Angeles	5857 SHOSHONE AVE	91316	2254003014	0.000	0.000	0.000	0.444	Shortfall of Sites	0.129	Low II Residential	R1-1-RIO	Low Residential	0	0	66.287	0.444		Residential - Single Family Residence, 1	177B129 886	1 per lot	Encino - Tarzana	No	ABMI	AHO , ENC CPU
Los Angeles	820 E 18TH ST	90021	5131004033	0.000	0.000	0.000	0.444	Shortfall of Sites	0.159	Hybrid Industrial	CM-2D-O-CPIO	0	0	0	3.491	0.444		Industrial - Warehousing, Distribution, Storage - Warehousing, Distribution, Under 10,000 SF - One Story, 0	121-5A211 267		Southeast Los Angeles	No	ABMI	ARO
Los Angeles	826 E 18TH ST	90021	5131004007	0.000	0.000	0.000	0.444	Shortfall of Sites	0.159	Hybrid Industrial	CM-2D-O-CPIO	0	0	0	3.492	0.444		Industrial - Warehousing, Distribution, Storage - Warehousing, Distribution, Under 10,000 SF - One Story, 0	121-5A211 272		Southeast Los Angeles	No	ABMI	ARO
Los Angeles	5856 JELLICO AVE	91316	2254003023	0.000	0.000	0.000	0.444	Shortfall of Sites	0.129	Low II Residential	R1-1-RIO	Low Residential	0	0	66.287	0.444		Residential - Single Family Residence, 1	177B129 885	1 per lot	Encino - Tarzana	No	ABMI	AHO , ENC CPU
Los Angeles	16927 ENADIA WAY	91406	2227026017	0.000	0.000	0.000	0.444	Shortfall of Sites	0.136	Low Residential	R1-1	Low Residential	0	0	66.287	0.444		Residential - Single Family Residence - Pool, 1	183B133 215	1 per lot	Reseda - West Van Nuys	No	ABMI	AHO , RES CPU
Los Angeles	310 E 18TH ST	90015	5127022019	0.000	0.000	0.000	0.444	Shortfall of Sites	0.173	Community Commercial	C2-2D-O-CPIO	0	0	0	3.214	0.444		Industrial - Light Manufacturing - One Story, 0	123A207 155		Southeast Los Angeles	No	ABMI	ARO
Los Angeles	310 E 18TH ST	90015	5127022019	0.000	0.000	0.000	0.444	Shortfall of Sites	0.077	Community Commercial	C2-2D-O-CPIO	0	0	0	7.206	0.444		Industrial - Light Manufacturing - One Story, 0	123A207 162		Southeast Los Angeles	No	ABMI	ARO
Los Angeles	17443 HAYNES ST	91406	2229011019	0.000	0.000	0.000	0.444	Shortfall of Sites	0.136	Low Residential	RS-1-RIO	Low Residential	0	0	66.287	0.444		Residential - Single Family Residence, 1	180B129 535	1 per lot	Reseda - West Van Nuys	No	ABMI	AHO , RES CPU
Los Angeles	102 E ANAHEIM ST	90744	7423002033	0.000	0.000	0.000	0.444	Shortfall of Sites	0.090	Community Commercial	[Q]C2-2D-O-CUGU	0	0	0	9.529	0.444		Commercial - Store Combination - Store and Office Combination - One Story, 0	030B205 408		Wilmington - Harbor City	No	ABMI	ARO
Los Angeles	102 E ANAHEIM ST	90744	7423002033	0.000	0.000	0.000	0.444	Shortfall of Sites	0.068	Community Commercial	[Q]C2-2D-O-CUGU	0	0	0	12.578	0.444		Commercial - Store Combination - Store and Office Combination - One Story, 0	030B205 417		Wilmington - Harbor City	No	ABMI	ARO
Los Angeles	102 E ANAHEIM ST	90744	7423002033	0.000	0.000	0.000	0.444	Shortfall of Sites	0.068	Community Commercial	[Q]C2-2D-O-CUGU	0	0	0	12.578	0.444		Commercial - Store Combination - Store and Office Combination - One Story, 0	030B205 424		Wilmington - Harbor City	No	ABMI	ARO
Los Angeles	102 E ANAHEIM ST	90744	7423002033	0.000	0.000	0.000	0.444	Shortfall of Sites	0.068	Community Commercial	[Q]C2-2D-O-CUGU	0	0	0	12.578	0.444		Commercial - Store Combination - Store and Office Combination - One Story, 0	030B205 431		Wilmington - Harbor City	No	ABMI	ARO
Los Angeles	102 E ANAHEIM ST	90744	7423002033	0.000	0.000	0.000	0.444	Shortfall of Sites	0.004	Community Commercial	[Q]C2-2D-O-CUGU	0	0	0	209.912	0.444		Commercial - Store Combination - Store and Office Combination - One Story, 0	030B205 441		Wilmington - Harbor City	No	ABMI	ARO
Los Angeles	0	0	4264009900	0.222	0.222	0.000	0.000	Shortfall of Sites	0.240	Public Facilities	[Q]PF-1XL	0	0	20	153.741	0.444		Miscellaneous - Government Owned Property, 0	129B141 305		Brentwood - Pacific Palisades	No	LI	PF
Los Angeles	20242 HEMMINGWAY ST	91306	2107011101	0.000	0.000	0.000	0.444	Shortfall of Sites	0.147	Low Residential	R1-1	Low Residential	0	0	66.287	0.444		Residential - Single Family Residence, 1	189B113 1383	1 per lot	Canoga Park - Winnetka - Woodland Hills - West Hills	No	ABMI	AHO , CPK CPU
Los Angeles	1330 N CHEROKEE AVE	90028	5547030002	0.000	0.000	0.000	0.444	Shortfall of Sites	0.042	Low Medium II Residential	RD1.5-1XL	Low Medium II Residential, Medium Residential	VARIOUS, WITH CPIO	0	66.287	0.444		Residential - Single Family Residence, 0	147A185 319		Hollywood	No	ABMI	AHO , HWD CPU

Jurisdiction Name	Site Address/Intersection	5 Digit ZIP Code	Assessor Parcel Number	Very Low-Income	Low-Income	Moderate-Income	Above Moderate-Income	Type of Shortfall	Parcel Size (Acres)	Current General Plan Designation	Current Zoning	Proposed General Plan (GP) Designation	Proposed Zoning	Minimum Density Allowed	Maximum Density Allowed	Total Capacity	Vacant/ Nonvacant	Description of Existing Uses	PIN	Base Density Per Acre	Community Plan Area	Rent Stabalization Ordinance	Income Category	Applicable Rezoning Program (Program informing values in Column Q listed first)
Los Angeles	19953 CANTARA ST	91306	2106001037	0.000	0.000	0.000	0.443	Shortfall of Sites	0.136	Low Residential	R1-1	Low Residential	0	0	66.287	0.443		Residential - Single Family Residence - Pool, 1	192B113 663	1 per lot	Canoga Park - Winnetka - Woodland Hills - West Hills	No	ABMI	AHO , CPK CPU
Los Angeles	10137 RIVERSIDE DR	91602	2424008017	0.000	0.000	0.000	0.443	Shortfall of Sites	0.072	Neighborhood Office Commercial	[Q]C2-1VL-CDO	0	0	0	7.725	0.443		Commercial - Store Combination - Store and Office Combination - Two Stories, 0	165B181 42		Sherman Oaks - Studio City - Toluca Lake - Cahuenga Pass	No	ABMI	ARO
Los Angeles	3927 S BROADWAY	90037	5122045006	0.000	0.000	0.000	0.443	Shortfall of Sites	0.178	Hybrid Industrial	CM-1-CPIO	0	0	0	3.116	0.443		Industrial - Warehousing, Distribution, Storage - Warehousing, Distribution, Under 10,000 SF - One Story, 0	115-5A203 48		Southeast Los Angeles	No	ABMI	ARO
Los Angeles	1655 E SLAUSON AVE	90011	5105020013	0.000	0.000	0.000	0.443	Shortfall of Sites	0.065	Hybrid Industrial	CM-2D-CPIO	0	0	0	8.516	0.443		Industrial - Light Manufacturing - One Story, 0	108B213 679		Southeast Los Angeles	No	ABMI	ARO
Los Angeles	2773 W PICO BLVD	90006	5078035016	0.000	0.000	0.000	0.443	Shortfall of Sites	0.157	Neighborhood Office Commercial	C2-1	0	0	0	3.522	0.443		Commercial - Store Combination - Store and Office Combination - One Story, 0	129B197 1049		Wilshire	No	ABMI	ARO
Los Angeles	14762 VENTURA BLVD	91403	2276003018	0.000	0.000	0.000	0.443	Shortfall of Sites	0.172	Community Commercial	C2-1L	0	0	0	2.683	0.443		Commercial - Store Combination - Store and Residential Combination - One Story, 0	166-5A149 49		Sherman Oaks - Studio City - Toluca Lake - Cahuenga Pass	No	ABMI	ARO
Los Angeles	7430 BALBOA BLVD	91406	2226029012	0.000	0.000	0.000	0.443	Shortfall of Sites	0.136	Low Residential	R1-1	Low Residential	0	0	66.287	0.443		Residential - Single Family Residence, 1	186B133 1178	1 per lot	Reseda - West Van Nuys	No	ABMI	AHO , RES CPU
Los Angeles	7701 BAIRD AVE	91335	2103025053	0.000	0.000	0.000	0.443	Shortfall of Sites	0.136	Low Residential	R1-1	Low Residential	0	0	66.287	0.443		Residential - Single Family Residence, 1	189B125 924	1 per lot	Reseda - West Van Nuys	No	ABMI	AHO , RES CPU
Los Angeles	7319 ANATOLA AVE	91406	2228007021	0.000	0.000	0.000	0.443	Shortfall of Sites	0.136	Low Residential	R1-1	Low Residential	0	0	66.287	0.443		Residential - Single Family Residence - Pool, 1	186B129 1067	1 per lot	Reseda - West Van Nuys	No	ABMI	AHO , RES CPU
Los Angeles	19034 WYANDOTTE ST	91335	2104035003	0.000	0.000	0.000	0.443	Shortfall of Sites	0.136	Low Residential	R1-1	Low Residential	0	0	66.287	0.443		Residential - Single Family Residence - Pool, 1	186B121 955	1 per lot	Reseda - West Van Nuys	No	ABMI	AHO , RES CPU
Los Angeles	16635 MCCORMICK ST	91436	2259024025	0.000	0.000	0.000	0.443	Shortfall of Sites	0.129	Low II Residential	R1-1	Low Residential	0	0	66.287	0.443		Residential - Single Family Residence, 1	171B137 29	1 per lot	Encino - Tarzana	No	ABMI	AHO , ENC CPU
Los Angeles	19046 WYANDOTTE ST	91335	2104033016	0.000	0.000	0.000	0.443	Shortfall of Sites	0.136	Low Residential	R1-1	Low Residential	0	0	66.287	0.443		Residential - Single Family Residence, 1	186B121 954	1 per lot	Reseda - West Van Nuys	No	ABMI	AHO , RES CPU
Los Angeles	146 W 21ST ST	90007	5126032008	0.000	0.000	0.000	0.443	Shortfall of Sites	0.046	Community Commercial	C2-2D-O-CPIO	0	0	0	18.514	0.443		Industrial - Light Manufacturing - One Story, 0	123A205 172		Southeast Los Angeles	No	ABMI	ARO
Los Angeles	14629 NORDHOFF ST	91402	2651009021	0.000	0.000	0.000	0.443	Shortfall of Sites	0.289	Neighborhood Office Commercial	[Q]C2-1VL	0	0	0	1.915	0.443		Commercial - Office Building - One Story, 0	198B149 536		Mission Hills - Panorama City - North Hills	No	ABMI	ARO
Los Angeles	14629 NORDHOFF ST	91402	2651009021	0.000	0.000	0.000	0.443	Shortfall of Sites	0.232	Neighborhood Office Commercial	[Q]C2-1VL	0	0	0	2.385	0.443		Commercial - Office Building - One Story, 0	198B149 557		Mission Hills - Panorama City - North Hills	No	ABMI	ARO
Los Angeles	5238 SEVILLE AVE	91436	2259024028	0.000	0.000	0.000	0.443	Shortfall of Sites	0.129	Low II Residential	R1-1	Low Residential	0	0	66.287	0.443		Residential - Single Family Residence, 1	171B137 28	1 per lot	Encino - Tarzana	No	ABMI	AHO , ENC CPU
Los Angeles	19952 CANTARA ST	91306	2106031005	0.000	0.000	0.000	0.443	Shortfall of Sites	0.136	Low Residential	R1-1	Low Residential	0	0	66.287	0.443		Residential - Single Family Residence - Pool, 1	192B113 712	1 per lot	Canoga Park - Winnetka - Woodland Hills - West Hills	No	ABMI	AHO , CPK CPU
Los Angeles	3001 W FLORENCE AVE	90043	4008027026	0.000	0.000	0.000	0.443	Shortfall of Sites	0.067	Neighborhood Commercial	C2-1VL-CPIO	0	0	0	9.230	0.443		Commercial - Store Combination - Store and Residential Combination - One Story, 0	102B189 1285		West Adams - Baldwin Hills - Leimert	Yes	ABMI	ARO
Los Angeles	7357 CALDUS AVE	91406	2202016002	0.000	0.000	0.000	0.443	Shortfall of Sites	0.136	Low Residential	R1-1	Low Residential	0	0	66.287	0.443		Residential - Single Family Residence, 1	186B129 896	1 per lot	Reseda - West Van Nuys	No	ABMI	AHO , RES CPU
Los Angeles	7032 RUBIO AVE	91406	2225006015	0.000	0.000	0.000	0.443	Shortfall of Sites	0.136	Low Residential	R1-1	Low Residential	0	0	66.287	0.443		Residential - Single Family Residence, 1	183B137 188	1 per lot	Reseda - West Van Nuys	No	ABMI	AHO , RES CPU
Los Angeles	3200 LONDON ST	90026	5401024008	0.000	0.000	0.000	0.443	Shortfall of Sites	0.096	Medium Residential	R3-1VL	0	0	0	102.494	0.443		Institutional - Church - One Story, 0	139-5A203 114		Silver Lake - Echo Park - Elysian Valley	No	ABMI	FBO
Los Angeles	17034 ADDISON ST	91316	2258014029	0.000	0.000	0.000	0.443	Shortfall of Sites	0.129	Neighborhood Office Commercial	R1-1	0	0	0	66.287	0.443		Residential - Single Family Residence - Pool, 1	171B133 702		Encino - Tarzana	No	ABMI	AHO , ENC CPU
Los Angeles	8201 LINDLEY AVE	91335	2102024009	0.000	0.000	0.000	0.443	Shortfall of Sites	0.136	Low Residential	R1-1	Low Residential	0	0	66.287	0.443		Residential - Single Family Residence - Pool, 1	192B125 798	1 per lot	Reseda - West Van Nuys	No	ABMI	AHO , RES CPU
Los Angeles	17460 SATICOY ST	91406	2202011016	0.000	0.000	0.000	0.442	Shortfall of Sites	0.136	Low Residential	R1-1	Low Residential	0	0	66.287	0.442		Residential - Single Family Residence, 1	186B129 310	1 per lot	Reseda - West Van Nuys	No	ABMI	AHO , RES CPU
Los Angeles	18316 STRATHERN	91335	2102015083	0.000	0.000	0.000	0.442	Shortfall of Sites	0.146	Low Residential	(T)(Q)R1-1	Low Residential	0	0	66.287	0.442		Residential - Single Family Residence, 1	189B125 1003	1 per lot	Reseda - West Van Nuys	No	ABMI	AHO , RES CPU
Los Angeles	1569 WESTWOOD BLVD	90024	4324026027	0.000	0.000	0.000	0.442	Shortfall of Sites	0.083	Neighborhood Office Commercial	C4-1VL-POD	0	0	0	6.081	0.442		Commercial - Store Combination - Store and Residential Combination - One Story, 0	129B153 123		Westwood	Yes	ABMI	ARO
Los Angeles	18317 BLYTHE	91335	2102015084	0.000	0.000	0.000	0.442	Shortfall of Sites	0.146	Low Residential	(T)(Q)R1-1	Low Residential	0	0	66.287	0.442		Residential - Single Family Residence, 1	189B125 1004	1 per lot	Reseda - West Van Nuys	No	ABMI	AHO , RES CPU
Los Angeles	8139 BARNSLEY AVE	90045	4105017005	0.000	0.000	0.000	0.442	Shortfall of Sites	0.004	Low Residential	R1-1	0	0	0	113.635	0.442		Residential - Single Family Residence, 0	099B169 1159	29	Westchester - Playa del Rey	No	ABMI	OPP RC , WPDR CPU, AHO
Los Angeles	5857 JELLICO AVE	91316	2254002032	0.000	0.000	0.000	0.442	Shortfall of Sites	0.129	Low II Residential	R1-1-RIO	Low Residential	0	0	66.287	0.442		Residential - Single Family Residence, 1	177B129 884	1 per lot	Encino - Tarzana	No	ABMI	AHO , ENC CPU
Los Angeles	870 N VERMONT AVE	90029	5539010018	0.000	0.000	0.000	0.442	Shortfall of Sites	0.148	Neighborhood Office Commercial	[Q]C2-1	0	0	0	3.744	0.442		Commercial - Wholesale and Manufacturing Outlet - One Story, 0	144B197 1306		Hollywood	No	ABMI	ARO
Los Angeles	5071 CHIMINEAS AVE	91356	2181007012	0.000	0.000	0.000	0.442	Shortfall of Sites	0.129	Low II Residential	R1-1	Low Residential	0	0	66.287	0.442		Residential - Single Family Residence, 1	171B125 739	1 per lot	Encino - Tarzana	No	ABMI	AHO , ENC CPU
Los Angeles	5866 ZELZAH AVE	91316	2159022017	0.000	0.000	0.000	0.442	Shortfall of Sites	0.129	Low II Residential	R1-1-RIO	Low Residential	0	0	66.287	0.442		Residential - Single Family Residence, 1	174B129 44	1 per lot	Encino - Tarzana	No	ABMI	AHO , ENC CPU
Los Angeles	6009 TEXHOMA AVE	91316	2254004001	0.000	0.000	0.000	0.442	Shortfall of Sites	0.129	Low II Residential	R1-1-RIO	Low Residential	0	0	66.287	0.442		Residential - Single Family Residence - Pool, 1	177B129 512	1 per lot	Encino - Tarzana	No	ABMI	AHO , ENC CPU
Los Angeles	4729 AQUEDUCT AVE	91436	2261029048	0.000	0.000	0.000	0.442	Shortfall of Sites	0.129	Low II Residential	R1-1	Low Residential	0	0	66.287	0.442		Residential - Single Family Residence - Pool, 1	168B141 532	1 per lot	Encino - Tarzana	No	ABMI	AHO , ENC CPU
Los Angeles	5856 WHITE OAK AVE	91316	2254002005	0.000	0.000	0.000	0.442	Shortfall of Sites	0.129	Low II Residential	R1-1-RIO	Low Residential	0	0	66.287	0.442		Residential - Single Family Residence, 1	177B129 883	1 per lot	Encino - Tarzana	No	ABMI	AHO , ENC CPU
Los Angeles	18320 STRATHERN ST	91335	2102015082	0.000	0.000	0.000	0.442	Shortfall of Sites	0.146	Low Residential	(T)(Q)R1-1	Low Residential	0	0	66.287	0.442		Residential - Single Family Residence, 1	189B125 1002	1 per lot	Reseda - West Van Nuys	No	ABMI	AHO , RES CPU
Los Angeles	18324 STRATHERN ST	91335	2102015081	0.000	0.000	0.000	0.442	Shortfall of Sites	0.146	Low Residential	(T)(Q)R1-1	Low Residential	0	0	66.287	0.442		Residential - Single Family Residence, 1	189B125 1001	1 per lot	Reseda - West Van Nuys	No	ABMI	AHO , RES CPU
Los Angeles	18321 W BLYTHE ST	91335	2102015085	0.000	0.000	0.000	0.442	Shortfall of Sites	0.146	Low Residential	(T)(Q)R1-1	Low Residential	0	0	66.287	0.442		Residential - Single Family Residence, 1	189B125 1005	1 per lot	Reseda - West Van Nuys	No	ABMI	AHO , RES CPU
Los Angeles	5853 JELLICO AVE	91316	2254002033	0.000	0.000	0.000	0.442	Shortfall of Sites	0.129	Low II Residential	R1-1-RIO	Low Residential	0	0	66.287	0.442		Residential - Single Family Residence, 1	174B129 35	1 per lot	Encino - Tarzana	No	ABMI	AHO , ENC CPU
Los Angeles	5843 JELLICO AVE	91316	2254002035	0.000	0.000	0.000	0.442	Shortfall of Sites	0.129	Low II Residential	R1-1-RIO	Low Residential	0	0	66.287	0.442		Residential - Single Family Residence, 1	174B129 88	1 per lot	Encino - Tarzana	No	ABMI	AHO , ENC CPU
Los Angeles	5847 JELLICO AVE	91316	2254002034	0.000	0.000	0.000	0.442	Shortfall of Sites	0.129	Low II Residential	R1-1-RIO	Low Residential	0	0	66.287	0.442		Residential - Single Family Residence, 1	174B129 54	1 per lot	Encino - Tarzana	No	ABMI	AHO , ENC CPU
Los Angeles	7516 AMESTOY AVE	91406	2203022018	0.000	0.000	0.000	0.442	Shortfall of Sites	0.136	Low Residential	R1-1	Low Residential	0	0	66.287	0.442		Residential - Single Family Residence - Pool, 1	186B133 386	1 per lot	Reseda - West Van Nuys	No	ABMI	AHO , RES CPU
Los Angeles	5840 WHITE OAK AVE	91316	2254002002	0.000	0.000	0.000	0.442	Shortfall of Sites	0.129	Low II Residential	R1-1-RIO	Low Residential	0	0	66.287	0.442		Residential - Single Family Residence, 1	174B129 86	1 per lot	Encino - Tarzana	No	ABMI	AHO , ENC CPU
Los Angeles	7526 TAMPA AVE	91335	2104018054	0.000	0.000	0.000	0.442	Shortfall of Sites	0.146	Low Residential	R1-1	Low Residential	0	0	66.287	0.442		Residential - Single Family Residence, 1	186B117 1071	1 per lot	Reseda - West Van Nuys	No	ABMI	AHO , RES CPU
Los Angeles	17642 LEMAY ST	91406	2229015022	0.000	0.000	0.000	0.442	Shortfall of Sites	0.136	Low Residential	R1-1-RIO	Low Residential	0	0	66.287	0.442		Residential - Single Family Residence, 1	180B129 269	1 per lot	Reseda - West Van Nuys	No	ABMI	AHO , RES CPU
Los Angeles	8344 MELROSE AVE	90069	5528015025	0.000	0.000	0.000	0.442	Shortfall of Sites	0.124	Neighborhood Office Commercial	C4-1XL	0	0	0	3.713	0.442		Commercial - Office Building - One Story, 0	141B173 492		Hollywood	No	ABMI	ARO
Los Angeles	5846 WHITE OAK AVE	91316	2254002003	0.000	0.000	0.000	0.442	Shortfall of Sites	0.129	Low II Residential	R1-1-RIO	Low Residential	0	0	66.287	0.442		Residential - Single Family Residence, 1	174B129 53	1 per lot	Encino - Tarzana	No	ABMI	AHO , ENC CPU
Los Angeles	5900 WHITE OAK AVE	91316	2254002006	0.000	0.000	0.000	0.442	Shortfall of Sites	0.129	Low II Residential	R1-1-RIO	Low Residential	0	0	66.287	0.442		Residential - Single Family Residence, 1	177B129 865	1 per lot	Encino - Tarzana	No	ABMI	AHO , ENC CPU
Los Angeles	5903 JELLICO AVE	91316	2254002031	0.000	0.000	0.000	0.442	Shortfall of Sites	0.129	Low II Residential	R1-1-RIO	Low Residential	0	0	66.287	0.442		Residential - Single Family Residence - Pool, 1	177B129 866	1 per lot	Encino - Tarzana	No	ABMI	AHO , ENC CPU
Los Angeles	5908 WHITE OAK AVE	91316	2254002007	0.000	0.000	0.000	0.442	Shortfall of Sites	0.129	Low II Residential	R1-1-RIO	Low Residential	0	0	66.287	0.442		Residential - Single Family Residence, 1	177B129 847	1 per lot	Encino - Tarzana	No	ABMI	AHO , ENC CPU
Los Angeles	5852 WHITE OAK AVE	91316	2254002004	0.000	0.000	0.000	0.442	Shortfall of Sites	0.129	Low II Residential	R1-1-RIO	Low Residential	0	0	66.287	0.442		Residential - Single Family Residence, 1	174B129 34	1 per lot	Encino - Tarzana	No	ABMI	AHO , ENC CPU
Los Angeles	5909 JELLICO AVE	91316	2254002030	0.000	0.000	0.000	0.442	Shortfall of Sites	0.129	Low II Residential	R1-1-RIO	Low Residential	0	0	66.287	0.442		Residential - Single Family Residence - Pool, 1	177B129 848	1 per lot	Encino - Tarzana	No	ABMI	AHO , ENC CPU
Los Angeles	1100 E WASHINGTON BLVD	90021	5131008051	0.000	0.000	0.000	0.442	Shortfall of Sites	0.061	Community Commercial	C2-2D-CPIO	0	0	0	9.088	0.442		Industrial - Light Manufacturing - One Story, 0	121-5A211 400		Southeast Los Angeles	No	ABMI	ARO
Los Angeles	1100 E WASHINGTON BLVD	90021	5131008051	0.000	0.000	0.000	0.442	Shortfall of Sites	0.061	Community Commercial	C2-2D-CPIO	0	0	0	9.090	0.442		Industrial - Light Manufacturing - One Story, 0	121-5A211 407		Southeast Los Angeles	No	ABMI	ARO
Los Angeles	2911 W JEFFERSON BLVD	90018	5051035040	0.000	0.000	0.000	0.442	Shortfall of Sites	0.091	Neighborhood Commercial	C2-1VL-CPIO	0	0	0	6.084	0.442		Commercial - Hotel and Motel - Motel - Under 50 Rooms - One Story, 0	120B185 786		West Adams - Baldwin Hills - Leimert	No	ABMI	ARO
Los Angeles	2911 W JEFFERSON BLVD	90018	5051035040	0.000	0.000	0.000	0.442	Shortfall of Sites	0.089	Neighborhood Commercial	C2-1VL-CPIO	0	0	0	6.206	0.442		Commercial - Hotel and Motel - Motel - Under 50 Rooms - One Story, 0	120B185 787		West Adams - Baldwin Hills - Leimert	No	ABMI	ARO
Los Angeles	5915 JELLICO AVE	91316	2254002029	0.000	0.000	0.000	0.442	Shortfall of Sites	0.129	Low II Residential	R1-1-RIO	Low Residential	0	0	66.287	0.442		Residential - Single Family Residence, 1	177B129 804	1 per lot	Encino - Tarzana	No	ABMI	AHO , ENC CPU
Los Angeles	5914 WHITE OAK AVE	91316	2254002008	0.000	0.000	0.000	0.442	Shortfall of Sites	0.129	Low II Residential	R1-1-RIO	Low Residential	0	0	66.287	0.442		Residential - Single Family Residence, 1	177B129 803	1 per lot	Encino - Tarzana	No	ABMI	AHO , ENC CPU
Los Angeles	5921 JELLICO AVE	91316	2254002028	0.000	0.000	0.000	0.442	Shortfall of Sites	0.129	Low II Residential	R1-1-RIO	Low Residential	0	0	66.287	0.442		Residential - Single Family Residence, 1	177B129 786	1 per lot	Encino - Tarzana	No	ABMI	AHO , ENC CPU
Los Angeles	5920 WHITE OAK AVE	91316	2254002009	0.000	0.000	0.000	0.442	Shortfall of Sites	0.129	Low II Residential	R1-1-RIO	Low Residential	0	0	66.287	0.442		Residential - Single Family Residence, 1	177B129 785	1 per lot	Encino - Tarzana	No	ABMI	AHO , ENC CPU
Los Angeles	5925 JELLICO AVE	91316	2254002027	0.000	0.000	0.000	0.442	Shortfall of Sites	0.129	Low II Residential	R1-1-RIO	Low Residential	0	0	66.287	0.442		Residential - Single Family Residence, 1	177B129 740	1 per lot	Encino - Tarzana	No	ABMI	AHO , ENC CPU
Los Angeles	5924 WHITE OAK AVE	91316	2254002010	0.000	0.000	0.000	0.442	Shortfall of Sites	0.129	Low II Residential	R1-1-RIO	Low Residential	0	0	66.287	0.442		Residential - Single Family Residence, 1	177B129 739	1 per lot	Encino - Tarzana	No	ABMI	AHO , ENC CPU
Los Angeles	5931 JELLICO AVE	91316	2254002026	0.000	0.000	0.000	0.442	Shortfall of Sites	0.129	Low II Residential	R1-1-RIO	Low Residential	0	0	66.287	0.442		Residential - Single Family Residence, 1	177B129 723	1 per lot	Encino - Tarzana	No	ABMI	AHO , ENC CPU
Los Angeles	5930 WHITE OAK AVE	91316	2254002011	0.000	0.000	0.000	0.442	Shortfall of Sites	0.129	Low II Residential	R1-1-RIO	Low Residential	0	0	66.287	0.442		Residential - Single Family Residence, 1	177B129 721	1 per lot	Encino - Tarzana	No	ABMI	AHO , ENC CPU
Los Angeles	5934 WHITE OAK AVE	91316	2254002012	0.000	0.000	0.000	0.442	Shortfall of Sites	0.129	Low II Residential	R1-1-RIO	Low Residential	0	0	66.287	0.442		Residential - Single Family Residence, 1	177B129 687	1 per lot	Encino - Tarzana	No	ABMI	AHO , ENC CPU
Los Angeles	5937 JELLICO AVE	91316	2254002025	0.000	0.000	0.000	0.442	Shortfall of Sites	0.129	Low II Residential	R1-1-RIO	Low Residential	0	0	66.287	0.442		Residential - Single Family Residence, 1	177B129 690	1 per lot	Encino - Tarzana	No	ABMI	AHO , ENC CPU
Los Angeles	5943 JELLICO AVE	91316	2254002024	0.000	0.000	0.000	0.442	Shortfall of Sites	0.129	Low II Residential	R1-1-RIO	Low Residential	0	0	66.287	0.442		Residential - Single Family Residence - Pool, 1	177B129 661	1 per lot	Encino - Tarzana	No	ABMI	AHO , ENC CPU
Los Angeles	5940 WHITE OAK AVE	91316	2254002013	0.000	0.000	0.000	0.442	Shortfall of Sites	0.129	Low II Residential	R1-1-RIO	Low Residential	0	0	66.287	0.442		Residential - Single Family Residence, 1	177B129 658	1 per lot	Encino - Tarzana	No	ABMI	AHO , ENC CPU
Los Angeles	18019 INGOMAR ST	91335	2101025002	0.000	0.000	0.000	0.442	Shortfall of Sites	0.136	Low Residential	R1-1	Low Residential	0	0	66.287	0.442		Residential - Single Family Residence, 1	189B125 706	1 per lot	Reseda - West Van Nuys	No	ABMI	AHO , RES CPU
Los Angeles	5946 WHITE OAK AVE	91316	2254002014	0.000	0.000	0.000	0.442	Shortfall of Sites	0.129	Low II Residential	R1-1-RIO	Low Residential	0	0	66.287	0.442		Residential - Single Family Residence, 1	177B129 612	1 per lot	Encino - Tarzana	No	ABMI	AHO , ENC CPU
Los Angeles	5947 JELLICO AVE	91316	2254002023	0.000	0.000	0.000	0.442	Shortfall of Sites	0.129	Low II Residential	R1-1-RIO	Low Residential	0	0	66.287	0.442		Residential - Single Family Residence, 1	177B129 614	1 per lot	Encino - Tarzana	No	ABMI	AHO , ENC CPU
Los Angeles	5953 JELLICO AVE	91316	2254002022	0.000	0.000	0.000	0.442	Shortfall of Sites	0.129	Low II Residential	R1-1-RIO	Low Residential	0	0	66.287	0.442		Residential - Single Family Residence, 1	177B129 596	1 per lot	Encino - Tarzana	No	ABMI	AHO , ENC CPU
Los Angeles	5952 WHITE OAK AVE	91316	2254002015	0.000	0.000	0.000	0.442	Shortfall of Sites	0.129	Low II Residential	R1-1-RIO	Low Residential	0	0	66.287	0.442		Residential - Single Family Residence, 1	177B129 594	1 per lot	Encino - Tarzana	No	ABMI	AHO , ENC CPU
Los Angeles	7522 TAMPA AVE	91335	2104018055	0.000	0.000	0.000	0.442	Shortfall of Sites	0.146	Low Residential	R1-1	Low Residential	0	0	66.287	0.442		Residential - Single Family Residence, 1	186B117 1072	1 per lot	Reseda - West Van Nuys	No	ABMI	AHO , RES CPU
Los Angeles	5960 WHITE OAK AVE	91316	2254002016	0.000	0.000	0.000	0.442	Shortfall of Sites	0.129	Low II Residential	R1-1-RIO	Low Residential	0	0	66.287	0.442		Residential - Single Family Residence, 1	177B129 577	1 per lot	Encino - Tarzana	No	ABMI	AHO , ENC CPU
Los Angeles	5959 JELLICO AVE	91316	2254002021	0.000	0.000	0.000	0.442	Shortfall of Sites	0.129	Low II Residential	R1-1-RIO	Low Residential	0	0	66.287	0.442		Residential - Single Family Residence, 1	177B129 579	1 per lot	Encino - Tarzana	No	ABMI	AHO , ENC CPU
Los Angeles	6000 WHITE OAK AVE	91316	2254002017	0.000	0.000	0.000	0.442	Shortfall of Sites	0.129	Low II Residential	R1-1-RIO	Low Residential	0	0	66.287	0.442		Residential - Single Family Residence, 1	177B129 533	1 per lot	Encino - Tarzana	No	ABMI	AHO , ENC CPU

Jurisdiction Name	Site Address/Intersection	5 Digit ZIP Code	Assessor Parcel Number	Very Low-Income	Low-Income	Moderate-Income	Above Moderate-Income	Type of Shortfall	Parcel Size (Acres)	Current General Plan Designation	Current Zoning	Proposed General Plan (GP) Designation	Proposed Zoning	Minimum Density Allowed	Maximum Density Allowed	Total Capacity	Vacant/ Nonvacant	Description of Existing Uses	PIN	Base Density Per Acre	Community Plan Area	Rent Stabalization Ordinance	Income Category	Applicable Rezoning Program (Program informing values in Column Q listed first)
Los Angeles	6001 JELLICO AVE	91316	2254002020	0.000	0.000	0.000	0.442	Shortfall of Sites	0.129	Low II Residential	R1-1-RIO	Low Residential	0	0	66.287	0.442		Residential - Single Family Residence, 1	177B129 535	1 per lot	Encino - Tarzana	No	ABMI	AHO , ENC CPU
Los Angeles	4438 COMPTON AVE	90011	5106001010	0.000	0.000	0.000	0.441	Shortfall of Sites	0.075	Community Commercial	C2-2D-CPIO	0	0	0	8.218	0.441		Commercial - Store Combination - Store and Residential Combination - One Story, 0	112-5A211 163		Southeast Los Angeles	Yes	ABMI	ARO
Los Angeles	17800 BURTON ST	91335	2101008011	0.000	0.000	0.000	0.441	Shortfall of Sites	0.136	Low Residential	R1-1	Low Residential	0	0	66.287	0.441		Residential - Single Family Residence, 1	192B129 465	1 per lot	Reseda - West Van Nuys	No	ABMI	AHO , RES CPU
Los Angeles	4801 S NORMANDIE AVE	90037	5016021001	0.000	0.000	0.000	0.441	Shortfall of Sites	0.129	Neighborhood Commercial	C2-1VL-CPIO	0	0	0	4.751	0.441		Commercial - Store Combination - Store and Residential Combination - One Story, 0	111B193 763		South Los Angeles	Yes	ABMI	ARO
Los Angeles	114 S LA BREA AVE	90036	5513018004	0.000	0.000	0.000	0.441	Shortfall of Sites	0.099	General Commercial	C2-1VL	0	0	0	4.624	0.441		Commercial - Office Building - One Story, 0	138B181 918		Wilshire	No	ABMI	ARO
Los Angeles	1227 W TEMPLE ST	90026	5160023006	0.000	0.000	0.000	0.441	Shortfall of Sites	0.128	Neighborhood Commercial	CW	0	0	0	4.326	0.441		Commercial - Office Building - Two Stories, 0	135A211 45		Silver Lake - Echo Park - Elysian Valley	No	ABMI	ARO
Los Angeles	9228 S MAIN ST	90003	6052008008	0.000	0.000	0.000	0.441	Shortfall of Sites	0.059	Hybrid Industrial	CM-1-CPIO	0	0	0	9.369	0.441		Industrial - Light Manufacturing - One Story, 0	094-5A205 370		Southeast Los Angeles	No	ABMI	ARO
Los Angeles	9228 S MAIN ST	90003	6052008008	0.000	0.000	0.000	0.441	Shortfall of Sites	0.059	Hybrid Industrial	CM-1-CPIO	0	0	0	9.369	0.441		Industrial - Light Manufacturing - One Story, 0	094-5A205 371		Southeast Los Angeles	No	ABMI	ARO
Los Angeles	5478 W PICO BLVD	90019	5069029010	0.000	0.000	0.000	0.441	Shortfall of Sites	0.065	General Commercial	C4-1-O	0	0	0	13.008	0.441		Commercial - Commercial - Miscellaneous Commercial - One Story, 0	129B177 931		Wilshire	No	ABMI	ARO
Los Angeles	5478 W PICO BLVD	90019	5069029010	0.000	0.000	0.000	0.441	Shortfall of Sites	0.065	General Commercial	C4-1-O	0	0	0	13.008	0.441		Commercial - Commercial - Miscellaneous Commercial - One Story, 0	129B177 939		Wilshire	No	ABMI	ARO
Los Angeles	5478 W PICO BLVD	90019	5069029010	0.000	0.000	0.000	0.441	Shortfall of Sites	0.065	General Commercial	C4-1-O	0	0	0	13.009	0.441		Commercial - Commercial - Miscellaneous Commercial - One Story, 0	129B177 945		Wilshire	No	ABMI	ARO
Los Angeles	5478 W PICO BLVD	90019	5069029010	0.000	0.000	0.000	0.441	Shortfall of Sites	0.065	General Commercial	C4-1-O	0	0	0	13.010	0.441		Commercial - Commercial - Miscellaneous Commercial - One Story, 0	129B177 951		Wilshire	No	ABMI	ARO
Los Angeles	5539 VAN NUYS BLVD	91401	2249001017	0.000	0.000	0.000	0.441	Shortfall of Sites	0.144	General Commercial	P-1VL	0	0	0	94.696	0.441		Commercial - Store - One Story, 1	174B149 938		Van Nuys - North Sherman Oaks	No	ABMI	P
Los Angeles	17500 SATICOY ST	91406	2202023010	0.000	0.000	0.000	0.441	Shortfall of Sites	0.136	Low Residential	R1-1	Low Residential	0	0	66.287	0.441		Residential - Single Family Residence, 1	186B129 296	1 per lot	Reseda - West Van Nuys	No	ABMI	AHO , RES CPU
Los Angeles	2425 GLOVER PL	90031	5445005024	0.000	0.000	0.000	0.441	Shortfall of Sites	0.081	Commercial Manufacturing	[Q]CM-1XL-RIO	0	0	0	10.417	0.441		Industrial - Light Manufacturing - One Story, 0	145-5A217 111		Silver Lake - Echo Park - Elysian Valley	No	ABMI	ARO
Los Angeles	5782 HESPERIA AVE	91316	2159015001	0.000	0.000	0.000	0.441	Shortfall of Sites	0.129	Low II Residential	R1-1-RIO	Low Residential	0	0	66.287	0.441		Residential - Single Family Residence, 1	174B125 108	1 per lot	Encino - Tarzana	No	ABMI	AHO , ENC CPU
Los Angeles	4933 VALLEY BLVD	90032	5216027001	0.000	0.000	0.000	0.441	Shortfall of Sites	0.057	General Commercial	[Q]C2-1XL	0	0	0	14.773	0.441		Industrial - Light Manufacturing - One Story, 0	136-5A233 156		Northeast Los Angeles	No	ABMI	ARO
Los Angeles	4933 VALLEY BLVD	90032	5216027001	0.000	0.000	0.000	0.441	Shortfall of Sites	0.057	General Commercial	[Q]C2-1XL	0	0	0	14.772	0.441		Industrial - Light Manufacturing - One Story, 0	136-5A233 162		Northeast Los Angeles	No	ABMI	ARO
Los Angeles	4933 VALLEY BLVD	90032	5216027001	0.000	0.000	0.000	0.441	Shortfall of Sites	0.057	General Commercial	[Q]C2-1XL	0	0	0	14.772	0.441		Industrial - Light Manufacturing - One Story, 0	136-5A233 167		Northeast Los Angeles	No	ABMI	ARO
Los Angeles	4933 VALLEY BLVD	90032	5216027001	0.000	0.000	0.000	0.441	Shortfall of Sites	0.057	General Commercial	[Q]C2-1XL	0	0	0	15.000	0.441		Industrial - Light Manufacturing - One Story, 0	136-5A233 174		Northeast Los Angeles	No	ABMI	ARO
Los Angeles	1041 N VERMONT AVE	90029	5538022903	0.000	0.000	0.000	0.441	Shortfall of Sites	0.022	Highway Oriented Commercial	C2-1D	0	0	0	37.883	0.441		Commercial - Store Combination - Store and Office Combination - One Story, 0	144B197 1442		Hollywood	No	ABMI	ARO
Los Angeles	5451 CRENSHAW BLVD	90043	5006005008	0.000	0.000	0.000	0.441	Shortfall of Sites	0.184	Community Commercial	C2-2D-SP	0	0	0	3.001	0.441		Commercial - Store Combination - Store and Office Combination - One Story, 0	108B185 556		West Adams - Baldwin Hills - Leimert	No	ABMI	ARO
Los Angeles	7357 ANATOLA AVE	91406	2228008004	0.000	0.000	0.000	0.441	Shortfall of Sites	0.136	Low Residential	R1-1	Low Residential	0	0	66.287	0.441		Residential - Single Family Residence, 1	186B129 898	1 per lot	Reseda - West Van Nuys	No	ABMI	AHO , RES CPU
Los Angeles	7314 WHITAKER AVE	91406	2226020004	0.000	0.000	0.000	0.441	Shortfall of Sites	0.136	Low Residential	R1-1	Low Residential	0	0	66.287	0.441		Residential - Single Family Residence - Pool, 1	186B137 313	1 per lot	Reseda - West Van Nuys	No	ABMI	AHO , RES CPU
Los Angeles	1010 FEDORA ST	90006	5078015024	0.000	0.000	0.000	0.441	Shortfall of Sites	0.136	Community Commercial	C2-1	0	0	0	4.063	0.441		Commercial - Store Combination - Store and Office Combination - One Story, 0	129B197 261		Wilshire	No	ABMI	ARO
Los Angeles	17528 CANTLAY ST	91406	2228005024	0.000	0.000	0.000	0.441	Shortfall of Sites	0.136	Low Residential	R1-1	Low Residential	0	0	66.287	0.441		Residential - Single Family Residence, 1	183B129 56	1 per lot	Reseda - West Van Nuys	No	ABMI	AHO , RES CPU
Los Angeles	20223 INGOMAR STREET	91306	2107021075	0.000	0.000	0.000	0.441	Shortfall of Sites	0.146	Low Residential	R1-1	Low Residential	[MB4-SH1-5] [CX2-FA] [CPIO]	0	66.287	0.441		Residential - Single Family Residence, 1	189B113 1353	1 per lot	Canoga Park - Winnetka - Woodland Hills - West Hills	No	ABMI	AHO , CPK CPU
Los Angeles	7700 BAIRD AVE	91335	2103025064	0.000	0.000	0.000	0.441	Shortfall of Sites	0.136	Low Residential	R1-1	Low Residential	0	0	66.287	0.441		Residential - Single Family Residence, 1	189B125 925	1 per lot	Reseda - West Van Nuys	No	ABMI	AHO , RES CPU
Los Angeles	9801 S FIGUEROA ST	90003	6054024001	0.000	0.000	0.000	0.441	Shortfall of Sites	0.096	Neighborhood Commercial	C2-1VL-CPIO	0	0	0	102.494	0.441		Institutional - Church - One Story, 0	093A201 367		South Los Angeles	No	ABMI	FBO
Los Angeles	17734 BALTAR ST	91335	2101005027	0.000	0.000	0.000	0.441	Shortfall of Sites	0.136	Low Residential	R1-1	Low Residential	0	0	66.287	0.441		Residential - Single Family Residence, 1	189B129 300	1 per lot	Reseda - West Van Nuys	No	ABMI	AHO , RES CPU
Los Angeles	20215 INGOMAR STREET	91306	2107021076	0.000	0.000	0.000	0.441	Shortfall of Sites	0.146	Low Residential	R1-1	Low Residential	0	0	66.287	0.441		Residential - Single Family Residence, 1	189B113 1354	1 per lot	Canoga Park - Winnetka - Woodland Hills - West Hills	No	ABMI	AHO , CPK CPU
Los Angeles	3500 S NORMANDIE AVE	90007	5040004025	0.000	0.000	0.000	0.441	Shortfall of Sites	0.147	Neighborhood Commercial	C2-1VL-CPIO	0	0	0	102.494	0.441		Institutional - Church - Wireless Communication Tower - One Story, 0	120B197 732		South Los Angeles	No	ABMI	FBO
Los Angeles	19708 STAGG ST	91306	2106011065	0.000	0.000	0.000	0.440	Shortfall of Sites	0.136	Low Residential	R1-1	Low Residential	0	0	66.287	0.440		Residential - Single Family Residence, 1	189B117 986	1 per lot	Canoga Park - Winnetka - Woodland Hills - West Hills	No	ABMI	AHO , CPK CPU
Los Angeles	5236 FORBES AVE	91436	2259023002	0.000	0.000	0.000	0.440	Shortfall of Sites	0.129	Low II Residential	R1-1	Low Residential	0	0	66.287	0.440		Residential - Single Family Residence, 1	171B133 262	1 per lot	Encino - Tarzana	No	ABMI	AHO , ENC CPU
Los Angeles	4751 FOUNTAIN AVE	90029	5543016019	0.000	0.000	0.000	0.440	Shortfall of Sites	0.147	Community Commercial	C2-1	0	0	0	102.494	0.440		Institutional - Church - One Story, 0	147B197 1042		Hollywood	No	ABMI	FBO
Los Angeles	15435 RAYEN ST	91343	2654003038	0.000	0.000	0.000	0.440	Shortfall of Sites	0.147	Community Commercial	C2-1	0	0	0	102.494	0.440		Institutional - Church - One Story, 0	195B145 193		Mission Hills - Panorama City - North Hills	No	ABMI	FBO
Los Angeles	18419 SHERMAN WAY	91335	2119022013	0.000	0.000	0.000	0.440	Shortfall of Sites	0.147	Community Commercial	[Q]C2-1D-CDO	0	0	0	102.494	0.440		Institutional - Church - One Story, 0	183B125 144		Reseda - West Van Nuys	No	ABMI	FBO
Los Angeles	18419 SHERMAN WAY	91335	2119022013	0.000	0.000	0.000	0.440	Shortfall of Sites	0.147	Community Commercial	[Q]C2-1D-CDO	0	0	0	102.494	0.440		Institutional - Church - One Story, 0	183B125 145		Reseda - West Van Nuys	No	ABMI	FBO
Los Angeles	5244 FORBES AVE	91436	2259023003	0.000	0.000	0.000	0.440	Shortfall of Sites	0.129	Low II Residential	R1-1	Low Residential	0	0	66.287	0.440		Residential - Single Family Residence, 1	171B133 237	1 per lot	Encino - Tarzana	No	ABMI	AHO , ENC CPU
Los Angeles	5250 FORBES AVE	91436	2259023004	0.000	0.000	0.000	0.440	Shortfall of Sites	0.129	Low II Residential	R1-1	Low Residential	0	0	66.287	0.440		Residential - Single Family Residence, 1	171B133 231	1 per lot	Encino - Tarzana	No	ABMI	AHO , ENC CPU
Los Angeles	5256 FORBES AVE	91436	2259023005	0.000	0.000	0.000	0.440	Shortfall of Sites	0.129	Low II Residential	R1-1	Low Residential	0	0	66.287	0.440		Residential - Single Family Residence, 1	171B133 214	1 per lot	Encino - Tarzana	No	ABMI	AHO , ENC CPU
Los Angeles	19352 PATIRENE PL	91335	2131008016	0.000	0.000	0.000	0.440	Shortfall of Sites	0.136	Low Residential	R1-1-RIO	Low Residential	0	0	66.287	0.440		Residential - Single Family Residence, 1	180B117 575	1 per lot	Reseda - West Van Nuys	No	ABMI	AHO , RES CPU
Los Angeles	5260 FORBES AVE	91436	2259023006	0.000	0.000	0.000	0.440	Shortfall of Sites	0.129	Low II Residential	R1-1	Low Residential	0	0	66.287	0.440		Residential - Single Family Residence, 1	171B133 204	1 per lot	Encino - Tarzana	No	ABMI	AHO , ENC CPU
Los Angeles	5266 FORBES AVE	91436	2259023007	0.000	0.000	0.000	0.440	Shortfall of Sites	0.129	Low II Residential	R1-1	Low Residential	0	0	66.287	0.440		Residential - Single Family Residence, 1	171B133 200	1 per lot	Encino - Tarzana	No	ABMI	AHO , ENC CPU
Los Angeles	5270 FORBES AVE	91436	2259023008	0.000	0.000	0.000	0.440	Shortfall of Sites	0.129	Low II Residential	R1-1	Low Residential	0	0	66.287	0.440		Residential - Single Family Residence, 1	171B133 187	1 per lot	Encino - Tarzana	No	ABMI	AHO , ENC CPU
Los Angeles	18954 SATICOY ST	91335	2104014013	0.000	0.000	0.000	0.440	Shortfall of Sites	0.136	Low Residential	R1-1	Low Residential	0	0	66.287	0.440		Residential - Single Family Residence - Pool, 1	186B121 164	1 per lot	Reseda - West Van Nuys	No	ABMI	AHO , RES CPU
Los Angeles	5300 FORBES AVE	91436	2259023009	0.000	0.000	0.000	0.440	Shortfall of Sites	0.129	Low II Residential	R1-1	Low Residential	0	0	66.287	0.440		Residential - Single Family Residence, 1	171B133 171	1 per lot	Encino - Tarzana	No	ABMI	AHO , ENC CPU
Los Angeles	5304 FORBES AVE	91436	2259023010	0.000	0.000	0.000	0.440	Shortfall of Sites	0.129	Low II Residential	R1-1	Low Residential	0	0	66.287	0.440		Residential - Single Family Residence, 1	171B133 161	1 per lot	Encino - Tarzana	No	ABMI	AHO , ENC CPU
Los Angeles	5310 FORBES AVE	91436	2259023011	0.000	0.000	0.000	0.440	Shortfall of Sites	0.129	Low II Residential	R1-1	Low Residential	0	0	66.287	0.440		Residential - Single Family Residence, 1	171B133 154	1 per lot	Encino - Tarzana	No	ABMI	AHO , ENC CPU
Los Angeles	447 E 93RD ST	90003	6052025027	0.000	0.000	0.000	0.440	Shortfall of Sites	0.095	Low II Residential	R1-1	0	0	0	102.494	0.440		Institutional - Church - Church Parking Lot - One Story, 0	094-5A207 328		Southeast Los Angeles	No	ABMI	FBO
Los Angeles	5316 FORBES AVE	91436	2259023012	0.000	0.000	0.000	0.440	Shortfall of Sites	0.129	Low II Residential	R1-1	Low Residential	0	0	66.287	0.440		Residential - Single Family Residence, 1	171B133 144	1 per lot	Encino - Tarzana	No	ABMI	AHO , ENC CPU
Los Angeles	5320 FORBES AVE	91436	2259023013	0.000	0.000	0.000	0.440	Shortfall of Sites	0.129	Low II Residential	R1-1	Low Residential	0	0	66.287	0.440		Residential - Single Family Residence, 1	171B133 126	1 per lot	Encino - Tarzana	No	ABMI	AHO , ENC CPU
Los Angeles	5326 FORBES AVE	91436	2259023014	0.000	0.000	0.000	0.440	Shortfall of Sites	0.129	Low II Residential	R1-1	Low Residential	0	0	66.287	0.440		Residential - Single Family Residence - Pool, 1	171B133 124	1 per lot	Encino - Tarzana	No	ABMI	AHO , ENC CPU
Los Angeles	5330 FORBES AVE	91436	2259023015	0.000	0.000	0.000	0.440	Shortfall of Sites	0.129	Low II Residential	R1-1	Low Residential	0	0	66.287	0.440		Residential - Single Family Residence, 1	171B133 107	1 per lot	Encino - Tarzana	No	ABMI	AHO , ENC CPU
Los Angeles	5336 FORBES AVE	91436	2259023016	0.000	0.000	0.000	0.440	Shortfall of Sites	0.129	Low II Residential	R1-1	Low Residential	0	0	66.287	0.440		Residential - Single Family Residence, 1	171B133 95	1 per lot	Encino - Tarzana	No	ABMI	AHO , ENC CPU
Los Angeles	19560 VANOWEN ST	91335	2132001012	0.000	0.000	0.000	0.440	Shortfall of Sites	0.136	Low Residential	R1-1-RIO	Low Residential	0	0	66.287	0.440		Residential - Single Family Residence, 1	180B117 18	1 per lot	Reseda - West Van Nuys	No	ABMI	AHO , RES CPU
Los Angeles	5340 FORBES AVE	91436	2259023017	0.000	0.000	0.000	0.440	Shortfall of Sites	0.129	Low II Residential	R1-1	Low Residential	0	0	66.287	0.440		Residential - Single Family Residence, 1	171B133 89	1 per lot	Encino - Tarzana	No	ABMI	AHO , ENC CPU
Los Angeles	615 HOLMBY AVE	90024	4360024900	0.220	0.220	0.000	0.000	Shortfall of Sites	0.239	Public Facilities	[Q]PF-1XL	0	0	20	153.741	0.440		Miscellaneous - Government Owned Property, 0	135B153 29		Westwood	No	LI	PF
Los Angeles	5346 FORBES AVE	91436	2259023018	0.000	0.000	0.000	0.440	Shortfall of Sites	0.129	Low II Residential	R1-1	Low Residential	0	0	66.287	0.440		Residential - Single Family Residence, 1	171B133 78	1 per lot	Encino - Tarzana	No	ABMI	AHO , ENC CPU
Los Angeles	5350 FORBES AVE	91436	2259023019	0.000	0.000	0.000	0.440	Shortfall of Sites	0.129	Low II Residential	R1-1	Low Residential	0	0	66.287	0.440		Residential - Single Family Residence, 1	171B133 64	1 per lot	Encino - Tarzana	No	ABMI	AHO , ENC CPU
Los Angeles	7528 BALBOA BLVD	91406	2226025011	0.000	0.000	0.000	0.440	Shortfall of Sites	0.136	Low Residential	R1-1	Low Residential	0	0	66.287	0.440		Residential - Single Family Residence, 1	186B133 340	1 per lot	Reseda - West Van Nuys	No	ABMI	AHO , RES CPU
Los Angeles	5096 CHIMINEAS AVE	91356	2181005006	0.000	0.000	0.000	0.440	Shortfall of Sites	0.129	Low II Residential	R1-1	Low Residential	0	0	66.287	0.440		Residential - Single Family Residence, 1	171B125 731	1 per lot	Encino - Tarzana	No	ABMI	AHO , ENC CPU
Los Angeles	301 S GRAND VIEW ST	90057	5154035029	0.000	0.000	0.000	0.440	Shortfall of Sites	0.147	Highway Oriented Commercial	C2-1	0	0	0	102.494	0.440		Institutional - Church - One Story, 0	135A203 214		Westlake	No	ABMI	FBO
Los Angeles	8021 S WESTERN AVE	90047	6035008026	0.000	0.000	0.000	0.440	Shortfall of Sites	0.095	Neighborhood Commercial	C2-1VL-CPIO	0	0	0	102.494	0.440		Institutional - Church - One Story, 0	099B193 1126		South Los Angeles	No	ABMI	FBO
Los Angeles	111 N BREED ST	90033	5183005033	0.000	0.000	0.000	0.440	Shortfall of Sites	0.051	Highway Oriented and Limited Commercial	C2-1-CUGU	Community Center	[LUM3 - SH3 - 4][XC1 - 4][CPIO]	0	217.453	0.440		Residential - Five or More Units or Apartments (Any Combination) · 4 Stories or Less, 8	127-5A223 96	108	Boyle Heights	Yes	ABMI	BH CPU
Los Angeles	2829 E CESAR E CHAVEZ AVE	90033	5178019007	0.000	0.000	0.000	0.440	Shortfall of Sites	0.147	Highway Oriented and Limited Commercial	C2-1-CUGU	Neighborhood Center	[LUM2 - G2 - 3][XN2 - 8][CPIO]	0	108.759	0.440		Residential - Five or More Units or Apartments (Any Combination) · 4 Stories or Less, 12	127-5A225 116	54	Boyle Heights	Yes	ABMI	BH CPU
Los Angeles	7428 ALABAMA AVE	91303	2111006011	0.000	0.000	0.000	0.440	Shortfall of Sites	0.230	Medium Residential	R3-1	Medium Residential	0	0	69.698	0.440		Residential - Five or More Units or Apartments (Any Combination) · 4 Stories or Less, 12	186B105 500	43	Canoga Park - Winnetka - Woodland Hills - West Hills	Yes	ABMI	CPK CPU ,
Los Angeles	7418 ALABAMA AVE	91303	2111006013	0.000	0.000	0.000	0.440	Shortfall of Sites	0.230	Medium Residential	R3-1	Medium Residential	0	0	69.699	0.440		Residential - Five or More Units or Apartments (Any Combination) · 4 Stories or Less, 12	186B105 543	43	Canoga Park - Winnetka - Woodland Hills - West Hills	Yes	ABMI	CPK CPU ,
Los Angeles	1509 DEL AMO BLVD	90501	7351018014	0.000	0.000	0.000	0.440	Shortfall of Sites	0.115	Heavy Manufacturing	[Q]CM-1	Hybrid Industrial	0	0	52.267	0.440		Residential - Four Units (Any Combination) - 4 Stories or Less, 4	054B193 9	54	Harbor Gateway	Yes	ABMI	HG CPU
Los Angeles	1513 DEL AMO BLVD	90501	7351018017	0.000	0.000	0.000	0.440	Shortfall of Sites	0.115	Heavy Manufacturing	[Q]CM-1	Hybrid Industrial	0	0	52.267	0.440		Residential - Four Units (Any Combination) - 4 Stories or Less, 4	054B193 10	54	Harbor Gateway	Yes	ABMI	HG CPU
Los Angeles	1519 DEL AMO BLVD	90501	7351018016	0.000	0.000	0.000	0.440	Shortfall of Sites	0.115	Heavy Manufacturing	[Q]CM-1	Hybrid Industrial	0	0	52.267	0.440		Residential - Four Units (Any Combination) - 4 Stories or Less, 4	054B193 11	54	Harbor Gateway	Yes	ABMI	HG CPU
Los Angeles	1523 DEL AMO BLVD	90501	7351018019	0.000	0.000	0.000	0.440	Shortfall of Sites	0.115	Heavy Manufacturing	[Q]CM-1	Hybrid Industrial	0	0	52.267	0.440		Residential - Four Units (Any Combination) - 4 Stories or Less, 4	054B193 12	54	Harbor Gateway	Yes	ABMI	HG CPU

Jurisdiction Name	Site Address/Intersection	5 Digit ZIP Code	Assessor Parcel Number	Very Low-Income	Low-Income	Moderate-Income	Above Moderate-Income	Type of Shortfall	Parcel Size (Acres)	Current General Plan Designation	Current Zoning	Proposed General Plan (GP) Designation	Proposed Zoning	Minimum Density Allowed	Maximum Density Allowed	Total Capacity	Vacant/ Nonvacant	Description of Existing Uses	PIN	Base Density Per Acre	Community Plan Area	Rent Stabalization Ordinance	Income Category	Applicable Rezoning Program (Program informing values in Column Q listed first)
Los Angeles	1531 DEL AMO BLVD	90501	7351018018	0.000	0.000	0.000	0.440	Shortfall of Sites	0.115	Heavy Manufacturing	[Q]CM-1	Hybrid Industrial	0	0	52.267	0.440		Residential - Four Units (Any Combination) - 4 Stories or Less, 4	054B193 13	54	Harbor Gateway	Yes	ABMI	HG CPU
Los Angeles	4651 MELROSE AVE	90029	5535036004	0.000	0.000	0.000	0.440	Shortfall of Sites	0.115	Highway Oriented Commercial	C2-1D	General Commercial	[Q]C2-1	0	52.232	0.440		Residential - Four Units (Any Combination) - 4 Stories or Less, 4	141B193 561	54	Hollywood	Yes	ABMI	HWD CPU , AHO
Los Angeles	1049 N MARIPOSA AVE	90029	5538001024	0.000	0.000	0.000	0.440	Shortfall of Sites	0.101	Highway Oriented Commercial	C2-1D	Community Commercial	[Q]C2-2D-CPIO	0	159.175	0.440		Residential - Five or More Units or Apartments (Any Combination) - 4 Stories or Less, 12	144B197 817	54	Hollywood	Yes	ABMI	HWD CPU , AHO
Los Angeles	12205 BURBANK BLVD	91607	2340024016	0.000	0.000	0.000	0.440	Shortfall of Sites	0.267	Medium Residential	R3-1	Medium Neighborhood Residential	0	0	41.266	0.440		Residential - Five or More Units or Apartments (Any Combination) - 4 Stories or Less, 8	174B165 716	72	North Hollywood - Valley Village	Yes	ABMI	NH CPU , AHO
Los Angeles	11469 TIARA ST	91601	2338010009	0.000	0.000	0.000	0.440	Shortfall of Sites	0.161	Medium Residential	[Q]R3-1	Neighborhood Center	0	0	68.306	0.440		Residential - Five or More Units or Apartments (Any Combination) - 4 Stories or Less, 8	177B169 892	108	North Hollywood - Valley Village	Yes	ABMI	NH CPU , DB50, AHO
Los Angeles	11473 TIARA ST	91601	2338010008	0.000	0.000	0.000	0.440	Shortfall of Sites	0.162	Medium Residential	[Q]R3-1	Neighborhood Center	0	0	68.096	0.440		Residential - Five or More Units or Apartments (Any Combination) - 4 Stories or Less, 8	177B169 893	108	North Hollywood - Valley Village	Yes	ABMI	NH CPU , DB50, AHO
Los Angeles	11726 LEMAY ST	91606	2322018027	0.000	0.000	0.000	0.440	Shortfall of Sites	0.362	Medium Residential	R3-1	Neighborhood Center	0	0	71.760	0.440		Residential - Five or More Units or Apartments (Any Combination) - 4 Stories or Less, 20	180B169 476	108	North Hollywood - Valley Village	Yes	ABMI	NH CPU
Los Angeles	5716 TUJUNGA AVE	91601	2337037025	0.000	0.000	0.000	0.440	Shortfall of Sites	0.166	Community Commercial	C2-1	Community Commercial	0	0	156.532	0.440		Residential - Five or More Units or Apartments (Any Combination) - 4 Stories or Less - Pool, 20	174B173 557	No Max	North Hollywood - Valley Village	Yes	ABMI	Orange LineTNP
Los Angeles	229 W G ST	90744	7416033014	0.000	0.000	0.000	0.440	Shortfall of Sites	0.151	Community Commercial	[Q]C2-1VL-O-CUGU	Villages	0	0	73.054	0.440		Residential - Five or More Units or Apartments (Any Combination) - 4 Stories or Less, 8	030B205 589	43	Wilmington - Harbor City	Yes	ABMI	WHC CPU
Los Angeles	932 MEI LING WAY	90012	5414011032	0.000	0.000	0.000	0.440	Shortfall of Sites	0.015	Regional Commercial	C2-2	Village	[MN1-SH2-5] [CX1-FA] [CPIO]	0	67.611	0.440		Commercial - Store Combination - Store and Residential Combination - One Story, 0	135A215 175	No Max	Central City North	Yes	ABMI	DT CPU , ARO
Los Angeles	932 MEI LING WAY	90012	5414011032	0.000	0.000	0.000	0.440	Shortfall of Sites	0.015	Regional Commercial	C2-2	Village	[MN1-SH2-5] [CX1-FA] [CPIO]	0	67.524	0.440		Commercial - Store Combination - Store and Residential Combination - One Story, 0	135A215 178	No Max	Central City North	Yes	ABMI	DT CPU , ARO
Los Angeles	977 N HILL ST	90012	5414005035	0.000	0.000	0.000	0.440	Shortfall of Sites	0.014	Regional Commercial	C2-2	Village	[MN1-SH2-5] [CX1-FA] [CPIO]	0	72.597	0.440		Commercial - Store Combination - Store and Residential Combination - Two Stories, 0	136-5A215 207	No Max	Central City North	Yes	ABMI	DT CPU , ARO
Los Angeles	977 N HILL ST	90012	5414005035	0.000	0.000	0.000	0.440	Shortfall of Sites	0.014	Regional Commercial	C2-2	Village	[MN1-SH2-5] [CX1-FA] [CPIO]	0	72.598	0.440		Commercial - Store Combination - Store and Residential Combination - Two Stories, 0	136-5A215 217	No Max	Central City North	Yes	ABMI	DT CPU , ARO
Los Angeles	967 CHUNG KING RD	90012	5414005053	0.000	0.000	0.000	0.440	Shortfall of Sites	0.014	Regional Commercial	C2-2	Village	[MN1-AL2-5] [CX1-FA] [CPIO]	0	69.696	0.440		Commercial - Store Combination - Store and Residential Combination - One Story, 0	136-5A215 240	No Max	Central City North	Yes	ABMI	DT CPU , ARO
Los Angeles	3316 N EASTERN AVE	90032	5218014038	0.000	0.000	0.000	0.440	Shortfall of Sites	0.154	Neighborhood Commercial	[Q]C4-1XL	0	0	0	3.563	0.440		Commercial - Office Building - One Story, 0	142-5A233 325		Northeast Los Angeles	No	ABMI	ARO
Los Angeles	17654 WELBY WAY	91406	2229014011	0.000	0.000	0.000	0.440	Shortfall of Sites	0.136	Low Residential	R1-1-RIO	Low Residential	0	0	66.287	0.440		Residential - Single Family Residence - Pool, 1	180B129 154	1 per lot	Reseda - West Van Nuys	No	ABMI	AHO , RES CPU
Los Angeles	18945 COVELLO ST	91335	2104014016	0.000	0.000	0.000	0.440	Shortfall of Sites	0.136	Low Residential	R1-1	Low Residential	0	0	66.287	0.440		Residential - Single Family Residence, 1	186B121 232	1 per lot	Reseda - West Van Nuys	No	ABMI	AHO , RES CPU
Los Angeles	18951 COVELLO ST	91335	2104014015	0.000	0.000	0.000	0.440	Shortfall of Sites	0.136	Low Residential	R1-1	Low Residential	0	0	66.287	0.440		Residential - Single Family Residence - Pool, 1	186B121 231	1 per lot	Reseda - West Van Nuys	No	ABMI	AHO , RES CPU
Los Angeles	8160 WILBUR AVE	91335	2103002001	0.000	0.000	0.000	0.440	Shortfall of Sites	0.136	Low Residential	RA-1	Low Residential	0	0	66.287	0.440		Residential - Single Family Residence, 1	192B121 923	1 per lot	Reseda - West Van Nuys	No	ABMI	AHO , RES CPU
Los Angeles	18941 COVELLO ST	91335	2104014017	0.000	0.000	0.000	0.440	Shortfall of Sites	0.136	Low Residential	R1-1	Low Residential	0	0	66.287	0.440		Residential - Single Family Residence - Pool, 1	186B121 233	1 per lot	Reseda - West Van Nuys	No	ABMI	AHO , RES CPU
Los Angeles	7431 LOUISE AVE	91406	2202010021	0.000	0.000	0.000	0.440	Shortfall of Sites	0.136	Low Residential	R1-1	Low Residential	0	0	66.287	0.440		Residential - Single Family Residence, 1	186B133 646	1 per lot	Reseda - West Van Nuys	No	ABMI	AHO , RES CPU
Los Angeles	7929 NAYLOR AVE	90045	4107001040	0.000	0.000	0.000	0.440	Shortfall of Sites	0.017	Low Residential	R1-1	0	0	0	113.635	0.440		Residential - Single Family Residence, 1	099B165 700		Westchester - Playa del Rey	No	ABMI	OPP RC
Los Angeles	3606 W PICO BLVD	90019	5072026002	0.000	0.000	0.000	0.440	Shortfall of Sites	0.148	Neighborhood Commercial	C4-1VL-O-CPIO	0	0	0	4.132	0.440		Commercial - Store Combination - Store and Residential Combination - One Story, 0	129B189 1015		West Adams - Baldwin Hills - Leimert	Yes	ABMI	ARO
Los Angeles	4500 FORMAN AVE	91602	2424008022	0.000	0.000	0.000	0.440	Shortfall of Sites	0.076	Neighborhood Office Commercial	[Q]C2-1VL-CDO	0	0	0	7.204	0.440		Commercial - Store Combination - Store and Residential Combination - One Story, 0	165B181 50		Sherman Oaks - Studio City - Toluca Lake - Cahuenga Pass	No	ABMI	ARO
Los Angeles	5245 CRANER AVE	91601	2416004016	0.000	0.000	0.000	0.440	Shortfall of Sites	0.166	Commercial Manufacturing	CM-1VL	0	0	0	3.303	0.440		Commercial - Office Building - One Story, 0	171B173 422		North Hollywood - Valley Village	No	ABMI	ARO
Los Angeles	1510 N KENMORE AVE	90027	5543007012	0.000	0.000	0.000	0.440	Shortfall of Sites	0.063	Community Commercial	C2-CSA1	0	0	0	8.787	0.440		Commercial - Store Combination - Store and Residential Combination - One Story, 0	147B197 648		Hollywood	No	ABMI	ARO
Los Angeles	0	0	5123008910	0.220	0.220	0.000	0.000	Shortfall of Sites	0.286	Public Facilities	PF-1-O	0	0	20	153.741	0.440		Miscellaneous - Government Owned Property, 0	120A201 56		South Los Angeles	No	LI	PF
Los Angeles	1512 ARLINGTON AVE	90019	5073001901	0.220	0.220	0.000	0.000	Shortfall of Sites	0.286	Public Facilities	PF-1-O	0	0	20	153.741	0.440	Vacant	Commercial - Service Station - Full Service - Vacant Land, 0	129B189 1032		South Los Angeles	No	LI	PF
Los Angeles	5839 WHITE OAK AVE	91316	2159027002	0.000	0.000	0.000	0.440	Shortfall of Sites	0.129	Low II Residential	R1-1-RIO	Low Residential	0	0	66.287	0.440		Residential - Single Family Residence, 1	174B129 85	1 per lot	Encino - Tarzana	No	ABMI	AHO , ENC CPU
Los Angeles	17507 EMELITA ST	91316	2254027002	0.000	0.000	0.000	0.440	Shortfall of Sites	0.129	Low II Residential	R1-1-RIO	Low Residential	0	0	66.287	0.440		Residential - Single Family Residence, 1	177B129 843	1 per lot	Encino - Tarzana	No	ABMI	AHO , ENC CPU
Los Angeles	17508 CALIFA ST	91316	2254027021	0.000	0.000	0.000	0.440	Shortfall of Sites	0.129	Low II Residential	R1-1-RIO	Low Residential	0	0	66.287	0.440		Residential - Single Family Residence, 1	177B129 782	1 per lot	Encino - Tarzana	No	ABMI	AHO , ENC CPU
Los Angeles	17500 CALIFA ST	91316	2254027020	0.000	0.000	0.000	0.440	Shortfall of Sites	0.129	Low II Residential	R1-1-RIO	Low Residential	0	0	66.287	0.440		Residential - Single Family Residence, 1	177B129 781	1 per lot	Encino - Tarzana	No	ABMI	AHO , ENC CPU
Los Angeles	17501 EMELITA ST	91316	2254027003	0.000	0.000	0.000	0.440	Shortfall of Sites	0.129	Low II Residential	R1-1-RIO	Low Residential	0	0	66.287	0.440		Residential - Single Family Residence, 1	177B129 842	1 per lot	Encino - Tarzana	No	ABMI	AHO , ENC CPU
Los Angeles	17469 EMELITA ST	91316	2254027004	0.000	0.000	0.000	0.440	Shortfall of Sites	0.129	Low II Residential	R1-1-RIO	Low Residential	0	0	66.287	0.440		Residential - Single Family Residence - Pool, 1	177B129 841	1 per lot	Encino - Tarzana	No	ABMI	AHO , ENC CPU
Los Angeles	17463 EMELITA ST	91316	2254027005	0.000	0.000	0.000	0.439	Shortfall of Sites	0.129	Low II Residential	R1-1-RIO	Low Residential	0	0	66.287	0.439		Residential - Single Family Residence, 1	177B129 840	1 per lot	Encino - Tarzana	No	ABMI	AHO , ENC CPU
Los Angeles	17462 CALIFA ST	91316	2254027018	0.000	0.000	0.000	0.439	Shortfall of Sites	0.129	Low II Residential	R1-1-RIO	Low Residential	0	0	66.287	0.439		Residential - Single Family Residence, 1	177B129 779	1 per lot	Encino - Tarzana	No	ABMI	AHO , ENC CPU
Los Angeles	17456 CALIFA ST	91316	2254027017	0.000	0.000	0.000	0.439	Shortfall of Sites	0.129	Low II Residential	R1-1-RIO	Low Residential	0	0	66.287	0.439		Residential - Single Family Residence, 1	177B129 778	1 per lot	Encino - Tarzana	No	ABMI	AHO , ENC CPU
Los Angeles	17452 CALIFA ST	91316	2254027016	0.000	0.000	0.000	0.439	Shortfall of Sites	0.129	Low II Residential	R1-1-RIO	Low Residential	0	0	66.287	0.439		Residential - Single Family Residence, 1	177B129 777	1 per lot	Encino - Tarzana	No	ABMI	AHO , ENC CPU
Los Angeles	17457 EMELITA ST	91316	2254027006	0.000	0.000	0.000	0.439	Shortfall of Sites	0.129	Low II Residential	R1-1-RIO	Low Residential	0	0	66.287	0.439		Residential - Single Family Residence, 1	177B129 839	1 per lot	Encino - Tarzana	No	ABMI	AHO , ENC CPU
Los Angeles	17453 EMELITA ST	91316	2254027007	0.000	0.000	0.000	0.439	Shortfall of Sites	0.129	Low II Residential	R1-1-RIO	Low Residential	0	0	66.287	0.439		Residential - Single Family Residence, 1	177B129 838	1 per lot	Encino - Tarzana	No	ABMI	AHO , ENC CPU
Los Angeles	17446 CALIFA ST	91316	2254027015	0.000	0.000	0.000	0.439	Shortfall of Sites	0.129	Low II Residential	R1-1-RIO	Low Residential	0	0	66.287	0.439		Residential - Single Family Residence, 1	177B129 776	1 per lot	Encino - Tarzana	No	ABMI	AHO , ENC CPU
Los Angeles	17447 EMELITA ST	91316	2254027008	0.000	0.000	0.000	0.439	Shortfall of Sites	0.129	Low II Residential	R1-1-RIO	Low Residential	0	0	66.287	0.439		Residential - Single Family Residence, 1	177B129 837	1 per lot	Encino - Tarzana	No	ABMI	AHO , ENC CPU
Los Angeles	17440 CALIFA ST	91316	2254027014	0.000	0.000	0.000	0.439	Shortfall of Sites	0.129	Low II Residential	R1-1-RIO	Low Residential	0	0	66.287	0.439		Residential - Single Family Residence, 1	177B129 775	1 per lot	Encino - Tarzana	No	ABMI	AHO , ENC CPU
Los Angeles	17441 EMELITA ST	91316	2254027009	0.000	0.000	0.000	0.439	Shortfall of Sites	0.129	Low II Residential	R1-1-RIO	Low Residential	0	0	66.287	0.439		Residential - Single Family Residence, 1	177B129 836	1 per lot	Encino - Tarzana	No	ABMI	AHO , ENC CPU
Los Angeles	17435 EMELITA ST	91316	2254027010	0.000	0.000	0.000	0.439	Shortfall of Sites	0.129	Low II Residential	R1-1-RIO	Low Residential	0	0	66.287	0.439		Residential - Single Family Residence, 1	177B129 835	1 per lot	Encino - Tarzana	No	ABMI	AHO , ENC CPU
Los Angeles	17434 CALIFA ST	91316	2254027013	0.000	0.000	0.000	0.439	Shortfall of Sites	0.129	Low II Residential	R1-1-RIO	Low Residential	0	0	66.287	0.439		Residential - Single Family Residence, 1	177B129 774	1 per lot	Encino - Tarzana	No	ABMI	AHO , ENC CPU
Los Angeles	17355 EMELITA ST	91316	2254028006	0.000	0.000	0.000	0.439	Shortfall of Sites	0.129	Low II Residential	R1-1-RIO	Low Residential	0	0	66.287	0.439		Residential - Single Family Residence, 1	177B133 220	1 per lot	Encino - Tarzana	No	ABMI	AHO , ENC CPU
Los Angeles	17431 EMELITA ST	91316	2254027011	0.000	0.000	0.000	0.439	Shortfall of Sites	0.129	Low II Residential	R1-1-RIO	Low Residential	0	0	66.287	0.439		Residential - Single Family Residence, 1	177B129 834	1 per lot	Encino - Tarzana	No	ABMI	AHO , ENC CPU
Los Angeles	17424 CALIFA ST	91316	2254028024	0.000	0.000	0.000	0.439	Shortfall of Sites	0.129	Low II Residential	R1-1-RIO	Low Residential	0	0	66.287	0.439		Residential - Single Family Residence, 1	177B129 772	1 per lot	Encino - Tarzana	No	ABMI	AHO , ENC CPU
Los Angeles	17425 EMELITA ST	91316	2254028001	0.000	0.000	0.000	0.439	Shortfall of Sites	0.129	Low II Residential	R1-1-RIO	Low Residential	0	0	66.287	0.439		Residential - Single Family Residence, 1	177B129 833	1 per lot	Encino - Tarzana	No	ABMI	AHO , ENC CPU
Los Angeles	7340 CALDUS AVE	91406	2228007001	0.000	0.000	0.000	0.439	Shortfall of Sites	0.136	Low Residential	R1-1	Low Residential	0	0	66.287	0.439		Residential - Single Family Residence, 1	186B129 994	1 per lot	Reseda - West Van Nuys	No	ABMI	AHO , RES CPU
Los Angeles	17349 EMELITA ST	91316	2254028007	0.000	0.000	0.000	0.439	Shortfall of Sites	0.129	Low II Residential	R1-1-RIO	Low Residential	0	0	66.287	0.439		Residential - Single Family Residence, 1	177B133 219	1 per lot	Encino - Tarzana	No	ABMI	AHO , ENC CPU
Los Angeles	5255 S BROADWAY	90037	5110033011	0.000	0.000	0.000	0.439	Shortfall of Sites	0.169	Neighborhood Commercial	C2-1VL-CPIO	0	0	0	3.244	0.439		Commercial - Store Combination - Store and Residential Combination - One Story, 0	108B201 239		Southeast Los Angeles	No	ABMI	ARO
Los Angeles	17419 EMELITA ST	91316	2254028002	0.000	0.000	0.000	0.439	Shortfall of Sites	0.129	Low II Residential	R1-1-RIO	Low Residential	0	0	66.287	0.439		Residential - Single Family Residence, 1	177B129 832	1 per lot	Encino - Tarzana	No	ABMI	AHO , ENC CPU
Los Angeles	17412 CALIFA ST	91316	2254028022	0.000	0.000	0.000	0.439	Shortfall of Sites	0.129	Low II Residential	R1-1-RIO	Low Residential	0	0	66.287	0.439		Residential - Single Family Residence, 1	177B129 770	1 per lot	Encino - Tarzana	No	ABMI	AHO , ENC CPU
Los Angeles	17413 EMELITA ST	91316	2254028003	0.000	0.000	0.000	0.439	Shortfall of Sites	0.129	Low II Residential	R1-1-RIO	Low Residential	0	0	66.287	0.439		Residential - Single Family Residence, 1	177B129 831	1 per lot	Encino - Tarzana	No	ABMI	AHO , ENC CPU
Los Angeles	17407 EMELITA ST	91316	2254028004	0.000	0.000	0.000	0.439	Shortfall of Sites	0.129	Low II Residential	R1-1-RIO	Low Residential	0	0	66.287	0.439		Residential - Single Family Residence, 1	177B129 830	1 per lot	Encino - Tarzana	No	ABMI	AHO , ENC CPU
Los Angeles	17406 CALIFA ST	91316	2254028021	0.000	0.000	0.000	0.439	Shortfall of Sites	0.129	Low II Residential	R1-1-RIO	Low Residential	0	0	66.287	0.439		Residential - Single Family Residence, 1	177B129 769	1 per lot	Encino - Tarzana	No	ABMI	AHO , ENC CPU
Los Angeles	17337 EMELITA ST	91316	2254028009	0.000	0.000	0.000	0.439	Shortfall of Sites	0.129	Low II Residential	R1-1-RIO	Low Residential	0	0	66.287	0.439		Residential - Single Family Residence, 1	177B133 217	1 per lot	Encino - Tarzana	No	ABMI	AHO , ENC CPU
Los Angeles	5929 WHITE OAK AVE	91316	2159027011	0.000	0.000	0.000	0.439	Shortfall of Sites	0.129	Low II Residential	R1-1-RIO	Low Residential	0	0	66.287	0.439		Residential - Single Family Residence, 1	177B129 720	1 per lot	Encino - Tarzana	No	ABMI	AHO , ENC CPU
Los Angeles	6823 LASAINE AVE	91406	2229007077	0.000	0.000	0.000	0.439	Shortfall of Sites	0.136	Low Residential	R1-1	Low Residential	0	0	66.287	0.439		Residential - Single Family Residence, 1	183B133 920	1 per lot	Reseda - West Van Nuys	No	ABMI	AHO , RES CPU
Los Angeles	8145 YARMOUTH AVE	91335	2101006014	0.000	0.000	0.000	0.439	Shortfall of Sites	0.136	Low Residential	R1-1	Low Residential	0	0	66.287	0.439		Residential - Single Family Residence, 1	192B129 659	1 per lot	Reseda - West Van Nuys	No	ABMI	AHO , RES CPU
Los Angeles	17327 EMELITA ST	91316	2254028011	0.000	0.000	0.000	0.439	Shortfall of Sites	0.129	Low II Residential	R1-1-RIO	Low Residential	0	0	66.287	0.439		Residential - Single Family Residence, 1	177B133 215	1 per lot	Encino - Tarzana	No	ABMI	AHO , ENC CPU
Los Angeles	0	0	2664027021	0.000	0.000	0.000	0.439	Shortfall of Sites	0.046	Neighborhood Commercial	P-1VL	0	0	0	94.696	0.439	Vacant	Residential - Single Family Residence - Vacant Land, 0	210B145 538		Mission Hills - Panorama City - North Hills	No	ABMI	P
Los Angeles	5523 CAHUENGA BLVD	91601	2416020025	0.000	0.000	0.000	0.439	Shortfall of Sites	0.064	Neighborhood Office Commercial	CR-1VL	0	0	0	8.542	0.439		Industrial - Light Manufacturing - One Story, 0	174B177 826		North Hollywood - Valley Village	No	ABMI	ARO
Los Angeles	7706 BAIRD AVE	91335	2103025063	0.000	0.000	0.000	0.439	Shortfall of Sites	0.136	Low Residential	R1-1	Low Residential	0	0	66.287	0.439		Residential - Single Family Residence, 1	189B125 919	1 per lot	Reseda - West Van Nuys	No	ABMI	AHO , RES CPU
Los Angeles	17342 TIARA ST	91316	2254030017	0.000	0.000	0.000	0.439	Shortfall of Sites	0.129	Low II Residential	R1-1-RIO	Low Residential	0	0	66.287	0.439		Residential - Single Family Residence, 1	177B133 128	1 per lot	Encino - Tarzana	No	ABMI	AHO , ENC CPU
Los Angeles	17330 TIARA ST	91316	2254030015	0.000	0.000	0.000	0.439	Shortfall of Sites	0.129	Low II Residential	R1-1-RIO	Low Residential	0	0	66.287	0.439		Residential - Single Family Residence, 1	177B133 126	1 per lot	Encino - Tarzana	No	ABMI	AHO , ENC CPU
Los Angeles	17354 CALIFA ST	91316	2254028019	0.000	0.000	0.000	0.439	Shortfall of Sites	0.129	Low II Residential	R1-1-RIO	Low Residential	0	0	66.287	0.439		Residential - Single Family Residence, 1	177B133 194	1 per lot	Encino - Tarzana	No	ABMI	AHO , ENC CPU
Los Angeles	17330 CALIFA ST	91316	2254028015	0.000	0.000	0.000	0.439	Shortfall of Sites	0.129	Low II Residential	R1-1-RIO	Low Residential	0	0	66.287	0.439		Residential - Single Family Residence - Pool, 1	177B133 190	1 per lot	Encino - Tarzana	No	ABMI	AHO , ENC CPU
Los Angeles	17424 EMELITA ST	91316	2254026024	0.000	0.000	0.000	0.439	Shortfall of Sites	0.129	Low II Residential	R1-1-RIO	Low Residential	0	0	66.287	0.439		Residential - Single Family Residence, 1	174B129 18	1 per lot	Encino - Tarzana	No	ABMI	AHO , ENC CPU
Los Angeles	17406 EMELITA ST	91316	2254026021	0.000	0.000	0.000	0.439	Shortfall of Sites	0.129	Low II Residential	R1-1-RIO	Low Residential	0	0	66.287	0.439		Residential - Single Family Residence, 1	174B129 15	1 per lot	Encino - Tarzana	No	ABMI	AHO , ENC CPU
Los Angeles	17354 TIARA ST	91316	2254030019	0.000	0.000	0.000	0.439	Shortfall of Sites	0.129	Low II Residential	R1-1-RIO	Low Residential	0	0	66.287	0.439		Residential - Single Family Residence, 1	177B133 130	1 per lot	Encino - Tarzana	No	ABMI	AHO , ENC CPU
Los Angeles	17355 BURMA ST	91316	2254026006	0.000	0.000	0.000	0.439	Shortfall of Sites	0.129	Low II Residential	R1-1-RIO	Low Residential	0	0	66.287	0.439		Residential - Single Family Residence, 1	174B133 42	1 per lot	Encino - Tarzana	No	ABMI	AHO , ENC CPU

Jurisdiction Name	Site Address/Intersection	5 Digit ZIP Code	Assessor Parcel Number	Very Low-Income	Low-Income	Moderate-Income	Above Moderate-Income	Type of Shortfall	Parcel Size (Acres)	Current General Plan Designation	Current Zoning	Proposed General Plan (GP) Designation	Proposed Zoning	Minimum Density Allowed	Maximum Density Allowed	Total Capacity	Vacant/ Nonvacant	Description of Existing Uses	PIN	Base Density Per Acre	Community Plan Area	Rent Stabalization Ordinance	Income Category	Applicable Rezoning Program (Program informing values in Column Q listed first)
Los Angeles	17348 EMELITA ST	91316	2254026018	0.000	0.000	0.000	0.439	Shortfall of Sites	0.129	Low II Residential	R1-1-RIO	Low Residential	0	0	66.287	0.439		Residential - Single Family Residence, 1	174B133 18	1 per lot	Encino - Tarzana	No	ABMI	AHO , ENC CPU
Los Angeles	17440 EMELITA ST	91316	2254025014	0.000	0.000	0.000	0.439	Shortfall of Sites	0.129	Low II Residential	R1-1-RIO	Low Residential	0	0	66.287	0.439		Residential - Single Family Residence, 1	174B129 21	1 per lot	Encino - Tarzana	No	ABMI	AHO , ENC CPU
Los Angeles	17327 BURMA ST	91316	2254026011	0.000	0.000	0.000	0.439	Shortfall of Sites	0.129	Low II Residential	R1-1-RIO	Low Residential	0	0	66.287	0.439		Residential - Single Family Residence, 1	174B133 37	1 per lot	Encino - Tarzana	No	ABMI	AHO , ENC CPU
Los Angeles	17337 BURMA ST	91316	2254026009	0.000	0.000	0.000	0.439	Shortfall of Sites	0.129	Low II Residential	R1-1-RIO	Low Residential	0	0	66.287	0.439		Residential - Single Family Residence, 1	174B133 39	1 per lot	Encino - Tarzana	No	ABMI	AHO , ENC CPU
Los Angeles	17326 CALIFA ST	91316	2254028014	0.000	0.000	0.000	0.439	Shortfall of Sites	0.129	Low II Residential	R1-1-RIO	Low Residential	0	0	66.287	0.439		Residential - Single Family Residence, 1	177B133 189	1 per lot	Encino - Tarzana	No	ABMI	AHO , ENC CPU
Los Angeles	17336 CALIFA ST	91316	2254028016	0.000	0.000	0.000	0.439	Shortfall of Sites	0.129	Low II Residential	R1-1-RIO	Low Residential	0	0	66.287	0.439		Residential - Single Family Residence - Pool, 1	177B133 191	1 per lot	Encino - Tarzana	No	ABMI	AHO , ENC CPU
Los Angeles	17336 EMELITA ST	91316	2254026016	0.000	0.000	0.000	0.439	Shortfall of Sites	0.129	Low II Residential	R1-1-RIO	Low Residential	0	0	66.287	0.439		Residential - Single Family Residence, 1	174B133 16	1 per lot	Encino - Tarzana	No	ABMI	AHO , ENC CPU
Los Angeles	17456 EMELITA ST	91316	2254025024	0.000	0.000	0.000	0.439	Shortfall of Sites	0.129	Low II Residential	R1-1-RIO	Low Residential	0	0	66.287	0.439		Residential - Single Family Residence, 1	174B129 24	1 per lot	Encino - Tarzana	No	ABMI	AHO , ENC CPU
Los Angeles	17453 CALIFA ST	91316	2254029007	0.000	0.000	0.000	0.439	Shortfall of Sites	0.129	Low II Residential	R1-1-RIO	Low Residential	0	0	66.287	0.439		Residential - Single Family Residence, 1	177B129 701	1 per lot	Encino - Tarzana	No	ABMI	AHO , ENC CPU
Los Angeles	17434 EMELITA ST	91316	2254025013	0.000	0.000	0.000	0.439	Shortfall of Sites	0.129	Low II Residential	R1-1-RIO	Low Residential	0	0	66.287	0.439		Residential - Single Family Residence - Pool, 1	174B129 20	1 per lot	Encino - Tarzana	No	ABMI	AHO , ENC CPU
Los Angeles	17412 EMELITA ST	91316	2254026022	0.000	0.000	0.000	0.439	Shortfall of Sites	0.129	Low II Residential	R1-1-RIO	Low Residential	0	0	66.287	0.439		Residential - Single Family Residence, 1	174B129 16	1 per lot	Encino - Tarzana	No	ABMI	AHO , ENC CPU
Los Angeles	17342 CALIFA ST	91316	2254028017	0.000	0.000	0.000	0.439	Shortfall of Sites	0.129	Low II Residential	R1-1-RIO	Low Residential	0	0	66.287	0.439		Residential - Single Family Residence, 1	177B133 192	1 per lot	Encino - Tarzana	No	ABMI	AHO , ENC CPU
Los Angeles	17500 EMELITA ST	91316	2254025020	0.000	0.000	0.000	0.439	Shortfall of Sites	0.129	Low II Residential	R1-1-RIO	Low Residential	0	0	66.287	0.439		Residential - Single Family Residence, 1	174B129 28	1 per lot	Encino - Tarzana	No	ABMI	AHO , ENC CPU
Los Angeles	17452 EMELITA ST	91316	2254025016	0.000	0.000	0.000	0.439	Shortfall of Sites	0.129	Low II Residential	R1-1-RIO	Low Residential	0	0	66.287	0.439		Residential - Single Family Residence, 1	174B129 23	1 per lot	Encino - Tarzana	No	ABMI	AHO , ENC CPU
Los Angeles	17326 EMELITA ST	91316	2254026014	0.000	0.000	0.000	0.439	Shortfall of Sites	0.129	Low II Residential	R1-1-RIO	Low Residential	0	0	66.287	0.439		Residential - Single Family Residence, 1	174B133 14	1 per lot	Encino - Tarzana	No	ABMI	AHO , ENC CPU
Los Angeles	17343 CALIFA ST	91316	2254030008	0.000	0.000	0.000	0.439	Shortfall of Sites	0.129	Low II Residential	R1-1-RIO	Low Residential	0	0	66.287	0.439		Residential - Single Family Residence, 1	177B133 155	1 per lot	Encino - Tarzana	No	ABMI	AHO , ENC CPU
Los Angeles	17331 CALIFA ST	91316	2254030010	0.000	0.000	0.000	0.439	Shortfall of Sites	0.129	Low II Residential	R1-1-RIO	Low Residential	0	0	66.287	0.439		Residential - Single Family Residence, 1	177B133 153	1 per lot	Encino - Tarzana	No	ABMI	AHO , ENC CPU
Los Angeles	17430 EMELITA ST	91316	2254025012	0.000	0.000	0.000	0.439	Shortfall of Sites	0.129	Low II Residential	R1-1-RIO	Low Residential	0	0	66.287	0.439		Residential - Single Family Residence, 1	174B129 19	1 per lot	Encino - Tarzana	No	ABMI	AHO , ENC CPU
Los Angeles	17355 CALIFA ST	91316	2254030006	0.000	0.000	0.000	0.439	Shortfall of Sites	0.129	Low II Residential	R1-1-RIO	Low Residential	0	0	66.287	0.439		Residential - Single Family Residence, 1	177B133 157	1 per lot	Encino - Tarzana	No	ABMI	AHO , ENC CPU
Los Angeles	17343 BURMA ST	91316	2254026008	0.000	0.000	0.000	0.439	Shortfall of Sites	0.129	Low II Residential	R1-1-RIO	Low Residential	0	0	66.287	0.439		Residential - Single Family Residence, 1	174B133 40	1 per lot	Encino - Tarzana	No	ABMI	AHO , ENC CPU
Los Angeles	17349 BURMA ST	91316	2254026007	0.000	0.000	0.000	0.439	Shortfall of Sites	0.129	Low II Residential	R1-1-RIO	Low Residential	0	0	66.287	0.439		Residential - Single Family Residence, 1	174B133 41	1 per lot	Encino - Tarzana	No	ABMI	AHO , ENC CPU
Los Angeles	17407 BURMA ST	91316	2254026004	0.000	0.000	0.000	0.439	Shortfall of Sites	0.129	Low II Residential	R1-1-RIO	Low Residential	0	0	66.287	0.439		Residential - Single Family Residence, 1	174B129 64	1 per lot	Encino - Tarzana	No	ABMI	AHO , ENC CPU
Los Angeles	17453 BURMA ST	91316	2254025007	0.000	0.000	0.000	0.439	Shortfall of Sites	0.129	Low II Residential	R1-1-RIO	Low Residential	0	0	66.287	0.439		Residential - Single Family Residence, 1	174B129 72	1 per lot	Encino - Tarzana	No	ABMI	AHO , ENC CPU
Los Angeles	17446 EMELITA ST	91316	2254025015	0.000	0.000	0.000	0.439	Shortfall of Sites	0.129	Low II Residential	R1-1-RIO	Low Residential	0	0	66.287	0.439		Residential - Single Family Residence, 1	174B129 22	1 per lot	Encino - Tarzana	No	ABMI	AHO , ENC CPU
Los Angeles	17418 EMELITA ST	91316	2254026023	0.000	0.000	0.000	0.439	Shortfall of Sites	0.129	Low II Residential	R1-1-RIO	Low Residential	0	0	66.287	0.439		Residential - Single Family Residence, 1	174B129 17	1 per lot	Encino - Tarzana	No	ABMI	AHO , ENC CPU
Los Angeles	17342 EMELITA ST	91316	2254026017	0.000	0.000	0.000	0.439	Shortfall of Sites	0.129	Low II Residential	R1-1-RIO	Low Residential	0	0	66.287	0.439		Residential - Single Family Residence, 1	174B133 17	1 per lot	Encino - Tarzana	No	ABMI	AHO , ENC CPU
Los Angeles	17508 EMELITA ST	91316	2254025021	0.000	0.000	0.000	0.439	Shortfall of Sites	0.129	Low II Residential	R1-1-RIO	Low Residential	0	0	66.287	0.439		Residential - Single Family Residence - Pool, 1	174B129 29	1 per lot	Encino - Tarzana	No	ABMI	AHO , ENC CPU
Los Angeles	17354 EMELITA ST	91316	2254026019	0.000	0.000	0.000	0.439	Shortfall of Sites	0.129	Low II Residential	R1-1-RIO	Low Residential	0	0	66.287	0.439		Residential - Single Family Residence, 1	174B133 20	1 per lot	Encino - Tarzana	No	ABMI	AHO , ENC CPU
Los Angeles	17407 CALIFA ST	91316	2254030004	0.000	0.000	0.000	0.439	Shortfall of Sites	0.129	Low II Residential	R1-1-RIO	Low Residential	0	0	66.287	0.439		Residential - Single Family Residence, 1	177B129 693	1 per lot	Encino - Tarzana	No	ABMI	AHO , ENC CPU
Los Angeles	17440 TIARA ST	91316	2254029014	0.000	0.000	0.000	0.439	Shortfall of Sites	0.129	Low II Residential	R1-1-RIO	Low Residential	0	0	66.287	0.439		Residential - Single Family Residence, 1	177B129 643	1 per lot	Encino - Tarzana	No	ABMI	AHO , ENC CPU
Los Angeles	17452 TIARA ST	91316	2254029016	0.000	0.000	0.000	0.439	Shortfall of Sites	0.129	Low II Residential	R1-1-RIO	Low Residential	0	0	66.287	0.439		Residential - Single Family Residence, 1	177B129 645	1 per lot	Encino - Tarzana	No	ABMI	AHO , ENC CPU
Los Angeles	17500 TIARA ST	91316	2254029020	0.000	0.000	0.000	0.439	Shortfall of Sites	0.129	Low II Residential	R1-1-RIO	Low Residential	0	0	66.287	0.439		Residential - Single Family Residence, 1	177B129 649	1 per lot	Encino - Tarzana	No	ABMI	AHO , ENC CPU
Los Angeles	17348 CALIFA ST	91316	2254028018	0.000	0.000	0.000	0.439	Shortfall of Sites	0.129	Low II Residential	R1-1-RIO	Low Residential	0	0	66.287	0.439		Residential - Single Family Residence, 1	177B133 193	1 per lot	Encino - Tarzana	No	ABMI	AHO , ENC CPU
Los Angeles	17501 BURMA ST	91316	2254025003	0.000	0.000	0.000	0.439	Shortfall of Sites	0.129	Low II Residential	R1-1-RIO	Low Residential	0	0	66.287	0.439		Residential - Single Family Residence - Pool, 1	174B129 76	1 per lot	Encino - Tarzana	No	ABMI	AHO , ENC CPU
Los Angeles	17330 EMELITA ST	91316	2254026015	0.000	0.000	0.000	0.439	Shortfall of Sites	0.129	Low II Residential	R1-1-RIO	Low Residential	0	0	66.287	0.439		Residential - Single Family Residence, 1	174B133 15	1 per lot	Encino - Tarzana	No	ABMI	AHO , ENC CPU
Los Angeles	17468 EMELITA ST	91316	2254025019	0.000	0.000	0.000	0.439	Shortfall of Sites	0.129	Low II Residential	R1-1-RIO	Low Residential	0	0	66.287	0.439		Residential - Single Family Residence - Pool, 1	174B129 27	1 per lot	Encino - Tarzana	No	ABMI	AHO , ENC CPU
Los Angeles	17331 BURMA ST	91316	2254026010	0.000	0.000	0.000	0.439	Shortfall of Sites	0.129	Low II Residential	R1-1-RIO	Low Residential	0	0	66.287	0.439		Residential - Single Family Residence, 1	174B133 38	1 per lot	Encino - Tarzana	No	ABMI	AHO , ENC CPU
Los Angeles	17501 CALIFA ST	91316	2254029003	0.000	0.000	0.000	0.439	Shortfall of Sites	0.129	Low II Residential	R1-1-RIO	Low Residential	0	0	66.287	0.439		Residential - Single Family Residence, 1	177B129 705	1 per lot	Encino - Tarzana	No	ABMI	AHO , ENC CPU
Los Angeles	17413 BURMA ST	91316	2254026003	0.000	0.000	0.000	0.439	Shortfall of Sites	0.129	Low II Residential	R1-1-RIO	Low Residential	0	0	66.287	0.439		Residential - Single Family Residence - Pool, 1	174B129 65	1 per lot	Encino - Tarzana	No	ABMI	AHO , ENC CPU
Los Angeles	17419 BURMA ST	91316	2254026002	0.000	0.000	0.000	0.439	Shortfall of Sites	0.129	Low II Residential	R1-1-RIO	Low Residential	0	0	66.287	0.439		Residential - Single Family Residence - Pool, 1	174B129 66	1 per lot	Encino - Tarzana	No	ABMI	AHO , ENC CPU
Los Angeles	17425 BURMA ST	91316	2254026001	0.000	0.000	0.000	0.439	Shortfall of Sites	0.129	Low II Residential	R1-1-RIO	Low Residential	0	0	66.287	0.439		Residential - Single Family Residence - Pool, 1	174B129 67	1 per lot	Encino - Tarzana	No	ABMI	AHO , ENC CPU
Los Angeles	17431 BURMA ST	91316	2254025011	0.000	0.000	0.000	0.439	Shortfall of Sites	0.129	Low II Residential	R1-1-RIO	Low Residential	0	0	66.287	0.439		Residential - Single Family Residence - Pool, 1	174B129 68	1 per lot	Encino - Tarzana	No	ABMI	AHO , ENC CPU
Los Angeles	17435 BURMA ST	91316	2254025010	0.000	0.000	0.000	0.439	Shortfall of Sites	0.129	Low II Residential	R1-1-RIO	Low Residential	0	0	66.287	0.439		Residential - Single Family Residence, 1	174B129 69	1 per lot	Encino - Tarzana	No	ABMI	AHO , ENC CPU
Los Angeles	17447 BURMA ST	91316	2254025008	0.000	0.000	0.000	0.439	Shortfall of Sites	0.129	Low II Residential	R1-1-RIO	Low Residential	0	0	66.287	0.439		Residential - Single Family Residence, 1	174B129 71	1 per lot	Encino - Tarzana	No	ABMI	AHO , ENC CPU
Los Angeles	17463 BURMA ST	91316	2254025005	0.000	0.000	0.000	0.439	Shortfall of Sites	0.129	Low II Residential	R1-1-RIO	Low Residential	0	0	66.287	0.439		Residential - Single Family Residence, 1	174B129 74	1 per lot	Encino - Tarzana	No	ABMI	AHO , ENC CPU
Los Angeles	17441 CALIFA ST	91316	2254029009	0.000	0.000	0.000	0.439	Shortfall of Sites	0.129	Low II Residential	R1-1-RIO	Low Residential	0	0	66.287	0.439		Residential - Single Family Residence, 1	177B129 699	1 per lot	Encino - Tarzana	No	ABMI	AHO , ENC CPU
Los Angeles	17441 BURMA ST	91316	2254025009	0.000	0.000	0.000	0.439	Shortfall of Sites	0.129	Low II Residential	R1-1-RIO	Low Residential	0	0	66.287	0.439		Residential - Single Family Residence - Pool, 1	174B129 70	1 per lot	Encino - Tarzana	No	ABMI	AHO , ENC CPU
Los Angeles	17457 BURMA ST	91316	2254025006	0.000	0.000	0.000	0.439	Shortfall of Sites	0.129	Low II Residential	R1-1-RIO	Low Residential	0	0	66.287	0.439		Residential - Single Family Residence, 1	174B129 73	1 per lot	Encino - Tarzana	No	ABMI	AHO , ENC CPU
Los Angeles	17463 CALIFA ST	91316	2254029005	0.000	0.000	0.000	0.439	Shortfall of Sites	0.129	Low II Residential	R1-1-RIO	Low Residential	0	0	66.287	0.439		Residential - Single Family Residence, 1	177B129 703	1 per lot	Encino - Tarzana	No	ABMI	AHO , ENC CPU
Los Angeles	17507 BURMA ST	91316	2254025002	0.000	0.000	0.000	0.439	Shortfall of Sites	0.129	Low II Residential	R1-1-RIO	Low Residential	0	0	66.287	0.439		Residential - Single Family Residence, 1	174B129 77	1 per lot	Encino - Tarzana	No	ABMI	AHO , ENC CPU
Los Angeles	7347 ANATOLA AVE	91406	2228008002	0.000	0.000	0.000	0.439	Shortfall of Sites	0.136	Low Residential	R1-1	Low Residential	0	0	66.287	0.439		Residential - Single Family Residence, 1	186B129 940	1 per lot	Reseda - West Van Nuys	No	ABMI	AHO , RES CPU
Los Angeles	7707 BAIRD AVE	91335	2103025054	0.000	0.000	0.000	0.439	Shortfall of Sites	0.136	Low Residential	R1-1	Low Residential	0	0	66.287	0.439		Residential - Single Family Residence, 1	189B125 918	1 per lot	Reseda - West Van Nuys	No	ABMI	AHO , RES CPU
Los Angeles	0	0	2664027020	0.000	0.000	0.000	0.439	Shortfall of Sites	0.046	Neighborhood Commercial	P-1VL	0	0	0	94.696	0.439	Vacant	Residential - Single Family Residence - Vacant Land, 0	210B145 534		Mission Hills - Panorama City - North Hills	No	ABMI	P
Los Angeles	5208 W JEFFERSON BLVD	90016	5047001019	0.000	0.000	0.000	0.439	Shortfall of Sites	0.145	Hybrid Industrial	CM-2D-CPIO	0	0	0	3.781	0.439		Industrial - Light Manufacturing - One Story, 0	120B177 766		West Adams - Baldwin Hills - Leimert	No	ABMI	ARO
Los Angeles	7954 ETIWANDA AVE	91335	2102014042	0.000	0.000	0.000	0.439	Shortfall of Sites	0.146	Low Residential	RS-1	Low Residential	0	0	66.287	0.439		Residential - Single Family Residence, 1	189B125 939	1 per lot	Reseda - West Van Nuys	No	ABMI	AHO , RES CPU
Los Angeles	2114 S HILL ST	90007	5126032017	0.000	0.000	0.000	0.439	Shortfall of Sites	0.136	Community Commercial	C2-2D-O-CPIO	0	0	0	4.031	0.439		Commercial - Office Building - One Story, 0	123A205 181		Southeast Los Angeles	No	ABMI	ARO
Los Angeles	17400 EMELITA ST	91316	2254026020	0.000	0.000	0.000	0.438	Shortfall of Sites	0.129	Low II Residential	R1-1-RIO	Low Residential	0	0	66.287	0.438		Residential - Single Family Residence, 1	174B129 14	1 per lot	Encino - Tarzana	No	ABMI	AHO , ENC CPU
Los Angeles	17401 BURMA ST	91316	2254026005	0.000	0.000	0.000	0.438	Shortfall of Sites	0.129	Low II Residential	R1-1-RIO	Low Residential	0	0	66.287	0.438		Residential - Single Family Residence, 1	174B129 63	1 per lot	Encino - Tarzana	No	ABMI	AHO , ENC CPU
Los Angeles	17469 HATTERAS ST	91316	2254023001	0.000	0.000	0.000	0.438	Shortfall of Sites	0.129	Low II Residential	R1-1-RIO	Low Residential	0	0	66.287	0.438		Residential - Single Family Residence, 1	174B129 217	1 per lot	Encino - Tarzana	No	ABMI	AHO , ENC CPU
Los Angeles	1029 N ALVARADO ST	90026	5402035020	0.000	0.000	0.000	0.438	Shortfall of Sites	0.124	Community Commercial	C2-1VL	0	0	0	4.435	0.438		Commercial - Store Combination - Store and Residential Combination - One Story, 0	139-5A207 152		Silver Lake - Echo Park - Elysian Valley	No	ABMI	ARO
Los Angeles	4071 S CENTRAL AVE	90011	5114010001	0.000	0.000	0.000	0.438	Shortfall of Sites	0.174	Community Commercial	C2-2D-CPIO	0	0	0	3.491	0.438		Commercial - Store Combination - Store and Residential Combination - One Story, 0	115-5A209 342		Southeast Los Angeles	Yes	ABMI	ARO
Los Angeles	840 N FAIRFAX AVE	90046	5527002005	0.000	0.000	0.000	0.438	Shortfall of Sites	0.087	Neighborhood Office Commercial	C2-1VL	0	0	0	5.235	0.438		Commercial - Office Building - One Story, 0	141B177 44		Hollywood	No	ABMI	ARO
Los Angeles	7951 MELROSE AVE	90046	5527013001	0.000	0.000	0.000	0.438	Shortfall of Sites	0.107	Neighborhood Office Commercial	C4-1XL	0	0	0	4.282	0.438		Commercial - Supermarket - Small Food Store - Less than 6,000 SF - One Story, 0	141B177 530		Hollywood	No	ABMI	ARO
Los Angeles	1643 S LA CIENEGA BLVD	90035	4303028019	0.000	0.000	0.000	0.438	Shortfall of Sites	0.081	General Commercial	C2-1-O	0	0	0	5.664	0.438		Commercial - Office Building - One Story, 0	129B173 1126		Wilshire	No	ABMI	ARO
Los Angeles	1643 S LA CIENEGA BLVD	90035	4303028019	0.000	0.000	0.000	0.438	Shortfall of Sites	0.081	General Commercial	C2-1-O	0	0	0	5.664	0.438		Commercial - Office Building - One Story, 0	129B173 1142		Wilshire	No	ABMI	ARO
Los Angeles	1959 S LA CIENEGA BLVD	90034	4302033272	0.000	0.000	0.000	0.438	Shortfall of Sites	0.138	Neighborhood Commercial	C2-1VL-CPIO	0	0	0	3.979	0.438		Commercial - Professional Building - One Story, 0	126B173 692		West Adams - Baldwin Hills - Leimert	No	ABMI	ARO
Los Angeles	20011 BLYTHE ST	91306	2106032048	0.000	0.000	0.000	0.438	Shortfall of Sites	0.136	Low Residential	R1-1	Low Residential	0	0	66.287	0.438		Residential - Single Family Residence - Pool, 1	189B113 572	1 per lot	Canoga Park - Winnetka - Woodland Hills - West Hills	No	ABMI	AHO , CPK CPU
Los Angeles	6742 JELLICO AVE	91406	2229013007	0.000	0.000	0.000	0.438	Shortfall of Sites	0.136	Low Residential	R1-1-RIO	Low Residential	0	0	66.287	0.438		Residential - Single Family Residence, 1	180B129 52	1 per lot	Reseda - West Van Nuys	No	ABMI	AHO , RES CPU
Los Angeles	7317 BEVERLY BLVD	90036	5526036016	0.000	0.000	0.000	0.438	Shortfall of Sites	0.003	Neighborhood Office Commercial	C2-1VL-O	0	0	0	187.025	0.438		Commercial - Office Building - One Story, 0	138B181 389		Wilshire	No	ABMI	ARO
Los Angeles	20057 LANARK ST	91306	2106001044	0.000	0.000	0.000	0.438	Shortfall of Sites	0.136	Low Residential	(T)R1-1	Low Residential	[MN1-AL2-5] [CX1-FA] [CPIO]	0	66.287	0.438		Residential - Single Family Residence, 1	189B113 73	1 per lot	Canoga Park - Winnetka - Woodland Hills - West Hills	No	ABMI	AHO , CPK CPU
Los Angeles	0	0	4262032901	0.000	0.000	0.000	0.000	Shortfall of Sites	0.237	Public Facilities	PF-1XL	0	0	0	153.741	0.000		Miscellaneous - Government Owned Property, 0	123B149 252		West Los Angeles	No		PF
Los Angeles	7467 ALDEA AVE	91406	2203017028	0.000	0.000	0.000	0.438	Shortfall of Sites	0.136	Low Residential	R1-1	Low Residential	0	0	66.287	0.438		Residential - Single Family Residence, 1	186B133 485	1 per lot	Reseda - West Van Nuys	No	ABMI	AHO , RES CPU
Los Angeles	17622 DELANO ST	91316	2229034028	0.000	0.000	0.000	0.438	Shortfall of Sites	0.136	Low Residential	R1-1-RIO	Low Residential	0	0	66.287	0.438		Residential - Single Family Residence, 1	177B129 197	1 per lot	Reseda - West Van Nuys	No	ABMI	AHO , RES CPU
Los Angeles	17607 CALVERT ST	91316	2229034022	0.000	0.000	0.000	0.438	Shortfall of Sites	0.136	Low Residential	R1-1-RIO	Low Residential	0	0	66.287	0.438		Residential - Single Family Residence, 1	177B129 236	1 per lot	Reseda - West Van Nuys	No	ABMI	AHO , RES CPU
Los Angeles	17606 DELANO ST	91316	2229034025	0.000	0.000	0.000	0.438	Shortfall of Sites	0.136	Low Residential	R1-1-RIO	Low Residential	0	0	66.287	0.438		Residential - Single Family Residence, 1	177B129 194	1 per lot	Reseda - West Van Nuys	No	ABMI	AHO , RES CPU
Los Angeles	17626 DELANO ST	91316	2229034029	0.000	0.000	0.000	0.438	Shortfall of Sites	0.136	Low Residential	R1-1-RIO	Low Residential	0	0	66.287	0.438		Residential - Single Family Residence, 1	177B129 198	1 per lot	Reseda - West Van Nuys	No	ABMI	AHO , RES CPU
Los Angeles	19960 LORNE ST	91306	2106028011	0.000	0.000	0.000	0.438	Shortfall of Sites	0.136	Low Residential	R1-1	Low Residential	0	0	66.287	0.438		Residential - Single Family Residence - Pool, 1	189B113 252	1 per lot	Canoga Park - Winnetka - Woodland Hills - West Hills	No	ABMI	AHO , CPK CPU
Los Angeles	17612 DELANO ST	91316	2229034026	0.000	0.000	0.000	0.438	Shortfall of Sites	0.136	Low Residential	R1-1-RIO	Low Residential	0	0	66.287	0.438		Residential - Single Family Residence, 1	177B129 195	1 per lot	Reseda - West Van Nuys	No	ABMI	AHO , RES CPU
Los Angeles	17613 CALVERT ST	91316	2229034021	0.000	0.000	0.000	0.438	Shortfall of Sites	0.136	Low Residential	R1-1-RIO	Low Residential	0	0	66.287	0.438		Residential - Single Family Residence, 1	177B129 237	1 per lot	Reseda - West Van Nuys	No	ABMI	AHO , RES CPU
Los Angeles	17616 DELANO ST	91316	2229034027	0.000	0.000	0.000	0.438	Shortfall of Sites	0.136	Low Residential	R1-1-RIO	Low Residential	0	0	66.287	0.438		Residential - Single Family Residence, 1	177B129 196	1 per lot	Reseda - West Van Nuys	No	ABMI	AHO , RES CPU
Los Angeles	7363 CALDUS AVE	91406	2202016003	0.000	0.000	0.000	0.438	Shortfall of Sites	0.136	Low Residential	R1-1	Low Residential	0	0	66.287	0.438		Residential - Single Family Residence, 1	186B129 891	1 per lot	Reseda - West Van Nuys	No	ABMI	AHO , RES CPU
Los Angeles	17617 CALVERT ST	91316	2229034020	0.000	0.000	0.000	0.437	Shortfall of Sites	0.136	Low Residential	R1-1-RIO	Low Residential	0	0	66.287	0.437		Residential - Single Family Residence, 1	177B129 238	1 per lot	Reseda - West Van Nuys	No	ABMI	AHO , RES CPU

Jurisdiction Name	Site Address/Intersection	5 Digit ZIP Code	Assessor Parcel Number	Very Low-Income	Low-Income	Moderate-Income	Above Moderate-Income	Type of Shortfall	Parcel Size (Acres)	Current General Plan Designation	Current Zoning	Proposed General Plan (GP) Designation	Proposed Zoning	Minimum Density Allowed	Maximum Density Allowed	Total Capacity	Vacant/ Nonvacant	Description of Existing Uses	PIN	Base Density Per Acre	Community Plan Area	Rent Stabalization Ordinance	Income Category	Applicable Rezoning Program (Program informing values in Column Q listed first)
Los Angeles	19956 LORNE ST	91306	2106027019	0.000	0.000	0.000	0.437	Shortfall of Sites	0.136	Low Residential	R1-1	Low Residential	0	0	66.287	0.437		Residential - Single Family Residence - Pool, 1	189B113 251	1 per lot	Canoga Park - Winnetka - Woodland Hills - West Hills	No	ABMI	AHO , CPK CPU
Los Angeles	17632 DELANO ST	91316	2229034030	0.000	0.000	0.000	0.437	Shortfall of Sites	0.136	Low Residential	R1-1-RIO	Low Residential	0	0	66.287	0.437		Residential - Single Family Residence - Pool, 1	177B129 199	1 per lot	Reseda - West Van Nuys	No	ABMI	AHO , RES CPU
Los Angeles	17636 DELANO ST	91316	2229034031	0.000	0.000	0.000	0.437	Shortfall of Sites	0.136	Low Residential	R1-1-RIO	Low Residential	0	0	66.287	0.437		Residential - Single Family Residence, 1	177B129 200	1 per lot	Reseda - West Van Nuys	No	ABMI	AHO , RES CPU
Los Angeles	17627 CALVERT ST	91316	2229034018	0.000	0.000	0.000	0.437	Shortfall of Sites	0.136	Low Residential	R1-1-RIO	Low Residential	0	0	66.287	0.437		Residential - Single Family Residence, 1	177B129 240	1 per lot	Reseda - West Van Nuys	No	ABMI	AHO , RES CPU
Los Angeles	8101 GENESTA AVE	91406	2204025033	0.000	0.000	0.000	0.437	Shortfall of Sites	0.129	Low Residential	R1-1	Low Residential	0	0	66.287	0.437		Residential - Single Family Residence, 1	189B133 188	1 per lot	Reseda - West Van Nuys	No	ABMI	AHO , RES CPU
Los Angeles	17642 DELANO ST	91316	2229034032	0.000	0.000	0.000	0.437	Shortfall of Sites	0.136	Low Residential	R1-1-RIO	Low Residential	0	0	66.287	0.437		Residential - Single Family Residence, 1	177B129 201	1 per lot	Reseda - West Van Nuys	No	ABMI	AHO , RES CPU
Los Angeles	17401 EMELITA ST	91316	2254028005	0.000	0.000	0.000	0.437	Shortfall of Sites	0.129	Low II Residential	R1-1-RIO	Low Residential	0	0	66.287	0.437		Residential - Single Family Residence - Pool, 1	177B129 828	1 per lot	Encino - Tarzana	No	ABMI	AHO , ENC CPU
Los Angeles	17633 CALVERT ST	91316	2229034017	0.000	0.000	0.000	0.437	Shortfall of Sites	0.136	Low Residential	R1-1-RIO	Low Residential	0	0	66.287	0.437		Residential - Single Family Residence, 1	177B129 241	1 per lot	Reseda - West Van Nuys	No	ABMI	AHO , RES CPU
Los Angeles	19946 LORNE ST	91306	2106027021	0.000	0.000	0.000	0.437	Shortfall of Sites	0.136	Low Residential	R1-1	Low Residential	0	0	66.287	0.437		Residential - Single Family Residence - Pool, 1	189B113 249	1 per lot	Canoga Park - Winnetka - Woodland Hills - West Hills	No	ABMI	AHO , CPK CPU
Los Angeles	17637 CALVERT ST	91316	2229034016	0.000	0.000	0.000	0.437	Shortfall of Sites	0.136	Low Residential	R1-1-RIO	Low Residential	0	0	66.287	0.437		Residential - Single Family Residence, 1	177B129 242	1 per lot	Reseda - West Van Nuys	No	ABMI	AHO , RES CPU
Los Angeles	4414 S VERMONT AVE	90037	5018007013	0.000	0.000	0.000	0.437	Shortfall of Sites	0.118	Community Commercial	C2-2D-CPIO	0	0	0	5.162	0.437		Commercial - Store Combination - Store and Residential Combination - One Story, 0	111B197 177		South Los Angeles	Yes	ABMI	ARO
Los Angeles	17646 DELANO ST	91316	2229034033	0.000	0.000	0.000	0.437	Shortfall of Sites	0.136	Low Residential	R1-1-RIO	Low Residential	0	0	66.287	0.437		Residential - Single Family Residence, 1	177B129 202	1 per lot	Reseda - West Van Nuys	No	ABMI	AHO , RES CPU
Los Angeles	7922 WINNETKA AVE	91306	2106003132	0.000	0.000	0.000	0.437	Shortfall of Sites	0.136	Low Residential	R1-1	Low Residential	0	0	66.287	0.437		Residential - Single Family Residence, 1	189B113 670	1 per lot	Canoga Park - Winnetka - Woodland Hills - West Hills	No	ABMI	AHO , CPK CPU
Los Angeles	19940 LORNE ST	91306	2106027022	0.000	0.000	0.000	0.437	Shortfall of Sites	0.136	Low Residential	R1-1	Low Residential	0	0	66.287	0.437		Residential - Single Family Residence, 1	189B113 248	1 per lot	Canoga Park - Winnetka - Woodland Hills - West Hills	No	ABMI	AHO , CPK CPU
Los Angeles	17643 CALVERT ST	91316	2229034015	0.000	0.000	0.000	0.437	Shortfall of Sites	0.136	Low Residential	R1-1-RIO	Low Residential	0	0	66.287	0.437		Residential - Single Family Residence, 1	177B129 243	1 per lot	Reseda - West Van Nuys	No	ABMI	AHO , RES CPU
Los Angeles	7449 JELLICO AVE	91406	2202026022	0.000	0.000	0.000	0.437	Shortfall of Sites	0.136	Low Residential	R1-1	Low Residential	0	0	66.287	0.437		Residential - Single Family Residence, 1	186B129 633	1 per lot	Reseda - West Van Nuys	No	ABMI	AHO , RES CPU
Los Angeles	7857 OSO AVE	91306	2107010054	0.000	0.000	0.000	0.437	Shortfall of Sites	0.136	Low Residential	R1-1	Low Residential	0	0	66.287	0.437		Residential - Single Family Residence, 1	189B113 850	1 per lot	Canoga Park - Winnetka - Woodland Hills - West Hills	No	ABMI	AHO , CPK CPU
Los Angeles	17647 CALVERT ST	91316	2229034014	0.000	0.000	0.000	0.437	Shortfall of Sites	0.136	Low Residential	R1-1-RIO	Low Residential	0	0	66.287	0.437		Residential - Single Family Residence, 1	177B129 244	1 per lot	Reseda - West Van Nuys	No	ABMI	AHO , RES CPU
Los Angeles	8369 BEVERLY BLVD	90048	5514010027	0.000	0.000	0.000	0.437	Shortfall of Sites	0.091	Neighborhood Office Commercial	C2-1VL-O	0	0	0	5.010	0.437		Commercial - Store Combination - Store and Residential Combination - One Story, 0	138B173 408		Wilshire	No	ABMI	ARO
Los Angeles	19936 LORNE ST	91306	2106027023	0.000	0.000	0.000	0.437	Shortfall of Sites	0.136	Low Residential	R1-1	Low Residential	0	0	66.287	0.437		Residential - Single Family Residence - Pool, 1	189B113 247	1 per lot	Canoga Park - Winnetka - Woodland Hills - West Hills	No	ABMI	AHO , CPK CPU
Los Angeles	7437 JELLICO AVE	91406	2202026020	0.000	0.000	0.000	0.437	Shortfall of Sites	0.136	Low Residential	R1-1	Low Residential	0	0	66.287	0.437		Residential - Single Family Residence, 1	186B129 688	1 per lot	Reseda - West Van Nuys	No	ABMI	AHO , RES CPU
Los Angeles	19930 LORNE ST	91306	2106027024	0.000	0.000	0.000	0.437	Shortfall of Sites	0.135	Low Residential	R1-1	Low Residential	0	0	66.287	0.437		Residential - Single Family Residence, 1	189B113 246	1 per lot	Canoga Park - Winnetka - Woodland Hills - West Hills	No	ABMI	AHO , CPK CPU
Los Angeles	17606 CALVERT ST	91316	2229036025	0.000	0.000	0.000	0.437	Shortfall of Sites	0.135	Low Residential	R1-1-RIO	Low Residential	0	0	66.287	0.437		Residential - Single Family Residence - Pool, 1	177B129 291	1 per lot	Reseda - West Van Nuys	No	ABMI	AHO , RES CPU
Los Angeles	17642 CALVERT ST	91316	2229036032	0.000	0.000	0.000	0.437	Shortfall of Sites	0.135	Low Residential	R1-1-RIO	Low Residential	0	0	66.287	0.437		Residential - Single Family Residence, 1	177B129 298	1 per lot	Reseda - West Van Nuys	No	ABMI	AHO , RES CPU
Los Angeles	17633 BESSEMER ST	91316	2229036017	0.000	0.000	0.000	0.437	Shortfall of Sites	0.135	Low Residential	R1-1-RIO	Low Residential	0	0	66.287	0.437		Residential - Single Family Residence, 1	177B129 330	1 per lot	Reseda - West Van Nuys	No	ABMI	AHO , RES CPU
Los Angeles	17607 BESSEMER ST	91316	2229036022	0.000	0.000	0.000	0.437	Shortfall of Sites	0.135	Low Residential	R1-1-RIO	Low Residential	0	0	66.287	0.437		Residential - Single Family Residence, 1	177B129 325	1 per lot	Reseda - West Van Nuys	No	ABMI	AHO , RES CPU
Los Angeles	17636 CALVERT ST	91316	2229036031	0.000	0.000	0.000	0.437	Shortfall of Sites	0.135	Low Residential	R1-1-RIO	Low Residential	0	0	66.287	0.437		Residential - Single Family Residence, 1	177B129 297	1 per lot	Reseda - West Van Nuys	No	ABMI	AHO , RES CPU
Los Angeles	17643 BESSEMER ST	91316	2229036015	0.000	0.000	0.000	0.437	Shortfall of Sites	0.135	Low Residential	R1-1-RIO	Low Residential	0	0	66.287	0.437		Residential - Single Family Residence, 1	177B129 332	1 per lot	Reseda - West Van Nuys	No	ABMI	AHO , RES CPU
Los Angeles	17647 BESSEMER ST	91316	2229036014	0.000	0.000	0.000	0.437	Shortfall of Sites	0.135	Low Residential	R1-1-RIO	Low Residential	0	0	66.287	0.437		Residential - Single Family Residence, 1	177B129 333	1 per lot	Reseda - West Van Nuys	No	ABMI	AHO , RES CPU
Los Angeles	17646 CALVERT ST	91316	2229036033	0.000	0.000	0.000	0.437	Shortfall of Sites	0.135	Low Residential	R1-1-RIO	Low Residential	0	0	66.287	0.437		Residential - Single Family Residence - Pool, 1	177B129 299	1 per lot	Reseda - West Van Nuys	No	ABMI	AHO , RES CPU
Los Angeles	17617 BESSEMER ST	91316	2229036020	0.000	0.000	0.000	0.437	Shortfall of Sites	0.135	Low Residential	R1-1-RIO	Low Residential	0	0	66.287	0.437		Residential - Single Family Residence, 1	177B129 327	1 per lot	Reseda - West Van Nuys	No	ABMI	AHO , RES CPU
Los Angeles	17623 BESSEMER ST	91316	2229036019	0.000	0.000	0.000	0.437	Shortfall of Sites	0.135	Low Residential	R1-1-RIO	Low Residential	0	0	66.287	0.437		Residential - Single Family Residence, 1	177B129 328	1 per lot	Reseda - West Van Nuys	No	ABMI	AHO , RES CPU
Los Angeles	17627 BESSEMER ST	91316	2229036018	0.000	0.000	0.000	0.437	Shortfall of Sites	0.135	Low Residential	R1-1-RIO	Low Residential	0	0	66.287	0.437		Residential - Single Family Residence, 1	177B129 329	1 per lot	Reseda - West Van Nuys	No	ABMI	AHO , RES CPU
Los Angeles	17616 CALVERT ST	91316	2229036027	0.000	0.000	0.000	0.437	Shortfall of Sites	0.135	Low Residential	R1-1-RIO	Low Residential	0	0	66.287	0.437		Residential - Single Family Residence - Pool, 1	177B129 293	1 per lot	Reseda - West Van Nuys	No	ABMI	AHO , RES CPU
Los Angeles	17626 CALVERT ST	91316	2229036029	0.000	0.000	0.000	0.437	Shortfall of Sites	0.135	Low Residential	R1-1-RIO	Low Residential	0	0	66.287	0.437		Residential - Single Family Residence, 1	177B129 295	1 per lot	Reseda - West Van Nuys	No	ABMI	AHO , RES CPU
Los Angeles	17612 CALVERT ST	91316	2229036026	0.000	0.000	0.000	0.437	Shortfall of Sites	0.135	Low Residential	R1-1-RIO	Low Residential	0	0	66.287	0.437		Residential - Single Family Residence, 1	177B129 292	1 per lot	Reseda - West Van Nuys	No	ABMI	AHO , RES CPU
Los Angeles	17622 CALVERT ST	91316	2229036028	0.000	0.000	0.000	0.437	Shortfall of Sites	0.135	Low Residential	R1-1-RIO	Low Residential	0	0	66.287	0.437		Residential - Single Family Residence, 1	177B129 294	1 per lot	Reseda - West Van Nuys	No	ABMI	AHO , RES CPU
Los Angeles	17632 CALVERT ST	91316	2229036030	0.000	0.000	0.000	0.437	Shortfall of Sites	0.135	Low Residential	R1-1-RIO	Low Residential	0	0	66.287	0.437		Residential - Single Family Residence, 1	177B129 296	1 per lot	Reseda - West Van Nuys	No	ABMI	AHO , RES CPU
Los Angeles	17637 BESSEMER ST	91316	2229036016	0.000	0.000	0.000	0.437	Shortfall of Sites	0.135	Low Residential	R1-1-RIO	Low Residential	0	0	66.287	0.437		Residential - Single Family Residence - Pool, 1	177B129 331	1 per lot	Reseda - West Van Nuys	No	ABMI	AHO , RES CPU
Los Angeles	17613 BESSEMER ST	91316	2229036021	0.000	0.000	0.000	0.437	Shortfall of Sites	0.135	Low Residential	R1-1-RIO	Low Residential	0	0	66.287	0.437		Residential - Single Family Residence, 1	177B129 326	1 per lot	Reseda - West Van Nuys	No	ABMI	AHO , RES CPU
Los Angeles	5065 CHIMINEAS AVE	91356	2181007011	0.000	0.000	0.000	0.437	Shortfall of Sites	0.129	Low II Residential	R1-1	Low Residential	0	0	66.287	0.437		Residential - Single Family Residence - Pool, 1	171B125 747	1 per lot	Encino - Tarzana	No	ABMI	AHO , ENC CPU
Los Angeles	19926 LORNE ST	91306	2106027025	0.000	0.000	0.000	0.437	Shortfall of Sites	0.135	Low Residential	R1-1	Low Residential	0	0	66.287	0.437		Residential - Single Family Residence, 1	189B113 245	1 per lot	Canoga Park - Winnetka - Woodland Hills - West Hills	No	ABMI	AHO , CPK CPU
Los Angeles	19923 CANTARA ST	91306	2106001031	0.000	0.000	0.000	0.437	Shortfall of Sites	0.135	Low Residential	R1-1	Low Residential	0	0	66.287	0.437		Residential - Single Family Residence, 1	192B113 657	1 per lot	Canoga Park - Winnetka - Woodland Hills - West Hills	No	ABMI	AHO , CPK CPU
Los Angeles	7425 JELLICO AVE	91406	2202026018	0.000	0.000	0.000	0.437	Shortfall of Sites	0.135	Low Residential	R1-1	Low Residential	0	0	66.287	0.437		Residential - Single Family Residence, 1	186B129 758	1 per lot	Reseda - West Van Nuys	No	ABMI	AHO , RES CPU
Los Angeles	20010 BLYTHE ST	91306	2106003133	0.000	0.000	0.000	0.437	Shortfall of Sites	0.135	Low Residential	R1-1	Low Residential	0	0	66.287	0.437		Residential - Single Family Residence - Pool, 1	189B113 620	1 per lot	Canoga Park - Winnetka - Woodland Hills - West Hills	No	ABMI	AHO , CPK CPU
Los Angeles	17321 COLLINS ST	91316	2254019015	0.000	0.000	0.000	0.437	Shortfall of Sites	0.129	Low II Residential	R1-1-RIO	Low Residential	0	0	66.287	0.437		Residential - Single Family Residence - Pool, 1	174B133 402	1 per lot	Encino - Tarzana	No	ABMI	AHO , ENC CPU
Los Angeles	11316 S SAN PEDRO ST	90061	6073026042	0.000	0.000	0.000	0.437	Shortfall of Sites	0.095	Low Medium I Residential	R2-1	0	0	0	102.494	0.437		Institutional - Church - One Story, 0	087A205 213		Southeast Los Angeles	No	ABMI	FBO, R2RD
Los Angeles	3825 S WESTERN AVE	90062	5035031040	0.000	0.000	0.000	0.437	Shortfall of Sites	0.111	Community Commercial	C2-2D-CPIO	0	0	0	4.911	0.437		Commercial - Hotel and Motel - Hotel - Under 50 Rooms - One Story, 0	117B193 981		South Los Angeles	No	ABMI	ARO
Los Angeles	7331 CALDUS AVE	91406	2228003024	0.000	0.000	0.000	0.437	Shortfall of Sites	0.135	Low Residential	R1-1	Low Residential	0	0	66.287	0.437		Residential - Single Family Residence, 1	186B129 1015	1 per lot	Reseda - West Van Nuys	No	ABMI	AHO , RES CPU
Los Angeles	20060 BLYTHE ST	91306	2106003131	0.000	0.000	0.000	0.437	Shortfall of Sites	0.135	Low Residential	R1-1	Low Residential	0	0	66.287	0.437		Residential - Single Family Residence, 1	189B113 616	1 per lot	Canoga Park - Winnetka - Woodland Hills - West Hills	No	ABMI	AHO , CPK CPU
Los Angeles	20449 ELKWOOD ST	91306	2107013072	0.000	0.000	0.000	0.437	Shortfall of Sites	0.135	Low Residential	R1-1	Low Residential	[MN1-SH2-5] [CX1-FA] [CPIO]	0	66.287	0.437		Residential - Single Family Residence, 1	189B109 781	1 per lot	Canoga Park - Winnetka - Woodland Hills - West Hills	No	ABMI	AHO , CPK CPU
Los Angeles	0	0	5073030900	0.000	0.000	0.000	0.000	Shortfall of Sites	0.284	Public Facilities	PF-1-O	0	0	0	153.741	0.000		Miscellaneous - Government Owned Property, 0	126B193 1136		South Los Angeles	No		PF
Los Angeles	8108 YARMOUTH AVE	91335	2101002026	0.000	0.000	0.000	0.437	Shortfall of Sites	0.135	Low Residential	R1-1	Low Residential	0	0	66.287	0.437		Residential - Single Family Residence, 1	189B129 139	1 per lot	Reseda - West Van Nuys	No	ABMI	AHO , RES CPU
Los Angeles	5835 TEXHOMA AVE	91316	2254004019	0.000	0.000	0.000	0.437	Shortfall of Sites	0.129	Low II Residential	R1-1-RIO	Low Residential	0	0	66.287	0.437		Residential - Single Family Residence, 1	174B129 114	1 per lot	Encino - Tarzana	No	ABMI	AHO , ENC CPU
Los Angeles	17812 LORNE ST	91335	2101004010	0.000	0.000	0.000	0.436	Shortfall of Sites	0.135	Low Residential	R1-1	Low Residential	0	0	66.287	0.436		Residential - Single Family Residence, 1	189B129 255	1 per lot	Reseda - West Van Nuys	No	ABMI	AHO , RES CPU
Los Angeles	5801 S FIGUEROA ST	90003	5001016001	0.000	0.000	0.000	0.436	Shortfall of Sites	0.119	Community Commercial	C2-1-CPIO	0	0	0	4.599	0.436		Commercial - Professional Building - One Story, 0	108B201 1313		South Los Angeles	No	ABMI	ARO
Los Angeles	7321 CALDUS AVE	91406	2228003022	0.000	0.000	0.000	0.436	Shortfall of Sites	0.135	Low Residential	R1-1	Low Residential	0	0	66.287	0.436		Residential - Single Family Residence, 1	186B129 1066	1 per lot	Reseda - West Van Nuys	No	ABMI	AHO , RES CPU
Los Angeles	7526 WHITAKER AVE	91406	2226022002	0.000	0.000	0.000	0.436	Shortfall of Sites	0.135	Low Residential	R1-1	Low Residential	0	0	66.287	0.436		Residential - Single Family Residence, 1	186B137 94	1 per lot	Reseda - West Van Nuys	No	ABMI	AHO , RES CPU
Los Angeles	5420 VENTURA CANYON AVE	91401	2344006006	0.000	0.000	0.000	0.436	Shortfall of Sites	0.005	Low Residential	R1-1	0	0	0	99.000	0.436		Residential - Single Family Residence - Pool, 0	174B157 1076		Van Nuys - North Sherman Oaks	No	ABMI	TOC EXP
Los Angeles	13607 HATTERAS ST	91401	2343004010	0.000	0.000	0.000	0.436	Shortfall of Sites	0.005	Low Residential	R1-1	0	0	0	99.000	0.436		Residential - Single Family Residence - Pool, 0	174B157 155		Van Nuys - North Sherman Oaks	No	ABMI	TOC EXP
Los Angeles	9100 S SAN PEDRO ST	90003	6041028032	0.000	0.000	0.000	0.436	Shortfall of Sites	0.095	Low Medium II Residential	[Q]R4-1	0	0	0	102.494	0.436		Institutional - Church - One Story, 0	094-5A205 184		Southeast Los Angeles	No	ABMI	FBO
Los Angeles	527 W 27TH ST	90007	5123018008	0.000	0.000	0.000	0.436	Shortfall of Sites	0.010	Community Commercial	C2-2D-O-CPIO	0	0	0	87.017	0.436		Commercial - Store Combination - Store and Residential Combination - One Story, 0	121-5A203 70		South Los Angeles	No	ABMI	ARO
Los Angeles	17338 BULLOCK ST	91316	2254032016	0.000	0.000	0.000	0.436	Shortfall of Sites	0.129	Low II Residential	R1-1-RIO	Low Residential	0	0	66.287	0.436		Residential - Single Family Residence, 1	177B133 66	1 per lot	Encino - Tarzana	No	ABMI	AHO , ENC CPU
Los Angeles	17219 VALERIO ST	91406	2203017018	0.000	0.000	0.000	0.436	Shortfall of Sites	0.135	Low Residential	R1-1	Low Residential	0	0	66.287	0.436		Residential - Single Family Residence - Pool, 1	186B133 709	1 per lot	Reseda - West Van Nuys	No	ABMI	AHO , RES CPU
Los Angeles	17342 BULLOCK ST	91316	2254032017	0.000	0.000	0.000	0.436	Shortfall of Sites	0.129	Low II Residential	R1-1-RIO	Low Residential	0	0	66.287	0.436		Residential - Single Family Residence, 1	177B133 67	1 per lot	Encino - Tarzana	No	ABMI	AHO , ENC CPU
Los Angeles	17348 BULLOCK ST	91316	2254032018	0.000	0.000	0.000	0.436	Shortfall of Sites	0.129	Low II Residential	R1-1-RIO	Low Residential	0	0	66.287	0.436		Residential - Single Family Residence, 1	177B133 68	1 per lot	Encino - Tarzana	No	ABMI	AHO , ENC CPU
Los Angeles	17332 BULLOCK ST	91316	2254032015	0.000	0.000	0.000	0.436	Shortfall of Sites	0.129	Low II Residential	R1-1-RIO	Low Residential	0	0	66.287	0.436		Residential - Single Family Residence, 1	177B133 65	1 per lot	Encino - Tarzana	No	ABMI	AHO , ENC CPU
Los Angeles	718 E WASHINGTON BLVD	90021	5131006004	0.000	0.000	0.000	0.436	Shortfall of Sites	0.132	Community Commercial	C2-2D-O-CPIO	0	0	0	4.144	0.436		Industrial - Light Manufacturing - One Story, 0	121-5A209 149		Southeast Los Angeles	No	ABMI	ARO
Los Angeles	3315 GRIFFITH AVE	90011	5120028016	0.000	0.000	0.000	0.436	Shortfall of Sites	0.120	Hybrid Industrial	CM-1-CPIO	0	0	0	4.550	0.436		Industrial - Warehousing, Distribution, Storage - Warehousing, Distribution, Under 10,000 SF - One Story, 0	117A207 248		Southeast Los Angeles	No	ABMI	ARO
Los Angeles	3315 GRIFFITH AVE	90011	5120028016	0.000	0.000	0.000	0.436	Shortfall of Sites	0.125	Hybrid Industrial	CM-1-CPIO	0	0	0	4.359	0.436		Industrial - Warehousing, Distribution, Storage - Warehousing, Distribution, Under 10,000 SF - One Story, 0	117A207 263		Southeast Los Angeles	No	ABMI	ARO
Los Angeles	17354 BULLOCK ST	91316	2254032019	0.000	0.000	0.000	0.436	Shortfall of Sites	0.129	Low II Residential	R1-1-RIO	Low Residential	0	0	66.287	0.436		Residential - Single Family Residence, 1	177B133 69	1 per lot	Encino - Tarzana	No	ABMI	AHO , ENC CPU

Jurisdiction Name	Site Address/Intersection	5 Digit ZIP Code	Assessor Parcel Number	Very Low-Income	Low-Income	Moderate-Income	Above Moderate-Income	Type of Shortfall	Parcel Size (Acres)	Current General Plan Designation	Current Zoning	Proposed General Plan (GP) Designation	Proposed Zoning	Minimum Density Allowed	Maximum Density Allowed	Total Capacity	Vacant/ Nonvacant	Description of Existing Uses	PIN	Base Density Per Acre	Community Plan Area	Rent Stabalization Ordinance	Income Category	Applicable Rezoning Program (Program informing values in Column Q listed first)
Los Angeles	5416 VENTURA CANYON AVE	91401	2344006005	0.000	0.000	0.000	0.436	Shortfall of Sites	0.005	Low Residential	R1-1	0	0	0	99.000	0.436		Residential - Single Family Residence, 0	171B157 40		Van Nuys - North Sherman Oaks	No	ABMI	TOC EXP
Los Angeles	4800 MCKINLEY AVE	90011	5108020011	0.000	0.000	0.000	0.436	Shortfall of Sites	0.095	Low Medium I Residential	R2-1	0	0	0	102.494	0.436		Institutional - Church - One Story, 0	111A209 42		Southeast Los Angeles	No	ABMI	FBO, R2RD
Los Angeles	17326 BULLOCK ST	91316	2254032014	0.000	0.000	0.000	0.436	Shortfall of Sites	0.129	Low II Residential	R1-1-RIO	Low Residential	0	0	66.287	0.436		Residential - Single Family Residence, 1	177B133 64	1 per lot	Encino - Tarzana	No	ABMI	AHO , ENC CPU
Los Angeles	16737 CANTLAY ST	91406	2226018008	0.000	0.000	0.000	0.436	Shortfall of Sites	0.135	Low Residential	R1-1	Low Residential	0	0	66.287	0.436		Residential - Single Family Residence, 1	186B137 376	1 per lot	Reseda - West Van Nuys	No	ABMI	AHO , RES CPU
Los Angeles	17326 TIARA ST	91316	2254030014	0.000	0.000	0.000	0.436	Shortfall of Sites	0.129	Low II Residential	R1-1-RIO	Low Residential	0	0	66.287	0.436		Residential - Single Family Residence, 1	177B133 125	1 per lot	Encino - Tarzana	No	ABMI	AHO , ENC CPU
Los Angeles	17336 TIARA ST	91316	2254030016	0.000	0.000	0.000	0.436	Shortfall of Sites	0.129	Low II Residential	R1-1-RIO	Low Residential	0	0	66.287	0.436		Residential - Single Family Residence, 1	177B133 127	1 per lot	Encino - Tarzana	No	ABMI	AHO , ENC CPU
Los Angeles	17434 TIARA ST	91316	2254029013	0.000	0.000	0.000	0.436	Shortfall of Sites	0.129	Low II Residential	R1-1-RIO	Low Residential	0	0	66.287	0.436		Residential - Single Family Residence, 1	177B129 642	1 per lot	Encino - Tarzana	No	ABMI	AHO , ENC CPU
Los Angeles	17508 TIARA ST	91316	2254029021	0.000	0.000	0.000	0.436	Shortfall of Sites	0.129	Low II Residential	R1-1-RIO	Low Residential	0	0	66.287	0.436		Residential - Single Family Residence, 1	177B129 650	1 per lot	Encino - Tarzana	No	ABMI	AHO , ENC CPU
Los Angeles	17418 TIARA ST	91316	2254030023	0.000	0.000	0.000	0.436	Shortfall of Sites	0.129	Low II Residential	R1-1-RIO	Low Residential	0	0	66.287	0.436		Residential - Single Family Residence - Pool, 1	177B129 639	1 per lot	Encino - Tarzana	No	ABMI	AHO , ENC CPU
Los Angeles	17456 TIARA ST	91316	2254029017	0.000	0.000	0.000	0.436	Shortfall of Sites	0.129	Low II Residential	R1-1-RIO	Low Residential	0	0	66.287	0.436		Residential - Single Family Residence, 1	177B129 646	1 per lot	Encino - Tarzana	No	ABMI	AHO , ENC CPU
Los Angeles	17431 CALIFA ST	91316	2254029011	0.000	0.000	0.000	0.436	Shortfall of Sites	0.129	Low II Residential	R1-1-RIO	Low Residential	0	0	66.287	0.436		Residential - Single Family Residence, 1	177B129 697	1 per lot	Encino - Tarzana	No	ABMI	AHO , ENC CPU
Los Angeles	17348 TIARA ST	91316	2254030018	0.000	0.000	0.000	0.436	Shortfall of Sites	0.129	Low II Residential	R1-1-RIO	Low Residential	0	0	66.287	0.436		Residential - Single Family Residence, 1	177B133 129	1 per lot	Encino - Tarzana	No	ABMI	AHO , ENC CPU
Los Angeles	17507 CALIFA ST	91316	2254029002	0.000	0.000	0.000	0.436	Shortfall of Sites	0.129	Low II Residential	R1-1-RIO	Low Residential	0	0	66.287	0.436		Residential - Single Family Residence, 1	177B129 706	1 per lot	Encino - Tarzana	No	ABMI	AHO , ENC CPU
Los Angeles	17425 CALIFA ST	91316	2254030001	0.000	0.000	0.000	0.436	Shortfall of Sites	0.129	Low II Residential	R1-1-RIO	Low Residential	0	0	66.287	0.436		Residential - Single Family Residence, 1	177B129 696	1 per lot	Encino - Tarzana	No	ABMI	AHO , ENC CPU
Los Angeles	17435 CALIFA ST	91316	2254029010	0.000	0.000	0.000	0.436	Shortfall of Sites	0.129	Low II Residential	R1-1-RIO	Low Residential	0	0	66.287	0.436		Residential - Single Family Residence, 1	177B129 698	1 per lot	Encino - Tarzana	No	ABMI	AHO , ENC CPU
Los Angeles	17419 CALIFA ST	91316	2254030002	0.000	0.000	0.000	0.436	Shortfall of Sites	0.129	Low II Residential	R1-1-RIO	Low Residential	0	0	66.287	0.436		Residential - Single Family Residence, 1	177B129 695	1 per lot	Encino - Tarzana	No	ABMI	AHO , ENC CPU
Los Angeles	17447 CALIFA ST	91316	2254029008	0.000	0.000	0.000	0.436	Shortfall of Sites	0.129	Low II Residential	R1-1-RIO	Low Residential	0	0	66.287	0.436		Residential - Single Family Residence, 1	177B129 700	1 per lot	Encino - Tarzana	No	ABMI	AHO , ENC CPU
Los Angeles	17412 TIARA ST	91316	2254030022	0.000	0.000	0.000	0.436	Shortfall of Sites	0.129	Low II Residential	R1-1-RIO	Low Residential	0	0	66.287	0.436		Residential - Single Family Residence, 1	177B129 636	1 per lot	Encino - Tarzana	No	ABMI	AHO , ENC CPU
Los Angeles	17430 TIARA ST	91316	2254029012	0.000	0.000	0.000	0.436	Shortfall of Sites	0.129	Low II Residential	R1-1-RIO	Low Residential	0	0	66.287	0.436		Residential - Single Family Residence, 1	177B129 641	1 per lot	Encino - Tarzana	No	ABMI	AHO , ENC CPU
Los Angeles	17413 CALIFA ST	91316	2254030003	0.000	0.000	0.000	0.436	Shortfall of Sites	0.129	Low II Residential	R1-1-RIO	Low Residential	0	0	66.287	0.436		Residential - Single Family Residence, 1	177B129 694	1 per lot	Encino - Tarzana	No	ABMI	AHO , ENC CPU
Los Angeles	17469 CALIFA ST	91316	2254029004	0.000	0.000	0.000	0.436	Shortfall of Sites	0.129	Low II Residential	R1-1-RIO	Low Residential	0	0	66.287	0.436		Residential - Single Family Residence, 1	177B129 704	1 per lot	Encino - Tarzana	No	ABMI	AHO , ENC CPU
Los Angeles	17327 CALIFA ST	91316	2254030011	0.000	0.000	0.000	0.436	Shortfall of Sites	0.129	Low II Residential	R1-1-RIO	Low Residential	0	0	66.287	0.436		Residential - Single Family Residence, 1	177B133 152	1 per lot	Encino - Tarzana	No	ABMI	AHO , ENC CPU
Los Angeles	2854 GLASSELL ST	90026	5156019013	0.000	0.000	0.000	0.436	Shortfall of Sites	0.095	Medium Residential	R3-1	0	0	0	102.494	0.436	Vacant	Institutional - Church - Vacant Land, 0	138A201 247		Westlake	No	ABMI	FBO
Los Angeles	17457 CALIFA ST	91316	2254029006	0.000	0.000	0.000	0.436	Shortfall of Sites	0.129	Low II Residential	R1-1-RIO	Low Residential	0	0	66.287	0.436		Residential - Single Family Residence - Pool, 1	177B129 702	1 per lot	Encino - Tarzana	No	ABMI	AHO , ENC CPU
Los Angeles	17424 TIARA ST	91316	2254030024	0.000	0.000	0.000	0.436	Shortfall of Sites	0.129	Low II Residential	R1-1-RIO	Low Residential	0	0	66.287	0.436		Residential - Single Family Residence, 1	177B129 640	1 per lot	Encino - Tarzana	No	ABMI	AHO , ENC CPU
Los Angeles	17446 TIARA ST	91316	2254029015	0.000	0.000	0.000	0.436	Shortfall of Sites	0.129	Low II Residential	R1-1-RIO	Low Residential	0	0	66.287	0.436		Residential - Single Family Residence, 1	177B129 644	1 per lot	Encino - Tarzana	No	ABMI	AHO , ENC CPU
Los Angeles	17468 TIARA ST	91316	2254029019	0.000	0.000	0.000	0.436	Shortfall of Sites	0.129	Low II Residential	R1-1-RIO	Low Residential	0	0	66.287	0.436		Residential - Single Family Residence, 1	177B129 648	1 per lot	Encino - Tarzana	No	ABMI	AHO , ENC CPU
Los Angeles	17337 CALIFA ST	91316	2254030009	0.000	0.000	0.000	0.436	Shortfall of Sites	0.129	Low II Residential	R1-1-RIO	Low Residential	0	0	66.287	0.436		Residential - Single Family Residence, 1	177B133 154	1 per lot	Encino - Tarzana	No	ABMI	AHO , ENC CPU
Los Angeles	17349 CALIFA ST	91316	2254030007	0.000	0.000	0.000	0.436	Shortfall of Sites	0.129	Low II Residential	R1-1-RIO	Low Residential	0	0	66.287	0.436		Residential - Single Family Residence, 1	177B133 156	1 per lot	Encino - Tarzana	No	ABMI	AHO , ENC CPU
Los Angeles	4722 AQUEDUCT AVE	91436	2261029020	0.000	0.000	0.000	0.436	Shortfall of Sites	0.129	Low II Residential	R1-1	Low Residential	0	0	66.287	0.436		Residential - Single Family Residence, 1	168B141 549	1 per lot	Encino - Tarzana	No	ABMI	AHO , ENC CPU
Los Angeles	9071 SAN FERNANDO RD	91352	2631028007	0.000	0.000	0.000	0.436	Shortfall of Sites	0.140	Limited Manufacturing	[Q]C2-1-CUGU	0	0	0	3.893	0.436		Commercial - Store Combination - Store and Residential Combination - One Story, 0	195B169 57		Sun Valley - La Tuna Canyon	No	ABMI	ARO
Los Angeles	9071 SAN FERNANDO RD	91352	2631028007	0.000	0.000	0.000	0.436	Shortfall of Sites	0.143	Limited Manufacturing	[Q]C2-1-CUGU	0	0	0	3.799	0.436		Commercial - Store Combination - Store and Residential Combination - One Story, 0	195B169 61		Sun Valley - La Tuna Canyon	No	ABMI	ARO
Los Angeles	6926 RUBIO AVE	91406	2225007020	0.000	0.000	0.000	0.436	Shortfall of Sites	0.135	Low Residential	R1-1	Low Residential	0	0	66.287	0.436		Residential - Single Family Residence, 1	183B137 325	1 per lot	Reseda - West Van Nuys	No	ABMI	AHO , RES CPU
Los Angeles	1120 S WESTERN AVE	90006	5080010004	0.000	0.000	0.000	0.436	Shortfall of Sites	0.085	General Commercial	C2-1	0	0	0	11.646	0.436		Commercial - Store Combination - Store and Residential Combination - One Story, 0	129B193 772		Wilshire	Yes	ABMI	ARO
Los Angeles	5029 GERALD AVE	91436	2259017042	0.000	0.000	0.000	0.436	Shortfall of Sites	0.129	Low II Residential	R1-1	Low Residential	0	0	66.287	0.436		Residential - Single Family Residence, 1	171B137 355	1 per lot	Encino - Tarzana	No	ABMI	AHO , ENC CPU
Los Angeles	2323 W OLYMPIC BLVD	90006	5136015027	0.000	0.000	0.000	0.436	Shortfall of Sites	0.046	Highway Oriented Commercial	P-1	0	0	0	94.696	0.436		Commercial - Supermarket - Supermarket - 12,000 SF or More - One Story, 0	130-5A201 124		Westlake	No	ABMI	P
Los Angeles	4800 MCKINLEY AVE	90011	5108020011	0.000	0.000	0.000	0.436	Shortfall of Sites	0.094	Low Medium I Residential	R2-1	0	0	0	102.494	0.436		Institutional - Church - One Story, 0	111A209 48		Southeast Los Angeles	No	ABMI	FBO, R2RD
Los Angeles	18010 BURTON ST	91335	2101018012	0.000	0.000	0.000	0.436	Shortfall of Sites	0.135	Low Residential	R1-1	Low Residential	0	0	66.287	0.436		Residential - Single Family Residence, 1	192B125 749	1 per lot	Reseda - West Van Nuys	No	ABMI	AHO , RES CPU
Los Angeles	4734 AQUEDUCT AVE	91436	2261030055	0.000	0.000	0.000	0.436	Shortfall of Sites	0.129	Low II Residential	R1-1	Low Residential	0	0	66.287	0.436		Residential - Single Family Residence - Pool, 1	168B141 520	1 per lot	Encino - Tarzana	No	ABMI	AHO , ENC CPU
Los Angeles	7310 WHITAKER AVE	91406	2226020003	0.000	0.000	0.000	0.436	Shortfall of Sites	0.135	Low Residential	R1-1	Low Residential	0	0	66.287	0.436		Residential - Single Family Residence, 1	186B137 323	1 per lot	Reseda - West Van Nuys	No	ABMI	AHO , RES CPU
Los Angeles	16601 VALERIO ST	91406	2226009020	0.000	0.000	0.000	0.436	Shortfall of Sites	0.140	Low Residential	R1-1	Low Residential	0	0	66.287	0.436		, 1	186B137 229	1 per lot	Reseda - West Van Nuys	Yes	ABMI	AHO , RES CPU
Los Angeles	4738 AQUEDUCT AVE	91436	2261030056	0.000	0.000	0.000	0.436	Shortfall of Sites	0.129	Low II Residential	R1-1	Low Residential	0	0	66.287	0.436		Residential - Single Family Residence - Pool, 1	168B141 498	1 per lot	Encino - Tarzana	No	ABMI	AHO , ENC CPU
Los Angeles	1544 W SLAUSON AVE	90047	6002003020	0.000	0.000	0.000	0.436	Shortfall of Sites	0.062	Hybrid Industrial	CM-1-CPIO	0	0	0	8.783	0.436		Commercial - Professional Building - One Story, 0	108B193 1360		South Los Angeles	No	ABMI	ARO
Los Angeles	1544 W SLAUSON AVE	90047	6002003020	0.000	0.000	0.000	0.436	Shortfall of Sites	0.124	Hybrid Industrial	CM-1-CPIO	0	0	0	4.392	0.436		Commercial - Professional Building - One Story, 0	108B193 1361		South Los Angeles	No	ABMI	ARO
Los Angeles	2742 KELTON AVE	90064	4256029026	0.000	0.000	0.000	0.436	Shortfall of Sites	0.005	Low Residential	R1-1	0	0	0	99.000	0.436		Residential - Single Family Residence, 0	123B157 676		West Los Angeles	No	ABMI	TOC EXP
Los Angeles	8139 YARMOUTH AVE	91335	2101006013	0.000	0.000	0.000	0.435	Shortfall of Sites	0.135	Low Residential	R1-1	Low Residential	0	0	66.287	0.435		Residential - Single Family Residence, 1	192B129 672	1 per lot	Reseda - West Van Nuys	No	ABMI	AHO , RES CPU
Los Angeles	7011 S SAN PEDRO ST	90003	6011006002	0.000	0.000	0.000	0.435	Shortfall of Sites	0.094	Medium Residential	[Q]R4-1	0	0	0	102.494	0.435		Institutional - Church - One Story, 0	102B205 614		Southeast Los Angeles	No	ABMI	FBO
Los Angeles	4255 AVALON BLVD	90011	5113011014	0.000	0.000	0.000	0.435	Shortfall of Sites	0.145	Neighborhood Commercial	C2-1VL-CPIO	0	0	0	4.181	0.435		Commercial - Store Combination - Store and Residential Combination - One Story, 0	114A207 254		Southeast Los Angeles	Yes	ABMI	ARO
Los Angeles	17400 CALIFA ST	91316	2254028020	0.000	0.000	0.000	0.435	Shortfall of Sites	0.128	Low II Residential	R1-1-RIO	Low Residential	0	0	66.287	0.435		Residential - Single Family Residence - Pool, 1	177B129 768	1 per lot	Encino - Tarzana	No	ABMI	AHO , ENC CPU
Los Angeles	7011 S SAN PEDRO ST	90003	6011006002	0.000	0.000	0.000	0.435	Shortfall of Sites	0.094	Medium Residential	[Q]R4-1	0	0	0	102.494	0.435		Institutional - Church - One Story, 0	102B205 607		Southeast Los Angeles	No	ABMI	FBO
Los Angeles	17413 TIARA ST	91316	2254032003	0.000	0.000	0.000	0.435	Shortfall of Sites	0.128	Low II Residential	R1-1-RIO	Low Residential	0	0	66.287	0.435		Residential - Single Family Residence, 1	177B129 556	1 per lot	Encino - Tarzana	No	ABMI	AHO , ENC CPU
Los Angeles	17440 BULLOCK ST	91316	2254031014	0.000	0.000	0.000	0.435	Shortfall of Sites	0.128	Low II Residential	R1-1-RIO	Low Residential	0	0	66.287	0.435		Residential - Single Family Residence, 1	177B129 501	1 per lot	Encino - Tarzana	No	ABMI	AHO , ENC CPU
Los Angeles	17500 BULLOCK ST	91316	2254031020	0.000	0.000	0.000	0.435	Shortfall of Sites	0.128	Low II Residential	R1-1-RIO	Low Residential	0	0	66.287	0.435		Residential - Single Family Residence, 1	177B129 507	1 per lot	Encino - Tarzana	No	ABMI	AHO , ENC CPU
Los Angeles	17463 TIARA ST	91316	2254031005	0.000	0.000	0.000	0.435	Shortfall of Sites	0.128	Low II Residential	R1-1-RIO	Low Residential	0	0	66.287	0.435		Residential - Single Family Residence, 1	177B129 565	1 per lot	Encino - Tarzana	No	ABMI	AHO , ENC CPU
Los Angeles	17418 BULLOCK ST	91316	2254032023	0.000	0.000	0.000	0.435	Shortfall of Sites	0.128	Low II Residential	R1-1-RIO	Low Residential	0	0	66.287	0.435		Residential - Single Family Residence, 1	177B129 497	1 per lot	Encino - Tarzana	No	ABMI	AHO , ENC CPU
Los Angeles	17430 BULLOCK ST	91316	2254031012	0.000	0.000	0.000	0.435	Shortfall of Sites	0.128	Low II Residential	R1-1-RIO	Low Residential	0	0	66.287	0.435		Residential - Single Family Residence, 1	177B129 499	1 per lot	Encino - Tarzana	No	ABMI	AHO , ENC CPU
Los Angeles	17452 BULLOCK ST	91316	2254031016	0.000	0.000	0.000	0.435	Shortfall of Sites	0.128	Low II Residential	R1-1-RIO	Low Residential	0	0	66.287	0.435		Residential - Single Family Residence, 1	177B129 503	1 per lot	Encino - Tarzana	No	ABMI	AHO , ENC CPU
Los Angeles	17406 BULLOCK ST	91316	2254032021	0.000	0.000	0.000	0.435	Shortfall of Sites	0.128	Low II Residential	R1-1-RIO	Low Residential	0	0	66.287	0.435		Residential - Single Family Residence, 1	177B129 495	1 per lot	Encino - Tarzana	No	ABMI	AHO , ENC CPU
Los Angeles	17456 BULLOCK ST	91316	2254031017	0.000	0.000	0.000	0.435	Shortfall of Sites	0.128	Low II Residential	R1-1-RIO	Low Residential	0	0	66.287	0.435		Residential - Single Family Residence, 1	177B129 504	1 per lot	Encino - Tarzana	No	ABMI	AHO , ENC CPU
Los Angeles	17431 TIARA ST	91316	2254031011	0.000	0.000	0.000	0.435	Shortfall of Sites	0.128	Low II Residential	R1-1-RIO	Low Residential	0	0	66.287	0.435		Residential - Single Family Residence, 1	177B129 559	1 per lot	Encino - Tarzana	No	ABMI	AHO , ENC CPU
Los Angeles	17447 TIARA ST	91316	2254031008	0.000	0.000	0.000	0.435	Shortfall of Sites	0.128	Low II Residential	R1-1-RIO	Low Residential	0	0	66.287	0.435		Residential - Single Family Residence, 1	177B129 562	1 per lot	Encino - Tarzana	No	ABMI	AHO , ENC CPU
Los Angeles	17507 TIARA ST	91316	2254031002	0.000	0.000	0.000	0.435	Shortfall of Sites	0.128	Low II Residential	R1-1-RIO	Low Residential	0	0	66.287	0.435		Residential - Single Family Residence, 1	177B129 568	1 per lot	Encino - Tarzana	No	ABMI	AHO , ENC CPU
Los Angeles	17412 BULLOCK ST	91316	2254032022	0.000	0.000	0.000	0.435	Shortfall of Sites	0.128	Low II Residential	R1-1-RIO	Low Residential	0	0	66.287	0.435		Residential - Single Family Residence, 1	177B129 496	1 per lot	Encino - Tarzana	No	ABMI	AHO , ENC CPU
Los Angeles	17462 BULLOCK ST	91316	2254031018	0.000	0.000	0.000	0.435	Shortfall of Sites	0.128	Low II Residential	R1-1-RIO	Low Residential	0	0	66.287	0.435		Residential - Single Family Residence, 1	177B129 505	1 per lot	Encino - Tarzana	No	ABMI	AHO , ENC CPU
Los Angeles	17506 BULLOCK ST	91316	2254031021	0.000	0.000	0.000	0.435	Shortfall of Sites	0.128	Low II Residential	R1-1-RIO	Low Residential	0	0	66.287	0.435		Residential - Single Family Residence, 1	177B129 508	1 per lot	Encino - Tarzana	No	ABMI	AHO , ENC CPU
Los Angeles	17419 TIARA ST	91316	2254032002	0.000	0.000	0.000	0.435	Shortfall of Sites	0.128	Low II Residential	R1-1-RIO	Low Residential	0	0	66.287	0.435		Residential - Single Family Residence, 1	177B129 557	1 per lot	Encino - Tarzana	No	ABMI	AHO , ENC CPU
Los Angeles	17425 TIARA ST	91316	2254032001	0.000	0.000	0.000	0.435	Shortfall of Sites	0.128	Low II Residential	R1-1-RIO	Low Residential	0	0	66.287	0.435		Residential - Single Family Residence, 1	177B129 558	1 per lot	Encino - Tarzana	No	ABMI	AHO , ENC CPU
Los Angeles	17435 TIARA ST	91316	2254031010	0.000	0.000	0.000	0.435	Shortfall of Sites	0.128	Low II Residential	R1-1-RIO	Low Residential	0	0	66.287	0.435		Residential - Single Family Residence, 1	177B129 560	1 per lot	Encino - Tarzana	No	ABMI	AHO , ENC CPU
Los Angeles	17441 TIARA ST	91316	2254031009	0.000	0.000	0.000	0.435	Shortfall of Sites	0.128	Low II Residential	R1-1-RIO	Low Residential	0	0	66.287	0.435		Residential - Single Family Residence, 1	177B129 561	1 per lot	Encino - Tarzana	No	ABMI	AHO , ENC CPU
Los Angeles	17453 TIARA ST	91316	2254031007	0.000	0.000	0.000	0.435	Shortfall of Sites	0.128	Low II Residential	R1-1-RIO	Low Residential	0	0	66.287	0.435		Residential - Single Family Residence, 1	177B129 563	1 per lot	Encino - Tarzana	No	ABMI	AHO , ENC CPU
Los Angeles	17457 TIARA ST	91316	2254031006	0.000	0.000	0.000	0.435	Shortfall of Sites	0.128	Low II Residential	R1-1-RIO	Low Residential	0	0	66.287	0.435		Residential - Single Family Residence, 1	177B129 564	1 per lot	Encino - Tarzana	No	ABMI	AHO , ENC CPU
Los Angeles	17501 TIARA ST	91316	2254031003	0.000	0.000	0.000	0.435	Shortfall of Sites	0.128	Low II Residential	R1-1-RIO	Low Residential	0	0	66.287	0.435		Residential - Single Family Residence, 1	177B129 567	1 per lot	Encino - Tarzana	No	ABMI	AHO , ENC CPU
Los Angeles	17424 BULLOCK ST	91316	2254032024	0.000	0.000	0.000	0.435	Shortfall of Sites	0.128	Low II Residential	R1-1-RIO	Low Residential	0	0	66.287	0.435		Residential - Single Family Residence, 1	177B129 498	1 per lot	Encino - Tarzana	No	ABMI	AHO , ENC CPU
Los Angeles	17434 BULLOCK ST	91316	2254031013	0.000	0.000	0.000	0.435	Shortfall of Sites	0.128	Low II Residential	R1-1-RIO	Low Residential	0	0	66.287	0.435		Residential - Single Family Residence, 1	177B129 500	1 per lot	Encino - Tarzana	No	ABMI	AHO , ENC CPU
Los Angeles	17446 BULLOCK ST	91316	2254031015	0.000	0.000	0.000	0.435	Shortfall of Sites	0.128	Low II Residential	R1-1-RIO	Low Residential	0	0	66.287	0.435		Residential - Single Family Residence, 1	177B129 502	1 per lot	Encino - Tarzana	No	ABMI	AHO , ENC CPU
Los Angeles	17468 BULLOCK ST	91316	2254031019	0.000	0.000	0.000	0.435	Shortfall of Sites	0.128	Low II Residential	R1-1-RIO	Low Residential	0	0	66.287	0.435		Residential - Single Family Residence, 1	177B129 506	1 per lot	Encino - Tarzana	No	ABMI	AHO , ENC CPU
Los Angeles	17407 TIARA ST	91316	2254032004	0.000	0.000	0.000	0.435	Shortfall of Sites	0.128	Low II Residential	R1-1-RIO	Low Residential	0	0	66.287	0.435		Residential - Single Family Residence, 1	177B129 555	1 per lot	Encino - Tarzana	No	ABMI	AHO , ENC CPU
Los Angeles	17469 TIARA ST	91316	2254031004	0.000	0.000	0.000	0.435	Shortfall of Sites	0.128	Low II Residential	R1-1-RIO	Low Residential	0	0	66.287	0.435		Residential - Single Family Residence, 1	177B129 566	1 per lot	Encino - Tarzana	No	ABMI	AHO , ENC CPU
Los Angeles	4600 W JEFFERSON BLVD	90016	5046010023	0.000	0.000	0.000	0.435	Shortfall of Sites	0.158	Hybrid Industrial	CM-2D-CPIO	0	0	0	3.444	0.435		Industrial - Warehousing, Distribution, Storage - Warehousing, Distribution, Under 10,000 SF - One Story, 0	120B181 787		West Adams - Baldwin Hills - Leimert	No	ABMI	ARO
Los Angeles	1494 W WASHINGTON BLVD	90007	5056025908	0.218	0.218	0.000	0.000	Shortfall of Sites	0.283	Public Facilities	PF-1	0	0	20	153.741	0.435		Commercial - Store - One Story, 0	126B197 684		South Los Angeles	No	LI	PF
Los Angeles	19342 PATIRENE PL	91335	2131008018	0.000	0.000	0.000	0.435	Shortfall of Sites	0.135	Low Residential	R1-1-RIO	Low Residential	0	0	66.287	0.435		Residential - Single Family Residence, 1	180B117 581	1 per lot	Reseda - West Van Nuys	No	ABMI	AHO , RES CPU
Los Angeles	17355 TIARA ST	91316	2254032006	0.000	0.000	0.000	0.435	Shortfall of Sites	0.128	Low II Residential	R1-1-RIO	Low Residential	0	0	66.287	0.435		Residential - Single Family Residence, 1	177B133 99	1 per lot	Encino - Tarzana	No	ABMI	AHO , ENC CPU
Los Angeles	17652 MARTHA ST	91316	2254014022	0.000	0.000	0.000	0.435	Shortfall of Sites	0.128	Low II Residential	R1-1-RIO	Low Residential	0	0	66.287	0.435		Residential - Single Family Residence, 1	174B129 701	1 per lot	Encino - Tarzana	No	ABMI	AHO , ENC CPU
Los Angeles	10750 OHIO AVE	90024	4325029018	0.000	0.000	0.000	0.435	Shortfall of Sites	0.079	Low Medium II Residential	[Q]RD1.5-1-O	0	0	0	102.494	0.435		Institutional - Church - One Story, 0	132B153 780		Westwood	No	ABMI	FBO
Los Angeles	17648 MARTHA ST	91316	2254014021	0.000	0.000	0.000	0.435	Shortfall of Sites	0.128	Low II Residential	R1-1-RIO	Low Residential	0	0	66.287	0.435		Residential - Single Family Residence, 1	174B129 703	1 per lot	Encino - Tarzana	No	ABMI	AHO , ENC CPU

Jurisdiction Name	Site Address/Intersection	5 Digit ZIP Code	Assessor Parcel Number	Very Low-Income	Low-Income	Moderate-Income	Above Moderate-Income	Type of Shortfall	Parcel Size (Acres)	Current General Plan Designation	Current Zoning	Proposed General Plan (GP) Designation	Proposed Zoning	Minimum Density Allowed	Maximum Density Allowed	Total Capacity	Vacant/ Nonvacant	Description of Existing Uses	PIN	Base Density Per Acre	Community Plan Area	Rent Stabalization Ordinance	Income Category	Applicable Rezoning Program (Program informing values in Column Q listed first)
Los Angeles	17642 MARTHA ST	91316	2254014020	0.000	0.000	0.000	0.435	Shortfall of Sites	0.128	Low II Residential	R1-1-RIO	Low Residential	0	0	66.287	0.435	Residential - Single Family Residence, 1	174B129 704	1 per lot	Encino - Tarzana	No	ABMI	AHO , ENC CPU
Los Angeles	17630 MARTHA ST	91316	2254014019	0.000	0.000	0.000	0.435	Shortfall of Sites	0.128	Low II Residential	R1-1-RIO	Low Residential	0	0	66.287	0.435	Residential - Single Family Residence, 1	174B129 705	1 per lot	Encino - Tarzana	No	ABMI	AHO , ENC CPU
Los Angeles	7427 CALDUS AVE	91406	2202016009	0.000	0.000	0.000	0.435	Shortfall of Sites	0.135	Low Residential	R1-1	Low Residential	0	0	66.287	0.435	Residential - Single Family Residence, 1	186B129 762	1 per lot	Reseda - West Van Nuys	No	ABMI	AHO , RES CPU
Los Angeles	17628 MARTHA ST	91316	2254014018	0.000	0.000	0.000	0.435	Shortfall of Sites	0.128	Low II Residential	R1-1-RIO	Low Residential	0	0	66.287	0.435	Residential - Single Family Residence, 1	174B129 706	1 per lot	Encino - Tarzana	No	ABMI	AHO , ENC CPU
Los Angeles	17624 MARTHA ST	91316	2254014017	0.000	0.000	0.000	0.435	Shortfall of Sites	0.128	Low II Residential	R1-1-RIO	Low Residential	0	0	66.287	0.435	Residential - Single Family Residence, 1	174B129 707	1 per lot	Encino - Tarzana	No	ABMI	AHO , ENC CPU
Los Angeles	17349 TIARA ST	91316	2254032007	0.000	0.000	0.000	0.435	Shortfall of Sites	0.128	Low II Residential	R1-1-RIO	Low Residential	0	0	66.287	0.435	Residential - Single Family Residence, 1	177B133 98	1 per lot	Encino - Tarzana	No	ABMI	AHO , ENC CPU
Los Angeles	17614 MARTHA ST	91316	2254014015	0.000	0.000	0.000	0.435	Shortfall of Sites	0.128	Low II Residential	R1-1-RIO	Low Residential	0	0	66.287	0.435	Residential - Single Family Residence, 1	174B129 709	1 per lot	Encino - Tarzana	No	ABMI	AHO , ENC CPU
Los Angeles	17620 MARTHA ST	91316	2254014016	0.000	0.000	0.000	0.435	Shortfall of Sites	0.128	Low II Residential	R1-1-RIO	Low Residential	0	0	66.287	0.435	Residential - Single Family Residence, 1	174B129 708	1 per lot	Encino - Tarzana	No	ABMI	AHO , ENC CPU
Los Angeles	7405 CALDUS AVE	91406	2202016005	0.000	0.000	0.000	0.435	Shortfall of Sites	0.135	Low Residential	R1-1	Low Residential	0	0	66.287	0.435	Residential - Single Family Residence, 1	186B129 835	1 per lot	Reseda - West Van Nuys	No	ABMI	AHO , RES CPU
Los Angeles	17608 MARTHA ST	91316	2254014014	0.000	0.000	0.000	0.435	Shortfall of Sites	0.128	Low II Residential	R1-1-RIO	Low Residential	0	0	66.287	0.435	Residential - Single Family Residence, 1	174B129 710	1 per lot	Encino - Tarzana	No	ABMI	AHO , ENC CPU
Los Angeles	17560 MARTHA ST	91316	2254015023	0.000	0.000	0.000	0.435	Shortfall of Sites	0.128	Low II Residential	R1-1-RIO	Low Residential	0	0	66.287	0.435	Residential - Single Family Residence, 1	174B129 713	1 per lot	Encino - Tarzana	No	ABMI	AHO , ENC CPU
Los Angeles	17556 MARTHA ST	91316	2254015022	0.000	0.000	0.000	0.435	Shortfall of Sites	0.128	Low II Residential	R1-1-RIO	Low Residential	0	0	66.287	0.435	Residential - Single Family Residence, 1	174B129 714	1 per lot	Encino - Tarzana	No	ABMI	AHO , ENC CPU
Los Angeles	17550 MARTHA ST	91316	2254015021	0.000	0.000	0.000	0.435	Shortfall of Sites	0.128	Low II Residential	R1-1-RIO	Low Residential	0	0	66.287	0.435	Residential - Single Family Residence - Pool, 1	174B129 715	1 per lot	Encino - Tarzana	No	ABMI	AHO , ENC CPU
Los Angeles	17457 RUNNYMEDE ST	91406	2202013009	0.000	0.000	0.000	0.435	Shortfall of Sites	0.135	Low Residential	R1-1	Low Residential	0	0	66.287	0.435	Residential - Single Family Residence, 1	186B129 605	1 per lot	Reseda - West Van Nuys	No	ABMI	AHO , RES CPU
Los Angeles	17544 MARTHA ST	91316	2254015020	0.000	0.000	0.000	0.435	Shortfall of Sites	0.128	Low II Residential	R1-1-RIO	Low Residential	0	0	66.287	0.435	Residential - Single Family Residence - Pool, 1	174B129 716	1 per lot	Encino - Tarzana	No	ABMI	AHO , ENC CPU
Los Angeles	17343 TIARA ST	91316	2254032008	0.000	0.000	0.000	0.435	Shortfall of Sites	0.128	Low II Residential	R1-1-RIO	Low Residential	0	0	66.287	0.435	Residential - Single Family Residence, 1	177B133 97	1 per lot	Encino - Tarzana	No	ABMI	AHO , ENC CPU
Los Angeles	17540 MARTHA ST	91316	2254015019	0.000	0.000	0.000	0.435	Shortfall of Sites	0.128	Low II Residential	R1-1-RIO	Low Residential	0	0	66.287	0.435	Residential - Single Family Residence, 1	174B129 717	1 per lot	Encino - Tarzana	No	ABMI	AHO , ENC CPU
Los Angeles	5717 CHICOPEE AVE	91316	2254021010	0.000	0.000	0.000	0.435	Shortfall of Sites	0.128	Low II Residential	R1-1-RIO	Low Residential	0	0	66.287	0.435	Residential - Single Family Residence, 1	174B129 420	1 per lot	Encino - Tarzana	No	ABMI	AHO , ENC CPU
Los Angeles	17522 MARTHA ST	91316	2254015016	0.000	0.000	0.000	0.435	Shortfall of Sites	0.128	Low II Residential	R1-1-RIO	Low Residential	0	0	66.287	0.435	Residential - Single Family Residence, 1	174B129 721	1 per lot	Encino - Tarzana	No	ABMI	AHO , ENC CPU
Los Angeles	17534 MARTHA ST	91316	2254015018	0.000	0.000	0.000	0.435	Shortfall of Sites	0.128	Low II Residential	R1-1-RIO	Low Residential	0	0	66.287	0.435	Residential - Single Family Residence, 1	174B129 718	1 per lot	Encino - Tarzana	No	ABMI	AHO , ENC CPU
Los Angeles	17528 MARTHA ST	91316	2254015017	0.000	0.000	0.000	0.435	Shortfall of Sites	0.128	Low II Residential	R1-1-RIO	Low Residential	0	0	66.287	0.435	Residential - Single Family Residence, 1	174B129 719	1 per lot	Encino - Tarzana	No	ABMI	AHO , ENC CPU
Los Angeles	17516 MARTHA ST	91316	2254015015	0.000	0.000	0.000	0.435	Shortfall of Sites	0.128	Low II Residential	R1-1-RIO	Low Residential	0	0	66.287	0.435	Residential - Single Family Residence, 1	174B129 722	1 per lot	Encino - Tarzana	No	ABMI	AHO , ENC CPU
Los Angeles	732 W 52ND ST	90037	5001030026	0.000	0.000	0.000	0.435	Shortfall of Sites	0.094	Neighborhood Commercial	C2-1VL-CPIO	0	0	0	102.494	0.435	Institutional - Church - One Story, 0	108B201 125		South Los Angeles	No	ABMI	FBO
Los Angeles	17510 MARTHA ST	91316	2254015014	0.000	0.000	0.000	0.435	Shortfall of Sites	0.128	Low II Residential	R1-1-RIO	Low Residential	0	0	66.287	0.435	Residential - Single Family Residence, 1	174B129 723	1 per lot	Encino - Tarzana	No	ABMI	AHO , ENC CPU
Los Angeles	17337 TIARA ST	91316	2254032009	0.000	0.000	0.000	0.435	Shortfall of Sites	0.128	Low II Residential	R1-1-RIO	Low Residential	0	0	66.287	0.435	Residential - Single Family Residence, 1	177B133 96	1 per lot	Encino - Tarzana	No	ABMI	AHO , ENC CPU
Los Angeles	4425 CRENSHAW BLVD	90043	5013013004	0.000	0.000	0.000	0.435	Shortfall of Sites	0.079	Community Commercial	C2-2D-SP	0	0	0	12.513	0.435	Commercial - Store Combination - Store and Residential Combination - One Story, 0	111B185 169		West Adams - Baldwin Hills - Leimert	Yes	ABMI	ARO
Los Angeles	1522 W 12TH ST	90015	5137029009	0.000	0.000	0.000	0.435	Shortfall of Sites	0.143	Highway Oriented Commercial	C2-1	0	0	0	3.792	0.435	Industrial - Light Manufacturing - One Story, 0	127-5A203 17		Westlake	No	ABMI	ARO
Los Angeles	3917 S BROADWAY	90037	5122045004	0.000	0.000	0.000	0.435	Shortfall of Sites	0.178	Hybrid Industrial	CM-1-CPIO	0	0	0	3.055	0.435	Industrial - Light Manufacturing - One Story, 0	115-5A203 36		Southeast Los Angeles	No	ABMI	ARO
Los Angeles	1330 W 11TH PL	90015	5137023002	0.000	0.000	0.000	0.435	Shortfall of Sites	0.143	Commercial Manufacturing	CM-1-O	0	0	0	3.800	0.435	Industrial - Light Manufacturing - One Story, 0	127-5A205 42		Westlake	No	ABMI	ARO
Los Angeles	143 S ALVARADO ST	90057	5154008012	0.000	0.000	0.000	0.435	Shortfall of Sites	0.156	Highway Oriented Commercial	C2-1	0	0	0	3.486	0.435	Commercial - Office Building - One Story, 0	135A205 58		Westlake	No	ABMI	ARO
Los Angeles	1428 W 12TH PL	90015	5137031004	0.000	0.000	0.000	0.435	Shortfall of Sites	0.143	Commercial Manufacturing	CM-1	0	0	0	3.788	0.435	Industrial - Light Manufacturing - One Story, 0	127-5A203 115		Westlake	No	ABMI	ARO
Los Angeles	18511 SHERMAN WAY	91335	2118029015	0.000	0.000	0.000	0.435	Shortfall of Sites	0.086	Community Commercial	[Q]C2-2D-CDO	0	0	0	6.313	0.435	Commercial - Store Combination - Store and Office Combination - One Story, 0	183B125 126		Reseda - West Van Nuys	No	ABMI	ARO
Los Angeles	1730 SANTEE ST	90015	5127022003	0.000	0.000	0.000	0.435	Shortfall of Sites	0.173	Community Commercial	C2-2D-O-CPIO	0	0	0	3.150	0.435	Industrial - Warehousing, Distribution, Storage - Warehousing, Distribution, Under 10,000 SF - One Story, 0	123A207 168		Southeast Los Angeles	No	ABMI	ARO
Los Angeles	617 E 30TH ST	90011	5128014011	0.000	0.000	0.000	0.435	Shortfall of Sites	0.145	Hybrid Industrial	CM-1-CPIO	0	0	0	3.760	0.435	Industrial - Light Manufacturing - One Story, 0	118-5A207 174		Southeast Los Angeles	No	ABMI	ARO
Los Angeles	1501 W SUNSET BLVD	90026	5419027007	0.000	0.000	0.000	0.435	Shortfall of Sites	0.115	Community Commercial	[Q]C2-1VL	0	0	0	4.735	0.435	Commercial - Professional Building - Medical Dental Building - One Story, 0	139-5A209 235		Silver Lake - Echo Park - Elysian Valley	No	ABMI	ARO
Los Angeles	788 E WASHINGTON BLVD	90021	5131007004	0.000	0.000	0.000	0.435	Shortfall of Sites	0.160	Community Commercial	C2-2D-O-CPIO	0	0	0	3.389	0.435	Industrial - Warehousing, Distribution, Storage - Warehousing, Distribution, Under 10,000 SF - One Story, 0	121-5A209 235		Southeast Los Angeles	No	ABMI	ARO
Los Angeles	790 E WASHINGTON BLVD	90021	5131007005	0.000	0.000	0.000	0.435	Shortfall of Sites	0.159	Community Commercial	C2-2D-O-CPIO	0	0	0	3.412	0.435	Industrial - Light Manufacturing - One Story, 0	121-5A209 243		Southeast Los Angeles	No	ABMI	ARO
Los Angeles	318 S ALVARADO ST	90057	5154028003	0.000	0.000	0.000	0.435	Shortfall of Sites	0.178	Highway Oriented Commercial	C2-1	0	0	0	3.055	0.435	Commercial - Professional Building - Medical Dental Building - One Story, 0	135A205 285		Westlake	No	ABMI	ARO
Los Angeles	1625 TRINITY ST	90015	5127020034	0.000	0.000	0.000	0.435	Shortfall of Sites	0.123	Community Commercial	C2-2D-O-CPIO	0	0	0	4.428	0.435	Industrial - Warehousing, Distribution, Storage - Warehousing, Distribution, Under 10,000 SF - One Story, 0	123A209 288		Southeast Los Angeles	No	ABMI	ARO
Los Angeles	752 N CAHUENGA BLVD	90038	5533032002	0.000	0.000	0.000	0.435	Shortfall of Sites	0.134	Commercial Manufacturing	CM-1VL-SN	0	0	0	4.045	0.435	Industrial - Light Manufacturing - One Story, 0	141B185 305		Hollywood	No	ABMI	ARO
Los Angeles	5259 CRANER AVE	91601	2416004014	0.000	0.000	0.000	0.435	Shortfall of Sites	0.166	Commercial Manufacturing	CM-1VL	0	0	0	3.265	0.435	Industrial - Warehousing, Distribution, Storage - Warehousing, Distribution, Under 10,000 SF - One Story, 0	171B173 374		North Hollywood - Valley Village	No	ABMI	ARO
Los Angeles	3635 S SAN PEDRO ST	90011	5121012009	0.000	0.000	0.000	0.435	Shortfall of Sites	0.134	Neighborhood Commercial	C2-1-CPIO	0	0	0	4.047	0.435	Industrial - Light Manufacturing - One Story, 0	117A207 393		Southeast Los Angeles	No	ABMI	ARO
Los Angeles	2622 S LA CIENEGA BLVD	90034	5065012046	0.000	0.000	0.000	0.435	Shortfall of Sites	0.079	Hybrid Industrial	[Q]CM-1VL	0	0	0	6.899	0.435	Industrial - Warehousing, Distribution, Storage - Warehousing, Distribution, Under 10,000 SF - One Story, 0	123B173 395		West Adams - Baldwin Hills - Leimert	No	ABMI	ARO
Los Angeles	5218 VINELAND AVE	91601	2416004006	0.000	0.000	0.000	0.435	Shortfall of Sites	0.172	Commercial Manufacturing	CM-1VL	0	0	0	3.157	0.435	Industrial - Light Manufacturing - One Story, 0	171B173 520		North Hollywood - Valley Village	No	ABMI	ARO
Los Angeles	8752 AMIGO AVE	91324	2770015029	0.000	0.000	0.000	0.435	Shortfall of Sites	0.178	Limited Manufacturing	CM-1VL	0	0	0	3.054	0.435	Industrial - Light Manufacturing - One Story, 0	195B125 678		Northridge	No	ABMI	ARO
Los Angeles	4707 W JEFFERSON BLVD	90016	5057024021	0.000	0.000	0.000	0.435	Shortfall of Sites	0.143	Hybrid Industrial	CM-2D-CPIO	0	0	0	3.788	0.435	Industrial - Light Manufacturing - One Story, 0	120B181 719		West Adams - Baldwin Hills - Leimert	No	ABMI	ARO
Los Angeles	5717 S BROADWAY	90037	5101039012	0.000	0.000	0.000	0.435	Shortfall of Sites	0.115	Neighborhood Commercial	C2-1VL-CPIO	0	0	0	4.735	0.435	Industrial - Warehousing, Distribution, Storage - Warehousing, Distribution, Under 10,000 SF - One Story, 0	108B201 1173		Southeast Los Angeles	No	ABMI	ARO
Los Angeles	2622 S LA CIENEGA BLVD	90034	5065012046	0.000	0.000	0.000	0.435	Shortfall of Sites	0.077	Hybrid Industrial	[Q]CM-1VL	0	0	0	7.041	0.435	Industrial - Warehousing, Distribution, Storage - Warehousing, Distribution, Under 10,000 SF - One Story, 0	123B173 1992		West Adams - Baldwin Hills - Leimert	No	ABMI	ARO
Los Angeles	5009 DOMAN AVE	91356	2181020004	0.000	0.000	0.000	0.435	Shortfall of Sites	0.128	Low II Residential	R1-1	Low Residential	0	0	66.287	0.435	Residential - Single Family Residence, 1	171B125 894	1 per lot	Encino - Tarzana	No	ABMI	AHO , ENC CPU
Los Angeles	17331 TIARA ST	91316	2254032010	0.000	0.000	0.000	0.435	Shortfall of Sites	0.128	Low II Residential	R1-1-RIO	Low Residential	0	0	66.287	0.435	Residential - Single Family Residence, 1	177B133 95	1 per lot	Encino - Tarzana	No	ABMI	AHO , ENC CPU
Los Angeles	12217 W PICO BLVD	90064	4259029011	0.000	0.000	0.000	0.435	Shortfall of Sites	0.109	General Commercial	C2-1VL	0	0	0	4.170	0.435	Commercial - Office Building, 0	120B149 31		West Los Angeles	No	ABMI	ARO
Los Angeles	17442 MIRANDA ST	91316	2254018015	0.000	0.000	0.000	0.435	Shortfall of Sites	0.128	Low II Residential	R1-1-RIO	Low Residential	0	0	66.287	0.435	Residential - Single Family Residence - Pool, 1	174B129 490	1 per lot	Encino - Tarzana	No	ABMI	AHO , ENC CPU
Los Angeles	5206 S HOOVER ST	90037	5001030023	0.000	0.000	0.000	0.435	Shortfall of Sites	0.094	Neighborhood Commercial	C2-1VL-CPIO	0	0	0	102.494	0.435	Institutional - Church - One Story, 0	108B201 139		South Los Angeles	No	ABMI	FBO
Los Angeles	17327 TIARA ST	91316	2254032011	0.000	0.000	0.000	0.435	Shortfall of Sites	0.128	Low II Residential	R1-1-RIO	Low Residential	0	0	66.287	0.435	Residential - Single Family Residence, 1	177B133 94	1 per lot	Encino - Tarzana	No	ABMI	AHO , ENC CPU
Los Angeles	17401 COHASSET ST	91406	2202014019	0.000	0.000	0.000	0.435	Shortfall of Sites	0.135	Low Residential	R1-1	Low Residential	0	0	66.287	0.435	Residential - Single Family Residence - Pool, 1	186B129 494	1 per lot	Reseda - West Van Nuys	No	ABMI	AHO , RES CPU
Los Angeles	19362 PATIRENE PL	91335	2131008014	0.000	0.000	0.000	0.434	Shortfall of Sites	0.135	Low Residential	R1-1-RIO	Low Residential	0	0	66.287	0.434	Residential - Single Family Residence, 1	180B117 560	1 per lot	Reseda - West Van Nuys	No	ABMI	AHO , RES CPU
Los Angeles	17766 BALTAR ST	91335	2101003020	0.000	0.000	0.000	0.434	Shortfall of Sites	0.135	Low Residential	R1-1	Low Residential	0	0	66.287	0.434	Residential - Single Family Residence, 1	189B129 389	1 per lot	Reseda - West Van Nuys	No	ABMI	AHO , RES CPU
Los Angeles	2003 CORINTH AVE	90025	4261034002	0.000	0.000	0.000	0.434	Shortfall of Sites	0.078	Low Medium I Residential	R2-1	0	0	0	102.494	0.434	Institutional - Church - One Story, 0	126B153 822		West Los Angeles	No	ABMI	FBO, R2RD
Los Angeles	9538 W PICO BLVD	90035	4306002007	0.000	0.000	0.000	0.434	Shortfall of Sites	0.056	Neighborhood Commercial	C4-1VL-O	0	0	0	11.362	0.434	Commercial - Store Combination - Store and Office Combination - One Story, 0	132A167 248		West Los Angeles	No	ABMI	ARO
Los Angeles	9538 W PICO BLVD	90035	4306002007	0.000	0.000	0.000	0.434	Shortfall of Sites	0.058	Neighborhood Commercial	C4-1VL-O	0	0	0	10.973	0.434	Commercial - Store Combination - Store and Office Combination - One Story, 0	132A167 249		West Los Angeles	No	ABMI	ARO
Los Angeles	9122 S SAN PEDRO ST	90003	6041028035	0.000	0.000	0.000	0.434	Shortfall of Sites	0.094	Low Medium II Residential	[Q]R4-1	0	0	0	102.494	0.434	Institutional - Church - One Story, 0	094-5A205 263		Southeast Los Angeles	No	ABMI	FBO
Los Angeles	1419 E ADAMS BLVD	90011	5118010012	0.000	0.000	0.000	0.434	Shortfall of Sites	0.145	Hybrid Industrial	CM-1-CPIO	0	0	0	3.743	0.434	Industrial - Light Manufacturing - One Story, 0	117A211 99		Southeast Los Angeles	No	ABMI	ARO
Los Angeles	7417 CALDUS AVE	91406	2202016007	0.000	0.000	0.000	0.434	Shortfall of Sites	0.135	Low Residential	R1-1	Low Residential	0	0	66.287	0.434	Residential - Single Family Residence, 1	186B129 786	1 per lot	Reseda - West Van Nuys	No	ABMI	AHO , RES CPU
Los Angeles	3710 AVALON BLVD	90011	5121006003	0.000	0.000	0.000	0.434	Shortfall of Sites	0.138	Hybrid Industrial	CM-1-CPIO	0	0	0	3.939	0.434	Industrial - Warehousing, Distribution, Storage - Warehousing, Distribution, Under 10,000 SF - One Story, 0	115-5A207 55		Southeast Los Angeles	No	ABMI	ARO
Los Angeles	605 E 30TH ST	90011	5128014009	0.000	0.000	0.000	0.434	Shortfall of Sites	0.145	Hybrid Industrial	CM-1-CPIO	0	0	0	3.754	0.434	Industrial - Warehousing, Distribution, Storage - Warehousing, Distribution, Under 10,000 SF - One Story, 0	118-5A207 164		Southeast Los Angeles	No	ABMI	ARO
Los Angeles	2861 W PICO BLVD	90006	5080028012	0.000	0.000	0.000	0.434	Shortfall of Sites	0.157	General Commercial	C2-1	0	0	0	3.459	0.434	Industrial - Light Manufacturing - One Story, 0	129B193 1231		Wilshire	No	ABMI	ARO
Los Angeles	7525 JELLICO AVE	91406	2202025020	0.000	0.000	0.000	0.434	Shortfall of Sites	0.135	Low Residential	R1-1	Low Residential	0	0	66.287	0.434	Residential - Single Family Residence, 1	186B129 389	1 per lot	Reseda - West Van Nuys	No	ABMI	AHO , RES CPU
Los Angeles	2265 E 103RD ST	90002	6046021918	0.217	0.217	0.000	0.000	Shortfall of Sites	0.282	Public Facilities	PF(UV)	0	0	20	153.741	0.434	Miscellaneous - Government Owned Property, 0	091-5A217 12		Southeast Los Angeles	No	LI	PF
Los Angeles	19950 LORNE ST	91306	2106027020	0.000	0.000	0.000	0.434	Shortfall of Sites	0.135	Low Residential	R1-1	Low Residential	0	0	66.287	0.434	Residential - Single Family Residence - Pool, 1	189B113 250	1 per lot	Canoga Park - Winnetka - Woodland Hills - West Hills	No	ABMI	AHO , CPK CPU
Los Angeles	17410 RUNNYMEDE ST	91406	2202014010	0.000	0.000	0.000	0.434	Shortfall of Sites	0.135	Low Residential	R1-1	Low Residential	0	0	66.287	0.434	Residential - Single Family Residence, 1	186B129 679	1 per lot	Reseda - West Van Nuys	No	ABMI	AHO , RES CPU
Los Angeles	2428 DALLAS ST	90031	5445002034	0.000	0.000	0.000	0.434	Shortfall of Sites	0.003	Commercial Manufacturing	[Q]CM-1XL-RIO	0	0	0	313.357	0.434	Industrial - Light Manufacturing - One Story, 0	144B213 96		Silver Lake - Echo Park - Elysian Valley	No	ABMI	ARO
Los Angeles	13515 W CHANDLER BLVD	91401	2344007029	0.000	0.000	0.000	0.434	Shortfall of Sites	0.005	Low Residential	R1-1	0	0	0	99.000	0.434	, 0	171B157 1226		Van Nuys - North Sherman Oaks	No	ABMI	TOC EXP

Jurisdiction Name	Site Address/Intersection	5 Digit ZIP Code	Assessor Parcel Number	Very Low-Income	Low-Income	Moderate-Income	Above Moderate-Income	Type of Shortfall	Parcel Size (Acres)	Current General Plan Designation	Current Zoning	Proposed General Plan (GP) Designation	Proposed Zoning	Minimum Density Allowed	Maximum Density Allowed	Total Capacity	Vacant/ Nonvacant	Description of Existing Uses	PIN	Base Density Per Acre	Community Plan Area	Rent Stabalization Ordinance	Income Category	Applicable Rezoning Program (Program informing values in Column Q listed first)
Los Angeles	18959 CANTLAY ST	91335	2104035020	0.000	0.000	0.000	0.434	Shortfall of Sites	0.135	Low Residential	R1-1	Low Residential	0	0	66.287	0.434		Residential - Single Family Residence, 1	186B121 1021	1 per lot	Reseda - West Van Nuys	No	ABMI	AHO , RES CPU
Los Angeles	7914 ETIWANDA AVE	91335	2102014037	0.000	0.000	0.000	0.434	Shortfall of Sites	0.135	Low Residential	R1-1	Low Residential	0	0	66.287	0.434		Residential - Single Family Residence, 1	189B125 478	1 per lot	Reseda - West Van Nuys	No	ABMI	AHO , RES CPU
Los Angeles	7826 S VERMONT AVE	90044	6020013034	0.000	0.000	0.000	0.434	Shortfall of Sites	0.145	Community Commercial	C2-1-CPIO	0	0	0	102.494	0.434		Institutional - Church - One Story, 0	099B197 475		South Los Angeles	No	ABMI	FBO
Los Angeles	3131 N MAIN ST	90031	5210026010	0.000	0.000	0.000	0.434	Shortfall of Sites	0.080	Limited Industrial	CM-1VL	0	0	0	10.376	0.434		Industrial - Light Manufacturing - One Story, 0	136-5A223 381		Northeast Los Angeles	No	ABMI	ARO
Los Angeles	3131 N MAIN ST	90031	5210026010	0.000	0.000	0.000	0.434	Shortfall of Sites	0.080	Limited Industrial	CM-1VL	0	0	0	10.376	0.434		Industrial - Light Manufacturing - One Story, 0	136-5A223 382		Northeast Los Angeles	No	ABMI	ARO
Los Angeles	3131 N MAIN ST	90031	5210026010	0.000	0.000	0.000	0.434	Shortfall of Sites	0.080	Limited Industrial	CM-1VL	0	0	0	10.376	0.434		Industrial - Light Manufacturing - One Story, 0	136-5A223 383		Northeast Los Angeles	No	ABMI	ARO
Los Angeles	4950 DOBKIN AVE	91356	2181017026	0.000	0.000	0.000	0.434	Shortfall of Sites	0.128	Low II Residential	R1-1	Low Residential	0	0	66.287	0.434		Residential - Single Family Residence, 1	168B125 78	1 per lot	Encino - Tarzana	No	ABMI	AHO , ENC CPU
Los Angeles	17445 HATTERAS ST	91316	2254023006	0.000	0.000	0.000	0.433	Shortfall of Sites	0.128	Low II Residential	R1-1-RIO	Low Residential	0	0	66.287	0.433		Residential - Single Family Residence, 1	174B129 176	1 per lot	Encino - Tarzana	No	ABMI	AHO , ENC CPU
Los Angeles	17648 LEMAY ST	91406	2229015023	0.000	0.000	0.000	0.433	Shortfall of Sites	0.135	Low Residential	R1-1-RIO	Low Residential	0	0	66.287	0.433		Residential - Single Family Residence, 1	180B129 270	1 per lot	Reseda - West Van Nuys	No	ABMI	AHO , RES CPU
Los Angeles	18935 COVELLO ST	91335	2104014018	0.000	0.000	0.000	0.433	Shortfall of Sites	0.135	Low Residential	R1-1	Low Residential	0	0	66.287	0.433		Residential - Single Family Residence, 1	186B121 235	1 per lot	Reseda - West Van Nuys	No	ABMI	AHO , RES CPU
Los Angeles	1518 W SLAUSON AVE	90047	6002003032	0.000	0.000	0.000	0.433	Shortfall of Sites	0.062	Hybrid Industrial	CM-1-CPIO	0	0	0	13.446	0.433		Industrial - Light Manufacturing - One Story, 0	108B193 1364		South Los Angeles	No	ABMI	ARO
Los Angeles	1409 W JEFFERSON BLVD	90007	5040022004	0.000	0.000	0.000	0.433	Shortfall of Sites	0.021	Neighborhood Commercial	C2-1VL-O-CPIO	0	0	0	46.331	0.433		Commercial - Store Combination - Store and Residential Combination - One Story, 0	120B197 586		South Los Angeles	Yes	ABMI	ARO
Los Angeles	1409 W JEFFERSON BLVD	90007	5040022004	0.000	0.000	0.000	0.433	Shortfall of Sites	0.043	Neighborhood Commercial	C2-1VL-O-CPIO	0	0	0	22.867	0.433		Commercial - Store Combination - Store and Residential Combination - One Story, 0	120B197 587		South Los Angeles	Yes	ABMI	ARO
Los Angeles	1409 W JEFFERSON BLVD	90007	5040022004	0.000	0.000	0.000	0.433	Shortfall of Sites	0.060	Neighborhood Commercial	C2-1VL-O-CPIO	0	0	0	16.438	0.433		Commercial - Store Combination - Store and Residential Combination - One Story, 0	120B197 613		South Los Angeles	Yes	ABMI	ARO
Los Angeles	1409 W JEFFERSON BLVD	90007	5040022004	0.000	0.000	0.000	0.433	Shortfall of Sites	0.040	Neighborhood Commercial	C2-1VL-O-CPIO	0	0	0	24.906	0.433		Commercial - Store Combination - Store and Residential Combination - One Story, 0	120B197 614		South Los Angeles	Yes	ABMI	ARO
Los Angeles	1409 W JEFFERSON BLVD	90007	5040022004	0.000	0.000	0.000	0.433	Shortfall of Sites	0.080	Neighborhood Commercial	C2-1VL-O-CPIO	0	0	0	12.314	0.433		Commercial - Store Combination - Store and Residential Combination - One Story, 0	120B197 615		South Los Angeles	Yes	ABMI	ARO
Los Angeles	10424 GRAHAM AVE	90002	6065028007	0.000	0.000	0.000	0.433	Shortfall of Sites	0.094	Neighborhood Commercial	[Q]CR-1VL	0	0	0	102.494	0.433		Institutional - Church - One Story, 0	090A213 95		Southeast Los Angeles	No	ABMI	FBO
Los Angeles	2814 N MAIN ST	90031	5210013004	0.000	0.000	0.000	0.433	Shortfall of Sites	0.169	Limited Industrial	CM-1VL	0	0	0	3.197	0.433		Industrial - Light Manufacturing - One Story, 0	135A223 39		Northeast Los Angeles	No	ABMI	ARO
Los Angeles	2251 W WASHINGTON BLVD	90018	5073014013	0.000	0.000	0.000	0.433	Shortfall of Sites	0.061	Neighborhood Commercial	C1.5-1VL-CPIO	0	0	0	8.901	0.433		Industrial - Light Manufacturing - One Story, 0	126B193 894		South Los Angeles	No	ABMI	ARO
Los Angeles	2251 W WASHINGTON BLVD	90018	5073014013	0.000	0.000	0.000	0.433	Shortfall of Sites	0.078	Neighborhood Commercial	C1.5-1VL-CPIO	0	0	0	6.953	0.433		Industrial - Light Manufacturing - One Story, 0	126B193 911		South Los Angeles	No	ABMI	ARO
Los Angeles	2320 COTNER AVE	90064	4322023013	0.000	0.000	0.000	0.433	Shortfall of Sites	0.150	Hybrid Industrial	NI(EC)	0	0	0	3.005	0.433		Industrial - Light Manufacturing - One Story, 0	126B153 1146		West Los Angeles	No	ABMI	ARO
Los Angeles	17401 CALIFA ST	91316	2254030005	0.000	0.000	0.000	0.433	Shortfall of Sites	0.128	Low II Residential	R1-1-RIO	Low Residential	0	0	66.287	0.433		Residential - Single Family Residence, 1	177B129 692	1 per lot	Encino - Tarzana	No	ABMI	AHO , ENC CPU
Los Angeles	17401 TIARA ST	91316	2254032005	0.000	0.000	0.000	0.433	Shortfall of Sites	0.128	Low II Residential	R1-1-RIO	Low Residential	0	0	66.287	0.433		Residential - Single Family Residence, 1	177B129 554	1 per lot	Encino - Tarzana	No	ABMI	AHO , ENC CPU
Los Angeles	20033 ARMINTA ST	91306	2106022048	0.000	0.000	0.000	0.433	Shortfall of Sites	0.135	Low Residential	R1-1	Low Residential	0	0	66.287	0.433		Residential - Single Family Residence, 1	189B113 840	1 per lot	Canoga Park - Winnetka - Woodland Hills - West Hills	No	ABMI	AHO , CPK CPU
Los Angeles	6952 JUMILLA AVE	91306	2135018002	0.000	0.000	0.000	0.433	Shortfall of Sites	0.135	Low Residential	R1-1-RIO	Low Residential	[MM1-CDF1-5] [IX4-FA] [CPIO]	0	66.287	0.433		Residential - Single Family Residence - Pool, 1	183B117 600	1 per lot	Canoga Park - Winnetka - Woodland Hills - West Hills	No	ABMI	AHO , CPK CPU
Los Angeles	14732 LULL ST	91405	2210027031	0.000	0.000	0.000	0.433	Shortfall of Sites	0.138	Commercial Manufacturing	(Q)CM-1	0	0	0	3.922	0.433		Industrial - Warehousing, Distribution, Storage - Warehousing, Distribution, Under 10,000 SF - One Story, 0	186B149 140		Van Nuys - North Sherman Oaks	No	ABMI	ARO
Los Angeles	19747 HATTON ST	91306	2106011091	0.000	0.000	0.000	0.433	Shortfall of Sites	0.135	Low Residential	R1-1	Low Residential	0	0	66.287	0.433		Residential - Single Family Residence - Therapy Pool (Spa), 1	186B117 24	1 per lot	Canoga Park - Winnetka - Woodland Hills - West Hills	No	ABMI	AHO , CPK CPU
Los Angeles	100 BARRINGTON WALK	90049	4401006004	0.000	0.000	0.000	0.433	Shortfall of Sites	0.061	Neighborhood Commercial	C2-1XLD	0	0	0	7.354	0.433		Commercial - Store Combination - Store and Office Combination - One Story, 0	135B145 554		Brentwood - Pacific Palisades	No	ABMI	ARO
Los Angeles	2420 JAMES M WOOD BLVD	90006	5136002014	0.000	0.000	0.000	0.433	Shortfall of Sites	0.166	Highway Oriented Commercial	C2-1	0	0	0	3.250	0.433		Industrial - Light Manufacturing - One Story, 0	132A201 273		Westlake	No	ABMI	ARO
Los Angeles	15443 HUSTON ST	91403	2261035011	0.000	0.000	0.000	0.433	Shortfall of Sites	0.128	Low II Residential	R1-1	Low Residential	0	0	66.287	0.433		Residential - Single Family Residence, 1	168B145 170	1 per lot	Encino - Tarzana	No	ABMI	AHO , ENC CPU
Los Angeles	19860 ARMINTA ST	91306	2106030039	0.000	0.000	0.000	0.433	Shortfall of Sites	0.135	Low Residential	R1-1	Low Residential	0	0	66.287	0.433		Residential - Single Family Residence, 1	189B113 903	1 per lot	Canoga Park - Winnetka - Woodland Hills - West Hills	No	ABMI	AHO , CPK CPU
Los Angeles	15439 HUSTON ST	91403	2261035010	0.000	0.000	0.000	0.433	Shortfall of Sites	0.128	Low II Residential	R1-1	Low Residential	0	0	66.287	0.433		Residential - Single Family Residence, 1	168B145 171	1 per lot	Encino - Tarzana	No	ABMI	AHO , ENC CPU
Los Angeles	5720 BIANCA AVE	91316	2254021013	0.000	0.000	0.000	0.433	Shortfall of Sites	0.128	Low II Residential	R1-1-RIO	Low Residential	0	0	66.287	0.433		Residential - Single Family Residence, 1	174B129 419	1 per lot	Encino - Tarzana	No	ABMI	AHO , ENC CPU
Los Angeles	256 W FLORENCE AVE	90003	6031002023	0.000	0.000	0.000	0.433	Shortfall of Sites	0.060	Community Commercial	C2-1-CPIO	0	0	0	16.473	0.433		Commercial - Store Combination - Store and Residential Combination - One Story, 0	102B201 940		Southeast Los Angeles	Yes	ABMI	ARO
Los Angeles	7466 ALDEA AVE	91406	2203017027	0.000	0.000	0.000	0.432	Shortfall of Sites	0.135	Low Residential	R1-1	Low Residential	0	0	66.287	0.432		Residential - Single Family Residence - Pool, 1	186B133 486	1 per lot	Reseda - West Van Nuys	No	ABMI	AHO , RES CPU
Los Angeles	627 N ARDEN BLVD	90004	5523010015	0.000	0.000	0.000	0.432	Shortfall of Sites	0.078	High Medium Residential	R4-2	0	0	0	102.494	0.432		Institutional - Church - One Story, 0	141B189 464		Wilshire	No	ABMI	FBO
Los Angeles	5300 NESTLE AVE	91356	2160014011	0.000	0.000	0.000	0.432	Shortfall of Sites	0.128	Low II Residential	R1-1	Low Residential	0	0	66.287	0.432		Residential - Single Family Residence - Pool, 1	171B125 261	1 per lot	Encino - Tarzana	No	ABMI	AHO , ENC CPU
Los Angeles	1227 S LA CIENEGA BLVD	90035	4332028028	0.000	0.000	0.000	0.432	Shortfall of Sites	0.173	General Commercial	C2-1-O	0	0	0	2.603	0.432		Commercial - Office Building - One Story, 0	132B173 1084		Wilshire	No	ABMI	ARO
Los Angeles	1430 W OLYMPIC BLVD	90015	5137013009	0.000	0.000	0.000	0.432	Shortfall of Sites	0.109	Highway Oriented Commercial	C2-1	0	0	0	5.502	0.432		Commercial - Store Combination - Store and Residential Combination - One Story, 0	129A205 186		Westlake	Yes	ABMI	ARO
Los Angeles	7709 DRAGON LN	91306	2114001057	0.000	0.000	0.000	0.432	Shortfall of Sites	0.145	Low Residential	R1-1	Low Residential	[MB3-CDF1-5] [IX4-FA] [CPIO]	0	66.287	0.432		Residential - Single Family Residence, 1	189B113 1408	1 per lot	Canoga Park - Winnetka - Woodland Hills - West Hills	No	ABMI	AHO , CPK CPU
Los Angeles	1200 N STATE ST	90033	5201001901	0.216	0.216	0.000	0.000	Shortfall of Sites	0.281	Public Facilities	PF-1	0	0	20	153.741	0.432		Miscellaneous - Government Owned Property, 0	133-5A223 31		Northeast Los Angeles	No	LI	PF
Los Angeles	1269 WESTWOOD BLVD	90024	4324004015	0.000	0.000	0.000	0.432	Shortfall of Sites	0.086	Neighborhood Office Commercial	C4-1VL-POD	0	0	0	5.254	0.432		Commercial - Store Combination - Store and Office Combination - One Story, 0	132B153 602		Westwood	No	ABMI	ARO
Los Angeles	18955 CANTLAY ST	91335	2104035019	0.000	0.000	0.000	0.432	Shortfall of Sites	0.135	Low Residential	R1-1	Low Residential	0	0	66.287	0.432		Residential - Single Family Residence, 1	186B121 1022	1 per lot	Reseda - West Van Nuys	No	ABMI	AHO , RES CPU
Los Angeles	215 E 108TH ST	90061	6063031033	0.000	0.000	0.000	0.432	Shortfall of Sites	0.094	Low Medium I Residential	R2-1	0	0	0	102.494	0.432		Institutional - Church - One Story, 0	090A205 418		Southeast Los Angeles	No	ABMI	FBO, R2RD
Los Angeles	215 E 108TH ST	90061	6063031033	0.000	0.000	0.000	0.432	Shortfall of Sites	0.094	Low Medium I Residential	R2-1	0	0	0	102.494	0.432		Institutional - Church - One Story, 0	090A205 417		Southeast Los Angeles	No	ABMI	FBO, R2RD
Los Angeles	4160 EAGLE ROCK BLVD	90065	5472001031	0.000	0.000	0.000	0.432	Shortfall of Sites	0.110	General Commercial	[Q]C2-1VL-CDO	0	0	0	102.494	0.432		Institutional - Church - One Story, 0	156A219 159		Northeast Los Angeles	No	ABMI	FBO
Los Angeles	3306 GLENDALE BLVD	90039	5436015004	0.000	0.000	0.000	0.432	Shortfall of Sites	0.145	Neighborhood Commercial	[Q]C4-1XL-RIO-POD	0	0	0	3.111	0.432		Commercial - Hotel and Motel - Hotel - Under 50 Rooms - One Story, 0	153B209 112		Northeast Los Angeles	No	ABMI	ARO
Los Angeles	17400 BULLOCK ST	91316	2254032020	0.000	0.000	0.000	0.432	Shortfall of Sites	0.128	Low II Residential	R1-1-RIO	Low Residential	0	0	66.287	0.432		Residential - Single Family Residence, 1	177B129 494	1 per lot	Encino - Tarzana	No	ABMI	AHO , ENC CPU
Los Angeles	144 E 118TH ST	90061	6083018900	0.216	0.216	0.000	0.000	Shortfall of Sites	0.281	Public Facilities	PF-1	0	0	20	153.741	0.432		Miscellaneous - Government Owned Property, 0	084B205 841		Southeast Los Angeles	No	LI	PF
Los Angeles	18937 WYANDOTTE ST	91335	2104026018	0.000	0.000	0.000	0.432	Shortfall of Sites	0.135	Low Residential	R1-1	Low Residential	0	0	66.287	0.432		Residential - Single Family Residence, 1	186B121 919	1 per lot	Reseda - West Van Nuys	No	ABMI	AHO , RES CPU
Los Angeles	1307 W PICO BLVD	90015	5137031027	0.000	0.000	0.000	0.432	Shortfall of Sites	0.141	Commercial Manufacturing	CM-1-O	0	0	0	3.833	0.432		Industrial - Light Manufacturing - One Story, 0	127-5A205 147		Westlake	No	ABMI	ARO
Los Angeles	144 E 118TH ST	90061	6083018900	0.216	0.216	0.000	0.000	Shortfall of Sites	0.281	Public Facilities	PF-1	0	0	20	153.741	0.432		Miscellaneous - Government Owned Property, 0	084B205 766		Southeast Los Angeles	No	LI	PF
Los Angeles	7253 CALDUS AVE	91406	2228003017	0.000	0.000	0.000	0.432	Shortfall of Sites	0.135	Low Residential	R1-1	Low Residential	0	0	66.287	0.432		Residential - Single Family Residence, 1	186B129 1197	1 per lot	Reseda - West Van Nuys	No	ABMI	AHO , RES CPU
Los Angeles	15816 MAGNOLIA BLVD	91436	2261015012	0.000	0.000	0.000	0.431	Shortfall of Sites	0.128	Low II Residential	RE9-1	Low Residential	0	0	66.287	0.431		Residential - Single Family Residence, 1	171B141 81	1 per lot	Encino - Tarzana	No	ABMI	AHO , ENC CPU
Los Angeles	15822 MAGNOLIA BLVD	91436	2261015013	0.000	0.000	0.000	0.431	Shortfall of Sites	0.128	Low II Residential	RE9-1	Low Residential	0	0	66.287	0.431		Residential - Single Family Residence, 1	171B141 80	1 per lot	Encino - Tarzana	No	ABMI	AHO , ENC CPU
Los Angeles	956 E JEFFERSON BLVD	90011	5114016025	0.000	0.000	0.000	0.431	Shortfall of Sites	0.170	Hybrid Industrial	CM-1-CPIO	0	0	0	3.175	0.431		Industrial - Light Manufacturing - One Story, 0	115-5A209 15		Southeast Los Angeles	No	ABMI	ARO
Los Angeles	956 E JEFFERSON BLVD	90011	5114016025	0.000	0.000	0.000	0.431	Shortfall of Sites	0.095	Hybrid Industrial	CM-1-CPIO	0	0	0	5.700	0.431		Industrial - Light Manufacturing - One Story, 0	115-5A209 19		Southeast Los Angeles	No	ABMI	ARO
Los Angeles	510 W 20TH ST	90007	5126007019	0.000	0.000	0.000	0.431	Shortfall of Sites	0.135	Community Commercial	C2-2D-O-CPIO	0	0	0	4.004	0.431		Industrial - Light Manufacturing - One Story, 0	123A205 33		Southeast Los Angeles	No	ABMI	ARO
Los Angeles	510 W 20TH ST	90007	5126007019	0.000	0.000	0.000	0.431	Shortfall of Sites	0.135	Community Commercial	C2-2D-O-CPIO	0	0	0	4.006	0.431		Industrial - Light Manufacturing - One Story, 0	123A205 37		Southeast Los Angeles	No	ABMI	ARO
Los Angeles	510 W 20TH ST	90007	5126007019	0.000	0.000	0.000	0.431	Shortfall of Sites	0.078	Community Commercial	C2-2D-O-CPIO	0	0	0	6.881	0.431		Industrial - Light Manufacturing - One Story, 0	123A205 38		Southeast Los Angeles	No	ABMI	ARO
Los Angeles	8336 MELROSE AVE	90069	5528015048	0.000	0.000	0.000	0.431	Shortfall of Sites	0.121	Neighborhood Office Commercial	C4-1XL	0	0	0	3.718	0.431		Commercial - Store Combination - Store and Office Combination - One Story, 0	141B173 494		Hollywood	No	ABMI	ARO
Los Angeles	15826 MAGNOLIA BLVD	91436	2261015014	0.000	0.000	0.000	0.431	Shortfall of Sites	0.128	Low II Residential	RE9-1	Low Residential	0	0	66.287	0.431		Residential - Single Family Residence, 1	171B141 79	1 per lot	Encino - Tarzana	No	ABMI	AHO , ENC CPU
Los Angeles	964 E JEFFERSON BLVD	90011	5114015022	0.000	0.000	0.000	0.431	Shortfall of Sites	0.094	Community Commercial	C2-1-CPIO	0	0	0	102.494	0.431		Institutional - Church - One Story, 0	115-5A209 55		Southeast Los Angeles	No	ABMI	FBO
Los Angeles	15832 MAGNOLIA BLVD	91436	2261015015	0.000	0.000	0.000	0.431	Shortfall of Sites	0.128	Low II Residential	RE9-1	Low Residential	0	0	66.287	0.431		Residential - Single Family Residence, 1	171B141 78	1 per lot	Encino - Tarzana	No	ABMI	AHO , ENC CPU
Los Angeles	15838 MAGNOLIA BLVD	91436	2261015016	0.000	0.000	0.000	0.431	Shortfall of Sites	0.128	Low II Residential	RE9-1	Low Residential	0	0	66.287	0.431		Residential - Single Family Residence, 1	171B141 77	1 per lot	Encino - Tarzana	No	ABMI	AHO , ENC CPU
Los Angeles	17400 TIARA ST	91316	2254030020	0.000	0.000	0.000	0.431	Shortfall of Sites	0.128	Low II Residential	R1-1-RIO	Low Residential	0	0	66.287	0.431		Residential - Single Family Residence, 1	177B129 634	1 per lot	Encino - Tarzana	No	ABMI	AHO , ENC CPU
Los Angeles	17405 WYANDOTTE ST	91406	2228012008	0.000	0.000	0.000	0.431	Shortfall of Sites	0.135	Low Residential	R1-1	Low Residential	0	0	66.287	0.431		Residential - Single Family Residence, 1	186B129 1080	1 per lot	Reseda - West Van Nuys	No	ABMI	AHO , RES CPU
Los Angeles	1601 E 41ST ST	90011	5117015029	0.000	0.000	0.000	0.431	Shortfall of Sites	0.093	Neighborhood Commercial	C2-1VL-CPIO	0	0	0	102.494	0.431		Institutional - Church - One Story, 0	115-5A213 384		Southeast Los Angeles	No	ABMI	FBO
Los Angeles	17400 LEADWELL ST	91406	2228012007	0.000	0.000	0.000	0.431	Shortfall of Sites	0.135	Low Residential	R1-1	Low Residential	0	0	66.287	0.431		Residential - Single Family Residence, 1	186B129 1034	1 per lot	Reseda - West Van Nuys	No	ABMI	AHO , RES CPU
Los Angeles	20010 STRATHERN ST	91306	2106032046	0.000	0.000	0.000	0.431	Shortfall of Sites	0.135	Low Residential	R1-1	Low Residential	0	0	66.287	0.431		Residential - Single Family Residence - Pool, 1	189B113 506	1 per lot	Canoga Park - Winnetka - Woodland Hills - West Hills	No	ABMI	AHO , CPK CPU
Los Angeles	5072 GAYNOR AVE	91436	2261017023	0.000	0.000	0.000	0.431	Shortfall of Sites	0.128	Low II Residential	RE9-1	Low Residential	0	0	66.287	0.431		Residential - Single Family Residence - Pool, 1	171B141 462	1 per lot	Encino - Tarzana	No	ABMI	AHO , ENC CPU

Jurisdiction Name	Site Address/Intersection	5 Digit ZIP Code	Assessor Parcel Number	Very Low-Income	Low-Income	Moderate-Income	Above Moderate-Income	Type of Shortfall	Parcel Size (Acres)	Current General Plan Designation	Current Zoning	Proposed General Plan (GP) Designation	Proposed Zoning	Minimum Density Allowed	Maximum Density Allowed	Total Capacity	Vacant/ Nonvacant	Description of Existing Uses	PIN	Base Density Per Acre	Community Plan Area	Rent Stabalization Ordinance	Income Category	Applicable Rezoning Program (Program informing values in Column Q listed first)
Los Angeles	14212 OXNARD ST	91401	2245018010	0.000	0.000	0.000	0.431	Shortfall of Sites	0.150	Commercial Manufacturing	CM-1VL	0	0	0	3.591	0.431		Industrial - Light Manufacturing - One Story, 0	177B153 889		Van Nuys - North Sherman Oaks	No	ABMI	ARO
Los Angeles	4848 EAGLE ROCK BLVD	90041	5685010025	0.000	0.000	0.000	0.431	Shortfall of Sites	0.110	Neighborhood Commercial	[Q]C4-1XL	0	0	0	102.494	0.431		Institutional - Church - One Story, 0	160-5A221 257		Northeast Los Angeles	No	ABMI	FBO
Los Angeles	6953 DE CELIS PL	91406	2225006062	0.000	0.000	0.000	0.431	Shortfall of Sites	0.135	Low Residential	R1-1	Low Residential	0	0	66.287	0.431		Residential - Single Family Residence, 1	183B137 293	1 per lot	Reseda - West Van Nuys	No	ABMI	AHO , RES CPU
Los Angeles	5827 JAMIESON AVE	91316	2159023023	0.000	0.000	0.000	0.430	Shortfall of Sites	0.128	Low II Residential	R1-1-RIO	Low Residential	0	0	66.287	0.430		Residential - Single Family Residence, 1	174B129 119	1 per lot	Encino - Tarzana	No	ABMI	AHO , ENC CPU
Los Angeles	10900 AVALON BLVD	90061	6071003007	0.000	0.000	0.000	0.430	Shortfall of Sites	0.093	Low Medium II Residential	[Q]R4-1	0	0	0	102.494	0.430		Institutional - Church - One Story, 0	088-5A207 162		Southeast Los Angeles	No	ABMI	FBO
Los Angeles	6567 S VERMONT AVE	90044	6014012032	0.000	0.000	0.000	0.430	Shortfall of Sites	0.057	Community Commercial	C2-1-CPIO	0	0	0	9.365	0.430		Industrial - Light Manufacturing - One Story, 0	102B197 160		South Los Angeles	No	ABMI	ARO
Los Angeles	6567 S VERMONT AVE	90044	6014012032	0.000	0.000	0.000	0.430	Shortfall of Sites	0.115	Community Commercial	C2-1-CPIO	0	0	0	4.682	0.430		Industrial - Light Manufacturing - One Story, 0	102B197 168		South Los Angeles	No	ABMI	ARO
Los Angeles	817 E WASHINGTON BLVD	90021	5131004004	0.000	0.000	0.000	0.430	Shortfall of Sites	0.136	Hybrid Industrial	CM-2D-O-CPIO	0	0	0	3.943	0.430		Industrial - Light Manufacturing - One Story, 0	121-5A211 294		Southeast Los Angeles	No	ABMI	ARO
Los Angeles	5216 W JEFFERSON BLVD	90016	5047001008	0.000	0.000	0.000	0.430	Shortfall of Sites	0.140	Hybrid Industrial	CM-2D-CPIO	0	0	0	3.834	0.430		Industrial - Light Manufacturing - One Story, 0	120B177 760		West Adams - Baldwin Hills - Leimert	No	ABMI	ARO
Los Angeles	1030 S FAIRFAX AVE	90019	5086001050	0.000	0.000	0.000	0.430	Shortfall of Sites	0.115	Neighborhood Office Commercial	C2-1-O	0	0	0	4.680	0.430		Commercial - Store Combination - Store and Residential Combination - Two Stories, 0	132B177 776		Wilshire	No	ABMI	ARO
Los Angeles	21103 VANOWEN ST	91303	2138022022	0.000	0.000	0.000	0.430	Shortfall of Sites	0.173	Regional Center Commercial	(WC)RIVER-SN-RIO	Regional Center	0	0	3.107	0.430		Commercial - Office Building - One Story, 0	183B105 948		Canoga Park - Winnetka - Woodland Hills - West Hills	No	ABMI	ARO , CPK CPU
Los Angeles	0	0	2664028005	0.000	0.000	0.000	0.430	Shortfall of Sites	0.045	Neighborhood Commercial	P-1	0	0	0	94.696	0.430	Vacant	Residential - Single Family Residence - Vacant Land, 0	210B145 572		Mission Hills - Panorama City - North Hills	No	ABMI	P
Los Angeles	9022 S BROADWAY	90003	6040033015	0.000	0.000	0.000	0.430	Shortfall of Sites	0.093	Neighborhood Commercial	C2-1VL-CPIO	0	0	0	102.494	0.430		Institutional - Church - One Story, 0	094-5A203 145		Southeast Los Angeles	No	ABMI	FBO
Los Angeles	15535 HUSTON ST	91436	2261034007	0.000	0.000	0.000	0.430	Shortfall of Sites	0.128	Low II Residential	R1-1	Low Residential	0	0	66.287	0.430		Residential - Single Family Residence - Pool, 1	168B141 172	1 per lot	Encino - Tarzana	No	ABMI	AHO , ENC CPU
Los Angeles	17929 TIARA ST	91316	2159011039	0.000	0.000	0.000	0.430	Shortfall of Sites	0.128	Low II Residential	R1-1-RIO	Low Residential	0	0	66.287	0.430		Residential - Single Family Residence - Pool, 1	177B129 541	1 per lot	Encino - Tarzana	No	ABMI	AHO , ENC CPU
Los Angeles	17913 TIARA ST	91316	2159011042	0.000	0.000	0.000	0.430	Shortfall of Sites	0.128	Low II Residential	R1-1-RIO	Low Residential	0	0	66.287	0.430		Residential - Single Family Residence, 1	177B129 538	1 per lot	Encino - Tarzana	No	ABMI	AHO , ENC CPU
Los Angeles	17941 TIARA ST	91316	2159011037	0.000	0.000	0.000	0.430	Shortfall of Sites	0.128	Low II Residential	R1-1-RIO	Low Residential	0	0	66.287	0.430		Residential - Single Family Residence, 1	177B129 543	1 per lot	Encino - Tarzana	No	ABMI	AHO , ENC CPU
Los Angeles	17907 TIARA ST	91316	2159011043	0.000	0.000	0.000	0.430	Shortfall of Sites	0.128	Low II Residential	R1-1-RIO	Low Residential	0	0	66.287	0.430		Residential - Single Family Residence, 1	177B129 537	1 per lot	Encino - Tarzana	No	ABMI	AHO , ENC CPU
Los Angeles	2621 W OLYMPIC BLVD	90006	5076003029	0.000	0.000	0.000	0.430	Shortfall of Sites	0.069	General Commercial	C2-1	0	0	0	7.838	0.430		Commercial - Office Building - One Story, 0	129B197 210		Wilshire	No	ABMI	ARO
Los Angeles	17654 LEMAY ST	91406	2229015024	0.000	0.000	0.000	0.430	Shortfall of Sites	0.135	Low Residential	R1-1-RIO	Low Residential	0	0	66.287	0.430		Residential - Single Family Residence, 1	180B129 271	1 per lot	Reseda - West Van Nuys	No	ABMI	AHO , RES CPU
Los Angeles	17816 MIRANDA ST	91316	2159004102	0.000	0.000	0.000	0.430	Shortfall of Sites	0.128	Low II Residential	R1-1-RIO	Low Residential	0	0	66.287	0.430		Residential - Single Family Residence, 1	174B129 450	1 per lot	Encino - Tarzana	No	ABMI	AHO , ENC CPU
Los Angeles	18926 WYANDOTTE ST	91335	2104035021	0.000	0.000	0.000	0.430	Shortfall of Sites	0.135	Low Residential	R1-1	Low Residential	0	0	66.287	0.430		Residential - Single Family Residence, 1	186B121 967	1 per lot	Reseda - West Van Nuys	No	ABMI	AHO , RES CPU
Los Angeles	4028 W JEFFERSON BLVD	90016	5046005001	0.000	0.000	0.000	0.430	Shortfall of Sites	0.172	Neighborhood Commercial	C2-1VL-CPIO	0	0	0	3.122	0.430		Commercial - Store Combination - Store and Residential Combination - One Story, 0	120B181 759		West Adams - Baldwin Hills - Leimert	No	ABMI	ARO
Los Angeles	5100 S BROADWAY	90037	5110026035	0.000	0.000	0.000	0.430	Shortfall of Sites	0.143	Neighborhood Commercial	C2-1VL-CPIO	0	0	0	102.494	0.430		Institutional - Church - One Story, 0	111A203 417		Southeast Los Angeles	No	ABMI	FBO
Los Angeles	17740 MIRANDA ST	91316	2159004106	0.000	0.000	0.000	0.430	Shortfall of Sites	0.128	Low II Residential	R1-1-RIO	Low Residential	0	0	66.287	0.430		Residential - Single Family Residence, 1	174B129 454	1 per lot	Encino - Tarzana	No	ABMI	AHO , ENC CPU
Los Angeles	17728 MIRANDA ST	91316	2159004108	0.000	0.000	0.000	0.430	Shortfall of Sites	0.128	Low II Residential	R1-1-RIO	Low Residential	0	0	66.287	0.430		Residential - Single Family Residence, 1	174B129 456	1 per lot	Encino - Tarzana	No	ABMI	AHO , ENC CPU
Los Angeles	8230 CHIMINEAS AVE	91335	2102024003	0.000	0.000	0.000	0.430	Shortfall of Sites	0.135	Low Residential	R1-1	Low Residential	0	0	66.287	0.430		Residential - Single Family Residence - Pool, 1	192B125 714	1 per lot	Reseda - West Van Nuys	No	ABMI	AHO , RES CPU
Los Angeles	17758 WILLARD ST	91335	2101006020	0.000	0.000	0.000	0.430	Shortfall of Sites	0.135	Low Residential	R1-1	Low Residential	0	0	66.287	0.430		Residential - Single Family Residence - Pool, 1	189B129 42	1 per lot	Reseda - West Van Nuys	No	ABMI	AHO , RES CPU
Los Angeles	2435 COLBY AVE	90064	4260035001	0.000	0.000	0.000	0.430	Shortfall of Sites	0.078	Medium Residential	R3-1VL	0	0	0	102.494	0.430		Institutional - Church - One Story, 0	123B153 626		Palms - Mar Vista - Del Rey	No	ABMI	FBO
Los Angeles	17712 MIRANDA ST	91316	2159004111	0.000	0.000	0.000	0.430	Shortfall of Sites	0.128	Low II Residential	R1-1-RIO	Low Residential	0	0	66.287	0.430		Residential - Single Family Residence, 1	174B129 459	1 per lot	Encino - Tarzana	No	ABMI	AHO , ENC CPU
Los Angeles	4363 WALL ST	90011	5113018023	0.000	0.000	0.000	0.430	Shortfall of Sites	0.133	Neighborhood Commercial	C2-1VL	0	0	0	4.052	0.430		Industrial - Light Manufacturing - One Story, 0	112-5A205 40		Southeast Los Angeles	No	ABMI	ARO
Los Angeles	4869 EAGLE ROCK BLVD	90041	5685005011	0.000	0.000	0.000	0.430	Shortfall of Sites	0.201	Neighborhood Commercial	[Q]C4-1XL	0	0	0	2.227	0.430		Commercial - Professional Building - One Story, 0	160-5A221 171		Northeast Los Angeles	No	ABMI	ARO
Los Angeles	17655 LEMAY PL	91406	2229015001	0.000	0.000	0.000	0.430	Shortfall of Sites	0.135	Low Residential	R1-1-RIO	Low Residential	0	0	66.287	0.430		Residential - Single Family Residence, 1	180B129 317	1 per lot	Reseda - West Van Nuys	No	ABMI	AHO , RES CPU
Los Angeles	5875 S BROADWAY	90003	6005007016	0.000	0.000	0.000	0.430	Shortfall of Sites	0.064	Neighborhood Commercial	C2-1VL-CPIO	0	0	0	9.324	0.430		Commercial - Store Combination - Store and Residential Combination - One Story, 0	105B201 48		Southeast Los Angeles	Yes	ABMI	ARO
Los Angeles	5875 S BROADWAY	90003	6005007016	0.000	0.000	0.000	0.430	Shortfall of Sites	0.064	Neighborhood Commercial	C2-1VL-CPIO	0	0	0	9.326	0.430		Commercial - Store Combination - Store and Residential Combination - One Story, 0	105B201 78		Southeast Los Angeles	Yes	ABMI	ARO
Los Angeles	8459 S WESTERN AVE	90047	6035025001	0.000	0.000	0.000	0.430	Shortfall of Sites	0.093	Neighborhood Commercial	C2-1VL-CPIO	0	0	0	102.494	0.430		Institutional - Church - Church Parking Lot - One Story, 0	097-5A193 172		South Los Angeles	No	ABMI	FBO
Los Angeles	7363 ANATOLA AVE	91406	2228008005	0.000	0.000	0.000	0.430	Shortfall of Sites	0.135	Low Residential	R1-1	Low Residential	0	0	66.287	0.430		Residential - Single Family Residence, 1	186B129 894	1 per lot	Reseda - West Van Nuys	No	ABMI	AHO , RES CPU
Los Angeles	2100 S HILL ST	90007	5126032011	0.000	0.000	0.000	0.430	Shortfall of Sites	0.137	Community Commercial	C2-2D-O-CPIO	0	0	0	3.928	0.430		Commercial - Office Building - One Story, 0	123A205 164		Southeast Los Angeles	No	ABMI	ARO
Los Angeles	19846 STAGG ST	91306	2106011094	0.000	0.000	0.000	0.430	Shortfall of Sites	0.145	Low Residential	(T)R1-1	Low Residential	0	0	66.287	0.430		Residential - Single Family Residence, 1	189B113 1418	1 per lot	Canoga Park - Winnetka - Woodland Hills - West Hills	No	ABMI	AHO , CPK CPU
Los Angeles	19852 STAGG ST	91306	2106011093	0.000	0.000	0.000	0.429	Shortfall of Sites	0.145	Low Residential	(T)R1-1	Low Residential	0	0	66.287	0.429		Residential - Single Family Residence, 1	189B113 1417	1 per lot	Canoga Park - Winnetka - Woodland Hills - West Hills	No	ABMI	AHO , CPK CPU
Los Angeles	11903 W PICO BLVD	90064	4259038029	0.000	0.000	0.000	0.429	Shortfall of Sites	0.063	General Commercial	C2-1VL	0	0	0	0.000	0.429		Commercial - Store Combination - Store and Residential Combination - One Story, 0	123B149 878		West Los Angeles	Yes	ABMI	ARO
Los Angeles	10101 AVALON BLVD	90003	6063005024	0.000	0.000	0.000	0.429	Shortfall of Sites	0.093	Neighborhood Commercial	C2-1VL-CPIO	0	0	0	102.494	0.429		Institutional - Church - One Story, 0	091-5A207 191		Southeast Los Angeles	No	ABMI	FBO
Los Angeles	17806 BURTON ST	91335	2101008012	0.000	0.000	0.000	0.429	Shortfall of Sites	0.135	Low Residential	R1-1	Low Residential	0	0	66.287	0.429		Residential - Single Family Residence, 1	192B129 466	1 per lot	Reseda - West Van Nuys	No	ABMI	AHO , RES CPU
Los Angeles	17534 CANTLAY ST	91406	2228005025	0.000	0.000	0.000	0.429	Shortfall of Sites	0.135	Low Residential	R1-1	Low Residential	0	0	66.287	0.429		Residential - Single Family Residence, 1	183B129 55	1 per lot	Reseda - West Van Nuys	No	ABMI	AHO , RES CPU
Los Angeles	809 E WASHINGTON BLVD	90021	5131004017	0.000	0.000	0.000	0.429	Shortfall of Sites	0.143	Hybrid Industrial	CM-2D-O-CPIO	0	0	0	3.744	0.429		Industrial - Light Manufacturing - One Story, 0	121-5A209 210		Southeast Los Angeles	No	ABMI	ARO
Los Angeles	4203 S HOOVER ST	90037	5019005001	0.000	0.000	0.000	0.429	Shortfall of Sites	0.214	Neighborhood Commercial	C2-1VL-CPIO	0	0	0	2.512	0.429		Commercial - Office Building - One Story, 0	114B197 738		South Los Angeles	No	ABMI	ARO
Los Angeles	7248 ARIEL AVE	91335	2104034026	0.000	0.000	0.000	0.429	Shortfall of Sites	0.135	Low Residential	R1-1	Low Residential	0	0	66.287	0.429		Residential - Single Family Residence, 1	186B121 1013	1 per lot	Reseda - West Van Nuys	No	ABMI	AHO , RES CPU
Los Angeles	900 S ROBERTSON BLVD	90035	4333011009	0.000	0.000	0.000	0.429	Shortfall of Sites	0.069	Limited Commercial	[Q]C2-1-O	0	0	0	6.488	0.429		Commercial - Office Building - One Story, 0	132B169 114		Wilshire	No	ABMI	ARO
Los Angeles	17811 CANTARA ST	91335	2101008021	0.000	0.000	0.000	0.429	Shortfall of Sites	0.135	Low Residential	R1-1	Low Residential	0	0	66.287	0.429		Residential - Single Family Residence, 1	192B129 521	1 per lot	Reseda - West Van Nuys	No	ABMI	AHO , RES CPU
Los Angeles	3711 WOODLAWN AVE	90011	5121030030	0.000	0.000	0.000	0.429	Shortfall of Sites	0.093	Low Medium I Residential	[Q]R4-1	0	0	0	102.494	0.429		Institutional - Church - One Story, 0	117A205 267		Southeast Los Angeles	No	ABMI	FBO
Los Angeles	3722 BOYCE AVE	90039	5435012026	0.000	0.000	0.000	0.429	Shortfall of Sites	0.077	Low Residential	R1-1-RIO	0	0	0	102.494	0.429		Institutional - Church - One Story, 0	156A207 330		Northeast Los Angeles	No	ABMI	FBO
Los Angeles	3722 BOYCE AVE	90039	5435012026	0.000	0.000	0.000	0.429	Shortfall of Sites	0.077	Low Residential	R1-1-RIO	0	0	0	102.494	0.429		Institutional - Church - One Story, 0	156A207 320		Northeast Los Angeles	No	ABMI	FBO
Los Angeles	8109 YARMOUTH AVE	91335	2101005007	0.000	0.000	0.000	0.429	Shortfall of Sites	0.135	Low Residential	R1-1	Low Residential	0	0	66.287	0.429		Residential - Single Family Residence, 1	189B129 152	1 per lot	Reseda - West Van Nuys	No	ABMI	AHO , RES CPU
Los Angeles	856 S ROBERTSON BLVD	90035	4333015024	0.000	0.000	0.000	0.429	Shortfall of Sites	0.069	Limited Commercial	[Q]C2-1-O	0	0	0	6.485	0.429		Commercial - Store Combination - Store and Office Combination - One Story, 0	132B169 83		Wilshire	No	ABMI	ARO
Los Angeles	10655 SHERMAN PL	91352	2410012009	0.000	0.000	0.000	0.429	Shortfall of Sites	0.029	Limited Manufacturing	C2-1	0	0	0	28.002	0.429		Commercial - Wholesale and Manufacturing Outlet - One Story, 0	186B177 553		Sun Valley - La Tuna Canyon	No	ABMI	ARO
Los Angeles	9801 S FIGUEROA ST	90003	6054024001	0.000	0.000	0.000	0.429	Shortfall of Sites	0.093	Neighborhood Commercial	C2-1VL-CPIO	0	0	0	102.494	0.429		Institutional - Church - One Story, 0	093A201 342		South Los Angeles	No	ABMI	FBO
Los Angeles	19356 PATIRENE PL	91335	2131008015	0.000	0.000	0.000	0.429	Shortfall of Sites	0.135	Low Residential	R1-1-RIO	Low Residential	0	0	66.287	0.429		Residential - Single Family Residence - Pool, 1	180B117 568	1 per lot	Reseda - West Van Nuys	No	ABMI	AHO , RES CPU
Los Angeles	520 S SAN VICENTE BLVD	90048	5510005026	0.000	0.000	0.000	0.429	Shortfall of Sites	0.108	General Commercial	C2-1VL-O	0	0	0	4.117	0.429		Commercial - Professional Building - One Story, 0	135B173 378		Wilshire	No	ABMI	ARO
Los Angeles	19726 HATTON ST	91306	2106011037	0.000	0.000	0.000	0.428	Shortfall of Sites	0.135	Low Residential	R1-1	Low Residential	0	0	66.287	0.428		Residential - Single Family Residence - Pool, 1	186B117 63	1 per lot	Canoga Park - Winnetka - Woodland Hills - West Hills	No	ABMI	AHO , CPK CPU
Los Angeles	4622 VAN NUYS BLVD	91403	2265013005	0.000	0.000	0.000	0.428	Shortfall of Sites	0.012	General Commercial	C2-1VL-RIO	0	0	0	52.156	0.428		Commercial - Office Building - One Story, 0	168A151 102		Sherman Oaks - Studio City - Toluca Lake - Cahuenga Pass	No	ABMI	ARO
Los Angeles	19722 HATTON ST	91306	2106011038	0.000	0.000	0.000	0.428	Shortfall of Sites	0.135	Low Residential	R1-1	Low Residential	[LM2-G1-5] [CX2-FA] [CPIO]	0	66.287	0.428		Residential - Single Family Residence, 1	186B117 62	1 per lot	Canoga Park - Winnetka - Woodland Hills - West Hills	No	ABMI	AHO , CPK CPU
Los Angeles	19716 HATTON ST	91306	2106011039	0.000	0.000	0.000	0.428	Shortfall of Sites	0.135	Low Residential	R1-1	Low Residential	0	0	66.287	0.428		Residential - Single Family Residence - Pool, 1	186B117 61	1 per lot	Canoga Park - Winnetka - Woodland Hills - West Hills	No	ABMI	AHO , CPK CPU
Los Angeles	17337 MARTHA ST	91316	2254017004	0.000	0.000	0.000	0.428	Shortfall of Sites	0.128	Low II Residential	R1-1-RIO	Low Residential	0	0	66.287	0.428		Residential - Single Family Residence - Pool, 1	174B133 483	1 per lot	Encino - Tarzana	No	ABMI	AHO , ENC CPU
Los Angeles	17347 MARTHA ST	91316	2254017006	0.000	0.000	0.000	0.428	Shortfall of Sites	0.128	Low II Residential	R1-1-RIO	Low Residential	0	0	66.287	0.428		Residential - Single Family Residence, 1	174B133 481	1 per lot	Encino - Tarzana	No	ABMI	AHO , ENC CPU
Los Angeles	17343 MARTHA ST	91316	2254017005	0.000	0.000	0.000	0.428	Shortfall of Sites	0.128	Low II Residential	R1-1-RIO	Low Residential	0	0	66.287	0.428		Residential - Single Family Residence - Pool, 1	174B133 482	1 per lot	Encino - Tarzana	No	ABMI	AHO , ENC CPU
Los Angeles	17353 MARTHA ST	91316	2254017007	0.000	0.000	0.000	0.428	Shortfall of Sites	0.128	Low II Residential	R1-1-RIO	Low Residential	0	0	66.287	0.428		Residential - Single Family Residence, 1	174B133 480	1 per lot	Encino - Tarzana	No	ABMI	AHO , ENC CPU
Los Angeles	17331 MARTHA ST	91316	2254017003	0.000	0.000	0.000	0.428	Shortfall of Sites	0.128	Low II Residential	R1-1-RIO	Low Residential	0	0	66.287	0.428		Residential - Single Family Residence - Pool, 1	174B133 484	1 per lot	Encino - Tarzana	No	ABMI	AHO , ENC CPU
Los Angeles	17327 MARTHA ST	91316	2254017002	0.000	0.000	0.000	0.428	Shortfall of Sites	0.128	Low II Residential	R1-1-RIO	Low Residential	0	0	66.287	0.428		Residential - Single Family Residence, 1	174B133 485	1 per lot	Encino - Tarzana	No	ABMI	AHO , ENC CPU
Los Angeles	6920 BIANCA AVE	91406	2229006022	0.000	0.000	0.000	0.428	Shortfall of Sites	0.135	Low Residential	R1-1	Low Residential	0	0	66.287	0.428		Residential - Single Family Residence, 1	183B129 713	1 per lot	Reseda - West Van Nuys	No	ABMI	AHO , RES CPU
Los Angeles	1505 S VERMONT AVE	90006	5075002011	0.000	0.000	0.000	0.428	Shortfall of Sites	0.104	Community Commercial	C2-2D-CPIO	0	0	0	5.123	0.428		Commercial - Store Combination - Store and Residential Combination - One Story, 0	126B197 99		South Los Angeles	No	ABMI	ARO
Los Angeles	2233 BEVERLY BLVD	90057	5157018029	0.000	0.000	0.000	0.428	Shortfall of Sites	0.143	Highway Oriented Commercial	C2-1	0	0	0	102.494	0.428		Institutional - Church - One Story, 0	136-5A205 247		Westlake	No	ABMI	FBO
Los Angeles	2417 N BROADWAY	90031	5204004016	0.000	0.000	0.000	0.428	Shortfall of Sites	0.079	Neighborhood Commercial	[Q]C4-1XL-CDO	0	0	0	6.804	0.428		Commercial - Store Combination - Store and Residential Combination - One Story, 0	138A221 55		Northeast Los Angeles	No	ABMI	ARO

Jurisdiction Name	Site Address/Intersection	5 Digit ZIP Code	Assessor Parcel Number	Very Low-Income	Low-Income	Moderate-Income	Above Moderate-Income	Type of Shortfall	Parcel Size (Acres)	Current General Plan Designation	Current Zoning	Proposed General Plan (GP) Designation	Proposed Zoning	Minimum Density Allowed	Maximum Density Allowed	Total Capacity	Vacant/ Nonvacant	Description of Existing Uses	PIN	Base Density Per Acre	Community Plan Area	Rent Stabalization Ordinance	Income Category	Applicable Rezoning Program (Program informing values in Column Q listed first)
Los Angeles	8607 VENICE BLVD	90034	5065008011	0.000	0.000	0.000	0.428	Shortfall of Sites	0.167	Neighborhood Commercial	C2-1VL-CPIO	0	0	0	3.207	0.428		Commercial - Store Combination - Store and Residential Combination - One Story, 0	123B169 608		West Adams - Baldwin Hills - Leimert	No	ABMI	ARO
Los Angeles	3115 S VERMONT AVE	90007	5040026044	0.000	0.000	0.000	0.428	Shortfall of Sites	0.143	Community Commercial	C2-2D-O-CPIO	0	0	0	102.494	0.428		Institutional - Church - One Story, 0	120B197 557		South Los Angeles	No	ABMI	FBO
Los Angeles	3115 S VERMONT AVE	90007	5040026044	0.000	0.000	0.000	0.428	Shortfall of Sites	0.143	Community Commercial	C2-2D-O-CPIO	0	0	0	102.494	0.428		Institutional - Church - One Story, 0	120B197 558		South Los Angeles	No	ABMI	FBO
Los Angeles	3115 S VERMONT AVE	90007	5040026044	0.000	0.000	0.000	0.428	Shortfall of Sites	0.143	Community Commercial	C2-2D-O-CPIO	0	0	0	102.494	0.428		Institutional - Church - One Story, 0	120B197 561		South Los Angeles	No	ABMI	FBO
Los Angeles	3115 S VERMONT AVE	90007	5040026044	0.000	0.000	0.000	0.428	Shortfall of Sites	0.143	Community Commercial	C2-2D-O-CPIO	0	0	0	102.494	0.428		Institutional - Church - One Story, 0	120B197 560		South Los Angeles	No	ABMI	FBO
Los Angeles	3115 S VERMONT AVE	90007	5040026044	0.000	0.000	0.000	0.428	Shortfall of Sites	0.143	Community Commercial	C2-2D-O-CPIO	0	0	0	102.494	0.428		Institutional - Church - One Story, 0	120B197 559		South Los Angeles	No	ABMI	FBO
Los Angeles	17808 CANTARA ST	91335	2101007007	0.000	0.000	0.000	0.428	Shortfall of Sites	0.135	Low Residential	R1-1	Low Residential	0	0	66.287	0.428		Residential - Single Family Residence - Pool, 1	192B129 592	1 per lot	Reseda - West Van Nuys	No	ABMI	AHO , RES CPU
Los Angeles	516 N LA BREA AVE	90036	5525020008	0.000	0.000	0.000	0.428	Shortfall of Sites	0.096	Neighborhood Office Commercial	C4-1VL	0	0	0	4.622	0.428		Commercial - Office Building - One Story, 0	141B181 1083		Hollywood	No	ABMI	ARO
Los Angeles	20018 STRATHERN STREET	91306	2106032051	0.000	0.000	0.000	0.428	Shortfall of Sites	0.145	Low Residential	(T)(Q)R1-1	Low Residential	[MB4-SH1-5] [CX2-FA] [CPIO]	0	66.287	0.428		Residential - Single Family Residence, 1	189B113 1437	1 per lot	Canoga Park - Winnetka - Woodland Hills - West Hills	No	ABMI	AHO , CPK CPU
Los Angeles	17728 WILLARD ST	91335	2101008025	0.000	0.000	0.000	0.427	Shortfall of Sites	0.135	Low Residential	R1-1	Low Residential	0	0	66.287	0.427		Residential - Single Family Residence, 1	192B129 605	1 per lot	Reseda - West Van Nuys	No	ABMI	AHO , RES CPU
Los Angeles	5026 W ADAMS BLVD	90016	5049004021	0.000	0.000	0.000	0.427	Shortfall of Sites	0.143	Community Commercial	C2-2D-CPIO	0	0	0	102.494	0.427		Institutional - Church - One Story, 0	123B181 1068		West Adams - Baldwin Hills - Leimert	No	ABMI	FBO
Los Angeles	6116 S VERMONT AVE	90044	6004011030	0.000	0.000	0.000	0.427	Shortfall of Sites	0.070	Community Commercial	C2-1-CPIO	0	0	0	11.657	0.427		Industrial - Warehousing, Distribution, Storage - Warehousing, Distribution, Under 10,000 SF - One Story, 0	105B197 758		South Los Angeles	No	ABMI	ARO
Los Angeles	6116 S VERMONT AVE	90044	6004011030	0.000	0.000	0.000	0.427	Shortfall of Sites	0.071	Community Commercial	C2-1-CPIO	0	0	0	11.641	0.427		Industrial - Warehousing, Distribution, Storage - Warehousing, Distribution, Under 10,000 SF - One Story, 0	105B197 812		South Los Angeles	No	ABMI	ARO
Los Angeles	17755 WILLARD ST	91335	2101007006	0.000	0.000	0.000	0.427	Shortfall of Sites	0.135	Low Residential	R1-1	Low Residential	0	0	66.287	0.427		Residential - Single Family Residence, 1	192B129 640	1 per lot	Reseda - West Van Nuys	No	ABMI	AHO , RES CPU
Los Angeles	6805 HAZELTINE AVE	91405	2217014081	0.214	0.214	0.000	0.000	Shortfall of Sites	0.256	Neighborhood Office Commercial	[Q]P-1VL, [Q]C2-1VL	0	0	20	94.696	0.427		Commercial - Store - One Story, 2	183B153 1082		Van Nuys - North Sherman Oaks	No	LI	P
Los Angeles	3930 W 17TH ST	90019	5072011013	0.000	0.000	0.000	0.427	Shortfall of Sites	0.017	Low Medium II Residential	RD2-1XL-O-CPIO	0	0	0	113.635	0.427		Residential - Single Family Residence, 1	126B189 503		West Adams - Baldwin Hills - Leimert	No	ABMI	OPP RC , TOC EXP
Los Angeles	9819 AVALON BLVD	90003	6052031029	0.000	0.000	0.000	0.427	Shortfall of Sites	0.093	Low Medium II Residential	[Q]R4-1	0	0	0	102.494	0.427		Institutional - Church - One Story, 0	093A207 428		Southeast Los Angeles	No	ABMI	FBO
Los Angeles	19449 KITTRIDGE ST	91335	2131006017	0.000	0.000	0.000	0.427	Shortfall of Sites	0.135	Low Residential	R1-1-RIO	Low Residential	0	0	66.287	0.427		Residential - Single Family Residence, 1	180B117 429	1 per lot	Reseda - West Van Nuys	No	ABMI	AHO , RES CPU
Los Angeles	7323 ANATOLA AVE	91406	2228007022	0.000	0.000	0.000	0.427	Shortfall of Sites	0.135	Low Residential	R1-1	Low Residential	0	0	66.287	0.427		Residential - Single Family Residence, 1	186B129 1037	1 per lot	Reseda - West Van Nuys	No	ABMI	AHO , RES CPU
Los Angeles	153 S VERMONT AVE	90004	5518031009	0.000	0.000	0.000	0.427	Shortfall of Sites	0.161	Neighborhood Office Commercial	C2-1	0	0	0	3.307	0.427		Commercial - Office Building - One Story, 0	138B197 1162		Wilshire	No	ABMI	ARO
Los Angeles	16123 HARTSOOK ST	91436	2260018020	0.000	0.000	0.000	0.426	Shortfall of Sites	0.128	Low II Residential	RE9-1	Low Residential	0	0	66.287	0.426		Residential - Single Family Residence - Pool, 1	171B141 147	1 per lot	Encino - Tarzana	No	ABMI	AHO , ENC CPU
Los Angeles	801 CYPRESS AVE	90065	5453021001	0.000	0.000	0.000	0.426	Shortfall of Sites	0.085	General Commercial	[Q]C2-1XL-CDO	0	0	0	6.295	0.426		Commercial - Store Combination - Store and Residential Combination - One Story, 0	145-5A219 324		Northeast Los Angeles	No	ABMI	ARO
Los Angeles	801 CYPRESS AVE	90065	5453021001	0.000	0.000	0.000	0.426	Shortfall of Sites	0.099	General Commercial	[Q]C2-1XL-CDO	0	0	0	5.396	0.426		Commercial - Store Combination - Store and Residential Combination - One Story, 0	145-5A219 329		Northeast Los Angeles	No	ABMI	ARO
Los Angeles	1812 GRIFFIN AVE	90031	5210016902	0.213	0.213	0.000	0.000	Shortfall of Sites	0.277	Public Facilities	PF-1	0	0	20	153.741	0.426		Miscellaneous - Government Owned Property, 0	135A223 147		Northeast Los Angeles	No	LI	PF
Los Angeles	10131 TUJUNGA CANYON BLVD	91042	2568013034	0.000	0.000	0.000	0.426	Shortfall of Sites	0.163	Medium Residential	R3-2	0	0	0	81.708	0.426		Residential - Five or More Units or Apartments (Any Combination) · 4 Stories or Less, 10	202-5A199 208		Sunland - Tujunga - Lake View Terrace - Shadow Hills - East La Tuna Canyon	No	ABMI	DB50
Los Angeles	7453 HASKELL AVE	91406	2206027031	0.000	0.000	0.000	0.426	Shortfall of Sites	0.155	Medium Residential	[Q]R3-1	0	0	0	85.778	0.426		Residential - Five or More Units or Apartments (Any Combination) · 4 Stories or Less, 10	186B141 320		Van Nuys - North Sherman Oaks	No	ABMI	DB50
Los Angeles	7437 HASKELL AVE	91406	2206027030	0.000	0.000	0.000	0.426	Shortfall of Sites	0.155	Medium Residential	[Q]R3-1	0	0	0	85.784	0.426		Residential - Five or More Units or Apartments (Any Combination) · 4 Stories or Less, 10	186B141 381		Van Nuys - North Sherman Oaks	No	ABMI	DB50
Los Angeles	10836 VICTORY BLVD	91606	2414008005	0.000	0.000	0.000	0.426	Shortfall of Sites	0.157	Medium Residential	R3-1	0	0	0	84.733	0.426		Residential - Five or More Units or Apartments (Any Combination) · 4 Stories or Less, 10	180B173 875		North Hollywood - Valley Village	No	ABMI	DB50
Los Angeles	7744 LAUREL CANYON BLVD	91605	2317001041	0.000	0.000	0.000	0.426	Shortfall of Sites	0.155	Medium Residential	(Q)R3-1-CUGU	0	0	0	85.962	0.426		Residential - Five or More Units or Apartments (Any Combination) · 4 Stories or Less, 10	189B165 952		Sun Valley - La Tuna Canyon	No	ABMI	DB50
Los Angeles	4077 S MAIN ST	90037	5111023029	0.000	0.000	0.000	0.426	Shortfall of Sites	0.172	Hybrid Industrial	CM-1-CPIO	0	0	0	3.439	0.426		Commercial - Store Combination - Store and Residential Combination - Two Stories, 0	115-5A203 304		Southeast Los Angeles	Yes	ABMI	ARO
Los Angeles	1775 WESTWOOD BLVD	90024	4324028045	0.000	0.000	0.000	0.426	Shortfall of Sites	0.083	Neighborhood Office Commercial	C4-1VL-O-POD	0	0	0	5.373	0.426		Commercial - Store Combination - Store and Office Combination - One Story, 0	129B153 439		Westwood	No	ABMI	ARO
Los Angeles	1775 WESTWOOD BLVD	90024	4324028045	0.000	0.000	0.000	0.426	Shortfall of Sites	0.083	Neighborhood Office Commercial	C4-1VL-O-POD	0	0	0	5.373	0.426		Commercial - Store Combination - Store and Office Combination - One Story, 0	129B153 450		Westwood	No	ABMI	ARO
Los Angeles	1775 WESTWOOD BLVD	90024	4324028045	0.000	0.000	0.000	0.426	Shortfall of Sites	0.080	Neighborhood Office Commercial	C4-1VL-O-POD	0	0	0	5.518	0.426		Commercial - Store Combination - Store and Office Combination - One Story, 0	129B153 461		Westwood	No	ABMI	ARO
Los Angeles	1606 BEVERLY BLVD	90026	5153013033	0.000	0.000	0.000	0.426	Shortfall of Sites	0.009	Highway Oriented Commercial	C2-1	0	0	0	90.942	0.426		Commercial - Store Combination - Store and Office Combination - One Story, 0	135A207 308		Westlake	No	ABMI	ARO
Los Angeles	17560 BROMLEY ST	91316	2254007013	0.000	0.000	0.000	0.426	Shortfall of Sites	0.128	Low II Residential	R1-1-RIO	Low Residential	0	0	66.287	0.426		Residential - Single Family Residence, 1	174B129 263	1 per lot	Encino - Tarzana	No	ABMI	AHO , ENC CPU
Los Angeles	8344 BEVERLY BLVD	90048	5511010022	0.000	0.000	0.000	0.426	Shortfall of Sites	0.073	Neighborhood Office Commercial	C2-1VL-O	0	0	0	6.043	0.426		Commercial - Office Building - One Story, 0	138B173 478		Wilshire	No	ABMI	ARO
Los Angeles	1238 W 8TH ST	90017	5143002002	0.000	0.000	0.000	0.426	Shortfall of Sites	0.179	Community Commercial	CW	0	0	0	2.968	0.426		Industrial - Light Manufacturing - One Story, 0	130-5A205 346		Westlake	No	ABMI	ARO
Los Angeles	2881 W PICO BLVD	90006	5080028015	0.000	0.000	0.000	0.426	Shortfall of Sites	0.157	General Commercial	C2-1	0	0	0	3.396	0.426		Industrial - Light Manufacturing - One Story, 0	129B193 1234		Wilshire	No	ABMI	ARO
Los Angeles	0	0	2242001905	0.213	0.213	0.000	0.000	Shortfall of Sites	0.277	Public Facilities	PF-1XL-RIO	0	0	20	153.741	0.426		Commercial - Parking Lot (Commercial Use Property) - Lots - Patron or Employee - One Story, 0	177B145 301		Van Nuys - North Sherman Oaks	No	LI	PF
Los Angeles	16755 VALERIO ST	91406	2226021019	0.000	0.000	0.000	0.426	Shortfall of Sites	0.144	Low Residential	R1-1	Low Residential	0	0	66.287	0.426		Residential - Single Family Residence, 1	186B137 557	1 per lot	Reseda - West Van Nuys	No	ABMI	AHO , RES CPU
Los Angeles	7851 OSO AVE	91306	2107010055	0.000	0.000	0.000	0.426	Shortfall of Sites	0.134	Low Residential	R1-1	Low Residential	0	0	66.287	0.426		Residential - Single Family Residence, 1	189B113 859	1 per lot	Canoga Park - Winnetka - Woodland Hills - West Hills	No	ABMI	AHO , CPK CPU
Los Angeles	3170 BUDAU AVE	90032	5220011900	0.213	0.213	0.000	0.000	Shortfall of Sites	0.277	Public Facilities	[Q]PF-1D	0	0	20	153.741	0.426		Miscellaneous - Government Owned Property, 0	142-5A235 352		Northeast Los Angeles	No	LI	PF
Los Angeles	17359 MARTHA ST	91316	2254017008	0.000	0.000	0.000	0.426	Shortfall of Sites	0.128	Low II Residential	R1-1-RIO	Low Residential	0	0	66.287	0.426		Residential - Single Family Residence, 1	174B129 697	1 per lot	Encino - Tarzana	No	ABMI	AHO , ENC CPU
Los Angeles	18355 SHERMAN WAY	91335	2119022017	0.000	0.000	0.000	0.426	Shortfall of Sites	0.045	Community Commercial	[Q]P-1D-CDO	0	0	0	94.696	0.426		Commercial - Parking Lot (Commercial Use Property) - Lots - Patron or Employee - One Story, 0	183B125 1081		Reseda - West Van Nuys	No	ABMI	P
Los Angeles	7353 ANATOLA AVE	91406	2228008003	0.000	0.000	0.000	0.426	Shortfall of Sites	0.134	Low Residential	R1-1	Low Residential	0	0	66.287	0.426		Residential - Single Family Residence, 1	186B129 929	1 per lot	Reseda - West Van Nuys	No	ABMI	AHO , RES CPU
Los Angeles	10505 SANTA MONICA BLVD	90025	4326033039	0.000	0.000	0.000	0.426	Shortfall of Sites	0.109	General Commercial	[Q]C2-1VL-O	0	0	0	102.494	0.426		Institutional - Church - One Story, 0	132B157 884		Westwood	No	ABMI	FBO
Los Angeles	11636 BARRINGTON CT	90049	4401006013	0.000	0.000	0.000	0.426	Shortfall of Sites	0.052	Neighborhood Commercial	C2-1XLD	0	0	0	8.585	0.426		Commercial - Store Combination - Store and Office Combination - One Story, 0	135B145 589		Brentwood - Pacific Palisades	No	ABMI	ARO
Los Angeles	2128 W TEMPLE ST	90026	5157017021	0.000	0.000	0.000	0.426	Shortfall of Sites	0.067	Highway Oriented Commercial	C2-1	0	0	0	8.879	0.426		Commercial - Store Combination - Store and Residential Combination - One Story, 0	138A205 330		Westlake	Yes	ABMI	ARO
Los Angeles	10657 BURBANK BLVD	91601	2415022001	0.000	0.000	0.000	0.426	Shortfall of Sites	0.060	Community Commercial	C2-1	0	0	0	8.831	0.426		Commercial - Store Combination - Store and Office Combination - One Story, 0	174B177 558		North Hollywood - Valley Village	No	ABMI	ARO
Los Angeles	6306 S NORMANDIE AVE	90044	6003034023	0.000	0.000	0.000	0.426	Shortfall of Sites	0.142	Neighborhood Commercial	C2-1VL-CPIO	0	0	0	102.494	0.426		Institutional - Church - One Story, 0	105B197 1170		South Los Angeles	No	ABMI	FBO
Los Angeles	2400 S HOPE ST	90007	5126018039	0.000	0.000	0.000	0.426	Shortfall of Sites	0.218	Community Commercial	(T)(Q)C2-2-O	0	0	0	2.441	0.426		Commercial - Professional Building - One Story, 0	121-5A205 17		Southeast Los Angeles	No	ABMI	ARO
Los Angeles	2400 S HOPE ST	90007	5126018039	0.000	0.000	0.000	0.426	Shortfall of Sites	0.262	Community Commercial	(T)(Q)C2-2-O	0	0	0	2.033	0.426		Commercial - Professional Building - One Story, 0	121-5A205 30		Southeast Los Angeles	No	ABMI	ARO
Los Angeles	2400 S HOPE ST	90007	5126018039	0.000	0.000	0.000	0.426	Shortfall of Sites	0.262	Community Commercial	(T)(Q)C2-2-O	0	0	0	2.033	0.426		Commercial - Professional Building - One Story, 0	121-5A205 36		Southeast Los Angeles	No	ABMI	ARO
Los Angeles	2400 S HOPE ST	90007	5126018039	0.000	0.000	0.000	0.426	Shortfall of Sites	0.262	Community Commercial	(T)(Q)C2-2-O	0	0	0	2.033	0.426		Commercial - Professional Building - One Story, 0	121-5A205 47		Southeast Los Angeles	No	ABMI	ARO
Los Angeles	2400 S HOPE ST	90007	5126018039	0.000	0.000	0.000	0.426	Shortfall of Sites	0.262	Community Commercial	(T)(Q)C2-2-O	0	0	0	2.033	0.426		Commercial - Professional Building - One Story, 0	121-5A205 59		Southeast Los Angeles	No	ABMI	ARO
Los Angeles	2400 S HOPE ST	90007	5126018039	0.000	0.000	0.000	0.426	Shortfall of Sites	0.262	Community Commercial	(T)(Q)C2-2-O	0	0	0	2.033	0.426		Commercial - Professional Building - One Story, 0	121-5A205 67		Southeast Los Angeles	No	ABMI	ARO
Los Angeles	2400 S HOPE ST	90007	5126018039	0.000	0.000	0.000	0.426	Shortfall of Sites	0.248	Community Commercial	(T)(Q)C2-2-O	0	0	0	2.148	0.426		Commercial - Professional Building - One Story, 0	123A205 202		Southeast Los Angeles	No	ABMI	ARO
Los Angeles	1432 W FLORENCE AVE	90047	6018007029	0.000	0.000	0.000	0.426	Shortfall of Sites	0.081	Community Commercial	C2-1-CPIO	0	0	0	6.546	0.426		Industrial - Light Manufacturing - One Story, 0	102B193 1345		South Los Angeles	No	ABMI	ARO
Los Angeles	1432 W FLORENCE AVE	90047	6018007029	0.000	0.000	0.000	0.426	Shortfall of Sites	0.068	Community Commercial	C2-1-CPIO	0	0	0	7.855	0.426		Industrial - Light Manufacturing - One Story, 0	102B193 1346		South Los Angeles	No	ABMI	ARO
Los Angeles	13244 CHANDLER BLVD	91401	2345022013	0.000	0.000	0.000	0.425	Shortfall of Sites	0.004	Very Low Residential	RE11-1	0	0	0	99.000	0.425		Residential - Single Family Residence - Pool, 0	171B157 202		Van Nuys - North Sherman Oaks	No	ABMI	TOC EXP
Los Angeles	17565 RHODA ST	91316	2254007010	0.000	0.000	0.000	0.425	Shortfall of Sites	0.128	Low II Residential	R1-1-RIO	Low Residential	0	0	66.287	0.425		Residential - Single Family Residence, 1	174B129 300	1 per lot	Encino - Tarzana	No	ABMI	AHO , ENC CPU
Los Angeles	20014 STRATHERN STREET	91306	2106032052	0.000	0.000	0.000	0.425	Shortfall of Sites	0.144	Low Residential	(T)(Q)R1-1	Low Residential	0	0	66.287	0.425		Residential - Single Family Residence - Pool, 1	189B113 1438	1 per lot	Canoga Park - Winnetka - Woodland Hills - West Hills	No	ABMI	AHO , CPK CPU
Los Angeles	5742 ANDASOL AVE	91316	2254019028	0.000	0.000	0.000	0.425	Shortfall of Sites	0.128	Low II Residential	R1-1-RIO	Low Residential	0	0	66.287	0.425		Residential - Single Family Residence - Pool, 1	174B133 287	1 per lot	Encino - Tarzana	No	ABMI	AHO , ENC CPU
Los Angeles	17605 LEMAY ST	91406	2229014010	0.000	0.000	0.000	0.425	Shortfall of Sites	0.134	Low Residential	R1-1-RIO	Low Residential	0	0	66.287	0.425		Residential - Single Family Residence, 1	180B129 190	1 per lot	Reseda - West Van Nuys	No	ABMI	AHO , RES CPU

Jurisdiction Name	Site Address/Intersection	5 Digit ZIP Code	Assessor Parcel Number	Very Low-Income	Low-Income	Moderate-Income	Above Moderate-Income	Type of Shortfall	Parcel Size (Acres)	Current General Plan Designation	Current Zoning	Proposed General Plan (GP) Designation	Proposed Zoning	Minimum Density Allowed	Maximum Density Allowed	Total Capacity	Vacant/ Nonvacant	Description of Existing Uses	PIN	Base Density Per Acre	Community Plan Area	Rent Stabalization Ordinance	Income Category	Applicable Rezoning Program (Program informing values in Column Q listed first)
Los Angeles	8646 AMIGO AVE	91324	2785004026	0.000	0.000	0.000	0.425	Shortfall of Sites	0.125	Limited Manufacturing	[Q]CM-1VL	0	0	0	4.241	0.425		Industrial - Light Manufacturing - One Story, 0	195B125 890		Northridge	No	ABMI	ARO
Los Angeles	5746 ANDASOL AVE	91316	2254019029	0.000	0.000	0.000	0.425	Shortfall of Sites	0.128	Low II Residential	R1-1-RIO	Low Residential	0	0	66.287	0.425		Residential - Single Family Residence, 1	174B133 267	1 per lot	Encino - Tarzana	No	ABMI	AHO , ENC CPU
Los Angeles	7033 RUBIO AVE	91406	2225006018	0.000	0.000	0.000	0.425	Shortfall of Sites	0.134	Low Residential	R1-1	Low Residential	0	0	66.287	0.425		Residential - Single Family Residence, 1	183B137 187	1 per lot	Reseda - West Van Nuys	No	ABMI	AHO , RES CPU
Los Angeles	581 GLENDALE BLVD	90026	5404013017	0.000	0.000	0.000	0.425	Shortfall of Sites	0.122	General Commercial	C2-1VL-CDO	0	0	0	4.355	0.425		Commercial - Store Combination - Store and Residential Combination - One Story, 0	138A207 318		Silver Lake - Echo Park - Elysian Valley	No	ABMI	ARO
Los Angeles	581 GLENDALE BLVD	90026	5404013017	0.000	0.000	0.000	0.425	Shortfall of Sites	0.090	General Commercial	C2-1VL-CDO	0	0	0	5.899	0.425		Commercial - Store Combination - Store and Residential Combination - One Story, 0	138A207 334		Silver Lake - Echo Park - Elysian Valley	No	ABMI	ARO
Los Angeles	7522 WHITAKER AVE	91406	2226022003	0.000	0.000	0.000	0.424	Shortfall of Sites	0.134	Low Residential	R1-1	Low Residential	0	0	66.287	0.424		Residential - Single Family Residence, 1	186B137 100	1 per lot	Reseda - West Van Nuys	No	ABMI	AHO , RES CPU
Los Angeles	7268 ANDASOL AVE	91406	2228014016	0.000	0.000	0.000	0.424	Shortfall of Sites	0.134	Low Residential	R1-1	Low Residential	0	0	66.287	0.424		Residential - Single Family Residence, 1	186B133 999	1 per lot	Reseda - West Van Nuys	No	ABMI	AHO , RES CPU
Los Angeles	8203 JAMIESON AVE	91335	2101010003	0.000	0.000	0.000	0.424	Shortfall of Sites	0.134	Low Residential	R1-1	Low Residential	0	0	66.287	0.424		Residential - Single Family Residence, 1	192B129 539	1 per lot	Reseda - West Van Nuys	No	ABMI	AHO , RES CPU
Los Angeles	16645 CANTLAY ST	91406	2226016006	0.000	0.000	0.000	0.424	Shortfall of Sites	0.134	Low Residential	R1-1	Low Residential	0	0	66.287	0.424		Residential - Single Family Residence, 1	186B137 372	1 per lot	Reseda - West Van Nuys	No	ABMI	AHO , RES CPU
Los Angeles	2057 FAIR PARK AVE	90041	5686017900	0.212	0.212	0.000	0.000	Shortfall of Sites	0.230	Public Facilities	PF-1	0	0	20	153.741	0.424		Miscellaneous - Government Owned Property, 0	162A223 343		Northeast Los Angeles	No	LI	PF
Los Angeles	17238 VALERIO ST	91406	2227015002	0.000	0.000	0.000	0.424	Shortfall of Sites	0.134	Low Residential	R1-1	Low Residential	0	0	66.287	0.424		Residential - Single Family Residence, 1	186B133 702	1 per lot	Reseda - West Van Nuys	No	ABMI	AHO , RES CPU
Los Angeles	8042 CHASTAIN AVE	91335	2101011021	0.000	0.000	0.000	0.424	Shortfall of Sites	0.134	Low Residential	R1-1	Low Residential	0	0	66.287	0.424		Residential - Single Family Residence - Pool, 1	189B129 290	1 per lot	Reseda - West Van Nuys	No	ABMI	AHO , RES CPU
Los Angeles	8054 CHASTAIN AVE	91335	2101011023	0.000	0.000	0.000	0.424	Shortfall of Sites	0.134	Low Residential	R1-1	Low Residential	0	0	66.287	0.424		Residential - Single Family Residence, 1	189B129 239	1 per lot	Reseda - West Van Nuys	No	ABMI	AHO , RES CPU
Los Angeles	8209 JAMIESON AVE	91335	2101010002	0.000	0.000	0.000	0.424	Shortfall of Sites	0.134	Low Residential	R1-1	Low Residential	0	0	66.287	0.424		Residential - Single Family Residence, 1	192B129 490	1 per lot	Reseda - West Van Nuys	No	ABMI	AHO , RES CPU
Los Angeles	8018 CHASTAIN AVE	91335	2101011017	0.000	0.000	0.000	0.424	Shortfall of Sites	0.134	Low Residential	R1-1	Low Residential	0	0	66.287	0.424		Residential - Single Family Residence - Pool, 1	189B129 369	1 per lot	Reseda - West Van Nuys	No	ABMI	AHO , RES CPU
Los Angeles	8030 CHASTAIN AVE	91335	2101011019	0.000	0.000	0.000	0.424	Shortfall of Sites	0.134	Low Residential	R1-1	Low Residential	0	0	66.287	0.424		Residential - Single Family Residence, 1	189B129 340	1 per lot	Reseda - West Van Nuys	No	ABMI	AHO , RES CPU
Los Angeles	0	0	2366022904	0.212	0.212	0.000	0.000	Shortfall of Sites	0.230	Public Facilities	PF-1XL	0	0	20	153.741	0.424		Miscellaneous - Government Owned Property, 0	162B177 340		Sherman Oaks - Studio City - Toluca Lake - Cahuenga Pass	No	LI	PF
Los Angeles	2057 FAIR PARK AVE	90041	5686017900	0.212	0.212	0.000	0.000	Shortfall of Sites	0.230	Public Facilities	PF-1	0	0	20	153.741	0.424		Miscellaneous - Government Owned Property, 0	162A223 338		Northeast Los Angeles	No	LI	PF
Los Angeles	6843 DE CELIS PL	91406	2225008021	0.000	0.000	0.000	0.424	Shortfall of Sites	0.134	Low Residential	R1-1	Low Residential	0	0	66.287	0.424		Residential - Single Family Residence, 1	183B137 410	1 per lot	Reseda - West Van Nuys	No	ABMI	AHO , RES CPU
Los Angeles	5752 ANDASOL AVE	91316	2254019030	0.000	0.000	0.000	0.424	Shortfall of Sites	0.128	Low II Residential	R1-1-RIO	Low Residential	0	0	66.287	0.424		Residential - Single Family Residence, 1	174B133 248	1 per lot	Encino - Tarzana	No	ABMI	AHO , ENC CPU
Los Angeles	17644 BROMLEY ST	91316	2254007023	0.000	0.000	0.000	0.424	Shortfall of Sites	0.128	Low II Residential	R1-1-RIO	Low Residential	0	0	66.287	0.424		Residential - Single Family Residence, 1	174B129 252	1 per lot	Encino - Tarzana	No	ABMI	AHO , ENC CPU
Los Angeles	11858 MISSISSIPPI AVE	90025	4259023008	0.000	0.000	0.000	0.424	Shortfall of Sites	0.133	Hybrid Industrial	NI(EC)	0	0	0	3.320	0.424		Industrial - Light Manufacturing - One Story, 0	123B149 471		West Los Angeles	No	ABMI	ARO
Los Angeles	7826 S VERMONT AVE	90044	6020013034	0.000	0.000	0.000	0.424	Shortfall of Sites	0.141	Community Commercial	C2-1-CPIO	0	0	0	102.494	0.424		Institutional - Church - One Story, 0	099B197 473		South Los Angeles	No	ABMI	FBO
Los Angeles	8813 RESEDA BLVD	91324	2770016018	0.000	0.000	0.000	0.424	Shortfall of Sites	0.080	Community Commercial	C2-1VL	0	0	0	10.146	0.424		Commercial - Office Building - One Story, 0	195B125 532		Northridge	No	ABMI	ARO
Los Angeles	8813 RESEDA BLVD	91324	2770016018	0.000	0.000	0.000	0.424	Shortfall of Sites	0.080	Community Commercial	C2-1VL	0	0	0	10.147	0.424		Commercial - Office Building - One Story, 0	195B125 538		Northridge	No	ABMI	ARO
Los Angeles	18256 LORNE ST	91335	2102010030	0.000	0.000	0.000	0.424	Shortfall of Sites	0.134	Low Residential	R1-1	Low Residential	0	0	66.287	0.424		Residential - Single Family Residence, 1	189B125 299	1 per lot	Reseda - West Van Nuys	No	ABMI	AHO , RES CPU
Los Angeles	2057 FAIR PARK AVE	90041	5686017900	0.212	0.212	0.000	0.000	Shortfall of Sites	0.230	Public Facilities	PF-1	0	0	20	153.741	0.424		Miscellaneous - Government Owned Property, 0	162A223 336		Northeast Los Angeles	No	LI	PF
Los Angeles	8550 S EMERSON AVE	90045	4108018028	0.000	0.000	0.000	0.424	Shortfall of Sites	0.038	General Commercial	[Q]C2-1VL	0	0	0	54.450	0.424		Residential - Single Family Residence - Townhouse Format - Condominium, 1	096B165 1156		Westchester - Playa del Rey	No	ABMI	OPP C
Los Angeles	1216 W SLAUSON AVE	90044	6003002009	0.000	0.000	0.000	0.424	Shortfall of Sites	0.077	Hybrid Industrial	CM-1-CPIO	0	0	0	6.859	0.424		Industrial - Light Manufacturing - One Story, 0	108B197 1496		South Los Angeles	No	ABMI	ARO
Los Angeles	1216 W SLAUSON AVE	90044	6003002009	0.000	0.000	0.000	0.424	Shortfall of Sites	0.077	Hybrid Industrial	CM-1-CPIO	0	0	0	6.859	0.424		Industrial - Light Manufacturing - One Story, 0	108B197 1497		South Los Angeles	No	ABMI	ARO
Los Angeles	1403 FAIRBURN AVE	90024	4326016900	0.212	0.212	0.000	0.000	Shortfall of Sites	0.230	Public Facilities	[Q]PF-1XL-O	0	0	20	153.741	0.424		Miscellaneous - Government Owned Property, 0	132B157 463		Westwood	No	LI	PF
Los Angeles	8415 S CENTRAL AVE	90001	6029021004	0.000	0.000	0.000	0.424	Shortfall of Sites	0.092	Neighborhood Commercial	C2-1VL-CPIO	0	0	0	102.494	0.424		Institutional - Church - One Story, 0	097-5A209 48		Southeast Los Angeles	No	ABMI	FBO
Los Angeles	4620 S CENTRAL AVE	90011	5107009029	0.000	0.000	0.000	0.424	Shortfall of Sites	0.092	Community Commercial	C2-1-CPIO	0	0	0	102.494	0.424		Institutional - Church - One Story, 0	112-5A209 267		Southeast Los Angeles	No	ABMI	FBO
Los Angeles	15444 NORDHOFF ST	91343	2654003039	0.000	0.000	0.000	0.424	Shortfall of Sites	0.092	Medium Residential	RA-1	0	0	0	102.494	0.424		Institutional - Church - One Story, 0	195B145 28		Mission Hills - Panorama City - North Hills	No	ABMI	FBO
Los Angeles	17952 BURTON ST	91335	2101018016	0.000	0.000	0.000	0.424	Shortfall of Sites	0.134	Low Residential	R1-1	Low Residential	0	0	66.287	0.424		Residential - Single Family Residence, 1	192B129 478	1 per lot	Reseda - West Van Nuys	No	ABMI	AHO , RES CPU
Los Angeles	17732 COLLINS ST	91316	2159003137	0.000	0.000	0.000	0.424	Shortfall of Sites	0.128	Low II Residential	R1-1-RIO	Low Residential	0	0	66.287	0.424		Residential - Single Family Residence, 1	174B129 590	1 per lot	Encino - Tarzana	No	ABMI	AHO , ENC CPU
Los Angeles	302 S MARIPOSA AVE	90020	5502003009	0.000	0.000	0.000	0.424	Shortfall of Sites	0.141	Neighborhood Office Commercial	C2-1	0	0	0	3.760	0.424		Commercial - Professional Building - Medical Dental Building - Two Stories, 0	135B197 191		Wilshire	No	ABMI	ARO
Los Angeles	302 S MARIPOSA AVE	90020	5502003009	0.000	0.000	0.000	0.424	Shortfall of Sites	0.084	Neighborhood Office Commercial	C2-1	0	0	0	6.287	0.424		Commercial - Professional Building - Medical Dental Building - Two Stories, 0	135B197 205		Wilshire	No	ABMI	ARO
Los Angeles	12025 VENTURA BLVD	91604	2368002036	0.000	0.000	0.000	0.424	Shortfall of Sites	0.115	Community Commercial	C2-1L-RIO	0	0	0	3.852	0.424		Commercial - Store Combination - Store and Office Combination - One Story, 0	162B165 102		Sherman Oaks - Studio City - Toluca Lake - Cahuenga Pass	No	ABMI	ARO
Los Angeles	5756 ANDASOL AVE	91316	2254019031	0.000	0.000	0.000	0.424	Shortfall of Sites	0.128	Low II Residential	R1-1-RIO	Low Residential	0	0	66.287	0.424		Residential - Single Family Residence, 1	174B133 233	1 per lot	Encino - Tarzana	No	ABMI	AHO , ENC CPU
Los Angeles	17738 COLLINS ST	91316	2159003136	0.000	0.000	0.000	0.424	Shortfall of Sites	0.128	Low II Residential	R1-1-RIO	Low Residential	0	0	66.287	0.424		Residential - Single Family Residence, 1	174B129 589	1 per lot	Encino - Tarzana	No	ABMI	AHO , ENC CPU
Los Angeles	17966 BURTON ST	91335	2101018014	0.000	0.000	0.000	0.424	Shortfall of Sites	0.134	Low Residential	R1-1	Low Residential	0	0	66.287	0.424		Residential - Single Family Residence, 1	192B125 747	1 per lot	Reseda - West Van Nuys	No	ABMI	AHO , RES CPU
Los Angeles	0	0	5082014034	0.000	0.000	0.000	0.424	Shortfall of Sites	0.004	Low Medium I Residential	R2-1-O	0	0	0	99.000	0.424		Residential - Single Family Residence, 0	129B185 1247		West Adams - Baldwin Hills - Leimert	No	ABMI	TOC EXP
Los Angeles	17925 EMELITA ST	91316	2159013025	0.000	0.000	0.000	0.424	Shortfall of Sites	0.128	Low II Residential	R1-1-RIO	Low Residential	0	0	66.287	0.424		Residential - Single Family Residence, 1	177B129 819	1 per lot	Encino - Tarzana	No	ABMI	AHO , ENC CPU
Los Angeles	7701 S NORMANDIE AVE	90044	6018024022	0.000	0.000	0.000	0.424	Shortfall of Sites	0.092	Medium Residential	R3-1	0	0	0	102.494	0.424		Institutional - Church - One Story, 0	099B193 236		South Los Angeles	No	ABMI	FBO
Los Angeles	17942 CALIFA ST	91316	2159013013	0.000	0.000	0.000	0.424	Shortfall of Sites	0.128	Low II Residential	R1-1-RIO	Low Residential	0	0	66.287	0.424		Residential - Single Family Residence, 1	177B129 758	1 per lot	Encino - Tarzana	No	ABMI	AHO , ENC CPU
Los Angeles	8762 S CENTRAL AVE	90002	6043003014	0.000	0.000	0.000	0.424	Shortfall of Sites	0.092	Neighborhood Commercial	C2-1VL-CPIO	0	0	0	102.494	0.424		Institutional - Church - One Story, 0	096A209 86		Southeast Los Angeles	No	ABMI	FBO
Los Angeles	17919 EMELITA ST	91316	2159013026	0.000	0.000	0.000	0.424	Shortfall of Sites	0.128	Low II Residential	R1-1-RIO	Low Residential	0	0	66.287	0.424		Residential - Single Family Residence, 1	177B129 818	1 per lot	Encino - Tarzana	No	ABMI	AHO , ENC CPU
Los Angeles	715 E MANCHESTER AVE	90001	6029031011	0.000	0.000	0.000	0.424	Shortfall of Sites	0.092	Hybrid Industrial	CM-1-CPIO	0	0	0	102.494	0.424		Institutional - Church - One Story, 0	097-5A207 279		Southeast Los Angeles	No	ABMI	FBO
Los Angeles	10400 S SAN PEDRO ST	90003	6063019030	0.000	0.000	0.000	0.424	Shortfall of Sites	0.092	Low Medium II Residential	[Q]R4-1	0	0	0	102.494	0.424		Institutional - Church - One Story, 0	090A205 113		Southeast Los Angeles	No	ABMI	FBO
Los Angeles	9110 S CENTRAL AVE	90002	6043008028	0.000	0.000	0.000	0.424	Shortfall of Sites	0.092	Neighborhood Commercial	C2-1VL-CPIO	0	0	0	102.494	0.424		Institutional - Church - One Story, 0	094-5A209 100		Southeast Los Angeles	No	ABMI	FBO
Los Angeles	8762 S CENTRAL AVE	90002	6043003014	0.000	0.000	0.000	0.424	Shortfall of Sites	0.092	Neighborhood Commercial	C2-1VL-CPIO	0	0	0	102.494	0.424		Institutional - Church - One Story, 0	096A209 84		Southeast Los Angeles	No	ABMI	FBO
Los Angeles	10400 S SAN PEDRO ST	90003	6063019030	0.000	0.000	0.000	0.424	Shortfall of Sites	0.092	Low Medium II Residential	[Q]R4-1	0	0	0	102.494	0.424		Institutional - Church - One Story, 0	090A205 105		Southeast Los Angeles	No	ABMI	FBO
Los Angeles	17935 EMELITA ST	91316	2159013023	0.000	0.000	0.000	0.424	Shortfall of Sites	0.128	Low II Residential	R1-1-RIO	Low Residential	0	0	66.287	0.424		Residential - Single Family Residence, 1	177B129 821	1 per lot	Encino - Tarzana	No	ABMI	AHO , ENC CPU
Los Angeles	7401 S CENTRAL AVE	90001	6023012028	0.000	0.000	0.000	0.424	Shortfall of Sites	0.092	Neighborhood Commercial	C2-1VL-CPIO	0	0	0	102.494	0.424		Institutional - Church - One Story, 0	102B209 283		Southeast Los Angeles	No	ABMI	FBO
Los Angeles	10400 S SAN PEDRO ST	90003	6063019030	0.000	0.000	0.000	0.424	Shortfall of Sites	0.092	Low Medium II Residential	[Q]R4-1	0	0	0	102.494	0.424		Institutional - Church - One Story, 0	090A205 156		Southeast Los Angeles	No	ABMI	FBO
Los Angeles	10400 S SAN PEDRO ST	90003	6063019030	0.000	0.000	0.000	0.424	Shortfall of Sites	0.092	Low Medium II Residential	[Q]R4-1	0	0	0	102.494	0.424		Institutional - Church - One Story, 0	090A205 109		Southeast Los Angeles	No	ABMI	FBO
Los Angeles	10400 S SAN PEDRO ST	90003	6063019030	0.000	0.000	0.000	0.424	Shortfall of Sites	0.092	Low Medium II Residential	[Q]R4-1	0	0	0	102.494	0.424		Institutional - Church - One Story, 0	090A205 152		Southeast Los Angeles	No	ABMI	FBO
Los Angeles	7401 S CENTRAL AVE	90001	6023012028	0.000	0.000	0.000	0.424	Shortfall of Sites	0.092	Neighborhood Commercial	C2-1VL-CPIO	0	0	0	102.494	0.424		Institutional - Church - One Story, 0	102B209 274		Southeast Los Angeles	No	ABMI	FBO
Los Angeles	2055 W 24TH ST	90018	5058009912	0.212	0.212	0.000	0.000	Shortfall of Sites	0.275	Public Facilities	PF-1-O	0	0	20	153.741	0.424		Miscellaneous - Government Owned Property, 0	123B193 245		South Los Angeles	No	LI	PF
Los Angeles	1717 7TH AVE	90019	5072014901	0.212	0.212	0.000	0.000	Shortfall of Sites	0.230	Public Facilities	PF-1-O	0	0	20	153.741	0.424		Miscellaneous - Government Owned Property, 0	126B189 836		West Adams - Baldwin Hills - Leimert	No	LI	PF
Los Angeles	1717 7TH AVE	90019	5072014901	0.212	0.212	0.000	0.000	Shortfall of Sites	0.230	Public Facilities	PF-1-O	0	0	20	153.741	0.424		Miscellaneous - Government Owned Property, 0	126B189 834		West Adams - Baldwin Hills - Leimert	No	LI	PF
Los Angeles	1717 7TH AVE	90019	5072014901	0.212	0.212	0.000	0.000	Shortfall of Sites	0.230	Public Facilities	PF-1-O	0	0	20	153.741	0.424		Miscellaneous - Government Owned Property, 0	126B189 839		West Adams - Baldwin Hills - Leimert	No	LI	PF
Los Angeles	8204 AVALON BLVD	90003	6029016031	0.000	0.000	0.000	0.424	Shortfall of Sites	0.092	Medium Residential	[Q]R4-1	0	0	0	102.494	0.424		Institutional - Church - One Story, 0	099B205 1338		Southeast Los Angeles	No	ABMI	FBO
Los Angeles	0	0	2664027016	0.000	0.000	0.000	0.424	Shortfall of Sites	0.045	Neighborhood Commercial	P-1VL	0	0	0	94.696	0.424	Vacant	Residential - Single Family Residence - Vacant Land, 0	210B145 529		Mission Hills - Panorama City - North Hills	No	ABMI	P
Los Angeles	6520 S NORMANDIE AVE	90044	6014008040	0.000	0.000	0.000	0.424	Shortfall of Sites	0.092	Neighborhood Commercial	C2-1VL-CPIO	0	0	0	102.494	0.424		Institutional - Church - One Story, 0	105B197 1666		South Los Angeles	No	ABMI	FBO
Los Angeles	7501 JELLICO AVE	91406	2202025016	0.000	0.000	0.000	0.423	Shortfall of Sites	0.134	Low Residential	R1-1	Low Residential	0	0	66.287	0.423		Residential - Single Family Residence - Pool, 1	186B129 510	1 per lot	Reseda - West Van Nuys	No	ABMI	AHO , RES CPU
Los Angeles	0	0	5546033900	0.000	0.000	0.000	0.000	Shortfall of Sites	0.229	Public Facilities	PF-1XL	0	0	0	153.741	0.000		Miscellaneous - Government Owned Property, 0	150A189 263		Hollywood	No		PF
Los Angeles	17808 COLLINS ST	91316	2159003133	0.000	0.000	0.000	0.423	Shortfall of Sites	0.128	Low II Residential	R1-1-RIO	Low Residential	0	0	66.287	0.423		Residential - Single Family Residence, 1	174B129 586	1 per lot	Encino - Tarzana	No	ABMI	AHO , ENC CPU
Los Angeles	19712 HATTON ST	91306	2106011040	0.000	0.000	0.000	0.423	Shortfall of Sites	0.134	Low Residential	R1-1	Low Residential	0	0	66.287	0.423		Residential - Single Family Residence - Pool, 1	186B117 60	1 per lot	Canoga Park - Winnetka - Woodland Hills - West Hills	No	ABMI	AHO , CPK CPU
Los Angeles	8027 WYNNE AVE	91335	2102010019	0.000	0.000	0.000	0.423	Shortfall of Sites	0.134	Low Residential	R1-1	Low Residential	0	0	66.287	0.423		Residential - Single Family Residence - Pool, 1	189B125 258	1 per lot	Reseda - West Van Nuys	No	ABMI	AHO , RES CPU
Los Angeles	971 E 43RD ST	90011	5115018020	0.000	0.000	0.000	0.423	Shortfall of Sites	0.092	Low Medium I Residential	[Q]R4-1	0	0	0	102.494	0.423		Institutional - Church - One Story, 0	114A209 233		Southeast Los Angeles	No	ABMI	FBO
Los Angeles	923 E MANCHESTER AVE	90001	6029029030	0.000	0.000	0.000	0.423	Shortfall of Sites	0.092	Hybrid Industrial	CM-1-CPIO	0	0	0	102.494	0.423		Institutional - Church - One Story, 0	097-5A209 228		Southeast Los Angeles	No	ABMI	FBO
Los Angeles	923 E MANCHESTER AVE	90001	6029029030	0.000	0.000	0.000	0.423	Shortfall of Sites	0.092	Hybrid Industrial	CM-1-CPIO	0	0	0	102.494	0.423		Institutional - Church - One Story, 0	097-5A209 229		Southeast Los Angeles	No	ABMI	FBO
Los Angeles	17906 MARTHA ST	91316	2159006022	0.000	0.000	0.000	0.423	Shortfall of Sites	0.128	Low II Residential	R1-1-RIO	Low Residential	0	0	66.287	0.423		Residential - Single Family Residence, 1	174B129 756	1 per lot	Encino - Tarzana	No	ABMI	AHO , ENC CPU
Los Angeles	5762 ANDASOL AVE	91316	2254019032	0.000	0.000	0.000	0.423	Shortfall of Sites	0.128	Low II Residential	R1-1-RIO	Low Residential	0	0	66.287	0.423		Residential - Single Family Residence, 1	174B133 216	1 per lot	Encino - Tarzana	No	ABMI	AHO , ENC CPU
Los Angeles	16851 WEDDINGTON ST	91436	2259020029	0.000	0.000	0.000	0.423	Shortfall of Sites	0.128	Low II Residential	R1-1	Low Residential	0	0	66.287	0.423		Residential - Single Family Residence, 1	171B133 133	1 per lot	Encino - Tarzana	No	ABMI	AHO , ENC CPU
Los Angeles	17922 MARTHA ST	91316	2159006025	0.000	0.000	0.000	0.423	Shortfall of Sites	0.128	Low II Residential	R1-1-RIO	Low Residential	0	0	66.287	0.423		Residential - Single Family Residence, 1	174B129 753	1 per lot	Encino - Tarzana	No	ABMI	AHO , ENC CPU
Los Angeles	16850 WEDDINGTON ST	91436	2259021008	0.000	0.000	0.000	0.423	Shortfall of Sites	0.128	Low II Residential	R1-1	Low Residential	0	0	66.287	0.423		Residential - Single Family Residence, 1	171B133 170	1 per lot	Encino - Tarzana	No	ABMI	AHO , ENC CPU

Jurisdiction Name	Site Address/Intersection	5 Digit ZIP Code	Assessor Parcel Number	Very Low-Income	Low-Income	Moderate-Income	Above Moderate-Income	Type of Shortfall	Parcel Size (Acres)	Current General Plan Designation	Current Zoning	Proposed General Plan (GP) Designation	Proposed Zoning	Minimum Density Allowed	Maximum Density Allowed	Total Capacity	Vacant/ Nonvacant	Description of Existing Uses	PIN	Base Density Per Acre	Community Plan Area	Rent Stabalization Ordinance	Income Category	Applicable Rezoning Program (Program informing values in Column Q listed first)
Los Angeles	17942 MARTHA ST	91316	2159006029	0.000	0.000	0.000	0.423	Shortfall of Sites	0.128	Low II Residential	R1-1-RIO	Low Residential	0	0	66.287	0.423		Residential - Single Family Residence, 1	174B129 748	1 per lot	Encino - Tarzana	No	ABMI	AHO , ENC CPU
Los Angeles	17958 MARTHA ST	91316	2159006032	0.000	0.000	0.000	0.423	Shortfall of Sites	0.128	Low II Residential	R1-1-RIO	Low Residential	0	0	66.287	0.423		Residential - Single Family Residence, 1	174B129 745	1 per lot	Encino - Tarzana	No	ABMI	AHO , ENC CPU
Los Angeles	16820 HARTLAND ST	91406	2225022008	0.000	0.000	0.000	0.423	Shortfall of Sites	0.134	Low Residential	R1-1	Low Residential	0	0	66.287	0.423		Residential - Single Family Residence, 1	183B133 923	1 per lot	Reseda - West Van Nuys	No	ABMI	AHO , RES CPU
Los Angeles	1811 PALOMA ST	90021	5131003019	0.000	0.000	0.000	0.423	Shortfall of Sites	0.146	Hybrid Industrial	CM-2D-CPIO	0	0	0	3.609	0.423		Industrial - Light Manufacturing - One Story, 0	121-5A211 317		Southeast Los Angeles	No	ABMI	ARO
Los Angeles	7200 S WESTERN AVE	90047	6018001001	0.000	0.000	0.000	0.423	Shortfall of Sites	0.063	Community Commercial	C2-2D-CPIO	0	0	0	12.853	0.423		Commercial - Store Combination - Store and Office Combination - One Story, 0	102B193 1447		South Los Angeles	No	ABMI	ARO
Los Angeles	21800 DEVONSHIRE ST	91311	2747016004	0.000	0.000	0.000	0.423	Shortfall of Sites	0.059	Community Commercial	[Q]C2-2D	0	0	0	0.000	0.423		Commercial - Professional Building - One Story, 0	204B105 281		Chatsworth - Porter Ranch	No	ABMI	ARO
Los Angeles	21800 DEVONSHIRE ST	91311	2747016004	0.000	0.000	0.000	0.423	Shortfall of Sites	0.113	Community Commercial	[Q]C2-2D	0	0	0	3.913	0.423		Commercial - Professional Building - One Story, 0	204B105 282		Chatsworth - Porter Ranch	No	ABMI	ARO
Los Angeles	16851 MARGATE ST	91436	2259020011	0.000	0.000	0.000	0.423	Shortfall of Sites	0.127	Low II Residential	R1-1	Low Residential	0	0	66.287	0.423		Residential - Single Family Residence, 1	171B133 81	1 per lot	Encino - Tarzana	No	ABMI	AHO , ENC CPU
Los Angeles	16850 MARGATE ST	91436	2259020026	0.000	0.000	0.000	0.423	Shortfall of Sites	0.127	Low II Residential	R1-1	Low Residential	0	0	66.287	0.423		Residential - Single Family Residence, 1	171B133 122	1 per lot	Encino - Tarzana	No	ABMI	AHO , ENC CPU
Los Angeles	5766 ANDASOL AVE	91316	2254019033	0.000	0.000	0.000	0.423	Shortfall of Sites	0.127	Low II Residential	R1-1-RIO	Low Residential	0	0	66.287	0.423		Residential - Single Family Residence, 1	174B133 196	1 per lot	Encino - Tarzana	No	ABMI	AHO , ENC CPU
Los Angeles	1729 W SLAUSON AVE	90047	5003036012	0.000	0.000	0.000	0.423	Shortfall of Sites	0.056	Hybrid Industrial	CM-1-CPIO	0	0	0	9.366	0.423		Industrial - Light Manufacturing - One Story, 0	108B193 1328		South Los Angeles	No	ABMI	ARO
Los Angeles	1729 W SLAUSON AVE	90047	5003036012	0.000	0.000	0.000	0.423	Shortfall of Sites	0.056	Hybrid Industrial	CM-1-CPIO	0	0	0	9.366	0.423		Industrial - Light Manufacturing - One Story, 0	108B193 1329		South Los Angeles	No	ABMI	ARO
Los Angeles	4525 S BROADWAY	90037	5110004006	0.000	0.000	0.000	0.423	Shortfall of Sites	0.129	Community Commercial	C2-2D-CPIO	0	0	0	4.542	0.423		Commercial - Store Combination - Store and Residential Combination - One Story, 0	112-5A203 242		Southeast Los Angeles	Yes	ABMI	ARO
Los Angeles	17743 MARTHA ST	91316	2159003117	0.000	0.000	0.000	0.423	Shortfall of Sites	0.127	Low II Residential	R1-1-RIO	Low Residential	0	0	66.287	0.423		Residential - Single Family Residence, 1	174B129 679	1 per lot	Encino - Tarzana	No	ABMI	AHO , ENC CPU
Los Angeles	17835 MARTHA ST	91316	2159003125	0.000	0.000	0.000	0.423	Shortfall of Sites	0.127	Low II Residential	R1-1-RIO	Low Residential	0	0	66.287	0.423		Residential - Single Family Residence, 1	174B129 670	1 per lot	Encino - Tarzana	No	ABMI	AHO , ENC CPU
Los Angeles	17821 MARTHA ST	91316	2159003122	0.000	0.000	0.000	0.423	Shortfall of Sites	0.127	Low II Residential	R1-1-RIO	Low Residential	0	0	66.287	0.423		Residential - Single Family Residence, 1	174B129 673	1 per lot	Encino - Tarzana	No	ABMI	AHO , ENC CPU
Los Angeles	7351 CALDUS AVE	91406	2202016001	0.000	0.000	0.000	0.423	Shortfall of Sites	0.134	Low Residential	R1-1	Low Residential	0	0	66.287	0.423		Residential - Single Family Residence, 1	186B129 917	1 per lot	Reseda - West Van Nuys	No	ABMI	AHO , RES CPU
Los Angeles	8105 W 3RD ST	90048	5511021030	0.000	0.000	0.000	0.423	Shortfall of Sites	0.063	Neighborhood Office Commercial	C2-1VL-O	0	0	0	6.981	0.423		Commercial - Office Building - One Story, 0	138B177 718		Wilshire	No	ABMI	ARO
Los Angeles	8105 W 3RD ST	90048	5511021030	0.000	0.000	0.000	0.423	Shortfall of Sites	0.063	Neighborhood Office Commercial	C2-1VL-O	0	0	0	6.994	0.423		Commercial - Office Building - One Story, 0	138B177 723		Wilshire	No	ABMI	ARO
Los Angeles	8105 W 3RD ST	90048	5511021030	0.000	0.000	0.000	0.423	Shortfall of Sites	0.047	Neighborhood Office Commercial	C2-1VL-O	0	0	0	9.428	0.423		Commercial - Office Building - One Story, 0	138B177 1100		Wilshire	No	ABMI	ARO
Los Angeles	5239 WHITAKER AVE	91436	2259023021	0.000	0.000	0.000	0.422	Shortfall of Sites	0.127	Low II Residential	R1-1	Low Residential	0	0	66.287	0.422		Residential - Single Family Residence - Pool, 1	171B137 25	1 per lot	Encino - Tarzana	No	ABMI	AHO , ENC CPU
Los Angeles	217 E I ST	90744	7423010001	0.000	0.000	0.000	0.422	Shortfall of Sites	0.139	Low Medium I Residential	[Q]R3-1XL-O-CUGU	0	0	0	87.606	0.422		Residential - Five or More Units or Apartments (Any Combination) · 4 Stories or Less, 9	030B209 61		Wilmington - Harbor City	Yes	ABMI	DB50
Los Angeles	816 W EL SEGUNDO BLVD	90247	6117022012	0.000	0.000	0.000	0.422	Shortfall of Sites	0.149	Medium Residential	R3-1-O	0	0	0	81.820	0.422		Residential - Five or More Units or Apartments (Any Combination) · 4 Stories or Less, 9	081B197 338		Harbor Gateway	Yes	ABMI	DB50
Los Angeles	5252 CAHUENGA BLVD	91601	2417004013	0.000	0.000	0.000	0.422	Shortfall of Sites	0.144	Medium Residential	R3-1	0	0	0	85.067	0.422		Residential - Five or More Units or Apartments (Any Combination) · 4 Stories or Less, 9	171B177 412		North Hollywood - Valley Village	Yes	ABMI	DB50
Los Angeles	2021 ARLINGTON AVE	90018	5060031016	0.000	0.000	0.000	0.422	Shortfall of Sites	0.148	Medium Residential	R3-1-O-CPIO	0	0	0	82.476	0.422		Residential - Five or More Units or Apartments (Any Combination) · 4 Stories or Less, 9	126B189 1170		West Adams - Baldwin Hills - Leimert	Yes	ABMI	DB50
Los Angeles	16821 ALBERS ST	91436	2251009031	0.000	0.000	0.000	0.422	Shortfall of Sites	0.033	Low II Residential	R1-1-RIO	Low Residential	0	0	66.287	0.422		Residential - Single Family Residence, 0	174B133 732	1 per lot	Encino - Tarzana	No	ABMI	AHO , ENC CPU
Los Angeles	7240 DONNA AVE	91335	2104035002	0.000	0.000	0.000	0.422	Shortfall of Sites	0.134	Low Residential	R1-1	Low Residential	0	0	66.287	0.422		Residential - Single Family Residence, 1	186B121 1015	1 per lot	Reseda - West Van Nuys	No	ABMI	AHO , RES CPU
Los Angeles	10638 ORO VISTA AVE	91040	2555023078	0.000	0.000	0.000	0.422	Shortfall of Sites	0.092	Open Space	A1-1XL	0	0	0	102.494	0.422		Institutional - Church - One Story, 0	207B189 1196		Sunland - Tujunga - Lake View Terrace - Shadow Hills - East La Tuna Canyon	No	ABMI	FBO
Los Angeles	5760 CHICOPEE AVE	91316	2254020019	0.000	0.000	0.000	0.422	Shortfall of Sites	0.127	Low II Residential	R1-1-RIO	Low Residential	0	0	66.287	0.422		Residential - Single Family Residence, 1	174B129 251	1 per lot	Encino - Tarzana	No	ABMI	AHO , ENC CPU
Los Angeles	6012 YORK BLVD	90042	5484016024	0.000	0.000	0.000	0.422	Shortfall of Sites	0.122	General Commercial	[Q]C2-1XL	0	0	0	4.338	0.422		Commercial - Store Combination - Store and Residential Combination - One Story, 0	154-5A229 193		Northeast Los Angeles	No	ABMI	ARO
Los Angeles	7901 S CENTRAL AVE	90001	6029004031	0.000	0.000	0.000	0.422	Shortfall of Sites	0.103	Neighborhood Commercial	C2-1VL-CPIO	0	0	0	5.675	0.422		Commercial - Store Combination - Store and Residential Combination - One Story, 0	099B209 296		Southeast Los Angeles	Yes	ABMI	ARO
Los Angeles	7901 S CENTRAL AVE	90001	6029004031	0.000	0.000	0.000	0.422	Shortfall of Sites	0.092	Neighborhood Commercial	C2-1VL-CPIO	0	0	0	6.385	0.422		Commercial - Store Combination - Store and Residential Combination - One Story, 0	099B209 329		Southeast Los Angeles	Yes	ABMI	ARO
Los Angeles	5772 ANDASOL AVE	91316	2254019034	0.000	0.000	0.000	0.422	Shortfall of Sites	0.127	Low II Residential	R1-1-RIO	Low Residential	0	0	66.287	0.422		Residential - Single Family Residence, 1	174B133 172	1 per lot	Encino - Tarzana	No	ABMI	AHO , ENC CPU
Los Angeles	18267 SUGARMAN ST	91356	2181017017	0.000	0.000	0.000	0.422	Shortfall of Sites	0.127	Low II Residential	R1-1	Low Residential	0	0	66.287	0.422		Residential - Single Family Residence, 1	168B125 154	1 per lot	Encino - Tarzana	No	ABMI	AHO , ENC CPU
Los Angeles	13312 VAN NUYS BLVD	91331	2620003023	0.000	0.000	0.000	0.422	Shortfall of Sites	0.073	Community Commercial	[Q]C2-1VL-O-CDO-CUGU	0	0	0	13.223	0.422		Commercial - Store Combination - Store and Residential Combination - One Story, 0	207B157 556		Arleta - Pacoima	Yes	ABMI	ARO
Los Angeles	4714 S WESTERN AVE	90062	5016017004	0.000	0.000	0.000	0.422	Shortfall of Sites	0.131	Neighborhood Commercial	C2-1VL-CPIO	0	0	0	4.462	0.422		Commercial - Store Combination - Store and Residential Combination - One Story, 0	111B193 690		South Los Angeles	Yes	ABMI	ARO
Los Angeles	0	0	5114015040	0.000	0.000	0.000	0.422	Shortfall of Sites	0.141	Community Commercial	C2-1-CPIO	0	0	0	102.494	0.422		Institutional - Church - Wireless Communication Tower - One Story, 0	115-5A209 33		Southeast Los Angeles	No	ABMI	FBO
Los Angeles	11004 S FIGUEROA ST	90061	6075031038	0.000	0.000	0.000	0.422	Shortfall of Sites	0.091	Low Medium II Residential	[Q]R4-1	0	0	0	102.494	0.422		Institutional - Church - One Story, 0	088-5A201 308		South Los Angeles	No	ABMI	FBO
Los Angeles	5720 CHICOPEE AVE	91316	2254020012	0.000	0.000	0.000	0.422	Shortfall of Sites	0.127	Low II Residential	R1-1-RIO	Low Residential	0	0	66.287	0.422		Residential - Single Family Residence, 1	174B129 409	1 per lot	Encino - Tarzana	No	ABMI	AHO , ENC CPU
Los Angeles	17649 LEMAY ST	91406	2229014002	0.000	0.000	0.000	0.422	Shortfall of Sites	0.134	Low Residential	R1-1-RIO	Low Residential	0	0	66.287	0.422		Residential - Single Family Residence - Pool, 1	180B129 198	1 per lot	Reseda - West Van Nuys	No	ABMI	AHO , RES CPU
Los Angeles	17643 LEMAY ST	91406	2229014003	0.000	0.000	0.000	0.422	Shortfall of Sites	0.134	Low Residential	R1-1-RIO	Low Residential	0	0	66.287	0.422		Residential - Single Family Residence, 1	180B129 197	1 per lot	Reseda - West Van Nuys	No	ABMI	AHO , RES CPU
Los Angeles	5775 ANDASOL AVE	91316	2254020002	0.000	0.000	0.000	0.422	Shortfall of Sites	0.127	Low II Residential	R1-1-RIO	Low Residential	0	0	66.287	0.422		Residential - Single Family Residence, 1	174B133 157	1 per lot	Encino - Tarzana	No	ABMI	AHO , ENC CPU
Los Angeles	17601 BROMLEY ST	91316	2254006009	0.000	0.000	0.000	0.422	Shortfall of Sites	0.127	Low II Residential	R1-1-RIO	Low Residential	0	0	66.287	0.422		Residential - Single Family Residence, 1	174B129 200	1 per lot	Encino - Tarzana	No	ABMI	AHO , ENC CPU
Los Angeles	17639 LEMAY ST	91406	2229014004	0.000	0.000	0.000	0.422	Shortfall of Sites	0.134	Low Residential	R1-1-RIO	Low Residential	0	0	66.287	0.422		Residential - Single Family Residence, 1	180B129 196	1 per lot	Reseda - West Van Nuys	No	ABMI	AHO , RES CPU
Los Angeles	5776 ANDASOL AVE	91316	2254019035	0.000	0.000	0.000	0.422	Shortfall of Sites	0.127	Low II Residential	R1-1-RIO	Low Residential	0	0	66.287	0.422		Residential - Single Family Residence, 1	174B133 154	1 per lot	Encino - Tarzana	No	ABMI	AHO , ENC CPU
Los Angeles	5740 BIANCA AVE	91316	2254021017	0.000	0.000	0.000	0.422	Shortfall of Sites	0.127	Low II Residential	R1-1-RIO	Low Residential	0	0	66.287	0.422		Residential - Single Family Residence, 1	174B129 325	1 per lot	Encino - Tarzana	No	ABMI	AHO , ENC CPU
Los Angeles	5750 BIANCA AVE	91316	2254021019	0.000	0.000	0.000	0.422	Shortfall of Sites	0.127	Low II Residential	R1-1-RIO	Low Residential	0	0	66.287	0.422		Residential - Single Family Residence, 1	174B129 289	1 per lot	Encino - Tarzana	No	ABMI	AHO , ENC CPU
Los Angeles	5744 BIANCA AVE	91316	2254021018	0.000	0.000	0.000	0.422	Shortfall of Sites	0.127	Low II Residential	R1-1-RIO	Low Residential	0	0	66.287	0.422		Residential - Single Family Residence, 1	174B129 313	1 per lot	Encino - Tarzana	No	ABMI	AHO , ENC CPU
Los Angeles	5730 BIANCA AVE	91316	2254021015	0.000	0.000	0.000	0.422	Shortfall of Sites	0.127	Low II Residential	R1-1-RIO	Low Residential	0	0	66.287	0.422		Residential - Single Family Residence, 1	174B129 370	1 per lot	Encino - Tarzana	No	ABMI	AHO , ENC CPU
Los Angeles	5724 BIANCA AVE	91316	2254021014	0.000	0.000	0.000	0.422	Shortfall of Sites	0.127	Low II Residential	R1-1-RIO	Low Residential	0	0	66.287	0.422		Residential - Single Family Residence, 1	174B129 386	1 per lot	Encino - Tarzana	No	ABMI	AHO , ENC CPU
Los Angeles	5760 BIANCA AVE	91316	2254021021	0.000	0.000	0.000	0.422	Shortfall of Sites	0.127	Low II Residential	R1-1-RIO	Low Residential	0	0	66.287	0.422		Residential - Single Family Residence, 1	174B129 247	1 per lot	Encino - Tarzana	No	ABMI	AHO , ENC CPU
Los Angeles	5754 BIANCA AVE	91316	2254021020	0.000	0.000	0.000	0.422	Shortfall of Sites	0.127	Low II Residential	R1-1-RIO	Low Residential	0	0	66.287	0.422		Residential - Single Family Residence, 1	174B129 272	1 per lot	Encino - Tarzana	No	ABMI	AHO , ENC CPU
Los Angeles	5739 ANDASOL AVE	91316	2254020009	0.000	0.000	0.000	0.422	Shortfall of Sites	0.127	Low II Residential	R1-1-RIO	Low Residential	0	0	66.287	0.422		Residential - Single Family Residence, 1	174B133 300	1 per lot	Encino - Tarzana	No	ABMI	AHO , ENC CPU
Los Angeles	5734 BIANCA AVE	91316	2254021016	0.000	0.000	0.000	0.422	Shortfall of Sites	0.127	Low II Residential	R1-1-RIO	Low Residential	0	0	66.287	0.422		Residential - Single Family Residence, 1	174B129 337	1 per lot	Encino - Tarzana	No	ABMI	AHO , ENC CPU
Los Angeles	5761 CHICOPEE AVE	91316	2254021002	0.000	0.000	0.000	0.422	Shortfall of Sites	0.127	Low II Residential	R1-1-RIO	Low Residential	0	0	66.287	0.422		Residential - Single Family Residence, 1	174B129 248	1 per lot	Encino - Tarzana	No	ABMI	AHO , ENC CPU
Los Angeles	7528 TOPEKA DR	91335	2104014024	0.000	0.000	0.000	0.421	Shortfall of Sites	0.134	Low Residential	R1-1	Low Residential	0	0	66.287	0.421		Residential - Single Family Residence, 1	186B121 286	1 per lot	Reseda - West Van Nuys	No	ABMI	AHO , RES CPU
Los Angeles	17633 LEMAY ST	91406	2229014005	0.000	0.000	0.000	0.421	Shortfall of Sites	0.134	Low Residential	R1-1-RIO	Low Residential	0	0	66.287	0.421		Residential - Single Family Residence, 1	180B129 195	1 per lot	Reseda - West Van Nuys	No	ABMI	AHO , RES CPU
Los Angeles	6958 JUMILLA AVE	91306	2135018001	0.000	0.000	0.000	0.421	Shortfall of Sites	0.134	Low Residential	R1-1-RIO	Low Residential	0	0	66.287	0.421		Residential - Single Family Residence, 1	183B117 562	1 per lot	Canoga Park - Winnetka - Woodland Hills - West Hills	No	ABMI	AHO , CPK CPU
Los Angeles	7241 DEERING AVE	91303	2111030017	0.211	0.211	0.000	0.000	Shortfall of Sites	0.274	Limited Manufacturing	PF-1XL	0	0	20	153.741	0.421		Commercial - Auto, Recreation Equipment, Construction Equipment Sales and Service - Auto Body Repair Shop - One Story, 0	183B105 50		Canoga Park - Winnetka - Woodland Hills - West Hills	No	LI	PF
Los Angeles	1101 W FLORENCE AVE	90044	6014035016	0.000	0.000	0.000	0.421	Shortfall of Sites	0.091	Community Commercial	C2-1-CPIO	0	0	0	102.494	0.421		Institutional - Church - One Story, 0	102B197 1120		South Los Angeles	No	ABMI	FBO
Los Angeles	17607 BROMLEY ST	91316	2254006008	0.000	0.000	0.000	0.421	Shortfall of Sites	0.127	Low II Residential	R1-1-RIO	Low Residential	0	0	66.287	0.421		Residential - Single Family Residence - Pool, 1	174B129 199	1 per lot	Encino - Tarzana	No	ABMI	AHO , ENC CPU
Los Angeles	17414 COLLINS ST	91316	2254017027	0.000	0.000	0.000	0.421	Shortfall of Sites	0.127	Low II Residential	R1-1-RIO	Low Residential	0	0	66.287	0.421		Residential - Single Family Residence, 1	174B129 625	1 per lot	Encino - Tarzana	No	ABMI	AHO , ENC CPU
Los Angeles	17448 COLLINS ST	91316	2254017021	0.000	0.000	0.000	0.421	Shortfall of Sites	0.127	Low II Residential	R1-1-RIO	Low Residential	0	0	66.287	0.421		Residential - Single Family Residence, 1	174B129 619	1 per lot	Encino - Tarzana	No	ABMI	AHO , ENC CPU
Los Angeles	17430 COLLINS ST	91316	2254017024	0.000	0.000	0.000	0.421	Shortfall of Sites	0.127	Low II Residential	R1-1-RIO	Low Residential	0	0	66.287	0.421		Residential - Single Family Residence, 1	174B129 622	1 per lot	Encino - Tarzana	No	ABMI	AHO , ENC CPU
Los Angeles	17442 COLLINS ST	91316	2254017022	0.000	0.000	0.000	0.421	Shortfall of Sites	0.127	Low II Residential	R1-1-RIO	Low Residential	0	0	66.287	0.421		Residential - Single Family Residence, 1	174B129 620	1 per lot	Encino - Tarzana	No	ABMI	AHO , ENC CPU
Los Angeles	17404 COLLINS ST	91316	2254017029	0.000	0.000	0.000	0.421	Shortfall of Sites	0.127	Low II Residential	R1-1-RIO	Low Residential	0	0	66.287	0.421		Residential - Single Family Residence, 1	174B129 627	1 per lot	Encino - Tarzana	No	ABMI	AHO , ENC CPU
Los Angeles	17400 COLLINS ST	91316	2254017030	0.000	0.000	0.000	0.421	Shortfall of Sites	0.127	Low II Residential	R1-1-RIO	Low Residential	0	0	66.287	0.421		Residential - Single Family Residence, 1	174B129 628	1 per lot	Encino - Tarzana	No	ABMI	AHO , ENC CPU
Los Angeles	17426 COLLINS ST	91316	2254017025	0.000	0.000	0.000	0.421	Shortfall of Sites	0.127	Low II Residential	R1-1-RIO	Low Residential	0	0	66.287	0.421		Residential - Single Family Residence - Pool, 1	174B129 623	1 per lot	Encino - Tarzana	No	ABMI	AHO , ENC CPU
Los Angeles	17420 COLLINS ST	91316	2254017026	0.000	0.000	0.000	0.421	Shortfall of Sites	0.127	Low II Residential	R1-1-RIO	Low Residential	0	0	66.287	0.421		Residential - Single Family Residence, 1	174B129 624	1 per lot	Encino - Tarzana	No	ABMI	AHO , ENC CPU
Los Angeles	17408 COLLINS ST	91316	2254017028	0.000	0.000	0.000	0.421	Shortfall of Sites	0.127	Low II Residential	R1-1-RIO	Low Residential	0	0	66.287	0.421		Residential - Single Family Residence, 1	174B129 626	1 per lot	Encino - Tarzana	No	ABMI	AHO , ENC CPU
Los Angeles	17436 COLLINS ST	91316	2254017023	0.000	0.000	0.000	0.421	Shortfall of Sites	0.127	Low II Residential	R1-1-RIO	Low Residential	0	0	66.287	0.421		Residential - Single Family Residence, 1	174B129 621	1 per lot	Encino - Tarzana	No	ABMI	AHO , ENC CPU
Los Angeles	5755 CHICOPEE AVE	91316	2254021003	0.000	0.000	0.000	0.421	Shortfall of Sites	0.127	Low II Residential	R1-1-RIO	Low Residential	0	0	66.287	0.421		Residential - Single Family Residence, 1	174B129 273	1 per lot	Encino - Tarzana	No	ABMI	AHO , ENC CPU
Los Angeles	17405 MARTHA ST	91316	2254017010	0.000	0.000	0.000	0.421	Shortfall of Sites	0.127	Low II Residential	R1-1-RIO	Low Residential	0	0	66.287	0.421		Residential - Single Family Residence, 1	174B129 695	1 per lot	Encino - Tarzana	No	ABMI	AHO , ENC CPU
Los Angeles	17401 MARTHA ST	91316	2254017009	0.000	0.000	0.000	0.421	Shortfall of Sites	0.127	Low II Residential	R1-1-RIO	Low Residential	0	0	66.287	0.421		Residential - Single Family Residence, 1	174B129 696	1 per lot	Encino - Tarzana	No	ABMI	AHO , ENC CPU
Los Angeles	17431 MARTHA ST	91316	2254017015	0.000	0.000	0.000	0.421	Shortfall of Sites	0.127	Low II Residential	R1-1-RIO	Low Residential	0	0	66.287	0.421		Residential - Single Family Residence - Pool, 1	174B129 690	1 per lot	Encino - Tarzana	No	ABMI	AHO , ENC CPU
Los Angeles	17415 MARTHA ST	91316	2254017012	0.000	0.000	0.000	0.421	Shortfall of Sites	0.127	Low II Residential	R1-1-RIO	Low Residential	0	0	66.287	0.421		Residential - Single Family Residence, 1	174B129 693	1 per lot	Encino - Tarzana	No	ABMI	AHO , ENC CPU

Jurisdiction Name	Site Address/Intersection	5 Digit ZIP Code	Assessor Parcel Number	Very Low-Income	Low-Income	Moderate-Income	Above Moderate-Income	Type of Shortfall	Parcel Size (Acres)	Current General Plan Designation	Current Zoning	Proposed General Plan (GP) Designation	Proposed Zoning	Minimum Density Allowed	Maximum Density Allowed	Total Capacity	Vacant/ Nonvacant	Description of Existing Uses	PIN	Base Density Per Acre	Community Plan Area	Rent Stabalization Ordinance	Income Category	Applicable Rezoning Program (Program informing values in Column Q listed first)
Los Angeles	17421 MARTHA ST	91316	2254017013	0.000	0.000	0.000	0.421	Shortfall of Sites	0.127	Low II Residential	R1-1-RIO	Low Residential	0	0	66.287	0.421		Residential - Single Family Residence, 1	174B129 692	1 per lot	Encino - Tarzana	No	ABMI	AHO , ENC CPU
Los Angeles	17627 LEMAY ST	91406	2229014006	0.000	0.000	0.000	0.421	Shortfall of Sites	0.134	Low Residential	R1-1-RIO	Low Residential	0	0	66.287	0.421		Residential - Single Family Residence, 1	180B129 194	1 per lot	Reseda - West Van Nuys	No	ABMI	AHO , RES CPU
Los Angeles	17437 MARTHA ST	91316	2254017016	0.000	0.000	0.000	0.421	Shortfall of Sites	0.127	Low II Residential	R1-1-RIO	Low Residential	0	0	66.287	0.421		Residential - Single Family Residence, 1	174B129 689	1 per lot	Encino - Tarzana	No	ABMI	AHO , ENC CPU
Los Angeles	17443 MARTHA ST	91316	2254017017	0.000	0.000	0.000	0.421	Shortfall of Sites	0.127	Low II Residential	R1-1-RIO	Low Residential	0	0	66.287	0.421		Residential - Single Family Residence, 1	174B129 688	1 per lot	Encino - Tarzana	No	ABMI	AHO , ENC CPU
Los Angeles	17409 MARTHA ST	91316	2254017011	0.000	0.000	0.000	0.421	Shortfall of Sites	0.127	Low II Residential	R1-1-RIO	Low Residential	0	0	66.287	0.421		Residential - Single Family Residence, 1	174B129 694	1 per lot	Encino - Tarzana	No	ABMI	AHO , ENC CPU
Los Angeles	17427 MARTHA ST	91316	2254017014	0.000	0.000	0.000	0.421	Shortfall of Sites	0.127	Low II Residential	R1-1-RIO	Low Residential	0	0	66.287	0.421		Residential - Single Family Residence, 1	174B129 691	1 per lot	Encino - Tarzana	No	ABMI	AHO , ENC CPU
Los Angeles	7926 ETIWANDA AVE	91335	2102014053	0.000	0.000	0.000	0.421	Shortfall of Sites	0.134	Low Residential	R1-1	Low Residential	0	0	66.287	0.421		Residential - Single Family Residence, 1	189B125 459	1 per lot	Reseda - West Van Nuys	No	ABMI	AHO , RES CPU
Los Angeles	5749 CHICOPEE AVE	91316	2254021004	0.000	0.000	0.000	0.421	Shortfall of Sites	0.127	Low II Residential	R1-1-RIO	Low Residential	0	0	66.287	0.421		Residential - Single Family Residence, 1	174B129 290	1 per lot	Encino - Tarzana	No	ABMI	AHO , ENC CPU
Los Angeles	17615 BROMLEY ST	91316	2254006007	0.000	0.000	0.000	0.421	Shortfall of Sites	0.127	Low II Residential	R1-1-RIO	Low Residential	0	0	66.287	0.421		Residential - Single Family Residence, 1	174B129 198	1 per lot	Encino - Tarzana	No	ABMI	AHO , ENC CPU
Los Angeles	17621 LEMAY ST	91406	2229014007	0.000	0.000	0.000	0.421	Shortfall of Sites	0.134	Low Residential	R1-1-RIO	Low Residential	0	0	66.287	0.421		Residential - Single Family Residence, 1	180B129 193	1 per lot	Reseda - West Van Nuys	No	ABMI	AHO , RES CPU
Los Angeles	138 N SAN FERNANDO RD	90031	5447014024	0.000	0.000	0.000	0.421	Shortfall of Sites	0.167	Hybrid Industrial	UV(CA)	0	0	0	3.147	0.421		Industrial - Light Manufacturing - One Story, 0	139-5A219 122		Northeast Los Angeles	No	ABMI	ARO
Los Angeles	5745 CHICOPEE AVE	91316	2254021005	0.000	0.000	0.000	0.421	Shortfall of Sites	0.127	Low II Residential	R1-1-RIO	Low Residential	0	0	66.287	0.421		Residential - Single Family Residence, 1	174B129 314	1 per lot	Encino - Tarzana	No	ABMI	AHO , ENC CPU
Los Angeles	5761 LASAINE AVE	91316	2254019002	0.000	0.000	0.000	0.421	Shortfall of Sites	0.127	Low II Residential	R1-1-RIO	Low Residential	0	0	66.287	0.421		Residential - Single Family Residence, 1	174B133 155	1 per lot	Encino - Tarzana	No	ABMI	AHO , ENC CPU
Los Angeles	17617 LEMAY ST	91406	2229014008	0.000	0.000	0.000	0.421	Shortfall of Sites	0.134	Low Residential	R1-1-RIO	Low Residential	0	0	66.287	0.421		Residential - Single Family Residence - Pool, 1	180B129 192	1 per lot	Reseda - West Van Nuys	No	ABMI	AHO , RES CPU
Los Angeles	17619 BROMLEY ST	91316	2254006006	0.000	0.000	0.000	0.421	Shortfall of Sites	0.127	Low II Residential	R1-1-RIO	Low Residential	0	0	66.287	0.421		Residential - Single Family Residence, 1	174B129 197	1 per lot	Encino - Tarzana	No	ABMI	AHO , ENC CPU
Los Angeles	5739 CHICOPEE AVE	91316	2254021006	0.000	0.000	0.000	0.421	Shortfall of Sites	0.127	Low II Residential	R1-1-RIO	Low Residential	0	0	66.287	0.421		Residential - Single Family Residence, 1	174B129 326	1 per lot	Encino - Tarzana	No	ABMI	AHO , ENC CPU
Los Angeles	17809 LORNE ST	91335	2101005022	0.000	0.000	0.000	0.421	Shortfall of Sites	0.134	Low Residential	R1-1	Low Residential	0	0	66.287	0.421		Residential - Single Family Residence - Pool, 1	189B129 191	1 per lot	Reseda - West Van Nuys	No	ABMI	AHO , RES CPU
Los Angeles	5735 CHICOPEE AVE	91316	2254021007	0.000	0.000	0.000	0.421	Shortfall of Sites	0.127	Low II Residential	R1-1-RIO	Low Residential	0	0	66.287	0.421		Residential - Single Family Residence, 1	174B129 338	1 per lot	Encino - Tarzana	No	ABMI	AHO , ENC CPU
Los Angeles	17623 BROMLEY ST	91316	2254006005	0.000	0.000	0.000	0.421	Shortfall of Sites	0.127	Low II Residential	R1-1-RIO	Low Residential	0	0	66.287	0.421		Residential - Single Family Residence, 1	174B129 196	1 per lot	Encino - Tarzana	No	ABMI	AHO , ENC CPU
Los Angeles	14302 CALVERT ST	91401	2240009005	0.000	0.000	0.000	0.421	Shortfall of Sites	0.121	Commercial Manufacturing	CM-1VL	0	0	0	4.353	0.421		Industrial - Light Manufacturing - One Story, 0	177B153 664		Van Nuys - North Sherman Oaks	No	ABMI	ARO
Los Angeles	5729 CHICOPEE AVE	91316	2254021008	0.000	0.000	0.000	0.421	Shortfall of Sites	0.127	Low II Residential	R1-1-RIO	Low Residential	0	0	66.287	0.421		Residential - Single Family Residence, 1	174B129 371	1 per lot	Encino - Tarzana	No	ABMI	AHO , ENC CPU
Los Angeles	2057 FAIR PARK AVE	90041	5686017900	0.210	0.210	0.000	0.000	Shortfall of Sites	0.228	Public Facilities	PF-1	0	0	20	153.741	0.421		Miscellaneous - Government Owned Property, 0	162A223 356		Northeast Los Angeles	No	LI	PF
Los Angeles	2370 WESTWOOD BLVD	90064	4320002034	0.000	0.000	0.000	0.421	Shortfall of Sites	0.152	Neighborhood Commercial	C4-1VL-POD	0	0	0	2.886	0.421		Commercial - Office Building - One Story, 0	126B157 825		West Los Angeles	No	ABMI	ARO
Los Angeles	5757 LASAINE AVE	91316	2254019003	0.000	0.000	0.000	0.421	Shortfall of Sites	0.127	Low II Residential	R1-1-RIO	Low Residential	0	0	66.287	0.421		Residential - Single Family Residence, 1	174B133 173	1 per lot	Encino - Tarzana	No	ABMI	AHO , ENC CPU
Los Angeles	17631 BROMLEY ST	91316	2254006004	0.000	0.000	0.000	0.421	Shortfall of Sites	0.127	Low II Residential	R1-1-RIO	Low Residential	0	0	66.287	0.421		Residential - Single Family Residence, 1	174B129 195	1 per lot	Encino - Tarzana	No	ABMI	AHO , ENC CPU
Los Angeles	7427 S BROADWAY	90003	6031009021	0.000	0.000	0.000	0.421	Shortfall of Sites	0.150	Neighborhood Commercial	C2-1VL-CPIO	0	0	0	3.503	0.421		Commercial - Store Combination - Store and Residential Combination - One Story, 0	102B201 1364		Southeast Los Angeles	No	ABMI	ARO
Los Angeles	5723 CHICOPEE AVE	91316	2254021009	0.000	0.000	0.000	0.421	Shortfall of Sites	0.127	Low II Residential	R1-1-RIO	Low Residential	0	0	66.287	0.421		Residential - Single Family Residence, 1	174B129 387	1 per lot	Encino - Tarzana	No	ABMI	AHO , ENC CPU
Los Angeles	2222 BARRY AVE	90064	4260014031	0.000	0.000	0.000	0.421	Shortfall of Sites	0.148	Hybrid Industrial	NI(EC)	0	0	0	2.959	0.421		Industrial - Light Manufacturing - One Story, 0	123B149 374		West Los Angeles	No	ABMI	ARO
Los Angeles	17733 MARTHA ST	91316	2159003115	0.000	0.000	0.000	0.421	Shortfall of Sites	0.127	Low II Residential	R1-1-RIO	Low Residential	0	0	66.287	0.421		Residential - Single Family Residence - Pool, 1	174B129 681	1 per lot	Encino - Tarzana	No	ABMI	AHO , ENC CPU
Los Angeles	4988 VENICE BLVD	90019	5067005031	0.000	0.000	0.000	0.421	Shortfall of Sites	0.003	Community Commercial	C2-2D-O-CPIO	0	0	0	293.470	0.421		Industrial - Light Manufacturing - One Story, 0	126B181 57		West Adams - Baldwin Hills - Leimert	No	ABMI	ARO
Los Angeles	18263 PARTHENIA ST	91325	2769021013	0.000	0.000	0.000	0.421	Shortfall of Sites	0.310	Limited Manufacturing	[Q]CM-1VL	0	0	0	1.696	0.421		Industrial - Light Manufacturing - One Story, 0	195B125 787		Northridge	No	ABMI	ARO
Los Angeles	17633 BROMLEY ST	91316	2254006003	0.000	0.000	0.000	0.421	Shortfall of Sites	0.127	Low II Residential	R1-1-RIO	Low Residential	0	0	66.287	0.421		Residential - Single Family Residence, 1	174B129 194	1 per lot	Encino - Tarzana	No	ABMI	AHO , ENC CPU
Los Angeles	5401 CRENSHAW BLVD	90043	5006005030	0.000	0.000	0.420	0.000	Shortfall of Sites	0.255	Community Commercial	C2-2D-SP	0	0	0	11.766	0.420		Commercial - Office Building - One Story, 1	108B185 374		West Adams - Baldwin Hills - Leimert	No	MI	ARO
Los Angeles	2233 BEVERLY BLVD	90057	5157018029	0.000	0.000	0.000	0.420	Shortfall of Sites	0.140	Highway Oriented Commercial	C2-1	0	0	0	102.494	0.420		Institutional - Church - One Story, 0	136-5A205 239		Westlake	No	ABMI	FBO
Los Angeles	5751 LASAINE AVE	91316	2254019004	0.000	0.000	0.000	0.420	Shortfall of Sites	0.127	Low II Residential	R1-1-RIO	Low Residential	0	0	66.287	0.420		Residential - Single Family Residence, 1	174B133 197	1 per lot	Encino - Tarzana	No	ABMI	AHO , ENC CPU
Los Angeles	17639 BROMLEY ST	91316	2254006002	0.000	0.000	0.000	0.420	Shortfall of Sites	0.127	Low II Residential	R1-1-RIO	Low Residential	0	0	66.287	0.420		Residential - Single Family Residence, 1	174B129 193	1 per lot	Encino - Tarzana	No	ABMI	AHO , ENC CPU
Los Angeles	858 W 98TH ST	90044	6054005027	0.000	0.000	0.000	0.420	Shortfall of Sites	0.091	Neighborhood Commercial	C2-1VL-CPIO	0	0	0	102.494	0.420		Institutional - Church - One Story, 0	093A199 278		South Los Angeles	No	ABMI	FBO
Los Angeles	4116 W JEFFERSON BLVD	90016	5046006032	0.000	0.000	0.000	0.420	Shortfall of Sites	0.129	Hybrid Industrial	CM-1VL-CPIO	0	0	0	4.064	0.420		Industrial - Light Manufacturing - One Story, 0	120B181 763		West Adams - Baldwin Hills - Leimert	No	ABMI	ARO
Los Angeles	4256 S VERMONT AVE	90037	5020034035	0.000	0.000	0.000	0.420	Shortfall of Sites	0.106	Neighborhood Commercial	C2-1VL-CPIO	0	0	0	4.971	0.420		Commercial - Hotel and Motel - Hotel - Under 50 Rooms - One Story, 0	114B197 981		South Los Angeles	No	ABMI	ARO
Los Angeles	4256 S VERMONT AVE	90037	5020034035	0.000	0.000	0.000	0.420	Shortfall of Sites	0.104	Neighborhood Commercial	C2-1VL-CPIO	0	0	0	5.057	0.420		Commercial - Hotel and Motel - Hotel - Under 50 Rooms - One Story, 0	114B197 1002		South Los Angeles	No	ABMI	ARO
Los Angeles	0	0	2075001902	0.000	0.000	0.420	0.000	Shortfall of Sites	0.175	Low Residential	R2-1VLD	0	0	0	22.801	0.420		Miscellaneous - Government Owned Property - Government Services - Library, 0	171B101 120		Canoga Park - Winnetka - Woodland Hills - West Hills	No	MI	R2RD
Los Angeles	0	0	2075001902	0.000	0.000	0.420	0.000	Shortfall of Sites	0.146	Low Residential	R2-1VLD	0	0	0	27.462	0.420		Miscellaneous - Government Owned Property - Government Services - Library, 0	171B101 121		Canoga Park - Winnetka - Woodland Hills - West Hills	No	MI	R2RD
Los Angeles	21321 COSTANSO ST	91364	2167002039	0.000	0.000	0.420	0.000	Shortfall of Sites	0.143	General Commercial	R2-1	0	0	0	27.876	0.420		Institutional - School (Private) - One Story, 0	171B105 170		Canoga Park - Winnetka - Woodland Hills - West Hills	No	MI	R2RD
Los Angeles	21321 COSTANSO ST	91364	2167002039	0.000	0.000	0.420	0.000	Shortfall of Sites	0.143	General Commercial	R2-1	0	0	0	27.876	0.420		Institutional - School (Private) - One Story, 0	171B105 177		Canoga Park - Winnetka - Woodland Hills - West Hills	No	MI	R2RD
Los Angeles	2254 MERTON AVE	90041	5686021056	0.000	0.000	0.420	0.000	Shortfall of Sites	0.063	Low Medium II Residential	RD1.5-1	0	0	0	63.012	0.420		Institutional - Hospital - Convalescent Hospital, Nursing Home - One Story, 0	162A221 197		Northeast Los Angeles	No	MI	R2RD
Los Angeles	2005 CHICKASAW AVE	90041	5686004010	0.000	0.000	0.420	0.000	Shortfall of Sites	0.086	Low Medium II Residential	RD1.5-1	0	0	0	46.460	0.420		Institutional - School (Private) - One Story, 0	162A223 235		Northeast Los Angeles	No	MI	R2RD
Los Angeles	2005 CHICKASAW AVE	90041	5686004010	0.000	0.000	0.420	0.000	Shortfall of Sites	0.086	Low Medium II Residential	RD1.5-1	0	0	0	46.459	0.420		Institutional - School (Private) - One Story, 0	162A223 236		Northeast Los Angeles	No	MI	R2RD
Los Angeles	3921 LAUREL CANYON BLVD	91604	2369013019	0.000	0.000	0.420	0.000	Shortfall of Sites	2.242	Low Residential	R1-1-RIO, R1-1VL-RIO, [Q]RD2-1-RIO	0	0	0	1.784	0.420		Institutional - School (Private) - One Story, 0	162B165 437		Sherman Oaks - Studio City - Toluca Lake - Cahuenga Pass	No	MI	R2RD
Los Angeles	10501 AYRES AVE	90064	4318002027	0.000	0.000	0.420	0.000	Shortfall of Sites	0.178	Low Medium I Residential	R2-1-O	0	0	0	22.416	0.420		Residential - Single Family Residence, 1	126B161 7		West Los Angeles	No	MI	R2RD , ADU
Los Angeles	10509 AYRES AVE	90064	4318002025	0.000	0.000	0.420	0.000	Shortfall of Sites	0.167	Low Medium I Residential	R2-1-O	0	0	0	23.974	0.420		Residential - Single Family Residence, 1	126B161 8		West Los Angeles	No	MI	R2RD , ADU
Los Angeles	2251 LAS COLINAS AVE	90041	5685016021	0.000	0.000	0.420	0.000	Shortfall of Sites	0.112	Low Medium II Residential	RD1.5-1	0	0	0	35.712	0.420		Residential - Single Family Residence, 1	159A221 9		Northeast Los Angeles	No	MI	R2RD
Los Angeles	1709 N AVENUE 46	90041	5474003015	0.000	0.000	0.420	0.000	Shortfall of Sites	0.153	Low Medium I Residential	R2-1	0	0	0	26.090	0.420		Residential - Single Family Residence, 1	157-5A221 11		Northeast Los Angeles	No	MI	R2RD , ADU
Los Angeles	623 N VENDOME ST	90026	5401022011	0.000	0.000	0.420	0.000	Shortfall of Sites	0.141	Low Medium II Residential	RD2-1VL	0	0	0	28.421	0.420		Residential - Single Family Residence, 1	139-5A203 11		Silver Lake - Echo Park - Elysian Valley	No	MI	R2RD
Los Angeles	2221 LAS COLINAS AVE	90041	5685016014	0.000	0.000	0.420	0.000	Shortfall of Sites	0.126	Low Medium II Residential	RD1.5-1	0	0	0	31.770	0.420		Residential - Single Family Residence, 1	159A221 12		Northeast Los Angeles	No	MI	R2RD
Los Angeles	1546 S CARMELINA AVE	90025	4267030010	0.000	0.000	0.420	0.000	Shortfall of Sites	0.161	Low Medium I Residential	R2-1	0	0	0	24.912	0.420		Residential - Single Family Residence, 1	123B145 12		West Los Angeles	No	MI	R2RD , ADU
Los Angeles	2215 LAS COLINAS AVE	90041	5685016013	0.000	0.000	0.420	0.000	Shortfall of Sites	0.117	Low Medium II Residential	RD1.5-1	0	0	0	34.183	0.420		Residential - Single Family Residence, 1	159A221 13		Northeast Los Angeles	No	MI	R2RD
Los Angeles	14425 MAGNOLIA BLVD	91423	2248012027	0.000	0.000	0.420	0.000	Shortfall of Sites	0.061	Low Medium II Residential	[Q]RD1.5-1	0	0	0	65.138	0.420		Residential - Five or More Units or Apartments (Any Combination) · 4 Stories or Less, 0	171A151 14		Van Nuys - North Sherman Oaks	No	MI	R2RD
Los Angeles	850 SAYRE LN	90026	5426014045	0.000	0.000	0.420	0.000	Shortfall of Sites	0.064	Low Medium I Residential	R2-1VL	0	0	0	62.888	0.420		Residential - Single Family Residence, 0	141A203 14		Silver Lake - Echo Park - Elysian Valley	No	MI	R2RD
Los Angeles	10512 AYRES AVE	90064	4318005002	0.000	0.000	0.420	0.000	Shortfall of Sites	0.142	Low Medium I Residential	R2-1-O	0	0	0	28.093	0.420		Residential - Single Family Residence, 1	126B161 14		West Los Angeles	No	MI	R2RD
Los Angeles	2852 W AVENUE 34	90065	5457024012	0.000	0.000	0.420	0.000	Shortfall of Sites	0.133	Low Medium II Residential	RD2-1-CDO	0	0	0	30.046	0.420		Residential - Single Family Residence, 1	153A215 15		Northeast Los Angeles	No	MI	R2RD
Los Angeles	3535 VERDUGO RD	90065	5457027008	0.000	0.000	0.420	0.000	Shortfall of Sites	0.146	Low Medium II Residential	RD2-1-CDO	0	0	0	27.363	0.420		Residential - Single Family Residence, 1	153A215 16		Northeast Los Angeles	No	MI	R2RD
Los Angeles	1229 SANBORN AVE	90029	5429011040	0.000	0.000	0.420	0.000	Shortfall of Sites	0.113	Low Medium II Residential	RD2-1VL	0	0	0	35.444	0.420		Residential - Single Family Residence, 1	145-5A203 16		Silver Lake - Echo Park - Elysian Valley	No	MI	R2RD
Los Angeles	845 SAYRE LN	90026	5426014017	0.000	0.000	0.420	0.000	Shortfall of Sites	0.083	Low Medium I Residential	R2-1VL	0	0	0	47.954	0.420		Residential - Single Family Residence, 1	141A203 16		Silver Lake - Echo Park - Elysian Valley	No	MI	R2RD
Los Angeles	10516 AYRES AVE	90064	4318005003	0.000	0.000	0.420	0.000	Shortfall of Sites	0.147	Low Medium I Residential	R2-1-O	0	0	0	27.206	0.420		Residential - Single Family Residence, 1	126B161 16		West Los Angeles	No	MI	R2RD
Los Angeles	1529 S CARMELINA AVE	90025	4267029021	0.000	0.000	0.420	0.000	Shortfall of Sites	0.157	Low Medium I Residential	R2-1	0	0	0	25.452	0.420		Residential - Single Family Residence, 1	123B145 16		West Los Angeles	No	MI	R2RD , ADU
Los Angeles	2831 W AVENUE 34	90065	5457025016	0.000	0.000	0.420	0.000	Shortfall of Sites	0.123	Low Medium II Residential	RD2-1-CDO	0	0	0	32.518	0.420		Residential - Single Family Residence, 1	153A215 17		Northeast Los Angeles	No	MI	R2RD
Los Angeles	956 LUCILE AVE	90026	5427017006	0.000	0.000	0.420	0.000	Shortfall of Sites	0.176	Low Medium I Residential	R2-1VL	0	0	0	22.715	0.420		Residential - Single Family Residence, 1	142-5A201 17		Silver Lake - Echo Park - Elysian Valley	No	MI	R2RD , ADU
Los Angeles	1236 SANBORN AVE	90029	5429012008	0.000	0.000	0.420	0.000	Shortfall of Sites	0.111	Low Medium I Residential	R2-1VL	0	0	0	35.876	0.420		Residential - Single Family Residence, 1	145-5A203 18		Silver Lake - Echo Park - Elysian Valley	No	MI	R2RD
Los Angeles	809 MICHELTORENA ST	90026	5427031023	0.000	0.000	0.420	0.000	Shortfall of Sites	0.185	Low Medium I Residential	R2-1VL	0	0	0	21.627	0.420		Residential - Single Family Residence, 1	141A203 19		Silver Lake - Echo Park - Elysian Valley	No	MI	R2RD , ADU
Los Angeles	1106 QUEEN ANNE PL	90019	5082005002	0.000	0.000	0.420	0.000	Shortfall of Sites	0.092	Low Medium II Residential	RD1.5-1-O	0	0	0	43.559	0.420		Residential - Single Family Residence, 1	129B185 19		Wilshire	No	MI	R2RD
Los Angeles	11516 MISSISSIPPI AVE	90025	4260005002	0.000	0.000	0.420	0.000	Shortfall of Sites	0.124	Low Medium I Residential	R2-1	0	0	0	32.381	0.420		Residential - Single Family Residence, 0	123B149 19		West Los Angeles	No	MI	R2RD

Jurisdiction Name	Site Address/Intersection	5 Digit ZIP Code	Assessor Parcel Number	Very Low-Income	Low-Income	Moderate-Income	Above Moderate-Income	Type of Shortfall	Parcel Size (Acres)	Current General Plan Designation	Current Zoning	Proposed General Plan (GP) Designation	Proposed Zoning	Minimum Density Allowed	Maximum Density Allowed	Total Capacity	Vacant/ Nonvacant	Description of Existing Uses	PIN	Base Density Per Acre	Community Plan Area	Rent Stabalization Ordinance	Income Category	Applicable Rezoning Program (Program informing values in Column Q listed first)
Los Angeles	2844 W AVENUE 34	90065	5457024011	0.000	0.000	0.420	0.000	Shortfall of Sites	0.133	Low Medium II Residential	RD2-1-CDO	0	0	0	30.028	0.420		Residential - Single Family Residence, 1	153A215 20		Northeast Los Angeles	No	MI	R2RD
Los Angeles	4543 CORLISS ST	90041	5474003018	0.000	0.000	0.420	0.000	Shortfall of Sites	0.133	Low Medium I Residential	R2-1	0	0	0	29.980	0.420		Residential - Single Family Residence, 1	157-5A221 23		Northeast Los Angeles	No	MI	R2RD
Los Angeles	1241 HYPERION AVE	90029	5429012030	0.000	0.000	0.420	0.000	Shortfall of Sites	0.106	Low Medium I Residential	R2-1VL	0	0	0	37.858	0.420		Residential - Single Family Residence, 1	145-5A203 23		Silver Lake - Echo Park - Elysian Valley	No	MI	R2RD
Los Angeles	952 LUCILE AVE	90026	5427017007	0.000	0.000	0.420	0.000	Shortfall of Sites	0.172	Low Medium I Residential	R2-1VL	0	0	0	23.232	0.420		Residential - Single Family Residence, 1	142-5A201 23		Silver Lake - Echo Park - Elysian Valley	No	MI	R2RD , ADU
Los Angeles	849 N GENESEE AVE	90046	5527004023	0.000	0.000	0.420	0.000	Shortfall of Sites	0.149	Low Medium I Residential	R2-1XL	0	0	0	26.806	0.420		Residential - Single Family Residence - Pool, 1	141B177 24		Hollywood	No	MI	R2RD
Los Angeles	410 N HARPER AVE	90048	5514005012	0.000	0.000	0.420	0.000	Shortfall of Sites	0.142	Low Medium I Residential	R2-1	0	0	0	28.236	0.420		Residential - Single Family Residence - Pool and Misc., 1	138B173 26		Wilshire	No	MI	R2RD
Los Angeles	1535 S CARMELINA AVE	90025	4267029020	0.000	0.000	0.420	0.000	Shortfall of Sites	0.157	Low Medium I Residential	R2-1	0	0	0	25.451	0.420		Residential - Single Family Residence, 1	123B145 26		West Los Angeles	No	MI	R2RD , ADU
Los Angeles	5313 LINCOLN AVE	90042	5478004017	0.000	0.000	0.420	0.000	Shortfall of Sites	0.124	Low Medium II Residential	RD2-1	0	0	0	32.242	0.420		Residential - Single Family Residence, 1	154-5A227 27		Northeast Los Angeles	No	MI	R2RD
Los Angeles	3400 LARISSA DR	90026	5427027021	0.000	0.000	0.420	0.000	Shortfall of Sites	0.104	Low Medium II Residential	RD1.5-1VL	0	0	0	38.504	0.420		Residential - Single Family Residence - Other Improvements Only, 0	142-5A203 27		Silver Lake - Echo Park - Elysian Valley	No	MI	R2RD
Los Angeles	4544 ELLENWOOD DR	90041	5473036012	0.000	0.000	0.420	0.000	Shortfall of Sites	0.130	Low Medium II Residential	RD2-1	0	0	0	30.708	0.420		Residential - Single Family Residence, 1	157-5A221 28		Northeast Los Angeles	No	MI	R2RD
Los Angeles	5972 CHULA VISTA WAY	90068	5586014003	0.000	0.000	0.420	0.000	Shortfall of Sites	0.074	Low Medium II Residential	RD1.5-1XL	0	0	0	54.157	0.420		Residential - Single Family Residence, 1	150A189 28		Hollywood	No	MI	R2RD
Los Angeles	841 SAYRE LN	90026	5426014044	0.000	0.000	0.420	0.000	Shortfall of Sites	0.065	Low Medium I Residential	R2-1VL	0	0	0	61.663	0.420		Residential - Single Family Residence, 1	141A203 28		Silver Lake - Echo Park - Elysian Valley	No	MI	R2RD
Los Angeles	0	0	4260005901	0.000	0.000	0.420	0.000	Shortfall of Sites	0.187	Low Medium I Residential	R2-1	0	0	0	21.386	0.420	Vacant	Residential - Single Family Residence - Vacant Land, 0	123B153 28		West Los Angeles	No	MI	R2RD
Los Angeles	5315 LINCOLN AVE	90042	5478004016	0.000	0.000	0.420	0.000	Shortfall of Sites	0.124	Low Medium II Residential	RD2-1	0	0	0	32.241	0.420		Residential - Single Family Residence, 1	154-5A227 29		Northeast Los Angeles	No	MI	R2RD
Los Angeles	2520 ARTHUR ST	90065	5456001049	0.000	0.000	0.420	0.000	Shortfall of Sites	0.247	Low Medium I Residential	RD3-1	0	0	0	16.188	0.420		Residential - Single Family Residence, 1	150B213 29		Northeast Los Angeles	No	MI	R2RD , ADU
Los Angeles	1970 CHEREMOYA AVE	90068	5586014001	0.000	0.000	0.420	0.000	Shortfall of Sites	0.131	Low Medium II Residential	RD1.5-1XL	0	0	0	30.575	0.420		Residential - Single Family Residence, 1	150A189 29		Hollywood	No	MI	R2RD
Los Angeles	1232 SANBORN AVE	90029	5429012009	0.000	0.000	0.420	0.000	Shortfall of Sites	0.110	Low Medium I Residential	R2-1VL	0	0	0	36.296	0.420		Residential - Single Family Residence, 1	145-5A203 29		Silver Lake - Echo Park - Elysian Valley	No	MI	R2RD
Los Angeles	937 LUCILE AVE	90026	5427012007	0.000	0.000	0.420	0.000	Shortfall of Sites	0.172	Low Medium II Residential	RD2-1VL	0	0	0	23.232	0.420		Residential - Single Family Residence, 1	142-5A201 29		Silver Lake - Echo Park - Elysian Valley	No	MI	R2RD , ADU
Los Angeles	1445 CARDIFF AVE	90035	4306006022	0.000	0.000	0.420	0.000	Shortfall of Sites	0.155	Low Medium I Residential	R2-1-O	0	0	0	25.802	0.420		Residential - Single Family Residence, 1	129B169 29		West Los Angeles	No	MI	R2RD , ADU
Los Angeles	1165 S TREMAINE AVE	90019	5083006013	0.000	0.000	0.420	0.000	Shortfall of Sites	0.134	Low Medium I Residential	R2-1-O	0	0	0	29.838	0.420		Residential - Single Family Residence, 1	129B185 29		Wilshire	No	MI	R2RD
Los Angeles	14352 CHANDLER BLVD	91401	2248015004	0.000	0.000	0.420	0.000	Shortfall of Sites	0.069	Low Medium II Residential	[Q]RD1.5-1	0	0	0	57.941	0.420		Residential - Four Units (Any Combination) - 4 Stories or Less, 0	172-5A151 30		Van Nuys - North Sherman Oaks	No	MI	R2RD
Los Angeles	4535 CORLISS ST	90041	5474003019	0.000	0.000	0.420	0.000	Shortfall of Sites	0.091	Low Medium I Residential	R2-1	0	0	0	44.009	0.420		Residential - Single Family Residence, 1	157-5A221 30		Northeast Los Angeles	No	MI	R2RD
Los Angeles	2515 W AVENUE 33	90065	5456001044	0.000	0.000	0.420	0.000	Shortfall of Sites	0.195	Low Medium I Residential	RD3-1	0	0	0	20.484	0.420		Institutional - Homes for Aged and Others - One Story, 1	150B213 30		Northeast Los Angeles	No	MI	R2RD , ADU
Los Angeles	849 N STANLEY AVE	90046	5527006011	0.000	0.000	0.420	0.000	Shortfall of Sites	0.148	Low Medium I Residential	R2-1XL	0	0	0	26.974	0.420		Residential - Single Family Residence, 1	141B177 30		Hollywood	No	MI	R2RD
Los Angeles	4562 LOMITA ST	90019	5071015034	0.000	0.000	0.420	0.000	Shortfall of Sites	0.106	Low Medium II Residential	RD1.5-1-O	0	0	0	37.686	0.420		Residential - Single Family Residence, 1	126B185 30		West Adams - Baldwin Hills - Leimert	No	MI	R2RD
Los Angeles	2419 S CORNING ST	90034	4301024031	0.000	0.000	0.420	0.000	Shortfall of Sites	0.123	Low Medium II Residential	RD2-1	0	0	0	32.462	0.420		Residential - Single Family Residence, 1	123B169 30		West Adams - Baldwin Hills - Leimert	No	MI	R2RD
Los Angeles	5319 LINCOLN AVE	90042	5478004015	0.000	0.000	0.420	0.000	Shortfall of Sites	0.124	Low Medium II Residential	RD2-1	0	0	0	32.246	0.420		Residential - Single Family Residence, 1	154-5A227 31		Northeast Los Angeles	No	MI	R2RD
Los Angeles	844 N KILKEA DR	90046	5529016028	0.000	0.000	0.420	0.000	Shortfall of Sites	0.151	Low Medium I Residential	R2-1XL	0	0	0	26.514	0.420		Residential - Single Family Residence, 1	141B173 31		Hollywood	No	MI	R2RD , ADU
Los Angeles	1318 MALTMAN AVE	90026	5427022008	0.000	0.000	0.420	0.000	Shortfall of Sites	0.132	Low Medium II Residential	RD2-1VL	0	0	0	30.371	0.420		Residential - Single Family Residence, 1	142-5A203 31		Silver Lake - Echo Park - Elysian Valley	No	MI	R2RD
Los Angeles	8313 BELFORD AVE	90045	4125007003	0.000	0.000	0.420	0.000	Shortfall of Sites	0.133	Low Medium I Residential	R2-1	0	0	0	30.052	0.420		Residential - Single Family Residence, 1	096B169 31		Westchester - Playa del Rey	No	MI	R2RD
Los Angeles	4952 RIVERTON AVE	91601	2421004002	0.000	0.000	0.420	0.000	Shortfall of Sites	0.155	Low Medium II Residential	RD2-1	0	0	0	25.808	0.420		Residential - Single Family Residence - Pool, 1	168B177 32		North Hollywood - Valley Village	No	MI	R2RD , ADU
Los Angeles	3409 WINSLOW DR	90026	5427027005	0.000	0.000	0.420	0.000	Shortfall of Sites	0.116	Low Medium II Residential	RD1.5-1VL	0	0	0	34.432	0.420		Residential - Single Family Residence, 1	142-5A203 32		Silver Lake - Echo Park - Elysian Valley	No	MI	R2RD
Los Angeles	1175 S LONGWOOD AVE	90019	5084023040	0.000	0.000	0.420	0.000	Shortfall of Sites	0.259	Low Medium I Residential	R2-1-O	0	0	0	15.446	0.420		Residential - Single Family Residence, 1	129B181 32		Wilshire	No	MI	R2RD , ADU
Los Angeles	4540 ELLENWOOD DR	90041	5473036011	0.000	0.000	0.420	0.000	Shortfall of Sites	0.115	Low Medium II Residential	RD2-1	0	0	0	34.754	0.420		Residential - Single Family Residence, 1	157-5A221 33		Northeast Los Angeles	No	MI	R2RD
Los Angeles	5321 LINCOLN AVE	90042	5478004014	0.000	0.000	0.420	0.000	Shortfall of Sites	0.141	Low Medium II Residential	RD2-1	0	0	0	28.329	0.420		Residential - Single Family Residence, 1	154-5A227 33		Northeast Los Angeles	No	MI	R2RD
Los Angeles	2516 ARTHUR ST	90065	5456001024	0.000	0.000	0.420	0.000	Shortfall of Sites	0.071	Low Medium I Residential	RD3-1	0	0	0	56.716	0.420		Residential - Single Family Residence, 1	150B213 33		Northeast Los Angeles	No	MI	R2RD
Los Angeles	1205 MANZANITA ST	90029	5429011011	0.000	0.000	0.420	0.000	Shortfall of Sites	0.110	Low Medium II Residential	RD2-1VL	0	0	0	36.313	0.420	Vacant	Residential - Single Family Residence - Vacant Land, 0	145-5A203 33		Silver Lake - Echo Park - Elysian Valley	No	MI	R2RD
Los Angeles	814 MICHELTORENA ST	90026	5426011025	0.000	0.000	0.420	0.000	Shortfall of Sites	0.162	Low Medium I Residential	R2-1VL	0	0	0	24.766	0.420		Residential - Single Family Residence, 1	141A203 33		Silver Lake - Echo Park - Elysian Valley	No	MI	R2RD , ADU
Los Angeles	3005 DEL MONTE DR	90026	5426017006	0.000	0.000	0.420	0.000	Shortfall of Sites	0.118	Low Medium I Residential	R2-1VL	0	0	0	33.861	0.420		Residential - Single Family Residence, 1	141A203 34		Silver Lake - Echo Park - Elysian Valley	No	MI	R2RD
Los Angeles	4529 CORLISS ST	90041	5474003024	0.000	0.000	0.420	0.000	Shortfall of Sites	0.063	Low Medium I Residential	R2-1	0	0	0	63.484	0.420		Residential - Single Family Residence, 0	157-5A221 35		Northeast Los Angeles	No	MI	R2RD
Los Angeles	1228 SANBORN AVE	90029	5429012010	0.000	0.000	0.420	0.000	Shortfall of Sites	0.110	Low Medium I Residential	R2-1VL	0	0	0	36.315	0.420		Residential - Single Family Residence, 1	145-5A203 35		Silver Lake - Echo Park - Elysian Valley	No	MI	R2RD
Los Angeles	1110 QUEEN ANNE PL	90019	5082005003	0.000	0.000	0.420	0.000	Shortfall of Sites	0.129	Low Medium II Residential	RD1.5-1-O	0	0	0	31.114	0.420		Residential - Single Family Residence, 1	129B185 35		Wilshire	No	MI	R2RD
Los Angeles	1537 S CARMELINA AVENUE	90025	4267029019	0.000	0.000	0.420	0.000	Shortfall of Sites	0.157	Low Medium I Residential	R2-1	0	0	0	25.450	0.420		Residential - Double, Duplex, or Two Units - 4 Stories or Less, 1	123B145 35		West Los Angeles	No	MI	R2RD , ADU
Los Angeles	2414 S CORNING ST	90034	4301025042	0.000	0.000	0.420	0.000	Shortfall of Sites	0.073	Low Medium II Residential	RD1.5-1	0	0	0	54.629	0.420		Residential - Single Family Residence, 1	123B169 35		West Adams - Baldwin Hills - Leimert	No	MI	R2RD
Los Angeles	8126 W 4TH ST	90048	5511041020	0.000	0.000	0.420	0.000	Shortfall of Sites	0.145	Low Medium I Residential	R2-1-O	0	0	0	27.532	0.420		Residential - Single Family Residence, 0	135B173 36		Wilshire	No	MI	R2RD
Los Angeles	14314 ALBERS ST	91401	2245009034	0.000	0.000	0.420	0.000	Shortfall of Sites	0.064	Low Medium II Residential	RD1.5-1	0	0	0	62.656	0.420		Residential - Single Family Residence, 1	171B153 37		Van Nuys - North Sherman Oaks	No	MI	R2RD
Los Angeles	848 N ORANGE DR	90038	5524001004	0.000	0.000	0.420	0.000	Shortfall of Sites	0.138	Low Medium I Residential	R2-1XL	0	0	0	28.905	0.420		Residential - Single Family Residence, 1	141B181 37		Hollywood	No	MI	R2RD
Los Angeles	3418 WINSLOW DR	90026	5427028010	0.000	0.000	0.420	0.000	Shortfall of Sites	0.111	Low Medium II Residential	RD1.5-1VL	0	0	0	36.131	0.420		Residential - Single Family Residence, 1	142-5A203 37		Silver Lake - Echo Park - Elysian Valley	No	MI	R2RD
Los Angeles	14352 CHANDLER BLVD	91401	2248015004	0.000	0.000	0.420	0.000	Shortfall of Sites	0.072	Low Medium II Residential	[Q]RD1.5-1	0	0	0	55.602	0.420		Residential - Four Units (Any Combination) - 4 Stories or Less, 0	172-5A151 38		Van Nuys - North Sherman Oaks	No	MI	R2RD
Los Angeles	4536 ELLENWOOD DR	90041	5473036010	0.000	0.000	0.420	0.000	Shortfall of Sites	0.122	Low Medium II Residential	RD2-1	0	0	0	32.676	0.420		Residential - Single Family Residence, 1	157-5A221 38		Northeast Los Angeles	No	MI	R2RD
Los Angeles	3462 DESCANSO DR	90026	5427022007	0.000	0.000	0.420	0.000	Shortfall of Sites	0.124	Low Medium II Residential	RD2-1VL	0	0	0	32.341	0.420		Residential - Single Family Residence, 1	142-5A203 38		Silver Lake - Echo Park - Elysian Valley	No	MI	R2RD
Los Angeles	223 S ORANGE DR	90036	5513024019	0.000	0.000	0.420	0.000	Shortfall of Sites	0.167	Low Medium I Residential	R2-1	0	0	0	23.899	0.420		Residential - Single Family Residence, 1	135B181 38		Wilshire	No	MI	R2RD , ADU
Los Angeles	5382 CIRCLE DR	91401	2248015005	0.000	0.000	0.420	0.000	Shortfall of Sites	0.072	Low Medium II Residential	[Q]RD1.5-1	0	0	0	55.435	0.420		Residential - Single Family Residence - Pool, 1	172-5A151 39		Van Nuys - North Sherman Oaks	No	MI	R2RD
Los Angeles	4216 CUMBERLAND AVE	90027	5430022026	0.000	0.000	0.420	0.000	Shortfall of Sites	0.154	Low Medium I Residential	R2-1XL	0	0	0	26.051	0.420		Residential - Single Family Residence, 1	147A201 39		Hollywood	No	MI	R2RD , ADU
Los Angeles	845 N HARPER AVE	90046	5529010023	0.000	0.000	0.420	0.000	Shortfall of Sites	0.155	Low Medium I Residential	R2-1XL	0	0	0	25.809	0.420		Residential - Single Family Residence - Pool, 1	141B173 39		Hollywood	No	MI	R2RD , ADU
Los Angeles	7964 W 4TH ST	90048	5511039018	0.000	0.000	0.420	0.000	Shortfall of Sites	0.143	Low Medium I Residential	R2-1-O	0	0	0	27.878	0.420		Residential - Single Family Residence, 1	135B177 39		Wilshire	No	MI	R2RD
Los Angeles	2117 BUTLER AVE	90025	4260005902	0.000	0.000	0.420	0.000	Shortfall of Sites	0.187	Low Medium I Residential	R2-1	0	0	0	21.385	0.420		Residential - Single Family Residence, 1	123B153 39		West Los Angeles	No	MI	R2RD , ADU
Los Angeles	5382 CIRCLE DR	91401	2248015005	0.000	0.000	0.420	0.000	Shortfall of Sites	0.065	Low Medium II Residential	[Q]RD1.5-1	0	0	0	61.306	0.420		Residential - Single Family Residence - Pool, 0	172-5A151 40		Van Nuys - North Sherman Oaks	No	MI	R2RD
Los Angeles	1616 WEST BLVD	90019	5071009066	0.000	0.000	0.420	0.000	Shortfall of Sites	0.116	Low Medium II Residential	[Q]RD1.5-1-O	0	0	0	34.439	0.420		Residential - Single Family Residence, 1	126B185 40		West Adams - Baldwin Hills - Leimert	No	MI	R2RD
Los Angeles	1242 HYPERION AVE	90029	5429015020	0.000	0.000	0.420	0.000	Shortfall of Sites	0.092	Low Medium II Residential	RD1.5-1VL	0	0	0	43.561	0.420		Residential - Single Family Residence, 1	145-5A203 41		Silver Lake - Echo Park - Elysian Valley	No	MI	R2RD
Los Angeles	817 ROBINSON ST	90026	5426011028	0.000	0.000	0.420	0.000	Shortfall of Sites	0.168	Low Medium I Residential	R2-1VL	0	0	0	23.874	0.420		Residential - Single Family Residence, 1	141A203 41		Silver Lake - Echo Park - Elysian Valley	No	MI	R2RD , ADU
Los Angeles	410 N ALFRED ST	90048	5514002013	0.000	0.000	0.420	0.000	Shortfall of Sites	0.160	Low Medium I Residential	R2-1-O	0	0	0	25.017	0.420		Residential - Single Family Residence, 1	138B173 41		Wilshire	No	MI	R2RD , ADU
Los Angeles	4961 N MAYWOOD AVE	90041	5686017015	0.000	0.000	0.420	0.000	Shortfall of Sites	0.065	Low Medium I Residential	RD3-1	0	0	0	61.959	0.420		Residential - Single Family Residence, 0	160-5A223 42		Northeast Los Angeles	No	MI	R2RD
Los Angeles	848 N CITRUS AVE	90038	5524003003	0.000	0.000	0.420	0.000	Shortfall of Sites	0.138	Low Medium I Residential	R2-1XL	0	0	0	28.953	0.420		Commercial - Parking Lot (Commercial Use Property) - Lots - Patron or Employee - One Story, 0	141B185 42		Hollywood	No	MI	R2RD
Los Angeles	4525 CORLISS ST	90041	5474003025	0.000	0.000	0.420	0.000	Shortfall of Sites	0.071	Low Medium I Residential	R2-1	0	0	0	56.305	0.420		Residential - Single Family Residence, 1	157-5A221 43		Northeast Los Angeles	No	MI	R2RD

Jurisdiction Name	Site Address/Intersection	5 Digit ZIP Code	Assessor Parcel Number	Very Low-Income	Low-Income	Moderate-Income	Above Moderate-Income	Type of Shortfall	Parcel Size (Acres)	Current General Plan Designation	Current Zoning	Proposed General Plan (GP) Designation	Proposed Zoning	Minimum Density Allowed	Maximum Density Allowed	Total Capacity	Vacant/ Nonvacant	Description of Existing Uses	PIN	Base Density Per Acre	Community Plan Area	Rent Stabalization Ordinance	Income Category	Applicable Rezoning Program (Program informing values in Column Q listed first)
Los Angeles	914 N VENDOME ST	90026	5426018032	0.000	0.000	0.420	0.000	Shortfall of Sites	0.115	Low Medium I Residential	R2-1VL	0	0	0	34.807	0.420		Residential - Single Family Residence, 1	141A203 43		Silver Lake - Echo Park - Elysian Valley	No	MI	R2RD
Los Angeles	2510 ARTHUR ST	90065	5456001023	0.000	0.000	0.420	0.000	Shortfall of Sites	0.058	Low Medium I Residential	RD3-1	0	0	0	69.328	0.420		Residential - Single Family Residence, 1	150B213 44		Northeast Los Angeles	No	MI	R2RD
Los Angeles	1217 SANBORN AVE	90029	5429011037	0.000	0.000	0.420	0.000	Shortfall of Sites	0.115	Low Medium II Residential	RD2-1VL	0	0	0	34.847	0.420		Residential - Single Family Residence, 1	145-5A203 44		Silver Lake - Echo Park - Elysian Valley	No	MI	R2RD
Los Angeles	1656 S RIMPAU BLVD	90019	5071019022	0.000	0.000	0.420	0.000	Shortfall of Sites	0.069	Low Medium II Residential	RD1.5-1-O	0	0	0	58.045	0.420		Residential - Single Family Residence, 1	126B181 44		West Adams - Baldwin Hills - Leimert	No	MI	R2RD
Los Angeles	842 N GARDNER ST	90046	5526004005	0.000	0.000	0.420	0.000	Shortfall of Sites	0.138	Low Medium I Residential	R2-1XL	0	0	0	29.040	0.420		Residential - Single Family Residence, 1	141B181 45		Hollywood	No	MI	R2RD
Los Angeles	968 EDGECLIFFE DR	90026	5427017017	0.000	0.000	0.420	0.000	Shortfall of Sites	0.136	Low Medium I Residential	R2-1VL	0	0	0	29.436	0.420		Residential - Single Family Residence, 1	142-5A203 45		Silver Lake - Echo Park - Elysian Valley	No	MI	R2RD
Los Angeles	4530 ELLENWOOD DR	90041	5473036009	0.000	0.000	0.420	0.000	Shortfall of Sites	0.130	Low Medium II Residential	RD2-1	0	0	0	30.832	0.420		Residential - Single Family Residence, 1	157-5A221 46		Northeast Los Angeles	No	MI	R2RD
Los Angeles	843 N VISTA ST	90046	5526004023	0.000	0.000	0.420	0.000	Shortfall of Sites	0.142	Low Medium I Residential	R2-1XL	0	0	0	28.089	0.420		Residential - Single Family Residence, 1	141B181 46		Hollywood	No	MI	R2RD
Los Angeles	1543 S CARMELINA AVE	90025	4267029018	0.000	0.000	0.420	0.000	Shortfall of Sites	0.157	Low Medium I Residential	R2-1	0	0	0	25.448	0.420		Residential - Single Family Residence, 1	123B145 46		West Los Angeles	No	MI	R2RD , ADU
Los Angeles	2521 W AVENUE 33	90065	5456001045	0.000	0.000	0.420	0.000	Shortfall of Sites	0.215	Low Medium I Residential	RD3-1	0	0	0	18.641	0.420		Commercial - Parking Lot (Commercial Use Property) - Lots - Patron or Employee - One Story, 1	150B213 47		Northeast Los Angeles	No	MI	R2RD , ADU
Los Angeles	2440 ARTHUR ST	90065	5456001017	0.000	0.000	0.420	0.000	Shortfall of Sites	0.142	Low Medium I Residential	RD3-1	0	0	0	28.205	0.420		Residential - Single Family Residence, 1	151-5A217 47		Northeast Los Angeles	No	MI	R2RD
Los Angeles	2425 S CORNING ST	90034	4301024032	0.000	0.000	0.420	0.000	Shortfall of Sites	0.126	Low Medium II Residential	RD2-1	0	0	0	31.697	0.420		Residential - Single Family Residence, 1	123B169 47		West Adams - Baldwin Hills - Leimert	No	MI	R2RD
Los Angeles	8319 BELFORD AVE	90045	4125007004	0.000	0.000	0.420	0.000	Shortfall of Sites	0.133	Low Medium II Residential	R2-1	0	0	0	30.052	0.420		Residential - Single Family Residence, 1	096B169 47		Westchester - Playa del Rey	No	MI	R2RD
Los Angeles	1716 N AVENUE 45	90041	5473035013	0.000	0.000	0.420	0.000	Shortfall of Sites	0.169	Low Medium II Residential	RD2-1	0	0	0	23.653	0.420		Residential - Single Family Residence, 1	157-5A219 48		Northeast Los Angeles	No	MI	R2RD , ADU
Los Angeles	3519 VERDUGO RD	90065	5457027004	0.000	0.000	0.420	0.000	Shortfall of Sites	0.143	Low Medium II Residential	RD2-1-CDO	0	0	0	27.980	0.420		Residential - Single Family Residence, 1	153A215 48		Northeast Los Angeles	No	MI	R2RD
Los Angeles	1224 SANBORN AVE	90029	5429012011	0.000	0.000	0.420	0.000	Shortfall of Sites	0.110	Low Medium I Residential	R2-1VL	0	0	0	36.312	0.420		Residential - Single Family Residence, 1	145-5A203 48		Silver Lake - Echo Park - Elysian Valley	No	MI	R2RD
Los Angeles	1303 MALTMAN AVE	90026	5427023006	0.000	0.000	0.420	0.000	Shortfall of Sites	0.149	Low Medium I Residential	R2-1VL	0	0	0	26.838	0.420		Residential - Single Family Residence, 1	142-5A203 48		Silver Lake - Echo Park - Elysian Valley	No	MI	R2RD
Los Angeles	1450 S CREST DR	90035	4305013010	0.000	0.000	0.420	0.000	Shortfall of Sites	0.133	Low Medium I Residential	R2-1-O	0	0	0	30.017	0.420		Residential - Single Family Residence, 1	129B169 48		Wilshire	No	MI	R2RD
Los Angeles	840 N OGDEN DR	90046	5527004004	0.000	0.000	0.420	0.000	Shortfall of Sites	0.149	Low Medium I Residential	R2-1XL	0	0	0	26.812	0.420		Residential - Single Family Residence, 1	141B177 49		Hollywood	No	MI	R2RD
Los Angeles	5358 CIRCLE DR	91401	2248014058	0.000	0.000	0.420	0.000	Shortfall of Sites	0.107	Low Medium II Residential	[Q]RD1.5-1	0	0	0	37.356	0.420		Residential - Five or More Units or Apartments (Any Combination) - 4 Stories or Less, 0	172-5A151 50		Van Nuys - North Sherman Oaks	No	MI	R2RD
Los Angeles	1743 GRIFFITH PARK BLVD	90026	5429015021	0.000	0.000	0.420	0.000	Shortfall of Sites	0.068	Low Medium II Residential	RD1.5-1VL	0	0	0	58.963	0.420		Residential - Single Family Residence, 1	145-5A203 50		Silver Lake - Echo Park - Elysian Valley	No	MI	R2RD
Los Angeles	1677 N AVENUE 46	90041	5474004032	0.000	0.000	0.420	0.000	Shortfall of Sites	0.110	Low Medium I Residential	R2-1	0	0	0	36.512	0.420		Residential - Single Family Residence, 1	157-5A221 52		Northeast Los Angeles	No	MI	R2RD
Los Angeles	1238 HYPERION AVE	90029	5429015023	0.000	0.000	0.420	0.000	Shortfall of Sites	0.072	Low Medium II Residential	RD1.5-1VL	0	0	0	55.201	0.420		Residential - Single Family Residence, 1	145-5A203 52		Silver Lake - Echo Park - Elysian Valley	No	MI	R2RD
Los Angeles	841 N LA JOLLA AVE	90046	5529010047	0.000	0.000	0.420	0.000	Shortfall of Sites	0.150	Low Medium I Residential	R2-1XL	0	0	0	26.602	0.420		Residential - Single Family Residence, 1	141B173 52		Hollywood	No	MI	R2RD , ADU
Los Angeles	8958 GIBSON ST	90034	4301008013	0.000	0.000	0.420	0.000	Shortfall of Sites	0.135	Low Medium I Residential	R2-1	0	0	0	29.681	0.420		Residential - Single Family Residence, 1	123B169 52		West Adams - Baldwin Hills - Leimert	No	MI	R2RD
Los Angeles	1026 HYPERION AVE	90029	5427014011	0.000	0.000	0.420	0.000	Shortfall of Sites	0.169	Low Medium II Residential	RD2-1VL	0	0	0	23.710	0.420		Residential - Single Family Residence, 1	144A203 53		Silver Lake - Echo Park - Elysian Valley	No	MI	R2RD , ADU
Los Angeles	5054 NOVGOROD ST	90032	5307013020	0.000	0.000	0.420	0.000	Shortfall of Sites	0.062	Low Medium I Residential	RD3-1	0	0	0	64.453	0.420		Residential - Single Family Residence, 1	144A235 53		Northeast Los Angeles	No	MI	R2RD
Los Angeles	404 N HARPER AVE	90048	5514005013	0.000	0.000	0.420	0.000	Shortfall of Sites	0.140	Low Medium I Residential	R2-1	0	0	0	28.492	0.420		Residential - Single Family Residence - Pool, 1	138B173 53		Wilshire	No	MI	R2RD
Los Angeles	4513 ELLENWOOD DR	90041	5473035009	0.000	0.000	0.420	0.000	Shortfall of Sites	0.089	Low Medium II Residential	RD2-1	0	0	0	45.132	0.420		Residential - Single Family Residence, 1	157-5A221 54		Northeast Los Angeles	No	MI	R2RD
Los Angeles	0	0	5426011029	0.000	0.000	0.420	0.000	Shortfall of Sites	0.167	Low Medium I Residential	R2-1VL	0	0	0	23.910	0.420	Vacant	Residential - Single Family Residence - Vacant Land, 0	141A203 54		Silver Lake - Echo Park - Elysian Valley	No	MI	R2RD
Los Angeles	0	0	5084023047	0.000	0.000	0.420	0.000	Shortfall of Sites	0.074	Low Medium I Residential	R2-1-O	0	0	0	54.138	0.420	Vacant	Residential - Double, Duplex, or Two Units - 4 Stories or Less - Vacant Land, 0	129B181 54		Wilshire	No	MI	R2RD
Los Angeles	1215 SANBORN AVE	90029	5429011036	0.000	0.000	0.420	0.000	Shortfall of Sites	0.115	Low Medium II Residential	RD2-1VL	0	0	0	34.852	0.420		Residential - Single Family Residence, 1	145-5A203 55		Silver Lake - Echo Park - Elysian Valley	No	MI	R2RD
Los Angeles	842 N SPAULDING AVE	90046	5527006019	0.000	0.000	0.420	0.000	Shortfall of Sites	0.119	Low Medium I Residential	R2-1XL	0	0	0	33.507	0.420		Residential - Single Family Residence, 1	141B177 55		Hollywood	No	MI	R2RD
Los Angeles	942 LUCILE AVE	90026	5427017009	0.000	0.000	0.420	0.000	Shortfall of Sites	0.174	Low Medium I Residential	R2-1VL	0	0	0	23.002	0.420		Residential - Single Family Residence, 1	142-5A201 55		Silver Lake - Echo Park - Elysian Valley	No	MI	R2RD , ADU
Los Angeles	3051 BELLEVUE AVE	90026	5401022017	0.000	0.000	0.420	0.000	Shortfall of Sites	0.057	Low Medium II Residential	RD2-1VL	0	0	0	69.697	0.420		Residential - Single Family Residence, 1	139-5A203 55		Silver Lake - Echo Park - Elysian Valley	No	MI	R2RD
Los Angeles	843 N STANLEY AVE	90046	5527006010	0.000	0.000	0.420	0.000	Shortfall of Sites	0.148	Low Medium I Residential	R2-1XL	0	0	0	26.976	0.420		Residential - Single Family Residence, 1	141B177 56		Hollywood	No	MI	R2RD
Los Angeles	1453 S CREST DR	90035	4305008005	0.000	0.000	0.420	0.000	Shortfall of Sites	0.132	Low Medium I Residential	R2-1-O	0	0	0	30.247	0.420		Residential - Single Family Residence, 1	129B169 56		Wilshire	No	MI	R2RD
Los Angeles	1116 QUEEN ANNE PL	90019	5082005004	0.000	0.000	0.420	0.000	Shortfall of Sites	0.129	Low Medium II Residential	RD1.5-1-O	0	0	0	31.114	0.420		Residential - Single Family Residence, 1	129B185 56		Wilshire	No	MI	R2RD
Los Angeles	4716 ST CHARLES PL	90019	5071019027	0.000	0.000	0.420	0.000	Shortfall of Sites	0.129	Low Medium II Residential	RD1.5-1-O	0	0	0	31.109	0.420		Residential - Single Family Residence, 1	126B181 56		West Adams - Baldwin Hills - Leimert	No	MI	R2RD
Los Angeles	5344 CIRCLE DR	91401	2248014061	0.000	0.000	0.420	0.000	Shortfall of Sites	0.107	Low Medium II Residential	[Q]RD1.5-1	0	0	0	37.358	0.420		Residential - Five or More Units or Apartments (Any Combination) - 4 Stories or Less - Pool, 0	172-5A151 57		Van Nuys - North Sherman Oaks	No	MI	R2RD
Los Angeles	4536 CORLISS ST	90041	5474004033	0.000	0.000	0.420	0.000	Shortfall of Sites	0.063	Low Medium I Residential	R2-1	0	0	0	63.175	0.420		Residential - Single Family Residence, 1	157-5A221 57		Northeast Los Angeles	No	MI	R2RD
Los Angeles	4948 RIVERTON AVE	91601	2421004003	0.000	0.000	0.420	0.000	Shortfall of Sites	0.155	Low Medium II Residential	RD2-1	0	0	0	25.808	0.420		Residential - Single Family Residence, 1	168B177 58		North Hollywood - Valley Village	No	MI	R2RD , ADU
Los Angeles	842 N MANSFIELD AVE	90038	5524002004	0.000	0.000	0.420	0.000	Shortfall of Sites	0.138	Low Medium II Residential	R2-1XL	0	0	0	29.040	0.420		Residential - Single Family Residence, 1	141B181 58		Hollywood	No	MI	R2RD
Los Angeles	3016 DEL MONTE DR	90026	5426018025	0.000	0.000	0.420	0.000	Shortfall of Sites	0.084	Low Medium I Residential	R2-1VL	0	0	0	47.539	0.420		Residential - Single Family Residence, 1	141A203 58		Silver Lake - Echo Park - Elysian Valley	No	MI	R2RD
Los Angeles	5344 CIRCLE DR	91401	2248014061	0.000	0.000	0.420	0.000	Shortfall of Sites	0.107	Low Medium II Residential	[Q]RD1.5-1	0	0	0	37.349	0.420		Residential - Five or More Units or Apartments (Any Combination) - 4 Stories or Less - Pool, 0	172-5A151 59		Van Nuys - North Sherman Oaks	No	MI	R2RD
Los Angeles	820 HYPERION AVE	90029	5427012017	0.000	0.000	0.420	0.000	Shortfall of Sites	0.173	Low Medium II Residential	RD2-1VL	0	0	0	23.098	0.420		Residential - Single Family Residence, 1	142-5A201 59		Silver Lake - Echo Park - Elysian Valley	No	MI	R2RD , ADU
Los Angeles	401 N ALTA VISTA BLVD	90036	5525025019	0.000	0.000	0.420	0.000	Shortfall of Sites	0.094	Low Medium I Residential	R2-1	0	0	0	42.696	0.420		Residential - Single Family Residence, 1	138B181 59		Wilshire	No	MI	R2RD
Los Angeles	4532 CORLISS ST	90041	5474004034	0.000	0.000	0.420	0.000	Shortfall of Sites	0.172	Low Medium I Residential	R2-1	0	0	0	23.219	0.420		Residential - Single Family Residence, 1	157-5A221 60		Northeast Los Angeles	No	MI	R2RD , ADU
Los Angeles	5066 NOVGOROD ST	90032	5307013018	0.000	0.000	0.420	0.000	Shortfall of Sites	0.058	Low Medium I Residential	RD3-1	0	0	0	68.772	0.420		Residential - Single Family Residence, 1	144A235 60		Northeast Los Angeles	No	MI	R2RD
Los Angeles	843 N MANSFIELD AVE	90038	5524001023	0.000	0.000	0.420	0.000	Shortfall of Sites	0.138	Low Medium I Residential	R2-1XL	0	0	0	29.023	0.420		Residential - Single Family Residence, 1	141B181 60		Hollywood	No	MI	R2RD
Los Angeles	7257 OAKWOOD AVE	90036	5525025020	0.000	0.000	0.420	0.000	Shortfall of Sites	0.056	Low Medium I Residential	R2-1	0	0	0	71.159	0.420		Residential - Single Family Residence, 1	138B181 60		Wilshire	No	MI	R2RD
Los Angeles	4950 N MAYWOOD AVE	90041	5686015026	0.000	0.000	0.420	0.000	Shortfall of Sites	0.172	Low Medium I Residential	RD3-1	0	0	0	23.226	0.420		Residential - Single Family Residence, 1	160-5A223 61		Northeast Los Angeles	No	MI	R2RD , ADU
Los Angeles	4516 ELLENWOOD DR	90041	5473036006	0.000	0.000	0.420	0.000	Shortfall of Sites	0.152	Low Medium II Residential	RD2-1	0	0	0	26.368	0.420		Residential - Single Family Residence, 1	157-5A221 61		Northeast Los Angeles	No	MI	R2RD , ADU
Los Angeles	3849 PORTOLA AVE	90032	5307013014	0.000	0.000	0.420	0.000	Shortfall of Sites	0.126	Low Medium I Residential	RD3-1	0	0	0	31.811	0.420		Residential - Single Family Residence, 1	144A235 61		Northeast Los Angeles	No	MI	R2RD
Los Angeles	7261 OAKWOOD AVE	90036	5525025021	0.000	0.000	0.420	0.000	Shortfall of Sites	0.057	Low Medium I Residential	R2-1	0	0	0	70.505	0.420		Residential - Single Family Residence, 1	138B181 61		Wilshire	No	MI	R2RD
Los Angeles	5344 CIRCLE DR	91401	2248014061	0.000	0.000	0.420	0.000	Shortfall of Sites	0.107	Low Medium II Residential	[Q]RD1.5-1	0	0	0	37.360	0.420		Residential - Five or More Units or Apartments (Any Combination) - 4 Stories or Less - Pool, 0	172-5A151 62		Van Nuys - North Sherman Oaks	No	MI	R2RD
Los Angeles	4503 ELLENWOOD DR	90041	5473035010	0.000	0.000	0.420	0.000	Shortfall of Sites	0.118	Low Medium II Residential	RD2-1	0	0	0	33.941	0.420		Residential - Single Family Residence, 1	157-5A221 62		Northeast Los Angeles	No	MI	R2RD
Los Angeles	843 N SIERRA BONITA AVE	90046	5526002012	0.000	0.000	0.420	0.000	Shortfall of Sites	0.149	Low Medium I Residential	R2-1XL	0	0	0	26.801	0.420		Residential - Single Family Residence, 1	141B177 62		Hollywood	No	MI	R2RD , ADU
Los Angeles	800 MICHELTORENA ST	90026	5426011026	0.000	0.000	0.420	0.000	Shortfall of Sites	0.164	Low Medium I Residential	R2-1VL	0	0	0	24.431	0.420		Residential - Single Family Residence, 1	141A203 62		Silver Lake - Echo Park - Elysian Valley	No	MI	R2RD , ADU
Los Angeles	3010 DEL MONTE DR	90026	5426018031	0.000	0.000	0.420	0.000	Shortfall of Sites	0.080	Low Medium I Residential	R2-1VL	0	0	0	49.831	0.420		Residential - Single Family Residence, 1	141A203 63		Silver Lake - Echo Park - Elysian Valley	No	MI	R2RD
Los Angeles	7271 OAKWOOD AVE	90036	5525025022	0.000	0.000	0.420	0.000	Shortfall of Sites	0.067	Low Medium I Residential	R2-1	0	0	0	59.774	0.420		Residential - Single Family Residence, 1	138B181 63		Wilshire	No	MI	R2RD
Los Angeles	1969 BENECIA AVE	90025	4319008023	0.000	0.000	0.420	0.000	Shortfall of Sites	0.131	Low Medium I Residential	R2-1-O	0	0	0	30.433	0.420		Residential - Single Family Residence - Therapy Pool (Spa), 1	129B157 63		West Los Angeles	No	MI	R2RD
Los Angeles	1551 S CARMELINA AVE	90025	4267029016	0.000	0.000	0.420	0.000	Shortfall of Sites	0.157	Low Medium I Residential	R2-1	0	0	0	25.446	0.420		Residential - Single Family Residence, 1	123B145 63		West Los Angeles	No	MI	R2RD , ADU
Los Angeles	2916 VALLE VISTA DR	90065	5473008005	0.000	0.000	0.420	0.000	Shortfall of Sites	0.067	Low Medium II Residential	RD2-1-CDO	0	0	0	60.065	0.420		Residential - Single Family Residence, 1	156A219 64		Northeast Los Angeles	No	MI	R2RD
Los Angeles	3505 VERDUGO RD	90065	5457027002	0.000	0.000	0.420	0.000	Shortfall of Sites	0.120	Low Medium II Residential	RD2-1-CDO	0	0	0	33.313	0.420		Residential - Single Family Residence, 1	153A215 64		Northeast Los Angeles	No	MI	R2RD

Jurisdiction Name	Site Address/Intersection	5 Digit ZIP Code	Assessor Parcel Number	Very Low-Income	Low-Income	Moderate-Income	Above Moderate-Income	Type of Shortfall	Parcel Size (Acres)	Current General Plan Designation	Current Zoning	Proposed General Plan (GP) Designation	Proposed Zoning	Minimum Density Allowed	Maximum Density Allowed	Total Capacity	Vacant/ Nonvacant	Description of Existing Uses	PIN	Base Density Per Acre	Community Plan Area	Rent Stabalization Ordinance	Income Category	Applicable Rezoning Program (Program informing values in Column Q listed first)
Los Angeles	3316 LARISSA DR	90026	5426008020	0.000	0.000	0.420	0.000	Shortfall of Sites	0.150	Low Medium I Residential	R2-1VL	0	0	0	26.745	0.420		Residential - Single Family Residence, 1	142-5A203 64		Silver Lake - Echo Park - Elysian Valley	No	MI	R2RD , ADU
Los Angeles	1179 KENISTON AVE	90019	5083007017	0.000	0.000	0.420	0.000	Shortfall of Sites	0.149	Low Medium I Residential	R2-1-O	0	0	0	26.806	0.420		Residential - Single Family Residence, 1	129B185 64		Wilshire	No	MI	R2RD , ADU
Los Angeles	5344 CIRCLE DR	91401	2248014061	0.000	0.000	0.420	0.000	Shortfall of Sites	0.107	Low Medium II Residential	[Q]RD1.5-1	0	0	0	37.348	0.420		Residential - Five or More Units or Apartments (Any Combination) · 4 Stories or Less - Pool, 0	172-5A151 65		Van Nuys - North Sherman Oaks	No	MI	R2RD
Los Angeles	0	0	2265013007	0.000	0.000	0.420	0.000	Shortfall of Sites	0.112	Low Medium Residential	RD1.5-1-RIO	0	0	0	35.581	0.420	Vacant	Residential - Single Family Residence - Vacant Land, 0	168A151 65		Sherman Oaks - Studio City - Toluca Lake - Cahuenga Pass	No	MI	R2RD
Los Angeles	843 N GARDNER ST	90046	5526003009	0.000	0.000	0.420	0.000	Shortfall of Sites	0.149	Low Medium I Residential	R2-1XL	0	0	0	26.796	0.420		Residential - Single Family Residence, 1	141B177 65		Hollywood	No	MI	R2RD , ADU
Los Angeles	843 N SYCAMORE AVE	90038	5525005019	0.000	0.000	0.420	0.000	Shortfall of Sites	0.187	Low Medium I Residential	R2-1XL	0	0	0	21.361	0.420		Residential - Single Family Residence, 1	141B181 65		Hollywood	No	MI	R2RD , ADU
Los Angeles	401 N POINSETTIA PL	90036	5526035015	0.000	0.000	0.420	0.000	Shortfall of Sites	0.067	Low Medium I Residential	R2-1-O	0	0	0	59.774	0.420		Residential - Single Family Residence, 1	138B181 65		Wilshire	No	MI	R2RD
Los Angeles	0	0	4260005904	0.000	0.000	0.420	0.000	Shortfall of Sites	0.134	Low Medium I Residential	R2-1	0	0	0	29.825	0.420	Vacant	Residential - Single Family Residence - Vacant Land, 0	123B153 65		West Los Angeles	No	MI	R2RD
Los Angeles	816 ROBINSON ST	90026	5426012018	0.000	0.000	0.420	0.000	Shortfall of Sites	0.146	Low Medium I Residential	RD3-1VL	0	0	0	27.376	0.420		Residential - Single Family Residence, 1	141A203 66		Silver Lake - Echo Park - Elysian Valley	No	MI	R2RD
Los Angeles	7307 OAKWOOD AVE	90036	5526035016	0.000	0.000	0.420	0.000	Shortfall of Sites	0.066	Low Medium I Residential	R2-1-O	0	0	0	60.994	0.420		Residential - Single Family Residence, 1	138B181 66		Wilshire	No	MI	R2RD
Los Angeles	1157 S MULLEN AVE	90019	5083010004	0.000	0.000	0.420	0.000	Shortfall of Sites	0.142	Low Medium I Residential	R2-1-O	0	0	0	28.103	0.420		Residential - Single Family Residence, 1	129B185 66		Wilshire	No	MI	R2RD
Los Angeles	4526 CORLISS ST	90041	5474004035	0.000	0.000	0.420	0.000	Shortfall of Sites	0.172	Low Medium I Residential	R2-1	0	0	0	23.228	0.420		Residential - Single Family Residence, 1	157-5A221 67		Northeast Los Angeles	No	MI	R2RD , ADU
Los Angeles	2818 W AVENUE 34	90065	5457024005	0.000	0.000	0.420	0.000	Shortfall of Sites	0.141	Low Medium II Residential	RD2-1-CDO	0	0	0	28.345	0.420		Residential - Single Family Residence, 1	153A215 67		Northeast Los Angeles	No	MI	R2RD
Los Angeles	816 HYPERION AVE	90029	5427012029	0.000	0.000	0.420	0.000	Shortfall of Sites	0.157	Low Medium II Residential	RD2-1VL	0	0	0	25.529	0.420		Residential - Single Family Residence, 1	142-5A201 67		Silver Lake - Echo Park - Elysian Valley	No	MI	R2RD , ADU
Los Angeles	7315 OAKWOOD AVE	90036	5526035017	0.000	0.000	0.420	0.000	Shortfall of Sites	0.064	Low Medium I Residential	R2-1-O	0	0	0	62.263	0.420		Residential - Single Family Residence, 1	138B181 67		Wilshire	No	MI	R2RD
Los Angeles	5344 CIRCLE DR	91401	2248014061	0.000	0.000	0.420	0.000	Shortfall of Sites	0.107	Low Medium II Residential	[Q]RD1.5-1	0	0	0	37.361	0.420		Residential - Five or More Units or Apartments (Any Combination) · 4 Stories or Less - Pool, 0	172-5A151 68		Van Nuys - North Sherman Oaks	No	MI	R2RD
Los Angeles	0	0	2169003901	0.000	0.000	0.420	0.000	Shortfall of Sites	0.123	Community Commercial	R2P-1VLD	0	0	0	32.404	0.420		Commercial - Parking Lot (Commercial Use Property) - Lots - Patron or Employee - One Story, 0	171B105 69		Canoga Park - Winnetka - Woodland Hills - West Hills	No	MI	R2RD
Los Angeles	835 N KILKEA DR	90046	5529016020	0.000	0.000	0.420	0.000	Shortfall of Sites	0.150	Low Medium I Residential	R2-1XL	0	0	0	26.612	0.420		Residential - Single Family Residence - Pool, 1	141B173 69		Hollywood	No	MI	R2RD , ADU
Los Angeles	838 N GARDNER ST	90046	5526004006	0.000	0.000	0.420	0.000	Shortfall of Sites	0.138	Low Medium I Residential	R2-1XL	0	0	0	29.040	0.420		Residential - Single Family Residence, 1	141B181 69		Hollywood	No	MI	R2RD
Los Angeles	823 N DILLON ST	90026	5426012023	0.000	0.000	0.420	0.000	Shortfall of Sites	0.148	Low Medium I Residential	RD3-1VL	0	0	0	27.099	0.420		Residential - Single Family Residence, 1	141A203 69		Silver Lake - Echo Park - Elysian Valley	No	MI	R2RD
Los Angeles	4911 W 12TH ST	90019	5084023043	0.000	0.000	0.420	0.000	Shortfall of Sites	0.135	Low Medium I Residential	R2-1-O	0	0	0	29.713	0.420		Residential - Single Family Residence, 1	129B181 69		Wilshire	No	MI	R2RD
Los Angeles	4946 N MAYWOOD AVE	90041	5686015025	0.000	0.000	0.420	0.000	Shortfall of Sites	0.172	Low Medium I Residential	RD3-1	0	0	0	23.232	0.420		Residential - Single Family Residence, 1	160-5A223 70		Northeast Los Angeles	No	MI	R2RD , ADU
Los Angeles	4921 W 12TH ST	90019	5084023019	0.000	0.000	0.420	0.000	Shortfall of Sites	0.151	Low Medium I Residential	R2-1-O	0	0	0	26.487	0.420		Residential - Single Family Residence, 1	129B181 70		Wilshire	No	MI	R2RD , ADU
Los Angeles	0	0	2169003902	0.000	0.000	0.420	0.000	Shortfall of Sites	0.179	Community Commercial	R2P-1VLD	0	0	0	22.334	0.420		Commercial - Parking Lot (Commercial Use Property) - Lots - Patron or Employee - One Story, 0	171B105 71		Canoga Park - Winnetka - Woodland Hills - West Hills	No	MI	R2RD
Los Angeles	1216 SANBORN AVE	90029	5429012013	0.000	0.000	0.420	0.000	Shortfall of Sites	0.110	Low Medium I Residential	R2-1VL	0	0	0	36.307	0.420		Residential - Single Family Residence, 0	145-5A203 71		Silver Lake - Echo Park - Elysian Valley	No	MI	R2RD
Los Angeles	611 PARKMAN AVE	90026	5401021015	0.000	0.000	0.420	0.000	Shortfall of Sites	0.171	Low Medium II Residential	RD2-1VL	0	0	0	23.405	0.420		Residential - Single Family Residence, 1	139-5A203 71		Silver Lake - Echo Park - Elysian Valley	No	MI	R2RD , ADU
Los Angeles	1187 S LONGWOOD AVE	90019	5084023042	0.000	0.000	0.420	0.000	Shortfall of Sites	0.128	Low Medium I Residential	R2-1-O	0	0	0	31.353	0.420		Residential - Single Family Residence, 1	129B181 71		Wilshire	No	MI	R2RD
Los Angeles	1620 WEST BLVD	90019	5071009067	0.000	0.000	0.420	0.000	Shortfall of Sites	0.116	Low Medium II Residential	[Q]RD1.5-1-O	0	0	0	34.558	0.420		Residential - Single Family Residence, 1	126B185 71		West Adams - Baldwin Hills - Leimert	No	MI	R2RD
Los Angeles	8325 BELFORD AVE	90045	4125007005	0.000	0.000	0.420	0.000	Shortfall of Sites	0.133	Low Medium I Residential	R2-1	0	0	0	30.052	0.420		Residential - Single Family Residence - Therapy Pool (Spa), 1	096B169 71		Westchester - Playa del Rey	No	MI	R2RD
Los Angeles	1427 LUCILE AVE	90026	5427014024	0.000	0.000	0.420	0.000	Shortfall of Sites	0.169	Low Medium II Residential	RD2-1VL	0	0	0	23.705	0.420		Residential - Single Family Residence, 1	144A203 72		Silver Lake - Echo Park - Elysian Valley	No	MI	R2RD , ADU
Los Angeles	5060 NOVGOROD ST	90032	5307013019	0.000	0.000	0.420	0.000	Shortfall of Sites	0.060	Low Medium I Residential	RD3-1	0	0	0	66.639	0.420		Residential - Single Family Residence, 0	144A235 74		Northeast Los Angeles	No	MI	R2RD
Los Angeles	839 N OGDEN DR	90046	5527003022	0.000	0.000	0.420	0.000	Shortfall of Sites	0.149	Low Medium I Residential	R2-1XL	0	0	0	26.814	0.420		Residential - Single Family Residence, 1	141B177 74		Hollywood	No	MI	R2RD
Los Angeles	950 EDGECLIFFE DR	90026	5427017037	0.000	0.000	0.420	0.000	Shortfall of Sites	0.147	Low Medium I Residential	R2-1VL	0	0	0	27.154	0.420		Residential - Five or More Units or Apartments (Any Combination) · 4 Stories or Less, 0	142-5A201 74		Silver Lake - Echo Park - Elysian Valley	No	MI	R2RD
Los Angeles	3436 DESCANSO DR	90026	5427029005	0.000	0.000	0.420	0.000	Shortfall of Sites	0.100	Low Medium I Residential	R2-1VL	0	0	0	39.822	0.420		Residential - Single Family Residence, 1	142-5A203 75		Silver Lake - Echo Park - Elysian Valley	No	MI	R2RD
Los Angeles	2916 VALLE VISTA DR	90065	5473008005	0.000	0.000	0.420	0.000	Shortfall of Sites	0.084	Low Medium II Residential	RD2-1-CDO	0	0	0	47.818	0.420		Residential - Single Family Residence, 0	156A219 76		Northeast Los Angeles	No	MI	R2RD
Los Angeles	839 N GENESEE AVE	90046	5527004021	0.000	0.000	0.420	0.000	Shortfall of Sites	0.149	Low Medium I Residential	R2-1XL	0	0	0	26.806	0.420		Residential - Single Family Residence, 0	141B177 76		Hollywood	No	MI	R2RD
Los Angeles	3015 JEWEL ST	90026	5426018026	0.000	0.000	0.420	0.000	Shortfall of Sites	0.085	Low Medium I Residential	R2-1VL	0	0	0	46.975	0.420		Residential - Single Family Residence, 1	141A203 76		Silver Lake - Echo Park - Elysian Valley	No	MI	R2RD
Los Angeles	1177 S TREMAINE AVE	90019	5083006015	0.000	0.000	0.420	0.000	Shortfall of Sites	0.140	Low Medium I Residential	R2-1-O	0	0	0	28.557	0.420		Residential - Single Family Residence, 1	129B185 76		Wilshire	No	MI	R2RD
Los Angeles	5066 NOVGOROD ST	90032	5307013018	0.000	0.000	0.420	0.000	Shortfall of Sites	0.100	Low Medium I Residential	RD3-1	0	0	0	39.983	0.420		Residential - Single Family Residence, 0	144A235 77		Northeast Los Angeles	No	MI	R2RD
Los Angeles	854 N DILLON ST	90026	5426013012	0.000	0.000	0.420	0.000	Shortfall of Sites	0.113	Low Medium II Residential	[Q]RD1.5-1D	0	0	0	35.274	0.420		Residential - Single Family Residence, 1	141A203 77		Silver Lake - Echo Park - Elysian Valley	No	MI	R2RD
Los Angeles	3845 PORTOLA AVE	90032	5307013013	0.000	0.000	0.420	0.000	Shortfall of Sites	0.141	Low Medium I Residential	RD3-1	0	0	0	28.277	0.420		Residential - Single Family Residence, 1	144A235 78		Northeast Los Angeles	No	MI	R2RD
Los Angeles	2920 VALLE VISTA DR	90065	5473008006	0.000	0.000	0.420	0.000	Shortfall of Sites	0.090	Low Medium II Residential	RD2-1-CDO	0	0	0	44.477	0.420		Residential - Single Family Residence, 0	156A219 79		Northeast Los Angeles	No	MI	R2RD
Los Angeles	2436 ARTHUR ST	90065	5456001016	0.000	0.000	0.420	0.000	Shortfall of Sites	0.097	Low Medium I Residential	RD3-1	0	0	0	41.049	0.420		Residential - Single Family Residence, 1	151-5A217 79		Northeast Los Angeles	No	MI	R2RD
Los Angeles	1205 SANBORN AVE	90029	5429011034	0.000	0.000	0.420	0.000	Shortfall of Sites	0.115	Low Medium II Residential	RD2-1VL	0	0	0	34.862	0.420		Residential - Single Family Residence, 1	145-5A203 79		Silver Lake - Echo Park - Elysian Valley	No	MI	R2RD
Los Angeles	960 EDGECLIFFE DR	90026	5427017021	0.000	0.000	0.420	0.000	Shortfall of Sites	0.136	Low Medium I Residential	R2-1VL	0	0	0	29.416	0.420		Residential - Single Family Residence, 1	142-5A203 79		Silver Lake - Echo Park - Elysian Valley	No	MI	R2RD
Los Angeles	1016 HYPERION AVE	90029	5427014014	0.000	0.000	0.420	0.000	Shortfall of Sites	0.100	Low Medium II Residential	RD2-1VL	0	0	0	40.094	0.420		Residential - Single Family Residence, 1	144A203 80		Silver Lake - Echo Park - Elysian Valley	No	MI	R2RD
Los Angeles	1943 TAMARIND AVE	90068	5586014020	0.000	0.000	0.420	0.000	Shortfall of Sites	0.134	Low Medium II Residential	RD1.5-1XL	0	0	0	29.935	0.420		Residential - Five or More Units or Apartments (Any Combination) · 4 Stories or Less, 0	150A191 81		Hollywood	No	MI	R2RD
Los Angeles	1725 GRIFFITH PARK BLVD	90026	5429015025	0.000	0.000	0.420	0.000	Shortfall of Sites	0.114	Low Medium II Residential	RD1.5-1VL	0	0	0	35.154	0.420		Residential - Single Family Residence, 1	145-5A203 81		Silver Lake - Echo Park - Elysian Valley	No	MI	R2RD
Los Angeles	840 N SPAULDING AVE	90046	5527006020	0.000	0.000	0.420	0.000	Shortfall of Sites	0.090	Low Medium I Residential	R2-1XL	0	0	0	44.676	0.420		Residential - Single Family Residence, 0	141B177 81		Hollywood	No	MI	R2RD
Los Angeles	971 MALTMAN AVE	90026	5427017032	0.000	0.000	0.420	0.000	Shortfall of Sites	0.073	Low Medium I Residential	R2-1VL	0	0	0	54.517	0.420		Residential - Single Family Residence, 1	142-5A203 81		Silver Lake - Echo Park - Elysian Valley	No	MI	R2RD
Los Angeles	1159 S HUDSON AVE	90019	5083008012	0.000	0.000	0.420	0.000	Shortfall of Sites	0.168	Low Medium I Residential	R2-1-O	0	0	0	23.863	0.420		Residential - Single Family Residence, 1	129B185 81		Wilshire	No	MI	R2RD , ADU
Los Angeles	2924 VALLE VISTA DR	90065	5473008007	0.000	0.000	0.420	0.000	Shortfall of Sites	0.108	Low Medium II Residential	RD2-1-CDO	0	0	0	37.183	0.420		Residential - Single Family Residence, 0	156A219 82		Northeast Los Angeles	No	MI	R2RD
Los Angeles	839 N STANLEY AVE	90046	5527006009	0.000	0.000	0.420	0.000	Shortfall of Sites	0.148	Low Medium I Residential	R2-1XL	0	0	0	27.027	0.420		Residential - Single Family Residence, 1	141B177 82		Hollywood	No	MI	R2RD
Los Angeles	1973 BENECIA AVE	90025	4319008022	0.000	0.000	0.420	0.000	Shortfall of Sites	0.121	Low Medium I Residential	R2-1-O	0	0	0	33.055	0.420		Residential - Single Family Residence, 1	129B157 82		West Los Angeles	No	MI	R2RD
Los Angeles	1455 CARDIFF AVE	90035	4306006020	0.000	0.000	0.420	0.000	Shortfall of Sites	0.155	Low Medium I Residential	R2-1-O	0	0	0	25.809	0.420		Residential - Single Family Residence - Pool, 1	129B169 82		West Los Angeles	No	MI	R2RD , ADU
Los Angeles	14536 MARGATE ST	91411	2249005009	0.000	0.000	0.420	0.000	Shortfall of Sites	0.081	Low Medium II Residential	[Q]RD1.5-1	0	0	0	49.625	0.420		Residential - Single Family Residence, 1	172-5A151 83		Van Nuys - North Sherman Oaks	No	MI	R2RD
Los Angeles	817 N DILLON ST	90026	5426012013	0.000	0.000	0.420	0.000	Shortfall of Sites	0.158	Low Medium I Residential	RD3-1VL	0	0	0	25.266	0.420		Residential - Single Family Residence, 1	141A203 83		Silver Lake - Echo Park - Elysian Valley	No	MI	R2RD , ADU
Los Angeles	14536 MARGATE ST	91411	2249005009	0.000	0.000	0.420	0.000	Shortfall of Sites	0.105	Low Medium II Residential	[Q]RD1.5-1	0	0	0	37.949	0.420		Residential - Single Family Residence, 0	172-5A151 84		Van Nuys - North Sherman Oaks	No	MI	R2RD
Los Angeles	4942 RIVERTON AVE	91601	2421004004	0.000	0.000	0.420	0.000	Shortfall of Sites	0.155	Low Medium II Residential	RD2-1	0	0	0	25.808	0.420		Residential - Single Family Residence, 1	168B177 84		North Hollywood - Valley Village	No	MI	R2RD , ADU
Los Angeles	4936 N MAYWOOD AVE	90041	5686015024	0.000	0.000	0.420	0.000	Shortfall of Sites	0.172	Low Medium I Residential	RD3-1	0	0	0	23.237	0.420		Residential - Single Family Residence, 1	160-5A223 84		Northeast Los Angeles	No	MI	R2RD , ADU
Los Angeles	838 N STANLEY AVE	90046	5526001020	0.000	0.000	0.420	0.000	Shortfall of Sites	0.149	Low Medium I Residential	R2-1XL	0	0	0	26.803	0.420		Residential - Single Family Residence, 1	141B177 84		Hollywood	No	MI	R2RD , ADU
Los Angeles	3009 JEWEL ST	90026	5426018027	0.000	0.000	0.420	0.000	Shortfall of Sites	0.086	Low Medium I Residential	R2-1VL	0	0	0	46.460	0.420		Residential - Single Family Residence, 1	141A203 84		Silver Lake - Echo Park - Elysian Valley	No	MI	R2RD
Los Angeles	2926 VALLE VISTA DR	90065	5473008008	0.000	0.000	0.420	0.000	Shortfall of Sites	0.115	Low Medium II Residential	RD2-1-CDO	0	0	0	34.746	0.420		Residential - Single Family Residence, 0	156A219 85		Northeast Los Angeles	No	MI	R2RD
Los Angeles	839 N ORANGE DR	90038	5525006024	0.000	0.000	0.420	0.000	Shortfall of Sites	0.171	Low Medium I Residential	R2-1XL	0	0	0	23.451	0.420		Residential - Single Family Residence, 1	141B181 86		Hollywood	No	MI	R2RD , ADU

Jurisdiction Name	Site Address/Intersection	5 Digit ZIP Code	Assessor Parcel Number	Very Low-Income	Low-Income	Moderate-Income	Above Moderate-Income	Type of Shortfall	Parcel Size (Acres)	Current General Plan Designation	Current Zoning	Proposed General Plan (GP) Designation	Proposed Zoning	Minimum Density Allowed	Maximum Density Allowed	Total Capacity	Vacant/ Nonvacant	Description of Existing Uses	PIN	Base Density Per Acre	Community Plan Area	Rent Stabalization Ordinance	Income Category	Applicable Rezoning Program (Program informing values in Column Q listed first)
Los Angeles	1201 SANBORN AVE	90029	5429011033	0.000	0.000	0.420	0.000	Shortfall of Sites	0.115	Low Medium II Residential	RD2-1VL	0	0	0	34.867	0.420		Residential - Single Family Residence, 1	145-5A203 87		Silver Lake - Echo Park - Elysian Valley	No	MI	R2RD
Los Angeles	826 N KILKEA DR	90046	5529016031	0.000	0.000	0.420	0.000	Shortfall of Sites	0.150	Low Medium I Residential	R2-1XL	0	0	0	26.599	0.420		Residential - Single Family Residence, 1	141B173 87		Hollywood	No	MI	R2RD , ADU
Los Angeles	1657 N AVENUE 46	90041	5474004028	0.000	0.000	0.420	0.000	Shortfall of Sites	0.172	Low Medium I Residential	R2-1	0	0	0	23.232	0.420		Residential - Single Family Residence, 1	157-5A221 88		Northeast Los Angeles	No	MI	R2RD , ADU
Los Angeles	1660 TALMADGE ST	90027	5430002018	0.000	0.000	0.420	0.000	Shortfall of Sites	0.064	Low Medium I Residential	R2-1XL	0	0	0	62.229	0.420		Residential - Single Family Residence, 1	148-5A201 88		Hollywood	No	MI	R2RD
Los Angeles	366 N HARPER AVE	90048	5514008001	0.000	0.000	0.420	0.000	Shortfall of Sites	0.141	Low Medium I Residential	R2-1	0	0	0	28.387	0.420		Residential - Single Family Residence, 1	138B173 88		Wilshire	No	MI	R2RD
Los Angeles	367 N HARPER AVE	90048	5514009040	0.000	0.000	0.420	0.000	Shortfall of Sites	0.102	Low Medium I Residential	R2-1	0	0	0	39.087	0.420		Residential - Single Family Residence, 1	138B173 89		Wilshire	No	MI	R2RD
Los Angeles	4563 ST CHARLES PL	90019	5071015059	0.000	0.000	0.420	0.000	Shortfall of Sites	0.129	Low Medium II Residential	RD1.5-1-O	0	0	0	31.114	0.420		Residential - Single Family Residence, 1	126B185 89		West Adams - Baldwin Hills - Leimert	No	MI	R2RD
Los Angeles	4312 PROSPECT AVE	90027	5430001001	0.000	0.000	0.420	0.000	Shortfall of Sites	0.129	Low Medium I Residential	R2-1XL	0	0	0	30.976	0.420	Vacant	Residential - Double, Duplex, or Two Units - 4 Stories or Less - Vacant Land, 0	148-5A201 90		Hollywood	No	MI	R2RD
Los Angeles	1208 SANBORN AVE	90029	5429012015	0.000	0.000	0.420	0.000	Shortfall of Sites	0.110	Low Medium I Residential	R2-1VL	0	0	0	36.302	0.420		Residential - Single Family Residence, 1	145-5A203 90		Silver Lake - Echo Park - Elysian Valley	No	MI	R2RD
Los Angeles	808 ROBINSON ST	90026	5426012017	0.000	0.000	0.420	0.000	Shortfall of Sites	0.090	Low Medium I Residential	RD3-1VL	0	0	0	44.627	0.420		Residential - Single Family Residence, 1	141A203 90		Silver Lake - Echo Park - Elysian Valley	No	MI	R2RD
Los Angeles	8260 OAKWOOD AVE	90048	5514009039	0.000	0.000	0.420	0.000	Shortfall of Sites	0.058	Low Medium I Residential	R2-1	0	0	0	68.678	0.420		Residential - Single Family Residence, 1	138B173 90		Wilshire	No	MI	R2RD
Los Angeles	5427 BUCHANAN ST	90042	5478023029	0.000	0.000	0.420	0.000	Shortfall of Sites	0.071	Low Medium II Residential	RD2-1	0	0	0	56.079	0.420		Residential - Single Family Residence, 1	154-5A227 91		Northeast Los Angeles	No	MI	R2RD
Los Angeles	10435 FLORALITA AVE	91040	2560004010	0.000	0.000	0.420	0.000	Shortfall of Sites	0.166	Low Medium I Residential	RD5-1	0	0	0	24.024	0.420		Residential - Single Family Residence, 1	204B189 92		Sunland - Tujunga - Lake View Terrace - Shadow Hills - East La Tuna Canyon	No	MI	R2RD , ADU
Los Angeles	10813 HUSTON ST	91601	2421009021	0.000	0.000	0.420	0.000	Shortfall of Sites	0.090	Low Medium II Residential	RD1.5-1	0	0	0	44.472	0.420		Residential - Single Family Residence - Pool, 1	168B173 92		North Hollywood - Valley Village	No	MI	R2RD
Los Angeles	1149 MANZANITA ST	90029	5429009001	0.000	0.000	0.420	0.000	Shortfall of Sites	0.079	Low Medium II Residential	RD1.5-1VL	0	0	0	50.673	0.420		Residential - Single Family Residence, 1	145-5A201 92		Silver Lake - Echo Park - Elysian Valley	No	MI	R2RD
Los Angeles	826 N HARPER AVE	90046	5529010034	0.000	0.000	0.420	0.000	Shortfall of Sites	0.150	Low Medium I Residential	R2-1XL	0	0	0	26.602	0.420		Residential - Single Family Residence, 1	141B173 92		Hollywood	No	MI	R2RD , ADU
Los Angeles	752 MICHELTORENA ST	90026	5401016001	0.000	0.000	0.420	0.000	Shortfall of Sites	0.148	Low Medium II Residential	RD2-1VL	0	0	0	27.109	0.420		Residential - Single Family Residence, 0	141A203 92		Silver Lake - Echo Park - Elysian Valley	No	MI	R2RD
Los Angeles	10434 FLORALITA AVE	91040	2560005018	0.000	0.000	0.420	0.000	Shortfall of Sites	0.163	Low Medium I Residential	RD5-1	0	0	0	24.581	0.420		Residential - Single Family Residence, 1	204B189 93		Sunland - Tujunga - Lake View Terrace - Shadow Hills - East La Tuna Canyon	No	MI	R2RD , ADU
Los Angeles	2934 VALLE VISTA DR	90065	5473007008	0.000	0.000	0.420	0.000	Shortfall of Sites	0.096	Low Medium II Residential	RD2-1-CDO	0	0	0	41.484	0.420		Residential - Single Family Residence, 1	156A219 93		Northeast Los Angeles	No	MI	R2RD
Los Angeles	1016 HYPERION AVE	90029	5427014013	0.000	0.000	0.420	0.000	Shortfall of Sites	0.066	Low Medium II Residential	RD2-1VL	0	0	0	60.700	0.420		Residential - Single Family Residence, 0	144A203 93		Silver Lake - Echo Park - Elysian Valley	No	MI	R2RD
Los Angeles	1153 S MUIRFIELD RD	90019	5083011003	0.000	0.000	0.420	0.000	Shortfall of Sites	0.142	Low Medium I Residential	R2-1-O	0	0	0	28.102	0.420		Residential - Single Family Residence, 1	129B185 93		Wilshire	No	MI	R2RD
Los Angeles	0	0	2560005002	0.000	0.000	0.420	0.000	Shortfall of Sites	0.162	Low Medium I Residential	RD5-1	0	0	0	24.617	0.420	Vacant	Residential - Single Family Residence - Vacant Land, 0	204B189 94		Sunland - Tujunga - Lake View Terrace - Shadow Hills - East La Tuna Canyon	No	MI	R2RD
Los Angeles	4559 PAULHAN AVE	90041	5474004024	0.000	0.000	0.420	0.000	Shortfall of Sites	0.172	Low Medium I Residential	R2-1	0	0	0	23.232	0.420		Residential - Single Family Residence, 1	157-5A221 94		Northeast Los Angeles	No	MI	R2RD , ADU
Los Angeles	972 MANZANITA ST	90029	5427005003	0.000	0.000	0.420	0.000	Shortfall of Sites	0.138	Low Medium II Residential	[Q]RD1.5-1D	0	0	0	29.040	0.420		Residential - Single Family Residence, 1	144A201 94		Silver Lake - Echo Park - Elysian Valley	No	MI	R2RD
Los Angeles	833 N VISTA ST	90046	5526004021	0.000	0.000	0.420	0.000	Shortfall of Sites	0.142	Low Medium I Residential	R2-1XL	0	0	0	28.089	0.420		Residential - Single Family Residence, 1	141B181 94		Hollywood	No	MI	R2RD
Los Angeles	832 N VISTA ST	90046	5526005018	0.000	0.000	0.420	0.000	Shortfall of Sites	0.161	Low Medium I Residential	R2-1XL	0	0	0	24.892	0.420		Residential - Single Family Residence, 1	141B181 95		Hollywood	No	MI	R2RD , ADU
Los Angeles	5507 BUCHANAN ST	90042	5478023013	0.000	0.000	0.420	0.000	Shortfall of Sites	0.138	Low Medium II Residential	RD2-1	0	0	0	29.087	0.420		Residential - Single Family Residence, 1	154-5A227 96		Northeast Los Angeles	No	MI	R2RD
Los Angeles	1939 TAMARIND AVE	90068	5586014021	0.000	0.000	0.420	0.000	Shortfall of Sites	0.107	Low Medium II Residential	RD1.5-1XL	0	0	0	37.274	0.420		Residential - Five or More Units or Apartments (Any Combination) · 4 Stories or Less, 0	150A191 96		Hollywood	No	MI	R2RD
Los Angeles	975 SANBORN AVE	90029	5427005033	0.000	0.000	0.420	0.000	Shortfall of Sites	0.132	Low Medium II Residential	[Q]RD1.5-1D	0	0	0	30.202	0.420		Residential - Single Family Residence, 1	144A201 96		Silver Lake - Echo Park - Elysian Valley	No	MI	R2RD
Los Angeles	836 N SPAULDING AVE	90046	5527006021	0.000	0.000	0.420	0.000	Shortfall of Sites	0.060	Low Medium I Residential	R2-1XL	0	0	0	67.013	0.420		Residential - Single Family Residence, 1	141B177 96		Hollywood	No	MI	R2RD
Los Angeles	811 N DILLON ST	90026	5426012012	0.000	0.000	0.420	0.000	Shortfall of Sites	0.165	Low Medium I Residential	RD3-1VL	0	0	0	24.229	0.420		Residential - Single Family Residence, 1	141A203 96		Silver Lake - Echo Park - Elysian Valley	No	MI	R2RD , ADU
Los Angeles	4529 ABBEY PL	90019	5082005018	0.000	0.000	0.420	0.000	Shortfall of Sites	0.087	Low Medium II Residential	RD1.5-1-O	0	0	0	45.913	0.420		Residential - Single Family Residence, 1	129B185 96		Wilshire	No	MI	R2RD
Los Angeles	8331 BELFORD AVE	90045	4125007006	0.000	0.000	0.420	0.000	Shortfall of Sites	0.133	Low Medium I Residential	R2-1	0	0	0	30.051	0.420		Residential - Single Family Residence, 1	096B169 96		Westchester - Playa del Rey	No	MI	R2RD
Los Angeles	2946 VALLE VISTA DR	90065	5473007009	0.000	0.000	0.420	0.000	Shortfall of Sites	0.096	Low Medium II Residential	RD2-1-CDO	0	0	0	41.486	0.420		Residential - Single Family Residence, 1	156A219 97		Northeast Los Angeles	No	MI	R2RD
Los Angeles	5511 BUCHANAN ST	90042	5478023014	0.000	0.000	0.420	0.000	Shortfall of Sites	0.138	Low Medium II Residential	RD2-1	0	0	0	29.087	0.420		Residential - Single Family Residence, 1	154-5A227 97		Northeast Los Angeles	No	MI	R2RD
Los Angeles	3300 LARISSA DR	90026	5426008018	0.000	0.000	0.420	0.000	Shortfall of Sites	0.117	Low Medium I Residential	R2-1VL	0	0	0	34.217	0.420		Residential - Single Family Residence, 1	142-5A203 97		Silver Lake - Echo Park - Elysian Valley	No	MI	R2RD
Los Angeles	3833 W AVENUE 42	90065	5473007024	0.000	0.000	0.420	0.000	Shortfall of Sites	0.173	Low Medium II Residential	RD2-1-CDO	0	0	0	23.161	0.420		Residential - Five or More Units or Apartments (Any Combination) · 4 Stories or Less, 0	156A219 98		Northeast Los Angeles	No	MI	R2RD
Los Angeles	5515 BUCHANAN ST	90042	5478023015	0.000	0.000	0.420	0.000	Shortfall of Sites	0.138	Low Medium II Residential	RD2-1	0	0	0	29.086	0.420		Residential - Single Family Residence, 1	154-5A227 98		Northeast Los Angeles	No	MI	R2RD
Los Angeles	5315 SYLMAR AVE	91401	2248014027	0.000	0.000	0.420	0.000	Shortfall of Sites	0.136	Low Medium II Residential	[Q]RD1.5-1	0	0	0	29.398	0.420		Residential - Single Family Residence, 1	172-5A151 99		Van Nuys - North Sherman Oaks	No	MI	R2RD
Los Angeles	1204 SANBORN AVE	90029	5429012016	0.000	0.000	0.420	0.000	Shortfall of Sites	0.110	Low Medium I Residential	R2-1VL	0	0	0	36.300	0.420		Residential - Single Family Residence, 1	145-5A203 99		Silver Lake - Echo Park - Elysian Valley	No	MI	R2RD
Los Angeles	1300 MALTMAN AVE	90026	5427022012	0.000	0.000	0.420	0.000	Shortfall of Sites	0.172	Low Medium II Residential	RD2-1VL	0	0	0	23.271	0.420		Residential - Single Family Residence, 1	142-5A203 99		Silver Lake - Echo Park - Elysian Valley	No	MI	R2RD , ADU
Los Angeles	370 N CROFT AVE	90048	5514011026	0.000	0.000	0.420	0.000	Shortfall of Sites	0.164	Low Medium I Residential	R2-1-O	0	0	0	24.364	0.420		Residential - Single Family Residence, 1	138B173 99		Wilshire	No	MI	R2RD , ADU
Los Angeles	1146 S MUIRFIELD RD	90019	5083012026	0.000	0.000	0.420	0.000	Shortfall of Sites	0.139	Low Medium I Residential	R2-1-O	0	0	0	28.800	0.420		Residential - Single Family Residence, 1	129B185 99		Wilshire	No	MI	R2RD
Los Angeles	835 N OGDEN DR	90046	5527003021	0.000	0.000	0.420	0.000	Shortfall of Sites	0.149	Low Medium I Residential	R2-1XL	0	0	0	26.813	0.420		Residential - Single Family Residence, 1	141B177 100		Hollywood	No	MI	R2RD
Los Angeles	3432 DESCANSO DR	90026	5427029006	0.000	0.000	0.420	0.000	Shortfall of Sites	0.279	Low Medium I Residential	R2-1VL	0	0	0	14.353	0.420		Residential - Single Family Residence, 1	142-5A203 100		Silver Lake - Echo Park - Elysian Valley	No	MI	R2RD , ADU
Los Angeles	1979 BENECIA AVE	90025	4319008021	0.000	0.000	0.420	0.000	Shortfall of Sites	0.131	Low Medium I Residential	R2-1-O	0	0	0	30.641	0.420		Residential - Single Family Residence - Pool, 1	129B157 100		West Los Angeles	No	MI	R2RD
Los Angeles	746 MICHELTORENA ST	90026	5401016024	0.000	0.000	0.420	0.000	Shortfall of Sites	0.152	Low Medium II Residential	RD2-1VL	0	0	0	26.332	0.420		Residential - Single Family Residence, 1	141A203 101		Silver Lake - Echo Park - Elysian Valley	No	MI	R2RD , ADU
Los Angeles	1174 KENISTON AVE	90019	5083008032	0.000	0.000	0.420	0.000	Shortfall of Sites	0.168	Low Medium I Residential	R2-1-O	0	0	0	23.803	0.420		Residential - Single Family Residence, 1	129B185 101		Wilshire	No	MI	R2RD , ADU
Los Angeles	1417 LUCILE AVE	90026	5427014022	0.000	0.000	0.420	0.000	Shortfall of Sites	0.169	Low Medium II Residential	RD2-1VL	0	0	0	23.705	0.420		Residential - Single Family Residence, 1	144A203 102		Silver Lake - Echo Park - Elysian Valley	No	MI	R2RD , ADU
Los Angeles	1624 WEST BLVD	90019	5071009068	0.000	0.000	0.420	0.000	Shortfall of Sites	0.099	Low Medium II Residential	[Q]RD1.5-1-O	0	0	0	40.372	0.420		Residential - Single Family Residence, 1	126B185 102		West Adams - Baldwin Hills - Leimert	No	MI	R2RD
Los Angeles	10435 ORO VISTA AVE	91040	2560006024	0.000	0.000	0.420	0.000	Shortfall of Sites	0.137	Low Medium II Residential	RD2-1	0	0	0	29.268	0.420		Residential - Single Family Residence, 1	204B189 103		Sunland - Tujunga - Lake View Terrace - Shadow Hills - East La Tuna Canyon	No	MI	R2RD
Los Angeles	4127 MANOR CT	90065	5473007017	0.000	0.000	0.420	0.000	Shortfall of Sites	0.109	Low Medium II Residential	RD2-1-CDO	0	0	0	36.668	0.420		Residential - Single Family Residence, 1	156A219 103		Northeast Los Angeles	No	MI	R2RD
Los Angeles	5519 BUCHANAN ST	90042	5478023016	0.000	0.000	0.420	0.000	Shortfall of Sites	0.138	Low Medium II Residential	RD2-1	0	0	0	29.086	0.420		Residential - Single Family Residence, 1	154-5A227 103		Northeast Los Angeles	No	MI	R2RD
Los Angeles	4525 ABBEY PL	90019	5082005019	0.000	0.000	0.420	0.000	Shortfall of Sites	0.088	Low Medium II Residential	RD1.5-1-O	0	0	0	45.684	0.420		Residential - Single Family Residence, 1	129B185 103		Wilshire	No	MI	R2RD
Los Angeles	2952 VALLE VISTA DR	90065	5473007010	0.000	0.000	0.420	0.000	Shortfall of Sites	0.096	Low Medium II Residential	RD2-1-CDO	0	0	0	41.487	0.420		Residential - Single Family Residence, 1	156A219 104		Northeast Los Angeles	No	MI	R2RD
Los Angeles	1321 BEVERLY GREEN DR	90035	4330004007	0.000	0.000	0.420	0.000	Shortfall of Sites	0.165	Low Medium II Residential	[Q]RD2-1VL-O	0	0	0	24.196	0.420		Residential - Single Family Residence - Pool, 1	129B165 104		West Los Angeles	No	MI	R2RD , ADU
Los Angeles	1163 S HUDSON AVE	90019	5083008013	0.000	0.000	0.420	0.000	Shortfall of Sites	0.151	Low Medium I Residential	R2-1-O	0	0	0	26.475	0.420		Residential - Single Family Residence, 1	129B185 104		Wilshire	No	MI	R2RD , ADU
Los Angeles	10431 FLORALITA AVE	91040	2560004011	0.000	0.000	0.420	0.000	Shortfall of Sites	0.162	Low Medium I Residential	RD5-1	0	0	0	24.687	0.420		Residential - Single Family Residence, 1	204B189 105		Sunland - Tujunga - Lake View Terrace - Shadow Hills - East La Tuna Canyon	No	MI	R2RD , ADU
Los Angeles	833 N SPAULDING AVE	90046	5527005022	0.000	0.000	0.420	0.000	Shortfall of Sites	0.149	Low Medium I Residential	R2-1XL	0	0	0	26.806	0.420		Residential - Single Family Residence - Pool, 1	141B177 105		Hollywood	No	MI	R2RD
Los Angeles	824 N KILKEA DR	90046	5529016032	0.000	0.000	0.420	0.000	Shortfall of Sites	0.150	Low Medium I Residential	R2-1XL	0	0	0	26.598	0.420		Residential - Single Family Residence, 1	141B173 105		Hollywood	No	MI	R2RD , ADU

Jurisdiction Name	Site Address/Intersection	5 Digit ZIP Code	Assessor Parcel Number	Very Low-Income	Low-Income	Moderate-Income	Above Moderate-Income	Type of Shortfall	Parcel Size (Acres)	Current General Plan Designation	Current Zoning	Proposed General Plan (GP) Designation	Proposed Zoning	Minimum Density Allowed	Maximum Density Allowed	Total Capacity	Vacant/ Nonvacant	Description of Existing Uses	PIN	Base Density Per Acre	Community Plan Area	Rent Stabalization Ordinance	Income Category	Applicable Rezoning Program (Program informing values in Column Q listed first)
Los Angeles	3016 JEWEL ST	90026	5426018019	0.000	0.000	0.420	0.000	Shortfall of Sites	0.114	Low Medium I Residential	R2-1VL	0	0	0	35.158	0.420		Residential - Single Family Residence, 1	141A203 105		Silver Lake - Echo Park - Elysian Valley	No	MI	R2RD
Los Angeles	2233 RIDGEVIEW AVE	90041	5685025022	0.000	0.000	0.420	0.000	Shortfall of Sites	0.172	Low Residential	R2-1	0	0	0	23.232	0.420		Residential - Single Family Residence, 1	159A221 106		Northeast Los Angeles	No	MI	R2RD , ADU
Los Angeles	832 N MANSFIELD AVE	90038	5524002006	0.000	0.000	0.420	0.000	Shortfall of Sites	0.138	Low Medium I Residential	R2-1XL	0	0	0	29.040	0.420		Residential - Single Family Residence - Pool, 1	141B181 106		Hollywood	No	MI	R2RD
Los Angeles	825 N KILKEA DR	90046	5529016018	0.000	0.000	0.420	0.000	Shortfall of Sites	0.150	Low Medium I Residential	R2-1XL	0	0	0	26.614	0.420		Residential - Single Family Residence, 1	141B173 106		Hollywood	No	MI	R2RD , ADU
Los Angeles	970 MALTMAN AVE	90026	5427022001	0.000	0.000	0.420	0.000	Shortfall of Sites	0.117	Low Medium II Residential	RD2-1VL	0	0	0	34.248	0.420		Residential - Single Family Residence, 1	142-5A203 106		Silver Lake - Echo Park - Elysian Valley	No	MI	R2RD
Los Angeles	2235 RIDGEVIEW AVE	90041	5685025021	0.000	0.000	0.420	0.000	Shortfall of Sites	0.166	Low Residential	R2-1	0	0	0	24.078	0.420		Residential - Single Family Residence, 1	159A221 107		Northeast Los Angeles	No	MI	R2RD , ADU
Los Angeles	5419 BUCHANAN ST	90042	5478023022	0.000	0.000	0.420	0.000	Shortfall of Sites	0.103	Low Medium II Residential	RD2-1	0	0	0	38.826	0.420		Residential - Single Family Residence, 1	154-5A227 107		Northeast Los Angeles	No	MI	R2RD
Los Angeles	836 N SPAULDING AVE	90046	5527006021	0.000	0.000	0.420	0.000	Shortfall of Sites	0.060	Low Medium I Residential	R2-1XL	0	0	0	67.013	0.420		Residential - Single Family Residence, 0	141B177 107		Hollywood	No	MI	R2RD
Los Angeles	4730 EAGLE ROCK BLVD	90041	5685025039	0.000	0.000	0.420	0.000	Shortfall of Sites	0.100	Highway Oriented and Limited Commercial	C2-1VL, R2-1	0	0	0	40.107	0.420		Commercial - Non-Auto Service and Repair Shop, Paint Shop, or Laundry - One Story, 0	159A221 108		Northeast Los Angeles	No	MI	R2RD
Los Angeles	4543 PAULHAN AVE	90041	5474004013	0.000	0.000	0.420	0.000	Shortfall of Sites	0.172	Low Medium I Residential	R2-1	0	0	0	23.232	0.420		Residential - Single Family Residence, 1	157-5A221 108		Northeast Los Angeles	No	MI	R2RD , ADU
Los Angeles	4450 LINCOLN AVE	90041	5474024012	0.000	0.000	0.420	0.000	Shortfall of Sites	0.079	Low Medium II Residential	RD1.5-1	0	0	0	50.940	0.420		Residential - Single Family Residence, 1	156A221 108		Northeast Los Angeles	No	MI	R2RD
Los Angeles	5527 BUCHANAN ST	90042	5478023018	0.000	0.000	0.420	0.000	Shortfall of Sites	0.064	Low Medium II Residential	RD2-1	0	0	0	62.434	0.420		Residential - Single Family Residence, 1	154-5A227 108		Northeast Los Angeles	No	MI	R2RD
Los Angeles	833 N STANLEY AVE	90046	5527006031	0.000	0.000	0.420	0.000	Shortfall of Sites	0.148	Low Medium I Residential	R2-1XL	0	0	0	27.079	0.420		Residential - Single Family Residence, 1	141B177 108		Hollywood	No	MI	R2RD
Los Angeles	807 N DILLON ST	90026	5426012024	0.000	0.000	0.420	0.000	Shortfall of Sites	0.167	Low Medium I Residential	RD3-1VL	0	0	0	23.885	0.420		Residential - Single Family Residence, 1	141A203 108		Silver Lake - Echo Park - Elysian Valley	No	MI	R2RD , ADU
Los Angeles	10430 FLORALITA AVE	91040	2560005017	0.000	0.000	0.420	0.000	Shortfall of Sites	0.161	Low Medium I Residential	RD5-1	0	0	0	24.908	0.420		Residential - Single Family Residence, 1	204B189 109		Sunland - Tujunga - Lake View Terrace - Shadow Hills - East La Tuna Canyon	No	MI	R2RD , ADU
Los Angeles	3432 CASITAS AVE	90039	5436006006	0.000	0.000	0.420	0.000	Shortfall of Sites	0.155	Low Medium I Residential	RD3-1-RIO	0	0	0	25.797	0.420		Residential - Single Family Residence, 1	153B209 109		Northeast Los Angeles	No	MI	R2RD , ADU
Los Angeles	1656 TALMADGE ST	90027	5430002019	0.000	0.000	0.420	0.000	Shortfall of Sites	0.103	Low Medium I Residential	R2-1XL	0	0	0	38.857	0.420		Residential - Single Family Residence, 1	148-5A201 109		Hollywood	No	MI	R2RD
Los Angeles	5425 BUCHANAN ST	90042	5478023021	0.000	0.000	0.420	0.000	Shortfall of Sites	0.093	Low Medium II Residential	RD2-1	0	0	0	42.969	0.420	Vacant	Residential - Single Family Residence - Vacant Land, 0	154-5A227 110		Northeast Los Angeles	No	MI	R2RD
Los Angeles	4537 PAULHAN AVE	90041	5474004012	0.000	0.000	0.420	0.000	Shortfall of Sites	0.172	Low Medium I Residential	R2-1	0	0	0	23.233	0.420		Residential - Single Family Residence, 1	157-5A221 111		Northeast Los Angeles	No	MI	R2RD , ADU
Los Angeles	1200 SANBORN AVE	90029	5429012017	0.000	0.000	0.420	0.000	Shortfall of Sites	0.110	Low Medium I Residential	R2-1VL	0	0	0	36.297	0.420		Residential - Single Family Residence, 1	145-5A203 111		Silver Lake - Echo Park - Elysian Valley	No	MI	R2RD
Los Angeles	966 MALTMAN AVE	90026	5427022002	0.000	0.000	0.420	0.000	Shortfall of Sites	0.134	Low Medium II Residential	RD2-1VL	0	0	0	29.837	0.420		Residential - Single Family Residence, 1	142-5A203 111		Silver Lake - Echo Park - Elysian Valley	No	MI	R2RD
Los Angeles	1461 CARDIFF AVE	90035	4306006019	0.000	0.000	0.420	0.000	Shortfall of Sites	0.155	Low Medium I Residential	R2-1-O	0	0	0	25.809	0.420		Residential - Single Family Residence, 1	129B169 111		West Los Angeles	No	MI	R2RD , ADU
Los Angeles	4521 ABBEY PL	90019	5082005020	0.000	0.000	0.420	0.000	Shortfall of Sites	0.084	Low Medium II Residential	RD1.5-1-O	0	0	0	47.458	0.420		Residential - Single Family Residence, 1	129B185 111		Wilshire	No	MI	R2RD
Los Angeles	4938 RIVERTON AVE	91601	2421004005	0.000	0.000	0.420	0.000	Shortfall of Sites	0.155	Low Medium II Residential	RD2-1	0	0	0	25.807	0.420		Residential - Single Family Residence, 1	168B177 112		North Hollywood - Valley Village	No	MI	R2RD , ADU
Los Angeles	1433 EDGECLIFFE DR	90026	5427015022	0.000	0.000	0.420	0.000	Shortfall of Sites	0.169	Low Medium I Residential	R2-1VL	0	0	0	23.698	0.420		Residential - Single Family Residence, 1	144A203 112		Silver Lake - Echo Park - Elysian Valley	No	MI	R2RD , ADU
Los Angeles	967 SANBORN AVE	90029	5427005031	0.000	0.000	0.420	0.000	Shortfall of Sites	0.097	Low Medium II Residential	[Q]RD1.5-1D	0	0	0	41.240	0.420		Residential - Single Family Residence, 1	144A201 112		Silver Lake - Echo Park - Elysian Valley	No	MI	R2RD
Los Angeles	3010 JEWEL ST	90026	5426018020	0.000	0.000	0.420	0.000	Shortfall of Sites	0.115	Low Medium I Residential	R2-1VL	0	0	0	34.839	0.420		Residential - Single Family Residence, 1	141A203 112		Silver Lake - Echo Park - Elysian Valley	No	MI	R2RD
Los Angeles	4527 PAULHAN AVE	90041	5474004007	0.000	0.000	0.420	0.000	Shortfall of Sites	0.189	Low Medium I Residential	R2-1	0	0	0	21.174	0.420		Residential - Single Family Residence, 1	157-5A221 113		Northeast Los Angeles	No	MI	R2RD , ADU
Los Angeles	927 MALTMAN AVE	90026	5427019020	0.000	0.000	0.420	0.000	Shortfall of Sites	0.099	Low Medium I Residential	R2-1VL	0	0	0	40.338	0.420		Residential - Single Family Residence, 1	142-5A201 113		Silver Lake - Echo Park - Elysian Valley	No	MI	R2RD
Los Angeles	2324 RIDGEVIEW AVE	90041	5685027024	0.000	0.000	0.420	0.000	Shortfall of Sites	0.087	Low Medium II Residential	RD1.5-1	0	0	0	46.223	0.420		Residential - Single Family Residence, 1	159A221 114		Northeast Los Angeles	No	MI	R2RD
Los Angeles	5427 BUCHANAN ST	90042	5478023020	0.000	0.000	0.420	0.000	Shortfall of Sites	0.089	Low Medium II Residential	RD2-1	0	0	0	45.165	0.420		Residential - Single Family Residence, 1	154-5A227 114		Northeast Los Angeles	No	MI	R2RD
Los Angeles	0	0	2560005003	0.000	0.000	0.420	0.000	Shortfall of Sites	0.150	Low Medium I Residential	RD5-1	0	0	0	26.668	0.420	Vacant	Residential - Single Family Residence - Vacant Land, 0	204B189 115		Sunland - Tujunga - Lake View Terrace - Shadow Hills - East La Tuna Canyon	No	MI	R2RD
Los Angeles	1649 TALMADGE ST	90027	5430001024	0.000	0.000	0.420	0.000	Shortfall of Sites	0.130	Low Medium I Residential	R2-1XL	0	0	0	30.715	0.420		Residential - Single Family Residence, 1	148-5A201 115		Hollywood	No	MI	R2RD
Los Angeles	1411 LUCILE AVE	90026	5427014021	0.000	0.000	0.420	0.000	Shortfall of Sites	0.169	Low Medium II Residential	RD2-1VL	0	0	0	23.705	0.420		Residential - Single Family Residence, 1	144A203 115		Silver Lake - Echo Park - Elysian Valley	No	MI	R2RD , ADU
Los Angeles	742 MICHELTORENA ST	90026	5401016025	0.000	0.000	0.420	0.000	Shortfall of Sites	0.152	Low Medium II Residential	RD2-1VL	0	0	0	26.332	0.420		Residential - Single Family Residence, 1	141A203 115		Silver Lake - Echo Park - Elysian Valley	No	MI	R2RD , ADU
Los Angeles	1460 CARDIFF AVE	90035	4306005017	0.000	0.000	0.420	0.000	Shortfall of Sites	0.165	Low Medium I Residential	R2-1-O	0	0	0	24.218	0.420		Residential - Single Family Residence, 1	129B169 115		West Los Angeles	No	MI	R2RD , ADU
Los Angeles	4460 LINCOLN AVE	90041	5474025003	0.000	0.000	0.420	0.000	Shortfall of Sites	0.106	Low Medium II Residential	RD1.5-1	0	0	0	37.879	0.420		Residential - Single Family Residence, 1	156A221 116		Northeast Los Angeles	No	MI	R2RD
Los Angeles	1422 LUCILE AVE	90026	5427015009	0.000	0.000	0.420	0.000	Shortfall of Sites	0.169	Low Medium I Residential	R2-1VL	0	0	0	23.706	0.420		Residential - Single Family Residence, 1	144A203 116		Silver Lake - Echo Park - Elysian Valley	No	MI	R2RD , ADU
Los Angeles	954 MANZANITA ST	90029	5427005006	0.000	0.000	0.420	0.000	Shortfall of Sites	0.103	Low Medium II Residential	[Q]RD1.5-1D	0	0	0	38.720	0.420		Residential - Single Family Residence, 1	144A201 116		Silver Lake - Echo Park - Elysian Valley	No	MI	R2RD
Los Angeles	1317 MICHELTORENA ST	90026	5427029008	0.000	0.000	0.420	0.000	Shortfall of Sites	0.121	Low Medium II Residential	RD1.5-1VL	0	0	0	33.189	0.420		Residential - Single Family Residence, 1	142-5A203 116		Silver Lake - Echo Park - Elysian Valley	No	MI	R2RD
Los Angeles	834 N VENDOME ST	90026	5426018013	0.000	0.000	0.420	0.000	Shortfall of Sites	0.115	Low Medium I Residential	R2-1VL	0	0	0	34.845	0.420		Residential - Single Family Residence, 1	141A203 116		Silver Lake - Echo Park - Elysian Valley	No	MI	R2RD
Los Angeles	969 TULAROSA DR	90026	5427022004	0.000	0.000	0.420	0.000	Shortfall of Sites	0.096	Low Medium II Residential	RD2-1VL	0	0	0	41.598	0.420		Residential - Single Family Residence, 1	142-5A203 117		Silver Lake - Echo Park - Elysian Valley	No	MI	R2RD
Los Angeles	1157 S MUIRFIELD RD	90019	5083011004	0.000	0.000	0.420	0.000	Shortfall of Sites	0.142	Low Medium I Residential	R2-1-O	0	0	0	28.102	0.420		Residential - Single Family Residence, 1	129B185 117		Wilshire	No	MI	R2RD
Los Angeles	961 SANBORN AVE	90029	5427005030	0.000	0.000	0.420	0.000	Shortfall of Sites	0.104	Low Medium II Residential	[Q]RD1.5-1D	0	0	0	38.532	0.420		Residential - Single Family Residence, 1	144A201 118		Silver Lake - Echo Park - Elysian Valley	No	MI	R2RD
Los Angeles	829 N VISTA ST	90046	5526004020	0.000	0.000	0.420	0.000	Shortfall of Sites	0.142	Low Medium I Residential	R2-1XL	0	0	0	28.088	0.420		Residential - Single Family Residence, 1	141B181 118		Hollywood	No	MI	R2RD
Los Angeles	1209 S LONGWOOD AVE	90019	5084024019	0.000	0.000	0.420	0.000	Shortfall of Sites	0.183	Low Medium I Residential	R2-1-O	0	0	0	21.882	0.420		Residential - Single Family Residence, 1	129B181 118		Wilshire	No	MI	R2RD , ADU
Los Angeles	2350 RIDGEVIEW AVE	90041	5685027035	0.000	0.000	0.420	0.000	Shortfall of Sites	0.066	Low Medium II Residential	RD1.5-1	0	0	0	60.283	0.420		Residential - Single Family Residence, 1	159A221 119		Northeast Los Angeles	No	MI	R2RD
Los Angeles	4576 PAULHAN AVE	90041	5474007035	0.000	0.000	0.420	0.000	Shortfall of Sites	0.172	Low Medium I Residential	R2-1	0	0	0	23.232	0.420		Residential - Single Family Residence, 1	157-5A221 119		Northeast Los Angeles	No	MI	R2RD , ADU
Los Angeles	361 N HARPER AVE	90048	5514009041	0.000	0.000	0.420	0.000	Shortfall of Sites	0.146	Low Medium I Residential	R2-1	0	0	0	27.403	0.420		Residential - Single Family Residence, 1	138B173 119		Wilshire	No	MI	R2RD
Los Angeles	3327 CARLYLE ST	90065	5456001013	0.000	0.000	0.420	0.000	Shortfall of Sites	0.066	Low Medium I Residential	RD3-1	0	0	0	60.330	0.420		Residential - Single Family Residence, 1	151-5A217 120		Northeast Los Angeles	No	MI	R2RD
Los Angeles	962 MALTMAN AVE	90026	5427022003	0.000	0.000	0.420	0.000	Shortfall of Sites	0.134	Low Medium II Residential	RD2-1VL	0	0	0	29.837	0.420		, 1	142-5A203 120		Silver Lake - Echo Park - Elysian Valley	No	MI	R2RD
Los Angeles	10431 ELDORA AVE	91040	2560007019	0.000	0.000	0.420	0.000	Shortfall of Sites	0.101	Low Medium II Residential	RD2-1	0	0	0	39.512	0.420		Residential - Single Family Residence, 1	204B189 121		Sunland - Tujunga - Lake View Terrace - Shadow Hills - East La Tuna Canyon	No	MI	R2RD
Los Angeles	2964 VALLE VISTA DR	90065	5473007007	0.000	0.000	0.420	0.000	Shortfall of Sites	0.096	Low Medium II Residential	RD2-1-CDO	0	0	0	41.696	0.420		Residential - Single Family Residence, 1	156A217 121		Northeast Los Angeles	No	MI	R2RD
Los Angeles	1985 BENECIA AVE	90025	4319008020	0.000	0.000	0.420	0.000	Shortfall of Sites	0.124	Low Medium I Residential	R2-1-O	0	0	0	32.160	0.420		Residential - Single Family Residence, 1	129B157 121		West Los Angeles	No	MI	R2RD
Los Angeles	4515 ABBEY PL	90019	5082005021	0.000	0.000	0.420	0.000	Shortfall of Sites	0.111	Low Medium II Residential	RD1.5-1-O	0	0	0	36.035	0.420		Residential - Single Family Residence, 1	129B185 121		Wilshire	No	MI	R2RD
Los Angeles	4464 LINCOLN AVE	90041	5474025004	0.000	0.000	0.420	0.000	Shortfall of Sites	0.130	Low Medium II Residential	RD1.5-1	0	0	0	30.836	0.420		Residential - Single Family Residence, 1	156A221 122		Northeast Los Angeles	No	MI	R2RD
Los Angeles	0	0	5473007018	0.000	0.000	0.420	0.000	Shortfall of Sites	0.057	Low Medium II Residential	RD2-1-CDO	0	0	0	70.739	0.420	Vacant	Residential - Single Family Residence - Vacant Land, 0	156A219 122		Northeast Los Angeles	No	MI	R2RD
Los Angeles	988 HYPERION AVE	90029	5427014018	0.000	0.000	0.420	0.000	Shortfall of Sites	0.169	Low Medium II Residential	RD2-1VL	0	0	0	23.704	0.420		Residential - Single Family Residence, 1	144A201 122		Silver Lake - Echo Park - Elysian Valley	No	MI	R2RD , ADU
Los Angeles	830 N SPAULDING AVE	90046	5527006022	0.000	0.000	0.420	0.000	Shortfall of Sites	0.090	Low Medium I Residential	R2-1XL	0	0	0	44.675	0.420		Residential - Single Family Residence, 1	141B177 122		Hollywood	No	MI	R2RD
Los Angeles	1322 MICHELTORENA ST	90026	5426008005	0.000	0.000	0.420	0.000	Shortfall of Sites	0.151	Low Medium I Residential	R2-1VL	0	0	0	26.551	0.420		Residential - Single Family Residence, 1	142-5A203 122		Silver Lake - Echo Park - Elysian Valley	No	MI	R2RD , ADU
Los Angeles	3211 MARATHON ST	90026	5426012009	0.000	0.000	0.420	0.000	Shortfall of Sites	0.061	Low Medium I Residential	RD3-1VL	0	0	0	65.726	0.420		Residential - Single Family Residence, 1	141A203 122		Silver Lake - Echo Park - Elysian Valley	No	MI	R2RD
Los Angeles	4107 MANOR CT	90065	5473007013	0.000	0.000	0.420	0.000	Shortfall of Sites	0.110	Low Medium II Residential	RD2-1-CDO	0	0	0	36.374	0.420		Residential - Single Family Residence, 1	156A217 123		Northeast Los Angeles	No	MI	R2RD
Los Angeles	1152 S MUIRFIELD RD	90019	5083012025	0.000	0.000	0.420	0.000	Shortfall of Sites	0.139	Low Medium I Residential	R2-1-O	0	0	0	28.800	0.420		Residential - Single Family Residence, 1	129B185 123		Wilshire	No	MI	R2RD
Los Angeles	4521 PAULHAN AVE	90041	5474004008	0.000	0.000	0.420	0.000	Shortfall of Sites	0.149	Low Medium I Residential	R2-1	0	0	0	26.874	0.420		Residential - Single Family Residence, 1	157-5A221 124		Northeast Los Angeles	No	MI	R2RD

Jurisdiction Name	Site Address/Intersection	5 Digit ZIP Code	Assessor Parcel Number	Very Low-Income	Low-Income	Moderate-Income	Above Moderate-Income	Type of Shortfall	Parcel Size (Acres)	Current General Plan Designation	Current Zoning	Proposed General Plan (GP) Designation	Proposed Zoning	Minimum Density Allowed	Maximum Density Allowed	Total Capacity	Vacant/ Nonvacant	Description of Existing Uses	PIN	Base Density Per Acre	Community Plan Area	Rent Stabalization Ordinance	Income Category	Applicable Rezoning Program (Program informing values in Column Q listed first)
Los Angeles	4470 LINCOLN AVE	90041	5474025005	0.000	0.000	0.420	0.000	Shortfall of Sites	0.108	Low Medium II Residential	RD1.5-1	0	0	0	36.903	0.420		Residential - Single Family Residence, 1	156A221 124		Northeast Los Angeles	No	MI	R2RD
Los Angeles	3315 CARLYLE ST	90065	5456001010	0.000	0.000	0.420	0.000	Shortfall of Sites	0.243	Low Medium I Residential	RD3-1	0	0	0	16.456	0.420		Residential - Single Family Residence, 1	151-5A217 124		Northeast Los Angeles	No	MI	R2RD , ADU
Los Angeles	1407 LUCILE AVE	90026	5427014020	0.000	0.000	0.420	0.000	Shortfall of Sites	0.169	Low Medium II Residential	RD2-1VL	0	0	0	23.705	0.420		Residential - Single Family Residence, 1	144A203 124		Silver Lake - Echo Park - Elysian Valley	No	MI	R2RD , ADU
Los Angeles	966 SANBORN AVE	90029	5427008043	0.000	0.000	0.420	0.000	Shortfall of Sites	0.124	Low Medium II Residential	[Q]RD1.5-1D	0	0	0	32.388	0.420		Residential - Single Family Residence, 1	144A201 124		Silver Lake - Echo Park - Elysian Valley	No	MI	R2RD
Los Angeles	8337 BELFORD AVE	90045	4125007007	0.000	0.000	0.420	0.000	Shortfall of Sites	0.133	Low Medium I Residential	R2-1	0	0	0	30.052	0.420		Residential - Single Family Residence, 1	096B169 124		Westchester - Playa del Rey	No	MI	R2RD
Los Angeles	1416 LUCILE AVE	90026	5427015010	0.000	0.000	0.420	0.000	Shortfall of Sites	0.169	Low Medium I Residential	R2-1VL	0	0	0	23.706	0.420		Residential - Single Family Residence, 1	144A203 125		Silver Lake - Echo Park - Elysian Valley	No	MI	R2RD , ADU
Los Angeles	14427 WEDDINGTON ST	91401	2248014034	0.000	0.000	0.420	0.000	Shortfall of Sites	0.114	Low Medium II Residential	RD1.5-1	0	0	0	34.995	0.420		Residential - Single Family Residence, 1	172-5A151 126		Van Nuys - North Sherman Oaks	No	MI	R2RD
Los Angeles	1426 TALMADGE ST	90027	5430031021	0.000	0.000	0.420	0.000	Shortfall of Sites	0.129	Low Medium I Residential	R2-1XL	0	0	0	30.899	0.420		Residential - Single Family Residence, 1	147A201 126		Hollywood	No	MI	R2RD
Los Angeles	1315 MICHELTORENA ST	90026	5427029009	0.000	0.000	0.420	0.000	Shortfall of Sites	0.129	Low Medium II Residential	RD1.5-1VL	0	0	0	31.045	0.420		Residential - Single Family Residence, 1	142-5A203 126		Silver Lake - Echo Park - Elysian Valley	No	MI	R2RD
Los Angeles	736 MICHELTORENA ST	90026	5401016005	0.000	0.000	0.420	0.000	Shortfall of Sites	0.152	Low Medium II Residential	RD2-1VL	0	0	0	26.332	0.420		Residential - Single Family Residence, 1	141A203 126		Silver Lake - Echo Park - Elysian Valley	No	MI	R2RD , ADU
Los Angeles	4120 MANOR CT	90065	5473007020	0.000	0.000	0.420	0.000	Shortfall of Sites	0.115	Low Medium II Residential	RD2-1-CDO	0	0	0	34.927	0.420		Residential - Single Family Residence, 1	156A219 127		Northeast Los Angeles	No	MI	R2RD
Los Angeles	4510 AVOCADO ST	90027	5590003019	0.000	0.000	0.420	0.000	Shortfall of Sites	0.129	Low Medium II Residential	RD1.5-1XL	0	0	0	30.942	0.420		Residential - Single Family Residence, 1	150B197 127		Hollywood	No	MI	R2RD
Los Angeles	1621 N AVENUE 46	90041	5474007034	0.000	0.000	0.420	0.000	Shortfall of Sites	0.172	Low Medium I Residential	R2-1	0	0	0	23.233	0.420		Residential - Single Family Residence, 1	157-5A221 128		Northeast Los Angeles	No	MI	R2RD , ADU
Los Angeles	4568 PAULHAN AVE	90041	5474007036	0.000	0.000	0.420	0.000	Shortfall of Sites	0.172	Low Medium I Residential	R2-1	0	0	0	23.232	0.420		Residential - Single Family Residence, 1	157-5A221 129		Northeast Los Angeles	No	MI	R2RD , ADU
Los Angeles	3010 VALLE VISTA DR	90065	5473004006	0.000	0.000	0.420	0.000	Shortfall of Sites	0.110	Low Medium II Residential	RD2-1-CDO	0	0	0	36.327	0.420		Residential - Single Family Residence, 1	156A217 129		Northeast Los Angeles	No	MI	R2RD
Los Angeles	4526 AVOCADO ST	90027	5590003022	0.000	0.000	0.420	0.000	Shortfall of Sites	0.128	Low Medium II Residential	RD1.5-1XL	0	0	0	31.225	0.420		Residential - Single Family Residence, 1	150B197 130		Hollywood	No	MI	R2RD
Los Angeles	828 N MANSFIELD AVE	90038	5524002007	0.000	0.000	0.420	0.000	Shortfall of Sites	0.138	Low Medium I Residential	R2-1XL	0	0	0	29.040	0.420		Residential - Single Family Residence, 1	141B181 130		Hollywood	No	MI	R2RD
Los Angeles	362 N ALFRED ST	90048	5514011002	0.000	0.000	0.420	0.000	Shortfall of Sites	0.163	Low Medium I Residential	R2-1-O	0	0	0	24.565	0.420		Residential - Single Family Residence, 1	138B173 130		Wilshire	No	MI	R2RD , ADU
Los Angeles	10425 FLORALITA AVE	91040	2560004012	0.000	0.000	0.420	0.000	Shortfall of Sites	0.161	Low Medium I Residential	RD5-1	0	0	0	24.851	0.420		Residential - Single Family Residence, 1	204B189 131		Sunland - Tujunga - Lake View Terrace - Shadow Hills - East La Tuna Canyon	No	MI	R2RD , ADU
Los Angeles	14318 CHANDLER BLVD	91401	2248016003	0.000	0.000	0.420	0.000	Shortfall of Sites	0.066	Low Medium II Residential	[Q]RD1.5-1	0	0	0	60.607	0.420		Residential - Single Family Residence, 1	171B153 131		Van Nuys - North Sherman Oaks	No	MI	R2RD
Los Angeles	4532 AVOCADO ST	90027	5590003023	0.000	0.000	0.420	0.000	Shortfall of Sites	0.128	Low Medium II Residential	RD1.5-1XL	0	0	0	31.320	0.420		Residential - Single Family Residence, 1	150B197 131		Hollywood	No	MI	R2RD
Los Angeles	4112 STILLWELL AVE	90032	5309018030	0.000	0.000	0.420	0.000	Shortfall of Sites	0.112	Low Medium II Residential	RD1.5-1	0	0	0	35.559	0.420		Residential - Single Family Residence, 1	145-5A237 131		Northeast Los Angeles	No	MI	R2RD
Los Angeles	14318 CHANDLER BLVD	91401	2248016003	0.000	0.000	0.420	0.000	Shortfall of Sites	0.066	Low Medium II Residential	[Q]RD1.5-1	0	0	0	60.605	0.420		Residential - Single Family Residence, 0	171B153 132		Van Nuys - North Sherman Oaks	No	MI	R2RD
Los Angeles	5527 BUCHANAN ST	90042	5478023019	0.000	0.000	0.420	0.000	Shortfall of Sites	0.073	Low Medium II Residential	RD2-1	0	0	0	54.451	0.420		Residential - Single Family Residence, 1	154-5A227 132		Northeast Los Angeles	No	MI	R2RD
Los Angeles	3323 CARLYLE ST	90065	5456001012	0.000	0.000	0.420	0.000	Shortfall of Sites	0.086	Low Medium I Residential	RD3-1	0	0	0	46.762	0.420		Residential - Single Family Residence, 1	151-5A217 132		Northeast Los Angeles	No	MI	R2RD
Los Angeles	829 N MANSFIELD AVE	90038	5524001020	0.000	0.000	0.420	0.000	Shortfall of Sites	0.138	Low Medium I Residential	R2-1XL	0	0	0	29.029	0.420		Residential - Single Family Residence, 1	141B181 132		Hollywood	No	MI	R2RD
Los Angeles	3420 DESCANSO DR	90026	5427029016	0.000	0.000	0.420	0.000	Shortfall of Sites	0.117	Low Medium I Residential	R2-1VL	0	0	0	34.325	0.420		Residential - Single Family Residence, 1	142-5A203 132		Silver Lake - Echo Park - Elysian Valley	No	MI	R2RD
Los Angeles	363 N ALFRED ST	90048	5514012013	0.000	0.000	0.420	0.000	Shortfall of Sites	0.132	Low Medium I Residential	R2-1-O	0	0	0	30.302	0.420		Residential - Single Family Residence, 1	138B173 132		Wilshire	No	MI	R2RD
Los Angeles	8955 OLIN ST	90034	4301008039	0.000	0.000	0.420	0.000	Shortfall of Sites	0.135	Low Medium I Residential	R2-1	0	0	0	29.672	0.420		Residential - Single Family Residence, 1	123B169 132		West Adams - Baldwin Hills - Leimert	No	MI	R2RD
Los Angeles	14318 CHANDLER BLVD	91401	2248016003	0.000	0.000	0.420	0.000	Shortfall of Sites	0.066	Low Medium II Residential	[Q]RD1.5-1	0	0	0	60.603	0.420		Residential - Single Family Residence, 0	171B153 133		Van Nuys - North Sherman Oaks	No	MI	R2RD
Los Angeles	1416 TALMADGE ST	90027	5430031023	0.000	0.000	0.420	0.000	Shortfall of Sites	0.156	Low Medium I Residential	R2-1XL	0	0	0	25.653	0.420		Residential - Single Family Residence, 1	147A201 133		Hollywood	No	MI	R2RD , ADU
Los Angeles	921 MALTMAN AVE	90026	5427019022	0.000	0.000	0.420	0.000	Shortfall of Sites	0.090	Low Medium I Residential	R2-1VL	0	0	0	44.407	0.420		Residential - Single Family Residence, 0	142-5A201 133		Silver Lake - Echo Park - Elysian Valley	No	MI	R2RD
Los Angeles	10424 FLORALITA AVE	91040	2560005016	0.000	0.000	0.420	0.000	Shortfall of Sites	0.162	Low Medium I Residential	RD5-1	0	0	0	24.737	0.420		Residential - Single Family Residence, 1	204B189 134		Sunland - Tujunga - Lake View Terrace - Shadow Hills - East La Tuna Canyon	No	MI	R2RD , ADU
Los Angeles	4660 ELLENWOOD DR	90041	5685027034	0.000	0.000	0.420	0.000	Shortfall of Sites	0.056	Low Medium II Residential	RD1.5-1	0	0	0	71.556	0.420		Residential - Single Family Residence, 1	159A221 134		Northeast Los Angeles	No	MI	R2RD
Los Angeles	3832 W AVENUE 41	90065	5473007006	0.000	0.000	0.420	0.000	Shortfall of Sites	0.079	Low Medium II Residential	RD2-1-CDO	0	0	0	50.652	0.420		Residential - Single Family Residence, 1	156A217 134		Northeast Los Angeles	No	MI	R2RD
Los Angeles	829 N STANLEY AVE	90046	5527006007	0.000	0.000	0.420	0.000	Shortfall of Sites	0.147	Low Medium I Residential	R2-1XL	0	0	0	27.131	0.420		Residential - Single Family Residence - Pool and Misc., 1	141B177 134		Hollywood	No	MI	R2RD
Los Angeles	943 MALTMAN AVE	90026	5427019021	0.000	0.000	0.420	0.000	Shortfall of Sites	0.059	Low Medium I Residential	R2-1VL	0	0	0	67.738	0.420		Residential - Single Family Residence, 1	142-5A203 134		Silver Lake - Echo Park - Elysian Valley	No	MI	R2RD
Los Angeles	10426 QUILL AVE	91040	2560006009	0.000	0.000	0.420	0.000	Shortfall of Sites	0.137	Low Medium II Residential	RD2-1	0	0	0	29.252	0.420		Residential - Single Family Residence, 1	204B189 135		Sunland - Tujunga - Lake View Terrace - Shadow Hills - East La Tuna Canyon	No	MI	R2RD
Los Angeles	4517 PAULHAN AVE	90041	5474004009	0.000	0.000	0.420	0.000	Shortfall of Sites	0.117	Low Medium I Residential	R2-1	0	0	0	34.059	0.420		Residential - Single Family Residence, 1	157-5A221 135		Northeast Los Angeles	No	MI	R2RD
Los Angeles	760 HYPERION AVE	90029	5427011027	0.000	0.000	0.420	0.000	Shortfall of Sites	0.173	Low Medium II Residential	RD2-1VL	0	0	0	23.183	0.420	Vacant	Residential - Single Family Residence - Vacant Land, 0	142-5A201 135		Silver Lake - Echo Park - Elysian Valley	No	MI	R2RD
Los Angeles	1462 N AVENUE 46	90041	5474018022	0.000	0.000	0.420	0.000	Shortfall of Sites	0.119	Low Medium I Residential	RD3-1	0	0	0	33.508	0.420		Residential - Single Family Residence, 1	156A221 136		Northeast Los Angeles	No	MI	R2RD
Los Angeles	752 ROBINSON ST	90026	5401017001	0.000	0.000	0.420	0.000	Shortfall of Sites	0.092	Low Medium II Residential	RD2-1VL	0	0	0	43.361	0.420		Residential - Single Family Residence, 0	141A203 136		Silver Lake - Echo Park - Elysian Valley	No	MI	R2RD
Los Angeles	10427 QUILL AVE	91040	2560005004	0.000	0.000	0.420	0.000	Shortfall of Sites	0.225	Low Medium I Residential	RD5-1	0	0	0	17.779	0.420		Residential - Single Family Residence, 1	204B189 137		Sunland - Tujunga - Lake View Terrace - Shadow Hills - East La Tuna Canyon	No	MI	R2RD , ADU
Los Angeles	14304 CHANDLER BLVD	91401	2248016001	0.000	0.000	0.420	0.000	Shortfall of Sites	0.092	Low Medium II Residential	[Q]RD1.5-1	0	0	0	43.520	0.420		Residential - Single Family Residence, 1	171B153 137		Van Nuys - North Sherman Oaks	No	MI	R2RD
Los Angeles	4421 TOLAND WAY	90041	5474025002	0.000	0.000	0.420	0.000	Shortfall of Sites	0.111	Low Medium II Residential	RD1.5-1	0	0	0	36.081	0.420		Residential - Single Family Residence, 1	156A221 138		Northeast Los Angeles	No	MI	R2RD
Los Angeles	3826 W AVENUE 41	90065	5473007005	0.000	0.000	0.420	0.000	Shortfall of Sites	0.074	Low Medium II Residential	RD2-1-CDO	0	0	0	54.301	0.420		Residential - Single Family Residence, 1	156A217 138		Northeast Los Angeles	No	MI	R2RD
Los Angeles	1410 LUCILE AVE	90026	5427015011	0.000	0.000	0.420	0.000	Shortfall of Sites	0.169	Low Medium I Residential	R2-1VL	0	0	0	23.706	0.420		Residential - Single Family Residence, 1	144A203 138		Silver Lake - Echo Park - Elysian Valley	No	MI	R2RD , ADU
Los Angeles	1316 MICHELTORENA ST	90026	5426008004	0.000	0.000	0.420	0.000	Shortfall of Sites	0.170	Low Medium I Residential	R2-1VL	0	0	0	23.586	0.420		Residential - Single Family Residence, 1	142-5A203 138		Silver Lake - Echo Park - Elysian Valley	No	MI	R2RD , ADU
Los Angeles	10427 ELDORA AVE	91040	2560007018	0.000	0.000	0.420	0.000	Shortfall of Sites	0.101	Low Medium II Residential	RD2-1	0	0	0	39.512	0.420		Residential - Single Family Residence, 1	204B189 139		Sunland - Tujunga - Lake View Terrace - Shadow Hills - East La Tuna Canyon	No	MI	R2RD
Los Angeles	10426 ELDORA AVE	91040	2560008011	0.000	0.000	0.420	0.000	Shortfall of Sites	0.101	Low Medium II Residential	RD2-1	0	0	0	39.523	0.420	Vacant	Residential - Single Family Residence - Vacant Land, 0	204B189 140		Sunland - Tujunga - Lake View Terrace - Shadow Hills - East La Tuna Canyon	No	MI	R2RD
Los Angeles	812 N KILKEA DR	90046	5529016034	0.000	0.000	0.420	0.000	Shortfall of Sites	0.150	Low Medium I Residential	R2-1XL	0	0	0	26.597	0.420		Residential - Single Family Residence - Pool, 1	141B173 140		Hollywood	No	MI	R2RD , ADU
Los Angeles	0	0	5427011003	0.000	0.000	0.420	0.000	Shortfall of Sites	0.104	Low Medium II Residential	RD2-1VL	0	0	0	38.415	0.420	Vacant	Residential - Single Family Residence - Vacant Land, 0	142-5A201 140		Silver Lake - Echo Park - Elysian Valley	No	MI	R2RD
Los Angeles	732 MICHELTORENA ST	90026	5401016006	0.000	0.000	0.420	0.000	Shortfall of Sites	0.152	Low Medium II Residential	RD2-1VL	0	0	0	26.332	0.420		Residential - Single Family Residence, 1	141A203 140		Silver Lake - Echo Park - Elysian Valley	No	MI	R2RD , ADU
Los Angeles	1960 HOLMBY AVE	90025	4317001024	0.000	0.000	0.420	0.000	Shortfall of Sites	0.132	Low Medium II Residential	RD1.5-1-O	0	0	0	30.405	0.420		Residential - Single Family Residence, 1	129B157 140		West Los Angeles	No	MI	R2RD
Los Angeles	1163 S MUIRFIELD RD	90019	5083011005	0.000	0.000	0.420	0.000	Shortfall of Sites	0.142	Low Medium I Residential	R2-1-O	0	0	0	28.102	0.420		Residential - Single Family Residence, 1	129B185 140		Wilshire	No	MI	R2RD
Los Angeles	1213 S HIGHLAND AVE	90019	5084027003	0.000	0.000	0.420	0.000	Shortfall of Sites	0.138	Low Medium I Residential	R2-1-O	0	0	0	29.040	0.420		Residential - Single Family Residence, 1	129B181 140		Wilshire	No	MI	R2RD
Los Angeles	4654 ELLENWOOD DR	90041	5685027033	0.000	0.000	0.420	0.000	Shortfall of Sites	0.060	Low Medium II Residential	RD1.5-1	0	0	0	66.446	0.420		Residential - Single Family Residence, 1	159A221 141		Northeast Los Angeles	No	MI	R2RD
Los Angeles	827 N SIERRA BONITA AVE	90046	5526002009	0.000	0.000	0.420	0.000	Shortfall of Sites	0.149	Low Medium I Residential	R2-1XL	0	0	0	26.801	0.420		Residential - Single Family Residence, 1	141B177 141		Hollywood	No	MI	R2RD , ADU
Los Angeles	4425 TOLAND WAY	90041	5474025001	0.000	0.000	0.420	0.000	Shortfall of Sites	0.122	Low Medium II Residential	RD1.5-1	0	0	0	32.723	0.420		Residential - Single Family Residence, 1	156A221 142		Northeast Los Angeles	No	MI	R2RD
Los Angeles	823 N VISTA ST	90046	5526004019	0.000	0.000	0.420	0.000	Shortfall of Sites	0.142	Low Medium I Residential	R2-1XL	0	0	0	28.088	0.420		Residential - Single Family Residence, 1	141B181 142		Hollywood	No	MI	R2RD

Jurisdiction Name	Site Address/Intersection	5 Digit ZIP Code	Assessor Parcel Number	Very Low-Income	Low-Income	Moderate-Income	Above Moderate-Income	Type of Shortfall	Parcel Size (Acres)	Current General Plan Designation	Current Zoning	Proposed General Plan (GP) Designation	Proposed Zoning	Minimum Density Allowed	Maximum Density Allowed	Total Capacity	Vacant/ Nonvacant	Description of Existing Uses	PIN	Base Density Per Acre	Community Plan Area	Rent Stabalization Ordinance	Income Category	Applicable Rezoning Program (Program informing values in Column Q listed first)
Los Angeles	943 MALTMAN AVE	90026	5427019021	0.000	0.000	0.420	0.000	Shortfall of Sites	0.111	Low Medium I Residential	R2-1VL	0	0	0	36.087	0.420		Residential - Single Family Residence, 0	142-5A203 142		Silver Lake - Echo Park - Elysian Valley	No	MI	R2RD
Los Angeles	10421 FLORALITA AVE	91040	2560004013	0.000	0.000	0.420	0.000	Shortfall of Sites	0.152	Low Medium I Residential	RD5-1	0	0	0	26.277	0.420		Residential - Single Family Residence, 1	204B189 143		Sunland - Tujunga - Lake View Terrace - Shadow Hills - East La Tuna Canyon	No	MI	R2RD , ADU
Los Angeles	5086 SHEARIN AVE	90041	5686006008	0.000	0.000	0.420	0.000	Shortfall of Sites	0.065	Low Medium II Residential	RD1.5-1	0	0	0	61.138	0.420		Residential - Single Family Residence, 1	162A223 143		Northeast Los Angeles	No	MI	R2RD
Los Angeles	4552 PAULHAN AVE	90041	5474007020	0.000	0.000	0.420	0.000	Shortfall of Sites	0.172	Low Medium I Residential	R2-1	0	0	0	23.232	0.420		Residential - Single Family Residence, 1	157-5A221 143		Northeast Los Angeles	No	MI	R2RD , ADU
Los Angeles	1406 TALMADGE ST	90027	5430031025	0.000	0.000	0.420	0.000	Shortfall of Sites	0.156	Low Medium I Residential	R2-1XL	0	0	0	25.660	0.420		Residential - Single Family Residence, 1	147A201 143		Hollywood	No	MI	R2RD , ADU
Los Angeles	815 N KILKEA DR	90046	5529016052	0.000	0.000	0.420	0.000	Shortfall of Sites	0.150	Low Medium I Residential	R2-1XL	0	0	0	26.615	0.420		Residential - Single Family Residence, 1	141B173 143		Hollywood	No	MI	R2RD , ADU
Los Angeles	1466 CARDIFF AVE	90035	4306005011	0.000	0.000	0.420	0.000	Shortfall of Sites	0.180	Low Medium I Residential	R2-1-O	0	0	0	22.169	0.420		Residential - Single Family Residence, 1	129B169 143		West Los Angeles	No	MI	R2RD , ADU
Los Angeles	10317 VASSAR AVE	91311	2722018004	0.000	0.000	0.420	0.000	Shortfall of Sites	0.151	Low II Residential	(T)(Q)RD2-1	0	0	0	26.546	0.420		Residential - Single Family Residence, 1	204B101 144		Chatsworth - Porter Ranch	No	MI	R2RD , ADU
Los Angeles	10420 FLORALITA AVE	91040	2560005015	0.000	0.000	0.420	0.000	Shortfall of Sites	0.139	Low Medium I Residential	RD5-1	0	0	0	28.775	0.420		Residential - Single Family Residence, 1	204B189 144		Sunland - Tujunga - Lake View Terrace - Shadow Hills - East La Tuna Canyon	No	MI	R2RD
Los Angeles	4431 TOLAND WAY	90041	5474025011	0.000	0.000	0.420	0.000	Shortfall of Sites	0.117	Low Medium II Residential	RD1.5-1	0	0	0	34.121	0.420		Residential - Single Family Residence, 1	156A221 144		Northeast Los Angeles	No	MI	R2RD
Los Angeles	2421 W AVENUE 33	90065	5456001008	0.000	0.000	0.420	0.000	Shortfall of Sites	0.121	Low Medium I Residential	RD3-1	0	0	0	33.081	0.420		Residential - Single Family Residence, 1	151-5A217 144		Northeast Los Angeles	No	MI	R2RD
Los Angeles	1307 MICHELTORENA ST	90026	5427029012	0.000	0.000	0.420	0.000	Shortfall of Sites	0.126	Low Medium II Residential	RD1.5-1VL	0	0	0	31.680	0.420		Residential - Single Family Residence, 1	142-5A203 144		Silver Lake - Echo Park - Elysian Valley	No	MI	R2RD
Los Angeles	10422 QUILL AVE	91040	2560006010	0.000	0.000	0.420	0.000	Shortfall of Sites	0.137	Low Medium II Residential	RD2-1	0	0	0	29.240	0.420		Residential - Single Family Residence, 1	204B189 145		Sunland - Tujunga - Lake View Terrace - Shadow Hills - East La Tuna Canyon	No	MI	R2RD
Los Angeles	1454 N AVENUE 46	90041	5474018023	0.000	0.000	0.420	0.000	Shortfall of Sites	0.105	Low Medium I Residential	RD3-1	0	0	0	37.979	0.420		Residential - Single Family Residence, 1	156A221 145		Northeast Los Angeles	No	MI	R2RD
Los Angeles	1417 EDGECLIFFE DR	90026	5427015019	0.000	0.000	0.420	0.000	Shortfall of Sites	0.169	Low Medium I Residential	R2-1VL	0	0	0	23.693	0.420		Residential - Single Family Residence, 1	144A203 145		Silver Lake - Echo Park - Elysian Valley	No	MI	R2RD , ADU
Los Angeles	829 N GARDNER ST	90046	5526003006	0.000	0.000	0.420	0.000	Shortfall of Sites	0.149	Low Medium I Residential	R2-1XL	0	0	0	26.793	0.420		Residential - Single Family Residence, 1	141B177 145		Hollywood	No	MI	R2RD , ADU
Los Angeles	1470 S CREST DR	90035	4305013006	0.000	0.000	0.420	0.000	Shortfall of Sites	0.147	Low Medium I Residential	R2-1-O	0	0	0	27.223	0.420		Residential - Single Family Residence, 1	129B169 145		Wilshire	No	MI	R2RD
Los Angeles	863 LUCILE AVE	90026	5427011004	0.000	0.000	0.420	0.000	Shortfall of Sites	0.172	Low Medium II Residential	RD2-1VL	0	0	0	23.232	0.420		Residential - Single Family Residence, 1	142-5A201 146		Silver Lake - Echo Park - Elysian Valley	No	MI	R2RD , ADU
Los Angeles	357 N HARPER AVE	90048	5514009042	0.000	0.000	0.420	0.000	Shortfall of Sites	0.146	Low Medium I Residential	R2-1	0	0	0	27.402	0.420		Residential - Single Family Residence, 1	138B173 146		Wilshire	No	MI	R2RD
Los Angeles	0	0	5084024005	0.000	0.000	0.420	0.000	Shortfall of Sites	0.138	Low Medium I Residential	R2-1-O	0	0	0	29.040	0.420	Vacant	Residential - Double, Duplex, or Two Units - 4 Stories or Less - Vacant Land, 0	129B181 146		Wilshire	No	MI	R2RD
Los Angeles	4618 YORK BLVD	90041	5474018035	0.000	0.000	0.420	0.000	Shortfall of Sites	0.096	Low Medium I Residential	RD3-1	0	0	0	41.786	0.420		Residential - Five or More Units or Apartments (Any Combination) - 4 Stories or Less, 0	156A221 147		Northeast Los Angeles	No	MI	R2RD
Los Angeles	812 N HARPER AVE	90046	5529010037	0.000	0.000	0.420	0.000	Shortfall of Sites	0.150	Low Medium I Residential	R2-1XL	0	0	0	26.598	0.420		Residential - Single Family Residence - Pool, 1	141B173 147		Hollywood	No	MI	R2RD , ADU
Los Angeles	2001 BENECIA AVE	90025	4319008019	0.000	0.000	0.420	0.000	Shortfall of Sites	0.130	Low Medium I Residential	R2-1-O	0	0	0	30.788	0.420		Residential - Single Family Residence - Therapy Pool (Spa), 1	129B157 147		West Los Angeles	No	MI	R2RD
Los Angeles	10423 ELDORA AVE	91040	2560007017	0.000	0.000	0.420	0.000	Shortfall of Sites	0.101	Low Medium II Residential	RD2-1	0	0	0	39.511	0.420		Residential - Single Family Residence, 1	204B189 148		Sunland - Tujunga - Lake View Terrace - Shadow Hills - East La Tuna Canyon	No	MI	R2RD
Los Angeles	4625 LINCOLN AVE	90041	5474018015	0.000	0.000	0.420	0.000	Shortfall of Sites	0.083	Low Medium I Residential	RD3-1	0	0	0	48.100	0.420	Vacant	Residential - Double, Duplex, or Two Units - 4 Stories or Less - Vacant Land, 0	156A221 148		Northeast Los Angeles	No	MI	R2RD
Los Angeles	828 N SPAULDING AVE	90046	5527006023	0.000	0.000	0.420	0.000	Shortfall of Sites	0.119	Low Medium I Residential	R2-1XL	0	0	0	33.507	0.420		Residential - Single Family Residence, 1	141B177 148		Hollywood	No	MI	R2RD
Los Angeles	1411 N AVENUE 45	90041	5474025009	0.000	0.000	0.420	0.000	Shortfall of Sites	0.106	Low Medium II Residential	RD1.5-1	0	0	0	37.715	0.420		Residential - Single Family Residence, 1	156A221 149		Northeast Los Angeles	No	MI	R2RD
Los Angeles	3222 LARISSA DR	90026	5426008015	0.000	0.000	0.420	0.000	Shortfall of Sites	0.169	Low Medium I Residential	R2-1VL	0	0	0	23.610	0.420		Residential - Single Family Residence, 1	142-5A203 149		Silver Lake - Echo Park - Elysian Valley	No	MI	R2RD , ADU
Los Angeles	8501 WYNGATE ST	91040	2560005013	0.000	0.000	0.420	0.000	Shortfall of Sites	0.138	Low Medium I Residential	RD5-1	0	0	0	28.926	0.420		Residential - Single Family Residence, 1	204B189 151		Sunland - Tujunga - Lake View Terrace - Shadow Hills - East La Tuna Canyon	No	MI	R2RD
Los Angeles	14915 OTSEGO ST	91403	2263005005	0.000	0.000	0.420	0.000	Shortfall of Sites	0.162	Low Residential	R1-1-RIO, [Q]RD3-1-RIO	0	0	0	24.715	0.420		Residential - Single Family Residence, 1	171A149 151		Van Nuys - North Sherman Oaks	No	MI	R2RD , ADU
Los Angeles	5082 SHEARIN AVE	90041	5686006009	0.000	0.000	0.420	0.000	Shortfall of Sites	0.076	Low Medium II Residential	RD1.5-1	0	0	0	52.405	0.420		Residential - Single Family Residence, 1	162A223 151		Northeast Los Angeles	No	MI	R2RD
Los Angeles	4629 LINCOLN AVE	90041	5474018013	0.000	0.000	0.420	0.000	Shortfall of Sites	0.055	Low Medium I Residential	RD3-1	0	0	0	72.150	0.420	Vacant	Residential - Single Family Residence - Vacant Land, 0	156A221 151		Northeast Los Angeles	No	MI	R2RD
Los Angeles	823 N ORANGE GROVE AVE	90046	5527002020	0.000	0.000	0.420	0.000	Shortfall of Sites	0.138	Low Medium I Residential	R2-1XL	0	0	0	29.035	0.420		Residential - Single Family Residence - Pool, 1	141B177 151		Hollywood	No	MI	R2RD
Los Angeles	1471 S CREST DR	90035	4305008009	0.000	0.000	0.420	0.000	Shortfall of Sites	0.118	Low Medium I Residential	R2-1-O	0	0	0	34.027	0.420		Residential - Single Family Residence, 1	129B169 151		Wilshire	No	MI	R2RD
Los Angeles	14907 OTSEGO ST	91403	2263005004	0.000	0.000	0.420	0.000	Shortfall of Sites	0.148	Low Medium I Residential	[Q]RD3-1-RIO	0	0	0	26.962	0.420		Residential - Single Family Residence, 1	171A149 152		Van Nuys - North Sherman Oaks	No	MI	R2RD
Los Angeles	1312 MICHELTORENA ST	90026	5426008003	0.000	0.000	0.420	0.000	Shortfall of Sites	0.171	Low Medium I Residential	R2-1VL	0	0	0	23.335	0.420		Residential - Single Family Residence, 1	142-5A203 152		Silver Lake - Echo Park - Elysian Valley	No	MI	R2RD , ADU
Los Angeles	3313 CARLYLE ST	90065	5456001009	0.000	0.000	0.420	0.000	Shortfall of Sites	0.101	Low Medium I Residential	RD3-1	0	0	0	39.618	0.420		Residential - Single Family Residence, 1	151-5A217 153		Northeast Los Angeles	No	MI	R2RD
Los Angeles	818 N VENDOME ST	90026	5426018007	0.000	0.000	0.420	0.000	Shortfall of Sites	0.072	Low Medium I Residential	R2-1VL	0	0	0	55.357	0.420		Residential - Single Family Residence, 1	141A203 153		Silver Lake - Echo Park - Elysian Valley	No	MI	R2RD
Los Angeles	8529 WYNGATE ST	91040	2560004015	0.000	0.000	0.420	0.000	Shortfall of Sites	0.138	Low Medium I Residential	RD5-1	0	0	0	29.059	0.420		Residential - Single Family Residence, 1	204B189 154		Sunland - Tujunga - Lake View Terrace - Shadow Hills - East La Tuna Canyon	No	MI	R2RD
Los Angeles	4375 TOLAND WAY	90041	5474024003	0.000	0.000	0.420	0.000	Shortfall of Sites	0.116	Low Medium II Residential	RD1.5-1	0	0	0	34.524	0.420		Residential - Single Family Residence, 1	156A221 154		Northeast Los Angeles	No	MI	R2RD
Los Angeles	1643 TALMADGE ST	90027	5430001023	0.000	0.000	0.420	0.000	Shortfall of Sites	0.130	Low Medium I Residential	R2-1XL	0	0	0	30.730	0.420		Residential - Single Family Residence, 1	148-5A201 154		Hollywood	No	MI	R2RD
Los Angeles	937 MALTMAN AVE	90026	5427019001	0.000	0.000	0.420	0.000	Shortfall of Sites	0.137	Low Medium I Residential	R2-1VL	0	0	0	29.280	0.420		Residential - Single Family Residence, 1	142-5A203 154		Silver Lake - Echo Park - Elysian Valley	No	MI	R2RD
Los Angeles	10418 SHERMAN GROVE AVE	91040	2560004022	0.000	0.000	0.420	0.000	Shortfall of Sites	0.112	Low Medium I Residential	RD5-1	0	0	0	35.799	0.420		Residential - Single Family Residence, 1	204B189 155		Sunland - Tujunga - Lake View Terrace - Shadow Hills - East La Tuna Canyon	No	MI	R2RD
Los Angeles	1401 N AVENUE 45	90041	5474025010	0.000	0.000	0.420	0.000	Shortfall of Sites	0.114	Low Medium II Residential	RD1.5-1	0	0	0	35.230	0.420		Residential - Single Family Residence, 1	156A221 155		Northeast Los Angeles	No	MI	R2RD
Los Angeles	940 MANZANITA ST	90029	5427005010	0.000	0.000	0.420	0.000	Shortfall of Sites	0.129	Low Medium II Residential	[Q]RD1.5-1D	0	0	0	30.927	0.420		Residential - Single Family Residence, 1	144A201 155		Silver Lake - Echo Park - Elysian Valley	No	MI	R2RD
Los Angeles	8551 WYNGATE ST	91040	2560004020	0.000	0.000	0.420	0.000	Shortfall of Sites	0.081	Low Medium I Residential	RD5-1	0	0	0	49.223	0.420		Residential - Single Family Residence, 1	204B189 156		Sunland - Tujunga - Lake View Terrace - Shadow Hills - East La Tuna Canyon	No	MI	R2RD
Los Angeles	2409 W AVENUE 33	90065	5456001007	0.000	0.000	0.420	0.000	Shortfall of Sites	0.121	Low Medium I Residential	RD3-1	0	0	0	33.079	0.420		Residential - Single Family Residence, 1	151-5A217 156		Northeast Los Angeles	No	MI	R2RD
Los Angeles	958 VENANGO AVE	90029	5427008041	0.000	0.000	0.420	0.000	Shortfall of Sites	0.077	Low Medium II Residential	[Q]RD1.5-1D	0	0	0	51.907	0.420		Residential - Single Family Residence, 1	144A201 156		Silver Lake - Echo Park - Elysian Valley	No	MI	R2RD
Los Angeles	823 N GENESEE AVE	90046	5527004018	0.000	0.000	0.420	0.000	Shortfall of Sites	0.149	Low Medium I Residential	R2-1XL	0	0	0	26.806	0.420		Residential - Single Family Residence - Pool, 1	141B177 156		Hollywood	No	MI	R2RD
Los Angeles	356 N CROFT AVE	90048	5514011028	0.000	0.000	0.420	0.000	Shortfall of Sites	0.149	Low Medium I Residential	R2-1-O	0	0	0	26.789	0.420		Residential - Single Family Residence - Pool, 1	138B173 156		Wilshire	No	MI	R2RD , ADU
Los Angeles	3600 KELTON AVE	90034	4252024036	0.000	0.000	0.420	0.000	Shortfall of Sites	0.105	Low Medium Residential	RD2-1	0	0	0	38.261	0.420		Residential - Single Family Residence, 1	117B161 156		Palms - Mar Vista - Del Rey	No	MI	R2RD
Los Angeles	8547 WYNGATE ST	91040	2560004019	0.000	0.000	0.420	0.000	Shortfall of Sites	0.081	Low Medium I Residential	RD5-1	0	0	0	49.223	0.420		Residential - Single Family Residence, 1	204B189 157		Sunland - Tujunga - Lake View Terrace - Shadow Hills - East La Tuna Canyon	No	MI	R2RD
Los Angeles	2501 W AVENUE 33	90065	5456001027	0.000	0.000	0.420	0.000	Shortfall of Sites	0.165	Low Medium I Residential	RD3-1	0	0	0	24.242	0.420		Residential - Single Family Residence, 1	150B213 157		Northeast Los Angeles	No	MI	R2RD , ADU
Los Angeles	1303 MICHELTORENA ST	90026	5427029013	0.000	0.000	0.420	0.000	Shortfall of Sites	0.109	Low Medium II Residential	RD1.5-1VL	0	0	0	36.735	0.420		Residential - Single Family Residence, 1	142-5A203 157		Silver Lake - Echo Park - Elysian Valley	No	MI	R2RD
Los Angeles	726 MICHELTORENA ST	90026	5401016007	0.000	0.000	0.420	0.000	Shortfall of Sites	0.152	Low Medium II Residential	RD2-1VL	0	0	0	26.332	0.420		Residential - Single Family Residence, 1	141A203 157		Silver Lake - Echo Park - Elysian Valley	No	MI	R2RD , ADU
Los Angeles	348 N MANSFIELD AVE	90036	5524039004	0.000	0.000	0.420	0.000	Shortfall of Sites	0.164	Low Medium I Residential	R2-1	0	0	0	24.340	0.420		Residential - Single Family Residence - Pool and Misc., 1	138B181 157		Wilshire	No	MI	R2RD , ADU
Los Angeles	1471 CARDIFF AVE	90035	4306006017	0.000	0.000	0.420	0.000	Shortfall of Sites	0.155	Low Medium I Residential	R2-1-O	0	0	0	25.810	0.420		Residential - Single Family Residence, 1	129B169 157		West Los Angeles	No	MI	R2RD , ADU

Jurisdiction Name	Site Address/Intersection	5 Digit ZIP Code	Assessor Parcel Number	Very Low-Income	Low-Income	Moderate-Income	Above Moderate-Income	Type of Shortfall	Parcel Size (Acres)	Current General Plan Designation	Current Zoning	Proposed General Plan (GP) Designation	Proposed Zoning	Minimum Density Allowed	Maximum Density Allowed	Total Capacity	Vacant/ Nonvacant	Description of Existing Uses	PIN	Base Density Per Acre	Community Plan Area	Rent Stabalization Ordinance	Income Category	Applicable Rezoning Program (Program informing values in Column Q listed first)
Los Angeles	8541 WYNGATE ST	91040	2560004018	0.000	0.000	0.420	0.000	Shortfall of Sites	0.081	Low Medium I Residential	RD5-1	0	0	0	49.223	0.420		Residential - Single Family Residence, 1	204B189 158		Sunland - Tujunga - Lake View Terrace - Shadow Hills - East La Tuna Canyon	No	MI	R2RD
Los Angeles	8537 WYNGATE ST	91040	2560004024	0.000	0.000	0.420	0.000	Shortfall of Sites	0.081	Low Medium I Residential	RD5-1	0	0	0	49.223	0.420		Residential - Single Family Residence, 1	204B189 159		Sunland - Tujunga - Lake View Terrace - Shadow Hills - East La Tuna Canyon	No	MI	R2RD
Los Angeles	1177 S MULLEN AVE	90019	5083010008	0.000	0.000	0.420	0.000	Shortfall of Sites	0.128	Low Medium I Residential	R2-1-O	0	0	0	31.225	0.420		Residential - Single Family Residence, 1	129B185 159		Wilshire	No	MI	R2RD
Los Angeles	8537 WYNGATE ST	91040	2560004024	0.000	0.000	0.420	0.000	Shortfall of Sites	0.074	Low Medium I Residential	RD5-1	0	0	0	54.149	0.420		Residential - Single Family Residence, 0	204B189 160		Sunland - Tujunga - Lake View Terrace - Shadow Hills - East La Tuna Canyon	No	MI	R2RD
Los Angeles	3956 REVERE AVE	90039	5435009015	0.000	0.000	0.420	0.000	Shortfall of Sites	0.062	Neighborhood Commercial	R2-1-RIO	0	0	0	64.535	0.420	Vacant	Residential - Single Family Residence - Vacant Land, 0	157-5A207 160		Northeast Los Angeles	No	MI	R2RD
Los Angeles	8521 WYNGATE ST	91040	2560004014	0.000	0.000	0.420	0.000	Shortfall of Sites	0.136	Low Medium I Residential	RD5-1	0	0	0	29.367	0.420		Residential - Single Family Residence, 1	204B189 161		Sunland - Tujunga - Lake View Terrace - Shadow Hills - East La Tuna Canyon	No	MI	R2RD
Los Angeles	4309 TOLAND WAY	90041	5474023006	0.000	0.000	0.420	0.000	Shortfall of Sites	0.119	Low Medium II Residential	RD1.5-1	0	0	0	33.508	0.420		Residential - Single Family Residence, 1	156A219 161		Northeast Los Angeles	No	MI	R2RD
Los Angeles	822 N SPAULDING AVE	90046	5527006024	0.000	0.000	0.420	0.000	Shortfall of Sites	0.119	Low Medium I Residential	R2-1XL	0	0	0	33.507	0.420		Residential - Single Family Residence, 1	141B177 161		Hollywood	No	MI	R2RD
Los Angeles	742 ROBINSON ST	90026	5401017004	0.000	0.000	0.420	0.000	Shortfall of Sites	0.152	Low Medium II Residential	RD2-1VL	0	0	0	26.336	0.420		Residential - Single Family Residence, 1	141A203 161		Silver Lake - Echo Park - Elysian Valley	No	MI	R2RD , ADU
Los Angeles	4514 ABBEY PL	90019	5082005015	0.000	0.000	0.420	0.000	Shortfall of Sites	0.109	Low Medium II Residential	RD1.5-1-O	0	0	0	36.649	0.420		Residential - Single Family Residence, 1	129B185 161		Wilshire	No	MI	R2RD
Los Angeles	1217 S HIGHLAND AVE	90019	5084027004	0.000	0.000	0.420	0.000	Shortfall of Sites	0.138	Low Medium I Residential	R2-1-O	0	0	0	29.040	0.420		Residential - Single Family Residence, 1	129B181 161		Wilshire	No	MI	R2RD
Los Angeles	1634 WEST BLVD	90019	5071009070	0.000	0.000	0.420	0.000	Shortfall of Sites	0.115	Low Medium II Residential	[Q]RD1.5-1-O	0	0	0	34.703	0.420		Residential - Single Family Residence, 1	126B185 161		West Adams - Baldwin Hills - Leimert	No	MI	R2RD
Los Angeles	8509 WYNGATE ST	91040	2560005014	0.000	0.000	0.420	0.000	Shortfall of Sites	0.139	Low Medium I Residential	RD5-1	0	0	0	28.775	0.420		Residential - Single Family Residence, 1	204B189 162		Sunland - Tujunga - Lake View Terrace - Shadow Hills - East La Tuna Canyon	No	MI	R2RD
Los Angeles	823 N STANLEY AVE	90046	5527006006	0.000	0.000	0.420	0.000	Shortfall of Sites	0.147	Low Medium I Residential	R2-1XL	0	0	0	27.182	0.420		Residential - Single Family Residence, 1	141B177 162		Hollywood	No	MI	R2RD
Los Angeles	1167 S MUIRFIELD RD	90019	5083011006	0.000	0.000	0.420	0.000	Shortfall of Sites	0.142	Low Medium I Residential	R2-1-O	0	0	0	28.102	0.420		Residential - Single Family Residence, 1	129B185 162		Wilshire	No	MI	R2RD
Los Angeles	10416 QUILL AVE	91040	2560006011	0.000	0.000	0.420	0.000	Shortfall of Sites	0.137	Low Medium II Residential	RD2-1	0	0	0	29.229	0.420		Residential - Single Family Residence, 1	204B189 163		Sunland - Tujunga - Lake View Terrace - Shadow Hills - East La Tuna Canyon	No	MI	R2RD
Los Angeles	4526 PAULHAN AVE	90041	5474007008	0.000	0.000	0.420	0.000	Shortfall of Sites	0.172	Low Medium I Residential	R2-1	0	0	0	23.233	0.420		Residential - Single Family Residence, 1	157-5A221 163		Northeast Los Angeles	No	MI	R2RD , ADU
Los Angeles	4928 RIVERTON AVE	91601	2421004013	0.000	0.000	0.420	0.000	Shortfall of Sites	0.154	Low Medium II Residential	RD2-1	0	0	0	25.923	0.420		Residential - Single Family Residence, 1	168B177 164		North Hollywood - Valley Village	No	MI	R2RD , ADU
Los Angeles	5080 SHEARIN AVE	90041	5686006010	0.000	0.000	0.420	0.000	Shortfall of Sites	0.076	Low Medium II Residential	RD1.5-1	0	0	0	52.405	0.420		Residential - Single Family Residence, 1	162A223 164		Northeast Los Angeles	No	MI	R2RD
Los Angeles	1634 TALMADGE ST	90027	5430002024	0.000	0.000	0.420	0.000	Shortfall of Sites	0.103	Low Medium I Residential	R2-1XL	0	0	0	38.941	0.420		Residential - Single Family Residence, 1	148-5A201 164		Hollywood	No	MI	R2RD
Los Angeles	954 VENANGO AVE	90029	5427008040	0.000	0.000	0.420	0.000	Shortfall of Sites	0.092	Low Medium II Residential	[Q]RD1.5-1D	0	0	0	43.321	0.420		Residential - Single Family Residence, 1	144A201 164		Silver Lake - Echo Park - Elysian Valley	No	MI	R2RD
Los Angeles	10412 ORO VISTA AVE	91040	2560007008	0.000	0.000	0.420	0.000	Shortfall of Sites	0.101	Low Medium II Residential	RD2-1	0	0	0	39.511	0.420	Vacant	Residential - Single Family Residence - Vacant Land, 0	204B189 165		Sunland - Tujunga - Lake View Terrace - Shadow Hills - East La Tuna Canyon	No	MI	R2RD
Los Angeles	5248 TILDEN AVE	91401	2248012003	0.000	0.000	0.420	0.000	Shortfall of Sites	0.136	Low Medium II Residential	RD1.5-1	0	0	0	29.513	0.420		Residential - Single Family Residence, 1	172-5A151 165		Van Nuys - North Sherman Oaks	No	MI	R2RD
Los Angeles	1633 TALMADGE ST	90027	5430001021	0.000	0.000	0.420	0.000	Shortfall of Sites	0.130	Low Medium I Residential	R2-1XL	0	0	0	30.760	0.420		Residential - Single Family Residence, 1	148-5A201 165		Hollywood	No	MI	R2RD
Los Angeles	1332 TALMADGE ST	90027	5430031028	0.000	0.000	0.420	0.000	Shortfall of Sites	0.156	Low Medium I Residential	R2-1XL	0	0	0	25.670	0.420		Residential - Single Family Residence, 1	147A201 165		Hollywood	No	MI	R2RD , ADU
Los Angeles	960 TULAROSA DR	90026	5427030027	0.000	0.000	0.420	0.000	Shortfall of Sites	0.139	Low Medium I Residential	R2-1VL	0	0	0	28.821	0.420		Residential - Single Family Residence, 1	142-5A203 165		Silver Lake - Echo Park - Elysian Valley	No	MI	R2RD
Los Angeles	10419 ELDORA AVE	91040	2560007016	0.000	0.000	0.420	0.000	Shortfall of Sites	0.101	Low Medium II Residential	RD2-1	0	0	0	39.510	0.420		Residential - Single Family Residence, 1	204B189 166		Sunland - Tujunga - Lake View Terrace - Shadow Hills - East La Tuna Canyon	No	MI	R2RD
Los Angeles	3956 REVERE AVE	90039	5435009015	0.000	0.000	0.420	0.000	Shortfall of Sites	0.062	Neighborhood Commercial	R2-1-RIO	0	0	0	64.534	0.420	Vacant	Residential - Single Family Residence - Vacant Land, 0	157-5A207 166		Northeast Los Angeles	No	MI	R2RD
Los Angeles	951 VENANGO AVE	90029	5427005038	0.000	0.000	0.420	0.000	Shortfall of Sites	0.074	Low Medium II Residential	[Q]RD1.5-1D	0	0	0	53.938	0.420		Residential - Single Family Residence, 1	144A201 166		Silver Lake - Echo Park - Elysian Valley	No	MI	R2RD
Los Angeles	853 LUCILE AVE	90026	5427011005	0.000	0.000	0.420	0.000	Shortfall of Sites	0.172	Low Medium II Residential	RD2-1VL	0	0	0	23.232	0.420		Residential - Single Family Residence, 1	142-5A201 166		Silver Lake - Echo Park - Elysian Valley	No	MI	R2RD , ADU
Los Angeles	10813 HUSTON ST	91601	2421009021	0.000	0.000	0.420	0.000	Shortfall of Sites	0.058	Low Medium II Residential	RD1.5-1	0	0	0	69.139	0.420		Residential - Single Family Residence - Pool, 0	168B177 167		North Hollywood - Valley Village	No	MI	R2RD
Los Angeles	4527 AMBROSE AVE	90027	5590003031	0.000	0.000	0.420	0.000	Shortfall of Sites	0.128	Low Medium II Residential	RD1.5-1XL	0	0	0	31.225	0.420		Residential - Single Family Residence, 1	150B197 167		Hollywood	No	MI	R2RD
Los Angeles	824 N CURSON AVE	90046	5526002038	0.000	0.000	0.420	0.000	Shortfall of Sites	0.149	Low Medium I Residential	R2-1XL	0	0	0	26.806	0.420		Residential - Single Family Residence, 1	141B177 167		Hollywood	No	MI	R2RD , ADU
Los Angeles	1400 LUCILE AVE	90026	5427015013	0.000	0.000	0.420	0.000	Shortfall of Sites	0.169	Low Medium I Residential	R2-1VL	0	0	0	23.706	0.420		Residential - Single Family Residence, 1	144A203 168		Silver Lake - Echo Park - Elysian Valley	No	MI	R2RD , ADU
Los Angeles	823 N SIERRA BONITA AVE	90046	5526002008	0.000	0.000	0.420	0.000	Shortfall of Sites	0.149	Low Medium I Residential	R2-1XL	0	0	0	26.801	0.420		Residential - Single Family Residence, 1	141B177 168		Hollywood	No	MI	R2RD , ADU
Los Angeles	1212 S HIGHLAND AVE	90019	5084024006	0.000	0.000	0.420	0.000	Shortfall of Sites	0.138	Low Medium I Residential	R2-1-O	0	0	0	29.040	0.420		Residential - Single Family Residence, 1	129B181 168		Wilshire	No	MI	R2RD
Los Angeles	818 N VISTA ST	90046	5526005022	0.000	0.000	0.420	0.000	Shortfall of Sites	0.161	Low Medium I Residential	R2-1XL	0	0	0	24.891	0.420		Residential - Single Family Residence, 1	141B181 169		Hollywood	No	MI	R2RD , ADU
Los Angeles	10415 QUILL AVE	91040	2560005005	0.000	0.000	0.420	0.000	Shortfall of Sites	0.125	Low Medium I Residential	RD5-1	0	0	0	32.002	0.420		Residential - Single Family Residence, 1	204B189 170		Sunland - Tujunga - Lake View Terrace - Shadow Hills - East La Tuna Canyon	No	MI	R2RD
Los Angeles	1475 S CREST DR	90035	4305008010	0.000	0.000	0.420	0.000	Shortfall of Sites	0.132	Low Medium I Residential	R2-1-O	0	0	0	30.247	0.420		Residential - Single Family Residence, 1	129B169 170		Wilshire	No	MI	R2RD
Los Angeles	5076 SHEARIN AVE	90041	5686006021	0.000	0.000	0.420	0.000	Shortfall of Sites	0.076	Low Medium II Residential	RD1.5-1	0	0	0	52.405	0.420		Residential - Single Family Residence, 1	162A223 171		Northeast Los Angeles	No	MI	R2RD
Los Angeles	1407 EDGECLIFFE DR	90026	5427015017	0.000	0.000	0.420	0.000	Shortfall of Sites	0.169	Low Medium I Residential	R2-1VL	0	0	0	23.690	0.420		Residential - Single Family Residence, 1	144A203 171		Silver Lake - Echo Park - Elysian Valley	No	MI	R2RD , ADU
Los Angeles	947 VENANGO AVE	90029	5427005039	0.000	0.000	0.420	0.000	Shortfall of Sites	0.062	Low Medium II Residential	[Q]RD1.5-1D	0	0	0	64.492	0.420		Residential - Single Family Residence, 1	144A201 171		Silver Lake - Echo Park - Elysian Valley	No	MI	R2RD
Los Angeles	5072 HERMOSA AVE	90041	5686009009	0.000	0.000	0.420	0.000	Shortfall of Sites	0.120	Low Medium II Residential	RD1.5-1	0	0	0	33.225	0.420		Residential - Single Family Residence, 1	162A225 172		Northeast Los Angeles	No	MI	R2RD
Los Angeles	849 LUCILE AVE	90026	5427011006	0.000	0.000	0.420	0.000	Shortfall of Sites	0.172	Low Medium II Residential	RD2-1VL	0	0	0	23.232	0.420		Residential - Single Family Residence, 1	142-5A201 172		Silver Lake - Echo Park - Elysian Valley	No	MI	R2RD , ADU
Los Angeles	736 ROBINSON ST	90026	5401017005	0.000	0.000	0.420	0.000	Shortfall of Sites	0.152	Low Medium II Residential	RD2-1VL	0	0	0	26.336	0.420		Residential - Single Family Residence, 1	141A203 172		Silver Lake - Echo Park - Elysian Valley	No	MI	R2RD , ADU
Los Angeles	351 N HARPER AVE	90048	5514009043	0.000	0.000	0.420	0.000	Shortfall of Sites	0.146	Low Medium I Residential	R2-1	0	0	0	27.402	0.420		Residential - Single Family Residence, 1	138B173 172		Wilshire	No	MI	R2RD
Los Angeles	10416 SHERMAN GROVE AVE	91040	2560004021	0.000	0.000	0.420	0.000	Shortfall of Sites	0.092	Low Medium I Residential	RD5-1	0	0	0	43.700	0.420		Residential - Single Family Residence, 1	204B189 173		Sunland - Tujunga - Lake View Terrace - Shadow Hills - East La Tuna Canyon	No	MI	R2RD
Los Angeles	14945 MOORPARK ST	91403	2264018002	0.000	0.000	0.420	0.000	Shortfall of Sites	0.124	Low Medium Residential	[Q]RD1.5-1	0	0	0	32.268	0.420	Vacant	Residential - Five or More Units or Apartments (Any Combination) · 4 Stories or Less - Vacant Land, 0	168A149 173		Sherman Oaks - Studio City - Toluca Lake - Cahuenga Pass	No	MI	R2RD
Los Angeles	3311 CARLYLE ST	90065	5456001006	0.000	0.000	0.420	0.000	Shortfall of Sites	0.108	Low Medium I Residential	RD3-1	0	0	0	36.925	0.420		Residential - Single Family Residence, 1	151-5A217 173		Northeast Los Angeles	No	MI	R2RD
Los Angeles	3012 FANITA ST	90026	5426018010	0.000	0.000	0.420	0.000	Shortfall of Sites	0.115	Low Medium I Residential	R2-1VL	0	0	0	34.845	0.420		Residential - Single Family Residence, 1	141A203 173		Silver Lake - Echo Park - Elysian Valley	No	MI	R2RD
Los Angeles	10412 ORO VISTA AVE	91040	2560007008	0.000	0.000	0.420	0.000	Shortfall of Sites	0.101	Low Medium II Residential	RD2-1	0	0	0	39.511	0.420	Vacant	Residential - Single Family Residence - Vacant Land, 0	204B189 174		Sunland - Tujunga - Lake View Terrace - Shadow Hills - East La Tuna Canyon	No	MI	R2RD
Los Angeles	740 HYPERION AVE	90029	5427011023	0.000	0.000	0.420	0.000	Shortfall of Sites	0.172	Low Medium II Residential	RD2-1VL	0	0	0	23.225	0.420		Residential - Single Family Residence, 1	142-5A201 174		Silver Lake - Echo Park - Elysian Valley	No	MI	R2RD , ADU
Los Angeles	1472 CARDIFF AVE	90035	4306005010	0.000	0.000	0.420	0.000	Shortfall of Sites	0.074	Low Medium I Residential	R2-1-O	0	0	0	53.703	0.420		Residential - Single Family Residence, 1	129B169 174		West Los Angeles	No	MI	R2RD

Jurisdiction Name	Site Address/Intersection	5 Digit ZIP Code	Assessor Parcel Number	Very Low-Income	Low-Income	Moderate-Income	Above Moderate-Income	Type of Shortfall	Parcel Size (Acres)	Current General Plan Designation	Current Zoning	Proposed General Plan (GP) Designation	Proposed Zoning	Minimum Density Allowed	Maximum Density Allowed	Total Capacity	Vacant/ Nonvacant	Description of Existing Uses	PIN	Base Density Per Acre	Community Plan Area	Rent Stabalization Ordinance	Income Category	Applicable Rezoning Program (Program informing values in Column Q listed first)
Los Angeles	10415 ELDORA AVE	91040	2560007015	0.000	0.000	0.420	0.000	Shortfall of Sites	0.101	Low Medium II Residential	RD2-1	0	0	0	39.510	0.420		Residential - Single Family Residence, 1	204B189 175		Sunland - Tujunga - Lake View Terrace - Shadow Hills - East La Tuna Canyon	No	MI	R2RD
Los Angeles	4559 ALUMNI AVE	90041	5474007026	0.000	0.000	0.420	0.000	Shortfall of Sites	0.138	Low Medium I Residential	R2-1	0	0	0	29.083	0.420		Residential - Single Family Residence, 1	157-5A221 175		Northeast Los Angeles	No	MI	R2RD
Los Angeles	944 VENANGO AVE	90029	5427008019	0.000	0.000	0.420	0.000	Shortfall of Sites	0.063	Low Medium II Residential	[Q]RD1.5-1D	0	0	0	63.755	0.420		Residential - Single Family Residence, 1	144A201 175		Silver Lake - Echo Park - Elysian Valley	No	MI	R2RD
Los Angeles	902 MALTMAN AVE	90026	5427020021	0.000	0.000	0.420	0.000	Shortfall of Sites	0.172	Low Medium II Residential	RD2-1VL	0	0	0	23.310	0.420		Residential - Single Family Residence, 1	142-5A201 175		Silver Lake - Echo Park - Elysian Valley	No	MI	R2RD , ADU
Los Angeles	1181 S MULLEN AVE	90019	5083010009	0.000	0.000	0.420	0.000	Shortfall of Sites	0.114	Low Medium I Residential	R2-1-O	0	0	0	35.129	0.420		Residential - Single Family Residence, 1	129B185 175		Wilshire	No	MI	R2RD
Los Angeles	3608 KELTON AVE	90034	4252024039	0.000	0.000	0.420	0.000	Shortfall of Sites	0.102	Low Medium Residential	RD2-1	0	0	0	39.143	0.420		Residential - Single Family Residence, 1	117B161 175		Palms - Mar Vista - Del Rey	No	MI	R2RD
Los Angeles	3650 EAGLE ROCK BLVD	90065	5457028021	0.000	0.000	0.420	0.000	Shortfall of Sites	0.132	Low Medium II Residential	RD1.5-1-CDO	0	0	0	30.346	0.420		Industrial - Light Manufacturing - One Story, 0	154-5A217 176		Northeast Los Angeles	No	MI	R2RD
Los Angeles	928 MANZANITA ST	90029	5427005013	0.000	0.000	0.420	0.000	Shortfall of Sites	0.114	Low Medium II Residential	[Q]RD1.5-1D	0	0	0	35.200	0.420		Residential - Single Family Residence, 1	144A201 176		Silver Lake - Echo Park - Elysian Valley	No	MI	R2RD
Los Angeles	0	0	5401019010	0.000	0.000	0.420	0.000	Shortfall of Sites	0.069	Low Medium I Residential	R2-1VL	0	0	0	58.078	0.420	Vacant	Residential - Four Units (Any Combination) - 4 Stories or Less - Vacant Land, 0	141A203 176		Silver Lake - Echo Park - Elysian Valley	No	MI	R2RD
Los Angeles	10412 ELDORA AVE	91040	2560008014	0.000	0.000	0.420	0.000	Shortfall of Sites	0.101	Low Medium II Residential	RD2-1	0	0	0	39.526	0.420		Residential - Single Family Residence, 1	204B189 177		Sunland - Tujunga - Lake View Terrace - Shadow Hills - East La Tuna Canyon	No	MI	R2RD
Los Angeles	4549 ALUMNI AVE	90041	5474007018	0.000	0.000	0.420	0.000	Shortfall of Sites	0.206	Low Medium I Residential	R2-1	0	0	0	19.372	0.420		Residential - Rooming/Boarding House, 1	157-5A221 177		Northeast Los Angeles	No	MI	R2RD , ADU
Los Angeles	1469 N AVENUE 47	90042	5474018003	0.000	0.000	0.420	0.000	Shortfall of Sites	0.106	Low Medium I Residential	RD3-1	0	0	0	37.896	0.420		Residential - Single Family Residence, 0	156A223 177		Northeast Los Angeles	No	MI	R2RD
Los Angeles	4662 LINCOLN AVE	90041	5474028017	0.000	0.000	0.420	0.000	Shortfall of Sites	0.063	Low Medium I Residential	RD3-1	0	0	0	63.075	0.420		Residential - Single Family Residence, 1	156A221 177		Northeast Los Angeles	No	MI	R2RD
Los Angeles	10832 HUSTON ST	91601	2421012006	0.000	0.000	0.420	0.000	Shortfall of Sites	0.129	Low Medium II Residential	RD1.5-1	0	0	0	31.115	0.420		Residential - Single Family Residence, 0	168B173 178		North Hollywood - Valley Village	No	MI	R2RD
Los Angeles	816 N ORANGE GROVE AVE	90046	5527003030	0.000	0.000	0.420	0.000	Shortfall of Sites	0.149	Low Medium I Residential	R2-1XL	0	0	0	26.806	0.420		Residential - Single Family Residence - Pool, 1	141B177 178		Hollywood	No	MI	R2RD
Los Angeles	10415 SCOVILLE AVE	91040	2560008019	0.000	0.000	0.420	0.000	Shortfall of Sites	0.101	Low Medium II Residential	RD2-1	0	0	0	39.526	0.420		Residential - Single Family Residence, 1	204B189 179		Sunland - Tujunga - Lake View Terrace - Shadow Hills - East La Tuna Canyon	No	MI	R2RD
Los Angeles	4506 PAULHAN AVE	90041	5474007003	0.000	0.000	0.420	0.000	Shortfall of Sites	0.078	Low Medium I Residential	R2-1	0	0	0	51.248	0.420		Residential - Single Family Residence, 1	157-5A221 179		Northeast Los Angeles	No	MI	R2RD
Los Angeles	4664 LINCOLN AVE	90041	5474028016	0.000	0.000	0.420	0.000	Shortfall of Sites	0.063	Low Medium I Residential	RD3-1	0	0	0	63.074	0.420		Residential - Single Family Residence, 1	156A221 179		Northeast Los Angeles	No	MI	R2RD
Los Angeles	1410 EDGECLIFFE DR	90026	5427024011	0.000	0.000	0.420	0.000	Shortfall of Sites	0.084	Low Medium II Residential	RD1.5-1VL	0	0	0	47.387	0.420		Residential - Single Family Residence, 1	144A203 179		Silver Lake - Echo Park - Elysian Valley	No	MI	R2RD
Los Angeles	3000 FANITA ST	90026	5426018011	0.000	0.000	0.420	0.000	Shortfall of Sites	0.115	Low Medium I Residential	R2-1VL	0	0	0	34.845	0.420		Residential - Single Family Residence, 1	141A203 179		Silver Lake - Echo Park - Elysian Valley	No	MI	R2RD
Los Angeles	8407 BELFORD AVE	90045	4125007009	0.000	0.000	0.420	0.000	Shortfall of Sites	0.133	Low Medium I Residential	R2-1	0	0	0	30.052	0.420		Residential - Single Family Residence, 1	096B169 179		Westchester - Playa del Rey	No	MI	R2RD
Los Angeles	10838 HUSTON ST	91601	2421012005	0.000	0.000	0.420	0.000	Shortfall of Sites	0.096	Low Medium II Residential	RD1.5-1	0	0	0	41.487	0.420		, 0	168B173 180		North Hollywood - Valley Village	No	MI	R2RD
Los Angeles	3417 TYBURN ST	90039	5436006013	0.000	0.000	0.420	0.000	Shortfall of Sites	0.067	Low Medium I Residential	RD3-1-RIO	0	0	0	60.033	0.420		Residential - Single Family Residence, 1	153B209 180		Northeast Los Angeles	No	MI	R2RD
Los Angeles	716 MICHELTORENA ST	90026	5401016009	0.000	0.000	0.420	0.000	Shortfall of Sites	0.152	Low Medium II Residential	RD2-1VL	0	0	0	26.332	0.420		Residential - Single Family Residence, 1	141A203 180		Silver Lake - Echo Park - Elysian Valley	No	MI	R2RD , ADU
Los Angeles	4500 PAULHAN AVE	90041	5474007004	0.000	0.000	0.420	0.000	Shortfall of Sites	0.079	Low Medium I Residential	R2-1	0	0	0	50.845	0.420		Residential - Single Family Residence, 1	157-5A221 181		Northeast Los Angeles	No	MI	R2RD
Los Angeles	900 MALTMAN AVE	90026	5427020022	0.000	0.000	0.420	0.000	Shortfall of Sites	0.171	Low Medium II Residential	RD2-1VL	0	0	0	23.425	0.420		Residential - Single Family Residence - Therapy Pool (Spa), 1	142-5A201 181		Silver Lake - Echo Park - Elysian Valley	No	MI	R2RD , ADU
Los Angeles	352 N CROFT AVE	90048	5514011029	0.000	0.000	0.420	0.000	Shortfall of Sites	0.149	Low Medium I Residential	R2-1-O	0	0	0	26.788	0.420		Residential - Single Family Residence - Pool, 1	138B173 181		Wilshire	No	MI	R2RD , ADU
Los Angeles	0	0	5427030026	0.000	0.000	0.420	0.000	Shortfall of Sites	0.058	Low Medium I Residential	R2-1VL	0	0	0	68.697	0.420	Vacant	Residential - Four Units (Any Combination) - 4 Stories or Less - Vacant Land, 0	142-5A203 182		Silver Lake - Echo Park - Elysian Valley	No	MI	R2RD
Los Angeles	837 LUCILE AVE	90026	5427011008	0.000	0.000	0.420	0.000	Shortfall of Sites	0.172	Low Medium II Residential	RD2-1VL	0	0	0	23.232	0.420		Residential - Single Family Residence, 1	142-5A201 182		Silver Lake - Echo Park - Elysian Valley	No	MI	R2RD , ADU
Los Angeles	3110 MARATHON ST	90026	5401019011	0.000	0.000	0.420	0.000	Shortfall of Sites	0.092	Low Medium I Residential	R2-1VL	0	0	0	43.537	0.420		Residential - Single Family Residence, 1	141A203 182		Silver Lake - Echo Park - Elysian Valley	No	MI	R2RD
Los Angeles	1401 EDGECLIFFE DR	90026	5427015016	0.000	0.000	0.420	0.000	Shortfall of Sites	0.169	Low Medium I Residential	R2-1VL	0	0	0	23.689	0.420		Residential - Single Family Residence, 1	144A203 183		Silver Lake - Echo Park - Elysian Valley	No	MI	R2RD , ADU
Los Angeles	971 MICHELTORENA ST	90026	5427030030	0.000	0.000	0.420	0.000	Shortfall of Sites	0.194	Low Medium I Residential	R2-1VL	0	0	0	20.593	0.420		Residential - Single Family Residence, 0	142-5A203 183		Silver Lake - Echo Park - Elysian Valley	No	MI	R2RD , ADU
Los Angeles	847 MALTMAN AVE	90026	5427019009	0.000	0.000	0.420	0.000	Shortfall of Sites	0.059	Low Medium I Residential	R2-1VL	0	0	0	67.271	0.420		Residential - Single Family Residence, 1	142-5A201 183		Silver Lake - Echo Park - Elysian Valley	No	MI	R2RD
Los Angeles	10412 QUILL AVE	91040	2560006012	0.000	0.000	0.420	0.000	Shortfall of Sites	0.137	Low Medium II Residential	RD2-1	0	0	0	29.217	0.420		Residential - Single Family Residence, 1	204B189 184		Sunland - Tujunga - Lake View Terrace - Shadow Hills - East La Tuna Canyon	No	MI	R2RD
Los Angeles	2145 ADDISON WAY	90041	5685006018	0.000	0.000	0.420	0.000	Shortfall of Sites	0.090	Low Residential	R2-1	0	0	0	44.479	0.420		Residential - Single Family Residence, 0	160-5A221 184		Northeast Los Angeles	No	MI	R2RD
Los Angeles	2320 LANGDALE AVE	90041	5473042015	0.000	0.000	0.420	0.000	Shortfall of Sites	0.151	Low Medium II Residential	RD2-1	0	0	0	26.496	0.420		Residential - Single Family Residence, 1	159A221 184		Northeast Los Angeles	No	MI	R2RD , ADU
Los Angeles	1322 TALMADGE ST	90027	5430031030	0.000	0.000	0.420	0.000	Shortfall of Sites	0.156	Low Medium I Residential	R2-1XL	0	0	0	25.677	0.420		Residential - Single Family Residence, 1	147A201 184		Hollywood	No	MI	R2RD , ADU
Los Angeles	10413 ORO VISTA AVE	91040	2560006019	0.000	0.000	0.420	0.000	Shortfall of Sites	0.137	Low Medium II Residential	RD2-1	0	0	0	29.196	0.420		Residential - Single Family Residence, 1	204B189 186		Sunland - Tujunga - Lake View Terrace - Shadow Hills - East La Tuna Canyon	No	MI	R2RD
Los Angeles	5068 SHEARIN AVE	90041	5686006013	0.000	0.000	0.420	0.000	Shortfall of Sites	0.076	Low Medium II Residential	RD1.5-1	0	0	0	52.404	0.420		Residential - Single Family Residence, 1	162A223 186		Northeast Los Angeles	No	MI	R2RD
Los Angeles	1465 N AVENUE 47	90042	5474018025	0.000	0.000	0.420	0.000	Shortfall of Sites	0.136	Low Medium I Residential	RD3-1	0	0	0	29.438	0.420		Residential - Single Family Residence, 1	156A223 186		Northeast Los Angeles	No	MI	R2RD
Los Angeles	1472 CARDIFF AVE	90035	4306005010	0.000	0.000	0.420	0.000	Shortfall of Sites	0.105	Low Medium I Residential	R2-1-O	0	0	0	37.963	0.420		Residential - Single Family Residence, 0	129B169 186		West Los Angeles	No	MI	R2RD
Los Angeles	10411 QUILL AVE	91040	2560005006	0.000	0.000	0.420	0.000	Shortfall of Sites	0.125	Low Medium I Residential	RD5-1	0	0	0	32.002	0.420		Residential - Single Family Residence, 1	204B189 187		Sunland - Tujunga - Lake View Terrace - Shadow Hills - East La Tuna Canyon	No	MI	R2RD
Los Angeles	2328 LANGDALE AVE	90041	5473042014	0.000	0.000	0.420	0.000	Shortfall of Sites	0.155	Low Medium II Residential	RD2-1	0	0	0	25.837	0.420		Residential - Single Family Residence, 1	159A221 187		Northeast Los Angeles	No	MI	R2RD , ADU
Los Angeles	816 N SPAULDING AVE	90046	5527006025	0.000	0.000	0.420	0.000	Shortfall of Sites	0.090	Low Medium I Residential	R2-1XL	0	0	0	44.676	0.420		Residential - Single Family Residence - Pool, 0	141B177 187		Hollywood	No	MI	R2RD
Los Angeles	748 N DILLON ST	90026	5401019009	0.000	0.000	0.420	0.000	Shortfall of Sites	0.161	Low Medium I Residential	R2-1VL	0	0	0	24.883	0.420		Residential - Single Family Residence, 1	141A203 187		Silver Lake - Echo Park - Elysian Valley	No	MI	R2RD , ADU
Los Angeles	1475 CARDIFF AVE	90035	4306006016	0.000	0.000	0.420	0.000	Shortfall of Sites	0.155	Low Medium I Residential	R2-1-O	0	0	0	25.810	0.420		Residential - Single Family Residence, 1	129B169 187		West Los Angeles	No	MI	R2RD , ADU
Los Angeles	2405 W AVENUE 33	90065	5456001005	0.000	0.000	0.420	0.000	Shortfall of Sites	0.066	Low Medium I Residential	RD3-1	0	0	0	60.978	0.420		Residential - Single Family Residence, 1	151-5A217 188		Northeast Los Angeles	No	MI	R2RD
Los Angeles	819 N STANLEY AVE	90046	5527006005	0.000	0.000	0.420	0.000	Shortfall of Sites	0.147	Low Medium I Residential	R2-1XL	0	0	0	27.235	0.420		Residential - Single Family Residence - Pool, 1	141B177 188		Hollywood	No	MI	R2RD
Los Angeles	843 MALTMAN AVE	90026	5427019010	0.000	0.000	0.420	0.000	Shortfall of Sites	0.060	Low Medium I Residential	R2-1VL	0	0	0	66.450	0.420		Residential - Single Family Residence, 1	142-5A201 188		Silver Lake - Echo Park - Elysian Valley	No	MI	R2RD
Los Angeles	1575 N AVENUE 45	90041	5474008013	0.000	0.000	0.420	0.000	Shortfall of Sites	0.135	Low Medium II Residential	RD1.5-1	0	0	0	29.670	0.420		Residential - Single Family Residence, 1	157-5A221 189		Northeast Los Angeles	No	MI	R2RD
Los Angeles	4527 ALUMNI AVE	90041	5474007009	0.000	0.000	0.420	0.000	Shortfall of Sites	0.172	Low Medium I Residential	R2-1	0	0	0	23.222	0.420		Residential - Single Family Residence, 1	157-5A221 190		Northeast Los Angeles	No	MI	R2RD , ADU
Los Angeles	10410 ELDORA AVE	91040	2560008015	0.000	0.000	0.420	0.000	Shortfall of Sites	0.101	Low Medium II Residential	RD2-1	0	0	0	39.527	0.420		Residential - Single Family Residence, 1	204B189 191		Sunland - Tujunga - Lake View Terrace - Shadow Hills - East La Tuna Canyon	No	MI	R2RD
Los Angeles	5065 HERMOSA AVE	90041	5686008011	0.000	0.000	0.420	0.000	Shortfall of Sites	0.129	Low Medium II Residential	RD1.5-1	0	0	0	31.119	0.420		Residential - Single Family Residence, 1	162A225 191		Northeast Los Angeles	No	MI	R2RD
Los Angeles	5067 SHEARIN AVE	90041	5686005012	0.000	0.000	0.420	0.000	Shortfall of Sites	0.109	Low Medium II Residential	RD1.5-1	0	0	0	36.636	0.420		Residential - Single Family Residence, 1	162A223 191		Northeast Los Angeles	No	MI	R2RD
Los Angeles	2342 LANGDALE AVE	90041	5473042012	0.000	0.000	0.420	0.000	Shortfall of Sites	0.162	Low Medium II Residential	RD2-1	0	0	0	24.616	0.420		Residential - Single Family Residence, 1	159A221 191		Northeast Los Angeles	No	MI	R2RD , ADU
Los Angeles	819 N CURSON AVE	90046	5526001030	0.000	0.000	0.420	0.000	Shortfall of Sites	0.149	Low Medium I Residential	R2-1XL	0	0	0	26.788	0.420		Residential - Single Family Residence, 1	141B177 191		Hollywood	No	MI	R2RD , ADU
Los Angeles	10411 SCOVILLE AVE	91040	2560008018	0.000	0.000	0.420	0.000	Shortfall of Sites	0.101	Low Medium II Residential	RD2-1	0	0	0	39.527	0.420		Residential - Single Family Residence, 1	204B189 192		Sunland - Tujunga - Lake View Terrace - Shadow Hills - East La Tuna Canyon	No	MI	R2RD
Los Angeles	5064 HERMOSA AVE	90041	5686009011	0.000	0.000	0.420	0.000	Shortfall of Sites	0.120	Low Medium II Residential	RD1.5-1	0	0	0	33.342	0.420		Residential - Single Family Residence, 1	162A225 192		Northeast Los Angeles	No	MI	R2RD

Jurisdiction Name	Site Address/Intersection	5 Digit ZIP Code	Assessor Parcel Number	Very Low-Income	Low-Income	Moderate-Income	Above Moderate-Income	Type of Shortfall	Parcel Size (Acres)	Current General Plan Designation	Current Zoning	Proposed General Plan (GP) Designation	Proposed Zoning	Minimum Density Allowed	Maximum Density Allowed	Total Capacity	Vacant/ Nonvacant	Description of Existing Uses	PIN	Base Density Per Acre	Community Plan Area	Rent Stabalization Ordinance	Income Category	Applicable Rezoning Program (Program informing values in Column Q listed first)
Los Angeles	5069 GLEN IRIS AVE	90041	5686006014	0.000	0.000	0.420	0.000	Shortfall of Sites	0.076	Low Medium II Residential	RD1.5-1	0	0	0	52.405	0.420		Residential - Five or More Units or Apartments (Any Combination) · 4 Stories or Less, 0	162A223 192		Northeast Los Angeles	No	MI	R2RD
Los Angeles	1438 HAZELWOOD AVE	90041	5474028019	0.000	0.000	0.420	0.000	Shortfall of Sites	0.172	Low Medium I Residential	RD3-1	0	0	0	23.255	0.420		Residential - Single Family Residence, 1	156A221 192		Northeast Los Angeles	No	MI	R2RD , ADU
Los Angeles	813 N VISTA ST	90046	5526004017	0.000	0.000	0.420	0.000	Shortfall of Sites	0.142	Low Medium I Residential	R2-1XL	0	0	0	28.087	0.420		Residential - Single Family Residence, 1	141B181 192		Hollywood	No	MI	R2RD
Los Angeles	2348 LANGDALE AVE	90041	5473042016	0.000	0.000	0.420	0.000	Shortfall of Sites	0.151	Low Medium II Residential	RD2-1	0	0	0	26.551	0.420		Residential - Single Family Residence, 1	159A221 193		Northeast Los Angeles	No	MI	R2RD , ADU
Los Angeles	1389 EDGECLIFFE DR	90026	5427015015	0.000	0.000	0.420	0.000	Shortfall of Sites	0.169	Low Medium I Residential	R2-1VL	0	0	0	23.687	0.420		Residential - Single Family Residence, 1	144A203 193		Silver Lake - Echo Park - Elysian Valley	No	MI	R2RD , ADU
Los Angeles	948 TULAROSA DR	90026	5427030024	0.000	0.000	0.420	0.000	Shortfall of Sites	0.191	Low Medium I Residential	R2-1VL	0	0	0	20.898	0.420		Residential - Single Family Residence, 1	142-5A203 194		Silver Lake - Echo Park - Elysian Valley	No	MI	R2RD , ADU
Los Angeles	1177 S MUIRFIELD RD	90019	5083011008	0.000	0.000	0.420	0.000	Shortfall of Sites	0.128	Low Medium I Residential	R2-1-O	0	0	0	31.224	0.420		Residential - Single Family Residence, 1	129B185 194		Wilshire	No	MI	R2RD
Los Angeles	1369 LUCILE AVE	90026	5427013004	0.000	0.000	0.420	0.000	Shortfall of Sites	0.169	Low Medium II Residential	RD2-1VL	0	0	0	23.713	0.420		Residential - Single Family Residence, 1	144A203 195		Silver Lake - Echo Park - Elysian Valley	No	MI	R2RD , ADU
Los Angeles	10408 QUILL AVE	91040	2560006014	0.000	0.000	0.420	0.000	Shortfall of Sites	0.088	Low Medium II Residential	RD2-1	0	0	0	45.245	0.420		Residential - Single Family Residence, 1	204B189 196		Sunland - Tujunga - Lake View Terrace - Shadow Hills - East La Tuna Canyon	No	MI	R2RD
Los Angeles	5503 BALTIMORE ST	90042	5478009076	0.000	0.000	0.420	0.000	Shortfall of Sites	0.201	Low Medium I Residential	R2-1	0	0	0	19.938	0.420		Residential - Single Family Residence, 1	154-5A227 196		Northeast Los Angeles	No	MI	R2RD , ADU
Los Angeles	346 N HARPER AVE	90048	5514008005	0.000	0.000	0.420	0.000	Shortfall of Sites	0.142	Low Medium I Residential	R2-1	0	0	0	28.239	0.420		Residential - Single Family Residence, 1	138B173 196		Wilshire	No	MI	R2RD
Los Angeles	1180 S MULLEN AVE	90019	5083011017	0.000	0.000	0.420	0.000	Shortfall of Sites	0.114	Low Medium I Residential	R2-1-O	0	0	0	35.129	0.420		Residential - Single Family Residence, 1	129B185 196		Wilshire	No	MI	R2RD
Los Angeles	5423 BALTIMORE ST	90042	5478009066	0.000	0.000	0.420	0.000	Shortfall of Sites	0.146	Low Medium I Residential	R2-1	0	0	0	27.425	0.420		Residential - Single Family Residence, 1	154-5A227 197		Northeast Los Angeles	No	MI	R2RD
Los Angeles	1376 LUCILE AVE	90026	5427015027	0.000	0.000	0.420	0.000	Shortfall of Sites	0.169	Low Medium I Residential	R2-1VL	0	0	0	23.703	0.420		Residential - Single Family Residence, 1	144A203 197		Silver Lake - Echo Park - Elysian Valley	No	MI	R2RD , ADU
Los Angeles	819 N GARDNER ST	90046	5526003004	0.000	0.000	0.420	0.000	Shortfall of Sites	0.149	Low Medium I Residential	R2-1XL	0	0	0	26.792	0.420		Residential - Single Family Residence, 1	141B177 197		Hollywood	No	MI	R2RD , ADU
Los Angeles	726 ROBINSON ST	90026	5401017007	0.000	0.000	0.420	0.000	Shortfall of Sites	0.152	Low Medium II Residential	RD2-1VL	0	0	0	26.336	0.420		Residential - Single Family Residence, 1	141A203 197		Silver Lake - Echo Park - Elysian Valley	No	MI	R2RD , ADU
Los Angeles	347 N HARPER AVE	90048	5514009044	0.000	0.000	0.420	0.000	Shortfall of Sites	0.146	Low Medium I Residential	R2-1	0	0	0	27.401	0.420		Residential - Single Family Residence, 1	138B173 197		Wilshire	No	MI	R2RD
Los Angeles	929 SANBORN AVE	90029	5427005028	0.000	0.000	0.420	0.000	Shortfall of Sites	0.062	Low Medium II Residential	[Q]RD1.5-1D	0	0	0	65.032	0.420		Residential - Single Family Residence, 1	144A201 199		Silver Lake - Echo Park - Elysian Valley	No	MI	R2RD
Los Angeles	3605 KELTON AVE	90034	4252021001	0.000	0.000	0.420	0.000	Shortfall of Sites	0.110	Low Medium Residential	RD2-1	0	0	0	36.236	0.420		Residential - Single Family Residence, 1	117B161 199		Palms - Mar Vista - Del Rey	No	MI	R2RD
Los Angeles	10403 QUILL AVE	91040	2560005007	0.000	0.000	0.420	0.000	Shortfall of Sites	0.246	Low Medium I Residential	RD5-1	0	0	0	16.228	0.420		Residential - Single Family Residence, 1	204B189 200		Sunland - Tujunga - Lake View Terrace - Shadow Hills - East La Tuna Canyon	No	MI	R2RD , ADU
Los Angeles	14411 RIVERSIDE DR	91423	2248005021	0.000	0.000	0.420	0.000	Shortfall of Sites	0.105	Low Medium II Residential	[Q]RD1.5-1-RIO	0	0	0	38.119	0.420		Residential - Five or More Units or Apartments (Any Combination) · 4 Stories or Less, 0	169-5A151 200		Van Nuys - North Sherman Oaks	No	MI	R2RD
Los Angeles	1852 CANYON DR	90028	5586029006	0.000	0.000	0.420	0.000	Shortfall of Sites	0.116	Low Medium II Residential	RD1.5-1XL	0	0	0	34.400	0.420		Residential - Single Family Residence, 1	150A191 200		Hollywood	No	MI	R2RD
Los Angeles	1172 S MUIRFIELD RD	90019	5083012021	0.000	0.000	0.420	0.000	Shortfall of Sites	0.125	Low Medium I Residential	R2-1-O	0	0	0	32.000	0.420		Residential - Single Family Residence, 1	129B185 200		Wilshire	No	MI	R2RD
Los Angeles	1669 LA FAYETTE RD	90019	5071009050	0.000	0.000	0.420	0.000	Shortfall of Sites	0.059	Low Medium II Residential	[Q]RD1.5-1-O	0	0	0	68.168	0.420		Residential - Single Family Residence, 0	126B185 200		West Adams - Baldwin Hills - Leimert	No	MI	R2RD
Los Angeles	8508 WYNGATE ST	91040	2560005011	0.000	0.000	0.420	0.000	Shortfall of Sites	0.144	Low Medium I Residential	RD5-1	0	0	0	27.693	0.420		Residential - Single Family Residence, 1	204B189 201		Sunland - Tujunga - Lake View Terrace - Shadow Hills - East La Tuna Canyon	No	MI	R2RD
Los Angeles	5232 TILDEN AVE	91401	2248012006	0.000	0.000	0.420	0.000	Shortfall of Sites	0.136	Low Medium II Residential	RD1.5-1	0	0	0	29.513	0.420		Residential - Single Family Residence, 1	172-5A151 201		Van Nuys - North Sherman Oaks	No	MI	R2RD
Los Angeles	14411 RIVERSIDE DR	91423	2248005021	0.000	0.000	0.420	0.000	Shortfall of Sites	0.135	Low Medium II Residential	[Q]RD1.5-1-RIO	0	0	0	29.662	0.420		Residential - Five or More Units or Apartments (Any Combination) · 4 Stories or Less, 0	169-5A151 201		Van Nuys - North Sherman Oaks	No	MI	R2RD
Los Angeles	942 TULAROSA DR	90026	5427030023	0.000	0.000	0.420	0.000	Shortfall of Sites	0.188	Low Medium I Residential	R2-1VL	0	0	0	21.238	0.420		Residential - Single Family Residence, 1	142-5A203 201		Silver Lake - Echo Park - Elysian Valley	No	MI	R2RD , ADU
Los Angeles	8500 WYNGATE ST	91040	2560005012	0.000	0.000	0.420	0.000	Shortfall of Sites	0.140	Low Medium I Residential	RD5-1	0	0	0	28.663	0.420		Residential - Single Family Residence, 1	204B189 202		Sunland - Tujunga - Lake View Terrace - Shadow Hills - East La Tuna Canyon	No	MI	R2RD
Los Angeles	10406 SHERMAN GROVE AVE	91040	2560018002	0.000	0.000	0.420	0.000	Shortfall of Sites	0.112	Low Medium I Residential	RD5-1	0	0	0	35.799	0.420		Residential - Single Family Residence, 1	204B189 203		Sunland - Tujunga - Lake View Terrace - Shadow Hills - East La Tuna Canyon	No	MI	R2RD
Los Angeles	4513 ALUMNI AVE	90041	5474007012	0.000	0.000	0.420	0.000	Shortfall of Sites	0.172	Low Medium I Residential	R2-1	0	0	0	23.204	0.420		Residential - Single Family Residence, 1	157-5A221 203		Northeast Los Angeles	No	MI	R2RD , ADU
Los Angeles	1461 N AVENUE 47	90042	5474018027	0.000	0.000	0.420	0.000	Shortfall of Sites	0.117	Low Medium I Residential	RD3-1	0	0	0	34.079	0.420		Residential - Single Family Residence, 1	156A223 203		Northeast Los Angeles	No	MI	R2RD
Los Angeles	1434 HAZELWOOD AVE	90041	5474028020	0.000	0.000	0.420	0.000	Shortfall of Sites	0.172	Low Medium I Residential	RD3-1	0	0	0	23.256	0.420		Residential - Single Family Residence, 1	156A221 203		Northeast Los Angeles	No	MI	R2RD , ADU
Los Angeles	5507 BALTIMORE ST	90042	5478009077	0.000	0.000	0.420	0.000	Shortfall of Sites	0.129	Low Medium I Residential	R2-1	0	0	0	31.088	0.420		Residential - Single Family Residence, 1	154-5A227 203		Northeast Los Angeles	No	MI	R2RD
Los Angeles	706 MICHELTORENA ST	90026	5401016011	0.000	0.000	0.420	0.000	Shortfall of Sites	0.152	Low Medium II Residential	RD2-1VL	0	0	0	26.331	0.420		Residential - Single Family Residence, 1	141A203 203		Silver Lake - Echo Park - Elysian Valley	No	MI	R2RD , ADU
Los Angeles	0	0	2560018003	0.000	0.000	0.420	0.000	Shortfall of Sites	0.081	Low Medium I Residential	RD5-1	0	0	0	49.223	0.420	Vacant	Residential - Single Family Residence - Vacant Land, 0	204B189 204		Sunland - Tujunga - Lake View Terrace - Shadow Hills - East La Tuna Canyon	No	MI	R2RD
Los Angeles	14930 MOORPARK ST	91403	2264016053	0.000	0.000	0.420	0.000	Shortfall of Sites	0.133	Medium Residential	RD1.5-1	0	0	0	30.117	0.420		Residential - Five or More Units or Apartments (Any Combination) · 4 Stories or Less, 0	168A149 204		Sherman Oaks - Studio City - Toluca Lake - Cahuenga Pass	No	MI	R2RD
Los Angeles	4507 ALUMNI AVE	90041	5474007013	0.000	0.000	0.420	0.000	Shortfall of Sites	0.172	Low Medium I Residential	R2-1	0	0	0	23.197	0.420		Residential - Single Family Residence, 1	157-5A221 204		Northeast Los Angeles	No	MI	R2RD , ADU
Los Angeles	1311 TALMADGE ST	90027	5430032022	0.000	0.000	0.420	0.000	Shortfall of Sites	0.143	Low Medium I Residential	R2-1XL	0	0	0	27.880	0.420		Residential - Single Family Residence, 1	147A201 204		Hollywood	No	MI	R2RD
Los Angeles	3390 DESCANSO DR	90026	5426010027	0.000	0.000	0.420	0.000	Shortfall of Sites	0.072	Low Medium I Residential	R2-1VL	0	0	0	55.734	0.420		Residential - Single Family Residence, 1	142-5A203 204		Silver Lake - Echo Park - Elysian Valley	No	MI	R2RD
Los Angeles	1225 S HIGHLAND AVE	90019	5084027006	0.000	0.000	0.420	0.000	Shortfall of Sites	0.138	Low Medium I Residential	R2-1-O	0	0	0	29.040	0.420		Residential - Single Family Residence - Pool and Misc., 1	129B181 204		Wilshire	No	MI	R2RD
Los Angeles	8548 WYNGATE ST	91040	2560018004	0.000	0.000	0.420	0.000	Shortfall of Sites	0.081	Low Medium I Residential	RD5-1	0	0	0	49.224	0.420		Residential - Single Family Residence, 1	204B189 205		Sunland - Tujunga - Lake View Terrace - Shadow Hills - East La Tuna Canyon	No	MI	R2RD
Los Angeles	3615 VERDUGO RD	90065	5457028010	0.000	0.000	0.420	0.000	Shortfall of Sites	0.143	Low Medium II Residential	RD2-1-CDO	0	0	0	28.005	0.420		Residential - Four Units (Any Combination) - 4 Stories or Less, 1	154-5A217 205		Northeast Los Angeles	No	MI	R2RD
Los Angeles	1383 EDGECLIFFE DR	90026	5427015026	0.000	0.000	0.420	0.000	Shortfall of Sites	0.169	Low Medium I Residential	R2-1VL	0	0	0	23.687	0.420		Residential - Single Family Residence, 1	144A203 205		Silver Lake - Echo Park - Elysian Valley	No	MI	R2RD , ADU
Los Angeles	8544 WYNGATE STREET	91040	2560018005	0.000	0.000	0.420	0.000	Shortfall of Sites	0.081	Low Medium I Residential	RD5-1	0	0	0	49.224	0.420		Residential - Single Family Residence, 1	204B189 206		Sunland - Tujunga - Lake View Terrace - Shadow Hills - East La Tuna Canyon	No	MI	R2RD
Los Angeles	4562 ALUMNI AVE	90041	5474011025	0.000	0.000	0.420	0.000	Shortfall of Sites	0.196	Low Medium I Residential	R2-1	0	0	0	20.398	0.420		Residential - Single Family Residence, 1	157-5A221 206		Northeast Los Angeles	No	MI	R2RD , ADU
Los Angeles	5511 BALTIMORE ST	90042	5478009078	0.000	0.000	0.420	0.000	Shortfall of Sites	0.129	Low Medium I Residential	R2-1	0	0	0	31.090	0.420		Residential - Single Family Residence, 1	154-5A227 206		Northeast Los Angeles	No	MI	R2RD
Los Angeles	3388 DESCANSO DR	90026	5426010026	0.000	0.000	0.420	0.000	Shortfall of Sites	0.085	Low Medium I Residential	R2-1VL	0	0	0	47.270	0.420		Residential - Single Family Residence, 1	142-5A203 206		Silver Lake - Echo Park - Elysian Valley	No	MI	R2RD
Los Angeles	8536 WYNGATE ST	91040	2560017001	0.000	0.000	0.420	0.000	Shortfall of Sites	0.081	Low Medium I Residential	RD5-1	0	0	0	49.223	0.420		Residential - Single Family Residence, 1	204B189 207		Sunland - Tujunga - Lake View Terrace - Shadow Hills - East La Tuna Canyon	No	MI	R2RD
Los Angeles	810 N ORANGE DR	90038	5524001012	0.000	0.000	0.420	0.000	Shortfall of Sites	0.138	Low Medium I Residential	R2-1XL	0	0	0	29.040	0.420		Residential - Single Family Residence - Pool and Misc., 1	141B181 207		Hollywood	No	MI	R2RD
Los Angeles	8164 WARING AVE	90046	5528006002	0.000	0.000	0.420	0.000	Shortfall of Sites	0.062	Low Medium I Residential	R2-1XL	0	0	0	64.533	0.420		Residential - Single Family Residence, 1	141B173 207		Hollywood	No	MI	R2RD
Los Angeles	346 N CROFT AVE	90048	5514011030	0.000	0.000	0.420	0.000	Shortfall of Sites	0.149	Low Medium I Residential	R2-1-O	0	0	0	26.788	0.420		Residential - Single Family Residence, 1	138B173 207		Wilshire	No	MI	R2RD , ADU
Los Angeles	8536 WYNGATE ST	91040	2560017001	0.000	0.000	0.420	0.000	Shortfall of Sites	0.074	Low Medium I Residential	RD5-1	0	0	0	54.218	0.420		Residential - Single Family Residence, 0	204B189 208		Sunland - Tujunga - Lake View Terrace - Shadow Hills - East La Tuna Canyon	No	MI	R2RD
Los Angeles	813 N ORANGE DR	90038	5525006019	0.000	0.000	0.420	0.000	Shortfall of Sites	0.171	Low Medium I Residential	R2-1XL	0	0	0	23.451	0.420		Residential - Single Family Residence, 1	141B181 208		Hollywood	No	MI	R2RD , ADU
Los Angeles	754 N LA JOLLA AVE	90046	5528006001	0.000	0.000	0.420	0.000	Shortfall of Sites	0.088	Low Medium I Residential	R2-1XL	0	0	0	45.296	0.420		Residential - Single Family Residence, 1	141B173 208		Hollywood	No	MI	R2RD

Jurisdiction Name	Site Address/Intersection	5 Digit ZIP Code	Assessor Parcel Number	Very Low-Income	Low-Income	Moderate-Income	Above Moderate-Income	Type of Shortfall	Parcel Size (Acres)	Current General Plan Designation	Current Zoning	Proposed General Plan (GP) Designation	Proposed Zoning	Minimum Density Allowed	Maximum Density Allowed	Total Capacity	Vacant/ Nonvacant	Description of Existing Uses	PIN	Base Density Per Acre	Community Plan Area	Rent Stabalization Ordinance	Income Category	Applicable Rezoning Program (Program informing values in Column Q listed first)
Los Angeles	713 ROBINSON ST	90026	5401016015	0.000	0.000	0.420	0.000	Shortfall of Sites	0.121	Low Medium II Residential	RD2-1VL	0	0	0	32.930	0.420		Residential - Single Family Residence, 1	141A203 208		Silver Lake - Echo Park - Elysian Valley	No	MI	R2RD
Los Angeles	8413 BELFORD AVE	90045	4125007010	0.000	0.000	0.420	0.000	Shortfall of Sites	0.133	Low Medium I Residential	R2-1	0	0	0	30.052	0.420		Residential - Single Family Residence, 1	096B169 208		Westchester - Playa del Rey	No	MI	R2RD
Los Angeles	8528 WYNGATE ST	91040	2560017002	0.000	0.000	0.420	0.000	Shortfall of Sites	0.142	Low Medium I Residential	RD5-1	0	0	0	28.128	0.420		Residential - Single Family Residence, 1	204B189 209		Sunland - Tujunga - Lake View Terrace - Shadow Hills - East La Tuna Canyon	No	MI	R2RD
Los Angeles	5515 BALTIMORE ST	90042	5478009079	0.000	0.000	0.420	0.000	Shortfall of Sites	0.129	Low Medium I Residential	R2-1	0	0	0	31.091	0.420		Residential - Single Family Residence, 1	154-5A227 209		Northeast Los Angeles	No	MI	R2RD
Los Angeles	755 N LA JOLLA AVE	90046	5528006049	0.000	0.000	0.420	0.000	Shortfall of Sites	0.084	Low Medium I Residential	R2-1XL	0	0	0	47.395	0.420		Residential - Single Family Residence, 1	141B173 209		Hollywood	No	MI	R2RD
Los Angeles	3380 DESCANSO DR	90026	5426010025	0.000	0.000	0.420	0.000	Shortfall of Sites	0.068	Low Medium I Residential	R2-1VL	0	0	0	58.934	0.420		Residential - Single Family Residence, 1	142-5A203 209		Silver Lake - Echo Park - Elysian Valley	No	MI	R2RD
Los Angeles	8520 WYNGATE ST	91040	2560017003	0.000	0.000	0.420	0.000	Shortfall of Sites	0.162	Low Medium I Residential	RD5-1	0	0	0	24.721	0.420		Residential - Single Family Residence, 1	204B189 210		Sunland - Tujunga - Lake View Terrace - Shadow Hills - East La Tuna Canyon	No	MI	R2RD , ADU
Los Angeles	4918 RIVERTON AVE	91601	2421004015	0.000	0.000	0.420	0.000	Shortfall of Sites	0.155	Low Medium II Residential	RD2-1	0	0	0	25.805	0.420		Residential - Single Family Residence, 1	168B177 210		North Hollywood - Valley Village	No	MI	R2RD , ADU
Los Angeles	0	0	5686021055	0.000	0.000	0.420	0.000	Shortfall of Sites	0.066	Low Medium II Residential	RD1.5-1	0	0	0	61.012	0.420		Commercial - Parking Lot (Commercial Use Property) - Parking Structures - Patron or Employee - Two Stories, 0	162A221 210		Northeast Los Angeles	No	MI	R2RD
Los Angeles	8220 WARING AVE	90046	5528006048	0.000	0.000	0.420	0.000	Shortfall of Sites	0.066	Low Medium I Residential	R2-1XL	0	0	0	60.605	0.420		Residential - Single Family Residence, 1	141B173 210		Hollywood	No	MI	R2RD
Los Angeles	938 TULAROSA DR	90026	5427030022	0.000	0.000	0.420	0.000	Shortfall of Sites	0.109	Low Medium I Residential	R2-1VL	0	0	0	36.865	0.420		Residential - Single Family Residence, 1	142-5A203 210		Silver Lake - Echo Park - Elysian Valley	No	MI	R2RD
Los Angeles	1224 BEVERWIL DR	90035	4330024015	0.000	0.000	0.420	0.000	Shortfall of Sites	0.136	Medium Residential	RD1.5-1-O	0	0	0	29.478	0.420		Commercial - Parking Lot (Commercial Use Property) - Lots - Patron or Employee - One Story, 0	132A167 211		West Los Angeles	No	MI	R2RD
Los Angeles	10407 ELDORA AVE	91040	2560007013	0.000	0.000	0.420	0.000	Shortfall of Sites	0.101	Low Medium II Residential	RD2-1	0	0	0	39.508	0.420		Residential - Single Family Residence, 1	204B189 212		Sunland - Tujunga - Lake View Terrace - Shadow Hills - East La Tuna Canyon	No	MI	R2RD
Los Angeles	1478 CARDIFF AVE	90035	4306005009	0.000	0.000	0.420	0.000	Shortfall of Sites	0.130	Low Medium I Residential	R2-1-O	0	0	0	30.727	0.420		Residential - Single Family Residence, 0	129B169 212		West Los Angeles	No	MI	R2RD
Los Angeles	5517 BALTIMORE ST	90042	5478009080	0.000	0.000	0.420	0.000	Shortfall of Sites	0.129	Low Medium I Residential	R2-1	0	0	0	31.093	0.420		Residential - Single Family Residence, 1	154-5A227 213		Northeast Los Angeles	No	MI	R2RD
Los Angeles	2909 CRESTMOORE PL	90065	5457026021	0.000	0.000	0.420	0.000	Shortfall of Sites	0.075	Low Medium II Residential	RD2-1-CDO	0	0	0	53.130	0.420		Residential - Single Family Residence, 1	154-5A215 213		Northeast Los Angeles	No	MI	R2RD
Los Angeles	1363 LUCILE AVE	90026	5427013005	0.000	0.000	0.420	0.000	Shortfall of Sites	0.169	Low Medium II Residential	RD2-1VL	0	0	0	23.714	0.420		Residential - Single Family Residence, 1	144A201 213		Silver Lake - Echo Park - Elysian Valley	No	MI	R2RD , ADU
Los Angeles	1377 EDGECLIFFE DR	90026	5427016007	0.000	0.000	0.420	0.000	Shortfall of Sites	0.169	Low Medium I Residential	R2-1VL	0	0	0	23.687	0.420		Residential - Single Family Residence, 1	144A203 213		Silver Lake - Echo Park - Elysian Valley	No	MI	R2RD , ADU
Los Angeles	700 MICHELTORENA ST	90026	5401016012	0.000	0.000	0.420	0.000	Shortfall of Sites	0.152	Low Medium II Residential	RD2-1VL	0	0	0	26.331	0.420		Residential - Single Family Residence, 0	141A203 213		Silver Lake - Echo Park - Elysian Valley	No	MI	R2RD , ADU
Los Angeles	10407 SCOVILLE AVE	91040	2560008034	0.000	0.000	0.420	0.000	Shortfall of Sites	0.101	Low Medium II Residential	RD2-1	0	0	0	39.528	0.420		Residential - Single Family Residence, 1	204B189 214		Sunland - Tujunga - Lake View Terrace - Shadow Hills - East La Tuna Canyon	No	MI	R2RD
Los Angeles	1979 CHICKASAW AVE	90041	5686005009	0.000	0.000	0.420	0.000	Shortfall of Sites	0.075	Low Medium II Residential	RD1.5-1	0	0	0	53.447	0.420		Residential - Single Family Residence, 1	162A223 214		Northeast Los Angeles	No	MI	R2RD
Los Angeles	1850 CANYON DR	90028	5586029007	0.000	0.000	0.420	0.000	Shortfall of Sites	0.121	Low Medium II Residential	RD1.5-1XL	0	0	0	32.936	0.420		Residential - Single Family Residence, 1	150A191 214		Hollywood	No	MI	R2RD
Los Angeles	1993 CHICKASAW AVE	90041	5686005008	0.000	0.000	0.420	0.000	Shortfall of Sites	0.091	Low Medium II Residential	RD1.5-1	0	0	0	44.041	0.420		Commercial - Parking Lot (Commercial Use Property) - Lots - Patron or Employee - One Story, 0	162A223 215		Northeast Los Angeles	No	MI	R2RD
Los Angeles	4550 ALUMNI AVE	90041	5474011023	0.000	0.000	0.420	0.000	Shortfall of Sites	0.205	Low Medium I Residential	R2-1	0	0	0	19.548	0.420		Residential - Single Family Residence, 1	157-5A221 215		Northeast Los Angeles	No	MI	R2RD , ADU
Los Angeles	1414 MALTMAN AVE	90026	5427025005	0.000	0.000	0.420	0.000	Shortfall of Sites	0.096	Low Medium I Residential	R2-1VL	0	0	0	41.457	0.420		Residential - Single Family Residence, 1	144A203 215		Silver Lake - Echo Park - Elysian Valley	No	MI	R2RD
Los Angeles	815 N STANLEY AVE	90046	5527006004	0.000	0.000	0.420	0.000	Shortfall of Sites	0.147	Low Medium I Residential	R2-1XL	0	0	0	27.287	0.420		Residential - Single Family Residence, 1	141B177 215		Hollywood	No	MI	R2RD
Los Angeles	1181 S MUIRFIELD RD	90019	5083011009	0.000	0.000	0.420	0.000	Shortfall of Sites	0.114	Low Medium I Residential	R2-1-O	0	0	0	35.127	0.420		Residential - Single Family Residence, 1	129B185 215		Wilshire	No	MI	R2RD
Los Angeles	911 N AVENUE 56	90042	5478009081	0.000	0.000	0.420	0.000	Shortfall of Sites	0.060	Low Medium I Residential	R2-1	0	0	0	67.209	0.420		Residential - Single Family Residence, 1	154-5A227 216		Northeast Los Angeles	No	MI	R2RD
Los Angeles	925 SANBORN AVE	90029	5427005027	0.000	0.000	0.420	0.000	Shortfall of Sites	0.092	Low Medium II Residential	[Q]RD1.5-1D	0	0	0	43.581	0.420		Residential - Single Family Residence, 1	144A201 216		Silver Lake - Echo Park - Elysian Valley	No	MI	R2RD
Los Angeles	807 N VISTA ST	90046	5526004016	0.000	0.000	0.420	0.000	Shortfall of Sites	0.142	Low Medium I Residential	R2-1XL	0	0	0	28.087	0.420		Residential - Single Family Residence - Pool, 1	141B181 216		Hollywood	No	MI	R2RD
Los Angeles	829 MALTMAN AVE	90026	5427019012	0.000	0.000	0.420	0.000	Shortfall of Sites	0.062	Low Medium I Residential	R2-1VL	0	0	0	64.870	0.420		Residential - Single Family Residence, 1	142-5A201 216		Silver Lake - Echo Park - Elysian Valley	No	MI	R2RD
Los Angeles	3607 KELTON AVE	90034	4252021002	0.000	0.000	0.420	0.000	Shortfall of Sites	0.107	Low Medium Residential	RD2-1	0	0	0	37.362	0.420		Residential - Single Family Residence, 1	117B161 216		Palms - Mar Vista - Del Rey	No	MI	R2RD
Los Angeles	10400 QUILL AVE	91040	2560006016	0.000	0.000	0.420	0.000	Shortfall of Sites	0.085	Low Medium II Residential	RD2-1	0	0	0	47.276	0.420		Residential - Single Family Residence, 1	204B189 217		Sunland - Tujunga - Lake View Terrace - Shadow Hills - East La Tuna Canyon	No	MI	R2RD
Los Angeles	5056 HERMOSA AVE	90041	5686009015	0.000	0.000	0.420	0.000	Shortfall of Sites	0.074	Low Medium II Residential	RD1.5-1	0	0	0	54.325	0.420		Residential - Single Family Residence, 1	162A225 217		Northeast Los Angeles	No	MI	R2RD
Los Angeles	2909 CRESTMOORE PL	90065	5457026021	0.000	0.000	0.420	0.000	Shortfall of Sites	0.140	Low Medium II Residential	RD2-1-CDO	0	0	0	28.552	0.420		Residential - Single Family Residence, 0	154-5A215 217		Northeast Los Angeles	No	MI	R2RD
Los Angeles	3605 VERDUGO RD	90065	5457028008	0.000	0.000	0.420	0.000	Shortfall of Sites	0.146	Low Medium II Residential	RD2-1-CDO	0	0	0	27.482	0.420		Residential - Single Family Residence, 1	154-5A217 217		Northeast Los Angeles	No	MI	R2RD
Los Angeles	932 VENANGO AVE	90029	5427008022	0.000	0.000	0.420	0.000	Shortfall of Sites	0.073	Low Medium II Residential	[Q]RD1.5-1D	0	0	0	55.027	0.420		Residential - Single Family Residence, 1	144A201 217		Silver Lake - Echo Park - Elysian Valley	No	MI	R2RD
Los Angeles	709 ROBINSON ST	90026	5401016014	0.000	0.000	0.420	0.000	Shortfall of Sites	0.076	Low Medium II Residential	RD2-1VL	0	0	0	52.690	0.420		Residential - Single Family Residence, 0	141A203 218		Silver Lake - Echo Park - Elysian Valley	No	MI	R2RD
Los Angeles	716 ROBINSON ST	90026	5401017009	0.000	0.000	0.420	0.000	Shortfall of Sites	0.152	Low Medium II Residential	RD2-1VL	0	0	0	26.336	0.420		Residential - Single Family Residence, 1	141A203 219		Silver Lake - Echo Park - Elysian Valley	No	MI	R2RD , ADU
Los Angeles	1915 CHICKASAW AVE	90041	5686007018	0.000	0.000	0.420	0.000	Shortfall of Sites	0.063	Low Medium II Residential	RD1.5-1	0	0	0	63.361	0.420		Residential - Single Family Residence, 1	162A223 221		Northeast Los Angeles	No	MI	R2RD
Los Angeles	3561 EAGLE ROCK BLVD	90065	5457026004	0.000	0.000	0.420	0.000	Shortfall of Sites	0.136	Low Medium II Residential	RD2-1-CDO	0	0	0	29.463	0.420		Residential - Single Family Residence, 1	154-5A215 221		Northeast Los Angeles	No	MI	R2RD
Los Angeles	0	0	5427008009	0.000	0.000	0.420	0.000	Shortfall of Sites	0.104	Low Medium II Residential	[Q]RD1.5-1D	0	0	0	38.547	0.420	Vacant	Residential - Four Units (Any Combination) - 4 Stories or Less - Vacant Land, 0	144A201 221		Silver Lake - Echo Park - Elysian Valley	No	MI	R2RD
Los Angeles	0	0	5427030021	0.000	0.000	0.420	0.000	Shortfall of Sites	0.077	Low Medium I Residential	R2-1VL	0	0	0	51.780	0.420	Vacant	Residential - Four Units (Any Combination) - 4 Stories or Less - Vacant Land, 0	142-5A203 221		Silver Lake - Echo Park - Elysian Valley	No	MI	R2RD
Los Angeles	830 MALTMAN AVE	90026	5427020028	0.000	0.000	0.420	0.000	Shortfall of Sites	0.159	Low Medium II Residential	RD2-1VL	0	0	0	25.112	0.420		Residential - Single Family Residence, 1	142-5A201 221		Silver Lake - Echo Park - Elysian Valley	No	MI	R2RD , ADU
Los Angeles	1644 WEST BLVD	90019	5071009072	0.000	0.000	0.420	0.000	Shortfall of Sites	0.057	Low Medium II Residential	[Q]RD1.5-1-O	0	0	0	69.585	0.420		Residential - Single Family Residence, 1	126B185 221		West Adams - Baldwin Hills - Leimert	No	MI	R2RD
Los Angeles	5052 GLEN IRIS AVE	90041	5686007019	0.000	0.000	0.420	0.000	Shortfall of Sites	0.096	Low Medium II Residential	RD1.5-1	0	0	0	41.523	0.420		Residential - Single Family Residence, 1	162A223 222		Northeast Los Angeles	No	MI	R2RD
Los Angeles	5053 GLEN IRIS AVE	90041	5686006018	0.000	0.000	0.420	0.000	Shortfall of Sites	0.103	Low Medium II Residential	RD1.5-1	0	0	0	38.721	0.420		Residential - Single Family Residence, 1	162A223 223		Northeast Los Angeles	No	MI	R2RD
Los Angeles	812 N SIERRA BONITA AVE	90046	5526003023	0.000	0.000	0.420	0.000	Shortfall of Sites	0.149	Low Medium I Residential	R2-1XL	0	0	0	26.806	0.420		Residential - Single Family Residence, 1	141B177 223		Hollywood	No	MI	R2RD
Los Angeles	1483 S CREST DR	90035	4305008012	0.000	0.000	0.420	0.000	Shortfall of Sites	0.118	Low Medium I Residential	R2-1-O	0	0	0	34.028	0.420		Residential - Single Family Residence, 1	129B169 223		Wilshire	No	MI	R2RD
Los Angeles	0	0	4301004046	0.000	0.000	0.420	0.000	Shortfall of Sites	0.138	Low Medium I Residential	R2-1	0	0	0	28.994	0.420	Vacant	Residential - Single Family Residence - Vacant Land, 0	123B169 223		West Adams - Baldwin Hills - Leimert	No	MI	R2RD
Los Angeles	10400 ORO VISTA AVE	91040	2560007011	0.000	0.000	0.420	0.000	Shortfall of Sites	0.101	Low Medium II Residential	RD2-1	0	0	0	39.509	0.420		Residential - Single Family Residence, 1	204B189 224		Sunland - Tujunga - Lake View Terrace - Shadow Hills - East La Tuna Canyon	No	MI	R2RD
Los Angeles	5051 HERMOSA AVE	90041	5686008007	0.000	0.000	0.420	0.000	Shortfall of Sites	0.115	Low Medium II Residential	RD1.5-1	0	0	0	34.834	0.420		Residential - Single Family Residence, 1	162A225 224		Northeast Los Angeles	No	MI	R2RD
Los Angeles	1373 EDGECLIFFE DR	90026	5427016008	0.000	0.000	0.420	0.000	Shortfall of Sites	0.169	Low Medium I Residential	R2-1VL	0	0	0	23.687	0.420		Residential - Single Family Residence, 1	144A203 224		Silver Lake - Echo Park - Elysian Valley	No	MI	R2RD , ADU
Los Angeles	721 N DILLON ST	90026	5401017017	0.000	0.000	0.420	0.000	Shortfall of Sites	0.152	Low Medium II Residential	RD2-1VL	0	0	0	26.354	0.420		Residential - Single Family Residence, 1	141A203 224		Silver Lake - Echo Park - Elysian Valley	No	MI	R2RD , ADU
Los Angeles	341 N HARPER AVE	90048	5514009045	0.000	0.000	0.420	0.000	Shortfall of Sites	0.146	Low Medium I Residential	R2-1	0	0	0	27.401	0.420		Residential - Single Family Residence, 1	138B173 224		Wilshire	No	MI	R2RD
Los Angeles	1422 HAZELWOOD AVE	90041	5474028022	0.000	0.000	0.420	0.000	Shortfall of Sites	0.155	Low Medium I Residential	RD3-1	0	0	0	25.866	0.420		Residential - Single Family Residence, 1	156A221 225		Northeast Los Angeles	No	MI	R2RD , ADU
Los Angeles	1482 S CREST DR	90035	4305013003	0.000	0.000	0.420	0.000	Shortfall of Sites	0.118	Low Medium I Residential	R2-1-O	0	0	0	34.029	0.420		Residential - Single Family Residence - Pool, 1	129B169 225		Wilshire	No	MI	R2RD

Jurisdiction Name	Site Address/Intersection	5 Digit ZIP Code	Assessor Parcel Number	Very Low-Income	Low-Income	Moderate-Income	Above Moderate-Income	Type of Shortfall	Parcel Size (Acres)	Current General Plan Designation	Current Zoning	Proposed General Plan (GP) Designation	Proposed Zoning	Minimum Density Allowed	Maximum Density Allowed	Total Capacity	Vacant/ Nonvacant	Description of Existing Uses	PIN	Base Density Per Acre	Community Plan Area	Rent Stabalization Ordinance	Income Category	Applicable Rezoning Program (Program informing values in Column Q listed first)
Los Angeles	1979 CHICKASAW AVE	90041	5686005009	0.000	0.000	0.420	0.000	Shortfall of Sites	0.078	Low Medium II Residential	RD1.5-1	0	0	0	51.229	0.420		Residential - Single Family Residence, 0	162A223 226		Northeast Los Angeles	No	MI	R2RD
Los Angeles	921 SANBORN AVE	90029	5427005026	0.000	0.000	0.420	0.000	Shortfall of Sites	0.135	Low Medium II Residential	[Q]RD1.5-1D	0	0	0	29.589	0.420		Residential - Single Family Residence, 1	144A201 226		Silver Lake - Echo Park - Elysian Valley	No	MI	R2RD
Los Angeles	934 TULAROSA DR	90026	5427030020	0.000	0.000	0.420	0.000	Shortfall of Sites	0.165	Low Medium I Residential	R2-1VL	0	0	0	24.306	0.420		Residential - Single Family Residence, 1	142-5A203 226		Silver Lake - Echo Park - Elysian Valley	No	MI	R2RD , ADU
Los Angeles	1195 S MULLEN AVE	90019	5083010012	0.000	0.000	0.420	0.000	Shortfall of Sites	0.128	Low Medium I Residential	R2-1-O	0	0	0	31.225	0.420		Residential - Single Family Residence, 1	129B185 226		Wilshire	No	MI	R2RD
Los Angeles	10403 SCOVILLE AVE	91040	2560008033	0.000	0.000	0.420	0.000	Shortfall of Sites	0.101	Low Medium II Residential	RD2-1	0	0	0	39.529	0.420		Residential - Single Family Residence, 1	204B189 227		Sunland - Tujunga - Lake View Terrace - Shadow Hills - East La Tuna Canyon	No	MI	R2RD
Los Angeles	1993 CHICKASAW AVE	90041	5686005008	0.000	0.000	0.420	0.000	Shortfall of Sites	0.096	Low Medium II Residential	RD1.5-1	0	0	0	41.811	0.420		Commercial - Parking Lot (Commercial Use Property) - Lots - Patron or Employee - One Story, 0	162A223 227		Northeast Los Angeles	No	MI	R2RD
Los Angeles	5052 HERMOSA AVE	90041	5686009017	0.000	0.000	0.420	0.000	Shortfall of Sites	0.073	Low Medium II Residential	RD1.5-1	0	0	0	54.482	0.420		Residential - Single Family Residence, 1	162A225 229		Northeast Los Angeles	No	MI	R2RD
Los Angeles	1552 TONAWANDA AVE	90041	5474011022	0.000	0.000	0.420	0.000	Shortfall of Sites	0.175	Low Medium I Residential	R2-1	0	0	0	22.919	0.420		Residential - Single Family Residence, 1	157-5A221 229		Northeast Los Angeles	No	MI	R2RD , ADU
Los Angeles	1419 GOLDEN GATE AVE	90026	5427025003	0.000	0.000	0.420	0.000	Shortfall of Sites	0.116	Low Medium I Residential	R2-1VL	0	0	0	34.433	0.420		Residential - Single Family Residence, 1	144A203 229		Silver Lake - Echo Park - Elysian Valley	No	MI	R2RD
Los Angeles	810 N SPAULDING AVE	90046	5527006027	0.000	0.000	0.420	0.000	Shortfall of Sites	0.090	Low Medium I Residential	R2-1XL	0	0	0	44.676	0.420		Residential - Single Family Residence, 1	141B177 229		Hollywood	No	MI	R2RD
Los Angeles	2105 N COMMONWEALTH AVE	90027	5590002027	0.000	0.000	0.420	0.000	Shortfall of Sites	0.155	Low Medium I Residential	R2-1XL	0	0	0	25.756	0.420		Residential - Single Family Residence, 1	150B201 230		Hollywood	No	MI	R2RD , ADU
Los Angeles	807 N MANSFIELD AVE	90038	5524001033	0.000	0.000	0.420	0.000	Shortfall of Sites	0.138	Low Medium I Residential	R2-1XL	0	0	0	29.036	0.420		Residential - Single Family Residence - Pool, 1	141B181 230		Hollywood	No	MI	R2RD
Los Angeles	823 MALTMAN AVE	90026	5427019013	0.000	0.000	0.420	0.000	Shortfall of Sites	0.062	Low Medium I Residential	R2-1VL	0	0	0	64.108	0.420		Residential - Single Family Residence, 1	142-5A201 230		Silver Lake - Echo Park - Elysian Valley	No	MI	R2RD
Los Angeles	3604 VETERAN AVE	90034	4252021034	0.000	0.000	0.420	0.000	Shortfall of Sites	0.107	Low Medium Residential	RD2-1	0	0	0	37.466	0.420		Residential - Single Family Residence, 1	117B161 230		Palms - Mar Vista - Del Rey	No	MI	R2RD
Los Angeles	2253 LAVERNA AVE	90041	5685012003	0.000	0.000	0.420	0.000	Shortfall of Sites	0.069	Low Medium II Residential	RD1.5-1	0	0	0	57.701	0.420		Residential - Single Family Residence, 1	160-5A221 231		Northeast Los Angeles	No	MI	R2RD
Los Angeles	2912 CRESTMOORE PL	90065	5457026025	0.000	0.000	0.420	0.000	Shortfall of Sites	0.072	Low Medium II Residential	RD2-1-CDO	0	0	0	55.213	0.420		Residential - Single Family Residence, 0	154-5A215 231		Northeast Los Angeles	No	MI	R2RD
Los Angeles	748 N KILKEA DR	90046	5528007002	0.000	0.000	0.420	0.000	Shortfall of Sites	0.150	Low Medium I Residential	R2-1XL	0	0	0	26.594	0.420		Residential - Single Family Residence, 1	141B173 231		Hollywood	No	MI	R2RD , ADU
Los Angeles	1224 S HIGHLAND AVE	90019	5084024010	0.000	0.000	0.420	0.000	Shortfall of Sites	0.138	Low Medium I Residential	R2-1-O	0	0	0	29.040	0.420		Residential - Single Family Residence, 1	129B181 231		Wilshire	No	MI	R2RD
Los Angeles	0	0	2169003004	0.000	0.000	0.420	0.000	Shortfall of Sites	0.127	Community Commercial	R2P-1VLD	0	0	0	31.593	0.420		Commercial - Parking Lot (Commercial Use Property) - Lots - Patron or Employee - One Story, 0	171B101 232		Canoga Park - Winnetka - Woodland Hills - West Hills	No	MI	R2RD
Los Angeles	807 N ORANGE DR	90038	5525006030	0.000	0.000	0.420	0.000	Shortfall of Sites	0.171	Low Medium I Residential	R2-1XL	0	0	0	23.451	0.420		Residential - Single Family Residence, 1	141B181 232		Hollywood	No	MI	R2RD , ADU
Los Angeles	4710 W 12TH ST	90019	5083016001	0.000	0.000	0.420	0.000	Shortfall of Sites	0.068	Low Medium I Residential	R2-1-O	0	0	0	58.574	0.420		Residential - Single Family Residence, 1	129B185 232		Wilshire	No	MI	R2RD
Los Angeles	0	0	2169003005	0.000	0.000	0.420	0.000	Shortfall of Sites	0.126	Community Commercial	R2P-1VLD	0	0	0	31.765	0.420		Commercial - Parking Lot (Commercial Use Property) - Lots - Patron or Employee - One Story, 0	171B101 233		Canoga Park - Winnetka - Woodland Hills - West Hills	No	MI	R2RD
Los Angeles	952 MICHELTORENA ST	90026	5426010029	0.000	0.000	0.420	0.000	Shortfall of Sites	0.086	Low Medium I Residential	R2-1VL	0	0	0	46.465	0.420	Vacant	Residential - Single Family Residence - Vacant Land, 0	142-5A203 233		Silver Lake - Echo Park - Elysian Valley	No	MI	R2RD
Los Angeles	342 N CROFT AVE	90048	5514011031	0.000	0.000	0.420	0.000	Shortfall of Sites	0.149	Low Medium I Residential	R2-1-O	0	0	0	26.788	0.420		Residential - Single Family Residence, 1	138B173 233		Wilshire	No	MI	R2RD , ADU
Los Angeles	0	0	2169003006	0.000	0.000	0.420	0.000	Shortfall of Sites	0.125	Community Commercial	R2P-1VLD	0	0	0	31.939	0.420		Commercial - Parking Lot (Commercial Use Property) - Lots - Patron or Employee - One Story, 0	171B101 234		Canoga Park - Winnetka - Woodland Hills - West Hills	No	MI	R2RD
Los Angeles	10835 PEACH GROVE ST	91601	2421012019	0.000	0.000	0.420	0.000	Shortfall of Sites	0.129	Low Medium II Residential	RD1.5-1	0	0	0	31.091	0.420		Residential - Single Family Residence, 0	168B173 235		North Hollywood - Valley Village	No	MI	R2RD
Los Angeles	928 VENANGO CIR	90029	5427008033	0.000	0.000	0.420	0.000	Shortfall of Sites	0.091	Low Medium II Residential	[Q]RD1.5-1D	0	0	0	44.081	0.420		Residential - Single Family Residence, 1	144A201 235		Silver Lake - Echo Park - Elysian Valley	No	MI	R2RD
Los Angeles	1411 GOLDEN GATE AVE	90026	5427025006	0.000	0.000	0.420	0.000	Shortfall of Sites	0.082	Low Medium I Residential	R2-1VL	0	0	0	48.653	0.420		Residential - Single Family Residence, 1	144A203 235		Silver Lake - Echo Park - Elysian Valley	No	MI	R2RD
Los Angeles	1185 S MUIRFIELD RD	90019	5083011010	0.000	0.000	0.420	0.000	Shortfall of Sites	0.128	Low Medium I Residential	R2-1-O	0	0	0	31.224	0.420		Residential - Single Family Residence, 1	129B185 235		Wilshire	No	MI	R2RD
Los Angeles	21920 VENTURA BLVD	91364	2169003046	0.000	0.000	0.420	0.000	Shortfall of Sites	0.125	Community Commercial	R2P-1VLD	0	0	0	32.115	0.420		Commercial - Store - One Story, 0	171B101 236		Canoga Park - Winnetka - Woodland Hills - West Hills	No	MI	R2RD
Los Angeles	10839 PEACH GROVE ST	91601	2421012020	0.000	0.000	0.420	0.000	Shortfall of Sites	0.064	Low Medium II Residential	RD1.5-1	0	0	0	62.183	0.420		Residential - Single Family Residence, 1	168B173 236		North Hollywood - Valley Village	No	MI	R2RD
Los Angeles	4437 ALUMNI AVE	90041	5474008020	0.000	0.000	0.420	0.000	Shortfall of Sites	0.133	Low Medium II Residential	RD1.5-1	0	0	0	30.132	0.420		Residential - Single Family Residence, 1	157-5A221 236		Northeast Los Angeles	No	MI	R2RD
Los Angeles	715 N DILLON ST	90026	5401017016	0.000	0.000	0.420	0.000	Shortfall of Sites	0.152	Low Medium II Residential	RD2-1VL	0	0	0	26.357	0.420		Residential - Single Family Residence, 1	141A203 236		Silver Lake - Echo Park - Elysian Valley	No	MI	R2RD , ADU
Los Angeles	10839 PEACH GROVE ST	91601	2421012020	0.000	0.000	0.420	0.000	Shortfall of Sites	0.096	Low Medium II Residential	RD1.5-1	0	0	0	41.457	0.420		Residential - Single Family Residence, 0	168B173 237		North Hollywood - Valley Village	No	MI	R2RD
Los Angeles	905 N AVENUE 56	90042	5478009082	0.000	0.000	0.420	0.000	Shortfall of Sites	0.069	Low Medium I Residential	R2-1	0	0	0	58.328	0.420		Residential - Single Family Residence, 1	154-5A227 237		Northeast Los Angeles	No	MI	R2RD
Los Angeles	1356 LUCILE AVE	90026	5427016031	0.000	0.000	0.420	0.000	Shortfall of Sites	0.169	Low Medium I Residential	R2-1VL	0	0	0	23.697	0.420		Residential - Single Family Residence, 1	144A203 237		Silver Lake - Echo Park - Elysian Valley	No	MI	R2RD , ADU
Los Angeles	807 N GENESEE AVE	90046	5527004015	0.000	0.000	0.420	0.000	Shortfall of Sites	0.149	Low Medium I Residential	R2-1XL	0	0	0	26.806	0.420		Residential - Single Family Residence, 1	141B177 237		Hollywood	No	MI	R2RD , ADU
Los Angeles	1646 WEST BLVD	90019	5071009073	0.000	0.000	0.420	0.000	Shortfall of Sites	0.057	Low Medium II Residential	[Q]RD1.5-1-O	0	0	0	69.635	0.420		Residential - Single Family Residence, 1	126B185 237		West Adams - Baldwin Hills - Leimert	No	MI	R2RD
Los Angeles	8349 DUNBARTON AVE	90045	4112030012	0.000	0.000	0.420	0.000	Shortfall of Sites	0.138	Low Medium I Residential	R2-1	0	0	0	28.984	0.420		Residential - Single Family Residence, 1	096B161 237		Westchester - Playa del Rey	No	MI	R2RD
Los Angeles	21920 VENTURA BLVD	91364	2169003046	0.000	0.000	0.420	0.000	Shortfall of Sites	0.062	Community Commercial	R2P-1VLD	0	0	0	64.490	0.420		Commercial - Store - One Story, 0	171B101 238		Canoga Park - Winnetka - Woodland Hills - West Hills	No	MI	R2RD
Los Angeles	924 SANBORN AVE	90029	5427008032	0.000	0.000	0.420	0.000	Shortfall of Sites	0.126	Low Medium II Residential	[Q]RD1.5-1D	0	0	0	31.790	0.420		Residential - Single Family Residence, 1	144A201 238		Silver Lake - Echo Park - Elysian Valley	No	MI	R2RD
Los Angeles	1203 S RIMPAU BLVD	90019	5083016002	0.000	0.000	0.420	0.000	Shortfall of Sites	0.100	Low Medium I Residential	R2-1-O	0	0	0	40.133	0.420		Residential - Single Family Residence, 1	129B185 238		Wilshire	No	MI	R2RD
Los Angeles	8419 BELFORD AVE	90045	4125007011	0.000	0.000	0.420	0.000	Shortfall of Sites	0.146	Low Medium I Residential	R2-1	0	0	0	27.428	0.420		Residential - Single Family Residence, 1	096B169 238		Westchester - Playa del Rey	No	MI	R2RD
Los Angeles	0	0	2169003900	0.000	0.000	0.420	0.000	Shortfall of Sites	0.062	Community Commercial	R2P-1VLD	0	0	0	64.652	0.420		Commercial - Parking Lot (Commercial Use Property) - Lots - Patron or Employee - One Story, 0	171B101 239		Canoga Park - Winnetka - Woodland Hills - West Hills	No	MI	R2RD
Los Angeles	3585 VERDUGO RD	90065	5457028005	0.000	0.000	0.420	0.000	Shortfall of Sites	0.146	Low Medium II Residential	RD2-1-CDO	0	0	0	27.430	0.420		Residential - Single Family Residence, 1	154-5A217 239		Northeast Los Angeles	No	MI	R2RD
Los Angeles	802 N GARDNER ST	90046	5526004014	0.000	0.000	0.420	0.000	Shortfall of Sites	0.094	Low Medium I Residential	R2-1XL	0	0	0	42.340	0.420		Residential - Single Family Residence, 1	141B181 239		Hollywood	No	MI	R2RD
Los Angeles	10849 PEACH GROVE ST	91601	2421012022	0.000	0.000	0.420	0.000	Shortfall of Sites	0.129	Low Medium II Residential	RD1.5-1	0	0	0	31.093	0.420		Residential - Single Family Residence, 1	168B173 240		North Hollywood - Valley Village	No	MI	R2RD
Los Angeles	913 SANBORN AVE	90029	5427005024	0.000	0.000	0.420	0.000	Shortfall of Sites	0.135	Low Medium II Residential	[Q]RD1.5-1D	0	0	0	29.710	0.420		Residential - Single Family Residence, 1	144A201 240		Silver Lake - Echo Park - Elysian Valley	No	MI	R2RD
Los Angeles	7463 WARING AVE	90046	5526004013	0.000	0.000	0.420	0.000	Shortfall of Sites	0.057	Low Medium I Residential	R2-1XL	0	0	0	70.567	0.420		Residential - Single Family Residence, 1	141B181 240		Hollywood	No	MI	R2RD
Los Angeles	1484 CARDIFF AVE	90035	4306005008	0.000	0.000	0.420	0.000	Shortfall of Sites	0.155	Low Medium I Residential	R2-1-O	0	0	0	25.796	0.420		Residential - Single Family Residence, 0	129B169 240		West Los Angeles	No	MI	R2RD , ADU
Los Angeles	1901 S SHENANDOAH ST	90034	4302020005	0.000	0.000	0.420	0.000	Shortfall of Sites	0.100	Low Medium II Residential	RD1.5-1	0	0	0	39.962	0.420		Residential - Single Family Residence - Pool, 0	126B169 240		West Adams - Baldwin Hills - Leimert	No	MI	R2RD
Los Angeles	4563 W 17TH ST	90019	5071014060	0.000	0.000	0.420	0.000	Shortfall of Sites	0.129	Low Medium II Residential	RD1.5-1-O	0	0	0	31.114	0.420		Residential - Single Family Residence, 1	126B185 240		West Adams - Baldwin Hills - Leimert	No	MI	R2RD
Los Angeles	1546 TONAWANDA AVE	90041	5474011021	0.000	0.000	0.420	0.000	Shortfall of Sites	0.172	Low Medium I Residential	R2-1	0	0	0	23.290	0.420		Residential - Single Family Residence, 1	157-5A221 241		Northeast Los Angeles	No	MI	R2RD , ADU
Los Angeles	1485 CARDIFF AVE	90035	4306006014	0.000	0.000	0.420	0.000	Shortfall of Sites	0.155	Low Medium I Residential	R2-1-O	0	0	0	25.810	0.420		Residential - Single Family Residence, 1	129B169 241		West Los Angeles	No	MI	R2RD , ADU
Los Angeles	1180 S MUIRFIELD RD	90019	5083012019	0.000	0.000	0.420	0.000	Shortfall of Sites	0.111	Low Medium I Residential	R2-1-O	0	0	0	36.000	0.420		Residential - Single Family Residence, 1	129B185 242		Wilshire	No	MI	R2RD
Los Angeles	1487 S CREST DR	90035	4305008013	0.000	0.000	0.420	0.000	Shortfall of Sites	0.132	Low Medium I Residential	R2-1-O	0	0	0	30.247	0.420		Residential - Single Family Residence, 1	129B169 243		Wilshire	No	MI	R2RD
Los Angeles	1212 KENISTON AVE	90019	5083017016	0.000	0.000	0.420	0.000	Shortfall of Sites	0.170	Low Medium I Residential	R2-1-O	0	0	0	23.492	0.420		Residential - Single Family Residence, 1	129B185 243		Wilshire	No	MI	R2RD , ADU
Los Angeles	3624 KELTON AVE	90034	4252024031	0.000	0.000	0.420	0.000	Shortfall of Sites	0.115	Low Medium Residential	RD2-1	0	0	0	34.888	0.420		Residential - Single Family Residence, 1	117B161 243		Palms - Mar Vista - Del Rey	No	MI	R2RD
Los Angeles	706 ROBINSON ST	90026	5401017011	0.000	0.000	0.420	0.000	Shortfall of Sites	0.152	Low Medium II Residential	RD2-1VL	0	0	0	26.336	0.420		Residential - Single Family Residence, 1	141A203 244		Silver Lake - Echo Park - Elysian Valley	No	MI	R2RD , ADU
Los Angeles	8954 OLIN ST	90034	4301009009	0.000	0.000	0.420	0.000	Shortfall of Sites	0.135	Low Medium I Residential	R2-1	0	0	0	29.681	0.420		Residential - Single Family Residence, 1	123B169 244		West Adams - Baldwin Hills - Leimert	No	MI	R2RD
Los Angeles	1421 N AVENUE 47	90042	5474028008	0.000	0.000	0.420	0.000	Shortfall of Sites	0.196	Low Medium I Residential	RD3-1	0	0	0	20.377	0.420		Residential - Single Family Residence, 1	156A221 245		Northeast Los Angeles	No	MI	R2RD , ADU
Los Angeles	1869 OAK TREE DR	90041	5686010021	0.000	0.000	0.420	0.000	Shortfall of Sites	0.102	Low Medium I Residential	RD3-1	0	0	0	39.032	0.420		Residential - Single Family Residence, 1	162A223 246		Northeast Los Angeles	No	MI	R2RD
Los Angeles	4611 ELLENWOOD DR	90041	5473034009	0.000	0.000	0.420	0.000	Shortfall of Sites	0.104	Low Medium II Residential	RD2-1	0	0	0	38.368	0.420		Residential - Single Family Residence, 1	159A221 247		Northeast Los Angeles	No	MI	R2RD

Jurisdiction Name	Site Address/Intersection	5 Digit ZIP Code	Assessor Parcel Number	Very Low-Income	Low-Income	Moderate-Income	Above Moderate-Income	Type of Shortfall	Parcel Size (Acres)	Current General Plan Designation	Current Zoning	Proposed General Plan (GP) Designation	Proposed Zoning	Minimum Density Allowed	Maximum Density Allowed	Total Capacity	Vacant/ Nonvacant	Description of Existing Uses	PIN	Base Density Per Acre	Community Plan Area	Rent Stabalization Ordinance	Income Category	Applicable Rezoning Program (Program informing values in Column Q listed first)
Los Angeles	711 N DILLON ST	90026	5401017015	0.000	0.000	0.420	0.000	Shortfall of Sites	0.152	Low Medium II Residential	RD2-1VL	0	0	0	26.360	0.420		Residential - Single Family Residence, 1	141A203 247		Silver Lake - Echo Park - Elysian Valley	No	MI	R2RD , ADU
Los Angeles	1486 S CREST DR	90035	4305013002	0.000	0.000	0.420	0.000	Shortfall of Sites	0.132	Low Medium I Residential	R2-1-O	0	0	0	30.248	0.420		Residential - Single Family Residence, 1	129B169 247		Wilshire	No	MI	R2RD
Los Angeles	1233 S HIGHLAND AVE	90019	5084027008	0.000	0.000	0.420	0.000	Shortfall of Sites	0.138	Low Medium I Residential	R2-1-O	0	0	0	29.040	0.420		Residential - Single Family Residence, 1	129B181 247		Wilshire	No	MI	R2RD
Los Angeles	1547 N AVENUE 46	90041	5474011002	0.000	0.000	0.420	0.000	Shortfall of Sites	0.172	Low Medium I Residential	R2-1	0	0	0	23.232	0.420		Residential - Single Family Residence, 1	157-5A221 248		Northeast Los Angeles	No	MI	R2RD , ADU
Los Angeles	1900 S SHENANDOAH ST	90034	4302021001	0.000	0.000	0.420	0.000	Shortfall of Sites	0.170	Low Medium II Residential	RD2-1	0	0	0	23.503	0.420		Residential - Single Family Residence, 1	126B169 248		West Adams - Baldwin Hills - Leimert	No	MI	R2RD , ADU
Los Angeles	817 MALTMAN AVE	90026	5427019014	0.000	0.000	0.420	0.000	Shortfall of Sites	0.065	Low Medium I Residential	R2-1VL	0	0	0	61.943	0.420		Residential - Single Family Residence, 1	142-5A201 249		Silver Lake - Echo Park - Elysian Valley	No	MI	R2RD
Los Angeles	10359 ELDORA AVE	91040	2560013027	0.000	0.000	0.420	0.000	Shortfall of Sites	0.101	Low Medium I Residential	RD3-1	0	0	0	39.498	0.420		Residential - Single Family Residence, 1	204B189 251		Sunland - Tujunga - Lake View Terrace - Shadow Hills - East La Tuna Canyon	No	MI	R2RD
Los Angeles	745 N KILKEA DR	90046	5528006022	0.000	0.000	0.420	0.000	Shortfall of Sites	0.150	Low Medium I Residential	R2-1XL	0	0	0	26.602	0.420		Residential - Single Family Residence, 1	141B173 251		Hollywood	No	MI	R2RD , ADU
Los Angeles	337 N HARPER AVE	90048	5514009046	0.000	0.000	0.420	0.000	Shortfall of Sites	0.146	Low Medium I Residential	R2-1	0	0	0	27.401	0.420		Residential - Single Family Residence, 1	138B173 251		Wilshire	No	MI	R2RD
Los Angeles	1905 S SHENANDOAH ST	90034	4302020004	0.000	0.000	0.420	0.000	Shortfall of Sites	0.096	Low Medium II Residential	RD1.5-1	0	0	0	41.780	0.420		Residential - Single Family Residence, 1	126B169 251		West Adams - Baldwin Hills - Leimert	No	MI	R2RD
Los Angeles	3606 VETERAN AVE	90034	4252021033	0.000	0.000	0.420	0.000	Shortfall of Sites	0.107	Low Medium Residential	RD2-1	0	0	0	37.374	0.420		Residential - Single Family Residence, 1	117B161 251		Palms - Mar Vista - Del Rey	No	MI	R2RD
Los Angeles	0	0	5686010031	0.000	0.000	0.420	0.000	Shortfall of Sites	0.125	Low Medium I Residential	RD3-1	0	0	0	31.909	0.420	Vacant	Residential - Double, Duplex, or Two Units - 4 Stories or Less - Vacant Land, 0	162A223 252		Northeast Los Angeles	No	MI	R2RD
Los Angeles	744 N LA JOLLA AVE	90046	5528006004	0.000	0.000	0.420	0.000	Shortfall of Sites	0.150	Low Medium I Residential	R2-1XL	0	0	0	26.612	0.420		Residential - Single Family Residence, 1	141B173 252		Hollywood	No	MI	R2RD , ADU
Los Angeles	0	0	5686010031	0.000	0.000	0.420	0.000	Shortfall of Sites	0.063	Low Medium I Residential	RD3-1	0	0	0	63.800	0.420	Vacant	Residential - Double, Duplex, or Two Units - 4 Stories or Less - Vacant Land, 0	162A223 253		Northeast Los Angeles	No	MI	R2RD
Los Angeles	4405 WESTDALE AVE	90041	5473041006	0.000	0.000	0.420	0.000	Shortfall of Sites	0.121	Low Medium II Residential	RD2-1	0	0	0	33.190	0.420		Residential - Single Family Residence, 1	159A221 254		Northeast Los Angeles	No	MI	R2RD
Los Angeles	4954 ELLENWOOD DR	90041	5686021025	0.000	0.000	0.420	0.000	Shortfall of Sites	0.131	Low Medium II Residential	RD1.5-1	0	0	0	30.612	0.420		Residential - Single Family Residence, 1	162A221 255		Northeast Los Angeles	No	MI	R2RD
Los Angeles	2410 W AVENUE 33	90065	5456002025	0.000	0.000	0.420	0.000	Shortfall of Sites	0.156	Low Medium I Residential	RD3-1	0	0	0	25.699	0.420		Residential - Single Family Residence, 1	151-5A217 255		Northeast Los Angeles	No	MI	R2RD , ADU
Los Angeles	806 N SIERRA BONITA AVE	90046	5526003024	0.000	0.000	0.420	0.000	Shortfall of Sites	0.149	Low Medium I Residential	R2-1XL	0	0	0	26.806	0.420		Residential - Single Family Residence - Pool, 1	141B177 255		Hollywood	No	MI	R2RD
Los Angeles	2027 CHICKASAW AVE	90041	5686004013	0.000	0.000	0.420	0.000	Shortfall of Sites	0.127	Low Medium II Residential	RD1.5-1	0	0	0	31.455	0.420		Residential - Single Family Residence, 1	162A223 256		Northeast Los Angeles	No	MI	R2RD
Los Angeles	1542 TONAWANDA AVE	90041	5474011020	0.000	0.000	0.420	0.000	Shortfall of Sites	0.172	Low Medium I Residential	R2-1	0	0	0	23.283	0.420		Residential - Single Family Residence, 1	157-5A221 256		Northeast Los Angeles	No	MI	R2RD , ADU
Los Angeles	912 KODAK DR	90026	5427021027	0.000	0.000	0.420	0.000	Shortfall of Sites	0.080	Low Medium II Residential	RD2-1VL	0	0	0	49.783	0.420		Residential - Single Family Residence, 1	142-5A203 256		Silver Lake - Echo Park - Elysian Valley	No	MI	R2RD
Los Angeles	1650 WEST BLVD	90019	5071009074	0.000	0.000	0.420	0.000	Shortfall of Sites	0.097	Low III Residential	RD6-1-O	0	0	0	41.294	0.420		Residential - Single Family Residence, 1	126B185 256		West Adams - Baldwin Hills - Leimert	No	MI	R2RD
Los Angeles	4423 ALUMNI AVE	90041	5474008023	0.000	0.000	0.420	0.000	Shortfall of Sites	0.074	Low Medium II Residential	RD1.5-1	0	0	0	54.373	0.420		Residential - Single Family Residence, 1	157-5A221 257		Northeast Los Angeles	No	MI	R2RD
Los Angeles	1924 CHICKASAW AVE	90041	5686010012	0.000	0.000	0.420	0.000	Shortfall of Sites	0.092	Low Medium I Residential	RD3-1	0	0	0	43.251	0.420		Residential - Single Family Residence, 1	162A223 258		Northeast Los Angeles	No	MI	R2RD
Los Angeles	1844 CHICKASAW AVE	90041	5686010025	0.000	0.000	0.420	0.000	Shortfall of Sites	0.067	Low Medium I Residential	RD3-1	0	0	0	59.571	0.420		Residential - Single Family Residence, 1	162A225 259		Northeast Los Angeles	No	MI	R2RD
Los Angeles	1926 CHICKASAW AVE	90041	5686010011	0.000	0.000	0.420	0.000	Shortfall of Sites	0.094	Low Medium I Residential	RD3-1	0	0	0	42.596	0.420		Residential - Single Family Residence, 1	162A223 259		Northeast Los Angeles	No	MI	R2RD
Los Angeles	931 MICHELTORENA ST	90026	5427030010	0.000	0.000	0.420	0.000	Shortfall of Sites	0.219	Low Medium I Residential	R2-1VL	0	0	0	18.282	0.420		Residential - Single Family Residence, 1	142-5A203 259		Silver Lake - Echo Park - Elysian Valley	No	MI	R2RD , ADU
Los Angeles	1936 CHICKASAW AVE	90041	5686016029	0.000	0.000	0.420	0.000	Shortfall of Sites	0.067	Low Medium I Residential	RD3-1	0	0	0	59.939	0.420		Residential - Single Family Residence, 1	162A223 260		Northeast Los Angeles	No	MI	R2RD
Los Angeles	3204 VERDUGO RD	90065	5456002028	0.000	0.000	0.420	0.000	Shortfall of Sites	0.084	Low Medium II Residential	RD2-1-CDO	0	0	0	47.346	0.420		Residential - Single Family Residence, 1	150B213 260		Northeast Los Angeles	No	MI	R2RD
Los Angeles	938 HYPERION AVE	90029	5427013019	0.000	0.000	0.420	0.000	Shortfall of Sites	0.169	Low Medium II Residential	RD2-1VL	0	0	0	23.698	0.420		Residential - Single Family Residence, 1	144A201 260		Silver Lake - Echo Park - Elysian Valley	No	MI	R2RD , ADU
Los Angeles	1184 S MUIRFIELD RD	90019	5083012018	0.000	0.000	0.420	0.000	Shortfall of Sites	0.125	Low Medium I Residential	R2-1-O	0	0	0	32.000	0.420		Residential - Single Family Residence, 1	129B185 260		Wilshire	No	MI	R2RD
Los Angeles	1940 CHICKASAW AVE	90041	5686016028	0.000	0.000	0.420	0.000	Shortfall of Sites	0.106	Low Medium I Residential	RD3-1	0	0	0	37.586	0.420		Residential - Single Family Residence, 1	162A223 261		Northeast Los Angeles	No	MI	R2RD
Los Angeles	336 N CROFT AVE	90048	5514011032	0.000	0.000	0.420	0.000	Shortfall of Sites	0.149	Low Medium I Residential	R2-1-O	0	0	0	26.788	0.420		Residential - Single Family Residence, 1	138B173 261		Wilshire	No	MI	R2RD , ADU
Los Angeles	4603 W 17TH ST	90019	5071019018	0.000	0.000	0.420	0.000	Shortfall of Sites	0.061	Low Medium II Residential	RD1.5-1-O	0	0	0	65.775	0.420		Residential - Single Family Residence, 1	126B185 261		West Adams - Baldwin Hills - Leimert	No	MI	R2RD
Los Angeles	2370 FAIR PARK AVE	90041	5686022022	0.000	0.000	0.420	0.000	Shortfall of Sites	0.153	Low Medium I Residential	RD3-1	0	0	0	26.095	0.420		Residential - Single Family Residence, 1	162A221 262		Northeast Los Angeles	No	MI	R2RD , ADU
Los Angeles	1543 N AVENUE 46	90041	5474011003	0.000	0.000	0.420	0.000	Shortfall of Sites	0.172	Low Medium I Residential	R2-1	0	0	0	23.232	0.420		Residential - Single Family Residence, 1	157-5A221 262		Northeast Los Angeles	No	MI	R2RD , ADU
Los Angeles	3632 KELTON AVE	90034	4252024030	0.000	0.000	0.420	0.000	Shortfall of Sites	0.115	Low Medium Residential	RD2-1	0	0	0	34.888	0.420		Residential - Single Family Residence, 1	117B161 262		Palms - Mar Vista - Del Rey	No	MI	R2RD
Los Angeles	4908 RIVERTON AVE	91601	2421004017	0.000	0.000	0.420	0.000	Shortfall of Sites	0.155	Low Medium II Residential	RD2-1	0	0	0	25.805	0.420		Residential - Single Family Residence, 1	168B177 263		North Hollywood - Valley Village	No	MI	R2RD , ADU
Los Angeles	4641 TOLAND WAY	90041	5474028001	0.000	0.000	0.420	0.000	Shortfall of Sites	0.113	Low Medium I Residential	RD3-1	0	0	0	35.295	0.420		Residential - Single Family Residence, 1	156A221 263		Northeast Los Angeles	No	MI	R2RD
Los Angeles	909 SANBORN AVE	90029	5427005023	0.000	0.000	0.420	0.000	Shortfall of Sites	0.123	Low Medium II Residential	[Q]RD1.5-1D	0	0	0	32.600	0.420		Residential - Single Family Residence, 1	144A201 263		Silver Lake - Echo Park - Elysian Valley	No	MI	R2RD
Los Angeles	1342 LUCILE AVE	90026	5427016028	0.000	0.000	0.420	0.000	Shortfall of Sites	0.169	Low Medium I Residential	R2-1VL	0	0	0	23.693	0.420		Residential - Single Family Residence, 1	144A203 263		Silver Lake - Echo Park - Elysian Valley	No	MI	R2RD , ADU
Los Angeles	811 MALTMAN AVE	90026	5427019015	0.000	0.000	0.420	0.000	Shortfall of Sites	0.076	Low Medium I Residential	R2-1VL	0	0	0	52.801	0.420		Residential - Single Family Residence, 1	142-5A201 263		Silver Lake - Echo Park - Elysian Valley	No	MI	R2RD
Los Angeles	1952 CHICKASAW AVE	90041	5686016024	0.000	0.000	0.420	0.000	Shortfall of Sites	0.174	Low Medium I Residential	RD3-1	0	0	0	22.975	0.420		Residential - Single Family Residence, 1	162A223 264		Northeast Los Angeles	No	MI	R2RD , ADU
Los Angeles	0	0	5474008024	0.000	0.000	0.420	0.000	Shortfall of Sites	0.109	Low Medium II Residential	RD1.5-1	0	0	0	36.772	0.420		Commercial - Parking Lot (Commercial Use Property) - Lots - Patron or Employee - One Story, 0	157-5A221 264		Northeast Los Angeles	No	MI	R2RD
Los Angeles	4614 W 12TH ST	90019	5083015014	0.000	0.000	0.420	0.000	Shortfall of Sites	0.056	Low Medium I Residential	R2-1-O	0	0	0	71.493	0.420		Residential - Single Family Residence, 1	129B185 264		Wilshire	No	MI	R2RD
Los Angeles	2366 FAIR PARK AVE	90041	5686022024	0.000	0.000	0.420	0.000	Shortfall of Sites	0.115	Low Medium I Residential	RD3-1	0	0	0	34.869	0.420		Residential - Single Family Residence, 1	162A221 265		Northeast Los Angeles	No	MI	R2RD
Los Angeles	1535 TONAWANDA AVE	90041	5474010004	0.000	0.000	0.420	0.000	Shortfall of Sites	0.099	Low Medium I Residential	R2-1	0	0	0	40.334	0.420		Residential - Single Family Residence, 1	157-5A221 265		Northeast Los Angeles	No	MI	R2RD
Los Angeles	1343 LUCILE AVE	90026	5427013009	0.000	0.000	0.420	0.000	Shortfall of Sites	0.169	Low Medium II Residential	RD2-1VL	0	0	0	23.706	0.420		Residential - Single Family Residence, 1	144A201 265		Silver Lake - Echo Park - Elysian Valley	No	MI	R2RD , ADU
Los Angeles	0	0	5426010030	0.000	0.000	0.420	0.000	Shortfall of Sites	0.090	Low Medium I Residential	R2-1VL	0	0	0	44.241	0.420	Vacant	Residential - Single Family Residence - Vacant Land, 0	142-5A203 265		Silver Lake - Echo Park - Elysian Valley	No	MI	R2RD
Los Angeles	1966 CHICKASAW AVE	90041	5686016022	0.000	0.000	0.420	0.000	Shortfall of Sites	0.069	Low Medium I Residential	RD3-1	0	0	0	58.018	0.420		Residential - Single Family Residence, 1	162A223 266		Northeast Los Angeles	No	MI	R2RD
Los Angeles	2360 FAIR PARK AVE	90041	5686022025	0.000	0.000	0.420	0.000	Shortfall of Sites	0.177	Low Medium I Residential	RD3-1	0	0	0	22.539	0.420		Residential - Single Family Residence, 1	162A221 266		Northeast Los Angeles	No	MI	R2RD , ADU
Los Angeles	0	0	5427021028	0.000	0.000	0.420	0.000	Shortfall of Sites	0.078	Low Medium II Residential	RD2-1VL	0	0	0	51.217	0.420	Vacant	Residential - Single Family Residence - Vacant Land, 0	142-5A203 266		Silver Lake - Echo Park - Elysian Valley	No	MI	R2RD
Los Angeles	701 N DILLON ST	90026	5401017013	0.000	0.000	0.420	0.000	Shortfall of Sites	0.152	Low Medium II Residential	RD2-1VL	0	0	0	26.364	0.420		Residential - Single Family Residence, 1	141A203 266		Silver Lake - Echo Park - Elysian Valley	No	MI	R2RD , ADU
Los Angeles	4634 W 17TH ST	90019	5071020033	0.000	0.000	0.420	0.000	Shortfall of Sites	0.161	Low Medium II Residential	RD2-1-O	0	0	0	24.880	0.420		Residential - Single Family Residence, 1	126B185 266		West Adams - Baldwin Hills - Leimert	No	MI	R2RD , ADU
Los Angeles	4653 TOLAND WAY	90041	5474028003	0.000	0.000	0.420	0.000	Shortfall of Sites	0.118	Low Medium I Residential	RD3-1	0	0	0	33.762	0.420		Residential - Single Family Residence, 1	156A221 267		Northeast Los Angeles	No	MI	R2RD
Los Angeles	912 RECTOR PL	90029	5427008030	0.000	0.000	0.420	0.000	Shortfall of Sites	0.120	Low Medium II Residential	[Q]RD1.5-1D	0	0	0	33.433	0.420	Vacant	Residential - Single Family Residence - Vacant Land, 0	144A201 267		Silver Lake - Echo Park - Elysian Valley	No	MI	R2RD
Los Angeles	803 N ORANGE DR	90038	5525006017	0.000	0.000	0.420	0.000	Shortfall of Sites	0.124	Low Medium I Residential	R2-1XL	0	0	0	32.370	0.420		Residential - Single Family Residence, 1	141B181 267		Hollywood	No	MI	R2RD
Los Angeles	2001 CHICKASAW AVE	90041	5686004009	0.000	0.000	0.420	0.000	Shortfall of Sites	0.128	Low Medium II Residential	RD1.5-1	0	0	0	31.138	0.420		Residential - Single Family Residence, 0	162A223 268		Northeast Los Angeles	No	MI	R2RD
Los Angeles	932 HYPERION AVE	90029	5427013018	0.000	0.000	0.420	0.000	Shortfall of Sites	0.169	Low Medium II Residential	RD2-1VL	0	0	0	23.698	0.420		Residential - Single Family Residence, 1	144A201 268		Silver Lake - Echo Park - Elysian Valley	No	MI	R2RD , ADU
Los Angeles	7015 WARING AVE	90038	5525006016	0.000	0.000	0.420	0.000	Shortfall of Sites	0.064	Low Medium I Residential	R2-1XL	0	0	0	62.881	0.420		Residential - Single Family Residence, 1	141B181 268		Hollywood	No	MI	R2RD
Los Angeles	8425 BELFORD AVE	90045	4125007012	0.000	0.000	0.420	0.000	Shortfall of Sites	0.151	Low Medium I Residential	R2-1	0	0	0	26.548	0.420		Residential - Single Family Residence, 1	096B169 268		Westchester - Playa del Rey	No	MI	R2RD , ADU
Los Angeles	1978 CHICKASAW AVE	90041	5686016001	0.000	0.000	0.420	0.000	Shortfall of Sites	0.058	Low Medium I Residential	RD3-1	0	0	0	68.393	0.420		Residential - Single Family Residence, 1	162A223 269		Northeast Los Angeles	No	MI	R2RD
Los Angeles	4657 TOLAND WAY	90041	5474028004	0.000	0.000	0.420	0.000	Shortfall of Sites	0.125	Low Medium I Residential	RD3-1	0	0	0	32.080	0.420		Residential - Single Family Residence, 1	156A221 269		Northeast Los Angeles	No	MI	R2RD
Los Angeles	1347 EDGECLIFFE DR	90026	5427016013	0.000	0.000	0.420	0.000	Shortfall of Sites	0.169	Low Medium I Residential	R2-1VL	0	0	0	23.690	0.420		Residential - Single Family Residence, 1	144A203 269		Silver Lake - Echo Park - Elysian Valley	No	MI	R2RD , ADU
Los Angeles	1215 S RIMPAU BLVD	90019	5083016004	0.000	0.000	0.420	0.000	Shortfall of Sites	0.153	Low Medium I Residential	R2-1-O	0	0	0	26.162	0.420		Residential - Single Family Residence, 1	129B185 269		Wilshire	No	MI	R2RD , ADU

Jurisdiction Name	Site Address/Intersection	5 Digit ZIP Code	Assessor Parcel Number	Very Low-Income	Low-Income	Moderate-Income	Above Moderate-Income	Type of Shortfall	Parcel Size (Acres)	Current General Plan Designation	Current Zoning	Proposed General Plan (GP) Designation	Proposed Zoning	Minimum Density Allowed	Maximum Density Allowed	Total Capacity	Vacant/ Nonvacant	Description of Existing Uses	PIN	Base Density Per Acre	Community Plan Area	Rent Stabalization Ordinance	Income Category	Applicable Rezoning Program (Program informing values in Column Q listed first)
Los Angeles	1653 WEST BLVD	90019	5071014046	0.000	0.000	0.420	0.000	Shortfall of Sites	0.096	Low Medium II Residential	RD1.5-1-O	0	0	0	41.702	0.420		Residential - Single Family Residence, 1	126B185 269		West Adams - Baldwin Hills - Leimert	No	MI	R2RD
Los Angeles	2346 FAIR PARK AVE	90041	5686022028	0.000	0.000	0.420	0.000	Shortfall of Sites	0.142	Low Medium I Residential	RD3-1	0	0	0	28.188	0.420		Residential - Single Family Residence, 1	162A221 271		Northeast Los Angeles	No	MI	R2RD
Los Angeles	4608 ELLENWOOD DR	90041	5473040014	0.000	0.000	0.420	0.000	Shortfall of Sites	0.138	Low Medium I Residential	RD2-1	0	0	0	28.905	0.420		Residential - Single Family Residence, 1	159A221 271		Northeast Los Angeles	No	MI	R2RD
Los Angeles	1407 N AVENUE 47	90042	5474028006	0.000	0.000	0.420	0.000	Shortfall of Sites	0.111	Low Medium I Residential	RD3-1	0	0	0	35.928	0.420		Residential - Single Family Residence, 1	156A221 271		Northeast Los Angeles	No	MI	R2RD
Los Angeles	10353 ELDORA AVE	91040	2560013026	0.000	0.000	0.420	0.000	Shortfall of Sites	0.101	Low Medium I Residential	RD3-1	0	0	0	39.514	0.420		Residential - Single Family Residence, 1	204B189 272		Sunland - Tujunga - Lake View Terrace - Shadow Hills - East La Tuna Canyon	No	MI	R2RD
Los Angeles	1337 LUCILE AVE	90026	5427013010	0.000	0.000	0.420	0.000	Shortfall of Sites	0.169	Low Medium II Residential	RD2-1VL	0	0	0	23.706	0.420		Residential - Single Family Residence, 1	144A201 272		Silver Lake - Echo Park - Elysian Valley	No	MI	R2RD , ADU
Los Angeles	803 N SPAULDING AVE	90046	5527005016	0.000	0.000	0.420	0.000	Shortfall of Sites	0.109	Low Medium I Residential	R2-1XL	0	0	0	36.751	0.420		Residential - Single Family Residence, 1	141B177 272		Hollywood	No	MI	R2RD
Los Angeles	1869 OAK TREE DR	90041	5686010021	0.000	0.000	0.420	0.000	Shortfall of Sites	0.142	Low Medium I Residential	RD3-1	0	0	0	28.243	0.420		Residential - Single Family Residence, 0	162A223 273		Northeast Los Angeles	No	MI	R2RD
Los Angeles	2483 W AVENUE 32	90065	5456002029	0.000	0.000	0.420	0.000	Shortfall of Sites	0.089	Low Medium II Residential	RD2-1-CDO	0	0	0	45.009	0.420		Residential - Single Family Residence, 1	150B213 273		Northeast Los Angeles	No	MI	R2RD
Los Angeles	910 RECTOR PL	90029	5427008029	0.000	0.000	0.420	0.000	Shortfall of Sites	0.119	Low Medium II Residential	[Q]RD1.5-1D	0	0	0	33.705	0.420		Residential - Single Family Residence, 1	144A201 273		Silver Lake - Echo Park - Elysian Valley	No	MI	R2RD
Los Angeles	1978 CHICKASAW AVE	90041	5686016001	0.000	0.000	0.420	0.000	Shortfall of Sites	0.058	Low Medium I Residential	RD3-1	0	0	0	68.952	0.420		Residential - Single Family Residence, 0	162A223 274		Northeast Los Angeles	No	MI	R2RD
Los Angeles	2336 FAIR PARK AVE	90041	5686022030	0.000	0.000	0.420	0.000	Shortfall of Sites	0.224	Low Medium I Residential	RD3-1	0	0	0	17.862	0.420		Residential - Single Family Residence, 1	162A221 274		Northeast Los Angeles	No	MI	R2RD , ADU
Los Angeles	4436 ALUMNI AVE	90041	5474009006	0.000	0.000	0.420	0.000	Shortfall of Sites	0.111	Low Medium II Residential	RD1.5-1	0	0	0	36.069	0.420		Residential - Single Family Residence, 1	157-5A221 274		Northeast Los Angeles	No	MI	R2RD
Los Angeles	802 N SPAULDING AVE	90046	5527006030	0.000	0.000	0.420	0.000	Shortfall of Sites	0.104	Low Medium I Residential	R2-1XL	0	0	0	38.595	0.420		Residential - Single Family Residence, 1	141B177 274		Hollywood	No	MI	R2RD
Los Angeles	4630 W 17TH ST	90019	5071020034	0.000	0.000	0.420	0.000	Shortfall of Sites	0.161	Low Medium II Residential	RD2-1-O	0	0	0	24.880	0.420		Residential - Single Family Residence, 1	126B185 274		West Adams - Baldwin Hills - Leimert	No	MI	R2RD , ADU
Los Angeles	926 HYPERION AVE	90029	5427013017	0.000	0.000	0.420	0.000	Shortfall of Sites	0.169	Low Medium II Residential	RD2-1VL	0	0	0	23.697	0.420		Residential - Single Family Residence, 1	144A201 275		Silver Lake - Echo Park - Elysian Valley	No	MI	R2RD , ADU
Los Angeles	7663 WARING AVE	90046	5527006029	0.000	0.000	0.420	0.000	Shortfall of Sites	0.055	Low Medium I Residential	R2-1XL	0	0	0	72.177	0.420		Residential - Single Family Residence, 1	141B177 275		Hollywood	No	MI	R2RD
Los Angeles	3607 MARATHON ST	90026	5427019023	0.000	0.000	0.420	0.000	Shortfall of Sites	0.131	Low Medium I Residential	R2-1VL	0	0	0	30.491	0.420		Residential - Single Family Residence, 1	142-5A201 275		Silver Lake - Echo Park - Elysian Valley	No	MI	R2RD
Los Angeles	743 PARKMAN AVE	90026	5401020018	0.000	0.000	0.420	0.000	Shortfall of Sites	0.098	Low Medium II Residential	RD1.5-1VL	0	0	0	40.892	0.420		Residential - Single Family Residence, 1	141A203 275		Silver Lake - Echo Park - Elysian Valley	No	MI	R2RD
Los Angeles	330 N HARPER AVE	90048	5514008008	0.000	0.000	0.420	0.000	Shortfall of Sites	0.142	Low Medium I Residential	R2-1	0	0	0	28.125	0.420		Residential - Single Family Residence, 1	138B173 275		Wilshire	No	MI	R2RD
Los Angeles	1761 N AVENUE 46	90041	5474002028	0.000	0.000	0.420	0.000	Shortfall of Sites	0.066	Low Medium I Residential	R2-1	0	0	0	60.540	0.420		Residential - Single Family Residence, 0	159A221 276		Northeast Los Angeles	No	MI	R2RD
Los Angeles	929 MICHELTORENA ST	90026	5427030011	0.000	0.000	0.420	0.000	Shortfall of Sites	0.212	Low Medium I Residential	R2-1VL	0	0	0	18.864	0.420		Residential - Single Family Residence, 1	142-5A203 276		Silver Lake - Echo Park - Elysian Valley	No	MI	R2RD , ADU
Los Angeles	1490 CARDIFF AVE	90035	4306005007	0.000	0.000	0.420	0.000	Shortfall of Sites	0.167	Low Medium I Residential	R2-1-O	0	0	0	23.929	0.420		Residential - Single Family Residence, 1	129B169 276		West Los Angeles	No	MI	R2RD , ADU
Los Angeles	17720 LOS ALIMOS ST	91344	2712029027	0.000	0.000	0.420	0.000	Shortfall of Sites	0.085	Low Medium I Residential	R2-1	0	0	0	47.093	0.420		Residential - Single Family Residence, 1	207B129 277		Granada Hills - Knollwood	No	MI	R2RD
Los Angeles	2849 W AVENUE 34	90065	5457025012	0.000	0.000	0.420	0.000	Shortfall of Sites	0.134	Low Medium II Residential	RD2-1-CDO	0	0	0	29.785	0.420		Residential - Single Family Residence, 1	154-5A215 277		Northeast Los Angeles	No	MI	R2RD
Los Angeles	2479 W AVENUE 32	90065	5456002030	0.000	0.000	0.420	0.000	Shortfall of Sites	0.095	Low Medium II Residential	RD2-1-CDO	0	0	0	42.286	0.420		Residential - Single Family Residence, 1	150B213 277		Northeast Los Angeles	No	MI	R2RD
Los Angeles	331 N HARPER AVE	90048	5514009047	0.000	0.000	0.420	0.000	Shortfall of Sites	0.146	Low Medium I Residential	R2-1	0	0	0	27.401	0.420		Residential - Single Family Residence, 1	138B173 277		Wilshire	No	MI	R2RD
Los Angeles	1195 S MUIRFIELD RD	90019	5083011012	0.000	0.000	0.420	0.000	Shortfall of Sites	0.128	Low Medium I Residential	R2-1-O	0	0	0	31.224	0.420		Residential - Single Family Residence, 1	129B185 277		Wilshire	No	MI	R2RD
Los Angeles	3200 VERDUGO RD	90065	5456002027	0.000	0.000	0.420	0.000	Shortfall of Sites	0.100	Low Medium II Residential	RD2-1-CDO	0	0	0	39.867	0.420		Residential - Single Family Residence, 1	150B213 278		Northeast Los Angeles	No	MI	R2RD
Los Angeles	800 N STANLEY AVE	90046	5526001028	0.000	0.000	0.420	0.000	Shortfall of Sites	0.117	Low Medium I Residential	R2-1XL	0	0	0	34.267	0.420		Residential - Single Family Residence, 1	141B177 278		Hollywood	No	MI	R2RD
Los Angeles	1491 CARDIFF AVE	90035	4306006013	0.000	0.000	0.420	0.000	Shortfall of Sites	0.166	Low Medium I Residential	R2-1-O	0	0	0	24.037	0.420		Residential - Single Family Residence, 1	129B169 278		West Los Angeles	No	MI	R2RD , ADU
Los Angeles	4920 COLLEGE VIEW AVE	90041	5686022023	0.000	0.000	0.420	0.000	Shortfall of Sites	0.077	Low Medium I Residential	RD3-1	0	0	0	51.961	0.420		Residential - Single Family Residence, 1	162A221 279		Northeast Los Angeles	No	MI	R2RD
Los Angeles	12022 TEXAS AVE	90025	4263024008	0.000	0.000	0.420	0.000	Shortfall of Sites	0.098	Medium Residential	R2-1	0	0	0	40.832	0.420		Residential - Single Family Residence, 1	126B145 279		West Los Angeles	No	MI	R2RD
Los Angeles	1522 N AVENUE 45	90041	5474010015	0.000	0.000	0.420	0.000	Shortfall of Sites	0.172	Low Medium I Residential	R2-1	0	0	0	23.206	0.420		Residential - Single Family Residence, 1	157-5A221 280		Northeast Los Angeles	No	MI	R2RD , ADU
Los Angeles	4920 COLLEGE VIEW AVE	90041	5686022023	0.000	0.000	0.420	0.000	Shortfall of Sites	0.063	Low Medium I Residential	RD3-1	0	0	0	63.767	0.420		Residential - Single Family Residence, 0	162A221 281		Northeast Los Angeles	No	MI	R2RD
Los Angeles	4434 ALUMNI AVE	90041	5474009005	0.000	0.000	0.420	0.000	Shortfall of Sites	0.063	Low Medium II Residential	RD1.5-1	0	0	0	63.537	0.420		Residential - Single Family Residence, 0	157-5A221 281		Northeast Los Angeles	No	MI	R2RD
Los Angeles	4216 CLAYTON AVE	90027	5430020027	0.000	0.000	0.420	0.000	Shortfall of Sites	0.103	Low Medium I Residential	R2-1XL	0	0	0	38.792	0.420		Residential - Single Family Residence, 1	148-5A201 281		Hollywood	No	MI	R2RD
Los Angeles	3618 VETERAN AVE	90034	4252021031	0.000	0.000	0.420	0.000	Shortfall of Sites	0.107	Low Medium Residential	RD2-1	0	0	0	37.374	0.420		Residential - Single Family Residence, 1	117B161 281		Palms - Mar Vista - Del Rey	No	MI	R2RD
Los Angeles	1851 OAK TREE DR	90041	5686010023	0.000	0.000	0.420	0.000	Shortfall of Sites	0.090	Low Medium I Residential	RD3-1	0	0	0	44.593	0.420		Residential - Single Family Residence, 1	162A223 282		Northeast Los Angeles	No	MI	R2RD
Los Angeles	4430 ALUMNI AVE	90041	5474009004	0.000	0.000	0.420	0.000	Shortfall of Sites	0.083	Low Medium II Residential	RD1.5-1	0	0	0	48.383	0.420		Residential - Single Family Residence, 1	157-5A221 282		Northeast Los Angeles	No	MI	R2RD
Los Angeles	2862 W AVENUE 34	90065	5457024025	0.000	0.000	0.420	0.000	Shortfall of Sites	0.133	Low Medium II Residential	RD2-1-CDO	0	0	0	30.101	0.420		Residential - Single Family Residence, 0	154-5A215 282		Northeast Los Angeles	No	MI	R2RD
Los Angeles	4222 CLAYTON AVE	90027	5430020028	0.000	0.000	0.420	0.000	Shortfall of Sites	0.062	Low Medium I Residential	R2-1XL	0	0	0	64.656	0.420		Residential - Single Family Residence, 1	148-5A201 282		Hollywood	No	MI	R2RD
Los Angeles	0	0	5427021025	0.000	0.000	0.420	0.000	Shortfall of Sites	0.083	Low Medium II Residential	RD2-1VL	0	0	0	48.131	0.420	Vacant	Residential - Single Family Residence - Vacant Land, 0	142-5A203 282		Silver Lake - Echo Park - Elysian Valley	No	MI	R2RD
Los Angeles	1900 S BEDFORD ST	90034	4302024001	0.000	0.000	0.420	0.000	Shortfall of Sites	0.146	Low Medium II Residential	RD2-1	0	0	0	27.326	0.420		Residential - Single Family Residence, 1	126B169 282		West Adams - Baldwin Hills - Leimert	No	MI	R2RD
Los Angeles	4224 CLAYTON AVE	90027	5430020029	0.000	0.000	0.420	0.000	Shortfall of Sites	0.066	Low Medium I Residential	R2-1XL	0	0	0	60.719	0.420		Residential - Single Family Residence, 1	148-5A201 283		Hollywood	No	MI	R2RD
Los Angeles	650 ROBINSON ST	90026	5401014002	0.000	0.000	0.420	0.000	Shortfall of Sites	0.151	Low Medium I Residential	R2-1VL	0	0	0	26.437	0.420		Residential - Single Family Residence, 1	141A203 283		Silver Lake - Echo Park - Elysian Valley	No	MI	R2RD , ADU
Los Angeles	4526 W 11TH PL	90019	5082007012	0.000	0.000	0.420	0.000	Shortfall of Sites	0.085	Low Medium II Residential	RD1.5-1-O	0	0	0	47.219	0.420		Residential - Single Family Residence, 1	129B185 283		Wilshire	No	MI	R2RD
Los Angeles	12011 RHODE ISLAND AVE	90025	4263024013	0.000	0.000	0.420	0.000	Shortfall of Sites	0.098	Medium Residential	R2-1	0	0	0	40.838	0.420		Residential - Single Family Residence, 1	126B145 283		West Los Angeles	No	MI	R2RD
Los Angeles	1845 OAK TREE DR	90041	5686010026	0.000	0.000	0.420	0.000	Shortfall of Sites	0.125	Low Medium I Residential	RD3-1	0	0	0	31.931	0.420		Residential - Single Family Residence, 1	162A225 284		Northeast Los Angeles	No	MI	R2RD
Los Angeles	1533 N AVENUE 46	90041	5474011005	0.000	0.000	0.420	0.000	Shortfall of Sites	0.172	Low Medium I Residential	R2-1	0	0	0	23.232	0.420		Residential - Single Family Residence, 1	157-5A221 284		Northeast Los Angeles	No	MI	R2RD , ADU
Los Angeles	7529 WARING AVE	90046	5526003026	0.000	0.000	0.420	0.000	Shortfall of Sites	0.114	Low Medium I Residential	R2-1XL	0	0	0	35.067	0.420		Residential - Single Family Residence, 1	141B177 284		Hollywood	No	MI	R2RD
Los Angeles	0	0	2731026003	0.000	0.000	0.420	0.000	Shortfall of Sites	0.166	Low Medium I Residential	(Q)RD4-1	0	0	0	24.036	0.420	Vacant	Residential - Single Family Residence - Vacant Land, 0	204B125 285		Northridge	No	MI	R2RD
Los Angeles	1875 OAK TREE DR	90041	5686010019	0.000	0.000	0.420	0.000	Shortfall of Sites	0.090	Low Medium I Residential	RD3-1	0	0	0	44.499	0.420		Residential - Single Family Residence, 0	162A223 285		Northeast Los Angeles	No	MI	R2RD
Los Angeles	4426 ALUMNI AVE	90041	5474009003	0.000	0.000	0.420	0.000	Shortfall of Sites	0.075	Low Medium II Residential	RD1.5-1	0	0	0	53.116	0.420		Residential - Single Family Residence, 1	157-5A221 285		Northeast Los Angeles	No	MI	R2RD
Los Angeles	1401 N AVENUE 47	90042	5474028005	0.000	0.000	0.420	0.000	Shortfall of Sites	0.113	Low Medium I Residential	RD3-1	0	0	0	35.367	0.420		Residential - Single Family Residence, 1	156A221 285		Northeast Los Angeles	No	MI	R2RD
Los Angeles	2467 W AVENUE 32	90065	5456002032	0.000	0.000	0.420	0.000	Shortfall of Sites	0.106	Low Medium II Residential	RD2-1-CDO	0	0	0	37.723	0.420		Residential - Single Family Residence, 1	150B213 285		Northeast Los Angeles	No	MI	R2RD
Los Angeles	2409 W AVENUE 32	90065	5456002002	0.000	0.000	0.420	0.000	Shortfall of Sites	0.135	Low Medium I Residential	RD3-1	0	0	0	29.538	0.420		Residential - Single Family Residence, 1	151-5A217 285		Northeast Los Angeles	No	MI	R2RD
Los Angeles	1341 EDGECLIFFE DR	90026	5427016015	0.000	0.000	0.420	0.000	Shortfall of Sites	0.115	Low Medium I Residential	R2-1VL	0	0	0	34.845	0.420		Residential - Single Family Residence - Pool, 1	144A203 285		Silver Lake - Echo Park - Elysian Valley	No	MI	R2RD
Los Angeles	1875 OAK TREE DR	90041	5686010019	0.000	0.000	0.420	0.000	Shortfall of Sites	0.084	Low Medium I Residential	RD3-1	0	0	0	47.874	0.420		Residential - Single Family Residence, 0	162A223 286		Northeast Los Angeles	No	MI	R2RD
Los Angeles	2308 FAIR PARK AVE	90041	5686022038	0.000	0.000	0.420	0.000	Shortfall of Sites	0.163	Low Medium I Residential	RD3-1	0	0	0	24.608	0.420		Residential - Single Family Residence, 1	162A221 286		Northeast Los Angeles	No	MI	R2RD , ADU
Los Angeles	2845 W AVENUE 34	90065	5457025013	0.000	0.000	0.420	0.000	Shortfall of Sites	0.134	Low Medium II Residential	RD2-1-CDO	0	0	0	29.785	0.420		Residential - Single Family Residence, 1	154-5A215 286		Northeast Los Angeles	No	MI	R2RD
Los Angeles	900 KODAK DR	90026	5427021023	0.000	0.000	0.420	0.000	Shortfall of Sites	0.080	Low Medium II Residential	R2-1VL	0	0	0	49.783	0.420		Residential - Single Family Residence, 1	142-5A203 286		Silver Lake - Echo Park - Elysian Valley	No	MI	R2RD
Los Angeles	1654 WEST BLVD	90019	5071010046	0.000	0.000	0.420	0.000	Shortfall of Sites	0.115	Low III Residential	RD6-1-O	0	0	0	34.898	0.420		Residential - Single Family Residence, 1	126B185 286		West Adams - Baldwin Hills - Leimert	No	MI	R2RD
Los Angeles	3627 KELTON AVE	90034	4252021006	0.000	0.000	0.420	0.000	Shortfall of Sites	0.115	Low Medium Residential	RD2-1	0	0	0	34.870	0.420		Residential - Single Family Residence, 1	117B161 286		Palms - Mar Vista - Del Rey	No	MI	R2RD
Los Angeles	0	0	5686016004	0.000	0.000	0.420	0.000	Shortfall of Sites	0.090	Low Medium I Residential	RD3-1	0	0	0	44.443	0.420	Vacant	Residential - Single Family Residence - Vacant Land, 0	162A223 287		Northeast Los Angeles	No	MI	R2RD
Los Angeles	3443 LARISSA DR	90026	5427026006	0.000	0.000	0.420	0.000	Shortfall of Sites	0.097	Low Medium II Residential	RD1.5-1VL	0	0	0	41.230	0.420		Residential - Single Family Residence, 1	144A203 287		Silver Lake - Echo Park - Elysian Valley	No	MI	R2RD
Los Angeles	1188 S MUIRFIELD RD	90019	5083012017	0.000	0.000	0.420	0.000	Shortfall of Sites	0.111	Low Medium I Residential	R2-1-O	0	0	0	36.000	0.420		Residential - Single Family Residence, 1	129B185 287		Wilshire	No	MI	R2RD
Los Angeles	13031 MONTANA AVE	90049	4264007029	0.000	0.000	0.420	0.000	Shortfall of Sites	0.117	Low Medium I Residential	R2-1	0	0	0	34.163	0.420		Commercial - Store - One Story, 0	126B141 287		Brentwood - Pacific Palisades	No	MI	R2RD
Los Angeles	914 TULAROSA DR	90026	5427030016	0.000	0.000	0.420	0.000	Shortfall of Sites	0.157	Low Medium I Residential	R2-1VL	0	0	0	25.496	0.420		Residential - Single Family Residence, 1	142-5A203 288		Silver Lake - Echo Park - Elysian Valley	No	MI	R2RD , ADU
Los Angeles	10350 ORO VISTA AVE	91040	2560013003	0.000	0.000	0.420	0.000	Shortfall of Sites	0.101	Low Medium I Residential	RD3-1	0	0	0	39.514	0.420		Residential - Single Family Residence, 1	204B189 289		Sunland - Tujunga - Lake View Terrace - Shadow Hills - East La Tuna Canyon	No	MI	R2RD
Los Angeles	734 N LA JOLLA AVE	90046	5528006006	0.000	0.000	0.420	0.000	Shortfall of Sites	0.150	Low Medium I Residential	R2-1XL	0	0	0	26.610	0.420		Residential - Single Family Residence - Pool, 1	141B173 289		Hollywood	No	MI	R2RD , ADU

Jurisdiction Name	Site Address/Intersection	5 Digit ZIP Code	Assessor Parcel Number	Very Low-Income	Low-Income	Moderate-Income	Above Moderate-Income	Type of Shortfall	Parcel Size (Acres)	Current General Plan Designation	Current Zoning	Proposed General Plan (GP) Designation	Proposed Zoning	Minimum Density Allowed	Maximum Density Allowed	Total Capacity	Vacant/ Nonvacant	Description of Existing Uses	PIN	Base Density Per Acre	Community Plan Area	Rent Stabalization Ordinance	Income Category	Applicable Rezoning Program (Program informing values in Column Q listed first)
Los Angeles	10349 ELDORA AVE	91040	2560013025	0.000	0.000	0.420	0.000	Shortfall of Sites	0.101	Low Medium I Residential	RD3-1	0	0	0	39.515	0.420		Residential - Single Family Residence, 1	204B189 290		Sunland - Tujunga - Lake View Terrace - Shadow Hills - East La Tuna Canyon	No	MI	R2RD
Los Angeles	4424 ALUMNI AVE	90041	5474009002	0.000	0.000	0.420	0.000	Shortfall of Sites	0.058	Low Medium II Residential	RD1.5-1	0	0	0	69.103	0.420		Residential - Single Family Residence, 1	157-5A221 290		Northeast Los Angeles	No	MI	R2RD
Los Angeles	1341 EDGECLIFFE DR	90026	5427016015	0.000	0.000	0.420	0.000	Shortfall of Sites	0.071	Low Medium I Residential	R2-1VL	0	0	0	56.421	0.420		Residential - Single Family Residence - Pool, 0	144A203 290		Silver Lake - Echo Park - Elysian Valley	No	MI	R2RD
Los Angeles	1241 S HIGHLAND AVE	90019	5084027010	0.000	0.000	0.420	0.000	Shortfall of Sites	0.138	Low Medium I Residential	R2-1-O	0	0	0	29.040	0.420		Residential - Single Family Residence, 1	129B181 290		Wilshire	No	MI	R2RD
Los Angeles	4914 COLLEGE VIEW AVE	90041	5686022019	0.000	0.000	0.420	0.000	Shortfall of Sites	0.058	Low Medium I Residential	R2-1	0	0	0	69.105	0.420		Residential - Single Family Residence - Pool, 0	162A221 291		Northeast Los Angeles	No	MI	R2RD
Los Angeles	1518 N AVENUE 45	90041	5474010014	0.000	0.000	0.420	0.000	Shortfall of Sites	0.172	Low Medium I Residential	R2-1	0	0	0	23.208	0.420		Residential - Single Family Residence, 1	157-5A221 291		Northeast Los Angeles	No	MI	R2RD , ADU
Los Angeles	3559 VERDUGO RD	90065	5457027010	0.000	0.000	0.420	0.000	Shortfall of Sites	0.148	Low Medium II Residential	RD2-1-CDO	0	0	0	27.066	0.420		Residential - Single Family Residence, 1	154-5A215 291		Northeast Los Angeles	No	MI	R2RD
Los Angeles	1361 MALTMAN AVE	90026	5427024030	0.000	0.000	0.420	0.000	Shortfall of Sites	0.090	Low Medium II Residential	RD1.5-1VL	0	0	0	44.251	0.420		Residential - Single Family Residence, 1	144A203 291		Silver Lake - Echo Park - Elysian Valley	No	MI	R2RD
Los Angeles	4616 W 17TH ST	90019	5071020036	0.000	0.000	0.420	0.000	Shortfall of Sites	0.161	Low Medium II Residential	RD2-1-O	0	0	0	24.879	0.420		Residential - Single Family Residence, 1	126B185 291		West Adams - Baldwin Hills - Leimert	No	MI	R2RD , ADU
Los Angeles	3609 VETERAN AVE	90034	4252018002	0.000	0.000	0.420	0.000	Shortfall of Sites	0.107	Low Medium Residential	RD2-1	0	0	0	37.409	0.420		Residential - Single Family Residence, 1	117B161 291		Palms - Mar Vista - Del Rey	No	MI	R2RD
Los Angeles	2441 W AVENUE 32	90065	5456002008	0.000	0.000	0.420	0.000	Shortfall of Sites	0.213	Low Medium I Residential	R2-1	0	0	0	18.753	0.420		Residential - Single Family Residence, 1	150B213 292		Northeast Los Angeles	No	MI	R2RD , ADU
Los Angeles	637 ROBINSON ST	90026	5401015009	0.000	0.000	0.420	0.000	Shortfall of Sites	0.152	Low Medium II Residential	RD2-1VL	0	0	0	26.340	0.420		Residential - Single Family Residence, 1	141A203 292		Silver Lake - Echo Park - Elysian Valley	No	MI	R2RD , ADU
Los Angeles	1219 S RIMPAU BLVD	90019	5083016005	0.000	0.000	0.420	0.000	Shortfall of Sites	0.170	Low Medium I Residential	R2-1-O	0	0	0	23.546	0.420		Residential - Single Family Residence, 1	129B185 292		Wilshire	No	MI	R2RD , ADU
Los Angeles	1851 OAK TREE DR	90041	5686010023	0.000	0.000	0.420	0.000	Shortfall of Sites	0.089	Low Medium I Residential	RD3-1	0	0	0	44.905	0.420		Residential - Single Family Residence, 0	162A225 293		Northeast Los Angeles	No	MI	R2RD
Los Angeles	5017 GLEN IRIS AVE	90041	5686016026	0.000	0.000	0.420	0.000	Shortfall of Sites	0.090	Low Medium I Residential	RD3-1	0	0	0	44.255	0.420		Residential - Single Family Residence, 1	162A223 293		Northeast Los Angeles	No	MI	R2RD
Los Angeles	2266 FAIR PARK AVE	90041	5686022035	0.000	0.000	0.420	0.000	Shortfall of Sites	0.141	Low Medium I Residential	RD3-1	0	0	0	28.413	0.420		Residential - Single Family Residence, 1	162A221 293		Northeast Los Angeles	No	MI	R2RD
Los Angeles	2858 W AVENUE 34	90065	5457024014	0.000	0.000	0.420	0.000	Shortfall of Sites	0.133	Low Medium II Residential	RD2-1-CDO	0	0	0	30.082	0.420		Residential - Single Family Residence, 1	154-5A215 293		Northeast Los Angeles	No	MI	R2RD
Los Angeles	2401 W AVENUE 32	90065	5456002001	0.000	0.000	0.420	0.000	Shortfall of Sites	0.182	Low Medium I Residential	RD3-1	0	0	0	22.031	0.420		Residential - Single Family Residence, 1	151-5A217 293		Northeast Los Angeles	No	MI	R2RD , ADU
Los Angeles	0	0	5427023022	0.000	0.000	0.420	0.000	Shortfall of Sites	0.169	Low Medium I Residential	R2-1VL	0	0	0	23.696	0.420	Vacant	Residential - Single Family Residence - Vacant Land, 0	144A203 293		Silver Lake - Echo Park - Elysian Valley	No	MI	R2RD
Los Angeles	0	0	5686016004	0.000	0.000	0.420	0.000	Shortfall of Sites	0.096	Low Medium I Residential	RD3-1	0	0	0	41.550	0.420	Vacant	Residential - Single Family Residence - Vacant Land, 0	162A223 294		Northeast Los Angeles	No	MI	R2RD
Los Angeles	4914 COLLEGE VIEW AVE	90041	5686022019	0.000	0.000	0.420	0.000	Shortfall of Sites	0.057	Low Medium I Residential	R2-1	0	0	0	70.366	0.420		Residential - Single Family Residence - Pool, 0	162A221 294		Northeast Los Angeles	No	MI	R2RD
Los Angeles	4602 ELLENWOOD DR	90041	5473040013	0.000	0.000	0.420	0.000	Shortfall of Sites	0.124	Low Medium II Residential	RD2-1	0	0	0	32.267	0.420		Residential - Single Family Residence, 1	159A221 294		Northeast Los Angeles	No	MI	R2RD
Los Angeles	847 KODAK DR	90026	5427020025	0.000	0.000	0.420	0.000	Shortfall of Sites	0.113	Low Medium II Residential	RD2-1VL	0	0	0	35.361	0.420		Residential - Single Family Residence, 1	142-5A203 294		Silver Lake - Echo Park - Elysian Valley	No	MI	R2RD
Los Angeles	662 N DILLON ST	90026	5401018010	0.000	0.000	0.420	0.000	Shortfall of Sites	0.161	Low Medium I Residential	R2-1VL	0	0	0	24.884	0.420		Residential - Single Family Residence - Pool, 1	141A203 294		Silver Lake - Echo Park - Elysian Valley	No	MI	R2RD , ADU
Los Angeles	1236 S HIGHLAND AVE	90019	5084024013	0.000	0.000	0.420	0.000	Shortfall of Sites	0.138	Low Medium I Residential	R2-1-O	0	0	0	29.040	0.420		Residential - Single Family Residence, 1	129B181 294		Wilshire	No	MI	R2RD
Los Angeles	1527 N AVENUE 46	90041	5474011006	0.000	0.000	0.420	0.000	Shortfall of Sites	0.172	Low Medium I Residential	R2-1	0	0	0	23.232	0.420		Residential - Single Family Residence, 1	157-5A221 295		Northeast Los Angeles	No	MI	R2RD , ADU
Los Angeles	1337 EDGECLIFFE DR	90026	5427016016	0.000	0.000	0.420	0.000	Shortfall of Sites	0.098	Low Medium I Residential	R2-1VL	0	0	0	40.860	0.420		Residential - Single Family Residence, 1	144A203 295		Silver Lake - Echo Park - Elysian Valley	No	MI	R2RD
Los Angeles	3348 DESCANSO DR	90026	5426014037	0.000	0.000	0.420	0.000	Shortfall of Sites	0.093	Low Medium I Residential	R2-1VL	0	0	0	43.096	0.420		Institutional - Homes for Aged and Others - One Story, 0	142-5A203 295		Silver Lake - Echo Park - Elysian Valley	No	MI	R2RD
Los Angeles	3348 DESCANSO DR	90026	5426014037	0.000	0.000	0.420	0.000	Shortfall of Sites	0.070	Low Medium I Residential	R2-1VL	0	0	0	56.927	0.420		Institutional - Homes for Aged and Others - One Story, 0	142-5A203 296		Silver Lake - Echo Park - Elysian Valley	No	MI	R2RD
Los Angeles	4612 W 17TH ST	90019	5071020037	0.000	0.000	0.420	0.000	Shortfall of Sites	0.103	Low Medium II Residential	RD2-1-O	0	0	0	38.691	0.420		Residential - Single Family Residence, 1	126B185 296		West Adams - Baldwin Hills - Leimert	No	MI	R2RD
Los Angeles	12026 TEXAS AVE	90025	4263024006	0.000	0.000	0.420	0.000	Shortfall of Sites	0.098	Medium Residential	R2-1	0	0	0	40.818	0.420		Residential - Single Family Residence, 1	126B145 296		West Los Angeles	No	MI	R2RD
Los Angeles	1755 N AVENUE 46	90041	5474002011	0.000	0.000	0.420	0.000	Shortfall of Sites	0.157	Low Medium I Residential	R2-1	0	0	0	25.513	0.420		Residential - Single Family Residence, 1	159A221 297		Northeast Los Angeles	No	MI	R2RD , ADU
Los Angeles	1905 S BEDFORD ST	90034	4302021009	0.000	0.000	0.420	0.000	Shortfall of Sites	0.174	Low Medium II Residential	RD2-1	0	0	0	23.017	0.420		Residential - Single Family Residence, 1	126B169 297		West Adams - Baldwin Hills - Leimert	No	MI	R2RD , ADU
Los Angeles	4906 COLLEGE VIEW AVE	90041	5686022020	0.000	0.000	0.420	0.000	Shortfall of Sites	0.060	Low Medium I Residential	R2-1	0	0	0	66.647	0.420		Residential - Single Family Residence, 1	162A221 298		Northeast Los Angeles	No	MI	R2RD
Los Angeles	3437 LARISSA DR	90026	5427026020	0.000	0.000	0.420	0.000	Shortfall of Sites	0.070	Low Medium II Residential	RD1.5-1VL	0	0	0	57.401	0.420		Residential - Single Family Residence, 1	144A203 298		Silver Lake - Echo Park - Elysian Valley	No	MI	R2RD
Los Angeles	12019 RHODE ISLAND AVE	90025	4263024011	0.000	0.000	0.420	0.000	Shortfall of Sites	0.098	Medium Residential	R2-1	0	0	0	40.829	0.420		Residential - Single Family Residence, 1	126B145 298		West Los Angeles	No	MI	R2RD
Los Angeles	9139 CATTARAUGUS AVE	90034	4301003048	0.000	0.000	0.420	0.000	Shortfall of Sites	0.122	Low Medium II Residential	RD2-1	0	0	0	32.826	0.420		Residential - Single Family Residence, 1	123B169 298		West Adams - Baldwin Hills - Leimert	No	MI	R2RD
Los Angeles	4426 AMBROSE AVE	90027	5590008033	0.000	0.000	0.420	0.000	Shortfall of Sites	0.138	Low Medium I Residential	R2-1XL	0	0	0	29.040	0.420		Residential - Single Family Residence, 1	150B201 299		Hollywood	No	MI	R2RD
Los Angeles	7212 WARING AVE	90046	5525011002	0.000	0.000	0.420	0.000	Shortfall of Sites	0.062	Low II Residential	R2-1	0	0	0	64.533	0.420		Residential - Single Family Residence, 1	141B181 299		Hollywood	No	MI	R2RD
Los Angeles	1229 KENISTON AVE	90019	5083018007	0.000	0.000	0.420	0.000	Shortfall of Sites	0.170	Low Medium I Residential	R2-1-O	0	0	0	23.546	0.420		Residential - Single Family Residence, 1	129B185 299		Wilshire	No	MI	R2RD , ADU
Los Angeles	1701 MIDVALE AVE	90024	4324028031	0.000	0.000	0.420	0.000	Shortfall of Sites	0.244	Low Medium I Residential	[Q]R2-1-O	0	0	0	16.367	0.420		Residential - Single Family Residence, 1	129B153 299		Westwood	No	MI	R2RD , ADU
Los Angeles	1701 LA FAYETTE RD	90019	5071010038	0.000	0.000	0.420	0.000	Shortfall of Sites	0.073	Low III Residential	RD6-1-O	0	0	0	55.044	0.420		Residential - Single Family Residence, 1	126B185 299		West Adams - Baldwin Hills - Leimert	No	MI	R2RD
Los Angeles	4404 WESTDALE AVE	90041	5473039015	0.000	0.000	0.420	0.000	Shortfall of Sites	0.096	Low Medium II Residential	RD2-1	0	0	0	41.743	0.420		Residential - Single Family Residence, 1	159A221 300		Northeast Los Angeles	No	MI	R2RD
Los Angeles	1519 TONAWANDA AVE	90041	5474010008	0.000	0.000	0.420	0.000	Shortfall of Sites	0.172	Low Medium I Residential	R2-1	0	0	0	23.232	0.420		Residential - Single Family Residence, 1	157-5A221 300		Northeast Los Angeles	No	MI	R2RD , ADU
Los Angeles	2418 W AVENUE 33	90065	5456002023	0.000	0.000	0.420	0.000	Shortfall of Sites	0.137	Low Medium I Residential	R2-1	0	0	0	29.183	0.420		Residential - Single Family Residence, 1	150B213 300		Northeast Los Angeles	No	MI	R2RD
Los Angeles	751 N FORMOSA AVE	90046	5525011001	0.000	0.000	0.420	0.000	Shortfall of Sites	0.115	Low II Residential	R2-1	0	0	0	34.848	0.420		Residential - Single Family Residence, 1	141B181 300		Hollywood	No	MI	R2RD
Los Angeles	3345 DESCANSO DR	90026	5426009005	0.000	0.000	0.420	0.000	Shortfall of Sites	0.143	Low Medium I Residential	R2-1VL	0	0	0	28.047	0.420		Residential - Single Family Residence, 1	142-5A203 300		Silver Lake - Echo Park - Elysian Valley	No	MI	R2RD
Los Angeles	17508 LOS ALIMOS ST	91344	2712027010	0.000	0.000	0.420	0.000	Shortfall of Sites	0.206	Low Medium I Residential	R2-1	0	0	0	19.373	0.420		Residential - Single Family Residence, 1	207B129 301		Granada Hills - Knollwood	No	MI	R2RD , ADU
Los Angeles	2565 W AVENUE 31	90065	5457014018	0.000	0.000	0.420	0.000	Shortfall of Sites	0.233	Low Medium I Residential	RD3-1-CDO	0	0	0	17.170	0.420		Residential - Single Family Residence - Pool, 1	150B213 301		Northeast Los Angeles	No	MI	R2RD , ADU
Los Angeles	944 ROBINSON ST	90026	5426014012	0.000	0.000	0.420	0.000	Shortfall of Sites	0.065	Low Medium I Residential	R2-1VL	0	0	0	61.981	0.420		Residential - Single Family Residence, 1	142-5A203 301		Silver Lake - Echo Park - Elysian Valley	No	MI	R2RD
Los Angeles	17502 LOS ALIMOS ST	91344	2712027037	0.000	0.000	0.420	0.000	Shortfall of Sites	0.207	Low Medium I Residential	R2-1	0	0	0	19.359	0.420		Residential - Single Family Residence, 1	207B129 302		Granada Hills - Knollwood	No	MI	R2RD , ADU
Los Angeles	854 KODAK DR	90026	5427021022	0.000	0.000	0.420	0.000	Shortfall of Sites	0.080	Low Medium I Residential	R2-1VL	0	0	0	49.783	0.420		Residential - Single Family Residence, 1	142-5A203 302		Silver Lake - Echo Park - Elysian Valley	No	MI	R2RD
Los Angeles	1901 S SHERBOURNE DR	90034	4302024015	0.000	0.000	0.420	0.000	Shortfall of Sites	0.148	Low Medium II Residential	RD2-1	0	0	0	27.018	0.420		Residential - Single Family Residence, 1	126B169 302		West Adams - Baldwin Hills - Leimert	No	MI	R2RD
Los Angeles	3604 GREENFIELD AVE	90034	4252018034	0.000	0.000	0.420	0.000	Shortfall of Sites	0.118	Low Medium Residential	RD2-1	0	0	0	33.921	0.420		Residential - Single Family Residence, 1	117B161 302		Palms - Mar Vista - Del Rey	No	MI	R2RD
Los Angeles	4408 WESTDALE AVE	90041	5473039016	0.000	0.000	0.420	0.000	Shortfall of Sites	0.099	Low Medium II Residential	RD2-1	0	0	0	40.353	0.420		Residential - Single Family Residence, 1	159A221 303		Northeast Los Angeles	No	MI	R2RD
Los Angeles	640 ROBINSON ST	90026	5401014004	0.000	0.000	0.420	0.000	Shortfall of Sites	0.151	Low Medium I Residential	R2-1VL	0	0	0	26.437	0.420		Residential - Single Family Residence, 1	141A203 303		Silver Lake - Echo Park - Elysian Valley	No	MI	R2RD , ADU
Los Angeles	10834 PEACH GROVE ST	91601	2421013006	0.000	0.000	0.420	0.000	Shortfall of Sites	0.128	Low Medium II Residential	RD1.5-1	0	0	0	31.166	0.420		Residential - Single Family Residence, 0	168B173 304		North Hollywood - Valley Village	No	MI	R2RD
Los Angeles	2140 LAVERNA AVE	90041	5685009027	0.000	0.000	0.420	0.000	Shortfall of Sites	0.173	Low Medium I Residential	R2-1	0	0	0	23.075	0.420		Residential - Single Family Residence, 1	160-5A221 304		Northeast Los Angeles	No	MI	R2RD , ADU
Los Angeles	806 KODAK DR	90026	5427021014	0.000	0.000	0.420	0.000	Shortfall of Sites	0.070	Low Medium I Residential	R2-1VL	0	0	0	56.850	0.420		Residential - Single Family Residence, 1	142-5A201 304		Silver Lake - Echo Park - Elysian Valley	No	MI	R2RD
Los Angeles	658 N DILLON ST	90026	5401018009	0.000	0.000	0.420	0.000	Shortfall of Sites	0.149	Low Medium I Residential	R2-1VL	0	0	0	26.806	0.420		Residential - Single Family Residence, 1	141A203 304		Silver Lake - Echo Park - Elysian Valley	No	MI	R2RD , ADU
Los Angeles	327 N HARPER AVE	90048	5514009048	0.000	0.000	0.420	0.000	Shortfall of Sites	0.146	Low Medium I Residential	R2-1	0	0	0	27.400	0.420		Residential - Single Family Residence - Pool, 1	138B173 304		Wilshire	No	MI	R2RD
Los Angeles	10838 PEACH GROVE ST	91601	2421013005	0.000	0.000	0.420	0.000	Shortfall of Sites	0.064	Low Medium II Residential	RD1.5-1	0	0	0	62.313	0.420		Residential - Single Family Residence, 1	168B173 305		North Hollywood - Valley Village	No	MI	R2RD
Los Angeles	1661 WEST BLVD	90019	5071014047	0.000	0.000	0.420	0.000	Shortfall of Sites	0.065	Low Medium II Residential	RD1.5-1-O	0	0	0	61.677	0.420		Residential - Single Family Residence, 1	126B185 305		West Adams - Baldwin Hills - Leimert	No	MI	R2RD
Los Angeles	10838 PEACH GROVE ST	91601	2421013005	0.000	0.000	0.420	0.000	Shortfall of Sites	0.096	Low Medium II Residential	RD1.5-1	0	0	0	41.532	0.420		Residential - Single Family Residence, 0	168B173 306		North Hollywood - Valley Village	No	MI	R2RD

Jurisdiction Name	Site Address/Intersection	5 Digit ZIP Code	Assessor Parcel Number	Very Low-Income	Low-Income	Moderate-Income	Above Moderate-Income	Type of Shortfall	Parcel Size (Acres)	Current General Plan Designation	Current Zoning	Proposed General Plan (GP) Designation	Proposed Zoning	Minimum Density Allowed	Maximum Density Allowed	Total Capacity	Vacant/ Nonvacant	Description of Existing Uses	PIN	Base Density Per Acre	Community Plan Area	Rent Stabalization Ordinance	Income Category	Applicable Rezoning Program (Program informing values in Column Q listed first)
Los Angeles	4414 WESTDALE AVE	90041	5473039014	0.000	0.000	0.420	0.000	Shortfall of Sites	0.099	Low Medium II Residential	RD2-1	0	0	0	40.317	0.420		Residential - Single Family Residence, 1	159A221 306		Northeast Los Angeles	No	MI	R2RD
Los Angeles	908 TULAROSA DR	90026	5427030015	0.000	0.000	0.420	0.000	Shortfall of Sites	0.157	Low Medium I Residential	R2-1VL	0	0	0	25.458	0.420		Residential - Single Family Residence, 1	142-5A203 306		Silver Lake - Echo Park - Elysian Valley	No	MI	R2RD , ADU
Los Angeles	10842 PEACH GROVE ST	91601	2421013004	0.000	0.000	0.420	0.000	Shortfall of Sites	0.096	Low Medium II Residential	RD1.5-1	0	0	0	41.520	0.420		Residential - Single Family Residence, 1	168B173 307		North Hollywood - Valley Village	No	MI	R2RD
Los Angeles	10842 PEACH GROVE ST	91601	2421013004	0.000	0.000	0.420	0.000	Shortfall of Sites	0.064	Low Medium II Residential	RD1.5-1	0	0	0	62.266	0.420		Residential - Single Family Residence, 0	168B173 308		North Hollywood - Valley Village	No	MI	R2RD
Los Angeles	4592 ELLENWOOD DR	90041	5473040027	0.000	0.000	0.420	0.000	Shortfall of Sites	0.110	Low Medium II Residential	RD2-1	0	0	0	36.301	0.420		Residential - Single Family Residence, 1	159A221 308		Northeast Los Angeles	No	MI	R2RD
Los Angeles	1512 N AVENUE 45	90041	5474010013	0.000	0.000	0.420	0.000	Shortfall of Sites	0.172	Low Medium I Residential	R2-1	0	0	0	23.210	0.420		Residential - Single Family Residence, 1	157-5A221 308		Northeast Los Angeles	No	MI	R2RD , ADU
Los Angeles	0	0	2731029002	0.000	0.000	0.420	0.000	Shortfall of Sites	0.213	Low Medium I Residential	(Q)RD4-1	0	0	0	18.756	0.420	Vacant	Residential - Single Family Residence - Vacant Land, 0	204B125 309		Northridge	No	MI	R2RD
Los Angeles	10846 PEACH GROVE ST	91601	2421013003	0.000	0.000	0.420	0.000	Shortfall of Sites	0.129	Low Medium II Residential	RD1.5-1	0	0	0	31.123	0.420		Residential - Single Family Residence, 1	168B173 309		North Hollywood - Valley Village	No	MI	R2RD
Los Angeles	4923 ELLENWOOD DR	90041	5686022034	0.000	0.000	0.420	0.000	Shortfall of Sites	0.059	Low Medium I Residential	RD3-1	0	0	0	67.262	0.420		Residential - Single Family Residence, 1	162A221 309		Northeast Los Angeles	No	MI	R2RD
Los Angeles	1200 S MULLEN AVE	90019	5083014028	0.000	0.000	0.420	0.000	Shortfall of Sites	0.090	Low Medium I Residential	R2-1-O	0	0	0	44.207	0.420		Residential - Single Family Residence, 1	129B185 310		Wilshire	No	MI	R2RD
Los Angeles	12038 TEXAS AVE	90025	4263024004	0.000	0.000	0.420	0.000	Shortfall of Sites	0.098	Medium Residential	R2-1	0	0	0	40.802	0.420		Residential - Single Family Residence, 1	126B145 310		West Los Angeles	No	MI	R2RD
Los Angeles	8431 BELFORD AVE	90045	4125007013	0.000	0.000	0.420	0.000	Shortfall of Sites	0.153	Low Medium I Residential	R2-1	0	0	0	26.210	0.420		Residential - Single Family Residence, 1	096B169 310		Westchester - Playa del Rey	No	MI	R2RD , ADU
Los Angeles	0	0	5686016004	0.000	0.000	0.420	0.000	Shortfall of Sites	0.058	Low Medium I Residential	RD3-1	0	0	0	68.529	0.420	Vacant	Residential - Single Family Residence - Vacant Land, 0	162A223 311		Northeast Los Angeles	No	MI	R2RD
Los Angeles	1523 N AVENUE 46	90041	5474011007	0.000	0.000	0.420	0.000	Shortfall of Sites	0.172	Low Medium I Residential	R2-1	0	0	0	23.233	0.420		Residential - Single Family Residence, 1	157-5A221 311		Northeast Los Angeles	No	MI	R2RD , ADU
Los Angeles	1332 LUCILE AVE	90026	5427016026	0.000	0.000	0.420	0.000	Shortfall of Sites	0.169	Low Medium I Residential	R2-1VL	0	0	0	23.706	0.420		Residential - Single Family Residence, 1	144A201 312		Silver Lake - Echo Park - Elysian Valley	No	MI	R2RD , ADU
Los Angeles	1357 MALTMAN AVE	90026	5427024031	0.000	0.000	0.420	0.000	Shortfall of Sites	0.057	Low Medium II Residential	RD1.5-1VL	0	0	0	69.720	0.420		Residential - Single Family Residence, 0	144A203 312		Silver Lake - Echo Park - Elysian Valley	No	MI	R2RD
Los Angeles	1907 S BEDFORD ST	90034	4302021008	0.000	0.000	0.420	0.000	Shortfall of Sites	0.177	Low Medium II Residential	RD2-1	0	0	0	22.623	0.420		Residential - Single Family Residence - Pool, 1	126B169 312		West Adams - Baldwin Hills - Leimert	No	MI	R2RD , ADU
Los Angeles	12023 RHODE ISLAND AVE	90025	4263024009	0.000	0.000	0.420	0.000	Shortfall of Sites	0.098	Medium Residential	R2-1	0	0	0	40.819	0.420		Residential - Single Family Residence, 1	126B145 312		West Los Angeles	No	MI	R2RD
Los Angeles	1511 TONAWANDA AVE	90041	5474010009	0.000	0.000	0.420	0.000	Shortfall of Sites	0.172	Low Medium I Residential	R2-1	0	0	0	23.232	0.420		Residential - Single Family Residence - Pool, 1	157-5A221 313		Northeast Los Angeles	No	MI	R2RD , ADU
Los Angeles	1333 EDGECLIFFE DR	90026	5427016017	0.000	0.000	0.420	0.000	Shortfall of Sites	0.127	Low Medium I Residential	R2-1VL	0	0	0	31.603	0.420		Residential - Single Family Residence, 1	144A203 313		Silver Lake - Echo Park - Elysian Valley	No	MI	R2RD
Los Angeles	728 N HARPER AVE	90046	5528006031	0.000	0.000	0.420	0.000	Shortfall of Sites	0.150	Low Medium I Residential	R2-1XL	0	0	0	26.602	0.420		Residential - Single Family Residence, 1	141B173 313		Hollywood	No	MI	R2RD , ADU
Los Angeles	1223 S RIMPAU BLVD	90019	5083016006	0.000	0.000	0.420	0.000	Shortfall of Sites	0.170	Low Medium I Residential	R2-1-O	0	0	0	23.546	0.420		Residential - Single Family Residence, 1	129B185 313		Wilshire	No	MI	R2RD , ADU
Los Angeles	7116 WARING AVE	90046	5525009012	0.000	0.000	0.420	0.000	Shortfall of Sites	0.073	Low Medium I Residential	R2-1XL	0	0	0	54.879	0.420		Residential - Single Family Residence, 1	141B181 314		Hollywood	No	MI	R2RD
Los Angeles	807 TULAROSA DR	90026	5427021013	0.000	0.000	0.420	0.000	Shortfall of Sites	0.069	Low Medium I Residential	R2-1VL	0	0	0	57.631	0.420		Residential - Single Family Residence - Pool, 1	142-5A201 315		Silver Lake - Echo Park - Elysian Valley	No	MI	R2RD
Los Angeles	327 N CROFT AVE	90048	5514011020	0.000	0.000	0.420	0.000	Shortfall of Sites	0.149	Low Medium I Residential	R2-1-O	0	0	0	26.792	0.420		Residential - Single Family Residence, 1	138B173 315		Wilshire	No	MI	R2RD , ADU
Los Angeles	1906 S BEDFORD ST	90034	4302024003	0.000	0.000	0.420	0.000	Shortfall of Sites	0.138	Low Medium II Residential	RD2-1	0	0	0	28.918	0.420		Residential - Single Family Residence, 1	126B169 315		West Adams - Baldwin Hills - Leimert	No	MI	R2RD
Los Angeles	3348 DESCANSO DR	90026	5426014037	0.000	0.000	0.420	0.000	Shortfall of Sites	0.143	Low Medium I Residential	R2-1VL	0	0	0	27.968	0.420		Institutional - Homes for Aged and Others - One Story, 0	142-5A203 316		Silver Lake - Echo Park - Elysian Valley	No	MI	R2RD
Los Angeles	1660 WEST BLVD	90019	5071010047	0.000	0.000	0.420	0.000	Shortfall of Sites	0.114	Low III Residential	RD6-1-O	0	0	0	34.950	0.420		Residential - Single Family Residence, 1	126B185 316		West Adams - Baldwin Hills - Leimert	No	MI	R2RD
Los Angeles	4590 ELLENWOOD DR	90041	5473040026	0.000	0.000	0.420	0.000	Shortfall of Sites	0.110	Low Medium II Residential	RD2-1	0	0	0	36.301	0.420		Residential - Single Family Residence, 1	159A221 317		Northeast Los Angeles	No	MI	R2RD
Los Angeles	3507 MARATHON ST	90026	5427021015	0.000	0.000	0.420	0.000	Shortfall of Sites	0.069	Low Medium I Residential	R2-1VL	0	0	0	57.664	0.420		Residential - Single Family Residence, 1	142-5A201 317		Silver Lake - Echo Park - Elysian Valley	No	MI	R2RD
Los Angeles	912 HYPERION AVE	90029	5427013014	0.000	0.000	0.420	0.000	Shortfall of Sites	0.169	Low Medium II Residential	RD2-1VL	0	0	0	23.696	0.420		Residential - Single Family Residence, 1	144A201 318		Silver Lake - Echo Park - Elysian Valley	No	MI	R2RD , ADU
Los Angeles	848 KODAK DR	90026	5427021019	0.000	0.000	0.420	0.000	Shortfall of Sites	0.078	Low Medium I Residential	R2-1VL	0	0	0	51.485	0.420		Residential - Single Family Residence, 1	142-5A203 318		Silver Lake - Echo Park - Elysian Valley	No	MI	R2RD
Los Angeles	5010 N MAYWOOD AVE	90041	5686016005	0.000	0.000	0.420	0.000	Shortfall of Sites	0.242	Low Medium I Residential	RD3-1	0	0	0	16.561	0.420		Residential - Single Family Residence, 1	162A223 319		Northeast Los Angeles	No	MI	R2RD , ADU
Los Angeles	10347 ELDORA AVE	91040	2560013024	0.000	0.000	0.420	0.000	Shortfall of Sites	0.076	Low Medium I Residential	RD3-1	0	0	0	52.688	0.420		Residential - Single Family Residence, 1	204B189 320		Sunland - Tujunga - Lake View Terrace - Shadow Hills - East La Tuna Canyon	No	MI	R2RD
Los Angeles	900 RECTOR PL	90029	5427008026	0.000	0.000	0.420	0.000	Shortfall of Sites	0.093	Low Medium II Residential	[Q]RD1.5-1D	0	0	0	43.225	0.420		Residential - Single Family Residence, 1	144A201 320		Silver Lake - Echo Park - Elysian Valley	No	MI	R2RD
Los Angeles	3608 GREENFIELD AVE	90034	4252018033	0.000	0.000	0.420	0.000	Shortfall of Sites	0.107	Low Medium Residential	RD2-1	0	0	0	37.374	0.420		Residential - Single Family Residence, 1	117B161 320		Palms - Mar Vista - Del Rey	No	MI	R2RD
Los Angeles	1905 S SHERBOURNE DR	90034	4302024014	0.000	0.000	0.420	0.000	Shortfall of Sites	0.146	Low Medium II Residential	RD2-1	0	0	0	27.336	0.420		Residential - Single Family Residence, 1	126B169 321		West Adams - Baldwin Hills - Leimert	No	MI	R2RD
Los Angeles	909 MICHELTORENA ST	90026	5427030014	0.000	0.000	0.420	0.000	Shortfall of Sites	0.201	Low Medium I Residential	R2-1VL	0	0	0	19.879	0.420		Residential - Single Family Residence, 1	142-5A203 322		Silver Lake - Echo Park - Elysian Valley	No	MI	R2RD , ADU
Los Angeles	1709 LA FAYETTE RD	90019	5071010039	0.000	0.000	0.420	0.000	Shortfall of Sites	0.071	Low III Residential	RD6-1-O	0	0	0	56.372	0.420		Residential - Single Family Residence, 1	126B185 322		West Adams - Baldwin Hills - Leimert	No	MI	R2RD
Los Angeles	3637 KELTON AVE	90034	4252021008	0.000	0.000	0.420	0.000	Shortfall of Sites	0.115	Low Medium Residential	RD2-1	0	0	0	34.868	0.420		Residential - Single Family Residence, 1	117B161 322		Palms - Mar Vista - Del Rey	No	MI	R2RD
Los Angeles	4575 ELLENWOOD DR	90041	5473034031	0.000	0.000	0.420	0.000	Shortfall of Sites	0.178	Low Medium II Residential	RD2-1	0	0	0	22.453	0.420		Residential - Single Family Residence, 1	159A221 323		Northeast Los Angeles	No	MI	R2RD , ADU
Los Angeles	1707 VINEYARD AVE	90019	5071020039	0.000	0.000	0.420	0.000	Shortfall of Sites	0.057	Low Medium II Residential	RD2-1-O	0	0	0	69.695	0.420		Residential - Single Family Residence, 1	126B185 323		West Adams - Baldwin Hills - Leimert	No	MI	R2RD
Los Angeles	646 N DILLON ST	90026	5401018007	0.000	0.000	0.420	0.000	Shortfall of Sites	0.115	Low Medium I Residential	R2-1VL	0	0	0	34.848	0.420		Residential - Single Family Residence, 1	141A203 324		Silver Lake - Echo Park - Elysian Valley	No	MI	R2RD
Los Angeles	851 TULAROSA DR	90026	5427021020	0.000	0.000	0.420	0.000	Shortfall of Sites	0.079	Low Medium I Residential	R2-1VL	0	0	0	50.470	0.420		Residential - Single Family Residence, 1	142-5A203 325		Silver Lake - Echo Park - Elysian Valley	No	MI	R2RD
Los Angeles	1326 LUCILE AVE	90026	5427016025	0.000	0.000	0.420	0.000	Shortfall of Sites	0.169	Low Medium I Residential	R2-1VL	0	0	0	23.706	0.420		Residential - Single Family Residence, 1	144A201 326		Silver Lake - Echo Park - Elysian Valley	No	MI	R2RD , ADU
Los Angeles	722 N KILKEA DR	90046	5528007008	0.000	0.000	0.420	0.000	Shortfall of Sites	0.150	Low Medium I Residential	R2-1XL	0	0	0	26.591	0.420		Residential - Single Family Residence, 1	141B173 326		Hollywood	No	MI	R2RD , ADU
Los Angeles	1216 S RIMPAU BLVD	90019	5083015018	0.000	0.000	0.420	0.000	Shortfall of Sites	0.172	Low Medium I Residential	R2-1-O	0	0	0	23.224	0.420		Residential - Single Family Residence, 1	129B185 326		Wilshire	No	MI	R2RD , ADU
Los Angeles	1336 EDGECLIFFE DR	90026	5427023019	0.000	0.000	0.420	0.000	Shortfall of Sites	0.165	Low Medium I Residential	R2-1VL	0	0	0	24.304	0.420		Residential - Single Family Residence, 1	144A203 327		Silver Lake - Echo Park - Elysian Valley	No	MI	R2RD , ADU
Los Angeles	2534 ARTHUR ST	90065	5456001030	0.000	0.000	0.420	0.000	Shortfall of Sites	0.119	Low Medium I Residential	RD3-1	0	0	0	33.675	0.420		Residential - Single Family Residence, 1	153A215 328		Northeast Los Angeles	No	MI	R2RD
Los Angeles	722 N LA JOLLA AVE	90046	5528006008	0.000	0.000	0.420	0.000	Shortfall of Sites	0.150	Low Medium I Residential	R2-1XL	0	0	0	26.607	0.420		Residential - Single Family Residence, 1	141B173 328		Hollywood	No	MI	R2RD , ADU
Los Angeles	844 KODAK DR	90026	5427021018	0.000	0.000	0.420	0.000	Shortfall of Sites	0.069	Low Medium I Residential	R2-1VL	0	0	0	58.263	0.420		Residential - Single Family Residence, 1	142-5A203 328		Silver Lake - Echo Park - Elysian Valley	No	MI	R2RD
Los Angeles	926 ROBINSON ST	90026	5426014010	0.000	0.000	0.420	0.000	Shortfall of Sites	0.151	Low Medium I Residential	R2-1VL	0	0	0	26.437	0.420		Residential - Single Family Residence, 1	142-5A203 329		Silver Lake - Echo Park - Elysian Valley	No	MI	R2RD , ADU
Los Angeles	4415 CORLISS ST	90041	5473040024	0.000	0.000	0.420	0.000	Shortfall of Sites	0.117	Low Medium II Residential	RD2-1	0	0	0	34.276	0.420		Residential - Single Family Residence, 1	159A221 330		Northeast Los Angeles	No	MI	R2RD
Los Angeles	4566 W 17TH ST	90019	5071013035	0.000	0.000	0.420	0.000	Shortfall of Sites	0.074	Low Medium II Residential	RD1.5-1-O	0	0	0	53.922	0.420		Residential - Single Family Residence, 1	126B185 330		West Adams - Baldwin Hills - Leimert	No	MI	R2RD
Los Angeles	8951 HARGIS ST	90034	4301009035	0.000	0.000	0.420	0.000	Shortfall of Sites	0.135	Low Medium I Residential	R2-1	0	0	0	29.667	0.420		Residential - Single Family Residence, 1	123B169 330		West Adams - Baldwin Hills - Leimert	No	MI	R2RD
Los Angeles	0	0	2712029002	0.000	0.000	0.420	0.000	Shortfall of Sites	0.138	Low Medium I Residential	R2-1	0	0	0	29.050	0.420		Commercial - Parking Lot (Commercial Use Property) - Lots - Patron or Employee - One Story, 0	207B129 331		Granada Hills - Knollwood	No	MI	R2RD
Los Angeles	321 N HARPER AVE	90048	5514009049	0.000	0.000	0.420	0.000	Shortfall of Sites	0.146	Low Medium I Residential	R2-1	0	0	0	27.400	0.420		Residential - Single Family Residence, 1	138B173 331		Wilshire	No	MI	R2RD
Los Angeles	1707 VINEYARD AVE	90019	5071020039	0.000	0.000	0.420	0.000	Shortfall of Sites	0.057	Low Medium II Residential	RD2-1-O	0	0	0	69.696	0.420		Residential - Single Family Residence, 0	126B185 331		West Adams - Baldwin Hills - Leimert	No	MI	R2RD
Los Angeles	0	0	2712029002	0.000	0.000	0.420	0.000	Shortfall of Sites	0.115	Low Medium I Residential	R2-1	0	0	0	34.850	0.420		Commercial - Parking Lot (Commercial Use Property) - Lots - Patron or Employee - One Story, 0	207B129 332		Granada Hills - Knollwood	No	MI	R2RD

Jurisdiction Name	Site Address/Intersection	5 Digit ZIP Code	Assessor Parcel Number	Very Low-Income	Low-Income	Moderate-Income	Above Moderate-Income	Type of Shortfall	Parcel Size (Acres)	Current General Plan Designation	Current Zoning	Proposed General Plan (GP) Designation	Proposed Zoning	Minimum Density Allowed	Maximum Density Allowed	Total Capacity	Vacant/ Nonvacant	Description of Existing Uses	PIN	Base Density Per Acre	Community Plan Area	Rent Stabalization Ordinance	Income Category	Applicable Rezoning Program (Program informing values in Column Q listed first)
Los Angeles	4363 GLADDEN PL	90041	5473027004	0.000	0.000	0.420	0.000	Shortfall of Sites	0.090	Low Medium II Residential	RD1.5-1-CDO	0	0	0	44.564	0.420		Residential - Single Family Residence, 1	157-5A219 332		Northeast Los Angeles	No	MI	R2RD
Los Angeles	1550 TALMADGE ST	90027	5430020002	0.000	0.000	0.420	0.000	Shortfall of Sites	0.085	Low Medium I Residential	R2-1XL	0	0	0	46.874	0.420		Residential - Single Family Residence, 1	148-5A201 332		Hollywood	No	MI	R2RD
Los Angeles	4575 ELLENWOOD DR	90041	5473034031	0.000	0.000	0.420	0.000	Shortfall of Sites	0.091	Low Medium II Residential	RD2-1	0	0	0	43.886	0.420		Residential - Single Family Residence, 0	159A221 333		Northeast Los Angeles	No	MI	R2RD
Los Angeles	1422 N AVENUE 53	90042	5478003003	0.000	0.000	0.420	0.000	Shortfall of Sites	0.087	Low Medium I Residential	RD2-1	0	0	0	45.853	0.420		Residential - Single Family Residence, 1	156A227 333		Northeast Los Angeles	No	MI	R2RD
Los Angeles	4850 RIVERTON AVE	91601	2421008014	0.000	0.000	0.420	0.000	Shortfall of Sites	0.155	Low Medium II Residential	RD2-1	0	0	0	25.817	0.420		Residential - Single Family Residence, 1	168B177 334		North Hollywood - Valley Village	No	MI	R2RD , ADU
Los Angeles	3336 DESCANSO DR	90026	5426014036	0.000	0.000	0.420	0.000	Shortfall of Sites	0.120	Low Medium I Residential	R2-1VL	0	0	0	33.317	0.420		Residential - Single Family Residence, 1	142-5A203 334		Silver Lake - Echo Park - Elysian Valley	No	MI	R2RD
Los Angeles	1739 N AVENUE 46	90041	5474002014	0.000	0.000	0.420	0.000	Shortfall of Sites	0.171	Low Medium I Residential	R2-1	0	0	0	23.428	0.420		Residential - Single Family Residence, 1	159A221 335		Northeast Los Angeles	No	MI	R2RD , ADU
Los Angeles	1910 S BEDFORD ST	90034	4302024004	0.000	0.000	0.420	0.000	Shortfall of Sites	0.136	Low Medium II Residential	RD2-1	0	0	0	29.415	0.420		Residential - Single Family Residence, 1	126B169 335		West Adams - Baldwin Hills - Leimert	No	MI	R2RD
Los Angeles	3632 VETERAN AVE	90034	4252021028	0.000	0.000	0.420	0.000	Shortfall of Sites	0.115	Low Medium Residential	RD2-1	0	0	0	34.882	0.420		Residential - Single Family Residence, 1	117B161 335		Palms - Mar Vista - Del Rey	No	MI	R2RD
Los Angeles	1321 EDGECLIFFE DR	90026	5427016019	0.000	0.000	0.420	0.000	Shortfall of Sites	0.169	Low Medium I Residential	R2-1VL	0	0	0	23.710	0.420	Vacant	Residential - Single Family Residence - Vacant Land, 0	144A203 336		Silver Lake - Echo Park - Elysian Valley	No	MI	R2RD
Los Angeles	1229 S RIMPAU BLVD	90019	5083016007	0.000	0.000	0.420	0.000	Shortfall of Sites	0.170	Low Medium I Residential	R2-1-O	0	0	0	23.546	0.420		Residential - Single Family Residence, 1	129B185 336		Wilshire	No	MI	R2RD , ADU
Los Angeles	12035 RHODE ISLAND AVE	90025	4263024005	0.000	0.000	0.420	0.000	Shortfall of Sites	0.098	Medium Residential	R2-1	0	0	0	40.800	0.420		Residential - Single Family Residence, 1	126B145 336		West Los Angeles	No	MI	R2RD
Los Angeles	2528 ARTHUR ST	90065	5456001029	0.000	0.000	0.420	0.000	Shortfall of Sites	0.119	Low Medium I Residential	RD3-1	0	0	0	33.511	0.420		Residential - Single Family Residence, 1	153A215 337		Northeast Los Angeles	No	MI	R2RD
Los Angeles	4562 W 17TH ST	90019	5071013036	0.000	0.000	0.420	0.000	Shortfall of Sites	0.064	Low Medium II Residential	RD1.5-1-O	0	0	0	62.173	0.420		Residential - Single Family Residence, 0	126B185 337		West Adams - Baldwin Hills - Leimert	No	MI	R2RD
Los Angeles	2139 NORWALK AVE	90041	5685009003	0.000	0.000	0.420	0.000	Shortfall of Sites	0.157	Low Medium I Residential	R2-1	0	0	0	25.552	0.420		Residential - Single Family Residence - Pool, 1	160-5A221 338		Northeast Los Angeles	No	MI	R2RD , ADU
Los Angeles	1332 EDGECLIFFE DR	90026	5427023018	0.000	0.000	0.420	0.000	Shortfall of Sites	0.169	Low Medium I Residential	R2-1VL	0	0	0	23.697	0.420		Residential - Single Family Residence, 1	144A203 338		Silver Lake - Echo Park - Elysian Valley	No	MI	R2RD , ADU
Los Angeles	752 N DETROIT ST	90046	5525009013	0.000	0.000	0.420	0.000	Shortfall of Sites	0.153	Low Medium I Residential	R2-1XL	0	0	0	26.141	0.420		Residential - Single Family Residence, 1	141B181 338		Hollywood	No	MI	R2RD , ADU
Los Angeles	847 TULAROSA DR	90026	5427021017	0.000	0.000	0.420	0.000	Shortfall of Sites	0.086	Low Medium I Residential	R2-1VL	0	0	0	46.432	0.420		Residential - Single Family Residence, 1	142-5A203 338		Silver Lake - Echo Park - Elysian Valley	No	MI	R2RD
Los Angeles	0	0	5473034019	0.000	0.000	0.420	0.000	Shortfall of Sites	0.097	Low Medium II Residential	RD2-1	0	0	0	41.192	0.420	Vacant	Residential - Single Family Residence - Vacant Land, 0	159A221 339		Northeast Los Angeles	No	MI	R2RD
Los Angeles	0	0	2365015015	0.000	0.000	0.420	0.000	Shortfall of Sites	0.138	Low Medium Residential	RD2-1-RIO	0	0	0	29.079	0.420		Commercial - Parking Lot (Commercial Use Property) - Lots - Patron or Employee - One Story, 0	165B169 340		Sherman Oaks - Studio City - Toluca Lake - Cahuenga Pass	No	MI	R2RD
Los Angeles	10533 AYRES AVE	90064	4318002019	0.000	0.000	0.420	0.000	Shortfall of Sites	0.138	Low Medium I Residential	R2-1-O	0	0	0	29.039	0.420		Residential - Single Family Residence, 1	126B157 340		West Los Angeles	No	MI	R2RD
Los Angeles	1711 VINEYARD AVE	90019	5071020040	0.000	0.000	0.420	0.000	Shortfall of Sites	0.057	Low Medium II Residential	RD2-1-O	0	0	0	69.695	0.420		Residential - Single Family Residence, 1	126B185 340		West Adams - Baldwin Hills - Leimert	No	MI	R2RD
Los Angeles	4361 GLADDEN PL	90041	5473027005	0.000	0.000	0.420	0.000	Shortfall of Sites	0.079	Low Medium II Residential	RD1.5-1-CDO	0	0	0	50.738	0.420		Residential - Single Family Residence, 1	157-5A219 341		Northeast Los Angeles	No	MI	R2RD
Los Angeles	4423 AMBROSE TER	90027	5590008024	0.000	0.000	0.420	0.000	Shortfall of Sites	0.126	Low Medium I Residential	R2-1XL	0	0	0	31.685	0.420		Residential - Single Family Residence - Pool, 1	150B201 342		Hollywood	No	MI	R2RD
Los Angeles	707 PARKMAN AVE	90026	5401020010	0.000	0.000	0.420	0.000	Shortfall of Sites	0.116	Low Medium II Residential	RD1.5-1VL	0	0	0	34.563	0.420		Residential - Single Family Residence, 1	141A203 342		Silver Lake - Echo Park - Elysian Valley	No	MI	R2RD
Los Angeles	3615 VETERAN AVE	90034	4252018042	0.000	0.000	0.420	0.000	Shortfall of Sites	0.107	Low Medium Residential	RD2-1	0	0	0	37.263	0.420		Residential - Five or More Units or Apartments (Any Combination) - 4 Stories or Less, 0	117B161 343		Palms - Mar Vista - Del Rey	No	MI	R2RD
Los Angeles	1909 S SHERBOURNE DR	90034	4302024013	0.000	0.000	0.420	0.000	Shortfall of Sites	0.156	Low Medium II Residential	RD2-1	0	0	0	25.678	0.420		Residential - Single Family Residence, 1	126B169 344		West Adams - Baldwin Hills - Leimert	No	MI	R2RD , ADU
Los Angeles	8437 BELFORD AVE	90045	4125007014	0.000	0.000	0.420	0.000	Shortfall of Sites	0.133	Low Medium I Residential	R2-1	0	0	0	30.052	0.420		Residential - Single Family Residence, 1	096B169 344		Westchester - Playa del Rey	No	MI	R2RD
Los Angeles	4359 GLADDEN PL	90041	5473027006	0.000	0.000	0.420	0.000	Shortfall of Sites	0.070	Low Medium II Residential	RD1.5-1-CDO	0	0	0	56.753	0.420		Residential - Single Family Residence, 1	157-5A219 345		Northeast Los Angeles	No	MI	R2RD
Los Angeles	2545 W AVENUE 31	90065	5457014003	0.000	0.000	0.420	0.000	Shortfall of Sites	0.172	Low Medium I Residential	RD3-1-CDO	0	0	0	23.232	0.420		Residential - Single Family Residence, 1	150B213 345		Northeast Los Angeles	No	MI	R2RD , ADU
Los Angeles	923 LUCILE AVE	90026	5427012032	0.000	0.000	0.420	0.000	Shortfall of Sites	0.172	Low Medium II Residential	RD2-1VL	0	0	0	23.231	0.420		Commercial - Office Building - One Story, 0	142-5A201 345		Silver Lake - Echo Park - Elysian Valley	No	MI	R2RD
Los Angeles	3331 DESCANSO DR	90026	5426009008	0.000	0.000	0.420	0.000	Shortfall of Sites	0.147	Low Medium I Residential	R2-1VL	0	0	0	27.196	0.420		Residential - Single Family Residence, 1	142-5A203 345		Silver Lake - Echo Park - Elysian Valley	No	MI	R2RD
Los Angeles	0	0	2712027011	0.000	0.000	0.420	0.000	Shortfall of Sites	0.083	Low Medium I Residential	R2-1	0	0	0	48.404	0.420	Vacant	Residential - Double, Duplex, or Two Units - 4 Stories or Less - Vacant Land, 0	207B129 346		Granada Hills - Knollwood	No	MI	R2RD
Los Angeles	4379 KRAFT AVE	91604	2365016007	0.000	0.000	0.420	0.000	Shortfall of Sites	0.155	Low Medium Residential	RD2-1-RIO	0	0	0	25.815	0.420	Vacant	Residential - Single Family Residence - Vacant Land, 0	165B169 346		Sherman Oaks - Studio City - Toluca Lake - Cahuenga Pass	No	MI	R2RD
Los Angeles	1326 MANZANITA ST	90027	5430028028	0.000	0.000	0.420	0.000	Shortfall of Sites	0.089	Low Medium II Residential	RD1.5-1XL	0	0	0	44.739	0.420		Residential - Single Family Residence, 1	147A203 346		Hollywood	No	MI	R2RD
Los Angeles	920 ROBINSON ST	90026	5426014009	0.000	0.000	0.420	0.000	Shortfall of Sites	0.147	Low Medium I Residential	R2-1VL	0	0	0	27.230	0.420		Residential - Single Family Residence, 1	142-5A203 346		Silver Lake - Echo Park - Elysian Valley	No	MI	R2RD
Los Angeles	638 N DILLON ST	90026	5401018003	0.000	0.000	0.420	0.000	Shortfall of Sites	0.084	Low Medium I Residential	R2-1VL	0	0	0	47.672	0.420		Residential - Single Family Residence, 1	141A203 346		Silver Lake - Echo Park - Elysian Valley	No	MI	R2RD
Los Angeles	4978 N MAYWOOD AVE	90041	5686016008	0.000	0.000	0.420	0.000	Shortfall of Sites	0.059	Low Medium I Residential	RD3-1	0	0	0	67.688	0.420		Residential - Single Family Residence, 0	162A223 347		Northeast Los Angeles	No	MI	R2RD
Los Angeles	5318 MERIDIAN ST	90042	5478003009	0.000	0.000	0.420	0.000	Shortfall of Sites	0.084	Low Medium II Residential	RD2-1	0	0	0	47.812	0.420		Residential - Single Family Residence, 1	156A227 347		Northeast Los Angeles	No	MI	R2RD
Los Angeles	718 N KILKEA DR	90046	5528007009	0.000	0.000	0.420	0.000	Shortfall of Sites	0.135	Low Medium II Residential	R2-1XL	0	0	0	29.545	0.420		Residential - Single Family Residence, 1	141B173 347		Hollywood	No	MI	R2RD
Los Angeles	5324 MERIDIAN ST	90042	5478003010	0.000	0.000	0.420	0.000	Shortfall of Sites	0.084	Low Medium II Residential	RD2-1	0	0	0	47.812	0.420		Residential - Single Family Residence, 1	156A227 348		Northeast Los Angeles	No	MI	R2RD
Los Angeles	741 N FORMOSA AVE	90046	5525011036	0.000	0.000	0.420	0.000	Shortfall of Sites	0.177	Low II Residential	R2-1	0	0	0	22.628	0.420		Residential - Single Family Residence - Pool, 1	141B181 348		Hollywood	No	MI	R2RD , ADU
Los Angeles	721 N KILKEA DR	90046	5528006017	0.000	0.000	0.420	0.000	Shortfall of Sites	0.135	Low Medium I Residential	R2-1XL	0	0	0	29.557	0.420		Residential - Single Family Residence, 1	141B173 348		Hollywood	No	MI	R2RD
Los Angeles	914 MICHELTORENA ST	90026	5426010002	0.000	0.000	0.420	0.000	Shortfall of Sites	0.139	Low Medium I Residential	R2-1VL	0	0	0	28.826	0.420		Residential - Single Family Residence, 1	142-5A203 349		Silver Lake - Echo Park - Elysian Valley	No	MI	R2RD
Los Angeles	1717 LA FAYETTE RD	90019	5071010040	0.000	0.000	0.420	0.000	Shortfall of Sites	0.060	Low III Residential	RD6-1-O	0	0	0	66.353	0.420		Residential - Single Family Residence, 1	126B185 349		West Adams - Baldwin Hills - Leimert	No	MI	R2RD
Los Angeles	1317 EDGECLIFFE DR	90026	5427016020	0.000	0.000	0.420	0.000	Shortfall of Sites	0.162	Low Medium I Residential	R2-1VL	0	0	0	24.723	0.420		Residential - Single Family Residence, 1	144A203 350		Silver Lake - Echo Park - Elysian Valley	No	MI	R2RD , ADU
Los Angeles	1711 VINEYARD AVE	90019	5071020040	0.000	0.000	0.420	0.000	Shortfall of Sites	0.057	Low Medium II Residential	RD2-1-O	0	0	0	69.694	0.420		Residential - Single Family Residence, 0	126B185 350		West Adams - Baldwin Hills - Leimert	No	MI	R2RD
Los Angeles	1912 S BEDFORD ST	90034	4302024005	0.000	0.000	0.420	0.000	Shortfall of Sites	0.140	Low Medium II Residential	RD2-1	0	0	0	28.523	0.420		Residential - Single Family Residence, 1	126B169 350		West Adams - Baldwin Hills - Leimert	No	MI	R2RD
Los Angeles	3424 LARISSA DR	90026	5427027003	0.000	0.000	0.420	0.000	Shortfall of Sites	0.137	Low Medium II Residential	RD1.5-1VL	0	0	0	29.250	0.420		Residential - Single Family Residence, 1	144A203 351		Silver Lake - Echo Park - Elysian Valley	No	MI	R2RD
Los Angeles	853 MICHELTORENA ST	90026	5427031014	0.000	0.000	0.420	0.000	Shortfall of Sites	0.194	Low Medium I Residential	R2-1VL	0	0	0	20.627	0.420		Residential - Single Family Residence, 1	142-5A203 351		Silver Lake - Echo Park - Elysian Valley	No	MI	R2RD , ADU
Los Angeles	1913 S BEDFORD ST	90034	4302021006	0.000	0.000	0.420	0.000	Shortfall of Sites	0.167	Low Medium II Residential	RD2-1	0	0	0	23.911	0.420		Residential - Single Family Residence, 1	126B169 351		West Adams - Baldwin Hills - Leimert	No	MI	R2RD , ADU
Los Angeles	4970 N MAYWOOD AVE	90041	5686016009	0.000	0.000	0.420	0.000	Shortfall of Sites	0.111	Low Medium I Residential	RD3-1	0	0	0	36.191	0.420		Residential - Single Family Residence, 1	162A223 352		Northeast Los Angeles	No	MI	R2RD
Los Angeles	4355 GLADDEN PL	90041	5473027014	0.000	0.000	0.420	0.000	Shortfall of Sites	0.063	Low Medium II Residential	RD1.5-1-CDO	0	0	0	63.579	0.420		Residential - Single Family Residence, 1	157-5A219 352		Northeast Los Angeles	No	MI	R2RD
Los Angeles	3261 DESCANSO DR	90026	5426009017	0.000	0.000	0.420	0.000	Shortfall of Sites	0.126	Low Medium I Residential	R2-1VL	0	0	0	31.810	0.420		Residential - Single Family Residence, 1	142-5A203 352		Silver Lake - Echo Park - Elysian Valley	No	MI	R2RD
Los Angeles	1307 LUCILE AVE	90026	5427013029	0.000	0.000	0.420	0.000	Shortfall of Sites	0.169	Low Medium II Residential	RD2-1VL	0	0	0	23.706	0.420		Residential - Single Family Residence - Pool, 1	144A201 353		Silver Lake - Echo Park - Elysian Valley	No	MI	R2RD , ADU
Los Angeles	9067 CATTARAUGUS AVE	90034	4301003038	0.000	0.000	0.420	0.000	Shortfall of Sites	0.148	Low Medium II Residential	RD2-1	0	0	0	27.069	0.420		Residential - Single Family Residence, 1	123B169 353		West Adams - Baldwin Hills - Leimert	No	MI	R2RD
Los Angeles	3652 KELTON AVE	90034	4252024025	0.000	0.000	0.420	0.000	Shortfall of Sites	0.115	Low Medium Residential	RD2-1	0	0	0	34.888	0.420		Residential - Single Family Residence, 1	117B161 354		Palms - Mar Vista - Del Rey	No	MI	R2RD
Los Angeles	316 N HARPER AVE	90048	5514008011	0.000	0.000	0.420	0.000	Shortfall of Sites	0.143	Low Medium I Residential	R2-1	0	0	0	28.012	0.420		Commercial - Parking Lot (Commercial Use Property) - Lots - Patron or Employee - One Story, 0	138B173 355		Wilshire	No	MI	R2RD
Los Angeles	830 KODAK DR	90026	5427021003	0.000	0.000	0.420	0.000	Shortfall of Sites	0.075	Low Medium I Residential	R2-1VL	0	0	0	53.518	0.420		Residential - Single Family Residence, 1	142-5A203 357		Silver Lake - Echo Park - Elysian Valley	No	MI	R2RD
Los Angeles	317 N HARPER AVE	90048	5514009050	0.000	0.000	0.420	0.000	Shortfall of Sites	0.146	Low Medium I Residential	R2-1	0	0	0	27.399	0.420		Commercial - Parking Lot (Commercial Use Property) - Lots - Patron or Employee - One Story, 0	138B173 357		Wilshire	No	MI	R2RD

Jurisdiction Name	Site Address/Intersection	5 Digit ZIP Code	Assessor Parcel Number	Very Low-Income	Low-Income	Moderate-Income	Above Moderate-Income	Type of Shortfall	Parcel Size (Acres)	Current General Plan Designation	Current Zoning	Proposed General Plan (GP) Designation	Proposed Zoning	Minimum Density Allowed	Maximum Density Allowed	Total Capacity	Vacant/ Nonvacant	Description of Existing Uses	PIN	Base Density Per Acre	Community Plan Area	Rent Stabalization Ordinance	Income Category	Applicable Rezoning Program (Program informing values in Column Q listed first)
Los Angeles	3325 DESCANSO DR	90026	5426009009	0.000	0.000	0.420	0.000	Shortfall of Sites	0.134	Low Medium I Residential	R2-1VL	0	0	0	29.804	0.420		Residential - Single Family Residence, 1	142-5A203 358		Silver Lake - Echo Park - Elysian Valley	No	MI	R2RD
Los Angeles	3636 VETERAN AVE	90034	4252021027	0.000	0.000	0.420	0.000	Shortfall of Sites	0.115	Low Medium Residential	RD2-1	0	0	0	34.882	0.420		Residential - Single Family Residence, 1	117B161 358		Palms - Mar Vista - Del Rey	No	MI	R2RD
Los Angeles	4966 N MAYWOOD AVE	90041	5686016010	0.000	0.000	0.420	0.000	Shortfall of Sites	0.145	Low Medium I Residential	RD3-1	0	0	0	27.549	0.420		Residential - Single Family Residence, 1	162A223 359		Northeast Los Angeles	No	MI	R2RD
Los Angeles	913 ROBINSON ST	90026	5426010005	0.000	0.000	0.420	0.000	Shortfall of Sites	0.148	Low Medium I Residential	R2-1VL	0	0	0	27.047	0.420		Residential - Single Family Residence, 1	142-5A203 359		Silver Lake - Echo Park - Elysian Valley	No	MI	R2RD
Los Angeles	1711 VINEYARD AVE	90019	5071020040	0.000	0.000	0.420	0.000	Shortfall of Sites	0.057	Low Medium II Residential	RD2-1-O	0	0	0	69.695	0.420		Residential - Single Family Residence, 0	126B185 359		West Adams - Baldwin Hills - Leimert	No	MI	R2RD
Los Angeles	4375 KRAFT AVE	91604	2365016008	0.000	0.000	0.420	0.000	Shortfall of Sites	0.155	Low Medium Residential	RD2-1-RIO	0	0	0	25.816	0.420		Residential - Single Family Residence, 1	165B169 360		Sherman Oaks - Studio City - Toluca Lake - Cahuenga Pass	No	MI	R2RD , ADU
Los Angeles	4353 GLADDEN PL	90041	5473027015	0.000	0.000	0.420	0.000	Shortfall of Sites	0.056	Low Medium II Residential	RD1.5-1-CDO	0	0	0	71.357	0.420		Residential - Single Family Residence, 1	157-5A219 360		Northeast Los Angeles	No	MI	R2RD
Los Angeles	10363 MOUNT GLEASON AVE	91040	2559013013	0.000	0.000	0.420	0.000	Shortfall of Sites	0.127	Low Medium II Residential	RD2-1	0	0	0	31.493	0.420		Residential - Single Family Residence, 1	204B193 361		Sunland - Tujunga - Lake View Terrace - Shadow Hills - East La Tuna Canyon	No	MI	R2RD
Los Angeles	4900 N MAYWOOD AVE	90041	5686016012	0.000	0.000	0.420	0.000	Shortfall of Sites	0.106	Low Medium I Residential	RD3-1	0	0	0	37.816	0.420		Residential - Single Family Residence - Other Improvements Only, 0	162A223 361		Northeast Los Angeles	No	MI	R2RD
Los Angeles	3534 CASITAS AVE	90039	5436005006	0.000	0.000	0.420	0.000	Shortfall of Sites	0.155	Low Medium I Residential	RD3-1-RIO	0	0	0	25.814	0.420		Residential - Single Family Residence, 1	156B209 362		Northeast Los Angeles	No	MI	R2RD , ADU
Los Angeles	847 MICHELTORENA ST	90026	5427031015	0.000	0.000	0.420	0.000	Shortfall of Sites	0.191	Low Medium I Residential	R2-1VL	0	0	0	20.997	0.420		Residential - Single Family Residence, 1	142-5A203 362		Silver Lake - Echo Park - Elysian Valley	No	MI	R2RD , ADU
Los Angeles	4463 W 12TH ST	90019	5082006004	0.000	0.000	0.420	0.000	Shortfall of Sites	0.062	Low Medium II Residential	RD1.5-1-O	0	0	0	64.693	0.420		Residential - Single Family Residence, 1	129B185 362		Wilshire	No	MI	R2RD
Los Angeles	831 TULAROSA DR	90026	5427021004	0.000	0.000	0.420	0.000	Shortfall of Sites	0.075	Low Medium I Residential	R2-1VL	0	0	0	53.197	0.420		Residential - Single Family Residence, 1	142-5A203 363		Silver Lake - Echo Park - Elysian Valley	No	MI	R2RD
Los Angeles	1729 N AVENUE 46	90041	5474002016	0.000	0.000	0.420	0.000	Shortfall of Sites	0.171	Low Medium I Residential	R2-1	0	0	0	23.394	0.420		Residential - Single Family Residence, 1	159A221 364		Northeast Los Angeles	No	MI	R2RD , ADU
Los Angeles	1913 S SHERBOURNE DR	90034	4302024012	0.000	0.000	0.420	0.000	Shortfall of Sites	0.155	Low Medium II Residential	RD2-1	0	0	0	25.802	0.420		Residential - Single Family Residence, 1	126B169 364		West Adams - Baldwin Hills - Leimert	No	MI	R2RD , ADU
Los Angeles	1320 EDGECLIFFE DR	90026	5427023016	0.000	0.000	0.420	0.000	Shortfall of Sites	0.169	Low Medium I Residential	R2-1VL	0	0	0	23.696	0.420		Residential - Single Family Residence, 1	144A203 365		Silver Lake - Echo Park - Elysian Valley	No	MI	R2RD , ADU
Los Angeles	912 MICHELTORENA ST	90026	5426010001	0.000	0.000	0.420	0.000	Shortfall of Sites	0.129	Low Medium I Residential	R2-1VL	0	0	0	30.920	0.420		Residential - Single Family Residence, 1	142-5A203 365		Silver Lake - Echo Park - Elysian Valley	No	MI	R2RD
Los Angeles	10541 AYRES AVE	90064	4318002017	0.000	0.000	0.420	0.000	Shortfall of Sites	0.138	Low Medium I Residential	R2-1-O	0	0	0	29.040	0.420		Residential - Single Family Residence, 1	126B157 365		West Los Angeles	No	MI	R2RD
Los Angeles	4962 N MAYWOOD AVE	90041	5686016011	0.000	0.000	0.420	0.000	Shortfall of Sites	0.077	Low Medium I Residential	RD3-1	0	0	0	52.244	0.420		Residential - Single Family Residence, 0	162A223 366		Northeast Los Angeles	No	MI	R2RD
Los Angeles	1387 W 7TH ST	90732	7459020005	0.000	0.000	0.420	0.000	Shortfall of Sites	0.093	Low Medium II Residential	RD1.5-1XL	0	0	0	42.931	0.420		Residential - Single Family Residence, 1	015B193 366		San Pedro	No	MI	R2RD
Los Angeles	826 KODAK DR	90026	5427021006	0.000	0.000	0.420	0.000	Shortfall of Sites	0.074	Low Medium I Residential	R2-1VL	0	0	0	53.818	0.420		Residential - Single Family Residence, 1	142-5A203 367		Silver Lake - Echo Park - Elysian Valley	No	MI	R2RD
Los Angeles	1377 W 7TH ST	90732	7459020006	0.000	0.000	0.420	0.000	Shortfall of Sites	0.087	Low Medium II Residential	RD1.5-1XL	0	0	0	46.199	0.420		Residential - Single Family Residence, 1	015B193 367		San Pedro	No	MI	R2RD
Los Angeles	5410 MERIDIAN ST	90042	5478024007	0.000	0.000	0.420	0.000	Shortfall of Sites	0.092	Low Medium II Residential	RD2-1	0	0	0	43.642	0.420		Residential - Single Family Residence, 1	156A227 368		Northeast Los Angeles	No	MI	R2RD
Los Angeles	2535 W AVENUE 31	90065	5457014005	0.000	0.000	0.420	0.000	Shortfall of Sites	0.172	Low Medium I Residential	RD3-1-CDO	0	0	0	23.233	0.420		Residential - Single Family Residence, 1	150B213 368		Northeast Los Angeles	No	MI	R2RD , ADU
Los Angeles	3324 DESCANSO DR	90026	5426014026	0.000	0.000	0.420	0.000	Shortfall of Sites	0.145	Low Medium I Residential	R2-1VL	0	0	0	27.509	0.420		Residential - Single Family Residence, 1	142-5A203 368		Silver Lake - Echo Park - Elysian Valley	No	MI	R2RD
Los Angeles	1914 S BEDFORD ST	90034	4302024006	0.000	0.000	0.420	0.000	Shortfall of Sites	0.145	Low Medium II Residential	RD2-1	0	0	0	27.648	0.420		Residential - Single Family Residence, 1	126B169 368		West Adams - Baldwin Hills - Leimert	No	MI	R2RD
Los Angeles	1327 MALTMAN AVE	90026	5427023012	0.000	0.000	0.420	0.000	Shortfall of Sites	0.169	Low Medium I Residential	R2-1VL	0	0	0	23.669	0.420		Residential - Single Family Residence, 1	144A203 370		Silver Lake - Echo Park - Elysian Valley	No	MI	R2RD , ADU
Los Angeles	1917 S BEDFORD ST	90034	4302021005	0.000	0.000	0.420	0.000	Shortfall of Sites	0.165	Low Medium II Residential	RD2-1	0	0	0	24.210	0.420		Residential - Single Family Residence, 1	126B169 370		West Adams - Baldwin Hills - Leimert	No	MI	R2RD , ADU
Los Angeles	1204 S MUIRFIELD RD	90019	5083013030	0.000	0.000	0.420	0.000	Shortfall of Sites	0.111	Low Medium I Residential	R2-1-O	0	0	0	36.000	0.420		Residential - Single Family Residence - Pool, 1	129B185 371		Wilshire	No	MI	R2RD
Los Angeles	737 N FORMOSA AVE	90046	5525011005	0.000	0.000	0.420	0.000	Shortfall of Sites	0.177	Low II Residential	R2-1	0	0	0	22.628	0.420		Residential - Single Family Residence, 1	141B181 372		Hollywood	No	MI	R2RD , ADU
Los Angeles	643 N VENDOME ST	90026	5401022005	0.000	0.000	0.420	0.000	Shortfall of Sites	0.070	Low Medium II Residential	RD2-1VL	0	0	0	57.207	0.420		Residential - Single Family Residence, 1	141A203 372		Silver Lake - Echo Park - Elysian Valley	No	MI	R2RD
Los Angeles	10338 ORO VISTA AVE	91040	2560013006	0.000	0.000	0.420	0.000	Shortfall of Sites	0.101	Low Medium I Residential	RD3-1	0	0	0	39.517	0.420		Residential - Single Family Residence, 1	204B189 373		Sunland - Tujunga - Lake View Terrace - Shadow Hills - East La Tuna Canyon	No	MI	R2RD
Los Angeles	843 MICHELTORENA ST	90026	5427031016	0.000	0.000	0.420	0.000	Shortfall of Sites	0.187	Low Medium I Residential	R2-1VL	0	0	0	21.425	0.420		Residential - Single Family Residence, 1	142-5A203 373		Silver Lake - Echo Park - Elysian Valley	No	MI	R2RD , ADU
Los Angeles	8501 BELFORD AVE	90045	4125007015	0.000	0.000	0.420	0.000	Shortfall of Sites	0.133	Low Medium I Residential	R2-1	0	0	0	30.052	0.420		Residential - Single Family Residence, 1	096B169 373		Westchester - Playa del Rey	No	MI	R2RD
Los Angeles	10337 ELDORA AVE	91040	2560013023	0.000	0.000	0.420	0.000	Shortfall of Sites	0.101	Low Medium I Residential	RD3-1	0	0	0	39.517	0.420		Residential - Single Family Residence, 0	204B189 374		Sunland - Tujunga - Lake View Terrace - Shadow Hills - East La Tuna Canyon	No	MI	R2RD
Los Angeles	4568 ELLENWOOD DR	90041	5473036018	0.000	0.000	0.420	0.000	Shortfall of Sites	0.119	Low Medium II Residential	RD2-1	0	0	0	33.583	0.420		Residential - Single Family Residence, 1	159A221 374		Northeast Los Angeles	No	MI	R2RD
Los Angeles	904 MICHELTORENA ST	90026	5426011012	0.000	0.000	0.420	0.000	Shortfall of Sites	0.139	Low Medium I Residential	R2-1VL	0	0	0	28.806	0.420		Residential - Single Family Residence, 1	142-5A203 375		Silver Lake - Echo Park - Elysian Valley	No	MI	R2RD
Los Angeles	4457 W 12TH ST	90019	5082006005	0.000	0.000	0.420	0.000	Shortfall of Sites	0.062	Low Medium II Residential	RD1.5-1-O	0	0	0	64.390	0.420		Residential - Single Family Residence, 1	129B185 375		Wilshire	No	MI	R2RD
Los Angeles	5422 MERIDIAN ST	90042	5478024004	0.000	0.000	0.420	0.000	Shortfall of Sites	0.084	Low Medium II Residential	RD2-1	0	0	0	47.453	0.420		Residential - Single Family Residence, 1	156A227 376		Northeast Los Angeles	No	MI	R2RD
Los Angeles	2531 W AVENUE 31	90065	5457014006	0.000	0.000	0.420	0.000	Shortfall of Sites	0.172	Low Medium I Residential	RD3-1-CDO	0	0	0	23.232	0.420		Residential - Single Family Residence, 1	150B213 376		Northeast Los Angeles	No	MI	R2RD , ADU
Los Angeles	1316 EDGECLIFFE DR	90026	5427023015	0.000	0.000	0.420	0.000	Shortfall of Sites	0.169	Low Medium I Residential	R2-1VL	0	0	0	23.696	0.420		Residential - Single Family Residence, 1	144A203 376		Silver Lake - Echo Park - Elysian Valley	No	MI	R2RD , ADU
Los Angeles	3317 DESCANSO DR	90026	5426009010	0.000	0.000	0.420	0.000	Shortfall of Sites	0.087	Low Medium I Residential	R2-1VL	0	0	0	46.013	0.420		Residential - Single Family Residence, 1	142-5A203 376		Silver Lake - Echo Park - Elysian Valley	No	MI	R2RD
Los Angeles	4369 KRAFT AVE	91604	2365016009	0.000	0.000	0.420	0.000	Shortfall of Sites	0.155	Low Medium Residential	RD2-1-RIO	0	0	0	25.817	0.420		Residential - Single Family Residence, 1	165B169 377		Sherman Oaks - Studio City - Toluca Lake - Cahuenga Pass	No	MI	R2RD , ADU
Los Angeles	1725 N AVENUE 46	90041	5474003012	0.000	0.000	0.420	0.000	Shortfall of Sites	0.171	Low Medium I Residential	R2-1	0	0	0	23.378	0.420		Residential - Single Family Residence, 1	159A221 378		Northeast Los Angeles	No	MI	R2RD , ADU
Los Angeles	2140 NORWALK AVE	90041	5685017004	0.000	0.000	0.420	0.000	Shortfall of Sites	0.142	Low Residential	R2-1	0	0	0	28.153	0.420		Residential - Single Family Residence, 1	160-5A221 379		Northeast Los Angeles	No	MI	R2RD
Los Angeles	907 ROBINSON ST	90026	5426010004	0.000	0.000	0.420	0.000	Shortfall of Sites	0.132	Low Medium I Residential	R2-1VL	0	0	0	30.307	0.420		Residential - Single Family Residence, 1	142-5A203 379		Silver Lake - Echo Park - Elysian Valley	No	MI	R2RD
Los Angeles	1191 QUEEN ANNE PL	90019	5082006006	0.000	0.000	0.420	0.000	Shortfall of Sites	0.078	Low Medium II Residential	RD1.5-1-O	0	0	0	51.141	0.420		Residential - Single Family Residence, 1	129B185 379		Wilshire	No	MI	R2RD
Los Angeles	4844 RIVERTON AVE	91601	2421008020	0.000	0.000	0.420	0.000	Shortfall of Sites	0.155	Low Medium II Residential	RD2-1	0	0	0	25.817	0.420		Residential - Five or More Units or Apartments (Any Combination) - 4 Stories or Less, 0	168B177 380		North Hollywood - Valley Village	No	MI	R2RD
Los Angeles	1315 N AVENUE 54	90042	5478003007	0.000	0.000	0.420	0.000	Shortfall of Sites	0.134	Low Medium II Residential	RD2-1	0	0	0	29.882	0.420		Residential - Single Family Residence, 1	156A227 380		Northeast Los Angeles	No	MI	R2RD
Los Angeles	1361 MICHELTORENA ST	90026	5427026014	0.000	0.000	0.420	0.000	Shortfall of Sites	0.067	Low Medium II Residential	RD1.5-1VL	0	0	0	59.305	0.420		Residential - Single Family Residence, 1	144A203 380		Silver Lake - Echo Park - Elysian Valley	No	MI	R2RD
Los Angeles	820 KODAK DR	90026	5427021007	0.000	0.000	0.420	0.000	Shortfall of Sites	0.073	Low Medium I Residential	R2-1VL	0	0	0	54.592	0.420		Residential - Single Family Residence, 1	142-5A203 380		Silver Lake - Echo Park - Elysian Valley	No	MI	R2RD
Los Angeles	3658 KELTON AVE	90034	4252024024	0.000	0.000	0.420	0.000	Shortfall of Sites	0.115	Low Medium Residential	RD2-1	0	0	0	34.888	0.420		Residential - Single Family Residence, 1	117B161 380		Palms - Mar Vista - Del Rey	No	MI	R2RD
Los Angeles	4424 AMBROSE TER	90027	5590008023	0.000	0.000	0.420	0.000	Shortfall of Sites	0.126	Low Medium I Residential	R2-1XL	0	0	0	31.643	0.420		Residential - Single Family Residence - Pool, 1	150B201 381		Hollywood	No	MI	R2RD
Los Angeles	1336 MALTMAN AVE	90026	5427028014	0.000	0.000	0.420	0.000	Shortfall of Sites	0.172	Low Medium I Residential	R2-1VL	0	0	0	23.213	0.420		Residential - Single Family Residence, 0	144A203 381		Silver Lake - Echo Park - Elysian Valley	No	MI	R2RD , ADU
Los Angeles	3640 VETERAN AVE	90034	4252021026	0.000	0.000	0.420	0.000	Shortfall of Sites	0.115	Low Medium Residential	RD2-1	0	0	0	34.883	0.420		Residential - Single Family Residence, 1	117B161 381		Palms - Mar Vista - Del Rey	No	MI	R2RD
Los Angeles	706 ORO TER	90731	7458003022	0.000	0.000	0.420	0.000	Shortfall of Sites	0.127	Low Medium II Residential	RD1.5-1XL	0	0	0	31.429	0.420		Residential - Single Family Residence, 1	015B193 381		San Pedro	No	MI	R2RD
Los Angeles	10524 AYRES AVE	90064	4318005005	0.000	0.000	0.420	0.000	Shortfall of Sites	0.144	Low Medium I Residential	R2-1-O	0	0	0	27.869	0.420		Residential - Single Family Residence, 1	126B157 382		West Los Angeles	No	MI	R2RD
Los Angeles	1481 HAVENHURST DR	90046	5554018005	0.000	0.000	0.420	0.000	Shortfall of Sites	0.081	Low Medium I Residential	R2-1XL	0	0	0	49.505	0.420		Residential - Single Family Residence, 0	147B173 383		Hollywood	No	MI	R2RD
Los Angeles	3275 DESCANSO DR	90026	5426009015	0.000	0.000	0.420	0.000	Shortfall of Sites	0.078	Low Medium I Residential	R2-1VL	0	0	0	51.213	0.420		Residential - Single Family Residence, 1	142-5A203 383		Silver Lake - Echo Park - Elysian Valley	No	MI	R2RD
Los Angeles	4564 ELLENWOOD DR	90041	5473036017	0.000	0.000	0.420	0.000	Shortfall of Sites	0.164	Low Medium II Residential	RD2-1	0	0	0	24.338	0.420		Residential - Single Family Residence, 1	159A221 384		Northeast Los Angeles	No	MI	R2RD , ADU

Jurisdiction Name	Site Address/Intersection	5 Digit ZIP Code	Assessor Parcel Number	Very Low-Income	Low-Income	Moderate-Income	Above Moderate-Income	Type of Shortfall	Parcel Size (Acres)	Current General Plan Designation	Current Zoning	Proposed General Plan (GP) Designation	Proposed Zoning	Minimum Density Allowed	Maximum Density Allowed	Total Capacity	Vacant/ Nonvacant	Description of Existing Uses	PIN	Base Density Per Acre	Community Plan Area	Rent Stabalization Ordinance	Income Category	Applicable Rezoning Program (Program informing values in Column Q listed first)
Los Angeles	3411 LARISSA DR	90026	5427026016	0.000	0.000	0.420	0.000	Shortfall of Sites	0.059	Low Medium II Residential	RD1.5-1VL	0	0	0	68.018	0.420		Residential - Single Family Residence, 1	144A203 384		Silver Lake - Echo Park - Elysian Valley	No	MI	R2RD
Los Angeles	1917 S SHERBOURNE DR	90034	4302024011	0.000	0.000	0.420	0.000	Shortfall of Sites	0.151	Low Medium II Residential	RD2-1	0	0	0	26.470	0.420		Residential - Single Family Residence, 1	126B169 384		West Adams - Baldwin Hills - Leimert	No	MI	R2RD , ADU
Los Angeles	4402 AMBROSE TER	90027	5590008019	0.000	0.000	0.420	0.000	Shortfall of Sites	0.109	Low Medium I Residential	R2-1XL	0	0	0	36.581	0.420		Residential - Single Family Residence, 1	150B201 385		Hollywood	No	MI	R2RD
Los Angeles	1312 LUCILE AVE	90026	5427016022	0.000	0.000	0.420	0.000	Shortfall of Sites	0.155	Low Medium I Residential	R2-1VL	0	0	0	25.814	0.420		Residential - Single Family Residence, 1	144A201 385		Silver Lake - Echo Park - Elysian Valley	No	MI	R2RD , ADU
Los Angeles	3423 WINSLOW DR	90026	5427027004	0.000	0.000	0.420	0.000	Shortfall of Sites	0.121	Low Medium II Residential	RD1.5-1VL	0	0	0	33.083	0.420		Residential - Single Family Residence, 1	144A203 385		Silver Lake - Echo Park - Elysian Valley	No	MI	R2RD
Los Angeles	4826 AGNES AVE	91607	2355010038	0.000	0.000	0.420	0.000	Shortfall of Sites	0.140	Low Medium II Residential	RD2-1	0	0	0	28.589	0.420		Residential - Single Family Residence, 1	168B165 386		North Hollywood - Valley Village	No	MI	R2RD
Los Angeles	4408 AMBROSE TER	90027	5590008020	0.000	0.000	0.420	0.000	Shortfall of Sites	0.113	Low Medium I Residential	R2-1XL	0	0	0	35.333	0.420		Residential - Single Family Residence, 1	150B201 386		Hollywood	No	MI	R2RD
Los Angeles	3316 DESCANSO DR	90026	5426014027	0.000	0.000	0.420	0.000	Shortfall of Sites	0.065	Low Medium I Residential	R2-1VL	0	0	0	61.847	0.420		Residential - Single Family Residence, 1	142-5A203 386		Silver Lake - Echo Park - Elysian Valley	No	MI	R2RD
Los Angeles	4412 AMBROSE TER	90027	5590008021	0.000	0.000	0.420	0.000	Shortfall of Sites	0.110	Low Medium I Residential	R2-1XL	0	0	0	36.440	0.420		Residential - Single Family Residence, 1	150B201 387		Hollywood	No	MI	R2RD
Los Angeles	4420 AMBROSE TER	90027	5590008022	0.000	0.000	0.420	0.000	Shortfall of Sites	0.109	Low Medium I Residential	R2-1XL	0	0	0	36.782	0.420		Residential - Single Family Residence, 1	150B201 388		Hollywood	No	MI	R2RD
Los Angeles	3440 WINSLOW DR	90026	5427028002	0.000	0.000	0.420	0.000	Shortfall of Sites	0.112	Low Medium II Residential	RD1.5-1VL	0	0	0	35.738	0.420		Residential - Single Family Residence, 1	144A203 388		Silver Lake - Echo Park - Elysian Valley	No	MI	R2RD
Los Angeles	1921 S BEDFORD ST	90034	4302021004	0.000	0.000	0.420	0.000	Shortfall of Sites	0.166	Low Medium II Residential	RD2-1	0	0	0	24.156	0.420		Residential - Single Family Residence, 1	126B169 388		West Adams - Baldwin Hills - Leimert	No	MI	R2RD , ADU
Los Angeles	2525 W AVENUE 31	90065	5457014007	0.000	0.000	0.420	0.000	Shortfall of Sites	0.172	Low Medium I Residential	RD3-1-CDO	0	0	0	23.232	0.420		Residential - Single Family Residence, 1	150B213 389		Northeast Los Angeles	No	MI	R2RD , ADU
Los Angeles	635 N VENDOME ST	90026	5401022008	0.000	0.000	0.420	0.000	Shortfall of Sites	0.083	Low Medium II Residential	RD2-1VL	0	0	0	48.401	0.420		Residential - Single Family Residence, 1	141A203 389		Silver Lake - Echo Park - Elysian Valley	No	MI	R2RD
Los Angeles	3649 KELTON AVE	90034	4252021011	0.000	0.000	0.420	0.000	Shortfall of Sites	0.115	Low Medium Residential	RD2-1	0	0	0	34.867	0.420		Residential - Single Family Residence, 1	117B161 389		Palms - Mar Vista - Del Rey	No	MI	R2RD
Los Angeles	1312 EDGECLIFFE DR	90026	5427023003	0.000	0.000	0.420	0.000	Shortfall of Sites	0.169	Low Medium I Residential	R2-1VL	0	0	0	23.654	0.420		Residential - Single Family Residence, 1	144A203 390		Silver Lake - Echo Park - Elysian Valley	No	MI	R2RD , ADU
Los Angeles	1301 LUCILE AVE	90026	5427013031	0.000	0.000	0.420	0.000	Shortfall of Sites	0.151	Low Medium II Residential	RD2-1VL	0	0	0	26.484	0.420		Residential - Single Family Residence, 1	144A201 391		Silver Lake - Echo Park - Elysian Valley	No	MI	R2RD , ADU
Los Angeles	1301 EDGECLIFFE DR	90026	5427016006	0.000	0.000	0.420	0.000	Shortfall of Sites	0.227	Low Medium I Residential	R2-1VL	0	0	0	17.612	0.420		Residential - Single Family Residence - Pool, 1	144A203 391		Silver Lake - Echo Park - Elysian Valley	No	MI	R2RD , ADU
Los Angeles	821 TULAROSA DR	90026	5427021008	0.000	0.000	0.420	0.000	Shortfall of Sites	0.073	Low Medium I Residential	R2-1VL	0	0	0	54.887	0.420		Residential - Single Family Residence, 1	142-5A203 391		Silver Lake - Echo Park - Elysian Valley	No	MI	R2RD
Los Angeles	1625 6TH AVE	90019	5072016003	0.000	0.000	0.420	0.000	Shortfall of Sites	0.145	Low Medium II Residential	RD2-1XL-O-CPIO	0	0	0	27.567	0.420		Residential - Single Family Residence, 1	126B189 391		West Adams - Baldwin Hills - Leimert	No	MI	R2RD
Los Angeles	10334 ORO VISTA AVE	91040	2560013007	0.000	0.000	0.420	0.000	Shortfall of Sites	0.101	Low Medium I Residential	RD3-1	0	0	0	39.517	0.420		Residential - Single Family Residence, 1	204B189 392		Sunland - Tujunga - Lake View Terrace - Shadow Hills - East La Tuna Canyon	No	MI	R2RD
Los Angeles	8164 WILLOUGHBY AVE	90046	5529016002	0.000	0.000	0.420	0.000	Shortfall of Sites	0.067	Low Medium I Residential	R2-1XL	0	0	0	59.623	0.420		Residential - Single Family Residence, 1	144B173 392		Hollywood	No	MI	R2RD
Los Angeles	1328 MALTMAN AVE	90026	5427028017	0.000	0.000	0.420	0.000	Shortfall of Sites	0.118	Low Medium I Residential	R2-1VL	0	0	0	33.915	0.420		Residential - Single Family Residence, 1	144A203 392		Silver Lake - Echo Park - Elysian Valley	No	MI	R2RD
Los Angeles	854 N LA JOLLA AVE	90046	5529016001	0.000	0.000	0.420	0.000	Shortfall of Sites	0.098	Low Medium I Residential	R2-1XL	0	0	0	40.715	0.420		Residential - Single Family Residence, 1	144B173 393		Hollywood	No	MI	R2RD
Los Angeles	1249 KENISTON AVE	90019	5083018011	0.000	0.000	0.420	0.000	Shortfall of Sites	0.153	Low Medium I Residential	R2-1-O	0	0	0	26.162	0.420		Residential - Single Family Residence, 1	129B185 393		Wilshire	No	MI	R2RD , ADU
Los Angeles	3613 GREENFIELD AVE	90034	4252015003	0.000	0.000	0.420	0.000	Shortfall of Sites	0.115	Low Medium Residential	RD2-1	0	0	0	34.845	0.420		Residential - Single Family Residence, 1	117B161 393		Palms - Mar Vista - Del Rey	No	MI	R2RD
Los Angeles	10335 ELDORA AVE	91040	2560013022	0.000	0.000	0.420	0.000	Shortfall of Sites	0.101	Low Medium I Residential	RD3-1	0	0	0	39.518	0.420		Residential - Single Family Residence, 1	204B189 394		Sunland - Tujunga - Lake View Terrace - Shadow Hills - East La Tuna Canyon	No	MI	R2RD
Los Angeles	4366 KRAFT AVE	91604	2365015019	0.000	0.000	0.420	0.000	Shortfall of Sites	0.138	Low Medium Residential	RD2-1-RIO	0	0	0	29.010	0.420		Residential - Single Family Residence, 1	165B169 394		Sherman Oaks - Studio City - Toluca Lake - Cahuenga Pass	No	MI	R2RD
Los Angeles	3432 WINSLOW DR	90026	5427028003	0.000	0.000	0.420	0.000	Shortfall of Sites	0.121	Low Medium II Residential	RD1.5-1VL	0	0	0	32.982	0.420		Residential - Single Family Residence, 1	144A203 394		Silver Lake - Echo Park - Elysian Valley	No	MI	R2RD
Los Angeles	3313 DESCANSO DR	90026	5426009011	0.000	0.000	0.420	0.000	Shortfall of Sites	0.072	Low Medium I Residential	R2-1VL	0	0	0	55.860	0.420		Residential - Single Family Residence, 1	142-5A203 394		Silver Lake - Echo Park - Elysian Valley	No	MI	R2RD
Los Angeles	1719 N AVENUE 46	90041	5474003013	0.000	0.000	0.420	0.000	Shortfall of Sites	0.171	Low Medium I Residential	R2-1	0	0	0	23.333	0.420		Residential - Single Family Residence, 1	159A221 395		Northeast Los Angeles	No	MI	R2RD , ADU
Los Angeles	1257 S HIGHLAND AVE	90019	5084026002	0.000	0.000	0.420	0.000	Shortfall of Sites	0.138	Low Medium I Residential	R2-1-O	0	0	0	29.044	0.420		Residential - Single Family Residence, 1	129B181 395		Wilshire	No	MI	R2RD
Los Angeles	4560 ELLENWOOD DR	90041	5473036016	0.000	0.000	0.420	0.000	Shortfall of Sites	0.150	Low Medium II Residential	RD2-1	0	0	0	26.679	0.420		Residential - Single Family Residence, 1	159A221 396		Northeast Los Angeles	No	MI	R2RD , ADU
Los Angeles	850 MICHELTORENA ST	90026	5426011011	0.000	0.000	0.420	0.000	Shortfall of Sites	0.145	Low Medium I Residential	R2-1VL	0	0	0	27.516	0.420		Residential - Single Family Residence, 1	142-5A203 396		Silver Lake - Echo Park - Elysian Valley	No	MI	R2RD
Los Angeles	10528 AYRES AVE	90064	4318005006	0.000	0.000	0.420	0.000	Shortfall of Sites	0.158	Low Medium I Residential	R2-1-O	0	0	0	25.336	0.420		Residential - Single Family Residence, 1	126B157 396		West Los Angeles	No	MI	R2RD , ADU
Los Angeles	631 N VENDOME ST	90026	5401022009	0.000	0.000	0.420	0.000	Shortfall of Sites	0.114	Low Medium II Residential	RD2-1VL	0	0	0	35.200	0.420		Residential - Single Family Residence, 1	141A203 397		Silver Lake - Echo Park - Elysian Valley	No	MI	R2RD
Los Angeles	5528 MERIDIAN ST	90042	5478025016	0.000	0.000	0.420	0.000	Shortfall of Sites	0.145	Low Medium II Residential	RD2-1	0	0	0	27.657	0.420		Residential - Single Family Residence, 1	156A227 398		Northeast Los Angeles	No	MI	R2RD
Los Angeles	1317 MALTMAN AVE	90026	5427023014	0.000	0.000	0.420	0.000	Shortfall of Sites	0.168	Low Medium I Residential	R2-1VL	0	0	0	23.844	0.420		Residential - Single Family Residence, 1	144A203 398		Silver Lake - Echo Park - Elysian Valley	No	MI	R2RD , ADU
Los Angeles	5524 MERIDIAN ST	90042	5478025017	0.000	0.000	0.420	0.000	Shortfall of Sites	0.145	Low Medium II Residential	RD2-1	0	0	0	27.657	0.420		Residential - Single Family Residence, 1	156A227 399		Northeast Los Angeles	No	MI	R2RD
Los Angeles	816 KODAK DR	90026	5427021010	0.000	0.000	0.420	0.000	Shortfall of Sites	0.072	Low Medium I Residential	R2-1VL	0	0	0	55.287	0.420		Residential - Single Family Residence, 1	142-5A203 399		Silver Lake - Echo Park - Elysian Valley	No	MI	R2RD
Los Angeles	1921 S SHERBOURNE DR	90034	4302024010	0.000	0.000	0.420	0.000	Shortfall of Sites	0.151	Low Medium II Residential	RD2-1	0	0	0	26.470	0.420		Residential - Single Family Residence, 1	126B169 399		West Adams - Baldwin Hills - Leimert	No	MI	R2RD , ADU
Los Angeles	5520 MERIDIAN ST	90042	5478025018	0.000	0.000	0.420	0.000	Shortfall of Sites	0.145	Low Medium II Residential	RD2-1	0	0	0	27.657	0.420		Residential - Single Family Residence, 1	156A227 400		Northeast Los Angeles	No	MI	R2RD
Los Angeles	8511 BELFORD AVE	90045	4125007016	0.000	0.000	0.420	0.000	Shortfall of Sites	0.144	Low Medium I Residential	R2-1	0	0	0	27.757	0.420		Residential - Single Family Residence, 1	096B169 400		Westchester - Playa del Rey	No	MI	R2RD
Los Angeles	5516 MERIDIAN ST	90042	5478025019	0.000	0.000	0.420	0.000	Shortfall of Sites	0.145	Low Medium II Residential	RD2-1	0	0	0	27.657	0.420		Residential - Single Family Residence, 1	156A227 401		Northeast Los Angeles	No	MI	R2RD
Los Angeles	3463 DESCANSO DR	90026	5427028016	0.000	0.000	0.420	0.000	Shortfall of Sites	0.058	Low Medium I Residential	R2-1VL	0	0	0	68.452	0.420		Residential - Single Family Residence, 1	144A203 401		Silver Lake - Echo Park - Elysian Valley	No	MI	R2RD
Los Angeles	627 N VENDOME ST	90026	5401022010	0.000	0.000	0.420	0.000	Shortfall of Sites	0.124	Low Medium II Residential	RD2-1VL	0	0	0	32.272	0.420		Residential - Single Family Residence, 1	141A203 403		Silver Lake - Echo Park - Elysian Valley	No	MI	R2RD
Los Angeles	4556 ELLENWOOD DR	90041	5473036015	0.000	0.000	0.420	0.000	Shortfall of Sites	0.148	Low Medium II Residential	RD2-1	0	0	0	26.969	0.420		Residential - Single Family Residence, 1	159A221 404		Northeast Los Angeles	No	MI	R2RD
Los Angeles	0	0	5426014006	0.000	0.000	0.420	0.000	Shortfall of Sites	0.172	Low Medium I Residential	R2-1VL	0	0	0	23.296	0.420	Vacant	Residential - Four Units (Any Combination) - 4 Stories or Less - Vacant Land, 0	142-5A203 404		Silver Lake - Echo Park - Elysian Valley	No	MI	R2RD
Los Angeles	1250 S TREMAINE AVE	90019	5083018027	0.000	0.000	0.420	0.000	Shortfall of Sites	0.153	Low Medium I Residential	R2-1-O	0	0	0	26.154	0.420		Residential - Single Family Residence, 1	129B185 404		Wilshire	No	MI	R2RD , ADU
Los Angeles	1312 N AVENUE 54	90042	5478024011	0.000	0.000	0.420	0.000	Shortfall of Sites	0.121	Low Medium II Residential	RD2-1	0	0	0	33.072	0.420		Residential - Single Family Residence, 1	156A227 405		Northeast Los Angeles	No	MI	R2RD
Los Angeles	1225 S MULLEN AVE	90019	5083015005	0.000	0.000	0.420	0.000	Shortfall of Sites	0.114	Low Medium I Residential	R2-1-O	0	0	0	35.129	0.420		Residential - Single Family Residence, 1	129B185 405		Wilshire	No	MI	R2RD
Los Angeles	1920 S BEDFORD ST	90034	4302024008	0.000	0.000	0.420	0.000	Shortfall of Sites	0.152	Low Medium II Residential	RD2-1	0	0	0	26.358	0.420		Residential - Single Family Residence, 1	126B169 405		West Adams - Baldwin Hills - Leimert	No	MI	R2RD , ADU
Los Angeles	856 HYPERION AVE	90029	5427012024	0.000	0.000	0.420	0.000	Shortfall of Sites	0.173	Low Medium II Residential	RD2-1VL	0	0	0	23.166	0.420		Residential - Single Family Residence, 1	144A201 406		Silver Lake - Echo Park - Elysian Valley	No	MI	R2RD , ADU
Los Angeles	1210 S MUIRFIELD RD	90019	5083013028	0.000	0.000	0.420	0.000	Shortfall of Sites	0.111	Low Medium I Residential	R2-1-O	0	0	0	36.000	0.420		Residential - Single Family Residence, 1	129B185 406		Wilshire	No	MI	R2RD
Los Angeles	1300 LUCILE AVE	90026	5427016004	0.000	0.000	0.420	0.000	Shortfall of Sites	0.082	Low Medium I Residential	R2-1VL	0	0	0	48.928	0.420		Residential - Single Family Residence, 1	144A201 409		Silver Lake - Echo Park - Elysian Valley	No	MI	R2RD
Los Angeles	3312 DESCANSO DR	90026	5426014030	0.000	0.000	0.420	0.000	Shortfall of Sites	0.199	Low Medium I Residential	R2-1VL	0	0	0	20.144	0.420		Residential - Single Family Residence, 1	142-5A203 409		Silver Lake - Echo Park - Elysian Valley	No	MI	R2RD , ADU
Los Angeles	963 LUCILE AVE	90026	5427012003	0.000	0.000	0.420	0.000	Shortfall of Sites	0.172	Low Medium II Residential	RD2-1VL	0	0	0	23.299	0.420		Residential - Single Family Residence, 1	144A201 410		Silver Lake - Echo Park - Elysian Valley	No	MI	R2RD , ADU

Jurisdiction Name	Site Address/Intersection	5 Digit ZIP Code	Assessor Parcel Number	Very Low-Income	Low-Income	Moderate-Income	Above Moderate-Income	Type of Shortfall	Parcel Size (Acres)	Current General Plan Designation	Current Zoning	Proposed General Plan (GP) Designation	Proposed Zoning	Minimum Density Allowed	Maximum Density Allowed	Total Capacity	Vacant/ Nonvacant	Description of Existing Uses	PIN	Base Density Per Acre	Community Plan Area	Rent Stabalization Ordinance	Income Category	Applicable Rezoning Program (Program informing values in Column Q listed first)
Los Angeles	3619 MARCIA DR	90026	5427023001	0.000	0.000	0.420	0.000	Shortfall of Sites	0.068	Low Medium I Residential	R2-1VL	0	0	0	58.769	0.420		Residential - Single Family Residence, 1	144A203 410		Silver Lake - Echo Park - Elysian Valley	No	MI	R2RD
Los Angeles	846 MICHELTORENA ST	90026	5426011010	0.000	0.000	0.420	0.000	Shortfall of Sites	0.152	Low Medium I Residential	R2-1VL	0	0	0	26.335	0.420		Residential - Single Family Residence, 1	142-5A203 410		Silver Lake - Echo Park - Elysian Valley	No	MI	R2RD , ADU
Los Angeles	10532 AYRES AVE	90064	4318005007	0.000	0.000	0.420	0.000	Shortfall of Sites	0.144	Low Medium I Residential	R2-1-O	0	0	0	27.870	0.420		Residential - Single Family Residence, 1	126B157 410		West Los Angeles	No	MI	R2RD
Los Angeles	3644 VETERAN AVE	90034	4252021025	0.000	0.000	0.420	0.000	Shortfall of Sites	0.115	Low Medium Residential	RD2-1	0	0	0	34.882	0.420		Residential - Single Family Residence, 1	117B161 410		Palms - Mar Vista - Del Rey	No	MI	R2RD
Los Angeles	17211 CHATSWORTH ST	91344	2696027025	0.000	0.000	0.420	0.000	Shortfall of Sites	0.079	Low Medium II Residential	RD1.5-1	0	0	0	50.877	0.420		Residential - Five or More Units or Apartments (Any Combination) · 4 Stories or Less - Other Improvements Only, 0	207B133 411		Granada Hills - Knollwood	No	MI	R2RD
Los Angeles	1329 N AVENUE 55	90042	5478024002	0.000	0.000	0.420	0.000	Shortfall of Sites	0.113	Low Medium II Residential	RD2-1	0	0	0	35.258	0.420		Residential - Single Family Residence, 1	156A227 411		Northeast Los Angeles	No	MI	R2RD
Los Angeles	1253 KENISTON AVE	90019	5083018012	0.000	0.000	0.420	0.000	Shortfall of Sites	0.153	Low Medium I Residential	R2-1-O	0	0	0	26.162	0.420		Residential - Single Family Residence, 1	129B185 411		Wilshire	No	MI	R2RD , ADU
Los Angeles	17211 CHATSWORTH ST	91344	2696027025	0.000	0.000	0.420	0.000	Shortfall of Sites	0.079	Low Medium II Residential	RD1.5-1	0	0	0	50.877	0.420		Residential - Five or More Units or Apartments (Any Combination) · 4 Stories or Less - Other Improvements Only, 0	207B133 412		Granada Hills - Knollwood	No	MI	R2RD
Los Angeles	1246 KENISTON AVE	90019	5083017023	0.000	0.000	0.420	0.000	Shortfall of Sites	0.170	Low Medium I Residential	R2-1-O	0	0	0	23.563	0.420		Residential - Single Family Residence - Pool and Misc., 1	129B185 412		Wilshire	No	MI	R2RD , ADU
Los Angeles	4601 SATURN ST	90019	5071020043	0.000	0.000	0.420	0.000	Shortfall of Sites	0.080	Low Medium II Residential	RD2-1-O	0	0	0	49.783	0.420		Residential - Single Family Residence, 1	126B185 413		West Adams - Baldwin Hills - Leimert	No	MI	R2RD
Los Angeles	849 N KILKEA DR	90046	5529016023	0.000	0.000	0.420	0.000	Shortfall of Sites	0.150	Low Medium I Residential	R2-1XL	0	0	0	26.601	0.420		Residential - Single Family Residence - Pool, 1	144B173 415		Hollywood	No	MI	R2RD , ADU
Los Angeles	810 KODAK DR	90026	5427021011	0.000	0.000	0.420	0.000	Shortfall of Sites	0.071	Low Medium I Residential	R2-1VL	0	0	0	56.016	0.420		Residential - Single Family Residence, 1	142-5A203 415		Silver Lake - Echo Park - Elysian Valley	No	MI	R2RD
Los Angeles	1325 N AVENUE 55	90042	5478024001	0.000	0.000	0.420	0.000	Shortfall of Sites	0.113	Low Medium II Residential	RD2-1	0	0	0	35.341	0.420		Residential - Single Family Residence, 1	156A227 416		Northeast Los Angeles	No	MI	R2RD
Los Angeles	849 ROBINSON ST	90026	5426011022	0.000	0.000	0.420	0.000	Shortfall of Sites	0.147	Low Medium I Residential	R2-1VL	0	0	0	27.144	0.420		Residential - Single Family Residence, 1	142-5A203 416		Silver Lake - Echo Park - Elysian Valley	No	MI	R2RD
Los Angeles	1220 S MULLEN AVE	90019	5083014023	0.000	0.000	0.420	0.000	Shortfall of Sites	0.128	Low Medium I Residential	R2-1-O	0	0	0	31.224	0.420		Residential - Single Family Residence, 1	129B185 416		Wilshire	No	MI	R2RD
Los Angeles	4567 SATURN ST	90019	5071013067	0.000	0.000	0.420	0.000	Shortfall of Sites	0.101	Low Medium II Residential	RD1.5-1-O	0	0	0	39.432	0.420		Residential - Single Family Residence, 1	126B185 416		West Adams - Baldwin Hills - Leimert	No	MI	R2RD
Los Angeles	1629 6TH AVE	90019	5072016004	0.000	0.000	0.420	0.000	Shortfall of Sites	0.145	Low Medium II Residential	RD2-1XL-O-CPIO	0	0	0	27.572	0.420		Residential - Single Family Residence, 1	126B189 416		West Adams - Baldwin Hills - Leimert	No	MI	R2RD
Los Angeles	1127 N AVENUE 56	90042	5478025014	0.000	0.000	0.420	0.000	Shortfall of Sites	0.145	Low Medium II Residential	RD2-1	0	0	0	27.649	0.420		Residential - Single Family Residence, 1	156A227 417		Northeast Los Angeles	No	MI	R2RD
Los Angeles	14209 RIVERSIDE DR	91423	2248026024	0.000	0.000	0.420	0.000	Shortfall of Sites	0.125	Low Medium II Residential	[Q]RD1.5-1-RIO	0	0	0	32.090	0.420		Residential - Five or More Units or Apartments (Any Combination) · 4 Stories or Less - Pool, 0	168B153 418		Van Nuys - North Sherman Oaks	No	MI	R2RD
Los Angeles	3651 KELTON AVE	90034	4252021012	0.000	0.000	0.420	0.000	Shortfall of Sites	0.115	Low Medium Residential	RD2-1	0	0	0	34.867	0.420		Residential - Single Family Residence, 1	117B161 418		Palms - Mar Vista - Del Rey	No	MI	R2RD
Los Angeles	14209 RIVERSIDE DR	91423	2248026024	0.000	0.000	0.420	0.000	Shortfall of Sites	0.124	Low Medium II Residential	[Q]RD1.5-1-RIO	0	0	0	32.382	0.420		Residential - Five or More Units or Apartments (Any Combination) · 4 Stories or Less - Pool, 0	168B153 419		Van Nuys - North Sherman Oaks	No	MI	R2RD
Los Angeles	4445 PRICE ST	90027	5590008009	0.000	0.000	0.420	0.000	Shortfall of Sites	0.155	Low Medium I Residential	R2-1XL	0	0	0	25.814	0.420		Residential - Single Family Residence, 1	150B201 419		Hollywood	No	MI	R2RD , ADU
Los Angeles	811 TULAROSA DR	90026	5427021012	0.000	0.000	0.420	0.000	Shortfall of Sites	0.071	Low Medium I Residential	R2-1VL	0	0	0	56.688	0.420		Residential - Single Family Residence, 1	142-5A203 419		Silver Lake - Echo Park - Elysian Valley	No	MI	R2RD
Los Angeles	4449 PRICE ST	90027	5590008008	0.000	0.000	0.420	0.000	Shortfall of Sites	0.155	Low Medium I Residential	R2-1XL	0	0	0	25.814	0.420		Residential - Single Family Residence, 1	150B201 420		Hollywood	No	MI	R2RD , ADU
Los Angeles	1229 S MULLEN AVE	90019	5083015006	0.000	0.000	0.420	0.000	Shortfall of Sites	0.114	Low Medium I Residential	R2-1-O	0	0	0	35.129	0.420		Residential - Single Family Residence, 1	129B185 420		Wilshire	No	MI	R2RD
Los Angeles	1672 WEST BLVD	90019	5071010050	0.000	0.000	0.420	0.000	Shortfall of Sites	0.090	Low Medium II Residential	RD1.5-1XL-O	0	0	0	44.674	0.420		Residential - Single Family Residence, 1	126B185 420		West Adams - Baldwin Hills - Leimert	No	MI	R2RD
Los Angeles	827 MICHELTORENA ST	90026	5427031019	0.000	0.000	0.420	0.000	Shortfall of Sites	0.185	Low Medium I Residential	R2-1VL	0	0	0	21.634	0.420		Residential - Single Family Residence, 1	142-5A203 421		Silver Lake - Echo Park - Elysian Valley	No	MI	R2RD , ADU
Los Angeles	1214 S MUIRFIELD RD	90019	5083013027	0.000	0.000	0.420	0.000	Shortfall of Sites	0.111	Low Medium I Residential	R2-1-O	0	0	0	36.000	0.420		Residential - Single Family Residence, 1	129B185 421		Wilshire	No	MI	R2RD
Los Angeles	902 ROBINSON ST	90026	5426014005	0.000	0.000	0.420	0.000	Shortfall of Sites	0.188	Low Medium I Residential	R2-1VL	0	0	0	21.286	0.420		Residential - Single Family Residence, 1	142-5A203 422		Silver Lake - Echo Park - Elysian Valley	No	MI	R2RD , ADU
Los Angeles	840 MICHELTORENA ST	90026	5426011009	0.000	0.000	0.420	0.000	Shortfall of Sites	0.156	Low Medium I Residential	R2-1VL	0	0	0	25.686	0.420		Residential - Single Family Residence, 1	142-5A203 423		Silver Lake - Echo Park - Elysian Valley	No	MI	R2RD , ADU
Los Angeles	1257 KENISTON AVE	90019	5083018013	0.000	0.000	0.420	0.000	Shortfall of Sites	0.153	Low Medium I Residential	R2-1-O	0	0	0	26.162	0.420		Residential - Single Family Residence, 1	129B185 425		Wilshire	No	MI	R2RD , ADU
Los Angeles	10351 MOUNT GLEASON AVE	91040	2559013010	0.000	0.000	0.420	0.000	Shortfall of Sites	0.124	Low Medium II Residential	RD2-1	0	0	0	32.350	0.420		Residential - Single Family Residence, 1	204B193 426		Sunland - Tujunga - Lake View Terrace - Shadow Hills - East La Tuna Canyon	No	MI	R2RD
Los Angeles	4356 KRAFT AVE	91604	2365015021	0.000	0.000	0.420	0.000	Shortfall of Sites	0.138	Low Medium Residential	RD2-1-RIO	0	0	0	29.006	0.420		Residential - Single Family Residence, 1	165B169 428		Sherman Oaks - Studio City - Toluca Lake - Cahuenga Pass	No	MI	R2RD
Los Angeles	1314 N AVENUE 55	90042	5478025020	0.000	0.000	0.420	0.000	Shortfall of Sites	0.145	Low Medium II Residential	RD2-1	0	0	0	27.656	0.420		Residential - Single Family Residence, 1	156A227 430		Northeast Los Angeles	No	MI	R2RD
Los Angeles	1252 KENISTON AVE	90019	5083017024	0.000	0.000	0.420	0.000	Shortfall of Sites	0.170	Low Medium I Residential	R2-1-O	0	0	0	23.563	0.420		Residential - Single Family Residence, 1	129B185 430		Wilshire	No	MI	R2RD , ADU
Los Angeles	3726 MARCIA DR	90026	5427017001	0.000	0.000	0.420	0.000	Shortfall of Sites	0.068	Low Medium I Residential	R2-1VL	0	0	0	59.009	0.420		Residential - Single Family Residence, 0	144A201 431		Silver Lake - Echo Park - Elysian Valley	No	MI	R2RD
Los Angeles	3280 DESCANSO DR	90026	5426015012	0.000	0.000	0.420	0.000	Shortfall of Sites	0.222	Low Medium I Residential	R2-1VL	0	0	0	18.029	0.420		Residential - Single Family Residence, 1	142-5A203 431		Silver Lake - Echo Park - Elysian Valley	No	MI	R2RD , ADU
Los Angeles	3664 KELTON AVE	90034	4252024022	0.000	0.000	0.420	0.000	Shortfall of Sites	0.115	Low Medium Residential	RD2-1	0	0	0	34.888	0.420		Residential - Single Family Residence, 1	117B161 431		Palms - Mar Vista - Del Rey	No	MI	R2RD
Los Angeles	825 MICHELTORENA ST	90026	5427031020	0.000	0.000	0.420	0.000	Shortfall of Sites	0.185	Low Medium I Residential	R2-1VL	0	0	0	21.611	0.420		Residential - Single Family Residence, 1	142-5A203 432		Silver Lake - Echo Park - Elysian Valley	No	MI	R2RD , ADU
Los Angeles	856 SAYRE LN	90026	5426014032	0.000	0.000	0.420	0.000	Shortfall of Sites	0.072	Low Medium I Residential	R2-1VL	0	0	0	55.332	0.420		Residential - Single Family Residence, 1	142-5A203 434		Silver Lake - Echo Park - Elysian Valley	No	MI	R2RD
Los Angeles	8519 BELFORD AVE	90045	4125007017	0.000	0.000	0.420	0.000	Shortfall of Sites	0.161	Low Medium I Residential	R2-1	0	0	0	24.897	0.420		Residential - Single Family Residence, 1	096B169 434		Westchester - Playa del Rey	No	MI	R2RD , ADU
Los Angeles	834 MICHELTORENA ST	90026	5426011008	0.000	0.000	0.420	0.000	Shortfall of Sites	0.157	Low Medium I Residential	R2-1VL	0	0	0	25.497	0.420		Residential - Single Family Residence, 1	142-5A203 435		Silver Lake - Echo Park - Elysian Valley	No	MI	R2RD , ADU
Los Angeles	17331 CHATSWORTH ST	91344	2696006047	0.000	0.000	0.420	0.000	Shortfall of Sites	0.079	Low Medium II Residential	(Q)RD1.5-1	0	0	0	50.891	0.420		Residential - Five or More Units or Apartments (Any Combination) · 4 Stories or Less, 0	207B129 436		Granada Hills - Knollwood	No	MI	R2RD
Los Angeles	1255 S HUDSON AVE	90019	5083017011	0.000	0.000	0.420	0.000	Shortfall of Sites	0.153	Low Medium I Residential	R2-1-O	0	0	0	26.162	0.420		Residential - Single Family Residence, 1	129B185 436		Wilshire	No	MI	R2RD , ADU
Los Angeles	1265 S HIGHLAND AVE	90019	5084026004	0.000	0.000	0.420	0.000	Shortfall of Sites	0.138	Low Medium I Residential	R2-1-O	0	0	0	29.046	0.420		Residential - Single Family Residence, 1	129B181 436		Wilshire	No	MI	R2RD
Los Angeles	4832 RIVERTON AVE	91601	2421008010	0.000	0.000	0.420	0.000	Shortfall of Sites	0.108	Low Medium II Residential	RD2-1	0	0	0	37.186	0.420		Residential - Single Family Residence, 0	168B177 437		North Hollywood - Valley Village	No	MI	R2RD
Los Angeles	1117 N AVENUE 56	90042	5478025004	0.000	0.000	0.420	0.000	Shortfall of Sites	0.145	Low Medium II Residential	RD2-1	0	0	0	27.655	0.420		Residential - Single Family Residence, 1	156A227 437		Northeast Los Angeles	No	MI	R2RD
Los Angeles	3025 DEL MONTE DR	90026	5426017033	0.000	0.000	0.420	0.000	Shortfall of Sites	0.072	Low Medium I Residential	R2-1VL	0	0	0	55.320	0.420		Residential - Double, Duplex, or Two Units - 4 Stories or Less, 0	142-5A203 438		Silver Lake - Echo Park - Elysian Valley	No	MI	R2RD
Los Angeles	714 ORO TER	90731	7458003021	0.000	0.000	0.420	0.000	Shortfall of Sites	0.064	Low Medium II Residential	RD1.5-1XL	0	0	0	62.024	0.420		Residential - Single Family Residence, 1	015B193 438		San Pedro	No	MI	R2RD
Los Angeles	10540 AYRES AVE	90064	4318005009	0.000	0.000	0.420	0.000	Shortfall of Sites	0.144	Low Medium I Residential	R2-1-O	0	0	0	27.870	0.420		Residential - Single Family Residence, 1	126B157 439		West Los Angeles	No	MI	R2RD
Los Angeles	715 S LELAND ST	90731	7458003019	0.000	0.000	0.420	0.000	Shortfall of Sites	0.065	Low Medium II Residential	RD1.5-1XL	0	0	0	61.944	0.420		Residential - Single Family Residence, 1	015B193 439		San Pedro	No	MI	R2RD
Los Angeles	4763 DOCKWEILER ST	90019	5083018015	0.000	0.000	0.420	0.000	Shortfall of Sites	0.076	Low Medium I Residential	R2-1-O	0	0	0	52.870	0.420		Residential - Single Family Residence, 1	129B185 441		Wilshire	No	MI	R2RD
Los Angeles	10326 ORO VISTA AVE	91040	2560013009	0.000	0.000	0.420	0.000	Shortfall of Sites	0.101	Low Medium I Residential	RD3-1	0	0	0	39.519	0.420		Residential - Single Family Residence, 1	204B189 442		Sunland - Tujunga - Lake View Terrace - Shadow Hills - East La Tuna Canyon	No	MI	R2RD
Los Angeles	3286 DESCANSO DR	90026	5426015011	0.000	0.000	0.420	0.000	Shortfall of Sites	0.219	Low Medium I Residential	R2-1VL	0	0	0	18.232	0.420		Residential - Single Family Residence, 1	142-5A203 442		Silver Lake - Echo Park - Elysian Valley	No	MI	R2RD , ADU
Los Angeles	1228 S MULLEN AVE	90019	5083014021	0.000	0.000	0.420	0.000	Shortfall of Sites	0.114	Low Medium I Residential	R2-1-O	0	0	0	35.127	0.420		Residential - Single Family Residence, 1	129B185 442		Wilshire	No	MI	R2RD
Los Angeles	1225 S MUIRFIELD RD	90019	5083014006	0.000	0.000	0.420	0.000	Shortfall of Sites	0.114	Low Medium I Residential	R2-1-O	0	0	0	35.129	0.420		Residential - Single Family Residence, 1	129B185 443		Wilshire	No	MI	R2RD
Los Angeles	4350 KRAFT AVE	91604	2365015022	0.000	0.000	0.420	0.000	Shortfall of Sites	0.138	Low Medium Residential	RD2-1-RIO	0	0	0	29.004	0.420		Residential - Single Family Residence, 1	165B169 445		Sherman Oaks - Studio City - Toluca Lake - Cahuenga Pass	No	MI	R2RD
Los Angeles	4349 COLDWATER CANYON AVE	91604	2375009038	0.000	0.000	0.420	0.000	Shortfall of Sites	0.120	Low Medium Residential	RD1.5-1-RIO	0	0	0	33.348	0.420		Residential - Five or More Units or Apartments (Any Combination) · 4 Stories or Less - Pool, 0	165B161 447		Sherman Oaks - Studio City - Toluca Lake - Cahuenga Pass	No	MI	R2RD
Los Angeles	1680 WEST BLVD	90019	5071010051	0.000	0.000	0.420	0.000	Shortfall of Sites	0.114	Low Medium II Residential	RD1.5-1XL-O	0	0	0	35.150	0.420		Residential - Single Family Residence, 0	126B185 447		West Adams - Baldwin Hills - Leimert	No	MI	R2RD

Jurisdiction Name	Site Address/Intersection	5 Digit ZIP Code	Assessor Parcel Number	Very Low-Income	Low-Income	Moderate-Income	Above Moderate-Income	Type of Shortfall	Parcel Size (Acres)	Current General Plan Designation	Current Zoning	Proposed General Plan (GP) Designation	Proposed Zoning	Minimum Density Allowed	Maximum Density Allowed	Total Capacity	Vacant/ Nonvacant	Description of Existing Uses	PIN	Base Density Per Acre	Community Plan Area	Rent Stabalization Ordinance	Income Category	Applicable Rezoning Program (Program informing values in Column Q listed first)
Los Angeles	3021 DEL MONTE DR	90026	5426017043	0.000	0.000	0.420	0.000	Shortfall of Sites	0.126	Low Medium I Residential	R2-1VL	0	0	0	31.680	0.420		Residential - Single Family Residence, 1	142-5A203 449		Silver Lake - Echo Park - Elysian Valley	No	MI	R2RD
Los Angeles	1679 WEST BLVD	90019	5071013051	0.000	0.000	0.420	0.000	Shortfall of Sites	0.057	Low Medium II Residential	RD1.5-1-O	0	0	0	69.793	0.420		Residential - Single Family Residence, 1	126B185 449		West Adams - Baldwin Hills - Leimert	No	MI	R2RD
Los Angeles	830 MICHELTORENA ST	90026	5426011007	0.000	0.000	0.420	0.000	Shortfall of Sites	0.158	Low Medium I Residential	R2-1VL	0	0	0	25.311	0.420		Residential - Single Family Residence, 1	142-5A203 451		Silver Lake - Echo Park - Elysian Valley	No	MI	R2RD , ADU
Los Angeles	718 ORO TER	90731	7458003020	0.000	0.000	0.420	0.000	Shortfall of Sites	0.064	Low Medium II Residential	RD1.5-1XL	0	0	0	62.024	0.420		Residential - Single Family Residence, 1	015B193 451		San Pedro	No	MI	R2RD
Los Angeles	719 S LELAND ST	90731	7458003018	0.000	0.000	0.420	0.000	Shortfall of Sites	0.065	Low Medium II Residential	RD1.5-1XL	0	0	0	61.944	0.420		Residential - Single Family Residence, 1	015B193 452		San Pedro	No	MI	R2RD
Los Angeles	874 S GRETNA GREEN WAY	90049	4264010012	0.000	0.000	0.420	0.000	Shortfall of Sites	0.174	Low Medium I Residential	R2-1	0	0	0	22.986	0.420		Residential - Single Family Residence, 1	129B141 453		Brentwood - Pacific Palisades	No	MI	R2RD , ADU
Los Angeles	917 N VENDOME ST	90026	5426015017	0.000	0.000	0.420	0.000	Shortfall of Sites	0.159	Low Medium I Residential	R2-1VL	0	0	0	25.082	0.420		Residential - Single Family Residence, 1	142-5A203 454		Silver Lake - Echo Park - Elysian Valley	No	MI	R2RD , ADU
Los Angeles	1311 S TREMAINE AVE	90019	5083020003	0.000	0.000	0.420	0.000	Shortfall of Sites	0.136	Low Medium I Residential	R2-1-O	0	0	0	29.428	0.420		Residential - Single Family Residence, 1	129B181 454		Wilshire	No	MI	R2RD
Los Angeles	3670 KELTON AVE	90034	4252024021	0.000	0.000	0.420	0.000	Shortfall of Sites	0.115	Low Medium Residential	RD2-1	0	0	0	34.888	0.420		Residential - Single Family Residence, 1	117B161 454		Palms - Mar Vista - Del Rey	No	MI	R2RD
Los Angeles	1235 S MULLEN AVE	90019	5083015008	0.000	0.000	0.420	0.000	Shortfall of Sites	0.114	Low Medium I Residential	R2-1-O	0	0	0	35.180	0.420		Residential - Single Family Residence, 1	129B185 455		Wilshire	No	MI	R2RD
Los Angeles	940 VENANGO CIR	90029	5427008037	0.000	0.000	0.420	0.000	Shortfall of Sites	0.071	Low Medium II Residential	[Q]RD1.5-1D	0	0	0	56.630	0.420		Residential - Single Family Residence, 0	144A201 456		Silver Lake - Echo Park - Elysian Valley	No	MI	R2RD
Los Angeles	833 ROBINSON ST	90026	5426011019	0.000	0.000	0.420	0.000	Shortfall of Sites	0.164	Low Medium I Residential	R2-1VL	0	0	0	24.445	0.420		Residential - Single Family Residence, 1	142-5A203 457		Silver Lake - Echo Park - Elysian Valley	No	MI	R2RD , ADU
Los Angeles	4735 TYRONE AVE	91423	2248002011	0.000	0.000	0.420	0.000	Shortfall of Sites	0.129	Low Medium II Residential	RD1.5-1-RIO	0	0	0	31.091	0.420		Residential - Single Family Residence - Pool, 1	168B153 459		Van Nuys - North Sherman Oaks	No	MI	R2RD
Los Angeles	1230 S MULLEN AVE	90019	5083014020	0.000	0.000	0.420	0.000	Shortfall of Sites	0.114	Low Medium I Residential	R2-1-O	0	0	0	35.127	0.420		Residential - Single Family Residence, 1	129B185 459		Wilshire	No	MI	R2RD
Los Angeles	6263 S FAIRFAX AVE	90056	4002005001	0.000	0.000	0.420	0.000	Shortfall of Sites	0.194	Low Medium I Residential	R2-1XL	0	0	0	20.670	0.420		Residential - Single Family Residence, 1	105B177 460		Westchester - Playa del Rey	No	MI	R2RD , ADU
Los Angeles	4345 KRAFT AVE	91604	2365016014	0.000	0.000	0.420	0.000	Shortfall of Sites	0.156	Low Medium Residential	RD2-1-RIO	0	0	0	25.651	0.420		Residential - Single Family Residence, 1	165B169 462		Sherman Oaks - Studio City - Toluca Lake - Cahuenga Pass	No	MI	R2RD , ADU
Los Angeles	3427 MARATHON ST	90026	5427031025	0.000	0.000	0.420	0.000	Shortfall of Sites	0.099	Low Medium I Residential	R2-1VL	0	0	0	40.266	0.420		Miscellaneous - Government Owned Property, 1	142-5A203 462		Silver Lake - Echo Park - Elysian Valley	No	MI	R2RD
Los Angeles	3661 KELTON AVE	90034	4252021014	0.000	0.000	0.420	0.000	Shortfall of Sites	0.115	Low Medium Residential	RD2-1	0	0	0	34.866	0.420		Residential - Single Family Residence, 1	117B161 462		Palms - Mar Vista - Del Rey	No	MI	R2RD
Los Angeles	10320 ORO VISTA AVE	91040	2560013010	0.000	0.000	0.420	0.000	Shortfall of Sites	0.101	Low Medium I Residential	RD3-1	0	0	0	39.519	0.420		Residential - Single Family Residence - Guesthouse, 1	204B189 464		Sunland - Tujunga - Lake View Terrace - Shadow Hills - East La Tuna Canyon	No	MI	R2RD
Los Angeles	3625 GREENFIELD AVE	90034	4252015006	0.000	0.000	0.420	0.000	Shortfall of Sites	0.115	Low Medium Residential	RD2-1	0	0	0	34.849	0.420		Residential - Single Family Residence, 1	117B161 464		Palms - Mar Vista - Del Rey	No	MI	R2RD
Los Angeles	1639 6TH AVE	90019	5072016006	0.000	0.000	0.420	0.000	Shortfall of Sites	0.155	Low Medium II Residential	RD2-1XL-O-CPIO	0	0	0	25.793	0.420		Residential - Single Family Residence, 1	126B189 466		West Adams - Baldwin Hills - Leimert	No	MI	R2RD , ADU
Los Angeles	829 ROBINSON ST	90026	5426011030	0.000	0.000	0.420	0.000	Shortfall of Sites	0.167	Low Medium I Residential	R2-1VL	0	0	0	23.986	0.420	Vacant	Residential - Single Family Residence - Vacant Land, 0	142-5A203 467		Silver Lake - Echo Park - Elysian Valley	No	MI	R2RD
Los Angeles	1310 S LONGWOOD AVE	90019	5083020013	0.000	0.000	0.420	0.000	Shortfall of Sites	0.136	Low Medium I Residential	R2-1-O	0	0	0	29.432	0.420		Residential - Single Family Residence, 1	129B181 467		Wilshire	No	MI	R2RD
Los Angeles	10561 AYRES AVE	90064	4318003027	0.000	0.000	0.420	0.000	Shortfall of Sites	0.138	Low Medium I Residential	R2-1-O	0	0	0	29.039	0.420		Residential - Single Family Residence, 1	126B157 468		West Los Angeles	No	MI	R2RD
Los Angeles	1315 S TREMAINE AVE	90019	5083020004	0.000	0.000	0.420	0.000	Shortfall of Sites	0.149	Low Medium I Residential	R2-1-O	0	0	0	26.881	0.420	Vacant	Residential - Single Family Residence - Vacant Land, 0	129B181 472		Wilshire	No	MI	R2RD
Los Angeles	1683 WEST BLVD	90019	5071013052	0.000	0.000	0.420	0.000	Shortfall of Sites	0.057	Low Medium II Residential	RD1.5-1-O	0	0	0	69.619	0.420		Residential - Single Family Residence, 1	126B185 472		West Adams - Baldwin Hills - Leimert	No	MI	R2RD
Los Angeles	3658 VETERAN AVE	90034	4252021022	0.000	0.000	0.420	0.000	Shortfall of Sites	0.115	Low Medium Residential	RD2-1	0	0	0	34.882	0.420		Residential - Single Family Residence, 1	117B161 475		Palms - Mar Vista - Del Rey	No	MI	R2RD
Los Angeles	3640 GREENFIELD AVE	90034	4252018026	0.000	0.000	0.420	0.000	Shortfall of Sites	0.115	Low Medium Residential	RD2-1	0	0	0	34.882	0.420		Residential - Single Family Residence, 1	117B161 476		Palms - Mar Vista - Del Rey	No	MI	R2RD
Los Angeles	10341 MOUNT GLEASON AVE	91040	2559013008	0.000	0.000	0.420	0.000	Shortfall of Sites	0.124	Low Medium II Residential	RD2-1	0	0	0	32.351	0.420		Residential - Single Family Residence, 1	204B193 477		Sunland - Tujunga - Lake View Terrace - Shadow Hills - East La Tuna Canyon	No	MI	R2RD
Los Angeles	1241 S MULLEN AVE	90019	5083015010	0.000	0.000	0.420	0.000	Shortfall of Sites	0.114	Low Medium I Residential	R2-1-O	0	0	0	35.129	0.420		Residential - Single Family Residence, 1	129B185 477		Wilshire	No	MI	R2RD
Los Angeles	12263 GORHAM AVE	90049	4264011027	0.000	0.000	0.420	0.000	Shortfall of Sites	0.124	Low Medium I Residential	R2-1	0	0	0	32.266	0.420		Residential - Single Family Residence, 1	129B141 477		Brentwood - Pacific Palisades	No	MI	R2RD
Los Angeles	1107 S SWALL DR	90035	4332011055	0.000	0.000	0.420	0.000	Shortfall of Sites	0.158	Low Medium I Residential	R2-1-O	0	0	0	25.376	0.420		Residential - Single Family Residence, 1	132B169 480		Wilshire	No	MI	R2RD , ADU
Los Angeles	1940 S BEDFORD ST	90034	4302024019	0.000	0.000	0.420	0.000	Shortfall of Sites	0.145	Low Medium II Residential	RD2-1	0	0	0	27.657	0.420		Residential - Single Family Residence, 0	126B169 480		West Adams - Baldwin Hills - Leimert	No	MI	R2RD
Los Angeles	10312 PINYON AVE	91042	2565005041	0.000	0.000	0.420	0.000	Shortfall of Sites	0.081	Low Medium II Residential	RD1.5-1	0	0	0	49.218	0.420		Residential - Single Family Residence, 1	204B201 481		Sunland - Tujunga - Lake View Terrace - Shadow Hills - East La Tuna Canyon	No	MI	R2RD
Los Angeles	912 MALTMAN AVE	90026	5427020015	0.000	0.000	0.420	0.000	Shortfall of Sites	0.169	Low Medium II Residential	RD2-1VL	0	0	0	23.636	0.420		Residential - Single Family Residence, 1	142-5A203 481		Silver Lake - Echo Park - Elysian Valley	No	MI	R2RD , ADU
Los Angeles	1102 S LA PEER DR	90035	4332011043	0.000	0.000	0.420	0.000	Shortfall of Sites	0.137	Low Medium I Residential	R2-1-O	0	0	0	29.129	0.420		Residential - Single Family Residence, 1	132B169 481		Wilshire	No	MI	R2RD
Los Angeles	1105 S LA PEER DR	90035	4332008013	0.000	0.000	0.420	0.000	Shortfall of Sites	0.152	Low Medium I Residential	R2-1-O	0	0	0	26.321	0.420		Residential - Single Family Residence, 1	132B169 482		Wilshire	No	MI	R2RD , ADU
Los Angeles	175 N ORANGE DR	90036	5513004030	0.000	0.000	0.420	0.000	Shortfall of Sites	0.164	Low Medium I Residential	R2-1	0	0	0	24.352	0.420		Residential - Single Family Residence - Other Improvements Only, 0	138B181 483		Wilshire	No	MI	R2RD
Los Angeles	1314 S LONGWOOD AVE	90019	5083020014	0.000	0.000	0.420	0.000	Shortfall of Sites	0.136	Low Medium I Residential	R2-1-O	0	0	0	29.433	0.420		Residential - Single Family Residence, 1	129B181 484		Wilshire	No	MI	R2RD
Los Angeles	1266 HYPERION AVE	90029	5429015006	0.000	0.000	0.420	0.000	Shortfall of Sites	0.064	Low Medium II Residential	RD1.5-1VL	0	0	0	62.813	0.420		Residential - Single Family Residence, 1	147A203 485		Silver Lake - Echo Park - Elysian Valley	No	MI	R2RD
Los Angeles	855 TULAROSA DR	90026	5427021021	0.000	0.000	0.420	0.000	Shortfall of Sites	0.067	Low Medium I Residential	R2-1VL	0	0	0	59.463	0.420		Residential - Single Family Residence, 1	142-5A203 485		Silver Lake - Echo Park - Elysian Valley	No	MI	R2RD
Los Angeles	928 MALTMAN AVE	90026	5427022024	0.000	0.000	0.420	0.000	Shortfall of Sites	0.055	Low Medium II Residential	RD2-1VL	0	0	0	72.457	0.420		Residential - Single Family Residence - Planned Unit Development (PUD), 1	142-5A203 486		Silver Lake - Echo Park - Elysian Valley	No	MI	R2RD
Los Angeles	4446 PRICE ST	90027	5590009023	0.000	0.000	0.420	0.000	Shortfall of Sites	0.155	Low Medium I Residential	R2-1XL	0	0	0	25.728	0.420		Residential - Single Family Residence, 1	150B201 487		Hollywood	No	MI	R2RD , ADU
Los Angeles	1643 6TH AVE	90019	5072016009	0.000	0.000	0.420	0.000	Shortfall of Sites	0.126	Low Medium II Residential	RD2-1XL-O-CPIO	0	0	0	31.829	0.420		Residential - Single Family Residence, 1	126B189 487		West Adams - Baldwin Hills - Leimert	No	MI	R2RD
Los Angeles	1225 MANZANITA ST	90029	5429011016	0.000	0.000	0.420	0.000	Shortfall of Sites	0.115	Low Medium II Residential	RD2-1VL	0	0	0	34.848	0.420		Residential - Single Family Residence, 1	147A203 488		Silver Lake - Echo Park - Elysian Valley	No	MI	R2RD
Los Angeles	859 N OGDEN DR	90046	5527003026	0.000	0.000	0.420	0.000	Shortfall of Sites	0.152	Low Medium I Residential	R2-1XL	0	0	0	26.255	0.420		Residential - Single Family Residence, 1	144B177 488		Hollywood	No	MI	R2RD , ADU
Los Angeles	12311 GORHAM AVE	90049	4264015038	0.000	0.000	0.420	0.000	Shortfall of Sites	0.170	Low Medium I Residential	R2-1	0	0	0	23.546	0.420		Residential - Single Family Residence, 1	129B141 488		Brentwood - Pacific Palisades	No	MI	R2RD , ADU
Los Angeles	4770 DOCKWEILER ST	90019	5083022012	0.000	0.000	0.420	0.000	Shortfall of Sites	0.079	Low Medium I Residential	R2-1-O	0	0	0	50.438	0.420		Residential - Single Family Residence, 1	129B185 489		Wilshire	No	MI	R2RD
Los Angeles	10339 MOUNT GLEASON AVE	91040	2559013007	0.000	0.000	0.420	0.000	Shortfall of Sites	0.124	Low Medium II Residential	RD2-1	0	0	0	32.352	0.420		Residential - Single Family Residence, 1	204B193 491		Sunland - Tujunga - Lake View Terrace - Shadow Hills - East La Tuna Canyon	No	MI	R2RD
Los Angeles	7760 WILLOUGHBY AVE	90046	5527004026	0.000	0.000	0.420	0.000	Shortfall of Sites	0.062	Low Medium I Residential	R2-1XL	0	0	0	64.838	0.420		Residential - Single Family Residence, 1	144B177 491		Hollywood	No	MI	R2RD
Los Angeles	1319 S TREMAINE AVE	90019	5083020005	0.000	0.000	0.420	0.000	Shortfall of Sites	0.149	Low Medium I Residential	R2-1-O	0	0	0	26.881	0.420		Residential - Single Family Residence, 1	129B181 491		Wilshire	No	MI	R2RD
Los Angeles	859 N GENESEE AVE	90046	5527004025	0.000	0.000	0.420	0.000	Shortfall of Sites	0.091	Low Medium I Residential	R2-1XL	0	0	0	44.141	0.420		Residential - Single Family Residence, 1	144B177 492		Hollywood	No	MI	R2RD
Los Angeles	17204 CHATSWORTH ST	91344	2695004049	0.000	0.000	0.420	0.000	Shortfall of Sites	0.067	Low Medium II Residential	RD1.5-1	0	0	0	59.682	0.420		Residential - Five or More Units or Apartments (Any Combination) - 4 Stories or Less, 0	207B133 493		Granada Hills - Knollwood	No	MI	R2RD
Los Angeles	10316 ORO VISTA AVE	91040	2560013011	0.000	0.000	0.420	0.000	Shortfall of Sites	0.101	Low Medium I Residential	RD3-1	0	0	0	39.521	0.420		Residential - Single Family Residence, 1	204B189 493		Sunland - Tujunga - Lake View Terrace - Shadow Hills - East La Tuna Canyon	No	MI	R2RD
Los Angeles	7039 APPERSON ST	91042	2565005034	0.000	0.000	0.420	0.000	Shortfall of Sites	0.138	Low Medium II Residential	RD1.5-1	0	0	0	29.040	0.420		Residential - Single Family Residence, 1	204B201 493		Sunland - Tujunga - Lake View Terrace - Shadow Hills - East La Tuna Canyon	No	MI	R2RD
Los Angeles	924 MALTMAN AVE	90026	5427022031	0.000	0.000	0.420	0.000	Shortfall of Sites	0.078	Low Medium II Residential	RD2-1VL	0	0	0	51.547	0.420		Residential - Single Family Residence - Planned Unit Development (PUD), 1	142-5A203 493		Silver Lake - Echo Park - Elysian Valley	No	MI	R2RD
Los Angeles	1230 S MUIRFIELD RD	90019	5083013023	0.000	0.000	0.420	0.000	Shortfall of Sites	0.111	Low Medium I Residential	R2-1-O	0	0	0	36.000	0.420		Residential - Single Family Residence, 1	129B185 493		Wilshire	No	MI	R2RD
Los Angeles	12315 GORHAM AVE	90049	4264015020	0.000	0.000	0.420	0.000	Shortfall of Sites	0.172	Low Medium I Residential	R2-1	0	0	0	23.232	0.420		Residential - Single Family Residence, 1	129B141 494		Brentwood - Pacific Palisades	No	MI	R2RD , ADU

Jurisdiction Name	Site Address/Intersection	5 Digit ZIP Code	Assessor Parcel Number	Very Low-Income	Low-Income	Moderate-Income	Above Moderate-Income	Type of Shortfall	Parcel Size (Acres)	Current General Plan Designation	Current Zoning	Proposed General Plan (GP) Designation	Proposed Zoning	Minimum Density Allowed	Maximum Density Allowed	Total Capacity	Vacant/ Nonvacant	Description of Existing Uses	PIN	Base Density Per Acre	Community Plan Area	Rent Stabalization Ordinance	Income Category	Applicable Rezoning Program (Program informing values in Column Q listed first)
Los Angeles	1266 S SYCAMORE AVE	90019	5070005010	0.000	0.000	0.420	0.000	Shortfall of Sites	0.141	Low Medium I Residential	R2-1-O	0	0	0	28.393	0.420		Residential - Single Family Residence, 1	129B181 495		Wilshire	No	MI	R2RD
Los Angeles	4562 SATURN ST	90019	5071012029	0.000	0.000	0.420	0.000	Shortfall of Sites	0.129	Low Medium II Residential	RD1.5-1-O	0	0	0	31.105	0.420		Residential - Single Family Residence, 1	126B185 495		West Adams - Baldwin Hills - Leimert	No	MI	R2RD
Los Angeles	3662 VETERAN AVE	90034	4252021021	0.000	0.000	0.420	0.000	Shortfall of Sites	0.115	Low Medium Residential	RD2-1	0	0	0	34.882	0.420		Residential - Single Family Residence, 1	117B161 495		Palms - Mar Vista - Del Rey	No	MI	R2RD
Los Angeles	739 S PATTON AVE	90731	7459020021	0.000	0.000	0.420	0.000	Shortfall of Sites	0.063	Low Medium II Residential	RD1.5-1XL	0	0	0	63.352	0.420		Residential - Single Family Residence, 1	015B193 495		San Pedro	No	MI	R2RD
Los Angeles	7710 WILLOUGHBY AVE	90046	5527005028	0.000	0.000	0.420	0.000	Shortfall of Sites	0.059	Low Medium I Residential	R2-1XL	0	0	0	67.401	0.420		Residential - Single Family Residence, 1	144B177 496		Hollywood	No	MI	R2RD
Los Angeles	1250 SANBORN AVE	90029	5429012005	0.000	0.000	0.420	0.000	Shortfall of Sites	0.106	Low Medium I Residential	R2-1VL	0	0	0	37.879	0.420		Residential - Single Family Residence, 1	147A203 497		Silver Lake - Echo Park - Elysian Valley	No	MI	R2RD
Los Angeles	859 N SPAULDING AVE	90046	5527005027	0.000	0.000	0.420	0.000	Shortfall of Sites	0.093	Low Medium I Residential	R2-1XL	0	0	0	42.998	0.420		Residential - Single Family Residence, 1	144B177 497		Hollywood	No	MI	R2RD
Los Angeles	1318 S LONGWOOD AVE	90019	5083020015	0.000	0.000	0.420	0.000	Shortfall of Sites	0.136	Low Medium I Residential	R2-1-O	0	0	0	29.433	0.420		Residential - Single Family Residence, 1	129B181 498		Wilshire	No	MI	R2RD
Los Angeles	0	0	2755010078	0.000	0.000	0.420	0.000	Shortfall of Sites	0.117	Low Medium I Residential	[T][Q]RD3-1	0	0	0	34.177	0.420	Vacant	Residential - Single Family Residence - Vacant Land, 0	201B129 498		Northridge	No	MI	R2RD
Los Angeles	856 N SPAULDING AVE	90046	5527006016	0.000	0.000	0.420	0.000	Shortfall of Sites	0.101	Low Medium I Residential	R2-1XL	0	0	0	39.604	0.420		Residential - Single Family Residence, 1	144B177 499		Hollywood	No	MI	R2RD
Los Angeles	4800 W 63RD ST	90056	4002008001	0.000	0.000	0.420	0.000	Shortfall of Sites	0.222	Low Medium I Residential	R2-1XL	0	0	0	18.025	0.420		Residential - Single Family Residence, 1	105B177 499		Westchester - Playa del Rey	No	MI	R2RD , ADU
Los Angeles	10312 PINYON AVE	91042	2565005041	0.000	0.000	0.420	0.000	Shortfall of Sites	0.072	Low Medium II Residential	RD1.5-1	0	0	0	55.788	0.420		Residential - Single Family Residence, 0	204B201 500		Sunland - Tujunga - Lake View Terrace - Shadow Hills - East La Tuna Canyon	No	MI	R2RD
Los Angeles	1262 HYPERION AVE	90029	5429015030	0.000	0.000	0.420	0.000	Shortfall of Sites	0.097	Low Medium II Residential	RD1.5-1VL	0	0	0	41.165	0.420		Residential - Single Family Residence, 0	147A203 500		Silver Lake - Echo Park - Elysian Valley	No	MI	R2RD
Los Angeles	7658 WILLOUGHBY AVE	90046	5527006014	0.000	0.000	0.420	0.000	Shortfall of Sites	0.058	Low Medium I Residential	R2-1XL	0	0	0	68.532	0.420		Residential - Single Family Residence, 1	144B177 501		Hollywood	No	MI	R2RD
Los Angeles	1644 7TH AVE	90019	5072016024	0.000	0.000	0.420	0.000	Shortfall of Sites	0.125	Low Medium II Residential	RD2-1XL-O-CPIO	0	0	0	31.912	0.420		Residential - Single Family Residence, 1	126B189 501		West Adams - Baldwin Hills - Leimert	No	MI	R2RD
Los Angeles	918 MALTMAN AVE	90026	5427022040	0.000	0.000	0.420	0.000	Shortfall of Sites	0.058	Low Medium II Residential	RD2-1VL	0	0	0	69.090	0.420		Residential - Single Family Residence - Planned Unit Development (PUD), 1	142-5A203 502		Silver Lake - Echo Park - Elysian Valley	No	MI	R2RD
Los Angeles	3671 KELTON AVE	90034	4252021016	0.000	0.000	0.420	0.000	Shortfall of Sites	0.115	Low Medium Residential	RD2-1	0	0	0	34.866	0.420		Residential - Single Family Residence, 1	117B161 502		Palms - Mar Vista - Del Rey	No	MI	R2RD
Los Angeles	17653 W VUONG PL	91325	2755010079	0.000	0.000	0.420	0.000	Shortfall of Sites	0.094	Low Medium I Residential	(T)(Q)RD3-1	0	0	0	42.766	0.420	Vacant	Residential - Single Family Residence - Vacant Land, 0	201B129 502		Northridge	No	MI	R2RD
Los Angeles	1246 SANBORN AVE	90029	5429012006	0.000	0.000	0.420	0.000	Shortfall of Sites	0.106	Low Medium I Residential	R2-1VL	0	0	0	37.879	0.420		Residential - Single Family Residence, 1	147A203 503		Silver Lake - Echo Park - Elysian Valley	No	MI	R2RD
Los Angeles	859 N STANLEY AVE	90046	5527006013	0.000	0.000	0.420	0.000	Shortfall of Sites	0.092	Low Medium I Residential	R2-1XL	0	0	0	43.326	0.420		Residential - Single Family Residence, 1	144B177 503		Hollywood	No	MI	R2RD
Los Angeles	17647 W VUONG PL	91325	2755010080	0.000	0.000	0.420	0.000	Shortfall of Sites	0.065	Low Medium I Residential	(T)(Q)RD3-1	0	0	0	61.964	0.420	Vacant	Residential - Single Family Residence - Vacant Land, 0	201B129 503		Northridge	No	MI	R2RD
Los Angeles	1107 S SWALL DR	90035	4332011055	0.000	0.000	0.420	0.000	Shortfall of Sites	0.104	Low Medium I Residential	R2-1-O	0	0	0	38.429	0.420		Residential - Single Family Residence, 0	132B169 504		Wilshire	No	MI	R2RD
Los Angeles	1306 S TREMAINE AVE	90019	5083022014	0.000	0.000	0.420	0.000	Shortfall of Sites	0.136	Low Medium I Residential	R2-1-O	0	0	0	29.416	0.420		Residential - Single Family Residence, 1	129B185 504		Wilshire	No	MI	R2RD
Los Angeles	17643 W VUONG PL	91325	2755010081	0.000	0.000	0.420	0.000	Shortfall of Sites	0.065	Low Medium I Residential	(T)(Q)RD3-1	0	0	0	61.978	0.420	Vacant	Residential - Single Family Residence - Vacant Land, 0	201B129 504		Northridge	No	MI	R2RD
Los Angeles	12836 BLOOMFIELD ST	91604	2375008010	0.000	0.000	0.420	0.000	Shortfall of Sites	0.138	Low Medium Residential	RD1.5-1-RIO	0	0	0	29.041	0.420		Residential - Single Family Residence, 1	165B161 505		Sherman Oaks - Studio City - Toluca Lake - Cahuenga Pass	No	MI	R2RD
Los Angeles	4916 FINLEY AVE	90027	5589017001	0.000	0.000	0.420	0.000	Shortfall of Sites	0.163	Low II Residential	R2-1XL	0	0	0	24.582	0.420		Residential - Single Family Residence - Pool, 1	150B197 505		Hollywood	No	MI	R2RD , ADU
Los Angeles	17639 W VUONG PL	91325	2755010082	0.000	0.000	0.420	0.000	Shortfall of Sites	0.065	Low Medium I Residential	(T)(Q)RD3-1	0	0	0	61.989	0.420	Vacant	Residential - Single Family Residence - Vacant Land, 0	201B129 505		Northridge	No	MI	R2RD
Los Angeles	12832 BLOOMFIELD ST	91604	2375008011	0.000	0.000	0.420	0.000	Shortfall of Sites	0.138	Low Medium Residential	RD1.5-1-RIO	0	0	0	29.040	0.420		Residential - Single Family Residence - Pool, 1	165B161 506		Sherman Oaks - Studio City - Toluca Lake - Cahuenga Pass	No	MI	R2RD
Los Angeles	1237 SANBORN AVE	90029	5429011042	0.000	0.000	0.420	0.000	Shortfall of Sites	0.108	Low Medium II Residential	RD2-1VL	0	0	0	37.151	0.420		Residential - Single Family Residence, 1	147A203 506		Silver Lake - Echo Park - Elysian Valley	No	MI	R2RD
Los Angeles	858 N STANLEY AVE	90046	5526001016	0.000	0.000	0.420	0.000	Shortfall of Sites	0.076	Low Medium I Residential	R2-1XL	0	0	0	52.803	0.420		Residential - Single Family Residence, 1	144B177 506		Hollywood	No	MI	R2RD
Los Angeles	3635 GREENFIELD AVE	90034	4252015008	0.000	0.000	0.420	0.000	Shortfall of Sites	0.115	Low Medium Residential	RD2-1	0	0	0	34.852	0.420		Residential - Single Family Residence, 1	117B161 506		Palms - Mar Vista - Del Rey	No	MI	R2RD
Los Angeles	17635 W VUONG PL	91325	2755010083	0.000	0.000	0.420	0.000	Shortfall of Sites	0.065	Low Medium I Residential	(T)(Q)RD3-1	0	0	0	62.002	0.420	Vacant	Residential - Single Family Residence - Vacant Land, 0	201B129 506		Northridge	No	MI	R2RD
Los Angeles	7614 WILLOUGHBY AVE	90046	5526001015	0.000	0.000	0.420	0.000	Shortfall of Sites	0.073	Low Medium I Residential	R2-1XL	0	0	0	54.424	0.420		Residential - Single Family Residence, 1	144B177 507		Hollywood	No	MI	R2RD
Los Angeles	714 N DETROIT ST	90046	5525009021	0.000	0.000	0.420	0.000	Shortfall of Sites	0.123	Low Medium I Residential	R2-1XL	0	0	0	32.517	0.420		Residential - Single Family Residence - Pool, 1	141B181 507		Hollywood	No	MI	R2RD
Los Angeles	1309 S KENISTON AVE	90019	5083022002	0.000	0.000	0.420	0.000	Shortfall of Sites	0.136	Low Medium I Residential	R2-1-O	0	0	0	29.433	0.420		Residential - Single Family Residence, 1	129B185 507		Wilshire	No	MI	R2RD
Los Angeles	17631 W VUONG PL	91325	2755010084	0.000	0.000	0.420	0.000	Shortfall of Sites	0.077	Low Medium I Residential	(T)(Q)RD3-1	0	0	0	51.630	0.420	Vacant	Residential - Single Family Residence - Vacant Land, 0	201B129 507		Northridge	No	MI	R2RD
Los Angeles	7606 WILLOUGHBY AVE	90046	5526001014	0.000	0.000	0.420	0.000	Shortfall of Sites	0.071	Low Medium I Residential	R2-1XL	0	0	0	56.215	0.420		Residential - Single Family Residence, 1	144B177 508		Hollywood	No	MI	R2RD
Los Angeles	17625 W VUONG PL	91325	2755010085	0.000	0.000	0.420	0.000	Shortfall of Sites	0.098	Low Medium I Residential	(T)(Q)RD3-1	0	0	0	40.784	0.420	Vacant	Residential - Single Family Residence - Vacant Land, 0	201B129 508		Northridge	No	MI	R2RD
Los Angeles	7600 WILLOUGHBY AVE	90046	5526001013	0.000	0.000	0.420	0.000	Shortfall of Sites	0.078	Low Medium I Residential	R2-1XL	0	0	0	51.226	0.420		Residential - Single Family Residence, 1	144B177 509		Hollywood	No	MI	R2RD
Los Angeles	11925 RIVERSIDE DR	91607	2355012052	0.000	0.000	0.420	0.000	Shortfall of Sites	0.056	Low Medium II Residential	[Q]RD1.5-1	0	0	0	71.575	0.420		Residential - Five or More Units or Apartments (Any Combination) · 4 Stories or Less, 0	168B165 510		North Hollywood - Valley Village	No	MI	R2RD
Los Angeles	11925 RIVERSIDE DR	91607	2355012052	0.000	0.000	0.420	0.000	Shortfall of Sites	0.057	Low Medium II Residential	[Q]RD1.5-1	0	0	0	69.692	0.420		Residential - Five or More Units or Apartments (Any Combination) · 4 Stories or Less, 0	168B165 511		North Hollywood - Valley Village	No	MI	R2RD
Los Angeles	1308 W 8TH ST	90732	7459020020	0.000	0.000	0.420	0.000	Shortfall of Sites	0.055	Low Medium II Residential	RD1.5-1XL	0	0	0	72.591	0.420		Residential - Single Family Residence, 0	015B193 511		San Pedro	No	MI	R2RD
Los Angeles	11925 RIVERSIDE DR	91607	2355012052	0.000	0.000	0.420	0.000	Shortfall of Sites	0.115	Low Medium II Residential	[Q]RD1.5-1	0	0	0	34.867	0.420		Residential - Five or More Units or Apartments (Any Combination) · 4 Stories or Less, 0	168B165 512		North Hollywood - Valley Village	No	MI	R2RD
Los Angeles	1275 S SYCAMORE AVE	90019	5070005023	0.000	0.000	0.420	0.000	Shortfall of Sites	0.147	Low Medium I Residential	R2-1-O	0	0	0	27.212	0.420		Residential - Single Family Residence, 1	129B181 512		Wilshire	No	MI	R2RD
Los Angeles	739 S PATTON AVE	90731	7459020021	0.000	0.000	0.420	0.000	Shortfall of Sites	0.076	Low Medium II Residential	RD1.5-1XL	0	0	0	52.793	0.420		Residential - Single Family Residence, 0	015B193 512		San Pedro	No	MI	R2RD
Los Angeles	859 N SIERRA BONITA AVE	90046	5526002015	0.000	0.000	0.420	0.000	Shortfall of Sites	0.087	Low Medium I Residential	R2-1XL	0	0	0	45.820	0.420		Residential - Single Family Residence, 1	144B177 514		Hollywood	No	MI	R2RD
Los Angeles	1108 S LA PEER DR	90035	4332011044	0.000	0.000	0.420	0.000	Shortfall of Sites	0.129	Low Medium I Residential	R2-1-O	0	0	0	31.087	0.420		Residential - Single Family Residence, 1	132B169 515		Wilshire	No	MI	R2RD
Los Angeles	3666 VETERAN AVE	90034	4252021020	0.000	0.000	0.420	0.000	Shortfall of Sites	0.115	Low Medium Residential	RD2-1	0	0	0	34.882	0.420		Residential - Single Family Residence, 1	117B161 515		Palms - Mar Vista - Del Rey	No	MI	R2RD
Los Angeles	1280 W 8TH ST	90731	7459021002	0.000	0.000	0.420	0.000	Shortfall of Sites	0.062	Low Medium II Residential	RD1.5-1XL	0	0	0	64.525	0.420		Residential - Single Family Residence, 0	015B193 515		San Pedro	No	MI	R2RD
Los Angeles	10333 MOUNT GLEASON AVE	91040	2559013006	0.000	0.000	0.420	0.000	Shortfall of Sites	0.124	Low Medium II Residential	RD2-1	0	0	0	32.353	0.420		Residential - Single Family Residence, 1	204B193 516		Sunland - Tujunga - Lake View Terrace - Shadow Hills - East La Tuna Canyon	No	MI	R2RD
Los Angeles	859 N GARDNER ST	90046	5526003013	0.000	0.000	0.420	0.000	Shortfall of Sites	0.149	Low Medium I Residential	R2-1XL	0	0	0	26.798	0.420		Residential - Single Family Residence, 1	144B177 516		Hollywood	No	MI	R2RD , ADU
Los Angeles	10556 AYRES AVE	90064	4318004002	0.000	0.000	0.420	0.000	Shortfall of Sites	0.144	Low Medium I Residential	R2-1-O	0	0	0	27.870	0.420		Residential - Single Family Residence, 1	126B157 517		West Los Angeles	No	MI	R2RD
Los Angeles	1222 W 8TH ST	90731	7459021020	0.000	0.000	0.420	0.000	Shortfall of Sites	0.069	Low Medium II Residential	RD1.5-1XL	0	0	0	58.073	0.420		Residential - Single Family Residence, 1	015B193 517		San Pedro	No	MI	R2RD
Los Angeles	3646 GREENFIELD AVE	90034	4252018024	0.000	0.000	0.420	0.000	Shortfall of Sites	0.115	Low Medium Residential	RD2-1	0	0	0	34.882	0.420		Residential - Single Family Residence, 1	117B161 518		Palms - Mar Vista - Del Rey	No	MI	R2RD
Los Angeles	1249 S MULLEN AVE	90019	5083015013	0.000	0.000	0.420	0.000	Shortfall of Sites	0.079	Low Medium I Residential	R2-1-O	0	0	0	50.947	0.420		Residential - Single Family Residence, 1	129B185 519		Wilshire	No	MI	R2RD
Los Angeles	1322 S LONGWOOD AVE	90019	5083020016	0.000	0.000	0.420	0.000	Shortfall of Sites	0.102	Low Medium I Residential	R2-1-O	0	0	0	39.247	0.420		Residential - Single Family Residence, 1	129B181 519		Wilshire	No	MI	R2RD
Los Angeles	806 WELLESLEY AVE	90049	4264015007	0.000	0.000	0.420	0.000	Shortfall of Sites	0.143	Low Medium I Residential	R2-1	0	0	0	27.905	0.420		Residential - Single Family Residence, 1	129B141 520		Brentwood - Pacific Palisades	No	MI	R2RD
Los Angeles	1233 SANBORN AVE	90029	5429011041	0.000	0.000	0.420	0.000	Shortfall of Sites	0.110	Low Medium II Residential	RD2-1VL	0	0	0	36.280	0.420		Residential - Single Family Residence, 1	147A203 521		Silver Lake - Echo Park - Elysian Valley	No	MI	R2RD
Los Angeles	1244 S MULLEN AVE	90019	5083014016	0.000	0.000	0.420	0.000	Shortfall of Sites	0.114	Low Medium I Residential	R2-1-O	0	0	0	35.127	0.420		Residential - Single Family Residence, 1	129B185 521		Wilshire	No	MI	R2RD
Los Angeles	3675 KELTON AVE	90034	4252021017	0.000	0.000	0.420	0.000	Shortfall of Sites	0.116	Low Medium Residential	RD2-1	0	0	0	34.558	0.420		Residential - Single Family Residence, 1	117B161 522		Palms - Mar Vista - Del Rey	No	MI	R2RD
Los Angeles	740 ORO TER	90731	7458003016	0.000	0.000	0.420	0.000	Shortfall of Sites	0.064	Low Medium II Residential	RD1.5-1XL	0	0	0	62.023	0.420		Residential - Single Family Residence, 1	015B193 522		San Pedro	No	MI	R2RD
Los Angeles	1242 SANBORN AVE	90029	5429012007	0.000	0.000	0.420	0.000	Shortfall of Sites	0.103	Low Medium I Residential	R2-1VL	0	0	0	38.828	0.420		Residential - Single Family Residence, 0	147A203 523		Silver Lake - Echo Park - Elysian Valley	No	MI	R2RD
Los Angeles	853 N OGDEN DR	90046	5527003025	0.000	0.000	0.420	0.000	Shortfall of Sites	0.149	Low Medium I Residential	R2-1XL	0	0	0	26.857	0.420		Residential - Single Family Residence, 1	144B177 523		Hollywood	No	MI	R2RD
Los Angeles	741 S LELAND ST	90731	7458003014	0.000	0.000	0.420	0.000	Shortfall of Sites	0.065	Low Medium II Residential	RD1.5-1XL	0	0	0	61.944	0.420		Residential - Single Family Residence, 1	015B193 523		San Pedro	No	MI	R2RD
Los Angeles	4328 ALCOVE AVE	91604	2375008020	0.000	0.000	0.420	0.000	Shortfall of Sites	0.129	Low Medium Residential	RD1.5-1-RIO	0	0	0	31.057	0.420		Residential - Single Family Residence, 1	165B161 525		Sherman Oaks - Studio City - Toluca Lake - Cahuenga Pass	No	MI	R2RD
Los Angeles	853 N GENESEE AVE	90046	5527004024	0.000	0.000	0.420	0.000	Shortfall of Sites	0.149	Low Medium I Residential	R2-1XL	0	0	0	26.888	0.420		Residential - Single Family Residence, 1	144B177 525		Hollywood	No	MI	R2RD
Los Angeles	3659 VETERAN AVE	90034	4252018013	0.000	0.000	0.420	0.000	Shortfall of Sites	0.115	Low Medium Residential	RD2-1	0	0	0	34.900	0.420		Residential - Single Family Residence, 1	117B161 525		Palms - Mar Vista - Del Rey	No	MI	R2RD
Los Angeles	1313 KENISTON AVE	90019	5083022003	0.000	0.000	0.420	0.000	Shortfall of Sites	0.136	Low Medium I Residential	R2-1-O	0	0	0	29.432	0.420		Residential - Single Family Residence, 1	129B185 527		Wilshire	No	MI	R2RD
Los Angeles	17204 CHATSWORTH ST	91344	2695004049	0.000	0.000	0.420	0.000	Shortfall of Sites	0.080	Low Medium II Residential	RD1.5-1	0	0	0	49.787	0.420		Residential - Five or More Units or Apartments (Any Combination) · 4 Stories or Less, 0	207B133 528		Granada Hills - Knollwood	No	MI	R2RD
Los Angeles	0	0	5429015012	0.000	0.000	0.420	0.000	Shortfall of Sites	0.070	Low Medium II Residential	RD1.5-1VL	0	0	0	57.029	0.420	Vacant	Residential - Single Family Residence - Vacant Land, 0	147A203 528		Silver Lake - Echo Park - Elysian Valley	No	MI	R2RD
Los Angeles	1309 S HUDSON AVE	90019	5083024003	0.000	0.000	0.420	0.000	Shortfall of Sites	0.147	Low Medium I Residential	R2-1-O	0	0	0	27.192	0.420		Residential - Single Family Residence, 1	129B185 528		Wilshire	No	MI	R2RD

Jurisdiction Name	Site Address/Intersection	5 Digit ZIP Code	Assessor Parcel Number	Very Low-Income	Low-Income	Moderate-Income	Above Moderate-Income	Type of Shortfall	Parcel Size (Acres)	Current General Plan Designation	Current Zoning	Proposed General Plan (GP) Designation	Proposed Zoning	Minimum Density Allowed	Maximum Density Allowed	Total Capacity	Vacant/ Nonvacant	Description of Existing Uses	PIN	Base Density Per Acre	Community Plan Area	Rent Stabalization Ordinance	Income Category	Applicable Rezoning Program (Program informing values in Column Q listed first)
Los Angeles	17204 CHATSWORTH ST	91344	2695004049	0.000	0.000	0.420	0.000	Shortfall of Sites	0.080	Low Medium II Residential	RD1.5-1	0	0	0	49.699	0.420	Residential - Five or More Units or Apartments (Any Combination) - 4 Stories or Less, 0	207B133 529		Granada Hills - Knollwood	No	MI	R2RD
Los Angeles	818 WELLESLEY AVE	90049	4264015005	0.000	0.000	0.420	0.000	Shortfall of Sites	0.113	Low Medium I Residential	R2-1	0	0	0	35.504	0.420	Residential - Single Family Residence, 1	129B141 529		Brentwood - Pacific Palisades	No	MI	R2RD
Los Angeles	3641 GREENFIELD AVE	90034	4252015009	0.000	0.000	0.420	0.000	Shortfall of Sites	0.115	Low Medium Residential	RD2-1	0	0	0	34.854	0.420	Residential - Single Family Residence, 1	117B161 529		Palms - Mar Vista - Del Rey	No	MI	R2RD
Los Angeles	10560 AYRES AVE	90064	4318004003	0.000	0.000	0.420	0.000	Shortfall of Sites	0.144	Low Medium I Residential	R2-1-O	0	0	0	27.870	0.420	Residential - Single Family Residence, 1	126B157 530		West Los Angeles	No	MI	R2RD
Los Angeles	853 N STANLEY AVE	90046	5527006012	0.000	0.000	0.420	0.000	Shortfall of Sites	0.149	Low Medium I Residential	R2-1XL	0	0	0	26.877	0.420	Residential - Single Family Residence - Pool, 1	144B177 531		Hollywood	No	MI	R2RD
Los Angeles	1279 S SYCAMORE AVE	90019	5070005024	0.000	0.000	0.420	0.000	Shortfall of Sites	0.147	Low Medium I Residential	R2-1-O	0	0	0	27.211	0.420	Residential - Single Family Residence, 1	129B181 531		Wilshire	No	MI	R2RD
Los Angeles	742 ORO TER	90731	7458003015	0.000	0.000	0.420	0.000	Shortfall of Sites	0.064	Low Medium II Residential	RD1.5-1XL	0	0	0	62.023	0.420	Residential - Single Family Residence, 1	015B193 531		San Pedro	No	MI	R2RD
Los Angeles	10333 MOUNT GLEASON AVE	91040	2559013006	0.000	0.000	0.420	0.000	Shortfall of Sites	0.124	Low Medium II Residential	RD2-1	0	0	0	32.354	0.420	Residential - Single Family Residence, 0	204B193 532		Sunland - Tujunga - Lake View Terrace - Shadow Hills - East La Tuna Canyon	No	MI	R2RD
Los Angeles	743 S LELAND ST	90731	7458003013	0.000	0.000	0.420	0.000	Shortfall of Sites	0.065	Low Medium II Residential	RD1.5-1XL	0	0	0	61.944	0.420	Residential - Single Family Residence, 1	015B193 532		San Pedro	No	MI	R2RD
Los Angeles	1322 S LONGWOOD AVE	90019	5083020016	0.000	0.000	0.420	0.000	Shortfall of Sites	0.068	Low Medium I Residential	R2-1-O	0	0	0	58.851	0.420	Residential - Single Family Residence, 0	129B181 533		Wilshire	No	MI	R2RD
Los Angeles	852 N CURSON AVE	90046	5526002018	0.000	0.000	0.420	0.000	Shortfall of Sites	0.149	Low Medium I Residential	R2-1XL	0	0	0	26.806	0.420	Residential - Single Family Residence, 1	144B177 536		Hollywood	No	MI	R2RD
Los Angeles	1248 S MULLEN AVE	90019	5083014015	0.000	0.000	0.420	0.000	Shortfall of Sites	0.075	Low Medium I Residential	R2-1-O	0	0	0	53.444	0.420	Residential - Single Family Residence, 1	129B185 537		Wilshire	No	MI	R2RD
Los Angeles	852 N SIERRA BONITA AVE	90046	5526003015	0.000	0.000	0.420	0.000	Shortfall of Sites	0.149	Low Medium I Residential	R2-1XL	0	0	0	26.806	0.420	Residential - Single Family Residence, 1	144B177 539		Hollywood	No	MI	R2RD
Los Angeles	1245 S MUIRFIELD RD	90019	5083014012	0.000	0.000	0.420	0.000	Shortfall of Sites	0.114	Low Medium I Residential	R2-1-O	0	0	0	35.129	0.420	Residential - Single Family Residence, 1	129B185 539		Wilshire	No	MI	R2RD
Los Angeles	1276 S SYCAMORE AVE	90019	5070005012	0.000	0.000	0.420	0.000	Shortfall of Sites	0.159	Low Medium I Residential	R2-1-O	0	0	0	25.221	0.420	Residential - Single Family Residence, 1	129B181 539		Wilshire	No	MI	R2RD , ADU
Los Angeles	2009 N COMMONWEALTH AVE	90027	5590009022	0.000	0.000	0.420	0.000	Shortfall of Sites	0.146	Low Medium I Residential	R2-1XL	0	0	0	27.453	0.420	Residential - Single Family Residence, 1	150B201 540		Hollywood	No	MI	R2RD
Los Angeles	1114 S LA PEER DR	90035	4332011045	0.000	0.000	0.420	0.000	Shortfall of Sites	0.129	Low Medium I Residential	R2-1-O	0	0	0	31.075	0.420	Residential - Single Family Residence, 1	132B169 542		Wilshire	No	MI	R2RD
Los Angeles	1651 6TH AVE	90019	5072016011	0.000	0.000	0.420	0.000	Shortfall of Sites	0.126	Low Medium II Residential	RD2-1XL-O-CPIO	0	0	0	31.838	0.420	Residential - Single Family Residence, 1	126B189 542		West Adams - Baldwin Hills - Leimert	No	MI	R2RD
Los Angeles	1648 7TH AVE	90019	5072016025	0.000	0.000	0.420	0.000	Shortfall of Sites	0.125	Low Medium II Residential	RD2-1XL-O-CPIO	0	0	0	31.912	0.420	Residential - Single Family Residence, 1	126B189 543		West Adams - Baldwin Hills - Leimert	No	MI	R2RD
Los Angeles	3663 VETERAN AVE	90034	4252018014	0.000	0.000	0.420	0.000	Shortfall of Sites	0.115	Low Medium Residential	RD2-1	0	0	0	34.898	0.420	Residential - Single Family Residence, 1	117B161 543		Palms - Mar Vista - Del Rey	No	MI	R2RD
Los Angeles	17625 KINGSBURY ST	91344	2733009025	0.000	0.000	0.420	0.000	Shortfall of Sites	0.181	Low Medium I Residential	R2-1	0	0	0	22.109	0.420	Residential - Double, Duplex, or Two Units - 4 Stories or Less, 0	207B129 544		Granada Hills - Knollwood	No	MI	R2RD
Los Angeles	4421 FINLEY AVE	90027	5590009018	0.000	0.000	0.420	0.000	Shortfall of Sites	0.157	Low Medium I Residential	R2-1XL	0	0	0	25.555	0.420	Residential - Single Family Residence, 1	150B201 545		Hollywood	No	MI	R2RD , ADU
Los Angeles	10564 AYRES AVE	90064	4318004004	0.000	0.000	0.420	0.000	Shortfall of Sites	0.144	Low Medium I Residential	R2-1-O	0	0	0	27.870	0.420	Residential - Single Family Residence, 1	126B157 545		West Los Angeles	No	MI	R2RD
Los Angeles	3645 GREENFIELD AVE	90034	4252015010	0.000	0.000	0.420	0.000	Shortfall of Sites	0.115	Low Medium Residential	RD2-1	0	0	0	34.855	0.420	Residential - Single Family Residence, 1	117B161 545		Palms - Mar Vista - Del Rey	No	MI	R2RD
Los Angeles	0	0	2204001053	0.000	0.000	0.420	0.000	Shortfall of Sites	0.064	Low Medium I Residential	(Q)RD3-1	0	0	0	62.556	0.420	Residential - Single Family Residence, 0	192B133 545		Reseda - West Van Nuys	No	MI	R2RD
Los Angeles	1287 S HIGHLAND AVE	90019	5084026009	0.000	0.000	0.420	0.000	Shortfall of Sites	0.126	Low Medium I Residential	R2-1-O	0	0	0	31.866	0.420	Residential - Single Family Residence, 1	129B181 546		Wilshire	No	MI	R2RD
Los Angeles	0	0	2204001054	0.000	0.000	0.420	0.000	Shortfall of Sites	0.064	Low Medium I Residential	(Q)RD3-1	0	0	0	62.556	0.420	Residential - Single Family Residence, 0	192B133 546		Reseda - West Van Nuys	No	MI	R2RD
Los Angeles	10312 ORO VISTA AVE	91040	2560013013	0.000	0.000	0.420	0.000	Shortfall of Sites	0.101	Low Medium I Residential	RD3-1	0	0	0	39.522	0.420	Residential - Single Family Residence, 1	204B189 547		Sunland - Tujunga - Lake View Terrace - Shadow Hills - East La Tuna Canyon	No	MI	R2RD
Los Angeles	0	0	2204001055	0.000	0.000	0.420	0.000	Shortfall of Sites	0.064	Low Residential	(Q)RD3-1, (Q)RD5-1	0	0	0	62.557	0.420	Residential - Single Family Residence, 0	192B133 547		Reseda - West Van Nuys	No	MI	R2RD
Los Angeles	10309 ELDORA AVE	91040	2560013029	0.000	0.000	0.420	0.000	Shortfall of Sites	0.101	Low Medium I Residential	RD3-1	0	0	0	39.523	0.420	Residential - Single Family Residence, 1	204B189 548		Sunland - Tujunga - Lake View Terrace - Shadow Hills - East La Tuna Canyon	No	MI	R2RD
Los Angeles	4437 FINLEY AVE	90027	5590009015	0.000	0.000	0.420	0.000	Shortfall of Sites	0.156	Low Medium I Residential	R2-1XL	0	0	0	25.644	0.420	Residential - Single Family Residence - Pool, 1	150B201 548		Hollywood	No	MI	R2RD , ADU
Los Angeles	0	0	2204001056	0.000	0.000	0.420	0.000	Shortfall of Sites	0.064	Low Residential	(Q)RD5-1	0	0	0	62.556	0.420	Residential - Single Family Residence, 0	192B133 548		Reseda - West Van Nuys	No	MI	R2RD
Los Angeles	4441 FINLEY AVE	90027	5590009014	0.000	0.000	0.420	0.000	Shortfall of Sites	0.156	Low Medium I Residential	R2-1XL	0	0	0	25.674	0.420	Residential - Single Family Residence, 1	150B201 549		Hollywood	No	MI	R2RD , ADU
Los Angeles	1325 W 8TH ST	90732	7459019022	0.000	0.000	0.420	0.000	Shortfall of Sites	0.055	Low Medium II Residential	RD1.5-1XL	0	0	0	72.543	0.420	Residential - Single Family Residence, 1	015B193 549		San Pedro	No	MI	R2RD
Los Angeles	0	0	2204001057	0.000	0.000	0.420	0.000	Shortfall of Sites	0.187	Low Residential	(Q)RD5-1	0	0	0	21.359	0.420	Residential - Single Family Residence, 0	192B133 549		Reseda - West Van Nuys	No	MI	R2RD
Los Angeles	10323 MOUNT GLEASON AVE	91040	2559013005	0.000	0.000	0.420	0.000	Shortfall of Sites	0.124	Low Medium II Residential	RD2-1	0	0	0	32.354	0.420	Residential - Single Family Residence, 1	204B193 550		Sunland - Tujunga - Lake View Terrace - Shadow Hills - East La Tuna Canyon	No	MI	R2RD
Los Angeles	4451 FINLEY AVE	90027	5590009012	0.000	0.000	0.420	0.000	Shortfall of Sites	0.155	Low Medium I Residential	R2-1XL	0	0	0	25.734	0.420	Residential - Single Family Residence, 1	150B201 551		Hollywood	No	MI	R2RD , ADU
Los Angeles	1315 S ORANGE DR	90019	5070005003	0.000	0.000	0.420	0.000	Shortfall of Sites	0.159	Low Medium I Residential	R2-1-O	0	0	0	25.192	0.420	Residential - Single Family Residence, 1	129B181 558		Wilshire	No	MI	R2RD , ADU
Los Angeles	4610 DOCKWEILER ST	90019	5083031050	0.000	0.000	0.420	0.000	Shortfall of Sites	0.060	Low Medium I Residential	R2-1-O	0	0	0	66.377	0.420	Residential - Single Family Residence, 1	129B185 559		Wilshire	No	MI	R2RD
Los Angeles	1280 S SYCAMORE AVE	90019	5070005013	0.000	0.000	0.420	0.000	Shortfall of Sites	0.159	Low Medium I Residential	R2-1-O	0	0	0	25.221	0.420	Residential - Double, Duplex, or Two Units - 4 Stories or Less, 1	129B181 561		Wilshire	No	MI	R2RD , ADU
Los Angeles	3650 GREENFIELD AVE	90034	4252018035	0.000	0.000	0.420	0.000	Shortfall of Sites	0.115	Low Medium Residential	RD2-1	0	0	0	34.882	0.420	Residential - Five or More Units or Apartments (Any Combination) - 4 Stories or Less, 0	117B161 561		Palms - Mar Vista - Del Rey	No	MI	R2RD
Los Angeles	1318 S TREMAINE AVE	90019	5083022017	0.000	0.000	0.420	0.000	Shortfall of Sites	0.136	Low Medium I Residential	R2-1-O	0	0	0	29.414	0.420	Residential - Single Family Residence, 1	129B185 562		Wilshire	No	MI	R2RD
Los Angeles	1655 6TH AVE	90019	5072016012	0.000	0.000	0.420	0.000	Shortfall of Sites	0.126	Low Medium II Residential	RD2-1XL-O-CPIO	0	0	0	31.843	0.420	Residential - Single Family Residence, 1	126B189 564		West Adams - Baldwin Hills - Leimert	No	MI	R2RD
Los Angeles	1321 KENISTON AVE	90019	5083022005	0.000	0.000	0.420	0.000	Shortfall of Sites	0.136	Low Medium I Residential	R2-1-O	0	0	0	29.432	0.420	Residential - Single Family Residence - Pool, 1	129B185 565		Wilshire	No	MI	R2RD
Los Angeles	1291 S HIGHLAND AVE	90019	5084026010	0.000	0.000	0.420	0.000	Shortfall of Sites	0.114	Low Medium I Residential	R2-1-O	0	0	0	35.002	0.420	Residential - Single Family Residence, 1	129B181 565		Wilshire	No	MI	R2RD
Los Angeles	1652 7TH AVE	90019	5072016026	0.000	0.000	0.420	0.000	Shortfall of Sites	0.125	Low Medium II Residential	RD2-1XL-O-CPIO	0	0	0	31.912	0.420	Residential - Single Family Residence, 1	126B189 565		West Adams - Baldwin Hills - Leimert	No	MI	R2RD
Los Angeles	1251 S MULLEN AVE	90019	5083031049	0.000	0.000	0.420	0.000	Shortfall of Sites	0.082	Low Medium I Residential	R2-1-O	0	0	0	48.738	0.420	Residential - Single Family Residence, 1	129B185 567		Wilshire	No	MI	R2RD
Los Angeles	4320 COLDWATER CANYON AVE	91604	2375008062	0.000	0.000	0.420	0.000	Shortfall of Sites	0.115	Low Medium Residential	RD1.5-1-RIO	0	0	0	34.677	0.420	Residential - Five or More Units or Apartments (Any Combination) - 4 Stories or Less, 0	165B161 568		Sherman Oaks - Studio City - Toluca Lake - Cahuenga Pass	No	MI	R2RD
Los Angeles	1336 S LONGWOOD AVE	90019	5083020018	0.000	0.000	0.420	0.000	Shortfall of Sites	0.136	Low Medium I Residential	R2-1-O	0	0	0	29.433	0.420	Residential - Single Family Residence, 0	129B181 568		Wilshire	No	MI	R2RD
Los Angeles	4315 COLDWATER CANYON AVE	91604	2375011047	0.000	0.000	0.420	0.000	Shortfall of Sites	0.107	Low Medium Residential	RD1.5-1-RIO	0	0	0	37.423	0.420	Residential - Five or More Units or Apartments (Any Combination) - 4 Stories or Less, 0	165B161 569		Sherman Oaks - Studio City - Toluca Lake - Cahuenga Pass	No	MI	R2RD
Los Angeles	3649 GREENFIELD AVE	90034	4252015011	0.000	0.000	0.420	0.000	Shortfall of Sites	0.115	Low Medium Residential	RD2-1	0	0	0	34.857	0.420	Residential - Single Family Residence, 1	117B161 569		Palms - Mar Vista - Del Rey	No	MI	R2RD
Los Angeles	1244 S MUIRFIELD RD	90019	5083013019	0.000	0.000	0.420	0.000	Shortfall of Sites	0.111	Low Medium I Residential	R2-1-O	0	0	0	36.000	0.420	Residential - Single Family Residence, 1	129B185 570		Wilshire	No	MI	R2RD
Los Angeles	1335 S TREMAINE AVE	90019	5083020009	0.000	0.000	0.420	0.000	Shortfall of Sites	0.068	Low Medium I Residential	R2-1-O	0	0	0	58.857	0.420	Residential - Single Family Residence, 1	129B181 570		Wilshire	No	MI	R2RD
Los Angeles	7110 W 85TH ST	90045	4113013016	0.000	0.000	0.420	0.000	Shortfall of Sites	0.111	Low Medium II Residential	RD1.5-1	0	0	0	36.072	0.420	Residential - Single Family Residence - Pool, 1	096B161 571		Westchester - Playa del Rey	No	MI	R2RD
Los Angeles	7114 W 85TH ST	90045	4113013017	0.000	0.000	0.420	0.000	Shortfall of Sites	0.111	Low Medium II Residential	RD1.5-1	0	0	0	36.072	0.420	Residential - Single Family Residence, 1	096B161 572		Westchester - Playa del Rey	No	MI	R2RD
Los Angeles	8865 GUTHRIE AVE	90034	4302020020	0.000	0.000	0.420	0.000	Shortfall of Sites	0.092	Low Medium II Residential	RD1.5-1	0	0	0	43.378	0.420	Residential - Single Family Residence - Pool, 1	126B169 573		West Adams - Baldwin Hills - Leimert	No	MI	R2RD
Los Angeles	7118 W 85TH ST	90045	4113013018	0.000	0.000	0.420	0.000	Shortfall of Sites	0.111	Low Medium II Residential	RD1.5-1	0	0	0	36.073	0.420	Residential - Single Family Residence, 1	096B161 573		Westchester - Playa del Rey	No	MI	R2RD
Los Angeles	4601 CLARISSA AVE	90027	5590014012	0.000	0.000	0.420	0.000	Shortfall of Sites	0.143	Low Medium I Residential	R2-1XL	0	0	0	28.043	0.420	Residential - Single Family Residence, 1	150B197 575		Hollywood	No	MI	R2RD
Los Angeles	7126 W 85TH ST	90045	4113013020	0.000	0.000	0.420	0.000	Shortfall of Sites	0.111	Low Medium II Residential	RD1.5-1	0	0	0	36.072	0.420	Vacant	Residential - Single Family Residence - Vacant Land, 0	096B161 575		Westchester - Playa del Rey	No	MI	R2RD
Los Angeles	4611 CLARISSA AVE	90027	5590014011	0.000	0.000	0.420	0.000	Shortfall of Sites	0.122	Low Medium I Residential	R2-1XL	0	0	0	32.854	0.420	Residential - Single Family Residence, 1	150B197 576		Hollywood	No	MI	R2RD
Los Angeles	1975 S SHENANDOAH ST	90034	4302020021	0.000	0.000	0.420	0.000	Shortfall of Sites	0.107	Low Medium II Residential	RD1.5-1	0	0	0	37.221	0.420	Residential - Single Family Residence, 1	126B169 576		West Adams - Baldwin Hills - Leimert	No	MI	R2RD
Los Angeles	1289 S SYCAMORE AVE	90019	5070005026	0.000	0.000	0.420	0.000	Shortfall of Sites	0.147	Low Medium I Residential	R2-1-O	0	0	0	27.208	0.420	Residential - Single Family Residence, 1	129B181 578		Wilshire	No	MI	R2RD
Los Angeles	1334 S TREMAINE AVE	90019	5083022021	0.000	0.000	0.420	0.000	Shortfall of Sites	0.136	Low Medium I Residential	R2-1-O	0	0	0	29.411	0.420	Residential - Single Family Residence, 1	129B181 580		Wilshire	No	MI	R2RD
Los Angeles	1335 S TREMAINE AVE	90019	5083020009	0.000	0.000	0.420	0.000	Shortfall of Sites	0.102	Low Medium I Residential	R2-1-O	0	0	0	39.238	0.420	Residential - Single Family Residence, 0	129B181 581		Wilshire	No	MI	R2RD
Los Angeles	1322 S TREMAINE AVE	90019	5083022018	0.000	0.000	0.420	0.000	Shortfall of Sites	0.136	Low Medium I Residential	R2-1-O	0	0	0	29.413	0.420	Residential - Single Family Residence, 1	129B185 582		Wilshire	No	MI	R2RD
Los Angeles	1290 S REDONDO BLVD	90019	5070005036	0.000	0.000	0.420	0.000	Shortfall of Sites	0.147	Low Medium I Residential	R2-1-O	0	0	0	27.193	0.420	Residential - Single Family Residence, 1	129B181 584		Wilshire	No	MI	R2RD
Los Angeles	8900 GUTHRIE AVE	90034	4302018017	0.000	0.000	0.420	0.000	Shortfall of Sites	0.056	Low Medium II Residential	RD1.5-1	0	0	0	71.334	0.420	Residential - Single Family Residence, 1	126B169 584		West Adams - Baldwin Hills - Leimert	No	MI	R2RD
Los Angeles	3653 GREENFIELD AVE	90034	4252015012	0.000	0.000	0.420	0.000	Shortfall of Sites	0.115	Low Medium Residential	RD2-1	0	0	0	34.858	0.420	Residential - Single Family Residence, 1	117B161 585		Palms - Mar Vista - Del Rey	No	MI	R2RD
Los Angeles	1656 7TH AVE	90019	5072016027	0.000	0.000	0.420	0.000	Shortfall of Sites	0.099	Low Medium II Residential	RD2-1XL-O-CPIO	0	0	0	40.401	0.420	Residential - Single Family Residence, 1	126B189 587		West Adams - Baldwin Hills - Leimert	No	MI	R2RD
Los Angeles	812 ORO TER	90731	7458003010	0.000	0.000	0.420	0.000	Shortfall of Sites	0.065	Low Medium II Residential	RD1.5-1XL	0	0	0	61.945	0.420	Residential - Single Family Residence, 1	015B193 587		San Pedro	No	MI	R2RD
Los Angeles	1325 KENISTON AVE	90019	5083022006	0.000	0.000	0.420	0.000	Shortfall of Sites	0.136	Low Medium I Residential	R2-1-O	0	0	0	29.432	0.420	Residential - Single Family Residence, 1	129B185 588		Wilshire	No	MI	R2RD

Jurisdiction Name	Site Address/Intersection	5 Digit ZIP Code	Assessor Parcel Number	Very Low-Income	Low-Income	Moderate-Income	Above Moderate-Income	Type of Shortfall	Parcel Size (Acres)	Current General Plan Designation	Current Zoning	Proposed General Plan (GP) Designation	Proposed Zoning	Minimum Density Allowed	Maximum Density Allowed	Total Capacity	Vacant/ Nonvacant	Description of Existing Uses	PIN	Base Density Per Acre	Community Plan Area	Rent Stabalization Ordinance	Income Category	Applicable Rezoning Program (Program informing values in Column Q listed first)
Los Angeles	1297 S HIGHLAND AVE	90019	5084026011	0.000	0.000	0.420	0.000	Shortfall of Sites	0.114	Low Medium I Residential	R2-1-O	0	0	0	35.003	0.420		Residential - Single Family Residence, 1	129B181 588		Wilshire	No	MI	R2RD
Los Angeles	815 S LELAND ST	90731	7458003008	0.000	0.000	0.420	0.000	Shortfall of Sites	0.064	Low Medium II Residential	RD1.5-1XL	0	0	0	62.021	0.420		Residential - Single Family Residence, 1	015B193 588		San Pedro	No	MI	R2RD
Los Angeles	1340 S LONGWOOD AVE	90019	5083021006	0.000	0.000	0.420	0.000	Shortfall of Sites	0.136	Low Medium I Residential	R2-1-O	0	0	0	29.433	0.420		Residential - Single Family Residence, 1	129B181 589		Wilshire	No	MI	R2RD
Los Angeles	2001 PREUSS RD	90034	4302018018	0.000	0.000	0.420	0.000	Shortfall of Sites	0.087	Low Medium II Residential	RD1.5-1	0	0	0	45.865	0.420		Residential - Single Family Residence, 1	126B169 590		West Adams - Baldwin Hills - Leimert	No	MI	R2RD
Los Angeles	10307 ELDORA AVE	91040	2560013028	0.000	0.000	0.420	0.000	Shortfall of Sites	0.101	Low Medium I Residential	RD3-1	0	0	0	39.523	0.420		Residential - Single Family Residence, 1	204B189 591		Sunland - Tujunga - Lake View Terrace - Shadow Hills - East La Tuna Canyon	No	MI	R2RD
Los Angeles	17541 KINGSBURY ST	91344	2733018030	0.000	0.000	0.420	0.000	Shortfall of Sites	0.200	Low Medium I Residential	R2-1	0	0	0	20.028	0.420		Residential - Single Family Residence, 1	207B129 592		Granada Hills - Knollwood	No	MI	R2RD , ADU
Los Angeles	2378 W AVENUE 31	90065	5456012036	0.000	0.000	0.420	0.000	Shortfall of Sites	0.117	Low Medium II Residential	RD2-1-CDO	0	0	0	34.299	0.420		Residential - Single Family Residence, 1	150B213 596		Northeast Los Angeles	No	MI	R2RD
Los Angeles	1968 S BEDFORD ST	90034	4302024025	0.000	0.000	0.420	0.000	Shortfall of Sites	0.145	Low Medium II Residential	RD2-1	0	0	0	27.659	0.420		Residential - Single Family Residence, 1	126B169 596		West Adams - Baldwin Hills - Leimert	No	MI	R2RD
Los Angeles	1122 S LA PEER DR	90035	4332011047	0.000	0.000	0.420	0.000	Shortfall of Sites	0.129	Low Medium I Residential	R2-1-O	0	0	0	31.051	0.420		Residential - Single Family Residence, 1	132B169 598		Wilshire	No	MI	R2RD
Los Angeles	1320 KENISTON AVE	90019	5083024018	0.000	0.000	0.420	0.000	Shortfall of Sites	0.068	Low Medium I Residential	R2-1-O	0	0	0	58.902	0.420		Residential - Single Family Residence, 1	129B185 598		Wilshire	No	MI	R2RD
Los Angeles	1338 S TREMAINE AVE	90019	5083022022	0.000	0.000	0.420	0.000	Shortfall of Sites	0.136	Low Medium I Residential	R2-1-O	0	0	0	29.412	0.420		Residential - Single Family Residence, 1	129B181 598		Wilshire	No	MI	R2RD
Los Angeles	2350 W AVENUE 31	90065	5456012027	0.000	0.000	0.420	0.000	Shortfall of Sites	0.092	Low Medium II Residential	RD2-1-CDO	0	0	0	43.560	0.420		Residential - Single Family Residence, 1	150B213 599		Northeast Los Angeles	No	MI	R2RD
Los Angeles	1343 S TREMAINE AVE	90019	5083020010	0.000	0.000	0.420	0.000	Shortfall of Sites	0.136	Low Medium I Residential	R2-1-O	0	0	0	29.428	0.420		Residential - Single Family Residence, 0	129B181 599		Wilshire	No	MI	R2RD
Los Angeles	8880 GUTHRIE AVE	90034	4302018019	0.000	0.000	0.420	0.000	Shortfall of Sites	0.087	Low Medium II Residential	RD1.5-1	0	0	0	45.889	0.420		Residential - Single Family Residence, 1	126B169 599		West Adams - Baldwin Hills - Leimert	No	MI	R2RD
Los Angeles	17513 KINGSBURY ST	91344	2733018029	0.000	0.000	0.420	0.000	Shortfall of Sites	0.149	Low Medium I Residential	R2-1	0	0	0	26.807	0.420		Residential - Single Family Residence, 1	207B129 600		Granada Hills - Knollwood	No	MI	R2RD
Los Angeles	816 ORO TER	90731	7458003009	0.000	0.000	0.420	0.000	Shortfall of Sites	0.065	Low Medium II Residential	RD1.5-1XL	0	0	0	61.944	0.420		Residential - Single Family Residence, 1	015B193 600		San Pedro	No	MI	R2RD
Los Angeles	1309 S MANSFIELD AVE	90019	5070003002	0.000	0.000	0.420	0.000	Shortfall of Sites	0.159	Low Medium II Residential	RD2-1-O	0	0	0	25.236	0.420		Residential - Single Family Residence, 1	129B181 601		Wilshire	No	MI	R2RD , ADU
Los Angeles	817 S LELAND ST	90731	7458003007	0.000	0.000	0.420	0.000	Shortfall of Sites	0.064	Low Medium II Residential	RD1.5-1XL	0	0	0	62.020	0.420		Residential - Single Family Residence, 1	015B193 601		San Pedro	No	MI	R2RD
Los Angeles	10311 MOUNT GLEASON AVE	91040	2559013003	0.000	0.000	0.420	0.000	Shortfall of Sites	0.062	Low Medium II Residential	RD2-1	0	0	0	64.712	0.420		Residential - Single Family Residence, 1	204B193 602		Sunland - Tujunga - Lake View Terrace - Shadow Hills - East La Tuna Canyon	No	MI	R2RD
Los Angeles	3671 VETERAN AVE	90034	4252018041	0.000	0.000	0.420	0.000	Shortfall of Sites	0.106	Low Medium Residential	RD2-1	0	0	0	37.651	0.420		Residential - Five or More Units or Apartments (Any Combination) - 4 Stories or Less, 0	117B161 603		Palms - Mar Vista - Del Rey	No	MI	R2RD
Los Angeles	1127 S SWALL DR	90035	4332011033	0.000	0.000	0.420	0.000	Shortfall of Sites	0.150	Low Medium I Residential	R2-1-O	0	0	0	26.623	0.420		Residential - Single Family Residence, 1	132B169 604		Wilshire	No	MI	R2RD , ADU
Los Angeles	1326 S TREMAINE AVE	90019	5083022019	0.000	0.000	0.420	0.000	Shortfall of Sites	0.136	Low Medium I Residential	R2-1-O	0	0	0	29.411	0.420		Residential - Single Family Residence, 1	129B185 606		Wilshire	No	MI	R2RD
Los Angeles	1298 S REDONDO BLVD	90019	5070005037	0.000	0.000	0.420	0.000	Shortfall of Sites	0.150	Low Medium I Residential	R2-1-O	0	0	0	26.750	0.420		Residential - Single Family Residence - Pool, 1	129B181 606		Wilshire	No	MI	R2RD , ADU
Los Angeles	229 N ST ANDREWS PL	90004	5516020005	0.000	0.000	0.420	0.000	Shortfall of Sites	0.158	Low Medium I Residential	R2-1	0	0	0	25.278	0.420		Residential - Single Family Residence, 1	138B193 607		Wilshire	No	MI	R2RD , ADU
Los Angeles	1325 S ORANGE DR	90019	5070005005	0.000	0.000	0.420	0.000	Shortfall of Sites	0.159	Low Medium I Residential	R2-1-O	0	0	0	25.195	0.420		Residential - Single Family Residence - Pool, 1	129B181 607		Wilshire	No	MI	R2RD , ADU
Los Angeles	1320 KENISTON AVE	90019	5083024018	0.000	0.000	0.420	0.000	Shortfall of Sites	0.068	Low Medium I Residential	R2-1-O	0	0	0	58.902	0.420		Residential - Single Family Residence, 0	129B185 608		Wilshire	No	MI	R2RD
Los Angeles	17629 KINGSBURY ST	91344	2733009024	0.000	0.000	0.420	0.000	Shortfall of Sites	0.060	Low Medium I Residential	R2-1	0	0	0	66.549	0.420		Residential - Double, Duplex, or Two Units - 4 Stories or Less, 0	207B129 609		Granada Hills - Knollwood	No	MI	R2RD
Los Angeles	1349 S LONGWOOD AVE	90019	5084025024	0.000	0.000	0.420	0.000	Shortfall of Sites	0.166	Low Medium I Residential	R2-1-O	0	0	0	24.062	0.420		Residential - Single Family Residence, 1	129B181 609		Wilshire	No	MI	R2RD , ADU
Los Angeles	8874 GUTHRIE AVE	90034	4302018020	0.000	0.000	0.420	0.000	Shortfall of Sites	0.056	Low Medium II Residential	RD1.5-1	0	0	0	71.333	0.420		Residential - Single Family Residence, 1	126B169 609		West Adams - Baldwin Hills - Leimert	No	MI	R2RD
Los Angeles	3520 BUSHWICK ST	90065	5457026024	0.000	0.000	0.420	0.000	Shortfall of Sites	0.074	Low Medium II Residential	RD2-1-CDO	0	0	0	53.776	0.420		Residential - Single Family Residence, 1	154-5A215 610		Northeast Los Angeles	No	MI	R2RD
Los Angeles	17503 KINGSBURY ST	91344	2733018002	0.000	0.000	0.420	0.000	Shortfall of Sites	0.124	Low Medium I Residential	R2-1	0	0	0	32.308	0.420		Residential - Single Family Residence, 1	207B129 611		Granada Hills - Knollwood	No	MI	R2RD
Los Angeles	1344 S LONGWOOD AVE	90019	5083021007	0.000	0.000	0.420	0.000	Shortfall of Sites	0.102	Low Medium I Residential	R2-1-O	0	0	0	39.248	0.420		Residential - Single Family Residence, 1	129B181 611		Wilshire	No	MI	R2RD
Los Angeles	2330 W AVENUE 31	90065	5456012016	0.000	0.000	0.420	0.000	Shortfall of Sites	0.132	Low Medium II Residential	RD2-1	0	0	0	30.384	0.420		Residential - Single Family Residence, 1	150B213 612		Northeast Los Angeles	No	MI	R2RD
Los Angeles	1958 N NORMANDIE AVE	90027	5589012049	0.000	0.000	0.420	0.000	Shortfall of Sites	0.057	Low Medium I Residential	R2-1XL	0	0	0	69.786	0.420		Residential - Single Family Residence - Therapy Pool (Spa), 0	150B197 615		Hollywood	No	MI	R2RD
Los Angeles	8870 GUTHRIE AVE	90034	4302018021	0.000	0.000	0.420	0.000	Shortfall of Sites	0.056	Low Medium II Residential	RD1.5-1	0	0	0	71.293	0.420		Residential - Single Family Residence, 1	126B169 615		West Adams - Baldwin Hills - Leimert	No	MI	R2RD
Los Angeles	1254 S MULLEN AVE	90019	5083031047	0.000	0.000	0.420	0.000	Shortfall of Sites	0.142	Low Medium I Residential	R2-1-O	0	0	0	28.102	0.420		Residential - Single Family Residence, 1	129B185 616		Wilshire	No	MI	R2RD
Los Angeles	824 ORO TER	90731	7458003006	0.000	0.000	0.420	0.000	Shortfall of Sites	0.065	Low Medium II Residential	RD1.5-1XL	0	0	0	61.129	0.420		Residential - Single Family Residence, 1	015B193 616		San Pedro	No	MI	R2RD
Los Angeles	10311 MOUNT GLEASON AVE	91040	2559013003	0.000	0.000	0.420	0.000	Shortfall of Sites	0.124	Low Medium II Residential	RD2-1	0	0	0	32.357	0.420		Residential - Single Family Residence, 0	204B193 617		Sunland - Tujunga - Lake View Terrace - Shadow Hills - East La Tuna Canyon	No	MI	R2RD
Los Angeles	1347 S TREMAINE AVE	90019	5083021001	0.000	0.000	0.420	0.000	Shortfall of Sites	0.136	Low Medium I Residential	R2-1-O	0	0	0	29.428	0.420		Residential - Single Family Residence, 1	129B181 617		Wilshire	No	MI	R2RD
Los Angeles	825 S LELAND ST	90731	7458003004	0.000	0.000	0.420	0.000	Shortfall of Sites	0.064	Low Medium II Residential	RD1.5-1XL	0	0	0	62.021	0.420		Residential - Single Family Residence, 1	015B193 617		San Pedro	No	MI	R2RD
Los Angeles	8864 GUTHRIE AVE	90034	4302018039	0.000	0.000	0.420	0.000	Shortfall of Sites	0.065	Low Medium II Residential	RD1.5-1	0	0	0	61.602	0.420		Residential - Single Family Residence, 1	126B169 619		West Adams - Baldwin Hills - Leimert	No	MI	R2RD
Los Angeles	1324 KENISTON AVE	90019	5083024019	0.000	0.000	0.420	0.000	Shortfall of Sites	0.068	Low Medium I Residential	R2-1-O	0	0	0	58.903	0.420		Residential - Single Family Residence - Pool, 1	129B185 620		Wilshire	No	MI	R2RD
Los Angeles	3663 GREENFIELD AVE	90034	4252015014	0.000	0.000	0.420	0.000	Shortfall of Sites	0.115	Low Medium Residential	RD2-1	0	0	0	34.861	0.420		Residential - Single Family Residence, 1	117B161 622		Palms - Mar Vista - Del Rey	No	MI	R2RD
Los Angeles	10303 ELDORA AVE	91040	2560013015	0.000	0.000	0.420	0.000	Shortfall of Sites	0.101	Low Medium I Residential	RD3-1	0	0	0	39.523	0.420		Residential - Single Family Residence, 1	204B189 623		Sunland - Tujunga - Lake View Terrace - Shadow Hills - East La Tuna Canyon	No	MI	R2RD
Los Angeles	1299 S SYCAMORE AVE	90019	5070005028	0.000	0.000	0.420	0.000	Shortfall of Sites	0.155	Low Medium I Residential	R2-1-O	0	0	0	25.882	0.420		Residential - Single Family Residence, 1	129B181 624		Wilshire	No	MI	R2RD , ADU
Los Angeles	8856 GUTHRIE AVE	90034	4302018040	0.000	0.000	0.420	0.000	Shortfall of Sites	0.062	Low Medium II Residential	RD1.5-1	0	0	0	64.200	0.420		Residential - Single Family Residence, 1	126B169 624		West Adams - Baldwin Hills - Leimert	No	MI	R2RD
Los Angeles	1950 DRACENA DR	90027	5590013010	0.000	0.000	0.420	0.000	Shortfall of Sites	0.162	Low Medium I Residential	R2-1XL	0	0	0	24.620	0.420		Residential - Single Family Residence, 1	150B197 625		Hollywood	No	MI	R2RD , ADU
Los Angeles	1330 S TREMAINE AVE	90019	5083022020	0.000	0.000	0.420	0.000	Shortfall of Sites	0.135	Low Medium I Residential	R2-1-O	0	0	0	29.724	0.420		Residential - Single Family Residence, 1	129B185 626		Wilshire	No	MI	R2RD
Los Angeles	1128 S LA PEER DR	90035	4332011048	0.000	0.000	0.420	0.000	Shortfall of Sites	0.129	Low Medium I Residential	R2-1-O	0	0	0	31.039	0.420		Residential - Single Family Residence, 1	132B169 627		Wilshire	No	MI	R2RD
Los Angeles	3026 VERDUGO RD	90065	5456012026	0.000	0.000	0.420	0.000	Shortfall of Sites	0.138	Low Medium II Residential	RD2-1-CDO	0	0	0	29.079	0.420		Residential - Single Family Residence, 1	150B213 628		Northeast Los Angeles	No	MI	R2RD
Los Angeles	1320 S ORANGE DR	90019	5070003023	0.000	0.000	0.420	0.000	Shortfall of Sites	0.159	Low Medium I Residential	R2-1-O	0	0	0	25.226	0.420		Residential - Single Family Residence, 1	129B181 629		Wilshire	No	MI	R2RD , ADU
Los Angeles	2324 W AVENUE 31	90065	5456012014	0.000	0.000	0.420	0.000	Shortfall of Sites	0.091	Low Medium II Residential	RD2-1	0	0	0	43.719	0.420		Residential - Single Family Residence, 1	150B213 630		Northeast Los Angeles	No	MI	R2RD
Los Angeles	1331 S ORANGE DR	90019	5070005006	0.000	0.000	0.420	0.000	Shortfall of Sites	0.159	Low Medium I Residential	R2-1-O	0	0	0	25.196	0.420		Residential - Single Family Residence, 1	129B181 630		Wilshire	No	MI	R2RD , ADU
Los Angeles	2003 S SHENANDOAH ST	90034	4302018041	0.000	0.000	0.420	0.000	Shortfall of Sites	0.072	Low Medium II Residential	RD1.5-1	0	0	0	55.249	0.420		Residential - Single Family Residence, 1	126B169 630		West Adams - Baldwin Hills - Leimert	No	MI	R2RD
Los Angeles	3026 VERDUGO RD	90065	5456012025	0.000	0.000	0.420	0.000	Shortfall of Sites	0.092	Low Medium II Residential	RD2-1-CDO	0	0	0	43.618	0.420		Residential - Single Family Residence, 1	150B213 631		Northeast Los Angeles	No	MI	R2RD
Los Angeles	1324 KENISTON AVE	90019	5083024019	0.000	0.000	0.420	0.000	Shortfall of Sites	0.102	Low Medium I Residential	R2-1-O	0	0	0	39.268	0.420		Residential - Single Family Residence - Pool, 0	129B185 633		Wilshire	No	MI	R2RD
Los Angeles	1333 KENISTON AVE	90019	5083022008	0.000	0.000	0.420	0.000	Shortfall of Sites	0.136	Low Medium I Residential	R2-1-O	0	0	0	29.432	0.420		Residential - Single Family Residence, 1	129B185 634		Wilshire	No	MI	R2RD
Los Angeles	1329 S HUDSON AVE	90019	5083024007	0.000	0.000	0.420	0.000	Shortfall of Sites	0.136	Low Medium I Residential	R2-1-O	0	0	0	29.432	0.420		Residential - Single Family Residence, 0	129B185 635		Wilshire	No	MI	R2RD
Los Angeles	8621 WILEY POST AVE	90045	4123013009	0.000	0.000	0.420	0.000	Shortfall of Sites	0.171	Low Residential	R2-1	0	0	0	23.343	0.420		Residential - Single Family Residence - Pool, 1	096B169 635		Westchester - Playa del Rey	No	MI	R2RD , ADU
Los Angeles	1351 S TREMAINE AVE	90019	5083021002	0.000	0.000	0.420	0.000	Shortfall of Sites	0.136	Low Medium I Residential	R2-1-O	0	0	0	29.428	0.420		Residential - Single Family Residence, 1	129B181 636		Wilshire	No	MI	R2RD
Los Angeles	2320 W AVENUE 31	90065	5456012013	0.000	0.000	0.420	0.000	Shortfall of Sites	0.097	Low Medium II Residential	RD2-1	0	0	0	41.228	0.420		Residential - Single Family Residence, 1	150B213 637		Northeast Los Angeles	No	MI	R2RD
Los Angeles	1263 S MULLEN AVE	90019	5083031053	0.000	0.000	0.420	0.000	Shortfall of Sites	0.128	Low Medium I Residential	R2-1-O	0	0	0	31.226	0.420		Residential - Single Family Residence, 1	129B185 637		Wilshire	No	MI	R2RD
Los Angeles	3705 VETERAN AVE	90034	4252019001	0.000	0.000	0.420	0.000	Shortfall of Sites	0.113	Low Medium Residential	RD2-1	0	0	0	35.370	0.420		Residential - Single Family Residence, 1	117B161 639		Palms - Mar Vista - Del Rey	No	MI	R2RD
Los Angeles	1715 WEST BLVD	90019	5071012042	0.000	0.000	0.420	0.000	Shortfall of Sites	0.080	Low Medium II Residential	RD1.5-1-O	0	0	0	49.783	0.420		Residential - Single Family Residence, 1	126B185 640		West Adams - Baldwin Hills - Leimert	No	MI	R2RD
Los Angeles	223 N ST ANDREWS PL	90004	5516020006	0.000	0.000	0.420	0.000	Shortfall of Sites	0.158	Low Medium I Residential	R2-1	0	0	0	25.276	0.420		Residential - Single Family Residence, 1	138B193 641		Wilshire	No	MI	R2RD , ADU
Los Angeles	1310 S MANSFIELD AVE	90019	5070002016	0.000	0.000	0.420	0.000	Shortfall of Sites	0.117	Low Medium II Residential	RD2-1-O	0	0	0	34.107	0.420		Residential - Single Family Residence, 1	129B181 641		Wilshire	No	MI	R2RD
Los Angeles	1258 S MULLEN AVE	90019	5083031046	0.000	0.000	0.420	0.000	Shortfall of Sites	0.128	Low Medium I Residential	R2-1-O	0	0	0	31.224	0.420		Residential - Single Family Residence, 1	129B185 642		Wilshire	No	MI	R2RD
Los Angeles	3298 ATWATER AVE	90039	5436021001	0.000	0.000	0.420	0.000	Shortfall of Sites	0.086	Low Medium II Residential	RD2-1-RIO	0	0	0	46.411	0.420		Residential - Single Family Residence, 1	153B209 643		Northeast Los Angeles	No	MI	R2RD
Los Angeles	4600 CLARISSA AVE	90027	5590014013	0.000	0.000	0.420	0.000	Shortfall of Sites	0.121	Low Medium I Residential	R2-1XL	0	0	0	33.032	0.420		Residential - Single Family Residence, 1	150B197 643		Hollywood	No	MI	R2RD
Los Angeles	4606 CLARISSA AVE	90027	5590014014	0.000	0.000	0.420	0.000	Shortfall of Sites	0.122	Low Medium I Residential	R2-1XL	0	0	0	32.891	0.420		Residential - Single Family Residence, 1	150B197 645		Hollywood	No	MI	R2RD
Los Angeles	1135 S SWALL DR	90035	4332011035	0.000	0.000	0.420	0.000	Shortfall of Sites	0.151	Low Medium I Residential	R2-1-O	0	0	0	26.562	0.420		Residential - Single Family Residence, 1	132B169 645		Wilshire	No	MI	R2RD , ADU
Los Angeles	1250 S MUIRFIELD RD	90019	5083031020	0.000	0.000	0.420	0.000	Shortfall of Sites	0.139	Low Medium I Residential	R2-1-O	0	0	0	28.800	0.420		Residential - Single Family Residence, 1	129B185 645		Wilshire	No	MI	R2RD
Los Angeles	1011 S HUDSON AVE	90019	5083003002	0.000	0.000	0.420	0.000	Shortfall of Sites	0.165	Low Medium I Residential	R2-1-O	0	0	0	24.292	0.420		Residential - Single Family Residence, 1	132B185 646		Wilshire	No	MI	R2RD , ADU
Los Angeles	1707 6TH AVE	90019	5072015002	0.000	0.000	0.420	0.000	Shortfall of Sites	0.172	Low Medium II Residential	RD2-1XL-O-CPIO	0	0	0	23.200	0.420		Residential - Single Family Residence, 1	126B189 646		West Adams - Baldwin Hills - Leimert	No	MI	R2RD , ADU

Jurisdiction Name	Site Address/Intersection	5 Digit ZIP Code	Assessor Parcel Number	Very Low-Income	Low-Income	Moderate-Income	Above Moderate-Income	Type of Shortfall	Parcel Size (Acres)	Current General Plan Designation	Current Zoning	Proposed General Plan (GP) Designation	Proposed Zoning	Minimum Density Allowed	Maximum Density Allowed	Total Capacity	Vacant/ Nonvacant	Description of Existing Uses	PIN	Base Density Per Acre	Community Plan Area	Rent Stabalization Ordinance	Income Category	Applicable Rezoning Program (Program informing values in Column Q listed first)
Los Angeles	8620 YORKTOWN AVE	90045	4123013011	0.000	0.000	0.420	0.000	Shortfall of Sites	0.178	Low Residential	R2-1	0	0	0	22.427	0.420		Residential - Single Family Residence, 1	096B169 646		Westchester - Playa del Rey	No	MI	R2RD , ADU
Los Angeles	1706 7TH AVE	90019	5072015018	0.000	0.000	0.420	0.000	Shortfall of Sites	0.172	Low Medium II Residential	RD2-1XL-O-CPIO	0	0	0	23.232	0.420		Residential - Single Family Residence, 1	126B189 647		West Adams - Baldwin Hills - Leimert	No	MI	R2RD , ADU
Los Angeles	4616 CLARISSA AVE	90027	5590014016	0.000	0.000	0.420	0.000	Shortfall of Sites	0.122	Low Medium I Residential	R2-1XL	0	0	0	32.887	0.420		Residential - Single Family Residence, 1	150B197 648		Hollywood	No	MI	R2RD
Los Angeles	2318 W AVENUE 31	90065	5456012012	0.000	0.000	0.420	0.000	Shortfall of Sites	0.105	Low Medium II Residential	RD2-1	0	0	0	38.187	0.420		Residential - Single Family Residence, 1	150B213 648		Northeast Los Angeles	No	MI	R2RD
Los Angeles	827 S LELAND ST	90731	7458003003	0.000	0.000	0.420	0.000	Shortfall of Sites	0.064	Low Medium II Residential	RD1.5-1XL	0	0	0	62.020	0.420		Residential - Single Family Residence, 1	015B193 648		San Pedro	No	MI	R2RD
Los Angeles	1940 CORINTH AVE	90025	4261030010	0.000	0.000	0.420	0.000	Shortfall of Sites	0.209	Low Medium I Residential	R2-1	0	0	0	19.130	0.420		Residential - Single Family Residence, 1	126B153 649		West Los Angeles	No	MI	R2RD , ADU
Los Angeles	826 ORO TER	90731	7458003005	0.000	0.000	0.420	0.000	Shortfall of Sites	0.064	Low Medium II Residential	RD1.5-1XL	0	0	0	62.781	0.420		Residential - Single Family Residence, 1	015B193 649		San Pedro	No	MI	R2RD
Los Angeles	1944 DRACENA DR	90027	5590013009	0.000	0.000	0.420	0.000	Shortfall of Sites	0.152	Low Medium I Residential	R2-1XL	0	0	0	26.312	0.420		Residential - Single Family Residence, 1	150B197 651		Hollywood	No	MI	R2RD , ADU
Los Angeles	1006 KENISTON AVE	90019	5083003014	0.000	0.000	0.420	0.000	Shortfall of Sites	0.150	Low Medium I Residential	R2-1-O	0	0	0	26.610	0.420		Residential - Single Family Residence, 1	132B185 652		Wilshire	No	MI	R2RD , ADU
Los Angeles	1335 S ORANGE DR	90019	5070005007	0.000	0.000	0.420	0.000	Shortfall of Sites	0.159	Low Medium I Residential	R2-1-O	0	0	0	25.197	0.420		Residential - Single Family Residence, 1	129B181 652		Wilshire	No	MI	R2RD , ADU
Los Angeles	1009 S RIMPAU BLVD	90019	5083002002	0.000	0.000	0.420	0.000	Shortfall of Sites	0.161	Low Medium I Residential	R2-1-O	0	0	0	24.791	0.420		Residential - Single Family Residence, 1	132B185 653		Wilshire	No	MI	R2RD , ADU
Los Angeles	1006 S HUDSON AVE	90019	5083002018	0.000	0.000	0.420	0.000	Shortfall of Sites	0.161	Low Medium I Residential	R2-1-O	0	0	0	24.814	0.420		Residential - Single Family Residence, 1	132B185 654		Wilshire	No	MI	R2RD , ADU
Los Angeles	1355 S TREMAINE AVE	90019	5083021003	0.000	0.000	0.420	0.000	Shortfall of Sites	0.136	Low Medium I Residential	R2-1-O	0	0	0	29.428	0.420		Residential - Single Family Residence, 1	129B181 655		Wilshire	No	MI	R2RD
Los Angeles	3671 GREENFIELD AVE	90034	4252015016	0.000	0.000	0.420	0.000	Shortfall of Sites	0.115	Low Medium Residential	RD2-1	0	0	0	34.863	0.420		Residential - Single Family Residence, 1	117B161 656		Palms - Mar Vista - Del Rey	No	MI	R2RD
Los Angeles	3709 VETERAN AVE	90034	4252019002	0.000	0.000	0.420	0.000	Shortfall of Sites	0.115	Low Medium Residential	RD2-1	0	0	0	34.890	0.420		Residential - Single Family Residence, 1	117B161 657		Palms - Mar Vista - Del Rey	No	MI	R2RD
Los Angeles	1906 PURDUE AVE	90025	4261029020	0.000	0.000	0.420	0.000	Shortfall of Sites	0.129	Low Medium I Residential	R2-1	0	0	0	30.975	0.420		Residential - Single Family Residence, 1	126B149 659		West Los Angeles	No	MI	R2RD
Los Angeles	2304 W AVENUE 31	90065	5456012011	0.000	0.000	0.420	0.000	Shortfall of Sites	0.066	Low Medium II Residential	RD2-1	0	0	0	60.324	0.420		Residential - Single Family Residence, 1	150B213 660		Northeast Los Angeles	No	MI	R2RD
Los Angeles	1012 KENISTON AVE	90019	5083003015	0.000	0.000	0.420	0.000	Shortfall of Sites	0.161	Low Medium I Residential	R2-1-O	0	0	0	24.859	0.420		Residential - Single Family Residence, 1	132B185 663		Wilshire	No	MI	R2RD , ADU
Los Angeles	1017 S HUDSON AVE	90019	5083003003	0.000	0.000	0.420	0.000	Shortfall of Sites	0.162	Low Medium I Residential	R2-1-O	0	0	0	24.637	0.420		Residential - Single Family Residence, 1	132B185 664		Wilshire	No	MI	R2RD , ADU
Los Angeles	10307 MOUNT GLEASON AVE	91040	2559013030	0.000	0.000	0.420	0.000	Shortfall of Sites	0.122	Low Medium II Residential	RD2-1	0	0	0	32.836	0.420		Residential - Five or More Units or Apartments (Any Combination) · 4 Stories or Less, 0	204B193 667		Sunland - Tujunga - Lake View Terrace - Shadow Hills - East La Tuna Canyon	No	MI	R2RD
Los Angeles	1015 S RIMPAU BLVD	90019	5083002003	0.000	0.000	0.420	0.000	Shortfall of Sites	0.162	Low Medium I Residential	R2-1-O	0	0	0	24.751	0.420		Residential - Single Family Residence, 1	132B185 667		Wilshire	No	MI	R2RD , ADU
Los Angeles	1712 7TH AVE	90019	5072015017	0.000	0.000	0.420	0.000	Shortfall of Sites	0.172	Low Medium II Residential	RD2-1XL-O-CPIO	0	0	0	23.232	0.420		Residential - Single Family Residence, 1	126B189 667		West Adams - Baldwin Hills - Leimert	No	MI	R2RD , ADU
Los Angeles	1012 S HUDSON AVE	90019	5083002019	0.000	0.000	0.420	0.000	Shortfall of Sites	0.162	Low Medium I Residential	R2-1-O	0	0	0	24.765	0.420		Residential - Single Family Residence - Pool, 1	132B185 668		Wilshire	No	MI	R2RD , ADU
Los Angeles	3216 GRACIA ST	90039	5436021002	0.000	0.000	0.420	0.000	Shortfall of Sites	0.069	Low Medium II Residential	RD2-1-RIO	0	0	0	58.081	0.420		Residential - Single Family Residence, 1	153B209 670		Northeast Los Angeles	No	MI	R2RD
Los Angeles	1354 S TREMAINE AVE	90019	5083023008	0.000	0.000	0.420	0.000	Shortfall of Sites	0.136	Low Medium I Residential	R2-1-O	0	0	0	29.408	0.420		Residential - Single Family Residence, 1	129B181 670		Wilshire	No	MI	R2RD
Los Angeles	1727 WEST BLVD	90019	5071012043	0.000	0.000	0.420	0.000	Shortfall of Sites	0.080	Low Medium II Residential	RD1.5-1-O	0	0	0	49.782	0.420		Residential - Single Family Residence, 1	126B185 671		West Adams - Baldwin Hills - Leimert	No	MI	R2RD
Los Angeles	218 N ST ANDREWS PL	90004	5516027014	0.000	0.000	0.420	0.000	Shortfall of Sites	0.158	Low Medium I Residential	R2-1	0	0	0	25.299	0.420		Residential - Single Family Residence, 1	138B193 672		Wilshire	No	MI	R2RD , ADU
Los Angeles	1256 S MUIRFIELD RD	90019	5083031019	0.000	0.000	0.420	0.000	Shortfall of Sites	0.136	Low Medium I Residential	R2-1-O	0	0	0	29.465	0.420		Residential - Single Family Residence, 1	129B185 673		Wilshire	No	MI	R2RD
Los Angeles	1938 DRACENA DR	90027	5590013008	0.000	0.000	0.420	0.000	Shortfall of Sites	0.152	Low Medium I Residential	R2-1XL	0	0	0	26.364	0.420		Residential - Single Family Residence, 1	150B197 674		Hollywood	No	MI	R2RD , ADU
Los Angeles	1334 KENISTON AVE	90019	5083024021	0.000	0.000	0.420	0.000	Shortfall of Sites	0.136	Low Medium I Residential	R2-1-O	0	0	0	29.450	0.420		Residential - Single Family Residence, 1	129B185 674		Wilshire	No	MI	R2RD
Los Angeles	1023 S HUDSON AVE	90019	5083003004	0.000	0.000	0.420	0.000	Shortfall of Sites	0.161	Low Medium I Residential	R2-1-O	0	0	0	24.792	0.420		Residential - Single Family Residence, 1	132B185 675		Wilshire	No	MI	R2RD , ADU
Los Angeles	1337 KENISTON AVE	90019	5083022009	0.000	0.000	0.420	0.000	Shortfall of Sites	0.068	Low Medium I Residential	R2-1-O	0	0	0	58.864	0.420		, 0	129B185 675		Wilshire	No	MI	R2RD
Los Angeles	1332 S ORANGE DR	90019	5070003025	0.000	0.000	0.420	0.000	Shortfall of Sites	0.159	Low Medium I Residential	R2-1-O	0	0	0	25.227	0.420		Residential - Single Family Residence, 1	129B181 675		Wilshire	No	MI	R2RD , ADU
Los Angeles	1016 KENISTON AVE	90019	5083003016	0.000	0.000	0.420	0.000	Shortfall of Sites	0.161	Low Medium I Residential	R2-1-O	0	0	0	24.810	0.420		Residential - Single Family Residence, 1	132B185 676		Wilshire	No	MI	R2RD , ADU
Los Angeles	1927 CORINTH AVE	90025	4261029008	0.000	0.000	0.420	0.000	Shortfall of Sites	0.139	Low Medium I Residential	R2-1	0	0	0	28.809	0.420		Residential - Single Family Residence, 1	126B149 676		West Los Angeles	No	MI	R2RD
Los Angeles	3673 GREENFIELD AVE	90034	4252015017	0.000	0.000	0.420	0.000	Shortfall of Sites	0.115	Low Medium Residential	RD2-1	0	0	0	34.865	0.420		Residential - Single Family Residence, 1	117B161 676		Palms - Mar Vista - Del Rey	No	MI	R2RD
Los Angeles	7805 APPERSON ST	91040	2559013001	0.000	0.000	0.420	0.000	Shortfall of Sites	0.124	Low Medium II Residential	RD2-1	0	0	0	32.359	0.420		Residential - Single Family Residence, 1	204B193 677		Sunland - Tujunga - Lake View Terrace - Shadow Hills - East La Tuna Canyon	No	MI	R2RD
Los Angeles	3053 CARLYLE ST	90065	5456012009	0.000	0.000	0.420	0.000	Shortfall of Sites	0.105	Low Medium II Residential	RD2-1	0	0	0	38.067	0.420		Residential - Single Family Residence, 1	150B213 677		Northeast Los Angeles	No	MI	R2RD
Los Angeles	3713 VETERAN AVE	90034	4252019003	0.000	0.000	0.420	0.000	Shortfall of Sites	0.115	Low Medium Residential	RD2-1	0	0	0	34.888	0.420		Residential - Single Family Residence, 1	117B161 677		Palms - Mar Vista - Del Rey	No	MI	R2RD
Los Angeles	1914 PURDUE AVE	90025	4261029018	0.000	0.000	0.420	0.000	Shortfall of Sites	0.153	Low Medium I Residential	R2-1	0	0	0	26.152	0.420		Residential - Single Family Residence, 1	126B149 679		West Los Angeles	No	MI	R2RD , ADU
Los Angeles	1019 S RIMPAU BLVD	90019	5083002004	0.000	0.000	0.420	0.000	Shortfall of Sites	0.162	Low Medium I Residential	R2-1-O	0	0	0	24.712	0.420		Residential - Single Family Residence - Therapy Pool (Spa), 1	132B185 680		Wilshire	No	MI	R2RD , ADU
Los Angeles	1139 S LA PEER DR	90035	4332008005	0.000	0.000	0.420	0.000	Shortfall of Sites	0.123	Low Medium I Residential	R2-1-O	0	0	0	32.580	0.420		Residential - Single Family Residence, 1	132B169 681		Wilshire	No	MI	R2RD
Los Angeles	1261 S MUIRFIELD RD	90019	5083031024	0.000	0.000	0.420	0.000	Shortfall of Sites	0.114	Low Medium I Residential	R2-1-O	0	0	0	35.129	0.420		Residential - Single Family Residence, 1	129B185 681		Wilshire	No	MI	R2RD
Los Angeles	8625 EL MANOR AVE	90045	4122006008	0.000	0.000	0.420	0.000	Shortfall of Sites	0.129	Low Medium I Residential	R2-1	0	0	0	31.083	0.420		Residential - Single Family Residence, 1	096B165 682		Westchester - Playa del Rey	No	MI	R2RD
Los Angeles	1016 S HUDSON AVE	90019	5083002020	0.000	0.000	0.420	0.000	Shortfall of Sites	0.162	Low Medium I Residential	R2-1-O	0	0	0	24.716	0.420		Residential - Single Family Residence, 1	132B185 683		Wilshire	No	MI	R2RD , ADU
Los Angeles	1339 S HUDSON AVE	90019	5083024009	0.000	0.000	0.420	0.000	Shortfall of Sites	0.102	Low Medium I Residential	R2-1-O	0	0	0	39.243	0.420		Residential - Single Family Residence, 1	129B185 684		Wilshire	No	MI	R2RD
Los Angeles	1303 S SYCAMORE AVE	90019	5070006001	0.000	0.000	0.420	0.000	Shortfall of Sites	0.092	Low Medium I Residential	R2-1-O	0	0	0	43.590	0.420		Residential - Single Family Residence, 1	129B181 686		Wilshire	No	MI	R2RD
Los Angeles	1601 S SHENANDOAH ST	90035	4303009027	0.000	0.000	0.420	0.000	Shortfall of Sites	0.170	Low Medium I Residential	R2-1-O	0	0	0	23.503	0.420		Residential - Single Family Residence, 1	129B169 688		Wilshire	No	MI	R2RD , ADU
Los Angeles	1271 S MULLEN AVE	90019	5083031055	0.000	0.000	0.420	0.000	Shortfall of Sites	0.114	Low Medium I Residential	R2-1-O	0	0	0	35.129	0.420		Residential - Single Family Residence, 1	129B185 688		Wilshire	No	MI	R2RD
Los Angeles	3708 GREENFIELD AVE	90034	4252019034	0.000	0.000	0.420	0.000	Shortfall of Sites	0.115	Low Medium Residential	RD2-1	0	0	0	34.882	0.420		Residential - Single Family Residence, 1	117B161 688		Palms - Mar Vista - Del Rey	No	MI	R2RD
Los Angeles	592 N BRONSON AVE	90004	5522024001	0.000	0.000	0.420	0.000	Shortfall of Sites	0.111	Low Medium I Residential	R2-1	0	0	0	35.926	0.420		Residential - Single Family Residence, 1	141B189 689		Wilshire	No	MI	R2RD
Los Angeles	1027 S HUDSON AVE	90019	5083003005	0.000	0.000	0.420	0.000	Shortfall of Sites	0.162	Low Medium I Residential	R2-1-O	0	0	0	24.747	0.420		Residential - Single Family Residence, 1	132B185 689		Wilshire	No	MI	R2RD , ADU
Los Angeles	1022 KENISTON AVE	90019	5083003017	0.000	0.000	0.420	0.000	Shortfall of Sites	0.162	Low Medium I Residential	R2-1-O	0	0	0	24.762	0.420		Residential - Single Family Residence, 1	132B185 690		Wilshire	No	MI	R2RD , ADU
Los Angeles	1266 S MULLEN AVE	90019	5083031044	0.000	0.000	0.420	0.000	Shortfall of Sites	0.114	Low Medium I Residential	R2-1-O	0	0	0	35.127	0.420		Residential - Single Family Residence, 1	129B185 692		Wilshire	No	MI	R2RD
Los Angeles	12846 WOODBRIDGE ST	91604	2375010032	0.000	0.000	0.420	0.000	Shortfall of Sites	0.135	Low Medium Residential	RD1.5-1-RIO	0	0	0	29.669	0.420		Residential - Single Family Residence, 1	165B161 693		Sherman Oaks - Studio City - Toluca Lake - Cahuenga Pass	No	MI	R2RD
Los Angeles	5414 MERIDIAN ST	90042	5478024006	0.000	0.000	0.420	0.000	Shortfall of Sites	0.101	Low Medium II Residential	RD2-1	0	0	0	39.431	0.420		Residential - Single Family Residence, 1	156A227 693		Northeast Los Angeles	No	MI	R2RD
Los Angeles	1025 S RIMPAU BLVD	90019	5083002005	0.000	0.000	0.420	0.000	Shortfall of Sites	0.162	Low Medium I Residential	R2-1-O	0	0	0	24.673	0.420		Residential - Single Family Residence, 1	132B185 693		Wilshire	No	MI	R2RD , ADU
Los Angeles	1022 S HUDSON AVE	90019	5083002021	0.000	0.000	0.420	0.000	Shortfall of Sites	0.162	Low Medium I Residential	R2-1-O	0	0	0	24.667	0.420		Residential - Single Family Residence, 1	132B185 694		Wilshire	No	MI	R2RD , ADU
Los Angeles	1339 S HUDSON AVE	90019	5083024009	0.000	0.000	0.420	0.000	Shortfall of Sites	0.068	Low Medium I Residential	R2-1-O	0	0	0	58.865	0.420		Residential - Single Family Residence, 0	129B185 696		Wilshire	No	MI	R2RD
Los Angeles	3715 VETERAN AVE	90034	4252019004	0.000	0.000	0.420	0.000	Shortfall of Sites	0.115	Low Medium Residential	RD2-1	0	0	0	34.887	0.420		Residential - Single Family Residence, 1	117B161 696		Palms - Mar Vista - Del Rey	No	MI	R2RD
Los Angeles	4607 WELCH PL	90027	5590014023	0.000	0.000	0.420	0.000	Shortfall of Sites	0.122	Low Medium I Residential	R2-1XL	0	0	0	32.876	0.420		Residential - Single Family Residence, 1	150B197 697		Hollywood	No	MI	R2RD
Los Angeles	11640 VALLEY SPRING LN	91604	2368014118	0.000	0.000	0.420	0.000	Shortfall of Sites	0.119	Low Medium Residential	RD1.5-1-RIO	0	0	0	33.701	0.420		Residential - Single Family Residence, 1	165B169 698		Sherman Oaks - Studio City - Toluca Lake - Cahuenga Pass	No	MI	R2RD
Los Angeles	4611 WELCH PL	90027	5590014022	0.000	0.000	0.420	0.000	Shortfall of Sites	0.122	Low Medium I Residential	R2-1XL	0	0	0	32.876	0.420		Residential - Single Family Residence, 1	150B197 698		Hollywood	No	MI	R2RD
Los Angeles	4617 WELCH PL	90027	5590014021	0.000	0.000	0.420	0.000	Shortfall of Sites	0.122	Low Medium I Residential	R2-1XL	0	0	0	32.876	0.420		Residential - Single Family Residence, 1	150B197 699		Hollywood	No	MI	R2RD
Los Angeles	4623 WELCH PL	90027	5590014020	0.000	0.000	0.420	0.000	Shortfall of Sites	0.122	Low Medium I Residential	R2-1XL	0	0	0	32.876	0.420		Residential - Single Family Residence, 1	150B197 700		Hollywood	No	MI	R2RD
Los Angeles	1260 S MUIRFIELD RD	90019	5083031018	0.000	0.000	0.420	0.000	Shortfall of Sites	0.135	Low Medium I Residential	R2-1-O	0	0	0	29.697	0.420		Residential - Single Family Residence, 1	129B185 700		Wilshire	No	MI	R2RD
Los Angeles	1143 S SWALL DR	90035	4332011037	0.000	0.000	0.420	0.000	Shortfall of Sites	0.096	Low Medium I Residential	R2-1-O	0	0	0	41.497	0.420		Residential - Single Family Residence, 1	132B169 701		Wilshire	No	MI	R2RD
Los Angeles	1338 S ORANGE DR	90019	5070003026	0.000	0.000	0.420	0.000	Shortfall of Sites	0.159	Low Medium I Residential	R2-1-O	0	0	0	25.227	0.420		Residential - Single Family Residence, 1	129B181 701		Wilshire	No	MI	R2RD , ADU
Los Angeles	1340 KENISTON AVE	90019	5083024022	0.000	0.000	0.420	0.000	Shortfall of Sites	0.102	Low Medium I Residential	R2-1-O	0	0	0	39.267	0.420		Residential - Single Family Residence, 1	129B185 702		Wilshire	No	MI	R2RD
Los Angeles	1602 S SHENANDOAH ST	90035	4303013015	0.000	0.000	0.420	0.000	Shortfall of Sites	0.155	Low Medium I Residential	R2-1-O	0	0	0	25.883	0.420		Residential - Single Family Residence, 1	129B169 703		Wilshire	No	MI	R2RD , ADU
Los Angeles	1033 S HUDSON AVE	90019	5083003006	0.000	0.000	0.420	0.000	Shortfall of Sites	0.162	Low Medium I Residential	R2-1-O	0	0	0	24.703	0.420		Residential - Single Family Residence - Pool and Misc., 1	132B185 704		Wilshire	No	MI	R2RD , ADU
Los Angeles	4559 W 18TH ST	90019	5071021047	0.000	0.000	0.420	0.000	Shortfall of Sites	0.129	Low Medium II Residential	RD1.5-1-O	0	0	0	31.114	0.420		Residential - Single Family Residence, 1	126B185 705		West Adams - Baldwin Hills - Leimert	No	MI	R2RD
Los Angeles	215 N ST ANDREWS PL	90004	5516020008	0.000	0.000	0.420	0.000	Shortfall of Sites	0.158	Low Medium I Residential	R2-1	0	0	0	25.274	0.420		Residential - Single Family Residence, 1	138B193 706		Wilshire	No	MI	R2RD , ADU
Los Angeles	1031 S RIMPAU BLVD	90019	5083002006	0.000	0.000	0.420	0.000	Shortfall of Sites	0.162	Low Medium I Residential	R2-1-O	0	0	0	24.634	0.420		Residential - Single Family Residence, 1	132B185 707		Wilshire	No	MI	R2RD , ADU
Los Angeles	1336 S HUDSON AVE	90019	5083026020	0.000	0.000	0.420	0.000	Shortfall of Sites	0.102	Low Medium I Residential	R2-1-O	0	0	0	39.231	0.420		Residential - Double, Duplex, or Two Units - 4 Stories or Less, 0	129B185 708		Wilshire	No	MI	R2RD
Los Angeles	588 N BRONSON AVE	90004	5522024002	0.000	0.000	0.420	0.000	Shortfall of Sites	0.111	Low Medium I Residential	R2-1	0	0	0	35.926	0.420		Residential - Single Family Residence, 1	141B189 709		Wilshire	No	MI	R2RD
Los Angeles	1026 S HUDSON AVE	90019	5083002022	0.000	0.000	0.420	0.000	Shortfall of Sites	0.162	Low Medium I Residential	R2-1-O	0	0	0	24.618	0.420		Residential - Single Family Residence, 1	132B185 709		Wilshire	No	MI	R2RD , ADU
Los Angeles	1607 S SHENANDOAH ST	90035	4303009026	0.000	0.000	0.420	0.000	Shortfall of Sites	0.149	Low Medium I Residential	R2-1-O	0	0	0	26.806	0.420		Residential - Single Family Residence, 1	129B169 709		Wilshire	No	MI	R2RD , ADU
Los Angeles	3060 CARLYLE ST	90065	5456013007	0.000	0.000	0.420	0.000	Shortfall of Sites	0.096	Low Medium II Residential	RD2-1	0	0	0	41.487	0.420		Residential - Single Family Residence, 1	150B213 710		Northeast Los Angeles	No	MI	R2RD
Los Angeles	1341 S HUDSON AVE	90019	5083024010	0.000	0.000	0.420	0.000	Shortfall of Sites	0.068	Low Medium I Residential	R2-1-O	0	0	0	58.865	0.420		Residential - Single Family Residence, 1	129B185 710		Wilshire	No	MI	R2RD
Los Angeles	1275 S MULLEN AVE	90019	5083031056	0.000	0.000	0.420	0.000	Shortfall of Sites	0.128	Low Medium I Residential	R2-1-O	0	0	0	31.226	0.420		Residential - Single Family Residence, 1	129B185 711		Wilshire	No	MI	R2RD
Los Angeles	1145 S LA PEER DR	90035	4332008004	0.000	0.000	0.420	0.000	Shortfall of Sites	0.150	Low Medium I Residential	R2-1-O	0	0	0	26.603	0.420		Residential - Single Family Residence, 0	132B169 714		Wilshire	No	MI	R2RD , ADU
Los Angeles	1270 S MULLEN AVE	90019	5083031043	0.000	0.000	0.420	0.000	Shortfall of Sites	0.114	Low Medium I Residential	R2-1-O	0	0	0	35.127	0.420		Residential - Single Family Residence, 1	129B185 715		Wilshire	No	MI	R2RD

Jurisdiction Name	Site Address/Intersection	5 Digit ZIP Code	Assessor Parcel Number	Very Low-Income	Low-Income	Moderate-Income	Above Moderate-Income	Type of Shortfall	Parcel Size (Acres)	Current General Plan Designation	Current Zoning	Proposed General Plan (GP) Designation	Proposed Zoning	Minimum Density Allowed	Maximum Density Allowed	Total Capacity	Vacant/ Nonvacant	Description of Existing Uses	PIN	Base Density Per Acre	Community Plan Area	Rent Stabalization Ordinance	Income Category	Applicable Rezoning Program (Program informing values in Column Q listed first)
Los Angeles	1340 KENISTON AVE	90019	5083024022	0.000	0.000	0.420	0.000	Shortfall of Sites	0.068	Low Medium I Residential	R2-1-O	0	0	0	58.900	0.420		Residential - Single Family Residence, 0	129B185 716		Wilshire	No	MI	R2RD
Los Angeles	9173 AIRDROME ST	90035	4305004001	0.000	0.000	0.420	0.000	Shortfall of Sites	0.122	Low Medium I Residential	R2-1	0	0	0	32.656	0.420		Residential - Single Family Residence, 1	129B169 721		West Los Angeles	No	MI	R2RD
Los Angeles	1341 S HUDSON AVE	90019	5083024010	0.000	0.000	0.420	0.000	Shortfall of Sites	0.085	Low Medium I Residential	R2-1-O	0	0	0	47.091	0.420		Residential - Single Family Residence, 0	129B185 721		Wilshire	No	MI	R2RD
Los Angeles	3716 GREENFIELD AVE	90034	4252019032	0.000	0.000	0.420	0.000	Shortfall of Sites	0.115	Low Medium Residential	RD2-1	0	0	0	34.882	0.420		Residential - Single Family Residence, 1	117B161 722		Palms - Mar Vista - Del Rey	No	MI	R2RD
Los Angeles	1617 S WOOSTER ST	90035	4303003029	0.000	0.000	0.420	0.000	Shortfall of Sites	0.134	Low Medium I Residential	R2-1-O	0	0	0	29.784	0.420		Residential - Single Family Residence, 1	129B169 723		Wilshire	No	MI	R2RD
Los Angeles	1342 S ORANGE DR	90019	5070003027	0.000	0.000	0.420	0.000	Shortfall of Sites	0.159	Low Medium I Residential	R2-1-O	0	0	0	25.227	0.420		Residential - Single Family Residence, 1	129B181 723		Wilshire	No	MI	R2RD , ADU
Los Angeles	3723 VETERAN AVE	90034	4252019006	0.000	0.000	0.420	0.000	Shortfall of Sites	0.115	Low Medium Residential	RD2-1	0	0	0	34.884	0.420		Residential - Single Family Residence, 1	117B161 725		Palms - Mar Vista - Del Rey	No	MI	R2RD
Los Angeles	3054 CARLYLE ST	90065	5456013008	0.000	0.000	0.420	0.000	Shortfall of Sites	0.122	Low Medium II Residential	RD2-1	0	0	0	32.745	0.420		Residential - Single Family Residence, 1	150B213 726		Northeast Los Angeles	No	MI	R2RD
Los Angeles	9167 AIRDROME ST	90035	4305004002	0.000	0.000	0.420	0.000	Shortfall of Sites	0.098	Low Medium I Residential	R2-1	0	0	0	41.023	0.420		Residential - Single Family Residence - Pool, 1	129B169 726		West Los Angeles	No	MI	R2RD
Los Angeles	1606 S SHENANDOAH ST	90035	4303013016	0.000	0.000	0.420	0.000	Shortfall of Sites	0.149	Low Medium I Residential	R2-1-O	0	0	0	26.800	0.420		Residential - Single Family Residence - Pool, 1	129B169 727		Wilshire	No	MI	R2RD , ADU
Los Angeles	9165 AIRDROME ST	90035	4305004003	0.000	0.000	0.420	0.000	Shortfall of Sites	0.098	Low Medium I Residential	R2-1	0	0	0	40.991	0.420		Residential - Single Family Residence, 1	129B169 728		West Los Angeles	No	MI	R2RD
Los Angeles	1316 S REDONDO BLVD	90019	5070006018	0.000	0.000	0.420	0.000	Shortfall of Sites	0.147	Low Medium I Residential	R2-1-O	0	0	0	27.193	0.420		Residential - Single Family Residence, 1	129B181 729		Wilshire	No	MI	R2RD
Los Angeles	11418 MISSOURI AVE	90025	4261028003	0.000	0.000	0.420	0.000	Shortfall of Sites	0.104	Low Medium II Residential	[Q]RD1.5-1	0	0	0	38.408	0.420		Residential - Single Family Residence, 1	126B149 729		West Los Angeles	No	MI	R2RD
Los Angeles	3709 GREENFIELD AVE	90034	4252014002	0.000	0.000	0.420	0.000	Shortfall of Sites	0.115	Low Medium Residential	RD2-1	0	0	0	34.869	0.420		Residential - Single Family Residence, 1	117B161 729		Palms - Mar Vista - Del Rey	No	MI	R2RD
Los Angeles	8585 PICKFORD ST	90035	4303031036	0.000	0.000	0.420	0.000	Shortfall of Sites	0.138	Low Medium II Residential	[Q]RD1.5-1-O	0	0	0	29.031	0.420		Residential - Single Family Residence, 1	129B173 730		Wilshire	No	MI	R2RD
Los Angeles	1346 KENISTON AVE	90019	5083024023	0.000	0.000	0.420	0.000	Shortfall of Sites	0.068	Low Medium I Residential	R2-1-O	0	0	0	58.899	0.420		Residential - Single Family Residence, 1	129B185 730		Wilshire	No	MI	R2RD
Los Angeles	582 N BRONSON AVE	90004	5522024003	0.000	0.000	0.420	0.000	Shortfall of Sites	0.111	Low Medium I Residential	R2-1	0	0	0	35.926	0.420		Residential - Single Family Residence, 1	141B189 731		Wilshire	No	MI	R2RD
Los Angeles	1611 S SHENANDOAH ST	90035	4303009025	0.000	0.000	0.420	0.000	Shortfall of Sites	0.149	Low Medium I Residential	R2-1-O	0	0	0	26.806	0.420		Residential - Single Family Residence, 1	129B169 732		Wilshire	No	MI	R2RD , ADU
Los Angeles	1600 S BEDFORD ST	90035	4303013031	0.000	0.000	0.420	0.000	Shortfall of Sites	0.150	Low Medium I Residential	R2-1-O	0	0	0	26.633	0.420		Residential - Single Family Residence, 1	129B169 733		Wilshire	No	MI	R2RD , ADU
Los Angeles	1306 S SYCAMORE AVE	90019	5070006043	0.000	0.000	0.420	0.000	Shortfall of Sites	0.159	Low Medium I Residential	R2-1-O	0	0	0	25.201	0.420		Residential - Single Family Residence, 1	129B181 733		Wilshire	No	MI	R2RD , ADU
Los Angeles	2226 W AVENUE 31	90065	5456013006	0.000	0.000	0.420	0.000	Shortfall of Sites	0.061	Low Medium II Residential	RD2-1	0	0	0	65.786	0.420		Residential - Single Family Residence, 1	150B213 736		Northeast Los Angeles	No	MI	R2RD
Los Angeles	205 N ST ANDREWS PL	90004	5516020009	0.000	0.000	0.420	0.000	Shortfall of Sites	0.158	Low Medium I Residential	R2-1	0	0	0	25.272	0.420		Residential - Single Family Residence, 1	138B193 736		Wilshire	No	MI	R2RD , ADU
Los Angeles	9161 AIRDROME ST	90035	4305004018	0.000	0.000	0.420	0.000	Shortfall of Sites	0.098	Low Medium I Residential	R2-1	0	0	0	40.959	0.420		Residential - Single Family Residence, 1	129B169 736		West Los Angeles	No	MI	R2RD
Los Angeles	8579 PICKFORD ST	90035	4303031035	0.000	0.000	0.420	0.000	Shortfall of Sites	0.138	Low Medium II Residential	[Q]RD1.5-1-O	0	0	0	29.031	0.420		Residential - Single Family Residence, 1	129B173 737		Wilshire	No	MI	R2RD
Los Angeles	1929 N ALEXANDRIA AVE	90027	5589014048	0.000	0.000	0.420	0.000	Shortfall of Sites	0.100	Low Medium I Residential	R2-1XL	0	0	0	39.887	0.420		Residential - Single Family Residence, 1	150B197 738		Hollywood	No	MI	R2RD
Los Angeles	624 N ORANGE DR	90036	5524015017	0.000	0.000	0.420	0.000	Shortfall of Sites	0.124	Low Medium II Residential	RD1.5-1XL	0	0	0	32.267	0.420		Residential - Single Family Residence, 1	141B181 739		Hollywood	No	MI	R2RD
Los Angeles	9157 AIRDROME ST	90035	4305004019	0.000	0.000	0.420	0.000	Shortfall of Sites	0.098	Low Medium I Residential	R2-1	0	0	0	40.928	0.420		Residential - Single Family Residence, 1	129B169 739		West Los Angeles	No	MI	R2RD
Los Angeles	11424 MISSOURI AVE	90025	4261028002	0.000	0.000	0.420	0.000	Shortfall of Sites	0.097	Low Medium II Residential	[Q]RD1.5-1	0	0	0	41.288	0.420		Residential - Single Family Residence, 1	126B149 740		West Los Angeles	No	MI	R2RD
Los Angeles	1955 CORINTH AVE	90025	4261029026	0.000	0.000	0.420	0.000	Shortfall of Sites	0.152	Low Medium I Residential	R2-1	0	0	0	26.280	0.420		Residential - Single Family Residence, 1	126B153 740		West Los Angeles	No	MI	R2RD , ADU
Los Angeles	1346 KENISTON AVE	90019	5083024023	0.000	0.000	0.420	0.000	Shortfall of Sites	0.102	Low Medium I Residential	R2-1-O	0	0	0	39.267	0.420		Residential - Single Family Residence, 0	129B185 741		Wilshire	No	MI	R2RD
Los Angeles	10818 KLING ST	91602	2421024018	0.000	0.000	0.420	0.000	Shortfall of Sites	0.132	Low Medium II Residential	RD1.5-1	0	0	0	30.385	0.420		Residential - Single Family Residence, 0	168B173 744		North Hollywood - Valley Village	No	MI	R2RD
Los Angeles	1621 S WOOSTER ST	90035	4303003028	0.000	0.000	0.420	0.000	Shortfall of Sites	0.149	Low Medium I Residential	R2-1-O	0	0	0	26.806	0.420		Residential - Single Family Residence, 1	129B169 745		Wilshire	No	MI	R2RD , ADU
Los Angeles	1271 S MUIRFIELD RD	90019	5083031027	0.000	0.000	0.420	0.000	Shortfall of Sites	0.114	Low Medium I Residential	R2-1-O	0	0	0	35.129	0.420		Residential - Single Family Residence, 1	129B185 745		Wilshire	No	MI	R2RD
Los Angeles	3729 VETERAN AVE	90034	4252019007	0.000	0.000	0.420	0.000	Shortfall of Sites	0.115	Low Medium Residential	RD2-1	0	0	0	34.883	0.420		Residential - Single Family Residence, 1	117B161 745		Palms - Mar Vista - Del Rey	No	MI	R2RD
Los Angeles	925 S WALKER AVE	90731	7459023021	0.000	0.000	0.420	0.000	Shortfall of Sites	0.155	Low Medium II Residential	RD2-1XL	0	0	0	25.810	0.420		Residential - Single Family Residence, 1	015B193 745		San Pedro	No	MI	R2RD , ADU
Los Angeles	1315 S SYCAMORE AVE	90019	5070006005	0.000	0.000	0.420	0.000	Shortfall of Sites	0.147	Low Medium I Residential	R2-1-O	0	0	0	27.199	0.420		Residential - Single Family Residence, 1	129B181 746		Wilshire	No	MI	R2RD
Los Angeles	1607 S BEDFORD ST	90035	4303013002	0.000	0.000	0.420	0.000	Shortfall of Sites	0.149	Low Medium I Residential	R2-1-O	0	0	0	26.806	0.420		Residential - Single Family Residence, 1	129B169 747		Wilshire	No	MI	R2RD , ADU
Los Angeles	3713 GREENFIELD AVE	90034	4252014003	0.000	0.000	0.420	0.000	Shortfall of Sites	0.115	Low Medium Residential	RD2-1	0	0	0	34.871	0.420		Residential - Single Family Residence, 1	117B161 748		Palms - Mar Vista - Del Rey	No	MI	R2RD
Los Angeles	11428 MISSOURI AVE	90025	4261028001	0.000	0.000	0.420	0.000	Shortfall of Sites	0.097	Low Medium II Residential	[Q]RD1.5-1	0	0	0	41.288	0.420		Residential - Single Family Residence, 1	126B149 749		West Los Angeles	No	MI	R2RD
Los Angeles	1733 6TH AVE	90019	5072015007	0.000	0.000	0.420	0.000	Shortfall of Sites	0.172	Low Medium II Residential	RD2-1XL-O-CPIO	0	0	0	23.220	0.420		Residential - Single Family Residence, 1	126B189 749		West Adams - Baldwin Hills - Leimert	No	MI	R2RD , ADU
Los Angeles	576 N BRONSON AVE	90004	5522024004	0.000	0.000	0.420	0.000	Shortfall of Sites	0.111	Low Medium I Residential	R2-1	0	0	0	35.926	0.420		Residential - Single Family Residence, 1	141B189 751		Wilshire	No	MI	R2RD
Los Angeles	8559 PICKFORD ST	90035	4303031032	0.000	0.000	0.420	0.000	Shortfall of Sites	0.138	Low Medium II Residential	[Q]RD1.5-1-O	0	0	0	29.033	0.420		Residential - Single Family Residence, 1	129B173 751		Wilshire	No	MI	R2RD
Los Angeles	2041 PREUSS RD	90034	4302018008	0.000	0.000	0.420	0.000	Shortfall of Sites	0.100	Low Medium II Residential	RD1.5-1	0	0	0	39.838	0.420		Residential - Single Family Residence, 1	126B169 752		West Adams - Baldwin Hills - Leimert	No	MI	R2RD
Los Angeles	1959 CORINTH AVE	90025	4261029027	0.000	0.000	0.420	0.000	Shortfall of Sites	0.153	Low Medium I Residential	R2-1	0	0	0	26.073	0.420		Residential - Single Family Residence, 1	126B153 752		West Los Angeles	No	MI	R2RD , ADU
Los Angeles	2224 W AVENUE 31	90065	5456013005	0.000	0.000	0.420	0.000	Shortfall of Sites	0.105	Low Medium II Residential	RD2-1	0	0	0	38.132	0.420		Residential - Single Family Residence, 1	150B213 753		Northeast Los Angeles	No	MI	R2RD
Los Angeles	1348 S HUDSON AVE	90019	5083027004	0.000	0.000	0.420	0.000	Shortfall of Sites	0.136	Low Medium I Residential	R2-1-O	0	0	0	29.423	0.420		Residential - Single Family Residence, 1	129B185 754		Wilshire	No	MI	R2RD
Los Angeles	1310 S SYCAMORE AVE	90019	5070006044	0.000	0.000	0.420	0.000	Shortfall of Sites	0.159	Low Medium I Residential	R2-1-O	0	0	0	25.202	0.420		Residential - Single Family Residence, 1	129B181 755		Wilshire	No	MI	R2RD , ADU
Los Angeles	3262 ATWATER AVE	90039	5436021009	0.000	0.000	0.420	0.000	Shortfall of Sites	0.155	Low Medium II Residential	RD2-1-RIO	0	0	0	25.788	0.420		Residential - Single Family Residence, 1	153B209 758		Northeast Los Angeles	No	MI	R2RD , ADU
Los Angeles	1281 S MULLEN AVE	90019	5083031058	0.000	0.000	0.420	0.000	Shortfall of Sites	0.114	Low Medium I Residential	R2-1-O	0	0	0	35.128	0.420		Residential - Single Family Residence, 1	129B185 760		Wilshire	No	MI	R2RD
Los Angeles	1276 S MULLEN AVE	90019	5083031041	0.000	0.000	0.420	0.000	Shortfall of Sites	0.114	Low Medium I Residential	R2-1-O	0	0	0	35.127	0.420		Residential - Single Family Residence, 1	129B185 762		Wilshire	No	MI	R2RD
Los Angeles	4600 WELCH PL	90027	5590014025	0.000	0.000	0.420	0.000	Shortfall of Sites	0.122	Low Medium I Residential	R2-1XL	0	0	0	32.848	0.420		Residential - Single Family Residence, 1	150B197 763		Hollywood	No	MI	R2RD
Los Angeles	1606 S BEDFORD ST	90035	4303013032	0.000	0.000	0.420	0.000	Shortfall of Sites	0.149	Low Medium I Residential	R2-1-O	0	0	0	26.804	0.420		Residential - Single Family Residence, 1	129B169 763		Wilshire	No	MI	R2RD , ADU
Los Angeles	4606 WELCH PL	90027	5590014026	0.000	0.000	0.420	0.000	Shortfall of Sites	0.122	Low Medium I Residential	R2-1XL	0	0	0	32.848	0.420		Residential - Single Family Residence, 1	150B197 764		Hollywood	No	MI	R2RD
Los Angeles	1620 S WOOSTER ST	90035	4303009005	0.000	0.000	0.420	0.000	Shortfall of Sites	0.149	Low Medium I Residential	R2-1-O	0	0	0	26.791	0.420		Residential - Single Family Residence, 1	129B169 764		Wilshire	No	MI	R2RD , ADU
Los Angeles	3733 VETERAN AVE	90034	4252019008	0.000	0.000	0.420	0.000	Shortfall of Sites	0.115	Low Medium Residential	RD2-1	0	0	0	34.887	0.420		Residential - Single Family Residence, 1	117B161 764		Palms - Mar Vista - Del Rey	No	MI	R2RD
Los Angeles	4612 WELCH PL	90027	5590014027	0.000	0.000	0.420	0.000	Shortfall of Sites	0.122	Low Medium I Residential	R2-1XL	0	0	0	32.849	0.420		Residential - Single Family Residence, 1	150B197 765		Hollywood	No	MI	R2RD
Los Angeles	1352 KENISTON AVE	90019	5083025005	0.000	0.000	0.420	0.000	Shortfall of Sites	0.102	Low Medium I Residential	R2-1-O	0	0	0	39.266	0.420		Residential - Single Family Residence, 0	129B185 765		Wilshire	No	MI	R2RD
Los Angeles	4622 WELCH PL	90027	5590014029	0.000	0.000	0.420	0.000	Shortfall of Sites	0.122	Low Medium I Residential	R2-1XL	0	0	0	32.850	0.420		Residential - Single Family Residence, 1	150B197 767		Hollywood	No	MI	R2RD
Los Angeles	4638 WELCH PL	90027	5590014030	0.000	0.000	0.420	0.000	Shortfall of Sites	0.122	Low Medium I Residential	R2-1XL	0	0	0	32.850	0.420		Commercial - Parking Lot (Commercial Use Property) - Lots - Patron or Employee - One Story, 0	150B197 768		Hollywood	No	MI	R2RD
Los Angeles	1625 S WOOSTER ST	90035	4303003027	0.000	0.000	0.420	0.000	Shortfall of Sites	0.149	Low Medium I Residential	R2-1-O	0	0	0	26.806	0.420		Residential - Single Family Residence, 0	129B169 768		Wilshire	No	MI	R2RD
Los Angeles	1925 PURDUE AVE	90025	4261028026	0.000	0.000	0.420	0.000	Shortfall of Sites	0.208	Low Medium I Residential	R2-1	0	0	0	19.210	0.420		Residential - Single Family Residence, 1	126B149 768		West Los Angeles	No	MI	R2RD , ADU
Los Angeles	1152 W 10TH ST	90731	7458009012	0.000	0.000	0.420	0.000	Shortfall of Sites	0.155	Low Medium II Residential	RD2-1XL	0	0	0	25.810	0.420		Residential - Single Family Residence, 1	015B193 770		San Pedro	No	MI	R2RD , ADU
Los Angeles	0	0	2026029021	0.000	0.000	0.420	0.000	Shortfall of Sites	0.074	Low Medium I Residential	(T)(Q)RD3-1	0	0	0	53.946	0.420	Vacant	Residential - Single Family Residence - Vacant Land, 0	183B093 770		Canoga Park - Winnetka - Woodland Hills - West Hills	No	MI	R2RD
Los Angeles	572 N BRONSON AVE	90004	5522024005	0.000	0.000	0.420	0.000	Shortfall of Sites	0.111	Low Medium I Residential	R2-1	0	0	0	35.926	0.420		Residential - Single Family Residence, 1	141B189 771		Wilshire	No	MI	R2RD
Los Angeles	1144 W 10TH ST	90731	7458009014	0.000	0.000	0.420	0.000	Shortfall of Sites	0.155	Low Medium II Residential	RD2-1XL	0	0	0	25.810	0.420		Residential - Single Family Residence, 1	015B193 771		San Pedro	No	MI	R2RD , ADU
Los Angeles	3728 GREENFIELD AVE	90034	4252019029	0.000	0.000	0.420	0.000	Shortfall of Sites	0.115	Low Medium Residential	RD2-1	0	0	0	34.882	0.420		Residential - Single Family Residence, 1	117B161 773		Palms - Mar Vista - Del Rey	No	MI	R2RD
Los Angeles	3712 MILITARY AVE	90034	4252014033	0.000	0.000	0.420	0.000	Shortfall of Sites	0.115	Low Medium Residential	RD2-1	0	0	0	34.882	0.420		Residential - Single Family Residence, 1	117B161 774		Palms - Mar Vista - Del Rey	No	MI	R2RD
Los Angeles	1361 S ORANGE DR	90019	5070006033	0.000	0.000	0.420	0.000	Shortfall of Sites	0.143	Low Medium I Residential	R2-1-O	0	0	0	28.023	0.420		Residential - Single Family Residence, 1	129B181 775		Wilshire	No	MI	R2RD
Los Angeles	1059 S HUDSON AVE	90019	5083003011	0.000	0.000	0.420	0.000	Shortfall of Sites	0.159	Low Medium I Residential	R2-1-O	0	0	0	25.223	0.420		Residential - Single Family Residence, 1	132B185 776		Wilshire	No	MI	R2RD , ADU
Los Angeles	9109 AIRDROME ST	90035	4305010005	0.000	0.000	0.420	0.000	Shortfall of Sites	0.098	Low Medium I Residential	R2-1	0	0	0	40.685	0.420		Residential - Single Family Residence, 1	129B169 776		Wilshire	No	MI	R2RD
Los Angeles	0	0	2026029029	0.000	0.000	0.420	0.000	Shortfall of Sites	0.185	Low Medium I Residential	(T)(Q)RD3-1	0	0	0	21.599	0.420	Vacant	Residential - Single Family Residence - Vacant Land, 0	183B093 778		Canoga Park - Winnetka - Woodland Hills - West Hills	No	MI	R2RD
Los Angeles	1352 S HUDSON AVE	90019	5083027005	0.000	0.000	0.420	0.000	Shortfall of Sites	0.136	Low Medium I Residential	R2-1-O	0	0	0	29.424	0.420		Residential - Single Family Residence, 1	129B185 779		Wilshire	No	MI	R2RD
Los Angeles	9105 AIRDROME ST	90035	4305010006	0.000	0.000	0.420	0.000	Shortfall of Sites	0.121	Low Medium I Residential	R2-1	0	0	0	32.985	0.420		Residential - Single Family Residence, 1	129B169 780		Wilshire	No	MI	R2RD
Los Angeles	1328 S REDONDO BLVD	90019	5070006020	0.000	0.000	0.420	0.000	Shortfall of Sites	0.147	Low Medium I Residential	R2-1-O	0	0	0	27.193	0.420		Residential - Single Family Residence, 1	129B181 780		Wilshire	No	MI	R2RD
Los Angeles	3719 GREENFIELD AVE	90034	4252014005	0.000	0.000	0.420	0.000	Shortfall of Sites	0.115	Low Medium Residential	RD2-1	0	0	0	34.873	0.420		Residential - Single Family Residence, 1	117B161 781		Palms - Mar Vista - Del Rey	No	MI	R2RD
Los Angeles	1113 LONGWOOD PL	90019	5084023021	0.000	0.000	0.420	0.000	Shortfall of Sites	0.133	Low Medium I Residential	R2-1-O	0	0	0	30.081	0.420		, 1	132B185 782		Wilshire	No	MI	R2RD
Los Angeles	1607 S SHERBOURNE DR	90035	4303013052	0.000	0.000	0.420	0.000	Shortfall of Sites	0.149	Low Medium I Residential	R2-1-O	0	0	0	26.806	0.420		Residential - Single Family Residence, 1	129B169 782		Wilshire	No	MI	R2RD , ADU
Los Angeles	1619 S SHENANDOAH ST	90035	4303009023	0.000	0.000	0.420	0.000	Shortfall of Sites	0.134	Low Medium I Residential	R2-1-O	0	0	0	29.784	0.420		Residential - Single Family Residence, 1	129B169 783		Wilshire	No	MI	R2RD
Los Angeles	1109 KENISTON AVE	90019	5083007002	0.000	0.000	0.420	0.000	Shortfall of Sites	0.128	Low Medium I Residential	R2-1-O	0	0	0	31.263	0.420		Residential - Single Family Residence, 1	132B185 785		Wilshire	No	MI	R2RD
Los Angeles	1954 PURDUE AVE	90025	4261029022	0.000	0.000	0.420	0.000	Shortfall of Sites	0.092	Low Medium I Residential	R2-1	0	0	0	43.559	0.420		Residential - Single Family Residence, 1	126B153 785		West Los Angeles	No	MI	R2RD
Los Angeles	1612 S BEDFORD ST	90035	4303013033	0.000	0.000	0.420	0.000	Shortfall of Sites	0.149	Low Medium I Residential	R2-1-O	0	0	0	26.804	0.420		Residential - Single Family Residence, 1	129B169 786		Wilshire	No	MI	R2RD , ADU
Los Angeles	1285 S MULLEN AVE	90019	5083031059	0.000	0.000	0.420	0.000	Shortfall of Sites	0.114	Low Medium I Residential	R2-1-O	0	0	0	35.129	0.420		Residential - Single Family Residence, 1	129B185 786		Wilshire	No	MI	R2RD
Los Angeles	2445 FEDERAL AVE	90064	4260032041	0.000	0.000	0.420	0.000	Shortfall of Sites	0.124	Low Medium Residential	RD1.5-1	0	0	0	32.266	0.420		Residential - Single Family Residence, 0	123B153 786		Palms - Mar Vista - Del Rey	No	MI	R2RD
Los Angeles	1624 S WOOSTER ST	90035	4303009006	0.000	0.000	0.420	0.000	Shortfall of Sites	0.149	Low Medium I Residential	R2-1-O	0	0	0	26.791	0.420		Residential - Single Family Residence, 1	129B169 787		Wilshire	No	MI	R2RD , ADU
Los Angeles	0	0	2419012008	0.000	0.000	0.420	0.000	Shortfall of Sites	0.057	Low Medium II Residential	RD1.5-1VL	0	0	0	69.843	0.420		Commercial - Parking Lot (Commercial Use Property) - Lots - Patron or Employee - One Story, 0	171B177 788		North Hollywood - Valley Village	No	MI	R2RD
Los Angeles	1912 DRACENA DR	90027	5590013003	0.000	0.000	0.420	0.000	Shortfall of Sites	0.151	Low Medium I Residential	R2-1XL	0	0	0	26.421	0.420		Residential - Single Family Residence, 1	150B197 788		Hollywood	No	MI	R2RD , ADU

Jurisdiction Name	Site Address/Intersection	5 Digit ZIP Code	Assessor Parcel Number	Very Low-Income	Low-Income	Moderate-Income	Above Moderate-Income	Type of Shortfall	Parcel Size (Acres)	Current General Plan Designation	Current Zoning	Proposed General Plan (GP) Designation	Proposed Zoning	Minimum Density Allowed	Maximum Density Allowed	Total Capacity	Vacant/ Nonvacant	Description of Existing Uses	PIN	Base Density Per Acre	Community Plan Area	Rent Stabalization Ordinance	Income Category	Applicable Rezoning Program (Program informing values in Column Q listed first)
Los Angeles	2012 CORINTH AVE	90025	4261033009	0.000	0.000	0.420	0.000	Shortfall of Sites	0.139	Low Medium I Residential	R2-1	0	0	0	28.812	0.420		Residential - Single Family Residence, 1	126B153 788		West Los Angeles	No	MI	R2RD
Los Angeles	1650 S CREST DR	90035	4305011001	0.000	0.000	0.420	0.000	Shortfall of Sites	0.117	Low Medium I Residential	R2-1	0	0	0	34.139	0.420		Residential - Single Family Residence - Pool, 1	129B169 789		Wilshire	No	MI	R2RD
Los Angeles	3732 GREENFIELD AVE	90034	4252019028	0.000	0.000	0.420	0.000	Shortfall of Sites	0.115	Low Medium Residential	RD2-1	0	0	0	34.888	0.420		Residential - Single Family Residence, 1	117B161 789		Palms - Mar Vista - Del Rey	No	MI	R2RD
Los Angeles	0	0	2026029040	0.000	0.000	0.420	0.000	Shortfall of Sites	0.159	Low Residential	(T)(Q)RD5-1	0	0	0	25.191	0.420	Vacant	Residential - Single Family Residence - Vacant Land, 0	183B093 789		Canoga Park - Winnetka - Woodland Hills - West Hills	No	MI	R2RD
Los Angeles	1922 BUTLER AVE	90025	4261028010	0.000	0.000	0.420	0.000	Shortfall of Sites	0.139	Low Medium I Residential	R2-1	0	0	0	28.812	0.420		Residential - Single Family Residence, 1	126B149 790		West Los Angeles	No	MI	R2RD
Los Angeles	3716 MILITARY AVE	90034	4252014032	0.000	0.000	0.420	0.000	Shortfall of Sites	0.115	Low Medium Residential	RD2-1	0	0	0	34.882	0.420		Residential - Single Family Residence, 1	117B161 790		Palms - Mar Vista - Del Rey	No	MI	R2RD
Los Angeles	568 N BRONSON AVE	90004	5522024006	0.000	0.000	0.420	0.000	Shortfall of Sites	0.111	Low Medium I Residential	R2-1	0	0	0	35.926	0.420		Residential - Single Family Residence, 1	141B189 792		Wilshire	No	MI	R2RD
Los Angeles	1617 S BEDFORD ST	90035	4303013005	0.000	0.000	0.420	0.000	Shortfall of Sites	0.134	Low Medium I Residential	R2-1-O	0	0	0	29.784	0.420		Residential - Single Family Residence, 1	129B169 792		Wilshire	No	MI	R2RD
Los Angeles	4560 W 18TH ST	90019	5071024021	0.000	0.000	0.420	0.000	Shortfall of Sites	0.096	Low Medium II Residential	RD1.5-1-O	0	0	0	41.490	0.420		Residential - Single Family Residence, 1	126B185 792		West Adams - Baldwin Hills - Leimert	No	MI	R2RD
Los Angeles	8970 CADILLAC AVE	90034	4302017007	0.000	0.000	0.420	0.000	Shortfall of Sites	0.119	Low Medium II Residential	RD2-1	0	0	0	33.521	0.420		, 1	126B169 792		West Adams - Baldwin Hills - Leimert	No	MI	R2RD
Los Angeles	1359 S HUDSON AVE	90019	5083025001	0.000	0.000	0.420	0.000	Shortfall of Sites	0.136	Low Medium I Residential	R2-1-O	0	0	0	29.432	0.420		Residential - Single Family Residence, 0	129B185 794		Wilshire	No	MI	R2RD
Los Angeles	2212 W AVENUE 31	90065	5456013002	0.000	0.000	0.420	0.000	Shortfall of Sites	0.073	Low Medium II Residential	RD2-1	0	0	0	55.113	0.420		Residential - Single Family Residence, 1	150B213 795		Northeast Los Angeles	No	MI	R2RD
Los Angeles	3741 VETERAN AVE	90034	4252019010	0.000	0.000	0.420	0.000	Shortfall of Sites	0.115	Low Medium Residential	RD2-1	0	0	0	34.878	0.420		Residential - Single Family Residence, 1	117B161 795		Palms - Mar Vista - Del Rey	No	MI	R2RD
Los Angeles	1620 S SHENANDOAH ST	90035	4303013019	0.000	0.000	0.420	0.000	Shortfall of Sites	0.149	Low Medium I Residential	R2-1-O	0	0	0	26.799	0.420		Residential - Single Family Residence, 1	129B169 796		Wilshire	No	MI	R2RD , ADU
Los Angeles	1365 S ORANGE DR	90019	5070006034	0.000	0.000	0.420	0.000	Shortfall of Sites	0.143	Low Medium I Residential	R2-1-O	0	0	0	28.023	0.420		Residential - Single Family Residence, 1	129B181 797		Wilshire	No	MI	R2RD
Los Angeles	3725 GREENFIELD AVE	90034	4252014006	0.000	0.000	0.420	0.000	Shortfall of Sites	0.115	Low Medium Residential	RD2-1	0	0	0	34.875	0.420		Residential - Single Family Residence, 1	117B161 797		Palms - Mar Vista - Del Rey	No	MI	R2RD
Los Angeles	1960 PURDUE AVE	90025	4261029021	0.000	0.000	0.420	0.000	Shortfall of Sites	0.104	Low Medium I Residential	R2-1	0	0	0	38.476	0.420		Residential - Single Family Residence, 0	126B153 799		West Los Angeles	No	MI	R2RD
Los Angeles	1613 S SHERBOURNE DR	90035	4303013051	0.000	0.000	0.420	0.000	Shortfall of Sites	0.149	Low Medium I Residential	R2-1-O	0	0	0	26.806	0.420		Residential - Single Family Residence, 1	129B169 802		Wilshire	No	MI	R2RD
Los Angeles	1356 S HUDSON AVE	90019	5083027006	0.000	0.000	0.420	0.000	Shortfall of Sites	0.136	Low Medium I Residential	R2-1-O	0	0	0	29.424	0.420		Residential - Single Family Residence, 1	129B185 802		Wilshire	No	MI	R2RD
Los Angeles	8966 CADILLAC AVE	90034	4302017008	0.000	0.000	0.420	0.000	Shortfall of Sites	0.116	Low Medium II Residential	RD2-1	0	0	0	34.339	0.420		Residential - Single Family Residence, 1	126B169 803		West Adams - Baldwin Hills - Leimert	No	MI	R2RD
Los Angeles	12446 OTSEGO ST	91607	2356023030	0.000	0.000	0.420	0.000	Shortfall of Sites	0.145	Low Residential	R1-1, RD1.5-1	0	0	0	27.591	0.420		Residential - Single Family Residence - Pool, 1	171B165 805		North Hollywood - Valley Village	No	MI	R2RD
Los Angeles	3736 GREENFIELD AVE	90034	4252019027	0.000	0.000	0.420	0.000	Shortfall of Sites	0.115	Low Medium Residential	RD2-1	0	0	0	34.876	0.420		Residential - Single Family Residence, 1	117B161 806		Palms - Mar Vista - Del Rey	No	MI	R2RD
Los Angeles	1616 S BEDFORD ST	90035	4303013034	0.000	0.000	0.420	0.000	Shortfall of Sites	0.149	Low Medium I Residential	R2-1-O	0	0	0	26.803	0.420		Residential - Single Family Residence, 1	129B169 807		Wilshire	No	MI	R2RD , ADU
Los Angeles	3720 MILITARY AVE	90034	4252014031	0.000	0.000	0.420	0.000	Shortfall of Sites	0.115	Low Medium Residential	RD2-1	0	0	0	34.882	0.420		Residential - Single Family Residence, 1	117B161 809		Palms - Mar Vista - Del Rey	No	MI	R2RD
Los Angeles	1196 W 10TH ST	90731	7458009003	0.000	0.000	0.420	0.000	Shortfall of Sites	0.062	Low Medium II Residential	RD2-1XL	0	0	0	64.482	0.420		Residential - Single Family Residence, 1	015B193 809		San Pedro	No	MI	R2RD
Los Angeles	4826 EDGEWOOD PL	90019	5083008017	0.000	0.000	0.420	0.000	Shortfall of Sites	0.063	Low Medium I Residential	R2-1-O	0	0	0	63.718	0.420		Residential - Single Family Residence, 1	132B185 810		Wilshire	No	MI	R2RD
Los Angeles	1628 S WOOSTER ST	90035	4303009007	0.000	0.000	0.420	0.000	Shortfall of Sites	0.149	Low Medium I Residential	R2-1-O	0	0	0	26.792	0.420		Residential - Single Family Residence, 1	129B169 810		Wilshire	No	MI	R2RD , ADU
Los Angeles	8960 CADILLAC AVE	90034	4302017009	0.000	0.000	0.420	0.000	Shortfall of Sites	0.114	Low Medium II Residential	RD2-1	0	0	0	35.197	0.420		Residential - Single Family Residence, 1	126B169 810		West Adams - Baldwin Hills - Leimert	No	MI	R2RD
Los Angeles	7911 AIRPORT BLVD	90045	4106030008	0.000	0.000	0.420	0.000	Shortfall of Sites	0.115	Low Medium II Residential	RD2-1	0	0	0	34.676	0.420		Residential - Single Family Residence, 1	099B169 810		Westchester - Playa del Rey	No	MI	R2RD
Los Angeles	1282 S MULLEN AVE	90019	5083031039	0.000	0.000	0.420	0.000	Shortfall of Sites	0.114	Low Medium I Residential	R2-1-O	0	0	0	35.127	0.420		Residential - Single Family Residence, 1	129B185 811		Wilshire	No	MI	R2RD
Los Angeles	2022 CORINTH AVE	90025	4261033015	0.000	0.000	0.420	0.000	Shortfall of Sites	0.139	Low Medium I Residential	R2-1	0	0	0	28.822	0.420		Residential - Single Family Residence, 1	126B153 811		West Los Angeles	No	MI	R2RD
Los Angeles	1186 W 10TH ST	90731	7458009002	0.000	0.000	0.420	0.000	Shortfall of Sites	0.069	Low Medium II Residential	RD2-1XL	0	0	0	58.031	0.420		Residential - Single Family Residence, 1	015B193 811		San Pedro	No	MI	R2RD
Los Angeles	4546 W 18TH ST	90019	5071024024	0.000	0.000	0.420	0.000	Shortfall of Sites	0.132	Low Medium II Residential	RD1.5-1-O	0	0	0	30.358	0.420		Residential - Single Family Residence, 1	126B185 812		West Adams - Baldwin Hills - Leimert	No	MI	R2RD
Los Angeles	1607 S HOLT AVE	90035	4303013078	0.000	0.000	0.420	0.000	Shortfall of Sites	0.149	Low Medium I Residential	R2-1-O	0	0	0	26.793	0.420		Residential - Single Family Residence, 1	129B173 814		Wilshire	No	MI	R2RD , ADU
Los Angeles	1935 PURDUE AVE	90025	4261028017	0.000	0.000	0.420	0.000	Shortfall of Sites	0.139	Low Medium I Residential	R2-1	0	0	0	28.815	0.420		Residential - Single Family Residence, 1	126B149 814		West Los Angeles	No	MI	R2RD
Los Angeles	3745 VETERAN AVE	90034	4252019011	0.000	0.000	0.420	0.000	Shortfall of Sites	0.107	Low Medium Residential	RD2-1	0	0	0	37.368	0.420		Residential - Single Family Residence, 1	117B161 814		Palms - Mar Vista - Del Rey	No	MI	R2RD
Los Angeles	2045 S SHENANDOAH ST	90034	4302018030	0.000	0.000	0.420	0.000	Shortfall of Sites	0.084	Low Medium II Residential	RD1.5-1	0	0	0	47.567	0.420		Residential - Single Family Residence, 1	126B169 815		West Adams - Baldwin Hills - Leimert	No	MI	R2RD
Los Angeles	858 N GARDNER ST	90046	5526004002	0.000	0.000	0.420	0.000	Shortfall of Sites	0.086	Low Medium I Residential	R2-1XL	0	0	0	46.464	0.420		Residential - Single Family Residence, 1	144B181 816		Hollywood	No	MI	R2RD
Los Angeles	8956 CADILLAC AVE	90034	4302017010	0.000	0.000	0.420	0.000	Shortfall of Sites	0.122	Low Medium II Residential	RD2-1	0	0	0	32.860	0.420		Residential - Single Family Residence, 1	126B169 816		West Adams - Baldwin Hills - Leimert	No	MI	R2RD
Los Angeles	1633 S WOOSTER ST	90035	4303003025	0.000	0.000	0.420	0.000	Shortfall of Sites	0.134	Low Medium I Residential	R2-1-O	0	0	0	29.784	0.420		Residential - Single Family Residence, 1	129B169 817		Wilshire	No	MI	R2RD
Los Angeles	3729 GREENFIELD AVE	90034	4252014007	0.000	0.000	0.420	0.000	Shortfall of Sites	0.115	Low Medium Residential	RD2-1	0	0	0	34.876	0.420		Residential - Single Family Residence, 1	117B161 817		Palms - Mar Vista - Del Rey	No	MI	R2RD
Los Angeles	1938 ROSALIA RD	90027	5590011027	0.000	0.000	0.420	0.000	Shortfall of Sites	0.150	Low Medium I Residential	R2-1XL	0	0	0	26.700	0.420		Residential - Single Family Residence, 1	150B201 818		Hollywood	No	MI	R2RD , ADU
Los Angeles	3713 MILITARY AVE	90034	4252013003	0.000	0.000	0.420	0.000	Shortfall of Sites	0.113	Low Medium Residential	RD2-1	0	0	0	35.378	0.420		Residential - Single Family Residence, 1	117B161 818		Palms - Mar Vista - Del Rey	No	MI	R2RD
Los Angeles	1939 ROSALIA RD	90027	5590011012	0.000	0.000	0.420	0.000	Shortfall of Sites	0.149	Low Medium I Residential	R2-1XL	0	0	0	26.807	0.420		Residential - Single Family Residence, 1	150B201 819		Hollywood	No	MI	R2RD
Los Angeles	12514 OTSEGO ST	91607	2357007016	0.000	0.000	0.420	0.000	Shortfall of Sites	0.115	Low Residential	R1-1, RD1.5-1	0	0	0	34.719	0.420		Residential - Single Family Residence, 1	171B161 820		North Hollywood - Valley Village	No	MI	R2RD
Los Angeles	1276 S MUIRFIELD RD	90019	5083031015	0.000	0.000	0.420	0.000	Shortfall of Sites	0.122	Low Medium I Residential	R2-1-O	0	0	0	32.739	0.420		Residential - Single Family Residence, 1	129B185 820		Wilshire	No	MI	R2RD
Los Angeles	1612 S SHERBOURNE DR	90035	4303013056	0.000	0.000	0.420	0.000	Shortfall of Sites	0.149	Low Medium I Residential	R2-1-O	0	0	0	26.806	0.420		Residential - Single Family Residence, 1	129B169 820		Wilshire	No	MI	R2RD , ADU
Los Angeles	8269 CLINTON ST	90048	5528013016	0.000	0.000	0.420	0.000	Shortfall of Sites	0.067	Low Medium II Residential	RD1.5-1XL	0	0	0	59.989	0.420		Residential - Single Family Residence, 1	141B173 821		Hollywood	No	MI	R2RD
Los Angeles	1704 S CANFIELD AVE	90035	4305024001	0.000	0.000	0.420	0.000	Shortfall of Sites	0.139	Low Medium I Residential	R2-1	0	0	0	28.788	0.420		Residential - Single Family Residence, 1	129B169 821		Wilshire	No	MI	R2RD
Los Angeles	0	0	5083031030	0.000	0.000	0.420	0.000	Shortfall of Sites	0.114	Low Medium I Residential	R2-1-O	0	0	0	35.129	0.420		Commercial - Parking Lot (Commercial Use Property) - Lots - Patron or Employee - One Story, 0	129B185 821		Wilshire	No	MI	R2RD
Los Angeles	1617 S SHERBOURNE DR	90035	4303013050	0.000	0.000	0.420	0.000	Shortfall of Sites	0.149	Low Medium I Residential	R2-1-O	0	0	0	26.806	0.420		Residential - Single Family Residence, 1	129B169 824		Wilshire	No	MI	R2RD , ADU
Los Angeles	1629 S SHENANDOAH ST	90035	4303009021	0.000	0.000	0.420	0.000	Shortfall of Sites	0.149	Low Medium I Residential	R2-1-O	0	0	0	26.806	0.420		Residential - Single Family Residence, 1	129B169 825		Wilshire	No	MI	R2RD , ADU
Los Angeles	0	0	5083027003	0.000	0.000	0.420	0.000	Shortfall of Sites	0.262	Low Medium I Residential	R2-1-O	0	0	0	15.256	0.420		Commercial - Parking Lot (Commercial Use Property) - Lots - Patron or Employee - One Story, 0	129B185 826		Wilshire	No	MI	R2RD
Los Angeles	8907 CADILLAC AVE	90034	4302022009	0.000	0.000	0.420	0.000	Shortfall of Sites	0.062	Low Medium II Residential	RD1.5-1	0	0	0	64.199	0.420		Residential - Single Family Residence, 1	126B169 826		West Adams - Baldwin Hills - Leimert	No	MI	R2RD
Los Angeles	8950 CADILLAC AVE	90034	4302017011	0.000	0.000	0.420	0.000	Shortfall of Sites	0.118	Low Medium II Residential	RD2-1	0	0	0	33.815	0.420		Residential - Single Family Residence, 1	126B169 827		West Adams - Baldwin Hills - Leimert	No	MI	R2RD
Los Angeles	1705 S DURANGO AVE	90035	4305024002	0.000	0.000	0.420	0.000	Shortfall of Sites	0.138	Low Medium I Residential	R2-1	0	0	0	29.041	0.420		Residential - Single Family Residence, 1	129B169 828		Wilshire	No	MI	R2RD
Los Angeles	2015 CORINTH AVE	90025	4261034003	0.000	0.000	0.420	0.000	Shortfall of Sites	0.210	Low Medium I Residential	R2-1	0	0	0	19.058	0.420		Residential - Single Family Residence, 1	126B153 828		West Los Angeles	No	MI	R2RD , ADU
Los Angeles	1939 PURDUE AVE	90025	4261028018	0.000	0.000	0.420	0.000	Shortfall of Sites	0.139	Low Medium I Residential	R2-1	0	0	0	28.815	0.420		Residential - Single Family Residence - Pool, 1	126B149 830		West Los Angeles	No	MI	R2RD
Los Angeles	1286 S MULLEN AVE	90019	5083031083	0.000	0.000	0.420	0.000	Shortfall of Sites	0.114	Low Medium I Residential	R2-1-O	0	0	0	35.127	0.420		Residential - Single Family Residence, 1	129B185 831		Wilshire	No	MI	R2RD
Los Angeles	1632 S WOOSTER ST	90035	4303009008	0.000	0.000	0.420	0.000	Shortfall of Sites	0.149	Low Medium I Residential	R2-1-O	0	0	0	26.792	0.420		Residential - Single Family Residence, 1	129B169 831		Wilshire	No	MI	R2RD , ADU
Los Angeles	1364 KENISTON AVE	90019	5083025008	0.000	0.000	0.420	0.000	Shortfall of Sites	0.136	Low Medium I Residential	R2-1-O	0	0	0	29.449	0.420		Residential - Single Family Residence, 1	129B185 832		Wilshire	No	MI	R2RD
Los Angeles	1639 S WOOSTER ST	90035	4303003033	0.000	0.000	0.420	0.000	Shortfall of Sites	0.149	Low Medium I Residential	R2-1-O	0	0	0	26.806	0.420		Residential - Single Family Residence, 1	129B169 833		Wilshire	No	MI	R2RD , ADU
Los Angeles	606 N ORANGE DR	90036	5524015013	0.000	0.000	0.420	0.000	Shortfall of Sites	0.138	Low Medium II Residential	RD1.5-1XL	0	0	0	29.040	0.420		Residential - Single Family Residence, 1	141B181 834		Hollywood	No	MI	R2RD
Los Angeles	8944 CADILLAC AVE	90034	4302017012	0.000	0.000	0.420	0.000	Shortfall of Sites	0.115	Low Medium II Residential	RD2-1	0	0	0	34.827	0.420		Residential - Single Family Residence - Pool, 1	126B169 836		West Adams - Baldwin Hills - Leimert	No	MI	R2RD
Los Angeles	1365 S HUDSON AVE	90019	5083025003	0.000	0.000	0.420	0.000	Shortfall of Sites	0.136	Low Medium I Residential	R2-1-O	0	0	0	29.432	0.420		Residential - Single Family Residence, 1	129B185 838		Wilshire	No	MI	R2RD
Los Angeles	3744 GREENFIELD AVE	90034	4252019025	0.000	0.000	0.420	0.000	Shortfall of Sites	0.107	Low Medium Residential	RD2-1	0	0	0	37.374	0.420		Residential - Single Family Residence, 1	117B161 839		Palms - Mar Vista - Del Rey	No	MI	R2RD
Los Angeles	1613 S HOLT AVE	90035	4303013077	0.000	0.000	0.420	0.000	Shortfall of Sites	0.149	Low Medium I Residential	R2-1-O	0	0	0	26.793	0.420		Residential - Single Family Residence, 1	129B173 840		Wilshire	No	MI	R2RD , ADU
Los Angeles	8975 DAVID AVE	90034	4302017033	0.000	0.000	0.420	0.000	Shortfall of Sites	0.122	Low Medium I Residential	R2-1	0	0	0	32.873	0.420		Residential - Single Family Residence, 1	126B169 840		West Adams - Baldwin Hills - Leimert	No	MI	R2RD
Los Angeles	3728 MILITARY AVE	90034	4252014029	0.000	0.000	0.420	0.000	Shortfall of Sites	0.115	Low Medium Residential	RD2-1	0	0	0	34.882	0.420		Residential - Single Family Residence, 1	117B161 840		Palms - Mar Vista - Del Rey	No	MI	R2RD
Los Angeles	562 N BRONSON AVE	90004	5522024030	0.000	0.000	0.420	0.000	Shortfall of Sites	0.091	Low Medium I Residential	R2-1	0	0	0	44.112	0.420		Residential - Single Family Residence, 0	141B189 841		Wilshire	No	MI	R2RD
Los Angeles	0	0	5083031031	0.000	0.000	0.420	0.000	Shortfall of Sites	0.114	Low Medium I Residential	R2-1-O	0	0	0	35.129	0.420		Commercial - Parking Lot (Commercial Use Property) - Lots - Patron or Employee - One Story, 0	129B185 841		Wilshire	No	MI	R2RD
Los Angeles	1945 PURDUE AVE	90025	4261028019	0.000	0.000	0.420	0.000	Shortfall of Sites	0.139	Low Medium I Residential	R2-1	0	0	0	28.816	0.420		Residential - Single Family Residence, 1	126B149 842		West Los Angeles	No	MI	R2RD
Los Angeles	1326 S SYCAMORE AVE	90019	5070006048	0.000	0.000	0.420	0.000	Shortfall of Sites	0.143	Low Medium I Residential	R2-1-O	0	0	0	28.007	0.420		Residential - Single Family Residence, 1	129B181 845		Wilshire	No	MI	R2RD
Los Angeles	1633 S SHENANDOAH ST	90035	4303009020	0.000	0.000	0.420	0.000	Shortfall of Sites	0.149	Low Medium I Residential	R2-1-O	0	0	0	26.806	0.420		Residential - Single Family Residence, 1	129B169 846		Wilshire	No	MI	R2RD , ADU
Los Angeles	3737 GREENFIELD AVE	90034	4252014009	0.000	0.000	0.420	0.000	Shortfall of Sites	0.115	Low Medium Residential	RD2-1	0	0	0	34.879	0.420		Residential - Single Family Residence, 1	117B161 846		Palms - Mar Vista - Del Rey	No	MI	R2RD
Los Angeles	556 N BRONSON AVE	90004	5522024009	0.000	0.000	0.420	0.000	Shortfall of Sites	0.111	Low Medium I Residential	R2-1	0	0	0	35.926	0.420		Residential - Single Family Residence - Pool, 1	141B189 847		Wilshire	No	MI	R2RD

Jurisdiction Name	Site Address/Intersection	5 Digit ZIP Code	Assessor Parcel Number	Very Low-Income	Low-Income	Moderate-Income	Above Moderate-Income	Type of Shortfall	Parcel Size (Acres)	Current General Plan Designation	Current Zoning	Proposed General Plan (GP) Designation	Proposed Zoning	Minimum Density Allowed	Maximum Density Allowed	Total Capacity	Vacant/ Nonvacant	Description of Existing Uses	PIN	Base Density Per Acre	Community Plan Area	Rent Stabalization Ordinance	Income Category	Applicable Rezoning Program (Program informing values in Column Q listed first)
Los Angeles	8938 CADILLAC AVE	90034	4302017013	0.000	0.000	0.420	0.000	Shortfall of Sites	0.121	Low Medium II Residential	RD2-1	0	0	0	32.956	0.420		Residential - Single Family Residence, 1	126B169 847		West Adams - Baldwin Hills - Leimert	No	MI	R2RD
Los Angeles	1704 S DURANGO AVE	90035	4305023001	0.000	0.000	0.420	0.000	Shortfall of Sites	0.147	Low Medium I Residential	R2-1	0	0	0	27.272	0.420		Residential - Single Family Residence - Pool, 1	129B169 849		Wilshire	No	MI	R2RD
Los Angeles	1342 S REDONDO BLVD	90019	5070006023	0.000	0.000	0.420	0.000	Shortfall of Sites	0.133	Low Medium I Residential	R2-1-O	0	0	0	30.139	0.420		Residential - Single Family Residence, 1	129B181 849		Wilshire	No	MI	R2RD
Los Angeles	8005 W 4TH ST	90048	5511037002	0.000	0.000	0.420	0.000	Shortfall of Sites	0.143	Low Medium I Residential	R2-1-O	0	0	0	27.880	0.420		Residential - Single Family Residence - Pool and Misc., 1	138B177 852		Wilshire	No	MI	R2RD
Los Angeles	1638 S WOOSTER ST	90035	4303009009	0.000	0.000	0.420	0.000	Shortfall of Sites	0.149	Low Medium I Residential	R2-1-O	0	0	0	26.792	0.420		Residential - Single Family Residence, 1	129B169 853		Wilshire	No	MI	R2RD , ADU
Los Angeles	2032 CORINTH AVE	90025	4261033018	0.000	0.000	0.420	0.000	Shortfall of Sites	0.137	Low Medium I Residential	R2-1	0	0	0	29.233	0.420		Residential - Single Family Residence, 1	126B153 853		West Los Angeles	No	MI	R2RD
Los Angeles	1935 ROSALIA RD	90027	5590011013	0.000	0.000	0.420	0.000	Shortfall of Sites	0.149	Low Medium I Residential	R2-1XL	0	0	0	26.807	0.420		Residential - Single Family Residence, 1	150B201 854		Hollywood	No	MI	R2RD
Los Angeles	1005 S WALKER AVE	90731	7459024013	0.000	0.000	0.420	0.000	Shortfall of Sites	0.170	Low Medium II Residential	RD2-1XL	0	0	0	23.464	0.420		Residential - Single Family Residence, 1	015B193 855		San Pedro	No	MI	R2RD , ADU
Los Angeles	0	0	5083031032	0.000	0.000	0.420	0.000	Shortfall of Sites	0.234	Low Medium I Residential	R2-1-O	0	0	0	17.121	0.420		Commercial - Parking Lot (Commercial Use Property) - Lots - Patron or Employee - One Story, 0	129B185 856		Wilshire	No	MI	R2RD
Los Angeles	1643 S WOOSTER ST	90035	4303003022	0.000	0.000	0.420	0.000	Shortfall of Sites	0.149	Low Medium I Residential	R2-1-O	0	0	0	26.806	0.420		Residential - Single Family Residence, 1	129B169 856		Wilshire	No	MI	R2RD , ADU
Los Angeles	853 N SYCAMORE AVE	90038	5525005026	0.000	0.000	0.420	0.000	Shortfall of Sites	0.073	Low Medium I Residential	R2-1XL	0	0	0	54.820	0.420		Commercial - Parking Lot (Commercial Use Property) - Lots - Patron or Employee - One Story, 0	144B181 857		Hollywood	No	MI	R2RD
Los Angeles	1631 S BEDFORD ST	90035	4303013008	0.000	0.000	0.420	0.000	Shortfall of Sites	0.149	Low Medium I Residential	R2-1-O	0	0	0	26.806	0.420		Residential - Single Family Residence - Pool, 1	129B169 857		Wilshire	No	MI	R2RD , ADU
Los Angeles	853 N SYCAMORE AVE	90038	5525005026	0.000	0.000	0.420	0.000	Shortfall of Sites	0.057	Low Medium I Residential	R2-1XL	0	0	0	70.258	0.420		Commercial - Parking Lot (Commercial Use Property) - Lots - Patron or Employee - One Story, 0	144B181 858		Hollywood	No	MI	R2RD
Los Angeles	7965 W 4TH ST	90048	5511038010	0.000	0.000	0.420	0.000	Shortfall of Sites	0.143	Low Medium I Residential	R2-1-O	0	0	0	27.878	0.420		Residential - Single Family Residence, 1	138B177 858		Wilshire	No	MI	R2RD
Los Angeles	5543 COSTELLO AVE	91401	2247007020	0.000	0.000	0.420	0.000	Shortfall of Sites	0.081	Low Medium II Residential	RD1.5-1	0	0	0	49.656	0.420		Residential - Single Family Residence - Pool, 1	174B153 859		Van Nuys - North Sherman Oaks	No	MI	R2RD
Los Angeles	853 N SYCAMORE AVE	90038	5525005026	0.000	0.000	0.420	0.000	Shortfall of Sites	0.057	Low Medium I Residential	R2-1XL	0	0	0	70.343	0.420		Commercial - Parking Lot (Commercial Use Property) - Lots - Patron or Employee - One Story, 0	144B181 859		Hollywood	No	MI	R2RD
Los Angeles	8266 CLINTON ST	90048	5528004059	0.000	0.000	0.420	0.000	Shortfall of Sites	0.063	Low Medium II Residential	RD1.5-1XL	0	0	0	63.783	0.420		Residential - Single Family Residence, 1	141B173 861		Hollywood	No	MI	R2RD
Los Angeles	1617 S HOLT AVE	90035	4303013076	0.000	0.000	0.420	0.000	Shortfall of Sites	0.149	Low Medium I Residential	R2-1-O	0	0	0	26.793	0.420		Residential - Single Family Residence, 1	129B173 861		Wilshire	No	MI	R2RD , ADU
Los Angeles	852 N GARDNER ST	90046	5526004003	0.000	0.000	0.420	0.000	Shortfall of Sites	0.138	Low Medium I Residential	R2-1XL	0	0	0	29.040	0.420		Residential - Single Family Residence, 1	144B181 862		Hollywood	No	MI	R2RD
Los Angeles	8270 CLINTON ST	90048	5528004058	0.000	0.000	0.420	0.000	Shortfall of Sites	0.061	Low Medium II Residential	RD1.5-1XL	0	0	0	65.103	0.420		Residential - Single Family Residence, 1	141B173 862		Hollywood	No	MI	R2RD
Los Angeles	15051 MOORPARK ST	91403	2264013033	0.000	0.000	0.420	0.000	Shortfall of Sites	0.122	Low Medium Residential	[Q]RD1.5-1	0	0	0	32.818	0.420		Residential - Five or More Units or Apartments (Any Combination) · 4 Stories or Less - Pool, 0	168B145 863		Sherman Oaks - Studio City - Toluca Lake - Cahuenga Pass	No	MI	R2RD
Los Angeles	851 N VISTA ST	90046	5526004025	0.000	0.000	0.420	0.000	Shortfall of Sites	0.142	Low Medium I Residential	R2-1XL	0	0	0	28.089	0.420		Residential - Single Family Residence, 1	144B181 863		Hollywood	No	MI	R2RD
Los Angeles	6921 CLINTON ST	90036	5525018015	0.000	0.000	0.420	0.000	Shortfall of Sites	0.064	Low Medium II Residential	RD1.5-1XL	0	0	0	62.229	0.420		Residential - Single Family Residence, 1	141B181 863		Hollywood	No	MI	R2RD
Los Angeles	8932 CADILLAC AVE	90034	4302017014	0.000	0.000	0.420	0.000	Shortfall of Sites	0.079	Low Medium II Residential	RD2-1	0	0	0	50.863	0.420		Residential - Single Family Residence, 1	126B169 863		West Adams - Baldwin Hills - Leimert	No	MI	R2RD
Los Angeles	5542 MURIETTA AVE	91401	2247007002	0.000	0.000	0.420	0.000	Shortfall of Sites	0.228	Low Residential	R1-1, RD1.5-1	0	0	0	17.548	0.420		Residential - Single Family Residence, 1	174B153 864		Van Nuys - North Sherman Oaks	No	MI	R2RD , ADU
Los Angeles	602 N SYCAMORE AVE	90036	5525018016	0.000	0.000	0.420	0.000	Shortfall of Sites	0.106	Low Medium II Residential	RD1.5-1XL	0	0	0	37.674	0.420		Residential - Single Family Residence, 1	141B181 864		Hollywood	No	MI	R2RD
Los Angeles	1620 S SHERBOURNE DR	90035	4303013058	0.000	0.000	0.420	0.000	Shortfall of Sites	0.149	Low Medium I Residential	R2-1-O	0	0	0	26.806	0.420		Residential - Single Family Residence, 1	129B169 864		Wilshire	No	MI	R2RD , ADU
Los Angeles	3741 GREENFIELD AVE	90034	4252014010	0.000	0.000	0.420	0.000	Shortfall of Sites	0.115	Low Medium Residential	RD2-1	0	0	0	34.880	0.420		Residential - Single Family Residence, 1	117B161 864		Palms - Mar Vista - Del Rey	No	MI	R2RD
Los Angeles	1133 S LONGWOOD AVE	90019	5084023036	0.000	0.000	0.420	0.000	Shortfall of Sites	0.118	Low Medium I Residential	R2-1-O	0	0	0	33.836	0.420		Residential - Single Family Residence, 1	132B185 865		Wilshire	No	MI	R2RD
Los Angeles	1815 BARRY AVE	90025	4262021004	0.000	0.000	0.420	0.000	Shortfall of Sites	0.136	Low Medium II Residential	[Q]RD1.5-1	0	0	0	29.322	0.420		Residential - Single Family Residence, 1	126B149 865		West Los Angeles	No	MI	R2RD
Los Angeles	15051 MOORPARK ST	91403	2264013033	0.000	0.000	0.420	0.000	Shortfall of Sites	0.122	Low Medium Residential	[Q]RD1.5-1	0	0	0	32.825	0.420		Residential - Five or More Units or Apartments (Any Combination) · 4 Stories or Less - Pool, 0	168B145 866		Sherman Oaks - Studio City - Toluca Lake - Cahuenga Pass	No	MI	R2RD
Los Angeles	1632 S SHENANDOAH ST	90035	4303013022	0.000	0.000	0.420	0.000	Shortfall of Sites	0.149	Low Medium I Residential	R2-1-O	0	0	0	26.799	0.420		Residential - Single Family Residence, 1	129B169 866		Wilshire	No	MI	R2RD , ADU
Los Angeles	3725 MILITARY AVE	90034	4252013006	0.000	0.000	0.420	0.000	Shortfall of Sites	0.113	Low Medium Residential	RD2-1	0	0	0	35.435	0.420		Residential - Single Family Residence, 1	117B161 866		Palms - Mar Vista - Del Rey	No	MI	R2RD
Los Angeles	1370 S HUDSON AVE	90019	5083027009	0.000	0.000	0.420	0.000	Shortfall of Sites	0.097	Low Medium I Residential	R2-1-O	0	0	0	41.413	0.420		Residential - Single Family Residence, 1	129B185 867		Wilshire	No	MI	R2RD
Los Angeles	1627 S SHERBOURNE DR	90035	4303013048	0.000	0.000	0.420	0.000	Shortfall of Sites	0.149	Low Medium I Residential	R2-1-O	0	0	0	26.806	0.420		Residential - Single Family Residence, 1	129B169 867		Wilshire	No	MI	R2RD
Los Angeles	1942 BUTLER AVE	90025	4261028021	0.000	0.000	0.420	0.000	Shortfall of Sites	0.139	Low Medium I Residential	R2-1	0	0	0	28.811	0.420		Residential - Single Family Residence, 1	126B149 867		West Los Angeles	No	MI	R2RD
Los Angeles	2038 CORINTH AVE	90025	4261033019	0.000	0.000	0.420	0.000	Shortfall of Sites	0.139	Low Medium I Residential	R2-1	0	0	0	28.836	0.420		Residential - Single Family Residence, 1	126B153 867		West Los Angeles	No	MI	R2RD
Los Angeles	552 N BRONSON AVE	90004	5522024010	0.000	0.000	0.420	0.000	Shortfall of Sites	0.111	Low Medium I Residential	R2-1	0	0	0	35.926	0.420		Residential - Single Family Residence, 1	141B189 868		Wilshire	No	MI	R2RD
Los Angeles	1639 S SHENANDOAH ST	90035	4303009019	0.000	0.000	0.420	0.000	Shortfall of Sites	0.134	Low Medium I Residential	R2-1-O	0	0	0	29.785	0.420		Residential - Single Family Residence, 1	129B169 868		Wilshire	No	MI	R2RD
Los Angeles	1916 COLBY AVE	90025	4261027007	0.000	0.000	0.420	0.000	Shortfall of Sites	0.152	Low Medium I Residential	R2-1	0	0	0	26.300	0.420		Residential - Single Family Residence, 1	126B149 868		West Los Angeles	No	MI	R2RD , ADU
Los Angeles	1284 S MUIRFIELD RD	90019	5083031013	0.000	0.000	0.420	0.000	Shortfall of Sites	0.139	Low Medium I Residential	R2-1-O	0	0	0	28.800	0.420		Residential - Single Family Residence, 1	129B185 869		Wilshire	No	MI	R2RD
Los Angeles	15051 MOORPARK ST	91403	2264013033	0.000	0.000	0.420	0.000	Shortfall of Sites	0.122	Low Medium Residential	[Q]RD1.5-1	0	0	0	32.825	0.420		Residential - Five or More Units or Apartments (Any Combination) · 4 Stories or Less - Pool, 0	168B145 870		Sherman Oaks - Studio City - Toluca Lake - Cahuenga Pass	No	MI	R2RD
Los Angeles	3050 CAZADOR ST	90065	5456014022	0.000	0.000	0.420	0.000	Shortfall of Sites	0.096	Low Medium II Residential	RD2-1	0	0	0	41.715	0.420		Residential - Single Family Residence, 1	150B213 871		Northeast Los Angeles	No	MI	R2RD
Los Angeles	2027 CORINTH AVE	90025	4261034011	0.000	0.000	0.420	0.000	Shortfall of Sites	0.139	Low Medium I Residential	R2-1	0	0	0	28.822	0.420		Residential - Single Family Residence, 1	126B153 871		West Los Angeles	No	MI	R2RD
Los Angeles	1113 S HUDSON AVE	90019	5083008003	0.000	0.000	0.420	0.000	Shortfall of Sites	0.165	Low Medium I Residential	R2-1-O	0	0	0	24.219	0.420		Residential - Single Family Residence, 1	132B185 874		Wilshire	No	MI	R2RD , ADU
Los Angeles	1642 S WOOSTER ST	90035	4303009010	0.000	0.000	0.420	0.000	Shortfall of Sites	0.134	Low Medium I Residential	R2-1-O	0	0	0	29.769	0.420		Residential - Single Family Residence, 1	129B169 874		Wilshire	No	MI	R2RD
Los Angeles	11554 MISSOURI AVE	90025	4261026005	0.000	0.000	0.420	0.000	Shortfall of Sites	0.119	Low Medium I Residential	R2-1	0	0	0	33.705	0.420		Residential - Single Family Residence, 1	126B149 874		West Los Angeles	No	MI	R2RD
Los Angeles	3048 CAZADOR ST	90065	5456014023	0.000	0.000	0.420	0.000	Shortfall of Sites	0.115	Low Medium II Residential	RD2-1	0	0	0	34.763	0.420		Residential - Single Family Residence, 1	150B213 875		Northeast Los Angeles	No	MI	R2RD
Los Angeles	2040 CORINTH AVE	90025	4261033020	0.000	0.000	0.420	0.000	Shortfall of Sites	0.139	Low Medium I Residential	R2-1	0	0	0	28.839	0.420		Residential - Single Family Residence, 1	126B153 875		West Los Angeles	No	MI	R2RD
Los Angeles	9066 AIRDROME ST	90035	4305023013	0.000	0.000	0.420	0.000	Shortfall of Sites	0.147	Low Medium I Residential	R2-1	0	0	0	27.297	0.420		Residential - Single Family Residence, 1	129B169 876		Wilshire	No	MI	R2RD
Los Angeles	3761 VETERAN AVE	90034	4252019015	0.000	0.000	0.420	0.000	Shortfall of Sites	0.107	Low Medium Residential	RD2-1	0	0	0	37.363	0.420		Residential - Single Family Residence, 1	117B161 876		Palms - Mar Vista - Del Rey	No	MI	R2RD
Los Angeles	15051 MOORPARK ST	91403	2264013033	0.000	0.000	0.420	0.000	Shortfall of Sites	0.120	Low Medium Residential	[Q]RD1.5-1	0	0	0	33.296	0.420		Residential - Five or More Units or Apartments (Any Combination) · 4 Stories or Less - Pool, 0	168B145 877		Sherman Oaks - Studio City - Toluca Lake - Cahuenga Pass	No	MI	R2RD
Los Angeles	1929 N COMMONWEALTH AVE	90027	5590011032	0.000	0.000	0.420	0.000	Shortfall of Sites	0.156	Low Medium I Residential	R2-1XL	0	0	0	25.693	0.420		Residential - Single Family Residence, 1	150B201 877		Hollywood	No	MI	R2RD , ADU
Los Angeles	3736 MILITARY AVE	90034	4252014027	0.000	0.000	0.420	0.000	Shortfall of Sites	0.115	Low Medium Residential	RD2-1	0	0	0	34.882	0.420		Residential - Single Family Residence, 1	117B161 877		Palms - Mar Vista - Del Rey	No	MI	R2RD
Los Angeles	1647 S WOOSTER ST	90035	4303003021	0.000	0.000	0.420	0.000	Shortfall of Sites	0.149	Low Medium I Residential	R2-1-O	0	0	0	26.806	0.420		Residential - Single Family Residence, 1	129B169 878		Wilshire	No	MI	R2RD , ADU
Los Angeles	8924 CADILLAC AVE	90034	4302017016	0.000	0.000	0.420	0.000	Shortfall of Sites	0.075	Low Medium II Residential	RD2-1	0	0	0	53.329	0.420		Residential - Single Family Residence, 1	126B169 878		West Adams - Baldwin Hills - Leimert	No	MI	R2RD
Los Angeles	1637 S BEDFORD ST	90035	4303013009	0.000	0.000	0.420	0.000	Shortfall of Sites	0.134	Low Medium I Residential	R2-1-O	0	0	0	29.784	0.420		Residential - Single Family Residence, 1	129B169 879		Wilshire	No	MI	R2RD
Los Angeles	1946 BUTLER AVE	90025	4261028022	0.000	0.000	0.420	0.000	Shortfall of Sites	0.139	Low Medium I Residential	R2-1	0	0	0	28.811	0.420		Residential - Double, Duplex, or Two Units - 4 Stories or Less, 1	126B149 879		West Los Angeles	No	MI	R2RD
Los Angeles	11012 HORTENSE ST	91602	2353035002	0.000	0.000	0.420	0.000	Shortfall of Sites	0.095	Low Medium II Residential	RD1.5-1VL	0	0	0	42.241	0.420		Residential - Single Family Residence, 0	168B173 881		North Hollywood - Valley Village	No	MI	R2RD
Los Angeles	132 N ST ANDREWS PL	90004	5516026016	0.000	0.000	0.420	0.000	Shortfall of Sites	0.152	Low Medium I Residential	R2-1	0	0	0	26.300	0.420		Residential - Single Family Residence, 1	138B193 882		Wilshire	No	MI	R2RD , ADU
Los Angeles	1957 PURDUE AVE	90025	4261028025	0.000	0.000	0.420	0.000	Shortfall of Sites	0.220	Low Medium I Residential	R2-1	0	0	0	18.176	0.420		Residential - Single Family Residence, 1	126B149 882		West Los Angeles	No	MI	R2RD , ADU
Los Angeles	1638 S SHENANDOAH ST	90035	4303013023	0.000	0.000	0.420	0.000	Shortfall of Sites	0.149	Low Medium I Residential	R2-1-O	0	0	0	26.798	0.420		Residential - Single Family Residence, 1	129B169 883		Wilshire	No	MI	R2RD , ADU
Los Angeles	11814 IOWA AVE	90025	4262015003	0.000	0.000	0.420	0.000	Shortfall of Sites	0.125	Low Medium II Residential	[Q]RD1.5-1	0	0	0	32.117	0.420		Residential - Single Family Residence, 1	126B149 883		West Los Angeles	No	MI	R2RD
Los Angeles	1005 S WALKER AVE	90731	7459024013	0.000	0.000	0.420	0.000	Shortfall of Sites	0.155	Low Medium II Residential	RD2-1XL	0	0	0	25.810	0.420		Residential - Single Family Residence, 0	015B193 883		San Pedro	No	MI	R2RD , ADU
Los Angeles	3745 GREENFIELD AVE	90034	4252014011	0.000	0.000	0.420	0.000	Shortfall of Sites	0.107	Low Medium Residential	RD2-1	0	0	0	37.374	0.420		Residential - Single Family Residence, 1	117B161 884		Palms - Mar Vista - Del Rey	No	MI	R2RD
Los Angeles	853 N SYCAMORE AVE	90038	5525005026	0.000	0.000	0.420	0.000	Shortfall of Sites	0.187	Low Medium I Residential	R2-1XL	0	0	0	21.361	0.420		Commercial - Parking Lot (Commercial Use Property) - Lots - Patron or Employee - One Story, 0	144B181 885		Hollywood	No	MI	R2RD
Los Angeles	8920 CADILLAC AVE	90034	4302017017	0.000	0.000	0.420	0.000	Shortfall of Sites	0.097	Low Medium II Residential	RD2-1	0	0	0	41.073	0.420		Residential - Single Family Residence, 1	126B169 886		West Adams - Baldwin Hills - Leimert	No	MI	R2RD
Los Angeles	3756 GREENFIELD AVE	90034	4252019022	0.000	0.000	0.420	0.000	Shortfall of Sites	0.107	Low Medium Residential	RD2-1	0	0	0	37.373	0.420		Residential - Single Family Residence, 1	117B161 886		Palms - Mar Vista - Del Rey	No	MI	R2RD
Los Angeles	10809 SARAH ST	91602	2421030004	0.000	0.000	0.420	0.000	Shortfall of Sites	0.126	Low Medium II Residential	RD1.5-1	0	0	0	31.651	0.420		Residential - Single Family Residence, 1	168B177 888		North Hollywood - Valley Village	No	MI	R2RD
Los Angeles	1621 S HOLT AVE	90035	4303013075	0.000	0.000	0.420	0.000	Shortfall of Sites	0.149	Low Medium I Residential	R2-1-O	0	0	0	26.793	0.420		Residential - Single Family Residence, 1	129B173 888		Wilshire	No	MI	R2RD , ADU
Los Angeles	10805 SARAH ST	91602	2421030005	0.000	0.000	0.420	0.000	Shortfall of Sites	0.126	Low Medium II Residential	RD1.5-1	0	0	0	31.722	0.420		Residential - Single Family Residence, 1	168B177 889		North Hollywood - Valley Village	No	MI	R2RD
Los Angeles	10801 SARAH ST	91602	2421030006	0.000	0.000	0.420	0.000	Shortfall of Sites	0.126	Low Medium II Residential	RD1.5-1	0	0	0	31.721	0.420		Residential - Single Family Residence, 1	168B177 890		North Hollywood - Valley Village	No	MI	R2RD

Jurisdiction Name	Site Address/Intersection	5 Digit ZIP Code	Assessor Parcel Number	Very Low-Income	Low-Income	Moderate-Income	Above Moderate-Income	Type of Shortfall	Parcel Size (Acres)	Current General Plan Designation	Current Zoning	Proposed General Plan (GP) Designation	Proposed Zoning	Minimum Density Allowed	Maximum Density Allowed	Total Capacity	Vacant/ Nonvacant	Description of Existing Uses	PIN	Base Density Per Acre	Community Plan Area	Rent Stabalization Ordinance	Income Category	Applicable Rezoning Program (Program informing values in Column Q listed first)
Los Angeles	10761 SARAH ST	91602	2421030007	0.000	0.000	0.420	0.000	Shortfall of Sites	0.126	Low Medium II Residential	RD1.5-1	0	0	0	31.720	0.420		Residential - Single Family Residence, 1	168B177 891		North Hollywood - Valley Village	No	MI	R2RD
Los Angeles	2024 PURDUE AVE	90025	4261034007	0.000	0.000	0.420	0.000	Shortfall of Sites	0.139	Low Medium I Residential	R2-1	0	0	0	28.814	0.420		Residential - Single Family Residence, 1	126B153 891		West Los Angeles	No	MI	R2RD
Los Angeles	3740 MILITARY AVE	90034	4252014026	0.000	0.000	0.420	0.000	Shortfall of Sites	0.115	Low Medium Residential	RD2-1	0	0	0	34.882	0.420		Residential - Single Family Residence, 1	117B161 891		Palms - Mar Vista - Del Rey	No	MI	R2RD
Los Angeles	1014 S WALKER AVE	90731	7458010008	0.000	0.000	0.420	0.000	Shortfall of Sites	0.092	Low Medium II Residential	RD2-1XL	0	0	0	43.550	0.420		Residential - Single Family Residence, 1	015B193 892		San Pedro	No	MI	R2RD
Los Angeles	1646 S WOOSTER ST	90035	4303009011	0.000	0.000	0.420	0.000	Shortfall of Sites	0.149	Low Medium I Residential	R2-1-O	0	0	0	26.792	0.420		Residential - Single Family Residence, 1	129B169 893		Wilshire	No	MI	R2RD , ADU
Los Angeles	3749 GREENFIELD AVE	90034	4252014012	0.000	0.000	0.420	0.000	Shortfall of Sites	0.107	Low Medium Residential	RD2-1	0	0	0	37.375	0.420		Residential - Single Family Residence, 1	117B161 893		Palms - Mar Vista - Del Rey	No	MI	R2RD
Los Angeles	1823 BARRY AVE	90025	4262021006	0.000	0.000	0.420	0.000	Shortfall of Sites	0.136	Low Medium II Residential	[Q]RD1.5-1	0	0	0	29.323	0.420		Residential - Single Family Residence, 1	126B149 894		West Los Angeles	No	MI	R2RD
Los Angeles	11818 IOWA AVE	90025	4262015004	0.000	0.000	0.420	0.000	Shortfall of Sites	0.125	Low Medium II Residential	[Q]RD1.5-1	0	0	0	32.118	0.420		Residential - Single Family Residence, 1	126B149 895		West Los Angeles	No	MI	R2RD
Los Angeles	4605 CAHUENGA BLVD	91602	2421034015	0.000	0.000	0.420	0.000	Shortfall of Sites	0.179	Low Medium II Residential	RD2-1	0	0	0	22.344	0.420		Residential - Five or More Units or Apartments (Any Combination) · 4 Stories or Less - Pool, 0	168B177 896		North Hollywood - Valley Village	No	MI	R2RD
Los Angeles	1641 S BEDFORD ST	90035	4303013010	0.000	0.000	0.420	0.000	Shortfall of Sites	0.149	Low Medium I Residential	R2-1-O	0	0	0	26.806	0.420		Residential - Single Family Residence, 1	129B169 896		Wilshire	No	MI	R2RD , ADU
Los Angeles	1911 COLBY AVE	90025	4261026022	0.000	0.000	0.420	0.000	Shortfall of Sites	0.210	Low Medium I Residential	R2-1	0	0	0	19.042	0.420		Residential - Single Family Residence, 1	126B149 898		West Los Angeles	No	MI	R2RD , ADU
Los Angeles	15009 MOORPARK ST	91403	2264015035	0.000	0.000	0.420	0.000	Shortfall of Sites	0.122	Low Medium Residential	[Q]RD1.5-1	0	0	0	32.818	0.420		Residential - Five or More Units or Apartments (Any Combination) · 4 Stories or Less - Pool, 0	168B145 899		Sherman Oaks - Studio City - Toluca Lake - Cahuenga Pass	No	MI	R2RD
Los Angeles	11580 MISSOURI AVE	90025	4261026003	0.000	0.000	0.420	0.000	Shortfall of Sites	0.119	Low Medium I Residential	R2-1	0	0	0	33.705	0.420		Residential - Single Family Residence, 1	126B149 899		West Los Angeles	No	MI	R2RD
Los Angeles	548 N BRONSON AVE	90004	5522024011	0.000	0.000	0.420	0.000	Shortfall of Sites	0.111	Low Medium I Residential	R2-1	0	0	0	35.926	0.420		Residential - Single Family Residence, 1	141B189 900		Wilshire	No	MI	R2RD
Los Angeles	3744 MILITARY AVE	90034	4252014025	0.000	0.000	0.420	0.000	Shortfall of Sites	0.107	Low Medium Residential	RD2-1	0	0	0	37.374	0.420		Residential - Single Family Residence, 1	117B161 901		Palms - Mar Vista - Del Rey	No	MI	R2RD
Los Angeles	15009 MOORPARK ST	91403	2264015035	0.000	0.000	0.420	0.000	Shortfall of Sites	0.122	Low Medium Residential	[Q]RD1.5-1	0	0	0	32.818	0.420		Residential - Five or More Units or Apartments (Any Combination) · 4 Stories or Less - Pool, 0	168B145 902		Sherman Oaks - Studio City - Toluca Lake - Cahuenga Pass	No	MI	R2RD
Los Angeles	1653 S WOOSTER ST	90035	4303003020	0.000	0.000	0.420	0.000	Shortfall of Sites	0.080	Low Medium I Residential	R2-1-O	0	0	0	49.782	0.420		Residential - Single Family Residence, 1	129B169 902		Wilshire	No	MI	R2RD
Los Angeles	6820 CLINTON ST	90036	5524028021	0.000	0.000	0.420	0.000	Shortfall of Sites	0.060	Low Medium II Residential	RD1.5-1XL	0	0	0	67.014	0.420		Residential - Single Family Residence, 1	141B181 903		Hollywood	No	MI	R2RD
Los Angeles	129 N ST ANDREWS PL	90004	5516021003	0.000	0.000	0.420	0.000	Shortfall of Sites	0.151	Low Medium I Residential	R2-1	0	0	0	26.419	0.420		Residential - Single Family Residence, 1	138B193 903		Wilshire	No	MI	R2RD , ADU
Los Angeles	8914 CADILLAC AVE	90034	4302017019	0.000	0.000	0.420	0.000	Shortfall of Sites	0.072	Low Medium II Residential	RD2-1	0	0	0	55.279	0.420		Residential - Single Family Residence, 1	126B169 903		West Adams - Baldwin Hills - Leimert	No	MI	R2RD
Los Angeles	546 N ORANGE DR	90036	5524028022	0.000	0.000	0.420	0.000	Shortfall of Sites	0.078	Low Medium II Residential	RD1.5-1XL	0	0	0	51.247	0.420		Residential - Single Family Residence, 1	141B181 904		Hollywood	No	MI	R2RD
Los Angeles	1292 S MUIRFIELD RD	90019	5083031012	0.000	0.000	0.420	0.000	Shortfall of Sites	0.110	Low Medium I Residential	R2-1-O	0	0	0	36.348	0.420		Commercial - Parking Lot (Commercial Use Property) - Lots - Patron or Employee - One Story, 1	129B185 904		Wilshire	No	MI	R2RD
Los Angeles	4605 CAHUENGA BLVD	91602	2421034015	0.000	0.000	0.420	0.000	Shortfall of Sites	0.179	Low Medium II Residential	RD2-1	0	0	0	22.344	0.420		Residential - Five or More Units or Apartments (Any Combination) · 4 Stories or Less - Pool, 0	168B177 905		North Hollywood - Valley Village	No	MI	R2RD
Los Angeles	1378 KENISTON AVE	90019	5083025011	0.000	0.000	0.420	0.000	Shortfall of Sites	0.063	Low Medium I Residential	R2-1-O	0	0	0	63.270	0.420		Residential - Single Family Residence, 1	129B185 905		Wilshire	No	MI	R2RD
Los Angeles	11822 IOWA AVE	90025	4262015005	0.000	0.000	0.420	0.000	Shortfall of Sites	0.125	Low Medium II Residential	[Q]RD1.5-1	0	0	0	32.117	0.420		Residential - Single Family Residence, 1	126B149 905		West Los Angeles	No	MI	R2RD
Los Angeles	1023 S WALKER AVE	90731	7459024012	0.000	0.000	0.420	0.000	Shortfall of Sites	0.155	Low Medium II Residential	RD2-1XL	0	0	0	25.810	0.420		Residential - Single Family Residence, 1	015B193 905		San Pedro	No	MI	R2RD , ADU
Los Angeles	1620 S HOLT AVE	90035	4303030005	0.000	0.000	0.420	0.000	Shortfall of Sites	0.144	Low Medium I Residential	R2-1-O	0	0	0	27.869	0.420		Residential - Single Family Residence, 1	129B173 906		Wilshire	No	MI	R2RD
Los Angeles	15009 MOORPARK ST	91403	2264015035	0.000	0.000	0.420	0.000	Shortfall of Sites	0.121	Low Medium Residential	[Q]RD1.5-1	0	0	0	33.105	0.420		Residential - Five or More Units or Apartments (Any Combination) · 4 Stories or Less - Pool, 0	168B145 907		Sherman Oaks - Studio City - Toluca Lake - Cahuenga Pass	No	MI	R2RD
Los Angeles	1925 ROSALIA RD	90027	5590011015	0.000	0.000	0.420	0.000	Shortfall of Sites	0.149	Low Medium I Residential	R2-1XL	0	0	0	26.806	0.420		Residential - Single Family Residence, 1	150B201 907		Hollywood	No	MI	R2RD
Los Angeles	128 N ST ANDREWS PL	90004	5516026015	0.000	0.000	0.420	0.000	Shortfall of Sites	0.152	Low Medium I Residential	R2-1	0	0	0	26.301	0.420		Residential - Single Family Residence, 1	138B193 907		Wilshire	No	MI	R2RD , ADU
Los Angeles	3737 MILITARY AVE	90034	4252013009	0.000	0.000	0.420	0.000	Shortfall of Sites	0.113	Low Medium Residential	RD2-1	0	0	0	35.492	0.420		Residential - Single Family Residence, 1	117B161 907		Palms - Mar Vista - Del Rey	No	MI	R2RD
Los Angeles	1463 WELLESLEY AVE	90025	4267031026	0.000	0.000	0.420	0.000	Shortfall of Sites	0.178	Low Medium I Residential	R2-1	0	0	0	22.449	0.420		Residential - Single Family Residence, 1	126B145 908		West Los Angeles	No	MI	R2RD , ADU
Los Angeles	1102 W 11TH ST	90731	7458010030	0.000	0.000	0.420	0.000	Shortfall of Sites	0.063	Low Medium II Residential	RD2-1XL	0	0	0	63.353	0.420		Residential - Single Family Residence, 1	015B193 909		San Pedro	No	MI	R2RD
Los Angeles	8521 FENWICK ST	91040	2555029005	0.000	0.000	0.420	0.000	Shortfall of Sites	0.207	Low Medium I Residential	R2-1	0	0	0	19.361	0.420		Residential - Single Family Residence, 1	207B189 910		Sunland - Tujunga - Lake View Terrace - Shadow Hills - East La Tuna Canyon	No	MI	R2RD , ADU
Los Angeles	1647 S SHENANDOAH ST	90035	4303009017	0.000	0.000	0.420	0.000	Shortfall of Sites	0.149	Low Medium I Residential	R2-1-O	0	0	0	26.806	0.420		Residential - Single Family Residence, 1	129B169 910		Wilshire	No	MI	R2RD , ADU
Los Angeles	11584 MISSOURI AVE	90025	4261026002	0.000	0.000	0.420	0.000	Shortfall of Sites	0.119	Low Medium I Residential	R2-1	0	0	0	33.705	0.420		Residential - Single Family Residence, 1	126B149 910		West Los Angeles	No	MI	R2RD
Los Angeles	8527 FENWICK ST	91040	2555029004	0.000	0.000	0.420	0.000	Shortfall of Sites	0.207	Low Medium I Residential	R2-1	0	0	0	19.361	0.420		Residential - Single Family Residence, 1	207B189 911		Sunland - Tujunga - Lake View Terrace - Shadow Hills - East La Tuna Canyon	No	MI	R2RD , ADU
Los Angeles	2048 S BEDFORD ST	90034	4302023011	0.000	0.000	0.420	0.000	Shortfall of Sites	0.084	Low Medium II Residential	RD1.5-1	0	0	0	47.642	0.420		Residential - Single Family Residence, 1	126B169 911		West Adams - Baldwin Hills - Leimert	No	MI	R2RD
Los Angeles	2041 CORINTH AVE	90025	4261034014	0.000	0.000	0.420	0.000	Shortfall of Sites	0.160	Low Medium I Residential	R2-1	0	0	0	24.929	0.420		Residential - Single Family Residence, 1	126B153 911		West Los Angeles	No	MI	R2RD , ADU
Los Angeles	3748 MILITARY AVE	90034	4252014024	0.000	0.000	0.420	0.000	Shortfall of Sites	0.107	Low Medium Residential	RD2-1	0	0	0	37.374	0.420		Residential - Single Family Residence, 1	117B161 912		Palms - Mar Vista - Del Rey	No	MI	R2RD
Los Angeles	1130 W 11TH ST	90731	7458010025	0.000	0.000	0.420	0.000	Shortfall of Sites	0.111	Low Medium II Residential	RD2-1XL	0	0	0	35.955	0.420		Residential - Single Family Residence, 1	015B193 913		San Pedro	No	MI	R2RD
Los Angeles	3757 GREENFIELD AVE	90034	4252014014	0.000	0.000	0.420	0.000	Shortfall of Sites	0.107	Low Medium Residential	RD2-1	0	0	0	37.377	0.420		Residential - Single Family Residence, 1	117B161 914		Palms - Mar Vista - Del Rey	No	MI	R2RD
Los Angeles	1126 W 11TH ST	90731	7458010026	0.000	0.000	0.420	0.000	Shortfall of Sites	0.096	Low Medium II Residential	RD2-1XL	0	0	0	41.838	0.420		Residential - Single Family Residence, 1	015B193 914		San Pedro	No	MI	R2RD
Los Angeles	2030 PURDUE AVE	90025	4261034009	0.000	0.000	0.420	0.000	Shortfall of Sites	0.139	Low Medium I Residential	R2-1	0	0	0	28.817	0.420		Residential - Single Family Residence, 1	126B153 916		West Los Angeles	No	MI	R2RD
Los Angeles	1467 WELLESLEY AVE	90025	4267031025	0.000	0.000	0.420	0.000	Shortfall of Sites	0.178	Low Medium I Residential	R2-1	0	0	0	22.446	0.420		Residential - Single Family Residence, 1	126B145 917		West Los Angeles	No	MI	R2RD , ADU
Los Angeles	1150 S LONGWOOD AVE	90019	5083006027	0.000	0.000	0.420	0.000	Shortfall of Sites	0.143	Low Medium I Residential	R2-1-O	0	0	0	27.983	0.420		Residential - Single Family Residence, 1	132B185 920		Wilshire	No	MI	R2RD
Los Angeles	3741 MILITARY AVE	90034	4252013010	0.000	0.000	0.420	0.000	Shortfall of Sites	0.113	Low Medium Residential	RD2-1	0	0	0	35.511	0.420		Residential - Single Family Residence, 0	117B161 920		Palms - Mar Vista - Del Rey	No	MI	R2RD
Los Angeles	8861 CADILLAC AVE	90034	4302023012	0.000	0.000	0.420	0.000	Shortfall of Sites	0.063	Low Medium II Residential	RD1.5-1	0	0	0	63.588	0.420		Residential - Single Family Residence, 1	126B169 922		West Adams - Baldwin Hills - Leimert	No	MI	R2RD
Los Angeles	1442 S CARMELINA AVE	90025	4267031019	0.000	0.000	0.420	0.000	Shortfall of Sites	0.184	Low Medium I Residential	R2-1	0	0	0	21.732	0.420		Commercial - Parking Lot (Commercial Use Property) - Lots - Patron or Employee - One Story, 0	126B145 924		West Los Angeles	No	MI	R2RD
Los Angeles	1647 S BEDFORD ST	90035	4303013011	0.000	0.000	0.420	0.000	Shortfall of Sites	0.149	Low Medium I Residential	R2-1-O	0	0	0	26.806	0.420		Residential - Single Family Residence - Pool, 1	129B169 925		Wilshire	No	MI	R2RD , ADU
Los Angeles	3752 MILITARY AVE	90034	4252014023	0.000	0.000	0.420	0.000	Shortfall of Sites	0.107	Low Medium Residential	RD2-1	0	0	0	37.374	0.420		Residential - Single Family Residence, 1	117B161 925		Palms - Mar Vista - Del Rey	No	MI	R2RD
Los Angeles	542 N BRONSON AVE	90004	5522024012	0.000	0.000	0.420	0.000	Shortfall of Sites	0.111	Low Medium I Residential	R2-1	0	0	0	35.926	0.420		Residential - Single Family Residence, 1	141B189 927		Wilshire	No	MI	R2RD
Los Angeles	2034 PURDUE AVE	90025	4261034022	0.000	0.000	0.420	0.000	Shortfall of Sites	0.163	Low Medium I Residential	R2-1	0	0	0	24.615	0.420		Residential - Single Family Residence, 1	126B153 927		West Los Angeles	No	MI	R2RD , ADU
Los Angeles	1448 S CARMELINA AVE	90025	4267031020	0.000	0.000	0.420	0.000	Shortfall of Sites	0.196	Low Medium I Residential	R2-1	0	0	0	20.397	0.420		Residential - Single Family Residence, 1	126B145 927		West Los Angeles	No	MI	R2RD , ADU
Los Angeles	3761 GREENFIELD AVE	90034	4252014015	0.000	0.000	0.420	0.000	Shortfall of Sites	0.107	Low Medium Residential	RD2-1	0	0	0	37.379	0.420		Residential - Single Family Residence, 1	117B161 927		Palms - Mar Vista - Del Rey	No	MI	R2RD
Los Angeles	127 N ST ANDREWS PL	90004	5516021004	0.000	0.000	0.420	0.000	Shortfall of Sites	0.151	Low Medium I Residential	R2-1	0	0	0	26.421	0.420		Residential - Single Family Residence, 1	138B193 928		Wilshire	No	MI	R2RD , ADU
Los Angeles	8972 DAVID AVE	90034	4302016006	0.000	0.000	0.420	0.000	Shortfall of Sites	0.115	Low Medium I Residential	R2-1	0	0	0	34.848	0.420		Residential - Single Family Residence, 1	126B169 931		West Adams - Baldwin Hills - Leimert	No	MI	R2RD
Los Angeles	1853 N MARIPOSA AVE	90027	5589036007	0.000	0.000	0.420	0.000	Shortfall of Sites	0.065	Low Medium II Residential	RD1.5-1XL	0	0	0	61.137	0.420		Residential - Single Family Residence, 0	150B197 932		Hollywood	No	MI	R2RD
Los Angeles	122 S ST ANDREWS PL	90004	5516026014	0.000	0.000	0.420	0.000	Shortfall of Sites	0.152	Low Medium I Residential	R2-1	0	0	0	26.300	0.420		Residential - Single Family Residence, 1	138B193 932		Wilshire	No	MI	R2RD , ADU
Los Angeles	1810 WEST BLVD	90019	5071011048	0.000	0.000	0.420	0.000	Shortfall of Sites	0.056	Low Medium II Residential	RD1.5-1XL-O	0	0	0	71.911	0.420		Residential - Single Family Residence, 1	126B185 932		West Adams - Baldwin Hills - Leimert	No	MI	R2RD
Los Angeles	1936 COLBY AVE	90025	4261027014	0.000	0.000	0.420	0.000	Shortfall of Sites	0.125	Low Medium I Residential	R2-1	0	0	0	32.073	0.420		Residential - Single Family Residence, 1	126B149 933		West Los Angeles	No	MI	R2RD
Los Angeles	1626 S HOLT AVE	90035	4303030006	0.000	0.000	0.420	0.000	Shortfall of Sites	0.144	Low Medium I Residential	R2-1-O	0	0	0	27.869	0.420		Residential - Single Family Residence, 1	129B173 934		Wilshire	No	MI	R2RD
Los Angeles	1646 S SHENANDOAH ST	90035	4303013030	0.000	0.000	0.420	0.000	Shortfall of Sites	0.149	Low Medium I Residential	R2-1-O	0	0	0	26.798	0.420		Residential - Single Family Residence - Pool, 1	129B169 935		Wilshire	No	MI	R2RD , ADU
Los Angeles	119 N ST ANDREWS PL	90004	5516021005	0.000	0.000	0.420	0.000	Shortfall of Sites	0.151	Low Medium I Residential	R2-1	0	0	0	26.423	0.420		Residential - Single Family Residence, 1	138B193 936		Wilshire	No	MI	R2RD , ADU
Los Angeles	1657 S WOOSTER ST	90035	4303003018	0.000	0.000	0.420	0.000	Shortfall of Sites	0.085	Low Medium I Residential	R2-1-O	0	0	0	47.038	0.420		Residential - Single Family Residence, 1	129B169 936		Wilshire	No	MI	R2RD
Los Angeles	3754 MILITARY AVE	90034	4252014022	0.000	0.000	0.420	0.000	Shortfall of Sites	0.107	Low Medium Residential	RD2-1	0	0	0	37.374	0.420		Residential - Single Family Residence, 1	117B161 936		Palms - Mar Vista - Del Rey	No	MI	R2RD
Los Angeles	1917 N COMMONWEALTH AVE	90027	5590011034	0.000	0.000	0.420	0.000	Shortfall of Sites	0.156	Low Medium I Residential	R2-1XL	0	0	0	25.713	0.420		Residential - Single Family Residence - Pool, 1	150B201 937		Hollywood	No	MI	R2RD , ADU
Los Angeles	1636 S SHERBOURNE DR	90035	4303013061	0.000	0.000	0.420	0.000	Shortfall of Sites	0.149	Low Medium I Residential	R2-1-O	0	0	0	26.806	0.420		Residential - Single Family Residence, 1	129B169 937		Wilshire	No	MI	R2RD , ADU
Los Angeles	1102 W 11TH ST	90731	7458010030	0.000	0.000	0.420	0.000	Shortfall of Sites	0.069	Low Medium II Residential	RD2-1XL	0	0	0	57.593	0.420		Residential - Single Family Residence, 0	015B193 937		San Pedro	No	MI	R2RD
Los Angeles	11341 MISSISSIPPI AVE	90025	4261034016	0.000	0.000	0.420	0.000	Shortfall of Sites	0.148	Low Medium I Residential	R2-1	0	0	0	26.974	0.420		Residential - Single Family Residence, 1	126B153 938		West Los Angeles	No	MI	R2RD
Los Angeles	10806 SARAH ST	91602	2421031001	0.000	0.000	0.420	0.000	Shortfall of Sites	0.116	Low Medium II Residential	RD1.5-1	0	0	0	34.503	0.420		Residential - Single Family Residence, 1	168B177 939		North Hollywood - Valley Village	No	MI	R2RD
Los Angeles	1919 ROSALIA RD	90027	5590011016	0.000	0.000	0.420	0.000	Shortfall of Sites	0.149	Low Medium I Residential	R2-1XL	0	0	0	26.807	0.420		Residential - Single Family Residence, 1	150B201 939		Hollywood	No	MI	R2RD
Los Angeles	4560 EDGEWOOD PL	90019	5082006042	0.000	0.000	0.420	0.000	Shortfall of Sites	0.069	Low Medium II Residential	RD1.5-1-O	0	0	0	58.081	0.420		Residential - Single Family Residence, 1	132B185 939		Wilshire	No	MI	R2RD

Jurisdiction Name	Site Address/Intersection	5 Digit ZIP Code	Assessor Parcel Number	Very Low-Income	Low-Income	Moderate-Income	Above Moderate-Income	Type of Shortfall	Parcel Size (Acres)	Current General Plan Designation	Current Zoning	Proposed General Plan (GP) Designation	Proposed Zoning	Minimum Density Allowed	Maximum Density Allowed	Total Capacity	Vacant/ Nonvacant	Description of Existing Uses	PIN	Base Density Per Acre	Community Plan Area	Rent Stabalization Ordinance	Income Category	Applicable Rezoning Program (Program informing values in Column Q listed first)
Los Angeles	10804 SARAH ST	91602	2421031002	0.000	0.000	0.420	0.000	Shortfall of Sites	0.115	Low Medium II Residential	RD1.5-1	0	0	0	34.835	0.420		Residential - Single Family Residence, 1	168B177 940		North Hollywood - Valley Village	No	MI	R2RD
Los Angeles	118 N ST ANDREWS PL	90004	5516026013	0.000	0.000	0.420	0.000	Shortfall of Sites	0.152	Low Medium I Residential	R2-1	0	0	0	26.301	0.420		Residential - Single Family Residence, 1	138B193 940		Wilshire	No	MI	R2RD , ADU
Los Angeles	1951 BUTLER AVE	90025	4261027019	0.000	0.000	0.420	0.000	Shortfall of Sites	0.126	Low Medium I Residential	R2-1	0	0	0	31.732	0.420		Residential - Single Family Residence, 1	126B149 940		West Los Angeles	No	MI	R2RD
Los Angeles	10760 SARAH ST	91602	2421031003	0.000	0.000	0.420	0.000	Shortfall of Sites	0.115	Low Medium II Residential	RD1.5-1	0	0	0	34.835	0.420		Residential - Single Family Residence, 1	168B177 941		North Hollywood - Valley Village	No	MI	R2RD
Los Angeles	1159 KENISTON AVE	90019	5083007012	0.000	0.000	0.420	0.000	Shortfall of Sites	0.149	Low Medium I Residential	R2-1-O	0	0	0	26.799	0.420		Residential - Single Family Residence, 1	132B185 941		Wilshire	No	MI	R2RD , ADU
Los Angeles	1452 S CARMELINA AVE	90025	4267031021	0.000	0.000	0.420	0.000	Shortfall of Sites	0.196	Low Medium I Residential	R2-1	0	0	0	20.397	0.420		Residential - Single Family Residence, 1	126B145 941		West Los Angeles	No	MI	R2RD , ADU
Los Angeles	10756 SARAH ST	91602	2421031004	0.000	0.000	0.420	0.000	Shortfall of Sites	0.115	Low Medium II Residential	RD1.5-1	0	0	0	34.835	0.420		Residential - Single Family Residence, 1	168B177 942		North Hollywood - Valley Village	No	MI	R2RD
Los Angeles	1105 QUEEN ANNE PL	90019	5082006041	0.000	0.000	0.420	0.000	Shortfall of Sites	0.099	Low Medium II Residential	RD1.5-1-O	0	0	0	40.522	0.420		Residential - Single Family Residence, 1	132B185 942		Wilshire	No	MI	R2RD
Los Angeles	1641 S SHERBOURNE DR	90035	4303013045	0.000	0.000	0.420	0.000	Shortfall of Sites	0.149	Low Medium I Residential	R2-1-O	0	0	0	26.806	0.420		Residential - Single Family Residence, 1	129B169 942		Wilshire	No	MI	R2RD
Los Angeles	1716 S WESTGATE AVE	90025	4262015011	0.000	0.000	0.420	0.000	Shortfall of Sites	0.135	Low Medium II Residential	[Q]RD1.5-1	0	0	0	29.523	0.420		Residential - Single Family Residence, 1	126B149 942		West Los Angeles	No	MI	R2RD
Los Angeles	10750 SARAH ST	91602	2421031005	0.000	0.000	0.420	0.000	Shortfall of Sites	0.115	Low Medium II Residential	RD1.5-1	0	0	0	34.835	0.420		Residential - Single Family Residence, 1	168B177 943		North Hollywood - Valley Village	No	MI	R2RD
Los Angeles	10748 SARAH ST	91602	2421031006	0.000	0.000	0.420	0.000	Shortfall of Sites	0.115	Low Medium II Residential	RD1.5-1	0	0	0	34.835	0.420		Residential - Single Family Residence - Pool, 1	168B177 944		North Hollywood - Valley Village	No	MI	R2RD
Los Angeles	3006 CAZADOR ST	90065	5456014031	0.000	0.000	0.420	0.000	Shortfall of Sites	0.108	Low Medium II Residential	RD2-1-CDO	0	0	0	36.899	0.420		Residential - Single Family Residence, 1	150B213 945		Northeast Los Angeles	No	MI	R2RD
Los Angeles	2040 PURDUE AVE	90025	4261034021	0.000	0.000	0.420	0.000	Shortfall of Sites	0.160	Low Medium I Residential	R2-1	0	0	0	24.943	0.420		Residential - Single Family Residence, 1	126B153 945		West Los Angeles	No	MI	R2RD , ADU
Los Angeles	3760 MILITARY AVE	90034	4252014021	0.000	0.000	0.420	0.000	Shortfall of Sites	0.107	Low Medium Residential	RD2-1	0	0	0	37.374	0.420		Residential - Single Family Residence, 1	117B161 945		Palms - Mar Vista - Del Rey	No	MI	R2RD
Los Angeles	11347 MISSISSIPPI AVE	90025	4261034017	0.000	0.000	0.420	0.000	Shortfall of Sites	0.148	Low Medium I Residential	R2-1	0	0	0	26.978	0.420		Residential - Single Family Residence, 0	126B153 949		West Los Angeles	No	MI	R2RD
Los Angeles	8721 AIRDROME ST	90035	4303009013	0.000	0.000	0.420	0.000	Shortfall of Sites	0.058	Low Medium I Residential	R2-1-O	0	0	0	68.821	0.420		Residential - Single Family Residence, 0	129B169 951		Wilshire	No	MI	R2RD
Los Angeles	1651 S BEDFORD ST	90035	4303013012	0.000	0.000	0.420	0.000	Shortfall of Sites	0.149	Low Medium I Residential	R2-1-O	0	0	0	26.806	0.420		Residential - Single Family Residence, 1	129B169 952		Wilshire	No	MI	R2RD , ADU
Los Angeles	8717 AIRDROME ST	90035	4303009014	0.000	0.000	0.420	0.000	Shortfall of Sites	0.063	Low Medium I Residential	R2-1-O	0	0	0	63.720	0.420		Residential - Single Family Residence, 0	129B169 953		Wilshire	No	MI	R2RD
Los Angeles	1953 BUTLER AVE	90025	4261027020	0.000	0.000	0.420	0.000	Shortfall of Sites	0.115	Low Medium I Residential	R2-1	0	0	0	34.887	0.420		Residential - Single Family Residence, 1	126B149 956		West Los Angeles	No	MI	R2RD
Los Angeles	5105 CARTWRIGHT AVE	91601	2419011025	0.000	0.000	0.420	0.000	Shortfall of Sites	0.134	Low Medium I Residential	R2-1VL	0	0	0	29.786	0.420		Residential - Single Family Residence, 1	171B177 957		North Hollywood - Valley Village	No	MI	R2RD
Los Angeles	1838 HOLMBY AVE	90025	4317002012	0.000	0.000	0.420	0.000	Shortfall of Sites	0.131	Low Medium II Residential	RD1.5-1-O	0	0	0	30.621	0.420		Residential - Single Family Residence, 1	132B157 957		West Los Angeles	No	MI	R2RD
Los Angeles	1720 S WESTGATE AVE	90025	4262015012	0.000	0.000	0.420	0.000	Shortfall of Sites	0.135	Low Medium II Residential	[Q]RD1.5-1	0	0	0	29.522	0.420		Residential - Single Family Residence, 1	126B149 957		West Los Angeles	No	MI	R2RD
Los Angeles	10828 OTSEGO ST	91601	2419006031	0.000	0.000	0.420	0.000	Shortfall of Sites	0.124	Low Medium II Residential	RD1.5-1	0	0	0	32.268	0.420		Residential - Five or More Units or Apartments (Any Combination) · 4 Stories or Less - Pool, 0	171B173 959		North Hollywood - Valley Village	No	MI	R2RD
Los Angeles	1107 QUEEN ANNE PL	90019	5082006040	0.000	0.000	0.420	0.000	Shortfall of Sites	0.073	Low Medium II Residential	RD1.5-1-O	0	0	0	54.452	0.420		Residential - Single Family Residence, 1	132B185 959		Wilshire	No	MI	R2RD
Los Angeles	1646 S SHENANDOAH ST	90035	4303013030	0.000	0.000	0.420	0.000	Shortfall of Sites	0.060	Low Medium I Residential	R2-1-O	0	0	0	66.995	0.420		Residential - Single Family Residence - Pool, 0	129B169 959		Wilshire	No	MI	R2RD
Los Angeles	2000 BUTLER AVE	90025	4261035003	0.000	0.000	0.420	0.000	Shortfall of Sites	0.217	Low Medium I Residential	R2-1	0	0	0	18.457	0.420		Residential - Single Family Residence, 1	126B149 959		West Los Angeles	No	MI	R2RD , ADU
Los Angeles	1458 S CARMELINA AVE	90025	4267031022	0.000	0.000	0.420	0.000	Shortfall of Sites	0.178	Low Medium I Residential	R2-1	0	0	0	22.439	0.420		Residential - Single Family Residence - Pool, 1	126B145 959		West Los Angeles	No	MI	R2RD , ADU
Los Angeles	10828 OTSEGO ST	91601	2419006031	0.000	0.000	0.420	0.000	Shortfall of Sites	0.124	Low Medium II Residential	RD1.5-1	0	0	0	32.267	0.420		Residential - Five or More Units or Apartments (Any Combination) · 4 Stories or Less - Pool, 0	171B173 960		North Hollywood - Valley Village	No	MI	R2RD
Los Angeles	1630 S HOLT AVE	90035	4303030007	0.000	0.000	0.420	0.000	Shortfall of Sites	0.144	Low Medium I Residential	R2-1-O	0	0	0	27.869	0.420		Residential - Single Family Residence, 1	129B173 960		Wilshire	No	MI	R2RD
Los Angeles	10828 OTSEGO ST	91601	2419006031	0.000	0.000	0.420	0.000	Shortfall of Sites	0.124	Low Medium II Residential	RD1.5-1	0	0	0	32.267	0.420		Residential - Five or More Units or Apartments (Any Combination) · 4 Stories or Less - Pool, 0	171B173 961		North Hollywood - Valley Village	No	MI	R2RD
Los Angeles	1640 S SHERBOURNE DR	90035	4303013062	0.000	0.000	0.420	0.000	Shortfall of Sites	0.149	Low Medium I Residential	R2-1-O	0	0	0	26.806	0.420		Residential - Single Family Residence, 1	129B169 961		Wilshire	No	MI	R2RD , ADU
Los Angeles	1849 N ALEXANDRIA AVE	90027	5589034017	0.000	0.000	0.420	0.000	Shortfall of Sites	0.127	Low Medium II Residential	RD1.5-1XL	0	0	0	31.620	0.420		Residential - Single Family Residence, 1	150B197 963		Hollywood	No	MI	R2RD
Los Angeles	1601 SELBY AVE	90024	4325025078	0.000	0.000	0.420	0.000	Shortfall of Sites	0.126	Low Medium II Residential	[Q]RD1.5-1	0	0	0	31.841	0.420		Residential - Five or More Units or Apartments (Any Combination) · 4 Stories or Less, 0	132B153 963		Westwood	No	MI	R2RD
Los Angeles	1944 COLBY AVE	90025	4261027016	0.000	0.000	0.420	0.000	Shortfall of Sites	0.125	Low Medium I Residential	R2-1	0	0	0	32.073	0.420		Residential - Single Family Residence, 1	126B149 963		West Los Angeles	No	MI	R2RD
Los Angeles	2029 PURDUE AVE	90025	4261035009	0.000	0.000	0.420	0.000	Shortfall of Sites	0.169	Low Medium I Residential	R2-1	0	0	0	23.625	0.420		Residential - Single Family Residence, 1	126B153 963		West Los Angeles	No	MI	R2RD , ADU
Los Angeles	3757 MILITARY AVE	90034	4252013014	0.000	0.000	0.420	0.000	Shortfall of Sites	0.105	Low Medium Residential	RD2-1	0	0	0	38.124	0.420		Residential - Single Family Residence, 1	117B161 963		Palms - Mar Vista - Del Rey	No	MI	R2RD
Los Angeles	10840 OTSEGO ST	91601	2419006020	0.000	0.000	0.420	0.000	Shortfall of Sites	0.124	Low Medium II Residential	RD1.5-1	0	0	0	32.268	0.420		Residential - Single Family Residence - Therapy Pool (Spa), 1	171B173 964		North Hollywood - Valley Village	No	MI	R2RD
Los Angeles	10844 OTSEGO ST	91601	2419006019	0.000	0.000	0.420	0.000	Shortfall of Sites	0.124	Low Medium II Residential	RD1.5-1	0	0	0	32.268	0.420		Residential - Single Family Residence, 1	171B173 965		North Hollywood - Valley Village	No	MI	R2RD
Los Angeles	538 N BRONSON AVE	90004	5522024013	0.000	0.000	0.420	0.000	Shortfall of Sites	0.111	Low Medium I Residential	R2-1	0	0	0	35.926	0.420		Residential - Single Family Residence - Pool, 1	141B189 965		Wilshire	No	MI	R2RD
Los Angeles	115 N ST ANDREWS PL	90004	5516021006	0.000	0.000	0.420	0.000	Shortfall of Sites	0.151	Low Medium I Residential	R2-1	0	0	0	26.424	0.420		Residential - Single Family Residence, 1	138B193 965		Wilshire	No	MI	R2RD , ADU
Los Angeles	8504 FENWICK ST	91040	2555033026	0.000	0.000	0.420	0.000	Shortfall of Sites	0.207	Low Medium I Residential	R2-1	0	0	0	19.362	0.420		Residential - Single Family Residence - Pool, 1	207B189 966		Sunland - Tujunga - Lake View Terrace - Shadow Hills - East La Tuna Canyon	No	MI	R2RD , ADU
Los Angeles	8508 FENWICK ST	91040	2555033025	0.000	0.000	0.420	0.000	Shortfall of Sites	0.207	Low Medium I Residential	R2-1	0	0	0	19.362	0.420		Residential - Single Family Residence, 1	207B189 967		Sunland - Tujunga - Lake View Terrace - Shadow Hills - East La Tuna Canyon	No	MI	R2RD , ADU
Los Angeles	10852 OTSEGO ST	91601	2419006017	0.000	0.000	0.420	0.000	Shortfall of Sites	0.124	Low Medium II Residential	RD1.5-1	0	0	0	32.267	0.420		Residential - Single Family Residence, 1	171B173 967		North Hollywood - Valley Village	No	MI	R2RD
Los Angeles	1647 S SHERBOURNE DR	90035	4303013044	0.000	0.000	0.420	0.000	Shortfall of Sites	0.148	Low Medium I Residential	R2-1-O	0	0	0	26.999	0.420		Residential - Single Family Residence, 1	129B169 967		Wilshire	No	MI	R2RD
Los Angeles	10856 OTSEGO ST	91601	2419006016	0.000	0.000	0.420	0.000	Shortfall of Sites	0.124	Low Medium II Residential	RD1.5-1	0	0	0	32.268	0.420		Residential - Single Family Residence, 1	171B173 968		North Hollywood - Valley Village	No	MI	R2RD
Los Angeles	8516 FENWICK ST	91040	2555033024	0.000	0.000	0.420	0.000	Shortfall of Sites	0.207	Low Medium I Residential	R2-1	0	0	0	19.363	0.420		Residential - Single Family Residence, 1	207B189 969		Sunland - Tujunga - Lake View Terrace - Shadow Hills - East La Tuna Canyon	No	MI	R2RD , ADU
Los Angeles	1056 S MANSFIELD AVE	90019	5084010030	0.000	0.000	0.420	0.000	Shortfall of Sites	0.160	Low Medium I Residential	R2-1	0	0	0	25.042	0.420		Residential - Single Family Residence, 1	132B181 969		Wilshire	No	MI	R2RD , ADU
Los Angeles	1652 S SHENANDOAH ST	90035	4303013027	0.000	0.000	0.420	0.000	Shortfall of Sites	0.090	Low Medium I Residential	R2-1-O	0	0	0	44.663	0.420		Residential - Single Family Residence, 1	129B169 969		Wilshire	No	MI	R2RD
Los Angeles	8522 FENWICK ST	91040	2555033023	0.000	0.000	0.420	0.000	Shortfall of Sites	0.207	Low Medium I Residential	R2-1	0	0	0	19.363	0.420		Residential - Single Family Residence, 1	207B189 970		Sunland - Tujunga - Lake View Terrace - Shadow Hills - East La Tuna Canyon	No	MI	R2RD , ADU
Los Angeles	8534 FENWICK ST	91040	2555033021	0.000	0.000	0.420	0.000	Shortfall of Sites	0.207	Low Medium I Residential	R2-1	0	0	0	19.364	0.420		Residential - Single Family Residence, 1	207B189 972		Sunland - Tujunga - Lake View Terrace - Shadow Hills - East La Tuna Canyon	No	MI	R2RD , ADU
Los Angeles	5104 DENNY AVE	91601	2419011027	0.000	0.000	0.420	0.000	Shortfall of Sites	0.063	Low Medium II Residential	RD1.5-1VL	0	0	0	63.276	0.420		Residential - Five or More Units or Apartments (Any Combination) · 4 Stories or Less, 0	171B177 972		North Hollywood - Valley Village	No	MI	R2RD
Los Angeles	2932 CAZADOR ST	90065	5456014034	0.000	0.000	0.420	0.000	Shortfall of Sites	0.136	Low Medium II Residential	RD2-1-CDO	0	0	0	29.508	0.420		Residential - Single Family Residence, 1	150B213 972		Northeast Los Angeles	No	MI	R2RD
Los Angeles	1924 FEDERAL AVE	90025	4261026008	0.000	0.000	0.420	0.000	Shortfall of Sites	0.140	Low Medium I Residential	R2-1	0	0	0	28.581	0.420		Residential - Single Family Residence, 1	126B149 972		West Los Angeles	No	MI	R2RD
Los Angeles	1046 S WALKER AVE	90731	7458010004	0.000	0.000	0.420	0.000	Shortfall of Sites	0.141	Low Medium II Residential	RD2-1XL	0	0	0	28.299	0.420		Residential - Single Family Residence, 1	015B193 972		San Pedro	No	MI	R2RD
Los Angeles	8540 FENWICK ST	91040	2555033006	0.000	0.000	0.420	0.000	Shortfall of Sites	0.207	Low Medium I Residential	R2-1	0	0	0	19.364	0.420		Residential - Single Family Residence, 1	207B189 973		Sunland - Tujunga - Lake View Terrace - Shadow Hills - East La Tuna Canyon	No	MI	R2RD , ADU
Los Angeles	1948 COLBY AVE	90025	4261027022	0.000	0.000	0.420	0.000	Shortfall of Sites	0.126	Low Medium I Residential	R2-1	0	0	0	31.687	0.420		Residential - Single Family Residence, 1	126B149 973		West Los Angeles	No	MI	R2RD
Los Angeles	3761 MILITARY AVE	90034	4252013015	0.000	0.000	0.420	0.000	Shortfall of Sites	0.105	Low Medium Residential	RD2-1	0	0	0	38.143	0.420		Residential - Single Family Residence, 1	117B161 973		Palms - Mar Vista - Del Rey	No	MI	R2RD
Los Angeles	5104 DENNY AVE	91601	2419011027	0.000	0.000	0.420	0.000	Shortfall of Sites	0.083	Low Medium II Residential	RD1.5-1VL	0	0	0	48.389	0.420		Residential - Five or More Units or Apartments (Any Combination) · 4 Stories or Less, 0	171B177 974		North Hollywood - Valley Village	No	MI	R2RD
Los Angeles	1113 W 11TH ST	90731	7458015012	0.000	0.000	0.420	0.000	Shortfall of Sites	0.132	Low Medium II Residential	RD2-1XL	0	0	0	30.239	0.420		Residential - Single Family Residence, 1	015B193 974		San Pedro	No	MI	R2RD
Los Angeles	1657 S BEDFORD ST	90035	4303013013	0.000	0.000	0.420	0.000	Shortfall of Sites	0.149	Low Medium I Residential	R2-1-O	0	0	0	26.806	0.420		Residential - Single Family Residence, 1	129B169 975		Wilshire	No	MI	R2RD
Los Angeles	1445 S CARMELINA AVE	90025	4267031017	0.000	0.000	0.420	0.000	Shortfall of Sites	0.185	Low Medium I Residential	R2-1	0	0	0	21.585	0.420		Residential - Single Family Residence, 1	126B145 975		West Los Angeles	No	MI	R2RD , ADU
Los Angeles	1164 S LONGWOOD AVE	90019	5083006030	0.000	0.000	0.420	0.000	Shortfall of Sites	0.157	Low Medium I Residential	R2-1-O	0	0	0	25.466	0.420		Residential - Single Family Residence, 1	132B185 976		Wilshire	No	MI	R2RD , ADU
Los Angeles	1290 QUEEN ANNE PL	90019	5082010026	0.000	0.000	0.420	0.000	Shortfall of Sites	0.065	Low Medium II Residential	RD1.5-1-O	0	0	0	61.586	0.420		Residential - Single Family Residence, 1	129B185 976		Wilshire	No	MI	R2RD
Los Angeles	1935 COLBY AVE	90025	4261026014	0.000	0.000	0.420	0.000	Shortfall of Sites	0.171	Low Medium I Residential	R2-1	0	0	0	23.415	0.420		Residential - Single Family Residence, 1	126B149 976		West Los Angeles	No	MI	R2RD , ADU

Jurisdiction Name	Site Address/Intersection	5 Digit ZIP Code	Assessor Parcel Number	Very Low-Income	Low-Income	Moderate-Income	Above Moderate-Income	Type of Shortfall	Parcel Size (Acres)	Current General Plan Designation	Current Zoning	Proposed General Plan (GP) Designation	Proposed Zoning	Minimum Density Allowed	Maximum Density Allowed	Total Capacity	Vacant/ Nonvacant	Description of Existing Uses	PIN	Base Density Per Acre	Community Plan Area	Rent Stabalization Ordinance	Income Category	Applicable Rezoning Program (Program informing values in Column Q listed first)
Los Angeles	0	0	2264016032	0.000	0.000	0.420	0.000	Shortfall of Sites	0.137	Medium Residential	RD1.5-1	0	0	0	29.126	0.420	Vacant	Residential - Single Family Residence - Vacant Land, 0	168B145 978		Sherman Oaks - Studio City - Toluca Lake - Cahuenga Pass	No	MI	R2RD
Los Angeles	1641 S HOLT AVE	90035	4303013071	0.000	0.000	0.420	0.000	Shortfall of Sites	0.149	Low Medium I Residential	R2-1-O	0	0	0	26.792	0.420		Residential - Single Family Residence, 1	129B169 978		Wilshire	No	MI	R2RD , ADU
Los Angeles	2926 CAZADOR ST	90065	5456014033	0.000	0.000	0.420	0.000	Shortfall of Sites	0.155	Low Medium II Residential	RD2-1-CDO	0	0	0	25.832	0.420		Residential - Single Family Residence, 1	150B213 979		Northeast Los Angeles	No	MI	R2RD , ADU
Los Angeles	11866 IOWA AVE	90025	4259014004	0.000	0.000	0.420	0.000	Shortfall of Sites	0.119	Low Medium II Residential	[Q]RD1.5-1	0	0	0	33.657	0.420		Residential - Single Family Residence, 1	126B149 979		West Los Angeles	No	MI	R2RD
Los Angeles	11359 MISSISSIPPI AVE	90025	4261034019	0.000	0.000	0.420	0.000	Shortfall of Sites	0.147	Low Medium I Residential	R2-1	0	0	0	27.128	0.420		Residential - Single Family Residence, 0	126B153 979		West Los Angeles	No	MI	R2RD
Los Angeles	1909 FEDERAL AVE	90025	4262027028	0.000	0.000	0.420	0.000	Shortfall of Sites	0.184	Low Medium I Residential	R2-1	0	0	0	21.795	0.420		Residential - Single Family Residence, 1	126B149 981		West Los Angeles	No	MI	R2RD , ADU
Los Angeles	1843 N MARIPOSA AVE	90027	5589036009	0.000	0.000	0.420	0.000	Shortfall of Sites	0.122	Low Medium II Residential	RD1.5-1XL	0	0	0	32.728	0.420		Residential - Single Family Residence, 1	150B197 984		Hollywood	No	MI	R2RD
Los Angeles	534 N BRONSON AVE	90004	5522024014	0.000	0.000	0.420	0.000	Shortfall of Sites	0.110	Low Medium I Residential	R2-1	0	0	0	36.300	0.420		Residential - Single Family Residence, 1	141B189 985		Wilshire	No	MI	R2RD
Los Angeles	0	0	2733018803	0.000	0.000	0.420	0.000	Shortfall of Sites	0.069	Low Medium I Residential	R2-1	0	0	0	58.084	0.420		Miscellaneous - Utility, 0	207B129 556		Granada Hills - Knollwood	No	MI	R2RD
Los Angeles	2021 PURDUE AVE	90025	4261035007	0.000	0.000	0.420	0.000	Shortfall of Sites	0.139	Low Medium I Residential	R2-1	0	0	0	28.822	0.420		Residential - Single Family Residence, 1	126B149 985		West Los Angeles	No	MI	R2RD
Los Angeles	2037 PURDUE AVE	90025	4261035016	0.000	0.000	0.420	0.000	Shortfall of Sites	0.113	Low Medium I Residential	R2-1	0	0	0	35.262	0.420		Residential - Single Family Residence, 1	126B153 985		West Los Angeles	No	MI	R2RD
Los Angeles	105 N ST ANDREWS PL	90004	5516021007	0.000	0.000	0.420	0.000	Shortfall of Sites	0.151	Low Medium I Residential	R2-1	0	0	0	26.426	0.420		Residential - Single Family Residence, 1	138B193 987		Wilshire	No	MI	R2RD , ADU
Los Angeles	1636 S HOLT AVE	90035	4303030008	0.000	0.000	0.420	0.000	Shortfall of Sites	0.144	Low Medium I Residential	R2-1-O	0	0	0	27.870	0.420		Residential - Single Family Residence, 1	129B173 987		Wilshire	No	MI	R2RD
Los Angeles	8842 CADILLAC AVE	90034	4301019008	0.000	0.000	0.420	0.000	Shortfall of Sites	0.127	Low Medium II Residential	RD2-1	0	0	0	31.433	0.420		Residential - Single Family Residence, 1	126B169 987		West Adams - Baldwin Hills - Leimert	No	MI	R2RD
Los Angeles	1449 S CARMELINA AVE	90025	4267031016	0.000	0.000	0.420	0.000	Shortfall of Sites	0.185	Low Medium I Residential	R2-1	0	0	0	21.585	0.420		Residential - Single Family Residence, 1	126B145 987		West Los Angeles	No	MI	R2RD , ADU
Los Angeles	1646 S SHERBOURNE DR	90035	4303013063	0.000	0.000	0.420	0.000	Shortfall of Sites	0.169	Low Medium I Residential	R2-1-O	0	0	0	23.730	0.420		Residential - Single Family Residence, 1	129B169 988		Wilshire	No	MI	R2RD , ADU
Los Angeles	8971 W 24TH ST	90034	4302016035	0.000	0.000	0.420	0.000	Shortfall of Sites	0.115	Low Medium I Residential	R2-1	0	0	0	34.845	0.420		Residential - Single Family Residence, 1	126B169 988		West Adams - Baldwin Hills - Leimert	No	MI	R2RD
Los Angeles	1928 FEDERAL AVE	90025	4261026009	0.000	0.000	0.420	0.000	Shortfall of Sites	0.140	Low Medium I Residential	R2-1	0	0	0	28.581	0.420		Residential - Single Family Residence, 1	126B149 988		West Los Angeles	No	MI	R2RD
Los Angeles	1658 S SHENANDOAH ST	90035	4303013028	0.000	0.000	0.420	0.000	Shortfall of Sites	0.129	Low Medium I Residential	R2-1-O	0	0	0	30.980	0.420		Residential - Single Family Residence, 1	129B169 989		Wilshire	No	MI	R2RD
Los Angeles	8655 AIRDROME ST	90035	4303013080	0.000	0.000	0.420	0.000	Shortfall of Sites	0.110	Low Medium I Residential	R2-1-O	0	0	0	36.373	0.420		Residential - Single Family Residence, 1	129B169 990		Wilshire	No	MI	R2RD
Los Angeles	527 N WINDSOR BLVD	90004	5523029035	0.000	0.000	0.420	0.000	Shortfall of Sites	0.117	Low Medium I Residential	R2-1	0	0	0	34.242	0.420		Residential - Single Family Residence, 1	141B189 991		Wilshire	No	MI	R2RD
Los Angeles	108 N ST ANDREWS PL	90004	5516026011	0.000	0.000	0.420	0.000	Shortfall of Sites	0.152	Low Medium I Residential	R2-1	0	0	0	26.300	0.420		Residential - Single Family Residence, 1	138B193 991		Wilshire	No	MI	R2RD , ADU
Los Angeles	8649 AIRDROME ST	90035	4303013081	0.000	0.000	0.420	0.000	Shortfall of Sites	0.110	Low Medium I Residential	R2-1-O	0	0	0	36.369	0.420		Residential - Single Family Residence, 1	129B169 993		Wilshire	No	MI	R2RD
Los Angeles	2039 PURDUE AVE	90025	4261035017	0.000	0.000	0.420	0.000	Shortfall of Sites	0.152	Low Medium I Residential	R2-1	0	0	0	26.250	0.420		Residential - Single Family Residence, 1	126B153 994		West Los Angeles	No	MI	R2RD , ADU
Los Angeles	2006 BUTLER AVE	90025	4261035004	0.000	0.000	0.420	0.000	Shortfall of Sites	0.139	Low Medium I Residential	R2-1	0	0	0	28.812	0.420		Residential - Three Units (Any Combination) - 4 Stories or Less, 0	126B149 995		West Los Angeles	No	MI	R2RD
Los Angeles	1534 WELLESLEY AVE	90025	4263039015	0.000	0.000	0.420	0.000	Shortfall of Sites	0.138	Low Medium I Residential	R2-1	0	0	0	29.059	0.420		Residential - Single Family Residence, 1	126B145 995		West Los Angeles	No	MI	R2RD
Los Angeles	1112 S HIGHLAND AVE	90019	5084023005	0.000	0.000	0.420	0.000	Shortfall of Sites	0.158	Low Medium I Residential	R2-1-O	0	0	0	25.275	0.420		Residential - Single Family Residence, 1	132B181 996		Wilshire	No	MI	R2RD , ADU
Los Angeles	1943 COLBY AVE	90025	4261026015	0.000	0.000	0.420	0.000	Shortfall of Sites	0.171	Low Medium I Residential	R2-1	0	0	0	23.414	0.420		Residential - Single Family Residence, 1	126B149 996		West Los Angeles	No	MI	R2RD , ADU
Los Angeles	1054 S WALKER AVE	90731	7458010002	0.000	0.000	0.420	0.000	Shortfall of Sites	0.070	Low Medium II Residential	RD2-1XL	0	0	0	57.309	0.420		Residential - Single Family Residence, 1	015B193 996		San Pedro	No	MI	R2RD
Los Angeles	0	0	2733018803	0.000	0.000	0.420	0.000	Shortfall of Sites	0.092	Low Medium I Residential	R2-1	0	0	0	43.563	0.420		Miscellaneous - Utility, 0	207B129 557		Granada Hills - Knollwood	No	MI	R2RD
Los Angeles	1863 PANDORA AVE	90025	4317002018	0.000	0.000	0.420	0.000	Shortfall of Sites	0.134	Low Medium II Residential	RD1.5-1-O	0	0	0	29.932	0.420		Residential - Single Family Residence, 1	132B157 999		West Los Angeles	No	MI	R2RD
Los Angeles	1908 ROSALIA RD	90027	5590011021	0.000	0.000	0.420	0.000	Shortfall of Sites	0.149	Low Medium I Residential	R2-1XL	0	0	0	26.806	0.420		Residential - Single Family Residence - Pool, 1	150B201 1000		Hollywood	No	MI	R2RD
Los Angeles	8643 AIRDROME ST	90035	4303013082	0.000	0.000	0.420	0.000	Shortfall of Sites	0.110	Low Medium I Residential	R2-1-O	0	0	0	36.365	0.420		Residential - Single Family Residence, 1	129B169 1000		Wilshire	No	MI	R2RD
Los Angeles	1661 S BEDFORD ST	90035	4303013014	0.000	0.000	0.420	0.000	Shortfall of Sites	0.152	Low Medium I Residential	R2-1-O	0	0	0	26.390	0.420		Residential - Single Family Residence, 1	129B169 1001		Wilshire	No	MI	R2RD , ADU
Los Angeles	1932 FEDERAL AVE	90025	4261026010	0.000	0.000	0.420	0.000	Shortfall of Sites	0.140	Low Medium I Residential	R2-1	0	0	0	28.581	0.420		Residential - Single Family Residence, 1	126B149 1001		West Los Angeles	No	MI	R2RD
Los Angeles	8639 AIRDROME ST	90035	4303013042	0.000	0.000	0.420	0.000	Shortfall of Sites	0.083	Low Medium I Residential	R2-1-O	0	0	0	48.482	0.420		Residential - Single Family Residence, 1	129B169 1003		Wilshire	No	MI	R2RD
Los Angeles	1455 S CARMELINA AVE	90025	4267031015	0.000	0.000	0.420	0.000	Shortfall of Sites	0.185	Low Medium I Residential	R2-1	0	0	0	21.585	0.420		Residential - Single Family Residence, 1	126B145 1003		West Los Angeles	No	MI	R2RD , ADU
Los Angeles	5055 CARTWRIGHT AVE	91601	2419011003	0.000	0.000	0.420	0.000	Shortfall of Sites	0.231	Low Medium I Residential	RD1.5-1VL, R2-1VL	0	0	0	17.343	0.420		Residential - Single Family Residence, 1	171B177 1007		North Hollywood - Valley Village	No	MI	R2RD , ADU
Los Angeles	1640 S HOLT AVE	90035	4303030009	0.000	0.000	0.420	0.000	Shortfall of Sites	0.144	Low Medium I Residential	R2-1-O	0	0	0	27.870	0.420		Residential - Single Family Residence - Pool, 1	129B173 1007		Wilshire	No	MI	R2RD
Los Angeles	2043 PURDUE AVE	90025	4261035018	0.000	0.000	0.420	0.000	Shortfall of Sites	0.151	Low Medium I Residential	R2-1	0	0	0	26.546	0.420	Vacant	Residential - Single Family Residence - Vacant Land, 0	126B153 1007		West Los Angeles	No	MI	R2RD
Los Angeles	8639 AIRDROME ST	90035	4303013042	0.000	0.000	0.420	0.000	Shortfall of Sites	0.055	Low Medium I Residential	R2-1-O	0	0	0	72.360	0.420		Residential - Single Family Residence, 0	129B169 1008		Wilshire	No	MI	R2RD
Los Angeles	2014 BUTLER AVE	90025	4261035026	0.000	0.000	0.420	0.000	Shortfall of Sites	0.152	Low Medium I Residential	R2-1	0	0	0	26.250	0.420		Residential - Single Family Residence, 1	126B149 1008		West Los Angeles	No	MI	R2RD , ADU
Los Angeles	1540 WELLESLEY AVE	90025	4263039014	0.000	0.000	0.420	0.000	Shortfall of Sites	0.138	Low Medium I Residential	R2-1	0	0	0	29.059	0.420		Residential - Single Family Residence, 1	126B145 1008		West Los Angeles	No	MI	R2RD
Los Angeles	8834 CADILLAC AVE	90034	4301020001	0.000	0.000	0.420	0.000	Shortfall of Sites	0.127	Low Medium II Residential	RD2-1	0	0	0	31.433	0.420		Residential - Single Family Residence, 1	126B169 1009		West Adams - Baldwin Hills - Leimert	No	MI	R2RD
Los Angeles	14548 KILLION ST	91411	2249002002	0.000	0.000	0.420	0.000	Shortfall of Sites	0.155	Low Medium II Residential	[Q]RD2-1	0	0	0	25.784	0.420		Residential - Single Family Residence, 1	174B149 1010		Van Nuys - North Sherman Oaks	No	MI	R2RD , ADU
Los Angeles	11506 LA GRANGE AVE	90025	4261036001	0.000	0.000	0.420	0.000	Shortfall of Sites	0.083	Low Medium I Residential	R2-1	0	0	0	48.332	0.420		Residential - Single Family Residence, 1	126B149 1010		West Los Angeles	No	MI	R2RD
Los Angeles	14542 KILLION ST	91411	2249002003	0.000	0.000	0.420	0.000	Shortfall of Sites	0.155	Low Medium II Residential	[Q]RD2-1	0	0	0	25.786	0.420		Residential - Single Family Residence, 1	174B149 1011		Van Nuys - North Sherman Oaks	No	MI	R2RD , ADU
Los Angeles	0	0	2733018803	0.000	0.000	0.420	0.000	Shortfall of Sites	0.110	Low Medium I Residential	R2-1	0	0	0	36.303	0.420		Miscellaneous - Utility, 0	207B129 558		Granada Hills - Knollwood	No	MI	R2RD
Los Angeles	14538 KILLION ST	91411	2249002004	0.000	0.000	0.420	0.000	Shortfall of Sites	0.155	Low Medium II Residential	[Q]RD2-1	0	0	0	25.787	0.420		Residential - Single Family Residence, 1	174B149 1012		Van Nuys - North Sherman Oaks	No	MI	R2RD , ADU
Los Angeles	1949 COLBY AVE	90025	4261026016	0.000	0.000	0.420	0.000	Shortfall of Sites	0.079	Low Medium I Residential	R2-1	0	0	0	50.900	0.420		Residential - Single Family Residence, 1	126B149 1012		West Los Angeles	No	MI	R2RD
Los Angeles	1194 W 11TH ST	90731	7458010001	0.000	0.000	0.420	0.000	Shortfall of Sites	0.098	Low Medium II Residential	RD2-1XL	0	0	0	40.765	0.420		Residential - Single Family Residence, 1	015B193 1012		San Pedro	No	MI	R2RD
Los Angeles	14534 KILLION ST	91411	2249002005	0.000	0.000	0.420	0.000	Shortfall of Sites	0.155	Low Medium II Residential	[Q]RD2-1	0	0	0	25.788	0.420		Residential - Single Family Residence, 1	174B149 1013		Van Nuys - North Sherman Oaks	No	MI	R2RD , ADU
Los Angeles	1523 WELLESLEY AVE	90025	4267030023	0.000	0.000	0.420	0.000	Shortfall of Sites	0.161	Low Medium I Residential	R2-1	0	0	0	24.920	0.420		Residential - Single Family Residence, 1	126B145 1013		West Los Angeles	No	MI	R2RD , ADU
Los Angeles	14528 KILLION ST	91411	2249002006	0.000	0.000	0.420	0.000	Shortfall of Sites	0.155	Low Medium II Residential	[Q]RD2-1	0	0	0	25.790	0.420	Vacant	Residential - Single Family Residence - Vacant Land, 0	174B149 1014		Van Nuys - North Sherman Oaks	No	MI	R2RD
Los Angeles	528 N ORANGE DR	90036	5524028017	0.000	0.000	0.420	0.000	Shortfall of Sites	0.138	Low Medium II Residential	RD1.5-1XL	0	0	0	29.040	0.420		Residential - Single Family Residence, 1	141B181 1015		Hollywood	No	MI	R2RD
Los Angeles	1936 FEDERAL AVE	90025	4261026011	0.000	0.000	0.420	0.000	Shortfall of Sites	0.140	Low Medium I Residential	R2-1	0	0	0	28.581	0.420		Residential - Single Family Residence, 1	126B149 1015		West Los Angeles	No	MI	R2RD
Los Angeles	8633 AIRDROME ST	90035	4303013043	0.000	0.000	0.420	0.000	Shortfall of Sites	0.112	Low Medium I Residential	R2-1-O	0	0	0	35.774	0.420		Residential - Single Family Residence, 0	129B169 1016		Wilshire	No	MI	R2RD
Los Angeles	2036 BUTLER AVE	90025	4261035013	0.000	0.000	0.420	0.000	Shortfall of Sites	0.113	Low Medium I Residential	R2-1	0	0	0	35.256	0.420		Residential - Single Family Residence, 0	126B153 1016		West Los Angeles	No	MI	R2RD
Los Angeles	1459 S CARMELINA AVE	90025	4267031014	0.000	0.000	0.420	0.000	Shortfall of Sites	0.185	Low Medium I Residential	R2-1	0	0	0	21.585	0.420		Residential - Single Family Residence, 1	126B145 1016		West Los Angeles	No	MI	R2RD , ADU
Los Angeles	1949 COLBY AVE	90025	4261026016	0.000	0.000	0.420	0.000	Shortfall of Sites	0.092	Low Medium I Residential	R2-1	0	0	0	43.357	0.420		Residential - Single Family Residence, 0	126B149 1021		West Los Angeles	No	MI	R2RD
Los Angeles	2020 BUTLER AVE	90025	4261035027	0.000	0.000	0.420	0.000	Shortfall of Sites	0.125	Low Medium I Residential	R2-1	0	0	0	31.919	0.420		Residential - Single Family Residence, 1	126B149 1023		West Los Angeles	No	MI	R2RD
Los Angeles	1869 PANDORA AVE	90025	4317002017	0.000	0.000	0.420	0.000	Shortfall of Sites	0.130	Low Medium II Residential	RD1.5-1-O	0	0	0	30.877	0.420		Residential - Single Family Residence, 1	132B157 1025		West Los Angeles	No	MI	R2RD
Los Angeles	1660 S SHERBOURNE DR	90035	4303013064	0.000	0.000	0.420	0.000	Shortfall of Sites	0.112	Low Medium I Residential	R2-1-O	0	0	0	35.765	0.420		Residential - Single Family Residence, 1	129B169 1025		Wilshire	No	MI	R2RD
Los Angeles	11512 LA GRANGE AVE	90025	4261036002	0.000	0.000	0.420	0.000	Shortfall of Sites	0.074	Low Medium I Residential	R2-1	0	0	0	54.219	0.420		Residential - Single Family Residence, 1	126B149 1026		West Los Angeles	No	MI	R2RD
Los Angeles	1123 LONGWOOD PL	90019	5084023024	0.000	0.000	0.420	0.000	Shortfall of Sites	0.114	Low Medium I Residential	R2-1-O	0	0	0	35.151	0.420		Residential - Single Family Residence, 1	132B181 1029		Wilshire	No	MI	R2RD
Los Angeles	8621 AIRDROME ST	90035	4303013065	0.000	0.000	0.420	0.000	Shortfall of Sites	0.083	Low Medium I Residential	R2-1-O	0	0	0	48.457	0.420		Residential - Single Family Residence, 1	129B169 1029		Wilshire	No	MI	R2RD
Los Angeles	1940 FEDERAL AVE	90025	4261026012	0.000	0.000	0.420	0.000	Shortfall of Sites	0.140	Low Medium I Residential	R2-1	0	0	0	28.581	0.420		Residential - Single Family Residence - Pool, 1	126B149 1029		West Los Angeles	No	MI	R2RD
Los Angeles	1870 PANDORA AVE	90025	4317001017	0.000	0.000	0.420	0.000	Shortfall of Sites	0.120	Low Medium II Residential	RD1.5-1-O	0	0	0	33.461	0.420		Residential - Single Family Residence, 1	132B157 1031		West Los Angeles	No	MI	R2RD
Los Angeles	1953 COLBY AVE	90025	4261026017	0.000	0.000	0.420	0.000	Shortfall of Sites	0.173	Low Medium I Residential	R2-1	0	0	0	23.181	0.420		Residential - Single Family Residence, 1	126B149 1031		West Los Angeles	No	MI	R2RD , ADU
Los Angeles	1900 HOLMBY AVE	90025	4317002015	0.000	0.000	0.420	0.000	Shortfall of Sites	0.129	Low Medium II Residential	RD1.5-1-O	0	0	0	30.903	0.420		Residential - Single Family Residence, 1	132B157 1032		West Los Angeles	No	MI	R2RD
Los Angeles	8621 AIRDROME ST	90035	4303013065	0.000	0.000	0.420	0.000	Shortfall of Sites	0.083	Low Medium I Residential	R2-1-O	0	0	0	48.453	0.420		Residential - Single Family Residence, 0	129B169 1033		Wilshire	No	MI	R2RD
Los Angeles	10811 HESBY ST	91601	2419006030	0.000	0.000	0.420	0.000	Shortfall of Sites	0.124	Low Medium II Residential	RD1.5-1	0	0	0	32.250	0.420		Residential - Five or More Units or Apartments (Any Combination) - 4 Stories or Less - Pool, 0	171B173 1035		North Hollywood - Valley Village	No	MI	R2RD
Los Angeles	10811 HESBY ST	91601	2419006030	0.000	0.000	0.420	0.000	Shortfall of Sites	0.124	Low Medium II Residential	RD1.5-1	0	0	0	32.250	0.420		Residential - Five or More Units or Apartments (Any Combination) - 4 Stories or Less - Pool, 0	171B173 1036		North Hollywood - Valley Village	No	MI	R2RD
Los Angeles	10829 HESBY ST	91601	2419006006	0.000	0.000	0.420	0.000	Shortfall of Sites	0.124	Low Medium II Residential	RD1.5-1	0	0	0	32.252	0.420		Residential - Single Family Residence, 1	171B173 1037		North Hollywood - Valley Village	No	MI	R2RD
Los Angeles	8615 AIRDROME ST	90035	4303013066	0.000	0.000	0.420	0.000	Shortfall of Sites	0.083	Low Medium I Residential	R2-1-O	0	0	0	48.450	0.420		Residential - Single Family Residence, 1	129B169 1037		Wilshire	No	MI	R2RD
Los Angeles	11518 LA GRANGE AVE	90025	4261036018	0.000	0.000	0.420	0.000	Shortfall of Sites	0.074	Low Medium I Residential	R2-1	0	0	0	54.219	0.420		Residential - Single Family Residence, 1	126B149 1037		West Los Angeles	No	MI	R2RD
Los Angeles	10833 HESBY ST	91601	2419006007	0.000	0.000	0.420	0.000	Shortfall of Sites	0.124	Low Medium II Residential	RD1.5-1	0	0	0	32.253	0.420		Residential - Single Family Residence, 1	171B173 1038		North Hollywood - Valley Village	No	MI	R2RD
Los Angeles	1550 WELLESLEY AVE	90025	4263039012	0.000	0.000	0.420	0.000	Shortfall of Sites	0.138	Low Medium I Residential	R2-1	0	0	0	29.059	0.420		Residential - Single Family Residence, 1	126B145 1038		West Los Angeles	No	MI	R2RD

Jurisdiction Name	Site Address/Intersection	5 Digit ZIP Code	Assessor Parcel Number	Very Low-Income	Low-Income	Moderate-Income	Above Moderate-Income	Type of Shortfall	Parcel Size (Acres)	Current General Plan Designation	Current Zoning	Proposed General Plan (GP) Designation	Proposed Zoning	Minimum Density Allowed	Maximum Density Allowed	Total Capacity	Vacant/ Nonvacant	Description of Existing Uses	PIN	Base Density Per Acre	Community Plan Area	Rent Stabalization Ordinance	Income Category	Applicable Rezoning Program (Program informing values in Column Q listed first)
Los Angeles	10837 HESBY ST	91601	2419006008	0.000	0.000	0.420	0.000	Shortfall of Sites	0.124	Low Medium II Residential	RD1.5-1	0	0	0	32.254	0.420		Residential - Single Family Residence, 1	171B173 1039		North Hollywood - Valley Village	No	MI	R2RD
Los Angeles	1533 WELLESLEY AVE	90025	4267030021	0.000	0.000	0.420	0.000	Shortfall of Sites	0.161	Low Medium I Residential	R2-1	0	0	0	24.916	0.420	Vacant	Residential - Single Family Residence - Vacant Land, 0	126B145 1040		West Los Angeles	No	MI	R2RD
Los Angeles	525 N ORANGE DR	90036	5525019005	0.000	0.000	0.420	0.000	Shortfall of Sites	0.136	Low Medium II Residential	RD1.5-1XL	0	0	0	29.333	0.420		Residential - Single Family Residence, 1	141B181 1041		Hollywood	No	MI	R2RD
Los Angeles	8818 CADILLAC AVE	90034	4301020005	0.000	0.000	0.420	0.000	Shortfall of Sites	0.127	Low Medium II Residential	RD2-1	0	0	0	31.433	0.420		Residential - Single Family Residence, 1	126B169 1042		West Adams - Baldwin Hills - Leimert	No	MI	R2RD
Los Angeles	1436 S CREST DR	90035	4305013013	0.000	0.000	0.420	0.000	Shortfall of Sites	0.147	Low Medium I Residential	R2-1-O	0	0	0	27.220	0.420		Residential - Single Family Residence, 1	132B169 1043		Wilshire	No	MI	R2RD
Los Angeles	10855 HESBY ST	91601	2419006013	0.000	0.000	0.420	0.000	Shortfall of Sites	0.124	Low Medium II Residential	RD1.5-1	0	0	0	32.260	0.420		Residential - Single Family Residence, 1	171B173 1044		North Hollywood - Valley Village	No	MI	R2RD
Los Angeles	1435 S CREST DR	90035	4305008001	0.000	0.000	0.420	0.000	Shortfall of Sites	0.106	Low Medium I Residential	R2-1-O	0	0	0	37.871	0.420		Residential - Single Family Residence, 1	132B169 1045		Wilshire	No	MI	R2RD
Los Angeles	0	0	2712029028	0.000	0.000	0.420	0.000	Shortfall of Sites	0.156	Low Medium I Residential	R2-1	0	0	0	25.641	0.420	Vacant	Residential - Single Family Residence - Vacant Land, 0	207B129 1046		Granada Hills - Knollwood	No	MI	R2RD
Los Angeles	9008 ALCOTT ST	90035	4305008002	0.000	0.000	0.420	0.000	Shortfall of Sites	0.073	Low Medium I Residential	R2-1-O	0	0	0	55.101	0.420		Residential - Single Family Residence, 1	132B169 1046		Wilshire	No	MI	R2RD
Los Angeles	520 N BRONSON AVE	90004	5522025010	0.000	0.000	0.420	0.000	Shortfall of Sites	0.095	Low Medium I Residential	R2-1	0	0	0	42.087	0.420		Residential - Single Family Residence, 1	141B189 1048		Wilshire	No	MI	R2RD
Los Angeles	8814 CADILLAC AVE	90034	4301020006	0.000	0.000	0.420	0.000	Shortfall of Sites	0.127	Low Medium II Residential	RD2-1	0	0	0	31.432	0.420		Residential - Single Family Residence, 1	126B169 1049		West Adams - Baldwin Hills - Leimert	No	MI	R2RD
Los Angeles	1954 FEDERAL AVE	90025	4261026019	0.000	0.000	0.420	0.000	Shortfall of Sites	0.140	Low Medium I Residential	R2-1	0	0	0	28.581	0.420		Residential - Single Family Residence - Pool, 1	126B149 1051		West Los Angeles	No	MI	R2RD
Los Angeles	1556 WELLESLEY AVE	90025	4263039011	0.000	0.000	0.420	0.000	Shortfall of Sites	0.138	Low Medium I Residential	R2-1	0	0	0	29.058	0.420		Residential - Single Family Residence, 1	126B145 1051		West Los Angeles	No	MI	R2RD
Los Angeles	8605 AIRDROME ST	90035	4303013068	0.000	0.000	0.420	0.000	Shortfall of Sites	0.083	Low Medium I Residential	R2-1-O	0	0	0	48.438	0.420		Residential - Single Family Residence, 1	129B169 1052		Wilshire	No	MI	R2RD
Los Angeles	8810 CADILLAC AVE	90034	4301020007	0.000	0.000	0.420	0.000	Shortfall of Sites	0.128	Low Medium II Residential	RD2-1	0	0	0	31.152	0.420		Residential - Single Family Residence, 1	126B169 1054		West Adams - Baldwin Hills - Leimert	No	MI	R2RD
Los Angeles	1537 WELLESLEY AVE	90025	4267030020	0.000	0.000	0.420	0.000	Shortfall of Sites	0.161	Low Medium I Residential	R2-1	0	0	0	24.913	0.420		Residential - Single Family Residence, 1	126B145 1054		West Los Angeles	No	MI	R2RD , ADU
Los Angeles	1524 S CARMELINA AVE	90025	4267030005	0.000	0.000	0.420	0.000	Shortfall of Sites	0.160	Low Medium I Residential	R2-1	0	0	0	24.933	0.420		Residential - Single Family Residence, 1	126B145 1059		West Los Angeles	No	MI	R2RD , ADU
Los Angeles	1424 S REDONDO BLVD	90019	5070016008	0.000	0.000	0.420	0.000	Shortfall of Sites	0.131	Low Medium II Residential	RD1.5-1-O	0	0	0	30.488	0.420		Residential - Single Family Residence, 0	129B181 1061		Wilshire	No	MI	R2RD
Los Angeles	14551 ALBERS ST	91411	2249002015	0.000	0.000	0.420	0.000	Shortfall of Sites	0.155	Low Medium II Residential	[Q]RD2-1	0	0	0	25.814	0.420		Residential - Single Family Residence, 1	174B149 1063		Van Nuys - North Sherman Oaks	No	MI	R2RD , ADU
Los Angeles	1958 FEDERAL AVE	90025	4261026020	0.000	0.000	0.420	0.000	Shortfall of Sites	0.152	Low Medium I Residential	R2-1	0	0	0	26.333	0.420		Residential - Single Family Residence, 1	126B149 1063		West Los Angeles	No	MI	R2RD , ADU
Los Angeles	521 N ORANGE DR	90036	5525019006	0.000	0.000	0.420	0.000	Shortfall of Sites	0.136	Low Medium II Residential	RD1.5-1XL	0	0	0	29.333	0.420		Residential - Single Family Residence, 1	141B181 1064		Hollywood	No	MI	R2RD
Los Angeles	2021 BUTLER AVE	90025	4261036006	0.000	0.000	0.420	0.000	Shortfall of Sites	0.122	Low Medium I Residential	R2-1	0	0	0	32.899	0.420		Residential - Single Family Residence, 1	126B149 1065		West Los Angeles	No	MI	R2RD
Los Angeles	516 N BRONSON AVE	90004	5522025009	0.000	0.000	0.420	0.000	Shortfall of Sites	0.095	Low Medium I Residential	R2-1	0	0	0	42.087	0.420		Residential - Single Family Residence, 1	141B189 1066		Wilshire	No	MI	R2RD
Los Angeles	1442 S CREST DR	90035	4305013012	0.000	0.000	0.420	0.000	Shortfall of Sites	0.132	Low Medium I Residential	R2-1-O	0	0	0	30.244	0.420		Residential - Single Family Residence, 1	132B169 1066		Wilshire	No	MI	R2RD
Los Angeles	4475 VICTORIA PARK DR	90019	5082012025	0.000	0.000	0.420	0.000	Shortfall of Sites	0.180	Low Medium I Residential	R2-1-O	0	0	0	22.255	0.420		Residential - Single Family Residence, 1	129B185 1067		West Adams - Baldwin Hills - Leimert	No	MI	R2RD , ADU
Los Angeles	2014 COLBY AVE	90025	4261036015	0.000	0.000	0.420	0.000	Shortfall of Sites	0.152	Low Medium I Residential	R2-1	0	0	0	26.313	0.420		Residential - Single Family Residence, 1	126B149 1068		West Los Angeles	No	MI	R2RD , ADU
Los Angeles	11402 MISSISSIPPI AVE	90025	4260004001	0.000	0.000	0.420	0.000	Shortfall of Sites	0.086	Low Medium I Residential	R2-1	0	0	0	46.308	0.420		Residential - Single Family Residence, 1	126B153 1068		West Los Angeles	No	MI	R2RD
Los Angeles	1541 WELLESLEY AVE	90025	4267030019	0.000	0.000	0.420	0.000	Shortfall of Sites	0.161	Low Medium I Residential	R2-1	0	0	0	24.911	0.420		Residential - Single Family Residence, 1	126B145 1068		West Los Angeles	No	MI	R2RD , ADU
Los Angeles	10800 OTSEGO ST	91601	2419006028	0.000	0.000	0.420	0.000	Shortfall of Sites	0.124	Low Medium II Residential	RD1.5-1	0	0	0	32.268	0.420		Residential - Single Family Residence, 1	171B177 1069		North Hollywood - Valley Village	No	MI	R2RD
Los Angeles	8839 DAVID AVE	90034	4301019010	0.000	0.000	0.420	0.000	Shortfall of Sites	0.073	Low Medium II Residential	RD2-1	0	0	0	55.023	0.420		Residential - Single Family Residence, 1	126B169 1071		West Adams - Baldwin Hills - Leimert	No	MI	R2RD
Los Angeles	2060 BUTLER AVE	90025	4261035023	0.000	0.000	0.420	0.000	Shortfall of Sites	0.121	Low Medium I Residential	R2-1	0	0	0	33.024	0.420		Residential - Single Family Residence, 1	126B153 1073		West Los Angeles	No	MI	R2RD
Los Angeles	8317 W 4TH ST	90048	5511034004	0.000	0.000	0.420	0.000	Shortfall of Sites	0.143	Low Medium I Residential	R2-1	0	0	0	27.879	0.420		Residential - Single Family Residence - Pool, 1	138B173 1074		Wilshire	No	MI	R2RD
Los Angeles	11408 MISSISSIPPI AVE	90025	4260004002	0.000	0.000	0.420	0.000	Shortfall of Sites	0.084	Low Medium I Residential	R2-1	0	0	0	47.408	0.420		Residential - Single Family Residence, 1	126B153 1074		West Los Angeles	No	MI	R2RD
Los Angeles	1528 S CARMELINA AVE	90025	4267030006	0.000	0.000	0.420	0.000	Shortfall of Sites	0.160	Low Medium I Residential	R2-1	0	0	0	24.932	0.420		Residential - Single Family Residence, 1	126B145 1075		West Los Angeles	No	MI	R2RD , ADU
Los Angeles	8313 W 4TH ST	90048	5511034003	0.000	0.000	0.420	0.000	Shortfall of Sites	0.143	Low Medium I Residential	R2-1	0	0	0	27.879	0.420		Residential - Single Family Residence, 1	138B173 1076		Wilshire	No	MI	R2RD
Los Angeles	8970 W 24TH ST	90034	4302015006	0.000	0.000	0.420	0.000	Shortfall of Sites	0.115	Low Medium I Residential	R2-1	0	0	0	34.847	0.420		Residential - Single Family Residence, 1	126B169 1076		West Adams - Baldwin Hills - Leimert	No	MI	R2RD
Los Angeles	8835 DAVID AVE	90034	4301020014	0.000	0.000	0.420	0.000	Shortfall of Sites	0.073	Low Medium II Residential	RD2-1	0	0	0	55.025	0.420		Residential - Single Family Residence, 1	126B169 1077		West Adams - Baldwin Hills - Leimert	No	MI	R2RD
Los Angeles	1133 LONGWOOD PL	90019	5084023027	0.000	0.000	0.420	0.000	Shortfall of Sites	0.123	Low Medium I Residential	R2-1-O	0	0	0	32.450	0.420		Residential - Single Family Residence, 1	132B181 1078		Wilshire	No	MI	R2RD
Los Angeles	11412 MISSISSIPPI AVE	90025	4260004003	0.000	0.000	0.420	0.000	Shortfall of Sites	0.084	Low Medium I Residential	R2-1	0	0	0	47.407	0.420		Residential - Single Family Residence, 1	126B153 1081		West Los Angeles	No	MI	R2RD
Los Angeles	1443 S CREST DR	90035	4305008003	0.000	0.000	0.420	0.000	Shortfall of Sites	0.118	Low Medium I Residential	R2-1-O	0	0	0	34.017	0.420		Residential - Single Family Residence, 0	132B169 1082		Wilshire	No	MI	R2RD
Los Angeles	1547 WELLESLEY AVE	90025	4267030018	0.000	0.000	0.420	0.000	Shortfall of Sites	0.161	Low Medium I Residential	R2-1	0	0	0	24.909	0.420		Residential - Single Family Residence, 1	126B145 1082		West Los Angeles	No	MI	R2RD , ADU
Los Angeles	2020 COLBY AVE	90025	4261036036	0.000	0.000	0.420	0.000	Shortfall of Sites	0.122	Low Medium I Residential	R2-1	0	0	0	32.890	0.420		Residential - Single Family Residence, 1	126B149 1085		West Los Angeles	No	MI	R2RD
Los Angeles	8831 DAVID AVE	90034	4301020013	0.000	0.000	0.420	0.000	Shortfall of Sites	0.073	Low Medium II Residential	RD2-1	0	0	0	55.027	0.420		Residential - Single Family Residence, 1	126B169 1086		West Adams - Baldwin Hills - Leimert	No	MI	R2RD
Los Angeles	1939 BENECIA AVE	90025	4319008029	0.000	0.000	0.420	0.000	Shortfall of Sites	0.132	Low Medium I Residential	R2-1-O	0	0	0	30.302	0.420		Residential - Single Family Residence, 1	132B157 1087		West Los Angeles	No	MI	R2RD
Los Angeles	8577 AIRDROME ST	90035	4303030013	0.000	0.000	0.420	0.000	Shortfall of Sites	0.082	Low Medium I Residential	R2-1-O	0	0	0	48.637	0.420		Residential - Single Family Residence, 1	129B173 1087		Wilshire	No	MI	R2RD
Los Angeles	1532 S CARMELINA AVE	90025	4267030007	0.000	0.000	0.420	0.000	Shortfall of Sites	0.160	Low Medium I Residential	R2-1	0	0	0	24.933	0.420		Residential - Single Family Residence, 1	126B145 1087		West Los Angeles	No	MI	R2RD , ADU
Los Angeles	9015 W 25TH ST	90034	4302012004	0.000	0.000	0.420	0.000	Shortfall of Sites	0.112	Low Medium I Residential	R2-1-O	0	0	0	35.874	0.420		Residential - Single Family Residence, 1	126B169 1088		West Adams - Baldwin Hills - Leimert	No	MI	R2RD
Los Angeles	2109 PURDUE AVE	90025	4260004026	0.000	0.000	0.420	0.000	Shortfall of Sites	0.146	Low Medium I Residential	R2-1	0	0	0	27.471	0.420		Residential - Single Family Residence, 1	126B153 1089		West Los Angeles	No	MI	R2RD
Los Angeles	11416 MISSISSIPPI AVE	90025	4260004004	0.000	0.000	0.420	0.000	Shortfall of Sites	0.084	Low Medium I Residential	R2-1	0	0	0	47.405	0.420		Residential - Single Family Residence, 1	126B153 1090		West Los Angeles	No	MI	R2RD
Los Angeles	2020 COLBY AVE	90025	4261036036	0.000	0.000	0.420	0.000	Shortfall of Sites	0.122	Low Medium I Residential	R2-1	0	0	0	32.890	0.420		Residential - Single Family Residence, 0	126B149 1092		West Los Angeles	No	MI	R2RD
Los Angeles	1116 S WALKER AVE	90731	7458015002	0.000	0.000	0.420	0.000	Shortfall of Sites	0.109	Low Medium II Residential	RD2-1XL	0	0	0	36.774	0.420		Residential - Single Family Residence, 1	015B193 1093		San Pedro	No	MI	R2RD
Los Angeles	1515 S CARMELINA AVE	90025	4267029024	0.000	0.000	0.420	0.000	Shortfall of Sites	0.175	Low Medium I Residential	R2-1	0	0	0	22.884	0.420		Residential - Single Family Residence, 1	126B145 1094		West Los Angeles	No	MI	R2RD , ADU
Los Angeles	1447 S CREST DR	90035	4305008004	0.000	0.000	0.420	0.000	Shortfall of Sites	0.133	Low Medium I Residential	R2-1-O	0	0	0	30.092	0.420		Residential - Single Family Residence, 1	132B169 1095		Wilshire	No	MI	R2RD
Los Angeles	8825 DAVID AVE	90034	4301020012	0.000	0.000	0.420	0.000	Shortfall of Sites	0.073	Low Medium II Residential	RD2-1	0	0	0	55.028	0.420		Residential - Single Family Residence, 1	126B169 1096		West Adams - Baldwin Hills - Leimert	No	MI	R2RD
Los Angeles	11420 MISSISSIPPI AVE	90025	4260004005	0.000	0.000	0.420	0.000	Shortfall of Sites	0.084	Low Medium I Residential	R2-1	0	0	0	47.404	0.420		Residential - Single Family Residence, 1	126B153 1096		West Los Angeles	No	MI	R2RD
Los Angeles	2033 BUTLER AVE	90025	4261036009	0.000	0.000	0.420	0.000	Shortfall of Sites	0.122	Low Medium I Residential	R2-1	0	0	0	32.900	0.420		Residential - Single Family Residence, 0	126B149 1098		West Los Angeles	No	MI	R2RD
Los Angeles	1538 S CARMELINA AVE	90025	4267030008	0.000	0.000	0.420	0.000	Shortfall of Sites	0.160	Low Medium I Residential	R2-1	0	0	0	24.933	0.420		Residential - Single Family Residence, 1	126B145 1098		West Los Angeles	No	MI	R2RD , ADU
Los Angeles	2115 PURDUE AVE	90025	4260004025	0.000	0.000	0.420	0.000	Shortfall of Sites	0.146	Low Medium I Residential	R2-1	0	0	0	27.471	0.420		Residential - Single Family Residence, 1	126B153 1100		West Los Angeles	No	MI	R2RD
Los Angeles	8766 CADILLAC AVE	90034	4301021003	0.000	0.000	0.420	0.000	Shortfall of Sites	0.057	Low Medium II Residential	RD2-1	0	0	0	69.713	0.420		Residential - Single Family Residence, 1	126B169 1101		West Adams - Baldwin Hills - Leimert	No	MI	R2RD
Los Angeles	8821 DAVID AVE	90034	4301020011	0.000	0.000	0.420	0.000	Shortfall of Sites	0.073	Low Medium II Residential	RD2-1	0	0	0	55.031	0.420		Residential - Single Family Residence, 1	126B169 1103		West Adams - Baldwin Hills - Leimert	No	MI	R2RD
Los Angeles	2026 COLBY AVE	90025	4261036012	0.000	0.000	0.420	0.000	Shortfall of Sites	0.122	Low Medium I Residential	R2-1	0	0	0	32.889	0.420		Residential - Single Family Residence, 1	126B149 1103		West Los Angeles	No	MI	R2RD
Los Angeles	1555 WELLESLEY AVE	90025	4267030016	0.000	0.000	0.420	0.000	Shortfall of Sites	0.160	Low Medium I Residential	R2-1	0	0	0	24.933	0.420		Residential - Single Family Residence, 1	126B145 1104		West Los Angeles	No	MI	R2RD , ADU
Los Angeles	10717 OHIO AVE	90024	4325013047	0.000	0.000	0.420	0.000	Shortfall of Sites	0.132	Low Medium II Residential	[Q]RD1.5-1	0	0	0	30.203	0.420	Vacant	Residential - Single Family Residence - Vacant Land, 0	132B153 1105		Westwood	No	MI	R2RD
Los Angeles	11424 MISSISSIPPI AVE	90025	4260004006	0.000	0.000	0.420	0.000	Shortfall of Sites	0.084	Low Medium I Residential	R2-1	0	0	0	47.404	0.420		Residential - Single Family Residence, 1	126B153 1106		West Los Angeles	No	MI	R2RD
Los Angeles	1521 S CARMELINA AVE	90025	4267029023	0.000	0.000	0.420	0.000	Shortfall of Sites	0.175	Low Medium I Residential	R2-1	0	0	0	22.898	0.420		Residential - Single Family Residence, 1	126B145 1107		West Los Angeles	No	MI	R2RD , ADU
Los Angeles	2037 BUTLER AVE	90025	4261036025	0.000	0.000	0.420	0.000	Shortfall of Sites	0.137	Low Medium I Residential	R2-1	0	0	0	29.244	0.420		Residential - Single Family Residence, 1	126B149 1109		West Los Angeles	No	MI	R2RD
Los Angeles	4436 FRANKLIN AVE	90027	5590017026	0.000	0.000	0.420	0.000	Shortfall of Sites	0.138	Low Medium I Residential	R2-1XL	0	0	0	29.016	0.420		Residential - Five or More Units or Apartments (Any Combination) · 4 Stories or Less, 0	150B201 1111		Hollywood	No	MI	R2RD
Los Angeles	2028 COLBY AVE	90025	4261036011	0.000	0.000	0.420	0.000	Shortfall of Sites	0.122	Low Medium I Residential	R2-1	0	0	0	32.888	0.420		Residential - Single Family Residence, 1	126B149 1113		West Los Angeles	No	MI	R2RD
Los Angeles	11428 MISSISSIPPI AVE	90025	4260004007	0.000	0.000	0.420	0.000	Shortfall of Sites	0.084	Low Medium I Residential	R2-1	0	0	0	47.429	0.420		Residential - Single Family Residence, 1	126B153 1115		West Los Angeles	No	MI	R2RD
Los Angeles	1559 WELLESLEY AVE	90025	4267030015	0.000	0.000	0.420	0.000	Shortfall of Sites	0.178	Low Medium I Residential	R2-1	0	0	0	22.412	0.420		Residential - Single Family Residence, 1	126B145 1115		West Los Angeles	No	MI	R2RD , ADU
Los Angeles	10814 HESBY ST	91601	2419005012	0.000	0.000	0.420	0.000	Shortfall of Sites	0.124	Low Medium II Residential	RD1.5-1	0	0	0	32.302	0.420		Residential - Single Family Residence, 1	171B173 1116		North Hollywood - Valley Village	No	MI	R2RD
Los Angeles	8817 DAVID AVE	90034	4301020010	0.000	0.000	0.420	0.000	Shortfall of Sites	0.073	Low Medium II Residential	RD2-1	0	0	0	55.031	0.420		Residential - Single Family Residence, 1	126B169 1116		West Adams - Baldwin Hills - Leimert	No	MI	R2RD
Los Angeles	10818 HESBY ST	91601	2419005011	0.000	0.000	0.420	0.000	Shortfall of Sites	0.124	Low Medium II Residential	RD1.5-1	0	0	0	32.267	0.420		Residential - Single Family Residence, 1	171B173 1117		North Hollywood - Valley Village	No	MI	R2RD

Jurisdiction Name	Site Address/Intersection	5 Digit ZIP Code	Assessor Parcel Number	Very Low-Income	Low-Income	Moderate-Income	Above Moderate-Income	Type of Shortfall	Parcel Size (Acres)	Current General Plan Designation	Current Zoning	Proposed General Plan (GP) Designation	Proposed Zoning	Minimum Density Allowed	Maximum Density Allowed	Total Capacity	Vacant/ Nonvacant	Description of Existing Uses	PIN	Base Density Per Acre	Community Plan Area	Rent Stabalization Ordinance	Income Category	Applicable Rezoning Program (Program informing values in Column Q listed first)
Los Angeles	1525 S CARMELINA AVE	90025	4267029022	0.000	0.000	0.420	0.000	Shortfall of Sites	0.158	Low Medium I Residential	R2-1	0	0	0	25.395	0.420		Residential - Single Family Residence, 1	126B145 1117		West Los Angeles	No	MI	R2RD , ADU
Los Angeles	10822 HESBY ST	91601	2419005010	0.000	0.000	0.420	0.000	Shortfall of Sites	0.124	Low Medium II Residential	RD1.5-1	0	0	0	32.267	0.420		Residential - Single Family Residence, 1	171B173 1118		North Hollywood - Valley Village	No	MI	R2RD
Los Angeles	10828 HESBY ST	91601	2419005009	0.000	0.000	0.420	0.000	Shortfall of Sites	0.124	Low Medium II Residential	RD1.5-1	0	0	0	32.268	0.420		Residential - Single Family Residence, 1	171B173 1119		North Hollywood - Valley Village	No	MI	R2RD
Los Angeles	10832 HESBY ST	91601	2419005008	0.000	0.000	0.420	0.000	Shortfall of Sites	0.124	Low Medium II Residential	RD1.5-1	0	0	0	32.267	0.420		Residential - Single Family Residence, 1	171B173 1120		North Hollywood - Valley Village	No	MI	R2RD
Los Angeles	10836 HESBY ST	91601	2419005007	0.000	0.000	0.420	0.000	Shortfall of Sites	0.124	Low Medium II Residential	RD1.5-1	0	0	0	32.268	0.420		Residential - Single Family Residence, 1	171B173 1121		North Hollywood - Valley Village	No	MI	R2RD
Los Angeles	10840 HESBY ST	91601	2419005006	0.000	0.000	0.420	0.000	Shortfall of Sites	0.124	Low Medium II Residential	RD1.5-1	0	0	0	32.267	0.420		Residential - Single Family Residence, 1	171B173 1122		North Hollywood - Valley Village	No	MI	R2RD
Los Angeles	8235 W 4TH ST	90048	5511035006	0.000	0.000	0.420	0.000	Shortfall of Sites	0.144	Low Medium I Residential	R2-1-O	0	0	0	27.871	0.420		Residential - Single Family Residence, 0	138B173 1122		Wilshire	No	MI	R2RD
Los Angeles	465 N HARPER AVE	90048	5514004044	0.000	0.000	0.420	0.000	Shortfall of Sites	0.107	Low Medium I Residential	R2-1	0	0	0	37.513	0.420		Residential - Single Family Residence - Therapy Pool (Spa), 1	141B173 1123		Wilshire	No	MI	R2RD
Los Angeles	10846 HESBY ST	91601	2419005004	0.000	0.000	0.420	0.000	Shortfall of Sites	0.124	Low Medium II Residential	RD1.5-1	0	0	0	32.268	0.420		Residential - Single Family Residence, 1	171B173 1124		North Hollywood - Valley Village	No	MI	R2RD
Los Angeles	10852 HESBY ST	91601	2419005003	0.000	0.000	0.420	0.000	Shortfall of Sites	0.124	Low Medium II Residential	RD1.5-1	0	0	0	32.268	0.420		Residential - Single Family Residence, 1	171B173 1125		North Hollywood - Valley Village	No	MI	R2RD
Los Angeles	1410 WEST BLVD	90019	5082013021	0.000	0.000	0.420	0.000	Shortfall of Sites	0.157	Low Medium I Residential	R2-1-O	0	0	0	25.452	0.420		Residential - Single Family Residence, 1	129B185 1125		West Adams - Baldwin Hills - Leimert	No	MI	R2RD , ADU
Los Angeles	10856 HESBY ST	91601	2419005002	0.000	0.000	0.420	0.000	Shortfall of Sites	0.124	Low Medium II Residential	RD1.5-1	0	0	0	32.268	0.420		Residential - Single Family Residence, 1	171B173 1126		North Hollywood - Valley Village	No	MI	R2RD
Los Angeles	1143 S HIGHLAND AVE	90019	5084022008	0.000	0.000	0.420	0.000	Shortfall of Sites	0.137	Low Medium I Residential	R2-1-O	0	0	0	29.186	0.420		Residential - Single Family Residence, 1	132B181 1127		Wilshire	No	MI	R2RD
Los Angeles	4458 VICTORIA PARK DR	90019	5082013010	0.000	0.000	0.420	0.000	Shortfall of Sites	0.186	Low Medium I Residential	R2-1-O	0	0	0	21.450	0.420		Residential - Single Family Residence - Pool, 1	129B185 1129		West Adams - Baldwin Hills - Leimert	No	MI	R2RD , ADU
Los Angeles	8813 DAVID AVE	90034	4301020009	0.000	0.000	0.420	0.000	Shortfall of Sites	0.071	Low Medium II Residential	RD2-1	0	0	0	56.654	0.420		Residential - Single Family Residence, 1	126B169 1130		West Adams - Baldwin Hills - Leimert	No	MI	R2RD
Los Angeles	1220 S WALKER AVE	90731	7458016024	0.000	0.000	0.420	0.000	Shortfall of Sites	0.137	Low Medium II Residential	RD2-1XL	0	0	0	29.254	0.420		Residential - Single Family Residence, 1	015B193 1131		San Pedro	No	MI	R2RD
Los Angeles	8752 CADILLAC AVE	90034	4301021006	0.000	0.000	0.420	0.000	Shortfall of Sites	0.057	Low Medium II Residential	RD2-1	0	0	0	69.716	0.420		Residential - Single Family Residence, 1	126B169 1133		West Adams - Baldwin Hills - Leimert	No	MI	R2RD
Los Angeles	11502 MISSISSIPPI AVE	90025	4260005905	0.000	0.000	0.420	0.000	Shortfall of Sites	0.135	Low Medium I Residential	R2-1	0	0	0	29.602	0.420		Residential - Double, Duplex, or Two Units - 4 Stories or Less, 0	126B153 1133		West Los Angeles	No	MI	R2RD
Los Angeles	10811 HESBY ST	91601	2419006030	0.000	0.000	0.420	0.000	Shortfall of Sites	0.124	Low Medium II Residential	RD1.5-1	0	0	0	32.247	0.420		Residential - Five or More Units or Apartments (Any Combination) - 4 Stories or Less - Pool, 0	171B177 1134		North Hollywood - Valley Village	No	MI	R2RD
Los Angeles	2127 PURDUE AVE	90025	4260004022	0.000	0.000	0.420	0.000	Shortfall of Sites	0.146	Low Medium I Residential	R2-1	0	0	0	27.473	0.420		Residential - Single Family Residence, 1	126B153 1134		West Los Angeles	No	MI	R2RD
Los Angeles	8201 W 4TH ST	90048	5511035001	0.000	0.000	0.420	0.000	Shortfall of Sites	0.194	Low Medium I Residential	R2-1-O	0	0	0	20.666	0.420		Residential - Single Family Residence, 1	138B173 1137		Wilshire	No	MI	R2RD , ADU
Los Angeles	8752 CADILLAC AVE	90034	4301021006	0.000	0.000	0.420	0.000	Shortfall of Sites	0.058	Low Medium II Residential	RD2-1	0	0	0	68.558	0.420		Residential - Single Family Residence, 0	126B169 1140		West Adams - Baldwin Hills - Leimert	No	MI	R2RD
Los Angeles	8809 DAVID AVE	90034	4301020008	0.000	0.000	0.420	0.000	Shortfall of Sites	0.064	Low Medium II Residential	RD2-1	0	0	0	62.213	0.420		Residential - Single Family Residence, 1	126B169 1142		West Adams - Baldwin Hills - Leimert	No	MI	R2RD
Los Angeles	461 N HARPER AVE	90048	5514004045	0.000	0.000	0.420	0.000	Shortfall of Sites	0.119	Low Medium I Residential	R2-1	0	0	0	33.690	0.420		Residential - Single Family Residence, 1	141B173 1143		Wilshire	No	MI	R2RD
Los Angeles	2131 PURDUE AVE	90025	4260004021	0.000	0.000	0.420	0.000	Shortfall of Sites	0.146	Low Medium I Residential	R2-1	0	0	0	27.474	0.420		Residential - Single Family Residence, 1	126B153 1144		West Los Angeles	No	MI	R2RD
Los Angeles	1407 NADEAU DR	90019	5082013012	0.000	0.000	0.420	0.000	Shortfall of Sites	0.165	Low Medium I Residential	R2-1-O	0	0	0	24.221	0.420		Residential - Single Family Residence, 1	129B185 1145		West Adams - Baldwin Hills - Leimert	No	MI	R2RD , ADU
Los Angeles	8834 DAVID AVE	90034	4301020015	0.000	0.000	0.420	0.000	Shortfall of Sites	0.085	Low Medium II Residential	RD2-1	0	0	0	47.116	0.420		Residential - Single Family Residence, 0	126B169 1146		West Adams - Baldwin Hills - Leimert	No	MI	R2RD
Los Angeles	8969 W 25TH ST	90034	4302015034	0.000	0.000	0.420	0.000	Shortfall of Sites	0.115	Low Medium I Residential	R2-1	0	0	0	34.836	0.420		Residential - Single Family Residence, 1	126B169 1148		West Adams - Baldwin Hills - Leimert	No	MI	R2RD
Los Angeles	11512 MISSISSIPPI AVE	90025	4260005003	0.000	0.000	0.420	0.000	Shortfall of Sites	0.123	Low Medium I Residential	R2-1	0	0	0	32.390	0.420		Residential - Single Family Residence, 0	126B153 1150		West Los Angeles	No	MI	R2RD
Los Angeles	462 N ALFRED ST	90048	5514002002	0.000	0.000	0.420	0.000	Shortfall of Sites	0.135	Low Medium I Residential	R2-1-O	0	0	0	29.556	0.420		Residential - Single Family Residence - Pool, 1	141B173 1151		Wilshire	No	MI	R2RD
Los Angeles	8153 W 4TH ST	90048	5511036013	0.000	0.000	0.420	0.000	Shortfall of Sites	0.143	Low Medium I Residential	R2-1-O	0	0	0	27.882	0.420		Residential - Single Family Residence, 1	138B173 1151		Wilshire	No	MI	R2RD
Los Angeles	2135 PURDUE AVE	90025	4260004020	0.000	0.000	0.420	0.000	Shortfall of Sites	0.149	General Commercial	R2-1	0	0	0	26.849	0.420		Residential - Single Family Residence, 1	126B153 1152		West Los Angeles	No	MI	R2RD
Los Angeles	8724 CADILLAC AVE	90034	4301024001	0.000	0.000	0.420	0.000	Shortfall of Sites	0.069	Low Medium II Residential	RD1.5-1	0	0	0	57.906	0.420		Residential - Single Family Residence, 1	126B169 1155		West Adams - Baldwin Hills - Leimert	No	MI	R2RD
Los Angeles	8830 DAVID AVE	90034	4301020016	0.000	0.000	0.420	0.000	Shortfall of Sites	0.085	Low Medium II Residential	RD2-1	0	0	0	47.116	0.420		Residential - Single Family Residence, 0	126B169 1156		West Adams - Baldwin Hills - Leimert	No	MI	R2RD
Los Angeles	8143 W 4TH ST	90048	5511036011	0.000	0.000	0.420	0.000	Shortfall of Sites	0.143	Low Medium I Residential	R2-1-O	0	0	0	27.881	0.420		Residential - Single Family Residence, 1	138B173 1157		Wilshire	No	MI	R2RD
Los Angeles	2031 COLBY AVE	90025	4261037006	0.000	0.000	0.420	0.000	Shortfall of Sites	0.140	Low Medium I Residential	R2-1	0	0	0	28.555	0.420		Residential - Single Family Residence, 1	126B149 1158		West Los Angeles	No	MI	R2RD
Los Angeles	8139 W 4TH ST	90048	5511036010	0.000	0.000	0.420	0.000	Shortfall of Sites	0.143	Low Medium I Residential	R2-1-O	0	0	0	27.881	0.420		Residential - Single Family Residence - Pool, 1	138B173 1160		Wilshire	No	MI	R2RD
Los Angeles	1220 S WALKER AVE	90731	7458016024	0.000	0.000	0.420	0.000	Shortfall of Sites	0.131	Low Medium II Residential	RD2-1XL	0	0	0	30.619	0.420		Residential - Single Family Residence, 0	015B193 1164		San Pedro	No	MI	R2RD
Los Angeles	1225 S LELAND ST	90731	7458016056	0.000	0.000	0.420	0.000	Shortfall of Sites	0.156	Low Medium II Residential	RD2-1XL	0	0	0	25.571	0.420		Residential - Single Family Residence, 1	015B193 1165		San Pedro	No	MI	R2RD , ADU
Los Angeles	1152 S HIGHLAND AVE	90019	5084023013	0.000	0.000	0.420	0.000	Shortfall of Sites	0.169	Low Medium I Residential	R2-1-O	0	0	0	23.636	0.420		Residential - Single Family Residence, 1	132B181 1167		Wilshire	No	MI	R2RD , ADU
Los Angeles	8824 DAVID AVE	90034	4301020017	0.000	0.000	0.420	0.000	Shortfall of Sites	0.085	Low Medium II Residential	RD2-1	0	0	0	47.117	0.420		Residential - Single Family Residence, 0	126B169 1170		West Adams - Baldwin Hills - Leimert	No	MI	R2RD
Los Angeles	455 N HARPER AVE	90048	5514004046	0.000	0.000	0.420	0.000	Shortfall of Sites	0.127	Low Medium I Residential	R2-1	0	0	0	31.503	0.420		Residential - Single Family Residence, 1	141B173 1172		Wilshire	No	MI	R2RD
Los Angeles	1454 S REDONDO BLVD	90019	5070016014	0.000	0.000	0.420	0.000	Shortfall of Sites	0.131	Low Medium II Residential	RD1.5-1-O	0	0	0	30.488	0.420		Residential - Single Family Residence, 1	129B181 1173		Wilshire	No	MI	R2RD
Los Angeles	4427 RUSSELL AVE	90027	5590017018	0.000	0.000	0.420	0.000	Shortfall of Sites	0.155	Low Medium I Residential	R2-1XL	0	0	0	25.813	0.420		Residential - Single Family Residence, 1	150B201 1174		Hollywood	No	MI	R2RD , ADU
Los Angeles	1511 S SYCAMORE AVE	90019	5070016029	0.000	0.000	0.420	0.000	Shortfall of Sites	0.126	Low Medium II Residential	RD1.5-1-O	0	0	0	31.795	0.420		Residential - Single Family Residence, 1	129B181 1175		Wilshire	No	MI	R2RD
Los Angeles	8718 CADILLAC AVE	90034	4301024002	0.000	0.000	0.420	0.000	Shortfall of Sites	0.069	Low Medium II Residential	RD1.5-1	0	0	0	58.103	0.420		Residential - Single Family Residence, 1	126B169 1175		West Adams - Baldwin Hills - Leimert	No	MI	R2RD
Los Angeles	458 N ALFRED ST	90048	5514002003	0.000	0.000	0.420	0.000	Shortfall of Sites	0.136	Low Medium I Residential	R2-1-O	0	0	0	29.410	0.420		Residential - Single Family Residence, 1	141B173 1180		Wilshire	No	MI	R2RD
Los Angeles	8712 CADILLAC AVE	90034	4301024003	0.000	0.000	0.420	0.000	Shortfall of Sites	0.069	Low Medium II Residential	RD1.5-1	0	0	0	58.104	0.420		Residential - Single Family Residence, 1	126B169 1180		West Adams - Baldwin Hills - Leimert	No	MI	R2RD
Los Angeles	8820 DAVID AVE	90034	4301020018	0.000	0.000	0.420	0.000	Shortfall of Sites	0.085	Low Medium II Residential	RD2-1	0	0	0	47.117	0.420		Residential - Single Family Residence, 0	126B169 1181		West Adams - Baldwin Hills - Leimert	No	MI	R2RD
Los Angeles	14328 ALBERS ST	91401	2245009021	0.000	0.000	0.420	0.000	Shortfall of Sites	0.124	Low Residential	[Q]RD1.5-1	0	0	0	32.236	0.420		Residential - Single Family Residence, 1	174B153 1186		Van Nuys - North Sherman Oaks	No	MI	R2RD
Los Angeles	14322 ALBERS ST	91401	2245009020	0.000	0.000	0.420	0.000	Shortfall of Sites	0.121	Low Residential	[Q]RD1.5-1	0	0	0	33.130	0.420		Residential - Single Family Residence, 1	174B153 1187		Van Nuys - North Sherman Oaks	No	MI	R2RD
Los Angeles	8260 W 4TH ST	90048	5511042024	0.000	0.000	0.420	0.000	Shortfall of Sites	0.144	Low Medium I Residential	R2-1-O	0	0	0	27.874	0.420		Residential - Single Family Residence, 1	138B173 1187		Wilshire	No	MI	R2RD
Los Angeles	8712 CADILLAC AVE	90034	4301024003	0.000	0.000	0.420	0.000	Shortfall of Sites	0.069	Low Medium II Residential	RD1.5-1	0	0	0	58.105	0.420		Residential - Single Family Residence, 0	126B169 1189		West Adams - Baldwin Hills - Leimert	No	MI	R2RD
Los Angeles	454 N HARPER AVE	90048	5514005003	0.000	0.000	0.420	0.000	Shortfall of Sites	0.140	Low Medium I Residential	R2-1	0	0	0	28.663	0.420		Residential - Single Family Residence, 1	141B173 1190		Wilshire	No	MI	R2RD
Los Angeles	8816 DAVID AVE	90034	4301020019	0.000	0.000	0.420	0.000	Shortfall of Sites	0.085	Low Medium II Residential	RD2-1	0	0	0	47.117	0.420		Residential - Single Family Residence, 0	126B169 1193		West Adams - Baldwin Hills - Leimert	No	MI	R2RD
Los Angeles	1228 S WALKER AVE	90731	7458016004	0.000	0.000	0.420	0.000	Shortfall of Sites	0.062	Low Medium II Residential	RD2-1XL	0	0	0	64.526	0.420		Residential - Single Family Residence, 1	015B193 1193		San Pedro	No	MI	R2RD
Los Angeles	4401 RUSSELL AVE	90027	5590017024	0.000	0.000	0.420	0.000	Shortfall of Sites	0.110	Low Medium I Residential	R2-1XL	0	0	0	36.485	0.420		Residential - Single Family Residence, 1	150B201 1194		Hollywood	No	MI	R2RD
Los Angeles	8240 W 4TH ST	90048	5511042028	0.000	0.000	0.420	0.000	Shortfall of Sites	0.144	Low Medium I Residential	R2-1-O	0	0	0	27.874	0.420		Residential - Single Family Residence - Pool, 1	138B173 1195		Wilshire	No	MI	R2RD
Los Angeles	1233 S LELAND ST	90731	7458016013	0.000	0.000	0.420	0.000	Shortfall of Sites	0.172	Low Medium II Residential	RD2-1XL	0	0	0	23.239	0.420		Residential - Single Family Residence, 1	015B193 1196		San Pedro	No	MI	R2RD , ADU
Los Angeles	11973 MAYFIELD AVE	90049	4265009176	0.000	0.000	0.420	0.000	Shortfall of Sites	0.169	Low Medium I Residential	[Q]RD3-1	0	0	0	23.625	0.420		Residential - Single Family Residence, 1	129B145 1196		Brentwood - Pacific Palisades	No	MI	R2RD , ADU
Los Angeles	8708 CADILLAC AVE	90034	4301024004	0.000	0.000	0.420	0.000	Shortfall of Sites	0.069	Low Medium II Residential	RD1.5-1	0	0	0	58.106	0.420		Residential - Single Family Residence, 1	126B169 1198		West Adams - Baldwin Hills - Leimert	No	MI	R2RD
Los Angeles	8230 W 4TH ST	90048	5511042030	0.000	0.000	0.420	0.000	Shortfall of Sites	0.144	Low Medium I Residential	R2-1-O	0	0	0	27.875	0.420		Residential - Single Family Residence, 1	138B173 1199		Wilshire	No	MI	R2RD
Los Angeles	0	0	5533024031	0.000	0.000	0.420	0.000	Shortfall of Sites	0.066	Low Medium II Residential	RD1.5-1XL	0	0	0	60.998	0.420		Residential - Single Family Residence, 0	141B185 1199		Hollywood	No	MI	R2RD

Jurisdiction Name	Site Address/Intersection	5 Digit ZIP Code	Assessor Parcel Number	Very Low-Income	Low-Income	Moderate-Income	Above Moderate-Income	Type of Shortfall	Parcel Size (Acres)	Current General Plan Designation	Current Zoning	Proposed General Plan (GP) Designation	Proposed Zoning	Minimum Density Allowed	Maximum Density Allowed	Total Capacity	Vacant/ Nonvacant	Description of Existing Uses	PIN	Base Density Per Acre	Community Plan Area	Rent Stabalization Ordinance	Income Category	Applicable Rezoning Program (Program informing values in Column Q listed first)
Los Angeles	1626 S RIMPAU BLVD	90019	5071018019	0.000	0.000	0.420	0.000	Shortfall of Sites	0.076	Low Medium II Residential	RD1.5-1-O	0	0	0	52.694	0.420		Residential - Single Family Residence, 1	129B181 1201		West Adams - Baldwin Hills - Leimert	No	MI	R2RD
Los Angeles	454 N ALFRED ST	90048	5514002004	0.000	0.000	0.420	0.000	Shortfall of Sites	0.137	Low Medium I Residential	R2-1-O	0	0	0	29.266	0.420		Residential - Single Family Residence - Pool, 1	141B173 1203		Wilshire	No	MI	R2RD
Los Angeles	8812 DAVID AVE	90034	4301020020	0.000	0.000	0.420	0.000	Shortfall of Sites	0.087	Low Medium II Residential	RD2-1	0	0	0	46.000	0.420		Residential - Single Family Residence, 0	126B169 1203		West Adams - Baldwin Hills - Leimert	No	MI	R2RD
Los Angeles	1510 S SYCAMORE AVE	90019	5070017016	0.000	0.000	0.420	0.000	Shortfall of Sites	0.126	Low Medium II Residential	RD1.5-1-O	0	0	0	31.795	0.420		Residential - Single Family Residence, 1	129B181 1205		Wilshire	No	MI	R2RD
Los Angeles	453 N ALFRED ST	90048	5514001017	0.000	0.000	0.420	0.000	Shortfall of Sites	0.160	Low Medium I Residential	R2-1-O	0	0	0	24.974	0.420		Residential - Single Family Residence, 1	141B173 1206		Wilshire	No	MI	R2RD , ADU
Los Angeles	0	0	5533024040	0.000	0.000	0.420	0.000	Shortfall of Sites	0.066	Low Medium II Residential	RD1.5-1XL	0	0	0	60.991	0.420		Residential - Single Family Residence, 0	141B185 1208		Hollywood	No	MI	R2RD
Los Angeles	1162 S HIGHLAND AVE	90019	5084023015	0.000	0.000	0.420	0.000	Shortfall of Sites	0.172	Low Medium I Residential	R2-1-O	0	0	0	23.260	0.420		Residential - Single Family Residence, 1	132B181 1209		Wilshire	No	MI	R2RD , ADU
Los Angeles	5005 CARTWRIGHT AVE	91601	2419011020	0.000	0.000	0.420	0.000	Shortfall of Sites	0.066	Low Medium I Residential	R2-1VL	0	0	0	60.178	0.420		Residential - Single Family Residence, 1	171B177 1210		North Hollywood - Valley Village	No	MI	R2RD
Los Angeles	1519 S SYCAMORE AVE	90019	5070016027	0.000	0.000	0.420	0.000	Shortfall of Sites	0.126	Low Medium II Residential	RD1.5-1-O	0	0	0	31.796	0.420		Residential - Single Family Residence, 1	129B181 1210		Wilshire	No	MI	R2RD
Los Angeles	8808 DAVID AVE	90034	4301020021	0.000	0.000	0.420	0.000	Shortfall of Sites	0.093	Low Medium II Residential	RD2-1	0	0	0	42.891	0.420		Residential - Single Family Residence, 0	126B169 1210		West Adams - Baldwin Hills - Leimert	No	MI	R2RD
Los Angeles	10709 ADDISON ST	91601	2419011019	0.000	0.000	0.420	0.000	Shortfall of Sites	0.116	Low Medium I Residential	R2-1VL	0	0	0	34.579	0.420		Residential - Single Family Residence, 1	171B177 1211		North Hollywood - Valley Village	No	MI	R2RD
Los Angeles	10717 ADDISON ST	91601	2419011018	0.000	0.000	0.420	0.000	Shortfall of Sites	0.111	Low Medium II Residential	RD1.5-1VL	0	0	0	36.076	0.420		Residential - Single Family Residence - Pool, 1	171B177 1212		North Hollywood - Valley Village	No	MI	R2RD
Los Angeles	7216 ROSEWOOD AVE	90036	5525026030	0.000	0.000	0.420	0.000	Shortfall of Sites	0.060	Low Medium I Residential	R2-1	0	0	0	66.414	0.420		Residential - Single Family Residence, 1	141B181 1212		Wilshire	No	MI	R2RD
Los Angeles	7220 ROSEWOOD AVE	90036	5525026031	0.000	0.000	0.420	0.000	Shortfall of Sites	0.060	Low Medium I Residential	R2-1	0	0	0	66.416	0.420		Residential - Single Family Residence, 1	141B181 1213		Wilshire	No	MI	R2RD
Los Angeles	1519 S ORANGE DR	90019	5070017024	0.000	0.000	0.420	0.000	Shortfall of Sites	0.127	Low Medium II Residential	RD1.5-1-O	0	0	0	31.594	0.420		Residential - Single Family Residence, 1	129B181 1213		Wilshire	No	MI	R2RD
Los Angeles	464 N ALTA VISTA BLVD	90036	5525026032	0.000	0.000	0.420	0.000	Shortfall of Sites	0.086	Low Medium I Residential	R2-1	0	0	0	46.698	0.420		Residential - Single Family Residence, 1	141B181 1214		Wilshire	No	MI	R2RD
Los Angeles	1843 N KENMORE AVE	90027	5589033047	0.000	0.000	0.420	0.000	Shortfall of Sites	0.058	Low Medium II Residential	RD1.5-1XL	0	0	0	68.767	0.420		Residential - Single Family Residence, 1	150B197 1215		Hollywood	No	MI	R2RD
Los Angeles	1506 S REDONDO BLVD	90019	5070016017	0.000	0.000	0.420	0.000	Shortfall of Sites	0.131	Low Medium II Residential	RD1.5-1-O	0	0	0	30.488	0.420		Residential - Single Family Residence, 1	129B181 1215		Wilshire	No	MI	R2RD
Los Angeles	7258 ROSEWOOD AVE	90036	5525025002	0.000	0.000	0.420	0.000	Shortfall of Sites	0.075	Low Medium I Residential	R2-1	0	0	0	53.047	0.420		Residential - Double, Duplex, or Two Units - 4 Stories or Less, 1	141B181 1216		Wilshire	No	MI	R2RD
Los Angeles	7264 ROSEWOOD AVE	90036	5525025035	0.000	0.000	0.420	0.000	Shortfall of Sites	0.079	Low Medium I Residential	R2-1	0	0	0	50.391	0.420		Residential - Single Family Residence, 1	141B181 1217		Wilshire	No	MI	R2RD
Los Angeles	448 N HARPER AVE	90048	5514005004	0.000	0.000	0.420	0.000	Shortfall of Sites	0.139	Low Medium I Residential	R2-1	0	0	0	28.855	0.420		Residential - Single Family Residence, 1	141B173 1217		Wilshire	No	MI	R2RD
Los Angeles	4566 W 16TH PL	90019	5071016012	0.000	0.000	0.420	0.000	Shortfall of Sites	0.115	Low Medium II Residential	RD1.5-1-O	0	0	0	34.857	0.420		Residential - Single Family Residence, 1	129B185 1217		West Adams - Baldwin Hills - Leimert	No	MI	R2RD
Los Angeles	10810 HESBY ST	91601	2419005013	0.000	0.000	0.420	0.000	Shortfall of Sites	0.124	Low Medium II Residential	RD1.5-1	0	0	0	32.297	0.420		Residential - Single Family Residence, 1	171B177 1218		North Hollywood - Valley Village	No	MI	R2RD
Los Angeles	4649 LOMITA ST	90019	5071017007	0.000	0.000	0.420	0.000	Shortfall of Sites	0.111	Low Medium II Residential	RD1.5-1-O	0	0	0	35.925	0.420		Residential - Single Family Residence, 1	129B185 1218		West Adams - Baldwin Hills - Leimert	No	MI	R2RD
Los Angeles	8680 CADILLAC AVE	90034	4301025001	0.000	0.000	0.420	0.000	Shortfall of Sites	0.057	Low Medium II Residential	RD2-1	0	0	0	69.731	0.420		Residential - Single Family Residence, 1	126B169 1221		West Adams - Baldwin Hills - Leimert	No	MI	R2RD
Los Angeles	8676 CADILLAC AVE	90034	4301025002	0.000	0.000	0.420	0.000	Shortfall of Sites	0.057	Low Medium II Residential	RD2-1	0	0	0	69.734	0.420		Residential - Single Family Residence, 1	126B169 1222		West Adams - Baldwin Hills - Leimert	No	MI	R2RD
Los Angeles	7416 ROSEWOOD AVE	90036	5526033031	0.000	0.000	0.420	0.000	Shortfall of Sites	0.078	Low Medium II Residential	RD1.5-1-O	0	0	0	51.537	0.420		Residential - Single Family Residence, 1	141B181 1226		Wilshire	No	MI	R2RD
Los Angeles	8674 CADILLAC AVE	90034	4301025003	0.000	0.000	0.420	0.000	Shortfall of Sites	0.057	Low Medium II Residential	RD2-1	0	0	0	69.735	0.420		Residential - Single Family Residence, 1	126B169 1226		West Adams - Baldwin Hills - Leimert	No	MI	R2RD
Los Angeles	464 N VISTA ST	90036	5526033030	0.000	0.000	0.420	0.000	Shortfall of Sites	0.110	Low Medium II Residential	RD1.5-1-O	0	0	0	36.342	0.420		Residential - Single Family Residence, 1	141B181 1227		Wilshire	No	MI	R2RD
Los Angeles	449 N ALFRED ST	90048	5514001018	0.000	0.000	0.420	0.000	Shortfall of Sites	0.178	Low Medium I Residential	R2-1-O	0	0	0	22.472	0.420		Residential - Single Family Residence, 1	141B173 1229		Wilshire	No	MI	R2RD , ADU
Los Angeles	4566 W 16TH PL	90019	5071016012	0.000	0.000	0.420	0.000	Shortfall of Sites	0.092	Low Medium II Residential	RD1.5-1-O	0	0	0	43.571	0.420		Residential - Single Family Residence, 0	129B185 1229		West Adams - Baldwin Hills - Leimert	No	MI	R2RD
Los Angeles	856 N CITRUS AVE	90038	5524003024	0.000	0.000	0.420	0.000	Shortfall of Sites	0.132	Low Medium I Residential	R2-1XL	0	0	0	30.395	0.420		Commercial - Parking Lot (Commercial Use Property) - Lots - Patron or Employee - One Story, 0	144B185 1230		Hollywood	No	MI	R2RD
Los Angeles	1510 S REDONDO BLVD	90019	5070016018	0.000	0.000	0.420	0.000	Shortfall of Sites	0.117	Low Medium II Residential	RD1.5-1-O	0	0	0	34.299	0.420		Residential - Single Family Residence, 1	129B181 1232		Wilshire	No	MI	R2RD
Los Angeles	8670 CADILLAC AVE	90034	4301025004	0.000	0.000	0.420	0.000	Shortfall of Sites	0.057	Low Medium II Residential	RD2-1	0	0	0	69.735	0.420		Residential - Single Family Residence, 1	126B169 1232		West Adams - Baldwin Hills - Leimert	No	MI	R2RD
Los Angeles	1168 S HIGHLAND AVE	90019	5084023016	0.000	0.000	0.420	0.000	Shortfall of Sites	0.154	Low Medium I Residential	R2-1-O	0	0	0	25.959	0.420		Residential - Single Family Residence, 0	132B181 1235		Wilshire	No	MI	R2RD , ADU
Los Angeles	1520 S SYCAMORE AVE	90019	5070017018	0.000	0.000	0.420	0.000	Shortfall of Sites	0.126	Low Medium II Residential	RD1.5-1-O	0	0	0	31.795	0.420		Residential - Single Family Residence, 1	129B181 1237		Wilshire	No	MI	R2RD
Los Angeles	8670 CADILLAC AVE	90034	4301025004	0.000	0.000	0.420	0.000	Shortfall of Sites	0.057	Low Medium II Residential	RD2-1	0	0	0	69.737	0.420		Residential - Single Family Residence, 0	126B169 1237		West Adams - Baldwin Hills - Leimert	No	MI	R2RD
Los Angeles	8666 CADILLAC AVE	90034	4301025005	0.000	0.000	0.420	0.000	Shortfall of Sites	0.057	Low Medium II Residential	RD2-1	0	0	0	69.737	0.420		Residential - Single Family Residence, 1	126B169 1240		West Adams - Baldwin Hills - Leimert	No	MI	R2RD
Los Angeles	444 N HARPER AVE	90048	5514005005	0.000	0.000	0.420	0.000	Shortfall of Sites	0.139	Low Medium I Residential	R2-1	0	0	0	28.817	0.420		Residential - Single Family Residence - Pool, 1	141B173 1243		Wilshire	No	MI	R2RD
Los Angeles	4635 LOMITA ST	90019	5071017013	0.000	0.000	0.420	0.000	Shortfall of Sites	0.057	Low Medium II Residential	RD1.5-1-O	0	0	0	69.696	0.420		Residential - Single Family Residence, 1	129B185 1243		West Adams - Baldwin Hills - Leimert	No	MI	R2RD
Los Angeles	443 N HARPER AVE	90048	5514004049	0.000	0.000	0.420	0.000	Shortfall of Sites	0.146	Low Medium I Residential	R2-1	0	0	0	27.424	0.420		Residential - Single Family Residence, 1	141B173 1244		Wilshire	No	MI	R2RD
Los Angeles	8664 CADILLAC AVE	90034	4301025006	0.000	0.000	0.420	0.000	Shortfall of Sites	0.057	Low Medium II Residential	RD2-1	0	0	0	69.739	0.420		Residential - Single Family Residence, 1	126B169 1245		West Adams - Baldwin Hills - Leimert	No	MI	R2RD
Los Angeles	8664 CADILLAC AVE	90034	4301025006	0.000	0.000	0.420	0.000	Shortfall of Sites	0.057	Low Medium II Residential	RD2-1	0	0	0	69.739	0.420		Residential - Single Family Residence, 0	126B169 1248		West Adams - Baldwin Hills - Leimert	No	MI	R2RD
Los Angeles	10709 ADDISON ST	91601	2419011019	0.000	0.000	0.420	0.000	Shortfall of Sites	0.074	Low Medium I Residential	R2-1VL	0	0	0	54.226	0.420		Residential - Single Family Residence, 0	171B177 1251		North Hollywood - Valley Village	No	MI	R2RD
Los Angeles	10717 ADDISON ST	91601	2419011018	0.000	0.000	0.420	0.000	Shortfall of Sites	0.071	Low Medium II Residential	RD1.5-1VL	0	0	0	56.573	0.420		Residential - Single Family Residence - Pool, 0	171B177 1252		North Hollywood - Valley Village	No	MI	R2RD
Los Angeles	4629 LOMITA ST	90019	5071017016	0.000	0.000	0.420	0.000	Shortfall of Sites	0.057	Low Medium II Residential	RD1.5-1-O	0	0	0	69.696	0.420		Residential - Single Family Residence, 1	129B185 1252		West Adams - Baldwin Hills - Leimert	No	MI	R2RD
Los Angeles	2315 S CORNING ST	90034	4301024020	0.000	0.000	0.420	0.000	Shortfall of Sites	0.138	Low Medium II Residential	RD2-1	0	0	0	28.943	0.420		Residential - Single Family Residence - Pool, 1	126B169 1252		West Adams - Baldwin Hills - Leimert	No	MI	R2RD
Los Angeles	10721 ADDISON ST	91601	2419011017	0.000	0.000	0.420	0.000	Shortfall of Sites	0.101	Low Medium II Residential	RD1.5-1VL	0	0	0	39.601	0.420		Residential - Single Family Residence, 0	171B177 1253		North Hollywood - Valley Village	No	MI	R2RD
Los Angeles	856 N CITRUS AVE	90038	5524003024	0.000	0.000	0.420	0.000	Shortfall of Sites	0.132	Low Medium I Residential	R2-1XL	0	0	0	30.280	0.420		Commercial - Parking Lot (Commercial Use Property) - Lots - Patron or Employee - One Story, 0	144B185 1255		Hollywood	No	MI	R2RD
Los Angeles	444 N ALFRED ST	90048	5514002006	0.000	0.000	0.420	0.000	Shortfall of Sites	0.153	Low Medium I Residential	R2-1-O	0	0	0	26.062	0.420		Residential - Single Family Residence, 1	141B173 1255		Wilshire	No	MI	R2RD , ADU
Los Angeles	445 N ALFRED ST	90048	5514001019	0.000	0.000	0.420	0.000	Shortfall of Sites	0.178	Low Medium I Residential	R2-1-O	0	0	0	22.477	0.420		Residential - Single Family Residence, 1	141B173 1256		Wilshire	No	MI	R2RD , ADU
Los Angeles	4637 LOMITA ST	90019	5071017014	0.000	0.000	0.420	0.000	Shortfall of Sites	0.057	Low Medium II Residential	RD1.5-1-O	0	0	0	69.696	0.420		Residential - Single Family Residence, 1	129B185 1263		West Adams - Baldwin Hills - Leimert	No	MI	R2RD
Los Angeles	9015 BEVERLYWOOD ST	90034	4302013007	0.000	0.000	0.420	0.000	Shortfall of Sites	0.112	Low Medium I Residential	R2-1-O	0	0	0	35.866	0.420		Residential - Single Family Residence, 1	126B169 1263		West Adams - Baldwin Hills - Leimert	No	MI	R2RD
Los Angeles	4418 RUSSELL AVE	90027	5590018011	0.000	0.000	0.420	0.000	Shortfall of Sites	0.155	Low Medium I Residential	R2-1XL	0	0	0	25.742	0.420		Residential - Single Family Residence, 1	150B201 1269		Hollywood	No	MI	R2RD , ADU
Los Angeles	4426 RUSSELL AVE	90027	5590018009	0.000	0.000	0.420	0.000	Shortfall of Sites	0.155	Low Medium I Residential	R2-1XL	0	0	0	25.744	0.420		Residential - Single Family Residence, 1	150B201 1271		Hollywood	No	MI	R2RD , ADU
Los Angeles	4629 LOMITA ST	90019	5071017015	0.000	0.000	0.420	0.000	Shortfall of Sites	0.057	Low Medium II Residential	RD1.5-1-O	0	0	0	69.696	0.420		Residential - Single Family Residence, 1	129B185 1272		West Adams - Baldwin Hills - Leimert	No	MI	R2RD
Los Angeles	4733 ST CHARLES PL	90019	5071018005	0.000	0.000	0.420	0.000	Shortfall of Sites	0.057	Low Medium II Residential	RD1.5-1-O	0	0	0	70.587	0.420		Residential - Single Family Residence, 1	129B181 1274		West Adams - Baldwin Hills - Leimert	No	MI	R2RD
Los Angeles	1518 S REDONDO BLVD	90019	5070016020	0.000	0.000	0.420	0.000	Shortfall of Sites	0.117	Low Medium II Residential	RD1.5-1-O	0	0	0	34.299	0.420	Vacant	Residential - Single Family Residence - Vacant Land, 0	129B181 1275		Wilshire	No	MI	R2RD
Los Angeles	2319 S CORNING ST	90034	4301024021	0.000	0.000	0.420	0.000	Shortfall of Sites	0.138	Low Medium II Residential	RD2-1	0	0	0	28.950	0.420		Residential - Single Family Residence, 1	126B169 1278		West Adams - Baldwin Hills - Leimert	No	MI	R2RD
Los Angeles	440 N ALFRED ST	90048	5514002007	0.000	0.000	0.420	0.000	Shortfall of Sites	0.154	Low Medium I Residential	R2-1-O	0	0	0	25.922	0.420		Residential - Single Family Residence, 1	141B173 1281		Wilshire	No	MI	R2RD , ADU
Los Angeles	4563 LOMITA ST	90019	5071016038	0.000	0.000	0.420	0.000	Shortfall of Sites	0.129	Low Medium II Residential	RD1.5-1-O	0	0	0	31.113	0.420		Residential - Single Family Residence, 1	129B185 1287		West Adams - Baldwin Hills - Leimert	No	MI	R2RD

Jurisdiction Name	Site Address/Intersection	5 Digit ZIP Code	Assessor Parcel Number	Very Low-Income	Low-Income	Moderate-Income	Above Moderate-Income	Type of Shortfall	Parcel Size (Acres)	Current General Plan Designation	Current Zoning	Proposed General Plan (GP) Designation	Proposed Zoning	Minimum Density Allowed	Maximum Density Allowed	Total Capacity	Vacant/ Nonvacant	Description of Existing Uses	PIN	Base Density Per Acre	Community Plan Area	Rent Stabalization Ordinance	Income Category	Applicable Rezoning Program (Program informing values in Column Q listed first)
Los Angeles	11627 COLFAX MEADOWS LN	91604	2365024049	0.000	0.000	0.420	0.000	Shortfall of Sites	0.061	Low Medium Residential	[Q]RD1.5-1-RIO	0	0	0	65.576	0.420	, 0	165B169 1293		Sherman Oaks - Studio City - Toluca Lake - Cahuenga Pass	No	MI	R2RD
Los Angeles	451 N POINSETTIA PL	90036	5526035004	0.000	0.000	0.420	0.000	Shortfall of Sites	0.169	Low Medium I Residential	R2-1-O	0	0	0	23.674	0.420	Residential - Single Family Residence, 1	141B181 1294		Wilshire	No	MI	R2RD , ADU
Los Angeles	11615 COLFAX MEADOW LN	91604	2365024053	0.000	0.000	0.420	0.000	Shortfall of Sites	0.061	Low Medium Residential	[Q]RD1.5-1-RIO	0	0	0	65.867	0.420	, 0	165B169 1297		Sherman Oaks - Studio City - Toluca Lake - Cahuenga Pass	No	MI	R2RD
Los Angeles	11614 COLFAX MEADOW LN	91604	2365024054	0.000	0.000	0.420	0.000	Shortfall of Sites	0.061	Low Medium Residential	[Q]RD1.5-1-RIO	0	0	0	65.540	0.420	, 0	165B169 1298		Sherman Oaks - Studio City - Toluca Lake - Cahuenga Pass	No	MI	R2RD
Los Angeles	4567 LOMITA ST	90019	5071016039	0.000	0.000	0.420	0.000	Shortfall of Sites	0.115	Low Medium II Residential	RD1.5-1-O	0	0	0	34.853	0.420	Residential - Single Family Residence, 1	129B185 1299		West Adams - Baldwin Hills - Leimert	No	MI	R2RD
Los Angeles	730 S ORO TERRACE	90731	7458003024	0.000	0.000	0.420	0.000	Shortfall of Sites	0.133	Low Medium II Residential	RD1.5-1XL	0	0	0	30.171	0.420	Residential - Single Family Residence, 1	015B193 1299		San Pedro	No	MI	R2RD
Los Angeles	729 S LELAND ST	90731	7458003025	0.000	0.000	0.420	0.000	Shortfall of Sites	0.063	Low Medium II Residential	RD1.5-1XL	0	0	0	63.722	0.420	Residential - Single Family Residence, 1	015B193 1300		San Pedro	No	MI	R2RD
Los Angeles	733 S LELAND ST	90731	7458003026	0.000	0.000	0.420	0.000	Shortfall of Sites	0.063	Low Medium II Residential	RD1.5-1XL	0	0	0	63.714	0.420	Residential - Single Family Residence, 1	015B193 1301		San Pedro	No	MI	R2RD
Los Angeles	11626 COLFAX MEADOW LN	91604	2365024058	0.000	0.000	0.420	0.000	Shortfall of Sites	0.061	Low Medium Residential	[Q]RD1.5-1-RIO	0	0	0	65.495	0.420	, 0	165B169 1302		Sherman Oaks - Studio City - Toluca Lake - Cahuenga Pass	No	MI	R2RD
Los Angeles	4640 LOMITA ST	90019	5071018029	0.000	0.000	0.420	0.000	Shortfall of Sites	0.107	Low Medium II Residential	RD1.5-1-O	0	0	0	37.340	0.420	Residential - Single Family Residence, 1	129B185 1304		West Adams - Baldwin Hills - Leimert	No	MI	R2RD
Los Angeles	434 N ALFRED ST	90048	5514002008	0.000	0.000	0.420	0.000	Shortfall of Sites	0.155	Low Medium I Residential	R2-1-O	0	0	0	25.783	0.420	Residential - Single Family Residence, 1	141B173 1309		Wilshire	No	MI	R2RD , ADU
Los Angeles	4632 LOMITA ST	90019	5071018031	0.000	0.000	0.420	0.000	Shortfall of Sites	0.107	Low Medium II Residential	RD1.5-1-O	0	0	0	37.341	0.420	Residential - Single Family Residence, 1	129B185 1315		West Adams - Baldwin Hills - Leimert	No	MI	R2RD
Los Angeles	429 N ALFRED ST	90048	5514001022	0.000	0.000	0.420	0.000	Shortfall of Sites	0.178	Low Medium I Residential	R2-1-O	0	0	0	22.479	0.420	Residential - Single Family Residence, 1	141B173 1335		Wilshire	No	MI	R2RD , ADU
Los Angeles		0	4261036041	0.000	0.000	0.420	0.000	Shortfall of Sites	0.146	Low Medium I Residential	R2-1	0	0	0	27.316	0.420	,	126B149 1336		West Los Angeles	No	MI	R2RD
Los Angeles		0	4261036042	0.000	0.000	0.420	0.000	Shortfall of Sites	0.146	Low Medium I Residential	R2-1	0	0	0	27.316	0.420	,	126B149 1336		West Los Angeles	No	MI	R2RD
Los Angeles	4490 W 16TH PL	90019	5071009057	0.000	0.000	0.420	0.000	Shortfall of Sites	0.082	Low Medium II Residential	[Q]RD1.5-1-O	0	0	0	48.590	0.420	Residential - Single Family Residence, 1	129B185 1337		West Adams - Baldwin Hills - Leimert	No	MI	R2RD
Los Angeles	9014 BEVERLYWOOD ST	90034	4301006039	0.000	0.000	0.420	0.000	Shortfall of Sites	0.112	Low Medium I Residential	R2-1	0	0	0	35.848	0.420	Residential - Single Family Residence, 1	126B169 1346		West Adams - Baldwin Hills - Leimert	No	MI	R2RD
Los Angeles	425 N HARPER AVE	90048	5514004053	0.000	0.000	0.420	0.000	Shortfall of Sites	0.146	Low Medium I Residential	R2-1	0	0	0	27.429	0.420	Residential - Single Family Residence, 1	141B173 1348		Wilshire	No	MI	R2RD
Los Angeles	1608 WEST BLVD	90019	5071009064	0.000	0.000	0.420	0.000	Shortfall of Sites	0.065	Low III Residential	RD6-1-O	0	0	0	61.801	0.420	Residential - Single Family Residence, 1	129B185 1358		West Adams - Baldwin Hills - Leimert	No	MI	R2RD
Los Angeles	424 N ALFRED ST	90048	5514002010	0.000	0.000	0.420	0.000	Shortfall of Sites	0.157	Low Medium I Residential	R2-1-O	0	0	0	25.511	0.420	Residential - Single Family Residence, 1	141B173 1360		Wilshire	No	MI	R2RD , ADU
Los Angeles	1171 S LONGWOOD AVE	90019	5084023034	0.000	0.000	0.420	0.000	Shortfall of Sites	0.281	Low Medium I Residential	R2-1-O	0	0	0	14.230	0.420	Residential - Single Family Residence - Pool, 1	129B181 1360		Wilshire	No	MI	R2RD , ADU
Los Angeles	8301 BELFORD AVE	90045	4125007001	0.000	0.000	0.420	0.000	Shortfall of Sites	0.145	Low Medium I Residential	R2-1	0	0	0	27.516	0.420	Residential - Single Family Residence, 1	099B169 1365		Westchester - Playa del Rey	No	MI	R2RD
Los Angeles	8964 BEVERLYWOOD ST	90034	4301007006	0.000	0.000	0.420	0.000	Shortfall of Sites	0.135	Low Medium I Residential	R2-1	0	0	0	29.581	0.420	Residential - Single Family Residence - Pool, 1	126B169 1371		West Adams - Baldwin Hills - Leimert	No	MI	R2RD
Los Angeles	419 N HARPER AVE	90048	5514004054	0.000	0.000	0.420	0.000	Shortfall of Sites	0.146	Low Medium I Residential	R2-1	0	0	0	27.430	0.420	Residential - Single Family Residence, 1	141B173 1374		Wilshire	No	MI	R2RD
Los Angeles	428 N POINSETTIA PL	90036	5525025028	0.000	0.000	0.420	0.000	Shortfall of Sites	0.177	Low Medium I Residential	R2-1	0	0	0	22.587	0.420	Residential - Single Family Residence, 1	141B181 1387		Wilshire	No	MI	R2RD , ADU
Los Angeles	419 N ALFRED ST	90048	5514001024	0.000	0.000	0.420	0.000	Shortfall of Sites	0.178	Low Medium I Residential	R2-1-O	0	0	0	22.476	0.420	Residential - Single Family Residence, 1	141B173 1388		Wilshire	No	MI	R2RD , ADU
Los Angeles	415 N HARPER AVE	90048	5514004055	0.000	0.000	0.420	0.000	Shortfall of Sites	0.146	Low Medium I Residential	R2-1	0	0	0	27.431	0.420	Residential - Single Family Residence - Pool, 1	141B173 1399		Wilshire	No	MI	R2RD
Los Angeles	8307 BELFORD AVE	90045	4125007002	0.000	0.000	0.420	0.000	Shortfall of Sites	0.133	Low Medium I Residential	R2-1	0	0	0	30.068	0.420	Residential - Single Family Residence, 1	099B169 1424		Westchester - Playa del Rey	No	MI	R2RD
Los Angeles	2415 S CORNING ST	90034	4301024030	0.000	0.000	0.420	0.000	Shortfall of Sites	0.124	Low Medium II Residential	RD2-1	0	0	0	32.230	0.420	Residential - Single Family Residence, 1	126B169 1508		West Adams - Baldwin Hills - Leimert	No	MI	R2RD
Los Angeles	1963 BENECIA AVE	90025	4319008024	0.000	0.000	0.420	0.000	Shortfall of Sites	0.154	Low Medium I Residential	R2-1-O	0	0	0	26.018	0.420	Residential - Single Family Residence, 1	129B157 1670		West Los Angeles	No	MI	R2RD , ADU
Los Angeles	1240 QUEEN ANNE PL	90019	5082007004	0.000	0.000	0.420	0.000	Shortfall of Sites	0.379	Low Medium II Residential	R1-1-O, RD1.5-1-O	0	0	0	10.556	0.420	Institutional - School (Private) - One Story, 1	129B185 602		Wilshire	No	MI	R2RD , ADU
Los Angeles	1259 QUEEN ANNE PL	90019	5082011904	0.000	0.000	0.420	0.000	Shortfall of Sites	0.099	Low Medium II Residential	RD1.5-1-O	0	0	0	40.562	0.420	Miscellaneous - Government Owned Property - Recreation - Public Park, 0	129B185 727		Wilshire	No	MI	R2RD
Los Angeles	1839 N KENMORE AVE	90027	5589033033	0.000	0.000	0.420	0.000	Shortfall of Sites	0.084	Low Medium II Residential	RD1.5-1XL	0	0	0	47.660	0.420	Institutional - School (Private) - One Story, 0	150B197 991		Hollywood	No	MI	R2RD
Los Angeles	20120 INGOMAR ST	91306	2107021085	0.000	0.000	0.000	0.420	Shortfall of Sites	0.144	Low Residential	(T)R1-1	Low Residential	0	0	66.287	0.420	Residential - Single Family Residence, 1	189B113 1431	1 per lot	Woodland Hills - West Hills	No	ABMI	AHO , CPK CPU
Los Angeles	5747 LASAINE AVE	91316	2254019005	0.000	0.000	0.000	0.420	Shortfall of Sites	0.127	Low II Residential	R1-1-RIO	Low Residential	0	0	66.287	0.420	Residential - Single Family Residence, 1	174B133 217	1 per lot	Encino - Tarzana	No	ABMI	AHO , ENC CPU
Los Angeles	19719 LULL ST	91306	2106033023	0.000	0.000	0.000	0.420	Shortfall of Sites	0.134	Low Residential	R1-1	Low Residential	0	0	66.287	0.420	Residential - Single Family Residence, 1	186B117 98	1 per lot	Canoga Park - Winnetka - Woodland Hills - West Hills	No	ABMI	AHO , CPK CPU
Los Angeles	17824 HEMMINGWAY ST	91335	2101034005	0.000	0.000	0.000	0.420	Shortfall of Sites	0.134	Low Residential	R1-1	Low Residential	0	0	66.287	0.420	Residential - Single Family Residence - Pool, 1	189B129 837	1 per lot	Reseda - West Van Nuys	No	ABMI	AHO , RES CPU
Los Angeles	1425 W MANCHESTER AVE	90047	6034029044	0.000	0.000	0.000	0.420	Shortfall of Sites	0.135	Community Commercial	C2-1-CPIO	0	0	0	3.886	0.420	Commercial - Store Combination - Store and Office Combination - One Story, 0	097-5A195 258		South Los Angeles	No	ABMI	ARO
Los Angeles	5309 S FIGUEROA ST	90037	5001025036	0.000	0.000	0.000	0.420	Shortfall of Sites	0.140	Neighborhood Commercial	C2-1VL-CPIO	0	0	0	102.494	0.420	Institutional - Church - One Story, 0	108B201 438		South Los Angeles	No	ABMI	FBO
Los Angeles	13261 GLENOAKS BLVD	91342	2505001038	0.210	0.210	0.000	0.000	Shortfall of Sites	0.741	Low II Residential	R1-1	0	0	20	102.494	0.420	Institutional - Church - One Story, 3	225B149 340		Sylmar	No	LI	FBO
Los Angeles	6621 DE LONGPRE AVE	90028	5547025018	0.000	0.000	0.000	0.420	Shortfall of Sites	0.134	Low Medium II Residential	RD1.5-1XL	Low Medium II Residential, Medium Residential	VARIOUS, WITH CPIO	0	66.287	0.420	Residential - Single Family Residence, 1	147A185 202		Hollywood	No	ABMI	AHO , HWD CPU, R2RD
Los Angeles	1029 E VERNON AVE	90011	5115014032	0.000	0.000	0.000	0.420	Shortfall of Sites	0.140	Community Commercial	C2-2D-CPIO	0	0	0	102.494	0.420	Institutional - Church - One Story, 0	112-5A209 15		Southeast Los Angeles	No	ABMI	FBO
Los Angeles	5741 LASAINE AVE	91316	2254019006	0.000	0.000	0.000	0.420	Shortfall of Sites	0.127	Low II Residential	R1-1-RIO	Low Residential	0	0	66.287	0.420	Residential - Single Family Residence, 1	174B133 235	1 per lot	Encino - Tarzana	No	ABMI	AHO , ENC CPU
Los Angeles	17632 HATTERAS ST	91316	2254006027	0.000	0.000	0.000	0.419	Shortfall of Sites	0.127	Low II Residential	R1-1-RIO	Low Residential	0	0	66.287	0.419	Residential - Single Family Residence, 1	174B129 148	1 per lot	Encino - Tarzana	No	ABMI	AHO , ENC CPU
Los Angeles	17612 HATTERAS ST	91316	2254006023	0.000	0.000	0.000	0.419	Shortfall of Sites	0.127	Low II Residential	R1-1-RIO	Low Residential	0	0	66.287	0.419	Residential - Single Family Residence, 1	174B129 155	1 per lot	Encino - Tarzana	No	ABMI	AHO , ENC CPU
Los Angeles	17630 HATTERAS ST	91316	2254006026	0.000	0.000	0.000	0.419	Shortfall of Sites	0.127	Low II Residential	R1-1-RIO	Low Residential	0	0	66.287	0.419	Residential - Single Family Residence, 1	174B129 149	1 per lot	Encino - Tarzana	No	ABMI	AHO , ENC CPU
Los Angeles	17622 HATTERAS ST	91316	2254006025	0.000	0.000	0.000	0.419	Shortfall of Sites	0.127	Low II Residential	R1-1-RIO	Low Residential	0	0	66.287	0.419	Residential - Single Family Residence, 1	174B129 152	1 per lot	Encino - Tarzana	No	ABMI	AHO , ENC CPU
Los Angeles	17616 HATTERAS ST	91316	2254006024	0.000	0.000	0.000	0.419	Shortfall of Sites	0.127	Low II Residential	R1-1-RIO	Low Residential	0	0	66.287	0.419	Residential - Single Family Residence, 1	174B129 154	1 per lot	Encino - Tarzana	No	ABMI	AHO , ENC CPU
Los Angeles	17636 HATTERAS ST	91316	2254006028	0.000	0.000	0.000	0.419	Shortfall of Sites	0.127	Low II Residential	R1-1-RIO	Low Residential	0	0	66.287	0.419	Residential - Single Family Residence, 1	174B129 147	1 per lot	Encino - Tarzana	No	ABMI	AHO , ENC CPU
Los Angeles	17606 HATTERAS ST	91316	2254006022	0.000	0.000	0.000	0.419	Shortfall of Sites	0.127	Low II Residential	R1-1-RIO	Low Residential	0	0	66.287	0.419	Residential - Single Family Residence, 1	174B129 156	1 per lot	Encino - Tarzana	No	ABMI	AHO , ENC CPU
Los Angeles	4635 VAN NUYS BLVD	91403	2265012013	0.000	0.000	0.000	0.419	Shortfall of Sites	0.087	General Commercial	C2-1VL-RIO	0	0	0	5.048	0.419	Commercial - Store Combination - Store and Office Combination - One Story, 0	168A151 76		Sherman Oaks - Studio City - Toluca Lake - Cahuenga Pass	No	ABMI	ARO
Los Angeles	0	0	5045001904	0.000	0.000	0.000	0.000	Shortfall of Sites	0.273	Public Facilities	PF-1	0	0	0	153.741	0.000	Miscellaneous - Government Owned Property, 0	117B181 290		West Adams - Baldwin Hills - Leimert	No		PF
Los Angeles	17647 RHODA ST	91316	2254007001	0.000	0.000	0.000	0.419	Shortfall of Sites	0.127	Low II Residential	R1-1-RIO	Low Residential	0	0	66.287	0.419	Residential - Single Family Residence, 1	174B129 295	1 per lot	Encino - Tarzana	No	ABMI	AHO , ENC CPU
Los Angeles	4155 MCKINLEY AVE	90011	5115004027	0.000	0.000	0.000	0.419	Shortfall of Sites	0.091	Low Medium I Residential	R2-1	0	0	0	102.494	0.419	Institutional - Church - One Story, 0	114A207 79		Southeast Los Angeles	No	ABMI	FBO, R2RD
Los Angeles	4155 MCKINLEY AVE	90011	5115004027	0.000	0.000	0.000	0.419	Shortfall of Sites	0.091	Low Medium I Residential	R2-1	0	0	0	102.494	0.419	Institutional - Church - One Story, 0	114A207 81		Southeast Los Angeles	No	ABMI	FBO, R2RD
Los Angeles	7726 GARDEN GROVE AVE	91335	2102019016	0.000	0.000	0.000	0.419	Shortfall of Sites	0.134	Low Residential	R1-1	Low Residential	0	0	66.287	0.419	Residential - Single Family Residence, 1	189B125 865	1 per lot	Reseda - West Van Nuys	No	ABMI	AHO , RES CPU
Los Angeles	5737 LASAINE AVE	91316	2254019007	0.000	0.000	0.000	0.419	Shortfall of Sites	0.127	Low II Residential	R1-1-RIO	Low Residential	0	0	66.287	0.419	Residential - Single Family Residence, 1	174B133 249	1 per lot	Encino - Tarzana	No	ABMI	AHO , ENC CPU
Los Angeles	751 N HIGHLAND AVE	90038	5524012017	0.000	0.000	0.000	0.419	Shortfall of Sites	0.133	Commercial Manufacturing	[Q]C2-1VL-SN	0	0	0	3.273	0.419	Commercial - Office Building - One Story, 0	141B185 341		Hollywood	No	ABMI	ARO
Los Angeles	1108 YOSEMITE DR	90041	5480018015	0.000	0.000	0.000	0.419	Shortfall of Sites	0.016	Low Residential	R1-1	0	0	0	113.635	0.419	Residential - Single Family Residence, 1	160-5A229 246		Northeast Los Angeles	No	ABMI	OPP RC
Los Angeles	17358 COLLINS ST	91316	2254017031	0.000	0.000	0.000	0.419	Shortfall of Sites	0.127	Low II Residential	R1-1-RIO	Low Residential	0	0	66.287	0.419	Residential - Single Family Residence, 1	174B129 629	1 per lot	Encino - Tarzana	No	ABMI	AHO , ENC CPU
Los Angeles	18955 COVELLO ST	91335	2104014014	0.000	0.000	0.000	0.419	Shortfall of Sites	0.134	Low Residential	R1-1	Low Residential	0	0	66.287	0.419	Residential - Single Family Residence, 1	186B121 230	1 per lot	Reseda - West Van Nuys	No	ABMI	AHO , RES CPU
Los Angeles	724 S PARK VIEW ST	90057	5141016910	0.000	0.000	0.000	0.419	Shortfall of Sites	0.100	Community Commercial	C2-2	0	0	0	5.214	0.419	Commercial - Hotel and Motel - Hotel - Under 50 Rooms - One Story, 0	132A203 45		Westlake	No	ABMI	ARO
Los Angeles	724 S PARK VIEW ST	90057	5141016910	0.000	0.000	0.000	0.419	Shortfall of Sites	0.063	Community Commercial	C2-2	0	0	0	8.358	0.419	Commercial - Hotel and Motel - Hotel - Under 50 Rooms - One Story, 0	132A203 53		Westlake	No	ABMI	ARO
Los Angeles	1717 7TH AVE	90019	5072014901	0.209	0.209	0.000	0.000	Shortfall of Sites	0.227	Public Facilities	PF-1-O	0	0	20	153.741	0.419	Miscellaneous - Government Owned Property, 0	126B189 841		West Adams - Baldwin Hills - Leimert	No	LI	PF
Los Angeles	5731 LASAINE AVE	91316	2254019008	0.000	0.000	0.000	0.419	Shortfall of Sites	0.127	Low II Residential	R1-1-RIO	Low Residential	0	0	66.287	0.419	Residential - Single Family Residence, 1	174B133 268	1 per lot	Encino - Tarzana	No	ABMI	AHO , ENC CPU
Los Angeles	19561 WELBY WAY	91335	2132001013	0.000	0.000	0.000	0.419	Shortfall of Sites	0.134	Low Residential	R1-1-RIO	Low Residential	0	0	66.287	0.419	Residential - Single Family Residence, 1	180B117 66	1 per lot	Reseda - West Van Nuys	No	ABMI	AHO , RES CPU
Los Angeles	1000 W SUNSET BLVD	90012	5405032007	0.000	0.000	0.000	0.419	Shortfall of Sites	0.081	General Commercial	C1-2D	0	0	0	9.947	0.419	Commercial - Office Building - Two Stories, 0	135A211 187		Silver Lake - Echo Park - Elysian Valley	No	ABMI	ARO

Jurisdiction Name	Site Address/Intersection	5 Digit ZIP Code	Assessor Parcel Number	Very Low-Income	Low-Income	Moderate-Income	Above Moderate-Income	Type of Shortfall	Parcel Size (Acres)	Current General Plan Designation	Current Zoning	Proposed General Plan (GP) Designation	Proposed Zoning	Minimum Density Allowed	Maximum Density Allowed	Total Capacity	Vacant/ Nonvacant	Description of Existing Uses	PIN	Base Density Per Acre	Community Plan Area	Rent Stabalization Ordinance	Income Category	Applicable Rezoning Program (Program informing values in Column Q listed first)
Los Angeles	1000 W SUNSET BLVD	90012	5405032007	0.000	0.000	0.000	0.419	Shortfall of Sites	0.003	General Commercial	C1-2D	0	0	0	257.554	0.419		Commercial - Office Building - Two Stories, 0	135A211 197		Silver Lake - Echo Park - Elysian Valley	No	ABMI	ARO
Los Angeles	6025 S VERMONT AVE	90044	6003014015	0.000	0.000	0.000	0.419	Shortfall of Sites	0.124	Neighborhood Commercial	C2-1VL-CPIO	0	0	0	4.686	0.419		Commercial - Store Combination - Store and Residential Combination - One Story, 0	105B197 520		South Los Angeles	Yes	ABMI	ARO
Los Angeles	5072 ENCINO AVE	91316	2257016051	0.000	0.000	0.000	0.419	Shortfall of Sites	0.033	Very Low I Residential	RA-1	Very Low Residential	0	0	66.287	0.419		Residential - Single Family Residence - Pool, 0	171B129 300	1 per lot	Encino - Tarzana	No	ABMI	AHO , ENC CPU
Los Angeles	4507 S WESTERN AVE	90062	5016006002	0.000	0.000	0.000	0.418	Shortfall of Sites	0.169	Neighborhood Commercial	C2-1VL-CPIO	0	0	0	3.099	0.418		Commercial - Office Building - One Story, 0	111B193 353		South Los Angeles	No	ABMI	ARO
Los Angeles	6841 WHITAKER AVE	91406	2225014014	0.000	0.000	0.000	0.418	Shortfall of Sites	0.134	Low Residential	R1-1	Low Residential	0	0	66.287	0.418		Residential - Single Family Residence - Pool, 1	183B137 413	1 per lot	Reseda - West Van Nuys	No	ABMI	AHO , RES CPU
Los Angeles	21218 DE LA OSA ST	91364	2167009012	0.000	0.000	0.000	0.418	Shortfall of Sites	0.127	Low Residential	R1-1	Low Residential	0	0	66.287	0.418		Residential - Single Family Residence, 1	168B105 92	1 per lot	Canoga Park - Winnetka - Woodland Hills - West Hills	No	ABMI	AHO , CPK CPU
Los Angeles	21221 SAN MIGUEL ST	91364	2167009018	0.000	0.000	0.000	0.418	Shortfall of Sites	0.127	Low Residential	R1-1	Low Residential	0	0	66.287	0.418		Residential - Single Family Residence, 1	168B105 136	1 per lot	Canoga Park - Winnetka - Woodland Hills - West Hills	No	ABMI	AHO , CPK CPU
Los Angeles	5727 LASAINE AVE	91316	2254019009	0.000	0.000	0.000	0.418	Shortfall of Sites	0.127	Low II Residential	R1-1-RIO	Low Residential	0	0	66.287	0.418		Residential - Single Family Residence, 1	174B133 288	1 per lot	Encino - Tarzana	No	ABMI	AHO , ENC CPU
Los Angeles	2630 W OLYMPIC BLVD	90006	5076009001	0.000	0.000	0.000	0.418	Shortfall of Sites	0.286	Neighborhood Office Commercial	C2-1	0	0	0	1.830	0.418		Commercial - Professional Building - One Story, 0	129B197 272		Wilshire	No	ABMI	ARO
Los Angeles	6853 RUBIO AVE	91406	2225008005	0.000	0.000	0.000	0.418	Shortfall of Sites	0.134	Low Residential	R1-1	Low Residential	0	0	66.287	0.418		Residential - Single Family Residence - Therapy Pool (Spa), 1	183B137 389	1 per lot	Reseda - West Van Nuys	No	ABMI	AHO , RES CPU
Los Angeles	5816 WEST BLVD	90043	4004005023	0.000	0.000	0.000	0.418	Shortfall of Sites	0.139	Neighborhood Commercial	C2-1VL-SP	0	0	0	102.494	0.418		Institutional - Church - One Story, 0	108B185 1006		West Adams - Baldwin Hills - Leimert	No	ABMI	FBO
Los Angeles	5816 WEST BLVD	90043	4004005023	0.000	0.000	0.000	0.418	Shortfall of Sites	0.139	Neighborhood Commercial	C2-1VL-SP	0	0	0	102.494	0.418		Institutional - Church - One Story, 0	108B185 1004		West Adams - Baldwin Hills - Leimert	No	ABMI	FBO
Los Angeles	443 W 57TH ST	90037	5001036046	0.000	0.000	0.000	0.418	Shortfall of Sites	0.139	Neighborhood Commercial	C2-1VL-CPIO	0	0	0	102.494	0.418		Institutional - Church - One Story, 0	108B201 1086		South Los Angeles	No	ABMI	FBO
Los Angeles	443 W 57TH ST	90037	5001036046	0.000	0.000	0.000	0.418	Shortfall of Sites	0.139	Neighborhood Commercial	C2-1VL-CPIO	0	0	0	102.494	0.418		Institutional - Church - One Story, 0	108B201 1009		South Los Angeles	No	ABMI	FBO
Los Angeles	443 W 57TH ST	90037	5001036046	0.000	0.000	0.000	0.418	Shortfall of Sites	0.139	Neighborhood Commercial	C2-1VL-CPIO	0	0	0	102.494	0.418		Institutional - Church - One Story, 0	108B201 1055		South Los Angeles	No	ABMI	FBO
Los Angeles	5309 S FIGUEROA ST	90037	5001025036	0.000	0.000	0.000	0.418	Shortfall of Sites	0.139	Neighborhood Commercial	C2-1VL-CPIO	0	0	0	102.494	0.418		Institutional - Church - One Story, 0	108B201 479		South Los Angeles	No	ABMI	FBO
Los Angeles	5309 S FIGUEROA ST	90037	5001025036	0.000	0.000	0.000	0.418	Shortfall of Sites	0.139	Neighborhood Commercial	C2-1VL-CPIO	0	0	0	102.494	0.418		Institutional - Church - One Story, 0	108B201 472		South Los Angeles	No	ABMI	FBO
Los Angeles	17232 ELKWOOD ST	91406	2204013013	0.000	0.000	0.000	0.418	Shortfall of Sites	0.127	Low Residential	R1-1	Low Residential	0	0	66.287	0.418		Residential - Single Family Residence, 1	189B133 726	1 per lot	Reseda - West Van Nuys	No	ABMI	AHO , RES CPU
Los Angeles	2621 WHITTIER BLVD	90023	5185032015	0.000	0.000	0.000	0.418	Shortfall of Sites	0.073	Highway Oriented and Limited Commercial	[Q]C2-1-CUGU	0	0	0	7.114	0.418		Commercial - Store Combination - Store and Residential Combination - One Story, 0	123A223 20		Boyle Heights	No	ABMI	ARO
Los Angeles	2621 WHITTIER BLVD	90023	5185032015	0.000	0.000	0.000	0.418	Shortfall of Sites	0.073	Highway Oriented and Limited Commercial	[Q]C2-1-CUGU	0	0	0	7.114	0.418		Commercial - Store Combination - Store and Residential Combination - One Story, 0	123A223 28		Boyle Heights	No	ABMI	ARO
Los Angeles	443 W 57TH ST	90037	5001036046	0.000	0.000	0.000	0.418	Shortfall of Sites	0.139	Neighborhood Commercial	C2-1VL-CPIO	0	0	0	102.494	0.418		Institutional - Church - One Story, 0	108B201 1093		South Los Angeles	No	ABMI	FBO
Los Angeles	1029 E VERNON AVE	90011	5115014032	0.000	0.000	0.000	0.418	Shortfall of Sites	0.139	Community Commercial	C2-2D-CPIO	0	0	0	102.494	0.418		Institutional - Church - One Story, 0	112-5A209 14		Southeast Los Angeles	No	ABMI	FBO
Los Angeles	1718 COLORADO BLVD	90041	5689004034	0.000	0.000	0.000	0.418	Shortfall of Sites	0.102	Neighborhood Commercial	[Q]C4-1XL	0	0	0	4.256	0.418		Commercial - Professional Building - One Story, 0	162A225 113		Northeast Los Angeles	No	ABMI	ARO , TOPP C
Los Angeles	7727 GARDEN GROVE AVE	91335	2102019024	0.000	0.000	0.000	0.418	Shortfall of Sites	0.134	Low Residential	R1-1	Low Residential	0	0	66.287	0.418		Residential - Single Family Residence, 1	189B125 864	1 per lot	Reseda - West Van Nuys	No	ABMI	AHO , RES CPU
Los Angeles	7727 WYNNE AVE	91335	2102020018	0.000	0.000	0.000	0.418	Shortfall of Sites	0.134	Low Residential	R1-1	Low Residential	0	0	66.287	0.418		Residential - Single Family Residence, 1	189B125 862	1 per lot	Reseda - West Van Nuys	No	ABMI	AHO , RES CPU
Los Angeles	7726 WYNNE AVE	91335	2102019027	0.000	0.000	0.000	0.418	Shortfall of Sites	0.134	Low Residential	R1-1	Low Residential	0	0	66.287	0.418		Residential - Single Family Residence, 1	189B125 863	1 per lot	Reseda - West Van Nuys	No	ABMI	AHO , RES CPU
Los Angeles	22005 DEVONSHIRE ST	91311	2723019901	0.209	0.209	0.000	0.000	Shortfall of Sites	0.227	Public Facilities	[Q]PF-1XL	0	0	20	153.741	0.418		Miscellaneous - Government Owned Property, 0	204B101 128		Chatsworth - Porter Ranch	No	LI	PF
Los Angeles	5721 LASAINE AVE	91316	2254019010	0.000	0.000	0.000	0.418	Shortfall of Sites	0.127	Low II Residential	R1-1-RIO	Low Residential	0	0	66.287	0.418		Residential - Single Family Residence, 1	174B133 312	1 per lot	Encino - Tarzana	No	ABMI	AHO , ENC CPU
Los Angeles	17600 HATTERAS ST	91316	2254006021	0.000	0.000	0.000	0.418	Shortfall of Sites	0.127	Low II Residential	R1-1-RIO	Low Residential	0	0	66.287	0.418		Residential - Single Family Residence, 1	174B129 157	1 per lot	Encino - Tarzana	No	ABMI	AHO , ENC CPU
Los Angeles	1158 SANBORN AVE	90029	5429013014	0.000	0.000	0.000	0.418	Shortfall of Sites	0.032	Low Medium II Residential	RD2-1VL	0	0	0	99.000	0.418		Residential - Double, Duplex, or Two Units - 4 Stories or Less, 2	145-5A203 137		Silver Lake - Echo Park - Elysian Valley	Yes	ABMI	TOC EXP
Los Angeles	5717 LASAINE AVE	91316	2254019011	0.000	0.000	0.000	0.417	Shortfall of Sites	0.127	Low II Residential	R1-1-RIO	Low Residential	0	0	66.287	0.417		Residential - Single Family Residence, 1	174B133 333	1 per lot	Encino - Tarzana	No	ABMI	AHO , ENC CPU
Los Angeles	13836 MERCER ST	91331	2618020027	0.209	0.209	0.000	0.000	Shortfall of Sites	0.307	Low Residential	R1-1-O	0	0	20	102.494	0.417		Institutional - Church - One Story, 1	204B153 110		Arleta - Pacoima	No	LI	FBO
Los Angeles	8916 ELLIS AVE	90034	4312012034	0.000	0.000	0.000	0.417	Shortfall of Sites	0.172	Hybrid Industrial	NI(EC)	0	0	0	2.525	0.417		Industrial - Light Manufacturing - One Story, 0	120B169 19		Palms - Mar Vista - Del Rey	No	ABMI	ARO
Los Angeles	3028 W SUNSET BLVD	90026	5426017027	0.000	0.000	0.000	0.417	Shortfall of Sites	0.072	Neighborhood Commercial	[Q]C2-1VL	0	0	0	6.034	0.417		Industrial - Light Manufacturing - One Story, 0	142-5A203 372		Silver Lake - Echo Park - Elysian Valley	No	ABMI	ARO
Los Angeles	7956 W 3RD ST	90048	5511027011	0.000	0.000	0.000	0.417	Shortfall of Sites	0.101	Neighborhood Office Commercial	C2-1VL-O	0	0	0	4.303	0.417		Commercial - Office Building - One Story, 0	138B177 771		Wilshire	No	ABMI	ARO
Los Angeles	8945 ELLIS AVE	90034	4312011008	0.000	0.000	0.000	0.417	Shortfall of Sites	0.172	Hybrid Industrial	NI(EC)	0	0	0	2.528	0.417		Industrial - Light Manufacturing - One Story, 0	123B169 1401		Palms - Mar Vista - Del Rey	No	ABMI	ARO
Los Angeles	1709 N SPRING ST	90012	5409002027	0.000	0.000	0.000	0.417	Shortfall of Sites	0.065	Hybrid Industrial	UV(CA)	0	0	0	8.004	0.417		Industrial - Light Manufacturing - One Story, 0	136-5A219 36		Central City North	No	ABMI	ARO
Los Angeles	1709 N SPRING ST	90012	5409002027	0.000	0.000	0.000	0.417	Shortfall of Sites	0.061	Hybrid Industrial	UV(CA)	0	0	0	8.562	0.417		Industrial - Light Manufacturing - One Story, 0	136-5A219 38		Central City North	No	ABMI	ARO
Los Angeles	1642 E 41ST ST	90011	5116013004	0.000	0.000	0.000	0.417	Shortfall of Sites	0.124	Hybrid Industrial	CM-1-CPIO	0	0	0	4.217	0.417		Industrial - Light Manufacturing - One Story, 0	114A213 57		Southeast Los Angeles	No	ABMI	ARO
Los Angeles	4862 COMPTON AVE	90011	5106019003	0.000	0.000	0.000	0.417	Shortfall of Sites	0.124	Neighborhood Commercial	C2-1VL-CPIO	0	0	0	4.208	0.417		Industrial - Light Manufacturing - One Story, 0	111A211 165		Southeast Los Angeles	No	ABMI	ARO
Los Angeles	4868 COMPTON AVE	90011	5106019015	0.000	0.000	0.000	0.417	Shortfall of Sites	0.110	Neighborhood Commercial	C2-1VL-CPIO	0	0	0	4.734	0.417		Industrial - Light Manufacturing - One Story, 0	111A211 169		Southeast Los Angeles	No	ABMI	ARO
Los Angeles	4530 S HOOVER ST	90037	5018030002	0.000	0.000	0.000	0.417	Shortfall of Sites	0.071	Neighborhood Commercial	C2-1VL-CPIO	0	0	0	7.350	0.417		Industrial - Light Manufacturing - One Story, 0	112-5A201 205		South Los Angeles	No	ABMI	ARO
Los Angeles	4530 S HOOVER ST	90037	5018030002	0.000	0.000	0.000	0.417	Shortfall of Sites	0.071	Neighborhood Commercial	C2-1VL-CPIO	0	0	0	7.353	0.417		Industrial - Light Manufacturing - One Story, 0	112-5A201 209		South Los Angeles	No	ABMI	ARO
Los Angeles	4530 S HOOVER ST	90037	5018030002	0.000	0.000	0.000	0.417	Shortfall of Sites	0.071	Neighborhood Commercial	C2-1VL-CPIO	0	0	0	7.356	0.417		Industrial - Light Manufacturing - One Story, 0	112-5A201 214		South Los Angeles	No	ABMI	ARO
Los Angeles	836 E JEFFERSON BLVD	90011	5121003010	0.000	0.000	0.000	0.417	Shortfall of Sites	0.111	Hybrid Industrial	CM-1-CPIO	0	0	0	4.719	0.417		Industrial - Light Manufacturing - One Story, 0	117A207 276		Southeast Los Angeles	No	ABMI	ARO
Los Angeles	5201 S VERMONT AVE	90037	5002027002	0.000	0.000	0.000	0.417	Shortfall of Sites	0.110	Neighborhood Commercial	C2-1VL-CPIO	0	0	0	4.735	0.417		Industrial - Warehousing, Distribution, Storage - Warehousing, Distribution, Under 10,000 SF - One Story, 0	108B197 289		South Los Angeles	No	ABMI	ARO
Los Angeles	18640 PARTHENIA ST	91324	2785002031	0.000	0.000	0.000	0.417	Shortfall of Sites	0.120	Limited Manufacturing	[Q]CM-1VL	0	0	0	4.345	0.417		Industrial - Light Manufacturing - One Story, 0	195B121 400		Northridge	No	ABMI	ARO
Los Angeles	18618 PARTHENIA ST	91324	2785002030	0.000	0.000	0.000	0.417	Shortfall of Sites	0.120	Limited Manufacturing	[Q]CM-1VL	0	0	0	4.345	0.417		Industrial - Light Manufacturing - One Story, 0	195B121 406		Northridge	No	ABMI	ARO
Los Angeles	18618 PARTHENIA ST	91324	2785002030	0.000	0.000	0.000	0.417	Shortfall of Sites	0.120	Limited Manufacturing	[Q]CM-1VL	0	0	0	4.345	0.417		Industrial - Light Manufacturing - One Story, 0	195B121 407		Northridge	No	ABMI	ARO
Los Angeles	18606 PARTHENIA ST	91324	2785002029	0.000	0.000	0.000	0.417	Shortfall of Sites	0.120	Limited Manufacturing	[Q]CM-1VL	0	0	0	4.345	0.417		Industrial - Light Manufacturing - One Story, 0	195B121 410		Northridge	No	ABMI	ARO
Los Angeles	5724 FORTUNA ST	90011	5105019032	0.000	0.000	0.000	0.417	Shortfall of Sites	0.110	Hybrid Industrial	CM-2D-CPIO	0	0	0	4.739	0.417		Industrial - Warehousing, Distribution, Storage - Warehousing, Distribution, Under 10,000 SF - One Story, 0	108B213 584		Southeast Los Angeles	No	ABMI	ARO
Los Angeles	5055 EXPOSITION BLVD	90016	5046012028	0.000	0.000	0.000	0.417	Shortfall of Sites	0.070	Hybrid Industrial	CM-2D-CPIO	0	0	0	7.486	0.417		Industrial - Light Manufacturing - One Story, 0	120B177 792		West Adams - Baldwin Hills - Leimert	No	ABMI	ARO
Los Angeles	7215 LINDLEY AVE	91335	2119030018	0.000	0.000	0.000	0.417	Shortfall of Sites	0.140	Community Commercial	[Q]C2-1L-CDO	0	0	0	3.726	0.417		Commercial - Professional Building - One Story, 0	183B125 1072		Reseda - West Van Nuys	No	ABMI	ARO
Los Angeles	6415 S FIGUEROA ST	90003	6004020042	0.000	0.000	0.000	0.417	Shortfall of Sites	0.110	Neighborhood Commercial	C2-1VL-CPIO	0	0	0	4.732	0.417		Industrial - Light Manufacturing - One Story, 0	105B201 1337		South Los Angeles	No	ABMI	ARO
Los Angeles	1318 W 58TH ST	90037	5002015002	0.000	0.000	0.000	0.417	Shortfall of Sites	0.124	Hybrid Industrial	CM-1-CPIO	0	0	0	4.208	0.417		Industrial - Light Manufacturing - One Story, 0	108B197 1362		South Los Angeles	No	ABMI	ARO
Los Angeles	1318 W 58TH ST	90037	5002015002	0.000	0.000	0.000	0.417	Shortfall of Sites	0.124	Hybrid Industrial	CM-1-CPIO	0	0	0	4.208	0.417		Industrial - Light Manufacturing - One Story, 0	108B197 1363		South Los Angeles	No	ABMI	ARO
Los Angeles	1318 W 58TH ST	90037	5002015002	0.000	0.000	0.000	0.417	Shortfall of Sites	0.124	Hybrid Industrial	CM-1-CPIO	0	0	0	4.209	0.417		Industrial - Light Manufacturing - One Story, 0	108B197 1364		South Los Angeles	No	ABMI	ARO
Los Angeles	1318 W 58TH ST	90037	5002015002	0.000	0.000	0.000	0.417	Shortfall of Sites	0.124	Hybrid Industrial	CM-1-CPIO	0	0	0	4.208	0.417		Industrial - Light Manufacturing - One Story, 0	108B197 1365		South Los Angeles	No	ABMI	ARO
Los Angeles	1318 W 58TH ST	90037	5002015002	0.000	0.000	0.000	0.417	Shortfall of Sites	0.124	Hybrid Industrial	CM-1-CPIO	0	0	0	4.209	0.417		Industrial - Light Manufacturing - One Story, 0	108B197 1366		South Los Angeles	No	ABMI	ARO
Los Angeles	1318 W 58TH ST	90037	5002015002	0.000	0.000	0.000	0.417	Shortfall of Sites	0.124	Hybrid Industrial	CM-1-CPIO	0	0	0	4.209	0.417		Industrial - Light Manufacturing - One Story, 0	108B197 1367		South Los Angeles	No	ABMI	ARO
Los Angeles	1318 W 58TH ST	90037	5002015002	0.000	0.000	0.000	0.417	Shortfall of Sites	0.124	Hybrid Industrial	CM-1-CPIO	0	0	0	4.208	0.417		Industrial - Light Manufacturing - One Story, 0	108B197 1368		South Los Angeles	No	ABMI	ARO
Los Angeles	20249 ELKWOOD ST	91306	2107023049	0.000	0.000	0.000	0.417	Shortfall of Sites	0.134	Low Residential	R1-1	Low Residential	0	0	66.287	0.417		Residential - Single Family Residence, 1	189B113 933	1 per lot	Canoga Park - Winnetka - Woodland Hills - West Hills	No	ABMI	AHO , CPK CPU
Los Angeles	8768 METTLER AVE	90003	6041020909	0.209	0.209	0.000	0.000	Shortfall of Sites	0.271	Public Facilities	PF-1	0	0	20	153.741	0.417		Industrial - Light Manufacturing - One Story, 0	096A207 100		Southeast Los Angeles	No	LI	PF
Los Angeles	3133 GLENDALE BLVD	90039	5435027018	0.000	0.000	0.000	0.417	Shortfall of Sites	0.057	Neighborhood Commercial	[Q]C4-1XL-RIO-POD	0	0	0	10.686	0.417		Commercial - Store Combination - Store and Office Combination - One Story, 0	154-5A207 308		Northeast Los Angeles	No	ABMI	ARO
Los Angeles	3133 GLENDALE BLVD	90039	5435027018	0.000	0.000	0.000	0.417	Shortfall of Sites	0.057	Neighborhood Commercial	[Q]C4-1XL-RIO-POD	0	0	0	10.686	0.417		Commercial - Store Combination - Store and Office Combination - One Story, 0	154-5A207 314		Northeast Los Angeles	No	ABMI	ARO
Los Angeles	3133 GLENDALE BLVD	90039	5435027018	0.000	0.000	0.000	0.417	Shortfall of Sites	0.057	Neighborhood Commercial	[Q]C4-1XL-RIO-POD	0	0	0	10.685	0.417		Commercial - Store Combination - Store and Office Combination - One Story, 0	154-5A207 318		Northeast Los Angeles	No	ABMI	ARO
Los Angeles	3133 GLENDALE BLVD	90039	5435027018	0.000	0.000	0.000	0.417	Shortfall of Sites	0.057	Neighborhood Commercial	[Q]C4-1XL-RIO-POD	0	0	0	10.685	0.417		Commercial - Store Combination - Store and Office Combination - One Story, 0	154-5A207 326		Northeast Los Angeles	No	ABMI	ARO
Los Angeles	5711 LASAINE AVE	91316	2254019012	0.000	0.000	0.000	0.417	Shortfall of Sites	0.127	Low II Residential	R1-1-RIO	Low Residential	0	0	66.287	0.417		Residential - Single Family Residence, 1	174B133 353	1 per lot	Encino - Tarzana	No	ABMI	AHO , ENC CPU
Los Angeles	7343 CALDUS AVE	91406	2228003026	0.000	0.000	0.000	0.417	Shortfall of Sites	0.134	Low Residential	R1-1	Low Residential	0	0	66.287	0.417		Residential - Single Family Residence, 1	186B129 963	1 per lot	Reseda - West Van Nuys	No	ABMI	AHO , RES CPU
Los Angeles	17812 BURTON ST	91335	2101008013	0.000	0.000	0.000	0.417	Shortfall of Sites	0.134	Low Residential	R1-1	Low Residential	0	0	66.287	0.417		Residential - Single Family Residence, 1	192B129 467	1 per lot	Reseda - West Van Nuys	No	ABMI	AHO , RES CPU
Los Angeles	8140 YARMOUTH AVE	91335	2101001018	0.000	0.000	0.000	0.417	Shortfall of Sites	0.134	Low Residential	R1-1	Low Residential	0	0	66.287	0.417		Residential - Single Family Residence, 1	192B129 670	1 per lot	Reseda - West Van Nuys	No	ABMI	AHO , RES CPU
Los Angeles	1615 CORDOVA ST	90007	5075036025	0.000	0.000	0.000	0.417	Shortfall of Sites	0.017	Community Commercial	C2-2D-CPIO	0	0	0	46.413	0.417		Commercial - Office Building - One Story, 0	126B197 819		South Los Angeles	No	ABMI	ARO

Jurisdiction Name	Site Address/Intersection	5 Digit ZIP Code	Assessor Parcel Number	Very Low-Income	Low-Income	Moderate-Income	Above Moderate-Income	Type of Shortfall	Parcel Size (Acres)	Current General Plan Designation	Current Zoning	Proposed General Plan (GP) Designation	Proposed Zoning	Minimum Density Allowed	Maximum Density Allowed	Total Capacity	Vacant/ Nonvacant	Description of Existing Uses	PIN	Base Density Per Acre	Community Plan Area	Rent Stabalization Ordinance	Income Category	Applicable Rezoning Program (Program informing values in Column Q listed first)
Los Angeles	1615 CORDOVA ST	90007	5075036025	0.000	0.000	0.000	0.417	Shortfall of Sites	0.039	Community Commercial	C2-2D-CPIO	0	0	0	20.570	0.417		Commercial - Office Building - One Story, 0	126B197 820		South Los Angeles	No	ABMI	ARO
Los Angeles	5717 S WESTERN AVE	90062	5005032039	0.000	0.000	0.000	0.417	Shortfall of Sites	0.090	Community Commercial	C2-2D-CPIO	0	0	0	102.494	0.417		Institutional - Church - One Story, 0	108B193 1143		South Los Angeles	No	ABMI	FBO
Los Angeles	5717 S WESTERN AVE	90062	5005032039	0.000	0.000	0.000	0.417	Shortfall of Sites	0.090	Community Commercial	C2-2D-CPIO	0	0	0	102.494	0.417		Institutional - Church - One Story, 0	108B193 1151		South Los Angeles	No	ABMI	FBO
Los Angeles	5615 S WESTERN AVE	90062	5005031041	0.000	0.000	0.000	0.417	Shortfall of Sites	0.090	Neighborhood Commercial	C2-1VL-CPIO	0	0	0	102.494	0.417		Institutional - Church - One Story, 0	108B193 956		South Los Angeles	No	ABMI	FBO
Los Angeles	5025 GAVIOTA AVE	91436	2261024023	0.000	0.000	0.000	0.417	Shortfall of Sites	0.033	Low II Residential	RE9-1	Low Residential	0	0	66.287	0.417		Residential - Single Family Residence - Pool, 0	168B141 85	1 per lot	Encino - Tarzana	No	ABMI	AHO , ENC CPU
Los Angeles	19730 HATTON ST	91306	2106011067	0.000	0.000	0.000	0.417	Shortfall of Sites	0.134	Low Residential	R1-1	Low Residential	0	0	66.287	0.417		Residential - Single Family Residence, 1	186B117 64	1 per lot	Canoga Park - Winnetka - Woodland Hills - West Hills	No	ABMI	AHO , CPK CPU
Los Angeles	7409 S MAIN ST	90003	6031007037	0.000	0.000	0.000	0.417	Shortfall of Sites	0.143	Neighborhood Commercial	C2-1VL-CPIO	0	0	0	3.651	0.417		Commercial - Hotel and Motel - Motel - Under 50 Rooms - One Story, 0	102B201 1284		Southeast Los Angeles	No	ABMI	ARO
Los Angeles	3456 W 3RD ST	90020	5501024028	0.000	0.000	0.000	0.417	Shortfall of Sites	0.044	Community Commercial	(Q)P-1	0	0	0	94.696	0.417		Commercial - Supermarket - Supermarket - 12,000 SF or More - One Story, 0	135B197 303		Wilshire	No	ABMI	P
Los Angeles	19423 KITTRIDGE ST	91335	2131006021	0.000	0.000	0.000	0.417	Shortfall of Sites	0.134	Low Residential	R1-1-RIO	Low Residential	0	0	66.287	0.417		Residential - Single Family Residence, 1	180B117 436	1 per lot	Reseda - West Van Nuys	No	ABMI	AHO , RES CPU
Los Angeles	20245 ARMINTA ST	91306	2107011102	0.000	0.000	0.000	0.417	Shortfall of Sites	0.143	Low Residential	R1-1	Low Residential	0	0	66.287	0.417		Residential - Single Family Residence - Pool, 1	189B113 1384	1 per lot	Canoga Park - Winnetka - Woodland Hills - West Hills	No	ABMI	AHO , CPK CPU
Los Angeles	4254 EAGLE ROCK BLVD	90065	5474022022	0.000	0.000	0.000	0.417	Shortfall of Sites	0.230	General Commercial	[Q]C2-1VL-CDO	0	0	0	1.889	0.417		Commercial - Professional Building - One Story, 0	156A219 118		Northeast Los Angeles	No	ABMI	ARO
Los Angeles	4254 EAGLE ROCK BLVD	90065	5474022022	0.000	0.000	0.000	0.417	Shortfall of Sites	0.228	General Commercial	[Q]C2-1VL-CDO	0	0	0	1.900	0.417		Commercial - Professional Building - One Story, 0	156A219 124		Northeast Los Angeles	No	ABMI	ARO
Los Angeles	20239 ARMINTA ST	91306	2107011103	0.000	0.000	0.000	0.417	Shortfall of Sites	0.143	Low Residential	R1-1	Low Residential	0	0	66.287	0.417		Residential - Single Family Residence, 1	189B113 1385	1 per lot	Canoga Park - Winnetka - Woodland Hills - West Hills	No	ABMI	AHO , CPK CPU
Los Angeles	20225 ARMINTA ST	91306	2107011105	0.000	0.000	0.000	0.417	Shortfall of Sites	0.143	Low Residential	R1-1	Low Residential	[HB5-G1-5] [CX3-FA] [CPIO]	0	66.287	0.417		Residential - Single Family Residence, 1	189B113 1387	1 per lot	Canoga Park - Winnetka - Woodland Hills - West Hills	No	ABMI	AHO , CPK CPU
Los Angeles	20235 ARMINTA ST	91306	2107011104	0.000	0.000	0.000	0.417	Shortfall of Sites	0.143	Low Residential	R1-1	Low Residential	0	0	66.287	0.417		Residential - Single Family Residence, 1	189B113 1386	1 per lot	Canoga Park - Winnetka - Woodland Hills - West Hills	No	ABMI	AHO , CPK CPU
Los Angeles	20215 ARMINTA ST	91306	2107011106	0.000	0.000	0.000	0.417	Shortfall of Sites	0.143	Low Residential	R1-1	Low Residential	0	0	66.287	0.417		Residential - Single Family Residence, 1	189B113 1388	1 per lot	Canoga Park - Winnetka - Woodland Hills - West Hills	No	ABMI	AHO , CPK CPU
Los Angeles	8100 ZELZAH AVE	91335	2101013012	0.000	0.000	0.000	0.417	Shortfall of Sites	0.134	Low Residential	R1-1	Low Residential	0	0	66.287	0.417		Residential - Single Family Residence, 1	189B129 175	1 per lot	Reseda - West Van Nuys	No	ABMI	AHO , RES CPU
Los Angeles	1666 MICHIGAN AVE	90033	5174009043	0.000	0.000	0.000	0.417	Shortfall of Sites	0.090	Low Medium II Residential	RD1.5-1-RIO-CUGU	0	0	0	102.494	0.417		Institutional - Church - One Story, 0	129A221 42		Boyle Heights	No	ABMI	FBO, R2RD
Los Angeles	1600 W 6TH ST	90017	5142009001	0.000	0.000	0.000	0.417	Shortfall of Sites	0.100	Community Commercial	C2-2	0	0	0	5.234	0.417		Commercial - Store Combination - Store and Office Combination - One Story, 0	132A205 102		Westlake	No	ABMI	ARO
Los Angeles	2646 LA CIENEGA AVE	90034	5065006013	0.000	0.000	0.000	0.417	Shortfall of Sites	0.073	Community Commercial	C2-2D-CPIO	0	0	0	7.955	0.417		Commercial - Store Combination - Store and Residential Combination - One Story, 0	123B173 747		West Adams - Baldwin Hills - Leimert	Yes	ABMI	ARO
Los Angeles	5707 LASAINE AVE	91316	2254019013	0.000	0.000	0.000	0.417	Shortfall of Sites	0.127	Low II Residential	R1-1-RIO	Low Residential	0	0	66.287	0.417		Residential - Single Family Residence, 1	174B133 369	1 per lot	Encino - Tarzana	No	ABMI	AHO , ENC CPU
Los Angeles	7303 CALDUS AVE	91406	2228003019	0.000	0.000	0.000	0.417	Shortfall of Sites	0.134	Low Residential	R1-1	Low Residential	0	0	66.287	0.417		Residential - Single Family Residence, 1	186B129 1151	1 per lot	Reseda - West Van Nuys	No	ABMI	AHO , RES CPU
Los Angeles	1539 BEVERLY BLVD	90026	5159013011	0.000	0.000	0.000	0.417	Shortfall of Sites	0.128	Highway Oriented Commercial	C2-1-O	0	0	0	4.077	0.417		Commercial - Office Building - One Story, 0	135A207 313		Westlake	No	ABMI	ARO
Los Angeles	21235 PROVIDENCIA STREET	91364	2167010020	0.000	0.000	0.000	0.416	Shortfall of Sites	0.134	Low Residential	R1-1	Low Residential	0	0	66.287	0.416		Residential - Single Family Residence - Pool, 1	168B105 221	1 per lot	Canoga Park - Winnetka - Woodland Hills - West Hills	No	ABMI	AHO , CPK CPU
Los Angeles	1663 BEVERLY BLVD	90026	5159012030	0.000	0.000	0.000	0.416	Shortfall of Sites	0.130	Highway Oriented Commercial	C2-1	0	0	0	4.004	0.416		Commercial - Professional Building - One Story, 0	135A207 191		Westlake	No	ABMI	ARO
Los Angeles	1663 BEVERLY BLVD	90026	5159012030	0.000	0.000	0.000	0.416	Shortfall of Sites	0.130	Highway Oriented Commercial	C2-1	0	0	0	4.004	0.416		Commercial - Professional Building - One Story, 0	135A207 197		Westlake	No	ABMI	ARO
Los Angeles	2272 S HARVARD BLVD	90018	5058018029	0.000	0.000	0.000	0.416	Shortfall of Sites	0.090	Low Medium II Residential	[Q]RD2-1-CPIO	0	0	0	102.494	0.416		Institutional - Church - One Story, 0	123B193 342		South Los Angeles	No	ABMI	FBO, R2RD
Los Angeles	1308 E 57TH ST	90011	5104027033	0.000	0.000	0.000	0.416	Shortfall of Sites	0.090	Low Medium I Residential	R2-1-CPIO	0	0	0	102.494	0.416		Institutional - Church - One Story, 0	108B209 1182		Southeast Los Angeles	No	ABMI	FBO, R2RD
Los Angeles	7653 BEVERLY BLVD	90036	5527041034	0.000	0.000	0.000	0.416	Shortfall of Sites	0.106	Neighborhood Office Commercial	C2-1VL-O	0	0	0	102.494	0.416		Institutional - Church - One Story, 0	138B177 419		Wilshire	No	ABMI	FBO
Los Angeles	0	0	2308012900	0.208	0.208	0.000	0.000	Shortfall of Sites	0.271	Public Facilities	PF-1XL	0	0	20	153.741	0.416		Miscellaneous - Government Owned Property, 0	189B165 528		Sun Valley - La Tuna Canyon	No	LI	PF
Los Angeles	18532 WILLARD ST	91335	2103008057	0.000	0.000	0.000	0.416	Shortfall of Sites	0.134	Low Residential	RS-1	Low Residential	0	0	66.287	0.416		Residential - Single Family Residence, 1	189B125 61	1 per lot	Reseda - West Van Nuys	No	ABMI	AHO , RES CPU
Los Angeles	6512 S NORMANDIE AVE	90044	6014008039	0.000	0.000	0.000	0.416	Shortfall of Sites	0.090	Neighborhood Commercial	C2-1VL-CPIO	0	0	0	102.494	0.416		Institutional - Church - One Story, 0	105B197 1596		South Los Angeles	No	ABMI	FBO
Los Angeles	4210 EAGLE ROCK BLVD	90065	5472001012	0.000	0.000	0.000	0.416	Shortfall of Sites	0.110	General Commercial	[Q]C2-1VL-CDO	0	0	0	3.932	0.416		Commercial - Professional Building - Medical Dental Building - Two Stories, 0	156A219 149		Northeast Los Angeles	No	ABMI	ARO
Los Angeles	4210 EAGLE ROCK BLVD	90065	5472001012	0.000	0.000	0.000	0.416	Shortfall of Sites	0.050	General Commercial	[Q]C2-1VL-CDO	0	0	0	8.718	0.416		Commercial - Professional Building - Medical Dental Building - Two Stories, 0	156A219 168		Northeast Los Angeles	No	ABMI	ARO
Los Angeles	5001 GARDEN GROVE AVE	91356	2181017002	0.000	0.000	0.000	0.416	Shortfall of Sites	0.127	Low II Residential	R1-1	Low Residential	0	0	66.287	0.416		Residential - Single Family Residence, 1	168B125 31	1 per lot	Encino - Tarzana	No	ABMI	AHO , ENC CPU
Los Angeles	7021 RUBIO AVE	91406	2225006020	0.000	0.000	0.000	0.416	Shortfall of Sites	0.133	Low Residential	R1-1	Low Residential	0	0	66.287	0.416		Residential - Single Family Residence, 1	183B137 210	1 per lot	Reseda - West Van Nuys	No	ABMI	AHO , RES CPU
Los Angeles	3277 W 2ND ST	90004	5501017902	0.208	0.208	0.000	0.000	Shortfall of Sites	0.225	Public Facilities	[Q]PF-1XL	0	0	20	153.741	0.416		Miscellaneous - Government Owned Property, 0	138A201 413		Wilshire	No	LI	PF
Los Angeles	9110 S CENTRAL AVE	90002	6043008028	0.000	0.000	0.000	0.416	Shortfall of Sites	0.090	Neighborhood Commercial	C2-1VL-CPIO	0	0	0	102.494	0.416		Institutional - Church - One Story, 0	094-5A209 93		Southeast Los Angeles	No	ABMI	FBO
Los Angeles	22109 VENTURA BLVD	91364	2169026104	0.000	0.000	0.000	0.416	Shortfall of Sites	0.072	Community Commercial	C4-1VLD	0	0	0	6.039	0.416		Commercial - Office Building - One Story, 0	171B101 52		Canoga Park - Winnetka - Woodland Hills - West Hills	No	ABMI	ARO
Los Angeles	22109 VENTURA BLVD	91364	2169026104	0.000	0.000	0.000	0.416	Shortfall of Sites	0.072	Community Commercial	C4-1VLD	0	0	0	6.032	0.416		Commercial - Office Building - One Story, 0	171B101 53		Canoga Park - Winnetka - Woodland Hills - West Hills	No	ABMI	ARO
Los Angeles	22109 VENTURA BLVD	91364	2169026104	0.000	0.000	0.000	0.416	Shortfall of Sites	0.072	Community Commercial	C4-1VLD	0	0	0	6.031	0.416		Commercial - Office Building - One Story, 0	171B101 54		Canoga Park - Winnetka - Woodland Hills - West Hills	No	ABMI	ARO
Los Angeles	606 N OCCIDENTAL BLVD	90026	5402006007	0.000	0.000	0.000	0.416	Shortfall of Sites	0.043	Neighborhood Commercial	C1-1VL	0	0	0	22.024	0.416		Commercial - Store Combination - Store and Residential Combination - One Story, 0	139-5A203 163		Silver Lake - Echo Park - Elysian Valley	Yes	ABMI	ARO
Los Angeles	606 N OCCIDENTAL BLVD	90026	5402006007	0.000	0.000	0.000	0.416	Shortfall of Sites	0.043	Neighborhood Commercial	C1-1VL	0	0	0	22.024	0.416		Commercial - Store Combination - Store and Residential Combination - One Story, 0	139-5A203 169		Silver Lake - Echo Park - Elysian Valley	Yes	ABMI	ARO
Los Angeles	7449 ALDEA AVE	91406	2203017031	0.000	0.000	0.000	0.416	Shortfall of Sites	0.133	Low Residential	R1-1	Low Residential	0	0	66.287	0.416		Residential - Single Family Residence, 1	186B133 563	1 per lot	Reseda - West Van Nuys	No	ABMI	AHO , RES CPU
Los Angeles	17951 EMELITA ST	91316	2159013020	0.000	0.000	0.000	0.415	Shortfall of Sites	0.127	Low II Residential	R1-1-RIO	Low Residential	0	0	66.287	0.415		Residential - Single Family Residence, 1	177B129 824	1 per lot	Encino - Tarzana	No	ABMI	AHO , ENC CPU
Los Angeles	8021 KITTYHAWK AVE	90045	4105019014	0.000	0.000	0.000	0.415	Shortfall of Sites	0.016	Low Residential	R1-1	0	0	0	113.635	0.415		Residential - Single Family Residence, 1	099B169 856		Westchester - Playa del Rey	No	ABMI	OPP RC
Los Angeles	21045 COSTANSO ST	91364	2167024020	0.000	0.000	0.000	0.415	Shortfall of Sites	0.224	Low Residential	R1-1	Low Residential	[MB3-CDF1-5] [IX4-FA] [CPIO]	0	66.287	0.415		Residential - Double, Duplex, or Two Units - 4 Stories or Less - Pool, 2	171B105 330	1 per lot	Canoga Park - Winnetka - Woodland Hills - West Hills	Yes	ABMI	AHO , CPK CPU
Los Angeles	831 S VERMONT AVE	90005	5094012006	0.000	0.000	0.000	0.415	Shortfall of Sites	0.166	Neighborhood Office Commercial	C2-1	0	0	0	3.125	0.415		Commercial - Store Combination - Store and Office Combination - One Story, 0	132B197 624		Wilshire	No	ABMI	ARO
Los Angeles	7843 ETIWANDA AVE	91335	2102016054	0.000	0.000	0.000	0.415	Shortfall of Sites	0.133	Low Residential	R1-1	Low Residential	0	0	66.287	0.415		Residential - Single Family Residence, 1	189B125 596	1 per lot	Reseda - West Van Nuys	No	ABMI	AHO , RES CPU
Los Angeles	7227 BEVERLY BLVD	90036	5525035016	0.000	0.000	0.000	0.415	Shortfall of Sites	0.092	Neighborhood Office Commercial	C2-1VL	0	0	0	4.709	0.415		Commercial - Store Combination - Store and Office Combination - One Story, 0	138B181 376		Wilshire	No	ABMI	ARO
Los Angeles	7227 BEVERLY BLVD	90036	5525035016	0.000	0.000	0.000	0.415	Shortfall of Sites	0.122	Neighborhood Office Commercial	C2-1VL	0	0	0	3.541	0.415		Commercial - Store Combination - Store and Office Combination - One Story, 0	138B181 377		Wilshire	No	ABMI	ARO
Los Angeles	19417 KITTRIDGE ST	91335	2131006022	0.000	0.000	0.000	0.415	Shortfall of Sites	0.133	Low Residential	R1-1-RIO	Low Residential	0	0	66.287	0.415		Residential - Single Family Residence, 1	180B117 437	1 per lot	Reseda - West Van Nuys	No	ABMI	AHO , RES CPU
Los Angeles	2708 N BROADWAY	90031	5204016003	0.000	0.000	0.000	0.415	Shortfall of Sites	0.162	Neighborhood Commercial	[Q]C4-1XL-CDO	0	0	0	3.566	0.415		Commercial - Store Combination - Store and Residential Combination - One Story, 0	138A223 90		Northeast Los Angeles	Yes	ABMI	ARO
Los Angeles	10000 RIVERSIDE DR	91602	2424010037	0.000	0.000	0.000	0.415	Shortfall of Sites	0.084	Neighborhood Office Commercial	[Q]C2-1VL-CDO-RIO	0	0	0	9.506	0.415		Commercial - Office Building - One Story, 0	165B181 63		Sherman Oaks - Studio City - Toluca Lake - Cahuenga Pass	No	ABMI	ARO
Los Angeles	2272 S HARVARD BLVD	90018	5058018029	0.000	0.000	0.000	0.415	Shortfall of Sites	0.090	Low Medium II Residential	[Q]RD2-1-CPIO	0	0	0	102.494	0.415		Institutional - Church - One Story, 0	123B193 417		South Los Angeles	No	ABMI	FBO, R2RD
Los Angeles	4301 S HOOVER ST	90037	5019007001	0.000	0.000	0.000	0.415	Shortfall of Sites	0.126	Neighborhood Commercial	C2-1VL-CPIO	0	0	0	4.560	0.415		Commercial - Store Combination - Store and Residential Combination - One Story, 0	114B197 1084		South Los Angeles	Yes	ABMI	ARO
Los Angeles	18326 ELKWOOD ST	91335	2102016060	0.000	0.000	0.000	0.415	Shortfall of Sites	0.133	Low Residential	(T)R1-1	Low Residential	0	0	66.287	0.415		Residential - Single Family Residence, 1	189B125 652	1 per lot	Reseda - West Van Nuys	No	ABMI	AHO , RES CPU
Los Angeles	7826 WINNETKA AVE	91306	2106004054	0.000	0.000	0.000	0.415	Shortfall of Sites	0.133	Low Residential	R1-1	Low Residential	[DM1-SH1-5] [IX3-FA] [CPIO]	0	66.287	0.415		Residential - Single Family Residence, 1	189B113 926	1 per lot	Canoga Park - Winnetka - Woodland Hills - West Hills	No	ABMI	AHO , CPK CPU
Los Angeles	17346 COLLINS ST	91316	2254017033	0.000	0.000	0.000	0.415	Shortfall of Sites	0.127	Low II Residential	R1-1-RIO	Low Residential	0	0	66.287	0.415		Residential - Single Family Residence, 1	174B133 454	1 per lot	Encino - Tarzana	No	ABMI	AHO , ENC CPU
Los Angeles	17330 COLLINS ST	91316	2254017036	0.000	0.000	0.000	0.415	Shortfall of Sites	0.127	Low II Residential	R1-1-RIO	Low Residential	0	0	66.287	0.415		Residential - Single Family Residence, 1	174B133 457	1 per lot	Encino - Tarzana	No	ABMI	AHO , ENC CPU
Los Angeles	17352 COLLINS ST	91316	2254017032	0.000	0.000	0.000	0.415	Shortfall of Sites	0.127	Low II Residential	R1-1-RIO	Low Residential	0	0	66.287	0.415		Residential - Single Family Residence, 1	174B133 453	1 per lot	Encino - Tarzana	No	ABMI	AHO , ENC CPU
Los Angeles	17326 COLLINS ST	91316	2254017037	0.000	0.000	0.000	0.415	Shortfall of Sites	0.127	Low II Residential	R1-1-RIO	Low Residential	0	0	66.287	0.415		Residential - Single Family Residence, 1	174B133 459	1 per lot	Encino - Tarzana	No	ABMI	AHO , ENC CPU
Los Angeles	17342 COLLINS ST	91316	2254017034	0.000	0.000	0.000	0.415	Shortfall of Sites	0.127	Low II Residential	R1-1-RIO	Low Residential	0	0	66.287	0.415		Residential - Single Family Residence, 1	174B133 455	1 per lot	Encino - Tarzana	No	ABMI	AHO , ENC CPU
Los Angeles	17336 COLLINS ST	91316	2254017035	0.000	0.000	0.000	0.415	Shortfall of Sites	0.127	Low II Residential	R1-1-RIO	Low Residential	0	0	66.287	0.415		Residential - Single Family Residence, 1	174B133 456	1 per lot	Encino - Tarzana	No	ABMI	AHO , ENC CPU
Los Angeles	18320 ELKWOOD ST	91335	2102016061	0.000	0.000	0.000	0.415	Shortfall of Sites	0.133	Low Residential	(T)R1-1	Low Residential	0	0	66.287	0.415		Residential - Single Family Residence, 1	189B125 653	1 per lot	Reseda - West Van Nuys	No	ABMI	AHO , RES CPU

Jurisdiction Name	Site Address/Intersection	5 Digit ZIP Code	Assessor Parcel Number	Very Low-Income	Low-Income	Moderate-Income	Above Moderate-Income	Type of Shortfall	Parcel Size (Acres)	Current General Plan Designation	Current Zoning	Proposed General Plan (GP) Designation	Proposed Zoning	Minimum Density Allowed	Maximum Density Allowed	Total Capacity	Vacant/ Nonvacant	Description of Existing Uses	PIN	Base Density Per Acre	Community Plan Area	Rent Stabalization Ordinance	Income Category	Applicable Rezoning Program (Program informing values in Column Q listed first)
Los Angeles	7042 ASMAN AVE	91307	2024041022	0.000	0.000	0.000	0.415	Shortfall of Sites	0.143	Low Residential	R1-1	Low Residential	0	0	66.287	0.415		Residential - Single Family Residence, 1	183B101 852	1 per lot	Canoga Park - Winnetka - Woodland Hills - West Hills	No	ABMI	AHO , CPK CPU
Los Angeles	18314 ELKWOOD ST	91335	2102016062	0.000	0.000	0.000	0.414	Shortfall of Sites	0.133	Low Residential	(T)R1-1	Low Residential	0	0	66.287	0.414		Residential - Single Family Residence, 1	189B125 654	1 per lot	Reseda - West Van Nuys	No	ABMI	AHO , RES CPU
Los Angeles	11100 S FIGUEROA ST	90061	6075030011	0.000	0.000	0.000	0.414	Shortfall of Sites	0.091	Community Commercial	C2-2D-CPIO	0	0	0	6.300	0.414		Commercial - Store Combination - Store and Residential Combination - One Story, 0	088-5A201 366		South Los Angeles	Yes	ABMI	ARO
Los Angeles	10520 MAGNOLIA BLVD	91601	2419020023	0.000	0.000	0.000	0.414	Shortfall of Sites	0.066	Neighborhood Office Commercial	[Q]C2-1VL	0	0	0	12.106	0.414		Commercial - Office Building - One Story, 0	171B177 668		North Hollywood - Valley Village	No	ABMI	ARO
Los Angeles	14726 LULL ST	91405	2210027034	0.000	0.000	0.000	0.414	Shortfall of Sites	0.154	Commercial Manufacturing	CM-1	0	0	0	3.354	0.414		Industrial - Light Manufacturing - One Story, 0	186B149 141		Van Nuys - North Sherman Oaks	No	ABMI	ARO
Los Angeles	3456 W 3RD ST	90020	5501024028	0.000	0.000	0.000	0.414	Shortfall of Sites	0.044	Community Commercial	(Q)P-1	0	0	0	94.696	0.414		Commercial - Supermarket - Supermarket - 12,000 SF or More - One Story, 0	135B197 275		Wilshire	No	ABMI	P
Los Angeles	5143 W SUNSET BLVD	90027	5544014010	0.000	0.000	0.000	0.414	Shortfall of Sites	0.168	Highway Oriented Commercial	C2-1D	0	0	0	3.078	0.414		Commercial - Office Building - One Story, 0	147A195 94		Hollywood	No	ABMI	ARO
Los Angeles	9023 S MAIN ST	90003	6040034006	0.000	0.000	0.000	0.414	Shortfall of Sites	0.136	Neighborhood Commercial	C2-1VL-CPIO	0	0	0	4.233	0.414		Commercial - Store Combination - Store and Residential Combination - One Story, 0	094-5A203 144		Southeast Los Angeles	Yes	ABMI	ARO
Los Angeles	9023 S MAIN ST	90003	6040034006	0.000	0.000	0.000	0.414	Shortfall of Sites	0.136	Neighborhood Commercial	C2-1VL-CPIO	0	0	0	4.238	0.414		Commercial - Store Combination - Store and Residential Combination - One Story, 0	094-5A203 148		Southeast Los Angeles	Yes	ABMI	ARO
Los Angeles	19922 LORNE ST	91306	2106027026	0.000	0.000	0.000	0.414	Shortfall of Sites	0.133	Low Residential	R1-1	Low Residential	0	0	66.287	0.414		Residential - Single Family Residence - Pool, 1	189B113 253	1 per lot	Canoga Park - Winnetka - Woodland Hills - West Hills	No	ABMI	AHO , CPK CPU
Los Angeles	19737 INGOMAR ST	91306	2106029019	0.000	0.000	0.000	0.414	Shortfall of Sites	0.133	Low Residential	R1-1	Low Residential	0	0	66.287	0.414		Residential - Single Family Residence, 1	189B117 736	1 per lot	Canoga Park - Winnetka - Woodland Hills - West Hills	No	ABMI	AHO , CPK CPU
Los Angeles	0	0	2103011901	0.000	0.000	0.000	0.000	Shortfall of Sites	0.269	Public Facilities	PF-1XL	0	0	0	153.741	0.000		Miscellaneous - Government Owned Property, 0	189B121 201		Reseda - West Van Nuys	No		PF
Los Angeles	1843 ARAPAHOE ST	90006	5056012019	0.000	0.000	0.000	0.414	Shortfall of Sites	0.143	Community Commercial	C2-1-CPIO	0	0	0	3.615	0.414		Industrial - Light Manufacturing - One Story, 0	126A201 96		South Los Angeles	No	ABMI	ARO
Los Angeles	7820 WINNETKA AVE	91306	2106004053	0.000	0.000	0.000	0.414	Shortfall of Sites	0.133	Low Residential	R1-1	Low Residential	[HM1-CHC1-5] [CX2-FA] [CPIO]	0	66.287	0.414		Residential - Single Family Residence, 1	189B113 957	1 per lot	Canoga Park - Winnetka - Woodland Hills - West Hills	No	ABMI	AHO , CPK CPU
Los Angeles	8206 QUAKERTOWN AVE	91306	2106001051	0.000	0.000	0.000	0.414	Shortfall of Sites	0.143	Low Residential	R1-1	Low Residential	[DM1-SH1-5] [IX3-FA] [CPIO]	0	66.287	0.414		Residential - Single Family Residence, 1	189B113 1400	1 per lot	Canoga Park - Winnetka - Woodland Hills - West Hills	No	ABMI	AHO , CPK CPU
Los Angeles	7933 KEER DRIVE	91335	2102015095	0.000	0.000	0.000	0.414	Shortfall of Sites	0.143	Low Medium I Residential	(T)(Q)RD4-1	Low Residential	0	0	66.287	0.414		Residential - Single Family Residence - Small Lot, 1	189B125 1022	1 per lot	Reseda - West Van Nuys	No	ABMI	AHO , RES CPU, R2RD
Los Angeles	957 W 57TH ST	90037	5001012003	0.000	0.000	0.000	0.414	Shortfall of Sites	0.090	Neighborhood Commercial	C2-1VL-CPIO	0	0	0	102.494	0.414		Institutional - Church - One Story, 0	108B197 1187		South Los Angeles	No	ABMI	FBO
Los Angeles	1106 W SUNSET BLVD	90012	5405028016	0.000	0.000	0.000	0.414	Shortfall of Sites	0.273	General Commercial	C2-1VL	0	0	0	1.894	0.414		Commercial - Professional Building - One Story, 0	135A211 60		Silver Lake - Echo Park - Elysian Valley	No	ABMI	ARO
Los Angeles	0	0	6054028900	0.000	0.000	0.000	0.000	Shortfall of Sites	0.336	Public Facilities	PF-1	0	0	0	153.741	0.000		Miscellaneous - Government Owned Property - Government Services - Library, 0	093A201 221		South Los Angeles	No		PF
Los Angeles	5063 FLORISTAN AVE	90041	5689018900	0.207	0.207	0.000	0.000	Shortfall of Sites	0.224	Public Facilities	PF-1	0	0	20	153.741	0.413		Miscellaneous - Government Owned Property, 0	162A227 100		Northeast Los Angeles	No	LI	PF
Los Angeles	1951 S LOS ANGELES ST	90011	5127025015	0.000	0.000	0.000	0.413	Shortfall of Sites	0.111	Community Commercial	C2-2D-O-CPIO	0	0	0	4.637	0.413		Industrial - Light Manufacturing - One Story, 0	123A207 243		Southeast Los Angeles	No	ABMI	ARO
Los Angeles	4325 WOODMAN AVE	91423	2271018011	0.000	0.000	0.000	0.413	Shortfall of Sites	0.186	General Commercial	C2-1VL	0	0	0	2.313	0.413		Commercial - Store Combination - Store and Office Combination - One Story, 0	165B157 536		Sherman Oaks - Studio City - Toluca Lake - Cahuenga Pass	No	ABMI	ARO
Los Angeles	4300 BEVERLY BLVD	90004	5517022007	0.000	0.000	0.000	0.413	Shortfall of Sites	0.109	Neighborhood Office Commercial	C2-1	0	0	0	4.726	0.413		Commercial - Store Combination - Store and Residential Combination - One Story, 0	138B193 485		Wilshire	No	ABMI	ARO
Los Angeles	7814 WINNETKA AVE	91306	2106004052	0.000	0.000	0.000	0.413	Shortfall of Sites	0.133	Low Residential	R1-1	Low Residential	0	0	66.287	0.413		Residential - Single Family Residence, 1	189B113 978	1 per lot	Canoga Park - Winnetka - Woodland Hills - West Hills	No	ABMI	AHO , CPK CPU
Los Angeles	8862 S WESTERN AVE	90047	6037024030	0.000	0.000	0.000	0.413	Shortfall of Sites	0.138	Neighborhood Commercial	C2-1VL-CPIO	0	0	0	102.494	0.413		Institutional - Church - One Story, 0	096A193 172		South Los Angeles	No	ABMI	FBO
Los Angeles	8862 S WESTERN AVE	90047	6037024030	0.000	0.000	0.000	0.413	Shortfall of Sites	0.138	Neighborhood Commercial	C2-1VL-CPIO	0	0	0	102.494	0.413		Institutional - Church - One Story, 0	096A193 162		South Los Angeles	No	ABMI	FBO
Los Angeles	3117 W TEMPLE ST	90026	5156008005	0.000	0.000	0.000	0.413	Shortfall of Sites	0.161	Community Commercial	RAS3-1VL	0	0	0	3.213	0.413		Industrial - Light Manufacturing - One Story, 0	139-5A201 249		Silver Lake - Echo Park - Elysian Valley	No	ABMI	ARO
Los Angeles	1261 S COCHRAN AVE	90019	5085014038	0.000	0.000	0.000	0.413	Shortfall of Sites	0.108	Limited Commercial	C1-1-O	0	0	0	4.760	0.413		Commercial - Office Building - One Story, 0	129B181 250		Wilshire	No	ABMI	ARO
Los Angeles	3117 W TEMPLE ST	90026	5156008005	0.000	0.000	0.000	0.413	Shortfall of Sites	0.008	Community Commercial	RAS3-1VL	0	0	0	64.262	0.413		Industrial - Light Manufacturing - One Story, 0	139-5A201 356		Silver Lake - Echo Park - Elysian Valley	No	ABMI	ARO
Los Angeles	8756 AMIGO AVE	91324	2770015018	0.000	0.000	0.000	0.413	Shortfall of Sites	0.170	Limited Manufacturing	CM-1VL	0	0	0	3.039	0.413		Industrial - Light Manufacturing - One Story, 0	195B125 658		Northridge	No	ABMI	ARO
Los Angeles	7461 JELLICO AVE	91406	2202026024	0.000	0.000	0.000	0.413	Shortfall of Sites	0.133	Low Residential	R1-1	Low Residential	0	0	66.287	0.413		Residential - Single Family Residence, 1	186B129 569	1 per lot	Reseda - West Van Nuys	No	ABMI	AHO , RES CPU
Los Angeles	7932 KEER DRIVE	91335	2102015103	0.000	0.000	0.000	0.413	Shortfall of Sites	0.143	Low Medium I Residential	(T)(Q)RD4-1	Low Residential	0	0	66.287	0.413		Residential - Single Family Residence - Small Lot, 1	189B125 1030	1 per lot	Reseda - West Van Nuys	No	ABMI	AHO , RES CPU, R2RD
Los Angeles	424 N WESTERN AVE	90004	5521015031	0.000	0.000	0.000	0.413	Shortfall of Sites	0.138	Neighborhood Office Commercial	C2-1	0	0	0	102.494	0.413		Institutional - Church - One Story, 0	141B193 1478		Wilshire	No	ABMI	FBO
Los Angeles	424 N WESTERN AVE	90004	5521015031	0.000	0.000	0.000	0.413	Shortfall of Sites	0.138	Neighborhood Office Commercial	C2-1	0	0	0	102.494	0.413		Institutional - Church - One Story, 0	141B193 1457		Wilshire	No	ABMI	FBO
Los Angeles	8923 NATIONAL BLVD	90034	4312010024	0.000	0.000	0.000	0.413	Shortfall of Sites	0.075	Hybrid Industrial	CM-2D-CPIO	0	0	0	6.928	0.413		Industrial - Light Manufacturing - One Story, 0	123B169 1339		West Adams - Baldwin Hills - Leimert	No	ABMI	ARO
Los Angeles	8923 NATIONAL BLVD	90034	4312010024	0.000	0.000	0.000	0.413	Shortfall of Sites	0.073	Hybrid Industrial	CM-2D-CPIO	0	0	0	7.104	0.413		Industrial - Light Manufacturing - One Story, 0	123B169 1350		West Adams - Baldwin Hills - Leimert	No	ABMI	ARO
Los Angeles	1183 S HOOVER ST	90006	5076014011	0.000	0.000	0.000	0.413	Shortfall of Sites	0.090	High Medium Residential	R4-1VL	0	0	0	102.494	0.413		Institutional - Church - One Story, 0	129A201 51		Wilshire	No	ABMI	FBO
Los Angeles	7300 HOLLYWOOD BLVD	90046	5550016024	0.000	0.000	0.000	0.413	Shortfall of Sites	0.075	Medium Residential	[Q]R5-1	0	0	0	102.494	0.413		Institutional - Church - One Story, 0	147B181 229		Hollywood	No	ABMI	FBO
Los Angeles	5946 S FIGUEROA ST	90003	6004037039	0.000	0.000	0.000	0.413	Shortfall of Sites	0.138	Community Commercial	C2-1-CPIO	0	0	0	102.494	0.413		Institutional - Church - One Story, 0	105B201 362		South Los Angeles	No	ABMI	FBO
Los Angeles	8615 S CENTRAL AVE	90002	6042023034	0.000	0.000	0.000	0.413	Shortfall of Sites	0.138	Neighborhood Commercial	C2-1-CPIO	0	0	0	102.494	0.413		Institutional - Church - Wireless Communication Tower - One Story, 0	097-5A209 290		Southeast Los Angeles	No	ABMI	FBO
Los Angeles	8615 S CENTRAL AVE	90002	6042023034	0.000	0.000	0.000	0.413	Shortfall of Sites	0.138	Neighborhood Commercial	C2-1-CPIO	0	0	0	102.494	0.413		Institutional - Church - Wireless Communication Tower - One Story, 0	097-5A209 325		Southeast Los Angeles	No	ABMI	FBO
Los Angeles	20035 HEMMINGWAY ST	91306	2106003120	0.000	0.000	0.000	0.413	Shortfall of Sites	0.133	Low Residential	R1-1	Low Residential	0	0	66.287	0.413		Residential - Single Family Residence - Pool, 1	189B113 727	1 per lot	Canoga Park - Winnetka - Woodland Hills - West Hills	No	ABMI	AHO , CPK CPU
Los Angeles	7036 SAUSALITO AVE	91307	2024041015	0.000	0.000	0.000	0.413	Shortfall of Sites	0.143	Low Residential	R1-1	Low Residential	[MB4-G1-5] [IX1-FA] [CPIO]	0	66.287	0.413		Residential - Single Family Residence, 1	183B101 845	1 per lot	Canoga Park - Winnetka - Woodland Hills - West Hills	No	ABMI	AHO , CPK CPU
Los Angeles	17233 HEMMINGWAY ST	91406	2204011002	0.000	0.000	0.000	0.413	Shortfall of Sites	0.127	Low Residential	R1-1	Low Residential	0	0	66.287	0.413		Residential - Single Family Residence, 1	189B133 612	1 per lot	Reseda - West Van Nuys	No	ABMI	AHO , RES CPU
Los Angeles	6901 S FIGUEROA ST	90003	6013022031	0.000	0.000	0.000	0.413	Shortfall of Sites	0.138	Neighborhood Commercial	C2-1VL-CPIO	0	0	0	4.162	0.413		Commercial - Store Combination - Store and Residential Combination - One Story, 0	102B201 357		South Los Angeles	Yes	ABMI	ARO
Los Angeles	17233 ELKWOOD ST	91406	2204012003	0.000	0.000	0.000	0.413	Shortfall of Sites	0.127	Low Residential	R1-1	Low Residential	0	0	66.287	0.413		Residential - Single Family Residence - Pool, 1	189B133 670	1 per lot	Reseda - West Van Nuys	No	ABMI	AHO , RES CPU
Los Angeles	8762 S CENTRAL AVE	90002	6043003014	0.000	0.000	0.000	0.413	Shortfall of Sites	0.089	Neighborhood Commercial	C2-1VL-CPIO	0	0	0	102.494	0.413		Institutional - Church - One Story, 0	096A209 49		Southeast Los Angeles	No	ABMI	FBO
Los Angeles	17232 HEMMINGWAY ST	91406	2204012014	0.000	0.000	0.000	0.413	Shortfall of Sites	0.127	Low Residential	R1-1	Low Residential	0	0	66.287	0.413		Residential - Single Family Residence, 1	189B133 654	1 per lot	Reseda - West Van Nuys	No	ABMI	AHO , RES CPU
Los Angeles	2516 S CENTRAL AVE	90011	5119009006	0.000	0.000	0.000	0.413	Shortfall of Sites	0.038	Community Commercial	C2-2D-CPIO	0	0	0	20.689	0.413		Industrial - Light Manufacturing - One Story, 0	118-5A209 163		Southeast Los Angeles	No	ABMI	ARO
Los Angeles	2516 S CENTRAL AVE	90011	5119009006	0.000	0.000	0.000	0.413	Shortfall of Sites	0.003	Community Commercial	C2-2D-CPIO	0	0	0	281.667	0.413		Industrial - Light Manufacturing - One Story, 0	118-5A209 171		Southeast Los Angeles	No	ABMI	ARO
Los Angeles	17443 VALERIO ST	91406	2202015014	0.000	0.000	0.000	0.413	Shortfall of Sites	0.133	Low Residential	R1-1	Low Residential	0	0	66.287	0.413		Residential - Single Family Residence, 1	186B129 730	1 per lot	Reseda - West Van Nuys	No	ABMI	AHO , RES CPU
Los Angeles	3166 LOS FELIZ BLVD	90039	5435018031	0.000	0.000	0.000	0.413	Shortfall of Sites	0.057	Neighborhood Commercial	[Q]C4-1XL-RIO-POD	0	0	0	7.490	0.413		Commercial - Professional Building - One Story, 0	156A205 29		Northeast Los Angeles	No	ABMI	ARO , TOPP C
Los Angeles	3166 LOS FELIZ BLVD	90039	5435018031	0.000	0.000	0.000	0.413	Shortfall of Sites	0.057	Neighborhood Commercial	[Q]C4-1XL-RIO-POD	0	0	0	7.490	0.413		Commercial - Professional Building - One Story, 0	156A205 30		Northeast Los Angeles	No	ABMI	ARO , TOPP C
Los Angeles	3166 LOS FELIZ BLVD	90039	5435018031	0.000	0.000	0.000	0.413	Shortfall of Sites	0.057	Neighborhood Commercial	[Q]C4-1XL-RIO-POD	0	0	0	7.490	0.413		Commercial - Professional Building - One Story, 0	156A205 31		Northeast Los Angeles	No	ABMI	ARO , TOPP C
Los Angeles	20000 LORNE ST	91306	2106028010	0.000	0.000	0.000	0.412	Shortfall of Sites	0.133	Low Residential	R1-1	Low Residential	0	0	66.287	0.412		Residential - Single Family Residence - Pool, 1	189B113 254	1 per lot	Canoga Park - Winnetka - Woodland Hills - West Hills	No	ABMI	AHO , CPK CPU
Los Angeles	7808 WINNETKA AVE	91306	2106004051	0.000	0.000	0.000	0.412	Shortfall of Sites	0.133	Low Residential	R1-1	Low Residential	0	0	66.287	0.412		Residential - Single Family Residence - Pool, 1	189B113 1008	1 per lot	Canoga Park - Winnetka - Woodland Hills - West Hills	No	ABMI	AHO , CPK CPU
Los Angeles	258 S OXFORD AVE	90004	5517008034	0.000	0.000	0.000	0.412	Shortfall of Sites	0.163	General Commercial	C2-1	0	0	0	3.159	0.412		Commercial - Professional Building - One Story, 0	135B193 156		Wilshire	No	ABMI	ARO
Los Angeles	0	0	2664027009	0.000	0.000	0.000	0.412	Shortfall of Sites	0.044	Neighborhood Commercial	P-1VL	0	0	0	94.696	0.412	Vacant	Residential - Single Family Residence - Vacant Land, 0	210B145 522		Mission Hills - Panorama City - North Hills	No	ABMI	P
Los Angeles	0	0	2075002024	0.000	0.000	0.000	0.412	Shortfall of Sites	0.032	Low Residential	R1-1	Low Residential	0	0	66.287	0.412	Vacant	Commercial - Commercial - Vacant Land, 0	171B101 1211	1 per lot	Canoga Park - Winnetka - Woodland Hills - West Hills	No	ABMI	AHO , CPK CPU
Los Angeles	0	0	2664027008	0.000	0.000	0.000	0.412	Shortfall of Sites	0.044	Neighborhood Commercial	P-1VL	0	0	0	94.696	0.412	Vacant	Residential - Single Family Residence - Vacant Land, 0	210B145 521		Mission Hills - Panorama City - North Hills	No	ABMI	P
Los Angeles	8311 MELROSE AVE	90069	5528003002	0.000	0.000	0.000	0.412	Shortfall of Sites	0.093	Neighborhood Office Commercial	C4-1XL	0	0	0	4.595	0.412		Industrial - Light Manufacturing - One Story, 0	141B173 430		Hollywood	No	ABMI	ARO
Los Angeles	19804 ARMINTA ST	91306	2106030029	0.000	0.000	0.000	0.412	Shortfall of Sites	0.133	Low Residential	R1-1	Low Residential	[HM1-CHC1-5] [CX2-FA] [CPIO]	0	66.287	0.412		Residential - Single Family Residence, 1	189B117 685	1 per lot	Canoga Park - Winnetka - Woodland Hills - West Hills	No	ABMI	AHO , CPK CPU

Jurisdiction Name	Site Address/Intersection	5 Digit ZIP Code	Assessor Parcel Number	Very Low-Income	Low-Income	Moderate-Income	Above Moderate-Income	Type of Shortfall	Parcel Size (Acres)	Current General Plan Designation	Current Zoning	Proposed General Plan (GP) Designation	Proposed Zoning	Minimum Density Allowed	Maximum Density Allowed	Total Capacity	Vacant/ Nonvacant	Description of Existing Uses	PIN	Base Density Per Acre	Community Plan Area	Rent Stabalization Ordinance	Income Category	Applicable Rezoning Program (Program informing values in Column Q listed first)
Los Angeles	7054 JUMILLA AVE	91306	2135017040	0.000	0.000	0.000	0.412	Shortfall of Sites	0.133	Low Residential	R1-1-RIO	Low Residential	0	0	66.287	0.412		Residential - Single Family Residence, 1	183B117 310	1 per lot	Canoga Park - Winnetka - Woodland Hills - West Hills	No	ABMI	AHO , CPK CPU
Los Angeles	7050 JUMILLA AVE	91306	2135017041	0.000	0.000	0.000	0.412	Shortfall of Sites	0.133	Low Residential	R1-1-RIO	Low Residential	0	0	66.287	0.412		Residential - Single Family Residence, 1	183B117 326	1 per lot	Canoga Park - Winnetka - Woodland Hills - West Hills	No	ABMI	AHO , CPK CPU
Los Angeles	7443 LASAINE AVE	91406	2202014036	0.000	0.000	0.000	0.412	Shortfall of Sites	0.133	Low Residential	R1-1	Low Residential	0	0	66.287	0.412		Residential - Single Family Residence, 1	186B133 570	1 per lot	Reseda - West Van Nuys	No	ABMI	AHO , RES CPU
Los Angeles	20231 STAGG ST	91306	2107012062	0.000	0.000	0.000	0.412	Shortfall of Sites	0.133	Low Residential	R1-1	Low Residential	0	0	66.287	0.412		Residential - Single Family Residence, 1	189B113 1204	1 per lot	Canoga Park - Winnetka - Woodland Hills - West Hills	No	ABMI	AHO , CPK CPU
Los Angeles	7517 LASAINE AVE	91406	2202014029	0.000	0.000	0.000	0.412	Shortfall of Sites	0.133	Low Residential	R1-1	Low Residential	0	0	66.287	0.412		Residential - Single Family Residence, 1	186B133 395	1 per lot	Reseda - West Van Nuys	No	ABMI	AHO , RES CPU
Los Angeles	7324 JELLICO AVE	91406	2228002007	0.000	0.000	0.000	0.412	Shortfall of Sites	0.133	Low Residential	R1-1	Low Residential	0	0	66.287	0.412		Residential - Single Family Residence - Pool, 1	186B129 1054	1 per lot	Reseda - West Van Nuys	No	ABMI	AHO , RES CPU
Los Angeles	19754 BUTTONWILLOW DR	91306	2106012116	0.000	0.000	0.000	0.412	Shortfall of Sites	0.143	Low Residential	R1-1	Low Residential	0	0	66.287	0.412		Residential - Single Family Residence, 1	189B117 1043	1 per lot	Canoga Park - Winnetka - Woodland Hills - West Hills	No	ABMI	AHO , CPK CPU
Los Angeles	3456 W 3RD ST	90020	5501024028	0.000	0.000	0.000	0.412	Shortfall of Sites	0.043	Community Commercial	(Q)P-1	0	0	0	94.696	0.412		Commercial - Supermarket - Supermarket - 12,000 SF or More - One Story, 0	135B197 245		Wilshire	No	ABMI	P
Los Angeles	201 GLENDALE BLVD	90026	5159016017	0.000	0.000	0.000	0.412	Shortfall of Sites	0.113	Highway Oriented Commercial	[Q]C2-1VL-O	0	0	0	4.544	0.412		Industrial - Light Manufacturing - One Story, 0	135A209 162		Westlake	No	ABMI	ARO
Los Angeles	201 GLENDALE BLVD	90026	5159016017	0.000	0.000	0.000	0.412	Shortfall of Sites	0.121	Highway Oriented Commercial	[Q]C2-1VL-O	0	0	0	4.245	0.412		Industrial - Light Manufacturing - One Story, 0	135A209 173		Westlake	No	ABMI	ARO
Los Angeles	8264 MELROSE AVE	90046	5528013004	0.000	0.000	0.000	0.412	Shortfall of Sites	0.109	Neighborhood Office Commercial	C4-1XL	0	0	0	3.950	0.412		Commercial - Store Combination - Store and Residential Combination - One Story, 0	141B173 478		Hollywood	No	ABMI	ARO
Los Angeles	8464 MELROSE PL	90069	5528017027	0.000	0.000	0.000	0.412	Shortfall of Sites	0.121	Neighborhood Office Commercial	C4-1XL	0	0	0	3.559	0.412		Industrial - Light Manufacturing - One Story, 0	141B173 513		Hollywood	No	ABMI	ARO
Los Angeles	20039 HEMMINGWAY ST	91306	2106003119	0.000	0.000	0.000	0.412	Shortfall of Sites	0.133	Low Residential	R1-1	Low Residential	0	0	66.287	0.412		Residential - Single Family Residence - Pool, 1	189B113 728	1 per lot	Canoga Park - Winnetka - Woodland Hills - West Hills	No	ABMI	AHO , CPK CPU
Los Angeles	9110 S CENTRAL AVE	90002	6043008028	0.000	0.000	0.000	0.412	Shortfall of Sites	0.089	Neighborhood Commercial	C2-1VL-CPIO	0	0	0	102.494	0.412		Institutional - Church - One Story, 0	094-5A209 136		Southeast Los Angeles	No	ABMI	FBO
Los Angeles	10527 COMPTON AVE	90002	6065016019	0.000	0.000	0.000	0.412	Shortfall of Sites	0.089	Low Medium I Residential	[Q]R4-1	0	0	0	102.494	0.412		Institutional - Church - One Story, 0	090A213 168		Southeast Los Angeles	No	ABMI	FBO
Los Angeles	5709 ENFIELD AVE	91316	2159020034	0.000	0.000	0.000	0.412	Shortfall of Sites	0.127	Low II Residential	R1-1-RIO	Low Residential	0	0	66.287	0.412		Residential - Single Family Residence, 1	174B129 445	1 per lot	Encino - Tarzana	No	ABMI	AHO , ENC CPU
Los Angeles	7324 LASAINE AVE	91406	2228015020	0.000	0.000	0.000	0.412	Shortfall of Sites	0.133	Low Residential	R1-1	Low Residential	0	0	66.287	0.412		Residential - Single Family Residence, 1	186B133 932	1 per lot	Reseda - West Van Nuys	No	ABMI	AHO , RES CPU
Los Angeles	4001 W SUNSET BLVD	90029	5429010029	0.000	0.000	0.000	0.412	Shortfall of Sites	0.057	Neighborhood Commercial	[Q]C2-1VL	0	0	0	0.000	0.412		Commercial - Store Combination - Store and Residential Combination - One Story, 0	145-5A201 293		Silver Lake - Echo Park - Elysian Valley	No	ABMI	ARO
Los Angeles	0	0	2104036900	0.000	0.000	0.000	0.411	Shortfall of Sites	0.039	Low Residential	RS-1	Low Residential	0	0	66.287	0.411		Miscellaneous - Government Owned Property, 0	189B121 109	1 per lot	Reseda - West Van Nuys	No	ABMI	AHO , RES CPU
Los Angeles	17441 HATTERAS ST	91316	2254023007	0.000	0.000	0.000	0.411	Shortfall of Sites	0.127	Low II Residential	R1-1-RIO	Low Residential	0	0	66.287	0.411		Residential - Single Family Residence, 1	174B129 175	1 per lot	Encino - Tarzana	No	ABMI	AHO , ENC CPU
Los Angeles	4755 W ADAMS BLVD	90016	5057003004	0.000	0.000	0.000	0.411	Shortfall of Sites	0.105	Neighborhood Commercial	C2-1VL-CPIO	0	0	0	5.459	0.411		Commercial - Store Combination - Store and Residential Combination - One Story, 0	123B181 950		West Adams - Baldwin Hills - Leimert	Yes	ABMI	ARO
Los Angeles	8039 S VERMONT AVE	90044	6033021018	0.000	0.000	0.000	0.411	Shortfall of Sites	0.137	Community Commercial	C2-1-CPIO	0	0	0	102.494	0.411		Institutional - Church - One Story, 0	099B197 903		South Los Angeles	No	ABMI	FBO
Los Angeles	17711 MARTHA ST	91316	2159003111	0.000	0.000	0.000	0.411	Shortfall of Sites	0.127	Low II Residential	R1-1-RIO	Low Residential	0	0	66.287	0.411		Residential - Single Family Residence, 1	174B129 635	1 per lot	Encino - Tarzana	No	ABMI	AHO , ENC CPU
Los Angeles	1101 W FLORENCE AVE	90044	6014035016	0.000	0.000	0.000	0.411	Shortfall of Sites	0.089	Community Commercial	C2-1-CPIO	0	0	0	102.494	0.411		Institutional - Church - One Story, 0	102B197 1121		South Los Angeles	No	ABMI	FBO
Los Angeles	1201 W MANCHESTER AVE	90044	6033013034	0.000	0.000	0.000	0.411	Shortfall of Sites	0.137	Community Commercial	C2-1L-CPIO	0	0	0	102.494	0.411		Institutional - Church - One Story, 0	097-5A197 296		South Los Angeles	No	ABMI	FBO
Los Angeles	1655 BEVERLY BLVD	90026	5159012022	0.000	0.000	0.000	0.411	Shortfall of Sites	0.138	Highway Oriented Commercial	C2-1	0	0	0	3.722	0.411		Commercial - Office Building - One Story, 0	135A207 204		Westlake	No	ABMI	ARO
Los Angeles	2732 S LA CIENEGA BLVD	90034	5065012002	0.000	0.000	0.000	0.411	Shortfall of Sites	0.057	Hybrid Industrial	[Q]CM-1VL	0	0	0	13.767	0.411		Industrial - Light Manufacturing - One Story, 0	123B173 648		West Adams - Baldwin Hills - Leimert	No	ABMI	ARO
Los Angeles	2732 S LA CIENEGA BLVD	90034	5065012002	0.000	0.000	0.000	0.411	Shortfall of Sites	0.057	Hybrid Industrial	[Q]CM-1VL	0	0	0	13.912	0.411		Industrial - Light Manufacturing - One Story, 0	123B173 656		West Adams - Baldwin Hills - Leimert	No	ABMI	ARO
Los Angeles	2732 S LA CIENEGA BLVD	90034	5065012002	0.000	0.000	0.000	0.411	Shortfall of Sites	0.053	Hybrid Industrial	[Q]CM-1VL	0	0	0	14.901	0.411		Industrial - Light Manufacturing - One Story, 0	123B173 666		West Adams - Baldwin Hills - Leimert	No	ABMI	ARO
Los Angeles	5957 S BROADWAY	90003	6005004002	0.000	0.000	0.000	0.411	Shortfall of Sites	0.064	Neighborhood Commercial	C2-1VL-CPIO	0	0	0	8.980	0.411		Commercial - Store Combination - Store and Residential Combination - One Story, 0	105B201 457		Southeast Los Angeles	Yes	ABMI	ARO
Los Angeles	5957 S BROADWAY	90003	6005004002	0.000	0.000	0.000	0.411	Shortfall of Sites	0.064	Neighborhood Commercial	C2-1VL-CPIO	0	0	0	8.983	0.411		Commercial - Store Combination - Store and Residential Combination - One Story, 0	105B201 460		Southeast Los Angeles	Yes	ABMI	ARO
Los Angeles	13752 VAN NUYS BLVD	91331	2646001058	0.000	0.000	0.000	0.410	Shortfall of Sites	0.152	Community Commercial	[Q]C2-1VL-O-CDO	0	0	0	3.383	0.410		Industrial - Warehousing, Distribution, Storage - Warehousing, Distribution, Under 10,000 SF - One Story, 0	204B157 300		Arleta - Pacoima	No	ABMI	ARO
Los Angeles	1475 W WASHINGTON BLVD	90007	5056016010	0.000	0.000	0.000	0.410	Shortfall of Sites	0.055	Community Commercial	C2-1-CPIO	0	0	0	9.335	0.410		Commercial - Commercial - One Story, 0	126B197 648		South Los Angeles	No	ABMI	ARO
Los Angeles	5184 ETIWANDA AVE	91356	2181010008	0.000	0.000	0.000	0.410	Shortfall of Sites	0.127	Low I Residential	R1-1	Low Residential	0	0	66.287	0.410		Residential - Single Family Residence, 1	171B125 413	1 per lot	Encino - Tarzana	No	ABMI	AHO , ENC CPU
Los Angeles	5216 ETIWANDA AVE	91356	2181010003	0.000	0.000	0.000	0.410	Shortfall of Sites	0.127	Low I Residential	R1-1	Low Residential	0	0	66.287	0.410		Residential - Single Family Residence, 1	171B125 333	1 per lot	Encino - Tarzana	No	ABMI	AHO , ENC CPU
Los Angeles	7138 SALE AVE	91307	2024040021	0.000	0.000	0.000	0.410	Shortfall of Sites	0.143	Low Residential	R1-1	Low Residential	[LN1-MU1-5] [RG1-FA] [CPIO]	0	66.287	0.410		Residential - Single Family Residence - Pool, 1	183B097 879	1 per lot	Canoga Park - Winnetka - Woodland Hills - West Hills	No	ABMI	AHO , CPK CPU
Los Angeles	7100 JELLICO AVE	91406	2228024035	0.000	0.000	0.000	0.410	Shortfall of Sites	0.133	Low Residential	R1-1	Low Residential	0	0	66.287	0.410		Residential - Single Family Residence, 1	183B129 301	1 per lot	Reseda - West Van Nuys	No	ABMI	AHO , RES CPU
Los Angeles	7122 S VAN NESS AVE	90047	6016032024	0.000	0.000	0.000	0.410	Shortfall of Sites	0.057	Neighborhood Commercial	C2-1VL-CPIO	0	0	0	13.900	0.410		Commercial - Store Combination - Store and Office Combination - One Story, 0	102B189 1305		South Los Angeles	No	ABMI	ARO
Los Angeles	7122 S VAN NESS AVE	90047	6016032024	0.000	0.000	0.000	0.410	Shortfall of Sites	0.057	Neighborhood Commercial	C2-1VL-CPIO	0	0	0	13.922	0.410		Commercial - Store Combination - Store and Office Combination - One Story, 0	102B189 1307		South Los Angeles	No	ABMI	ARO
Los Angeles	7122 S VAN NESS AVE	90047	6016032024	0.000	0.000	0.000	0.410	Shortfall of Sites	0.043	Neighborhood Commercial	C2-1VL-CPIO	0	0	0	18.229	0.410		Commercial - Store Combination - Store and Office Combination - One Story, 0	102B189 1308		South Los Angeles	No	ABMI	ARO
Los Angeles	435 S OCCIDENTAL BLVD	90057	5155010007	0.000	0.000	0.000	0.410	Shortfall of Sites	0.089	High Medium Residential	R4-1	0	0	0	102.494	0.410		Institutional - Church - One Story, 0	135A201 42		Westlake	No	ABMI	FBO
Los Angeles	7111 S HOOVER ST	90044	6013002041	0.000	0.000	0.000	0.410	Shortfall of Sites	0.069	Community Commercial	C2-1-CPIO	0	0	0	11.423	0.410		Commercial - Hotel and Motel - Motel - Under 50 Rooms - Two Stories, 0	102B197 1007		South Los Angeles	No	ABMI	ARO
Los Angeles	7111 S HOOVER ST	90044	6013002041	0.000	0.000	0.000	0.410	Shortfall of Sites	0.069	Community Commercial	C2-1-CPIO	0	0	0	11.433	0.410		Commercial - Hotel and Motel - Motel - Under 50 Rooms - Two Stories, 0	102B197 1065		South Los Angeles	No	ABMI	ARO
Los Angeles	7111 S HOOVER ST	90044	6013002041	0.000	0.000	0.000	0.410	Shortfall of Sites	0.069	Community Commercial	C2-1-CPIO	0	0	0	11.431	0.410		Commercial - Hotel and Motel - Motel - Under 50 Rooms - Two Stories, 0	102B197 1068		South Los Angeles	No	ABMI	ARO
Los Angeles	5725 BERTRAND AVE	91316	2159015023	0.000	0.000	0.000	0.410	Shortfall of Sites	0.221	Low II Residential	R1-1-RIO	Low Residential	0	0	66.287	0.410		, 2	174B125 246	1 per lot	Encino - Tarzana	No	ABMI	AHO , ENC CPU
Los Angeles	964 N VIRGIL AVE	90029	5539006011	0.000	0.000	0.000	0.410	Shortfall of Sites	0.089	Low Medium II Residential	RD1.5-1XL	0	0	0	102.494	0.410		Institutional - Church - One Story, 0	144A201 135		Hollywood	No	ABMI	FBO, R2RD
Los Angeles	5776 HESPERIA AVE	91316	2159015002	0.000	0.000	0.000	0.410	Shortfall of Sites	0.127	Low II Residential	R1-1-RIO	Low Residential	0	0	66.287	0.410		Residential - Single Family Residence, 1	174B125 129	1 per lot	Encino - Tarzana	No	ABMI	AHO , ENC CPU
Los Angeles	5760 HESPERIA AVE	91316	2159015005	0.000	0.000	0.000	0.410	Shortfall of Sites	0.127	Low II Residential	R1-1-RIO	Low Residential	0	0	66.287	0.410		Residential - Single Family Residence, 1	174B125 160	1 per lot	Encino - Tarzana	No	ABMI	AHO , ENC CPU
Los Angeles	6944 RESEDA BLVD	91335	2125009023	0.000	0.000	0.000	0.410	Shortfall of Sites	0.269	Community Commercial	[Q]C2-1L-CDO-RIO	0	0	0	1.904	0.410		Commercial - Professional Building - One Story, 0	183B125 636		Reseda - West Van Nuys	No	ABMI	ARO
Los Angeles	20452 BLYTHE ST	91306	2107024052	0.000	0.000	0.000	0.410	Shortfall of Sites	0.133	Low Residential	R1-1	Low Residential	[HB3-G1-5] [CX3-FA] [CPIO-O]	0	66.287	0.410		Residential - Single Family Residence, 1	189B109 528	1 per lot	Canoga Park - Winnetka - Woodland Hills - West Hills	No	ABMI	AHO , CPK CPU
Los Angeles	1610 W 6TH ST	90017	5142009031	0.000	0.000	0.000	0.410	Shortfall of Sites	0.059	Community Commercial	C2-2	0	0	0	13.472	0.410		Commercial - Store Combination - Store and Office Combination - One Story, 0	132A205 93		Westlake	No	ABMI	ARO
Los Angeles	1610 W 6TH ST	90017	5142009031	0.000	0.000	0.000	0.410	Shortfall of Sites	0.064	Community Commercial	C2-2	0	0	0	12.280	0.410		Commercial - Store Combination - Store and Office Combination - One Story, 0	132A205 96		Westlake	No	ABMI	ARO
Los Angeles	5775 BERTRAND AVE	91316	2159015033	0.000	0.000	0.000	0.410	Shortfall of Sites	0.126	Low II Residential	R1-1-RIO	Low Residential	0	0	66.287	0.410		Residential - Single Family Residence, 1	174B125 143	1 per lot	Encino - Tarzana	No	ABMI	AHO , ENC CPU
Los Angeles	215 S COMMONWEALTH AVE	90004	5501020900	0.205	0.205	0.000	0.000	Shortfall of Sites	0.222	Public Facilities	[Q]PF-1XL	0	0	20	153.741	0.410		Miscellaneous - Government Owned Property, 0	136-5A201 21		Wilshire	No	LI	PF
Los Angeles	6948 JUMILLA AVE	91306	2135018003	0.000	0.000	0.000	0.410	Shortfall of Sites	0.133	Low Residential	R1-1-RIO	Low Residential	0	0	66.287	0.410		Residential - Single Family Residence, 1	183B117 638	1 per lot	Canoga Park - Winnetka - Woodland Hills - West Hills	No	ABMI	AHO , CPK CPU
Los Angeles	1319 W 12TH PL	90015	5137030030	0.000	0.000	0.000	0.410	Shortfall of Sites	0.111	Commercial Manufacturing	CM-1-O	0	0	0	4.626	0.410		Industrial - Warehousing, Distribution, Storage - Warehousing, Distribution, Under 10,000 SF - One Story, 0	127-5A205 131		Westlake	No	ABMI	ARO
Los Angeles	7356 DONNA AVE	91335	2104025015	0.000	0.000	0.000	0.410	Shortfall of Sites	0.133	Low Residential	R1-1	Low Residential	0	0	66.287	0.410		Residential - Single Family Residence, 1	186B121 683	1 per lot	Reseda - West Van Nuys	No	ABMI	AHO , RES CPU
Los Angeles	11620 BARRINGTON CT	90049	4401006009	0.000	0.000	0.000	0.409	Shortfall of Sites	0.048	Neighborhood Commercial	C2-1XLD	0	0	0	8.853	0.409		Commercial - Store Combination - Store and Office Combination - One Story, 0	135B145 568		Brentwood - Pacific Palisades	No	ABMI	ARO
Los Angeles	13719 VENTURA BLVD	91423	2271018005	0.000	0.000	0.000	0.409	Shortfall of Sites	0.106	General Commercial	C2-1VL	0	0	0	4.042	0.409		Commercial - Store Combination - Store and Office Combination - One Story, 0	165B157 598		Sherman Oaks - Studio City - Toluca Lake - Cahuenga Pass	No	ABMI	ARO
Los Angeles	3456 W 3RD ST	90020	5501024028	0.000	0.000	0.000	0.409	Shortfall of Sites	0.043	Community Commercial	(Q)P-1	0	0	0	94.696	0.409		Commercial - Supermarket - Supermarket - 12,000 SF or More - One Story, 0	135B197 212		Wilshire	No	ABMI	P

Jurisdiction Name	Site Address/Intersection	5 Digit ZIP Code	Assessor Parcel Number	Very Low-Income	Low-Income	Moderate-Income	Above Moderate-Income	Type of Shortfall	Parcel Size (Acres)	Current General Plan Designation	Current Zoning	Proposed General Plan (GP) Designation	Proposed Zoning	Minimum Density Allowed	Maximum Density Allowed	Total Capacity	Vacant/ Nonvacant	Description of Existing Uses	PIN	Base Density Per Acre	Community Plan Area	Rent Stabalization Ordinance	Income Category	Applicable Rezoning Program (Program informing values in Column Q listed first)
Los Angeles	13360 VAN NUYS BLVD	91331	2620006003	0.000	0.000	0.000	0.409	Shortfall of Sites	0.216	Community Commercial	[Q]C2-1VL-O-CDO-CUGU	0	0	0	2.630	0.409		Commercial - Store Combination - Store and Residential Combination - One Story, 0	207B157 581		Arleta - Pacoima	Yes	ABMI	ARO
Los Angeles	4319 LEIMERT BLVD	90008	5024019016	0.000	0.000	0.000	0.409	Shortfall of Sites	0.091	Neighborhood Commercial	C1.5-1-SP	0	0	0	5.594	0.409		Commercial - Professional Building - Medical Dental Building - Two Stories, 0	114B185 1099		West Adams - Baldwin Hills - Leimert	No	ABMI	ARO
Los Angeles	10739 ACAMA ST	91602	2423026007	0.000	0.000	0.000	0.409	Shortfall of Sites	0.004	Low Residential	R1-1-RIO	0	0	0	99.000	0.409		Residential - Single Family Residence - Guesthouse, 0	165B177 911		Sherman Oaks - Studio City - Toluca Lake - Cahuenga Pass	No	ABMI	TOC EXP
Los Angeles	443 E 93RD ST	90003	6052025026	0.000	0.000	0.000	0.409	Shortfall of Sites	0.111	Low II Residential	R1-1	0	0	0	102.494	0.409		Institutional - Church - Church Parking Lot - One Story, 0	094-5A207 329		Southeast Los Angeles	No	ABMI	FBO
Los Angeles	3383 LIVONIA AVE	90034	4312013002	0.000	0.000	0.000	0.409	Shortfall of Sites	0.153	Hybrid Industrial	NI(EC)	0	0	0	2.784	0.409		Industrial - Warehousing, Distribution, Storage - Warehousing, Distribution, Under 10,000 SF - One Story, 0	120B165 16		West Los Angeles	No	ABMI	ARO
Los Angeles	23113 FRIAR ST	91367	2039012012	0.000	0.000	0.000	0.409	Shortfall of Sites	0.032	Very Low Residential	RA-1	Very Low Residential	0	0	66.287	0.409		Residential - Single Family Residence, 0	180B097 689	1 per lot	Canoga Park - Winnetka - Woodland Hills - West Hills	No	ABMI	AHO , CPK CPU
Los Angeles	5239 SEVILLE AVE	91436	2259024031	0.000	0.000	0.000	0.409	Shortfall of Sites	0.126	Low II Residential	R1-1	Low Residential	0	0	66.287	0.409		Residential - Single Family Residence - Pool, 1	171B137 27	1 per lot	Encino - Tarzana	No	ABMI	AHO , ENC CPU
Los Angeles	1560 E 109TH ST	90059	6070004003	0.000	0.000	0.000	0.409	Shortfall of Sites	0.089	Low Medium I Residential	R2-1	0	0	0	102.494	0.409		Institutional - Church - One Story, 0	088-5A213 227		Southeast Los Angeles	No	ABMI	FBO, R2RD
Los Angeles	1717 7TH AVE	90019	5072014902	0.205	0.205	0.000	0.000	Shortfall of Sites	0.222	Public Facilities	PF-1-O	0	0	20	153.741	0.409		Miscellaneous - Government Owned Property, 0	126B189 905		West Adams - Baldwin Hills - Leimert	No	LI	PF
Los Angeles	5238 WHITAKER AVE	91436	2259024034	0.000	0.000	0.000	0.409	Shortfall of Sites	0.126	Low II Residential	R1-1	Low Residential	0	0	66.287	0.409		Residential - Single Family Residence, 1	171B137 26	1 per lot	Encino - Tarzana	No	ABMI	AHO , ENC CPU
Los Angeles	777 E WASHINGTON BLVD	90021	5131004036	0.000	0.000	0.000	0.409	Shortfall of Sites	0.057	Hybrid Industrial	CM-2D-O-CPIO	0	0	0	13.704	0.409		Industrial - Warehousing, Distribution, Storage - Warehousing, Distribution, Under 10,000 SF - One Story, 0	121-5A209 148		Southeast Los Angeles	No	ABMI	ARO
Los Angeles	8833 RESEDA BLVD	91324	2770016008	0.000	0.000	0.000	0.409	Shortfall of Sites	0.080	Community Commercial	C2-1VL	0	0	0	6.385	0.409		Commercial - Professional Building - One Story, 0	195B125 433		Northridge	No	ABMI	ARO
Los Angeles	8833 RESEDA BLVD	91324	2770016008	0.000	0.000	0.000	0.409	Shortfall of Sites	0.081	Community Commercial	C2-1VL	0	0	0	6.326	0.409		Commercial - Professional Building - One Story, 0	195B125 466		Northridge	No	ABMI	ARO
Los Angeles	1533 TALMADGE ST	90027	5430021018	0.000	0.000	0.000	0.409	Shortfall of Sites	0.004	Low Medium I Residential	R2-1XL	0	0	0	99.000	0.409		Residential - Single Family Residence, 0	148-5A201 342		Hollywood	No	ABMI	TOC EXP
Los Angeles	20211 ELKWOOD ST	91306	2107023056	0.000	0.000	0.000	0.409	Shortfall of Sites	0.133	Low Residential	R1-1	Low Residential	[HB5-G1-5] [CX4-FA] [CPIO-O]	0	66.287	0.409		Residential - Single Family Residence, 1	189B113 960	1 per lot	Canoga Park - Winnetka - Woodland Hills - West Hills	No	ABMI	AHO , CPK CPU
Los Angeles	16634 MCCORMICK ST	91436	2259024022	0.000	0.000	0.000	0.409	Shortfall of Sites	0.126	Low II Residential	R1-1	Low Residential	0	0	66.287	0.409		Residential - Single Family Residence, 1	171B137 30	1 per lot	Encino - Tarzana	No	ABMI	AHO , ENC CPU
Los Angeles	0	0	4001013900	0.204	0.204	0.000	0.000	Shortfall of Sites	0.222	Public Facilities	[Q]PF-1XL	0	0	20	153.741	0.409		Miscellaneous - Government Owned Property, 0	105B173 147		Westchester - Playa del Rey	No	LI	PF
Los Angeles	14350 CALVERT ST	91401	2240009002	0.000	0.000	0.000	0.409	Shortfall of Sites	0.121	Commercial Manufacturing	CM-1VL	0	0	0	4.235	0.409		Industrial - Light Manufacturing - One Story, 0	177A151 36		Van Nuys - North Sherman Oaks	No	ABMI	ARO
Los Angeles	20205 ELKWOOD ST	91306	2107023057	0.000	0.000	0.000	0.409	Shortfall of Sites	0.133	Low Residential	R1-1	Low Residential	0	0	66.287	0.409		Residential - Single Family Residence, 1	189B113 961	1 per lot	Canoga Park - Winnetka - Woodland Hills - West Hills	No	ABMI	AHO , CPK CPU
Los Angeles	2322 W SLAUSON AVE	90043	4005025001	0.000	0.000	0.000	0.409	Shortfall of Sites	0.103	Neighborhood Commercial	C2-1VL-CPIO	0	0	0	5.487	0.409		Commercial - Store Combination - Store and Residential Combination - One Story, 0	108B189 1391		West Adams - Baldwin Hills - Leimert	Yes	ABMI	ARO
Los Angeles	3801 S NORMANDIE AVE	90037	5036003040	0.000	0.000	0.000	0.409	Shortfall of Sites	0.089	Low Medium II Residential	[Q]R4-1	0	0	0	102.494	0.409		Institutional - Church - One Story, 0	117B193 853		South Los Angeles	No	ABMI	FBO
Los Angeles	1560 E 109TH ST	90059	6070004003	0.000	0.000	0.000	0.409	Shortfall of Sites	0.089	Low Medium I Residential	R2-1	0	0	0	102.494	0.409		Institutional - Church - One Story, 0	088-5A213 226		Southeast Los Angeles	No	ABMI	FBO, R2RD
Los Angeles	4508 CRENSHAW BLVD	90043	5013022023	0.000	0.000	0.000	0.409	Shortfall of Sites	0.165	Community Commercial	C2-2D-SP	0	0	0	3.103	0.409		Commercial - Office Building - One Story, 0	111B185 209		West Adams - Baldwin Hills - Leimert	No	ABMI	ARO
Los Angeles	4437 W ADAMS BLVD	90016	5050009046	0.000	0.000	0.000	0.409	Shortfall of Sites	0.169	Neighborhood Commercial	C2-1-O-SP	0	0	0	3.013	0.409		Commercial - Professional Building - One Story, 0	123B185 661		West Adams - Baldwin Hills - Leimert	No	ABMI	ARO
Los Angeles	4437 W ADAMS BLVD	90016	5050009046	0.000	0.000	0.000	0.409	Shortfall of Sites	0.255	Neighborhood Commercial	C2-1-O-SP	0	0	0	2.001	0.409		Commercial - Professional Building - One Story, 0	123B185 677		West Adams - Baldwin Hills - Leimert	No	ABMI	ARO
Los Angeles	17638 BROMLEY ST	91316	2254007022	0.000	0.000	0.000	0.408	Shortfall of Sites	0.126	Low II Residential	R1-1-RIO	Low Residential	0	0	66.287	0.408		Residential - Single Family Residence, 1	174B129 253	1 per lot	Encino - Tarzana	No	ABMI	AHO , ENC CPU
Los Angeles	17634 BROMLEY ST	91316	2254007021	0.000	0.000	0.000	0.408	Shortfall of Sites	0.126	Low II Residential	R1-1-RIO	Low Residential	0	0	66.287	0.408		Residential - Single Family Residence, 1	174B129 254	1 per lot	Encino - Tarzana	No	ABMI	AHO , ENC CPU
Los Angeles	17349 COHASSET ST	91406	2202014016	0.000	0.000	0.000	0.408	Shortfall of Sites	0.133	Low Residential	R1-1	Low Residential	0	0	66.287	0.408		Residential - Single Family Residence, 1	186B133 437	1 per lot	Reseda - West Van Nuys	No	ABMI	AHO , RES CPU
Los Angeles	17331 COHASSET ST	91406	2202014013	0.000	0.000	0.000	0.408	Shortfall of Sites	0.133	Low Residential	R1-1	Low Residential	0	0	66.287	0.408		Residential - Single Family Residence, 1	186B133 515	1 per lot	Reseda - West Van Nuys	No	ABMI	AHO , RES CPU
Los Angeles	6320 S WESTERN AVE	90047	6002030028	0.000	0.000	0.000	0.408	Shortfall of Sites	0.065	Neighborhood Commercial	C2-1VL-CPIO	0	0	0	7.846	0.408		Industrial - Light Manufacturing - One Story, 0	105B193 1063		South Los Angeles	No	ABMI	ARO
Los Angeles	6320 S WESTERN AVE	90047	6002030028	0.000	0.000	0.000	0.408	Shortfall of Sites	0.069	Neighborhood Commercial	C2-1VL-CPIO	0	0	0	7.409	0.408		Industrial - Light Manufacturing - One Story, 0	105B193 1114		South Los Angeles	No	ABMI	ARO
Los Angeles	6320 S WESTERN AVE	90047	6002030028	0.000	0.000	0.000	0.408	Shortfall of Sites	0.069	Neighborhood Commercial	C2-1VL-CPIO	0	0	0	7.410	0.408		Industrial - Light Manufacturing - One Story, 0	105B193 1118		South Los Angeles	No	ABMI	ARO
Los Angeles	17600 RHODA ST	91316	2254008010	0.000	0.000	0.000	0.408	Shortfall of Sites	0.126	Low II Residential	R1-1-RIO	Low Residential	0	0	66.287	0.408		Residential - Single Family Residence, 1	174B129 365	1 per lot	Encino - Tarzana	No	ABMI	AHO , ENC CPU
Los Angeles	17630 BROMLEY ST	91316	2254007020	0.000	0.000	0.000	0.408	Shortfall of Sites	0.126	Low II Residential	R1-1-RIO	Low Residential	0	0	66.287	0.408		Residential - Single Family Residence, 1	174B129 255	1 per lot	Encino - Tarzana	No	ABMI	AHO , ENC CPU
Los Angeles	5059 W PICO BLVD	90019	5070006012	0.000	0.000	0.000	0.408	Shortfall of Sites	0.128	Neighborhood Office Commercial	C4-1-O	0	0	0	3.316	0.408		Commercial - Office Building - One Story, 0	129B181 941		Wilshire	No	ABMI	ARO
Los Angeles	17612 BROMLEY ST	91316	2254007017	0.000	0.000	0.000	0.408	Shortfall of Sites	0.126	Low II Residential	R1-1-RIO	Low Residential	0	0	66.287	0.408		Residential - Single Family Residence, 1	174B129 258	1 per lot	Encino - Tarzana	No	ABMI	AHO , ENC CPU
Los Angeles	17618 BROMLEY ST	91316	2254007018	0.000	0.000	0.000	0.408	Shortfall of Sites	0.126	Low II Residential	R1-1-RIO	Low Residential	0	0	66.287	0.408		Residential - Single Family Residence, 1	174B129 257	1 per lot	Encino - Tarzana	No	ABMI	AHO , ENC CPU
Los Angeles	0	0	2103011902	0.000	0.000	0.000	0.000	Shortfall of Sites	0.265	Public Facilities	PF-1XL	0	0	0	153.741	0.000		Miscellaneous - Government Owned Property, 0	189B121 199		Reseda - West Van Nuys	No		PF
Los Angeles	5860 BALCOM AVE	91316	2159028016	0.000	0.000	0.000	0.408	Shortfall of Sites	0.126	Low II Residential	R1-1-RIO	Low Residential	0	0	66.287	0.408		Residential - Single Family Residence, 1	174B129 40	1 per lot	Encino - Tarzana	No	ABMI	AHO , ENC CPU
Los Angeles	20015 BLYTHE STREET	91306	2106032054	0.000	0.000	0.000	0.408	Shortfall of Sites	0.142	Low Residential	(T)(Q)R1-1	Low Residential	0	0	66.287	0.408		Residential - Single Family Residence, 1	189B113 1440	1 per lot	Canoga Park - Winnetka - Woodland Hills - West Hills	No	ABMI	AHO , CPK CPU
Los Angeles	17606 BROMLEY ST	91316	2254007016	0.000	0.000	0.000	0.408	Shortfall of Sites	0.126	Low II Residential	R1-1-RIO	Low Residential	0	0	66.287	0.408		Residential - Single Family Residence, 1	174B129 259	1 per lot	Encino - Tarzana	No	ABMI	AHO , ENC CPU
Los Angeles	5216 KESTER AVE	91411	2249021019	0.000	0.000	0.000	0.408	Shortfall of Sites	0.263	Medium Residential	[Q]R3-1, R1-1	0	0	0	54.844	0.408		Residential - Five or More Units or Apartments (Any Combination) · 4 Stories or Less, 11	172-5A149 261		Van Nuys - North Sherman Oaks	Yes	ABMI	DB50
Los Angeles	11616 GORHAM AVE	90049	4401021014	0.000	0.000	0.000	0.408	Shortfall of Sites	0.169	Medium Residential	R3-1	0	0	0	85.172	0.408		Residential - Five or More Units or Apartments (Any Combination) · 4 Stories or Less, 11	132B145 369		Brentwood - Pacific Palisades	Yes	ABMI	DB50
Los Angeles	11626 GORHAM AVE	90049	4401021011	0.000	0.000	0.000	0.408	Shortfall of Sites	0.169	Medium Residential	R3-1	0	0	0	85.178	0.408		Residential - Five or More Units or Apartments (Any Combination) · 4 Stories or Less, 11	132B145 398		Brentwood - Pacific Palisades	Yes	ABMI	DB50
Los Angeles	11714 GOSHEN AVE	90049	4265010058	0.000	0.000	0.000	0.408	Shortfall of Sites	0.172	Medium Residential	[Q]R3-1	0	0	0	83.828	0.408		Residential - Five or More Units or Apartments (Any Combination) · 4 Stories or Less, 11	129B145 534		Brentwood - Pacific Palisades	Yes	ABMI	DB50
Los Angeles	3725 S BENTLEY AVE	90034	4252006021	0.000	0.000	0.000	0.408	Shortfall of Sites	0.174	Medium Residential	R3-1	0	0	0	83.158	0.408		Residential - Five or More Units or Apartments (Any Combination) · 4 Stories or Less, 11	117B161 976		Palms - Mar Vista - Del Rey	Yes	ABMI	DB50
Los Angeles	607 N VERMONT AVE	90004	5538027013	0.000	0.000	0.000	0.408	Shortfall of Sites	0.156	General Commercial	C2-1	0	0	0	3.266	0.408		Industrial - Warehousing, Distribution, Storage - Warehousing, Distribution, Under 10,000 SF - One Story, 0	141B197 716		Wilshire	No	ABMI	ARO
Los Angeles	502 S AVENUE 17	90031	5410019004	0.000	0.000	0.000	0.408	Shortfall of Sites	0.097	Hybrid Industrial	UI(CA)	0	0	0	5.279	0.408		Industrial - Light Manufacturing - One Story, 0	136-5A219 214		Northeast Los Angeles	No	ABMI	ARO
Los Angeles	502 S AVENUE 17	90031	5410019004	0.000	0.000	0.000	0.408	Shortfall of Sites	0.093	Hybrid Industrial	UI(CA)	0	0	0	5.509	0.408		Industrial - Light Manufacturing - One Story, 0	136-5A219 225		Northeast Los Angeles	No	ABMI	ARO
Los Angeles	17600 BROMLEY ST	91316	2254007015	0.000	0.000	0.000	0.408	Shortfall of Sites	0.126	Low II Residential	R1-1-RIO	Low Residential	0	0	66.287	0.408		Residential - Single Family Residence, 1	174B129 260	1 per lot	Encino - Tarzana	No	ABMI	AHO , ENC CPU
Los Angeles	18307 ELKWOOD ST	91335	2102016056	0.000	0.000	0.000	0.408	Shortfall of Sites	0.133	Low Residential	R1-1	Low Residential	0	0	66.287	0.408		Residential - Single Family Residence, 1	189B125 609	1 per lot	Reseda - West Van Nuys	No	ABMI	AHO , RES CPU
Los Angeles	13024 WEDDINGTON ST	91401	2345018031	0.000	0.000	0.000	0.408	Shortfall of Sites	0.004	Low Residential	R1-1	0	0	0	99.000	0.408		Residential - Single Family Residence, 0	171B161 373		Van Nuys - North Sherman Oaks	No	ABMI	TOC EXP
Los Angeles	17615 RHODA ST	91316	2254007007	0.000	0.000	0.000	0.408	Shortfall of Sites	0.126	Low II Residential	R1-1-RIO	Low Residential	0	0	66.287	0.408		Residential - Single Family Residence, 1	174B129 303	1 per lot	Encino - Tarzana	No	ABMI	AHO , ENC CPU
Los Angeles	17641 RHODA ST	91316	2254007002	0.000	0.000	0.000	0.408	Shortfall of Sites	0.126	Low II Residential	R1-1-RIO	Low Residential	0	0	66.287	0.408		Residential - Single Family Residence, 1	174B129 296	1 per lot	Encino - Tarzana	No	ABMI	AHO , ENC CPU
Los Angeles	17631 RHODA ST	91316	2254007004	0.000	0.000	0.000	0.408	Shortfall of Sites	0.126	Low II Residential	R1-1-RIO	Low Residential	0	0	66.287	0.408		Residential - Single Family Residence, 1	174B129 299	1 per lot	Encino - Tarzana	No	ABMI	AHO , ENC CPU
Los Angeles	17625 RHODA ST	91316	2254007005	0.000	0.000	0.000	0.408	Shortfall of Sites	0.126	Low II Residential	R1-1-RIO	Low Residential	0	0	66.287	0.408		Residential - Single Family Residence, 1	174B129 301	1 per lot	Encino - Tarzana	No	ABMI	AHO , ENC CPU
Los Angeles	17637 RHODA ST	91316	2254007003	0.000	0.000	0.000	0.408	Shortfall of Sites	0.126	Low II Residential	R1-1-RIO	Low Residential	0	0	66.287	0.408		Residential - Single Family Residence, 1	174B129 298	1 per lot	Encino - Tarzana	No	ABMI	AHO , ENC CPU
Los Angeles	17621 RHODA ST	91316	2254007006	0.000	0.000	0.000	0.408	Shortfall of Sites	0.126	Low II Residential	R1-1-RIO	Low Residential	0	0	66.287	0.408		Residential - Single Family Residence, 1	174B129 302	1 per lot	Encino - Tarzana	No	ABMI	AHO , ENC CPU
Los Angeles	17448 MIRANDA ST	91316	2254018014	0.000	0.000	0.000	0.408	Shortfall of Sites	0.126	Low II Residential	R1-1-RIO	Low Residential	0	0	66.287	0.408		Residential - Single Family Residence, 1	174B129 489	1 per lot	Encino - Tarzana	No	ABMI	AHO , ENC CPU
Los Angeles	17609 RHODA ST	91316	2254007008	0.000	0.000	0.000	0.408	Shortfall of Sites	0.126	Low II Residential	R1-1-RIO	Low Residential	0	0	66.287	0.408		Residential - Single Family Residence, 1	174B129 304	1 per lot	Encino - Tarzana	No	ABMI	AHO , ENC CPU
Los Angeles	17449 COLLINS ST	91316	2254018011	0.000	0.000	0.000	0.408	Shortfall of Sites	0.126	Low II Residential	R1-1-RIO	Low Residential	0	0	66.287	0.408		Residential - Single Family Residence, 1	174B129 550	1 per lot	Encino - Tarzana	No	ABMI	AHO , ENC CPU
Los Angeles	5000 CHIMINEAS AVE	91356	2181020011	0.000	0.000	0.000	0.408	Shortfall of Sites	0.126	Low II Residential	R1-1	Low Residential	0	0	66.287	0.408		Residential - Single Family Residence - Pool, 1	168B125 29	1 per lot	Encino - Tarzana	No	ABMI	AHO , ENC CPU
Los Angeles	1109 E VERNON AVE	90011	5115034003	0.000	0.000	0.000	0.408	Shortfall of Sites	0.057	Community Commercial	C2-2D-CPIO	0	0	0	8.877	0.408		Commercial - Professional Building - One Story, 0	112-5A209 9		Southeast Los Angeles	No	ABMI	ARO
Los Angeles	1109 E VERNON AVE	90011	5115034003	0.000	0.000	0.000	0.408	Shortfall of Sites	0.057	Community Commercial	C2-2D-CPIO	0	0	0	8.877	0.408		Commercial - Professional Building - One Story, 0	112-5A209 51		Southeast Los Angeles	No	ABMI	ARO
Los Angeles	4972 CHIMINEAS AVE	91356	2181020010	0.000	0.000	0.000	0.408	Shortfall of Sites	0.126	Low II Residential	R1-1	Low Residential	0	0	66.287	0.408		Residential - Single Family Residence, 1	168B125 43	1 per lot	Encino - Tarzana	No	ABMI	AHO , ENC CPU
Los Angeles	7720 GARDEN GROVE AVE	91335	2102019015	0.000	0.000	0.000	0.408	Shortfall of Sites	0.133	Low Residential	R1-1	Low Residential	0	0	66.287	0.408		Residential - Single Family Residence, 1	189B125 885	1 per lot	Reseda - West Van Nuys	No	ABMI	AHO , RES CPU
Los Angeles	5120 CHIMINEAS AVE	91356	2181005001	0.000	0.000	0.000	0.407	Shortfall of Sites	0.126	Low II Residential	R1-1	Low Residential	0	0	66.287	0.407		Residential - Single Family Residence, 1	171B125 638	1 per lot	Encino - Tarzana	No	ABMI	AHO , ENC CPU
Los Angeles	1663 BLAKE AVE	90031	5445002039	0.000	0.000	0.000	0.407	Shortfall of Sites	0.079	Commercial Manufacturing	[Q]CM-1XL-RIO	0	0	0	6.426	0.407		Industrial - Light Manufacturing - One Story, 0	147A213 269		Silver Lake - Echo Park - Elysian Valley	No	ABMI	ARO

Jurisdiction Name	Site Address/Intersection	5 Digit ZIP Code	Assessor Parcel Number	Very Low-Income	Low-Income	Moderate-Income	Above Moderate-Income	Type of Shortfall	Parcel Size (Acres)	Current General Plan Designation	Current Zoning	Proposed General Plan (GP) Designation	Proposed Zoning	Minimum Density Allowed	Maximum Density Allowed	Total Capacity	Vacant/ Nonvacant	Description of Existing Uses	PIN	Base Density Per Acre	Community Plan Area	Rent Stabalization Ordinance	Income Category	Applicable Rezoning Program (Program informing values in Column Q listed first)
Los Angeles	1663 BLAKE AVE	90031	5445002039	0.000	0.000	0.000	0.407	Shortfall of Sites	0.106	Commercial Manufacturing	[Q]CM-1XL-RIO	0	0	0	4.824	0.407		Industrial - Light Manufacturing - One Story, 0	147A213 275		Silver Lake - Echo Park - Elysian Valley	No	ABMI	ARO
Los Angeles	5849 YARMOUTH AVE	91316	2159028023	0.000	0.000	0.000	0.407	Shortfall of Sites	0.126	Low II Residential	R1-1-RIO	Low Residential	0	0	66.287	0.407		Residential - Single Family Residence, 1	174B129 41	1 per lot	Encino - Tarzana	No	ABMI	AHO , ENC CPU
Los Angeles	5855 YARMOUTH AVE	91316	2159028024	0.000	0.000	0.000	0.407	Shortfall of Sites	0.126	Low II Residential	R1-1-RIO	Low Residential	0	0	66.287	0.407		Residential - Single Family Residence, 1	177B129 893	1 per lot	Encino - Tarzana	No	ABMI	AHO , ENC CPU
Los Angeles	17928 BULLOCK ST	91316	2159011006	0.000	0.000	0.000	0.407	Shortfall of Sites	0.126	Low II Residential	R1-1-RIO	Low Residential	0	0	66.287	0.407		Residential - Single Family Residence, 1	177B129 484	1 per lot	Encino - Tarzana	No	ABMI	AHO , ENC CPU
Los Angeles	6019 AVALON BLVD	90003	6006026030	0.000	0.000	0.000	0.407	Shortfall of Sites	0.118	Hybrid Industrial	CM-1-CPIO	0	0	0	4.299	0.407		Commercial - Store Combination - Store and Residential Combination - One Story, 0	105B205 582		Southeast Los Angeles	No	ABMI	ARO
Los Angeles	7900 S WESTERN AVE	90047	6034001026	0.000	0.000	0.000	0.407	Shortfall of Sites	0.136	Neighborhood Commercial	C2-1VL-CPIO	0	0	0	102.494	0.407		Institutional - Church - Wireless Communication Tower - One Story, 0	099B193 794		South Los Angeles	No	ABMI	FBO
Los Angeles	5144 CHIMINEAS AVE	91356	2181004008	0.000	0.000	0.000	0.407	Shortfall of Sites	0.126	Low II Residential	R1-1	Low Residential	0	0	66.287	0.407		Residential - Single Family Residence - Pool, 1	171B125 553	1 per lot	Encino - Tarzana	No	ABMI	AHO , ENC CPU
Los Angeles	4880 HUNTINGTON DR S	90032	5218007003	0.000	0.000	0.000	0.407	Shortfall of Sites	0.064	Neighborhood Commercial	[Q]C4-1XL	0	0	0	14.430	0.407		Commercial - Store Combination - Store and Residential Combination - One Story, 0	142-5A233 73		Northeast Los Angeles	Yes	ABMI	ARO
Los Angeles	17355 COLLINS ST	91316	2254019021	0.000	0.000	0.000	0.407	Shortfall of Sites	0.126	Low II Residential	R1-1-RIO	Low Residential	0	0	66.287	0.407		Residential - Single Family Residence - Pool, 1	174B133 388	1 per lot	Encino - Tarzana	No	ABMI	AHO , ENC CPU
Los Angeles	5737 ZELZAH AVE	91316	2159020014	0.000	0.000	0.000	0.407	Shortfall of Sites	0.126	Low II Residential	R1-1-RIO	Low Residential	0	0	66.287	0.407		Residential - Single Family Residence, 1	174B129 377	1 per lot	Encino - Tarzana	No	ABMI	AHO , ENC CPU
Los Angeles	5967 ALONZO AVE	91316	2159022035	0.000	0.000	0.000	0.407	Shortfall of Sites	0.126	Low II Residential	R1-1-RIO	Low Residential	0	0	66.287	0.407		Residential - Single Family Residence, 1	177B129 477	1 per lot	Encino - Tarzana	No	ABMI	AHO , ENC CPU
Los Angeles	7900 S WESTERN AVE	90047	6034001026	0.000	0.000	0.000	0.407	Shortfall of Sites	0.136	Neighborhood Commercial	C2-1VL-CPIO	0	0	0	102.494	0.407		Institutional - Church - Wireless Communication Tower - One Story, 0	099B193 875		South Los Angeles	No	ABMI	FBO
Los Angeles	17437 COLLINS ST	91316	2254018009	0.000	0.000	0.000	0.407	Shortfall of Sites	0.126	Low II Residential	R1-1-RIO	Low Residential	0	0	66.287	0.407		Residential - Single Family Residence, 1	174B129 552	1 per lot	Encino - Tarzana	No	ABMI	AHO , ENC CPU
Los Angeles	7900 S WESTERN AVE	90047	6034001026	0.000	0.000	0.000	0.407	Shortfall of Sites	0.136	Neighborhood Commercial	C2-1VL-CPIO	0	0	0	102.494	0.407		Institutional - Church - Wireless Communication Tower - One Story, 0	099B193 922		South Los Angeles	No	ABMI	FBO
Los Angeles	17361 COLLINS ST	91316	2254018001	0.000	0.000	0.000	0.407	Shortfall of Sites	0.126	Low II Residential	R1-1-RIO	Low Residential	0	0	66.287	0.407		Residential - Single Family Residence - Pool, 1	174B129 560	1 per lot	Encino - Tarzana	No	ABMI	AHO , ENC CPU
Los Angeles	17431 COLLINS ST	91316	2254018008	0.000	0.000	0.000	0.407	Shortfall of Sites	0.126	Low II Residential	R1-1-RIO	Low Residential	0	0	66.287	0.407		Residential - Single Family Residence, 1	174B129 553	1 per lot	Encino - Tarzana	No	ABMI	AHO , ENC CPU
Los Angeles	17421 COLLINS ST	91316	2254018006	0.000	0.000	0.000	0.407	Shortfall of Sites	0.126	Low II Residential	R1-1-RIO	Low Residential	0	0	66.287	0.407		Residential - Single Family Residence, 1	174B129 555	1 per lot	Encino - Tarzana	No	ABMI	AHO , ENC CPU
Los Angeles	17409 COLLINS ST	91316	2254018004	0.000	0.000	0.000	0.407	Shortfall of Sites	0.126	Low II Residential	R1-1-RIO	Low Residential	0	0	66.287	0.407		Residential - Single Family Residence, 1	174B129 557	1 per lot	Encino - Tarzana	No	ABMI	AHO , ENC CPU
Los Angeles	17405 COLLINS ST	91316	2254018003	0.000	0.000	0.000	0.407	Shortfall of Sites	0.126	Low II Residential	R1-1-RIO	Low Residential	0	0	66.287	0.407		Residential - Single Family Residence, 1	174B129 558	1 per lot	Encino - Tarzana	No	ABMI	AHO , ENC CPU
Los Angeles	17427 COLLINS ST	91316	2254018007	0.000	0.000	0.000	0.407	Shortfall of Sites	0.126	Low II Residential	R1-1-RIO	Low Residential	0	0	66.287	0.407		Residential - Single Family Residence, 1	174B129 554	1 per lot	Encino - Tarzana	No	ABMI	AHO , ENC CPU
Los Angeles	17401 COLLINS ST	91316	2254018002	0.000	0.000	0.000	0.407	Shortfall of Sites	0.126	Low II Residential	R1-1-RIO	Low Residential	0	0	66.287	0.407		Residential - Single Family Residence, 1	174B129 559	1 per lot	Encino - Tarzana	No	ABMI	AHO , ENC CPU
Los Angeles	17415 COLLINS ST	91316	2254018005	0.000	0.000	0.000	0.407	Shortfall of Sites	0.126	Low II Residential	R1-1-RIO	Low Residential	0	0	66.287	0.407		Residential - Single Family Residence, 1	174B129 556	1 per lot	Encino - Tarzana	No	ABMI	AHO , ENC CPU
Los Angeles	17443 COLLINS ST	91316	2254018010	0.000	0.000	0.000	0.407	Shortfall of Sites	0.126	Low II Residential	R1-1-RIO	Low Residential	0	0	66.287	0.407		Residential - Single Family Residence, 1	174B129 551	1 per lot	Encino - Tarzana	No	ABMI	AHO , ENC CPU
Los Angeles	5923 JAMIESON AVE	91316	2159023034	0.000	0.000	0.000	0.407	Shortfall of Sites	0.126	Low II Residential	R1-1-RIO	Low Residential	0	0	66.287	0.407		Residential - Single Family Residence, 1	177B129 745	1 per lot	Encino - Tarzana	No	ABMI	AHO , ENC CPU
Los Angeles	5156 NESTLE AVE	91356	2181008010	0.000	0.000	0.000	0.407	Shortfall of Sites	0.126	Low II Residential	R1-1	Low Residential	0	0	66.287	0.407		Residential - Single Family Residence, 1	171B125 509	1 per lot	Encino - Tarzana	No	ABMI	AHO , ENC CPU
Los Angeles	5847 TEXHOMA AVE	91316	2254004017	0.000	0.000	0.000	0.407	Shortfall of Sites	0.126	Low II Residential	R1-1-RIO	Low Residential	0	0	66.287	0.407		Residential - Single Family Residence - Pool, 1	174B129 81	1 per lot	Encino - Tarzana	No	ABMI	AHO , ENC CPU
Los Angeles	5774 BERTRAND AVE	91316	2159016003	0.000	0.000	0.000	0.407	Shortfall of Sites	0.126	Low II Residential	R1-1-RIO	Low Residential	0	0	66.287	0.407		Residential - Single Family Residence, 1	174B125 141	1 per lot	Encino - Tarzana	No	ABMI	AHO , ENC CPU
Los Angeles	5742 BERTRAND AVE	91316	2159016009	0.000	0.000	0.000	0.407	Shortfall of Sites	0.126	Low II Residential	R1-1-RIO	Low Residential	0	0	66.287	0.407		Residential - Single Family Residence, 1	174B125 203	1 per lot	Encino - Tarzana	No	ABMI	AHO , ENC CPU
Los Angeles	5951 JAMIESON AVE	91316	2159023039	0.000	0.000	0.000	0.407	Shortfall of Sites	0.126	Low II Residential	R1-1-RIO	Low Residential	0	0	66.287	0.407		Residential - Single Family Residence, 1	177B129 599	1 per lot	Encino - Tarzana	No	ABMI	AHO , ENC CPU
Los Angeles	5914 HESPERIA AVE	91316	2159011025	0.000	0.000	0.000	0.407	Shortfall of Sites	0.126	Low II Residential	R1-1-RIO	Low Residential	0	0	66.287	0.407		Residential - Single Family Residence, 1	177B125 803	1 per lot	Encino - Tarzana	No	ABMI	AHO , ENC CPU
Los Angeles	5834 HESPERIA AVE	91316	2159014004	0.000	0.000	0.000	0.407	Shortfall of Sites	0.126	Low II Residential	R1-1-RIO	Low Residential	0	0	66.287	0.407		Residential - Single Family Residence, 1	177B125 870	1 per lot	Encino - Tarzana	No	ABMI	AHO , ENC CPU
Los Angeles	5900 HESPERIA AVE	91316	2159013002	0.000	0.000	0.000	0.407	Shortfall of Sites	0.126	Low II Residential	R1-1-RIO	Low Residential	0	0	66.287	0.407		Residential - Single Family Residence, 1	177B125 835	1 per lot	Encino - Tarzana	No	ABMI	AHO , ENC CPU
Los Angeles	5111 LINDLEY AVE	91356	2181005019	0.000	0.000	0.000	0.407	Shortfall of Sites	0.126	Low II Residential	R1-1	Low Residential	0	0	66.287	0.407		Residential - Single Family Residence, 1	171B125 780	1 per lot	Encino - Tarzana	No	ABMI	AHO , ENC CPU
Los Angeles	5920 HESPERIA AVE	91316	2159011024	0.000	0.000	0.000	0.407	Shortfall of Sites	0.126	Low II Residential	R1-1-RIO	Low Residential	0	0	66.287	0.407		Residential - Single Family Residence, 1	177B125 790	1 per lot	Encino - Tarzana	No	ABMI	AHO , ENC CPU
Los Angeles	17649 STAGG ST	91325	2201035021	0.000	0.000	0.000	0.407	Shortfall of Sites	0.126	Low Residential	R1-1	Low Residential	0	0	66.287	0.407		Residential - Single Family Residence, 1	189B129 1039	1 per lot	Reseda - West Van Nuys	No	ABMI	AHO , RES CPU
Los Angeles	122 N SAN FERNANDO RD	90031	5447014026	0.000	0.000	0.000	0.407	Shortfall of Sites	0.050	Hybrid Industrial	UV(CA)	0	0	0	15.638	0.407		Industrial - Light Manufacturing - One Story, 0	139-5A219 152		Northeast Los Angeles	No	ABMI	ARO
Los Angeles	809 S ARDMORE AVE	90005	5093024015	0.000	0.000	0.000	0.407	Shortfall of Sites	0.078	Neighborhood Office Commercial	C2-1	0	0	0	10.084	0.407		Commercial - Office Building - One Story, 0	132B193 650		Wilshire	No	ABMI	ARO
Los Angeles	5452 W ADAMS BLVD	90016	5043008006	0.000	0.000	0.000	0.407	Shortfall of Sites	0.059	Neighborhood Commercial	C2-1VL-CPIO	0	0	0	13.369	0.407		Industrial - Light Manufacturing - One Story, 0	123B177 1062		West Adams - Baldwin Hills - Leimert	No	ABMI	ARO
Los Angeles	5452 W ADAMS BLVD	90016	5043008006	0.000	0.000	0.000	0.407	Shortfall of Sites	0.059	Neighborhood Commercial	C2-1VL-CPIO	0	0	0	13.370	0.407		Industrial - Light Manufacturing - One Story, 0	123B177 1063		West Adams - Baldwin Hills - Leimert	No	ABMI	ARO
Los Angeles	1856 W WASHINGTON BLVD	90007	5075028005	0.000	0.000	0.000	0.407	Shortfall of Sites	0.130	Hybrid Industrial	CM-1-CPIO	0	0	0	3.901	0.407		Commercial - Store Combination - Store and Residential Combination - One Story, 0	126B197 740		South Los Angeles	No	ABMI	ARO
Los Angeles	5127 LINDLEY AVE	91356	2181005022	0.000	0.000	0.000	0.407	Shortfall of Sites	0.126	Low II Residential	R1-1	Low Residential	0	0	66.287	0.407		Residential - Single Family Residence, 1	171B125 727	1 per lot	Encino - Tarzana	No	ABMI	AHO , ENC CPU
Los Angeles	5853 TEXHOMA AVE	91316	2254004016	0.000	0.000	0.000	0.407	Shortfall of Sites	0.126	Low II Residential	R1-1-RIO	Low Residential	0	0	66.287	0.407		Residential - Single Family Residence, 1	174B129 49	1 per lot	Encino - Tarzana	No	ABMI	AHO , ENC CPU
Los Angeles	5157 LINDLEY AVE	91356	2181005027	0.000	0.000	0.000	0.407	Shortfall of Sites	0.126	Low II Residential	R1-1	Low Residential	0	0	66.287	0.407		Residential - Single Family Residence, 1	171B125 637	1 per lot	Encino - Tarzana	No	ABMI	AHO , ENC CPU
Los Angeles	5160 AVENIDA ORIENTE	91356	2181013001	0.000	0.000	0.000	0.407	Shortfall of Sites	0.126	Low II Residential	R1-1	Low Residential	0	0	66.287	0.407		Residential - Single Family Residence, 1	171B125 447	1 per lot	Encino - Tarzana	No	ABMI	AHO , ENC CPU
Los Angeles	4945 LINDLEY AVE	91356	2181023004	0.000	0.000	0.000	0.407	Shortfall of Sites	0.126	Low II Residential	R1-1	Low Residential	0	0	66.287	0.407		Residential - Single Family Residence, 1	168B125 124	1 per lot	Encino - Tarzana	No	ABMI	AHO , ENC CPU
Los Angeles	5187 LINDLEY AVE	91356	2181004019	0.000	0.000	0.000	0.407	Shortfall of Sites	0.126	Low II Residential	R1-1	Low Residential	0	0	66.287	0.407		Residential - Single Family Residence, 1	171B125 493	1 per lot	Encino - Tarzana	No	ABMI	AHO , ENC CPU
Los Angeles	5007 LINDLEY AVE	91356	2181022013	0.000	0.000	0.000	0.407	Shortfall of Sites	0.126	Low II Residential	R1-1	Low Residential	0	0	66.287	0.407		Residential - Single Family Residence, 1	168B125 68	1 per lot	Encino - Tarzana	No	ABMI	AHO , ENC CPU
Los Angeles	5171 CHIMINEAS AVE	91356	2181006018	0.000	0.000	0.000	0.407	Shortfall of Sites	0.126	Low II Residential	R1-1	Low Residential	0	0	66.287	0.407		Residential - Single Family Residence, 1	171B125 456	1 per lot	Encino - Tarzana	No	ABMI	AHO , ENC CPU
Los Angeles	5165 CHIMINEAS AVE	91356	2181006017	0.000	0.000	0.000	0.407	Shortfall of Sites	0.126	Low II Residential	R1-1	Low Residential	0	0	66.287	0.407		Residential - Single Family Residence, 1	171B125 475	1 per lot	Encino - Tarzana	No	ABMI	AHO , ENC CPU
Los Angeles	4929 LINDLEY AVE	91356	2181023007	0.000	0.000	0.000	0.407	Shortfall of Sites	0.126	Low II Residential	R1-1	Low Residential	0	0	66.287	0.407		Residential - Single Family Residence, 1	168B125 174	1 per lot	Encino - Tarzana	No	ABMI	AHO , ENC CPU
Los Angeles	5147 GARDEN GROVE AVE	91356	2181008012	0.000	0.000	0.000	0.407	Shortfall of Sites	0.126	Low II Residential	R1-1	Low Residential	0	0	66.287	0.407		Residential - Single Family Residence, 1	171B125 533	1 per lot	Encino - Tarzana	No	ABMI	AHO , ENC CPU
Los Angeles	4939 LINDLEY AVE	91356	2181023005	0.000	0.000	0.000	0.407	Shortfall of Sites	0.126	Low II Residential	R1-1	Low Residential	0	0	66.287	0.407		Residential - Single Family Residence, 1	168B125 143	1 per lot	Encino - Tarzana	No	ABMI	AHO , ENC CPU
Los Angeles	5175 CHIMINEAS AVE	91356	2181006019	0.000	0.000	0.000	0.407	Shortfall of Sites	0.126	Low II Residential	R1-1	Low Residential	0	0	66.287	0.407		Residential - Single Family Residence, 1	171B125 437	1 per lot	Encino - Tarzana	No	ABMI	AHO , ENC CPU
Los Angeles	5220 AVENIDA ORIENTE	91356	2181012003	0.000	0.000	0.000	0.407	Shortfall of Sites	0.126	Low II Residential	R1-1	Low Residential	0	0	66.287	0.407		Residential - Single Family Residence, 1	171B125 297	1 per lot	Encino - Tarzana	No	ABMI	AHO , ENC CPU
Los Angeles	5210 AVENIDA ORIENTE	91356	2181012005	0.000	0.000	0.000	0.407	Shortfall of Sites	0.126	Low II Residential	R1-1	Low Residential	0	0	66.287	0.407		Residential - Single Family Residence, 1	171B125 331	1 per lot	Encino - Tarzana	No	ABMI	AHO , ENC CPU
Los Angeles	5959 TEXHOMA AVE	91316	2254004003	0.000	0.000	0.000	0.407	Shortfall of Sites	0.126	Low II Residential	R1-1-RIO	Low Residential	0	0	66.287	0.407		Residential - Single Family Residence, 1	177B129 573	1 per lot	Encino - Tarzana	No	ABMI	AHO , ENC CPU
Los Angeles	17947 COLLINS ST	91316	2159017008	0.000	0.000	0.000	0.407	Shortfall of Sites	0.126	Low II Residential	R1-1-RIO	Low Residential	0	0	66.287	0.407		Residential - Single Family Residence, 1	174B129 504	1 per lot	Encino - Tarzana	No	ABMI	AHO , ENC CPU
Los Angeles	5017 LINDLEY AVE	91356	2181022011	0.000	0.000	0.000	0.407	Shortfall of Sites	0.126	Low II Residential	R1-1	Low Residential	0	0	66.287	0.407		Residential - Single Family Residence - Pool, 1	168B125 33	1 per lot	Encino - Tarzana	No	ABMI	AHO , ENC CPU
Los Angeles	5195 LINDLEY AVE	91356	2181004021	0.000	0.000	0.000	0.407	Shortfall of Sites	0.126	Low II Residential	R1-1	Low Residential	0	0	66.287	0.407		Residential - Single Family Residence, 1	171B125 453	1 per lot	Encino - Tarzana	No	ABMI	AHO , ENC CPU
Los Angeles	17921 COLLINS ST	91316	2159020005	0.000	0.000	0.000	0.407	Shortfall of Sites	0.126	Low II Residential	R1-1-RIO	Low Residential	0	0	66.287	0.407		Residential - Single Family Residence, 1	174B129 509	1 per lot	Encino - Tarzana	No	ABMI	AHO , ENC CPU
Los Angeles	5023 LINDLEY AVE	91356	2181022010	0.000	0.000	0.000	0.407	Shortfall of Sites	0.126	Low II Residential	R1-1	Low Residential	0	0	66.287	0.407		Residential - Single Family Residence, 1	168B125 19	1 per lot	Encino - Tarzana	No	ABMI	AHO , ENC CPU
Los Angeles	18032 BULLOCK ST	91316	2159011016	0.000	0.000	0.000	0.407	Shortfall of Sites	0.126	Low II Residential	R1-1-RIO	Low Residential	0	0	66.287	0.407		Residential - Single Family Residence, 1	177B125 723	1 per lot	Encino - Tarzana	No	ABMI	AHO , ENC CPU
Los Angeles	5919 TEXHOMA AVE	91316	2254004010	0.000	0.000	0.000	0.407	Shortfall of Sites	0.126	Low II Residential	R1-1-RIO	Low Residential	0	0	66.287	0.407		Residential - Single Family Residence, 1	177B129 765	1 per lot	Encino - Tarzana	No	ABMI	AHO , ENC CPU
Los Angeles	5931 TEXHOMA AVE	91316	2254004008	0.000	0.000	0.000	0.407	Shortfall of Sites	0.126	Low II Residential	R1-1-RIO	Low Residential	0	0	66.287	0.407		Residential - Single Family Residence, 1	177B129 718	1 per lot	Encino - Tarzana	No	ABMI	AHO , ENC CPU
Los Angeles	4949 GARDEN GROVE AVE	91356	2181017007	0.000	0.000	0.000	0.407	Shortfall of Sites	0.126	Low II Residential	R1-1	Low Residential	0	0	66.287	0.407		Residential - Single Family Residence, 1	168B125 105	1 per lot	Encino - Tarzana	No	ABMI	AHO , ENC CPU
Los Angeles	4975 CHIMINEAS AVE	91356	2181019003	0.000	0.000	0.000	0.407	Shortfall of Sites	0.126	Low II Residential	R1-1	Low Residential	0	0	66.287	0.407		Residential - Single Family Residence, 1	168B125 37	1 per lot	Encino - Tarzana	No	ABMI	AHO , ENC CPU
Los Angeles	4969 CHIMINEAS AVE	91356	2181019004	0.000	0.000	0.000	0.407	Shortfall of Sites	0.126	Low II Residential	R1-1	Low Residential	0	0	66.287	0.407		Residential - Single Family Residence, 1	168B125 51	1 per lot	Encino - Tarzana	No	ABMI	AHO , ENC CPU
Los Angeles	17339 COLLINS ST	91316	2254019018	0.000	0.000	0.000	0.407	Shortfall of Sites	0.126	Low II Residential	R1-1-RIO	Low Residential	0	0	66.287	0.407		Residential - Single Family Residence, 1	174B133 392	1 per lot	Encino - Tarzana	No	ABMI	AHO , ENC CPU
Los Angeles	4955 GARDEN GROVE AVE	91356	2181017006	0.000	0.000	0.000	0.407	Shortfall of Sites	0.126	Low II Residential	R1-1	Low Residential	0	0	66.287	0.407		Residential - Single Family Residence, 1	168B125 94	1 per lot	Encino - Tarzana	No	ABMI	AHO , ENC CPU
Los Angeles	18023 COLLINS ST	91316	2159015019	0.000	0.000	0.000	0.407	Shortfall of Sites	0.126	Low II Residential	R1-1-RIO	Low Residential	0	0	66.287	0.407		Residential - Single Family Residence, 1	174B125 280	1 per lot	Encino - Tarzana	No	ABMI	AHO , ENC CPU
Los Angeles	5001 LINDLEY AVE	91356	2181023001	0.000	0.000	0.000	0.407	Shortfall of Sites	0.126	Low II Residential	R1-1	Low Residential	0	0	66.287	0.407		Residential - Single Family Residence, 1	168B125 84	1 per lot	Encino - Tarzana	No	ABMI	AHO , ENC CPU
Los Angeles	17333 COLLINS ST	91316	2254019017	0.000	0.000	0.000	0.407	Shortfall of Sites	0.126	Low II Residential	R1-1-RIO	Low Residential	0	0	66.287	0.407		Residential - Single Family Residence, 1	174B133 393	1 per lot	Encino - Tarzana	No	ABMI	AHO , ENC CPU
Los Angeles	18029 COLLINS ST	91316	2159015018	0.000	0.000	0.000	0.407	Shortfall of Sites	0.126	Low II Residential	R1-1-RIO	Low Residential	0	0	66.287	0.407		Residential - Single Family Residence, 1	174B125 279	1 per lot	Encino - Tarzana	No	ABMI	AHO , ENC CPU
Los Angeles	5903 TEXHOMA AVE	91316	2254004013	0.000	0.000	0.000	0.407	Shortfall of Sites	0.126	Low II Residential	R1-1-RIO	Low Residential	0	0	66.287	0.407		Residential - Single Family Residence, 1	177B129 862	1 per lot	Encino - Tarzana	No	ABMI	AHO , ENC CPU
Los Angeles	6001 TEXHOMA AVE	91316	2254004002	0.000	0.000	0.000	0.407	Shortfall of Sites	0.126	Low II Residential	R1-1-RIO	Low Residential	0	0	66.287	0.407		Residential - Single Family Residence, 1	177B129 529	1 per lot	Encino - Tarzana	No	ABMI	AHO , ENC CPU
Los Angeles	5909 TEXHOMA AVE	91316	2254004012	0.000	0.000	0.000	0.407	Shortfall of Sites	0.126	Low II Residential	R1-1-RIO	Low Residential	0	0	66.287	0.407		Residential - Single Family Residence - Pool and Misc., 1	177B129 829	1 per lot	Encino - Tarzana	No	ABMI	AHO , ENC CPU
Los Angeles	5937 TEXHOMA AVE	91316	2254004007	0.000	0.000	0.000	0.407	Shortfall of Sites	0.126	Low II Residential	R1-1-RIO	Low Residential	0	0	66.287	0.407		Residential - Single Family Residence, 1	177B129 673	1 per lot	Encino - Tarzana	No	ABMI	AHO , ENC CPU
Los Angeles	17931 COLLINS ST	91316	2159020003	0.000	0.000	0.000	0.407	Shortfall of Sites	0.126	Low II Residential	R1-1-RIO	Low Residential	0	0	66.287	0.407		Residential - Single Family Residence, 1	174B129 507	1 per lot	Encino - Tarzana	No	ABMI	AHO , ENC CPU

Jurisdiction Name	Site Address/Intersection	5 Digit ZIP Code	Assessor Parcel Number	Very Low-Income	Low-Income	Moderate-Income	Above Moderate-Income	Type of Shortfall	Parcel Size (Acres)	Current General Plan Designation	Current Zoning	Proposed General Plan (GP) Designation	Proposed Zoning	Minimum Density Allowed	Maximum Density Allowed	Total Capacity	Vacant/ Nonvacant	Description of Existing Uses	PIN	Base Density Per Acre	Community Plan Area	Rent Stabalization Ordinance	Income Category	Applicable Rezoning Program (Program informing values in Column Q listed first)
Los Angeles	5861 ENCINO AVE	91316	2254005017	0.000	0.000	0.000	0.407	Shortfall of Sites	0.126	Low II Residential	R1-1-RIO	Low Residential	0	0	66.287	0.407		Residential - Single Family Residence, 1	174B129 79	1 per lot	Encino - Tarzana	No	ABMI	AHO , ENC CPU
Los Angeles	17941 CALIFA ST	91316	2159012017	0.000	0.000	0.000	0.407	Shortfall of Sites	0.126	Low II Residential	R1-1-RIO	Low Residential	0	0	66.287	0.407		Residential - Single Family Residence - Pool, 1	177B129 681	1 per lot	Encino - Tarzana	No	ABMI	AHO , ENC CPU
Los Angeles	17945 CALIFA ST	91316	2159012016	0.000	0.000	0.000	0.407	Shortfall of Sites	0.126	Low II Residential	R1-1-RIO	Low Residential	0	0	66.287	0.407		Residential - Single Family Residence, 1	177B129 682	1 per lot	Encino - Tarzana	No	ABMI	AHO , ENC CPU
Los Angeles	17349 COLLINS ST	91316	2254019020	0.000	0.000	0.000	0.407	Shortfall of Sites	0.126	Low II Residential	R1-1-RIO	Low Residential	0	0	66.287	0.407		Residential - Single Family Residence, 1	174B133 389	1 per lot	Encino - Tarzana	No	ABMI	AHO , ENC CPU
Los Angeles	17345 COLLINS ST	91316	2254019019	0.000	0.000	0.000	0.407	Shortfall of Sites	0.126	Low II Residential	R1-1-RIO	Low Residential	0	0	66.287	0.407		Residential - Single Family Residence, 1	174B133 391	1 per lot	Encino - Tarzana	No	ABMI	AHO , ENC CPU
Los Angeles	5947 TEXHOMA AVE	91316	2254004005	0.000	0.000	0.000	0.407	Shortfall of Sites	0.126	Low II Residential	R1-1-RIO	Low Residential	0	0	66.287	0.407		Residential - Single Family Residence, 1	177B129 609	1 per lot	Encino - Tarzana	No	ABMI	AHO , ENC CPU
Los Angeles	5941 TEXHOMA AVE	91316	2254004006	0.000	0.000	0.000	0.407	Shortfall of Sites	0.126	Low II Residential	R1-1-RIO	Low Residential	0	0	66.287	0.407		Residential - Single Family Residence, 1	177B129 655	1 per lot	Encino - Tarzana	No	ABMI	AHO , ENC CPU
Los Angeles	8205 QUAKERTOWN AVE	91306	2106001047	0.000	0.000	0.000	0.407	Shortfall of Sites	0.142	Low Residential	R1-1	Low Residential	[DM1-AL1-5] [IX3-FA] [CPIO]	0	66.287	0.407		Residential - Single Family Residence, 1	189B113 1399	1 per lot	Canoga Park - Winnetka - Woodland Hills - West Hills	No	ABMI	AHO , CPK CPU
Los Angeles	5157 GARDEN GROVE AVE	91356	2181008014	0.000	0.000	0.000	0.407	Shortfall of Sites	0.126	Low II Residential	R1-1	Low Residential	0	0	66.287	0.407		Residential - Single Family Residence, 1	171B125 489	1 per lot	Encino - Tarzana	No	ABMI	AHO , ENC CPU
Los Angeles	5953 TEXHOMA AVE	91316	2254004004	0.000	0.000	0.000	0.407	Shortfall of Sites	0.126	Low II Residential	R1-1-RIO	Low Residential	0	0	66.287	0.407		Residential - Single Family Residence, 1	177B129 591	1 per lot	Encino - Tarzana	No	ABMI	AHO , ENC CPU
Los Angeles	5915 TEXHOMA AVE	91316	2254004011	0.000	0.000	0.000	0.407	Shortfall of Sites	0.126	Low II Residential	R1-1-RIO	Low Residential	0	0	66.287	0.407		Residential - Single Family Residence, 1	177B129 800	1 per lot	Encino - Tarzana	No	ABMI	AHO , ENC CPU
Los Angeles	5855 ENCINO AVE	91316	2254005018	0.000	0.000	0.000	0.407	Shortfall of Sites	0.126	Low II Residential	R1-1-RIO	Low Residential	0	0	66.287	0.407		Residential - Single Family Residence, 1	174B129 96	1 per lot	Encino - Tarzana	No	ABMI	AHO , ENC CPU
Los Angeles	17918 TIARA ST	91316	2159012004	0.000	0.000	0.000	0.407	Shortfall of Sites	0.126	Low II Residential	R1-1-RIO	Low Residential	0	0	66.287	0.407		Residential - Single Family Residence, 1	177B129 619	1 per lot	Encino - Tarzana	No	ABMI	AHO , ENC CPU
Los Angeles	17928 TIARA ST	91316	2159012006	0.000	0.000	0.000	0.407	Shortfall of Sites	0.126	Low II Residential	R1-1-RIO	Low Residential	0	0	66.287	0.407		Residential - Single Family Residence, 1	177B129 621	1 per lot	Encino - Tarzana	No	ABMI	AHO , ENC CPU
Los Angeles	17934 TIARA ST	91316	2159012007	0.000	0.000	0.000	0.407	Shortfall of Sites	0.126	Low II Residential	R1-1-RIO	Low Residential	0	0	66.287	0.407		Residential - Single Family Residence, 1	177B129 622	1 per lot	Encino - Tarzana	No	ABMI	AHO , ENC CPU
Los Angeles	17940 TIARA ST	91316	2159012008	0.000	0.000	0.000	0.407	Shortfall of Sites	0.126	Low II Residential	R1-1-RIO	Low Residential	0	0	66.287	0.407		Residential - Single Family Residence, 1	177B129 623	1 per lot	Encino - Tarzana	No	ABMI	AHO , ENC CPU
Los Angeles	8147 ALDEA AVE	91406	2204035012	0.000	0.000	0.000	0.407	Shortfall of Sites	0.126	Low Residential	R1-1	Low Residential	0	0	66.287	0.407		Residential - Single Family Residence, 1	192B133 493	1 per lot	Reseda - West Van Nuys	No	ABMI	AHO , RES CPU
Los Angeles	5865 TEXHOMA AVE	91316	2254004014	0.000	0.000	0.000	0.407	Shortfall of Sites	0.126	Low II Residential	R1-1-RIO	Low Residential	0	0	66.287	0.407		Residential - Single Family Residence, 1	177B129 880	1 per lot	Encino - Tarzana	No	ABMI	AHO , ENC CPU
Los Angeles	5925 TEXHOMA AVE	91316	2254004009	0.000	0.000	0.000	0.407	Shortfall of Sites	0.126	Low II Residential	R1-1-RIO	Low Residential	0	0	66.287	0.407		Residential - Single Family Residence, 1	177B129 736	1 per lot	Encino - Tarzana	No	ABMI	AHO , ENC CPU
Los Angeles	5176 CHIMINEAS AVE	91356	2181004002	0.000	0.000	0.000	0.407	Shortfall of Sites	0.126	Low II Residential	R1-1	Low Residential	0	0	66.287	0.407		Residential - Single Family Residence, 1	171B125 436	1 per lot	Encino - Tarzana	No	ABMI	AHO , ENC CPU
Los Angeles	8151 ALDEA AVE	91406	2204035011	0.000	0.000	0.000	0.407	Shortfall of Sites	0.126	Low Residential	R1-1	Low Residential	0	0	66.287	0.407		Residential - Single Family Residence, 1	192B133 485	1 per lot	Reseda - West Van Nuys	No	ABMI	AHO , RES CPU
Los Angeles	3456 W 3RD ST	90020	5501024028	0.000	0.000	0.000	0.407	Shortfall of Sites	0.043	Community Commercial	(Q)P-1	0	0	0	94.696	0.407		Commercial - Supermarket - Supermarket - 12,000 SF or More - One Story, 0	135B197 182		Wilshire	No	ABMI	P
Los Angeles	4916 DOMAN AVE	91356	2181023012	0.000	0.000	0.000	0.407	Shortfall of Sites	0.126	Low II Residential	R1-1	Low Residential	0	0	66.287	0.407		Residential - Single Family Residence, 1	168B125 195	1 per lot	Encino - Tarzana	No	ABMI	AHO , ENC CPU
Los Angeles	5807 BERTRAND AVE	91316	2159014012	0.000	0.000	0.000	0.407	Shortfall of Sites	0.126	Low II Residential	R1-1-RIO	Low Residential	0	0	66.287	0.407		Residential - Single Family Residence, 1	174B125 79	1 per lot	Encino - Tarzana	No	ABMI	AHO , ENC CPU
Los Angeles	5928 JAMIESON AVE	91316	2159025010	0.000	0.000	0.000	0.407	Shortfall of Sites	0.126	Low II Residential	R1-1-RIO	Low Residential	0	0	66.287	0.407		Residential - Single Family Residence, 1	177B129 728	1 per lot	Encino - Tarzana	No	ABMI	AHO , ENC CPU
Los Angeles	17718 RHODA ST	91316	2159030033	0.000	0.000	0.000	0.407	Shortfall of Sites	0.126	Low II Residential	R1-1-RIO	Low Residential	0	0	66.287	0.407		Residential - Single Family Residence, 1	174B129 354	1 per lot	Encino - Tarzana	No	ABMI	AHO , ENC CPU
Los Angeles	17712 RHODA ST	91316	2159030034	0.000	0.000	0.000	0.407	Shortfall of Sites	0.126	Low II Residential	R1-1-RIO	Low Residential	0	0	66.287	0.407		Residential - Single Family Residence, 1	174B129 355	1 per lot	Encino - Tarzana	No	ABMI	AHO , ENC CPU
Los Angeles	6011 ENCINO AVE	91316	2254005002	0.000	0.000	0.000	0.407	Shortfall of Sites	0.126	Low II Residential	R1-1-RIO	Low Residential	0	0	66.287	0.407		Residential - Single Family Residence, 1	177B129 527	1 per lot	Encino - Tarzana	No	ABMI	AHO , ENC CPU
Los Angeles	4968 GARDEN GROVE AVE	91356	2181019018	0.000	0.000	0.000	0.407	Shortfall of Sites	0.126	Low II Residential	R1-1	Low Residential	0	0	66.287	0.407		Residential - Single Family Residence, 1	168B125 60	1 per lot	Encino - Tarzana	No	ABMI	AHO , ENC CPU
Los Angeles	5864 TEXHOMA AVE	91316	2254005028	0.000	0.000	0.000	0.407	Shortfall of Sites	0.126	Low II Residential	R1-1-RIO	Low Residential	0	0	66.287	0.407		Residential - Single Family Residence, 1	177B129 879	1 per lot	Encino - Tarzana	No	ABMI	AHO , ENC CPU
Los Angeles	6005 ENCINO AVE	91316	2254005003	0.000	0.000	0.000	0.407	Shortfall of Sites	0.126	Low II Residential	R1-1-RIO	Low Residential	0	0	66.287	0.407		Residential - Single Family Residence, 1	177B129 571	1 per lot	Encino - Tarzana	No	ABMI	AHO , ENC CPU
Los Angeles	5900 TEXHOMA AVE	91316	2254005029	0.000	0.000	0.000	0.407	Shortfall of Sites	0.126	Low II Residential	R1-1-RIO	Low Residential	0	0	66.287	0.407		Residential - Single Family Residence - Pool, 1	177B129 861	1 per lot	Encino - Tarzana	No	ABMI	AHO , ENC CPU
Los Angeles	5914 TEXHOMA AVE	91316	2254005031	0.000	0.000	0.000	0.407	Shortfall of Sites	0.126	Low II Residential	R1-1-RIO	Low Residential	0	0	66.287	0.407		Residential - Single Family Residence, 1	177B129 799	1 per lot	Encino - Tarzana	No	ABMI	AHO , ENC CPU
Los Angeles	5932 JAMIESON AVE	91316	2159025009	0.000	0.000	0.000	0.407	Shortfall of Sites	0.126	Low II Residential	R1-1-RIO	Low Residential	0	0	66.287	0.407		Residential - Single Family Residence, 1	177B129 710	1 per lot	Encino - Tarzana	No	ABMI	AHO , ENC CPU
Los Angeles	4962 GARDEN GROVE AVE	91356	2181019017	0.000	0.000	0.000	0.407	Shortfall of Sites	0.126	Low II Residential	R1-1	Low Residential	0	0	66.287	0.407		Residential - Single Family Residence, 1	168B125 76	1 per lot	Encino - Tarzana	No	ABMI	AHO , ENC CPU
Los Angeles	4956 GARDEN GROVE AVE	91356	2181019016	0.000	0.000	0.000	0.407	Shortfall of Sites	0.126	Low II Residential	R1-1	Low Residential	0	0	66.287	0.407		Residential - Single Family Residence, 1	168B125 92	1 per lot	Encino - Tarzana	No	ABMI	AHO , ENC CPU
Los Angeles	5924 TEXHOMA AVE	91316	2254005033	0.000	0.000	0.000	0.407	Shortfall of Sites	0.126	Low II Residential	R1-1-RIO	Low Residential	0	0	66.287	0.407		Residential - Single Family Residence, 1	177B129 735	1 per lot	Encino - Tarzana	No	ABMI	AHO , ENC CPU
Los Angeles	5918 TEXHOMA AVE	91316	2254005032	0.000	0.000	0.000	0.407	Shortfall of Sites	0.126	Low II Residential	R1-1-RIO	Low Residential	0	0	66.287	0.407		Residential - Single Family Residence, 1	177B129 764	1 per lot	Encino - Tarzana	No	ABMI	AHO , ENC CPU
Los Angeles	5930 TEXHOMA AVE	91316	2254005034	0.000	0.000	0.000	0.407	Shortfall of Sites	0.126	Low II Residential	R1-1-RIO	Low Residential	0	0	66.287	0.407		Residential - Single Family Residence, 1	177B129 717	1 per lot	Encino - Tarzana	No	ABMI	AHO , ENC CPU
Los Angeles	5940 TEXHOMA AVE	91316	2254005036	0.000	0.000	0.000	0.407	Shortfall of Sites	0.126	Low II Residential	R1-1-RIO	Low Residential	0	0	66.287	0.407		Residential - Single Family Residence, 1	177B129 654	1 per lot	Encino - Tarzana	No	ABMI	AHO , ENC CPU
Los Angeles	5934 TEXHOMA AVE	91316	2254005035	0.000	0.000	0.000	0.407	Shortfall of Sites	0.126	Low II Residential	R1-1-RIO	Low Residential	0	0	66.287	0.407		Residential - Single Family Residence, 1	177B129 672	1 per lot	Encino - Tarzana	No	ABMI	AHO , ENC CPU
Los Angeles	5910 BALCOM AVE	91316	2159028012	0.000	0.000	0.000	0.407	Shortfall of Sites	0.126	Low II Residential	R1-1-RIO	Low Residential	0	0	66.287	0.407		Residential - Single Family Residence, 1	177B129 808	1 per lot	Encino - Tarzana	No	ABMI	AHO , ENC CPU
Los Angeles	6001 ENCINO AVE	91316	2254005004	0.000	0.000	0.000	0.407	Shortfall of Sites	0.126	Low II Residential	R1-1-RIO	Low Residential	0	0	66.287	0.407		Residential - Single Family Residence, 1	177B129 589	1 per lot	Encino - Tarzana	No	ABMI	AHO , ENC CPU
Los Angeles	5952 TEXHOMA AVE	91316	2254005038	0.000	0.000	0.000	0.407	Shortfall of Sites	0.126	Low II Residential	R1-1-RIO	Low Residential	0	0	66.287	0.407		Residential - Single Family Residence, 1	177B129 590	1 per lot	Encino - Tarzana	No	ABMI	AHO , ENC CPU
Los Angeles	5825 HESPERIA AVE	91316	2159009021	0.000	0.000	0.000	0.407	Shortfall of Sites	0.126	Low II Residential	R1-1-RIO	Low Residential	0	0	66.287	0.407		Residential - Single Family Residence, 1	174B125 41	1 per lot	Encino - Tarzana	No	ABMI	AHO , ENC CPU
Los Angeles	5946 TEXHOMA AVE	91316	2254005037	0.000	0.000	0.000	0.407	Shortfall of Sites	0.126	Low II Residential	R1-1-RIO	Low Residential	0	0	66.287	0.407		Residential - Single Family Residence, 1	177B129 607	1 per lot	Encino - Tarzana	No	ABMI	AHO , ENC CPU
Los Angeles	5929 ALONZO AVE	91316	2159022027	0.000	0.000	0.000	0.407	Shortfall of Sites	0.126	Low II Residential	R1-1-RIO	Low Residential	0	0	66.287	0.407		Residential - Single Family Residence, 1	177B129 714	1 per lot	Encino - Tarzana	No	ABMI	AHO , ENC CPU
Los Angeles	5958 TEXHOMA AVE	91316	2254005039	0.000	0.000	0.000	0.407	Shortfall of Sites	0.126	Low II Residential	R1-1-RIO	Low Residential	0	0	66.287	0.407		Residential - Single Family Residence, 1	177B129 572	1 per lot	Encino - Tarzana	No	ABMI	AHO , ENC CPU
Los Angeles	5928 ZELZAH AVE	91316	2159022009	0.000	0.000	0.000	0.407	Shortfall of Sites	0.126	Low II Residential	R1-1-RIO	Low Residential	0	0	66.287	0.407		Residential - Single Family Residence, 1	177B129 711	1 per lot	Encino - Tarzana	No	ABMI	AHO , ENC CPU
Los Angeles	20002 BLYTHE ST	91306	2106003114	0.000	0.000	0.000	0.407	Shortfall of Sites	0.133	Low Residential	R1-1	Low Residential	[MB3-CDF1-5] [IX4-FA] [CPIO]	0	66.287	0.407		Residential - Single Family Residence, 1	189B113 625	1 per lot	Canoga Park - Winnetka - Woodland Hills - West Hills	No	ABMI	AHO , CPK CPU
Los Angeles	5922 BALCOM AVE	91316	2159028010	0.000	0.000	0.000	0.407	Shortfall of Sites	0.126	Low II Residential	R1-1-RIO	Low Residential	0	0	66.287	0.407		Residential - Single Family Residence, 1	177B129 744	1 per lot	Encino - Tarzana	No	ABMI	AHO , ENC CPU
Los Angeles	6000 TEXHOMA AVE	91316	2254005040	0.000	0.000	0.000	0.407	Shortfall of Sites	0.126	Low II Residential	R1-1-RIO	Low Residential	0	0	66.287	0.407		Residential - Single Family Residence, 1	177B129 528	1 per lot	Encino - Tarzana	No	ABMI	AHO , ENC CPU
Los Angeles	5819 HESPERIA AVE	91316	2159009020	0.000	0.000	0.000	0.407	Shortfall of Sites	0.126	Low II Residential	R1-1-RIO	Low Residential	0	0	66.287	0.407		Residential - Single Family Residence - Pool, 1	174B125 51	1 per lot	Encino - Tarzana	No	ABMI	AHO , ENC CPU
Los Angeles	5947 ENCINO AVE	91316	2254005005	0.000	0.000	0.000	0.407	Shortfall of Sites	0.126	Low II Residential	R1-1-RIO	Low Residential	0	0	66.287	0.407		Residential - Single Family Residence, 1	177B129 606	1 per lot	Encino - Tarzana	No	ABMI	AHO , ENC CPU
Los Angeles	5807 BALCOM AVE	91316	2159024013	0.000	0.000	0.000	0.407	Shortfall of Sites	0.126	Low II Residential	R1-1-RIO	Low Residential	0	0	66.287	0.407		Residential - Single Family Residence, 1	174B129 202	1 per lot	Encino - Tarzana	No	ABMI	AHO , ENC CPU
Los Angeles	5170 GARDEN GROVE AVE	91356	2181006004	0.000	0.000	0.000	0.407	Shortfall of Sites	0.126	Low II Residential	R1-1	Low Residential	0	0	66.287	0.407		Residential - Single Family Residence, 1	171B125 442	1 per lot	Encino - Tarzana	No	ABMI	AHO , ENC CPU
Los Angeles	5736 ENFIELD AVE	91316	2159021014	0.000	0.000	0.000	0.407	Shortfall of Sites	0.126	Low II Residential	R1-1-RIO	Low Residential	0	0	66.287	0.407		Residential - Single Family Residence, 1	174B129 391	1 per lot	Encino - Tarzana	No	ABMI	AHO , ENC CPU
Los Angeles	20415 STAGG ST	91306	2107014066	0.000	0.000	0.000	0.407	Shortfall of Sites	0.133	Low Residential	R1-1	Low Residential	0	0	66.287	0.407		Residential - Single Family Residence, 1	189B109 988	1 per lot	Canoga Park - Winnetka - Woodland Hills - West Hills	No	ABMI	AHO , CPK CPU
Los Angeles	5957 ALONZO AVE	91316	2159022032	0.000	0.000	0.000	0.407	Shortfall of Sites	0.126	Low II Residential	R1-1-RIO	Low Residential	0	0	66.287	0.407		Residential - Single Family Residence, 1	177B129 552	1 per lot	Encino - Tarzana	No	ABMI	AHO , ENC CPU
Los Angeles	5813 HESPERIA AVE	91316	2159009019	0.000	0.000	0.000	0.407	Shortfall of Sites	0.126	Low II Residential	R1-1-RIO	Low Residential	0	0	66.287	0.407		Residential - Single Family Residence, 1	174B125 55	1 per lot	Encino - Tarzana	No	ABMI	AHO , ENC CPU
Los Angeles	5944 BALCOM AVE	91316	2159028006	0.000	0.000	0.000	0.407	Shortfall of Sites	0.126	Low II Residential	R1-1-RIO	Low Residential	0	0	66.287	0.407		Residential - Single Family Residence - Pool, 1	177B129 628	1 per lot	Encino - Tarzana	No	ABMI	AHO , ENC CPU
Los Angeles	17723 MIRANDA ST	91316	2159030005	0.000	0.000	0.000	0.407	Shortfall of Sites	0.126	Low II Residential	R1-1-RIO	Low Residential	0	0	66.287	0.407		Residential - Single Family Residence - Pool, 1	174B129 400	1 per lot	Encino - Tarzana	No	ABMI	AHO , ENC CPU
Los Angeles	5954 BALCOM AVE	91316	2159028004	0.000	0.000	0.000	0.407	Shortfall of Sites	0.126	Low II Residential	R1-1-RIO	Low Residential	0	0	66.287	0.407		Residential - Single Family Residence, 1	177B129 580	1 per lot	Encino - Tarzana	No	ABMI	AHO , ENC CPU
Los Angeles	17717 MIRANDA ST	91316	2159030004	0.000	0.000	0.000	0.407	Shortfall of Sites	0.126	Low II Residential	R1-1-RIO	Low Residential	0	0	66.287	0.407		Residential - Single Family Residence, 1	174B129 401	1 per lot	Encino - Tarzana	No	ABMI	AHO , ENC CPU
Los Angeles	17631 MIRANDA ST	91316	2254008004	0.000	0.000	0.000	0.407	Shortfall of Sites	0.126	Low II Residential	R1-1-RIO	Low Residential	0	0	66.287	0.407		Residential - Single Family Residence - Pool, 1	174B129 410	1 per lot	Encino - Tarzana	No	ABMI	AHO , ENC CPU
Los Angeles	17615 MIRANDA ST	91316	2254008007	0.000	0.000	0.000	0.407	Shortfall of Sites	0.126	Low II Residential	R1-1-RIO	Low Residential	0	0	66.287	0.407		Residential - Single Family Residence, 1	174B129 413	1 per lot	Encino - Tarzana	No	ABMI	AHO , ENC CPU
Los Angeles	17733 MIRANDA ST	91316	2159030007	0.000	0.000	0.000	0.407	Shortfall of Sites	0.126	Low II Residential	R1-1-RIO	Low Residential	0	0	66.287	0.407		Residential - Single Family Residence, 1	174B129 398	1 per lot	Encino - Tarzana	No	ABMI	AHO , ENC CPU
Los Angeles	17641 MIRANDA ST	91316	2254008002	0.000	0.000	0.000	0.407	Shortfall of Sites	0.126	Low II Residential	R1-1-RIO	Low Residential	0	0	66.287	0.407		Residential - Single Family Residence, 1	174B129 407	1 per lot	Encino - Tarzana	No	ABMI	AHO , ENC CPU
Los Angeles	5807 HESPERIA AVE	91316	2159009018	0.000	0.000	0.000	0.407	Shortfall of Sites	0.126	Low II Residential	R1-1-RIO	Low Residential	0	0	66.287	0.407		Residential - Single Family Residence, 1	174B125 71	1 per lot	Encino - Tarzana	No	ABMI	AHO , ENC CPU
Los Angeles	17625 MIRANDA ST	91316	2254008005	0.000	0.000	0.000	0.407	Shortfall of Sites	0.126	Low II Residential	R1-1-RIO	Low Residential	0	0	66.287	0.407		Residential - Single Family Residence, 1	174B129 411	1 per lot	Encino - Tarzana	No	ABMI	AHO , ENC CPU
Los Angeles	17619 MIRANDA ST	91316	2254008006	0.000	0.000	0.000	0.407	Shortfall of Sites	0.126	Low II Residential	R1-1-RIO	Low Residential	0	0	66.287	0.407		Residential - Single Family Residence - Pool, 1	174B129 412	1 per lot	Encino - Tarzana	No	ABMI	AHO , ENC CPU
Los Angeles	17603 MIRANDA ST	91316	2254008009	0.000	0.000	0.000	0.407	Shortfall of Sites	0.126	Low II Residential	R1-1-RIO	Low Residential	0	0	66.287	0.407		Residential - Single Family Residence, 1	174B129 415	1 per lot	Encino - Tarzana	No	ABMI	AHO , ENC CPU
Los Angeles	5205 ETIWANDA AVE	91356	2181012016	0.000	0.000	0.000	0.407	Shortfall of Sites	0.126	Low II Residential	R1-1	Low Residential	0	0	66.287	0.407		Residential - Single Family Residence - Pool, 1	171B125 370	1 per lot	Encino - Tarzana	No	ABMI	AHO , ENC CPU
Los Angeles	17608 RHODA ST	91316	2254008011	0.000	0.000	0.000	0.407	Shortfall of Sites	0.126	Low II Residential	R1-1-RIO	Low Residential	0	0	66.287	0.407		Residential - Single Family Residence, 1	174B129 366	1 per lot	Encino - Tarzana	No	ABMI	AHO , ENC CPU
Los Angeles	1783 W 37TH ST	90018	5041023044	0.000	0.000	0.000	0.407	Shortfall of Sites	0.088	Low II Residential	[Q]R4-1-O	0	0	0	102.494	0.407		Institutional - Church - Church Parking Lot - One Story, 0	120B193 1544		South Los Angeles	No	ABMI	FBO
Los Angeles	17637 MIRANDA ST	91316	2254008003	0.000	0.000	0.000	0.407	Shortfall of Sites	0.126	Low II Residential	R1-1-RIO	Low Residential	0	0	66.287	0.407		Residential - Single Family Residence, 1	174B129 408	1 per lot	Encino - Tarzana	No	ABMI	AHO , ENC CPU
Los Angeles	17609 MIRANDA ST	91316	2254008008	0.000	0.000	0.000	0.407	Shortfall of Sites	0.126	Low II Residential	R1-1-RIO	Low Residential	0	0	66.287	0.407		Residential - Single Family Residence, 1	174B129 414	1 per lot	Encino - Tarzana	No	ABMI	AHO , ENC CPU
Los Angeles	5867 ENCINO AVE	91316	2254005016	0.000	0.000	0.000	0.407	Shortfall of Sites	0.126	Low II Residential	R1-1-RIO	Low Residential	0	0	66.287	0.407		Residential - Single Family Residence - Pool, 1	174B129 47	1 per lot	Encino - Tarzana	No	ABMI	AHO , ENC CPU
Los Angeles	17614 RHODA ST	91316	2254008012	0.000	0.000	0.000	0.407	Shortfall of Sites	0.126	Low II Residential	R1-1-RIO	Low Residential	0	0	66.287	0.407		Residential - Single Family Residence, 1	174B129 364	1 per lot	Encino - Tarzana	No	ABMI	AHO , ENC CPU
Los Angeles	5138 AVENIDA ORIENTE	91356	2181013005	0.000	0.000	0.000	0.407	Shortfall of Sites	0.126	Low II Residential	R1-1	Low Residential	0	0	66.287	0.407		Residential - Single Family Residence, 1	171B125 530	1 per lot	Encino - Tarzana	No	ABMI	AHO , ENC CPU
Los Angeles	5937 ENCINO AVE	91316	2254005007	0.000	0.000	0.000	0.407	Shortfall of Sites	0.126	Low II Residential	R1-1-RIO	Low Residential	0	0	66.287	0.407		Residential - Single Family Residence, 1	177B129 671	1 per lot	Encino - Tarzana	No	ABMI	AHO , ENC CPU
Los Angeles	5727 NEWCASTLE AVE	91316	2159016016	0.000	0.000	0.000	0.407	Shortfall of Sites	0.126	Low II Residential	R1-1-RIO	Low Residential	0	0	66.287	0.407		Residential - Single Family Residence, 1	174B129 1053	1 per lot	Encino - Tarzana	No	ABMI	AHO , ENC CPU
Los Angeles	17757 BALTAR ST	91335	2101004007	0.000	0.000	0.000	0.407	Shortfall of Sites	0.133	Low Residential	R1-1	Low Residential	0	0	66.287	0.407		Residential - Single Family Residence, 1	189B129 341	1 per lot	Reseda - West Van Nuys	No	ABMI	AHO , RES CPU
Los Angeles	17618 RHODA ST	91316	2254008013	0.000	0.000	0.000	0.407	Shortfall of Sites	0.126	Low II Residential	R1-1-RIO	Low Residential	0	0	66.287	0.407		Residential - Single Family Residence, 1	174B129 363	1 per lot	Encino - Tarzana	No	ABMI	AHO , ENC CPU

Jurisdiction Name	Site Address/Intersection	5 Digit ZIP Code	Assessor Parcel Number	Very Low-Income	Low-Income	Moderate-Income	Above Moderate-Income	Type of Shortfall	Parcel Size (Acres)	Current General Plan Designation	Current Zoning	Proposed General Plan (GP) Designation	Proposed Zoning	Minimum Density Allowed	Maximum Density Allowed	Total Capacity	Vacant/ Nonvacant	Description of Existing Uses	PIN	Base Density Per Acre	Community Plan Area	Rent Stabalization Ordinance	Income Category	Applicable Rezoning Program (Program informing values in Column Q listed first)
Los Angeles	17624 RHODA ST	91316	2254008014	0.000	0.000	0.000	0.407	Shortfall of Sites	0.126	Low II Residential	R1-1-RIO	Low Residential	0	0	66.287	0.407		Residential - Single Family Residence, 1	174B129 362	1 per lot	Encino - Tarzana	No	ABMI	AHO , ENC CPU
Los Angeles	5933 ENCINO AVE	91316	2254005008	0.000	0.000	0.000	0.407	Shortfall of Sites	0.126	Low II Residential	R1-1-RIO	Low Residential	0	0	66.287	0.407		Residential - Single Family Residence, 1	177B129 716	1 per lot	Encino - Tarzana	No	ABMI	AHO , ENC CPU
Los Angeles	4956 DOMAN AVE	91356	2181023019	0.000	0.000	0.000	0.407	Shortfall of Sites	0.126	Low II Residential	R1-1	Low Residential	0	0	66.287	0.407		Residential - Single Family Residence, 1	168B125 91	1 per lot	Encino - Tarzana	No	ABMI	AHO , ENC CPU
Los Angeles	2030 S WESTGATE AVE	90025	4262033021	0.000	0.000	0.000	0.407	Shortfall of Sites	0.208	Hybrid Industrial	NI(EC)	0	0	0	8.872	0.407		Industrial - Warehousing, Distribution, Storage - Warehousing, Distribution, 10,000 to 24,999 SF - One Story, 1	123B149 340		West Los Angeles	No	ABMI	ARO , ADU
Los Angeles	1828 S FLOWER ST	90015	5126011014	0.000	0.000	0.000	0.407	Shortfall of Sites	0.049	Regional Commercial	C2-2D-O-CPIO	0	0	0	15.875	0.407		Industrial - Light Manufacturing - One Story, 0	124-5A205 197		Southeast Los Angeles	No	ABMI	ARO
Los Angeles	1828 S FLOWER ST	90015	5126011014	0.000	0.000	0.000	0.407	Shortfall of Sites	0.052	Regional Commercial	C2-2D-O-CPIO	0	0	0	14.953	0.407		Industrial - Light Manufacturing - One Story, 0	124-5A205 201		Southeast Los Angeles	No	ABMI	ARO
Los Angeles	1828 S FLOWER ST	90015	5126011014	0.000	0.000	0.000	0.407	Shortfall of Sites	0.077	Regional Commercial	C2-2D-O-CPIO	0	0	0	10.129	0.407		Industrial - Light Manufacturing - One Story, 0	124-5A205 203		Southeast Los Angeles	No	ABMI	ARO
Los Angeles	1834 S FLOWER ST	90015	5126011013	0.000	0.000	0.000	0.407	Shortfall of Sites	0.025	Regional Commercial	C2-2D-O-CPIO	0	0	0	31.834	0.407		Industrial - Light Manufacturing - One Story, 0	124-5A205 211		Southeast Los Angeles	No	ABMI	ARO
Los Angeles	17420 BURMA ST	91316	2254024024	0.000	0.000	0.000	0.407	Shortfall of Sites	0.126	Low II Residential	R1-1-RIO	Low Residential	0	0	66.287	0.407		Residential - Single Family Residence, 1	174B129 125	1 per lot	Encino - Tarzana	No	ABMI	AHO , ENC CPU
Los Angeles	17414 BURMA ST	91316	2254024023	0.000	0.000	0.000	0.406	Shortfall of Sites	0.126	Low II Residential	R1-1-RIO	Low Residential	0	0	66.287	0.406		Residential - Single Family Residence, 1	174B129 124	1 per lot	Encino - Tarzana	No	ABMI	AHO , ENC CPU
Los Angeles	17630 RHODA ST	91316	2254008015	0.000	0.000	0.000	0.406	Shortfall of Sites	0.126	Low II Residential	R1-1-RIO	Low Residential	0	0	66.287	0.406		Residential - Single Family Residence, 1	174B129 361	1 per lot	Encino - Tarzana	No	ABMI	AHO , ENC CPU
Los Angeles	17430 BURMA ST	91316	2254023014	0.000	0.000	0.000	0.406	Shortfall of Sites	0.126	Low II Residential	R1-1-RIO	Low Residential	0	0	66.287	0.406		Residential - Single Family Residence, 1	174B129 127	1 per lot	Encino - Tarzana	No	ABMI	AHO , ENC CPU
Los Angeles	17436 BURMA ST	91316	2254023015	0.000	0.000	0.000	0.406	Shortfall of Sites	0.126	Low II Residential	R1-1-RIO	Low Residential	0	0	66.287	0.406		Residential - Single Family Residence, 1	174B129 128	1 per lot	Encino - Tarzana	No	ABMI	AHO , ENC CPU
Los Angeles	17410 BURMA ST	91316	2254024022	0.000	0.000	0.000	0.406	Shortfall of Sites	0.126	Low II Residential	R1-1-RIO	Low Residential	0	0	66.287	0.406		Residential - Single Family Residence, 1	174B129 123	1 per lot	Encino - Tarzana	No	ABMI	AHO , ENC CPU
Los Angeles	17426 BURMA ST	91316	2254023013	0.000	0.000	0.000	0.406	Shortfall of Sites	0.126	Low II Residential	R1-1-RIO	Low Residential	0	0	66.287	0.406		Residential - Single Family Residence, 1	174B129 126	1 per lot	Encino - Tarzana	No	ABMI	AHO , ENC CPU
Los Angeles	17442 BURMA ST	91316	2254023016	0.000	0.000	0.000	0.406	Shortfall of Sites	0.126	Low II Residential	R1-1-RIO	Low Residential	0	0	66.287	0.406		Residential - Single Family Residence, 1	174B129 129	1 per lot	Encino - Tarzana	No	ABMI	AHO , ENC CPU
Los Angeles	17404 BURMA ST	91316	2254024021	0.000	0.000	0.000	0.406	Shortfall of Sites	0.126	Low II Residential	R1-1-RIO	Low Residential	0	0	66.287	0.406		Residential - Single Family Residence, 1	174B129 122	1 per lot	Encino - Tarzana	No	ABMI	AHO , ENC CPU
Los Angeles	5925 ENCINO AVE	91316	2254005009	0.000	0.000	0.000	0.406	Shortfall of Sites	0.126	Low II Residential	R1-1-RIO	Low Residential	0	0	66.287	0.406		Residential - Single Family Residence, 1	177B129 734	1 per lot	Encino - Tarzana	No	ABMI	AHO , ENC CPU
Los Angeles	17454 BURMA ST	91316	2254023018	0.000	0.000	0.000	0.406	Shortfall of Sites	0.126	Low II Residential	R1-1-RIO	Low Residential	0	0	66.287	0.406		Residential - Single Family Residence, 1	174B129 131	1 per lot	Encino - Tarzana	No	ABMI	AHO , ENC CPU
Los Angeles	4962 DOMAN AVE	91356	2181023020	0.000	0.000	0.000	0.406	Shortfall of Sites	0.126	Low II Residential	R1-1	Low Residential	0	0	66.287	0.406		Residential - Single Family Residence, 1	168B125 74	1 per lot	Encino - Tarzana	No	ABMI	AHO , ENC CPU
Los Angeles	5960 JAMIESON AVE	91316	2159025004	0.000	0.000	0.000	0.406	Shortfall of Sites	0.126	Low II Residential	R1-1-RIO	Low Residential	0	0	66.287	0.406		Residential - Single Family Residence - Pool, 1	177B129 548	1 per lot	Encino - Tarzana	No	ABMI	AHO , ENC CPU
Los Angeles	17458 BURMA ST	91316	2254023019	0.000	0.000	0.000	0.406	Shortfall of Sites	0.126	Low II Residential	R1-1-RIO	Low Residential	0	0	66.287	0.406		Residential - Single Family Residence, 1	174B129 132	1 per lot	Encino - Tarzana	No	ABMI	AHO , ENC CPU
Los Angeles	17636 RHODA ST	91316	2254008016	0.000	0.000	0.000	0.406	Shortfall of Sites	0.126	Low II Residential	R1-1-RIO	Low Residential	0	0	66.287	0.406		Residential - Single Family Residence, 1	174B129 360	1 per lot	Encino - Tarzana	No	ABMI	AHO , ENC CPU
Los Angeles	17448 BURMA ST	91316	2254023017	0.000	0.000	0.000	0.406	Shortfall of Sites	0.126	Low II Residential	R1-1-RIO	Low Residential	0	0	66.287	0.406		Residential - Single Family Residence, 1	174B129 130	1 per lot	Encino - Tarzana	No	ABMI	AHO , ENC CPU
Los Angeles	17429 HATTERAS ST	91316	2254023009	0.000	0.000	0.000	0.406	Shortfall of Sites	0.126	Low II Residential	R1-1-RIO	Low Residential	0	0	66.287	0.406		Residential - Single Family Residence, 1	174B129 173	1 per lot	Encino - Tarzana	No	ABMI	AHO , ENC CPU
Los Angeles	17640 RHODA ST	91316	2254008017	0.000	0.000	0.000	0.406	Shortfall of Sites	0.126	Low II Residential	R1-1-RIO	Low Residential	0	0	66.287	0.406		Residential - Single Family Residence, 1	174B129 359	1 per lot	Encino - Tarzana	No	ABMI	AHO , ENC CPU
Los Angeles	8023 OAKDALE AVE	91306	2106027035	0.000	0.000	0.000	0.406	Shortfall of Sites	0.133	Low Residential	R1-1	Low Residential	[LM1-CDF1-5] [IX4-FA] [CPIO]	0	66.287	0.406		Residential - Single Family Residence - Therapy Pool (Spa), 1	189B113 386	1 per lot	Canoga Park - Winnetka - Woodland Hills - West Hills	No	ABMI	AHO , CPK CPU
Los Angeles	7851 CANBY AVE	91335	2102016072	0.000	0.000	0.000	0.406	Shortfall of Sites	0.133	Low Residential	(T)R1-1	Low Residential	0	0	66.287	0.406		Residential - Single Family Residence, 1	189B125 938	1 per lot	Reseda - West Van Nuys	No	ABMI	AHO , RES CPU
Los Angeles	19740 HATTON ST	91306	2106011066	0.000	0.000	0.000	0.406	Shortfall of Sites	0.133	Low Residential	R1-1	Low Residential	0	0	66.287	0.406		Residential - Single Family Residence - Pool, 1	186B117 65	1 per lot	Canoga Park - Winnetka - Woodland Hills - West Hills	No	ABMI	AHO , CPK CPU
Los Angeles	17435 HATTERAS ST	91316	2254023008	0.000	0.000	0.000	0.406	Shortfall of Sites	0.126	Low II Residential	R1-1-RIO	Low Residential	0	0	66.287	0.406		Residential - Single Family Residence, 1	174B129 174	1 per lot	Encino - Tarzana	No	ABMI	AHO , ENC CPU
Los Angeles	17423 HATTERAS ST	91316	2254023010	0.000	0.000	0.000	0.406	Shortfall of Sites	0.126	Low II Residential	R1-1-RIO	Low Residential	0	0	66.287	0.406		Residential - Single Family Residence, 1	174B129 172	1 per lot	Encino - Tarzana	No	ABMI	AHO , ENC CPU
Los Angeles	17806 LORNE ST	91335	2101004009	0.000	0.000	0.000	0.406	Shortfall of Sites	0.133	Low Residential	R1-1	Low Residential	0	0	66.287	0.406		Residential - Single Family Residence, 1	189B129 254	1 per lot	Reseda - West Van Nuys	No	ABMI	AHO , RES CPU
Los Angeles	17419 HATTERAS ST	91316	2254023011	0.000	0.000	0.000	0.406	Shortfall of Sites	0.126	Low II Residential	R1-1-RIO	Low Residential	0	0	66.287	0.406		Residential - Single Family Residence, 1	174B129 171	1 per lot	Encino - Tarzana	No	ABMI	AHO , ENC CPU
Los Angeles	5919 ENCINO AVE	91316	2254005010	0.000	0.000	0.000	0.406	Shortfall of Sites	0.126	Low II Residential	R1-1-RIO	Low Residential	0	0	66.287	0.406		Residential - Single Family Residence, 1	177B129 763	1 per lot	Encino - Tarzana	No	ABMI	AHO , ENC CPU
Los Angeles	17413 HATTERAS ST	91316	2254023012	0.000	0.000	0.000	0.406	Shortfall of Sites	0.126	Low II Residential	R1-1-RIO	Low Residential	0	0	66.287	0.406		Residential - Single Family Residence, 1	174B129 170	1 per lot	Encino - Tarzana	No	ABMI	AHO , ENC CPU
Los Angeles	17349 HATTERAS ST	91316	2254024007	0.000	0.000	0.000	0.406	Shortfall of Sites	0.126	Low II Residential	R1-1-RIO	Low Residential	0	0	66.287	0.406		Residential - Single Family Residence, 1	174B133 108	1 per lot	Encino - Tarzana	No	ABMI	AHO , ENC CPU
Los Angeles	17352 BURMA ST	91316	2254024019	0.000	0.000	0.000	0.406	Shortfall of Sites	0.126	Low II Residential	R1-1-RIO	Low Residential	0	0	66.287	0.406		Residential - Single Family Residence, 1	174B133 79	1 per lot	Encino - Tarzana	No	ABMI	AHO , ENC CPU
Los Angeles	17353 HATTERAS ST	91316	2254024006	0.000	0.000	0.000	0.406	Shortfall of Sites	0.126	Low II Residential	R1-1-RIO	Low Residential	0	0	66.287	0.406		Residential - Single Family Residence, 1	174B133 109	1 per lot	Encino - Tarzana	No	ABMI	AHO , ENC CPU
Los Angeles	17407 HATTERAS ST	91316	2254024001	0.000	0.000	0.000	0.406	Shortfall of Sites	0.126	Low II Residential	R1-1-RIO	Low Residential	0	0	66.287	0.406		Residential - Single Family Residence, 1	174B129 169	1 per lot	Encino - Tarzana	No	ABMI	AHO , ENC CPU
Los Angeles	17348 BURMA ST	91316	2254024018	0.000	0.000	0.000	0.406	Shortfall of Sites	0.126	Low II Residential	R1-1-RIO	Low Residential	0	0	66.287	0.406		Residential - Single Family Residence, 1	174B133 78	1 per lot	Encino - Tarzana	No	ABMI	AHO , ENC CPU
Los Angeles	17343 HATTERAS ST	91316	2254024008	0.000	0.000	0.000	0.406	Shortfall of Sites	0.126	Low II Residential	R1-1-RIO	Low Residential	0	0	66.287	0.406		Residential - Single Family Residence, 1	174B133 107	1 per lot	Encino - Tarzana	No	ABMI	AHO , ENC CPU
Los Angeles	17401 HATTERAS ST	91316	2254024002	0.000	0.000	0.000	0.406	Shortfall of Sites	0.126	Low II Residential	R1-1-RIO	Low Residential	0	0	66.287	0.406		Residential - Single Family Residence, 1	174B129 168	1 per lot	Encino - Tarzana	No	ABMI	AHO , ENC CPU
Los Angeles	17342 BURMA ST	91316	2254024017	0.000	0.000	0.000	0.406	Shortfall of Sites	0.126	Low II Residential	R1-1-RIO	Low Residential	0	0	66.287	0.406		Residential - Single Family Residence, 1	174B133 77	1 per lot	Encino - Tarzana	No	ABMI	AHO , ENC CPU
Los Angeles	17337 HATTERAS ST	91316	2254024009	0.000	0.000	0.000	0.406	Shortfall of Sites	0.126	Low II Residential	R1-1-RIO	Low Residential	0	0	66.287	0.406		Residential - Single Family Residence, 1	174B133 106	1 per lot	Encino - Tarzana	No	ABMI	AHO , ENC CPU
Los Angeles	17336 BURMA ST	91316	2254024016	0.000	0.000	0.000	0.406	Shortfall of Sites	0.126	Low II Residential	R1-1-RIO	Low Residential	0	0	66.287	0.406		Residential - Single Family Residence, 1	174B133 76	1 per lot	Encino - Tarzana	No	ABMI	AHO , ENC CPU
Los Angeles	17333 HATTERAS ST	91316	2254024010	0.000	0.000	0.000	0.406	Shortfall of Sites	0.126	Low II Residential	R1-1-RIO	Low Residential	0	0	66.287	0.406		Residential - Single Family Residence, 1	174B133 105	1 per lot	Encino - Tarzana	No	ABMI	AHO , ENC CPU
Los Angeles	5769 HESPERIA AVE	91316	2159008023	0.000	0.000	0.000	0.406	Shortfall of Sites	0.126	Low II Residential	R1-1-RIO	Low Residential	0	0	66.287	0.406		Residential - Single Family Residence - Pool, 1	174B125 145	1 per lot	Encino - Tarzana	No	ABMI	AHO , ENC CPU
Los Angeles	17369 HATTERAS ST	91316	2254024003	0.000	0.000	0.000	0.406	Shortfall of Sites	0.126	Low II Residential	R1-1-RIO	Low Residential	0	0	66.287	0.406		Residential - Single Family Residence, 1	174B129 167	1 per lot	Encino - Tarzana	No	ABMI	AHO , ENC CPU
Los Angeles	17332 BURMA ST	91316	2254024015	0.000	0.000	0.000	0.406	Shortfall of Sites	0.126	Low II Residential	R1-1-RIO	Low Residential	0	0	66.287	0.406		Residential - Single Family Residence, 1	174B133 75	1 per lot	Encino - Tarzana	No	ABMI	AHO , ENC CPU
Los Angeles	5915 ENCINO AVE	91316	2254005011	0.000	0.000	0.000	0.406	Shortfall of Sites	0.126	Low II Residential	R1-1-RIO	Low Residential	0	0	66.287	0.406		Residential - Single Family Residence, 1	177B129 798	1 per lot	Encino - Tarzana	No	ABMI	AHO , ENC CPU
Los Angeles	17326 BURMA ST	91316	2254024014	0.000	0.000	0.000	0.406	Shortfall of Sites	0.126	Low II Residential	R1-1-RIO	Low Residential	0	0	66.287	0.406		Residential - Single Family Residence - Pool, 1	174B133 74	1 per lot	Encino - Tarzana	No	ABMI	AHO , ENC CPU
Los Angeles	8922 S CENTRAL AVE	90002	6043006019	0.000	0.000	0.000	0.406	Shortfall of Sites	0.123	Neighborhood Commercial	C2-1VL-CPIO	0	0	0	4.130	0.406		Commercial - Store Combination - Store and Residential Combination - One Story, 0	096A209 369		Southeast Los Angeles	No	ABMI	ARO
Los Angeles	17327 HATTERAS ST	91316	2254024011	0.000	0.000	0.000	0.406	Shortfall of Sites	0.126	Low II Residential	R1-1-RIO	Low Residential	0	0	66.287	0.406		Residential - Single Family Residence, 1	174B133 104	1 per lot	Encino - Tarzana	No	ABMI	AHO , ENC CPU
Los Angeles	17365 HATTERAS ST	91316	2254024004	0.000	0.000	0.000	0.406	Shortfall of Sites	0.126	Low II Residential	R1-1-RIO	Low Residential	0	0	66.287	0.406		Residential - Single Family Residence, 1	174B129 166	1 per lot	Encino - Tarzana	No	ABMI	AHO , ENC CPU
Los Angeles	1412 W PICO BLVD	90015	5135034002	0.000	0.000	0.000	0.406	Shortfall of Sites	0.117	Commercial Manufacturing	CM-1	0	0	0	4.835	0.406		Commercial - Store Combination - Store and Residential Combination - One Story, 0	127-5A203 212		Westlake	Yes	ABMI	ARO
Los Angeles	5907 ENCINO AVE	91316	2254005012	0.000	0.000	0.000	0.406	Shortfall of Sites	0.126	Low II Residential	R1-1-RIO	Low Residential	0	0	66.287	0.406		Residential - Single Family Residence, 1	177B129 826	1 per lot	Encino - Tarzana	No	ABMI	AHO , ENC CPU
Los Angeles	5759 HESPERIA AVE	91316	2159008021	0.000	0.000	0.000	0.406	Shortfall of Sites	0.126	Low II Residential	R1-1-RIO	Low Residential	0	0	66.287	0.406		Residential - Single Family Residence, 1	174B125 163	1 per lot	Encino - Tarzana	No	ABMI	AHO , ENC CPU
Los Angeles	5852 TEXHOMA AVE	91316	2254005026	0.000	0.000	0.000	0.406	Shortfall of Sites	0.126	Low II Residential	R1-1-RIO	Low Residential	0	0	66.287	0.406		Residential - Single Family Residence, 1	174B129 48	1 per lot	Encino - Tarzana	No	ABMI	AHO , ENC CPU
Los Angeles	5961 BALCOM AVE	91316	2159025025	0.000	0.000	0.000	0.406	Shortfall of Sites	0.126	Low II Residential	R1-1-RIO	Low Residential	0	0	66.287	0.406		Residential - Single Family Residence, 1	177B129 551	1 per lot	Encino - Tarzana	No	ABMI	AHO , ENC CPU
Los Angeles	5901 ENCINO AVE	91316	2254005013	0.000	0.000	0.000	0.406	Shortfall of Sites	0.126	Low II Residential	R1-1-RIO	Low Residential	0	0	66.287	0.406		Residential - Single Family Residence, 1	177B129 860	1 per lot	Encino - Tarzana	No	ABMI	AHO , ENC CPU
Los Angeles	17442 VALERIO ST	91406	2228009003	0.000	0.000	0.000	0.406	Shortfall of Sites	0.133	Low Residential	R1-1	Low Residential	0	0	66.287	0.406		Residential - Single Family Residence, 1	186B129 806	1 per lot	Reseda - West Van Nuys	No	ABMI	AHO , RES CPU
Los Angeles	5747 NEWCASTLE AVE	91316	2159016020	0.000	0.000	0.000	0.406	Shortfall of Sites	0.126	Low II Residential	R1-1-RIO	Low Residential	0	0	66.287	0.406		Residential - Single Family Residence, 1	174B129 242	1 per lot	Encino - Tarzana	No	ABMI	AHO , ENC CPU
Los Angeles	5788 W ADAMS BLVD	90016	5048008057	0.000	0.000	0.000	0.406	Shortfall of Sites	0.055	Community Commercial	C2-2D-CPIO	0	0	0	14.308	0.406		Commercial - Professional Building - One Story, 0	123B173 984		West Adams - Baldwin Hills - Leimert	No	ABMI	ARO
Los Angeles	5788 W ADAMS BLVD	90016	5048008057	0.000	0.000	0.000	0.406	Shortfall of Sites	0.055	Community Commercial	C2-2D-CPIO	0	0	0	14.308	0.406		Commercial - Professional Building - One Story, 0	123B173 987		West Adams - Baldwin Hills - Leimert	No	ABMI	ARO
Los Angeles	5788 W ADAMS BLVD	90016	5048008057	0.000	0.000	0.000	0.406	Shortfall of Sites	0.055	Community Commercial	C2-2D-CPIO	0	0	0	14.308	0.406		Commercial - Professional Building - One Story, 0	123B173 989		West Adams - Baldwin Hills - Leimert	No	ABMI	ARO
Los Angeles	5788 W ADAMS BLVD	90016	5048008057	0.000	0.000	0.000	0.406	Shortfall of Sites	0.055	Community Commercial	C2-2D-CPIO	0	0	0	14.308	0.406		Commercial - Professional Building - One Story, 0	123B173 991		West Adams - Baldwin Hills - Leimert	No	ABMI	ARO
Los Angeles	5788 W ADAMS BLVD	90016	5048008057	0.000	0.000	0.000	0.406	Shortfall of Sites	0.055	Community Commercial	C2-2D-CPIO	0	0	0	14.308	0.406		Commercial - Professional Building - One Story, 0	123B173 993		West Adams - Baldwin Hills - Leimert	No	ABMI	ARO
Los Angeles	5788 W ADAMS BLVD	90016	5048008057	0.000	0.000	0.000	0.406	Shortfall of Sites	0.055	Community Commercial	C2-2D-CPIO	0	0	0	14.308	0.406		Commercial - Professional Building - One Story, 0	123B173 996		West Adams - Baldwin Hills - Leimert	No	ABMI	ARO
Los Angeles	5788 W ADAMS BLVD	90016	5048008057	0.000	0.000	0.000	0.406	Shortfall of Sites	0.055	Community Commercial	C2-2D-CPIO	0	0	0	14.308	0.406		Commercial - Professional Building - One Story, 0	123B173 998		West Adams - Baldwin Hills - Leimert	No	ABMI	ARO
Los Angeles	5788 W ADAMS BLVD	90016	5048008057	0.000	0.000	0.000	0.406	Shortfall of Sites	0.061	Community Commercial	C2-2D-CPIO	0	0	0	12.718	0.406		Commercial - Professional Building - One Story, 0	123B173 1000		West Adams - Baldwin Hills - Leimert	No	ABMI	ARO
Los Angeles	961 S BERENDO ST	90006	5078007031	0.000	0.000	0.000	0.406	Shortfall of Sites	0.135	Community Commercial	C2-1	0	0	0	102.494	0.406		Institutional - Church - One Story, 0	129B197 139		Wilshire	No	ABMI	FBO
Los Angeles	7720 WYNNE AVE	91335	2102019026	0.000	0.000	0.000	0.406	Shortfall of Sites	0.133	Low Residential	R1-1	Low Residential	0	0	66.287	0.406		Residential - Single Family Residence, 1	189B125 883	1 per lot	Reseda - West Van Nuys	No	ABMI	AHO , RES CPU
Los Angeles	5877 ENCINO AVE	91316	2254005014	0.000	0.000	0.000	0.406	Shortfall of Sites	0.126	Low II Residential	R1-1-RIO	Low Residential	0	0	66.287	0.406		Residential - Single Family Residence, 1	177B129 878	1 per lot	Encino - Tarzana	No	ABMI	AHO , ENC CPU
Los Angeles	7721 GARDEN GROVE AVE	91335	2102019025	0.000	0.000	0.000	0.406	Shortfall of Sites	0.133	Low Residential	R1-1	Low Residential	0	0	66.287	0.406		Residential - Single Family Residence, 1	189B125 884	1 per lot	Reseda - West Van Nuys	No	ABMI	AHO , RES CPU
Los Angeles	5747 HESPERIA AVE	91316	2159008019	0.000	0.000	0.000	0.406	Shortfall of Sites	0.126	Low II Residential	R1-1-RIO	Low Residential	0	0	66.287	0.406		Residential - Single Family Residence, 1	174B125 186	1 per lot	Encino - Tarzana	No	ABMI	AHO , ENC CPU
Los Angeles	5657 YORK BLVD	90042	5478036034	0.000	0.000	0.000	0.406	Shortfall of Sites	0.129	General Commercial	[Q]C2-1XL	0	0	0	4.388	0.406		Commercial - Store Combination - Store and Residential Combination - One Story, 0	154-5A227 38		Northeast Los Angeles	Yes	ABMI	ARO
Los Angeles	5832 JAMIESON AVE	91316	2159024009	0.000	0.000	0.000	0.406	Shortfall of Sites	0.126	Low II Residential	R1-1-RIO	Low Residential	0	0	66.287	0.406		Residential - Single Family Residence, 1	174B129 144	1 per lot	Encino - Tarzana	No	ABMI	AHO , ENC CPU
Los Angeles	5753 NEWCASTLE AVE	91316	2159016021	0.000	0.000	0.000	0.406	Shortfall of Sites	0.126	Low II Residential	R1-1-RIO	Low Residential	0	0	66.287	0.406		Residential - Single Family Residence, 1	174B129 221	1 per lot	Encino - Tarzana	No	ABMI	AHO , ENC CPU

Jurisdiction Name	Site Address/Intersection	5 Digit ZIP Code	Assessor Parcel Number	Very Low-Income	Low-Income	Moderate-Income	Above Moderate-Income	Type of Shortfall	Parcel Size (Acres)	Current General Plan Designation	Current Zoning	Proposed General Plan (GP) Designation	Proposed Zoning	Minimum Density Allowed	Maximum Density Allowed	Total Capacity	Vacant/ Nonvacant	Description of Existing Uses	PIN	Base Density Per Acre	Community Plan Area	Rent Stabalization Ordinance	Income Category	Applicable Rezoning Program (Program informing values in Column Q listed first)
Los Angeles	11012 VENTURA BLVD	91604	2378008002	0.000	0.000	0.000	0.406	Shortfall of Sites	0.072	General Commercial	C2-1VL-RIO	0	0	0	0.000	0.406		Commercial - Office Building - One Story, 0	162B173 522		Sherman Oaks - Studio City - Toluca Lake - Cahuenga Pass	No	ABMI	ARO
Los Angeles	11012 VENTURA BLVD	91604	2378008002	0.000	0.000	0.000	0.406	Shortfall of Sites	0.072	General Commercial	C2-1VL-RIO	0	0	0	0.000	0.406		Commercial - Office Building - One Story, 0	162B173 518		Sherman Oaks - Studio City - Toluca Lake - Cahuenga Pass	No	ABMI	ARO
Los Angeles	11012 VENTURA BLVD	91604	2378008002	0.000	0.000	0.000	0.406	Shortfall of Sites	0.072	General Commercial	C2-1VL-RIO	0	0	0	0.000	0.406		Commercial - Office Building - One Story, 0	162B173 528		Sherman Oaks - Studio City - Toluca Lake - Cahuenga Pass	No	ABMI	ARO
Los Angeles	19960 CANTARA ST	91306	2106031003	0.000	0.000	0.000	0.406	Shortfall of Sites	0.133	Low Residential	R1-1	Low Residential	0	0	66.287	0.406		Residential - Single Family Residence - Pool, 1	192B113 714	1 per lot	Canoga Park - Winnetka - Woodland Hills - West Hills	No	ABMI	AHO , CPK CPU
Los Angeles	5731 HESPERIA AVE	91316	2159008016	0.000	0.000	0.000	0.406	Shortfall of Sites	0.126	Low II Residential	R1-1-RIO	Low Residential	0	0	66.287	0.406		Residential - Single Family Residence, 1	174B125 217	1 per lot	Encino - Tarzana	No	ABMI	AHO , ENC CPU
Los Angeles	17736 MARTHA ST	91316	2159002079	0.000	0.000	0.000	0.406	Shortfall of Sites	0.126	Low II Residential	R1-1-RIO	Low Residential	0	0	66.287	0.406		Residential - Single Family Residence, 1	174B129 768	1 per lot	Encino - Tarzana	No	ABMI	AHO , ENC CPU
Los Angeles	15435 RAYEN ST	91343	2654003038	0.000	0.000	0.000	0.406	Shortfall of Sites	0.135	Community Commercial	C2-1	0	0	0	102.494	0.406		Institutional - Church - One Story, 0	195B145 228		Mission Hills - Panorama City - North Hills	No	ABMI	FBO
Los Angeles	5945 BALCOM AVE	91316	2159025022	0.000	0.000	0.000	0.406	Shortfall of Sites	0.126	Low II Residential	R1-1-RIO	Low Residential	0	0	66.287	0.406		Residential - Single Family Residence, 1	177B129 637	1 per lot	Encino - Tarzana	No	ABMI	AHO , ENC CPU
Los Angeles	20419 STAGG ST	91306	2107014065	0.000	0.000	0.000	0.406	Shortfall of Sites	0.133	Low Residential	R1-1	Low Residential	0	0	66.287	0.406		Residential - Single Family Residence, 1	189B109 987	1 per lot	Canoga Park - Winnetka - Woodland Hills - West Hills	No	ABMI	AHO , CPK CPU
Los Angeles	19961 CANTARA ST	91306	2106001039	0.000	0.000	0.000	0.406	Shortfall of Sites	0.133	Low Residential	R1-1	Low Residential	0	0	66.287	0.406		Residential - Single Family Residence, 1	192B113 665	1 per lot	Canoga Park - Winnetka - Woodland Hills - West Hills	No	ABMI	AHO , CPK CPU
Los Angeles	17400 BURMA ST	91316	2254024020	0.000	0.000	0.000	0.406	Shortfall of Sites	0.126	Low II Residential	R1-1-RIO	Low Residential	0	0	66.287	0.406		Residential - Single Family Residence, 1	174B129 121	1 per lot	Encino - Tarzana	No	ABMI	AHO , ENC CPU
Los Angeles	5858 TEXHOMA AVE	91316	2254005027	0.000	0.000	0.000	0.406	Shortfall of Sites	0.126	Low II Residential	R1-1-RIO	Low Residential	0	0	66.287	0.406		Residential - Single Family Residence, 1	177B129 899	1 per lot	Encino - Tarzana	No	ABMI	AHO , ENC CPU
Los Angeles	5848 TEXHOMA AVE	91316	2254005025	0.000	0.000	0.000	0.406	Shortfall of Sites	0.126	Low II Residential	R1-1-RIO	Low Residential	0	0	66.287	0.406		Residential - Single Family Residence, 1	174B129 80	1 per lot	Encino - Tarzana	No	ABMI	AHO , ENC CPU
Los Angeles	5829 BERTRAND AVE	91316	2159014016	0.000	0.000	0.000	0.406	Shortfall of Sites	0.126	Low II Residential	R1-1-RIO	Low Residential	0	0	66.287	0.406		Residential - Single Family Residence, 1	174B125 36	1 per lot	Encino - Tarzana	No	ABMI	AHO , ENC CPU
Los Angeles	17359 HATTERAS ST	91316	2254024005	0.000	0.000	0.000	0.406	Shortfall of Sites	0.126	Low II Residential	R1-1-RIO	Low Residential	0	0	66.287	0.406		Residential - Single Family Residence, 1	174B129 165	1 per lot	Encino - Tarzana	No	ABMI	AHO , ENC CPU
Los Angeles	5705 HESPERIA AVE	91316	2159007035	0.000	0.000	0.000	0.406	Shortfall of Sites	0.126	Low II Residential	R1-1-RIO	Low Residential	0	0	66.287	0.406		Residential - Single Family Residence, 1	174B125 287	1 per lot	Encino - Tarzana	No	ABMI	AHO , ENC CPU
Los Angeles	5701 HESPERIA AVE	91316	2159007034	0.000	0.000	0.000	0.406	Shortfall of Sites	0.126	Low II Residential	R1-1-RIO	Low Residential	0	0	66.287	0.406		Residential - Single Family Residence, 1	174B125 290	1 per lot	Encino - Tarzana	No	ABMI	AHO , ENC CPU
Los Angeles	5651 HESPERIA AVE	91316	2159007033	0.000	0.000	0.000	0.406	Shortfall of Sites	0.126	Low II Residential	R1-1-RIO	Low Residential	0	0	66.287	0.406		Residential - Single Family Residence, 1	174B125 294	1 per lot	Encino - Tarzana	No	ABMI	AHO , ENC CPU
Los Angeles	5645 HESPERIA AVE	91316	2159007032	0.000	0.000	0.000	0.406	Shortfall of Sites	0.126	Low II Residential	R1-1-RIO	Low Residential	0	0	66.287	0.406		Residential - Single Family Residence, 1	174B125 307	1 per lot	Encino - Tarzana	No	ABMI	AHO , ENC CPU
Los Angeles	5712 HESPERIA AVE	91316	2159015014	0.000	0.000	0.000	0.406	Shortfall of Sites	0.126	Low II Residential	R1-1-RIO	Low Residential	0	0	66.287	0.406		Residential - Single Family Residence, 1	174B125 273	1 per lot	Encino - Tarzana	No	ABMI	AHO , ENC CPU
Los Angeles	5749 ENFIELD AVE	91316	2159017029	0.000	0.000	0.000	0.406	Shortfall of Sites	0.126	Low II Residential	R1-1-RIO	Low Residential	0	0	66.287	0.406		Residential - Single Family Residence, 1	174B129 344	1 per lot	Encino - Tarzana	No	ABMI	AHO , ENC CPU
Los Angeles	16851 HALPER ST	91436	2259021011	0.000	0.000	0.000	0.406	Shortfall of Sites	0.126	Low II Residential	R1-1	Low Residential	0	0	66.287	0.406		Residential - Single Family Residence, 1	171B133 191	1 per lot	Encino - Tarzana	No	ABMI	AHO , ENC CPU
Los Angeles	4749 W ADAMS BLVD	90016	5057003005	0.000	0.000	0.000	0.406	Shortfall of Sites	0.105	Neighborhood Commercial	C2-1VL-CPIO	0	0	0	5.376	0.406		Commercial - Store Combination - Store and Residential Combination - One Story, 0	123B181 949		West Adams - Baldwin Hills - Leimert	Yes	ABMI	ARO
Los Angeles	1537 ALCAZAR ST	90033	5201004902	0.203	0.203	0.000	0.000	Shortfall of Sites	0.264	Public Facilities	PF-1	0	0	20	153.741	0.406		Miscellaneous - Government Owned Property, 0	135A225 14		Northeast Los Angeles	No	LI	PF
Los Angeles	7850 CANBY AVE	91335	2102016080	0.000	0.000	0.000	0.406	Shortfall of Sites	0.133	Low Residential	(T)R1-1	Low Residential	0	0	66.287	0.406		Residential - Single Family Residence - Pool, 1	189B125 930	1 per lot	Reseda - West Van Nuys	No	ABMI	AHO , RES CPU
Los Angeles	4417 W PICO BLVD	90019	5082009016	0.000	0.000	0.000	0.405	Shortfall of Sites	0.124	General Commercial	C4-1-O	0	0	0	3.396	0.405		Commercial - Office Building - One Story, 0	129B185 1017		Wilshire	No	ABMI	ARO
Los Angeles	5901 BALCOM AVE	91316	2159024024	0.000	0.000	0.000	0.405	Shortfall of Sites	0.126	Low II Residential	R1-1-RIO	Low Residential	0	0	66.287	0.405		Residential - Single Family Residence, 1	177B129 875	1 per lot	Encino - Tarzana	No	ABMI	AHO , ENC CPU
Los Angeles	8039 S VERMONT AVE	90044	6033021018	0.000	0.000	0.000	0.405	Shortfall of Sites	0.135	Community Commercial	C2-1-CPIO	0	0	0	102.494	0.405		Institutional - Church - One Story, 0	099B197 966		South Los Angeles	No	ABMI	FBO
Los Angeles	5867 BALCOM AVE	91316	2159024023	0.000	0.000	0.000	0.405	Shortfall of Sites	0.126	Low II Residential	R1-1-RIO	Low Residential	0	0	66.287	0.405		Residential - Single Family Residence, 1	177B129 894	1 per lot	Encino - Tarzana	No	ABMI	AHO , ENC CPU
Los Angeles	7724 S MAIN ST	90003	6022007021	0.000	0.000	0.000	0.405	Shortfall of Sites	0.155	Neighborhood Commercial	C2-1VL-CPIO	0	0	0	3.633	0.405		Commercial - Store Combination - Store and Residential Combination - One Story, 0	099B205 432		Southeast Los Angeles	Yes	ABMI	ARO
Los Angeles	10691 SAN FERNANDO RD	91331	2620001001	0.000	0.000	0.000	0.405	Shortfall of Sites	0.164	Commercial Manufacturing	CM-1-O-CUGU	0	0	0	3.096	0.405		Commercial - Hotel and Motel - Hotel - Under 50 Rooms - One Story, 0	207B157 597		Arleta - Pacoima	No	ABMI	ARO
Los Angeles	5743 ENFIELD AVE	91316	2159017028	0.000	0.000	0.000	0.405	Shortfall of Sites	0.126	Low II Residential	R1-1-RIO	Low Residential	0	0	66.287	0.405		Residential - Single Family Residence, 1	174B129 376	1 per lot	Encino - Tarzana	No	ABMI	AHO , ENC CPU
Los Angeles	19727 INGOMAR ST	91306	2106029021	0.000	0.000	0.000	0.405	Shortfall of Sites	0.133	Low Residential	R1-1	Low Residential	0	0	66.287	0.405		Residential - Single Family Residence - Pool, 1	189B117 734	1 per lot	Canoga Park - Winnetka - Woodland Hills - West Hills	No	ABMI	AHO , CPK CPU
Los Angeles	5761 ANDASOL AVE	91316	2254020005	0.000	0.000	0.000	0.405	Shortfall of Sites	0.133	Low II Residential	R1-1-RIO	Low Residential	0	0	66.287	0.405		Residential - Single Family Residence, 1	174B133 221	1 per lot	Encino - Tarzana	No	ABMI	AHO , ENC CPU
Los Angeles	555 N BROADWAY	90012	5408004915	0.203	0.203	0.000	0.000	Shortfall of Sites	0.264	Public Facilities	[T][Q]PF-2D	0	0	20	153.741	0.405		Miscellaneous - Government Owned Property, 0	133-5A213 222		Central City	No	LI	PF
Los Angeles	20371 GAULT ST	91306	2136006010	0.000	0.000	0.000	0.405	Shortfall of Sites	0.227	Low Residential	RS-1-RIO	Low Residential	0	0	66.287	0.405		, 2	183B113 161	1 per lot	Canoga Park - Winnetka - Woodland Hills - West Hills	No	ABMI	AHO , CPK CPU
Los Angeles	5859 TEXHOMA AVE	91316	2254004015	0.000	0.000	0.000	0.405	Shortfall of Sites	0.126	Low II Residential	R1-1-RIO	Low Residential	0	0	66.287	0.405		Residential - Single Family Residence, 1	177B129 900	1 per lot	Encino - Tarzana	No	ABMI	AHO , ENC CPU
Los Angeles	16850 HALPER ST	91436	2259021026	0.000	0.000	0.000	0.405	Shortfall of Sites	0.126	Low II Residential	R1-1	Low Residential	0	0	66.287	0.405		Residential - Single Family Residence - Pool, 1	171B133 230	1 per lot	Encino - Tarzana	No	ABMI	AHO , ENC CPU
Los Angeles	1719 N WILTON PL	90028	5586034004	0.000	0.000	0.000	0.405	Shortfall of Sites	0.005	High Density Residential	RD1.5-1XL	0	0	0	99.000	0.405		Residential - Five or More Units or Apartments (Any Combination) · 4 Stories or Less, 0	148-5A191 124		Hollywood	Yes	ABMI	TOC EXP
Los Angeles	5871 ENCINO AVE	91316	2254005015	0.000	0.000	0.000	0.405	Shortfall of Sites	0.126	Low II Residential	R1-1-RIO	Low Residential	0	0	66.287	0.405		Residential - Single Family Residence, 1	177B129 898	1 per lot	Encino - Tarzana	No	ABMI	AHO , ENC CPU
Los Angeles	5760 ENCINO AVE	91316	2254022019	0.000	0.000	0.000	0.405	Shortfall of Sites	0.126	Low II Residential	R1-1-RIO	Low Residential	0	0	66.287	0.405		Residential - Single Family Residence - Pool, 1	174B129 266	1 per lot	Encino - Tarzana	No	ABMI	AHO , ENC CPU
Los Angeles	17065 CANTLAY ST	91406	2227005015	0.000	0.000	0.000	0.405	Shortfall of Sites	0.142	Low Residential	R1-1	Low Residential	0	0	66.287	0.405		Residential - Single Family Residence, 1	186B133 1172	1 per lot	Reseda - West Van Nuys	No	ABMI	AHO , RES CPU
Los Angeles	6721 BOTHWELL RD	91335	2132003003	0.000	0.000	0.000	0.405	Shortfall of Sites	0.132	Low Residential	R1-1-RIO	Low Residential	0	0	66.287	0.405		Residential - Single Family Residence, 1	180B117 164	1 per lot	Reseda - West Van Nuys	No	ABMI	AHO , RES CPU
Los Angeles	5163 DON PIO DR	91364	2169005009	0.000	0.000	0.000	0.405	Shortfall of Sites	0.126	Low Residential	R1-1	Low Residential	0	0	66.287	0.405		Residential - Single Family Residence, 1	171B101 825	1 per lot	Canoga Park - Winnetka - Woodland Hills - West Hills	No	ABMI	AHO , CPK CPU
Los Angeles	8923 WOODMAN AVE	91331	2639039025	0.000	0.000	0.000	0.405	Shortfall of Sites	0.043	Neighborhood Commercial	P-1VL, [Q]C2-1VL	0	0	0	94.696	0.405		Commercial - Restaurant, Cocktail Lounge - Restaurant, Cocktail Lounge, Tavern - One Story, 0	195B153 518		Mission Hills - Panorama City - North Hills	No	ABMI	P
Los Angeles	4900 S WESTERN AVE	90062	5016027032	0.000	0.000	0.000	0.405	Shortfall of Sites	0.135	Neighborhood Commercial	C2-1VL-CPIO	0	0	0	102.494	0.405		Institutional - Church - One Story, 0	111B193 930		South Los Angeles	No	ABMI	FBO
Los Angeles	1918 W 8TH ST	90057	5142004001	0.000	0.000	0.000	0.405	Shortfall of Sites	0.166	Highway Oriented Commercial	C2-4	0	0	0	3.039	0.405		Commercial - Store Combination - Store and Residential Combination - One Story, 0	132A203 301		Westlake	No	ABMI	ARO
Los Angeles	3313 S CENTRAL AVE	90011	5114018014	0.000	0.000	0.000	0.405	Shortfall of Sites	0.172	Neighborhood Commercial	C2-1VL-CPIO	0	0	0	2.935	0.405		Industrial - Warehousing, Distribution, Storage - Warehousing, Distribution, Under 10,000 SF - One Story, 0	117A209 333		Southeast Los Angeles	No	ABMI	ARO
Los Angeles	17611 LEMAY ST	91406	2229014009	0.000	0.000	0.000	0.405	Shortfall of Sites	0.132	Low Residential	R1-1-RIO	Low Residential	0	0	66.287	0.405		Residential - Single Family Residence, 1	180B129 191	1 per lot	Reseda - West Van Nuys	No	ABMI	AHO , RES CPU
Los Angeles	520 W 23RD ST	90007	5126005001	0.000	0.000	0.000	0.405	Shortfall of Sites	0.100	Community Commercial	C2-2D-O-CPIO	0	0	0	5.065	0.405		Commercial - Office Building - One Story, 0	123A203 187		Southeast Los Angeles	No	ABMI	ARO
Los Angeles	9345 VENICE BLVD	90232	4313020021	0.000	0.000	0.000	0.405	Shortfall of Sites	0.040	Community Commercial	MU(EC)	0	0	0	0.000	0.405		Commercial - Store Combination - Store and Residential Combination - Two Stories, 0	120B165 656		Palms - Mar Vista - Del Rey	Yes	ABMI	ARO
Los Angeles	9345 VENICE BLVD	90232	4313020021	0.000	0.000	0.000	0.405	Shortfall of Sites	0.020	Community Commercial	MU(EC)	0	0	0	0.000	0.405		Commercial - Store Combination - Store and Residential Combination - Two Stories, 0	120B165 682		Palms - Mar Vista - Del Rey	Yes	ABMI	ARO
Los Angeles	1788 W ADAMS BLVD	90018	5053027007	0.000	0.000	0.000	0.405	Shortfall of Sites	0.081	Neighborhood Commercial	C2-1VL-O-CPIO	0	0	0	9.618	0.405		Industrial - Warehousing, Distribution, Storage - Warehousing, Distribution, Under 10,000 SF - One Story, 0	123B193 607		South Los Angeles	No	ABMI	ARO
Los Angeles	5300 S CENTRAL AVE	90011	5104014032	0.000	0.000	0.000	0.405	Shortfall of Sites	0.088	Neighborhood Commercial	C2-1-CPIO	0	0	0	102.494	0.405		Institutional - Church - One Story, 0	108B209 356		Southeast Los Angeles	No	ABMI	FBO
Los Angeles	8406 S HOOVER ST	90044	6032018029	0.000	0.000	0.000	0.405	Shortfall of Sites	0.135	Neighborhood Commercial	C2-1VL-CPIO	0	0	0	102.494	0.405		Institutional - Church - One Story, 0	097-5A201 133		South Los Angeles	No	ABMI	FBO
Los Angeles	8406 S HOOVER ST	90044	6032018029	0.000	0.000	0.000	0.405	Shortfall of Sites	0.135	Neighborhood Commercial	C2-1VL-CPIO	0	0	0	102.494	0.405		Institutional - Church - One Story, 0	097-5A201 136		South Los Angeles	No	ABMI	FBO
Los Angeles	8406 S HOOVER ST	90044	6032018029	0.000	0.000	0.000	0.405	Shortfall of Sites	0.135	Neighborhood Commercial	C2-1VL-CPIO	0	0	0	102.494	0.405		Institutional - Church - One Story, 0	097-5A201 140		South Los Angeles	No	ABMI	FBO
Los Angeles	7715 FULLBRIGHT AVE	91306	2114001055	0.000	0.000	0.000	0.404	Shortfall of Sites	0.132	Low Residential	R1-1	Low Residential	[MB4-G1-5] [IX1-FA] [CPIO]	0	66.287	0.404		Residential - Single Family Residence, 1	189B109 1106	1 per lot	Canoga Park - Winnetka - Woodland Hills - West Hills	No	ABMI	AHO , CPK CPU
Los Angeles	1534 W VERNON AVE	90062	5016003030	0.000	0.000	0.000	0.404	Shortfall of Sites	0.135	Neighborhood Commercial	C2-1VL-CPIO	0	0	0	102.494	0.404		Institutional - Church - One Story, 0	111B193 198		South Los Angeles	No	ABMI	FBO
Los Angeles	5501 LONG BEACH AVE	90058	5105014001	0.000	0.000	0.000	0.404	Shortfall of Sites	0.117	Hybrid Industrial	[T][Q]CM-1VL	0	0	0	4.327	0.404		Commercial - Store Combination - Store and Residential Combination - One Story, 0	108B213 267		Southeast Los Angeles	No	ABMI	ARO
Los Angeles	5501 LONG BEACH AVE	90058	5105014001	0.000	0.000	0.000	0.404	Shortfall of Sites	0.120	Hybrid Industrial	[T][Q]CM-1VL	0	0	0	4.203	0.404		Commercial - Store Combination - Store and Residential Combination - One Story, 0	108B213 279		Southeast Los Angeles	No	ABMI	ARO
Los Angeles	244 E 53RD ST	90011	5101011001	0.000	0.000	0.000	0.404	Shortfall of Sites	0.088	Neighborhood Commercial	[Q]CR-1VL	0	0	0	102.494	0.404		Institutional - Church - One Story, 0	108B205 347		Southeast Los Angeles	No	ABMI	FBO
Los Angeles	3115 S VERMONT AVE	90007	5040026044	0.000	0.000	0.000	0.404	Shortfall of Sites	0.135	Community Commercial	C2-2D-O-CPIO	0	0	0	102.494	0.404		Institutional - Church - One Story, 0	120B197 502		South Los Angeles	No	ABMI	FBO
Los Angeles	8919 ELLIS AVE	90034	4312011004	0.000	0.000	0.000	0.404	Shortfall of Sites	0.172	Hybrid Industrial	NI(EC)	0	0	0	2.447	0.404		Industrial - Light Manufacturing - One Story, 0	123B169 1467		Palms - Mar Vista - Del Rey	No	ABMI	ARO
Los Angeles	6620 11TH AVE	90043	4006014900	0.202	0.202	0.000	0.000	Shortfall of Sites	0.263	Public Facilities	PF-1	0	0	20	153.741	0.404		Miscellaneous - Government Owned Property, 0	102B185 15		West Adams - Baldwin Hills - Leimert	No	LI	PF
Los Angeles	2162 W SUNSET BLVD	90026	5402030004	0.000	0.000	0.000	0.404	Shortfall of Sites	0.171	Community Commercial	[Q]C2-1VL	0	0	0	3.281	0.404		Commercial - Store Combination - Store and Residential Combination - One Story, 0	139-5A207 96		Silver Lake - Echo Park - Elysian Valley	Yes	ABMI	ARO
Los Angeles	6620 11TH AVE	90043	4006014900	0.202	0.202	0.000	0.000	Shortfall of Sites	0.263	Public Facilities	PF-1	0	0	20	153.741	0.404		Miscellaneous - Government Owned Property, 0	102B185 14		West Adams - Baldwin Hills - Leimert	No	LI	PF

Jurisdiction Name	Site Address/Intersection	5 Digit ZIP Code	Assessor Parcel Number	Very Low-Income	Low-Income	Moderate-Income	Above Moderate-Income	Type of Shortfall	Parcel Size (Acres)	Current General Plan Designation	Current Zoning	Proposed General Plan (GP) Designation	Proposed Zoning	Minimum Density Allowed	Maximum Density Allowed	Total Capacity	Vacant/ Nonvacant	Description of Existing Uses	PIN	Base Density Per Acre	Community Plan Area	Rent Stabalization Ordinance	Income Category	Applicable Rezoning Program (Program informing values in Column Q listed first)
Los Angeles	11523 S SAN PEDRO ST	90061	6083003038	0.000	0.000	0.000	0.404	Shortfall of Sites	0.088	Low Medium I Residential	R2-1	0	0	0	102.494	0.404		Institutional - Church - One Story, 0	084B205 173		Southeast Los Angeles	No	ABMI	FBO, R2RD
Los Angeles	3006 N MAIN ST	90031	5210024007	0.000	0.000	0.000	0.404	Shortfall of Sites	0.205	Limited Industrial	CM-1VL	0	0	0	2.467	0.404		Industrial - Light Manufacturing - One Story, 0	135A223 24		Northeast Los Angeles	No	ABMI	ARO
Los Angeles	4160 EAGLE ROCK BLVD	90065	5472001031	0.000	0.000	0.000	0.404	Shortfall of Sites	0.103	General Commercial	[Q]C2-1VL-CDO	0	0	0	102.494	0.404		Institutional - Church - One Story, 0	156A219 181		Northeast Los Angeles	No	ABMI	FBO
Los Angeles	4959 YORK BLVD	90042	5476017016	0.000	0.000	0.000	0.403	Shortfall of Sites	0.055	Neighborhood Commercial	[Q]C4-1XL	0	0	0	14.155	0.403		Commercial - Wholesale and Manufacturing Outlet - One Story, 0	156A225 242		Northeast Los Angeles	No	ABMI	ARO
Los Angeles	0	0	2344011904	0.000	0.000	0.000	0.403	Shortfall of Sites	0.004	Low Residential	R1-1	0	0	0	99.000	0.403		Miscellaneous - Government Owned Property, 0	174B157 1022		Van Nuys - North Sherman Oaks	No	ABMI	TOC EXP
Los Angeles	19028 CANTLAY ST	91335	2104033024	0.000	0.000	0.000	0.403	Shortfall of Sites	0.132	Low Residential	R1-1	Low Residential	0	0	66.287	0.403		Residential - Single Family Residence - Pool, 1	183B121 24	1 per lot	Reseda - West Van Nuys	No	ABMI	AHO , RES CPU
Los Angeles	8768 METTLER AVE	90003	6041020909	0.202	0.202	0.000	0.000	Shortfall of Sites	0.262	Public Facilities	PF-1	0	0	20	153.741	0.403		Industrial - Light Manufacturing - One Story, 0	096A207 105		Southeast Los Angeles	No	LI	PF
Los Angeles	6620 11TH AVE	90043	4006014900	0.202	0.202	0.000	0.000	Shortfall of Sites	0.262	Public Facilities	PF-1	0	0	20	153.741	0.403		Miscellaneous - Government Owned Property, 0	105B185 1332		West Adams - Baldwin Hills - Leimert	No	LI	PF
Los Angeles	1422 N HIGHLAND AVE	90028	5547021005	0.000	0.000	0.000	0.403	Shortfall of Sites	0.135	Highway Oriented Commercial	C2-1-SN	0	0	0	3.746	0.403		Commercial - Office Building - Two Stories, 0	147A185 162		Hollywood	No	ABMI	ARO
Los Angeles	8800 S BROADWAY	90003	6040023023	0.000	0.000	0.000	0.403	Shortfall of Sites	0.080	Neighborhood Commercial	C2-1VL-CPIO	0	0	0	9.639	0.403		Commercial - Hotel and Motel - Hotel - Under 50 Rooms - One Story, 0	096A203 250		Southeast Los Angeles	No	ABMI	ARO
Los Angeles	7912 S VERMONT AVE	90044	6032001004	0.000	0.000	0.000	0.403	Shortfall of Sites	0.122	Community Commercial	C2-1-CPIO	0	0	0	4.571	0.403		Commercial - Store Combination - Store and Residential Combination - One Story, 0	099B197 513		South Los Angeles	Yes	ABMI	ARO
Los Angeles	2143 S LOS ANGELES ST	90011	5127028014	0.000	0.000	0.000	0.403	Shortfall of Sites	0.184	Community Commercial	C2-2D-O-CPIO	0	0	0	2.732	0.403		Industrial - Light Manufacturing - One Story, 0	121-5A207 96		Southeast Los Angeles	No	ABMI	ARO
Los Angeles	810 E JEFFERSON BLVD	90011	5121003003	0.000	0.000	0.000	0.403	Shortfall of Sites	0.141	Hybrid Industrial	CM-1-CPIO	0	0	0	3.581	0.403		Industrial - Light Manufacturing - One Story, 0	117A207 245		Southeast Los Angeles	No	ABMI	ARO
Los Angeles	4617 W JEFFERSON BLVD	90016	5057023036	0.000	0.000	0.000	0.403	Shortfall of Sites	0.140	Hybrid Industrial	CM-2D-CPIO	0	0	0	3.598	0.403		Industrial - Light Manufacturing - One Story, 0	120B181 716		West Adams - Baldwin Hills - Leimert	No	ABMI	ARO
Los Angeles	174 S ALVARADO ST	90057	5154007007	0.000	0.000	0.000	0.403	Shortfall of Sites	0.138	Highway Oriented Commercial	C2-1	0	0	0	3.656	0.403		Commercial - Store Combination - Store and Office Combination - One Story, 0	135A205 141		Westlake	No	ABMI	ARO
Los Angeles	22568 ENADIA WAY	91307	2024040006	0.000	0.000	0.000	0.403	Shortfall of Sites	0.142	Low Residential	R1-1	Low Residential	[HB3-G1-5] [CX2-FA] [CPIO]	0	66.287	0.403		Residential - Single Family Residence, 1	183B097 858	1 per lot	Canoga Park - Winnetka - Woodland Hills - West Hills	No	ABMI	AHO , CPK CPU
Los Angeles	4840 CAHUENGA BLVD	91601	2420003900	0.201	0.201	0.000	0.000	Shortfall of Sites	0.262	Public Facilities	PF-1VL	0	0	20	153.741	0.403		Miscellaneous - Government Owned Property, 0	168B177 224		North Hollywood - Valley Village	No	LI	PF
Los Angeles	5833 ENCINO AVE	91316	2254005021	0.000	0.000	0.000	0.403	Shortfall of Sites	0.126	Low II Residential	R1-1-RIO	Low Residential	0	0	66.287	0.403		Residential - Single Family Residence - Pool, 1	174B129 159	1 per lot	Encino - Tarzana	No	ABMI	AHO , ENC CPU
Los Angeles	0	0	4006013900	0.201	0.201	0.000	0.000	Shortfall of Sites	0.262	Public Facilities	PF-1	0	0	20	153.741	0.403		Miscellaneous - Government Owned Property, 0	102B185 13		West Adams - Baldwin Hills - Leimert	No	LI	PF
Los Angeles	5784 BERTRAND AVE	91316	2159016001	0.000	0.000	0.000	0.402	Shortfall of Sites	0.126	Low II Residential	R1-1-RIO	Low Residential	0	0	66.287	0.402		Residential - Single Family Residence, 1	174B125 110	1 per lot	Encino - Tarzana	No	ABMI	AHO , ENC CPU
Los Angeles	0	0	4006013900	0.201	0.201	0.000	0.000	Shortfall of Sites	0.262	Public Facilities	PF-1	0	0	20	153.741	0.402		Miscellaneous - Government Owned Property, 0	105B185 1328		West Adams - Baldwin Hills - Leimert	No	LI	PF
Los Angeles	4155 MCKINLEY AVE	90011	5115004027	0.000	0.000	0.000	0.402	Shortfall of Sites	0.087	Low Medium I Residential	R2-1	0	0	0	102.494	0.402		Institutional - Church - One Story, 0	114A207 130		Southeast Los Angeles	No	ABMI	FBO, R2RD
Los Angeles	1360 E 41ST ST	90011	5116001011	0.000	0.000	0.000	0.402	Shortfall of Sites	0.109	Neighborhood Commercial	C2-1VL-CPIO	0	0	0	102.494	0.402		Institutional - Church - One Story, 0	115-5A211 236		Southeast Los Angeles	No	ABMI	FBO
Los Angeles	17170 TRIBUNE ST	91344	2696026900	0.201	0.201	0.000	0.000	Shortfall of Sites	0.218	Public Facilities	PF-1	0	0	20	153.741	0.402		Miscellaneous - Government Owned Property, 0	207B133 231		Granada Hills - Knollwood	No	LI	PF
Los Angeles	17170 TRIBUNE ST	91344	2696026900	0.201	0.201	0.000	0.000	Shortfall of Sites	0.218	Public Facilities	PF-1	0	0	20	153.741	0.402		Miscellaneous - Government Owned Property, 0	207B133 238		Granada Hills - Knollwood	No	LI	PF
Los Angeles	17170 TRIBUNE ST	91344	2696026900	0.201	0.201	0.000	0.000	Shortfall of Sites	0.218	Public Facilities	PF-1	0	0	20	153.741	0.402		Miscellaneous - Government Owned Property, 0	207B133 236		Granada Hills - Knollwood	No	LI	PF
Los Angeles	17170 TRIBUNE ST	91344	2696026900	0.201	0.201	0.000	0.000	Shortfall of Sites	0.218	Public Facilities	PF-1	0	0	20	153.741	0.402		Miscellaneous - Government Owned Property, 0	207B133 234		Granada Hills - Knollwood	No	LI	PF
Los Angeles	17170 TRIBUNE ST	91344	2696026900	0.201	0.201	0.000	0.000	Shortfall of Sites	0.218	Public Facilities	PF-1	0	0	20	153.741	0.402		Miscellaneous - Government Owned Property, 0	207B133 240		Granada Hills - Knollwood	No	LI	PF
Los Angeles	6607 BIANCA AVE	91406	2229011062	0.000	0.000	0.000	0.402	Shortfall of Sites	0.132	Low Residential	R1-1-RIO	Low Residential	0	0	66.287	0.402		Residential - Single Family Residence, 1	180B129 413	1 per lot	Reseda - West Van Nuys	No	ABMI	AHO , RES CPU
Los Angeles	5063 FLORISTAN AVE	90041	5689018900	0.201	0.201	0.000	0.000	Shortfall of Sites	0.218	Public Facilities	PF-1	0	0	20	153.741	0.402		Miscellaneous - Government Owned Property, 0	162A227 104		Northeast Los Angeles	No	LI	PF
Los Angeles	6601 BIANCA AVE	91406	2229011064	0.000	0.000	0.000	0.402	Shortfall of Sites	0.132	Low Residential	R1-1-RIO	Low Residential	0	0	66.287	0.402		Residential - Single Family Residence, 1	180B129 430	1 per lot	Reseda - West Van Nuys	No	ABMI	AHO , RES CPU
Los Angeles	20057 BLYTHE ST	91306	2106003130	0.000	0.000	0.000	0.402	Shortfall of Sites	0.132	Low Residential	R1-1	Low Residential	0	0	66.287	0.402		Residential - Single Family Residence, 1	189B113 612	1 per lot	Canoga Park - Winnetka - Woodland Hills - West Hills	No	ABMI	AHO , CPK CPU
Los Angeles	17900 BULLOCK ST	91316	2159011001	0.000	0.000	0.000	0.402	Shortfall of Sites	0.126	Low II Residential	R1-1-RIO	Low Residential	0	0	66.287	0.402		Residential - Single Family Residence, 1	177B129 479	1 per lot	Encino - Tarzana	No	ABMI	AHO , ENC CPU
Los Angeles	13079 CHANDLER BLVD	91401	2345012007	0.000	0.000	0.000	0.402	Shortfall of Sites	0.109	Low Residential	R1-1	0	0	0	102.494	0.402		Institutional - Church - One Story, 0	171B161 87		Van Nuys - North Sherman Oaks	No	ABMI	FBO
Los Angeles	17320 BURMA ST	91316	2254024013	0.000	0.000	0.000	0.402	Shortfall of Sites	0.126	Low II Residential	R1-1-RIO	Low Residential	0	0	66.287	0.402		Residential - Single Family Residence, 1	174B133 73	1 per lot	Encino - Tarzana	No	ABMI	AHO , ENC CPU
Los Angeles	6571 BIANCA AVE	91406	2229011065	0.000	0.000	0.000	0.402	Shortfall of Sites	0.132	Low Residential	R1-1-RIO	Low Residential	0	0	66.287	0.402		Residential - Single Family Residence, 1	180B129 468	1 per lot	Reseda - West Van Nuys	No	ABMI	AHO , RES CPU
Los Angeles	9540 W PICO BLVD	90035	4306002006	0.000	0.000	0.000	0.402	Shortfall of Sites	0.059	Neighborhood Commercial	C4-1VL-O	0	0	0	7.099	0.402		Commercial - Store Combination - Store and Office Combination - One Story, 0	132A167 251		West Los Angeles	No	ABMI	ARO
Los Angeles	5831 HESPERIA AVE	91316	2159009022	0.000	0.000	0.000	0.402	Shortfall of Sites	0.126	Low II Residential	R1-1-RIO	Low Residential	0	0	66.287	0.402		Residential - Single Family Residence, 1	174B125 34	1 per lot	Encino - Tarzana	No	ABMI	AHO , ENC CPU
Los Angeles	4111 S CENTRAL AVE	90011	5115023028	0.000	0.000	0.000	0.402	Shortfall of Sites	0.163	Community Commercial	C2-2D-CPIO	0	0	0	3.083	0.402		Commercial - Store Combination - Store and Office Combination - One Story, 0	115-5A209 384		Southeast Los Angeles	No	ABMI	ARO
Los Angeles	13627 VAN NUYS BLVD	91331	2618023021	0.000	0.000	0.000	0.402	Shortfall of Sites	0.185	Community Commercial	[Q]C2-1VL-O-CDO-CUGU	0	0	0	3.008	0.402		Commercial - Store Combination - Store and Residential Combination - One Story, 0	207B157 1090		Arleta - Pacoima	Yes	ABMI	ARO
Los Angeles	0	0	4006013900	0.201	0.201	0.000	0.000	Shortfall of Sites	0.261	Public Facilities	PF-1	0	0	20	153.741	0.402		Miscellaneous - Government Owned Property, 0	105B185 1313		West Adams - Baldwin Hills - Leimert	No	LI	PF
Los Angeles	0	0	4006013900	0.201	0.201	0.000	0.000	Shortfall of Sites	0.261	Public Facilities	PF-1	0	0	20	153.741	0.402		Miscellaneous - Government Owned Property, 0	105B185 1287		West Adams - Baldwin Hills - Leimert	No	LI	PF
Los Angeles	5757 NEWCASTLE AVE	91316	2159016022	0.000	0.000	0.000	0.401	Shortfall of Sites	0.126	Low II Residential	R1-1-RIO	Low Residential	0	0	66.287	0.401		Residential - Single Family Residence, 1	174B129 211	1 per lot	Encino - Tarzana	No	ABMI	AHO , ENC CPU
Los Angeles	6008 TEXHOMA AVE	91316	2254005041	0.000	0.000	0.000	0.401	Shortfall of Sites	0.126	Low II Residential	R1-1-RIO	Low Residential	0	0	66.287	0.401		Residential - Single Family Residence - Pool, 1	177B129 511	1 per lot	Encino - Tarzana	No	ABMI	AHO , ENC CPU
Los Angeles	5600 S BROADWAY	90037	5101028012	0.000	0.000	0.000	0.401	Shortfall of Sites	0.118	Neighborhood Commercial	C2-1VL-CPIO	0	0	0	4.724	0.401		Commercial - Store Combination - Store and Residential Combination - One Story, 0	108B201 963		Southeast Los Angeles	Yes	ABMI	ARO
Los Angeles	7639 GENESTA AVE	91406	2203010007	0.000	0.000	0.000	0.401	Shortfall of Sites	0.220	Low Residential	R1-1	Low Residential	0	0	66.287	0.401		, 2	186B133 105	1 per lot	Reseda - West Van Nuys	No	ABMI	AHO , RES CPU
Los Angeles	17170 TRIBUNE ST	91344	2696026900	0.201	0.201	0.000	0.000	Shortfall of Sites	0.218	Public Facilities	PF-1	0	0	20	153.741	0.401		Miscellaneous - Government Owned Property, 0	207B133 242		Granada Hills - Knollwood	No	LI	PF
Los Angeles	2104 W 54TH ST	90062	5005010019	0.000	0.000	0.000	0.401	Shortfall of Sites	0.087	Neighborhood Commercial	C2-1VL	0	0	0	102.494	0.401		Institutional - Church - One Story, 0	108B189 646		South Los Angeles	No	ABMI	FBO
Los Angeles	10605 CHANDLER BLVD	91601	2416021031	0.000	0.000	0.000	0.401	Shortfall of Sites	0.054	Commercial Manufacturing	CM-1VL	0	0	0	14.161	0.401		Industrial - Light Manufacturing - One Story, 0	171B177 75		North Hollywood - Valley Village	No	ABMI	ARO
Los Angeles	10605 CHANDLER BLVD	91601	2416021031	0.000	0.000	0.000	0.401	Shortfall of Sites	0.055	Commercial Manufacturing	CM-1VL	0	0	0	14.158	0.401		Industrial - Light Manufacturing - One Story, 0	171B177 76		North Hollywood - Valley Village	No	ABMI	ARO
Los Angeles	10605 CHANDLER BLVD	91601	2416021031	0.000	0.000	0.000	0.401	Shortfall of Sites	0.055	Commercial Manufacturing	CM-1VL	0	0	0	14.156	0.401		Industrial - Light Manufacturing - One Story, 0	171B177 77		North Hollywood - Valley Village	No	ABMI	ARO
Los Angeles	3815 S GRAND AVE	90037	5122026003	0.000	0.000	0.000	0.401	Shortfall of Sites	0.080	Hybrid Industrial	CM-1-CPIO	0	0	0	9.589	0.401		Industrial - Light Manufacturing - One Story, 0	117A203 144		Southeast Los Angeles	No	ABMI	ARO
Los Angeles	0	0	4006013900	0.201	0.201	0.000	0.000	Shortfall of Sites	0.261	Public Facilities	PF-1	0	0	20	153.741	0.401		Miscellaneous - Government Owned Property, 0	105B185 1268		West Adams - Baldwin Hills - Leimert	No	LI	PF
Los Angeles	0	0	4006013900	0.200	0.200	0.000	0.000	Shortfall of Sites	0.261	Public Facilities	PF-1	0	0	20	153.741	0.401		Miscellaneous - Government Owned Property, 0	105B185 1238		West Adams - Baldwin Hills - Leimert	No	LI	PF
Los Angeles	6620 11TH AVE	90043	4006014900	0.200	0.200	0.000	0.000	Shortfall of Sites	0.261	Public Facilities	PF-1	0	0	20	153.741	0.401		Miscellaneous - Government Owned Property, 0	105B185 1270		West Adams - Baldwin Hills - Leimert	No	LI	PF
Los Angeles	6620 11TH AVE	90043	4006014900	0.200	0.200	0.000	0.000	Shortfall of Sites	0.261	Public Facilities	PF-1	0	0	20	153.741	0.401		Miscellaneous - Government Owned Property, 0	105B185 1315		West Adams - Baldwin Hills - Leimert	No	LI	PF
Los Angeles	6620 11TH AVE	90043	4006014900	0.200	0.200	0.000	0.000	Shortfall of Sites	0.261	Public Facilities	PF-1	0	0	20	153.741	0.401		Miscellaneous - Government Owned Property, 0	105B185 1241		West Adams - Baldwin Hills - Leimert	No	LI	PF
Los Angeles	6620 11TH AVE	90043	4006014900	0.200	0.200	0.000	0.000	Shortfall of Sites	0.261	Public Facilities	PF-1	0	0	20	153.741	0.401		Miscellaneous - Government Owned Property, 0	105B185 1289		West Adams - Baldwin Hills - Leimert	No	LI	PF
Los Angeles	6620 11TH AVE	90043	4006014900	0.200	0.200	0.000	0.000	Shortfall of Sites	0.261	Public Facilities	PF-1	0	0	20	153.741	0.401		Miscellaneous - Government Owned Property, 0	102B185 44		West Adams - Baldwin Hills - Leimert	No	LI	PF
Los Angeles	16215 DICKENS ST	91436	2284003036	0.000	0.000	0.000	0.401	Shortfall of Sites	0.126	Low II Residential	R1-1	Low Residential	0	0	66.287	0.401		Residential - Single Family Residence, 1	168B137 513	1 per lot	Encino - Tarzana	No	ABMI	AHO , ENC CPU
Los Angeles	8737 VENICE BLVD	90034	4312004026	0.000	0.000	0.000	0.401	Shortfall of Sites	0.057	Community Commercial	C2-2D-CPIO	0	0	0	8.727	0.401		Commercial - Office Building - One Story, 0	123B169 886		West Adams - Baldwin Hills - Leimert	No	ABMI	ARO
Los Angeles	8737 VENICE BLVD	90034	4312004026	0.000	0.000	0.000	0.401	Shortfall of Sites	0.057	Community Commercial	C2-2D-CPIO	0	0	0	8.727	0.401		Commercial - Office Building - One Story, 0	123B169 892		West Adams - Baldwin Hills - Leimert	No	ABMI	ARO

Jurisdiction Name	Site Address/Intersection	5 Digit ZIP Code	Assessor Parcel Number	Very Low-Income	Low-Income	Moderate-Income	Above Moderate-Income	Type of Shortfall	Parcel Size (Acres)	Current General Plan Designation	Current Zoning	Proposed General Plan (GP) Designation	Proposed Zoning	Minimum Density Allowed	Maximum Density Allowed	Total Capacity	Vacant/ Nonvacant	Description of Existing Uses	PIN	Base Density Per Acre	Community Plan Area	Rent Stabalization Ordinance	Income Category	Applicable Rezoning Program (Program informing values in Column Q listed first)
Los Angeles	6620 11TH AVE	90043	4006014900	0.200	0.200	0.000	0.000	Shortfall of Sites	0.261	Public Facilities	PF-1	0	0	20	153.741	0.401		Miscellaneous - Government Owned Property, 0	102B185 59		West Adams - Baldwin Hills - Leimert	No	LI	PF
Los Angeles	19712 BLYTHE ST	91306	2106013113	0.000	0.000	0.000	0.401	Shortfall of Sites	0.132	Low Residential	R1-1	Low Residential	0	0	66.287	0.401		Residential - Single Family Residence, 1	189B117 474	1 per lot	Canoga Park - Winnetka - Woodland Hills - West Hills	No	ABMI	AHO , CPK CPU
Los Angeles	7733 WYNNE AVE	91335	2102020017	0.000	0.000	0.000	0.401	Shortfall of Sites	0.132	Low Residential	R1-1	Low Residential	0	0	66.287	0.401		Residential - Single Family Residence, 1	189B125 837	1 per lot	Reseda - West Van Nuys	No	ABMI	AHO , RES CPU
Los Angeles	7732 WYNNE AVE	91335	2102019028	0.000	0.000	0.000	0.401	Shortfall of Sites	0.132	Low Residential	R1-1	Low Residential	0	0	66.287	0.401		Residential - Single Family Residence, 1	189B125 838	1 per lot	Reseda - West Van Nuys	No	ABMI	AHO , RES CPU
Los Angeles	7840 CANBY AVE	91335	2102016076	0.000	0.000	0.000	0.401	Shortfall of Sites	0.132	Low Residential	(T)R1-1	Low Residential	0	0	66.287	0.401		Residential - Single Family Residence, 1	189B125 934	1 per lot	Reseda - West Van Nuys	No	ABMI	AHO , RES CPU
Los Angeles	7732 GARDEN GROVE AVE	91335	2102019017	0.000	0.000	0.000	0.400	Shortfall of Sites	0.132	Low Residential	R1-1	Low Residential	0	0	66.287	0.400		Residential - Single Family Residence, 1	189B125 840	1 per lot	Reseda - West Van Nuys	No	ABMI	AHO , RES CPU
Los Angeles	7900 S WESTERN AVE	90047	6034001026	0.000	0.000	0.000	0.400	Shortfall of Sites	0.134	Neighborhood Commercial	C2-1VL-CPIO	0	0	0	102.494	0.400		Institutional - Church - Wireless Communication Tower - One Story, 0	099B193 871		South Los Angeles	No	ABMI	FBO
Los Angeles	1715 W SLAUSON AVE	90047	5003036017	0.000	0.000	0.000	0.400	Shortfall of Sites	0.056	Hybrid Industrial	CM-1-CPIO	0	0	0	8.873	0.400		Commercial - Office Building - One Story, 0	108B193 1334		South Los Angeles	No	ABMI	ARO
Los Angeles	6620 11TH AVE	90043	4006014900	0.200	0.200	0.000	0.000	Shortfall of Sites	0.260	Public Facilities	PF-1	0	0	20	153.741	0.400		Miscellaneous - Government Owned Property, 0	105B185 1242		West Adams - Baldwin Hills - Leimert	No	LI	PF
Los Angeles	10518 S MAIN ST	90003	6063025008	0.000	0.000	0.000	0.400	Shortfall of Sites	0.087	Neighborhood Commercial	C2-1VL-CPIO	0	0	0	102.494	0.400		Institutional - Church - One Story, 0	090A205 229		Southeast Los Angeles	No	ABMI	FBO
Los Angeles	6620 11TH AVE	90043	4006014900	0.200	0.200	0.000	0.000	Shortfall of Sites	0.260	Public Facilities	PF-1	0	0	20	153.741	0.400		Miscellaneous - Government Owned Property, 0	105B185 1271		West Adams - Baldwin Hills - Leimert	No	LI	PF
Los Angeles	6620 11TH AVE	90043	4006014900	0.200	0.200	0.000	0.000	Shortfall of Sites	0.260	Public Facilities	PF-1	0	0	20	153.741	0.400		Miscellaneous - Government Owned Property, 0	105B185 1290		West Adams - Baldwin Hills - Leimert	No	LI	PF
Los Angeles	6620 11TH AVE	90043	4006014900	0.200	0.200	0.000	0.000	Shortfall of Sites	0.260	Public Facilities	PF-1	0	0	20	153.741	0.400		Miscellaneous - Government Owned Property, 0	105B185 1316		West Adams - Baldwin Hills - Leimert	No	LI	PF
Los Angeles	5209 ALHAMA DR	91364	2167004050	0.000	0.000	0.000	0.400	Shortfall of Sites	0.126	Low Residential	R1-1	Low Residential	0	0	66.287	0.400		Residential - Single Family Residence, 1	171B105 683	1 per lot	Canoga Park - Winnetka - Woodland Hills - West Hills	No	ABMI	AHO , CPK CPU
Los Angeles	1011 DOYLE PL	90012	5414017029	0.000	0.000	0.000	0.400	Shortfall of Sites	0.130	Medium Residential	R3-1	Medium Neighborhood Residential	[LN1-MU2-5] [RX1-FA] [CPIO]	0	115.722	0.400		Residential - Four Units (Any Combination) - 4 Stories or Less, 4	136-5A215 98	No Max	Central City North	Yes	ABMI	DT CPU
Los Angeles	1830 GRACE AVE	90028	5547006002	0.000	0.000	0.000	0.400	Shortfall of Sites	0.177	High Density Residential	[Q]R4-2	High Medium Residential	[Q]R4-2-CPIO	0	113.144	0.400		Residential - Five or More Units or Apartments (Any Combination) - 4 Stories or Less, 8	150A187 236	72	Hollywood	Yes	ABMI	HWD CPU
Los Angeles	10625 CHANDLER BLVD	91601	2416021029	0.000	0.000	0.000	0.400	Shortfall of Sites	0.055	Commercial Manufacturing	CM-1VL	0	0	0	9.165	0.400		Industrial - Light Manufacturing - One Story, 0	171B177 82		North Hollywood - Valley Village	No	ABMI	ARO
Los Angeles	10625 CHANDLER BLVD	91601	2416021029	0.000	0.000	0.000	0.400	Shortfall of Sites	0.064	Commercial Manufacturing	CM-1VL	0	0	0	7.848	0.400		Industrial - Light Manufacturing - One Story, 0	171B177 83		North Hollywood - Valley Village	No	ABMI	ARO
Los Angeles	648 E 21ST ST	90011	5127005006	0.000	0.000	0.000	0.400	Shortfall of Sites	0.060	Community Commercial	C2-2D-O-CPIO	0	0	0	8.386	0.400		Commercial - Professional Building - One Story, 0	121-5A209 278		Southeast Los Angeles	No	ABMI	ARO
Los Angeles	648 E 21ST ST	90011	5127005006	0.000	0.000	0.000	0.400	Shortfall of Sites	0.060	Community Commercial	C2-2D-O-CPIO	0	0	0	8.386	0.400		Commercial - Professional Building - One Story, 0	121-5A209 283		Southeast Los Angeles	No	ABMI	ARO
Los Angeles	10701 SAN FERNANDO RD	91331	2620002010	0.000	0.000	0.000	0.400	Shortfall of Sites	0.164	Commercial Manufacturing	CM-1-O-CUGU	0	0	0	3.055	0.400		Industrial - Light Manufacturing - One Story, 0	207B157 571		Arleta - Pacoima	No	ABMI	ARO
Los Angeles	4831 W JEFFERSON BLVD	90016	5057029031	0.000	0.000	0.000	0.400	Shortfall of Sites	0.117	Hybrid Industrial	CM-2D-CPIO	0	0	0	4.283	0.400		Industrial - Light Manufacturing - One Story, 0	120B181 730		West Adams - Baldwin Hills - Leimert	No	ABMI	ARO
Los Angeles	3041 N COOLIDGE AVE	90039	5442023005	0.000	0.000	0.000	0.400	Shortfall of Sites	0.108	Commercial Manufacturing	[Q]CM-1XL-RIO	0	0	0	4.651	0.400		Industrial - Light Manufacturing - One Story, 0	150B213 749		Silver Lake - Echo Park - Elysian Valley	No	ABMI	ARO
Los Angeles	3041 N COOLIDGE AVE	90039	5442023005	0.000	0.000	0.000	0.400	Shortfall of Sites	0.054	Commercial Manufacturing	[Q]CM-1XL-RIO	0	0	0	9.329	0.400		Industrial - Light Manufacturing - One Story, 0	150B213 760		Silver Lake - Echo Park - Elysian Valley	No	ABMI	ARO
Los Angeles	0	0	4006013900	0.200	0.200	0.000	0.000	Shortfall of Sites	0.260	Public Facilities	PF-1	0	0	20	153.741	0.400		Miscellaneous - Government Owned Property, 0	105B185 1239		West Adams - Baldwin Hills - Leimert	No	LI	PF
Los Angeles	6620 11TH AVE	90043	4006014900	0.200	0.200	0.000	0.000	Shortfall of Sites	0.260	Public Facilities	PF-1	0	0	20	153.741	0.400		Miscellaneous - Government Owned Property, 0	102B185 45		West Adams - Baldwin Hills - Leimert	No	LI	PF
Los Angeles	19722 ARMINTA ST	91306	2106029010	0.000	0.000	0.000	0.400	Shortfall of Sites	0.132	Low Residential	R1-1	Low Residential	0	0	66.287	0.400		Residential - Single Family Residence - Pool, 1	189B117 679	1 per lot	Canoga Park - Winnetka - Woodland Hills - West Hills	No	ABMI	AHO , CPK CPU
Los Angeles	19726 ARMINTA ST	91306	2106029011	0.000	0.000	0.000	0.400	Shortfall of Sites	0.132	Low Residential	R1-1	Low Residential	[MB4-SH1-5] [IX1-FA] [CPIO]	0	66.287	0.400		Residential - Single Family Residence - Pool, 1	189B117 680	1 per lot	Canoga Park - Winnetka - Woodland Hills - West Hills	No	ABMI	AHO , CPK CPU
Los Angeles	19716 ARMINTA ST	91306	2106029009	0.000	0.000	0.000	0.400	Shortfall of Sites	0.132	Low Residential	R1-1	Low Residential	0	0	66.287	0.400		Residential - Single Family Residence - Pool, 1	189B117 678	1 per lot	Canoga Park - Winnetka - Woodland Hills - West Hills	No	ABMI	AHO , CPK CPU
Los Angeles	20046 LANARK ST	91306	2106028020	0.000	0.000	0.000	0.400	Shortfall of Sites	0.132	Low Residential	R1-1	Low Residential	0	0	66.287	0.400		Residential - Single Family Residence - Pool, 1	189B113 127	1 per lot	Canoga Park - Winnetka - Woodland Hills - West Hills	No	ABMI	AHO , CPK CPU
Los Angeles	0	0	4006013900	0.200	0.200	0.000	0.000	Shortfall of Sites	0.260	Public Facilities	PF-1	0	0	20	153.741	0.400		Miscellaneous - Government Owned Property, 0	105B185 1314		West Adams - Baldwin Hills - Leimert	No	LI	PF
Los Angeles	0	0	4006013900	0.200	0.200	0.000	0.000	Shortfall of Sites	0.260	Public Facilities	PF-1	0	0	20	153.741	0.400		Miscellaneous - Government Owned Property, 0	105B185 1269		West Adams - Baldwin Hills - Leimert	No	LI	PF
Los Angeles	0	0	4006013900	0.200	0.200	0.000	0.000	Shortfall of Sites	0.260	Public Facilities	PF-1	0	0	20	153.741	0.400		Miscellaneous - Government Owned Property, 0	105B185 1288		West Adams - Baldwin Hills - Leimert	No	LI	PF
Los Angeles	6620 11TH AVE	90043	4006014900	0.200	0.200	0.000	0.000	Shortfall of Sites	0.260	Public Facilities	PF-1	0	0	20	153.741	0.400		Miscellaneous - Government Owned Property, 0	102B185 60		West Adams - Baldwin Hills - Leimert	No	LI	PF
Los Angeles	4110 S FIGUEROA ST	90037	5019027003	0.000	0.000	0.000	0.400	Shortfall of Sites	0.145	Neighborhood Commercial	C2-1VL-CPIO	0	0	0	3.820	0.400		Commercial - Store Combination - Store and Residential Combination - One Story, 0	115-5A201 332		South Los Angeles	Yes	ABMI	ARO
Los Angeles	6620 11TH AVE	90043	4006014900	0.200	0.200	0.000	0.000	Shortfall of Sites	0.260	Public Facilities	PF-1	0	0	20	153.741	0.400		Miscellaneous - Government Owned Property, 0	102B185 84		West Adams - Baldwin Hills - Leimert	No	LI	PF
Los Angeles	501 N BEAUDRY AVE	90012	5405031009	0.200	0.200	0.000	0.000	Shortfall of Sites	0.193	General Commercial	[T][Q]C1.5-1L	0	0	20	102.494	0.400		Institutional - Church - One Story, 0	135A211 99		Silver Lake - Echo Park - Elysian Valley	No	LI	FBO
Los Angeles	6843 PETIT AVE	91406	2225014024	0.000	0.000	0.000	0.400	Shortfall of Sites	0.132	Low Residential	R1-1	Low Residential	0	0	66.287	0.400		Residential - Single Family Residence - Pool, 1	183B137 415	1 per lot	Reseda - West Van Nuys	No	ABMI	AHO , RES CPU
Los Angeles	6620 11TH AVE	90043	4006014900	0.200	0.200	0.000	0.000	Shortfall of Sites	0.260	Public Facilities	PF-1	0	0	20	153.741	0.400		Miscellaneous - Government Owned Property, 0	102B185 111		West Adams - Baldwin Hills - Leimert	No	LI	PF
Los Angeles	6858 DE LONGPRE AVE	90028	5548024015	0.000	0.000	0.000	0.400	Shortfall of Sites	0.005	Low Medium II Residential	RD1.5-1XL	0	0	0	99.000	0.400		Residential - Five or More Units or Apartments (Any Combination) · 4 Stories or Less, 0	147B181 949		Hollywood	Yes	ABMI	TOC EXP
Los Angeles	5616 W WASHINGTON BLVD	90016	5063022074	0.000	0.000	0.000	0.400	Shortfall of Sites	0.075	Neighborhood Commercial	C2-1VL-CPIO	0	0	0	10.235	0.400		Industrial - Light Manufacturing - One Story, 0	123B177 309		West Adams - Baldwin Hills - Leimert	No	ABMI	ARO
Los Angeles	5616 W WASHINGTON BLVD	90016	5063022074	0.000	0.000	0.000	0.400	Shortfall of Sites	0.075	Neighborhood Commercial	C2-1VL-CPIO	0	0	0	10.234	0.400		Industrial - Light Manufacturing - One Story, 0	123B177 325		West Adams - Baldwin Hills - Leimert	No	ABMI	ARO
Los Angeles	4267 W 3RD ST	90020	5517008015	0.000	0.000	0.000	0.400	Shortfall of Sites	0.133	General Commercial	C2-1	0	0	0	102.494	0.400		Institutional - Church - One Story, 0	135B193 184		Wilshire	No	ABMI	FBO
Los Angeles	270 N OCCIDENTAL BLVD	90026	5156023013	0.000	0.000	0.000	0.400	Shortfall of Sites	0.119	Highway Oriented Commercial	C2-1	0	0	0	4.188	0.400		Industrial - Light Manufacturing - One Story, 0	138A203 163		Westlake	No	ABMI	ARO
Los Angeles	4520 DEMPSEY AVE	91436	2283006048	0.000	0.000	0.000	0.400	Shortfall of Sites	0.126	Low II Residential	R1-1	Low Residential	0	0	66.287	0.400		Residential - Single Family Residence - Pool, 1	168B141 854	1 per lot	Encino - Tarzana	No	ABMI	AHO , ENC CPU
Los Angeles	215 W ANAHEIM ST	90744	7416032043	0.000	0.000	0.000	0.400	Shortfall of Sites	0.062	Community Commercial	[Q]C2-2D-O-CUGU	0	0	0	12.410	0.400		Commercial - Store Combination - Store and Office Combination - One Story, 0	030B205 313		Wilmington - Harbor City	No	ABMI	ARO
Los Angeles	5639 HESPERIA AVE	91316	2159007031	0.000	0.000	0.000	0.400	Shortfall of Sites	0.126	Low II Residential	R1-1-RIO	Low Residential	0	0	66.287	0.400		Residential - Single Family Residence, 1	174B125 322	1 per lot	Encino - Tarzana	No	ABMI	AHO , ENC CPU
Los Angeles	1717 7TH AVE	90019	5072014901	0.200	0.200	0.000	0.000	Shortfall of Sites	0.217	Public Facilities	PF-1-O	0	0	20	153.741	0.400		Miscellaneous - Government Owned Property, 0	126B189 833		West Adams - Baldwin Hills - Leimert	No	LI	PF
Los Angeles	8117 JAMIESON AVE	91335	2101011001	0.000	0.000	0.000	0.399	Shortfall of Sites	0.132	Low Residential	R1-1	Low Residential	0	0	66.287	0.399		Residential - Single Family Residence, 1	189B129 163	1 per lot	Reseda - West Van Nuys	No	ABMI	AHO , RES CPU
Los Angeles	11621 BARRINGTON CT	90049	4401006003	0.000	0.000	0.000	0.399	Shortfall of Sites	0.052	Neighborhood Commercial	C2-1XLD	0	0	0	8.030	0.399		Commercial - Store Combination - Store and Office Combination - One Story, 0	135B145 564		Brentwood - Pacific Palisades	No	ABMI	ARO
Los Angeles	4901 GAVIOTA AVE	91436	2261022051	0.000	0.000	0.000	0.399	Shortfall of Sites	0.126	Low II Residential	RE9-1	Low Residential	0	0	66.287	0.399		Residential - Single Family Residence, 1	168B141 323	1 per lot	Encino - Tarzana	No	ABMI	AHO , ENC CPU
Los Angeles	7733 GARDEN GROVE AVE	91335	2102019023	0.000	0.000	0.000	0.399	Shortfall of Sites	0.132	Low Residential	R1-1	Low Residential	0	0	66.287	0.399		Residential - Single Family Residence, 1	189B125 839	1 per lot	Reseda - West Van Nuys	No	ABMI	AHO , RES CPU
Los Angeles	13330 KILLION ST	91401	2344014046	0.000	0.000	0.000	0.399	Shortfall of Sites	0.004	Low Residential	R1-1	0	0	0	99.000	0.399		Residential - Single Family Residence - Pool, 0	174B157 799		Van Nuys - North Sherman Oaks	No	ABMI	TOC EXP

Jurisdiction Name	Site Address/Intersection	5 Digit ZIP Code	Assessor Parcel Number	Very Low-Income	Low-Income	Moderate-Income	Above Moderate-Income	Type of Shortfall	Parcel Size (Acres)	Current General Plan Designation	Current Zoning	Proposed General Plan (GP) Designation	Proposed Zoning	Minimum Density Allowed	Maximum Density Allowed	Total Capacity	Vacant/ Nonvacant	Description of Existing Uses	PIN	Base Density Per Acre	Community Plan Area	Rent Stabalization Ordinance	Income Category	Applicable Rezoning Program (Program informing values in Column Q listed first)
Los Angeles	7436 WHITAKER AVE	91406	2226022013	0.000	0.000	0.000	0.399	Shortfall of Sites	0.132	Low Residential	R1-1	Low Residential	0	0	66.287	0.399		Residential - Single Family Residence, 1	186B137 190	1 per lot	Reseda - West Van Nuys	No	ABMI	AHO , RES CPU
Los Angeles	6842 WHITAKER AVE	91406	2225014017	0.000	0.000	0.000	0.399	Shortfall of Sites	0.132	Low Residential	R1-1	Low Residential	0	0	66.287	0.399		Residential - Single Family Residence, 1	183B137 414	1 per lot	Reseda - West Van Nuys	No	ABMI	AHO , RES CPU
Los Angeles	7003 RUBIO AVE	91406	2225006023	0.000	0.000	0.000	0.399	Shortfall of Sites	0.132	Low Residential	R1-1	Low Residential	0	0	66.287	0.399		Residential - Single Family Residence, 1	183B137 258	1 per lot	Reseda - West Van Nuys	No	ABMI	AHO , RES CPU
Los Angeles	8615 S CENTRAL AVE	90002	6042023034	0.000	0.000	0.000	0.399	Shortfall of Sites	0.133	Neighborhood Commercial	C2-1-CPIO	0	0	0	102.494	0.399		Institutional - Church - Wireless Communication Tower - One Story, 0	097-5A209 327		Southeast Los Angeles	No	ABMI	FBO
Los Angeles	22325 AVENUE SAN LUIS	91364	2075003032	0.000	0.000	0.000	0.399	Shortfall of Sites	0.038	Low Residential	R1-1	Low Residential	0	0	66.287	0.399		Residential - Single Family Residence, 0	171B101 275	1 per lot	Canoga Park - Winnetka - Woodland Hills - West Hills	No	ABMI	AHO , CPK CPU
Los Angeles	22101 COSTANSO ST	91364	2169001001	0.000	0.000	0.000	0.399	Shortfall of Sites	0.126	Low Residential	R1-1	Low Residential	0	0	66.287	0.399		Residential - Single Family Residence, 1	171B101 214	1 per lot	Canoga Park - Winnetka - Woodland Hills - West Hills	No	ABMI	AHO , CPK CPU
Los Angeles	17837 RHODA ST	91316	2159029006	0.000	0.000	0.000	0.399	Shortfall of Sites	0.126	Low II Residential	R1-1-RIO	Low Residential	0	0	66.287	0.399		Residential - Single Family Residence, 1	174B129 249	1 per lot	Encino - Tarzana	No	ABMI	AHO , ENC CPU
Los Angeles	5563 W PICO BLVD	90019	5085028019	0.000	0.000	0.000	0.399	Shortfall of Sites	0.072	General Commercial	C4-1-O	0	0	0	12.615	0.399		Commercial - Store Combination - Store and Residential Combination - One Story, 0	129B177 699		Wilshire	Yes	ABMI	ARO
Los Angeles	4528 DEMPSEY AVE	91436	2283006047	0.000	0.000	0.000	0.399	Shortfall of Sites	0.126	Low II Residential	R1-1	Low Residential	0	0	66.287	0.399		Residential - Single Family Residence, 1	168B141 841	1 per lot	Encino - Tarzana	No	ABMI	AHO , ENC CPU
Los Angeles	7942 WINNETKA AVE	91306	2106032045	0.000	0.000	0.000	0.399	Shortfall of Sites	0.132	Low Residential	R1-1	Low Residential	0	0	66.287	0.399		Residential - Single Family Residence, 1	189B113 592	1 per lot	Canoga Park - Winnetka - Woodland Hills - West Hills	No	ABMI	AHO , CPK CPU
Los Angeles	7950 WINNETKA AVE	91306	2106032044	0.000	0.000	0.000	0.399	Shortfall of Sites	0.132	Low Residential	R1-1	Low Residential	0	0	66.287	0.399		Residential - Single Family Residence, 1	189B113 539	1 per lot	Canoga Park - Winnetka - Woodland Hills - West Hills	No	ABMI	AHO , CPK CPU
Los Angeles	9116 S MAIN ST	90003	6041008031	0.000	0.000	0.000	0.398	Shortfall of Sites	0.076	Hybrid Industrial	CM-1-CPIO	0	0	0	6.561	0.398		Industrial - Light Manufacturing - One Story, 0	094-5A205 260		Southeast Los Angeles	No	ABMI	ARO
Los Angeles	9116 S MAIN ST	90003	6041008031	0.000	0.000	0.000	0.398	Shortfall of Sites	0.076	Hybrid Industrial	CM-1-CPIO	0	0	0	6.562	0.398		Industrial - Light Manufacturing - One Story, 0	094-5A205 262		Southeast Los Angeles	No	ABMI	ARO
Los Angeles	950 W 42ND PL	90037	5020034016	0.000	0.000	0.000	0.398	Shortfall of Sites	0.086	Medium Residential	[Q]R4-1	0	0	0	102.494	0.398		Institutional - Church - One Story, 0	114B197 940		South Los Angeles	No	ABMI	FBO
Los Angeles	611 W 9TH ST	90731	7454010028	0.000	0.000	0.000	0.398	Shortfall of Sites	0.052	Neighborhood Commercial	C2-1VL-CPIO	0	0	0	14.793	0.398		Commercial - Store Combination - Store and Office Combination - One Story, 0	015B197 882		San Pedro	No	ABMI	ARO
Los Angeles	611 W 9TH ST	90731	7454010028	0.000	0.000	0.000	0.398	Shortfall of Sites	0.062	Neighborhood Commercial	C2-1VL-CPIO	0	0	0	12.356	0.398		Commercial - Store Combination - Store and Office Combination - One Story, 0	015B197 927		San Pedro	No	ABMI	ARO
Los Angeles	611 W 9TH ST	90731	7454010028	0.000	0.000	0.000	0.398	Shortfall of Sites	0.052	Neighborhood Commercial	C2-1VL-CPIO	0	0	0	14.828	0.398		Commercial - Store Combination - Store and Office Combination - One Story, 0	015B197 928		San Pedro	No	ABMI	ARO
Los Angeles	12073 VENTURA PL	91604	2368002013	0.000	0.000	0.000	0.398	Shortfall of Sites	0.115	Community Commercial	C2-1L-RIO	0	0	0	3.943	0.398		Commercial - Store Combination - Store and Residential Combination - One Story, 0	165B165 1214		Sherman Oaks - Studio City - Toluca Lake - Cahuenga Pass	Yes	ABMI	ARO
Los Angeles	17554 BROMLEY ST	91316	2254007012	0.000	0.000	0.000	0.398	Shortfall of Sites	0.126	Low II Residential	R1-1-RIO	Low Residential	0	0	66.287	0.398		Residential - Single Family Residence, 1	174B129 274	1 per lot	Encino - Tarzana	No	ABMI	AHO , ENC CPU
Los Angeles	3205 N MAIN ST	90031	5210033026	0.000	0.000	0.000	0.398	Shortfall of Sites	0.180	Limited Industrial	CM-1VL	0	0	0	2.763	0.398		Industrial - Light Manufacturing - One Story, 0	136-5A225 337		Northeast Los Angeles	No	ABMI	ARO
Los Angeles	2057 FAIR PARK AVE	90041	5686017900	0.199	0.199	0.000	0.000	Shortfall of Sites	0.216	Public Facilities	PF-1	0	0	20	153.741	0.398		Miscellaneous - Government Owned Property, 0	162A223 316		Northeast Los Angeles	No	LI	PF
Los Angeles	867 E VERNON AVE	90011	5115013016	0.000	0.000	0.000	0.398	Shortfall of Sites	0.086	Community Commercial	C2-2D-CPIO	0	0	0	102.494	0.398		Institutional - Church - One Story, 0	112-5A209 44		Southeast Los Angeles	No	ABMI	FBO
Los Angeles	18040 SHERMAN WAY	91335	2121023043	0.000	0.000	0.000	0.398	Shortfall of Sites	0.042	Community Commercial	[Q]P-1L-CDO	0	0	0	94.696	0.398		Commercial - Parking Lot (Commercial Use Property) - Lots - Patron or Employee - One Story, 0	183B125 1086		Reseda - West Van Nuys	No	ABMI	P
Los Angeles	1786 N SPRING ST	90031	5447026002	0.000	0.000	0.000	0.398	Shortfall of Sites	0.010	Hybrid Industrial	UV(CA)	0	0	0	74.937	0.398		Industrial - Light Manufacturing - One Story, 0	138A219 142		Northeast Los Angeles	No	ABMI	ARO
Los Angeles	5907 HESPERIA AVE	91316	2159009028	0.000	0.000	0.000	0.398	Shortfall of Sites	0.126	Low II Residential	R1-1-RIO	Low Residential	0	0	66.287	0.398		Residential - Single Family Residence, 1	177B125 813	1 per lot	Encino - Tarzana	No	ABMI	AHO , ENC CPU
Los Angeles	20319 ELKWOOD ST	91306	2107013025	0.000	0.000	0.000	0.398	Shortfall of Sites	0.132	Low Residential	R1-1	Low Residential	0	0	66.287	0.398		Residential - Single Family Residence, 1	189B113 939	1 per lot	Canoga Park - Winnetka - Woodland Hills - West Hills	No	ABMI	AHO , CPK CPU
Los Angeles	625 S FAIRFAX AVE	90036	5510026046	0.000	0.000	0.000	0.398	Shortfall of Sites	0.114	Neighborhood Office Commercial	C2-1VL-O	0	0	0	3.644	0.398		Commercial - Office Building - One Story, 0	135B177 457		Wilshire	No	ABMI	ARO
Los Angeles	7708 CASABA AVE	91306	2114001041	0.000	0.000	0.000	0.397	Shortfall of Sites	0.132	Low Residential	R1-1	Low Residential	0	0	66.287	0.397		Residential - Single Family Residence, 1	189B113 1294	1 per lot	Canoga Park - Winnetka - Woodland Hills - West Hills	No	ABMI	AHO , CPK CPU
Los Angeles	17355 COVELLO ST	91406	2202011003	0.000	0.000	0.000	0.397	Shortfall of Sites	0.132	Low Residential	R1-1	Low Residential	0	0	66.287	0.397		Residential - Single Family Residence, 1	186B133 293	1 per lot	Reseda - West Van Nuys	No	ABMI	AHO , RES CPU
Los Angeles	17349 COVELLO ST	91406	2202011002	0.000	0.000	0.000	0.397	Shortfall of Sites	0.132	Low Residential	R1-1	Low Residential	0	0	66.287	0.397		Residential - Single Family Residence, 1	186B133 294	1 per lot	Reseda - West Van Nuys	No	ABMI	AHO , RES CPU
Los Angeles	5847 HESPERIA AVE	91316	2159009025	0.000	0.000	0.000	0.397	Shortfall of Sites	0.126	Low II Residential	R1-1-RIO	Low Residential	0	0	66.287	0.397		Residential - Single Family Residence, 1	177B125 854	1 per lot	Encino - Tarzana	No	ABMI	AHO , ENC CPU
Los Angeles	5370 W ADAMS BLVD	90016	5043007001	0.000	0.000	0.000	0.397	Shortfall of Sites	0.057	Neighborhood Commercial	C2-1VL-CPIO	0	0	0	15.777	0.397		Industrial - Light Manufacturing - One Story, 0	123B177 1038		West Adams - Baldwin Hills - Leimert	Yes	ABMI	ARO
Los Angeles	5370 W ADAMS BLVD	90016	5043007001	0.000	0.000	0.000	0.397	Shortfall of Sites	0.057	Neighborhood Commercial	C2-1VL-CPIO	0	0	0	15.772	0.397		Industrial - Light Manufacturing - One Story, 0	123B177 1040		West Adams - Baldwin Hills - Leimert	Yes	ABMI	ARO
Los Angeles	3001 N MAIN ST	90031	5210023009	0.000	0.000	0.000	0.397	Shortfall of Sites	0.080	Limited Industrial	CM-1VL	0	0	0	6.861	0.397		Commercial - Store Combination - Store and Residential Combination - One Story, 0	136-5A223 404		Northeast Los Angeles	Yes	ABMI	ARO
Los Angeles	17435 COVELLO ST	91406	2202011010	0.000	0.000	0.000	0.397	Shortfall of Sites	0.132	Low Residential	R1-1	Low Residential	0	0	66.287	0.397		Residential - Single Family Residence - Pool, 1	186B129 350	1 per lot	Reseda - West Van Nuys	No	ABMI	AHO , RES CPU
Los Angeles	17423 COVELLO ST	91406	2202011008	0.000	0.000	0.000	0.397	Shortfall of Sites	0.132	Low Residential	R1-1	Low Residential	0	0	66.287	0.397		Residential - Single Family Residence, 1	186B129 352	1 per lot	Reseda - West Van Nuys	No	ABMI	AHO , RES CPU
Los Angeles	17445 COVELLO ST	91406	2202011012	0.000	0.000	0.000	0.397	Shortfall of Sites	0.132	Low Residential	R1-1	Low Residential	0	0	66.287	0.397		Residential - Single Family Residence - Pool, 1	186B129 348	1 per lot	Reseda - West Van Nuys	No	ABMI	AHO , RES CPU
Los Angeles	17419 COVELLO ST	91406	2202011007	0.000	0.000	0.000	0.397	Shortfall of Sites	0.132	Low Residential	R1-1	Low Residential	0	0	66.287	0.397		Residential - Single Family Residence, 1	186B129 353	1 per lot	Reseda - West Van Nuys	No	ABMI	AHO , RES CPU
Los Angeles	17441 COVELLO ST	91406	2202011011	0.000	0.000	0.000	0.397	Shortfall of Sites	0.132	Low Residential	R1-1	Low Residential	0	0	66.287	0.397		Residential - Single Family Residence, 1	186B129 349	1 per lot	Reseda - West Van Nuys	No	ABMI	AHO , RES CPU
Los Angeles	122 WINSTON ST	90013	5148009014	0.000	0.000	0.000	0.397	Shortfall of Sites	0.006	Community Commercial	[Q]C4-2D	Traditional Core	[DM3-CHC1-5] [CX2-FA] [CPIO]	0	118.845	0.397		Industrial - Light Manufacturing - One Story, 0	129A211 169	No Max	Central City	No	ABMI	ARO , DT CPU
Los Angeles	17457 COVELLO ST	91406	2202011014	0.000	0.000	0.000	0.397	Shortfall of Sites	0.132	Low Residential	R1-1	Low Residential	0	0	66.287	0.397		Residential - Single Family Residence - Pool and Misc., 1	186B129 346	1 per lot	Reseda - West Van Nuys	No	ABMI	AHO , RES CPU
Los Angeles	17451 COVELLO ST	91406	2202011013	0.000	0.000	0.000	0.397	Shortfall of Sites	0.132	Low Residential	R1-1	Low Residential	0	0	66.287	0.397		Residential - Single Family Residence - Therapy Pool (Spa), 1	186B129 347	1 per lot	Reseda - West Van Nuys	No	ABMI	AHO , RES CPU
Los Angeles	17429 COVELLO ST	91406	2202011009	0.000	0.000	0.000	0.397	Shortfall of Sites	0.132	Low Residential	R1-1	Low Residential	0	0	66.287	0.397		Residential - Single Family Residence, 1	186B129 351	1 per lot	Reseda - West Van Nuys	No	ABMI	AHO , RES CPU
Los Angeles	17413 COVELLO ST	91406	2202011006	0.000	0.000	0.000	0.397	Shortfall of Sites	0.132	Low Residential	R1-1	Low Residential	0	0	66.287	0.397		Residential - Single Family Residence, 1	186B129 354	1 per lot	Reseda - West Van Nuys	No	ABMI	AHO , RES CPU
Los Angeles	17407 COVELLO ST	91406	2202011005	0.000	0.000	0.000	0.397	Shortfall of Sites	0.132	Low Residential	R1-1	Low Residential	0	0	66.287	0.397		Residential - Single Family Residence - Pool, 1	186B129 355	1 per lot	Reseda - West Van Nuys	No	ABMI	AHO , RES CPU
Los Angeles	0	0	4104019009	0.000	0.000	0.000	0.397	Shortfall of Sites	0.004	Low Residential	R1-1	0	0	0	113.635	0.397	Vacant	Residential - Single Family Residence - Vacant Land, 0	099B169 272		Westchester - Playa del Rey	No	ABMI	OPP RC
Los Angeles	5835 HESPERIA AVE	91316	2159009023	0.000	0.000	0.000	0.397	Shortfall of Sites	0.125	Low II Residential	R1-1-RIO	Low Residential	0	0	66.287	0.397		Residential - Single Family Residence, 1	177B125 869	1 per lot	Encino - Tarzana	No	ABMI	AHO , ENC CPU
Los Angeles	7708 FULLBRIGHT AVE	91306	2114001052	0.000	0.000	0.000	0.397	Shortfall of Sites	0.132	Low Residential	R1-1	Low Residential	0	0	66.287	0.397		Residential - Single Family Residence, 1	189B113 1292	1 per lot	Canoga Park - Winnetka - Woodland Hills - West Hills	No	ABMI	AHO , CPK CPU
Los Angeles	929 S WESTLAKE AVE	90006	5136007011	0.000	0.000	0.000	0.397	Shortfall of Sites	0.086	High Medium Residential	R4-1	0	0	0	102.494	0.397		Institutional - Church - One Story, 0	130-5A203 137		Westlake	No	ABMI	FBO
Los Angeles	5477 ALHAMBRA AVE	90032	5220022023	0.000	0.000	0.000	0.397	Shortfall of Sites	0.059	General Commercial	[Q]C2-1XL	0	0	0	12.839	0.397		Industrial - Light Manufacturing - One Story, 0	141A237 428		Northeast Los Angeles	No	ABMI	ARO
Los Angeles	5477 ALHAMBRA AVE	90032	5220022023	0.000	0.000	0.000	0.397	Shortfall of Sites	0.059	General Commercial	[Q]C2-1XL	0	0	0	12.844	0.397		Industrial - Light Manufacturing - One Story, 0	141A237 435		Northeast Los Angeles	No	ABMI	ARO
Los Angeles	5477 ALHAMBRA AVE	90032	5220022023	0.000	0.000	0.000	0.397	Shortfall of Sites	0.059	General Commercial	[Q]C2-1XL	0	0	0	12.855	0.397		Industrial - Light Manufacturing - One Story, 0	141A237 442		Northeast Los Angeles	No	ABMI	ARO
Los Angeles	5477 ALHAMBRA AVE	90032	5220022023	0.000	0.000	0.000	0.397	Shortfall of Sites	0.059	General Commercial	[Q]C2-1XL	0	0	0	12.860	0.397		Industrial - Light Manufacturing - One Story, 0	141A237 446		Northeast Los Angeles	No	ABMI	ARO
Los Angeles	4330 DEGNAN BLVD	90008	5024019008	0.000	0.000	0.000	0.397	Shortfall of Sites	0.004	Neighborhood Commercial	C1.5-1-SP	0	0	0	187.752	0.397		Commercial - Store Combination - Store and Office Combination - One Story, 0	114B185 1129		West Adams - Baldwin Hills - Leimert	No	ABMI	ARO
Los Angeles	4330 DEGNAN BLVD	90008	5024019008	0.000	0.000	0.000	0.397	Shortfall of Sites	0.027	Neighborhood Commercial	C1.5-1-SP	0	0	0	28.183	0.397		Commercial - Store Combination - Store and Office Combination - One Story, 0	114B185 1135		West Adams - Baldwin Hills - Leimert	No	ABMI	ARO
Los Angeles	21115 VANOWEN ST	91303	2138022020	0.000	0.000	0.000	0.397	Shortfall of Sites	0.146	Regional Center Commercial	(WC)RIVER-SN-RIO	Regional Center	0	0	3.387	0.397		Commercial - Office Building - One Story, 0	183B105 946		Canoga Park - Winnetka - Woodland Hills - West Hills	No	ABMI	ARO , CPK CPU
Los Angeles	18019 BURTON ST	91335	2101020014	0.000	0.000	0.000	0.397	Shortfall of Sites	0.132	Low Residential	R1-1	Low Residential	0	0	66.287	0.397		Residential - Single Family Residence, 1	192B125 707	1 per lot	Reseda - West Van Nuys	No	ABMI	AHO , RES CPU
Los Angeles	2134 GRANVILLE AVE	90025	4260010013	0.000	0.000	0.000	0.397	Shortfall of Sites	0.150	Hybrid Industrial	NI(EC)	0	0	0	2.762	0.397		Industrial - Warehousing, Distribution, Storage - Warehousing, Distribution, Under 10,000 SF - One Story, 0	123B149 422		West Los Angeles	No	ABMI	ARO
Los Angeles	7301 SEPULVEDA BLVD	91405	2222021001	0.000	0.000	0.000	0.397	Shortfall of Sites	0.389	General Commercial	C1-1VL	0	0	0	1.274	0.397		Commercial - Professional Building - One Story, 0	186B145 762		Van Nuys - North Sherman Oaks	No	ABMI	ARO
Los Angeles	4506 W JEFFERSON BLVD	90016	5046009007	0.000	0.000	0.000	0.397	Shortfall of Sites	0.144	Hybrid Industrial	CM-2D-CPIO	0	0	0	3.452	0.397		Industrial - Light Manufacturing - One Story, 0	120B181 783		West Adams - Baldwin Hills - Leimert	No	ABMI	ARO
Los Angeles	5033 EXPOSITION BLVD	90016	5046012017	0.000	0.000	0.000	0.397	Shortfall of Sites	0.084	Hybrid Industrial	CM-2D-CPIO	0	0	0	5.882	0.397		Industrial - Light Manufacturing - One Story, 0	120B177 802		West Adams - Baldwin Hills - Leimert	No	ABMI	ARO
Los Angeles	3206 W JEFFERSON BLVD	90018	5044007007	0.000	0.000	0.000	0.397	Shortfall of Sites	0.149	Neighborhood Commercial	C2-1VL-CPIO	0	0	0	3.322	0.397		Industrial - Light Manufacturing - One Story, 0	120B185 856		West Adams - Baldwin Hills - Leimert	No	ABMI	ARO
Los Angeles	14047 VANOWEN ST	91405	2216014900	0.000	0.000	0.000	0.397	Shortfall of Sites	0.474	Low Medium II Residential	[Q]C2-1VL, [Q]RD1.5-1	0	0	0	1.045	0.397		Commercial - Commercial - One Story, 0	183B153 1037		Van Nuys - North Sherman Oaks	No	ABMI	ARO
Los Angeles	3614 S WESTERN AVE	90018	5041015030	0.000	0.000	0.000	0.396	Shortfall of Sites	0.086	Community Commercial	C2-2D-O-CPIO	0	0	0	102.494	0.396		Institutional - Church - One Story, 0	120B193 1310		South Los Angeles	No	ABMI	FBO
Los Angeles	17401 COVELLO ST	91406	2202011004	0.000	0.000	0.000	0.396	Shortfall of Sites	0.132	Low Residential	R1-1	Low Residential	0	0	66.287	0.396		Residential - Single Family Residence, 1	186B129 356	1 per lot	Reseda - West Van Nuys	No	ABMI	AHO , RES CPU
Los Angeles	2829 S GRAND AVE	90007	5122016907	0.198	0.198	0.000	0.000	Shortfall of Sites	0.258	Public Facilities	PF-1	0	0	20	153.741	0.396		Industrial - Light Manufacturing - One Story, 0	120A203 14		Southeast Los Angeles	No	LI	PF

Jurisdiction Name	Site Address/Intersection	5 Digit ZIP Code	Assessor Parcel Number	Very Low-Income	Low-Income	Moderate-Income	Above Moderate-Income	Type of Shortfall	Parcel Size (Acres)	Current General Plan Designation	Current Zoning	Proposed General Plan (GP) Designation	Proposed Zoning	Minimum Density Allowed	Maximum Density Allowed	Total Capacity	Vacant/ Nonvacant	Description of Existing Uses	PIN	Base Density Per Acre	Community Plan Area	Rent Stabalization Ordinance	Income Category	Applicable Rezoning Program (Program informing values in Column Q listed first)
Los Angeles	6620 11TH AVE	90043	4006014900	0.198	0.198	0.000	0.000	Shortfall of Sites	0.258	Public Facilities	PF-1	0	0	20	153.741	0.396		Miscellaneous - Government Owned Property, 0	102B185 83		West Adams - Baldwin Hills - Leimert	No	LI	PF
Los Angeles	11651 W PICO BLVD	90064	4260027027	0.000	0.000	0.000	0.396	Shortfall of Sites	0.178	General Commercial	C2-1VL	0	0	0	2.324	0.396		Commercial - Store Combination - Store and Office Combination - One Story, 0	123B149 576		West Los Angeles	No	ABMI	ARO
Los Angeles	19746 HATTON ST	91306	2106011092	0.000	0.000	0.000	0.396	Shortfall of Sites	0.132	Low Residential	R1-1	Low Residential	0	0	66.287	0.396		Residential - Single Family Residence - Pool, 1	186B117 56	1 per lot	Canoga Park - Winnetka - Woodland Hills - West Hills	No	ABMI	AHO , CPK CPU
Los Angeles	5846 ALONZO AVE	91316	2159023020	0.000	0.000	0.000	0.396	Shortfall of Sites	0.125	Low II Residential	R1-1-RIO	Low Residential	0	0	66.287	0.396		Residential - Single Family Residence, 1	174B129 100	1 per lot	Encino - Tarzana	No	ABMI	AHO , ENC CPU
Los Angeles	1650 W MANCHESTER AVE	90047	6037001002	0.000	0.000	0.000	0.396	Shortfall of Sites	0.149	Community Commercial	C2-1-CPIO	0	0	0	3.682	0.396		Commercial - Store Combination - Store and Residential Combination - One Story, 0	097-5A195 321		South Los Angeles	Yes	ABMI	ARO
Los Angeles	4272 AVALON BLVD	90011	5115007029	0.000	0.000	0.000	0.396	Shortfall of Sites	0.132	Neighborhood Commercial	C2-1VL-CPIO	0	0	0	102.494	0.396		Institutional - Church - One Story, 0	114A207 285		Southeast Los Angeles	No	ABMI	FBO
Los Angeles	4272 AVALON BLVD	90011	5115007029	0.000	0.000	0.000	0.396	Shortfall of Sites	0.132	Neighborhood Commercial	C2-1VL-CPIO	0	0	0	102.494	0.396		Institutional - Church - One Story, 0	114A207 284		Southeast Los Angeles	No	ABMI	FBO
Los Angeles	1403 N GARDNER ST	90046	5550025902	0.000	0.000	0.000	0.000	Shortfall of Sites	0.215	Public Facilities	[Q]PF-1XL	0	0	0	153.741	0.000		Miscellaneous - Government Owned Property, 0	147B177 1248		Hollywood	No		PF
Los Angeles	21339 SHERMAN WAY	91303	2111030018	0.198	0.198	0.000	0.000	Shortfall of Sites	0.257	Limited Manufacturing	PF-1XL	0	0	20	153.741	0.396		Commercial - Auto, Recreation Equipment, Construction Equipment Sales and Service - Auto Body Repair Shop - One Story, 0	183B105 143		Canoga Park - Winnetka - Woodland Hills - West Hills	No	LI	PF
Los Angeles	9450 VAN NUYS BLVD	91402	2644030011	0.000	0.000	0.000	0.396	Shortfall of Sites	0.026	General Commercial	[Q]C2-1VL	0	0	0	29.634	0.396		Industrial - Light Manufacturing - One Story, 0	198B149 96		Mission Hills - Panorama City - North Hills	No	ABMI	ARO
Los Angeles	1313 FEDORA ST	90006	5075008005	0.000	0.000	0.000	0.396	Shortfall of Sites	0.060	Neighborhood Commercial	C2-2D-CPIO	0	0	0	12.764	0.396		Industrial - Light Manufacturing - One Story, 0	129B197 1147		South Los Angeles	No	ABMI	ARO
Los Angeles	1313 FEDORA ST	90006	5075008005	0.000	0.000	0.000	0.396	Shortfall of Sites	0.060	Neighborhood Commercial	C2-2D-CPIO	0	0	0	12.748	0.396		Industrial - Light Manufacturing - One Story, 0	129B197 1148		South Los Angeles	No	ABMI	ARO
Los Angeles	1313 FEDORA ST	90006	5075008005	0.000	0.000	0.000	0.396	Shortfall of Sites	0.041	Neighborhood Commercial	C2-2D-CPIO	0	0	0	18.413	0.396		Industrial - Light Manufacturing - One Story, 0	129B197 1149		South Los Angeles	No	ABMI	ARO
Los Angeles	17609 CAPRINO PL	91406	2202018013	0.000	0.000	0.000	0.396	Shortfall of Sites	0.132	Low Residential	R1-1	Low Residential	0	0	66.287	0.396		Residential - Single Family Residence, 1	186B129 728	1 per lot	Reseda - West Van Nuys	No	ABMI	AHO , RES CPU
Los Angeles	1609 WESTWOOD BLVD	90024	4324026024	0.000	0.000	0.000	0.396	Shortfall of Sites	0.083	Neighborhood Office Commercial	C4-1VL-POD	0	0	0	4.986	0.396		Commercial - Office Building - One Story, 0	129B153 154		Westwood	No	ABMI	ARO
Los Angeles	17647 MIRANDA ST	91316	2254008001	0.000	0.000	0.000	0.396	Shortfall of Sites	0.125	Low II Residential	R1-1-RIO	Low Residential	0	0	66.287	0.396		Residential - Single Family Residence, 1	174B129 406	1 per lot	Encino - Tarzana	No	ABMI	AHO , ENC CPU
Los Angeles	9719 AVALON BLVD	90003	6052030031	0.000	0.000	0.000	0.396	Shortfall of Sites	0.086	Low Medium II Residential	[Q]R4-1	0	0	0	102.494	0.396		Institutional - Church - One Story, 0	093A207 357		Southeast Los Angeles	No	ABMI	FBO
Los Angeles	9719 AVALON BLVD	90003	6052030031	0.000	0.000	0.000	0.396	Shortfall of Sites	0.086	Low Medium II Residential	[Q]R4-1	0	0	0	102.494	0.396		Institutional - Church - One Story, 0	093A207 355		Southeast Los Angeles	No	ABMI	FBO
Los Angeles	9719 AVALON BLVD	90003	6052030031	0.000	0.000	0.000	0.396	Shortfall of Sites	0.086	Low Medium II Residential	[Q]R4-1	0	0	0	102.494	0.396		Institutional - Church - One Story, 0	093A207 361		Southeast Los Angeles	No	ABMI	FBO
Los Angeles	17321 HATTERAS ST	91316	2254024012	0.000	0.000	0.000	0.395	Shortfall of Sites	0.125	Low II Residential	R1-1-RIO	Low Residential	0	0	66.287	0.395		Residential - Single Family Residence, 1	174B133 103	1 per lot	Encino - Tarzana	No	ABMI	AHO , ENC CPU
Los Angeles	6912 MCLENNAN AVE	91406	2225021003	0.000	0.000	0.000	0.395	Shortfall of Sites	0.132	Low Residential	R1-1	Low Residential	0	0	66.287	0.395		Residential - Single Family Residence, 1	183B133 745	1 per lot	Reseda - West Van Nuys	No	ABMI	AHO , RES CPU
Los Angeles	1208 PLEASANT AVE	90033	5174015032	0.000	0.000	0.000	0.395	Shortfall of Sites	0.105	Medium Residential	[Q]CM-1-RIO-CUGU	0	0	0	4.700	0.395		Commercial - Office Building - One Story, 0	130-5A219 240		Boyle Heights	No	ABMI	ARO
Los Angeles	1208 PLEASANT AVE	90033	5174015032	0.000	0.000	0.000	0.395	Shortfall of Sites	0.064	Medium Residential	[Q]CM-1-RIO-CUGU	0	0	0	7.720	0.395		Commercial - Office Building - One Story, 0	130-5A219 256		Boyle Heights	No	ABMI	ARO
Los Angeles	4300 CRENSHAW BLVD	90008	5024018022	0.000	0.000	0.000	0.395	Shortfall of Sites	0.045	Neighborhood Commercial	C1.5-1-SP	0	0	0	16.974	0.395		Commercial - Office Building - One Story, 0	114B185 1079		West Adams - Baldwin Hills - Leimert	No	ABMI	ARO
Los Angeles	19811 INGOMAR ST	91306	2106030027	0.000	0.000	0.000	0.395	Shortfall of Sites	0.132	Low Residential	R1-1	Low Residential	0	0	66.287	0.395		Residential - Single Family Residence - Pool, 1	189B113 958	1 per lot	Canoga Park - Winnetka - Woodland Hills - West Hills	No	ABMI	AHO , CPK CPU
Los Angeles	8806 S SAN PEDRO ST	90003	6041022910	0.198	0.198	0.000	0.000	Shortfall of Sites	0.257	Public Facilities	PF-1	0	0	20	153.741	0.395		Industrial - Light Manufacturing - One Story, 0	096A205 208		Southeast Los Angeles	No	LI	PF
Los Angeles	8936 NATIONAL BLVD	90034	4312011038	0.000	0.000	0.000	0.395	Shortfall of Sites	0.166	Hybrid Industrial	NI(EC)	0	0	0	2.473	0.395		Industrial - Light Manufacturing - One Story, 0	123B169 1376		Palms - Mar Vista - Del Rey	No	ABMI	ARO
Los Angeles	8936 NATIONAL BLVD	90034	4312011038	0.000	0.000	0.000	0.395	Shortfall of Sites	0.166	Hybrid Industrial	NI(EC)	0	0	0	2.473	0.395		Industrial - Light Manufacturing - One Story, 0	123B169 1392		Palms - Mar Vista - Del Rey	No	ABMI	ARO
Los Angeles	5474 VALLEY BLVD	90032	5221012032	0.000	0.000	0.000	0.395	Shortfall of Sites	0.070	General Commercial	[Q]C2-1VL	0	0	0	10.867	0.395		Commercial - Store Combination - Store and Residential Combination - One Story, 0	138A237 103		Northeast Los Angeles	No	ABMI	ARO
Los Angeles	5474 VALLEY BLVD	90032	5221012032	0.000	0.000	0.000	0.395	Shortfall of Sites	0.068	General Commercial	[Q]C2-1VL	0	0	0	11.117	0.395		Commercial - Store Combination - Store and Residential Combination - One Story, 0	138A237 104		Northeast Los Angeles	No	ABMI	ARO
Los Angeles	20237 INGOMAR ST	91306	2107012053	0.000	0.000	0.000	0.395	Shortfall of Sites	0.132	Low Residential	R1-1	Low Residential	0	0	66.287	0.395		Residential - Single Family Residence, 1	189B113 1072	1 per lot	Canoga Park - Winnetka - Woodland Hills - West Hills	No	ABMI	AHO , CPK CPU
Los Angeles	16532 MOORPARK ST	91436	2259018058	0.000	0.000	0.000	0.395	Shortfall of Sites	0.132	Low II Residential	R1-1	Low Residential	0	0	66.287	0.395		Residential - Single Family Residence - Pool, 1	168B137 830	1 per lot	Encino - Tarzana	No	ABMI	AHO , ENC CPU
Los Angeles	5318 S BROADWAY	90037	5101033017	0.000	0.000	0.000	0.395	Shortfall of Sites	0.128	Neighborhood Commercial	C2-1VL-CPIO	0	0	0	4.300	0.395		Commercial - Store Combination - Store and Residential Combination - One Story, 0	108B201 506		Southeast Los Angeles	Yes	ABMI	ARO
Los Angeles	0	0	2664027031	0.000	0.000	0.000	0.395	Shortfall of Sites	0.042	Neighborhood Commercial	P-1VL, C1-1VL	0	0	0	94.696	0.395	Vacant	Residential - Single Family Residence - Vacant Land, 0	210B145 547		Mission Hills - Panorama City - North Hills	No	ABMI	P
Los Angeles	0	0	2664027030	0.000	0.000	0.000	0.395	Shortfall of Sites	0.042	Neighborhood Commercial	P-1VL, C1-1VL	0	0	0	94.696	0.395	Vacant	Residential - Single Family Residence - Vacant Land, 0	210B145 548		Mission Hills - Panorama City - North Hills	No	ABMI	P
Los Angeles	8231 LINDLEY AVE	91335	2102024015	0.000	0.000	0.000	0.395	Shortfall of Sites	0.132	Low Residential	R1-1	Low Residential	0	0	66.287	0.395		Residential - Single Family Residence - Pool, 1	192B125 712	1 per lot	Reseda - West Van Nuys	No	ABMI	AHO , RES CPU
Los Angeles	2210 S SAN PEDRO ST	90011	5131017026	0.000	0.000	0.000	0.395	Shortfall of Sites	0.053	Community Commercial	C2-2D-CPIO	0	0	0	14.439	0.395		Commercial - Store Combination - Store and Office Combination - One Story, 0	120A209 61		Southeast Los Angeles	No	ABMI	ARO
Los Angeles	2210 S SAN PEDRO ST	90011	5131017026	0.000	0.000	0.000	0.395	Shortfall of Sites	0.053	Community Commercial	C2-2D-CPIO	0	0	0	14.439	0.395		Commercial - Store Combination - Store and Office Combination - One Story, 0	120A209 68		Southeast Los Angeles	No	ABMI	ARO
Los Angeles	16625 HARTLAND ST	91406	2225008026	0.000	0.000	0.000	0.395	Shortfall of Sites	0.132	Low Residential	R1-1	Low Residential	0	0	66.287	0.395		Residential - Single Family Residence, 1	183B137 411	1 per lot	Reseda - West Van Nuys	No	ABMI	AHO , RES CPU
Los Angeles	2517 WHITTIER BLVD	90023	5185030013	0.000	0.000	0.000	0.395	Shortfall of Sites	0.079	Highway Oriented and Limited Commercial	[Q]C2-1-CUGU	0	0	0	6.983	0.395		Commercial - Store Combination - Store and Residential Combination - One Story, 0	124-5A223 342		Boyle Heights	Yes	ABMI	ARO
Los Angeles	4155 MCKINLEY AVE	90011	5115004027	0.000	0.000	0.000	0.395	Shortfall of Sites	0.086	Low Medium I Residential	R2-1	0	0	0	102.494	0.395		Institutional - Church - One Story, 0	114A207 78		Southeast Los Angeles	No	ABMI	FBO, R2RD
Los Angeles	5569 W WASHINGTON BLVD	90016	5064018034	0.000	0.000	0.000	0.395	Shortfall of Sites	0.089	Neighborhood Commercial	C2-1VL-CPIO	0	0	0	5.551	0.395		Industrial - Light Manufacturing - One Story, 0	123B177 101		West Adams - Baldwin Hills - Leimert	No	ABMI	ARO
Los Angeles	5569 W WASHINGTON BLVD	90016	5064018034	0.000	0.000	0.000	0.395	Shortfall of Sites	0.056	Neighborhood Commercial	C2-1VL-CPIO	0	0	0	8.753	0.395		Industrial - Light Manufacturing - One Story, 0	123B177 117		West Adams - Baldwin Hills - Leimert	No	ABMI	ARO
Los Angeles	5063 FLORISTAN AVE	90041	5689018900	0.197	0.197	0.000	0.000	Shortfall of Sites	0.214	Public Facilities	PF-1	0	0	20	153.741	0.394		Miscellaneous - Government Owned Property, 0	162A227 167		Northeast Los Angeles	No	LI	PF
Los Angeles	615 N ALVARADO ST	90026	5402039003	0.000	0.000	0.000	0.394	Shortfall of Sites	0.056	Commercial Manufacturing	CM-1VL	0	0	0	8.763	0.394		Commercial - Office Building - One Story, 0	138A207 98		Silver Lake - Echo Park - Elysian Valley	No	ABMI	ARO
Los Angeles	3227 GLENDALE BLVD	90039	5435014003	0.000	0.000	0.000	0.394	Shortfall of Sites	0.082	Neighborhood Commercial	[Q]C4-1XL-RIO-POD	0	0	0	5.479	0.394		Commercial - Store Combination - Store and Residential Combination - One Story, 0	154-5A207 136		Northeast Los Angeles	Yes	ABMI	ARO
Los Angeles	831 W IMPERIAL HWY	90044	6075011013	0.000	0.000	0.000	0.394	Shortfall of Sites	0.111	Community Commercial	C2-2D-CPIO	0	0	0	4.431	0.394		Commercial - Professional Building - Medical Dental Building - One Story, 0	087A199 235		South Los Angeles	No	ABMI	ARO
Los Angeles	19851 HATTON ST	91306	2106011096	0.000	0.000	0.000	0.394	Shortfall of Sites	0.141	Low Residential	(T)R1-1	Low Residential	0	0	66.287	0.394		Residential - Single Family Residence, 1	186B113 856	1 per lot	Canoga Park - Winnetka - Woodland Hills - West Hills	No	ABMI	AHO , CPK CPU
Los Angeles	18321 SHERMAN WAY	91335	2119023016	0.000	0.000	0.000	0.394	Shortfall of Sites	0.042	Community Commercial	[Q]P-1D-CDO	0	0	0	94.696	0.394		Commercial - Parking Lot (Commercial Use Property) - Lots - Patron or Employee - One Story, 0	183B125 60		Reseda - West Van Nuys	No	ABMI	P
Los Angeles	7137 FORBES AVE	91406	2225018032	0.000	0.000	0.000	0.394	Shortfall of Sites	0.131	Low Residential	R1-1	Low Residential	0	0	66.287	0.394		Residential - Single Family Residence, 1	183B133 220	1 per lot	Reseda - West Van Nuys	No	ABMI	AHO , RES CPU
Los Angeles	13715 VENTURA BLVD	91423	2271018006	0.000	0.000	0.000	0.394	Shortfall of Sites	0.106	General Commercial	C2-1VL	0	0	0	3.890	0.394		Commercial - Store Combination - Store and Office Combination - One Story, 0	165B157 599		Sherman Oaks - Studio City - Toluca Lake - Cahuenga Pass	No	ABMI	ARO
Los Angeles	8701 W PICO BLVD	90035	4332018003	0.000	0.000	0.000	0.394	Shortfall of Sites	0.071	Neighborhood Office Commercial	C4-1-O	0	0	0	102.494	0.394		Institutional - Church - One Story, 0	132B169 932		Wilshire	No	ABMI	FBO
Los Angeles	1208 W 8TH ST	90017	5143002015	0.000	0.000	0.000	0.394	Shortfall of Sites	0.186	Community Commercial	CW	0	0	0	2.643	0.394		Commercial - Store Combination - Store and Residential Combination - One Story, 0	129A205 27		Westlake	No	ABMI	ARO
Los Angeles	3170 BUDAU AVE	90032	5220011900	0.197	0.197	0.000	0.000	Shortfall of Sites	0.256	Public Facilities	[Q]PF-1D	0	0	20	153.741	0.394		Miscellaneous - Government Owned Property, 0	142-5A235 356		Northeast Los Angeles	No	LI	PF
Los Angeles	3214 W VERNON AVE	90008	5013024029	0.000	0.000	0.000	0.394	Shortfall of Sites	0.085	Neighborhood Commercial	C2-1VL-CPIO	0	0	0	102.494	0.394		Institutional - Church - One Story, 0	111B185 106		West Adams - Baldwin Hills - Leimert	No	ABMI	FBO
Los Angeles	3214 W VERNON AVE	90008	5013024029	0.000	0.000	0.000	0.394	Shortfall of Sites	0.085	Neighborhood Commercial	C2-1VL-CPIO	0	0	0	102.494	0.394		Institutional - Church - One Story, 0	111B185 107		West Adams - Baldwin Hills - Leimert	No	ABMI	FBO
Los Angeles	20312 ARMINTA ST	91306	2107013019	0.000	0.000	0.000	0.394	Shortfall of Sites	0.131	Low Residential	R1-1	Low Residential	0	0	66.287	0.394		Residential - Single Family Residence, 1	189B113 875	1 per lot	Canoga Park - Winnetka - Woodland Hills - West Hills	No	ABMI	AHO , CPK CPU
Los Angeles	4320 CRENSHAW BLVD	90008	5024018008	0.000	0.000	0.000	0.394	Shortfall of Sites	0.221	Neighborhood Commercial	C1.5-1-SP	0	0	0	2.229	0.394		Commercial - Store Combination - Store and Office Combination - One Story, 0	114B185 1138		West Adams - Baldwin Hills - Leimert	No	ABMI	ARO
Los Angeles	354 GLENDALE BLVD	90026	5160002037	0.000	0.000	0.000	0.394	Shortfall of Sites	0.098	Limited Commercial	CW	0	0	0	5.021	0.394		Industrial - Warehousing, Distribution, Storage - Warehousing, Distribution, Under 10,000 SF - One Story, 0	136-5A209 302		Westlake	No	ABMI	ARO
Los Angeles	10954 SANTA MONICA BLVD	90025	4323007006	0.000	0.000	0.000	0.394	Shortfall of Sites	0.126	General Commercial	C2-1VL-O	0	0	0	3.247	0.394		Commercial - Office Building - One Story, 0	129B153 692		West Los Angeles	No	ABMI	ARO

Jurisdiction Name	Site Address/Intersection	5 Digit ZIP Code	Assessor Parcel Number	Very Low-Income	Low-Income	Moderate-Income	Above Moderate-Income	Type of Shortfall	Parcel Size (Acres)	Current General Plan Designation	Current Zoning	Proposed General Plan (GP) Designation	Proposed Zoning	Minimum Density Allowed	Maximum Density Allowed	Total Capacity	Vacant/ Nonvacant	Description of Existing Uses	PIN	Base Density Per Acre	Community Plan Area	Rent Stabalization Ordinance	Income Category	Applicable Rezoning Program (Program informing values in Column Q listed first)
Los Angeles	8000 S WESTERN AVE	90047	6034008001	0.000	0.000	0.000	0.394	Shortfall of Sites	0.146	Neighborhood Commercial	C2-1VL-CPIO	0	0	0	3.743	0.394		Commercial - Store Combination - Store and Residential Combination - One Story, 0	099B193 1030		South Los Angeles	Yes	ABMI	ARO
Los Angeles	14038 REMINGTON ST	91331	2644011026	0.197	0.197	0.000	0.000	Shortfall of Sites	0.256	Public Facilities	PF-1VL	0	0	20	153.741	0.393		Residential - Single Family Residence, 0	201B153 981		Arleta - Pacoima	No	LI	PF
Los Angeles	5159 ETIWANDA AVE	91356	2181013015	0.000	0.000	0.000	0.393	Shortfall of Sites	0.125	Low II Residential	R1-1	Low Residential	0	0	66.287	0.393		Residential - Single Family Residence, 1	171B125 508	1 per lot	Encino - Tarzana	No	ABMI	AHO , ENC CPU
Los Angeles	105 W 55TH ST	90037	5101031032	0.000	0.000	0.000	0.393	Shortfall of Sites	0.131	Neighborhood Commercial	C2-1VL-CPIO	0	0	0	102.494	0.393		Institutional - Church - One Story, 0	108B201 739		Southeast Los Angeles	No	ABMI	FBO
Los Angeles	6025 S FIGUEROA ST	90003	6004026034	0.000	0.000	0.000	0.393	Shortfall of Sites	0.085	Neighborhood Commercial	C2-1VL-CPIO	0	0	0	102.494	0.393		Institutional - Church - One Story, 0	105B201 662		South Los Angeles	No	ABMI	FBO
Los Angeles	7335 DONNA AVE	91335	2104025009	0.000	0.000	0.000	0.393	Shortfall of Sites	0.131	Low Residential	R1-1	Low Residential	0	0	66.287	0.393		Residential - Single Family Residence, 1	186B121 789	1 per lot	Reseda - West Van Nuys	No	ABMI	AHO , RES CPU
Los Angeles	6025 S FIGUEROA ST	90003	6004026034	0.000	0.000	0.000	0.393	Shortfall of Sites	0.085	Neighborhood Commercial	C2-1VL-CPIO	0	0	0	102.494	0.393		Institutional - Church - One Story, 0	105B201 692		South Los Angeles	No	ABMI	FBO
Los Angeles	9411 S BROADWAY	90003	6053004004	0.000	0.000	0.000	0.393	Shortfall of Sites	0.143	Neighborhood Commercial	C2-1VL-CPIO	0	0	0	3.424	0.393		Industrial - Light Manufacturing - One Story, 0	094-5A203 475		Southeast Los Angeles	No	ABMI	ARO
Los Angeles	19823 SATICOY ST	91306	2106033001	0.000	0.000	0.000	0.393	Shortfall of Sites	0.131	Low Residential	R1-1	Low Residential	0	0	66.287	0.393		Residential - Single Family Residence, 1	186B113 196	1 per lot	Canoga Park - Winnetka - Woodland Hills - West Hills	No	ABMI	AHO , CPK CPU
Los Angeles	19835 SATICOY ST	91306	2106033003	0.000	0.000	0.000	0.393	Shortfall of Sites	0.131	Low Residential	R1-1	Low Residential	0	0	66.287	0.393		Residential - Single Family Residence, 1	186B113 198	1 per lot	Canoga Park - Winnetka - Woodland Hills - West Hills	No	ABMI	AHO , CPK CPU
Los Angeles	19839 SATICOY ST	91306	2106033004	0.000	0.000	0.000	0.393	Shortfall of Sites	0.131	Low Residential	R1-1	Low Residential	0	0	66.287	0.393		Residential - Single Family Residence, 1	186B113 199	1 per lot	Canoga Park - Winnetka - Woodland Hills - West Hills	No	ABMI	AHO , CPK CPU
Los Angeles	19845 SATICOY ST	91306	2106033005	0.000	0.000	0.000	0.393	Shortfall of Sites	0.131	Low Residential	R1-1	Low Residential	0	0	66.287	0.393		Residential - Single Family Residence, 1	186B113 200	1 per lot	Canoga Park - Winnetka - Woodland Hills - West Hills	No	ABMI	AHO , CPK CPU
Los Angeles	19855 SATICOY ST	91306	2106033007	0.000	0.000	0.000	0.393	Shortfall of Sites	0.131	Low Residential	R1-1	Low Residential	0	0	66.287	0.393		Residential - Single Family Residence, 1	186B113 202	1 per lot	Canoga Park - Winnetka - Woodland Hills - West Hills	No	ABMI	AHO , CPK CPU
Los Angeles	19849 SATICOY ST	91306	2106033006	0.000	0.000	0.000	0.393	Shortfall of Sites	0.131	Low Residential	R1-1	Low Residential	0	0	66.287	0.393		Residential - Single Family Residence - Pool, 1	186B113 201	1 per lot	Canoga Park - Winnetka - Woodland Hills - West Hills	No	ABMI	AHO , CPK CPU
Los Angeles	150 N LOS ANGELES ST	90012	5161013905	0.000	0.000	0.000	0.000	Shortfall of Sites	0.256	Public Facilities	PF-2D-CDO	0	0	0	153.741	0.000		Miscellaneous - Government Owned Property, 0	130-5A213 86		Central City	No		PF
Los Angeles	8210 MELROSE AVE	90046	5528012003	0.000	0.000	0.000	0.393	Shortfall of Sites	0.106	Neighborhood Office Commercial	C4-1XL	0	0	0	3.859	0.393		Commercial - Store Combination - Store and Residential Combination - One Story, 0	141B173 469		Hollywood	No	ABMI	ARO
Los Angeles	0	0	2747012049	0.000	0.000	0.000	0.393	Shortfall of Sites	0.035	Community Commercial	P-1	0	0	0	94.696	0.393	Vacant	Residential - Single Family Residence - Vacant Land, 0	204B105 362		Chatsworth - Porter Ranch	No	ABMI	P
Los Angeles	17336 MARLIN PL	91406	2229007054	0.000	0.000	0.000	0.393	Shortfall of Sites	0.131	Low Residential	R1-1	Low Residential	0	0	66.287	0.393		Residential - Single Family Residence - Pool, 1	183B133 694	1 per lot	Reseda - West Van Nuys	No	ABMI	AHO , RES CPU
Los Angeles	1275 E 54TH ST	90011	5104013032	0.000	0.000	0.000	0.393	Shortfall of Sites	0.085	Low Medium I Residential	R2-1	0	0	0	102.494	0.393		Institutional - Church - One Story, 0	108B209 419		Southeast Los Angeles	No	ABMI	FBO, R2RD
Los Angeles	4903 W PICO BLVD	90019	5070001009	0.000	0.000	0.000	0.393	Shortfall of Sites	0.123	General Commercial	C2-1-O	0	0	0	3.320	0.393		Commercial - Office Building - One Story, 0	129B181 926		Wilshire	No	ABMI	ARO
Los Angeles	7241 DONNA AVE	91335	2104033019	0.000	0.000	0.000	0.393	Shortfall of Sites	0.131	Low Residential	R1-1	Low Residential	0	0	66.287	0.393		Residential - Single Family Residence - Pool, 1	186B121 1053	1 per lot	Reseda - West Van Nuys	No	ABMI	AHO , RES CPU
Los Angeles	4760 S BROADWAY	90037	5110014028	0.000	0.000	0.000	0.392	Shortfall of Sites	0.016	Neighborhood Commercial	C2-1VL-CPIO	0	0	0	46.956	0.392		Commercial - Hotel and Motel - Hotel - Under 50 Rooms - One Story, 0	111A203 57		Southeast Los Angeles	No	ABMI	ARO
Los Angeles	3603 WHITTIER BLVD	90023	5188008040	0.000	0.000	0.000	0.392	Shortfall of Sites	0.198	Highway Oriented and Limited Commercial	[Q]C2-1-CUGU	0	0	0	2.749	0.392		Commercial - Store Combination - Store and Residential Combination - One Story, 0	121-5A227 242		Boyle Heights	Yes	ABMI	ARO
Los Angeles	8256 SAN FERNANDO RD	91352	2632024001	0.000	0.000	0.000	0.392	Shortfall of Sites	0.109	Commercial Manufacturing	[Q]CM-2-CDO-CUGU	0	0	0	4.513	0.392		Industrial - Light Manufacturing - One Story, 0	192B173 580		Sun Valley - La Tuna Canyon	No	ABMI	ARO
Los Angeles	8256 SAN FERNANDO RD	91352	2632024001	0.000	0.000	0.000	0.392	Shortfall of Sites	0.057	Commercial Manufacturing	[Q]CM-2-CDO-CUGU	0	0	0	8.544	0.392		Industrial - Light Manufacturing - One Story, 0	192B173 602		Sun Valley - La Tuna Canyon	No	ABMI	ARO
Los Angeles	13336 KILLION ST	91401	2344014051	0.000	0.000	0.000	0.392	Shortfall of Sites	0.004	Low Residential	R1-1	0	0	0	99.000	0.392		Residential - Single Family Residence - Pool, 0	174B157 797		Van Nuys - North Sherman Oaks	No	ABMI	TOC EXP
Los Angeles	725 E 20TH ST	90011	5131006025	0.000	0.000	0.000	0.392	Shortfall of Sites	0.138	Community Commercial	C2-2D-CPIO	0	0	0	3.559	0.392		Industrial - Warehousing, Distribution, Storage - Warehousing, Distribution, Under 10,000 SF - One Story, 0	121-5A209 183		Southeast Los Angeles	No	ABMI	ARO
Los Angeles	725 E 20TH ST	90011	5131006025	0.000	0.000	0.000	0.392	Shortfall of Sites	0.069	Community Commercial	C2-2D-CPIO	0	0	0	7.118	0.392		Industrial - Warehousing, Distribution, Storage - Warehousing, Distribution, Under 10,000 SF - One Story, 0	121-5A209 189		Southeast Los Angeles	No	ABMI	ARO
Los Angeles	2211 W AVENUE 30	90065	5456013900	0.196	0.196	0.000	0.000	Shortfall of Sites	0.213	Public Facilities	PF-1	0	0	20	153.741	0.392		Miscellaneous - Government Owned Property, 0	150B213 783		Northeast Los Angeles	No	LI	PF
Los Angeles	4510 S WESTERN AVE	90062	5016007002	0.000	0.000	0.000	0.392	Shortfall of Sites	0.131	Neighborhood Commercial	C2-1VL-CPIO	0	0	0	3.731	0.392		Commercial - Store Combination - Store and Residential Combination - One Story, 0	111B193 354		South Los Angeles	No	ABMI	ARO
Los Angeles	17509 ENADIA WAY	91406	2228020018	0.000	0.000	0.000	0.392	Shortfall of Sites	0.131	Low Residential	R1-1	Low Residential	0	0	66.287	0.392		Residential - Single Family Residence, 1	183B129 209	1 per lot	Reseda - West Van Nuys	No	ABMI	AHO , RES CPU
Los Angeles	1639 WESTWOOD BLVD	90024	4324026019	0.000	0.000	0.000	0.392	Shortfall of Sites	0.083	Neighborhood Office Commercial	C4-1VL-POD	0	0	0	5.387	0.392		Commercial - Store Combination - Store and Residential Combination - One Story, 0	129B153 211		Westwood	Yes	ABMI	ARO
Los Angeles	2729 N BROADWAY	90031	5204015001	0.000	0.000	0.000	0.392	Shortfall of Sites	0.072	Neighborhood Commercial	[Q]C4-1XL-CDO	0	0	0	10.463	0.392		Commercial - Store Combination - Store and Residential Combination - One Story, 0	138A223 60		Northeast Los Angeles	No	ABMI	ARO
Los Angeles	2729 N BROADWAY	90031	5204015001	0.000	0.000	0.000	0.392	Shortfall of Sites	0.020	Neighborhood Commercial	[Q]C4-1XL-CDO	0	0	0	38.365	0.392		Commercial - Store Combination - Store and Residential Combination - One Story, 0	138A223 61		Northeast Los Angeles	No	ABMI	ARO
Los Angeles	8408 W 3RD ST	90048	5511032045	0.000	0.000	0.000	0.392	Shortfall of Sites	0.101	General Commercial	C2-1VL-O	0	0	0	4.036	0.392		Commercial - Store Combination - Store and Residential Combination - One Story, 0	138B173 821		Wilshire	No	ABMI	ARO
Los Angeles	0	0	5220028014	0.196	0.196	0.000	0.000	Shortfall of Sites	0.255	Public Facilities	PF-1	0	0	20	153.741	0.391	Vacant	Industrial - Industrial - Vacant Land, 0	141A237 474		Northeast Los Angeles	No	LI	PF
Los Angeles	4214 SANTA MONICA BLVD	90029	5427001009	0.000	0.000	0.000	0.391	Shortfall of Sites	0.069	Neighborhood Commercial	[Q]C1.5-1VL	0	0	0	0.000	0.391		Industrial - Light Manufacturing - One Story, 0	144A201 24		Silver Lake - Echo Park - Elysian Valley	No	ABMI	ARO
Los Angeles	3359 MOTOR AVE	90034	4314022019	0.000	0.000	0.000	0.391	Shortfall of Sites	0.086	Neighborhood Commercial	MU(EC)	0	0	0	4.731	0.391		Commercial - Office Building - One Story, 0	120B161 185		Palms - Mar Vista - Del Rey	No	ABMI	ARO
Los Angeles	10615 CHANDLER BLVD	91601	2416021030	0.000	0.000	0.000	0.391	Shortfall of Sites	0.055	Commercial Manufacturing	CM-1VL	0	0	0	8.970	0.391		Industrial - Light Manufacturing - One Story, 0	171B177 79		North Hollywood - Valley Village	No	ABMI	ARO
Los Angeles	10615 CHANDLER BLVD	91601	2416021030	0.000	0.000	0.000	0.391	Shortfall of Sites	0.055	Commercial Manufacturing	CM-1VL	0	0	0	8.968	0.391		Industrial - Light Manufacturing - One Story, 0	171B177 80		North Hollywood - Valley Village	No	ABMI	ARO
Los Angeles	8111 SAN FERNANDO RD	91352	2409003004	0.000	0.000	0.000	0.391	Shortfall of Sites	0.057	General Commercial	[Q]C2-2L-CDO-CUGU	0	0	0	8.523	0.391		Commercial - Office Building - One Story, 0	189B173 91		Sun Valley - La Tuna Canyon	No	ABMI	ARO
Los Angeles	8111 SAN FERNANDO RD	91352	2409003004	0.000	0.000	0.000	0.391	Shortfall of Sites	0.057	General Commercial	[Q]C2-2L-CDO-CUGU	0	0	0	8.523	0.391		Commercial - Office Building - One Story, 0	189B173 94		Sun Valley - La Tuna Canyon	No	ABMI	ARO
Los Angeles	15430 S VERMONT AVE	90247	6120003011	0.000	0.000	0.000	0.391	Shortfall of Sites	0.060	Highway Oriented Commercial	[Q]C2-1	0	0	0	8.215	0.391		Industrial - Warehousing, Distribution, Storage - Warehousing, Distribution, Under 10,000 SF - One Story, 0	072B197 238		Harbor Gateway	No	ABMI	ARO
Los Angeles	447 E 32ND ST	90011	5120018023	0.000	0.000	0.000	0.391	Shortfall of Sites	0.108	Hybrid Industrial	CM-1VL-CPIO	0	0	0	4.541	0.391		Industrial - Light Manufacturing - One Story, 0	118-5A207 240		Southeast Los Angeles	No	ABMI	ARO
Los Angeles	447 E 32ND ST	90011	5120018023	0.000	0.000	0.000	0.391	Shortfall of Sites	0.115	Hybrid Industrial	CM-1VL-CPIO	0	0	0	4.244	0.391		Industrial - Light Manufacturing - One Story, 0	118-5A207 244		Southeast Los Angeles	No	ABMI	ARO
Los Angeles	4561 VALLEY BLVD	90032	5215022008	0.000	0.000	0.000	0.391	Shortfall of Sites	0.108	General Commercial	[Q]C2-1VL	0	0	0	4.509	0.391		Industrial - Light Manufacturing - One Story, 0	135A231 347		Northeast Los Angeles	No	ABMI	ARO
Los Angeles	14400 ROSCOE BLVD	91402	2212004034	0.000	0.000	0.000	0.391	Shortfall of Sites	0.209	Community Commercial	[Q]C2-1-CDO	0	0	0	2.342	0.391		Commercial - Professional Building - Medical Dental Building - One Story, 0	192B149 398		Mission Hills - Panorama City - North Hills	No	ABMI	ARO
Los Angeles	14400 ROSCOE BLVD	91402	2212004034	0.000	0.000	0.000	0.391	Shortfall of Sites	0.198	Community Commercial	[Q]C2-1-CDO	0	0	0	2.475	0.391		Commercial - Professional Building - Medical Dental Building - One Story, 0	192B149 399		Mission Hills - Panorama City - North Hills	No	ABMI	ARO
Los Angeles	2917 W TEMPLE ST	90026	5156014010	0.000	0.000	0.000	0.391	Shortfall of Sites	0.161	Community Commercial	RAS3-1VL	0	0	0	3.044	0.391		Commercial - Office Building - One Story, 0	139-5A203 445		Silver Lake - Echo Park - Elysian Valley	No	ABMI	ARO
Los Angeles	5975 SANTA MONICA BLVD	90038	5534012025	0.000	0.000	0.000	0.391	Shortfall of Sites	0.115	Commercial Manufacturing	CM-1VL	0	0	0	4.257	0.391		Industrial - Warehousing, Distribution, Storage - Warehousing, Distribution, Under 10,000 SF - One Story, 0	144B189 649		Hollywood	No	ABMI	ARO
Los Angeles	5975 SANTA MONICA BLVD	90038	5534012025	0.000	0.000	0.000	0.391	Shortfall of Sites	0.115	Commercial Manufacturing	CM-1VL	0	0	0	4.257	0.391		Industrial - Warehousing, Distribution, Storage - Warehousing, Distribution, Under 10,000 SF - One Story, 0	144B189 659		Hollywood	No	ABMI	ARO
Los Angeles	4117 W JEFFERSON BLVD	90016	5050026059	0.000	0.000	0.000	0.391	Shortfall of Sites	0.129	Hybrid Industrial	CM-1VL-CPIO	0	0	0	3.788	0.391		Industrial - Warehousing, Distribution, Storage - Warehousing, Distribution, Under 10,000 SF - One Story, 0	120B181 689		West Adams - Baldwin Hills - Leimert	No	ABMI	ARO
Los Angeles	4612 SANTA MONICA BLVD	90029	5539003002	0.000	0.000	0.000	0.391	Shortfall of Sites	0.062	Highway Oriented Commercial	C2-1D	0	0	0	7.832	0.391		Industrial - Light Manufacturing - One Story, 0	144B197 739		Hollywood	No	ABMI	ARO
Los Angeles	4600 SANTA MONICA BLVD	90029	5539003001	0.000	0.000	0.000	0.391	Shortfall of Sites	0.125	Highway Oriented Commercial	C2-1D	0	0	0	3.901	0.391		Industrial - Light Manufacturing - One Story, 0	144B197 741		Hollywood	No	ABMI	ARO
Los Angeles	4112 W JEFFERSON BLVD	90016	5046006033	0.000	0.000	0.000	0.391	Shortfall of Sites	0.129	Hybrid Industrial	CM-1VL-CPIO	0	0	0	3.786	0.391		Industrial - Light Manufacturing - One Story, 0	120B181 762		West Adams - Baldwin Hills - Leimert	No	ABMI	ARO
Los Angeles	19837 INGOMAR ST	91306	2106030022	0.000	0.000	0.000	0.391	Shortfall of Sites	0.131	Low Residential	R1-1	Low Residential	0	0	66.287	0.391		Residential - Single Family Residence, 1	189B113 943	1 per lot	Canoga Park - Winnetka - Woodland Hills - West Hills	No	ABMI	AHO , CPK CPU

Jurisdiction Name	Site Address/Intersection	5 Digit ZIP Code	Assessor Parcel Number	Very Low-Income	Low-Income	Moderate-Income	Above Moderate-Income	Type of Shortfall	Parcel Size (Acres)	Current General Plan Designation	Current Zoning	Proposed General Plan (GP) Designation	Proposed Zoning	Minimum Density Allowed	Maximum Density Allowed	Total Capacity	Vacant/ Nonvacant	Description of Existing Uses	PIN	Base Density Per Acre	Community Plan Area	Rent Stabalization Ordinance	Income Category	Applicable Rezoning Program (Program informing values in Column Q listed first)
Los Angeles	14702 VENTURA BLVD	91403	2276002020	0.000	0.000	0.000	0.391	Shortfall of Sites	0.052	Community Commercial	C2-1L	0	0	0	0.000	0.391		Commercial - Store Combination - Store and Residential Combination - One Story, 0	166-5A149 65		Sherman Oaks - Studio City - Toluca Lake - Cahuenga Pass	No	ABMI	ARO
Los Angeles	14702 VENTURA BLVD	91403	2276002020	0.000	0.000	0.000	0.391	Shortfall of Sites	0.172	Community Commercial	C2-1L	0	0	0	2.366	0.391		Commercial - Store Combination - Store and Residential Combination - One Story, 0	166-5A149 66		Sherman Oaks - Studio City - Toluca Lake - Cahuenga Pass	No	ABMI	ARO
Los Angeles	14702 VENTURA BLVD	91403	2276002020	0.000	0.000	0.000	0.391	Shortfall of Sites	0.172	Community Commercial	C2-1L	0	0	0	2.366	0.391		Commercial - Store Combination - Store and Residential Combination - One Story, 0	166-5A149 67		Sherman Oaks - Studio City - Toluca Lake - Cahuenga Pass	No	ABMI	ARO
Los Angeles	14702 VENTURA BLVD	91403	2276002020	0.000	0.000	0.000	0.391	Shortfall of Sites	0.172	Community Commercial	C2-1L	0	0	0	2.366	0.391		Commercial - Store Combination - Store and Residential Combination - One Story, 0	166-5A149 68		Sherman Oaks - Studio City - Toluca Lake - Cahuenga Pass	No	ABMI	ARO
Los Angeles	20334 INGOMAR ST	91306	2107014081	0.000	0.000	0.000	0.391	Shortfall of Sites	0.131	Low Residential	(T)R1-1	Low Residential	0	0	66.287	0.391		Residential - Single Family Residence, 1	189B113 1392	1 per lot	Canoga Park - Winnetka - Woodland Hills - West Hills	No	ABMI	AHO , CPK CPU
Los Angeles	5755 JAMIESON AVE	91316	2159021026	0.000	0.000	0.000	0.391	Shortfall of Sites	0.125	Low II Residential	R1-1-RIO	Low Residential	0	0	66.287	0.391		Residential - Single Family Residence, 1	174B129 208	1 per lot	Encino - Tarzana	No	ABMI	AHO , ENC CPU
Los Angeles	22133 SAN MIGUEL ST	91364	2170008024	0.000	0.000	0.000	0.391	Shortfall of Sites	0.125	Low Residential	R1-1	Low Residential	0	0	66.287	0.391		Residential - Single Family Residence, 1	168B101 236	1 per lot	Canoga Park - Winnetka - Woodland Hills - West Hills	No	ABMI	AHO , CPK CPU
Los Angeles	22132 SAN MIGUEL ST	91364	2170010022	0.000	0.000	0.000	0.391	Shortfall of Sites	0.125	Low Residential	R1-1	Low Residential	0	0	66.287	0.391		Residential - Single Family Residence, 1	168B101 292	1 per lot	Canoga Park - Winnetka - Woodland Hills - West Hills	No	ABMI	AHO , CPK CPU
Los Angeles	22133 PROVIDENCIA ST	91364	2170010021	0.000	0.000	0.000	0.391	Shortfall of Sites	0.125	Low Residential	R1-1	Low Residential	0	0	66.287	0.391		Residential - Single Family Residence, 1	168B101 344	1 per lot	Canoga Park - Winnetka - Woodland Hills - West Hills	No	ABMI	AHO , CPK CPU
Los Angeles	4922 SAN FELICIANO DR	91364	2170011024	0.000	0.000	0.000	0.391	Shortfall of Sites	0.125	Low Residential	R1-1	Low Residential	0	0	66.287	0.391		Residential - Single Family Residence, 1	168B101 402	1 per lot	Canoga Park - Winnetka - Woodland Hills - West Hills	No	ABMI	AHO , CPK CPU
Los Angeles	4906 SAN FELICIANO DR	91364	2170011023	0.000	0.000	0.000	0.391	Shortfall of Sites	0.125	Low Residential	R1-1	Low Residential	0	0	66.287	0.391		Residential - Single Family Residence, 1	168B101 450	1 per lot	Canoga Park - Winnetka - Woodland Hills - West Hills	No	ABMI	AHO , CPK CPU
Los Angeles	4272 AVALON BLVD	90011	5115007029	0.000	0.000	0.000	0.391	Shortfall of Sites	0.130	Neighborhood Commercial	C2-1VL-CPIO	0	0	0	102.494	0.391		Institutional - Church - One Story, 0	114A207 286		Southeast Los Angeles	No	ABMI	FBO
Los Angeles	5222 HOOPER AVE	90011	5104005005	0.000	0.000	0.000	0.391	Shortfall of Sites	0.085	Low Medium I Residential	R2-1	0	0	0	102.494	0.391		Institutional - Church - Church Parking Lot - One Story, 0	108B209 156		Southeast Los Angeles	No	ABMI	FBO, R2RD
Los Angeles	6530 AURA AVE	91335	2131009003	0.000	0.000	0.000	0.391	Shortfall of Sites	0.131	Low Residential	R1-1-RIO	Low Residential	0	0	66.287	0.391		Residential - Single Family Residence, 1	180B117 630	1 per lot	Reseda - West Van Nuys	No	ABMI	AHO , RES CPU
Los Angeles	6611 BIANCA AVE	91406	2229011061	0.000	0.000	0.000	0.391	Shortfall of Sites	0.131	Low Residential	R1-1-RIO	Low Residential	0	0	66.287	0.391		Residential - Single Family Residence, 1	180B129 399	1 per lot	Reseda - West Van Nuys	No	ABMI	AHO , RES CPU
Los Angeles	4980 SAN FELICIANO DR	91364	2170008025	0.000	0.000	0.000	0.391	Shortfall of Sites	0.125	Low Residential	R1-1	Low Residential	0	0	66.287	0.391		Residential - Single Family Residence, 1	168B101 193	1 per lot	Canoga Park - Winnetka - Woodland Hills - West Hills	No	ABMI	AHO , CPK CPU
Los Angeles	2234 S SEPULVEDA BLVD	90064	4322020006	0.000	0.000	0.000	0.391	Shortfall of Sites	0.137	Hybrid Industrial	NI(EC)	0	0	0	2.979	0.391		Industrial - Light Manufacturing - One Story, 0	126B153 887		West Los Angeles	No	ABMI	ARO
Los Angeles	8163 YARMOUTH AVE	91335	2101008002	0.000	0.000	0.000	0.391	Shortfall of Sites	0.131	Low Residential	R1-1	Low Residential	0	0	66.287	0.391		Residential - Single Family Residence, 1	192B129 569	1 per lot	Reseda - West Van Nuys	No	ABMI	AHO , RES CPU
Los Angeles	2727 S FLOWER ST	90007	5123018023	0.000	0.000	0.000	0.391	Shortfall of Sites	0.068	Community Commercial	C2-1L	0	0	0	11.005	0.391		Industrial - Warehousing, Distribution, Storage - Warehousing, Distribution, Under 10,000 SF - One Story, 0	121-5A203 152		South Los Angeles	No	ABMI	ARO
Los Angeles	18229 KESWICK ST	91335	2102020031	0.000	0.000	0.000	0.391	Shortfall of Sites	0.131	Low Residential	R1-1	Low Residential	0	0	66.287	0.391		Residential - Single Family Residence, 1	189B125 890	1 per lot	Reseda - West Van Nuys	No	ABMI	AHO , RES CPU
Los Angeles	220 E MARKET CT9	90021	5161013904	0.000	0.000	0.000	0.000	Shortfall of Sites	0.254	Public Facilities	PF-2D-CDO	0	0	0	153.741	0.000		Miscellaneous - Government Owned Property, 0	130-5A215 72		Central City	No		PF
Los Angeles	615 HOLMBY AVE	90024	4360024900	0.195	0.195	0.000	0.000	Shortfall of Sites	0.212	Public Facilities	[Q]PF-1XL	0	0	20	153.741	0.390		Miscellaneous - Government Owned Property, 0	135B153 54		Westwood	No	LI	PF
Los Angeles	120 E AVENUE 35	90031	5207002906	0.195	0.195	0.000	0.000	Shortfall of Sites	0.254	Public Facilities	[Q]PF-1D	0	0	20	153.741	0.390		Miscellaneous - Government Owned Property, 0	142-5A223 201		Northeast Los Angeles	No	LI	PF
Los Angeles	1900 BEVERLY BLVD	90057	5154002009	0.000	0.000	0.000	0.390	Shortfall of Sites	0.034	Highway Oriented Commercial	C2-1	0	0	0	21.811	0.390		Commercial - Office Building - One Story, 0	135A205 80		Westlake	No	ABMI	ARO
Los Angeles	4752 HUNTINGTON DR S	90032	5213018004	0.000	0.000	0.000	0.390	Shortfall of Sites	0.085	Neighborhood Commercial	[Q]C4-1XL	0	0	0	102.494	0.390		Institutional - Church - One Story, 0	142-5A233 181		Northeast Los Angeles	No	ABMI	FBO
Los Angeles	157 S VERMONT AVE	90004	5518031010	0.000	0.000	0.000	0.390	Shortfall of Sites	0.161	Neighborhood Office Commercial	C2-1	0	0	0	3.025	0.390		Commercial - Office Building - One Story, 0	138B197 1173		Wilshire	No	ABMI	ARO
Los Angeles	5239 YORK BLVD	90042	5478002023	0.000	0.000	0.000	0.390	Shortfall of Sites	0.115	Neighborhood Commercial	[Q]C4-1XL	0	0	0	3.868	0.390		Commercial - Store Combination - Store and Residential Combination - One Story, 0	156A225 358		Northeast Los Angeles	Yes	ABMI	ARO
Los Angeles	410 N LA BREA AVE	90036	5525029011	0.000	0.000	0.000	0.390	Shortfall of Sites	0.121	General Commercial	C2-1VL	0	0	0	3.369	0.390		Commercial - Supermarket - Small Food Store - Less than 6,000 SF - One Story, 0	141B181 1459		Wilshire	No	ABMI	ARO
Los Angeles	19955 BLYTHE ST	91306	2106032026	0.000	0.000	0.000	0.390	Shortfall of Sites	0.131	Low Residential	R1-1	Low Residential	0	0	66.287	0.390		Residential - Single Family Residence, 1	189B113 589	1 per lot	Canoga Park - Winnetka - Woodland Hills - West Hills	No	ABMI	AHO , CPK CPU
Los Angeles	15366 DICKENS ST	91403	2283023015	0.000	0.000	0.000	0.390	Shortfall of Sites	0.011	Regional Center Commercial	C1-1L	Medium Neighborhood Residential	0	0	54.450	0.390		Commercial - Professional Building - Medical Dental Building - One Story, 0	168B145 1137	43	Encino - Tarzana	No	ABMI	OPP C , ENC CPU, ARO, MURC, AHO
Los Angeles	8020 W 3RD ST	90048	5511028021	0.000	0.000	0.000	0.390	Shortfall of Sites	0.101	Neighborhood Office Commercial	C2-1VL-O	0	0	0	4.021	0.390		Commercial - Store Combination - Store and Residential Combination - One Story, 0	138B177 761		Wilshire	No	ABMI	ARO
Los Angeles	7052 REMMET AVE	91303	2138009002	0.000	0.000	0.000	0.390	Shortfall of Sites	0.172	Medium Residential	R3-1-RIO	Medium Neighborhood Residential	0	0	69.698	0.390		Residential - Five or More Units or Apartments (Any Combination) · 4 Stories or Less, 9	183B105 458	43	Canoga Park - Winnetka - Woodland Hills - West Hills	No	ABMI	CPK CPU ,
Los Angeles	6640 SIMPSON AVE	91606	2322018032	0.195	0.195	0.000	0.000	Shortfall of Sites	0.246	Medium Residential	R3-1	Neighborhood Center	0	20	69.193	0.390		Residential - Five or More Units or Apartments (Any Combination) · 4 Stories or Less - Pool, 13	180B169 1349	108	North Hollywood - Valley Village	No	LI	NH CPU
Los Angeles	3816 E OLYMPIC BLVD	90023	5191029002	0.000	0.000	0.000	0.390	Shortfall of Sites	0.040	Highway Oriented and Limited Commercial	C2-1-CUGU	Neighborhood Center	[LUM1 - G2 - 3][XN2 - 8][CPIO]	0	49.782	0.390		Commercial - Store Combination - Store and Residential Combination - One Story, 1	118-5A229 81	54	Boyle Heights	No	ABMI	BH CPU , ARO
Los Angeles	3225 WINTER ST	90063	5178006021	0.000	0.000	0.390	0.000	Shortfall of Sites	0.121	Low Medium I Residential	R2-1-CUGU	Low Neighborhood Residential	[VLN1 - MU4 - 3][RN2 - 20][CPIO]	0	16.554	0.390		Residential - Single Family Residence, 1	127-5A229 4	21	Boyle Heights	No	MI	BH CPU , R2RD
Los Angeles	2635 POMEROY AVE	90033	5177005037	0.000	0.000	0.390	0.000	Shortfall of Sites	0.131	Low Medium I Residential	R2-1-CUGU	Low Neighborhood Residential	[VLN1 - MU4 - 3][RN2 - 20][CPIO]	0	15.302	0.390		Residential - Single Family Residence, 1	130-5A227 7	21	Boyle Heights	No	MI	BH CPU , R2RD
Los Angeles	1019 STONE ST	90063	5229027023	0.000	0.000	0.390	0.000	Shortfall of Sites	0.110	Low Medium I Residential	R2-1-CUGU	Low Neighborhood Residential	[VLN1 - MU4 - 3][RN2 - 20][CPIO]	0	18.152	0.390		Residential - Single Family Residence, 1	129A229 7	21	Boyle Heights	No	MI	BH CPU , R2RD
Los Angeles	3033 BOULDER ST	90063	5178011002	0.000	0.000	0.390	0.000	Shortfall of Sites	0.128	Low Medium I Residential	R2-1-CUGU	Low Neighborhood Residential	[VLN1 - MU4 - 3][RN2 - 20][CPIO]	0	15.587	0.390		Residential - Single Family Residence, 1	127-5A227 7	21	Boyle Heights	No	MI	BH CPU , R2RD
Los Angeles	2643 POMEROY AVE	90033	5177005038	0.000	0.000	0.390	0.000	Shortfall of Sites	0.129	Low Medium I Residential	R2-1-CUGU	Low Neighborhood Residential	[VLN1 - MU4 - 3][RN2 - 20][CPIO]	0	15.501	0.390		Residential - Single Family Residence - Pool, 1	130-5A227 9	21	Boyle Heights	No	MI	BH CPU , R2RD
Los Angeles	435 N INDIANA ST	90063	5178026028	0.000	0.000	0.390	0.000	Shortfall of Sites	0.109	Low Medium I Residential	R2-1-CUGU	Low Neighborhood Residential	[VLN1 - MU4 - 3][RN2 - 20][CPIO]	0	18.276	0.390		Residential - Single Family Residence, 1	126A229 9	21	Boyle Heights	No	MI	BH CPU , R2RD
Los Angeles	3209 GARNET ST	90023	5190003006	0.000	0.000	0.390	0.000	Shortfall of Sites	0.134	Low Medium I Residential	R2-1-CUGU	Low Neighborhood Residential	[VLN1 - MU4 - 3][RN2 - 20][CPIO]	0	14.902	0.390		Residential - Single Family Residence, 1	120A225 9	21	Boyle Heights	No	MI	BH CPU , R2RD
Los Angeles	3516 OPAL ST	90023	5191015008	0.000	0.000	0.390	0.000	Shortfall of Sites	0.115	Low Medium I Residential	R2-1-CUGU	Low Neighborhood Residential	[VLN1 - MU4 - 3][RN2 - 20][CPIO]	0	17.341	0.390		Residential - Single Family Residence, 1	118-5A225 9	21	Boyle Heights	No	MI	BH CPU , R2RD
Los Angeles	3217 GARNET ST	90023	5190003007	0.000	0.000	0.390	0.000	Shortfall of Sites	0.134	Low Medium I Residential	R2-1-CUGU	Low Neighborhood Residential	[VLN1 - MU4 - 3][RN2 - 20][CPIO]	0	14.902	0.390		Residential - Single Family Residence, 1	120A225 10	21	Boyle Heights	No	MI	BH CPU , R2RD
Los Angeles	3438 E 8TH ST	90023	5190017010	0.000	0.000	0.000	0.390	Shortfall of Sites	0.096	Low Medium I Residential	R2-1-CUGU	Low Neighborhood Residential	[VLN1 - MU4 - 3][RN2 - 20][CPIO]	0	20.732	0.390		Residential - Single Family Residence, 1	118-5A225 10	21	Boyle Heights	No	ABMI	BH CPU , R2RD
Los Angeles	2657 POMEROY AVE	90033	5177005013	0.000	0.000	0.390	0.000	Shortfall of Sites	0.131	Low Medium I Residential	R2-1-CUGU	Low Neighborhood Residential	[VLN1 - MU4 - 3][RN2 - 20][CPIO]	0	15.324	0.390		Residential - Single Family Residence, 1	130-5A227 11	21	Boyle Heights	No	MI	BH CPU , R2RD
Los Angeles	1015 STONE ST	90063	5229027022	0.000	0.000	0.390	0.000	Shortfall of Sites	0.110	Low Medium I Residential	R2-1-CUGU	Low Neighborhood Residential	[VLN1 - MU4 - 3][RN2 - 20][CPIO]	0	18.149	0.390		Residential - Single Family Residence, 1	129A229 11	21	Boyle Heights	No	MI	BH CPU , R2RD
Los Angeles	3039 BOULDER ST	90063	5178011004	0.000	0.000	0.390	0.000	Shortfall of Sites	0.129	Low Medium I Residential	R2-1-CUGU	Low Neighborhood Residential	[VLN1 - MU4 - 3][RN2 - 20][CPIO]	0	15.519	0.390		Residential - Single Family Residence, 1	127-5A227 11	21	Boyle Heights	No	MI	BH CPU , R2RD
Los Angeles	2667 POMEROY AVE	90033	5177005039	0.000	0.000	0.390	0.000	Shortfall of Sites	0.132	Low Medium I Residential	R2-1-CUGU	Low Neighborhood Residential	[VLN1 - MU4 - 3][RN2 - 20][CPIO]	0	15.201	0.390		Residential - Single Family Residence, 1	130-5A227 12	21	Boyle Heights	No	MI	BH CPU , R2RD
Los Angeles	1147 EUCLID AVE	90023	5190008024	0.000	0.000	0.390	0.000	Shortfall of Sites	0.114	Low Medium I Residential	R2-1-CUGU	Low Neighborhood Residential	[VLN1 - MU4 - 3][RN2 - 20][CPIO]	0	17.614	0.390		Residential - Single Family Residence, 1	120A223 12	21	Boyle Heights	No	MI	BH CPU , R2RD
Los Angeles	3520 OPAL ST	90023	5191015009	0.000	0.000	0.390	0.000	Shortfall of Sites	0.115	Low Medium I Residential	R2-1-CUGU	Low Neighborhood Residential	[VLN1 - MU4 - 3][RN2 - 20][CPIO]	0	17.341	0.390		Residential - Single Family Residence, 1	118-5A225 12	21	Boyle Heights	No	MI	BH CPU , R2RD
Los Angeles	3208 WINTER ST	90063	5178013004	0.000	0.000	0.390	0.000	Shortfall of Sites	0.119	Low Medium I Residential	R2-1-CUGU	Low Neighborhood Residential	[VLN1 - MU4 - 3][RN2 - 20][CPIO]	0	16.760	0.390		Residential - Single Family Residence, 1	127-5A229 13	21	Boyle Heights	No	MI	BH CPU , R2RD
Los Angeles	3442 E 8TH ST	90023	5190017011	0.000	0.000	0.000	0.390	Shortfall of Sites	0.096	Low Medium I Residential	R2-1-CUGU	Low Neighborhood Residential	[VLN1 - MU4 - 3][RN2 - 20][CPIO]	0	20.732	0.390		Residential - Single Family Residence, 1	118-5A225 13	21	Boyle Heights	No	ABMI	BH CPU , R2RD
Los Angeles	431 N LORENA ST	90063	5178026027	0.000	0.000	0.390	0.000	Shortfall of Sites	0.112	Low Medium I Residential	R2-1-CUGU	Low Neighborhood Residential	[VLN1 - MU4 - 3][RN2 - 20][CPIO]	0	17.857	0.390		Residential - Single Family Residence, 1	126A229 14	21	Boyle Heights	No	MI	BH CPU , R2RD

Jurisdiction Name	Site Address/Intersection	5 Digit ZIP Code	Assessor Parcel Number	Very Low-Income	Low-Income	Moderate-Income	Above Moderate-Income	Type of Shortfall	Parcel Size (Acres)	Current General Plan Designation	Current Zoning	Proposed General Plan (GP) Designation	Proposed Zoning	Minimum Density Allowed	Maximum Density Allowed	Total Capacity	Vacant/ Nonvacant	Description of Existing Uses	PIN	Base Density Per Acre	Community Plan Area	Rent Stabalization Ordinance	Income Category	Applicable Rezoning Program (Program informing values in Column Q listed first)
Los Angeles	3219 E 2ND ST	90063	5179009005	0.000	0.000	0.390	0.000	Shortfall of Sites	0.110	Low Medium I Residential	R2-1-CUGU	Low Neighborhood Residential	[VLN1 - MU4 - 3][RN2 - 20][CPIO]	0	18.150	0.390		Residential - Single Family Residence, 1	124-5A227 14	21	Boyle Heights	No	MI	BH CPU , R2RD
Los Angeles	3221 GARNET ST	90023	5190003008	0.000	0.000	0.390	0.000	Shortfall of Sites	0.134	Low Medium I Residential	R2-1-CUGU	Low Neighborhood Residential	[VLN1 - MU4 - 3][RN2 - 20][CPIO]	0	14.902	0.390		Residential - Single Family Residence, 1	120A225 14	21	Boyle Heights	No	MI	BH CPU , R2RD
Los Angeles	3423 ESTRADA ST	90023	5190017034	0.000	0.000	0.000	0.390	Shortfall of Sites	0.096	Low Medium I Residential	R2-1-CUGU	Low Neighborhood Residential	[VLN1 - MU4 - 3][RN2 - 20][CPIO]	0	20.742	0.390		Residential - Single Family Residence, 1	118-5A225 14	21	Boyle Heights	No	ABMI	BH CPU , R2RD
Los Angeles	3212 WINTER ST	90063	5178013005	0.000	0.000	0.390	0.000	Shortfall of Sites	0.119	Low Medium I Residential	R2-1-CUGU	Low Neighborhood Residential	[VLN1 - MU4 - 3][RN2 - 20][CPIO]	0	16.760	0.390		Residential - Single Family Residence, 1	127-5A229 15	21	Boyle Heights	No	MI	BH CPU , R2RD
Los Angeles	1153 EUCLID AVE	90023	5190008026	0.000	0.000	0.390	0.000	Shortfall of Sites	0.114	Low Medium I Residential	R2-1-CUGU	Low Neighborhood Residential	[VLN1 - MU4 - 3][RN2 - 20][CPIO]	0	17.614	0.390		Residential - Single Family Residence, 1	120A223 15	21	Boyle Heights	No	MI	BH CPU , R2RD
Los Angeles	706 JUDSON ST	90033	5174004012	0.000	0.000	0.000	0.390	Shortfall of Sites	0.094	Low Medium I Residential	R2-1-RIO-CUGU	Low Medium Residential	[VLN1 - CR1 - 3][RG1 - 20][CPIO]	0	21.356	0.390		Residential - Single Family Residence, 1	130-5A221 16	21	Boyle Heights	No	ABMI	BH CPU , R2RD
Los Angeles	3104 DOBINSON ST	90063	5229026012	0.000	0.000	0.390	0.000	Shortfall of Sites	0.110	Low Medium I Residential	R2-1-CUGU	Low Neighborhood Residential	[VLN1 - MU4 - 3][RN2 - 20][CPIO]	0	18.150	0.390		Residential - Single Family Residence, 1	129A229 16	21	Boyle Heights	No	MI	BH CPU , R2RD
Los Angeles	3189 MALABAR ST	90063	5178012010	0.000	0.000	0.390	0.000	Shortfall of Sites	0.119	Low Medium I Residential	R2-1-CUGU	Low Neighborhood Residential	[VLN1 - MU4 - 3][RN2 - 20][CPIO]	0	16.754	0.390		Residential - Single Family Residence, 1	127-5A229 16	21	Boyle Heights	No	MI	BH CPU , R2RD
Los Angeles	2611 POMEROY AVE	90033	5177005009	0.000	0.000	0.390	0.000	Shortfall of Sites	0.132	Low Medium I Residential	R2-1-CUGU	Low Neighborhood Residential	[VLN1 - MU4 - 3][RN2 - 20][CPIO]	0	15.155	0.390		Residential - Single Family Residence, 1	130-5A227 17	21	Boyle Heights	No	MI	BH CPU , R2RD
Los Angeles	3047 BOULDER ST	90063	5178011005	0.000	0.000	0.390	0.000	Shortfall of Sites	0.129	Low Medium I Residential	R2-1-CUGU	Low Neighborhood Residential	[VLN1 - MU4 - 3][RN2 - 20][CPIO]	0	15.485	0.390		Residential - Single Family Residence, 1	127-5A227 17	21	Boyle Heights	No	MI	BH CPU , R2RD
Los Angeles	3225 GARNET ST	90023	5190003009	0.000	0.000	0.390	0.000	Shortfall of Sites	0.134	Low Medium I Residential	R2-1-CUGU	Low Neighborhood Residential	[VLN1 - MU4 - 3][RN2 - 20][CPIO]	0	14.902	0.390		Residential - Single Family Residence, 1	120A225 17	21	Boyle Heights	No	MI	BH CPU , R2RD
Los Angeles	3108 DOBINSON ST	90063	5229026011	0.000	0.000	0.390	0.000	Shortfall of Sites	0.110	Low Medium I Residential	R2-1-CUGU	Low Neighborhood Residential	[VLN1 - MU4 - 3][RN2 - 20][CPIO]	0	18.150	0.390		Residential - Single Family Residence, 1	129A229 18	21	Boyle Heights	No	MI	BH CPU , R2RD
Los Angeles	3216 WINTER ST	90063	5178013006	0.000	0.000	0.390	0.000	Shortfall of Sites	0.119	Low Medium I Residential	R2-1-CUGU	Low Neighborhood Residential	[VLN1 - MU4 - 3][RN2 - 20][CPIO]	0	16.760	0.390		Residential - Single Family Residence, 1	127-5A229 18	21	Boyle Heights	No	MI	BH CPU , R2RD
Los Angeles	3246 GLEASON AVE	90063	5179009029	0.000	0.000	0.390	0.000	Shortfall of Sites	0.110	Low Medium I Residential	R2-1-CUGU	Low Neighborhood Residential	[VLN1 - MU4 - 3][RN2 - 20][CPIO]	0	18.151	0.390		Residential - Single Family Residence, 1	124-5A227 18	21	Boyle Heights	No	MI	BH CPU , R2RD
Los Angeles	1178 SPENCE ST	90023	5191015004	0.000	0.000	0.390	0.000	Shortfall of Sites	0.112	Low Medium I Residential	R2-1-CUGU	Low Neighborhood Residential	[VLN1 - MU4 - 3][RN2 - 20][CPIO]	0	17.882	0.390		Residential - Single Family Residence, 1	118-5A225 18	21	Boyle Heights	No	MI	BH CPU , R2RD
Los Angeles	1106 LOS PALOS ST	90023	5191003011	0.000	0.000	0.000	0.390	Shortfall of Sites	0.096	Low Medium I Residential	R2-1-CUGU	Low Neighborhood Residential	[VLN1 - MU4 - 3][RN2 - 20][CPIO]	0	20.772	0.390		Residential - Single Family Residence, 1	118-5A229 18	21	Boyle Heights	No	ABMI	BH CPU , R2RD
Los Angeles	607 GILLETTE ST	90033	5174011015	0.000	0.000	0.390	0.000	Shortfall of Sites	0.115	Low Medium I Residential	R2-1-RIO-CUGU	Low Medium Residential	[VLN1 - CR1 - 3][RG1 - 20][CPIO]	0	17.406	0.390		Residential - Single Family Residence, 1	130-5A221 19	21	Boyle Heights	No	MI	BH CPU , R2RD
Los Angeles	1036 THORNTON ST	90063	5229024006	0.000	0.000	0.390	0.000	Shortfall of Sites	0.127	Low Medium I Residential	R2-1-CUGU	Low Neighborhood Residential	[VLN1 - MU4 - 3][RN2 - 20][CPIO]	0	15.756	0.390		Residential - Single Family Residence, 1	129A229 19	21	Boyle Heights	No	MI	BH CPU , R2RD
Los Angeles	453 S BERNAL AVE	90063	5186007044	0.000	0.000	0.390	0.000	Shortfall of Sites	0.115	Low Medium I Residential	R2-1-CUGU	Low Neighborhood Residential	[VLN1 - MU4 - 3][RN2 - 20][CPIO]	0	17.424	0.390		Residential - Single Family Residence, 1	123A227 19	21	Boyle Heights	No	MI	BH CPU , R2RD
Los Angeles	3446 E 8TH ST	90023	5190017012	0.000	0.000	0.000	0.390	Shortfall of Sites	0.096	Low Medium I Residential	R2-1-CUGU	Low Neighborhood Residential	[VLN1 - MU4 - 3][RN2 - 20][CPIO]	0	20.732	0.390		Residential - Single Family Residence, 1	118-5A225 19	21	Boyle Heights	No	ABMI	BH CPU , R2RD
Los Angeles	3221 LANFRANCO ST	90063	5186004016	0.000	0.000	0.390	0.000	Shortfall of Sites	0.115	Low Medium I Residential	R2-1-CUGU	Low Neighborhood Residential	[VLN1 - MU4 - 3][RN2 - 20][CPIO]	0	17.453	0.390		Residential - Single Family Residence, 1	123A227 20	21	Boyle Heights	No	MI	BH CPU , R2RD
Los Angeles	1142 EUCLID AVE	90023	5190009023	0.000	0.000	0.390	0.000	Shortfall of Sites	0.110	Low Medium I Residential	R2-1-CUGU	Low Neighborhood Residential	[VLN1 - MU4 - 3][RN2 - 20][CPIO]	0	18.154	0.390		Residential - Single Family Residence, 1	120A223 20	21	Boyle Heights	No	MI	BH CPU , R2RD
Los Angeles	1130 MIRASOL ST	90023	5191007019	0.000	0.000	0.390	0.000	Shortfall of Sites	0.115	Low Medium I Residential	R2-1-CUGU	Low Neighborhood Residential	[VLN1 - MU4 - 3][RN2 - 20][CPIO]	0	17.421	0.390		Residential - Single Family Residence, 1	118-5A227 20	21	Boyle Heights	No	MI	BH CPU , R2RD
Los Angeles	3427 ESTRADA ST	90023	5190017033	0.000	0.000	0.000	0.390	Shortfall of Sites	0.096	Low Medium I Residential	R2-1-CUGU	Low Neighborhood Residential	[VLN1 - MU4 - 3][RN2 - 20][CPIO]	0	20.742	0.390		Residential - Single Family Residence, 1	118-5A225 20	21	Boyle Heights	No	ABMI	BH CPU , R2RD
Los Angeles	1110 LOS PALOS ST	90023	5191003012	0.000	0.000	0.390	0.000	Shortfall of Sites	0.115	Low Medium I Residential	R2-1-CUGU	Low Neighborhood Residential	[VLN1 - MU4 - 3][RN2 - 20][CPIO]	0	17.424	0.390		Residential - Single Family Residence, 1	118-5A229 20	21	Boyle Heights	No	MI	BH CPU , R2RD
Los Angeles	2575 POMEROY AVE	90033	5177005008	0.000	0.000	0.390	0.000	Shortfall of Sites	0.132	Low Medium I Residential	R2-1-CUGU	Low Neighborhood Residential	[VLN1 - MU4 - 3][RN2 - 20][CPIO]	0	15.154	0.390		Residential - Single Family Residence, 1	130-5A227 21	21	Boyle Heights	No	MI	BH CPU , R2RD
Los Angeles	3561 OPAL ST	90023	5191014016	0.000	0.000	0.390	0.000	Shortfall of Sites	0.115	Low Medium I Residential	R2-1-CUGU	Low Neighborhood Residential	[VLN1 - MU4 - 3][RN2 - 20][CPIO]	0	17.347	0.390		Residential - Single Family Residence, 1	118-5A227 21	21	Boyle Heights	No	MI	BH CPU , R2RD
Los Angeles	3112 DOBINSON ST	90063	5229026010	0.000	0.000	0.390	0.000	Shortfall of Sites	0.110	Low Medium I Residential	R2-1-CUGU	Low Neighborhood Residential	[VLN1 - MU4 - 3][RN2 - 20][CPIO]	0	18.150	0.390		Residential - Single Family Residence, 1	129A229 22	21	Boyle Heights	No	MI	BH CPU , R2RD
Los Angeles	427 N LORENA ST	90063	5178026026	0.000	0.000	0.390	0.000	Shortfall of Sites	0.107	Low Medium I Residential	R2-1-CUGU	Low Neighborhood Residential	[VLN1 - MU4 - 3][RN2 - 20][CPIO]	0	18.740	0.390		Residential - Single Family Residence, 1	126A229 22	21	Boyle Heights	No	MI	BH CPU , R2RD
Los Angeles	3565 OPAL ST	90023	5191014017	0.000	0.000	0.390	0.000	Shortfall of Sites	0.115	Low Medium I Residential	R2-1-CUGU	Low Neighborhood Residential	[VLN1 - MU4 - 3][RN2 - 20][CPIO]	0	17.347	0.390		Residential - Single Family Residence, 1	118-5A227 22	21	Boyle Heights	No	MI	BH CPU , R2RD
Los Angeles	3220 WINTER ST	90063	5178013007	0.000	0.000	0.390	0.000	Shortfall of Sites	0.119	Low Medium I Residential	R2-1-CUGU	Low Neighborhood Residential	[VLN1 - MU4 - 3][RN2 - 20][CPIO]	0	16.759	0.390		Residential - Single Family Residence, 1	127-5A229 23	21	Boyle Heights	No	MI	BH CPU , R2RD
Los Angeles	2851 GUIRADO ST	90023	5185022022	0.000	0.000	0.390	0.000	Shortfall of Sites	0.122	Low Medium I Residential	R2-1-CUGU	Low Neighborhood Residential	[VLN1 - MU4 - 3][RN2 - 20][CPIO]	0	16.339	0.390		Residential - Single Family Residence, 1	123A225 23	21	Boyle Heights	No	MI	BH CPU , R2RD
Los Angeles	1143 MIRASOL ST	90023	5191009009	0.000	0.000	0.390	0.000	Shortfall of Sites	0.115	Low Medium I Residential	R2-1-CUGU	Low Neighborhood Residential	[VLN1 - MU4 - 3][RN2 - 20][CPIO]	0	17.438	0.390		Residential - Single Family Residence, 1	118-5A227 23	21	Boyle Heights	No	MI	BH CPU , R2RD
Los Angeles	2567 POMEROY AVE	90033	5177005007	0.000	0.000	0.390	0.000	Shortfall of Sites	0.132	Low Medium I Residential	R2-1-CUGU	Low Neighborhood Residential	[VLN1 - MU4 - 3][RN2 - 20][CPIO]	0	15.153	0.390		Residential - Single Family Residence, 1	130-5A227 24	21	Boyle Heights	No	MI	BH CPU , R2RD
Los Angeles	3116 DOBINSON ST	90063	5229026009	0.000	0.000	0.390	0.000	Shortfall of Sites	0.110	Low Medium I Residential	R2-1-CUGU	Low Neighborhood Residential	[VLN1 - MU4 - 3][RN2 - 20][CPIO]	0	18.150	0.390		Residential - Single Family Residence, 1	129A229 24	21	Boyle Heights	No	MI	BH CPU , R2RD
Los Angeles	3524 OPAL ST	90023	5191015010	0.000	0.000	0.390	0.000	Shortfall of Sites	0.115	Low Medium I Residential	R2-1-CUGU	Low Neighborhood Residential	[VLN1 - MU4 - 3][RN2 - 20][CPIO]	0	17.341	0.390		Residential - Single Family Residence, 1	118-5A227 24	21	Boyle Heights	No	MI	BH CPU , R2RD
Los Angeles	1150 ESPERANZA ST	90023	5191009014	0.000	0.000	0.390	0.000	Shortfall of Sites	0.115	Low Medium I Residential	R2-1-CUGU	Low Neighborhood Residential	[VLN1 - MU4 - 3][RN2 - 20][CPIO]	0	17.442	0.390		Residential - Single Family Residence, 1	118-5A227 25	21	Boyle Heights	No	MI	BH CPU , R2RD
Los Angeles	3431 ESTRADA ST	90023	5190017032	0.000	0.000	0.000	0.390	Shortfall of Sites	0.096	Low Medium I Residential	R2-1-CUGU	Low Neighborhood Residential	[VLN1 - MU4 - 3][RN2 - 20][CPIO]	0	20.742	0.390		Residential - Single Family Residence, 1	118-5A225 25	21	Boyle Heights	No	ABMI	BH CPU , R2RD
Los Angeles	1112 LOS PALOS ST	90023	5191003013	0.000	0.000	0.390	0.000	Shortfall of Sites	0.115	Low Medium I Residential	R2-1-CUGU	Low Neighborhood Residential	[VLN1 - MU4 - 3][RN2 - 20][CPIO]	0	17.423	0.390		Residential - Single Family Residence, 1	118-5A229 25	21	Boyle Heights	No	MI	BH CPU , R2RD
Los Angeles	607 ESPERANZA ST	90023	5188003044	0.000	0.000	0.390	0.000	Shortfall of Sites	0.103	Low Medium I Residential	R2-1-CUGU	Low Neighborhood Residential	[VLN2 - MU4 - 3][RN2 - 15][CPIO]	0	19.484	0.390		Residential - Single Family Residence, 1	121-5A229 26	29	Boyle Heights	No	MI	BH CPU , R2RD
Los Angeles	3235 GARNET ST	90023	5190003011	0.000	0.000	0.390	0.000	Shortfall of Sites	0.134	Low Medium I Residential	R2-1-CUGU	Low Neighborhood Residential	[VLN1 - MU4 - 3][RN2 - 20][CPIO]	0	14.902	0.390		Residential - Single Family Residence, 1	120A225 26	21	Boyle Heights	No	MI	BH CPU , R2RD
Los Angeles	1127 CALADA ST	90023	5191007005	0.000	0.000	0.390	0.000	Shortfall of Sites	0.115	Low Medium I Residential	R2-1-CUGU	Low Neighborhood Residential	[VLN1 - MU4 - 3][RN2 - 20][CPIO]	0	17.434	0.390		Residential - Single Family Residence, 1	118-5A227 26	21	Boyle Heights	No	MI	BH CPU , R2RD
Los Angeles	1111 PRADO ST	90023	5191003008	0.000	0.000	0.390	0.000	Shortfall of Sites	0.115	Low Medium I Residential	R2-1-CUGU	Low Neighborhood Residential	[VLN1 - MU4 - 3][RN2 - 20][CPIO]	0	17.403	0.390		Residential - Single Family Residence, 1	118-5A229 26	21	Boyle Heights	No	MI	BH CPU , R2RD
Los Angeles	1134 MIRASOL ST	90023	5191007018	0.000	0.000	0.390	0.000	Shortfall of Sites	0.115	Low Medium I Residential	R2-1-CUGU	Low Neighborhood Residential	[VLN1 - MU4 - 3][RN2 - 20][CPIO]	0	17.421	0.390		Residential - Single Family Residence, 1	118-5A227 27	21	Boyle Heights	No	MI	BH CPU , R2RD
Los Angeles	3230 WINTER ST	90063	5178013009	0.000	0.000	0.390	0.000	Shortfall of Sites	0.119	Low Medium I Residential	R2-1-CUGU	Low Neighborhood Residential	[VLN1 - MU4 - 3][RN2 - 20][CPIO]	0	16.759	0.390		Residential - Single Family Residence - Guesthouse, 1	127-5A229 28	21	Boyle Heights	No	MI	BH CPU , R2RD
Los Angeles	3569 OPAL ST	90023	5191014018	0.000	0.000	0.390	0.000	Shortfall of Sites	0.115	Low Medium I Residential	R2-1-CUGU	Low Neighborhood Residential	[VLN1 - MU4 - 3][RN2 - 20][CPIO]	0	17.347	0.390		Residential - Single Family Residence, 1	118-5A227 28	21	Boyle Heights	No	MI	BH CPU , R2RD

Jurisdiction Name	Site Address/Intersection	5 Digit ZIP Code	Assessor Parcel Number	Very Low-Income	Low-Income	Moderate-Income	Above Moderate-Income	Type of Shortfall	Parcel Size (Acres)	Current General Plan Designation	Current Zoning	Proposed General Plan (GP) Designation	Proposed Zoning	Minimum Density Allowed	Maximum Density Allowed	Total Capacity	Vacant/ Nonvacant	Description of Existing Uses	PIN	Base Density Per Acre	Community Plan Area	Rent Stabalization Ordinance	Income Category	Applicable Rezoning Program (Program informing values in Column Q listed first)
Los Angeles	1116 LOS PALOS ST	90023	5191003014	0.000	0.000	0.390	0.000	Shortfall of Sites	0.115	Low Medium I Residential	R2-1-CUGU	Low Neighborhood Residential	[VLN1 - MU4 - 3][RN2 - 20][CPIO]	0	17.424	0.390		Residential - Single Family Residence, 1	118-5A229 28	21	Boyle Heights	No	MI	BH CPU , R2RD
Los Angeles	3205 MALABAR ST	90063	5178013015	0.000	0.000	0.390	0.000	Shortfall of Sites	0.119	Low Medium I Residential	R2-1-CUGU	Low Neighborhood Residential	[VLN1 - MU4 - 3][RN2 - 20][CPIO]	0	16.754	0.390		Residential - Single Family Residence, 1	127-5A229 29	21	Boyle Heights	No	MI	BH CPU , R2RD
Los Angeles	3101 GLEASON AVE	90063	5179006008	0.000	0.000	0.390	0.000	Shortfall of Sites	0.107	Low Medium I Residential	R2-1-CUGU	Low Neighborhood Residential	[VLN1 - MU4 - 3][RN2 - 20][CPIO]	0	18.737	0.390		Residential - Single Family Residence, 1	126A227 30	21	Boyle Heights	No	MI	BH CPU , R2RD
Los Angeles	3254 GLEASON AVE	90063	5179009031	0.000	0.000	0.390	0.000	Shortfall of Sites	0.110	Low Medium I Residential	R2-1-CUGU	Low Neighborhood Residential	[VLN1 - MU4 - 3][RN2 - 20][CPIO]	0	18.151	0.390		Residential - Single Family Residence, 1	124-5A227 30	21	Boyle Heights	No	MI	BH CPU , R2RD
Los Angeles	3202 GARNET ST	90023	5190012011	0.000	0.000	0.000	0.390	Shortfall of Sites	0.093	Low Medium I Residential	R2-1-CUGU	Low Neighborhood Residential	[VLN1 - MU4 - 3][RN2 - 20][CPIO]	0	21.391	0.390		Residential - Single Family Residence, 1	120A225 30	21	Boyle Heights	No	ABMI	BH CPU , R2RD
Los Angeles	1118 CALADA ST	90023	5191005019	0.000	0.000	0.390	0.000	Shortfall of Sites	0.129	Low Medium I Residential	R2-1-CUGU	Low Neighborhood Residential	[VLN1 - MU4 - 3][RN2 - 20][CPIO]	0	15.515	0.390		Residential - Single Family Residence, 1	118-5A227 30	21	Boyle Heights	No	MI	BH CPU , R2RD
Los Angeles	3435 ESTRADA ST	90023	5190017031	0.000	0.000	0.000	0.390	Shortfall of Sites	0.096	Low Medium I Residential	R2-1-CUGU	Low Neighborhood Residential	[VLN1 - MU4 - 3][RN2 - 20][CPIO]	0	20.743	0.390		Residential - Single Family Residence, 1	118-5A225 30	21	Boyle Heights	No	ABMI	BH CPU , R2RD
Los Angeles	1147 MIRASOL ST	90023	5191009010	0.000	0.000	0.390	0.000	Shortfall of Sites	0.115	Low Medium I Residential	R2-1-CUGU	Low Neighborhood Residential	[VLN1 - MU4 - 3][RN2 - 20][CPIO]	0	17.437	0.390		Residential - Single Family Residence, 1	118-5A227 31	21	Boyle Heights	No	MI	BH CPU , R2RD
Los Angeles	412 N BERNAL AVE	90063	5178026015	0.000	0.000	0.390	0.000	Shortfall of Sites	0.107	Low Medium I Residential	R2-1-CUGU	Low Neighborhood Residential	[VLN1 - MU4 - 3][RN2 - 20][CPIO]	0	18.776	0.390		Residential - Single Family Residence, 1	126A229 32	21	Boyle Heights	No	MI	BH CPU , R2RD
Los Angeles	3125 E 3RD ST	90063	5179005032	0.000	0.000	0.390	0.000	Shortfall of Sites	0.115	Low Medium I Residential	R2-1-CUGU	Low Neighborhood Residential	[VLN1 - MU4 - 3][RN2 - 20][CPIO]	0	17.424	0.390		Residential - Single Family Residence, 1	124-5A227 32	21	Boyle Heights	No	MI	BH CPU , R2RD
Los Angeles	1123 S MOTT ST	90023	5170005025	0.000	0.000	0.390	0.000	Shortfall of Sites	0.104	Low Medium II Residential	R2-1-CUGU	Low Neighborhood Residential	[VLN1 - MU4 - 3][RN2 - 20][CPIO]	0	19.265	0.390		Residential - Single Family Residence, 1	121-5A221 32	21	Boyle Heights	No	MI	BH CPU , R2RD
Los Angeles	3573 OPAL ST	90023	5191014019	0.000	0.000	0.390	0.000	Shortfall of Sites	0.115	Low Medium I Residential	R2-1-CUGU	Low Neighborhood Residential	[VLN1 - MU4 - 3][RN2 - 20][CPIO]	0	17.347	0.390		Residential - Single Family Residence, 1	118-5A227 32	21	Boyle Heights	No	MI	BH CPU , R2RD
Los Angeles	2541 POMEROY AVE	90033	5177005005	0.000	0.000	0.390	0.000	Shortfall of Sites	0.132	Low Medium I Residential	R2-1-CUGU	Low Neighborhood Residential	[VLN1 - MU4 - 3][RN2 - 20][CPIO]	0	15.149	0.390		Residential - Single Family Residence, 1	130-5A227 33	21	Boyle Heights	No	MI	BH CPU , R2RD
Los Angeles	617 ESPERANZA ST	90023	5188003046	0.000	0.000	0.390	0.000	Shortfall of Sites	0.103	Low Medium I Residential	R2-1-CUGU	Low Neighborhood Residential	[VLN2 - MU4 - 3][RN2 - 15][CPIO]	0	19.391	0.390		Residential - Single Family Residence, 1	121-5A229 33	29	Boyle Heights	No	MI	BH CPU , R2RD
Los Angeles	3532 OPAL ST	90023	5191015012	0.000	0.000	0.390	0.000	Shortfall of Sites	0.115	Low Medium I Residential	R2-1-CUGU	Low Neighborhood Residential	[VLN1 - MU4 - 3][RN2 - 20][CPIO]	0	17.341	0.390		Residential - Single Family Residence, 1	118-5A227 33	21	Boyle Heights	No	MI	BH CPU , R2RD
Los Angeles	3515 E 8TH ST	90023	5191015020	0.000	0.000	0.390	0.000	Shortfall of Sites	0.116	Low Medium I Residential	R2-1-CUGU	Low Neighborhood Residential	[VLN1 - MU4 - 3][RN2 - 20][CPIO]	0	17.209	0.390		Residential - Single Family Residence, 1	118-5A225 33	21	Boyle Heights	No	MI	BH CPU , R2RD
Los Angeles	3215 MALABAR ST	90063	5178013017	0.000	0.000	0.390	0.000	Shortfall of Sites	0.119	Low Medium I Residential	R2-1-CUGU	Low Neighborhood Residential	[VLN1 - MU4 - 3][RN2 - 20][CPIO]	0	16.754	0.390		Residential - Single Family Residence, 1	127-5A229 34	21	Boyle Heights	No	MI	BH CPU , R2RD
Los Angeles	3317 GLEASON AVE	90063	5179008018	0.000	0.000	0.390	0.000	Shortfall of Sites	0.110	Low Medium I Residential	R2-1-CUGU	Low Neighborhood Residential	[VLN1 - MU4 - 3][RN2 - 20][CPIO]	0	18.150	0.390		Residential - Single Family Residence, 1	124-5A227 34	21	Boyle Heights	No	MI	BH CPU , R2RD
Los Angeles	1129 S MOTT ST	90023	5170005002	0.000	0.000	0.390	0.000	Shortfall of Sites	0.129	Low Medium II Residential	R2-1-CUGU	Low Neighborhood Residential	[VLN1 - MU4 - 3][RN2 - 20][CPIO]	0	15.557	0.390		Residential - Single Family Residence, 1	121-5A221 34	21	Boyle Heights	No	MI	BH CPU , R2RD
Los Angeles	1154 ESPERANZA ST	90023	5191009013	0.000	0.000	0.390	0.000	Shortfall of Sites	0.115	Low Medium I Residential	R2-1-CUGU	Low Neighborhood Residential	[VLN1 - MU4 - 3][RN2 - 20][CPIO]	0	17.441	0.390		Residential - Single Family Residence, 1	118-5A227 34	21	Boyle Heights	No	MI	BH CPU , R2RD
Los Angeles	1928 CITY VIEW AVE	90033	5175023016	0.000	0.000	0.000	0.390	Shortfall of Sites	0.093	Low Medium I Residential	R2-1-CUGU	Low Neighborhood Residential	[VLN1 - MU4 - 3][RN2 - 20][CPIO]	0	21.422	0.390		Residential - Single Family Residence, 1	130-5A223 35	21	Boyle Heights	No	ABMI	BH CPU , R2RD
Los Angeles	1131 CALADA ST	90023	5191007006	0.000	0.000	0.390	0.000	Shortfall of Sites	0.115	Low Medium I Residential	R2-1-CUGU	Low Neighborhood Residential	[VLN1 - MU4 - 3][RN2 - 20][CPIO]	0	17.434	0.390		Residential - Single Family Residence, 1	118-5A227 35	21	Boyle Heights	No	MI	BH CPU , R2RD
Los Angeles	2531 POMEROY AVE	90033	5177005004	0.000	0.000	0.390	0.000	Shortfall of Sites	0.132	Low Medium I Residential	R2-1-CUGU	Low Neighborhood Residential	[VLN1 - MU4 - 3][RN2 - 20][CPIO]	0	15.148	0.390		Residential - Single Family Residence, 1	130-5A227 36	21	Boyle Heights	No	MI	BH CPU , R2RD
Los Angeles	2412 POMEROY AVE	90033	5177007015	0.000	0.000	0.390	0.000	Shortfall of Sites	0.118	Low Medium I Residential	R2-1-CUGU	Low Neighborhood Residential	[VLN1 - MU4 - 3][RN2 - 20][CPIO]	0	16.923	0.390		Residential - Single Family Residence, 1	130-5A225 36	21	Boyle Heights	No	MI	BH CPU , R2RD
Los Angeles	506 S CONCORD ST	90063	5186007034	0.000	0.000	0.390	0.000	Shortfall of Sites	0.126	Low Medium I Residential	R2-1-CUGU	Low Neighborhood Residential	[VLN1 - MU4 - 3][RN2 - 20][CPIO]	0	15.851	0.390		Residential - Single Family Residence, 1	123A227 36	21	Boyle Heights	No	MI	BH CPU , R2RD
Los Angeles	3306 BESWICK ST	90023	5190002011	0.000	0.000	0.390	0.000	Shortfall of Sites	0.129	Low Medium I Residential	R2-1-CUGU	Low Neighborhood Residential	[VLN1 - MU4 - 3][RN2 - 20][CPIO]	0	15.492	0.390		Residential - Single Family Residence, 1	120A225 36	21	Boyle Heights	No	MI	BH CPU , R2RD
Los Angeles	1138 MIRASOL ST	90023	5191007017	0.000	0.000	0.390	0.000	Shortfall of Sites	0.115	Low Medium I Residential	R2-1-CUGU	Low Neighborhood Residential	[VLN1 - MU4 - 3][RN2 - 20][CPIO]	0	17.421	0.390		Residential - Single Family Residence, 1	118-5A227 36	21	Boyle Heights	No	MI	BH CPU , R2RD
Los Angeles	1117 PRADO ST	90023	5191003006	0.000	0.000	0.390	0.000	Shortfall of Sites	0.115	Low Medium I Residential	R2-1-CUGU	Low Neighborhood Residential	[VLN1 - MU4 - 3][RN2 - 20][CPIO]	0	17.404	0.390		Residential - Single Family Residence, 1	118-5A229 36	21	Boyle Heights	No	MI	BH CPU , R2RD
Los Angeles	461 S BERNAL AVE	90063	5186007046	0.000	0.000	0.390	0.000	Shortfall of Sites	0.115	Low Medium I Residential	R2-1-CUGU	Low Neighborhood Residential	[VLN1 - MU4 - 3][RN2 - 20][CPIO]	0	17.424	0.390		Residential - Single Family Residence, 1	123A227 37	21	Boyle Heights	No	MI	BH CPU , R2RD
Los Angeles	3458 E 8TH ST	90023	5190017016	0.000	0.000	0.000	0.390	Shortfall of Sites	0.096	Low Medium I Residential	R2-1-CUGU	Low Neighborhood Residential	[VLN1 - MU4 - 3][RN2 - 20][CPIO]	0	20.731	0.390		Residential - Single Family Residence, 1	118-5A225 37	21	Boyle Heights	No	ABMI	BH CPU , R2RD
Los Angeles	1124 LOS PALOS ST	90023	5191003016	0.000	0.000	0.390	0.000	Shortfall of Sites	0.115	Low Medium I Residential	R2-1-CUGU	Low Neighborhood Residential	[VLN1 - MU4 - 3][RN2 - 20][CPIO]	0	17.457	0.390		Residential - Single Family Residence, 1	118-5A229 37	21	Boyle Heights	No	MI	BH CPU , R2RD
Los Angeles	2014 JUDSON ST	90033	5175021007	0.000	0.000	0.000	0.390	Shortfall of Sites	0.092	Low Medium I Residential	R2-1-CUGU	Low Neighborhood Residential	[VLN1 - MU4 - 3][RN2 - 20][CPIO]	0	21.756	0.390		Residential - Single Family Residence, 1	130-5A223 38	21	Boyle Heights	No	ABMI	BH CPU , R2RD
Los Angeles	1131 S MOTT ST	90023	5170005003	0.000	0.000	0.390	0.000	Shortfall of Sites	0.129	Low Medium II Residential	R2-1-CUGU	Low Neighborhood Residential	[VLN1 - MU4 - 3][RN2 - 20][CPIO]	0	15.557	0.390		Residential - Single Family Residence, 1	121-5A221 38	21	Boyle Heights	No	MI	BH CPU , R2RD
Los Angeles	3476 E 7TH ST	90023	5188020001	0.000	0.000	0.390	0.000	Shortfall of Sites	0.102	Low Medium II Residential	R2-1-CUGU	Low Neighborhood Residential	[VLN2 - MU4 - 3][RN2 - 15][CPIO]	0	19.567	0.390		Residential - Single Family Residence, 1	120A227 39	29	Boyle Heights	No	MI	BH CPU , R2RD
Los Angeles	1122 CALADA ST	90023	5191005018	0.000	0.000	0.390	0.000	Shortfall of Sites	0.129	Low Medium I Residential	R2-1-CUGU	Low Neighborhood Residential	[VLN1 - MU4 - 3][RN2 - 20][CPIO]	0	15.559	0.390		Residential - Single Family Residence, 1	118-5A227 39	21	Boyle Heights	No	MI	BH CPU , R2RD
Los Angeles	1110 LA PUERTA ST	90023	5191001015	0.000	0.000	0.390	0.000	Shortfall of Sites	0.115	Low Medium I Residential	R2-1-CUGU	Low Neighborhood Residential	[VLN1 - MU4 - 3][RN2 - 20][CPIO]	0	17.321	0.390		Residential - Single Family Residence, 1	118-5A229 39	21	Boyle Heights	No	MI	BH CPU , R2RD
Los Angeles	3323 GLEASON AVE	90063	5179008019	0.000	0.000	0.390	0.000	Shortfall of Sites	0.110	Low Medium I Residential	R2-1-CUGU	Low Neighborhood Residential	[VLN1 - MU4 - 3][RN2 - 20][CPIO]	0	18.150	0.390		Residential - Single Family Residence, 1	124-5A227 40	21	Boyle Heights	No	MI	BH CPU , R2RD
Los Angeles	3210 GARNET ST	90023	5190012009	0.000	0.000	0.390	0.000	Shortfall of Sites	0.134	Low Medium I Residential	R2-1-CUGU	Low Neighborhood Residential	[VLN1 - MU4 - 3][RN2 - 20][CPIO]	0	14.894	0.390		Residential - Single Family Residence, 1	120A225 40	21	Boyle Heights	No	MI	BH CPU , R2RD
Los Angeles	3262 GLEASON AVE	90063	5179009033	0.000	0.000	0.390	0.000	Shortfall of Sites	0.101	Low Medium I Residential	R2-1-CUGU	Low Neighborhood Residential	[VLN1 - MU4 - 3][RN2 - 20][CPIO]	0	19.800	0.390		Residential - Single Family Residence, 1	124-5A227 41	21	Boyle Heights	No	MI	BH CPU , R2RD
Los Angeles	2517 POMEROY AVE	90033	5177005035	0.000	0.000	0.390	0.000	Shortfall of Sites	0.132	Low Medium I Residential	R2-1-CUGU	Low Neighborhood Residential	[VLN1 - MU4 - 3][RN2 - 20][CPIO]	0	15.146	0.390		Residential - Single Family Residence, 1	130-5A227 42	21	Boyle Heights	No	MI	BH CPU , R2RD
Los Angeles	1124 S MOTT ST	90023	5170004028	0.000	0.000	0.390	0.000	Shortfall of Sites	0.115	Low Medium I Residential	R2-1-CUGU	Low Neighborhood Residential	[VLN1 - MU4 - 3][RN2 - 20][CPIO]	0	17.421	0.390		Residential - Single Family Residence, 1	121-5A221 42	21	Boyle Heights	No	MI	BH CPU , R2RD
Los Angeles	1151 MIRASOL ST	90023	5191009011	0.000	0.000	0.390	0.000	Shortfall of Sites	0.115	Low Medium I Residential	R2-1-CUGU	Low Neighborhood Residential	[VLN1 - MU4 - 3][RN2 - 20][CPIO]	0	17.436	0.390		Residential - Single Family Residence, 1	118-5A227 42	21	Boyle Heights	No	MI	BH CPU , R2RD
Los Angeles	3412 ESTRADA ST	90023	5190018005	0.000	0.000	0.000	0.390	Shortfall of Sites	0.096	Low Medium I Residential	R2-1-CUGU	Low Neighborhood Residential	[VLN1 - MU4 - 3][RN2 - 20][CPIO]	0	20.743	0.390		Residential - Single Family Residence, 1	118-5A225 42	21	Boyle Heights	No	ABMI	BH CPU , R2RD
Los Angeles	2509 POMEROY AVE	90033	5177005034	0.000	0.000	0.390	0.000	Shortfall of Sites	0.132	Low Medium I Residential	R2-1-CUGU	Low Neighborhood Residential	[VLN1 - MU4 - 3][RN2 - 20][CPIO]	0	15.144	0.390		Residential - Single Family Residence, 1	130-5A227 43	21	Boyle Heights	No	MI	BH CPU , R2RD
Los Angeles	2430 POMEROY AVE	90033	5177007012	0.000	0.000	0.390	0.000	Shortfall of Sites	0.120	Low Medium I Residential	R2-1-CUGU	Low Neighborhood Residential	[VLN1 - MU4 - 3][RN2 - 20][CPIO]	0	16.607	0.390		Residential - Single Family Residence, 1	130-5A225 43	21	Boyle Heights	No	MI	BH CPU , R2RD
Los Angeles	3231 MALABAR ST	90063	5178013021	0.000	0.000	0.390	0.000	Shortfall of Sites	0.119	Low Medium I Residential	R2-1-CUGU	Low Neighborhood Residential	[VLN1 - MU4 - 3][RN2 - 20][CPIO]	0	16.754	0.390		Residential - Single Family Residence, 1	127-5A229 43	21	Boyle Heights	No	MI	BH CPU , R2RD

Jurisdiction Name	Site Address/Intersection	5 Digit ZIP Code	Assessor Parcel Number	Very Low-Income	Low-Income	Moderate-Income	Above Moderate-Income	Type of Shortfall	Parcel Size (Acres)	Current General Plan Designation	Current Zoning	Proposed General Plan (GP) Designation	Proposed Zoning	Minimum Density Allowed	Maximum Density Allowed	Total Capacity	Vacant/ Nonvacant	Description of Existing Uses	PIN	Base Density Per Acre	Community Plan Area	Rent Stabalization Ordinance	Income Category	Applicable Rezoning Program (Program informing values in Column Q listed first)
Los Angeles	1119 ORME AVE	90023	5170004031	0.000	0.000	0.390	0.000	Shortfall of Sites	0.112	Low Medium I Residential	R2-1-CUGU	Low Neighborhood Residential	[VLN1 - MU4 - 3][RN2 - 20][CPIO]	0	17.885	0.390		Residential - Single Family Residence, 1	121-5A221 43	21	Boyle Heights	No	MI	BH CPU , R2RD
Los Angeles	3544 OPAL ST	90023	5191016009	0.000	0.000	0.390	0.000	Shortfall of Sites	0.115	Low Medium I Residential	R2-1-CUGU	Low Neighborhood Residential	[VLN1 - MU4 - 3][RN2 - 20][CPIO]	0	17.341	0.390		Residential - Single Family Residence, 1	118-5A227 43	21	Boyle Heights	No	MI	BH CPU , R2RD
Los Angeles	3462 E 8TH ST	90023	5190017017	0.000	0.000	0.000	0.390	Shortfall of Sites	0.096	Low Medium I Residential	R2-1-CUGU	Low Neighborhood Residential	[VLN1 - MU4 - 3][RN2 - 20][CPIO]	0	20.731	0.390		Residential - Single Family Residence, 1	118-5A225 43	21	Boyle Heights	No	ABMI	BH CPU , R2RD
Los Angeles	3133 E 3RD ST	90063	5179005034	0.000	0.000	0.390	0.000	Shortfall of Sites	0.115	Low Medium I Residential	R2-1-CUGU	Low Neighborhood Residential	[VLN1 - MU4 - 3][RN2 - 20][CPIO]	0	17.424	0.390		Residential - Single Family Residence, 1	124-5A227 45	21	Boyle Heights	No	MI	BH CPU , R2RD
Los Angeles	1137 S MOTT ST	90023	5170005004	0.000	0.000	0.390	0.000	Shortfall of Sites	0.129	Low Medium II Residential	R2-1-CUGU	Low Neighborhood Residential	[VLN1 - MU4 - 3][RN2 - 20][CPIO]	0	15.557	0.390		Residential - Single Family Residence, 1	121-5A221 45	21	Boyle Heights	No	MI	BH CPU , R2RD
Los Angeles	1114 LA PUERTA ST	90023	5191001014	0.000	0.000	0.390	0.000	Shortfall of Sites	0.115	Low Medium I Residential	R2-1-CUGU	Low Neighborhood Residential	[VLN1 - MU4 - 3][RN2 - 20][CPIO]	0	17.321	0.390		Residential - Single Family Residence, 1	118-5A229 45	21	Boyle Heights	No	MI	BH CPU , R2RD
Los Angeles	3327 GLEASON AVE	90063	5179008020	0.000	0.000	0.390	0.000	Shortfall of Sites	0.110	Low Medium I Residential	R2-1-CUGU	Low Neighborhood Residential	[VLN1 - MU4 - 3][RN2 - 20][CPIO]	0	18.150	0.390		Residential - Single Family Residence, 1	124-5A227 46	21	Boyle Heights	No	MI	BH CPU , R2RD
Los Angeles	3216 GARNET ST	90023	5190012008	0.000	0.000	0.390	0.000	Shortfall of Sites	0.134	Low Medium I Residential	R2-1-CUGU	Low Neighborhood Residential	[VLN1 - MU4 - 3][RN2 - 20][CPIO]	0	14.894	0.390		Residential - Single Family Residence, 1	120A225 46	21	Boyle Heights	No	MI	BH CPU , R2RD
Los Angeles	1135 CALADA ST	90023	5191007007	0.000	0.000	0.390	0.000	Shortfall of Sites	0.115	Low Medium I Residential	R2-1-CUGU	Low Neighborhood Residential	[VLN1 - MU4 - 3][RN2 - 20][CPIO]	0	17.434	0.390		Residential - Single Family Residence, 1	118-5A227 46	21	Boyle Heights	No	MI	BH CPU , R2RD
Los Angeles	3239 MALABAR ST	90063	5178013023	0.000	0.000	0.390	0.000	Shortfall of Sites	0.119	Low Medium I Residential	R2-1-CUGU	Low Neighborhood Residential	[VLN1 - MU4 - 3][RN2 - 20][CPIO]	0	16.754	0.390		Residential - Single Family Residence, 1	127-5A229 47	21	Boyle Heights	No	MI	BH CPU , R2RD
Los Angeles	3243 E 2ND ST	90063	5179009011	0.000	0.000	0.390	0.000	Shortfall of Sites	0.110	Low Medium I Residential	R2-1-CUGU	Low Neighborhood Residential	[VLN1 - MU4 - 3][RN2 - 20][CPIO]	0	18.150	0.390		Residential - Single Family Residence, 1	124-5A227 47	21	Boyle Heights	No	MI	BH CPU , R2RD
Los Angeles	1936 CITY VIEW AVE	90033	5175023018	0.000	0.000	0.000	0.390	Shortfall of Sites	0.092	Low Medium I Residential	R2-1-CUGU	Low Neighborhood Residential	[VLN1 - MU4 - 3][RN2 - 20][CPIO]	0	21.780	0.390		Residential - Single Family Residence, 1	130-5A223 48	21	Boyle Heights	No	ABMI	BH CPU , R2RD
Los Angeles	2840 GUIRADO ST	90023	5185036001	0.000	0.000	0.390	0.000	Shortfall of Sites	0.125	Low Medium I Residential	R2-1-CUGU	Low Neighborhood Residential	[VLN1 - MU4 - 3][RN2 - 20][CPIO]	0	16.011	0.390		Residential - Single Family Residence, 1	123A223 48	21	Boyle Heights	No	MI	BH CPU , R2RD
Los Angeles	2426 E 7TH ST	90023	5189005037	0.000	0.000	0.390	0.000	Shortfall of Sites	0.101	Low Medium I Residential	R2-1-CUGU	Neighborhood Center	[VLN2 - MU4 - 3][RN2 - 15][CPIO]	0	19.857	0.390		Residential - Single Family Residence, 1	123A221 48	29	Boyle Heights	No	MI	BH CPU , R2RD
Los Angeles	3137 E 3RD ST	90063	5179005035	0.000	0.000	0.390	0.000	Shortfall of Sites	0.115	Low Medium I Residential	R2-1-CUGU	Low Neighborhood Residential	[VLN1 - MU4 - 3][RN2 - 20][CPIO]	0	17.424	0.390		Residential - Single Family Residence, 1	124-5A227 49	21	Boyle Heights	No	MI	BH CPU , R2RD
Los Angeles	3521 E 8TH ST	90023	5191015018	0.000	0.000	0.390	0.000	Shortfall of Sites	0.116	Low Medium I Residential	R2-1-CUGU	Low Neighborhood Residential	[VLN1 - MU4 - 3][RN2 - 20][CPIO]	0	17.199	0.390		Residential - Single Family Residence, 1	118-5A225 49	21	Boyle Heights	No	MI	BH CPU , R2RD
Los Angeles	1126 CALADA ST	90023	5191005017	0.000	0.000	0.390	0.000	Shortfall of Sites	0.128	Low Medium I Residential	R2-1-CUGU	Low Neighborhood Residential	[VLN1 - MU4 - 3][RN2 - 20][CPIO]	0	15.603	0.390		Residential - Single Family Residence, 1	118-5A227 49	21	Boyle Heights	No	MI	BH CPU , R2RD
Los Angeles	1229 N EVERGREEN AVE	90033	5177004013	0.000	0.000	0.390	0.000	Shortfall of Sites	0.111	Low Medium I Residential	R2-1-CUGU	Low Neighborhood Residential	[VLN1 - MU4 - 3][RN2 - 20][CPIO]	0	18.091	0.390		Residential - Single Family Residence, 1	130-5A227 50	21	Boyle Heights	No	MI	BH CPU , R2RD
Los Angeles	2476 POMEROY AVE	90033	5177007004	0.000	0.000	0.390	0.000	Shortfall of Sites	0.115	Low Medium I Residential	R2-1-CUGU	Low Neighborhood Residential	[VLN1 - MU4 - 3][RN2 - 20][CPIO]	0	17.424	0.390		Residential - Single Family Residence, 1	130-5A225 50	21	Boyle Heights	No	MI	BH CPU , R2RD
Los Angeles	501 S BERNAL AVE	90063	5186007047	0.000	0.000	0.390	0.000	Shortfall of Sites	0.115	Low Medium I Residential	R2-1-CUGU	Low Neighborhood Residential	[VLN1 - MU4 - 3][RN2 - 20][CPIO]	0	17.424	0.390		Residential - Single Family Residence, 1	123A227 50	21	Boyle Heights	No	MI	BH CPU , R2RD
Los Angeles	3220 GARNET ST	90023	5190012007	0.000	0.000	0.390	0.000	Shortfall of Sites	0.134	Low Medium I Residential	R2-1-CUGU	Low Neighborhood Residential	[VLN1 - MU4 - 3][RN2 - 20][CPIO]	0	14.894	0.390		Residential - Single Family Residence, 1	120A225 50	21	Boyle Heights	No	MI	BH CPU , R2RD
Los Angeles	1118 LA PUERTA ST	90023	5191001013	0.000	0.000	0.390	0.000	Shortfall of Sites	0.115	Low Medium I Residential	R2-1-CUGU	Low Neighborhood Residential	[VLN1 - MU4 - 3][RN2 - 20][CPIO]	0	17.321	0.390		Residential - Single Family Residence, 1	118-5A229 50	21	Boyle Heights	No	MI	BH CPU , R2RD
Los Angeles	2022 JUDSON ST	90033	5175021009	0.000	0.000	0.000	0.390	Shortfall of Sites	0.092	Low Medium I Residential	R2-1-CUGU	Low Neighborhood Residential	[VLN1 - MU4 - 3][RN2 - 20][CPIO]	0	21.645	0.390		Residential - Single Family Residence, 1	130-5A223 51	21	Boyle Heights	No	ABMI	BH CPU , R2RD
Los Angeles	637 EUCLID AVE	90023	5185020009	0.000	0.000	0.390	0.000	Shortfall of Sites	0.124	Low Medium I Residential	R2-1-CUGU	Low Neighborhood Residential	[VLN1 - MU4 - 3][RN2 - 20][CPIO]	0	16.134	0.390		Residential - Single Family Residence, 1	123A225 51	21	Boyle Heights	No	MI	BH CPU , R2RD
Los Angeles	3414 ESTRADA ST	90023	5190018006	0.000	0.000	0.000	0.390	Shortfall of Sites	0.096	Low Medium I Residential	R2-1-CUGU	Low Neighborhood Residential	[VLN1 - MU4 - 3][RN2 - 20][CPIO]	0	20.744	0.390		Residential - Single Family Residence, 1	118-5A225 51	21	Boyle Heights	No	ABMI	BH CPU , R2RD
Los Angeles	1155 MIRASOL ST	90023	5191009012	0.000	0.000	0.390	0.000	Shortfall of Sites	0.115	Low Medium I Residential	R2-1-CUGU	Low Neighborhood Residential	[VLN1 - MU4 - 3][RN2 - 20][CPIO]	0	17.435	0.390		Residential - Single Family Residence, 1	118-5A227 51	21	Boyle Heights	No	MI	BH CPU , R2RD
Los Angeles	1129 PRADO ST	90023	5191003003	0.000	0.000	0.390	0.000	Shortfall of Sites	0.115	Low Medium I Residential	R2-1-CUGU	Low Neighborhood Residential	[VLN1 - MU4 - 3][RN2 - 20][CPIO]	0	17.403	0.390		Residential - Single Family Residence, 1	118-5A229 51	21	Boyle Heights	No	MI	BH CPU , R2RD
Los Angeles	2430 E 7TH ST	90023	5189005036	0.000	0.000	0.000	0.390	Shortfall of Sites	0.075	Low Medium I Residential	R2-1-CUGU	Neighborhood Center	[VLN2 - MU4 - 3][RN2 - 15][CPIO]	0	26.705	0.390		Residential - Single Family Residence, 1	123A221 52	29	Boyle Heights	No	ABMI	BH CPU , R2RD
Los Angeles	1141 S MOTT ST	90023	5170005005	0.000	0.000	0.390	0.000	Shortfall of Sites	0.129	Low Medium II Residential	R2-1-CUGU	Low Neighborhood Residential	[VLN1 - MU4 - 3][RN2 - 20][CPIO]	0	15.557	0.390		Residential - Single Family Residence, 1	121-5A221 52	21	Boyle Heights	No	MI	BH CPU , R2RD
Los Angeles	3322 BESWICK ST	90023	5190002008	0.000	0.000	0.390	0.000	Shortfall of Sites	0.129	Low Medium I Residential	R2-1-CUGU	Low Neighborhood Residential	[VLN1 - MU4 - 3][RN2 - 20][CPIO]	0	15.492	0.390		Residential - Single Family Residence, 1	120A225 52	21	Boyle Heights	No	MI	BH CPU , R2RD
Los Angeles	3466 E 8TH ST	90023	5190017018	0.000	0.000	0.000	0.390	Shortfall of Sites	0.096	Low Medium I Residential	R2-1-CUGU	Low Neighborhood Residential	[VLN1 - MU4 - 3][RN2 - 20][CPIO]	0	20.731	0.390		Residential - Single Family Residence, 1	118-5A225 52	21	Boyle Heights	No	ABMI	BH CPU , R2RD
Los Angeles	3552 OPAL ST	90023	5191016007	0.000	0.000	0.390	0.000	Shortfall of Sites	0.115	Low Medium I Residential	R2-1-CUGU	Low Neighborhood Residential	[VLN1 - MU4 - 3][RN2 - 20][CPIO]	0	17.341	0.390		Residential - Single Family Residence, 1	118-5A227 52	21	Boyle Heights	No	MI	BH CPU , R2RD
Los Angeles	2470 POMEROY AVE	90033	5177007005	0.000	0.000	0.390	0.000	Shortfall of Sites	0.115	Low Medium I Residential	R2-1-CUGU	Low Neighborhood Residential	[VLN1 - MU4 - 3][RN2 - 20][CPIO]	0	17.424	0.390		Residential - Single Family Residence, 1	130-5A225 53	21	Boyle Heights	No	MI	BH CPU , R2RD
Los Angeles	3141 E 3RD ST	90063	5179005036	0.000	0.000	0.390	0.000	Shortfall of Sites	0.115	Low Medium I Residential	R2-1-CUGU	Low Neighborhood Residential	[VLN1 - MU4 - 3][RN2 - 20][CPIO]	0	17.424	0.390		Residential - Single Family Residence, 1	124-5A227 53	21	Boyle Heights	No	MI	BH CPU , R2RD
Los Angeles	3447 ESTRADA ST	90023	5190017028	0.000	0.000	0.000	0.390	Shortfall of Sites	0.096	Low Medium I Residential	R2-1-CUGU	Low Neighborhood Residential	[VLN1 - MU4 - 3][RN2 - 20][CPIO]	0	20.742	0.390		Residential - Single Family Residence, 1	118-5A225 53	21	Boyle Heights	No	ABMI	BH CPU , R2RD
Los Angeles	1162 ESPERANZA ST	90023	5191010021	0.000	0.000	0.390	0.000	Shortfall of Sites	0.115	Low Medium I Residential	R2-1-CUGU	Low Neighborhood Residential	[VLN1 - MU4 - 3][RN2 - 20][CPIO]	0	17.439	0.390		Residential - Single Family Residence, 1	118-5A227 53	21	Boyle Heights	No	MI	BH CPU , R2RD
Los Angeles	1121 LA PUERTA ST	90023	5191002002	0.000	0.000	0.390	0.000	Shortfall of Sites	0.119	Low Medium I Residential	R2-1-CUGU	Low Neighborhood Residential	[VLN1 - MU4 - 3][RN2 - 20][CPIO]	0	16.814	0.390		Residential - Single Family Residence, 1	118-5A229 53	21	Boyle Heights	No	MI	BH CPU , R2RD
Los Angeles	3420 ESTRADA ST	90023	5190018007	0.000	0.000	0.000	0.390	Shortfall of Sites	0.096	Low Medium I Residential	R2-1-CUGU	Low Neighborhood Residential	[VLN1 - MU4 - 3][RN2 - 20][CPIO]	0	20.744	0.390		Residential - Single Family Residence, 1	118-5A225 55	21	Boyle Heights	No	ABMI	BH CPU , R2RD
Los Angeles	1223 N EVERGREEN AVE	90033	5177004014	0.000	0.000	0.390	0.000	Shortfall of Sites	0.109	Low Medium I Residential	R2-1-CUGU	Low Neighborhood Residential	[VLN1 - MU4 - 3][RN2 - 20][CPIO]	0	18.344	0.390		Residential - Single Family Residence, 1	130-5A227 56	21	Boyle Heights	No	MI	BH CPU , R2RD
Los Angeles	3236 MALABAR ST	90063	5178014022	0.000	0.000	0.000	0.390	Shortfall of Sites	0.094	Low Medium I Residential	R2-1-CUGU	Low Neighborhood Residential	[VLN1 - MU4 - 3][RN2 - 20][CPIO]	0	21.340	0.390		Residential - Single Family Residence, 1	127-5A229 56	21	Boyle Heights	No	ABMI	BH CPU , R2RD
Los Angeles	3470 E 8TH ST	90023	5190017019	0.000	0.000	0.000	0.390	Shortfall of Sites	0.096	Low Medium I Residential	R2-1-CUGU	Low Neighborhood Residential	[VLN1 - MU4 - 3][RN2 - 20][CPIO]	0	20.730	0.390		Residential - Single Family Residence, 1	118-5A225 56	21	Boyle Heights	No	ABMI	BH CPU , R2RD
Los Angeles	3556 OPAL ST	90023	5191016006	0.000	0.000	0.390	0.000	Shortfall of Sites	0.115	Low Medium I Residential	R2-1-CUGU	Low Neighborhood Residential	[VLN1 - MU4 - 3][RN2 - 20][CPIO]	0	17.341	0.390		Residential - Single Family Residence - Pool, 1	118-5A227 56	21	Boyle Heights	No	MI	BH CPU , R2RD
Los Angeles	1132 S MOTT ST	90023	5170004026	0.000	0.000	0.390	0.000	Shortfall of Sites	0.115	Low Medium I Residential	R2-1-CUGU	Low Neighborhood Residential	[VLN1 - MU4 - 3][RN2 - 20][CPIO]	0	17.421	0.390		Residential - Single Family Residence, 1	121-5A221 57	21	Boyle Heights	No	MI	BH CPU , R2RD
Los Angeles	3451 ESTRADA ST	90023	5190017027	0.000	0.000	0.000	0.390	Shortfall of Sites	0.096	Low Medium I Residential	R2-1-CUGU	Low Neighborhood Residential	[VLN1 - MU4 - 3][RN2 - 20][CPIO]	0	20.742	0.390		Residential - Single Family Residence, 1	118-5A225 57	21	Boyle Heights	No	ABMI	BH CPU , R2RD
Los Angeles	514 S CONCORD ST	90063	5186007070	0.000	0.000	0.390	0.000	Shortfall of Sites	0.126	Low Medium I Residential	R2-1-CUGU	Low Neighborhood Residential	[VLN1 - MU4 - 3][RN2 - 20][CPIO]	0	15.823	0.390		Residential - Single Family Residence, 1	123A227 58	21	Boyle Heights	No	MI	BH CPU , R2RD
Los Angeles	3326 BESWICK ST	90023	5190002007	0.000	0.000	0.390	0.000	Shortfall of Sites	0.129	Low Medium I Residential	R2-1-CUGU	Low Neighborhood Residential	[VLN1 - MU4 - 3][RN2 - 20][CPIO]	0	15.492	0.390		Residential - Single Family Residence, 1	120A225 58	21	Boyle Heights	No	MI	BH CPU , R2RD

Jurisdiction Name	Site Address/Intersection	5 Digit ZIP Code	Assessor Parcel Number	Very Low-Income	Low-Income	Moderate-Income	Above Moderate-Income	Type of Shortfall	Parcel Size (Acres)	Current General Plan Designation	Current Zoning	Proposed General Plan (GP) Designation	Proposed Zoning	Minimum Density Allowed	Maximum Density Allowed	Total Capacity	Vacant/ Nonvacant	Description of Existing Uses	PIN	Base Density Per Acre	Community Plan Area	Rent Stabalization Ordinance	Income Category	Applicable Rezoning Program (Program informing values in Column Q listed first)
Los Angeles	1219 N EVERGREEN AVE	90033	5177004015	0.000	0.000	0.390	0.000	Shortfall of Sites	0.107	Low Medium I Residential	R2-1-CUGU	Low Neighborhood Residential	[VLN1 - MU4 - 3][RN2 - 20][CPIO]	0	18.724	0.390		Residential - Single Family Residence, 1	130-5A227 59	21	Boyle Heights	No	MI	BH CPU , R2RD
Los Angeles	3248 MALABAR ST	90063	5178014025	0.000	0.000	0.390	0.000	Shortfall of Sites	0.128	Low Medium I Residential	R2-1-CUGU	Low Neighborhood Residential	[VLN1 - MU4 - 3][RN2 - 20][CPIO]	0	15.634	0.390		Residential - Single Family Residence, 1	127-5A229 59	21	Boyle Heights	No	MI	BH CPU , R2RD
Los Angeles	547 S GRANDE VISTA AVE	90063	5186003040	0.000	0.000	0.390	0.000	Shortfall of Sites	0.129	Low Medium I Residential	R2-1-CUGU	Low Neighborhood Residential	[VLN1 - MU4 - 3][RN2 - 20][CPIO]	0	15.466	0.390		Residential - Single Family Residence, 1	123A225 59	21	Boyle Heights	No	MI	BH CPU , R2RD
Los Angeles	509 S BERNAL AVE	90063	5186007048	0.000	0.000	0.390	0.000	Shortfall of Sites	0.115	Low Medium I Residential	R2-1-CUGU	Low Neighborhood Residential	[VLN1 - MU4 - 3][RN2 - 20][CPIO]	0	17.424	0.390		Residential - Single Family Residence, 1	123A227 59	21	Boyle Heights	No	MI	BH CPU , R2RD
Los Angeles	1161 S FICKETT ST	90023	5170005018	0.000	0.000	0.390	0.000	Shortfall of Sites	0.124	Low Medium II Residential	R2-1-CUGU	Low Neighborhood Residential	[VLN1 - MU4 - 3][RN2 - 20][CPIO]	0	16.133	0.390		Residential - Single Family Residence, 1	121-5A221 59	21	Boyle Heights	No	MI	BH CPU , R2RD
Los Angeles	1125 LA PUERTA ST	90023	5191002009	0.000	0.000	0.390	0.000	Shortfall of Sites	0.129	Low Medium I Residential	R2-1-CUGU	Low Neighborhood Residential	[VLN1 - MU4 - 3][RN2 - 20][CPIO]	0	15.488	0.390		Residential - Single Family Residence, 1	118-5A229 59	21	Boyle Heights	No	MI	BH CPU , R2RD
Los Angeles	3252 MALABAR ST	90063	5178014026	0.000	0.000	0.390	0.000	Shortfall of Sites	0.108	Low Medium I Residential	R2-1-CUGU	Low Neighborhood Residential	[VLN1 - MU4 - 3][RN2 - 20][CPIO]	0	18.503	0.390		Residential - Single Family Residence, 1	127-5A229 60	21	Boyle Heights	No	MI	BH CPU , R2RD
Los Angeles	3306 GLEASON AVE	90063	5179008027	0.000	0.000	0.390	0.000	Shortfall of Sites	0.110	Low Medium I Residential	R2-1-CUGU	Low Neighborhood Residential	[VLN1 - MU4 - 3][RN2 - 20][CPIO]	0	18.150	0.390		Residential - Single Family Residence, 1	124-5A227 61	21	Boyle Heights	No	MI	BH CPU , R2RD
Los Angeles	1116 ORME AVE	90023	5170003031	0.000	0.000	0.390	0.000	Shortfall of Sites	0.115	Low Medium I Residential	R2-1-CUGU	Low Neighborhood Residential	[VLN1 - MU4 - 3][RN2 - 20][CPIO]	0	17.423	0.390		Residential - Single Family Residence, 1	121-5A221 61	21	Boyle Heights	No	MI	BH CPU , R2RD
Los Angeles	3560 OPAL ST	90023	5191016005	0.000	0.000	0.390	0.000	Shortfall of Sites	0.115	Low Medium I Residential	R2-1-CUGU	Low Neighborhood Residential	[VLN1 - MU4 - 3][RN2 - 20][CPIO]	0	17.341	0.390		Residential - Single Family Residence, 1	118-5A227 61	21	Boyle Heights	No	MI	BH CPU , R2RD
Los Angeles	1145 S MOTT ST	90023	5170005006	0.000	0.000	0.390	0.000	Shortfall of Sites	0.129	Low Medium II Residential	R2-1-CUGU	Low Neighborhood Residential	[VLN1 - MU4 - 3][RN2 - 20][CPIO]	0	15.557	0.390		Residential - Single Family Residence, 1	121-5A221 62	21	Boyle Heights	No	MI	BH CPU , R2RD
Los Angeles	3228 GARNET ST	90023	5190012005	0.000	0.000	0.390	0.000	Shortfall of Sites	0.134	Low Medium I Residential	R2-1-CUGU	Low Neighborhood Residential	[VLN1 - MU4 - 3][RN2 - 20][CPIO]	0	14.893	0.390		Residential - Single Family Residence, 1	120A225 62	21	Boyle Heights	No	MI	BH CPU , R2RD
Los Angeles	1166 ESPERANZA ST	90023	5191010020	0.000	0.000	0.390	0.000	Shortfall of Sites	0.115	Low Medium I Residential	R2-1-CUGU	Low Neighborhood Residential	[VLN1 - MU4 - 3][RN2 - 20][CPIO]	0	17.437	0.390		Residential - Single Family Residence, 1	118-5A227 62	21	Boyle Heights	No	MI	BH CPU , R2RD
Los Angeles	2030 JUDSON ST	90033	5175021011	0.000	0.000	0.000	0.390	Shortfall of Sites	0.093	Low Medium I Residential	R2-1-CUGU	Low Neighborhood Residential	[VLN1 - MU4 - 3][RN2 - 20][CPIO]	0	21.534	0.390		Residential - Single Family Residence, 1	130-5A223 63	21	Boyle Heights	No	ABMI	BH CPU , R2RD
Los Angeles	1143 CALADA ST	90023	5191007009	0.000	0.000	0.390	0.000	Shortfall of Sites	0.115	Low Medium I Residential	R2-1-CUGU	Low Neighborhood Residential	[VLN1 - MU4 - 3][RN2 - 20][CPIO]	0	17.432	0.390		Residential - Single Family Residence, 1	118-5A227 63	21	Boyle Heights	No	MI	BH CPU , R2RD
Los Angeles	1136 S MOTT ST	90023	5170004025	0.000	0.000	0.390	0.000	Shortfall of Sites	0.115	Low Medium I Residential	R2-1-CUGU	Low Neighborhood Residential	[VLN1 - MU4 - 3][RN2 - 20][CPIO]	0	17.421	0.390		Residential - Single Family Residence, 1	121-5A221 65	21	Boyle Heights	No	MI	BH CPU , R2RD
Los Angeles	3309 GARNET ST	90023	5190002015	0.000	0.000	0.390	0.000	Shortfall of Sites	0.130	Low Medium I Residential	R2-1-CUGU	Low Neighborhood Residential	[VLN1 - MU4 - 3][RN2 - 20][CPIO]	0	15.432	0.390		Residential - Single Family Residence, 1	120A225 65	21	Boyle Heights	No	MI	BH CPU , R2RD
Los Angeles	3564 OPAL ST	90023	5191016004	0.000	0.000	0.390	0.000	Shortfall of Sites	0.115	Low Medium I Residential	R2-1-CUGU	Low Neighborhood Residential	[VLN1 - MU4 - 3][RN2 - 20][CPIO]	0	17.341	0.390		Residential - Single Family Residence, 1	118-5A227 66	21	Boyle Heights	No	MI	BH CPU , R2RD
Los Angeles	1165 S FICKETT ST	90023	5170005019	0.000	0.000	0.390	0.000	Shortfall of Sites	0.124	Low Medium II Residential	R2-1-CUGU	Low Neighborhood Residential	[VLN1 - MU4 - 3][RN2 - 20][CPIO]	0	16.133	0.390		Residential - Single Family Residence, 1	121-5A221 67	21	Boyle Heights	No	MI	BH CPU , R2RD
Los Angeles	3232 GARNET ST	90023	5190012004	0.000	0.000	0.390	0.000	Shortfall of Sites	0.134	Low Medium I Residential	R2-1-CUGU	Low Neighborhood Residential	[VLN1 - MU4 - 3][RN2 - 20][CPIO]	0	14.893	0.390		Residential - Single Family Residence, 1	120A225 67	21	Boyle Heights	No	MI	BH CPU , R2RD
Los Angeles	1136 CALADA ST	90023	5191005015	0.000	0.000	0.390	0.000	Shortfall of Sites	0.127	Low Medium I Residential	R2-1-CUGU	Low Neighborhood Residential	[VLN1 - MU4 - 3][RN2 - 20][CPIO]	0	15.693	0.390		Residential - Single Family Residence, 1	118-5A227 67	21	Boyle Heights	No	MI	BH CPU , R2RD
Los Angeles	3119 FAIRMOUNT ST	90063	5178001025	0.000	0.000	0.390	0.000	Shortfall of Sites	0.121	Low Medium I Residential	R2-1-CUGU	Low Neighborhood Residential	[VLN1 - MU4 - 3][RN2 - 20][CPIO]	0	16.562	0.390		Residential - Single Family Residence, 1	129A229 68	21	Boyle Heights	No	MI	BH CPU , R2RD
Los Angeles	3211 GLEASON AVE	90063	5179007003	0.000	0.000	0.390	0.000	Shortfall of Sites	0.110	Low Medium I Residential	R2-1-CUGU	Low Neighborhood Residential	[VLN1 - MU4 - 3][RN2 - 20][CPIO]	0	18.150	0.390		Residential - Single Family Residence, 1	126A227 68	21	Boyle Heights	No	MI	BH CPU , R2RD
Los Angeles	1120 ORME AVE	90023	5170003030	0.000	0.000	0.390	0.000	Shortfall of Sites	0.115	Low Medium I Residential	R2-1-CUGU	Low Neighborhood Residential	[VLN1 - MU4 - 3][RN2 - 20][CPIO]	0	17.424	0.390		Residential - Single Family Residence, 1	121-5A221 68	21	Boyle Heights	No	MI	BH CPU , R2RD
Los Angeles	2960 MARENGO ST	90033	5229002007	0.000	0.000	0.390	0.000	Shortfall of Sites	0.113	Low Medium I Residential	R2-1-CUGU	Low Neighborhood Residential	[VLN1 - MU4 - 3][RN2 - 20][CPIO]	0	17.687	0.390		Residential - Single Family Residence, 1	132A229 69	21	Boyle Heights	No	MI	BH CPU , R2RD
Los Angeles	2034 JUDSON ST	90033	5175021012	0.000	0.000	0.000	0.390	Shortfall of Sites	0.093	Low Medium I Residential	R2-1-CUGU	Low Neighborhood Residential	[VLN1 - MU4 - 3][RN2 - 20][CPIO]	0	21.480	0.390		Residential - Single Family Residence, 1	130-5A223 69	21	Boyle Heights	No	ABMI	BH CPU , R2RD
Los Angeles	3222 LANFRANCO ST	90063	5186004027	0.000	0.000	0.390	0.000	Shortfall of Sites	0.126	Low Medium I Residential	R2-1-CUGU	Low Neighborhood Residential	[VLN1 - MU4 - 3][RN2 - 20][CPIO]	0	15.840	0.390		Residential - Single Family Residence, 1	123A227 69	21	Boyle Heights	No	MI	BH CPU , R2RD
Los Angeles	1147 S MOTT ST	90023	5170005007	0.000	0.000	0.390	0.000	Shortfall of Sites	0.129	Low Medium II Residential	R2-1-CUGU	Low Neighborhood Residential	[VLN1 - MU4 - 3][RN2 - 20][CPIO]	0	15.557	0.390		Residential - Single Family Residence, 1	121-5A221 69	21	Boyle Heights	No	MI	BH CPU , R2RD
Los Angeles	1120 S CONCORD ST	90023	5190002014	0.000	0.000	0.390	0.000	Shortfall of Sites	0.102	Low Medium I Residential	R2-1-CUGU	Low Neighborhood Residential	[VLN1 - MU4 - 3][RN2 - 20][CPIO]	0	19.596	0.390		Residential - Single Family Residence, 1	120A225 69	21	Boyle Heights	No	MI	BH CPU , R2RD
Los Angeles	2670 POMEROY AVE	90033	5177008002	0.000	0.000	0.390	0.000	Shortfall of Sites	0.128	Low Medium I Residential	R2-1-CUGU	Low Neighborhood Residential	[VLN1 - MU4 - 3][RN2 - 20][CPIO]	0	15.619	0.390		Residential - Single Family Residence, 1	130-5A227 70	21	Boyle Heights	No	MI	BH CPU , R2RD
Los Angeles	3275 FOLSOM ST	90063	5178014002	0.000	0.000	0.390	0.000	Shortfall of Sites	0.130	Low Medium I Residential	R2-1-CUGU	Low Neighborhood Residential	[VLN1 - MU4 - 3][RN2 - 20][CPIO]	0	15.406	0.390		Residential - Single Family Residence, 1	127-5A229 70	21	Boyle Heights	No	MI	BH CPU , R2RD
Los Angeles	3271 FOLSOM ST	90063	5178014003	0.000	0.000	0.390	0.000	Shortfall of Sites	0.130	Low Medium I Residential	R2-1-CUGU	Low Neighborhood Residential	[VLN1 - MU4 - 3][RN2 - 20][CPIO]	0	15.406	0.390		Residential - Single Family Residence, 1	127-5A229 71	21	Boyle Heights	No	MI	BH CPU , R2RD
Los Angeles	3568 OPAL ST	90023	5191016003	0.000	0.000	0.390	0.000	Shortfall of Sites	0.115	Low Medium I Residential	R2-1-CUGU	Low Neighborhood Residential	[VLN1 - MU4 - 3][RN2 - 20][CPIO]	0	17.340	0.390		Residential - Single Family Residence - Pool, 1	118-5A227 71	21	Boyle Heights	No	MI	BH CPU , R2RD
Los Angeles	3265 FOLSOM ST	90063	5178014004	0.000	0.000	0.390	0.000	Shortfall of Sites	0.130	Low Medium I Residential	R2-1-CUGU	Low Neighborhood Residential	[VLN1 - MU4 - 3][RN2 - 20][CPIO]	0	15.406	0.390		Residential - Single Family Residence, 1	127-5A229 72	21	Boyle Heights	No	MI	BH CPU , R2RD
Los Angeles	3520 EAGLE ST	90063	5186011028	0.000	0.000	0.000	0.390	Shortfall of Sites	0.091	Low Medium I Residential	R2-1-CUGU	Low Neighborhood Residential	[VLN2 - MU4 - 3][RN2 - 15][CPIO]	0	21.984	0.390		Residential - Single Family Residence, 1	123A229 72	29	Boyle Heights	No	ABMI	BH CPU , R2RD
Los Angeles	1133 ORME AVE	90023	5170004005	0.000	0.000	0.390	0.000	Shortfall of Sites	0.119	Low Medium I Residential	R2-1-CUGU	Low Neighborhood Residential	[VLN1 - MU4 - 3][RN2 - 20][CPIO]	0	16.754	0.390		Residential - Single Family Residence, 1	121-5A221 72	21	Boyle Heights	No	MI	BH CPU , R2RD
Los Angeles	3500 E 8TH ST	90023	5191017001	0.000	0.000	0.000	0.390	Shortfall of Sites	0.096	Low Medium I Residential	R2-1-CUGU	Low Neighborhood Residential	[VLN1 - MU4 - 3][RN2 - 20][CPIO]	0	20.742	0.390		Residential - Single Family Residence, 1	118-5A225 72	21	Boyle Heights	No	ABMI	BH CPU , R2RD
Los Angeles	2924 MARENGO ST	90033	5229003005	0.000	0.000	0.390	0.000	Shortfall of Sites	0.113	Low Medium I Residential	R2-1-CUGU	Low Neighborhood Residential	[VLN1 - MU4 - 3][RN2 - 20][CPIO]	0	17.724	0.390		Residential - Single Family Residence, 1	132A229 73	21	Boyle Heights	No	MI	BH CPU , R2RD
Los Angeles	3261 FOLSOM ST	90063	5178014005	0.000	0.000	0.390	0.000	Shortfall of Sites	0.120	Low Medium I Residential	R2-1-CUGU	Low Neighborhood Residential	[VLN1 - MU4 - 3][RN2 - 20][CPIO]	0	16.609	0.390		Residential - Single Family Residence, 1	127-5A229 73	21	Boyle Heights	No	MI	BH CPU , R2RD
Los Angeles	1118 CALZONA ST	90023	5191004030	0.000	0.000	0.390	0.000	Shortfall of Sites	0.113	Low Medium I Residential	R2-1-CUGU	Low Neighborhood Residential	[VLN1 - MU4 - 3][RN2 - 20][CPIO]	0	17.678	0.390		Residential - Single Family Residence, 1	118-5A227 73	21	Boyle Heights	No	MI	BH CPU , R2RD
Los Angeles	1170 ESPERANZA ST	90023	5191010019	0.000	0.000	0.390	0.000	Shortfall of Sites	0.115	Low Medium I Residential	R2-1-CUGU	Low Neighborhood Residential	[VLN1 - MU4 - 3][RN2 - 20][CPIO]	0	17.437	0.390		Residential - Single Family Residence, 1	118-5A227 74	21	Boyle Heights	No	MI	BH CPU , R2RD
Los Angeles	3125 FAIRMOUNT ST	90063	5178001023	0.000	0.000	0.390	0.000	Shortfall of Sites	0.121	Low Medium I Residential	R2-1-CUGU	Low Neighborhood Residential	[VLN1 - MU4 - 3][RN2 - 20][CPIO]	0	16.559	0.390		Residential - Single Family Residence, 1	129A229 75	21	Boyle Heights	No	MI	BH CPU , R2RD
Los Angeles	2038 JUDSON ST	90033	5175021013	0.000	0.000	0.000	0.390	Shortfall of Sites	0.093	Low Medium I Residential	R2-1-CUGU	Low Neighborhood Residential	[VLN1 - MU4 - 3][RN2 - 20][CPIO]	0	21.425	0.390		Residential - Single Family Residence, 1	130-5A223 76	21	Boyle Heights	No	ABMI	BH CPU , R2RD
Los Angeles	2006 E 2ND ST	90033	5183011028	0.000	0.000	0.390	0.000	Shortfall of Sites	0.102	Low Medium II Residential	RD2-1-CUGU	Low Neighborhood Residential	[VLN2 - MU4 - 3][RN2 - 15][CPIO]	0	19.578	0.390		Residential - Single Family Residence, 1	127-5A221 76	29	Boyle Heights	No	MI	BH CPU , R2RD
Los Angeles	3255 FOLSOM ST	90063	5178014007	0.000	0.000	0.390	0.000	Shortfall of Sites	0.130	Low Medium I Residential	R2-1-CUGU	Low Neighborhood Residential	[VLN1 - MU4 - 3][RN2 - 20][CPIO]	0	15.406	0.390		Residential - Single Family Residence, 1	127-5A229 76	21	Boyle Heights	No	MI	BH CPU , R2RD
Los Angeles	1147 CALADA ST	90023	5191007010	0.000	0.000	0.390	0.000	Shortfall of Sites	0.115	Low Medium I Residential	R2-1-CUGU	Low Neighborhood Residential	[VLN1 - MU4 - 3][RN2 - 20][CPIO]	0	17.432	0.390		Residential - Single Family Residence, 1	118-5A227 76	21	Boyle Heights	No	MI	BH CPU , R2RD

Jurisdiction Name	Site Address/Intersection	5 Digit ZIP Code	Assessor Parcel Number	Very Low-Income	Low-Income	Moderate-Income	Above Moderate-Income	Type of Shortfall	Parcel Size (Acres)	Current General Plan Designation	Current Zoning	Proposed General Plan (GP) Designation	Proposed Zoning	Minimum Density Allowed	Maximum Density Allowed	Total Capacity	Vacant/ Nonvacant	Description of Existing Uses	PIN	Base Density Per Acre	Community Plan Area	Rent Stabalization Ordinance	Income Category	Applicable Rezoning Program (Program informing values in Column Q listed first)
Los Angeles	1937 SHERIDAN ST	90033	5175023030	0.000	0.000	0.000	0.390	Shortfall of Sites	0.092	Low Medium I Residential	R2-1-CUGU	Low Neighborhood Residential	[VLN1 - MU4 - 3][RN2 - 20][CPIO]	0	21.772	0.390		Residential - Single Family Residence, 1	130-5A223 77	21	Boyle Heights	No	ABMI	BH CPU , R2RD
Los Angeles	3129 FAIRMOUNT ST	90063	5178001022	0.000	0.000	0.390	0.000	Shortfall of Sites	0.121	Low Medium I Residential	R2-1-CUGU	Low Neighborhood Residential	[VLN1 - MU4 - 3][RN2 - 20][CPIO]	0	16.557	0.390		Residential - Single Family Residence, 1	129A229 77	21	Boyle Heights	No	MI	BH CPU , R2RD
Los Angeles	3219 GLEASON AVE	90063	5179007005	0.000	0.000	0.390	0.000	Shortfall of Sites	0.110	Low Medium I Residential	R2-1-CUGU	Low Neighborhood Residential	[VLN1 - MU4 - 3][RN2 - 20][CPIO]	0	18.150	0.390		Residential - Single Family Residence, 1	126A227 77	21	Boyle Heights	No	MI	BH CPU , R2RD
Los Angeles	3318 GLEASON AVE	90063	5179008030	0.000	0.000	0.390	0.000	Shortfall of Sites	0.110	Low Medium I Residential	R2-1-CUGU	Low Neighborhood Residential	[VLN1 - MU4 - 3][RN2 - 20][CPIO]	0	18.150	0.390		Residential - Single Family Residence, 1	124-5A227 77	21	Boyle Heights	No	MI	BH CPU , R2RD
Los Angeles	3501 E 5TH ST	90063	5186011030	0.000	0.000	0.000	0.390	Shortfall of Sites	0.093	Low Medium I Residential	R2-1-CUGU	Low Neighborhood Residential	[VLN2 - MU4 - 3][RN2 - 15][CPIO]	0	21.540	0.390		Residential - Single Family Residence, 1	123A229 77	29	Boyle Heights	No	ABMI	BH CPU , R2RD
Los Angeles	1124 ORME AVE	90023	5170003029	0.000	0.000	0.390	0.000	Shortfall of Sites	0.115	Low Medium I Residential	R2-1-CUGU	Low Neighborhood Residential	[VLN1 - MU4 - 3][RN2 - 20][CPIO]	0	17.424	0.390		Residential - Single Family Residence, 1	121-5A221 77	21	Boyle Heights	No	MI	BH CPU , R2RD
Los Angeles	3242 GARNET ST	90023	5190012002	0.000	0.000	0.390	0.000	Shortfall of Sites	0.134	Low Medium I Residential	R2-1-CUGU	Low Neighborhood Residential	[VLN1 - MU4 - 3][RN2 - 20][CPIO]	0	14.892	0.390		Residential - Single Family Residence, 1	120A225 77	21	Boyle Heights	No	MI	BH CPU , R2RD
Los Angeles	3469 ATLANTIC ST	90023	5188020032	0.000	0.000	0.000	0.390	Shortfall of Sites	0.100	Low Medium II Residential	R2-1-CUGU	Low Neighborhood Residential	[VLN2 - MU4 - 3][RN2 - 15][CPIO]	0	20.064	0.390		Residential - Single Family Residence, 1	120A227 77	29	Boyle Heights	No	ABMI	BH CPU , R2RD
Los Angeles	3243 FOLSOM ST	90063	5178014009	0.000	0.000	0.390	0.000	Shortfall of Sites	0.130	Low Medium I Residential	R2-1-CUGU	Low Neighborhood Residential	[VLN1 - MU4 - 3][RN2 - 20][CPIO]	0	15.406	0.390		Residential - Single Family Residence, 1	127-5A229 78	21	Boyle Heights	No	MI	BH CPU , R2RD
Los Angeles	3205 E 3RD ST	90063	5179010002	0.000	0.000	0.390	0.000	Shortfall of Sites	0.115	Low Medium I Residential	R2-1-CUGU	Low Neighborhood Residential	[VLN1 - MU4 - 3][RN2 - 20][CPIO]	0	17.424	0.390		Residential - Single Family Residence, 1	124-5A227 78	21	Boyle Heights	No	MI	BH CPU , R2RD
Los Angeles	526 S MOTT ST	90033	5185017020	0.000	0.000	0.000	0.390	Shortfall of Sites	0.099	Low Medium I Residential	R2-1-CUGU	Low Neighborhood Residential	[VLN2 - MU4 - 3][RN2 - 15][CPIO]	0	20.115	0.390		Residential - Single Family Residence, 1	124-5A223 78	29	Boyle Heights	No	ABMI	BH CPU , R2RD
Los Angeles	924 S CONCORD ST	90023	5188023003	0.000	0.000	0.390	0.000	Shortfall of Sites	0.135	Low Medium I Residential	R2-1-CUGU	Low Neighborhood Residential	[VLN1 - MU4 - 3][RN2 - 20][CPIO]	0	14.831	0.390		Residential - Single Family Residence, 1	121-5A225 78	21	Boyle Heights	No	MI	BH CPU , R2RD
Los Angeles	1153 S MOTT ST	90023	5170005008	0.000	0.000	0.390	0.000	Shortfall of Sites	0.129	Low Medium II Residential	R2-1-CUGU	Low Neighborhood Residential	[VLN1 - MU4 - 3][RN2 - 20][CPIO]	0	15.557	0.390		Residential - Single Family Residence, 1	121-5A221 78	21	Boyle Heights	No	MI	BH CPU , R2RD
Los Angeles	3342 BESWICK ST	90023	5190002003	0.000	0.000	0.390	0.000	Shortfall of Sites	0.129	Low Medium I Residential	R2-1-CUGU	Low Neighborhood Residential	[VLN1 - MU4 - 3][RN2 - 20][CPIO]	0	15.492	0.390		Residential - Single Family Residence, 1	120A225 78	21	Boyle Heights	No	MI	BH CPU , R2RD
Los Angeles	3504 E 8TH ST	90023	5191017002	0.000	0.000	0.000	0.390	Shortfall of Sites	0.096	Low Medium I Residential	R2-1-CUGU	Low Neighborhood Residential	[VLN1 - MU4 - 3][RN2 - 20][CPIO]	0	20.742	0.390		Residential - Single Family Residence, 1	118-5A225 78	21	Boyle Heights	No	ABMI	BH CPU , R2RD
Los Angeles	1117 MARIETTA ST	90023	5170003002	0.000	0.000	0.390	0.000	Shortfall of Sites	0.115	Low Medium I Residential	R2-1-CUGU	Low Neighborhood Residential	[VLN1 - MU4 - 3][RN2 - 20][CPIO]	0	17.426	0.390		Residential - Single Family Residence, 1	121-5A223 79	21	Boyle Heights	No	MI	BH CPU , R2RD
Los Angeles	3323 GARNET ST	90023	5190002018	0.000	0.000	0.390	0.000	Shortfall of Sites	0.132	Low Medium I Residential	R2-1-CUGU	Low Neighborhood Residential	[VLN1 - MU4 - 3][RN2 - 20][CPIO]	0	15.174	0.390		Residential - Single Family Residence, 1	120A225 79	21	Boyle Heights	No	MI	BH CPU , R2RD
Los Angeles	3234 E 2ND ST	90063	5179010027	0.000	0.000	0.390	0.000	Shortfall of Sites	0.136	Low Medium I Residential	R2-1-CUGU	Low Neighborhood Residential	[VLN1 - MU4 - 3][RN2 - 20][CPIO]	0	14.673	0.390		Residential - Single Family Residence, 1	124-5A227 80	21	Boyle Heights	No	MI	BH CPU , R2RD
Los Angeles	3547 E 8TH ST	90023	5191016011	0.000	0.000	0.390	0.000	Shortfall of Sites	0.116	Low Medium I Residential	R2-1-CUGU	Low Neighborhood Residential	[VLN1 - MU4 - 3][RN2 - 20][CPIO]	0	17.170	0.390		Residential - Single Family Residence, 1	118-5A227 80	21	Boyle Heights	No	MI	BH CPU , R2RD
Los Angeles	3419 HUNTER ST	90023	5190018030	0.000	0.000	0.000	0.390	Shortfall of Sites	0.096	Low Medium I Residential	R2-1-CUGU	Low Neighborhood Residential	[VLN1 - MU4 - 3][RN2 - 20][CPIO]	0	20.743	0.390		Residential - Single Family Residence, 1	118-5A225 80	21	Boyle Heights	No	ABMI	BH CPU , R2RD
Los Angeles	3137 FAIRMOUNT ST	90063	5178001020	0.000	0.000	0.390	0.000	Shortfall of Sites	0.121	Low Medium I Residential	R2-1-CUGU	Low Neighborhood Residential	[VLN1 - MU4 - 3][RN2 - 20][CPIO]	0	16.554	0.390		Residential - Single Family Residence, 1	129A229 81	21	Boyle Heights	No	MI	BH CPU , R2RD
Los Angeles	515 S BERNAL AVE	90063	5186007050	0.000	0.000	0.390	0.000	Shortfall of Sites	0.115	Low Medium I Residential	R2-1-CUGU	Low Neighborhood Residential	[VLN1 - MU4 - 3][RN2 - 20][CPIO]	0	17.424	0.390		Residential - Single Family Residence, 1	123A227 81	21	Boyle Heights	No	MI	BH CPU , R2RD
Los Angeles	1038 EUCLID AVE	90023	5188025007	0.000	0.000	0.390	0.000	Shortfall of Sites	0.129	Low Medium I Residential	R2-1-CUGU	Low Neighborhood Residential	[VLN1 - MU4 - 3][RN2 - 20][CPIO]	0	15.496	0.390		Residential - Single Family Residence, 1	121-5A223 81	21	Boyle Heights	No	MI	BH CPU , R2RD
Los Angeles	3475 ATLANTIC ST	90023	5188020035	0.000	0.000	0.000	0.390	Shortfall of Sites	0.100	Low Medium II Residential	R2-1-CUGU	Low Neighborhood Residential	[VLN2 - MU4 - 3][RN2 - 15][CPIO]	0	20.090	0.390		Residential - Single Family Residence, 1	120A227 81	29	Boyle Heights	No	ABMI	BH CPU , R2RD
Los Angeles	1131 CALZONA ST	90023	5191005006	0.000	0.000	0.390	0.000	Shortfall of Sites	0.115	Low Medium I Residential	R2-1-CUGU	Low Neighborhood Residential	[VLN1 - MU4 - 3][RN2 - 20][CPIO]	0	17.444	0.390		Residential - Single Family Residence, 1	118-5A227 81	21	Boyle Heights	No	MI	BH CPU , R2RD
Los Angeles	3471 ESTRADA ST	90023	5190017022	0.000	0.000	0.000	0.390	Shortfall of Sites	0.096	Low Medium I Residential	R2-1-CUGU	Low Neighborhood Residential	[VLN1 - MU4 - 3][RN2 - 20][CPIO]	0	20.742	0.390		Residential - Single Family Residence, 1	118-5A225 81	21	Boyle Heights	No	ABMI	BH CPU , R2RD
Los Angeles	2042 JUDSON ST	90033	5175021014	0.000	0.000	0.000	0.390	Shortfall of Sites	0.094	Low Medium I Residential	R2-1-CUGU	Low Neighborhood Residential	[VLN1 - MU4 - 3][RN2 - 20][CPIO]	0	21.370	0.390		Residential - Single Family Residence, 1	130-5A223 82	21	Boyle Heights	No	ABMI	BH CPU , R2RD
Los Angeles	2494 POMEROY AVE	90033	5177007001	0.000	0.000	0.390	0.000	Shortfall of Sites	0.115	Low Medium I Residential	R2-1-CUGU	Low Neighborhood Residential	[VLN1 - MU4 - 3][RN2 - 20][CPIO]	0	17.424	0.390		Residential - Single Family Residence, 1	130-5A227 82	21	Boyle Heights	No	MI	BH CPU , R2RD
Los Angeles	1121 MARIETTA ST	90023	5170003003	0.000	0.000	0.390	0.000	Shortfall of Sites	0.115	Low Medium I Residential	R2-1-CUGU	Low Neighborhood Residential	[VLN1 - MU4 - 3][RN2 - 20][CPIO]	0	17.426	0.390		Residential - Single Family Residence, 1	121-5A223 82	21	Boyle Heights	No	MI	BH CPU , R2RD
Los Angeles	3348 BESWICK ST	90023	5190002002	0.000	0.000	0.390	0.000	Shortfall of Sites	0.129	Low Medium I Residential	R2-1-CUGU	Low Neighborhood Residential	[VLN1 - MU4 - 3][RN2 - 20][CPIO]	0	15.492	0.390		Residential - Single Family Residence, 1	120A225 82	21	Boyle Heights	No	MI	BH CPU , R2RD
Los Angeles	1115 LOS PALOS ST	90023	5191004013	0.000	0.000	0.390	0.000	Shortfall of Sites	0.115	Low Medium I Residential	R2-1-CUGU	Low Neighborhood Residential	[VLN1 - MU4 - 3][RN2 - 20][CPIO]	0	17.418	0.390		Residential - Single Family Residence, 1	118-5A227 82	21	Boyle Heights	No	MI	BH CPU , R2RD
Los Angeles	3506 E 8TH ST	90023	5191017003	0.000	0.000	0.000	0.390	Shortfall of Sites	0.096	Low Medium I Residential	R2-1-CUGU	Low Neighborhood Residential	[VLN1 - MU4 - 3][RN2 - 20][CPIO]	0	20.742	0.390		Residential - Single Family Residence, 1	118-5A225 82	21	Boyle Heights	No	ABMI	BH CPU , R2RD
Los Angeles	3128 E 3RD ST	90063	5179005026	0.000	0.000	0.390	0.000	Shortfall of Sites	0.115	Low Medium I Residential	R2-1-CUGU	Low Neighborhood Residential	[VLN1 - MU4 - 3][RN2 - 20][CPIO]	0	17.424	0.390		Residential - Single Family Residence, 1	124-5A227 83	21	Boyle Heights	No	MI	BH CPU , R2RD
Los Angeles	3248 GARNET ST	90023	5190012001	0.000	0.000	0.390	0.000	Shortfall of Sites	0.134	Low Medium I Residential	R2-1-CUGU	Low Neighborhood Residential	[VLN1 - MU4 - 3][RN2 - 20][CPIO]	0	14.892	0.390		Residential - Single Family Residence, 1	120A225 83	21	Boyle Heights	No	MI	BH CPU , R2RD
Los Angeles	3444 ESTRADA ST	90023	5190018013	0.000	0.000	0.000	0.390	Shortfall of Sites	0.096	Low Medium I Residential	R2-1-CUGU	Low Neighborhood Residential	[VLN1 - MU4 - 3][RN2 - 20][CPIO]	0	20.746	0.390		Residential - Single Family Residence, 1	118-5A225 83	21	Boyle Heights	No	ABMI	BH CPU , R2RD
Los Angeles	3141 FAIRMOUNT ST	90063	5178001019	0.000	0.000	0.390	0.000	Shortfall of Sites	0.121	Low Medium I Residential	R2-1-CUGU	Low Neighborhood Residential	[VLN1 - MU4 - 3][RN2 - 20][CPIO]	0	16.553	0.390		Residential - Single Family Residence, 1	129A229 84	21	Boyle Heights	No	MI	BH CPU , R2RD
Los Angeles	3238 E 2ND ST	90063	5179010028	0.000	0.000	0.390	0.000	Shortfall of Sites	0.115	Low Medium I Residential	R2-1-CUGU	Low Neighborhood Residential	[VLN1 - MU4 - 3][RN2 - 20][CPIO]	0	17.446	0.390		Residential - Single Family Residence, 1	124-5A227 84	21	Boyle Heights	No	MI	BH CPU , R2RD
Los Angeles	528 S MOTT ST	90033	5185017021	0.000	0.000	0.000	0.390	Shortfall of Sites	0.097	Low Medium I Residential	R2-1-CUGU	Low Neighborhood Residential	[VLN2 - MU4 - 3][RN2 - 15][CPIO]	0	20.723	0.390		Residential - Single Family Residence, 1	124-5A223 84	29	Boyle Heights	No	ABMI	BH CPU , R2RD
Los Angeles	1035 S DACOTAH ST	90023	5188025008	0.000	0.000	0.390	0.000	Shortfall of Sites	0.122	Low Medium I Residential	R2-1-CUGU	Low Neighborhood Residential	[VLN1 - MU4 - 3][RN2 - 20][CPIO]	0	16.434	0.390		Residential - Single Family Residence, 1	121-5A223 84	21	Boyle Heights	No	MI	BH CPU , R2RD
Los Angeles	3423 HUNTER ST	90023	5190018029	0.000	0.000	0.000	0.390	Shortfall of Sites	0.096	Low Medium I Residential	R2-1-CUGU	Low Neighborhood Residential	[VLN1 - MU4 - 3][RN2 - 20][CPIO]	0	20.743	0.390		Residential - Single Family Residence, 1	118-5A225 84	21	Boyle Heights	No	ABMI	BH CPU , R2RD
Los Angeles	1144 S MOTT ST	90023	5170004023	0.000	0.000	0.390	0.000	Shortfall of Sites	0.115	Low Medium I Residential	R2-1-CUGU	Low Neighborhood Residential	[VLN1 - MU4 - 3][RN2 - 20][CPIO]	0	17.421	0.390		Residential - Single Family Residence, 1	121-5A221 85	21	Boyle Heights	No	MI	BH CPU , R2RD
Los Angeles	1217 SPENCE ST	90023	5190017021	0.000	0.000	0.000	0.390	Shortfall of Sites	0.096	Low Medium I Residential	R2-1-CUGU	Low Neighborhood Residential	[VLN1 - MU4 - 3][RN2 - 20][CPIO]	0	20.742	0.390		Residential - Single Family Residence, 1	118-5A225 85	21	Boyle Heights	No	ABMI	BH CPU , R2RD
Los Angeles	2728 E 2ND ST	90033	5180013007	0.000	0.000	0.000	0.390	Shortfall of Sites	0.079	Low Medium I Residential	R2-1-CUGU	Low Neighborhood Residential	[VLN2 - MU4 - 3][RN2 - 15][CPIO]	0	25.201	0.390		Residential - Single Family Residence, 1	126A225 86	29	Boyle Heights	No	ABMI	BH CPU , R2RD
Los Angeles	3514 E 8TH ST	90023	5191017004	0.000	0.000	0.000	0.390	Shortfall of Sites	0.096	Low Medium I Residential	R2-1-CUGU	Low Neighborhood Residential	[VLN1 - MU4 - 3][RN2 - 20][CPIO]	0	20.742	0.390		Residential - Single Family Residence, 1	118-5A225 86	21	Boyle Heights	No	ABMI	BH CPU , R2RD
Los Angeles	928 S CONCORD ST	90023	5188023005	0.000	0.000	0.390	0.000	Shortfall of Sites	0.135	Low Medium I Residential	R2-1-CUGU	Low Neighborhood Residential	[VLN1 - MU4 - 3][RN2 - 20][CPIO]	0	14.788	0.390		Residential - Single Family Residence, 1	121-5A225 87	21	Boyle Heights	No	MI	BH CPU , R2RD
Los Angeles	1112 MARIETTA ST	90023	5170002035	0.000	0.000	0.390	0.000	Shortfall of Sites	0.119	Low Medium I Residential	R2-1-CUGU	Low Neighborhood Residential	[VLN1 - MU4 - 3][RN2 - 20][CPIO]	0	16.746	0.390		Residential - Single Family Residence, 1	121-5A223 87	21	Boyle Heights	No	MI	BH CPU , R2RD

Jurisdiction Name	Site Address/Intersection	5 Digit ZIP Code	Assessor Parcel Number	Very Low-Income	Low-Income	Moderate-Income	Above Moderate-Income	Type of Shortfall	Parcel Size (Acres)	Current General Plan Designation	Current Zoning	Proposed General Plan (GP) Designation	Proposed Zoning	Minimum Density Allowed	Maximum Density Allowed	Total Capacity	Vacant/ Nonvacant	Description of Existing Uses	PIN	Base Density Per Acre	Community Plan Area	Rent Stabalization Ordinance	Income Category	Applicable Rezoning Program (Program informing values in Column Q listed first)
Los Angeles	3448 ESTRADA ST	90023	5190018014	0.000	0.000	0.000	0.390	Shortfall of Sites	0.096	Low Medium I Residential	R2-1-CUGU	Low Neighborhood Residential	[VLN1 - MU4 - 3][RN2 - 20][CPIO]	0	20.747	0.390		Residential - Single Family Residence, 1	118-5A225 87	21	Boyle Heights	No	ABMI	BH CPU , R2RD
Los Angeles	3132 E 3RD ST	90063	5179005025	0.000	0.000	0.390	0.000	Shortfall of Sites	0.115	Low Medium I Residential	R2-1-CUGU	Low Neighborhood Residential	[VLN1 - MU4 - 3][RN2 - 20][CPIO]	0	17.424	0.390		Residential - Single Family Residence, 1	124-5A227 88	21	Boyle Heights	No	MI	BH CPU , R2RD
Los Angeles	1172 ESPERANZA ST	90023	5191010018	0.000	0.000	0.390	0.000	Shortfall of Sites	0.115	Low Medium I Residential	R2-1-CUGU	Low Neighborhood Residential	[VLN1 - MU4 - 3][RN2 - 20][CPIO]	0	17.435	0.390		Residential - Single Family Residence, 1	118-5A227 88	21	Boyle Heights	No	MI	BH CPU , R2RD
Los Angeles	3429 HUNTER ST	90023	5190018028	0.000	0.000	0.000	0.390	Shortfall of Sites	0.096	Low Medium I Residential	R2-1-CUGU	Low Neighborhood Residential	[VLN1 - MU4 - 3][RN2 - 20][CPIO]	0	20.743	0.390		Residential - Single Family Residence, 1	118-5A225 88	21	Boyle Heights	No	ABMI	BH CPU , R2RD
Los Angeles	3242 E 2ND ST	90063	5179010029	0.000	0.000	0.390	0.000	Shortfall of Sites	0.115	Low Medium I Residential	R2-1-CUGU	Low Neighborhood Residential	[VLN1 - MU4 - 3][RN2 - 20][CPIO]	0	17.445	0.390		Residential - Single Family Residence, 1	124-5A227 89	21	Boyle Heights	No	MI	BH CPU , R2RD
Los Angeles	412 EUCLID AVE	90063	5186001014	0.000	0.000	0.390	0.000	Shortfall of Sites	0.112	Low Medium I Residential	R2-1-CUGU	Low Neighborhood Residential	[VLN1 - MU4 - 3][RN2 - 20][CPIO]	0	17.780	0.390		Residential - Single Family Residence, 1	124-5A225 89	21	Boyle Heights	No	MI	BH CPU , R2RD
Los Angeles	1157 S MOTT ST	90023	5170005009	0.000	0.000	0.390	0.000	Shortfall of Sites	0.129	Low Medium II Residential	R2-1-CUGU	Low Neighborhood Residential	[VLN1 - MU4 - 3][RN2 - 20][CPIO]	0	15.546	0.390		Residential - Single Family Residence, 1	121-5A221 89	21	Boyle Heights	No	MI	BH CPU , R2RD
Los Angeles	1151 CALADA ST	90023	5191007011	0.000	0.000	0.390	0.000	Shortfall of Sites	0.115	Low Medium I Residential	R2-1-CUGU	Low Neighborhood Residential	[VLN1 - MU4 - 3][RN2 - 20][CPIO]	0	17.431	0.390		Residential - Single Family Residence, 1	118-5A227 89	21	Boyle Heights	No	MI	BH CPU , R2RD
Los Angeles	3516 E 8TH ST	90023	5191017005	0.000	0.000	0.000	0.390	Shortfall of Sites	0.096	Low Medium I Residential	R2-1-CUGU	Low Neighborhood Residential	[VLN1 - MU4 - 3][RN2 - 20][CPIO]	0	20.743	0.390		Residential - Single Family Residence, 1	118-5A225 89	21	Boyle Heights	No	ABMI	BH CPU , R2RD
Los Angeles	2027 CITY VIEW AVE	90033	5175021021	0.000	0.000	0.000	0.390	Shortfall of Sites	0.092	Low Medium I Residential	R2-1-CUGU	Low Neighborhood Residential	[VLN1 - MU4 - 3][RN2 - 20][CPIO]	0	21.780	0.390		Residential - Single Family Residence, 1	130-5A223 90	21	Boyle Heights	No	ABMI	BH CPU , R2RD
Los Angeles	3131 E 2ND ST	90063	5179006044	0.000	0.000	0.390	0.000	Shortfall of Sites	0.132	Low Medium I Residential	R2-1-CUGU	Low Neighborhood Residential	[VLN1 - MU4 - 3][RN2 - 20][CPIO]	0	15.171	0.390		Residential - Single Family Residence, 1	126A227 91	21	Boyle Heights	No	MI	BH CPU , R2RD
Los Angeles	1040 EUCLID AVE	90023	5188025006	0.000	0.000	0.390	0.000	Shortfall of Sites	0.124	Low Medium I Residential	R2-1-CUGU	Low Neighborhood Residential	[VLN1 - MU4 - 3][RN2 - 20][CPIO]	0	16.189	0.390		Residential - Single Family Residence, 1	121-5A223 91	21	Boyle Heights	No	MI	BH CPU , R2RD
Los Angeles	1142 CALADA ST	90023	5191005013	0.000	0.000	0.390	0.000	Shortfall of Sites	0.127	Low Medium I Residential	R2-1-CUGU	Low Neighborhood Residential	[VLN1 - MU4 - 3][RN2 - 20][CPIO]	0	15.784	0.390		Residential - Single Family Residence, 1	118-5A227 91	21	Boyle Heights	No	MI	BH CPU , R2RD
Los Angeles	1026 S DACOTAH ST	90023	5188025015	0.000	0.000	0.390	0.000	Shortfall of Sites	0.115	Low Medium I Residential	R2-1-CUGU	Low Neighborhood Residential	[VLN1 - MU4 - 3][RN2 - 20][CPIO]	0	17.371	0.390		Residential - Single Family Residence, 1	121-5A223 92	21	Boyle Heights	No	MI	BH CPU , R2RD
Los Angeles	3435 HUNTER ST	90023	5190018027	0.000	0.000	0.000	0.390	Shortfall of Sites	0.096	Low Medium I Residential	R2-1-CUGU	Low Neighborhood Residential	[VLN1 - MU4 - 3][RN2 - 20][CPIO]	0	20.743	0.390		Residential - Single Family Residence, 1	118-5A225 92	21	Boyle Heights	No	ABMI	BH CPU , R2RD
Los Angeles	3120 FAIRMOUNT ST	90063	5178005006	0.000	0.000	0.390	0.000	Shortfall of Sites	0.119	Low Medium I Residential	R2-1-CUGU	Low Neighborhood Residential	[VLN1 - MU4 - 3][RN2 - 20][CPIO]	0	16.754	0.390		Residential - Single Family Residence, 1	129A229 93	21	Boyle Heights	No	MI	BH CPU , R2RD
Los Angeles	519 S BERNAL AVE	90063	5186007051	0.000	0.000	0.390	0.000	Shortfall of Sites	0.115	Low Medium I Residential	R2-1-CUGU	Low Neighborhood Residential	[VLN1 - MU4 - 3][RN2 - 20][CPIO]	0	17.424	0.390		Residential - Single Family Residence, 1	123A227 93	21	Boyle Heights	No	MI	BH CPU , R2RD
Los Angeles	1125 MARIETTA ST	90023	5170003004	0.000	0.000	0.390	0.000	Shortfall of Sites	0.115	Low Medium I Residential	R2-1-CUGU	Low Neighborhood Residential	[VLN1 - MU4 - 3][RN2 - 20][CPIO]	0	17.426	0.390		Residential - Single Family Residence, 1	121-5A223 93	21	Boyle Heights	No	MI	BH CPU , R2RD
Los Angeles	1135 CALZONA ST	90023	5191005005	0.000	0.000	0.390	0.000	Shortfall of Sites	0.115	Low Medium I Residential	R2-1-CUGU	Low Neighborhood Residential	[VLN1 - MU4 - 3][RN2 - 20][CPIO]	0	17.444	0.390		Residential - Single Family Residence, 1	118-5A227 93	21	Boyle Heights	No	MI	BH CPU , R2RD
Los Angeles	3522 E 8TH ST	90023	5191017006	0.000	0.000	0.000	0.390	Shortfall of Sites	0.096	Low Medium I Residential	R2-1-CUGU	Low Neighborhood Residential	[VLN1 - MU4 - 3][RN2 - 20][CPIO]	0	20.742	0.390		Residential - Single Family Residence, 1	118-5A225 93	21	Boyle Heights	No	ABMI	BH CPU , R2RD
Los Angeles	3161 FAIRMOUNT ST	90063	5178001033	0.000	0.000	0.390	0.000	Shortfall of Sites	0.121	Low Medium I Residential	R2-1-CUGU	Low Neighborhood Residential	[VLN1 - MU4 - 3][RN2 - 20][CPIO]	0	16.546	0.390		Residential - Single Family Residence, 1	129A229 94	21	Boyle Heights	No	MI	BH CPU , R2RD
Los Angeles	3235 GLEASON AVE	90063	5179007009	0.000	0.000	0.390	0.000	Shortfall of Sites	0.110	Low Medium I Residential	R2-1-CUGU	Low Neighborhood Residential	[VLN1 - MU4 - 3][RN2 - 20][CPIO]	0	18.150	0.390		Residential - Single Family Residence, 1	126A227 94	21	Boyle Heights	No	MI	BH CPU , R2RD
Los Angeles	3136 E 3RD ST	90063	5179005024	0.000	0.000	0.390	0.000	Shortfall of Sites	0.115	Low Medium I Residential	R2-1-CUGU	Low Neighborhood Residential	[VLN1 - MU4 - 3][RN2 - 20][CPIO]	0	17.424	0.390		Residential - Single Family Residence, 1	124-5A227 94	21	Boyle Heights	No	MI	BH CPU , R2RD
Los Angeles	1037 S DACOTAH ST	90023	5188025009	0.000	0.000	0.390	0.000	Shortfall of Sites	0.129	Low Medium I Residential	R2-1-CUGU	Low Neighborhood Residential	[VLN1 - MU4 - 3][RN2 - 20][CPIO]	0	15.495	0.390		Residential - Single Family Residence, 1	121-5A223 94	21	Boyle Heights	No	MI	BH CPU , R2RD
Los Angeles	1117 LOS PALOS ST	90023	5191004012	0.000	0.000	0.390	0.000	Shortfall of Sites	0.115	Low Medium I Residential	R2-1-CUGU	Low Neighborhood Residential	[VLN1 - MU4 - 3][RN2 - 20][CPIO]	0	17.417	0.390		Residential - Single Family Residence, 1	118-5A227 94	21	Boyle Heights	No	MI	BH CPU , R2RD
Los Angeles	3135 E 2ND ST	90063	5179006043	0.000	0.000	0.390	0.000	Shortfall of Sites	0.132	Low Medium I Residential	R2-1-CUGU	Low Neighborhood Residential	[VLN1 - MU4 - 3][RN2 - 20][CPIO]	0	15.171	0.390		Residential - Single Family Residence, 1	126A227 95	21	Boyle Heights	No	MI	BH CPU , R2RD
Los Angeles	425 EUCLID AVE	90063	5185015004	0.000	0.000	0.390	0.000	Shortfall of Sites	0.138	Low Medium I Residential	R2-1-CUGU	Low Neighborhood Residential	[VLN1 - MU4 - 3][RN2 - 20][CPIO]	0	14.520	0.390		Residential - Single Family Residence, 1	124-5A225 95	21	Boyle Heights	No	MI	BH CPU , R2RD
Los Angeles	1148 S MOTT ST	90023	5170004022	0.000	0.000	0.390	0.000	Shortfall of Sites	0.115	Low Medium I Residential	R2-1-CUGU	Low Neighborhood Residential	[VLN1 - MU4 - 3][RN2 - 20][CPIO]	0	17.421	0.390		Residential - Single Family Residence, 1	121-5A221 95	21	Boyle Heights	No	MI	BH CPU , R2RD
Los Angeles	3341 GARNET ST	90023	5190002022	0.000	0.000	0.390	0.000	Shortfall of Sites	0.135	Low Medium I Residential	R2-1-CUGU	Low Neighborhood Residential	[VLN1 - MU4 - 3][RN2 - 20][CPIO]	0	14.840	0.390		Residential - Single Family Residence, 1	120A225 95	21	Boyle Heights	No	MI	BH CPU , R2RD
Los Angeles	481 N CONCORD ST	90063	5178024041	0.000	0.000	0.390	0.000	Shortfall of Sites	0.107	Low Medium I Residential	R2-1-CUGU	Low Neighborhood Residential	[VLN1 - MU4 - 3][RN2 - 20][CPIO]	0	18.776	0.390		Residential - Single Family Residence, 1	127-5A229 96	21	Boyle Heights	No	MI	BH CPU , R2RD
Los Angeles	1026 S BREED ST	90023	5189006052	0.000	0.000	0.000	0.390	Shortfall of Sites	0.083	Low Medium I Residential	R2-1-CUGU	Low Neighborhood Residential	[VLN2 - MU4 - 3][RN2 - 15][CPIO]	0	24.151	0.390		Residential - Single Family Residence, 1	123A221 96	29	Boyle Heights	No	ABMI	BH CPU , R2RD
Los Angeles	1116 MARIETTA ST	90023	5170002032	0.000	0.000	0.390	0.000	Shortfall of Sites	0.119	Low Medium I Residential	R2-1-CUGU	Low Neighborhood Residential	[VLN1 - MU4 - 3][RN2 - 20][CPIO]	0	16.755	0.390		Residential - Single Family Residence, 1	121-5A223 96	21	Boyle Heights	No	MI	BH CPU , R2RD
Los Angeles	1171 MIRASOL ST	90023	5191010004	0.000	0.000	0.390	0.000	Shortfall of Sites	0.115	Low Medium I Residential	R2-1-CUGU	Low Neighborhood Residential	[VLN1 - MU4 - 3][RN2 - 20][CPIO]	0	17.432	0.390		Residential - Single Family Residence, 1	118-5A227 96	21	Boyle Heights	No	MI	BH CPU , R2RD
Los Angeles	3126 FAIRMOUNT ST	90063	5178005007	0.000	0.000	0.390	0.000	Shortfall of Sites	0.119	Low Medium I Residential	R2-1-CUGU	Low Neighborhood Residential	[VLN1 - MU4 - 3][RN2 - 20][CPIO]	0	16.758	0.390		Residential - Single Family Residence, 1	129A229 97	21	Boyle Heights	No	MI	BH CPU , R2RD
Los Angeles	488 N CONCORD ST	90063	5178025002	0.000	0.000	0.390	0.000	Shortfall of Sites	0.107	Low Medium I Residential	R2-1-CUGU	Low Neighborhood Residential	[VLN1 - MU4 - 3][RN2 - 20][CPIO]	0	18.777	0.390		Residential - Single Family Residence, 1	127-5A229 97	21	Boyle Heights	No	MI	BH CPU , R2RD
Los Angeles	3223 E 3RD ST	90063	5179010006	0.000	0.000	0.390	0.000	Shortfall of Sites	0.115	Low Medium I Residential	R2-1-CUGU	Low Neighborhood Residential	[VLN1 - MU4 - 3][RN2 - 20][CPIO]	0	17.424	0.390		Residential - Single Family Residence, 1	124-5A227 97	21	Boyle Heights	No	MI	BH CPU , R2RD
Los Angeles	1019 N FICKETT ST	90033	5177007032	0.000	0.000	0.390	0.000	Shortfall of Sites	0.112	Low Medium I Residential	R2-1-CUGU	Low Neighborhood Residential	[VLN1 - MU4 - 3][RN2 - 20][CPIO]	0	17.901	0.390		Residential - Single Family Residence, 1	130-5A225 98	21	Boyle Heights	No	MI	BH CPU , R2RD
Los Angeles	1132 ORME AVE	90023	5170003027	0.000	0.000	0.390	0.000	Shortfall of Sites	0.115	Low Medium I Residential	R2-1-CUGU	Low Neighborhood Residential	[VLN1 - MU4 - 3][RN2 - 20][CPIO]	0	17.424	0.390		Residential - Single Family Residence, 1	121-5A221 98	21	Boyle Heights	No	MI	BH CPU , R2RD
Los Angeles	3128 FAIRMOUNT ST	90063	5178005008	0.000	0.000	0.390	0.000	Shortfall of Sites	0.119	Low Medium I Residential	R2-1-CUGU	Low Neighborhood Residential	[VLN1 - MU4 - 3][RN2 - 20][CPIO]	0	16.754	0.390		Residential - Single Family Residence, 1	129A229 99	21	Boyle Heights	No	MI	BH CPU , R2RD
Los Angeles	3311 E 2ND ST	90063	5179008041	0.000	0.000	0.390	0.000	Shortfall of Sites	0.110	Low Medium I Residential	R2-1-CUGU	Low Neighborhood Residential	[VLN1 - MU4 - 3][RN2 - 20][CPIO]	0	18.150	0.390		Residential - Single Family Residence, 1	124-5A227 99	21	Boyle Heights	No	MI	BH CPU , R2RD
Los Angeles	3308 GARNET ST	90023	5190014010	0.000	0.000	0.390	0.000	Shortfall of Sites	0.132	Low Medium I Residential	R2-1-CUGU	Low Neighborhood Residential	[VLN1 - MU4 - 3][RN2 - 20][CPIO]	0	15.157	0.390		Residential - Single Family Residence, 1	120A225 99	21	Boyle Heights	No	MI	BH CPU , R2RD
Los Angeles	1155 CALADA ST	90023	5191007012	0.000	0.000	0.390	0.000	Shortfall of Sites	0.115	Low Medium I Residential	R2-1-CUGU	Low Neighborhood Residential	[VLN1 - MU4 - 3][RN2 - 20][CPIO]	0	17.431	0.390		Residential - Single Family Residence, 1	118-5A227 99	21	Boyle Heights	No	MI	BH CPU , R2RD
Los Angeles	3460 ESTRADA ST	90023	5190018017	0.000	0.000	0.000	0.390	Shortfall of Sites	0.096	Low Medium I Residential	R2-1-CUGU	Low Neighborhood Residential	[VLN1 - MU4 - 3][RN2 - 20][CPIO]	0	20.748	0.390		Residential - Single Family Residence, 1	118-5A225 99	21	Boyle Heights	No	ABMI	BH CPU , R2RD
Los Angeles	3169 FAIRMOUNT ST	90063	5178001035	0.000	0.000	0.390	0.000	Shortfall of Sites	0.121	Low Medium I Residential	R2-1-CUGU	Low Neighborhood Residential	[VLN1 - MU4 - 3][RN2 - 20][CPIO]	0	16.543	0.390		Residential - Single Family Residence, 1	129A229 100	21	Boyle Heights	No	MI	BH CPU , R2RD
Los Angeles	1162 MIRASOL ST	90023	5191008021	0.000	0.000	0.390	0.000	Shortfall of Sites	0.115	Low Medium I Residential	R2-1-CUGU	Low Neighborhood Residential	[VLN1 - MU4 - 3][RN2 - 20][CPIO]	0	17.421	0.390		Residential - Single Family Residence, 1	118-5A227 100	21	Boyle Heights	No	MI	BH CPU , R2RD
Los Angeles	3441 HUNTER ST	90023	5190018026	0.000	0.000	0.000	0.390	Shortfall of Sites	0.096	Low Medium I Residential	R2-1-CUGU	Low Neighborhood Residential	[VLN1 - MU4 - 3][RN2 - 20][CPIO]	0	20.743	0.390		Residential - Single Family Residence, 1	118-5A225 100	21	Boyle Heights	No	ABMI	BH CPU , R2RD

Jurisdiction Name	Site Address/Intersection	5 Digit ZIP Code	Assessor Parcel Number	Very Low-Income	Low-Income	Moderate-Income	Above Moderate-Income	Type of Shortfall	Parcel Size (Acres)	Current General Plan Designation	Current Zoning	Proposed General Plan (GP) Designation	Proposed Zoning	Minimum Density Allowed	Maximum Density Allowed	Total Capacity	Vacant/ Nonvacant	Description of Existing Uses	PIN	Base Density Per Acre	Community Plan Area	Rent Stabalization Ordinance	Income Category	Applicable Rezoning Program (Program informing values in Column Q listed first)
Los Angeles	1210 PRADO ST	90023	5191028022	0.000	0.000	0.390	0.000	Shortfall of Sites	0.110	Low Medium I Residential	R2-1-CUGU	Low Neighborhood Residential	[VLN1 - MU4 - 3][RN2 - 20][CPIO]	0	18.150	0.390		Residential - Single Family Residence, 1	118-5A229 100	21	Boyle Heights	No	MI	BH CPU , R2RD
Los Angeles	484 N CONCORD ST	90063	5178025003	0.000	0.000	0.390	0.000	Shortfall of Sites	0.107	Low Medium I Residential	R2-1-CUGU	Low Neighborhood Residential	[VLN1 - MU4 - 3][RN2 - 20][CPIO]	0	18.776	0.390		Residential - Single Family Residence, 1	127-5A229 101	21	Boyle Heights	No	MI	BH CPU , R2RD
Los Angeles	3210 GLEASON AVE	90063	5179009020	0.000	0.000	0.390	0.000	Shortfall of Sites	0.110	Low Medium I Residential	R2-1-CUGU	Low Neighborhood Residential	[VLN1 - MU4 - 3][RN2 - 20][CPIO]	0	18.104	0.390		Residential - Single Family Residence, 1	126A227 101	21	Boyle Heights	No	MI	BH CPU , R2RD
Los Angeles	925 S BERNAL AVE	90023	5188023004	0.000	0.000	0.390	0.000	Shortfall of Sites	0.136	Low Medium I Residential	R2-1-CUGU	Low Neighborhood Residential	[VLN1 - MU4 - 3][RN2 - 20][CPIO]	0	14.726	0.390		Residential - Single Family Residence, 1	121-5A225 101	21	Boyle Heights	No	MI	BH CPU , R2RD
Los Angeles	1148 CALADA ST	90023	5191005012	0.000	0.000	0.390	0.000	Shortfall of Sites	0.126	Low Medium I Residential	R2-1-CUGU	Low Neighborhood Residential	[VLN1 - MU4 - 3][RN2 - 20][CPIO]	0	15.829	0.390		Residential - Single Family Residence, 1	118-5A227 101	21	Boyle Heights	No	MI	BH CPU , R2RD
Los Angeles	1251 VELASCO ST	90023	5190020023	0.000	0.000	0.000	0.390	Shortfall of Sites	0.094	Low Medium I Residential	R2-1-CUGU	Low Neighborhood Residential	[VLN1 - MU4 - 3][RN2 - 20][CPIO]	0	21.257	0.390		Residential - Single Family Residence, 1	118-5A225 101	21	Boyle Heights	No	ABMI	BH CPU , R2RD
Los Angeles	1209 PRADO ST	90023	5191027003	0.000	0.000	0.390	0.000	Shortfall of Sites	0.129	Low Medium I Residential	R2-1-CUGU	Low Neighborhood Residential	[VLN1 - MU4 - 3][RN2 - 20][CPIO]	0	15.554	0.390		Residential - Single Family Residence, 1	118-5A229 101	21	Boyle Heights	No	MI	BH CPU , R2RD
Los Angeles	468 N EZRA ST	90063	5178024003	0.000	0.000	0.390	0.000	Shortfall of Sites	0.106	Low Medium I Residential	R2-1-CUGU	Low Neighborhood Residential	[VLN1 - MU4 - 3][RN2 - 20][CPIO]	0	18.784	0.390		Residential - Single Family Residence, 1	127-5A229 102	21	Boyle Heights	No	MI	BH CPU , R2RD
Los Angeles	3106 E 2ND ST	90063	5179005002	0.000	0.000	0.390	0.000	Shortfall of Sites	0.108	Low Medium I Residential	R2-1-CUGU	Low Neighborhood Residential	[VLN1 - MU4 - 3][RN2 - 20][CPIO]	0	18.590	0.390		Residential - Single Family Residence, 1	126A227 102	21	Boyle Heights	No	MI	BH CPU , R2RD
Los Angeles	3250 E 2ND ST	90063	5179010031	0.000	0.000	0.390	0.000	Shortfall of Sites	0.115	Low Medium I Residential	R2-1-CUGU	Low Neighborhood Residential	[VLN1 - MU4 - 3][RN2 - 20][CPIO]	0	17.444	0.390		Residential - Single Family Residence, 1	124-5A227 102	21	Boyle Heights	No	MI	BH CPU , R2RD
Los Angeles	1214 SPENCE ST	90023	5191017017	0.000	0.000	0.390	0.000	Shortfall of Sites	0.102	Low Medium I Residential	R2-1-CUGU	Low Neighborhood Residential	[VLN1 - MU4 - 3][RN2 - 20][CPIO]	0	19.669	0.390		Residential - Single Family Residence, 1	118-5A225 102	21	Boyle Heights	No	MI	BH CPU , R2RD
Los Angeles	2671 GANAHL ST	90033	5177008031	0.000	0.000	0.390	0.000	Shortfall of Sites	0.130	Low Medium I Residential	R2-1-CUGU	Low Neighborhood Residential	[VLN1 - MU4 - 3][RN2 - 20][CPIO]	0	15.397	0.390		Residential - Single Family Residence, 1	130-5A227 103	21	Boyle Heights	No	MI	BH CPU , R2RD
Los Angeles	515 N INDIANA ST	90063	5178025043	0.000	0.000	0.390	0.000	Shortfall of Sites	0.105	Low Medium I Residential	R2-1-CUGU	Low Neighborhood Residential	[VLN1 - MU4 - 3][RN2 - 20][CPIO]	0	19.010	0.390		Residential - Single Family Residence, 1	127-5A229 103	21	Boyle Heights	No	MI	BH CPU , R2RD
Los Angeles	3336 GLEASON AVE	90063	5179008035	0.000	0.000	0.390	0.000	Shortfall of Sites	0.110	Low Medium I Residential	R2-1-CUGU	Low Neighborhood Residential	[VLN1 - MU4 - 3][RN2 - 20][CPIO]	0	18.150	0.390		Residential - Single Family Residence, 1	124-5A227 103	21	Boyle Heights	No	MI	BH CPU , R2RD
Los Angeles	3211 E 6TH ST	90023	5186004037	0.000	0.000	0.390	0.000	Shortfall of Sites	0.128	Low Medium I Residential	R2-1-CUGU	Low Neighborhood Residential	[VLN1 - MU4 - 3][RN2 - 20][CPIO]	0	15.646	0.390		Residential - Single Family Residence, 1	123A225 103	21	Boyle Heights	No	MI	BH CPU , R2RD
Los Angeles	1120 MARIETTA ST	90023	5170002031	0.000	0.000	0.390	0.000	Shortfall of Sites	0.119	Low Medium I Residential	R2-1-CUGU	Low Neighborhood Residential	[VLN1 - MU4 - 3][RN2 - 20][CPIO]	0	16.756	0.390		Residential - Single Family Residence, 1	121-5A223 103	21	Boyle Heights	No	MI	BH CPU , R2RD
Los Angeles	3528 E 8TH ST	90023	5191017008	0.000	0.000	0.000	0.390	Shortfall of Sites	0.092	Low Medium I Residential	R2-1-CUGU	Low Neighborhood Residential	[VLN1 - MU4 - 3][RN2 - 20][CPIO]	0	21.780	0.390		Residential - Single Family Residence, 1	118-5A225 103	21	Boyle Heights	No	ABMI	BH CPU , R2RD
Los Angeles	471 N CONCORD ST	90063	5178024039	0.000	0.000	0.390	0.000	Shortfall of Sites	0.107	Low Medium I Residential	R2-1-CUGU	Low Neighborhood Residential	[VLN1 - MU4 - 3][RN2 - 20][CPIO]	0	18.776	0.390		Residential - Single Family Residence, 1	127-5A229 104	21	Boyle Heights	No	MI	BH CPU , R2RD
Los Angeles	3227 E 3RD ST	90063	5179010007	0.000	0.000	0.390	0.000	Shortfall of Sites	0.115	Low Medium I Residential	R2-1-CUGU	Low Neighborhood Residential	[VLN1 - MU4 - 3][RN2 - 20][CPIO]	0	17.424	0.390		Residential - Single Family Residence, 1	124-5A227 104	21	Boyle Heights	No	MI	BH CPU , R2RD
Los Angeles	530 S CONCORD ST	90063	5186007066	0.000	0.000	0.390	0.000	Shortfall of Sites	0.127	Low Medium I Residential	R2-1-CUGU	Low Neighborhood Residential	[VLN1 - MU4 - 3][RN2 - 20][CPIO]	0	15.767	0.390		Residential - Single Family Residence, 1	123A227 104	21	Boyle Heights	No	MI	BH CPU , R2RD
Los Angeles	1121 LOS PALOS ST	90023	5191004011	0.000	0.000	0.390	0.000	Shortfall of Sites	0.115	Low Medium I Residential	R2-1-CUGU	Low Neighborhood Residential	[VLN1 - MU4 - 3][RN2 - 20][CPIO]	0	17.416	0.390		Residential - Single Family Residence, 1	118-5A227 104	21	Boyle Heights	No	MI	BH CPU , R2RD
Los Angeles	1213 S INDIANA ST	90023	5191029004	0.000	0.000	0.390	0.000	Shortfall of Sites	0.110	Low Medium I Residential	R2-1-CUGU	Low Neighborhood Residential	[VLN1 - MU4 - 3][RN2 - 20][CPIO]	0	18.135	0.390		Residential - Single Family Residence, 1	118-5A229 104	21	Boyle Heights	No	MI	BH CPU , R2RD
Los Angeles	480 N CONCORD ST	90063	5178025004	0.000	0.000	0.390	0.000	Shortfall of Sites	0.107	Low Medium I Residential	R2-1-CUGU	Low Neighborhood Residential	[VLN1 - MU4 - 3][RN2 - 20][CPIO]	0	18.776	0.390		Residential - Single Family Residence, 1	127-5A229 105	21	Boyle Heights	No	MI	BH CPU , R2RD
Los Angeles	3214 GLEASON AVE	90063	5179009021	0.000	0.000	0.390	0.000	Shortfall of Sites	0.111	Low Medium I Residential	R2-1-CUGU	Low Neighborhood Residential	[VLN1 - MU4 - 3][RN2 - 20][CPIO]	0	18.092	0.390		Residential - Single Family Residence, 1	126A227 105	21	Boyle Heights	No	MI	BH CPU , R2RD
Los Angeles	3315 E 2ND ST	90063	5179008042	0.000	0.000	0.390	0.000	Shortfall of Sites	0.110	Low Medium I Residential	R2-1-CUGU	Low Neighborhood Residential	[VLN1 - MU4 - 3][RN2 - 20][CPIO]	0	18.150	0.390		Residential - Single Family Residence, 1	124-5A227 105	21	Boyle Heights	No	MI	BH CPU , R2RD
Los Angeles	1108 CAMULOS ST	90023	5170001001	0.000	0.000	0.390	0.000	Shortfall of Sites	0.116	Low Medium I Residential	R2-1-CUGU	Low Neighborhood Residential	[VLN1 - MU4 - 3][RN2 - 20][CPIO]	0	17.270	0.390		Residential - Single Family Residence, 1	121-5A223 105	21	Boyle Heights	No	MI	BH CPU , R2RD
Los Angeles	3445 HUNTER ST	90023	5190018025	0.000	0.000	0.000	0.390	Shortfall of Sites	0.096	Low Medium I Residential	R2-1-CUGU	Low Neighborhood Residential	[VLN1 - MU4 - 3][RN2 - 20][CPIO]	0	20.744	0.390		Residential - Single Family Residence, 1	118-5A225 105	21	Boyle Heights	No	ABMI	BH CPU , R2RD
Los Angeles	3177 FAIRMOUNT ST	90063	5178001037	0.000	0.000	0.390	0.000	Shortfall of Sites	0.119	Low Medium I Residential	R2-1-CUGU	Low Neighborhood Residential	[VLN1 - MU4 - 3][RN2 - 20][CPIO]	0	16.866	0.390		Residential - Single Family Residence, 1	129A229 106	21	Boyle Heights	No	MI	BH CPU , R2RD
Los Angeles	1152 S MOTT ST	90023	5170004021	0.000	0.000	0.390	0.000	Shortfall of Sites	0.115	Low Medium I Residential	R2-1-CUGU	Low Neighborhood Residential	[VLN1 - MU4 - 3][RN2 - 20][CPIO]	0	17.421	0.390		Residential - Single Family Residence, 1	121-5A221 106	21	Boyle Heights	No	MI	BH CPU , R2RD
Los Angeles	1215 LA PUERTA ST	90023	5191028004	0.000	0.000	0.390	0.000	Shortfall of Sites	0.110	Low Medium I Residential	R2-1-CUGU	Low Neighborhood Residential	[VLN1 - MU4 - 3][RN2 - 20][CPIO]	0	18.148	0.390		Residential - Single Family Residence, 1	118-5A229 106	21	Boyle Heights	No	MI	BH CPU , R2RD
Los Angeles	1137 N EVERGREEN AVE	90033	5177009016	0.000	0.000	0.390	0.000	Shortfall of Sites	0.113	Low Medium I Residential	R2-1-CUGU	Low Neighborhood Residential	[VLN1 - MU4 - 3][RN2 - 20][CPIO]	0	17.736	0.390		Residential - Single Family Residence, 1	130-5A227 107	21	Boyle Heights	No	MI	BH CPU , R2RD
Los Angeles	511 N INDIANA ST	90063	5178025042	0.000	0.000	0.390	0.000	Shortfall of Sites	0.125	Low Medium I Residential	R2-1-CUGU	Low Neighborhood Residential	[VLN1 - MU4 - 3][RN2 - 20][CPIO]	0	15.970	0.390		Residential - Single Family Residence, 1	127-5A229 107	21	Boyle Heights	No	MI	BH CPU , R2RD
Los Angeles	3351 GARNET ST	90023	5190002025	0.000	0.000	0.390	0.000	Shortfall of Sites	0.122	Low Medium I Residential	R2-1-CUGU	Low Neighborhood Residential	[VLN1 - MU4 - 3][RN2 - 20][CPIO]	0	16.419	0.390		Residential - Single Family Residence, 1	120A225 107	21	Boyle Heights	No	MI	BH CPU , R2RD
Los Angeles	1182 ESPERANZA ST	90023	5191010016	0.000	0.000	0.390	0.000	Shortfall of Sites	0.115	Low Medium I Residential	R2-1-CUGU	Low Neighborhood Residential	[VLN1 - MU4 - 3][RN2 - 20][CPIO]	0	17.433	0.390		Residential - Single Family Residence, 1	118-5A227 107	21	Boyle Heights	No	MI	BH CPU , R2RD
Los Angeles	467 N CONCORD ST	90063	5178024038	0.000	0.000	0.390	0.000	Shortfall of Sites	0.107	Low Medium I Residential	R2-1-CUGU	Low Neighborhood Residential	[VLN1 - MU4 - 3][RN2 - 20][CPIO]	0	18.776	0.390		Residential - Single Family Residence, 1	127-5A229 108	21	Boyle Heights	No	MI	BH CPU , R2RD
Los Angeles	3108 E 2ND ST	90063	5179005003	0.000	0.000	0.390	0.000	Shortfall of Sites	0.108	Low Medium I Residential	R2-1-CUGU	Low Neighborhood Residential	[VLN1 - MU4 - 3][RN2 - 20][CPIO]	0	18.590	0.390		Residential - Single Family Residence, 1	126A227 108	21	Boyle Heights	No	MI	BH CPU , R2RD
Los Angeles	3254 E 2ND ST	90063	5179010032	0.000	0.000	0.390	0.000	Shortfall of Sites	0.115	Low Medium I Residential	R2-1-CUGU	Low Neighborhood Residential	[VLN1 - MU4 - 3][RN2 - 20][CPIO]	0	17.443	0.390		Residential - Single Family Residence, 1	124-5A227 108	21	Boyle Heights	No	MI	BH CPU , R2RD
Los Angeles	1136 ORME AVE	90023	5170003026	0.000	0.000	0.390	0.000	Shortfall of Sites	0.115	Low Medium I Residential	R2-1-CUGU	Low Neighborhood Residential	[VLN1 - MU4 - 3][RN2 - 20][CPIO]	0	17.424	0.390		Residential - Single Family Residence, 1	121-5A221 108	21	Boyle Heights	No	MI	BH CPU , R2RD
Los Angeles	1117 CAMULOS ST	90023	5170002003	0.000	0.000	0.390	0.000	Shortfall of Sites	0.110	Low Medium I Residential	R2-1-CUGU	Low Neighborhood Residential	[VLN1 - MU4 - 3][RN2 - 20][CPIO]	0	18.153	0.390		Residential - Single Family Residence, 1	121-5A223 108	21	Boyle Heights	No	MI	BH CPU , R2RD
Los Angeles	1159 CALADA ST	90023	5191008001	0.000	0.000	0.390	0.000	Shortfall of Sites	0.115	Low Medium I Residential	R2-1-CUGU	Low Neighborhood Residential	[VLN1 - MU4 - 3][RN2 - 20][CPIO]	0	17.430	0.390		Residential - Single Family Residence, 1	118-5A227 108	21	Boyle Heights	No	MI	BH CPU , R2RD
Los Angeles	1213 PRADO ST	90023	5191027004	0.000	0.000	0.390	0.000	Shortfall of Sites	0.111	Low Medium I Residential	R2-1-CUGU	Low Neighborhood Residential	[VLN1 - MU4 - 3][RN2 - 20][CPIO]	0	18.095	0.390		Residential - Single Family Residence, 1	118-5A229 108	21	Boyle Heights	No	MI	BH CPU , R2RD
Los Angeles	474 N CONCORD ST	90063	5178025005	0.000	0.000	0.390	0.000	Shortfall of Sites	0.107	Low Medium I Residential	R2-1-CUGU	Low Neighborhood Residential	[VLN1 - MU4 - 3][RN2 - 20][CPIO]	0	18.776	0.390		Residential - Single Family Residence, 1	127-5A229 109	21	Boyle Heights	No	MI	BH CPU , R2RD
Los Angeles	3251 GLEASON AVE	90063	5179007013	0.000	0.000	0.390	0.000	Shortfall of Sites	0.110	Low Medium I Residential	R2-1-CUGU	Low Neighborhood Residential	[VLN1 - MU4 - 3][RN2 - 20][CPIO]	0	18.150	0.390		Residential - Single Family Residence, 1	126A227 109	21	Boyle Heights	No	MI	BH CPU , R2RD
Los Angeles	3217 E 6TH ST	90023	5186004038	0.000	0.000	0.390	0.000	Shortfall of Sites	0.128	Low Medium I Residential	R2-1-CUGU	Low Neighborhood Residential	[VLN1 - MU4 - 3][RN2 - 20][CPIO]	0	15.601	0.390		Residential - Single Family Residence, 1	123A225 109	21	Boyle Heights	No	MI	BH CPU , R2RD
Los Angeles	1011 S FRESNO ST	90023	5188025018	0.000	0.000	0.390	0.000	Shortfall of Sites	0.114	Low Medium I Residential	R2-1-CUGU	Low Neighborhood Residential	[VLN1 - MU4 - 3][RN2 - 20][CPIO]	0	17.471	0.390		Residential - Single Family Residence, 1	121-5A225 109	21	Boyle Heights	No	MI	BH CPU , R2RD
Los Angeles	1163 S MOTT ST	90023	5170005011	0.000	0.000	0.390	0.000	Shortfall of Sites	0.129	Low Medium II Residential	R2-1-CUGU	Low Neighborhood Residential	[VLN1 - MU4 - 3][RN2 - 20][CPIO]	0	15.556	0.390		Residential - Single Family Residence, 1	121-5A221 109	21	Boyle Heights	No	MI	BH CPU , R2RD

Jurisdiction Name	Site Address/Intersection	5 Digit ZIP Code	Assessor Parcel Number	Very Low-Income	Low-Income	Moderate-Income	Above Moderate-Income	Type of Shortfall	Parcel Size (Acres)	Current General Plan Designation	Current Zoning	Proposed General Plan (GP) Designation	Proposed Zoning	Minimum Density Allowed	Maximum Density Allowed	Total Capacity	Vacant/ Nonvacant	Description of Existing Uses	PIN	Base Density Per Acre	Community Plan Area	Rent Stabalization Ordinance	Income Category	Applicable Rezoning Program (Program informing values in Column Q listed first)
Los Angeles	1044 EUCLID AVE	90023	5188025001	0.000	0.000	0.390	0.000	Shortfall of Sites	0.109	Low Medium I Residential	R2-1-CUGU	Low Neighborhood Residential	[VLN1 - MU4 - 3][RN2 - 20][CPIO]	0	18.304	0.390		Residential - Single Family Residence, 1	121-5A223 109	21	Boyle Heights	No	MI	BH CPU , R2RD
Los Angeles	3519 HUNTER ST	90023	5191017014	0.000	0.000	0.000	0.390	Shortfall of Sites	0.094	Low Medium I Residential	R2-1-CUGU	Low Neighborhood Residential	[VLN1 - MU4 - 3][RN2 - 20][CPIO]	0	21.305	0.390		Residential - Single Family Residence, 1	118-5A225 109	21	Boyle Heights	No	ABMI	BH CPU , R2RD
Los Angeles	3218 GLEASON AVE	90063	5179009022	0.000	0.000	0.390	0.000	Shortfall of Sites	0.111	Low Medium I Residential	R2-1-CUGU	Low Neighborhood Residential	[VLN1 - MU4 - 3][RN2 - 20][CPIO]	0	18.080	0.390		Residential - Single Family Residence - Pool, 1	126A227 110	21	Boyle Heights	No	MI	BH CPU , R2RD
Los Angeles	429 EUCLID AVE	90063	5185015003	0.000	0.000	0.390	0.000	Shortfall of Sites	0.132	Low Medium I Residential	R2-1-CUGU	Low Neighborhood Residential	[VLN1 - MU4 - 3][RN2 - 20][CPIO]	0	15.125	0.390		Residential - Single Family Residence, 1	124-5A225 110	21	Boyle Heights	No	MI	BH CPU , R2RD
Los Angeles	1124 MARIETTA ST	90023	5170002030	0.000	0.000	0.390	0.000	Shortfall of Sites	0.119	Low Medium I Residential	R2-1-CUGU	Low Neighborhood Residential	[VLN1 - MU4 - 3][RN2 - 20][CPIO]	0	16.755	0.390		Residential - Single Family Residence, 1	121-5A223 110	21	Boyle Heights	No	MI	BH CPU , R2RD
Los Angeles	1166 MIRASOL ST	90023	5191008020	0.000	0.000	0.390	0.000	Shortfall of Sites	0.115	Low Medium I Residential	R2-1-CUGU	Low Neighborhood Residential	[VLN1 - MU4 - 3][RN2 - 20][CPIO]	0	17.421	0.390		Residential - Single Family Residence, 1	118-5A227 110	21	Boyle Heights	No	MI	BH CPU , R2RD
Los Angeles	1217 S INDIANA ST	90023	5191029005	0.000	0.000	0.390	0.000	Shortfall of Sites	0.110	Low Medium I Residential	R2-1-CUGU	Low Neighborhood Residential	[VLN1 - MU4 - 3][RN2 - 20][CPIO]	0	18.106	0.390		Residential - Single Family Residence, 1	118-5A229 111	21	Boyle Heights	No	MI	BH CPU , R2RD
Los Angeles	3258 E 2ND ST	90063	5179010033	0.000	0.000	0.390	0.000	Shortfall of Sites	0.115	Low Medium I Residential	R2-1-CUGU	Low Neighborhood Residential	[VLN1 - MU4 - 3][RN2 - 20][CPIO]	0	17.442	0.390		Residential - Single Family Residence, 1	124-5A227 112	21	Boyle Heights	No	MI	BH CPU , R2RD
Los Angeles	1218 LA PUERTA ST	90023	5191029022	0.000	0.000	0.390	0.000	Shortfall of Sites	0.110	Low Medium I Residential	R2-1-CUGU	Low Neighborhood Residential	[VLN1 - MU4 - 3][RN2 - 20][CPIO]	0	18.150	0.390		Residential - Single Family Residence, 1	118-5A229 112	21	Boyle Heights	No	MI	BH CPU , R2RD
Los Angeles	3116 E 2ND ST	90063	5179005044	0.000	0.000	0.390	0.000	Shortfall of Sites	0.115	Low Medium I Residential	R2-1-CUGU	Low Neighborhood Residential	[VLN1 - MU4 - 3][RN2 - 20][CPIO]	0	17.460	0.390		Residential - Single Family Residence, 1	126A227 113	21	Boyle Heights	No	MI	BH CPU , R2RD
Los Angeles	934 S MOTT ST	90023	5189012008	0.000	0.000	0.000	0.390	Shortfall of Sites	0.077	Low Medium II Residential	R2-1-CUGU	Low Neighborhood Residential	[VLN2 - MU4 - 3][RN2 - 15][CPIO]	0	25.860	0.390		Residential - Single Family Residence, 1	123A223 113	29	Boyle Heights	No	ABMI	BH CPU , R2RD
Los Angeles	1121 CAMULOS ST	90023	5170002004	0.000	0.000	0.390	0.000	Shortfall of Sites	0.110	Low Medium I Residential	R2-1-CUGU	Low Neighborhood Residential	[VLN1 - MU4 - 3][RN2 - 20][CPIO]	0	18.153	0.390		Residential - Single Family Residence, 1	121-5A223 114	21	Boyle Heights	No	MI	BH CPU , R2RD
Los Angeles	1218 SPENCE ST	90023	5191017018	0.000	0.000	0.390	0.000	Shortfall of Sites	0.102	Low Medium I Residential	R2-1-CUGU	Low Neighborhood Residential	[VLN1 - MU4 - 3][RN2 - 20][CPIO]	0	19.534	0.390		Residential - Single Family Residence, 1	118-5A225 114	21	Boyle Heights	No	MI	BH CPU , R2RD
Los Angeles	1218 PRADO ST	90023	5191028024	0.000	0.000	0.390	0.000	Shortfall of Sites	0.110	Low Medium I Residential	R2-1-CUGU	Low Neighborhood Residential	[VLN1 - MU4 - 3][RN2 - 20][CPIO]	0	18.150	0.390		Residential - Single Family Residence, 1	118-5A229 114	21	Boyle Heights	No	MI	BH CPU , R2RD
Los Angeles	3219 E 6TH ST	90023	5186004039	0.000	0.000	0.390	0.000	Shortfall of Sites	0.129	Low Medium I Residential	R2-1-CUGU	Low Neighborhood Residential	[VLN1 - MU4 - 3][RN2 - 20][CPIO]	0	15.557	0.390		Residential - Single Family Residence, 1	123A225 115	21	Boyle Heights	No	MI	BH CPU , R2RD
Los Angeles	1125 LOS PALOS ST	90023	5191004010	0.000	0.000	0.390	0.000	Shortfall of Sites	0.115	Low Medium I Residential	R2-1-CUGU	Low Neighborhood Residential	[VLN1 - MU4 - 3][RN2 - 20][CPIO]	0	17.416	0.390		Residential - Single Family Residence, 1	118-5A227 115	21	Boyle Heights	No	MI	BH CPU , R2RD
Los Angeles	931 S BERNAL AVE	90023	5188023006	0.000	0.000	0.390	0.000	Shortfall of Sites	0.136	Low Medium I Residential	R2-1-CUGU	Low Neighborhood Residential	[VLN1 - MU4 - 3][RN2 - 20][CPIO]	0	14.726	0.390		Residential - Single Family Residence, 1	121-5A225 116	21	Boyle Heights	No	MI	BH CPU , R2RD
Los Angeles	2814 GARNET ST	90023	5170001036	0.000	0.000	0.390	0.000	Shortfall of Sites	0.114	Low Medium I Residential	R2-1-CUGU	Low Neighborhood Residential	[VLN1 - MU4 - 3][RN2 - 20][CPIO]	0	17.539	0.390		Residential - Single Family Residence, 1	121-5A223 116	21	Boyle Heights	No	MI	BH CPU , R2RD
Los Angeles	3525 HUNTER ST	90023	5191017013	0.000	0.000	0.000	0.390	Shortfall of Sites	0.095	Low Medium I Residential	R2-1-CUGU	Low Neighborhood Residential	[VLN1 - MU4 - 3][RN2 - 20][CPIO]	0	21.047	0.390		Residential - Single Family Residence, 1	118-5A225 116	21	Boyle Heights	No	ABMI	BH CPU , R2RD
Los Angeles	2501 GANAHL ST	90033	5177008017	0.000	0.000	0.390	0.000	Shortfall of Sites	0.134	Low Medium I Residential	R2-1-CUGU	Low Neighborhood Residential	[VLN1 - MU4 - 3][RN2 - 20][CPIO]	0	14.951	0.390		Residential - Single Family Residence, 1	130-5A227 117	21	Boyle Heights	No	MI	BH CPU , R2RD
Los Angeles	1142 ORME AVE	90023	5170003025	0.000	0.000	0.390	0.000	Shortfall of Sites	0.115	Low Medium I Residential	R2-1-CUGU	Low Neighborhood Residential	[VLN1 - MU4 - 3][RN2 - 20][CPIO]	0	17.424	0.390		Residential - Single Family Residence, 1	121-5A221 117	21	Boyle Heights	No	MI	BH CPU , R2RD
Los Angeles	1128 MARIETTA ST	90023	5170002029	0.000	0.000	0.390	0.000	Shortfall of Sites	0.119	Low Medium I Residential	R2-1-CUGU	Low Neighborhood Residential	[VLN1 - MU4 - 3][RN2 - 20][CPIO]	0	16.755	0.390		Residential - Single Family Residence, 1	121-5A223 117	21	Boyle Heights	No	MI	BH CPU , R2RD
Los Angeles	3322 GARNET ST	90023	5190014007	0.000	0.000	0.390	0.000	Shortfall of Sites	0.131	Low Medium I Residential	R2-1-CUGU	Low Neighborhood Residential	[VLN1 - MU4 - 3][RN2 - 20][CPIO]	0	15.217	0.390		Residential - Single Family Residence, 1	120A225 117	21	Boyle Heights	No	MI	BH CPU , R2RD
Los Angeles	461 N CONCORD ST	90063	5178024037	0.000	0.000	0.390	0.000	Shortfall of Sites	0.107	Low Medium I Residential	R2-1-CUGU	Low Neighborhood Residential	[VLN1 - MU4 - 3][RN2 - 20][CPIO]	0	18.776	0.390		Residential - Single Family Residence, 1	127-5A229 118	21	Boyle Heights	No	MI	BH CPU , R2RD
Los Angeles	3120 E 2ND ST	90063	5179005043	0.000	0.000	0.390	0.000	Shortfall of Sites	0.115	Low Medium I Residential	R2-1-CUGU	Low Neighborhood Residential	[VLN1 - MU4 - 3][RN2 - 20][CPIO]	0	17.460	0.390		Residential - Single Family Residence, 1	126A227 118	21	Boyle Heights	No	MI	BH CPU , R2RD
Los Angeles	920 S BERNAL AVE	90023	5188022008	0.000	0.000	0.390	0.000	Shortfall of Sites	0.135	Low Medium I Residential	R2-1-CUGU	Low Neighborhood Residential	[VLN1 - MU4 - 3][RN2 - 20][CPIO]	0	14.861	0.390		Residential - Single Family Residence, 1	121-5A225 118	21	Boyle Heights	No	MI	BH CPU , R2RD
Los Angeles	3453 HUNTER ST	90023	5190018023	0.000	0.000	0.390	0.000	Shortfall of Sites	0.103	Low Medium I Residential	R2-1-CUGU	Low Neighborhood Residential	[VLN1 - MU4 - 3][RN2 - 20][CPIO]	0	19.481	0.390		Residential - Single Family Residence, 1	118-5A225 118	21	Boyle Heights	No	MI	BH CPU , R2RD
Los Angeles	1221 S INDIANA ST	90023	5191029006	0.000	0.000	0.390	0.000	Shortfall of Sites	0.111	Low Medium I Residential	R2-1-CUGU	Low Neighborhood Residential	[VLN1 - MU4 - 3][RN2 - 20][CPIO]	0	18.076	0.390		Residential - Single Family Residence, 1	118-5A229 118	21	Boyle Heights	No	MI	BH CPU , R2RD
Los Angeles	2711 GANAHL ST	90033	5177009032	0.000	0.000	0.390	0.000	Shortfall of Sites	0.103	Low Medium I Residential	R2-1-CUGU	Low Neighborhood Residential	[VLN1 - MU4 - 3][RN2 - 20][CPIO]	0	19.446	0.390		Residential - Single Family Residence, 1	130-5A227 119	21	Boyle Heights	No	MI	BH CPU , R2RD
Los Angeles	1222 LA PUERTA ST	90023	5191029023	0.000	0.000	0.390	0.000	Shortfall of Sites	0.110	Low Medium I Residential	R2-1-CUGU	Low Neighborhood Residential	[VLN1 - MU4 - 3][RN2 - 20][CPIO]	0	18.150	0.390		Residential - Single Family Residence, 1	118-5A229 119	21	Boyle Heights	No	MI	BH CPU , R2RD
Los Angeles	456 N EZRA ST	90063	5178024006	0.000	0.000	0.390	0.000	Shortfall of Sites	0.106	Low Medium I Residential	R2-1-CUGU	Low Neighborhood Residential	[VLN1 - MU4 - 3][RN2 - 20][CPIO]	0	18.784	0.390		Residential - Single Family Residence, 1	127-5A229 120	21	Boyle Heights	No	MI	BH CPU , R2RD
Los Angeles	3227 E 6TH ST	90023	5186004040	0.000	0.000	0.390	0.000	Shortfall of Sites	0.109	Low Medium I Residential	R2-1-CUGU	Low Neighborhood Residential	[VLN1 - MU4 - 3][RN2 - 20][CPIO]	0	18.330	0.390		Residential - Single Family Residence, 1	123A225 120	21	Boyle Heights	No	MI	BH CPU , R2RD
Los Angeles	3043 ATLANTIC ST	90023	5188025011	0.000	0.000	0.390	0.000	Shortfall of Sites	0.123	Low Medium I Residential	R2-1-CUGU	Low Neighborhood Residential	[VLN1 - MU4 - 3][RN2 - 20][CPIO]	0	16.326	0.390		Residential - Single Family Residence, 1	121-5A223 120	21	Boyle Heights	No	MI	BH CPU , R2RD
Los Angeles	3475 HUNTER ST	90023	5190018020	0.000	0.000	0.390	0.000	Shortfall of Sites	0.100	Low Medium I Residential	R2-1-CUGU	Low Neighborhood Residential	[VLN1 - MU4 - 3][RN2 - 20][CPIO]	0	19.969	0.390		Residential - Single Family Residence, 1	118-5A225 120	21	Boyle Heights	No	MI	BH CPU , R2RD
Los Angeles	1221 LA PUERTA ST	90023	5191028006	0.000	0.000	0.390	0.000	Shortfall of Sites	0.110	Low Medium I Residential	R2-1-CUGU	Low Neighborhood Residential	[VLN1 - MU4 - 3][RN2 - 20][CPIO]	0	18.148	0.390		Residential - Single Family Residence, 1	118-5A229 120	21	Boyle Heights	No	MI	BH CPU , R2RD
Los Angeles	3164 FAIRMOUNT ST	90063	5178005031	0.000	0.000	0.390	0.000	Shortfall of Sites	0.119	Low Medium I Residential	R2-1-CUGU	Low Neighborhood Residential	[VLN1 - MU4 - 3][RN2 - 20][CPIO]	0	16.754	0.390		Residential - Single Family Residence, 1	129A229 121	21	Boyle Heights	No	MI	BH CPU , R2RD
Los Angeles	3241 E 3RD ST	90063	5179010019	0.000	0.000	0.390	0.000	Shortfall of Sites	0.115	Low Medium I Residential	R2-1-CUGU	Low Neighborhood Residential	[VLN1 - MU4 - 3][RN2 - 20][CPIO]	0	17.424	0.390		Residential - Single Family Residence, 1	124-5A227 121	21	Boyle Heights	No	MI	BH CPU , R2RD
Los Angeles	1160 S MOTT ST	90023	5170004019	0.000	0.000	0.390	0.000	Shortfall of Sites	0.115	Low Medium I Residential	R2-1-CUGU	Low Neighborhood Residential	[VLN1 - MU4 - 3][RN2 - 20][CPIO]	0	17.421	0.390		Residential - Single Family Residence, 1	121-5A221 121	21	Boyle Heights	No	MI	BH CPU , R2RD
Los Angeles	1154 CALADA ST	90023	5191006014	0.000	0.000	0.390	0.000	Shortfall of Sites	0.126	Low Medium I Residential	R2-1-CUGU	Low Neighborhood Residential	[VLN1 - MU4 - 3][RN2 - 20][CPIO]	0	15.922	0.390		Residential - Single Family Residence, 1	118-5A227 122	21	Boyle Heights	No	MI	BH CPU , R2RD
Los Angeles	914 N EVERGREEN AVE	90033	5178004003	0.000	0.000	0.390	0.000	Shortfall of Sites	0.119	Low Medium I Residential	R2-1-CUGU	Low Neighborhood Residential	[VLN1 - MU4 - 3][RN2 - 20][CPIO]	0	16.754	0.390		Residential - Single Family Residence, 1	129A227 123	21	Boyle Heights	No	MI	BH CPU , R2RD
Los Angeles	3329 E 2ND ST	90063	5179008046	0.000	0.000	0.390	0.000	Shortfall of Sites	0.110	Low Medium I Residential	R2-1-CUGU	Low Neighborhood Residential	[VLN1 - MU4 - 3][RN2 - 20][CPIO]	0	18.150	0.390		Residential - Single Family Residence, 1	124-5A227 123	21	Boyle Heights	No	MI	BH CPU , R2RD
Los Angeles	1137 MARIETTA ST	90023	5170003007	0.000	0.000	0.390	0.000	Shortfall of Sites	0.115	Low Medium I Residential	R2-1-CUGU	Low Neighborhood Residential	[VLN1 - MU4 - 3][RN2 - 20][CPIO]	0	17.426	0.390		Residential - Single Family Residence, 1	121-5A221 123	21	Boyle Heights	No	MI	BH CPU , R2RD
Los Angeles	1125 CAMULOS ST	90023	5170002005	0.000	0.000	0.390	0.000	Shortfall of Sites	0.110	Low Medium I Residential	R2-1-CUGU	Low Neighborhood Residential	[VLN1 - MU4 - 3][RN2 - 20][CPIO]	0	18.153	0.390		Residential - Single Family Residence, 1	121-5A223 123	21	Boyle Heights	No	MI	BH CPU , R2RD
Los Angeles	3328 GARNET ST	90023	5190014006	0.000	0.000	0.390	0.000	Shortfall of Sites	0.131	Low Medium I Residential	R2-1-CUGU	Low Neighborhood Residential	[VLN1 - MU4 - 3][RN2 - 20][CPIO]	0	15.237	0.390		Residential - Single Family Residence, 1	120A225 123	21	Boyle Heights	No	MI	BH CPU , R2RD
Los Angeles	1259 VELASCO ST	90023	5190020021	0.000	0.000	0.000	0.390	Shortfall of Sites	0.093	Low Medium I Residential	R2-1-CUGU	Low Neighborhood Residential	[VLN1 - MU4 - 3][RN2 - 20][CPIO]	0	21.604	0.390		Residential - Single Family Residence, 1	118-5A225 123	21	Boyle Heights	No	ABMI	BH CPU , R2RD
Los Angeles	2022 CITY VIEW AVE	90033	5175022006	0.000	0.000	0.000	0.390	Shortfall of Sites	0.092	Low Medium I Residential	R2-1-CUGU	Low Neighborhood Residential	[VLN1 - MU4 - 3][RN2 - 20][CPIO]	0	21.764	0.390		Residential - Single Family Residence, 1	130-5A223 124	21	Boyle Heights	No	ABMI	BH CPU , R2RD

Jurisdiction Name	Site Address/Intersection	5 Digit ZIP Code	Assessor Parcel Number	Very Low-Income	Low-Income	Moderate-Income	Above Moderate-Income	Type of Shortfall	Parcel Size (Acres)	Current General Plan Designation	Current Zoning	Proposed General Plan (GP) Designation	Proposed Zoning	Minimum Density Allowed	Maximum Density Allowed	Total Capacity	Vacant/ Nonvacant	Description of Existing Uses	PIN	Base Density Per Acre	Community Plan Area	Rent Stabalization Ordinance	Income Category	Applicable Rezoning Program (Program informing values in Column Q listed first)
Los Angeles	3165 BLANCHARD ST	90063	5178005017	0.000	0.000	0.390	0.000	Shortfall of Sites	0.107	Low Medium I Residential	R2-1-CUGU	Low Neighborhood Residential	[VLN1 - MU4 - 3][RN2 - 20][CPIO]	0	18.628	0.390		Residential - Single Family Residence, 1	129A229 124	21	Boyle Heights	No	MI	BH CPU , R2RD
Los Angeles	658 EUCLID AVE	90023	5186019037	0.000	0.000	0.390	0.000	Shortfall of Sites	0.103	Low Medium I Residential	R2-1-CUGU	Low Neighborhood Residential	[VLN1 - MU4 - 3][RN2 - 20][CPIO]	0	19.360	0.390		Residential - Single Family Residence, 1	123A225 124	21	Boyle Heights	No	MI	BH CPU , R2RD
Los Angeles	1104 SPENCE ST	90023	5191011003	0.000	0.000	0.390	0.000	Shortfall of Sites	0.124	Low Medium I Residential	R2-1-CUGU	Low Neighborhood Residential	[VLN1 - MU4 - 3][RN2 - 20][CPIO]	0	16.121	0.390		Residential - Single Family Residence, 1	120A227 124	21	Boyle Heights	No	MI	BH CPU , R2RD
Los Angeles	1129 LOS PALOS ST	90023	5191004009	0.000	0.000	0.390	0.000	Shortfall of Sites	0.115	Low Medium I Residential	R2-1-CUGU	Low Neighborhood Residential	[VLN1 - MU4 - 3][RN2 - 20][CPIO]	0	17.416	0.390		Residential - Single Family Residence, 1	118-5A227 124	21	Boyle Heights	No	MI	BH CPU , R2RD
Los Angeles	711 ECHANDIA ST	90033	5174003036	0.000	0.000	0.390	0.000	Shortfall of Sites	0.138	Low Medium I Residential	R2-1-RIO-CUGU	Low Medium Residential	[VLN1 - CR1 - 3][RG1 - 20][CPIO]	0	14.520	0.390		Residential - Single Family Residence, 1	132A221 125	21	Boyle Heights	No	MI	BH CPU , R2RD
Los Angeles	3168 FAIRMOUNT ST	90063	5178005032	0.000	0.000	0.390	0.000	Shortfall of Sites	0.119	Low Medium I Residential	R2-1-CUGU	Low Neighborhood Residential	[VLN1 - MU4 - 3][RN2 - 20][CPIO]	0	16.754	0.390		Residential - Single Family Residence, 1	129A229 125	21	Boyle Heights	No	MI	BH CPU , R2RD
Los Angeles	452 N EZRA ST	90063	5178024007	0.000	0.000	0.390	0.000	Shortfall of Sites	0.106	Low Medium I Residential	R2-1-CUGU	Low Neighborhood Residential	[VLN1 - MU4 - 3][RN2 - 20][CPIO]	0	18.784	0.390		Residential - Single Family Residence, 1	127-5A229 125	21	Boyle Heights	No	MI	BH CPU , R2RD
Los Angeles	3098 E 6TH ST	90023	5186018023	0.000	0.000	0.000	0.390	Shortfall of Sites	0.100	Low Medium I Residential	R2-1-CUGU	Low Neighborhood Residential	[VLN1 - MU4 - 3][RN2 - 20][CPIO]	0	20.083	0.390		Residential - Single Family Residence, 1	123A225 125	21	Boyle Heights	No	ABMI	BH CPU , R2RD
Los Angeles	933 S BERNAL AVE	90023	5188023008	0.000	0.000	0.390	0.000	Shortfall of Sites	0.136	Low Medium I Residential	R2-1-CUGU	Low Neighborhood Residential	[VLN1 - MU4 - 3][RN2 - 20][CPIO]	0	14.726	0.390		Residential - Single Family Residence, 1	121-5A225 125	21	Boyle Heights	No	MI	BH CPU , R2RD
Los Angeles	1132 MARIETTA ST	90023	5170002028	0.000	0.000	0.390	0.000	Shortfall of Sites	0.119	Low Medium I Residential	R2-1-CUGU	Low Neighborhood Residential	[VLN1 - MU4 - 3][RN2 - 20][CPIO]	0	16.756	0.390		Residential - Single Family Residence, 1	121-5A223 125	21	Boyle Heights	No	MI	BH CPU , R2RD
Los Angeles	1138 CALZONA ST	90023	5191004020	0.000	0.000	0.390	0.000	Shortfall of Sites	0.115	Low Medium I Residential	R2-1-CUGU	Low Neighborhood Residential	[VLN1 - MU4 - 3][RN2 - 20][CPIO]	0	17.433	0.390		Residential - Single Family Residence, 1	118-5A227 125	21	Boyle Heights	No	MI	BH CPU , R2RD
Los Angeles	1225 S INDIANA ST	90023	5191029007	0.000	0.000	0.390	0.000	Shortfall of Sites	0.111	Low Medium I Residential	R2-1-CUGU	Low Neighborhood Residential	[VLN1 - MU4 - 3][RN2 - 20][CPIO]	0	18.047	0.390		Residential - Single Family Residence, 1	118-5A229 125	21	Boyle Heights	No	MI	BH CPU , R2RD
Los Angeles	471 N BERNAL AVE	90063	5178025039	0.000	0.000	0.390	0.000	Shortfall of Sites	0.126	Low Medium I Residential	R2-1-CUGU	Low Neighborhood Residential	[VLN1 - MU4 - 3][RN2 - 20][CPIO]	0	15.890	0.390		Residential - Single Family Residence, 1	127-5A229 126	21	Boyle Heights	No	MI	BH CPU , R2RD
Los Angeles	924 S BERNAL AVE	90023	5188022010	0.000	0.000	0.390	0.000	Shortfall of Sites	0.136	Low Medium I Residential	R2-1-CUGU	Low Neighborhood Residential	[VLN1 - MU4 - 3][RN2 - 20][CPIO]	0	14.746	0.390		Residential - Single Family Residence, 1	121-5A225 126	21	Boyle Heights	No	MI	BH CPU , R2RD
Los Angeles	1116 CAMULOS ST	90023	5170001004	0.000	0.000	0.390	0.000	Shortfall of Sites	0.116	Low Medium I Residential	R2-1-CUGU	Low Neighborhood Residential	[VLN1 - MU4 - 3][RN2 - 20][CPIO]	0	17.270	0.390		Residential - Single Family Residence, 1	121-5A223 126	21	Boyle Heights	No	MI	BH CPU , R2RD
Los Angeles	3416 BESWICK ST	90023	5190001008	0.000	0.000	0.390	0.000	Shortfall of Sites	0.135	Low Medium I Residential	R2-1-CUGU	Low Neighborhood Residential	[VLN1 - MU4 - 3][RN2 - 20][CPIO]	0	14.794	0.390		Residential - Single Family Residence, 1	120A225 126	21	Boyle Heights	No	MI	BH CPU , R2RD
Los Angeles	1183 MIRASOL ST	90023	5191010007	0.000	0.000	0.390	0.000	Shortfall of Sites	0.115	Low Medium I Residential	R2-1-CUGU	Low Neighborhood Residential	[VLN1 - MU4 - 3][RN2 - 20][CPIO]	0	17.429	0.390		Residential - Single Family Residence, 1	118-5A227 126	21	Boyle Heights	No	MI	BH CPU , R2RD
Los Angeles	1228 LA PUERTA ST	90023	5191029024	0.000	0.000	0.390	0.000	Shortfall of Sites	0.110	Low Medium I Residential	R2-1-CUGU	Low Neighborhood Residential	[VLN1 - MU4 - 3][RN2 - 20][CPIO]	0	18.150	0.390		Residential - Single Family Residence, 1	118-5A229 126	21	Boyle Heights	No	MI	BH CPU , R2RD
Los Angeles	455 N CONCORD ST	90063	5178024035	0.000	0.000	0.390	0.000	Shortfall of Sites	0.107	Low Medium I Residential	R2-1-CUGU	Low Neighborhood Residential	[VLN1 - MU4 - 3][RN2 - 20][CPIO]	0	18.776	0.390		Residential - Single Family Residence, 1	127-5A229 127	21	Boyle Heights	No	MI	BH CPU , R2RD
Los Angeles	1167 CALADA ST	90023	5191008003	0.000	0.000	0.390	0.000	Shortfall of Sites	0.115	Low Medium I Residential	R2-1-CUGU	Low Neighborhood Residential	[VLN1 - MU4 - 3][RN2 - 20][CPIO]	0	17.429	0.390		Residential - Single Family Residence, 1	118-5A227 127	21	Boyle Heights	No	MI	BH CPU , R2RD
Los Angeles	462 N CONCORD ST	90063	5178025008	0.000	0.000	0.390	0.000	Shortfall of Sites	0.107	Low Medium I Residential	R2-1-CUGU	Low Neighborhood Residential	[VLN1 - MU4 - 3][RN2 - 20][CPIO]	0	18.776	0.390		Residential - Single Family Residence, 1	127-5A229 128	21	Boyle Heights	No	MI	BH CPU , R2RD
Los Angeles	538 S CONCORD ST	90063	5186007082	0.000	0.000	0.390	0.000	Shortfall of Sites	0.127	Low Medium I Residential	R2-1-CUGU	Low Neighborhood Residential	[VLN1 - MU4 - 3][RN2 - 20][CPIO]	0	15.739	0.390		Residential - Single Family Residence, 1	123A227 128	21	Boyle Heights	No	MI	BH CPU , R2RD
Los Angeles	1106 SPENCE ST	90023	5191011004	0.000	0.000	0.390	0.000	Shortfall of Sites	0.124	Low Medium I Residential	R2-1-CUGU	Low Neighborhood Residential	[VLN1 - MU4 - 3][RN2 - 20][CPIO]	0	16.133	0.390		Residential - Single Family Residence, 1	120A227 128	21	Boyle Heights	No	MI	BH CPU , R2RD
Los Angeles	1226 PRADO ST	90023	5191028026	0.000	0.000	0.390	0.000	Shortfall of Sites	0.110	Low Medium I Residential	R2-1-CUGU	Low Neighborhood Residential	[VLN1 - MU4 - 3][RN2 - 20][CPIO]	0	18.150	0.390		Residential - Single Family Residence, 1	118-5A229 128	21	Boyle Heights	No	MI	BH CPU , R2RD
Los Angeles	1131 N EVERGREEN AVE	90033	5177009017	0.000	0.000	0.390	0.000	Shortfall of Sites	0.115	Low Medium I Residential	R2-1-CUGU	Low Neighborhood Residential	[VLN1 - MU4 - 3][RN2 - 20][CPIO]	0	17.424	0.390		Residential - Single Family Residence, 1	130-5A227 129	21	Boyle Heights	No	MI	BH CPU , R2RD
Los Angeles	3247 E 3RD ST	90063	5179010021	0.000	0.000	0.390	0.000	Shortfall of Sites	0.115	Low Medium I Residential	R2-1-CUGU	Low Neighborhood Residential	[VLN1 - MU4 - 3][RN2 - 20][CPIO]	0	17.424	0.390		Residential - Single Family Residence, 1	124-5A227 129	21	Boyle Heights	No	MI	BH CPU , R2RD
Los Angeles	1157 ORME AVE	90023	5170004011	0.000	0.000	0.390	0.000	Shortfall of Sites	0.119	Low Medium I Residential	R2-1-CUGU	Low Neighborhood Residential	[VLN1 - MU4 - 3][RN2 - 20][CPIO]	0	16.754	0.390		Residential - Single Family Residence, 1	121-5A221 129	21	Boyle Heights	No	MI	BH CPU , R2RD
Los Angeles	1225 PRADO ST	90023	5191027007	0.000	0.000	0.390	0.000	Shortfall of Sites	0.110	Low Medium I Residential	R2-1-CUGU	Low Neighborhood Residential	[VLN1 - MU4 - 3][RN2 - 20][CPIO]	0	18.102	0.390		Residential - Single Family Residence, 1	118-5A229 129	21	Boyle Heights	No	MI	BH CPU , R2RD
Los Angeles	1164 S MOTT ST	90023	5170004018	0.000	0.000	0.390	0.000	Shortfall of Sites	0.115	Low Medium I Residential	R2-1-CUGU	Low Neighborhood Residential	[VLN1 - MU4 - 3][RN2 - 20][CPIO]	0	17.421	0.390		Residential - Single Family Residence, 1	121-5A221 130	21	Boyle Heights	No	MI	BH CPU , R2RD
Los Angeles	2721 GANAHL ST	90033	5177009031	0.000	0.000	0.390	0.000	Shortfall of Sites	0.114	Low Medium I Residential	R2-1-CUGU	Low Neighborhood Residential	[VLN1 - MU4 - 3][RN2 - 20][CPIO]	0	17.520	0.390		Residential - Single Family Residence, 1	130-5A227 131	21	Boyle Heights	No	MI	BH CPU , R2RD
Los Angeles	712 CORNWELL ST	90033	5175005010	0.000	0.000	0.000	0.390	Shortfall of Sites	0.100	Low Medium I Residential	R2-1-CUGU	Low Neighborhood Residential	[VLN2 - MU4 - 3][RN2 - 15][CPIO]	0	20.044	0.390		Residential - Single Family Residence, 1	130-5A225 131	29	Boyle Heights	No	ABMI	BH CPU , R2RD
Los Angeles	3037 GANAHL ST	90063	5229005012	0.000	0.000	0.390	0.000	Shortfall of Sites	0.111	Low Medium I Residential	R2-1-CUGU	Low Neighborhood Residential	[VLN1 - MU4 - 3][RN2 - 20][CPIO]	0	18.055	0.390		Residential - Single Family Residence, 1	130-5A229 131	21	Boyle Heights	No	MI	BH CPU , R2RD
Los Angeles	3212 E 3RD ST	90063	5179011014	0.000	0.000	0.390	0.000	Shortfall of Sites	0.115	Low Medium I Residential	R2-1-CUGU	Low Neighborhood Residential	[VLN1 - MU4 - 3][RN2 - 20][CPIO]	0	17.424	0.390		Residential - Single Family Residence, 1	124-5A227 131	21	Boyle Heights	No	MI	BH CPU , R2RD
Los Angeles	1141 MARIETTA ST	90023	5170003008	0.000	0.000	0.390	0.000	Shortfall of Sites	0.115	Low Medium I Residential	R2-1-CUGU	Low Neighborhood Residential	[VLN1 - MU4 - 3][RN2 - 20][CPIO]	0	17.426	0.390		Residential - Single Family Residence, 1	121-5A221 131	21	Boyle Heights	No	MI	BH CPU , R2RD
Los Angeles	1129 CAMULOS ST	90023	5170002006	0.000	0.000	0.390	0.000	Shortfall of Sites	0.110	Low Medium I Residential	R2-1-CUGU	Low Neighborhood Residential	[VLN1 - MU4 - 3][RN2 - 20][CPIO]	0	18.153	0.390		Residential - Single Family Residence, 1	121-5A223 131	21	Boyle Heights	No	MI	BH CPU , R2RD
Los Angeles	3512 BESWICK ST	90023	5191011009	0.000	0.000	0.390	0.000	Shortfall of Sites	0.119	Low Medium I Residential	R2-1-CUGU	Low Neighborhood Residential	[VLN1 - MU4 - 3][RN2 - 20][CPIO]	0	16.749	0.390		Residential - Single Family Residence, 1	120A227 131	21	Boyle Heights	No	MI	BH CPU , R2RD
Los Angeles	715 N BREED ST	90033	5175005008	0.000	0.000	0.000	0.390	Shortfall of Sites	0.072	Low Medium I Residential	R2-1-CUGU	Low Neighborhood Residential	[VLN2 - MU4 - 3][RN2 - 15][CPIO]	0	27.810	0.390		Residential - Single Family Residence, 1	130-5A225 132	29	Boyle Heights	No	ABMI	BH CPU , R2RD
Los Angeles	910 N EVERGREEN AVE	90033	5178004004	0.000	0.000	0.390	0.000	Shortfall of Sites	0.119	Low Medium I Residential	R2-1-CUGU	Low Neighborhood Residential	[VLN1 - MU4 - 3][RN2 - 20][CPIO]	0	16.754	0.390		Residential - Single Family Residence, 1	129A227 132	21	Boyle Heights	No	MI	BH CPU , R2RD
Los Angeles	458 N CONCORD ST	90063	5178025009	0.000	0.000	0.390	0.000	Shortfall of Sites	0.107	Low Medium I Residential	R2-1-CUGU	Low Neighborhood Residential	[VLN1 - MU4 - 3][RN2 - 20][CPIO]	0	18.777	0.390		Residential - Single Family Residence, 1	127-5A229 132	21	Boyle Heights	No	MI	BH CPU , R2RD
Los Angeles	3211 E 2ND ST	90063	5179009003	0.000	0.000	0.390	0.000	Shortfall of Sites	0.111	Low Medium I Residential	R2-1-CUGU	Low Neighborhood Residential	[VLN1 - MU4 - 3][RN2 - 20][CPIO]	0	18.095	0.390		Residential - Single Family Residence, 1	126A227 132	21	Boyle Heights	No	MI	BH CPU , R2RD
Los Angeles	1133 LOS PALOS ST	90023	5191004008	0.000	0.000	0.390	0.000	Shortfall of Sites	0.115	Low Medium I Residential	R2-1-CUGU	Low Neighborhood Residential	[VLN1 - MU4 - 3][RN2 - 20][CPIO]	0	17.415	0.390		Residential - Single Family Residence, 1	118-5A227 132	21	Boyle Heights	No	MI	BH CPU , R2RD
Los Angeles	3041 GANAHL ST	90063	5229005011	0.000	0.000	0.390	0.000	Shortfall of Sites	0.110	Low Medium I Residential	R2-1-CUGU	Low Neighborhood Residential	[VLN1 - MU4 - 3][RN2 - 20][CPIO]	0	18.150	0.390		Residential - Single Family Residence, 1	130-5A229 133	21	Boyle Heights	No	MI	BH CPU , R2RD
Los Angeles	463 N BERNAL AVE	90063	5178025037	0.000	0.000	0.390	0.000	Shortfall of Sites	0.106	Low Medium I Residential	R2-1-CUGU	Low Neighborhood Residential	[VLN1 - MU4 - 3][RN2 - 20][CPIO]	0	18.782	0.390		Residential - Single Family Residence, 1	127-5A229 133	21	Boyle Heights	No	MI	BH CPU , R2RD
Los Angeles	3027 EAGLE ST	90063	5186001020	0.000	0.000	0.390	0.000	Shortfall of Sites	0.135	Low Medium I Residential	R2-1-CUGU	Low Neighborhood Residential	[VLN1 - MU4 - 3][RN2 - 20][CPIO]	0	14.780	0.390		Residential - Single Family Residence, 1	124-5A225 133	21	Boyle Heights	No	MI	BH CPU , R2RD
Los Angeles	3063 INEZ ST	90023	5186018096	0.000	0.000	0.000	0.390	Shortfall of Sites	0.093	Low Medium I Residential	R2-1-CUGU	Low Neighborhood Residential	[VLN1 - MU4 - 3][RN2 - 20][CPIO]	0	21.464	0.390		Residential - Single Family Residence, 1	123A225 133	21	Boyle Heights	No	ABMI	BH CPU , R2RD
Los Angeles	1230 LA PUERTA ST	90023	5191029025	0.000	0.000	0.390	0.000	Shortfall of Sites	0.110	Low Medium I Residential	R2-1-CUGU	Low Neighborhood Residential	[VLN1 - MU4 - 3][RN2 - 20][CPIO]	0	18.150	0.390		Residential - Single Family Residence, 1	118-5A229 133	21	Boyle Heights	No	MI	BH CPU , R2RD

Jurisdiction Name	Site Address/Intersection	5 Digit ZIP Code	Assessor Parcel Number	Very Low-Income	Low-Income	Moderate-Income	Above Moderate-Income	Type of Shortfall	Parcel Size (Acres)	Current General Plan Designation	Current Zoning	Proposed General Plan (GP) Designation	Proposed Zoning	Minimum Density Allowed	Maximum Density Allowed	Total Capacity	Vacant/ Nonvacant	Description of Existing Uses	PIN	Base Density Per Acre	Community Plan Area	Rent Stabalization Ordinance	Income Category	Applicable Rezoning Program (Program informing values in Column Q listed first)
Los Angeles	447 N CONCORD ST	90063	5178024033	0.000	0.000	0.390	0.000	Shortfall of Sites	0.107	Low Medium I Residential	R2-1-CUGU	Low Neighborhood Residential	[VLN1 - MU4 - 3][RN2 - 20][CPIO]	0	18.776	0.390		Residential - Single Family Residence, 1	127-5A229 134	21	Boyle Heights	No	MI	BH CPU , R2RD
Los Angeles	928 S BERNAL AVE	90023	5188022012	0.000	0.000	0.390	0.000	Shortfall of Sites	0.136	Low Medium I Residential	R2-1-CUGU	Low Neighborhood Residential	[VLN1 - MU4 - 3][RN2 - 20][CPIO]	0	14.746	0.390		Residential - Single Family Residence, 1	121-5A225 134	21	Boyle Heights	No	MI	BH CPU , R2RD
Los Angeles	1161 ORME AVE	90023	5170004012	0.000	0.000	0.390	0.000	Shortfall of Sites	0.119	Low Medium I Residential	R2-1-CUGU	Low Neighborhood Residential	[VLN1 - MU4 - 3][RN2 - 20][CPIO]	0	16.754	0.390		Residential - Single Family Residence, 1	121-5A221 134	21	Boyle Heights	No	MI	BH CPU , R2RD
Los Angeles	1136 MARIETTA ST	90023	5170002027	0.000	0.000	0.390	0.000	Shortfall of Sites	0.119	Low Medium I Residential	R2-1-CUGU	Low Neighborhood Residential	[VLN1 - MU4 - 3][RN2 - 20][CPIO]	0	16.755	0.390		Residential - Single Family Residence, 1	121-5A223 134	21	Boyle Heights	No	MI	BH CPU , R2RD
Los Angeles	3516 BESWICK ST	90023	5191011010	0.000	0.000	0.390	0.000	Shortfall of Sites	0.119	Low Medium I Residential	R2-1-CUGU	Low Neighborhood Residential	[VLN1 - MU4 - 3][RN2 - 20][CPIO]	0	16.749	0.390		Residential - Single Family Residence, 1	120A227 134	21	Boyle Heights	No	MI	BH CPU , R2RD
Los Angeles	1229 LA PUERTA ST	90023	5191028008	0.000	0.000	0.390	0.000	Shortfall of Sites	0.110	Low Medium I Residential	R2-1-CUGU	Low Neighborhood Residential	[VLN1 - MU4 - 3][RN2 - 20][CPIO]	0	18.148	0.390		Residential - Single Family Residence, 1	118-5A229 134	21	Boyle Heights	No	MI	BH CPU , R2RD
Los Angeles	1140 N EVERGREEN AVE	90033	5229004006	0.000	0.000	0.390	0.000	Shortfall of Sites	0.134	Low Medium I Residential	R2-1-CUGU	Low Neighborhood Residential	[VLN1 - MU4 - 3][RN2 - 20][CPIO]	0	14.921	0.390		Residential - Single Family Residence, 1	130-5A227 135	21	Boyle Heights	No	MI	BH CPU , R2RD
Los Angeles	454 N CONCORD ST	90063	5178025010	0.000	0.000	0.390	0.000	Shortfall of Sites	0.107	Low Medium I Residential	R2-1-CUGU	Low Neighborhood Residential	[VLN1 - MU4 - 3][RN2 - 20][CPIO]	0	18.776	0.390		Residential - Single Family Residence, 1	127-5A229 135	21	Boyle Heights	No	MI	BH CPU , R2RD
Los Angeles	3306 E 2ND ST	90063	5179012003	0.000	0.000	0.390	0.000	Shortfall of Sites	0.115	Low Medium I Residential	R2-1-CUGU	Low Neighborhood Residential	[VLN1 - MU4 - 3][RN2 - 20][CPIO]	0	17.439	0.390		Residential - Single Family Residence, 1	124-5A227 135	21	Boyle Heights	No	MI	BH CPU , R2RD
Los Angeles	1021 S FRESNO ST	90023	5188025021	0.000	0.000	0.390	0.000	Shortfall of Sites	0.114	Low Medium I Residential	R2-1-CUGU	Low Neighborhood Residential	[VLN1 - MU4 - 3][RN2 - 20][CPIO]	0	17.490	0.390		Residential - Single Family Residence, 1	121-5A225 135	21	Boyle Heights	No	MI	BH CPU , R2RD
Los Angeles	1120 CAMULOS ST	90023	5170001005	0.000	0.000	0.390	0.000	Shortfall of Sites	0.116	Low Medium I Residential	R2-1-CUGU	Low Neighborhood Residential	[VLN1 - MU4 - 3][RN2 - 20][CPIO]	0	17.270	0.390		Residential - Single Family Residence, 1	121-5A223 135	21	Boyle Heights	No	MI	BH CPU , R2RD
Los Angeles	1230 PRADO ST	90023	5191028027	0.000	0.000	0.390	0.000	Shortfall of Sites	0.110	Low Medium I Residential	R2-1-CUGU	Low Neighborhood Residential	[VLN1 - MU4 - 3][RN2 - 20][CPIO]	0	18.150	0.390		Residential - Single Family Residence, 1	118-5A229 135	21	Boyle Heights	No	MI	BH CPU , R2RD
Los Angeles	459 N BERNAL AVE	90063	5178025036	0.000	0.000	0.390	0.000	Shortfall of Sites	0.106	Low Medium I Residential	R2-1-CUGU	Low Neighborhood Residential	[VLN1 - MU4 - 3][RN2 - 20][CPIO]	0	18.781	0.390		Residential - Single Family Residence, 1	127-5A229 136	21	Boyle Heights	No	MI	BH CPU , R2RD
Los Angeles	3238 GLEASON AVE	90063	5179009027	0.000	0.000	0.390	0.000	Shortfall of Sites	0.111	Low Medium I Residential	R2-1-CUGU	Low Neighborhood Residential	[VLN1 - MU4 - 3][RN2 - 20][CPIO]	0	18.040	0.390		Residential - Single Family Residence, 1	126A227 136	21	Boyle Heights	No	MI	BH CPU , R2RD
Los Angeles	1110 SPENCE ST	90023	5191011005	0.000	0.000	0.390	0.000	Shortfall of Sites	0.110	Low Medium I Residential	R2-1-CUGU	Low Neighborhood Residential	[VLN1 - MU4 - 3][RN2 - 20][CPIO]	0	18.150	0.390		Residential - Single Family Residence, 1	120A227 136	21	Boyle Heights	No	MI	BH CPU , R2RD
Los Angeles	2731 E 3RD ST	90033	5180013010	0.000	0.000	0.000	0.390	Shortfall of Sites	0.090	Low Medium I Residential	R2-1-CUGU	Low Neighborhood Residential	[VLN2 - MU4 - 3][RN2 - 15][CPIO]	0	22.338	0.390		Residential - Single Family Residence, 1	126A225 137	29	Boyle Heights	No	ABMI	BH CPU , R2RD
Los Angeles	1170 S MOTT ST	90023	5170004017	0.000	0.000	0.390	0.000	Shortfall of Sites	0.115	Low Medium I Residential	R2-1-CUGU	Low Neighborhood Residential	[VLN1 - MU4 - 3][RN2 - 20][CPIO]	0	17.421	0.390		Residential - Single Family Residence, 1	121-5A221 137	21	Boyle Heights	No	MI	BH CPU , R2RD
Los Angeles	1133 CAMULOS ST	90023	5170002007	0.000	0.000	0.390	0.000	Shortfall of Sites	0.110	Low Medium I Residential	R2-1-CUGU	Low Neighborhood Residential	[VLN1 - MU4 - 3][RN2 - 20][CPIO]	0	18.153	0.390		Residential - Single Family Residence, 1	121-5A223 137	21	Boyle Heights	No	MI	BH CPU , R2RD
Los Angeles	1145 MARIETTA ST	90023	5170003009	0.000	0.000	0.390	0.000	Shortfall of Sites	0.115	Low Medium I Residential	R2-1-CUGU	Low Neighborhood Residential	[VLN1 - MU4 - 3][RN2 - 20][CPIO]	0	17.426	0.390		Residential - Single Family Residence, 1	121-5A221 138	21	Boyle Heights	No	MI	BH CPU , R2RD
Los Angeles	3520 BESWICK ST	90023	5191011011	0.000	0.000	0.390	0.000	Shortfall of Sites	0.119	Low Medium I Residential	R2-1-CUGU	Low Neighborhood Residential	[VLN1 - MU4 - 3][RN2 - 20][CPIO]	0	16.749	0.390		Residential - Single Family Residence, 1	120A227 138	21	Boyle Heights	No	MI	BH CPU , R2RD
Los Angeles	1178 MIRASOL ST	90023	5191008017	0.000	0.000	0.390	0.000	Shortfall of Sites	0.115	Low Medium I Residential	R2-1-CUGU	Low Neighborhood Residential	[VLN1 - MU4 - 3][RN2 - 20][CPIO]	0	17.421	0.390		Residential - Single Family Residence, 1	118-5A227 138	21	Boyle Heights	No	MI	BH CPU , R2RD
Los Angeles	1136 N EVERGREEN AVE	90033	5229004007	0.000	0.000	0.390	0.000	Shortfall of Sites	0.134	Low Medium I Residential	R2-1-CUGU	Low Neighborhood Residential	[VLN1 - MU4 - 3][RN2 - 20][CPIO]	0	14.921	0.390		Residential - Single Family Residence, 1	130-5A227 139	21	Boyle Heights	No	MI	BH CPU , R2RD
Los Angeles	1119 ROSALIND AVE	90023	5170001033	0.000	0.000	0.390	0.000	Shortfall of Sites	0.114	Low Medium I Residential	R2-1-CUGU	Low Neighborhood Residential	[VLN1 - MU4 - 3][RN2 - 20][CPIO]	0	17.504	0.390		Residential - Single Family Residence, 1	121-5A223 139	21	Boyle Heights	No	MI	BH CPU , R2RD
Los Angeles	1233 S INDIANA ST	90023	5191029009	0.000	0.000	0.390	0.000	Shortfall of Sites	0.111	Low Medium I Residential	R2-1-CUGU	Low Neighborhood Residential	[VLN1 - MU4 - 3][RN2 - 20][CPIO]	0	17.988	0.390		Residential - Single Family Residence, 1	118-5A229 139	21	Boyle Heights	No	MI	BH CPU , R2RD
Los Angeles	1140 MARIETTA ST	90023	5170002026	0.000	0.000	0.390	0.000	Shortfall of Sites	0.119	Low Medium I Residential	R2-1-CUGU	Low Neighborhood Residential	[VLN1 - MU4 - 3][RN2 - 20][CPIO]	0	16.755	0.390		Residential - Single Family Residence, 1	121-5A223 140	21	Boyle Heights	No	MI	BH CPU , R2RD
Los Angeles	3424 BESWICK ST	90023	5190001010	0.000	0.000	0.390	0.000	Shortfall of Sites	0.135	Low Medium I Residential	R2-1-CUGU	Low Neighborhood Residential	[VLN1 - MU4 - 3][RN2 - 20][CPIO]	0	14.794	0.390		Residential - Single Family Residence, 1	120A225 140	21	Boyle Heights	No	MI	BH CPU , R2RD
Los Angeles	1267 VELASCO ST	90023	5190020019	0.000	0.000	0.390	0.000	Shortfall of Sites	0.133	Low Medium I Residential	R2-1-CUGU	Low Neighborhood Residential	[VLN1 - MU4 - 3][RN2 - 20][CPIO]	0	15.003	0.390		Residential - Single Family Residence, 1	118-5A225 140	21	Boyle Heights	No	MI	BH CPU , R2RD
Los Angeles	673 ECHANDIA ST	90033	5174003034	0.000	0.000	0.390	0.000	Shortfall of Sites	0.124	Low Medium I Residential	R2-1-RIO-CUGU	Low Medium Residential	[VLN1 - CR1 - 3][RG1 - 20][CPIO]	0	16.166	0.390		Residential - Single Family Residence, 1	132A221 141	21	Boyle Heights	No	MI	BH CPU , R2RD
Los Angeles	3049 GANAHL ST	90063	5229005009	0.000	0.000	0.390	0.000	Shortfall of Sites	0.110	Low Medium I Residential	R2-1-CUGU	Low Neighborhood Residential	[VLN1 - MU4 - 3][RN2 - 20][CPIO]	0	18.150	0.390		Residential - Single Family Residence, 1	130-5A229 141	21	Boyle Heights	No	MI	BH CPU , R2RD
Los Angeles	1233 LA PUERTA ST	90023	5191028009	0.000	0.000	0.390	0.000	Shortfall of Sites	0.110	Low Medium I Residential	R2-1-CUGU	Low Neighborhood Residential	[VLN1 - MU4 - 3][RN2 - 20][CPIO]	0	18.148	0.390		Residential - Single Family Residence, 1	118-5A229 141	21	Boyle Heights	No	MI	BH CPU , R2RD
Los Angeles	968 S GRANDE VISTA AVE	90023	5188023040	0.000	0.000	0.390	0.000	Shortfall of Sites	0.134	Low Medium I Residential	R2-1-CUGU	Low Neighborhood Residential	[VLN1 - MU4 - 3][RN2 - 20][CPIO]	0	14.902	0.390		Residential - Single Family Residence, 1	121-5A225 142	21	Boyle Heights	No	MI	BH CPU , R2RD
Los Angeles	1165 ORME AVE	90023	5170004013	0.000	0.000	0.390	0.000	Shortfall of Sites	0.119	Low Medium I Residential	R2-1-CUGU	Low Neighborhood Residential	[VLN1 - MU4 - 3][RN2 - 20][CPIO]	0	16.754	0.390		Residential - Single Family Residence, 1	121-5A221 142	21	Boyle Heights	No	MI	BH CPU , R2RD
Los Angeles	1124 CAMULOS ST	90023	5170001006	0.000	0.000	0.390	0.000	Shortfall of Sites	0.116	Low Medium I Residential	R2-1-CUGU	Low Neighborhood Residential	[VLN1 - MU4 - 3][RN2 - 20][CPIO]	0	17.270	0.390		Residential - Single Family Residence, 1	121-5A223 142	21	Boyle Heights	No	MI	BH CPU , R2RD
Los Angeles	3524 BESWICK ST	90023	5191011012	0.000	0.000	0.390	0.000	Shortfall of Sites	0.119	Low Medium I Residential	R2-1-CUGU	Low Neighborhood Residential	[VLN1 - MU4 - 3][RN2 - 20][CPIO]	0	16.749	0.390		Residential - Single Family Residence, 1	120A227 142	21	Boyle Heights	No	MI	BH CPU , R2RD
Los Angeles	1137 LOS PALOS ST	90023	5191004007	0.000	0.000	0.390	0.000	Shortfall of Sites	0.115	Low Medium I Residential	R2-1-CUGU	Low Neighborhood Residential	[VLN1 - MU4 - 3][RN2 - 20][CPIO]	0	17.415	0.390		Residential - Single Family Residence, 1	118-5A227 142	21	Boyle Heights	No	MI	BH CPU , R2RD
Los Angeles	1234 PRADO ST	90023	5191028029	0.000	0.000	0.390	0.000	Shortfall of Sites	0.110	Low Medium I Residential	R2-1-CUGU	Low Neighborhood Residential	[VLN1 - MU4 - 3][RN2 - 20][CPIO]	0	18.150	0.390		Residential - Single Family Residence, 1	118-5A229 142	21	Boyle Heights	No	MI	BH CPU , R2RD
Los Angeles	3053 GANAHL ST	90063	5229005008	0.000	0.000	0.390	0.000	Shortfall of Sites	0.110	Low Medium I Residential	R2-1-CUGU	Low Neighborhood Residential	[VLN1 - MU4 - 3][RN2 - 20][CPIO]	0	18.150	0.390		Residential - Single Family Residence, 1	130-5A229 143	21	Boyle Heights	No	MI	BH CPU , R2RD
Los Angeles	439 N CONCORD ST	90063	5178024031	0.000	0.000	0.390	0.000	Shortfall of Sites	0.107	Low Medium I Residential	R2-1-CUGU	Low Neighborhood Residential	[VLN1 - MU4 - 3][RN2 - 20][CPIO]	0	18.776	0.390		Residential - Single Family Residence, 1	127-5A229 143	21	Boyle Heights	No	MI	BH CPU , R2RD
Los Angeles	1108 ROSALIND AVE	90023	5190007005	0.000	0.000	0.390	0.000	Shortfall of Sites	0.113	Low Medium I Residential	R2-1-CUGU	Low Neighborhood Residential	[VLN1 - MU4 - 3][RN2 - 20][CPIO]	0	17.731	0.390		Residential - Single Family Residence, 1	121-5A223 143	21	Boyle Heights	No	MI	BH CPU , R2RD
Los Angeles	3342 GARNET ST	90023	5190014003	0.000	0.000	0.390	0.000	Shortfall of Sites	0.131	Low Medium I Residential	R2-1-CUGU	Low Neighborhood Residential	[VLN1 - MU4 - 3][RN2 - 20][CPIO]	0	15.297	0.390		Residential - Single Family Residence, 1	120A225 143	21	Boyle Heights	No	MI	BH CPU , R2RD
Los Angeles	1116 SPENCE ST	90023	5191011006	0.000	0.000	0.390	0.000	Shortfall of Sites	0.110	Low Medium I Residential	R2-1-CUGU	Low Neighborhood Residential	[VLN1 - MU4 - 3][RN2 - 20][CPIO]	0	18.150	0.390		Residential - Single Family Residence, 1	120A227 143	21	Boyle Heights	No	MI	BH CPU , R2RD
Los Angeles	1146 CALZONA ST	90023	5191004022	0.000	0.000	0.390	0.000	Shortfall of Sites	0.115	Low Medium I Residential	R2-1-CUGU	Low Neighborhood Residential	[VLN1 - MU4 - 3][RN2 - 20][CPIO]	0	17.433	0.390		Residential - Single Family Residence, 1	118-5A227 143	21	Boyle Heights	No	MI	BH CPU , R2RD
Los Angeles	1264 VELASCO ST	90023	5190019004	0.000	0.000	0.390	0.000	Shortfall of Sites	0.111	Low Medium I Residential	R2-1-CUGU	Low Neighborhood Residential	[VLN1 - MU4 - 3][RN2 - 20][CPIO]	0	18.019	0.390		Residential - Single Family Residence, 1	118-5A225 143	21	Boyle Heights	No	MI	BH CPU , R2RD
Los Angeles	679 ECHANDIA ST	90033	5174003035	0.000	0.000	0.390	0.000	Shortfall of Sites	0.109	Low Medium I Residential	R2-1-RIO-CUGU	Low Medium Residential	[VLN1 - CR1 - 3][RG1 - 20][CPIO]	0	18.295	0.390		Residential - Single Family Residence, 1	132A221 144	21	Boyle Heights	No	MI	BH CPU , R2RD
Los Angeles	706 CORNWELL ST	90033	5175006001	0.000	0.000	0.000	0.390	Shortfall of Sites	0.080	Low Medium I Residential	R2-1-CUGU	Low Neighborhood Residential	[VLN2 - MU4 - 3][RN2 - 15][CPIO]	0	25.038	0.390		Residential - Single Family Residence, 1	130-5A225 144	29	Boyle Heights	No	ABMI	BH CPU , R2RD
Los Angeles	318 N MOTT ST	90033	5180017033	0.000	0.000	0.000	0.390	Shortfall of Sites	0.083	Low Medium I Residential	R2-1-CUGU	Low Neighborhood Residential	[VLN2 - MU4 - 3][RN2 - 15][CPIO]	0	24.200	0.390		Residential - Single Family Residence, 1	127-5A225 144	29	Boyle Heights	No	ABMI	BH CPU , R2RD

Jurisdiction Name	Site Address/Intersection	5 Digit ZIP Code	Assessor Parcel Number	Very Low-Income	Low-Income	Moderate-Income	Above Moderate-Income	Type of Shortfall	Parcel Size (Acres)	Current General Plan Designation	Current Zoning	Proposed General Plan (GP) Designation	Proposed Zoning	Minimum Density Allowed	Maximum Density Allowed	Total Capacity	Vacant/ Nonvacant	Description of Existing Uses	PIN	Base Density Per Acre	Community Plan Area	Rent Stabalization Ordinance	Income Category	Applicable Rezoning Program (Program informing values in Column Q listed first)
Los Angeles	446 N CONCORD ST	90063	5178025012	0.000	0.000	0.390	0.000	Shortfall of Sites	0.107	Low Medium I Residential	R2-1-CUGU	Low Neighborhood Residential	[VLN1 - MU4 - 3][RN2 - 20][CPIO]	0	18.776	0.390		Residential - Single Family Residence, 1	127-5A229 144	21	Boyle Heights	No	MI	BH CPU , R2RD
Los Angeles	600 S GRANDE VISTA AVE	90023	5186015014	0.000	0.000	0.390	0.000	Shortfall of Sites	0.107	Low Medium I Residential	R2-1-CUGU	Low Neighborhood Residential	[VLN1 - MU4 - 3][RN2 - 20][CPIO]	0	18.635	0.390		Residential - Single Family Residence, 1	123A225 145	21	Boyle Heights	No	MI	BH CPU , R2RD
Los Angeles	3428 BESWICK ST	90023	5190001011	0.000	0.000	0.390	0.000	Shortfall of Sites	0.135	Low Medium I Residential	R2-1-CUGU	Low Neighborhood Residential	[VLN1 - MU4 - 3][RN2 - 20][CPIO]	0	14.794	0.390		Residential - Single Family Residence, 1	120A225 145	21	Boyle Heights	No	MI	BH CPU , R2RD
Los Angeles	3528 BESWICK ST	90023	5191011013	0.000	0.000	0.390	0.000	Shortfall of Sites	0.119	Low Medium I Residential	R2-1-CUGU	Low Neighborhood Residential	[VLN1 - MU4 - 3][RN2 - 20][CPIO]	0	16.749	0.390		Residential - Single Family Residence, 1	120A227 145	21	Boyle Heights	No	MI	BH CPU , R2RD
Los Angeles	1128 LOS PALOS ST	90023	5191003017	0.000	0.000	0.390	0.000	Shortfall of Sites	0.115	Low Medium I Residential	R2-1-CUGU	Low Neighborhood Residential	[VLN1 - MU4 - 3][RN2 - 20][CPIO]	0	17.426	0.390		Residential - Single Family Residence, 1	118-5A227 145	21	Boyle Heights	No	MI	BH CPU , R2RD
Los Angeles	1029 S FRESNO ST	90023	5188025023	0.000	0.000	0.390	0.000	Shortfall of Sites	0.115	Low Medium I Residential	R2-1-CUGU	Low Neighborhood Residential	[VLN1 - MU4 - 3][RN2 - 20][CPIO]	0	17.431	0.390		Residential - Single Family Residence, 1	121-5A225 146	21	Boyle Heights	No	MI	BH CPU , R2RD
Los Angeles	1175 CALADA ST	90023	5191008005	0.000	0.000	0.390	0.000	Shortfall of Sites	0.115	Low Medium I Residential	R2-1-CUGU	Low Neighborhood Residential	[VLN1 - MU4 - 3][RN2 - 20][CPIO]	0	17.428	0.390		Residential - Single Family Residence, 1	118-5A227 146	21	Boyle Heights	No	MI	BH CPU , R2RD
Los Angeles	1237 S INDIANA ST	90023	5191029010	0.000	0.000	0.390	0.000	Shortfall of Sites	0.111	Low Medium I Residential	R2-1-CUGU	Low Neighborhood Residential	[VLN1 - MU4 - 3][RN2 - 20][CPIO]	0	17.958	0.390		Residential - Single Family Residence, 1	118-5A229 146	21	Boyle Heights	No	MI	BH CPU , R2RD
Los Angeles	3314 E 2ND ST	90063	5179012005	0.000	0.000	0.390	0.000	Shortfall of Sites	0.115	Low Medium I Residential	R2-1-CUGU	Low Neighborhood Residential	[VLN1 - MU4 - 3][RN2 - 20][CPIO]	0	17.438	0.390		Residential - Single Family Residence, 1	124-5A227 147	21	Boyle Heights	No	MI	BH CPU , R2RD
Los Angeles	1137 CAMULOS ST	90023	5170002008	0.000	0.000	0.390	0.000	Shortfall of Sites	0.110	Low Medium I Residential	R2-1-CUGU	Low Neighborhood Residential	[VLN1 - MU4 - 3][RN2 - 20][CPIO]	0	18.153	0.390		Residential - Single Family Residence, 1	121-5A223 147	21	Boyle Heights	No	MI	BH CPU , R2RD
Los Angeles	3538 HUNTER ST	90023	5191019009	0.000	0.000	0.390	0.000	Shortfall of Sites	0.116	Low Medium I Residential	R2-1-CUGU	Low Neighborhood Residential	[VLN1 - MU4 - 3][RN2 - 20][CPIO]	0	17.229	0.390		Residential - Single Family Residence, 1	118-5A225 147	21	Boyle Heights	No	MI	BH CPU , R2RD
Los Angeles	2038 CITY VIEW AVE	90033	5175022010	0.000	0.000	0.000	0.390	Shortfall of Sites	0.092	Low Medium I Residential	R2-1-CUGU	Low Neighborhood Residential	[VLN1 - MU4 - 3][RN2 - 20][CPIO]	0	21.761	0.390		Residential - Single Family Residence, 1	130-5A223 148	21	Boyle Heights	No	ABMI	BH CPU , R2RD
Los Angeles	471 N INDIANA ST	90063	5178026002	0.000	0.000	0.000	0.390	Shortfall of Sites	0.093	Low Medium I Residential	R2-1-CUGU	Low Neighborhood Residential	[VLN1 - MU4 - 3][RN2 - 20][CPIO]	0	21.509	0.390		Residential - Single Family Residence, 1	127-5A229 148	21	Boyle Heights	No	ABMI	BH CPU , R2RD
Los Angeles	1156 ORME AVE	90023	5170003021	0.000	0.000	0.390	0.000	Shortfall of Sites	0.115	Low Medium I Residential	R2-1-CUGU	Low Neighborhood Residential	[VLN1 - MU4 - 3][RN2 - 20][CPIO]	0	17.424	0.390		Residential - Single Family Residence, 1	121-5A221 148	21	Boyle Heights	No	MI	BH CPU , R2RD
Los Angeles	433 N CONCORD ST	90063	5178024030	0.000	0.000	0.390	0.000	Shortfall of Sites	0.112	Low Medium I Residential	R2-1-CUGU	Low Neighborhood Residential	[VLN1 - MU4 - 3][RN2 - 20][CPIO]	0	17.887	0.390		Residential - Single Family Residence, 1	127-5A229 149	21	Boyle Heights	No	MI	BH CPU , R2RD
Los Angeles	3224 E 3RD ST	90063	5179011010	0.000	0.000	0.390	0.000	Shortfall of Sites	0.115	Low Medium I Residential	R2-1-CUGU	Low Neighborhood Residential	[VLN1 - MU4 - 3][RN2 - 20][CPIO]	0	17.424	0.390		Residential - Single Family Residence, 1	124-5A227 149	21	Boyle Heights	No	MI	BH CPU , R2RD
Los Angeles	936 S BERNAL AVE	90023	5188022016	0.000	0.000	0.390	0.000	Shortfall of Sites	0.136	Low Medium I Residential	R2-1-CUGU	Low Neighborhood Residential	[VLN1 - MU4 - 3][RN2 - 20][CPIO]	0	14.744	0.390		Residential - Single Family Residence, 1	121-5A225 149	21	Boyle Heights	No	MI	BH CPU , R2RD
Los Angeles	3321 OPAL ST	90023	5190014018	0.000	0.000	0.390	0.000	Shortfall of Sites	0.130	Low Medium I Residential	R2-1-CUGU	Low Neighborhood Residential	[VLN1 - MU4 - 3][RN2 - 20][CPIO]	0	15.420	0.390		Residential - Single Family Residence, 1	120A225 149	21	Boyle Heights	No	MI	BH CPU , R2RD
Los Angeles	3532 BESWICK ST	90023	5191011014	0.000	0.000	0.390	0.000	Shortfall of Sites	0.119	Low Medium I Residential	R2-1-CUGU	Low Neighborhood Residential	[VLN1 - MU4 - 3][RN2 - 20][CPIO]	0	16.749	0.390		Residential - Single Family Residence, 1	120A227 149	21	Boyle Heights	No	MI	BH CPU , R2RD
Los Angeles	3452 HUNTER ST	90023	5190019011	0.000	0.000	0.000	0.390	Shortfall of Sites	0.093	Low Medium I Residential	R2-1-CUGU	Low Neighborhood Residential	[VLN1 - MU4 - 3][RN2 - 20][CPIO]	0	21.510	0.390		Residential - Single Family Residence, 1	118-5A225 149	21	Boyle Heights	No	ABMI	BH CPU , R2RD
Los Angeles	633 GILLETTE ST	90033	5174011020	0.000	0.000	0.390	0.000	Shortfall of Sites	0.115	Low Medium I Residential	R2-1-RIO-CUGU	Low Medium Residential	[VLN1 - CR1 - 3][RG1 - 20][CPIO]	0	17.424	0.390		Residential - Single Family Residence, 1	132A221 150	21	Boyle Heights	No	MI	BH CPU , R2RD
Los Angeles	3015 BLANCHARD ST	90063	5178004025	0.000	0.000	0.390	0.000	Shortfall of Sites	0.119	Low Medium I Residential	R2-1-CUGU	Low Neighborhood Residential	[VLN1 - MU4 - 3][RN2 - 20][CPIO]	0	16.754	0.390		Residential - Single Family Residence, 1	129A227 150	21	Boyle Heights	No	MI	BH CPU , R2RD
Los Angeles	950 S MOTT ST	90023	5189012012	0.000	0.000	0.000	0.390	Shortfall of Sites	0.077	Low Medium II Residential	R2-1-CUGU	Low Neighborhood Residential	[VLN2 - MU4 - 3][RN2 - 15][CPIO]	0	25.853	0.390		Residential - Single Family Residence, 1	123A223 150	29	Boyle Heights	No	ABMI	BH CPU , R2RD
Los Angeles	1109 S EVERGREEN AVE	90023	5190007004	0.000	0.000	0.390	0.000	Shortfall of Sites	0.113	Low Medium I Residential	R2-1-CUGU	Low Neighborhood Residential	[VLN1 - MU4 - 3][RN2 - 20][CPIO]	0	17.739	0.390		Residential - Single Family Residence, 1	121-5A223 150	21	Boyle Heights	No	MI	BH CPU , R2RD
Los Angeles	1120 SPENCE ST	90023	5191011007	0.000	0.000	0.390	0.000	Shortfall of Sites	0.124	Low Medium I Residential	R2-1-CUGU	Low Neighborhood Residential	[VLN1 - MU4 - 3][RN2 - 20][CPIO]	0	16.133	0.390		Residential - Single Family Residence, 1	120A227 150	21	Boyle Heights	No	MI	BH CPU , R2RD
Los Angeles	1159 CALZONA ST	90023	5191006006	0.000	0.000	0.390	0.000	Shortfall of Sites	0.115	Low Medium I Residential	R2-1-CUGU	Low Neighborhood Residential	[VLN1 - MU4 - 3][RN2 - 20][CPIO]	0	17.446	0.390		Residential - Single Family Residence, 1	118-5A227 150	21	Boyle Heights	No	MI	BH CPU , R2RD
Los Angeles	1239 PRADO ST	90023	5191027010	0.000	0.000	0.390	0.000	Shortfall of Sites	0.110	Low Medium I Residential	R2-1-CUGU	Low Neighborhood Residential	[VLN1 - MU4 - 3][RN2 - 20][CPIO]	0	18.109	0.390		Residential - Single Family Residence, 1	118-5A229 150	21	Boyle Heights	No	MI	BH CPU , R2RD
Los Angeles	1128 N EVERGREEN AVE	90033	5229004009	0.000	0.000	0.390	0.000	Shortfall of Sites	0.134	Low Medium I Residential	R2-1-CUGU	Low Neighborhood Residential	[VLN1 - MU4 - 3][RN2 - 20][CPIO]	0	14.921	0.390		Residential - Single Family Residence, 1	130-5A227 151	21	Boyle Heights	No	MI	BH CPU , R2RD
Los Angeles	954 S CONCORD ST	90023	5188023017	0.000	0.000	0.390	0.000	Shortfall of Sites	0.138	Low Medium I Residential	R2-1-CUGU	Low Neighborhood Residential	[VLN1 - MU4 - 3][RN2 - 20][CPIO]	0	14.536	0.390		Residential - Single Family Residence, 1	121-5A225 151	21	Boyle Heights	No	MI	BH CPU , R2RD
Los Angeles	1169 ORME AVE	90023	5170004014	0.000	0.000	0.390	0.000	Shortfall of Sites	0.119	Low Medium I Residential	R2-1-CUGU	Low Neighborhood Residential	[VLN1 - MU4 - 3][RN2 - 20][CPIO]	0	16.753	0.390		Residential - Single Family Residence, 1	121-5A221 151	21	Boyle Heights	No	MI	BH CPU , R2RD
Los Angeles	3434 BESWICK ST	90023	5190001012	0.000	0.000	0.390	0.000	Shortfall of Sites	0.135	Low Medium I Residential	R2-1-CUGU	Low Neighborhood Residential	[VLN1 - MU4 - 3][RN2 - 20][CPIO]	0	14.794	0.390		Residential - Single Family Residence, 1	120A225 151	21	Boyle Heights	No	MI	BH CPU , R2RD
Los Angeles	1141 LOS PALOS ST	90023	5191004006	0.000	0.000	0.390	0.000	Shortfall of Sites	0.115	Low Medium I Residential	R2-1-CUGU	Low Neighborhood Residential	[VLN1 - MU4 - 3][RN2 - 20][CPIO]	0	17.415	0.390		Residential - Single Family Residence, 1	118-5A227 151	21	Boyle Heights	No	MI	BH CPU , R2RD
Los Angeles	702 CORNWELL ST	90033	5175006002	0.000	0.000	0.000	0.390	Shortfall of Sites	0.080	Low Medium I Residential	R2-1-CUGU	Low Neighborhood Residential	[VLN2 - MU4 - 3][RN2 - 15][CPIO]	0	25.023	0.390		Residential - Single Family Residence, 1	130-5A225 152	29	Boyle Heights	No	ABMI	BH CPU , R2RD
Los Angeles	3042 FAIRMOUNT ST	90063	5178004013	0.000	0.000	0.390	0.000	Shortfall of Sites	0.119	Low Medium I Residential	R2-1-CUGU	Low Neighborhood Residential	[VLN1 - MU4 - 3][RN2 - 20][CPIO]	0	16.754	0.390		Residential - Single Family Residence, 1	129A227 152	21	Boyle Heights	No	MI	BH CPU , R2RD
Los Angeles	447 N BERNAL AVE	90063	5178025033	0.000	0.000	0.390	0.000	Shortfall of Sites	0.107	Low Medium I Residential	R2-1-CUGU	Low Neighborhood Residential	[VLN1 - MU4 - 3][RN2 - 20][CPIO]	0	18.779	0.390		Residential - Single Family Residence, 1	127-5A229 152	21	Boyle Heights	No	MI	BH CPU , R2RD
Los Angeles	546 S CONCORD ST	90063	5186007062	0.000	0.000	0.390	0.000	Shortfall of Sites	0.127	Low Medium I Residential	R2-1-CUGU	Low Neighborhood Residential	[VLN1 - MU4 - 3][RN2 - 20][CPIO]	0	15.711	0.390		Residential - Single Family Residence, 1	123A227 152	21	Boyle Heights	No	MI	BH CPU , R2RD
Los Angeles	1151 MARIETTA ST	90023	5170003011	0.000	0.000	0.390	0.000	Shortfall of Sites	0.115	Low Medium I Residential	R2-1-CUGU	Low Neighborhood Residential	[VLN1 - MU4 - 3][RN2 - 20][CPIO]	0	17.426	0.390		Residential - Single Family Residence, 1	121-5A221 152	21	Boyle Heights	No	MI	BH CPU , R2RD
Los Angeles	3536 BESWICK ST	90023	5191011015	0.000	0.000	0.390	0.000	Shortfall of Sites	0.105	Low Medium I Residential	R2-1-CUGU	Low Neighborhood Residential	[VLN1 - MU4 - 3][RN2 - 20][CPIO]	0	19.105	0.390		Residential - Single Family Residence, 1	120A227 153	21	Boyle Heights	No	MI	BH CPU , R2RD
Los Angeles	1241 S INDIANA ST	90023	5191029011	0.000	0.000	0.390	0.000	Shortfall of Sites	0.112	Low Medium I Residential	R2-1-CUGU	Low Neighborhood Residential	[VLN1 - MU4 - 3][RN2 - 20][CPIO]	0	17.929	0.390		Residential - Single Family Residence, 1	118-5A229 153	21	Boyle Heights	No	MI	BH CPU , R2RD
Los Angeles	1406 MITCHELL PL	90033	5174003022	0.000	0.000	0.390	0.000	Shortfall of Sites	0.129	Low Medium I Residential	R2-1-RIO-CUGU	Low Medium Residential	[VLN1 - CR1 - 3][RG1 - 20][CPIO]	0	15.533	0.390		Residential - Single Family Residence, 1	132A221 154	21	Boyle Heights	No	MI	BH CPU , R2RD
Los Angeles	465 N INDIANA ST	90063	5178026003	0.000	0.000	0.390	0.000	Shortfall of Sites	0.113	Low Medium I Residential	R2-1-CUGU	Low Neighborhood Residential	[VLN1 - MU4 - 3][RN2 - 20][CPIO]	0	17.699	0.390		Residential - Single Family Residence, 1	127-5A229 154	21	Boyle Heights	No	MI	BH CPU , R2RD
Los Angeles	1035 S FRESNO ST	90023	5188025024	0.000	0.000	0.390	0.000	Shortfall of Sites	0.122	Low Medium I Residential	R2-1-CUGU	Low Neighborhood Residential	[VLN1 - MU4 - 3][RN2 - 20][CPIO]	0	16.441	0.390		Residential - Single Family Residence, 1	121-5A225 154	21	Boyle Heights	No	MI	BH CPU , R2RD
Los Angeles	1132 LOS PALOS ST	90023	5191003018	0.000	0.000	0.390	0.000	Shortfall of Sites	0.115	Low Medium I Residential	R2-1-CUGU	Low Neighborhood Residential	[VLN1 - MU4 - 3][RN2 - 20][CPIO]	0	17.423	0.390		Residential - Single Family Residence, 1	118-5A227 154	21	Boyle Heights	No	MI	BH CPU , R2RD
Los Angeles	1242 LA PUERTA ST	90023	5191029028	0.000	0.000	0.390	0.000	Shortfall of Sites	0.110	Low Medium I Residential	R2-1-CUGU	Low Neighborhood Residential	[VLN1 - MU4 - 3][RN2 - 20][CPIO]	0	18.150	0.390		Residential - Single Family Residence, 1	118-5A229 154	21	Boyle Heights	No	MI	BH CPU , R2RD
Los Angeles	3019 BLANCHARD ST	90063	5178004024	0.000	0.000	0.390	0.000	Shortfall of Sites	0.119	Low Medium I Residential	R2-1-CUGU	Low Neighborhood Residential	[VLN1 - MU4 - 3][RN2 - 20][CPIO]	0	16.754	0.390		Residential - Single Family Residence, 1	129A227 155	21	Boyle Heights	No	MI	BH CPU , R2RD
Los Angeles	3228 E 3RD ST	90063	5179011009	0.000	0.000	0.390	0.000	Shortfall of Sites	0.115	Low Medium I Residential	R2-1-CUGU	Low Neighborhood Residential	[VLN1 - MU4 - 3][RN2 - 20][CPIO]	0	17.424	0.390		Residential - Single Family Residence, 1	124-5A227 155	21	Boyle Heights	No	MI	BH CPU , R2RD

Jurisdiction Name	Site Address/Intersection	5 Digit ZIP Code	Assessor Parcel Number	Very Low-Income	Low-Income	Moderate-Income	Above Moderate-Income	Type of Shortfall	Parcel Size (Acres)	Current General Plan Designation	Current Zoning	Proposed General Plan (GP) Designation	Proposed Zoning	Minimum Density Allowed	Maximum Density Allowed	Total Capacity	Vacant/ Nonvacant	Description of Existing Uses	PIN	Base Density Per Acre	Community Plan Area	Rent Stabalization Ordinance	Income Category	Applicable Rezoning Program (Program informing values in Column Q listed first)
Los Angeles	1141 CAMULOS ST	90023	5170002009	0.000	0.000	0.390	0.000	Shortfall of Sites	0.110	Low Medium I Residential	R2-1-CUGU	Low Neighborhood Residential	[VLN1 - MU4 - 3][RN2 - 20][CPIO]	0	18.153	0.390		Residential - Single Family Residence, 1	121-5A223 155	21	Boyle Heights	No	MI	BH CPU , R2RD
Los Angeles	3327 OPAL ST	90023	5190014019	0.000	0.000	0.390	0.000	Shortfall of Sites	0.130	Low Medium I Residential	R2-1-CUGU	Low Neighborhood Residential	[VLN1 - MU4 - 3][RN2 - 20][CPIO]	0	15.421	0.390		Residential - Single Family Residence, 1	120A225 155	21	Boyle Heights	No	MI	BH CPU , R2RD
Los Angeles	3516 HUNTER ST	90023	5191019003	0.000	0.000	0.000	0.390	Shortfall of Sites	0.093	Low Medium I Residential	R2-1-CUGU	Low Neighborhood Residential	[VLN1 - MU4 - 3][RN2 - 20][CPIO]	0	21.509	0.390		Residential - Single Family Residence, 1	118-5A225 155	21	Boyle Heights	No	ABMI	BH CPU , R2RD
Los Angeles	1241 LA PUERTA ST	90023	5191028011	0.000	0.000	0.390	0.000	Shortfall of Sites	0.110	Low Medium I Residential	R2-1-CUGU	Low Neighborhood Residential	[VLN1 - MU4 - 3][RN2 - 20][CPIO]	0	18.148	0.390		Residential - Single Family Residence, 1	118-5A229 155	21	Boyle Heights	No	MI	BH CPU , R2RD
Los Angeles	705 N BREED ST	90033	5175006006	0.000	0.000	0.000	0.390	Shortfall of Sites	0.080	Low Medium I Residential	R2-1-CUGU	Low Neighborhood Residential	[VLN2 - MU4 - 3][RN2 - 15][CPIO]	0	25.084	0.390		Residential - Single Family Residence, 1	130-5A225 156	29	Boyle Heights	No	ABMI	BH CPU , R2RD
Los Angeles	671 S MATHEWS ST	90023	5185027019	0.000	0.000	0.000	0.390	Shortfall of Sites	0.095	Low Medium I Residential	R2-1-CUGU	Low Neighborhood Residential	[VLN2 - MU4 - 3][RN2 - 15][CPIO]	0	21.116	0.390		Residential - Single Family Residence, 1	124-5A223 156	29	Boyle Heights	No	ABMI	BH CPU , R2RD
Los Angeles	3438 BESWICK ST	90023	5190001013	0.000	0.000	0.390	0.000	Shortfall of Sites	0.135	Low Medium I Residential	R2-1-CUGU	Low Neighborhood Residential	[VLN1 - MU4 - 3][RN2 - 20][CPIO]	0	14.794	0.390		Residential - Single Family Residence, 1	120A225 156	21	Boyle Heights	No	MI	BH CPU , R2RD
Los Angeles	1242 PRADO ST	90023	5191028031	0.000	0.000	0.390	0.000	Shortfall of Sites	0.110	Low Medium I Residential	R2-1-CUGU	Low Neighborhood Residential	[VLN1 - MU4 - 3][RN2 - 20][CPIO]	0	18.150	0.390		Residential - Single Family Residence, 1	118-5A229 156	21	Boyle Heights	No	MI	BH CPU , R2RD
Los Angeles	2025 SHERIDAN ST	90033	5175022018	0.000	0.000	0.000	0.390	Shortfall of Sites	0.092	Low Medium I Residential	R2-1-CUGU	Low Neighborhood Residential	[VLN1 - MU4 - 3][RN2 - 20][CPIO]	0	21.780	0.390		Residential - Single Family Residence, 1	130-5A223 157	21	Boyle Heights	No	ABMI	BH CPU , R2RD
Los Angeles	443 N BERNAL AVE	90063	5178025032	0.000	0.000	0.390	0.000	Shortfall of Sites	0.107	Low Medium I Residential	R2-1-CUGU	Low Neighborhood Residential	[VLN1 - MU4 - 3][RN2 - 20][CPIO]	0	18.778	0.390		Residential - Single Family Residence, 1	127-5A229 157	21	Boyle Heights	No	MI	BH CPU , R2RD
Los Angeles	954 S MOTT ST	90023	5189012013	0.000	0.000	0.000	0.390	Shortfall of Sites	0.077	Low Medium II Residential	R2-1-CUGU	Low Neighborhood Residential	[VLN2 - MU4 - 3][RN2 - 15][CPIO]	0	25.852	0.390		Residential - Single Family Residence, 1	123A223 157	29	Boyle Heights	No	ABMI	BH CPU , R2RD
Los Angeles	3546 BESWICK ST	90023	5191012009	0.000	0.000	0.390	0.000	Shortfall of Sites	0.119	Low Medium I Residential	R2-1-CUGU	Low Neighborhood Residential	[VLN1 - MU4 - 3][RN2 - 20][CPIO]	0	16.749	0.390		Residential - Single Family Residence, 1	120A227 157	21	Boyle Heights	No	MI	BH CPU , R2RD
Los Angeles	3508 HUNTER ST	90023	5191019001	0.000	0.000	0.390	0.000	Shortfall of Sites	0.116	Low Medium I Residential	R2-1-CUGU	Low Neighborhood Residential	[VLN1 - MU4 - 3][RN2 - 20][CPIO]	0	17.199	0.390		Residential - Single Family Residence, 1	118-5A225 157	21	Boyle Heights	No	MI	BH CPU , R2RD
Los Angeles	3073 GANAHL ST	90063	5229005003	0.000	0.000	0.390	0.000	Shortfall of Sites	0.110	Low Medium I Residential	R2-1-CUGU	Low Neighborhood Residential	[VLN1 - MU4 - 3][RN2 - 20][CPIO]	0	18.150	0.390		Residential - Single Family Residence, 1	130-5A229 158	21	Boyle Heights	No	MI	BH CPU , R2RD
Los Angeles	3044 FAIRMOUNT ST	90063	5178004014	0.000	0.000	0.390	0.000	Shortfall of Sites	0.119	Low Medium I Residential	R2-1-CUGU	Low Neighborhood Residential	[VLN1 - MU4 - 3][RN2 - 20][CPIO]	0	16.754	0.390		Residential - Single Family Residence, 1	129A227 158	21	Boyle Heights	No	MI	BH CPU , R2RD
Los Angeles	3201 BLANCHARD ST	90063	5178006003	0.000	0.000	0.390	0.000	Shortfall of Sites	0.119	Low Medium I Residential	R2-1-CUGU	Low Neighborhood Residential	[VLN1 - MU4 - 3][RN2 - 20][CPIO]	0	16.777	0.390		Residential - Single Family Residence, 1	129A229 158	21	Boyle Heights	No	MI	BH CPU , R2RD
Los Angeles	1148 MARIETTA ST	90023	5170002024	0.000	0.000	0.390	0.000	Shortfall of Sites	0.119	Low Medium I Residential	R2-1-CUGU	Low Neighborhood Residential	[VLN1 - MU4 - 3][RN2 - 20][CPIO]	0	16.756	0.390		Residential - Single Family Residence, 1	121-5A223 158	21	Boyle Heights	No	MI	BH CPU , R2RD
Los Angeles	3517 GARNET ST	90023	5191011021	0.000	0.000	0.390	0.000	Shortfall of Sites	0.119	Low Medium I Residential	R2-1-CUGU	Low Neighborhood Residential	[VLN1 - MU4 - 3][RN2 - 20][CPIO]	0	16.754	0.390		Residential - Single Family Residence, 1	120A227 158	21	Boyle Heights	No	MI	BH CPU , R2RD
Los Angeles	3502 HUNTER ST	90023	5191019028	0.000	0.000	0.390	0.000	Shortfall of Sites	0.116	Low Medium I Residential	R2-1-CUGU	Low Neighborhood Residential	[VLN1 - MU4 - 3][RN2 - 20][CPIO]	0	17.195	0.390		Residential - Single Family Residence, 1	118-5A225 158	21	Boyle Heights	No	MI	BH CPU , R2RD
Los Angeles	427 N CONCORD ST	90063	5178024028	0.000	0.000	0.390	0.000	Shortfall of Sites	0.106	Low Medium I Residential	R2-1-CUGU	Low Neighborhood Residential	[VLN1 - MU4 - 3][RN2 - 20][CPIO]	0	18.787	0.390		Residential - Single Family Residence, 1	127-5A229 159	21	Boyle Heights	No	MI	BH CPU , R2RD
Los Angeles	1155 MARIETTA ST	90023	5170003012	0.000	0.000	0.390	0.000	Shortfall of Sites	0.115	Low Medium I Residential	R2-1-CUGU	Low Neighborhood Residential	[VLN1 - MU4 - 3][RN2 - 20][CPIO]	0	17.426	0.390		Residential - Single Family Residence, 1	121-5A221 159	21	Boyle Heights	No	MI	BH CPU , R2RD
Los Angeles	3413 GARNET ST	90023	5190001036	0.000	0.000	0.390	0.000	Shortfall of Sites	0.120	Low Medium I Residential	R2-1-CUGU	Low Neighborhood Residential	[VLN1 - MU4 - 3][RN2 - 20][CPIO]	0	16.660	0.390		Residential - Single Family Residence, 1	120A225 159	21	Boyle Heights	No	MI	BH CPU , R2RD
Los Angeles	1163 CALZONA ST	90023	5191006005	0.000	0.000	0.390	0.000	Shortfall of Sites	0.115	Low Medium I Residential	R2-1-CUGU	Low Neighborhood Residential	[VLN1 - MU4 - 3][RN2 - 20][CPIO]	0	17.446	0.390		Residential - Single Family Residence, 1	118-5A227 159	21	Boyle Heights	No	MI	BH CPU , R2RD
Los Angeles	625 GILLETTE ST	90033	5174011019	0.000	0.000	0.390	0.000	Shortfall of Sites	0.115	Low Medium I Residential	R2-1-RIO-CUGU	Low Medium Residential	[VLN1 - CR1 - 3][RG1 - 20][CPIO]	0	17.424	0.390		Residential - Single Family Residence, 1	132A221 160	21	Boyle Heights	No	MI	BH CPU , R2RD
Los Angeles	3263 E 3RD ST	90063	5179010026	0.000	0.000	0.000	0.390	Shortfall of Sites	0.096	Low Medium I Residential	R2-1-CUGU	Low Neighborhood Residential	[VLN1 - MU4 - 3][RN2 - 20][CPIO]	0	20.919	0.390		Residential - Single Family Residence, 1	124-5A227 160	21	Boyle Heights	No	ABMI	BH CPU , R2RD
Los Angeles	1164 ORME AVE	90023	5170003019	0.000	0.000	0.390	0.000	Shortfall of Sites	0.115	Low Medium I Residential	R2-1-CUGU	Low Neighborhood Residential	[VLN1 - MU4 - 3][RN2 - 20][CPIO]	0	17.425	0.390		Residential - Single Family Residence, 1	121-5A221 160	21	Boyle Heights	No	MI	BH CPU , R2RD
Los Angeles	1111 S EVERGREEN AVE	90023	5190007006	0.000	0.000	0.390	0.000	Shortfall of Sites	0.113	Low Medium I Residential	R2-1-CUGU	Low Neighborhood Residential	[VLN1 - MU4 - 3][RN2 - 20][CPIO]	0	17.737	0.390		Residential - Single Family Residence, 1	121-5A223 160	21	Boyle Heights	No	MI	BH CPU , R2RD
Los Angeles	1124 SPENCE ST	90023	5191011008	0.000	0.000	0.390	0.000	Shortfall of Sites	0.124	Low Medium I Residential	R2-1-CUGU	Low Neighborhood Residential	[VLN1 - MU4 - 3][RN2 - 20][CPIO]	0	16.133	0.390		Residential - Single Family Residence, 1	120A227 160	21	Boyle Heights	No	MI	BH CPU , R2RD
Los Angeles	1145 LOS PALOS ST	90023	5191004005	0.000	0.000	0.390	0.000	Shortfall of Sites	0.115	Low Medium I Residential	R2-1-CUGU	Low Neighborhood Residential	[VLN1 - MU4 - 3][RN2 - 20][CPIO]	0	17.414	0.390		Residential - Single Family Residence, 1	118-5A227 160	21	Boyle Heights	No	MI	BH CPU , R2RD
Los Angeles	956 S MOTT ST	90023	5189012014	0.000	0.000	0.000	0.390	Shortfall of Sites	0.077	Low Medium II Residential	R2-1-CUGU	Low Neighborhood Residential	[VLN2 - MU4 - 3][RN2 - 15][CPIO]	0	25.850	0.390		Residential - Single Family Residence, 1	123A223 161	29	Boyle Heights	No	ABMI	BH CPU , R2RD
Los Angeles	1132 CAMULOS ST	90023	5170001008	0.000	0.000	0.390	0.000	Shortfall of Sites	0.116	Low Medium I Residential	R2-1-CUGU	Low Neighborhood Residential	[VLN1 - MU4 - 3][RN2 - 20][CPIO]	0	17.270	0.390		Residential - Single Family Residence, 1	121-5A223 161	21	Boyle Heights	No	MI	BH CPU , R2RD
Los Angeles	3548 BESWICK ST	90023	5191012008	0.000	0.000	0.390	0.000	Shortfall of Sites	0.119	Low Medium I Residential	R2-1-CUGU	Low Neighborhood Residential	[VLN1 - MU4 - 3][RN2 - 20][CPIO]	0	16.749	0.390		Residential - Single Family Residence, 1	120A227 161	21	Boyle Heights	No	MI	BH CPU , R2RD
Los Angeles	1246 LA PUERTA ST	90023	5191029029	0.000	0.000	0.390	0.000	Shortfall of Sites	0.110	Low Medium I Residential	R2-1-CUGU	Low Neighborhood Residential	[VLN1 - MU4 - 3][RN2 - 20][CPIO]	0	18.150	0.390		Residential - Single Family Residence, 1	118-5A229 161	21	Boyle Heights	No	MI	BH CPU , R2RD
Los Angeles	434 N CONCORD ST	90063	5178025015	0.000	0.000	0.390	0.000	Shortfall of Sites	0.112	Low Medium I Residential	R2-1-CUGU	Low Neighborhood Residential	[VLN1 - MU4 - 3][RN2 - 20][CPIO]	0	17.882	0.390		Residential - Single Family Residence, 1	127-5A229 162	21	Boyle Heights	No	MI	BH CPU , R2RD
Los Angeles	543 S BERNAL AVE	90063	5186007057	0.000	0.000	0.390	0.000	Shortfall of Sites	0.115	Low Medium I Residential	R2-1-CUGU	Low Neighborhood Residential	[VLN1 - MU4 - 3][RN2 - 20][CPIO]	0	17.424	0.390		Residential - Single Family Residence, 1	123A227 162	21	Boyle Heights	No	MI	BH CPU , R2RD
Los Angeles	1113 N EVERGREEN AVE	90033	5177009020	0.000	0.000	0.390	0.000	Shortfall of Sites	0.115	Low Medium I Residential	R2-1-CUGU	Low Neighborhood Residential	[VLN1 - MU4 - 3][RN2 - 20][CPIO]	0	17.424	0.390		Residential - Single Family Residence, 1	130-5A227 163	21	Boyle Heights	No	MI	BH CPU , R2RD
Los Angeles	703 N BREED ST	90033	5175006007	0.000	0.000	0.000	0.390	Shortfall of Sites	0.080	Low Medium I Residential	R2-1-CUGU	Low Neighborhood Residential	[VLN2 - MU4 - 3][RN2 - 15][CPIO]	0	25.072	0.390		Residential - Single Family Residence, 1	130-5A225 163	29	Boyle Heights	No	ABMI	BH CPU , R2RD
Los Angeles	439 N BERNAL AVE	90063	5178025031	0.000	0.000	0.390	0.000	Shortfall of Sites	0.107	Low Medium I Residential	R2-1-CUGU	Low Neighborhood Residential	[VLN1 - MU4 - 3][RN2 - 20][CPIO]	0	18.778	0.390		Residential - Single Family Residence, 1	127-5A229 163	21	Boyle Heights	No	MI	BH CPU , R2RD
Los Angeles	3326 E 2ND ST	90063	5179012008	0.000	0.000	0.390	0.000	Shortfall of Sites	0.115	Low Medium I Residential	R2-1-CUGU	Low Neighborhood Residential	[VLN1 - MU4 - 3][RN2 - 20][CPIO]	0	17.436	0.390		Residential - Single Family Residence, 1	124-5A227 163	21	Boyle Heights	No	MI	BH CPU , R2RD
Los Angeles	955 S BERNAL AVE	90023	5188023018	0.000	0.000	0.390	0.000	Shortfall of Sites	0.136	Low Medium I Residential	R2-1-CUGU	Low Neighborhood Residential	[VLN1 - MU4 - 3][RN2 - 20][CPIO]	0	14.726	0.390		Residential - Single Family Residence, 1	121-5A225 163	21	Boyle Heights	No	MI	BH CPU , R2RD
Los Angeles	1118 ROSALIND AVE	90023	5190007009	0.000	0.000	0.390	0.000	Shortfall of Sites	0.113	Low Medium I Residential	R2-1-CUGU	Low Neighborhood Residential	[VLN1 - MU4 - 3][RN2 - 20][CPIO]	0	17.731	0.390		Residential - Single Family Residence, 1	121-5A223 163	21	Boyle Heights	No	MI	BH CPU , R2RD
Los Angeles	3442 BESWICK ST	90023	5190001014	0.000	0.000	0.390	0.000	Shortfall of Sites	0.135	Low Medium I Residential	R2-1-CUGU	Low Neighborhood Residential	[VLN1 - MU4 - 3][RN2 - 20][CPIO]	0	14.794	0.390		Residential - Single Family Residence, 1	120A225 163	21	Boyle Heights	No	MI	BH CPU , R2RD
Los Angeles	1246 PRADO ST	90023	5191028032	0.000	0.000	0.390	0.000	Shortfall of Sites	0.110	Low Medium I Residential	R2-1-CUGU	Low Neighborhood Residential	[VLN1 - MU4 - 3][RN2 - 20][CPIO]	0	18.150	0.390		Residential - Single Family Residence, 1	118-5A229 163	21	Boyle Heights	No	MI	BH CPU , R2RD
Los Angeles	3417 GARNET ST	90023	5190001035	0.000	0.000	0.390	0.000	Shortfall of Sites	0.120	Low Medium I Residential	R2-1-CUGU	Low Neighborhood Residential	[VLN1 - MU4 - 3][RN2 - 20][CPIO]	0	16.660	0.390		Residential - Single Family Residence, 1	120A225 164	21	Boyle Heights	No	MI	BH CPU , R2RD
Los Angeles	1245 PRADO ST	90023	5191027012	0.000	0.000	0.390	0.000	Shortfall of Sites	0.110	Low Medium I Residential	R2-1-CUGU	Low Neighborhood Residential	[VLN1 - MU4 - 3][RN2 - 20][CPIO]	0	18.114	0.390		Residential - Single Family Residence, 1	118-5A229 164	21	Boyle Heights	No	MI	BH CPU , R2RD
Los Angeles	3050 FAIRMOUNT ST	90063	5178004015	0.000	0.000	0.390	0.000	Shortfall of Sites	0.119	Low Medium I Residential	R2-1-CUGU	Low Neighborhood Residential	[VLN1 - MU4 - 3][RN2 - 20][CPIO]	0	16.754	0.390		Residential - Single Family Residence, 1	129A227 165	21	Boyle Heights	No	MI	BH CPU , R2RD

Jurisdiction Name	Site Address/Intersection	5 Digit ZIP Code	Assessor Parcel Number	Very Low-Income	Low-Income	Moderate-Income	Above Moderate-Income	Type of Shortfall	Parcel Size (Acres)	Current General Plan Designation	Current Zoning	Proposed General Plan (GP) Designation	Proposed Zoning	Minimum Density Allowed	Maximum Density Allowed	Total Capacity	Vacant/ Nonvacant	Description of Existing Uses	PIN	Base Density Per Acre	Community Plan Area	Rent Stabalization Ordinance	Income Category	Applicable Rezoning Program (Program informing values in Column Q listed first)
Los Angeles	3552 BESWICK ST	90023	5191012007	0.000	0.000	0.390	0.000	Shortfall of Sites	0.119	Low Medium I Residential	R2-1-CUGU	Low Neighborhood Residential	[VLN1 - MU4 - 3][RN2 - 20][CPIO]	0	16.749	0.390		Residential - Single Family Residence, 1	120A227 165	21	Boyle Heights	No	MI	BH CPU , R2RD
Los Angeles	423 N CONCORD ST	90063	5178024027	0.000	0.000	0.390	0.000	Shortfall of Sites	0.106	Low Medium I Residential	R2-1-CUGU	Low Neighborhood Residential	[VLN1 - MU4 - 3][RN2 - 20][CPIO]	0	18.788	0.390		Residential - Single Family Residence, 1	127-5A229 166	21	Boyle Heights	No	MI	BH CPU , R2RD
Los Angeles	948 S BERNAL AVE	90023	5188022020	0.000	0.000	0.390	0.000	Shortfall of Sites	0.136	Low Medium I Residential	R2-1-CUGU	Low Neighborhood Residential	[VLN1 - MU4 - 3][RN2 - 20][CPIO]	0	14.743	0.390		Residential - Single Family Residence, 1	121-5A225 166	21	Boyle Heights	No	MI	BH CPU , R2RD
Los Angeles	1145 CAMULOS ST	90023	5170002010	0.000	0.000	0.390	0.000	Shortfall of Sites	0.110	Low Medium I Residential	R2-1-CUGU	Low Neighborhood Residential	[VLN1 - MU4 - 3][RN2 - 20][CPIO]	0	18.153	0.390		Residential - Single Family Residence, 1	121-5A223 166	21	Boyle Heights	No	MI	BH CPU , R2RD
Los Angeles	3529 GARNET ST	90023	5191011019	0.000	0.000	0.390	0.000	Shortfall of Sites	0.119	Low Medium I Residential	R2-1-CUGU	Low Neighborhood Residential	[VLN1 - MU4 - 3][RN2 - 20][CPIO]	0	16.754	0.390		Residential - Single Family Residence, 1	120A227 166	21	Boyle Heights	No	MI	BH CPU , R2RD
Los Angeles	430 N CONCORD ST	90063	5178025016	0.000	0.000	0.390	0.000	Shortfall of Sites	0.112	Low Medium I Residential	R2-1-CUGU	Low Neighborhood Residential	[VLN1 - MU4 - 3][RN2 - 20][CPIO]	0	17.882	0.390		Residential - Single Family Residence, 1	127-5A229 167	21	Boyle Heights	No	MI	BH CPU , R2RD
Los Angeles	3300 OPAL ST	90023	5190013012	0.000	0.000	0.390	0.000	Shortfall of Sites	0.131	Low Medium I Residential	R2-1-CUGU	Low Neighborhood Residential	[VLN1 - MU4 - 3][RN2 - 20][CPIO]	0	15.302	0.390		Residential - Single Family Residence, 1	120A225 167	21	Boyle Heights	No	MI	BH CPU , R2RD
Los Angeles	1249 S INDIANA ST	90023	5191029013	0.000	0.000	0.390	0.000	Shortfall of Sites	0.112	Low Medium I Residential	R2-1-CUGU	Low Neighborhood Residential	[VLN1 - MU4 - 3][RN2 - 20][CPIO]	0	17.871	0.390		Residential - Single Family Residence, 1	118-5A229 167	21	Boyle Heights	No	MI	BH CPU , R2RD
Los Angeles	3215 BLANCHARD ST	90063	5178006006	0.000	0.000	0.390	0.000	Shortfall of Sites	0.118	Low Medium I Residential	R2-1-CUGU	Low Neighborhood Residential	[VLN1 - MU4 - 3][RN2 - 20][CPIO]	0	16.974	0.390		Residential - Single Family Residence, 1	129A229 168	21	Boyle Heights	No	MI	BH CPU , R2RD
Los Angeles	1152 MARIETTA ST	90023	5170002023	0.000	0.000	0.390	0.000	Shortfall of Sites	0.119	Low Medium I Residential	R2-1-CUGU	Low Neighborhood Residential	[VLN1 - MU4 - 3][RN2 - 20][CPIO]	0	16.755	0.390		Residential - Single Family Residence, 1	121-5A223 168	21	Boyle Heights	No	MI	BH CPU , R2RD
Los Angeles	3335 OPAL ST	90023	5190014021	0.000	0.000	0.390	0.000	Shortfall of Sites	0.130	Low Medium I Residential	R2-1-CUGU	Low Neighborhood Residential	[VLN1 - MU4 - 3][RN2 - 20][CPIO]	0	15.424	0.390		Residential - Single Family Residence, 1	120A225 168	21	Boyle Heights	No	MI	BH CPU , R2RD
Los Angeles	1120 N EVERGREEN AVE	90033	5229004011	0.000	0.000	0.390	0.000	Shortfall of Sites	0.130	Low Medium I Residential	R2-1-CUGU	Low Neighborhood Residential	[VLN1 - MU4 - 3][RN2 - 20][CPIO]	0	15.326	0.390		Residential - Single Family Residence, 1	130-5A227 169	21	Boyle Heights	No	MI	BH CPU , R2RD
Los Angeles	626 CORNWELL ST	90033	5175006004	0.000	0.000	0.000	0.390	Shortfall of Sites	0.080	Low Medium I Residential	R2-1-CUGU	Low Neighborhood Residential	[VLN2 - MU4 - 3][RN2 - 15][CPIO]	0	24.991	0.390		Residential - Single Family Residence, 1	130-5A225 169	29	Boyle Heights	No	ABMI	BH CPU , R2RD
Los Angeles	3178 BLANCHARD ST	90063	5178007038	0.000	0.000	0.390	0.000	Shortfall of Sites	0.119	Low Medium I Residential	R2-1-CUGU	Low Neighborhood Residential	[VLN1 - MU4 - 3][RN2 - 20][CPIO]	0	16.754	0.390		Residential - Single Family Residence, 1	129A229 169	21	Boyle Heights	No	MI	BH CPU , R2RD
Los Angeles	1129 ROSALIND AVE	90023	5170001030	0.000	0.000	0.390	0.000	Shortfall of Sites	0.114	Low Medium I Residential	R2-1-CUGU	Low Neighborhood Residential	[VLN1 - MU4 - 3][RN2 - 20][CPIO]	0	17.468	0.390		Residential - Single Family Residence, 1	121-5A223 169	21	Boyle Heights	No	MI	BH CPU , R2RD
Los Angeles	3448 BESWICK ST	90023	5190001015	0.000	0.000	0.390	0.000	Shortfall of Sites	0.135	Low Medium I Residential	R2-1-CUGU	Low Neighborhood Residential	[VLN1 - MU4 - 3][RN2 - 20][CPIO]	0	14.794	0.390		Residential - Single Family Residence, 1	120A225 169	21	Boyle Heights	No	MI	BH CPU , R2RD
Los Angeles	3556 BESWICK ST	90023	5191012006	0.000	0.000	0.390	0.000	Shortfall of Sites	0.119	Low Medium I Residential	R2-1-CUGU	Low Neighborhood Residential	[VLN1 - MU4 - 3][RN2 - 20][CPIO]	0	16.748	0.390		Residential - Single Family Residence, 1	120A227 169	21	Boyle Heights	No	MI	BH CPU , R2RD
Los Angeles	1268 VELASCO ST	90023	5190019005	0.000	0.000	0.390	0.000	Shortfall of Sites	0.114	Low Medium I Residential	R2-1-CUGU	Low Neighborhood Residential	[VLN1 - MU4 - 3][RN2 - 20][CPIO]	0	17.533	0.390		Residential - Single Family Residence, 1	118-5A225 169	21	Boyle Heights	No	MI	BH CPU , R2RD
Los Angeles	621 GILLETTE ST	90033	5174011018	0.000	0.000	0.390	0.000	Shortfall of Sites	0.115	Low Medium I Residential	R2-1-RIO-CUGU	Low Medium Residential	[VLN1 - CR1 - 3][RG1 - 20][CPIO]	0	17.424	0.390		Residential - Single Family Residence, 1	132A221 170	21	Boyle Heights	No	MI	BH CPU , R2RD
Los Angeles	1115 S EVERGREEN AVE	90023	5190007008	0.000	0.000	0.390	0.000	Shortfall of Sites	0.113	Low Medium I Residential	R2-1-CUGU	Low Neighborhood Residential	[VLN1 - MU4 - 3][RN2 - 20][CPIO]	0	17.735	0.390		Residential - Single Family Residence, 1	121-5A223 170	21	Boyle Heights	No	MI	BH CPU , R2RD
Los Angeles	3423 GARNET ST	90023	5190001034	0.000	0.000	0.390	0.000	Shortfall of Sites	0.120	Low Medium I Residential	R2-1-CUGU	Low Neighborhood Residential	[VLN1 - MU4 - 3][RN2 - 20][CPIO]	0	16.660	0.390		Residential - Single Family Residence, 1	120A225 170	21	Boyle Heights	No	MI	BH CPU , R2RD
Los Angeles	1136 LOS PALOS ST	90023	5191003019	0.000	0.000	0.390	0.000	Shortfall of Sites	0.115	Low Medium I Residential	R2-1-CUGU	Low Neighborhood Residential	[VLN1 - MU4 - 3][RN2 - 20][CPIO]	0	17.423	0.390		Residential - Single Family Residence, 1	118-5A227 170	21	Boyle Heights	No	MI	BH CPU , R2RD
Los Angeles	1250 PRADO ST	90023	5191028033	0.000	0.000	0.390	0.000	Shortfall of Sites	0.110	Low Medium I Residential	R2-1-CUGU	Low Neighborhood Residential	[VLN1 - MU4 - 3][RN2 - 20][CPIO]	0	18.150	0.390		Residential - Single Family Residence, 1	118-5A229 170	21	Boyle Heights	No	MI	BH CPU , R2RD
Los Angeles	442 N BERNAL AVE	90063	5178026008	0.000	0.000	0.390	0.000	Shortfall of Sites	0.107	Low Medium I Residential	R2-1-CUGU	Low Neighborhood Residential	[VLN1 - MU4 - 3][RN2 - 20][CPIO]	0	18.776	0.390		Residential - Single Family Residence, 1	127-5A229 171	21	Boyle Heights	No	MI	BH CPU , R2RD
Los Angeles	612 S GRANDE VISTA AVE	90023	5186015012	0.000	0.000	0.390	0.000	Shortfall of Sites	0.129	Low Medium I Residential	R2-1-CUGU	Low Neighborhood Residential	[VLN1 - MU4 - 3][RN2 - 20][CPIO]	0	15.488	0.390		Residential - Single Family Residence, 1	123A225 171	21	Boyle Heights	No	MI	BH CPU , R2RD
Los Angeles	3533 GARNET ST	90023	5191011018	0.000	0.000	0.390	0.000	Shortfall of Sites	0.119	Low Medium I Residential	R2-1-CUGU	Low Neighborhood Residential	[VLN1 - MU4 - 3][RN2 - 20][CPIO]	0	16.754	0.390		Residential - Single Family Residence, 1	120A227 171	21	Boyle Heights	No	MI	BH CPU , R2RD
Los Angeles	1183 CALADA ST	90023	5191008007	0.000	0.000	0.390	0.000	Shortfall of Sites	0.115	Low Medium I Residential	R2-1-CUGU	Low Neighborhood Residential	[VLN1 - MU4 - 3][RN2 - 20][CPIO]	0	17.426	0.390		Residential - Single Family Residence, 1	118-5A227 171	21	Boyle Heights	No	MI	BH CPU , R2RD
Los Angeles	1249 PRADO ST	90023	5191027013	0.000	0.000	0.390	0.000	Shortfall of Sites	0.110	Low Medium I Residential	R2-1-CUGU	Low Neighborhood Residential	[VLN1 - MU4 - 3][RN2 - 20][CPIO]	0	18.116	0.390		Residential - Single Family Residence, 1	118-5A229 171	21	Boyle Heights	No	MI	BH CPU , R2RD
Los Angeles	629 N BREED ST	90033	5175006008	0.000	0.000	0.000	0.390	Shortfall of Sites	0.080	Low Medium I Residential	R2-1-CUGU	Low Neighborhood Residential	[VLN2 - MU4 - 3][RN2 - 15][CPIO]	0	25.059	0.390		Residential - Single Family Residence, 1	130-5A225 172	29	Boyle Heights	No	ABMI	BH CPU , R2RD
Los Angeles	460 S EVERGREEN AVE	90033	5185016014	0.000	0.000	0.390	0.000	Shortfall of Sites	0.127	Low Medium I Residential	R2-1-CUGU	Low Neighborhood Residential	[VLN1 - MU4 - 3][RN2 - 20][CPIO]	0	15.707	0.390		Residential - Single Family Residence, 1	124-5A225 172	21	Boyle Heights	No	MI	BH CPU , R2RD
Los Angeles	1174 CALADA ST	90023	5191006009	0.000	0.000	0.390	0.000	Shortfall of Sites	0.124	Low Medium I Residential	R2-1-CUGU	Low Neighborhood Residential	[VLN1 - MU4 - 3][RN2 - 20][CPIO]	0	16.157	0.390		Residential - Single Family Residence, 1	118-5A227 172	21	Boyle Heights	No	MI	BH CPU , R2RD
Los Angeles	3182 BLANCHARD ST	90063	5178007039	0.000	0.000	0.390	0.000	Shortfall of Sites	0.119	Low Medium I Residential	R2-1-CUGU	Low Neighborhood Residential	[VLN1 - MU4 - 3][RN2 - 20][CPIO]	0	16.754	0.390		Residential - Single Family Residence, 1	129A229 173	21	Boyle Heights	No	MI	BH CPU , R2RD
Los Angeles	419 N CONCORD ST	90063	5178024026	0.000	0.000	0.390	0.000	Shortfall of Sites	0.106	Low Medium I Residential	R2-1-CUGU	Low Neighborhood Residential	[VLN1 - MU4 - 3][RN2 - 20][CPIO]	0	18.788	0.390		Residential - Single Family Residence, 1	127-5A229 173	21	Boyle Heights	No	MI	BH CPU , R2RD
Los Angeles	1002 S GRANDE VISTA AVE	90023	5188024016	0.000	0.000	0.390	0.000	Shortfall of Sites	0.118	Low Medium I Residential	R2-1-CUGU	Low Neighborhood Residential	[VLN1 - MU4 - 3][RN2 - 20][CPIO]	0	16.958	0.390		Residential - Single Family Residence, 1	121-5A225 173	21	Boyle Heights	No	MI	BH CPU , R2RD
Los Angeles	3306 OPAL ST	90023	5190013011	0.000	0.000	0.390	0.000	Shortfall of Sites	0.130	Low Medium I Residential	R2-1-CUGU	Low Neighborhood Residential	[VLN1 - MU4 - 3][RN2 - 20][CPIO]	0	15.424	0.390		Residential - Single Family Residence, 1	120A225 173	21	Boyle Heights	No	MI	BH CPU , R2RD
Los Angeles	3560 BESWICK ST	90023	5191012005	0.000	0.000	0.390	0.000	Shortfall of Sites	0.119	Low Medium I Residential	R2-1-CUGU	Low Neighborhood Residential	[VLN1 - MU4 - 3][RN2 - 20][CPIO]	0	16.749	0.390		Residential - Single Family Residence, 1	120A227 173	21	Boyle Heights	No	MI	BH CPU , R2RD
Los Angeles	3186 BLANCHARD ST	90063	5178007040	0.000	0.000	0.390	0.000	Shortfall of Sites	0.119	Low Medium I Residential	R2-1-CUGU	Low Neighborhood Residential	[VLN1 - MU4 - 3][RN2 - 20][CPIO]	0	16.754	0.390		Residential - Single Family Residence, 1	129A229 174	21	Boyle Heights	No	MI	BH CPU , R2RD
Los Angeles	426 N CONCORD ST	90063	5178025017	0.000	0.000	0.390	0.000	Shortfall of Sites	0.107	Low Medium I Residential	R2-1-CUGU	Low Neighborhood Residential	[VLN1 - MU4 - 3][RN2 - 20][CPIO]	0	18.776	0.390		Residential - Single Family Residence, 1	127-5A229 174	21	Boyle Heights	No	MI	BH CPU , R2RD
Los Angeles	959 S BERNAL AVE	90023	5188023020	0.000	0.000	0.390	0.000	Shortfall of Sites	0.136	Low Medium I Residential	R2-1-CUGU	Low Neighborhood Residential	[VLN1 - MU4 - 3][RN2 - 20][CPIO]	0	14.726	0.390		Residential - Single Family Residence, 1	121-5A225 174	21	Boyle Heights	No	MI	BH CPU , R2RD
Los Angeles	1149 CAMULOS ST	90023	5170002011	0.000	0.000	0.390	0.000	Shortfall of Sites	0.110	Low Medium I Residential	R2-1-CUGU	Low Neighborhood Residential	[VLN1 - MU4 - 3][RN2 - 20][CPIO]	0	18.153	0.390		Residential - Single Family Residence, 1	121-5A223 174	21	Boyle Heights	No	MI	BH CPU , R2RD
Los Angeles	3337 OPAL ST	90023	5190014022	0.000	0.000	0.390	0.000	Shortfall of Sites	0.130	Low Medium I Residential	R2-1-CUGU	Low Neighborhood Residential	[VLN1 - MU4 - 3][RN2 - 20][CPIO]	0	15.425	0.390		Residential - Single Family Residence, 1	120A225 174	21	Boyle Heights	No	MI	BH CPU , R2RD
Los Angeles	431 N BERNAL AVE	90063	5178025029	0.000	0.000	0.390	0.000	Shortfall of Sites	0.112	Low Medium I Residential	R2-1-CUGU	Low Neighborhood Residential	[VLN1 - MU4 - 3][RN2 - 20][CPIO]	0	17.882	0.390		Residential - Single Family Residence, 1	127-5A229 175	21	Boyle Heights	No	MI	BH CPU , R2RD
Los Angeles	3222 E 6TH ST	90023	5186015018	0.000	0.000	0.390	0.000	Shortfall of Sites	0.129	Low Medium I Residential	R2-1-CUGU	Low Neighborhood Residential	[VLN1 - MU4 - 3][RN2 - 20][CPIO]	0	15.557	0.390		Residential - Single Family Residence, 1	123A225 175	21	Boyle Heights	No	MI	BH CPU , R2RD
Los Angeles	3452 BESWICK ST	90023	5190001016	0.000	0.000	0.390	0.000	Shortfall of Sites	0.135	Low Medium I Residential	R2-1-CUGU	Low Neighborhood Residential	[VLN1 - MU4 - 3][RN2 - 20][CPIO]	0	14.794	0.390		Residential - Single Family Residence, 1	120A225 175	21	Boyle Heights	No	MI	BH CPU , R2RD
Los Angeles	3564 BESWICK ST	90023	5191012004	0.000	0.000	0.390	0.000	Shortfall of Sites	0.119	Low Medium I Residential	R2-1-CUGU	Low Neighborhood Residential	[VLN1 - MU4 - 3][RN2 - 20][CPIO]	0	16.748	0.390		Residential - Single Family Residence, 1	120A227 175	21	Boyle Heights	No	MI	BH CPU , R2RD
Los Angeles	1151 LOS PALOS ST	90023	5191004004	0.000	0.000	0.390	0.000	Shortfall of Sites	0.115	Low Medium I Residential	R2-1-CUGU	Low Neighborhood Residential	[VLN1 - MU4 - 3][RN2 - 20][CPIO]	0	17.414	0.390		Residential - Single Family Residence, 1	118-5A227 175	21	Boyle Heights	No	MI	BH CPU , R2RD

Jurisdiction Name	Site Address/Intersection	5 Digit ZIP Code	Assessor Parcel Number	Very Low-Income	Low-Income	Moderate-Income	Above Moderate-Income	Type of Shortfall	Parcel Size (Acres)	Current General Plan Designation	Current Zoning	Proposed General Plan (GP) Designation	Proposed Zoning	Minimum Density Allowed	Maximum Density Allowed	Total Capacity	Vacant/ Nonvacant	Description of Existing Uses	PIN	Base Density Per Acre	Community Plan Area	Rent Stabalization Ordinance	Income Category	Applicable Rezoning Program (Program informing values in Column Q listed first)
Los Angeles	1300 LA PUERTA ST	90023	5191029031	0.000	0.000	0.390	0.000	Shortfall of Sites	0.110	Low Medium I Residential	R2-1-CUGU	Low Neighborhood Residential	[VLN1 - MU4 - 3][RN2 - 20][CPIO]	0	18.150	0.390		Residential - Single Family Residence, 1	118-5A229 175	21	Boyle Heights	No	MI	BH CPU , R2RD
Los Angeles	3109 GANAHL ST	90063	5229006012	0.000	0.000	0.390	0.000	Shortfall of Sites	0.106	Low Medium I Residential	R2-1-CUGU	Low Neighborhood Residential	[VLN1 - MU4 - 3][RN2 - 20][CPIO]	0	18.922	0.390		Residential - Single Family Residence, 1	130-5A229 176	21	Boyle Heights	No	MI	BH CPU , R2RD
Los Angeles	438 N BERNAL AVE	90063	5178026009	0.000	0.000	0.390	0.000	Shortfall of Sites	0.107	Low Medium I Residential	R2-1-CUGU	Low Neighborhood Residential	[VLN1 - MU4 - 3][RN2 - 20][CPIO]	0	18.776	0.390		Residential - Single Family Residence, 1	127-5A229 176	21	Boyle Heights	No	MI	BH CPU , R2RD
Los Angeles	950 S BERNAL AVE	90023	5188022022	0.000	0.000	0.390	0.000	Shortfall of Sites	0.136	Low Medium I Residential	R2-1-CUGU	Low Neighborhood Residential	[VLN1 - MU4 - 3][RN2 - 20][CPIO]	0	14.742	0.390		Residential - Single Family Residence, 1	121-5A225 176	21	Boyle Heights	No	MI	BH CPU , R2RD
Los Angeles	3427 GARNET ST	90023	5190001033	0.000	0.000	0.390	0.000	Shortfall of Sites	0.120	Low Medium I Residential	R2-1-CUGU	Low Neighborhood Residential	[VLN1 - MU4 - 3][RN2 - 20][CPIO]	0	16.660	0.390		Residential - Single Family Residence, 1	120A225 176	21	Boyle Heights	No	MI	BH CPU , R2RD
Los Angeles	1301 LA PUERTA ST	90023	5191028014	0.000	0.000	0.390	0.000	Shortfall of Sites	0.110	Low Medium I Residential	R2-1-CUGU	Low Neighborhood Residential	[VLN1 - MU4 - 3][RN2 - 20][CPIO]	0	18.149	0.390		Residential - Single Family Residence, 1	118-5A229 176	21	Boyle Heights	No	MI	BH CPU , R2RD
Los Angeles	1300 PRADO ST	90023	5191028034	0.000	0.000	0.390	0.000	Shortfall of Sites	0.110	Low Medium I Residential	R2-1-CUGU	Low Neighborhood Residential	[VLN1 - MU4 - 3][RN2 - 20][CPIO]	0	18.150	0.390		Residential - Single Family Residence, 1	118-5A229 177	21	Boyle Heights	No	MI	BH CPU , R2RD
Los Angeles	3190 BLANCHARD ST	90063	5178007041	0.000	0.000	0.390	0.000	Shortfall of Sites	0.119	Low Medium I Residential	R2-1-CUGU	Low Neighborhood Residential	[VLN1 - MU4 - 3][RN2 - 20][CPIO]	0	16.754	0.390		Residential - Single Family Residence, 1	129A229 178	21	Boyle Heights	No	MI	BH CPU , R2RD
Los Angeles	3310 OPAL ST	90023	5190013010	0.000	0.000	0.390	0.000	Shortfall of Sites	0.130	Low Medium I Residential	R2-1-CUGU	Low Neighborhood Residential	[VLN1 - MU4 - 3][RN2 - 20][CPIO]	0	15.425	0.390		Residential - Single Family Residence, 1	120A225 178	21	Boyle Heights	No	MI	BH CPU , R2RD
Los Angeles	625 N BREED ST	90033	5175006009	0.000	0.000	0.000	0.390	Shortfall of Sites	0.080	Low Medium I Residential	R2-1-CUGU	Low Neighborhood Residential	[VLN2 - MU4 - 3][RN2 - 15][CPIO]	0	25.045	0.390		Residential - Single Family Residence, 1	130-5A225 179	29	Boyle Heights	No	ABMI	BH CPU , R2RD
Los Angeles	1119 S EVERGREEN AVE	90023	5190007010	0.000	0.000	0.390	0.000	Shortfall of Sites	0.113	Low Medium I Residential	R2-1-CUGU	Low Neighborhood Residential	[VLN1 - MU4 - 3][RN2 - 20][CPIO]	0	17.733	0.390		Residential - Single Family Residence, 1	121-5A223 179	21	Boyle Heights	No	MI	BH CPU , R2RD
Los Angeles	3431 GARNET ST	90023	5190001032	0.000	0.000	0.390	0.000	Shortfall of Sites	0.120	Low Medium I Residential	R2-1-CUGU	Low Neighborhood Residential	[VLN1 - MU4 - 3][RN2 - 20][CPIO]	0	16.661	0.390		Residential - Single Family Residence, 1	120A225 179	21	Boyle Heights	No	MI	BH CPU , R2RD
Los Angeles	1107 N EVERGREEN AVE	90033	5177009021	0.000	0.000	0.390	0.000	Shortfall of Sites	0.115	Low Medium I Residential	R2-1-CUGU	Low Neighborhood Residential	[VLN1 - MU4 - 3][RN2 - 20][CPIO]	0	17.424	0.390		Residential - Single Family Residence, 1	130-5A227 180	21	Boyle Heights	No	MI	BH CPU , R2RD
Los Angeles	422 N CONCORD ST	90063	5178025018	0.000	0.000	0.390	0.000	Shortfall of Sites	0.107	Low Medium I Residential	R2-1-CUGU	Low Neighborhood Residential	[VLN1 - MU4 - 3][RN2 - 20][CPIO]	0	18.776	0.390		Residential - Single Family Residence, 1	127-5A229 180	21	Boyle Heights	No	MI	BH CPU , R2RD
Los Angeles	3311 E 3RD ST	90063	5179012017	0.000	0.000	0.390	0.000	Shortfall of Sites	0.115	Low Medium I Residential	R2-1-CUGU	Low Neighborhood Residential	[VLN1 - MU4 - 3][RN2 - 20][CPIO]	0	17.424	0.390		Residential - Single Family Residence, 1	124-5A227 180	21	Boyle Heights	No	MI	BH CPU , R2RD
Los Angeles	1168 MARIETTA ST	90023	5170002019	0.000	0.000	0.390	0.000	Shortfall of Sites	0.119	Low Medium I Residential	R2-1-CUGU	Low Neighborhood Residential	[VLN1 - MU4 - 3][RN2 - 20][CPIO]	0	16.756	0.390		Residential - Single Family Residence, 1	121-5A221 180	21	Boyle Heights	No	MI	BH CPU , R2RD
Los Angeles	3103 BLANCHARD ST	90063	5178004020	0.000	0.000	0.390	0.000	Shortfall of Sites	0.119	Low Medium I Residential	R2-1-CUGU	Low Neighborhood Residential	[VLN1 - MU4 - 3][RN2 - 20][CPIO]	0	16.760	0.390		Residential - Single Family Residence, 1	129A227 181	21	Boyle Heights	No	MI	BH CPU , R2RD
Los Angeles	3046 FOLSOM ST	90063	5178020030	0.000	0.000	0.390	0.000	Shortfall of Sites	0.115	Low Medium I Residential	R2-1-CUGU	Low Neighborhood Residential	[VLN1 - MU4 - 3][RN2 - 20][CPIO]	0	17.424	0.390		Residential - Single Family Residence, 1	127-5A227 181	21	Boyle Heights	No	MI	BH CPU , R2RD
Los Angeles	1006 S GRANDE VISTA AVE	90023	5188024015	0.000	0.000	0.390	0.000	Shortfall of Sites	0.119	Low Medium I Residential	R2-1-CUGU	Low Neighborhood Residential	[VLN1 - MU4 - 3][RN2 - 20][CPIO]	0	16.846	0.390		Residential - Single Family Residence, 1	121-5A225 181	21	Boyle Heights	No	MI	BH CPU , R2RD
Los Angeles	3454 BESWICK ST	90023	5190001017	0.000	0.000	0.390	0.000	Shortfall of Sites	0.135	Low Medium I Residential	R2-1-CUGU	Low Neighborhood Residential	[VLN1 - MU4 - 3][RN2 - 20][CPIO]	0	14.794	0.390		Residential - Single Family Residence, 1	120A225 181	21	Boyle Heights	No	MI	BH CPU , R2RD
Los Angeles	1259 S INDIANA ST	90023	5191029015	0.000	0.000	0.390	0.000	Shortfall of Sites	0.112	Low Medium I Residential	R2-1-CUGU	Low Neighborhood Residential	[VLN1 - MU4 - 3][RN2 - 20][CPIO]	0	17.813	0.390		Residential - Single Family Residence, 1	118-5A229 181	21	Boyle Heights	No	MI	BH CPU , R2RD
Los Angeles	616 S GRANDE VISTA AVE	90023	5186015003	0.000	0.000	0.390	0.000	Shortfall of Sites	0.134	Low Medium I Residential	R2-1-CUGU	Low Neighborhood Residential	[VLN1 - MU4 - 3][RN2 - 20][CPIO]	0	14.892	0.390		Residential - Single Family Residence, 1	123A225 182	21	Boyle Heights	No	MI	BH CPU , R2RD
Los Angeles	1126 ROSALIND AVE	90023	5190007013	0.000	0.000	0.390	0.000	Shortfall of Sites	0.113	Low Medium I Residential	R2-1-CUGU	Low Neighborhood Residential	[VLN1 - MU4 - 3][RN2 - 20][CPIO]	0	17.731	0.390		Residential - Single Family Residence, 1	121-5A223 182	21	Boyle Heights	No	MI	BH CPU , R2RD
Los Angeles	1304 LA PUERTA ST	90023	5191029032	0.000	0.000	0.390	0.000	Shortfall of Sites	0.110	Low Medium I Residential	R2-1-CUGU	Low Neighborhood Residential	[VLN1 - MU4 - 3][RN2 - 20][CPIO]	0	18.150	0.390		Residential - Single Family Residence, 1	118-5A229 182	21	Boyle Heights	No	MI	BH CPU , R2RD
Los Angeles	617 GILLETTE ST	90033	5174011017	0.000	0.000	0.390	0.000	Shortfall of Sites	0.115	Low Medium I Residential	R2-1-RIO-CUGU	Low Medium Residential	[VLN1 - CR1 - 3][RG1 - 20][CPIO]	0	17.424	0.390		Residential - Single Family Residence, 1	132A221 183	21	Boyle Heights	No	MI	BH CPU , R2RD
Los Angeles	954 S BERNAL AVE	90023	5188022024	0.000	0.000	0.390	0.000	Shortfall of Sites	0.136	Low Medium I Residential	R2-1-CUGU	Low Neighborhood Residential	[VLN1 - MU4 - 3][RN2 - 20][CPIO]	0	14.742	0.390		Residential - Single Family Residence, 1	121-5A225 183	21	Boyle Heights	No	MI	BH CPU , R2RD
Los Angeles	3435 GARNET ST	90023	5190001031	0.000	0.000	0.390	0.000	Shortfall of Sites	0.120	Low Medium I Residential	R2-1-CUGU	Low Neighborhood Residential	[VLN1 - MU4 - 3][RN2 - 20][CPIO]	0	16.661	0.390		Residential - Single Family Residence, 1	120A225 183	21	Boyle Heights	No	MI	BH CPU , R2RD
Los Angeles	1062 SENTINEL AVE	90063	5229027002	0.000	0.000	0.390	0.000	Shortfall of Sites	0.110	Low Medium I Residential	R2-1-CUGU	Low Neighborhood Residential	[VLN1 - MU4 - 3][RN2 - 20][CPIO]	0	18.150	0.390		Residential - Single Family Residence, 1	130-5A229 184	21	Boyle Heights	No	MI	BH CPU , R2RD
Los Angeles	418 N CONCORD ST	90063	5178025019	0.000	0.000	0.390	0.000	Shortfall of Sites	0.107	Low Medium I Residential	R2-1-CUGU	Low Neighborhood Residential	[VLN1 - MU4 - 3][RN2 - 20][CPIO]	0	18.776	0.390		Residential - Single Family Residence, 1	127-5A229 184	21	Boyle Heights	No	MI	BH CPU , R2RD
Los Angeles	3072 INEZ ST	90023	5186019018	0.000	0.000	0.000	0.390	Shortfall of Sites	0.093	Low Medium I Residential	R2-1-CUGU	Low Neighborhood Residential	[VLN1 - MU4 - 3][RN2 - 20][CPIO]	0	21.440	0.390		Residential - Single Family Residence, 1	123A225 184	21	Boyle Heights	No	ABMI	BH CPU , R2RD
Los Angeles	1153 CAMULOS ST	90023	5170002012	0.000	0.000	0.390	0.000	Shortfall of Sites	0.110	Low Medium I Residential	R2-1-CUGU	Low Neighborhood Residential	[VLN1 - MU4 - 3][RN2 - 20][CPIO]	0	18.153	0.390		Residential - Single Family Residence, 1	121-5A223 184	21	Boyle Heights	No	MI	BH CPU , R2RD
Los Angeles	1304 PRADO ST	90023	5191028035	0.000	0.000	0.390	0.000	Shortfall of Sites	0.110	Low Medium I Residential	R2-1-CUGU	Low Neighborhood Residential	[VLN1 - MU4 - 3][RN2 - 20][CPIO]	0	18.150	0.390		Residential - Single Family Residence, 1	118-5A229 184	21	Boyle Heights	No	MI	BH CPU , R2RD
Los Angeles	618 CORNWELL ST	90033	5175006012	0.000	0.000	0.000	0.390	Shortfall of Sites	0.085	Low Medium I Residential	R2-1-CUGU	Low Neighborhood Residential	[VLN2 - MU4 - 3][RN2 - 15][CPIO]	0	23.444	0.390		Residential - Single Family Residence, 1	130-5A225 187	29	Boyle Heights	No	ABMI	BH CPU , R2RD
Los Angeles	1058 SENTINEL AVE	90063	5229027003	0.000	0.000	0.390	0.000	Shortfall of Sites	0.110	Low Medium I Residential	R2-1-CUGU	Low Neighborhood Residential	[VLN1 - MU4 - 3][RN2 - 20][CPIO]	0	18.150	0.390		Residential - Single Family Residence, 1	130-5A229 187	21	Boyle Heights	No	MI	BH CPU , R2RD
Los Angeles	3009 GANAHL ST	90063	5229004025	0.000	0.000	0.390	0.000	Shortfall of Sites	0.110	Low Medium I Residential	R2-1-CUGU	Low Neighborhood Residential	[VLN1 - MU4 - 3][RN2 - 20][CPIO]	0	18.150	0.390		Residential - Single Family Residence, 1	130-5A227 188	21	Boyle Heights	No	MI	BH CPU , R2RD
Los Angeles	3052 FOLSOM ST	90063	5178020029	0.000	0.000	0.390	0.000	Shortfall of Sites	0.114	Low Medium I Residential	R2-1-CUGU	Low Neighborhood Residential	[VLN1 - MU4 - 3][RN2 - 20][CPIO]	0	17.566	0.390		Residential - Single Family Residence, 1	127-5A227 188	21	Boyle Heights	No	MI	BH CPU , R2RD
Los Angeles	1001 S CONCORD ST	90023	5188024001	0.000	0.000	0.390	0.000	Shortfall of Sites	0.132	Low Medium I Residential	R2-1-CUGU	Low Neighborhood Residential	[VLN1 - MU4 - 3][RN2 - 20][CPIO]	0	15.103	0.390		Residential - Single Family Residence, 1	121-5A225 188	21	Boyle Heights	No	MI	BH CPU , R2RD
Los Angeles	3351 OPAL ST	90023	5190014031	0.000	0.000	0.390	0.000	Shortfall of Sites	0.121	Low Medium I Residential	R2-1-CUGU	Low Neighborhood Residential	[VLN1 - MU4 - 3][RN2 - 20][CPIO]	0	16.487	0.390		Residential - Single Family Residence, 1	120A225 188	21	Boyle Heights	No	MI	BH CPU , R2RD
Los Angeles	1263 S INDIANA ST	90023	5191029016	0.000	0.000	0.390	0.000	Shortfall of Sites	0.112	Low Medium I Residential	R2-1-CUGU	Low Neighborhood Residential	[VLN1 - MU4 - 3][RN2 - 20][CPIO]	0	17.785	0.390		Residential - Single Family Residence - Guesthouse, 1	118-5A229 188	21	Boyle Heights	No	MI	BH CPU , R2RD
Los Angeles	621 N BREED ST	90033	5175006010	0.000	0.000	0.000	0.390	Shortfall of Sites	0.080	Low Medium I Residential	R2-1-CUGU	Low Neighborhood Residential	[VLN2 - MU4 - 3][RN2 - 15][CPIO]	0	25.032	0.390		Residential - Single Family Residence, 1	130-5A225 189	29	Boyle Heights	No	ABMI	BH CPU , R2RD
Los Angeles	3169 WINTER ST	90063	5178007042	0.000	0.000	0.390	0.000	Shortfall of Sites	0.119	Low Medium I Residential	R2-1-CUGU	Low Neighborhood Residential	[VLN1 - MU4 - 3][RN2 - 20][CPIO]	0	16.753	0.390		Residential - Single Family Residence, 1	129A229 189	21	Boyle Heights	No	MI	BH CPU , R2RD
Los Angeles	430 N BERNAL AVE	90063	5178026011	0.000	0.000	0.390	0.000	Shortfall of Sites	0.112	Low Medium I Residential	R2-1-CUGU	Low Neighborhood Residential	[VLN1 - MU4 - 3][RN2 - 20][CPIO]	0	17.882	0.390		Residential - Single Family Residence, 1	127-5A229 189	21	Boyle Heights	No	MI	BH CPU , R2RD
Los Angeles	3074 INEZ ST	90023	5186019019	0.000	0.000	0.000	0.390	Shortfall of Sites	0.093	Low Medium I Residential	R2-1-CUGU	Low Neighborhood Residential	[VLN1 - MU4 - 3][RN2 - 20][CPIO]	0	21.440	0.390		Residential - Single Family Residence, 1	123A225 189	21	Boyle Heights	No	ABMI	BH CPU , R2RD
Los Angeles	1308 LA PUERTA ST	90023	5191029033	0.000	0.000	0.390	0.000	Shortfall of Sites	0.110	Low Medium I Residential	R2-1-CUGU	Low Neighborhood Residential	[VLN1 - MU4 - 3][RN2 - 20][CPIO]	0	18.150	0.390		Residential - Single Family Residence, 1	118-5A229 189	21	Boyle Heights	No	MI	BH CPU , R2RD
Los Angeles	3439 GARNET ST	90023	5190001030	0.000	0.000	0.390	0.000	Shortfall of Sites	0.120	Low Medium I Residential	R2-1-CUGU	Low Neighborhood Residential	[VLN1 - MU4 - 3][RN2 - 20][CPIO]	0	16.662	0.390		Residential - Single Family Residence - Other Improvements Only, 1	120A225 190	21	Boyle Heights	No	MI	BH CPU , R2RD
Los Angeles	3557 GARNET ST	90023	5191012013	0.000	0.000	0.390	0.000	Shortfall of Sites	0.119	Low Medium I Residential	R2-1-CUGU	Low Neighborhood Residential	[VLN1 - MU4 - 3][RN2 - 20][CPIO]	0	16.754	0.390		Residential - Single Family Residence, 1	120A227 190	21	Boyle Heights	No	MI	BH CPU , R2RD

Jurisdiction Name	Site Address/Intersection	5 Digit ZIP Code	Assessor Parcel Number	Very Low-Income	Low-Income	Moderate-Income	Above Moderate-Income	Type of Shortfall	Parcel Size (Acres)	Current General Plan Designation	Current Zoning	Proposed General Plan (GP) Designation	Proposed Zoning	Minimum Density Allowed	Maximum Density Allowed	Total Capacity	Vacant/ Nonvacant	Description of Existing Uses	PIN	Base Density Per Acre	Community Plan Area	Rent Stabalization Ordinance	Income Category	Applicable Rezoning Program (Program informing values in Column Q listed first)
Los Angeles	1309 LA PUERTA ST	90023	5191028016	0.000	0.000	0.390	0.000	Shortfall of Sites	0.110	Low Medium I Residential	R2-1-CUGU	Low Neighborhood Residential	[VLN1 - MU4 - 3][RN2 - 20][CPIO]	0	18.149	0.390		Residential - Single Family Residence, 1	118-5A229 190	21	Boyle Heights	No	MI	BH CPU , R2RD
Los Angeles	3340 E 2ND ST	90063	5179012012	0.000	0.000	0.390	0.000	Shortfall of Sites	0.115	Low Medium I Residential	R2-1-CUGU	Low Neighborhood Residential	[VLN1 - MU4 - 3][RN2 - 20][CPIO]	0	17.434	0.390		Residential - Single Family Residence, 1	124-5A227 191	21	Boyle Heights	No	MI	BH CPU , R2RD
Los Angeles	1010 S GRANDE VISTA AVE	90023	5188024014	0.000	0.000	0.390	0.000	Shortfall of Sites	0.125	Low Medium I Residential	R2-1-CUGU	Low Neighborhood Residential	[VLN1 - MU4 - 3][RN2 - 20][CPIO]	0	16.027	0.390		Residential - Single Family Residence, 1	121-5A225 191	21	Boyle Heights	No	MI	BH CPU , R2RD
Los Angeles	1308 PRADO ST	90023	5191028036	0.000	0.000	0.390	0.000	Shortfall of Sites	0.110	Low Medium I Residential	R2-1-CUGU	Low Neighborhood Residential	[VLN1 - MU4 - 3][RN2 - 20][CPIO]	0	18.150	0.390		Residential - Single Family Residence, 1	118-5A229 191	21	Boyle Heights	No	MI	BH CPU , R2RD
Los Angeles	613 GILLETTE ST	90033	5174011016	0.000	0.000	0.390	0.000	Shortfall of Sites	0.115	Low Medium I Residential	R2-1-RIO-CUGU	Low Medium Residential	[VLN1 - CR1 - 3][RG1 - 20][CPIO]	0	17.424	0.390		Residential - Single Family Residence, 1	132A221 192	21	Boyle Heights	No	MI	BH CPU , R2RD
Los Angeles	3013 GANAHL ST	90063	5229004024	0.000	0.000	0.390	0.000	Shortfall of Sites	0.110	Low Medium I Residential	R2-1-CUGU	Low Neighborhood Residential	[VLN1 - MU4 - 3][RN2 - 20][CPIO]	0	18.150	0.390		Residential - Single Family Residence, 1	130-5A227 192	21	Boyle Heights	No	MI	BH CPU , R2RD
Los Angeles	3208 BLANCHARD ST	90063	5178006010	0.000	0.000	0.390	0.000	Shortfall of Sites	0.119	Low Medium I Residential	R2-1-CUGU	Low Neighborhood Residential	[VLN1 - MU4 - 3][RN2 - 20][CPIO]	0	16.754	0.390		Residential - Single Family Residence, 1	129A229 192	21	Boyle Heights	No	MI	BH CPU , R2RD
Los Angeles	620 S GRANDE VISTA AVE	90023	5186015002	0.000	0.000	0.390	0.000	Shortfall of Sites	0.134	Low Medium I Residential	R2-1-CUGU	Low Neighborhood Residential	[VLN1 - MU4 - 3][RN2 - 20][CPIO]	0	14.892	0.390		Residential - Single Family Residence, 1	123A225 192	21	Boyle Heights	No	MI	BH CPU , R2RD
Los Angeles	967 S BERNAL AVE	90023	5188023024	0.000	0.000	0.390	0.000	Shortfall of Sites	0.136	Low Medium I Residential	R2-1-CUGU	Low Neighborhood Residential	[VLN1 - MU4 - 3][RN2 - 20][CPIO]	0	14.726	0.390		Residential - Single Family Residence, 1	121-5A225 192	21	Boyle Heights	No	MI	BH CPU , R2RD
Los Angeles	1111 EUCLID AVE	90023	5190006005	0.000	0.000	0.390	0.000	Shortfall of Sites	0.114	Low Medium I Residential	R2-1-CUGU	Low Neighborhood Residential	[VLN1 - MU4 - 3][RN2 - 20][CPIO]	0	17.611	0.390		Residential - Single Family Residence, 1	121-5A223 192	21	Boyle Heights	No	MI	BH CPU , R2RD
Los Angeles	3320 OPAL ST	90023	5190013008	0.000	0.000	0.390	0.000	Shortfall of Sites	0.130	Low Medium I Residential	R2-1-CUGU	Low Neighborhood Residential	[VLN1 - MU4 - 3][RN2 - 20][CPIO]	0	15.426	0.390		Residential - Single Family Residence, 1	120A225 192	21	Boyle Heights	No	MI	BH CPU , R2RD
Los Angeles	1114 ESPERANZA ST	90023	5191009024	0.000	0.000	0.390	0.000	Shortfall of Sites	0.115	Low Medium I Residential	R2-1-CUGU	Low Neighborhood Residential	[VLN1 - MU4 - 3][RN2 - 20][CPIO]	0	17.435	0.390		Residential - Single Family Residence, 1	120A227 192	21	Boyle Heights	No	MI	BH CPU , R2RD
Los Angeles	1309 PRADO ST	90023	5191027016	0.000	0.000	0.390	0.000	Shortfall of Sites	0.110	Low Medium I Residential	R2-1-CUGU	Low Neighborhood Residential	[VLN1 - MU4 - 3][RN2 - 20][CPIO]	0	18.124	0.390		Residential - Single Family Residence, 1	118-5A229 192	21	Boyle Heights	No	MI	BH CPU , R2RD
Los Angeles	3179 WINTER ST	90063	5178007044	0.000	0.000	0.390	0.000	Shortfall of Sites	0.119	Low Medium I Residential	R2-1-CUGU	Low Neighborhood Residential	[VLN1 - MU4 - 3][RN2 - 20][CPIO]	0	16.751	0.390		Residential - Single Family Residence, 1	129A229 193	21	Boyle Heights	No	MI	BH CPU , R2RD
Los Angeles	3516 GARNET ST	90023	5191013009	0.000	0.000	0.390	0.000	Shortfall of Sites	0.115	Low Medium I Residential	R2-1-CUGU	Low Neighborhood Residential	[VLN1 - MU4 - 3][RN2 - 20][CPIO]	0	17.318	0.390		Residential - Single Family Residence, 1	120A227 193	21	Boyle Heights	No	MI	BH CPU , R2RD
Los Angeles	3212 BLANCHARD ST	90063	5178006011	0.000	0.000	0.390	0.000	Shortfall of Sites	0.119	Low Medium I Residential	R2-1-CUGU	Low Neighborhood Residential	[VLN1 - MU4 - 3][RN2 - 20][CPIO]	0	16.754	0.390		Residential - Single Family Residence, 1	129A229 194	21	Boyle Heights	No	MI	BH CPU , R2RD
Los Angeles	1157 CAMULOS ST	90023	5170002013	0.000	0.000	0.390	0.000	Shortfall of Sites	0.110	Low Medium I Residential	R2-1-CUGU	Low Neighborhood Residential	[VLN1 - MU4 - 3][RN2 - 20][CPIO]	0	18.153	0.390		Residential - Single Family Residence, 1	121-5A223 194	21	Boyle Heights	No	MI	BH CPU , R2RD
Los Angeles	3443 GARNET ST	90023	5190001029	0.000	0.000	0.390	0.000	Shortfall of Sites	0.132	Low Medium I Residential	R2-1-CUGU	Low Neighborhood Residential	[VLN1 - MU4 - 3][RN2 - 20][CPIO]	0	15.154	0.390		Residential - Single Family Residence, 1	120A225 194	21	Boyle Heights	No	MI	BH CPU , R2RD
Los Angeles	3017 GANAHL ST	90063	5229004023	0.000	0.000	0.390	0.000	Shortfall of Sites	0.110	Low Medium I Residential	R2-1-CUGU	Low Neighborhood Residential	[VLN1 - MU4 - 3][RN2 - 20][CPIO]	0	18.150	0.390		Residential - Single Family Residence, 1	130-5A227 195	21	Boyle Heights	No	MI	BH CPU , R2RD
Los Angeles	1164 MARIETTA ST	90023	5170002020	0.000	0.000	0.390	0.000	Shortfall of Sites	0.119	Low Medium I Residential	R2-1-CUGU	Low Neighborhood Residential	[VLN1 - MU4 - 3][RN2 - 20][CPIO]	0	16.755	0.390		Residential - Single Family Residence, 1	121-5A223 196	21	Boyle Heights	No	MI	BH CPU , R2RD
Los Angeles	1312 LA PUERTA ST	90023	5191029034	0.000	0.000	0.390	0.000	Shortfall of Sites	0.110	Low Medium I Residential	R2-1-CUGU	Low Neighborhood Residential	[VLN1 - MU4 - 3][RN2 - 20][CPIO]	0	18.150	0.390		Residential - Single Family Residence, 1	118-5A229 196	21	Boyle Heights	No	MI	BH CPU , R2RD
Los Angeles	3222 BLANCHARD ST	90063	5178006013	0.000	0.000	0.390	0.000	Shortfall of Sites	0.119	Low Medium I Residential	R2-1-CUGU	Low Neighborhood Residential	[VLN1 - MU4 - 3][RN2 - 20][CPIO]	0	16.754	0.390		Residential - Single Family Residence, 1	129A229 197	21	Boyle Heights	No	MI	BH CPU , R2RD
Los Angeles	3215 INEZ ST	90023	5186015004	0.000	0.000	0.390	0.000	Shortfall of Sites	0.127	Low Medium I Residential	R2-1-CUGU	Low Neighborhood Residential	[VLN1 - MU4 - 3][RN2 - 20][CPIO]	0	15.805	0.390		Residential - Single Family Residence, 1	123A225 197	21	Boyle Heights	No	MI	BH CPU , R2RD
Los Angeles	1016 S GRANDE VISTA AVE	90023	5188024013	0.000	0.000	0.390	0.000	Shortfall of Sites	0.135	Low Medium I Residential	R2-1-CUGU	Low Neighborhood Residential	[VLN1 - MU4 - 3][RN2 - 20][CPIO]	0	14.868	0.390		Residential - Single Family Residence, 1	121-5A225 197	21	Boyle Heights	No	MI	BH CPU , R2RD
Los Angeles	1141 ROSALIND AVE	90023	5170001027	0.000	0.000	0.390	0.000	Shortfall of Sites	0.115	Low Medium I Residential	R2-1-CUGU	Low Neighborhood Residential	[VLN1 - MU4 - 3][RN2 - 20][CPIO]	0	17.433	0.390		Residential - Single Family Residence, 1	121-5A223 197	21	Boyle Heights	No	MI	BH CPU , R2RD
Los Angeles	1111 MIRASOL ST	90023	5191009001	0.000	0.000	0.390	0.000	Shortfall of Sites	0.115	Low Medium I Residential	R2-1-CUGU	Low Neighborhood Residential	[VLN1 - MU4 - 3][RN2 - 20][CPIO]	0	17.445	0.390		Residential - Single Family Residence, 1	120A227 198	21	Boyle Heights	No	MI	BH CPU , R2RD
Los Angeles	1312 PRADO ST	90023	5191028037	0.000	0.000	0.390	0.000	Shortfall of Sites	0.110	Low Medium I Residential	R2-1-CUGU	Low Neighborhood Residential	[VLN1 - MU4 - 3][RN2 - 20][CPIO]	0	18.150	0.390		Residential - Single Family Residence, 1	118-5A229 198	21	Boyle Heights	No	MI	BH CPU , R2RD
Los Angeles	3449 GARNET ST	90023	5190001028	0.000	0.000	0.390	0.000	Shortfall of Sites	0.132	Low Medium I Residential	R2-1-CUGU	Low Neighborhood Residential	[VLN1 - MU4 - 3][RN2 - 20][CPIO]	0	15.155	0.390		Residential - Single Family Residence, 1	120A225 199	21	Boyle Heights	No	MI	BH CPU , R2RD
Los Angeles	1313 PRADO ST	90023	5191027017	0.000	0.000	0.390	0.000	Shortfall of Sites	0.110	Low Medium I Residential	R2-1-CUGU	Low Neighborhood Residential	[VLN1 - MU4 - 3][RN2 - 20][CPIO]	0	18.126	0.390		Residential - Single Family Residence, 1	118-5A229 199	21	Boyle Heights	No	MI	BH CPU , R2RD
Los Angeles	1148 CAMULOS ST	90023	5170001012	0.000	0.000	0.390	0.000	Shortfall of Sites	0.116	Low Medium I Residential	R2-1-CUGU	Low Neighborhood Residential	[VLN1 - MU4 - 3][RN2 - 20][CPIO]	0	17.270	0.390		Residential - Single Family Residence, 1	121-5A223 200	21	Boyle Heights	No	MI	BH CPU , R2RD
Los Angeles	1107 SPENCE ST	90023	5190001020	0.000	0.000	0.390	0.000	Shortfall of Sites	0.135	Low Medium I Residential	R2-1-CUGU	Low Neighborhood Residential	[VLN1 - MU4 - 3][RN2 - 20][CPIO]	0	14.858	0.390		Residential - Single Family Residence, 1	120A225 200	21	Boyle Heights	No	MI	BH CPU , R2RD
Los Angeles	1046 SENTINEL AVE	90063	5229027006	0.000	0.000	0.390	0.000	Shortfall of Sites	0.110	Low Medium I Residential	R2-1-CUGU	Low Neighborhood Residential	[VLN1 - MU4 - 3][RN2 - 20][CPIO]	0	18.150	0.390		Residential - Single Family Residence, 1	130-5A229 201	21	Boyle Heights	No	MI	BH CPU , R2RD
Los Angeles	2800 E 6TH ST	90023	5185021016	0.000	0.000	0.390	0.000	Shortfall of Sites	0.127	Low Medium I Residential	R2-1-CUGU	Low Neighborhood Residential	[VLN1 - MU4 - 3][RN2 - 20][CPIO]	0	15.768	0.390		Residential - Single Family Residence, 1	124-5A223 201	21	Boyle Heights	No	MI	BH CPU , R2RD
Los Angeles	3242 E 6TH ST	90023	5186015023	0.000	0.000	0.390	0.000	Shortfall of Sites	0.127	Low Medium I Residential	R2-1-CUGU	Low Neighborhood Residential	[VLN1 - MU4 - 3][RN2 - 20][CPIO]	0	15.746	0.390		Residential - Single Family Residence, 1	123A227 201	21	Boyle Heights	No	MI	BH CPU , R2RD
Los Angeles	3565 GARNET ST	90023	5191012015	0.000	0.000	0.390	0.000	Shortfall of Sites	0.119	Low Medium I Residential	R2-1-CUGU	Low Neighborhood Residential	[VLN1 - MU4 - 3][RN2 - 20][CPIO]	0	16.754	0.390		Residential - Single Family Residence, 1	120A227 201	21	Boyle Heights	No	MI	BH CPU , R2RD
Los Angeles	3323 E 3RD ST	90063	5179012020	0.000	0.000	0.390	0.000	Shortfall of Sites	0.115	Low Medium I Residential	R2-1-CUGU	Low Neighborhood Residential	[VLN1 - MU4 - 3][RN2 - 20][CPIO]	0	17.424	0.390		Residential - Single Family Residence, 1	124-5A227 202	21	Boyle Heights	No	MI	BH CPU , R2RD
Los Angeles	714 PENRITH DR	90023	5185029005	0.000	0.000	0.000	0.390	Shortfall of Sites	0.081	Low Medium I Residential	R2-1-CUGU	Low Neighborhood Residential	[VLN2 - MU4 - 3][RN2 - 15][CPIO]	0	24.707	0.390		Residential - Single Family Residence, 1	124-5A223 202	29	Boyle Heights	No	ABMI	BH CPU , R2RD
Los Angeles	3408 SISKIYOU ST	90023	5188018002	0.000	0.000	0.000	0.390	Shortfall of Sites	0.093	Low Medium I Residential	R2-1-CUGU	Low Neighborhood Residential	[VLN2 - MU4 - 3][RN2 - 15][CPIO]	0	21.508	0.390		Residential - Single Family Residence, 1	121-5A225 202	29	Boyle Heights	No	ABMI	BH CPU , R2RD
Los Angeles	1134 ROSALIND AVE	90023	5190007017	0.000	0.000	0.390	0.000	Shortfall of Sites	0.113	Low Medium I Residential	R2-1-CUGU	Low Neighborhood Residential	[VLN1 - MU4 - 3][RN2 - 20][CPIO]	0	17.731	0.390		Residential - Single Family Residence, 1	121-5A223 202	21	Boyle Heights	No	MI	BH CPU , R2RD
Los Angeles	2003 BAILEY ST	90033	5175026006	0.000	0.000	0.390	0.000	Shortfall of Sites	0.136	Low Medium I Residential	R2-1-CUGU	Low Neighborhood Residential	[VLN1 - MU4 - 3][RN2 - 20][CPIO]	0	14.751	0.390		Residential - Single Family Residence, 1	130-5A223 203	21	Boyle Heights	No	MI	BH CPU , R2RD
Los Angeles	1051 STONE ST	90063	5229027031	0.000	0.000	0.390	0.000	Shortfall of Sites	0.110	Low Medium I Residential	R2-1-CUGU	Low Neighborhood Residential	[VLN1 - MU4 - 3][RN2 - 20][CPIO]	0	18.177	0.390		Residential - Single Family Residence, 1	130-5A229 203	21	Boyle Heights	No	MI	BH CPU , R2RD
Los Angeles	1115 EUCLID AVE	90023	5190006007	0.000	0.000	0.390	0.000	Shortfall of Sites	0.114	Low Medium I Residential	R2-1-CUGU	Low Neighborhood Residential	[VLN1 - MU4 - 3][RN2 - 20][CPIO]	0	17.611	0.390		Residential - Single Family Residence, 1	121-5A223 203	21	Boyle Heights	No	MI	BH CPU , R2RD
Los Angeles	3453 GARNET ST	90023	5190001027	0.000	0.000	0.390	0.000	Shortfall of Sites	0.135	Low Medium I Residential	R2-1-CUGU	Low Neighborhood Residential	[VLN1 - MU4 - 3][RN2 - 20][CPIO]	0	14.853	0.390		Residential - Single Family Residence, 1	120A225 203	21	Boyle Heights	No	MI	BH CPU , R2RD
Los Angeles	3524 GARNET ST	90023	5191013011	0.000	0.000	0.390	0.000	Shortfall of Sites	0.115	Low Medium I Residential	R2-1-CUGU	Low Neighborhood Residential	[VLN1 - MU4 - 3][RN2 - 20][CPIO]	0	17.316	0.390		Residential - Single Family Residence, 1	120A227 203	21	Boyle Heights	No	MI	BH CPU , R2RD
Los Angeles	3025 GANAHL ST	90063	5229004021	0.000	0.000	0.390	0.000	Shortfall of Sites	0.110	Low Medium I Residential	R2-1-CUGU	Low Neighborhood Residential	[VLN1 - MU4 - 3][RN2 - 20][CPIO]	0	18.150	0.390		Residential - Single Family Residence, 1	130-5A227 204	21	Boyle Heights	No	MI	BH CPU , R2RD
Los Angeles	3017 E 5TH ST	90063	5186001047	0.000	0.000	0.390	0.000	Shortfall of Sites	0.138	Low Medium I Residential	R2-1-CUGU	Low Neighborhood Residential	[VLN1 - MU4 - 3][RN2 - 20][CPIO]	0	14.525	0.390		Residential - Single Family Residence, 1	124-5A225 204	21	Boyle Heights	No	MI	BH CPU , R2RD

Jurisdiction Name	Site Address/Intersection	5 Digit ZIP Code	Assessor Parcel Number	Very Low-Income	Low-Income	Moderate-Income	Above Moderate-Income	Type of Shortfall	Parcel Size (Acres)	Current General Plan Designation	Current Zoning	Proposed General Plan (GP) Designation	Proposed Zoning	Minimum Density Allowed	Maximum Density Allowed	Total Capacity	Vacant/ Nonvacant	Description of Existing Uses	PIN	Base Density Per Acre	Community Plan Area	Rent Stabalization Ordinance	Income Category	Applicable Rezoning Program (Program informing values in Column Q listed first)
Los Angeles	1161 CAMULOS ST	90023	5170002014	0.000	0.000	0.390	0.000	Shortfall of Sites	0.110	Low Medium I Residential	R2-1-CUGU	Low Neighborhood Residential	[VLN1 - MU4 - 3][RN2 - 20][CPIO]	0	18.153	0.390		Residential - Single Family Residence, 1	121-5A223 204	21	Boyle Heights	No	MI	BH CPU , R2RD
Los Angeles	3416 GARNET ST	90023	5190015008	0.000	0.000	0.390	0.000	Shortfall of Sites	0.130	Low Medium I Residential	R2-1-CUGU	Low Neighborhood Residential	[VLN1 - MU4 - 3][RN2 - 20][CPIO]	0	15.346	0.390		Residential - Single Family Residence, 1	120A225 204	21	Boyle Heights	No	MI	BH CPU , R2RD
Los Angeles	1058 STONE ST	90063	5229025004	0.000	0.000	0.390	0.000	Shortfall of Sites	0.110	Low Medium I Residential	R2-1-CUGU	Low Neighborhood Residential	[VLN1 - MU4 - 3][RN2 - 20][CPIO]	0	18.150	0.390		Residential - Single Family Residence, 1	130-5A229 205	21	Boyle Heights	No	MI	BH CPU , R2RD
Los Angeles	3022 BLANCHARD ST	90063	5178008011	0.000	0.000	0.390	0.000	Shortfall of Sites	0.119	Low Medium I Residential	R2-1-CUGU	Low Neighborhood Residential	[VLN1 - MU4 - 3][RN2 - 20][CPIO]	0	16.754	0.390		Residential - Single Family Residence, 1	129A227 206	21	Boyle Heights	No	MI	BH CPU , R2RD
Los Angeles	3327 E 3RD ST	90063	5179012021	0.000	0.000	0.390	0.000	Shortfall of Sites	0.115	Low Medium I Residential	R2-1-CUGU	Low Neighborhood Residential	[VLN1 - MU4 - 3][RN2 - 20][CPIO]	0	17.424	0.390		Residential - Single Family Residence, 1	124-5A227 206	21	Boyle Heights	No	MI	BH CPU , R2RD
Los Angeles	1115 MIRASOL ST	90023	5191009002	0.000	0.000	0.390	0.000	Shortfall of Sites	0.115	Low Medium I Residential	R2-1-CUGU	Low Neighborhood Residential	[VLN1 - MU4 - 3][RN2 - 20][CPIO]	0	17.444	0.390		Residential - Single Family Residence, 1	120A227 207	21	Boyle Heights	No	MI	BH CPU , R2RD
Los Angeles	2911 NEW JERSEY ST	90033	5180019017	0.000	0.000	0.000	0.390	Shortfall of Sites	0.069	Low Medium I Residential	R2-1-CUGU	Low Neighborhood Residential	[VLN2 - MU4 - 3][RN2 - 15][CPIO]	0	28.883	0.390		Residential - Single Family Residence, 1	127-5A225 208	29	Boyle Heights	No	ABMI	BH CPU , R2RD
Los Angeles	3077 GUIRADO ST	90023	5186019051	0.000	0.000	0.390	0.000	Shortfall of Sites	0.135	Low Medium I Residential	R2-1-CUGU	Low Neighborhood Residential	[VLN1 - MU4 - 3][RN2 - 20][CPIO]	0	14.761	0.390		Residential - Single Family Residence, 1	123A225 208	21	Boyle Heights	No	MI	BH CPU , R2RD
Los Angeles	3205 WINTER ST	90063	5178006016	0.000	0.000	0.390	0.000	Shortfall of Sites	0.119	Low Medium I Residential	R2-1-CUGU	Low Neighborhood Residential	[VLN1 - MU4 - 3][RN2 - 20][CPIO]	0	16.747	0.390		Residential - Single Family Residence, 1	129A229 209	21	Boyle Heights	No	MI	BH CPU , R2RD
Los Angeles	3331 E 3RD ST	90063	5179012022	0.000	0.000	0.390	0.000	Shortfall of Sites	0.115	Low Medium I Residential	R2-1-CUGU	Low Neighborhood Residential	[VLN1 - MU4 - 3][RN2 - 20][CPIO]	0	17.424	0.390		Residential - Single Family Residence, 1	124-5A227 209	21	Boyle Heights	No	MI	BH CPU , R2RD
Los Angeles	1147 ROSALIND AVE	90023	5170001026	0.000	0.000	0.390	0.000	Shortfall of Sites	0.115	Low Medium I Residential	R2-1-CUGU	Low Neighborhood Residential	[VLN1 - MU4 - 3][RN2 - 20][CPIO]	0	17.421	0.390		Residential - Single Family Residence, 1	121-5A223 209	21	Boyle Heights	No	MI	BH CPU , R2RD
Los Angeles	3457 GARNET ST	90023	5190001026	0.000	0.000	0.390	0.000	Shortfall of Sites	0.135	Low Medium I Residential	R2-1-CUGU	Low Neighborhood Residential	[VLN1 - MU4 - 3][RN2 - 20][CPIO]	0	14.804	0.390		Residential - Single Family Residence, 1	120A225 209	21	Boyle Heights	No	MI	BH CPU , R2RD
Los Angeles	1125 S EVERGREEN AVE	90023	5190007016	0.000	0.000	0.390	0.000	Shortfall of Sites	0.113	Low Medium I Residential	R2-1-CUGU	Low Neighborhood Residential	[VLN1 - MU4 - 3][RN2 - 20][CPIO]	0	17.728	0.390		Residential - Single Family Residence, 1	121-5A223 210	21	Boyle Heights	No	MI	BH CPU , R2RD
Los Angeles	3420 GARNET ST	90023	5190015009	0.000	0.000	0.390	0.000	Shortfall of Sites	0.130	Low Medium I Residential	R2-1-CUGU	Low Neighborhood Residential	[VLN1 - MU4 - 3][RN2 - 20][CPIO]	0	15.346	0.390		Residential - Single Family Residence, 1	120A225 210	21	Boyle Heights	No	MI	BH CPU , R2RD
Los Angeles	1047 STONE ST	90063	5229027030	0.000	0.000	0.390	0.000	Shortfall of Sites	0.110	Low Medium I Residential	R2-1-CUGU	Low Neighborhood Residential	[VLN1 - MU4 - 3][RN2 - 20][CPIO]	0	18.174	0.390		Residential - Single Family Residence, 1	130-5A229 211	21	Boyle Heights	No	MI	BH CPU , R2RD
Los Angeles	3209 WINTER ST	90063	5178006017	0.000	0.000	0.390	0.000	Shortfall of Sites	0.119	Low Medium I Residential	R2-1-CUGU	Low Neighborhood Residential	[VLN1 - MU4 - 3][RN2 - 20][CPIO]	0	16.746	0.390		Residential - Single Family Residence, 1	129A229 211	21	Boyle Heights	No	MI	BH CPU , R2RD
Los Angeles	1111 SPENCE ST	90023	5190001021	0.000	0.000	0.390	0.000	Shortfall of Sites	0.120	Low Medium I Residential	R2-1-CUGU	Low Neighborhood Residential	[VLN1 - MU4 - 3][RN2 - 20][CPIO]	0	16.717	0.390		Residential - Single Family Residence, 1	120A225 211	21	Boyle Heights	No	MI	BH CPU , R2RD
Los Angeles	3532 GARNET ST	90023	5191013013	0.000	0.000	0.390	0.000	Shortfall of Sites	0.116	Low Medium I Residential	R2-1-CUGU	Low Neighborhood Residential	[VLN1 - MU4 - 3][RN2 - 20][CPIO]	0	17.315	0.390		Residential - Single Family Residence, 1	120A227 211	21	Boyle Heights	No	MI	BH CPU , R2RD
Los Angeles	1054 STONE ST	90063	5229025005	0.000	0.000	0.390	0.000	Shortfall of Sites	0.110	Low Medium I Residential	R2-1-CUGU	Low Neighborhood Residential	[VLN1 - MU4 - 3][RN2 - 20][CPIO]	0	18.150	0.390		Residential - Single Family Residence, 1	130-5A229 212	21	Boyle Heights	No	MI	BH CPU , R2RD
Los Angeles	3231 INEZ ST	90023	5186015008	0.000	0.000	0.390	0.000	Shortfall of Sites	0.129	Low Medium I Residential	R2-1-CUGU	Low Neighborhood Residential	[VLN1 - MU4 - 3][RN2 - 20][CPIO]	0	15.524	0.390		Residential - Single Family Residence, 1	123A225 212	21	Boyle Heights	No	MI	BH CPU , R2RD
Los Angeles	3166 WINTER ST	90063	5178012028	0.000	0.000	0.390	0.000	Shortfall of Sites	0.108	Low Medium I Residential	R2-1-CUGU	Low Neighborhood Residential	[VLN1 - MU4 - 3][RN2 - 20][CPIO]	0	18.593	0.390		Residential - Single Family Residence, 1	129A229 213	21	Boyle Heights	No	MI	BH CPU , R2RD
Los Angeles	2915 NEW JERSEY ST	90033	5180019016	0.000	0.000	0.000	0.390	Shortfall of Sites	0.069	Low Medium I Residential	R2-1-CUGU	Low Neighborhood Residential	[VLN2 - MU4 - 3][RN2 - 15][CPIO]	0	28.883	0.390		Residential - Single Family Residence, 1	127-5A225 213	29	Boyle Heights	No	ABMI	BH CPU , R2RD
Los Angeles	1059 THORNTON ST	90063	5229025018	0.000	0.000	0.390	0.000	Shortfall of Sites	0.110	Low Medium I Residential	R2-1-CUGU	Low Neighborhood Residential	[VLN1 - MU4 - 3][RN2 - 20][CPIO]	0	18.125	0.390		Residential - Single Family Residence, 1	130-5A229 214	21	Boyle Heights	No	MI	BH CPU , R2RD
Los Angeles	831 BLADES ST	90063	5178008013	0.000	0.000	0.390	0.000	Shortfall of Sites	0.100	Low Medium I Residential	R2-1-CUGU	Low Neighborhood Residential	[VLN1 - MU4 - 3][RN2 - 20][CPIO]	0	19.974	0.390		Residential - Single Family Residence, 1	129A227 214	21	Boyle Heights	No	MI	BH CPU , R2RD
Los Angeles	3215 WINTER ST	90063	5178006018	0.000	0.000	0.390	0.000	Shortfall of Sites	0.119	Low Medium I Residential	R2-1-CUGU	Low Neighborhood Residential	[VLN1 - MU4 - 3][RN2 - 20][CPIO]	0	16.745	0.390		Residential - Single Family Residence, 1	129A229 214	21	Boyle Heights	No	MI	BH CPU , R2RD
Los Angeles	3081 GUIRADO ST	90023	5186019052	0.000	0.000	0.390	0.000	Shortfall of Sites	0.135	Low Medium I Residential	R2-1-CUGU	Low Neighborhood Residential	[VLN1 - MU4 - 3][RN2 - 20][CPIO]	0	14.761	0.390		Residential - Single Family Residence, 1	123A225 214	21	Boyle Heights	No	MI	BH CPU , R2RD
Los Angeles	1043 STONE ST	90063	5229027029	0.000	0.000	0.390	0.000	Shortfall of Sites	0.110	Low Medium I Residential	R2-1-CUGU	Low Neighborhood Residential	[VLN1 - MU4 - 3][RN2 - 20][CPIO]	0	18.171	0.390		Residential - Single Family Residence, 1	130-5A229 215	21	Boyle Heights	No	MI	BH CPU , R2RD
Los Angeles	3127 BLANCHARD ST	90063	5178005028	0.000	0.000	0.390	0.000	Shortfall of Sites	0.119	Low Medium I Residential	R2-1-CUGU	Low Neighborhood Residential	[VLN1 - MU4 - 3][RN2 - 20][CPIO]	0	16.754	0.390		Residential - Single Family Residence, 1	129A227 215	21	Boyle Heights	No	MI	BH CPU , R2RD
Los Angeles	3027 E 5TH ST	90063	5186001049	0.000	0.000	0.390	0.000	Shortfall of Sites	0.135	Low Medium I Residential	R2-1-CUGU	Low Neighborhood Residential	[VLN1 - MU4 - 3][RN2 - 20][CPIO]	0	14.837	0.390		Residential - Single Family Residence, 1	124-5A225 215	21	Boyle Heights	No	MI	BH CPU , R2RD
Los Angeles	3418 SISKIYOU ST	90023	5188018028	0.000	0.000	0.000	0.390	Shortfall of Sites	0.093	Low Medium I Residential	R2-1-CUGU	Low Neighborhood Residential	[VLN2 - MU4 - 3][RN2 - 15][CPIO]	0	21.506	0.390		Residential - Single Family Residence, 1	121-5A227 215	29	Boyle Heights	No	ABMI	BH CPU , R2RD
Los Angeles	3029 GANAHL ST	90063	5229004020	0.000	0.000	0.390	0.000	Shortfall of Sites	0.110	Low Medium I Residential	R2-1-CUGU	Low Neighborhood Residential	[VLN1 - MU4 - 3][RN2 - 20][CPIO]	0	18.157	0.390		Residential - Single Family Residence, 1	130-5A227 216	21	Boyle Heights	No	MI	BH CPU , R2RD
Los Angeles	1050 STONE ST	90063	5229025006	0.000	0.000	0.390	0.000	Shortfall of Sites	0.110	Low Medium I Residential	R2-1-CUGU	Low Neighborhood Residential	[VLN1 - MU4 - 3][RN2 - 20][CPIO]	0	18.150	0.390		Residential - Single Family Residence, 1	130-5A229 216	21	Boyle Heights	No	MI	BH CPU , R2RD
Los Angeles	3168 WINTER ST	90063	5178012001	0.000	0.000	0.390	0.000	Shortfall of Sites	0.119	Low Medium I Residential	R2-1-CUGU	Low Neighborhood Residential	[VLN1 - MU4 - 3][RN2 - 20][CPIO]	0	16.787	0.390		Residential - Single Family Residence, 1	129A229 216	21	Boyle Heights	No	MI	BH CPU , R2RD
Los Angeles	1126 ESPERANZA ST	90023	5191009021	0.000	0.000	0.390	0.000	Shortfall of Sites	0.115	Low Medium I Residential	R2-1-CUGU	Low Neighborhood Residential	[VLN1 - MU4 - 3][RN2 - 20][CPIO]	0	17.439	0.390		Residential - Single Family Residence, 1	120A227 216	21	Boyle Heights	No	MI	BH CPU , R2RD
Los Angeles	1034 SENTINEL AVE	90063	5229027009	0.000	0.000	0.390	0.000	Shortfall of Sites	0.110	Low Medium I Residential	R2-1-CUGU	Low Neighborhood Residential	[VLN1 - MU4 - 3][RN2 - 20][CPIO]	0	18.150	0.390		Residential - Single Family Residence, 1	130-5A229 217	21	Boyle Heights	No	MI	BH CPU , R2RD
Los Angeles	2011 BAILEY ST	90033	5175026004	0.000	0.000	0.390	0.000	Shortfall of Sites	0.136	Low Medium I Residential	R2-1-CUGU	Low Neighborhood Residential	[VLN1 - MU4 - 3][RN2 - 20][CPIO]	0	14.667	0.390		Residential - Single Family Residence, 1	130-5A223 218	21	Boyle Heights	No	MI	BH CPU , R2RD
Los Angeles	3172 WINTER ST	90063	5178012002	0.000	0.000	0.390	0.000	Shortfall of Sites	0.119	Low Medium I Residential	R2-1-CUGU	Low Neighborhood Residential	[VLN1 - MU4 - 3][RN2 - 20][CPIO]	0	16.762	0.390		Residential - Single Family Residence, 1	129A229 218	21	Boyle Heights	No	MI	BH CPU , R2RD
Los Angeles	1110 EUCLID AVE	90023	5190006018	0.000	0.000	0.390	0.000	Shortfall of Sites	0.110	Low Medium I Residential	R2-1-CUGU	Low Neighborhood Residential	[VLN1 - MU4 - 3][RN2 - 20][CPIO]	0	18.154	0.390		Residential - Single Family Residence, 1	121-5A223 218	21	Boyle Heights	No	MI	BH CPU , R2RD
Los Angeles	3544 GARNET ST	90023	5191014010	0.000	0.000	0.390	0.000	Shortfall of Sites	0.101	Low Medium I Residential	R2-1-CUGU	Low Neighborhood Residential	[VLN1 - MU4 - 3][RN2 - 20][CPIO]	0	19.786	0.390		Residential - Single Family Residence, 1	120A227 218	21	Boyle Heights	No	MI	BH CPU , R2RD
Los Angeles	1055 THORNTON ST	90063	5229025017	0.000	0.000	0.390	0.000	Shortfall of Sites	0.110	Low Medium I Residential	R2-1-CUGU	Low Neighborhood Residential	[VLN1 - MU4 - 3][RN2 - 20][CPIO]	0	18.123	0.390		Residential - Single Family Residence, 1	130-5A229 219	21	Boyle Heights	No	MI	BH CPU , R2RD
Los Angeles	3133 BLANCHARD ST	90063	5178005027	0.000	0.000	0.390	0.000	Shortfall of Sites	0.119	Low Medium I Residential	R2-1-CUGU	Low Neighborhood Residential	[VLN1 - MU4 - 3][RN2 - 20][CPIO]	0	16.754	0.390		Residential - Single Family Residence, 1	129A227 219	21	Boyle Heights	No	MI	BH CPU , R2RD
Los Angeles	3223 WINTER ST	90063	5178006020	0.000	0.000	0.390	0.000	Shortfall of Sites	0.119	Low Medium I Residential	R2-1-CUGU	Low Neighborhood Residential	[VLN1 - MU4 - 3][RN2 - 20][CPIO]	0	16.743	0.390		Residential - Single Family Residence, 1	129A229 219	21	Boyle Heights	No	MI	BH CPU , R2RD
Los Angeles	3337 E 3RD ST	90063	5179012024	0.000	0.000	0.390	0.000	Shortfall of Sites	0.115	Low Medium I Residential	R2-1-CUGU	Low Neighborhood Residential	[VLN1 - MU4 - 3][RN2 - 20][CPIO]	0	17.424	0.390		Residential - Single Family Residence, 1	124-5A227 219	21	Boyle Heights	No	MI	BH CPU , R2RD
Los Angeles	1151 ROSALIND AVE	90023	5170001025	0.000	0.000	0.390	0.000	Shortfall of Sites	0.115	Low Medium I Residential	R2-1-CUGU	Low Neighborhood Residential	[VLN1 - MU4 - 3][RN2 - 20][CPIO]	0	17.409	0.390		Residential - Single Family Residence, 1	121-5A223 219	21	Boyle Heights	No	MI	BH CPU , R2RD
Los Angeles	607 N BREED ST	90033	5175006015	0.000	0.000	0.390	0.000	Shortfall of Sites	0.100	Low Medium I Residential	R2-1-CUGU	Low Neighborhood Residential	[VLN2 - MU4 - 3][RN2 - 15][CPIO]	0	19.989	0.390		Residential - Single Family Residence, 1	130-5A225 220	29	Boyle Heights	No	MI	BH CPU , R2RD
Los Angeles	1039 STONE ST	90063	5229027028	0.000	0.000	0.390	0.000	Shortfall of Sites	0.110	Low Medium I Residential	R2-1-CUGU	Low Neighborhood Residential	[VLN1 - MU4 - 3][RN2 - 20][CPIO]	0	18.167	0.390		Residential - Single Family Residence, 1	130-5A229 220	21	Boyle Heights	No	MI	BH CPU , R2RD

Jurisdiction Name	Site Address/Intersection	5 Digit ZIP Code	Assessor Parcel Number	Very Low-Income	Low-Income	Moderate-Income	Above Moderate-Income	Type of Shortfall	Parcel Size (Acres)	Current General Plan Designation	Current Zoning	Proposed General Plan (GP) Designation	Proposed Zoning	Minimum Density Allowed	Maximum Density Allowed	Total Capacity	Vacant/ Nonvacant	Description of Existing Uses	PIN	Base Density Per Acre	Community Plan Area	Rent Stabalization Ordinance	Income Category	Applicable Rezoning Program (Program informing values in Column Q listed first)
Los Angeles	3045 E EAST SIDE BLVD	90063	5178020027	0.000	0.000	0.000	0.390	Shortfall of Sites	0.094	Low Medium I Residential	R2-1-CUGU	Low Neighborhood Residential	[VLN1 - MU4 - 3][RN2 - 20][CPIO]	0	21.168	0.390		Residential - Single Family Residence, 1	127-5A227 220	21	Boyle Heights	No	ABMI	BH CPU , R2RD
Los Angeles	3422 SISKIYOU ST	90023	5188018003	0.000	0.000	0.000	0.390	Shortfall of Sites	0.093	Low Medium I Residential	R2-1-CUGU	Low Neighborhood Residential	[VLN2 - MU4 - 3][RN2 - 15][CPIO]	0	21.506	0.390		Residential - Single Family Residence, 1	121-5A227 220	29	Boyle Heights	No	ABMI	BH CPU , R2RD
Los Angeles	3033 GANAHL ST	90063	5229005013	0.000	0.000	0.390	0.000	Shortfall of Sites	0.111	Low Medium I Residential	R2-1-CUGU	Low Neighborhood Residential	[VLN1 - MU4 - 3][RN2 - 20][CPIO]	0	18.059	0.390		Residential - Single Family Residence, 1	130-5A227 221	21	Boyle Heights	No	MI	BH CPU , R2RD
Los Angeles	1129 S EVERGREEN AVE	90023	5190007018	0.000	0.000	0.390	0.000	Shortfall of Sites	0.113	Low Medium I Residential	R2-1-CUGU	Low Neighborhood Residential	[VLN1 - MU4 - 3][RN2 - 20][CPIO]	0	17.726	0.390		Residential - Single Family Residence, 1	121-5A223 221	21	Boyle Heights	No	MI	BH CPU , R2RD
Los Angeles	1046 STONE ST	90063	5229025007	0.000	0.000	0.390	0.000	Shortfall of Sites	0.110	Low Medium I Residential	R2-1-CUGU	Low Neighborhood Residential	[VLN1 - MU4 - 3][RN2 - 20][CPIO]	0	18.150	0.390		Residential - Single Family Residence, 1	130-5A229 222	21	Boyle Heights	No	MI	BH CPU , R2RD
Los Angeles	3176 WINTER ST	90063	5178012003	0.000	0.000	0.390	0.000	Shortfall of Sites	0.119	Low Medium I Residential	R2-1-CUGU	Low Neighborhood Residential	[VLN1 - MU4 - 3][RN2 - 20][CPIO]	0	16.758	0.390		Residential - Single Family Residence, 1	129A229 222	21	Boyle Heights	No	MI	BH CPU , R2RD
Los Angeles	1156 CAMULOS ST	90023	5170001014	0.000	0.000	0.390	0.000	Shortfall of Sites	0.116	Low Medium I Residential	R2-1-CUGU	Low Neighborhood Residential	[VLN1 - MU4 - 3][RN2 - 20][CPIO]	0	17.270	0.390		Residential - Single Family Residence, 1	121-5A223 222	21	Boyle Heights	No	MI	BH CPU , R2RD
Los Angeles	1117 SPENCE ST	90023	5190001022	0.000	0.000	0.390	0.000	Shortfall of Sites	0.120	Low Medium I Residential	R2-1-CUGU	Low Neighborhood Residential	[VLN1 - MU4 - 3][RN2 - 20][CPIO]	0	16.714	0.390		Residential - Single Family Residence, 1	120A225 222	21	Boyle Heights	No	MI	BH CPU , R2RD
Los Angeles	3548 GARNET ST	90023	5191014009	0.000	0.000	0.390	0.000	Shortfall of Sites	0.116	Low Medium I Residential	R2-1-CUGU	Low Neighborhood Residential	[VLN1 - MU4 - 3][RN2 - 20][CPIO]	0	17.312	0.390		Residential - Single Family Residence, 1	120A227 222	21	Boyle Heights	No	MI	BH CPU , R2RD
Los Angeles	1070 N EVERGREEN AVE	90033	5229029001	0.000	0.000	0.390	0.000	Shortfall of Sites	0.110	Low Medium I Residential	R2-1-CUGU	Low Neighborhood Residential	[VLN1 - MU4 - 3][RN2 - 20][CPIO]	0	18.150	0.390		Residential - Single Family Residence, 1	130-5A227 224	21	Boyle Heights	No	MI	BH CPU , R2RD
Los Angeles	1051 THORNTON ST	90063	5229025016	0.000	0.000	0.390	0.000	Shortfall of Sites	0.110	Low Medium I Residential	R2-1-CUGU	Low Neighborhood Residential	[VLN1 - MU4 - 3][RN2 - 20][CPIO]	0	18.122	0.390		Residential - Single Family Residence, 1	130-5A229 224	21	Boyle Heights	No	MI	BH CPU , R2RD
Los Angeles	2801 MICHIGAN AVE	90033	5180018007	0.000	0.000	0.000	0.390	Shortfall of Sites	0.089	Low Medium I Residential	R2-1-CUGU	Low Neighborhood Residential	[VLN2 - MU4 - 3][RN2 - 15][CPIO]	0	22.418	0.390		Residential - Single Family Residence, 1	127-5A225 224	29	Boyle Heights	No	ABMI	BH CPU , R2RD
Los Angeles	3016 GLEASON AVE	90063	5179003020	0.000	0.000	0.390	0.000	Shortfall of Sites	0.127	Low Medium I Residential	R2-1-CUGU	Low Neighborhood Residential	[VLN1 - MU4 - 3][RN2 - 20][CPIO]	0	15.727	0.390		Residential - Single Family Residence, 1	126A225 224	21	Boyle Heights	No	MI	BH CPU , R2RD
Los Angeles	1123 MIRASOL ST	90023	5191009004	0.000	0.000	0.390	0.000	Shortfall of Sites	0.115	Low Medium I Residential	R2-1-CUGU	Low Neighborhood Residential	[VLN1 - MU4 - 3][RN2 - 20][CPIO]	0	17.442	0.390		Residential - Single Family Residence, 1	120A227 224	21	Boyle Heights	No	MI	BH CPU , R2RD
Los Angeles	1035 STONE ST	90063	5229027027	0.000	0.000	0.390	0.000	Shortfall of Sites	0.110	Low Medium I Residential	R2-1-CUGU	Low Neighborhood Residential	[VLN1 - MU4 - 3][RN2 - 20][CPIO]	0	18.164	0.390		Residential - Single Family Residence, 1	130-5A229 225	21	Boyle Heights	No	MI	BH CPU , R2RD
Los Angeles	3343 E 3RD ST	90063	5179012025	0.000	0.000	0.390	0.000	Shortfall of Sites	0.115	Low Medium I Residential	R2-1-CUGU	Low Neighborhood Residential	[VLN1 - MU4 - 3][RN2 - 20][CPIO]	0	17.424	0.390		Residential - Single Family Residence, 1	124-5A227 225	21	Boyle Heights	No	MI	BH CPU , R2RD
Los Angeles	3426 SISKIYOU ST	90023	5188018004	0.000	0.000	0.000	0.390	Shortfall of Sites	0.093	Low Medium I Residential	R2-1-CUGU	Low Neighborhood Residential	[VLN2 - MU4 - 3][RN2 - 15][CPIO]	0	21.505	0.390		Residential - Single Family Residence, 1	121-5A227 225	29	Boyle Heights	No	ABMI	BH CPU , R2RD
Los Angeles	1142 ROSALIND AVE	90023	5190007021	0.000	0.000	0.390	0.000	Shortfall of Sites	0.113	Low Medium I Residential	R2-1-CUGU	Low Neighborhood Residential	[VLN1 - MU4 - 3][RN2 - 20][CPIO]	0	17.731	0.390		Residential - Single Family Residence, 1	121-5A223 225	21	Boyle Heights	No	MI	BH CPU , R2RD
Los Angeles	1130 ESPERANZA ST	90023	5191009020	0.000	0.000	0.390	0.000	Shortfall of Sites	0.115	Low Medium I Residential	R2-1-CUGU	Low Neighborhood Residential	[VLN1 - MU4 - 3][RN2 - 20][CPIO]	0	17.440	0.390		Residential - Single Family Residence, 1	120A227 226	21	Boyle Heights	No	MI	BH CPU , R2RD
Los Angeles	2019 BAILEY ST	90033	5175026002	0.000	0.000	0.390	0.000	Shortfall of Sites	0.137	Low Medium I Residential	R2-1-CUGU	Low Neighborhood Residential	[VLN1 - MU4 - 3][RN2 - 20][CPIO]	0	14.584	0.390		Residential - Single Family Residence, 1	130-5A223 227	21	Boyle Heights	No	MI	BH CPU , R2RD
Los Angeles	3552 GARNET ST	90023	5191014008	0.000	0.000	0.390	0.000	Shortfall of Sites	0.116	Low Medium I Residential	R2-1-CUGU	Low Neighborhood Residential	[VLN1 - MU4 - 3][RN2 - 20][CPIO]	0	17.311	0.390		Residential - Single Family Residence, 1	120A227 227	21	Boyle Heights	No	MI	BH CPU , R2RD
Los Angeles	1047 THORNTON ST	90063	5229025015	0.000	0.000	0.390	0.000	Shortfall of Sites	0.110	Low Medium I Residential	R2-1-CUGU	Low Neighborhood Residential	[VLN1 - MU4 - 3][RN2 - 20][CPIO]	0	18.121	0.390		Residential - Single Family Residence, 1	130-5A229 228	21	Boyle Heights	No	MI	BH CPU , R2RD
Los Angeles	3243 INEZ ST	90023	5186015011	0.000	0.000	0.390	0.000	Shortfall of Sites	0.127	Low Medium I Residential	R2-1-CUGU	Low Neighborhood Residential	[VLN1 - MU4 - 3][RN2 - 20][CPIO]	0	15.711	0.390		Residential - Single Family Residence, 1	123A225 228	21	Boyle Heights	No	MI	BH CPU , R2RD
Los Angeles	3434 GARNET ST	90023	5190015012	0.000	0.000	0.390	0.000	Shortfall of Sites	0.116	Low Medium I Residential	R2-1-CUGU	Low Neighborhood Residential	[VLN1 - MU4 - 3][RN2 - 20][CPIO]	0	17.255	0.390		Residential - Single Family Residence, 1	120A225 228	21	Boyle Heights	No	MI	BH CPU , R2RD
Los Angeles	1031 STONE ST	90063	5229027026	0.000	0.000	0.390	0.000	Shortfall of Sites	0.110	Low Medium I Residential	R2-1-CUGU	Low Neighborhood Residential	[VLN1 - MU4 - 3][RN2 - 20][CPIO]	0	18.161	0.390		Residential - Single Family Residence, 1	130-5A229 229	21	Boyle Heights	No	MI	BH CPU , R2RD
Los Angeles	2925 NEW JERSEY ST	90033	5180019013	0.000	0.000	0.000	0.390	Shortfall of Sites	0.069	Low Medium I Residential	R2-1-CUGU	Low Neighborhood Residential	[VLN2 - MU4 - 3][RN2 - 15][CPIO]	0	28.884	0.390		Residential - Single Family Residence, 1	127-5A225 230	29	Boyle Heights	No	ABMI	BH CPU , R2RD
Los Angeles	3409 LEE ST	90023	5188018025	0.000	0.000	0.000	0.390	Shortfall of Sites	0.086	Low Medium I Residential	R2-1-CUGU	Low Neighborhood Residential	[VLN2 - MU4 - 3][RN2 - 15][CPIO]	0	23.232	0.390		Residential - Single Family Residence, 1	121-5A225 230	29	Boyle Heights	No	ABMI	BH CPU , R2RD
Los Angeles	1121 SPENCE ST	90023	5190001023	0.000	0.000	0.390	0.000	Shortfall of Sites	0.135	Low Medium I Residential	R2-1-CUGU	Low Neighborhood Residential	[VLN1 - MU4 - 3][RN2 - 20][CPIO]	0	14.858	0.390		Residential - Single Family Residence, 1	120A225 230	21	Boyle Heights	No	MI	BH CPU , R2RD
Los Angeles	3060 GUIRADO ST	90023	5186020025	0.000	0.000	0.390	0.000	Shortfall of Sites	0.110	Low Medium I Residential	R2-1-CUGU	Low Neighborhood Residential	[VLN1 - MU4 - 3][RN2 - 20][CPIO]	0	18.102	0.390		Residential - Single Family Residence, 1	123A225 232	21	Boyle Heights	No	MI	BH CPU , R2RD
Los Angeles	3434 SISKIYOU ST	90023	5188018005	0.000	0.000	0.000	0.390	Shortfall of Sites	0.089	Low Medium I Residential	R2-1-CUGU	Low Neighborhood Residential	[VLN2 - MU4 - 3][RN2 - 15][CPIO]	0	22.400	0.390		Residential - Single Family Residence, 1	121-5A227 232	29	Boyle Heights	No	ABMI	BH CPU , R2RD
Los Angeles	3438 GARNET ST	90023	5190015013	0.000	0.000	0.390	0.000	Shortfall of Sites	0.130	Low Medium I Residential	R2-1-CUGU	Low Neighborhood Residential	[VLN1 - MU4 - 3][RN2 - 20][CPIO]	0	15.346	0.390		Residential - Single Family Residence - Pool, 1	120A225 232	21	Boyle Heights	No	MI	BH CPU , R2RD
Los Angeles	3419 LEE ST	90023	5188018029	0.000	0.000	0.000	0.390	Shortfall of Sites	0.086	Low Medium I Residential	R2-1-CUGU	Low Neighborhood Residential	[VLN2 - MU4 - 3][RN2 - 15][CPIO]	0	23.232	0.390		Residential - Single Family Residence, 1	121-5A227 233	29	Boyle Heights	No	ABMI	BH CPU , R2RD
Los Angeles	1117 EUCLID AVE	90023	5190008002	0.000	0.000	0.390	0.000	Shortfall of Sites	0.113	Low Medium I Residential	R2-1-CUGU	Low Neighborhood Residential	[VLN1 - MU4 - 3][RN2 - 20][CPIO]	0	17.705	0.390		Residential - Single Family Residence, 1	121-5A223 233	21	Boyle Heights	No	MI	BH CPU , R2RD
Los Angeles	1127 MIRASOL ST	90023	5191009005	0.000	0.000	0.390	0.000	Shortfall of Sites	0.115	Low Medium I Residential	R2-1-CUGU	Low Neighborhood Residential	[VLN1 - MU4 - 3][RN2 - 20][CPIO]	0	17.441	0.390		Residential - Single Family Residence, 1	120A227 233	21	Boyle Heights	No	MI	BH CPU , R2RD
Los Angeles	644 S MOTT ST	90023	5185024021	0.000	0.000	0.000	0.390	Shortfall of Sites	0.081	Low Medium I Residential	R2-1-CUGU	Low Neighborhood Residential	[VLN2 - MU4 - 3][RN2 - 15][CPIO]	0	24.709	0.390		Residential - Single Family Residence, 1	124-5A223 234	29	Boyle Heights	No	ABMI	BH CPU , R2RD
Los Angeles	2650 E 7TH ST	90023	5189013007	0.000	0.000	0.000	0.390	Shortfall of Sites	0.077	Low Medium II Residential	R2-1-CUGU	Low Neighborhood Residential	[VLN2 - MU4 - 3][RN2 - 15][CPIO]	0	25.840	0.390		Residential - Single Family Residence, 1	123A223 234	29	Boyle Heights	No	ABMI	BH CPU , R2RD
Los Angeles	1155 ROSALIND AVE	90023	5170001024	0.000	0.000	0.390	0.000	Shortfall of Sites	0.115	Low Medium I Residential	R2-1-CUGU	Low Neighborhood Residential	[VLN1 - MU4 - 3][RN2 - 20][CPIO]	0	17.397	0.390		Residential - Single Family Residence, 1	121-5A223 234	21	Boyle Heights	No	MI	BH CPU , R2RD
Los Angeles	1027 STONE ST	90063	5229027025	0.000	0.000	0.390	0.000	Shortfall of Sites	0.110	Low Medium I Residential	R2-1-CUGU	Low Neighborhood Residential	[VLN1 - MU4 - 3][RN2 - 20][CPIO]	0	18.158	0.390		Residential - Single Family Residence, 1	130-5A229 235	21	Boyle Heights	No	MI	BH CPU , R2RD
Los Angeles	1210 LOS PALOS ST	90023	5191027022	0.000	0.000	0.390	0.000	Shortfall of Sites	0.118	Low Medium I Residential	R2-1-CUGU	Low Neighborhood Residential	[VLN1 - MU4 - 3][RN2 - 20][CPIO]	0	17.021	0.390		Industrial - Industrial - Miscellaneous Industrial - One Story, 1	118-5A227 235	21	Boyle Heights	No	MI	BH CPU , R2RD
Los Angeles	1062 N EVERGREEN AVE	90033	5229029003	0.000	0.000	0.390	0.000	Shortfall of Sites	0.110	Low Medium I Residential	R2-1-CUGU	Low Neighborhood Residential	[VLN1 - MU4 - 3][RN2 - 20][CPIO]	0	18.150	0.390		Residential - Single Family Residence, 1	130-5A227 236	21	Boyle Heights	No	MI	BH CPU , R2RD
Los Angeles	3411 LEE ST	90023	5188018030	0.000	0.000	0.000	0.390	Shortfall of Sites	0.086	Low Medium I Residential	R2-1-CUGU	Low Neighborhood Residential	[VLN2 - MU4 - 3][RN2 - 15][CPIO]	0	23.232	0.390		Residential - Single Family Residence, 1	121-5A225 236	29	Boyle Heights	No	ABMI	BH CPU , R2RD
Los Angeles	1160 CAMULOS ST	90023	5170001015	0.000	0.000	0.390	0.000	Shortfall of Sites	0.116	Low Medium I Residential	R2-1-CUGU	Low Neighborhood Residential	[VLN1 - MU4 - 3][RN2 - 20][CPIO]	0	17.270	0.390		Residential - Single Family Residence, 1	121-5A223 236	21	Boyle Heights	No	MI	BH CPU , R2RD
Los Angeles	1120 S EVERGREEN AVE	90023	5190008005	0.000	0.000	0.390	0.000	Shortfall of Sites	0.114	Low Medium I Residential	R2-1-CUGU	Low Neighborhood Residential	[VLN1 - MU4 - 3][RN2 - 20][CPIO]	0	17.612	0.390		Residential - Single Family Residence, 1	121-5A223 237	21	Boyle Heights	No	MI	BH CPU , R2RD
Los Angeles	3442 GARNET ST	90023	5190015014	0.000	0.000	0.390	0.000	Shortfall of Sites	0.130	Low Medium I Residential	R2-1-CUGU	Low Neighborhood Residential	[VLN1 - MU4 - 3][RN2 - 20][CPIO]	0	15.346	0.390		Residential - Single Family Residence, 1	120A225 237	21	Boyle Heights	No	MI	BH CPU , R2RD
Los Angeles	3145 BLANCHARD ST	90063	5178005023	0.000	0.000	0.390	0.000	Shortfall of Sites	0.119	Low Medium I Residential	R2-1-CUGU	Low Neighborhood Residential	[VLN1 - MU4 - 3][RN2 - 20][CPIO]	0	16.755	0.390		Residential - Single Family Residence, 1	129A227 238	21	Boyle Heights	No	MI	BH CPU , R2RD
Los Angeles	3438 SISKIYOU ST	90023	5188018006	0.000	0.000	0.000	0.390	Shortfall of Sites	0.093	Low Medium I Residential	R2-1-CUGU	Low Neighborhood Residential	[VLN2 - MU4 - 3][RN2 - 15][CPIO]	0	21.503	0.390		Residential - Single Family Residence, 1	121-5A227 238	29	Boyle Heights	No	ABMI	BH CPU , R2RD

Jurisdiction Name	Site Address/Intersection	5 Digit ZIP Code	Assessor Parcel Number	Very Low-Income	Low-Income	Moderate-Income	Above Moderate-Income	Type of Shortfall	Parcel Size (Acres)	Current General Plan Designation	Current Zoning	Proposed General Plan (GP) Designation	Proposed Zoning	Minimum Density Allowed	Maximum Density Allowed	Total Capacity	Vacant/ Nonvacant	Description of Existing Uses	PIN	Base Density Per Acre	Community Plan Area	Rent Stabalization Ordinance	Income Category	Applicable Rezoning Program (Program informing values in Column Q listed first)
Los Angeles	2809 MICHIGAN AVE	90033	5180018005	0.000	0.000	0.000	0.390	Shortfall of Sites	0.099	Low Medium I Residential	R2-1-CUGU	Low Neighborhood Residential	[VLN2 - MU4 - 3][RN2 - 15][CPIO]	0	20.176	0.390		Residential - Single Family Residence, 1	127-5A225 239	29	Boyle Heights	No	ABMI	BH CPU , R2RD
Los Angeles	2652 E 7TH ST	90023	5189013006	0.000	0.000	0.000	0.390	Shortfall of Sites	0.077	Low Medium II Residential	R2-1-CUGU	Low Neighborhood Residential	[VLN2 - MU4 - 3][RN2 - 15][CPIO]	0	25.989	0.390		Residential - Single Family Residence, 1	123A223 239	29	Boyle Heights	No	ABMI	BH CPU , R2RD
Los Angeles	3560 GARNET ST	90023	5191014006	0.000	0.000	0.390	0.000	Shortfall of Sites	0.116	Low Medium I Residential	R2-1-CUGU	Low Neighborhood Residential	[VLN1 - MU4 - 3][RN2 - 20][CPIO]	0	17.310	0.390		Residential - Single Family Residence, 1	120A227 239	21	Boyle Heights	No	MI	BH CPU , R2RD
Los Angeles	1146 ROSALIND AVE	90023	5190007023	0.000	0.000	0.390	0.000	Shortfall of Sites	0.113	Low Medium I Residential	R2-1-CUGU	Low Neighborhood Residential	[VLN1 - MU4 - 3][RN2 - 20][CPIO]	0	17.731	0.390		Residential - Single Family Residence, 1	121-5A223 240	21	Boyle Heights	No	MI	BH CPU , R2RD
Los Angeles	1058 N EVERGREEN AVE	90033	5229029004	0.000	0.000	0.390	0.000	Shortfall of Sites	0.110	Low Medium I Residential	R2-1-CUGU	Low Neighborhood Residential	[VLN1 - MU4 - 3][RN2 - 20][CPIO]	0	18.150	0.390		Residential - Single Family Residence, 1	130-5A227 241	21	Boyle Heights	No	MI	BH CPU , R2RD
Los Angeles	3316 E 3RD ST	90063	5179012033	0.000	0.000	0.390	0.000	Shortfall of Sites	0.115	Low Medium I Residential	R2-1-CUGU	Low Neighborhood Residential	[VLN1 - MU4 - 3][RN2 - 20][CPIO]	0	17.424	0.390		Residential - Single Family Residence, 1	124-5A227 241	21	Boyle Heights	No	MI	BH CPU , R2RD
Los Angeles	3448 GARNET ST	90023	5190015015	0.000	0.000	0.390	0.000	Shortfall of Sites	0.130	Low Medium I Residential	R2-1-CUGU	Low Neighborhood Residential	[VLN1 - MU4 - 3][RN2 - 20][CPIO]	0	15.346	0.390		Residential - Single Family Residence, 1	120A225 241	21	Boyle Heights	No	MI	BH CPU , R2RD
Los Angeles	3535 OPAL ST	90023	5191013016	0.000	0.000	0.390	0.000	Shortfall of Sites	0.115	Low Medium I Residential	R2-1-CUGU	Low Neighborhood Residential	[VLN1 - MU4 - 3][RN2 - 20][CPIO]	0	17.345	0.390		Residential - Single Family Residence, 1	120A227 241	21	Boyle Heights	No	MI	BH CPU , R2RD
Los Angeles	648 S MOTT ST	90023	5185024022	0.000	0.000	0.000	0.390	Shortfall of Sites	0.084	Low Medium I Residential	R2-1-CUGU	Low Neighborhood Residential	[VLN2 - MU4 - 3][RN2 - 15][CPIO]	0	23.938	0.390		Residential - Single Family Residence, 1	124-5A223 242	29	Boyle Heights	No	ABMI	BH CPU , R2RD
Los Angeles	3478 E 5TH ST	90063	5186013041	0.000	0.000	0.000	0.390	Shortfall of Sites	0.088	Low Medium I Residential	R2-1-CUGU	Low Neighborhood Residential	[VLN2 - MU4 - 3][RN2 - 15][CPIO]	0	22.604	0.390		Residential - Single Family Residence, 1	123A227 242	29	Boyle Heights	No	ABMI	BH CPU , R2RD
Los Angeles	3444 SISKIYOU ST	90023	5188018007	0.000	0.000	0.000	0.390	Shortfall of Sites	0.093	Low Medium I Residential	R2-1-CUGU	Low Neighborhood Residential	[VLN2 - MU4 - 3][RN2 - 15][CPIO]	0	21.503	0.390		Residential - Single Family Residence, 1	121-5A227 243	29	Boyle Heights	No	ABMI	BH CPU , R2RD
Los Angeles	3564 GARNET ST	90023	5191014005	0.000	0.000	0.390	0.000	Shortfall of Sites	0.116	Low Medium I Residential	R2-1-CUGU	Low Neighborhood Residential	[VLN1 - MU4 - 3][RN2 - 20][CPIO]	0	17.309	0.390		Residential - Single Family Residence, 1	120A227 243	21	Boyle Heights	No	MI	BH CPU , R2RD
Los Angeles	3149 BLANCHARD ST	90063	5178005022	0.000	0.000	0.390	0.000	Shortfall of Sites	0.119	Low Medium I Residential	R2-1-CUGU	Low Neighborhood Residential	[VLN1 - MU4 - 3][RN2 - 20][CPIO]	0	16.760	0.390		Residential - Single Family Residence, 1	129A227 244	21	Boyle Heights	No	MI	BH CPU , R2RD
Los Angeles	3320 E 3RD ST	90063	5179012034	0.000	0.000	0.390	0.000	Shortfall of Sites	0.115	Low Medium I Residential	R2-1-CUGU	Low Neighborhood Residential	[VLN1 - MU4 - 3][RN2 - 20][CPIO]	0	17.424	0.390		Residential - Single Family Residence, 1	124-5A227 244	21	Boyle Heights	No	MI	BH CPU , R2RD
Los Angeles	3427 LEE ST	90023	5188018023	0.000	0.000	0.000	0.390	Shortfall of Sites	0.086	Low Medium I Residential	R2-1-CUGU	Low Neighborhood Residential	[VLN2 - MU4 - 3][RN2 - 15][CPIO]	0	23.232	0.390		Residential - Single Family Residence, 1	121-5A227 244	29	Boyle Heights	No	ABMI	BH CPU , R2RD
Los Angeles	3425 OPAL ST	90023	5190015033	0.000	0.000	0.390	0.000	Shortfall of Sites	0.130	Low Medium I Residential	R2-1-CUGU	Low Neighborhood Residential	[VLN1 - MU4 - 3][RN2 - 20][CPIO]	0	15.344	0.390		Residential - Single Family Residence, 1	120A225 244	21	Boyle Heights	No	MI	BH CPU , R2RD
Los Angeles	2938 E 2ND ST	90033	5179004026	0.000	0.000	0.390	0.000	Shortfall of Sites	0.121	Low Medium I Residential	R2-1-CUGU	Low Neighborhood Residential	[VLN1 - MU4 - 3][RN2 - 20][CPIO]	0	16.595	0.390		Residential - Single Family Residence, 1	126A225 245	21	Boyle Heights	No	MI	BH CPU , R2RD
Los Angeles	1131 MIRASOL ST	90023	5191009006	0.000	0.000	0.390	0.000	Shortfall of Sites	0.115	Low Medium I Residential	R2-1-CUGU	Low Neighborhood Residential	[VLN1 - MU4 - 3][RN2 - 20][CPIO]	0	17.440	0.390		Residential - Single Family Residence, 1	120A227 245	21	Boyle Heights	No	MI	BH CPU , R2RD
Los Angeles	1119 EUCLID AVE	90023	5190008004	0.000	0.000	0.390	0.000	Shortfall of Sites	0.114	Low Medium I Residential	R2-1-CUGU	Low Neighborhood Residential	[VLN1 - MU4 - 3][RN2 - 20][CPIO]	0	17.612	0.390		Residential - Single Family Residence, 1	121-5A223 246	21	Boyle Heights	No	MI	BH CPU , R2RD
Los Angeles	3452 GARNET ST	90023	5190015016	0.000	0.000	0.390	0.000	Shortfall of Sites	0.130	Low Medium I Residential	R2-1-CUGU	Low Neighborhood Residential	[VLN1 - MU4 - 3][RN2 - 20][CPIO]	0	15.346	0.390		Residential - Single Family Residence, 1	120A225 246	21	Boyle Heights	No	MI	BH CPU , R2RD
Los Angeles	1138 ESPERANZA ST	90023	5191009017	0.000	0.000	0.390	0.000	Shortfall of Sites	0.115	Low Medium I Residential	R2-1-CUGU	Low Neighborhood Residential	[VLN1 - MU4 - 3][RN2 - 20][CPIO]	0	17.442	0.390		Residential - Single Family Residence, 1	120A227 246	21	Boyle Heights	No	MI	BH CPU , R2RD
Los Angeles	2807 INEZ ST	90023	5185021002	0.000	0.000	0.390	0.000	Shortfall of Sites	0.127	Low Medium I Residential	R2-1-CUGU	Low Neighborhood Residential	[VLN1 - MU4 - 3][RN2 - 20][CPIO]	0	15.740	0.390		Residential - Single Family Residence, 1	124-5A223 247	21	Boyle Heights	No	MI	BH CPU , R2RD
Los Angeles	1115 CALADA ST	90023	5191007002	0.000	0.000	0.390	0.000	Shortfall of Sites	0.115	Low Medium I Residential	R2-1-CUGU	Low Neighborhood Residential	[VLN1 - MU4 - 3][RN2 - 20][CPIO]	0	17.436	0.390		Residential - Single Family Residence, 1	120A227 247	21	Boyle Heights	No	MI	BH CPU , R2RD
Los Angeles	1157 ROSALIND AVE	90023	5170001023	0.000	0.000	0.390	0.000	Shortfall of Sites	0.115	Low Medium I Residential	R2-1-CUGU	Low Neighborhood Residential	[VLN1 - MU4 - 3][RN2 - 20][CPIO]	0	17.386	0.390		Residential - Single Family Residence, 1	121-5A223 248	21	Boyle Heights	No	MI	BH CPU , R2RD
Los Angeles	3448 SISKIYOU ST	90023	5188018008	0.000	0.000	0.000	0.390	Shortfall of Sites	0.093	Low Medium I Residential	R2-1-CUGU	Low Neighborhood Residential	[VLN2 - MU4 - 3][RN2 - 15][CPIO]	0	21.502	0.390		Residential - Single Family Residence, 1	121-5A227 249	29	Boyle Heights	No	ABMI	BH CPU , R2RD
Los Angeles	3545 OPAL ST	90023	5191014012	0.000	0.000	0.390	0.000	Shortfall of Sites	0.115	Low Medium I Residential	R2-1-CUGU	Low Neighborhood Residential	[VLN1 - MU4 - 3][RN2 - 20][CPIO]	0	17.345	0.390		Residential - Single Family Residence, 1	120A227 249	21	Boyle Heights	No	MI	BH CPU , R2RD
Los Angeles	1054 N EVERGREEN AVE	90033	5229029005	0.000	0.000	0.390	0.000	Shortfall of Sites	0.110	Low Medium I Residential	R2-1-CUGU	Low Neighborhood Residential	[VLN1 - MU4 - 3][RN2 - 20][CPIO]	0	18.150	0.390		Residential - Single Family Residence, 1	130-5A227 250	21	Boyle Heights	No	MI	BH CPU , R2RD
Los Angeles	3435 LEE ST	90023	5188018022	0.000	0.000	0.000	0.390	Shortfall of Sites	0.086	Low Medium I Residential	R2-1-CUGU	Low Neighborhood Residential	[VLN2 - MU4 - 3][RN2 - 15][CPIO]	0	23.232	0.390		Residential - Single Family Residence, 1	121-5A227 250	29	Boyle Heights	No	ABMI	BH CPU , R2RD
Los Angeles	3070 GUIRADO ST	90023	5186020022	0.000	0.000	0.390	0.000	Shortfall of Sites	0.109	Low Medium I Residential	R2-1-CUGU	Low Neighborhood Residential	[VLN1 - MU4 - 3][RN2 - 20][CPIO]	0	18.334	0.390		Residential - Single Family Residence, 1	123A225 251	21	Boyle Heights	No	MI	BH CPU , R2RD
Los Angeles	3456 GARNET ST	90023	5190015017	0.000	0.000	0.390	0.000	Shortfall of Sites	0.130	Low Medium I Residential	R2-1-CUGU	Low Neighborhood Residential	[VLN1 - MU4 - 3][RN2 - 20][CPIO]	0	15.346	0.390		Residential - Single Family Residence, 1	120A225 251	21	Boyle Heights	No	MI	BH CPU , R2RD
Los Angeles	3572 GARNET ST	90023	5191014003	0.000	0.000	0.390	0.000	Shortfall of Sites	0.116	Low Medium I Residential	R2-1-CUGU	Low Neighborhood Residential	[VLN1 - MU4 - 3][RN2 - 20][CPIO]	0	17.307	0.390		Residential - Single Family Residence, 1	120A227 251	21	Boyle Heights	No	MI	BH CPU , R2RD
Los Angeles	1122 S EVERGREEN AVE	90023	5190008007	0.000	0.000	0.390	0.000	Shortfall of Sites	0.114	Low Medium I Residential	R2-1-CUGU	Low Neighborhood Residential	[VLN1 - MU4 - 3][RN2 - 20][CPIO]	0	17.612	0.390		Residential - Single Family Residence, 1	121-5A223 252	21	Boyle Heights	No	MI	BH CPU , R2RD
Los Angeles	3057 E 5TH ST	90063	5186001055	0.000	0.000	0.390	0.000	Shortfall of Sites	0.132	Low Medium I Residential	R2-1-CUGU	Low Neighborhood Residential	[VLN1 - MU4 - 3][RN2 - 20][CPIO]	0	15.166	0.390		Residential - Single Family Residence, 1	124-5A225 253	21	Boyle Heights	No	MI	BH CPU , R2RD
Los Angeles	2811 INEZ ST	90023	5185021003	0.000	0.000	0.390	0.000	Shortfall of Sites	0.127	Low Medium I Residential	R2-1-CUGU	Low Neighborhood Residential	[VLN1 - MU4 - 3][RN2 - 20][CPIO]	0	15.740	0.390		Residential - Single Family Residence, 1	124-5A223 253	21	Boyle Heights	No	MI	BH CPU , R2RD
Los Angeles	1148 ROSALIND AVE	90023	5190007025	0.000	0.000	0.390	0.000	Shortfall of Sites	0.113	Low Medium I Residential	R2-1-CUGU	Low Neighborhood Residential	[VLN1 - MU4 - 3][RN2 - 20][CPIO]	0	17.731	0.390		Residential - Single Family Residence, 1	121-5A223 253	21	Boyle Heights	No	MI	BH CPU , R2RD
Los Angeles	3435 OPAL ST	90023	5190015031	0.000	0.000	0.390	0.000	Shortfall of Sites	0.130	Low Medium I Residential	R2-1-CUGU	Low Neighborhood Residential	[VLN1 - MU4 - 3][RN2 - 20][CPIO]	0	15.342	0.390		Residential - Single Family Residence, 1	120A225 253	21	Boyle Heights	No	MI	BH CPU , R2RD
Los Angeles	1226 LOS PALOS ST	90023	5191027026	0.000	0.000	0.390	0.000	Shortfall of Sites	0.110	Low Medium I Residential	R2-1-CUGU	Low Neighborhood Residential	[VLN1 - MU4 - 3][RN2 - 20][CPIO]	0	18.149	0.390		Residential - Single Family Residence, 1	118-5A227 253	21	Boyle Heights	No	MI	BH CPU , R2RD
Los Angeles	617 FOREST AVE	90033	5177025019	0.000	0.000	0.000	0.390	Shortfall of Sites	0.082	Low Medium I Residential	R2-1-CUGU	Low Neighborhood Residential	[VLN2 - MU4 - 3][RN2 - 15][CPIO]	0	24.406	0.390		Residential - Single Family Residence, 1	129A227 254	29	Boyle Heights	No	ABMI	BH CPU , R2RD
Los Angeles	3022 E 5TH ST	90063	5186002047	0.000	0.000	0.390	0.000	Shortfall of Sites	0.135	Low Medium I Residential	R2-1-CUGU	Low Neighborhood Residential	[VLN1 - MU4 - 3][RN2 - 20][CPIO]	0	14.854	0.390		Residential - Single Family Residence, 1	124-5A225 254	21	Boyle Heights	No	MI	BH CPU , R2RD
Los Angeles	3408 LEE ST	90023	5188019002	0.000	0.000	0.000	0.390	Shortfall of Sites	0.086	Low Medium I Residential	R2-1-CUGU	Low Neighborhood Residential	[VLN2 - MU4 - 3][RN2 - 15][CPIO]	0	23.232	0.390		Residential - Single Family Residence, 1	121-5A225 254	29	Boyle Heights	No	ABMI	BH CPU , R2RD
Los Angeles	3452 SISKIYOU ST	90023	5188018009	0.000	0.000	0.000	0.390	Shortfall of Sites	0.093	Low Medium I Residential	R2-1-CUGU	Low Neighborhood Residential	[VLN2 - MU4 - 3][RN2 - 15][CPIO]	0	21.501	0.390		Residential - Single Family Residence, 1	121-5A227 255	29	Boyle Heights	No	ABMI	BH CPU , R2RD
Los Angeles	1142 ESPERANZA ST	90023	5191009016	0.000	0.000	0.390	0.000	Shortfall of Sites	0.115	Low Medium I Residential	R2-1-CUGU	Low Neighborhood Residential	[VLN1 - MU4 - 3][RN2 - 20][CPIO]	0	17.443	0.390		Residential - Single Family Residence, 1	120A227 255	21	Boyle Heights	No	MI	BH CPU , R2RD
Los Angeles	3439 LEE ST	90023	5188018021	0.000	0.000	0.000	0.390	Shortfall of Sites	0.086	Low Medium I Residential	R2-1-CUGU	Low Neighborhood Residential	[VLN2 - MU4 - 3][RN2 - 15][CPIO]	0	23.232	0.390		Residential - Single Family Residence, 1	121-5A227 256	29	Boyle Heights	No	ABMI	BH CPU , R2RD
Los Angeles	3576 GARNET ST	90023	5191014001	0.000	0.000	0.000	0.390	Shortfall of Sites	0.092	Low Medium I Residential	R2-1-CUGU	Low Neighborhood Residential	[VLN1 - MU4 - 3][RN2 - 20][CPIO]	0	21.694	0.390		Residential - Single Family Residence, 1	120A227 257	21	Boyle Heights	No	ABMI	BH CPU , R2RD
Los Angeles	2821 INEZ ST	90023	5185021005	0.000	0.000	0.390	0.000	Shortfall of Sites	0.127	Low Medium I Residential	R2-1-CUGU	Low Neighborhood Residential	[VLN1 - MU4 - 3][RN2 - 20][CPIO]	0	15.735	0.390		Residential - Single Family Residence, 1	124-5A225 258	21	Boyle Heights	No	MI	BH CPU , R2RD
Los Angeles	3439 OPAL ST	90023	5190015030	0.000	0.000	0.390	0.000	Shortfall of Sites	0.130	Low Medium I Residential	R2-1-CUGU	Low Neighborhood Residential	[VLN1 - MU4 - 3][RN2 - 20][CPIO]	0	15.340	0.390		Residential - Single Family Residence, 1	120A225 258	21	Boyle Heights	No	MI	BH CPU , R2RD

Jurisdiction Name	Site Address/Intersection	5 Digit ZIP Code	Assessor Parcel Number	Very Low-Income	Low-Income	Moderate-Income	Above Moderate-Income	Type of Shortfall	Parcel Size (Acres)	Current General Plan Designation	Current Zoning	Proposed General Plan (GP) Designation	Proposed Zoning	Minimum Density Allowed	Maximum Density Allowed	Total Capacity	Vacant/ Nonvacant	Description of Existing Uses	PIN	Base Density Per Acre	Community Plan Area	Rent Stabalization Ordinance	Income Category	Applicable Rezoning Program (Program informing values in Column Q listed first)
Los Angeles	1230 LOS PALOS ST	90023	5191027027	0.000	0.000	0.390	0.000	Shortfall of Sites	0.110	Low Medium I Residential	R2-1-CUGU	Low Neighborhood Residential	[VLN1 - MU4 - 3][RN2 - 20][CPIO]	0	18.150	0.390		Residential - Single Family Residence, 1	118-5A227 258	21	Boyle Heights	No	MI	BH CPU , R2RD
Los Angeles	1121 EUCLID AVE	90023	5190008006	0.000	0.000	0.390	0.000	Shortfall of Sites	0.114	Low Medium I Residential	R2-1-CUGU	Low Neighborhood Residential	[VLN1 - MU4 - 3][RN2 - 20][CPIO]	0	17.612	0.390		Residential - Single Family Residence, 1	121-5A223 259	21	Boyle Heights	No	MI	BH CPU , R2RD
Los Angeles	648 BRITTANIA ST	90033	5175031012	0.000	0.000	0.000	0.390	Shortfall of Sites	0.090	Low Medium I Residential	R2-1-CUGU	Low Neighborhood Residential	[VLN2 - MU4 - 3][RN2 - 15][CPIO]	0	22.309	0.390		Residential - Single Family Residence, 1	130-5A223 260	29	Boyle Heights	No	ABMI	BH CPU , R2RD
Los Angeles	1066 DUNDAS ST	90063	5229028002	0.000	0.000	0.390	0.000	Shortfall of Sites	0.110	Low Medium I Residential	R2-1-CUGU	Low Neighborhood Residential	[VLN1 - MU4 - 3][RN2 - 20][CPIO]	0	18.161	0.390		Residential - Single Family Residence, 1	130-5A227 260	21	Boyle Heights	No	MI	BH CPU , R2RD
Los Angeles	1163 ROSALIND AVE	90023	5170001022	0.000	0.000	0.390	0.000	Shortfall of Sites	0.115	Low Medium I Residential	R2-1-CUGU	Low Neighborhood Residential	[VLN1 - MU4 - 3][RN2 - 20][CPIO]	0	17.374	0.390		Residential - Single Family Residence, 1	121-5A223 260	21	Boyle Heights	No	MI	BH CPU , R2RD
Los Angeles	3412 LEE ST	90023	5188019027	0.000	0.000	0.000	0.390	Shortfall of Sites	0.086	Low Medium I Residential	R2-1-CUGU	Low Neighborhood Residential	[VLN2 - MU4 - 3][RN2 - 15][CPIO]	0	23.232	0.390		Residential - Single Family Residence, 1	121-5A225 260	29	Boyle Heights	No	ABMI	BH CPU , R2RD
Los Angeles	3011 E 2ND ST	90063	5179003021	0.000	0.000	0.390	0.000	Shortfall of Sites	0.127	Low Medium I Residential	R2-1-CUGU	Low Neighborhood Residential	[VLN1 - MU4 - 3][RN2 - 20][CPIO]	0	15.740	0.390		Residential - Single Family Residence, 1	126A225 261	21	Boyle Heights	No	MI	BH CPU , R2RD
Los Angeles	648 S GRANDE VISTA AVE	90023	5186017029	0.000	0.000	0.390	0.000	Shortfall of Sites	0.103	Low Medium I Residential	R2-1-CUGU	Low Neighborhood Residential	[VLN1 - MU4 - 3][RN2 - 20][CPIO]	0	19.340	0.390		Residential - Single Family Residence, 1	123A225 261	21	Boyle Heights	No	MI	BH CPU , R2RD
Los Angeles	1137 S EVERGREEN AVE	90023	5190007024	0.000	0.000	0.390	0.000	Shortfall of Sites	0.113	Low Medium I Residential	R2-1-CUGU	Low Neighborhood Residential	[VLN1 - MU4 - 3][RN2 - 20][CPIO]	0	17.721	0.390		Residential - Single Family Residence, 1	121-5A223 261	21	Boyle Heights	No	MI	BH CPU , R2RD
Los Angeles	3118 BLANCHARD ST	90063	5178007007	0.000	0.000	0.390	0.000	Shortfall of Sites	0.119	Low Medium I Residential	R2-1-CUGU	Low Neighborhood Residential	[VLN1 - MU4 - 3][RN2 - 20][CPIO]	0	16.748	0.390		Residential - Single Family Residence, 1	129A227 262	21	Boyle Heights	No	MI	BH CPU , R2RD
Los Angeles	3458 SISKIYOU ST	90023	5188018010	0.000	0.000	0.000	0.390	Shortfall of Sites	0.093	Low Medium I Residential	R2-1-CUGU	Low Neighborhood Residential	[VLN2 - MU4 - 3][RN2 - 15][CPIO]	0	21.500	0.390		Residential - Single Family Residence, 1	121-5A227 262	29	Boyle Heights	No	ABMI	BH CPU , R2RD
Los Angeles	1139 MIRASOL ST	90023	5191009008	0.000	0.000	0.390	0.000	Shortfall of Sites	0.115	Low Medium I Residential	R2-1-CUGU	Low Neighborhood Residential	[VLN1 - MU4 - 3][RN2 - 20][CPIO]	0	17.439	0.390		Residential - Single Family Residence, 1	120A227 262	21	Boyle Heights	No	MI	BH CPU , R2RD
Los Angeles	2950 E 2ND ST	90033	5179004023	0.000	0.000	0.390	0.000	Shortfall of Sites	0.121	Low Medium I Residential	R2-1-CUGU	Low Neighborhood Residential	[VLN1 - MU4 - 3][RN2 - 20][CPIO]	0	16.595	0.390		Residential - Single Family Residence, 1	126A225 263	21	Boyle Heights	No	MI	BH CPU , R2RD
Los Angeles	3418 LEE ST	90023	5188019028	0.000	0.000	0.000	0.390	Shortfall of Sites	0.086	Low Medium I Residential	R2-1-CUGU	Low Neighborhood Residential	[VLN2 - MU4 - 3][RN2 - 15][CPIO]	0	23.232	0.390		Residential - Single Family Residence, 1	121-5A225 263	29	Boyle Heights	No	ABMI	BH CPU , R2RD
Los Angeles	3445 LEE ST	90023	5188018020	0.000	0.000	0.000	0.390	Shortfall of Sites	0.086	Low Medium I Residential	R2-1-CUGU	Low Neighborhood Residential	[VLN2 - MU4 - 3][RN2 - 15][CPIO]	0	23.232	0.390		Residential - Single Family Residence, 1	121-5A227 263	29	Boyle Heights	No	ABMI	BH CPU , R2RD
Los Angeles	1050 N EVERGREEN AVE	90033	5229029006	0.000	0.000	0.390	0.000	Shortfall of Sites	0.110	Low Medium I Residential	R2-1-CUGU	Low Neighborhood Residential	[VLN1 - MU4 - 3][RN2 - 20][CPIO]	0	18.150	0.390		Residential - Single Family Residence, 1	130-5A227 264	21	Boyle Heights	No	MI	BH CPU , R2RD
Los Angeles	3112 EAGLE ST	90063	5186005007	0.000	0.000	0.390	0.000	Shortfall of Sites	0.131	Low Medium I Residential	R2-1-CUGU	Low Neighborhood Residential	[VLN1 - MU4 - 3][RN2 - 20][CPIO]	0	15.256	0.390		Residential - Single Family Residence, 1	124-5A225 264	21	Boyle Heights	No	MI	BH CPU , R2RD
Los Angeles	1168 CAMULOS ST	90023	5170001017	0.000	0.000	0.390	0.000	Shortfall of Sites	0.116	Low Medium I Residential	R2-1-CUGU	Low Neighborhood Residential	[VLN1 - MU4 - 3][RN2 - 20][CPIO]	0	17.270	0.390		Residential - Single Family Residence, 1	121-5A223 264	21	Boyle Heights	No	MI	BH CPU , R2RD
Los Angeles	1146 ESPERANZA ST	90023	5191009015	0.000	0.000	0.390	0.000	Shortfall of Sites	0.115	Low Medium I Residential	R2-1-CUGU	Low Neighborhood Residential	[VLN1 - MU4 - 3][RN2 - 20][CPIO]	0	17.443	0.390		Residential - Single Family Residence, 1	120A227 264	21	Boyle Heights	No	MI	BH CPU , R2RD
Los Angeles	716 S FICKETT ST	90023	5185031005	0.000	0.000	0.000	0.390	Shortfall of Sites	0.099	Low Medium I Residential	R2-1-CUGU	Low Neighborhood Residential	[VLN2 - MU4 - 3][RN2 - 15][CPIO]	0	20.199	0.390		Residential - Single Family Residence, 1	124-5A223 265	29	Boyle Heights	No	ABMI	BH CPU , R2RD
Los Angeles	3409 E 7TH ST	90023	5188019025	0.000	0.000	0.000	0.390	Shortfall of Sites	0.091	Low Medium I Residential	R2-1-CUGU	Low Neighborhood Residential	[VLN2 - MU4 - 3][RN2 - 15][CPIO]	0	22.093	0.390		Residential - Single Family Residence, 1	121-5A225 265	29	Boyle Heights	No	ABMI	BH CPU , R2RD
Los Angeles	3449 OPAL ST	90023	5190015028	0.000	0.000	0.390	0.000	Shortfall of Sites	0.130	Low Medium I Residential	R2-1-CUGU	Low Neighborhood Residential	[VLN1 - MU4 - 3][RN2 - 20][CPIO]	0	15.338	0.390		Residential - Single Family Residence, 1	120A225 265	21	Boyle Heights	No	MI	BH CPU , R2RD
Los Angeles	931 HOLLINS ST	90023	5189001012	0.000	0.000	0.390	0.000	Shortfall of Sites	0.100	Low Medium I Residential	R2-1-CUGU	Low Neighborhood Residential	[VLN2 - MU4 - 3][RN2 - 15][CPIO]	0	19.901	0.390		Residential - Single Family Residence, 1	124-5A221 266	29	Boyle Heights	No	MI	BH CPU , R2RD
Los Angeles	1124 S EVERGREEN AVE	90023	5190008009	0.000	0.000	0.390	0.000	Shortfall of Sites	0.114	Low Medium I Residential	R2-1-CUGU	Low Neighborhood Residential	[VLN1 - MU4 - 3][RN2 - 20][CPIO]	0	17.613	0.390		Residential - Single Family Residence, 1	121-5A223 266	21	Boyle Heights	No	MI	BH CPU , R2RD
Los Angeles	3422 LEE ST	90023	5188019003	0.000	0.000	0.000	0.390	Shortfall of Sites	0.086	Low Medium I Residential	R2-1-CUGU	Low Neighborhood Residential	[VLN2 - MU4 - 3][RN2 - 15][CPIO]	0	23.232	0.390		Residential - Single Family Residence, 1	121-5A225 266	29	Boyle Heights	No	ABMI	BH CPU , R2RD
Los Angeles	1234 LOS PALOS ST	90023	5191027028	0.000	0.000	0.390	0.000	Shortfall of Sites	0.110	Low Medium I Residential	R2-1-CUGU	Low Neighborhood Residential	[VLN1 - MU4 - 3][RN2 - 20][CPIO]	0	18.149	0.390		Residential - Single Family Residence, 1	118-5A227 266	21	Boyle Heights	No	MI	BH CPU , R2RD
Los Angeles	3124 BLANCHARD ST	90063	5178007008	0.000	0.000	0.390	0.000	Shortfall of Sites	0.119	Low Medium I Residential	R2-1-CUGU	Low Neighborhood Residential	[VLN1 - MU4 - 3][RN2 - 20][CPIO]	0	16.748	0.390		Residential - Single Family Residence, 1	129A227 268	21	Boyle Heights	No	MI	BH CPU , R2RD
Los Angeles	3084 GUIRADO ST	90023	5186020019	0.000	0.000	0.390	0.000	Shortfall of Sites	0.137	Low Medium I Residential	R2-1-CUGU	Low Neighborhood Residential	[VLN1 - MU4 - 3][RN2 - 20][CPIO]	0	14.578	0.390		Residential - Single Family Residence, 1	123A225 268	21	Boyle Heights	No	MI	BH CPU , R2RD
Los Angeles	3411 E 7TH ST	90023	5188019030	0.000	0.000	0.000	0.390	Shortfall of Sites	0.090	Low Medium I Residential	R2-1-CUGU	Low Neighborhood Residential	[VLN2 - MU4 - 3][RN2 - 15][CPIO]	0	22.113	0.390		Residential - Single Family Residence, 1	121-5A225 268	29	Boyle Heights	No	ABMI	BH CPU , R2RD
Los Angeles	1137 SPENCE ST	90023	5190015020	0.000	0.000	0.390	0.000	Shortfall of Sites	0.120	Low Medium I Residential	R2-1-CUGU	Low Neighborhood Residential	[VLN1 - MU4 - 3][RN2 - 20][CPIO]	0	16.604	0.390		Residential - Single Family Residence, 1	120A225 268	21	Boyle Heights	No	MI	BH CPU , R2RD
Los Angeles	1240 LOS PALOS ST	90023	5191027029	0.000	0.000	0.390	0.000	Shortfall of Sites	0.110	Low Medium I Residential	R2-1-CUGU	Low Neighborhood Residential	[VLN1 - MU4 - 3][RN2 - 20][CPIO]	0	18.150	0.390		Residential - Double, Duplex, or Two Units - 4 Stories or Less, 1	118-5A227 268	21	Boyle Heights	No	MI	BH CPU , R2RD
Los Angeles	2914 NEW JERSEY ST	90033	5180019035	0.000	0.000	0.000	0.390	Shortfall of Sites	0.069	Low Medium I Residential	R2-1-CUGU	Low Neighborhood Residential	[VLN2 - MU4 - 3][RN2 - 15][CPIO]	0	28.875	0.390		Residential - Single Family Residence, 1	127-5A225 269	29	Boyle Heights	No	ABMI	BH CPU , R2RD
Los Angeles	2954 E 2ND ST	90033	5179004022	0.000	0.000	0.390	0.000	Shortfall of Sites	0.121	Low Medium I Residential	R2-1-CUGU	Low Neighborhood Residential	[VLN1 - MU4 - 3][RN2 - 20][CPIO]	0	16.595	0.390		Residential - Single Family Residence, 1	126A225 269	21	Boyle Heights	No	MI	BH CPU , R2RD
Los Angeles	1154 ROSALIND AVE	90023	5190007027	0.000	0.000	0.390	0.000	Shortfall of Sites	0.113	Low Medium I Residential	R2-1-CUGU	Low Neighborhood Residential	[VLN1 - MU4 - 3][RN2 - 20][CPIO]	0	17.731	0.390		Residential - Single Family Residence, 1	121-5A223 270	21	Boyle Heights	No	MI	BH CPU , R2RD
Los Angeles	3449 LEE ST	90023	5188018019	0.000	0.000	0.000	0.390	Shortfall of Sites	0.086	Low Medium I Residential	R2-1-CUGU	Low Neighborhood Residential	[VLN2 - MU4 - 3][RN2 - 15][CPIO]	0	23.232	0.390		Residential - Single Family Residence, 1	121-5A227 270	29	Boyle Heights	No	ABMI	BH CPU , R2RD
Los Angeles	3416 OPAL ST	90023	5190016007	0.000	0.000	0.390	0.000	Shortfall of Sites	0.130	Low Medium I Residential	R2-1-CUGU	Low Neighborhood Residential	[VLN1 - MU4 - 3][RN2 - 20][CPIO]	0	15.380	0.390		Residential - Single Family Residence, 1	120A225 270	21	Boyle Heights	No	MI	BH CPU , R2RD
Los Angeles	1242 LOS PALOS ST	90023	5191027030	0.000	0.000	0.390	0.000	Shortfall of Sites	0.110	Low Medium I Residential	R2-1-CUGU	Low Neighborhood Residential	[VLN1 - MU4 - 3][RN2 - 20][CPIO]	0	18.150	0.390		Residential - Single Family Residence, 1	118-5A227 270	21	Boyle Heights	No	MI	BH CPU , R2RD
Los Angeles	3453 OPAL ST	90023	5190015027	0.000	0.000	0.390	0.000	Shortfall of Sites	0.130	Low Medium I Residential	R2-1-CUGU	Low Neighborhood Residential	[VLN1 - MU4 - 3][RN2 - 20][CPIO]	0	15.337	0.390		Residential - Single Family Residence, 1	120A225 271	21	Boyle Heights	No	MI	BH CPU , R2RD
Los Angeles	3126 BLANCHARD ST	90063	5178007009	0.000	0.000	0.390	0.000	Shortfall of Sites	0.119	Low Medium I Residential	R2-1-CUGU	Low Neighborhood Residential	[VLN1 - MU4 - 3][RN2 - 20][CPIO]	0	16.747	0.390		Residential - Single Family Residence, 1	129A227 272	21	Boyle Heights	No	MI	BH CPU , R2RD
Los Angeles	1107 S FRESNO ST	90023	5190005014	0.000	0.000	0.390	0.000	Shortfall of Sites	0.110	Low Medium I Residential	R2-1-CUGU	Low Neighborhood Residential	[VLN1 - MU4 - 3][RN2 - 20][CPIO]	0	18.170	0.390		Residential - Single Family Residence, 1	121-5A223 272	21	Boyle Heights	No	MI	BH CPU , R2RD
Los Angeles	1062 DUNDAS ST	90063	5229028003	0.000	0.000	0.390	0.000	Shortfall of Sites	0.110	Low Medium I Residential	R2-1-CUGU	Low Neighborhood Residential	[VLN1 - MU4 - 3][RN2 - 20][CPIO]	0	18.150	0.390		Residential - Single Family Residence, 1	130-5A227 273	21	Boyle Heights	No	MI	BH CPU , R2RD
Los Angeles	3426 LEE ST	90023	5188019004	0.000	0.000	0.000	0.390	Shortfall of Sites	0.086	Low Medium I Residential	R2-1-CUGU	Low Neighborhood Residential	[VLN2 - MU4 - 3][RN2 - 15][CPIO]	0	23.232	0.390		Residential - Single Family Residence, 1	121-5A227 273	29	Boyle Heights	No	ABMI	BH CPU , R2RD
Los Angeles	3419 E 7TH ST	90023	5188019029	0.000	0.000	0.000	0.390	Shortfall of Sites	0.090	Low Medium I Residential	R2-1-CUGU	Low Neighborhood Residential	[VLN2 - MU4 - 3][RN2 - 15][CPIO]	0	22.132	0.390		Residential - Single Family Residence, 1	121-5A225 273	29	Boyle Heights	No	ABMI	BH CPU , R2RD
Los Angeles	1123 EUCLID AVE	90023	5190008008	0.000	0.000	0.390	0.000	Shortfall of Sites	0.114	Low Medium I Residential	R2-1-CUGU	Low Neighborhood Residential	[VLN1 - MU4 - 3][RN2 - 20][CPIO]	0	17.613	0.390		Residential - Single Family Residence, 1	121-5A223 274	21	Boyle Heights	No	MI	BH CPU , R2RD
Los Angeles	1167 ROSALIND AVE	90023	5170001021	0.000	0.000	0.390	0.000	Shortfall of Sites	0.115	Low Medium I Residential	R2-1-CUGU	Low Neighborhood Residential	[VLN1 - MU4 - 3][RN2 - 20][CPIO]	0	17.362	0.390		Residential - Single Family Residence, 1	121-5A223 275	21	Boyle Heights	No	MI	BH CPU , R2RD
Los Angeles	656 S GRANDE VISTA AVE	90023	5186017026	0.000	0.000	0.390	0.000	Shortfall of Sites	0.115	Low Medium I Residential	R2-1-CUGU	Low Neighborhood Residential	[VLN1 - MU4 - 3][RN2 - 20][CPIO]	0	17.398	0.390		Residential - Single Family Residence, 1	123A225 276	21	Boyle Heights	No	MI	BH CPU , R2RD

Jurisdiction Name	Site Address/Intersection	5 Digit ZIP Code	Assessor Parcel Number	Very Low-Income	Low-Income	Moderate-Income	Above Moderate-Income	Type of Shortfall	Parcel Size (Acres)	Current General Plan Designation	Current Zoning	Proposed General Plan (GP) Designation	Proposed Zoning	Minimum Density Allowed	Maximum Density Allowed	Total Capacity	Vacant/ Nonvacant	Description of Existing Uses	PIN	Base Density Per Acre	Community Plan Area	Rent Stabalization Ordinance	Income Category	Applicable Rezoning Program (Program informing values in Column Q listed first)
Los Angeles	3468 SISKIYOU ST	90023	5188018012	0.000	0.000	0.000	0.390	Shortfall of Sites	0.093	Low Medium I Residential	R2-1-CUGU	Low Neighborhood Residential	[VLN2 - MU4 - 3][RN2 - 15][CPIO]	0	21.499	0.390		Residential - Single Family Residence, 1	121-5A227 276	29	Boyle Heights	No	ABMI	BH CPU , R2RD
Los Angeles	3423 E 7TH ST	90023	5188019024	0.000	0.000	0.000	0.390	Shortfall of Sites	0.090	Low Medium I Residential	R2-1-CUGU	Low Neighborhood Residential	[VLN2 - MU4 - 3][RN2 - 15][CPIO]	0	22.152	0.390		Residential - Single Family Residence, 1	121-5A225 276	29	Boyle Heights	No	ABMI	BH CPU , R2RD
Los Angeles	3452 LANFRANCO ST	90063	5186014002	0.000	0.000	0.000	0.390	Shortfall of Sites	0.076	Low Medium I Residential	R2-1-CUGU	Low Neighborhood Residential	[VLN2 - MU4 - 3][RN2 - 15][CPIO]	0	26.184	0.390		Residential - Single Family Residence, 1	123A227 278	29	Boyle Heights	No	ABMI	BH CPU , R2RD
Los Angeles	3453 LEE ST	90023	5188018018	0.000	0.000	0.000	0.390	Shortfall of Sites	0.086	Low Medium I Residential	R2-1-CUGU	Low Neighborhood Residential	[VLN2 - MU4 - 3][RN2 - 15][CPIO]	0	23.232	0.390		Residential - Single Family Residence, 1	121-5A227 278	29	Boyle Heights	No	ABMI	BH CPU , R2RD
Los Angeles	2814 E 6TH ST	90023	5185021013	0.000	0.000	0.390	0.000	Shortfall of Sites	0.127	Low Medium I Residential	R2-1-CUGU	Low Neighborhood Residential	[VLN1 - MU4 - 3][RN2 - 20][CPIO]	0	15.736	0.390		Residential - Single Family Residence, 1	124-5A225 279	21	Boyle Heights	No	MI	BH CPU , R2RD
Los Angeles	2706 E 7TH ST	90023	5189013019	0.000	0.000	0.000	0.390	Shortfall of Sites	0.086	Low Medium II Residential	R2-1-CUGU	Low Neighborhood Residential	[VLN2 - MU4 - 3][RN2 - 15][CPIO]	0	23.157	0.390		Residential - Single Family Residence, 1	123A223 279	29	Boyle Heights	No	ABMI	BH CPU , R2RD
Los Angeles	2918 NEW JERSEY ST	90033	5180019033	0.000	0.000	0.000	0.390	Shortfall of Sites	0.069	Low Medium I Residential	R2-1-CUGU	Low Neighborhood Residential	[VLN2 - MU4 - 3][RN2 - 15][CPIO]	0	28.831	0.390		Residential - Single Family Residence, 1	127-5A225 280	29	Boyle Heights	No	ABMI	BH CPU , R2RD
Los Angeles	448 S MOTT ST	90033	5185009001	0.000	0.000	0.000	0.390	Shortfall of Sites	0.096	Low Medium I Residential	R2-1-CUGU	Low Neighborhood Residential	[VLN2 - MU4 - 3][RN2 - 15][CPIO]	0	20.743	0.390		Residential - Single Family Residence, 1	126A223 280	29	Boyle Heights	No	ABMI	BH CPU , R2RD
Los Angeles	1118 EUCLID AVE	90023	5190009002	0.000	0.000	0.390	0.000	Shortfall of Sites	0.110	Low Medium I Residential	R2-1-CUGU	Low Neighborhood Residential	[VLN1 - MU4 - 3][RN2 - 20][CPIO]	0	18.154	0.390		Residential - Single Family Residence, 1	121-5A223 280	21	Boyle Heights	No	MI	BH CPU , R2RD
Los Angeles	3434 LEE ST	90023	5188019005	0.000	0.000	0.000	0.390	Shortfall of Sites	0.086	Low Medium I Residential	R2-1-CUGU	Low Neighborhood Residential	[VLN2 - MU4 - 3][RN2 - 15][CPIO]	0	23.232	0.390		Residential - Single Family Residence, 1	121-5A227 280	29	Boyle Heights	No	ABMI	BH CPU , R2RD
Los Angeles	1132 SPENCE ST	90023	5191013001	0.000	0.000	0.390	0.000	Shortfall of Sites	0.124	Low Medium I Residential	R2-1-CUGU	Low Neighborhood Residential	[VLN1 - MU4 - 3][RN2 - 20][CPIO]	0	16.133	0.390		Residential - Single Family Residence, 1	120A225 280	21	Boyle Heights	No	MI	BH CPU , R2RD
Los Angeles	1158 ROSALIND AVE	90023	5190007029	0.000	0.000	0.390	0.000	Shortfall of Sites	0.113	Low Medium I Residential	R2-1-CUGU	Low Neighborhood Residential	[VLN1 - MU4 - 3][RN2 - 20][CPIO]	0	17.731	0.390		Residential - Single Family Residence, 1	121-5A223 281	21	Boyle Heights	No	MI	BH CPU , R2RD
Los Angeles	1058 DUNDAS ST	90063	5229028004	0.000	0.000	0.390	0.000	Shortfall of Sites	0.110	Low Medium I Residential	R2-1-CUGU	Low Neighborhood Residential	[VLN1 - MU4 - 3][RN2 - 20][CPIO]	0	18.150	0.390		Residential - Single Family Residence, 1	130-5A227 282	21	Boyle Heights	No	MI	BH CPU , R2RD
Los Angeles	450 S FRESNO ST	90063	5186005010	0.000	0.000	0.390	0.000	Shortfall of Sites	0.126	Low Medium I Residential	R2-1-CUGU	Low Neighborhood Residential	[VLN1 - MU4 - 3][RN2 - 20][CPIO]	0	15.861	0.390		Residential - Single Family Residence, 1	124-5A225 282	21	Boyle Heights	No	MI	BH CPU , R2RD
Los Angeles	726 S FICKETT ST	90023	5185031007	0.000	0.000	0.000	0.390	Shortfall of Sites	0.069	Low Medium I Residential	R2-1-CUGU	Low Neighborhood Residential	[VLN2 - MU4 - 3][RN2 - 15][CPIO]	0	28.882	0.390		Residential - Single Family Residence, 1	124-5A223 282	29	Boyle Heights	No	ABMI	BH CPU , R2RD
Los Angeles	3424 OPAL ST	90023	5190016009	0.000	0.000	0.390	0.000	Shortfall of Sites	0.130	Low Medium I Residential	R2-1-CUGU	Low Neighborhood Residential	[VLN1 - MU4 - 3][RN2 - 20][CPIO]	0	15.380	0.390		Residential - Single Family Residence, 1	120A225 282	21	Boyle Heights	No	MI	BH CPU , R2RD
Los Angeles	2920 NEW JERSEY ST	90033	5180019042	0.000	0.000	0.000	0.390	Shortfall of Sites	0.069	Low Medium I Residential	R2-1-CUGU	Low Neighborhood Residential	[VLN2 - MU4 - 3][RN2 - 15][CPIO]	0	28.817	0.390		Residential - Single Family Residence, 1	127-5A225 283	29	Boyle Heights	No	ABMI	BH CPU , R2RD
Los Angeles	2962 E 2ND ST	90033	5179004020	0.000	0.000	0.390	0.000	Shortfall of Sites	0.121	Low Medium I Residential	R2-1-CUGU	Low Neighborhood Residential	[VLN1 - MU4 - 3][RN2 - 20][CPIO]	0	16.595	0.390		Residential - Single Family Residence, 1	126A225 283	21	Boyle Heights	No	MI	BH CPU , R2RD
Los Angeles	1109 S FRESNO ST	90023	5190005015	0.000	0.000	0.390	0.000	Shortfall of Sites	0.106	Low Medium I Residential	R2-1-CUGU	Low Neighborhood Residential	[VLN1 - MU4 - 3][RN2 - 20][CPIO]	0	18.879	0.390		Residential - Single Family Residence, 1	121-5A223 284	21	Boyle Heights	No	MI	BH CPU , R2RD
Los Angeles	3459 LEE ST	90023	5188018017	0.000	0.000	0.000	0.390	Shortfall of Sites	0.086	Low Medium I Residential	R2-1-CUGU	Low Neighborhood Residential	[VLN2 - MU4 - 3][RN2 - 15][CPIO]	0	23.232	0.390		Residential - Single Family Residence, 1	121-5A227 284	29	Boyle Heights	No	ABMI	BH CPU , R2RD
Los Angeles	1042 N EVERGREEN AVE	90033	5229029008	0.000	0.000	0.390	0.000	Shortfall of Sites	0.110	Low Medium I Residential	R2-1-CUGU	Low Neighborhood Residential	[VLN1 - MU4 - 3][RN2 - 20][CPIO]	0	18.150	0.390		Residential - Single Family Residence, 1	130-5A227 285	21	Boyle Heights	No	MI	BH CPU , R2RD
Los Angeles	3134 BLANCHARD ST	90063	5178007011	0.000	0.000	0.390	0.000	Shortfall of Sites	0.119	Low Medium I Residential	R2-1-CUGU	Low Neighborhood Residential	[VLN1 - MU4 - 3][RN2 - 20][CPIO]	0	16.747	0.390		Residential - Single Family Residence, 1	129A227 285	21	Boyle Heights	No	MI	BH CPU , R2RD
Los Angeles	2820 E 6TH ST	90023	5185021012	0.000	0.000	0.390	0.000	Shortfall of Sites	0.127	Low Medium I Residential	R2-1-CUGU	Low Neighborhood Residential	[VLN1 - MU4 - 3][RN2 - 20][CPIO]	0	15.739	0.390		Residential - Single Family Residence, 1	124-5A225 285	21	Boyle Heights	No	MI	BH CPU , R2RD
Los Angeles	2922 NEW JERSEY ST	90033	5180019041	0.000	0.000	0.000	0.390	Shortfall of Sites	0.069	Low Medium I Residential	R2-1-CUGU	Low Neighborhood Residential	[VLN2 - MU4 - 3][RN2 - 15][CPIO]	0	28.801	0.390		Residential - Single Family Residence, 1	127-5A225 287	29	Boyle Heights	No	ABMI	BH CPU , R2RD
Los Angeles	1169 ROSALIND AVE	90023	5170001020	0.000	0.000	0.390	0.000	Shortfall of Sites	0.115	Low Medium I Residential	R2-1-CUGU	Low Neighborhood Residential	[VLN1 - MU4 - 3][RN2 - 20][CPIO]	0	17.351	0.390		Residential - Single Family Residence, 1	121-5A223 287	21	Boyle Heights	No	MI	BH CPU , R2RD
Los Angeles	3438 LEE ST	90023	5188019006	0.000	0.000	0.000	0.390	Shortfall of Sites	0.086	Low Medium I Residential	R2-1-CUGU	Low Neighborhood Residential	[VLN2 - MU4 - 3][RN2 - 15][CPIO]	0	23.232	0.390		Residential - Single Family Residence, 1	121-5A227 287	29	Boyle Heights	No	ABMI	BH CPU , R2RD
Los Angeles	1300 LOS PALOS ST	90023	5191027033	0.000	0.000	0.390	0.000	Shortfall of Sites	0.110	Low Medium I Residential	R2-1-CUGU	Low Neighborhood Residential	[VLN1 - MU4 - 3][RN2 - 20][CPIO]	0	18.150	0.390		Residential - Single Family Residence, 1	118-5A227 287	21	Boyle Heights	No	MI	BH CPU , R2RD
Los Angeles	1141 S EVERGREEN AVE	90023	5190007028	0.000	0.000	0.390	0.000	Shortfall of Sites	0.113	Low Medium I Residential	R2-1-CUGU	Low Neighborhood Residential	[VLN1 - MU4 - 3][RN2 - 20][CPIO]	0	17.717	0.390		Residential - Single Family Residence, 1	121-5A223 288	21	Boyle Heights	No	MI	BH CPU , R2RD
Los Angeles	1147 SPENCE ST	90023	5190015022	0.000	0.000	0.390	0.000	Shortfall of Sites	0.120	Low Medium I Residential	R2-1-CUGU	Low Neighborhood Residential	[VLN1 - MU4 - 3][RN2 - 20][CPIO]	0	16.602	0.390		Residential - Single Family Residence, 1	120A225 288	21	Boyle Heights	No	MI	BH CPU , R2RD
Los Angeles	1047 DUNDAS ST	90063	5229029028	0.000	0.000	0.390	0.000	Shortfall of Sites	0.110	Low Medium I Residential	R2-1-CUGU	Low Neighborhood Residential	[VLN1 - MU4 - 3][RN2 - 20][CPIO]	0	18.125	0.390		Residential - Single Family Residence, 1	130-5A227 289	21	Boyle Heights	No	MI	BH CPU , R2RD
Los Angeles	3215 EAGLE ST	90063	5186006009	0.000	0.000	0.390	0.000	Shortfall of Sites	0.119	Low Medium I Residential	R2-1-CUGU	Low Neighborhood Residential	[VLN1 - MU4 - 3][RN2 - 20][CPIO]	0	16.809	0.390		Residential - Single Family Residence, 1	124-5A227 289	21	Boyle Heights	No	MI	BH CPU , R2RD
Los Angeles	3107 E 5TH ST	90063	5186005011	0.000	0.000	0.390	0.000	Shortfall of Sites	0.126	Low Medium I Residential	R2-1-CUGU	Low Neighborhood Residential	[VLN1 - MU4 - 3][RN2 - 20][CPIO]	0	15.862	0.390		Residential - Single Family Residence, 1	124-5A225 289	21	Boyle Heights	No	MI	BH CPU , R2RD
Los Angeles	926 HOLLINS ST	90023	5189005014	0.000	0.000	0.000	0.390	Shortfall of Sites	0.077	Low Medium I Residential	R2-1-CUGU	Low Neighborhood Residential	[VLN2 - MU4 - 3][RN2 - 15][CPIO]	0	26.050	0.390		Residential - Single Family Residence, 1	124-5A221 289	29	Boyle Heights	No	ABMI	BH CPU , R2RD
Los Angeles	469 N EZRA ST	90063	5178023033	0.000	0.000	0.390	0.000	Shortfall of Sites	0.123	Low Medium I Residential	R2-1-CUGU	Low Neighborhood Residential	[VLN1 - MU4 - 3][RN2 - 20][CPIO]	0	16.271	0.390		Residential - Single Family Residence, 1	127-5A227 290	21	Boyle Heights	No	MI	BH CPU , R2RD
Los Angeles	2714 E 7TH ST	90023	5189013012	0.000	0.000	0.000	0.390	Shortfall of Sites	0.097	Low Medium II Residential	R2-1-CUGU	Low Neighborhood Residential	[VLN2 - MU4 - 3][RN2 - 15][CPIO]	0	20.640	0.390		Residential - Single Family Residence, 1	123A223 290	29	Boyle Heights	No	ABMI	BH CPU , R2RD
Los Angeles	3465 LEE ST	90023	5188018016	0.000	0.000	0.000	0.390	Shortfall of Sites	0.086	Low Medium I Residential	R2-1-CUGU	Low Neighborhood Residential	[VLN2 - MU4 - 3][RN2 - 15][CPIO]	0	23.232	0.390		Residential - Single Family Residence, 1	121-5A227 290	29	Boyle Heights	No	ABMI	BH CPU , R2RD
Los Angeles	1304 LOS PALOS ST	90023	5191027034	0.000	0.000	0.390	0.000	Shortfall of Sites	0.110	Low Medium I Residential	R2-1-CUGU	Low Neighborhood Residential	[VLN1 - MU4 - 3][RN2 - 20][CPIO]	0	18.149	0.390		Residential - Single Family Residence, 1	118-5A227 290	21	Boyle Heights	No	MI	BH CPU , R2RD
Los Angeles	1138 SPENCE ST	90023	5191013002	0.000	0.000	0.390	0.000	Shortfall of Sites	0.111	Low Medium I Residential	R2-1-CUGU	Low Neighborhood Residential	[VLN1 - MU4 - 3][RN2 - 20][CPIO]	0	18.015	0.390		Residential - Single Family Residence, 1	120A225 291	21	Boyle Heights	No	MI	BH CPU , R2RD
Los Angeles	1054 DUNDAS ST	90063	5229028005	0.000	0.000	0.390	0.000	Shortfall of Sites	0.110	Low Medium I Residential	R2-1-CUGU	Low Neighborhood Residential	[VLN1 - MU4 - 3][RN2 - 20][CPIO]	0	18.150	0.390		Residential - Single Family Residence, 1	130-5A227 292	21	Boyle Heights	No	MI	BH CPU , R2RD
Los Angeles	655 S CONCORD ST	90023	5186017038	0.000	0.000	0.000	0.390	Shortfall of Sites	0.096	Low Medium I Residential	R2-1-CUGU	Low Neighborhood Residential	[VLN1 - MU4 - 3][RN2 - 20][CPIO]	0	20.911	0.390		Residential - Single Family Residence, 1	123A225 292	21	Boyle Heights	No	ABMI	BH CPU , R2RD
Los Angeles	1128 S EVERGREEN AVE	90023	5190008013	0.000	0.000	0.390	0.000	Shortfall of Sites	0.114	Low Medium I Residential	R2-1-CUGU	Low Neighborhood Residential	[VLN1 - MU4 - 3][RN2 - 20][CPIO]	0	17.613	0.390		Residential - Single Family Residence, 1	121-5A223 292	21	Boyle Heights	No	MI	BH CPU , R2RD
Los Angeles	3427 E 7TH ST	90023	5188019023	0.000	0.000	0.000	0.390	Shortfall of Sites	0.090	Low Medium I Residential	R2-1-CUGU	Low Neighborhood Residential	[VLN2 - MU4 - 3][RN2 - 15][CPIO]	0	22.172	0.390		Residential - Single Family Residence, 1	121-5A227 292	29	Boyle Heights	No	ABMI	BH CPU , R2RD
Los Angeles	3434 OPAL ST	90023	5190016011	0.000	0.000	0.390	0.000	Shortfall of Sites	0.130	Low Medium I Residential	R2-1-CUGU	Low Neighborhood Residential	[VLN1 - MU4 - 3][RN2 - 20][CPIO]	0	15.380	0.390		Residential - Single Family Residence, 1	120A225 292	21	Boyle Heights	No	MI	BH CPU , R2RD
Los Angeles	1308 LOS PALOS ST	90023	5191027035	0.000	0.000	0.390	0.000	Shortfall of Sites	0.110	Low Medium I Residential	R2-1-CUGU	Low Neighborhood Residential	[VLN1 - MU4 - 3][RN2 - 20][CPIO]	0	18.150	0.390		Residential - Single Family Residence, 1	118-5A227 292	21	Boyle Heights	No	MI	BH CPU , R2RD
Los Angeles	1038 N EVERGREEN AVE	90033	5229029009	0.000	0.000	0.390	0.000	Shortfall of Sites	0.110	Low Medium I Residential	R2-1-CUGU	Low Neighborhood Residential	[VLN1 - MU4 - 3][RN2 - 20][CPIO]	0	18.150	0.390		Residential - Single Family Residence, 1	130-5A227 293	21	Boyle Heights	No	MI	BH CPU , R2RD
Los Angeles	3022 WINTER ST	90063	5178008023	0.000	0.000	0.390	0.000	Shortfall of Sites	0.119	Low Medium I Residential	R2-1-CUGU	Low Neighborhood Residential	[VLN1 - MU4 - 3][RN2 - 20][CPIO]	0	16.781	0.390		Residential - Single Family Residence, 1	129A227 293	21	Boyle Heights	No	MI	BH CPU , R2RD

Jurisdiction Name	Site Address/Intersection	5 Digit ZIP Code	Assessor Parcel Number	Very Low-Income	Low-Income	Moderate-Income	Above Moderate-Income	Type of Shortfall	Parcel Size (Acres)	Current General Plan Designation	Current Zoning	Proposed General Plan (GP) Designation	Proposed Zoning	Minimum Density Allowed	Maximum Density Allowed	Total Capacity	Vacant/ Nonvacant	Description of Existing Uses	PIN	Base Density Per Acre	Community Plan Area	Rent Stabalization Ordinance	Income Category	Applicable Rezoning Program (Program informing values in Column Q listed first)
Los Angeles	3444 LEE ST	90023	5188019007	0.000	0.000	0.000	0.390	Shortfall of Sites	0.086	Low Medium I Residential	R2-1-CUGU	Low Neighborhood Residential	[VLN2 - MU4 - 3][RN2 - 15][CPIO]	0	23.232	0.390		Residential - Single Family Residence, 1	121-5A227 293	29	Boyle Heights	No	ABMI	BH CPU , R2RD
Los Angeles	2824 E 6TH ST	90023	5185021011	0.000	0.000	0.390	0.000	Shortfall of Sites	0.127	Low Medium I Residential	R2-1-CUGU	Low Neighborhood Residential	[VLN1 - MU4 - 3][RN2 - 20][CPIO]	0	15.730	0.390		Residential - Single Family Residence, 1	124-5A225 294	21	Boyle Heights	No	MI	BH CPU , R2RD
Los Angeles	2806 INEZ ST	90023	5185022015	0.000	0.000	0.390	0.000	Shortfall of Sites	0.127	Low Medium I Residential	R2-1-CUGU	Low Neighborhood Residential	[VLN1 - MU4 - 3][RN2 - 20][CPIO]	0	15.740	0.390		Residential - Single Family Residence, 1	124-5A223 294	21	Boyle Heights	No	MI	BH CPU , R2RD
Los Angeles	1162 ROSALIND AVE	90023	5190007031	0.000	0.000	0.390	0.000	Shortfall of Sites	0.113	Low Medium I Residential	R2-1-CUGU	Low Neighborhood Residential	[VLN1 - MU4 - 3][RN2 - 20][CPIO]	0	17.731	0.390		Residential - Single Family Residence, 1	121-5A223 294	21	Boyle Heights	No	MI	BH CPU , R2RD
Los Angeles	3469 LEE ST	90023	5188018015	0.000	0.000	0.000	0.390	Shortfall of Sites	0.086	Low Medium I Residential	R2-1-CUGU	Low Neighborhood Residential	[VLN2 - MU4 - 3][RN2 - 15][CPIO]	0	23.232	0.390		Residential - Single Family Residence, 1	121-5A227 295	29	Boyle Heights	No	ABMI	BH CPU , R2RD
Los Angeles	804 BLADES ST	90063	5178007035	0.000	0.000	0.000	0.390	Shortfall of Sites	0.100	Low Medium I Residential	R2-1-CUGU	Low Neighborhood Residential	[VLN1 - MU4 - 3][RN2 - 20][CPIO]	0	20.042	0.390		Residential - Single Family Residence, 1	129A227 296	21	Boyle Heights	No	ABMI	BH CPU , R2RD
Los Angeles	2929 NEW JERSEY ST	90033	5180019011	0.000	0.000	0.000	0.390	Shortfall of Sites	0.069	Low Medium I Residential	R2-1-CUGU	Low Neighborhood Residential	[VLN2 - MU4 - 3][RN2 - 15][CPIO]	0	28.884	0.390		Residential - Single Family Residence, 1	127-5A227 296	29	Boyle Heights	No	ABMI	BH CPU , R2RD
Los Angeles	3111 E 5TH ST	90063	5186005012	0.000	0.000	0.390	0.000	Shortfall of Sites	0.131	Low Medium I Residential	R2-1-CUGU	Low Neighborhood Residential	[VLN1 - MU4 - 3][RN2 - 20][CPIO]	0	15.226	0.390		Residential - Single Family Residence, 1	124-5A225 296	21	Boyle Heights	No	MI	BH CPU , R2RD
Los Angeles	3221 EAGLE ST	90063	5186006017	0.000	0.000	0.390	0.000	Shortfall of Sites	0.115	Low Medium I Residential	R2-1-CUGU	Low Neighborhood Residential	[VLN1 - MU4 - 3][RN2 - 20][CPIO]	0	17.359	0.390		Residential - Single Family Residence, 1	124-5A227 297	21	Boyle Heights	No	MI	BH CPU , R2RD
Los Angeles	2718 E 7TH ST	90023	5189013013	0.000	0.000	0.000	0.390	Shortfall of Sites	0.098	Low Medium II Residential	R2-1-CUGU	Low Neighborhood Residential	[VLN2 - MU4 - 3][RN2 - 15][CPIO]	0	20.337	0.390		Residential - Single Family Residence, 1	123A223 297	29	Boyle Heights	No	ABMI	BH CPU , R2RD
Los Angeles	1151 SPENCE ST	90023	5190015023	0.000	0.000	0.390	0.000	Shortfall of Sites	0.120	Low Medium I Residential	R2-1-CUGU	Low Neighborhood Residential	[VLN1 - MU4 - 3][RN2 - 20][CPIO]	0	16.624	0.390		Residential - Single Family Residence, 1	120A225 297	21	Boyle Heights	No	MI	BH CPU , R2RD
Los Angeles	3144 BLANCHARD ST	90063	5178007013	0.000	0.000	0.390	0.000	Shortfall of Sites	0.119	Low Medium I Residential	R2-1-CUGU	Low Neighborhood Residential	[VLN1 - MU4 - 3][RN2 - 20][CPIO]	0	16.746	0.390		Residential - Single Family Residence, 1	129A227 298	21	Boyle Heights	No	MI	BH CPU , R2RD
Los Angeles	2905 MICHIGAN AVE	90033	5180019021	0.000	0.000	0.000	0.390	Shortfall of Sites	0.069	Low Medium I Residential	R2-1-CUGU	Low Neighborhood Residential	[VLN2 - MU4 - 3][RN2 - 15][CPIO]	0	28.800	0.390		Residential - Single Family Residence, 1	127-5A225 298	29	Boyle Heights	No	ABMI	BH CPU , R2RD
Los Angeles	3000 E 2ND ST	90063	5179004018	0.000	0.000	0.390	0.000	Shortfall of Sites	0.121	Low Medium I Residential	R2-1-CUGU	Low Neighborhood Residential	[VLN1 - MU4 - 3][RN2 - 20][CPIO]	0	16.595	0.390		Residential - Single Family Residence, 1	126A225 298	21	Boyle Heights	No	MI	BH CPU , R2RD
Los Angeles	3435 E 7TH ST	90023	5188019022	0.000	0.000	0.000	0.390	Shortfall of Sites	0.090	Low Medium I Residential	R2-1-CUGU	Low Neighborhood Residential	[VLN2 - MU4 - 3][RN2 - 15][CPIO]	0	22.192	0.390		Residential - Single Family Residence, 1	121-5A227 298	29	Boyle Heights	No	ABMI	BH CPU , R2RD
Los Angeles	3438 OPAL ST	90023	5190016012	0.000	0.000	0.390	0.000	Shortfall of Sites	0.130	Low Medium I Residential	R2-1-CUGU	Low Neighborhood Residential	[VLN1 - MU4 - 3][RN2 - 20][CPIO]	0	15.380	0.390		Residential - Single Family Residence, 1	120A225 298	21	Boyle Heights	No	MI	BH CPU , R2RD
Los Angeles	3026 WINTER ST	90063	5178008024	0.000	0.000	0.390	0.000	Shortfall of Sites	0.119	Low Medium I Residential	R2-1-CUGU	Low Neighborhood Residential	[VLN1 - MU4 - 3][RN2 - 20][CPIO]	0	16.781	0.390		Residential - Single Family Residence, 1	129A227 299	21	Boyle Heights	No	MI	BH CPU , R2RD
Los Angeles	449 N FRESNO ST	90063	5178021004	0.000	0.000	0.390	0.000	Shortfall of Sites	0.106	Low Medium I Residential	R2-1-CUGU	Low Neighborhood Residential	[VLN1 - MU4 - 3][RN2 - 20][CPIO]	0	18.798	0.390		Residential - Single Family Residence, 1	127-5A227 299	21	Boyle Heights	No	MI	BH CPU , R2RD
Los Angeles	1050 DUNDAS ST	90063	5229028006	0.000	0.000	0.390	0.000	Shortfall of Sites	0.110	Low Medium I Residential	R2-1-CUGU	Low Neighborhood Residential	[VLN1 - MU4 - 3][RN2 - 20][CPIO]	0	18.150	0.390		Residential - Single Family Residence, 1	130-5A227 300	21	Boyle Heights	No	MI	BH CPU , R2RD
Los Angeles	939 HOLLINS ST	90023	5189001010	0.000	0.000	0.000	0.390	Shortfall of Sites	0.091	Low Medium I Residential	R2-1-CUGU	Low Neighborhood Residential	[VLN2 - MU4 - 3][RN2 - 15][CPIO]	0	22.036	0.390		Residential - Single Family Residence, 1	124-5A221 300	29	Boyle Heights	No	ABMI	BH CPU , R2RD
Los Angeles	1312 LOS PALOS ST	90023	5191027036	0.000	0.000	0.390	0.000	Shortfall of Sites	0.110	Low Medium I Residential	R2-1-CUGU	Low Neighborhood Residential	[VLN1 - MU4 - 3][RN2 - 20][CPIO]	0	18.150	0.390		Residential - Single Family Residence, 1	118-5A227 300	21	Boyle Heights	No	MI	BH CPU , R2RD
Los Angeles	605 FOREST AVE	90033	5177025015	0.000	0.000	0.000	0.390	Shortfall of Sites	0.074	Low Medium I Residential	R2-1-CUGU	Low Neighborhood Residential	[VLN2 - MU4 - 3][RN2 - 15][CPIO]	0	27.117	0.390		Residential - Single Family Residence, 1	129A227 301	29	Boyle Heights	No	ABMI	BH CPU , R2RD
Los Angeles	3225 EAGLE ST	90063	5186006018	0.000	0.000	0.390	0.000	Shortfall of Sites	0.115	Low Medium I Residential	R2-1-CUGU	Low Neighborhood Residential	[VLN1 - MU4 - 3][RN2 - 20][CPIO]	0	17.362	0.390		Residential - Single Family Residence, 1	124-5A227 301	21	Boyle Heights	No	MI	BH CPU , R2RD
Los Angeles	3475 LEE ST	90023	5188018014	0.000	0.000	0.390	0.000	Shortfall of Sites	0.103	Low Medium I Residential	R2-1-CUGU	Low Neighborhood Residential	[VLN2 - MU4 - 3][RN2 - 15][CPIO]	0	19.360	0.390		Residential - Single Family Residence, 1	121-5A227 301	29	Boyle Heights	No	MI	BH CPU , R2RD
Los Angeles	1142 SPENCE ST	90023	5191013026	0.000	0.000	0.390	0.000	Shortfall of Sites	0.111	Low Medium I Residential	R2-1-CUGU	Low Neighborhood Residential	[VLN1 - MU4 - 3][RN2 - 20][CPIO]	0	17.952	0.390		Residential - Single Family Residence, 1	120A225 301	21	Boyle Heights	No	MI	BH CPU , R2RD
Los Angeles	1034 N EVERGREEN AVE	90033	5229029010	0.000	0.000	0.390	0.000	Shortfall of Sites	0.110	Low Medium I Residential	R2-1-CUGU	Low Neighborhood Residential	[VLN1 - MU4 - 3][RN2 - 20][CPIO]	0	18.150	0.390		Residential - Single Family Residence, 1	130-5A227 302	21	Boyle Heights	No	MI	BH CPU , R2RD
Los Angeles	2931 NEW JERSEY ST	90033	5180019010	0.000	0.000	0.000	0.390	Shortfall of Sites	0.069	Low Medium I Residential	R2-1-CUGU	Low Neighborhood Residential	[VLN2 - MU4 - 3][RN2 - 15][CPIO]	0	28.883	0.390		Residential - Single Family Residence, 1	127-5A227 302	29	Boyle Heights	No	ABMI	BH CPU , R2RD
Los Angeles	1130 S EVERGREEN AVE	90023	5190008015	0.000	0.000	0.390	0.000	Shortfall of Sites	0.114	Low Medium I Residential	R2-1-CUGU	Low Neighborhood Residential	[VLN1 - MU4 - 3][RN2 - 20][CPIO]	0	17.613	0.390		Residential - Single Family Residence, 1	121-5A223 302	21	Boyle Heights	No	MI	BH CPU , R2RD
Los Angeles	3004 E 2ND ST	90063	5179004017	0.000	0.000	0.390	0.000	Shortfall of Sites	0.121	Low Medium I Residential	R2-1-CUGU	Low Neighborhood Residential	[VLN1 - MU4 - 3][RN2 - 20][CPIO]	0	16.595	0.390		Residential - Single Family Residence, 1	126A225 303	21	Boyle Heights	No	MI	BH CPU , R2RD
Los Angeles	3054 E 5TH ST	90063	5186002039	0.000	0.000	0.390	0.000	Shortfall of Sites	0.129	Low Medium I Residential	R2-1-CUGU	Low Neighborhood Residential	[VLN1 - MU4 - 3][RN2 - 20][CPIO]	0	15.454	0.390		Residential - Single Family Residence, 1	124-5A225 303	21	Boyle Heights	No	MI	BH CPU , R2RD
Los Angeles	2810 INEZ ST	90023	5185022014	0.000	0.000	0.390	0.000	Shortfall of Sites	0.127	Low Medium I Residential	R2-1-CUGU	Low Neighborhood Residential	[VLN1 - MU4 - 3][RN2 - 20][CPIO]	0	15.740	0.390		Residential - Single Family Residence, 1	124-5A223 303	21	Boyle Heights	No	MI	BH CPU , R2RD
Los Angeles	3439 E 7TH ST	90023	5188019021	0.000	0.000	0.000	0.390	Shortfall of Sites	0.090	Low Medium I Residential	R2-1-CUGU	Low Neighborhood Residential	[VLN2 - MU4 - 3][RN2 - 15][CPIO]	0	22.212	0.390		Residential - Single Family Residence, 1	121-5A227 303	29	Boyle Heights	No	ABMI	BH CPU , R2RD
Los Angeles	3030 WINTER ST	90063	5178008025	0.000	0.000	0.390	0.000	Shortfall of Sites	0.119	Low Medium I Residential	R2-1-CUGU	Low Neighborhood Residential	[VLN1 - MU4 - 3][RN2 - 20][CPIO]	0	16.782	0.390		Residential - Single Family Residence, 1	129A227 304	21	Boyle Heights	No	MI	BH CPU , R2RD
Los Angeles	1122 EUCLID AVE	90023	5190009006	0.000	0.000	0.390	0.000	Shortfall of Sites	0.110	Low Medium I Residential	R2-1-CUGU	Low Neighborhood Residential	[VLN1 - MU4 - 3][RN2 - 20][CPIO]	0	18.154	0.390		Residential - Single Family Residence, 1	121-5A223 304	21	Boyle Heights	No	MI	BH CPU , R2RD
Los Angeles	3452 LEE ST	90023	5188019009	0.000	0.000	0.000	0.390	Shortfall of Sites	0.086	Low Medium I Residential	R2-1-CUGU	Low Neighborhood Residential	[VLN2 - MU4 - 3][RN2 - 15][CPIO]	0	23.232	0.390		Residential - Single Family Residence, 1	121-5A227 304	29	Boyle Heights	No	ABMI	BH CPU , R2RD
Los Angeles	2834 E 6TH ST	90023	5185021009	0.000	0.000	0.390	0.000	Shortfall of Sites	0.131	Low Medium I Residential	R2-1-CUGU	Low Neighborhood Residential	[VLN1 - MU4 - 3][RN2 - 20][CPIO]	0	15.309	0.390		Residential - Single Family Residence, 1	124-5A225 305	21	Boyle Heights	No	MI	BH CPU , R2RD
Los Angeles	3081 OREGON ST	90023	5186020016	0.000	0.000	0.390	0.000	Shortfall of Sites	0.104	Low Medium I Residential	R2-1-CUGU	Low Neighborhood Residential	[VLN1 - MU4 - 3][RN2 - 20][CPIO]	0	19.302	0.390		Residential - Single Family Residence, 1	123A225 305	21	Boyle Heights	No	MI	BH CPU , R2RD
Los Angeles	1164 ROSALIND AVE	90023	5190007033	0.000	0.000	0.390	0.000	Shortfall of Sites	0.113	Low Medium I Residential	R2-1-CUGU	Low Neighborhood Residential	[VLN1 - MU4 - 3][RN2 - 20][CPIO]	0	17.731	0.390		Residential - Single Family Residence, 1	121-5A223 305	21	Boyle Heights	No	MI	BH CPU , R2RD
Los Angeles	3421 E 8TH ST	90023	5190016033	0.000	0.000	0.390	0.000	Shortfall of Sites	0.130	Low Medium I Residential	R2-1-CUGU	Low Neighborhood Residential	[VLN1 - MU4 - 3][RN2 - 20][CPIO]	0	15.359	0.390		Residential - Single Family Residence, 1	120A225 305	21	Boyle Heights	No	MI	BH CPU , R2RD
Los Angeles	2951 E 3RD ST	90033	5179004046	0.000	0.000	0.390	0.000	Shortfall of Sites	0.118	Low Medium I Residential	R2-1-CUGU	Low Neighborhood Residential	[VLN1 - MU4 - 3][RN2 - 20][CPIO]	0	16.978	0.390		Residential - Single Family Residence, 1	126A225 306	21	Boyle Heights	No	MI	BH CPU , R2RD
Los Angeles	456 N FRESNO ST	90063	5178023002	0.000	0.000	0.390	0.000	Shortfall of Sites	0.107	Low Medium I Residential	R2-1-CUGU	Low Neighborhood Residential	[VLN1 - MU4 - 3][RN2 - 20][CPIO]	0	18.776	0.390		Residential - Single Family Residence, 1	127-5A227 307	21	Boyle Heights	No	MI	BH CPU , R2RD
Los Angeles	3008 E 2ND ST	90063	5179004016	0.000	0.000	0.390	0.000	Shortfall of Sites	0.121	Low Medium I Residential	R2-1-CUGU	Low Neighborhood Residential	[VLN1 - MU4 - 3][RN2 - 20][CPIO]	0	16.595	0.390		Residential - Single Family Residence, 1	126A225 307	21	Boyle Heights	No	MI	BH CPU , R2RD
Los Angeles	2933 NEW JERSEY ST	90033	5180019009	0.000	0.000	0.000	0.390	Shortfall of Sites	0.083	Low Medium I Residential	R2-1-CUGU	Low Neighborhood Residential	[VLN2 - MU4 - 3][RN2 - 15][CPIO]	0	24.053	0.390		Residential - Single Family Residence, 1	127-5A227 308	29	Boyle Heights	No	ABMI	BH CPU , R2RD
Los Angeles	3050 OREGON ST	90023	5186021020	0.000	0.000	0.000	0.390	Shortfall of Sites	0.070	Low Medium I Residential	R2-1-CUGU	Low Neighborhood Residential	[VLN2 - MU4 - 3][RN2 - 15][CPIO]	0	28.606	0.390		Residential - Single Family Residence, 1	123A225 308	29	Boyle Heights	No	ABMI	BH CPU , R2RD
Los Angeles	941 HOLLINS ST	90023	5189001035	0.000	0.000	0.000	0.390	Shortfall of Sites	0.099	Low Medium I Residential	R2-1-CUGU	Low Neighborhood Residential	[VLN2 - MU4 - 3][RN2 - 15][CPIO]	0	20.239	0.390		Residential - Single Family Residence, 1	124-5A221 309	29	Boyle Heights	No	ABMI	BH CPU , R2RD
Los Angeles	3445 E 7TH ST	90023	5188019020	0.000	0.000	0.000	0.390	Shortfall of Sites	0.090	Low Medium I Residential	R2-1-CUGU	Low Neighborhood Residential	[VLN2 - MU4 - 3][RN2 - 15][CPIO]	0	22.232	0.390		Residential - Single Family Residence, 1	121-5A227 309	29	Boyle Heights	No	ABMI	BH CPU , R2RD

Jurisdiction Name	Site Address/Intersection	5 Digit ZIP Code	Assessor Parcel Number	Very Low-Income	Low-Income	Moderate-Income	Above Moderate-Income	Type of Shortfall	Parcel Size (Acres)	Current General Plan Designation	Current Zoning	Proposed General Plan (GP) Designation	Proposed Zoning	Minimum Density Allowed	Maximum Density Allowed	Total Capacity	Vacant/ Nonvacant	Description of Existing Uses	PIN	Base Density Per Acre	Community Plan Area	Rent Stabalization Ordinance	Income Category	Applicable Rezoning Program (Program informing values in Column Q listed first)
Los Angeles	3207 GARNET ST	90023	5190003005	0.000	0.000	0.390	0.000	Shortfall of Sites	0.134	Low Medium I Residential	R2-1-CUGU	Low Neighborhood Residential	[VLN1 - MU4 - 3][RN2 - 20][CPIO]	0	14.902	0.390		Residential - Single Family Residence, 1	121-5A225 309	21	Boyle Heights	No	MI	BH CPU , R2RD
Los Angeles	3448 OPAL ST	90023	5190016014	0.000	0.000	0.390	0.000	Shortfall of Sites	0.130	Low Medium I Residential	R2-1-CUGU	Low Neighborhood Residential	[VLN1 - MU4 - 3][RN2 - 20][CPIO]	0	15.380	0.390		Residential - Single Family Residence, 1	120A225 309	21	Boyle Heights	No	MI	BH CPU , R2RD
Los Angeles	2814 INEZ ST	90023	5185022013	0.000	0.000	0.390	0.000	Shortfall of Sites	0.127	Low Medium I Residential	R2-1-CUGU	Low Neighborhood Residential	[VLN1 - MU4 - 3][RN2 - 20][CPIO]	0	15.740	0.390		Residential - Single Family Residence, 1	124-5A223 310	21	Boyle Heights	No	MI	BH CPU , R2RD
Los Angeles	3458 LEE ST	90023	5188019010	0.000	0.000	0.000	0.390	Shortfall of Sites	0.086	Low Medium I Residential	R2-1-CUGU	Low Neighborhood Residential	[VLN2 - MU4 - 3][RN2 - 15][CPIO]	0	23.232	0.390		Residential - Single Family Residence, 1	121-5A227 310	29	Boyle Heights	No	ABMI	BH CPU , R2RD
Los Angeles	635 N CUMMINGS ST	90033	5175031007	0.000	0.000	0.000	0.390	Shortfall of Sites	0.099	Low Medium I Residential	R2-1-CUGU	Low Neighborhood Residential	[VLN2 - MU4 - 3][RN2 - 15][CPIO]	0	20.131	0.390		Residential - Single Family Residence, 1	130-5A223 312	29	Boyle Heights	No	ABMI	BH CPU , R2RD
Los Angeles	1032 N EVERGREEN AVE	90033	5229029011	0.000	0.000	0.390	0.000	Shortfall of Sites	0.110	Low Medium I Residential	R2-1-CUGU	Low Neighborhood Residential	[VLN1 - MU4 - 3][RN2 - 20][CPIO]	0	18.150	0.390		Residential - Single Family Residence, 1	130-5A227 312	21	Boyle Heights	No	MI	BH CPU , R2RD
Los Angeles	3121 WINTER ST	90063	5178007031	0.000	0.000	0.390	0.000	Shortfall of Sites	0.119	Low Medium I Residential	R2-1-CUGU	Low Neighborhood Residential	[VLN1 - MU4 - 3][RN2 - 20][CPIO]	0	16.754	0.390		Residential - Single Family Residence, 1	129A227 312	21	Boyle Heights	No	MI	BH CPU , R2RD
Los Angeles	2732 E 7TH ST	90023	5189013015	0.000	0.000	0.000	0.390	Shortfall of Sites	0.084	Low Medium I Residential	R2-1-CUGU	Low Neighborhood Residential	[VLN2 - MU4 - 3][RN2 - 15][CPIO]	0	23.762	0.390		Residential - Single Family Residence, 1	123A223 312	29	Boyle Heights	No	ABMI	BH CPU , R2RD
Los Angeles	445 N FRESNO ST	90063	5178021003	0.000	0.000	0.390	0.000	Shortfall of Sites	0.106	Low Medium I Residential	R2-1-CUGU	Low Neighborhood Residential	[VLN1 - MU4 - 3][RN2 - 20][CPIO]	0	18.796	0.390		Residential - Single Family Residence, 1	127-5A227 313	21	Boyle Heights	No	MI	BH CPU , R2RD
Los Angeles	601 FOREST AVE	90033	5177025014	0.000	0.000	0.000	0.390	Shortfall of Sites	0.074	Low Medium I Residential	R2-1-CUGU	Low Neighborhood Residential	[VLN2 - MU4 - 3][RN2 - 15][CPIO]	0	27.132	0.390		Residential - Single Family Residence, 1	129A227 314	29	Boyle Heights	No	ABMI	BH CPU , R2RD
Los Angeles	459 N EZRA ST	90063	5178023031	0.000	0.000	0.390	0.000	Shortfall of Sites	0.107	Low Medium I Residential	R2-1-CUGU	Low Neighborhood Residential	[VLN1 - MU4 - 3][RN2 - 20][CPIO]	0	18.763	0.390		Residential - Single Family Residence, 1	127-5A227 314	21	Boyle Heights	No	MI	BH CPU , R2RD
Los Angeles	661 S CONCORD ST	90023	5186017040	0.000	0.000	0.000	0.390	Shortfall of Sites	0.095	Low Medium I Residential	R2-1-CUGU	Low Neighborhood Residential	[VLN1 - MU4 - 3][RN2 - 20][CPIO]	0	20.994	0.390		Residential - Single Family Residence, 1	123A225 314	21	Boyle Heights	No	ABMI	BH CPU , R2RD
Los Angeles	2917 MICHIGAN AVE	90033	5180019024	0.000	0.000	0.000	0.390	Shortfall of Sites	0.069	Low Medium I Residential	R2-1-CUGU	Low Neighborhood Residential	[VLN2 - MU4 - 3][RN2 - 15][CPIO]	0	28.800	0.390		Residential - Single Family Residence, 1	127-5A225 315	29	Boyle Heights	No	ABMI	BH CPU , R2RD
Los Angeles	3233 EAGLE ST	90063	5186006020	0.000	0.000	0.390	0.000	Shortfall of Sites	0.115	Low Medium I Residential	R2-1-CUGU	Low Neighborhood Residential	[VLN1 - MU4 - 3][RN2 - 20][CPIO]	0	17.368	0.390		Residential - Single Family Residence, 1	124-5A227 315	21	Boyle Heights	No	MI	BH CPU , R2RD
Los Angeles	2820 INEZ ST	90023	5185022012	0.000	0.000	0.390	0.000	Shortfall of Sites	0.127	Low Medium I Residential	R2-1-CUGU	Low Neighborhood Residential	[VLN1 - MU4 - 3][RN2 - 20][CPIO]	0	15.740	0.390		Residential - Single Family Residence, 1	124-5A223 315	21	Boyle Heights	No	MI	BH CPU , R2RD
Los Angeles	2951 E 8TH ST	90023	5190007036	0.000	0.000	0.390	0.000	Shortfall of Sites	0.113	Low Medium I Residential	R2-1-CUGU	Low Neighborhood Residential	[VLN1 - MU4 - 3][RN2 - 20][CPIO]	0	17.731	0.390		Commercial - Auto, Recreation Equipment, Construction Equipment Sales and Service - Auto Body Repair Shop - One Story, 1	121-5A223 315	21	Boyle Heights	No	MI	BH CPU , R2RD
Los Angeles	2824 MICHIGAN AVE	90033	5180015018	0.000	0.000	0.000	0.390	Shortfall of Sites	0.098	Low Medium I Residential	R2-1-CUGU	Low Neighborhood Residential	[VLN2 - MU4 - 3][RN2 - 15][CPIO]	0	20.353	0.390		Residential - Single Family Residence, 1	127-5A225 316	29	Boyle Heights	No	ABMI	BH CPU , R2RD
Los Angeles	3058 OREGON ST	90023	5186021025	0.000	0.000	0.000	0.390	Shortfall of Sites	0.070	Low Medium I Residential	R2-1-CUGU	Low Neighborhood Residential	[VLN2 - MU4 - 3][RN2 - 15][CPIO]	0	28.607	0.390		Residential - Single Family Residence, 1	123A225 316	29	Boyle Heights	No	ABMI	BH CPU , R2RD
Los Angeles	1035 DUNDAS ST	90063	5229029025	0.000	0.000	0.390	0.000	Shortfall of Sites	0.110	Low Medium I Residential	R2-1-CUGU	Low Neighborhood Residential	[VLN1 - MU4 - 3][RN2 - 20][CPIO]	0	18.125	0.390		Residential - Single Family Residence, 1	130-5A227 317	21	Boyle Heights	No	MI	BH CPU , R2RD
Los Angeles	1052 S GRANDE VISTA AVE	90023	5188024022	0.000	0.000	0.390	0.000	Shortfall of Sites	0.135	Low Medium I Residential	R2-1-CUGU	Low Neighborhood Residential	[VLN1 - MU4 - 3][RN2 - 20][CPIO]	0	14.851	0.390		Residential - Single Family Residence, 1	121-5A225 317	21	Boyle Heights	No	MI	BH CPU , R2RD
Los Angeles	3449 E 7TH ST	90023	5188019019	0.000	0.000	0.000	0.390	Shortfall of Sites	0.090	Low Medium I Residential	R2-1-CUGU	Low Neighborhood Residential	[VLN2 - MU4 - 3][RN2 - 15][CPIO]	0	22.252	0.390		Residential - Single Family Residence, 1	121-5A227 317	29	Boyle Heights	No	ABMI	BH CPU , R2RD
Los Angeles	1133 EUCLID AVE	90023	5190008016	0.000	0.000	0.390	0.000	Shortfall of Sites	0.114	Low Medium I Residential	R2-1-CUGU	Low Neighborhood Residential	[VLN1 - MU4 - 3][RN2 - 20][CPIO]	0	17.613	0.390		Residential - Single Family Residence, 1	121-5A223 318	21	Boyle Heights	No	MI	BH CPU , R2RD
Los Angeles	3464 LEE ST	90023	5188019011	0.000	0.000	0.000	0.390	Shortfall of Sites	0.086	Low Medium I Residential	R2-1-CUGU	Low Neighborhood Residential	[VLN2 - MU4 - 3][RN2 - 15][CPIO]	0	23.232	0.390		Residential - Single Family Residence, 1	121-5A227 318	29	Boyle Heights	No	ABMI	BH CPU , R2RD
Los Angeles	3237 EAGLE ST	90063	5186006021	0.000	0.000	0.390	0.000	Shortfall of Sites	0.115	Low Medium I Residential	R2-1-CUGU	Low Neighborhood Residential	[VLN1 - MU4 - 3][RN2 - 20][CPIO]	0	17.371	0.390		Residential - Single Family Residence, 1	124-5A227 320	21	Boyle Heights	No	MI	BH CPU , R2RD
Los Angeles	1147 S EVERGREEN AVE	90023	5190007034	0.000	0.000	0.390	0.000	Shortfall of Sites	0.113	Low Medium I Residential	R2-1-CUGU	Low Neighborhood Residential	[VLN1 - MU4 - 3][RN2 - 20][CPIO]	0	17.712	0.390		Residential - Single Family Residence, 1	121-5A223 320	21	Boyle Heights	No	MI	BH CPU , R2RD
Los Angeles	3456 OPAL ST	90023	5190016016	0.000	0.000	0.390	0.000	Shortfall of Sites	0.130	Low Medium I Residential	R2-1-CUGU	Low Neighborhood Residential	[VLN1 - MU4 - 3][RN2 - 20][CPIO]	0	15.380	0.390		Residential - Single Family Residence, 1	120A225 320	21	Boyle Heights	No	MI	BH CPU , R2RD
Los Angeles	1042 DUNDAS ST	90063	5229028008	0.000	0.000	0.390	0.000	Shortfall of Sites	0.110	Low Medium I Residential	R2-1-CUGU	Low Neighborhood Residential	[VLN1 - MU4 - 3][RN2 - 20][CPIO]	0	18.150	0.390		Residential - Single Family Residence, 1	130-5A227 322	21	Boyle Heights	No	MI	BH CPU , R2RD
Los Angeles	2826 MICHIGAN AVE	90033	5180015019	0.000	0.000	0.000	0.390	Shortfall of Sites	0.098	Low Medium I Residential	R2-1-CUGU	Low Neighborhood Residential	[VLN2 - MU4 - 3][RN2 - 15][CPIO]	0	20.356	0.390		Residential - Single Family Residence, 1	127-5A225 322	29	Boyle Heights	No	ABMI	BH CPU , R2RD
Los Angeles	708 S GRANDE VISTA AVE	90023	5186017019	0.000	0.000	0.390	0.000	Shortfall of Sites	0.136	Low Medium I Residential	R2-1-CUGU	Low Neighborhood Residential	[VLN1 - MU4 - 3][RN2 - 20][CPIO]	0	14.653	0.390		Residential - Single Family Residence, 1	123A225 322	21	Boyle Heights	No	MI	BH CPU , R2RD
Los Angeles	3453 E 7TH ST	90023	5188019018	0.000	0.000	0.000	0.390	Shortfall of Sites	0.090	Low Medium I Residential	R2-1-CUGU	Low Neighborhood Residential	[VLN2 - MU4 - 3][RN2 - 15][CPIO]	0	22.272	0.390		Residential - Single Family Residence, 1	121-5A227 322	29	Boyle Heights	No	ABMI	BH CPU , R2RD
Los Angeles	3435 E 8TH ST	90023	5190016030	0.000	0.000	0.390	0.000	Shortfall of Sites	0.130	Low Medium I Residential	R2-1-CUGU	Low Neighborhood Residential	[VLN1 - MU4 - 3][RN2 - 20][CPIO]	0	15.343	0.390		, 1	120A225 322	21	Boyle Heights	No	MI	BH CPU , R2RD
Los Angeles	2824 INEZ ST	90023	5185022011	0.000	0.000	0.390	0.000	Shortfall of Sites	0.127	Low Medium I Residential	R2-1-CUGU	Low Neighborhood Residential	[VLN1 - MU4 - 3][RN2 - 20][CPIO]	0	15.740	0.390		Residential - Single Family Residence, 1	124-5A223 323	21	Boyle Heights	No	MI	BH CPU , R2RD
Los Angeles	701 S CONCORD ST	90023	5186017016	0.000	0.000	0.390	0.000	Shortfall of Sites	0.115	Low Medium I Residential	R2-1-CUGU	Low Neighborhood Residential	[VLN1 - MU4 - 3][RN2 - 20][CPIO]	0	17.424	0.390		Residential - Single Family Residence, 1	123A225 323	21	Boyle Heights	No	MI	BH CPU , R2RD
Los Angeles	3468 LEE ST	90023	5188019012	0.000	0.000	0.000	0.390	Shortfall of Sites	0.086	Low Medium I Residential	R2-1-CUGU	Low Neighborhood Residential	[VLN2 - MU4 - 3][RN2 - 15][CPIO]	0	23.232	0.390		Residential - Single Family Residence, 1	121-5A227 323	29	Boyle Heights	No	ABMI	BH CPU , R2RD
Los Angeles	441 N FRESNO ST	90063	5178021002	0.000	0.000	0.390	0.000	Shortfall of Sites	0.106	Low Medium I Residential	R2-1-CUGU	Low Neighborhood Residential	[VLN1 - MU4 - 3][RN2 - 20][CPIO]	0	18.793	0.390		Residential - Single Family Residence, 1	127-5A227 324	21	Boyle Heights	No	MI	BH CPU , R2RD
Los Angeles	2801 GUIRADO ST	90023	5185022001	0.000	0.000	0.390	0.000	Shortfall of Sites	0.127	Low Medium I Residential	R2-1-CUGU	Low Neighborhood Residential	[VLN1 - MU4 - 3][RN2 - 20][CPIO]	0	15.723	0.390		Residential - Single Family Residence, 1	124-5A223 324	21	Boyle Heights	No	MI	BH CPU , R2RD
Los Angeles	1126 EUCLID AVE	90023	5190009012	0.000	0.000	0.390	0.000	Shortfall of Sites	0.110	Low Medium I Residential	R2-1-CUGU	Low Neighborhood Residential	[VLN1 - MU4 - 3][RN2 - 20][CPIO]	0	18.154	0.390		Residential - Single Family Residence, 1	121-5A223 324	21	Boyle Heights	No	MI	BH CPU , R2RD
Los Angeles	455 N EZRA ST	90063	5178023030	0.000	0.000	0.390	0.000	Shortfall of Sites	0.107	Low Medium I Residential	R2-1-CUGU	Low Neighborhood Residential	[VLN1 - MU4 - 3][RN2 - 20][CPIO]	0	18.762	0.390		Residential - Single Family Residence, 1	127-5A227 325	21	Boyle Heights	No	MI	BH CPU , R2RD
Los Angeles	940 HOLLINS ST	90023	5189005025	0.000	0.000	0.000	0.390	Shortfall of Sites	0.093	Low Medium I Residential	R2-1-CUGU	Low Neighborhood Residential	[VLN2 - MU4 - 3][RN2 - 15][CPIO]	0	21.400	0.390		Residential - Single Family Residence, 1	124-5A221 326	29	Boyle Heights	No	ABMI	BH CPU , R2RD
Los Angeles	656 S CONCORD ST	90023	5186017042	0.000	0.000	0.390	0.000	Shortfall of Sites	0.107	Low Medium I Residential	R2-1-CUGU	Low Neighborhood Residential	[VLN1 - MU4 - 3][RN2 - 20][CPIO]	0	18.689	0.390		Residential - Single Family Residence, 1	123A225 326	21	Boyle Heights	No	MI	BH CPU , R2RD
Los Angeles	3462 OPAL ST	90023	5190016017	0.000	0.000	0.390	0.000	Shortfall of Sites	0.130	Low Medium I Residential	R2-1-CUGU	Low Neighborhood Residential	[VLN1 - MU4 - 3][RN2 - 20][CPIO]	0	15.380	0.390		Residential - Single Family Residence, 1	120A225 326	21	Boyle Heights	No	MI	BH CPU , R2RD
Los Angeles	3459 E 7TH ST	90023	5188019017	0.000	0.000	0.000	0.390	Shortfall of Sites	0.090	Low Medium I Residential	R2-1-CUGU	Low Neighborhood Residential	[VLN2 - MU4 - 3][RN2 - 15][CPIO]	0	22.292	0.390		Residential - Single Family Residence, 1	121-5A227 327	29	Boyle Heights	No	ABMI	BH CPU , R2RD
Los Angeles	448 N FRESNO ST	90063	5178023004	0.000	0.000	0.390	0.000	Shortfall of Sites	0.107	Low Medium I Residential	R2-1-CUGU	Low Neighborhood Residential	[VLN1 - MU4 - 3][RN2 - 20][CPIO]	0	18.776	0.390		Residential - Single Family Residence, 1	127-5A227 328	21	Boyle Heights	No	MI	BH CPU , R2RD
Los Angeles	949 HOLLINS ST	90023	5189001033	0.000	0.000	0.000	0.390	Shortfall of Sites	0.088	Low Medium I Residential	R2-1-CUGU	Low Neighborhood Residential	[VLN2 - MU4 - 3][RN2 - 15][CPIO]	0	22.638	0.390		Residential - Single Family Residence, 1	124-5A221 328	29	Boyle Heights	No	ABMI	BH CPU , R2RD
Los Angeles	1135 EUCLID AVE	90023	5190008018	0.000	0.000	0.390	0.000	Shortfall of Sites	0.114	Low Medium I Residential	R2-1-CUGU	Low Neighborhood Residential	[VLN1 - MU4 - 3][RN2 - 20][CPIO]	0	17.614	0.390		Residential - Single Family Residence, 1	121-5A223 329	21	Boyle Heights	No	MI	BH CPU , R2RD
Los Angeles	1156 SPENCE ST	90023	5191013007	0.000	0.000	0.390	0.000	Shortfall of Sites	0.124	Low Medium I Residential	R2-1-CUGU	Low Neighborhood Residential	[VLN1 - MU4 - 3][RN2 - 20][CPIO]	0	16.069	0.390		Residential - Single Family Residence, 1	120A225 329	21	Boyle Heights	No	MI	BH CPU , R2RD

Jurisdiction Name	Site Address/Intersection	5 Digit ZIP Code	Assessor Parcel Number	Very Low-Income	Low-Income	Moderate-Income	Above Moderate-Income	Type of Shortfall	Parcel Size (Acres)	Current General Plan Designation	Current Zoning	Proposed General Plan (GP) Designation	Proposed Zoning	Minimum Density Allowed	Maximum Density Allowed	Total Capacity	Vacant/ Nonvacant	Description of Existing Uses	PIN	Base Density Per Acre	Community Plan Area	Rent Stabalization Ordinance	Income Category	Applicable Rezoning Program (Program informing values in Column Q listed first)
Los Angeles	1161 SPENCE ST	90023	5190016018	0.000	0.000	0.390	0.000	Shortfall of Sites	0.134	Low Medium I Residential	R2-1-CUGU	Low Neighborhood Residential	[VLN1 - MU4 - 3][RN2 - 20][CPIO]	0	14.881	0.390		Residential - Single Family Residence, 1	120A225 331	21	Boyle Heights	No	MI	BH CPU , R2RD
Los Angeles	3023 MALABAR ST	90063	5178008033	0.000	0.000	0.390	0.000	Shortfall of Sites	0.119	Low Medium I Residential	R2-1-CUGU	Low Neighborhood Residential	[VLN1 - MU4 - 3][RN2 - 20][CPIO]	0	16.754	0.390		Residential - Single Family Residence, 1	129A227 332	21	Boyle Heights	No	MI	BH CPU , R2RD
Los Angeles	2929 MICHIGAN AVE	90033	5180019027	0.000	0.000	0.000	0.390	Shortfall of Sites	0.069	Low Medium I Residential	R2-1-CUGU	Low Neighborhood Residential	[VLN2 - MU4 - 3][RN2 - 15][CPIO]	0	28.800	0.390		Residential - Single Family Residence, 1	127-5A225 332	29	Boyle Heights	No	ABMI	BH CPU , R2RD
Los Angeles	2827 INEZ ST	90023	5185021007	0.000	0.000	0.390	0.000	Shortfall of Sites	0.127	Low Medium I Residential	R2-1-CUGU	Low Neighborhood Residential	[VLN1 - MU4 - 3][RN2 - 20][CPIO]	0	15.726	0.390		Residential - Single Family Residence, 1	124-5A225 332	21	Boyle Heights	No	MI	BH CPU , R2RD
Los Angeles	3068 OREGON ST	90023	5186021015	0.000	0.000	0.000	0.390	Shortfall of Sites	0.070	Low Medium I Residential	R2-1-CUGU	Low Neighborhood Residential	[VLN2 - MU4 - 3][RN2 - 15][CPIO]	0	28.607	0.390		Residential - Single Family Residence, 1	123A225 332	29	Boyle Heights	No	ABMI	BH CPU , R2RD
Los Angeles	2640 MARENGO ST	90033	5177005020	0.000	0.000	0.390	0.000	Shortfall of Sites	0.132	Low Medium I Residential	R2-1-CUGU	Low Neighborhood Residential	[VLN1 - MU4 - 3][RN2 - 20][CPIO]	0	15.167	0.390		Residential - Single Family Residence, 1	132A227 333	21	Boyle Heights	No	MI	BH CPU , R2RD
Los Angeles	3102 E 5TH ST	90063	5186002034	0.000	0.000	0.390	0.000	Shortfall of Sites	0.124	Low Medium I Residential	R2-1-CUGU	Low Neighborhood Residential	[VLN1 - MU4 - 3][RN2 - 20][CPIO]	0	16.128	0.390		Residential - Single Family Residence, 1	124-5A225 333	21	Boyle Heights	No	MI	BH CPU , R2RD
Los Angeles	1142 S EVERGREEN AVE	90023	5190008021	0.000	0.000	0.390	0.000	Shortfall of Sites	0.114	Low Medium I Residential	R2-1-CUGU	Low Neighborhood Residential	[VLN1 - MU4 - 3][RN2 - 20][CPIO]	0	17.614	0.390		Residential - Single Family Residence, 1	121-5A223 333	21	Boyle Heights	No	MI	BH CPU , R2RD
Los Angeles	3465 E 7TH ST	90023	5188019016	0.000	0.000	0.000	0.390	Shortfall of Sites	0.090	Low Medium I Residential	R2-1-CUGU	Low Neighborhood Residential	[VLN2 - MU4 - 3][RN2 - 15][CPIO]	0	22.312	0.390		Residential - Single Family Residence, 1	121-5A227 333	29	Boyle Heights	No	ABMI	BH CPU , R2RD
Los Angeles	705 S CONCORD ST	90023	5186017015	0.000	0.000	0.390	0.000	Shortfall of Sites	0.115	Low Medium I Residential	R2-1-CUGU	Low Neighborhood Residential	[VLN1 - MU4 - 3][RN2 - 20][CPIO]	0	17.424	0.390		Residential - Single Family Residence, 1	123A225 334	21	Boyle Heights	No	MI	BH CPU , R2RD
Los Angeles	2774 MARENGO ST	90033	5177004007	0.000	0.000	0.390	0.000	Shortfall of Sites	0.110	Low Medium I Residential	R2-1-CUGU	Low Neighborhood Residential	[VLN1 - MU4 - 3][RN2 - 20][CPIO]	0	18.156	0.390		Residential - Single Family Residence, 1	132A227 335	21	Boyle Heights	No	MI	BH CPU , R2RD
Los Angeles	2938 E 3RD ST	90033	5179004040	0.000	0.000	0.390	0.000	Shortfall of Sites	0.112	Low Medium I Residential	R2-1-CUGU	Low Neighborhood Residential	[VLN1 - MU4 - 3][RN2 - 20][CPIO]	0	17.858	0.390		Residential - Single Family Residence, 1	126A225 335	21	Boyle Heights	No	MI	BH CPU , R2RD
Los Angeles	1128 EUCLID AVE	90023	5190009014	0.000	0.000	0.390	0.000	Shortfall of Sites	0.110	Low Medium I Residential	R2-1-CUGU	Low Neighborhood Residential	[VLN1 - MU4 - 3][RN2 - 20][CPIO]	0	18.154	0.390		Residential - Single Family Residence, 1	121-5A223 335	21	Boyle Heights	No	MI	BH CPU , R2RD
Los Angeles	3137 WINTER ST	90063	5178007027	0.000	0.000	0.390	0.000	Shortfall of Sites	0.119	Low Medium I Residential	R2-1-CUGU	Low Neighborhood Residential	[VLN1 - MU4 - 3][RN2 - 20][CPIO]	0	16.754	0.390		Residential - Single Family Residence, 1	129A227 336	21	Boyle Heights	No	MI	BH CPU , R2RD
Los Angeles	2618 MARENGO ST	90033	5177005022	0.000	0.000	0.390	0.000	Shortfall of Sites	0.132	Low Medium I Residential	R2-1-CUGU	Low Neighborhood Residential	[VLN1 - MU4 - 3][RN2 - 20][CPIO]	0	15.199	0.390		Residential - Single Family Residence, 1	132A227 337	21	Boyle Heights	No	MI	BH CPU , R2RD
Los Angeles	953 HOLLINS ST	90023	5189001032	0.000	0.000	0.000	0.390	Shortfall of Sites	0.083	Low Medium I Residential	R2-1-CUGU	Low Neighborhood Residential	[VLN2 - MU4 - 3][RN2 - 15][CPIO]	0	24.065	0.390		Residential - Single Family Residence, 1	124-5A221 337	29	Boyle Heights	No	ABMI	BH CPU , R2RD
Los Angeles	1043 SENTINEL AVE	90063	5229028027	0.000	0.000	0.390	0.000	Shortfall of Sites	0.111	Low Medium I Residential	R2-1-CUGU	Low Neighborhood Residential	[VLN1 - MU4 - 3][RN2 - 20][CPIO]	0	18.098	0.390		Residential - Single Family Residence, 1	130-5A227 338	21	Boyle Heights	No	MI	BH CPU , R2RD
Los Angeles	3027 MALABAR ST	90063	5178008032	0.000	0.000	0.390	0.000	Shortfall of Sites	0.119	Low Medium I Residential	R2-1-CUGU	Low Neighborhood Residential	[VLN1 - MU4 - 3][RN2 - 20][CPIO]	0	16.754	0.390		Residential - Single Family Residence, 1	129A227 338	21	Boyle Heights	No	MI	BH CPU , R2RD
Los Angeles	1139 EUCLID AVE	90023	5190008020	0.000	0.000	0.390	0.000	Shortfall of Sites	0.114	Low Medium I Residential	R2-1-CUGU	Low Neighborhood Residential	[VLN1 - MU4 - 3][RN2 - 20][CPIO]	0	17.614	0.390		Residential - Single Family Residence, 1	121-5A223 338	21	Boyle Heights	No	MI	BH CPU , R2RD
Los Angeles	3469 E 7TH ST	90023	5188019015	0.000	0.000	0.000	0.390	Shortfall of Sites	0.090	Low Medium I Residential	R2-1-CUGU	Low Neighborhood Residential	[VLN2 - MU4 - 3][RN2 - 15][CPIO]	0	22.332	0.390		Residential - Single Family Residence, 1	121-5A227 338	29	Boyle Heights	No	ABMI	BH CPU , R2RD
Los Angeles	2900 MARENGO ST	90033	5229003007	0.000	0.000	0.390	0.000	Shortfall of Sites	0.107	Low Medium I Residential	R2-1-CUGU	Low Neighborhood Residential	[VLN1 - MU4 - 3][RN2 - 20][CPIO]	0	18.623	0.390		Residential - Single Family Residence, 1	132A227 339	21	Boyle Heights	No	MI	BH CPU , R2RD
Los Angeles	2835 INEZ ST	90023	5185021008	0.000	0.000	0.390	0.000	Shortfall of Sites	0.130	Low Medium I Residential	R2-1-CUGU	Low Neighborhood Residential	[VLN1 - MU4 - 3][RN2 - 20][CPIO]	0	15.339	0.390		Residential - Single Family Residence, 1	124-5A225 339	21	Boyle Heights	No	MI	BH CPU , R2RD
Los Angeles	3449 E 8TH ST	90023	5190016027	0.000	0.000	0.390	0.000	Shortfall of Sites	0.130	Low Medium I Residential	R2-1-CUGU	Low Neighborhood Residential	[VLN1 - MU4 - 3][RN2 - 20][CPIO]	0	15.326	0.390		Residential - Single Family Residence, 1	120A225 339	21	Boyle Heights	No	MI	BH CPU , R2RD
Los Angeles	1027 DUNDAS ST	90063	5229029023	0.000	0.000	0.390	0.000	Shortfall of Sites	0.110	Low Medium I Residential	R2-1-CUGU	Low Neighborhood Residential	[VLN1 - MU4 - 3][RN2 - 20][CPIO]	0	18.125	0.390		Residential - Single Family Residence, 1	130-5A227 340	21	Boyle Heights	No	MI	BH CPU , R2RD
Los Angeles	3104 E 5TH ST	90063	5186002033	0.000	0.000	0.390	0.000	Shortfall of Sites	0.124	Low Medium I Residential	R2-1-CUGU	Low Neighborhood Residential	[VLN1 - MU4 - 3][RN2 - 20][CPIO]	0	16.122	0.390		Residential - Single Family Residence, 1	124-5A225 341	21	Boyle Heights	No	MI	BH CPU , R2RD
Los Angeles	2811 GUIRADO ST	90023	5185022003	0.000	0.000	0.390	0.000	Shortfall of Sites	0.127	Low Medium I Residential	R2-1-CUGU	Low Neighborhood Residential	[VLN1 - MU4 - 3][RN2 - 20][CPIO]	0	15.716	0.390		Residential - Single Family Residence, 1	124-5A223 341	21	Boyle Heights	No	MI	BH CPU , R2RD
Los Angeles	3141 WINTER ST	90063	5178007026	0.000	0.000	0.390	0.000	Shortfall of Sites	0.119	Low Medium I Residential	R2-1-CUGU	Low Neighborhood Residential	[VLN1 - MU4 - 3][RN2 - 20][CPIO]	0	16.754	0.390		Residential - Single Family Residence, 1	129A227 342	21	Boyle Heights	No	MI	BH CPU , R2RD
Los Angeles	3011 E 3RD ST	90033	5179004053	0.000	0.000	0.390	0.000	Shortfall of Sites	0.115	Low Medium I Residential	R2-1-CUGU	Low Neighborhood Residential	[VLN1 - MU4 - 3][RN2 - 20][CPIO]	0	17.417	0.390		Residential - Single Family Residence, 1	126A225 342	21	Boyle Heights	No	MI	BH CPU , R2RD
Los Angeles	1171 SPENCE ST	90023	5190016019	0.000	0.000	0.390	0.000	Shortfall of Sites	0.120	Low Medium I Residential	R2-1-CUGU	Low Neighborhood Residential	[VLN1 - MU4 - 3][RN2 - 20][CPIO]	0	16.616	0.390		Residential - Single Family Residence, 1	120A225 342	21	Boyle Heights	No	MI	BH CPU , R2RD
Los Angeles	447 N EZRA ST	90063	5178023028	0.000	0.000	0.390	0.000	Shortfall of Sites	0.107	Low Medium I Residential	R2-1-CUGU	Low Neighborhood Residential	[VLN1 - MU4 - 3][RN2 - 20][CPIO]	0	18.762	0.390		Residential - Single Family Residence, 1	127-5A227 343	21	Boyle Heights	No	MI	BH CPU , R2RD
Los Angeles	3216 EAGLE ST	90063	5186005017	0.000	0.000	0.390	0.000	Shortfall of Sites	0.117	Low Medium I Residential	R2-1-CUGU	Low Neighborhood Residential	[VLN1 - MU4 - 3][RN2 - 20][CPIO]	0	17.043	0.390		Residential - Single Family Residence, 1	124-5A227 343	21	Boyle Heights	No	MI	BH CPU , R2RD
Los Angeles	3410 E 8TH ST	90023	5190017003	0.000	0.000	0.000	0.390	Shortfall of Sites	0.096	Low Medium I Residential	R2-1-CUGU	Low Neighborhood Residential	[VLN1 - MU4 - 3][RN2 - 20][CPIO]	0	20.734	0.390		Residential - Single Family Residence, 1	120A225 343	21	Boyle Heights	No	ABMI	BH CPU , R2RD
Los Angeles	2566 MARENGO ST	90033	5177005026	0.000	0.000	0.390	0.000	Shortfall of Sites	0.131	Low Medium I Residential	R2-1-CUGU	Low Neighborhood Residential	[VLN1 - MU4 - 3][RN2 - 20][CPIO]	0	15.210	0.390		Residential - Single Family Residence, 1	132A227 344	21	Boyle Heights	No	MI	BH CPU , R2RD
Los Angeles	948 HOLLINS ST	90023	5189005027	0.000	0.000	0.000	0.390	Shortfall of Sites	0.089	Low Medium I Residential	R2-1-CUGU	Low Neighborhood Residential	[VLN2 - MU4 - 3][RN2 - 15][CPIO]	0	22.469	0.390		Residential - Single Family Residence, 1	124-5A221 344	29	Boyle Heights	No	ABMI	BH CPU , R2RD
Los Angeles	3455 E 8TH ST	90023	5190016026	0.000	0.000	0.390	0.000	Shortfall of Sites	0.131	Low Medium I Residential	R2-1-CUGU	Low Neighborhood Residential	[VLN1 - MU4 - 3][RN2 - 20][CPIO]	0	15.320	0.390		Residential - Single Family Residence, 1	120A225 345	21	Boyle Heights	No	MI	BH CPU , R2RD
Los Angeles	2540 MARENGO ST	90033	5177005028	0.000	0.000	0.390	0.000	Shortfall of Sites	0.131	Low Medium I Residential	R2-1-CUGU	Low Neighborhood Residential	[VLN1 - MU4 - 3][RN2 - 20][CPIO]	0	15.215	0.390		Residential - Single Family Residence, 1	132A227 346	21	Boyle Heights	No	MI	BH CPU , R2RD
Los Angeles	3143 WINTER ST	90063	5178007025	0.000	0.000	0.390	0.000	Shortfall of Sites	0.119	Low Medium I Residential	R2-1-CUGU	Low Neighborhood Residential	[VLN1 - MU4 - 3][RN2 - 20][CPIO]	0	16.797	0.390		Residential - Single Family Residence, 1	129A227 346	21	Boyle Heights	No	MI	BH CPU , R2RD
Los Angeles	2526 MARENGO ST	90033	5177005029	0.000	0.000	0.390	0.000	Shortfall of Sites	0.131	Low Medium I Residential	R2-1-CUGU	Low Neighborhood Residential	[VLN1 - MU4 - 3][RN2 - 20][CPIO]	0	15.218	0.390		Residential - Single Family Residence, 1	132A227 347	21	Boyle Heights	No	MI	BH CPU , R2RD
Los Angeles	711 BLADES ST	90063	5178008029	0.000	0.000	0.000	0.390	Shortfall of Sites	0.092	Low Medium I Residential	R2-1-CUGU	Low Neighborhood Residential	[VLN1 - MU4 - 3][RN2 - 20][CPIO]	0	21.720	0.390		Residential - Single Family Residence, 1	129A227 347	21	Boyle Heights	No	ABMI	BH CPU , R2RD
Los Angeles	746 S FICKETT ST	90023	5185031012	0.000	0.000	0.000	0.390	Shortfall of Sites	0.081	Low Medium I Residential	R2-1-CUGU	Low Neighborhood Residential	[VLN2 - MU4 - 3][RN2 - 15][CPIO]	0	24.691	0.390		Residential - Single Family Residence, 1	124-5A223 347	29	Boyle Heights	No	ABMI	BH CPU , R2RD
Los Angeles	1143 EUCLID AVE	90023	5190008022	0.000	0.000	0.390	0.000	Shortfall of Sites	0.114	Low Medium I Residential	R2-1-CUGU	Low Neighborhood Residential	[VLN1 - MU4 - 3][RN2 - 20][CPIO]	0	17.614	0.390		Residential - Single Family Residence, 1	121-5A223 347	21	Boyle Heights	No	MI	BH CPU , R2RD
Los Angeles	2514 MARENGO ST	90033	5177005030	0.000	0.000	0.390	0.000	Shortfall of Sites	0.131	Low Medium I Residential	R2-1-CUGU	Low Neighborhood Residential	[VLN1 - MU4 - 3][RN2 - 20][CPIO]	0	15.220	0.390		Residential - Single Family Residence, 1	132A227 348	21	Boyle Heights	No	MI	BH CPU , R2RD
Los Angeles	2946 E 3RD ST	90033	5179004038	0.000	0.000	0.390	0.000	Shortfall of Sites	0.112	Low Medium I Residential	R2-1-CUGU	Low Neighborhood Residential	[VLN1 - MU4 - 3][RN2 - 20][CPIO]	0	17.778	0.390		Residential - Single Family Residence, 1	126A225 348	21	Boyle Heights	No	MI	BH CPU , R2RD
Los Angeles	961 HOLLINS ST	90023	5189001031	0.000	0.000	0.000	0.390	Shortfall of Sites	0.078	Low Medium I Residential	R2-1-CUGU	Low Neighborhood Residential	[VLN2 - MU4 - 3][RN2 - 15][CPIO]	0	25.683	0.390		Residential - Single Family Residence, 1	124-5A221 348	29	Boyle Heights	No	ABMI	BH CPU , R2RD
Los Angeles	716 S GRANDE VISTA AVE	90023	5186017021	0.000	0.000	0.390	0.000	Shortfall of Sites	0.136	Low Medium I Residential	R2-1-CUGU	Low Neighborhood Residential	[VLN1 - MU4 - 3][RN2 - 20][CPIO]	0	14.724	0.390		Residential - Single Family Residence, 1	123A225 348	21	Boyle Heights	No	MI	BH CPU , R2RD
Los Angeles	1247 N EVERGREEN AVE	90033	5177004008	0.000	0.000	0.390	0.000	Shortfall of Sites	0.110	Low Medium I Residential	R2-1-CUGU	Low Neighborhood Residential	[VLN1 - MU4 - 3][RN2 - 20][CPIO]	0	18.180	0.390		Residential - Single Family Residence, 1	132A227 349	21	Boyle Heights	No	MI	BH CPU , R2RD

Jurisdiction Name	Site Address/Intersection	5 Digit ZIP Code	Assessor Parcel Number	Very Low-Income	Low-Income	Moderate-Income	Above Moderate-Income	Type of Shortfall	Parcel Size (Acres)	Current General Plan Designation	Current Zoning	Proposed General Plan (GP) Designation	Proposed Zoning	Minimum Density Allowed	Maximum Density Allowed	Total Capacity	Vacant/ Nonvacant	Description of Existing Uses	PIN	Base Density Per Acre	Community Plan Area	Rent Stabalization Ordinance	Income Category	Applicable Rezoning Program (Program informing values in Column Q listed first)
Los Angeles	2815 GUIRADO ST	90023	5185022004	0.000	0.000	0.390	0.000	Shortfall of Sites	0.127	Low Medium I Residential	R2-1-CUGU	Low Neighborhood Residential	[VLN1 - MU4 - 3][RN2 - 20][CPIO]	0	15.712	0.390		Residential - Single Family Residence, 1	124-5A223 349	21	Boyle Heights	No	MI	BH CPU , R2RD
Los Angeles	709 S CONCORD ST	90023	5186017014	0.000	0.000	0.390	0.000	Shortfall of Sites	0.115	Low Medium I Residential	R2-1-CUGU	Low Neighborhood Residential	[VLN1 - MU4 - 3][RN2 - 20][CPIO]	0	17.424	0.390		Residential - Single Family Residence, 1	123A225 349	21	Boyle Heights	No	MI	BH CPU , R2RD
Los Angeles	2510 MARENGO ST	90033	5177005031	0.000	0.000	0.390	0.000	Shortfall of Sites	0.131	Low Medium I Residential	R2-1-CUGU	Low Neighborhood Residential	[VLN1 - MU4 - 3][RN2 - 20][CPIO]	0	15.223	0.390		Residential - Single Family Residence, 1	132A227 350	21	Boyle Heights	No	MI	BH CPU , R2RD
Los Angeles	1023 DUNDAS ST	90063	5229029022	0.000	0.000	0.390	0.000	Shortfall of Sites	0.110	Low Medium I Residential	R2-1-CUGU	Low Neighborhood Residential	[VLN1 - MU4 - 3][RN2 - 20][CPIO]	0	18.125	0.390		Residential - Single Family Residence, 1	130-5A227 350	21	Boyle Heights	No	MI	BH CPU , R2RD
Los Angeles	718 BLADES ST	90063	5178012012	0.000	0.000	0.000	0.390	Shortfall of Sites	0.096	Low Medium I Residential	R2-1-CUGU	Low Neighborhood Residential	[VLN1 - MU4 - 3][RN2 - 20][CPIO]	0	20.850	0.390		Residential - Single Family Residence, 1	129A227 350	21	Boyle Heights	No	ABMI	BH CPU , R2RD
Los Angeles	1150 S EVERGREEN AVE	90023	5190008025	0.000	0.000	0.390	0.000	Shortfall of Sites	0.114	Low Medium I Residential	R2-1-CUGU	Low Neighborhood Residential	[VLN1 - MU4 - 3][RN2 - 20][CPIO]	0	17.614	0.390		Residential - Single Family Residence, 1	121-5A223 351	21	Boyle Heights	No	MI	BH CPU , R2RD
Los Angeles	2500 MARENGO ST	90033	5177005032	0.000	0.000	0.390	0.000	Shortfall of Sites	0.131	Low Medium I Residential	R2-1-CUGU	Low Neighborhood Residential	[VLN1 - MU4 - 3][RN2 - 20][CPIO]	0	15.232	0.390		Residential - Single Family Residence, 1	132A227 352	21	Boyle Heights	No	MI	BH CPU , R2RD
Los Angeles	1030 DUNDAS ST	90063	5229028011	0.000	0.000	0.390	0.000	Shortfall of Sites	0.110	Low Medium I Residential	R2-1-CUGU	Low Neighborhood Residential	[VLN1 - MU4 - 3][RN2 - 20][CPIO]	0	18.150	0.390		Residential - Single Family Residence, 1	130-5A227 352	21	Boyle Heights	No	MI	BH CPU , R2RD
Los Angeles	3147 WINTER ST	90063	5178007024	0.000	0.000	0.390	0.000	Shortfall of Sites	0.119	Low Medium I Residential	R2-1-CUGU	Low Neighborhood Residential	[VLN1 - MU4 - 3][RN2 - 20][CPIO]	0	16.745	0.390		Residential - Single Family Residence, 1	129A227 352	21	Boyle Heights	No	MI	BH CPU , R2RD
Los Angeles	1175 SPENCE ST	90023	5190016020	0.000	0.000	0.390	0.000	Shortfall of Sites	0.120	Low Medium I Residential	R2-1-CUGU	Low Neighborhood Residential	[VLN1 - MU4 - 3][RN2 - 20][CPIO]	0	16.618	0.390		Residential - Single Family Residence, 1	120A225 352	21	Boyle Heights	No	MI	BH CPU , R2RD
Los Angeles	3418 E 8TH ST	90023	5190017005	0.000	0.000	0.000	0.390	Shortfall of Sites	0.096	Low Medium I Residential	R2-1-CUGU	Low Neighborhood Residential	[VLN1 - MU4 - 3][RN2 - 20][CPIO]	0	20.734	0.390		Residential - Single Family Residence, 1	120A225 354	21	Boyle Heights	No	ABMI	BH CPU , R2RD
Los Angeles	1014 N EVERGREEN AVE	90033	5229029015	0.000	0.000	0.390	0.000	Shortfall of Sites	0.110	Low Medium I Residential	R2-1-CUGU	Low Neighborhood Residential	[VLN1 - MU4 - 3][RN2 - 20][CPIO]	0	18.150	0.390		Residential - Single Family Residence, 1	130-5A227 355	21	Boyle Heights	No	MI	BH CPU , R2RD
Los Angeles	443 N EZRA ST	90063	5178023027	0.000	0.000	0.390	0.000	Shortfall of Sites	0.107	Low Medium I Residential	R2-1-CUGU	Low Neighborhood Residential	[VLN1 - MU4 - 3][RN2 - 20][CPIO]	0	18.762	0.390		Residential - Single Family Residence, 1	127-5A227 355	21	Boyle Heights	No	MI	BH CPU , R2RD
Los Angeles	2954 E 3RD ST	90033	5179004036	0.000	0.000	0.390	0.000	Shortfall of Sites	0.113	Low Medium I Residential	R2-1-CUGU	Low Neighborhood Residential	[VLN1 - MU4 - 3][RN2 - 20][CPIO]	0	17.700	0.390		Residential - Single Family Residence, 1	126A225 355	21	Boyle Heights	No	MI	BH CPU , R2RD
Los Angeles	2821 GUIRADO ST	90023	5185022005	0.000	0.000	0.390	0.000	Shortfall of Sites	0.127	Low Medium I Residential	R2-1-CUGU	Low Neighborhood Residential	[VLN1 - MU4 - 3][RN2 - 20][CPIO]	0	15.709	0.390		Residential - Single Family Residence, 1	124-5A223 355	21	Boyle Heights	No	MI	BH CPU , R2RD
Los Angeles	1160 SPENCE ST	90023	5191015001	0.000	0.000	0.390	0.000	Shortfall of Sites	0.124	Low Medium I Residential	R2-1-CUGU	Low Neighborhood Residential	[VLN1 - MU4 - 3][RN2 - 20][CPIO]	0	16.145	0.390		Residential - Single Family Residence, 1	120A225 355	21	Boyle Heights	No	MI	BH CPU , R2RD
Los Angeles	747 S MOTT ST	90023	5185031025	0.000	0.000	0.000	0.390	Shortfall of Sites	0.069	Low Medium I Residential	R2-1-CUGU	Low Neighborhood Residential	[VLN2 - MU4 - 3][RN2 - 15][CPIO]	0	29.040	0.390		Residential - Single Family Residence, 1	124-5A223 356	29	Boyle Heights	No	ABMI	BH CPU , R2RD
Los Angeles	1245 N EVERGREEN AVE	90033	5177004009	0.000	0.000	0.390	0.000	Shortfall of Sites	0.110	Low Medium I Residential	R2-1-CUGU	Low Neighborhood Residential	[VLN1 - MU4 - 3][RN2 - 20][CPIO]	0	18.180	0.390		Residential - Single Family Residence, 1	132A227 357	21	Boyle Heights	No	MI	BH CPU , R2RD
Los Angeles	3463 E 8TH ST	90023	5190016024	0.000	0.000	0.390	0.000	Shortfall of Sites	0.131	Low Medium I Residential	R2-1-CUGU	Low Neighborhood Residential	[VLN1 - MU4 - 3][RN2 - 20][CPIO]	0	15.310	0.390		Residential - Single Family Residence, 1	120A225 357	21	Boyle Heights	No	MI	BH CPU , R2RD
Los Angeles	1241 N EVERGREEN AVE	90033	5177004010	0.000	0.000	0.390	0.000	Shortfall of Sites	0.110	Low Medium I Residential	R2-1-CUGU	Low Neighborhood Residential	[VLN1 - MU4 - 3][RN2 - 20][CPIO]	0	18.180	0.390		Residential - Single Family Residence, 1	132A227 358	21	Boyle Heights	No	MI	BH CPU , R2RD
Los Angeles	1035 SENTINEL AVE	90063	5229028025	0.000	0.000	0.390	0.000	Shortfall of Sites	0.110	Low Medium I Residential	R2-1-CUGU	Low Neighborhood Residential	[VLN1 - MU4 - 3][RN2 - 20][CPIO]	0	18.106	0.390		Residential - Single Family Residence, 1	130-5A227 358	21	Boyle Heights	No	MI	BH CPU , R2RD
Los Angeles	2958 E 3RD ST	90033	5179004035	0.000	0.000	0.390	0.000	Shortfall of Sites	0.113	Low Medium I Residential	R2-1-CUGU	Low Neighborhood Residential	[VLN1 - MU4 - 3][RN2 - 20][CPIO]	0	17.661	0.390		Residential - Single Family Residence - Guesthouse, 1	126A225 358	21	Boyle Heights	No	MI	BH CPU , R2RD
Los Angeles	714 BLADES ST	90063	5178012013	0.000	0.000	0.390	0.000	Shortfall of Sites	0.103	Low Medium I Residential	R2-1-CUGU	Low Neighborhood Residential	[VLN1 - MU4 - 3][RN2 - 20][CPIO]	0	19.361	0.390		Residential - Single Family Residence, 1	129A227 360	21	Boyle Heights	No	MI	BH CPU , R2RD
Los Angeles	963 HOLLINS ST	90023	5189001030	0.000	0.000	0.000	0.390	Shortfall of Sites	0.073	Low Medium I Residential	R2-1-CUGU	Low Neighborhood Residential	[VLN2 - MU4 - 3][RN2 - 15][CPIO]	0	27.535	0.390		Residential - Single Family Residence, 1	124-5A221 360	29	Boyle Heights	No	ABMI	BH CPU , R2RD
Los Angeles	3422 E 8TH ST	90023	5190017006	0.000	0.000	0.000	0.390	Shortfall of Sites	0.096	Low Medium I Residential	R2-1-CUGU	Low Neighborhood Residential	[VLN1 - MU4 - 3][RN2 - 20][CPIO]	0	20.733	0.390		Residential - Single Family Residence, 1	120A225 360	21	Boyle Heights	No	ABMI	BH CPU , R2RD
Los Angeles	2825 GUIRADO ST	90023	5185022006	0.000	0.000	0.390	0.000	Shortfall of Sites	0.127	Low Medium I Residential	R2-1-CUGU	Low Neighborhood Residential	[VLN1 - MU4 - 3][RN2 - 20][CPIO]	0	15.705	0.390		Residential - Single Family Residence, 1	124-5A223 361	21	Boyle Heights	No	MI	BH CPU , R2RD
Los Angeles	1179 SPENCE ST	90023	5190016021	0.000	0.000	0.390	0.000	Shortfall of Sites	0.121	Low Medium I Residential	R2-1-CUGU	Low Neighborhood Residential	[VLN1 - MU4 - 3][RN2 - 20][CPIO]	0	16.492	0.390		Residential - Single Family Residence, 1	120A225 363	21	Boyle Heights	No	MI	BH CPU , R2RD
Los Angeles	3116 E 5TH ST	90063	5186002024	0.000	0.000	0.390	0.000	Shortfall of Sites	0.102	Low Medium I Residential	R2-1-CUGU	Low Neighborhood Residential	[VLN1 - MU4 - 3][RN2 - 20][CPIO]	0	19.618	0.390		Residential - Single Family Residence, 1	124-5A225 364	21	Boyle Heights	No	MI	BH CPU , R2RD
Los Angeles	715 S CONCORD ST	90023	5186017013	0.000	0.000	0.390	0.000	Shortfall of Sites	0.115	Low Medium I Residential	R2-1-CUGU	Low Neighborhood Residential	[VLN1 - MU4 - 3][RN2 - 20][CPIO]	0	17.424	0.390		Residential - Single Family Residence, 1	123A225 364	21	Boyle Heights	No	MI	BH CPU , R2RD
Los Angeles	439 N EZRA ST	90063	5178023026	0.000	0.000	0.390	0.000	Shortfall of Sites	0.107	Low Medium I Residential	R2-1-CUGU	Low Neighborhood Residential	[VLN1 - MU4 - 3][RN2 - 20][CPIO]	0	18.762	0.390		Residential - Single Family Residence, 1	127-5A227 365	21	Boyle Heights	No	MI	BH CPU , R2RD
Los Angeles	3426 E 8TH ST	90023	5190017007	0.000	0.000	0.000	0.390	Shortfall of Sites	0.096	Low Medium I Residential	R2-1-CUGU	Low Neighborhood Residential	[VLN1 - MU4 - 3][RN2 - 20][CPIO]	0	20.733	0.390		Residential - Single Family Residence, 1	120A225 365	21	Boyle Heights	No	ABMI	BH CPU , R2RD
Los Angeles	1237 N EVERGREEN AVE	90033	5177004011	0.000	0.000	0.390	0.000	Shortfall of Sites	0.110	Low Medium I Residential	R2-1-CUGU	Low Neighborhood Residential	[VLN1 - MU4 - 3][RN2 - 20][CPIO]	0	18.244	0.390		Residential - Single Family Residence, 1	132A227 367	21	Boyle Heights	No	MI	BH CPU , R2RD
Los Angeles	1033 SENTINEL AVE	90063	5229028024	0.000	0.000	0.390	0.000	Shortfall of Sites	0.110	Low Medium I Residential	R2-1-CUGU	Low Neighborhood Residential	[VLN1 - MU4 - 3][RN2 - 20][CPIO]	0	18.110	0.390		Residential - Single Family Residence, 1	130-5A227 367	21	Boyle Heights	No	MI	BH CPU , R2RD
Los Angeles	3124 WINTER ST	90063	5178012017	0.000	0.000	0.390	0.000	Shortfall of Sites	0.119	Low Medium I Residential	R2-1-CUGU	Low Neighborhood Residential	[VLN1 - MU4 - 3][RN2 - 20][CPIO]	0	16.754	0.390		Residential - Single Family Residence, 1	129A227 367	21	Boyle Heights	No	MI	BH CPU , R2RD
Los Angeles	2928 MICHIGAN AVE	90033	5180020007	0.000	0.000	0.000	0.390	Shortfall of Sites	0.083	Low Medium I Residential	R2-1-CUGU	Low Neighborhood Residential	[VLN2 - MU4 - 3][RN2 - 15][CPIO]	0	24.199	0.390		Residential - Single Family Residence, 1	127-5A225 367	29	Boyle Heights	No	ABMI	BH CPU , R2RD
Los Angeles	430 N FRESNO ST	90063	5178023008	0.000	0.000	0.390	0.000	Shortfall of Sites	0.112	Low Medium I Residential	R2-1-CUGU	Low Neighborhood Residential	[VLN1 - MU4 - 3][RN2 - 20][CPIO]	0	17.882	0.390		Residential - Single Family Residence, 1	127-5A227 368	21	Boyle Heights	No	MI	BH CPU , R2RD
Los Angeles	2829 GUIRADO ST	90023	5185022007	0.000	0.000	0.390	0.000	Shortfall of Sites	0.127	Low Medium I Residential	R2-1-CUGU	Low Neighborhood Residential	[VLN1 - MU4 - 3][RN2 - 20][CPIO]	0	15.702	0.390		Residential - Single Family Residence, 1	124-5A223 368	21	Boyle Heights	No	MI	BH CPU , R2RD
Los Angeles	421 N FRESNO ST	90063	5178022007	0.000	0.000	0.390	0.000	Shortfall of Sites	0.106	Low Medium I Residential	R2-1-CUGU	Low Neighborhood Residential	[VLN1 - MU4 - 3][RN2 - 20][CPIO]	0	18.781	0.390		Residential - Single Family Residence, 1	127-5A227 369	21	Boyle Heights	No	MI	BH CPU , R2RD
Los Angeles	956 HOLLINS ST	90023	5189005029	0.000	0.000	0.000	0.390	Shortfall of Sites	0.085	Low Medium I Residential	R2-1-CUGU	Low Neighborhood Residential	[VLN2 - MU4 - 3][RN2 - 15][CPIO]	0	23.651	0.390		Residential - Single Family Residence, 1	124-5A221 369	29	Boyle Heights	No	ABMI	BH CPU , R2RD
Los Angeles	1015 DUNDAS ST	90063	5229029020	0.000	0.000	0.390	0.000	Shortfall of Sites	0.110	Low Medium I Residential	R2-1-CUGU	Low Neighborhood Residential	[VLN1 - MU4 - 3][RN2 - 20][CPIO]	0	18.126	0.390		Residential - Single Family Residence, 1	130-5A227 371	21	Boyle Heights	No	MI	BH CPU , R2RD
Los Angeles	3128 WINTER ST	90063	5178012018	0.000	0.000	0.390	0.000	Shortfall of Sites	0.119	Low Medium I Residential	R2-1-CUGU	Low Neighborhood Residential	[VLN1 - MU4 - 3][RN2 - 20][CPIO]	0	16.754	0.390		Residential - Single Family Residence, 1	129A227 371	21	Boyle Heights	No	MI	BH CPU , R2RD
Los Angeles	3411 ESTRADA ST	90023	5190017037	0.000	0.000	0.000	0.390	Shortfall of Sites	0.096	Low Medium I Residential	R2-1-CUGU	Low Neighborhood Residential	[VLN1 - MU4 - 3][RN2 - 20][CPIO]	0	20.743	0.390		Residential - Single Family Residence, 1	120A225 371	21	Boyle Heights	No	ABMI	BH CPU , R2RD
Los Angeles	444 N EZRA ST	90063	5178024009	0.000	0.000	0.390	0.000	Shortfall of Sites	0.106	Low Medium I Residential	R2-1-CUGU	Low Neighborhood Residential	[VLN1 - MU4 - 3][RN2 - 20][CPIO]	0	18.798	0.390		Residential - Single Family Residence, 1	127-5A227 373	21	Boyle Heights	No	MI	BH CPU , R2RD
Los Angeles	2901 PENNSYLVANIA AVE	90033	5180020019	0.000	0.000	0.000	0.390	Shortfall of Sites	0.090	Low Medium I Residential	R2-1-CUGU	Low Neighborhood Residential	[VLN2 - MU4 - 3][RN2 - 15][CPIO]	0	22.164	0.390		Residential - Single Family Residence, 1	127-5A225 374	29	Boyle Heights	No	ABMI	BH CPU , R2RD
Los Angeles	3000 E 3RD ST	90033	5179004032	0.000	0.000	0.390	0.000	Shortfall of Sites	0.114	Low Medium I Residential	R2-1-CUGU	Low Neighborhood Residential	[VLN1 - MU4 - 3][RN2 - 20][CPIO]	0	17.544	0.390		Residential - Single Family Residence, 1	126A225 374	21	Boyle Heights	No	MI	BH CPU , R2RD
Los Angeles	2932 MICHIGAN AVE	90033	5180020008	0.000	0.000	0.000	0.390	Shortfall of Sites	0.080	Low Medium I Residential	R2-1-CUGU	Low Neighborhood Residential	[VLN2 - MU4 - 3][RN2 - 15][CPIO]	0	24.998	0.390		Residential - Single Family Residence, 1	127-5A225 375	29	Boyle Heights	No	ABMI	BH CPU , R2RD

Jurisdiction Name	Site Address/Intersection	5 Digit ZIP Code	Assessor Parcel Number	Very Low-Income	Low-Income	Moderate-Income	Above Moderate-Income	Type of Shortfall	Parcel Size (Acres)	Current General Plan Designation	Current Zoning	Proposed General Plan (GP) Designation	Proposed Zoning	Minimum Density Allowed	Maximum Density Allowed	Total Capacity	Vacant/ Nonvacant	Description of Existing Uses	PIN	Base Density Per Acre	Community Plan Area	Rent Stabalization Ordinance	Income Category	Applicable Rezoning Program (Program informing values in Column Q listed first)
Los Angeles	2835 GUIRADO ST	90023	5185022008	0.000	0.000	0.390	0.000	Shortfall of Sites	0.130	Low Medium I Residential	R2-1-CUGU	Low Neighborhood Residential	[VLN1 - MU4 - 3][RN2 - 20][CPIO]	0	15.333	0.390		Residential - Single Family Residence, 1	124-5A223 375	21	Boyle Heights	No	MI	BH CPU , R2RD
Los Angeles	1233 N EVERGREEN AVE	90033	5177004012	0.000	0.000	0.390	0.000	Shortfall of Sites	0.111	Low Medium I Residential	R2-1-CUGU	Low Neighborhood Residential	[VLN1 - MU4 - 3][RN2 - 20][CPIO]	0	18.003	0.390		Residential - Single Family Residence, 1	132A227 376	21	Boyle Heights	No	MI	BH CPU , R2RD
Los Angeles	2911 PENNSYLVANIA AVE	90033	5180020016	0.000	0.000	0.000	0.390	Shortfall of Sites	0.093	Low Medium I Residential	R2-1-CUGU	Low Neighborhood Residential	[VLN2 - MU4 - 3][RN2 - 15][CPIO]	0	21.448	0.390		Residential - Single Family Residence, 1	127-5A225 376	29	Boyle Heights	No	ABMI	BH CPU , R2RD
Los Angeles	724 S GRANDE VISTA AVE	90023	5186017023	0.000	0.000	0.390	0.000	Shortfall of Sites	0.135	Low Medium I Residential	R2-1-CUGU	Low Neighborhood Residential	[VLN1 - MU4 - 3][RN2 - 20][CPIO]	0	14.795	0.390		Residential - Single Family Residence, 1	123A225 376	21	Boyle Heights	No	MI	BH CPU , R2RD
Los Angeles	3434 E 8TH ST	90023	5190017009	0.000	0.000	0.000	0.390	Shortfall of Sites	0.096	Low Medium I Residential	R2-1-CUGU	Low Neighborhood Residential	[VLN1 - MU4 - 3][RN2 - 20][CPIO]	0	20.733	0.390		Residential - Single Family Residence, 1	120A225 376	21	Boyle Heights	No	ABMI	BH CPU , R2RD
Los Angeles	3130 WINTER ST	90063	5178012019	0.000	0.000	0.390	0.000	Shortfall of Sites	0.119	Low Medium I Residential	R2-1-CUGU	Low Neighborhood Residential	[VLN1 - MU4 - 3][RN2 - 20][CPIO]	0	16.754	0.390		Residential - Single Family Residence, 1	129A227 377	21	Boyle Heights	No	MI	BH CPU , R2RD
Los Angeles	417 N FRESNO ST	90063	5178022006	0.000	0.000	0.390	0.000	Shortfall of Sites	0.107	Low Medium I Residential	R2-1-CUGU	Low Neighborhood Residential	[VLN1 - MU4 - 3][RN2 - 20][CPIO]	0	18.778	0.390		Residential - Single Family Residence, 1	127-5A227 377	21	Boyle Heights	No	MI	BH CPU , R2RD
Los Angeles	415 S BERNAL AVE	90063	5186006035	0.000	0.000	0.390	0.000	Shortfall of Sites	0.115	Low Medium I Residential	R2-1-CUGU	Low Neighborhood Residential	[VLN1 - MU4 - 3][RN2 - 20][CPIO]	0	17.397	0.390		Residential - Single Family Residence, 1	124-5A227 377	21	Boyle Heights	No	MI	BH CPU , R2RD
Los Angeles	3415 ESTRADA ST	90023	5190017036	0.000	0.000	0.000	0.390	Shortfall of Sites	0.096	Low Medium I Residential	R2-1-CUGU	Low Neighborhood Residential	[VLN1 - MU4 - 3][RN2 - 20][CPIO]	0	20.742	0.390		Residential - Single Family Residence, 1	120A225 377	21	Boyle Heights	No	ABMI	BH CPU , R2RD
Los Angeles	1174 SPENCE ST	90023	5191015003	0.000	0.000	0.390	0.000	Shortfall of Sites	0.111	Low Medium I Residential	R2-1-CUGU	Low Neighborhood Residential	[VLN1 - MU4 - 3][RN2 - 20][CPIO]	0	18.015	0.390		Residential - Single Family Residence, 1	120A225 378	21	Boyle Heights	No	MI	BH CPU , R2RD
Los Angeles	1027 SENTINEL AVE	90063	5229028023	0.000	0.000	0.390	0.000	Shortfall of Sites	0.110	Low Medium I Residential	R2-1-CUGU	Low Neighborhood Residential	[VLN1 - MU4 - 3][RN2 - 20][CPIO]	0	18.114	0.390		Residential - Single Family Residence, 1	130-5A227 379	21	Boyle Heights	No	MI	BH CPU , R2RD
Los Angeles	3134 WINTER ST	90063	5178012020	0.000	0.000	0.390	0.000	Shortfall of Sites	0.119	Low Medium I Residential	R2-1-CUGU	Low Neighborhood Residential	[VLN1 - MU4 - 3][RN2 - 20][CPIO]	0	16.754	0.390		Residential - Single Family Residence, 1	129A227 379	21	Boyle Heights	No	MI	BH CPU , R2RD
Los Angeles	431 N EZRA ST	90063	5178023024	0.000	0.000	0.390	0.000	Shortfall of Sites	0.112	Low Medium I Residential	R2-1-CUGU	Low Neighborhood Residential	[VLN1 - MU4 - 3][RN2 - 20][CPIO]	0	17.868	0.390		Residential - Single Family Residence, 1	127-5A227 379	21	Boyle Heights	No	MI	BH CPU , R2RD
Los Angeles	3419 ESTRADA ST	90023	5190017035	0.000	0.000	0.000	0.390	Shortfall of Sites	0.096	Low Medium I Residential	R2-1-CUGU	Low Neighborhood Residential	[VLN1 - MU4 - 3][RN2 - 20][CPIO]	0	20.743	0.390		Residential - Single Family Residence, 1	120A225 383	21	Boyle Heights	No	ABMI	BH CPU , R2RD
Los Angeles	1018 DUNDAS ST	90063	5229028014	0.000	0.000	0.390	0.000	Shortfall of Sites	0.110	Low Medium I Residential	R2-1-CUGU	Low Neighborhood Residential	[VLN1 - MU4 - 3][RN2 - 20][CPIO]	0	18.150	0.390		Residential - Single Family Residence, 1	130-5A227 384	21	Boyle Heights	No	MI	BH CPU , R2RD
Los Angeles	1191 SPENCE ST	90023	5190016023	0.000	0.000	0.390	0.000	Shortfall of Sites	0.135	Low Medium I Residential	R2-1-CUGU	Low Neighborhood Residential	[VLN1 - MU4 - 3][RN2 - 20][CPIO]	0	14.857	0.390		Residential - Single Family Residence, 1	120A225 384	21	Boyle Heights	No	MI	BH CPU , R2RD
Los Angeles	3140 WINTER ST	90063	5178012021	0.000	0.000	0.390	0.000	Shortfall of Sites	0.119	Low Medium I Residential	R2-1-CUGU	Low Neighborhood Residential	[VLN1 - MU4 - 3][RN2 - 20][CPIO]	0	16.754	0.390		Residential - Single Family Residence, 1	129A227 385	21	Boyle Heights	No	MI	BH CPU , R2RD
Los Angeles	3123 MALABAR ST	90063	5178012041	0.000	0.000	0.390	0.000	Shortfall of Sites	0.119	Low Medium I Residential	R2-1-CUGU	Low Neighborhood Residential	[VLN1 - MU4 - 3][RN2 - 20][CPIO]	0	16.786	0.390		Residential - Single Family Residence, 1	129A227 386	21	Boyle Heights	No	MI	BH CPU , R2RD
Los Angeles	427 N EZRA ST	90063	5178023023	0.000	0.000	0.390	0.000	Shortfall of Sites	0.107	Low Medium I Residential	R2-1-CUGU	Low Neighborhood Residential	[VLN1 - MU4 - 3][RN2 - 20][CPIO]	0	18.762	0.390		Residential - Single Family Residence, 1	127-5A227 386	21	Boyle Heights	No	MI	BH CPU , R2RD
Los Angeles	2828 INEZ ST	90023	5185022010	0.000	0.000	0.390	0.000	Shortfall of Sites	0.127	Low Medium I Residential	R2-1-CUGU	Low Neighborhood Residential	[VLN1 - MU4 - 3][RN2 - 20][CPIO]	0	15.761	0.390		Residential - Single Family Residence, 1	124-5A225 386	21	Boyle Heights	No	MI	BH CPU , R2RD
Los Angeles	721 S CONCORD ST	90023	5186017011	0.000	0.000	0.390	0.000	Shortfall of Sites	0.115	Low Medium I Residential	R2-1-CUGU	Low Neighborhood Residential	[VLN1 - MU4 - 3][RN2 - 20][CPIO]	0	17.424	0.390		Residential - Single Family Residence, 1	123A225 386	21	Boyle Heights	No	MI	BH CPU , R2RD
Los Angeles	436 N EZRA ST	90063	5178024011	0.000	0.000	0.390	0.000	Shortfall of Sites	0.112	Low Medium I Residential	R2-1-CUGU	Low Neighborhood Residential	[VLN1 - MU4 - 3][RN2 - 20][CPIO]	0	17.887	0.390		Residential - Single Family Residence, 1	127-5A227 387	21	Boyle Heights	No	MI	BH CPU , R2RD
Los Angeles	3200 E 5TH ST	90063	5186004008	0.000	0.000	0.000	0.390	Shortfall of Sites	0.098	Low Medium I Residential	R2-1-CUGU	Low Neighborhood Residential	[VLN1 - MU4 - 3][RN2 - 20][CPIO]	0	20.316	0.390		Residential - Single Family Residence, 1	124-5A225 387	21	Boyle Heights	No	ABMI	BH CPU , R2RD
Los Angeles	3085 LANFRANCO ST	90063	5186002023	0.000	0.000	0.390	0.000	Shortfall of Sites	0.126	Low Medium I Residential	R2-1-CUGU	Low Neighborhood Residential	[VLN1 - MU4 - 3][RN2 - 20][CPIO]	0	15.921	0.390		Residential - Single Family Residence, 1	124-5A225 388	21	Boyle Heights	No	MI	BH CPU , R2RD
Los Angeles	616 S EVERGREEN AVE	90023	5185020013	0.000	0.000	0.390	0.000	Shortfall of Sites	0.129	Low Medium I Residential	R2-1-CUGU	Low Neighborhood Residential	[VLN1 - MU4 - 3][RN2 - 20][CPIO]	0	15.488	0.390		Residential - Single Family Residence, 1	124-5A225 390	21	Boyle Heights	No	MI	BH CPU , R2RD
Los Angeles	423 N EZRA ST	90063	5178023022	0.000	0.000	0.390	0.000	Shortfall of Sites	0.107	Low Medium I Residential	R2-1-CUGU	Low Neighborhood Residential	[VLN1 - MU4 - 3][RN2 - 20][CPIO]	0	18.761	0.390		Residential - Single Family Residence, 1	127-5A227 391	21	Boyle Heights	No	MI	BH CPU , R2RD
Los Angeles	3223 E 5TH ST	90063	5186005027	0.000	0.000	0.390	0.000	Shortfall of Sites	0.114	Low Medium I Residential	R2-1-CUGU	Low Neighborhood Residential	[VLN1 - MU4 - 3][RN2 - 20][CPIO]	0	17.477	0.390		Residential - Single Family Residence, 1	124-5A227 391	21	Boyle Heights	No	MI	BH CPU , R2RD
Los Angeles	975 HOLLINS ST	90023	5189001027	0.000	0.000	0.390	0.000	Shortfall of Sites	0.100	Low Medium I Residential	R2-1-CUGU	Low Neighborhood Residential	[VLN2 - MU4 - 3][RN2 - 15][CPIO]	0	19.921	0.390		Residential - Single Family Residence, 1	124-5A221 391	29	Boyle Heights	No	MI	BH CPU , R2RD
Los Angeles	3127 MALABAR ST	90063	5178012040	0.000	0.000	0.390	0.000	Shortfall of Sites	0.119	Low Medium I Residential	R2-1-CUGU	Low Neighborhood Residential	[VLN1 - MU4 - 3][RN2 - 20][CPIO]	0	16.786	0.390		Residential - Single Family Residence, 1	129A227 392	21	Boyle Heights	No	MI	BH CPU , R2RD
Los Angeles	432 S CONCORD ST	90063	5186007043	0.000	0.000	0.390	0.000	Shortfall of Sites	0.125	Low Medium I Residential	R2-1-CUGU	Low Neighborhood Residential	[VLN1 - MU4 - 3][RN2 - 20][CPIO]	0	15.979	0.390		Residential - Single Family Residence, 1	124-5A227 394	21	Boyle Heights	No	MI	BH CPU , R2RD
Los Angeles	2834 INEZ ST	90023	5185022009	0.000	0.000	0.390	0.000	Shortfall of Sites	0.130	Low Medium I Residential	R2-1-CUGU	Low Neighborhood Residential	[VLN1 - MU4 - 3][RN2 - 20][CPIO]	0	15.361	0.390		Residential - Single Family Residence, 1	124-5A225 395	21	Boyle Heights	No	MI	BH CPU , R2RD
Los Angeles	419 N EZRA ST	90063	5178023021	0.000	0.000	0.390	0.000	Shortfall of Sites	0.107	Low Medium I Residential	R2-1-CUGU	Low Neighborhood Residential	[VLN1 - MU4 - 3][RN2 - 20][CPIO]	0	18.761	0.390		Residential - Single Family Residence, 1	127-5A227 396	21	Boyle Heights	No	MI	BH CPU , R2RD
Los Angeles	3146 WINTER ST	90063	5178012023	0.000	0.000	0.390	0.000	Shortfall of Sites	0.119	Low Medium I Residential	R2-1-CUGU	Low Neighborhood Residential	[VLN1 - MU4 - 3][RN2 - 20][CPIO]	0	16.754	0.390		Residential - Single Family Residence, 1	129A227 397	21	Boyle Heights	No	MI	BH CPU , R2RD
Los Angeles	428 N EZRA ST	90063	5178024013	0.000	0.000	0.390	0.000	Shortfall of Sites	0.107	Low Medium I Residential	R2-1-CUGU	Low Neighborhood Residential	[VLN1 - MU4 - 3][RN2 - 20][CPIO]	0	18.776	0.390		Residential - Single Family Residence, 1	127-5A227 397	21	Boyle Heights	No	MI	BH CPU , R2RD
Los Angeles	3131 MALABAR ST	90063	5178012039	0.000	0.000	0.390	0.000	Shortfall of Sites	0.119	Low Medium I Residential	R2-1-CUGU	Low Neighborhood Residential	[VLN1 - MU4 - 3][RN2 - 20][CPIO]	0	16.787	0.390		Residential - Single Family Residence, 1	129A227 399	21	Boyle Heights	No	MI	BH CPU , R2RD
Los Angeles	415 N EZRA ST	90063	5178023020	0.000	0.000	0.390	0.000	Shortfall of Sites	0.107	Low Medium I Residential	R2-1-CUGU	Low Neighborhood Residential	[VLN1 - MU4 - 3][RN2 - 20][CPIO]	0	18.761	0.390		Residential - Single Family Residence, 1	127-5A227 399	21	Boyle Heights	No	MI	BH CPU , R2RD
Los Angeles	424 N EZRA ST	90063	5178024014	0.000	0.000	0.390	0.000	Shortfall of Sites	0.107	Low Medium I Residential	R2-1-CUGU	Low Neighborhood Residential	[VLN1 - MU4 - 3][RN2 - 20][CPIO]	0	18.776	0.390		Residential - Single Family Residence, 1	127-5A227 401	21	Boyle Heights	No	MI	BH CPU , R2RD
Los Angeles	1026 SENTINEL AVE	90063	5229027011	0.000	0.000	0.390	0.000	Shortfall of Sites	0.110	Low Medium I Residential	R2-1-CUGU	Low Neighborhood Residential	[VLN1 - MU4 - 3][RN2 - 20][CPIO]	0	18.171	0.390		Residential - Single Family Residence, 1	130-5A227 402	21	Boyle Heights	No	MI	BH CPU , R2RD
Los Angeles	3150 WINTER ST	90063	5178012024	0.000	0.000	0.390	0.000	Shortfall of Sites	0.121	Low Medium I Residential	R2-1-CUGU	Low Neighborhood Residential	[VLN1 - MU4 - 3][RN2 - 20][CPIO]	0	16.569	0.390		Residential - Single Family Residence, 1	129A227 403	21	Boyle Heights	No	MI	BH CPU , R2RD
Los Angeles	3135 MALABAR ST	90063	5178012038	0.000	0.000	0.390	0.000	Shortfall of Sites	0.119	Low Medium I Residential	R2-1-CUGU	Low Neighborhood Residential	[VLN1 - MU4 - 3][RN2 - 20][CPIO]	0	16.788	0.390		Residential - Single Family Residence - Pool, 1	129A227 405	21	Boyle Heights	No	MI	BH CPU , R2RD
Los Angeles	420 N EZRA ST	90063	5178024015	0.000	0.000	0.390	0.000	Shortfall of Sites	0.107	Low Medium I Residential	R2-1-CUGU	Low Neighborhood Residential	[VLN1 - MU4 - 3][RN2 - 20][CPIO]	0	18.776	0.390		Residential - Single Family Residence, 1	127-5A227 405	21	Boyle Heights	No	MI	BH CPU , R2RD
Los Angeles	3156 WINTER ST	90063	5178012025	0.000	0.000	0.390	0.000	Shortfall of Sites	0.106	Low Medium I Residential	R2-1-CUGU	Low Neighborhood Residential	[VLN1 - MU4 - 3][RN2 - 20][CPIO]	0	18.849	0.390		Residential - Single Family Residence, 1	129A227 409	21	Boyle Heights	No	MI	BH CPU , R2RD
Los Angeles	416 N EZRA ST	90063	5178024016	0.000	0.000	0.390	0.000	Shortfall of Sites	0.107	Low Medium I Residential	R2-1-CUGU	Low Neighborhood Residential	[VLN1 - MU4 - 3][RN2 - 20][CPIO]	0	18.776	0.390		Residential - Single Family Residence, 1	127-5A227 409	21	Boyle Heights	No	MI	BH CPU , R2RD
Los Angeles	3227 OREGON ST	90023	5186017009	0.000	0.000	0.390	0.000	Shortfall of Sites	0.101	Low Medium I Residential	R2-1-CUGU	Low Neighborhood Residential	[VLN1 - MU4 - 3][RN2 - 20][CPIO]	0	19.899	0.390		Residential - Single Family Residence, 1	123A225 411	21	Boyle Heights	No	MI	BH CPU , R2RD
Los Angeles	3139 MALABAR ST	90063	5178012037	0.000	0.000	0.390	0.000	Shortfall of Sites	0.119	Low Medium I Residential	R2-1-CUGU	Low Neighborhood Residential	[VLN1 - MU4 - 3][RN2 - 20][CPIO]	0	16.788	0.390		Residential - Single Family Residence, 1	129A227 412	21	Boyle Heights	No	MI	BH CPU , R2RD
Los Angeles	1022 SENTINEL AVE	90063	5229027012	0.000	0.000	0.390	0.000	Shortfall of Sites	0.110	Low Medium I Residential	R2-1-CUGU	Low Neighborhood Residential	[VLN1 - MU4 - 3][RN2 - 20][CPIO]	0	18.158	0.390		Residential - Single Family Residence, 1	130-5A227 414	21	Boyle Heights	No	MI	BH CPU , R2RD

Jurisdiction Name	Site Address/Intersection	5 Digit ZIP Code	Assessor Parcel Number	Very Low-Income	Low-Income	Moderate-Income	Above Moderate-Income	Type of Shortfall	Parcel Size (Acres)	Current General Plan Designation	Current Zoning	Proposed General Plan (GP) Designation	Proposed Zoning	Minimum Density Allowed	Maximum Density Allowed	Total Capacity	Vacant/ Nonvacant	Description of Existing Uses	PIN	Base Density Per Acre	Community Plan Area	Rent Stabalization Ordinance	Income Category	Applicable Rezoning Program (Program informing values in Column Q listed first)
Los Angeles	3237 E 5TH ST	90063	5186005031	0.000	0.000	0.390	0.000	Shortfall of Sites	0.114	Low Medium I Residential	R2-1-CUGU	Low Neighborhood Residential	[VLN1 - MU4 - 3][RN2 - 20][CPIO]	0	17.507	0.390		Residential - Single Family Residence, 1	124-5A227 415	21	Boyle Heights	No	MI	BH CPU , R2RD
Los Angeles	3143 MALABAR ST	90063	5178012036	0.000	0.000	0.390	0.000	Shortfall of Sites	0.119	Low Medium I Residential	R2-1-CUGU	Low Neighborhood Residential	[VLN1 - MU4 - 3][RN2 - 20][CPIO]	0	16.788	0.390		Residential - Single Family Residence, 1	129A227 416	21	Boyle Heights	No	MI	BH CPU , R2RD
Los Angeles	523 S GRANDE VISTA AVE	90063	5186002029	0.000	0.000	0.390	0.000	Shortfall of Sites	0.101	Low Medium I Residential	R2-1-CUGU	Low Neighborhood Residential	[VLN1 - MU4 - 3][RN2 - 20][CPIO]	0	19.836	0.390		Residential - Single Family Residence, 1	124-5A225 416	21	Boyle Heights	No	MI	BH CPU , R2RD
Los Angeles	440 S CONCORD ST	90063	5186007041	0.000	0.000	0.390	0.000	Shortfall of Sites	0.125	Low Medium I Residential	R2-1-CUGU	Low Neighborhood Residential	[VLN1 - MU4 - 3][RN2 - 20][CPIO]	0	15.951	0.390		Residential - Single Family Residence, 1	124-5A227 418	21	Boyle Heights	No	MI	BH CPU , R2RD
Los Angeles	3147 MALABAR ST	90063	5178012035	0.000	0.000	0.390	0.000	Shortfall of Sites	0.119	Low Medium I Residential	R2-1-CUGU	Low Neighborhood Residential	[VLN1 - MU4 - 3][RN2 - 20][CPIO]	0	16.789	0.390		Residential - Single Family Residence, 1	129A227 422	21	Boyle Heights	No	MI	BH CPU , R2RD
Los Angeles	3151 MALABAR ST	90063	5178012034	0.000	0.000	0.390	0.000	Shortfall of Sites	0.119	Low Medium I Residential	R2-1-CUGU	Low Neighborhood Residential	[VLN1 - MU4 - 3][RN2 - 20][CPIO]	0	16.789	0.390		Residential - Single Family Residence, 1	129A227 426	21	Boyle Heights	No	MI	BH CPU , R2RD
Los Angeles	437 S BERNAL AVE	90063	5186007002	0.000	0.000	0.390	0.000	Shortfall of Sites	0.115	Low Medium I Residential	R2-1-CUGU	Low Neighborhood Residential	[VLN1 - MU4 - 3][RN2 - 20][CPIO]	0	17.424	0.390		Residential - Single Family Residence, 1	124-5A227 427	21	Boyle Heights	No	MI	BH CPU , R2RD
Los Angeles	3057 E 6TH ST	90023	5186003028	0.000	0.000	0.390	0.000	Shortfall of Sites	0.135	Low Medium I Residential	R2-1-CUGU	Low Neighborhood Residential	[VLN1 - MU4 - 3][RN2 - 20][CPIO]	0	14.794	0.390		Residential - Single Family Residence, 1	124-5A225 434	21	Boyle Heights	No	MI	BH CPU , R2RD
Los Angeles	363 N CHICAGO ST	90033	5175015006	0.000	0.000	0.000	0.390	Shortfall of Sites	0.094	Low Medium I Residential	R2-1-CUGU	Low Neighborhood Residential	[VLN2 - MU4 - 3][RN2 - 15][CPIO]	0	21.387	0.390		Residential - Single Family Residence, 1	130-5A223 444	29	Boyle Heights	No	ABMI	BH CPU , R2RD
Los Angeles	445 S BERNAL AVE	90063	5186007004	0.000	0.000	0.390	0.000	Shortfall of Sites	0.115	Low Medium I Residential	R2-1-CUGU	Low Neighborhood Residential	[VLN1 - MU4 - 3][RN2 - 20][CPIO]	0	17.424	0.390		Residential - Single Family Residence, 1	124-5A227 445	21	Boyle Heights	No	MI	BH CPU , R2RD
Los Angeles	634 S EVERGREEN AVE	90023	5185020018	0.000	0.000	0.390	0.000	Shortfall of Sites	0.115	Low Medium I Residential	R2-1-CUGU	Low Neighborhood Residential	[VLN1 - MU4 - 3][RN2 - 20][CPIO]	0	17.424	0.390		Residential - Single Family Residence, 1	124-5A225 446	21	Boyle Heights	No	MI	BH CPU , R2RD
Los Angeles	449 S BERNAL AVE	90063	5186007005	0.000	0.000	0.390	0.000	Shortfall of Sites	0.115	Low Medium I Residential	R2-1-CUGU	Low Neighborhood Residential	[VLN1 - MU4 - 3][RN2 - 20][CPIO]	0	17.424	0.390		Residential - Single Family Residence, 1	124-5A227 454	21	Boyle Heights	No	MI	BH CPU , R2RD
Los Angeles	1164 S DACOTAH ST	90023	5190010900	0.000	0.000	0.390	0.000	Shortfall of Sites	0.118	Low Medium I Residential	R2-1-CUGU	Low Neighborhood Residential	[VLN1 - MU4 - 3][RN2 - 20][CPIO]	0	16.974	0.390		Miscellaneous - Government Owned Property - Water Related Facilities - General, 1	120A223 88	21	Boyle Heights	No	MI	BH CPU , R2RD
Los Angeles	3324 OPAL ST	90023	5190013007	0.000	0.000	0.390	0.000	Shortfall of Sites	0.130	Low Medium I Residential	R2-1-CUGU	Low Neighborhood Residential	[VLN1 - MU4 - 3][RN2 - 20][CPIO]	0	15.427	0.390		Institutional - Church - One Story, 1	120A225 195	21	Boyle Heights	No	MI	BH CPU, FBO, R2RD
Los Angeles	2935 E 2ND ST	90033	5179002040	0.000	0.000	0.000	0.390	Shortfall of Sites	0.093	Low Medium I Residential	R2-1-CUGU	Low Neighborhood Residential	[VLN1 - MU4 - 3][RN2 - 20][CPIO]	0	21.402	0.390		Institutional - Church - One Story, 1	126A225 196	21	Boyle Heights	No	ABMI	BH CPU, FBO, R2RD
Los Angeles	3346 OPAL ST	90023	5190013032	0.000	0.000	0.390	0.000	Shortfall of Sites	0.115	Low Medium I Residential	R2-1-CUGU	Low Neighborhood Residential	[VLN1 - MU4 - 3][RN2 - 20][CPIO]	0	17.358	0.390		Institutional - Church - One Story, 1	120A225 224	21	Boyle Heights	No	MI	BH CPU, FBO, R2RD
Los Angeles	3014 WINTER ST	90063	5178008022	0.000	0.000	0.390	0.000	Shortfall of Sites	0.119	Low Medium I Residential	R2-1-CUGU	Low Neighborhood Residential	[VLN1 - MU4 - 3][RN2 - 20][CPIO]	0	16.835	0.390		Institutional - Church - One Story, 1	129A227 260	21	Boyle Heights	No	MI	BH CPU, FBO, R2RD
Los Angeles	418 N FRESNO ST	90063	5178023010	0.000	0.000	0.390	0.000	Shortfall of Sites	0.107	Low Medium I Residential	R2-1-CUGU	Low Neighborhood Residential	[VLN1 - MU4 - 3][RN2 - 20][CPIO]	0	18.776	0.390		Institutional - Church - One Story, 1	127-5A227 383	21	Boyle Heights	No	MI	BH CPU, FBO, R2RD
Los Angeles	414 N FRESNO ST	90063	5178023011	0.000	0.000	0.390	0.000	Shortfall of Sites	0.107	Low Medium I Residential	R2-1-CUGU	Low Neighborhood Residential	[VLN1 - MU4 - 3][RN2 - 20][CPIO]	0	18.776	0.390		Institutional - Church - One Story, 1	127-5A227 394	21	Boyle Heights	No	MI	BH CPU, FBO, R2RD
Los Angeles	1008 LORD ST	90033	5201018025	0.000	0.000	0.390	0.000	Shortfall of Sites	0.106	Low Residential	R1-1-CUGU	Low Neighborhood Residential	[VLN1 - MU4 - 3][RN2 - 20][CPIO]	0	18.902	0.390		Residential - Single Family Residence, 1	132A223 15	21	Boyle Heights	No	MI	BH CPU
Los Angeles	1029 CLEMENT ST	90033	5201017016	0.000	0.000	0.390	0.000	Shortfall of Sites	0.106	Low Residential	R1-1-CUGU	Low Neighborhood Residential	[VLN1 - MU4 - 3][RN2 - 20][CPIO]	0	18.912	0.390		Residential - Single Family Residence, 1	132A223 16	21	Boyle Heights	No	MI	BH CPU
Los Angeles	1020 MARK ST	90033	5201017011	0.000	0.000	0.390	0.000	Shortfall of Sites	0.106	Low Residential	R1-1-CUGU	Low Neighborhood Residential	[VLN1 - MU4 - 3][RN2 - 20][CPIO]	0	18.917	0.390		Residential - Single Family Residence, 1	132A223 18	21	Boyle Heights	No	MI	BH CPU
Los Angeles	1025 CLEMENT ST	90033	5201017014	0.000	0.000	0.390	0.000	Shortfall of Sites	0.106	Low Residential	R1-1-CUGU	Low Neighborhood Residential	[VLN1 - MU4 - 3][RN2 - 20][CPIO]	0	18.912	0.390		Residential - Single Family Residence, 1	132A223 22	21	Boyle Heights	No	MI	BH CPU
Los Angeles	1009 MARK ST	90033	5201018026	0.000	0.000	0.390	0.000	Shortfall of Sites	0.106	Low Residential	R1-1-CUGU	Low Neighborhood Residential	[VLN1 - MU4 - 3][RN2 - 20][CPIO]	0	18.900	0.390		Residential - Single Family Residence, 1	132A223 23	21	Boyle Heights	No	MI	BH CPU
Los Angeles	1016 MARK ST	90033	5201017009	0.000	0.000	0.390	0.000	Shortfall of Sites	0.106	Low Residential	R1-1-CUGU	Low Neighborhood Residential	[VLN1 - MU4 - 3][RN2 - 20][CPIO]	0	18.917	0.390		Residential - Single Family Residence, 1	132A223 24	21	Boyle Heights	No	MI	BH CPU
Los Angeles	1021 CLEMENT ST	90033	5201017012	0.000	0.000	0.390	0.000	Shortfall of Sites	0.106	Low Residential	R1-1-CUGU	Low Neighborhood Residential	[VLN1 - MU4 - 3][RN2 - 20][CPIO]	0	18.913	0.390		Residential - Single Family Residence, 1	132A223 26	21	Boyle Heights	No	MI	BH CPU
Los Angeles	1005 MARK ST	90033	5201018028	0.000	0.000	0.390	0.000	Shortfall of Sites	0.106	Low Residential	R1-1-CUGU	Low Neighborhood Residential	[VLN1 - MU4 - 3][RN2 - 20][CPIO]	0	18.900	0.390		Residential - Single Family Residence, 1	132A223 29	21	Boyle Heights	No	MI	BH CPU
Los Angeles	1012 MARK ST	90033	5201017007	0.000	0.000	0.390	0.000	Shortfall of Sites	0.106	Low Residential	R1-1-CUGU	Low Neighborhood Residential	[VLN1 - MU4 - 3][RN2 - 20][CPIO]	0	18.917	0.390		Residential - Single Family Residence, 1	132A223 31	21	Boyle Heights	No	MI	BH CPU
Los Angeles	1017 CLEMENT ST	90033	5201017010	0.000	0.000	0.390	0.000	Shortfall of Sites	0.106	Low Residential	R1-1-CUGU	Low Neighborhood Residential	[VLN1 - MU4 - 3][RN2 - 20][CPIO]	0	18.914	0.390		Residential - Single Family Residence, 1	132A223 34	21	Boyle Heights	No	MI	BH CPU
Los Angeles	1001 MARK ST	90033	5201018030	0.000	0.000	0.390	0.000	Shortfall of Sites	0.106	Low Residential	R1-1-CUGU	Low Neighborhood Residential	[VLN1 - MU4 - 3][RN2 - 20][CPIO]	0	18.948	0.390		Residential - Single Family Residence, 1	132A223 36	21	Boyle Heights	No	MI	BH CPU
Los Angeles	1008 MARK ST	90033	5201017005	0.000	0.000	0.390	0.000	Shortfall of Sites	0.106	Low Residential	R1-1-CUGU	Low Neighborhood Residential	[VLN1 - MU4 - 3][RN2 - 20][CPIO]	0	18.917	0.390		Residential - Single Family Residence, 1	132A223 39	21	Boyle Heights	No	MI	BH CPU
Los Angeles	2717 E CESAR E CHAVEZ AVE	90033	5177032023	0.000	0.000	0.000	0.390	Shortfall of Sites	0.047	Highway Oriented and Limited Commercial	C2-1-CUGU	Neighborhood Center	[LUM2 - G2 - 3][XN2 - 8][CPIO]	0	42.242	0.390		Residential - Single Family Residence, 1	127-5A225 40	54	Boyle Heights	No	ABMI	BH CPU
Los Angeles	1013 CLEMENT ST	90033	5201017008	0.000	0.000	0.390	0.000	Shortfall of Sites	0.106	Low Residential	R1-1-CUGU	Low Neighborhood Residential	[VLN1 - MU4 - 3][RN2 - 20][CPIO]	0	18.914	0.390		Residential - Single Family Residence, 1	132A223 42	21	Boyle Heights	No	MI	BH CPU
Los Angeles	2944 E 4TH ST	90033	5185015010	0.000	0.000	0.000	0.390	Shortfall of Sites	0.037	Highway Oriented and Limited Commercial	C2-1-CUGU	Neighborhood Center	[LUM1 - G2 - 3][XN2 - 8][CPIO]	0	53.589	0.390		Residential - Single Family Residence, 1	124-5A225 42	54	Boyle Heights	No	ABMI	BH CPU
Los Angeles	1020 CLEMENT ST	90033	5201017032	0.000	0.000	0.390	0.000	Shortfall of Sites	0.106	Low Residential	R1-1-CUGU	Low Neighborhood Residential	[VLN1 - MU4 - 3][RN2 - 20][CPIO]	0	18.926	0.390		Residential - Single Family Residence, 1	132A223 44	21	Boyle Heights	No	MI	BH CPU
Los Angeles	1004 MARK ST	90033	5201017003	0.000	0.000	0.390	0.000	Shortfall of Sites	0.106	Low Residential	R1-1-CUGU	Low Neighborhood Residential	[VLN1 - MU4 - 3][RN2 - 20][CPIO]	0	18.917	0.390		Residential - Single Family Residence, 1	132A223 46	21	Boyle Heights	No	MI	BH CPU
Los Angeles	3100 WABASH AVE	90063	5178001001	0.000	0.000	0.000	0.390	Shortfall of Sites	0.046	Low Medium II Residential	[Q]C2-1-CUGU	Neighborhood Center	[LUM1 - G2 - 3][XN2 - 8][CPIO]	0	43.560	0.390		Residential - Single Family Residence, 1	129A229 46	54	Boyle Heights	No	ABMI	BH CPU
Los Angeles	1028 LORD ST	90033	5201018015	0.000	0.000	0.390	0.000	Shortfall of Sites	0.106	Low Residential	R1-1-CUGU	Low Neighborhood Residential	[VLN1 - MU4 - 3][RN2 - 20][CPIO]	0	18.902	0.390		Residential - Single Family Residence, 1	133-5A223 48	21	Boyle Heights	No	MI	BH CPU
Los Angeles	1009 CLEMENT ST	90033	5201017006	0.000	0.000	0.390	0.000	Shortfall of Sites	0.106	Low Residential	R1-1-CUGU	Low Neighborhood Residential	[VLN1 - MU4 - 3][RN2 - 20][CPIO]	0	18.915	0.390		Residential - Single Family Residence, 1	132A223 50	21	Boyle Heights	No	MI	BH CPU
Los Angeles	1024 LORD ST	90033	5201018017	0.000	0.000	0.390	0.000	Shortfall of Sites	0.106	Low Residential	R1-1-CUGU	Low Neighborhood Residential	[VLN1 - MU4 - 3][RN2 - 20][CPIO]	0	18.902	0.390		Residential - Single Family Residence, 1	133-5A223 51	21	Boyle Heights	No	MI	BH CPU
Los Angeles	1016 CLEMENT ST	90033	5201017034	0.000	0.000	0.390	0.000	Shortfall of Sites	0.106	Low Residential	R1-1-CUGU	Low Neighborhood Residential	[VLN1 - MU4 - 3][RN2 - 20][CPIO]	0	18.926	0.390		Residential - Single Family Residence, 1	132A223 51	21	Boyle Heights	No	MI	BH CPU
Los Angeles	1000 MARK ST	90033	5201017001	0.000	0.000	0.390	0.000	Shortfall of Sites	0.106	Low Residential	R1-1-CUGU	Low Neighborhood Residential	[VLN1 - MU4 - 3][RN2 - 20][CPIO]	0	18.946	0.390		Residential - Single Family Residence, 1	132A223 53	21	Boyle Heights	No	MI	BH CPU
Los Angeles	944 N EVERGREEN AVE	90033	5178002026	0.000	0.000	0.000	0.390	Shortfall of Sites	0.037	Neighborhood Office Commercial	C1-1-CUGU	Neighborhood Center	[LUM1 - G2 - 3][XN2 - 8][CPIO]	0	53.611	0.390		Residential - Single Family Residence, 1	129A227 53	54	Boyle Heights	No	ABMI	BH CPU
Los Angeles	1043 N STATE ST	90033	5201017033	0.000	0.000	0.390	0.000	Shortfall of Sites	0.106	Low Residential	R1-1-CUGU	Low Neighborhood Residential	[VLN1 - MU4 - 3][RN2 - 20][CPIO]	0	18.886	0.390		Residential - Single Family Residence, 1	132A223 55	21	Boyle Heights	No	MI	BH CPU
Los Angeles	940 N EVERGREEN AVE	90033	5178002025	0.000	0.000	0.000	0.390	Shortfall of Sites	0.037	Neighborhood Office Commercial	C1-1-CUGU	Neighborhood Center	[LUM1 - G2 - 3][XN2 - 8][CPIO]	0	53.612	0.390		Residential - Single Family Residence, 1	129A227 60	54	Boyle Heights	No	ABMI	BH CPU
Los Angeles	1018 LORD ST	90033	5201018021	0.000	0.000	0.390	0.000	Shortfall of Sites	0.106	Low Residential	R1-1-CUGU	Low Neighborhood Residential	[VLN1 - MU4 - 3][RN2 - 20][CPIO]	0	18.902	0.390		Residential - Single Family Residence, 1	133-5A223 63	21	Boyle Heights	No	MI	BH CPU

Jurisdiction Name	Site Address/Intersection	5 Digit ZIP Code	Assessor Parcel Number	Very Low-Income	Low-Income	Moderate-Income	Above Moderate-Income	Type of Shortfall	Parcel Size (Acres)	Current General Plan Designation	Current Zoning	Proposed General Plan (GP) Designation	Proposed Zoning	Minimum Density Allowed	Maximum Density Allowed	Total Capacity	Vacant/ Nonvacant	Description of Existing Uses	PIN	Base Density Per Acre	Community Plan Area	Rent Stabalization Ordinance	Income Category	Applicable Rezoning Program (Program informing values in Column Q listed first)
Los Angeles	1012 LORD ST	90033	5201018023	0.000	0.000	0.390	0.000	Shortfall of Sites	0.106	Low Residential	R1-1-CUGU	Low Neighborhood Residential	[VLN1 - MU4 - 3][RN2 - 20][CPIO]	0	18.902	0.390		Residential - Single Family Residence, 1	133-5A223 67	21	Boyle Heights	No	MI	BH CPU
Los Angeles	1008 CLEMENT ST	90033	5201017038	0.000	0.000	0.390	0.000	Shortfall of Sites	0.106	Low Residential	R1-1-CUGU	Low Neighborhood Residential	[VLN1 - MU4 - 3][RN2 - 20][CPIO]	0	18.926	0.390		Residential - Single Family Residence, 1	132A223 68	21	Boyle Heights	No	MI	BH CPU
Los Angeles	1024 MARK ST	90033	5201017013	0.000	0.000	0.390	0.000	Shortfall of Sites	0.106	Low Residential	R1-1-CUGU	Low Neighborhood Residential	[VLN1 - MU4 - 3][RN2 - 20][CPIO]	0	18.917	0.390		Residential - Single Family Residence, 1	133-5A223 71	21	Boyle Heights	No	MI	BH CPU
Los Angeles	1035 N STATE ST	90033	5201017037	0.000	0.000	0.390	0.000	Shortfall of Sites	0.106	Low Residential	R1-1-CUGU	Low Neighborhood Residential	[VLN1 - MU4 - 3][RN2 - 20][CPIO]	0	18.893	0.390		Residential - Single Family Residence, 1	132A223 73	21	Boyle Heights	No	MI	BH CPU
Los Angeles	1004 CLEMENT ST	90033	5201017040	0.000	0.000	0.390	0.000	Shortfall of Sites	0.106	Low Residential	R1-1-CUGU	Low Neighborhood Residential	[VLN1 - MU4 - 3][RN2 - 20][CPIO]	0	18.926	0.390		Residential - Single Family Residence, 1	132A223 77	21	Boyle Heights	No	MI	BH CPU
Los Angeles	1031 N STATE ST	90033	5201017039	0.000	0.000	0.390	0.000	Shortfall of Sites	0.106	Low Residential	R1-1-CUGU	Low Neighborhood Residential	[VLN1 - MU4 - 3][RN2 - 20][CPIO]	0	18.897	0.390		Residential - Single Family Residence, 1	132A223 81	21	Boyle Heights	No	MI	BH CPU
Los Angeles	1611 E 1ST ST	90033	5173031010	0.000	0.000	0.000	0.390	Shortfall of Sites	0.027	Highway Oriented and Limited Commercial	[Q]M1-1-RIO-CUGU	Neighborhood Center	[LUM2 - G2 - 3][XC1 - 4][CPIO]	0	74.455	0.390		Commercial - Store Combination - Store and Office Combination, 1	129A219 81	108	Boyle Heights	No	ABMI	BH CPU
Los Angeles	310 N STATE ST	90033	5174006034	0.000	0.000	0.000	0.390	Shortfall of Sites	0.048	Low Medium II Residential	RD1.5-1-RIO-CUGU	Medium Residential	[VLN2 - CR1 - 3][RG1 - 8][CPIO]	0	41.485	0.390		Residential - Single Family Residence, 1	129A221 85	54	Boyle Heights	No	ABMI	BH CPU
Los Angeles	3411 BESWICK ST	90023	5190001002	0.000	0.000	0.000	0.390	Shortfall of Sites	0.041	Highway Oriented and Limited Commercial	C1-1-CUGU	Neighborhood Center	[LUM1 - G2 - 3][XN2 - 8][CPIO]	0	48.402	0.390		Residential - Single Family Residence, 1	120A225 89	54	Boyle Heights	No	ABMI	BH CPU
Los Angeles	1027 N STATE ST	90033	5201017041	0.000	0.000	0.390	0.000	Shortfall of Sites	0.106	Low Residential	R1-1-CUGU	Low Neighborhood Residential	[VLN1 - MU4 - 3][RN2 - 20][CPIO]	0	18.901	0.390		Residential - Single Family Residence, 1	132A223 90	21	Boyle Heights	No	MI	BH CPU
Los Angeles	3030 E 1ST ST	90063	5179002041	0.000	0.000	0.000	0.390	Shortfall of Sites	0.039	Low Medium II Residential	[Q]C2-1-CUGU	Neighborhood Center	[LUM1 - G2 - 3][XN2 - 8][CPIO]	0	51.810	0.390		Residential - Single Family Residence, 1	126A225 93	54	Boyle Heights	No	ABMI	BH CPU
Los Angeles	220 N STATE ST	90033	5174006058	0.000	0.000	0.000	0.390	Shortfall of Sites	0.053	Low Medium II Residential	RD1.5-1-RIO-CUGU	Medium Residential	[VLN2 - CR1 - 3][RG1 - 8][CPIO]	0	37.780	0.390		Residential - Single Family Residence, 1	129A221 130	54	Boyle Heights	No	ABMI	BH CPU
Los Angeles	310 S FICKETT ST	90033	5180012019	0.000	0.000	0.000	0.390	Shortfall of Sites	0.040	Low Medium I Residential	R2-1-CUGU	Medium Neighborhood Residential	[LLN2 - MU3 - 4][RN3 - 6][CPIO]	0	49.836	0.390		Residential - Single Family Residence, 1	126A223 134	72	Boyle Heights	No	ABMI	BH CPU
Los Angeles	212 N STATE ST	90033	5174006054	0.000	0.000	0.000	0.390	Shortfall of Sites	0.045	Low Medium II Residential	RD1.5-1-RIO-CUGU	Medium Residential	[VLN2 - CR1 - 3][RG1 - 8][CPIO]	0	43.999	0.390		Residential - Single Family Residence - Other Improvements Only, 1	129A221 159	54	Boyle Heights	No	ABMI	BH CPU
Los Angeles	3420 GLEASON AVE	90063	5179016010	0.000	0.000	0.000	0.390	Shortfall of Sites	0.049	Low Medium I Residential	R2-1-CUGU	Medium Neighborhood Residential	[VLN2 - MU4 - 4][RN2 - 8][CPIO]	0	40.612	0.390		Residential - Single Family Residence, 1	124-5A227 167	54	Boyle Heights	No	ABMI	BH CPU
Los Angeles	323 N CUMMINGS ST	90033	5183001049	0.000	0.000	0.000	0.390	Shortfall of Sites	0.047	Low Medium II Residential	RD1.5-1-CUGU	Low Neighborhood Residential	[VLN2 - MU4 - 3][RN2 - 8][CPIO]	0	42.706	0.390		Residential - Single Family Residence, 1	129A223 183	54	Boyle Heights	No	ABMI	BH CPU
Los Angeles	3430 GLEASON AVE	90063	5179016007	0.000	0.000	0.000	0.390	Shortfall of Sites	0.038	Low Medium I Residential	R2-1-CUGU	Medium Neighborhood Residential	[VLN2 - MU4 - 4][RN2 - 8][CPIO]	0	52.586	0.390		Residential - Single Family Residence, 1	124-5A227 184	54	Boyle Heights	No	ABMI	BH CPU
Los Angeles	1200 E CESAR E CHAVEZ AVE	90033	5174015031	0.000	0.000	0.000	0.390	Shortfall of Sites	0.049	Highway Oriented Commercial	RD1.5-1-RIO-CUGU	Neighborhood Center	[LUM1 - G2 - 3][XN2 - 8][CPIO]	0	40.511	0.390		Commercial - Auto, Recreation Equipment, Construction Equipment Sales and Service - Auto Body Repair Shop - One Story, 1	130-5A219 200	54	Boyle Heights	No	ABMI	BH CPU
Los Angeles	511 N BOYLE AVE	90033	5174010039	0.000	0.000	0.000	0.390	Shortfall of Sites	0.042	Highway Oriented and Limited Commercial	C2-1-RIO-CUGU	Neighborhood Center	[LUM1 - G2 - 3][XN2 - 8][CPIO]	0	47.421	0.390		Residential - Single Family Residence, 1	130-5A221 201	54	Boyle Heights	No	ABMI	BH CPU
Los Angeles	2004 NEW JERSEY ST	90033	5183001043	0.000	0.000	0.000	0.390	Shortfall of Sites	0.037	Low Medium II Residential	RD1.5-1-CUGU	Low Neighborhood Residential	[VLN2 - MU4 - 3][RN2 - 8][CPIO]	0	54.449	0.390		Residential - Single Family Residence, 1	129A223 202	54	Boyle Heights	No	ABMI	BH CPU
Los Angeles	507 N BOYLE AVE	90033	5174010038	0.000	0.000	0.000	0.390	Shortfall of Sites	0.037	Highway Oriented and Limited Commercial	C2-1-RIO-CUGU	Neighborhood Center	[LUM1 - G2 - 3][XN2 - 8][CPIO]	0	54.179	0.390		Residential - Single Family Residence, 1	130-5A221 209	54	Boyle Heights	No	ABMI	BH CPU
Los Angeles	3355 OPAL ST	90023	5190014024	0.000	0.000	0.000	0.390	Shortfall of Sites	0.046	Highway Oriented and Limited Commercial	C2-1-CUGU	Neighborhood Center	[LUM1 - G2 - 3][XN2 - 8][CPIO]	0	43.566	0.390		Residential - Single Family Residence, 1	120A225 212	54	Boyle Heights	No	ABMI	BH CPU
Los Angeles	205 S INDIANA ST	90063	5179014015	0.000	0.000	0.000	0.390	Shortfall of Sites	0.025	Highway Oriented and Limited Commercial	C2-1-CUGU	Community Center	[LUM3 - SH3 - 4][XC1 - 4][CPIO]	0	81.479	0.390		Residential - Single Family Residence, 1	124-5A229 214	108	Boyle Heights	No	ABMI	BH CPU
Los Angeles	314 N CUMMINGS ST	90033	5183001041	0.000	0.000	0.000	0.390	Shortfall of Sites	0.039	Low Medium II Residential	RD1.5-1-CUGU	Low Neighborhood Residential	[VLN2 - MU4 - 3][RN2 - 8][CPIO]	0	51.721	0.390		Residential - Single Family Residence, 1	129A223 231	54	Boyle Heights	No	ABMI	BH CPU
Los Angeles	317 S CONCORD ST	90063	5179011026	0.000	0.000	0.000	0.390	Shortfall of Sites	0.046	Low Medium I Residential	[Q]C2-1-CUGU	Neighborhood Center	[LUM1 - G2 - 3][XN2 - 8][CPIO]	0	43.369	0.390		Residential - Single Family Residence, 1	124-5A227 240	54	Boyle Heights	No	ABMI	BH CPU
Los Angeles	319 S CONCORD ST	90063	5179011027	0.000	0.000	0.000	0.390	Shortfall of Sites	0.046	Low Medium I Residential	[Q]C2-1-CUGU	Neighborhood Center	[LUM1 - G2 - 3][XN2 - 8][CPIO]	0	43.363	0.390		Residential - Single Family Residence, 1	124-5A227 249	54	Boyle Heights	No	ABMI	BH CPU
Los Angeles	327 S CONCORD ST	90063	5179011028	0.000	0.000	0.000	0.390	Shortfall of Sites	0.051	Low Medium I Residential	[Q]C2-1-CUGU	Neighborhood Center	[LUM1 - G2 - 3][XN2 - 8][CPIO]	0	39.031	0.390		Residential - Single Family Residence, 1	124-5A227 259	54	Boyle Heights	No	ABMI	BH CPU
Los Angeles	207 VELASCO ST	90063	5179013049	0.000	0.000	0.000	0.390	Shortfall of Sites	0.038	Low Medium I Residential	R2-1-CUGU	Medium Neighborhood Residential	[VLN2 - MU4 - 4][RN2 - 8][CPIO]	0	53.123	0.390		Residential - Single Family Residence, 1	124-5A229 265	54	Boyle Heights	No	ABMI	BH CPU
Los Angeles	211 VELASCO ST	90063	5179013021	0.000	0.000	0.000	0.390	Shortfall of Sites	0.037	Low Medium I Residential	R2-1-CUGU	Medium Neighborhood Residential	[VLN2 - MU4 - 4][RN2 - 8][CPIO]	0	54.328	0.390		Residential - Single Family Residence, 1	124-5A229 267	54	Boyle Heights	No	ABMI	BH CPU
Los Angeles	415 SLOAT ST	90063	5178020004	0.000	0.000	0.000	0.390	Shortfall of Sites	0.037	Low Medium II Residential	RD1.5-1-CUGU	Neighborhood Center	[LUM1 - G2 - 3][XN2 - 8][CPIO]	0	54.108	0.390		Residential - Single Family Residence, 1	127-5A227 287	54	Boyle Heights	No	ABMI	BH CPU
Los Angeles	3041 E CESAR E CHAVEZ AVE	90063	5178020010	0.000	0.000	0.000	0.390	Shortfall of Sites	0.048	Low Medium II Residential	RD1.5-1-CUGU	Neighborhood Center	[LUM1 - G2 - 3][XN2 - 8][CPIO]	0	42.062	0.390		Residential - Single Family Residence, 1	127-5A227 292	54	Boyle Heights	No	ABMI	BH CPU
Los Angeles	3043 E CESAR E CHAVEZ AVE	90063	5178020009	0.000	0.000	0.000	0.390	Shortfall of Sites	0.048	Low Medium II Residential	RD1.5-1-CUGU	Neighborhood Center	[LUM1 - G2 - 3][XN2 - 8][CPIO]	0	42.061	0.390		Residential - Single Family Residence, 1	127-5A227 298	54	Boyle Heights	No	ABMI	BH CPU
Los Angeles	3433 E 3RD ST	90063	5179013011	0.000	0.000	0.000	0.390	Shortfall of Sites	0.045	Low Medium I Residential	R2-1-CUGU	Medium Neighborhood Residential	[VLN2 - MU4 - 4][RN2 - 8][CPIO]	0	44.719	0.390		Residential - Single Family Residence, 1	124-5A227 304	54	Boyle Heights	No	ABMI	BH CPU
Los Angeles	624 S LORENA ST	90023	5186014030	0.000	0.000	0.000	0.390	Shortfall of Sites	0.050	Highway Oriented and Limited Commercial	C2-1-CUGU	Neighborhood Center	[LUM2 - G2 - 3][XG2 - 8][CPIO]	0	39.872	0.390		Commercial - Restaurant, Cocktail Lounge - Restaurant, Cocktail Lounge, Tavern - One Story, 1	123A227 308	54	Boyle Heights	No	ABMI	BH CPU
Los Angeles	3435 E 3RD ST	90063	5179013012	0.000	0.000	0.000	0.390	Shortfall of Sites	0.045	Low Medium I Residential	R2-1-CUGU	Medium Neighborhood Residential	[VLN2 - MU4 - 4][RN2 - 8][CPIO]	0	44.721	0.390		Residential - Single Family Residence, 1	124-5A227 309	54	Boyle Heights	No	ABMI	BH CPU
Los Angeles	1512 W 4TH ST	90017	5171001901	0.000	0.000	0.000	0.390	Shortfall of Sites	0.055	Highway Oriented and Limited Commercial	C1-1-RIO-CUGU	Neighborhood Center	[LUM1 - G2 - 3][XC1 - 8][CPIO]	0	36.485	0.390		Residential - Single Family Residence, 1	127-5A219 341	54	Boyle Heights	No	ABMI	BH CPU
Los Angeles	314 S EVERGREEN AVE	90033	5179004001	0.000	0.000	0.000	0.390	Shortfall of Sites	0.051	Highway Oriented and Limited Commercial	C2-1-CUGU	Neighborhood Center	[LUM1 - G2 - 3][XN2 - 8][CPIO]	0	39.376	0.390		Residential - Single Family Residence, 1	126A225 360	54	Boyle Heights	No	ABMI	BH CPU
Los Angeles	213 N ST LOUIS ST	90033	5183007017	0.000	0.000	0.000	0.390	Shortfall of Sites	0.048	Low Medium II Residential	RD1.5-1-CUGU	Low Neighborhood Residential	[VLN2 - MU4 - 3][RN2 - 8][CPIO]	0	41.465	0.390		Residential - Single Family Residence, 1	129A223 374	54	Boyle Heights	No	ABMI	BH CPU
Los Angeles	216 S SOTO ST	90033	5180004005	0.000	0.000	0.000	0.390	Shortfall of Sites	0.022	Low Medium II Residential	RD1.5-1-CUGU	Community Center	[LUM3 - SH3 - 4][XC1 - 4][CPIO]	0	92.172	0.390		Residential - Single Family Residence, 1	127-5A223 385	108	Boyle Heights	No	ABMI	BH CPU
Los Angeles	211 S MATHEWS ST	90033	5180004014	0.000	0.000	0.000	0.390	Shortfall of Sites	0.029	Low Medium I Residential	R2-1-CUGU	Medium Neighborhood Residential	[LLN2 - MU3 - 4][RN3 - 6][CPIO]	0	69.691	0.390		Residential - Single Family Residence, 1	127-5A223 402	72	Boyle Heights	No	ABMI	BH CPU
Los Angeles	3102 WHITTIER BLVD	90023	5189002047	0.000	0.000	0.000	0.390	Shortfall of Sites	0.028	Highway Oriented and Limited Commercial	C1-1-CUGU	Community Center	[LUM2 - G2 - 3][XC1 - 4][CPIO]	0	72.601	0.390		Residential - Single Family Residence, 1	123A225 428	108	Boyle Heights	No	ABMI	BH CPU
Los Angeles	3106 WHITTIER BLVD	90023	5189002046	0.000	0.000	0.000	0.390	Shortfall of Sites	0.028	Highway Oriented and Limited Commercial	C1-1-CUGU	Community Center	[LUM2 - G2 - 3][XC1 - 4][CPIO]	0	72.601	0.390		Residential - Single Family Residence, 1	123A225 434	108	Boyle Heights	No	ABMI	BH CPU
Los Angeles	209 S ST LOUIS ST	90033	5183007016	0.000	0.000	0.000	0.390	Shortfall of Sites	0.048	Low Medium II Residential	RD1.5-1-CUGU	Low Neighborhood Residential	[VLN2 - MU4 - 3][RN2 - 8][CPIO]	0	41.437	0.390		Residential - Single Family Residence, 1	129A223 485	54	Boyle Heights	No	ABMI	BH CPU
Los Angeles	205 N ST LOUIS ST	90033	5183007015	0.000	0.000	0.000	0.390	Shortfall of Sites	0.048	Low Medium II Residential	RD1.5-1-CUGU	Low Neighborhood Residential	[VLN2 - MU4 - 3][RN2 - 8][CPIO]	0	41.437	0.390		Residential - Single Family Residence, 1	129A223 486	54	Boyle Heights	No	ABMI	BH CPU
Los Angeles	22929 MARIANO ST	91367	2042008066	0.000	0.000	0.000	0.390	Shortfall of Sites	0.031	Low Residential	R1-1	Very Low Residential	0	0	64.693	0.390		Residential - Single Family Residence - Pool, 1	171B097 21	1 per lot	Canoga Park - Winnetka - Woodland Hills - West Hills	No	ABMI	CPK CPU , AHO
Los Angeles	23225 MARIANO ST	91367	2044002054	0.000	0.000	0.000	0.390	Shortfall of Sites	0.029	Low Residential	RS-1	Very Low Residential	0	0	68.414	0.390		Residential - Single Family Residence - Pool, 1	171B093 30	1 per lot	Canoga Park - Winnetka - Woodland Hills - West Hills	No	ABMI	CPK CPU , AHO

Jurisdiction Name	Site Address/Intersection	5 Digit ZIP Code	Assessor Parcel Number	Very Low-Income	Low-Income	Moderate-Income	Above Moderate-Income	Type of Shortfall	Parcel Size (Acres)	Current General Plan Designation	Current Zoning	Proposed General Plan (GP) Designation	Proposed Zoning	Minimum Density Allowed	Maximum Density Allowed	Total Capacity	Vacant/ Nonvacant	Description of Existing Uses	PIN	Base Density Per Acre	Community Plan Area	Rent Stabalization Ordinance	Income Category	Applicable Rezoning Program (Program informing values in Column Q listed first)
Los Angeles	5422 ROYER AVE	91367	2042008048	0.000	0.000	0.390	0.000	Shortfall of Sites	0.124	Low Residential	R1-1	Very Low Residential	0	0	16.134	0.390		Residential - Single Family Residence, 1	171B097 65	1 per lot	Canoga Park - Winnetka - Woodland Hills - West Hills	No	MI	CPK CPU , AHO
Los Angeles	22251 WELBY WAY	91303	2139008016	0.000	0.000	0.390	0.000	Shortfall of Sites	0.148	Low Residential	RS-1-RIO	Very Low Residential	0	0	13.503	0.390		Residential - Single Family Residence - Pool, 1	180B101 70	1 per lot	Canoga Park - Winnetka - Woodland Hills - West Hills	No	MI	CPK CPU , AHO
Los Angeles	5418 ROYER AVE	91367	2042008069	0.000	0.000	0.390	0.000	Shortfall of Sites	0.124	Low Residential	R1-1	Very Low Residential	0	0	16.134	0.390		Residential - Single Family Residence, 1	171B097 71	1 per lot	Canoga Park - Winnetka - Woodland Hills - West Hills	No	MI	CPK CPU , AHO
Los Angeles	6023 LUBAO AVE	91367	2153007021	0.000	0.000	0.000	0.390	Shortfall of Sites	0.048	Very Low Residential	RA-1	Very Low Residential	[HB5-SH1-5] [CX4-FA] [CPIO-O]	0	42.078	0.390		Residential - Single Family Residence - Pool, 1	177B113 77	1 per lot	Canoga Park - Winnetka - Woodland Hills - West Hills	No	ABMI	CPK CPU , AHO
Los Angeles	22323 LULL ST	91304	2012020075	0.000	0.000	0.390	0.000	Shortfall of Sites	0.140	Low Residential	RS-1	Very Low Residential	0	0	14.274	0.390		Residential - Single Family Residence, 1	186B101 98	1 per lot	Canoga Park - Winnetka - Woodland Hills - West Hills	No	MI	CPK CPU , AHO
Los Angeles	23109 MARIANO ST	91367	2042007066	0.000	0.000	0.390	0.000	Shortfall of Sites	0.149	Low Residential	R1-1	Very Low Residential	0	0	13.403	0.390		Residential - Single Family Residence, 1	171B097 103	1 per lot	Canoga Park - Winnetka - Woodland Hills - West Hills	No	MI	CPK CPU , AHO
Los Angeles	23234 MARIANO ST	91367	2044016003	0.000	0.000	0.000	0.390	Shortfall of Sites	0.097	Low Residential	R1-1	Very Low Residential	0	0	20.711	0.390		Residential - Single Family Residence - Pool, 1	171B093 106	1 per lot	Canoga Park - Winnetka - Woodland Hills - West Hills	No	ABMI	CPK CPU , AHO
Los Angeles	23222 MARIANO ST	91367	2044016005	0.000	0.000	0.000	0.390	Shortfall of Sites	0.097	Low Residential	R1-1	Very Low Residential	0	0	20.704	0.390		Residential - Single Family Residence - Pool, 1	171B093 109	1 per lot	Canoga Park - Winnetka - Woodland Hills - West Hills	No	ABMI	CPK CPU , AHO
Los Angeles	5351 WOODLAKE AVE	91367	2044016007	0.000	0.000	0.000	0.390	Shortfall of Sites	0.097	Low Residential	R1-1	Very Low Residential	0	0	20.717	0.390		Residential - Single Family Residence, 1	171B093 112	1 per lot	Canoga Park - Winnetka - Woodland Hills - West Hills	No	ABMI	CPK CPU , AHO
Los Angeles	8139 LENA AVE	91304	2014008020	0.000	0.000	0.000	0.390	Shortfall of Sites	0.076	Low Residential	RS-1	Very Low Residential	[LM2-MU2-5] [RX1-FA] [CPIO]	0	26.275	0.390		Residential - Single Family Residence, 1	189B097 120	1 per lot	Canoga Park - Winnetka - Woodland Hills - West Hills	No	ABMI	CPK CPU , AHO
Los Angeles	5965 OAKDALE AVE	91367	2153016033	0.000	0.000	0.000	0.390	Shortfall of Sites	0.088	Very Low Residential	RA-1	Very Low Residential	0	0	22.629	0.390		Residential - Single Family Residence - Pool, 1	177B113 132	1 per lot	Canoga Park - Winnetka - Woodland Hills - West Hills	No	ABMI	CPK CPU , AHO
Los Angeles	22832 MARIANO ST	91367	2042009026	0.000	0.000	0.390	0.000	Shortfall of Sites	0.145	Low Residential	R1-1	Very Low Residential	[HB2-G1-5] [CX2-FA] [CPIO-O]	0	13.771	0.390		Residential - Single Family Residence, 1	171B097 152	1 per lot	Canoga Park - Winnetka - Woodland Hills - West Hills	No	MI	CPK CPU , AHO
Los Angeles	23215 LADRILLO ST	91367	2044016044	0.000	0.000	0.390	0.000	Shortfall of Sites	0.132	Low Residential	R1-1	Very Low Residential	[HB5-SH1-5] [CX3-FA] [CPIO]	0	15.106	0.390		Residential - Single Family Residence - Pool, 1	171B093 158	1 per lot	Canoga Park - Winnetka - Woodland Hills - West Hills	No	MI	CPK CPU , AHO
Los Angeles	5322 WOODLAKE AVE	91367	2042010059	0.000	0.000	0.390	0.000	Shortfall of Sites	0.103	Low Residential	R1-1	Very Low Residential	0	0	19.360	0.390		Residential - Single Family Residence, 1	171B093 194	1 per lot	Canoga Park - Winnetka - Woodland Hills - West Hills	No	MI	CPK CPU , AHO
Los Angeles	22818 OSTRONIC DR	91367	2042015003	0.000	0.000	0.390	0.000	Shortfall of Sites	0.143	Low Residential	R1-1	Very Low Residential	[MB3-CDF1-5] [IX4-FA] [CPIO]	0	14.017	0.390		Residential - Single Family Residence - Pool, 1	171B097 203	1 per lot	Canoga Park - Winnetka - Woodland Hills - West Hills	No	MI	CPK CPU , AHO
Los Angeles	22830 OSTRONIC DR	91367	2042015004	0.000	0.000	0.390	0.000	Shortfall of Sites	0.141	Low Residential	R1-1	Very Low Residential	0	0	14.224	0.390		Residential - Single Family Residence, 1	171B097 214	1 per lot	Canoga Park - Winnetka - Woodland Hills - West Hills	No	MI	CPK CPU , AHO
Los Angeles	23210 LADRILLO ST	91367	2044016014	0.000	0.000	0.390	0.000	Shortfall of Sites	0.135	Low Residential	R1-1	Very Low Residential	0	0	14.859	0.390		Residential - Single Family Residence, 1	171B093 216	1 per lot	Canoga Park - Winnetka - Woodland Hills - West Hills	No	MI	CPK CPU , AHO
Los Angeles	23242 LADRILLO ST	91367	2044016021	0.000	0.000	0.390	0.000	Shortfall of Sites	0.137	Low Residential	R1-1	Very Low Residential	0	0	14.551	0.390		Residential - Single Family Residence, 1	171B093 217	1 per lot	Canoga Park - Winnetka - Woodland Hills - West Hills	No	MI	CPK CPU , AHO
Los Angeles	5314 WOODLAKE AVE	91367	2042010019	0.000	0.000	0.390	0.000	Shortfall of Sites	0.103	Low Residential	R1-1	Very Low Residential	0	0	19.416	0.390		Residential - Single Family Residence - Pool, 1	171B093 223	1 per lot	Canoga Park - Winnetka - Woodland Hills - West Hills	No	MI	CPK CPU , AHO
Los Angeles	22834 OSTRONIC DR	91367	2042015005	0.000	0.000	0.390	0.000	Shortfall of Sites	0.141	Low Residential	R1-1	Very Low Residential	0	0	14.224	0.390		Residential - Single Family Residence - Pool, 1	171B097 225	1 per lot	Canoga Park - Winnetka - Woodland Hills - West Hills	No	MI	CPK CPU , AHO
Los Angeles	5910 PENFIELD AVE	91367	2153004017	0.000	0.000	0.000	0.390	Shortfall of Sites	0.073	Very Low Residential	RA-1	Very Low Residential	0	0	27.366	0.390		Residential - Single Family Residence - Pool, 1	177B113 232	1 per lot	Canoga Park - Winnetka - Woodland Hills - West Hills	No	ABMI	CPK CPU , AHO
Los Angeles	5325 ROYER AVE	91367	2042010070	0.000	0.000	0.000	0.390	Shortfall of Sites	0.057	Low Residential	R1-1	Very Low Residential	0	0	34.849	0.390		Residential - Single Family Residence - Pool, 1	171B097 240	1 per lot	Canoga Park - Winnetka - Woodland Hills - West Hills	No	ABMI	CPK CPU , AHO
Los Angeles	5308 WOODLAKE AVE	91367	2042010055	0.000	0.000	0.390	0.000	Shortfall of Sites	0.115	Low Residential	R1-1	Very Low Residential	0	0	17.405	0.390		Residential - Single Family Residence, 1	171B093 245	1 per lot	Canoga Park - Winnetka - Woodland Hills - West Hills	No	MI	CPK CPU , AHO
Los Angeles	5321 ROYER AVE	91367	2042010067	0.000	0.000	0.000	0.390	Shortfall of Sites	0.057	Low Residential	R1-1	Very Low Residential	0	0	34.849	0.390		Residential - Single Family Residence, 1	171B097 252	1 per lot	Canoga Park - Winnetka - Woodland Hills - West Hills	No	ABMI	CPK CPU , AHO
Los Angeles	5311 WOODLAKE AVE	91367	2044016011	0.000	0.000	0.390	0.000	Shortfall of Sites	0.116	Low Residential	R1-1	Very Low Residential	0	0	17.223	0.390		Residential - Single Family Residence, 1	171B093 255	1 per lot	Canoga Park - Winnetka - Woodland Hills - West Hills	No	MI	CPK CPU , AHO
Los Angeles	22348 KITTRIDGE ST	91303	2139011036	0.000	0.000	0.390	0.000	Shortfall of Sites	0.136	Low Residential	RS-1-RIO	Very Low Residential	0	0	14.687	0.390		Residential - Single Family Residence - Pool, 1	180B101 260	1 per lot	Canoga Park - Winnetka - Woodland Hills - West Hills	No	MI	CPK CPU , AHO
Los Angeles	22856 OSTRONIC DR	91367	2042015007	0.000	0.000	0.390	0.000	Shortfall of Sites	0.141	Low Residential	R1-1	Very Low Residential	0	0	14.224	0.390		Residential - Single Family Residence, 1	171B097 260	1 per lot	Canoga Park - Winnetka - Woodland Hills - West Hills	No	MI	CPK CPU , AHO
Los Angeles	23161 CANZONET ST	91367	2042010056	0.000	0.000	0.390	0.000	Shortfall of Sites	0.121	Low Residential	R1-1	Very Low Residential	0	0	16.523	0.390		Residential - Single Family Residence, 1	171B093 261	1 per lot	Canoga Park - Winnetka - Woodland Hills - West Hills	No	MI	CPK CPU , AHO
Los Angeles	5301 WOODLAKE AVE	91367	2044016012	0.000	0.000	0.390	0.000	Shortfall of Sites	0.148	Low Residential	R1-1	Very Low Residential	0	0	13.538	0.390		Residential - Single Family Residence, 1	171B093 266	1 per lot	Canoga Park - Winnetka - Woodland Hills - West Hills	No	MI	CPK CPU , AHO
Los Angeles	22827 LEONORA DR	91367	2042015015	0.000	0.000	0.390	0.000	Shortfall of Sites	0.140	Low Residential	R1-1	Very Low Residential	0	0	14.237	0.390		Residential - Single Family Residence - Pool, 1	171B097 272	1 per lot	Canoga Park - Winnetka - Woodland Hills - West Hills	No	MI	CPK CPU , AHO
Los Angeles	23001 CANZONET ST	91367	2042010002	0.000	0.000	0.000	0.390	Shortfall of Sites	0.042	Low Residential	R1-1	Very Low Residential	0	0	47.581	0.390		Residential - Single Family Residence, 1	171B097 275	1 per lot	Canoga Park - Winnetka - Woodland Hills - West Hills	No	ABMI	CPK CPU , AHO
Los Angeles	22902 OSTRONIC DR	91367	2042015008	0.000	0.000	0.390	0.000	Shortfall of Sites	0.141	Low Residential	R1-1	Very Low Residential	0	0	14.224	0.390		Residential - Single Family Residence - Pool, 1	171B097 278	1 per lot	Canoga Park - Winnetka - Woodland Hills - West Hills	No	MI	CPK CPU , AHO
Los Angeles	22833 LEONORA DR	91367	2042015014	0.000	0.000	0.000	0.390	Shortfall of Sites	0.070	Low Residential	R1-1	Very Low Residential	0	0	28.473	0.390		Residential - Single Family Residence - Guesthouse, 1	171B097 285	1 per lot	Canoga Park - Winnetka - Woodland Hills - West Hills	No	ABMI	CPK CPU , AHO
Los Angeles	22916 OSTRONIC DR	91367	2042016001	0.000	0.000	0.390	0.000	Shortfall of Sites	0.141	Low Residential	R1-1	Very Low Residential	0	0	14.224	0.390		Residential - Single Family Residence - Pool, 1	171B097 291	1 per lot	Canoga Park - Winnetka - Woodland Hills - West Hills	No	MI	CPK CPU , AHO
Los Angeles	22841 LEONORA DR	91367	2042015013	0.000	0.000	0.390	0.000	Shortfall of Sites	0.140	Low Residential	R1-1	Very Low Residential	0	0	14.236	0.390		Residential - Single Family Residence, 1	171B097 295	1 per lot	Canoga Park - Winnetka - Woodland Hills - West Hills	No	MI	CPK CPU , AHO
Los Angeles	22845 LEONORA DR	91367	2042015012	0.000	0.000	0.390	0.000	Shortfall of Sites	0.140	Low Residential	R1-1	Very Low Residential	0	0	14.236	0.390		Residential - Single Family Residence, 1	171B097 301	1 per lot	Canoga Park - Winnetka - Woodland Hills - West Hills	No	MI	CPK CPU , AHO
Los Angeles	22924 OSTRONIC DR	91367	2042016002	0.000	0.000	0.390	0.000	Shortfall of Sites	0.141	Low Residential	R1-1	Very Low Residential	0	0	14.224	0.390		Residential - Single Family Residence, 1	171B097 305	1 per lot	Canoga Park - Winnetka - Woodland Hills - West Hills	No	MI	CPK CPU , AHO
Los Angeles	22849 LEONORA DR	91367	2042015011	0.000	0.000	0.390	0.000	Shortfall of Sites	0.140	Low Residential	R1-1	Very Low Residential	0	0	14.236	0.390		Residential - Single Family Residence, 1	171B097 308	1 per lot	Canoga Park - Winnetka - Woodland Hills - West Hills	No	MI	CPK CPU , AHO
Los Angeles	22857 LEONORA DR	91367	2042015010	0.000	0.000	0.390	0.000	Shortfall of Sites	0.105	Low Residential	R1-1	Very Low Residential	0	0	18.981	0.390		Residential - Single Family Residence - Guesthouse, 1	171B097 316	1 per lot	Canoga Park - Winnetka - Woodland Hills - West Hills	No	MI	CPK CPU , AHO
Los Angeles	22934 OSTRONIC DR	91367	2042016003	0.000	0.000	0.000	0.390	Shortfall of Sites	0.070	Low Residential	R1-1	Very Low Residential	0	0	28.448	0.390		Residential - Single Family Residence, 1	171B097 323	1 per lot	Canoga Park - Winnetka - Woodland Hills - West Hills	No	ABMI	CPK CPU , AHO
Los Angeles	5271 WOODLAKE AVE	91367	2044017020	0.000	0.000	0.390	0.000	Shortfall of Sites	0.117	Low Residential	R1-1	Very Low Residential	0	0	17.083	0.390		Residential - Single Family Residence, 1	171B093 325	1 per lot	Canoga Park - Winnetka - Woodland Hills - West Hills	No	MI	CPK CPU , AHO
Los Angeles	22901 LEONORA DR	91367	2042015009	0.000	0.000	0.000	0.390	Shortfall of Sites	0.070	Low Residential	R1-1	Very Low Residential	0	0	28.470	0.390		Residential - Single Family Residence - Pool, 1	171B097 327	1 per lot	Canoga Park - Winnetka - Woodland Hills - West Hills	No	ABMI	CPK CPU , AHO
Los Angeles	5705 FALLBROOK AVE	91367	2041015027	0.000	0.000	0.000	0.390	Shortfall of Sites	0.090	Low Residential	RA-1	Very Low Residential	[LN1-MU1-5] [RG1-FA] [CPIO]	0	22.284	0.390		Residential - Single Family Residence, 1	174B097 332	1 per lot	Canoga Park - Winnetka - Woodland Hills - West Hills	No	ABMI	CPK CPU , AHO
Los Angeles	22940 OSTRONIC DR	91367	2042016004	0.000	0.000	0.000	0.390	Shortfall of Sites	0.035	Low Residential	R1-1	Very Low Residential	[MN1-SH1-5] [CX1-FA] [CPIO]	0	56.897	0.390		Residential - Single Family Residence, 1	171B097 332	1 per lot	Canoga Park - Winnetka - Woodland Hills - West Hills	No	ABMI	CPK CPU , AHO
Los Angeles	22907 LEONORA DR	91367	2042016013	0.000	0.000	0.390	0.000	Shortfall of Sites	0.140	Low Residential	R1-1	Very Low Residential	0	0	14.235	0.390		Residential - Single Family Residence, 1	171B097 338	1 per lot	Canoga Park - Winnetka - Woodland Hills - West Hills	No	MI	CPK CPU , AHO
Los Angeles	5267 WOODLAKE AVE	91367	2044017019	0.000	0.000	0.390	0.000	Shortfall of Sites	0.117	Low Residential	R1-1	Very Low Residential	[MB4-G1-5] [IX1-FA] [CPIO]	0	17.083	0.390		Residential - Single Family Residence, 1	171B093 339	1 per lot	Canoga Park - Winnetka - Woodland Hills - West Hills	No	MI	CPK CPU , AHO

Jurisdiction Name	Site Address/Intersection	5 Digit ZIP Code	Assessor Parcel Number	Very Low-Income	Low-Income	Moderate-Income	Above Moderate-Income	Type of Shortfall	Parcel Size (Acres)	Current General Plan Designation	Current Zoning	Proposed General Plan (GP) Designation	Proposed Zoning	Minimum Density Allowed	Maximum Density Allowed	Total Capacity	Vacant/ Nonvacant	Description of Existing Uses	PIN	Base Density Per Acre	Community Plan Area	Rent Stabalization Ordinance	Income Category	Applicable Rezoning Program (Program informing values in Column Q listed first)
Los Angeles	22919 LEONORA DR	91367	2042016012	0.000	0.000	0.000	0.390	Shortfall of Sites	0.070	Low Residential	R1-1	Very Low Residential	0	0	28.469	0.390		Residential - Single Family Residence, 1	171B097 346	1 per lot	Canoga Park - Winnetka - Woodland Hills - West Hills	No	ABMI	CPK CPU , AHO
Los Angeles	22832 LEONORA DR	91367	2042017003	0.000	0.000	0.390	0.000	Shortfall of Sites	0.138	Low Residential	R1-1	Very Low Residential	0	0	14.490	0.390		Residential - Single Family Residence, 1	171B097 350	1 per lot	Canoga Park - Winnetka - Woodland Hills - West Hills	No	MI	CPK CPU , AHO
Los Angeles	22960 OSTRONIC DR	91367	2042016006	0.000	0.000	0.390	0.000	Shortfall of Sites	0.141	Low Residential	R1-1	Very Low Residential	0	0	14.224	0.390		Residential - Single Family Residence, 1	171B097 351	1 per lot	Canoga Park - Winnetka - Woodland Hills - West Hills	No	MI	CPK CPU , AHO
Los Angeles	22925 LEONORA DR	91367	2042016011	0.000	0.000	0.390	0.000	Shortfall of Sites	0.141	Low Residential	R1-1	Very Low Residential	0	0	14.234	0.390		Residential - Single Family Residence - Pool, 1	171B097 355	1 per lot	Canoga Park - Winnetka - Woodland Hills - West Hills	No	MI	CPK CPU , AHO
Los Angeles	5263 WOODLAKE AVE	91367	2044017031	0.000	0.000	0.000	0.390	Shortfall of Sites	0.082	Low Residential	R1-1	Very Low Residential	0	0	24.298	0.390		Residential - Single Family Residence, 1	171B093 357	1 per lot	Canoga Park - Winnetka - Woodland Hills - West Hills	No	ABMI	CPK CPU , AHO
Los Angeles	22840 LEONORA DR	91367	2042017004	0.000	0.000	0.000	0.390	Shortfall of Sites	0.069	Low Residential	R1-1	Very Low Residential	[HM1-CHC1-5] [CX2-FA] [CPIO]	0	28.978	0.390		Residential - Single Family Residence, 1	171B097 360	1 per lot	Canoga Park - Winnetka - Woodland Hills - West Hills	No	ABMI	CPK CPU , AHO
Los Angeles	22933 LEONORA DR	91367	2042016010	0.000	0.000	0.000	0.390	Shortfall of Sites	0.070	Low Residential	R1-1	Very Low Residential	[LM2-MU2-5] [RX1-FA] [CPIO]	0	28.468	0.390		Residential - Single Family Residence, 1	171B097 365	1 per lot	Canoga Park - Winnetka - Woodland Hills - West Hills	No	ABMI	CPK CPU , AHO
Los Angeles	7000 SHOUP AVE	91307	2024014030	0.000	0.000	0.390	0.000	Shortfall of Sites	0.147	Low Residential	RS-1-RIO	Very Low Residential	0	0	13.570	0.390		Residential - Single Family Residence, 1	183B101 378	1 per lot	Canoga Park - Winnetka - Woodland Hills - West Hills	No	MI	CPK CPU , AHO
Los Angeles	22844 LEONORA DR	91367	2042017005	0.000	0.000	0.390	0.000	Shortfall of Sites	0.138	Low Residential	R1-1	Very Low Residential	0	0	14.488	0.390		Residential - Single Family Residence - Pool, 1	171B097 379	1 per lot	Canoga Park - Winnetka - Woodland Hills - West Hills	No	MI	CPK CPU , AHO
Los Angeles	22939 LEONORA DR	91367	2042016009	0.000	0.000	0.390	0.000	Shortfall of Sites	0.141	Low Residential	R1-1	Very Low Residential	0	0	14.233	0.390		Residential - Single Family Residence, 1	171B097 386	1 per lot	Canoga Park - Winnetka - Woodland Hills - West Hills	No	MI	CPK CPU , AHO
Los Angeles	22850 LEONORA DR	91367	2042017006	0.000	0.000	0.390	0.000	Shortfall of Sites	0.138	Low Residential	R1-1	Very Low Residential	[LM1-CDF1-5] [IX4-FA] [CPIO]	0	14.488	0.390		Residential - Single Family Residence, 1	171B097 387	1 per lot	Canoga Park - Winnetka - Woodland Hills - West Hills	No	MI	CPK CPU , AHO
Los Angeles	6600 SHOUP AVE	91307	2139011038	0.000	0.000	0.000	0.390	Shortfall of Sites	0.055	Low Residential	RA-1-RIO	Very Low Residential	0	0	36.622	0.390		Residential - Single Family Residence, 1	180B101 389	1 per lot	Canoga Park - Winnetka - Woodland Hills - West Hills	No	ABMI	CPK CPU , AHO
Los Angeles	22856 LEONORA DR	91367	2042017007	0.000	0.000	0.390	0.000	Shortfall of Sites	0.138	Low Residential	R1-1	Very Low Residential	0	0	14.487	0.390		Residential - Single Family Residence, 1	171B097 394	1 per lot	Canoga Park - Winnetka - Woodland Hills - West Hills	No	MI	CPK CPU , AHO
Los Angeles	22947 LEONORA DR	91367	2042016008	0.000	0.000	0.000	0.390	Shortfall of Sites	0.070	Low Residential	R1-1	Very Low Residential	0	0	28.467	0.390		Residential - Single Family Residence, 1	171B097 395	1 per lot	Canoga Park - Winnetka - Woodland Hills - West Hills	No	ABMI	CPK CPU , AHO
Los Angeles	22906 LEONORA DR	91367	2042017008	0.000	0.000	0.000	0.390	Shortfall of Sites	0.069	Low Residential	R1-1	Very Low Residential	0	0	28.973	0.390		Residential - Single Family Residence, 1	171B097 404	1 per lot	Canoga Park - Winnetka - Woodland Hills - West Hills	No	ABMI	CPK CPU , AHO
Los Angeles	23014 OSTRONIC DR	91367	2042019013	0.000	0.000	0.390	0.000	Shortfall of Sites	0.141	Low Residential	R1-1	Very Low Residential	0	0	14.224	0.390		Residential - Single Family Residence - Pool, 1	171B097 410	1 per lot	Canoga Park - Winnetka - Woodland Hills - West Hills	No	MI	CPK CPU , AHO
Los Angeles	22908 LEONORA DR	91367	2042018001	0.000	0.000	0.390	0.000	Shortfall of Sites	0.138	Low Residential	R1-1	Very Low Residential	0	0	14.486	0.390		Residential - Single Family Residence, 1	171B097 414	1 per lot	Canoga Park - Winnetka - Woodland Hills - West Hills	No	MI	CPK CPU , AHO
Los Angeles	23207 DOLOROSA ST	91367	2044001033	0.000	0.000	0.390	0.000	Shortfall of Sites	0.103	Very Low Residential	RA-1	Very Low Residential	0	0	19.461	0.390		Residential - Single Family Residence - Pool, 1	174B093 422	1 per lot	Canoga Park - Winnetka - Woodland Hills - West Hills	No	MI	CPK CPU , AHO
Los Angeles	23022 OSTRONIC DR	91367	2042019014	0.000	0.000	0.000	0.390	Shortfall of Sites	0.070	Low Residential	R1-1	Very Low Residential	[HM1-CHC1-5] [CX2-FA] [CPIO]	0	28.448	0.390		Residential - Single Family Residence, 1	171B097 425	1 per lot	Canoga Park - Winnetka - Woodland Hills - West Hills	No	ABMI	CPK CPU , AHO
Los Angeles	22918 LEONORA DR	91367	2042018002	0.000	0.000	0.390	0.000	Shortfall of Sites	0.138	Low Residential	R1-1	Very Low Residential	0	0	14.485	0.390		Residential - Single Family Residence, 1	171B097 429	1 per lot	Canoga Park - Winnetka - Woodland Hills - West Hills	No	MI	CPK CPU , AHO
Los Angeles	6550 SHOUP AVE	91307	2139011042	0.000	0.000	0.390	0.000	Shortfall of Sites	0.128	Low Residential	RA-1-RIO	Very Low Residential	0	0	15.621	0.390		Residential - Single Family Residence - Pool, 1	180B101 431	1 per lot	Canoga Park - Winnetka - Woodland Hills - West Hills	No	MI	CPK CPU , AHO
Los Angeles	23055 OSTRONIC DR	91367	2042014027	0.000	0.000	0.390	0.000	Shortfall of Sites	0.148	Low Residential	R1-1	Very Low Residential	0	0	13.484	0.390		Residential - Single Family Residence - Pool, 1	171B097 431	1 per lot	Canoga Park - Winnetka - Woodland Hills - West Hills	No	MI	CPK CPU , AHO
Los Angeles	22922 LEONORA DR	91367	2042018003	0.000	0.000	0.390	0.000	Shortfall of Sites	0.138	Low Residential	R1-1	Very Low Residential	0	0	14.484	0.390		Residential - Single Family Residence, 1	171B097 438	1 per lot	Canoga Park - Winnetka - Woodland Hills - West Hills	No	MI	CPK CPU , AHO
Los Angeles	23030 OSTRONIC DR	91367	2042019015	0.000	0.000	0.390	0.000	Shortfall of Sites	0.141	Low Residential	R1-1	Very Low Residential	0	0	14.224	0.390		Residential - Single Family Residence, 1	171B097 442	1 per lot	Canoga Park - Winnetka - Woodland Hills - West Hills	No	MI	CPK CPU , AHO
Los Angeles	22928 LEONORA DR	91367	2042018004	0.000	0.000	0.390	0.000	Shortfall of Sites	0.138	Low Residential	R1-1	Very Low Residential	0	0	14.484	0.390		Residential - Single Family Residence, 1	171B097 443	1 per lot	Canoga Park - Winnetka - Woodland Hills - West Hills	No	MI	CPK CPU , AHO
Los Angeles	22932 LEONORA DR	91367	2042018005	0.000	0.000	0.390	0.000	Shortfall of Sites	0.138	Low Residential	R1-1	Very Low Residential	0	0	14.483	0.390		Residential - Single Family Residence, 1	171B097 451	1 per lot	Canoga Park - Winnetka - Woodland Hills - West Hills	No	MI	CPK CPU , AHO
Los Angeles	22938 LEONORA DR	91367	2042018006	0.000	0.000	0.390	0.000	Shortfall of Sites	0.138	Low Residential	R1-1	Very Low Residential	0	0	14.483	0.390		Residential - Single Family Residence, 1	171B097 457	1 per lot	Canoga Park - Winnetka - Woodland Hills - West Hills	No	MI	CPK CPU , AHO
Los Angeles	5619 ROYER AVE	91367	2041013046	0.000	0.000	0.390	0.000	Shortfall of Sites	0.144	Low Residential	R1-1	Very Low Residential	0	0	13.902	0.390		Residential - Single Family Residence, 1	174B097 459	1 per lot	Canoga Park - Winnetka - Woodland Hills - West Hills	No	MI	CPK CPU , AHO
Los Angeles	5623 ROYER AVE	91367	2041013047	0.000	0.000	0.000	0.390	Shortfall of Sites	0.022	Low Residential	R1-1	Very Low Residential	0	0	91.643	0.390		Residential - Single Family Residence - Pool, 1	174B097 460	1 per lot	Canoga Park - Winnetka - Woodland Hills - West Hills	No	ABMI	CPK CPU , AHO
Los Angeles	5622 ROYER AVE	91367	2041013033	0.000	0.000	0.390	0.000	Shortfall of Sites	0.130	Low Residential	R1-1	Very Low Residential	0	0	15.428	0.390		Residential - Single Family Residence - Pool, 1	174B097 462	1 per lot	Canoga Park - Winnetka - Woodland Hills - West Hills	No	MI	CPK CPU , AHO
Los Angeles	22944 LEONORA DR	91367	2042018007	0.000	0.000	0.000	0.390	Shortfall of Sites	0.069	Low Residential	R1-1	Very Low Residential	0	0	28.965	0.390		Residential - Single Family Residence - Pool, 1	171B097 470	1 per lot	Canoga Park - Winnetka - Woodland Hills - West Hills	No	ABMI	CPK CPU , AHO
Los Angeles	5629 FALLBROOK AVE	91367	2041013020	0.000	0.000	0.000	0.390	Shortfall of Sites	0.090	Low Residential	R1-1	Very Low Residential	[DM2-SH2-5] [CX2-FA] [CPIO]	0	22.271	0.390		Residential - Single Family Residence, 1	174B097 475	1 per lot	Canoga Park - Winnetka - Woodland Hills - West Hills	No	ABMI	CPK CPU , AHO
Los Angeles	23023 LEONORA DR	91367	2042019009	0.000	0.000	0.000	0.390	Shortfall of Sites	0.070	Low Residential	R1-1	Very Low Residential	0	0	28.456	0.390		Residential - Single Family Residence - Pool, 1	171B097 477	1 per lot	Canoga Park - Winnetka - Woodland Hills - West Hills	No	ABMI	CPK CPU , AHO
Los Angeles	19817 HAYNES ST	91367	2134035008	0.000	0.000	0.390	0.000	Shortfall of Sites	0.146	Low Residential	RS-1-RIO	Very Low Residential	0	0	13.687	0.390		Residential - Single Family Residence, 1	180B113 478	1 per lot	Canoga Park - Winnetka - Woodland Hills - West Hills	No	MI	CPK CPU , AHO
Los Angeles	23048 OSTRONIC DR	91367	2042019017	0.000	0.000	0.390	0.000	Shortfall of Sites	0.141	Low Residential	R1-1	Very Low Residential	0	0	14.224	0.390		Residential - Single Family Residence - Pool, 1	171B097 485	1 per lot	Canoga Park - Winnetka - Woodland Hills - West Hills	No	MI	CPK CPU , AHO
Los Angeles	23130 OSTRONIC DR	91367	2042013059	0.000	0.000	0.390	0.000	Shortfall of Sites	0.141	Low Residential	R1-1	Very Low Residential	0	0	14.192	0.390		Residential - Single Family Residence - Pool, 1	171B093 485	1 per lot	Canoga Park - Winnetka - Woodland Hills - West Hills	No	MI	CPK CPU , AHO
Los Angeles	23033 LEONORA DR	91367	2042019008	0.000	0.000	0.390	0.000	Shortfall of Sites	0.141	Low Residential	R1-1	Very Low Residential	[HB1-G1-5] [CX2-FA] [CPIO]	0	14.227	0.390		Residential - Single Family Residence - Pool, 1	171B097 490	1 per lot	Canoga Park - Winnetka - Woodland Hills - West Hills	No	MI	CPK CPU , AHO
Los Angeles	23002 LEONORA DR	91367	2042012045	0.000	0.000	0.390	0.000	Shortfall of Sites	0.127	Low Residential	R1-1	Very Low Residential	0	0	15.721	0.390		Residential - Single Family Residence, 1	171B097 494	1 per lot	Canoga Park - Winnetka - Woodland Hills - West Hills	No	MI	CPK CPU , AHO
Los Angeles	5201 CALENDA DR	91367	2044020026	0.000	0.000	0.390	0.000	Shortfall of Sites	0.134	Very Low Residential	A1-1	Very Low Residential	0	0	14.899	0.390		Residential - Single Family Residence - Pool, 1	171B093 495	1 per lot	Canoga Park - Winnetka - Woodland Hills - West Hills	No	MI	CPK CPU , AHO
Los Angeles	7857 NITA AVE	91304	2012018021	0.000	0.000	0.000	0.390	Shortfall of Sites	0.011	Low Residential	RS-1	Very Low Residential	0	0	179.397	0.390		Residential - Single Family Residence, 1	189B101 500	1 per lot	Canoga Park - Winnetka - Woodland Hills - West Hills	No	ABMI	CPK CPU , AHO
Los Angeles	23140 OSTRONIC DR	91367	2042013060	0.000	0.000	0.390	0.000	Shortfall of Sites	0.141	Low Residential	R1-1	Very Low Residential	0	0	14.193	0.390		Residential - Single Family Residence - Pool, 1	171B093 502	1 per lot	Canoga Park - Winnetka - Woodland Hills - West Hills	No	MI	CPK CPU , AHO
Los Angeles	23035 LEONORA DR	91367	2042019007	0.000	0.000	0.390	0.000	Shortfall of Sites	0.107	Low Residential	R1-1	Very Low Residential	0	0	18.720	0.390		Residential - Single Family Residence, 1	171B097 503	1 per lot	Canoga Park - Winnetka - Woodland Hills - West Hills	No	MI	CPK CPU , AHO
Los Angeles	7861 GLADE AVE	91304	2012011039	0.000	0.000	0.000	0.390	Shortfall of Sites	0.037	Low Residential	RS-1	Very Low Residential	0	0	54.282	0.390		Residential - Single Family Residence, 1	189B101 505	1 per lot	Canoga Park - Winnetka - Woodland Hills - West Hills	No	ABMI	CPK CPU , AHO
Los Angeles	5625 FALLBROOK AVE	91367	2041013019	0.000	0.000	0.000	0.390	Shortfall of Sites	0.090	Low Residential	R1-1	Very Low Residential	[HB5-SH1-5] [CX3-FA] [CPIO]	0	22.270	0.390		Residential - Single Family Residence, 1	174B097 507	1 per lot	Canoga Park - Winnetka - Woodland Hills - West Hills	No	ABMI	CPK CPU , AHO
Los Angeles	23062 OSTRONIC DR	91367	2042019018	0.000	0.000	0.390	0.000	Shortfall of Sites	0.141	Low Residential	R1-1	Very Low Residential	0	0	14.224	0.390		Residential - Single Family Residence, 1	171B097 507	1 per lot	Canoga Park - Winnetka - Woodland Hills - West Hills	No	MI	CPK CPU , AHO
Los Angeles	23012 LEONORA DR	91367	2042012046	0.000	0.000	0.000	0.390	Shortfall of Sites	0.069	Low Residential	R1-1	Very Low Residential	0	0	29.044	0.390		Residential - Single Family Residence, 1	171B097 508	1 per lot	Canoga Park - Winnetka - Woodland Hills - West Hills	No	ABMI	CPK CPU , AHO

Jurisdiction Name	Site Address/Intersection	5 Digit ZIP Code	Assessor Parcel Number	Very Low-Income	Low-Income	Moderate-Income	Above Moderate-Income	Type of Shortfall	Parcel Size (Acres)	Current General Plan Designation	Current Zoning	Proposed General Plan (GP) Designation	Proposed Zoning	Minimum Density Allowed	Maximum Density Allowed	Total Capacity	Vacant/ Nonvacant	Description of Existing Uses	PIN	Base Density Per Acre	Community Plan Area	Rent Stabalization Ordinance	Income Category	Applicable Rezoning Program (Program informing values in Column Q listed first)
Los Angeles	5615 ROYER AVE	91367	2041013045	0.000	0.000	0.000	0.390	Shortfall of Sites	0.001	Low Residential	R1-1	Very Low Residential	0	0	1388.455	0.390	Residential - Single Family Residence, 1	174B097 512	1 per lot	Canoga Park - Winnetka - Woodland Hills - West Hills	No	ABMI	CPK CPU , AHO
Los Angeles	23150 OSTRONIC DR	91367	2042013061	0.000	0.000	0.000	0.390	Shortfall of Sites	0.070	Low Residential	R1-1	Very Low Residential	0	0	28.451	0.390	Residential - Single Family Residence - Pool, 1	171B093 513	1 per lot	Canoga Park - Winnetka - Woodland Hills - West Hills	No	ABMI	CPK CPU , AHO
Los Angeles	5614 ROYER AVE	91367	2041013031	0.000	0.000	0.390	0.000	Shortfall of Sites	0.137	Low Residential	R1-1	Very Low Residential	0	0	14.566	0.390	Residential - Single Family Residence, 1	174B097 515	1 per lot	Canoga Park - Winnetka - Woodland Hills - West Hills	No	MI	CPK CPU , AHO
Los Angeles	7851 GLADE AVE	91304	2012011042	0.000	0.000	0.000	0.390	Shortfall of Sites	0.047	Low Residential	RS-1	Very Low Residential	0	0	42.191	0.390	Residential - Single Family Residence - Pool, 1	189B101 516	1 per lot	Canoga Park - Winnetka - Woodland Hills - West Hills	No	ABMI	CPK CPU , AHO
Los Angeles	22709 BURTON ST	91304	2013002024	0.000	0.000	0.390	0.000	Shortfall of Sites	0.149	Low Residential	RS-1	Very Low Residential	0	0	13.385	0.390	Residential - Single Family Residence, 1	192B097 517	1 per lot	Canoga Park - Winnetka - Woodland Hills - West Hills	No	MI	CPK CPU , AHO
Los Angeles	23043 LEONORA DR	91367	2042019006	0.000	0.000	0.000	0.390	Shortfall of Sites	0.070	Low Residential	R1-1	Very Low Residential	0	0	28.453	0.390	Residential - Single Family Residence - Pool, 1	171B097 518	1 per lot	Canoga Park - Winnetka - Woodland Hills - West Hills	No	ABMI	CPK CPU , AHO
Los Angeles	5619 FALLBROOK AVE	91367	2041013028	0.000	0.000	0.000	0.390	Shortfall of Sites	0.090	Low Residential	R1-1	Very Low Residential	0	0	22.271	0.390	Residential - Single Family Residence, 1	174B097 520	1 per lot	Canoga Park - Winnetka - Woodland Hills - West Hills	No	ABMI	CPK CPU , AHO
Los Angeles	23160 OSTRONIC DR	91367	2042013062	0.000	0.000	0.390	0.000	Shortfall of Sites	0.141	Low Residential	R1-1	Very Low Residential	0	0	14.225	0.390	Residential - Single Family Residence - Pool, 1	171B093 524	1 per lot	Canoga Park - Winnetka - Woodland Hills - West Hills	No	MI	CPK CPU , AHO
Los Angeles	23143 LEONORA DR	91367	2042013050	0.000	0.000	0.000	0.390	Shortfall of Sites	0.071	Low Residential	R1-1	Very Low Residential	0	0	28.188	0.390	Residential - Single Family Residence - Pool and Misc., 1	171B093 529	1 per lot	Canoga Park - Winnetka - Woodland Hills - West Hills	No	ABMI	CPK CPU , AHO
Los Angeles	23068 OSTRONIC DR	91367	2042019019	0.000	0.000	0.390	0.000	Shortfall of Sites	0.141	Low Residential	R1-1	Very Low Residential	0	0	14.224	0.390	Residential - Single Family Residence, 1	171B097 531	1 per lot	Canoga Park - Winnetka - Woodland Hills - West Hills	No	MI	CPK CPU , AHO
Los Angeles	23166 OSTRONIC DR	91367	2042013063	0.000	0.000	0.000	0.390	Shortfall of Sites	0.084	Low Residential	R1-1	Very Low Residential	0	0	23.708	0.390	Residential - Single Family Residence - Pool, 1	171B093 532	1 per lot	Canoga Park - Winnetka - Woodland Hills - West Hills	No	ABMI	CPK CPU , AHO
Los Angeles	23151 LEONORA DR	91367	2042013049	0.000	0.000	0.390	0.000	Shortfall of Sites	0.141	Low Residential	R1-1	Very Low Residential	0	0	14.225	0.390	Residential - Single Family Residence, 1	171B093 533	1 per lot	Canoga Park - Winnetka - Woodland Hills - West Hills	No	MI	CPK CPU , AHO
Los Angeles	23049 LEONORA DR	91367	2042019005	0.000	0.000	0.000	0.390	Shortfall of Sites	0.070	Low Residential	R1-1	Very Low Residential	0	0	28.452	0.390	Residential - Single Family Residence - Pool, 1	171B097 535	1 per lot	Canoga Park - Winnetka - Woodland Hills - West Hills	No	ABMI	CPK CPU , AHO
Los Angeles	5611 FALLBROOK AVE	91367	2041013016	0.000	0.000	0.000	0.390	Shortfall of Sites	0.090	Low Residential	R1-1	Very Low Residential	0	0	22.270	0.390	Residential - Single Family Residence, 1	174B097 537	1 per lot	Canoga Park - Winnetka - Woodland Hills - West Hills	No	ABMI	CPK CPU , AHO
Los Angeles	5607 ROYER AVE	91367	2041013036	0.000	0.000	0.390	0.000	Shortfall of Sites	0.135	Low Residential	R1-1	Very Low Residential	0	0	14.820	0.390	Residential - Single Family Residence, 1	174B097 538	1 per lot	Canoga Park - Winnetka - Woodland Hills - West Hills	No	MI	CPK CPU , AHO
Los Angeles	19816 HAYNES ST	91367	2134026023	0.000	0.000	0.390	0.000	Shortfall of Sites	0.146	Low Residential	RS-1-RIO	Very Low Residential	0	0	13.686	0.390	Residential - Single Family Residence, 1	180B113 539	1 per lot	Canoga Park - Winnetka - Woodland Hills - West Hills	No	MI	CPK CPU , AHO
Los Angeles	5608 ROYER AVE	91367	2041013030	0.000	0.000	0.390	0.000	Shortfall of Sites	0.126	Low Residential	R1-1	Very Low Residential	0	0	15.871	0.390	Residential - Single Family Residence - Pool, 1	174B097 539	1 per lot	Canoga Park - Winnetka - Woodland Hills - West Hills	No	MI	CPK CPU , AHO
Los Angeles	23024 LEONORA DR	91367	2042012048	0.000	0.000	0.390	0.000	Shortfall of Sites	0.138	Low Residential	R1-1	Very Low Residential	0	0	14.521	0.390	Residential - Single Family Residence - Pool, 1	171B097 543	1 per lot	Canoga Park - Winnetka - Woodland Hills - West Hills	No	MI	CPK CPU , AHO
Los Angeles	23157 LEONORA DR	91367	2042013048	0.000	0.000	0.000	0.390	Shortfall of Sites	0.070	Low Residential	R1-1	Very Low Residential	0	0	28.450	0.390	Residential - Single Family Residence, 1	171B093 544	1 per lot	Canoga Park - Winnetka - Woodland Hills - West Hills	No	ABMI	CPK CPU , AHO
Los Angeles	5157 CALENDA DR	91367	2044020024	0.000	0.000	0.390	0.000	Shortfall of Sites	0.121	Very Low Residential	A1-1	Very Low Residential	0	0	16.587	0.390	Residential - Single Family Residence, 1	171B093 546	1 per lot	Canoga Park - Winnetka - Woodland Hills - West Hills	No	MI	CPK CPU , AHO
Los Angeles	23055 LEONORA DR	91367	2042019004	0.000	0.000	0.000	0.390	Shortfall of Sites	0.070	Low Residential	R1-1	Very Low Residential	0	0	28.452	0.390	Residential - Single Family Residence - Pool, 1	171B097 547	1 per lot	Canoga Park - Winnetka - Woodland Hills - West Hills	No	ABMI	CPK CPU , AHO
Los Angeles	23078 OSTRONIC DR	91367	2042019020	0.000	0.000	0.000	0.390	Shortfall of Sites	0.077	Low Residential	R1-1	Very Low Residential	0	0	25.862	0.390	Residential - Single Family Residence - Pool, 1	171B097 551	1 per lot	Canoga Park - Winnetka - Woodland Hills - West Hills	No	ABMI	CPK CPU , AHO
Los Angeles	7847 GLADE AVE	91304	2012011046	0.000	0.000	0.000	0.390	Shortfall of Sites	0.055	Low Residential	RS-1	Very Low Residential	0	0	36.297	0.390	Residential - Single Family Residence - Pool, 1	189B101 552	1 per lot	Canoga Park - Winnetka - Woodland Hills - West Hills	No	ABMI	CPK CPU , AHO
Los Angeles	23202 OSTRONIC DR	91367	2044025001	0.000	0.000	0.390	0.000	Shortfall of Sites	0.140	Low Residential	R1-1	Very Low Residential	0	0	14.274	0.390	Residential - Single Family Residence, 1	171B093 554	1 per lot	Canoga Park - Winnetka - Woodland Hills - West Hills	No	MI	CPK CPU , AHO
Los Angeles	23163 LEONORA DR	91367	2042013047	0.000	0.000	0.390	0.000	Shortfall of Sites	0.141	Low Residential	R1-1	Very Low Residential	0	0	14.225	0.390	Residential - Single Family Residence, 1	171B093 556	1 per lot	Canoga Park - Winnetka - Woodland Hills - West Hills	No	MI	CPK CPU , AHO
Los Angeles	5600 ROYER AVE	91367	2041013029	0.000	0.000	0.390	0.000	Shortfall of Sites	0.144	Low Residential	R1-1	Very Low Residential	0	0	13.865	0.390	Residential - Single Family Residence - Pool, 1	174B097 557	1 per lot	Canoga Park - Winnetka - Woodland Hills - West Hills	No	MI	CPK CPU , AHO
Los Angeles	5605 FALLBROOK AVE	91367	2041013015	0.000	0.000	0.000	0.390	Shortfall of Sites	0.090	Low Residential	R1-1	Very Low Residential	0	0	22.271	0.390	Residential - Single Family Residence - Pool, 1	174B097 558	1 per lot	Canoga Park - Winnetka - Woodland Hills - West Hills	No	ABMI	CPK CPU , AHO
Los Angeles	22955 BURBANK BLVD	91367	2041013035	0.000	0.000	0.390	0.000	Shortfall of Sites	0.135	Low Residential	R1-1	Very Low Residential	0	0	14.785	0.390	Residential - Single Family Residence, 1	174B097 559	1 per lot	Canoga Park - Winnetka - Woodland Hills - West Hills	No	MI	CPK CPU , AHO
Los Angeles	23059 LEONORA DR	91367	2042019003	0.000	0.000	0.000	0.390	Shortfall of Sites	0.070	Low Residential	R1-1	Very Low Residential	0	0	28.452	0.390	Residential - Single Family Residence, 1	171B097 559	1 per lot	Canoga Park - Winnetka - Woodland Hills - West Hills	No	ABMI	CPK CPU , AHO
Los Angeles	23032 LEONORA DR	91367	2042012049	0.000	0.000	0.000	0.390	Shortfall of Sites	0.069	Low Residential	R1-1	Very Low Residential	0	0	29.042	0.390	Residential - Single Family Residence, 1	171B097 560	1 per lot	Canoga Park - Winnetka - Woodland Hills - West Hills	No	ABMI	CPK CPU , AHO
Los Angeles	23206 OSTRONIC DR	91367	2044025002	0.000	0.000	0.390	0.000	Shortfall of Sites	0.141	Low Residential	R1-1	Very Low Residential	0	0	14.223	0.390	Residential - Single Family Residence - Pool, 1	171B093 560	1 per lot	Canoga Park - Winnetka - Woodland Hills - West Hills	No	MI	CPK CPU , AHO
Los Angeles	23167 LEONORA DR	91367	2042013046	0.000	0.000	0.390	0.000	Shortfall of Sites	0.140	Low Residential	R1-1	Very Low Residential	0	0	14.275	0.390	Residential - Single Family Residence, 1	171B093 564	1 per lot	Canoga Park - Winnetka - Woodland Hills - West Hills	No	MI	CPK CPU , AHO
Los Angeles	5141 CALENDA DR	91367	2044020023	0.000	0.000	0.000	0.390	Shortfall of Sites	0.051	Very Low Residential	A1-1	Very Low Residential	0	0	39.280	0.390	Residential - Single Family Residence, 1	171B093 567	1 per lot	Canoga Park - Winnetka - Woodland Hills - West Hills	No	ABMI	CPK CPU , AHO
Los Angeles	23212 OSTRONIC DR	91367	2044025003	0.000	0.000	0.390	0.000	Shortfall of Sites	0.141	Low Residential	R1-1	Very Low Residential	0	0	14.222	0.390	Residential - Single Family Residence - Pool, 1	171B093 568	1 per lot	Canoga Park - Winnetka - Woodland Hills - West Hills	No	MI	CPK CPU , AHO
Los Angeles	23100 OSTRONIC DR	91367	2042013056	0.000	0.000	0.390	0.000	Shortfall of Sites	0.127	Low Residential	R1-1	Very Low Residential	0	0	15.804	0.390	Residential - Single Family Residence - Pool, 1	171B097 571	1 per lot	Canoga Park - Winnetka - Woodland Hills - West Hills	No	MI	CPK CPU , AHO
Los Angeles	23065 LEONORA DR	91367	2042019002	0.000	0.000	0.390	0.000	Shortfall of Sites	0.141	Low Residential	R1-1	Very Low Residential	0	0	14.225	0.390	Residential - Single Family Residence - Pool, 1	171B097 574	1 per lot	Canoga Park - Winnetka - Woodland Hills - West Hills	No	MI	CPK CPU , AHO
Los Angeles	23038 LEONORA DR	91367	2042012050	0.000	0.000	0.390	0.000	Shortfall of Sites	0.138	Low Residential	R1-1	Very Low Residential	0	0	14.521	0.390	Residential - Single Family Residence, 1	171B097 576	1 per lot	Canoga Park - Winnetka - Woodland Hills - West Hills	No	MI	CPK CPU , AHO
Los Angeles	23222 OSTRONIC DR	91367	2044025004	0.000	0.000	0.000	0.390	Shortfall of Sites	0.070	Low Residential	R1-1	Very Low Residential	0	0	28.441	0.390	Residential - Single Family Residence, 1	171B093 579	1 per lot	Canoga Park - Winnetka - Woodland Hills - West Hills	No	ABMI	CPK CPU , AHO
Los Angeles	23201 LEONORA DR	91367	2044025022	0.000	0.000	0.390	0.000	Shortfall of Sites	0.140	Low Residential	R1-1	Very Low Residential	0	0	14.274	0.390	Residential - Single Family Residence, 1	171B093 580	1 per lot	Canoga Park - Winnetka - Woodland Hills - West Hills	No	MI	CPK CPU , AHO
Los Angeles	23154 LEONORA DR	91367	2042011062	0.000	0.000	0.390	0.000	Shortfall of Sites	0.138	Low Residential	R1-1	Very Low Residential	0	0	14.450	0.390	Residential - Single Family Residence, 1	171B093 581	1 per lot	Canoga Park - Winnetka - Woodland Hills - West Hills	No	MI	CPK CPU , AHO
Los Angeles	5125 CALENDA DR	91367	2044020019	0.000	0.000	0.000	0.390	Shortfall of Sites	0.018	Very Low Residential	A1-1	Very Low Residential	0	0	111.929	0.390	Residential - Single Family Residence, 1	171B093 583	1 per lot	Canoga Park - Winnetka - Woodland Hills - West Hills	No	ABMI	CPK CPU , AHO
Los Angeles	23114 OSTRONIC DR	91367	2042013057	0.000	0.000	0.390	0.000	Shortfall of Sites	0.141	Low Residential	R1-1	Very Low Residential	0	0	14.224	0.390	Residential - Single Family Residence, 1	171B097 587	1 per lot	Canoga Park - Winnetka - Woodland Hills - West Hills	No	MI	CPK CPU , AHO
Los Angeles	6028 JUMILLA AVE	91367	2153021012	0.000	0.000	0.000	0.390	Shortfall of Sites	0.022	Very Low Residential	RA-1	Very Low Residential	0	0	89.256	0.390	Residential - Single Family Residence - Pool, 1	177B117 588	1 per lot	Canoga Park - Winnetka - Woodland Hills - West Hills	No	ABMI	CPK CPU , AHO
Los Angeles	23075 LEONORA DR	91367	2042019001	0.000	0.000	0.000	0.390	Shortfall of Sites	0.070	Low Residential	R1-1	Very Low Residential	0	0	28.450	0.390	Residential - Single Family Residence, 1	171B097 589	1 per lot	Canoga Park - Winnetka - Woodland Hills - West Hills	No	ABMI	CPK CPU , AHO
Los Angeles	23046 LEONORA DR	91367	2042012056	0.000	0.000	0.000	0.390	Shortfall of Sites	0.069	Low Residential	R1-1	Very Low Residential	0	0	29.041	0.390	Residential - Single Family Residence, 1	171B097 591	1 per lot	Canoga Park - Winnetka - Woodland Hills - West Hills	No	ABMI	CPK CPU , AHO
Los Angeles	23158 LEONORA DR	91367	2042011063	0.000	0.000	0.390	0.000	Shortfall of Sites	0.138	Low Residential	R1-1	Very Low Residential	0	0	14.515	0.390	Residential - Single Family Residence, 1	171B093 592	1 per lot	Canoga Park - Winnetka - Woodland Hills - West Hills	No	MI	CPK CPU , AHO

Jurisdiction Name	Site Address/Intersection	5 Digit ZIP Code	Assessor Parcel Number	Very Low-Income	Low-Income	Moderate-Income	Above Moderate-Income	Type of Shortfall	Parcel Size (Acres)	Current General Plan Designation	Current Zoning	Proposed General Plan (GP) Designation	Proposed Zoning	Minimum Density Allowed	Maximum Density Allowed	Total Capacity	Vacant/ Nonvacant	Description of Existing Uses	PIN	Base Density Per Acre	Community Plan Area	Rent Stabalization Ordinance	Income Category	Applicable Rezoning Program (Program informing values in Column Q listed first)
Los Angeles	23228 OSTRONIC DR	91367	2044025005	0.000	0.000	0.390	0.000	Shortfall of Sites	0.141	Low Residential	R1-1	Very Low Residential	0	0	14.219	0.390		Residential - Single Family Residence - Pool, 1	171B093 593	1 per lot	Canoga Park - Winnetka - Woodland Hills - West Hills	No	MI	CPK CPU , AHO
Los Angeles	23211 LEONORA DR	91367	2044025021	0.000	0.000	0.000	0.390	Shortfall of Sites	0.070	Low Residential	R1-1	Very Low Residential	[MB4-G1-5] [IX4-FA] [CPIO]	0	28.445	0.390		Residential - Single Family Residence - Pool, 1	171B093 594	1 per lot	Canoga Park - Winnetka - Woodland Hills - West Hills	No	ABMI	CPK CPU , AHO
Los Angeles	5554 SEDAN AVE	91367	2042003060	0.000	0.000	0.000	0.390	Shortfall of Sites	0.019	Low Residential	RS-1	Very Low Residential	0	0	105.266	0.390		Residential - Single Family Residence, 1	174B097 598	1 per lot	Canoga Park - Winnetka - Woodland Hills - West Hills	No	ABMI	CPK CPU , AHO
Los Angeles	23103 LEONORA DR	91367	2042013055	0.000	0.000	0.390	0.000	Shortfall of Sites	0.127	Low Residential	R1-1	Very Low Residential	0	0	15.805	0.390		Residential - Single Family Residence - Pool, 1	171B097 602	1 per lot	Canoga Park - Winnetka - Woodland Hills - West Hills	No	MI	CPK CPU , AHO
Los Angeles	23126 OSTRONIC DR	91367	2042013058	0.000	0.000	0.390	0.000	Shortfall of Sites	0.141	Low Residential	R1-1	Very Low Residential	[MM1-CDF1-5] [IX4-FA] [CPIO]	0	14.224	0.390		Residential - Single Family Residence, 1	171B097 607	1 per lot	Canoga Park - Winnetka - Woodland Hills - West Hills	No	MI	CPK CPU , AHO
Los Angeles	23168 LEONORA DR	91367	2042011064	0.000	0.000	0.000	0.390	Shortfall of Sites	0.069	Low Residential	R1-1	Very Low Residential	0	0	29.029	0.390		Residential - Single Family Residence, 1	171B093 609	1 per lot	Canoga Park - Winnetka - Woodland Hills - West Hills	No	ABMI	CPK CPU , AHO
Los Angeles	5134 CALENDA DR	91367	2044021015	0.000	0.000	0.000	0.390	Shortfall of Sites	0.018	Very Low Residential	RA-1	Very Low Residential	CM-2D-CPIO	0	108.952	0.390		Residential - Single Family Residence - Pool, 1	171B093 610	1 per lot	Canoga Park - Winnetka - Woodland Hills - West Hills	No	ABMI	CPK CPU , AHO
Los Angeles	23215 LEONORA DR	91367	2044025020	0.000	0.000	0.390	0.000	Shortfall of Sites	0.141	Low Residential	R1-1	Very Low Residential	0	0	14.221	0.390		Residential - Single Family Residence - Pool, 1	171B093 615	1 per lot	Canoga Park - Winnetka - Woodland Hills - West Hills	No	MI	CPK CPU , AHO
Los Angeles	23240 OSTRONIC DR	91367	2044025006	0.000	0.000	0.390	0.000	Shortfall of Sites	0.141	Low Residential	R1-1	Very Low Residential	0	0	14.217	0.390		Residential - Single Family Residence - Pool, 1	171B093 621	1 per lot	Canoga Park - Winnetka - Woodland Hills - West Hills	No	MI	CPK CPU , AHO
Los Angeles	23246 OSTRONIC DR	91367	2044025007	0.000	0.000	0.000	0.390	Shortfall of Sites	0.070	Low Residential	R1-1	Very Low Residential	0	0	28.431	0.390		Residential - Single Family Residence - Pool, 1	171B093 628	1 per lot	Canoga Park - Winnetka - Woodland Hills - West Hills	No	ABMI	CPK CPU , AHO
Los Angeles	23119 LEONORA DR	91367	2042013053	0.000	0.000	0.390	0.000	Shortfall of Sites	0.141	Low Residential	R1-1	Very Low Residential	[MB4-G1-5] [IX1-FA] [CPIO]	0	14.223	0.390		Residential - Single Family Residence, 1	171B097 631	1 per lot	Canoga Park - Winnetka - Woodland Hills - West Hills	No	MI	CPK CPU , AHO
Los Angeles	5553 FALLBROOK AVE	91367	2042001017	0.000	0.000	0.000	0.390	Shortfall of Sites	0.090	Low Residential	R1-1	Very Low Residential	0	0	22.271	0.390		Residential - Single Family Residence, 1	174B097 632	1 per lot	Canoga Park - Winnetka - Woodland Hills - West Hills	No	ABMI	CPK CPU , AHO
Los Angeles	23200 LEONORA DR	91367	2044026001	0.000	0.000	0.390	0.000	Shortfall of Sites	0.137	Low Residential	R1-1	Very Low Residential	[MB4-G1-5] [IX1-FA] [CPIO]	0	14.574	0.390		Residential - Single Family Residence, 1	171B093 635	1 per lot	Canoga Park - Winnetka - Woodland Hills - West Hills	No	MI	CPK CPU , AHO
Los Angeles	23070 LEONORA DR	91367	2042012055	0.000	0.000	0.000	0.390	Shortfall of Sites	0.069	Low Residential	R1-1	Very Low Residential	0	0	29.037	0.390		Residential - Single Family Residence, 1	171B097 636	1 per lot	Canoga Park - Winnetka - Woodland Hills - West Hills	No	ABMI	CPK CPU , AHO
Los Angeles	23233 LEONORA DR	91367	2044025018	0.000	0.000	0.390	0.000	Shortfall of Sites	0.141	Low Residential	R1-1	Very Low Residential	[HM2-CHC1-5] [CX2-FA] [CPIO]	0	14.218	0.390		Residential - Single Family Residence, 1	171B093 638	1 per lot	Canoga Park - Winnetka - Woodland Hills - West Hills	No	MI	CPK CPU , AHO
Los Angeles	5545 FALLBROOK AVE	91367	2042001018	0.000	0.000	0.000	0.390	Shortfall of Sites	0.090	Low Residential	R1-1	Very Low Residential	0	0	22.270	0.390		Residential - Single Family Residence, 1	174B097 641	1 per lot	Canoga Park - Winnetka - Woodland Hills - West Hills	No	ABMI	CPK CPU , AHO
Los Angeles	23204 LEONORA DR	91367	2044026002	0.000	0.000	0.390	0.000	Shortfall of Sites	0.138	Low Residential	R1-1	Very Low Residential	[MB4-G1-5] [IX1-FA] [CPIO]	0	14.521	0.390		Residential - Single Family Residence, 1	171B093 641	1 per lot	Canoga Park - Winnetka - Woodland Hills - West Hills	No	MI	CPK CPU , AHO
Los Angeles	23256 OSTRONIC DR	91367	2044025008	0.000	0.000	0.390	0.000	Shortfall of Sites	0.141	Low Residential	R1-1	Very Low Residential	0	0	14.214	0.390		Residential - Single Family Residence - Pool, 1	171B093 642	1 per lot	Canoga Park - Winnetka - Woodland Hills - West Hills	No	MI	CPK CPU , AHO
Los Angeles	23210 LEONORA DR	91367	2044026003	0.000	0.000	0.390	0.000	Shortfall of Sites	0.138	Low Residential	R1-1	Very Low Residential	0	0	14.521	0.390		Residential - Single Family Residence - Pool, 1	171B093 648	1 per lot	Canoga Park - Winnetka - Woodland Hills - West Hills	No	MI	CPK CPU , AHO
Los Angeles	23241 LEONORA DR	91367	2044025017	0.000	0.000	0.000	0.390	Shortfall of Sites	0.070	Low Residential	R1-1	Very Low Residential	0	0	28.432	0.390		Residential - Single Family Residence - Pool, 1	171B093 652	1 per lot	Canoga Park - Winnetka - Woodland Hills - West Hills	No	ABMI	CPK CPU , AHO
Los Angeles	23102 LEONORA DR	91367	2042011055	0.000	0.000	0.390	0.000	Shortfall of Sites	0.124	Low Residential	R1-1	Very Low Residential	0	0	16.132	0.390		Residential - Single Family Residence, 1	171B097 653	1 per lot	Canoga Park - Winnetka - Woodland Hills - West Hills	No	MI	CPK CPU , AHO
Los Angeles	23214 LEONORA DR	91367	2044026004	0.000	0.000	0.390	0.000	Shortfall of Sites	0.138	Low Residential	R1-1	Very Low Residential	0	0	14.521	0.390		Residential - Single Family Residence - Therapy Pool (Spa), 1	171B093 655	1 per lot	Canoga Park - Winnetka - Woodland Hills - West Hills	No	MI	CPK CPU , AHO
Los Angeles	23262 OSTRONIC DR	91367	2044025009	0.000	0.000	0.390	0.000	Shortfall of Sites	0.141	Low Residential	R1-1	Very Low Residential	0	0	14.212	0.390		Residential - Single Family Residence - Pool, 1	171B093 656	1 per lot	Canoga Park - Winnetka - Woodland Hills - West Hills	No	MI	CPK CPU , AHO
Los Angeles	23247 LEONORA DR	91367	2044025016	0.000	0.000	0.390	0.000	Shortfall of Sites	0.141	Low Residential	R1-1	Very Low Residential	0	0	14.215	0.390		Residential - Single Family Residence, 1	171B093 660	1 per lot	Canoga Park - Winnetka - Woodland Hills - West Hills	No	MI	CPK CPU , AHO
Los Angeles	23135 LEONORA DR	91367	2042013051	0.000	0.000	0.390	0.000	Shortfall of Sites	0.141	Low Residential	R1-1	Very Low Residential	0	0	14.222	0.390		Residential - Single Family Residence, 1	171B097 661	1 per lot	Canoga Park - Winnetka - Woodland Hills - West Hills	No	MI	CPK CPU , AHO
Los Angeles	23220 LEONORA DR	91367	2044026005	0.000	0.000	0.390	0.000	Shortfall of Sites	0.138	Low Residential	R1-1	Very Low Residential	0	0	14.521	0.390		Residential - Single Family Residence, 1	171B093 662	1 per lot	Canoga Park - Winnetka - Woodland Hills - West Hills	No	MI	CPK CPU , AHO
Los Angeles	23266 OSTRONIC DR	91367	2044025010	0.000	0.000	0.390	0.000	Shortfall of Sites	0.141	Low Residential	R1-1	Very Low Residential	0	0	14.210	0.390		Residential - Single Family Residence, 1	171B093 664	1 per lot	Canoga Park - Winnetka - Woodland Hills - West Hills	No	MI	CPK CPU , AHO
Los Angeles	23251 LEONORA DR	91367	2044025015	0.000	0.000	0.390	0.000	Shortfall of Sites	0.141	Low Residential	R1-1	Very Low Residential	0	0	14.213	0.390		Residential - Single Family Residence, 1	171B093 668	1 per lot	Canoga Park - Winnetka - Woodland Hills - West Hills	No	MI	CPK CPU , AHO
Los Angeles	23110 LEONORA DR	91367	2042011056	0.000	0.000	0.390	0.000	Shortfall of Sites	0.138	Low Residential	R1-1	Very Low Residential	0	0	14.519	0.390		Residential - Single Family Residence, 1	171B097 670	1 per lot	Canoga Park - Winnetka - Woodland Hills - West Hills	No	MI	CPK CPU , AHO
Los Angeles	23224 LEONORA DR	91367	2044026006	0.000	0.000	0.390	0.000	Shortfall of Sites	0.138	Low Residential	R1-1	Very Low Residential	0	0	14.521	0.390		Residential - Single Family Residence - Therapy Pool (Spa), 1	171B093 670	1 per lot	Canoga Park - Winnetka - Woodland Hills - West Hills	No	MI	CPK CPU , AHO
Los Angeles	22101 BURTON ST	91304	2012002018	0.000	0.000	0.000	0.390	Shortfall of Sites	0.011	Low Residential	RS-1	Very Low Residential	0	0	178.088	0.390		Residential - Single Family Residence, 1	192B101 673	1 per lot	Canoga Park - Winnetka - Woodland Hills - West Hills	No	ABMI	CPK CPU , AHO
Los Angeles	23274 OSTRONIC DR	91367	2044025011	0.000	0.000	0.390	0.000	Shortfall of Sites	0.141	Low Residential	R1-1	Very Low Residential	0	0	14.209	0.390		Residential - Single Family Residence, 1	171B093 674	1 per lot	Canoga Park - Winnetka - Woodland Hills - West Hills	No	MI	CPK CPU , AHO
Los Angeles	23116 LEONORA DR	91367	2042011057	0.000	0.000	0.390	0.000	Shortfall of Sites	0.138	Low Residential	R1-1	Very Low Residential	[DM1-SH1-5] [IX3-FA] [CPIO]	0	14.519	0.390		Residential - Single Family Residence, 1	171B097 678	1 per lot	Canoga Park - Winnetka - Woodland Hills - West Hills	No	MI	CPK CPU , AHO
Los Angeles	23257 LEONORA DR	91367	2044025014	0.000	0.000	0.390	0.000	Shortfall of Sites	0.141	Low Residential	R1-1	Very Low Residential	0	0	14.213	0.390		Residential - Single Family Residence, 1	171B093 678	1 per lot	Canoga Park - Winnetka - Woodland Hills - West Hills	No	MI	CPK CPU , AHO
Los Angeles	23232 LEONORA DR	91367	2044026007	0.000	0.000	0.390	0.000	Shortfall of Sites	0.138	Low Residential	R1-1	Very Low Residential	0	0	14.521	0.390		Residential - Single Family Residence, 1	171B093 680	1 per lot	Canoga Park - Winnetka - Woodland Hills - West Hills	No	MI	CPK CPU , AHO
Los Angeles	23118 BERDON ST	91367	2042003067	0.000	0.000	0.390	0.000	Shortfall of Sites	0.150	Low Residential	RS-1	Very Low Residential	0	0	13.314	0.390		Residential - Single Family Residence, 1	174B097 681	1 per lot	Canoga Park - Winnetka - Woodland Hills - West Hills	No	MI	CPK CPU , AHO
Los Angeles	5535 FALLBROOK AVE	91367	2042001020	0.000	0.000	0.000	0.390	Shortfall of Sites	0.090	Low Residential	R1-1	Very Low Residential	[HB2-G1-5] [CX2-FA] [CPIO-O]	0	22.270	0.390		Residential - Single Family Residence, 1	174B097 684	1 per lot	Canoga Park - Winnetka - Woodland Hills - West Hills	No	ABMI	CPK CPU , AHO
Los Angeles	5535 ROYER AVE	91367	2042003021	0.000	0.000	0.390	0.000	Shortfall of Sites	0.137	Low Residential	RS-1	Very Low Residential	[MM1-CDF1-5] [IX4-FA] [CPIO]	0	14.567	0.390		Residential - Single Family Residence, 1	174B097 687	1 per lot	Canoga Park - Winnetka - Woodland Hills - West Hills	No	MI	CPK CPU , AHO
Los Angeles	23124 LEONORA DR	91367	2042011058	0.000	0.000	0.390	0.000	Shortfall of Sites	0.138	Low Residential	R1-1	Very Low Residential	0	0	14.519	0.390		Residential - Single Family Residence, 1	171B097 687	1 per lot	Canoga Park - Winnetka - Woodland Hills - West Hills	No	MI	CPK CPU , AHO
Los Angeles	5531 FALLBROOK AVE	91367	2042001022	0.000	0.000	0.000	0.390	Shortfall of Sites	0.090	Low Residential	R1-1	Very Low Residential	[HB5-G1-5] [CX4-FA] [CPIO-O]	0	22.270	0.390		Residential - Single Family Residence, 1	174B097 688	1 per lot	Canoga Park - Winnetka - Woodland Hills - West Hills	No	ABMI	CPK CPU , AHO
Los Angeles	23265 LEONORA DR	91367	2044025013	0.000	0.000	0.000	0.390	Shortfall of Sites	0.070	Low Residential	R1-1	Very Low Residential	0	0	28.423	0.390		Residential - Single Family Residence, 1	171B093 690	1 per lot	Canoga Park - Winnetka - Woodland Hills - West Hills	No	ABMI	CPK CPU , AHO
Los Angeles	23240 LEONORA DR	91367	2044026008	0.000	0.000	0.000	0.390	Shortfall of Sites	0.069	Low Residential	R1-1	Very Low Residential	[MB3-CDF1-5] [IX4-FA] [CPIO]	0	29.043	0.390		Residential - Single Family Residence - Pool, 1	171B093 693	1 per lot	Canoga Park - Winnetka - Woodland Hills - West Hills	No	ABMI	CPK CPU , AHO
Los Angeles	22331 GILMORE ST	91303	2139024045	0.000	0.000	0.000	0.390	Shortfall of Sites	0.008	Low Residential	RS-1-RIO	Very Low Residential	[MM1-CDR1-5] [IX4-FA] [CPIO]	0	252.520	0.390		Residential - Single Family Residence, 1	180B101 698	1 per lot	Canoga Park - Winnetka - Woodland Hills - West Hills	No	ABMI	CPK CPU , AHO
Los Angeles	5525 ROYER AVE	91367	2042003033	0.000	0.000	0.390	0.000	Shortfall of Sites	0.134	Low Residential	RS-1	Very Low Residential	0	0	14.894	0.390		Residential - Single Family Residence - Pool, 1	174B097 701	1 per lot	Canoga Park - Winnetka - Woodland Hills - West Hills	No	MI	CPK CPU , AHO
Los Angeles	23244 LEONORA DR	91367	2044026009	0.000	0.000	0.390	0.000	Shortfall of Sites	0.138	Low Residential	R1-1	Very Low Residential	0	0	14.521	0.390		Residential - Single Family Residence, 1	171B093 703	1 per lot	Canoga Park - Winnetka - Woodland Hills - West Hills	No	MI	CPK CPU , AHO
Los Angeles	23138 LEONORA DR	91367	2042011060	0.000	0.000	0.390	0.000	Shortfall of Sites	0.138	Low Residential	R1-1	Very Low Residential	0	0	14.519	0.390		Residential - Single Family Residence, 1	171B097 716	1 per lot	Canoga Park - Winnetka - Woodland Hills - West Hills	No	MI	CPK CPU , AHO

Jurisdiction Name	Site Address/Intersection	5 Digit ZIP Code	Assessor Parcel Number	Very Low-Income	Low-Income	Moderate-Income	Above Moderate-Income	Type of Shortfall	Parcel Size (Acres)	Current General Plan Designation	Current Zoning	Proposed General Plan (GP) Designation	Proposed Zoning	Minimum Density Allowed	Maximum Density Allowed	Total Capacity	Vacant/ Nonvacant	Description of Existing Uses	PIN	Base Density Per Acre	Community Plan Area	Rent Stabalization Ordinance	Income Category	Applicable Rezoning Program (Program informing values in Column Q listed first)
Los Angeles	23250 LEONORA DR	91367	2044026010	0.000	0.000	0.390	0.000	Shortfall of Sites	0.138	Low Residential	R1-1	Very Low Residential	0	0	14.521	0.390		Residential - Single Family Residence, 1	171B093 716	1 per lot	Canoga Park - Winnetka - Woodland Hills - West Hills	No	MI	CPK CPU , AHO
Los Angeles	23254 LEONORA DR	91367	2044026011	0.000	0.000	0.390	0.000	Shortfall of Sites	0.138	Low Residential	R1-1	Very Low Residential	0	0	14.521	0.390		Residential - Single Family Residence, 1	171B093 724	1 per lot	Canoga Park - Winnetka - Woodland Hills - West Hills	No	MI	CPK CPU , AHO
Los Angeles	23142 LEONORA DR	91367	2042011061	0.000	0.000	0.390	0.000	Shortfall of Sites	0.138	Low Residential	R1-1	Very Low Residential	0	0	14.519	0.390		Residential - Single Family Residence - Pool, 1	171B097 729	1 per lot	Canoga Park - Winnetka - Woodland Hills - West Hills	No	MI	CPK CPU , AHO
Los Angeles	23260 LEONORA DR	91367	2044026012	0.000	0.000	0.390	0.000	Shortfall of Sites	0.138	Low Residential	R1-1	Very Low Residential	0	0	14.521	0.390		Residential - Single Family Residence, 1	171B093 735	1 per lot	Canoga Park - Winnetka - Woodland Hills - West Hills	No	MI	CPK CPU , AHO
Los Angeles	23268 LEONORA DR	91367	2044026013	0.000	0.000	0.390	0.000	Shortfall of Sites	0.138	Low Residential	R1-1	Very Low Residential	0	0	14.521	0.390		Residential - Single Family Residence, 1	171B093 740	1 per lot	Canoga Park - Winnetka - Woodland Hills - West Hills	No	MI	CPK CPU , AHO
Los Angeles	23274 LEONORA DR	91367	2044026014	0.000	0.000	0.000	0.390	Shortfall of Sites	0.078	Low Residential	R1-1	Very Low Residential	0	0	25.701	0.390		Residential - Single Family Residence, 1	171B093 745	1 per lot	Canoga Park - Winnetka - Woodland Hills - West Hills	No	ABMI	CPK CPU , AHO
Los Angeles	5519 ROYER AVE	91367	2042003034	0.000	0.000	0.390	0.000	Shortfall of Sites	0.134	Low Residential	RS-1	Very Low Residential	0	0	14.893	0.390		Residential - Single Family Residence, 1	174B097 752	1 per lot	Canoga Park - Winnetka - Woodland Hills - West Hills	No	MI	CPK CPU , AHO
Los Angeles	23123 DOLOROSA ST	91367	2042003051	0.000	0.000	0.390	0.000	Shortfall of Sites	0.151	Low Residential	RS-1	Very Low Residential	[DM1-MK1-5] [IX3-FA] [CPIO]	0	13.282	0.390		Residential - Single Family Residence, 1	174B097 761	1 per lot	Canoga Park - Winnetka - Woodland Hills - West Hills	No	MI	CPK CPU , AHO
Los Angeles	22958 DOLOROSA ST	91367	2042008001	0.000	0.000	0.390	0.000	Shortfall of Sites	0.123	Low Residential	R1-1	Very Low Residential	[HB5-G1-5] [CX3-FA] [CPIO]	0	16.213	0.390		Residential - Single Family Residence, 1	174B097 814	1 per lot	Canoga Park - Winnetka - Woodland Hills - West Hills	No	MI	CPK CPU , AHO
Los Angeles	5448 ROYER AVE	91367	2042008002	0.000	0.000	0.390	0.000	Shortfall of Sites	0.124	Low Residential	R1-1	Very Low Residential	0	0	16.147	0.390		Residential - Single Family Residence - Pool, 1	174B097 868	1 per lot	Canoga Park - Winnetka - Woodland Hills - West Hills	No	MI	CPK CPU , AHO
Los Angeles	5443 ROYER AVE	91367	2042007038	0.000	0.000	0.390	0.000	Shortfall of Sites	0.138	Low Residential	RS-1	Very Low Residential	0	0	14.520	0.390		Residential - Single Family Residence - Pool, 1	174B097 872	1 per lot	Canoga Park - Winnetka - Woodland Hills - West Hills	No	MI	CPK CPU , AHO
Los Angeles	5442 ROYER AVE	91367	2042008003	0.000	0.000	0.390	0.000	Shortfall of Sites	0.124	Low Residential	R1-1	Very Low Residential	0	0	16.144	0.390		Residential - Single Family Residence, 1	174B097 875	1 per lot	Canoga Park - Winnetka - Woodland Hills - West Hills	No	MI	CPK CPU , AHO
Los Angeles	22338 WYANDOTTE ST	91303	2023028032	0.000	0.000	0.390	0.000	Shortfall of Sites	0.141	Low Residential	RS-1	Very Low Residential	[DM4-CHC1-5] [CX2-FA] [CPIO]	0	14.144	0.390		Residential - Single Family Residence, 1	186B101 910	1 per lot	Canoga Park - Winnetka - Woodland Hills - West Hills	No	MI	CPK CPU , AHO
Los Angeles	5436 ROYER AVE	91367	2042008004	0.000	0.000	0.390	0.000	Shortfall of Sites	0.124	Low Residential	R1-1	Very Low Residential	[HB5-SH1-5] [CX4-FA] [CPIO-O]	0	16.142	0.390		Residential - Single Family Residence - Pool, 1	174B097 910	1 per lot	Canoga Park - Winnetka - Woodland Hills - West Hills	No	MI	CPK CPU , AHO
Los Angeles	5433 ROYER AVE	91367	2042007039	0.000	0.000	0.390	0.000	Shortfall of Sites	0.138	Low Residential	RS-1	Very Low Residential	[MN1-AL2-5] [CX1-FA] [CPIO-O]	0	14.520	0.390		Residential - Single Family Residence - Pool and Misc., 1	174B097 914	1 per lot	Canoga Park - Winnetka - Woodland Hills - West Hills	No	MI	CPK CPU , AHO
Los Angeles	5430 ROYER AVE	91367	2042008005	0.000	0.000	0.390	0.000	Shortfall of Sites	0.124	Low Residential	R1-1	Very Low Residential	[HB5-G1-5] [CX3-FA] [CPIO]	0	16.137	0.390		Residential - Single Family Residence, 1	174B097 917	1 per lot	Canoga Park - Winnetka - Woodland Hills - West Hills	No	MI	CPK CPU , AHO
Los Angeles	22921 BURBANK BLVD	91367	2041013053	0.000	0.000	0.390	0.000	Shortfall of Sites	0.117	Low Residential	R1-1	Very Low Residential	[MB3-CDF1-5] [IX4-FA] [CPIO]	0	17.150	0.390		Residential - Single Family Residence, 1	174B097 921	1 per lot	Canoga Park - Winnetka - Woodland Hills - West Hills	No	MI	CPK CPU , AHO
Los Angeles	5538 ROYER AVE	91367	2042001038	0.000	0.000	0.390	0.000	Shortfall of Sites	0.149	Low Residential	R1-1	Very Low Residential	0	0	13.382	0.390		Residential - Single Family Residence - Pool, 1	174B097 923	1 per lot	Canoga Park - Winnetka - Woodland Hills - West Hills	No	MI	CPK CPU , AHO
Los Angeles	5727 FALLBROOK AVE	91367	2041015012	0.000	0.000	0.390	0.000	Shortfall of Sites	0.150	Low Residential	RA-1	Very Low Residential	0	0	13.372	0.390		Residential - Single Family Residence, 1	174B097 926	1 per lot	Canoga Park - Winnetka - Woodland Hills - West Hills	No	MI	CPK CPU , AHO
Los Angeles	7256 SHOUP AVE	91307	2023028043	0.000	0.000	0.390	0.000	Shortfall of Sites	0.150	Low Residential	RS-1	Very Low Residential	[LM1-CDF1-5] [IX4-FA] [CPIO]	0	13.302	0.390		Residential - Single Family Residence, 1	186B101 939	1 per lot	Canoga Park - Winnetka - Woodland Hills - West Hills	No	MI	CPK CPU , AHO
Los Angeles	19737 FRIAR ST	91367	2134032014	0.000	0.000	0.000	0.390	Shortfall of Sites	0.011	Low Residential	RS-1-RIO	Very Low Residential	0	0	179.459	0.390		Residential - Single Family Residence - Pool, 1	180B117 945	1 per lot	Canoga Park - Winnetka - Woodland Hills - West Hills	No	ABMI	CPK CPU , AHO
Los Angeles	22319 LULL ST	91304	2012020090	0.000	0.000	0.390	0.000	Shortfall of Sites	0.147	Low Residential	RS-1	Very Low Residential	[MB4-SH1-5] [IX1-FA] [CPIO]	0	13.590	0.390		Residential - Single Family Residence, 1	186B101 1005	1 per lot	Canoga Park - Winnetka - Woodland Hills - West Hills	No	MI	CPK CPU , AHO
Los Angeles	5426 ROYER AVE	91367	2042008047	0.000	0.000	0.390	0.000	Shortfall of Sites	0.124	Low Residential	R1-1	Very Low Residential	[HB3-G1-5] [CX2-FA] [CPIO-O]	0	16.144	0.390		Residential - Single Family Residence, 1	171B097 1129	1 per lot	Canoga Park - Winnetka - Woodland Hills - West Hills	No	MI	CPK CPU , AHO
Los Angeles	23101 MARIANO ST	91367	2042007047	0.000	0.000	0.390	0.000	Shortfall of Sites	0.149	Low Residential	R1-1	Very Low Residential	0	0	13.404	0.390		Residential - Single Family Residence - Pool, 1	171B097 1768	1 per lot	Canoga Park - Winnetka - Woodland Hills - West Hills	No	MI	CPK CPU , AHO
Los Angeles	7257 OWENSMOUTH AVE	91303	2111020025	0.000	0.000	0.000	0.390	Shortfall of Sites	0.086	Community Commercial	[Q]C2-1VL-CDO	Community Center	0	0	23.233	0.390		Commercial - Professional Building - One Story, 1	186B105 878	54	Canoga Park - Winnetka - Woodland Hills - West Hills	No	ABMI	CPK CPU , ARO
Los Angeles	7331 ETON AVE	91303	2112025024	0.000	0.000	0.000	0.390	Shortfall of Sites	0.086	Medium Residential	R2-1	Medium Residential	0	0	23.233	0.390		Residential - Single Family Residence, 1	186B105 745	43	Canoga Park - Winnetka - Woodland Hills - West Hills	No	ABMI	CPK CPU , R2RD
Los Angeles	7735 JORDAN AVE	91304	2110013008	0.000	0.000	0.390	0.000	Shortfall of Sites	0.321	Low Residential	(T)R1-1	Very Low Residential	[LM2-G1-5] [CX2-FA] [CPIO]	0	6.223	0.390		Residential - Single Family Residence, 1	189B105 4	1 per lot	Canoga Park - Winnetka - Woodland Hills - West Hills	No	MI	CPK CPU ,
Los Angeles	21051 CANTARA ST	91304	2109006018	0.000	0.000	0.390	0.000	Shortfall of Sites	0.172	Low Residential	RS-1	Very Low Residential	0	0	11.648	0.390		Residential - Single Family Residence, 1	189B105 13	1 per lot	Canoga Park - Winnetka - Woodland Hills - West Hills	No	MI	CPK CPU ,
Los Angeles	21045 CANTARA ST	91304	2109006017	0.000	0.000	0.390	0.000	Shortfall of Sites	0.172	Low Residential	RS-1	Very Low Residential	0	0	11.632	0.390		Residential - Single Family Residence, 1	189B105 14	1 per lot	Canoga Park - Winnetka - Woodland Hills - West Hills	No	MI	CPK CPU ,
Los Angeles	21037 CANTARA ST	91304	2109006016	0.000	0.000	0.390	0.000	Shortfall of Sites	0.172	Low Residential	RS-1	Very Low Residential	[HB3-G1-5] [CX3-FA] [CPIO-O]	0	11.633	0.390		Residential - Single Family Residence - Pool, 1	189B105 15	1 per lot	Canoga Park - Winnetka - Woodland Hills - West Hills	No	MI	CPK CPU ,
Los Angeles	7708 OWENSMOUTH AVE	91304	2110016013	0.000	0.000	0.390	0.000	Shortfall of Sites	0.248	Low Residential	RS-1	Very Low Residential	0	0	8.075	0.390		Residential - Single Family Residence - Pool, 1	186B105 15	1 per lot	Canoga Park - Winnetka - Woodland Hills - West Hills	No	MI	CPK CPU ,
Los Angeles	21031 CANTARA ST	91304	2109006015	0.000	0.000	0.390	0.000	Shortfall of Sites	0.172	Low Residential	RS-1	Very Low Residential	0	0	11.634	0.390		Residential - Single Family Residence, 1	189B105 16	1 per lot	Canoga Park - Winnetka - Woodland Hills - West Hills	No	MI	CPK CPU ,
Los Angeles	7710 GLASSPORT AVE	91304	2109025002	0.000	0.000	0.390	0.000	Shortfall of Sites	0.216	Low Residential	RS-1	Very Low Residential	[MB4-G1-5] [IX1-FA] [CPIO]	0	9.251	0.390		Residential - Single Family Residence - Pool, 1	186B105 16	1 per lot	Canoga Park - Winnetka - Woodland Hills - West Hills	No	MI	CPK CPU ,
Los Angeles	21023 CANTARA ST	91304	2109006014	0.000	0.000	0.390	0.000	Shortfall of Sites	0.172	Low Residential	RS-1	Very Low Residential	[MB3-CDF1-5] [IX4-FA] [CPIO]	0	11.635	0.390		Residential - Single Family Residence, 1	189B105 17	1 per lot	Canoga Park - Winnetka - Woodland Hills - West Hills	No	MI	CPK CPU ,
Los Angeles	20301 LANARK ST	91306	2107005027	0.000	0.000	0.390	0.000	Shortfall of Sites	0.289	Low Residential	RS-1	Low Residential	0	0	6.921	0.390		Residential - Single Family Residence, 1	189B113 17	1 per lot	Canoga Park - Winnetka - Woodland Hills - West Hills	No	MI	CPK CPU ,
Los Angeles	8138 FAIRCHILD AVE	91306	2108031001	0.000	0.000	0.390	0.000	Shortfall of Sites	0.321	Low Residential	RS-1	Low Residential	[DM3-CHC1-5] [CX2-FA] [CPIO]	0	6.226	0.390		Residential - Single Family Residence - Pool, 1	189B109 17	1 per lot	Canoga Park - Winnetka - Woodland Hills - West Hills	No	MI	CPK CPU ,
Los Angeles	7709 VARIEL AVE	91304	2109025007	0.000	0.000	0.390	0.000	Shortfall of Sites	0.178	Low Residential	RS-1	Very Low Residential	0	0	11.243	0.390		Residential - Single Family Residence, 1	186B105 17	1 per lot	Canoga Park - Winnetka - Woodland Hills - West Hills	No	MI	CPK CPU ,
Los Angeles	21017 CANTARA ST	91304	2109006013	0.000	0.000	0.390	0.000	Shortfall of Sites	0.172	Low Residential	RS-1	Very Low Residential	0	0	11.636	0.390		Residential - Single Family Residence, 1	189B105 18	1 per lot	Canoga Park - Winnetka - Woodland Hills - West Hills	No	MI	CPK CPU ,
Los Angeles	20307 LANARK ST	91306	2107005026	0.000	0.000	0.390	0.000	Shortfall of Sites	0.253	Low Residential	RS-1	Low Residential	0	0	7.906	0.390		Residential - Single Family Residence - Pool, 1	189B113 18	1 per lot	Canoga Park - Winnetka - Woodland Hills - West Hills	No	MI	CPK CPU ,
Los Angeles	7711 GLASSPORT AVE	91304	2109027010	0.000	0.000	0.390	0.000	Shortfall of Sites	0.190	Low Residential	RS-1	Very Low Residential	0	0	10.508	0.390		Residential - Single Family Residence, 1	186B105 18	1 per lot	Canoga Park - Winnetka - Woodland Hills - West Hills	No	MI	CPK CPU ,
Los Angeles	21009 CANTARA ST	91304	2109006012	0.000	0.000	0.390	0.000	Shortfall of Sites	0.172	Low Residential	RS-1	Very Low Residential	0	0	11.601	0.390		Residential - Single Family Residence - Pool, 1	189B105 19	1 per lot	Canoga Park - Winnetka - Woodland Hills - West Hills	No	MI	CPK CPU ,
Los Angeles	20315 LANARK ST	91306	2107005025	0.000	0.000	0.390	0.000	Shortfall of Sites	0.234	Low Residential	RS-1	Low Residential	[HB5-SH1-5] [CX3-FA] [CPIO]	0	8.532	0.390		Residential - Single Family Residence - Pool, 1	189B113 19	1 per lot	Canoga Park - Winnetka - Woodland Hills - West Hills	No	MI	CPK CPU ,
Los Angeles	7710 ETON AVE	91304	2109029009	0.000	0.000	0.390	0.000	Shortfall of Sites	0.172	Low Residential	RS-1	Very Low Residential	0	0	11.613	0.390		Residential - Single Family Residence - Pool, 1	186B105 19	1 per lot	Canoga Park - Winnetka - Woodland Hills - West Hills	No	MI	CPK CPU ,
Los Angeles	20323 LANARK ST	91306	2107005024	0.000	0.000	0.390	0.000	Shortfall of Sites	0.231	Low Residential	RS-1	Low Residential	0	0	8.645	0.390		Residential - Single Family Residence - Pool, 1	189B113 20	1 per lot	Canoga Park - Winnetka - Woodland Hills - West Hills	No	MI	CPK CPU ,
Los Angeles	7711 MILWOOD AVE	91304	2109029014	0.000	0.000	0.390	0.000	Shortfall of Sites	0.186	Low Residential	RS-1	Very Low Residential	0	0	10.770	0.390		Residential - Single Family Residence, 1	186B105 20	1 per lot	Canoga Park - Winnetka - Woodland Hills - West Hills	No	MI	CPK CPU ,
Los Angeles	20329 LANARK ST	91306	2107005023	0.000	0.000	0.390	0.000	Shortfall of Sites	0.231	Low Residential	RS-1	Low Residential	0	0	8.645	0.390		Residential - Single Family Residence, 1	189B113 21	1 per lot	Canoga Park - Winnetka - Woodland Hills - West Hills	No	MI	CPK CPU ,

Jurisdiction Name	Site Address/Intersection	5 Digit ZIP Code	Assessor Parcel Number	Very Low-Income	Low-Income	Moderate-Income	Above Moderate-Income	Type of Shortfall	Parcel Size (Acres)	Current General Plan Designation	Current Zoning	Proposed General Plan (GP) Designation	Proposed Zoning	Minimum Density Allowed	Maximum Density Allowed	Total Capacity	Vacant/ Nonvacant	Description of Existing Uses	PIN	Base Density Per Acre	Community Plan Area	Rent Stabalization Ordinance	Income Category	Applicable Rezoning Program (Program informing values in Column Q listed first)
Los Angeles	7700 MILWOOD AVE	91304	2109027009	0.000	0.000	0.390	0.000	Shortfall of Sites	0.194	Low Residential	RS-1	Very Low Residential	0	0	10.326	0.390		Residential - Single Family Residence, 1	186B105 21	1 per lot	Canoga Park - Winnetka - Woodland Hills - West Hills	No	MI	CPK CPU ,
Los Angeles	20337 LANARK ST	91306	2107005022	0.000	0.000	0.390	0.000	Shortfall of Sites	0.231	Low Residential	RS-1	Low Residential	0	0	8.645	0.390		Residential - Single Family Residence, 1	189B113 22	1 per lot	Canoga Park - Winnetka - Woodland Hills - West Hills	No	MI	CPK CPU ,
Los Angeles	21054 KESWICK ST	91304	2109020020	0.000	0.000	0.390	0.000	Shortfall of Sites	0.172	Low Residential	RS-1	Very Low Residential	0	0	11.657	0.390		Residential - Single Family Residence, 1	186B105 22	1 per lot	Canoga Park - Winnetka - Woodland Hills - West Hills	No	MI	CPK CPU ,
Los Angeles	20341 LANARK ST	91306	2107005021	0.000	0.000	0.390	0.000	Shortfall of Sites	0.231	Low Residential	RS-1	Low Residential	0	0	8.645	0.390		Residential - Single Family Residence, 1	189B113 23	1 per lot	Canoga Park - Winnetka - Woodland Hills - West Hills	No	MI	CPK CPU ,
Los Angeles	21048 KESWICK ST	91304	2109020019	0.000	0.000	0.390	0.000	Shortfall of Sites	0.172	Low Residential	RS-1	Very Low Residential	0	0	11.615	0.390		Residential - Single Family Residence - Pool, 1	186B105 23	1 per lot	Canoga Park - Winnetka - Woodland Hills - West Hills	No	MI	CPK CPU ,
Los Angeles	7706 INDEPENDENCE AVE	91304	2109021028	0.000	0.000	0.390	0.000	Shortfall of Sites	0.173	Low Residential	RS-1	Very Low Residential	0	0	11.585	0.390		Residential - Single Family Residence - Pool, 1	186B109 24	1 per lot	Canoga Park - Winnetka - Woodland Hills - West Hills	No	MI	CPK CPU ,
Los Angeles	21042 KESWICK ST	91304	2109020018	0.000	0.000	0.390	0.000	Shortfall of Sites	0.172	Low Residential	RS-1	Very Low Residential	0	0	11.615	0.390		Residential - Single Family Residence, 1	186B105 24	1 per lot	Canoga Park - Winnetka - Woodland Hills - West Hills	No	MI	CPK CPU ,
Los Angeles	20401 LANARK ST	91306	2107005019	0.000	0.000	0.390	0.000	Shortfall of Sites	0.231	Low Residential	RS-1	Low Residential	0	0	8.645	0.390		Residential - Single Family Residence - Pool, 1	189B113 25	1 per lot	Canoga Park - Winnetka - Woodland Hills - West Hills	No	MI	CPK CPU ,
Los Angeles	7701 LOMA VERDE AVE	91304	2109021007	0.000	0.000	0.390	0.000	Shortfall of Sites	0.172	Low Residential	RS-1	Very Low Residential	0	0	11.600	0.390		Residential - Single Family Residence - Pool, 1	186B109 25	1 per lot	Canoga Park - Winnetka - Woodland Hills - West Hills	No	MI	CPK CPU ,
Los Angeles	21036 KESWICK ST	91304	2109020017	0.000	0.000	0.390	0.000	Shortfall of Sites	0.172	Low Residential	RS-1	Very Low Residential	0	0	11.615	0.390		Residential - Single Family Residence, 1	186B105 25	1 per lot	Canoga Park - Winnetka - Woodland Hills - West Hills	No	MI	CPK CPU ,
Los Angeles	20407 LANARK ST	91306	2107005018	0.000	0.000	0.390	0.000	Shortfall of Sites	0.231	Low Residential	RS-1	Low Residential	0	0	8.645	0.390		Residential - Single Family Residence, 1	189B113 26	1 per lot	Canoga Park - Winnetka - Woodland Hills - West Hills	No	MI	CPK CPU ,
Los Angeles	7700 LOMA VERDE AVE	91304	2109022026	0.000	0.000	0.390	0.000	Shortfall of Sites	0.167	Low Residential	RS-1	Very Low Residential	0	0	11.964	0.390		Residential - Single Family Residence - Pool, 1	186B109 26	1 per lot	Canoga Park - Winnetka - Woodland Hills - West Hills	No	MI	CPK CPU ,
Los Angeles	21030 KESWICK ST	91304	2109020016	0.000	0.000	0.390	0.000	Shortfall of Sites	0.172	Low Residential	RS-1	Very Low Residential	0	0	11.615	0.390		Residential - Single Family Residence, 1	186B105 26	1 per lot	Canoga Park - Winnetka - Woodland Hills - West Hills	No	MI	CPK CPU ,
Los Angeles	20415 LANARK ST	91306	2107005017	0.000	0.000	0.390	0.000	Shortfall of Sites	0.231	Low Residential	RS-1	Low Residential	0	0	8.646	0.390		Residential - Single Family Residence, 1	189B113 27	1 per lot	Canoga Park - Winnetka - Woodland Hills - West Hills	No	MI	CPK CPU ,
Los Angeles	8201 VARIEL AVE	91304	2109002008	0.000	0.000	0.390	0.000	Shortfall of Sites	0.174	Low Residential	RS-1	Very Low Residential	0	0	11.467	0.390		Residential - Single Family Residence, 1	189B105 27	1 per lot	Canoga Park - Winnetka - Woodland Hills - West Hills	No	MI	CPK CPU ,
Los Angeles	21024 KESWICK ST	91304	2109020015	0.000	0.000	0.390	0.000	Shortfall of Sites	0.172	Low Residential	RS-1	Very Low Residential	0	0	11.615	0.390		Residential - Single Family Residence, 1	186B105 27	1 per lot	Canoga Park - Winnetka - Woodland Hills - West Hills	No	MI	CPK CPU ,
Los Angeles	21000 KESWICK ST	91304	2109020011	0.000	0.000	0.390	0.000	Shortfall of Sites	0.171	Low Residential	RS-1	Very Low Residential	0	0	11.667	0.390		Residential - Single Family Residence, 1	186B109 27	1 per lot	Canoga Park - Winnetka - Woodland Hills - West Hills	No	MI	CPK CPU ,
Los Angeles	21018 KESWICK ST	91304	2109020014	0.000	0.000	0.390	0.000	Shortfall of Sites	0.172	Low Residential	RS-1	Very Low Residential	0	0	11.615	0.390		Residential - Single Family Residence, 1	186B105 28	1 per lot	Canoga Park - Winnetka - Woodland Hills - West Hills	No	MI	CPK CPU ,
Los Angeles	21006 KESWICK ST	91304	2109020012	0.000	0.000	0.390	0.000	Shortfall of Sites	0.172	Low Residential	RS-1	Very Low Residential	0	0	11.624	0.390		Residential - Single Family Residence, 1	186B109 28	1 per lot	Canoga Park - Winnetka - Woodland Hills - West Hills	No	MI	CPK CPU ,
Los Angeles	8147 MASON AVE	91306	2108002023	0.000	0.000	0.390	0.000	Shortfall of Sites	0.244	Low Residential	RS-1	Low Residential	0	0	8.193	0.390		Residential - Single Family Residence, 1	189B109 29	1 per lot	Canoga Park - Winnetka - Woodland Hills - West Hills	No	MI	CPK CPU ,
Los Angeles	21012 KESWICK ST	91304	2109020013	0.000	0.000	0.390	0.000	Shortfall of Sites	0.172	Low Residential	RS-1	Very Low Residential	0	0	11.615	0.390		Residential - Single Family Residence - Pool, 1	186B105 29	1 per lot	Canoga Park - Winnetka - Woodland Hills - West Hills	No	MI	CPK CPU ,
Los Angeles	7703 DE SOTO AVE	91304	2109022005	0.000	0.000	0.390	0.000	Shortfall of Sites	0.177	Low Residential	RS-1	Very Low Residential	0	0	11.274	0.390		Residential - Single Family Residence - Pool, 1	186B109 29	1 per lot	Canoga Park - Winnetka - Woodland Hills - West Hills	No	MI	CPK CPU ,
Los Angeles	8143 VARIEL AVE	91304	2109002009	0.000	0.000	0.390	0.000	Shortfall of Sites	0.174	Low Residential	RS-1	Very Low Residential	0	0	11.473	0.390		Residential - Single Family Residence - Pool, 1	189B105 31	1 per lot	Canoga Park - Winnetka - Woodland Hills - West Hills	No	MI	CPK CPU ,
Los Angeles	7705 ETON AVE	91304	2109030013	0.000	0.000	0.390	0.000	Shortfall of Sites	0.174	Low Residential	RS-1	Very Low Residential	0	0	11.478	0.390		Residential - Single Family Residence, 1	186B105 31	1 per lot	Canoga Park - Winnetka - Woodland Hills - West Hills	No	MI	CPK CPU ,
Los Angeles	7216 LUBAO AVE	91306	2115007007	0.000	0.000	0.390	0.000	Shortfall of Sites	0.236	Low Residential	R1-1	Low Residential	0	0	8.489	0.390		Residential - Single Family Residence, 1	183B113 33	1 per lot	Canoga Park - Winnetka - Woodland Hills - West Hills	No	MI	CPK CPU ,
Los Angeles	7701 VARIEL AVE	91304	2109025006	0.000	0.000	0.390	0.000	Shortfall of Sites	0.178	Low Residential	RS-1	Very Low Residential	[MB3-CDF1-5] [IX4-FA] [CPIO]	0	11.243	0.390		Residential - Single Family Residence - Pool, 1	186B105 34	1 per lot	Canoga Park - Winnetka - Woodland Hills - West Hills	No	MI	CPK CPU ,
Los Angeles	20620 HATTON ST	91306	2108025036	0.000	0.000	0.390	0.000	Shortfall of Sites	0.258	Low Residential	RS-1	Low Residential	0	0	7.745	0.390		Residential - Single Family Residence, 1	186B109 34	1 per lot	Canoga Park - Winnetka - Woodland Hills - West Hills	No	MI	CPK CPU ,
Los Angeles	7707 MILWOOD AVE	91304	2109029013	0.000	0.000	0.390	0.000	Shortfall of Sites	0.187	Low Residential	RS-1	Very Low Residential	0	0	10.671	0.390		, 1	186B105 35	1 per lot	Canoga Park - Winnetka - Woodland Hills - West Hills	No	MI	CPK CPU ,
Los Angeles	7654 MCNULTY AVE	91306	2108024008	0.000	0.000	0.390	0.000	Shortfall of Sites	0.263	Low Residential	RS-1	Low Residential	0	0	7.607	0.390		Residential - Single Family Residence, 1	186B109 35	1 per lot	Canoga Park - Winnetka - Woodland Hills - West Hills	No	MI	CPK CPU ,
Los Angeles	20149 LANARK ST	91306	2107002261	0.000	0.000	0.390	0.000	Shortfall of Sites	0.233	Low Residential	R1-1	Low Residential	0	0	8.570	0.390		Residential - Single Family Residence - Pool, 1	189B113 36	1 per lot	Canoga Park - Winnetka - Woodland Hills - West Hills	No	MI	CPK CPU ,
Los Angeles	8143 DE SOTO AVE	91304	2109004001	0.000	0.000	0.390	0.000	Shortfall of Sites	0.164	Low Residential	RS-1	Very Low Residential	[HM1-CHC1-5] [CX2-FA] [CPIO]	0	12.189	0.390		Residential - Single Family Residence, 1	189B109 36	1 per lot	Canoga Park - Winnetka - Woodland Hills - West Hills	No	MI	CPK CPU ,
Los Angeles	8137 VARIEL AVE	91304	2109002010	0.000	0.000	0.390	0.000	Shortfall of Sites	0.174	Low Residential	RS-1	Very Low Residential	0	0	11.473	0.390		Residential - Single Family Residence - Pool, 1	189B105 36	1 per lot	Canoga Park - Winnetka - Woodland Hills - West Hills	No	MI	CPK CPU ,
Los Angeles	7655 SUNNYBRAE AVE	91306	2108024005	0.000	0.000	0.390	0.000	Shortfall of Sites	0.262	Low Residential	RS-1	Low Residential	[HB5-G1-5] [CX3-FA] [CPIO]	0	7.646	0.390		Residential - Single Family Residence, 1	186B109 36	1 per lot	Canoga Park - Winnetka - Woodland Hills - West Hills	No	MI	CPK CPU ,
Los Angeles	21052 CANTARA ST	91304	2109007015	0.000	0.000	0.390	0.000	Shortfall of Sites	0.173	Low Residential	RS-1	Very Low Residential	0	0	11.541	0.390		Residential - Single Family Residence - Pool, 1	189B105 37	1 per lot	Canoga Park - Winnetka - Woodland Hills - West Hills	No	MI	CPK CPU ,
Los Angeles	21046 CANTARA ST	91304	2109007016	0.000	0.000	0.390	0.000	Shortfall of Sites	0.172	Low Residential	RS-1	Very Low Residential	0	0	11.605	0.390		Residential - Single Family Residence - Pool, 1	189B105 38	1 per lot	Canoga Park - Winnetka - Woodland Hills - West Hills	No	MI	CPK CPU ,
Los Angeles	21040 CANTARA ST	91304	2109007017	0.000	0.000	0.390	0.000	Shortfall of Sites	0.172	Low Residential	RS-1	Very Low Residential	[DM2-SH2-5] [CX2-FA] [CPIO-CDO]	0	11.605	0.390		Residential - Single Family Residence, 1	189B105 39	1 per lot	Canoga Park - Winnetka - Woodland Hills - West Hills	No	MI	CPK CPU ,
Los Angeles	21032 CANTARA ST	91304	2109007018	0.000	0.000	0.390	0.000	Shortfall of Sites	0.172	Low Residential	RS-1	Very Low Residential	0	0	11.605	0.390		Residential - Single Family Residence, 1	189B105 40	1 per lot	Canoga Park - Winnetka - Woodland Hills - West Hills	No	MI	CPK CPU ,
Los Angeles	21026 CANTARA ST	91304	2109007019	0.000	0.000	0.390	0.000	Shortfall of Sites	0.172	Low Residential	RS-1	Very Low Residential	0	0	11.605	0.390		Residential - Single Family Residence, 1	189B105 41	1 per lot	Canoga Park - Winnetka - Woodland Hills - West Hills	No	MI	CPK CPU ,
Los Angeles	7658 JORDAN AVE	91304	2110015014	0.000	0.000	0.390	0.000	Shortfall of Sites	0.367	Low Residential	RS-1	Very Low Residential	0	0	5.455	0.390		Residential - Single Family Residence, 1	186B105 41	1 per lot	Canoga Park - Winnetka - Woodland Hills - West Hills	No	MI	CPK CPU ,
Los Angeles	21020 CANTARA ST	91304	2109007020	0.000	0.000	0.390	0.000	Shortfall of Sites	0.172	Low Residential	RS-1	Very Low Residential	0	0	11.605	0.390		Residential - Single Family Residence - Pool, 1	189B105 42	1 per lot	Canoga Park - Winnetka - Woodland Hills - West Hills	No	MI	CPK CPU ,
Los Angeles	7657 OWENSMOUTH AVE	91304	2110015015	0.000	0.000	0.390	0.000	Shortfall of Sites	0.312	Low Residential	RS-1	Very Low Residential	[MB3-CDF1-5] [IX4-FA] [CPIO]	0	6.408	0.390		Residential - Single Family Residence, 1	186B105 42	1 per lot	Canoga Park - Winnetka - Woodland Hills - West Hills	No	MI	CPK CPU ,
Los Angeles	21014 CANTARA ST	91304	2109007021	0.000	0.000	0.390	0.000	Shortfall of Sites	0.173	Low Residential	RS-1	Very Low Residential	0	0	11.570	0.390		Residential - Single Family Residence - Pool, 1	189B105 43	1 per lot	Canoga Park - Winnetka - Woodland Hills - West Hills	No	MI	CPK CPU ,
Los Angeles	8131 VARIEL AVE	91304	2109002011	0.000	0.000	0.390	0.000	Shortfall of Sites	0.174	Low Residential	RS-1	Very Low Residential	0	0	11.473	0.390		Residential - Single Family Residence - Therapy Pool (Spa), 1	189B105 46	1 per lot	Canoga Park - Winnetka - Woodland Hills - West Hills	No	MI	CPK CPU ,
Los Angeles	7700 GLASSPORT AVE	91304	2109025004	0.000	0.000	0.390	0.000	Shortfall of Sites	0.246	Low Residential	RS-1	Very Low Residential	0	0	8.145	0.390		Residential - Single Family Residence - Pool, 1	186B105 46	1 per lot	Canoga Park - Winnetka - Woodland Hills - West Hills	No	MI	CPK CPU ,
Los Angeles	7701 ETON AVE	91304	2109030012	0.000	0.000	0.390	0.000	Shortfall of Sites	0.174	Low Residential	RS-1	Very Low Residential	0	0	11.479	0.390		Residential - Single Family Residence, 1	186B105 47	1 per lot	Canoga Park - Winnetka - Woodland Hills - West Hills	No	MI	CPK CPU ,
Los Angeles	7653 VARIEL AVE	91304	2109025005	0.000	0.000	0.390	0.000	Shortfall of Sites	0.189	Low Residential	RS-1	Very Low Residential	[HM1-CHC1-5] [CX2-FA] [CPIO]	0	10.581	0.390		Residential - Single Family Residence, 1	186B105 48	1 per lot	Canoga Park - Winnetka - Woodland Hills - West Hills	No	MI	CPK CPU ,

Jurisdiction Name	Site Address/Intersection	5 Digit ZIP Code	Assessor Parcel Number	Very Low-Income	Low-Income	Moderate-Income	Above Moderate-Income	Type of Shortfall	Parcel Size (Acres)	Current General Plan Designation	Current Zoning	Proposed General Plan (GP) Designation	Proposed Zoning	Minimum Density Allowed	Maximum Density Allowed	Total Capacity	Vacant/ Nonvacant	Description of Existing Uses	PIN	Base Density Per Acre	Community Plan Area	Rent Stabalization Ordinance	Income Category	Applicable Rezoning Program (Program informing values in Column Q listed first)
Los Angeles	21008 CANTARA ST	91304	2109007022	0.000	0.000	0.390	0.000	Shortfall of Sites	0.172	Low Residential	RS-1	Very Low Residential	0	0	11.605	0.390		Residential - Single Family Residence - Pool, 1	189B109 49	1 per lot	Canoga Park - Winnetka - Woodland Hills - West Hills	No	MI	CPK CPU ,
Los Angeles	7701 MILWOOD AVE	91304	2109029012	0.000	0.000	0.390	0.000	Shortfall of Sites	0.220	Low Residential	RS-1	Very Low Residential	[MB4-G1-5] [IX4-FA] [CPIO]	0	9.097	0.390		Residential - Single Family Residence - Pool, 1	186B105 49	1 per lot	Canoga Park - Winnetka - Woodland Hills - West Hills	No	MI	CPK CPU ,
Los Angeles	21004 CANTARA ST	91304	2109007023	0.000	0.000	0.390	0.000	Shortfall of Sites	0.172	Low Residential	RS-1	Very Low Residential	0	0	11.604	0.390		Residential - Single Family Residence, 1	189B109 50	1 per lot	Canoga Park - Winnetka - Woodland Hills - West Hills	No	MI	CPK CPU ,
Los Angeles	8125 VARIEL AVE	91304	2109002012	0.000	0.000	0.390	0.000	Shortfall of Sites	0.174	Low Residential	RS-1	Very Low Residential	0	0	11.473	0.390		Residential - Single Family Residence, 1	189B105 50	1 per lot	Canoga Park - Winnetka - Woodland Hills - West Hills	No	MI	CPK CPU ,
Los Angeles	21000 CANTARA ST	91304	2109007024	0.000	0.000	0.390	0.000	Shortfall of Sites	0.172	Low Residential	RS-1	Very Low Residential	0	0	11.605	0.390		Residential - Single Family Residence, 1	189B109 51	1 per lot	Canoga Park - Winnetka - Woodland Hills - West Hills	No	MI	CPK CPU ,
Los Angeles	21053 LANARK ST	91304	2109007014	0.000	0.000	0.390	0.000	Shortfall of Sites	0.173	Low Residential	RS-1	Very Low Residential	0	0	11.541	0.390		Residential - Single Family Residence - Pool, 1	189B105 51	1 per lot	Canoga Park - Winnetka - Woodland Hills - West Hills	No	MI	CPK CPU ,
Los Angeles	7700 INDEPENDENCE AVE	91304	2109021029	0.000	0.000	0.390	0.000	Shortfall of Sites	0.172	Low Residential	RS-1	Very Low Residential	0	0	11.621	0.390		Residential - Single Family Residence, 1	186B109 51	1 per lot	Canoga Park - Winnetka - Woodland Hills - West Hills	No	MI	CPK CPU ,
Los Angeles	20952 CANTARA ST	91304	2109007025	0.000	0.000	0.390	0.000	Shortfall of Sites	0.172	Low Residential	RS-1	Very Low Residential	0	0	11.605	0.390		Residential - Single Family Residence - Pool, 1	189B109 52	1 per lot	Canoga Park - Winnetka - Woodland Hills - West Hills	No	MI	CPK CPU ,
Los Angeles	21047 LANARK ST	91304	2109007013	0.000	0.000	0.390	0.000	Shortfall of Sites	0.172	Low Residential	RS-1	Very Low Residential	0	0	11.605	0.390		Residential - Single Family Residence, 1	189B105 52	1 per lot	Canoga Park - Winnetka - Woodland Hills - West Hills	No	MI	CPK CPU ,
Los Angeles	7655 LOMA VERDE AVE	91304	2109021006	0.000	0.000	0.390	0.000	Shortfall of Sites	0.172	Low Residential	RS-1	Very Low Residential	0	0	11.616	0.390		Residential - Single Family Residence - Pool, 1	186B109 52	1 per lot	Canoga Park - Winnetka - Woodland Hills - West Hills	No	MI	CPK CPU ,
Los Angeles	7700 ETON AVE	91304	2109029011	0.000	0.000	0.390	0.000	Shortfall of Sites	0.205	Low Residential	RS-1	Very Low Residential	0	0	9.754	0.390		Residential - Single Family Residence, 1	186B105 52	1 per lot	Canoga Park - Winnetka - Woodland Hills - West Hills	No	MI	CPK CPU ,
Los Angeles	20946 CANTARA ST	91304	2109007026	0.000	0.000	0.390	0.000	Shortfall of Sites	0.172	Low Residential	RS-1	Very Low Residential	0	0	11.605	0.390		Residential - Single Family Residence, 1	189B109 53	1 per lot	Canoga Park - Winnetka - Woodland Hills - West Hills	No	MI	CPK CPU ,
Los Angeles	21041 LANARK ST	91304	2109007012	0.000	0.000	0.390	0.000	Shortfall of Sites	0.172	Low Residential	RS-1	Very Low Residential	0	0	11.605	0.390		Residential - Single Family Residence, 1	189B105 53	1 per lot	Canoga Park - Winnetka - Woodland Hills - West Hills	No	MI	CPK CPU ,
Los Angeles	7654 LOMA VERDE AVE	91304	2109022027	0.000	0.000	0.390	0.000	Shortfall of Sites	0.167	Low Residential	RS-1	Very Low Residential	0	0	11.954	0.390		Residential - Single Family Residence, 1	186B109 53	1 per lot	Canoga Park - Winnetka - Woodland Hills - West Hills	No	MI	CPK CPU ,
Los Angeles	21055 LULL ST	91304	2109020001	0.000	0.000	0.390	0.000	Shortfall of Sites	0.172	Low Residential	RS-1	Very Low Residential	0	0	11.658	0.390		Residential - Single Family Residence, 1	186B105 53	1 per lot	Canoga Park - Winnetka - Woodland Hills - West Hills	No	MI	CPK CPU ,
Los Angeles	21033 LANARK ST	91304	2109007011	0.000	0.000	0.390	0.000	Shortfall of Sites	0.172	Low Residential	RS-1	Very Low Residential	0	0	11.605	0.390		Residential - Single Family Residence, 1	189B105 54	1 per lot	Canoga Park - Winnetka - Woodland Hills - West Hills	No	MI	CPK CPU ,
Los Angeles	21049 LULL ST	91304	2109020002	0.000	0.000	0.390	0.000	Shortfall of Sites	0.172	Low Residential	RS-1	Very Low Residential	0	0	11.616	0.390		Residential - Single Family Residence, 1	186B105 54	1 per lot	Canoga Park - Winnetka - Woodland Hills - West Hills	No	MI	CPK CPU ,
Los Angeles	21027 LANARK ST	91304	2109007010	0.000	0.000	0.390	0.000	Shortfall of Sites	0.172	Low Residential	RS-1	Very Low Residential	0	0	11.605	0.390		Residential - Single Family Residence, 1	189B105 55	1 per lot	Canoga Park - Winnetka - Woodland Hills - West Hills	No	MI	CPK CPU ,
Los Angeles	21043 LULL ST	91304	2109020003	0.000	0.000	0.390	0.000	Shortfall of Sites	0.172	Low Residential	RS-1	Very Low Residential	0	0	11.616	0.390		Residential - Single Family Residence, 1	186B105 55	1 per lot	Canoga Park - Winnetka - Woodland Hills - West Hills	No	MI	CPK CPU ,
Los Angeles	21021 LANARK ST	91304	2109007009	0.000	0.000	0.390	0.000	Shortfall of Sites	0.172	Low Residential	RS-1	Very Low Residential	0	0	11.605	0.390		Residential - Single Family Residence - Pool, 1	189B105 56	1 per lot	Canoga Park - Winnetka - Woodland Hills - West Hills	No	MI	CPK CPU ,
Los Angeles	21037 LULL ST	91304	2109020004	0.000	0.000	0.390	0.000	Shortfall of Sites	0.172	Low Residential	RS-1	Very Low Residential	0	0	11.617	0.390		Residential - Single Family Residence, 1	186B105 56	1 per lot	Canoga Park - Winnetka - Woodland Hills - West Hills	No	MI	CPK CPU ,
Los Angeles	21015 LANARK ST	91304	2109007008	0.000	0.000	0.390	0.000	Shortfall of Sites	0.173	Low Residential	RS-1	Very Low Residential	0	0	11.571	0.390		Residential - Single Family Residence, 1	189B105 57	1 per lot	Canoga Park - Winnetka - Woodland Hills - West Hills	No	MI	CPK CPU ,
Los Angeles	21031 LULL ST	91304	2109020005	0.000	0.000	0.390	0.000	Shortfall of Sites	0.172	Low Residential	RS-1	Very Low Residential	0	0	11.616	0.390		Residential - Single Family Residence, 1	186B105 57	1 per lot	Canoga Park - Winnetka - Woodland Hills - West Hills	No	MI	CPK CPU ,
Los Angeles	21025 LULL ST	91304	2109020006	0.000	0.000	0.390	0.000	Shortfall of Sites	0.172	Low Residential	RS-1	Very Low Residential	[MN1-SH2-5] [CX1-FA] [CPIO-O-CDO]	0	11.616	0.390		Residential - Single Family Residence, 1	186B105 58	1 per lot	Canoga Park - Winnetka - Woodland Hills - West Hills	No	MI	CPK CPU ,
Los Angeles	21019 LULL ST	91304	2109020007	0.000	0.000	0.390	0.000	Shortfall of Sites	0.172	Low Residential	RS-1	Very Low Residential	0	0	11.616	0.390		Residential - Single Family Residence, 1	186B105 59	1 per lot	Canoga Park - Winnetka - Woodland Hills - West Hills	No	MI	CPK CPU ,
Los Angeles	8136 LOMA VERDE AVE	91304	2109004005	0.000	0.000	0.390	0.000	Shortfall of Sites	0.152	Low Residential	RS-1	Very Low Residential	0	0	13.144	0.390		Residential - Single Family Residence, 1	189B109 60	1 per lot	Canoga Park - Winnetka - Woodland Hills - West Hills	No	MI	CPK CPU ,
Los Angeles	21013 LULL ST	91304	2109020008	0.000	0.000	0.390	0.000	Shortfall of Sites	0.172	Low Residential	RS-1	Very Low Residential	0	0	11.616	0.390		Residential - Single Family Residence, 1	186B105 60	1 per lot	Canoga Park - Winnetka - Woodland Hills - West Hills	No	MI	CPK CPU ,
Los Angeles	8137 DE SOTO AVE	91304	2109004002	0.000	0.000	0.390	0.000	Shortfall of Sites	0.165	Low Residential	RS-1	Very Low Residential	0	0	12.100	0.390		Residential - Single Family Residence, 1	189B109 61	1 per lot	Canoga Park - Winnetka - Woodland Hills - West Hills	No	MI	CPK CPU ,
Los Angeles	8119 VARIEL AVE	91304	2109002013	0.000	0.000	0.390	0.000	Shortfall of Sites	0.174	Low Residential	RS-1	Very Low Residential	0	0	11.473	0.390		Residential - Single Family Residence, 1	189B105 62	1 per lot	Canoga Park - Winnetka - Woodland Hills - West Hills	No	MI	CPK CPU ,
Los Angeles	7645 OWENSMOUTH AVE	91304	2110015016	0.000	0.000	0.390	0.000	Shortfall of Sites	0.331	Low Residential	RS-1	Very Low Residential	0	0	6.045	0.390		Residential - Single Family Residence, 1	186B105 62	1 per lot	Canoga Park - Winnetka - Woodland Hills - West Hills	No	MI	CPK CPU ,
Los Angeles	7646 MILWOOD AVE	91304	2109025022	0.000	0.000	0.390	0.000	Shortfall of Sites	0.251	Low Residential	R1-1	Very Low Residential	[MB4-G1-5] [CX2-FA] [CPIO]	0	7.971	0.390		Residential - Single Family Residence - Guesthouse, 1	186B105 66	1 per lot	Canoga Park - Winnetka - Woodland Hills - West Hills	No	MI	CPK CPU ,
Los Angeles	7645 VARIEL AVE	91304	2109025012	0.000	0.000	0.390	0.000	Shortfall of Sites	0.420	Low Residential	R1-1	Very Low Residential	0	0	4.763	0.390		Residential - Single Family Residence - Pool, 1	186B105 67	1 per lot	Canoga Park - Winnetka - Woodland Hills - West Hills	No	MI	CPK CPU ,
Los Angeles	7653 DE SOTO AVE	91304	2109022004	0.000	0.000	0.390	0.000	Shortfall of Sites	0.178	Low Residential	RS-1	Very Low Residential	0	0	11.242	0.390		Residential - Single Family Residence - Guesthouse, 1	186B109 68	1 per lot	Canoga Park - Winnetka - Woodland Hills - West Hills	No	MI	CPK CPU ,
Los Angeles	7647 ETON AVE	91304	2109031004	0.000	0.000	0.390	0.000	Shortfall of Sites	0.200	Low Residential	RS-1	Very Low Residential	[MB4-G1-5] [IX1-FA] [CPIO]	0	9.977	0.390		Residential - Single Family Residence - Pool, 1	186B105 68	1 per lot	Canoga Park - Winnetka - Woodland Hills - West Hills	No	MI	CPK CPU ,
Los Angeles	8115 VARIEL AVE	91304	2109002014	0.000	0.000	0.390	0.000	Shortfall of Sites	0.174	Low Residential	RS-1	Very Low Residential	0	0	11.473	0.390		Residential - Single Family Residence, 1	189B105 69	1 per lot	Canoga Park - Winnetka - Woodland Hills - West Hills	No	MI	CPK CPU ,
Los Angeles	7644 JORDAN AVE	91304	2110015017	0.000	0.000	0.390	0.000	Shortfall of Sites	0.357	Low Residential	RS-1	Very Low Residential	0	0	5.599	0.390		Residential - Single Family Residence - Pool, 1	186B105 71	1 per lot	Canoga Park - Winnetka - Woodland Hills - West Hills	No	MI	CPK CPU ,
Los Angeles	7646 MCNULTY AVE	91306	2108024007	0.000	0.000	0.390	0.000	Shortfall of Sites	0.262	Low Residential	RS-1	Low Residential	[DM4-CHC1-5] [CX2-FA] [CPIO]	0	7.647	0.390		Residential - Single Family Residence, 1	186B109 72	1 per lot	Canoga Park - Winnetka - Woodland Hills - West Hills	No	MI	CPK CPU ,
Los Angeles	7647 SUNNYBRAE AVE	91306	2108024021	0.000	0.000	0.390	0.000	Shortfall of Sites	0.262	Low Residential	RS-1	Low Residential	0	0	7.633	0.390		Residential - Single Family Residence, 1	186B109 73	1 per lot	Canoga Park - Winnetka - Woodland Hills - West Hills	No	MI	CPK CPU ,
Los Angeles	7640 MILWOOD AVE	91304	2109025023	0.000	0.000	0.390	0.000	Shortfall of Sites	0.227	Low Residential	R1-1	Very Low Residential	[HB1-G1-5] [CX2-FA] [CPIO]	0	8.826	0.390		Residential - Single Family Residence, 1	186B105 75	1 per lot	Canoga Park - Winnetka - Woodland Hills - West Hills	No	MI	CPK CPU ,
Los Angeles	7648 INDEPENDENCE AVE	91304	2109021030	0.000	0.000	0.390	0.000	Shortfall of Sites	0.172	Low Residential	RS-1	Very Low Residential	[LM2-MU2-5] [RX1-FA] [CPIO]	0	11.620	0.390		Residential - Single Family Residence, 1	186B109 76	1 per lot	Canoga Park - Winnetka - Woodland Hills - West Hills	No	MI	CPK CPU ,
Los Angeles	21200 LULL ST	91304	2109028004	0.000	0.000	0.390	0.000	Shortfall of Sites	0.231	Low Residential	RS-1	Very Low Residential	[MB4-G1-5] [IX1-FA] [CPIO]	0	8.660	0.390		Residential - Single Family Residence, 1	186B105 76	1 per lot	Canoga Park - Winnetka - Woodland Hills - West Hills	No	MI	CPK CPU ,
Los Angeles	7649 LOMA VERDE AVE	91304	2109021005	0.000	0.000	0.390	0.000	Shortfall of Sites	0.172	Low Residential	RS-1	Very Low Residential	0	0	11.616	0.390		Residential - Single Family Residence, 1	186B109 77	1 per lot	Canoga Park - Winnetka - Woodland Hills - West Hills	No	MI	CPK CPU ,
Los Angeles	7641 ETON AVE	91304	2109031003	0.000	0.000	0.390	0.000	Shortfall of Sites	0.189	Low Residential	RS-1	Very Low Residential	[DM2-G1-5] [CX2-FA] [CPIO-O]	0	10.606	0.390		Residential - Single Family Residence, 1	186B105 77	1 per lot	Canoga Park - Winnetka - Woodland Hills - West Hills	No	MI	CPK CPU ,
Los Angeles	21052 LANARK ST	91304	2109008015	0.000	0.000	0.390	0.000	Shortfall of Sites	0.173	Low Residential	RS-1	Very Low Residential	0	0	11.541	0.390		Residential - Single Family Residence - Pool, 1	189B105 78	1 per lot	Canoga Park - Winnetka - Woodland Hills - West Hills	No	MI	CPK CPU ,
Los Angeles	7648 LOMA VERDE AVE	91304	2109022028	0.000	0.000	0.390	0.000	Shortfall of Sites	0.167	Low Residential	RS-1	Very Low Residential	0	0	11.955	0.390		Residential - Single Family Residence, 1	186B109 78	1 per lot	Canoga Park - Winnetka - Woodland Hills - West Hills	No	MI	CPK CPU ,
Los Angeles	7635 OWENSMOUTH AVE	91304	2110015019	0.000	0.000	0.390	0.000	Shortfall of Sites	0.459	Low Residential	RS-1	Very Low Residential	0	0	4.353	0.390		Residential - Single Family Residence, 1	186B105 78	1 per lot	Canoga Park - Winnetka - Woodland Hills - West Hills	No	MI	CPK CPU ,

Jurisdiction Name	Site Address/Intersection	5 Digit ZIP Code	Assessor Parcel Number	Very Low-Income	Low-Income	Moderate-Income	Above Moderate-Income	Type of Shortfall	Parcel Size (Acres)	Current General Plan Designation	Current Zoning	Proposed General Plan (GP) Designation	Proposed Zoning	Minimum Density Allowed	Maximum Density Allowed	Total Capacity	Vacant/ Nonvacant	Description of Existing Uses	PIN	Base Density Per Acre	Community Plan Area	Rent Stabalization Ordinance	Income Category	Applicable Rezoning Program (Program informing values in Column Q listed first)
Los Angeles	21046 LANARK ST	91304	2109008016	0.000	0.000	0.390	0.000	Shortfall of Sites	0.172	Low Residential	RS-1	Very Low Residential	0	0	11.605	0.390		Residential - Single Family Residence, 1	189B105 79	1 per lot	Canoga Park - Winnetka - Woodland Hills - West Hills	No	MI	CPK CPU ,
Los Angeles	21212 LULL ST	91304	2109028003	0.000	0.000	0.390	0.000	Shortfall of Sites	0.198	Low Residential	RS-1	Very Low Residential	[LM1-CDF1-5] [IX4-FA] [CPIO]	0	10.084	0.390		Residential - Single Family Residence - Pool, 1	186B105 79	1 per lot	Canoga Park - Winnetka - Woodland Hills - West Hills	No	MI	CPK CPU ,
Los Angeles	21040 LANARK ST	91304	2109008017	0.000	0.000	0.390	0.000	Shortfall of Sites	0.172	Low Residential	RS-1	Very Low Residential	0	0	11.605	0.390		Residential - Single Family Residence - Pool, 1	189B105 80	1 per lot	Canoga Park - Winnetka - Woodland Hills - West Hills	No	MI	CPK CPU ,
Los Angeles	21001 LULL ST	91304	2109020010	0.000	0.000	0.390	0.000	Shortfall of Sites	0.172	Low Residential	RS-1	Very Low Residential	0	0	11.638	0.390		Residential - Single Family Residence, 1	186B109 80	1 per lot	Canoga Park - Winnetka - Woodland Hills - West Hills	No	MI	CPK CPU ,
Los Angeles	21032 LANARK ST	91304	2109008018	0.000	0.000	0.390	0.000	Shortfall of Sites	0.172	Low Residential	RS-1	Very Low Residential	0	0	11.605	0.390		Residential - Single Family Residence - Pool, 1	189B105 81	1 per lot	Canoga Park - Winnetka - Woodland Hills - West Hills	No	MI	CPK CPU ,
Los Angeles	21007 LULL ST	91304	2109020009	0.000	0.000	0.390	0.000	Shortfall of Sites	0.172	Low Residential	RS-1	Very Low Residential	0	0	11.616	0.390		Residential - Single Family Residence, 1	186B109 81	1 per lot	Canoga Park - Winnetka - Woodland Hills - West Hills	No	MI	CPK CPU ,
Los Angeles	21026 LANARK ST	91304	2109008019	0.000	0.000	0.390	0.000	Shortfall of Sites	0.172	Low Residential	RS-1	Very Low Residential	[MN1-SH1-5] [CX1-FA] [CPIO]	0	11.605	0.390		Residential - Single Family Residence - Pool, 1	189B105 82	1 per lot	Canoga Park - Winnetka - Woodland Hills - West Hills	No	MI	CPK CPU ,
Los Angeles	7647 DE SOTO AVE	91304	2109022003	0.000	0.000	0.390	0.000	Shortfall of Sites	0.178	Low Residential	RS-1	Very Low Residential	0	0	11.242	0.390		Residential - Single Family Residence - Pool, 1	186B109 82	1 per lot	Canoga Park - Winnetka - Woodland Hills - West Hills	No	MI	CPK CPU ,
Los Angeles	21226 LULL ST	91304	2109028001	0.000	0.000	0.390	0.000	Shortfall of Sites	0.193	Low Residential	RS-1	Very Low Residential	0	0	10.363	0.390		Residential - Single Family Residence - Pool, 1	186B105 82	1 per lot	Canoga Park - Winnetka - Woodland Hills - West Hills	No	MI	CPK CPU ,
Los Angeles	8125 MASON AVE	91306	2108002025	0.000	0.000	0.390	0.000	Shortfall of Sites	0.339	Low Residential	RS-1	Low Residential	0	0	5.906	0.390		Residential - Single Family Residence, 1	189B109 83	1 per lot	Canoga Park - Winnetka - Woodland Hills - West Hills	No	MI	CPK CPU ,
Los Angeles	21020 LANARK ST	91304	2109008020	0.000	0.000	0.390	0.000	Shortfall of Sites	0.172	Low Residential	RS-1	Very Low Residential	0	0	11.605	0.390		Residential - Single Family Residence, 1	189B105 83	1 per lot	Canoga Park - Winnetka - Woodland Hills - West Hills	No	MI	CPK CPU ,
Los Angeles	21218 LULL ST	91304	2109028002	0.000	0.000	0.390	0.000	Shortfall of Sites	0.190	Low Residential	RS-1	Very Low Residential	0	0	10.552	0.390		Residential - Single Family Residence, 1	186B105 83	1 per lot	Canoga Park - Winnetka - Woodland Hills - West Hills	No	MI	CPK CPU ,
Los Angeles	8130 LOMA VERDE AVE	91304	2109004004	0.000	0.000	0.390	0.000	Shortfall of Sites	0.158	Low Residential	RS-1	Very Low Residential	0	0	12.634	0.390		Residential - Single Family Residence, 1	189B109 84	1 per lot	Canoga Park - Winnetka - Woodland Hills - West Hills	No	MI	CPK CPU ,
Los Angeles	21014 LANARK ST	91304	2109008021	0.000	0.000	0.390	0.000	Shortfall of Sites	0.173	Low Residential	RS-1	Very Low Residential	0	0	11.568	0.390		Residential - Single Family Residence - Pool, 1	189B105 84	1 per lot	Canoga Park - Winnetka - Woodland Hills - West Hills	No	MI	CPK CPU ,
Los Angeles	7638 MILWOOD AVE	91304	2109025010	0.000	0.000	0.390	0.000	Shortfall of Sites	0.213	Low Residential	R1-1	Very Low Residential	0	0	9.406	0.390		Residential - Single Family Residence, 1	186B105 85	1 per lot	Canoga Park - Winnetka - Woodland Hills - West Hills	No	MI	CPK CPU ,
Los Angeles	8131 DE SOTO AVE	91304	2109004003	0.000	0.000	0.390	0.000	Shortfall of Sites	0.165	Low Residential	RS-1	Very Low Residential	0	0	12.101	0.390		Residential - Single Family Residence, 1	189B109 86	1 per lot	Canoga Park - Winnetka - Woodland Hills - West Hills	No	MI	CPK CPU ,
Los Angeles	7635 VARIEL AVE	91304	2109025013	0.000	0.000	0.390	0.000	Shortfall of Sites	0.420	Low Residential	R1-1	Very Low Residential	0	0	4.764	0.390		Residential - Single Family Residence, 1	186B105 86	1 per lot	Canoga Park - Winnetka - Woodland Hills - West Hills	No	MI	CPK CPU ,
Los Angeles	8107 VARIEL AVE	91304	2109002015	0.000	0.000	0.390	0.000	Shortfall of Sites	0.174	Low Residential	RS-1	Very Low Residential	0	0	11.473	0.390		Residential - Single Family Residence, 1	189B105 87	1 per lot	Canoga Park - Winnetka - Woodland Hills - West Hills	No	MI	CPK CPU ,
Los Angeles	7642 INDEPENDENCE AVE	91304	2109021031	0.000	0.000	0.390	0.000	Shortfall of Sites	0.176	Low Residential	RS-1	Very Low Residential	0	0	11.354	0.390		Residential - Single Family Residence, 1	186B109 88	1 per lot	Canoga Park - Winnetka - Woodland Hills - West Hills	No	MI	CPK CPU ,
Los Angeles	7643 LOMA VERDE AVE	91304	2109021004	0.000	0.000	0.390	0.000	Shortfall of Sites	0.176	Low Residential	RS-1	Very Low Residential	0	0	11.352	0.390		Residential - Single Family Residence, 1	186B109 89	1 per lot	Canoga Park - Winnetka - Woodland Hills - West Hills	No	MI	CPK CPU ,
Los Angeles	7640 JORDAN AVE	91304	2110015018	0.000	0.000	0.390	0.000	Shortfall of Sites	0.357	Low Residential	RS-1	Very Low Residential	[DM2-G1-5] [CX2-FA] [CPIO]	0	5.599	0.390		Residential - Single Family Residence, 1	186B105 89	1 per lot	Canoga Park - Winnetka - Woodland Hills - West Hills	No	MI	CPK CPU ,
Los Angeles	7633 ETON AVE	91304	2109031002	0.000	0.000	0.390	0.000	Shortfall of Sites	0.201	Low Residential	RS-1	Very Low Residential	[DM2-SH2-5] [CX2-FA] [CPIO]	0	9.935	0.390		Residential - Single Family Residence, 1	186B105 91	1 per lot	Canoga Park - Winnetka - Woodland Hills - West Hills	No	MI	CPK CPU ,
Los Angeles	8101 VARIEL AVE	91304	2109002016	0.000	0.000	0.390	0.000	Shortfall of Sites	0.174	Low Residential	RS-1	Very Low Residential	0	0	11.473	0.390		Residential - Single Family Residence, 1	189B105 92	1 per lot	Canoga Park - Winnetka - Woodland Hills - West Hills	No	MI	CPK CPU ,
Los Angeles	7642 LOMA VERDE AVE	91304	2109022029	0.000	0.000	0.390	0.000	Shortfall of Sites	0.167	Low Residential	RS-1	Very Low Residential	0	0	11.956	0.390		Residential - Single Family Residence, 1	186B109 92	1 per lot	Canoga Park - Winnetka - Woodland Hills - West Hills	No	MI	CPK CPU ,
Los Angeles	7634 MILWOOD AVE	91304	2109025011	0.000	0.000	0.390	0.000	Shortfall of Sites	0.210	Low Residential	R1-1	Very Low Residential	0	0	9.522	0.390		Residential - Single Family Residence, 1	186B105 92	1 per lot	Canoga Park - Winnetka - Woodland Hills - West Hills	No	MI	CPK CPU ,
Los Angeles	21007 LANARK ST	91304	2109007007	0.000	0.000	0.390	0.000	Shortfall of Sites	0.172	Low Residential	RS-1	Very Low Residential	[HB5-SH1-5] [CX3-FA] [CPIO]	0	11.606	0.390		Residential - Single Family Residence, 1	189B109 93	1 per lot	Canoga Park - Winnetka - Woodland Hills - West Hills	No	MI	CPK CPU ,
Los Angeles	21054 LULL ST	91304	2109024010	0.000	0.000	0.390	0.000	Shortfall of Sites	0.172	Low Residential	RS-1	Very Low Residential	0	0	11.655	0.390		Residential - Single Family Residence, 1	186B105 93	1 per lot	Canoga Park - Winnetka - Woodland Hills - West Hills	No	MI	CPK CPU ,
Los Angeles	21003 LANARK ST	91304	2109007006	0.000	0.000	0.390	0.000	Shortfall of Sites	0.172	Low Residential	RS-1	Very Low Residential	0	0	11.606	0.390		Residential - Single Family Residence - Pool, 1	189B109 94	1 per lot	Canoga Park - Winnetka - Woodland Hills - West Hills	No	MI	CPK CPU ,
Los Angeles	21048 LULL ST	91304	2109024009	0.000	0.000	0.390	0.000	Shortfall of Sites	0.172	Low Residential	RS-1	Very Low Residential	[MM1-CDF1-5] [IX4-FA] [CPIO]	0	11.616	0.390		Residential - Single Family Residence, 1	186B105 94	1 per lot	Canoga Park - Winnetka - Woodland Hills - West Hills	No	MI	CPK CPU ,
Los Angeles	21001 LANARK ST	91304	2109007005	0.000	0.000	0.390	0.000	Shortfall of Sites	0.172	Low Residential	RS-1	Very Low Residential	0	0	11.605	0.390		Residential - Single Family Residence - Pool, 1	189B109 95	1 per lot	Canoga Park - Winnetka - Woodland Hills - West Hills	No	MI	CPK CPU ,
Los Angeles	21053 BALTAR ST	91304	2109008014	0.000	0.000	0.390	0.000	Shortfall of Sites	0.173	Low Residential	RS-1	Very Low Residential	[MM1-CDF1-5] [IX4-FA] [CPIO]	0	11.539	0.390		Residential - Single Family Residence, 1	189B105 95	1 per lot	Canoga Park - Winnetka - Woodland Hills - West Hills	No	MI	CPK CPU ,
Los Angeles	21042 LULL ST	91304	2109024008	0.000	0.000	0.390	0.000	Shortfall of Sites	0.172	Low Residential	RS-1	Very Low Residential	[HB3-G1-5] [CX3-FA] [CPIO]	0	11.616	0.390		Residential - Single Family Residence, 1	186B105 95	1 per lot	Canoga Park - Winnetka - Woodland Hills - West Hills	No	MI	CPK CPU ,
Los Angeles	20953 LANARK ST	91304	2109007004	0.000	0.000	0.390	0.000	Shortfall of Sites	0.172	Low Residential	RS-1	Very Low Residential	0	0	11.605	0.390		Residential - Single Family Residence, 1	189B109 96	1 per lot	Canoga Park - Winnetka - Woodland Hills - West Hills	No	MI	CPK CPU ,
Los Angeles	21047 BALTAR ST	91304	2109008013	0.000	0.000	0.390	0.000	Shortfall of Sites	0.172	Low Residential	RS-1	Very Low Residential	0	0	11.603	0.390		Residential - Single Family Residence, 1	189B105 96	1 per lot	Canoga Park - Winnetka - Woodland Hills - West Hills	No	MI	CPK CPU ,
Los Angeles	21036 LULL ST	91304	2109024007	0.000	0.000	0.390	0.000	Shortfall of Sites	0.172	Low Residential	RS-1	Very Low Residential	0	0	11.616	0.390		Residential - Single Family Residence, 1	186B105 96	1 per lot	Canoga Park - Winnetka - Woodland Hills - West Hills	No	MI	CPK CPU ,
Los Angeles	20947 LANARK ST	91304	2109007003	0.000	0.000	0.390	0.000	Shortfall of Sites	0.172	Low Residential	RS-1	Very Low Residential	0	0	11.605	0.390		Residential - Single Family Residence, 1	189B109 97	1 per lot	Canoga Park - Winnetka - Woodland Hills - West Hills	No	MI	CPK CPU ,
Los Angeles	21041 BALTAR ST	91304	2109008012	0.000	0.000	0.390	0.000	Shortfall of Sites	0.172	Low Residential	RS-1	Very Low Residential	0	0	11.603	0.390		Residential - Single Family Residence - Pool, 1	189B105 97	1 per lot	Canoga Park - Winnetka - Woodland Hills - West Hills	No	MI	CPK CPU ,
Los Angeles	21030 LULL ST	91304	2109024006	0.000	0.000	0.390	0.000	Shortfall of Sites	0.172	Low Residential	RS-1	Very Low Residential	0	0	11.616	0.390		Residential - Single Family Residence, 1	186B105 97	1 per lot	Canoga Park - Winnetka - Woodland Hills - West Hills	No	MI	CPK CPU ,
Los Angeles	20939 LANARK ST	91304	2109007002	0.000	0.000	0.390	0.000	Shortfall of Sites	0.172	Low Residential	RS-1	Very Low Residential	0	0	11.605	0.390		Residential - Single Family Residence, 1	189B109 98	1 per lot	Canoga Park - Winnetka - Woodland Hills - West Hills	No	MI	CPK CPU ,
Los Angeles	21033 BALTAR ST	91304	2109008011	0.000	0.000	0.390	0.000	Shortfall of Sites	0.172	Low Residential	RS-1	Very Low Residential	0	0	11.604	0.390		Residential - Single Family Residence, 1	189B105 98	1 per lot	Canoga Park - Winnetka - Woodland Hills - West Hills	No	MI	CPK CPU ,
Los Angeles	21024 LULL ST	91304	2109024005	0.000	0.000	0.390	0.000	Shortfall of Sites	0.172	Low Residential	RS-1	Very Low Residential	0	0	11.616	0.390		Residential - Single Family Residence, 1	186B105 98	1 per lot	Canoga Park - Winnetka - Woodland Hills - West Hills	No	MI	CPK CPU ,
Los Angeles	20933 LANARK ST	91304	2109007001	0.000	0.000	0.390	0.000	Shortfall of Sites	0.173	Low Residential	RS-1	Very Low Residential	0	0	11.541	0.390		Residential - Single Family Residence - Pool, 1	189B109 99	1 per lot	Canoga Park - Winnetka - Woodland Hills - West Hills	No	MI	CPK CPU ,
Los Angeles	21027 BALTAR ST	91304	2109008010	0.000	0.000	0.390	0.000	Shortfall of Sites	0.172	Low Residential	RS-1	Very Low Residential	0	0	11.604	0.390		Residential - Single Family Residence - Pool, 1	189B105 99	1 per lot	Canoga Park - Winnetka - Woodland Hills - West Hills	No	MI	CPK CPU ,
Los Angeles	21018 LULL ST	91304	2109024004	0.000	0.000	0.390	0.000	Shortfall of Sites	0.172	Low Residential	RS-1	Very Low Residential	0	0	11.616	0.390		Residential - Single Family Residence, 1	186B105 99	1 per lot	Canoga Park - Winnetka - Woodland Hills - West Hills	No	MI	CPK CPU ,
Los Angeles	21021 BALTAR ST	91304	2109008009	0.000	0.000	0.390	0.000	Shortfall of Sites	0.172	Low Residential	RS-1	Very Low Residential	0	0	11.604	0.390		Residential - Single Family Residence, 1	189B105 100	1 per lot	Canoga Park - Winnetka - Woodland Hills - West Hills	No	MI	CPK CPU ,
Los Angeles	21012 LULL ST	91304	2109024003	0.000	0.000	0.390	0.000	Shortfall of Sites	0.172	Low Residential	RS-1	Very Low Residential	[MM1-CDF1-5] [IX4-FA] [CPIO]	0	11.616	0.390		Residential - Single Family Residence, 1	186B105 100	1 per lot	Canoga Park - Winnetka - Woodland Hills - West Hills	No	MI	CPK CPU ,

Jurisdiction Name	Site Address/Intersection	5 Digit ZIP Code	Assessor Parcel Number	Very Low-Income	Low-Income	Moderate-Income	Above Moderate-Income	Type of Shortfall	Parcel Size (Acres)	Current General Plan Designation	Current Zoning	Proposed General Plan (GP) Designation	Proposed Zoning	Minimum Density Allowed	Maximum Density Allowed	Total Capacity	Vacant/ Nonvacant	Description of Existing Uses	PIN	Base Density Per Acre	Community Plan Area	Rent Stabalization Ordinance	Income Category	Applicable Rezoning Program (Program informing values in Column Q listed first)
Los Angeles	21015 BALTAR ST	91304	2109008008	0.000	0.000	0.390	0.000	Shortfall of Sites	0.173	Low Residential	RS-1	Very Low Residential	0	0	11.570	0.390		Residential - Single Family Residence, 1	189B105 101	1 per lot	Canoga Park - Winnetka - Woodland Hills - West Hills	No	MI	CPK CPU ,
Los Angeles	7641 DE SOTO AVE	91304	2109022002	0.000	0.000	0.390	0.000	Shortfall of Sites	0.178	Low Residential	RS-1	Very Low Residential	[MM1-CDF1-5] [IX4-FA] [CPIO]	0	11.242	0.390		Residential - Single Family Residence, 1	186B109 102	1 per lot	Canoga Park - Winnetka - Woodland Hills - West Hills	No	MI	CPK CPU ,
Los Angeles	8051 VARIEL AVE	91304	2109002017	0.000	0.000	0.390	0.000	Shortfall of Sites	0.174	Low Residential	RS-1	Very Low Residential	0	0	11.473	0.390		Residential - Single Family Residence - Pool, 1	189B105 103	1 per lot	Canoga Park - Winnetka - Woodland Hills - West Hills	No	MI	CPK CPU ,
Los Angeles	8124 LOMA VERDE AVE	91304	2109005026	0.000	0.000	0.390	0.000	Shortfall of Sites	0.158	Low Residential	RS-1	Very Low Residential	0	0	12.633	0.390		Residential - Single Family Residence - Pool, 1	189B109 109	1 per lot	Canoga Park - Winnetka - Woodland Hills - West Hills	No	MI	CPK CPU ,
Los Angeles	8125 DE SOTO AVE	91304	2109005001	0.000	0.000	0.390	0.000	Shortfall of Sites	0.165	Low Residential	RS-1	Very Low Residential	0	0	12.101	0.390		Residential - Single Family Residence, 1	189B109 110	1 per lot	Canoga Park - Winnetka - Woodland Hills - West Hills	No	MI	CPK CPU ,
Los Angeles	20943 LULL ST	91304	2109021002	0.000	0.000	0.390	0.000	Shortfall of Sites	0.184	Low Residential	RS-1	Very Low Residential	0	0	10.890	0.390		Residential - Single Family Residence, 1	186B109 111	1 per lot	Canoga Park - Winnetka - Woodland Hills - West Hills	No	MI	CPK CPU ,
Los Angeles	7636 LOMA VERDE AVE	91304	2109022030	0.000	0.000	0.390	0.000	Shortfall of Sites	0.176	Low Residential	RS-1	Very Low Residential	0	0	11.335	0.390		Residential - Single Family Residence, 1	186B109 113	1 per lot	Canoga Park - Winnetka - Woodland Hills - West Hills	No	MI	CPK CPU ,
Los Angeles	8039 VARIEL AVE	91304	2109002019	0.000	0.000	0.390	0.000	Shortfall of Sites	0.174	Low Residential	RS-1	Very Low Residential	[LM2-G1-5] [CX2-FA] [CPIO]	0	11.473	0.390		Residential - Single Family Residence, 1	189B105 114	1 per lot	Canoga Park - Winnetka - Woodland Hills - West Hills	No	MI	CPK CPU ,
Los Angeles	7632 INDEPENDENCE AVE	91304	2109021001	0.000	0.000	0.390	0.000	Shortfall of Sites	0.184	Low Residential	RS-1	Very Low Residential	[LN1-MU1-5] [RG1-FA] [CPIO]	0	10.854	0.390		Residential - Single Family Residence, 1	186B109 115	1 per lot	Canoga Park - Winnetka - Woodland Hills - West Hills	No	MI	CPK CPU ,
Los Angeles	7633 LOMA VERDE AVE	91304	2109021003	0.000	0.000	0.390	0.000	Shortfall of Sites	0.182	Low Residential	RS-1	Very Low Residential	[MB3-CDF1-5] [IX4-FA] [CPIO]	0	10.973	0.390		Residential - Single Family Residence - Pool, 1	186B109 116	1 per lot	Canoga Park - Winnetka - Woodland Hills - West Hills	No	MI	CPK CPU ,
Los Angeles	21052 BALTAR ST	91304	2109009015	0.000	0.000	0.390	0.000	Shortfall of Sites	0.173	Low Residential	RS-1	Very Low Residential	[HM1-CHC1-5] [CX2-FA] [CPIO]	0	11.541	0.390		Residential - Single Family Residence, 1	189B105 119	1 per lot	Canoga Park - Winnetka - Woodland Hills - West Hills	No	MI	CPK CPU ,
Los Angeles	21046 BALTAR ST	91304	2109009016	0.000	0.000	0.390	0.000	Shortfall of Sites	0.172	Low Residential	RS-1	Very Low Residential	0	0	11.605	0.390		Residential - Single Family Residence, 1	189B105 120	1 per lot	Canoga Park - Winnetka - Woodland Hills - West Hills	No	MI	CPK CPU ,
Los Angeles	21040 BALTAR ST	91304	2109009017	0.000	0.000	0.390	0.000	Shortfall of Sites	0.172	Low Residential	RS-1	Very Low Residential	0	0	11.605	0.390		Residential - Single Family Residence, 1	189B105 121	1 per lot	Canoga Park - Winnetka - Woodland Hills - West Hills	No	MI	CPK CPU ,
Los Angeles	21032 BALTAR ST	91304	2109009018	0.000	0.000	0.390	0.000	Shortfall of Sites	0.172	Low Residential	RS-1	Very Low Residential	0	0	11.605	0.390		Residential - Single Family Residence - Pool, 1	189B105 122	1 per lot	Canoga Park - Winnetka - Woodland Hills - West Hills	No	MI	CPK CPU ,
Los Angeles	21020 BALTAR ST	91304	2109009020	0.000	0.000	0.390	0.000	Shortfall of Sites	0.172	Low Residential	RS-1	Very Low Residential	[LM2-MU2-5] [RX1-FA] [CPIO]	0	11.605	0.390		Residential - Single Family Residence - Pool, 1	189B105 124	1 per lot	Canoga Park - Winnetka - Woodland Hills - West Hills	No	MI	CPK CPU ,
Los Angeles	21014 BALTAR ST	91304	2109009021	0.000	0.000	0.390	0.000	Shortfall of Sites	0.173	Low Residential	RS-1	Very Low Residential	0	0	11.563	0.390		Residential - Single Family Residence, 1	189B105 125	1 per lot	Canoga Park - Winnetka - Woodland Hills - West Hills	No	MI	CPK CPU ,
Los Angeles	8118 LOMA VERDE AVE	91304	2109005025	0.000	0.000	0.390	0.000	Shortfall of Sites	0.158	Low Residential	RS-1	Very Low Residential	0	0	12.633	0.390		Residential - Single Family Residence - Pool, 1	189B109 131	1 per lot	Canoga Park - Winnetka - Woodland Hills - West Hills	No	MI	CPK CPU ,
Los Angeles	8119 DE SOTO AVE	91304	2109005002	0.000	0.000	0.390	0.000	Shortfall of Sites	0.165	Low Residential	RS-1	Very Low Residential	0	0	12.101	0.390		Residential - Single Family Residence - Pool, 1	189B109 132	1 per lot	Canoga Park - Winnetka - Woodland Hills - West Hills	No	MI	CPK CPU ,
Los Angeles	8033 VARIEL AVE	91304	2109002020	0.000	0.000	0.390	0.000	Shortfall of Sites	0.174	Low Residential	RS-1	Very Low Residential	[DM1-G1-5] [CX2-FA] [CPIO]	0	11.473	0.390		Residential - Single Family Residence, 1	189B105 133	1 per lot	Canoga Park - Winnetka - Woodland Hills - West Hills	No	MI	CPK CPU ,
Los Angeles	21037 SATICOY ST	91304	2109024014	0.000	0.000	0.390	0.000	Shortfall of Sites	0.290	Low Residential	RS-1	Very Low Residential	0	0	6.893	0.390		Residential - Single Family Residence, 1	186B105 133	1 per lot	Canoga Park - Winnetka - Woodland Hills - West Hills	No	MI	CPK CPU ,
Los Angeles	7635 DE SOTO AVE	91304	2109022001	0.000	0.000	0.390	0.000	Shortfall of Sites	0.178	Low Residential	RS-1	Very Low Residential	0	0	11.242	0.390		Residential - Single Family Residence, 1	186B109 134	1 per lot	Canoga Park - Winnetka - Woodland Hills - West Hills	No	MI	CPK CPU ,
Los Angeles	21031 SATICOY ST	91304	2109024015	0.000	0.000	0.390	0.000	Shortfall of Sites	0.290	Low Residential	RS-1	Very Low Residential	[DM2-MK1-5] [CX1-FA] [CPIO]	0	6.893	0.390		Residential - Single Family Residence, 1	186B105 134	1 per lot	Canoga Park - Winnetka - Woodland Hills - West Hills	No	MI	CPK CPU ,
Los Angeles	21025 SATICOY ST	91304	2109024016	0.000	0.000	0.390	0.000	Shortfall of Sites	0.290	Low Residential	RS-1	Very Low Residential	0	0	6.893	0.390		Residential - Single Family Residence, 1	186B105 135	1 per lot	Canoga Park - Winnetka - Woodland Hills - West Hills	No	MI	CPK CPU ,
Los Angeles	8027 VARIEL AVE	91304	2109002021	0.000	0.000	0.390	0.000	Shortfall of Sites	0.174	Low Residential	RS-1	Very Low Residential	[MM1-CDR1-5] [IX4-FA] [CPIO]	0	11.473	0.390		Residential - Single Family Residence, 1	189B105 136	1 per lot	Canoga Park - Winnetka - Woodland Hills - West Hills	No	MI	CPK CPU ,
Los Angeles	21021 SATICOY ST	91304	2109024017	0.000	0.000	0.390	0.000	Shortfall of Sites	0.290	Low Residential	RS-1	Very Low Residential	0	0	6.893	0.390		Residential - Single Family Residence, 1	186B105 136	1 per lot	Canoga Park - Winnetka - Woodland Hills - West Hills	No	MI	CPK CPU ,
Los Angeles	21015 SATICOY ST	91304	2109024018	0.000	0.000	0.390	0.000	Shortfall of Sites	0.290	Low Residential	RS-1	Very Low Residential	0	0	6.893	0.390		Residential - Single Family Residence, 1	186B105 137	1 per lot	Canoga Park - Winnetka - Woodland Hills - West Hills	No	MI	CPK CPU ,
Los Angeles	21053 STRATHERN ST	91304	2109009014	0.000	0.000	0.390	0.000	Shortfall of Sites	0.173	Low Residential	RS-1	Very Low Residential	0	0	11.538	0.390		Residential - Single Family Residence, 1	189B105 138	1 per lot	Canoga Park - Winnetka - Woodland Hills - West Hills	No	MI	CPK CPU ,
Los Angeles	21047 STRATHERN ST	91304	2109009013	0.000	0.000	0.390	0.000	Shortfall of Sites	0.172	Low Residential	RS-1	Very Low Residential	[DM2-SH2-5] [CX1-FA] [CPIO-CDO]	0	11.602	0.390		Residential - Single Family Residence - Pool, 1	189B105 139	1 per lot	Canoga Park - Winnetka - Woodland Hills - West Hills	No	MI	CPK CPU ,
Los Angeles	21041 STRATHERN ST	91304	2109009012	0.000	0.000	0.390	0.000	Shortfall of Sites	0.172	Low Residential	RS-1	Very Low Residential	0	0	11.602	0.390		Residential - Single Family Residence, 1	189B105 140	1 per lot	Canoga Park - Winnetka - Woodland Hills - West Hills	No	MI	CPK CPU ,
Los Angeles	21033 STRATHERN ST	91304	2109009011	0.000	0.000	0.390	0.000	Shortfall of Sites	0.172	Low Residential	RS-1	Very Low Residential	0	0	11.602	0.390		Residential - Single Family Residence, 1	189B105 141	1 per lot	Canoga Park - Winnetka - Woodland Hills - West Hills	No	MI	CPK CPU ,
Los Angeles	7630 LOMA VERDE AVE	91304	2109023013	0.000	0.000	0.390	0.000	Shortfall of Sites	0.198	Low Residential	RS-1	Very Low Residential	0	0	10.126	0.390		Residential - Single Family Residence, 1	186B109 141	1 per lot	Canoga Park - Winnetka - Woodland Hills - West Hills	No	MI	CPK CPU ,
Los Angeles	21027 STRATHERN ST	91304	2109009010	0.000	0.000	0.390	0.000	Shortfall of Sites	0.172	Low Residential	RS-1	Very Low Residential	0	0	11.602	0.390		Residential - Single Family Residence, 1	189B105 142	1 per lot	Canoga Park - Winnetka - Woodland Hills - West Hills	No	MI	CPK CPU ,
Los Angeles	21021 STRATHERN ST	91304	2109009009	0.000	0.000	0.390	0.000	Shortfall of Sites	0.172	Low Residential	RS-1	Very Low Residential	0	0	11.602	0.390		Residential - Single Family Residence, 1	189B105 143	1 per lot	Canoga Park - Winnetka - Woodland Hills - West Hills	No	MI	CPK CPU ,
Los Angeles	21000 LULL ST	91304	2109024001	0.000	0.000	0.390	0.000	Shortfall of Sites	0.171	Low Residential	RS-1	Very Low Residential	0	0	11.667	0.390		Residential - Single Family Residence, 1	186B109 143	1 per lot	Canoga Park - Winnetka - Woodland Hills - West Hills	No	MI	CPK CPU ,
Los Angeles	21015 STRATHERN ST	91304	2109009008	0.000	0.000	0.390	0.000	Shortfall of Sites	0.173	Low Residential	RS-1	Very Low Residential	0	0	11.573	0.390		Residential - Single Family Residence - Pool, 1	189B105 144	1 per lot	Canoga Park - Winnetka - Woodland Hills - West Hills	No	MI	CPK CPU ,
Los Angeles	21006 LULL ST	91304	2109024002	0.000	0.000	0.390	0.000	Shortfall of Sites	0.172	Low Residential	RS-1	Very Low Residential	0	0	11.632	0.390		Residential - Single Family Residence, 1	186B109 144	1 per lot	Canoga Park - Winnetka - Woodland Hills - West Hills	No	MI	CPK CPU ,
Los Angeles	7629 DE SOTO AVE	91304	2109023012	0.000	0.000	0.390	0.000	Shortfall of Sites	0.178	Low Residential	RS-1	Very Low Residential	0	0	11.242	0.390		Residential - Single Family Residence, 1	186B109 146	1 per lot	Canoga Park - Winnetka - Woodland Hills - West Hills	No	MI	CPK CPU ,
Los Angeles	7626 LOMA VERDE AVE	91304	2109023014	0.000	0.000	0.390	0.000	Shortfall of Sites	0.286	Low Residential	RS-1	Very Low Residential	0	0	6.986	0.390		Residential - Single Family Residence, 1	186B109 149	1 per lot	Canoga Park - Winnetka - Woodland Hills - West Hills	No	MI	CPK CPU ,
Los Angeles	8112 LOMA VERDE AVE	91304	2109005024	0.000	0.000	0.390	0.000	Shortfall of Sites	0.158	Low Residential	RS-1	Very Low Residential	0	0	12.633	0.390		Residential - Single Family Residence, 1	189B109 150	1 per lot	Canoga Park - Winnetka - Woodland Hills - West Hills	No	MI	CPK CPU ,
Los Angeles	8115 DE SOTO AVE	91304	2109005003	0.000	0.000	0.390	0.000	Shortfall of Sites	0.165	Low Residential	RS-1	Very Low Residential	0	0	12.100	0.390		Residential - Single Family Residence, 1	189B109 151	1 per lot	Canoga Park - Winnetka - Woodland Hills - West Hills	No	MI	CPK CPU ,
Los Angeles	21008 LANARK ST	91304	2109008022	0.000	0.000	0.390	0.000	Shortfall of Sites	0.172	Low Residential	RS-1	Very Low Residential	0	0	11.599	0.390		Residential - Single Family Residence, 1	189B109 157	1 per lot	Canoga Park - Winnetka - Woodland Hills - West Hills	No	MI	CPK CPU ,
Los Angeles	21004 LANARK ST	91304	2109008023	0.000	0.000	0.390	0.000	Shortfall of Sites	0.172	Low Residential	RS-1	Very Low Residential	0	0	11.599	0.390		Residential - Single Family Residence - Pool, 1	189B109 158	1 per lot	Canoga Park - Winnetka - Woodland Hills - West Hills	No	MI	CPK CPU ,
Los Angeles	20501 LULL ST	91306	2108024043	0.000	0.000	0.390	0.000	Shortfall of Sites	0.232	Low Residential	RS-1	Low Residential	0	0	8.620	0.390		Residential - Single Family Residence, 1	186B109 158	1 per lot	Canoga Park - Winnetka - Woodland Hills - West Hills	No	MI	CPK CPU ,
Los Angeles	21000 LANARK ST	91304	2109008024	0.000	0.000	0.390	0.000	Shortfall of Sites	0.172	Low Residential	RS-1	Very Low Residential	0	0	11.599	0.390		Residential - Single Family Residence, 1	189B109 159	1 per lot	Canoga Park - Winnetka - Woodland Hills - West Hills	No	MI	CPK CPU ,
Los Angeles	8021 VARIEL AVE	91304	2109002022	0.000	0.000	0.390	0.000	Shortfall of Sites	0.174	Low Residential	RS-1	Very Low Residential	0	0	11.473	0.390		Residential - Single Family Residence, 1	189B105 159	1 per lot	Canoga Park - Winnetka - Woodland Hills - West Hills	No	MI	CPK CPU ,
Los Angeles	7118 IRONDALE AVE	91306	2137016001	0.000	0.000	0.390	0.000	Shortfall of Sites	0.254	Low Residential	RS-1-RIO	Low Residential	0	0	7.865	0.390		Residential - Single Family Residence, 1	183B109 159	1 per lot	Canoga Park - Winnetka - Woodland Hills - West Hills	No	MI	CPK CPU ,

Jurisdiction Name	Site Address/Intersection	5 Digit ZIP Code	Assessor Parcel Number	Very Low-Income	Low-Income	Moderate-Income	Above Moderate-Income	Type of Shortfall	Parcel Size (Acres)	Current General Plan Designation	Current Zoning	Proposed General Plan (GP) Designation	Proposed Zoning	Minimum Density Allowed	Maximum Density Allowed	Total Capacity	Vacant/ Nonvacant	Description of Existing Uses	PIN	Base Density Per Acre	Community Plan Area	Rent Stabalization Ordinance	Income Category	Applicable Rezoning Program (Program informing values in Column Q listed first)
Los Angeles	20952 LANARK ST	91304	2109008025	0.000	0.000	0.390	0.000	Shortfall of Sites	0.172	Low Residential	RS-1	Very Low Residential	0	0	11.599	0.390		Residential - Single Family Residence - Pool, 1	189B109 160	1 per lot	Canoga Park - Winnetka - Woodland Hills - West Hills	No	MI	CPK CPU ,
Los Angeles	20946 LANARK ST	91304	2109008026	0.000	0.000	0.390	0.000	Shortfall of Sites	0.172	Low Residential	RS-1	Very Low Residential	0	0	11.599	0.390		Residential - Single Family Residence, 1	189B109 161	1 per lot	Canoga Park - Winnetka - Woodland Hills - West Hills	No	MI	CPK CPU ,
Los Angeles	20938 LANARK ST	91304	2109008027	0.000	0.000	0.390	0.000	Shortfall of Sites	0.172	Low Residential	RS-1	Very Low Residential	0	0	11.600	0.390		Residential - Single Family Residence, 1	189B109 162	1 per lot	Canoga Park - Winnetka - Woodland Hills - West Hills	No	MI	CPK CPU ,
Los Angeles	8015 VARIEL AVE	91304	2109002023	0.000	0.000	0.390	0.000	Shortfall of Sites	0.174	Low Residential	RS-1	Very Low Residential	0	0	11.473	0.390		Residential - Single Family Residence, 1	189B105 162	1 per lot	Canoga Park - Winnetka - Woodland Hills - West Hills	No	MI	CPK CPU ,
Los Angeles	20932 LANARK ST	91304	2109008028	0.000	0.000	0.390	0.000	Shortfall of Sites	0.173	Low Residential	RS-1	Very Low Residential	0	0	11.536	0.390		Residential - Single Family Residence - Pool, 1	189B109 163	1 per lot	Canoga Park - Winnetka - Woodland Hills - West Hills	No	MI	CPK CPU ,
Los Angeles	8007 VARIEL AVE	91304	2109002024	0.000	0.000	0.390	0.000	Shortfall of Sites	0.174	Low Residential	RS-1	Very Low Residential	0	0	11.473	0.390		Residential - Single Family Residence - Pool, 1	189B105 166	1 per lot	Canoga Park - Winnetka - Woodland Hills - West Hills	No	MI	CPK CPU ,
Los Angeles	21052 STRATHERN ST	91304	2109010001	0.000	0.000	0.390	0.000	Shortfall of Sites	0.173	Low Residential	RS-1	Very Low Residential	0	0	11.541	0.390		Residential - Single Family Residence, 1	189B105 168	1 per lot	Canoga Park - Winnetka - Woodland Hills - West Hills	No	MI	CPK CPU ,
Los Angeles	21046 STRATHERN ST	91304	2109010002	0.000	0.000	0.390	0.000	Shortfall of Sites	0.172	Low Residential	RS-1	Very Low Residential	[DM2-SH2-5] [CX2-FA] [CPIO-CDO]	0	11.605	0.390		Residential - Single Family Residence, 1	189B105 169	1 per lot	Canoga Park - Winnetka - Woodland Hills - West Hills	No	MI	CPK CPU ,
Los Angeles	21040 STRATHERN ST	91304	2109010003	0.000	0.000	0.390	0.000	Shortfall of Sites	0.172	Low Residential	RS-1	Very Low Residential	[DM3-CHC1-5] [CX2-FA] [CPIO]	0	11.605	0.390		Residential - Single Family Residence - Pool, 1	189B105 170	1 per lot	Canoga Park - Winnetka - Woodland Hills - West Hills	No	MI	CPK CPU ,
Los Angeles	21032 STRATHERN ST	91304	2109010004	0.000	0.000	0.390	0.000	Shortfall of Sites	0.172	Low Residential	RS-1	Very Low Residential	0	0	11.605	0.390		Residential - Single Family Residence, 1	189B105 171	1 per lot	Canoga Park - Winnetka - Woodland Hills - West Hills	No	MI	CPK CPU ,
Los Angeles	21026 STRATHERN ST	91304	2109010005	0.000	0.000	0.390	0.000	Shortfall of Sites	0.172	Low Residential	RS-1	Very Low Residential	0	0	11.605	0.390		Residential - Single Family Residence, 1	189B105 172	1 per lot	Canoga Park - Winnetka - Woodland Hills - West Hills	No	MI	CPK CPU ,
Los Angeles	20928 LULL ST	91304	2109023015	0.000	0.000	0.390	0.000	Shortfall of Sites	0.230	Low Residential	RS-1	Very Low Residential	0	0	8.692	0.390		Residential - Single Family Residence - Pool, 1	186B109 172	1 per lot	Canoga Park - Winnetka - Woodland Hills - West Hills	No	MI	CPK CPU ,
Los Angeles	21020 STRATHERN ST	91304	2109010006	0.000	0.000	0.390	0.000	Shortfall of Sites	0.172	Low Residential	RS-1	Very Low Residential	0	0	11.605	0.390		Residential - Single Family Residence, 1	189B105 173	1 per lot	Canoga Park - Winnetka - Woodland Hills - West Hills	No	MI	CPK CPU ,
Los Angeles	21012 STRATHERN ST	91304	2109010007	0.000	0.000	0.390	0.000	Shortfall of Sites	0.173	Low Residential	RS-1	Very Low Residential	0	0	11.572	0.390		Residential - Single Family Residence - Pool, 1	189B105 174	1 per lot	Canoga Park - Winnetka - Woodland Hills - West Hills	No	MI	CPK CPU ,
Los Angeles	20952 LULL ST	91304	2109023019	0.000	0.000	0.390	0.000	Shortfall of Sites	0.157	Low Residential	RS-1	Very Low Residential	0	0	12.715	0.390		Residential - Single Family Residence, 1	186B109 174	1 per lot	Canoga Park - Winnetka - Woodland Hills - West Hills	No	MI	CPK CPU ,
Los Angeles	20946 LULL ST	91304	2109023018	0.000	0.000	0.390	0.000	Shortfall of Sites	0.158	Low Residential	RS-1	Very Low Residential	0	0	12.626	0.390		Residential - Single Family Residence, 1	186B109 175	1 per lot	Canoga Park - Winnetka - Woodland Hills - West Hills	No	MI	CPK CPU ,
Los Angeles	20940 LULL ST	91304	2109023017	0.000	0.000	0.390	0.000	Shortfall of Sites	0.158	Low Residential	RS-1	Very Low Residential	0	0	12.627	0.390		Residential - Single Family Residence, 1	186B109 176	1 per lot	Canoga Park - Winnetka - Woodland Hills - West Hills	No	MI	CPK CPU ,
Los Angeles	20934 LULL ST	91304	2109023016	0.000	0.000	0.390	0.000	Shortfall of Sites	0.167	Low Residential	RS-1	Very Low Residential	0	0	11.979	0.390		Residential - Single Family Residence, 1	186B109 177	1 per lot	Canoga Park - Winnetka - Woodland Hills - West Hills	No	MI	CPK CPU ,
Los Angeles	8106 LOMA VERDE AVE	91304	2109005023	0.000	0.000	0.390	0.000	Shortfall of Sites	0.158	Low Residential	RS-1	Very Low Residential	0	0	12.632	0.390		Residential - Single Family Residence - Pool, 1	189B109 178	1 per lot	Canoga Park - Winnetka - Woodland Hills - West Hills	No	MI	CPK CPU ,
Los Angeles	7623 DE SOTO AVE	91304	2109023011	0.000	0.000	0.390	0.000	Shortfall of Sites	0.178	Low Residential	RS-1	Very Low Residential	0	0	11.242	0.390		Residential - Single Family Residence - Pool, 1	186B109 178	1 per lot	Canoga Park - Winnetka - Woodland Hills - West Hills	No	MI	CPK CPU ,
Los Angeles	8107 DE SOTO AVE	91304	2109005004	0.000	0.000	0.390	0.000	Shortfall of Sites	0.165	Low Residential	RS-1	Very Low Residential	0	0	12.100	0.390		Residential - Single Family Residence, 1	189B109 179	1 per lot	Canoga Park - Winnetka - Woodland Hills - West Hills	No	MI	CPK CPU ,
Los Angeles	21055 BLYTHE ST	91304	2109010028	0.000	0.000	0.390	0.000	Shortfall of Sites	0.173	Low Residential	RS-1	Very Low Residential	0	0	11.538	0.390		Residential - Single Family Residence - Pool, 1	189B105 179	1 per lot	Canoga Park - Winnetka - Woodland Hills - West Hills	No	MI	CPK CPU ,
Los Angeles	21051 BLYTHE ST	91304	2109010027	0.000	0.000	0.390	0.000	Shortfall of Sites	0.172	Low Residential	RS-1	Very Low Residential	0	0	11.602	0.390		Residential - Single Family Residence - Pool, 1	189B105 180	1 per lot	Canoga Park - Winnetka - Woodland Hills - West Hills	No	MI	CPK CPU ,
Los Angeles	21045 BLYTHE ST	91304	2109010026	0.000	0.000	0.390	0.000	Shortfall of Sites	0.172	Low Residential	RS-1	Very Low Residential	0	0	11.602	0.390		Residential - Single Family Residence - Pool, 1	189B105 181	1 per lot	Canoga Park - Winnetka - Woodland Hills - West Hills	No	MI	CPK CPU ,
Los Angeles	21037 BLYTHE ST	91304	2109010025	0.000	0.000	0.390	0.000	Shortfall of Sites	0.172	Low Residential	RS-1	Very Low Residential	0	0	11.602	0.390		Residential - Single Family Residence, 1	189B105 182	1 per lot	Canoga Park - Winnetka - Woodland Hills - West Hills	No	MI	CPK CPU ,
Los Angeles	21031 BLYTHE ST	91304	2109010024	0.000	0.000	0.390	0.000	Shortfall of Sites	0.172	Low Residential	RS-1	Very Low Residential	0	0	11.602	0.390		Residential - Single Family Residence, 1	189B105 183	1 per lot	Canoga Park - Winnetka - Woodland Hills - West Hills	No	MI	CPK CPU ,
Los Angeles	21010 SATICOY ST	91304	2112001041	0.000	0.000	0.000	0.390	Shortfall of Sites	0.051	Low Residential	R1-1	Low Medium Residential	[MB4-SH1-5] [IX1-FA] [CPIO]	0	39.250	0.390		Residential - Single Family Residence, 1	186B105 183	10	Canoga Park - Winnetka - Woodland Hills - West Hills	No	ABMI	CPK CPU ,
Los Angeles	21025 BLYTHE ST	91304	2109010023	0.000	0.000	0.390	0.000	Shortfall of Sites	0.172	Low Residential	RS-1	Very Low Residential	[MB3-CDF1-5] [IX4-FA] [CPIO]	0	11.602	0.390		Residential - Single Family Residence, 1	189B105 184	1 per lot	Canoga Park - Winnetka - Woodland Hills - West Hills	No	MI	CPK CPU ,
Los Angeles	21017 BLYTHE ST	91304	2109010022	0.000	0.000	0.390	0.000	Shortfall of Sites	0.173	Low Residential	RS-1	Very Low Residential	[LN1-MU1-5] [RG1-FA] [CPIO]	0	11.570	0.390		Residential - Single Family Residence, 1	189B105 185	1 per lot	Canoga Park - Winnetka - Woodland Hills - West Hills	No	MI	CPK CPU ,
Los Angeles	21001 SATICOY ST	91304	2109024020	0.000	0.000	0.390	0.000	Shortfall of Sites	0.289	Low Residential	RS-1	Very Low Residential	0	0	6.924	0.390		Residential - Single Family Residence, 1	186B109 186	1 per lot	Canoga Park - Winnetka - Woodland Hills - West Hills	No	MI	CPK CPU ,
Los Angeles	7963 VARIEL AVE	91304	2109017021	0.000	0.000	0.390	0.000	Shortfall of Sites	0.174	Low Residential	RS-1	Very Low Residential	0	0	11.473	0.390		Residential - Single Family Residence, 1	189B105 187	1 per lot	Canoga Park - Winnetka - Woodland Hills - West Hills	No	MI	CPK CPU ,
Los Angeles	21009 SATICOY ST	91304	2109024019	0.000	0.000	0.390	0.000	Shortfall of Sites	0.290	Low Residential	RS-1	Very Low Residential	0	0	6.892	0.390		Residential - Single Family Residence - Pool, 1	186B109 193	1 per lot	Canoga Park - Winnetka - Woodland Hills - West Hills	No	MI	CPK CPU ,
Los Angeles	21620 STRATHERN ST	91304	2110005001	0.000	0.000	0.390	0.000	Shortfall of Sites	0.177	Low Residential	RS-1	Very Low Residential	0	0	11.290	0.390		Residential - Single Family Residence - Pool, 1	189B105 197	1 per lot	Canoga Park - Winnetka - Woodland Hills - West Hills	No	MI	CPK CPU ,
Los Angeles	7617 DE SOTO AVE	91304	2109023010	0.000	0.000	0.390	0.000	Shortfall of Sites	0.178	Low Residential	RS-1	Very Low Residential	0	0	11.242	0.390		Residential - Single Family Residence, 1	186B109 197	1 per lot	Canoga Park - Winnetka - Woodland Hills - West Hills	No	MI	CPK CPU ,
Los Angeles	7958 OWENSMOUTH AVE	91304	2110005002	0.000	0.000	0.390	0.000	Shortfall of Sites	0.180	Low Residential	RS-1	Very Low Residential	0	0	11.120	0.390		Residential - Single Family Residence, 1	189B105 198	1 per lot	Canoga Park - Winnetka - Woodland Hills - West Hills	No	MI	CPK CPU ,
Los Angeles	21700 STRATHERN ST	91304	2110007004	0.000	0.000	0.390	0.000	Shortfall of Sites	0.171	Low Residential	RS-1	Very Low Residential	0	0	11.666	0.390		Residential - Single Family Residence - Pool, 1	189B105 199	1 per lot	Canoga Park - Winnetka - Woodland Hills - West Hills	No	MI	CPK CPU ,
Los Angeles	21708 STRATHERN ST	91304	2110007003	0.000	0.000	0.390	0.000	Shortfall of Sites	0.172	Low Residential	RS-1	Very Low Residential	0	0	11.596	0.390		Residential - Single Family Residence - Pool, 1	189B105 200	1 per lot	Canoga Park - Winnetka - Woodland Hills - West Hills	No	MI	CPK CPU ,
Los Angeles	21716 STRATHERN ST	91304	2110007002	0.000	0.000	0.390	0.000	Shortfall of Sites	0.172	Low Residential	RS-1	Very Low Residential	0	0	11.598	0.390		Residential - Single Family Residence, 1	189B105 201	1 per lot	Canoga Park - Winnetka - Woodland Hills - West Hills	No	MI	CPK CPU ,
Los Angeles	7605 MCNULTY AVE	91306	2108025054	0.000	0.000	0.390	0.000	Shortfall of Sites	0.236	Low Residential	RS-1	Low Residential	0	0	8.458	0.390		Residential - Single Family Residence, 1	186B109 201	1 per lot	Canoga Park - Winnetka - Woodland Hills - West Hills	No	MI	CPK CPU ,
Los Angeles	8100 LOMA VERDE AVE	91304	2109005022	0.000	0.000	0.390	0.000	Shortfall of Sites	0.158	Low Residential	RS-1	Very Low Residential	0	0	12.632	0.390		Residential - Single Family Residence, 1	189B109 202	1 per lot	Canoga Park - Winnetka - Woodland Hills - West Hills	No	MI	CPK CPU ,
Los Angeles	21720 STRATHERN ST	91304	2110007001	0.000	0.000	0.390	0.000	Shortfall of Sites	0.172	Low Residential	RS-1	Very Low Residential	0	0	11.598	0.390		Residential - Single Family Residence - Pool, 1	189B105 202	1 per lot	Canoga Park - Winnetka - Woodland Hills - West Hills	No	MI	CPK CPU ,
Los Angeles	8101 DE SOTO AVE	91304	2109005005	0.000	0.000	0.390	0.000	Shortfall of Sites	0.165	Low Residential	RS-1	Very Low Residential	0	0	12.100	0.390		Residential - Single Family Residence, 1	189B109 203	1 per lot	Canoga Park - Winnetka - Woodland Hills - West Hills	No	MI	CPK CPU ,
Los Angeles	21726 STRATHERN ST	91304	2110008007	0.000	0.000	0.390	0.000	Shortfall of Sites	0.172	Low Residential	RS-1	Very Low Residential	[DM1-G1-5] [IX3-FA] [CPIO]	0	11.600	0.390		Residential - Single Family Residence, 1	189B105 203	1 per lot	Canoga Park - Winnetka - Woodland Hills - West Hills	No	MI	CPK CPU ,
Los Angeles	21800 STRATHERN ST	91304	2110008006	0.000	0.000	0.390	0.000	Shortfall of Sites	0.172	Low Residential	RS-1	Very Low Residential	[MN1-SH1-5] [CX1-FA] [CPIO]	0	11.601	0.390		Residential - Single Family Residence, 1	189B105 204	1 per lot	Canoga Park - Winnetka - Woodland Hills - West Hills	No	MI	CPK CPU ,
Los Angeles	21009 BALTAR ST	91304	2109008007	0.000	0.000	0.390	0.000	Shortfall of Sites	0.172	Low Residential	RS-1	Very Low Residential	0	0	11.605	0.390		Residential - Single Family Residence, 1	189B109 205	1 per lot	Canoga Park - Winnetka - Woodland Hills - West Hills	No	MI	CPK CPU ,
Los Angeles	21005 BALTAR ST	91304	2109008006	0.000	0.000	0.390	0.000	Shortfall of Sites	0.172	Low Residential	RS-1	Very Low Residential	0	0	11.605	0.390		Residential - Single Family Residence, 1	189B109 206	1 per lot	Canoga Park - Winnetka - Woodland Hills - West Hills	No	MI	CPK CPU ,

Jurisdiction Name	Site Address/Intersection	5 Digit ZIP Code	Assessor Parcel Number	Very Low-Income	Low-Income	Moderate-Income	Above Moderate-Income	Type of Shortfall	Parcel Size (Acres)	Current General Plan Designation	Current Zoning	Proposed General Plan (GP) Designation	Proposed Zoning	Minimum Density Allowed	Maximum Density Allowed	Total Capacity	Vacant/ Nonvacant	Description of Existing Uses	PIN	Base Density Per Acre	Community Plan Area	Rent Stabalization Ordinance	Income Category	Applicable Rezoning Program (Program informing values in Column Q listed first)
Los Angeles	21810 STRATHERN ST	91304	2110008004	0.000	0.000	0.390	0.000	Shortfall of Sites	0.172	Low Residential	RS-1	Very Low Residential	[HB3-G1-5] [CX2-FA] [SN-CPIO-O]	0	11.603	0.390		Residential - Single Family Residence, 1	189B105 206	1 per lot	Canoga Park - Winnetka - Woodland Hills - West Hills	No	MI	CPK CPU ,
Los Angeles	21001 BALTAR ST	91304	2109008005	0.000	0.000	0.390	0.000	Shortfall of Sites	0.172	Low Residential	RS-1	Very Low Residential	[MN1-SH2-5] [CX1-FA] [CPIO-CDO]	0	11.605	0.390		Residential - Single Family Residence, 1	189B109 207	1 per lot	Canoga Park - Winnetka - Woodland Hills - West Hills	No	MI	CPK CPU ,
Los Angeles	21816 STRATHERN ST	91304	2110008003	0.000	0.000	0.390	0.000	Shortfall of Sites	0.172	Low Residential	RS-1	Very Low Residential	0	0	11.604	0.390		Residential - Single Family Residence, 1	189B105 207	1 per lot	Canoga Park - Winnetka - Woodland Hills - West Hills	No	MI	CPK CPU ,
Los Angeles	21822 STRATHERN ST	91304	2110008002	0.000	0.000	0.390	0.000	Shortfall of Sites	0.172	Low Residential	RS-1	Very Low Residential	0	0	11.605	0.390		Residential - Single Family Residence - Pool, 1	189B105 208	1 per lot	Canoga Park - Winnetka - Woodland Hills - West Hills	No	MI	CPK CPU ,
Los Angeles	20953 BALTAR ST	91304	2109008004	0.000	0.000	0.390	0.000	Shortfall of Sites	0.172	Low Residential	RS-1	Very Low Residential	[DM2-SH1-5] [CX2-FA] [CPIO-O]	0	11.605	0.390		Residential - Single Family Residence - Pool, 1	189B109 209	1 per lot	Canoga Park - Winnetka - Woodland Hills - West Hills	No	MI	CPK CPU ,
Los Angeles	21830 STRATHERN ST	91304	2110008001	0.000	0.000	0.390	0.000	Shortfall of Sites	0.172	Low Residential	RS-1	Very Low Residential	0	0	11.606	0.390		Residential - Single Family Residence, 1	189B105 209	1 per lot	Canoga Park - Winnetka - Woodland Hills - West Hills	No	MI	CPK CPU ,
Los Angeles	20947 BALTAR ST	91304	2109008003	0.000	0.000	0.390	0.000	Shortfall of Sites	0.172	Low Residential	RS-1	Very Low Residential	0	0	11.605	0.390		Residential - Single Family Residence, 1	189B109 210	1 per lot	Canoga Park - Winnetka - Woodland Hills - West Hills	No	MI	CPK CPU ,
Los Angeles	21900 STRATHERN ST	91304	2110009010	0.000	0.000	0.390	0.000	Shortfall of Sites	0.172	Low Residential	RS-1	Very Low Residential	0	0	11.607	0.390		Residential - Single Family Residence, 1	189B105 210	1 per lot	Canoga Park - Winnetka - Woodland Hills - West Hills	No	MI	CPK CPU ,
Los Angeles	20939 BALTAR ST	91304	2109008002	0.000	0.000	0.390	0.000	Shortfall of Sites	0.172	Low Residential	RS-1	Very Low Residential	[HB1-G1-5] [CX2-FA] [CPIO]	0	11.605	0.390		Residential - Single Family Residence, 1	189B109 211	1 per lot	Canoga Park - Winnetka - Woodland Hills - West Hills	No	MI	CPK CPU ,
Los Angeles	21908 STRATHERN ST	91304	2110009009	0.000	0.000	0.390	0.000	Shortfall of Sites	0.172	Low Residential	RS-1	Very Low Residential	[DM1-G1-5] [IX3-FA] [CPIO]	0	11.610	0.390		Residential - Single Family Residence - Pool, 1	189B105 211	1 per lot	Canoga Park - Winnetka - Woodland Hills - West Hills	No	MI	CPK CPU ,
Los Angeles	20933 BALTAR ST	91304	2109008001	0.000	0.000	0.390	0.000	Shortfall of Sites	0.173	Low Residential	RS-1	Very Low Residential	[MB4-SH1-5] [IX4-FA]	0	11.541	0.390		Residential - Single Family Residence - Pool, 1	189B109 212	1 per lot	Canoga Park - Winnetka - Woodland Hills - West Hills	No	MI	CPK CPU ,
Los Angeles	7957 VARIEL AVE	91304	2109017020	0.000	0.000	0.390	0.000	Shortfall of Sites	0.174	Low Residential	RS-1	Very Low Residential	[MB4-G1-5] [IX1-FA] [CPIO]	0	11.473	0.390		Residential - Single Family Residence, 1	189B105 212	1 per lot	Canoga Park - Winnetka - Woodland Hills - West Hills	No	MI	CPK CPU ,
Los Angeles	7611 DE SOTO AVE	91304	2109023009	0.000	0.000	0.390	0.000	Shortfall of Sites	0.178	Low Residential	RS-1	Very Low Residential	0	0	11.242	0.390		Residential - Single Family Residence - Pool, 1	186B109 212	1 per lot	Canoga Park - Winnetka - Woodland Hills - West Hills	No	MI	CPK CPU ,
Los Angeles	7952 OWENSMOUTH AVE	91304	2110005003	0.000	0.000	0.390	0.000	Shortfall of Sites	0.174	Low Residential	RS-1	Very Low Residential	0	0	11.479	0.390		Residential - Single Family Residence, 1	189B105 214	1 per lot	Canoga Park - Winnetka - Woodland Hills - West Hills	No	MI	CPK CPU ,
Los Angeles	7951 VARIEL AVE	91304	2109017019	0.000	0.000	0.390	0.000	Shortfall of Sites	0.174	Low Residential	RS-1	Very Low Residential	0	0	11.473	0.390		Residential - Single Family Residence, 1	189B105 215	1 per lot	Canoga Park - Winnetka - Woodland Hills - West Hills	No	MI	CPK CPU ,
Los Angeles	20625 SATICOY ST	91306	2108025042	0.000	0.000	0.390	0.000	Shortfall of Sites	0.329	Low Residential	RS-1	Low Residential	0	0	6.085	0.390		Residential - Single Family Residence, 1	186B109 215	1 per lot	Canoga Park - Winnetka - Woodland Hills - West Hills	No	MI	CPK CPU ,
Los Angeles	7943 OWENSMOUTH AVE	91304	2110007005	0.000	0.000	0.390	0.000	Shortfall of Sites	0.173	Low Residential	RS-1	Very Low Residential	0	0	11.566	0.390		Residential - Single Family Residence, 1	189B105 216	1 per lot	Canoga Park - Winnetka - Woodland Hills - West Hills	No	MI	CPK CPU ,
Los Angeles	20955 SATICOY ST	91304	2109023001	0.000	0.000	0.390	0.000	Shortfall of Sites	0.172	Low Residential	RS-1	Very Low Residential	0	0	11.634	0.390		Residential - Single Family Residence - Pool, 1	186B109 216	1 per lot	Canoga Park - Winnetka - Woodland Hills - West Hills	No	MI	CPK CPU ,
Los Angeles	7936 JORDAN AVE	91304	2110007019	0.000	0.000	0.390	0.000	Shortfall of Sites	0.231	Low Residential	RS-1	Very Low Residential	0	0	8.675	0.390		Residential - Single Family Residence - Pool, 1	189B105 217	1 per lot	Canoga Park - Winnetka - Woodland Hills - West Hills	No	MI	CPK CPU ,
Los Angeles	20949 SATICOY ST	91304	2109023002	0.000	0.000	0.390	0.000	Shortfall of Sites	0.165	Low Residential	RS-1	Very Low Residential	0	0	12.100	0.390		Residential - Single Family Residence, 1	186B109 217	1 per lot	Canoga Park - Winnetka - Woodland Hills - West Hills	No	MI	CPK CPU ,
Los Angeles	7938 JORDAN AVE	91304	2110007020	0.000	0.000	0.390	0.000	Shortfall of Sites	0.191	Low Residential	RS-1	Very Low Residential	0	0	10.465	0.390		Residential - Single Family Residence - Pool, 1	189B105 218	1 per lot	Canoga Park - Winnetka - Woodland Hills - West Hills	No	MI	CPK CPU ,
Los Angeles	20943 SATICOY ST	91304	2109023003	0.000	0.000	0.390	0.000	Shortfall of Sites	0.165	Low Residential	RS-1	Very Low Residential	0	0	12.101	0.390		Residential - Single Family Residence, 1	186B109 218	1 per lot	Canoga Park - Winnetka - Woodland Hills - West Hills	No	MI	CPK CPU ,
Los Angeles	7940 JORDAN AVE	91304	2110008008	0.000	0.000	0.390	0.000	Shortfall of Sites	0.172	Low Residential	RS-1	Very Low Residential	0	0	11.643	0.390		Residential - Single Family Residence, 1	189B105 219	1 per lot	Canoga Park - Winnetka - Woodland Hills - West Hills	No	MI	CPK CPU ,
Los Angeles	20937 SATICOY ST	91304	2109023004	0.000	0.000	0.390	0.000	Shortfall of Sites	0.165	Low Residential	RS-1	Very Low Residential	0	0	12.100	0.390		Residential - Single Family Residence, 1	186B109 219	1 per lot	Canoga Park - Winnetka - Woodland Hills - West Hills	No	MI	CPK CPU ,
Los Angeles	7943 JORDAN AVE	91304	2110008009	0.000	0.000	0.390	0.000	Shortfall of Sites	0.172	Low Residential	RS-1	Very Low Residential	0	0	11.635	0.390		Residential - Single Family Residence, 1	189B105 220	1 per lot	Canoga Park - Winnetka - Woodland Hills - West Hills	No	MI	CPK CPU ,
Los Angeles	20931 SATICOY ST	91304	2109023005	0.000	0.000	0.390	0.000	Shortfall of Sites	0.165	Low Residential	RS-1	Very Low Residential	0	0	12.100	0.390		Residential - Single Family Residence - Pool, 1	186B109 220	1 per lot	Canoga Park - Winnetka - Woodland Hills - West Hills	No	MI	CPK CPU ,
Los Angeles	7939 JORDAN AVE	91304	2110008010	0.000	0.000	0.390	0.000	Shortfall of Sites	0.185	Low Residential	RS-1	Very Low Residential	0	0	10.791	0.390		Residential - Single Family Residence, 1	189B105 221	1 per lot	Canoga Park - Winnetka - Woodland Hills - West Hills	No	MI	CPK CPU ,
Los Angeles	20925 SATICOY ST	91304	2109023006	0.000	0.000	0.390	0.000	Shortfall of Sites	0.165	Low Residential	RS-1	Very Low Residential	0	0	12.100	0.390		Residential - Single Family Residence - Pool, 1	186B109 221	1 per lot	Canoga Park - Winnetka - Woodland Hills - West Hills	No	MI	CPK CPU ,
Los Angeles	8042 LOMA VERDE AVE	91304	2109005021	0.000	0.000	0.390	0.000	Shortfall of Sites	0.158	Low Residential	RS-1	Very Low Residential	0	0	12.632	0.390		Residential - Single Family Residence - Pool, 1	189B109 222	1 per lot	Canoga Park - Winnetka - Woodland Hills - West Hills	No	MI	CPK CPU ,
Los Angeles	7938 NORTHGATE AVE	91304	2110008025	0.000	0.000	0.390	0.000	Shortfall of Sites	0.232	Low Residential	RS-1	Very Low Residential	0	0	8.626	0.390		Residential - Single Family Residence, 1	189B105 222	1 per lot	Canoga Park - Winnetka - Woodland Hills - West Hills	No	MI	CPK CPU ,
Los Angeles	20919 SATICOY ST	91304	2109023007	0.000	0.000	0.390	0.000	Shortfall of Sites	0.171	Low Residential	RS-1	Very Low Residential	0	0	11.725	0.390		Residential - Single Family Residence - Pool, 1	186B109 222	1 per lot	Canoga Park - Winnetka - Woodland Hills - West Hills	No	MI	CPK CPU ,
Los Angeles	8043 DE SOTO AVE	91304	2109005006	0.000	0.000	0.390	0.000	Shortfall of Sites	0.165	Low Residential	RS-1	Very Low Residential	0	0	12.101	0.390		Residential - Single Family Residence, 1	189B109 223	1 per lot	Canoga Park - Winnetka - Woodland Hills - West Hills	No	MI	CPK CPU ,
Los Angeles	7942 NORTHGATE AVE	91304	2110008026	0.000	0.000	0.390	0.000	Shortfall of Sites	0.174	Low Residential	RS-1	Very Low Residential	0	0	11.462	0.390		Residential - Single Family Residence, 1	189B105 223	1 per lot	Canoga Park - Winnetka - Woodland Hills - West Hills	No	MI	CPK CPU ,
Los Angeles	7941 NORTHGATE AVE	91304	2110009011	0.000	0.000	0.390	0.000	Shortfall of Sites	0.175	Low Residential	RS-1	Very Low Residential	0	0	11.460	0.390		Residential - Single Family Residence - Pool, 1	189B105 224	1 per lot	Canoga Park - Winnetka - Woodland Hills - West Hills	No	MI	CPK CPU ,
Los Angeles	7937 NORTHGATE AVE	91304	2110009012	0.000	0.000	0.390	0.000	Shortfall of Sites	0.232	Low Residential	RS-1	Very Low Residential	0	0	8.625	0.390		Residential - Single Family Residence, 1	189B105 225	1 per lot	Canoga Park - Winnetka - Woodland Hills - West Hills	No	MI	CPK CPU ,
Los Angeles	21056 BLYTHE ST	91304	2109013001	0.000	0.000	0.390	0.000	Shortfall of Sites	0.173	Low Residential	RS-1	Very Low Residential	0	0	11.541	0.390		Residential - Single Family Residence, 1	189B105 229	1 per lot	Canoga Park - Winnetka - Woodland Hills - West Hills	No	MI	CPK CPU ,
Los Angeles	21050 BLYTHE ST	91304	2109013002	0.000	0.000	0.390	0.000	Shortfall of Sites	0.172	Low Residential	RS-1	Very Low Residential	0	0	11.605	0.390		Residential - Single Family Residence, 1	189B105 230	1 per lot	Canoga Park - Winnetka - Woodland Hills - West Hills	No	MI	CPK CPU ,
Los Angeles	21044 BLYTHE ST	91304	2109013003	0.000	0.000	0.390	0.000	Shortfall of Sites	0.172	Low Residential	RS-1	Very Low Residential	0	0	11.605	0.390		Residential - Single Family Residence, 1	189B105 231	1 per lot	Canoga Park - Winnetka - Woodland Hills - West Hills	No	MI	CPK CPU ,
Los Angeles	21038 BLYTHE ST	91304	2109013004	0.000	0.000	0.390	0.000	Shortfall of Sites	0.172	Low Residential	RS-1	Very Low Residential	0	0	11.605	0.390		Residential - Single Family Residence - Pool, 1	189B105 232	1 per lot	Canoga Park - Winnetka - Woodland Hills - West Hills	No	MI	CPK CPU ,
Los Angeles	21030 BLYTHE ST	91304	2109013005	0.000	0.000	0.390	0.000	Shortfall of Sites	0.172	Low Residential	RS-1	Very Low Residential	0	0	11.605	0.390		Residential - Single Family Residence - Pool, 1	189B105 233	1 per lot	Canoga Park - Winnetka - Woodland Hills - West Hills	No	MI	CPK CPU ,
Los Angeles	21024 BLYTHE ST	91304	2109013006	0.000	0.000	0.390	0.000	Shortfall of Sites	0.172	Low Residential	RS-1	Very Low Residential	0	0	11.605	0.390		Residential - Single Family Residence, 1	189B105 234	1 per lot	Canoga Park - Winnetka - Woodland Hills - West Hills	No	MI	CPK CPU ,
Los Angeles	21016 BLYTHE ST	91304	2109013007	0.000	0.000	0.390	0.000	Shortfall of Sites	0.173	Low Residential	RS-1	Very Low Residential	0	0	11.569	0.390		Residential - Single Family Residence - Pool, 1	189B105 235	1 per lot	Canoga Park - Winnetka - Woodland Hills - West Hills	No	MI	CPK CPU ,
Los Angeles	7946 OWENSMOUTH AVE	91304	2110005004	0.000	0.000	0.390	0.000	Shortfall of Sites	0.239	Low Residential	RS-1	Very Low Residential	0	0	8.377	0.390		Residential - Single Family Residence, 1	189B105 238	1 per lot	Canoga Park - Winnetka - Woodland Hills - West Hills	No	MI	CPK CPU ,
Los Angeles	7945 VARIEL AVE	91304	2109017018	0.000	0.000	0.390	0.000	Shortfall of Sites	0.174	Low Residential	RS-1	Very Low Residential	0	0	11.473	0.390		Residential - Single Family Residence, 1	189B105 239	1 per lot	Canoga Park - Winnetka - Woodland Hills - West Hills	No	MI	CPK CPU ,
Los Angeles	8036 LOMA VERDE AVE	91304	2109005020	0.000	0.000	0.390	0.000	Shortfall of Sites	0.158	Low Residential	RS-1	Very Low Residential	0	0	12.631	0.390		Residential - Single Family Residence - Pool and Misc., 1	189B109 241	1 per lot	Canoga Park - Winnetka - Woodland Hills - West Hills	No	MI	CPK CPU ,
Los Angeles	8037 DE SOTO AVE	91304	2109005007	0.000	0.000	0.390	0.000	Shortfall of Sites	0.165	Low Residential	RS-1	Very Low Residential	0	0	12.101	0.390		Residential - Single Family Residence, 1	189B109 242	1 per lot	Canoga Park - Winnetka - Woodland Hills - West Hills	No	MI	CPK CPU ,

Jurisdiction Name	Site Address/Intersection	5 Digit ZIP Code	Assessor Parcel Number	Very Low-Income	Low-Income	Moderate-Income	Above Moderate-Income	Type of Shortfall	Parcel Size (Acres)	Current General Plan Designation	Current Zoning	Proposed General Plan (GP) Designation	Proposed Zoning	Minimum Density Allowed	Maximum Density Allowed	Total Capacity	Vacant/ Nonvacant	Description of Existing Uses	PIN	Base Density Per Acre	Community Plan Area	Rent Stabalization Ordinance	Income Category	Applicable Rezoning Program (Program informing values in Column Q listed first)
Los Angeles	7937 OWENSMOUTH AVE	91304	2110007006	0.000	0.000	0.390	0.000	Shortfall of Sites	0.172	Low Residential	RS-1	Very Low Residential	0	0	11.612	0.390		Residential - Single Family Residence, 1	189B105 243	1 per lot	Canoga Park - Winnetka - Woodland Hills - West Hills	No	MI	CPK CPU ,
Los Angeles	7937 VARIEL AVE	91304	2109017017	0.000	0.000	0.390	0.000	Shortfall of Sites	0.174	Low Residential	RS-1	Very Low Residential	0	0	11.473	0.390		Residential - Single Family Residence - Pool, 1	189B105 246	1 per lot	Canoga Park - Winnetka - Woodland Hills - West Hills	No	MI	CPK CPU ,
Los Angeles	7932 JORDAN AVE	91304	2110007018	0.000	0.000	0.390	0.000	Shortfall of Sites	0.172	Low Residential	RS-1	Very Low Residential	0	0	11.597	0.390		Residential - Single Family Residence - Pool, 1	189B105 247	1 per lot	Canoga Park - Winnetka - Woodland Hills - West Hills	No	MI	CPK CPU ,
Los Angeles	7603 DE SOTO AVE	91304	2109023008	0.000	0.000	0.390	0.000	Shortfall of Sites	0.187	Low Residential	RS-1	Very Low Residential	0	0	10.671	0.390		Residential - Single Family Residence - Pool, 1	186B109 247	1 per lot	Canoga Park - Winnetka - Woodland Hills - West Hills	No	MI	CPK CPU ,
Los Angeles	7937 JORDAN AVE	91304	2110008011	0.000	0.000	0.390	0.000	Shortfall of Sites	0.172	Low Residential	RS-1	Very Low Residential	0	0	11.648	0.390		Residential - Single Family Residence, 1	189B105 248	1 per lot	Canoga Park - Winnetka - Woodland Hills - West Hills	No	MI	CPK CPU ,
Los Angeles	7934 NORTHGATE AVE	91304	2110008024	0.000	0.000	0.390	0.000	Shortfall of Sites	0.173	Low Residential	RS-1	Very Low Residential	0	0	11.530	0.390		Residential - Single Family Residence, 1	189B105 249	1 per lot	Canoga Park - Winnetka - Woodland Hills - West Hills	No	MI	CPK CPU ,
Los Angeles	7933 NORTHGATE AVE	91304	2110009013	0.000	0.000	0.390	0.000	Shortfall of Sites	0.173	Low Residential	RS-1	Very Low Residential	0	0	11.549	0.390		Residential - Single Family Residence, 1	189B105 250	1 per lot	Canoga Park - Winnetka - Woodland Hills - West Hills	No	MI	CPK CPU ,
Los Angeles	7931 OWENSMOUTH AVE	91304	2110007007	0.000	0.000	0.390	0.000	Shortfall of Sites	0.172	Low Residential	RS-1	Very Low Residential	0	0	11.612	0.390		Residential - Single Family Residence, 1	189B105 251	1 per lot	Canoga Park - Winnetka - Woodland Hills - West Hills	No	MI	CPK CPU ,
Los Angeles	21055 HEMMINGWAY ST	91304	2109013028	0.000	0.000	0.390	0.000	Shortfall of Sites	0.173	Low Residential	RS-1	Very Low Residential	0	0	11.538	0.390		Residential - Single Family Residence - Pool, 1	189B105 254	1 per lot	Canoga Park - Winnetka - Woodland Hills - West Hills	No	MI	CPK CPU ,
Los Angeles	21051 HEMMINGWAY ST	91304	2109013027	0.000	0.000	0.390	0.000	Shortfall of Sites	0.172	Low Residential	RS-1	Very Low Residential	0	0	11.602	0.390		Residential - Single Family Residence, 1	189B105 255	1 per lot	Canoga Park - Winnetka - Woodland Hills - West Hills	No	MI	CPK CPU ,
Los Angeles	21045 HEMMINGWAY ST	91304	2109013026	0.000	0.000	0.390	0.000	Shortfall of Sites	0.172	Low Residential	RS-1	Very Low Residential	0	0	11.602	0.390		Residential - Single Family Residence, 1	189B105 256	1 per lot	Canoga Park - Winnetka - Woodland Hills - West Hills	No	MI	CPK CPU ,
Los Angeles	21037 HEMMINGWAY ST	91304	2109013025	0.000	0.000	0.390	0.000	Shortfall of Sites	0.172	Low Residential	RS-1	Very Low Residential	0	0	11.602	0.390		Residential - Single Family Residence - Pool, 1	189B105 257	1 per lot	Canoga Park - Winnetka - Woodland Hills - West Hills	No	MI	CPK CPU ,
Los Angeles	21031 HEMMINGWAY ST	91304	2109013024	0.000	0.000	0.390	0.000	Shortfall of Sites	0.172	Low Residential	RS-1	Very Low Residential	0	0	11.602	0.390		Residential - Single Family Residence, 1	189B105 258	1 per lot	Canoga Park - Winnetka - Woodland Hills - West Hills	No	MI	CPK CPU ,
Los Angeles	21025 HEMMINGWAY ST	91304	2109013023	0.000	0.000	0.390	0.000	Shortfall of Sites	0.172	Low Residential	RS-1	Very Low Residential	0	0	11.602	0.390		Residential - Single Family Residence, 1	189B105 259	1 per lot	Canoga Park - Winnetka - Woodland Hills - West Hills	No	MI	CPK CPU ,
Los Angeles	21017 HEMMINGWAY ST	91304	2109013022	0.000	0.000	0.390	0.000	Shortfall of Sites	0.173	Low Residential	RS-1	Very Low Residential	0	0	11.568	0.390		Residential - Single Family Residence - Pool, 1	189B105 260	1 per lot	Canoga Park - Winnetka - Woodland Hills - West Hills	No	MI	CPK CPU ,
Los Angeles	7934 OWENSMOUTH AVE	91304	2110005006	0.000	0.000	0.390	0.000	Shortfall of Sites	0.220	Low Residential	RS-1	Very Low Residential	0	0	9.075	0.390		Residential - Single Family Residence, 1	189B105 261	1 per lot	Canoga Park - Winnetka - Woodland Hills - West Hills	No	MI	CPK CPU ,
Los Angeles	21008 BALTAR ST	91304	2109009022	0.000	0.000	0.390	0.000	Shortfall of Sites	0.173	Low Residential	RS-1	Very Low Residential	0	0	11.589	0.390		Residential - Single Family Residence, 1	189B109 262	1 per lot	Canoga Park - Winnetka - Woodland Hills - West Hills	No	MI	CPK CPU ,
Los Angeles	7931 VARIEL AVE	91304	2109017016	0.000	0.000	0.390	0.000	Shortfall of Sites	0.174	Low Residential	RS-1	Very Low Residential	0	0	11.473	0.390		Residential - Single Family Residence - Pool, 1	189B105 262	1 per lot	Canoga Park - Winnetka - Woodland Hills - West Hills	No	MI	CPK CPU ,
Los Angeles	21004 BALTAR ST	91304	2109009023	0.000	0.000	0.390	0.000	Shortfall of Sites	0.173	Low Residential	RS-1	Very Low Residential	0	0	11.589	0.390		Residential - Single Family Residence - Pool, 1	189B109 263	1 per lot	Canoga Park - Winnetka - Woodland Hills - West Hills	No	MI	CPK CPU ,
Los Angeles	7935 JORDAN AVE	91304	2110008012	0.000	0.000	0.390	0.000	Shortfall of Sites	0.254	Low Residential	RS-1	Very Low Residential	0	0	7.877	0.390		Residential - Single Family Residence - Pool, 1	189B105 263	1 per lot	Canoga Park - Winnetka - Woodland Hills - West Hills	No	MI	CPK CPU ,
Los Angeles	21000 BALTAR ST	91304	2109009024	0.000	0.000	0.390	0.000	Shortfall of Sites	0.173	Low Residential	RS-1	Very Low Residential	0	0	11.589	0.390		Residential - Single Family Residence, 1	189B109 264	1 per lot	Canoga Park - Winnetka - Woodland Hills - West Hills	No	MI	CPK CPU ,
Los Angeles	7927 JORDAN AVE	91304	2110008013	0.000	0.000	0.390	0.000	Shortfall of Sites	0.186	Low Residential	RS-1	Very Low Residential	0	0	10.761	0.390		Residential - Single Family Residence, 1	189B105 264	1 per lot	Canoga Park - Winnetka - Woodland Hills - West Hills	No	MI	CPK CPU ,
Los Angeles	20952 BALTAR ST	91304	2109009025	0.000	0.000	0.390	0.000	Shortfall of Sites	0.173	Low Residential	RS-1	Very Low Residential	0	0	11.589	0.390		Residential - Single Family Residence - Pool, 1	189B109 265	1 per lot	Canoga Park - Winnetka - Woodland Hills - West Hills	No	MI	CPK CPU ,
Los Angeles	20946 BALTAR ST	91304	2109009026	0.000	0.000	0.390	0.000	Shortfall of Sites	0.173	Low Residential	RS-1	Very Low Residential	0	0	11.589	0.390		Residential - Single Family Residence, 1	189B109 266	1 per lot	Canoga Park - Winnetka - Woodland Hills - West Hills	No	MI	CPK CPU ,
Los Angeles	7927 OWENSMOUTH AVE	91304	2110007008	0.000	0.000	0.390	0.000	Shortfall of Sites	0.172	Low Residential	RS-1	Very Low Residential	0	0	11.612	0.390		Residential - Single Family Residence, 1	189B105 266	1 per lot	Canoga Park - Winnetka - Woodland Hills - West Hills	No	MI	CPK CPU ,
Los Angeles	20938 BALTAR ST	91304	2109009027	0.000	0.000	0.390	0.000	Shortfall of Sites	0.173	Low Residential	RS-1	Very Low Residential	0	0	11.589	0.390		Residential - Single Family Residence, 1	189B109 267	1 per lot	Canoga Park - Winnetka - Woodland Hills - West Hills	No	MI	CPK CPU ,
Los Angeles	7926 JORDAN AVE	91304	2110007017	0.000	0.000	0.390	0.000	Shortfall of Sites	0.174	Low Residential	RS-1	Very Low Residential	0	0	11.524	0.390		Residential - Single Family Residence, 1	189B105 267	1 per lot	Canoga Park - Winnetka - Woodland Hills - West Hills	No	MI	CPK CPU ,
Los Angeles	20932 BALTAR ST	91304	2109009028	0.000	0.000	0.390	0.000	Shortfall of Sites	0.174	Low Residential	RS-1	Very Low Residential	0	0	11.525	0.390		Residential - Single Family Residence, 1	189B109 268	1 per lot	Canoga Park - Winnetka - Woodland Hills - West Hills	No	MI	CPK CPU ,
Los Angeles	7927 NORTHGATE AVE	91304	2110009014	0.000	0.000	0.390	0.000	Shortfall of Sites	0.172	Low Residential	RS-1	Very Low Residential	0	0	11.616	0.390		Residential - Single Family Residence, 1	189B105 268	1 per lot	Canoga Park - Winnetka - Woodland Hills - West Hills	No	MI	CPK CPU ,
Los Angeles	7926 NORTHGATE AVE	91304	2110008023	0.000	0.000	0.390	0.000	Shortfall of Sites	0.172	Low Residential	RS-1	Very Low Residential	0	0	11.600	0.390		Residential - Single Family Residence, 1	189B105 269	1 per lot	Canoga Park - Winnetka - Woodland Hills - West Hills	No	MI	CPK CPU ,
Los Angeles	7928 OWENSMOUTH AVE	91304	2110005007	0.000	0.000	0.390	0.000	Shortfall of Sites	0.239	Low Residential	RS-1	Very Low Residential	0	0	8.377	0.390		Residential - Single Family Residence - Pool, 1	189B105 271	1 per lot	Canoga Park - Winnetka - Woodland Hills - West Hills	No	MI	CPK CPU ,
Los Angeles	8030 LOMA VERDE AVE	91304	2109005019	0.000	0.000	0.390	0.000	Shortfall of Sites	0.158	Low Residential	RS-1	Very Low Residential	0	0	12.631	0.390		Residential - Single Family Residence, 1	189B109 272	1 per lot	Canoga Park - Winnetka - Woodland Hills - West Hills	No	MI	CPK CPU ,
Los Angeles	7925 VARIEL AVE	91304	2109017015	0.000	0.000	0.390	0.000	Shortfall of Sites	0.174	Low Residential	RS-1	Very Low Residential	0	0	11.473	0.390		Residential - Single Family Residence, 1	189B105 272	1 per lot	Canoga Park - Winnetka - Woodland Hills - West Hills	No	MI	CPK CPU ,
Los Angeles	8031 DE SOTO AVE	91304	2109005008	0.000	0.000	0.390	0.000	Shortfall of Sites	0.165	Low Residential	RS-1	Very Low Residential	0	0	12.101	0.390		Residential - Single Family Residence, 1	189B109 273	1 per lot	Canoga Park - Winnetka - Woodland Hills - West Hills	No	MI	CPK CPU ,
Los Angeles	7921 OWENSMOUTH AVE	91304	2110007009	0.000	0.000	0.390	0.000	Shortfall of Sites	0.172	Low Residential	RS-1	Very Low Residential	0	0	11.612	0.390		Residential - Single Family Residence, 1	189B105 274	1 per lot	Canoga Park - Winnetka - Woodland Hills - West Hills	No	MI	CPK CPU ,
Los Angeles	7921 NORTHGATE AVE	91304	2110009015	0.000	0.000	0.390	0.000	Shortfall of Sites	0.172	Low Residential	RS-1	Very Low Residential	0	0	11.616	0.390		Residential - Single Family Residence, 1	189B105 275	1 per lot	Canoga Park - Winnetka - Woodland Hills - West Hills	No	MI	CPK CPU ,
Los Angeles	7920 NORTHGATE AVE	91304	2110008022	0.000	0.000	0.390	0.000	Shortfall of Sites	0.172	Low Residential	RS-1	Very Low Residential	0	0	11.607	0.390		Residential - Single Family Residence, 1	189B105 276	1 per lot	Canoga Park - Winnetka - Woodland Hills - West Hills	No	MI	CPK CPU ,
Los Angeles	7920 JORDAN AVE	91304	2110007016	0.000	0.000	0.390	0.000	Shortfall of Sites	0.172	Low Residential	RS-1	Very Low Residential	0	0	11.600	0.390		Residential - Single Family Residence, 1	189B105 277	1 per lot	Canoga Park - Winnetka - Woodland Hills - West Hills	No	MI	CPK CPU ,
Los Angeles	8031 DELCO AVE	91306	2107008002	0.000	0.000	0.390	0.000	Shortfall of Sites	0.342	Low Residential	RS-1	Low Residential	0	0	5.847	0.390		Residential - Single Family Residence, 1	189B109 278	1 per lot	Canoga Park - Winnetka - Woodland Hills - West Hills	No	MI	CPK CPU ,
Los Angeles	7921 JORDAN AVE	91304	2110008014	0.000	0.000	0.390	0.000	Shortfall of Sites	0.173	Low Residential	RS-1	Very Low Residential	0	0	11.561	0.390		Residential - Single Family Residence, 1	189B105 279	1 per lot	Canoga Park - Winnetka - Woodland Hills - West Hills	No	MI	CPK CPU ,
Los Angeles	7920 OWENSMOUTH AVE	91304	2110005008	0.000	0.000	0.390	0.000	Shortfall of Sites	0.220	Low Residential	RS-1	Very Low Residential	0	0	9.075	0.390		Residential - Single Family Residence, 1	189B105 281	1 per lot	Canoga Park - Winnetka - Woodland Hills - West Hills	No	MI	CPK CPU ,
Los Angeles	7919 VARIEL AVE	91304	2109017014	0.000	0.000	0.390	0.000	Shortfall of Sites	0.174	Low Residential	RS-1	Very Low Residential	0	0	11.473	0.390		Residential - Single Family Residence, 1	189B105 282	1 per lot	Canoga Park - Winnetka - Woodland Hills - West Hills	No	MI	CPK CPU ,
Los Angeles	8026 MASON AVE	91306	2107008019	0.000	0.000	0.390	0.000	Shortfall of Sites	0.230	Low Residential	RS-1	Low Residential	0	0	8.695	0.390		Residential - Single Family Residence, 1	189B109 285	1 per lot	Canoga Park - Winnetka - Woodland Hills - West Hills	No	MI	CPK CPU ,
Los Angeles	21056 HEMMINGWAY ST	91304	2109014001	0.000	0.000	0.390	0.000	Shortfall of Sites	0.172	Low Residential	RS-1	Very Low Residential	0	0	11.616	0.390		Residential - Single Family Residence - Pool, 1	189B105 285	1 per lot	Canoga Park - Winnetka - Woodland Hills - West Hills	No	MI	CPK CPU ,
Los Angeles	21048 HEMMINGWAY ST	91304	2109014002	0.000	0.000	0.390	0.000	Shortfall of Sites	0.172	Low Residential	RS-1	Very Low Residential	0	0	11.605	0.390		Residential - Single Family Residence, 1	189B105 286	1 per lot	Canoga Park - Winnetka - Woodland Hills - West Hills	No	MI	CPK CPU ,
Los Angeles	8028 SUNNYBRAE AVE	91306	2108003031	0.000	0.000	0.390	0.000	Shortfall of Sites	0.275	Low Residential	RS-1	Low Residential	0	0	7.269	0.390		Residential - Single Family Residence, 1	189B109 287	1 per lot	Canoga Park - Winnetka - Woodland Hills - West Hills	No	MI	CPK CPU ,

Jurisdiction Name	Site Address/Intersection	5 Digit ZIP Code	Assessor Parcel Number	Very Low-Income	Low-Income	Moderate-Income	Above Moderate-Income	Type of Shortfall	Parcel Size (Acres)	Current General Plan Designation	Current Zoning	Proposed General Plan (GP) Designation	Proposed Zoning	Minimum Density Allowed	Maximum Density Allowed	Total Capacity	Vacant/ Nonvacant	Description of Existing Uses	PIN	Base Density Per Acre	Community Plan Area	Rent Stabalization Ordinance	Income Category	Applicable Rezoning Program (Program informing values in Column Q listed first)
Los Angeles	21042 HEMMINGWAY ST	91304	2109014003	0.000	0.000	0.390	0.000	Shortfall of Sites	0.172	Low Residential	RS-1	Very Low Residential	0	0	11.605	0.390		Residential - Single Family Residence, 1	189B105 287	1 per lot	Canoga Park - Winnetka - Woodland Hills - West Hills	No	MI	CPK CPU ,
Los Angeles	21036 HEMMINGWAY ST	91304	2109014004	0.000	0.000	0.390	0.000	Shortfall of Sites	0.172	Low Residential	RS-1	Very Low Residential	[MB4-SH1-5] [IX1-FA] [CPIO]	0	11.605	0.390		Residential - Single Family Residence, 1	189B105 288	1 per lot	Canoga Park - Winnetka - Woodland Hills - West Hills	No	MI	CPK CPU ,
Los Angeles	21030 HEMMINGWAY ST	91304	2109014005	0.000	0.000	0.390	0.000	Shortfall of Sites	0.172	Low Residential	RS-1	Very Low Residential	[MB3-CDF1-5] [IX4-FA] [CPIO]	0	11.605	0.390		Residential - Single Family Residence, 1	189B105 289	1 per lot	Canoga Park - Winnetka - Woodland Hills - West Hills	No	MI	CPK CPU ,
Los Angeles	20428 BALTAR ST	91306	2107008001	0.000	0.000	0.390	0.000	Shortfall of Sites	0.258	Low Residential	RS-1	Low Residential	[MB4-SH1-5] [IX1-FA] [CPIO]	0	7.758	0.390		Residential - Single Family Residence, 1	189B109 290	1 per lot	Canoga Park - Winnetka - Woodland Hills - West Hills	No	MI	CPK CPU ,
Los Angeles	21024 HEMMINGWAY ST	91304	2109014006	0.000	0.000	0.390	0.000	Shortfall of Sites	0.172	Low Residential	RS-1	Very Low Residential	0	0	11.605	0.390		Residential - Single Family Residence - Pool, 1	189B105 290	1 per lot	Canoga Park - Winnetka - Woodland Hills - West Hills	No	MI	CPK CPU ,
Los Angeles	8024 LOMA VERDE AVE	91304	2109005018	0.000	0.000	0.390	0.000	Shortfall of Sites	0.158	Low Residential	RS-1	Very Low Residential	0	0	12.630	0.390		Residential - Single Family Residence - Pool, 1	189B109 291	1 per lot	Canoga Park - Winnetka - Woodland Hills - West Hills	No	MI	CPK CPU ,
Los Angeles	21018 HEMMINGWAY ST	91304	2109014007	0.000	0.000	0.390	0.000	Shortfall of Sites	0.172	Low Residential	RS-1	Very Low Residential	0	0	11.605	0.390		Residential - Single Family Residence - Pool, 1	189B105 291	1 per lot	Canoga Park - Winnetka - Woodland Hills - West Hills	No	MI	CPK CPU ,
Los Angeles	8025 DE SOTO AVE	91304	2109005009	0.000	0.000	0.390	0.000	Shortfall of Sites	0.165	Low Residential	RS-1	Very Low Residential	0	0	12.100	0.390		Residential - Single Family Residence, 1	189B109 292	1 per lot	Canoga Park - Winnetka - Woodland Hills - West Hills	No	MI	CPK CPU ,
Los Angeles	21012 HEMMINGWAY ST	91304	2109014008	0.000	0.000	0.390	0.000	Shortfall of Sites	0.172	Low Residential	RS-1	Very Low Residential	0	0	11.606	0.390		Residential - Single Family Residence - Pool, 1	189B105 292	1 per lot	Canoga Park - Winnetka - Woodland Hills - West Hills	No	MI	CPK CPU ,
Los Angeles	7915 OWENSMOUTH AVE	91304	2110007010	0.000	0.000	0.390	0.000	Shortfall of Sites	0.172	Low Residential	RS-1	Very Low Residential	0	0	11.653	0.390		Residential - Single Family Residence - Pool, 1	189B105 294	1 per lot	Canoga Park - Winnetka - Woodland Hills - West Hills	No	MI	CPK CPU ,
Los Angeles	7915 NORTHGATE AVE	91304	2110009016	0.000	0.000	0.390	0.000	Shortfall of Sites	0.172	Low Residential	RS-1	Very Low Residential	[HB5-SH1-5] [CX4-FA] [CPIO-O]	0	11.616	0.390		Residential - Single Family Residence, 1	189B105 295	1 per lot	Canoga Park - Winnetka - Woodland Hills - West Hills	No	MI	CPK CPU ,
Los Angeles	7916 NORTHGATE AVE	91304	2110008021	0.000	0.000	0.390	0.000	Shortfall of Sites	0.172	Low Residential	RS-1	Very Low Residential	[LM2-G1-5] [CX1-FA] [CPIO]	0	11.600	0.390		Residential - Single Family Residence - Pool, 1	189B105 296	1 per lot	Canoga Park - Winnetka - Woodland Hills - West Hills	No	MI	CPK CPU ,
Los Angeles	7560 DE SOTO AVE	91303	2113011026	0.000	0.000	0.390	0.000	Shortfall of Sites	0.173	Low Residential	RS-1	Very Low Residential	0	0	11.566	0.390		Residential - Single Family Residence, 1	186B109 296	1 per lot	Canoga Park - Winnetka - Woodland Hills - West Hills	No	MI	CPK CPU ,
Los Angeles	7916 JORDAN AVE	91304	2110007015	0.000	0.000	0.390	0.000	Shortfall of Sites	0.172	Low Residential	RS-1	Very Low Residential	[MB3-CDF1-5] [IX4-FA] [CPIO]	0	11.602	0.390		Residential - Single Family Residence - Pool, 1	189B105 298	1 per lot	Canoga Park - Winnetka - Woodland Hills - West Hills	No	MI	CPK CPU ,
Los Angeles	7915 JORDAN AVE	91304	2110008015	0.000	0.000	0.390	0.000	Shortfall of Sites	0.173	Low Residential	RS-1	Very Low Residential	0	0	11.582	0.390		Residential - Single Family Residence, 1	189B105 299	1 per lot	Canoga Park - Winnetka - Woodland Hills - West Hills	No	MI	CPK CPU ,
Los Angeles	21920 STRATHERN ST	91304	2110009007	0.000	0.000	0.390	0.000	Shortfall of Sites	0.171	Low Residential	RS-1	Very Low Residential	0	0	11.682	0.390		Residential - Single Family Residence, 1	189B101 300	1 per lot	Canoga Park - Winnetka - Woodland Hills - West Hills	No	MI	CPK CPU ,
Los Angeles	7912 OWENSMOUTH AVE	91304	2110005009	0.000	0.000	0.390	0.000	Shortfall of Sites	0.174	Low Residential	RS-1	Very Low Residential	0	0	11.479	0.390		Residential - Single Family Residence - Pool, 1	189B105 300	1 per lot	Canoga Park - Winnetka - Woodland Hills - West Hills	No	MI	CPK CPU ,
Los Angeles	21914 STRATHERN ST	91304	2110009008	0.000	0.000	0.390	0.000	Shortfall of Sites	0.172	Low Residential	RS-1	Very Low Residential	0	0	11.610	0.390		Residential - Single Family Residence - Pool, 1	189B101 301	1 per lot	Canoga Park - Winnetka - Woodland Hills - West Hills	No	MI	CPK CPU ,
Los Angeles	21621 ARMINTA ST	91304	2110005011	0.000	0.000	0.390	0.000	Shortfall of Sites	0.179	Low Residential	RS-1	Very Low Residential	0	0	11.177	0.390		Residential - Single Family Residence, 1	189B105 301	1 per lot	Canoga Park - Winnetka - Woodland Hills - West Hills	No	MI	CPK CPU ,
Los Angeles	7915 VARIEL AVE	91304	2109017013	0.000	0.000	0.390	0.000	Shortfall of Sites	0.174	Low Residential	RS-1	Very Low Residential	0	0	11.473	0.390		Residential - Single Family Residence, 1	189B105 302	1 per lot	Canoga Park - Winnetka - Woodland Hills - West Hills	No	MI	CPK CPU ,
Los Angeles	21813 ARMINTA ST	91304	2110008017	0.000	0.000	0.390	0.000	Shortfall of Sites	0.173	Low Residential	RS-1	Very Low Residential	0	0	11.585	0.390		Residential - Single Family Residence - Pool, 1	189B105 303	1 per lot	Canoga Park - Winnetka - Woodland Hills - West Hills	No	MI	CPK CPU ,
Los Angeles	7552 DE SOTO AVE	91303	2113011025	0.000	0.000	0.390	0.000	Shortfall of Sites	0.174	Low Residential	RS-1	Very Low Residential	0	0	11.525	0.390		Residential - Single Family Residence, 1	186B109 304	1 per lot	Canoga Park - Winnetka - Woodland Hills - West Hills	No	MI	CPK CPU ,
Los Angeles	21709 ARMINTA ST	91304	2110007012	0.000	0.000	0.390	0.000	Shortfall of Sites	0.172	Low Residential	RS-1	Very Low Residential	0	0	11.618	0.390		Residential - Single Family Residence, 1	189B105 305	1 per lot	Canoga Park - Winnetka - Woodland Hills - West Hills	No	MI	CPK CPU ,
Los Angeles	21701 ARMINTA ST	91304	2110007011	0.000	0.000	0.390	0.000	Shortfall of Sites	0.179	Low Residential	RS-1	Very Low Residential	0	0	11.183	0.390		Residential - Single Family Residence, 1	189B105 306	1 per lot	Canoga Park - Winnetka - Woodland Hills - West Hills	No	MI	CPK CPU ,
Los Angeles	21911 ARMINTA ST	91304	2110009018	0.000	0.000	0.390	0.000	Shortfall of Sites	0.172	Low Residential	RS-1	Very Low Residential	0	0	11.613	0.390		Residential - Single Family Residence - Pool, 1	189B105 307	1 per lot	Canoga Park - Winnetka - Woodland Hills - West Hills	No	MI	CPK CPU ,
Los Angeles	21901 ARMINTA ST	91304	2110009017	0.000	0.000	0.390	0.000	Shortfall of Sites	0.171	Low Residential	RS-1	Very Low Residential	0	0	11.692	0.390		Residential - Single Family Residence - Pool, 1	189B105 308	1 per lot	Canoga Park - Winnetka - Woodland Hills - West Hills	No	MI	CPK CPU ,
Los Angeles	21831 ARMINTA ST	91304	2110008020	0.000	0.000	0.390	0.000	Shortfall of Sites	0.172	Low Residential	RS-1	Very Low Residential	0	0	11.655	0.390		Residential - Single Family Residence, 1	189B105 309	1 per lot	Canoga Park - Winnetka - Woodland Hills - West Hills	No	MI	CPK CPU ,
Los Angeles	21825 ARMINTA ST	91304	2110008019	0.000	0.000	0.390	0.000	Shortfall of Sites	0.172	Low Residential	RS-1	Very Low Residential	0	0	11.616	0.390		Residential - Single Family Residence - Pool, 1	189B105 310	1 per lot	Canoga Park - Winnetka - Woodland Hills - West Hills	No	MI	CPK CPU ,
Los Angeles	21721 ARMINTA ST	91304	2110007014	0.000	0.000	0.390	0.000	Shortfall of Sites	0.171	Low Residential	RS-1	Very Low Residential	0	0	11.666	0.390		Residential - Single Family Residence - Pool, 1	189B105 311	1 per lot	Canoga Park - Winnetka - Woodland Hills - West Hills	No	MI	CPK CPU ,
Los Angeles	21007 STRATHERN ST	91304	2109009007	0.000	0.000	0.390	0.000	Shortfall of Sites	0.172	Low Residential	RS-1	Very Low Residential	0	0	11.610	0.390		Residential - Single Family Residence - Pool, 1	189B109 312	1 per lot	Canoga Park - Winnetka - Woodland Hills - West Hills	No	MI	CPK CPU ,
Los Angeles	21715 ARMINTA ST	91304	2110007013	0.000	0.000	0.390	0.000	Shortfall of Sites	0.172	Low Residential	RS-1	Very Low Residential	0	0	11.616	0.390		Residential - Single Family Residence - Pool, 1	189B105 312	1 per lot	Canoga Park - Winnetka - Woodland Hills - West Hills	No	MI	CPK CPU ,
Los Angeles	21001 STRATHERN ST	91304	2109009006	0.000	0.000	0.390	0.000	Shortfall of Sites	0.172	Low Residential	RS-1	Very Low Residential	0	0	11.610	0.390		Residential - Single Family Residence, 1	189B109 313	1 per lot	Canoga Park - Winnetka - Woodland Hills - West Hills	No	MI	CPK CPU ,
Los Angeles	7546 DE SOTO AVE	91303	2113011024	0.000	0.000	0.390	0.000	Shortfall of Sites	0.174	Low Residential	RS-1	Very Low Residential	0	0	11.526	0.390		Residential - Single Family Residence, 1	186B109 313	1 per lot	Canoga Park - Winnetka - Woodland Hills - West Hills	No	MI	CPK CPU ,
Los Angeles	20959 STRATHERN ST	91304	2109009005	0.000	0.000	0.390	0.000	Shortfall of Sites	0.172	Low Residential	RS-1	Very Low Residential	0	0	11.609	0.390		Residential - Single Family Residence, 1	189B109 314	1 per lot	Canoga Park - Winnetka - Woodland Hills - West Hills	No	MI	CPK CPU ,
Los Angeles	20953 STRATHERN ST	91304	2109009004	0.000	0.000	0.390	0.000	Shortfall of Sites	0.172	Low Residential	RS-1	Very Low Residential	0	0	11.608	0.390		Residential - Single Family Residence, 1	189B109 315	1 per lot	Canoga Park - Winnetka - Woodland Hills - West Hills	No	MI	CPK CPU ,
Los Angeles	20833 COVELLO ST	91306	2113011039	0.000	0.000	0.390	0.000	Shortfall of Sites	0.287	Low Residential	RS-1	Low Residential	0	0	6.976	0.390		Residential - Single Family Residence, 1	186B109 315	1 per lot	Canoga Park - Winnetka - Woodland Hills - West Hills	No	MI	CPK CPU ,
Los Angeles	20947 STRATHERN ST	91304	2109009003	0.000	0.000	0.390	0.000	Shortfall of Sites	0.172	Low Residential	RS-1	Very Low Residential	0	0	11.607	0.390		Residential - Single Family Residence - Pool, 1	189B109 316	1 per lot	Canoga Park - Winnetka - Woodland Hills - West Hills	No	MI	CPK CPU ,
Los Angeles	21801 ARMINTA ST	91304	2110008016	0.000	0.000	0.390	0.000	Shortfall of Sites	0.171	Low Residential	RS-1	Very Low Residential	0	0	11.672	0.390		Residential - Single Family Residence - Pool, 1	189B105 316	1 per lot	Canoga Park - Winnetka - Woodland Hills - West Hills	No	MI	CPK CPU ,
Los Angeles	20939 STRATHERN ST	91304	2109009002	0.000	0.000	0.390	0.000	Shortfall of Sites	0.172	Low Residential	RS-1	Very Low Residential	0	0	11.606	0.390		Residential - Single Family Residence - Pool, 1	189B109 317	1 per lot	Canoga Park - Winnetka - Woodland Hills - West Hills	No	MI	CPK CPU ,
Los Angeles	7900 OWENSMOUTH AVE	91304	2110005010	0.000	0.000	0.390	0.000	Shortfall of Sites	0.179	Low Residential	RS-1	Very Low Residential	0	0	11.143	0.390		Residential - Single Family Residence, 1	189B105 317	1 per lot	Canoga Park - Winnetka - Woodland Hills - West Hills	No	MI	CPK CPU ,
Los Angeles	20933 STRATHERN ST	91304	2109009001	0.000	0.000	0.390	0.000	Shortfall of Sites	0.173	Low Residential	RS-1	Very Low Residential	0	0	11.541	0.390		Residential - Single Family Residence, 1	189B109 318	1 per lot	Canoga Park - Winnetka - Woodland Hills - West Hills	No	MI	CPK CPU ,
Los Angeles	7907 VARIEL AVE	91304	2109017012	0.000	0.000	0.390	0.000	Shortfall of Sites	0.174	Low Residential	RS-1	Very Low Residential	0	0	11.473	0.390		Residential - Single Family Residence, 1	189B105 319	1 per lot	Canoga Park - Winnetka - Woodland Hills - West Hills	No	MI	CPK CPU ,
Los Angeles	8018 MASON AVE	91306	2107008020	0.000	0.000	0.390	0.000	Shortfall of Sites	0.230	Low Residential	RS-1	Low Residential	0	0	8.695	0.390		Residential - Single Family Residence, 1	189B109 320	1 per lot	Canoga Park - Winnetka - Woodland Hills - West Hills	No	MI	CPK CPU ,
Los Angeles	21057 ARMINTA ST	91304	2109014030	0.000	0.000	0.390	0.000	Shortfall of Sites	0.172	Low Residential	RS-1	Very Low Residential	0	0	11.615	0.390		Residential - Single Family Residence - Pool, 1	189B105 320	1 per lot	Canoga Park - Winnetka - Woodland Hills - West Hills	No	MI	CPK CPU ,
Los Angeles	21049 ARMINTA ST	91304	2109014029	0.000	0.000	0.390	0.000	Shortfall of Sites	0.172	Low Residential	RS-1	Very Low Residential	0	0	11.605	0.390		Residential - Single Family Residence, 1	189B105 321	1 per lot	Canoga Park - Winnetka - Woodland Hills - West Hills	No	MI	CPK CPU ,
Los Angeles	21043 ARMINTA ST	91304	2109014028	0.000	0.000	0.390	0.000	Shortfall of Sites	0.172	Low Residential	RS-1	Very Low Residential	0	0	11.604	0.390		Residential - Single Family Residence, 1	189B105 322	1 per lot	Canoga Park - Winnetka - Woodland Hills - West Hills	No	MI	CPK CPU ,

Jurisdiction Name	Site Address/Intersection	5 Digit ZIP Code	Assessor Parcel Number	Very Low-Income	Low-Income	Moderate-Income	Above Moderate-Income	Type of Shortfall	Parcel Size (Acres)	Current General Plan Designation	Current Zoning	Proposed General Plan (GP) Designation	Proposed Zoning	Minimum Density Allowed	Maximum Density Allowed	Total Capacity	Vacant/ Nonvacant	Description of Existing Uses	PIN	Base Density Per Acre	Community Plan Area	Rent Stabalization Ordinance	Income Category	Applicable Rezoning Program (Program informing values in Column Q listed first)
Los Angeles	21037 ARMINTA ST	91304	2109014027	0.000	0.000	0.390	0.000	Shortfall of Sites	0.172	Low Residential	RS-1	Very Low Residential	0	0	11.605	0.390		Residential - Single Family Residence, 1	189B105 323	1 per lot	Canoga Park - Winnetka - Woodland Hills - West Hills	No	MI	CPK CPU ,
Los Angeles	8018 LOMA VERDE AVE	91304	2109005017	0.000	0.000	0.390	0.000	Shortfall of Sites	0.158	Low Residential	RS-1	Very Low Residential	0	0	12.630	0.390		Residential - Single Family Residence, 1	189B109 324	1 per lot	Canoga Park - Winnetka - Woodland Hills - West Hills	No	MI	CPK CPU ,
Los Angeles	21031 ARMINTA ST	91304	2109014026	0.000	0.000	0.390	0.000	Shortfall of Sites	0.172	Low Residential	RS-1	Very Low Residential	0	0	11.604	0.390		Residential - Single Family Residence - Pool, 1	189B105 324	1 per lot	Canoga Park - Winnetka - Woodland Hills - West Hills	No	MI	CPK CPU ,
Los Angeles	8019 DE SOTO AVE	91304	2109005010	0.000	0.000	0.390	0.000	Shortfall of Sites	0.165	Low Residential	RS-1	Very Low Residential	0	0	12.100	0.390		Residential - Single Family Residence - Pool, 1	189B109 325	1 per lot	Canoga Park - Winnetka - Woodland Hills - West Hills	No	MI	CPK CPU ,
Los Angeles	21025 ARMINTA ST	91304	2109014025	0.000	0.000	0.390	0.000	Shortfall of Sites	0.172	Low Residential	RS-1	Very Low Residential	0	0	11.605	0.390		Residential - Single Family Residence - Pool, 1	189B105 325	1 per lot	Canoga Park - Winnetka - Woodland Hills - West Hills	No	MI	CPK CPU ,
Los Angeles	7946 VASSAR AVE	91304	2110009006	0.000	0.000	0.390	0.000	Shortfall of Sites	0.172	Low Residential	RS-1	Very Low Residential	0	0	11.600	0.390		Residential - Single Family Residence - Pool, 1	189B101 326	1 per lot	Canoga Park - Winnetka - Woodland Hills - West Hills	No	MI	CPK CPU ,
Los Angeles	21021 ARMINTA ST	91304	2109014024	0.000	0.000	0.390	0.000	Shortfall of Sites	0.172	Low Residential	RS-1	Very Low Residential	0	0	11.604	0.390		Residential - Single Family Residence, 1	189B105 326	1 per lot	Canoga Park - Winnetka - Woodland Hills - West Hills	No	MI	CPK CPU ,
Los Angeles	21015 ARMINTA ST	91304	2109014023	0.000	0.000	0.390	0.000	Shortfall of Sites	0.172	Low Residential	RS-1	Very Low Residential	0	0	11.605	0.390		Residential - Single Family Residence - Pool, 1	189B105 327	1 per lot	Canoga Park - Winnetka - Woodland Hills - West Hills	No	MI	CPK CPU ,
Los Angeles	7901 VARIEL AVE	91304	2109017011	0.000	0.000	0.390	0.000	Shortfall of Sites	0.174	Low Residential	RS-1	Very Low Residential	0	0	11.473	0.390		Residential - Single Family Residence - Pool, 1	189B105 328	1 per lot	Canoga Park - Winnetka - Woodland Hills - West Hills	No	MI	CPK CPU ,
Los Angeles	7857 VARIEL AVE	91304	2109017010	0.000	0.000	0.390	0.000	Shortfall of Sites	0.174	Low Residential	RS-1	Very Low Residential	0	0	11.473	0.390		Residential - Single Family Residence, 1	189B105 332	1 per lot	Canoga Park - Winnetka - Woodland Hills - West Hills	No	MI	CPK CPU ,
Los Angeles	7860 OWENSMOUTH AVE	91304	2110006024	0.000	0.000	0.390	0.000	Shortfall of Sites	0.201	Low Residential	RS-1	Very Low Residential	[MB3-CDF1-5] [IX4-FA] [CPIO]	0	9.975	0.390		Residential - Single Family Residence - Pool, 1	189B105 334	1 per lot	Canoga Park - Winnetka - Woodland Hills - West Hills	No	MI	CPK CPU ,
Los Angeles	21912 ARMINTA ST	91304	2110010003	0.000	0.000	0.390	0.000	Shortfall of Sites	0.172	Low Residential	RS-1	Very Low Residential	0	0	11.614	0.390		Residential - Single Family Residence - Pool, 1	189B105 335	1 per lot	Canoga Park - Winnetka - Woodland Hills - West Hills	No	MI	CPK CPU ,
Los Angeles	21906 ARMINTA ST	91304	2110010004	0.000	0.000	0.390	0.000	Shortfall of Sites	0.172	Low Residential	RS-1	Very Low Residential	0	0	11.612	0.390		Residential - Single Family Residence, 1	189B105 336	1 per lot	Canoga Park - Winnetka - Woodland Hills - West Hills	No	MI	CPK CPU ,
Los Angeles	21900 ARMINTA ST	91304	2110010005	0.000	0.000	0.390	0.000	Shortfall of Sites	0.172	Low Residential	RS-1	Very Low Residential	0	0	11.612	0.390		Residential - Single Family Residence, 1	189B105 337	1 per lot	Canoga Park - Winnetka - Woodland Hills - West Hills	No	MI	CPK CPU ,
Los Angeles	8012 LOMA VERDE AVE	91304	2109005016	0.000	0.000	0.390	0.000	Shortfall of Sites	0.158	Low Residential	RS-1	Very Low Residential	[HB5-G1-5] [CX3-FA] [CPIO]	0	12.630	0.390		Residential - Single Family Residence, 1	189B109 338	1 per lot	Canoga Park - Winnetka - Woodland Hills - West Hills	No	MI	CPK CPU ,
Los Angeles	21828 ARMINTA ST	91304	2110010006	0.000	0.000	0.390	0.000	Shortfall of Sites	0.172	Low Residential	RS-1	Very Low Residential	[MB4-G1-5] [IX1-FA] [CPIO]	0	11.612	0.390		Residential - Single Family Residence - Pool, 1	189B105 338	1 per lot	Canoga Park - Winnetka - Woodland Hills - West Hills	No	MI	CPK CPU ,
Los Angeles	21822 ARMINTA ST	91304	2110010007	0.000	0.000	0.390	0.000	Shortfall of Sites	0.172	Low Residential	RS-1	Very Low Residential	[MB3-CDF1-5] [IX4-FA] [CPIO]	0	11.612	0.390		Residential - Single Family Residence, 1	189B105 339	1 per lot	Canoga Park - Winnetka - Woodland Hills - West Hills	No	MI	CPK CPU ,
Los Angeles	21816 ARMINTA ST	91304	2110010008	0.000	0.000	0.390	0.000	Shortfall of Sites	0.172	Low Residential	RS-1	Very Low Residential	0	0	11.612	0.390		Residential - Single Family Residence, 1	189B105 340	1 per lot	Canoga Park - Winnetka - Woodland Hills - West Hills	No	MI	CPK CPU ,
Los Angeles	8031 MCNULTY AVE	91306	2108013005	0.000	0.000	0.390	0.000	Shortfall of Sites	0.270	Low Residential	RS-1	Low Residential	0	0	7.396	0.390		Residential - Single Family Residence, 1	189B109 341	1 per lot	Canoga Park - Winnetka - Woodland Hills - West Hills	No	MI	CPK CPU ,
Los Angeles	7940 VASSAR AVE	91304	2110009005	0.000	0.000	0.390	0.000	Shortfall of Sites	0.172	Low Residential	RS-1	Very Low Residential	0	0	11.617	0.390		Residential - Single Family Residence, 1	189B101 341	1 per lot	Canoga Park - Winnetka - Woodland Hills - West Hills	No	MI	CPK CPU ,
Los Angeles	21810 ARMINTA ST	91304	2110010009	0.000	0.000	0.390	0.000	Shortfall of Sites	0.172	Low Residential	RS-1	Very Low Residential	0	0	11.612	0.390		Residential - Single Family Residence, 1	189B105 341	1 per lot	Canoga Park - Winnetka - Woodland Hills - West Hills	No	MI	CPK CPU ,
Los Angeles	21800 ARMINTA ST	91304	2110010010	0.000	0.000	0.390	0.000	Shortfall of Sites	0.172	Low Residential	RS-1	Very Low Residential	0	0	11.612	0.390		Residential - Single Family Residence, 1	189B105 342	1 per lot	Canoga Park - Winnetka - Woodland Hills - West Hills	No	MI	CPK CPU ,
Los Angeles	21726 ARMINTA ST	91304	2110010011	0.000	0.000	0.390	0.000	Shortfall of Sites	0.172	Low Residential	RS-1	Very Low Residential	0	0	11.612	0.390		Residential - Single Family Residence, 1	189B105 343	1 per lot	Canoga Park - Winnetka - Woodland Hills - West Hills	No	MI	CPK CPU ,
Los Angeles	7530 SUNNYBRAE AVE	91306	2113001018	0.000	0.000	0.390	0.000	Shortfall of Sites	0.245	Low Residential	RS-1	Low Residential	0	0	8.171	0.390		Residential - Single Family Residence, 1	186B109 343	1 per lot	Canoga Park - Winnetka - Woodland Hills - West Hills	No	MI	CPK CPU ,
Los Angeles	20445 STRATHERN ST	91306	2107008023	0.000	0.000	0.390	0.000	Shortfall of Sites	0.249	Low Residential	RS-1	Low Residential	0	0	8.021	0.390		Residential - Single Family Residence, 1	189B109 344	1 per lot	Canoga Park - Winnetka - Woodland Hills - West Hills	No	MI	CPK CPU ,
Los Angeles	21720 ARMINTA ST	91304	2110010012	0.000	0.000	0.390	0.000	Shortfall of Sites	0.172	Low Residential	RS-1	Very Low Residential	0	0	11.612	0.390		Residential - Single Family Residence - Pool, 1	189B105 344	1 per lot	Canoga Park - Winnetka - Woodland Hills - West Hills	No	MI	CPK CPU ,
Los Angeles	20439 STRATHERN ST	91306	2107008024	0.000	0.000	0.390	0.000	Shortfall of Sites	0.245	Low Residential	RS-1	Low Residential	0	0	8.161	0.390		Residential - Single Family Residence - Pool, 1	189B109 345	1 per lot	Canoga Park - Winnetka - Woodland Hills - West Hills	No	MI	CPK CPU ,
Los Angeles	21714 ARMINTA ST	91304	2110010013	0.000	0.000	0.390	0.000	Shortfall of Sites	0.172	Low Residential	RS-1	Very Low Residential	0	0	11.612	0.390		Residential - Single Family Residence, 1	189B105 345	1 per lot	Canoga Park - Winnetka - Woodland Hills - West Hills	No	MI	CPK CPU ,
Los Angeles	21708 ARMINTA ST	91304	2110010014	0.000	0.000	0.390	0.000	Shortfall of Sites	0.172	Low Residential	RS-1	Very Low Residential	0	0	11.612	0.390		Residential - Single Family Residence, 1	189B105 346	1 per lot	Canoga Park - Winnetka - Woodland Hills - West Hills	No	MI	CPK CPU ,
Los Angeles	21700 ARMINTA ST	91304	2110010015	0.000	0.000	0.390	0.000	Shortfall of Sites	0.171	Low Residential	RS-1	Very Low Residential	0	0	11.671	0.390		Residential - Single Family Residence, 1	189B105 347	1 per lot	Canoga Park - Winnetka - Woodland Hills - West Hills	No	MI	CPK CPU ,
Los Angeles	8010 MASON AVE	91306	2107008021	0.000	0.000	0.390	0.000	Shortfall of Sites	0.230	Low Residential	RS-1	Low Residential	0	0	8.695	0.390		Residential - Single Family Residence, 1	189B109 349	1 per lot	Canoga Park - Winnetka - Woodland Hills - West Hills	No	MI	CPK CPU ,
Los Angeles	7540 DE SOTO AVE	91303	2113011023	0.000	0.000	0.390	0.000	Shortfall of Sites	0.174	Low Residential	RS-1	Very Low Residential	0	0	11.526	0.390		Residential - Single Family Residence, 1	186B109 349	1 per lot	Canoga Park - Winnetka - Woodland Hills - West Hills	No	MI	CPK CPU ,
Los Angeles	7854 OWENSMOUTH AVE	91304	2110006023	0.000	0.000	0.390	0.000	Shortfall of Sites	0.202	Low Residential	RS-1	Very Low Residential	0	0	9.878	0.390		Residential - Single Family Residence, 1	189B105 350	1 per lot	Canoga Park - Winnetka - Woodland Hills - West Hills	No	MI	CPK CPU ,
Los Angeles	21056 ARMINTA ST	91304	2109015001	0.000	0.000	0.390	0.000	Shortfall of Sites	0.172	Low Residential	RS-1	Very Low Residential	0	0	11.616	0.390		Residential - Single Family Residence, 1	189B105 351	1 per lot	Canoga Park - Winnetka - Woodland Hills - West Hills	No	MI	CPK CPU ,
Los Angeles	21048 ARMINTA ST	91304	2109015002	0.000	0.000	0.390	0.000	Shortfall of Sites	0.172	Low Residential	RS-1	Very Low Residential	0	0	11.605	0.390		Residential - Single Family Residence, 1	189B105 352	1 per lot	Canoga Park - Winnetka - Woodland Hills - West Hills	No	MI	CPK CPU ,
Los Angeles	21917 HART ST	91303	2138002017	0.000	0.000	0.000	0.390	Shortfall of Sites	0.032	Medium Residential	R3-1-RIO	Medium Neighborhood Residential	0	0	63.312	0.390		Residential - Single Family Residence, 1	183B101 352	43	Canoga Park - Winnetka - Woodland Hills - West Hills	No	ABMI	CPK CPU ,
Los Angeles	21042 ARMINTA ST	91304	2109015003	0.000	0.000	0.390	0.000	Shortfall of Sites	0.172	Low Residential	RS-1	Very Low Residential	0	0	11.605	0.390		Residential - Single Family Residence - Pool, 1	189B105 353	1 per lot	Canoga Park - Winnetka - Woodland Hills - West Hills	No	MI	CPK CPU ,
Los Angeles	21036 ARMINTA ST	91304	2109015004	0.000	0.000	0.390	0.000	Shortfall of Sites	0.172	Low Residential	RS-1	Very Low Residential	0	0	11.605	0.390		Residential - Single Family Residence, 1	189B105 354	1 per lot	Canoga Park - Winnetka - Woodland Hills - West Hills	No	MI	CPK CPU ,
Los Angeles	21030 ARMINTA ST	91304	2109015005	0.000	0.000	0.390	0.000	Shortfall of Sites	0.172	Low Residential	RS-1	Very Low Residential	0	0	11.605	0.390		Residential - Single Family Residence, 1	189B105 355	1 per lot	Canoga Park - Winnetka - Woodland Hills - West Hills	No	MI	CPK CPU ,
Los Angeles	21024 ARMINTA ST	91304	2109015006	0.000	0.000	0.390	0.000	Shortfall of Sites	0.172	Low Residential	RS-1	Very Low Residential	0	0	11.605	0.390		Residential - Single Family Residence, 1	189B105 356	1 per lot	Canoga Park - Winnetka - Woodland Hills - West Hills	No	MI	CPK CPU ,
Los Angeles	21018 ARMINTA ST	91304	2109015007	0.000	0.000	0.390	0.000	Shortfall of Sites	0.172	Low Residential	RS-1	Very Low Residential	0	0	11.605	0.390		Residential - Single Family Residence, 1	189B105 357	1 per lot	Canoga Park - Winnetka - Woodland Hills - West Hills	No	MI	CPK CPU ,
Los Angeles	21012 ARMINTA ST	91304	2109015008	0.000	0.000	0.390	0.000	Shortfall of Sites	0.172	Low Residential	RS-1	Very Low Residential	0	0	11.606	0.390		Residential - Single Family Residence, 1	189B105 358	1 per lot	Canoga Park - Winnetka - Woodland Hills - West Hills	No	MI	CPK CPU ,
Los Angeles	8006 LOMA VERDE AVE	91304	2109005015	0.000	0.000	0.390	0.000	Shortfall of Sites	0.158	Low Residential	RS-1	Very Low Residential	[MB4-SH1-5] [CX2-FA] [CPIO]	0	12.629	0.390		Residential - Single Family Residence - Pool, 1	189B109 359	1 per lot	Canoga Park - Winnetka - Woodland Hills - West Hills	No	MI	CPK CPU ,
Los Angeles	7934 VASSAR AVE	91304	2110009004	0.000	0.000	0.390	0.000	Shortfall of Sites	0.172	Low Residential	RS-1	Very Low Residential	0	0	11.616	0.390		Residential - Single Family Residence, 1	189B101 359	1 per lot	Canoga Park - Winnetka - Woodland Hills - West Hills	No	MI	CPK CPU ,
Los Angeles	8007 DE SOTO AVE	91304	2109005012	0.000	0.000	0.390	0.000	Shortfall of Sites	0.165	Low Residential	RS-1	Very Low Residential	0	0	12.101	0.390		Residential - Single Family Residence, 1	189B109 360	1 per lot	Canoga Park - Winnetka - Woodland Hills - West Hills	No	MI	CPK CPU ,
Los Angeles	7845 VARIEL AVE	91304	2109017008	0.000	0.000	0.390	0.000	Shortfall of Sites	0.174	Low Residential	RS-1	Very Low Residential	0	0	11.473	0.390		Residential - Single Family Residence - Pool, 1	189B105 360	1 per lot	Canoga Park - Winnetka - Woodland Hills - West Hills	No	MI	CPK CPU ,

Jurisdiction Name	Site Address/Intersection	5 Digit ZIP Code	Assessor Parcel Number	Very Low-Income	Low-Income	Moderate-Income	Above Moderate-Income	Type of Shortfall	Parcel Size (Acres)	Current General Plan Designation	Current Zoning	Proposed General Plan (GP) Designation	Proposed Zoning	Minimum Density Allowed	Maximum Density Allowed	Total Capacity	Vacant/ Nonvacant	Description of Existing Uses	PIN	Base Density Per Acre	Community Plan Area	Rent Stabalization Ordinance	Income Category	Applicable Rezoning Program (Program informing values in Column Q listed first)
Los Angeles	7846 OWENSMOUTH AVE	91304	2110006022	0.000	0.000	0.390	0.000	Shortfall of Sites	0.202	Low Residential	RS-1	Very Low Residential	0	0	9.878	0.390		Residential - Single Family Residence, 1	189B105 361	1 per lot	Canoga Park - Winnetka - Woodland Hills - West Hills	No	MI	CPK CPU ,
Los Angeles	21915 ELKWOOD ST	91304	2110010028	0.000	0.000	0.390	0.000	Shortfall of Sites	0.172	Low Residential	RS-1	Very Low Residential	0	0	11.611	0.390		Residential - Single Family Residence, 1	189B105 366	1 per lot	Canoga Park - Winnetka - Woodland Hills - West Hills	No	MI	CPK CPU ,
Los Angeles	7534 DE SOTO AVE	91303	2113011022	0.000	0.000	0.390	0.000	Shortfall of Sites	0.172	Low Residential	RS-1	Very Low Residential	0	0	11.614	0.390		Residential - Single Family Residence, 1	186B109 366	1 per lot	Canoga Park - Winnetka - Woodland Hills - West Hills	No	MI	CPK CPU ,
Los Angeles	21909 ELKWOOD ST	91304	2110010027	0.000	0.000	0.390	0.000	Shortfall of Sites	0.172	Low Residential	RS-1	Very Low Residential	[HB3-G1-5] [CX3-FA] [CPIO-O]	0	11.612	0.390		Residential - Single Family Residence, 1	189B105 367	1 per lot	Canoga Park - Winnetka - Woodland Hills - West Hills	No	MI	CPK CPU ,
Los Angeles	21901 ELKWOOD ST	91304	2110010026	0.000	0.000	0.390	0.000	Shortfall of Sites	0.172	Low Residential	RS-1	Very Low Residential	0	0	11.612	0.390		Residential - Single Family Residence, 1	189B105 368	1 per lot	Canoga Park - Winnetka - Woodland Hills - West Hills	No	MI	CPK CPU ,
Los Angeles	21827 ELKWOOD ST	91304	2110010025	0.000	0.000	0.390	0.000	Shortfall of Sites	0.172	Low Residential	RS-1	Very Low Residential	0	0	11.612	0.390		Residential - Single Family Residence, 1	189B105 369	1 per lot	Canoga Park - Winnetka - Woodland Hills - West Hills	No	MI	CPK CPU ,
Los Angeles	8021 MCNULTY AVE	91306	2108013006	0.000	0.000	0.390	0.000	Shortfall of Sites	0.270	Low Residential	RS-1	Low Residential	0	0	7.396	0.390		Residential - Single Family Residence, 1	189B109 370	1 per lot	Canoga Park - Winnetka - Woodland Hills - West Hills	No	MI	CPK CPU ,
Los Angeles	21821 ELKWOOD ST	91304	2110010024	0.000	0.000	0.390	0.000	Shortfall of Sites	0.172	Low Residential	RS-1	Very Low Residential	0	0	11.612	0.390		Residential - Single Family Residence, 1	189B105 370	1 per lot	Canoga Park - Winnetka - Woodland Hills - West Hills	No	MI	CPK CPU ,
Los Angeles	21815 ELKWOOD ST	91304	2110010023	0.000	0.000	0.390	0.000	Shortfall of Sites	0.172	Low Residential	RS-1	Very Low Residential	0	0	11.612	0.390		Residential - Single Family Residence, 1	189B105 371	1 per lot	Canoga Park - Winnetka - Woodland Hills - West Hills	No	MI	CPK CPU ,
Los Angeles	21811 ELKWOOD ST	91304	2110010022	0.000	0.000	0.390	0.000	Shortfall of Sites	0.172	Low Residential	RS-1	Very Low Residential	0	0	11.612	0.390		Residential - Single Family Residence, 1	189B105 372	1 per lot	Canoga Park - Winnetka - Woodland Hills - West Hills	No	MI	CPK CPU ,
Los Angeles	21006 STRATHERN ST	91304	2109010008	0.000	0.000	0.390	0.000	Shortfall of Sites	0.172	Low Residential	RS-1	Very Low Residential	0	0	11.607	0.390		Residential - Single Family Residence, 1	189B109 373	1 per lot	Canoga Park - Winnetka - Woodland Hills - West Hills	No	MI	CPK CPU ,
Los Angeles	21801 ELKWOOD ST	91304	2110010021	0.000	0.000	0.390	0.000	Shortfall of Sites	0.172	Low Residential	RS-1	Very Low Residential	0	0	11.612	0.390		Residential - Single Family Residence, 1	189B105 373	1 per lot	Canoga Park - Winnetka - Woodland Hills - West Hills	No	MI	CPK CPU ,
Los Angeles	21000 STRATHERN ST	91304	2109010009	0.000	0.000	0.390	0.000	Shortfall of Sites	0.172	Low Residential	RS-1	Very Low Residential	0	0	11.607	0.390		Residential - Single Family Residence, 1	189B109 374	1 per lot	Canoga Park - Winnetka - Woodland Hills - West Hills	No	MI	CPK CPU ,
Los Angeles	21727 ELKWOOD ST	91304	2110010020	0.000	0.000	0.390	0.000	Shortfall of Sites	0.172	Low Residential	RS-1	Very Low Residential	0	0	11.612	0.390		Residential - Single Family Residence, 1	189B105 374	1 per lot	Canoga Park - Winnetka - Woodland Hills - West Hills	No	MI	CPK CPU ,
Los Angeles	20958 STRATHERN ST	91304	2109010010	0.000	0.000	0.390	0.000	Shortfall of Sites	0.172	Low Residential	RS-1	Very Low Residential	0	0	11.608	0.390		Residential - Single Family Residence, 1	189B109 375	1 per lot	Canoga Park - Winnetka - Woodland Hills - West Hills	No	MI	CPK CPU ,
Los Angeles	21721 ELKWOOD ST	91304	2110010019	0.000	0.000	0.390	0.000	Shortfall of Sites	0.172	Low Residential	RS-1	Very Low Residential	0	0	11.612	0.390		Residential - Single Family Residence, 1	189B105 375	1 per lot	Canoga Park - Winnetka - Woodland Hills - West Hills	No	MI	CPK CPU ,
Los Angeles	20952 STRATHERN ST	91304	2109010011	0.000	0.000	0.390	0.000	Shortfall of Sites	0.172	Low Residential	RS-1	Very Low Residential	0	0	11.609	0.390		Residential - Single Family Residence - Pool, 1	189B109 376	1 per lot	Canoga Park - Winnetka - Woodland Hills - West Hills	No	MI	CPK CPU ,
Los Angeles	21715 ELKWOOD ST	91304	2110010018	0.000	0.000	0.390	0.000	Shortfall of Sites	0.172	Low Residential	RS-1	Very Low Residential	0	0	11.612	0.390		Residential - Single Family Residence - Pool, 1	189B105 376	1 per lot	Canoga Park - Winnetka - Woodland Hills - West Hills	No	MI	CPK CPU ,
Los Angeles	20946 STRATHERN ST	91304	2109010012	0.000	0.000	0.390	0.000	Shortfall of Sites	0.172	Low Residential	RS-1	Very Low Residential	[HM1-CHC1-5] [CX2-FA] [CPIO]	0	11.609	0.390		Residential - Single Family Residence - Pool, 1	189B109 377	1 per lot	Canoga Park - Winnetka - Woodland Hills - West Hills	No	MI	CPK CPU ,
Los Angeles	21709 ELKWOOD ST	91304	2110010017	0.000	0.000	0.390	0.000	Shortfall of Sites	0.172	Low Residential	RS-1	Very Low Residential	0	0	11.612	0.390		Residential - Single Family Residence, 1	189B105 377	1 per lot	Canoga Park - Winnetka - Woodland Hills - West Hills	No	MI	CPK CPU ,
Los Angeles	20938 STRATHERN ST	91304	2109010013	0.000	0.000	0.390	0.000	Shortfall of Sites	0.172	Low Residential	RS-1	Very Low Residential	0	0	11.610	0.390		Residential - Single Family Residence, 1	189B109 378	1 per lot	Canoga Park - Winnetka - Woodland Hills - West Hills	No	MI	CPK CPU ,
Los Angeles	21701 ELKWOOD ST	91304	2110010016	0.000	0.000	0.390	0.000	Shortfall of Sites	0.171	Low Residential	RS-1	Very Low Residential	0	0	11.671	0.390		Residential - Single Family Residence, 1	189B105 378	1 per lot	Canoga Park - Winnetka - Woodland Hills - West Hills	No	MI	CPK CPU ,
Los Angeles	20616 COVELLO ST	91306	2113004008	0.000	0.000	0.390	0.000	Shortfall of Sites	0.236	Low Residential	RS-1	Low Residential	0	0	8.492	0.390		Residential - Single Family Residence, 1	186B109 378	1 per lot	Canoga Park - Winnetka - Woodland Hills - West Hills	No	MI	CPK CPU ,
Los Angeles	20932 STRATHERN ST	91304	2109010014	0.000	0.000	0.390	0.000	Shortfall of Sites	0.173	Low Residential	RS-1	Very Low Residential	0	0	11.547	0.390		Residential - Single Family Residence - Pool, 1	189B109 379	1 per lot	Canoga Park - Winnetka - Woodland Hills - West Hills	No	MI	CPK CPU ,
Los Angeles	8000 MASON AVE	91306	2107008022	0.000	0.000	0.390	0.000	Shortfall of Sites	0.230	Low Residential	RS-1	Low Residential	0	0	8.680	0.390		Residential - Single Family Residence, 1	189B109 380	1 per lot	Canoga Park - Winnetka - Woodland Hills - West Hills	No	MI	CPK CPU ,
Los Angeles	7839 VARIEL AVE	91304	2109017007	0.000	0.000	0.390	0.000	Shortfall of Sites	0.174	Low Residential	RS-1	Very Low Residential	0	0	11.473	0.390		Residential - Single Family Residence, 1	189B105 380	1 per lot	Canoga Park - Winnetka - Woodland Hills - West Hills	No	MI	CPK CPU ,
Los Angeles	7840 OWENSMOUTH AVE	91304	2110006021	0.000	0.000	0.390	0.000	Shortfall of Sites	0.202	Low Residential	RS-1	Very Low Residential	0	0	9.878	0.390		Residential - Single Family Residence, 1	189B105 381	1 per lot	Canoga Park - Winnetka - Woodland Hills - West Hills	No	MI	CPK CPU ,
Los Angeles	21057 ELKWOOD ST	91304	2109015030	0.000	0.000	0.390	0.000	Shortfall of Sites	0.172	Low Residential	RS-1	Very Low Residential	0	0	11.614	0.390		Residential - Single Family Residence, 1	189B105 382	1 per lot	Canoga Park - Winnetka - Woodland Hills - West Hills	No	MI	CPK CPU ,
Los Angeles	21049 ELKWOOD ST	91304	2109015029	0.000	0.000	0.390	0.000	Shortfall of Sites	0.172	Low Residential	RS-1	Very Low Residential	0	0	11.604	0.390		Residential - Single Family Residence, 1	189B105 383	1 per lot	Canoga Park - Winnetka - Woodland Hills - West Hills	No	MI	CPK CPU ,
Los Angeles	7928 VASSAR AVE	91304	2110009003	0.000	0.000	0.390	0.000	Shortfall of Sites	0.172	Low Residential	RS-1	Very Low Residential	0	0	11.615	0.390		Residential - Single Family Residence, 1	189B101 384	1 per lot	Canoga Park - Winnetka - Woodland Hills - West Hills	No	MI	CPK CPU ,
Los Angeles	21043 ELKWOOD ST	91304	2109015028	0.000	0.000	0.390	0.000	Shortfall of Sites	0.172	Low Residential	RS-1	Very Low Residential	[HM1-CHC1-5] [CX2-FA] [CPIO]	0	11.604	0.390		Residential - Single Family Residence, 1	189B105 384	1 per lot	Canoga Park - Winnetka - Woodland Hills - West Hills	No	MI	CPK CPU ,
Los Angeles	21037 ELKWOOD ST	91304	2109015027	0.000	0.000	0.390	0.000	Shortfall of Sites	0.172	Low Residential	RS-1	Very Low Residential	0	0	11.604	0.390		Residential - Single Family Residence - Pool, 1	189B105 385	1 per lot	Canoga Park - Winnetka - Woodland Hills - West Hills	No	MI	CPK CPU ,
Los Angeles	21031 ELKWOOD ST	91304	2109015026	0.000	0.000	0.390	0.000	Shortfall of Sites	0.172	Low Residential	RS-1	Very Low Residential	0	0	11.604	0.390		Residential - Single Family Residence, 1	189B105 386	1 per lot	Canoga Park - Winnetka - Woodland Hills - West Hills	No	MI	CPK CPU ,
Los Angeles	8000 LOMA VERDE AVE	91304	2109005014	0.000	0.000	0.390	0.000	Shortfall of Sites	0.157	Low Residential	RS-1	Very Low Residential	0	0	12.718	0.390		Residential - Single Family Residence, 1	189B109 387	1 per lot	Canoga Park - Winnetka - Woodland Hills - West Hills	No	MI	CPK CPU ,
Los Angeles	21025 ELKWOOD ST	91304	2109015025	0.000	0.000	0.390	0.000	Shortfall of Sites	0.172	Low Residential	RS-1	Very Low Residential	0	0	11.604	0.390		Residential - Single Family Residence, 1	189B105 387	1 per lot	Canoga Park - Winnetka - Woodland Hills - West Hills	No	MI	CPK CPU ,
Los Angeles	8001 DE SOTO AVE	91304	2109005013	0.000	0.000	0.390	0.000	Shortfall of Sites	0.163	Low Residential	RS-1	Very Low Residential	0	0	12.246	0.390		Residential - Single Family Residence - Pool, 1	189B109 388	1 per lot	Canoga Park - Winnetka - Woodland Hills - West Hills	No	MI	CPK CPU ,
Los Angeles	21019 ELKWOOD ST	91304	2109015024	0.000	0.000	0.390	0.000	Shortfall of Sites	0.172	Low Residential	RS-1	Very Low Residential	0	0	11.604	0.390		Residential - Single Family Residence, 1	189B105 388	1 per lot	Canoga Park - Winnetka - Woodland Hills - West Hills	No	MI	CPK CPU ,
Los Angeles	21015 ELKWOOD ST	91304	2109015023	0.000	0.000	0.390	0.000	Shortfall of Sites	0.172	Low Residential	RS-1	Very Low Residential	0	0	11.604	0.390		Residential - Single Family Residence - Pool, 1	189B105 389	1 per lot	Canoga Park - Winnetka - Woodland Hills - West Hills	No	MI	CPK CPU ,
Los Angeles	7835 VARIEL AVE	91304	2109017006	0.000	0.000	0.390	0.000	Shortfall of Sites	0.174	Low Residential	RS-1	Very Low Residential	0	0	11.473	0.390		Residential - Single Family Residence, 1	189B105 390	1 per lot	Canoga Park - Winnetka - Woodland Hills - West Hills	No	MI	CPK CPU ,
Los Angeles	7834 OWENSMOUTH AVE	91304	2110006020	0.000	0.000	0.390	0.000	Shortfall of Sites	0.203	Low Residential	RS-1	Very Low Residential	0	0	9.857	0.390		Residential - Single Family Residence, 1	189B105 391	1 per lot	Canoga Park - Winnetka - Woodland Hills - West Hills	No	MI	CPK CPU ,
Los Angeles	7968 FAIRCHILD AVE	91306	2108013016	0.000	0.000	0.390	0.000	Shortfall of Sites	0.259	Low Residential	RS-1	Low Residential	0	0	7.736	0.390		Residential - Single Family Residence, 1	189B109 395	1 per lot	Canoga Park - Winnetka - Woodland Hills - West Hills	No	MI	CPK CPU ,
Los Angeles	7827 VARIEL AVE	91304	2109017005	0.000	0.000	0.390	0.000	Shortfall of Sites	0.174	Low Residential	RS-1	Very Low Residential	0	0	11.473	0.390		Residential - Single Family Residence, 1	189B105 396	1 per lot	Canoga Park - Winnetka - Woodland Hills - West Hills	No	MI	CPK CPU ,
Los Angeles	7828 OWENSMOUTH AVE	91304	2110006003	0.000	0.000	0.390	0.000	Shortfall of Sites	0.212	Low Residential	RS-1	Very Low Residential	0	0	9.429	0.390		Residential - Single Family Residence, 1	189B105 398	1 per lot	Canoga Park - Winnetka - Woodland Hills - West Hills	No	MI	CPK CPU ,
Los Angeles	21011 BLYTHE ST	91304	2109010021	0.000	0.000	0.390	0.000	Shortfall of Sites	0.172	Low Residential	RS-1	Very Low Residential	0	0	11.605	0.390		Residential - Single Family Residence, 1	189B109 400	1 per lot	Canoga Park - Winnetka - Woodland Hills - West Hills	No	MI	CPK CPU ,
Los Angeles	21001 BLYTHE ST	91304	2109010020	0.000	0.000	0.390	0.000	Shortfall of Sites	0.172	Low Residential	RS-1	Very Low Residential	0	0	11.605	0.390		Residential - Single Family Residence, 1	189B109 401	1 per lot	Canoga Park - Winnetka - Woodland Hills - West Hills	No	MI	CPK CPU ,
Los Angeles	20959 BLYTHE ST	91304	2109010019	0.000	0.000	0.390	0.000	Shortfall of Sites	0.172	Low Residential	RS-1	Very Low Residential	0	0	11.605	0.390		Residential - Single Family Residence, 1	189B109 403	1 per lot	Canoga Park - Winnetka - Woodland Hills - West Hills	No	MI	CPK CPU ,

Jurisdiction Name	Site Address/Intersection	5 Digit ZIP Code	Assessor Parcel Number	Very Low-Income	Low-Income	Moderate-Income	Above Moderate-Income	Type of Shortfall	Parcel Size (Acres)	Current General Plan Designation	Current Zoning	Proposed General Plan (GP) Designation	Proposed Zoning	Minimum Density Allowed	Maximum Density Allowed	Total Capacity	Vacant/ Nonvacant	Description of Existing Uses	PIN	Base Density Per Acre	Community Plan Area	Rent Stabalization Ordinance	Income Category	Applicable Rezoning Program (Program informing values in Column Q listed first)
Los Angeles	20953 BLYTHE ST	91304	2109010018	0.000	0.000	0.390	0.000	Shortfall of Sites	0.172	Low Residential	RS-1	Very Low Residential	0	0	11.605	0.390		Residential - Single Family Residence, 1	189B109 404	1 per lot	Canoga Park - Winnetka - Woodland Hills - West Hills	No	MI	CPK CPU ,
Los Angeles	20947 BLYTHE ST	91304	2109010017	0.000	0.000	0.390	0.000	Shortfall of Sites	0.172	Low Residential	RS-1	Very Low Residential	0	0	11.605	0.390		Residential - Single Family Residence, 1	189B109 405	1 per lot	Canoga Park - Winnetka - Woodland Hills - West Hills	No	MI	CPK CPU ,
Los Angeles	7922 VASSAR AVE	91304	2110009002	0.000	0.000	0.390	0.000	Shortfall of Sites	0.172	Low Residential	RS-1	Very Low Residential	0	0	11.613	0.390		Residential - Single Family Residence, 1	189B101 405	1 per lot	Canoga Park - Winnetka - Woodland Hills - West Hills	No	MI	CPK CPU ,
Los Angeles	7828 VASSAR AVE	91304	2110012035	0.000	0.000	0.390	0.000	Shortfall of Sites	0.173	Low Residential	RS-1	Very Low Residential	0	0	11.579	0.390		Residential - Single Family Residence, 1	189B105 405	1 per lot	Canoga Park - Winnetka - Woodland Hills - West Hills	No	MI	CPK CPU ,
Los Angeles	20939 BLYTHE ST	91304	2109010016	0.000	0.000	0.390	0.000	Shortfall of Sites	0.172	Low Residential	RS-1	Very Low Residential	0	0	11.605	0.390		Residential - Single Family Residence - Pool, 1	189B109 406	1 per lot	Canoga Park - Winnetka - Woodland Hills - West Hills	No	MI	CPK CPU ,
Los Angeles	21900 ELKWOOD ST	91304	2110012036	0.000	0.000	0.390	0.000	Shortfall of Sites	0.174	Low Residential	RS-1	Very Low Residential	0	0	11.516	0.390		Residential - Single Family Residence, 1	189B105 406	1 per lot	Canoga Park - Winnetka - Woodland Hills - West Hills	No	MI	CPK CPU ,
Los Angeles	21828 ELKWOOD ST	91304	2110012037	0.000	0.000	0.390	0.000	Shortfall of Sites	0.174	Low Residential	RS-1	Very Low Residential	0	0	11.517	0.390		Residential - Single Family Residence, 1	189B105 407	1 per lot	Canoga Park - Winnetka - Woodland Hills - West Hills	No	MI	CPK CPU ,
Los Angeles	7829 JORDAN AVE	91304	2110012039	0.000	0.000	0.390	0.000	Shortfall of Sites	0.173	Low Residential	RS-1	Very Low Residential	0	0	11.535	0.390		Residential - Single Family Residence, 1	189B105 409	1 per lot	Canoga Park - Winnetka - Woodland Hills - West Hills	No	MI	CPK CPU ,
Los Angeles	7826 JORDAN AVE	91304	2110012012	0.000	0.000	0.390	0.000	Shortfall of Sites	0.172	Low Residential	RS-1	Very Low Residential	0	0	11.614	0.390		Residential - Single Family Residence, 1	189B105 410	1 per lot	Canoga Park - Winnetka - Woodland Hills - West Hills	No	MI	CPK CPU ,
Los Angeles	7453 VARIEL AVE	91303	2112010028	0.000	0.000	0.000	0.390	Shortfall of Sites	0.057	Low Residential	R1-1	Low Medium Residential	0	0	34.849	0.390		Residential - Single Family Residence - Pool, 1	186B105 410	10	Canoga Park - Winnetka - Woodland Hills - West Hills	No	ABMI	CPK CPU ,
Los Angeles	21718 ELKWOOD ST	91304	2110012013	0.000	0.000	0.390	0.000	Shortfall of Sites	0.208	Low Residential	RS-1	Very Low Residential	[DM2-G1-5] [CX2-FA] [CPIO-O]	0	9.609	0.390		Residential - Single Family Residence, 1	189B105 411	1 per lot	Canoga Park - Winnetka - Woodland Hills - West Hills	No	MI	CPK CPU ,
Los Angeles	7960 LOMA VERDE AVE	91304	2109011022	0.000	0.000	0.390	0.000	Shortfall of Sites	0.157	Low Residential	RS-1	Very Low Residential	0	0	12.719	0.390		Residential - Single Family Residence, 1	189B109 412	1 per lot	Canoga Park - Winnetka - Woodland Hills - West Hills	No	MI	CPK CPU ,
Los Angeles	21712 ELKWOOD ST	91304	2110012014	0.000	0.000	0.390	0.000	Shortfall of Sites	0.208	Low Residential	RS-1	Very Low Residential	0	0	9.611	0.390		Residential - Single Family Residence, 1	189B105 412	1 per lot	Canoga Park - Winnetka - Woodland Hills - West Hills	No	MI	CPK CPU ,
Los Angeles	7961 DE SOTO AVE	91304	2109011001	0.000	0.000	0.390	0.000	Shortfall of Sites	0.163	Low Residential	RS-1	Very Low Residential	0	0	12.247	0.390		Residential - Single Family Residence, 1	189B109 413	1 per lot	Canoga Park - Winnetka - Woodland Hills - West Hills	No	MI	CPK CPU ,
Los Angeles	7827 OWENSMOUTH AVE	91304	2110012015	0.000	0.000	0.390	0.000	Shortfall of Sites	0.171	Low Residential	RS-1	Very Low Residential	0	0	11.667	0.390		Residential - Single Family Residence, 1	189B105 413	1 per lot	Canoga Park - Winnetka - Woodland Hills - West Hills	No	MI	CPK CPU ,
Los Angeles	7821 VARIEL AVE	91304	2109017004	0.000	0.000	0.390	0.000	Shortfall of Sites	0.174	Low Residential	RS-1	Very Low Residential	0	0	11.473	0.390		Residential - Single Family Residence, 1	189B105 414	1 per lot	Canoga Park - Winnetka - Woodland Hills - West Hills	No	MI	CPK CPU ,
Los Angeles	21056 ELKWOOD ST	91304	2109016001	0.000	0.000	0.390	0.000	Shortfall of Sites	0.172	Low Residential	RS-1	Very Low Residential	0	0	11.611	0.390		Residential - Single Family Residence - Pool, 1	189B105 415	1 per lot	Canoga Park - Winnetka - Woodland Hills - West Hills	No	MI	CPK CPU ,
Los Angeles	21048 ELKWOOD ST	91304	2109016002	0.000	0.000	0.390	0.000	Shortfall of Sites	0.172	Low Residential	RS-1	Very Low Residential	0	0	11.601	0.390		Residential - Single Family Residence, 1	189B105 416	1 per lot	Canoga Park - Winnetka - Woodland Hills - West Hills	No	MI	CPK CPU ,
Los Angeles	21042 ELKWOOD ST	91304	2109016003	0.000	0.000	0.390	0.000	Shortfall of Sites	0.172	Low Residential	RS-1	Very Low Residential	0	0	11.601	0.390		Residential - Single Family Residence, 1	189B105 417	1 per lot	Canoga Park - Winnetka - Woodland Hills - West Hills	No	MI	CPK CPU ,
Los Angeles	21036 ELKWOOD ST	91304	2109016004	0.000	0.000	0.390	0.000	Shortfall of Sites	0.172	Low Residential	RS-1	Very Low Residential	0	0	11.601	0.390		Residential - Single Family Residence - Pool, 1	189B105 418	1 per lot	Canoga Park - Winnetka - Woodland Hills - West Hills	No	MI	CPK CPU ,
Los Angeles	21030 ELKWOOD ST	91304	2109016005	0.000	0.000	0.390	0.000	Shortfall of Sites	0.172	Low Residential	RS-1	Very Low Residential	0	0	11.601	0.390		Residential - Single Family Residence - Pool, 1	189B105 419	1 per lot	Canoga Park - Winnetka - Woodland Hills - West Hills	No	MI	CPK CPU ,
Los Angeles	20303 STRATHERN ST	91306	2107009014	0.000	0.000	0.390	0.000	Shortfall of Sites	0.343	Low Residential	(T)R1-1	Low Residential	0	0	5.830	0.390		Residential - Single Family Residence - Pool, 1	189B113 420	1 per lot	Canoga Park - Winnetka - Woodland Hills - West Hills	No	MI	CPK CPU ,
Los Angeles	21024 ELKWOOD ST	91304	2109016006	0.000	0.000	0.390	0.000	Shortfall of Sites	0.172	Low Residential	RS-1	Very Low Residential	0	0	11.601	0.390		Residential - Single Family Residence, 1	189B105 420	1 per lot	Canoga Park - Winnetka - Woodland Hills - West Hills	No	MI	CPK CPU ,
Los Angeles	21018 ELKWOOD ST	91304	2109016007	0.000	0.000	0.390	0.000	Shortfall of Sites	0.172	Low Residential	RS-1	Very Low Residential	0	0	11.601	0.390		Residential - Single Family Residence - Pool, 1	189B105 421	1 per lot	Canoga Park - Winnetka - Woodland Hills - West Hills	No	MI	CPK CPU ,
Los Angeles	21012 ELKWOOD ST	91304	2109016008	0.000	0.000	0.390	0.000	Shortfall of Sites	0.173	Low Residential	RS-1	Very Low Residential	0	0	11.582	0.390		Residential - Single Family Residence - Therapy Pool (Spa), 1	189B105 422	1 per lot	Canoga Park - Winnetka - Woodland Hills - West Hills	No	MI	CPK CPU ,
Los Angeles	7959 MASON AVE	91306	2108019026	0.000	0.000	0.390	0.000	Shortfall of Sites	0.246	Low Residential	RS-1	Low Residential	0	0	8.132	0.390		Residential - Single Family Residence, 1	189B109 423	1 per lot	Canoga Park - Winnetka - Woodland Hills - West Hills	No	MI	CPK CPU ,
Los Angeles	7822 OWENSMOUTH AVE	91304	2110006004	0.000	0.000	0.390	0.000	Shortfall of Sites	0.212	Low Residential	RS-1	Very Low Residential	0	0	9.429	0.390		Residential - Single Family Residence, 1	189B105 424	1 per lot	Canoga Park - Winnetka - Woodland Hills - West Hills	No	MI	CPK CPU ,
Los Angeles	7822 VASSAR AVE	91304	2110012034	0.000	0.000	0.390	0.000	Shortfall of Sites	0.174	Low Residential	RS-1	Very Low Residential	0	0	11.519	0.390		Residential - Single Family Residence, 1	189B105 425	1 per lot	Canoga Park - Winnetka - Woodland Hills - West Hills	No	MI	CPK CPU ,
Los Angeles	7821 JORDAN AVE	91304	2110012040	0.000	0.000	0.390	0.000	Shortfall of Sites	0.173	Low Residential	RS-1	Very Low Residential	[HM1-CHC1-5] [CX2-FA] [CPIO]	0	11.544	0.390		Residential - Single Family Residence, 1	189B105 426	1 per lot	Canoga Park - Winnetka - Woodland Hills - West Hills	No	MI	CPK CPU ,
Los Angeles	7818 JORDAN AVE	91304	2110012022	0.000	0.000	0.390	0.000	Shortfall of Sites	0.174	Low Residential	RS-1	Very Low Residential	[HB5-SH1-5] [CX4-FA] [CPIO-O]	0	11.516	0.390		Residential - Single Family Residence, 1	189B105 427	1 per lot	Canoga Park - Winnetka - Woodland Hills - West Hills	No	MI	CPK CPU ,
Los Angeles	7819 OWENSMOUTH AVE	91304	2110012016	0.000	0.000	0.390	0.000	Shortfall of Sites	0.173	Low Residential	RS-1	Very Low Residential	0	0	11.539	0.390		Residential - Single Family Residence, 1	189B105 428	1 per lot	Canoga Park - Winnetka - Woodland Hills - West Hills	No	MI	CPK CPU ,
Los Angeles	7916 VASSAR AVE	91304	2110009001	0.000	0.000	0.390	0.000	Shortfall of Sites	0.172	Low Residential	RS-1	Very Low Residential	0	0	11.612	0.390		Residential - Single Family Residence, 1	189B101 429	1 per lot	Canoga Park - Winnetka - Woodland Hills - West Hills	No	MI	CPK CPU ,
Los Angeles	7815 VARIEL AVE	91304	2109017003	0.000	0.000	0.390	0.000	Shortfall of Sites	0.174	Low Residential	RS-1	Very Low Residential	[DM4-CHC1-5] [CX4-FA] [SN-CPIO-CDO]	0	11.473	0.390		Residential - Single Family Residence - Pool, 1	189B105 429	1 per lot	Canoga Park - Winnetka - Woodland Hills - West Hills	No	MI	CPK CPU ,
Los Angeles	20613 COHASSET ST	91306	2113004002	0.000	0.000	0.390	0.000	Shortfall of Sites	0.255	Low Residential	RS-1	Low Residential	[LM2-MU2-5] [RX1-FA] [CPIO]	0	7.850	0.390		Residential - Single Family Residence, 1	186B109 430	1 per lot	Canoga Park - Winnetka - Woodland Hills - West Hills	No	MI	CPK CPU ,
Los Angeles	7814 OWENSMOUTH AVE	91304	2110006005	0.000	0.000	0.390	0.000	Shortfall of Sites	0.212	Low Residential	RS-1	Very Low Residential	[MB2-CDR1-5] [IX4-FA] [CPIO]	0	9.429	0.390		Residential - Single Family Residence, 1	189B105 431	1 per lot	Canoga Park - Winnetka - Woodland Hills - West Hills	No	MI	CPK CPU ,
Los Angeles	7816 VASSAR AVE	91304	2110012033	0.000	0.000	0.390	0.000	Shortfall of Sites	0.172	Low Residential	RS-1	Very Low Residential	[MM1-CDF1-5] [IX4-FA] [CPIO]	0	11.633	0.390		Residential - Single Family Residence - Therapy Pool (Spa), 1	189B105 432	1 per lot	Canoga Park - Winnetka - Woodland Hills - West Hills	No	MI	CPK CPU ,
Los Angeles	21817 INGOMAR ST	91304	2110012048	0.000	0.000	0.390	0.000	Shortfall of Sites	0.210	Low Residential	RS-1	Very Low Residential	[HB3-G1-5] [CX2-FA] [CPIO-O]	0	9.540	0.390		Residential - Single Family Residence - Pool, 1	189B105 433	1 per lot	Canoga Park - Winnetka - Woodland Hills - West Hills	No	MI	CPK CPU ,
Los Angeles	21815 INGOMAR ST	91304	2110012049	0.000	0.000	0.390	0.000	Shortfall of Sites	0.173	Low Residential	RS-1	Very Low Residential	[HB2-G1-5] [CX2-FA] [CPIO-O]	0	11.571	0.390		Residential - Single Family Residence, 1	189B105 434	1 per lot	Canoga Park - Winnetka - Woodland Hills - West Hills	No	MI	CPK CPU ,
Los Angeles	7954 LOMA VERDE AVE	91304	2109011021	0.000	0.000	0.390	0.000	Shortfall of Sites	0.158	Low Residential	RS-1	Very Low Residential	0	0	12.630	0.390		Residential - Single Family Residence, 1	189B109 438	1 per lot	Canoga Park - Winnetka - Woodland Hills - West Hills	No	MI	CPK CPU ,
Los Angeles	7813 OWENSMOUTH AVE	91304	2110012023	0.000	0.000	0.390	0.000	Shortfall of Sites	0.303	Low Residential	RS-1	Very Low Residential	0	0	6.600	0.390		Residential - Single Family Residence, 1	189B105 438	1 per lot	Canoga Park - Winnetka - Woodland Hills - West Hills	No	MI	CPK CPU ,
Los Angeles	7955 DE SOTO AVE	91304	2109011002	0.000	0.000	0.390	0.000	Shortfall of Sites	0.165	Low Residential	RS-1	Very Low Residential	0	0	12.100	0.390		Residential - Single Family Residence, 1	189B109 439	1 per lot	Canoga Park - Winnetka - Woodland Hills - West Hills	No	MI	CPK CPU ,
Los Angeles	7812 JORDAN AVE	91304	2110012025	0.000	0.000	0.390	0.000	Shortfall of Sites	0.239	Low Residential	RS-1	Very Low Residential	0	0	8.384	0.390		Residential - Single Family Residence, 1	189B105 439	1 per lot	Canoga Park - Winnetka - Woodland Hills - West Hills	No	MI	CPK CPU ,
Los Angeles	7809 VARIEL AVE	91304	2109017002	0.000	0.000	0.390	0.000	Shortfall of Sites	0.174	Low Residential	RS-1	Very Low Residential	[MB4-SH1-5] [IX1-FA] [CPIO]	0	11.473	0.390		Residential - Single Family Residence - Pool, 1	189B105 441	1 per lot	Canoga Park - Winnetka - Woodland Hills - West Hills	No	MI	CPK CPU ,
Los Angeles	21055 INGOMAR ST	91304	2109016030	0.000	0.000	0.390	0.000	Shortfall of Sites	0.177	Low Residential	RS-1	Very Low Residential	0	0	11.272	0.390		Residential - Single Family Residence - Pool, 1	189B105 442	1 per lot	Canoga Park - Winnetka - Woodland Hills - West Hills	No	MI	CPK CPU ,
Los Angeles	21047 INGOMAR ST	91304	2109016029	0.000	0.000	0.390	0.000	Shortfall of Sites	0.172	Low Residential	RS-1	Very Low Residential	0	0	11.612	0.390		Residential - Single Family Residence, 1	189B105 443	1 per lot	Canoga Park - Winnetka - Woodland Hills - West Hills	No	MI	CPK CPU ,
Los Angeles	21043 INGOMAR ST	91304	2109016028	0.000	0.000	0.390	0.000	Shortfall of Sites	0.172	Low Residential	RS-1	Very Low Residential	[MN1-AL2-5] [CX1-FA] [CPIO-O]	0	11.603	0.390		Residential - Single Family Residence, 1	189B105 444	1 per lot	Canoga Park - Winnetka - Woodland Hills - West Hills	No	MI	CPK CPU ,

Jurisdiction Name	Site Address/Intersection	5 Digit ZIP Code	Assessor Parcel Number	Very Low-Income	Low-Income	Moderate-Income	Above Moderate-Income	Type of Shortfall	Parcel Size (Acres)	Current General Plan Designation	Current Zoning	Proposed General Plan (GP) Designation	Proposed Zoning	Minimum Density Allowed	Maximum Density Allowed	Total Capacity	Vacant/ Nonvacant	Description of Existing Uses	PIN	Base Density Per Acre	Community Plan Area	Rent Stabalization Ordinance	Income Category	Applicable Rezoning Program (Program informing values in Column Q listed first)
Los Angeles	21037 INGOMAR ST	91304	2109016027	0.000	0.000	0.390	0.000	Shortfall of Sites	0.172	Low Residential	RS-1	Very Low Residential	0	0	11.620	0.390		Residential - Single Family Residence - Pool, 1	189B105 445	1 per lot	Canoga Park - Winnetka - Woodland Hills - West Hills	No	MI	CPK CPU ,
Los Angeles	21031 INGOMAR ST	91304	2109016026	0.000	0.000	0.390	0.000	Shortfall of Sites	0.172	Low Residential	RS-1	Very Low Residential	0	0	11.612	0.390		Residential - Single Family Residence, 1	189B105 446	1 per lot	Canoga Park - Winnetka - Woodland Hills - West Hills	No	MI	CPK CPU ,
Los Angeles	21025 INGOMAR ST	91304	2109016025	0.000	0.000	0.390	0.000	Shortfall of Sites	0.172	Low Residential	RS-1	Very Low Residential	0	0	11.612	0.390		Residential - Single Family Residence, 1	189B105 447	1 per lot	Canoga Park - Winnetka - Woodland Hills - West Hills	No	MI	CPK CPU ,
Los Angeles	21019 INGOMAR ST	91304	2109016024	0.000	0.000	0.390	0.000	Shortfall of Sites	0.172	Low Residential	RS-1	Very Low Residential	0	0	11.612	0.390		Residential - Single Family Residence - Pool, 1	189B105 448	1 per lot	Canoga Park - Winnetka - Woodland Hills - West Hills	No	MI	CPK CPU ,
Los Angeles	21923 ARMINTA ST	91304	2110009020	0.000	0.000	0.390	0.000	Shortfall of Sites	0.180	Low Residential	RS-1	Very Low Residential	0	0	11.132	0.390		Residential - Single Family Residence - Pool, 1	189B101 449	1 per lot	Canoga Park - Winnetka - Woodland Hills - West Hills	No	MI	CPK CPU ,
Los Angeles	21011 INGOMAR ST	91304	2109016023	0.000	0.000	0.390	0.000	Shortfall of Sites	0.172	Low Residential	RS-1	Very Low Residential	0	0	11.612	0.390		Residential - Single Family Residence - Pool, 1	189B105 449	1 per lot	Canoga Park - Winnetka - Woodland Hills - West Hills	No	MI	CPK CPU ,
Los Angeles	21917 ARMINTA ST	91304	2110009019	0.000	0.000	0.390	0.000	Shortfall of Sites	0.172	Low Residential	RS-1	Very Low Residential	0	0	11.616	0.390		Residential - Single Family Residence - Pool, 1	189B101 450	1 per lot	Canoga Park - Winnetka - Woodland Hills - West Hills	No	MI	CPK CPU ,
Los Angeles	7808 OWENSMOUTH AVE	91304	2110006006	0.000	0.000	0.390	0.000	Shortfall of Sites	0.212	Low Residential	RS-1	Very Low Residential	0	0	9.429	0.390		Residential - Single Family Residence, 1	189B105 450	1 per lot	Canoga Park - Winnetka - Woodland Hills - West Hills	No	MI	CPK CPU ,
Los Angeles	21819 INGOMAR ST	91304	2110012047	0.000	0.000	0.390	0.000	Shortfall of Sites	0.206	Low Residential	RS-1	Very Low Residential	0	0	9.714	0.390		Residential - Single Family Residence, 1	189B105 452	1 per lot	Canoga Park - Winnetka - Woodland Hills - West Hills	No	MI	CPK CPU ,
Los Angeles	7809 JORDAN AVE	91304	2110012042	0.000	0.000	0.390	0.000	Shortfall of Sites	0.172	Low Residential	RS-1	Very Low Residential	0	0	11.619	0.390		Residential - Single Family Residence, 1	189B105 454	1 per lot	Canoga Park - Winnetka - Woodland Hills - West Hills	No	MI	CPK CPU ,
Los Angeles	20720 MCNULTY PL	91306	2108015006	0.000	0.000	0.390	0.000	Shortfall of Sites	0.245	Low Residential	RS-1	Low Residential	0	0	8.180	0.390		Residential - Single Family Residence - Pool, 1	189B109 455	1 per lot	Canoga Park - Winnetka - Woodland Hills - West Hills	No	MI	CPK CPU ,
Los Angeles	7800 JORDAN AVE	91304	2110012026	0.000	0.000	0.390	0.000	Shortfall of Sites	0.367	Low Residential	RS-1	Very Low Residential	0	0	5.445	0.390		Residential - Single Family Residence - Pool, 1	189B105 455	1 per lot	Canoga Park - Winnetka - Woodland Hills - West Hills	No	MI	CPK CPU ,
Los Angeles	7801 VARIEL AVE	91304	2109017022	0.000	0.000	0.390	0.000	Shortfall of Sites	0.200	Low Residential	RS-1	Very Low Residential	0	0	10.012	0.390		Residential - Single Family Residence - Pool, 1	189B105 456	1 per lot	Canoga Park - Winnetka - Woodland Hills - West Hills	No	MI	CPK CPU ,
Los Angeles	7801 OWENSMOUTH AVE	91304	2110012024	0.000	0.000	0.390	0.000	Shortfall of Sites	0.303	Low Residential	RS-1	Very Low Residential	0	0	6.604	0.390		Residential - Single Family Residence, 1	189B105 457	1 per lot	Canoga Park - Winnetka - Woodland Hills - West Hills	No	MI	CPK CPU ,
Los Angeles	7948 LOMA VERDE AVE	91304	2109011020	0.000	0.000	0.390	0.000	Shortfall of Sites	0.158	Low Residential	RS-1	Very Low Residential	0	0	12.630	0.390		Residential - Single Family Residence, 1	189B109 458	1 per lot	Canoga Park - Winnetka - Woodland Hills - West Hills	No	MI	CPK CPU ,
Los Angeles	7804 VASSAR AVE	91304	2110012031	0.000	0.000	0.390	0.000	Shortfall of Sites	0.172	Low Residential	RS-1	Very Low Residential	0	0	11.613	0.390		Residential - Single Family Residence, 1	189B105 458	1 per lot	Canoga Park - Winnetka - Woodland Hills - West Hills	No	MI	CPK CPU ,
Los Angeles	7949 DE SOTO AVE	91304	2109011003	0.000	0.000	0.390	0.000	Shortfall of Sites	0.165	Low Residential	RS-1	Very Low Residential	0	0	12.100	0.390		Residential - Single Family Residence, 1	189B109 459	1 per lot	Canoga Park - Winnetka - Woodland Hills - West Hills	No	MI	CPK CPU ,
Los Angeles	21818 INGOMAR ST	91304	2110012046	0.000	0.000	0.390	0.000	Shortfall of Sites	0.189	Low Residential	RS-1	Very Low Residential	0	0	10.601	0.390		Residential - Single Family Residence, 1	189B105 460	1 per lot	Canoga Park - Winnetka - Woodland Hills - West Hills	No	MI	CPK CPU ,
Los Angeles	21808 INGOMAR ST	91304	2110012044	0.000	0.000	0.390	0.000	Shortfall of Sites	0.172	Low Residential	RS-1	Very Low Residential	0	0	11.614	0.390		Residential - Single Family Residence, 1	189B105 462	1 per lot	Canoga Park - Winnetka - Woodland Hills - West Hills	No	MI	CPK CPU ,
Los Angeles	21802 INGOMAR ST	91304	2110012043	0.000	0.000	0.390	0.000	Shortfall of Sites	0.172	Low Residential	RS-1	Very Low Residential	0	0	11.612	0.390		Residential - Single Family Residence, 1	189B105 463	1 per lot	Canoga Park - Winnetka - Woodland Hills - West Hills	No	MI	CPK CPU ,
Los Angeles	7755 OWENSMOUTH AVE	91304	2110015002	0.000	0.000	0.390	0.000	Shortfall of Sites	0.477	Low Residential	RS-1	Very Low Residential	0	0	4.189	0.390		Residential - Single Family Residence - Pool, 1	189B105 464	1 per lot	Canoga Park - Winnetka - Woodland Hills - West Hills	No	MI	CPK CPU ,
Los Angeles	7760 JORDAN AVE	91304	2110015023	0.000	0.000	0.390	0.000	Shortfall of Sites	0.239	Low Residential	RS-1	Very Low Residential	0	0	8.377	0.390		Residential - Single Family Residence, 1	189B105 465	1 per lot	Canoga Park - Winnetka - Woodland Hills - West Hills	No	MI	CPK CPU ,
Los Angeles	7762 OWENSMOUTH AVE	91304	2110016042	0.000	0.000	0.390	0.000	Shortfall of Sites	0.182	Low Residential	RS-1	Very Low Residential	0	0	10.999	0.390		Residential - Single Family Residence, 1	189B105 466	1 per lot	Canoga Park - Winnetka - Woodland Hills - West Hills	No	MI	CPK CPU ,
Los Angeles	21010 BLYTHE ST	91304	2109013008	0.000	0.000	0.390	0.000	Shortfall of Sites	0.172	Low Residential	RS-1	Very Low Residential	0	0	11.604	0.390		Residential - Single Family Residence, 1	189B109 470	1 per lot	Canoga Park - Winnetka - Woodland Hills - West Hills	No	MI	CPK CPU ,
Los Angeles	20618 COHASSET ST	91306	2113005017	0.000	0.000	0.390	0.000	Shortfall of Sites	0.238	Low Residential	RS-1	Low Residential	0	0	8.419	0.390		Residential - Single Family Residence, 1	186B109 470	1 per lot	Canoga Park - Winnetka - Woodland Hills - West Hills	No	MI	CPK CPU ,
Los Angeles	21000 BLYTHE ST	91304	2109013009	0.000	0.000	0.390	0.000	Shortfall of Sites	0.172	Low Residential	RS-1	Very Low Residential	[HB2-G1-5] [CX2-FA] [CPIO-O]	0	11.604	0.390		Residential - Single Family Residence - Pool, 1	189B109 471	1 per lot	Canoga Park - Winnetka - Woodland Hills - West Hills	No	MI	CPK CPU ,
Los Angeles	21814 INGOMAR ST	91304	2110012045	0.000	0.000	0.390	0.000	Shortfall of Sites	0.172	Low Residential	RS-1	Very Low Residential	[MN1-AL2-5] [CX1-FA] [CPIO]	0	11.614	0.390		Residential - Single Family Residence, 1	189B105 471	1 per lot	Canoga Park - Winnetka - Woodland Hills - West Hills	No	MI	CPK CPU ,
Los Angeles	20958 BLYTHE ST	91304	2109013010	0.000	0.000	0.390	0.000	Shortfall of Sites	0.172	Low Residential	RS-1	Very Low Residential	[MB3-CDF1-5] [IX4-FA] [CPIO]	0	11.605	0.390		Residential - Single Family Residence, 1	189B109 472	1 per lot	Canoga Park - Winnetka - Woodland Hills - West Hills	No	MI	CPK CPU ,
Los Angeles	20952 BLYTHE ST	91304	2109013011	0.000	0.000	0.390	0.000	Shortfall of Sites	0.172	Low Residential	RS-1	Very Low Residential	[MB4-SH1-5] [CX2-FA] [CPIO]	0	11.605	0.390		Residential - Single Family Residence, 1	189B109 473	1 per lot	Canoga Park - Winnetka - Woodland Hills - West Hills	No	MI	CPK CPU ,
Los Angeles	20946 BLYTHE ST	91304	2109013012	0.000	0.000	0.390	0.000	Shortfall of Sites	0.172	Low Residential	RS-1	Very Low Residential	[MB4-G1-5] [IX4-FA] [CPIO]	0	11.605	0.390		Residential - Single Family Residence, 1	189B109 474	1 per lot	Canoga Park - Winnetka - Woodland Hills - West Hills	No	MI	CPK CPU ,
Los Angeles	20938 BLYTHE ST	91304	2109013013	0.000	0.000	0.390	0.000	Shortfall of Sites	0.172	Low Residential	RS-1	Very Low Residential	0	0	11.605	0.390		Residential - Single Family Residence, 1	189B109 475	1 per lot	Canoga Park - Winnetka - Woodland Hills - West Hills	No	MI	CPK CPU ,
Los Angeles	20932 BLYTHE ST	91304	2109013014	0.000	0.000	0.390	0.000	Shortfall of Sites	0.173	Low Residential	RS-1	Very Low Residential	[MN1-SH2-5] [CX1-FA] [CPIO]	0	11.542	0.390		Residential - Single Family Residence, 1	189B109 476	1 per lot	Canoga Park - Winnetka - Woodland Hills - West Hills	No	MI	CPK CPU ,
Los Angeles	7765 MILWOOD AVE	91304	2109029022	0.000	0.000	0.390	0.000	Shortfall of Sites	0.171	Low Residential	RS-1	Very Low Residential	0	0	11.688	0.390		Residential - Single Family Residence - Pool, 1	189B105 479	1 per lot	Canoga Park - Winnetka - Woodland Hills - West Hills	No	MI	CPK CPU ,
Los Angeles	7766 MILWOOD AVE	91304	2109027001	0.000	0.000	0.390	0.000	Shortfall of Sites	0.183	Low Residential	RS-1	Very Low Residential	0	0	10.924	0.390		Residential - Single Family Residence, 1	189B105 480	1 per lot	Canoga Park - Winnetka - Woodland Hills - West Hills	No	MI	CPK CPU ,
Los Angeles	7765 GLASSPORT AVE	91304	2109027018	0.000	0.000	0.390	0.000	Shortfall of Sites	0.183	Low Residential	RS-1	Very Low Residential	0	0	10.923	0.390		Residential - Single Family Residence - Pool, 1	189B105 481	1 per lot	Canoga Park - Winnetka - Woodland Hills - West Hills	No	MI	CPK CPU ,
Los Angeles	7766 GLASSPORT AVE	91304	2109026001	0.000	0.000	0.390	0.000	Shortfall of Sites	0.190	Low Residential	RS-1	Very Low Residential	0	0	10.544	0.390		Residential - Single Family Residence - Pool, 1	189B105 482	1 per lot	Canoga Park - Winnetka - Woodland Hills - West Hills	No	MI	CPK CPU ,
Los Angeles	7767 VARIEL AVE	91304	2109026016	0.000	0.000	0.390	0.000	Shortfall of Sites	0.189	Low Residential	RS-1	Very Low Residential	0	0	10.555	0.390		Residential - Single Family Residence - Pool, 1	189B105 483	1 per lot	Canoga Park - Winnetka - Woodland Hills - West Hills	No	MI	CPK CPU ,
Los Angeles	7942 LOMA VERDE AVE	91304	2109011019	0.000	0.000	0.390	0.000	Shortfall of Sites	0.158	Low Residential	RS-1	Very Low Residential	0	0	12.629	0.390		Residential - Single Family Residence, 1	189B109 484	1 per lot	Canoga Park - Winnetka - Woodland Hills - West Hills	No	MI	CPK CPU ,
Los Angeles	21054 INGOMAR ST	91304	2109018020	0.000	0.000	0.390	0.000	Shortfall of Sites	0.171	Low Residential	RS-1	Very Low Residential	0	0	11.664	0.390		Residential - Single Family Residence, 1	189B105 484	1 per lot	Canoga Park - Winnetka - Woodland Hills - West Hills	No	MI	CPK CPU ,
Los Angeles	7943 DE SOTO AVE	91304	2109011004	0.000	0.000	0.390	0.000	Shortfall of Sites	0.165	Low Residential	RS-1	Very Low Residential	0	0	12.100	0.390		Residential - Single Family Residence, 1	189B109 485	1 per lot	Canoga Park - Winnetka - Woodland Hills - West Hills	No	MI	CPK CPU ,
Los Angeles	21048 INGOMAR ST	91304	2109018019	0.000	0.000	0.390	0.000	Shortfall of Sites	0.172	Low Residential	RS-1	Very Low Residential	[LM2-MU2-5] [RX1-FA] [CPIO]	0	11.616	0.390		Residential - Single Family Residence, 1	189B105 485	1 per lot	Canoga Park - Winnetka - Woodland Hills - West Hills	No	MI	CPK CPU ,
Los Angeles	21042 INGOMAR ST	91304	2109018018	0.000	0.000	0.390	0.000	Shortfall of Sites	0.172	Low Residential	RS-1	Very Low Residential	[MN1-SH2-5] [CX1-FA] [CPIO]	0	11.617	0.390		Residential - Single Family Residence, 1	189B105 486	1 per lot	Canoga Park - Winnetka - Woodland Hills - West Hills	No	MI	CPK CPU ,
Los Angeles	20612 COHASSET ST	91306	2113005016	0.000	0.000	0.390	0.000	Shortfall of Sites	0.252	Low Residential	RS-1	Low Residential	0	0	7.923	0.390		Residential - Single Family Residence, 1	186B109 486	1 per lot	Canoga Park - Winnetka - Woodland Hills - West Hills	No	MI	CPK CPU ,
Los Angeles	21036 INGOMAR ST	91304	2109018017	0.000	0.000	0.390	0.000	Shortfall of Sites	0.172	Low Residential	RS-1	Very Low Residential	0	0	11.616	0.390		Residential - Single Family Residence, 1	189B105 487	1 per lot	Canoga Park - Winnetka - Woodland Hills - West Hills	No	MI	CPK CPU ,
Los Angeles	21030 INGOMAR ST	91304	2109018016	0.000	0.000	0.390	0.000	Shortfall of Sites	0.172	Low Residential	RS-1	Very Low Residential	[HB2-G1-5] [CX2-FA] [CPIO]	0	11.616	0.390		Residential - Single Family Residence, 1	189B105 488	1 per lot	Canoga Park - Winnetka - Woodland Hills - West Hills	No	MI	CPK CPU ,
Los Angeles	21024 INGOMAR ST	91304	2109018015	0.000	0.000	0.390	0.000	Shortfall of Sites	0.172	Low Residential	RS-1	Very Low Residential	0	0	11.617	0.390		Residential - Single Family Residence, 1	189B105 489	1 per lot	Canoga Park - Winnetka - Woodland Hills - West Hills	No	MI	CPK CPU ,

Jurisdiction Name	Site Address/Intersection	5 Digit ZIP Code	Assessor Parcel Number	Very Low-Income	Low-Income	Moderate-Income	Above Moderate-Income	Type of Shortfall	Parcel Size (Acres)	Current General Plan Designation	Current Zoning	Proposed General Plan (GP) Designation	Proposed Zoning	Minimum Density Allowed	Maximum Density Allowed	Total Capacity	Vacant/ Nonvacant	Description of Existing Uses	PIN	Base Density Per Acre	Community Plan Area	Rent Stabalization Ordinance	Income Category	Applicable Rezoning Program (Program informing values in Column Q listed first)
Los Angeles	21018 INGOMAR ST	91304	2109018014	0.000	0.000	0.390	0.000	Shortfall of Sites	0.172	Low Residential	RS-1	Very Low Residential	[MB4-G1-5] [CX2-FA] [CPIO]	0	11.616	0.390		Residential - Single Family Residence, 1	189B105 490	1 per lot	Canoga Park - Winnetka - Woodland Hills - West Hills	No	MI	CPK CPU ,
Los Angeles	21012 INGOMAR ST	91304	2109018013	0.000	0.000	0.390	0.000	Shortfall of Sites	0.172	Low Residential	RS-1	Very Low Residential	0	0	11.616	0.390		Residential - Single Family Residence, 1	189B105 491	1 per lot	Canoga Park - Winnetka - Woodland Hills - West Hills	No	MI	CPK CPU ,
Los Angeles	7756 VASSAR AVE	91304	2110012059	0.000	0.000	0.390	0.000	Shortfall of Sites	0.172	Low Residential	RS-1	Very Low Residential	0	0	11.615	0.390		Residential - Single Family Residence, 1	189B105 493	1 per lot	Canoga Park - Winnetka - Woodland Hills - West Hills	No	MI	CPK CPU ,
Los Angeles	7043 VARIEL AVE	91303	2138020023	0.000	0.000	0.000	0.390	Shortfall of Sites	0.034	Low Residential	R1-1-RIO	Medium Residential	0	0	58.084	0.390		Residential - Single Family Residence, 1	183B105 493	43	Canoga Park - Winnetka - Woodland Hills - West Hills	No	ABMI	CPK CPU ,
Los Angeles	7756 JORDAN AVE	91304	2110015024	0.000	0.000	0.390	0.000	Shortfall of Sites	0.239	Low Residential	RS-1	Very Low Residential	0	0	8.377	0.390		Residential - Single Family Residence, 1	189B105 494	1 per lot	Canoga Park - Winnetka - Woodland Hills - West Hills	No	MI	CPK CPU ,
Los Angeles	7756 OWENSMOUTH AVE	91304	2110016041	0.000	0.000	0.390	0.000	Shortfall of Sites	0.182	Low Residential	RS-1	Very Low Residential	0	0	11.000	0.390		Residential - Single Family Residence, 1	189B105 495	1 per lot	Canoga Park - Winnetka - Woodland Hills - West Hills	No	MI	CPK CPU ,
Los Angeles	7758 GLASSPORT AVE	91304	2109026002	0.000	0.000	0.390	0.000	Shortfall of Sites	0.175	Low Residential	RS-1	Very Low Residential	0	0	11.414	0.390		Residential - Single Family Residence, 1	189B105 497	1 per lot	Canoga Park - Winnetka - Woodland Hills - West Hills	No	MI	CPK CPU ,
Los Angeles	7757 MILWOOD AVE	91304	2109029021	0.000	0.000	0.390	0.000	Shortfall of Sites	0.172	Low Residential	RS-1	Very Low Residential	0	0	11.613	0.390		Residential - Single Family Residence, 1	189B105 500	1 per lot	Canoga Park - Winnetka - Woodland Hills - West Hills	No	MI	CPK CPU ,
Los Angeles	7936 LOMA VERDE AVE	91304	2109011018	0.000	0.000	0.390	0.000	Shortfall of Sites	0.158	Low Residential	RS-1	Very Low Residential	0	0	12.629	0.390		Residential - Single Family Residence, 1	189B109 503	1 per lot	Canoga Park - Winnetka - Woodland Hills - West Hills	No	MI	CPK CPU ,
Los Angeles	7752 VASSAR AVE	91304	2110013115	0.000	0.000	0.390	0.000	Shortfall of Sites	0.146	Low Residential	R1-1	Very Low Residential	0	0	13.685	0.390		Residential - Single Family Residence - Pool, 1	189B105 503	1 per lot	Canoga Park - Winnetka - Woodland Hills - West Hills	No	MI	CPK CPU ,
Los Angeles	7937 DE SOTO AVE	91304	2109011005	0.000	0.000	0.390	0.000	Shortfall of Sites	0.165	Low Residential	RS-1	Very Low Residential	0	0	12.100	0.390		Residential - Single Family Residence, 1	189B109 504	1 per lot	Canoga Park - Winnetka - Woodland Hills - West Hills	No	MI	CPK CPU ,
Los Angeles	7747 JORDAN AVE	91304	2110013114	0.000	0.000	0.390	0.000	Shortfall of Sites	0.196	Low Residential	R1-1	Very Low Residential	[MN1-SH2-5] [CX1-FA] [CPIO]	0	10.229	0.390		Residential - Single Family Residence, 1	189B105 504	1 per lot	Canoga Park - Winnetka - Woodland Hills - West Hills	No	MI	CPK CPU ,
Los Angeles	7751 JORDAN AVE	91304	2110013113	0.000	0.000	0.390	0.000	Shortfall of Sites	0.425	Low Residential	R1-1	Very Low Residential	0	0	4.709	0.390		Residential - Single Family Residence, 1	189B105 505	1 per lot	Canoga Park - Winnetka - Woodland Hills - West Hills	No	MI	CPK CPU ,
Los Angeles	7754 JORDAN AVE	91304	2110015021	0.000	0.000	0.390	0.000	Shortfall of Sites	0.239	Low Residential	RS-1	Very Low Residential	[LM1-CDF1-5] [IX4-FA] [CPIO]	0	8.377	0.390		Residential - Single Family Residence, 1	189B105 507	1 per lot	Canoga Park - Winnetka - Woodland Hills - West Hills	No	MI	CPK CPU ,
Los Angeles	7748 OWENSMOUTH AVE	91304	2110016040	0.000	0.000	0.390	0.000	Shortfall of Sites	0.182	Low Residential	RS-1	Very Low Residential	[DM2-G1-5] [CX2-FA] [CPIO]	0	11.000	0.390		Residential - Single Family Residence, 1	189B105 508	1 per lot	Canoga Park - Winnetka - Woodland Hills - West Hills	No	MI	CPK CPU ,
Los Angeles	21011 HEMMINGWAY ST	91304	2109013021	0.000	0.000	0.390	0.000	Shortfall of Sites	0.172	Low Residential	RS-1	Very Low Residential	[MN1-SH2-5] [CX1-FA] [CPIO]	0	11.605	0.390		Residential - Single Family Residence - Pool, 1	189B109 510	1 per lot	Canoga Park - Winnetka - Woodland Hills - West Hills	No	MI	CPK CPU ,
Los Angeles	7753 ETON AVE	91304	2109030020	0.000	0.000	0.390	0.000	Shortfall of Sites	0.174	Low Residential	RS-1	Very Low Residential	0	0	11.472	0.390		Residential - Single Family Residence - Pool, 1	189B105 510	1 per lot	Canoga Park - Winnetka - Woodland Hills - West Hills	No	MI	CPK CPU ,
Los Angeles	21001 HEMMINGWAY ST	91304	2109013020	0.000	0.000	0.390	0.000	Shortfall of Sites	0.172	Low Residential	RS-1	Very Low Residential	0	0	11.605	0.390		Residential - Single Family Residence - Pool, 1	189B109 511	1 per lot	Canoga Park - Winnetka - Woodland Hills - West Hills	No	MI	CPK CPU ,
Los Angeles	21055 STAGG ST	91304	2109018001	0.000	0.000	0.390	0.000	Shortfall of Sites	0.171	Low Residential	RS-1	Very Low Residential	0	0	11.662	0.390		Residential - Single Family Residence, 1	189B105 511	1 per lot	Canoga Park - Winnetka - Woodland Hills - West Hills	No	MI	CPK CPU ,
Los Angeles	20959 HEMMINGWAY ST	91304	2109013019	0.000	0.000	0.390	0.000	Shortfall of Sites	0.172	Low Residential	RS-1	Very Low Residential	[MN1-SH1-5] [CX1-FA] [CPIO]	0	11.605	0.390		Residential - Single Family Residence, 1	189B109 512	1 per lot	Canoga Park - Winnetka - Woodland Hills - West Hills	No	MI	CPK CPU ,
Los Angeles	21049 STAGG ST	91304	2109018002	0.000	0.000	0.390	0.000	Shortfall of Sites	0.172	Low Residential	RS-1	Very Low Residential	0	0	11.614	0.390		Residential - Single Family Residence, 1	189B105 512	1 per lot	Canoga Park - Winnetka - Woodland Hills - West Hills	No	MI	CPK CPU ,
Los Angeles	20953 HEMMINGWAY ST	91304	2109013018	0.000	0.000	0.390	0.000	Shortfall of Sites	0.172	Low Residential	RS-1	Very Low Residential	0	0	11.605	0.390		Residential - Single Family Residence - Pool, 1	189B109 513	1 per lot	Canoga Park - Winnetka - Woodland Hills - West Hills	No	MI	CPK CPU ,
Los Angeles	21043 STAGG ST	91304	2109018003	0.000	0.000	0.390	0.000	Shortfall of Sites	0.172	Low Residential	RS-1	Very Low Residential	0	0	11.614	0.390		Residential - Single Family Residence, 1	189B105 513	1 per lot	Canoga Park - Winnetka - Woodland Hills - West Hills	No	MI	CPK CPU ,
Los Angeles	20947 HEMMINGWAY ST	91304	2109013017	0.000	0.000	0.390	0.000	Shortfall of Sites	0.172	Low Residential	RS-1	Very Low Residential	0	0	11.605	0.390		Residential - Single Family Residence, 1	189B109 514	1 per lot	Canoga Park - Winnetka - Woodland Hills - West Hills	No	MI	CPK CPU ,
Los Angeles	21037 STAGG ST	91304	2109018004	0.000	0.000	0.390	0.000	Shortfall of Sites	0.172	Low Residential	RS-1	Very Low Residential	0	0	11.614	0.390		Residential - Single Family Residence, 1	189B105 514	1 per lot	Canoga Park - Winnetka - Woodland Hills - West Hills	No	MI	CPK CPU ,
Los Angeles	20939 HEMMINGWAY ST	91304	2109013016	0.000	0.000	0.390	0.000	Shortfall of Sites	0.172	Low Residential	RS-1	Very Low Residential	0	0	11.605	0.390		Residential - Single Family Residence, 1	189B109 515	1 per lot	Canoga Park - Winnetka - Woodland Hills - West Hills	No	MI	CPK CPU ,
Los Angeles	21031 STAGG ST	91304	2109018005	0.000	0.000	0.390	0.000	Shortfall of Sites	0.172	Low Residential	RS-1	Very Low Residential	[DM2-SH1-5] [CX2-FA] [CPIO-O]	0	11.614	0.390		Residential - Single Family Residence, 1	189B105 515	1 per lot	Canoga Park - Winnetka - Woodland Hills - West Hills	No	MI	CPK CPU ,
Los Angeles	21025 STAGG ST	91304	2109018006	0.000	0.000	0.390	0.000	Shortfall of Sites	0.172	Low Residential	RS-1	Very Low Residential	[MN1-SH2-5] [CX1-FA] [CPIO-O-CDO]	0	11.614	0.390		Residential - Single Family Residence, 1	189B105 516	1 per lot	Canoga Park - Winnetka - Woodland Hills - West Hills	No	MI	CPK CPU ,
Los Angeles	21019 STAGG ST	91304	2109018007	0.000	0.000	0.390	0.000	Shortfall of Sites	0.172	Low Residential	RS-1	Very Low Residential	0	0	11.614	0.390		Residential - Single Family Residence, 1	189B105 517	1 per lot	Canoga Park - Winnetka - Woodland Hills - West Hills	No	MI	CPK CPU ,
Los Angeles	21924 ARMINTA ST	91304	2110010001	0.000	0.000	0.390	0.000	Shortfall of Sites	0.171	Low Residential	RS-1	Very Low Residential	0	0	11.689	0.390		Residential - Single Family Residence - Pool, 1	189B101 518	1 per lot	Canoga Park - Winnetka - Woodland Hills - West Hills	No	MI	CPK CPU ,
Los Angeles	21013 STAGG ST	91304	2109018008	0.000	0.000	0.390	0.000	Shortfall of Sites	0.172	Low Residential	RS-1	Very Low Residential	0	0	11.614	0.390		Residential - Single Family Residence, 1	189B105 518	1 per lot	Canoga Park - Winnetka - Woodland Hills - West Hills	No	MI	CPK CPU ,
Los Angeles	20940 HART ST	91303	2138028025	0.000	0.000	0.000	0.390	Shortfall of Sites	0.052	Low Residential	R1-1-RIO	Low Medium Residential	0	0	38.441	0.390		Residential - Single Family Residence, 1	183B109 518	10	Canoga Park - Winnetka - Woodland Hills - West Hills	No	ABMI	CPK CPU ,
Los Angeles	21918 ARMINTA ST	91304	2110010002	0.000	0.000	0.390	0.000	Shortfall of Sites	0.172	Low Residential	RS-1	Very Low Residential	0	0	11.614	0.390		Residential - Single Family Residence - Pool, 1	189B101 519	1 per lot	Canoga Park - Winnetka - Woodland Hills - West Hills	No	MI	CPK CPU ,
Los Angeles	7748 VASSAR AVE	91304	2110013116	0.000	0.000	0.390	0.000	Shortfall of Sites	0.132	Low Residential	R1-1	Very Low Residential	0	0	15.197	0.390		Residential - Single Family Residence, 1	189B105 519	1 per lot	Canoga Park - Winnetka - Woodland Hills - West Hills	No	MI	CPK CPU ,
Los Angeles	7752 GLASSPORT AVE	91304	2109026003	0.000	0.000	0.390	0.000	Shortfall of Sites	0.175	Low Residential	RS-1	Very Low Residential	0	0	11.414	0.390		Residential - Single Family Residence, 1	189B105 520	1 per lot	Canoga Park - Winnetka - Woodland Hills - West Hills	No	MI	CPK CPU ,
Los Angeles	20838 BLYTHE ST	91306	2108029026	0.000	0.000	0.390	0.000	Shortfall of Sites	0.306	Low Residential	RS-1	Low Residential	[DM4-CHC1-5] [CX4-FA] [CPIO]	0	6.542	0.390		Residential - Single Family Residence, 1	189B109 521	1 per lot	Canoga Park - Winnetka - Woodland Hills - West Hills	No	MI	CPK CPU ,
Los Angeles	7753 VARIEL AVE	91304	2109026014	0.000	0.000	0.390	0.000	Shortfall of Sites	0.175	Low Residential	RS-1	Very Low Residential	0	0	11.425	0.390		Residential - Single Family Residence, 1	189B105 521	1 per lot	Canoga Park - Winnetka - Woodland Hills - West Hills	No	MI	CPK CPU ,
Los Angeles	7750 ETON AVE	91304	2109029003	0.000	0.000	0.390	0.000	Shortfall of Sites	0.172	Low Residential	RS-1	Very Low Residential	0	0	11.613	0.390		, 1	189B105 524	1 per lot	Canoga Park - Winnetka - Woodland Hills - West Hills	No	MI	CPK CPU ,
Los Angeles	7751 MILWOOD AVE	91304	2109029020	0.000	0.000	0.390	0.000	Shortfall of Sites	0.172	Low Residential	RS-1	Very Low Residential	[DM2-G1-5] [CX2-FA] [CPIO-CDO]	0	11.613	0.390		Residential - Single Family Residence, 1	189B105 525	1 per lot	Canoga Park - Winnetka - Woodland Hills - West Hills	No	MI	CPK CPU ,
Los Angeles	7750 JORDAN AVE	91304	2110015022	0.000	0.000	0.390	0.000	Shortfall of Sites	0.239	Low Residential	RS-1	Very Low Residential	0	0	8.377	0.390		Residential - Single Family Residence - Pool, 1	189B105 528	1 per lot	Canoga Park - Winnetka - Woodland Hills - West Hills	No	MI	CPK CPU ,
Los Angeles	7930 LOMA VERDE AVE	91304	2109011017	0.000	0.000	0.390	0.000	Shortfall of Sites	0.158	Low Residential	RS-1	Very Low Residential	0	0	12.629	0.390		Residential - Single Family Residence, 1	189B109 529	1 per lot	Canoga Park - Winnetka - Woodland Hills - West Hills	No	MI	CPK CPU ,
Los Angeles	7742 OWENSMOUTH AVE	91304	2110016039	0.000	0.000	0.390	0.000	Shortfall of Sites	0.182	Low Residential	RS-1	Very Low Residential	0	0	11.000	0.390		Residential - Single Family Residence, 1	189B105 529	1 per lot	Canoga Park - Winnetka - Woodland Hills - West Hills	No	MI	CPK CPU ,
Los Angeles	7931 DE SOTO AVE	91304	2109011006	0.000	0.000	0.390	0.000	Shortfall of Sites	0.165	Low Residential	RS-1	Very Low Residential	0	0	12.100	0.390		Residential - Single Family Residence - Pool, 1	189B109 530	1 per lot	Canoga Park - Winnetka - Woodland Hills - West Hills	No	MI	CPK CPU ,
Los Angeles	7742 VASSAR AVE	91304	2110013117	0.000	0.000	0.390	0.000	Shortfall of Sites	0.253	Low Residential	R1-1	Very Low Residential	[DM1-MK1-5] [IX3-FA] [CPIO]	0	7.920	0.390		Residential - Single Family Residence, 1	189B105 530	1 per lot	Canoga Park - Winnetka - Woodland Hills - West Hills	No	MI	CPK CPU ,
Los Angeles	7745 JORDAN AVE	91304	2110013118	0.000	0.000	0.390	0.000	Shortfall of Sites	0.145	Low Residential	R1-1	Very Low Residential	[HB5-SH1-5] [CX4-FA] [CPIO]	0	13.829	0.390		Residential - Single Family Residence, 1	189B105 531	1 per lot	Canoga Park - Winnetka - Woodland Hills - West Hills	No	MI	CPK CPU ,
Los Angeles	7743 JORDAN AVE	91304	2110013119	0.000	0.000	0.390	0.000	Shortfall of Sites	0.297	Low Residential	R1-1	Very Low Residential	0	0	6.728	0.390		Residential - Single Family Residence, 1	189B105 532	1 per lot	Canoga Park - Winnetka - Woodland Hills - West Hills	No	MI	CPK CPU ,

Jurisdiction Name	Site Address/Intersection	5 Digit ZIP Code	Assessor Parcel Number	Very Low-Income	Low-Income	Moderate-Income	Above Moderate-Income	Type of Shortfall	Parcel Size (Acres)	Current General Plan Designation	Current Zoning	Proposed General Plan (GP) Designation	Proposed Zoning	Minimum Density Allowed	Maximum Density Allowed	Total Capacity	Vacant/ Nonvacant	Description of Existing Uses	PIN	Base Density Per Acre	Community Plan Area	Rent Stabalization Ordinance	Income Category	Applicable Rezoning Program (Program informing values in Column Q listed first)
Los Angeles	7746 GLASSPORT AVE	91304	2109026004	0.000	0.000	0.390	0.000	Shortfall of Sites	0.175	Low Residential	RS-1	Very Low Residential	0	0	11.415	0.390		Residential - Single Family Residence - Pool, 1	189B105 534	1 per lot	Canoga Park - Winnetka - Woodland Hills - West Hills	No	MI	CPK CPU ,
Los Angeles	7747 VARIEL AVE	91304	2109026013	0.000	0.000	0.390	0.000	Shortfall of Sites	0.175	Low Residential	RS-1	Very Low Residential	0	0	11.424	0.390		Residential - Single Family Residence, 1	189B105 535	1 per lot	Canoga Park - Winnetka - Woodland Hills - West Hills	No	MI	CPK CPU ,
Los Angeles	7742 ETON AVE	91304	2109029004	0.000	0.000	0.390	0.000	Shortfall of Sites	0.172	Low Residential	RS-1	Very Low Residential	0	0	11.613	0.390		Residential - Single Family Residence, 1	189B105 537	1 per lot	Canoga Park - Winnetka - Woodland Hills - West Hills	No	MI	CPK CPU ,
Los Angeles	7743 MILWOOD AVE	91304	2109029019	0.000	0.000	0.390	0.000	Shortfall of Sites	0.172	Low Residential	RS-1	Very Low Residential	0	0	11.613	0.390		Residential - Single Family Residence, 1	189B105 538	1 per lot	Canoga Park - Winnetka - Woodland Hills - West Hills	No	MI	CPK CPU ,
Los Angeles	7743 GLASSPORT AVE	91304	2109027015	0.000	0.000	0.390	0.000	Shortfall of Sites	0.172	Low Residential	RS-1	Very Low Residential	0	0	11.613	0.390		Residential - Single Family Residence, 1	189B105 539	1 per lot	Canoga Park - Winnetka - Woodland Hills - West Hills	No	MI	CPK CPU ,
Los Angeles	7742 MILWOOD AVE	91304	2109027004	0.000	0.000	0.390	0.000	Shortfall of Sites	0.179	Low Residential	RS-1	Very Low Residential	0	0	11.148	0.390		Residential - Single Family Residence - Pool, 1	189B105 540	1 per lot	Canoga Park - Winnetka - Woodland Hills - West Hills	No	MI	CPK CPU ,
Los Angeles	7739 OWENSMOUTH AVE	91304	2110015029	0.000	0.000	0.390	0.000	Shortfall of Sites	0.477	Low Residential	RS-1	Very Low Residential	0	0	4.190	0.390		Residential - Single Family Residence, 1	189B105 541	1 per lot	Canoga Park - Winnetka - Woodland Hills - West Hills	No	MI	CPK CPU ,
Los Angeles	7736 JORDAN AVE	91304	2110015030	0.000	0.000	0.390	0.000	Shortfall of Sites	0.239	Low Residential	RS-1	Very Low Residential	0	0	8.377	0.390		Residential - Single Family Residence, 1	189B105 542	1 per lot	Canoga Park - Winnetka - Woodland Hills - West Hills	No	MI	CPK CPU ,
Los Angeles	7734 OWENSMOUTH AVE	91304	2110016038	0.000	0.000	0.390	0.000	Shortfall of Sites	0.182	Low Residential	RS-1	Very Low Residential	0	0	11.000	0.390		Residential - Single Family Residence, 1	189B105 543	1 per lot	Canoga Park - Winnetka - Woodland Hills - West Hills	No	MI	CPK CPU ,
Los Angeles	20613 RUNNYMEDE ST	91306	2113005010	0.000	0.000	0.390	0.000	Shortfall of Sites	0.252	Low Residential	RS-1	Low Residential	0	0	7.921	0.390		Residential - Single Family Residence, 1	186B109 543	1 per lot	Canoga Park - Winnetka - Woodland Hills - West Hills	No	MI	CPK CPU ,
Los Angeles	7740 GLASSPORT AVE	91304	2109026005	0.000	0.000	0.390	0.000	Shortfall of Sites	0.175	Low Residential	RS-1	Very Low Residential	0	0	11.415	0.390		Residential - Single Family Residence - Pool, 1	189B105 545	1 per lot	Canoga Park - Winnetka - Woodland Hills - West Hills	No	MI	CPK CPU ,
Los Angeles	7741 VARIEL AVE	91304	2109026012	0.000	0.000	0.390	0.000	Shortfall of Sites	0.175	Low Residential	RS-1	Very Low Residential	0	0	11.425	0.390		Residential - Single Family Residence, 1	189B105 546	1 per lot	Canoga Park - Winnetka - Woodland Hills - West Hills	No	MI	CPK CPU ,
Los Angeles	7739 ETON AVE	91304	2109030018	0.000	0.000	0.390	0.000	Shortfall of Sites	0.174	Low Residential	RS-1	Very Low Residential	0	0	11.470	0.390		Residential - Single Family Residence, 1	189B105 547	1 per lot	Canoga Park - Winnetka - Woodland Hills - West Hills	No	MI	CPK CPU ,
Los Angeles	7736 ETON AVE	91304	2109029005	0.000	0.000	0.390	0.000	Shortfall of Sites	0.172	Low Residential	RS-1	Very Low Residential	0	0	11.613	0.390		Residential - Single Family Residence, 1	189B105 550	1 per lot	Canoga Park - Winnetka - Woodland Hills - West Hills	No	MI	CPK CPU ,
Los Angeles	20619 RUNNYMEDE ST	91306	2113005009	0.000	0.000	0.390	0.000	Shortfall of Sites	0.238	Low Residential	RS-1	Low Residential	0	0	8.421	0.390		Residential - Single Family Residence, 1	186B109 550	1 per lot	Canoga Park - Winnetka - Woodland Hills - West Hills	No	MI	CPK CPU ,
Los Angeles	7737 MILWOOD AVE	91304	2109029018	0.000	0.000	0.390	0.000	Shortfall of Sites	0.172	Low Residential	RS-1	Very Low Residential	0	0	11.613	0.390		Residential - Single Family Residence, 1	189B105 551	1 per lot	Canoga Park - Winnetka - Woodland Hills - West Hills	No	MI	CPK CPU ,
Los Angeles	7924 LOMA VERDE AVE	91304	2109011016	0.000	0.000	0.390	0.000	Shortfall of Sites	0.158	Low Residential	RS-1	Very Low Residential	0	0	12.629	0.390		Residential - Single Family Residence, 1	189B109 552	1 per lot	Canoga Park - Winnetka - Woodland Hills - West Hills	No	MI	CPK CPU ,
Los Angeles	7737 GLASSPORT AVE	91304	2109027014	0.000	0.000	0.390	0.000	Shortfall of Sites	0.172	Low Residential	RS-1	Very Low Residential	0	0	11.613	0.390		Residential - Single Family Residence, 1	189B105 552	1 per lot	Canoga Park - Winnetka - Woodland Hills - West Hills	No	MI	CPK CPU ,
Los Angeles	7925 DE SOTO AVE	91304	2109011007	0.000	0.000	0.390	0.000	Shortfall of Sites	0.165	Low Residential	RS-1	Very Low Residential	0	0	12.100	0.390		Residential - Single Family Residence - Pool, 1	189B109 553	1 per lot	Canoga Park - Winnetka - Woodland Hills - West Hills	No	MI	CPK CPU ,
Los Angeles	7728 OWENSMOUTH AVE	91304	2110016033	0.000	0.000	0.390	0.000	Shortfall of Sites	0.303	Low Residential	RS-1	Very Low Residential	0	0	6.600	0.390		Residential - Single Family Residence - Pool, 1	189B105 554	1 per lot	Canoga Park - Winnetka - Woodland Hills - West Hills	No	MI	CPK CPU ,
Los Angeles	21054 STAGG ST	91304	2109019020	0.000	0.000	0.390	0.000	Shortfall of Sites	0.172	Low Residential	RS-1	Very Low Residential	0	0	11.660	0.390		Residential - Single Family Residence - Pool, 1	189B105 559	1 per lot	Canoga Park - Winnetka - Woodland Hills - West Hills	No	MI	CPK CPU ,
Los Angeles	21048 STAGG ST	91304	2109019019	0.000	0.000	0.390	0.000	Shortfall of Sites	0.172	Low Residential	RS-1	Very Low Residential	0	0	11.616	0.390		Residential - Single Family Residence - Pool, 1	189B105 560	1 per lot	Canoga Park - Winnetka - Woodland Hills - West Hills	No	MI	CPK CPU ,
Los Angeles	21042 STAGG ST	91304	2109019018	0.000	0.000	0.390	0.000	Shortfall of Sites	0.172	Low Residential	RS-1	Very Low Residential	0	0	11.616	0.390		Residential - Single Family Residence, 1	189B105 561	1 per lot	Canoga Park - Winnetka - Woodland Hills - West Hills	No	MI	CPK CPU ,
Los Angeles	21036 STAGG ST	91304	2109019017	0.000	0.000	0.390	0.000	Shortfall of Sites	0.172	Low Residential	RS-1	Very Low Residential	0	0	11.616	0.390		Residential - Single Family Residence, 1	189B105 562	1 per lot	Canoga Park - Winnetka - Woodland Hills - West Hills	No	MI	CPK CPU ,
Los Angeles	21030 STAGG ST	91304	2109019016	0.000	0.000	0.390	0.000	Shortfall of Sites	0.172	Low Residential	RS-1	Very Low Residential	0	0	11.616	0.390		Residential - Single Family Residence, 1	189B105 563	1 per lot	Canoga Park - Winnetka - Woodland Hills - West Hills	No	MI	CPK CPU ,
Los Angeles	21024 STAGG ST	91304	2109019015	0.000	0.000	0.390	0.000	Shortfall of Sites	0.172	Low Residential	RS-1	Very Low Residential	0	0	11.617	0.390		Residential - Single Family Residence - Pool, 1	189B105 564	1 per lot	Canoga Park - Winnetka - Woodland Hills - West Hills	No	MI	CPK CPU ,
Los Angeles	7873 GAZETTE AVE	91306	2108029020	0.000	0.000	0.390	0.000	Shortfall of Sites	0.313	Low Residential	RS-1	Low Residential	0	0	6.382	0.390		Residential - Single Family Residence - Pool, 1	189B109 565	1 per lot	Canoga Park - Winnetka - Woodland Hills - West Hills	No	MI	CPK CPU ,
Los Angeles	21018 STAGG ST	91304	2109019014	0.000	0.000	0.390	0.000	Shortfall of Sites	0.172	Low Residential	RS-1	Very Low Residential	0	0	11.616	0.390		Residential - Single Family Residence, 1	189B105 565	1 per lot	Canoga Park - Winnetka - Woodland Hills - West Hills	No	MI	CPK CPU ,
Los Angeles	21012 STAGG ST	91304	2109019013	0.000	0.000	0.390	0.000	Shortfall of Sites	0.172	Low Residential	RS-1	Very Low Residential	0	0	11.617	0.390		Residential - Single Family Residence, 1	189B105 566	1 per lot	Canoga Park - Winnetka - Woodland Hills - West Hills	No	MI	CPK CPU ,
Los Angeles	21927 ELKWOOD ST	91304	2110010030	0.000	0.000	0.390	0.000	Shortfall of Sites	0.171	Low Residential	RS-1	Very Low Residential	0	0	11.691	0.390		Residential - Single Family Residence, 1	189B101 568	1 per lot	Canoga Park - Winnetka - Woodland Hills - West Hills	No	MI	CPK CPU ,
Los Angeles	21921 ELKWOOD ST	91304	2110010029	0.000	0.000	0.390	0.000	Shortfall of Sites	0.172	Low Residential	RS-1	Very Low Residential	0	0	11.615	0.390		Residential - Single Family Residence - Pool, 1	189B101 569	1 per lot	Canoga Park - Winnetka - Woodland Hills - West Hills	No	MI	CPK CPU ,
Los Angeles	7734 GLASSPORT AVE	91304	2109026006	0.000	0.000	0.390	0.000	Shortfall of Sites	0.178	Low Residential	RS-1	Very Low Residential	0	0	11.235	0.390		Residential - Single Family Residence - Pool, 1	189B105 569	1 per lot	Canoga Park - Winnetka - Woodland Hills - West Hills	No	MI	CPK CPU ,
Los Angeles	7735 VARIEL AVE	91304	2109026011	0.000	0.000	0.390	0.000	Shortfall of Sites	0.178	Low Residential	RS-1	Very Low Residential	0	0	11.243	0.390		Residential - Single Family Residence, 1	189B105 570	1 per lot	Canoga Park - Winnetka - Woodland Hills - West Hills	No	MI	CPK CPU ,
Los Angeles	7731 ETON AVE	91304	2109030017	0.000	0.000	0.390	0.000	Shortfall of Sites	0.174	Low Residential	RS-1	Very Low Residential	0	0	11.469	0.390		Residential - Single Family Residence, 1	189B105 572	1 per lot	Canoga Park - Winnetka - Woodland Hills - West Hills	No	MI	CPK CPU ,
Los Angeles	7726 JORDAN AVE	91304	2110015033	0.000	0.000	0.390	0.000	Shortfall of Sites	0.221	Low Residential	RS-1	Very Low Residential	0	0	9.069	0.390		Residential - Single Family Residence, 1	189B105 573	1 per lot	Canoga Park - Winnetka - Woodland Hills - West Hills	No	MI	CPK CPU ,
Los Angeles	7725 OWENSMOUTH AVE	91304	2110015035	0.000	0.000	0.390	0.000	Shortfall of Sites	0.206	Low Residential	RS-1	Very Low Residential	0	0	9.717	0.390		Residential - Single Family Residence, 1	189B105 574	1 per lot	Canoga Park - Winnetka - Woodland Hills - West Hills	No	MI	CPK CPU ,
Los Angeles	21006 HEMMINGWAY ST	91304	2109014009	0.000	0.000	0.390	0.000	Shortfall of Sites	0.173	Low Residential	RS-1	Very Low Residential	0	0	11.567	0.390		Residential - Single Family Residence, 1	189B109 577	1 per lot	Canoga Park - Winnetka - Woodland Hills - West Hills	No	MI	CPK CPU ,
Los Angeles	7728 ETON AVE	91304	2109029006	0.000	0.000	0.390	0.000	Shortfall of Sites	0.172	Low Residential	RS-1	Very Low Residential	0	0	11.613	0.390		Residential - Single Family Residence, 1	189B105 577	1 per lot	Canoga Park - Winnetka - Woodland Hills - West Hills	No	MI	CPK CPU ,
Los Angeles	21000 HEMMINGWAY ST	91304	2109014010	0.000	0.000	0.390	0.000	Shortfall of Sites	0.172	Low Residential	RS-1	Very Low Residential	0	0	11.605	0.390		Residential - Single Family Residence - Pool, 1	189B109 578	1 per lot	Canoga Park - Winnetka - Woodland Hills - West Hills	No	MI	CPK CPU ,
Los Angeles	7729 MILWOOD AVE	91304	2109029017	0.000	0.000	0.390	0.000	Shortfall of Sites	0.172	Low Residential	RS-1	Very Low Residential	0	0	11.613	0.390		Residential - Single Family Residence, 1	189B105 578	1 per lot	Canoga Park - Winnetka - Woodland Hills - West Hills	No	MI	CPK CPU ,
Los Angeles	20958 HEMMINGWAY ST	91304	2109014011	0.000	0.000	0.390	0.000	Shortfall of Sites	0.172	Low Residential	RS-1	Very Low Residential	0	0	11.605	0.390		Residential - Single Family Residence - Pool, 1	189B109 579	1 per lot	Canoga Park - Winnetka - Woodland Hills - West Hills	No	MI	CPK CPU ,
Los Angeles	7729 GLASSPORT AVE	91304	2109027013	0.000	0.000	0.390	0.000	Shortfall of Sites	0.175	Low Residential	RS-1	Very Low Residential	0	0	11.455	0.390		Residential - Single Family Residence - Pool, 1	189B105 579	1 per lot	Canoga Park - Winnetka - Woodland Hills - West Hills	No	MI	CPK CPU ,
Los Angeles	20952 HEMMINGWAY ST	91304	2109014012	0.000	0.000	0.390	0.000	Shortfall of Sites	0.172	Low Residential	RS-1	Very Low Residential	0	0	11.605	0.390		Residential - Single Family Residence - Pool, 1	189B109 580	1 per lot	Canoga Park - Winnetka - Woodland Hills - West Hills	No	MI	CPK CPU ,
Los Angeles	7728 MILWOOD AVE	91304	2109027006	0.000	0.000	0.390	0.000	Shortfall of Sites	0.179	Low Residential	RS-1	Very Low Residential	0	0	11.148	0.390		Residential - Single Family Residence, 1	189B105 580	1 per lot	Canoga Park - Winnetka - Woodland Hills - West Hills	No	MI	CPK CPU ,
Los Angeles	7918 LOMA VERDE AVE	91304	2109011015	0.000	0.000	0.390	0.000	Shortfall of Sites	0.158	Low Residential	RS-1	Very Low Residential	0	0	12.629	0.390		Residential - Single Family Residence, 1	189B109 581	1 per lot	Canoga Park - Winnetka - Woodland Hills - West Hills	No	MI	CPK CPU ,
Los Angeles	7728 GLASSPORT AVE	91304	2109026007	0.000	0.000	0.390	0.000	Shortfall of Sites	0.178	Low Residential	RS-1	Very Low Residential	0	0	11.235	0.390		Residential - Single Family Residence, 1	189B105 581	1 per lot	Canoga Park - Winnetka - Woodland Hills - West Hills	No	MI	CPK CPU ,

Jurisdiction Name	Site Address/Intersection	5 Digit ZIP Code	Assessor Parcel Number	Very Low-Income	Low-Income	Moderate-Income	Above Moderate-Income	Type of Shortfall	Parcel Size (Acres)	Current General Plan Designation	Current Zoning	Proposed General Plan (GP) Designation	Proposed Zoning	Minimum Density Allowed	Maximum Density Allowed	Total Capacity	Vacant/ Nonvacant	Description of Existing Uses	PIN	Base Density Per Acre	Community Plan Area	Rent Stabalization Ordinance	Income Category	Applicable Rezoning Program (Program informing values in Column Q listed first)
Los Angeles	7919 DE SOTO AVE	91304	2109011008	0.000	0.000	0.390	0.000	Shortfall of Sites	0.165	Low Residential	RS-1	Very Low Residential	0	0	12.101	0.390		Residential - Single Family Residence - Pool, 1	189B109 582	1 per lot	Canoga Park - Winnetka - Woodland Hills - West Hills	No	MI	CPK CPU ,
Los Angeles	7729 VARIEL AVE	91304	2109026010	0.000	0.000	0.390	0.000	Shortfall of Sites	0.178	Low Residential	RS-1	Very Low Residential	0	0	11.243	0.390		Residential - Single Family Residence, 1	189B105 582	1 per lot	Canoga Park - Winnetka - Woodland Hills - West Hills	No	MI	CPK CPU ,
Los Angeles	20946 HEMMINGWAY ST	91304	2109014013	0.000	0.000	0.390	0.000	Shortfall of Sites	0.172	Low Residential	RS-1	Very Low Residential	0	0	11.605	0.390		Residential - Single Family Residence - Pool, 1	189B109 583	1 per lot	Canoga Park - Winnetka - Woodland Hills - West Hills	No	MI	CPK CPU ,
Los Angeles	7725 ETON AVE	91304	2109030016	0.000	0.000	0.390	0.000	Shortfall of Sites	0.174	Low Residential	RS-1	Very Low Residential	0	0	11.468	0.390		Residential - Single Family Residence - Pool, 1	189B105 583	1 per lot	Canoga Park - Winnetka - Woodland Hills - West Hills	No	MI	CPK CPU ,
Los Angeles	20938 HEMMINGWAY ST	91304	2109014014	0.000	0.000	0.390	0.000	Shortfall of Sites	0.172	Low Residential	RS-1	Very Low Residential	0	0	11.605	0.390		Residential - Single Family Residence, 1	189B109 584	1 per lot	Canoga Park - Winnetka - Woodland Hills - West Hills	No	MI	CPK CPU ,
Los Angeles	7716 OWENSMOUTH AVE	91304	2110016014	0.000	0.000	0.390	0.000	Shortfall of Sites	0.359	Low Residential	RS-1	Very Low Residential	0	0	5.574	0.390		, 1	189B105 584	1 per lot	Canoga Park - Winnetka - Woodland Hills - West Hills	No	MI	CPK CPU ,
Los Angeles	20932 HEMMINGWAY ST	91304	2109014015	0.000	0.000	0.390	0.000	Shortfall of Sites	0.172	Low Residential	RS-1	Very Low Residential	0	0	11.616	0.390		Residential - Single Family Residence - Pool, 1	189B109 585	1 per lot	Canoga Park - Winnetka - Woodland Hills - West Hills	No	MI	CPK CPU ,
Los Angeles	7721 OWENSMOUTH AVE	91304	2110015034	0.000	0.000	0.390	0.000	Shortfall of Sites	0.206	Low Residential	RS-1	Very Low Residential	0	0	9.724	0.390		Residential - Single Family Residence - Guesthouse, 1	189B105 587	1 per lot	Canoga Park - Winnetka - Woodland Hills - West Hills	No	MI	CPK CPU ,
Los Angeles	7720 JORDAN AVE	91304	2110015032	0.000	0.000	0.390	0.000	Shortfall of Sites	0.184	Low Residential	RS-1	Very Low Residential	0	0	10.890	0.390		Residential - Single Family Residence, 1	189B105 588	1 per lot	Canoga Park - Winnetka - Woodland Hills - West Hills	No	MI	CPK CPU ,
Los Angeles	21055 KESWICK ST	91304	2109019001	0.000	0.000	0.390	0.000	Shortfall of Sites	0.172	Low Residential	RS-1	Very Low Residential	[MB3-CDF1-5] [IX4-FA] [CPIO]	0	11.660	0.390		Residential - Single Family Residence, 1	189B105 590	1 per lot	Canoga Park - Winnetka - Woodland Hills - West Hills	No	MI	CPK CPU ,
Los Angeles	7408 OWENSMOUTH AVE	91303	2111008021	0.000	0.000	0.390	0.000	Shortfall of Sites	0.138	Low Residential	R1-1	Low Medium Residential	0	0	14.520	0.390		Residential - Single Family Residence, 1	186B105 590	10	Canoga Park - Winnetka - Woodland Hills - West Hills	No	MI	CPK CPU ,
Los Angeles	21049 KESWICK ST	91304	2109019002	0.000	0.000	0.390	0.000	Shortfall of Sites	0.172	Low Residential	RS-1	Very Low Residential	0	0	11.616	0.390		Residential - Single Family Residence, 1	189B105 591	1 per lot	Canoga Park - Winnetka - Woodland Hills - West Hills	No	MI	CPK CPU ,
Los Angeles	21043 KESWICK ST	91304	2109019003	0.000	0.000	0.390	0.000	Shortfall of Sites	0.172	Low Residential	RS-1	Very Low Residential	CM-2D-CPIO	0	11.616	0.390		Residential - Single Family Residence, 1	189B105 592	1 per lot	Canoga Park - Winnetka - Woodland Hills - West Hills	No	MI	CPK CPU ,
Los Angeles	21037 KESWICK ST	91304	2109019004	0.000	0.000	0.390	0.000	Shortfall of Sites	0.172	Low Residential	RS-1	Very Low Residential	0	0	11.616	0.390		Residential - Single Family Residence - Pool, 1	189B105 593	1 per lot	Canoga Park - Winnetka - Woodland Hills - West Hills	No	MI	CPK CPU ,
Los Angeles	21031 KESWICK ST	91304	2109019005	0.000	0.000	0.390	0.000	Shortfall of Sites	0.172	Low Residential	RS-1	Very Low Residential	0	0	11.616	0.390		Residential - Single Family Residence, 1	189B105 594	1 per lot	Canoga Park - Winnetka - Woodland Hills - West Hills	No	MI	CPK CPU ,
Los Angeles	21025 KESWICK ST	91304	2109019006	0.000	0.000	0.390	0.000	Shortfall of Sites	0.172	Low Residential	RS-1	Very Low Residential	0	0	11.616	0.390		Residential - Single Family Residence, 1	189B105 595	1 per lot	Canoga Park - Winnetka - Woodland Hills - West Hills	No	MI	CPK CPU ,
Los Angeles	21019 KESWICK ST	91304	2109019007	0.000	0.000	0.390	0.000	Shortfall of Sites	0.172	Low Residential	RS-1	Very Low Residential	0	0	11.616	0.390		Residential - Single Family Residence, 1	189B105 596	1 per lot	Canoga Park - Winnetka - Woodland Hills - West Hills	No	MI	CPK CPU ,
Los Angeles	7433 DE SOTO AVE	91303	2112014018	0.000	0.000	0.390	0.000	Shortfall of Sites	0.138	Low Residential	R1-1	Low Medium Residential	0	0	14.521	0.390		Residential - Single Family Residence, 1	186B109 596	10	Canoga Park - Winnetka - Woodland Hills - West Hills	No	MI	CPK CPU ,
Los Angeles	21013 KESWICK ST	91304	2109019008	0.000	0.000	0.390	0.000	Shortfall of Sites	0.172	Low Residential	RS-1	Very Low Residential	0	0	11.617	0.390		Residential - Single Family Residence, 1	189B105 597	1 per lot	Canoga Park - Winnetka - Woodland Hills - West Hills	No	MI	CPK CPU ,
Los Angeles	7720 ETON AVE	91304	2109029007	0.000	0.000	0.390	0.000	Shortfall of Sites	0.172	Low Residential	RS-1	Very Low Residential	[MB3-CDF1-5] [IX4-FA] [CPIO]	0	11.613	0.390		Residential - Single Family Residence - Pool, 1	189B105 598	1 per lot	Canoga Park - Winnetka - Woodland Hills - West Hills	No	MI	CPK CPU ,
Los Angeles	7721 MILWOOD AVE	91304	2109029016	0.000	0.000	0.390	0.000	Shortfall of Sites	0.172	Low Residential	RS-1	Very Low Residential	[MM1-CDF1-5] [IX4-FA] [CPIO]	0	11.613	0.390		Residential - Single Family Residence, 1	189B105 599	1 per lot	Canoga Park - Winnetka - Woodland Hills - West Hills	No	MI	CPK CPU ,
Los Angeles	7721 GLASSPORT AVE	91304	2109027012	0.000	0.000	0.390	0.000	Shortfall of Sites	0.175	Low Residential	RS-1	Very Low Residential	0	0	11.456	0.390		Residential - Single Family Residence, 1	189B105 600	1 per lot	Canoga Park - Winnetka - Woodland Hills - West Hills	No	MI	CPK CPU ,
Los Angeles	7722 GLASSPORT AVE	91304	2109026008	0.000	0.000	0.390	0.000	Shortfall of Sites	0.178	Low Residential	RS-1	Very Low Residential	[MB3-CDF1-5] [IX4-FA] [CPIO]	0	11.236	0.390		Residential - Single Family Residence, 1	189B105 601	1 per lot	Canoga Park - Winnetka - Woodland Hills - West Hills	No	MI	CPK CPU ,
Los Angeles	7723 VARIEL AVE	91304	2109026009	0.000	0.000	0.390	0.000	Shortfall of Sites	0.178	Low Residential	RS-1	Very Low Residential	[LM2-MU2-5] [RX1-FA] [CPIO]	0	11.243	0.390		Residential - Single Family Residence - Pool, 1	189B105 602	1 per lot	Canoga Park - Winnetka - Woodland Hills - West Hills	No	MI	CPK CPU ,
Los Angeles	7912 LOMA VERDE AVE	91304	2109011014	0.000	0.000	0.390	0.000	Shortfall of Sites	0.158	Low Residential	RS-1	Very Low Residential	0	0	12.629	0.390		Residential - Single Family Residence - Pool, 1	189B109 603	1 per lot	Canoga Park - Winnetka - Woodland Hills - West Hills	No	MI	CPK CPU ,
Los Angeles	7915 DE SOTO AVE	91304	2109011009	0.000	0.000	0.390	0.000	Shortfall of Sites	0.165	Low Residential	RS-1	Very Low Residential	[MB2-CDR1-5] [IX4-FA] [CPIO]	0	12.101	0.390		Residential - Single Family Residence - Pool, 1	189B109 604	1 per lot	Canoga Park - Winnetka - Woodland Hills - West Hills	No	MI	CPK CPU ,
Los Angeles	7716 JORDAN AVE	91304	2110015009	0.000	0.000	0.390	0.000	Shortfall of Sites	0.184	Low Residential	RS-1	Very Low Residential	[HM1-CHC1-5] [CX2-FA] [CPIO]	0	10.890	0.390		Residential - Single Family Residence, 1	189B105 605	1 per lot	Canoga Park - Winnetka - Woodland Hills - West Hills	No	MI	CPK CPU ,
Los Angeles	21046 ROSCOE BLVD	91304	2109003014	0.000	0.000	0.390	0.000	Shortfall of Sites	0.165	Low Residential	RS-1	Low Medium Residential	0	0	12.101	0.390		Residential - Single Family Residence, 1	192B105 606	10	Canoga Park - Winnetka - Woodland Hills - West Hills	No	MI	CPK CPU ,
Los Angeles	7717 OWENSMOUTH AVE	91304	2110015008	0.000	0.000	0.390	0.000	Shortfall of Sites	0.250	Low Residential	RS-1	Very Low Residential	0	0	8.008	0.390		Residential - Single Family Residence, 1	189B105 607	1 per lot	Canoga Park - Winnetka - Woodland Hills - West Hills	No	MI	CPK CPU ,
Los Angeles	7717 ETON AVE	91304	2109030015	0.000	0.000	0.390	0.000	Shortfall of Sites	0.174	Low Residential	RS-1	Very Low Residential	0	0	11.467	0.390		Residential - Single Family Residence, 1	189B105 608	1 per lot	Canoga Park - Winnetka - Woodland Hills - West Hills	No	MI	CPK CPU ,
Los Angeles	8243 VARIEL AVE	91304	2109002001	0.000	0.000	0.390	0.000	Shortfall of Sites	0.177	Low Residential	RS-1	Very Low Residential	0	0	11.321	0.390		Residential - Single Family Residence, 1	192B105 609	1 per lot	Canoga Park - Winnetka - Woodland Hills - West Hills	No	MI	CPK CPU ,
Los Angeles	7714 ETON AVE	91304	2109029008	0.000	0.000	0.390	0.000	Shortfall of Sites	0.172	Low Residential	RS-1	Very Low Residential	0	0	11.625	0.390		Residential - Single Family Residence, 1	189B105 609	1 per lot	Canoga Park - Winnetka - Woodland Hills - West Hills	No	MI	CPK CPU ,
Los Angeles	7715 MILWOOD AVE	91304	2109029015	0.000	0.000	0.390	0.000	Shortfall of Sites	0.172	Low Residential	RS-1	Very Low Residential	0	0	11.618	0.390		Residential - Single Family Residence, 1	189B105 610	1 per lot	Canoga Park - Winnetka - Woodland Hills - West Hills	No	MI	CPK CPU ,
Los Angeles	7716 GLASSPORT AVE	91304	2109025001	0.000	0.000	0.390	0.000	Shortfall of Sites	0.178	Low Residential	RS-1	Very Low Residential	CM-1-CPIO	0	11.226	0.390		Residential - Single Family Residence, 1	189B105 611	1 per lot	Canoga Park - Winnetka - Woodland Hills - West Hills	No	MI	CPK CPU ,
Los Angeles	7402 MILWOOD AVE	91303	2112010020	0.000	0.000	0.390	0.000	Shortfall of Sites	0.105	Low Residential	R1-1	Low Medium Residential	0	0	19.095	0.390		Residential - Single Family Residence, 1	186B105 611	10	Canoga Park - Winnetka - Woodland Hills - West Hills	No	MI	CPK CPU ,
Los Angeles	7717 VARIEL AVE	91304	2109025008	0.000	0.000	0.390	0.000	Shortfall of Sites	0.178	Low Residential	RS-1	Very Low Residential	[HM1-CHC1-5] [CX2-FA] [CPIO]	0	11.232	0.390		Residential - Single Family Residence, 1	189B105 612	1 per lot	Canoga Park - Winnetka - Woodland Hills - West Hills	No	MI	CPK CPU ,
Los Angeles	7713 GLASSPORT AVE	91304	2109027011	0.000	0.000	0.390	0.000	Shortfall of Sites	0.179	Low Residential	RS-1	Very Low Residential	0	0	11.179	0.390		Residential - Single Family Residence, 1	189B105 615	1 per lot	Canoga Park - Winnetka - Woodland Hills - West Hills	No	MI	CPK CPU ,
Los Angeles	7710 JORDAN AVE	91304	2110015010	0.000	0.000	0.390	0.000	Shortfall of Sites	0.257	Low Residential	RS-1	Very Low Residential	0	0	7.779	0.390		Residential - Single Family Residence - Pool, 1	189B105 616	1 per lot	Canoga Park - Winnetka - Woodland Hills - West Hills	No	MI	CPK CPU ,
Los Angeles	7712 MILWOOD AVE	91304	2109027008	0.000	0.000	0.390	0.000	Shortfall of Sites	0.195	Low Residential	RS-1	Very Low Residential	0	0	10.264	0.390		Residential - Single Family Residence - Pool, 1	189B105 617	1 per lot	Canoga Park - Winnetka - Woodland Hills - West Hills	No	MI	CPK CPU ,
Los Angeles	7709 ETON AVE	91304	2109030014	0.000	0.000	0.390	0.000	Shortfall of Sites	0.174	Low Residential	RS-1	Very Low Residential	[DM1-G1-5] [IX3-FA] [CPIO]	0	11.476	0.390		Residential - Single Family Residence - Pool, 1	189B105 620	1 per lot	Canoga Park - Winnetka - Woodland Hills - West Hills	No	MI	CPK CPU ,
Los Angeles	7906 LOMA VERDE AVE	91304	2109011013	0.000	0.000	0.390	0.000	Shortfall of Sites	0.158	Low Residential	RS-1	Very Low Residential	0	0	12.629	0.390		Residential - Single Family Residence, 1	189B109 622	1 per lot	Canoga Park - Winnetka - Woodland Hills - West Hills	No	MI	CPK CPU ,
Los Angeles	21007 ARMINTA ST	91304	2109014022	0.000	0.000	0.390	0.000	Shortfall of Sites	0.173	Low Residential	RS-1	Very Low Residential	0	0	11.566	0.390		Residential - Single Family Residence, 1	189B109 624	1 per lot	Canoga Park - Winnetka - Woodland Hills - West Hills	No	MI	CPK CPU ,
Los Angeles	21001 ARMINTA ST	91304	2109014021	0.000	0.000	0.390	0.000	Shortfall of Sites	0.172	Low Residential	RS-1	Very Low Residential	[HM2-CHC1-5] [CX4-FA] [SN-CPIO-CDO]	0	11.603	0.390		Residential - Single Family Residence - Pool, 1	189B109 625	1 per lot	Canoga Park - Winnetka - Woodland Hills - West Hills	No	MI	CPK CPU ,
Los Angeles	20959 ARMINTA ST	91304	2109014020	0.000	0.000	0.390	0.000	Shortfall of Sites	0.172	Low Residential	RS-1	Very Low Residential	[MB3-CDF1-5] [IX4-FA] [CPIO]	0	11.603	0.390		Residential - Single Family Residence - Pool, 1	189B109 626	1 per lot	Canoga Park - Winnetka - Woodland Hills - West Hills	No	MI	CPK CPU ,
Los Angeles	20953 ARMINTA ST	91304	2109014019	0.000	0.000	0.390	0.000	Shortfall of Sites	0.172	Low Residential	RS-1	Very Low Residential	0	0	11.603	0.390		Residential - Single Family Residence - Pool, 1	189B109 627	1 per lot	Canoga Park - Winnetka - Woodland Hills - West Hills	No	MI	CPK CPU ,
Los Angeles	7703 OWENSMOUTH AVE	91304	2110015012	0.000	0.000	0.390	0.000	Shortfall of Sites	0.184	Low Residential	RS-1	Very Low Residential	0	0	10.890	0.390		Residential - Single Family Residence, 1	189B105 627	1 per lot	Canoga Park - Winnetka - Woodland Hills - West Hills	No	MI	CPK CPU ,

Jurisdiction Name	Site Address/Intersection	5 Digit ZIP Code	Assessor Parcel Number	Very Low-Income	Low-Income	Moderate-Income	Above Moderate-Income	Type of Shortfall	Parcel Size (Acres)	Current General Plan Designation	Current Zoning	Proposed General Plan (GP) Designation	Proposed Zoning	Minimum Density Allowed	Maximum Density Allowed	Total Capacity	Vacant/ Nonvacant	Description of Existing Uses	PIN	Base Density Per Acre	Community Plan Area	Rent Stabalization Ordinance	Income Category	Applicable Rezoning Program (Program informing values in Column Q listed first)
Los Angeles	8237 VARIEL AVE	91304	2109002002	0.000	0.000	0.390	0.000	Shortfall of Sites	0.174	Low Residential	RS-1	Very Low Residential	0	0	11.473	0.390		Residential - Single Family Residence, 1	192B105 628	1 per lot	Canoga Park - Winnetka - Woodland Hills - West Hills	No	MI	CPK CPU ,
Los Angeles	20947 ARMINTA ST	91304	2109014018	0.000	0.000	0.390	0.000	Shortfall of Sites	0.172	Low Residential	RS-1	Very Low Residential	0	0	11.603	0.390		Residential - Single Family Residence, 1	189B109 628	1 per lot	Canoga Park - Winnetka - Woodland Hills - West Hills	No	MI	CPK CPU ,
Los Angeles	21125 HART ST	91303	2138020012	0.000	0.000	0.000	0.390	Shortfall of Sites	0.086	Low Residential	R1-1-RIO	Medium Residential	0	0	23.233	0.390		Residential - Single Family Residence, 1	183B105 628	43	Canoga Park - Winnetka - Woodland Hills - West Hills	No	ABMI	CPK CPU ,
Los Angeles	20941 ARMINTA ST	91304	2109014017	0.000	0.000	0.390	0.000	Shortfall of Sites	0.172	Low Residential	RS-1	Very Low Residential	0	0	11.603	0.390		Residential - Single Family Residence, 1	189B109 629	1 per lot	Canoga Park - Winnetka - Woodland Hills - West Hills	No	MI	CPK CPU ,
Los Angeles	8231 VARIEL AVE	91304	2109002003	0.000	0.000	0.390	0.000	Shortfall of Sites	0.174	Low Residential	RS-1	Very Low Residential	0	0	11.473	0.390		Residential - Single Family Residence, 1	192B105 630	1 per lot	Canoga Park - Winnetka - Woodland Hills - West Hills	No	MI	CPK CPU ,
Los Angeles	20933 ARMINTA ST	91304	2109014016	0.000	0.000	0.390	0.000	Shortfall of Sites	0.172	Low Residential	RS-1	Very Low Residential	[HM2-CHC1-5] [CX3-FA] [SN-CPIO-CDO]	0	11.613	0.390		Residential - Single Family Residence - Pool, 1	189B109 630	1 per lot	Canoga Park - Winnetka - Woodland Hills - West Hills	No	MI	CPK CPU ,
Los Angeles	21011 BURTON ST	91304	2109003005	0.000	0.000	0.390	0.000	Shortfall of Sites	0.158	Low Residential	RS-1	Very Low Residential	0	0	12.684	0.390		Residential - Single Family Residence, 1	192B105 632	1 per lot	Canoga Park - Winnetka - Woodland Hills - West Hills	No	MI	CPK CPU ,
Los Angeles	21019 BURTON ST	91304	2109003006	0.000	0.000	0.390	0.000	Shortfall of Sites	0.158	Low Residential	RS-1	Very Low Residential	[MB3-CDF1-5] [IX4-FA] [CPIO]	0	12.646	0.390		Residential - Single Family Residence, 1	192B105 633	1 per lot	Canoga Park - Winnetka - Woodland Hills - West Hills	No	MI	CPK CPU ,
Los Angeles	21025 BURTON ST	91304	2109003007	0.000	0.000	0.390	0.000	Shortfall of Sites	0.159	Low Residential	RS-1	Very Low Residential	0	0	12.591	0.390		Residential - Single Family Residence - Pool, 1	192B105 634	1 per lot	Canoga Park - Winnetka - Woodland Hills - West Hills	No	MI	CPK CPU ,
Los Angeles	21719 HART ST	91303	2138004010	0.000	0.000	0.000	0.390	Shortfall of Sites	0.029	Medium Residential	R3-1-RIO	Medium Neighborhood Residential	0	0	69.698	0.390		Residential - Single Family Residence, 1	183B105 635	43	Canoga Park - Winnetka - Woodland Hills - West Hills	No	ABMI	CPK CPU ,
Los Angeles	21039 BURTON ST	91304	2109003009	0.000	0.000	0.390	0.000	Shortfall of Sites	0.160	Low Residential	RS-1	Very Low Residential	0	0	12.502	0.390		Residential - Single Family Residence, 1	192B105 636	1 per lot	Canoga Park - Winnetka - Woodland Hills - West Hills	No	MI	CPK CPU ,
Los Angeles	21045 BURTON ST	91304	2109003010	0.000	0.000	0.390	0.000	Shortfall of Sites	0.160	Low Residential	RS-1	Very Low Residential	[DM4-CHC1-5] [CX2-FA] [CPIO]	0	12.467	0.390		Residential - Single Family Residence - Pool, 1	192B105 637	1 per lot	Canoga Park - Winnetka - Woodland Hills - West Hills	No	MI	CPK CPU ,
Los Angeles	20612 RUNNYMEDE ST	91306	2113005007	0.000	0.000	0.390	0.000	Shortfall of Sites	0.230	Low Residential	RS-1	Low Residential	0	0	8.702	0.390		Residential - Single Family Residence, 1	186B109 639	1 per lot	Canoga Park - Winnetka - Woodland Hills - West Hills	No	MI	CPK CPU ,
Los Angeles	8225 VARIEL AVE	91304	2109002004	0.000	0.000	0.390	0.000	Shortfall of Sites	0.174	Low Residential	RS-1	Very Low Residential	[DM1-SH1-5] [IX3-FA] [CPIO]	0	11.473	0.390		Residential - Single Family Residence, 1	192B105 643	1 per lot	Canoga Park - Winnetka - Woodland Hills - West Hills	No	MI	CPK CPU ,
Los Angeles	21032 VALERIO ST	91303	2112020020	0.000	0.000	0.390	0.000	Shortfall of Sites	0.172	Low Residential	R1-1	Medium Residential	0	0	11.616	0.390		Residential - Single Family Residence, 1	186B105 644	43	Canoga Park - Winnetka - Woodland Hills - West Hills	No	MI	CPK CPU ,
Los Angeles	8219 VARIEL AVE	91304	2109002005	0.000	0.000	0.390	0.000	Shortfall of Sites	0.174	Low Residential	RS-1	Very Low Residential	[MB3-CDF1-5] [IX4-FA] [CPIO]	0	11.473	0.390		Residential - Single Family Residence - Pool, 1	192B105 645	1 per lot	Canoga Park - Winnetka - Woodland Hills - West Hills	No	MI	CPK CPU ,
Los Angeles	7007 VARIEL AVE	91303	2138020015	0.000	0.000	0.000	0.390	Shortfall of Sites	0.076	Low Residential	R1-1-RIO	Medium Residential	0	0	26.218	0.390		Residential - Single Family Residence, 1	183B105 645	43	Canoga Park - Winnetka - Woodland Hills - West Hills	No	ABMI	CPK CPU ,
Los Angeles	21052 BURTON ST	91304	2109006001	0.000	0.000	0.390	0.000	Shortfall of Sites	0.172	Low Residential	RS-1	Very Low Residential	0	0	11.631	0.390		Residential - Single Family Residence - Pool, 1	192B105 647	1 per lot	Canoga Park - Winnetka - Woodland Hills - West Hills	No	MI	CPK CPU ,
Los Angeles	7901 MCNULTY AVE	91306	2108014026	0.000	0.000	0.390	0.000	Shortfall of Sites	0.274	Low Residential	RS-1	Low Residential	0	0	7.295	0.390		Residential - Single Family Residence, 1	189B109 647	1 per lot	Canoga Park - Winnetka - Woodland Hills - West Hills	No	MI	CPK CPU ,
Los Angeles	21044 BURTON ST	91304	2109006002	0.000	0.000	0.390	0.000	Shortfall of Sites	0.172	Low Residential	RS-1	Very Low Residential	0	0	11.614	0.390		Residential - Single Family Residence, 1	192B105 648	1 per lot	Canoga Park - Winnetka - Woodland Hills - West Hills	No	MI	CPK CPU ,
Los Angeles	7900 LOMA VERDE AVE	91304	2109011012	0.000	0.000	0.390	0.000	Shortfall of Sites	0.158	Low Residential	RS-1	Very Low Residential	0	0	12.629	0.390		Residential - Single Family Residence, 1	189B109 648	1 per lot	Canoga Park - Winnetka - Woodland Hills - West Hills	No	MI	CPK CPU ,
Los Angeles	21036 BURTON ST	91304	2109006003	0.000	0.000	0.390	0.000	Shortfall of Sites	0.172	Low Residential	RS-1	Very Low Residential	0	0	11.614	0.390		Residential - Single Family Residence, 1	192B105 649	1 per lot	Canoga Park - Winnetka - Woodland Hills - West Hills	No	MI	CPK CPU ,
Los Angeles	7901 DE SOTO AVE	91304	2109011011	0.000	0.000	0.390	0.000	Shortfall of Sites	0.165	Low Residential	RS-1	Very Low Residential	0	0	12.101	0.390		Residential - Single Family Residence - Pool, 1	189B109 649	1 per lot	Canoga Park - Winnetka - Woodland Hills - West Hills	No	MI	CPK CPU ,
Los Angeles	7815 VASSAR AVE	91304	2110012060	0.000	0.000	0.390	0.000	Shortfall of Sites	0.164	Low Residential	RS-1	Very Low Residential	0	0	12.231	0.390		Residential - Single Family Residence, 1	189B101 649	1 per lot	Canoga Park - Winnetka - Woodland Hills - West Hills	No	MI	CPK CPU ,
Los Angeles	21030 BURTON ST	91304	2109006004	0.000	0.000	0.390	0.000	Shortfall of Sites	0.172	Low Residential	RS-1	Very Low Residential	0	0	11.614	0.390		Residential - Single Family Residence - Pool, 1	192B105 650	1 per lot	Canoga Park - Winnetka - Woodland Hills - West Hills	No	MI	CPK CPU ,
Los Angeles	21022 BURTON ST	91304	2109006005	0.000	0.000	0.390	0.000	Shortfall of Sites	0.172	Low Residential	RS-1	Very Low Residential	0	0	11.614	0.390		Residential - Single Family Residence, 1	192B105 651	1 per lot	Canoga Park - Winnetka - Woodland Hills - West Hills	No	MI	CPK CPU ,
Los Angeles	21014 BURTON ST	91304	2109006006	0.000	0.000	0.390	0.000	Shortfall of Sites	0.172	Low Residential	RS-1	Very Low Residential	0	0	11.614	0.390		Residential - Single Family Residence - Pool, 1	192B105 652	1 per lot	Canoga Park - Winnetka - Woodland Hills - West Hills	No	MI	CPK CPU ,
Los Angeles	21008 BURTON ST	91304	2109006007	0.000	0.000	0.390	0.000	Shortfall of Sites	0.173	Low Residential	RS-1	Very Low Residential	0	0	11.593	0.390		Residential - Single Family Residence, 1	192B105 653	1 per lot	Canoga Park - Winnetka - Woodland Hills - West Hills	No	MI	CPK CPU ,
Los Angeles	8215 VARIEL AVE	91304	2109002006	0.000	0.000	0.390	0.000	Shortfall of Sites	0.174	Low Residential	RS-1	Very Low Residential	0	0	11.473	0.390		Residential - Single Family Residence - Pool, 1	192B105 655	1 per lot	Canoga Park - Winnetka - Woodland Hills - West Hills	No	MI	CPK CPU ,
Los Angeles	8207 VARIEL AVE	91304	2109002007	0.000	0.000	0.390	0.000	Shortfall of Sites	0.174	Low Residential	RS-1	Very Low Residential	0	0	11.476	0.390		Residential - Single Family Residence, 1	192B105 658	1 per lot	Canoga Park - Winnetka - Woodland Hills - West Hills	No	MI	CPK CPU ,
Los Angeles	7809 VASSAR AVE	91304	2110012056	0.000	0.000	0.390	0.000	Shortfall of Sites	0.163	Low Residential	RS-1	Very Low Residential	0	0	12.235	0.390		Residential - Single Family Residence, 1	189B101 668	1 per lot	Canoga Park - Winnetka - Woodland Hills - West Hills	No	MI	CPK CPU ,
Los Angeles	7326 CASABA AVE	91306	2114013019	0.000	0.000	0.390	0.000	Shortfall of Sites	0.233	Low Residential	RS-1	Low Residential	0	0	8.579	0.390		Residential - Single Family Residence - Pool, 1	186B113 671	1 per lot	Canoga Park - Winnetka - Woodland Hills - West Hills	No	MI	CPK CPU ,
Los Angeles	7321 OSO AVE	91306	2114013025	0.000	0.000	0.390	0.000	Shortfall of Sites	0.232	Low Residential	RS-1	Low Residential	0	0	8.616	0.390		Residential - Single Family Residence, 1	186B113 672	1 per lot	Canoga Park - Winnetka - Woodland Hills - West Hills	No	MI	CPK CPU ,
Los Angeles	7854 LOMA VERDE AVE	91304	2109012020	0.000	0.000	0.390	0.000	Shortfall of Sites	0.158	Low Residential	RS-1	Very Low Residential	0	0	12.629	0.390		Residential - Single Family Residence, 1	189B109 675	1 per lot	Canoga Park - Winnetka - Woodland Hills - West Hills	No	MI	CPK CPU ,
Los Angeles	7855 DE SOTO AVE	91304	2109012001	0.000	0.000	0.390	0.000	Shortfall of Sites	0.165	Low Residential	RS-1	Very Low Residential	0	0	12.100	0.390		Residential - Single Family Residence - Pool, 1	189B109 676	1 per lot	Canoga Park - Winnetka - Woodland Hills - West Hills	No	MI	CPK CPU ,
Los Angeles	7803 VASSAR AVE	91304	2110012057	0.000	0.000	0.390	0.000	Shortfall of Sites	0.163	Low Residential	RS-1	Very Low Residential	[MM1-CDF1-5] [IX4-FA] [CPIO]	0	12.234	0.390		Residential - Single Family Residence, 1	189B101 677	1 per lot	Canoga Park - Winnetka - Woodland Hills - West Hills	No	MI	CPK CPU ,
Los Angeles	7761 VASSAR AVE	91304	2110012058	0.000	0.000	0.390	0.000	Shortfall of Sites	0.163	Low Residential	RS-1	Very Low Residential	[MM1-CDR1-5] [IX4-FA] [CPIO]	0	12.234	0.390		Residential - Single Family Residence, 1	189B101 680	1 per lot	Canoga Park - Winnetka - Woodland Hills - West Hills	No	MI	CPK CPU ,
Los Angeles	7318 CASABA AVE	91306	2114013018	0.000	0.000	0.390	0.000	Shortfall of Sites	0.233	Low Residential	RS-1	Low Residential	[MB4-G1-5] [IX1-FA] [CPIO]	0	8.579	0.390		Residential - Single Family Residence - Pool, 1	186B113 681	1 per lot	Canoga Park - Winnetka - Woodland Hills - West Hills	No	MI	CPK CPU ,
Los Angeles	7315 OSO AVE	91306	2114013026	0.000	0.000	0.390	0.000	Shortfall of Sites	0.232	Low Residential	RS-1	Low Residential	0	0	8.616	0.390		Residential - Single Family Residence - Pool, 1	186B113 682	1 per lot	Canoga Park - Winnetka - Woodland Hills - West Hills	No	MI	CPK CPU ,
Los Angeles	21006 ARMINTA ST	91304	2109015009	0.000	0.000	0.390	0.000	Shortfall of Sites	0.173	Low Residential	RS-1	Very Low Residential	0	0	11.567	0.390		Residential - Single Family Residence - Pool, 1	189B109 687	1 per lot	Canoga Park - Winnetka - Woodland Hills - West Hills	No	MI	CPK CPU ,
Los Angeles	21000 ARMINTA ST	91304	2109015010	0.000	0.000	0.390	0.000	Shortfall of Sites	0.172	Low Residential	RS-1	Very Low Residential	0	0	11.605	0.390		Residential - Single Family Residence, 1	189B109 688	1 per lot	Canoga Park - Winnetka - Woodland Hills - West Hills	No	MI	CPK CPU ,
Los Angeles	20956 ARMINTA ST	91304	2109015011	0.000	0.000	0.390	0.000	Shortfall of Sites	0.172	Low Residential	RS-1	Very Low Residential	0	0	11.605	0.390		Residential - Single Family Residence - Pool, 1	189B109 689	1 per lot	Canoga Park - Winnetka - Woodland Hills - West Hills	No	MI	CPK CPU ,
Los Angeles	20950 ARMINTA ST	91304	2109015012	0.000	0.000	0.390	0.000	Shortfall of Sites	0.172	Low Residential	RS-1	Very Low Residential	0	0	11.605	0.390		Residential - Single Family Residence, 1	189B109 690	1 per lot	Canoga Park - Winnetka - Woodland Hills - West Hills	No	MI	CPK CPU ,
Los Angeles	20944 ARMINTA ST	91304	2109015013	0.000	0.000	0.390	0.000	Shortfall of Sites	0.172	Low Residential	RS-1	Very Low Residential	[MB3-CDF1-5] [IX4-FA] [CPIO]	0	11.606	0.390		Residential - Single Family Residence, 1	189B109 691	1 per lot	Canoga Park - Winnetka - Woodland Hills - West Hills	No	MI	CPK CPU ,
Los Angeles	20940 ARMINTA ST	91304	2109015014	0.000	0.000	0.390	0.000	Shortfall of Sites	0.172	Low Residential	RS-1	Very Low Residential	0	0	11.605	0.390		Residential - Single Family Residence, 1	189B109 692	1 per lot	Canoga Park - Winnetka - Woodland Hills - West Hills	No	MI	CPK CPU ,
Los Angeles	20932 ARMINTA ST	91304	2109015015	0.000	0.000	0.390	0.000	Shortfall of Sites	0.172	Low Residential	RS-1	Very Low Residential	0	0	11.616	0.390		Residential - Single Family Residence - Pool, 1	189B109 693	1 per lot	Canoga Park - Winnetka - Woodland Hills - West Hills	No	MI	CPK CPU ,

Jurisdiction Name	Site Address/Intersection	5 Digit ZIP Code	Assessor Parcel Number	Very Low-Income	Low-Income	Moderate-Income	Above Moderate-Income	Type of Shortfall	Parcel Size (Acres)	Current General Plan Designation	Current Zoning	Proposed General Plan (GP) Designation	Proposed Zoning	Minimum Density Allowed	Maximum Density Allowed	Total Capacity	Vacant/ Nonvacant	Description of Existing Uses	PIN	Base Density Per Acre	Community Plan Area	Rent Stabalization Ordinance	Income Category	Applicable Rezoning Program (Program informing values in Column Q listed first)
Los Angeles	7755 VASSAR AVE	91304	2110013037	0.000	0.000	0.390	0.000	Shortfall of Sites	0.163	Low Residential	RS-1	Very Low Residential	0	0	12.234	0.390		Residential - Single Family Residence, 1	189B101 700	1 per lot	Canoga Park - Winnetka - Woodland Hills - West Hills	No	MI	CPK CPU ,
Los Angeles	7848 LOMA VERDE AVE	91304	2109012019	0.000	0.000	0.390	0.000	Shortfall of Sites	0.158	Low Residential	RS-1	Very Low Residential	[DM3-CHC1-5] [CX2-FA] [CPIO]	0	12.629	0.390		Residential - Single Family Residence, 1	189B109 703	1 per lot	Canoga Park - Winnetka - Woodland Hills - West Hills	No	MI	CPK CPU ,
Los Angeles	7849 DE SOTO AVE	91304	2109012002	0.000	0.000	0.390	0.000	Shortfall of Sites	0.165	Low Residential	RS-1	Very Low Residential	0	0	12.100	0.390		Residential - Single Family Residence, 1	189B109 704	1 per lot	Canoga Park - Winnetka - Woodland Hills - West Hills	No	MI	CPK CPU ,
Los Angeles	7842 LOMA VERDE AVE	91304	2109012018	0.000	0.000	0.390	0.000	Shortfall of Sites	0.158	Low Residential	RS-1	Very Low Residential	0	0	12.628	0.390		Residential - Single Family Residence - Pool, 1	189B109 718	1 per lot	Canoga Park - Winnetka - Woodland Hills - West Hills	No	MI	CPK CPU ,
Los Angeles	7749 VASSAR AVE	91304	2110013038	0.000	0.000	0.390	0.000	Shortfall of Sites	0.172	Low Residential	RS-1	Very Low Residential	0	0	11.634	0.390		Residential - Single Family Residence, 1	189B101 721	1 per lot	Canoga Park - Winnetka - Woodland Hills - West Hills	No	MI	CPK CPU ,
Los Angeles	21007 ELKWOOD ST	91304	2109015022	0.000	0.000	0.390	0.000	Shortfall of Sites	0.173	Low Residential	RS-1	Very Low Residential	0	0	11.568	0.390		Residential - Single Family Residence - Pool, 1	189B109 730	1 per lot	Canoga Park - Winnetka - Woodland Hills - West Hills	No	MI	CPK CPU ,
Los Angeles	21001 ELKWOOD ST	91304	2109015021	0.000	0.000	0.390	0.000	Shortfall of Sites	0.172	Low Residential	RS-1	Very Low Residential	0	0	11.608	0.390		Residential - Single Family Residence, 1	189B109 731	1 per lot	Canoga Park - Winnetka - Woodland Hills - West Hills	No	MI	CPK CPU ,
Los Angeles	7301 CASABA AVE	91306	2114014014	0.000	0.000	0.390	0.000	Shortfall of Sites	0.293	Low Residential	RS-1	Low Residential	0	0	6.825	0.390		Residential - Single Family Residence, 1	186B113 731	1 per lot	Canoga Park - Winnetka - Woodland Hills - West Hills	No	MI	CPK CPU ,
Los Angeles	20959 ELKWOOD ST	91304	2109015020	0.000	0.000	0.390	0.000	Shortfall of Sites	0.172	Low Residential	RS-1	Very Low Residential	0	0	11.608	0.390		Residential - Single Family Residence - Pool, 1	189B109 732	1 per lot	Canoga Park - Winnetka - Woodland Hills - West Hills	No	MI	CPK CPU ,
Los Angeles	20955 ELKWOOD ST	91304	2109015019	0.000	0.000	0.390	0.000	Shortfall of Sites	0.172	Low Residential	RS-1	Very Low Residential	0	0	11.609	0.390		Residential - Single Family Residence - Pool, 1	189B109 733	1 per lot	Canoga Park - Winnetka - Woodland Hills - West Hills	No	MI	CPK CPU ,
Los Angeles	20947 ELKWOOD ST	91304	2109015018	0.000	0.000	0.390	0.000	Shortfall of Sites	0.172	Low Residential	RS-1	Very Low Residential	0	0	11.609	0.390		Residential - Single Family Residence, 1	189B109 734	1 per lot	Canoga Park - Winnetka - Woodland Hills - West Hills	No	MI	CPK CPU ,
Los Angeles	20941 ELKWOOD ST	91304	2109015017	0.000	0.000	0.390	0.000	Shortfall of Sites	0.172	Low Residential	RS-1	Very Low Residential	0	0	11.609	0.390		Residential - Single Family Residence, 1	189B109 735	1 per lot	Canoga Park - Winnetka - Woodland Hills - West Hills	No	MI	CPK CPU ,
Los Angeles	20933 ELKWOOD ST	91304	2109015016	0.000	0.000	0.390	0.000	Shortfall of Sites	0.172	Low Residential	RS-1	Very Low Residential	0	0	11.620	0.390		Residential - Single Family Residence, 1	189B109 736	1 per lot	Canoga Park - Winnetka - Woodland Hills - West Hills	No	MI	CPK CPU ,
Los Angeles	7836 LOMA VERDE AVE	91304	2109012017	0.000	0.000	0.390	0.000	Shortfall of Sites	0.158	Low Residential	RS-1	Very Low Residential	0	0	12.628	0.390		Residential - Single Family Residence - Pool, 1	189B109 737	1 per lot	Canoga Park - Winnetka - Woodland Hills - West Hills	No	MI	CPK CPU ,
Los Angeles	7837 DE SOTO AVE	91304	2109012004	0.000	0.000	0.390	0.000	Shortfall of Sites	0.165	Low Residential	RS-1	Very Low Residential	0	0	12.100	0.390		Residential - Single Family Residence - Pool, 1	189B109 738	1 per lot	Canoga Park - Winnetka - Woodland Hills - West Hills	No	MI	CPK CPU ,
Los Angeles	7832 GAZETTE AVE	91306	2108028040	0.000	0.000	0.390	0.000	Shortfall of Sites	0.233	Low Residential	RS-1	Low Residential	[LM1-CDF1-5] [IX4-FA] [CPIO]	0	8.584	0.390		Residential - Single Family Residence, 1	189B109 757	1 per lot	Canoga Park - Winnetka - Woodland Hills - West Hills	No	MI	CPK CPU ,
Los Angeles	7832 LOMA VERDE AVE	91304	2109012016	0.000	0.000	0.390	0.000	Shortfall of Sites	0.158	Low Residential	RS-1	Very Low Residential	0	0	12.628	0.390		Residential - Single Family Residence, 1	189B109 761	1 per lot	Canoga Park - Winnetka - Woodland Hills - West Hills	No	MI	CPK CPU ,
Los Angeles	20712 ROSCOE BLVD	91306	2108011011	0.000	0.000	0.390	0.000	Shortfall of Sites	0.165	Low Residential	RS-1	Low Medium Residential	0	0	12.091	0.390		Residential - Single Family Residence, 1	192B109 765	10	Canoga Park - Winnetka - Woodland Hills - West Hills	No	MI	CPK CPU ,
Los Angeles	7826 GAZETTE AVE	91306	2108028041	0.000	0.000	0.390	0.000	Shortfall of Sites	0.233	Low Residential	RS-1	Low Residential	0	0	8.584	0.390		Residential - Single Family Residence - Pool, 1	189B109 767	1 per lot	Canoga Park - Winnetka - Woodland Hills - West Hills	No	MI	CPK CPU ,
Los Angeles	7824 LOMA VERDE AVE	91304	2109012015	0.000	0.000	0.390	0.000	Shortfall of Sites	0.158	Low Residential	RS-1	Very Low Residential	[DM4-CHC1-5] [CX2-FA] [CPIO]	0	12.628	0.390		Residential - Single Family Residence, 1	189B109 772	1 per lot	Canoga Park - Winnetka - Woodland Hills - West Hills	No	MI	CPK CPU ,
Los Angeles	7825 DE SOTO AVE	91304	2109012006	0.000	0.000	0.390	0.000	Shortfall of Sites	0.165	Low Residential	RS-1	Very Low Residential	0	0	12.100	0.390		Residential - Single Family Residence - Pool, 1	189B109 773	1 per lot	Canoga Park - Winnetka - Woodland Hills - West Hills	No	MI	CPK CPU ,
Los Angeles	7347 DE SOTO AVE	91303	2112015015	0.000	0.000	0.390	0.000	Shortfall of Sites	0.138	Low Residential	R1-1	Medium Residential	0	0	14.521	0.390		Residential - Single Family Residence, 1	186B109 774	43	Canoga Park - Winnetka - Woodland Hills - West Hills	No	MI	CPK CPU ,
Los Angeles	6900 LURLINE AVE	91306	2137013012	0.000	0.000	0.390	0.000	Shortfall of Sites	0.326	Low Residential	RS-1-RIO	Low Residential	0	0	6.129	0.390		Residential - Single Family Residence - Pool, 1	183B109 784	1 per lot	Canoga Park - Winnetka - Woodland Hills - West Hills	No	MI	CPK CPU ,
Los Angeles	21006 ELKWOOD ST	91304	2109016009	0.000	0.000	0.390	0.000	Shortfall of Sites	0.173	Low Residential	RS-1	Very Low Residential	[MB4-G1-5] [IX3-FA] [CPIO]	0	11.581	0.390		Residential - Single Family Residence - Pool, 1	189B109 786	1 per lot	Canoga Park - Winnetka - Woodland Hills - West Hills	No	MI	CPK CPU ,
Los Angeles	21000 ELKWOOD ST	91304	2109016010	0.000	0.000	0.390	0.000	Shortfall of Sites	0.172	Low Residential	RS-1	Very Low Residential	0	0	11.601	0.390		Residential - Single Family Residence, 1	189B109 787	1 per lot	Canoga Park - Winnetka - Woodland Hills - West Hills	No	MI	CPK CPU ,
Los Angeles	20956 ELKWOOD ST	91304	2109016011	0.000	0.000	0.390	0.000	Shortfall of Sites	0.172	Low Residential	RS-1	Very Low Residential	0	0	11.601	0.390		Residential - Single Family Residence, 1	189B109 788	1 per lot	Canoga Park - Winnetka - Woodland Hills - West Hills	No	MI	CPK CPU ,
Los Angeles	20950 ELKWOOD ST	91304	2109016012	0.000	0.000	0.390	0.000	Shortfall of Sites	0.172	Low Residential	RS-1	Very Low Residential	[DM2-G1-5] [CX2-FA] [CPIO-O]	0	11.601	0.390		Residential - Single Family Residence, 1	189B109 789	1 per lot	Canoga Park - Winnetka - Woodland Hills - West Hills	No	MI	CPK CPU ,
Los Angeles	20944 ELKWOOD ST	91304	2109016013	0.000	0.000	0.390	0.000	Shortfall of Sites	0.172	Low Residential	RS-1	Very Low Residential	0	0	11.601	0.390		Residential - Single Family Residence - Pool, 1	189B109 790	1 per lot	Canoga Park - Winnetka - Woodland Hills - West Hills	No	MI	CPK CPU ,
Los Angeles	20940 ELKWOOD ST	91304	2109016014	0.000	0.000	0.390	0.000	Shortfall of Sites	0.172	Low Residential	RS-1	Very Low Residential	[MM1-CDF1-5] [IX4-FA] [CPIO]	0	11.601	0.390		Residential - Single Family Residence, 1	189B109 791	1 per lot	Canoga Park - Winnetka - Woodland Hills - West Hills	No	MI	CPK CPU ,
Los Angeles	20932 ELKWOOD ST	91304	2109016015	0.000	0.000	0.390	0.000	Shortfall of Sites	0.172	Low Residential	RS-1	Very Low Residential	[HB5-SH1-5] [CX3-FA] [CPIO]	0	11.611	0.390		Residential - Single Family Residence, 1	189B109 792	1 per lot	Canoga Park - Winnetka - Woodland Hills - West Hills	No	MI	CPK CPU ,
Los Angeles	7818 LOMA VERDE AVE	91304	2109012014	0.000	0.000	0.390	0.000	Shortfall of Sites	0.158	Low Residential	RS-1	Very Low Residential	0	0	12.628	0.390		Residential - Single Family Residence, 1	189B109 793	1 per lot	Canoga Park - Winnetka - Woodland Hills - West Hills	No	MI	CPK CPU ,
Los Angeles	20433 CANTARA ST	91306	2107007014	0.000	0.000	0.390	0.000	Shortfall of Sites	0.234	Low Residential	RS-1	Low Residential	0	0	8.563	0.390		Residential - Single Family Residence, 1	192B109 794	1 per lot	Canoga Park - Winnetka - Woodland Hills - West Hills	No	MI	CPK CPU ,
Los Angeles	7819 DE SOTO AVE	91304	2109012007	0.000	0.000	0.390	0.000	Shortfall of Sites	0.165	Low Residential	RS-1	Very Low Residential	0	0	12.101	0.390		Residential - Single Family Residence - Pool, 1	189B109 794	1 per lot	Canoga Park - Winnetka - Woodland Hills - West Hills	No	MI	CPK CPU ,
Los Angeles	7801 KELVIN AVE	91306	2108027002	0.000	0.000	0.390	0.000	Shortfall of Sites	0.249	Low Residential	RS-1	Low Residential	[DM2-SH2-5] [CX2-FA] [CPIO]	0	8.044	0.390		Residential - Single Family Residence, 1	189B109 797	1 per lot	Canoga Park - Winnetka - Woodland Hills - West Hills	No	MI	CPK CPU ,
Los Angeles	7812 LOMA VERDE AVE	91304	2109012013	0.000	0.000	0.390	0.000	Shortfall of Sites	0.158	Low Residential	RS-1	Very Low Residential	[MB4-G1-5] [IX1-FA] [CPIO]	0	12.628	0.390		Residential - Single Family Residence, 1	189B109 809	1 per lot	Canoga Park - Winnetka - Woodland Hills - West Hills	No	MI	CPK CPU ,
Los Angeles	7339 KELVIN AVE	91306	2113013026	0.000	0.000	0.390	0.000	Shortfall of Sites	0.267	Low Residential	RA-1	Low Residential	[DM1-G1-5] [CX2-FA] [CPIO]	0	7.479	0.390		Residential - Single Family Residence, 1	186B109 809	1 per lot	Canoga Park - Winnetka - Woodland Hills - West Hills	No	MI	CPK CPU ,
Los Angeles	7811 DE SOTO AVE	91304	2109012008	0.000	0.000	0.390	0.000	Shortfall of Sites	0.165	Low Residential	RS-1	Very Low Residential	0	0	12.100	0.390		Residential - Single Family Residence, 1	189B109 810	1 per lot	Canoga Park - Winnetka - Woodland Hills - West Hills	No	MI	CPK CPU ,
Los Angeles	8175 MCNULTY AVE	91306	2108011022	0.000	0.000	0.390	0.000	Shortfall of Sites	0.234	Low Residential	RS-1	Low Residential	[HM1-CHC1-5] [CX2-FA] [CPIO]	0	8.536	0.390		Residential - Single Family Residence - Pool, 1	192B109 812	1 per lot	Canoga Park - Winnetka - Woodland Hills - West Hills	No	MI	CPK CPU ,
Los Angeles	20953 BURTON ST	91304	2109003001	0.000	0.000	0.390	0.000	Shortfall of Sites	0.262	Low Residential	RS-1	Very Low Residential	0	0	7.644	0.390		Residential - Single Family Residence, 1	192B109 814	1 per lot	Canoga Park - Winnetka - Woodland Hills - West Hills	No	MI	CPK CPU ,
Los Angeles	20957 BURTON ST	91304	2109003002	0.000	0.000	0.390	0.000	Shortfall of Sites	0.176	Low Residential	RS-1	Very Low Residential	[MB4-G1-5] [CX2-FA] [CPIO]	0	11.392	0.390		Residential - Single Family Residence, 1	192B109 815	1 per lot	Canoga Park - Winnetka - Woodland Hills - West Hills	No	MI	CPK CPU ,
Los Angeles	20963 BURTON ST	91304	2109003003	0.000	0.000	0.390	0.000	Shortfall of Sites	0.169	Low Residential	RS-1	Very Low Residential	[HB5-SH1-5] [CX3-FA] [CPIO]	0	11.837	0.390		Residential - Single Family Residence - Pool, 1	192B109 817	1 per lot	Canoga Park - Winnetka - Woodland Hills - West Hills	No	MI	CPK CPU ,
Los Angeles	21005 BURTON ST	91304	2109003004	0.000	0.000	0.390	0.000	Shortfall of Sites	0.159	Low Residential	RS-1	Very Low Residential	0	0	12.590	0.390		Residential - Single Family Residence, 1	192B109 818	1 per lot	Canoga Park - Winnetka - Woodland Hills - West Hills	No	MI	CPK CPU ,
Los Angeles	20951 BURTON ST	91304	2109004013	0.000	0.000	0.390	0.000	Shortfall of Sites	0.179	Low Residential	RS-1	Very Low Residential	[DM1-G1-5] [CX2-FA] [CPIO]	0	11.181	0.390		Residential - Single Family Residence, 1	192B109 822	1 per lot	Canoga Park - Winnetka - Woodland Hills - West Hills	No	MI	CPK CPU ,
Los Angeles	21007 INGOMAR ST	91304	2109016022	0.000	0.000	0.390	0.000	Shortfall of Sites	0.173	Low Residential	RS-1	Very Low Residential	0	0	11.590	0.390		Residential - Single Family Residence, 1	189B109 823	1 per lot	Canoga Park - Winnetka - Woodland Hills - West Hills	No	MI	CPK CPU ,
Los Angeles	21001 INGOMAR ST	91304	2109016021	0.000	0.000	0.390	0.000	Shortfall of Sites	0.172	Low Residential	RS-1	Very Low Residential	0	0	11.642	0.390		Residential - Single Family Residence, 1	189B109 824	1 per lot	Canoga Park - Winnetka - Woodland Hills - West Hills	No	MI	CPK CPU ,
Los Angeles	20951 INGOMAR ST	91304	2109016019	0.000	0.000	0.390	0.000	Shortfall of Sites	0.172	Low Residential	RS-1	Very Low Residential	0	0	11.632	0.390		Residential - Single Family Residence, 1	189B109 826	1 per lot	Canoga Park - Winnetka - Woodland Hills - West Hills	No	MI	CPK CPU ,

Jurisdiction Name	Site Address/Intersection	5 Digit ZIP Code	Assessor Parcel Number	Very Low-Income	Low-Income	Moderate-Income	Above Moderate-Income	Type of Shortfall	Parcel Size (Acres)	Current General Plan Designation	Current Zoning	Proposed General Plan (GP) Designation	Proposed Zoning	Minimum Density Allowed	Maximum Density Allowed	Total Capacity	Vacant/ Nonvacant	Description of Existing Uses	PIN	Base Density Per Acre	Community Plan Area	Rent Stabalization Ordinance	Income Category	Applicable Rezoning Program (Program informing values in Column Q listed first)
Los Angeles	20945 INGOMAR ST	91304	2109016018	0.000	0.000	0.390	0.000	Shortfall of Sites	0.172	Low Residential	RS-1	Very Low Residential	0	0	11.627	0.390		Residential - Single Family Residence, 1	189B109 827	1 per lot	Canoga Park - Winnetka - Woodland Hills - West Hills	No	MI	CPK CPU ,
Los Angeles	20939 INGOMAR ST	91304	2109016017	0.000	0.000	0.390	0.000	Shortfall of Sites	0.172	Low Residential	RS-1	Very Low Residential	[HM1-CHC1-5] [CX2-FA] [CPIO]	0	11.622	0.390		Residential - Single Family Residence, 1	189B109 828	1 per lot	Canoga Park - Winnetka - Woodland Hills - West Hills	No	MI	CPK CPU ,
Los Angeles	20933 INGOMAR ST	91304	2109016016	0.000	0.000	0.390	0.000	Shortfall of Sites	0.181	Low Residential	RS-1	Very Low Residential	[DM1-G1-5] [CX2-FA] [CPIO]	0	11.022	0.390		Residential - Single Family Residence, 1	189B109 829	1 per lot	Canoga Park - Winnetka - Woodland Hills - West Hills	No	MI	CPK CPU ,
Los Angeles	7807 DE SOTO AVE	91304	2109012009	0.000	0.000	0.390	0.000	Shortfall of Sites	0.165	Low Residential	RS-1	Very Low Residential	0	0	12.101	0.390		Residential - Single Family Residence, 1	189B109 832	1 per lot	Canoga Park - Winnetka - Woodland Hills - West Hills	No	MI	CPK CPU ,
Los Angeles	6901 OWENSMOUTH AVE	91303	2138005020	0.000	0.000	0.390	0.000	Shortfall of Sites	0.184	General Commercial	R1-1VL-RIO	Community Center	0	0	10.890	0.390		Residential - Single Family Residence, 1	183B105 837	54	Canoga Park - Winnetka - Woodland Hills - West Hills	No	MI	CPK CPU ,
Los Angeles	21004 BURTON ST	91304	2109006008	0.000	0.000	0.390	0.000	Shortfall of Sites	0.172	Low Residential	RS-1	Very Low Residential	[MB4-G1-5] [CX2-FA] [CPIO]	0	11.613	0.390		Residential - Single Family Residence, 1	192B109 842	1 per lot	Canoga Park - Winnetka - Woodland Hills - West Hills	No	MI	CPK CPU ,
Los Angeles	21000 BURTON ST	91304	2109006009	0.000	0.000	0.390	0.000	Shortfall of Sites	0.171	Low Residential	RS-1	Very Low Residential	0	0	11.682	0.390		Residential - Single Family Residence - Pool, 1	192B109 843	1 per lot	Canoga Park - Winnetka - Woodland Hills - West Hills	No	MI	CPK CPU ,
Los Angeles	20949 BURTON ST	91304	2109004012	0.000	0.000	0.390	0.000	Shortfall of Sites	0.178	Low Residential	RS-1	Very Low Residential	[LM2-MU2-5] [RX1-FA] [CPIO]	0	11.266	0.390		Residential - Single Family Residence, 1	192B109 844	1 per lot	Canoga Park - Winnetka - Woodland Hills - West Hills	No	MI	CPK CPU ,
Los Angeles	21829 WYANDOTTE ST	91303	2111012011	0.000	0.000	0.000	0.390	Shortfall of Sites	0.093	Low Residential	R1-1	Medium Residential	0	0	21.512	0.390		Residential - Single Family Residence, 1	186B105 845	43	Canoga Park - Winnetka - Woodland Hills - West Hills	No	ABMI	CPK CPU ,
Los Angeles	21827 WYANDOTTE ST	91303	2111012012	0.000	0.000	0.000	0.390	Shortfall of Sites	0.075	Low Residential	R1-1	Medium Residential	0	0	26.672	0.390		Residential - Single Family Residence, 1	186B105 846	43	Canoga Park - Winnetka - Woodland Hills - West Hills	No	ABMI	CPK CPU ,
Los Angeles	8212 DELCO AVE	91306	2107005014	0.000	0.000	0.390	0.000	Shortfall of Sites	0.231	Low Residential	RS-1	Low Residential	0	0	8.662	0.390		Residential - Single Family Residence, 1	192B109 851	1 per lot	Canoga Park - Winnetka - Woodland Hills - West Hills	No	MI	CPK CPU ,
Los Angeles	7805 MASON AVE	91306	2108020013	0.000	0.000	0.390	0.000	Shortfall of Sites	0.298	Low Residential	RS-1	Low Residential	0	0	6.702	0.390		Residential - Single Family Residence - Pool, 1	189B109 855	1 per lot	Canoga Park - Winnetka - Woodland Hills - West Hills	No	MI	CPK CPU ,
Los Angeles	7800 LOMA VERDE AVE	91304	2109012011	0.000	0.000	0.390	0.000	Shortfall of Sites	0.167	Low Residential	RS-1	Very Low Residential	[DM2-G1-5] [CX2-FA] [CPIO]	0	11.949	0.390		Residential - Single Family Residence - Pool, 1	189B109 857	1 per lot	Canoga Park - Winnetka - Woodland Hills - West Hills	No	MI	CPK CPU ,
Los Angeles	7801 DE SOTO AVE	91304	2109012010	0.000	0.000	0.390	0.000	Shortfall of Sites	0.164	Low Residential	RS-1	Very Low Residential	0	0	12.216	0.390		Residential - Single Family Residence, 1	189B109 858	1 per lot	Canoga Park - Winnetka - Woodland Hills - West Hills	No	MI	CPK CPU ,
Los Angeles	20941 CANTARA ST	91304	2109004010	0.000	0.000	0.390	0.000	Shortfall of Sites	0.173	Low Residential	RS-1	Very Low Residential	0	0	11.576	0.390		Residential - Single Family Residence, 1	192B109 860	1 per lot	Canoga Park - Winnetka - Woodland Hills - West Hills	No	MI	CPK CPU ,
Los Angeles	20933 CANTARA ST	91304	2109004009	0.000	0.000	0.390	0.000	Shortfall of Sites	0.178	Low Residential	RS-1	Very Low Residential	0	0	11.205	0.390		Residential - Single Family Residence, 1	192B109 861	1 per lot	Canoga Park - Winnetka - Woodland Hills - West Hills	No	MI	CPK CPU ,
Los Angeles	20929 CANTARA ST	91304	2109004008	0.000	0.000	0.390	0.000	Shortfall of Sites	0.173	Low Residential	RS-1	Very Low Residential	0	0	11.566	0.390		Residential - Single Family Residence, 1	192B109 862	1 per lot	Canoga Park - Winnetka - Woodland Hills - West Hills	No	MI	CPK CPU ,
Los Angeles	7760 LURLINE AVE	91306	2108026011	0.000	0.000	0.390	0.000	Shortfall of Sites	0.260	Low Residential	RS-1	Low Residential	0	0	7.686	0.390		Residential - Single Family Residence, 1	189B109 862	1 per lot	Canoga Park - Winnetka - Woodland Hills - West Hills	No	MI	CPK CPU ,
Los Angeles	20947 CANTARA ST	91304	2109004011	0.000	0.000	0.390	0.000	Shortfall of Sites	0.176	Low Residential	RS-1	Very Low Residential	0	0	11.386	0.390		Residential - Single Family Residence - Pool, 1	192B109 865	1 per lot	Canoga Park - Winnetka - Woodland Hills - West Hills	No	MI	CPK CPU ,
Los Angeles	21005 CANTARA ST	91304	2109006011	0.000	0.000	0.390	0.000	Shortfall of Sites	0.172	Low Residential	RS-1	Very Low Residential	0	0	11.598	0.390		Residential - Single Family Residence - Pool, 1	192B109 868	1 per lot	Canoga Park - Winnetka - Woodland Hills - West Hills	No	MI	CPK CPU ,
Los Angeles	21001 CANTARA ST	91304	2109006010	0.000	0.000	0.390	0.000	Shortfall of Sites	0.174	Low Residential	RS-1	Very Low Residential	[HB2-G1-5] [CX2-FA] [CPIO-O]	0	11.524	0.390		Residential - Single Family Residence, 1	192B109 869	1 per lot	Canoga Park - Winnetka - Woodland Hills - West Hills	No	MI	CPK CPU ,
Los Angeles	8144 LOMA VERDE AVE	91304	2109004007	0.000	0.000	0.390	0.000	Shortfall of Sites	0.179	Low Residential	RS-1	Very Low Residential	[HB1-G1-5] [CX2-FA] [CPIO]	0	11.200	0.390		Residential - Single Family Residence, 1	192B109 870	1 per lot	Canoga Park - Winnetka - Woodland Hills - West Hills	No	MI	CPK CPU ,
Los Angeles	7319 KELVIN AVE	91306	2113013029	0.000	0.000	0.390	0.000	Shortfall of Sites	0.330	Low Residential	RA-1	Low Residential	0	0	6.067	0.390		Residential - Single Family Residence, 1	186B109 875	1 per lot	Canoga Park - Winnetka - Woodland Hills - West Hills	No	MI	CPK CPU ,
Los Angeles	21006 INGOMAR ST	91304	2109018012	0.000	0.000	0.390	0.000	Shortfall of Sites	0.172	Low Residential	RS-1	Very Low Residential	0	0	11.594	0.390		Residential - Single Family Residence, 1	189B109 888	1 per lot	Canoga Park - Winnetka - Woodland Hills - West Hills	No	MI	CPK CPU ,
Los Angeles	7767 INDEPENDENCE AVE	91304	2109018011	0.000	0.000	0.390	0.000	Shortfall of Sites	0.172	Low Residential	RS-1	Very Low Residential	0	0	11.621	0.390		Residential - Single Family Residence, 1	189B109 889	1 per lot	Canoga Park - Winnetka - Woodland Hills - West Hills	No	MI	CPK CPU ,
Los Angeles	7766 INDEPENDENCE AVE	91304	2109021018	0.000	0.000	0.390	0.000	Shortfall of Sites	0.176	Low Residential	RS-1	Very Low Residential	0	0	11.386	0.390		Residential - Single Family Residence - Pool, 1	189B109 890	1 per lot	Canoga Park - Winnetka - Woodland Hills - West Hills	No	MI	CPK CPU ,
Los Angeles	7761 LOMA VERDE AVE	91304	2109021017	0.000	0.000	0.390	0.000	Shortfall of Sites	0.176	Low Residential	RS-1	Very Low Residential	0	0	11.358	0.390		Residential - Single Family Residence, 1	189B109 891	1 per lot	Canoga Park - Winnetka - Woodland Hills - West Hills	No	MI	CPK CPU ,
Los Angeles	7760 LOMA VERDE AVE	91304	2109022016	0.000	0.000	0.390	0.000	Shortfall of Sites	0.172	Low Residential	RS-1	Very Low Residential	0	0	11.641	0.390		Residential - Single Family Residence, 1	189B109 892	1 per lot	Canoga Park - Winnetka - Woodland Hills - West Hills	No	MI	CPK CPU ,
Los Angeles	20531 WYANDOTTE ST	91306	2113021018	0.000	0.000	0.390	0.000	Shortfall of Sites	0.238	Low Residential	RS-1	Low Residential	0	0	8.403	0.390		Residential - Single Family Residence - Pool, 1	186B109 892	1 per lot	Canoga Park - Winnetka - Woodland Hills - West Hills	No	MI	CPK CPU ,
Los Angeles	7765 DE SOTO AVE	91304	2109022015	0.000	0.000	0.390	0.000	Shortfall of Sites	0.190	Low Residential	RS-1	Very Low Residential	0	0	10.553	0.390		Residential - Single Family Residence, 1	189B109 893	1 per lot	Canoga Park - Winnetka - Woodland Hills - West Hills	No	MI	CPK CPU ,
Los Angeles	20651 STAGG ST	91306	2108026014	0.000	0.000	0.390	0.000	Shortfall of Sites	0.237	Low Residential	RS-1	Low Residential	[LN1-MU1-5] [RG1-FA] [CPIO-O]	0	8.441	0.390		Residential - Single Family Residence - Pool, 1	189B109 911	1 per lot	Canoga Park - Winnetka - Woodland Hills - West Hills	No	MI	CPK CPU ,
Los Angeles	7755 LOMA VERDE AVE	91304	2109021016	0.000	0.000	0.390	0.000	Shortfall of Sites	0.172	Low Residential	RS-1	Very Low Residential	0	0	11.613	0.390		Residential - Single Family Residence, 1	189B109 913	1 per lot	Canoga Park - Winnetka - Woodland Hills - West Hills	No	MI	CPK CPU ,
Los Angeles	7754 LOMA VERDE AVE	91304	2109022017	0.000	0.000	0.390	0.000	Shortfall of Sites	0.167	Low Residential	RS-1	Very Low Residential	[DM1-SH1-5] [IX3-FA] [CPIO]	0	11.950	0.390		Residential - Single Family Residence, 1	189B109 914	1 per lot	Canoga Park - Winnetka - Woodland Hills - West Hills	No	MI	CPK CPU ,
Los Angeles	7759 DE SOTO AVE	91304	2109022014	0.000	0.000	0.390	0.000	Shortfall of Sites	0.178	Low Residential	RS-1	Very Low Residential	0	0	11.242	0.390		Residential - Single Family Residence, 1	189B109 916	1 per lot	Canoga Park - Winnetka - Woodland Hills - West Hills	No	MI	CPK CPU ,
Los Angeles	20553 STAGG ST	91306	2108023007	0.000	0.000	0.390	0.000	Shortfall of Sites	0.262	Low Residential	RS-1	Low Residential	[HB3-G1-5] [CX3-FA] [CPIO-O]	0	7.630	0.390		Residential - Single Family Residence, 1	189B109 941	1 per lot	Canoga Park - Winnetka - Woodland Hills - West Hills	No	MI	CPK CPU ,
Los Angeles	7754 INDEPENDENCE AVE	91304	2109021020	0.000	0.000	0.390	0.000	Shortfall of Sites	0.172	Low Residential	RS-1	Very Low Residential	[MB4-G1-5] [IX1-FA] [CPIO]	0	11.631	0.390		Residential - Single Family Residence - Pool, 1	189B109 946	1 per lot	Canoga Park - Winnetka - Woodland Hills - West Hills	No	MI	CPK CPU ,
Los Angeles	7748 LOMA VERDE AVE	91304	2109022018	0.000	0.000	0.390	0.000	Shortfall of Sites	0.167	Low Residential	RS-1	Very Low Residential	[DM1-SH1-5] [IX3-FA] [CPIO]	0	11.950	0.390		Residential - Single Family Residence, 1	189B109 948	1 per lot	Canoga Park - Winnetka - Woodland Hills - West Hills	No	MI	CPK CPU ,
Los Angeles	21007 STAGG ST	91304	2109018009	0.000	0.000	0.390	0.000	Shortfall of Sites	0.172	Low Residential	RS-1	Very Low Residential	0	0	11.611	0.390		Residential - Single Family Residence, 1	189B109 950	1 per lot	Canoga Park - Winnetka - Woodland Hills - West Hills	No	MI	CPK CPU ,
Los Angeles	21001 STAGG ST	91304	2109018010	0.000	0.000	0.390	0.000	Shortfall of Sites	0.172	Low Residential	RS-1	Very Low Residential	0	0	11.653	0.390		Residential - Single Family Residence, 1	189B109 951	1 per lot	Canoga Park - Winnetka - Woodland Hills - West Hills	No	MI	CPK CPU ,
Los Angeles	7753 DE SOTO AVE	91304	2109022013	0.000	0.000	0.390	0.000	Shortfall of Sites	0.178	Low Residential	RS-1	Very Low Residential	0	0	11.242	0.390		Residential - Single Family Residence, 1	189B109 952	1 per lot	Canoga Park - Winnetka - Woodland Hills - West Hills	No	MI	CPK CPU ,
Los Angeles	7748 INDEPENDENCE AVE	91304	2109021021	0.000	0.000	0.390	0.000	Shortfall of Sites	0.172	Low Residential	RS-1	Very Low Residential	0	0	11.630	0.390		Residential - Single Family Residence - Pool, 1	189B109 962	1 per lot	Canoga Park - Winnetka - Woodland Hills - West Hills	No	MI	CPK CPU ,
Los Angeles	7743 LOMA VERDE AVE	91304	2109021014	0.000	0.000	0.390	0.000	Shortfall of Sites	0.172	Low Residential	RS-1	Very Low Residential	[MB3-CDF1-5] [IX4-FA] [CPIO]	0	11.614	0.390		Residential - Single Family Residence, 1	189B109 963	1 per lot	Canoga Park - Winnetka - Woodland Hills - West Hills	No	MI	CPK CPU ,
Los Angeles	7742 LOMA VERDE AVE	91304	2109022031	0.000	0.000	0.390	0.000	Shortfall of Sites	0.167	Low Residential	RS-1	Very Low Residential	0	0	11.950	0.390		Residential - Single Family Residence, 1	189B109 964	1 per lot	Canoga Park - Winnetka - Woodland Hills - West Hills	No	MI	CPK CPU ,
Los Angeles	7747 DE SOTO AVE	91304	2109022012	0.000	0.000	0.390	0.000	Shortfall of Sites	0.178	Low Residential	RS-1	Very Low Residential	0	0	11.242	0.390		Residential - Single Family Residence, 1	189B109 965	1 per lot	Canoga Park - Winnetka - Woodland Hills - West Hills	No	MI	CPK CPU ,
Los Angeles	20650 STAGG ST	91306	2108026015	0.000	0.000	0.390	0.000	Shortfall of Sites	0.305	Low Residential	RS-1	Low Residential	0	0	6.556	0.390		Residential - Single Family Residence - Pool, 1	189B109 969	1 per lot	Canoga Park - Winnetka - Woodland Hills - West Hills	No	MI	CPK CPU ,
Los Angeles	7742 INDEPENDENCE AVE	91304	2109021022	0.000	0.000	0.390	0.000	Shortfall of Sites	0.172	Low Residential	RS-1	Very Low Residential	0	0	11.628	0.390		Residential - Single Family Residence, 1	189B109 975	1 per lot	Canoga Park - Winnetka - Woodland Hills - West Hills	No	MI	CPK CPU ,

Jurisdiction Name	Site Address/Intersection	5 Digit ZIP Code	Assessor Parcel Number	Very Low-Income	Low-Income	Moderate-Income	Above Moderate-Income	Type of Shortfall	Parcel Size (Acres)	Current General Plan Designation	Current Zoning	Proposed General Plan (GP) Designation	Proposed Zoning	Minimum Density Allowed	Maximum Density Allowed	Total Capacity	Vacant/ Nonvacant	Description of Existing Uses	PIN	Base Density Per Acre	Community Plan Area	Rent Stabalization Ordinance	Income Category	Applicable Rezoning Program (Program informing values in Column Q listed first)
Los Angeles	7737 LOMA VERDE AVE	91304	2109021013	0.000	0.000	0.390	0.000	Shortfall of Sites	0.172	Low Residential	RS-1	Very Low Residential	[MB3-CDF1-5] [IX4-FA] [CPIO]	0	11.614	0.390		Residential - Single Family Residence, 1	189B109 976	1 per lot	Canoga Park - Winnetka - Woodland Hills - West Hills	No	MI	CPK CPU ,
Los Angeles	7736 LOMA VERDE AVE	91304	2109022020	0.000	0.000	0.390	0.000	Shortfall of Sites	0.167	Low Residential	RS-1	Very Low Residential	[HB1-G1-5] [CX2-FA] [CPIO]	0	11.951	0.390		Residential - Single Family Residence, 1	189B109 977	1 per lot	Canoga Park - Winnetka - Woodland Hills - West Hills	No	MI	CPK CPU ,
Los Angeles	7741 DE SOTO AVE	91304	2109022011	0.000	0.000	0.390	0.000	Shortfall of Sites	0.178	Low Residential	RS-1	Very Low Residential	[DM1-SH1-5] [IX3-FA] [CPIO]	0	11.242	0.390		Residential - Single Family Residence, 1	189B109 982	1 per lot	Canoga Park - Winnetka - Woodland Hills - West Hills	No	MI	CPK CPU ,
Los Angeles	20420 WYANDOTTE ST	91306	2114017001	0.000	0.000	0.390	0.000	Shortfall of Sites	0.250	Low Residential	RS-1	Low Residential	0	0	7.998	0.390		Residential - Single Family Residence, 1	186B109 989	1 per lot	Canoga Park - Winnetka - Woodland Hills - West Hills	No	MI	CPK CPU ,
Los Angeles	7736 INDEPENDENCE AVE	91304	2109021023	0.000	0.000	0.390	0.000	Shortfall of Sites	0.172	Low Residential	RS-1	Very Low Residential	[MB4-G1-5] [IX4-FA] [CPIO]	0	11.627	0.390		Residential - Single Family Residence, 1	189B109 1007	1 per lot	Canoga Park - Winnetka - Woodland Hills - West Hills	No	MI	CPK CPU ,
Los Angeles	7731 LOMA VERDE AVE	91304	2109021012	0.000	0.000	0.390	0.000	Shortfall of Sites	0.172	Low Residential	RS-1	Very Low Residential	0	0	11.615	0.390		Residential - Single Family Residence, 1	189B109 1008	1 per lot	Canoga Park - Winnetka - Woodland Hills - West Hills	No	MI	CPK CPU ,
Los Angeles	7730 LOMA VERDE AVE	91304	2109022021	0.000	0.000	0.390	0.000	Shortfall of Sites	0.167	Low Residential	RS-1	Very Low Residential	0	0	11.951	0.390		Residential - Single Family Residence, 1	189B109 1009	1 per lot	Canoga Park - Winnetka - Woodland Hills - West Hills	No	MI	CPK CPU ,
Los Angeles	21006 STAGG ST	91304	2109019012	0.000	0.000	0.390	0.000	Shortfall of Sites	0.172	Low Residential	RS-1	Very Low Residential	[MN1-G1-5] [CX1-FA] [CPIO]	0	11.616	0.390		Residential - Single Family Residence, 1	189B109 1011	1 per lot	Canoga Park - Winnetka - Woodland Hills - West Hills	No	MI	CPK CPU ,
Los Angeles	21000 STAGG ST	91304	2109019011	0.000	0.000	0.390	0.000	Shortfall of Sites	0.172	Low Residential	RS-1	Very Low Residential	0	0	11.653	0.390		Residential - Single Family Residence, 1	189B109 1012	1 per lot	Canoga Park - Winnetka - Woodland Hills - West Hills	No	MI	CPK CPU ,
Los Angeles	7230 REMMET AVE	91303	2111018010	0.000	0.000	0.000	0.390	Shortfall of Sites	0.086	Community Commercial	[Q]C2-1VL-CDO	Community Center	0	0	23.213	0.390		Commercial - Office Building - One Story, 1	186B105 1013	54	Canoga Park - Winnetka - Woodland Hills - West Hills	No	ABMI	CPK CPU ,
Los Angeles	7735 DE SOTO AVE	91304	2109022010	0.000	0.000	0.390	0.000	Shortfall of Sites	0.178	Low Residential	RS-1	Very Low Residential	0	0	11.242	0.390		Residential - Single Family Residence, 1	189B109 1014	1 per lot	Canoga Park - Winnetka - Woodland Hills - West Hills	No	MI	CPK CPU ,
Los Angeles	7660 OWENSMOUTH AVE	91304	2110021052	0.000	0.000	0.390	0.000	Shortfall of Sites	0.182	Low Residential	RS-1	Very Low Residential	[MM1-CDF1-5] [IX4-FA] [CPIO]	0	11.011	0.390		Residential - Single Family Residence, 1	186B105 1023	1 per lot	Canoga Park - Winnetka - Woodland Hills - West Hills	No	MI	CPK CPU ,
Los Angeles	20649 KESWICK ST	91306	2108026020	0.000	0.000	0.390	0.000	Shortfall of Sites	0.251	Low Residential	RS-1	Low Residential	0	0	7.980	0.390		Residential - Single Family Residence - Pool, 1	189B109 1024	1 per lot	Canoga Park - Winnetka - Woodland Hills - West Hills	No	MI	CPK CPU ,
Los Angeles	7730 INDEPENDENCE AVE	91304	2109021024	0.000	0.000	0.390	0.000	Shortfall of Sites	0.172	Low Residential	RS-1	Very Low Residential	0	0	11.626	0.390		Residential - Single Family Residence, 1	189B109 1025	1 per lot	Canoga Park - Winnetka - Woodland Hills - West Hills	No	MI	CPK CPU ,
Los Angeles	7725 LOMA VERDE AVE	91304	2109021011	0.000	0.000	0.390	0.000	Shortfall of Sites	0.172	Low Residential	RS-1	Very Low Residential	[MB4-SH1-5] [IX1-FA] [CPIO]	0	11.615	0.390		Residential - Single Family Residence, 1	189B109 1026	1 per lot	Canoga Park - Winnetka - Woodland Hills - West Hills	No	MI	CPK CPU ,
Los Angeles	7724 LOMA VERDE AVE	91304	2109022022	0.000	0.000	0.390	0.000	Shortfall of Sites	0.167	Low Residential	RS-1	Very Low Residential	0	0	11.951	0.390		Residential - Single Family Residence - Pool, 1	189B109 1027	1 per lot	Canoga Park - Winnetka - Woodland Hills - West Hills	No	MI	CPK CPU ,
Los Angeles	7729 DE SOTO AVE	91304	2109022009	0.000	0.000	0.390	0.000	Shortfall of Sites	0.178	Low Residential	RS-1	Very Low Residential	0	0	11.242	0.390		Residential - Single Family Residence, 1	189B109 1029	1 per lot	Canoga Park - Winnetka - Woodland Hills - West Hills	No	MI	CPK CPU ,
Los Angeles	20545 KESWICK ST	91306	2108023001	0.000	0.000	0.390	0.000	Shortfall of Sites	0.231	Low Residential	RS-1	Low Residential	0	0	8.675	0.390		Residential - Single Family Residence - Pool, 1	189B109 1050	1 per lot	Canoga Park - Winnetka - Woodland Hills - West Hills	No	MI	CPK CPU ,
Los Angeles	7724 INDEPENDENCE AVE	91304	2109021025	0.000	0.000	0.390	0.000	Shortfall of Sites	0.172	Low Residential	RS-1	Very Low Residential	0	0	11.625	0.390		Residential - Single Family Residence, 1	189B109 1052	1 per lot	Canoga Park - Winnetka - Woodland Hills - West Hills	No	MI	CPK CPU ,
Los Angeles	7719 LOMA VERDE AVE	91304	2109021010	0.000	0.000	0.390	0.000	Shortfall of Sites	0.172	Low Residential	RS-1	Very Low Residential	0	0	11.615	0.390		Residential - Single Family Residence, 1	189B109 1053	1 per lot	Canoga Park - Winnetka - Woodland Hills - West Hills	No	MI	CPK CPU ,
Los Angeles	7718 LOMA VERDE AVE	91304	2109022023	0.000	0.000	0.390	0.000	Shortfall of Sites	0.167	Low Residential	RS-1	Very Low Residential	0	0	11.951	0.390		Residential - Single Family Residence, 1	189B109 1054	1 per lot	Canoga Park - Winnetka - Woodland Hills - West Hills	No	MI	CPK CPU ,
Los Angeles	21007 KESWICK ST	91304	2109019009	0.000	0.000	0.390	0.000	Shortfall of Sites	0.172	Low Residential	RS-1	Very Low Residential	0	0	11.619	0.390		Residential - Single Family Residence - Therapy Pool (Spa), 1	189B109 1055	1 per lot	Canoga Park - Winnetka - Woodland Hills - West Hills	No	MI	CPK CPU ,
Los Angeles	21001 KESWICK ST	91304	2109019010	0.000	0.000	0.390	0.000	Shortfall of Sites	0.172	Low Residential	RS-1	Very Low Residential	0	0	11.655	0.390		Residential - Single Family Residence, 1	189B109 1056	1 per lot	Canoga Park - Winnetka - Woodland Hills - West Hills	No	MI	CPK CPU ,
Los Angeles	7723 DE SOTO AVE	91304	2109022008	0.000	0.000	0.390	0.000	Shortfall of Sites	0.178	Low Residential	RS-1	Very Low Residential	0	0	11.242	0.390		Residential - Single Family Residence, 1	189B109 1059	1 per lot	Canoga Park - Winnetka - Woodland Hills - West Hills	No	MI	CPK CPU ,
Los Angeles	7718 INDEPENDENCE AVE	91304	2109021026	0.000	0.000	0.390	0.000	Shortfall of Sites	0.172	Low Residential	RS-1	Very Low Residential	0	0	11.623	0.390		Residential - Single Family Residence, 1	189B109 1071	1 per lot	Canoga Park - Winnetka - Woodland Hills - West Hills	No	MI	CPK CPU ,
Los Angeles	7713 LOMA VERDE AVE	91304	2109021009	0.000	0.000	0.390	0.000	Shortfall of Sites	0.172	Low Residential	RS-1	Very Low Residential	0	0	11.616	0.390		Residential - Single Family Residence, 1	189B109 1072	1 per lot	Canoga Park - Winnetka - Woodland Hills - West Hills	No	MI	CPK CPU ,
Los Angeles	7712 LOMA VERDE AVE	91304	2109022024	0.000	0.000	0.390	0.000	Shortfall of Sites	0.167	Low Residential	RS-1	Very Low Residential	0	0	11.952	0.390		Residential - Single Family Residence - Pool, 1	189B109 1073	1 per lot	Canoga Park - Winnetka - Woodland Hills - West Hills	No	MI	CPK CPU ,
Los Angeles	7717 DE SOTO AVE	91304	2109022007	0.000	0.000	0.390	0.000	Shortfall of Sites	0.178	Low Residential	RS-1	Very Low Residential	0	0	11.242	0.390		Residential - Single Family Residence - Pool, 1	189B109 1077	1 per lot	Canoga Park - Winnetka - Woodland Hills - West Hills	No	MI	CPK CPU ,
Los Angeles	20648 KESWICK ST	91306	2108026022	0.000	0.000	0.390	0.000	Shortfall of Sites	0.268	Low Residential	RS-1	Low Residential	[HB5-SH1-5] [CX4-FA] [CPIO]	0	7.460	0.390		Residential - Single Family Residence - Pool, 1	189B109 1078	1 per lot	Canoga Park - Winnetka - Woodland Hills - West Hills	No	MI	CPK CPU ,
Los Angeles	20540 KESWICK ST	91306	2108024016	0.000	0.000	0.390	0.000	Shortfall of Sites	0.235	Low Residential	RS-1	Low Residential	0	0	8.500	0.390		Residential - Single Family Residence, 1	189B109 1079	1 per lot	Canoga Park - Winnetka - Woodland Hills - West Hills	No	MI	CPK CPU ,
Los Angeles	7712 INDEPENDENCE AVE	91304	2109021027	0.000	0.000	0.390	0.000	Shortfall of Sites	0.172	Low Residential	RS-1	Very Low Residential	[MB3-CDF1-5] [IX4-FA] [CPIO]	0	11.622	0.390		Residential - Single Family Residence, 1	189B109 1089	1 per lot	Canoga Park - Winnetka - Woodland Hills - West Hills	No	MI	CPK CPU ,
Los Angeles	7707 LOMA VERDE AVE	91304	2109021008	0.000	0.000	0.390	0.000	Shortfall of Sites	0.172	Low Residential	RS-1	Very Low Residential	0	0	11.616	0.390		Residential - Single Family Residence - Pool, 1	189B109 1090	1 per lot	Canoga Park - Winnetka - Woodland Hills - West Hills	No	MI	CPK CPU ,
Los Angeles	7706 LOMA VERDE AVE	91304	2109022025	0.000	0.000	0.390	0.000	Shortfall of Sites	0.167	Low Residential	RS-1	Very Low Residential	[MB4-G1-5] [IX1-FA] [CPIO]	0	11.952	0.390		Residential - Single Family Residence, 1	189B109 1091	1 per lot	Canoga Park - Winnetka - Woodland Hills - West Hills	No	MI	CPK CPU ,
Los Angeles	7711 DE SOTO AVE	91304	2109022006	0.000	0.000	0.390	0.000	Shortfall of Sites	0.178	Low Residential	RS-1	Very Low Residential	0	0	11.242	0.390		Residential - Single Family Residence, 1	189B109 1094	1 per lot	Canoga Park - Winnetka - Woodland Hills - West Hills	No	MI	CPK CPU ,
Los Angeles	761 N GOWER ST	90038	5534033002	0.000	0.000	0.000	0.390	Shortfall of Sites	0.046	Medium Residential	R3-1XL	High Medium Residential	[Q]R4-1VL-CPIO	0	43.560	0.390		Residential - Single Family Residence, 1	141B189 149	54	Hollywood	No	ABMI	HWD CPU , AHO
Los Angeles	4615 MELROSE AVE	90029	5520001019	0.000	0.000	0.000	0.390	Shortfall of Sites	0.055	Highway Oriented Commercial	C2-1D	General Commercial	[Q]C2-1	0	36.604	0.390		Commercial - Store Combination - Store and Residential Combination - One Story, 1	141B193 554	54	Hollywood	No	ABMI	HWD CPU , ARO, AHO
Los Angeles	865 N EL CENTRO AVE	90038	5534030001	0.000	0.000	0.000	0.390	Shortfall of Sites	0.046	Medium Residential	R3-1XL	High Medium Residential	[Q]R4-1VL-CPIO	0	43.695	0.390		Residential - Single Family Residence, 1	144B189 1063	54	Hollywood	No	ABMI	HWD CPU , AHO
Los Angeles	1015 N EL CENTRO AVE	90038	5534024002	0.000	0.000	0.000	0.390	Shortfall of Sites	0.053	Medium Residential	R3-1XL	High Medium Residential	[Q]R4-1VL-CPIO	0	37.852	0.390		Residential - Single Family Residence, 1	144B189 799	54	Hollywood	No	ABMI	HWD CPU
Los Angeles	959 N EL CENTRO AVE	90038	5534026015	0.000	0.000	0.000	0.390	Shortfall of Sites	0.053	Medium Residential	R3-1XL	High Medium Residential	[Q]R4-1VL-CPIO	0	37.879	0.390		Residential - Single Family Residence, 1	144B189 911	54	Hollywood	No	ABMI	HWD CPU
Los Angeles	911 N EL CENTRO AVE	90038	5534028014	0.000	0.000	0.000	0.390	Shortfall of Sites	0.054	Medium Residential	R3-1XL	High Medium Residential	[Q]R4-1VL-CPIO	0	37.099	0.390		Residential - Single Family Residence, 1	144B189 995	54	Hollywood	No	ABMI	HWD CPU
Los Angeles	12131 BURBANK BLVD	91607	2340025035	0.000	0.000	0.000	0.390	Shortfall of Sites	0.029	Neighborhood Office Commercial	[Q]C1-1VL	Neighborhood Center	0	0	69.705	0.390		Institutional - Children's Day Care Center - One Story, 1	174B165 721	108	North Hollywood - Valley Village	No	ABMI	NH CPU , AHO
Los Angeles	5848 CALHOUN AVE	91401	2245029011	0.000	0.000	0.000	0.390	Shortfall of Sites	0.094	Low Residential	R1-1	Low Medium	0	0	21.387	0.390		Residential - Single Family Residence - Pool, 1	174B153 89	29	Van Nuys - North Sherman Oaks	No	ABMI	Orange LineTNP , AHO
Los Angeles	5727 ENSIGN AVE	91601	2337026005	0.000	0.000	0.000	0.390	Shortfall of Sites	0.039	Low Medium II Residential	RD1.5-1VL	Medium	0	0	51.157	0.390		Residential - Single Family Residence - Pool, 1	174B173 500	54	North Hollywood - Valley Village	No	ABMI	Orange LineTNP
Los Angeles	16711 GAULT ST	91406	2225011009	0.000	0.000	0.390	0.000	Shortfall of Sites	0.235	Low Residential	R1-1	Low Residential	0	0	8.495	0.390		Institutional - Church - One Story, 1	183B137 526	1 per lot	Reseda - West Van Nuys	No	MI	RES CPU, FBO
Los Angeles	8201 TUNNEY AVE	91335	2105017008	0.000	0.000	0.390	0.000	Shortfall of Sites	0.230	Low Residential	RS-1	Low Residential	0	0	8.681	0.390		Residential - Single Family Residence - Pool, 1	189B117 11	1 per lot	Reseda - West Van Nuys	No	MI	RES CPU
Los Angeles	19503 LANARK ST	91335	2105002026	0.000	0.000	0.390	0.000	Shortfall of Sites	0.413	Very Low I Residential	RA-1	Very Low Residential	0	0	4.839	0.390		Residential - Single Family Residence - Pool, 1	189B117 12	1 per lot	Reseda - West Van Nuys	No	MI	RES CPU
Los Angeles	7700 WILBUR AVE	91335	2103015013	0.000	0.000	0.390	0.000	Shortfall of Sites	0.367	Very Low II Residential	RA-1	Very Low Residential	0	0	5.452	0.390		Residential - Single Family Residence, 1	186B121 12	1 per lot	Reseda - West Van Nuys	No	MI	RES CPU
Los Angeles	19513 LANARK ST	91335	2105002025	0.000	0.000	0.390	0.000	Shortfall of Sites	0.398	Very Low I Residential	RA-1	Very Low Residential	0	0	5.025	0.390		Residential - Single Family Residence - Pool, 1	189B117 13	1 per lot	Reseda - West Van Nuys	No	MI	RES CPU
Los Angeles	19523 LANARK ST	91335	2105002024	0.000	0.000	0.390	0.000	Shortfall of Sites	0.398	Very Low I Residential	RA-1	Very Low Residential	0	0	5.025	0.390		Residential - Single Family Residence - Pool, 1	189B117 14	1 per lot	Reseda - West Van Nuys	No	MI	RES CPU
Los Angeles	19541 LANARK ST	91335	2105002022	0.000	0.000	0.390	0.000	Shortfall of Sites	0.398	Very Low I Residential	RA-1	Very Low Residential	0	0	5.025	0.390		Residential - Single Family Residence, 1	189B117 16	1 per lot	Reseda - West Van Nuys	No	MI	RES CPU

Jurisdiction Name	Site Address/Intersection	5 Digit ZIP Code	Assessor Parcel Number	Very Low-Income	Low-Income	Moderate-Income	Above Moderate-Income	Type of Shortfall	Parcel Size (Acres)	Current General Plan Designation	Current Zoning	Proposed General Plan (GP) Designation	Proposed Zoning	Minimum Density Allowed	Maximum Density Allowed	Total Capacity	Vacant/ Nonvacant	Description of Existing Uses	PIN	Base Density Per Acre	Community Plan Area	Rent Stabalization Ordinance	Income Category	Applicable Rezoning Program (Program informing values in Column Q listed first)
Los Angeles	19106 CANTARA ST	91335	2104002017	0.000	0.000	0.390	0.000	Shortfall of Sites	0.140	Very Low I Residential	RA-1	Very Low Residential	0	0	14.336	0.390		Residential - Single Family Residence, 1	189B121 17	1 per lot	Reseda - West Van Nuys	No	MI	RES CPU
Los Angeles	19551 LANARK ST	91335	2105002021	0.000	0.000	0.390	0.000	Shortfall of Sites	0.398	Very Low I Residential	RA-1	Very Low Residential	0	0	5.025	0.390		Residential - Single Family Residence - Pool, 1	189B117 18	1 per lot	Reseda - West Van Nuys	No	MI	RES CPU
Los Angeles	19561 LANARK ST	91335	2105002020	0.000	0.000	0.390	0.000	Shortfall of Sites	0.398	Very Low I Residential	RA-1	Very Low Residential	0	0	5.025	0.390		Residential - Single Family Residence - Pool and Misc., 1	189B117 19	1 per lot	Reseda - West Van Nuys	No	MI	RES CPU
Los Angeles	19603 LANARK ST	91335	2105002019	0.000	0.000	0.390	0.000	Shortfall of Sites	0.398	Very Low I Residential	RA-1	Very Low Residential	0	0	5.025	0.390		Residential - Single Family Residence - Pool and Misc., 1	189B117 20	1 per lot	Reseda - West Van Nuys	No	MI	RES CPU
Los Angeles	19613 LANARK ST	91335	2105002018	0.000	0.000	0.390	0.000	Shortfall of Sites	0.398	Very Low I Residential	RA-1	Very Low Residential	0	0	5.025	0.390		Residential - Single Family Residence, 1	189B117 22	1 per lot	Reseda - West Van Nuys	No	MI	RES CPU
Los Angeles	19623 LANARK ST	91335	2105002017	0.000	0.000	0.390	0.000	Shortfall of Sites	0.398	Very Low I Residential	RA-1	Very Low Residential	0	0	5.025	0.390		Residential - Single Family Residence, 1	189B117 24	1 per lot	Reseda - West Van Nuys	No	MI	RES CPU
Los Angeles	19631 LANARK ST	91335	2105002016	0.000	0.000	0.390	0.000	Shortfall of Sites	0.398	Very Low I Residential	RA-1	Very Low Residential	0	0	5.025	0.390		Residential - Single Family Residence, 1	189B117 25	1 per lot	Reseda - West Van Nuys	No	MI	RES CPU
Los Angeles	19641 LANARK ST	91335	2105002015	0.000	0.000	0.390	0.000	Shortfall of Sites	0.419	Very Low I Residential	RA-1	Very Low Residential	0	0	4.774	0.390		Residential - Single Family Residence, 1	189B117 26	1 per lot	Reseda - West Van Nuys	No	MI	RES CPU
Los Angeles	7660 WILBUR AVE	91335	2103015014	0.000	0.000	0.390	0.000	Shortfall of Sites	0.367	Very Low II Residential	RA-1	Very Low Residential	0	0	5.452	0.390		Residential - Single Family Residence, 1	186B121 26	1 per lot	Reseda - West Van Nuys	No	MI	RES CPU
Los Angeles	19651 LANARK ST	91335	2105002014	0.000	0.000	0.390	0.000	Shortfall of Sites	0.416	Very Low I Residential	RA-1	Very Low Residential	0	0	4.808	0.390		Residential - Single Family Residence, 1	189B117 27	1 per lot	Reseda - West Van Nuys	No	MI	RES CPU
Los Angeles	19161 LANARK ST	91335	2104002026	0.000	0.000	0.390	0.000	Shortfall of Sites	0.504	Very Low I Residential	RA-1	Very Low Residential	0	0	3.967	0.390		Residential - Single Family Residence, 1	189B121 29	1 per lot	Reseda - West Van Nuys	No	MI	RES CPU
Los Angeles	19153 LANARK ST	91335	2104002027	0.000	0.000	0.390	0.000	Shortfall of Sites	0.505	Very Low I Residential	RA-1	Very Low Residential	0	0	3.961	0.390		Residential - Single Family Residence, 1	189B121 30	1 per lot	Reseda - West Van Nuys	No	MI	RES CPU
Los Angeles	19145 LANARK ST	91335	2104002028	0.000	0.000	0.390	0.000	Shortfall of Sites	0.505	Very Low I Residential	RA-1	Very Low Residential	0	0	3.960	0.390		Residential - Single Family Residence, 1	189B121 31	1 per lot	Reseda - West Van Nuys	No	MI	RES CPU
Los Angeles	19131 LANARK ST	91335	2104002030	0.000	0.000	0.390	0.000	Shortfall of Sites	0.505	Very Low I Residential	RA-1	Very Low Residential	0	0	3.958	0.390		Residential - Single Family Residence, 1	189B121 34	1 per lot	Reseda - West Van Nuys	No	MI	RES CPU
Los Angeles	19101 LANARK ST	91335	2104002034	0.000	0.000	0.390	0.000	Shortfall of Sites	0.140	Very Low I Residential	RA-1	Very Low Residential	0	0	14.336	0.390		Residential - Single Family Residence - Pool, 1	189B121 38	1 per lot	Reseda - West Van Nuys	No	MI	RES CPU
Los Angeles	19056 KESWICK ST	91335	2104013014	0.000	0.000	0.390	0.000	Shortfall of Sites	0.292	Very Low I Residential	RA-1	Very Low Residential	0	0	6.842	0.390		Residential - Single Family Residence, 1	186B121 39	1 per lot	Reseda - West Van Nuys	No	MI	RES CPU
Los Angeles	19040 KESWICK ST	91335	2104013012	0.000	0.000	0.390	0.000	Shortfall of Sites	0.517	Very Low I Residential	RA-1	Very Low Residential	0	0	3.871	0.390		Residential - Single Family Residence, 1	186B121 41	1 per lot	Reseda - West Van Nuys	No	MI	RES CPU
Los Angeles	19032 KESWICK ST	91335	2104013011	0.000	0.000	0.390	0.000	Shortfall of Sites	0.484	Very Low I Residential	RA-1	Very Low Residential	0	0	4.136	0.390		Residential - Single Family Residence, 1	186B121 42	1 per lot	Reseda - West Van Nuys	No	MI	RES CPU
Los Angeles	19255 LANARK ST	91335	2104002018	0.000	0.000	0.390	0.000	Shortfall of Sites	0.140	Very Low I Residential	RA-1	Very Low Residential	0	0	14.304	0.390		Residential - Single Family Residence - Guesthouse, 1	189B117 43	1 per lot	Reseda - West Van Nuys	No	MI	RES CPU
Los Angeles	19026 KESWICK ST	91335	2104013031	0.000	0.000	0.390	0.000	Shortfall of Sites	0.500	Very Low I Residential	RA-1	Very Low Residential	0	0	3.999	0.390		Residential - Single Family Residence, 1	186B121 43	1 per lot	Reseda - West Van Nuys	No	MI	RES CPU
Los Angeles	19016 KESWICK ST	91335	2104013010	0.000	0.000	0.390	0.000	Shortfall of Sites	0.499	Very Low I Residential	RA-1	Very Low Residential	0	0	4.009	0.390		Residential - Single Family Residence, 1	186B121 44	1 per lot	Reseda - West Van Nuys	No	MI	RES CPU
Los Angeles	19010 KESWICK ST	91335	2104013009	0.000	0.000	0.390	0.000	Shortfall of Sites	1.000	Very Low I Residential	RA-1	Very Low Residential	0	0	1.999	0.390		Residential - Single Family Residence - Guesthouse, 1	186B121 45	1 per lot	Reseda - West Van Nuys	No	MI	RES CPU
Los Angeles	18960 KESWICK ST	91335	2104013008	0.000	0.000	0.390	0.000	Shortfall of Sites	0.500	Very Low I Residential	RA-1	Very Low Residential	0	0	3.999	0.390		Residential - Single Family Residence - Therapy Pool (Spa), 1	186B121 46	1 per lot	Reseda - West Van Nuys	No	MI	RES CPU
Los Angeles	19227 LANARK ST	91335	2104002022	0.000	0.000	0.390	0.000	Shortfall of Sites	0.505	Very Low I Residential	RA-1	Very Low Residential	0	0	3.960	0.390		Residential - Single Family Residence - Pool, 1	189B117 47	1 per lot	Reseda - West Van Nuys	No	MI	RES CPU
Los Angeles	18950 KESWICK ST	91335	2104013007	0.000	0.000	0.390	0.000	Shortfall of Sites	0.499	Very Low I Residential	RA-1	Very Low Residential	0	0	4.009	0.390		Residential - Single Family Residence, 1	186B121 47	1 per lot	Reseda - West Van Nuys	No	MI	RES CPU
Los Angeles	19221 LANARK ST	91335	2104002023	0.000	0.000	0.390	0.000	Shortfall of Sites	0.505	Very Low I Residential	RA-1	Very Low Residential	0	0	3.958	0.390		Residential - Single Family Residence - Pool, 1	189B117 48	1 per lot	Reseda - West Van Nuys	No	MI	RES CPU
Los Angeles	18942 KESWICK ST	91335	2104013006	0.000	0.000	0.390	0.000	Shortfall of Sites	0.500	Very Low I Residential	RA-1	Very Low Residential	0	0	3.999	0.390		Residential - Single Family Residence - Pool and Misc., 1	186B121 48	1 per lot	Reseda - West Van Nuys	No	MI	RES CPU
Los Angeles	19213 LANARK ST	91335	2104002024	0.000	0.000	0.390	0.000	Shortfall of Sites	0.505	Very Low I Residential	RA-1	Very Low Residential	0	0	3.960	0.390		Residential - Single Family Residence, 1	189B117 49	1 per lot	Reseda - West Van Nuys	No	MI	RES CPU
Los Angeles	19216 KESWICK ST	91335	2104012036	0.000	0.000	0.390	0.000	Shortfall of Sites	0.300	Low Residential	RA-1	Low Residential	0	0	6.664	0.390		Residential - Single Family Residence, 1	186B117 49	1 per lot	Reseda - West Van Nuys	No	MI	RES CPU
Los Angeles	19205 LANARK ST	91335	2104002025	0.000	0.000	0.390	0.000	Shortfall of Sites	0.505	Very Low I Residential	RA-1	Very Low Residential	0	0	3.961	0.390		Residential - Single Family Residence - Pool, 1	189B117 50	1 per lot	Reseda - West Van Nuys	No	MI	RES CPU
Los Angeles	7650 WILBUR AVE	91335	2103015015	0.000	0.000	0.390	0.000	Shortfall of Sites	0.367	Very Low II Residential	RA-1	Very Low Residential	0	0	5.452	0.390		Residential - Single Family Residence, 1	186B121 62	1 per lot	Reseda - West Van Nuys	No	MI	RES CPU
Los Angeles	7636 VANALDEN AVE	91335	2104013015	0.000	0.000	0.390	0.000	Shortfall of Sites	0.358	Very Low I Residential	RA-1	Very Low Residential	0	0	5.592	0.390		Residential - Single Family Residence, 1	186B121 86	1 per lot	Reseda - West Van Nuys	No	MI	RES CPU
Los Angeles	19512 LANARK ST	91335	2105003012	0.000	0.000	0.390	0.000	Shortfall of Sites	0.408	Very Low I Residential	RA-1	Very Low Residential	0	0	4.906	0.390		Residential - Single Family Residence, 1	189B117 87	1 per lot	Reseda - West Van Nuys	No	MI	RES CPU
Los Angeles	19522 LANARK ST	91335	2105003011	0.000	0.000	0.390	0.000	Shortfall of Sites	0.407	Very Low I Residential	RA-1	Very Low Residential	0	0	4.916	0.390		Residential - Single Family Residence - Pool, 1	189B117 88	1 per lot	Reseda - West Van Nuys	No	MI	RES CPU
Los Angeles	7640 WILBUR AVE	91335	2103015021	0.000	0.000	0.390	0.000	Shortfall of Sites	0.367	Very Low II Residential	RA-1	Very Low Residential	0	0	5.452	0.390		Residential - Single Family Residence, 1	186B121 88	1 per lot	Reseda - West Van Nuys	No	MI	RES CPU
Los Angeles	19540 LANARK ST	91335	2105003009	0.000	0.000	0.390	0.000	Shortfall of Sites	0.405	Very Low I Residential	RA-1	Very Low Residential	0	0	4.935	0.390		Residential - Single Family Residence, 1	189B117 91	1 per lot	Reseda - West Van Nuys	No	MI	RES CPU
Los Angeles	19550 LANARK ST	91335	2105003008	0.000	0.000	0.390	0.000	Shortfall of Sites	0.404	Very Low I Residential	RA-1	Very Low Residential	0	0	4.945	0.390		Residential - Single Family Residence, 1	189B117 93	1 per lot	Reseda - West Van Nuys	No	MI	RES CPU
Los Angeles	19612 LANARK ST	91335	2105003005	0.000	0.000	0.390	0.000	Shortfall of Sites	0.402	Very Low I Residential	RA-1	Very Low Residential	0	0	4.975	0.390		Residential - Single Family Residence, 1	189B117 96	1 per lot	Reseda - West Van Nuys	No	MI	RES CPU
Los Angeles	19622 LANARK ST	91335	2105003004	0.000	0.000	0.390	0.000	Shortfall of Sites	0.401	Very Low I Residential	RA-1	Very Low Residential	0	0	4.985	0.390		Residential - Single Family Residence, 1	189B117 97	1 per lot	Reseda - West Van Nuys	No	MI	RES CPU
Los Angeles	19630 LANARK ST	91335	2105003003	0.000	0.000	0.390	0.000	Shortfall of Sites	0.400	Very Low I Residential	RA-1	Very Low Residential	0	0	4.995	0.390		Residential - Single Family Residence, 1	189B117 99	1 per lot	Reseda - West Van Nuys	No	MI	RES CPU
Los Angeles	19640 LANARK ST	91335	2105003002	0.000	0.000	0.390	0.000	Shortfall of Sites	0.421	Very Low I Residential	RA-1	Very Low Residential	0	0	4.753	0.390		Residential - Single Family Residence, 1	189B117 100	1 per lot	Reseda - West Van Nuys	No	MI	RES CPU
Los Angeles	19650 LANARK ST	91335	2105003001	0.000	0.000	0.390	0.000	Shortfall of Sites	0.417	Very Low I Residential	RA-1	Very Low Residential	0	0	4.797	0.390		Residential - Single Family Residence, 1	189B117 101	1 per lot	Reseda - West Van Nuys	No	MI	RES CPU
Los Angeles	19160 LANARK ST	91335	2104003009	0.000	0.000	0.390	0.000	Shortfall of Sites	0.504	Very Low I Residential	RA-1	Very Low Residential	0	0	3.971	0.390		Residential - Single Family Residence, 1	189B121 110	1 per lot	Reseda - West Van Nuys	No	MI	RES CPU
Los Angeles	7630 WILBUR AVE	91335	2103015020	0.000	0.000	0.390	0.000	Shortfall of Sites	0.367	Very Low II Residential	RA-1	Very Low Residential	0	0	5.452	0.390		Institutional - Homes for Aged and Others - One Story, 1	186B121 110	1 per lot	Reseda - West Van Nuys	No	MI	RES CPU
Los Angeles	19152 LANARK ST	91335	2104003010	0.000	0.000	0.390	0.000	Shortfall of Sites	0.505	Very Low I Residential	RA-1	Very Low Residential	0	0	3.958	0.390		Residential - Single Family Residence - Pool, 1	189B121 111	1 per lot	Reseda - West Van Nuys	No	MI	RES CPU
Los Angeles	19144 LANARK ST	91335	2104003011	0.000	0.000	0.390	0.000	Shortfall of Sites	0.505	Very Low I Residential	RA-1	Very Low Residential	0	0	3.957	0.390		Residential - Single Family Residence - Pool, 1	189B121 112	1 per lot	Reseda - West Van Nuys	No	MI	RES CPU
Los Angeles	19138 LANARK ST	91335	2104003012	0.000	0.000	0.390	0.000	Shortfall of Sites	0.505	Very Low I Residential	RA-1	Very Low Residential	0	0	3.958	0.390		Residential - Single Family Residence - Pool, 1	189B121 113	1 per lot	Reseda - West Van Nuys	No	MI	RES CPU
Los Angeles	19130 LANARK ST	91335	2104003013	0.000	0.000	0.390	0.000	Shortfall of Sites	0.506	Very Low I Residential	RA-1	Very Low Residential	0	0	3.956	0.390		Residential - Single Family Residence - Pool and Misc., 1	189B121 114	1 per lot	Reseda - West Van Nuys	No	MI	RES CPU
Los Angeles	19100 LANARK ST	91335	2104003017	0.000	0.000	0.390	0.000	Shortfall of Sites	0.139	Very Low I Residential	RA-1	Very Low Residential	0	0	14.408	0.390		Residential - Single Family Residence, 1	189B121 118	1 per lot	Reseda - West Van Nuys	No	MI	RES CPU
Los Angeles	19051 SATICOY ST	91335	2104013017	0.000	0.000	0.390	0.000	Shortfall of Sites	0.659	Very Low I Residential	RA-1	Very Low Residential	0	0	3.035	0.390		Residential - Single Family Residence, 1	186B121 118	1 per lot	Reseda - West Van Nuys	No	MI	RES CPU
Los Angeles	19043 SATICOY ST	91335	2104013018	0.000	0.000	0.390	0.000	Shortfall of Sites	0.478	Very Low I Residential	RA-1	Very Low Residential	0	0	4.180	0.390		Residential - Single Family Residence, 1	186B121 119	1 per lot	Reseda - West Van Nuys	No	MI	RES CPU
Los Angeles	19031 SATICOY ST	91335	2104013019	0.000	0.000	0.390	0.000	Shortfall of Sites	0.478	Very Low I Residential	RA-1	Very Low Residential	0	0	4.180	0.390		Residential - Single Family Residence - Pool, 1	186B121 120	1 per lot	Reseda - West Van Nuys	No	MI	RES CPU
Los Angeles	19027 SATICOY ST	91335	2104013032	0.000	0.000	0.390	0.000	Shortfall of Sites	0.478	Very Low I Residential	RA-1	Very Low Residential	0	0	4.180	0.390		Residential - Single Family Residence - Pool, 1	186B121 121	1 per lot	Reseda - West Van Nuys	No	MI	RES CPU
Los Angeles	19019 SATICOY ST	91335	2104013033	0.000	0.000	0.390	0.000	Shortfall of Sites	0.478	Very Low I Residential	RA-1	Very Low Residential	0	0	4.185	0.390		Residential - Single Family Residence - Pool, 1	186B121 122	1 per lot	Reseda - West Van Nuys	No	MI	RES CPU
Los Angeles	19009 SATICOY ST	91335	2104013021	0.000	0.000	0.390	0.000	Shortfall of Sites	0.479	Very Low I Residential	RA-1	Very Low Residential	0	0	4.175	0.390		Residential - Single Family Residence, 1	186B121 123	1 per lot	Reseda - West Van Nuys	No	MI	RES CPU
Los Angeles	19001 SATICOY ST	91335	2104013022	0.000	0.000	0.390	0.000	Shortfall of Sites	0.477	Very Low I Residential	RA-1	Very Low Residential	0	0	4.190	0.390		Residential - Single Family Residence, 1	186B121 124	1 per lot	Reseda - West Van Nuys	No	MI	RES CPU
Los Angeles	19503 LORNE ST	91335	2105003014	0.000	0.000	0.390	0.000	Shortfall of Sites	0.424	Very Low I Residential	RA-1	Very Low Residential	0	0	4.718	0.390		Residential - Single Family Residence, 1	189B117 135	1 per lot	Reseda - West Van Nuys	No	MI	RES CPU
Los Angeles	7620 WILBUR AVE	91335	2103015019	0.000	0.000	0.390	0.000	Shortfall of Sites	0.367	Very Low II Residential	RA-1	Very Low Residential	0	0	5.452	0.390		Residential - Single Family Residence - Pool, 1	186B121 135	1 per lot	Reseda - West Van Nuys	No	MI	RES CPU
Los Angeles	19513 LORNE ST	91335	2105003015	0.000	0.000	0.390	0.000	Shortfall of Sites	0.408	Very Low I Residential	RA-1	Very Low Residential	0	0	4.907	0.390		Residential - Single Family Residence, 1	189B117 137	1 per lot	Reseda - West Van Nuys	No	MI	RES CPU
Los Angeles	19523 LORNE ST	91335	2105003016	0.000	0.000	0.390	0.000	Shortfall of Sites	0.407	Very Low I Residential	RA-1	Very Low Residential	0	0	4.918	0.390		Residential - Single Family Residence - Pool and Misc., 1	189B117 138	1 per lot	Reseda - West Van Nuys	No	MI	RES CPU
Los Angeles	19533 LORNE ST	91335	2105003017	0.000	0.000	0.390	0.000	Shortfall of Sites	0.406	Very Low I Residential	RA-1	Very Low Residential	0	0	4.928	0.390		Residential - Single Family Residence, 1	189B117 139	1 per lot	Reseda - West Van Nuys	No	MI	RES CPU
Los Angeles	19541 LORNE ST	91335	2105003018	0.000	0.000	0.390	0.000	Shortfall of Sites	0.405	Very Low I Residential	RA-1	Very Low Residential	0	0	4.939	0.390		Residential - Single Family Residence, 1	189B117 140	1 per lot	Reseda - West Van Nuys	No	MI	RES CPU
Los Angeles	19551 LORNE ST	91335	2105003019	0.000	0.000	0.390	0.000	Shortfall of Sites	0.404	Very Low I Residential	RA-1	Very Low Residential	0	0	4.949	0.390		Residential - Single Family Residence, 1	189B117 141	1 per lot	Reseda - West Van Nuys	No	MI	RES CPU
Los Angeles	19561 LORNE ST	91335	2105003020	0.000	0.000	0.390	0.000	Shortfall of Sites	0.403	Very Low I Residential	RA-1	Very Low Residential	0	0	4.960	0.390		Residential - Single Family Residence - Pool, 1	189B117 142	1 per lot	Reseda - West Van Nuys	No	MI	RES CPU
Los Angeles	19613 LORNE ST	91335	2105003022	0.000	0.000	0.390	0.000	Shortfall of Sites	0.402	Very Low I Residential	RA-1	Very Low Residential	0	0	4.981	0.390		Residential - Single Family Residence, 1	189B117 144	1 per lot	Reseda - West Van Nuys	No	MI	RES CPU
Los Angeles	19623 LORNE ST	91335	2105003023	0.000	0.000	0.390	0.000	Shortfall of Sites	0.401	Very Low I Residential	RA-1	Very Low Residential	0	0	4.992	0.390		Residential - Single Family Residence, 1	189B117 146	1 per lot	Reseda - West Van Nuys	No	MI	RES CPU
Los Angeles	19631 LORNE ST	91335	2105003024	0.000	0.000	0.390	0.000	Shortfall of Sites	0.400	Very Low I Residential	RA-1	Very Low Residential	0	0	5.003	0.390		Residential - Single Family Residence, 1	189B117 147	1 per lot	Reseda - West Van Nuys	No	MI	RES CPU
Los Angeles	19641 LORNE ST	91335	2105003025	0.000	0.000	0.390	0.000	Shortfall of Sites	0.420	Very Low I Residential	RA-1	Very Low Residential	0	0	4.763	0.390		Residential - Single Family Residence - Pool, 1	189B117 148	1 per lot	Reseda - West Van Nuys	No	MI	RES CPU
Los Angeles	19651 LORNE ST	91335	2105003026	0.000	0.000	0.390	0.000	Shortfall of Sites	0.416	Very Low I Residential	RA-1	Very Low Residential	0	0	4.806	0.390		Residential - Single Family Residence, 1	189B117 149	1 per lot	Reseda - West Van Nuys	No	MI	RES CPU
Los Angeles	19254 LANARK ST	91335	2104003001	0.000	0.000	0.390	0.000	Shortfall of Sites	0.138	Very Low I Residential	RA-1	Very Low Residential	0	0	14.526	0.390		Residential - Single Family Residence - Pool, 1	189B117 160	1 per lot	Reseda - West Van Nuys	No	MI	RES CPU
Los Angeles	19201 STRATHERN ST	91335	2104003024	0.000	0.000	0.390	0.000	Shortfall of Sites	0.555	Very Low I Residential	RA-1	Very Low Residential	0	0	3.603	0.390		Residential - Single Family Residence, 1	189B121 164	1 per lot	Reseda - West Van Nuys	No	MI	RES CPU
Los Angeles	19155 STRATHERN ST	91335	2104003025	0.000	0.000	0.390	0.000	Shortfall of Sites	0.556	Very Low I Residential	RA-1	Very Low Residential	0	0	3.597	0.390		Residential - Single Family Residence - Pool, 1	189B121 165	1 per lot	Reseda - West Van Nuys	No	MI	RES CPU
Los Angeles	19212 LANARK ST	91335	2104003007	0.000	0.000	0.390	0.000	Shortfall of Sites	0.505	Very Low I Residential	RA-1	Very Low Residential	0	0	3.961	0.390		Residential - Single Family Residence - Pool, 1	189B117 166	1 per lot	Reseda - West Van Nuys	No	MI	RES CPU
Los Angeles	19147 STRATHERN ST	91335	2104003026	0.000	0.000	0.390	0.000	Shortfall of Sites	0.556	Very Low I Residential	RA-1	Very Low Residential	0	0	3.596	0.390		Residential - Single Family Residence - Pool, 1	189B121 166	1 per lot	Reseda - West Van Nuys	No	MI	RES CPU
Los Angeles	19204 LANARK ST	91335	2104003008	0.000	0.000	0.390	0.000	Shortfall of Sites	0.505	Very Low I Residential	RA-1	Very Low Residential	0	0	3.961	0.390		Residential - Single Family Residence, 1	189B117 167	1 per lot	Reseda - West Van Nuys	No	MI	RES CPU
Los Angeles	19139 STRATHERN ST	91335	2104003027	0.000	0.000	0.390	0.000	Shortfall of Sites	0.556	Very Low I Residential	RA-1	Very Low Residential	0	0	3.597	0.390		Residential - Single Family Residence, 1	189B121 167	1 per lot	Reseda - West Van Nuys	No	MI	RES CPU
Los Angeles	19131 STRATHERN ST	91335	2104003028	0.000	0.000	0.390	0.000	Shortfall of Sites	0.556	Very Low I Residential	RA-1	Very Low Residential	0	0	3.596	0.390		Residential - Single Family Residence - Pool and Misc., 1	189B121 168	1 per lot	Reseda - West Van Nuys	No	MI	RES CPU
Los Angeles	19202 STRATHERN ST	91335	2104006009	0.000	0.000	0.390	0.000	Shortfall of Sites	0.499	Very Low I Residential	RA-1	Very Low Residential	0	0	4.010	0.390		Residential - Single Family Residence, 1	189B121 218	1 per lot	Reseda - West Van Nuys	No	MI	RES CPU
Los Angeles	19140 STRATHERN ST	91335	2104006012	0.000	0.000	0.390	0.000	Shortfall of Sites	0.500	Very Low I Residential	RA-1	Very Low Residential	0	0	4.001	0.390		Residential - Single Family Residence, 1	189B121 221	1 per lot	Reseda - West Van Nuys	No	MI	RES CPU
Los Angeles	19132 STRATHERN ST	91335	2104006013	0.000	0.000	0.390	0.000	Shortfall of Sites	0.500	Very Low I Residential	RA-1	Very Low Residential	0	0	4.000	0.390		Residential - Single Family Residence, 1	189B121 222	1 per lot	Reseda - West Van Nuys	No	MI	RES CPU
Los Angeles	19126 STRATHERN ST	91335	2104006014	0.000	0.000	0.390	0.000	Shortfall of Sites	0.500	Very Low I Residential	RA-1	Very Low Residential	0	0	4.001	0.390		Residential - Single Family Residence, 1	189B121 223	1 per lot	Reseda - West Van Nuys	No	MI	RES CPU
Los Angeles	19118 STRATHERN ST	91335	2104006015	0.000	0.000	0.390	0.000	Shortfall of Sites	0.500	Very Low I Residential	RA-1	Very Low Residential	0	0	3.999	0.390		Residential - Single Family Residence, 1	189B121 224	1 per lot	Reseda - West Van Nuys	No	MI	RES CPU
Los Angeles	19512 LORNE ST	91335	2105004012	0.000	0.000	0.390	0.000	Shortfall of Sites	0.398	Very Low I Residential	RA-1	Very Low Residential	0	0	5.020	0.390		Residential - Single Family Residence, 1	189B117 225	1 per lot	Reseda - West Van Nuys	No	MI	RES CPU
Los Angeles	19522 LORNE ST	91335	2105004011	0.000	0.000	0.390	0.000	Shortfall of Sites	0.398	Very Low I Residential	RA-1	Very Low Residential	0	0	5.020	0.390		Residential - Single Family Residence, 1	189B117 226	1 per lot	Reseda - West Van Nuys	No	MI	RES CPU
Los Angeles	19532 LORNE ST	91335	2105004010	0.000	0.000	0.390	0.000	Shortfall of Sites	0.398	Very Low I Residential	RA-1	Very Low Residential	0	0	5.020	0.390		Residential - Single Family Residence - Pool, 1	189B117 227	1 per lot	Reseda - West Van Nuys	No	MI	RES CPU
Los Angeles	19540 LORNE ST	91335	2105004009	0.000	0.000	0.390	0.000	Shortfall of Sites	0.398	Very Low I Residential	RA-1	Very Low Residential	0	0	5.020	0.390		Residential - Single Family Residence - Pool, 1	189B117 228	1 per lot	Reseda - West Van Nuys	No	MI	RES CPU
Los Angeles	19550 LORNE ST	91335	2105004008	0.000	0.000	0.390	0.000	Shortfall of Sites	0.398	Very Low I Residential	RA-1	Very Low Residential	0	0	5.020	0.390		Residential - Single Family Residence, 1	189B117 229	1 per lot	Reseda - West Van Nuys	No	MI	RES CPU
Los Angeles	19560 LORNE ST	91335	2105004007	0.000	0.000	0.390	0.000	Shortfall of Sites	0.398	Very Low I Residential	RA-1	Very Low Residential	0	0	5.020	0.390		Residential - Single Family Residence, 1	189B117 230	1 per lot	Reseda - West Van Nuys	No	MI	RES CPU
Los Angeles	19026 STRATHERN ST	91335	2104005013	0.000	0.000	0.390	0.000	Shortfall of Sites	0.500	Very Low I Residential	RA-1	Very Low Residential	0	0	3.999	0.390		Residential - Single Family Residence, 1	189B121 230	1 per lot	Reseda - West Van Nuys	No	MI	RES CPU
Los Angeles	19020 STRATHERN ST	91335	2104005012	0.000	0.000	0.390	0.000	Shortfall of Sites	0.501	Very Low I Residential	RA-1	Very Low Residential	0	0	3.995	0.390		Residential - Single Family Residence, 1	189B121 231	1 per lot	Reseda - West Van Nuys	No	MI	R

Jurisdiction Name	Site Address/Intersection	5 Digit ZIP Code	Assessor Parcel Number	Very Low-Income	Low-Income	Moderate-Income	Above Moderate-Income	Type of Shortfall	Parcel Size (Acres)	Current General Plan Designation	Current Zoning	Proposed General Plan (GP) Designation	Proposed Zoning	Minimum Density Allowed	Maximum Density Allowed	Total Capacity	Vacant/ Nonvacant	Description of Existing Uses	PIN	Base Density Per Acre	Community Plan Area	Rent Stabalization Ordinance	Income Category	Applicable Rezoning Program (Program informing values in Column Q listed first)
Los Angeles	19630 LORNE ST	91335	2105004003	0.000	0.000	0.390	0.000	Shortfall of Sites	0.398	Very Low I Residential	RA-1	Very Low Residential	0	0	5.020	0.390		Residential - Single Family Residence, 1	189B117 234	1 per lot	Reseda - West Van Nuys	No	MI	RES CPU
Los Angeles	18960 STRATHERN ST	91335	2104005009	0.000	0.000	0.390	0.000	Shortfall of Sites	0.518	Very Low I Residential	RA-1	Very Low Residential	0	0	3.858	0.390		Residential - Single Family Residence, 1	189B121 234	1 per lot	Reseda - West Van Nuys	No	MI	RES CPU
Los Angeles	19640 LORNE ST	91335	2105004002	0.000	0.000	0.390	0.000	Shortfall of Sites	0.419	Very Low I Residential	RA-1	Very Low Residential	0	0	4.769	0.390		Residential - Single Family Residence - Therapy Pool (Spa), 1	189B117 235	1 per lot	Reseda - West Van Nuys	No	MI	RES CPU
Los Angeles	19650 LORNE ST	91335	2105004001	0.000	0.000	0.390	0.000	Shortfall of Sites	0.416	Very Low I Residential	RA-1	Very Low Residential	0	0	4.802	0.390		Residential - Single Family Residence, 1	189B117 236	1 per lot	Reseda - West Van Nuys	No	MI	RES CPU
Los Angeles	18944 STRATHERN ST	91335	2104005007	0.000	0.000	0.390	0.000	Shortfall of Sites	0.500	Very Low I Residential	RA-1	Very Low Residential	0	0	3.997	0.390		Residential - Single Family Residence, 1	189B121 236	1 per lot	Reseda - West Van Nuys	No	MI	RES CPU
Los Angeles	18940 STRATHERN ST	91335	2104005061	0.000	0.000	0.390	0.000	Shortfall of Sites	0.501	Very Low I Residential	RA-1	Very Low Residential	0	0	3.994	0.390		Residential - Single Family Residence, 1	189B121 237	1 per lot	Reseda - West Van Nuys	No	MI	RES CPU
Los Angeles	19255 STRATHERN ST	91335	2104003018	0.000	0.000	0.390	0.000	Shortfall of Sites	0.140	Very Low I Residential	RA-1	Very Low Residential	0	0	14.336	0.390		Residential - Single Family Residence, 1	189B117 249	1 per lot	Reseda - West Van Nuys	No	MI	RES CPU
Los Angeles	19227 STRATHERN ST	91335	2104003022	0.000	0.000	0.390	0.000	Shortfall of Sites	0.541	Very Low I Residential	RA-1	Very Low Residential	0	0	3.697	0.390		Residential - Single Family Residence, 1	189B117 254	1 per lot	Reseda - West Van Nuys	No	MI	RES CPU
Los Angeles	19211 STRATHERN ST	91335	2104003023	0.000	0.000	0.390	0.000	Shortfall of Sites	0.554	Very Low I Residential	RA-1	Very Low Residential	0	0	3.612	0.390		Residential - Single Family Residence, 1	189B117 256	1 per lot	Reseda - West Van Nuys	No	MI	RES CPU
Los Angeles	8031 TUNNEY AVE	91335	2105015003	0.000	0.000	0.390	0.000	Shortfall of Sites	0.253	Low Residential	RS-1	Low Residential	0	0	7.918	0.390		Residential - Single Family Residence, 1	189B117 257	1 per lot	Reseda - West Van Nuys	No	MI	RES CPU
Los Angeles	19219 STRATHERN ST	91335	2104003033	0.000	0.000	0.390	0.000	Shortfall of Sites	0.599	Very Low I Residential	RA-1	Very Low Residential	0	0	3.336	0.390		Residential - Single Family Residence, 1	189B117 259	1 per lot	Reseda - West Van Nuys	No	MI	RES CPU
Los Angeles	19438 LORNE ST	91335	2105015002	0.000	0.000	0.390	0.000	Shortfall of Sites	0.235	Low Residential	RS-1	Low Residential	0	0	8.524	0.390		Residential - Single Family Residence - Pool, 1	189B117 266	1 per lot	Reseda - West Van Nuys	No	MI	RES CPU
Los Angeles	19503 STRATHERN ST	91335	2105004014	0.000	0.000	0.390	0.000	Shortfall of Sites	0.414	Very Low I Residential	RA-1	Very Low Residential	0	0	4.829	0.390		Residential - Single Family Residence - Pool and Misc., 1	189B117 291	1 per lot	Reseda - West Van Nuys	No	MI	RES CPU
Los Angeles	19513 STRATHERN ST	91335	2105004015	0.000	0.000	0.390	0.000	Shortfall of Sites	0.399	Very Low I Residential	RA-1	Very Low Residential	0	0	5.011	0.390		Residential - Single Family Residence, 1	189B117 292	1 per lot	Reseda - West Van Nuys	No	MI	RES CPU
Los Angeles	19523 STRATHERN ST	91335	2105004016	0.000	0.000	0.390	0.000	Shortfall of Sites	0.399	Very Low I Residential	RA-1	Very Low Residential	0	0	5.011	0.390		Residential - Single Family Residence, 1	189B117 293	1 per lot	Reseda - West Van Nuys	No	MI	RES CPU
Los Angeles	19533 STRATHERN ST	91335	2105004017	0.000	0.000	0.390	0.000	Shortfall of Sites	0.399	Very Low I Residential	RA-1	Very Low Residential	0	0	5.011	0.390		Residential - Single Family Residence, 1	189B117 294	1 per lot	Reseda - West Van Nuys	No	MI	RES CPU
Los Angeles	19551 STRATHERN ST	91335	2105004019	0.000	0.000	0.390	0.000	Shortfall of Sites	0.399	Very Low I Residential	RA-1	Very Low Residential	0	0	5.011	0.390		Residential - Single Family Residence - Pool, 1	189B117 296	1 per lot	Reseda - West Van Nuys	No	MI	RES CPU
Los Angeles	19561 STRATHERN ST	91335	2105004020	0.000	0.000	0.390	0.000	Shortfall of Sites	0.399	Very Low I Residential	RA-1	Very Low Residential	0	0	5.011	0.390		Residential - Single Family Residence, 1	189B117 297	1 per lot	Reseda - West Van Nuys	No	MI	RES CPU
Los Angeles	19603 STRATHERN ST	91335	2105004021	0.000	0.000	0.390	0.000	Shortfall of Sites	0.399	Very Low I Residential	RA-1	Very Low Residential	0	0	5.011	0.390		Residential - Single Family Residence - Pool, 1	189B117 298	1 per lot	Reseda - West Van Nuys	No	MI	RES CPU
Los Angeles	19623 STRATHERN ST	91335	2105004023	0.000	0.000	0.390	0.000	Shortfall of Sites	0.399	Very Low I Residential	RA-1	Very Low Residential	0	0	5.011	0.390		Residential - Single Family Residence, 1	189B117 300	1 per lot	Reseda - West Van Nuys	No	MI	RES CPU
Los Angeles	19161 ARMINTA ST	91335	2104006026	0.000	0.000	0.390	0.000	Shortfall of Sites	0.507	Very Low I Residential	RA-1	Very Low Residential	0	0	3.948	0.390		Residential - Single Family Residence - Guesthouse, 1	189B121 301	1 per lot	Reseda - West Van Nuys	No	MI	RES CPU
Los Angeles	19641 STRATHERN ST	91335	2105004025	0.000	0.000	0.390	0.000	Shortfall of Sites	0.420	Very Low I Residential	RA-1	Very Low Residential	0	0	4.760	0.390		Residential - Single Family Residence, 1	189B117 302	1 per lot	Reseda - West Van Nuys	No	MI	RES CPU
Los Angeles	19155 ARMINTA ST	91335	2104006027	0.000	0.000	0.390	0.000	Shortfall of Sites	0.506	Very Low I Residential	RA-1	Very Low Residential	0	0	3.953	0.390		Residential - Single Family Residence, 1	189B121 302	1 per lot	Reseda - West Van Nuys	No	MI	RES CPU
Los Angeles	19651 STRATHERN ST	91335	2105004026	0.000	0.000	0.390	0.000	Shortfall of Sites	0.417	Very Low I Residential	RA-1	Very Low Residential	0	0	4.793	0.390		Residential - Single Family Residence, 1	189B117 303	1 per lot	Reseda - West Van Nuys	No	MI	RES CPU
Los Angeles	19135 ARMINTA ST	91335	2104006029	0.000	0.000	0.390	0.000	Shortfall of Sites	0.466	Very Low I Residential	RA-1	Very Low Residential	0	0	4.294	0.390		Residential - Single Family Residence, 1	189B121 306	1 per lot	Reseda - West Van Nuys	No	MI	RES CPU
Los Angeles	19125 ARMINTA ST	91335	2104006030	0.000	0.000	0.390	0.000	Shortfall of Sites	0.466	Very Low I Residential	RA-1	Very Low Residential	0	0	4.294	0.390		Residential - Single Family Residence, 1	189B121 307	1 per lot	Reseda - West Van Nuys	No	MI	RES CPU
Los Angeles	19123 ARMINTA ST	91335	2104006031	0.000	0.000	0.390	0.000	Shortfall of Sites	0.466	Very Low I Residential	RA-1	Very Low Residential	0	0	4.293	0.390		Residential - Single Family Residence, 1	189B121 308	1 per lot	Reseda - West Van Nuys	No	MI	RES CPU
Los Angeles	19115 ARMINTA ST	91335	2104006032	0.000	0.000	0.390	0.000	Shortfall of Sites	0.466	Very Low I Residential	RA-1	Very Low Residential	0	0	4.294	0.390		Residential - Single Family Residence, 1	189B121 309	1 per lot	Reseda - West Van Nuys	No	MI	RES CPU
Los Angeles	19057 ARMINTA ST	91335	2104005018	0.000	0.000	0.390	0.000	Shortfall of Sites	0.651	Very Low I Residential	RA-1	Very Low Residential	0	0	3.074	0.390		Residential - Single Family Residence, 1	189B121 311	1 per lot	Reseda - West Van Nuys	No	MI	RES CPU
Los Angeles	19051 ARMINTA ST	91335	2104005019	0.000	0.000	0.390	0.000	Shortfall of Sites	0.344	Very Low I Residential	RA-1	Very Low Residential	0	0	5.807	0.390		Residential - Single Family Residence, 1	189B121 312	1 per lot	Reseda - West Van Nuys	No	MI	RES CPU
Los Angeles	19045 ARMINTA ST	91335	2104005020	0.000	0.000	0.390	0.000	Shortfall of Sites	0.344	Very Low I Residential	RA-1	Very Low Residential	0	0	5.807	0.390		Residential - Single Family Residence, 1	189B121 313	1 per lot	Reseda - West Van Nuys	No	MI	RES CPU
Los Angeles	19041 ARMINTA ST	91335	2104005021	0.000	0.000	0.390	0.000	Shortfall of Sites	0.482	Very Low I Residential	RA-1	Very Low Residential	0	0	4.148	0.390		Residential - Single Family Residence, 1	189B121 314	1 per lot	Reseda - West Van Nuys	No	MI	RES CPU
Los Angeles	19027 ARMINTA ST	91335	2104005034	0.000	0.000	0.390	0.000	Shortfall of Sites	0.500	Very Low I Residential	RA-1	Very Low Residential	0	0	4.001	0.390		Residential - Single Family Residence, 1	189B121 316	1 per lot	Reseda - West Van Nuys	No	MI	RES CPU
Los Angeles	19017 ARMINTA ST	91335	2104005035	0.000	0.000	0.390	0.000	Shortfall of Sites	0.500	Very Low I Residential	RA-1	Very Low Residential	0	0	3.998	0.390		Residential - Single Family Residence, 1	189B121 317	1 per lot	Reseda - West Van Nuys	No	MI	RES CPU
Los Angeles	18957 ARMINTA ST	91335	2104005025	0.000	0.000	0.390	0.000	Shortfall of Sites	0.518	Very Low I Residential	RA-1	Very Low Residential	0	0	3.861	0.390		Residential - Single Family Residence, 1	189B121 319	1 per lot	Reseda - West Van Nuys	No	MI	RES CPU
Los Angeles	18951 ARMINTA ST	91335	2104005026	0.000	0.000	0.390	0.000	Shortfall of Sites	0.482	Very Low I Residential	RA-1	Very Low Residential	0	0	4.148	0.390		Residential - Single Family Residence - Other Improvements Only, 1	189B121 320	1 per lot	Reseda - West Van Nuys	No	MI	RES CPU
Los Angeles	18941 ARMINTA ST	91335	2104005032	0.000	0.000	0.390	0.000	Shortfall of Sites	0.500	Very Low I Residential	RA-1	Very Low Residential	0	0	4.000	0.390		Residential - Single Family Residence, 1	189B121 321	1 per lot	Reseda - West Van Nuys	No	MI	RES CPU
Los Angeles	18937 ARMINTA ST	91335	2104005033	0.000	0.000	0.390	0.000	Shortfall of Sites	0.500	Very Low I Residential	RA-1	Very Low Residential	0	0	3.996	0.390		Residential - Single Family Residence, 1	189B121 322	1 per lot	Reseda - West Van Nuys	No	MI	RES CPU
Los Angeles	19141 ARMINTA ST	91335	2104006036	0.000	0.000	0.390	0.000	Shortfall of Sites	0.300	Very Low I Residential	RA-1	Very Low Residential	0	0	6.665	0.390		Residential - Single Family Residence, 1	189B121 332	1 per lot	Reseda - West Van Nuys	No	MI	RES CPU
Los Angeles	19210 STRATHERN ST	91335	2104006042	0.000	0.000	0.390	0.000	Shortfall of Sites	0.452	Very Low I Residential	RA-1	Very Low Residential	0	0	4.426	0.390		Residential - Single Family Residence, 1	189B117 346	1 per lot	Reseda - West Van Nuys	No	MI	RES CPU
Los Angeles	19222 STRATHERN ST	91335	2104006007	0.000	0.000	0.390	0.000	Shortfall of Sites	0.500	Very Low I Residential	RA-1	Very Low Residential	0	0	3.999	0.390		Residential - Single Family Residence, 1	189B117 349	1 per lot	Reseda - West Van Nuys	No	MI	RES CPU
Los Angeles	19230 STRATHERN ST	91335	2104006006	0.000	0.000	0.390	0.000	Shortfall of Sites	0.500	Very Low I Residential	RA-1	Very Low Residential	0	0	3.999	0.390		Residential - Single Family Residence, 1	189B117 350	1 per lot	Reseda - West Van Nuys	No	MI	RES CPU
Los Angeles	19238 STRATHERN ST	91335	2104006002	0.000	0.000	0.390	0.000	Shortfall of Sites	0.251	Low Residential	RE9-1	Low Residential	0	0	7.974	0.390		Residential - Single Family Residence, 1	189B117 351	1 per lot	Reseda - West Van Nuys	No	MI	RES CPU
Los Angeles	7958 TAMPA AVE	91335	2104006001	0.000	0.000	0.390	0.000	Shortfall of Sites	0.249	Low Residential	RE9-1	Low Residential	0	0	8.038	0.390		Residential - Single Family Residence, 1	189B117 352	1 per lot	Reseda - West Van Nuys	No	MI	RES CPU
Los Angeles	7860 WILBUR AVE	91335	2103013012	0.000	0.000	0.390	0.000	Shortfall of Sites	0.377	Very Low II Residential	RA-1	Very Low Residential	0	0	5.302	0.390		Residential - Single Family Residence, 1	189B121 360	1 per lot	Reseda - West Van Nuys	No	MI	RES CPU
Los Angeles	19160 ARMINTA ST	91335	2104007012	0.000	0.000	0.390	0.000	Shortfall of Sites	0.504	Very Low I Residential	RA-1	Very Low Residential	0	0	3.968	0.390		Residential - Single Family Residence, 1	189B121 365	1 per lot	Reseda - West Van Nuys	No	MI	RES CPU
Los Angeles	19146 ARMINTA ST	91335	2104007014	0.000	0.000	0.390	0.000	Shortfall of Sites	0.505	Very Low I Residential	RA-1	Very Low Residential	0	0	3.961	0.390		Residential - Single Family Residence, 1	189B121 367	1 per lot	Reseda - West Van Nuys	No	MI	RES CPU
Los Angeles	19500 STRATHERN ST	91335	2105005022	0.000	0.000	0.390	0.000	Shortfall of Sites	0.260	Low Residential	RS-1	Low Residential	0	0	7.679	0.390		Residential - Single Family Residence - Pool, 1	189B117 368	1 per lot	Reseda - West Van Nuys	No	MI	RES CPU
Los Angeles	19140 ARMINTA ST	91335	2104007015	0.000	0.000	0.390	0.000	Shortfall of Sites	0.505	Very Low I Residential	RA-1	Very Low Residential	0	0	3.961	0.390		Residential - Single Family Residence, 1	189B121 368	1 per lot	Reseda - West Van Nuys	No	MI	RES CPU
Los Angeles	19510 STRATHERN ST	91335	2105005021	0.000	0.000	0.390	0.000	Shortfall of Sites	0.262	Low Residential	RS-1	Low Residential	0	0	7.642	0.390		Residential - Single Family Residence, 1	189B117 369	1 per lot	Reseda - West Van Nuys	No	MI	RES CPU
Los Angeles	19132 ARMINTA ST	91335	2104007016	0.000	0.000	0.390	0.000	Shortfall of Sites	0.505	Very Low I Residential	RA-1	Very Low Residential	0	0	3.960	0.390		Residential - Single Family Residence, 1	189B121 369	1 per lot	Reseda - West Van Nuys	No	MI	RES CPU
Los Angeles	19520 STRATHERN ST	91335	2105005020	0.000	0.000	0.390	0.000	Shortfall of Sites	0.262	Low Residential	RS-1	Low Residential	0	0	7.642	0.390		Residential - Single Family Residence - Guesthouse, 1	189B117 370	1 per lot	Reseda - West Van Nuys	No	MI	RES CPU
Los Angeles	7857 VANALDEN AVE	91335	2104007027	0.000	0.000	0.390	0.000	Shortfall of Sites	0.501	Very Low I Residential	RA-1	Very Low Residential	0	0	3.996	0.390		Residential - Single Family Residence, 1	189B121 370	1 per lot	Reseda - West Van Nuys	No	MI	RES CPU
Los Angeles	19530 STRATHERN ST	91335	2105005019	0.000	0.000	0.390	0.000	Shortfall of Sites	0.262	Low Residential	RS-1	Low Residential	0	0	7.642	0.390		Residential - Single Family Residence, 1	189B117 371	1 per lot	Reseda - West Van Nuys	No	MI	RES CPU
Los Angeles	19538 STRATHERN ST	91335	2105005018	0.000	0.000	0.390	0.000	Shortfall of Sites	0.258	Low Residential	RS-1	Low Residential	0	0	7.750	0.390		Residential - Single Family Residence, 1	189B117 372	1 per lot	Reseda - West Van Nuys	No	MI	RES CPU
Los Angeles	19052 ARMINTA ST	91335	2104008019	0.000	0.000	0.390	0.000	Shortfall of Sites	0.345	Very Low I Residential	RA-1	Very Low Residential	0	0	5.796	0.390		Residential - Single Family Residence, 1	189B121 372	1 per lot	Reseda - West Van Nuys	No	MI	RES CPU
Los Angeles	19548 STRATHERN ST	91335	2105005017	0.000	0.000	0.390	0.000	Shortfall of Sites	0.262	Low Residential	RS-1	Low Residential	0	0	7.642	0.390		Residential - Single Family Residence - Pool, 1	189B117 373	1 per lot	Reseda - West Van Nuys	No	MI	RES CPU
Los Angeles	19046 ARMINTA ST	91335	2104008018	0.000	0.000	0.390	0.000	Shortfall of Sites	0.345	Very Low I Residential	RA-1	Very Low Residential	0	0	5.805	0.390		Residential - Single Family Residence, 1	189B121 373	1 per lot	Reseda - West Van Nuys	No	MI	RES CPU
Los Angeles	19558 STRATHERN ST	91335	2105005016	0.000	0.000	0.390	0.000	Shortfall of Sites	0.262	Low Residential	RS-1	Low Residential	0	0	7.642	0.390		Residential - Single Family Residence - Pool, 1	189B117 374	1 per lot	Reseda - West Van Nuys	No	MI	RES CPU
Los Angeles	19042 ARMINTA ST	91335	2104008017	0.000	0.000	0.390	0.000	Shortfall of Sites	0.500	Very Low I Residential	RA-1	Very Low Residential	0	0	3.999	0.390		Residential - Single Family Residence, 1	189B121 374	1 per lot	Reseda - West Van Nuys	No	MI	RES CPU
Los Angeles	19600 STRATHERN ST	91335	2105005015	0.000	0.000	0.390	0.000	Shortfall of Sites	0.262	Low Residential	RS-1	Low Residential	0	0	7.642	0.390		Residential - Single Family Residence - Pool, 1	189B117 375	1 per lot	Reseda - West Van Nuys	No	MI	RES CPU
Los Angeles	19030 ARMINTA ST	91335	2104008016	0.000	0.000	0.390	0.000	Shortfall of Sites	0.500	Very Low I Residential	RA-1	Very Low Residential	0	0	3.997	0.390		Residential - Single Family Residence, 1	189B121 375	1 per lot	Reseda - West Van Nuys	No	MI	RES CPU
Los Angeles	19610 STRATHERN ST	91335	2105005014	0.000	0.000	0.390	0.000	Shortfall of Sites	0.262	Low Residential	RS-1	Low Residential	0	0	7.642	0.390		Residential - Single Family Residence, 1	189B117 376	1 per lot	Reseda - West Van Nuys	No	MI	RES CPU
Los Angeles	19022 ARMINTA ST	91335	2104008015	0.000	0.000	0.390	0.000	Shortfall of Sites	0.535	Very Low I Residential	RA-1	Very Low Residential	0	0	3.736	0.390		Residential - Single Family Residence, 1	189B121 376	1 per lot	Reseda - West Van Nuys	No	MI	RES CPU
Los Angeles	19620 STRATHERN ST	91335	2105005013	0.000	0.000	0.390	0.000	Shortfall of Sites	0.261	Low Residential	RS-1	Low Residential	0	0	7.675	0.390		Residential - Single Family Residence, 1	189B117 377	1 per lot	Reseda - West Van Nuys	No	MI	RES CPU
Los Angeles	19012 ARMINTA ST	91335	2104008013	0.000	0.000	0.390	0.000	Shortfall of Sites	0.500	Very Low I Residential	RA-1	Very Low Residential	0	0	3.998	0.390		Residential - Single Family Residence, 1	189B121 378	1 per lot	Reseda - West Van Nuys	No	MI	RES CPU
Los Angeles	19006 ARMINTA ST	91335	2104008012	0.000	0.000	0.390	0.000	Shortfall of Sites	0.500	Very Low I Residential	RA-1	Very Low Residential	0	0	3.996	0.390		Residential - Single Family Residence, 1	189B121 379	1 per lot	Reseda - West Van Nuys	No	MI	RES CPU
Los Angeles	18958 ARMINTA ST	91335	2104008011	0.000	0.000	0.390	0.000	Shortfall of Sites	0.500	Very Low I Residential	RA-1	Very Low Residential	0	0	3.998	0.390		Residential - Single Family Residence, 1	189B121 380	1 per lot	Reseda - West Van Nuys	No	MI	RES CPU
Los Angeles	18950 ARMINTA ST	91335	2104008010	0.000	0.000	0.390	0.000	Shortfall of Sites	0.501	Very Low I Residential	RA-1	Very Low Residential	0	0	3.996	0.390		Residential - Single Family Residence, 1	189B121 381	1 per lot	Reseda - West Van Nuys	No	MI	RES CPU
Los Angeles	18942 ARMINTA ST	91335	2104008009	0.000	0.000	0.390	0.000	Shortfall of Sites	0.500	Very Low I Residential	RA-1	Very Low Residential	0	0	3.998	0.390		Residential - Single Family Residence, 1	189B121 382	1 per lot	Reseda - West Van Nuys	No	MI	RES CPU
Los Angeles	18934 ARMINTA ST	91335	2104008008	0.000	0.000	0.390	0.000	Shortfall of Sites	0.501	Very Low I Residential	RA-1	Very Low Residential	0	0	3.996	0.390		Residential - Single Family Residence, 1	189B121 383	1 per lot	Reseda - West Van Nuys	No	MI	RES CPU
Los Angeles	7946 TAMPA AVE	91335	2104006003	0.000	0.000	0.390	0.000	Shortfall of Sites	0.501	Very Low I Residential	RA-1	Very Low Residential	0	0	3.992	0.390		Residential - Single Family Residence, 1	189B117 395	1 per lot	Reseda - West Van Nuys	No	MI	RES CPU
Los Angeles	7849 VANALDEN AVE	91335	2104007028	0.000	0.000	0.390	0.000	Shortfall of Sites	0.501	Very Low I Residential	RA-1	Very Low Residential	0	0	3.992	0.390		Residential - Single Family Residence, 1	189B121 401	1 per lot	Reseda - West Van Nuys	No	MI	RES CPU
Los Angeles	7856 WILBUR AVE	91335	2103013004	0.000	0.000	0.390	0.000	Shortfall of Sites	0.281	Very Low II Residential	RA-1	Very Low Residential	0	0	7.123	0.390		Residential - Single Family Residence, 1	189B121 402	1 per lot	Reseda - West Van Nuys	No	MI	RES CPU
Los Angeles	7844 WILBUR AVE	91335	2103013005	0.000	0.000	0.390	0.000	Shortfall of Sites	0.281	Very Low II Residential	RA-1	Very Low Residential	0	0	7.123	0.390		Residential - Single Family Residence, 1	189B121 423	1 per lot	Reseda - West Van Nuys	No	MI	RES CPU
Los Angeles	7841 VANALDEN AVE	91335	2104007029	0.000	0.000	0.390	0.000	Shortfall of Sites	0.454	Very Low I Residential	RA-1	Very Low Residential	0	0	4.402	0.390		Residential - Single Family Residence - Pool, 1	189B121 427	1 per lot	Reseda - West Van Nuys	No	MI	RES CPU
Los Angeles	7825 TOPEKA DR	91335	2104008060	0.000	0.000	0.390	0.000	Shortfall of Sites	0.230	Low Residential	R1-1	Low Residential	0	0	8.699	0.390		Residential - Single Family Residence, 1	189B121 429	1 per lot	Reseda - West Van Nuys	No	MI	RES CPU
Los Angeles	7829 TOPEKA DR	91335	2104008061	0.000	0.000	0.390	0.000	Shortfall of Sites	0.233	Low Residential	R1-1	Low Residential	0	0	8.580	0.390		Residential - Single Family Residence, 1	189B121 430	1 per lot	Reseda - West Van Nuys	No	MI	RES CPU
Los Angeles	7828 TOPEKA DR	91335	2104008062	0.000	0.000	0.390	0.000	Shortfall of Sites	0.233	Low Residential	R1-1	Low Residential	0	0	8.595	0.390		Residential - Single Family Residence - Pool, 1	189B121 431	1 per lot	Reseda - West Van Nuys	No	MI	RES CPU
Los Angeles	7824 TOPEKA DR	91335	2104008063	0.000	0.000	0.390	0.000	Shortfall of Sites	0.237	Low Residential	R1-1	Low Residential	0	0	8.448	0.390		Residential - Single Family Residence, 1	189B121 432	1 per lot	Reseda - West Van Nuys	No	MI	RES CPU
Los Angeles	7833 VANALDEN AVE	91335	2104007030	0.000	0.000	0.390	0.000	Shortfall of Sites	0.501	Very Low I Residential	RA-1	Very Low Residential	0	0	3.991	0.390		Residential - Single Family Residence, 1	189B121 433	1 per lot	Reseda - West Van Nuys	No	MI	RES CPU
Los Angeles	7832 WILBUR AVE	91335	2103013006	0.000	0.000	0.390	0.000	Shortfall of Sites	0.281	Very Low II Residential	RA-1	Very Low Residential	0	0	7.123	0.390		Residential - Single Family Residence, 1	189B121 434	1 per lot	Reseda - West Van Nuys	No	MI	RES CPU
Los Angeles	7820 TOPEKA DR	91335	2104008064	0.000	0.000	0.390	0.000	Shortfall of Sites	0.230	Low Residential	R1-1	Low Residential	0	0	8.705	0.390		Residential - Single Family Residence, 1	189B121 439	1 per lot	Reseda - West Van Nuys	No	MI	RES CPU
Los Angeles	7821 TOPEKA DR	91335	2104008059	0.000	0.000	0.390	0.000	Shortfall of Sites	0.230	Low Residential	R1-1	Low Residential	0	0	8.704	0.390		Residential - Single Family Residence, 1	189B121 440	1 per lot	Reseda - West Van Nuys	No	MI	RES CPU
Los Angeles	7934 TAMPA AVE	91335	2104006005	0.000	0.000	0.390	0.000	Shortfall of Sites	0.501	Very Low I Residential	RA-1	Very Low Residential	0	0	3.992	0.390		Residential - Single Family Residence - Guesthouse, 1	189B117 442	1 per lot	Reseda - West Van Nuys	No	MI	RES CPU
Los Angeles	19161 INGOMAR ST	91335	2104007021	0.000	0.000	0.390	0.000	Shortfall of Sites	0.503	Very Low I Residential	RA-1	Very Low Residential	0	0	3.977	0.390		Residential - Single Family Residence - Pool, 1	189B121 442	1 per lot	Reseda - West Van Nuys	No	MI	RES CPU
Los Angeles	19141 INGOMAR ST	91335	2104007025	0.000	0.000	0.390	0.000	Shortfall of Sites	0.252	Very Low I Residential	RA-1	Very Low Residential	0	0	7.922	0.390		Residential - Single Family Residence, 1	189B121 447	1 per lot	Reseda - West Van Nuys	No	MI	RES CPU
Los Angeles	19133 INGOMAR ST	91335	2104007026	0.000	0.000	0.390	0.000	Shortfall of Sites	0.505	Very Low I Residential	RA-1	Very Low Residential	0	0	3.960	0.390		Residential - Single Family Residence, 1	189B121 448	1 per lot	Reseda - West Van Nuys	No	MI	RES CPU
Los Angeles	7825 VANALDEN AVE	91335	2104007031	0.000	0.000	0.390	0.000	Shortfall of Sites	0.501	Very Low I Residential	RA-1	Very Low Residential	0	0	3.992	0.390		Residential - Single Family Residence, 1	189B121 449	1 per lot	Reseda - West Van Nuys	No	MI	RES CPU
Los Angeles	19041 INGOMAR ST	91335	2104008024	0.000	0.000	0.390	0.000	Shortfall of Sites	0.500	Very Low I Residential	RA-1	Very Low Residential	0	0	4.001	0.390		Residential - Single Family Residence, 1	189B121 451	1 per lot	Reseda - West Van Nuys	No	MI	RES CPU
Los Angeles	19033 INGOMAR ST	91335	2104008025	0.000

Jurisdiction Name	Site Address/Intersection	5 Digit ZIP Code	Assessor Parcel Number	Very Low-Income	Low-Income	Moderate-Income	Above Moderate-Income	Type of Shortfall	Parcel Size (Acres)	Current General Plan Designation	Current Zoning	Proposed General Plan (GP) Designation	Proposed Zoning	Minimum Density Allowed	Maximum Density Allowed	Total Capacity	Vacant/ Nonvacant	Description of Existing Uses	PIN	Base Density Per Acre	Community Plan Area	Rent Stabalization Ordinance	Income Category	Applicable Rezoning Program (Program informing values in Column Q listed first)
Los Angeles	19019 INGOMAR ST	91335	2104008027	0.000	0.000	0.390	0.000	Shortfall of Sites	0.500	Very Low I Residential	RA-1	Very Low Residential	0	0	4.000	0.390		Residential - Single Family Residence - Pool, 1	189B121 454	1 per lot	Reseda - West Van Nuys	No	MI	RES CPU
Los Angeles	19013 INGOMAR ST	91335	2104008028	0.000	0.000	0.390	0.000	Shortfall of Sites	0.500	Very Low I Residential	RA-1	Very Low Residential	0	0	4.001	0.390		Residential - Single Family Residence, 1	189B121 455	1 per lot	Reseda - West Van Nuys	No	MI	RES CPU
Los Angeles	19005 INGOMAR ST	91335	2104008029	0.000	0.000	0.390	0.000	Shortfall of Sites	0.500	Very Low I Residential	RA-1	Very Low Residential	0	0	4.000	0.390		Residential - Single Family Residence, 1	189B121 456	1 per lot	Reseda - West Van Nuys	No	MI	RES CPU
Los Angeles	18955 INGOMAR ST	91335	2104008030	0.000	0.000	0.390	0.000	Shortfall of Sites	0.500	Very Low I Residential	RA-1	Very Low Residential	0	0	4.001	0.390		Residential - Single Family Residence, 1	189B121 457	1 per lot	Reseda - West Van Nuys	No	MI	RES CPU
Los Angeles	18951 INGOMAR ST	91335	2104008031	0.000	0.000	0.390	0.000	Shortfall of Sites	0.500	Very Low I Residential	RA-1	Very Low Residential	0	0	4.001	0.390		Residential - Single Family Residence, 1	189B121 458	1 per lot	Reseda - West Van Nuys	No	MI	RES CPU
Los Angeles	18943 INGOMAR ST	91335	2104008032	0.000	0.000	0.390	0.000	Shortfall of Sites	0.500	Very Low I Residential	RA-1	Very Low Residential	0	0	4.001	0.390		Residential - Single Family Residence, 1	189B121 459	1 per lot	Reseda - West Van Nuys	No	MI	RES CPU
Los Angeles	18937 INGOMAR ST	91335	2104008033	0.000	0.000	0.390	0.000	Shortfall of Sites	0.500	Very Low I Residential	RA-1	Very Low Residential	0	0	4.001	0.390		Residential - Single Family Residence, 1	189B121 460	1 per lot	Reseda - West Van Nuys	No	MI	RES CPU
Los Angeles	7824 WILBUR AVE	91335	2103015002	0.000	0.000	0.390	0.000	Shortfall of Sites	0.299	Very Low II Residential	RA-1	Very Low Residential	0	0	6.678	0.390		Residential - Single Family Residence, 1	189B121 461	1 per lot	Reseda - West Van Nuys	No	MI	RES CPU
Los Angeles	19209 ARMINTA ST	91335	2104006025	0.000	0.000	0.390	0.000	Shortfall of Sites	0.507	Very Low I Residential	RA-1	Very Low Residential	0	0	3.943	0.390		Residential - Single Family Residence, 1	189B117 477	1 per lot	Reseda - West Van Nuys	No	MI	RES CPU
Los Angeles	19223 ARMINTA ST	91335	2104006023	0.000	0.000	0.390	0.000	Shortfall of Sites	0.507	Very Low I Residential	RA-1	Very Low Residential	0	0	3.945	0.390		Residential - Single Family Residence, 1	189B117 479	1 per lot	Reseda - West Van Nuys	No	MI	RES CPU
Los Angeles	19229 ARMINTA ST	91335	2104006022	0.000	0.000	0.390	0.000	Shortfall of Sites	0.507	Very Low I Residential	RA-1	Very Low Residential	0	0	3.948	0.390		Residential - Single Family Residence, 1	189B117 480	1 per lot	Reseda - West Van Nuys	No	MI	RES CPU
Los Angeles	7924 TAMPA AVE	91335	2104006017	0.000	0.000	0.390	0.000	Shortfall of Sites	0.501	Very Low I Residential	RA-1	Very Low Residential	0	0	3.991	0.390		Residential - Single Family Residence, 1	189B117 481	1 per lot	Reseda - West Van Nuys	No	MI	RES CPU
Los Angeles	7819 VANALDEN AVE	91335	2104007032	0.000	0.000	0.390	0.000	Shortfall of Sites	0.501	Very Low I Residential	RA-1	Very Low Residential	0	0	3.992	0.390		Residential - Single Family Residence, 1	189B121 482	1 per lot	Reseda - West Van Nuys	No	MI	RES CPU
Los Angeles	7818 WILBUR AVE	91335	2103015003	0.000	0.000	0.390	0.000	Shortfall of Sites	0.234	Very Low II Residential	RA-1	Very Low Residential	0	0	8.548	0.390		Residential - Single Family Residence - Guesthouse, 1	189B121 483	1 per lot	Reseda - West Van Nuys	No	MI	RES CPU
Los Angeles	7814 WILBUR AVE	91335	2103015004	0.000	0.000	0.390	0.000	Shortfall of Sites	0.234	Very Low II Residential	RA-1	Very Low Residential	0	0	8.532	0.390		Residential - Single Family Residence, 1	189B121 496	1 per lot	Reseda - West Van Nuys	No	MI	RES CPU
Los Angeles	19119 INGOMAR ST	91335	2104007033	0.000	0.000	0.390	0.000	Shortfall of Sites	0.251	Very Low I Residential	RA-1	Very Low Residential	0	0	7.983	0.390		Residential - Single Family Residence, 1	189B121 497	1 per lot	Reseda - West Van Nuys	No	MI	RES CPU
Los Angeles	7810 WILBUR AVE	91335	2103015005	0.000	0.000	0.390	0.000	Shortfall of Sites	0.234	Very Low II Residential	RA-1	Very Low Residential	0	0	8.548	0.390		Residential - Single Family Residence, 1	189B121 517	1 per lot	Reseda - West Van Nuys	No	MI	RES CPU
Los Angeles	7873 MELVIN AVE	91335	2105007002	0.000	0.000	0.390	0.000	Shortfall of Sites	0.248	Low Residential	RS-1	Low Residential	0	0	8.076	0.390		Residential - Single Family Residence - Pool, 1	189B117 518	1 per lot	Reseda - West Van Nuys	No	MI	RES CPU
Los Angeles	7760 WILBUR AVE	91335	2103015007	0.000	0.000	0.390	0.000	Shortfall of Sites	0.367	Very Low II Residential	RA-1	Very Low Residential	0	0	5.451	0.390		Residential - Single Family Residence, 1	189B121 533	1 per lot	Reseda - West Van Nuys	No	MI	RES CPU
Los Angeles	7910 TAMPA AVE	91335	2104006019	0.000	0.000	0.390	0.000	Shortfall of Sites	0.241	Very Low I Residential	RA-1	Very Low Residential	0	0	8.297	0.390		Residential - Single Family Residence, 1	189B117 540	1 per lot	Reseda - West Van Nuys	No	MI	RES CPU
Los Angeles	19160 INGOMAR ST	91335	2104010017	0.000	0.000	0.390	0.000	Shortfall of Sites	0.504	Very Low I Residential	RA-1	Very Low Residential	0	0	3.965	0.390		Residential - Single Family Residence, 1	189B121 545	1 per lot	Reseda - West Van Nuys	No	MI	RES CPU
Los Angeles	19152 INGOMAR ST	91335	2104010016	0.000	0.000	0.390	0.000	Shortfall of Sites	0.505	Very Low I Residential	RA-1	Very Low Residential	0	0	3.961	0.390		Residential - Single Family Residence, 1	189B121 546	1 per lot	Reseda - West Van Nuys	No	MI	RES CPU
Los Angeles	7904 TAMPA AVE	91335	2104006049	0.000	0.000	0.390	0.000	Shortfall of Sites	0.255	Very Low I Residential	RE11-1	Very Low Residential	0	0	7.837	0.390		Residential - Single Family Residence, 1	189B117 550	1 per lot	Reseda - West Van Nuys	No	MI	RES CPU
Los Angeles	19100 INGOMAR ST	91335	2104010007	0.000	0.000	0.390	0.000	Shortfall of Sites	0.242	Low Residential	RS-1	Low Residential	0	0	8.261	0.390		Residential - Single Family Residence, 1	189B121 554	1 per lot	Reseda - West Van Nuys	No	MI	RES CPU
Los Angeles	19048 INGOMAR ST	91335	2104009016	0.000	0.000	0.390	0.000	Shortfall of Sites	0.689	Very Low I Residential	RA-1	Very Low Residential	0	0	2.903	0.390		Residential - Single Family Residence - Guesthouse, 1	189B121 556	1 per lot	Reseda - West Van Nuys	No	MI	RES CPU
Los Angeles	19040 INGOMAR ST	91335	2104009015	0.000	0.000	0.390	0.000	Shortfall of Sites	0.500	Very Low I Residential	RA-1	Very Low Residential	0	0	3.999	0.390		Residential - Single Family Residence, 1	189B121 557	1 per lot	Reseda - West Van Nuys	No	MI	RES CPU
Los Angeles	19016 INGOMAR ST	91335	2104009012	0.000	0.000	0.390	0.000	Shortfall of Sites	0.517	Very Low I Residential	RA-1	Very Low Residential	0	0	3.871	0.390		Residential - Single Family Residence, 1	189B121 560	1 per lot	Reseda - West Van Nuys	No	MI	RES CPU
Los Angeles	19010 INGOMAR ST	91335	2104009011	0.000	0.000	0.390	0.000	Shortfall of Sites	0.500	Very Low I Residential	RA-1	Very Low Residential	0	0	3.999	0.390		Residential - Single Family Residence, 1	189B121 561	1 per lot	Reseda - West Van Nuys	No	MI	RES CPU
Los Angeles	19000 INGOMAR ST	91335	2104009010	0.000	0.000	0.390	0.000	Shortfall of Sites	0.500	Very Low I Residential	RA-1	Very Low Residential	0	0	3.999	0.390		Residential - Single Family Residence, 1	189B121 562	1 per lot	Reseda - West Van Nuys	No	MI	RES CPU
Los Angeles	18956 INGOMAR ST	91335	2104009009	0.000	0.000	0.390	0.000	Shortfall of Sites	0.500	Very Low I Residential	RA-1	Very Low Residential	0	0	3.999	0.390		Residential - Single Family Residence, 1	189B121 563	1 per lot	Reseda - West Van Nuys	No	MI	RES CPU
Los Angeles	18950 INGOMAR ST	91335	2104009008	0.000	0.000	0.390	0.000	Shortfall of Sites	0.500	Very Low I Residential	RA-1	Very Low Residential	0	0	3.999	0.390		Residential - Single Family Residence, 1	189B121 564	1 per lot	Reseda - West Van Nuys	No	MI	RES CPU
Los Angeles	18944 INGOMAR ST	91335	2104009037	0.000	0.000	0.390	0.000	Shortfall of Sites	0.500	Very Low I Residential	RA-1	Very Low Residential	0	0	3.999	0.390		Residential - Single Family Residence, 1	189B121 565	1 per lot	Reseda - West Van Nuys	No	MI	RES CPU
Los Angeles	18936 INGOMAR ST	91335	2104009006	0.000	0.000	0.390	0.000	Shortfall of Sites	0.500	Very Low I Residential	RA-1	Very Low Residential	0	0	3.999	0.390		Residential - Single Family Residence, 1	189B121 566	1 per lot	Reseda - West Van Nuys	No	MI	RES CPU
Los Angeles	7750 WILBUR AVE	91335	2103015008	0.000	0.000	0.390	0.000	Shortfall of Sites	0.367	Very Low II Residential	RA-1	Very Low Residential	0	0	5.451	0.390		Residential - Single Family Residence - Pool and Misc., 1	189B121 584	1 per lot	Reseda - West Van Nuys	No	MI	RES CPU
Los Angeles	19101 STAGG ST	91335	2104010028	0.000	0.000	0.390	0.000	Shortfall of Sites	0.242	Low Residential	RS-1	Low Residential	0	0	8.253	0.390		Residential - Single Family Residence, 1	189B121 597	1 per lot	Reseda - West Van Nuys	No	MI	RES CPU
Los Angeles	7740 WILBUR AVE	91335	2103015009	0.000	0.000	0.390	0.000	Shortfall of Sites	0.367	Very Low II Residential	RA-1	Very Low Residential	0	0	5.452	0.390		Residential - Single Family Residence - Pool, 1	189B121 605	1 per lot	Reseda - West Van Nuys	No	MI	RES CPU
Los Angeles	19228 ARMINTA ST	91335	2104007008	0.000	0.000	0.390	0.000	Shortfall of Sites	0.505	Very Low I Residential	RA-1	Very Low Residential	0	0	3.961	0.390		Residential - Single Family Residence - Pool, 1	189B117 614	1 per lot	Reseda - West Van Nuys	No	MI	RES CPU
Los Angeles	19222 ARMINTA ST	91335	2104007009	0.000	0.000	0.390	0.000	Shortfall of Sites	0.505	Very Low I Residential	RA-1	Very Low Residential	0	0	3.961	0.390		Residential - Single Family Residence, 1	189B117 615	1 per lot	Reseda - West Van Nuys	No	MI	RES CPU
Los Angeles	19214 ARMINTA ST	91335	2104007010	0.000	0.000	0.390	0.000	Shortfall of Sites	0.505	Very Low I Residential	RA-1	Very Low Residential	0	0	3.960	0.390		Residential - Single Family Residence, 1	189B117 616	1 per lot	Reseda - West Van Nuys	No	MI	RES CPU
Los Angeles	19208 ARMINTA ST	91335	2104007011	0.000	0.000	0.390	0.000	Shortfall of Sites	0.505	Very Low I Residential	RA-1	Very Low Residential	0	0	3.961	0.390		Residential - Single Family Residence - Pool, 1	189B117 617	1 per lot	Reseda - West Van Nuys	No	MI	RES CPU
Los Angeles	7730 WILBUR AVE	91335	2103015010	0.000	0.000	0.390	0.000	Shortfall of Sites	0.367	Very Low II Residential	RA-1	Very Low Residential	0	0	5.452	0.390		Residential - Single Family Residence - Pool, 1	189B121 617	1 per lot	Reseda - West Van Nuys	No	MI	RES CPU
Los Angeles	19161 KESWICK ST	91335	2104011009	0.000	0.000	0.390	0.000	Shortfall of Sites	0.505	Very Low I Residential	RA-1	Very Low Residential	0	0	3.962	0.390		Residential - Single Family Residence - Pool, 1	189B121 621	1 per lot	Reseda - West Van Nuys	No	MI	RES CPU
Los Angeles	19153 KESWICK ST	91335	2104011010	0.000	0.000	0.390	0.000	Shortfall of Sites	0.505	Very Low I Residential	RA-1	Very Low Residential	0	0	3.962	0.390		Residential - Single Family Residence, 1	189B121 622	1 per lot	Reseda - West Van Nuys	No	MI	RES CPU
Los Angeles	19149 KESWICK ST	91335	2104011011	0.000	0.000	0.390	0.000	Shortfall of Sites	0.505	Very Low I Residential	RA-1	Very Low Residential	0	0	3.961	0.390		Residential - Single Family Residence, 1	189B121 623	1 per lot	Reseda - West Van Nuys	No	MI	RES CPU
Los Angeles	7716 VANALDEN AVE	91335	2104009018	0.000	0.000	0.390	0.000	Shortfall of Sites	0.358	Very Low I Residential	RA-1	Very Low Residential	0	0	5.586	0.390		Residential - Single Family Residence, 1	189B121 624	1 per lot	Reseda - West Van Nuys	No	MI	RES CPU
Los Angeles	19055 KESWICK ST	91335	2104009020	0.000	0.000	0.390	0.000	Shortfall of Sites	0.689	Very Low I Residential	RA-1	Very Low Residential	0	0	2.903	0.390		Residential - Single Family Residence, 1	189B121 625	1 per lot	Reseda - West Van Nuys	No	MI	RES CPU
Los Angeles	19043 KESWICK ST	91335	2104009021	0.000	0.000	0.390	0.000	Shortfall of Sites	0.500	Very Low I Residential	RA-1	Very Low Residential	0	0	3.999	0.390		Residential - Single Family Residence, 1	189B121 626	1 per lot	Reseda - West Van Nuys	No	MI	RES CPU
Los Angeles	19033 KESWICK ST	91335	2104009022	0.000	0.000	0.390	0.000	Shortfall of Sites	0.500	Very Low I Residential	RA-1	Very Low Residential	0	0	3.999	0.390		Residential - Single Family Residence, 1	189B121 627	1 per lot	Reseda - West Van Nuys	No	MI	RES CPU
Los Angeles	19027 KESWICK ST	91335	2104009023	0.000	0.000	0.390	0.000	Shortfall of Sites	0.484	Very Low I Residential	RA-1	Very Low Residential	0	0	4.136	0.390		Residential - Single Family Residence - Pool, 1	189B121 628	1 per lot	Reseda - West Van Nuys	No	MI	RES CPU
Los Angeles	19019 KESWICK ST	91335	2104009024	0.000	0.000	0.390	0.000	Shortfall of Sites	0.517	Very Low I Residential	RA-1	Very Low Residential	0	0	3.871	0.390		Residential - Single Family Residence, 1	189B121 629	1 per lot	Reseda - West Van Nuys	No	MI	RES CPU
Los Angeles	19001 KESWICK ST	91335	2104009026	0.000	0.000	0.390	0.000	Shortfall of Sites	0.500	Very Low I Residential	RA-1	Very Low Residential	0	0	3.999	0.390		Residential - Single Family Residence, 1	189B121 631	1 per lot	Reseda - West Van Nuys	No	MI	RES CPU
Los Angeles	18957 KESWICK ST	91335	2104009027	0.000	0.000	0.390	0.000	Shortfall of Sites	0.500	Very Low I Residential	RA-1	Very Low Residential	0	0	3.999	0.390		Residential - Single Family Residence, 1	189B121 632	1 per lot	Reseda - West Van Nuys	No	MI	RES CPU
Los Angeles	18953 KESWICK ST	91335	2104009028	0.000	0.000	0.390	0.000	Shortfall of Sites	0.500	Very Low I Residential	RA-1	Very Low Residential	0	0	3.999	0.390		Residential - Single Family Residence - Pool, 1	189B121 633	1 per lot	Reseda - West Van Nuys	No	MI	RES CPU
Los Angeles	18945 KESWICK ST	91335	2104009033	0.000	0.000	0.390	0.000	Shortfall of Sites	0.500	Very Low I Residential	RA-1	Very Low Residential	0	0	3.999	0.390		Residential - Single Family Residence, 1	189B121 634	1 per lot	Reseda - West Van Nuys	No	MI	RES CPU
Los Angeles	18935 KESWICK ST	91335	2104009034	0.000	0.000	0.390	0.000	Shortfall of Sites	0.500	Very Low I Residential	RA-1	Very Low Residential	0	0	3.999	0.390		Residential - Single Family Residence - Pool, 1	189B121 635	1 per lot	Reseda - West Van Nuys	No	MI	RES CPU
Los Angeles	7844 TAMPA AVE	91335	2104007002	0.000	0.000	0.390	0.000	Shortfall of Sites	0.551	Very Low I Residential	RA-1	Very Low Residential	0	0	3.628	0.390		Residential - Single Family Residence, 1	189B117 641	1 per lot	Reseda - West Van Nuys	No	MI	RES CPU
Los Angeles	6424 WHITAKER AVE	91406	2231002009	0.000	0.000	0.390	0.000	Shortfall of Sites	0.284	Low Residential	R1-1-RIO	Low Residential	0	0	7.039	0.390		Residential - Single Family Residence - Pool, 1	180B137 641	1 per lot	Reseda - West Van Nuys	No	MI	RES CPU
Los Angeles	19100 STAGG ST	91335	2104011026	0.000	0.000	0.390	0.000	Shortfall of Sites	0.242	Low Residential	RS-1	Low Residential	0	0	8.256	0.390		Residential - Single Family Residence, 1	189B121 652	1 per lot	Reseda - West Van Nuys	No	MI	RES CPU
Los Angeles	7720 WILBUR AVE	91335	2103015011	0.000	0.000	0.390	0.000	Shortfall of Sites	0.367	Very Low II Residential	RA-1	Very Low Residential	0	0	5.452	0.390		Residential - Single Family Residence - Pool, 1	189B121 660	1 per lot	Reseda - West Van Nuys	No	MI	RES CPU
Los Angeles	19141 KESWICK ST	91335	2104011025	0.000	0.000	0.390	0.000	Shortfall of Sites	0.253	Low Residential	RS-1	Low Residential	0	0	7.919	0.390		Residential - Single Family Residence, 1	189B121 668	1 per lot	Reseda - West Van Nuys	No	MI	RES CPU
Los Angeles	7838 TAMPA AVE	91335	2104007003	0.000	0.000	0.390	0.000	Shortfall of Sites	0.551	Very Low I Residential	RA-1	Very Low Residential	0	0	3.628	0.390		Residential - Single Family Residence, 1	189B117 671	1 per lot	Reseda - West Van Nuys	No	MI	RES CPU
Los Angeles	7710 WILBUR AVE	91335	2103015012	0.000	0.000	0.390	0.000	Shortfall of Sites	0.374	Very Low II Residential	RA-1	Very Low Residential	0	0	5.343	0.390		Residential - Single Family Residence - Pool, 1	189B121 671	1 per lot	Reseda - West Van Nuys	No	MI	RES CPU
Los Angeles	19059 KESWICK ST	91335	2104009019	0.000	0.000	0.390	0.000	Shortfall of Sites	0.293	Very Low I Residential	RA-1	Very Low Residential	0	0	6.835	0.390		Residential - Single Family Residence, 1	189B121 677	1 per lot	Reseda - West Van Nuys	No	MI	RES CPU
Los Angeles	19147 STAGG ST	91335	2104010032	0.000	0.000	0.390	0.000	Shortfall of Sites	0.231	Very Low I Residential	RE11-1	Low Residential	0	0	8.665	0.390		Residential - Single Family Residence, 1	189B121 701	1 per lot	Reseda - West Van Nuys	No	MI	RES CPU
Los Angeles	7926 WILBUR AVE	91335	2103013027	0.000	0.000	0.390	0.000	Shortfall of Sites	0.408	Very Low II Residential	RA-1	Very Low Residential	0	0	4.897	0.390		Residential - Single Family Residence, 1	189B121 706	1 per lot	Reseda - West Van Nuys	No	MI	RES CPU
Los Angeles	7910 WILBUR AVE	91335	2103013029	0.000	0.000	0.390	0.000	Shortfall of Sites	0.408	Very Low II Residential	RA-1	Very Low Residential	0	0	4.897	0.390		Residential - Single Family Residence, 1	189B121 708	1 per lot	Reseda - West Van Nuys	No	MI	RES CPU
Los Angeles	7830 TAMPA AVE	91335	2104007004	0.000	0.000	0.390	0.000	Shortfall of Sites	0.550	Very Low I Residential	RA-1	Very Low Residential	0	0	3.636	0.390		Residential - Single Family Residence - Guesthouse, 1	189B117 710	1 per lot	Reseda - West Van Nuys	No	MI	RES CPU
Los Angeles	19219 INGOMAR ST	91335	2104007018	0.000	0.000	0.390	0.000	Shortfall of Sites	0.503	Very Low I Residential	RA-1	Very Low Residential	0	0	3.975	0.390		Residential - Single Family Residence, 1	189B117 721	1 per lot	Reseda - West Van Nuys	No	MI	RES CPU
Los Angeles	19005 ARMINTA ST	91335	2104005066	0.000	0.000	0.390	0.000	Shortfall of Sites	0.500	Very Low I Residential	RA-1	Very Low Residential	0	0	3.999	0.390		Residential - Single Family Residence, 1	189B121 722	1 per lot	Reseda - West Van Nuys	No	MI	RES CPU
Los Angeles	19215 INGOMAR ST	91335	2104007019	0.000	0.000	0.390	0.000	Shortfall of Sites	0.503	Very Low I Residential	RA-1	Very Low Residential	0	0	3.976	0.390		Residential - Single Family Residence, 1	189B117 722	1 per lot	Reseda - West Van Nuys	No	MI	RES CPU
Los Angeles	7822 TAMPA AVE	91335	2104007035	0.000	0.000	0.390	0.000	Shortfall of Sites	0.275	Very Low I Residential	RA-1	Very Low Residential	0	0	7.269	0.390		Residential - Single Family Residence, 1	189B117 729	1 per lot	Reseda - West Van Nuys	No	MI	RES CPU
Los Angeles	7816 TAMPA AVE	91335	2104007005	0.000	0.000	0.390	0.000	Shortfall of Sites	0.557	Very Low I Residential	RA-1	Very Low Residential	0	0	3.588	0.390		Residential - Single Family Residence, 1	189B117 730	1 per lot	Reseda - West Van Nuys	No	MI	RES CPU
Los Angeles	19227 INGOMAR ST	91335	2104007017	0.000	0.000	0.390	0.000	Shortfall of Sites	0.503	Very Low I Residential	RA-1	Very Low Residential	0	0	3.973	0.390		Residential - Single Family Residence, 1	189B117 731	1 per lot	Reseda - West Van Nuys	No	MI	RES CPU
Los Angeles	19202 ROSCOE BLVD	91324	2104001006	0.000	0.000	0.390	0.000	Shortfall of Sites	0.310	Very Low II Residential	RA-1	Very Low Residential	0	0	6.453	0.390		Residential - Single Family Residence, 1	192B117 774	1 per lot	Reseda - West Van Nuys	No	MI	RES CPU
Los Angeles	19208 ROSCOE BLVD	91324	2104001005	0.000	0.000	0.390	0.000	Shortfall of Sites	0.309	Very Low II Residential	RA-1	Very Low Residential	0	0	6.477	0.390		Residential - Single Family Residence, 1	192B117 775	1 per lot	Reseda - West Van Nuys	No	MI	RES CPU
Los Angeles	19216 ROSCOE BLVD	91324	2104001004	0.000	0.000	0.390	0.000	Shortfall of Sites	0.308	Very Low II Residential	RA-1	Very Low Residential	0	0	6.496	0.390		Residential - Single Family Residence - Pool, 1	192B117 776	1 per lot	Reseda - West Van Nuys	No	MI	RES CPU
Los Angeles	19222 ROSCOE BLVD	91324	2104001003	0.000	0.000	0.390	0.000	Shortfall of Sites	0.307	Very Low II Residential	RA-1	Very Low Residential	0	0	6.519	0.390		Residential - Single Family Residence, 1	192B117 777	1 per lot	Reseda - West Van Nuys	No	MI	RES CPU
Los Angeles	19230 ROSCOE BLVD	91324	2104001002	0.000	0.000	0.390	0.000	Shortfall of Sites	0.306	Very Low II Residential	RA-1	Very Low Residential	0	0	6.539	0.390		Residential - Single Family Residence, 1	192B117 778	1 per lot	Reseda - West Van Nuys	No	MI	RES CPU
Los Angeles	7808 TAMPA AVE	91335	2104007006	0.000	0.000	0.390	0.000	Shortfall of Sites	0.485	Very Low I Residential	RA-1	Very Low Residential	0	0	4.123	0.390		Residential - Single Family Residence, 1	189B117 778	1 per lot	Reseda - West Van Nuys	No	MI	RES CPU
Los Angeles	19238 ROSCOE BLVD	91324	2104001001	0.000	0.000	0.390	0.000	Shortfall of Sites	0.305	Very Low II Residential	RA-1	Very Low Residential	0	0	6.562	0.390		Residential - Single Family Residence, 1	192B117 779	1 per lot	Reseda - West Van Nuys	No	MI	RES CPU
Los Angeles	19203 CANTARA ST	91335	2104001019	0.000	0.000	0.390	0.000	Shortfall of Sites	0.309	Very Low II Residential	RA-1	Very Low Residential	0	0	6.467	0.390		Residential - Single Family Residence, 1	192B117 821	1 per lot	Reseda - West Van Nuys	No	MI	RES CPU
Los Angeles	19209 CANTARA ST	91335	2104001018	0.000	0.000	0.390	0.000	Shortfall of Sites	0.308	Very Low II Residential	RA-1	Very Low Residential	0	0	6.487	0.390		Residential - Single Family Residence, 1	192B117 822	1 per lot	Reseda - West Van Nuys	No	MI	RES CPU
Los Angeles	19217 CANTARA ST	91335	2104001017	0.000	0.000	0.390	0.000	Shortfall of Sites	0.307	Very Low II Residential	RA-1	Very Low Residential	0	0	6.506	0.390		Residential - Single Family Residence, 1	192B117 823	1 per lot	Reseda - West Van Nuys	No	MI	RES CPU
Los Angeles	19223 CANTARA ST	91335	2104001016	0.000	0.000	0.390	0.000	Shortfall of Sites	0.306	Very Low II Residential	RA-1	Very Low Residential	0	0	6.528	0.390		Residential - Single Family Residence - Pool, 1	192B117 824	1 per lot	Reseda - West Van Nuys	No	MI	RES CPU
Los Angeles	19231 CANTARA ST	91335	2104001015	0.000	0.000	0.390	0.000	Shortfall of Sites	0.333	Very Low II Residential	RA-1	Very Low Residential	0	0	6.003	0.390		Residential - Single Family Residence, 1	192B117 825	1 per lot	Reseda - West Van Nuys	No	MI	RES CPU
Los Angeles	19243 CANTARA ST	91335	2104001014	0.000	0.000	0.390	0.000	Shortfall of Sites	0.250	Very Low II Residential	RA-1	Very Low Residential	0	0	8.000	0.390		Residential - Single Family Residence, 1	192B117 826	1 per lot	Reseda - West Van Nuys	No	MI	RES CPU
Los Angeles	19253 CANTARA ST	91335	2104001013	0.000	0.000	0.390	0.000	Shortfall of Sites	0.250	Very Low II Residential	RA-1	Very Low Residential	0	0	8.000	0.390		Residential - Single Family Residence, 1	192B117 827	1 per lot	Reseda - West Van Nuys	No	MI	RES CPU
Los Angeles	19503 CANTARA ST	91335	2105001014	0.000	0.000	0.390	0.000	Shortfall of Sites	0.435	Low Residential	RA-1	Very Low Residential	0	0	4.593	0.390		Residential - Single Family Residence, 1	192B117 834	1 per lot	Reseda - West Van Nuys	No	MI	RES CPU
Los Angeles	19523 CANTARA ST	91335	2105001016	0.000	0.000	0.390	0.000	Shortfall of Sites	0.413	Low Residential	RA-1	Very Low Residential	0	0	4.844	0.390		Residential - Single Family Residence, 1	192B117 836	1 per lot	Reseda - West Van Nuys	No	MI	RES CPU
Los Angeles	19533 CANTARA ST	91335	2105001017	0.000	0.000	0.390	0.000	Shortfall of Sites	0.411	Low Residential	RA-1	Very Low Residential	0	0	4.863	0.390		Residential - Single Family Residence - Guesthouse, 1	192B117 837	1 per lot	Reseda - West Van Nu

Jurisdiction Name	Site Address/Intersection	5 Digit ZIP Code	Assessor Parcel Number	Very Low-Income	Low-Income	Moderate-Income	Above Moderate-Income	Type of Shortfall	Parcel Size (Acres)	Current General Plan Designation	Current Zoning	Proposed General Plan (GP) Designation	Proposed Zoning	Minimum Density Allowed	Maximum Density Allowed	Total Capacity	Vacant/ Nonvacant	Description of Existing Uses	PIN	Base Density Per Acre	Community Plan Area	Rent Stabalization Ordinance	Income Category	Applicable Rezoning Program (Program informing values in Column Q listed first)
Los Angeles	19102 ROSCOE BLVD	91324	2104001012	0.000	0.000	0.390	0.000	Shortfall of Sites	0.412	Very Low II Residential	RA-1	Very Low Residential	0	0	4.852	0.390		Residential - Single Family Residence, 1	192B121 841	1 per lot	Reseda - West Van Nuys	No	MI	RES CPU
Los Angeles	19601 CANTARA ST	91335	2105001004	0.000	0.000	0.390	0.000	Shortfall of Sites	0.405	Low Residential	RA-1	Very Low Residential	0	0	4.942	0.390		Residential - Single Family Residence, 1	192B117 841	1 per lot	Reseda - West Van Nuys	No	MI	RES CPU
Los Angeles	19110 ROSCOE BLVD	91324	2104001011	0.000	0.000	0.390	0.000	Shortfall of Sites	0.218	Very Low II Residential	RA-1	Very Low Residential	0	0	9.154	0.390		Residential - Single Family Residence, 1	192B121 842	1 per lot	Reseda - West Van Nuys	No	MI	RES CPU
Los Angeles	19609 CANTARA ST	91335	2105001003	0.000	0.000	0.390	0.000	Shortfall of Sites	0.403	Low Residential	RA-1	Very Low Residential	0	0	4.961	0.390		Residential - Single Family Residence, 1	192B117 842	1 per lot	Reseda - West Van Nuys	No	MI	RES CPU
Los Angeles	19619 CANTARA ST	91335	2105001002	0.000	0.000	0.390	0.000	Shortfall of Sites	0.401	Low Residential	RA-1	Very Low Residential	0	0	4.981	0.390		Residential - Single Family Residence - Pool, 1	192B117 843	1 per lot	Reseda - West Van Nuys	No	MI	RES CPU
Los Angeles	19120 ROSCOE BLVD	91324	2104001010	0.000	0.000	0.390	0.000	Shortfall of Sites	0.316	Very Low II Residential	RA-1	Very Low Residential	0	0	6.333	0.390		Residential - Single Family Residence, 1	192B121 844	1 per lot	Reseda - West Van Nuys	No	MI	RES CPU
Los Angeles	19134 ROSCOE BLVD	91324	2104001008	0.000	0.000	0.390	0.000	Shortfall of Sites	0.314	Very Low II Residential	RA-1	Very Low Residential	0	0	6.374	0.390		Residential - Single Family Residence, 1	192B121 846	1 per lot	Reseda - West Van Nuys	No	MI	RES CPU
Los Angeles	19651 CANTARA ST	91335	2105001023	0.000	0.000	0.390	0.000	Shortfall of Sites	0.412	Low Residential	RA-1	Very Low Residential	0	0	4.852	0.390		Residential - Single Family Residence - Guesthouse, 1	192B117 846	1 per lot	Reseda - West Van Nuys	No	MI	RES CPU
Los Angeles	19142 ROSCOE BLVD	91324	2104001007	0.000	0.000	0.390	0.000	Shortfall of Sites	0.313	Very Low II Residential	RA-1	Very Low Residential	0	0	6.394	0.390		Residential - Single Family Residence, 1	192B121 847	1 per lot	Reseda - West Van Nuys	No	MI	RES CPU
Los Angeles	19150 ROSCOE BLVD	91324	2104001028	0.000	0.000	0.390	0.000	Shortfall of Sites	0.312	Very Low II Residential	RA-1	Very Low Residential	0	0	6.417	0.390		Residential - Single Family Residence, 1	192B121 848	1 per lot	Reseda - West Van Nuys	No	MI	RES CPU
Los Angeles	19158 ROSCOE BLVD	91324	2104001029	0.000	0.000	0.390	0.000	Shortfall of Sites	0.311	Very Low II Residential	RA-1	Very Low Residential	0	0	6.431	0.390		Residential - Single Family Residence, 1	192B121 849	1 per lot	Reseda - West Van Nuys	No	MI	RES CPU
Los Angeles	19228 INGOMAR ST	91335	2104010021	0.000	0.000	0.390	0.000	Shortfall of Sites	0.505	Very Low I Residential	RA-1	Very Low Residential	0	0	3.961	0.390		Residential - Single Family Residence, 1	189B117 863	1 per lot	Reseda - West Van Nuys	No	MI	RES CPU
Los Angeles	19220 INGOMAR ST	91335	2104010020	0.000	0.000	0.390	0.000	Shortfall of Sites	0.505	Very Low I Residential	RA-1	Very Low Residential	0	0	3.961	0.390		Residential - Single Family Residence, 1	189B117 864	1 per lot	Reseda - West Van Nuys	No	MI	RES CPU
Los Angeles	19214 INGOMAR ST	91335	2104010019	0.000	0.000	0.390	0.000	Shortfall of Sites	0.505	Very Low I Residential	RA-1	Very Low Residential	0	0	3.961	0.390		Residential - Single Family Residence, 1	189B117 865	1 per lot	Reseda - West Van Nuys	No	MI	RES CPU
Los Angeles	19206 INGOMAR ST	91335	2104010018	0.000	0.000	0.390	0.000	Shortfall of Sites	0.505	Very Low I Residential	RA-1	Very Low Residential	0	0	3.961	0.390		Residential - Single Family Residence, 1	189B117 866	1 per lot	Reseda - West Van Nuys	No	MI	RES CPU
Los Angeles	19101 CANTARA ST	91335	2104001026	0.000	0.000	0.390	0.000	Shortfall of Sites	0.263	Very Low II Residential	RA-1	Very Low Residential	0	0	7.598	0.390		Residential - Single Family Residence, 1	192B121 877	1 per lot	Reseda - West Van Nuys	No	MI	RES CPU
Los Angeles	19119 CANTARA ST	91335	2104001025	0.000	0.000	0.390	0.000	Shortfall of Sites	0.260	Very Low II Residential	RA-1	Very Low Residential	0	0	7.707	0.390		Residential - Single Family Residence, 1	192B121 878	1 per lot	Reseda - West Van Nuys	No	MI	RES CPU
Los Angeles	19127 CANTARA ST	91335	2104001024	0.000	0.000	0.390	0.000	Shortfall of Sites	0.434	Very Low II Residential	RA-1	Very Low Residential	0	0	4.608	0.390		Residential - Single Family Residence, 1	192B121 879	1 per lot	Reseda - West Van Nuys	No	MI	RES CPU
Los Angeles	7748 TAMPA AVE	91335	2104010024	0.000	0.000	0.390	0.000	Shortfall of Sites	0.501	Very Low I Residential	RA-1	Very Low Residential	0	0	3.992	0.390		Residential - Single Family Residence, 1	189B117 879	1 per lot	Reseda - West Van Nuys	No	MI	RES CPU
Los Angeles	19135 CANTARA ST	91335	2104001023	0.000	0.000	0.390	0.000	Shortfall of Sites	0.314	Very Low II Residential	RA-1	Very Low Residential	0	0	6.371	0.390		Residential - Single Family Residence, 1	192B121 882	1 per lot	Reseda - West Van Nuys	No	MI	RES CPU
Los Angeles	19143 CANTARA ST	91335	2104001022	0.000	0.000	0.390	0.000	Shortfall of Sites	0.313	Very Low II Residential	RA-1	Very Low Residential	0	0	6.391	0.390		Residential - Single Family Residence, 1	192B121 883	1 per lot	Reseda - West Van Nuys	No	MI	RES CPU
Los Angeles	19151 CANTARA ST	91335	2104001021	0.000	0.000	0.390	0.000	Shortfall of Sites	0.312	Very Low II Residential	RA-1	Very Low Residential	0	0	6.413	0.390		Residential - Single Family Residence - Pool, 1	192B121 884	1 per lot	Reseda - West Van Nuys	No	MI	RES CPU
Los Angeles	19157 CANTARA ST	91335	2104001020	0.000	0.000	0.390	0.000	Shortfall of Sites	0.311	Very Low II Residential	RA-1	Very Low Residential	0	0	6.434	0.390		Residential - Single Family Residence, 1	192B121 885	1 per lot	Reseda - West Van Nuys	No	MI	RES CPU
Los Angeles	19256 CANTARA ST	91335	2104002001	0.000	0.000	0.390	0.000	Shortfall of Sites	0.138	Very Low I Residential	RA-1	Very Low Residential	0	0	14.527	0.390		Residential - Single Family Residence - Pool, 1	192B117 891	1 per lot	Reseda - West Van Nuys	No	MI	RES CPU
Los Angeles	19226 CANTARA ST	91335	2104002005	0.000	0.000	0.390	0.000	Shortfall of Sites	0.505	Very Low I Residential	RA-1	Very Low Residential	0	0	3.959	0.390		Residential - Single Family Residence, 1	192B117 895	1 per lot	Reseda - West Van Nuys	No	MI	RES CPU
Los Angeles	19220 CANTARA ST	91335	2104002006	0.000	0.000	0.390	0.000	Shortfall of Sites	0.506	Very Low I Residential	RA-1	Very Low Residential	0	0	3.955	0.390		Residential - Single Family Residence, 1	192B117 896	1 per lot	Reseda - West Van Nuys	No	MI	RES CPU
Los Angeles	19212 CANTARA ST	91335	2104002007	0.000	0.000	0.390	0.000	Shortfall of Sites	0.506	Very Low I Residential	RA-1	Very Low Residential	0	0	3.951	0.390		Residential - Single Family Residence - Pool and Misc., 1	192B117 897	1 per lot	Reseda - West Van Nuys	No	MI	RES CPU
Los Angeles	8169 CALVIN AVE	91335	2105018028	0.000	0.000	0.390	0.000	Shortfall of Sites	0.272	Low Residential	RS-1	Low Residential	0	0	7.341	0.390		Residential - Single Family Residence - Pool, 1	192B117 902	1 per lot	Reseda - West Van Nuys	No	MI	RES CPU
Los Angeles	7740 TAMPA AVE	91335	2104010025	0.000	0.000	0.390	0.000	Shortfall of Sites	0.501	Very Low I Residential	RA-1	Very Low Residential	0	0	3.991	0.390		Residential - Single Family Residence, 1	189B117 907	1 per lot	Reseda - West Van Nuys	No	MI	RES CPU
Los Angeles	19502 CANTARA ST	91335	2105002013	0.000	0.000	0.390	0.000	Shortfall of Sites	0.417	Very Low I Residential	RA-1	Very Low Residential	0	0	4.792	0.390		Residential - Single Family Residence - Pool, 1	192B117 908	1 per lot	Reseda - West Van Nuys	No	MI	RES CPU
Los Angeles	19512 CANTARA ST	91335	2105002012	0.000	0.000	0.390	0.000	Shortfall of Sites	0.398	Very Low I Residential	RA-1	Very Low Residential	0	0	5.020	0.390		Residential - Single Family Residence - Pool, 1	192B117 909	1 per lot	Reseda - West Van Nuys	No	MI	RES CPU
Los Angeles	19522 CANTARA ST	91335	2105002011	0.000	0.000	0.390	0.000	Shortfall of Sites	0.398	Very Low I Residential	RA-1	Very Low Residential	0	0	5.020	0.390		Residential - Single Family Residence, 1	192B117 910	1 per lot	Reseda - West Van Nuys	No	MI	RES CPU
Los Angeles	19532 CANTARA ST	91335	2105002010	0.000	0.000	0.390	0.000	Shortfall of Sites	0.398	Very Low I Residential	RA-1	Very Low Residential	0	0	5.020	0.390		Residential - Single Family Residence - Pool, 1	192B117 911	1 per lot	Reseda - West Van Nuys	No	MI	RES CPU
Los Angeles	19540 CANTARA ST	91335	2105002009	0.000	0.000	0.390	0.000	Shortfall of Sites	0.398	Very Low I Residential	RA-1	Very Low Residential	0	0	5.020	0.390		Residential - Single Family Residence - Guesthouse, 1	192B117 912	1 per lot	Reseda - West Van Nuys	No	MI	RES CPU
Los Angeles	19560 CANTARA ST	91335	2105002007	0.000	0.000	0.390	0.000	Shortfall of Sites	0.398	Very Low I Residential	RA-1	Very Low Residential	0	0	5.020	0.390		Residential - Single Family Residence, 1	192B117 914	1 per lot	Reseda - West Van Nuys	No	MI	RES CPU
Los Angeles	19152 CANTARA ST	91335	2104002010	0.000	0.000	0.390	0.000	Shortfall of Sites	0.505	Very Low I Residential	RA-1	Very Low Residential	0	0	3.961	0.390		Residential - Single Family Residence - Guesthouse, 1	192B121 915	1 per lot	Reseda - West Van Nuys	No	MI	RES CPU
Los Angeles	19602 CANTARA ST	91335	2105002006	0.000	0.000	0.390	0.000	Shortfall of Sites	0.398	Very Low I Residential	RA-1	Very Low Residential	0	0	5.020	0.390		Residential - Single Family Residence - Pool, 1	192B117 915	1 per lot	Reseda - West Van Nuys	No	MI	RES CPU
Los Angeles	19144 CANTARA ST	91335	2104002011	0.000	0.000	0.390	0.000	Shortfall of Sites	0.505	Very Low I Residential	RA-1	Very Low Residential	0	0	3.960	0.390		Residential - Single Family Residence - Pool, 1	192B121 916	1 per lot	Reseda - West Van Nuys	No	MI	RES CPU
Los Angeles	19130 CANTARA ST	91335	2104002013	0.000	0.000	0.390	0.000	Shortfall of Sites	0.505	Very Low I Residential	RA-1	Very Low Residential	0	0	3.959	0.390		Residential - Single Family Residence, 1	192B121 918	1 per lot	Reseda - West Van Nuys	No	MI	RES CPU
Los Angeles	19610 CANTARA ST	91335	2105002005	0.000	0.000	0.390	0.000	Shortfall of Sites	0.398	Very Low I Residential	RA-1	Very Low Residential	0	0	5.020	0.390		Residential - Single Family Residence, 1	192B117 921	1 per lot	Reseda - West Van Nuys	No	MI	RES CPU
Los Angeles	19620 CANTARA ST	91335	2105002004	0.000	0.000	0.390	0.000	Shortfall of Sites	0.398	Very Low I Residential	RA-1	Very Low Residential	0	0	5.020	0.390		Residential - Single Family Residence - Pool, 1	192B117 922	1 per lot	Reseda - West Van Nuys	No	MI	RES CPU
Los Angeles	19630 CANTARA ST	91335	2105002003	0.000	0.000	0.390	0.000	Shortfall of Sites	0.398	Very Low I Residential	RA-1	Very Low Residential	0	0	5.020	0.390		Residential - Single Family Residence, 1	192B117 923	1 per lot	Reseda - West Van Nuys	No	MI	RES CPU
Los Angeles	19640 CANTARA ST	91335	2105002002	0.000	0.000	0.390	0.000	Shortfall of Sites	0.419	Very Low I Residential	RA-1	Very Low Residential	0	0	4.768	0.390		Residential - Single Family Residence, 1	192B117 924	1 per lot	Reseda - West Van Nuys	No	MI	RES CPU
Los Angeles	19650 CANTARA ST	91335	2105002001	0.000	0.000	0.390	0.000	Shortfall of Sites	0.413	Very Low I Residential	RA-1	Very Low Residential	0	0	4.837	0.390		Residential - Single Family Residence - Pool, 1	192B117 925	1 per lot	Reseda - West Van Nuys	No	MI	RES CPU
Los Angeles	8213 TUNNEY AVE	91335	2105017010	0.000	0.000	0.390	0.000	Shortfall of Sites	0.239	Low Residential	RS-1	Low Residential	0	0	8.361	0.390		Residential - Single Family Residence, 1	192B117 928	1 per lot	Reseda - West Van Nuys	No	MI	RES CPU
Los Angeles	8207 TUNNEY AVE	91335	2105017009	0.000	0.000	0.390	0.000	Shortfall of Sites	0.269	Low Residential	RS-1	Low Residential	0	0	7.425	0.390		Residential - Single Family Residence - Pool, 1	192B117 946	1 per lot	Reseda - West Van Nuys	No	MI	RES CPU
Los Angeles	19229 KESWICK ST	91335	2104011005	0.000	0.000	0.390	0.000	Shortfall of Sites	0.504	Very Low I Residential	RA-1	Very Low Residential	0	0	3.966	0.390		Residential - Single Family Residence, 1	189B117 949	1 per lot	Reseda - West Van Nuys	No	MI	RES CPU
Los Angeles	19221 KESWICK ST	91335	2104011006	0.000	0.000	0.390	0.000	Shortfall of Sites	0.504	Very Low I Residential	RA-1	Very Low Residential	0	0	3.966	0.390		Residential - Single Family Residence, 1	189B117 950	1 per lot	Reseda - West Van Nuys	No	MI	RES CPU
Los Angeles	19215 KESWICK ST	91335	2104011007	0.000	0.000	0.390	0.000	Shortfall of Sites	0.505	Very Low I Residential	RA-1	Very Low Residential	0	0	3.964	0.390		Residential - Single Family Residence, 1	189B117 951	1 per lot	Reseda - West Van Nuys	No	MI	RES CPU
Los Angeles	19207 KESWICK ST	91335	2104011008	0.000	0.000	0.390	0.000	Shortfall of Sites	0.505	Very Low I Residential	RA-1	Very Low Residential	0	0	3.963	0.390		Residential - Single Family Residence, 1	189B117 952	1 per lot	Reseda - West Van Nuys	No	MI	RES CPU
Los Angeles	5931 CROCKER ST	90003	6006029013	0.000	0.000	0.000	0.390	Shortfall of Sites	0.089	Low Medium II Residential	RD1.5-1-CPIO	Hybrid Industrial	CM-2D-CPIO	0	22.401	0.390		Residential - Single Family Residence, 1	105B205 229	29	Southeast Los Angeles	No	ABMI	SLTNP , R2RD
Los Angeles	5930 S LOS ANGELES ST	90003	6006004021	0.000	0.000	0.000	0.390	Shortfall of Sites	0.076	Low Medium II Residential	RD1.5-1-CPIO	Hybrid Industrial	CM-2D-CPIO	0	26.398	0.390		Residential - Single Family Residence, 1	105B205 237	29	Southeast Los Angeles	No	ABMI	SLTNP , R2RD
Los Angeles	319 N AVALON BLVD	90744	7418023015	0.000	0.000	0.000	0.390	Shortfall of Sites	0.057	Limited Industrial	[Q]CM-1VL-O-CUGU	Villages	0	0	35.132	0.390		Commercial - Store - One Story, 1	027B205 67	43	Wilmington - Harbor City	No	ABMI	WHC CPU
Los Angeles	317 N AVALON BLVD	90744	7418023016	0.000	0.000	0.000	0.390	Shortfall of Sites	0.057	Limited Industrial	[Q]CM-1VL-O-CUGU	Villages	0	0	35.132	0.390		Commercial - Store - One Story, 1	027B205 79	43	Wilmington - Harbor City	No	ABMI	WHC CPU
Los Angeles	0	0	7418031011	0.000	0.000	0.000	0.390	Shortfall of Sites	0.067	Limited Industrial	[Q]CM-1VL-O	Villages	0	0	29.957	0.390		Commercial - Parking Lot (Commercial Use Property) - Lots - Patron or Employee - One Story, 1	027B205 304	43	Wilmington - Harbor City	No	ABMI	WHC CPU
Los Angeles	653 BROAD AVE	90744	7423001020	0.000	0.000	0.000	0.390	Shortfall of Sites	0.067	Community Commercial	[Q]C2-1VL-O-CUGU	Villages	0	0	29.854	0.390		Residential - Single Family Residence, 1	030B205 618	43	Wilmington - Harbor City	No	ABMI	WHC CPU
Los Angeles	643 BROAD AVE	90744	7423001021	0.000	0.000	0.000	0.390	Shortfall of Sites	0.067	Community Commercial	[Q]C2-1VL-O-CUGU	Villages	0	0	29.850	0.390		Residential - Single Family Residence, 1	030B205 646	43	Wilmington - Harbor City	No	ABMI	WHC CPU
Los Angeles	636 N MARINE AVE	90744	7423001002	0.000	0.000	0.000	0.390	Shortfall of Sites	0.059	Community Commercial	[Q]C2-1VL-CUGU	Villages	0	0	33.617	0.390		Residential - Single Family Residence, 1	030B205 675	43	Wilmington - Harbor City	No	ABMI	WHC CPU
Los Angeles	611 BROAD AVE	90744	7423001017	0.000	0.000	0.000	0.390	Shortfall of Sites	0.055	Community Commercial	[Q]C2-1VL-O-CUGU	Villages	0	0	36.280	0.390		Residential - Single Family Residence, 1	030B205 769	43	Wilmington - Harbor City	No	ABMI	WHC CPU
Los Angeles	511 N AVALON BLVD	90744	7418005009	0.000	0.000	0.000	0.390	Shortfall of Sites	0.048	Community Commercial	[Q]C2-1VL-O-CUGU	Villages	0	0	41.878	0.390		Commercial - Parking Lot (Commercial Use Property) - Lots - Patron or Employee - One Story, 1	030B205 1015	43	Wilmington - Harbor City	No	ABMI	WHC CPU
Los Angeles	451 BROAD AVE	90744	7418013003	0.000	0.000	0.000	0.390	Shortfall of Sites	0.064	Limited Industrial	[Q]CM-1VL-O-CUGU	Villages	0	0	31.115	0.390		Commercial - Office Building - One Story, 1	030B205 1119	43	Wilmington - Harbor City	No	ABMI	WHC CPU
Los Angeles	449 BROAD AVE	90744	7418013004	0.000	0.000	0.000	0.390	Shortfall of Sites	0.065	Limited Industrial	[Q]CM-1VL-O-CUGU	Villages	0	0	30.571	0.390		Residential - Single Family Residence, 1	030B205 1131	43	Wilmington - Harbor City	No	ABMI	WHC CPU
Los Angeles	411 N AVALON BLVD	90744	7418014005	0.000	0.000	0.000	0.390	Shortfall of Sites	0.054	Limited Industrial	[Q]CM-1VL-O-CUGU	Villages	0	0	36.704	0.390		Commercial - Store - One Story, 1	030B205 1261	43	Wilmington - Harbor City	No	ABMI	WHC CPU
Los Angeles	23255 SYLVAN ST	91367	2035020040	0.000	0.000	0.000	0.390	Shortfall of Sites	0.014	Very Low Residential	RA-1	Very Low Residential	[HB3-G1-5] [CX2-FA] [CPIO]	0	145.204	0.390		Residential - Single Family Residence - Pool, 1	177B093 94	1 per lot	Canoga Park - Winnetka - Woodland Hills - West Hills	No	ABMI	CPK CPU , AHO
Los Angeles	6992 SALE AVE	91307	2024025031	0.000	0.000	0.390	0.000	Shortfall of Sites	0.135	Low Residential	(T)(Q)R1-1	Very Low Residential	0	0	14.766	0.390		Residential - Single Family Residence, 1	183B101 869	1 per lot	Canoga Park - Winnetka - Woodland Hills - West Hills	No	MI	CPK CPU , AHO
Los Angeles	6998 SALE AVE	91307	2024025032	0.000	0.000	0.390	0.000	Shortfall of Sites	0.148	Low Residential	(T)(Q)R1-1	Very Low Residential	0	0	13.494	0.390		Residential - Single Family Residence, 1	183B101 870	1 per lot	Canoga Park - Winnetka - Woodland Hills - West Hills	No	MI	CPK CPU , AHO
Los Angeles	6997 SALE AVE	91307	2024025033	0.000	0.000	0.390	0.000	Shortfall of Sites	0.141	Low Residential	(T)(Q)R1-1	Very Low Residential	0	0	14.177	0.390		Residential - Single Family Residence, 1	183B101 871	1 per lot	Canoga Park - Winnetka - Woodland Hills - West Hills	No	MI	CPK CPU , AHO
Los Angeles	6991 SALE AVE	91307	2024025034	0.000	0.000	0.390	0.000	Shortfall of Sites	0.123	Low Residential	(T)(Q)R1-1	Very Low Residential	0	0	16.275	0.390		Residential - Single Family Residence, 1	183B101 872	1 per lot	Canoga Park - Winnetka - Woodland Hills - West Hills	No	MI	CPK CPU , AHO
Los Angeles	6985 SALE AVE	91307	2024025035	0.000	0.000	0.390	0.000	Shortfall of Sites	0.119	Low Residential	(T)(Q)R1-1	Very Low Residential	[LN1-MU1-5] [RG1-FA] [CPIO]	0	16.807	0.390		Residential - Single Family Residence, 1	183B101 873	1 per lot	Canoga Park - Winnetka - Woodland Hills - West Hills	No	MI	CPK CPU , AHO
Los Angeles	6981 SALE AVE	91307	2024025036	0.000	0.000	0.390	0.000	Shortfall of Sites	0.118	Low Residential	(T)(Q)R1-1	Very Low Residential	[MB3-CDF1-5] [IX4-FA] [CPIO]	0	16.932	0.390		Residential - Single Family Residence, 1	183B097 898	1 per lot	Canoga Park - Winnetka - Woodland Hills - West Hills	No	MI	CPK CPU , AHO
Los Angeles	6977 SALE AVE	91307	2024025037	0.000	0.000	0.390	0.000	Shortfall of Sites	0.118	Low Residential	(T)(Q)R1-1	Very Low Residential	0	0	16.966	0.390		Residential - Single Family Residence, 1	183B097 899	1 per lot	Canoga Park - Winnetka - Woodland Hills - West Hills	No	MI	CPK CPU , AHO
Los Angeles	6973 SALE AVE	91307	2024025038	0.000	0.000	0.390	0.000	Shortfall of Sites	0.117	Low Residential	(T)(Q)R1-1	Very Low Residential	0	0	17.099	0.390		Residential - Single Family Residence, 1	183B097 900	1 per lot	Canoga Park - Winnetka - Woodland Hills - West Hills	No	MI	CPK CPU , AHO
Los Angeles	6963 SALE AVE	91307	2024025040	0.000	0.000	0.390	0.000	Shortfall of Sites	0.138	Low Residential	(T)(Q)R1-1	Very Low Residential	[MB4-SH1-5] [IX1-FA] [CPIO]	0	14.487	0.390		Residential - Single Family Residence, 1	183B097 902	1 per lot	Canoga Park - Winnetka - Woodland Hills - West Hills	No	MI	CPK CPU , AHO
Los Angeles	22410 BERDON STREET	91367	2040016025	0.000	0.000	0.000	0.390	Shortfall of Sites	0.082	Low Residential	R1-1	Very Low Residential	0	0	24.387	0.390		Residential - Single Family Residence, 1	174B101 1457	1 per lot	Canoga Park - Winnetka - Woodland Hills - West Hills	No	ABMI	CPK CPU , AHO
Los Angeles	4809 GENESTA AVE	91316	2289003019	0.000	0.000	0.000	0.390	Shortfall of Sites	0.062	Low II Residential	R1-1	Low Medium Residential	0	0	32.298	0.390		Residential - Single Family Residence - Pool, 1	168B133 245	10	Encino - Tarzana	No	ABMI	ENC CPU , AHO
Los Angeles	1517 N CAHUENGA BLVD	90028	5546013016	0.000	0.000	0.000	0.390	Shortfall of Sites	0.008	Regional Center Commercial	C4-2D-SN	Regional Center Commercial	[Q]C2-2D-SN-CPIO	0	91.442	0.390		Commercial - Store - One Story, 0	147A187 88	108	Hollywood	No	ABMI	MURC , HWD CPU, AHO
Los Angeles	1515 N CAHUENGA BLVD	90028	5546013015	0.000	0.000	0.000	0.390	Shortfall of Sites	0.009	Regional Center Commercial	C4-2D-SN	Regional Center Commercial	[Q]C2-2D-SN-CPIO	0	85.854	0.390		Commercial - Store - One Story, 0	147A187 115	108	Hollywood	No	ABMI	MURC , HWD CPU, AHO

Jurisdiction Name	Site Address/Intersection	5 Digit ZIP Code	Assessor Parcel Number	Very Low-Income	Low-Income	Moderate-Income	Above Moderate-Income	Type of Shortfall	Parcel Size (Acres)	Current General Plan Designation	Current Zoning	Proposed General Plan (GP) Designation	Proposed Zoning	Minimum Density Allowed	Maximum Density Allowed	Total Capacity	Vacant/ Nonvacant	Description of Existing Uses	PIN	Base Density Per Acre	Community Plan Area	Rent Stabalization Ordinance	Income Category	Applicable Rezoning Program (Program informing values in Column Q listed first)
Los Angeles	0	0	5141007016	0.000	0.000	0.000	0.390	Shortfall of Sites	0.007	Regional Center Commercial	(T)(Q)C2-2	0	0	0	108.894	0.390		Commercial - Parking Lot (Commercial Use Property) - Lots - Patron or Employee - One Story, 0	133-5A201 169		Westlake	No	ABMI	MURC
Los Angeles	0	0	5152018011	0.000	0.000	0.000	0.390	Shortfall of Sites	0.008	Regional Center Commercial	CW	0	0	0	93.715	0.390		Commercial - Parking Lot (Commercial Use Property) - Lots - Patron or Employee - One Story, 0	132A209 183		Westlake	No	ABMI	MURC
Los Angeles	0	0	5152018011	0.000	0.000	0.000	0.390	Shortfall of Sites	0.008	Regional Center Commercial	CW	0	0	0	94.368	0.390		Commercial - Parking Lot (Commercial Use Property) - Lots - Patron or Employee - One Story, 0	132A209 187		Westlake	No	ABMI	MURC
Los Angeles	0	0	5141007016	0.000	0.000	0.000	0.390	Shortfall of Sites	0.007	Regional Center Commercial	(T)(Q)C2-2	0	0	0	108.901	0.390		Commercial - Parking Lot (Commercial Use Property) - Lots - Patron or Employee - One Story, 0	133-5A201 191		Westlake	No	ABMI	MURC
Los Angeles	616 S SERRANO AVE	90005	5503028005	0.000	0.000	0.000	0.390	Shortfall of Sites	0.009	Regional Center Commercial	(T)(Q)C2-2	0	0	0	87.070	0.390		Commercial - Restaurant, Cocktail Lounge - Restaurant, Cocktail Lounge, Tavern - One Story, 0	135B193 958		Wilshire	No	ABMI	MURC
Los Angeles	10834 RIVERTON CT	91602	2421035009	0.000	0.000	0.000	0.390	Shortfall of Sites	0.026	Medium Residential	[Q]R3-1	Community Center (Mixed-Use)	0	0	76.122	0.390		Residential - Single Family Residence - Small Lot, 1	168B173 1174	145	North Hollywood - Valley Village	No	ABMI	NH CPU , AHO
Los Angeles	10828 RIVERTON CT	91602	2421035006	0.000	0.000	0.000	0.390	Shortfall of Sites	0.026	Medium Residential	[Q]R3-1	Community Center (Mixed-Use)	0	0	76.485	0.390		Residential - Single Family Residence - Small Lot, 1	168B173 1176	145	North Hollywood - Valley Village	No	ABMI	NH CPU , AHO
Los Angeles	10832 RIVERTON CT	91602	2421035008	0.000	0.000	0.000	0.390	Shortfall of Sites	0.026	Medium Residential	[Q]R3-1	Community Center (Mixed-Use)	0	0	76.037	0.390		Residential - Single Family Residence - Small Lot, 1	168B173 1178	145	North Hollywood - Valley Village	No	ABMI	NH CPU , AHO
Los Angeles	10830 RIVERTON CT	91602	2421035007	0.000	0.000	0.000	0.390	Shortfall of Sites	0.026	Medium Residential	[Q]R3-1	Community Center (Mixed-Use)	0	0	75.963	0.390		Residential - Single Family Residence - Small Lot, 1	168B173 1179	145	North Hollywood - Valley Village	No	ABMI	NH CPU , AHO
Los Angeles	3533 TULLER AVE	90034	4252004023	0.000	0.000	0.000	0.390	Shortfall of Sites	0.084	Low Medium Residential	R1-1	Low Medium	0	0	23.770	0.390		Residential - Single Family Residence, 1	117B157 353	1 per lot	Palms - Mar Vista - Del Rey	No	ABMI	PMVDR CPU , AHO
Los Angeles	3539 TULLER AVE	90034	4252004022	0.000	0.000	0.000	0.390	Shortfall of Sites	0.082	Low Medium Residential	R1-1	Low Medium	0	0	24.301	0.390		Residential - Single Family Residence, 1	117B157 361	1 per lot	Palms - Mar Vista - Del Rey	No	ABMI	PMVDR CPU , AHO
Los Angeles	3623 MILITARY AVE	90034	4252012005	0.000	0.000	0.390	0.000	Shortfall of Sites	0.114	Low Residential	R1-1	Low Medium	0	0	17.539	0.390		Residential - Single Family Residence, 1	117B161 531	1 per lot	Palms - Mar Vista - Del Rey	No	MI	PMVDR CPU , AHO
Los Angeles	3666 MILITARY AVE	90034	4252015020	0.000	0.000	0.390	0.000	Shortfall of Sites	0.115	Low Residential	R1-1	Low Medium	0	0	17.441	0.390		Residential - Single Family Residence, 1	117B161 668	1 per lot	Palms - Mar Vista - Del Rey	No	MI	PMVDR CPU , AHO
Los Angeles	3527 TULLER AVE	90034	4252004024	0.000	0.000	0.000	0.390	Shortfall of Sites	0.085	Low Medium Residential	R1-1	Low Medium	0	0	23.569	0.390		Residential - Single Family Residence, 1	117B157 1192	1 per lot	Palms - Mar Vista - Del Rey	No	ABMI	PMVDR CPU , AHO
Los Angeles	3523 TULLER AVE	90034	4252004025	0.000	0.000	0.000	0.390	Shortfall of Sites	0.086	Low Medium Residential	R1-1	Low Medium	0	0	23.371	0.390		Residential - Single Family Residence, 1	117B157 1193	1 per lot	Palms - Mar Vista - Del Rey	No	ABMI	PMVDR CPU , AHO
Los Angeles	4871 EAGLE ROCK BLVD	90041	5685005012	0.000	0.000	0.000	0.390	Shortfall of Sites	0.157	Neighborhood Commercial	[Q]C4-1XL	0	0	0	2.817	0.390		Commercial - Store Combination - Store and Residential Combination - One Story, 0	160-5A221 157		Northeast Los Angeles	Yes	ABMI	ARO
Los Angeles	650 BROAD AVE	90744	7423013030	0.000	0.000	0.000	0.390	Shortfall of Sites	0.052	Light Manufacturing	[Q]C2-1VL-O-CUGU	0	0	0	9.372	0.390		Industrial - Warehousing, Distribution, Storage - Warehousing, Distribution, Under 10,000 SF - One Story, 0	030B209 407		Wilmington - Harbor City	No	ABMI	ARO
Los Angeles	1536 W SLAUSON AVE	90047	6002003021	0.000	0.000	0.000	0.390	Shortfall of Sites	0.124	Hybrid Industrial	CM-1-CPIO	0	0	0	3.928	0.390		Industrial - Light Manufacturing - One Story, 0	108B193 1362		South Los Angeles	No	ABMI	ARO
Los Angeles	13079 CHANDLER BLVD	91401	2345012007	0.000	0.000	0.000	0.389	Shortfall of Sites	0.105	Low Residential	R1-1	0	0	0	102.494	0.389		Institutional - Church - One Story, 0	171B161 1210		Van Nuys - North Sherman Oaks	No	ABMI	FBO
Los Angeles	20246 HEMMINGWAY ST	91306	2107011076	0.000	0.000	0.000	0.389	Shortfall of Sites	0.131	Low Residential	R1-1	Low Residential	0	0	66.287	0.389		Residential - Single Family Residence - Pool, 1	189B113 747	1 per lot	Canoga Park - Winnetka - Woodland Hills - West Hills	No	ABMI	AHO , CPK CPU
Los Angeles	2914 W JEFFERSON BLVD	90018	5044014003	0.000	0.000	0.000	0.389	Shortfall of Sites	0.057	Neighborhood Commercial	C2-1VL-CPIO	0	0	0	9.416	0.389		Commercial - Store Combination - Store and Residential Combination - One Story, 0	120B185 837		West Adams - Baldwin Hills - Leimert	Yes	ABMI	ARO
Los Angeles	20220 INGOMAR STREET	91306	2107021077	0.000	0.000	0.000	0.389	Shortfall of Sites	0.140	Low Residential	R1-1	Low Residential	0	0	66.287	0.389		Residential - Single Family Residence, 1	189B113 1355	1 per lot	Canoga Park - Winnetka - Woodland Hills - West Hills	No	ABMI	AHO , CPK CPU
Los Angeles	0	0	2322005910	0.000	0.000	0.000	0.389	Shortfall of Sites	0.041	Community Commercial	P-1	0	0	0	94.696	0.389		Commercial - Shopping Center (Regional) - One Story, 0	180B165 421		North Hollywood - Valley Village	No	ABMI	P
Los Angeles	1502 W SLAUSON AVE	90047	6002003030	0.000	0.000	0.000	0.389	Shortfall of Sites	0.124	Hybrid Industrial	CM-1-CPIO	0	0	0	3.922	0.389		Industrial - Light Manufacturing - One Story, 0	108B193 1371		South Los Angeles	No	ABMI	ARO
Los Angeles	20353 ARMINTA ST	91306	2107010047	0.000	0.000	0.000	0.389	Shortfall of Sites	0.131	Low Residential	R1-1	Low Residential	0	0	66.287	0.389		Residential - Single Family Residence, 1	189B113 851	1 per lot	Canoga Park - Winnetka - Woodland Hills - West Hills	No	ABMI	AHO , CPK CPU
Los Angeles	20216 INGOMAR STREET	91306	2107021078	0.000	0.000	0.000	0.389	Shortfall of Sites	0.140	Low Residential	R1-1	Low Residential	0	0	66.287	0.389		Residential - Single Family Residence, 1	189B113 1356	1 per lot	Canoga Park - Winnetka - Woodland Hills - West Hills	No	ABMI	AHO , CPK CPU
Los Angeles	8126 WINNETKA AVE	91306	2106028023	0.000	0.000	0.000	0.389	Shortfall of Sites	0.131	Low Residential	R1-1	Low Residential	0	0	66.287	0.389		Residential - Single Family Residence, 1	189B113 151	1 per lot	Canoga Park - Winnetka - Woodland Hills - West Hills	No	ABMI	AHO , CPK CPU
Los Angeles	5100 S BROADWAY	90037	5110026035	0.000	0.000	0.000	0.389	Shortfall of Sites	0.130	Neighborhood Commercial	C2-1VL-CPIO	0	0	0	102.494	0.389		Institutional - Church - One Story, 0	111A203 433		Southeast Los Angeles	No	ABMI	FBO
Los Angeles	326 N LA CIENEGA BLVD	90048	5514012007	0.000	0.000	0.000	0.389	Shortfall of Sites	0.123	Neighborhood Office Commercial	C2-1VL-O	0	0	0	3.290	0.389		Commercial - Store Combination - Store and Office Combination - One Story, 0	138B173 312		Wilshire	No	ABMI	ARO
Los Angeles	2909 W VERNON AVE	90008	5023016004	0.000	0.000	0.000	0.389	Shortfall of Sites	0.046	Neighborhood Commercial	C2-1VL-CPIO	0	0	0	16.278	0.389		Commercial - Commercial - Miscellaneous Commercial - One Story, 0	111B189 170		West Adams - Baldwin Hills - Leimert	No	ABMI	ARO
Los Angeles	105 W 55TH ST	90037	5101031032	0.000	0.000	0.000	0.389	Shortfall of Sites	0.130	Neighborhood Commercial	C2-1VL-CPIO	0	0	0	102.494	0.389		Institutional - Church - One Story, 0	108B201 733		Southeast Los Angeles	No	ABMI	FBO
Los Angeles	5411 S VERMONT AVE	90037	5002023017	0.000	0.000	0.000	0.389	Shortfall of Sites	0.134	Community Commercial	C2-1L-CPIO	0	0	0	4.041	0.389		Commercial - Store Combination - Store and Residential Combination - One Story, 0	108B197 649		South Los Angeles	Yes	ABMI	ARO
Los Angeles	4907 S MAIN ST	90037	5110019027	0.000	0.000	0.000	0.388	Shortfall of Sites	0.130	Neighborhood Commercial	C2-1VL-CPIO	0	0	0	102.494	0.388		Institutional - Church - One Story, 0	111A203 253		Southeast Los Angeles	No	ABMI	FBO
Los Angeles	4907 S MAIN ST	90037	5110019027	0.000	0.000	0.000	0.388	Shortfall of Sites	0.130	Neighborhood Commercial	C2-1VL-CPIO	0	0	0	102.494	0.388		Institutional - Church - One Story, 0	111A203 257		Southeast Los Angeles	No	ABMI	FBO
Los Angeles	1318 N MANSFIELD AVE	90028	5548024048	0.000	0.000	0.000	0.388	Shortfall of Sites	0.004	Low Medium II Residential	RD1.5-1XL	0	0	0	99.000	0.388		Residential - Five or More Units or Apartments (Any Combination) · 4 Stories or Less, 0	144B181 23		Hollywood	No	ABMI	TOC EXP
Los Angeles	4405 SANTA MONICA BLVD	90029	5542024036	0.000	0.000	0.000	0.388	Shortfall of Sites	0.074	Commercial Manufacturing	[Q]C2-1VL	0	0	0	7.290	0.388		Commercial - Store Combination - Store and Residential Combination - One Story, 0	145-5A201 500		Hollywood	Yes	ABMI	ARO
Los Angeles	17646 RHODA ST	91316	2254008018	0.000	0.000	0.000	0.388	Shortfall of Sites	0.125	Low II Residential	R1-1-RIO	Low Residential	0	0	66.287	0.388		Residential - Single Family Residence, 1	174B129 358	1 per lot	Encino - Tarzana	No	ABMI	AHO , ENC CPU
Los Angeles	17055 RANCHO ST	91316	2289004021	0.000	0.000	0.000	0.388	Shortfall of Sites	0.125	Low II Residential	R1-1	Low Residential	0	0	66.287	0.388		Residential - Single Family Residence - Pool, 1	168B133 213	1 per lot	Encino - Tarzana	No	ABMI	AHO , ENC CPU
Los Angeles	5149 W ADAMS BLVD	90016	5049009064	0.000	0.000	0.000	0.388	Shortfall of Sites	0.060	Community Commercial	C2-2D-CPIO	0	0	0	8.128	0.388		Commercial - Store Combination - Store and Residential Combination - One Story, 0	123B177 889		West Adams - Baldwin Hills - Leimert	No	ABMI	ARO
Los Angeles	5149 W ADAMS BLVD	90016	5049009064	0.000	0.000	0.000	0.388	Shortfall of Sites	0.119	Community Commercial	C2-2D-CPIO	0	0	0	4.065	0.388		Commercial - Store Combination - Store and Residential Combination - One Story, 0	123B177 891		West Adams - Baldwin Hills - Leimert	No	ABMI	ARO
Los Angeles	3007 SOUTHWEST DR	90043	4007019011	0.000	0.000	0.000	0.388	Shortfall of Sites	0.110	Hybrid Industrial	CM-1LD-CPIO	0	0	0	4.399	0.388		Industrial - Warehousing, Distribution, Storage - Warehousing, Distribution, Under 10,000 SF - One Story, 0	105B189 1840		West Adams - Baldwin Hills - Leimert	No	ABMI	ARO
Los Angeles	11861 S MAIN ST	90061	6087017014	0.000	0.000	0.000	0.388	Shortfall of Sites	0.084	Neighborhood Commercial	C2-1VL-CPIO	0	0	0	102.494	0.388		Institutional - Church - One Story, 0	084B201 949		Southeast Los Angeles	No	ABMI	FBO
Los Angeles	1200 ALBANY ST	90015	5137030010	0.000	0.000	0.000	0.388	Shortfall of Sites	0.143	Commercial Manufacturing	CM-1-O	0	0	0	3.381	0.388		Industrial - Warehousing, Distribution, Storage - Warehousing, Distribution, Under 10,000 SF - One Story, 0	127-5A205 97		Westlake	No	ABMI	ARO
Los Angeles	8061 HESPERIA AVE	91335	2101022012	0.000	0.000	0.000	0.388	Shortfall of Sites	0.131	Low Residential	R1-1	Low Residential	0	0	66.287	0.388		Residential - Single Family Residence, 1	189B125 142	1 per lot	Reseda - West Van Nuys	No	ABMI	AHO , RES CPU
Los Angeles	17340 LEADWELL ST	91406	2228010017	0.000	0.000	0.000	0.388	Shortfall of Sites	0.131	Low Residential	R1-1	Low Residential	0	0	66.287	0.388		Residential - Single Family Residence, 1	186B133 805	1 per lot	Reseda - West Van Nuys	No	ABMI	AHO , RES CPU
Los Angeles	17346 LEADWELL ST	91406	2228010016	0.000	0.000	0.000	0.388	Shortfall of Sites	0.131	Low Residential	R1-1	Low Residential	0	0	66.287	0.388		Residential - Single Family Residence, 1	186B133 828	1 per lot	Reseda - West Van Nuys	No	ABMI	AHO , RES CPU
Los Angeles	5041 GERALD AVE	91436	2259016017	0.000	0.000	0.000	0.388	Shortfall of Sites	0.125	Low II Residential	R1-1	Low Residential	0	0	66.287	0.388		Residential - Single Family Residence, 1	171B137 317	1 per lot	Encino - Tarzana	No	ABMI	AHO , ENC CPU
Los Angeles	17539 MARTHA ST	91316	2254013006	0.000	0.000	0.000	0.388	Shortfall of Sites	0.131	Low II Residential	R1-1-RIO	Low Residential	0	0	66.287	0.388		Residential - Single Family Residence, 1	174B129 659	1 per lot	Encino - Tarzana	No	ABMI	AHO , ENC CPU
Los Angeles	11861 S MAIN ST	90061	6087017014	0.000	0.000	0.000	0.388	Shortfall of Sites	0.084	Neighborhood Commercial	C2-1VL-CPIO	0	0	0	102.494	0.388		Institutional - Church - One Story, 0	084B201 953		Southeast Los Angeles	No	ABMI	FBO
Los Angeles	10220 RIVERSIDE DR	91602	2424006005	0.000	0.000	0.000	0.387	Shortfall of Sites	0.088	Neighborhood Office Commercial	[Q]C2-1VL-CDO-RIO	0	0	0	5.506	0.387		Commercial - Professional Building - One Story, 0	165B177 120		Sherman Oaks - Studio City - Toluca Lake - Cahuenga Pass	No	ABMI	ARO
Los Angeles	20215 STAGG ST	91306	2107021080	0.000	0.000	0.000	0.387	Shortfall of Sites	0.140	Low Residential	R1-1	Low Residential	[MB3-CDF1-5] [IX4-FA] [CPIO]	0	66.287	0.387		Residential - Single Family Residence, 1	189B113 1358	1 per lot	Canoga Park - Winnetka - Woodland Hills - West Hills	No	ABMI	AHO , CPK CPU
Los Angeles	4106 W JEFFERSON BLVD	90016	5046006004	0.000	0.000	0.000	0.387	Shortfall of Sites	0.129	Hybrid Industrial	CM-1VL-CPIO	0	0	0	3.748	0.387		Industrial - Light Manufacturing - One Story, 0	120B181 761		West Adams - Baldwin Hills - Leimert	No	ABMI	ARO
Los Angeles	1534 W VERNON AVE	90062	5016003030	0.000	0.000	0.000	0.387	Shortfall of Sites	0.129	Neighborhood Commercial	C2-1VL-CPIO	0	0	0	102.494	0.387		Institutional - Church - One Story, 0	111B193 197		South Los Angeles	No	ABMI	FBO
Los Angeles	5100 S BROADWAY	90037	5110026035	0.000	0.000	0.000	0.387	Shortfall of Sites	0.129	Neighborhood Commercial	C2-1VL-CPIO	0	0	0	102.494	0.387		Institutional - Church - One Story, 0	111A203 429		Southeast Los Angeles	No	ABMI	FBO
Los Angeles	1507 N AVENUE 47	90042	5474013002	0.000	0.000	0.000	0.387	Shortfall of Sites	0.046	Neighborhood Commercial	[Q]C4-1XL	0	0	0	8.783	0.387		Commercial - Professional Building - One Story, 0	156A223 97		Northeast Los Angeles	No	ABMI	ARO
Los Angeles	1507 N AVENUE 47	90042	5474013002	0.000	0.000	0.000	0.387	Shortfall of Sites	0.046	Neighborhood Commercial	[Q]C4-1XL	0	0	0	8.783	0.387		Commercial - Professional Building - One Story, 0	156A223 114		Northeast Los Angeles	No	ABMI	ARO
Los Angeles	5100 S BROADWAY	90037	5110026035	0.000	0.000	0.000	0.387	Shortfall of Sites	0.129	Neighborhood Commercial	C2-1VL-CPIO	0	0	0	102.494	0.387		Institutional - Church - One Story, 0	108B201 54		Southeast Los Angeles	No	ABMI	FBO
Los Angeles	19020 RUNNYMEDE ST	91335	2104022028	0.000	0.000	0.000	0.387	Shortfall of Sites	0.131	Low Residential	R1-1	Low Residential	0	0	66.287	0.387		Residential - Single Family Residence, 1	186B121 553	1 per lot	Reseda - West Van Nuys	No	ABMI	AHO , RES CPU
Los Angeles	1682 E 41ST ST	90011	5116013008	0.000	0.000	0.000	0.387	Shortfall of Sites	0.121	Hybrid Industrial	CM-1-CPIO	0	0	0	3.983	0.387		Industrial - Light Manufacturing - One Story, 0	114A213 70		Southeast Los Angeles	No	ABMI	ARO
Los Angeles	2801 W 54TH ST	90043	5006024026	0.000	0.000	0.000	0.387	Shortfall of Sites	0.084	Low Medium II Residential	RD1.5-1	0	0	0	102.494	0.387		Institutional - Church - One Story, 0	108B189 602		West Adams - Baldwin Hills - Leimert	No	ABMI	FBO, R2RD

Jurisdiction Name	Site Address/Intersection	5 Digit ZIP Code	Assessor Parcel Number	Very Low-Income	Low-Income	Moderate-Income	Above Moderate-Income	Type of Shortfall	Parcel Size (Acres)	Current General Plan Designation	Current Zoning	Proposed General Plan (GP) Designation	Proposed Zoning	Minimum Density Allowed	Maximum Density Allowed	Total Capacity	Vacant/ Nonvacant	Description of Existing Uses	PIN	Base Density Per Acre	Community Plan Area	Rent Stabalization Ordinance	Income Category	Applicable Rezoning Program (Program informing values in Column Q listed first)
Los Angeles	3200 W VERNON AVE	90008	5013024006	0.000	0.000	0.000	0.387	Shortfall of Sites	0.085	Neighborhood Commercial	C2-1VL-CPIO	0	0	0	6.291	0.387		Commercial - Office Building - Office and Residential - One Story, 0	111B185 101		West Adams - Baldwin Hills - Leimert	Yes	ABMI	ARO
Los Angeles	512 S SAN VICENTE BLVD	90048	5510005027	0.000	0.000	0.000	0.387	Shortfall of Sites	0.096	General Commercial	C2-1VL-O	0	0	0	4.188	0.387		Commercial - Office Building - One Story, 0	135B173 360		Wilshire	No	ABMI	ARO
Los Angeles	17150 MCCORMICK ST	91316	2258008018	0.000	0.000	0.000	0.387	Shortfall of Sites	0.030	Very Low I Residential	RA-1	Very Low Residential	0	0	66.287	0.387		Residential - Single Family Residence - Other Improvements Only, 0	171B133 327	1 per lot	Encino - Tarzana	No	ABMI	AHO , ENC CPU
Los Angeles	16525 MOORPARK ST	91436	2259018027	0.000	0.000	0.000	0.387	Shortfall of Sites	0.125	Low II Residential	R1-1	Low Residential	0	0	66.287	0.387		Residential - Single Family Residence - Pool, 1	168B137 141	1 per lot	Encino - Tarzana	No	ABMI	AHO , ENC CPU
Los Angeles	0	0	2258008017	0.000	0.000	0.000	0.387	Shortfall of Sites	0.030	Very Low I Residential	RA-1	Very Low Residential	0	0	66.287	0.387	Vacant	Residential - Single Family Residence - Vacant Land, 0	171B133 328	1 per lot	Encino - Tarzana	No	ABMI	AHO , ENC CPU
Los Angeles	17464 RUNNYMEDE ST	91406	2202015003	0.000	0.000	0.000	0.387	Shortfall of Sites	0.131	Low Residential	R1-1	Low Residential	0	0	66.287	0.387		Residential - Single Family Residence - Pool, 1	186B129 680	1 per lot	Reseda - West Van Nuys	No	ABMI	AHO , RES CPU
Los Angeles	17470 RUNNYMEDE ST	91406	2202015002	0.000	0.000	0.000	0.386	Shortfall of Sites	0.131	Low Residential	R1-1	Low Residential	0	0	66.287	0.386		Residential - Single Family Residence - Pool, 1	186B129 681	1 per lot	Reseda - West Van Nuys	No	ABMI	AHO , RES CPU
Los Angeles	17557 RHODA ST	91316	2254007011	0.000	0.000	0.000	0.386	Shortfall of Sites	0.125	Low II Residential	R1-1-RIO	Low Residential	0	0	66.287	0.386		Residential - Single Family Residence - Pool, 1	174B129 294	1 per lot	Encino - Tarzana	No	ABMI	AHO , ENC CPU
Los Angeles	647 W GARDENA BLVD	90247	6120022900	0.193	0.193	0.000	0.000	Shortfall of Sites	0.251	Public Facilities	[Q]PF-1XL	0	0	20	153.741	0.386		Miscellaneous - Government Owned Property, 0	069B197 372		Harbor Gateway	No	LI	PF
Los Angeles	1225 E 52ND ST	90011	5104002900	0.193	0.193	0.000	0.000	Shortfall of Sites	0.251	Public Facilities	PF-1	0	0	20	153.741	0.386		Miscellaneous - Government Owned Property, 0	111A211 432		Southeast Los Angeles	No	LI	PF
Los Angeles	703 S AVERILL AVE	90732	7459001020	0.000	0.000	0.000	0.386	Shortfall of Sites	0.063	Neighborhood Commercial	[Q]C2-1XL	0	0	0	6.388	0.386		Commercial - Professional Building - One Story, 0	015B193 422		San Pedro	No	ABMI	ARO
Los Angeles	9719 AVALON BLVD	90003	6052030031	0.000	0.000	0.000	0.386	Shortfall of Sites	0.084	Low Medium II Residential	[Q]R4-1	0	0	0	102.494	0.386		Institutional - Church - One Story, 0	093A207 365		Southeast Los Angeles	No	ABMI	FBO
Los Angeles	7715 BAIRD AVE	91335	2103025056	0.000	0.000	0.000	0.386	Shortfall of Sites	0.131	Low Residential	R1-1	Low Residential	0	0	66.287	0.386		Residential - Single Family Residence, 1	189B125 876	1 per lot	Reseda - West Van Nuys	No	ABMI	AHO , RES CPU
Los Angeles	6706 DE LONGPRE AVE	90028	5547032027	0.000	0.000	0.000	0.386	Shortfall of Sites	0.040	Low Medium II Residential	RD1.5-1XL	Low Medium II Residential, Medium Residential	VARIOUS, WITH CPIO	0	66.287	0.386		Residential - Double, Duplex, or Two Units - 4 Stories or Less, 0	147A185 263		Hollywood	Yes	ABMI	AHO , HWD CPU
Los Angeles	1667 W WASHINGTON BLVD	90007	5075021005	0.000	0.000	0.000	0.386	Shortfall of Sites	0.129	Community Commercial	C2-1-CPIO	0	0	0	3.754	0.386		Commercial - Office Building - One Story, 0	126B197 655		South Los Angeles	No	ABMI	ARO
Los Angeles	19859 SATICOY ST	91306	2106033008	0.000	0.000	0.000	0.386	Shortfall of Sites	0.131	Low Residential	R1-1	Low Residential	0	0	66.287	0.386		Residential - Single Family Residence, 1	186B113 203	1 per lot	Canoga Park - Winnetka - Woodland Hills - West Hills	No	ABMI	AHO , CPK CPU
Los Angeles	0	0	5114015040	0.000	0.000	0.000	0.386	Shortfall of Sites	0.129	Community Commercial	C2-1-CPIO	0	0	0	102.494	0.386		Institutional - Church - Wireless Communication Tower - One Story, 0	115-5A209 30		Southeast Los Angeles	No	ABMI	FBO
Los Angeles	3521 WHITTIER BLVD	90023	5188005022	0.000	0.000	0.000	0.386	Shortfall of Sites	0.203	Highway Oriented and Limited Commercial	[Q]C2-1-CUGU	0	0	0	2.378	0.386		Commercial - Store Combination - Store and Residential Combination - One Story, 0	121-5A227 183		Boyle Heights	No	ABMI	ARO
Los Angeles	7826 S VERMONT AVE	90044	6020013034	0.000	0.000	0.000	0.385	Shortfall of Sites	0.129	Community Commercial	C2-1-CPIO	0	0	0	102.494	0.385		Institutional - Church - One Story, 0	099B197 471		South Los Angeles	No	ABMI	FBO
Los Angeles	3025 CRENSHAW BLVD	90016	5050031062	0.000	0.000	0.000	0.385	Shortfall of Sites	0.129	Neighborhood Commercial	C2-1-SP	0	0	0	102.494	0.385		Institutional - Church - One Story, 0	120B185 602		West Adams - Baldwin Hills - Leimert	No	ABMI	FBO
Los Angeles	17458 RUNNYMEDE ST	91406	2202015004	0.000	0.000	0.000	0.385	Shortfall of Sites	0.131	Low Residential	R1-1	Low Residential	0	0	66.287	0.385		Residential - Single Family Residence - Pool, 1	186B129 673	1 per lot	Reseda - West Van Nuys	No	ABMI	AHO , RES CPU
Los Angeles	20324 BLYTHE ST	91306	2107025043	0.000	0.000	0.000	0.385	Shortfall of Sites	0.131	Low Residential	R1-1	Low Residential	0	0	66.287	0.385		Residential - Single Family Residence - Pool, 1	189B113 668	1 per lot	Canoga Park - Winnetka - Woodland Hills - West Hills	No	ABMI	AHO , CPK CPU
Los Angeles	1499 S ROBERTSON BLVD	90035	4305014056	0.000	0.000	0.000	0.385	Shortfall of Sites	0.109	General Commercial	C2-1-O	0	0	0	3.681	0.385		Commercial - Store Combination - Store and Office Combination - One Story, 0	129B169 296		Wilshire	No	ABMI	ARO
Los Angeles	2911 S CENTRAL AVE	90011	5128021002	0.000	0.000	0.000	0.385	Shortfall of Sites	0.077	Neighborhood Commercial	C2-1VL-CPIO	0	0	0	9.602	0.385		Industrial - Light Manufacturing - One Story, 0	117A209 129		Southeast Los Angeles	No	ABMI	ARO
Los Angeles	6611 SELMA AVE	90028	5547015904	0.193	0.193	0.000	0.000	Shortfall of Sites	0.251	Public Facilities	PF-1XL	0	0	20	153.741	0.385		Commercial - Auto, Recreation Equipment, Construction Equipment Sales and Service - Auto Body Repair Shop - One Story, 0	148-5A185 246		Hollywood	No	LI	PF
Los Angeles	7901 DRISCOLL AVE	91406	2204011015	0.000	0.000	0.000	0.385	Shortfall of Sites	0.125	Low Residential	R1-1	Low Residential	0	0	66.287	0.385		Residential - Single Family Residence, 1	189B133 566	1 per lot	Reseda - West Van Nuys	No	ABMI	AHO , RES CPU
Los Angeles	4651 W ADAMS BLVD	90016	5050005066	0.000	0.000	0.000	0.385	Shortfall of Sites	0.072	Neighborhood Commercial	C2-1VL-CPIO	0	0	0	6.643	0.385		Commercial - Store Combination - Store and Office Combination - One Story, 0	123B181 999		West Adams - Baldwin Hills - Leimert	No	ABMI	ARO
Los Angeles	212 W AVE 26	90031	5205014013	0.000	0.000	0.000	0.385	Shortfall of Sites	0.004	Hybrid Industrial	UV(CA)	0	0	0	203.192	0.385		Industrial - Light Manufacturing - One Story, 0	139-5A221 32		Northeast Los Angeles	No	ABMI	ARO
Los Angeles	7675 S SAN PEDRO ST	90003	6022014005	0.000	0.000	0.000	0.385	Shortfall of Sites	0.127	Neighborhood Commercial	C2-1VL-CPIO	0	0	0	4.216	0.385		Commercial - Store Combination - Store and Residential Combination - One Story, 0	099B205 289		Southeast Los Angeles	Yes	ABMI	ARO
Los Angeles	3147 GLENDALE BLVD	90039	5435026012	0.000	0.000	0.000	0.385	Shortfall of Sites	0.057	Neighborhood Commercial	[Q]C4-1XL-RIO-POD	0	0	0	6.987	0.385		Commercial - Store Combination - Store and Residential Combination - One Story, 0	154-5A207 297		Northeast Los Angeles	No	ABMI	ARO
Los Angeles	5746 ZELZAH AVE	91316	2159030019	0.000	0.000	0.000	0.385	Shortfall of Sites	0.125	Low II Residential	R1-1-RIO	Low Residential	0	0	66.287	0.385		Residential - Single Family Residence, 1	174B129 334	1 per lot	Encino - Tarzana	No	ABMI	AHO , ENC CPU
Los Angeles	14329 CHANDLER BLVD	91401	2245009031	0.000	0.000	0.385	0.000	Shortfall of Sites	0.113	Low Medium II Residential	RD1.5-1	0	0	0	35.413	0.385		Residential - Five or More Units or Apartments (Any Combination) · 4 Stories or Less, 0	172-5A151 10		Van Nuys - North Sherman Oaks	Yes	MI	R2RD
Los Angeles	1965 N BRONSON AVE	90068	5586014067	0.000	0.000	0.385	0.000	Shortfall of Sites	0.066	Low Medium II Residential	RD1.5-1XL	0	0	0	60.501	0.385		Residential - Four Units (Any Combination) - 4 Stories or Less, 0	150A191 18		Hollywood	Yes	MI	R2RD
Los Angeles	943 LUCILE AVE	90026	5427012006	0.000	0.000	0.385	0.000	Shortfall of Sites	0.175	Low Medium II Residential	RD2-1VL	0	0	0	22.916	0.385		Residential - Five or More Units or Apartments (Any Combination) · 4 Stories or Less, 0	142-5A201 22		Silver Lake - Echo Park - Elysian Valley	Yes	MI	R2RD
Los Angeles	851 N DILLON ST	90026	5426015001	0.000	0.000	0.385	0.000	Shortfall of Sites	0.171	Low Medium I Residential	R2-1VL	0	0	0	23.353	0.385		Residential - Five or More Units or Apartments (Any Combination) · 4 Stories or Less, 0	141A203 23		Silver Lake - Echo Park - Elysian Valley	Yes	MI	R2RD
Los Angeles	844 SAYRE LN	90026	5426014040	0.000	0.000	0.385	0.000	Shortfall of Sites	0.059	Low Medium I Residential	R2-1VL	0	0	0	68.362	0.385		Residential - Double, Duplex, or Two Units - 4 Stories or Less, 0	141A203 25		Silver Lake - Echo Park - Elysian Valley	Yes	MI	R2RD
Los Angeles	3101 BELLEVUE AVE	90026	5401022018	0.000	0.000	0.385	0.000	Shortfall of Sites	0.172	Low Medium II Residential	RD2-1VL	0	0	0	23.232	0.385		Residential - Three Units (Any Combination) - 4 Stories or Less, 1	139-5A203 26		Silver Lake - Echo Park - Elysian Valley	Yes	MI	R2RD , ADU
Los Angeles	2011 FAIR PARK AVE	90041	5686017017	0.000	0.000	0.385	0.000	Shortfall of Sites	0.057	Low Medium I Residential	RD3-1	0	0	0	69.643	0.385		Residential - Double, Duplex, or Two Units - 4 Stories or Less, 0	160-5A223 46		Northeast Los Angeles	Yes	MI	R2RD
Los Angeles	1631 LA FAYETTE RD	90019	5071009055	0.000	0.000	0.385	0.000	Shortfall of Sites	0.064	Low Medium II Residential	[Q]RD1.5-1-O	0	0	0	62.480	0.385		Residential - Double, Duplex, or Two Units - 4 Stories or Less, 0	126B185 50		West Adams - Baldwin Hills - Leimert	Yes	MI	R2RD
Los Angeles	4530 EDGEWOOD PL	90019	5082005005	0.000	0.000	0.385	0.000	Shortfall of Sites	0.115	Low Medium II Residential	RD1.5-1-O	0	0	0	34.848	0.385		Residential - Double, Duplex, or Two Units - 4 Stories or Less, 0	129B185 51		Wilshire	Yes	MI	R2RD
Los Angeles	3452 DESCANSO DR	90026	5427029001	0.000	0.000	0.385	0.000	Shortfall of Sites	0.063	Low Medium I Residential	R2-1VL	0	0	0	63.927	0.385		Residential - Double, Duplex, or Two Units - 4 Stories or Less, 0	142-5A203 54		Silver Lake - Echo Park - Elysian Valley	Yes	MI	R2RD
Los Angeles	4945 N MAYWOOD AVE	90041	5686017016	0.000	0.000	0.385	0.000	Shortfall of Sites	0.126	Low Medium I Residential	RD3-1	0	0	0	31.671	0.385		Residential - Five or More Units or Apartments (Any Combination) · 4 Stories or Less, 0	160-5A223 57		Northeast Los Angeles	Yes	MI	R2RD
Los Angeles	842 N STANLEY AVE	90046	5526001019	0.000	0.000	0.385	0.000	Shortfall of Sites	0.149	Low Medium I Residential	R2-1XL	0	0	0	26.802	0.385		Residential - Single Family Residence - Pool, 1	141B177 58		Hollywood	Yes	MI	R2RD , ADU
Los Angeles	4526 EDGEWOOD PL	90019	5082005006	0.000	0.000	0.385	0.000	Shortfall of Sites	0.114	Low Medium II Residential	RD1.5-1-O	0	0	0	35.200	0.385		Residential - Five or More Units or Apartments (Any Combination) · 4 Stories or Less, 0	129B185 59		Wilshire	Yes	MI	R2RD
Los Angeles	1442 LUCILE AVE	90026	5427015005	0.000	0.000	0.385	0.000	Shortfall of Sites	0.169	Low Medium I Residential	R2-1VL	0	0	0	23.706	0.385		Residential - Five or More Units or Apartments (Any Combination) · 4 Stories or Less, 0	144A203 64		Silver Lake - Echo Park - Elysian Valley	Yes	MI	R2RD
Los Angeles	4524 EDGEWOOD PL	90019	5082005007	0.000	0.000	0.385	0.000	Shortfall of Sites	0.114	Low Medium II Residential	RD1.5-1-O	0	0	0	35.200	0.385		Residential - Five or More Units or Apartments (Any Combination) · 4 Stories or Less, 0	129B185 67		Wilshire	Yes	MI	R2RD
Los Angeles	830 N DILLON ST	90026	5426013009	0.000	0.000	0.385	0.000	Shortfall of Sites	0.084	Low Medium II Residential	[Q]RD1.5-1D	0	0	0	47.825	0.385		Residential - Double, Duplex, or Two Units - 4 Stories or Less, 0	141A203 70		Silver Lake - Echo Park - Elysian Valley	Yes	MI	R2RD
Los Angeles	834 N LA JOLLA AVE	90046	5529016051	0.000	0.000	0.385	0.000	Shortfall of Sites	0.150	Low Medium I Residential	R2-1XL	0	0	0	26.602	0.385		Residential - Single Family Residence, 1	141B173 71		Hollywood	Yes	MI	R2RD , ADU
Los Angeles	4506 ELLENWOOD DR	90041	5473036022	0.000	0.000	0.385	0.000	Shortfall of Sites	0.069	Low Medium II Residential	RD2-1	0	0	0	58.082	0.385		Residential - Four Units (Any Combination) - 4 Stories or Less, 0	157-5A221 73		Northeast Los Angeles	Yes	MI	R2RD
Los Angeles	3435 DESCANSO DR	90026	5427028018	0.000	0.000	0.385	0.000	Shortfall of Sites	0.104	Low Medium II Residential	RD1.5-1VL	0	0	0	38.515	0.385		Residential - Double, Duplex, or Two Units - 4 Stories or Less, 0	142-5A203 73		Silver Lake - Echo Park - Elysian Valley	Yes	MI	R2RD
Los Angeles	4520 EDGEWOOD PL	90019	5082005008	0.000	0.000	0.385	0.000	Shortfall of Sites	0.088	Low Medium II Residential	RD1.5-1-O	0	0	0	45.687	0.385		Residential - Four Units (Any Combination) - 4 Stories or Less, 0	129B185 78		Wilshire	Yes	MI	R2RD
Los Angeles	4625 SYLMAR AVE	91423	2265013016	0.000	0.000	0.385	0.000	Shortfall of Sites	0.115	Medium Residential	RD1.5-1-RIO	0	0	0	34.804	0.385		Residential - Five or More Units or Apartments (Any Combination) · 4 Stories or Less - Pool, 0	168A151 85		Sherman Oaks - Studio City - Toluca Lake - Cahuenga Pass	Yes	MI	R2RD
Los Angeles	2930 VALLE VISTA DR	90065	5473008009	0.000	0.000	0.385	0.000	Shortfall of Sites	0.142	Low Medium II Residential	RD2-1-CDO	0	0	0	28.151	0.385		Residential - Double, Duplex, or Two Units - 4 Stories or Less, 0	156A219 90		Northeast Los Angeles	Yes	MI	R2RD
Los Angeles	4112 EFFIE ST	90029	5429009012	0.000	0.000	0.385	0.000	Shortfall of Sites	0.057	Low Medium II Residential	RD1.5-1VL	0	0	0	69.697	0.385		Residential - Five or More Units or Apartments (Any Combination) · 4 Stories or Less, 0	145-5A201 91		Silver Lake - Echo Park - Elysian Valley	Yes	MI	R2RD
Los Angeles	1174 S TREMAINE AVE	90019	5083007037	0.000	0.000	0.385	0.000	Shortfall of Sites	0.153	Low Medium I Residential	R2-1-O	0	0	0	26.191	0.385		Residential - Single Family Residence, 1	129B185 91		Wilshire	Yes	MI	R2RD , ADU
Los Angeles	926 LUCILE AVE	90026	5427017012	0.000	0.000	0.385	0.000	Shortfall of Sites	0.172	Low Medium I Residential	R2-1VL	0	0	0	23.233	0.385		Residential - Single Family Residence, 1	142-5A201 95		Silver Lake - Echo Park - Elysian Valley	Yes	MI	R2RD , ADU
Los Angeles	5322 CIRCLE DR	91401	2248014062	0.000	0.000	0.385	0.000	Shortfall of Sites	0.108	Low Medium II Residential	[Q]RD1.5-1	0	0	0	37.165	0.385		Residential - Five or More Units or Apartments (Any Combination) · 4 Stories or Less, 0	172-5A151 96		Van Nuys - North Sherman Oaks	Yes	MI	R2RD
Los Angeles	4112 EFFIE ST	90029	5429009012	0.000	0.000	0.385	0.000	Shortfall of Sites	0.057	Low Medium II Residential	RD1.5-1VL	0	0	0	69.696	0.385		Residential - Five or More Units or Apartments (Any Combination) · 4 Stories or Less, 0	145-5A201 99		Silver Lake - Echo Park - Elysian Valley	Yes	MI	R2RD

Jurisdiction Name	Site Address/Intersection	5 Digit ZIP Code	Assessor Parcel Number	Very Low-Income	Low-Income	Moderate-Income	Above Moderate-Income	Type of Shortfall	Parcel Size (Acres)	Current General Plan Designation	Current Zoning	Proposed General Plan (GP) Designation	Proposed Zoning	Minimum Density Allowed	Maximum Density Allowed	Total Capacity	Vacant/ Nonvacant	Description of Existing Uses	PIN	Base Density Per Acre	Community Plan Area	Rent Stabalization Ordinance	Income Category	Applicable Rezoning Program (Program informing values in Column Q listed first)
Los Angeles	3839 PORTOLA AVE	90032	5307013012	0.000	0.000	0.385	0.000	Shortfall of Sites	0.092	Low Medium I Residential	RD3-1	0	0	0	43.280	0.385		Residential - Five or More Units or Apartments (Any Combination) · 4 Stories or Less, 0	144A235 99		Northeast Los Angeles	Yes	MI	R2RD
Los Angeles	802 ROBINSON ST	90026	5426012016	0.000	0.000	0.385	0.000	Shortfall of Sites	0.115	Low Medium I Residential	RD3-1VL	0	0	0	34.833	0.385		Residential - Double, Duplex, or Two Units - 4 Stories or Less, 0	141A203 99		Silver Lake - Echo Park - Elysian Valley	Yes	MI	R2RD
Los Angeles	4931 COLDWATER CANYON AVE	91423	2358022020	0.000	0.000	0.385	0.000	Shortfall of Sites	0.073	Low Medium II Residential	[Q]RD1.5-1	0	0	0	54.441	0.385		Residential - Five or More Units or Apartments (Any Combination) · 4 Stories or Less, 0	168B161 103		Van Nuys - North Sherman Oaks	Yes	MI	R2RD
Los Angeles	8462 OAKWOOD AVE	90048	5514012012	0.000	0.000	0.385	0.000	Shortfall of Sites	0.105	Low Medium I Residential	R2-1-O	0	0	0	37.997	0.385		Residential - Double, Duplex, or Two Units - 4 Stories or Less, 1	138B173 103		Wilshire	Yes	MI	R2RD
Los Angeles	4230 SUNSET DR	90027	5430031020	0.000	0.000	0.385	0.000	Shortfall of Sites	0.067	Low Medium I Residential	R2-1XL	0	0	0	59.868	0.385		Residential - Five or More Units or Apartments (Any Combination) · 4 Stories or Less, 0	147A201 105		Hollywood	Yes	MI	R2RD
Los Angeles	776 HYPERION AVE	90029	5427011030	0.000	0.000	0.385	0.000	Shortfall of Sites	0.174	Low Medium II Residential	RD2-1VL	0	0	0	23.036	0.385	Vacant	Residential - Single Family Residence - Vacant Land, 0	142-5A201 106		Silver Lake - Echo Park - Elysian Valley	Yes	MI	R2RD
Los Angeles	829 N VENDOME ST	90026	5426013017	0.000	0.000	0.385	0.000	Shortfall of Sites	0.103	Low Medium II Residential	[Q]RD1.5-1D	0	0	0	38.718	0.385		Residential - Double, Duplex, or Two Units - 4 Stories or Less, 0	141A203 106		Silver Lake - Echo Park - Elysian Valley	Yes	MI	R2RD
Los Angeles	8329 DUNBARTON AVE	90045	4112031021	0.000	0.000	0.385	0.000	Shortfall of Sites	0.084	Low Medium I Residential	R2-1	0	0	0	47.647	0.385		Residential - Double, Duplex, or Two Units - 4 Stories or Less, 0	096B161 108		Westchester - Playa del Rey	Yes	MI	R2RD
Los Angeles	4625 SYLMAR AVE	91423	2265013016	0.000	0.000	0.385	0.000	Shortfall of Sites	0.124	Medium Residential	RD1.5-1-RIO	0	0	0	32.268	0.385		Residential - Five or More Units or Apartments (Any Combination) · 4 Stories or Less - Pool, 0	168A151 110		Sherman Oaks - Studio City - Toluca Lake - Cahuenga Pass	Yes	MI	R2RD
Los Angeles	1651 TALMADGE ST	90027	5430001026	0.000	0.000	0.385	0.000	Shortfall of Sites	0.127	Low Medium I Residential	R2-1XL	0	0	0	31.533	0.385		Residential - Three Units (Any Combination) - 4 Stories or Less, 0	148-5A201 111		Hollywood	Yes	MI	R2RD
Los Angeles	825 N VENDOME ST	90026	5426013016	0.000	0.000	0.385	0.000	Shortfall of Sites	0.097	Low Medium II Residential	[Q]RD1.5-1D	0	0	0	41.348	0.385		Residential - Double, Duplex, or Two Units - 4 Stories or Less, 0	141A203 114		Silver Lake - Echo Park - Elysian Valley	Yes	MI	R2RD
Los Angeles	4230 SUNSET DR	90027	5430031020	0.000	0.000	0.385	0.000	Shortfall of Sites	0.080	Low Medium I Residential	R2-1XL	0	0	0	50.213	0.385		Residential - Five or More Units or Apartments (Any Combination) · 4 Stories or Less, 0	147A201 115		Hollywood	Yes	MI	R2RD
Los Angeles	1209 S HIGHLAND AVE	90019	5084027002	0.000	0.000	0.385	0.000	Shortfall of Sites	0.138	Low Medium I Residential	R2-1-O	0	0	0	29.040	0.385		Residential - Double, Duplex, or Two Units - 4 Stories or Less, 0	129B181 116		Wilshire	Yes	MI	R2RD
Los Angeles	1001 N AVENUE 56	90042	5478023012	0.000	0.000	0.385	0.000	Shortfall of Sites	0.128	Low Medium II Residential	RD2-1	0	0	0	31.286	0.385		Residential - Four Units (Any Combination) - 4 Stories or Less, 0	154-5A227 117		Northeast Los Angeles	Yes	MI	R2RD
Los Angeles	4214 SUNSET DR	90027	5430031019	0.000	0.000	0.385	0.000	Shortfall of Sites	0.075	Low Medium I Residential	R2-1XL	0	0	0	53.615	0.385		Residential - Five or More Units or Apartments (Any Combination) · 4 Stories or Less, 0	147A201 117		Hollywood	Yes	MI	R2RD
Los Angeles	2958 VALLE VISTA DR	90065	5473007011	0.000	0.000	0.385	0.000	Shortfall of Sites	0.096	Low Medium II Residential	RD2-1-CDO	0	0	0	41.487	0.385		, 1	156A217 120		Northeast Los Angeles	Yes	MI	R2RD
Los Angeles	4625 SYLMAR AVE	91423	2265013016	0.000	0.000	0.385	0.000	Shortfall of Sites	0.124	Medium Residential	RD1.5-1-RIO	0	0	0	32.280	0.385		Residential - Five or More Units or Apartments (Any Combination) · 4 Stories or Less - Pool, 0	168A151 122		Sherman Oaks - Studio City - Toluca Lake - Cahuenga Pass	Yes	MI	R2RD
Los Angeles	764 HYPERION AVE	90029	5427011028	0.000	0.000	0.385	0.000	Shortfall of Sites	0.173	Low Medium II Residential	RD2-1VL	0	0	0	23.173	0.385	Vacant	Residential - Single Family Residence - Vacant Land, 0	142-5A201 129		Silver Lake - Echo Park - Elysian Valley	Yes	MI	R2RD
Los Angeles	821 N VENDOME ST	90026	5426013015	0.000	0.000	0.385	0.000	Shortfall of Sites	0.063	Low Medium II Residential	[Q]RD1.5-1D	0	0	0	63.781	0.385		Residential - Five or More Units or Apartments (Any Combination) · 4 Stories or Less, 0	141A203 130		Silver Lake - Echo Park - Elysian Valley	Yes	MI	R2RD
Los Angeles	829 N SPAULDING AVE	90046	5527005021	0.000	0.000	0.385	0.000	Shortfall of Sites	0.149	Low Medium I Residential	R2-1XL	0	0	0	26.806	0.385		Residential - Double, Duplex, or Two Units - 4 Stories or Less, 0	141B177 131		Hollywood	Yes	MI	R2RD
Los Angeles	829 N ORANGE DR	90038	5525006022	0.000	0.000	0.385	0.000	Shortfall of Sites	0.171	Low Medium I Residential	R2-1XL	0	0	0	23.451	0.385		Residential - Double, Duplex, or Two Units - 4 Stories or Less, 0	141B181 134		Hollywood	Yes	MI	R2RD
Los Angeles	14310 CHANDLER BLVD	91401	2248016002	0.000	0.000	0.385	0.000	Shortfall of Sites	0.066	Low Medium II Residential	[Q]RD1.5-1	0	0	0	60.602	0.385		Residential - Five or More Units or Apartments (Any Combination) · 4 Stories or Less, 0	171B153 135		Van Nuys - North Sherman Oaks	Yes	MI	R2RD
Los Angeles	14310 CHANDLER BLVD	91401	2248016002	0.000	0.000	0.385	0.000	Shortfall of Sites	0.066	Low Medium II Residential	[Q]RD1.5-1	0	0	0	60.601	0.385		Residential - Five or More Units or Apartments (Any Combination) · 4 Stories or Less, 0	171B153 136		Van Nuys - North Sherman Oaks	Yes	MI	R2RD
Los Angeles	1628 WEST BLVD	90019	5071009069	0.000	0.000	0.385	0.000	Shortfall of Sites	0.127	Low Medium II Residential	[Q]RD1.5-1-O	0	0	0	31.578	0.385		Residential - Five or More Units or Apartments (Any Combination) · 4 Stories or Less, 0	126B185 139		West Adams - Baldwin Hills - Leimert	Yes	MI	R2RD
Los Angeles	5088 HIGHLAND VIEW AVE	90041	5686008005	0.000	0.000	0.385	0.000	Shortfall of Sites	0.064	Low Medium II Residential	RD1.5-1	0	0	0	62.228	0.385		Residential - Five or More Units or Apartments (Any Combination) · 4 Stories or Less, 0	162A223 144		Northeast Los Angeles	Yes	MI	R2RD
Los Angeles	5082 GLEN IRIS AVE	90041	5686007008	0.000	0.000	0.385	0.000	Shortfall of Sites	0.080	Low Medium II Residential	RD1.5-1	0	0	0	50.169	0.385		Residential - Double, Duplex, or Two Units - 4 Stories or Less, 0	162A223 146		Northeast Los Angeles	Yes	MI	R2RD
Los Angeles	802 N DILLON ST	90026	5426013003	0.000	0.000	0.385	0.000	Shortfall of Sites	0.073	Low Medium II Residential	[Q]RD1.5-1D	0	0	0	54.738	0.385		Residential - Double, Duplex, or Two Units - 4 Stories or Less, 0	141A203 150		Silver Lake - Echo Park - Elysian Valley	Yes	MI	R2RD
Los Angeles	1401 LUCILE AVE	90026	5427014019	0.000	0.000	0.385	0.000	Shortfall of Sites	0.084	Low Medium II Residential	RD2-1VL	0	0	0	47.411	0.385		Residential - Five or More Units or Apartments (Any Combination) · 4 Stories or Less, 0	144A203 152		Silver Lake - Echo Park - Elysian Valley	Yes	MI	R2RD
Los Angeles	3206 MARATHON ST	90026	5401017025	0.000	0.000	0.385	0.000	Shortfall of Sites	0.136	Low Medium II Residential	RD2-1VL	0	0	0	29.470	0.385		Residential - Double, Duplex, or Two Units - 4 Stories or Less, 0	141A203 156		Silver Lake - Echo Park - Elysian Valley	Yes	MI	R2RD
Los Angeles	1400 TALMADGE ST	90027	5430031038	0.000	0.000	0.385	0.000	Shortfall of Sites	0.154	Low Medium I Residential	R2-1XL	0	0	0	26.050	0.385		Residential - Five or More Units or Apartments (Any Combination) · 4 Stories or Less, 0	147A201 157		Hollywood	Yes	MI	R2RD
Los Angeles	3115 MARATHON ST	90026	5426013002	0.000	0.000	0.385	0.000	Shortfall of Sites	0.077	Low Medium II Residential	[Q]RD1.5-1D	0	0	0	51.861	0.385		Residential - Three Units (Any Combination) - 4 Stories or Less, 0	141A203 159		Silver Lake - Echo Park - Elysian Valley	Yes	MI	R2RD
Los Angeles	3410 DESCANSO DR	90026	5427030029	0.000	0.000	0.385	0.000	Shortfall of Sites	0.220	Low Medium I Residential	R2-1VL	0	0	0	18.175	0.385		Residential - Five or More Units or Apartments (Any Combination) · 4 Stories or Less, 0	142-5A203 163		Silver Lake - Echo Park - Elysian Valley	Yes	MI	R2RD
Los Angeles	1383 LUCILE AVE	90026	5427013001	0.000	0.000	0.385	0.000	Shortfall of Sites	0.169	Low Medium II Residential	RD2-1VL	0	0	0	23.708	0.385		Residential - Three Units (Any Combination) - 4 Stories or Less, 0	144A203 165		Silver Lake - Echo Park - Elysian Valley	Yes	MI	R2RD
Los Angeles	905 MALTMAN AVE	90026	5427019007	0.000	0.000	0.385	0.000	Shortfall of Sites	0.058	Low Medium I Residential	R2-1VL	0	0	0	68.970	0.385		Residential - Double, Duplex, or Two Units - 4 Stories or Less, 0	142-5A201 170		Silver Lake - Echo Park - Elysian Valley	Yes	MI	R2RD
Los Angeles	1418 EDGECLIFFE DR	90026	5427024010	0.000	0.000	0.385	0.000	Shortfall of Sites	0.084	Low Medium II Residential	RD1.5-1VL	0	0	0	47.387	0.385		Residential - Four Units (Any Combination) - 4 Stories or Less, 0	144A203 173		Silver Lake - Echo Park - Elysian Valley	Yes	MI	R2RD
Los Angeles	10842 HUSTON ST	91601	2421012004	0.000	0.000	0.385	0.000	Shortfall of Sites	0.064	Low Medium II Residential	RD1.5-1	0	0	0	62.230	0.385		Residential - Five or More Units or Apartments (Any Combination) · 4 Stories or Less, 0	168B173 182		North Hollywood - Valley Village	Yes	MI	R2RD
Los Angeles	1616 TALMADGE ST	90027	5430003001	0.000	0.000	0.385	0.000	Shortfall of Sites	0.122	Low Medium I Residential	R2-1XL	0	0	0	32.876	0.385		Residential - Five or More Units or Apartments (Any Combination) · 4 Stories or Less, 0	148-5A201 189		Hollywood	Yes	MI	R2RD
Los Angeles	1245 SMITHWOOD DR	90035	4330025017	0.000	0.000	0.385	0.000	Shortfall of Sites	0.116	Medium Residential	RD1.5-1-O	0	0	0	34.415	0.385		Residential - Five or More Units or Apartments (Any Combination) · 4 Stories or Less - Pool, 0	132A167 189		West Los Angeles	Yes	MI	R2RD
Los Angeles	816 N CITRUS AVE	90038	5524003009	0.000	0.000	0.385	0.000	Shortfall of Sites	0.138	Low Medium I Residential	R2-1XL	0	0	0	29.040	0.385		Residential - Double, Duplex, or Two Units - 4 Stories or Less, 1	141B185 191		Hollywood	Yes	MI	R2RD
Los Angeles	8341 DUNBARTON AVE	90045	4112031022	0.000	0.000	0.385	0.000	Shortfall of Sites	0.112	Low Medium I Residential	R2-1	0	0	0	35.627	0.385		Residential - Double, Duplex, or Two Units - 4 Stories or Less, 0	096B161 192		Westchester - Playa del Rey	Yes	MI	R2RD
Los Angeles	4657 LINCOLN AVE	90041	5474018028	0.000	0.000	0.385	0.000	Shortfall of Sites	0.060	Low Medium I Residential	RD3-1	0	0	0	66.687	0.385		Residential - Five or More Units or Apartments (Any Combination) · 4 Stories or Less, 0	156A223 199		Northeast Los Angeles	Yes	MI	R2RD
Los Angeles	4811 LENNOX AVE	91423	2248004015	0.000	0.000	0.385	0.000	Shortfall of Sites	0.062	Low Medium II Residential	[Q]RD1.5-1-RIO	0	0	0	64.185	0.385		Residential - Four Units (Any Combination) - 4 Stories or Less, 0	169-5A151 205		Van Nuys - North Sherman Oaks	Yes	MI	R2RD
Los Angeles	5060 HERMOSA AVE	90041	5686009013	0.000	0.000	0.385	0.000	Shortfall of Sites	0.074	Low Medium II Residential	RD1.5-1	0	0	0	54.169	0.385		, 1	162A225 205		Northeast Los Angeles	Yes	MI	R2RD
Los Angeles	1428 HAZELWOOD AVE	90041	5474028021	0.000	0.000	0.385	0.000	Shortfall of Sites	0.155	Low Medium I Residential	RD3-1	0	0	0	25.865	0.385		Residential - Single Family Residence, 1	156A221 214		Northeast Los Angeles	Yes	MI	R2RD , ADU
Los Angeles	1400 EDGECLIFFE DR	90026	5427024013	0.000	0.000	0.385	0.000	Shortfall of Sites	0.084	Low Medium II Residential	RD1.5-1VL	0	0	0	47.386	0.385		Residential - Five or More Units or Apartments (Any Combination) · 4 Stories or Less, 0	144A203 214		Silver Lake - Echo Park - Elysian Valley	Yes	MI	R2RD
Los Angeles	4501 ALUMNI AVE	90041	5474007014	0.000	0.000	0.385	0.000	Shortfall of Sites	0.108	Low Medium I Residential	R2-1	0	0	0	36.963	0.385		Residential - Three Units (Any Combination) - 4 Stories or Less, 0	157-5A221 218		Northeast Los Angeles	Yes	MI	R2RD
Los Angeles	8345 DUNBARTON AVE	90045	4112031009	0.000	0.000	0.385	0.000	Shortfall of Sites	0.057	Low Medium I Residential	R2-1	0	0	0	70.438	0.385		Residential - Double, Duplex, or Two Units - 4 Stories or Less, 0	096B161 223		Westchester - Playa del Rey	Yes	MI	R2RD
Los Angeles	10402 ELDORA AVE	91040	2560008016	0.000	0.000	0.385	0.000	Shortfall of Sites	0.101	Low Medium II Residential	RD2-1	0	0	0	39.529	0.385		Residential - Double, Duplex, or Two Units - 4 Stories or Less, 0	204B189 226		Sunland - Tujunga - Lake View Terrace - Shadow Hills - East La Tuna Canyon	Yes	MI	R2RD
Los Angeles	3309 ELLSWORTH ST	90026	5401016013	0.000	0.000	0.385	0.000	Shortfall of Sites	0.152	Low Medium II Residential	RD2-1VL	0	0	0	26.346	0.385		Residential - Five or More Units or Apartments (Any Combination) · 4 Stories or Less, 0	141A203 230		Silver Lake - Echo Park - Elysian Valley	Yes	MI	R2RD
Los Angeles	748 N HARPER AVE	90046	5528006027	0.000	0.000	0.385	0.000	Shortfall of Sites	0.150	Low Medium I Residential	R2-1XL	0	0	0	26.602	0.385		Residential - Double, Duplex, or Two Units - 4 Stories or Less, 0	141B173 236		Hollywood	Yes	MI	R2RD
Los Angeles	1403 S LELAND ST	90731	7458022026	0.000	0.000	0.385	0.000	Shortfall of Sites	0.057	Low Medium II Residential	RD1.5-1XL	0	0	0	69.673	0.385		Residential - Five or More Units or Apartments (Any Combination) · 4 Stories or Less, 0	012B193 237		San Pedro	Yes	MI	R2RD
Los Angeles	10843 PEACH GROVE ST	91601	2421012021	0.000	0.000	0.385	0.000	Shortfall of Sites	0.064	Low Medium II Residential	RD1.5-1	0	0	0	62.185	0.385		Residential - Three Units (Any Combination) - 4 Stories or Less, 0	168B173 239		North Hollywood - Valley Village	Yes	MI	R2RD
Los Angeles	4431 ALUMNI AVE	90041	5474008021	0.000	0.000	0.385	0.000	Shortfall of Sites	0.122	Low Medium II Residential	RD1.5-1	0	0	0	32.837	0.385		Residential - Single Family Residence, 1	157-5A221 242		Northeast Los Angeles	Yes	MI	R2RD

Jurisdiction Name	Site Address/Intersection	5 Digit ZIP Code	Assessor Parcel Number	Very Low-Income	Low-Income	Moderate-Income	Above Moderate-Income	Type of Shortfall	Parcel Size (Acres)	Current General Plan Designation	Current Zoning	Proposed General Plan (GP) Designation	Proposed Zoning	Minimum Density Allowed	Maximum Density Allowed	Total Capacity	Vacant/ Nonvacant	Description of Existing Uses	PIN	Base Density Per Acre	Community Plan Area	Rent Stabalization Ordinance	Income Category	Applicable Rezoning Program (Program informing values in Column Q listed first)
Los Angeles	1365 EDGECLIFFE DR	90026	5427016010	0.000	0.000	0.385	0.000	Shortfall of Sites	0.169	Low Medium I Residential	R2-1VL	0	0	0	23.687	0.385	Residential - Four Units (Any Combination) - 4 Stories or Less, 0	144A203 242		Silver Lake - Echo Park - Elysian Valley	Yes	MI	R2RD
Los Angeles	1872 CHICKASAW AVE	90041	5686010020	0.000	0.000	0.385	0.000	Shortfall of Sites	0.081	Low Medium I Residential	RD3-1	0	0	0	49.579	0.385	Residential - Three Units (Any Combination) - 4 Stories or Less, 0	162A223 248		Northeast Los Angeles	Yes	MI	R2RD
Los Angeles	1209 S RIMPAU BLVD	90019	5083016003	0.000	0.000	0.385	0.000	Shortfall of Sites	0.161	Low Medium I Residential	R2-1-O	0	0	0	24.785	0.385	Residential - Single Family Residence, 1	129B185 249		Wilshire	Yes	MI	R2RD , ADU
Los Angeles	1874 CHICKASAW AVE	90041	5686010018	0.000	0.000	0.385	0.000	Shortfall of Sites	0.122	Low Medium I Residential	RD3-1	0	0	0	32.781	0.385	Residential - Double, Duplex, or Two Units - 4 Stories or Less, 0	162A223 251		Northeast Los Angeles	Yes	MI	R2RD
Los Angeles	1213 S HUDSON AVE	90019	5083017003	0.000	0.000	0.385	0.000	Shortfall of Sites	0.153	Low Medium I Residential	R2-1-O	0	0	0	26.162	0.385	Residential - Single Family Residence, 1	129B185 254		Wilshire	Yes	MI	R2RD , ADU
Los Angeles	1913 OAK TREE DR	90041	5686010015	0.000	0.000	0.385	0.000	Shortfall of Sites	0.206	Low Medium I Residential	RD3-1	0	0	0	19.380	0.385	Residential - Five or More Units or Apartments (Any Combination) - 4 Stories or Less, 0	162A223 255		Northeast Los Angeles	Yes	MI	R2RD
Los Angeles	1836 CHICKASAW AVE	90041	5686010027	0.000	0.000	0.385	0.000	Shortfall of Sites	0.204	Low Medium I Residential	RD3-1	0	0	0	19.642	0.385	Residential - Five or More Units or Apartments (Any Combination) - 4 Stories or Less, 0	162A225 256		Northeast Los Angeles	Yes	MI	R2RD
Los Angeles	1854 CHICKASAW AVE	90041	5686010024	0.000	0.000	0.385	0.000	Shortfall of Sites	0.114	Low Medium I Residential	RD3-1	0	0	0	34.945	0.385	Residential - Five or More Units or Apartments (Any Combination) - 4 Stories or Less, 0	162A225 262		Northeast Los Angeles	Yes	MI	R2RD
Los Angeles	3410 BUSHWICK ST	90065	5457025024	0.000	0.000	0.385	0.000	Shortfall of Sites	0.134	Low Medium II Residential	RD2-1-CDO	0	0	0	29.785	0.385	Residential - Five or More Units or Apartments (Any Combination) - 4 Stories or Less, 0	154-5A215 263		Northeast Los Angeles	Yes	MI	R2RD
Los Angeles	800 N CITRUS AVE	90038	5524003012	0.000	0.000	0.385	0.000	Shortfall of Sites	0.151	Low Medium I Residential	R2-1XL	0	0	0	26.463	0.385	Residential - Three Units (Any Combination) - 4 Stories or Less, 1	141B185 268		Hollywood	Yes	MI	R2RD , ADU
Los Angeles	901 KODAK DR	90026	5427020019	0.000	0.000	0.385	0.000	Shortfall of Sites	0.139	Low Medium II Residential	RD2-1VL	0	0	0	28.689	0.385	Residential - Five or More Units or Apartments (Any Combination) - 4 Stories or Less, 0	142-5A203 273		Silver Lake - Echo Park - Elysian Valley	Yes	MI	R2RD
Los Angeles	4532 W 11TH PL	90019	5082007011	0.000	0.000	0.385	0.000	Shortfall of Sites	0.094	Low Medium II Residential	RD1.5-1-O	0	0	0	42.497	0.385	Residential - Double, Duplex, or Two Units - 4 Stories or Less, 0	129B185 273		Wilshire	Yes	MI	R2RD
Los Angeles	656 ROBINSON ST	90026	5401014001	0.000	0.000	0.385	0.000	Shortfall of Sites	0.153	Low Medium I Residential	R2-1VL	0	0	0	26.185	0.385	Residential - Single Family Residence, 1	141A203 274		Silver Lake - Echo Park - Elysian Valley	Yes	MI	R2RD , ADU
Los Angeles	811 KODAK DR	90026	5427020012	0.000	0.000	0.385	0.000	Shortfall of Sites	0.136	Low Medium II Residential	RD2-1VL	0	0	0	29.341	0.385	Residential - Five or More Units or Apartments (Any Combination) - 4 Stories or Less, 0	142-5A201 276		Silver Lake - Echo Park - Elysian Valley	Yes	MI	R2RD
Los Angeles	941 ROBINSON ST	90026	5426010015	0.000	0.000	0.385	0.000	Shortfall of Sites	0.059	Low Medium I Residential	R2-1VL	0	0	0	68.248	0.385	Residential - Three Units (Any Combination) - 4 Stories or Less, 0	142-5A203 279		Silver Lake - Echo Park - Elysian Valley	Yes	MI	R2RD
Los Angeles	3235 DESCANSO DR	90026	5426009022	0.000	0.000	0.385	0.000	Shortfall of Sites	0.135	Low Medium I Residential	R2-1VL	0	0	0	29.566	0.385	Residential - Five or More Units or Apartments (Any Combination) - 4 Stories or Less, 0	142-5A203 280		Silver Lake - Echo Park - Elysian Valley	Yes	MI	R2RD
Los Angeles	1350 EDGECLIFFE DR	90026	5427024033	0.000	0.000	0.385	0.000	Shortfall of Sites	0.086	Low Medium II Residential	RD1.5-1VL	0	0	0	46.724	0.385	Residential - Five or More Units or Apartments (Any Combination) - 4 Stories or Less, 0	144A203 283		Silver Lake - Echo Park - Elysian Valley	Yes	MI	R2RD
Los Angeles	1271 DEVON AVE	90024	4327012022	0.000	0.000	0.385	0.000	Shortfall of Sites	0.111	Low Medium II Residential	[Q]RD1.5-1XL	0	0	0	35.987	0.385	Residential - Five or More Units or Apartments (Any Combination) - 4 Stories or Less, 0	135B157 287		Westwood	Yes	MI	R2RD
Los Angeles	630 MICHELTORENA ST	90026	5401015005	0.000	0.000	0.385	0.000	Shortfall of Sites	0.152	Low Medium II Residential	RD2-1VL	0	0	0	26.345	0.385	Residential - Three Units (Any Combination) - 4 Stories or Less, 0	141A203 289		Silver Lake - Echo Park - Elysian Valley	Yes	MI	R2RD
Los Angeles	4520 W 11TH PL	90019	5082007013	0.000	0.000	0.385	0.000	Shortfall of Sites	0.091	Low Medium II Residential	RD1.5-1-O	0	0	0	43.822	0.385	Residential - Double, Duplex, or Two Units - 4 Stories or Less, 0	129B185 290		Wilshire	Yes	MI	R2RD
Los Angeles	10419 MOUNT GLEASON AVE	91040	2559011021	0.000	0.000	0.385	0.000	Shortfall of Sites	0.124	Low Medium II Residential	RD2-1	0	0	0	32.343	0.385	Residential - Five or More Units or Apartments (Any Combination) - 4 Stories or Less, 0	204B193 291		Sunland - Tujunga - Lake View Terrace - Shadow Hills - East La Tuna Canyon	Yes	MI	R2RD
Los Angeles	4400 WESTDALE AVE	90041	5473040025	0.000	0.000	0.385	0.000	Shortfall of Sites	0.057	Low Medium II Residential	RD2-1	0	0	0	69.837	0.385	Residential - Five or More Units or Apartments (Any Combination) - 4 Stories or Less - Pool, 0	159A221 298		Northeast Los Angeles	Yes	MI	R2RD
Los Angeles	1564 TALMADGE ST	90027	5430020030	0.000	0.000	0.385	0.000	Shortfall of Sites	0.059	Low Medium I Residential	R2-1XL	0	0	0	67.776	0.385	Residential - Double, Duplex, or Two Units - 4 Stories or Less, 0	148-5A201 300		Hollywood	Yes	MI	R2RD
Los Angeles	3045 DIVISION ST	90065	5456014015	0.000	0.000	0.385	0.000	Shortfall of Sites	0.167	Low Medium II Residential	RD2-1	0	0	0	23.894	0.385	Residential - Double, Duplex, or Two Units - 4 Stories or Less, 0	150A217 302		Northeast Los Angeles	Yes	MI	R2RD
Los Angeles	1201 S MULLEN AVE	90019	5083015001	0.000	0.000	0.385	0.000	Shortfall of Sites	0.143	Low Medium I Residential	R2-1-O	0	0	0	28.070	0.385	Residential - Five or More Units or Apartments (Any Combination) - 4 Stories or Less, 0	129B185 304		Wilshire	Yes	MI	R2RD
Los Angeles	10419 MOUNT GLEASON AVE	91040	2559011021	0.000	0.000	0.385	0.000	Shortfall of Sites	0.124	Low Medium II Residential	RD2-1	0	0	0	32.344	0.385	Residential - Five or More Units or Apartments (Any Combination) - 4 Stories or Less, 0	204B193 307		Sunland - Tujunga - Lake View Terrace - Shadow Hills - East La Tuna Canyon	Yes	MI	R2RD
Los Angeles	3039 DIVISION ST	90065	5456014059	0.000	0.000	0.385	0.000	Shortfall of Sites	0.164	Low Medium II Residential	RD2-1	0	0	0	24.327	0.385	Residential - Five or More Units or Apartments (Any Combination) - 4 Stories or Less, 0	150A217 307		Northeast Los Angeles	Yes	MI	R2RD
Los Angeles	8357 DUNBARTON AVE	90045	4112030014	0.000	0.000	0.385	0.000	Shortfall of Sites	0.084	Low Medium I Residential	R2-1	0	0	0	47.745	0.385	Residential - Double, Duplex, or Two Units - 4 Stories or Less, 0	096B161 307		Westchester - Playa del Rey	Yes	MI	R2RD
Los Angeles	9131 CATTARAUGUS AVE	90034	4301003049	0.000	0.000	0.385	0.000	Shortfall of Sites	0.127	Low Medium II Residential	RD2-1	0	0	0	31.487	0.385	Residential - Five or More Units or Apartments (Any Combination) - 4 Stories or Less, 0	123B169 313		West Adams - Baldwin Hills - Leimert	Yes	MI	R2RD
Los Angeles	4400 WESTDALE AVE	90041	5473040025	0.000	0.000	0.385	0.000	Shortfall of Sites	0.090	Low Medium II Residential	RD2-1	0	0	0	44.525	0.385	Residential - Five or More Units or Apartments (Any Combination) - 4 Stories or Less - Pool, 0	159A221 316		Northeast Los Angeles	Yes	MI	R2RD
Los Angeles	9127 CATTARAUGUS AVE	90034	4301003045	0.000	0.000	0.385	0.000	Shortfall of Sites	0.130	Low Medium II Residential	RD2-1	0	0	0	30.858	0.385	Residential - Double, Duplex, or Two Units - 4 Stories or Less, 1	123B169 317		West Adams - Baldwin Hills - Leimert	Yes	MI	R2RD
Los Angeles	8361 DUNBARTON AVE	90045	4112030015	0.000	0.000	0.385	0.000	Shortfall of Sites	0.112	Low Medium I Residential	R2-1	0	0	0	35.845	0.385	Residential - Double, Duplex, or Two Units - 4 Stories or Less, 0	096B161 320		Westchester - Playa del Rey	Yes	MI	R2RD
Los Angeles	8369 DUNBARTON AVE	90045	4112030017	0.000	0.000	0.385	0.000	Shortfall of Sites	0.107	Low Medium I Residential	R2-1	0	0	0	37.482	0.385	Residential - Double, Duplex, or Two Units - 4 Stories or Less, 0	096B165 323		Westchester - Playa del Rey	Yes	MI	R2RD
Los Angeles	1317 LUCILE AVE	90026	5427013013	0.000	0.000	0.385	0.000	Shortfall of Sites	0.125	Low Medium II Residential	RD2-1VL	0	0	0	32.035	0.385	Residential - Five or More Units or Apartments (Any Combination) - 4 Stories or Less, 0	144A201 324		Silver Lake - Echo Park - Elysian Valley	Yes	MI	R2RD
Los Angeles	10725 YARMOUTH AVE	91344	2712030029	0.000	0.000	0.385	0.000	Shortfall of Sites	0.069	Low Medium I Residential	R2-1	0	0	0	58.085	0.385	Residential - Double, Duplex, or Two Units - 4 Stories or Less, 0	207B129 330		Granada Hills - Knollwood	Yes	MI	R2RD
Los Angeles	10407 MOUNT GLEASON AVE	91040	2559011022	0.000	0.000	0.385	0.000	Shortfall of Sites	0.124	Low Medium II Residential	RD2-1	0	0	0	32.346	0.385	Residential - Five or More Units or Apartments (Any Combination) - 4 Stories or Less, 0	204B193 332		Sunland - Tujunga - Lake View Terrace - Shadow Hills - East La Tuna Canyon	Yes	MI	R2RD
Los Angeles	1317 LUCILE AVE	90026	5427013013	0.000	0.000	0.385	0.000	Shortfall of Sites	0.169	Low Medium II Residential	RD2-1VL	0	0	0	23.706	0.385	Residential - Five or More Units or Apartments (Any Combination) - 4 Stories or Less, 0	144A201 334		Silver Lake - Echo Park - Elysian Valley	Yes	MI	R2RD
Los Angeles	3252 DESCANSO DR	90026	5426016015	0.000	0.000	0.385	0.000	Shortfall of Sites	0.123	Low Medium I Residential	R2-1VL	0	0	0	32.585	0.385	Residential - Double, Duplex, or Two Units - 4 Stories or Less, 0	142-5A203 340		Silver Lake - Echo Park - Elysian Valley	Yes	MI	R2RD
Los Angeles	1343 MALTMAN AVE	90026	5427023009	0.000	0.000	0.385	0.000	Shortfall of Sites	0.089	Low Medium I Residential	R2-1VL	0	0	0	45.188	0.385	Residential - Five or More Units or Apartments (Any Combination) - 4 Stories or Less, 0	144A203 341		Silver Lake - Echo Park - Elysian Valley	Yes	MI	R2RD
Los Angeles	10721 YARMOUTH AVE	91344	2712030030	0.000	0.000	0.385	0.000	Shortfall of Sites	0.069	Low Medium I Residential	R2-1	0	0	0	58.085	0.385	Residential - Double, Duplex, or Two Units - 4 Stories or Less, 0	207B129 345		Granada Hills - Knollwood	Yes	MI	R2RD
Los Angeles	10407 MOUNT GLEASON AVE	91040	2559011022	0.000	0.000	0.385	0.000	Shortfall of Sites	0.124	Low Medium II Residential	RD2-1	0	0	0	32.347	0.385	Residential - Five or More Units or Apartments (Any Combination) - 4 Stories or Less, 0	204B193 345		Sunland - Tujunga - Lake View Terrace - Shadow Hills - East La Tuna Canyon	Yes	MI	R2RD
Los Angeles	908 HYPERION AVE	90029	5427013033	0.000	0.000	0.385	0.000	Shortfall of Sites	0.169	Low Medium II Residential	RD2-1VL	0	0	0	23.695	0.385	Residential - Five or More Units or Apartments (Any Combination) - 4 Stories or Less, 0	144A201 349		Silver Lake - Echo Park - Elysian Valley	Yes	MI	R2RD
Los Angeles	1201 S MUIRFIELD RD	90019	5083014001	0.000	0.000	0.385	0.000	Shortfall of Sites	0.142	Low Medium I Residential	R2-1-O	0	0	0	28.103	0.385	Residential - Five or More Units or Apartments (Any Combination) - 4 Stories or Less, 0	129B185 349		Wilshire	Yes	MI	R2RD
Los Angeles	1316 LUCILE AVE	90026	5427016023	0.000	0.000	0.385	0.000	Shortfall of Sites	0.169	Low Medium I Residential	R2-1VL	0	0	0	23.706	0.385	Residential - Five or More Units or Apartments (Any Combination) - 4 Stories or Less, 0	144A201 354		Silver Lake - Echo Park - Elysian Valley	Yes	MI	R2RD
Los Angeles	3256 DESCANSO DR	90026	5426016014	0.000	0.000	0.385	0.000	Shortfall of Sites	0.126	Low Medium I Residential	R2-1VL	0	0	0	31.716	0.385	Residential - Double, Duplex, or Two Units - 4 Stories or Less, 0	142-5A203 355		Silver Lake - Echo Park - Elysian Valley	Yes	MI	R2RD
Los Angeles	9063 CATTARAUGUS AVE	90034	4301003037	0.000	0.000	0.385	0.000	Shortfall of Sites	0.150	Low Medium II Residential	RD2-1	0	0	0	26.603	0.385	Residential - Double, Duplex, or Two Units - 4 Stories or Less, 1	123B169 358		West Adams - Baldwin Hills - Leimert	Yes	MI	R2RD , ADU
Los Angeles	3265 DESCANSO DR	90026	5426009016	0.000	0.000	0.385	0.000	Shortfall of Sites	0.134	Low Medium I Residential	R2-1VL	0	0	0	29.908	0.385	Residential - Four Units (Any Combination) - 4 Stories or Less, 0	142-5A203 361		Silver Lake - Echo Park - Elysian Valley	Yes	MI	R2RD
Los Angeles	3528 CASITAS AVE	90039	5436005007	0.000	0.000	0.385	0.000	Shortfall of Sites	0.155	Low Medium I Residential	RD3-1-RIO	0	0	0	25.814	0.385	Residential - Three Units (Any Combination) - 4 Stories or Less, 1	156B209 375		Northeast Los Angeles	Yes	MI	R2RD , ADU
Los Angeles	1217 S MULLEN AVE	90019	5083015004	0.000	0.000	0.385	0.000	Shortfall of Sites	0.128	Low Medium I Residential	R2-1-O	0	0	0	31.225	0.385	Residential - Five or More Units or Apartments (Any Combination) - 4 Stories or Less, 0	129B185 385		Wilshire	Yes	MI	R2RD
Los Angeles	1907 OAK TREE DR	90041	5686010032	0.000	0.000	0.385	0.000	Shortfall of Sites	0.080	Low Medium I Residential	RD3-1	0	0	0	49.692	0.385	Residential - Double, Duplex, or Two Units - 4 Stories or Less, 0	162A223 392		Northeast Los Angeles	Yes	MI	R2RD
Los Angeles	4385 ALLOTT AVE	91423	2360007017	0.000	0.000	0.385	0.000	Shortfall of Sites	0.213	Low Residential	(Q)RD5-1-RIO	0	0	0	18.736	0.385	Residential - Double, Duplex, or Two Units - 4 Stories or Less, 0	165B157 393		Sherman Oaks - Studio City - Toluca Lake - Cahuenga Pass	Yes	MI	R2RD

Jurisdiction Name	Site Address/Intersection	5 Digit ZIP Code	Assessor Parcel Number	Very Low-Income	Low-Income	Moderate-Income	Above Moderate-Income	Type of Shortfall	Parcel Size (Acres)	Current General Plan Designation	Current Zoning	Proposed General Plan (GP) Designation	Proposed Zoning	Minimum Density Allowed	Maximum Density Allowed	Total Capacity	Vacant/ Nonvacant	Description of Existing Uses	PIN	Base Density Per Acre	Community Plan Area	Rent Stabalization Ordinance	Income Category	Applicable Rezoning Program (Program informing values in Column Q listed first)
Los Angeles	855 N HARPER AVE	90046	5529010025	0.000	0.000	0.385	0.000	Shortfall of Sites	0.170	Low Medium I Residential	R2-1XL	0	0	0	23.468	0.385		Residential - Double, Duplex, or Two Units - 4 Stories or Less, 1	144B173 397		Hollywood	Yes	MI	R2RD , ADU
Los Angeles	1304 LUCILE AVE	90026	5427016003	0.000	0.000	0.385	0.000	Shortfall of Sites	0.081	Low Medium I Residential	R2-1VL	0	0	0	49.641	0.385		Residential - Three Units (Any Combination) - 4 Stories or Less, 0	144A201 401		Silver Lake - Echo Park - Elysian Valley	Yes	MI	R2RD
Los Angeles	3836 W AVENUE 43	90041	5473027011	0.000	0.000	0.385	0.000	Shortfall of Sites	0.069	Low Medium II Residential	RD1.5-1-CDO	0	0	0	57.783	0.385		Residential - Five or More Units or Apartments (Any Combination) · 4 Stories or Less, 0	157-5A219 408		Northeast Los Angeles	Yes	MI	R2RD
Los Angeles	5506 MERIDIAN ST	90042	5478025021	0.000	0.000	0.385	0.000	Shortfall of Sites	0.096	Low Medium II Residential	RD2-1	0	0	0	41.487	0.385		Residential - Five or More Units or Apartments (Any Combination) · 4 Stories or Less, 0	156A227 409		Northeast Los Angeles	Yes	MI	R2RD
Los Angeles	2041 N COMMONWEALTH AVE	90027	5590008035	0.000	0.000	0.385	0.000	Shortfall of Sites	0.149	Low Medium I Residential	R2-1XL	0	0	0	26.889	0.385		Residential - Five or More Units or Apartments (Any Combination) · 4 Stories or Less - Pool, 0	150B201 410		Hollywood	Yes	MI	R2RD
Los Angeles	2041 N COMMONWEALTH AVE	90027	5590008035	0.000	0.000	0.385	0.000	Shortfall of Sites	0.149	Low Medium I Residential	R2-1XL	0	0	0	26.889	0.385		Residential - Five or More Units or Apartments (Any Combination) · 4 Stories or Less - Pool, 0	150B201 411		Hollywood	Yes	MI	R2RD
Los Angeles	11666 MAGNOLIA BLVD	91601	2354005028	0.000	0.000	0.385	0.000	Shortfall of Sites	0.103	Low Medium II Residential	RD1.5-1	0	0	0	38.744	0.385		Residential - Five or More Units or Apartments (Any Combination) · 4 Stories or Less, 0	171B169 412		North Hollywood - Valley Village	Yes	MI	R2RD
Los Angeles	2041 N COMMONWEALTH AVE	90027	5590008035	0.000	0.000	0.385	0.000	Shortfall of Sites	0.149	Low Medium I Residential	R2-1XL	0	0	0	26.889	0.385		Residential - Five or More Units or Apartments (Any Combination) · 4 Stories or Less - Pool, 0	150B201 412		Hollywood	Yes	MI	R2RD
Los Angeles	5506 MERIDIAN ST	90042	5478025021	0.000	0.000	0.385	0.000	Shortfall of Sites	0.096	Low Medium II Residential	RD2-1	0	0	0	41.486	0.385		Residential - Five or More Units or Apartments (Any Combination) · 4 Stories or Less, 0	156A227 418		Northeast Los Angeles	Yes	MI	R2RD
Los Angeles	848 N HARPER AVE	90046	5529010030	0.000	0.000	0.385	0.000	Shortfall of Sites	0.150	Low Medium I Residential	R2-1XL	0	0	0	26.602	0.385		Residential - Double, Duplex, or Two Units - 4 Stories or Less, 0	144B173 419		Hollywood	Yes	MI	R2RD
Los Angeles	8385 DUNBARTON AVE	90045	4112030021	0.000	0.000	0.385	0.000	Shortfall of Sites	0.100	Low Medium I Residential	R2-1	0	0	0	39.964	0.385		Residential - Double, Duplex, or Two Units - 4 Stories or Less, 0	096B165 421		Westchester - Playa del Rey	Yes	MI	R2RD
Los Angeles	4563 SATURN ST	90019	5071013066	0.000	0.000	0.385	0.000	Shortfall of Sites	0.090	Low Medium II Residential	RD1.5-1-O	0	0	0	44.448	0.385		Residential - Double, Duplex, or Two Units - 4 Stories or Less, 0	126B185 425		West Adams - Baldwin Hills - Leimert	Yes	MI	R2RD
Los Angeles	1933 S BEDFORD ST	90034	4302021042	0.000	0.000	0.385	0.000	Shortfall of Sites	0.145	Low Medium II Residential	RD2-1	0	0	0	27.653	0.385		Residential - Five or More Units or Apartments (Any Combination) · 4 Stories or Less, 0	126B169 427		West Adams - Baldwin Hills - Leimert	Yes	MI	R2RD
Los Angeles	14306 RIVERSIDE DR	91423	2248002010	0.000	0.000	0.385	0.000	Shortfall of Sites	0.134	Low Medium II Residential	RD1.5-1-RIO	0	0	0	29.772	0.385		Residential - Five or More Units or Apartments (Any Combination) · 4 Stories or Less - Pool, 0	168B153 442		Van Nuys - North Sherman Oaks	Yes	MI	R2RD
Los Angeles	806 TULAROSA DR	90026	5427031003	0.000	0.000	0.385	0.000	Shortfall of Sites	0.197	Low Medium I Residential	R2-1VL	0	0	0	20.318	0.385		Residential - Five or More Units or Apartments (Any Combination) · 4 Stories or Less, 0	142-5A203 453		Silver Lake - Echo Park - Elysian Valley	Yes	MI	R2RD
Los Angeles	1218 S MUIRFIELD RD	90019	5083013026	0.000	0.000	0.385	0.000	Shortfall of Sites	0.111	Low Medium I Residential	R2-1-O	0	0	0	36.000	0.385		Residential - Five or More Units or Apartments (Any Combination) · 4 Stories or Less, 0	129B185 454		Wilshire	Yes	MI	R2RD
Los Angeles	4826 RIVERTON AVE	91601	2421008009	0.000	0.000	0.385	0.000	Shortfall of Sites	0.123	Low Medium II Residential	RD2-1	0	0	0	32.440	0.385		Residential - Five or More Units or Apartments (Any Combination) · 4 Stories or Less, 0	168B177 457		North Hollywood - Valley Village	Yes	MI	R2RD
Los Angeles	1933 S SHERBOURNE DR	90034	4302024042	0.000	0.000	0.385	0.000	Shortfall of Sites	0.145	Low Medium II Residential	RD2-1	0	0	0	27.648	0.385		Residential - Five or More Units or Apartments (Any Combination) · 4 Stories or Less - Pool, 0	126B169 460		West Adams - Baldwin Hills - Leimert	Yes	MI	R2RD
Los Angeles	11460 RIVERSIDE DR	91602	2354015064	0.000	0.000	0.385	0.000	Shortfall of Sites	0.115	Low Medium II Residential	RD1.5-1	0	0	0	34.840	0.385		Residential - Five or More Units or Apartments (Any Combination) · 4 Stories or Less - Pool, 0	168B169 462		North Hollywood - Valley Village	Yes	MI	R2RD
Los Angeles	11460 RIVERSIDE DR	91602	2354015064	0.000	0.000	0.385	0.000	Shortfall of Sites	0.115	Low Medium II Residential	RD1.5-1	0	0	0	34.840	0.385		Residential - Five or More Units or Apartments (Any Combination) · 4 Stories or Less - Pool, 0	168B169 463		North Hollywood - Valley Village	Yes	MI	R2RD
Los Angeles	10323 ELDORA AVE	91040	2560013020	0.000	0.000	0.385	0.000	Shortfall of Sites	0.101	Low Medium I Residential	RD3-1	0	0	0	39.520	0.385		Residential - Double, Duplex, or Two Units - 4 Stories or Less, 0	204B189 465		Sunland - Tujunga - Lake View Terrace - Shadow Hills - East La Tuna Canyon	Yes	MI	R2RD
Los Angeles	1315 S LONGWOOD AVE	90019	5084025016	0.000	0.000	0.385	0.000	Shortfall of Sites	0.069	Low Medium I Residential	R2-1-O	0	0	0	57.903	0.385		Residential - Double, Duplex, or Two Units - 4 Stories or Less, 0	129B181 466		Wilshire	Yes	MI	R2RD
Los Angeles	11522 RIVERSIDE DR	91602	2354015031	0.000	0.000	0.385	0.000	Shortfall of Sites	0.102	Low Medium II Residential	RD1.5-1	0	0	0	39.242	0.385		Residential - Five or More Units or Apartments (Any Combination) · 4 Stories or Less, 0	168B169 471		North Hollywood - Valley Village	Yes	MI	R2RD
Los Angeles	4818 RIVERTON AVE	91601	2421008008	0.000	0.000	0.385	0.000	Shortfall of Sites	0.139	Low Medium II Residential	RD2-1	0	0	0	28.759	0.385		Residential - Three Units (Any Combination) - 4 Stories or Less, 0	168B177 475		North Hollywood - Valley Village	Yes	MI	R2RD
Los Angeles	4404 PRICE ST	90027	5590009002	0.000	0.000	0.385	0.000	Shortfall of Sites	0.078	Low Medium I Residential	R2-1XL	0	0	0	51.456	0.385		Residential - Five or More Units or Apartments (Any Combination) · 4 Stories or Less, 0	150B201 479		Hollywood	Yes	MI	R2RD
Los Angeles	4414 PRICE ST	90027	5590009003	0.000	0.000	0.385	0.000	Shortfall of Sites	0.155	Low Medium I Residential	R2-1XL	0	0	0	25.728	0.385		Residential - Three Units (Any Combination) - 4 Stories or Less, 0	150B201 481		Hollywood	Yes	MI	R2RD
Los Angeles	1319 S LONGWOOD AVE	90019	5084025017	0.000	0.000	0.385	0.000	Shortfall of Sites	0.103	Low Medium I Residential	R2-1-O	0	0	0	38.730	0.385		Residential - Double, Duplex, or Two Units - 4 Stories or Less, 0	129B181 483		Wilshire	Yes	MI	R2RD
Los Angeles	12225 RIVERSIDE DR	91607	2356009023	0.000	0.000	0.385	0.000	Shortfall of Sites	0.086	Low Medium II Residential	RD1.5-1	0	0	0	46.479	0.385		Residential - Five or More Units or Apartments (Any Combination) · 4 Stories or Less - Pool, 0	168B165 484		North Hollywood - Valley Village	Yes	MI	R2RD
Los Angeles	12225 RIVERSIDE DR	91607	2356009023	0.000	0.000	0.385	0.000	Shortfall of Sites	0.057	Low Medium II Residential	RD1.5-1	0	0	0	69.718	0.385		Residential - Five or More Units or Apartments (Any Combination) · 4 Stories or Less - Pool, 0	168B165 485		North Hollywood - Valley Village	Yes	MI	R2RD
Los Angeles	12217 RIVERSIDE DR	91607	2356009022	0.000	0.000	0.385	0.000	Shortfall of Sites	0.072	Low Medium II Residential	RD1.5-1	0	0	0	55.777	0.385		Residential - Five or More Units or Apartments (Any Combination) · 4 Stories or Less, 0	168B165 489		North Hollywood - Valley Village	Yes	MI	R2RD
Los Angeles	1325 S LONGWOOD AVE	90019	5084025018	0.000	0.000	0.385	0.000	Shortfall of Sites	0.137	Low Medium I Residential	R2-1-O	0	0	0	29.144	0.385		Residential - Double, Duplex, or Two Units - 4 Stories or Less, 0	129B181 496		Wilshire	Yes	MI	R2RD
Los Angeles	1939 S SHERBOURNE DR	90034	4302024040	0.000	0.000	0.385	0.000	Shortfall of Sites	0.145	Low Medium II Residential	RD2-1	0	0	0	27.650	0.385		Residential - Five or More Units or Apartments (Any Combination) · 4 Stories or Less - Pool, 0	126B169 497		West Adams - Baldwin Hills - Leimert	Yes	MI	R2RD
Los Angeles	1647 6TH AVE	90019	5072016010	0.000	0.000	0.385	0.000	Shortfall of Sites	0.126	Low Medium II Residential	RD2-1XL-O-CPIO	0	0	0	31.833	0.385		Residential - Double, Duplex, or Two Units - 4 Stories or Less, 1	126B189 500		West Adams - Baldwin Hills - Leimert	Yes	MI	R2RD
Los Angeles	1219 MANZANITA ST	90029	5429011015	0.000	0.000	0.385	0.000	Shortfall of Sites	0.108	Low Medium II Residential	RD2-1VL	0	0	0	37.172	0.385		Residential - Double, Duplex, or Two Units - 4 Stories or Less, 1	147A203 505		Silver Lake - Echo Park - Elysian Valley	Yes	MI	R2RD
Los Angeles	1985 PALMERSTON PL	90027	5589014034	0.000	0.000	0.385	0.000	Shortfall of Sites	0.149	Low Medium I Residential	R2-1XL	0	0	0	26.851	0.385		Residential - Double, Duplex, or Two Units - 4 Stories or Less, 0	150B197 510		Hollywood	Yes	MI	R2RD
Los Angeles	7813 FLIGHT AVE	90045	4105013007	0.000	0.000	0.385	0.000	Shortfall of Sites	0.062	Low Medium I Residential	R2-1	0	0	0	64.548	0.385		Residential - Double, Duplex, or Two Units - 4 Stories or Less, 0	099B169 510		Westchester - Playa del Rey	Yes	MI	R2RD
Los Angeles	1318 W 8TH ST	90732	7459020019	0.000	0.000	0.385	0.000	Shortfall of Sites	0.055	Low Medium II Residential	RD1.5-1XL	0	0	0	72.591	0.385		Residential - Three Units (Any Combination) - 4 Stories or Less, 0	015B193 510		San Pedro	Yes	MI	R2RD
Los Angeles	730 S PATTON AVE	90731	7459021003	0.000	0.000	0.385	0.000	Shortfall of Sites	0.076	Low Medium II Residential	RD1.5-1XL	0	0	0	52.794	0.385		Residential - Five or More Units or Apartments (Any Combination) · 4 Stories or Less, 0	015B193 514		San Pedro	Yes	MI	R2RD
Los Angeles	7049 APPERSON ST	91042	2565005040	0.000	0.000	0.385	0.000	Shortfall of Sites	0.081	Low Medium II Residential	RD1.5-1	0	0	0	49.226	0.385		Residential - Double, Duplex, or Two Units - 4 Stories or Less, 0	204B201 517		Sunland - Tujunga - Lake View Terrace - Shadow Hills - East La Tuna Canyon	Yes	MI	R2RD
Los Angeles	1946 S BEDFORD ST	90034	4302024044	0.000	0.000	0.385	0.000	Shortfall of Sites	0.145	Low Medium II Residential	RD2-1	0	0	0	27.658	0.385		Residential - Five or More Units or Apartments (Any Combination) · 4 Stories or Less, 0	126B169 519		West Adams - Baldwin Hills - Leimert	Yes	MI	R2RD
Los Angeles	7817 FLIGHT AVE	90045	4105013008	0.000	0.000	0.385	0.000	Shortfall of Sites	0.083	Low Medium I Residential	R2-1	0	0	0	48.414	0.385		Residential - Double, Duplex, or Two Units - 4 Stories or Less, 0	099B169 529		Westchester - Playa del Rey	Yes	MI	R2RD
Los Angeles	10656 CAMARILLO ST	91602	2421018002	0.000	0.000	0.385	0.000	Shortfall of Sites	0.138	Low Medium II Residential	RD1.5-1	0	0	0	29.043	0.385		Residential - Five or More Units or Apartments (Any Combination) · 4 Stories or Less - Pool, 0	168B177 550		North Hollywood - Valley Village	Yes	MI	R2RD
Los Angeles	1333 S LONGWOOD AVE	90019	5084025020	0.000	0.000	0.385	0.000	Shortfall of Sites	0.068	Low Medium I Residential	R2-1-O	0	0	0	58.763	0.385		Residential - Double, Duplex, or Two Units - 4 Stories or Less, 0	129B181 550		Wilshire	Yes	MI	R2RD
Los Angeles	7821 FLIGHT AVE	90045	4105013009	0.000	0.000	0.385	0.000	Shortfall of Sites	0.122	Low Medium I Residential	R2-1	0	0	0	32.661	0.385		Residential - Double, Duplex, or Two Units - 4 Stories or Less, 0	099B169 550		Westchester - Playa del Rey	Yes	MI	R2RD
Los Angeles	1330 S LONGWOOD AVE	90019	5083020017	0.000	0.000	0.385	0.000	Shortfall of Sites	0.102	Low Medium I Residential	R2-1-O	0	0	0	39.247	0.385		Residential - Double, Duplex, or Two Units - 4 Stories or Less, 0	129B181 551		Wilshire	Yes	MI	R2RD
Los Angeles	1954 S BEDFORD ST	90034	4302024045	0.000	0.000	0.385	0.000	Shortfall of Sites	0.145	Low Medium II Residential	RD2-1	0	0	0	27.658	0.385		Residential - Five or More Units or Apartments (Any Combination) · 4 Stories or Less, 0	126B169 554		West Adams - Baldwin Hills - Leimert	Yes	MI	R2RD
Los Angeles	4563 ST ELMO DR	90019	5071012055	0.000	0.000	0.385	0.000	Shortfall of Sites	0.129	Low Medium II Residential	RD1.5-1-O	0	0	0	31.114	0.385		Residential - Three Units (Any Combination) - 4 Stories or Less, 0	126B185 556		West Adams - Baldwin Hills - Leimert	Yes	MI	R2RD
Los Angeles	7825 FLIGHT AVE	90045	4105013010	0.000	0.000	0.385	0.000	Shortfall of Sites	0.179	Low Medium I Residential	R2-1	0	0	0	22.299	0.385		Residential - Double, Duplex, or Two Units - 4 Stories or Less, 0	099B169 559		Westchester - Playa del Rey	Yes	MI	R2RD
Los Angeles	1331 S TREMAINE AVE	90019	5083020008	0.000	0.000	0.385	0.000	Shortfall of Sites	0.068	Low Medium I Residential	R2-1-O	0	0	0	58.856	0.385		Residential - Double, Duplex, or Two Units - 4 Stories or Less, 0	129B181 560		Wilshire	Yes	MI	R2RD
Los Angeles	11653 BLIX ST	91602	2354017026	0.000	0.000	0.385	0.000	Shortfall of Sites	0.103	Low Medium II Residential	RD1.5-1	0	0	0	38.955	0.385		Residential - Five or More Units or Apartments (Any Combination) · 4 Stories or Less, 0	168B169 564		North Hollywood - Valley Village	Yes	MI	R2RD
Los Angeles	1339 S LONGWOOD AVE	90019	5084025021	0.000	0.000	0.385	0.000	Shortfall of Sites	0.102	Low Medium I Residential	R2-1-O	0	0	0	39.307	0.385		Residential - Double, Duplex, or Two Units - 4 Stories or Less, 0	129B181 569		Wilshire	Yes	MI	R2RD
Los Angeles	7100 W 85TH ST	90045	4113013026	0.000	0.000	0.385	0.000	Shortfall of Sites	0.111	Low Medium II Residential	RD1.5-1	0	0	0	36.073	0.385		Residential - Five or More Units or Apartments (Any Combination) · 4 Stories or Less, 0	096B161 570		Westchester - Playa del Rey	Yes	MI	R2RD
Los Angeles	1955 S SHERBOURNE DR	90034	4302024043	0.000	0.000	0.385	0.000	Shortfall of Sites	0.145	Low Medium II Residential	RD2-1	0	0	0	27.652	0.385		Residential - Five or More Units or Apartments (Any Combination) · 4 Stories or Less - Pool, 0	126B169 572		West Adams - Baldwin Hills - Leimert	Yes	MI	R2RD

Jurisdiction Name	Site Address/Intersection	5 Digit ZIP Code	Assessor Parcel Number	Very Low-Income	Low-Income	Moderate-Income	Above Moderate-Income	Type of Shortfall	Parcel Size (Acres)	Current General Plan Designation	Current Zoning	Proposed General Plan (GP) Designation	Proposed Zoning	Minimum Density Allowed	Maximum Density Allowed	Total Capacity	Vacant/ Nonvacant	Description of Existing Uses	PIN	Base Density Per Acre	Community Plan Area	Rent Stabalization Ordinance	Income Category	Applicable Rezoning Program (Program informing values in Column Q listed first)
Los Angeles	1963 S BEDFORD ST	90034	4302021039	0.000	0.000	0.385	0.000	Shortfall of Sites	0.145	Low Medium II Residential	RD2-1	0	0	0	27.646	0.385	Residential - Five or More Units or Apartments (Any Combination) · 4 Stories or Less, 0	126B169 575		West Adams - Baldwin Hills - Leimert	Yes	MI	R2RD
Los Angeles	5114 COLFAX AVE	91601	2354005041	0.000	0.000	0.385	0.000	Shortfall of Sites	0.114	Low Medium II Residential	RD1.5-1	0	0	0	35.231	0.385	Residential - Five or More Units or Apartments (Any Combination) · 4 Stories or Less, 0	171B169 576		North Hollywood - Valley Village	Yes	MI	R2RD
Los Angeles	1312 S HUDSON AVE	90019	5083026015	0.000	0.000	0.385	0.000	Shortfall of Sites	0.068	Low Medium I Residential	R2-1-O	0	0	0	58.846	0.385	Residential - Three Units (Any Combination) - 4 Stories or Less, 0	129B185 577		Wilshire	Yes	MI	R2RD
Los Angeles	7150 W 85TH ST	90045	4113013024	0.000	0.000	0.385	0.000	Shortfall of Sites	0.057	Low Medium II Residential	RD1.5-1	0	0	0	70.465	0.385	Residential - Five or More Units or Apartments (Any Combination) · 4 Stories or Less, 0	096B161 580		Westchester - Playa del Rey	Yes	MI	R2RD
Los Angeles	7160 W 85TH ST	90045	4113013025	0.000	0.000	0.385	0.000	Shortfall of Sites	0.113	Low Medium II Residential	RD1.5-1	0	0	0	35.449	0.385	Residential - Five or More Units or Apartments (Any Combination) · 4 Stories or Less, 0	096B161 582		Westchester - Playa del Rey	Yes	MI	R2RD
Los Angeles	1314 KENISTON AVE	90019	5083024017	0.000	0.000	0.385	0.000	Shortfall of Sites	0.068	Low Medium I Residential	R2-1-O	0	0	0	58.902	0.385	Residential - Double, Duplex, or Two Units - 4 Stories or Less, 0	129B185 587		Wilshire	Yes	MI	R2RD
Los Angeles	10662 SHOSHONE AVE	91344	2733018025	0.000	0.000	0.385	0.000	Shortfall of Sites	0.069	Low Medium I Residential	R2-1	0	0	0	58.079	0.385	Residential - Double, Duplex, or Two Units - 4 Stories or Less, 0	207B129 590		Granada Hills - Knollwood	Yes	MI	R2RD
Los Angeles	1319 S HUDSON AVE	90019	5083024005	0.000	0.000	0.385	0.000	Shortfall of Sites	0.068	Low Medium I Residential	R2-1-O	0	0	0	58.865	0.385	Residential - Double, Duplex, or Two Units - 4 Stories or Less, 0	129B185 590		Wilshire	Yes	MI	R2RD
Los Angeles	1345 S LONGWOOD AVE	90019	5084025023	0.000	0.000	0.385	0.000	Shortfall of Sites	0.135	Low Medium I Residential	R2-1-O	0	0	0	29.580	0.385	Residential - Double, Duplex, or Two Units - 4 Stories or Less, 0	129B181 590		Wilshire	Yes	MI	R2RD
Los Angeles	10319 MOUNT GLEASON AVE	91040	2559013004	0.000	0.000	0.385	0.000	Shortfall of Sites	0.062	Low Medium II Residential	RD2-1	0	0	0	64.710	0.385	Residential - Three Units (Any Combination) - 4 Stories or Less, 0	204B193 597		Sunland - Tujunga - Lake View Terrace - Shadow Hills - East La Tuna Canyon	Yes	MI	R2RD
Los Angeles	1316 S HUDSON AVE	90019	5083026016	0.000	0.000	0.385	0.000	Shortfall of Sites	0.102	Low Medium I Residential	R2-1-O	0	0	0	39.231	0.385	Residential - Double, Duplex, or Two Units - 4 Stories or Less, 0	129B185 601		Wilshire	Yes	MI	R2RD
Los Angeles	5114 COLFAX AVE	91601	2354005041	0.000	0.000	0.385	0.000	Shortfall of Sites	0.114	Low Medium II Residential	RD1.5-1	0	0	0	35.229	0.385	Residential - Five or More Units or Apartments (Any Combination) · 4 Stories or Less, 0	171B169 609		North Hollywood - Valley Village	Yes	MI	R2RD
Los Angeles	1329 KENISTON AVE	90019	5083022007	0.000	0.000	0.385	0.000	Shortfall of Sites	0.136	Low Medium I Residential	R2-1-O	0	0	0	29.432	0.385	Residential - Single Family Residence, 1	129B185 609		Wilshire	Yes	MI	R2RD
Los Angeles	1325 S HUDSON AVE	90019	5083024006	0.000	0.000	0.385	0.000	Shortfall of Sites	0.102	Low Medium I Residential	R2-1-O	0	0	0	39.243	0.385	Residential - Double, Duplex, or Two Units - 4 Stories or Less, 0	129B185 612		Wilshire	Yes	MI	R2RD
Los Angeles	1903 CORINTH AVE	90025	4261029004	0.000	0.000	0.385	0.000	Shortfall of Sites	0.122	Low Medium I Residential	R2-1	0	0	0	32.867	0.385	Residential - Four Units (Any Combination) - 4 Stories or Less, 0	126B149 614		West Los Angeles	Yes	MI	R2RD
Los Angeles	1973 S BEDFORD ST	90034	4302021040	0.000	0.000	0.385	0.000	Shortfall of Sites	0.145	Low Medium II Residential	RD2-1	0	0	0	27.644	0.385	Residential - Five or More Units or Apartments (Any Combination) · 4 Stories or Less, 0	126B169 618		West Adams - Baldwin Hills - Leimert	Yes	MI	R2RD
Los Angeles	17551 KINGSBURY ST	91344	2733018026	0.000	0.000	0.385	0.000	Shortfall of Sites	0.131	Low Medium I Residential	R2-1	0	0	0	30.570	0.385	Residential - Four Units (Any Combination) - 4 Stories or Less, 0	207B129 619		Granada Hills - Knollwood	Yes	MI	R2RD
Los Angeles	10304 ORO VISTA AVE	91040	2560013014	0.000	0.000	0.385	0.000	Shortfall of Sites	0.101	Low Medium I Residential	RD3-1	0	0	0	39.523	0.385	Residential - Double, Duplex, or Two Units - 4 Stories or Less, 0	204B189 622		Sunland - Tujunga - Lake View Terrace - Shadow Hills - East La Tuna Canyon	Yes	MI	R2RD
Los Angeles	1350 W 9TH ST	90732	7459019024	0.000	0.000	0.385	0.000	Shortfall of Sites	0.132	Low Medium II Residential	RD1.5-1XL	0	0	0	30.299	0.385	Residential - Five or More Units or Apartments (Any Combination) · 4 Stories or Less, 0	015B193 622		San Pedro	Yes	MI	R2RD
Los Angeles	1320 S HUDSON AVE	90019	5083026017	0.000	0.000	0.385	0.000	Shortfall of Sites	0.136	Low Medium I Residential	R2-1-O	0	0	0	29.423	0.385	Residential - Double, Duplex, or Two Units - 4 Stories or Less, 0	129B185 623		Wilshire	Yes	MI	R2RD
Los Angeles	1327 S RIMPAU BLVD	90019	5083026006	0.000	0.000	0.385	0.000	Shortfall of Sites	0.085	Low Medium I Residential	R2-1-O	0	0	0	47.092	0.385	Residential - Double, Duplex, or Two Units - 4 Stories or Less, 0	129B185 625		Wilshire	Yes	MI	R2RD
Los Angeles	1322 W 9TH ST	90732	7459019026	0.000	0.000	0.385	0.000	Shortfall of Sites	0.133	Low Medium II Residential	RD1.5-1XL	0	0	0	30.029	0.385	Residential - Five or More Units or Apartments (Any Combination) · 4 Stories or Less, 0	015B193 625		San Pedro	Yes	MI	R2RD
Los Angeles	4264 TROOST AVE	91604	2365024007	0.000	0.000	0.385	0.000	Shortfall of Sites	0.076	Low Medium Residential	[Q]RD1.5-1-RIO	0	0	0	52.403	0.385	Residential - Five or More Units or Apartments (Any Combination) · 4 Stories or Less - Pool, 0	165B169 626		Sherman Oaks - Studio City - Toluca Lake - Cahuenga Pass	Yes	MI	R2RD
Los Angeles	8751 GUTHRIE AVE	90034	4302024041	0.000	0.000	0.385	0.000	Shortfall of Sites	0.145	Low Medium II Residential	RD2-1	0	0	0	27.654	0.385	Residential - Five or More Units or Apartments (Any Combination) · 4 Stories or Less - Pool, 0	126B169 633		West Adams - Baldwin Hills - Leimert	Yes	MI	R2RD
Los Angeles	1320 S RIMPAU BLVD	90019	5083031070	0.000	0.000	0.385	0.000	Shortfall of Sites	0.069	Low Medium I Residential	R2-1-O	0	0	0	58.068	0.385	Residential - Double, Duplex, or Two Units - 4 Stories or Less, 0	129B185 639		Wilshire	Yes	MI	R2RD
Los Angeles	8616 EL MANOR AVE	90045	4122002026	0.000	0.000	0.385	0.000	Shortfall of Sites	0.141	Low Medium I Residential	R2-1	0	0	0	28.308	0.385	Residential - Double, Duplex, or Two Units - 4 Stories or Less, 0	096B165 644		Westchester - Playa del Rey	Yes	MI	R2RD
Los Angeles	1329 S RIMPAU BLVD	90019	5083026007	0.000	0.000	0.385	0.000	Shortfall of Sites	0.119	Low Medium I Residential	R2-1-O	0	0	0	33.637	0.385	Residential - Double, Duplex, or Two Units - 4 Stories or Less - Pool, 0	129B185 647		Wilshire	Yes	MI	R2RD
Los Angeles	8751 GUTHRIE AVE	90034	4302024041	0.000	0.000	0.385	0.000	Shortfall of Sites	0.145	Low Medium II Residential	RD2-1	0	0	0	27.655	0.385	Residential - Five or More Units or Apartments (Any Combination) · 4 Stories or Less - Pool, 0	126B169 649		West Adams - Baldwin Hills - Leimert	Yes	MI	R2RD
Los Angeles	1944 N KENMORE AVE	90027	5589017006	0.000	0.000	0.385	0.000	Shortfall of Sites	0.142	Low Medium I Residential	R2-1XL	0	0	0	28.231	0.385	Residential - Five or More Units or Apartments (Any Combination) · 4 Stories or Less, 0	150B197 653		Hollywood	Yes	MI	R2RD
Los Angeles	1330 KENISTON AVE	90019	5083024020	0.000	0.000	0.385	0.000	Shortfall of Sites	0.136	Low Medium I Residential	R2-1-O	0	0	0	29.450	0.385	Residential - Double, Duplex, or Two Units - 4 Stories or Less, 0	129B185 653		Wilshire	Yes	MI	R2RD
Los Angeles	1324 S RIMPAU BLVD	90019	5083031071	0.000	0.000	0.385	0.000	Shortfall of Sites	0.103	Low Medium I Residential	R2-1-O	0	0	0	38.715	0.385	Residential - Four Units (Any Combination) - 4 Stories or Less, 0	129B185 662		Wilshire	Yes	MI	R2RD
Los Angeles	1333 S RIMPAU BLVD	90019	5083026008	0.000	0.000	0.385	0.000	Shortfall of Sites	0.136	Low Medium I Residential	R2-1-O	0	0	0	29.432	0.385	Residential - Double, Duplex, or Two Units - 4 Stories or Less, 0	129B185 669		Wilshire	Yes	MI	R2RD
Los Angeles	1939 N KENMORE AVE	90027	5589017040	0.000	0.000	0.385	0.000	Shortfall of Sites	0.135	Low Medium I Residential	R2-1XL	0	0	0	29.661	0.385	Residential - Five or More Units or Apartments (Any Combination) · 4 Stories or Less, 0	150B197 673		Hollywood	Yes	MI	R2RD
Los Angeles	8620 EL MANOR AVE	90045	4122002021	0.000	0.000	0.385	0.000	Shortfall of Sites	0.141	Low Medium I Residential	R2-1	0	0	0	28.416	0.385	Residential - Double, Duplex, or Two Units - 4 Stories or Less, 0	096B165 679		Westchester - Playa del Rey	Yes	MI	R2RD
Los Angeles	3027 CARLYLE ST	90065	5456012033	0.000	0.000	0.385	0.000	Shortfall of Sites	0.161	Low Medium II Residential	RD2-1	0	0	0	24.776	0.385	Residential - Five or More Units or Apartments (Any Combination) · 4 Stories or Less, 0	150B213 684		Northeast Los Angeles	Yes	MI	R2RD
Los Angeles	1330 S RIMPAU BLVD	90019	5083031072	0.000	0.000	0.385	0.000	Shortfall of Sites	0.138	Low Medium I Residential	R2-1-O	0	0	0	29.036	0.385	Residential - Double, Duplex, or Two Units - 4 Stories or Less, 0	129B185 685		Wilshire	Yes	MI	R2RD
Los Angeles	1334 S HUDSON AVE	90019	5083026019	0.000	0.000	0.385	0.000	Shortfall of Sites	0.068	Low Medium I Residential	R2-1-O	0	0	0	58.847	0.385	Residential - Double, Duplex, or Two Units - 4 Stories or Less, 0	129B185 687		Wilshire	Yes	MI	R2RD
Los Angeles	1343 KENISTON AVE	90019	5083022010	0.000	0.000	0.385	0.000	Shortfall of Sites	0.102	Low Medium I Residential	R2-1-O	0	0	0	39.243	0.385	Residential - Double, Duplex, or Two Units - 4 Stories or Less, 0	129B185 694		Wilshire	Yes	MI	R2RD
Los Angeles	6656 W 86TH PL	90045	4122015001	0.000	0.000	0.385	0.000	Shortfall of Sites	0.093	Low Medium II Residential	[Q]RD1.5-1	0	0	0	42.809	0.385	Residential - Five or More Units or Apartments (Any Combination) · 4 Stories or Less, 0	096B161 702		Westchester - Playa del Rey	Yes	MI	R2RD
Los Angeles	1935 N KENMORE AVE	90027	5589017041	0.000	0.000	0.385	0.000	Shortfall of Sites	0.069	Low Medium I Residential	R2-1XL	0	0	0	58.346	0.385	Residential - Five or More Units or Apartments (Any Combination) · 4 Stories or Less, 0	150B197 703		Hollywood	Yes	MI	R2RD
Los Angeles	1351 KENISTON AVE	90019	5083022011	0.000	0.000	0.385	0.000	Shortfall of Sites	0.136	Low Medium I Residential	R2-1-O	0	0	0	29.432	0.385	Residential - Double, Duplex, or Two Units - 4 Stories or Less, 0	129B185 717		Wilshire	Yes	MI	R2RD
Los Angeles	1920 PALMERSTON PL	90027	5589017042	0.000	0.000	0.385	0.000	Shortfall of Sites	0.059	Low Medium I Residential	R2-1XL	0	0	0	67.801	0.385	Residential - Five or More Units or Apartments (Any Combination) · 4 Stories or Less, 0	150B197 720		Hollywood	Yes	MI	R2RD
Los Angeles	8626 EL MANOR AVE	90045	4122002024	0.000	0.000	0.385	0.000	Shortfall of Sites	0.141	Low Medium I Residential	R2-1	0	0	0	28.420	0.385	Residential - Double, Duplex, or Two Units - 4 Stories or Less, 0	096B165 722		Westchester - Playa del Rey	Yes	MI	R2RD
Los Angeles	1147 S SWALL DR	90035	4332011038	0.000	0.000	0.385	0.000	Shortfall of Sites	0.117	Low Medium I Residential	R2-1-O	0	0	0	34.103	0.385	Residential - Three Units (Any Combination) - 4 Stories or Less, 0	132B169 726		Wilshire	Yes	MI	R2RD
Los Angeles	914 S AVERILL AVE	90732	7459018004	0.000	0.000	0.385	0.000	Shortfall of Sites	0.108	Low Medium II Residential	RD1.5-1XL	0	0	0	36.872	0.385	Residential - Three Units (Any Combination) - 4 Stories or Less, 0	015B193 727		San Pedro	Yes	MI	R2RD
Los Angeles	1344 S HUDSON AVE	90019	5083026021	0.000	0.000	0.385	0.000	Shortfall of Sites	0.136	Low Medium I Residential	R2-1-O	0	0	0	29.424	0.385	Residential - Double, Duplex, or Two Units - 4 Stories or Less, 0	129B185 733		Wilshire	Yes	MI	R2RD
Los Angeles	8630 EL MANOR AVE	90045	4122002020	0.000	0.000	0.385	0.000	Shortfall of Sites	0.141	Low Medium I Residential	R2-1	0	0	0	28.424	0.385	Residential - Double, Duplex, or Two Units - 4 Stories or Less, 0	096B165 734		Westchester - Playa del Rey	Yes	MI	R2RD
Los Angeles	1343 S RIMPAU BLVD	90019	5083026010	0.000	0.000	0.385	0.000	Shortfall of Sites	0.085	Low Medium I Residential	R2-1-O	0	0	0	47.092	0.385	Residential - Double, Duplex, or Two Units - 4 Stories or Less, 0	129B185 735		Wilshire	Yes	MI	R2RD
Los Angeles	1039 S RIMPAU BLVD	90019	5083002008	0.000	0.000	0.385	0.000	Shortfall of Sites	0.163	Low Medium I Residential	R2-1-O	0	0	0	24.556	0.385	Residential - Single Family Residence, 1	132B185 739		Wilshire	Yes	MI	R2RD , ADU
Los Angeles	1920 PALMERSTON PL	90027	5589017042	0.000	0.000	0.385	0.000	Shortfall of Sites	0.154	Low Medium I Residential	R2-1XL	0	0	0	25.988	0.385	Residential - Five or More Units or Apartments (Any Combination) · 4 Stories or Less, 0	150B197 741		Hollywood	Yes	MI	R2RD
Los Angeles	11706 KLING ST	91607	2355016042	0.000	0.000	0.385	0.000	Shortfall of Sites	0.091	Low Medium II Residential	RD1.5-1	0	0	0	43.835	0.385	Residential - Five or More Units or Apartments (Any Combination) · 4 Stories or Less, 0	168B169 743		North Hollywood - Valley Village	Yes	MI	R2RD
Los Angeles	1349 S HUDSON AVE	90019	5083024011	0.000	0.000	0.385	0.000	Shortfall of Sites	0.102	Low Medium I Residential	R2-1-O	0	0	0	39.243	0.385	Residential - Double, Duplex, or Two Units - 4 Stories or Less, 0	129B185 744		Wilshire	Yes	MI	R2RD
Los Angeles	1730 S BARRINGTON AVE	90025	4262018025	0.000	0.000	0.385	0.000	Shortfall of Sites	0.078	Low Medium II Residential	[Q]RD1.5-1	0	0	0	51.353	0.385	Residential - Five or More Units or Apartments (Any Combination) · 4 Stories or Less, 0	126B149 746		West Los Angeles	Yes	MI	R2RD
Los Angeles	1338 S RIMPAU BLVD	90019	5083031074	0.000	0.000	0.385	0.000	Shortfall of Sites	0.069	Low Medium I Residential	R2-1-O	0	0	0	58.072	0.385	Residential - Double, Duplex, or Two Units - 4 Stories or Less, 0	129B185 749		Wilshire	Yes	MI	R2RD
Los Angeles	1347 S RIMPAU BLVD	90019	5083026011	0.000	0.000	0.385	0.000	Shortfall of Sites	0.102	Low Medium I Residential	R2-1-O	0	0	0	39.243	0.385	Residential - Double, Duplex, or Two Units - 4 Stories or Less, 0	129B185 758		Wilshire	Yes	MI	R2RD
Los Angeles	1355 S HUDSON AVE	90019	5083024012	0.000	0.000	0.385	0.000	Shortfall of Sites	0.119	Low Medium I Residential	R2-1-O	0	0	0	33.637	0.385	Residential - Double, Duplex, or Two Units - 4 Stories or Less, 0	129B185 768		Wilshire	Yes	MI	R2RD
Los Angeles	1346 S RIMPAU BLVD	90019	5083031075	0.000	0.000	0.385	0.000	Shortfall of Sites	0.103	Low Medium I Residential	R2-1-O	0	0	0	38.717	0.385	Residential - Double, Duplex, or Two Units - 4 Stories or Less, 0	129B185 772		Wilshire	Yes	MI	R2RD
Los Angeles	8704 EL MANOR AVE	90045	4122002022	0.000	0.000	0.385	0.000	Shortfall of Sites	0.141	Low Medium I Residential	R2-1	0	0	0	28.431	0.385	Residential - Double, Duplex, or Two Units - 4 Stories or Less, 0	096B165 778		Westchester - Playa del Rey	Yes	MI	R2RD
Los Angeles	1355 S RIMPAU BLVD	90019	5083027001	0.000	0.000	0.385	0.000	Shortfall of Sites	0.119	Low Medium I Residential	R2-1-O	0	0	0	33.637	0.385	Residential - Double, Duplex, or Two Units - 4 Stories or Less, 0	129B185 783		Wilshire	Yes	MI	R2RD
Los Angeles	1361 KENISTON AVE	90019	5083023002	0.000	0.000	0.385	0.000	Shortfall of Sites	0.068	Low Medium I Residential	R2-1-O	0	0	0	58.863	0.385	Residential - Double, Duplex, or Two Units - 4 Stories or Less, 0	129B185 793		Wilshire	Yes	MI	R2RD
Los Angeles	1102 S TREMAINE AVE	90019	5083007022	0.000	0.000	0.385	0.000	Shortfall of Sites	0.072	Low Medium I Residential	R2-1-O	0	0	0	55.497	0.385	Residential - Double, Duplex, or Two Units - 4 Stories or Less, 0	132B185 798		Wilshire	Yes	MI	R2RD
Los Angeles	5135 CAHUENGA BLVD	91601	2419016009	0.000	0.000	0.385	0.000	Shortfall of Sites	0.057	Low Medium II Residential	RD1.5-1	0	0	0	69.679	0.385	Residential - Five or More Units or Apartments (Any Combination) · 4 Stories or Less, 0	171B177 799		North Hollywood - Valley Village	Yes	MI	R2RD
Los Angeles	104 N MANSFIELD AVE	90036	5513006039	0.000	0.000	0.385	0.000	Shortfall of Sites	0.164	Low Medium I Residential	R2-1	0	0	0	24.351	0.385	Residential - Double, Duplex, or Two Units - 4 Stories or Less - Pool, 0	138B181 799		Wilshire	Yes	MI	R2RD

Jurisdiction Name	Site Address/Intersection	5 Digit ZIP Code	Assessor Parcel Number	Very Low-Income	Low-Income	Moderate-Income	Above Moderate-Income	Type of Shortfall	Parcel Size (Acres)	Current General Plan Designation	Current Zoning	Proposed General Plan (GP) Designation	Proposed Zoning	Minimum Density Allowed	Maximum Density Allowed	Total Capacity	Vacant/ Nonvacant	Description of Existing Uses	PIN	Base Density Per Acre	Community Plan Area	Rent Stabalization Ordinance	Income Category	Applicable Rezoning Program (Program informing values in Column Q listed first)
Los Angeles	1350 S RIMPAU BLVD	90019	5083031076	0.000	0.000	0.385	0.000	Shortfall of Sites	0.138	Low Medium I Residential	R2-1-O	0	0	0	29.038	0.385		Residential - Double, Duplex, or Two Units - 4 Stories or Less, 0	129B185 799		Wilshire	Yes	MI	R2RD
Los Angeles	8710 EL MANOR AVE	90045	4122002027	0.000	0.000	0.385	0.000	Shortfall of Sites	0.141	Low Medium I Residential	R2-1	0	0	0	28.435	0.385		Residential - Double, Duplex, or Two Units - 4 Stories or Less, 0	096B165 801		Westchester - Playa del Rey	Yes	MI	R2RD
Los Angeles	1359 S RIMPAU BLVD	90019	5083027002	0.000	0.000	0.385	0.000	Shortfall of Sites	0.136	Low Medium I Residential	R2-1-O	0	0	0	29.432	0.385		Residential - Double, Duplex, or Two Units - 4 Stories or Less, 0	129B185 806		Wilshire	Yes	MI	R2RD
Los Angeles	4245 TUJUNGA AVE	91604	2368018039	0.000	0.000	0.385	0.000	Shortfall of Sites	0.130	Low Medium II Residential	[T][Q]RD1.5-1VL-RIO	0	0	0	30.748	0.385		Residential - Five or More Units or Apartments (Any Combination) · 4 Stories or Less, 0	165B173 807		Sherman Oaks - Studio City - Toluca Lake - Cahuenga Pass	Yes	MI	R2RD
Los Angeles	5135 CAHUENGA BLVD	91601	2419016009	0.000	0.000	0.385	0.000	Shortfall of Sites	0.057	Low Medium II Residential	RD1.5-1	0	0	0	69.679	0.385		Residential - Five or More Units or Apartments (Any Combination) · 4 Stories or Less, 0	171B177 808		North Hollywood - Valley Village	Yes	MI	R2RD
Los Angeles	3254 ATWATER AVE	90039	5436021014	0.000	0.000	0.385	0.000	Shortfall of Sites	0.097	Low Medium II Residential	RD2-1-RIO	0	0	0	41.382	0.385		Commercial - Store Combination - Store and Residential Combination - One Story, 0	153B209 810		Northeast Los Angeles	Yes	MI	R2RD
Los Angeles	9053 AIRDROME ST	90035	4305011007	0.000	0.000	0.385	0.000	Shortfall of Sites	0.066	Low Medium I Residential	R2-1	0	0	0	60.254	0.385		Residential - Double, Duplex, or Two Units - 4 Stories or Less, 0	129B169 812		Wilshire	Yes	MI	R2RD
Los Angeles	1106 S TREMAINE AVE	90019	5083007023	0.000	0.000	0.385	0.000	Shortfall of Sites	0.132	Low Medium I Residential	R2-1-O	0	0	0	30.285	0.385		Residential - Three Units (Any Combination) - 4 Stories or Less, 0	132B185 813		Wilshire	Yes	MI	R2RD
Los Angeles	1901 N EDGEMONT ST	90027	5589017028	0.000	0.000	0.385	0.000	Shortfall of Sites	0.156	Low Medium I Residential	R2-1XL	0	0	0	25.584	0.385		Residential - Five or More Units or Apartments (Any Combination) · 4 Stories or Less, 0	150B197 815		Hollywood	Yes	MI	R2RD
Los Angeles	1901 N EDGEMONT ST	90027	5589017028	0.000	0.000	0.385	0.000	Shortfall of Sites	0.156	Low Medium I Residential	R2-1XL	0	0	0	25.610	0.385		Residential - Five or More Units or Apartments (Any Combination) · 4 Stories or Less, 0	150B197 816		Hollywood	Yes	MI	R2RD
Los Angeles	1365 KENISTON AVE	90019	5083023003	0.000	0.000	0.385	0.000	Shortfall of Sites	0.102	Low Medium I Residential	R2-1-O	0	0	0	39.243	0.385		Residential - Double, Duplex, or Two Units - 4 Stories or Less, 0	129B185 816		Wilshire	Yes	MI	R2RD
Los Angeles	1900 N KENMORE AVE	90027	5589017012	0.000	0.000	0.385	0.000	Shortfall of Sites	0.156	Low Medium I Residential	R2-1XL	0	0	0	25.664	0.385		Residential - Five or More Units or Apartments (Any Combination) · 4 Stories or Less, 0	150B197 818		Hollywood	Yes	MI	R2RD
Los Angeles	1900 N KENMORE AVE	90027	5589017012	0.000	0.000	0.385	0.000	Shortfall of Sites	0.155	Low Medium I Residential	R2-1XL	0	0	0	25.884	0.385		Residential - Five or More Units or Apartments (Any Combination) · 4 Stories or Less, 0	150B197 820		Hollywood	Yes	MI	R2RD
Los Angeles	1076 WEST BLVD	90019	5082001006	0.000	0.000	0.385	0.000	Shortfall of Sites	0.143	Low Medium I Residential	R2-1-O	0	0	0	27.878	0.385		Residential - Double, Duplex, or Two Units - 4 Stories or Less, 1	132B185 822		Wilshire	Yes	MI	R2RD
Los Angeles	148 N ST ANDREWS PL	90004	5516026020	0.000	0.000	0.385	0.000	Shortfall of Sites	0.152	Low Medium I Residential	R2-1	0	0	0	26.300	0.385		Residential - Five or More Units or Apartments (Any Combination) · 4 Stories or Less, 0	138B193 830		Wilshire	Yes	MI	R2RD
Los Angeles	1112 S TREMAINE AVE	90019	5083007024	0.000	0.000	0.385	0.000	Shortfall of Sites	0.146	Low Medium I Residential	R2-1-O	0	0	0	27.424	0.385		Residential - Three Units (Any Combination) - 4 Stories or Less, 0	132B185 830		Wilshire	Yes	MI	R2RD
Los Angeles	5129 CAHUENGA BLVD	91601	2419016008	0.000	0.000	0.385	0.000	Shortfall of Sites	0.057	Low Medium II Residential	RD1.5-1	0	0	0	69.681	0.385		Residential - Five or More Units or Apartments (Any Combination) · 4 Stories or Less, 0	171B177 831		North Hollywood - Valley Village	Yes	MI	R2RD
Los Angeles	1371 KENISTON AVE	90019	5083023004	0.000	0.000	0.385	0.000	Shortfall of Sites	0.136	Low Medium I Residential	R2-1-O	0	0	0	29.432	0.385		Residential - Double, Duplex, or Two Units - 4 Stories or Less, 0	129B185 834		Wilshire	Yes	MI	R2RD
Los Angeles	1123 S TREMAINE AVE	90019	5083006005	0.000	0.000	0.385	0.000	Shortfall of Sites	0.223	Low Medium I Residential	R2-1-O	0	0	0	17.905	0.385		Residential - Double, Duplex, or Two Units - 4 Stories or Less, 0	132B185 839		Wilshire	Yes	MI	R2RD
Los Angeles	8714 EL MANOR AVE	90045	4122002025	0.000	0.000	0.385	0.000	Shortfall of Sites	0.141	Low Medium I Residential	R2-1	0	0	0	28.439	0.385		Residential - Double, Duplex, or Two Units - 4 Stories or Less, 0	096B165 842		Westchester - Playa del Rey	Yes	MI	R2RD
Los Angeles	1921 BUTLER AVE	90025	4261027009	0.000	0.000	0.385	0.000	Shortfall of Sites	0.070	Low Medium I Residential	R2-1	0	0	0	57.266	0.385		Residential - Double, Duplex, or Two Units - 4 Stories or Less, 0	126B149 862		West Los Angeles	Yes	MI	R2RD
Los Angeles	1272 QUEEN ANNE PL	90019	5082010022	0.000	0.000	0.385	0.000	Shortfall of Sites	0.065	Low Medium II Residential	RD1.5-1-O	0	0	0	61.071	0.385		Residential - Three Units (Any Combination) - 4 Stories or Less, 0	129B185 868		Wilshire	Yes	MI	R2RD
Los Angeles	3054 CAZADOR ST	90065	5456014021	0.000	0.000	0.385	0.000	Shortfall of Sites	0.092	Low Medium II Residential	RD2-1	0	0	0	43.415	0.385		Residential - Double, Duplex, or Two Units - 4 Stories or Less, 0	150B213 879		Northeast Los Angeles	Yes	MI	R2RD
Los Angeles	9056 AIRDROME ST	90035	4305023014	0.000	0.000	0.385	0.000	Shortfall of Sites	0.146	Low Medium I Residential	R2-1	0	0	0	27.319	0.385		Residential - Single Family Residence, 1	129B169 885		Wilshire	Yes	MI	R2RD
Los Angeles	1922 COLBY AVE	90025	4261027008	0.000	0.000	0.385	0.000	Shortfall of Sites	0.070	Low Medium I Residential	R2-1	0	0	0	57.174	0.385		Residential - Double, Duplex, or Two Units - 4 Stories or Less, 0	126B149 892		West Los Angeles	Yes	MI	R2RD
Los Angeles	7929 AIRPORT BLVD	90045	4106030012	0.000	0.000	0.385	0.000	Shortfall of Sites	0.172	Low Medium II Residential	RD2-1	0	0	0	23.303	0.385		Residential - Five or More Units or Apartments (Any Combination) · 4 Stories or Less, 0	099B169 901		Westchester - Playa del Rey	Yes	MI	R2RD
Los Angeles	4804 FRANKLIN AVE	90027	5589031038	0.000	0.000	0.385	0.000	Shortfall of Sites	0.055	Low Medium II Residential	RD1.5-1XL	0	0	0	72.304	0.385		Residential - Five or More Units or Apartments (Any Combination) · 4 Stories or Less, 0	150B197 909		Hollywood	Yes	MI	R2RD
Los Angeles	3024 CAZADOR ST	90065	5456014027	0.000	0.000	0.385	0.000	Shortfall of Sites	0.056	Low Medium II Residential	RD2-1	0	0	0	71.085	0.385		Residential - Double, Duplex, or Two Units - 4 Stories or Less, 0	150B213 910		Northeast Los Angeles	Yes	MI	R2RD
Los Angeles	1711 GRANVILLE AVE	90025	4262015029	0.000	0.000	0.385	0.000	Shortfall of Sites	0.135	Low Medium II Residential	[Q]RD1.5-1	0	0	0	29.546	0.385		Residential - Five or More Units or Apartments (Any Combination) · 4 Stories or Less, 0	126B149 911		West Los Angeles	Yes	MI	R2RD
Los Angeles	1631 S HOLT AVE	90035	4303013073	0.000	0.000	0.385	0.000	Shortfall of Sites	0.149	Low Medium I Residential	R2-1-O	0	0	0	26.792	0.385		Residential - Double, Duplex, or Two Units - 4 Stories or Less - Pool, 0	129B169 927		Wilshire	Yes	MI	R2RD
Los Angeles	8759 AIRDROME ST	90035	4303003019	0.000	0.000	0.385	0.000	Shortfall of Sites	0.068	Low Medium I Residential	R2-1-O	0	0	0	58.770	0.385		Residential - Double, Duplex, or Two Units - 4 Stories or Less, 0	129B169 928		Wilshire	Yes	MI	R2RD
Los Angeles	5111 CAHUENGA BLVD	91601	2419016002	0.000	0.000	0.385	0.000	Shortfall of Sites	0.057	Low Medium II Residential	RD1.5-1	0	0	0	69.686	0.385		Residential - Five or More Units or Apartments (Any Combination) · 4 Stories or Less, 0	171B177 930		North Hollywood - Valley Village	Yes	MI	R2RD
Los Angeles	1282 QUEEN ANNE PL	90019	5082010024	0.000	0.000	0.385	0.000	Shortfall of Sites	0.060	Low Medium II Residential	RD1.5-1-O	0	0	0	67.017	0.385		Residential - Four Units (Any Combination) - 4 Stories or Less, 0	129B185 944		Wilshire	Yes	MI	R2RD
Los Angeles	5103 CAHUENGA BLVD	91601	2419016001	0.000	0.000	0.385	0.000	Shortfall of Sites	0.057	Low Medium II Residential	RD1.5-1	0	0	0	69.688	0.385		Residential - Five or More Units or Apartments (Any Combination) · 4 Stories or Less, 0	171B177 953		North Hollywood - Valley Village	Yes	MI	R2RD
Los Angeles	5103 CAHUENGA BLVD	91601	2419016001	0.000	0.000	0.385	0.000	Shortfall of Sites	0.057	Low Medium II Residential	RD1.5-1	0	0	0	69.689	0.385		Residential - Five or More Units or Apartments (Any Combination) · 4 Stories or Less, 0	171B177 962		North Hollywood - Valley Village	Yes	MI	R2RD
Los Angeles	5103 CAHUENGA BLVD	91601	2419016001	0.000	0.000	0.385	0.000	Shortfall of Sites	0.056	Low Medium II Residential	RD1.5-1	0	0	0	71.453	0.385		Residential - Five or More Units or Apartments (Any Combination) · 4 Stories or Less, 0	171B177 969		North Hollywood - Valley Village	Yes	MI	R2RD
Los Angeles	5065 CARTWRIGHT AVE	91601	2419011026	0.000	0.000	0.385	0.000	Shortfall of Sites	0.084	Low Medium I Residential	R2-1VL	0	0	0	47.518	0.385		Residential - Five or More Units or Apartments (Any Combination) · 4 Stories or Less, 0	171B177 973		North Hollywood - Valley Village	Yes	MI	R2RD
Los Angeles	15000 MOORPARK ST	91403	2264016022	0.000	0.000	0.385	0.000	Shortfall of Sites	0.138	Medium Residential	RD1.5-1	0	0	0	29.034	0.385		Residential - Five or More Units or Apartments (Any Combination) · 4 Stories or Less, 0	168B145 973		Sherman Oaks - Studio City - Toluca Lake - Cahuenga Pass	Yes	MI	R2RD
Los Angeles	1134 S HUDSON AVE	90019	5083009020	0.000	0.000	0.385	0.000	Shortfall of Sites	0.169	Low Medium I Residential	R2-1-O	0	0	0	23.690	0.385		Residential - Double, Duplex, or Two Units - 4 Stories or Less, 0	132B185 977		Wilshire	Yes	MI	R2RD
Los Angeles	1117 QUEEN ANNE PL	90019	5082006038	0.000	0.000	0.385	0.000	Shortfall of Sites	0.135	Low Medium II Residential	RD1.5-1-O	0	0	0	29.727	0.385		Residential - Four Units (Any Combination) - 4 Stories or Less, 0	132B185 987		Wilshire	Yes	MI	R2RD
Los Angeles	126 S ORANGE DR	90036	5513016046	0.000	0.000	0.385	0.000	Shortfall of Sites	0.082	Low Medium I Residential	R2-1	0	0	0	48.697	0.385		Residential - Double, Duplex, or Two Units - 4 Stories or Less - Pool, 0	138B181 990		Wilshire	Yes	MI	R2RD
Los Angeles	1952 COLBY AVE	90025	4261027023	0.000	0.000	0.385	0.000	Shortfall of Sites	0.125	Low Medium I Residential	R2-1	0	0	0	32.073	0.385		Residential - Double, Duplex, or Two Units - 4 Stories or Less, 0	126B149 990		West Los Angeles	Yes	MI	R2RD
Los Angeles	11874 IOWA AVE	90025	4259014005	0.000	0.000	0.385	0.000	Shortfall of Sites	0.110	Low Medium II Residential	[Q]RD1.5-1	0	0	0	36.323	0.385		Residential - Four Units (Any Combination) - 4 Stories or Less, 0	126B149 994		West Los Angeles	Yes	MI	R2RD
Los Angeles	5111 DENNY AVE	91601	2419010018	0.000	0.000	0.385	0.000	Shortfall of Sites	0.068	Low Medium II Residential	RD1.5-1VL	0	0	0	58.935	0.385		Residential - Five or More Units or Apartments (Any Combination) · 4 Stories or Less - Pool, 0	171B177 1009		North Hollywood - Valley Village	Yes	MI	R2RD
Los Angeles	5108 RIVERTON AVE	91601	2419010019	0.000	0.000	0.385	0.000	Shortfall of Sites	0.075	Low Medium II Residential	RD1.5-1VL	0	0	0	53.151	0.385		Residential - Double, Duplex, or Two Units - 4 Stories or Less, 0	171B177 1010		North Hollywood - Valley Village	Yes	MI	R2RD
Los Angeles	1184 W 11TH ST	90731	7458010003	0.000	0.000	0.385	0.000	Shortfall of Sites	0.084	Low Medium II Residential	RD2-1XL	0	0	0	47.488	0.385		Residential - Five or More Units or Apartments (Any Combination) · 4 Stories or Less, 0	015B193 1013		San Pedro	Yes	MI	R2RD
Los Angeles	4521 COLFAX AVE	91602	2364007040	0.000	0.000	0.385	0.000	Shortfall of Sites	0.132	Low Medium Residential	[Q]RD1.5-1-RIO	0	0	0	30.300	0.385		Residential - Five or More Units or Apartments (Any Combination) · 4 Stories or Less - Pool, 0	168B169 1019		Sherman Oaks - Studio City - Toluca Lake - Cahuenga Pass	Yes	MI	R2RD
Los Angeles	1113 S HIGHLAND AVE	90019	5084022037	0.000	0.000	0.385	0.000	Shortfall of Sites	0.143	Low Medium I Residential	R2-1-O	0	0	0	27.989	0.385		Residential - Double, Duplex, or Two Units - 4 Stories or Less, 0	132B181 1022		Wilshire	Yes	MI	R2RD
Los Angeles	2038 BUTLER AVE	90025	4261035014	0.000	0.000	0.385	0.000	Shortfall of Sites	0.152	Low Medium I Residential	R2-1	0	0	0	26.247	0.385		Residential - Double, Duplex, or Two Units - 4 Stories or Less, 1	126B153 1027		West Los Angeles	Yes	MI	R2RD , ADU
Los Angeles	138 S MANSFIELD AVE	90036	5513015008	0.000	0.000	0.385	0.000	Shortfall of Sites	0.164	Low Medium I Residential	R2-1	0	0	0	24.350	0.385		Residential - Double, Duplex, or Two Units - 4 Stories or Less, 0	138B181 1035		Wilshire	Yes	MI	R2RD
Los Angeles	8822 CADILLAC AVE	90034	4301020027	0.000	0.000	0.385	0.000	Shortfall of Sites	0.127	Low Medium II Residential	RD2-1	0	0	0	31.433	0.385		Residential - Five or More Units or Apartments (Any Combination) · 4 Stories or Less - Pool, 0	126B169 1035		West Adams - Baldwin Hills - Leimert	Yes	MI	R2RD
Los Angeles	4521 COLFAX AVE	91602	2364007040	0.000	0.000	0.385	0.000	Shortfall of Sites	0.132	Low Medium Residential	[Q]RD1.5-1-RIO	0	0	0	30.300	0.385		Residential - Five or More Units or Apartments (Any Combination) · 4 Stories or Less - Pool, 0	168B169 1036		Sherman Oaks - Studio City - Toluca Lake - Cahuenga Pass	Yes	MI	R2RD
Los Angeles	5113 EDGEWOOD PL	90019	5084010037	0.000	0.000	0.385	0.000	Shortfall of Sites	0.075	Low Medium I Residential	R2-1	0	0	0	53.598	0.385		Residential - Double, Duplex, or Two Units - 4 Stories or Less, 0	132B181 1037		Wilshire	Yes	MI	R2RD
Los Angeles	5107 EDGEWOOD PL	90019	5084010015	0.000	0.000	0.385	0.000	Shortfall of Sites	0.056	Low Medium I Residential	R2-1	0	0	0	71.645	0.385		Residential - Double, Duplex, or Two Units - 4 Stories or Less, 0	132B181 1038		Wilshire	Yes	MI	R2RD
Los Angeles	10841 HESBY ST	91601	2419006029	0.000	0.000	0.385	0.000	Shortfall of Sites	0.124	Low Medium II Residential	RD1.5-1	0	0	0	32.256	0.385		Residential - Five or More Units or Apartments (Any Combination) · 4 Stories or Less - Pool, 0	171B173 1041		North Hollywood - Valley Village	Yes	MI	R2RD
Los Angeles	8607 AIRDROME ST	90035	4303013067	0.000	0.000	0.385	0.000	Shortfall of Sites	0.083	Low Medium I Residential	R2-1-O	0	0	0	48.442	0.385		Residential - Double, Duplex, or Two Units - 4 Stories or Less, 0	129B169 1048		Wilshire	Yes	MI	R2RD
Los Angeles	522 N ORANGE DR	90036	5524028016	0.000	0.000	0.385	0.000	Shortfall of Sites	0.055	Low Medium II Residential	RD1.5-1XL	0	0	0	72.599	0.385		Residential - Three Units (Any Combination) - 4 Stories or Less, 0	141B181 1063		Hollywood	Yes	MI	R2RD
Los Angeles	10804 OTSEGO ST	91601	2419006027	0.000	0.000	0.385	0.000	Shortfall of Sites	0.124	Low Medium II Residential	RD1.5-1	0	0	0	32.268	0.385		Residential - Five or More Units or Apartments (Any Combination) · 4 Stories or Less, 0	171B177 1071		North Hollywood - Valley Village	Yes	MI	R2RD
Los Angeles	11647 BLIX ST	91602	2354017027	0.000	0.000	0.385	0.000	Shortfall of Sites	0.105	Low Medium II Residential	RD1.5-1	0	0	0	38.224	0.385		Residential - Five or More Units or Apartments (Any Combination) · 4 Stories or Less, 0	168B169 1071		North Hollywood - Valley Village	Yes	MI	R2RD

Jurisdiction Name	Site Address/Intersection	5 Digit ZIP Code	Assessor Parcel Number	Very Low-Income	Low-Income	Moderate-Income	Above Moderate-Income	Type of Shortfall	Parcel Size (Acres)	Current General Plan Designation	Current Zoning	Proposed General Plan (GP) Designation	Proposed Zoning	Minimum Density Allowed	Maximum Density Allowed	Total Capacity	Vacant/ Nonvacant	Description of Existing Uses	PIN	Base Density Per Acre	Community Plan Area	Rent Stabalization Ordinance	Income Category	Applicable Rezoning Program (Program informing values in Column Q listed first)
Los Angeles	4469 VICTORIA PARK DR	90019	5082012024	0.000	0.000	0.385	0.000	Shortfall of Sites	0.173	Low Medium I Residential	R2-1-O	0	0	0	23.098	0.385		Residential - Double, Duplex, or Two Units - 4 Stories or Less, 0	129B185 1072		West Adams - Baldwin Hills - Leimert	Yes	MI	R2RD
Los Angeles	1511 S CARMELINA AVE	90025	4267029025	0.000	0.000	0.385	0.000	Shortfall of Sites	0.175	Low Medium I Residential	R2-1	0	0	0	22.867	0.385		Residential - Double, Duplex, or Two Units - 4 Stories or Less, 1	126B145 1080		West Los Angeles	Yes	MI	R2RD , ADU
Los Angeles	8581 AIRDROME ST	90035	4303030012	0.000	0.000	0.385	0.000	Shortfall of Sites	0.082	Low Medium I Residential	R2-1-O	0	0	0	48.635	0.385		Residential - Double, Duplex, or Two Units - 4 Stories or Less, 0	129B173 1085		Wilshire	Yes	MI	R2RD
Los Angeles	516 N ORANGE DR	90036	5524028015	0.000	0.000	0.385	0.000	Shortfall of Sites	0.110	Low Medium II Residential	RD1.5-1XL	0	0	0	36.300	0.385		Residential - Three Units (Any Combination) - 4 Stories or Less, 0	141B181 1088		Hollywood	Yes	MI	R2RD
Los Angeles	517 N ORANGE DR	90036	5525019007	0.000	0.000	0.385	0.000	Shortfall of Sites	0.136	Low Medium II Residential	RD1.5-1XL	0	0	0	29.333	0.385		Residential - Double, Duplex, or Two Units - 4 Stories or Less, 1	141B181 1089		Hollywood	Yes	MI	R2RD
Los Angeles	2304 S HALM AVE	90034	4301021039	0.000	0.000	0.385	0.000	Shortfall of Sites	0.057	Low Medium II Residential	RD2-1	0	0	0	69.709	0.385		Residential - Five or More Units or Apartments (Any Combination) · 4 Stories or Less, 0	126B169 1089		West Adams - Baldwin Hills - Leimert	Yes	MI	R2RD
Los Angeles	2304 S HALM AVE	90034	4301021039	0.000	0.000	0.385	0.000	Shortfall of Sites	0.057	Low Medium II Residential	RD2-1	0	0	0	69.712	0.385		Residential - Five or More Units or Apartments (Any Combination) · 4 Stories or Less, 0	126B169 1094		West Adams - Baldwin Hills - Leimert	Yes	MI	R2RD
Los Angeles	5008 RIVERTON AVE	91601	2419010003	0.000	0.000	0.385	0.000	Shortfall of Sites	0.131	Low Medium II Residential	RD1.5-1VL	0	0	0	30.562	0.385		Residential - Five or More Units or Apartments (Any Combination) · 4 Stories or Less, 0	171B177 1215		North Hollywood - Valley Village	Yes	MI	R2RD
Los Angeles	10800 HESBY ST	91601	2419005014	0.000	0.000	0.385	0.000	Shortfall of Sites	0.124	Low Medium II Residential	RD1.5-1	0	0	0	32.268	0.385		Residential - Five or More Units or Apartments (Any Combination) · 4 Stories or Less, 0	171B177 1217		North Hollywood - Valley Village	Yes	MI	R2RD
Los Angeles	5005 CAHUENGA BLVD	91601	2419015014	0.000	0.000	0.385	0.000	Shortfall of Sites	0.115	Low Medium II Residential	RD1.5-1	0	0	0	34.854	0.385		Residential - Five or More Units or Apartments (Any Combination) · 4 Stories or Less, 0	171B177 1221		North Hollywood - Valley Village	Yes	MI	R2RD
Los Angeles	8656 CADILLAC AVE	90034	4301025007	0.000	0.000	0.385	0.000	Shortfall of Sites	0.057	Low Medium II Residential	RD2-1	0	0	0	69.742	0.385		Residential - Four Units (Any Combination) - 4 Stories or Less, 0	126B169 1260		West Adams - Baldwin Hills - Leimert	Yes	MI	R2RD
Los Angeles	8652 CADILLAC AVE	90034	4301025008	0.000	0.000	0.385	0.000	Shortfall of Sites	0.057	Low Medium II Residential	RD2-1	0	0	0	69.940	0.385		Residential - Double, Duplex, or Two Units - 4 Stories or Less, 0	126B169 1268		West Adams - Baldwin Hills - Leimert	Yes	MI	R2RD
Los Angeles	2329 S CORNING ST	90034	4301024038	0.000	0.000	0.385	0.000	Shortfall of Sites	0.138	Low Medium II Residential	RD2-1	0	0	0	28.963	0.385		Residential - Five or More Units or Apartments (Any Combination) · 4 Stories or Less, 0	126B169 1329		West Adams - Baldwin Hills - Leimert	Yes	MI	R2RD
Los Angeles	2329 S CORNING ST	90034	4301024038	0.000	0.000	0.385	0.000	Shortfall of Sites	0.138	Low Medium II Residential	RD2-1	0	0	0	28.969	0.385		Residential - Five or More Units or Apartments (Any Combination) · 4 Stories or Less, 0	126B169 1350		West Adams - Baldwin Hills - Leimert	Yes	MI	R2RD
Los Angeles	2329 S CORNING ST	90034	4301024038	0.000	0.000	0.385	0.000	Shortfall of Sites	0.138	Low Medium II Residential	RD2-1	0	0	0	28.975	0.385		Residential - Five or More Units or Apartments (Any Combination) · 4 Stories or Less, 0	126B169 1372		West Adams - Baldwin Hills - Leimert	Yes	MI	R2RD
Los Angeles	2329 S CORNING ST	90034	4301024038	0.000	0.000	0.385	0.000	Shortfall of Sites	0.138	Low Medium II Residential	RD2-1	0	0	0	28.982	0.385		Residential - Five or More Units or Apartments (Any Combination) · 4 Stories or Less, 0	126B169 1398		West Adams - Baldwin Hills - Leimert	Yes	MI	R2RD
Los Angeles	2329 S CORNING ST	90034	4301024038	0.000	0.000	0.385	0.000	Shortfall of Sites	0.138	Low Medium II Residential	RD2-1	0	0	0	28.988	0.385		Residential - Five or More Units or Apartments (Any Combination) · 4 Stories or Less, 0	126B169 1425		West Adams - Baldwin Hills - Leimert	Yes	MI	R2RD
Los Angeles	2329 S CORNING ST	90034	4301024038	0.000	0.000	0.385	0.000	Shortfall of Sites	0.138	Low Medium II Residential	RD2-1	0	0	0	28.994	0.385		Residential - Five or More Units or Apartments (Any Combination) · 4 Stories or Less, 0	126B169 1451		West Adams - Baldwin Hills - Leimert	Yes	MI	R2RD
Los Angeles	2329 S CORNING ST	90034	4301024038	0.000	0.000	0.385	0.000	Shortfall of Sites	0.138	Low Medium II Residential	RD2-1	0	0	0	28.997	0.385		Residential - Five or More Units or Apartments (Any Combination) · 4 Stories or Less, 0	126B169 1481		West Adams - Baldwin Hills - Leimert	Yes	MI	R2RD
Los Angeles	2403 S GARTH AVE	90034	4301025045	0.000	0.000	0.385	0.000	Shortfall of Sites	0.072	Low Medium II Residential	RD1.5-1	0	0	0	55.418	0.385		Residential - Three Units (Any Combination) - 4 Stories or Less, 0	126B169 1514		West Adams - Baldwin Hills - Leimert	Yes	MI	R2RD
Los Angeles	7714 BAIRD AVE	91335	2103025061	0.000	0.000	0.000	0.385	Shortfall of Sites	0.131	Low Residential	R1-1	Low Residential	0	0	66.287	0.385		Residential - Single Family Residence, 1	189B125 877	1 per lot	Reseda - West Van Nuys	No	ABMI	AHO , RES CPU
Los Angeles	5324 S CENTRAL AVE	90011	5104014037	0.000	0.000	0.000	0.385	Shortfall of Sites	0.083	Neighborhood Commercial	C2-1-CPIO	0	0	0	102.494	0.385		Institutional - Church - One Story, 0	108B209 448		Southeast Los Angeles	No	ABMI	FBO
Los Angeles	915 N NEPTUNE AVE	90744	7416023023	0.000	0.000	0.000	0.385	Shortfall of Sites	0.083	Low Medium II Residential	[Q]RD1.5-1XL-O-CUGU	0	0	0	102.494	0.385		Institutional - Church - One Story, 0	030B205 94		Wilmington - Harbor City	No	ABMI	FBO, R2RD
Los Angeles	11625 DARLINGTON AVE	90049	4401020008	0.000	0.000	0.000	0.385	Shortfall of Sites	0.034	Community Commercial	PB-1-O	0	0	0	94.696	0.385		Commercial - Parking Lot (Commercial Use Property) - Parking Structures - Patron or Employee - One Story, 0	132B145 431		Brentwood - Pacific Palisades	No	ABMI	P
Los Angeles	4120 MELROSE AVE	90029	5539023023	0.000	0.000	0.000	0.385	Shortfall of Sites	0.170	Neighborhood Office Commercial	C2-1	0	0	0	2.835	0.385		Industrial - Warehousing, Distribution, Storage - Warehousing, Distribution, Under 10,000 SF - One Story, 0	141B197 492		Wilshire	No	ABMI	ARO
Los Angeles	615 HOLMBY AVE	90024	4360024900	0.192	0.192	0.000	0.000	Shortfall of Sites	0.209	Public Facilities	[Q]PF-1XL	0	0	20	153.741	0.385		Miscellaneous - Government Owned Property, 0	135B153 66		Westwood	No	LI	PF
Los Angeles	20318 BLYTHE ST	91306	2107025061	0.000	0.000	0.000	0.385	Shortfall of Sites	0.131	Low Residential	(T)R1-1	Low Residential	[HB3-G1-5] [CX2-FA] [CPIO-O]	0	66.287	0.385		Residential - Single Family Residence, 1	189B113 615	1 per lot	Canoga Park - Winnetka - Woodland Hills - West Hills	No	ABMI	AHO , CPK CPU
Los Angeles	0	0	6119017900	0.000	0.000	0.000	0.000	Shortfall of Sites	0.250	Public Facilities	[Q]PF-1	0	0	0	153.741	0.000		Miscellaneous - Government Owned Property, 0	072B201 36		Harbor Gateway	No		PF
Los Angeles	9004 S MAIN ST	90003	6041007033	0.000	0.000	0.000	0.384	Shortfall of Sites	0.076	Neighborhood Commercial	C2-1VL-CPIO	0	0	0	6.339	0.384		Commercial - Office Building - One Story, 0	094-5A205 106		Southeast Los Angeles	No	ABMI	ARO
Los Angeles	9004 S MAIN ST	90003	6041007033	0.000	0.000	0.000	0.384	Shortfall of Sites	0.076	Neighborhood Commercial	C2-1VL-CPIO	0	0	0	6.337	0.384		Commercial - Office Building - One Story, 0	094-5A205 110		Southeast Los Angeles	No	ABMI	ARO
Los Angeles	7450 HAWTHORN AVE	90046	5550013900	0.192	0.192	0.000	0.000	Shortfall of Sites	0.208	Public Facilities	PF-1XL	0	0	20	153.741	0.384		Miscellaneous - Government Owned Property, 0	147B181 434		Hollywood	No	LI	PF
Los Angeles	17624 WELBY WAY	91406	2229014017	0.000	0.000	0.000	0.384	Shortfall of Sites	0.131	Low Residential	R1-1-RIO	Low Residential	0	0	66.287	0.384		Residential - Single Family Residence, 1	180B129 163	1 per lot	Reseda - West Van Nuys	No	ABMI	AHO , RES CPU
Los Angeles	341 N LA BREA AVE	90036	5525033006	0.000	0.000	0.000	0.384	Shortfall of Sites	0.096	General Commercial	C2-1VL	0	0	0	4.156	0.384		Commercial - Store Combination - Store and Office Combination - One Story, 0	138B181 215		Wilshire	No	ABMI	ARO
Los Angeles	3939 S BROADWAY	90037	5122045008	0.000	0.000	0.000	0.384	Shortfall of Sites	0.178	Hybrid Industrial	CM-1-CPIO	0	0	0	2.697	0.384		Industrial - Light Manufacturing - One Story, 0	115-5A203 78		Southeast Los Angeles	No	ABMI	ARO
Los Angeles	2927 EXPOSITION BLVD	90018	5044012014	0.000	0.000	0.000	0.384	Shortfall of Sites	0.121	Hybrid Industrial	CM-1-SP	0	0	0	3.965	0.384		Industrial - Light Manufacturing - One Story, 0	120B185 1478		West Adams - Baldwin Hills - Leimert	No	ABMI	ARO
Los Angeles	0	0	5107008900	0.000	0.000	0.000	0.000	Shortfall of Sites	0.250	Public Facilities	PF-1	0	0	0	153.741	0.000		Miscellaneous - Government Owned Property, 0	112-5A209 138		Southeast Los Angeles	No		PF
Los Angeles	7830 ETIWANDA AVE	91335	2102017044	0.000	0.000	0.000	0.384	Shortfall of Sites	0.130	Low Residential	R1-1	Low Residential	0	0	66.287	0.384		Residential - Single Family Residence, 1	189B125 608	1 per lot	Reseda - West Van Nuys	No	ABMI	AHO , RES CPU
Los Angeles	17605 LEMAY PL	91406	2229015010	0.000	0.000	0.000	0.384	Shortfall of Sites	0.130	Low Residential	R1-1-RIO	Low Residential	0	0	66.287	0.384		Residential - Single Family Residence, 1	180B129 316	1 per lot	Reseda - West Van Nuys	No	ABMI	AHO , RES CPU
Los Angeles	501 N BEAUDRY AVE	90012	5405031009	0.192	0.192	0.000	0.000	Shortfall of Sites	0.185	General Commercial	[T][Q]C1.5-1L	0	0	20	102.494	0.384		Institutional - Church - One Story, 0	135A211 98		Silver Lake - Echo Park - Elysian Valley	No	LI	FBO
Los Angeles	314 N LA BREA AVE	90036	5525032010	0.000	0.000	0.000	0.384	Shortfall of Sites	0.096	General Commercial	C2-1VL	0	0	0	4.144	0.384		Commercial - Store Combination - Store and Residential Combination - One Story, 0	138B181 330		Wilshire	No	ABMI	ARO
Los Angeles	2120 E 6TH ST	90023	5183023002	0.000	0.000	0.000	0.384	Shortfall of Sites	0.129	Low Medium II Residential	[Q]R5-1-CUGU	0	0	0	3.713	0.384		Commercial - Professional Building - One Story, 0	126A221 134		Boyle Heights	No	ABMI	ARO
Los Angeles	8745 PARTHENIA PL	91402	2654012024	0.000	0.000	0.000	0.384	Shortfall of Sites	0.301	Community Commercial	C2-1	0	0	0	1.591	0.384		Commercial - Professional Building - One Story, 0	195B145 489		Mission Hills - Panorama City - North Hills	No	ABMI	ARO
Los Angeles	138 E FLORENCE AVE	90003	6022001006	0.000	0.000	0.000	0.384	Shortfall of Sites	0.138	Community Commercial	C2-1-CPIO	0	0	0	3.480	0.384		Commercial - Store Combination - Store and Residential Combination - One Story, 0	102B205 892		Southeast Los Angeles	No	ABMI	ARO
Los Angeles	16738 CANTLAY ST	91406	2226018001	0.000	0.000	0.000	0.383	Shortfall of Sites	0.130	Low Residential	R1-1	Low Residential	0	0	66.287	0.383		Residential - Single Family Residence, 1	183B137 33	1 per lot	Reseda - West Van Nuys	No	ABMI	AHO , RES CPU
Los Angeles	4217 W JEFFERSON BLVD	90016	5050025061	0.000	0.000	0.000	0.383	Shortfall of Sites	0.126	Hybrid Industrial	CM-1VL-CPIO	0	0	0	3.803	0.383		Industrial - Warehousing, Distribution, Storage - Warehousing, Distribution, Under 10,000 SF - One Story, 0	120B181 695		West Adams - Baldwin Hills - Leimert	No	ABMI	ARO
Los Angeles	22143 HART ST	91303	2024011012	0.000	0.000	0.000	0.383	Shortfall of Sites	0.036	Low Residential	R1-1-RIO	Low Residential	0	0	66.287	0.383		Residential - Single Family Residence, 0	183B101 334	1 per lot	Canoga Park - Winnetka - Woodland Hills - West Hills	No	ABMI	AHO , CPK CPU
Los Angeles	7153 CAPISTRANO AVE	91307	2024018050	0.000	0.000	0.000	0.383	Shortfall of Sites	0.130	Low Residential	R1-1	Low Residential	0	0	66.287	0.383		Residential - Single Family Residence - Pool, 1	183B097 133	1 per lot	Canoga Park - Winnetka - Woodland Hills - West Hills	No	ABMI	AHO , CPK CPU
Los Angeles	1521 N HIGHLAND AVE	90028	5548014900	0.192	0.192	0.000	0.000	Shortfall of Sites	0.208	Public Facilities	PF-1XL	0	0	20	153.741	0.383		Miscellaneous - Government Owned Property, 0	147B181 354		Hollywood	No	LI	PF
Los Angeles	7835 JUTLAND AVE	91325	2201029012	0.000	0.000	0.000	0.383	Shortfall of Sites	0.124	Low Residential	R1-1	Low Residential	0	0	66.287	0.383		Residential - Single Family Residence, 1	189B129 914	1 per lot	Reseda - West Van Nuys	No	ABMI	AHO , RES CPU
Los Angeles	3210 W JEFFERSON BLVD	90018	5044007005	0.000	0.000	0.000	0.383	Shortfall of Sites	0.149	Neighborhood Commercial	C2-1VL-CPIO	0	0	0	3.209	0.383		Industrial - Light Manufacturing - One Story, 0	120B185 857		West Adams - Baldwin Hills - Leimert	No	ABMI	ARO
Los Angeles	4963 HASKELL AVE	91436	2261004010	0.000	0.000	0.000	0.383	Shortfall of Sites	0.124	Low II Residential	R1-1	Low Residential	0	0	66.287	0.383		Residential - Single Family Residence - Pool, 1	171B141 520	1 per lot	Encino - Tarzana	No	ABMI	AHO , ENC CPU
Los Angeles	3857 S WESTERN AVE	90062	5035025029	0.000	0.000	0.000	0.383	Shortfall of Sites	0.071	Community Commercial	C2-2D-CPIO	0	0	0	7.507	0.383		Commercial - Store Combination - Store and Residential Combination - One Story, 0	117B193 1173		South Los Angeles	Yes	ABMI	ARO
Los Angeles	817 S ALVARADO ST	90057	5141021011	0.000	0.000	0.000	0.383	Shortfall of Sites	0.068	Highway Oriented Commercial	C2-1	0	0	0	10.892	0.383		Commercial - Professional Building - One Story, 0	132A203 271		Westlake	No	ABMI	ARO
Los Angeles	10116 S MAIN ST	90003	6063008014	0.000	0.000	0.000	0.383	Shortfall of Sites	0.126	Hybrid Industrial	CM-1-CPIO	0	0	0	3.788	0.383		Industrial - Light Manufacturing - One Story, 0	091-5A205 297		Southeast Los Angeles	No	ABMI	ARO
Los Angeles	135 E MANCHESTER AVE	90003	6030017019	0.000	0.000	0.000	0.383	Shortfall of Sites	0.101	Community Commercial	C2-1-CPIO	0	0	0	4.717	0.383		Industrial - Warehousing, Distribution, Storage - Warehousing, Distribution, Under 10,000 SF - One Story, 0	097-5A205 325		Southeast Los Angeles	No	ABMI	ARO
Los Angeles	135 E MANCHESTER AVE	90003	6030017019	0.000	0.000	0.000	0.383	Shortfall of Sites	0.101	Community Commercial	C2-1-CPIO	0	0	0	4.719	0.383		Industrial - Warehousing, Distribution, Storage - Warehousing, Distribution, Under 10,000 SF - One Story, 0	097-5A205 326		Southeast Los Angeles	No	ABMI	ARO
Los Angeles	5521 LONG BEACH AVE	90058	5105014005	0.000	0.000	0.000	0.383	Shortfall of Sites	0.119	Hybrid Industrial	[T][Q]CM-1VL	0	0	0	4.003	0.383		Commercial - Wholesale and Manufacturing Outlet - One Story, 0	108B213 342		Southeast Los Angeles	No	ABMI	ARO

Jurisdiction Name	Site Address/Intersection	5 Digit ZIP Code	Assessor Parcel Number	Very Low-Income	Low-Income	Moderate-Income	Above Moderate-Income	Type of Shortfall	Parcel Size (Acres)	Current General Plan Designation	Current Zoning	Proposed General Plan (GP) Designation	Proposed Zoning	Minimum Density Allowed	Maximum Density Allowed	Total Capacity	Vacant/ Nonvacant	Description of Existing Uses	PIN	Base Density Per Acre	Community Plan Area	Rent Stabalization Ordinance	Income Category	Applicable Rezoning Program (Program informing values in Column Q listed first)
Los Angeles	217 N ARDMORE AVE	90004	5517022010	0.000	0.000	0.000	0.383	Shortfall of Sites	0.106	Neighborhood Office Commercial	C2-1	0	0	0	4.505	0.383	Commercial - Hotel and Motel - Hotel - Under 50 Rooms - One Story, 0	138B193 541		Wilshire	No	ABMI	ARO
Los Angeles	4416 W JEFFERSON BLVD	90016	5046009004	0.000	0.000	0.000	0.383	Shortfall of Sites	0.144	Hybrid Industrial	CM-1VL-CPIO	0	0	0	3.331	0.383	Industrial - Light Manufacturing - One Story, 0	120B181 780		West Adams - Baldwin Hills - Leimert	No	ABMI	ARO
Los Angeles	1737 S LA CIENEGA BLVD	90035	4303027033	0.000	0.000	0.000	0.383	Shortfall of Sites	0.160	General Commercial	C2-1	0	0	0	2.716	0.383	Commercial - Store Combination - Store and Residential Combination - One Story, 0	129B173 1437		Wilshire	Yes	ABMI	ARO
Los Angeles	7350 DONNA AVE	91335	2104025014	0.000	0.000	0.000	0.383	Shortfall of Sites	0.130	Low Residential	R1-1	Low Residential	0	0	66.287	0.383	Residential - Single Family Residence - Pool, 1	186B121 727	1 per lot	Reseda - West Van Nuys	No	ABMI	AHO , RES CPU
Los Angeles	7344 DONNA AVE	91335	2104025013	0.000	0.000	0.000	0.383	Shortfall of Sites	0.130	Low Residential	R1-1	Low Residential	0	0	66.287	0.383	Residential - Single Family Residence, 1	186B121 743	1 per lot	Reseda - West Van Nuys	No	ABMI	AHO , RES CPU
Los Angeles	7338 DONNA AVE	91335	2104025012	0.000	0.000	0.000	0.382	Shortfall of Sites	0.130	Low Residential	R1-1	Low Residential	0	0	66.287	0.382	Residential - Single Family Residence, 1	186B121 780	1 per lot	Reseda - West Van Nuys	No	ABMI	AHO , RES CPU
Los Angeles	7863 OSO AVE	91306	2107010038	0.000	0.000	0.000	0.382	Shortfall of Sites	0.130	Low Residential	R1-1	Low Residential	[MB4-SH1-5] [IX1-FA] [CPIO]	0	66.287	0.382	Residential - Single Family Residence, 1	189B113 803	1 per lot	Canoga Park - Winnetka - Woodland Hills - West Hills	No	ABMI	AHO , CPK CPU
Los Angeles	7557 DONNA AVE	91335	2104016047	0.000	0.000	0.000	0.382	Shortfall of Sites	0.130	Low Residential	R1-1	Low Residential	0	0	66.287	0.382	Residential - Single Family Residence, 1	186B121 214	1 per lot	Reseda - West Van Nuys	No	ABMI	AHO , RES CPU
Los Angeles	6541 AURA AVE	91335	2131008020	0.000	0.000	0.000	0.382	Shortfall of Sites	0.130	Low Residential	R1-1-RIO	Low Residential	0	0	66.287	0.382	Residential - Single Family Residence - Therapy Pool (Spa), 1	180B117 587	1 per lot	Reseda - West Van Nuys	No	ABMI	AHO , RES CPU
Los Angeles	11017 COMPTON AVE	90059	6070008046	0.000	0.000	0.000	0.382	Shortfall of Sites	0.083	Low Medium I Residential	[Q]R4-1	0	0	0	102.494	0.382	Institutional - Church - One Story, 0	088-5A213 461		Southeast Los Angeles	No	ABMI	FBO
Los Angeles	7420 MCLENNAN AVE	91406	2226027002	0.000	0.000	0.000	0.382	Shortfall of Sites	0.130	Low Residential	R1-1	Low Residential	0	0	66.287	0.382	Residential - Single Family Residence, 1	186B133 675	1 per lot	Reseda - West Van Nuys	No	ABMI	AHO , RES CPU
Los Angeles	7426 MCLENNAN AVE	91406	2226027001	0.000	0.000	0.000	0.382	Shortfall of Sites	0.130	Low Residential	R1-1	Low Residential	0	0	66.287	0.382	Residential - Single Family Residence, 1	186B133 648	1 per lot	Reseda - West Van Nuys	No	ABMI	AHO , RES CPU
Los Angeles	1300 WILSHIRE BLVD	90017	5143014001	0.000	0.000	0.000	0.382	Shortfall of Sites	0.138	Regional Center Commercial	CW	0	0	0	3.472	0.382	Commercial - Store Combination - Store and Residential Combination - Two Stories, 0	130-5A207 13		Westlake	No	ABMI	ARO
Los Angeles	2057 FAIR PARK AVE	90041	5686017900	0.191	0.191	0.000	0.000	Shortfall of Sites	0.207	Public Facilities	PF-1	0	0	20	153.741	0.382	Miscellaneous - Government Owned Property, 0	160-5A223 15		Northeast Los Angeles	No	LI	PF
Los Angeles	150 N LOS ANGELES ST	90012	5161013905	0.000	0.000	0.000	0.000	Shortfall of Sites	0.248	Public Facilities	PF-2D-CDO	0	0	0	153.741	0.000	Miscellaneous - Government Owned Property, 0	130-5A213 78		Central City	No		PF
Los Angeles	1389 WESTWOOD BLVD	90024	4324009006	0.000	0.000	0.000	0.382	Shortfall of Sites	0.120	Neighborhood Office Commercial	C4-1VL-POD	0	0	0	3.316	0.382	Commercial - Store Combination - Store and Office Combination - One Story, 0	132B153 844		Westwood	No	ABMI	ARO
Los Angeles	2798 W SUNSET BLVD	90026	5402002028	0.000	0.000	0.000	0.382	Shortfall of Sites	0.385	Community Commercial	[Q]C2-1VL	0	0	0	1.240	0.382	Commercial - Office Building - One Story, 0	141A205 104		Silver Lake - Echo Park - Elysian Valley	No	ABMI	ARO
Los Angeles	2798 W SUNSET BLVD	90026	5402002028	0.000	0.000	0.000	0.382	Shortfall of Sites	0.120	Community Commercial	[Q]C2-1VL	0	0	0	3.974	0.382	Commercial - Office Building - One Story, 0	141A205 105		Silver Lake - Echo Park - Elysian Valley	No	ABMI	ARO
Los Angeles	215 S COMMONWEALTH AVE	90004	5501020901	0.191	0.191	0.000	0.000	Shortfall of Sites	0.207	Public Facilities	[Q]PF-1XL	0	0	20	153.741	0.382	Miscellaneous - Government Owned Property, 0	136-5A201 102		Wilshire	No	LI	PF
Los Angeles	3017 N MAIN ST	90031	5210023006	0.000	0.000	0.000	0.382	Shortfall of Sites	0.080	Limited Industrial	CM-1VL	0	0	0	6.589	0.382	Commercial - Store Combination - Store and Residential Combination - One Story, 0	136-5A223 396		Northeast Los Angeles	Yes	ABMI	ARO
Los Angeles	3017 N MAIN ST	90031	5210023006	0.000	0.000	0.000	0.382	Shortfall of Sites	0.080	Limited Industrial	CM-1VL	0	0	0	6.589	0.382	Commercial - Store Combination - Store and Residential Combination - One Story, 0	136-5A223 397		Northeast Los Angeles	Yes	ABMI	ARO
Los Angeles	2701 N MAIN ST	90031	5210009001	0.000	0.000	0.000	0.382	Shortfall of Sites	0.107	Limited Industrial	CM-1VL	0	0	0	4.448	0.382	Commercial - Office Building - One Story, 0	136-5A223 433		Northeast Los Angeles	No	ABMI	ARO
Los Angeles	2255 BARRY AVE	90064	4260013013	0.000	0.000	0.000	0.381	Shortfall of Sites	0.138	Hybrid Industrial	NI(EC)	0	0	0	2.883	0.381	Industrial - Light Manufacturing - One Story, 0	123B149 467		West Los Angeles	No	ABMI	ARO
Los Angeles	11039 W PICO BLVD	90064	4322016017	0.000	0.000	0.000	5.610	Shortfall of Sites	0.107	Neighborhood Commercial	NMU(EC)-POD	0	0	0	108.900	5.610	Industrial - Light Manufacturing - One Story, 0	126B153 1092		West Los Angeles	No	ABMI	OPP C, ARO
Los Angeles	4965 S CENTRAL AVE	90011	5108017031	0.000	0.000	0.000	0.381	Shortfall of Sites	0.136	Neighborhood Commercial	C2-1VL-CPIO	0	0	0	3.517	0.381	Industrial - Light Manufacturing - One Story, 0	111A209 263		Southeast Los Angeles	No	ABMI	ARO
Los Angeles	3809 S HILL ST	90037	5122027029	0.000	0.000	0.000	0.381	Shortfall of Sites	0.169	Hybrid Industrial	CM-1-CPIO	0	0	0	2.822	0.381	Industrial - Warehousing, Distribution, Storage - Warehousing, Distribution, Under 10,000 SF - One Story, 0	117A203 182		Southeast Los Angeles	No	ABMI	ARO
Los Angeles	7242 ARIEL AVE	91335	2104034025	0.000	0.000	0.000	0.381	Shortfall of Sites	0.130	Low Residential	R1-1	Low Residential	0	0	66.287	0.381	Residential - Single Family Residence, 1	186B121 1051	1 per lot	Reseda - West Van Nuys	No	ABMI	AHO , RES CPU
Los Angeles	16748 KELSLOAN ST	91406	2226021016	0.000	0.000	0.000	0.381	Shortfall of Sites	0.139	Low Residential	R1-1	Low Residential	0	0	66.287	0.381	Residential - Single Family Residence, 1	186B137 554	1 per lot	Reseda - West Van Nuys	No	ABMI	AHO , RES CPU
Los Angeles	22201 VANOWEN ST	91303	2024032016	0.000	0.000	0.000	0.381	Shortfall of Sites	0.225	Low Residential	RS-1-RIO	Very Low Residential	0	0	66.287	0.381	, 2	183B101 823	1 per lot	Canoga Park - Winnetka - Woodland Hills - West Hills	No	ABMI	AHO , CPK CPU
Los Angeles	1794 W 36TH PL	90018	5041023052	0.000	0.000	0.000	0.381	Shortfall of Sites	0.083	Low II Residential	[Q]R4-1-O	0	0	0	102.494	0.381	Institutional - Church - One Story, 0	120B193 1547		South Los Angeles	No	ABMI	FBO
Los Angeles	18011 SHERMAN WAY	91335	2121004021	0.000	0.000	0.000	0.381	Shortfall of Sites	0.103	Low Medium II Residential	R1-1	0	0	0	102.494	0.381	Institutional - Church - One Story, 0	183B125 90		Reseda - West Van Nuys	No	ABMI	FBO
Los Angeles	12120 STRATHERN ST	91605	2309026015	0.000	0.000	0.000	0.381	Shortfall of Sites	0.083	Low Residential	RS-1	0	0	0	102.494	0.381	Institutional - Church - One Story, 0	189B165 510		Sun Valley - La Tuna Canyon	No	ABMI	FBO
Los Angeles	3035 N COOLIDGE AVE	90039	5442023006	0.000	0.000	0.000	0.381	Shortfall of Sites	0.055	Commercial Manufacturing	[Q]CM-1XL-RIO	0	0	0	8.694	0.381	Industrial - Light Manufacturing - One Story, 0	150B213 764		Silver Lake - Echo Park - Elysian Valley	No	ABMI	ARO
Los Angeles	3035 N COOLIDGE AVE	90039	5442023006	0.000	0.000	0.000	0.381	Shortfall of Sites	0.109	Commercial Manufacturing	[Q]CM-1XL-RIO	0	0	0	4.360	0.381	Industrial - Light Manufacturing - One Story, 0	150B213 768		Silver Lake - Echo Park - Elysian Valley	No	ABMI	ARO
Los Angeles	17055 ENADIA WAY	91406	2227025012	0.000	0.000	0.000	0.381	Shortfall of Sites	0.130	Low Residential	R1-1	Low Residential	0	0	66.287	0.381	Residential - Single Family Residence, 1	183B133 200	1 per lot	Reseda - West Van Nuys	No	ABMI	AHO , RES CPU
Los Angeles	5757 VENICE BLVD	90019	5069014011	0.000	0.000	0.000	0.381	Shortfall of Sites	0.081	General Commercial	C2-1	0	0	0	5.900	0.381	Industrial - Light Manufacturing - One Story, 0	126B177 443		Wilshire	No	ABMI	ARO
Los Angeles	5757 VENICE BLVD	90019	5069014011	0.000	0.000	0.000	0.381	Shortfall of Sites	0.083	General Commercial	C2-1	0	0	0	5.758	0.381	Industrial - Light Manufacturing - One Story, 0	126B177 450		Wilshire	No	ABMI	ARO
Los Angeles	5323 TOPANGA CANYON BLVD	91364	2169016027	0.000	0.000	0.000	0.381	Shortfall of Sites	0.057	Community Commercial	C2-1VLD	0	0	0	7.018	0.381	Commercial - Office Building - One Story, 0	171B101 419		Canoga Park - Winnetka - Woodland Hills - West Hills	No	ABMI	ARO
Los Angeles	5323 TOPANGA CANYON BLVD	91364	2169016027	0.000	0.000	0.000	0.381	Shortfall of Sites	0.057	Community Commercial	C2-1VLD	0	0	0	7.015	0.381	Commercial - Office Building - One Story, 0	171B101 425		Canoga Park - Winnetka - Woodland Hills - West Hills	No	ABMI	ARO
Los Angeles	220 S HOBART BLVD	90004	5517014900	0.190	0.190	0.000	0.000	Shortfall of Sites	0.248	Public Facilities	[Q]PF-1XL	0	0	20	153.741	0.381	Miscellaneous - Government Owned Property, 0	135B193 76		Wilshire	No	LI	PF
Los Angeles	2253 WESTWOOD BLVD	90064	4322002018	0.000	0.000	0.000	0.381	Shortfall of Sites	0.124	Neighborhood Commercial	C4-1VL-POD	0	0	0	3.487	0.381	Commercial - Store Combination - Store and Residential Combination - One Story, 0	126B157 516		West Los Angeles	Yes	ABMI	ARO
Los Angeles	2921 W VERNON AVE	90008	5023016026	0.000	0.000	0.000	0.381	Shortfall of Sites	0.044	Neighborhood Commercial	C2-1VL-CPIO	0	0	0	16.781	0.381	Commercial - Office Building - One Story, 0	111B189 172		West Adams - Baldwin Hills - Leimert	No	ABMI	ARO
Los Angeles	2921 W VERNON AVE	90008	5023016026	0.000	0.000	0.000	0.381	Shortfall of Sites	0.044	Neighborhood Commercial	C2-1VL-CPIO	0	0	0	16.781	0.381	Commercial - Office Building - One Story, 0	111B189 173		West Adams - Baldwin Hills - Leimert	No	ABMI	ARO
Los Angeles	2234 BEVERLY BLVD	90057	5154010001	0.000	0.000	0.000	0.381	Shortfall of Sites	0.149	Highway Oriented Commercial	C2-1	0	0	0	3.202	0.381	Commercial - Office Building - One Story, 0	136-5A205 294		Westlake	No	ABMI	ARO
Los Angeles	7009 RUBIO AVE	91406	2225006022	0.000	0.000	0.000	0.381	Shortfall of Sites	0.130	Low Residential	R1-1	Low Residential	0	0	66.287	0.381	Residential - Single Family Residence, 1	183B137 239	1 per lot	Reseda - West Van Nuys	No	ABMI	AHO , RES CPU
Los Angeles	7951 WINNETKA AVE	91306	2107011107	0.000	0.000	0.000	0.380	Shortfall of Sites	0.130	Low Residential	R1-1	Low Residential	[MB3-CDF1-5] [IX4-FA] [CPIO]	0	66.287	0.380	Residential - Single Family Residence, 1	189B113 1344	1 per lot	Canoga Park - Winnetka - Woodland Hills - West Hills	No	ABMI	AHO , CPK CPU
Los Angeles	2301 MAPLE AVE	90011	5127032022	0.000	0.000	0.000	0.380	Shortfall of Sites	0.126	Neighborhood Commercial	C2-1VL-CPIO	0	0	0	4.182	0.380	Commercial - Store Combination - Store and Residential Combination - One Story, 0	121-5A207 261		Southeast Los Angeles	Yes	ABMI	ARO
Los Angeles	8433 SUNLAND BLVD	91352	2408014035	0.000	0.000	0.000	0.380	Shortfall of Sites	0.146	Neighborhood Office Commercial	C2-1VL-CUGU, P-1VL-CUGU	0	0	0	94.696	0.380	Commercial - Restaurant, Cocktail Lounge - Restaurant, Cocktail Lounge, Tavern - One Story, 1	192B177 998		Sun Valley - La Tuna Canyon	No	ABMI	P
Los Angeles	17424 WYANDOTTE ST	91406	2228013004	0.000	0.000	0.000	0.380	Shortfall of Sites	0.130	Low Residential	R1-1	Low Residential	0	0	66.287	0.380	Residential - Single Family Residence, 1	186B129 1147	1 per lot	Reseda - West Van Nuys	No	ABMI	AHO , RES CPU
Los Angeles	7245 PASO ROBLES AVE	91406	2227003028	0.000	0.000	0.000	0.380	Shortfall of Sites	0.130	Low Residential	R1-1	Low Residential	0	0	66.287	0.380	Residential - Single Family Residence - Pool, 1	186B133 1084	1 per lot	Reseda - West Van Nuys	No	ABMI	AHO , RES CPU
Los Angeles	2245 WESTWOOD BLVD	90064	4322002017	0.000	0.000	0.000	0.380	Shortfall of Sites	0.124	Neighborhood Commercial	C4-1VL-POD	0	0	0	3.191	0.380	Commercial - Store Combination - Store and Residential Combination - One Story, 0	126B157 498		West Los Angeles	No	ABMI	ARO
Los Angeles	1596 YOSEMITE DR	90041	5689030048	0.000	0.000	0.000	0.380	Shortfall of Sites	0.056	Neighborhood Commercial	[Q]C1-1XL	0	0	0	10.045	0.380	Commercial - Commercial - Miscellaneous Commercial - One Story, 0	160-5A225 467		Northeast Los Angeles	No	ABMI	ARO
Los Angeles	1596 YOSEMITE DR	90041	5689030048	0.000	0.000	0.000	0.380	Shortfall of Sites	0.056	Neighborhood Commercial	[Q]C1-1XL	0	0	0	10.045	0.380	Commercial - Commercial - Miscellaneous Commercial - One Story, 0	160-5A225 468		Northeast Los Angeles	No	ABMI	ARO
Los Angeles	1596 YOSEMITE DR	90041	5689030048	0.000	0.000	0.000	0.380	Shortfall of Sites	0.055	Neighborhood Commercial	[Q]C1-1XL	0	0	0	10.095	0.380	Commercial - Commercial - Miscellaneous Commercial - One Story, 0	160-5A225 469		Northeast Los Angeles	No	ABMI	ARO
Los Angeles	5709 W ADAMS BLVD	90016	5048004042	0.000	0.000	0.000	0.380	Shortfall of Sites	0.074	Neighborhood Commercial	C2-1VL-CPIO	0	0	0	9.843	0.380	Commercial - Office Building - Loft-type Buildings - One Story, 0	123B173 819		West Adams - Baldwin Hills - Leimert	No	ABMI	ARO
Los Angeles	334 W FLORENCE AVE	90003	6031003028	0.000	0.000	0.000	0.380	Shortfall of Sites	0.044	Community Commercial	C2-1-CPIO	0	0	0	16.465	0.380	Commercial - Office Building - One Story, 0	102B201 897		Southeast Los Angeles	No	ABMI	ARO
Los Angeles	8451 S CENTRAL AVE	90001	6029028001	0.000	0.000	0.000	0.380	Shortfall of Sites	0.091	Neighborhood Commercial	C2-1VL-CPIO	0	0	0	102.494	0.380	Institutional - Church - One Story, 0	097-5A209 89		Southeast Los Angeles	Yes	ABMI	FBO
Los Angeles	19731 BLYTHE ST	91306	2106013106	0.000	0.000	0.000	0.380	Shortfall of Sites	0.130	Low Residential	R1-1	Low Residential	0	0	66.287	0.380	Residential - Single Family Residence - Pool, 1	189B117 433	1 per lot	Canoga Park - Winnetka - Woodland Hills - West Hills	No	ABMI	AHO , CPK CPU
Los Angeles	14101 VALLEYHEART DR	91423	2265023054	0.190	0.190	0.000	0.000	Shortfall of Sites	0.206	Open Space	PF-1XL-RIO	0	0	20	153.741	0.380	Commercial - Office Building - One Story, 0	168B153 590		Sherman Oaks - Studio City - Toluca Lake - Cahuenga Pass	No	LI	PF
Los Angeles	12428 CHANDLER BLVD	91607	2347030020	0.000	0.000	0.000	0.379	Shortfall of Sites	0.069	Low Medium II Residential	RD1.5-1	0	0	0	102.494	0.379	Institutional - Church - One Story, 0	171B165 141		North Hollywood - Valley Village	No	ABMI	FBO
Los Angeles	4619 BEVERLY BLVD	90004	5522032009	0.000	0.000	0.000	0.379	Shortfall of Sites	0.155	General Commercial	C2-1	0	0	0	3.060	0.379	Commercial - Professional Building - Medical Dental Building - One Story, 0	138B193 418		Wilshire	No	ABMI	ARO

Jurisdiction Name	Site Address/Intersection	5 Digit ZIP Code	Assessor Parcel Number	Very Low-Income	Low-Income	Moderate-Income	Above Moderate-Income	Type of Shortfall	Parcel Size (Acres)	Current General Plan Designation	Current Zoning	Proposed General Plan (GP) Designation	Proposed Zoning	Minimum Density Allowed	Maximum Density Allowed	Total Capacity	Vacant/ Nonvacant	Description of Existing Uses	PIN	Base Density Per Acre	Community Plan Area	Rent Stabalization Ordinance	Income Category	Applicable Rezoning Program (Program informing values in Column Q listed first)
Los Angeles	5424 S VERMONT AVE	90037	5001008016	0.000	0.000	0.000	0.379	Shortfall of Sites	0.082	Neighborhood Commercial	C2-1VL-CPIO	0	0	0	102.494	0.379		Institutional - Church - One Story, 0	108B197 767		South Los Angeles	No	ABMI	FBO
Los Angeles	14008 VENTURA BLVD	91423	2266015005	0.000	0.000	0.000	0.379	Shortfall of Sites	0.063	General Commercial	C2-1VL	0	0	0	6.252	0.379		Commercial - Office Building - One Story, 0	165B153 526		Sherman Oaks - Studio City - Toluca Lake - Cahuenga Pass	No	ABMI	ARO
Los Angeles	12201 W PICO BLVD	90064	4259029013	0.000	0.000	0.000	0.379	Shortfall of Sites	0.109	General Commercial	C2-1VL	0	0	0	3.627	0.379		Commercial - Store Combination - Store and Office Combination - One Story, 0	123B149 1104		West Los Angeles	No	ABMI	ARO
Los Angeles	20059 ARMINTA ST	91306	2106022004	0.000	0.000	0.000	0.379	Shortfall of Sites	0.130	Low Residential	(T)R1-1	Low Residential	0	0	66.287	0.379		Residential - Single Family Residence, 1	189B113 858	1 per lot	Canoga Park - Winnetka - Woodland Hills - West Hills	No	ABMI	AHO , CPK CPU
Los Angeles	17428 CANTLAY ST	91406	2228017016	0.000	0.000	0.000	0.379	Shortfall of Sites	0.130	Low Residential	R1-1	Low Residential	0	0	66.287	0.379		Residential - Single Family Residence, 1	183B129 68	1 per lot	Reseda - West Van Nuys	No	ABMI	AHO , RES CPU
Los Angeles	776 E WASHINGTON BLVD	90021	5131007002	0.000	0.000	0.000	0.379	Shortfall of Sites	0.163	Community Commercial	C2-2D-O-CPIO	0	0	0	2.916	0.379		Industrial - Warehousing, Distribution, Storage - Warehousing, Distribution, Under 10,000 SF - One Story, 0	121-5A209 222		Southeast Los Angeles	No	ABMI	ARO
Los Angeles	6709 11TH AVE	90043	4006025003	0.000	0.000	0.000	0.379	Shortfall of Sites	0.101	Hybrid Industrial	CM-1VL-CPIO	0	0	0	4.690	0.379		Industrial - Light Manufacturing - One Story, 0	102B185 332		West Adams - Baldwin Hills - Leimert	No	ABMI	ARO
Los Angeles	5726 MORGAN AVE	90011	5105020026	0.000	0.000	0.000	0.379	Shortfall of Sites	0.110	Hybrid Industrial	CM-2D-CPIO	0	0	0	4.301	0.379		Industrial - Light Manufacturing - One Story, 0	108B213 586		Southeast Los Angeles	No	ABMI	ARO
Los Angeles	1534 W VERNON AVE	90062	5016003030	0.000	0.000	0.000	0.379	Shortfall of Sites	0.126	Neighborhood Commercial	C2-1VL-CPIO	0	0	0	102.494	0.379		Institutional - Church - One Story, 0	111B193 196		South Los Angeles	No	ABMI	FBO
Los Angeles	10805 WILMINGTON AVE	90059	6069005010	0.000	0.000	0.000	0.379	Shortfall of Sites	0.060	Neighborhood Commercial	C2-1VL-CPIO	0	0	0	7.858	0.379		Commercial - Hotel and Motel - Motel - Under 50 Rooms - One Story, 0	088-5A215 103		Southeast Los Angeles	No	ABMI	ARO
Los Angeles	10805 WILMINGTON AVE	90059	6069005010	0.000	0.000	0.000	0.379	Shortfall of Sites	0.060	Neighborhood Commercial	C2-1VL-CPIO	0	0	0	7.858	0.379		Commercial - Hotel and Motel - Motel - Under 50 Rooms - One Story, 0	088-5A215 115		Southeast Los Angeles	No	ABMI	ARO
Los Angeles	10805 WILMINGTON AVE	90059	6069005010	0.000	0.000	0.000	0.379	Shortfall of Sites	0.060	Neighborhood Commercial	C2-1VL-CPIO	0	0	0	7.858	0.379		Commercial - Hotel and Motel - Motel - Under 50 Rooms - One Story, 0	088-5A215 122		Southeast Los Angeles	No	ABMI	ARO
Los Angeles	5440 TROOST AVE	91601	2348001037	0.000	0.000	0.000	0.379	Shortfall of Sites	0.068	Low Medium II Residential	RD1.5-1	0	0	0	102.494	0.379		Institutional - Church - One Story, 0	174B169 1216		North Hollywood - Valley Village	No	ABMI	FBO
Los Angeles	375 N LA CIENEGA BLVD	90048	4337012067	0.000	0.000	0.000	0.379	Shortfall of Sites	0.040	Neighborhood Commercial	[Q]P-1VL-O	0	0	0	94.696	0.379		Residential - Five or More Units or Apartments (Any Combination) · 5 Stories or More, 0	141B173 1756		Wilshire	No	ABMI	P
Los Angeles	7301 LEESCOTT AVE	91406	2227009001	0.000	0.000	0.000	0.379	Shortfall of Sites	0.130	Low Residential	R1-1	Low Residential	0	0	66.287	0.379		Residential - Single Family Residence, 1	186B133 1033	1 per lot	Reseda - West Van Nuys	No	ABMI	AHO , RES CPU
Los Angeles	5135 GARDEN GROVE AVE	91356	2181009018	0.000	0.000	0.000	0.379	Shortfall of Sites	0.124	Low II Residential	R1-1	Low Residential	0	0	66.287	0.379		Residential - Single Family Residence, 1	171B125 571	1 per lot	Encino - Tarzana	No	ABMI	AHO , ENC CPU
Los Angeles	17424 CANTLAY ST	91406	2228017017	0.000	0.000	0.000	0.379	Shortfall of Sites	0.130	Low Residential	R1-1	Low Residential	0	0	66.287	0.379		Residential - Single Family Residence - Pool, 1	183B129 69	1 per lot	Reseda - West Van Nuys	No	ABMI	AHO , RES CPU
Los Angeles	1201 E 1ST ST	90033	5173030923	0.000	0.000	0.000	0.379	Shortfall of Sites	0.082	Highway Oriented and Limited Commercial	[Q]M1-1-RIO-CUGU	0	0	0	102.494	0.379		Institutional - Church - One Story, 0	129A219 43		Boyle Heights	No	ABMI	FBO
Los Angeles	7237 PASO ROBLES AVE	91406	2227003029	0.000	0.000	0.000	0.379	Shortfall of Sites	0.130	Low Residential	R1-1	Low Residential	0	0	66.287	0.379		Residential - Single Family Residence, 1	186B133 1093	1 per lot	Reseda - West Van Nuys	No	ABMI	AHO , RES CPU
Los Angeles	18025 BURTON ST	91335	2101020015	0.000	0.000	0.000	0.378	Shortfall of Sites	0.130	Low Residential	R1-1	Low Residential	0	0	66.287	0.378		Residential - Single Family Residence, 1	192B125 708	1 per lot	Reseda - West Van Nuys	No	ABMI	AHO , RES CPU
Los Angeles	8731 W 3RD ST	90048	4334005013	0.000	0.000	0.000	0.378	Shortfall of Sites	0.124	Regional Commercial	[Q]C2-1VL-O	0	0	0	3.176	0.378		Commercial - Store Combination - Store and Office Combination - One Story, 0	138B169 504		Wilshire	No	ABMI	ARO
Los Angeles	0	0	2307020015	0.189	0.189	0.000	0.000	Shortfall of Sites	0.246	Public Facilities	PF-1VL	0	0	20	153.741	0.378	Vacant	Industrial - Industrial - Vacant Land, 0	186B165 415		North Hollywood - Valley Village	No	LI	PF
Los Angeles	7401 CRENSHAW BLVD	90043	4012019001	0.000	0.000	0.000	0.378	Shortfall of Sites	0.078	Neighborhood Commercial	C2-1VL-CPIO	0	0	0	11.007	0.378		Commercial - Store Combination - Store and Residential Combination - One Story, 0	102B185 1040		West Adams - Baldwin Hills - Leimert	Yes	ABMI	ARO
Los Angeles	7401 CRENSHAW BLVD	90043	4012019001	0.000	0.000	0.000	0.378	Shortfall of Sites	0.063	Neighborhood Commercial	C2-1VL-CPIO	0	0	0	13.645	0.378		Commercial - Store Combination - Store and Residential Combination - One Story, 0	102B185 1057		West Adams - Baldwin Hills - Leimert	Yes	ABMI	ARO
Los Angeles	5026 W ADAMS BLVD	90016	5049004021	0.000	0.000	0.000	0.378	Shortfall of Sites	0.126	Community Commercial	C2-2D-CPIO	0	0	0	102.494	0.378		Institutional - Church - One Story, 0	123B181 1065		West Adams - Baldwin Hills - Leimert	No	ABMI	FBO
Los Angeles	1123 N BRONSON AVE	90038	5534010008	0.000	0.000	0.000	0.378	Shortfall of Sites	0.155	Medium Residential	CM-1VL	0	0	0	3.054	0.378		Industrial - Warehousing, Distribution, Storage - Warehousing, Distribution, Under 10,000 SF - One Story, 0	144B189 553		Hollywood	No	ABMI	ARO
Los Angeles	7969 MELROSE AVE	90046	5527013005	0.000	0.000	0.000	0.378	Shortfall of Sites	0.064	Neighborhood Office Commercial	C4-1XL	0	0	0	0.000	0.378		Commercial - Store Combination - Store and Residential Combination - One Story, 0	141B177 539		Hollywood	No	ABMI	ARO
Los Angeles	15528 OTSEGO ST	91436	2261032014	0.000	0.000	0.000	0.378	Shortfall of Sites	0.124	Low II Residential	R1-1	Low Residential	0	0	66.287	0.378		Residential - Single Family Residence, 1	171B141 319	1 per lot	Encino - Tarzana	No	ABMI	AHO , ENC CPU
Los Angeles	14301 NORDHOFF ST	91402	2639027009	0.189	0.189	0.000	0.000	Shortfall of Sites	0.516	Low Medium I Residential	RA-1	0	0	20	102.494	0.378		Institutional - Church - One Story, 2	198B153 929		Mission Hills - Panorama City - North Hills	No	LI	FBO
Los Angeles	8362 W 3RD ST	90048	5511031024	0.000	0.000	0.000	0.378	Shortfall of Sites	0.101	Neighborhood Office Commercial	C2-1VL-O	0	0	0	3.900	0.378		Commercial - Office Building - One Story, 0	138B173 847		Wilshire	No	ABMI	ARO
Los Angeles	17412 CANTLAY ST	91406	2228017019	0.000	0.000	0.000	0.378	Shortfall of Sites	0.130	Low Residential	R1-1	Low Residential	0	0	66.287	0.378		Residential - Single Family Residence, 1	183B129 71	1 per lot	Reseda - West Van Nuys	No	ABMI	AHO , RES CPU
Los Angeles	5023 HASKELL AVE	91436	2261003009	0.000	0.000	0.000	0.378	Shortfall of Sites	0.124	Low II Residential	R1-1	Low Residential	0	0	66.287	0.378		Residential - Single Family Residence, 1	171B141 454	1 per lot	Encino - Tarzana	No	ABMI	AHO , ENC CPU
Los Angeles	22649 VENTURA BLVD	91364	2040028010	0.000	0.000	0.000	0.378	Shortfall of Sites	0.033	General Commercial	P-1VLD	0	0	0	94.696	0.378		Commercial - Shopping Center (Neighborhood, Community) - One Story, 0	171B097 216		Canoga Park - Winnetka - Woodland Hills - West Hills	No	ABMI	P
Los Angeles	6855 PETIT AVE	91406	2225014022	0.000	0.000	0.000	0.378	Shortfall of Sites	0.130	Low Residential	R1-1	Low Residential	0	0	66.287	0.378		Residential - Single Family Residence, 1	183B137 394	1 per lot	Reseda - West Van Nuys	No	ABMI	AHO , RES CPU
Los Angeles	5031 HASKELL AVE	91436	2261003008	0.000	0.000	0.000	0.378	Shortfall of Sites	0.124	Low II Residential	R1-1	Low Residential	0	0	66.287	0.378		Residential - Single Family Residence - Pool, 1	171B141 435	1 per lot	Encino - Tarzana	No	ABMI	AHO , ENC CPU
Los Angeles	15908 LA MAIDA ST	91436	2261021054	0.000	0.000	0.000	0.378	Shortfall of Sites	0.124	Low II Residential	RE9-1	Low Residential	0	0	66.287	0.378		Residential - Single Family Residence, 1	168B141 331	1 per lot	Encino - Tarzana	No	ABMI	AHO , ENC CPU
Los Angeles	1521 N HIGHLAND AVE	90028	5548014900	0.189	0.189	0.000	0.000	Shortfall of Sites	0.205	Public Facilities	PF-1XL	0	0	20	153.741	0.378		Miscellaneous - Government Owned Property, 0	147B181 353		Hollywood	No	LI	PF
Los Angeles	4809 OAK PARK AVE	91316	2289004015	0.000	0.000	0.000	0.378	Shortfall of Sites	0.124	Low II Residential	R1-1	Low Residential	0	0	66.287	0.378		Residential - Single Family Residence - Pool, 1	168B133 222	1 per lot	Encino - Tarzana	No	ABMI	AHO , ENC CPU
Los Angeles	15918 LA MAIDA ST	91436	2261021052	0.000	0.000	0.000	0.378	Shortfall of Sites	0.124	Low II Residential	RE9-1	Low Residential	0	0	66.287	0.378		Residential - Single Family Residence, 1	168B141 329	1 per lot	Encino - Tarzana	No	ABMI	AHO , ENC CPU
Los Angeles	15912 LA MAIDA ST	91436	2261021053	0.000	0.000	0.000	0.378	Shortfall of Sites	0.124	Low II Residential	RE9-1	Low Residential	0	0	66.287	0.378		Residential - Single Family Residence, 1	168B141 330	1 per lot	Encino - Tarzana	No	ABMI	AHO , ENC CPU
Los Angeles	4524 SAN PEDRO PL	90011	5109001024	0.000	0.000	0.000	0.378	Shortfall of Sites	0.092	Neighborhood Commercial	C2-1VL-CPIO	0	0	0	5.120	0.378		Commercial - Professional Building - One Story, 0	112-5A205 230		Southeast Los Angeles	No	ABMI	ARO
Los Angeles	17406 CANTLAY ST	91406	2228017020	0.000	0.000	0.000	0.378	Shortfall of Sites	0.130	Low Residential	R1-1	Low Residential	0	0	66.287	0.378		Residential - Single Family Residence, 1	183B129 72	1 per lot	Reseda - West Van Nuys	No	ABMI	AHO , RES CPU
Los Angeles	405 S SAN PEDRO ST	90013	5148006018	0.000	0.000	0.000	0.377	Shortfall of Sites	0.009	Community Commercial	C2-2D	Village	[MN1-SH1-5] [CX1-FA] [CPIO]	0	81.912	0.377		Commercial - Store - Two Stories, 0	129A213 418	No Max	Central City	No	ABMI	ARO , DT CPU
Los Angeles	809 S AVERILL AVE	90732	7459002022	0.000	0.000	0.000	0.377	Shortfall of Sites	0.063	Neighborhood Commercial	[Q]C2-1XL	0	0	0	6.789	0.377		Commercial - Store Combination - Store and Residential Combination - One Story, 0	015B193 581		San Pedro	Yes	ABMI	ARO
Los Angeles	809 S AVERILL AVE	90732	7459002022	0.000	0.000	0.000	0.377	Shortfall of Sites	0.064	Neighborhood Commercial	[Q]C2-1XL	0	0	0	6.652	0.377		Commercial - Store Combination - Store and Residential Combination - One Story, 0	015B193 582		San Pedro	Yes	ABMI	ARO
Los Angeles	17418 WYANDOTTE ST	91406	2228013005	0.000	0.000	0.000	0.377	Shortfall of Sites	0.130	Low Residential	R1-1	Low Residential	0	0	66.287	0.377		Residential - Single Family Residence, 1	186B129 1148	1 per lot	Reseda - West Van Nuys	No	ABMI	AHO , RES CPU
Los Angeles	17430 WYANDOTTE ST	91406	2228013003	0.000	0.000	0.000	0.377	Shortfall of Sites	0.130	Low Residential	R1-1	Low Residential	0	0	66.287	0.377		Residential - Single Family Residence, 1	186B129 1146	1 per lot	Reseda - West Van Nuys	No	ABMI	AHO , RES CPU
Los Angeles	1315 N AVENUE 52	90042	5478006001	0.000	0.000	0.000	0.377	Shortfall of Sites	0.115	Neighborhood Commercial	[Q]C4-1XL	0	0	0	3.424	0.377		Commercial - Store Combination - Store and Residential Combination - One Story, 0	156A225 381		Northeast Los Angeles	No	ABMI	ARO
Los Angeles	1315 N AVENUE 52	90042	5478006001	0.000	0.000	0.000	0.377	Shortfall of Sites	0.115	Neighborhood Commercial	[Q]C4-1XL	0	0	0	3.424	0.377		Commercial - Store Combination - Store and Residential Combination - One Story, 0	156A225 384		Northeast Los Angeles	No	ABMI	ARO
Los Angeles	1220 W MANCHESTER AVE	90044	6047002005	0.000	0.000	0.000	0.377	Shortfall of Sites	0.063	Community Commercial	C2-1L-CPIO	0	0	0	7.464	0.377		Industrial - Warehousing, Distribution, Storage - Warehousing, Distribution, Under 10,000 SF - One Story, 0	097-5A197 352		South Los Angeles	No	ABMI	ARO
Los Angeles	615 HOLMBY AVE	90024	4360024900	0.188	0.188	0.000	0.000	Shortfall of Sites	0.204	Public Facilities	[Q]PF-1XL	0	0	20	153.741	0.377		Miscellaneous - Government Owned Property, 0	135B153 61		Westwood	No	LI	PF
Los Angeles	6620 11TH AVE	90043	4006014900	0.188	0.188	0.000	0.000	Shortfall of Sites	0.245	Public Facilities	PF-1	0	0	20	153.741	0.377		Miscellaneous - Government Owned Property, 0	102B185 130		West Adams - Baldwin Hills - Leimert	No	LI	PF
Los Angeles	1512 ARLINGTON AVE	90019	5073001901	0.188	0.188	0.000	0.000	Shortfall of Sites	0.245	Public Facilities	PF-1-O	0	0	20	153.741	0.377	Vacant	Commercial - Service Station - Full Service - Vacant Land, 0	129B189 1063		South Los Angeles	No	LI	PF
Los Angeles	3608 BRUNSWICK AVE	90039	5435014001	0.000	0.000	0.000	0.377	Shortfall of Sites	0.106	Neighborhood Commercial	[Q]C4-1XL-RIO-POD	0	0	0	4.054	0.377		Commercial - Store Combination - Store and Residential Combination - One Story, 0	154-5A207 121		Northeast Los Angeles	Yes	ABMI	ARO
Los Angeles	4109 NAOMI AVE	90011	5115025035	0.000	0.000	0.000	0.377	Shortfall of Sites	0.082	Low Medium I Residential	R2-1	0	0	0	102.494	0.377		Institutional - Church - One Story, 0	115-5A209 345		Southeast Los Angeles	No	ABMI	FBO, R2RD
Los Angeles	13185 VAN NUYS BLVD	91331	2535019009	0.000	0.000	0.000	0.377	Shortfall of Sites	0.081	Neighborhood Office Commercial	[Q]C2-1VL-O-CDO-CUGU	0	0	0	5.778	0.377		Commercial - Professional Building - One Story, 0	207B157 66		Arleta - Pacoima	No	ABMI	ARO
Los Angeles	13185 VAN NUYS BLVD	91331	2535019009	0.000	0.000	0.000	0.377	Shortfall of Sites	0.081	Neighborhood Office Commercial	[Q]C2-1VL-O-CDO-CUGU	0	0	0	5.778	0.377		Commercial - Professional Building - One Story, 0	207B157 74		Arleta - Pacoima	No	ABMI	ARO
Los Angeles	5080 MOUNT HELENA AVE	90041	5690006008	0.000	0.000	0.000	0.377	Shortfall of Sites	0.068	Neighborhood Commercial	[Q]C4-2D	0	0	0	5.793	0.377		Commercial - Office Building - One Story, 0	162A227 123		Northeast Los Angeles	No	ABMI	ARO
Los Angeles	5080 MOUNT HELENA AVE	90041	5690006008	0.000	0.000	0.000	0.377	Shortfall of Sites	0.068	Neighborhood Commercial	[Q]C4-2D	0	0	0	5.793	0.377		Commercial - Office Building - One Story, 0	162A227 124		Northeast Los Angeles	No	ABMI	ARO

Jurisdiction Name	Site Address/Intersection	5 Digit ZIP Code	Assessor Parcel Number	Very Low-Income	Low-Income	Moderate-Income	Above Moderate-Income	Type of Shortfall	Parcel Size (Acres)	Current General Plan Designation	Current Zoning	Proposed General Plan (GP) Designation	Proposed Zoning	Minimum Density Allowed	Maximum Density Allowed	Total Capacity	Vacant/ Nonvacant	Description of Existing Uses	PIN	Base Density Per Acre	Community Plan Area	Rent Stabalization Ordinance	Income Category	Applicable Rezoning Program (Program informing values in Column Q listed first)
Los Angeles	8126 MELROSE AVE	90046	5528010001	0.000	0.000	0.000	0.377	Shortfall of Sites	0.111	Neighborhood Office Commercial	C4-1XL	0	0	0	3.532	0.377		Commercial - Store Combination - Store and Residential Combination - One Story, 0	141B173 460		Hollywood	No	ABMI	ARO
Los Angeles	8115 FOOTHILL BLVD	91040	2556023033	0.000	0.000	0.000	0.377	Shortfall of Sites	0.041	General Commercial	C2-1VL	0	0	0	17.779	0.377		Commercial - Store Combination - Store and Office Combination - One Story, 0	204B193 87		Sunland - Tujunga - Lake View Terrace - Shadow Hills - East La Tuna Canyon	No	ABMI	ARO
Los Angeles	8115 FOOTHILL BLVD	91040	2556023033	0.000	0.000	0.000	0.377	Shortfall of Sites	0.039	General Commercial	C2-1VL	0	0	0	18.805	0.377		Commercial - Store Combination - Store and Office Combination - One Story, 0	204B193 88		Sunland - Tujunga - Lake View Terrace - Shadow Hills - East La Tuna Canyon	No	ABMI	ARO
Los Angeles	18927 COVELLO ST	91335	2104014020	0.000	0.000	0.000	0.377	Shortfall of Sites	0.130	Low Residential	R1-1	Low Residential	0	0	66.287	0.377		Residential - Single Family Residence, 1	186B121 237	1 per lot	Reseda - West Van Nuys	No	ABMI	AHO , RES CPU
Los Angeles	17348 CANTLAY ST	91406	2228017023	0.000	0.000	0.000	0.377	Shortfall of Sites	0.130	Low Residential	R1-1	Low Residential	0	0	66.287	0.377		Residential - Single Family Residence, 1	183B133 47	1 per lot	Reseda - West Van Nuys	No	ABMI	AHO , RES CPU
Los Angeles	1104 S ROBERTSON BLVD	90035	4332015002	0.000	0.000	0.000	0.376	Shortfall of Sites	0.088	Limited Commercial	[Q]C2-1-O	0	0	0	4.443	0.376		Commercial - Hotel and Motel - Hotel - Under 50 Rooms - One Story, 0	132B169 495		Wilshire	No	ABMI	ARO
Los Angeles	20047 BALTAR ST	91306	2106002093	0.000	0.000	0.000	0.376	Shortfall of Sites	0.130	Low Residential	R1-1	Low Residential	[DM1-G1-5] [IX3-FA] [CPIO]	0	66.287	0.376		Residential - Single Family Residence, 1	189B113 338	1 per lot	Canoga Park - Winnetka - Woodland Hills - West Hills	No	ABMI	AHO , CPK CPU
Los Angeles	5732 BERTRAND AVE	91316	2159016011	0.000	0.000	0.000	0.376	Shortfall of Sites	0.124	Low II Residential	R1-1-RIO	Low Residential	0	0	66.287	0.376		Residential - Single Family Residence, 1	174B125 235	1 per lot	Encino - Tarzana	No	ABMI	AHO , ENC CPU
Los Angeles	2700 W VERNON AVE	90008	5014020012	0.000	0.000	0.000	0.376	Shortfall of Sites	0.083	Neighborhood Commercial	C2-1VL-CPIO	0	0	0	10.349	0.376		Commercial - Store Combination - Store and Residential Combination - One Story, 0	111B189 227		West Adams - Baldwin Hills - Leimert	Yes	ABMI	ARO
Los Angeles	7051 3RD AVE	90043	4008022004	0.000	0.000	0.000	0.376	Shortfall of Sites	0.066	Neighborhood Commercial	C2-1VL-CPIO	0	0	0	7.892	0.376		Commercial - Office Building - Office and Residential - One Story, 0	102B189 1244		West Adams - Baldwin Hills - Leimert	Yes	ABMI	ARO
Los Angeles	112 W 52ND ST	90037	5110030032	0.000	0.000	0.000	0.376	Shortfall of Sites	0.126	Neighborhood Commercial	C2-1VL-CPIO	0	0	0	102.494	0.376		Institutional - Church - One Story, 0	108B201 208		Southeast Los Angeles	No	ABMI	FBO
Los Angeles	112 W 52ND ST	90037	5110030032	0.000	0.000	0.000	0.376	Shortfall of Sites	0.126	Neighborhood Commercial	C2-1VL-CPIO	0	0	0	102.494	0.376		Institutional - Church - One Story, 0	108B201 204		Southeast Los Angeles	No	ABMI	FBO
Los Angeles	112 W 52ND ST	90037	5110030032	0.000	0.000	0.000	0.376	Shortfall of Sites	0.126	Neighborhood Commercial	C2-1VL-CPIO	0	0	0	102.494	0.376		Institutional - Church - One Story, 0	108B201 194		Southeast Los Angeles	No	ABMI	FBO
Los Angeles	7928 RUDNICK AVE	91304	2012028019	0.000	0.000	0.000	0.376	Shortfall of Sites	0.224	Low Residential	RS-1	Very Low Residential	0	0	66.287	0.376		, 2	189B101 372	1 per lot	Canoga Park - Winnetka - Woodland Hills - West Hills	No	ABMI	AHO , CPK CPU
Los Angeles	17342 CANTLAY ST	91406	2228017024	0.000	0.000	0.000	0.376	Shortfall of Sites	0.130	Low Residential	R1-1	Low Residential	0	0	66.287	0.376		Residential - Single Family Residence, 1	183B133 48	1 per lot	Reseda - West Van Nuys	No	ABMI	AHO , RES CPU
Los Angeles	6557 S WESTERN AVE	90047	6016011013	0.000	0.000	0.000	0.376	Shortfall of Sites	0.082	Neighborhood Commercial	C2-1VL-CPIO	0	0	0	102.494	0.376		Institutional - Church - One Story, 0	102B193 110		South Los Angeles	No	ABMI	FBO
Los Angeles	7952 LARAMIE AVE	91306	2107020066	0.000	0.000	0.000	0.376	Shortfall of Sites	0.130	Low Residential	R1-1	Low Residential	0	0	66.287	0.376		Residential - Single Family Residence, 1	189B113 536	1 per lot	Canoga Park - Winnetka - Woodland Hills - West Hills	No	ABMI	AHO , CPK CPU
Los Angeles	7946 LARAMIE AVE	91306	2107020065	0.000	0.000	0.000	0.376	Shortfall of Sites	0.130	Low Residential	R1-1	Low Residential	0	0	66.287	0.376		Residential - Single Family Residence - Pool, 1	189B113 545	1 per lot	Canoga Park - Winnetka - Woodland Hills - West Hills	No	ABMI	AHO , CPK CPU
Los Angeles	13232 PINNEY ST	91331	2535019020	0.000	0.000	0.000	0.376	Shortfall of Sites	0.082	Low Residential	R1-1-O-CUGU	0	0	0	102.494	0.376		Institutional - Church - One Story, 0	207B157 33		Arleta - Pacoima	No	ABMI	FBO
Los Angeles	13233 PINNEY ST	91331	2535016012	0.000	0.000	0.000	0.376	Shortfall of Sites	0.082	Low Residential	R1-1-O-CUGU	0	0	0	102.494	0.376		Institutional - Church - One Story, 0	210B157 929		Arleta - Pacoima	No	ABMI	FBO
Los Angeles	19707 LULL ST	91306	2106033025	0.000	0.000	0.000	0.376	Shortfall of Sites	0.130	Low Residential	R1-1	Low Residential	0	0	66.287	0.376		Residential - Single Family Residence, 1	186B117 96	1 per lot	Canoga Park - Winnetka - Woodland Hills - West Hills	No	ABMI	AHO , CPK CPU
Los Angeles	13129 MERCER ST	91331	2534011010	0.000	0.000	0.000	0.376	Shortfall of Sites	0.081	Low Residential	R1-1-CUGU	0	0	0	102.494	0.376		Institutional - Church - One Story, 0	210B161 457		Arleta - Pacoima	No	ABMI	FBO
Los Angeles	13129 MERCER ST	91331	2534011010	0.000	0.000	0.000	0.376	Shortfall of Sites	0.081	Low Residential	R1-1-CUGU	0	0	0	102.494	0.376		Institutional - Church - One Story, 0	210B161 446		Arleta - Pacoima	No	ABMI	FBO
Los Angeles	2841 OVERLAND AVE	90064	4255011017	0.000	0.000	0.000	0.376	Shortfall of Sites	0.003	Low Residential	R1-1	0	0	0	113.635	0.376		Institutional - School (Private) - One Story, 0	123B161 1309		West Los Angeles	No	ABMI	OPP RC , TOC EXP
Los Angeles	13141 MERCER ST	91331	2534012014	0.000	0.000	0.000	0.376	Shortfall of Sites	0.081	Low Residential	R1-1-CUGU	0	0	0	102.494	0.376		Institutional - Church - One Story, 0	210B161 479		Arleta - Pacoima	No	ABMI	FBO
Los Angeles	13129 MERCER ST	91331	2534011010	0.000	0.000	0.000	0.376	Shortfall of Sites	0.081	Low Residential	R1-1-CUGU	0	0	0	102.494	0.376		Institutional - Church - One Story, 0	210B161 450		Arleta - Pacoima	No	ABMI	FBO
Los Angeles	7707 CASABA AVE	91306	2114001044	0.000	0.000	0.000	0.376	Shortfall of Sites	0.130	Low Residential	R1-1	Low Residential	[MM1-CDR1-5] [IX4-FA] [CPIO]	0	66.287	0.376		Residential - Single Family Residence, 1	189B113 1293	1 per lot	Canoga Park - Winnetka - Woodland Hills - West Hills	No	ABMI	AHO , CPK CPU
Los Angeles	20325 HEMMINGWAY ST	91306	2107025044	0.000	0.000	0.000	0.376	Shortfall of Sites	0.130	Low Residential	R1-1	Low Residential	0	0	66.287	0.376		Residential - Single Family Residence - Pool, 1	189B113 732	1 per lot	Canoga Park - Winnetka - Woodland Hills - West Hills	No	ABMI	AHO , CPK CPU
Los Angeles	5141 CRENSHAW BLVD	90043	5013018004	0.000	0.000	0.000	0.376	Shortfall of Sites	0.277	Community Commercial	C2-2D-SP	0	0	0	1.698	0.376		Commercial - Office Building - One Story, 0	108B185 72		West Adams - Baldwin Hills - Leimert	No	ABMI	ARO
Los Angeles	5236 VINELAND AVE	91601	2416004010	0.000	0.000	0.000	0.376	Shortfall of Sites	0.172	Commercial Manufacturing	CM-1VL	0	0	0	2.727	0.376		Industrial - Light Manufacturing - One Story, 0	171B173 435		North Hollywood - Valley Village	No	ABMI	ARO
Los Angeles	140 S BARRINGTON AVE	90049	4401006010	0.000	0.000	0.000	0.376	Shortfall of Sites	0.045	Neighborhood Commercial	C2-1XLD	0	0	0	8.618	0.376		Commercial - Store Combination - Store and Office Combination - One Story, 0	135B145 605		Brentwood - Pacific Palisades	No	ABMI	ARO
Los Angeles	511 S WESTERN AVE	90020	5503018005	0.000	0.000	0.000	0.376	Shortfall of Sites	0.207	Neighborhood Office Commercial	C2-1	0	0	0	1.893	0.376		Commercial - Store Combination - Store and Office Combination - One Story, 0	135B193 709		Wilshire	No	ABMI	ARO
Los Angeles	430 N LA CIENEGA BLVD	90048	5514001006	0.000	0.000	0.000	0.376	Shortfall of Sites	0.123	Neighborhood Office Commercial	C2-1VL-O	0	0	0	3.182	0.376		Commercial - Store Combination - Store and Residential Combination - One Story, 0	141B173 1321		Wilshire	No	ABMI	ARO
Los Angeles	7826 OAKDALE AVE	91306	2106030018	0.000	0.000	0.000	0.376	Shortfall of Sites	0.130	Low Residential	R1-1	Low Residential	[HB5-SH1-5] [CX4-FA] [CPIO-O]	0	66.287	0.376		Residential - Single Family Residence, 1	189B113 947	1 per lot	Canoga Park - Winnetka - Woodland Hills - West Hills	No	ABMI	AHO , CPK CPU
Los Angeles	19031 COHASSET ST	91335	2104016023	0.000	0.000	0.000	0.376	Shortfall of Sites	0.130	Low Residential	R1-1	Low Residential	0	0	66.287	0.376		Residential - Single Family Residence, 1	186B121 384	1 per lot	Reseda - West Van Nuys	No	ABMI	AHO , RES CPU
Los Angeles	0	0	2336019009	0.188	0.188	0.000	0.000	Shortfall of Sites	0.244	Low Residential	PF-1VL	0	0	20	153.741	0.376	Vacant	Residential - Single Family Residence - Vacant Land, 0	177B173 103		North Hollywood - Valley Village	No	LI	PF
Los Angeles	15961 DICKENS ST	91436	2283010023	0.000	0.000	0.000	0.376	Shortfall of Sites	0.124	Low II Residential	R1-1	Low Residential	0	0	66.287	0.376		Residential - Single Family Residence - Pool, 1	168B141 679	1 per lot	Encino - Tarzana	No	ABMI	AHO , ENC CPU
Los Angeles	22564 ENADIA WAY	91307	2024040007	0.000	0.000	0.000	0.375	Shortfall of Sites	0.139	Low Residential	R1-1	Low Residential	[DM2-SH2-5] [CX1-FA] [CPIO-O-CDO]	0	66.287	0.375		Residential - Single Family Residence, 1	183B097 859	1 per lot	Canoga Park - Winnetka - Woodland Hills - West Hills	No	ABMI	AHO , CPK CPU
Los Angeles	2211 W AVENUE 30	90065	5456013900	0.188	0.188	0.000	0.000	Shortfall of Sites	0.203	Public Facilities	PF-1	0	0	20	153.741	0.375		Miscellaneous - Government Owned Property, 0	150B213 763		Northeast Los Angeles	No	LI	PF
Los Angeles	7678 OAKDALE AVE	91306	2106011061	0.000	0.000	0.000	0.375	Shortfall of Sites	0.130	Low Residential	R1-1	Low Residential	[MB3-CDF1-5] [IX4-FA] [CPIO]	0	66.287	0.375		Residential - Single Family Residence - Pool, 1	189B113 1278	1 per lot	Canoga Park - Winnetka - Woodland Hills - West Hills	No	ABMI	AHO , CPK CPU
Los Angeles	19847 INGOMAR ST	91306	2106030020	0.000	0.000	0.000	0.375	Shortfall of Sites	0.130	Low Residential	R1-1	Low Residential	[MB3-CDF1-5] [IX4-FA] [CPIO]	0	66.287	0.375		Residential - Single Family Residence - Pool, 1	189B113 945	1 per lot	Canoga Park - Winnetka - Woodland Hills - West Hills	No	ABMI	AHO , CPK CPU
Los Angeles	19851 INGOMAR ST	91306	2106030019	0.000	0.000	0.000	0.375	Shortfall of Sites	0.130	Low Residential	R1-1	Low Residential	0	0	66.287	0.375		Residential - Single Family Residence, 1	189B113 946	1 per lot	Canoga Park - Winnetka - Woodland Hills - West Hills	No	ABMI	AHO , CPK CPU
Los Angeles	19843 INGOMAR ST	91306	2106030021	0.000	0.000	0.000	0.375	Shortfall of Sites	0.130	Low Residential	R1-1	Low Residential	[MB3-CDF1-5] [IX4-FA] [CPIO]	0	66.287	0.375		Residential - Single Family Residence, 1	189B113 944	1 per lot	Canoga Park - Winnetka - Woodland Hills - West Hills	No	ABMI	AHO , CPK CPU
Los Angeles	13232 PINNEY ST	91331	2535019020	0.000	0.000	0.000	0.375	Shortfall of Sites	0.081	Low Residential	R1-1-O-CUGU	0	0	0	102.494	0.375		Institutional - Church - One Story, 0	207B157 26		Arleta - Pacoima	No	ABMI	FBO
Los Angeles	2800 LA CIENEGA AVE	90034	5065003034	0.000	0.000	0.000	0.375	Shortfall of Sites	0.122	Neighborhood Commercial	C2-1	0	0	0	3.832	0.375		Commercial - Store Combination - Store and Office Combination - One Story, 0	123B173 893		West Adams - Baldwin Hills - Leimert	No	ABMI	ARO
Los Angeles	10636 AYRES AVE	90064	4255002004	0.000	0.000	0.000	0.375	Shortfall of Sites	0.004	Low Medium I Residential	R2-1-O	0	0	0	99.000	0.375		Residential - Double, Duplex, or Two Units - 4 Stories or Less, 0	126B157 786		West Los Angeles	Yes	ABMI	TOC EXP
Los Angeles	20236 ELKWOOD ST	91306	2107022070	0.000	0.000	0.000	0.375	Shortfall of Sites	0.130	Low Residential	R1-1	Low Residential	0	0	66.287	0.375		Residential - Single Family Residence, 1	189B113 1032	1 per lot	Canoga Park - Winnetka - Woodland Hills - West Hills	No	ABMI	AHO , CPK CPU
Los Angeles	150 N LOS ANGELES ST	90012	5161013905	0.000	0.000	0.000	0.000	Shortfall of Sites	0.244	Public Facilities	PF-2D-CDO	0	0	0	153.741	0.000		Miscellaneous - Government Owned Property, 0	130-5A213 28		Central City	No		PF
Los Angeles	3543 CASITAS AVE	90039	5436004035	0.000	0.000	0.000	0.375	Shortfall of Sites	0.036	Limited Manufacturing	(Q)CM-1-RIO	0	0	0	54.450	0.375		Residential - Single Family Residence - Small Lot, 1	156B209 653		Northeast Los Angeles	No	ABMI	OPP C
Los Angeles	16217 DICKENS ST	91436	2284003037	0.000	0.000	0.000	0.375	Shortfall of Sites	0.124	Low II Residential	R1-1	Low Residential	0	0	66.287	0.375		Residential - Single Family Residence, 1	168B137 510	1 per lot	Encino - Tarzana	No	ABMI	AHO , ENC CPU
Los Angeles	1200 N STATE ST	90033	5201001901	0.187	0.187	0.000	0.000	Shortfall of Sites	0.244	Public Facilities	PF-1	0	0	20	153.741	0.375		Miscellaneous - Government Owned Property, 0	133-5A225 27		Northeast Los Angeles	No	LI	PF
Los Angeles	1175 N CUMMINGS ST	90033	5201008904	0.187	0.187	0.000	0.000	Shortfall of Sites	0.244	Public Facilities	PF-1	0	0	20	153.741	0.375		Miscellaneous - Government Owned Property, 0	133-5A225 109		Northeast Los Angeles	No	LI	PF
Los Angeles	527 N SPRING ST	90012	5408005904	0.187	0.187	0.000	0.000	Shortfall of Sites	0.243	Public Facilities	[T][Q]PF-2D	0	0	20	153.741	0.374		Miscellaneous - Government Owned Property, 0	132A215 182		Central City	No	LI	PF
Los Angeles	5401 GARDEN GROVE AVE	91356	2160015006	0.000	0.000	0.000	0.374	Shortfall of Sites	0.124	Low II Residential	R1-1	Low Residential	0	0	66.287	0.374		Residential - Single Family Residence, 1	171B125 61	1 per lot	Encino - Tarzana	No	ABMI	AHO , ENC CPU
Los Angeles	0	0	2664027040	0.000	0.000	0.000	0.374	Shortfall of Sites	0.040	Neighborhood Commercial	P-1VL, C1-1VL, P-1	0	0	0	94.696	0.374	Vacant	Residential - Single Family Residence - Vacant Land, 0	210B145 560		Mission Hills - Panorama City - North Hills	No	ABMI	P
Los Angeles	19713 LULL ST	91306	2106033024	0.000	0.000	0.000	0.374	Shortfall of Sites	0.130	Low Residential	R1-1	Low Residential	0	0	66.287	0.374		Residential - Single Family Residence, 1	186B117 97	1 per lot	Canoga Park - Winnetka - Woodland Hills - West Hills	No	ABMI	AHO , CPK CPU
Los Angeles	0	0	2664028009	0.000	0.000	0.000	0.374	Shortfall of Sites	0.040	Neighborhood Commercial	P-1VL, C1-1VL, P-1	0	0	0	94.696	0.374	Vacant	Residential - Single Family Residence - Vacant Land, 0	210B145 568		Mission Hills - Panorama City - North Hills	No	ABMI	P
Los Angeles	0	0	2664028006	0.000	0.000	0.000	0.374	Shortfall of Sites	0.039	Neighborhood Commercial	P-1	0	0	0	94.696	0.374	Vacant	Residential - Single Family Residence - Vacant Land, 0	210B145 571		Mission Hills - Panorama City - North Hills	No	ABMI	P
Los Angeles	169 S ALVARADO ST	90057	5154008016	0.000	0.000	0.000	0.374	Shortfall of Sites	0.203	Highway Oriented Commercial	C2-1	0	0	0	2.308	0.374		Commercial - Professional Building - One Story, 0	135A205 110		Westlake	No	ABMI	ARO

Jurisdiction Name	Site Address/Intersection	5 Digit ZIP Code	Assessor Parcel Number	Very Low-Income	Low-Income	Moderate-Income	Above Moderate-Income	Type of Shortfall	Parcel Size (Acres)	Current General Plan Designation	Current Zoning	Proposed General Plan (GP) Designation	Proposed Zoning	Minimum Density Allowed	Maximum Density Allowed	Total Capacity	Vacant/ Nonvacant	Description of Existing Uses	PIN	Base Density Per Acre	Community Plan Area	Rent Stabalization Ordinance	Income Category	Applicable Rezoning Program (Program informing values in Column Q listed first)
Los Angeles	16219 DICKENS ST	91436	2284003053	0.000	0.000	0.000	0.374	Shortfall of Sites	0.124	Low II Residential	R1-1	Low Residential	0	0	66.287	0.374		Residential - Single Family Residence, 1	168B137 841	1 per lot	Encino - Tarzana	No	ABMI	AHO , ENC CPU
Los Angeles	1409 W 65TH ST	90047	6015001017	0.000	0.000	0.000	0.374	Shortfall of Sites	0.057	Neighborhood Commercial	C2-1VL-CPIO	0	0	0	12.532	0.374		Commercial - Store Combination - Store and Residential Combination - One Story, 0	105B193 1345		South Los Angeles	No	ABMI	ARO
Los Angeles	1409 W 65TH ST	90047	6015001017	0.000	0.000	0.000	0.374	Shortfall of Sites	0.057	Neighborhood Commercial	C2-1VL-CPIO	0	0	0	12.532	0.374		Commercial - Store Combination - Store and Residential Combination - One Story, 0	105B193 1349		South Los Angeles	No	ABMI	ARO
Los Angeles	1409 W 65TH ST	90047	6015001017	0.000	0.000	0.000	0.374	Shortfall of Sites	0.057	Neighborhood Commercial	C2-1VL-CPIO	0	0	0	12.533	0.374		Commercial - Store Combination - Store and Residential Combination - One Story, 0	105B193 1352		South Los Angeles	No	ABMI	ARO
Los Angeles	1409 W 65TH ST	90047	6015001017	0.000	0.000	0.000	0.374	Shortfall of Sites	0.072	Neighborhood Commercial	C2-1VL-CPIO	0	0	0	9.937	0.374		Commercial - Store Combination - Store and Residential Combination - One Story, 0	105B193 1355		South Los Angeles	No	ABMI	ARO
Los Angeles	5115 W ADAMS BLVD	90016	5049009046	0.000	0.000	0.000	0.374	Shortfall of Sites	0.125	Community Commercial	C2-2D-CPIO	0	0	0	3.729	0.374		Commercial - Office Building - One Story, 0	123B181 939		West Adams - Baldwin Hills - Leimert	No	ABMI	ARO
Los Angeles	7111 LOUISE AVE	91406	2228030003	0.000	0.000	0.000	0.374	Shortfall of Sites	0.224	Low Residential	R1-1	Low Residential	0	0	66.287	0.374		, 2	183B133 323	1 per lot	Reseda - West Van Nuys	No	ABMI	AHO , RES CPU
Los Angeles	970 W VERNON AVE	90037	5018007010	0.000	0.000	0.000	0.374	Shortfall of Sites	0.141	Community Commercial	C2-2D-CPIO	0	0	0	3.676	0.374		Commercial - Store Combination - Store and Residential Combination - One Story, 0	111B197 153		South Los Angeles	Yes	ABMI	ARO
Los Angeles	5816 WEST BLVD	90043	4004005023	0.000	0.000	0.000	0.374	Shortfall of Sites	0.125	Neighborhood Commercial	C2-1VL-SP	0	0	0	102.494	0.374		Institutional - Church - One Story, 0	108B185 1003		West Adams - Baldwin Hills - Leimert	No	ABMI	FBO
Los Angeles	3352 N EASTERN AVE	90032	5218013010	0.000	0.000	0.000	0.374	Shortfall of Sites	0.067	Neighborhood Commercial	[Q]C4-1XL	0	0	0	6.970	0.374		Commercial - Store Combination - Store and Office Combination - One Story, 0	142-5A233 174		Northeast Los Angeles	No	ABMI	ARO
Los Angeles	4151 BEVERLY BLVD	90004	5520025006	0.000	0.000	0.000	0.374	Shortfall of Sites	0.082	Neighborhood Office Commercial	C2-1	0	0	0	5.672	0.374		Commercial - Office Building - One Story, 0	138B197 319		Wilshire	No	ABMI	ARO
Los Angeles	0	0	5202008901	0.187	0.187	0.000	0.000	Shortfall of Sites	0.243	Public Facilities	PF-1XL-CUGU	0	0	20	153.741	0.374		, 0	132A225 225		Boyle Heights	No	LI	PF
Los Angeles	416 N MAIN ST	90012	5408008905	0.000	0.000	0.000	0.000	Shortfall of Sites	0.243	Public Facilities	PF-1VL	0	0	0	153.741	0.000		Miscellaneous - Government Owned Property, 0	132A215 84		Central City	No		PF
Los Angeles	710 N JUNE ST	90038	5533037903	0.000	0.000	0.000	0.000	Shortfall of Sites	0.202	Public Facilities	[Q]PF-1XL	0	0	0	153.741	0.000		Miscellaneous - Government Owned Property - Government Services - Library, 0	141B185 555		Hollywood	No		PF , ADU
Los Angeles	4720 S VERMONT AVE	90037	5018010002	0.000	0.000	0.000	0.373	Shortfall of Sites	0.138	Neighborhood Commercial	C2-1VL-CPIO	0	0	0	3.762	0.373		Commercial - Store Combination - Store and Residential Combination - One Story, 0	111B197 756		South Los Angeles	Yes	ABMI	ARO
Los Angeles	4233 CRENSHAW BLVD	90008	5024008003	0.000	0.000	0.000	0.373	Shortfall of Sites	0.025	Neighborhood Commercial	C1.5-1-SP	0	0	0	33.576	0.373		Commercial - Store Combination - Store and Residential Combination - One Story, 0	114B185 772		West Adams - Baldwin Hills - Leimert	Yes	ABMI	ARO
Los Angeles	617 W MANCHESTER AVE	90044	6032016039	0.000	0.000	0.000	0.373	Shortfall of Sites	0.006	Community Commercial	C2-1-CPIO	0	0	0	124.994	0.373		Industrial - Light Manufacturing - One Story, 0	097-5A201 433		South Los Angeles	No	ABMI	ARO
Los Angeles	1418 W SLAUSON AVE	90047	6002004030	0.000	0.000	0.000	0.373	Shortfall of Sites	0.062	Hybrid Industrial	CM-1-CPIO	0	0	0	11.573	0.373		Industrial - Light Manufacturing - One Story, 0	108B193 1384		South Los Angeles	No	ABMI	ARO
Los Angeles	1418 W SLAUSON AVE	90047	6002004030	0.000	0.000	0.000	0.373	Shortfall of Sites	0.062	Hybrid Industrial	CM-1-CPIO	0	0	0	11.573	0.373		Industrial - Light Manufacturing - One Story, 0	108B193 1386		South Los Angeles	No	ABMI	ARO
Los Angeles	8435 RESEDA BLVD	91324	2785018064	0.000	0.000	0.000	0.373	Shortfall of Sites	0.039	General Commercial	P-1VL, C2-1VL	0	0	0	94.696	0.373		Commercial - Professional Building - Medical Dental Building - One Story, 0	192B125 410		Northridge	No	ABMI	P , ARO
Los Angeles	20050 BLYTHE ST	91306	2106003125	0.000	0.000	0.000	0.373	Shortfall of Sites	0.129	Low Residential	R1-1	Low Residential	0	0	66.287	0.373		Residential - Single Family Residence, 1	189B113 618	1 per lot	Canoga Park - Winnetka - Woodland Hills - West Hills	No	ABMI	AHO , CPK CPU
Los Angeles	220 E MARKET CT9	90021	5161013904	0.000	0.000	0.000	0.000	Shortfall of Sites	0.242	Public Facilities	PF-2D-CDO	0	0	0	153.741	0.000		Miscellaneous - Government Owned Property, 0	130-5A213 22		Central City	No		PF
Los Angeles	7869 OSO AVE	91306	2107010037	0.000	0.000	0.000	0.373	Shortfall of Sites	0.129	Low Residential	R1-1	Low Residential	[LM1-CDF1-5] [IX4-FA] [CPIO]	0	66.287	0.373		Residential - Single Family Residence, 1	189B113 792	1 per lot	Canoga Park - Winnetka - Woodland Hills - West Hills	No	ABMI	AHO , CPK CPU
Los Angeles	250 W 92ND ST	90003	6040039032	0.000	0.000	0.000	0.373	Shortfall of Sites	0.081	Neighborhood Commercial	C2-1VL-CPIO	0	0	0	102.494	0.373		Institutional - Church - One Story, 0	094-5A203 296		Southeast Los Angeles	No	ABMI	FBO
Los Angeles	17448 VALERIO ST	91406	2228009002	0.000	0.000	0.000	0.372	Shortfall of Sites	0.129	Low Residential	R1-1	Low Residential	0	0	66.287	0.372		Residential - Single Family Residence - Pool, 1	186B129 814	1 per lot	Reseda - West Van Nuys	No	ABMI	AHO , RES CPU
Los Angeles	2822 W SLAUSON AVE	90043	4005014001	0.000	0.000	0.000	0.372	Shortfall of Sites	0.089	Neighborhood Commercial	C2-1VL-CPIO	0	0	0	5.815	0.372		Commercial - Store Combination - Store and Residential Combination - One Story, 0	108B189 1416		West Adams - Baldwin Hills - Leimert	Yes	ABMI	ARO
Los Angeles	1335 SEWARD ST	90028	5547029017	0.000	0.000	0.000	0.372	Shortfall of Sites	0.129	Low Medium II Residential	RD1.5-1XL	Low Medium II Residential, Medium Residential	VARIOUS, WITH CPIO	0	66.287	0.372		Residential - Single Family Residence, 1	147A185 300		Hollywood	No	ABMI	AHO , HWD CPU, R2RD
Los Angeles	3609 GLENFELIZ BLVD	90039	5435027011	0.000	0.000	0.000	0.372	Shortfall of Sites	0.057	Neighborhood Commercial	[Q]C4-1XL-RIO-POD	0	0	0	6.754	0.372		Commercial - Office Building - One Story, 0	154-5A207 384		Northeast Los Angeles	No	ABMI	ARO
Los Angeles	19706 STRATHERN ST	91306	2106013090	0.000	0.000	0.000	0.372	Shortfall of Sites	0.129	Low Residential	R1-1	Low Residential	0	0	66.287	0.372		Residential - Single Family Residence, 1	189B117 381	1 per lot	Canoga Park - Winnetka - Woodland Hills - West Hills	No	ABMI	AHO , CPK CPU
Los Angeles	101 S WESTERN AVE	90004	5517002001	0.000	0.000	0.000	0.372	Shortfall of Sites	0.112	General Commercial	C2-1	0	0	0	3.791	0.372		Commercial - Store Combination - Store and Residential Combination - One Story, 0	138B193 1046		Wilshire	Yes	ABMI	ARO
Los Angeles	19705 BLYTHE ST	91306	2106013095	0.000	0.000	0.000	0.372	Shortfall of Sites	0.129	Low Residential	R1-1	Low Residential	0	0	66.287	0.372		Residential - Single Family Residence, 1	189B117 422	1 per lot	Canoga Park - Winnetka - Woodland Hills - West Hills	No	ABMI	AHO , CPK CPU
Los Angeles	0	0	2664027038	0.000	0.000	0.000	0.372	Shortfall of Sites	0.039	Neighborhood Commercial	P-1VL, C1-1VL	0	0	0	94.696	0.372	Vacant	Residential - Single Family Residence - Vacant Land, 0	210B145 553		Mission Hills - Panorama City - North Hills	No	ABMI	P
Los Angeles	10120 CANOGA AVE	91311	2747009086	0.000	0.000	0.372	0.000	Shortfall of Sites	0.598	Commercial Manufacturing	(Q)CM-1	0	0	0	5.381	0.372		Industrial - Warehousing, Distribution, Storage - Warehousing, Distribution, Under 10,000 SF - One Story, 2	204B105 577		Chatsworth - Porter Ranch	No	MI	ARO
Los Angeles	0	0	2664028003	0.000	0.000	0.000	0.372	Shortfall of Sites	0.039	Neighborhood Commercial	P-1VL, P-1	0	0	0	94.696	0.372	Vacant	Residential - Single Family Residence - Vacant Land, 0	210B145 566		Mission Hills - Panorama City - North Hills	No	ABMI	P
Los Angeles	0	0	2664027039	0.000	0.000	0.000	0.372	Shortfall of Sites	0.039	Neighborhood Commercial	P-1VL, C1-1VL	0	0	0	94.696	0.372	Vacant	Residential - Single Family Residence - Vacant Land, 0	210B145 554		Mission Hills - Panorama City - North Hills	No	ABMI	P
Los Angeles	0	0	2664028001	0.000	0.000	0.000	0.372	Shortfall of Sites	0.039	Neighborhood Commercial	P-1VL, C1-1VL, P-1	0	0	0	94.696	0.372	Vacant	Residential - Single Family Residence - Vacant Land, 0	210B145 564		Mission Hills - Panorama City - North Hills	No	ABMI	P
Los Angeles	0	0	2664028002	0.000	0.000	0.000	0.372	Shortfall of Sites	0.039	Neighborhood Commercial	P-1VL, C1-1VL, P-1	0	0	0	94.696	0.372	Vacant	Residential - Single Family Residence - Vacant Land, 0	210B145 565		Mission Hills - Panorama City - North Hills	No	ABMI	P
Los Angeles	18331 SHERMAN WAY	91335	2119023013	0.000	0.000	0.000	0.372	Shortfall of Sites	0.039	Community Commercial	[Q]P-1D-CDO	0	0	0	94.696	0.372		Commercial - Parking Lot (Commercial Use Property) - Lots - Patron or Employee - One Story, 0	183B125 57		Reseda - West Van Nuys	No	ABMI	P
Los Angeles	20201 INGOMAR ST	91306	2107022055	0.000	0.000	0.000	0.372	Shortfall of Sites	0.129	Low Residential	R1-1	Low Residential	[HM1-CHC1-5] [CX2-FA] [CPIO]	0	66.287	0.372		Residential - Single Family Residence - Pool, 1	189B113 1078	1 per lot	Canoga Park - Winnetka - Woodland Hills - West Hills	No	ABMI	AHO , CPK CPU
Los Angeles	7560 DONNA AVE	91335	2104016049	0.000	0.000	0.000	0.372	Shortfall of Sites	0.129	Low Residential	R1-1	Low Residential	0	0	66.287	0.372		Residential - Single Family Residence, 1	186B121 182	1 per lot	Reseda - West Van Nuys	No	ABMI	AHO , RES CPU
Los Angeles	4216 FOUNTAIN AVE	90029	5429008029	0.000	0.000	0.000	0.372	Shortfall of Sites	0.022	Community Commercial	[Q]C2-1VL	0	0	0	24.844	0.372		Commercial - Office Building - One Story, 0	147A201 248		Silver Lake - Echo Park - Elysian Valley	No	ABMI	ARO
Los Angeles	4216 FOUNTAIN AVE	90029	5429008029	0.000	0.000	0.000	0.372	Shortfall of Sites	0.051	Community Commercial	[Q]C2-1VL	0	0	0	10.830	0.372		Commercial - Office Building - One Story, 0	147A201 257		Silver Lake - Echo Park - Elysian Valley	No	ABMI	ARO
Los Angeles	300 S KENMORE AVE	90020	5502005055	0.000	0.000	0.000	0.372	Shortfall of Sites	0.128	Neighborhood Office Commercial	C2-1	0	0	0	3.643	0.372		Commercial - Store Combination - Store and Residential Combination - One Story, 0	135B197 189		Wilshire	No	ABMI	ARO
Los Angeles	300 S KENMORE AVE	90020	5502005055	0.000	0.000	0.000	0.372	Shortfall of Sites	0.122	Neighborhood Office Commercial	C2-1	0	0	0	3.813	0.372		Commercial - Store Combination - Store and Residential Combination - One Story, 0	135B197 201		Wilshire	No	ABMI	ARO
Los Angeles	125 W CESAR E CHAVEZ AVE	90012	5408011908	0.000	0.000	0.000	0.000	Shortfall of Sites	0.242	Public Facilities	PF-1VL	0	0	0	153.741	0.000		Miscellaneous - Government Owned Property, 0	132A215 52		Central City	No		PF
Los Angeles	6600 LASAINE AVE	91406	2229009048	0.000	0.000	0.000	0.372	Shortfall of Sites	0.129	Low Residential	R1-1-RIO	Low Residential	0	0	66.287	0.372		Residential - Single Family Residence - Pool, 1	180B133 228	1 per lot	Reseda - West Van Nuys	No	ABMI	AHO , RES CPU
Los Angeles	1923 S VERMONT AVE	90007	5075036028	0.000	0.000	0.000	0.372	Shortfall of Sites	0.089	Community Commercial	C2-2D-CPIO	0	0	0	5.219	0.372		Commercial - Commercial - Miscellaneous Commercial - One Story, 0	126B197 756		South Los Angeles	No	ABMI	ARO
Los Angeles	1923 S VERMONT AVE	90007	5075036028	0.000	0.000	0.000	0.372	Shortfall of Sites	0.151	Community Commercial	C2-2D-CPIO	0	0	0	3.077	0.372		Commercial - Commercial - Miscellaneous Commercial - One Story, 0	126B197 805		South Los Angeles	No	ABMI	ARO
Los Angeles	6553 LAUREL CANYON BLVD	91606	2322005916	0.000	0.000	0.000	0.372	Shortfall of Sites	0.039	Community Commercial	C2-1L, P-1L	0	0	0	94.696	0.372		Commercial - Shopping Center (Regional) - One Story, 0	180B165 891		North Hollywood - Valley Village	No	ABMI	P
Los Angeles	20047 LORNE ST	91306	2106028029	0.000	0.000	0.000	0.372	Shortfall of Sites	0.129	Low Residential	R1-1	Low Residential	0	0	66.287	0.372		Residential - Single Family Residence, 1	189B113 160	1 per lot	Canoga Park - Winnetka - Woodland Hills - West Hills	No	ABMI	AHO , CPK CPU
Los Angeles	5946 S FIGUEROA ST	90003	6004037039	0.000	0.000	0.000	0.372	Shortfall of Sites	0.124	Community Commercial	C2-1-CPIO	0	0	0	102.494	0.372		Institutional - Church - One Story, 0	105B201 274		South Los Angeles	No	ABMI	FBO
Los Angeles	5500 S HOOVER ST	90037	5001022028	0.000	0.000	0.000	0.372	Shortfall of Sites	0.124	Neighborhood Commercial	C2-1VL-CPIO	0	0	0	102.494	0.372		Institutional - Church - One Story, 0	108B201 822		South Los Angeles	No	ABMI	FBO
Los Angeles	5946 S FIGUEROA ST	90003	6004037039	0.000	0.000	0.000	0.372	Shortfall of Sites	0.124	Community Commercial	C2-1-CPIO	0	0	0	102.494	0.372		Institutional - Church - One Story, 0	105B201 320		South Los Angeles	No	ABMI	FBO
Los Angeles	5946 S FIGUEROA ST	90003	6004037039	0.000	0.000	0.000	0.372	Shortfall of Sites	0.124	Community Commercial	C2-1-CPIO	0	0	0	102.494	0.372		Institutional - Church - One Story, 0	105B201 347		South Los Angeles	No	ABMI	FBO
Los Angeles	1662 HILLHURST AVE	90027	5542004003	0.000	0.000	0.000	0.372	Shortfall of Sites	0.167	Neighborhood Office Commercial	C4-1D	0	0	0	2.313	0.372		Commercial - Office Building - One Story, 0	147B197 293		Hollywood	No	ABMI	ARO

Jurisdiction Name	Site Address/Intersection	5 Digit ZIP Code	Assessor Parcel Number	Very Low-Income	Low-Income	Moderate-Income	Above Moderate-Income	Type of Shortfall	Parcel Size (Acres)	Current General Plan Designation	Current Zoning	Proposed General Plan (GP) Designation	Proposed Zoning	Minimum Density Allowed	Maximum Density Allowed	Total Capacity	Vacant/ Nonvacant	Description of Existing Uses	PIN	Base Density Per Acre	Community Plan Area	Rent Stabalization Ordinance	Income Category	Applicable Rezoning Program (Program informing values in Column Q listed first)
Los Angeles	17322 MARTHA ST	91316	2254035008	0.000	0.000	0.000	0.372	Shortfall of Sites	0.123	Low II Residential	R1-1-RIO	Low Residential	0	0	66.287	0.372		Residential - Single Family Residence, 1	174B133 552	1 per lot	Encino - Tarzana	No	ABMI	AHO , ENC CPU
Los Angeles	20300 ARMINTA ST	91306	2107013021	0.000	0.000	0.000	0.371	Shortfall of Sites	0.129	Low Residential	R1-1	Low Residential	0	0	66.287	0.371		Residential - Single Family Residence - Pool, 1	189B113 877	1 per lot	Canoga Park - Winnetka - Woodland Hills - West Hills	No	ABMI	AHO , CPK CPU
Los Angeles	6851 PETIT AVE	91406	2225014023	0.000	0.000	0.000	0.371	Shortfall of Sites	0.129	Low Residential	R1-1	Low Residential	0	0	66.287	0.371		Residential - Single Family Residence, 1	183B137 404	1 per lot	Reseda - West Van Nuys	No	ABMI	AHO , RES CPU
Los Angeles	1332 W 12TH PL	90015	5137031008	0.000	0.000	0.000	0.371	Shortfall of Sites	0.059	Commercial Manufacturing	CM-1-O	0	0	0	12.167	0.371		Industrial - Warehousing, Distribution, Storage - Warehousing, Distribution, Under 10,000 SF - One Story, 0	127-5A205 500		Westlake	No	ABMI	ARO
Los Angeles	0	0	4006013900	0.186	0.186	0.000	0.000	Shortfall of Sites	0.242	Public Facilities	PF-1	0	0	20	153.741	0.371		Miscellaneous - Government Owned Property, 0	102B185 43		West Adams - Baldwin Hills - Leimert	No	LI	PF
Los Angeles	1525 E 3RD ST	90033	5172005037	0.000	0.000	0.000	0.371	Shortfall of Sites	0.081	Low Medium I Residential	RD3-1-RIO-CUGU	0	0	0	102.494	0.371		Institutional - Church - One Story, 0	127-5A219 19		Boyle Heights	No	ABMI	FBO, R2RD
Los Angeles	15255 CANTLAY ST	91405	2221018015	0.000	0.000	0.000	0.371	Shortfall of Sites	0.081	General Commercial	C2-1VL	0	0	0	6.383	0.371		Commercial - Store Combination - Store and Residential Combination - One Story, 0	186B145 847		Van Nuys - North Sherman Oaks	Yes	ABMI	ARO
Los Angeles	1730 W JEFFERSON BLVD	90018	5041004014	0.000	0.000	0.000	0.371	Shortfall of Sites	0.147	Community Commercial	C2-2D-CPIO	0	0	0	3.513	0.371		Commercial - Commercial - Miscellaneous Commercial - One Story, 0	120B193 741		South Los Angeles	Yes	ABMI	ARO
Los Angeles	7001 S VAN NESS AVE	90047	4008019009	0.000	0.000	0.000	0.371	Shortfall of Sites	0.080	Low II Residential	R1-1	0	0	0	102.494	0.371		Institutional - Church - One Story, 0	102B189 974		West Adams - Baldwin Hills - Leimert	No	ABMI	FBO
Los Angeles	7001 S VAN NESS AVE	90047	4008019009	0.000	0.000	0.000	0.371	Shortfall of Sites	0.080	Low II Residential	R1-1	0	0	0	102.494	0.371		Institutional - Church - One Story, 0	102B189 920		West Adams - Baldwin Hills - Leimert	No	ABMI	FBO
Los Angeles	5147 W WASHINGTON BLVD	90016	5067018026	0.000	0.000	0.000	0.371	Shortfall of Sites	0.074	Neighborhood Commercial	C2-1VL-CPIO	0	0	0	6.967	0.371		Commercial - Store Combination - Store and Residential Combination - One Story, 0	126B181 813		West Adams - Baldwin Hills - Leimert	Yes	ABMI	ARO
Los Angeles	5147 W WASHINGTON BLVD	90016	5067018026	0.000	0.000	0.000	0.371	Shortfall of Sites	0.074	Neighborhood Commercial	C2-1VL-CPIO	0	0	0	6.967	0.371		Commercial - Store Combination - Store and Residential Combination - One Story, 0	126B181 815		West Adams - Baldwin Hills - Leimert	Yes	ABMI	ARO
Los Angeles	25316 FRAMPTON AVE	90710	7413002041	0.000	0.000	0.000	0.371	Shortfall of Sites	0.080	Limited Manufacturing	[Q]MR1-1VL	0	0	0	102.494	0.371		Institutional - Church - Wireless Communication Tower - One Story, 0	036B197 477		Wilmington - Harbor City	No	ABMI	FBO
Los Angeles	25316 FRAMPTON AVE	90710	7413002041	0.000	0.000	0.000	0.371	Shortfall of Sites	0.080	Limited Manufacturing	[Q]MR1-1VL	0	0	0	102.494	0.371		Institutional - Church - Wireless Communication Tower - One Story, 0	036B197 475		Wilmington - Harbor City	No	ABMI	FBO
Los Angeles	25316 FRAMPTON AVE	90710	7413002041	0.000	0.000	0.000	0.371	Shortfall of Sites	0.080	Limited Manufacturing	[Q]MR1-1VL	0	0	0	102.494	0.371		Institutional - Church - Wireless Communication Tower - One Story, 0	036B197 478		Wilmington - Harbor City	No	ABMI	FBO
Los Angeles	25316 FRAMPTON AVE	90710	7413002041	0.000	0.000	0.000	0.371	Shortfall of Sites	0.080	Limited Manufacturing	[Q]MR1-1VL	0	0	0	102.494	0.371		Institutional - Church - Wireless Communication Tower - One Story, 0	036B197 476		Wilmington - Harbor City	No	ABMI	FBO
Los Angeles	9103 S SAN PEDRO ST	90003	6041009003	0.000	0.000	0.000	0.371	Shortfall of Sites	0.080	Low Medium II Residential	[Q]R4-1	0	0	0	102.494	0.371		Institutional - Church - One Story, 0	094-5A205 213		Southeast Los Angeles	No	ABMI	FBO
Los Angeles	141 N UNION AVE	90026	5159008025	0.000	0.000	0.000	0.371	Shortfall of Sites	0.080	Low Medium Residential	RD1.5-1	0	0	0	102.494	0.371		Institutional - Church - One Story, 0	135A207 20		Westlake	No	ABMI	FBO, R2RD
Los Angeles	1525 E 3RD ST	90033	5172005037	0.000	0.000	0.000	0.371	Shortfall of Sites	0.080	Low Medium I Residential	RD3-1-RIO-CUGU	0	0	0	102.494	0.371		Institutional - Church - One Story, 0	127-5A219 33		Boyle Heights	No	ABMI	FBO, R2RD
Los Angeles	1525 E 3RD ST	90033	5172005037	0.000	0.000	0.000	0.371	Shortfall of Sites	0.080	Low Medium I Residential	RD3-1-RIO-CUGU	0	0	0	102.494	0.371		Institutional - Church - One Story, 0	127-5A219 24		Boyle Heights	No	ABMI	FBO, R2RD
Los Angeles	2270 COLORADO BLVD	90041	5686002001	0.000	0.000	0.000	0.371	Shortfall of Sites	0.172	Community Commercial	[Q]C4-2D	0	0	0	2.243	0.371		Commercial - Store Combination - Store and Residential Combination - One Story, 0	162A221 99		Northeast Los Angeles	No	ABMI	ARO , TOPP C
Los Angeles	0	0	4264009900	0.185	0.185	0.000	0.000	Shortfall of Sites	0.201	Public Facilities	[Q]PF-1XL	0	0	20	153.741	0.371		Miscellaneous - Government Owned Property, 0	129B141 285		Brentwood - Pacific Palisades	No	LI	PF
Los Angeles	0	0	4264009900	0.185	0.185	0.000	0.000	Shortfall of Sites	0.201	Public Facilities	[Q]PF-1XL	0	0	20	153.741	0.371		Miscellaneous - Government Owned Property, 0	129B141 289		Brentwood - Pacific Palisades	No	LI	PF
Los Angeles	0	0	4264009900	0.185	0.185	0.000	0.000	Shortfall of Sites	0.201	Public Facilities	[Q]PF-1XL	0	0	20	153.741	0.371		Miscellaneous - Government Owned Property, 0	129B141 292		Brentwood - Pacific Palisades	No	LI	PF
Los Angeles	3811 S WESTERN AVE	90062	5035031038	0.000	0.000	0.000	0.370	Shortfall of Sites	0.124	Community Commercial	C2-2D-CPIO	0	0	0	3.725	0.370		Commercial - Hotel and Motel - Hotel - Under 50 Rooms - One Story, 0	117B193 922		South Los Angeles	No	ABMI	ARO
Los Angeles	129 S GLESS ST	90033	5172004026	0.000	0.000	0.000	0.370	Shortfall of Sites	0.080	Low Medium I Residential	RD3-1-RIO-CUGU	0	0	0	102.494	0.370		Institutional - Church - Other Improvements Only, 0	129A219 191		Boyle Heights	No	ABMI	FBO, R2RD
Los Angeles	1525 E 3RD ST	90033	5172005037	0.000	0.000	0.000	0.370	Shortfall of Sites	0.080	Low Medium I Residential	RD3-1-RIO-CUGU	0	0	0	102.494	0.370		Institutional - Church - One Story, 0	129A219 309		Boyle Heights	No	ABMI	FBO, R2RD
Los Angeles	4820 GLORIA AVE	91436	2261012017	0.000	0.000	0.000	0.370	Shortfall of Sites	0.123	Low II Residential	RE9-1	Low Residential	0	0	66.287	0.370		Residential - Single Family Residence, 1	168B141 461	1 per lot	Encino - Tarzana	No	ABMI	AHO , ENC CPU
Los Angeles	2112 W MANCHESTER AVE	90047	6036001003	0.000	0.000	0.000	0.370	Shortfall of Sites	0.080	Neighborhood Commercial	C2-1VL-CPIO	0	0	0	102.494	0.370		Institutional - Church - One Story, 0	097-5A191 281		South Los Angeles	No	ABMI	FBO
Los Angeles	20301 ELKWOOD ST	91306	2107013022	0.000	0.000	0.000	0.370	Shortfall of Sites	0.129	Low Residential	R1-1	Low Residential	[MM1-CDF1-5] [IX4-FA] [CPIO]	0	66.287	0.370		Residential - Single Family Residence - Pool, 1	189B113 938	1 per lot	Canoga Park - Winnetka - Woodland Hills - West Hills	No	ABMI	AHO , CPK CPU
Los Angeles	7330 VANALDEN AVE	91335	2104025001	0.000	0.000	0.000	0.370	Shortfall of Sites	0.129	Low Residential	R1-1	Low Residential	0	0	66.287	0.370		Residential - Single Family Residence, 1	186B121 805	1 per lot	Reseda - West Van Nuys	No	ABMI	AHO , RES CPU
Los Angeles	5153 YORK BLVD	90042	5478001030	0.000	0.000	0.000	0.370	Shortfall of Sites	0.115	Neighborhood Commercial	[Q]C4-1XL	0	0	0	3.669	0.370		Commercial - Store Combination - Store and Residential Combination - One Story, 0	156A225 326		Northeast Los Angeles	Yes	ABMI	ARO
Los Angeles	5153 YORK BLVD	90042	5478001030	0.000	0.000	0.000	0.370	Shortfall of Sites	0.115	Neighborhood Commercial	[Q]C4-1XL	0	0	0	3.669	0.370		Commercial - Store Combination - Store and Residential Combination - One Story, 0	156A225 328		Northeast Los Angeles	Yes	ABMI	ARO
Los Angeles	7251 PASO ROBLES AVE	91406	2227003027	0.000	0.000	0.000	0.370	Shortfall of Sites	0.129	Low Residential	R1-1	Low Residential	0	0	66.287	0.370		Residential - Single Family Residence, 1	186B133 1057	1 per lot	Reseda - West Van Nuys	No	ABMI	AHO , RES CPU
Los Angeles	10713 BURBANK BLVD	91601	2415019024	0.000	0.000	0.000	0.370	Shortfall of Sites	0.060	Community Commercial	C2-1	0	0	0	7.676	0.370		Commercial - Office Building - One Story, 0	174B177 550		North Hollywood - Valley Village	No	ABMI	ARO
Los Angeles	10713 BURBANK BLVD	91601	2415019024	0.000	0.000	0.000	0.370	Shortfall of Sites	0.060	Community Commercial	C2-1	0	0	0	7.676	0.370		Commercial - Office Building - One Story, 0	174B177 551		North Hollywood - Valley Village	No	ABMI	ARO
Los Angeles	16508 MOORPARK STREET	91436	2259018053	0.000	0.000	0.000	0.370	Shortfall of Sites	0.129	Low II Residential	R1-1	Low Residential	0	0	66.287	0.370		Residential - Single Family Residence, 1	168B137 825	1 per lot	Encino - Tarzana	No	ABMI	AHO , ENC CPU
Los Angeles	7011 S BROADWAY	90003	6012011043	0.000	0.000	0.000	0.370	Shortfall of Sites	0.112	Neighborhood Commercial	C2-1VL-CPIO	0	0	0	4.121	0.370		Commercial - Store Combination - Store and Residential Combination - One Story, 0	102B201 581		Southeast Los Angeles	No	ABMI	ARO
Los Angeles	8056 BEVERLY BLVD	90048	5511004024	0.000	0.000	0.000	0.370	Shortfall of Sites	0.094	Neighborhood Office Commercial	C2-1VL-O	0	0	0	102.494	0.370		Institutional - Church - One Story, 0	138B177 488		Wilshire	No	ABMI	FBO
Los Angeles	20042 BLYTHE ST	91306	2106003127	0.000	0.000	0.000	0.370	Shortfall of Sites	0.129	Low Residential	R1-1	Low Residential	0	0	66.287	0.370		Residential - Single Family Residence - Therapy Pool (Spa), 1	189B113 623	1 per lot	Canoga Park - Winnetka - Woodland Hills - West Hills	No	ABMI	AHO , CPK CPU
Los Angeles	20036 BLYTHE ST	91306	2106003128	0.000	0.000	0.000	0.370	Shortfall of Sites	0.129	Low Residential	R1-1	Low Residential	0	0	66.287	0.370		Residential - Single Family Residence, 1	189B113 622	1 per lot	Canoga Park - Winnetka - Woodland Hills - West Hills	No	ABMI	AHO , CPK CPU
Los Angeles	5841 TEXHOMA AVE	91316	2254004018	0.000	0.000	0.000	0.370	Shortfall of Sites	0.123	Low II Residential	R1-1-RIO	Low Residential	0	0	66.287	0.370		Residential - Single Family Residence, 1	174B129 99	1 per lot	Encino - Tarzana	No	ABMI	AHO , ENC CPU
Los Angeles	10961 BRADLEY AVE	91331	2535018021	0.000	0.000	0.000	0.370	Shortfall of Sites	0.081	Neighborhood Office Commercial	[Q]C2-1VL-O-CDO-CUGU	0	0	0	5.671	0.370		Commercial - Store Combination - Store and Residential Combination - One Story, 0	210B161 723		Arleta - Pacoima	No	ABMI	ARO
Los Angeles	10961 BRADLEY AVE	91331	2535018021	0.000	0.000	0.000	0.370	Shortfall of Sites	0.081	Neighborhood Office Commercial	[Q]C2-1VL-O-CDO-CUGU	0	0	0	5.671	0.370		Commercial - Store Combination - Store and Residential Combination - One Story, 0	210B161 729		Arleta - Pacoima	No	ABMI	ARO
Los Angeles	8212 S WESTERN AVE	90047	6034016029	0.000	0.000	0.000	0.370	Shortfall of Sites	0.116	Neighborhood Commercial	C2-1VL-CPIO	0	0	0	3.982	0.370		Commercial - Wholesale and Manufacturing Outlet - One Story, 0	099B193 1377		South Los Angeles	No	ABMI	ARO
Los Angeles	8212 S WESTERN AVE	90047	6034016029	0.000	0.000	0.000	0.370	Shortfall of Sites	0.135	Neighborhood Commercial	C2-1VL-CPIO	0	0	0	3.415	0.370		Commercial - Wholesale and Manufacturing Outlet - One Story, 0	099B193 1432		South Los Angeles	No	ABMI	ARO
Los Angeles	8212 S WESTERN AVE	90047	6034016029	0.000	0.000	0.000	0.370	Shortfall of Sites	0.135	Neighborhood Commercial	C2-1VL-CPIO	0	0	0	3.416	0.370		Commercial - Wholesale and Manufacturing Outlet - One Story, 0	099B193 1457		South Los Angeles	No	ABMI	ARO
Los Angeles	8212 S WESTERN AVE	90047	6034016029	0.000	0.000	0.000	0.370	Shortfall of Sites	0.133	Neighborhood Commercial	C2-1VL-CPIO	0	0	0	3.483	0.370		Commercial - Wholesale and Manufacturing Outlet - One Story, 0	099B193 1460		South Los Angeles	No	ABMI	ARO
Los Angeles	2723 S LA CIENEGA BLVD	90034	5065004031	0.000	0.000	0.000	0.370	Shortfall of Sites	0.057	Hybrid Industrial	[Q]CM-1VL	0	0	0	8.063	0.370		Commercial - Office Building - Two Stories, 0	123B173 742		West Adams - Baldwin Hills - Leimert	No	ABMI	ARO
Los Angeles	18249 ELKWOOD ST	91335	2102017062	0.000	0.000	0.000	0.370	Shortfall of Sites	0.129	Low Residential	R1-1	Low Residential	0	0	66.287	0.370		Residential - Single Family Residence, 1	189B125 600	1 per lot	Reseda - West Van Nuys	No	ABMI	AHO , RES CPU
Los Angeles	8931 VENICE BLVD	90034	4312012045	0.000	0.000	0.000	0.369	Shortfall of Sites	0.262	Hybrid Industrial	NI(EC)	0	0	0	1.467	0.369		Industrial - Light Manufacturing - One Story, 0	120B169 27		Palms - Mar Vista - Del Rey	No	ABMI	ARO
Los Angeles	13239 CUMPSTON ST	91401	2345002009	0.000	0.000	0.000	0.369	Shortfall of Sites	0.004	Low Residential	R1-1	0	0	0	99.000	0.369		Residential - Single Family Residence - Pool, 0	174B157 873		Van Nuys - North Sherman Oaks	No	ABMI	TOC EXP
Los Angeles	1230 N SAN FERNANDO RD	90065	5454036031	0.000	0.000	0.000	0.369	Shortfall of Sites	0.080	Limited Manufacturing	[Q]M1-1-CDO-RIO	0	0	0	102.494	0.369		Institutional - Church - One Story, 0	145-5A217 34		Northeast Los Angeles	No	ABMI	FBO
Los Angeles	4771 W ADAMS BLVD	90016	5057003001	0.000	0.000	0.000	0.369	Shortfall of Sites	0.105	Neighborhood Commercial	C2-1VL-CPIO	0	0	0	4.899	0.369		Commercial - Store Combination - Store and Residential Combination - One Story, 0	123B181 954		West Adams - Baldwin Hills - Leimert	Yes	ABMI	ARO
Los Angeles	0	0	4264009900	0.185	0.185	0.000	0.000	Shortfall of Sites	0.200	Public Facilities	[Q]PF-1XL	0	0	20	153.741	0.369		Miscellaneous - Government Owned Property, 0	129B141 298		Brentwood - Pacific Palisades	No	LI	PF
Los Angeles	22609 GAULT ST	91307	2024040010	0.000	0.000	0.000	0.369	Shortfall of Sites	0.138	Low Residential	R1-1	Low Residential	0	0	66.287	0.369		Residential - Single Family Residence, 1	183B097 862	1 per lot	Canoga Park - Winnetka - Woodland Hills - West Hills	No	ABMI	AHO , CPK CPU

Jurisdiction Name	Site Address/Intersection	5 Digit ZIP Code	Assessor Parcel Number	Very Low-Income	Low-Income	Moderate-Income	Above Moderate-Income	Type of Shortfall	Parcel Size (Acres)	Current General Plan Designation	Current Zoning	Proposed General Plan (GP) Designation	Proposed Zoning	Minimum Density Allowed	Maximum Density Allowed	Total Capacity	Vacant/ Nonvacant	Description of Existing Uses	PIN	Base Density Per Acre	Community Plan Area	Rent Stabalization Ordinance	Income Category	Applicable Rezoning Program (Program informing values in Column Q listed first)
Los Angeles	2125 W FLORENCE AVE	90047	6016033029	0.000	0.000	0.000	0.369	Shortfall of Sites	0.057	Neighborhood Commercial	C2-1VL-CPIO	0	0	0	12.372	0.369		Commercial - Hotel and Motel - Motel - Under 50 Rooms - One Story, 0	102B189 1294		South Los Angeles	No	ABMI	ARO
Los Angeles	2125 W FLORENCE AVE	90047	6016033029	0.000	0.000	0.000	0.369	Shortfall of Sites	0.057	Neighborhood Commercial	C2-1VL-CPIO	0	0	0	12.373	0.369		Commercial - Hotel and Motel - Motel - Under 50 Rooms - One Story, 0	102B189 1296		South Los Angeles	No	ABMI	ARO
Los Angeles	2125 W FLORENCE AVE	90047	6016033029	0.000	0.000	0.000	0.369	Shortfall of Sites	0.057	Neighborhood Commercial	C2-1VL-CPIO	0	0	0	12.374	0.369		Commercial - Hotel and Motel - Motel - Under 50 Rooms - One Story, 0	102B189 1297		South Los Angeles	No	ABMI	ARO
Los Angeles	8350 BEVERLY BLVD	90048	5511010001	0.000	0.000	0.000	0.369	Shortfall of Sites	0.124	Neighborhood Office Commercial	C2-1VL-O	0	0	0	3.100	0.369		Commercial - Store Combination - Store and Office Combination - One Story, 0	138B173 480		Wilshire	No	ABMI	ARO
Los Angeles	7519 JELLICO AVE	91406	2202025019	0.000	0.000	0.000	0.369	Shortfall of Sites	0.129	Low Residential	R1-1	Low Residential	0	0	66.287	0.369		Residential - Single Family Residence - Pool, 1	186B129 436	1 per lot	Reseda - West Van Nuys	No	ABMI	AHO , RES CPU
Los Angeles	3311 PEPPER AVE	90065	5453020027	0.000	0.000	0.000	0.369	Shortfall of Sites	0.034	General Commercial	[Q]C2-1XL-CDO	0	0	0	20.600	0.369		Industrial - Light Manufacturing - One Story, 0	145-5A219 401		Northeast Los Angeles	No	ABMI	ARO
Los Angeles	3311 PEPPER AVE	90065	5453020027	0.000	0.000	0.000	0.369	Shortfall of Sites	0.034	General Commercial	[Q]C2-1XL-CDO	0	0	0	20.600	0.369		Industrial - Light Manufacturing - One Story, 0	145-5A219 406		Northeast Los Angeles	No	ABMI	ARO
Los Angeles	3311 PEPPER AVE	90065	5453020027	0.000	0.000	0.000	0.369	Shortfall of Sites	0.034	General Commercial	[Q]C2-1XL-CDO	0	0	0	20.599	0.369		Industrial - Light Manufacturing - One Story, 0	145-5A219 413		Northeast Los Angeles	No	ABMI	ARO
Los Angeles	1583 W WASHINGTON BLVD	90007	5056023001	0.000	0.000	0.000	0.369	Shortfall of Sites	0.038	Community Commercial	C2-2D-CPIO	0	0	0	18.726	0.369		Commercial - Store Combination - Store and Office Combination - One Story, 0	126B197 667		South Los Angeles	No	ABMI	ARO
Los Angeles	8932 RESEDA BLVD	91324	2769002007	0.000	0.000	0.000	0.369	Shortfall of Sites	0.149	Community Commercial	C2-1VL	0	0	0	3.089	0.369		Commercial - Office Building - One Story, 0	195B125 303		Northridge	No	ABMI	ARO
Los Angeles	8135 CORBIN AVE	91306	2106014002	0.000	0.000	0.000	0.369	Shortfall of Sites	0.138	Low Residential	RA-1	Low Residential	0	0	66.287	0.369		Residential - Single Family Residence, 1	189B117 105	1 per lot	Canoga Park - Winnetka - Woodland Hills - West Hills	No	ABMI	AHO , CPK CPU
Los Angeles	5063 FLORISTAN AVE	90041	5689018900	0.184	0.184	0.000	0.000	Shortfall of Sites	0.200	Public Facilities	PF-1	0	0	20	153.741	0.369		Miscellaneous - Government Owned Property, 0	162A227 116		Northeast Los Angeles	No	LI	PF
Los Angeles	3301 N EASTERN AVE	90032	5213015044	0.000	0.000	0.000	0.369	Shortfall of Sites	0.061	Neighborhood Commercial	[Q]C4-1XL	0	0	0	7.499	0.369		Commercial - Professional Building - One Story, 0	142-5A233 349		Northeast Los Angeles	No	ABMI	ARO
Los Angeles	3301 N EASTERN AVE	90032	5213015044	0.000	0.000	0.000	0.369	Shortfall of Sites	0.061	Neighborhood Commercial	[Q]C4-1XL	0	0	0	7.541	0.369		Commercial - Professional Building - One Story, 0	142-5A233 359		Northeast Los Angeles	No	ABMI	ARO
Los Angeles	8322 RESEDA BLVD	91324	2786022001	0.000	0.000	0.000	0.369	Shortfall of Sites	0.264	General Commercial	C2-1VL	0	0	0	1.747	0.369		Commercial - Office Building - One Story, 0	192B125 610		Northridge	No	ABMI	ARO
Los Angeles	4625 W JEFFERSON BLVD	90016	5057023037	0.000	0.000	0.000	0.369	Shortfall of Sites	0.151	Hybrid Industrial	CM-2D-CPIO	0	0	0	3.041	0.369		Industrial - Light Manufacturing - One Story, 0	120B181 717		West Adams - Baldwin Hills - Leimert	No	ABMI	ARO
Los Angeles	5423 MONTE VISTA ST	90042	5469030900	0.184	0.184	0.000	0.000	Shortfall of Sites	0.240	Public Facilities	PF-1-HPOZ	0	0	20	153.741	0.368		Miscellaneous - Government Owned Property, 0	151-5A227 107		Northeast Los Angeles	No	LI	PF
Los Angeles	5423 MONTE VISTA ST	90042	5469030900	0.184	0.184	0.000	0.000	Shortfall of Sites	0.240	Public Facilities	PF-1-HPOZ	0	0	20	153.741	0.368		Miscellaneous - Government Owned Property, 0	151-5A227 88		Northeast Los Angeles	No	LI	PF
Los Angeles	3013 S SAN PEDRO ST	90011	5128014027	0.000	0.000	0.000	0.368	Shortfall of Sites	0.037	Hybrid Industrial	CM-1-CPIO	0	0	0	19.287	0.368		Industrial - Warehousing, Distribution, Storage - Warehousing, Distribution, Under 10,000 SF - Two Stories, 0	118-5A207 280		Southeast Los Angeles	No	ABMI	ARO
Los Angeles	3013 S SAN PEDRO ST	90011	5128014027	0.000	0.000	0.000	0.368	Shortfall of Sites	0.037	Hybrid Industrial	CM-1-CPIO	0	0	0	19.192	0.368		Industrial - Warehousing, Distribution, Storage - Warehousing, Distribution, Under 10,000 SF - Two Stories, 0	118-5A207 288		Southeast Los Angeles	No	ABMI	ARO
Los Angeles	3013 S SAN PEDRO ST	90011	5128014027	0.000	0.000	0.000	0.368	Shortfall of Sites	0.037	Hybrid Industrial	CM-1-CPIO	0	0	0	19.052	0.368		Industrial - Warehousing, Distribution, Storage - Warehousing, Distribution, Under 10,000 SF - Two Stories, 0	118-5A207 297		Southeast Los Angeles	No	ABMI	ARO
Los Angeles	17837 ELKWOOD ST	91335	2101034008	0.000	0.000	0.000	0.368	Shortfall of Sites	0.129	Low Residential	R1-1	Low Residential	0	0	66.287	0.368		Residential - Single Family Residence, 1	189B129 884	1 per lot	Reseda - West Van Nuys	No	ABMI	AHO , RES CPU
Los Angeles	215 S COMMONWEALTH AVE	90004	5501020900	0.184	0.184	0.000	0.000	Shortfall of Sites	0.200	Public Facilities	[Q]PF-1XL	0	0	20	153.741	0.368		Miscellaneous - Government Owned Property, 0	136-5A201 22		Wilshire	No	LI	PF
Los Angeles	6849 WHITAKER AVE	91406	2225014013	0.000	0.000	0.000	0.368	Shortfall of Sites	0.129	Low Residential	R1-1	Low Residential	0	0	66.287	0.368		Residential - Single Family Residence - Pool, 1	183B137 402	1 per lot	Reseda - West Van Nuys	No	ABMI	AHO , RES CPU
Los Angeles	6853 WHITAKER AVE	91406	2225014012	0.000	0.000	0.000	0.368	Shortfall of Sites	0.129	Low Residential	R1-1	Low Residential	0	0	66.287	0.368		Residential - Single Family Residence, 1	183B137 392	1 per lot	Reseda - West Van Nuys	No	ABMI	AHO , RES CPU
Los Angeles	22230 VANOWEN ST	91303	2139008004	0.000	0.000	0.000	0.368	Shortfall of Sites	0.227	Low Residential	RS-1-RIO	Very Low Residential	[DM1-MK1-5] [IX3-FA] [CPIO]	0	66.287	0.368		, 2	180B101 30	1 per lot	Canoga Park - Winnetka - Woodland Hills - West Hills	Yes	ABMI	AHO , CPK CPU
Los Angeles	8336 N PEYTON WAY	91304	2010024031	0.000	0.000	0.000	0.368	Shortfall of Sites	0.039	Neighborhood Office Commercial	P-1	0	0	0	94.696	0.368	Vacant	Residential - Five or More Units or Apartments (Any Combination) - 4 Stories or Less - Vacant Land, 0	192B101 792		Chatsworth - Porter Ranch	No	ABMI	P
Los Angeles	22222 VANOWEN ST	91303	2139008003	0.000	0.000	0.000	0.368	Shortfall of Sites	0.227	Low Residential	RS-1-RIO	Very Low Residential	0	0	66.287	0.368		, 2	180B101 32	1 per lot	Canoga Park - Winnetka - Woodland Hills - West Hills	Yes	ABMI	AHO , CPK CPU
Los Angeles	11218 WILMINGTON AVE	90059	6067004003	0.000	0.000	0.000	0.368	Shortfall of Sites	0.076	Neighborhood Commercial	C2-1VL-CPIO	0	0	0	6.761	0.368		Commercial - Store Combination - Store and Residential Combination - One Story, 0	087A215 226		Southeast Los Angeles	Yes	ABMI	ARO
Los Angeles	11218 WILMINGTON AVE	90059	6067004003	0.000	0.000	0.000	0.368	Shortfall of Sites	0.076	Neighborhood Commercial	C2-1VL-CPIO	0	0	0	6.761	0.368		Commercial - Store Combination - Store and Residential Combination - One Story, 0	087A215 227		Southeast Los Angeles	Yes	ABMI	ARO
Los Angeles	18160 ELKWOOD ST	91335	2102017102	0.000	0.000	0.000	0.368	Shortfall of Sites	0.129	Low Residential	R1-1	Low Residential	0	0	66.287	0.368		Residential - Single Family Residence, 1	189B125 658	1 per lot	Reseda - West Van Nuys	No	ABMI	AHO , RES CPU
Los Angeles	22214 VANOWEN ST	91303	2139008002	0.000	0.000	0.000	0.368	Shortfall of Sites	0.227	Low Residential	RS-1-RIO	Very Low Residential	0	0	66.287	0.368		, 2	180B101 33	1 per lot	Canoga Park - Winnetka - Woodland Hills - West Hills	Yes	ABMI	AHO , CPK CPU
Los Angeles	11226 S CENTRAL AVE	90059	6070015038	0.000	0.000	0.000	0.368	Shortfall of Sites	0.057	Community Commercial	C2-2D-CPIO	0	0	0	8.897	0.368		Commercial - Store Combination - Store and Residential Combination - One Story, 0	087A211 102		Southeast Los Angeles	Yes	ABMI	ARO
Los Angeles	11226 S CENTRAL AVE	90059	6070015038	0.000	0.000	0.000	0.368	Shortfall of Sites	0.057	Community Commercial	C2-2D-CPIO	0	0	0	8.897	0.368		Commercial - Store Combination - Store and Residential Combination - One Story, 0	087A211 107		Southeast Los Angeles	Yes	ABMI	ARO
Los Angeles	11226 S CENTRAL AVE	90059	6070015038	0.000	0.000	0.000	0.368	Shortfall of Sites	0.057	Community Commercial	C2-2D-CPIO	0	0	0	8.897	0.368		Commercial - Store Combination - Store and Residential Combination - One Story, 0	087A211 111		Southeast Los Angeles	Yes	ABMI	ARO
Los Angeles	19822 LULL ST	91306	2106033022	0.000	0.000	0.000	0.368	Shortfall of Sites	0.129	Low Residential	R1-1	Low Residential	[MM1-CDF1-5] [IX4-FA] [CPIO]	0	66.287	0.368		Residential - Single Family Residence - Pool, 1	186B113 154	1 per lot	Canoga Park - Winnetka - Woodland Hills - West Hills	No	ABMI	AHO , CPK CPU
Los Angeles	19828 LULL ST	91306	2106033015	0.000	0.000	0.000	0.368	Shortfall of Sites	0.129	Low Residential	R1-1	Low Residential	0	0	66.287	0.368		Residential - Single Family Residence - Pool, 1	186B113 155	1 per lot	Canoga Park - Winnetka - Woodland Hills - West Hills	No	ABMI	AHO , CPK CPU
Los Angeles	19834 LULL ST	91306	2106033014	0.000	0.000	0.000	0.368	Shortfall of Sites	0.129	Low Residential	R1-1	Low Residential	0	0	66.287	0.368		Residential - Single Family Residence, 1	186B113 156	1 per lot	Canoga Park - Winnetka - Woodland Hills - West Hills	No	ABMI	AHO , CPK CPU
Los Angeles	19838 LULL ST	91306	2106033013	0.000	0.000	0.000	0.368	Shortfall of Sites	0.129	Low Residential	R1-1	Low Residential	0	0	66.287	0.368		Residential - Single Family Residence, 1	186B113 157	1 per lot	Canoga Park - Winnetka - Woodland Hills - West Hills	No	ABMI	AHO , CPK CPU
Los Angeles	19848 LULL ST	91306	2106033011	0.000	0.000	0.000	0.368	Shortfall of Sites	0.129	Low Residential	R1-1	Low Residential	0	0	66.287	0.368		Residential - Single Family Residence, 1	186B113 159	1 per lot	Canoga Park - Winnetka - Woodland Hills - West Hills	No	ABMI	AHO , CPK CPU
Los Angeles	19854 LULL ST	91306	2106033010	0.000	0.000	0.000	0.368	Shortfall of Sites	0.129	Low Residential	R1-1	Low Residential	0	0	66.287	0.368		Residential - Single Family Residence - Pool, 1	186B113 160	1 per lot	Canoga Park - Winnetka - Woodland Hills - West Hills	No	ABMI	AHO , CPK CPU
Los Angeles	19844 LULL ST	91306	2106033012	0.000	0.000	0.000	0.368	Shortfall of Sites	0.129	Low Residential	R1-1	Low Residential	0	0	66.287	0.368		Residential - Single Family Residence, 1	186B113 158	1 per lot	Canoga Park - Winnetka - Woodland Hills - West Hills	No	ABMI	AHO , CPK CPU
Los Angeles	19839 LULL ST	91306	2106034004	0.000	0.000	0.000	0.368	Shortfall of Sites	0.129	Low Residential	R1-1	Low Residential	[HM1-CHC1-5] [CX2-FA] [CPIO]	0	66.287	0.368		Residential - Single Family Residence, 1	186B113 109	1 per lot	Canoga Park - Winnetka - Woodland Hills - West Hills	No	ABMI	AHO , CPK CPU
Los Angeles	19835 LULL ST	91306	2106034003	0.000	0.000	0.000	0.368	Shortfall of Sites	0.129	Low Residential	R1-1	Low Residential	[DM2-G1-5] [CX2-FA] [CPIO-O]	0	66.287	0.368		Residential - Single Family Residence, 1	186B113 108	1 per lot	Canoga Park - Winnetka - Woodland Hills - West Hills	No	ABMI	AHO , CPK CPU
Los Angeles	19823 LULL ST	91306	2106034009	0.000	0.000	0.000	0.368	Shortfall of Sites	0.129	Low Residential	R1-1	Low Residential	0	0	66.287	0.368		Residential - Single Family Residence - Pool, 1	186B113 106	1 per lot	Canoga Park - Winnetka - Woodland Hills - West Hills	No	ABMI	AHO , CPK CPU
Los Angeles	19849 LULL ST	91306	2106034006	0.000	0.000	0.000	0.368	Shortfall of Sites	0.129	Low Residential	R1-1	Low Residential	0	0	66.287	0.368		Residential - Single Family Residence - Pool, 1	186B113 111	1 per lot	Canoga Park - Winnetka - Woodland Hills - West Hills	No	ABMI	AHO , CPK CPU
Los Angeles	19829 LULL ST	91306	2106034002	0.000	0.000	0.000	0.368	Shortfall of Sites	0.129	Low Residential	R1-1	Low Residential	[MB4-G1-5] [CX2-FA] [CPIO]	0	66.287	0.368		Residential - Single Family Residence, 1	186B113 107	1 per lot	Canoga Park - Winnetka - Woodland Hills - West Hills	No	ABMI	AHO , CPK CPU
Los Angeles	19845 LULL ST	91306	2106034005	0.000	0.000	0.000	0.368	Shortfall of Sites	0.129	Low Residential	R1-1	Low Residential	[LN1-MU2-5] [RG1-FA] [CPIO-O]	0	66.287	0.368		Residential - Single Family Residence - Therapy Pool (Spa), 1	186B113 110	1 per lot	Canoga Park - Winnetka - Woodland Hills - West Hills	No	ABMI	AHO , CPK CPU
Los Angeles	5300 DENKER AVE	90062	5003015036	0.000	0.000	0.000	0.368	Shortfall of Sites	0.123	Neighborhood Office Commercial	[Q]C2-1L	0	0	0	102.494	0.368		Institutional - Church - One Story, 0	108B193 443		South Los Angeles	No	ABMI	FBO
Los Angeles	5101 S VERMONT AVE	90037	5017025001	0.000	0.000	0.000	0.368	Shortfall of Sites	0.143	Neighborhood Commercial	C2-1VL-CPIO	0	0	0	3.563	0.368		Commercial - Store Combination - Store and Residential Combination - One Story, 0	111B197 1345		South Los Angeles	Yes	ABMI	ARO
Los Angeles	3009 S VERMONT AVE	90007	5054038002	0.000	0.000	0.000	0.367	Shortfall of Sites	0.049	Neighborhood Commercial	C2-1VL-O-CPIO	0	0	0	14.493	0.367		Commercial - Professional Building - Medical Dental Building - One Story, 0	120B197 335		South Los Angeles	No	ABMI	ARO
Los Angeles	6835 RUBIO AVE	91406	2225008008	0.000	0.000	0.000	0.367	Shortfall of Sites	0.129	Low Residential	R1-1	Low Residential	0	0	66.287	0.367		Residential - Single Family Residence, 1	183B137 420	1 per lot	Reseda - West Van Nuys	No	ABMI	AHO , RES CPU
Los Angeles	8223 ZELZAH AVE	91335	2101017003	0.000	0.000	0.000	0.367	Shortfall of Sites	0.129	Low Residential	R1-1	Low Residential	0	0	66.287	0.367		Residential - Single Family Residence, 1	192B129 530	1 per lot	Reseda - West Van Nuys	No	ABMI	AHO , RES CPU
Los Angeles	0	0	2075002021	0.000	0.000	0.000	0.367	Shortfall of Sites	0.029	Low Residential	R1-1	Low Residential	0	0	66.287	0.367	Vacant	Commercial - Commercial - Vacant Land, 0	171B101 1214	1 per lot	Canoga Park - Winnetka - Woodland Hills - West Hills	No	ABMI	AHO , CPK CPU
Los Angeles	1605 LUCILE AVE	90026	5429014013	0.000	0.000	0.000	0.367	Shortfall of Sites	0.060	Neighborhood Commercial	[Q]C2-1VL	0	0	0	0.000	0.367		Commercial - Store Combination - Store and Residential Combination - One Story, 0	145-5A203 453		Silver Lake - Echo Park - Elysian Valley	Yes	ABMI	ARO

Jurisdiction Name	Site Address/Intersection	5 Digit ZIP Code	Assessor Parcel Number	Very Low-Income	Low-Income	Moderate-Income	Above Moderate-Income	Type of Shortfall	Parcel Size (Acres)	Current General Plan Designation	Current Zoning	Proposed General Plan (GP) Designation	Proposed Zoning	Minimum Density Allowed	Maximum Density Allowed	Total Capacity	Vacant/ Nonvacant	Description of Existing Uses	PIN	Base Density Per Acre	Community Plan Area	Rent Stabalization Ordinance	Income Category	Applicable Rezoning Program (Program informing values in Column Q listed first)
Los Angeles	1605 LUCILE AVE	90026	5429014013	0.000	0.000	0.000	0.367	Shortfall of Sites	0.057	Neighborhood Commercial	[Q]C2-1VL	0	0	0	0.000	0.367		Commercial - Store Combination - Store and Residential Combination - One Story, 0	145-5A203 440		Silver Lake - Echo Park - Elysian Valley	Yes	ABMI	ARO
Los Angeles	1605 LUCILE AVE	90026	5429014013	0.000	0.000	0.000	0.367	Shortfall of Sites	0.003	Neighborhood Commercial	[Q]C2-1VL	0	0	0	208.556	0.367		Commercial - Store Combination - Store and Residential Combination - One Story, 0	145-5A203 466		Silver Lake - Echo Park - Elysian Valley	Yes	ABMI	ARO , TOC EXP
Los Angeles	5938 LAUREL CANYON BLVD	91607	2340005036	0.000	0.000	0.000	0.367	Shortfall of Sites	0.247	Highway Oriented Commercial	C2-1VL, R3-1	0	0	0	1.862	0.367		Commercial - Office Building - One Story, 0	177B165 866		North Hollywood - Valley Village	No	ABMI	ARO
Los Angeles	2625 LA CIENEGA AVE	90034	5065007004	0.000	0.000	0.000	0.367	Shortfall of Sites	0.057	Community Commercial	C2-2D-CPIO	0	0	0	12.281	0.367		Commercial - Store Combination - Store and Residential Combination - One Story, 0	123B173 525		West Adams - Baldwin Hills - Leimert	No	ABMI	ARO
Los Angeles	2625 LA CIENEGA AVE	90034	5065007004	0.000	0.000	0.000	0.367	Shortfall of Sites	0.057	Community Commercial	C2-2D-CPIO	0	0	0	12.282	0.367		Commercial - Store Combination - Store and Residential Combination - One Story, 0	123B173 544		West Adams - Baldwin Hills - Leimert	No	ABMI	ARO
Los Angeles	2625 LA CIENEGA AVE	90034	5065007004	0.000	0.000	0.000	0.367	Shortfall of Sites	0.057	Community Commercial	C2-2D-CPIO	0	0	0	12.283	0.367		Commercial - Store Combination - Store and Residential Combination - One Story, 0	123B173 559		West Adams - Baldwin Hills - Leimert	No	ABMI	ARO
Los Angeles	2035 S LA CIENEGA BLVD	90034	4302034004	0.000	0.000	0.000	0.367	Shortfall of Sites	0.127	Neighborhood Commercial	C2-1VL-CPIO	0	0	0	3.608	0.367		Commercial - Store Combination - Store and Residential Combination - One Story, 0	126B173 858		West Adams - Baldwin Hills - Leimert	No	ABMI	ARO
Los Angeles	8200 S WESTERN AVE	90047	6034016001	0.000	0.000	0.000	0.367	Shortfall of Sites	0.080	Neighborhood Commercial	C2-1VL-CPIO	0	0	0	102.494	0.367		Institutional - Church - One Story, 0	099B193 1352		South Los Angeles	No	ABMI	FBO
Los Angeles	8339 N PEYTON WAY	91304	2010024019	0.000	0.000	0.000	0.367	Shortfall of Sites	0.039	Neighborhood Office Commercial	P-1	0	0	0	94.696	0.367	Vacant	Residential - Five or More Units or Apartments (Any Combination) · 4 Stories or Less - Vacant Land, 0	192B101 774		Chatsworth - Porter Ranch	No	ABMI	P
Los Angeles	8335 N PEYTON WAY	91304	2010024017	0.000	0.000	0.000	0.367	Shortfall of Sites	0.039	Neighborhood Office Commercial	P-1	0	0	0	94.696	0.367	Vacant	Residential - Five or More Units or Apartments (Any Combination) · 4 Stories or Less - Vacant Land, 0	192B101 776		Chatsworth - Porter Ranch	No	ABMI	P
Los Angeles	22215 DEL VALLE ST	91364	2075002005	0.000	0.000	0.000	0.367	Shortfall of Sites	0.123	Low Residential	R1-1	Low Residential	0	0	66.287	0.367		Residential - Single Family Residence, 1	171B101 330	1 per lot	Canoga Park - Winnetka - Woodland Hills - West Hills	No	ABMI	AHO , CPK CPU
Los Angeles	22569 ENADIA WAY	91307	2024040002	0.000	0.000	0.000	0.367	Shortfall of Sites	0.138	Low Residential	R1-1	Low Residential	0	0	66.287	0.367		Residential - Single Family Residence, 1	183B097 854	1 per lot	Canoga Park - Winnetka - Woodland Hills - West Hills	No	ABMI	AHO , CPK CPU
Los Angeles	5170 HOLLYWOOD BLVD	90027	5544015071	0.000	0.000	0.000	0.367	Shortfall of Sites	0.002	Highway Oriented Commercial	C2-1D	0	0	0	342.452	0.367		Commercial - Store, 0	148-5A195 125		Hollywood	No	ABMI	ARO
Los Angeles	5170 HOLLYWOOD BLVD	90027	5544015071	0.000	0.000	0.000	0.367	Shortfall of Sites	0.002	Highway Oriented Commercial	C2-1D	0	0	0	300.922	0.367		Commercial - Store, 0	148-5A195 126		Hollywood	No	ABMI	ARO
Los Angeles	6022 W PICO BLVD	90035	5068011001	0.000	0.000	0.000	0.367	Shortfall of Sites	0.064	General Commercial	C4-1-O	0	0	0	11.072	0.367		Commercial - Professional Building - Medical Dental Building - One Story, 0	129B173 318		Wilshire	No	ABMI	ARO
Los Angeles	6022 W PICO BLVD	90035	5068011001	0.000	0.000	0.000	0.367	Shortfall of Sites	0.064	General Commercial	C4-1-O	0	0	0	11.072	0.367		Commercial - Professional Building - Medical Dental Building - One Story, 0	129B173 320		Wilshire	No	ABMI	ARO
Los Angeles	1530 N WILTON PL	90028	5544027900	0.183	0.183	0.000	0.000	Shortfall of Sites	0.239	Public Facilities	PF-1XL	0	0	20	153.741	0.367		Miscellaneous - Government Owned Property, 0	148-5A193 293		Hollywood	No	LI	PF
Los Angeles	5907 S MAIN ST	90003	6005012031	0.000	0.000	0.000	0.367	Shortfall of Sites	0.115	Neighborhood Commercial	C2-1-CPIO	0	0	0	3.971	0.367		Industrial - Light Manufacturing - One Story, 0	105B201 243		Southeast Los Angeles	No	ABMI	ARO
Los Angeles	2407 W FLORENCE AVE	90043	4008021002	0.000	0.000	0.000	0.367	Shortfall of Sites	0.066	Neighborhood Commercial	C2-1VL-CPIO	0	0	0	7.699	0.367		Commercial - Store Combination - Store and Residential Combination - One Story, 0	102B189 1239		West Adams - Baldwin Hills - Leimert	Yes	ABMI	ARO
Los Angeles	2407 W FLORENCE AVE	90043	4008021002	0.000	0.000	0.000	0.367	Shortfall of Sites	0.066	Neighborhood Commercial	C2-1VL-CPIO	0	0	0	7.698	0.367		Commercial - Store Combination - Store and Residential Combination - One Story, 0	102B189 1240		West Adams - Baldwin Hills - Leimert	Yes	ABMI	ARO
Los Angeles	3217 W FLORENCE AVE	90043	4006031022	0.000	0.000	0.000	0.367	Shortfall of Sites	0.049	Neighborhood Commercial	C2-1VL-CPIO	0	0	0	14.360	0.367		Commercial - Store Combination - Store and Residential Combination - One Story, 0	102B185 805		West Adams - Baldwin Hills - Leimert	No	ABMI	ARO
Los Angeles	1714 N WILTON PL	90028	5544002059	0.000	0.000	0.000	0.367	Shortfall of Sites	0.115	High Density Residential	[Q]R5-2	0	0	0	3.310	0.367		Commercial - Office Building - One Story, 0	148-5A193 121		Hollywood	No	ABMI	ARO
Los Angeles	19859 LULL ST	91306	2106034008	0.000	0.000	0.000	0.367	Shortfall of Sites	0.129	Low Residential	R1-1	Low Residential	0	0	66.287	0.367		Residential - Single Family Residence - Pool, 1	186B113 113	1 per lot	Canoga Park - Winnetka - Woodland Hills - West Hills	No	ABMI	AHO , CPK CPU
Los Angeles	8201 SEPULVEDA PL	91402	2654035035	0.000	0.000	0.000	0.366	Shortfall of Sites	0.115	General Commercial	[Q]C2-1VL	0	0	0	3.991	0.366		Industrial - Light Manufacturing - One Story, 0	192B145 553		Mission Hills - Panorama City - North Hills	No	ABMI	ARO
Los Angeles	8201 SEPULVEDA PL	91402	2654035035	0.000	0.000	0.000	0.366	Shortfall of Sites	0.115	General Commercial	[Q]C2-1VL	0	0	0	3.991	0.366		Industrial - Light Manufacturing - One Story, 0	192B145 558		Mission Hills - Panorama City - North Hills	No	ABMI	ARO
Los Angeles	4360 SAN PEDRO PL	90011	5113018022	0.000	0.000	0.000	0.366	Shortfall of Sites	0.110	Neighborhood Commercial	C2-1VL	0	0	0	4.161	0.366		Commercial - Professional Building - One Story, 0	114A205 456		Southeast Los Angeles	No	ABMI	ARO
Los Angeles	7609 S VERMONT AVE	90044	6019018036	0.000	0.000	0.000	0.366	Shortfall of Sites	0.065	Neighborhood Commercial	C2-1VL-CPIO	0	0	0	10.757	0.366		Commercial - Store Combination - Store and Residential Combination - One Story, 0	099B197 127		South Los Angeles	No	ABMI	ARO
Los Angeles	7609 S VERMONT AVE	90044	6019018036	0.000	0.000	0.000	0.366	Shortfall of Sites	0.065	Neighborhood Commercial	C2-1VL-CPIO	0	0	0	10.759	0.366		Commercial - Store Combination - Store and Residential Combination - One Story, 0	099B197 201		South Los Angeles	No	ABMI	ARO
Los Angeles	19855 LULL ST	91306	2106034007	0.000	0.000	0.000	0.366	Shortfall of Sites	0.129	Low Residential	R1-1	Low Residential	0	0	66.287	0.366		Residential - Single Family Residence, 1	186B113 112	1 per lot	Canoga Park - Winnetka - Woodland Hills - West Hills	No	ABMI	AHO , CPK CPU
Los Angeles	17430 CALIFA ST	91316	2254027012	0.000	0.000	0.000	0.366	Shortfall of Sites	0.129	Low II Residential	R1-1-RIO	Low Residential	0	0	66.287	0.366		Residential - Single Family Residence - Pool, 1	177B129 773	1 per lot	Encino - Tarzana	No	ABMI	AHO , ENC CPU
Los Angeles	5300 DENKER AVE	90062	5003015036	0.000	0.000	0.000	0.366	Shortfall of Sites	0.122	Neighborhood Office Commercial	[Q]C2-1L	0	0	0	102.494	0.366		Institutional - Church - One Story, 0	108B193 397		South Los Angeles	No	ABMI	FBO
Los Angeles	22150 VENTURA BLVD	91364	2169001038	0.000	0.000	0.000	0.366	Shortfall of Sites	0.075	Community Commercial	C4-1VLD	0	0	0	5.101	0.366		Commercial - Store Combination - Store and Office Combination - One Story, 0	171B101 127		Canoga Park - Winnetka - Woodland Hills - West Hills	No	ABMI	ARO
Los Angeles	22150 VENTURA BLVD	91364	2169001038	0.000	0.000	0.000	0.366	Shortfall of Sites	0.075	Community Commercial	C4-1VLD	0	0	0	5.102	0.366		Commercial - Store Combination - Store and Office Combination - One Story, 0	171B101 128		Canoga Park - Winnetka - Woodland Hills - West Hills	No	ABMI	ARO
Los Angeles	10838 SEPULVEDA BLVD	91345	2615001004	0.000	0.000	0.000	0.366	Shortfall of Sites	0.039	Limited Commercial	(T)P-1VL	0	0	0	94.696	0.366		Commercial - Professional Building - Veterinary Hospital, Clinic - One Story, 0	207B145 146		Mission Hills - Panorama City - North Hills	No	ABMI	P
Los Angeles	0	0	6075009903	0.183	0.183	0.000	0.000	Shortfall of Sites	0.238	Public Facilities	PF-1	0	0	20	153.741	0.366	Vacant	Residential - Single Family Residence - Vacant Land, 0	087A199 102		South Los Angeles	No	LI	PF
Los Angeles	4157 S MAIN ST	90037	5111019012	0.000	0.000	0.000	0.366	Shortfall of Sites	0.102	Hybrid Industrial	CM-1-CPIO	0	0	0	4.505	0.366		Industrial - Light Manufacturing - One Story, 0	114A203 71		Southeast Los Angeles	No	ABMI	ARO
Los Angeles	1944 N VERMONT AVE	90027	5056024903	0.183	0.183	0.000	0.000	Shortfall of Sites	0.238	Public Facilities	PF-1	0	0	20	153.741	0.366		Industrial - Warehousing, Distribution, Storage - Warehousing, Distribution, Under 10,000 SF - One Story, 0	126B197 845		South Los Angeles	No	LI	PF
Los Angeles	6861 PETIT AVE	91406	2225014021	0.000	0.000	0.000	0.366	Shortfall of Sites	0.129	Low Residential	R1-1	Low Residential	0	0	66.287	0.366		Residential - Single Family Residence - Pool, 1	183B137 385	1 per lot	Reseda - West Van Nuys	No	ABMI	AHO , RES CPU
Los Angeles	2829 S GRAND AVE	90007	5122016907	0.183	0.183	0.000	0.000	Shortfall of Sites	0.238	Public Facilities	PF-1	0	0	20	153.741	0.366		Industrial - Light Manufacturing - One Story, 0	120A205 12		Southeast Los Angeles	No	LI	PF
Los Angeles	7748 CASABA AVE	91306	2107014068	0.000	0.000	0.000	0.366	Shortfall of Sites	0.129	Low Residential	R1-1	Low Residential	0	0	66.287	0.366		Residential - Single Family Residence, 1	189B113 1124	1 per lot	Canoga Park - Winnetka - Woodland Hills - West Hills	No	ABMI	AHO , CPK CPU
Los Angeles	16512 MOORPARK ST	91436	2259018054	0.000	0.000	0.000	0.366	Shortfall of Sites	0.129	Low II Residential	R1-1	Low Residential	0	0	66.287	0.366		Residential - Single Family Residence, 1	168B137 826	1 per lot	Encino - Tarzana	No	ABMI	AHO , ENC CPU
Los Angeles	4721 RUBIO AVE	91436	2284007040	0.000	0.000	0.000	0.366	Shortfall of Sites	0.129	Low I Residential	RE9-1	Low Residential	0	0	66.287	0.366		Residential - Single Family Residence - Pool, 1	168B137 447	1 per lot	Encino - Tarzana	No	ABMI	AHO , ENC CPU
Los Angeles	2829 S GRAND AVE	90007	5122016907	0.183	0.183	0.000	0.000	Shortfall of Sites	0.238	Public Facilities	PF-1	0	0	20	153.741	0.366		Industrial - Light Manufacturing - One Story, 0	120A205 26		Southeast Los Angeles	No	LI	PF
Los Angeles	16518 MOORPARK ST	91436	2259018055	0.000	0.000	0.000	0.366	Shortfall of Sites	0.129	Low II Residential	R1-1	Low Residential	0	0	66.287	0.366		Residential - Single Family Residence, 1	168B137 827	1 per lot	Encino - Tarzana	No	ABMI	AHO , ENC CPU
Los Angeles	2102 CARMONA AVE	90016	5063006097	0.000	0.000	0.000	0.366	Shortfall of Sites	0.065	Neighborhood Commercial	C2-1VL-CPIO	0	0	0	7.078	0.366		Commercial - Store Combination - Store and Residential Combination - One Story, 0	126B177 1438		West Adams - Baldwin Hills - Leimert	No	ABMI	ARO
Los Angeles	7932 LARAMIE AVE	91306	2107020062	0.000	0.000	0.000	0.366	Shortfall of Sites	0.129	Low Residential	R1-1	Low Residential	0	0	66.287	0.366		Residential - Single Family Residence - Pool, 1	189B113 614	1 per lot	Canoga Park - Winnetka - Woodland Hills - West Hills	No	ABMI	AHO , CPK CPU
Los Angeles	5461 ENCINO AVE	91316	2257003035	0.000	0.000	0.000	0.366	Shortfall of Sites	0.123	Very Low I Residential	RA-1	Very Low Residential	0	0	66.287	0.366		Residential - Single Family Residence - Guesthouse, 1	174B129 925	1 per lot	Encino - Tarzana	No	ABMI	AHO , ENC CPU
Los Angeles	7956 LARAMIE AVE	91306	2107020067	0.000	0.000	0.000	0.366	Shortfall of Sites	0.129	Low Residential	R1-1	Low Residential	[HB5-SH1-5] [CX3-FA] [CPIO]	0	66.287	0.366		Residential - Single Family Residence, 1	189B113 524	1 per lot	Canoga Park - Winnetka - Woodland Hills - West Hills	No	ABMI	AHO , CPK CPU
Los Angeles	6917 QUAKERTOWN AVE	91306	2135029018	0.000	0.000	0.000	0.365	Shortfall of Sites	0.129	Low Residential	R1-1-RIO	Low Residential	0	0	66.287	0.365		Residential - Single Family Residence, 1	183B113 620	1 per lot	Canoga Park - Winnetka - Woodland Hills - West Hills	No	ABMI	AHO , CPK CPU
Los Angeles	6953 QUAKERTOWN AVE	91306	2135029004	0.000	0.000	0.000	0.365	Shortfall of Sites	0.129	Low Residential	R1-1-RIO	Low Residential	0	0	66.287	0.365		Residential - Single Family Residence, 1	183B113 489	1 per lot	Canoga Park - Winnetka - Woodland Hills - West Hills	No	ABMI	AHO , CPK CPU
Los Angeles	6903 QUAKERTOWN AVE	91306	2135029023	0.000	0.000	0.000	0.365	Shortfall of Sites	0.129	Low Residential	R1-1-RIO	Low Residential	0	0	66.287	0.365		Residential - Single Family Residence, 1	183B113 682	1 per lot	Canoga Park - Winnetka - Woodland Hills - West Hills	No	ABMI	AHO , CPK CPU
Los Angeles	10401 AVALON BLVD	90003	6063020029	0.000	0.000	0.000	0.365	Shortfall of Sites	0.129	Neighborhood Commercial	C2-1VL-CPIO	0	0	0	3.926	0.365		Commercial - Store Combination - Store and Residential Combination - One Story, 0	090A207 111		Southeast Los Angeles	Yes	ABMI	ARO
Los Angeles	6949 QUAKERTOWN AVE	91306	2135029006	0.000	0.000	0.000	0.365	Shortfall of Sites	0.129	Low Residential	R1-1-RIO	Low Residential	[LM1-CDF1-5] [IX4-FA] [CPIO]	0	66.287	0.365		Residential - Single Family Residence, 1	183B113 501	1 per lot	Canoga Park - Winnetka - Woodland Hills - West Hills	No	ABMI	AHO , CPK CPU
Los Angeles	6943 QUAKERTOWN AVE	91306	2135029008	0.000	0.000	0.000	0.365	Shortfall of Sites	0.129	Low Residential	R1-1-RIO	Low Residential	[HB5-SH1-5] [CX4-FA] [CPIO-O]	0	66.287	0.365		Residential - Single Family Residence, 1	183B113 533	1 per lot	Canoga Park - Winnetka - Woodland Hills - West Hills	No	ABMI	AHO , CPK CPU
Los Angeles	6933 QUAKERTOWN AVE	91306	2135029012	0.000	0.000	0.000	0.365	Shortfall of Sites	0.129	Low Residential	R1-1-RIO	Low Residential	0	0	66.287	0.365		Residential - Single Family Residence, 1	183B113 556	1 per lot	Canoga Park - Winnetka - Woodland Hills - West Hills	No	ABMI	AHO , CPK CPU

Jurisdiction Name	Site Address/Intersection	5 Digit ZIP Code	Assessor Parcel Number	Very Low-Income	Low-Income	Moderate-Income	Above Moderate-Income	Type of Shortfall	Parcel Size (Acres)	Current General Plan Designation	Current Zoning	Proposed General Plan (GP) Designation	Proposed Zoning	Minimum Density Allowed	Maximum Density Allowed	Total Capacity	Vacant/ Nonvacant	Description of Existing Uses	PIN	Base Density Per Acre	Community Plan Area	Rent Stabalization Ordinance	Income Category	Applicable Rezoning Program (Program informing values in Column Q listed first)
Los Angeles	6939 QUAKERTOWN AVE	91306	2135029010	0.000	0.000	0.000	0.365	Shortfall of Sites	0.129	Low Residential	R1-1-RIO	Low Residential	0	0	66.287	0.365		Residential - Single Family Residence, 1	183B113 545	1 per lot	Canoga Park - Winnetka - Woodland Hills - West Hills	No	ABMI	AHO , CPK CPU
Los Angeles	6847 QUAKERTOWN AVE	91306	2135030014	0.000	0.000	0.000	0.365	Shortfall of Sites	0.129	Low Residential	R1-1-RIO	Low Residential	[LM2-SH2-5] [CX1-FA] [CPIO]	0	66.287	0.365		Residential - Single Family Residence, 1	183B113 759	1 per lot	Canoga Park - Winnetka - Woodland Hills - West Hills	No	ABMI	AHO , CPK CPU
Los Angeles	6927 QUAKERTOWN AVE	91306	2135029014	0.000	0.000	0.000	0.365	Shortfall of Sites	0.129	Low Residential	R1-1-RIO	Low Residential	0	0	66.287	0.365		Residential - Single Family Residence, 1	183B113 579	1 per lot	Canoga Park - Winnetka - Woodland Hills - West Hills	No	ABMI	AHO , CPK CPU
Los Angeles	6923 QUAKERTOWN AVE	91306	2135029016	0.000	0.000	0.000	0.365	Shortfall of Sites	0.129	Low Residential	R1-1-RIO	Low Residential	0	0	66.287	0.365		Residential - Single Family Residence - Pool, 1	183B113 599	1 per lot	Canoga Park - Winnetka - Woodland Hills - West Hills	No	ABMI	AHO , CPK CPU
Los Angeles	6913 QUAKERTOWN AVE	91306	2135029020	0.000	0.000	0.000	0.365	Shortfall of Sites	0.129	Low Residential	R1-1-RIO	Low Residential	0	0	66.287	0.365		Residential - Single Family Residence, 1	183B113 639	1 per lot	Canoga Park - Winnetka - Woodland Hills - West Hills	No	ABMI	AHO , CPK CPU
Los Angeles	6907 QUAKERTOWN AVE	91306	2135029022	0.000	0.000	0.000	0.365	Shortfall of Sites	0.129	Low Residential	R1-1-RIO	Low Residential	0	0	66.287	0.365		Residential - Single Family Residence, 1	183B113 655	1 per lot	Canoga Park - Winnetka - Woodland Hills - West Hills	No	ABMI	AHO , CPK CPU
Los Angeles	6857 QUAKERTOWN AVE	91306	2135030010	0.000	0.000	0.000	0.365	Shortfall of Sites	0.129	Low Residential	R1-1-RIO	Low Residential	0	0	66.287	0.365		Residential - Single Family Residence, 1	183B113 717	1 per lot	Canoga Park - Winnetka - Woodland Hills - West Hills	No	ABMI	AHO , CPK CPU
Los Angeles	6853 QUAKERTOWN AVE	91306	2135030012	0.000	0.000	0.000	0.365	Shortfall of Sites	0.129	Low Residential	R1-1-RIO	Low Residential	0	0	66.287	0.365		Residential - Single Family Residence, 1	183B113 750	1 per lot	Canoga Park - Winnetka - Woodland Hills - West Hills	No	ABMI	AHO , CPK CPU
Los Angeles	6843 QUAKERTOWN AVE	91306	2135030016	0.000	0.000	0.000	0.365	Shortfall of Sites	0.129	Low Residential	R1-1-RIO	Low Residential	0	0	66.287	0.365		Residential - Single Family Residence, 1	183B113 796	1 per lot	Canoga Park - Winnetka - Woodland Hills - West Hills	No	ABMI	AHO , CPK CPU
Los Angeles	6837 QUAKERTOWN AVE	91306	2135030018	0.000	0.000	0.000	0.365	Shortfall of Sites	0.129	Low Residential	R1-1-RIO	Low Residential	[MB3-CDF1-5] [IX4-FA] [CPIO]	0	66.287	0.365		Residential - Single Family Residence, 1	183B113 807	1 per lot	Canoga Park - Winnetka - Woodland Hills - West Hills	No	ABMI	AHO , CPK CPU
Los Angeles	6833 QUAKERTOWN AVE	91306	2135030019	0.000	0.000	0.000	0.365	Shortfall of Sites	0.129	Low Residential	R1-1-RIO	Low Residential	[HB5-G1-5] [CX3-FA] [CPIO]	0	66.287	0.365		Residential - Single Family Residence, 1	183B113 817	1 per lot	Canoga Park - Winnetka - Woodland Hills - West Hills	No	ABMI	AHO , CPK CPU
Los Angeles	0	0	5216023802	0.183	0.183	0.000	0.000	Shortfall of Sites	0.238	Public Facilities	PF-1	0	0	20	153.741	0.365		Industrial - Light Manufacturing - Lift, 0	136-5A233 71		Northeast Los Angeles	No	LI	PF
Los Angeles	2829 S GRAND AVE	90007	5122016907	0.183	0.183	0.000	0.000	Shortfall of Sites	0.238	Public Facilities	PF-1	0	0	20	153.741	0.365		Industrial - Light Manufacturing - One Story, 0	120A203 30		Southeast Los Angeles	No	LI	PF
Los Angeles	13248 CUMPSTON ST	91401	2345003032	0.000	0.000	0.000	0.365	Shortfall of Sites	0.004	Low Residential	RE11-1	0	0	0	99.000	0.365		Residential - Single Family Residence, 0	174B157 1133		Van Nuys - North Sherman Oaks	No	ABMI	TOC EXP
Los Angeles	3806 MAIN ST	90232	4206030002	0.000	0.000	0.000	0.365	Shortfall of Sites	0.058	Community Commercial	MU(EC)	0	0	0	6.594	0.365		Commercial - Store Combination - Store and Office Combination - One Story, 0	120B165 762		Palms - Mar Vista - Del Rey	No	ABMI	ARO
Los Angeles	2225 PONTIUS AVE	90064	4322024017	0.000	0.000	0.000	0.365	Shortfall of Sites	0.150	Hybrid Industrial	NI(EC)	0	0	0	2.533	0.365		Industrial - Light Manufacturing - One Story, 0	126B153 957		West Los Angeles	No	ABMI	ARO
Los Angeles	1424 W SLAUSON AVE	90047	6002004028	0.000	0.000	0.000	0.365	Shortfall of Sites	0.062	Hybrid Industrial	CM-1-CPIO	0	0	0	7.365	0.365		Industrial - Light Manufacturing - One Story, 0	108B193 1382		South Los Angeles	No	ABMI	ARO
Los Angeles	7509 S MAIN ST	90003	6031011032	0.000	0.000	0.000	0.365	Shortfall of Sites	0.147	Neighborhood Commercial	C2-1VL-CPIO	0	0	0	3.107	0.365		Commercial - Store Combination - Store and Residential Combination - One Story, 0	102B201 1425		Southeast Los Angeles	No	ABMI	ARO
Los Angeles	0	0	2075002022	0.000	0.000	0.000	0.365	Shortfall of Sites	0.029	Low Residential	R1-1	Low Residential	0	0	66.287	0.365	Vacant	Commercial - Commercial - Vacant Land, 0	171B101 1213	1 per lot	Canoga Park - Winnetka - Woodland Hills - West Hills	No	ABMI	AHO , CPK CPU
Los Angeles	4574 SANTA MONICA BLVD	90029	5539002902	0.000	0.000	0.000	0.000	Shortfall of Sites	0.237	Public Facilities	[Q]PF-1XL	0	0	0	153.741	0.000		Industrial - Light Manufacturing - One Story, 0	144B197 749		Hollywood	No		PF
Los Angeles	2829 S GRAND AVE	90007	5122016907	0.183	0.183	0.000	0.000	Shortfall of Sites	0.237	Public Facilities	PF-1	0	0	20	153.741	0.365		Industrial - Light Manufacturing - One Story, 0	120A203 37		Southeast Los Angeles	No	LI	PF
Los Angeles	1133 N MARIPOSA AVE	90029	5540003900	0.182	0.182	0.000	0.000	Shortfall of Sites	0.237	Public Facilities	PF-1XL	0	0	20	153.741	0.365		Miscellaneous - Government Owned Property, 0	144B197 658		Hollywood	No	LI	PF
Los Angeles	627 N ARDEN BLVD	90004	5523010015	0.000	0.000	0.000	0.365	Shortfall of Sites	0.066	High Medium Residential	R4-2	0	0	0	102.494	0.365		Institutional - Church - One Story, 0	141B189 1232		Wilshire	No	ABMI	FBO
Los Angeles	8200 S WESTERN AVE	90047	6034016001	0.000	0.000	0.000	0.365	Shortfall of Sites	0.079	Neighborhood Commercial	C2-1VL-CPIO	0	0	0	102.494	0.365		Institutional - Church - One Story, 0	099B193 1372		South Los Angeles	No	ABMI	FBO
Los Angeles	2829 S GRAND AVE	90007	5122016907	0.182	0.182	0.000	0.000	Shortfall of Sites	0.237	Public Facilities	PF-1	0	0	20	153.741	0.365		Industrial - Light Manufacturing - One Story, 0	120A203 48		Southeast Los Angeles	No	LI	PF
Los Angeles	7834 WINNETKA AVE	91306	2106004055	0.000	0.000	0.000	0.365	Shortfall of Sites	0.129	Low Residential	R1-1	Low Residential	[DM1-SH1-5] [IX3-FA] [CPIO]	0	66.287	0.365		Residential - Single Family Residence, 1	189B113 921	1 per lot	Canoga Park - Winnetka - Woodland Hills - West Hills	No	ABMI	AHO , CPK CPU
Los Angeles	7513 JELLICO AVE	91406	2202025018	0.000	0.000	0.000	0.365	Shortfall of Sites	0.129	Low Residential	R1-1	Low Residential	0	0	66.287	0.365		Residential - Single Family Residence, 1	186B129 451	1 per lot	Reseda - West Van Nuys	No	ABMI	AHO , RES CPU
Los Angeles	19917 CANTARA ST	91306	2106001030	0.000	0.000	0.000	0.365	Shortfall of Sites	0.129	Low Residential	R1-1	Low Residential	0	0	66.287	0.365		Residential - Single Family Residence - Pool, 1	192B113 656	1 per lot	Canoga Park - Winnetka - Woodland Hills - West Hills	No	ABMI	AHO , CPK CPU
Los Angeles	346 E 36TH ST	90011	5120013016	0.000	0.000	0.000	0.365	Shortfall of Sites	0.079	Low Medium I Residential	R2-1	0	0	0	102.494	0.365		Institutional - Church - One Story, 0	117A205 222		Southeast Los Angeles	No	ABMI	FBO, R2RD
Los Angeles	4584 SANTA MONICA BLVD	90029	5539002903	0.000	0.000	0.000	0.000	Shortfall of Sites	0.237	Public Facilities	[Q]PF-1XL	0	0	0	153.741	0.000	Vacant	Commercial - Commercial - Vacant Land, 0	144B197 750		Hollywood	No		PF
Los Angeles	7507 JELLICO AVE	91406	2202025017	0.000	0.000	0.000	0.365	Shortfall of Sites	0.129	Low Residential	R1-1	Low Residential	0	0	66.287	0.365		Residential - Single Family Residence, 1	186B129 495	1 per lot	Reseda - West Van Nuys	No	ABMI	AHO , RES CPU
Los Angeles	15528 OTSEGO ST	91436	2261032014	0.000	0.000	0.000	0.364	Shortfall of Sites	0.029	Low II Residential	R1-1	Low Residential	0	0	66.287	0.364		Residential - Single Family Residence, 0	171B141 329	1 per lot	Encino - Tarzana	No	ABMI	AHO , ENC CPU
Los Angeles	2829 S GRAND AVE	90007	5122016907	0.182	0.182	0.000	0.000	Shortfall of Sites	0.237	Public Facilities	PF-1	0	0	20	153.741	0.364		Industrial - Light Manufacturing - One Story, 0	120A203 58		Southeast Los Angeles	No	LI	PF
Los Angeles	5300 DENKER AVE	90062	5003015036	0.000	0.000	0.000	0.364	Shortfall of Sites	0.122	Neighborhood Office Commercial	[Q]C2-1L	0	0	0	102.494	0.364		Institutional - Church - One Story, 0	108B193 430		South Los Angeles	No	ABMI	FBO
Los Angeles	11741 W PICO BLVD	90064	4260029028	0.000	0.000	0.000	0.364	Shortfall of Sites	0.060	General Commercial	C2-1VL	0	0	0	0.000	0.364		Industrial - Light Manufacturing - One Story, 0	123B149 698		West Los Angeles	No	ABMI	ARO
Los Angeles	151 W 30TH ST	90007	5122003902	0.182	0.182	0.000	0.000	Shortfall of Sites	0.237	Public Facilities	PF-1	0	0	20	153.741	0.364		Miscellaneous - Government Owned Property, 0	120A205 147		Southeast Los Angeles	No	LI	PF
Los Angeles	2829 S GRAND AVE	90007	5122016907	0.182	0.182	0.000	0.000	Shortfall of Sites	0.237	Public Facilities	PF-1	0	0	20	153.741	0.364		Industrial - Light Manufacturing - One Story, 0	120A203 73		Southeast Los Angeles	No	LI	PF
Los Angeles	214 S SANTA FE AVE	90012	5163017900	0.182	0.182	0.000	0.000	Shortfall of Sites	0.237	Public Facilities	PF-1XL-RIO	0	0	20	153.741	0.364		Miscellaneous - Government Owned Property, 0	127-5A217 40		Central City North	No	LI	PF
Los Angeles	13563 VAN NUYS BLVD	91331	2619026006	0.000	0.000	0.000	0.364	Shortfall of Sites	0.143	Community Commercial	[Q]C2-1VL-O-CDO-CUGU	0	0	0	3.170	0.364		Commercial - Professional Building - Medical Dental Building - One Story, 0	207B157 989		Arleta - Pacoima	No	ABMI	ARO
Los Angeles	15420 LA MAIDA ST	91403	2261037025	0.000	0.000	0.000	0.364	Shortfall of Sites	0.029	Low II Residential	R1-1	Low Residential	0	0	66.287	0.364		Residential - Single Family Residence - Pool, 0	168B145 357	1 per lot	Encino - Tarzana	No	ABMI	AHO , ENC CPU
Los Angeles	2829 S GRAND AVE	90007	5122016907	0.182	0.182	0.000	0.000	Shortfall of Sites	0.237	Public Facilities	PF-1	0	0	20	153.741	0.364		Industrial - Light Manufacturing - One Story, 0	120A203 82		Southeast Los Angeles	No	LI	PF
Los Angeles	7027 RUBIO AVE	91406	2225006019	0.000	0.000	0.000	0.364	Shortfall of Sites	0.129	Low Residential	R1-1	Low Residential	0	0	66.287	0.364		Residential - Single Family Residence, 1	183B137 197	1 per lot	Reseda - West Van Nuys	No	ABMI	AHO , RES CPU
Los Angeles	17453 RUNNYMEDE ST	91406	2202013008	0.000	0.000	0.000	0.364	Shortfall of Sites	0.129	Low Residential	R1-1	Low Residential	0	0	66.287	0.364		Residential - Single Family Residence, 1	186B129 606	1 per lot	Reseda - West Van Nuys	No	ABMI	AHO , RES CPU
Los Angeles	7506 LASAINE AVE	91406	2202010029	0.000	0.000	0.000	0.364	Shortfall of Sites	0.129	Low Residential	R1-1	Low Residential	0	0	66.287	0.364		Residential - Single Family Residence, 1	186B133 447	1 per lot	Reseda - West Van Nuys	No	ABMI	AHO , RES CPU
Los Angeles	5253 W ADAMS BLVD	90016	5043003015	0.000	0.000	0.000	0.364	Shortfall of Sites	0.030	Neighborhood Commercial	C2-1VL-CPIO	0	0	0	23.420	0.364		Commercial - Wholesale and Manufacturing Outlet - One Story, 0	123B177 908		West Adams - Baldwin Hills - Leimert	No	ABMI	ARO
Los Angeles	7500 LASAINE AVE	91406	2202010028	0.000	0.000	0.000	0.364	Shortfall of Sites	0.129	Low Residential	R1-1	Low Residential	0	0	66.287	0.364		Residential - Single Family Residence, 1	186B133 470	1 per lot	Reseda - West Van Nuys	No	ABMI	AHO , RES CPU
Los Angeles	7460 LASAINE AVE	91406	2202010027	0.000	0.000	0.000	0.364	Shortfall of Sites	0.129	Low Residential	R1-1	Low Residential	0	0	66.287	0.364		Residential - Single Family Residence, 1	186B133 497	1 per lot	Reseda - West Van Nuys	No	ABMI	AHO , RES CPU
Los Angeles	7454 LASAINE AVE	91406	2202010026	0.000	0.000	0.000	0.364	Shortfall of Sites	0.129	Low Residential	R1-1	Low Residential	0	0	66.287	0.364		Residential - Single Family Residence, 1	186B133 517	1 per lot	Reseda - West Van Nuys	No	ABMI	AHO , RES CPU
Los Angeles	7448 LASAINE AVE	91406	2202010025	0.000	0.000	0.000	0.364	Shortfall of Sites	0.129	Low Residential	R1-1	Low Residential	0	0	66.287	0.364		Residential - Single Family Residence - Pool, 1	186B133 541	1 per lot	Reseda - West Van Nuys	No	ABMI	AHO , RES CPU
Los Angeles	22536 VENTURA BLVD	91364	2040033034	0.000	0.000	0.000	0.363	Shortfall of Sites	0.074	General Commercial	C4-1VLD	0	0	0	5.551	0.363		Commercial - Store Combination - Store and Residential Combination - One Story, 0	171B097 209		Canoga Park - Winnetka - Woodland Hills - West Hills	Yes	ABMI	ARO
Los Angeles	436 E FLORENCE AVE	90003	6022022010	0.000	0.000	0.000	0.363	Shortfall of Sites	0.101	Community Commercial	C2-1-CPIO	0	0	0	4.495	0.363		Industrial - Light Manufacturing - One Story, 0	102B205 855		Southeast Los Angeles	No	ABMI	ARO
Los Angeles	19748 KITTRIDGE ST	91306	2134007009	0.000	0.000	0.000	0.363	Shortfall of Sites	0.129	Low Residential	R1-1-RIO	Low Residential	0	0	66.287	0.363		Residential - Single Family Residence, 1	180B117 460	1 per lot	Canoga Park - Winnetka - Woodland Hills - West Hills	No	ABMI	AHO , CPK CPU
Los Angeles	17348 COVELLO ST	91406	2202014025	0.000	0.000	0.000	0.363	Shortfall of Sites	0.129	Low Residential	R1-1	Low Residential	0	0	66.287	0.363		Residential - Single Family Residence, 1	186B133 349	1 per lot	Reseda - West Van Nuys	No	ABMI	AHO , RES CPU
Los Angeles	17422 RUNNYMEDE ST	91406	2202014008	0.000	0.000	0.000	0.363	Shortfall of Sites	0.129	Low Residential	R1-1	Low Residential	0	0	66.287	0.363		Residential - Single Family Residence, 1	186B129 677	1 per lot	Reseda - West Van Nuys	No	ABMI	AHO , RES CPU
Los Angeles	17456 COVELLO ST	91406	2202012011	0.000	0.000	0.000	0.363	Shortfall of Sites	0.129	Low Residential	R1-1	Low Residential	0	0	66.287	0.363		Residential - Single Family Residence - Pool, 1	186B129 424	1 per lot	Reseda - West Van Nuys	No	ABMI	AHO , RES CPU
Los Angeles	17461 COHASSET ST	91406	2202012008	0.000	0.000	0.000	0.363	Shortfall of Sites	0.129	Low Residential	R1-1	Low Residential	0	0	66.287	0.363		Residential - Single Family Residence, 1	186B129 484	1 per lot	Reseda - West Van Nuys	No	ABMI	AHO , RES CPU
Los Angeles	17412 COVELLO ST	91406	2202012019	0.000	0.000	0.000	0.363	Shortfall of Sites	0.129	Low Residential	R1-1	Low Residential	0	0	66.287	0.363		Residential - Single Family Residence - Pool, 1	186B129 432	1 per lot	Reseda - West Van Nuys	No	ABMI	AHO , RES CPU
Los Angeles	17407 COHASSET ST	91406	2202014020	0.000	0.000	0.000	0.363	Shortfall of Sites	0.129	Low Residential	R1-1	Low Residential	0	0	66.287	0.363		Residential - Single Family Residence, 1	186B129 493	1 per lot	Reseda - West Van Nuys	No	ABMI	AHO , RES CPU
Los Angeles	17432 MANTECA ST	91406	2228011004	0.000	0.000	0.000	0.363	Shortfall of Sites	0.129	Low Residential	R1-1	Low Residential	0	0	66.287	0.363		Residential - Single Family Residence, 1	186B129 923	1 per lot	Reseda - West Van Nuys	No	ABMI	AHO , RES CPU
Los Angeles	7511 LASAINE AVE	91406	2202014030	0.000	0.000	0.000	0.363	Shortfall of Sites	0.129	Low Residential	R1-1	Low Residential	0	0	66.287	0.363		Residential - Single Family Residence, 1	186B133 416	1 per lot	Reseda - West Van Nuys	No	ABMI	AHO , RES CPU
Los Angeles	7449 LASAINE AVE	91406	2202014035	0.000	0.000	0.000	0.363	Shortfall of Sites	0.129	Low Residential	R1-1	Low Residential	0	0	66.287	0.363		Residential - Single Family Residence, 1	186B133 543	1 per lot	Reseda - West Van Nuys	No	ABMI	AHO , RES CPU
Los Angeles	17434 COVELLO ST	91406	2202012015	0.000	0.000	0.000	0.363	Shortfall of Sites	0.129	Low Residential	R1-1	Low Residential	0	0	66.287	0.363		Residential - Single Family Residence, 1	186B129 428	1 per lot	Reseda - West Van Nuys	No	ABMI	AHO , RES CPU
Los Angeles	17428 COVELLO ST	91406	2202012016	0.000	0.000	0.000	0.363	Shortfall of Sites	0.129	Low Residential	R1-1	Low Residential	0	0	66.287	0.363		Residential - Single Family Residence, 1	186B129 429	1 per lot	Reseda - West Van Nuys	No	ABMI	AHO , RES CPU
Los Angeles	17444 COVELLO ST	91406	2202012013	0.000	0.000	0.000	0.363	Shortfall of Sites	0.129	Low Residential	R1-1	Low Residential	0	0	66.287	0.363		Residential - Single Family Residence, 1	186B129 426	1 per lot	Reseda - West Van Nuys	No	ABMI	AHO , RES CPU
Los Angeles	17436 MANTECA ST	91406	2228011003	0.000	0.000	0.000	0.363	Shortfall of Sites	0.129	Low Residential	R1-1	Low Residential	0	0	66.287	0.363		Residential - Single Family Residence, 1	186B129 922	1 per lot	Reseda - West Van Nuys	No	ABMI	AHO , RES CPU
Los Angeles	17406 COVELLO ST	91406	2202014022	0.000	0.000	0.000	0.363	Shortfall of Sites	0.129	Low Residential	R1-1	Low Residential	0	0	66.287	0.363		Residential - Single Family Residence - Pool, 1	186B129 433	1 per lot	Reseda - West Van Nuys	No	ABMI	AHO , RES CPU
Los Angeles	17413 COHASSET ST	91406	2202014021	0.000	0.000	0.000	0.363	Shortfall of Sites	0.129	Low Residential	R1-1	Low Residential	0	0	66.287	0.363		Residential - Single Family Residence, 1	186B129 492	1 per lot	Reseda - West Van Nuys	No	ABMI	AHO , RES CPU
Los Angeles	17446 RUNNYMEDE ST	91406	2202015006	0.000	0.000	0.000	0.363	Shortfall of Sites	0.129	Low Residential	R1-1	Low Residential	0	0	66.287	0.363		Residential - Single Family Residence, 1	186B129 672	1 per lot	Reseda - West Van Nuys	No	ABMI	AHO , RES CPU
Los Angeles	17416 RUNNYMEDE ST	91406	2202014009	0.000	0.000	0.000	0.363	Shortfall of Sites	0.129	Low Residential	R1-1	Low Residential	0	0	66.287	0.363		Residential - Single Family Residence, 1	186B129 678	1 per lot	Reseda - West Van Nuys	No	ABMI	AHO , RES CPU
Los Angeles	17431 VALERIO ST	91406	2202015012	0.000	0.000	0.000	0.363	Shortfall of Sites	0.129	Low Residential	R1-1	Low Residential	0	0	66.287	0.363		Residential - Single Family Residence, 1	186B129 732	1 per lot	Reseda - West Van Nuys	No	ABMI	AHO , RES CPU

Jurisdiction Name	Site Address/Intersection	5 Digit ZIP Code	Assessor Parcel Number	Very Low-Income	Low-Income	Moderate-Income	Above Moderate-Income	Type of Shortfall	Parcel Size (Acres)	Current General Plan Designation	Current Zoning	Proposed General Plan (GP) Designation	Proposed Zoning	Minimum Density Allowed	Maximum Density Allowed	Total Capacity	Vacant/ Nonvacant	Description of Existing Uses	PIN	Base Density Per Acre	Community Plan Area	Rent Stabalization Ordinance	Income Category	Applicable Rezoning Program (Program informing values in Column Q listed first)
Los Angeles	17413 VALERIO ST	91406	2202014007	0.000	0.000	0.000	0.363	Shortfall of Sites	0.129	Low Residential	R1-1	Low Residential	0	0	66.287	0.363		Residential - Single Family Residence - Pool, 1	186B129 735	1 per lot	Reseda - West Van Nuys	No	ABMI	AHO , RES CPU
Los Angeles	17437 COHASSET ST	91406	2202012004	0.000	0.000	0.000	0.363	Shortfall of Sites	0.129	Low Residential	R1-1	Low Residential	0	0	66.287	0.363		Residential - Single Family Residence, 1	186B129 488	1 per lot	Reseda - West Van Nuys	No	ABMI	AHO , RES CPU
Los Angeles	17418 COVELLO ST	91406	2202012018	0.000	0.000	0.000	0.363	Shortfall of Sites	0.129	Low Residential	R1-1	Low Residential	0	0	66.287	0.363		Residential - Single Family Residence, 1	186B129 431	1 per lot	Reseda - West Van Nuys	No	ABMI	AHO , RES CPU
Los Angeles	17455 COHASSET ST	91406	2202012007	0.000	0.000	0.000	0.363	Shortfall of Sites	0.129	Low Residential	R1-1	Low Residential	0	0	66.287	0.363		Residential - Single Family Residence, 1	186B129 485	1 per lot	Reseda - West Van Nuys	No	ABMI	AHO , RES CPU
Los Angeles	17414 MANTECA ST	91406	2228011007	0.000	0.000	0.000	0.363	Shortfall of Sites	0.129	Low Residential	R1-1	Low Residential	0	0	66.287	0.363		Residential - Single Family Residence, 1	186B129 926	1 per lot	Reseda - West Van Nuys	No	ABMI	AHO , RES CPU
Los Angeles	17420 MANTECA ST	91406	2228011006	0.000	0.000	0.000	0.363	Shortfall of Sites	0.129	Low Residential	R1-1	Low Residential	0	0	66.287	0.363		Residential - Single Family Residence, 1	186B129 925	1 per lot	Reseda - West Van Nuys	No	ABMI	AHO , RES CPU
Los Angeles	11017 COMPTON AVE	90059	6070008046	0.000	0.000	0.000	0.363	Shortfall of Sites	0.079	Low Medium I Residential	[Q]R4-1	0	0	0	102.494	0.363		Institutional - Church - One Story, 0	088-5A213 443		Southeast Los Angeles	No	ABMI	FBO
Los Angeles	17437 VALERIO ST	91406	2202015013	0.000	0.000	0.000	0.363	Shortfall of Sites	0.129	Low Residential	R1-1	Low Residential	0	0	66.287	0.363		Residential - Single Family Residence - Pool, 1	186B129 731	1 per lot	Reseda - West Van Nuys	No	ABMI	AHO , RES CPU
Los Angeles	17422 COVELLO ST	91406	2202012017	0.000	0.000	0.000	0.363	Shortfall of Sites	0.129	Low Residential	R1-1	Low Residential	0	0	66.287	0.363		Residential - Single Family Residence, 1	186B129 430	1 per lot	Reseda - West Van Nuys	No	ABMI	AHO , RES CPU
Los Angeles	17440 COVELLO ST	91406	2202012014	0.000	0.000	0.000	0.363	Shortfall of Sites	0.129	Low Residential	R1-1	Low Residential	0	0	66.287	0.363		Residential - Single Family Residence, 1	186B129 427	1 per lot	Reseda - West Van Nuys	No	ABMI	AHO , RES CPU
Los Angeles	17450 COVELLO ST	91406	2202012012	0.000	0.000	0.000	0.363	Shortfall of Sites	0.129	Low Residential	R1-1	Low Residential	0	0	66.287	0.363		Residential - Single Family Residence, 1	186B129 425	1 per lot	Reseda - West Van Nuys	No	ABMI	AHO , RES CPU
Los Angeles	6850 TOPANGA CANYON BLVD	91303	2138001900	0.182	0.182	0.000	0.000	Shortfall of Sites	0.236	Public Facilities	[Q]PF-1XL-RIO	0	0	20	153.741	0.363		Miscellaneous - Government Owned Property, 0	183B105 847		Canoga Park - Winnetka - Woodland Hills - West Hills	No	LI	PF , MURC
Los Angeles	14230 VENTURA BLVD	91423	2266003009	0.000	0.000	0.000	0.363	Shortfall of Sites	0.128	General Commercial	C2-1VL	0	0	0	2.946	0.363		Commercial - Store Combination - Store and Office Combination - One Story, 0	165B153 407		Sherman Oaks - Studio City - Toluca Lake - Cahuenga Pass	No	ABMI	ARO
Los Angeles	17353 VALERIO ST	91406	2202014004	0.000	0.000	0.000	0.363	Shortfall of Sites	0.129	Low Residential	R1-1	Low Residential	0	0	66.287	0.363		Residential - Single Family Residence, 1	186B133 617	1 per lot	Reseda - West Van Nuys	No	ABMI	AHO , RES CPU
Los Angeles	7414 LASAINE AVE	91406	2228015029	0.000	0.000	0.000	0.363	Shortfall of Sites	0.129	Low Residential	R1-1	Low Residential	0	0	66.287	0.363		Residential - Single Family Residence, 1	186B133 723	1 per lot	Reseda - West Van Nuys	No	ABMI	AHO , RES CPU
Los Angeles	17436 VALERIO ST	91406	2228009004	0.000	0.000	0.000	0.363	Shortfall of Sites	0.129	Low Residential	R1-1	Low Residential	0	0	66.287	0.363		Residential - Single Family Residence, 1	186B129 807	1 per lot	Reseda - West Van Nuys	No	ABMI	AHO , RES CPU
Los Angeles	17430 VALERIO ST	91406	2228009005	0.000	0.000	0.000	0.363	Shortfall of Sites	0.129	Low Residential	R1-1	Low Residential	0	0	66.287	0.363		Residential - Single Family Residence, 1	186B129 808	1 per lot	Reseda - West Van Nuys	No	ABMI	AHO , RES CPU
Los Angeles	17400 COVELLO ST	91406	2202014023	0.000	0.000	0.000	0.363	Shortfall of Sites	0.129	Low Residential	R1-1	Low Residential	0	0	66.287	0.363		Residential - Single Family Residence - Pool, 1	186B129 434	1 per lot	Reseda - West Van Nuys	No	ABMI	AHO , RES CPU
Los Angeles	17412 VALERIO ST	91406	2228009008	0.000	0.000	0.000	0.363	Shortfall of Sites	0.129	Low Residential	R1-1	Low Residential	0	0	66.287	0.363		Residential - Single Family Residence, 1	186B129 811	1 per lot	Reseda - West Van Nuys	No	ABMI	AHO , RES CPU
Los Angeles	7402 LASAINE AVE	91406	2228015027	0.000	0.000	0.000	0.363	Shortfall of Sites	0.129	Low Residential	R1-1	Low Residential	0	0	66.287	0.363		Residential - Single Family Residence - Pool, 1	186B133 761	1 per lot	Reseda - West Van Nuys	No	ABMI	AHO , RES CPU
Los Angeles	7354 LASAINE AVE	91406	2228015025	0.000	0.000	0.000	0.363	Shortfall of Sites	0.129	Low Residential	R1-1	Low Residential	0	0	66.287	0.363		Residential - Single Family Residence, 1	186B133 799	1 per lot	Reseda - West Van Nuys	No	ABMI	AHO , RES CPU
Los Angeles	7820 OAKDALE AVE	91306	2106030017	0.000	0.000	0.000	0.363	Shortfall of Sites	0.129	Low Residential	R1-1	Low Residential	[MM1-CDR1-5] [IX4-FA] [CPIO]	0	66.287	0.363		Residential - Single Family Residence - Therapy Pool (Spa), 1	189B113 976	1 per lot	Canoga Park - Winnetka - Woodland Hills - West Hills	No	ABMI	AHO , CPK CPU
Los Angeles	1349 W 84TH ST	90044	6033004050	0.000	0.000	0.000	0.363	Shortfall of Sites	0.079	Low Medium II Residential	[Q]R4-1	0	0	0	102.494	0.363		Institutional - Church - One Story, 0	097-5A197 68		South Los Angeles	No	ABMI	FBO
Los Angeles	7342 LASAINE AVE	91406	2228015023	0.000	0.000	0.000	0.363	Shortfall of Sites	0.129	Low Residential	R1-1	Low Residential	0	0	66.287	0.363		Residential - Single Family Residence, 1	186B133 856	1 per lot	Reseda - West Van Nuys	No	ABMI	AHO , RES CPU
Los Angeles	17354 COVELLO ST	91406	2202014024	0.000	0.000	0.000	0.363	Shortfall of Sites	0.129	Low Residential	R1-1	Low Residential	0	0	66.287	0.363		Residential - Single Family Residence, 1	186B133 348	1 per lot	Reseda - West Van Nuys	No	ABMI	AHO , RES CPU
Los Angeles	5315 S BROADWAY	90037	5101035003	0.000	0.000	0.000	0.363	Shortfall of Sites	0.129	Neighborhood Commercial	C2-1VL-CPIO	0	0	0	3.903	0.363		Commercial - Store Combination - Store and Residential Combination - One Story, 0	108B201 476		Southeast Los Angeles	Yes	ABMI	ARO
Los Angeles	1751 E 114TH ST	90059	6069024034	0.000	0.000	0.000	0.363	Shortfall of Sites	0.079	Low II Residential	R1-1	0	0	0	102.494	0.363		Institutional - Church - One Story, 0	087A213 366		Southeast Los Angeles	No	ABMI	FBO
Los Angeles	1751 E 114TH ST	90059	6069024034	0.000	0.000	0.000	0.363	Shortfall of Sites	0.079	Low II Residential	R1-1	0	0	0	102.494	0.363		Institutional - Church - One Story, 0	087A213 367		Southeast Los Angeles	No	ABMI	FBO
Los Angeles	7300 LASAINE AVE	91406	2228016023	0.000	0.000	0.000	0.363	Shortfall of Sites	0.128	Low Residential	R1-1	Low Residential	0	0	66.287	0.363		Residential - Single Family Residence, 1	186B133 1032	1 per lot	Reseda - West Van Nuys	No	ABMI	AHO , RES CPU
Los Angeles	1751 E 114TH ST	90059	6069024034	0.000	0.000	0.000	0.363	Shortfall of Sites	0.079	Low II Residential	R1-1	0	0	0	102.494	0.363		Institutional - Church - One Story, 0	087A213 368		Southeast Los Angeles	No	ABMI	FBO
Los Angeles	1751 E 114TH ST	90059	6069024034	0.000	0.000	0.000	0.363	Shortfall of Sites	0.079	Low II Residential	R1-1	0	0	0	102.494	0.363		Institutional - Church - One Story, 0	087A213 369		Southeast Los Angeles	No	ABMI	FBO
Los Angeles	1751 E 114TH ST	90059	6069024034	0.000	0.000	0.000	0.363	Shortfall of Sites	0.079	Low II Residential	R1-1	0	0	0	102.494	0.363		Institutional - Church - One Story, 0	087A213 370		Southeast Los Angeles	No	ABMI	FBO
Los Angeles	7248 LASAINE AVE	91406	2228016021	0.000	0.000	0.000	0.363	Shortfall of Sites	0.128	Low Residential	R1-1	Low Residential	0	0	66.287	0.363		Residential - Single Family Residence, 1	186B133 1080	1 per lot	Reseda - West Van Nuys	No	ABMI	AHO , RES CPU
Los Angeles	1751 E 114TH ST	90059	6069024034	0.000	0.000	0.000	0.363	Shortfall of Sites	0.079	Low II Residential	R1-1	0	0	0	102.494	0.363		Institutional - Church - One Story, 0	087A213 371		Southeast Los Angeles	No	ABMI	FBO
Los Angeles	108 E 106TH ST	90003	6063025020	0.000	0.000	0.000	0.363	Shortfall of Sites	0.079	Neighborhood Commercial	C2-1VL-CPIO	0	0	0	102.494	0.363		Institutional - Church - One Story, 0	090A205 265		Southeast Los Angeles	No	ABMI	FBO
Los Angeles	1751 E 114TH ST	90059	6069024034	0.000	0.000	0.000	0.363	Shortfall of Sites	0.079	Low II Residential	R1-1	0	0	0	102.494	0.363		Institutional - Church - One Story, 0	087A213 372		Southeast Los Angeles	No	ABMI	FBO
Los Angeles	0	0	4001013900	0.181	0.181	0.000	0.000	Shortfall of Sites	0.197	Public Facilities	[Q]PF-1XL	0	0	20	153.741	0.363		Miscellaneous - Government Owned Property, 0	105B173 148		Westchester - Playa del Rey	No	LI	PF
Los Angeles	1751 E 114TH ST	90059	6069024034	0.000	0.000	0.000	0.363	Shortfall of Sites	0.079	Low II Residential	R1-1	0	0	0	102.494	0.363		Institutional - Church - One Story, 0	087A213 373		Southeast Los Angeles	No	ABMI	FBO
Los Angeles	7236 LASAINE AVE	91406	2228016019	0.000	0.000	0.000	0.363	Shortfall of Sites	0.128	Low Residential	R1-1	Low Residential	0	0	66.287	0.363		Residential - Single Family Residence, 1	186B133 1119	1 per lot	Reseda - West Van Nuys	No	ABMI	AHO , RES CPU
Los Angeles	2620 S WESTERN AVE	90018	5053011030	0.000	0.000	0.000	0.362	Shortfall of Sites	0.129	Community Commercial	C2-2D-O-CPIO	0	0	0	3.498	0.362		Commercial - Office Building - One Story, 0	123B193 707		South Los Angeles	No	ABMI	ARO
Los Angeles	1721 N SPRING ST	90012	5409002008	0.000	0.000	0.000	0.362	Shortfall of Sites	0.051	Hybrid Industrial	UV(CA)	0	0	0	13.717	0.362		Industrial - Light Manufacturing - One Story, 0	136-5A219 28		Central City North	No	ABMI	ARO
Los Angeles	1721 N SPRING ST	90012	5409002008	0.000	0.000	0.000	0.362	Shortfall of Sites	0.046	Hybrid Industrial	UV(CA)	0	0	0	15.021	0.362		Industrial - Light Manufacturing - One Story, 0	136-5A219 31		Central City North	No	ABMI	ARO
Los Angeles	17354 VALERIO ST	91406	2228009011	0.000	0.000	0.000	0.362	Shortfall of Sites	0.128	Low Residential	R1-1	Low Residential	0	0	66.287	0.362		Residential - Single Family Residence, 1	186B133 687	1 per lot	Reseda - West Van Nuys	No	ABMI	AHO , RES CPU
Los Angeles	7517 FORBES AVE	91406	2226026019	0.000	0.000	0.000	0.362	Shortfall of Sites	0.128	Low Residential	R1-1	Low Residential	0	0	66.287	0.362		Residential - Single Family Residence, 1	186B133 390	1 per lot	Reseda - West Van Nuys	No	ABMI	AHO , RES CPU
Los Angeles	5555 W ADAMS BLVD	90016	5048001055	0.000	0.000	0.000	0.362	Shortfall of Sites	0.057	Neighborhood Commercial	C2-1VL-CPIO	0	0	0	8.762	0.362		Commercial - Store Combination - Store and Residential Combination - One Story, 0	123B177 966		West Adams - Baldwin Hills - Leimert	Yes	ABMI	ARO
Los Angeles	5555 W ADAMS BLVD	90016	5048001055	0.000	0.000	0.000	0.362	Shortfall of Sites	0.057	Neighborhood Commercial	C2-1VL-CPIO	0	0	0	8.762	0.362		Commercial - Store Combination - Store and Residential Combination - One Story, 0	123B177 967		West Adams - Baldwin Hills - Leimert	Yes	ABMI	ARO
Los Angeles	13456 VAN NUYS BLVD	91331	2620010026	0.000	0.000	0.000	0.362	Shortfall of Sites	0.206	Community Commercial	[Q]C2-1VL-O-CDO-CUGU	0	0	0	2.193	0.362		Commercial - Store Combination - Store and Office Combination - One Story, 0	207B157 803		Arleta - Pacoima	No	ABMI	ARO
Los Angeles	114 E ANAHEIM ST	90744	7423002043	0.000	0.000	0.000	0.362	Shortfall of Sites	0.064	Community Commercial	[Q]C2-2D-O-CUGU	0	0	0	10.802	0.362		Commercial - Wholesale and Manufacturing Outlet - One Story, 0	030B205 402		Wilmington - Harbor City	No	ABMI	ARO
Los Angeles	114 E ANAHEIM ST	90744	7423002043	0.000	0.000	0.000	0.362	Shortfall of Sites	0.064	Community Commercial	[Q]C2-2D-O-CUGU	0	0	0	10.802	0.362		Commercial - Wholesale and Manufacturing Outlet - One Story, 0	030B205 403		Wilmington - Harbor City	No	ABMI	ARO
Los Angeles	114 E ANAHEIM ST	90744	7423002043	0.000	0.000	0.000	0.362	Shortfall of Sites	0.067	Community Commercial	[Q]C2-2D-O-CUGU	0	0	0	10.386	0.362		Commercial - Wholesale and Manufacturing Outlet - One Story, 0	030B205 405		Wilmington - Harbor City	No	ABMI	ARO
Los Angeles	501 N VAN NESS AVE	90004	5522023903	0.181	0.181	0.000	0.000	Shortfall of Sites	0.196	Public Facilities	[Q]PF-1XL	0	0	20	153.741	0.362		Miscellaneous - Government Owned Property, 0	141B189 839		Wilshire	No	LI	PF
Los Angeles	161 S ALVARADO ST	90057	5154008015	0.000	0.000	0.000	0.362	Shortfall of Sites	0.187	Highway Oriented Commercial	C2-1	0	0	0	2.417	0.362		Commercial - Office Building - One Story, 0	135A205 94		Westlake	No	ABMI	ARO
Los Angeles	4016 S CENTRAL AVE	90011	5114033033	0.000	0.000	0.000	0.362	Shortfall of Sites	0.121	Community Commercial	C2-2D-CPIO	0	0	0	102.494	0.362		Institutional - Church - One Story, 0	115-5A209 230		Southeast Los Angeles	No	ABMI	FBO
Los Angeles	906 E 31ST ST	90011	5114021039	0.000	0.000	0.000	0.362	Shortfall of Sites	0.021	Hybrid Industrial	CM-1VL-CPIO	0	0	0	33.684	0.362		Industrial - Light Manufacturing - One Story, 0	117A209 410		Southeast Los Angeles	No	ABMI	ARO
Los Angeles	918 W 58TH ST	90037	5001015020	0.000	0.000	0.000	0.362	Shortfall of Sites	0.097	Hybrid Industrial	CM-1-CPIO	0	0	0	4.645	0.362		Industrial - Light Manufacturing - One Story, 0	108B197 1411		South Los Angeles	No	ABMI	ARO
Los Angeles	22721 CALIFA ST	91367	2040003018	0.000	0.000	0.000	0.362	Shortfall of Sites	0.028	Very Low Residential	RA-1	Very Low Residential	0	0	66.287	0.362		Residential - Single Family Residence - Pool, 0	177B097 646	1 per lot	Canoga Park - Winnetka - Woodland Hills - West Hills	No	ABMI	AHO , CPK CPU
Los Angeles	19721 INGOMAR ST	91306	2106029024	0.000	0.000	0.000	0.362	Shortfall of Sites	0.128	Low Residential	R1-1	Low Residential	0	0	66.287	0.362		Residential - Single Family Residence, 1	189B117 772	1 per lot	Canoga Park - Winnetka - Woodland Hills - West Hills	No	ABMI	AHO , CPK CPU
Los Angeles	6950 RUBIO AVE	91406	2225006047	0.000	0.000	0.000	0.362	Shortfall of Sites	0.128	Low Residential	R1-1	Low Residential	0	0	66.287	0.362		Residential - Single Family Residence, 1	183B137 302	1 per lot	Reseda - West Van Nuys	No	ABMI	AHO , RES CPU
Los Angeles	17423 RUNNYMEDE ST	91406	2202013003	0.000	0.000	0.000	0.362	Shortfall of Sites	0.128	Low Residential	R1-1	Low Residential	0	0	66.287	0.362		Residential - Single Family Residence, 1	186B129 611	1 per lot	Reseda - West Van Nuys	No	ABMI	AHO , RES CPU
Los Angeles	856 HILGARD AVE	90024	4360007021	0.181	0.181	0.000	0.000	Shortfall of Sites	0.282	High Density Residential	[Q]R4-1VL	0	0	20	102.494	0.362		Institutional - Church - One Story, 1	135B153 356		Westwood	No	LI	FBO, ADU
Los Angeles	10431 BURBANK BLVD	91601	2415027009	0.000	0.000	0.000	0.361	Shortfall of Sites	0.063	Highway Oriented Commercial	C2-1VL	0	0	0	7.218	0.361		Commercial - Store Combination - Store and Office Combination - One Story, 0	174B177 529		North Hollywood - Valley Village	No	ABMI	ARO
Los Angeles	10510 VICTORY BLVD	91606	2414020011	0.000	0.000	0.000	0.361	Shortfall of Sites	0.064	Neighborhood Office Commercial	[Q]C2-1VL	0	0	0	7.014	0.361		Commercial - Office Building - Two Stories, 0	177B177 104		North Hollywood - Valley Village	No	ABMI	ARO
Los Angeles	10510 VICTORY BLVD	91606	2414020011	0.000	0.000	0.000	0.361	Shortfall of Sites	0.064	Neighborhood Office Commercial	[Q]C2-1VL	0	0	0	7.014	0.361		Commercial - Office Building - Two Stories, 0	177B177 112		North Hollywood - Valley Village	No	ABMI	ARO
Los Angeles	7851 JUMILLA AVE	91306	2106023023	0.000	0.000	0.000	0.361	Shortfall of Sites	0.128	Low Residential	R1-1	Low Residential	0	0	66.287	0.361		Residential - Single Family Residence, 1	189B117 622	1 per lot	Canoga Park - Winnetka - Woodland Hills - West Hills	No	ABMI	AHO , CPK CPU
Los Angeles	4016 S CENTRAL AVE	90011	5114033033	0.000	0.000	0.000	0.361	Shortfall of Sites	0.120	Community Commercial	C2-2D-CPIO	0	0	0	102.494	0.361		Institutional - Church - One Story, 0	115-5A209 276		Southeast Los Angeles	No	ABMI	FBO
Los Angeles	1717 7TH AVE	90019	5072012917	0.181	0.181	0.000	0.000	Shortfall of Sites	0.196	Public Facilities	PF-1-O	0	0	20	153.741	0.361		Miscellaneous - Government Owned Property - Miscellaneous - Government Property and Possessory Interest Not Classified in Any of the Above, 0	126B185 779		West Adams - Baldwin Hills - Leimert	No	LI	PF
Los Angeles	17429 RUNNYMEDE ST	91406	2202013004	0.000	0.000	0.000	0.361	Shortfall of Sites	0.128	Low Residential	R1-1	Low Residential	0	0	66.287	0.361		Residential - Single Family Residence, 1	186B129 610	1 per lot	Reseda - West Van Nuys	No	ABMI	AHO , RES CPU
Los Angeles	0	0	6065023006	0.180	0.180	0.000	0.000	Shortfall of Sites	0.235	Public Facilities	PF-1	0	0	20	153.741	0.361	Vacant	Commercial - Commercial - Vacant Land, 0	091-5A213 217		Southeast Los Angeles	No	LI	PF
Los Angeles	14629 BESSEMER ST	91411	2241022019	0.000	0.000	0.000	0.361	Shortfall of Sites	0.126	Commercial Manufacturing	CM-1VL	0	0	0	3.572	0.361		Industrial - Light Manufacturing - One Story, 0	177A151 45		Van Nuys - North Sherman Oaks	No	ABMI	ARO
Los Angeles	8532 VAN NUYS BLVD	91402	2638001043	0.000	0.000	0.000	0.361	Shortfall of Sites	0.125	Community Commercial	[Q]C2-1-CDO	0	0	0	3.610	0.361		Commercial - Professional Building - One Story, 0	192B149 107		Mission Hills - Panorama City - North Hills	No	ABMI	ARO
Los Angeles	4016 S CENTRAL AVE	90011	5114033033	0.000	0.000	0.000	0.361	Shortfall of Sites	0.120	Community Commercial	C2-2D-CPIO	0	0	0	102.494	0.361		Institutional - Church - One Story, 0	115-5A209 262		Southeast Los Angeles	No	ABMI	FBO
Los Angeles	836 W EL SEGUNDO BLVD	90247	6117022008	0.000	0.000	0.000	0.361	Shortfall of Sites	0.154	Medium Residential	R3-1-O	0	0	0	86.592	0.361		Residential - Five or More Units or Apartments (Any Combination) · 4 Stories or Less, 10	081B197 325		Harbor Gateway	Yes	ABMI	DB50

Jurisdiction Name	Site Address/Intersection	5 Digit ZIP Code	Assessor Parcel Number	Very Low-Income	Low-Income	Moderate-Income	Above Moderate-Income	Type of Shortfall	Parcel Size (Acres)	Current General Plan Designation	Current Zoning	Proposed General Plan (GP) Designation	Proposed Zoning	Minimum Density Allowed	Maximum Density Allowed	Total Capacity	Vacant/ Nonvacant	Description of Existing Uses	PIN	Base Density Per Acre	Community Plan Area	Rent Stabalization Ordinance	Income Category	Applicable Rezoning Program (Program informing values in Column Q listed first)
Los Angeles	2404 W 62ND ST	90043	4007015018	0.000	0.000	0.000	0.361	Shortfall of Sites	0.156	Medium Residential	R3-1	0	0	0	85.581	0.361	Residential - Five or More Units or Apartments (Any Combination) - 4 Stories or Less, 10	105B189 947		West Adams - Baldwin Hills - Leimert	Yes	ABMI	DB50
Los Angeles	11446 TIARA ST	91601	2338012905	0.000	0.000	0.000	0.361	Shortfall of Sites	0.242	Medium Residential	[Q]R3-1	0	0	0	54.971	0.361	Residential - Five or More Units or Apartments (Any Combination) - 4 Stories or Less, 10	177B169 976		North Hollywood - Valley Village	Yes	ABMI	DB50
Los Angeles	2704 W 42ND ST	90008	5023027017	0.000	0.000	0.000	0.361	Shortfall of Sites	0.150	Medium Residential	R3-1	0	0	0	88.852	0.361	Residential - Five or More Units or Apartments (Any Combination) - 4 Stories or Less, 10	114B189 1157		West Adams - Baldwin Hills - Leimert	Yes	ABMI	DB50
Los Angeles	14256 VENTURA BLVD	91423	2266002004	0.000	0.000	0.000	0.361	Shortfall of Sites	0.172	General Commercial	C2-1VL	0	0	0	2.184	0.361	Commercial - Professional Building - One Story, 0	165B153 393		Sherman Oaks - Studio City - Toluca Lake - Cahuenga Pass	No	ABMI	ARO
Los Angeles	308 S AVENUE 17	90031	5447029007	0.000	0.000	0.000	0.361	Shortfall of Sites	0.078	Hybrid Industrial	UV(CA)	0	0	0	102.494	0.361	Institutional - Church - One Story, 0	136-5A219 100		Northeast Los Angeles	No	ABMI	FBO
Los Angeles	16231 MORRISON ST	91436	2260014025	0.000	0.000	0.000	0.361	Shortfall of Sites	0.028	Low II Residential	RE9-1	Low Residential	0	0	66.287	0.361	Residential - Single Family Residence - Pool and Misc., 0	168B137 51	1 per lot	Encino - Tarzana	No	ABMI	AHO , ENC CPU
Los Angeles	1134 E IMPERIAL HWY	90059	6084031023	0.000	0.000	0.000	0.361	Shortfall of Sites	0.270	Community Commercial	C2-2D-CPIO	0	0	0	1.671	0.361	Commercial - Professional Building - Medical Dental Building - One Story, 0	084B209 100		Southeast Los Angeles	No	ABMI	ARO
Los Angeles	0	0	4301027900	0.000	0.000	0.000	0.360	Shortfall of Sites	0.007	Neighborhood Commercial	C2-1VL-CPIO	0	0	0	54.450	0.360	Miscellaneous - Government Owned Property, 0	126B173 1047		West Adams - Baldwin Hills - Leimert	No	ABMI	OPP C
Los Angeles	18148 ELKWOOD ST	91335	2102017100	0.000	0.000	0.000	0.360	Shortfall of Sites	0.128	Low Residential	R1-1	Low Residential	0	0	66.287	0.360	Residential - Single Family Residence, 1	189B125 660	1 per lot	Reseda - West Van Nuys	No	ABMI	AHO , RES CPU
Los Angeles	1601 E 113TH ST	90059	6069021013	0.000	0.000	0.000	0.360	Shortfall of Sites	0.078	Low II Residential	R1-1	0	0	0	102.494	0.360	Institutional - Church - One Story, 0	087A213 288		Southeast Los Angeles	No	ABMI	FBO
Los Angeles	10711 CHANDLER BLVD	91601	2416016026	0.000	0.000	0.000	0.360	Shortfall of Sites	0.055	Commercial Manufacturing	CM-1VL	0	0	0	12.664	0.360	Industrial - Light Manufacturing - One Story, 0	171B177 93		North Hollywood - Valley Village	No	ABMI	ARO
Los Angeles	1601 E 113TH ST	90059	6069021013	0.000	0.000	0.000	0.360	Shortfall of Sites	0.078	Low II Residential	R1-1	0	0	0	102.494	0.360	Institutional - Church - One Story, 0	087A213 289		Southeast Los Angeles	No	ABMI	FBO
Los Angeles	1601 E 113TH ST	90059	6069021013	0.000	0.000	0.000	0.360	Shortfall of Sites	0.078	Low II Residential	R1-1	0	0	0	102.494	0.360	Institutional - Church - One Story, 0	087A213 290		Southeast Los Angeles	No	ABMI	FBO
Los Angeles	13801 VENTURA BLVD	91423	2271017005	0.000	0.000	0.000	0.360	Shortfall of Sites	0.006	General Commercial	C2-1VL	0	0	0	82.888	0.360	Commercial - Store Combination - Store and Residential Combination - One Story, 0	165B153 542		Sherman Oaks - Studio City - Toluca Lake - Cahuenga Pass	No	ABMI	ARO
Los Angeles	23031 VENTURA BLVD	91364	2042012040	0.000	0.000	0.000	0.360	Shortfall of Sites	0.069	Limited Commercial	C1-1VLD	0	0	0	6.536	0.360	Commercial - Store Combination - Store and Office Combination - One Story, 0	171B097 618		Canoga Park - Winnetka - Woodland Hills - West Hills	No	ABMI	ARO
Los Angeles	3500 S NORMANDIE AVE	90007	5040004025	0.000	0.000	0.000	0.360	Shortfall of Sites	0.078	Low Medium II Residential	[Q]R4-1	0	0	0	102.494	0.360	Institutional - Church - Wireless Communication Tower - One Story, 0	120B197 736		South Los Angeles	No	ABMI	FBO
Los Angeles	7265 BEVERLY BLVD	90036	5525036016	0.000	0.000	0.000	0.360	Shortfall of Sites	0.092	Neighborhood Office Commercial	C2-1VL	0	0	0	102.494	0.360	Institutional - Church - One Story, 0	138B181 381		Wilshire	No	ABMI	FBO
Los Angeles	7265 BEVERLY BLVD	90036	5525036016	0.000	0.000	0.000	0.360	Shortfall of Sites	0.092	Neighborhood Office Commercial	C2-1VL	0	0	0	102.494	0.360	Institutional - Church - One Story, 0	138B181 382		Wilshire	No	ABMI	FBO
Los Angeles	0	0	2375017182	0.000	0.000	0.000	0.360	Shortfall of Sites	0.029	General Commercial	C2-1VL-RIO	0	0	0	118.472	0.360	Miscellaneous - Utility, 2	165B157 855		Sherman Oaks - Studio City - Toluca Lake - Cahuenga Pass	No	ABMI	TOPP C
Los Angeles	5710 CAHUENGA BLVD	91601	2415025015	0.000	0.000	0.000	0.360	Shortfall of Sites	0.055	Highway Oriented Commercial	C2-1VL	0	0	0	8.130	0.360	Industrial - Light Manufacturing - One Story, 0	174B177 291		North Hollywood - Valley Village	No	ABMI	ARO
Los Angeles	5710 CAHUENGA BLVD	91601	2415025015	0.000	0.000	0.000	0.360	Shortfall of Sites	0.055	Highway Oriented Commercial	C2-1VL	0	0	0	8.128	0.360	Industrial - Light Manufacturing - One Story, 0	174B177 298		North Hollywood - Valley Village	No	ABMI	ARO
Los Angeles	6600 TOPANGA CANYON BLVD	91303	2139004045	0.000	0.000	0.000	0.360	Shortfall of Sites	0.087	Regional Center Commercial	(WC)UPTOWN-SN-RIO	Regional Center	0	0	11.543	0.360	Commercial - Shopping Center (Regional) - One Story, 0	180B105 97		Canoga Park - Winnetka - Woodland Hills - West Hills	No	ABMI	CPK CPU ,
Los Angeles	1026 S BROADWAY	90015	5139014017	0.000	0.000	0.000	0.360	Shortfall of Sites	0.006	Regional Center Commercial	C2-4D-O-SN	Traditional Core	[HM2-CHC1-5] [CX4-FA] [SN-CPIO-O]	0	154.647	0.360	Commercial - Store Combination - Store and Residential Combination - 6 to 13 Stories, 0	126A209 96	No Max	Central City	No	ABMI	DT CPU , AHO
Los Angeles	437 S HILL ST	90013	5149028027	0.000	0.000	0.000	0.360	Shortfall of Sites	0.004	Regional Center Commercial	C2-4D	Transit Core	[HB5-SH1-5] [CX3-FA] [CPIO]	0	237.728	0.360	Commercial - Store Combination - Store and Residential Combination - 6 to 13 Stories, 0	129A211 290	No Max	Central City	No	ABMI	DT CPU
Los Angeles	1600 S HOPE ST	90015	5134014024	0.000	0.000	0.000	0.360	Shortfall of Sites	0.007	Community Commercial	C2-2D-O	Transit Core	[HB3-G1-5] [CX3-FA] [CPIO-O]	0	146.217	0.360	Institutional - School (Private) - One Story, 0	124-5A205 106	No Max	Central City	No	ABMI	DT CPU
Los Angeles	5245 SANTA MONICA BLVD	90029	5537009036	0.000	0.000	0.000	0.360	Shortfall of Sites	0.023	Highway Oriented Commercial	C2-1D	Community Commercial	[Q]C2-2D-CPIO	0	43.702	0.360	Commercial - Store Combination - Store and Residential Combination - Five Stories, 0	144B193 622	54	Hollywood	No	ABMI	HWD CPU , AHO
Los Angeles	0	0	5547011900	0.000	0.000	0.000	0.360	Shortfall of Sites	0.006	Regional Center Commercial	C4-2D-SN	Regional Center Commercial	C2-2D-SN-CPIO	0	65.347	0.360	Commercial - Parking Lot (Commercial Use Property) - Lots - Patron or Employee - One Story, 0	148-5A185 392	108	Hollywood	No	ABMI	MURC , HWD CPU, AHO
Los Angeles	1775 N HIGHLAND AVE	90028	5548004032	0.000	0.000	0.000	0.360	Shortfall of Sites	0.003	Regional Center Commercial	C4-2D-SN	Regional Center Commercial	VARIOUS, WITH C2 and CPIO	0	149.373	0.360	Commercial - Service Station - Full Service - No Additional Services, 0	150A185 346	108	Hollywood	No	ABMI	MURC , HWD CPU, AHO, TOC EXP
Los Angeles	16027 VENTURA BLVD	91436	2261022106	0.000	0.000	0.000	0.360	Shortfall of Sites	0.005	Medium Residential	R3-1	0	0	0	72.565	0.360	Commercial - Office Building - 6 to 13 Stories, 0	168B141 987		Encino - Tarzana	No	ABMI	MURC , ENC CPU, AHO
Los Angeles	0	0	2321018024	0.000	0.000	0.000	0.360	Shortfall of Sites	0.015	Highway Oriented Commercial	C2-1VL	Community Center (Mixed-Use)	0	0	65.498	0.360	Industrial - Industrial - Miscellaneous Industrial - One Story, 0	183B169 697	145	North Hollywood - Valley Village	No	ABMI	NH CPU
Los Angeles	5955 VAN NUYS BLVD	91401	2244001034	0.000	0.000	0.000	0.360	Shortfall of Sites	0.014	General Commercial	C2-1VL	Community Commercial	0	0	71.834	0.360	Commercial - Auto, Recreation Equipment, Construction Equipment Sales and Service - New Car Sales and Service - One Story, 0	177A151 183	No Max	Van Nuys - North Sherman Oaks	No	ABMI	Orange LineTNP , AHO
Los Angeles	7265 BEVERLY BLVD	90036	5525036016	0.000	0.000	0.000	0.360	Shortfall of Sites	0.092	Neighborhood Office Commercial	C2-1VL	0	0	0	102.494	0.360	Institutional - Church - One Story, 0	138B181 383		Wilshire	No	ABMI	FBO
Los Angeles	3500 S NORMANDIE AVE	90007	5040004025	0.000	0.000	0.000	0.360	Shortfall of Sites	0.078	Low Medium II Residential	[Q]R4-1	0	0	0	102.494	0.360	Institutional - Church - Wireless Communication Tower - One Story, 0	120B197 737		South Los Angeles	No	ABMI	FBO
Los Angeles	0	0	2512004041	0.180	0.180	0.000	0.000	Shortfall of Sites	0.234	Public Facilities	PF-1VL	0	0	20	153.741	0.360	Vacant	Residential - Single Family Residence - Vacant Land, 0	222B157 291		Sylmar	No	LI	PF
Los Angeles	17441 RUNNYMEDE ST	91406	2202013006	0.000	0.000	0.000	0.360	Shortfall of Sites	0.128	Low Residential	R1-1	Low Residential	0	0	66.287	0.360	Residential - Single Family Residence - Pool, 1	186B129 608	1 per lot	Reseda - West Van Nuys	No	ABMI	AHO , RES CPU
Los Angeles	0	0	7415002035	0.180	0.180	0.000	0.000	Shortfall of Sites	0.234	Public Facilities	PF-1XL-O-CUGU	0	0	20	153.741	0.360	Vacant	Residential - Single Family Residence - Vacant Land, 0	033B201 91		Wilmington - Harbor City	No	LI	PF
Los Angeles	7653 BEVERLY BLVD	90036	5527041034	0.000	0.000	0.000	0.360	Shortfall of Sites	0.092	Neighborhood Office Commercial	C2-1VL-O	0	0	0	102.494	0.360	Institutional - Church - One Story, 0	138B177 420		Wilshire	No	ABMI	FBO
Los Angeles	7653 BEVERLY BLVD	90036	5527041034	0.000	0.000	0.000	0.360	Shortfall of Sites	0.092	Neighborhood Office Commercial	C2-1VL-O	0	0	0	102.494	0.360	Institutional - Church - One Story, 0	138B177 422		Wilshire	No	ABMI	FBO
Los Angeles	7653 BEVERLY BLVD	90036	5527041034	0.000	0.000	0.000	0.360	Shortfall of Sites	0.092	Neighborhood Office Commercial	C2-1VL-O	0	0	0	102.494	0.360	Institutional - Church - One Story, 0	138B177 421		Wilshire	No	ABMI	FBO
Los Angeles	6606 LASAINE AVE	91406	2229009052	0.000	0.000	0.000	0.360	Shortfall of Sites	0.128	Low Residential	R1-1-RIO	Low Residential	0	0	66.287	0.360	Residential - Single Family Residence - Pool, 1	180B133 210	1 per lot	Reseda - West Van Nuys	No	ABMI	AHO , RES CPU
Los Angeles	1339 PLEASANT AVE	90033	5174015014	0.000	0.000	0.000	0.360	Shortfall of Sites	0.078	Low Medium II Residential	RD1.5-1-RIO-CUGU	0	0	0	102.494	0.360	Institutional - Church - One Story, 0	130-5A219 320		Boyle Heights	No	ABMI	FBO, R2RD
Los Angeles	8551 VENICE BLVD	90034	5065011040	0.000	0.000	0.000	0.359	Shortfall of Sites	0.057	Neighborhood Commercial	C2-1VL-CPIO	0	0	0	7.838	0.359	Industrial - Warehousing, Distribution, Storage - Warehousing, Distribution, Under 10,000 SF - One Story, 0	123B173 313		West Adams - Baldwin Hills - Leimert	No	ABMI	ARO
Los Angeles	8551 VENICE BLVD	90034	5065011040	0.000	0.000	0.000	0.359	Shortfall of Sites	0.057	Neighborhood Commercial	C2-1VL-CPIO	0	0	0	7.838	0.359	Industrial - Warehousing, Distribution, Storage - Warehousing, Distribution, Under 10,000 SF - One Story, 0	123B173 324		West Adams - Baldwin Hills - Leimert	No	ABMI	ARO
Los Angeles	4350 S BROADWAY	90037	5111010033	0.000	0.000	0.000	0.359	Shortfall of Sites	0.171	Community Commercial	C2-2D-CPIO	0	0	0	2.627	0.359	Industrial - Warehousing, Distribution, Storage - Warehousing, Distribution, Under 10,000 SF - One Story, 0	114A203 381		Southeast Los Angeles	No	ABMI	ARO
Los Angeles	1256 N EDGEMONT ST	90029	5540012021	0.000	0.000	0.000	0.359	Shortfall of Sites	0.143	Neighborhood Office Commercial	C4-1D	0	0	0	3.139	0.359	Commercial - Office Building - One Story, 0	147B197 1172		Hollywood	No	ABMI	ARO
Los Angeles	17447 RUNNYMEDE ST	91406	2202013007	0.000	0.000	0.000	0.359	Shortfall of Sites	0.128	Low Residential	R1-1	Low Residential	0	0	66.287	0.359	Residential - Single Family Residence, 1	186B129 607	1 per lot	Reseda - West Van Nuys	No	ABMI	AHO , RES CPU
Los Angeles	19223 COHASSET ST	91335	2104018052	0.000	0.000	0.000	0.359	Shortfall of Sites	0.128	Low Residential	R1-1	Low Residential	0	0	66.287	0.359	Residential - Single Family Residence, 1	186B117 388	1 per lot	Reseda - West Van Nuys	No	ABMI	AHO , RES CPU
Los Angeles	1327 PLEASANT AVE	90033	5174015013	0.000	0.000	0.000	0.359	Shortfall of Sites	0.078	Low Medium II Residential	RD1.5-1-RIO-CUGU	0	0	0	102.494	0.359	Institutional - Church - One Story, 0	130-5A219 315		Boyle Heights	No	ABMI	FBO, R2RD
Los Angeles	7749 CASABA AVE	91306	2107014059	0.000	0.000	0.000	0.359	Shortfall of Sites	0.128	Low Residential	R1-1	Low Residential	0	0	66.287	0.359	Residential - Single Family Residence, 1	189B113 1123	1 per lot	Canoga Park - Winnetka - Woodland Hills - West Hills	No	ABMI	AHO , CPK CPU
Los Angeles	3131 PASADENA AVE	90031	5205006056	0.000	0.000	0.000	0.359	Shortfall of Sites	0.038	Limited Manufacturing	P-1	0	0	0	94.696	0.359	Institutional - Church - One Story, 0	141A221 54		Northeast Los Angeles	No	ABMI	P, FBO
Los Angeles	20044 HEMMINGWAY ST	91306	2106022054	0.000	0.000	0.000	0.359	Shortfall of Sites	0.128	Low Residential	R1-1	Low Residential	0	0	66.287	0.359	Residential - Single Family Residence - Pool, 1	189B113 777	1 per lot	Canoga Park - Winnetka - Woodland Hills - West Hills	No	ABMI	AHO , CPK CPU
Los Angeles	1606 N AVENUE 45	90041	5473037004	0.000	0.000	0.000	0.359	Shortfall of Sites	0.122	General Commercial	[Q]C2-1XL	0	0	0	3.333	0.359	Commercial - Store Combination - Store and Residential Combination - One Story, 0	157-5A221 120		Northeast Los Angeles	Yes	ABMI	ARO
Los Angeles	9343 VENICE BLVD	90232	4313020022	0.000	0.000	0.000	0.359	Shortfall of Sites	0.029	Community Commercial	MU(EC)	0	0	0	0.000	0.359	Commercial - Store Combination - Store and Residential Combination - One Story, 0	120B165 646		Palms - Mar Vista - Del Rey	No	ABMI	ARO
Los Angeles	9343 VENICE BLVD	90232	4313020022	0.000	0.000	0.000	0.359	Shortfall of Sites	0.014	Community Commercial	MU(EC)	0	0	0	0.000	0.359	Commercial - Store Combination - Store and Residential Combination - One Story, 0	120B165 672		Palms - Mar Vista - Del Rey	No	ABMI	ARO
Los Angeles	169 GLENDALE BLVD	90026	5159015038	0.000	0.000	0.000	0.359	Shortfall of Sites	0.119	Highway Oriented Commercial	C2-1-O	0	0	0	3.756	0.359	Industrial - Warehousing, Distribution, Storage - Warehousing, Distribution, Under 10,000 SF - One Story, 0	135A209 225		Westlake	No	ABMI	ARO
Los Angeles	169 GLENDALE BLVD	90026	5159015038	0.000	0.000	0.000	0.359	Shortfall of Sites	0.119	Highway Oriented Commercial	C2-1-O	0	0	0	3.756	0.359	Industrial - Warehousing, Distribution, Storage - Warehousing, Distribution, Under 10,000 SF - One Story, 0	135A209 241		Westlake	No	ABMI	ARO
Los Angeles	169 GLENDALE BLVD	90026	5159015038	0.000	0.000	0.000	0.359	Shortfall of Sites	0.119	Highway Oriented Commercial	C2-1-O	0	0	0	3.756	0.359	Industrial - Warehousing, Distribution, Storage - Warehousing, Distribution, Under 10,000 SF - One Story, 0	135A209 255		Westlake	No	ABMI	ARO

Jurisdiction Name	Site Address/Intersection	5 Digit ZIP Code	Assessor Parcel Number	Very Low-Income	Low-Income	Moderate-Income	Above Moderate-Income	Type of Shortfall	Parcel Size (Acres)	Current General Plan Designation	Current Zoning	Proposed General Plan (GP) Designation	Proposed Zoning	Minimum Density Allowed	Maximum Density Allowed	Total Capacity	Vacant/ Nonvacant	Description of Existing Uses	PIN	Base Density Per Acre	Community Plan Area	Rent Stabalization Ordinance	Income Category	Applicable Rezoning Program (Program informing values in Column Q listed first)
Los Angeles	1600 W MANCHESTER AVE	90047	6037001046	0.000	0.000	0.000	0.359	Shortfall of Sites	0.148	Community Commercial	C2-1-CPIO	0	0	0	3.038	0.359		Commercial - Hotel and Motel - Motel - Under 50 Rooms - One Story, 0	097-5A195 311		South Los Angeles	No	ABMI	ARO
Los Angeles	1600 W MANCHESTER AVE	90047	6037001046	0.000	0.000	0.000	0.359	Shortfall of Sites	0.149	Community Commercial	C2-1-CPIO	0	0	0	3.001	0.359		Commercial - Hotel and Motel - Motel - Under 50 Rooms - One Story, 0	097-5A195 312		South Los Angeles	No	ABMI	ARO
Los Angeles	14649 TUPPER ST	91402	2650028016	0.179	0.179	0.000	0.000	Shortfall of Sites	0.314	Low Medium II Residential	RA-1	0	0	20	102.494	0.358		Institutional - Church - One Story, 1	198B149 268		Mission Hills - Panorama City - North Hills	No	LI	FBO
Los Angeles	4149 MELROSE AVE	90029	5539021016	0.000	0.000	0.000	0.358	Shortfall of Sites	0.214	Neighborhood Office Commercial	C4-1VL	0	0	0	2.093	0.358		Commercial - Store Combination - Store and Residential Combination - One Story, 0	141B197 413		Hollywood	No	ABMI	ARO
Los Angeles	18344 INGOMAR ST	91335	2102021103	0.000	0.000	0.000	0.358	Shortfall of Sites	0.137	Low Residential	(T)(Q)R1-1	Low Residential	0	0	66.287	0.358		Residential - Single Family Residence, 1	189B125 992	1 per lot	Reseda - West Van Nuys	No	ABMI	AHO , RES CPU
Los Angeles	4100 S MAIN ST	90037	5113030010	0.000	0.000	0.000	0.358	Shortfall of Sites	0.161	Hybrid Industrial	CM-1-CPIO	0	0	0	2.788	0.358		Commercial - Store Combination - Store and Residential Combination - One Story, 0	115-5A205 447		Southeast Los Angeles	No	ABMI	ARO
Los Angeles	10025 S MAIN ST	90003	6053021036	0.000	0.000	0.000	0.358	Shortfall of Sites	0.078	Hybrid Industrial	[Q]R4-1	0	0	0	102.494	0.358		Institutional - Church - One Story, 0	091-5A203 131		Southeast Los Angeles	No	ABMI	FBO
Los Angeles	10025 S MAIN ST	90003	6053021036	0.000	0.000	0.000	0.358	Shortfall of Sites	0.078	Hybrid Industrial	[Q]R4-1	0	0	0	102.494	0.358		Institutional - Church - One Story, 0	091-5A203 155		Southeast Los Angeles	No	ABMI	FBO
Los Angeles	10025 S MAIN ST	90003	6053021036	0.000	0.000	0.000	0.358	Shortfall of Sites	0.078	Hybrid Industrial	[Q]R4-1	0	0	0	102.494	0.358		Institutional - Church - One Story, 0	091-5A203 158		Southeast Los Angeles	No	ABMI	FBO
Los Angeles	10025 S MAIN ST	90003	6053021036	0.000	0.000	0.000	0.358	Shortfall of Sites	0.078	Hybrid Industrial	[Q]R4-1	0	0	0	102.494	0.358		Institutional - Church - One Story, 0	091-5A203 159		Southeast Los Angeles	No	ABMI	FBO
Los Angeles	10025 S MAIN ST	90003	6053021036	0.000	0.000	0.000	0.358	Shortfall of Sites	0.078	Hybrid Industrial	[Q]R4-1	0	0	0	102.494	0.358		Institutional - Church - One Story, 0	091-5A203 162		Southeast Los Angeles	No	ABMI	FBO
Los Angeles	2257 BARRY AVE	90064	4260013014	0.000	0.000	0.000	0.358	Shortfall of Sites	0.094	Hybrid Industrial	NI(EC)	0	0	0	3.979	0.358		Commercial - Office Building - One Story, 0	123B149 475		West Los Angeles	No	ABMI	ARO
Los Angeles	5729 VENICE BLVD	90019	5069015023	0.000	0.000	0.000	0.358	Shortfall of Sites	0.073	General Commercial	C2-1	0	0	0	6.123	0.358		Commercial - Store Combination - Store and Residential Combination - One Story, 0	126B177 385		Wilshire	No	ABMI	ARO
Los Angeles	5729 VENICE BLVD	90019	5069015023	0.000	0.000	0.000	0.358	Shortfall of Sites	0.073	General Commercial	C2-1	0	0	0	6.160	0.358		Commercial - Store Combination - Store and Residential Combination - One Story, 0	126B177 396		Wilshire	No	ABMI	ARO
Los Angeles	0	0	2664027014	0.000	0.000	0.000	0.358	Shortfall of Sites	0.038	Neighborhood Commercial	P-1VL	0	0	0	94.696	0.358	Vacant	Residential - Single Family Residence - Vacant Land, 0	210B145 527		Mission Hills - Panorama City - North Hills	No	ABMI	P
Los Angeles	0	0	2664027015	0.000	0.000	0.000	0.358	Shortfall of Sites	0.038	Neighborhood Commercial	P-1VL	0	0	0	94.696	0.358	Vacant	Residential - Single Family Residence - Vacant Land, 0	210B145 528		Mission Hills - Panorama City - North Hills	No	ABMI	P
Los Angeles	1506 HAZELWOOD AVE	90041	5474013026	0.000	0.000	0.000	0.358	Shortfall of Sites	0.071	Neighborhood Commercial	[Q]C4-1XL	0	0	0	5.282	0.358		Commercial - Store Combination - Store and Residential Combination - One Story, 0	156A221 75		Northeast Los Angeles	No	ABMI	ARO
Los Angeles	7411 BEVERLY BLVD	90036	5526038014	0.000	0.000	0.000	0.358	Shortfall of Sites	0.103	Neighborhood Office Commercial	C2-1VL-O	0	0	0	3.609	0.358		Commercial - Office Building - One Story, 0	138B181 403		Wilshire	No	ABMI	ARO
Los Angeles	8948 ELLIS AVE	90034	4312012029	0.000	0.000	0.000	0.358	Shortfall of Sites	0.172	Hybrid Industrial	NI(EC)	0	0	0	2.165	0.358		Industrial - Light Manufacturing - One Story, 0	123B169 1469		Palms - Mar Vista - Del Rey	No	ABMI	ARO
Los Angeles	10901 WILMINGTON AVE	90059	6069006038	0.000	0.000	0.000	0.358	Shortfall of Sites	0.078	Neighborhood Commercial	C2-1VL-CPIO	0	0	0	102.494	0.358		Institutional - Church - One Story, 0	088-5A215 201		Southeast Los Angeles	No	ABMI	FBO
Los Angeles	19211 VALERIO ST	91335	2104019002	0.000	0.000	0.000	0.358	Shortfall of Sites	0.128	Low Residential	R1-1	Low Residential	0	0	66.287	0.358		Residential - Single Family Residence, 1	186B117 599	1 per lot	Reseda - West Van Nuys	No	ABMI	AHO , RES CPU
Los Angeles	2712 W VERNON AVE	90008	5014020010	0.000	0.000	0.000	0.358	Shortfall of Sites	0.083	Neighborhood Commercial	C2-1VL-CPIO	0	0	0	9.838	0.358		Commercial - Store Combination - Store and Residential Combination - One Story, 0	111B189 230		West Adams - Baldwin Hills - Leimert	Yes	ABMI	ARO
Los Angeles	12624 OSBORNE ST	91331	2537010030	0.000	0.000	0.000	0.358	Shortfall of Sites	0.173	Limited Manufacturing	[Q]CM-1-CUGU	0	0	0	2.579	0.358		Industrial - Light Manufacturing - One Story, 0	204B161 392		Arleta - Pacoima	No	ABMI	ARO
Los Angeles	7800 WINNETKA AVE	91306	2106004050	0.000	0.000	0.000	0.358	Shortfall of Sites	0.128	Low Residential	R1-1	Low Residential	0	0	66.287	0.358		Residential - Single Family Residence, 1	189B113 1053	1 per lot	Canoga Park - Winnetka - Woodland Hills - West Hills	No	ABMI	AHO , CPK CPU
Los Angeles	22523 ENADIA WAY	91307	2024018053	0.000	0.000	0.000	0.358	Shortfall of Sites	0.128	Low Residential	R1-1	Low Residential	0	0	66.287	0.358		Residential - Single Family Residence, 1	183B097 122	1 per lot	Canoga Park - Winnetka - Woodland Hills - West Hills	No	ABMI	AHO , CPK CPU
Los Angeles	6501 FAIR AVE	91606	2336009900	0.179	0.179	0.000	0.000	Shortfall of Sites	0.233	Public Facilities	PF-1VL	0	0	20	153.741	0.358		Miscellaneous - Government Owned Property, 0	180B173 627		North Hollywood - Valley Village	No	LI	PF
Los Angeles	1527 CRENSHAW BLVD	90019	5082023042	0.000	0.000	0.000	0.358	Shortfall of Sites	0.010	Community Commercial	C2-2D-O-CPIO	0	0	0	54.450	0.358		Commercial - Shopping Center (Neighborhood, Community) - One Story, 0	126B185 112		West Adams - Baldwin Hills - Leimert	No	ABMI	OPP C
Los Angeles	2012 E 92ND ST	90002	6046003045	0.000	0.000	0.000	0.358	Shortfall of Sites	0.078	Low Medium I Residential	[Q]R4-1	0	0	0	102.494	0.358		Institutional - Church - One Story, 0	094-5A215 125		Southeast Los Angeles	No	ABMI	FBO
Los Angeles	8720 W PICO BLVD	90035	4303010002	0.000	0.000	0.000	0.357	Shortfall of Sites	0.076	Neighborhood Office Commercial	C4-1-O	0	0	0	4.888	0.357		Commercial - Store Combination - Store and Residential Combination - One Story, 0	132B169 1032		Wilshire	No	ABMI	ARO
Los Angeles	1717 7TH AVE	90019	5072012917	0.179	0.179	0.000	0.000	Shortfall of Sites	0.194	Public Facilities	PF-1-O	0	0	20	153.741	0.357		Miscellaneous - Government Owned Property - Miscellaneous - Government Property and Possessory Interest Not Classified in Any of the Above, 0	126B185 720		West Adams - Baldwin Hills - Leimert	No	LI	PF
Los Angeles	1125 GLENDON AVE	90024	4363022015	0.000	0.000	0.000	0.357	Shortfall of Sites	0.003	Community Commercial	C4-2D-O	0	0	0	232.613	0.357		Commercial - Store Combination - Store and Residential Combination - One Story, 0	132B153 238		Westwood	Yes	ABMI	ARO , TOC EXP
Los Angeles	10625 S MAIN ST	90003	6074008010	0.000	0.000	0.000	0.357	Shortfall of Sites	0.077	Neighborhood Commercial	C2-1VL-CPIO	0	0	0	102.494	0.357		Institutional - Church - One Story, 0	090A203 320		Southeast Los Angeles	No	ABMI	FBO
Los Angeles	10215 S MAIN ST	90003	6053027006	0.000	0.000	0.000	0.357	Shortfall of Sites	0.077	Neighborhood Commercial	C2-1VL-CPIO	0	0	0	102.494	0.357		Institutional - Church - One Story, 0	091-5A203 279		Southeast Los Angeles	No	ABMI	FBO
Los Angeles	501 N BEAUDRY AVE	90012	5405031009	0.179	0.179	0.000	0.000	Shortfall of Sites	0.172	General Commercial	[T][Q]C1.5-1L	0	0	20	102.494	0.357		Institutional - Church - One Story, 0	135A211 118		Silver Lake - Echo Park - Elysian Valley	No	LI	FBO
Los Angeles	501 N BEAUDRY AVE	90012	5405031009	0.179	0.179	0.000	0.000	Shortfall of Sites	0.172	General Commercial	[T][Q]C1.5-1L	0	0	20	102.494	0.357		Institutional - Church - One Story, 0	135A211 125		Silver Lake - Echo Park - Elysian Valley	No	LI	FBO
Los Angeles	501 N BEAUDRY AVE	90012	5405031009	0.179	0.179	0.000	0.000	Shortfall of Sites	0.172	General Commercial	[T][Q]C1.5-1L	0	0	20	102.494	0.357		Institutional - Church - One Story, 0	135A211 109		Silver Lake - Echo Park - Elysian Valley	No	LI	FBO
Los Angeles	10623 S MAIN ST	90003	6074008009	0.000	0.000	0.000	0.357	Shortfall of Sites	0.077	Neighborhood Commercial	C2-1VL-CPIO	0	0	0	102.494	0.357		Institutional - Church - One Story, 0	090A203 317		Southeast Los Angeles	No	ABMI	FBO
Los Angeles	1260 W 36TH PL	90007	5040016909	0.179	0.179	0.000	0.000	Shortfall of Sites	0.232	Public Facilities	PF-1	0	0	20	153.741	0.357		Residential - Double, Duplex, or Two Units - 4 Stories or Less, 0	120B197 1057		South Los Angeles	No	LI	PF
Los Angeles	10901 WILMINGTON AVE	90059	6069006038	0.000	0.000	0.000	0.357	Shortfall of Sites	0.077	Neighborhood Commercial	C2-1VL-CPIO	0	0	0	102.494	0.357		Institutional - Church - One Story, 0	088-5A215 202		Southeast Los Angeles	No	ABMI	FBO
Los Angeles	5616 SAN VICENTE BLVD	90019	5085018036	0.000	0.000	0.000	0.357	Shortfall of Sites	0.069	Neighborhood Office Commercial	C2-1-O	0	0	0	6.426	0.357		Commercial - Store Combination - Store and Office Combination - One Story, 0	132B177 1326		Wilshire	No	ABMI	ARO
Los Angeles	4655 LIBBIT AVE	91436	2284001023	0.000	0.000	0.000	0.357	Shortfall of Sites	0.122	Low I Residential	RE9-1	Low Residential	0	0	66.287	0.357		Residential - Single Family Residence - Pool, 1	168B137 556	1 per lot	Encino - Tarzana	No	ABMI	AHO , ENC CPU
Los Angeles	1 OLVERA ST	90012	5408011907	0.000	0.000	0.000	0.000	Shortfall of Sites	0.232	Public Facilities	PF-1VL	0	0	0	153.741	0.000		Miscellaneous - Government Owned Property, 0	133-5A215 299		Central City	No		PF
Los Angeles	0	0	6075009904	0.178	0.178	0.000	0.000	Shortfall of Sites	0.232	Public Facilities	PF-1	0	0	20	153.741	0.357	Vacant	Residential - Single Family Residence - Vacant Land, 0	087A199 139		South Los Angeles	No	LI	PF
Los Angeles	6002 YORK BLVD	90042	5484016023	0.000	0.000	0.000	0.357	Shortfall of Sites	0.175	General Commercial	[Q]C2-1XL	0	0	0	2.837	0.357		Commercial - Store Combination - Store and Residential Combination - One Story, 0	154-5A229 188		Northeast Los Angeles	Yes	ABMI	ARO
Los Angeles	1917 S BRONSON AVE	90018	5060006012	0.000	0.000	0.000	0.357	Shortfall of Sites	0.075	Neighborhood Commercial	C2-1VL-CPIO	0	0	0	6.643	0.357		Commercial - Office Building - Office and Residential - One Story, 0	126B185 1039		West Adams - Baldwin Hills - Leimert	Yes	ABMI	ARO
Los Angeles	1917 S BRONSON AVE	90018	5060006012	0.000	0.000	0.000	0.357	Shortfall of Sites	0.075	Neighborhood Commercial	C2-1VL-CPIO	0	0	0	6.643	0.357		Commercial - Office Building - Office and Residential - One Story, 0	126B185 1045		West Adams - Baldwin Hills - Leimert	Yes	ABMI	ARO
Los Angeles	1462 GLENDALE BLVD	90026	5419020002	0.000	0.000	0.000	0.357	Shortfall of Sites	0.133	Community Commercial	C2-1L	0	0	0	3.346	0.357		Commercial - Professional Building - Medical Dental Building - One Story, 0	141A209 178		Silver Lake - Echo Park - Elysian Valley	No	ABMI	ARO
Los Angeles	5531 VINELAND AVE	91601	2350003912	0.000	0.000	0.000	0.357	Shortfall of Sites	0.323	Commercial Manufacturing	CM-1VL	0	0	0	1.383	0.357		Commercial - Professional Building - Veterinary Hospital, Clinic - One Story, 0	174B173 1157		North Hollywood - Valley Village	No	ABMI	ARO
Los Angeles	150 N LOS ANGELES ST	90012	5161013905	0.000	0.000	0.000	0.000	Shortfall of Sites	0.232	Public Facilities	PF-2D-CDO	0	0	0	153.741	0.000		Miscellaneous - Government Owned Property, 0	130-5A213 97		Central City	No		PF
Los Angeles	8246 SUNLAND BLVD	91352	2407024001	0.000	0.000	0.000	0.357	Shortfall of Sites	0.095	Neighborhood Office Commercial	[Q]C2-1VL-CDO	0	0	0	4.707	0.357		Commercial - Professional Building - One Story, 0	192B173 645		Sun Valley - La Tuna Canyon	No	ABMI	ARO
Los Angeles	1711 N VAN NESS AVE	90028	5586030020	0.000	0.000	0.000	0.357	Shortfall of Sites	0.064	High Density Residential	R3-2	0	0	0	102.494	0.357		Institutional - Church - One Story, 0	148-5A191 110		Hollywood	No	ABMI	FBO
Los Angeles	1212 N VERMONT AVE	90029	5542019031	0.000	0.000	0.000	0.357	Shortfall of Sites	0.092	Highway Oriented Commercial	C2-1D	0	0	0	4.863	0.357		Commercial - Office Building - One Story, 0	144B197 223		Hollywood	No	ABMI	ARO
Los Angeles	2745 W TEMPLE ST	90026	5156024027	0.000	0.000	0.000	0.357	Shortfall of Sites	0.078	Community Commercial	RAS3-1VL	0	0	0	5.698	0.357		Industrial - Light Manufacturing - One Story, 0	138A203 90		Silver Lake - Echo Park - Elysian Valley	No	ABMI	ARO
Los Angeles	2745 W TEMPLE ST	90026	5156024027	0.000	0.000	0.000	0.357	Shortfall of Sites	0.078	Community Commercial	RAS3-1VL	0	0	0	5.699	0.357		Industrial - Light Manufacturing - One Story, 0	138A203 94		Silver Lake - Echo Park - Elysian Valley	No	ABMI	ARO
Los Angeles	7111 BONSALLO AVE	90044	6013023046	0.000	0.000	0.000	0.357	Shortfall of Sites	0.124	Community Commercial	C2-1-CPIO	0	0	0	3.595	0.357		Commercial - Professional Building - One Story, 0	102B201 849		South Los Angeles	No	ABMI	ARO
Los Angeles	7111 BONSALLO AVE	90044	6013023046	0.000	0.000	0.000	0.357	Shortfall of Sites	0.116	Community Commercial	C2-1-CPIO	0	0	0	3.856	0.357		Commercial - Professional Building - One Story, 0	102B201 861		South Los Angeles	No	ABMI	ARO
Los Angeles	4739 W WASHINGTON BLVD	90016	5071025008	0.000	0.000	0.000	0.356	Shortfall of Sites	0.163	Neighborhood Commercial	C2-1VL-O-CPIO	0	0	0	2.739	0.356		Commercial - Store Combination - Store and Residential Combination - One Story, 0	126B181 1076		West Adams - Baldwin Hills - Leimert	No	ABMI	ARO
Los Angeles	11400 TIARA ST	91601	2338012915	0.000	0.000	0.000	0.356	Shortfall of Sites	0.428	Medium Residential	[Q]R3-1	0	0	0	54.504	0.356		Residential - Five or More Units or Apartments (Any Combination) · 4 Stories or Less, 18	177B173 1337		North Hollywood - Valley Village	Yes	ABMI	DB50

Jurisdiction Name	Site Address/Intersection	5 Digit ZIP Code	Assessor Parcel Number	Very Low-Income	Low-Income	Moderate-Income	Above Moderate-Income	Type of Shortfall	Parcel Size (Acres)	Current General Plan Designation	Current Zoning	Proposed General Plan (GP) Designation	Proposed Zoning	Minimum Density Allowed	Maximum Density Allowed	Total Capacity	Vacant/ Nonvacant	Description of Existing Uses	PIN	Base Density Per Acre	Community Plan Area	Rent Stabalization Ordinance	Income Category	Applicable Rezoning Program (Program informing values in Column Q listed first)
Los Angeles	20243 INGOMAR ST	91306	2107012052	0.000	0.000	0.000	0.356	Shortfall of Sites	0.128	Low Residential	R1-1	Low Residential	0	0	66.287	0.356		Residential - Single Family Residence - Pool, 1	189B113 1071	1 per lot	Canoga Park - Winnetka - Woodland Hills - West Hills	No	ABMI	AHO , CPK CPU
Los Angeles	20253 INGOMAR ST	91306	2107012050	0.000	0.000	0.000	0.356	Shortfall of Sites	0.128	Low Residential	R1-1	Low Residential	[DM1-G1-5] [CX2-FA] [CPIO]	0	66.287	0.356		Residential - Single Family Residence, 1	189B113 1069	1 per lot	Canoga Park - Winnetka - Woodland Hills - West Hills	No	ABMI	AHO , CPK CPU
Los Angeles	8401 S WESTERN AVE	90047	6035024030	0.000	0.000	0.000	0.356	Shortfall of Sites	0.063	Neighborhood Commercial	C2-1VL-CPIO	0	0	0	7.839	0.356		Commercial - Store Combination - Store and Residential Combination - One Story, 0	097-5A193 87		South Los Angeles	Yes	ABMI	ARO
Los Angeles	8401 S WESTERN AVE	90047	6035024030	0.000	0.000	0.000	0.356	Shortfall of Sites	0.069	Neighborhood Commercial	C2-1VL-CPIO	0	0	0	7.185	0.356		Commercial - Store Combination - Store and Residential Combination - One Story, 0	097-5A193 90		South Los Angeles	Yes	ABMI	ARO
Los Angeles	20306 ARMINTA ST	91306	2107013020	0.000	0.000	0.000	0.356	Shortfall of Sites	0.128	Low Residential	R1-1	Low Residential	0	0	66.287	0.356		Residential - Single Family Residence, 1	189B113 876	1 per lot	Canoga Park - Winnetka - Woodland Hills - West Hills	No	ABMI	AHO , CPK CPU
Los Angeles	0	0	2265015040	0.000	0.000	0.000	0.356	Shortfall of Sites	0.031	General Commercial	(T)(Q)P-1-RIO	0	0	0	94.696	0.356	Vacant	Residential - Single Family Residence - Vacant Land, 0	166-5A151 69		Sherman Oaks - Studio City - Toluca Lake - Cahuenga Pass	No	ABMI	P
Los Angeles	19819 LULL ST	91306	2106034010	0.000	0.000	0.000	0.356	Shortfall of Sites	0.128	Low Residential	R1-1	Low Residential	0	0	66.287	0.356		Residential - Single Family Residence, 1	186B113 105	1 per lot	Canoga Park - Winnetka - Woodland Hills - West Hills	No	ABMI	AHO , CPK CPU
Los Angeles	20247 HEMMINGWAY ST	91306	2107011075	0.000	0.000	0.000	0.356	Shortfall of Sites	0.128	Low Residential	R1-1	Low Residential	0	0	66.287	0.356		Residential - Single Family Residence - Pool, 1	189B113 691	1 per lot	Canoga Park - Winnetka - Woodland Hills - West Hills	No	ABMI	AHO , CPK CPU
Los Angeles	2120 BEVERLY BLVD	90057	5154008006	0.000	0.000	0.000	0.356	Shortfall of Sites	0.005	Highway Oriented Commercial	C2-1	0	0	0	147.294	0.356		Industrial - Light Manufacturing - One Story, 0	136-5A205 356		Westlake	No	ABMI	ARO
Los Angeles	7008 S BROADWAY	90003	6012010030	0.000	0.000	0.000	0.356	Shortfall of Sites	0.057	Neighborhood Commercial	C2-1VL-CPIO	0	0	0	11.931	0.356		Commercial - Hotel and Motel - Motel/Hotel and Apartment Combinations - Under 50 Units - One Story, 0	102B201 580		Southeast Los Angeles	No	ABMI	ARO
Los Angeles	7008 S BROADWAY	90003	6012010030	0.000	0.000	0.000	0.356	Shortfall of Sites	0.057	Neighborhood Commercial	C2-1VL-CPIO	0	0	0	11.931	0.356		Commercial - Hotel and Motel - Motel/Hotel and Apartment Combinations - Under 50 Units - One Story, 0	102B201 583		Southeast Los Angeles	No	ABMI	ARO
Los Angeles	20249 INGOMAR ST	91306	2107012051	0.000	0.000	0.000	0.356	Shortfall of Sites	0.128	Low Residential	R1-1	Low Residential	0	0	66.287	0.356		Residential - Single Family Residence - Pool, 1	189B113 1070	1 per lot	Canoga Park - Winnetka - Woodland Hills - West Hills	No	ABMI	AHO , CPK CPU
Los Angeles	19216 COHASSET ST	91335	2104019018	0.000	0.000	0.000	0.356	Shortfall of Sites	0.034	Low Residential	R1-1	Low Residential	0	0	66.287	0.356		Residential - Single Family Residence, 0	186B117 468	1 per lot	Reseda - West Van Nuys	No	ABMI	AHO , RES CPU
Los Angeles	10008 S MAIN ST	90003	6063001013	0.000	0.000	0.000	0.356	Shortfall of Sites	0.077	Hybrid Industrial	[Q]R4-1	0	0	0	102.494	0.356		Institutional - Church - One Story, 0	091-5A205 163		Southeast Los Angeles	No	ABMI	FBO
Los Angeles	5200 W PICO BLVD	90019	5070012006	0.000	0.000	0.000	0.356	Shortfall of Sites	0.139	General Commercial	C4-1-O	0	0	0	3.204	0.356		Commercial - Office Building - One Story, 0	129B181 975		Wilshire	No	ABMI	ARO
Los Angeles	0	0	5017020900	0.178	0.178	0.000	0.000	Shortfall of Sites	0.231	Public Facilities	PF-1	0	0	20	153.741	0.356		Miscellaneous - Government Owned Property, 0	111B197 662		South Los Angeles	No	LI	PF
Los Angeles	4852 W JEFFERSON BLVD	90016	5046011005	0.000	0.000	0.000	0.356	Shortfall of Sites	0.115	Hybrid Industrial	CM-2D-CPIO	0	0	0	3.867	0.356		Industrial - Light Manufacturing - One Story, 0	120B181 806		West Adams - Baldwin Hills - Leimert	No	ABMI	ARO
Los Angeles	2632 S LA CIENEGA BLVD	90034	5065012017	0.000	0.000	0.000	0.356	Shortfall of Sites	0.061	Hybrid Industrial	[Q]CM-1VL	0	0	0	7.317	0.356		Industrial - Light Manufacturing - One Story, 0	123B173 428		West Adams - Baldwin Hills - Leimert	No	ABMI	ARO
Los Angeles	2632 S LA CIENEGA BLVD	90034	5065012017	0.000	0.000	0.000	0.356	Shortfall of Sites	0.059	Hybrid Industrial	[Q]CM-1VL	0	0	0	7.572	0.356		Industrial - Light Manufacturing - One Story, 0	123B173 441		West Adams - Baldwin Hills - Leimert	No	ABMI	ARO
Los Angeles	20307 ELKWOOD ST	91306	2107013023	0.000	0.000	0.000	0.356	Shortfall of Sites	0.128	Low Residential	R1-1	Low Residential	[HB3-G1-5] [CX3-FA] [CPIO-O]	0	66.287	0.356		Residential - Single Family Residence, 1	189B113 937	1 per lot	Canoga Park - Winnetka - Woodland Hills - West Hills	No	ABMI	AHO , CPK CPU
Los Angeles	111 GLENDALE BLVD	90026	5159014020	0.000	0.000	0.000	0.355	Shortfall of Sites	0.102	Highway Oriented Commercial	C2-1-O	0	0	0	4.378	0.355		Commercial - Office Building - One Story, 0	135A209 357		Westlake	No	ABMI	ARO
Los Angeles	5315 DENKER AVE	90062	5003014034	0.000	0.000	0.000	0.355	Shortfall of Sites	0.137	Neighborhood Office Commercial	C1-1L	0	0	0	3.253	0.355		Commercial - Store Combination - Store and Office Combination - One Story, 0	108B193 472		South Los Angeles	No	ABMI	ARO
Los Angeles	2315 S GRAND AVE	90007	5126018915	0.178	0.178	0.000	0.000	Shortfall of Sites	0.231	Public Facilities	PF-1-O	0	0	20	153.741	0.355		Miscellaneous - Government Owned Property - Public School - General, 0	121-5A205 29		Southeast Los Angeles	No	LI	PF
Los Angeles	2405 S GRAND AVE	90007	5126018917	0.178	0.178	0.000	0.000	Shortfall of Sites	0.231	Public Facilities	PF-1-O	0	0	20	153.741	0.355		Miscellaneous - Government Owned Property - Public School - General, 0	121-5A205 66		Southeast Los Angeles	No	LI	PF
Los Angeles	2425 S GRAND AVE	90007	5126018919	0.178	0.178	0.000	0.000	Shortfall of Sites	0.231	Public Facilities	PF-1-O	0	0	20	153.741	0.355		Miscellaneous - Government Owned Property - Public School - General, 0	121-5A205 95		Southeast Los Angeles	No	LI	PF
Los Angeles	2501 S GRAND AVE	90007	5126018921	0.178	0.178	0.000	0.000	Shortfall of Sites	0.231	Public Facilities	PF-1-O	0	0	20	153.741	0.355		Miscellaneous - Government Owned Property - Public School - General, 0	121-5A205 116		Southeast Los Angeles	No	LI	PF
Los Angeles	2405 S GRAND AVE	90007	5126018917	0.178	0.178	0.000	0.000	Shortfall of Sites	0.231	Public Facilities	PF-1-O	0	0	20	153.741	0.355		Miscellaneous - Government Owned Property - Public School - General, 0	121-5A205 78		Southeast Los Angeles	No	LI	PF
Los Angeles	2321 S GRAND AVE	90007	5126018916	0.178	0.178	0.000	0.000	Shortfall of Sites	0.231	Public Facilities	PF-1-O	0	0	20	153.741	0.355		Miscellaneous - Government Owned Property - Public School - General, 0	121-5A205 35		Southeast Los Angeles	No	LI	PF
Los Angeles	2419 S GRAND AVE	90007	5126018918	0.178	0.178	0.000	0.000	Shortfall of Sites	0.231	Public Facilities	PF-1-O	0	0	20	153.741	0.355		Miscellaneous - Government Owned Property - Public School - General, 0	121-5A205 85		Southeast Los Angeles	No	LI	PF
Los Angeles	2321 S GRAND AVE	90007	5126018916	0.178	0.178	0.000	0.000	Shortfall of Sites	0.231	Public Facilities	PF-1-O	0	0	20	153.741	0.355		Miscellaneous - Government Owned Property - Public School - General, 0	121-5A205 46		Southeast Los Angeles	No	LI	PF
Los Angeles	2501 S GRAND AVE	90007	5126018921	0.178	0.178	0.000	0.000	Shortfall of Sites	0.231	Public Facilities	PF-1-O	0	0	20	153.741	0.355		Miscellaneous - Government Owned Property - Public School - General, 0	121-5A205 126		Southeast Los Angeles	No	LI	PF
Los Angeles	0	0	5126018922	0.178	0.178	0.000	0.000	Shortfall of Sites	0.231	Public Facilities	PF-1-O	0	0	20	153.741	0.355		Miscellaneous - Government Owned Property - Public School - General, 0	121-5A205 135		Southeast Los Angeles	No	LI	PF
Los Angeles	2405 S GRAND AVE	90007	5126018917	0.178	0.178	0.000	0.000	Shortfall of Sites	0.231	Public Facilities	PF-1-O	0	0	20	153.741	0.355		Miscellaneous - Government Owned Property - Public School - General, 0	121-5A205 58		Southeast Los Angeles	No	LI	PF
Los Angeles	2433 S GRAND AVE	90007	5126018920	0.178	0.178	0.000	0.000	Shortfall of Sites	0.231	Public Facilities	PF-1-O	0	0	20	153.741	0.355		Miscellaneous - Government Owned Property - Public School - General, 0	121-5A205 104		Southeast Los Angeles	No	LI	PF
Los Angeles	9219 S CENTRAL AVE	90002	6049031026	0.000	0.000	0.000	0.355	Shortfall of Sites	0.057	Neighborhood Commercial	C2-1VL-CPIO	0	0	0	7.738	0.355		Commercial - Store Combination - Store and Residential Combination - One Story, 0	094-5A209 285		Southeast Los Angeles	No	ABMI	ARO
Los Angeles	9219 S CENTRAL AVE	90002	6049031026	0.000	0.000	0.000	0.355	Shortfall of Sites	0.057	Neighborhood Commercial	C2-1VL-CPIO	0	0	0	7.738	0.355		Commercial - Store Combination - Store and Residential Combination - One Story, 0	094-5A209 288		Southeast Los Angeles	No	ABMI	ARO
Los Angeles	1626 BEVERLY BLVD	90026	5153012007	0.000	0.000	0.000	0.355	Shortfall of Sites	0.069	Highway Oriented Commercial	C2-1	0	0	0	9.920	0.355		Commercial - Office Building - One Story, 0	135A207 271		Westlake	No	ABMI	ARO
Los Angeles	2055 W 24TH ST	90018	5058009912	0.178	0.178	0.000	0.000	Shortfall of Sites	0.231	Public Facilities	PF-1-O	0	0	20	153.741	0.355		Miscellaneous - Government Owned Property, 0	123B193 231		South Los Angeles	No	LI	PF
Los Angeles	16647 MORRISON ST	91436	2259006028	0.000	0.000	0.000	0.355	Shortfall of Sites	0.216	Low II Residential	R1-1	Low Residential	0	0	66.287	0.355		, 2	171B137 213	1 per lot	Encino - Tarzana	No	ABMI	AHO , ENC CPU
Los Angeles	19757 STAGG ST	91306	2106012114	0.000	0.000	0.000	0.355	Shortfall of Sites	0.136	Low Residential	R1-1	Low Residential	0	0	66.287	0.355		Residential - Single Family Residence, 1	189B117 1041	1 per lot	Canoga Park - Winnetka - Woodland Hills - West Hills	No	ABMI	AHO , CPK CPU
Los Angeles	5453 ALHAMBRA AVE	90032	5220021039	0.000	0.000	0.000	0.355	Shortfall of Sites	0.058	General Commercial	[Q]C2-1XL	0	0	0	11.854	0.355		Industrial - Warehousing, Distribution, Storage - Warehousing, Distribution, Under 10,000 SF - One Story, 0	139-5A237 17		Northeast Los Angeles	No	ABMI	ARO
Los Angeles	5453 ALHAMBRA AVE	90032	5220021039	0.000	0.000	0.000	0.355	Shortfall of Sites	0.058	General Commercial	[Q]C2-1XL	0	0	0	11.863	0.355		Industrial - Warehousing, Distribution, Storage - Warehousing, Distribution, Under 10,000 SF - One Story, 0	139-5A237 22		Northeast Los Angeles	No	ABMI	ARO
Los Angeles	5453 ALHAMBRA AVE	90032	5220021039	0.000	0.000	0.000	0.355	Shortfall of Sites	0.058	General Commercial	[Q]C2-1XL	0	0	0	11.865	0.355		Industrial - Warehousing, Distribution, Storage - Warehousing, Distribution, Under 10,000 SF - One Story, 0	139-5A237 24		Northeast Los Angeles	No	ABMI	ARO
Los Angeles	5453 ALHAMBRA AVE	90032	5220021039	0.000	0.000	0.000	0.355	Shortfall of Sites	0.059	General Commercial	[Q]C2-1XL	0	0	0	11.517	0.355		Industrial - Warehousing, Distribution, Storage - Warehousing, Distribution, Under 10,000 SF - One Story, 0	139-5A237 27		Northeast Los Angeles	No	ABMI	ARO
Los Angeles	5453 ALHAMBRA AVE	90032	5220021039	0.000	0.000	0.000	0.355	Shortfall of Sites	0.060	General Commercial	[Q]C2-1XL	0	0	0	11.466	0.355		Industrial - Warehousing, Distribution, Storage - Warehousing, Distribution, Under 10,000 SF - One Story, 0	139-5A237 32		Northeast Los Angeles	No	ABMI	ARO
Los Angeles	6957 QUAKERTOWN AVE	91306	2135029002	0.000	0.000	0.000	0.355	Shortfall of Sites	0.128	Low Residential	R1-1-RIO	Low Residential	0	0	66.287	0.355		Residential - Single Family Residence, 1	183B113 472	1 per lot	Canoga Park - Winnetka - Woodland Hills - West Hills	No	ABMI	AHO , CPK CPU
Los Angeles	7955 LARAMIE AVE	91306	2107019086	0.000	0.000	0.000	0.355	Shortfall of Sites	0.128	Low Residential	R1-1	Low Residential	0	0	66.287	0.355		Residential - Single Family Residence - Pool, 1	189B113 523	1 per lot	Canoga Park - Winnetka - Woodland Hills - West Hills	No	ABMI	AHO , CPK CPU
Los Angeles	0	0	4001013900	0.177	0.177	0.000	0.000	Shortfall of Sites	0.192	Public Facilities	[Q]PF-1XL	0	0	20	153.741	0.355		Miscellaneous - Government Owned Property, 0	105B173 146		Westchester - Playa del Rey	No	LI	PF
Los Angeles	7668 OAKDALE AVE	91306	2106011063	0.000	0.000	0.000	0.355	Shortfall of Sites	0.128	Low Residential	R1-1	Low Residential	[HB3-SH1-5] [CX2-FA] [CPIO-O]	0	66.287	0.355		Residential - Single Family Residence, 1	189B113 1304	1 per lot	Canoga Park - Winnetka - Woodland Hills - West Hills	No	ABMI	AHO , CPK CPU
Los Angeles	7674 OAKDALE AVE	91306	2106011062	0.000	0.000	0.000	0.355	Shortfall of Sites	0.128	Low Residential	R1-1	Low Residential	[HB3-G1-5] [CX2-FA] [CPIO-O]	0	66.287	0.355		Residential - Single Family Residence, 1	189B113 1283	1 per lot	Canoga Park - Winnetka - Woodland Hills - West Hills	No	ABMI	AHO , CPK CPU
Los Angeles	20253 HEMMINGWAY ST	91306	2107011050	0.000	0.000	0.000	0.355	Shortfall of Sites	0.128	Low Residential	R1-1	Low Residential	[HM2-CHC1-5] [CX4-FA] [SN-CPIO-CDO]	0	66.287	0.355		Residential - Single Family Residence - Pool, 1	189B113 690	1 per lot	Canoga Park - Winnetka - Woodland Hills - West Hills	No	ABMI	AHO , CPK CPU

Jurisdiction Name	Site Address/Intersection	5 Digit ZIP Code	Assessor Parcel Number	Very Low-Income	Low-Income	Moderate-Income	Above Moderate-Income	Type of Shortfall	Parcel Size (Acres)	Current General Plan Designation	Current Zoning	Proposed General Plan (GP) Designation	Proposed Zoning	Minimum Density Allowed	Maximum Density Allowed	Total Capacity	Vacant/ Nonvacant	Description of Existing Uses	PIN	Base Density Per Acre	Community Plan Area	Rent Stabalization Ordinance	Income Category	Applicable Rezoning Program (Program informing values in Column Q listed first)
Los Angeles	19739 LULL ST	91306	2106034016	0.000	0.000	0.000	0.355	Shortfall of Sites	0.128	Low Residential	R1-1	Low Residential	0	0	66.287	0.355		Residential - Single Family Residence, 1	186B117 100	1 per lot	Canoga Park - Winnetka - Woodland Hills - West Hills	No	ABMI	AHO , CPK CPU
Los Angeles	19745 LULL ST	91306	2106034015	0.000	0.000	0.000	0.355	Shortfall of Sites	0.128	Low Residential	R1-1	Low Residential	0	0	66.287	0.355		Residential - Single Family Residence, 1	186B117 101	1 per lot	Canoga Park - Winnetka - Woodland Hills - West Hills	No	ABMI	AHO , CPK CPU
Los Angeles	19801 LULL ST	91306	2106034013	0.000	0.000	0.000	0.355	Shortfall of Sites	0.128	Low Residential	R1-1	Low Residential	[DM2-SH2-5] [CX2-FA] [CPIO]	0	66.287	0.355		Residential - Single Family Residence, 1	186B117 104	1 per lot	Canoga Park - Winnetka - Woodland Hills - West Hills	No	ABMI	AHO , CPK CPU
Los Angeles	19751 LULL ST	91306	2106034014	0.000	0.000	0.000	0.355	Shortfall of Sites	0.128	Low Residential	R1-1	Low Residential	0	0	66.287	0.355		Residential - Single Family Residence, 1	186B117 103	1 per lot	Canoga Park - Winnetka - Woodland Hills - West Hills	No	ABMI	AHO , CPK CPU
Los Angeles	7516 SAN FERNANDO RD	91352	2405008036	0.000	0.000	0.000	0.355	Shortfall of Sites	0.221	Limited Manufacturing	[Q]CM-1	0	0	0	2.006	0.355		Industrial - Light Manufacturing - One Story, 0	186B181 190		Sun Valley - La Tuna Canyon	No	ABMI	ARO
Los Angeles	2741 BEVERLY BLVD	90057	5156020016	0.000	0.000	0.000	0.355	Shortfall of Sites	0.105	Highway Oriented Commercial	C2-1	0	0	0	4.234	0.355		Commercial - Professional Building - One Story, 0	138A203 445		Westlake	No	ABMI	ARO
Los Angeles	5051 W JEFFERSON BLVD	90016	5049034019	0.000	0.000	0.000	0.355	Shortfall of Sites	0.092	Hybrid Industrial	CM-2D-CPIO	0	0	0	4.829	0.355		Industrial - Light Manufacturing - One Story, 0	120B177 720		West Adams - Baldwin Hills - Leimert	No	ABMI	ARO
Los Angeles	326 N LA BREA AVE	90036	5525032007	0.000	0.000	0.000	0.355	Shortfall of Sites	0.096	General Commercial	C2-1VL	0	0	0	3.832	0.355		Commercial - Office Building - One Story, 0	138B181 276		Wilshire	No	ABMI	ARO
Los Angeles	9640 VENICE BLVD	90034	4207001007	0.000	0.000	0.000	0.355	Shortfall of Sites	0.072	Community Commercial	MU(EC)	0	0	0	5.168	0.355		Commercial - Professional Building - Medical Dental Building - One Story, 0	120B165 976		Palms - Mar Vista - Del Rey	No	ABMI	ARO
Los Angeles	19807 LULL ST	91306	2106034012	0.000	0.000	0.000	0.355	Shortfall of Sites	0.128	Low Residential	R1-1	Low Residential	0	0	66.287	0.355		Residential - Single Family Residence, 1	186B117 105	1 per lot	Canoga Park - Winnetka - Woodland Hills - West Hills	No	ABMI	AHO , CPK CPU
Los Angeles	515 E 88TH PL	90003	6041020910	0.177	0.177	0.000	0.000	Shortfall of Sites	0.231	Public Facilities	PF-1	0	0	20	153.741	0.355		Industrial - Light Manufacturing - One Story, 0	096A207 119		Southeast Los Angeles	No	LI	PF
Los Angeles	13025 PIERCE ST	91331	2535027019	0.000	0.000	0.000	0.355	Shortfall of Sites	0.077	Low Residential	R1-1-O-CUGU	0	0	0	102.494	0.355		Institutional - Church - One Story, 0	207B161 265		Arleta - Pacoima	No	ABMI	FBO
Los Angeles	13025 PIERCE ST	91331	2535027019	0.000	0.000	0.000	0.355	Shortfall of Sites	0.077	Low Residential	R1-1-O-CUGU	0	0	0	102.494	0.355		Institutional - Church - One Story, 0	207B161 275		Arleta - Pacoima	No	ABMI	FBO
Los Angeles	13025 PIERCE ST	91331	2535027019	0.000	0.000	0.000	0.355	Shortfall of Sites	0.077	Low Residential	R1-1-O-CUGU	0	0	0	102.494	0.355		Institutional - Church - One Story, 0	207B161 271		Arleta - Pacoima	No	ABMI	FBO
Los Angeles	13025 PIERCE ST	91331	2535027019	0.000	0.000	0.000	0.355	Shortfall of Sites	0.077	Low Residential	R1-1-O-CUGU	0	0	0	102.494	0.355		Institutional - Church - One Story, 0	207B161 280		Arleta - Pacoima	No	ABMI	FBO
Los Angeles	19753 STAGG ST	91306	2106012113	0.000	0.000	0.000	0.355	Shortfall of Sites	0.136	Low Residential	R1-1	Low Residential	0	0	66.287	0.355		Residential - Single Family Residence, 1	189B117 1040	1 per lot	Canoga Park - Winnetka - Woodland Hills - West Hills	No	ABMI	AHO , CPK CPU
Los Angeles	11608 CHAYOTE ST	90049	4401006005	0.000	0.000	0.000	0.355	Shortfall of Sites	0.042	Neighborhood Commercial	C2-1XLD	0	0	0	8.856	0.355		Commercial - Store Combination - Store and Office Combination - One Story, 0	135B145 548		Brentwood - Pacific Palisades	No	ABMI	ARO
Los Angeles	5615 W PICO BLVD	90019	5085027005	0.000	0.000	0.000	0.355	Shortfall of Sites	0.060	General Commercial	C4-1-O	0	0	0	7.410	0.355		Commercial - Office Building - One Story, 0	129B177 624		Wilshire	No	ABMI	ARO
Los Angeles	5615 W PICO BLVD	90019	5085027005	0.000	0.000	0.000	0.355	Shortfall of Sites	0.060	General Commercial	C4-1-O	0	0	0	7.410	0.355		Commercial - Office Building - One Story, 0	129B177 631		Wilshire	No	ABMI	ARO
Los Angeles	5900 BARTON AVE	90038	5534027030	0.000	0.000	0.000	0.354	Shortfall of Sites	0.007	Commercial Manufacturing	[Q]C2-1VL	0	0	0	96.263	0.354		Industrial - Warehousing, Distribution, Storage - Warehousing, Distribution, Under 10,000 SF - One Story, 0	144B189 945		Hollywood	No	ABMI	ARO
Los Angeles	5900 BARTON AVE	90038	5534027030	0.000	0.000	0.000	0.354	Shortfall of Sites	0.071	Commercial Manufacturing	[Q]C2-1VL	0	0	0	9.643	0.354		Industrial - Warehousing, Distribution, Storage - Warehousing, Distribution, Under 10,000 SF - One Story, 0	144B189 973		Hollywood	No	ABMI	ARO
Los Angeles	5900 BARTON AVE	90038	5534027030	0.000	0.000	0.000	0.354	Shortfall of Sites	0.008	Commercial Manufacturing	[Q]C2-1VL	0	0	0	86.914	0.354		Industrial - Warehousing, Distribution, Storage - Warehousing, Distribution, Under 10,000 SF - One Story, 0	144B189 974		Hollywood	No	ABMI	ARO
Los Angeles	20230 ELKWOOD ST	91306	2107022069	0.000	0.000	0.000	0.354	Shortfall of Sites	0.128	Low Residential	R1-1	Low Residential	0	0	66.287	0.354		Residential - Single Family Residence, 1	189B113 1033	1 per lot	Canoga Park - Winnetka - Woodland Hills - West Hills	No	ABMI	AHO , CPK CPU
Los Angeles	0	0	2075002023	0.000	0.000	0.000	0.354	Shortfall of Sites	0.028	Low Residential	R1-1	Low Residential	0	0	66.287	0.354	Vacant	Commercial - Commercial - Vacant Land, 0	171B101 1212	1 per lot	Canoga Park - Winnetka - Woodland Hills - West Hills	No	ABMI	AHO , CPK CPU
Los Angeles	0	0	2284005021	0.000	0.000	0.000	0.354	Shortfall of Sites	0.028	Low I Residential	RE9-1	Low Residential	0	0	66.287	0.354	Vacant	Residential - Single Family Residence - Vacant Land, 0	168B137 465	1 per lot	Encino - Tarzana	No	ABMI	AHO , ENC CPU
Los Angeles	1201 W MANCHESTER AVE	90044	6033013034	0.000	0.000	0.000	0.354	Shortfall of Sites	0.118	Community Commercial	C2-1L-CPIO	0	0	0	102.494	0.354		Institutional - Church - One Story, 0	097-5A197 298		South Los Angeles	No	ABMI	FBO
Los Angeles	1201 W MANCHESTER AVE	90044	6033013034	0.000	0.000	0.000	0.354	Shortfall of Sites	0.118	Community Commercial	C2-1L-CPIO	0	0	0	102.494	0.354		Institutional - Church - One Story, 0	097-5A197 299		South Los Angeles	No	ABMI	FBO
Los Angeles	1201 W MANCHESTER AVE	90044	6033013034	0.000	0.000	0.000	0.354	Shortfall of Sites	0.118	Community Commercial	C2-1L-CPIO	0	0	0	102.494	0.354		Institutional - Church - One Story, 0	097-5A197 297		South Los Angeles	No	ABMI	FBO
Los Angeles	220 S HOBART BLVD	90004	5517014900	0.177	0.177	0.000	0.000	Shortfall of Sites	0.230	Public Facilities	[Q]PF-1XL	0	0	20	153.741	0.354		Miscellaneous - Government Owned Property, 0	135B193 55		Wilshire	No	LI	PF
Los Angeles	1944 N VERMONT AVE	90027	5056024903	0.177	0.177	0.000	0.000	Shortfall of Sites	0.230	Public Facilities	PF-1	0	0	20	153.741	0.354		Industrial - Warehousing, Distribution, Storage - Warehousing, Distribution, Under 10,000 SF - One Story, 0	126B197 846		South Los Angeles	No	LI	PF
Los Angeles	20224 ELKWOOD ST	91306	2107022068	0.000	0.000	0.000	0.354	Shortfall of Sites	0.128	Low Residential	R1-1	Low Residential	0	0	66.287	0.354		Residential - Single Family Residence - Pool, 1	189B113 1034	1 per lot	Canoga Park - Winnetka - Woodland Hills - West Hills	No	ABMI	AHO , CPK CPU
Los Angeles	20216 ELKWOOD ST	91306	2107022066	0.000	0.000	0.000	0.354	Shortfall of Sites	0.128	Low Residential	R1-1	Low Residential	0	0	66.287	0.354		Residential - Single Family Residence, 1	189B113 1036	1 per lot	Canoga Park - Winnetka - Woodland Hills - West Hills	No	ABMI	AHO , CPK CPU
Los Angeles	20204 ELKWOOD ST	91306	2107022064	0.000	0.000	0.000	0.354	Shortfall of Sites	0.128	Low Residential	R1-1	Low Residential	0	0	66.287	0.354		Residential - Single Family Residence - Pool, 1	189B113 1038	1 per lot	Canoga Park - Winnetka - Woodland Hills - West Hills	No	ABMI	AHO , CPK CPU
Los Angeles	20200 ELKWOOD ST	91306	2107022063	0.000	0.000	0.000	0.354	Shortfall of Sites	0.128	Low Residential	R1-1	Low Residential	0	0	66.287	0.354		Residential - Single Family Residence, 1	189B113 1039	1 per lot	Canoga Park - Winnetka - Woodland Hills - West Hills	No	ABMI	AHO , CPK CPU
Los Angeles	20220 ELKWOOD ST	91306	2107022067	0.000	0.000	0.000	0.354	Shortfall of Sites	0.128	Low Residential	R1-1	Low Residential	0	0	66.287	0.354		Residential - Single Family Residence, 1	189B113 1035	1 per lot	Canoga Park - Winnetka - Woodland Hills - West Hills	No	ABMI	AHO , CPK CPU
Los Angeles	20154 ELKWOOD ST	91306	2107022062	0.000	0.000	0.000	0.354	Shortfall of Sites	0.128	Low Residential	R1-1	Low Residential	[HB1-G1-5] [CX2-FA] [CPIO]	0	66.287	0.354		Residential - Single Family Residence, 1	189B113 1040	1 per lot	Canoga Park - Winnetka - Woodland Hills - West Hills	No	ABMI	AHO , CPK CPU
Los Angeles	20210 ELKWOOD ST	91306	2107022065	0.000	0.000	0.000	0.354	Shortfall of Sites	0.128	Low Residential	R1-1	Low Residential	0	0	66.287	0.354		Residential - Single Family Residence - Pool, 1	189B113 1037	1 per lot	Canoga Park - Winnetka - Woodland Hills - West Hills	No	ABMI	AHO , CPK CPU
Los Angeles	2400 W TEMPLE ST	90026	5157007003	0.000	0.000	0.000	0.354	Shortfall of Sites	0.118	Highway Oriented Commercial	C2-1	0	0	0	102.494	0.354		Institutional - Church - One Story, 0	138A205 243		Westlake	No	ABMI	FBO
Los Angeles	20157 INGOMAR ST	91306	2107022056	0.000	0.000	0.000	0.354	Shortfall of Sites	0.128	Low Residential	R1-1	Low Residential	0	0	66.287	0.354		Residential - Single Family Residence, 1	189B113 1079	1 per lot	Canoga Park - Winnetka - Woodland Hills - West Hills	No	ABMI	AHO , CPK CPU
Los Angeles	1536 261ST ST	90710	7411006028	0.000	0.000	0.000	0.354	Shortfall of Sites	0.214	Medium Residential	[Q]R3-1VL	0	0	0	67.545	0.354		Residential - Five or More Units or Apartments (Any Combination) · 4 Stories or Less, 11	033B193 408		Wilmington - Harbor City	No	ABMI	DB50
Los Angeles	1679 257TH ST	90710	7410024024	0.000	0.000	0.000	0.354	Shortfall of Sites	0.207	Medium Residential	[Q]R3-1VL	0	0	0	69.833	0.354		Residential - Five or More Units or Apartments (Any Combination) · 4 Stories or Less, 11	036B193 806		Wilmington - Harbor City	No	ABMI	DB50
Los Angeles	1671 257TH ST	90710	7410024025	0.000	0.000	0.000	0.354	Shortfall of Sites	0.207	Medium Residential	[Q]R3-1VL	0	0	0	69.833	0.354		Residential - Five or More Units or Apartments (Any Combination) · 4 Stories or Less, 11	036B193 807		Wilmington - Harbor City	No	ABMI	DB50
Los Angeles	1643 257TH ST	90710	7410024030	0.000	0.000	0.000	0.354	Shortfall of Sites	0.207	Medium Residential	[Q]R3-1VL	0	0	0	69.833	0.354		Residential - Five or More Units or Apartments (Any Combination) · 4 Stories or Less, 11	036B193 813		Wilmington - Harbor City	No	ABMI	DB50
Los Angeles	1518 257TH ST	90710	7410009047	0.000	0.000	0.000	0.354	Shortfall of Sites	0.206	Medium Residential	[Q]R3-1VL	0	0	0	69.925	0.354		Residential - Five or More Units or Apartments (Any Combination) · 4 Stories or Less, 11	036B193 879		Wilmington - Harbor City	No	ABMI	DB50
Los Angeles	5029 AMESTOY AVE	91316	2258012006	0.000	0.000	0.000	0.354	Shortfall of Sites	0.031	Neighborhood Office Commercial	P-1VL	0	0	0	94.696	0.354	Vacant	Commercial - Commercial - Vacant Land, 0	171B133 714		Encino - Tarzana	No	ABMI	P , ENC CPU
Los Angeles	19733 LULL ST	91306	2106034017	0.000	0.000	0.000	0.353	Shortfall of Sites	0.128	Low Residential	R1-1	Low Residential	0	0	66.287	0.353		Residential - Single Family Residence, 1	186B117 99	1 per lot	Canoga Park - Winnetka - Woodland Hills - West Hills	No	ABMI	AHO , CPK CPU
Los Angeles	515 E 88TH PL	90003	6041020910	0.177	0.177	0.000	0.000	Shortfall of Sites	0.230	Public Facilities	PF-1	0	0	20	153.741	0.353		Industrial - Light Manufacturing - One Story, 0	096A207 111		Southeast Los Angeles	No	LI	PF
Los Angeles	5511 CAHUENGA BLVD	91601	2416020038	0.000	0.000	0.000	0.353	Shortfall of Sites	0.032	Neighborhood Office Commercial	CR-1VL	0	0	0	21.313	0.353		Commercial - Office Building - One Story, 0	174B177 872		North Hollywood - Valley Village	No	ABMI	ARO
Los Angeles	5511 CAHUENGA BLVD	91601	2416020038	0.000	0.000	0.000	0.353	Shortfall of Sites	0.064	Neighborhood Office Commercial	CR-1VL	0	0	0	10.571	0.353		Commercial - Office Building - One Story, 0	174B177 884		North Hollywood - Valley Village	No	ABMI	ARO
Los Angeles	0	0	5409021900	0.000	0.000	0.000	0.000	Shortfall of Sites	0.230	Public Facilities	PF-1XL-RIO	0	0	0	153.741	0.000		Miscellaneous - Government Owned Property, 0	132A217 272		Central City North	No		PF
Los Angeles	0	0	5409021900	0.000	0.000	0.000	0.000	Shortfall of Sites	0.230	Public Facilities	PF-1XL-RIO	0	0	0	153.741	0.000		Miscellaneous - Government Owned Property, 0	132A217 259		Central City North	No		PF
Los Angeles	0	0	5409021900	0.000	0.000	0.000	0.000	Shortfall of Sites	0.230	Public Facilities	PF-1XL-RIO	0	0	0	153.741	0.000		Miscellaneous - Government Owned Property, 0	132A217 249		Central City North	No		PF
Los Angeles	0	0	5409021900	0.000	0.000	0.000	0.000	Shortfall of Sites	0.230	Public Facilities	PF-1XL-RIO	0	0	0	153.741	0.000		Miscellaneous - Government Owned Property, 0	132A217 239		Central City North	No		PF
Los Angeles	0	0	5409021900	0.000	0.000	0.000	0.000	Shortfall of Sites	0.230	Public Facilities	PF-1XL-RIO	0	0	0	153.741	0.000		Miscellaneous - Government Owned Property, 0	132A217 227		Central City North	No		PF
Los Angeles	0	0	5409021900	0.000	0.000	0.000	0.000	Shortfall of Sites	0.230	Public Facilities	PF-1XL-RIO	0	0	0	153.741	0.000		Miscellaneous - Government Owned Property, 0	132A217 215		Central City North	No		PF
Los Angeles	0	0	5409021900	0.000	0.000	0.000	0.000	Shortfall of Sites	0.230	Public Facilities	PF-1XL-RIO	0	0	0	153.741	0.000		Miscellaneous - Government Owned Property, 0	132A217 202		Central City North	No		PF
Los Angeles	0	0	5409021900	0.000	0.000	0.000	0.000	Shortfall of Sites	0.230	Public Facilities	PF-1XL-RIO	0	0	0	153.741	0.000		Miscellaneous - Government Owned Property, 0	132A217 182		Central City North	No		PF
Los Angeles	0	0	5409021900	0.000	0.000	0.000	0.000	Shortfall of Sites	0.230	Public Facilities	PF-1XL-RIO	0	0	0	153.741	0.000		Miscellaneous - Government Owned Property, 0	132A217 193		Central City North	No		PF
Los Angeles	0	0	5409021900	0.000	0.000	0.000	0.000	Shortfall of Sites	0.230	Public Facilities	PF-1XL-RIO	0	0	0	153.741	0.000		Miscellaneous - Government Owned Property, 0	132A217 172		Central City North	No		PF

Jurisdiction Name	Site Address/Intersection	5 Digit ZIP Code	Assessor Parcel Number	Very Low-Income	Low-Income	Moderate-Income	Above Moderate-Income	Type of Shortfall	Parcel Size (Acres)	Current General Plan Designation	Current Zoning	Proposed General Plan (GP) Designation	Proposed Zoning	Minimum Density Allowed	Maximum Density Allowed	Total Capacity	Vacant/ Nonvacant	Description of Existing Uses	PIN	Base Density Per Acre	Community Plan Area	Rent Stabalization Ordinance	Income Category	Applicable Rezoning Program (Program informing values in Column Q listed first)
Los Angeles	0	0	5409021900	0.000	0.000	0.000	0.000	Shortfall of Sites	0.230	Public Facilities	PF-1XL-RIO	0	0	0	153.741	0.000		Miscellaneous - Government Owned Property, 0	132A217 164		Central City North	No		PF
Los Angeles	7222 VANALDEN AVE	91335	2104033007	0.000	0.000	0.000	0.353	Shortfall of Sites	0.128	Low Residential	R1-1	Low Residential	0	0	66.287	0.353		Residential - Single Family Residence - Pool, 1	183B121 59	1 per lot	Reseda - West Van Nuys	No	ABMI	AHO , RES CPU
Los Angeles	0	0	5409021900	0.000	0.000	0.000	0.000	Shortfall of Sites	0.230	Public Facilities	PF-1XL-RIO	0	0	0	153.741	0.000		Miscellaneous - Government Owned Property, 0	132A217 156		Central City North	No		PF
Los Angeles	20151 INGOMAR ST	91306	2107022057	0.000	0.000	0.000	0.353	Shortfall of Sites	0.128	Low Residential	R1-1	Low Residential	0	0	66.287	0.353		Residential - Single Family Residence, 1	189B113 1080	1 per lot	Canoga Park - Winnetka - Woodland Hills - West Hills	No	ABMI	AHO , CPK CPU
Los Angeles	1508 254TH ST	90710	7410006900	0.176	0.176	0.000	0.000	Shortfall of Sites	0.230	Public Facilities	[Q]PF-1XL	0	0	20	153.741	0.353		Miscellaneous - Government Owned Property, 0	036B193 574		Wilmington - Harbor City	No	LI	PF
Los Angeles	1801 GEORGIA ST	90015	5126002014	0.000	0.000	0.000	0.353	Shortfall of Sites	0.180	Hybrid Industrial	CM-1-O	0	0	0	2.451	0.353		Industrial - Light Manufacturing - One Story, 0	124-5A205 89		Southeast Los Angeles	No	ABMI	ARO
Los Angeles	2516 W WASHINGTON BLVD	90018	5060031901	0.176	0.176	0.000	0.000	Shortfall of Sites	0.230	Public Facilities	PF-1VL-O	0	0	20	153.741	0.353		Commercial - Store - One Story, 0	126B189 944		West Adams - Baldwin Hills - Leimert	No	LI	PF
Los Angeles	3200 E WASHINGTON BLVD	90023	5060030902	0.176	0.176	0.000	0.000	Shortfall of Sites	0.230	Public Facilities	PF-1VL-O	0	0	20	153.741	0.353		Commercial - Store - One Story, 0	126B189 948		West Adams - Baldwin Hills - Leimert	No	LI	PF
Los Angeles	2512 W WASHINGTON BLVD	90018	5060031903	0.176	0.176	0.000	0.000	Shortfall of Sites	0.230	Public Facilities	PF-1VL-O	0	0	20	153.741	0.353		Commercial - Store - One Story, 0	126B189 943		West Adams - Baldwin Hills - Leimert	No	LI	PF
Los Angeles	2520 W WASHINGTON BLVD	90018	5060031900	0.176	0.176	0.000	0.000	Shortfall of Sites	0.230	Public Facilities	PF-1VL-O	0	0	20	153.741	0.353		Commercial - Auto, Recreation Equipment, Construction Equipment Sales and Service - Auto Body Repair Shop - One Story, 0	126B189 945		West Adams - Baldwin Hills - Leimert	No	LI	PF
Los Angeles	19813 LULL ST	91306	2106034011	0.000	0.000	0.000	0.353	Shortfall of Sites	0.128	Low Residential	R1-1	Low Residential	[MB4-G1-5] [IX4-FA] [CPIO]	0	66.287	0.353		Residential - Single Family Residence, 1	186B113 104	1 per lot	Canoga Park - Winnetka - Woodland Hills - West Hills	No	ABMI	AHO , CPK CPU
Los Angeles	20145 INGOMAR ST	91306	2107022058	0.000	0.000	0.000	0.353	Shortfall of Sites	0.128	Low Residential	R1-1	Low Residential	0	0	66.287	0.353		Residential - Single Family Residence, 1	189B113 1081	1 per lot	Canoga Park - Winnetka - Woodland Hills - West Hills	No	ABMI	AHO , CPK CPU
Los Angeles	2481 W 11TH ST	90006	5076008906	0.176	0.176	0.000	0.000	Shortfall of Sites	0.229	Public Facilities	PF-1	0	0	20	153.741	0.353	Vacant	Residential - Single Family Residence - Vacant Land, 0	130-5A201 243		Wilshire	No	LI	PF
Los Angeles	6222 CRENSHAW BLVD	90043	4006003036	0.000	0.000	0.000	0.353	Shortfall of Sites	0.050	Neighborhood Commercial	C2-2D-SP	0	0	0	13.431	0.353		Commercial - Wholesale and Manufacturing Outlet - One Story, 0	105B185 781		West Adams - Baldwin Hills - Leimert	No	ABMI	ARO
Los Angeles	5527 S VERMONT AVE	90037	5002022015	0.000	0.000	0.000	0.353	Shortfall of Sites	0.124	Neighborhood Commercial	C2-1VL-CPIO	0	0	0	3.951	0.353		Commercial - Store Combination - Store and Residential Combination - One Story, 0	108B197 966		South Los Angeles	Yes	ABMI	ARO
Los Angeles	20343 INGOMAR ST	91306	2107014086	0.000	0.000	0.000	0.353	Shortfall of Sites	0.128	Low Residential	R1-1	Low Residential	[DM2-G1-5] [CX2-FA] [CPIO]	0	66.287	0.353		Residential - Single Family Residence, 1	189B113 1062	1 per lot	Canoga Park - Winnetka - Woodland Hills - West Hills	No	ABMI	AHO , CPK CPU
Los Angeles	5804 W ADAMS BLVD	90016	5048008026	0.000	0.000	0.000	0.353	Shortfall of Sites	0.055	Community Commercial	C2-2D-CPIO	0	0	0	8.071	0.353		Industrial - Warehousing, Distribution, Storage - Warehousing, Distribution, Under 10,000 SF - One Story, 0	123B173 1006		West Adams - Baldwin Hills - Leimert	No	ABMI	ARO
Los Angeles	20139 INGOMAR ST	91306	2107022059	0.000	0.000	0.000	0.352	Shortfall of Sites	0.128	Low Residential	R1-1	Low Residential	[DM2-SH2-5] [CX2-FA] [CPIO-O-CDO]	0	66.287	0.352		Residential - Single Family Residence - Pool, 1	189B113 1082	1 per lot	Canoga Park - Winnetka - Woodland Hills - West Hills	No	ABMI	AHO , CPK CPU
Los Angeles	4751 FOUNTAIN AVE	90029	5543016019	0.000	0.000	0.000	0.352	Shortfall of Sites	0.118	Community Commercial	C2-1	0	0	0	102.494	0.352		Institutional - Church - One Story, 0	147B197 1047		Hollywood	No	ABMI	FBO
Los Angeles	5076 ENCINO AVE	91316	2257016050	0.000	0.000	0.000	0.352	Shortfall of Sites	0.028	Very Low I Residential	RA-1	Very Low Residential	0	0	66.287	0.352		Residential - Single Family Residence - Pool, 0	171B129 289	1 per lot	Encino - Tarzana	No	ABMI	AHO , ENC CPU
Los Angeles	1219 W 11TH ST	90015	5137010010	0.000	0.000	0.000	0.352	Shortfall of Sites	0.155	Commercial Manufacturing	[Q]C2-1-O	0	0	0	3.159	0.352		Commercial - Store Combination - Store and Residential Combination - One Story, 0	129A205 354		Westlake	Yes	ABMI	ARO
Los Angeles	1017 E WASHINGTON BLVD	90021	5131003028	0.000	0.000	0.000	0.352	Shortfall of Sites	0.136	Hybrid Industrial	CM-2D-CPIO	0	0	0	3.230	0.352		Industrial - Light Manufacturing - One Story, 0	121-5A211 340		Southeast Los Angeles	No	ABMI	ARO
Los Angeles	1017 E WASHINGTON BLVD	90021	5131003028	0.000	0.000	0.000	0.352	Shortfall of Sites	0.136	Hybrid Industrial	CM-2D-CPIO	0	0	0	3.231	0.352		Industrial - Light Manufacturing - One Story, 0	121-5A211 346		Southeast Los Angeles	No	ABMI	ARO
Los Angeles	1017 E WASHINGTON BLVD	90021	5131003028	0.000	0.000	0.000	0.352	Shortfall of Sites	0.135	Hybrid Industrial	CM-2D-CPIO	0	0	0	3.267	0.352		Industrial - Light Manufacturing - One Story, 0	121-5A211 352		Southeast Los Angeles	No	ABMI	ARO
Los Angeles	305 PARKMAN AVE	90026	5156014013	0.000	0.000	0.000	0.352	Shortfall of Sites	0.011	Community Commercial	RAS3-1VL	0	0	0	38.510	0.352		Commercial - Office Building - One Story, 0	138A203 618		Silver Lake - Echo Park - Elysian Valley	No	ABMI	ARO
Los Angeles	229 W 24TH ST	90007	5126021004	0.000	0.000	0.000	0.352	Shortfall of Sites	0.183	Community Commercial	C2-2D-CPIO	0	0	0	2.410	0.352		Commercial - Office Building - One Story, 0	121-5A205 68		Southeast Los Angeles	No	ABMI	ARO
Los Angeles	20133 INGOMAR ST	91306	2107022080	0.000	0.000	0.000	0.352	Shortfall of Sites	0.127	Low Residential	R1-1	Low Residential	0	0	66.287	0.352		Residential - Single Family Residence - Pool, 1	189B113 1083	1 per lot	Canoga Park - Winnetka - Woodland Hills - West Hills	No	ABMI	AHO , CPK CPU
Los Angeles	2481 W 11TH ST	90006	5076008900	0.176	0.176	0.000	0.000	Shortfall of Sites	0.229	Public Facilities	PF-1	0	0	20	153.741	0.352		Miscellaneous - Government Owned Property, 0	129B197 468		Wilshire	No	LI	PF
Los Angeles	11204 S VERMONT AVE	90044	6075009905	0.176	0.176	0.000	0.000	Shortfall of Sites	0.229	Public Facilities	PF-1	0	0	20	153.741	0.352	Vacant	Residential - Single Family Residence - Vacant Land, 0	087A199 124		South Los Angeles	No	LI	PF
Los Angeles	6854 WHITAKER AVE	91406	2225014019	0.000	0.000	0.000	0.352	Shortfall of Sites	0.127	Low Residential	R1-1	Low Residential	0	0	66.287	0.352		Residential - Single Family Residence, 1	183B137 393	1 per lot	Reseda - West Van Nuys	No	ABMI	AHO , RES CPU
Los Angeles	9702 HOLMES AVE	90002	6048035052	0.000	0.000	0.000	0.352	Shortfall of Sites	0.076	Low II Residential	[Q]R4-1	0	0	0	102.494	0.352		Institutional - Church - One Story, 0	093A215 395		Southeast Los Angeles	No	ABMI	FBO
Los Angeles	9702 HOLMES AVE	90002	6048035052	0.000	0.000	0.000	0.352	Shortfall of Sites	0.076	Low II Residential	[Q]R4-1	0	0	0	102.494	0.352		Institutional - Church - One Story, 0	093A215 399		Southeast Los Angeles	No	ABMI	FBO
Los Angeles	9702 HOLMES AVE	90002	6048035052	0.000	0.000	0.000	0.352	Shortfall of Sites	0.076	Low II Residential	[Q]R4-1	0	0	0	102.494	0.352		Institutional - Church - One Story, 0	093A215 406		Southeast Los Angeles	No	ABMI	FBO
Los Angeles	6850 WHITAKER AVE	91406	2225014018	0.000	0.000	0.000	0.352	Shortfall of Sites	0.127	Low Residential	R1-1	Low Residential	0	0	66.287	0.352		Residential - Single Family Residence - Pool, 1	183B137 403	1 per lot	Reseda - West Van Nuys	No	ABMI	AHO , RES CPU
Los Angeles	9702 HOLMES AVE	90002	6048035052	0.000	0.000	0.000	0.352	Shortfall of Sites	0.076	Low II Residential	[Q]R4-1	0	0	0	102.494	0.352		Institutional - Church - One Story, 0	093A215 410		Southeast Los Angeles	No	ABMI	FBO
Los Angeles	9702 HOLMES AVE	90002	6048035052	0.000	0.000	0.000	0.352	Shortfall of Sites	0.076	Low II Residential	[Q]R4-1	0	0	0	102.494	0.352		Institutional - Church - One Story, 0	093A215 418		Southeast Los Angeles	No	ABMI	FBO
Los Angeles	9702 HOLMES AVE	90002	6048035052	0.000	0.000	0.000	0.352	Shortfall of Sites	0.076	Low II Residential	[Q]R4-1	0	0	0	102.494	0.352		Institutional - Church - One Story, 0	093A215 421		Southeast Los Angeles	No	ABMI	FBO
Los Angeles	19701 BLYTHE ST	91306	2106013092	0.000	0.000	0.000	0.352	Shortfall of Sites	0.127	Low Residential	R1-1	Low Residential	0	0	66.287	0.352		Residential - Single Family Residence, 1	189B117 421	1 per lot	Canoga Park - Winnetka - Woodland Hills - West Hills	No	ABMI	AHO , CPK CPU
Los Angeles	10213 S SAN PEDRO ST	90003	6063010006	0.000	0.000	0.000	0.352	Shortfall of Sites	0.058	Neighborhood Commercial	C2-1VL-CPIO	0	0	0	8.405	0.352		Commercial - Store Combination - Store and Residential Combination - One Story, 0	091-5A205 415		Southeast Los Angeles	Yes	ABMI	ARO
Los Angeles	8441 MELROSE PL	90069	5528001031	0.000	0.000	0.000	0.352	Shortfall of Sites	0.114	Neighborhood Office Commercial	C4-1XL	0	0	0	3.222	0.352		Commercial - Store Combination - Store and Residential Combination - One Story, 0	141B173 419		Hollywood	No	ABMI	ARO
Los Angeles	7241 DEERING AVE	91303	2111030017	0.176	0.176	0.000	0.000	Shortfall of Sites	0.229	Limited Manufacturing	PF-1XL	0	0	20	153.741	0.352		Commercial - Auto, Recreation Equipment, Construction Equipment Sales and Service - Auto Body Repair Shop - One Story, 0	186B105 995		Canoga Park - Winnetka - Woodland Hills - West Hills	No	LI	PF
Los Angeles	19700 STRATHERN ST	91306	2106013089	0.000	0.000	0.000	0.352	Shortfall of Sites	0.127	Low Residential	R1-1	Low Residential	0	0	66.287	0.352		Residential - Single Family Residence, 1	189B117 380	1 per lot	Canoga Park - Winnetka - Woodland Hills - West Hills	No	ABMI	AHO , CPK CPU
Los Angeles	1109 N VIRGIL AVE	90029	5542026037	0.000	0.000	0.000	0.352	Shortfall of Sites	0.016	Highway Oriented Commercial	C2-1D	0	0	0	41.567	0.352		Industrial - Light Manufacturing - One Story, 0	145-5A201 494		Hollywood	No	ABMI	ARO
Los Angeles	7241 DEERING AVE	91303	2111030017	0.176	0.176	0.000	0.000	Shortfall of Sites	0.229	Limited Manufacturing	PF-1XL	0	0	20	153.741	0.351		Commercial - Auto, Recreation Equipment, Construction Equipment Sales and Service - Auto Body Repair Shop - One Story, 0	186B105 947		Canoga Park - Winnetka - Woodland Hills - West Hills	No	LI	PF
Los Angeles	0	0	5409021900	0.000	0.000	0.000	0.000	Shortfall of Sites	0.229	Public Facilities	PF-1XL-RIO	0	0	0	153.741	0.000		Miscellaneous - Government Owned Property, 0	132A217 146		Central City North	No		PF
Los Angeles	1313 E 1ST ST	90033	5173030919	0.000	0.000	0.000	0.351	Shortfall of Sites	0.076	Highway Oriented and Limited Commercial	[Q]M1-1-RIO-CUGU	0	0	0	102.494	0.351		Institutional - Church - One Story, 0	129A219 52		Boyle Heights	No	ABMI	FBO
Los Angeles	0	0	5550025901	0.000	0.000	0.000	0.000	Shortfall of Sites	0.190	Public Facilities	[Q]PF-1XL	0	0	0	153.741	0.000		Miscellaneous - Government Owned Property, 0	147B177 1092		Hollywood	No		PF
Los Angeles	21215 SAN MIGUEL ST	91364	2167009017	0.000	0.000	0.000	0.351	Shortfall of Sites	0.122	Low Residential	R1-1	Low Residential	0	0	66.287	0.351		Residential - Single Family Residence, 1	168B105 140	1 per lot	Canoga Park - Winnetka - Woodland Hills - West Hills	No	ABMI	AHO , CPK CPU
Los Angeles	21214 DE LA OSA ST	91364	2167009013	0.000	0.000	0.000	0.351	Shortfall of Sites	0.122	Low Residential	R1-1	Low Residential	[MB4-SH1-5] [IX1-FA] [CPIO]	0	66.287	0.351		Residential - Single Family Residence, 1	168B105 99	1 per lot	Canoga Park - Winnetka - Woodland Hills - West Hills	No	ABMI	AHO , CPK CPU
Los Angeles	7040 SAUSALITO AVE	91307	2024041016	0.000	0.000	0.000	0.351	Shortfall of Sites	0.136	Low Residential	R1-1	Low Residential	0	0	66.287	0.351		Residential - Single Family Residence - Pool, 1	183B101 846	1 per lot	Canoga Park - Winnetka - Woodland Hills - West Hills	No	ABMI	AHO , CPK CPU
Los Angeles	7134 MCLENNAN AVE	91406	2225018031	0.000	0.000	0.000	0.351	Shortfall of Sites	0.127	Low Residential	R1-1	Low Residential	0	0	66.287	0.351		Residential - Single Family Residence, 1	183B133 219	1 per lot	Reseda - West Van Nuys	No	ABMI	AHO , RES CPU
Los Angeles	7942 LARAMIE AVE	91306	2107020064	0.000	0.000	0.000	0.351	Shortfall of Sites	0.127	Low Residential	R1-1	Low Residential	0	0	66.287	0.351		Residential - Single Family Residence, 1	189B113 597	1 per lot	Canoga Park - Winnetka - Woodland Hills - West Hills	No	ABMI	AHO , CPK CPU
Los Angeles	7241 DEERING AVE	91303	2111030017	0.176	0.176	0.000	0.000	Shortfall of Sites	0.228	Limited Manufacturing	PF-1XL	0	0	20	153.741	0.351		Commercial - Auto, Recreation Equipment, Construction Equipment Sales and Service - Auto Body Repair Shop - One Story, 0	186B105 899		Canoga Park - Winnetka - Woodland Hills - West Hills	No	LI	PF
Los Angeles	4117 W WASHINGTON BLVD	90018	5072013900	0.000	0.000	0.000	0.000	Shortfall of Sites	0.190	Public Facilities	PF-1-O	0	0	0	153.741	0.000		Commercial - Store - One Story, 0	126B185 944		West Adams - Baldwin Hills - Leimert	No		PF
Los Angeles	17241 VALERIO ST	91406	2203017035	0.000	0.000	0.000	0.351	Shortfall of Sites	0.127	Low Residential	R1-1	Low Residential	0	0	66.287	0.351		Residential - Single Family Residence - Pool, 1	186B133 656	1 per lot	Reseda - West Van Nuys	No	ABMI	AHO , RES CPU
Los Angeles	12428 CHANDLER BLVD	91607	2347030020	0.000	0.000	0.000	0.351	Shortfall of Sites	0.063	Low Medium II Residential	RD1.5-1	0	0	0	102.494	0.351		Institutional - Church - One Story, 0	171B165 139		North Hollywood - Valley Village	No	ABMI	FBO

Jurisdiction Name	Site Address/Intersection	5 Digit ZIP Code	Assessor Parcel Number	Very Low-Income	Low-Income	Moderate-Income	Above Moderate-Income	Type of Shortfall	Parcel Size (Acres)	Current General Plan Designation	Current Zoning	Proposed General Plan (GP) Designation	Proposed Zoning	Minimum Density Allowed	Maximum Density Allowed	Total Capacity	Vacant/ Nonvacant	Description of Existing Uses	PIN	Base Density Per Acre	Community Plan Area	Rent Stabalization Ordinance	Income Category	Applicable Rezoning Program (Program informing values in Column Q listed first)
Los Angeles	12428 CHANDLER BLVD	91607	2347030020	0.000	0.000	0.000	0.351	Shortfall of Sites	0.063	Low Medium II Residential	RD1.5-1	0	0	0	102.494	0.351		Institutional - Church - One Story, 0	171B165 140		North Hollywood - Valley Village	No	ABMI	FBO
Los Angeles	4701 S NORMANDIE AVE	90037	5016020001	0.000	0.000	0.000	0.351	Shortfall of Sites	0.121	Neighborhood Commercial	C2-1VL-CPIO	0	0	0	4.020	0.351		Commercial - Store Combination - Store and Residential Combination - One Story, 0	111B193 607		South Los Angeles	Yes	ABMI	ARO
Los Angeles	4847 EAGLE ROCK BLVD	90041	5685012010	0.000	0.000	0.000	0.351	Shortfall of Sites	0.165	Neighborhood Commercial	[Q]C4-1XL	0	0	0	2.210	0.351		Industrial - Warehousing, Distribution, Storage - Warehousing, Distribution, Under 10,000 SF - One Story, 0	160-5A221 237		Northeast Los Angeles	No	ABMI	ARO
Los Angeles	22643 SYLVAN ST	91367	2039022018	0.000	0.000	0.000	0.351	Shortfall of Sites	0.028	Very Low Residential	RA-1	Very Low Residential	0	0	66.287	0.351		Residential - Single Family Residence - Pool, 0	177B097 102	1 per lot	Canoga Park - Winnetka - Woodland Hills - West Hills	No	ABMI	AHO , CPK CPU
Los Angeles	10960 W PICO BLVD	90064	4256007014	0.000	0.000	0.000	4.919	Shortfall of Sites	0.094	Neighborhood Commercial	NMU(EC)-POD	0	0	0	108.900	4.919		Commercial - Store Combination - Store and Office Combination - One Story, 0	126B157 1184		West Los Angeles	No	ABMI	OPP C, ARO
Los Angeles	20043 HEMMINGWAY ST	91306	2106003118	0.000	0.000	0.000	0.351	Shortfall of Sites	0.127	Low Residential	R1-1	Low Residential	0	0	66.287	0.351		Residential - Single Family Residence - Pool, 1	189B113 729	1 per lot	Canoga Park - Winnetka - Woodland Hills - West Hills	No	ABMI	AHO , CPK CPU
Los Angeles	7228 VANALDEN AVE	91335	2104033006	0.000	0.000	0.000	0.351	Shortfall of Sites	0.127	Low Residential	R1-1	Low Residential	0	0	66.287	0.351		Residential - Single Family Residence - Therapy Pool (Spa), 1	186B121 1092	1 per lot	Reseda - West Van Nuys	No	ABMI	AHO , RES CPU
Los Angeles	0	0	2039011020	0.000	0.000	0.000	0.351	Shortfall of Sites	0.028	Very Low Residential	RA-1	Very Low Residential	0	0	66.287	0.351	Vacant	Residential - Single Family Residence - Vacant Land, 0	177B097 41	1 per lot	Canoga Park - Winnetka - Woodland Hills - West Hills	No	ABMI	AHO , CPK CPU
Los Angeles	7234 VANALDEN AVE	91335	2104033005	0.000	0.000	0.000	0.351	Shortfall of Sites	0.127	Low Residential	R1-1	Low Residential	0	0	66.287	0.351		Residential - Single Family Residence, 1	186B121 1082	1 per lot	Reseda - West Van Nuys	No	ABMI	AHO , RES CPU
Los Angeles	2673 S LA CIENEGA BLVD	90034	5065005004	0.000	0.000	0.000	0.351	Shortfall of Sites	0.057	Hybrid Industrial	[Q]CM-1VL	0	0	0	7.648	0.351		Commercial - Store Combination - Store and Residential Combination - One Story, 0	123B173 645		West Adams - Baldwin Hills - Leimert	No	ABMI	ARO
Los Angeles	2673 S LA CIENEGA BLVD	90034	5065005004	0.000	0.000	0.000	0.351	Shortfall of Sites	0.057	Hybrid Industrial	[Q]CM-1VL	0	0	0	7.648	0.351		Commercial - Store Combination - Store and Residential Combination - One Story, 0	123B173 653		West Adams - Baldwin Hills - Leimert	No	ABMI	ARO
Los Angeles	5932 S HOOVER ST	90044	6004031005	0.000	0.000	0.000	0.351	Shortfall of Sites	0.141	Neighborhood Commercial	C2-1VL-CPIO	0	0	0	3.462	0.351		Commercial - Store Combination - Store and Residential Combination - One Story, 0	105B201 350		South Los Angeles	Yes	ABMI	ARO
Los Angeles	18746 LULL ST	91335	2103016026	0.000	0.000	0.000	0.351	Shortfall of Sites	0.222	Low Residential	RS-1	Low Residential	0	0	66.287	0.351		, 2	186B121 6001	1 per lot	Reseda - West Van Nuys	No	ABMI	AHO , RES CPU
Los Angeles	158 N SAN FERNANDO RD	90031	5447014020	0.000	0.000	0.000	0.351	Shortfall of Sites	0.175	Hybrid Industrial	UV(CA)	0	0	0	2.501	0.351		Industrial - Light Manufacturing - One Story, 0	139-5A219 91		Northeast Los Angeles	No	ABMI	ARO
Los Angeles	1557 BEVERLY BLVD	90026	5159013009	0.000	0.000	0.000	0.351	Shortfall of Sites	0.112	Highway Oriented Commercial	C2-1-O	0	0	0	3.899	0.351		Commercial - Office Building - One Story, 0	135A207 294		Westlake	No	ABMI	ARO
Los Angeles	1557 BEVERLY BLVD	90026	5159013009	0.000	0.000	0.000	0.351	Shortfall of Sites	0.138	Highway Oriented Commercial	C2-1-O	0	0	0	3.182	0.351		Commercial - Office Building - One Story, 0	135A207 299		Westlake	No	ABMI	ARO
Los Angeles	1557 BEVERLY BLVD	90026	5159013009	0.000	0.000	0.000	0.351	Shortfall of Sites	0.138	Highway Oriented Commercial	C2-1-O	0	0	0	3.182	0.351		Commercial - Office Building - One Story, 0	135A207 304		Westlake	No	ABMI	ARO
Los Angeles	11316 S SAN PEDRO ST	90061	6073026042	0.000	0.000	0.000	0.350	Shortfall of Sites	0.076	Low Medium I Residential	R2-1	0	0	0	102.494	0.350		Institutional - Church - One Story, 0	087A205 221		Southeast Los Angeles	No	ABMI	FBO, R2RD
Los Angeles	3806 AVALON BLVD	90011	5121007002	0.000	0.000	0.000	0.350	Shortfall of Sites	0.094	Hybrid Industrial	CM-1-CPIO	0	0	0	4.660	0.350		Industrial - Warehousing, Distribution, Storage - Warehousing, Distribution, Under 10,000 SF - One Story, 0	115-5A207 145		Southeast Los Angeles	No	ABMI	ARO
Los Angeles	20317 ARMINTA ST	91306	2107010053	0.000	0.000	0.000	0.350	Shortfall of Sites	0.127	Low Residential	R1-1	Low Residential	[DM2-SH2-5] [CX1-FA] [CPIO]	0	66.287	0.350		Residential - Single Family Residence - Therapy Pool (Spa), 1	189B113 849	1 per lot	Canoga Park - Winnetka - Woodland Hills - West Hills	No	ABMI	AHO , CPK CPU
Los Angeles	7524 CRENSHAW BLVD	90043	4012013016	0.000	0.000	0.000	0.350	Shortfall of Sites	0.117	Neighborhood Commercial	C2-1VL-CPIO	0	0	0	4.149	0.350		Commercial - Store Combination - Store and Residential Combination - One Story, 0	099B185 66		West Adams - Baldwin Hills - Leimert	Yes	ABMI	ARO
Los Angeles	3475 W 8TH ST	90005	5093014009	0.000	0.000	0.000	0.350	Shortfall of Sites	0.050	Neighborhood Office Commercial	C2-1	0	0	0	8.832	0.350		Commercial - Office Building - One Story, 0	132B193 577		Wilshire	No	ABMI	ARO
Los Angeles	0	0	4401020016	0.000	0.000	0.000	0.350	Shortfall of Sites	0.031	Community Commercial	PB-1-O	0	0	0	94.696	0.350		Commercial - Parking Lot (Commercial Use Property) - Lots - Patron or Employee - One Story, 0	132B145 456		Brentwood - Pacific Palisades	No	ABMI	P
Los Angeles	1010 E 48TH ST	90011	5108021025	0.000	0.000	0.350	0.000	Shortfall of Sites	0.172	Low Medium I Residential	R2-1	0	0	0	23.211	0.350		Institutional - School (Private) - One Story, 0	111A209 24		Southeast Los Angeles	No	MI	R2RD
Los Angeles	0	0	7423024004	0.000	0.000	0.350	0.000	Shortfall of Sites	0.115	Low Medium I Residential	[Q]RD3-1XL-O-CUGU	0	0	0	34.757	0.350	Vacant	Miscellaneous - Petroleum and Gas - Vacant Land, 0	030B209 24		Wilmington - Harbor City	No	MI	R2RD
Los Angeles	1010 E 48TH ST	90011	5108021025	0.000	0.000	0.350	0.000	Shortfall of Sites	0.172	Low Medium I Residential	R2-1	0	0	0	23.213	0.350		Institutional - School (Private) - One Story, 0	111A209 25		Southeast Los Angeles	No	MI	R2RD
Los Angeles	0	0	7423024004	0.000	0.000	0.350	0.000	Shortfall of Sites	0.115	Low Medium I Residential	[Q]RD3-1XL-O-CUGU	0	0	0	34.778	0.350	Vacant	Miscellaneous - Petroleum and Gas - Vacant Land, 0	030B209 25		Wilmington - Harbor City	No	MI	R2RD
Los Angeles	1010 E 48TH ST	90011	5108021025	0.000	0.000	0.350	0.000	Shortfall of Sites	0.058	Low Medium I Residential	R2-1	0	0	0	69.535	0.350		Institutional - School (Private) - One Story, 0	111A209 26		Southeast Los Angeles	No	MI	R2RD
Los Angeles	421 S CHICAGO ST	90033	5183018035	0.000	0.000	0.350	0.000	Shortfall of Sites	0.088	Low Medium II Residential	RD1.5-1-CUGU	0	0	0	45.552	0.350		Institutional - School (Private) - One Story, 0	126A221 27		Boyle Heights	No	MI	R2RD
Los Angeles	104 W 47TH PL	90037	5110013033	0.000	0.000	0.350	0.000	Shortfall of Sites	0.168	Low Medium I Residential	R2-1	0	0	0	23.814	0.350		Institutional - School (Private) - One Story, 0	111A203 28		Southeast Los Angeles	No	MI	R2RD
Los Angeles	421 S CHICAGO ST	90033	5183018035	0.000	0.000	0.350	0.000	Shortfall of Sites	0.087	Low Medium II Residential	RD1.5-1-CUGU	0	0	0	46.110	0.350		Institutional - School (Private) - One Story, 0	126A221 30		Boyle Heights	No	MI	R2RD
Los Angeles	892 E 48TH ST	90011	5108020027	0.000	0.000	0.350	0.000	Shortfall of Sites	0.172	Low Medium I Residential	R2-1	0	0	0	23.225	0.350		Institutional - School (Private) - One Story, 0	111A209 35		Southeast Los Angeles	No	MI	R2RD
Los Angeles	892 E 48TH ST	90011	5108020027	0.000	0.000	0.350	0.000	Shortfall of Sites	0.172	Low Medium I Residential	R2-1	0	0	0	23.226	0.350		Institutional - School (Private) - One Story, 0	111A209 36		Southeast Los Angeles	No	MI	R2RD
Los Angeles	892 E 48TH ST	90011	5108020027	0.000	0.000	0.350	0.000	Shortfall of Sites	0.172	Low Medium I Residential	R2-1	0	0	0	23.227	0.350		Institutional - School (Private) - One Story, 0	111A209 37		Southeast Los Angeles	No	MI	R2RD
Los Angeles	3446 PORTOLA AVE	90032	5219009033	0.000	0.000	0.350	0.000	Shortfall of Sites	0.311	Low Medium I Residential	[Q]RD5-1D	0	0	0	12.849	0.350		Institutional - School (Private) - One Story, 0	142-5A235 42		Northeast Los Angeles	No	MI	R2RD
Los Angeles	1373 MURCHISON ST	90033	5202011028	0.000	0.000	0.350	0.000	Shortfall of Sites	0.057	Low Medium II Residential	RD1.5-1	0	0	0	69.737	0.350		Institutional - School (Private) - One Story, 0	132A227 43		Northeast Los Angeles	No	MI	R2RD
Los Angeles	1373 MURCHISON ST	90033	5202011028	0.000	0.000	0.350	0.000	Shortfall of Sites	0.058	Low Medium II Residential	RD1.5-1	0	0	0	68.921	0.350		Institutional - School (Private) - One Story, 0	132A227 46		Northeast Los Angeles	No	MI	R2RD
Los Angeles	3446 PORTOLA AVE	90032	5219009033	0.000	0.000	0.350	0.000	Shortfall of Sites	0.175	Low Medium I Residential	[Q]RD5-1D	0	0	0	22.828	0.350		Institutional - School (Private) - One Story, 0	142-5A235 47		Northeast Los Angeles	No	MI	R2RD
Los Angeles	6740 WILBUR AVE	91335	2126029027	0.000	0.000	0.350	0.000	Shortfall of Sites	0.127	Low Medium II Residential	RD2-1-RIO	0	0	0	31.488	0.350		Institutional - Hospital - Convalescent Hospital, Nursing Home - One Story, 0	180B121 52		Reseda - West Van Nuys	No	MI	R2RD
Los Angeles	3446 PORTOLA AVE	90032	5219009033	0.000	0.000	0.350	0.000	Shortfall of Sites	0.122	Low Medium I Residential	[Q]RD5-1D	0	0	0	32.910	0.350		Institutional - School (Private) - One Story, 0	142-5A235 52		Northeast Los Angeles	No	MI	R2RD
Los Angeles	1010 E 48TH ST	90011	5108021025	0.000	0.000	0.350	0.000	Shortfall of Sites	0.172	Low Medium I Residential	R2-1	0	0	0	23.231	0.350		Institutional - School (Private) - One Story, 0	111A209 63		Southeast Los Angeles	No	MI	R2RD
Los Angeles	1010 E 48TH ST	90011	5108021025	0.000	0.000	0.350	0.000	Shortfall of Sites	0.172	Low Medium I Residential	R2-1	0	0	0	23.231	0.350		Institutional - School (Private) - One Story, 0	111A209 64		Southeast Los Angeles	No	MI	R2RD
Los Angeles	110 N CORONADO ST	90026	5157009027	0.000	0.000	0.350	0.000	Shortfall of Sites	0.138	Low Medium Residential	RD5-1	0	0	0	29.008	0.350		Institutional - School (Private) - One Story, 0	136-5A203 69		Westlake	No	MI	R2RD
Los Angeles	3446 PORTOLA AVE	90032	5219009033	0.000	0.000	0.350	0.000	Shortfall of Sites	0.091	Low Medium I Residential	[Q]RD5-1D	0	0	0	44.080	0.350		Institutional - School (Private) - One Story, 0	142-5A235 74		Northeast Los Angeles	No	MI	R2RD
Los Angeles	6740 WILBUR AVE	91335	2126029027	0.000	0.000	0.350	0.000	Shortfall of Sites	0.127	Low Medium II Residential	RD2-1-RIO	0	0	0	31.395	0.350		Institutional - Hospital - Convalescent Hospital, Nursing Home - One Story, 0	180B121 75		Reseda - West Van Nuys	No	MI	R2RD
Los Angeles	3135 DREW ST	90065	5458014900	0.000	0.000	0.350	0.000	Shortfall of Sites	0.106	Low Medium II Residential	RD2-1-CDO	0	0	0	37.581	0.350		Miscellaneous - Government Owned Property - Recreation - Public Park, 0	154-5A213 75		Northeast Los Angeles	No	MI	R2RD
Los Angeles	110 N CORONADO ST	90026	5157009027	0.000	0.000	0.350	0.000	Shortfall of Sites	0.138	Low Medium Residential	RD5-1	0	0	0	29.009	0.350		Institutional - School (Private) - One Story, 0	136-5A203 79		Westlake	No	MI	R2RD
Los Angeles	6740 WILBUR AVE	91335	2126029027	0.000	0.000	0.350	0.000	Shortfall of Sites	0.129	Low Medium II Residential	RD2-1-RIO	0	0	0	31.051	0.350		Institutional - Hospital - Convalescent Hospital, Nursing Home - One Story, 0	180B121 80		Reseda - West Van Nuys	No	MI	R2RD
Los Angeles	2646 ZONAL AVE	90033	5202010032	0.000	0.000	0.350	0.000	Shortfall of Sites	0.121	Low Medium II Residential	RD1.5-1	0	0	0	33.094	0.350		Institutional - School (Private) - One Story, 0	132A227 81		Northeast Los Angeles	No	MI	R2RD
Los Angeles	3446 PORTOLA AVE	90032	5219009033	0.000	0.000	0.350	0.000	Shortfall of Sites	0.208	Low Medium I Residential	[Q]RD5-1D	0	0	0	19.232	0.350		Institutional - School (Private) - One Story, 0	142-5A235 83		Northeast Los Angeles	No	MI	R2RD
Los Angeles	2646 ZONAL AVE	90033	5202010032	0.000	0.000	0.350	0.000	Shortfall of Sites	0.112	Low Medium II Residential	RD1.5-1	0	0	0	35.570	0.350		Institutional - School (Private) - One Story, 0	132A227 84		Northeast Los Angeles	No	MI	R2RD
Los Angeles	1417 E CESAR E CHAVEZ AVE	90033	5174010050	0.000	0.000	0.350	0.000	Shortfall of Sites	0.073	Low Medium II Residential	RD1.5-1-RIO-CUGU	0	0	0	55.095	0.350		Institutional - School (Private) - One Story, 0	130-5A221 92		Boyle Heights	No	MI	R2RD
Los Angeles	3420 PORTOLA AVE	90032	5219010001	0.000	0.000	0.350	0.000	Shortfall of Sites	0.182	Low Medium I Residential	[Q]RD5-1D	0	0	0	21.959	0.350		Institutional - School (Private) - One Story, 0	142-5A235 93		Northeast Los Angeles	No	MI	R2RD
Los Angeles	110 N CORONADO ST	90026	5157009027	0.000	0.000	0.350	0.000	Shortfall of Sites	0.138	Low Medium Residential	RD5-1	0	0	0	29.010	0.350		Institutional - School (Private) - One Story, 0	136-5A203 93		Westlake	No	MI	R2RD
Los Angeles	3135 DREW ST	90065	5458014900	0.000	0.000	0.350	0.000	Shortfall of Sites	0.109	Low Medium II Residential	RD2-1-CDO	0	0	0	36.673	0.350		Miscellaneous - Government Owned Property - Recreation - Public Park, 0	154-5A213 101		Northeast Los Angeles	No	MI	R2RD
Los Angeles	1417 E CESAR E CHAVEZ AVE	90033	5174010050	0.000	0.000	0.350	0.000	Shortfall of Sites	0.073	Low Medium II Residential	RD1.5-1-RIO-CUGU	0	0	0	55.095	0.350		Institutional - School (Private) - One Story, 0	130-5A221 101		Boyle Heights	No	MI	R2RD
Los Angeles	3420 PORTOLA AVE	90032	5219010001	0.000	0.000	0.350	0.000	Shortfall of Sites	0.224	Low Medium I Residential	[Q]RD5-1D	0	0	0	17.887	0.350		Institutional - School (Private) - One Story, 0	142-5A235 106		Northeast Los Angeles	No	MI	R2RD
Los Angeles	111 N UNION AVE	90026	5159008800	0.000	0.000	0.350	0.000	Shortfall of Sites	0.068	Highway Oriented Commercial	RD1.5-1	0	0	0	58.914	0.350		Miscellaneous - Utility, 0	135A207 109		Westlake	No	MI	R2RD
Los Angeles	6740 WILBUR AVE	91335	2126029027	0.000	0.000	0.350	0.000	Shortfall of Sites	0.130	Low Medium II Residential	RD2-1-RIO	0	0	0	30.755	0.350		Institutional - Hospital - Convalescent Hospital, Nursing Home - One Story, 0	180B121 113		Reseda - West Van Nuys	No	MI	R2RD
Los Angeles	111 N UNION AVE	90026	5159008800	0.000	0.000	0.350	0.000	Shortfall of Sites	0.078	Highway Oriented Commercial	RD1.5-1	0	0	0	51.060	0.350		Miscellaneous - Utility, 0	135A207 116		Westlake	No	MI	R2RD
Los Angeles	3420 PORTOLA AVE	90032	5219010001	0.000	0.000	0.350	0.000	Shortfall of Sites	0.200	Low Medium I Residential	[Q]RD5-1D	0	0	0	20.050	0.350		Institutional - School (Private) - One Story, 0	142-5A235 118		Northeast Los Angeles	No	MI	R2RD
Los Angeles	0	0	7425026020	0.000	0.000	0.350	0.000	Shortfall of Sites	0.124	Low Medium I Residential	[Q]R2-1XL-CUGU	0	0	0	32.141	0.350	Vacant	Miscellaneous - Petroleum and Gas - Vacant Land, 0	033B213 118		Wilmington - Harbor City	No	MI	R2RD
Los Angeles	6740 WILBUR AVE	91335	2126029027	0.000	0.000	0.350	0.000	Shortfall of Sites	0.130	Low Medium II Residential	RD2-1-RIO	0	0	0	30.721	0.350		Institutional - Hospital - Convalescent Hospital, Nursing Home - One Story, 0	180B121 122		Reseda - West Van Nuys	No	MI	R2RD
Los Angeles	2003 E IMPERIAL HWY	90059	6067013016	0.000	0.000	0.350	0.000	Shortfall of Sites	0.088	Low Medium II Residential	RD2-1	0	0	0	45.592	0.350		Institutional - School (Private) - Three Stories, 0	084B213 122		Southeast Los Angeles	No	MI	R2RD
Los Angeles	2003 E IMPERIAL HWY	90059	6067013016	0.000	0.000	0.350	0.000	Shortfall of Sites	0.183	Low Medium II Residential	RD2-1	0	0	0	21.816	0.350		Institutional - School (Private) - Three Stories, 0	084B213 123		Southeast Los Angeles	No	MI	R2RD
Los Angeles	5154 W SUNSET BLVD	90027	5544037031	0.000	0.000	0.350	0.000	Shortfall of Sites	0.086	Low Medium II Residential	RD1.5-1XL	0	0	0	46.514	0.350		Institutional - Hospital - Convalescent Hospital, Nursing Home - One Story, 0	147A195 125		Hollywood	No	MI	R2RD

Jurisdiction Name	Site Address/Intersection	5 Digit ZIP Code	Assessor Parcel Number	Very Low-Income	Low-Income	Moderate-Income	Above Moderate-Income	Type of Shortfall	Parcel Size (Acres)	Current General Plan Designation	Current Zoning	Proposed General Plan (GP) Designation	Proposed Zoning	Minimum Density Allowed	Maximum Density Allowed	Total Capacity	Vacant/ Nonvacant	Description of Existing Uses	PIN	Base Density Per Acre	Community Plan Area	Rent Stabalization Ordinance	Income Category	Applicable Rezoning Program (Program informing values in Column Q listed first)
Los Angeles	3420 PORTOLA AVE	90032	5219010001	0.000	0.000	0.350	0.000	Shortfall of Sites	0.186	Low Medium I Residential	[Q]RD5-1D	0	0	0	21.491	0.350		Institutional - School (Private) - One Story, 0	142-5A235 126		Northeast Los Angeles	No	MI	R2RD
Los Angeles	3420 PORTOLA AVE	90032	5219010001	0.000	0.000	0.350	0.000	Shortfall of Sites	0.187	Low Medium I Residential	[Q]RD5-1D	0	0	0	21.361	0.350		Institutional - School (Private) - One Story, 0	142-5A235 136		Northeast Los Angeles	No	MI	R2RD
Los Angeles	6740 WILBUR AVE	91335	2126029027	0.000	0.000	0.350	0.000	Shortfall of Sites	0.130	Low Medium II Residential	RD2-1-RIO	0	0	0	30.721	0.350		Institutional - Hospital - Convalescent Hospital, Nursing Home - One Story, 0	180B121 150		Reseda - West Van Nuys	No	MI	R2RD
Los Angeles	6740 WILBUR AVE	91335	2126029027	0.000	0.000	0.350	0.000	Shortfall of Sites	0.145	Low Medium II Residential	RD2-1-RIO	0	0	0	27.500	0.350		Institutional - Hospital - Convalescent Hospital, Nursing Home - One Story, 0	180B121 163		Reseda - West Van Nuys	No	MI	R2RD
Los Angeles	2052 BROWNING BLVD	90062	5035005010	0.000	0.000	0.350	0.000	Shortfall of Sites	0.193	Low Medium I Residential	R2-1-CPIO	0	0	0	20.743	0.350		Institutional - School (Private) - One Story, 1	114B189 207		South Los Angeles	No	MI	R2RD
Los Angeles	15700 SHERMAN WAY	91406	2224003067	0.000	0.000	0.350	0.000	Shortfall of Sites	0.594	Low Residential	R1-1, [Q]RD1.5-1	0	0	0	6.740	0.350		Institutional - School (Private) - One Story, 0	183B141 212		Van Nuys - North Sherman Oaks	No	MI	R2RD
Los Angeles	1122 E ROBIDOUX ST	90744	7425016014	0.000	0.000	0.350	0.000	Shortfall of Sites	0.118	Low Medium I Residential	[Q]R2-1XL-O-CUGU	0	0	0	34.017	0.350		Institutional - School (Private) - One Story, 0	033B209 219		Wilmington - Harbor City	No	MI	R2RD
Los Angeles	1122 E ROBIDOUX ST	90744	7425016014	0.000	0.000	0.350	0.000	Shortfall of Sites	0.118	Low Medium I Residential	[Q]R2-1XL-O-CUGU	0	0	0	34.016	0.350		Institutional - School (Private) - One Story, 0	033B209 221		Wilmington - Harbor City	No	MI	R2RD
Los Angeles	1122 E ROBIDOUX ST	90744	7425016014	0.000	0.000	0.350	0.000	Shortfall of Sites	0.118	Low Medium I Residential	[Q]R2-1XL-O-CUGU	0	0	0	34.015	0.350		Institutional - School (Private) - One Story, 0	033B209 223		Wilmington - Harbor City	No	MI	R2RD
Los Angeles	1122 E ROBIDOUX ST	90744	7425016014	0.000	0.000	0.350	0.000	Shortfall of Sites	0.118	Low Medium I Residential	[Q]R2-1XL-O-CUGU	0	0	0	34.013	0.350		Institutional - School (Private) - One Story, 0	033B209 224		Wilmington - Harbor City	No	MI	R2RD
Los Angeles	1122 E ROBIDOUX ST	90744	7425016014	0.000	0.000	0.350	0.000	Shortfall of Sites	0.118	Low Medium I Residential	[Q]R2-1XL-O-CUGU	0	0	0	34.012	0.350		Institutional - School (Private) - One Story, 0	033B209 227		Wilmington - Harbor City	No	MI	R2RD
Los Angeles	5043 N MAYWOOD AVE	90041	5686004008	0.000	0.000	0.350	0.000	Shortfall of Sites	0.102	Low Medium II Residential	RD1.5-1	0	0	0	39.171	0.350		Institutional - School (Private) - One Story, 1	162A223 232		Northeast Los Angeles	No	MI	R2RD
Los Angeles	416 S ST LOUIS ST	90033	5183018011	0.000	0.000	0.350	0.000	Shortfall of Sites	0.087	Low Medium II Residential	RD1.5-1-CUGU	0	0	0	45.732	0.350		Institutional - School (Private) - One Story, 0	127-5A221 260		Boyle Heights	No	MI	R2RD
Los Angeles	250 N BURLINGTON AVE	90026	5159009008	0.000	0.000	0.350	0.000	Shortfall of Sites	0.138	Low Medium Residential	RD1.5-1	0	0	0	29.040	0.350		Institutional - School (Private) - One Story, 1	136-5A207 263		Westlake	No	MI	R2RD
Los Angeles	416 S ST LOUIS ST	90033	5183018011	0.000	0.000	0.350	0.000	Shortfall of Sites	0.087	Low Medium II Residential	RD1.5-1-CUGU	0	0	0	45.767	0.350		Institutional - School (Private) - One Story, 0	127-5A221 264		Boyle Heights	No	MI	R2RD
Los Angeles	1129 E L ST	90744	7425016047	0.000	0.000	0.350	0.000	Shortfall of Sites	0.118	Low Medium I Residential	[Q]R2-1XL-O-CUGU	0	0	0	34.016	0.350		Institutional - School (Private) - One Story, 0	033B209 274		Wilmington - Harbor City	No	MI	R2RD
Los Angeles	1129 E L ST	90744	7425016047	0.000	0.000	0.350	0.000	Shortfall of Sites	0.118	Low Medium I Residential	[Q]R2-1XL-O-CUGU	0	0	0	34.015	0.350		Institutional - School (Private) - One Story, 0	033B209 276		Wilmington - Harbor City	No	MI	R2RD
Los Angeles	258 N UNION AVE	90026	5159010021	0.000	0.000	0.350	0.000	Shortfall of Sites	0.107	Low Medium Residential	RD1.5-1	0	0	0	37.291	0.350		Institutional - School (Private) - One Story, 1	136-5A207 292		Westlake	No	MI	R2RD
Los Angeles	157 S GLESS ST	90033	5172005040	0.000	0.000	0.350	0.000	Shortfall of Sites	0.080	Low Medium II Residential	RD3-1-RIO-CUGU	0	0	0	49.804	0.350		Institutional - School (Private), 0	129A219 293		Boyle Heights	No	MI	R2RD
Los Angeles	11228 BELHAVEN AVE	90059	6072030800	0.000	0.000	0.350	0.000	Shortfall of Sites	0.264	Low Medium I Residential	R2-1	0	0	0	15.150	0.350		Miscellaneous - Utility, 0	087A209 296		Southeast Los Angeles	No	MI	R2RD
Los Angeles	25226 WESTERN AVE	90710	7410020018	0.000	0.000	0.350	0.000	Shortfall of Sites	0.092	Low Medium I Residential	R2-1XL	0	0	0	43.555	0.350		Institutional - School (Private) - One Story, 0	036B193 298		Wilmington - Harbor City	No	MI	R2RD
Los Angeles	10626 ERWIN ST	91606	2414016001	0.000	0.000	0.350	0.000	Shortfall of Sites	1.720	Low Residential	R1-1, RD1.5-1	0	0	0	2.326	0.350		Institutional - School (Private) - One Story, 0	177B177 299		North Hollywood - Valley Village	No	MI	R2RD
Los Angeles	258 N UNION AVE	90026	5159010021	0.000	0.000	0.350	0.000	Shortfall of Sites	0.107	Low Medium Residential	RD1.5-1	0	0	0	37.227	0.350		Institutional - School (Private) - One Story, 0	136-5A207 300		Westlake	No	MI	R2RD
Los Angeles	258 N UNION AVE	90026	5159010021	0.000	0.000	0.350	0.000	Shortfall of Sites	0.120	Low Medium Residential	RD1.5-1	0	0	0	33.262	0.350		Institutional - School (Private) - One Story, 0	136-5A207 305		Westlake	No	MI	R2RD
Los Angeles	10625 S BROADWAY	90003	6074005017	0.000	0.000	0.350	0.000	Shortfall of Sites	0.145	Low Medium II Residential	RD2-1	0	0	0	27.655	0.350		Institutional - Cemetery, Mausoleum, Mortuary - Cemetery, Mausoleum - One Story, 0	090A203 313		Southeast Los Angeles	No	MI	R2RD
Los Angeles	258 N UNION AVE	90026	5159010021	0.000	0.000	0.350	0.000	Shortfall of Sites	0.081	Low Medium Residential	RD1.5-1	0	0	0	49.307	0.350		Institutional - School (Private) - One Story, 0	136-5A207 314		Westlake	No	MI	R2RD
Los Angeles	258 N UNION AVE	90026	5159010021	0.000	0.000	0.350	0.000	Shortfall of Sites	0.094	Low Medium Residential	RD1.5-1	0	0	0	42.424	0.350		Institutional - School (Private) - One Story, 0	136-5A207 319		Westlake	No	MI	R2RD
Los Angeles	10625 S BROADWAY	90003	6074005017	0.000	0.000	0.350	0.000	Shortfall of Sites	0.145	Low Medium II Residential	RD2-1	0	0	0	27.637	0.350		Institutional - Cemetery, Mausoleum, Mortuary - Cemetery, Mausoleum - One Story, 0	090A203 319		Southeast Los Angeles	No	MI	R2RD
Los Angeles	11304 BELHAVEN AVE	90059	6072030801	0.000	0.000	0.350	0.000	Shortfall of Sites	0.087	Low Medium I Residential	R2-1	0	0	0	45.910	0.350		Miscellaneous - Utility, 1	087A209 321		Southeast Los Angeles	No	MI	R2RD
Los Angeles	5303 LATHAM ST	90011	5104012017	0.000	0.000	0.350	0.000	Shortfall of Sites	0.170	Low Medium I Residential	R2-1	0	0	0	23.476	0.350		Institutional - School (Private) - One Story, 1	108B209 327		Southeast Los Angeles	No	MI	R2RD
Los Angeles	10703 S SAN PEDRO ST	90061	6063031025	0.000	0.000	0.350	0.000	Shortfall of Sites	0.103	Low Medium II Residential	RD2-1	0	0	0	38.718	0.350		Institutional - School (Private) - One Story, 0	090A205 332		Southeast Los Angeles	No	MI	R2RD
Los Angeles	5000 HOLLYWOOD BLVD	90027	5543004033	0.000	0.000	0.350	0.000	Shortfall of Sites	0.079	Low Medium II Residential	RD1.5-1XL	0	0	0	50.918	0.350		Institutional - School (Private) - One Story, 0	147B197 344		Hollywood	No	MI	R2RD
Los Angeles	11304 BELHAVEN AVE	90059	6072030801	0.000	0.000	0.350	0.000	Shortfall of Sites	0.087	Low Medium I Residential	R2-1	0	0	0	45.910	0.350		Miscellaneous - Utility, 0	087A209 350		Southeast Los Angeles	No	MI	R2RD
Los Angeles	5000 HOLLYWOOD BLVD	90027	5543004033	0.000	0.000	0.350	0.000	Shortfall of Sites	0.079	Low Medium II Residential	RD1.5-1XL	0	0	0	50.918	0.350		Institutional - School (Private) - One Story, 0	147B197 364		Hollywood	No	MI	R2RD
Los Angeles	1200 N CAHUENGA BLVD	90038	5533006035	0.000	0.000	0.350	0.000	Shortfall of Sites	0.065	Low Medium II Residential	RD1.5-1XL	0	0	0	61.461	0.350		Institutional - School (Private) - One Story, 1	144B185 370		Hollywood	No	MI	R2RD
Los Angeles	1200 N CAHUENGA BLVD	90038	5533006035	0.000	0.000	0.350	0.000	Shortfall of Sites	0.065	Low Medium II Residential	RD1.5-1XL	0	0	0	61.461	0.350		Institutional - School (Private) - One Story, 0	144B185 371		Hollywood	No	MI	R2RD
Los Angeles	1200 N CAHUENGA BLVD	90038	5533006035	0.000	0.000	0.350	0.000	Shortfall of Sites	0.065	Low Medium II Residential	RD1.5-1XL	0	0	0	61.461	0.350		Institutional - School (Private) - One Story, 0	144B185 372		Hollywood	No	MI	R2RD
Los Angeles	1200 N CAHUENGA BLVD	90038	5533006035	0.000	0.000	0.350	0.000	Shortfall of Sites	0.065	Low Medium II Residential	RD1.5-1XL	0	0	0	61.461	0.350		Institutional - School (Private) - One Story, 0	144B185 373		Hollywood	No	MI	R2RD
Los Angeles	1200 N CAHUENGA BLVD	90038	5533006035	0.000	0.000	0.350	0.000	Shortfall of Sites	0.065	Low Medium II Residential	RD1.5-1XL	0	0	0	61.460	0.350		Institutional - School (Private) - One Story, 0	144B185 374		Hollywood	No	MI	R2RD
Los Angeles	1200 N CAHUENGA BLVD	90038	5533006035	0.000	0.000	0.350	0.000	Shortfall of Sites	0.065	Low Medium II Residential	RD1.5-1XL	0	0	0	61.462	0.350		Institutional - School (Private) - One Story, 0	144B185 376		Hollywood	No	MI	R2RD
Los Angeles	5000 HOLLYWOOD BLVD	90027	5543004033	0.000	0.000	0.350	0.000	Shortfall of Sites	0.138	Low Medium II Residential	RD1.5-1XL	0	0	0	29.031	0.350		Institutional - School (Private) - One Story, 0	147B197 381		Hollywood	No	MI	R2RD
Los Angeles	1403 E 21ST ST	90011	5119030020	0.000	0.000	0.350	0.000	Shortfall of Sites	0.127	Low Medium II Residential	RD2-1	0	0	0	31.574	0.350		Recreational - Athletic and Amusement Facility - Commercial Swimming Pools, School - One Story, 0	120A211 390		Southeast Los Angeles	No	MI	R2RD
Los Angeles	5303 LATHAM ST	90011	5104012017	0.000	0.000	0.350	0.000	Shortfall of Sites	0.170	Low Medium I Residential	R2-1	0	0	0	23.551	0.350		Institutional - School (Private) - One Story, 0	108B209 390		Southeast Los Angeles	No	MI	R2RD
Los Angeles	2911 IDELL ST	90065	5453014024	0.000	0.000	0.350	0.000	Shortfall of Sites	0.131	Low Medium II Residential	RD2-1-CDO-RIO	0	0	0	30.504	0.350		Institutional - School (Private) - One Story, 1	144A219 392		Northeast Los Angeles	No	MI	R2RD
Los Angeles	1200 N CAHUENGA BLVD	90038	5533006035	0.000	0.000	0.350	0.000	Shortfall of Sites	0.129	Low Medium II Residential	RD1.5-1XL	0	0	0	31.101	0.350		Institutional - School (Private) - One Story, 0	144B185 395		Hollywood	No	MI	R2RD
Los Angeles	720 N ALEXANDRIA AVE	90029	5538008023	0.000	0.000	0.350	0.000	Shortfall of Sites	0.128	Low Medium II Residential	RD2-1XL	0	0	0	31.156	0.350		Institutional - School (Private) - One Story, 1	141B197 395		Hollywood	No	MI	R2RD
Los Angeles	1200 N CAHUENGA BLVD	90038	5533006035	0.000	0.000	0.350	0.000	Shortfall of Sites	0.129	Low Medium II Residential	RD1.5-1XL	0	0	0	31.102	0.350		Institutional - School (Private) - One Story, 0	144B185 396		Hollywood	No	MI	R2RD
Los Angeles	1200 N CAHUENGA BLVD	90038	5533006035	0.000	0.000	0.350	0.000	Shortfall of Sites	0.125	Low Medium II Residential	RD1.5-1XL	0	0	0	31.903	0.350		Institutional - School (Private) - One Story, 0	144B185 397		Hollywood	No	MI	R2RD
Los Angeles	1405 E 21ST ST	90011	5119030002	0.000	0.000	0.350	0.000	Shortfall of Sites	0.134	Low Medium II Residential	RD2-1	0	0	0	29.786	0.350		Recreational - Athletic and Amusement Facility - Commercial Swimming Pools, School - One Story, 1	120A211 397		Southeast Los Angeles	No	MI	R2RD
Los Angeles	1200 N CAHUENGA BLVD	90038	5533006035	0.000	0.000	0.350	0.000	Shortfall of Sites	0.121	Low Medium II Residential	RD1.5-1XL	0	0	0	33.061	0.350		Institutional - School (Private) - One Story, 0	144B185 398		Hollywood	No	MI	R2RD
Los Angeles	0	0	2504015800	0.000	0.000	0.350	0.000	Shortfall of Sites	0.082	Low III Residential	RD6-1XL-K	0	0	0	48.540	0.350		Miscellaneous - Utility, 0	225B149 399		Sylmar	No	MI	R2RD
Los Angeles	5000 HOLLYWOOD BLVD	90027	5543004033	0.000	0.000	0.350	0.000	Shortfall of Sites	0.138	Low Medium II Residential	RD1.5-1XL	0	0	0	29.031	0.350		Institutional - School (Private) - One Story, 0	147B197 401		Hollywood	No	MI	R2RD
Los Angeles	5303 LATHAM ST	90011	5104012017	0.000	0.000	0.350	0.000	Shortfall of Sites	0.170	Low Medium I Residential	R2-1	0	0	0	23.555	0.350		Institutional - School (Private) - One Story, 0	108B209 402		Southeast Los Angeles	No	MI	R2RD
Los Angeles	0	0	2504015800	0.000	0.000	0.350	0.000	Shortfall of Sites	0.165	Low III Residential	RD6-1XL-K	0	0	0	24.202	0.350		Miscellaneous - Utility, 0	225B149 403		Sylmar	No	MI	R2RD
Los Angeles	0	0	2504015800	0.000	0.000	0.350	0.000	Shortfall of Sites	0.165	Low III Residential	RD6-1XL-K	0	0	0	24.202	0.350		Miscellaneous - Utility, 0	225B149 410		Sylmar	No	MI	R2RD
Los Angeles	13042 BURBANK BLVD	91401	2345006030	0.000	0.000	0.350	0.000	Shortfall of Sites	0.175	Low Residential	R1-1, [Q]RD2-1	0	0	0	22.830	0.350		Institutional - School (Private) - One Story, 1	174B161 414		Van Nuys - North Sherman Oaks	No	MI	R2RD
Los Angeles	13042 BURBANK BLVD	91401	2345006030	0.000	0.000	0.350	0.000	Shortfall of Sites	0.176	Low Residential	R1-1, [Q]RD2-1	0	0	0	22.760	0.350		Institutional - School (Private) - One Story, 0	174B161 415		Van Nuys - North Sherman Oaks	No	MI	R2RD
Los Angeles	1631 N ALEXANDRIA AVE	90027	5543004038	0.000	0.000	0.350	0.000	Shortfall of Sites	0.138	Low Medium II Residential	RD1.5-1XL	0	0	0	29.031	0.350		Institutional - School (Private) - One Story, 0	147B197 417		Hollywood	No	MI	R2RD
Los Angeles	0	0	2504015800	0.000	0.000	0.350	0.000	Shortfall of Sites	0.152	Low III Residential	RD6-1XL-K	0	0	0	26.311	0.350		Miscellaneous - Utility, 0	225B149 420		Sylmar	No	MI	R2RD
Los Angeles	1631 N ALEXANDRIA AVE	90027	5543004038	0.000	0.000	0.350	0.000	Shortfall of Sites	0.138	Low Medium II Residential	RD1.5-1XL	0	0	0	29.031	0.350		Institutional - School (Private) - One Story, 0	147B197 435		Hollywood	No	MI	R2RD
Los Angeles	1200 N CAHUENGA BLVD	90038	5533006035	0.000	0.000	0.350	0.000	Shortfall of Sites	0.121	Low Medium II Residential	RD1.5-1XL	0	0	0	33.095	0.350		Institutional - School (Private) - One Story, 0	144B185 442		Hollywood	No	MI	R2RD
Los Angeles	1530 N WILMINGTON BLVD	90744	7414028039	0.000	0.000	0.350	0.000	Shortfall of Sites	0.135	Low Medium II Residential	[Q]RD1.5-1XL-O-CUGU	0	0	0	29.641	0.350		Institutional - School (Private) - One Story, 0	036B201 454		Wilmington - Harbor City	No	MI	R2RD
Los Angeles	1200 N CAHUENGA BLVD	90038	5533006035	0.000	0.000	0.350	0.000	Shortfall of Sites	0.118	Low Medium II Residential	RD1.5-1XL	0	0	0	33.817	0.350		Institutional - School (Private) - One Story, 0	144B185 461		Hollywood	No	MI	R2RD
Los Angeles	1347 254TH ST	90710	7410027054	0.000	0.000	0.350	0.000	Shortfall of Sites	0.080	Low Medium II Residential	[Q]RD2-1XL	0	0	0	49.754	0.350		Institutional - School (Private) - One Story, 0	036B193 485		Wilmington - Harbor City	No	MI	R2RD
Los Angeles	1347 254TH ST	90710	7410027054	0.000	0.000	0.350	0.000	Shortfall of Sites	0.080	Low Medium II Residential	[Q]RD2-1XL	0	0	0	49.756	0.350		Institutional - School (Private) - One Story, 0	036B193 486		Wilmington - Harbor City	No	MI	R2RD
Los Angeles	1520 N WILMINGTON BLVD	90744	7414028032	0.000	0.000	0.350	0.000	Shortfall of Sites	0.136	Low Medium II Residential	[Q]RD1.5-1XL-O-CUGU	0	0	0	29.460	0.350		Institutional - School (Private) - One Story, 0	036B201 492		Wilmington - Harbor City	No	MI	R2RD
Los Angeles	1514 N WILMINGTON BLVD	90744	7414028040	0.000	0.000	0.350	0.000	Shortfall of Sites	0.136	Low Medium II Residential	[Q]RD1.5-1XL-O-CUGU	0	0	0	29.379	0.350		Institutional - School (Private) - One Story, 0	036B201 498		Wilmington - Harbor City	No	MI	R2RD
Los Angeles	1720 254TH ST	90717	7410013061	0.000	0.000	0.350	0.000	Shortfall of Sites	0.205	Low Medium I Residential	R2-1XL	0	0	0	19.518	0.350		Institutional - School (Private) - One Story, 1	036B193 542		Wilmington - Harbor City	No	MI	R2RD
Los Angeles	1720 254TH ST	90717	7410013061	0.000	0.000	0.350	0.000	Shortfall of Sites	0.138	Low Medium I Residential	R2-1XL	0	0	0	29.005	0.350		Institutional - School (Private) - One Story, 0	036B193 549		Wilmington - Harbor City	No	MI	R2RD
Los Angeles	25302 VERMONT AVE	90710	7413024036	0.000	0.000	0.350	0.000	Shortfall of Sites	0.109	Low Medium II Residential	[Q]RD1.5-1XL-O	0	0	0	36.677	0.350		Institutional - School (Private) - One Story, 0	036B197 553		Wilmington - Harbor City	No	MI	R2RD
Los Angeles	7660 WYNGATE ST	91042	2558008016	0.000	0.000	0.350	0.000	Shortfall of Sites	0.058	Low Medium I Residential	RD5-1	0	0	0	69.113	0.350		Institutional - Hospital - Convalescent Hospital, Nursing Home - One Story, 0	204B197 573		Sunland - Tujunga - Lake View Terrace - Shadow Hills - East La Tuna Canyon	No	MI	R2RD
Los Angeles	7660 WYNGATE ST	91042	2558008016	0.000	0.000	0.350	0.000	Shortfall of Sites	0.076	Low Medium I Residential	RD5-1	0	0	0	52.867	0.350		Institutional - Hospital - Convalescent Hospital, Nursing Home - One Story, 0	204B197 574		Sunland - Tujunga - Lake View Terrace - Shadow Hills - East La Tuna Canyon	No	MI	R2RD
Los Angeles	7660 WYNGATE ST	91042	2558008016	0.000	0.000	0.350	0.000	Shortfall of Sites	0.099	Low Medium I Residential	RD5-1	0	0	0	40.214	0.350		Institutional - Hospital - Convalescent Hospital, Nursing Home - One Story, 0	204B197 575		Sunland - Tujunga - Lake View Terrace - Shadow Hills - East La Tuna Canyon	No	MI	R2RD

Jurisdiction Name	Site Address/Intersection	5 Digit ZIP Code	Assessor Parcel Number	Very Low-Income	Low-Income	Moderate-Income	Above Moderate-Income	Type of Shortfall	Parcel Size (Acres)	Current General Plan Designation	Current Zoning	Proposed General Plan (GP) Designation	Proposed Zoning	Minimum Density Allowed	Maximum Density Allowed	Total Capacity	Vacant/ Nonvacant	Description of Existing Uses	PIN	Base Density Per Acre	Community Plan Area	Rent Stabalization Ordinance	Income Category	Applicable Rezoning Program (Program informing values in Column Q listed first)
Los Angeles	7660 WYNGATE ST	91042	2558008016	0.000	0.000	0.350	0.000	Shortfall of Sites	0.099	Low Medium I Residential	RD5-1	0	0	0	40.211	0.350		Institutional - Hospital - Convalescent Hospital, Nursing Home - One Story, 0	204B197 576		Sunland - Tujunga - Lake View Terrace - Shadow Hills - East La Tuna Canyon	No	MI	R2RD
Los Angeles	7660 WYNGATE ST	91042	2558008016	0.000	0.000	0.350	0.000	Shortfall of Sites	0.099	Low Medium I Residential	RD5-1	0	0	0	40.208	0.350		Institutional - Hospital - Convalescent Hospital, Nursing Home - One Story, 0	204B197 578		Sunland - Tujunga - Lake View Terrace - Shadow Hills - East La Tuna Canyon	No	MI	R2RD
Los Angeles	7660 WYNGATE ST	91042	2558008016	0.000	0.000	0.350	0.000	Shortfall of Sites	0.099	Low Medium I Residential	RD5-1	0	0	0	40.206	0.350		Institutional - Hospital - Convalescent Hospital, Nursing Home - One Story, 0	204B197 579		Sunland - Tujunga - Lake View Terrace - Shadow Hills - East La Tuna Canyon	No	MI	R2RD
Los Angeles	7660 WYNGATE ST	91042	2558008016	0.000	0.000	0.350	0.000	Shortfall of Sites	0.099	Low Medium I Residential	R2-1	0	0	0	40.204	0.350		Institutional - Hospital - Convalescent Hospital, Nursing Home - One Story, 0	204B197 580		Sunland - Tujunga - Lake View Terrace - Shadow Hills - East La Tuna Canyon	No	MI	R2RD
Los Angeles	15107 VANOWEN ST	91405	2220020022	0.000	0.000	0.350	0.000	Shortfall of Sites	8.462	Low Residential	R1-1, [Q]RD1.5-1	0	0	0	0.473	0.350		Institutional - Hospital - One Story, 0	183B145 634		Van Nuys - North Sherman Oaks	No	MI	R2RD
Los Angeles	13164 BURBANK BLVD	91401	2345005049	0.000	0.000	0.350	0.000	Shortfall of Sites	0.808	Low Residential	R1-1, [Q]RD2-1	0	0	0	4.952	0.350		Institutional - School (Private) - One Story, 0	174B157 657		Van Nuys - North Sherman Oaks	No	MI	R2RD
Los Angeles	13164 BURBANK BLVD	91401	2345005049	0.000	0.000	0.350	0.000	Shortfall of Sites	1.050	Low Residential	R1-1, [Q]RD2-1	0	0	0	3.808	0.350		Institutional - School (Private) - One Story, 0	174B157 658		Van Nuys - North Sherman Oaks	No	MI	R2RD
Los Angeles	14061 ROSCOE BLVD	91402	2638037018	0.000	0.000	0.350	0.000	Shortfall of Sites	1.902	Low Medium I Residential	R1-1, RD3-1	0	0	0	2.103	0.350		Institutional - School (Private) - One Story, 0	192B153 718		Mission Hills - Panorama City - North Hills	No	MI	R2RD
Los Angeles	4950 W SUNSET BLVD	90027	5543022015	0.000	0.000	0.350	0.000	Shortfall of Sites	0.182	Low Medium II Residential	RD2-1XL	0	0	0	22.039	0.350		Institutional - Hospital - One Story, 0	147B197 793		Hollywood	No	MI	R2RD
Los Angeles	4950 W SUNSET BLVD	90027	5543022015	0.000	0.000	0.350	0.000	Shortfall of Sites	0.158	Low Medium II Residential	RD2-1XL	0	0	0	25.257	0.350		Institutional - Hospital - One Story, 0	147B197 812		Hollywood	No	MI	R2RD
Los Angeles	4950 W SUNSET BLVD	90027	5543022015	0.000	0.000	0.350	0.000	Shortfall of Sites	0.158	Low Medium II Residential	RD2-1XL	0	0	0	25.344	0.350		Institutional - Hospital - One Story, 0	147B197 813		Hollywood	No	MI	R2RD
Los Angeles	0	0	7423018901	0.000	0.000	0.350	0.000	Shortfall of Sites	0.194	Low Residential	RD6-1XL-O-CUGU	0	0	0	20.661	0.350	Vacant	Miscellaneous - Petroleum and Gas - Vacant Land, 0	033B209 819		Wilmington - Harbor City	No	MI	R2RD
Los Angeles	4970 SANTA MONICA BLVD	90029	5538002034	0.000	0.000	0.350	0.000	Shortfall of Sites	0.085	Low Medium II Residential	RD2-1XL	0	0	0	47.088	0.350		Institutional - School (Private) - One Story, 0	144B197 826		Hollywood	No	MI	R2RD
Los Angeles	4970 SANTA MONICA BLVD	90029	5538002034	0.000	0.000	0.350	0.000	Shortfall of Sites	0.087	Low Medium II Residential	RD2-1XL	0	0	0	46.152	0.350		Institutional - School (Private) - One Story, 0	144B197 840		Hollywood	No	MI	R2RD
Los Angeles	7344 APPERSON ST	91042	2558021032	0.000	0.000	0.350	0.000	Shortfall of Sites	0.125	Low Medium II Residential	RD2-1	0	0	0	31.911	0.350		Institutional - School (Private) - One Story, 1	204B197 853		Sunland - Tujunga - Lake View Terrace - Shadow Hills - East La Tuna Canyon	No	MI	R2RD
Los Angeles	7344 APPERSON ST	91042	2558021032	0.000	0.000	0.350	0.000	Shortfall of Sites	0.125	Low Medium II Residential	RD2-1	0	0	0	32.095	0.350		Institutional - School (Private) - One Story, 0	204B197 854		Sunland - Tujunga - Lake View Terrace - Shadow Hills - East La Tuna Canyon	No	MI	R2RD
Los Angeles	7344 APPERSON ST	91042	2558021032	0.000	0.000	0.350	0.000	Shortfall of Sites	0.125	Low Medium II Residential	RD2-1	0	0	0	32.096	0.350		Institutional - School (Private) - One Story, 0	204B197 855		Sunland - Tujunga - Lake View Terrace - Shadow Hills - East La Tuna Canyon	No	MI	R2RD
Los Angeles	7344 APPERSON ST	91042	2558021032	0.000	0.000	0.350	0.000	Shortfall of Sites	0.125	Low Medium II Residential	RD2-1	0	0	0	32.098	0.350		Institutional - School (Private) - One Story, 0	204B197 857		Sunland - Tujunga - Lake View Terrace - Shadow Hills - East La Tuna Canyon	No	MI	R2RD
Los Angeles	2839 FOLSOM ST	90033	5178010009	0.000	0.000	0.350	0.000	Shortfall of Sites	0.134	Low Medium II Residential	RD1.5-1-CUGU	0	0	0	29.828	0.350		Residential - Single Family Residence, 1	127-5A227 1		Boyle Heights	No	MI	R2RD
Los Angeles	1558 E 107TH ST	90002	6065014016	0.000	0.000	0.350	0.000	Shortfall of Sites	0.088	Low Medium I Residential	R2-1	0	0	0	45.264	0.350		Residential - Single Family Residence, 1	090A213 1		Southeast Los Angeles	No	MI	R2RD
Los Angeles	4212 W 30TH ST	90016	5050027038	0.000	0.000	0.350	0.000	Shortfall of Sites	0.059	Low Medium II Residential	RD2-1	0	0	0	67.393	0.350		Residential - Single Family Residence, 1	120B181 2		West Adams - Baldwin Hills - Leimert	No	MI	R2RD
Los Angeles	4253 HALLDALE AVE	90062	5021019001	0.000	0.000	0.350	0.000	Shortfall of Sites	0.185	Low Medium I Residential	R2-1	0	0	0	21.663	0.350		Residential - Single Family Residence, 1	114B193 2		South Los Angeles	No	MI	R2RD
Los Angeles	0	0	2536017905	0.000	0.000	0.350	0.000	Shortfall of Sites	0.136	Open Space	QRD3-1-CUGU	0	0	0	29.418	0.350		Miscellaneous - Government Owned Property, 0	204B165 4		Arleta - Pacoima	No	MI	R2RD
Los Angeles	4035 LA SALLE AVE	90062	5021006011	0.000	0.000	0.350	0.000	Shortfall of Sites	0.119	Low Medium I Residential	R2-1	0	0	0	33.608	0.350		Residential - Single Family Residence, 1	114B193 4		South Los Angeles	No	MI	R2RD
Los Angeles	656 W 94TH ST	90044	6039010025	0.000	0.000	0.350	0.000	Shortfall of Sites	0.113	Low Medium II Residential	RD2-1	0	0	0	35.377	0.350		Residential - Single Family Residence, 1	093A201 5		South Los Angeles	No	MI	R2RD
Los Angeles	247 E 95TH ST	90003	6052011021	0.000	0.000	0.350	0.000	Shortfall of Sites	0.116	Low Medium I Residential	R2-1	0	0	0	34.631	0.350		Residential - Single Family Residence, 1	093A205 5		Southeast Los Angeles	No	MI	R2RD
Los Angeles	9909 COMPTON AVE	90002	6048009003	0.000	0.000	0.350	0.000	Shortfall of Sites	0.072	Low Medium I Residential	R2-1	0	0	0	55.731	0.350		Commercial - Store - One Story, 0	093A213 5		Southeast Los Angeles	No	MI	R2RD
Los Angeles	9828 BANDERA ST	90002	6048038019	0.000	0.000	0.350	0.000	Shortfall of Sites	0.057	Low Medium I Residential	R2-1	0	0	0	70.196	0.350		Residential - Single Family Residence, 1	093A215 5		Southeast Los Angeles	No	MI	R2RD
Los Angeles	1778 E 107TH ST	90002	6065035002	0.000	0.000	0.350	0.000	Shortfall of Sites	0.067	Low Medium I Residential	R2-1	0	0	0	59.286	0.350		Residential - Single Family Residence, 1	090A215 5		Southeast Los Angeles	No	MI	R2RD
Los Angeles	1517 E 108TH ST	90059	6065014034	0.000	0.000	0.350	0.000	Shortfall of Sites	0.088	Low Medium I Residential	R2-1	0	0	0	45.278	0.350		Residential - Single Family Residence, 1	088-5A211 5		Southeast Los Angeles	No	MI	R2RD
Los Angeles	4840 CONVERSE ST	90032	5213038008	0.000	0.000	0.350	0.000	Shortfall of Sites	0.152	Low Medium II Residential	[Q]RD2-1D	0	0	0	26.305	0.350		Residential - Single Family Residence, 1	141A233 6		Northeast Los Angeles	No	MI	R2RD
Los Angeles	243 E 95TH ST	90003	6052011022	0.000	0.000	0.350	0.000	Shortfall of Sites	0.115	Low Medium I Residential	R2-1	0	0	0	34.645	0.350		Residential - Single Family Residence, 1	093A205 6		Southeast Los Angeles	No	MI	R2RD
Los Angeles	1782 E 107TH ST	90002	6065035001	0.000	0.000	0.350	0.000	Shortfall of Sites	0.067	Low Medium I Residential	R2-1	0	0	0	59.749	0.350		Residential - Single Family Residence, 1	090A215 6		Southeast Los Angeles	No	MI	R2RD
Los Angeles	7344 APPERSON ST	91042	2558021032	0.000	0.000	0.350	0.000	Shortfall of Sites	0.125	Low Medium II Residential	RD2-1	0	0	0	32.100	0.350		Institutional - School (Private) - One Story, 0	204B197 858		Sunland - Tujunga - Lake View Terrace - Shadow Hills - East La Tuna Canyon	No	MI	R2RD
Los Angeles	1517 E 108TH ST	90059	6065014034	0.000	0.000	0.350	0.000	Shortfall of Sites	0.088	Low Medium I Residential	R2-1	0	0	0	45.279	0.350		Residential - Single Family Residence, 0	088-5A211 6		Southeast Los Angeles	No	MI	R2RD
Los Angeles	4836 CONVERSE ST	90032	5213038009	0.000	0.000	0.350	0.000	Shortfall of Sites	0.152	Low Medium II Residential	[Q]RD2-1D	0	0	0	26.304	0.350		Residential - Single Family Residence, 1	141A233 7		Northeast Los Angeles	No	MI	R2RD
Los Angeles	2575 ZONAL AVE	90033	5202011021	0.000	0.000	0.350	0.000	Shortfall of Sites	0.127	Low Medium II Residential	RD2-1	0	0	0	31.395	0.350		Residential - Single Family Residence, 1	132A227 7		Northeast Los Angeles	No	MI	R2RD
Los Angeles	947 E 21ST ST	90011	5131010021	0.000	0.000	0.350	0.000	Shortfall of Sites	0.172	Low Medium I Residential	R2-1	0	0	0	23.230	0.350		Residential - Single Family Residence, 1	120A209 7		Southeast Los Angeles	No	MI	R2RD
Los Angeles	1201 E 48TH ST	90011	5107018008	0.000	0.000	0.350	0.000	Shortfall of Sites	0.156	Low Medium I Residential	R2-1	0	0	0	25.587	0.350		Residential - Single Family Residence, 1	111A209 7		Southeast Los Angeles	No	MI	R2RD
Los Angeles	1283 E 48TH ST	90011	5107018001	0.000	0.000	0.350	0.000	Shortfall of Sites	0.159	Low Medium II Residential	RD2-1	0	0	0	25.085	0.350		Residential - Single Family Residence, 1	111A211 7		Southeast Los Angeles	No	MI	R2RD
Los Angeles	239 E 95TH ST	90003	6052011023	0.000	0.000	0.350	0.000	Shortfall of Sites	0.115	Low Medium I Residential	R2-1	0	0	0	34.646	0.350		Residential - Single Family Residence, 1	093A205 7		Southeast Los Angeles	No	MI	R2RD
Los Angeles	1511 E 108TH ST	90059	6065014030	0.000	0.000	0.350	0.000	Shortfall of Sites	0.086	Low Medium I Residential	R2-1	0	0	0	46.431	0.350		Residential - Single Family Residence, 1	088-5A211 7		Southeast Los Angeles	No	MI	R2RD
Los Angeles	706 W 165TH PL	90247	6121006023	0.000	0.000	0.350	0.000	Shortfall of Sites	0.142	Low Medium II Residential	R2-1	0	0	0	28.084	0.350		Residential - Single Family Residence, 1	066B197 7		Harbor Gateway	No	MI	R2RD
Los Angeles	345 NEWLAND ST	90042	5493001004	0.000	0.000	0.350	0.000	Shortfall of Sites	0.150	Low Medium II Residential	RD2-1	0	0	0	26.725	0.350		Residential - Single Family Residence, 1	154-5A231 8		Northeast Los Angeles	No	MI	R2RD
Los Angeles	2621 GRANADA ST	90065	5454036011	0.000	0.000	0.350	0.000	Shortfall of Sites	0.117	Low Medium I Residential	RD3-1-CDO-RIO	0	0	0	34.128	0.350		Residential - Single Family Residence, 1	145-5A217 8		Northeast Los Angeles	No	MI	R2RD
Los Angeles	4116 ABNER ST	90032	5215001003	0.000	0.000	0.350	0.000	Shortfall of Sites	0.180	Low Medium II Residential	RD2-1	0	0	0	22.202	0.350		Residential - Single Family Residence, 1	135A227 8		Northeast Los Angeles	No	MI	R2RD
Los Angeles	836 E 25TH ST	90011	5131025010	0.000	0.000	0.350	0.000	Shortfall of Sites	0.143	Low Medium I Residential	R2-1	0	0	0	27.888	0.350		Residential - Single Family Residence, 1	118-5A209 8		Southeast Los Angeles	No	MI	R2RD
Los Angeles	1193 E 48TH ST	90011	5107018007	0.000	0.000	0.350	0.000	Shortfall of Sites	0.156	Low Medium I Residential	R2-1	0	0	0	25.587	0.350		Residential - Single Family Residence, 1	111A209 8		Southeast Los Angeles	No	MI	R2RD
Los Angeles	8315 S HARVARD BLVD	90047	6034017015	0.000	0.000	0.350	0.000	Shortfall of Sites	0.064	Low Medium II Residential	RD2-1	0	0	0	62.753	0.350		Residential - Single Family Residence, 1	097-5A193 8		South Los Angeles	No	MI	R2RD
Los Angeles	8707 MCKINLEY PL	90002	6042003002	0.000	0.000	0.350	0.000	Shortfall of Sites	0.129	Low Medium I Residential	R2-1	0	0	0	31.067	0.350		Residential - Single Family Residence, 1	096A207 8		Southeast Los Angeles	No	MI	R2RD
Los Angeles	631 E 111TH PL	90059	6071006021	0.000	0.000	0.350	0.000	Shortfall of Sites	0.088	Low Medium I Residential	R2-1	0	0	0	45.567	0.350		Residential - Single Family Residence, 1	087A207 8		Southeast Los Angeles	No	MI	R2RD
Los Angeles	1824 E 111TH ST	90059	6069013014	0.000	0.000	0.350	0.000	Shortfall of Sites	0.075	Low Medium I Residential	R2-1	0	0	0	53.607	0.350		Residential - Single Family Residence, 1	087A215 8		Southeast Los Angeles	No	MI	R2RD
Los Angeles	712 W 165TH PL	90247	6121006024	0.000	0.000	0.350	0.000	Shortfall of Sites	0.144	Low Medium II Residential	R2-1	0	0	0	27.860	0.350		Residential - Single Family Residence, 1	066B197 8		Harbor Gateway	No	MI	R2RD
Los Angeles	328 BRANCH ST	90042	5493001023	0.000	0.000	0.350	0.000	Shortfall of Sites	0.150	Low Medium II Residential	RD2-1	0	0	0	26.703	0.350		Residential - Single Family Residence, 1	154-5A231 9		Northeast Los Angeles	No	MI	R2RD
Los Angeles	3132 ATWATER AVE	90039	5436020048	0.000	0.000	0.350	0.000	Shortfall of Sites	0.076	Low Medium II Residential	[Q]RD2-1-RIO	0	0	0	52.802	0.350		Residential - Single Family Residence, 1	151-5A211 9		Northeast Los Angeles	No	MI	R2RD
Los Angeles	851 N WILTON PL	90038	5535004012	0.000	0.000	0.350	0.000	Shortfall of Sites	0.133	Low Medium I Residential	R2-1XL	0	0	0	30.016	0.350		Residential - Single Family Residence, 1	141B189 9		Hollywood	No	MI	R2RD
Los Angeles	4830 CONVERSE ST	90032	5213038011	0.000	0.000	0.350	0.000	Shortfall of Sites	0.152	Low Medium II Residential	[Q]RD2-1D	0	0	0	26.302	0.350		Residential - Single Family Residence, 1	141A233 9		Northeast Los Angeles	No	MI	R2RD
Los Angeles	3612 BALDWIN ST	90031	5211010008	0.000	0.000	0.350	0.000	Shortfall of Sites	0.057	Low Medium II Residential	RD1.5-1	0	0	0	70.312	0.350		Residential - Single Family Residence, 1	136-5A225 9		Northeast Los Angeles	No	MI	R2RD
Los Angeles	2815 FAIRMOUNT ST	90033	5178003026	0.000	0.000	0.350	0.000	Shortfall of Sites	0.134	Low Medium II Residential	RD1.5-1-CUGU	0	0	0	29.791	0.350		Residential - Single Family Residence, 1	129A227 9		Boyle Heights	No	MI	R2RD
Los Angeles	1329 E 41ST PL	90011	5116001027	0.000	0.000	0.350	0.000	Shortfall of Sites	0.111	Low Medium I Residential	R2-1	0	0	0	36.071	0.350		Residential - Single Family Residence, 1	114A211 9		Southeast Los Angeles	No	MI	R2RD
Los Angeles	7344 APPERSON ST	91042	2558021032	0.000	0.000	0.350	0.000	Shortfall of Sites	0.125	Low Medium II Residential	RD2-1	0	0	0	32.101	0.350		Institutional - School (Private) - One Story, 0	204B197 859		Sunland - Tujunga - Lake View Terrace - Shadow Hills - East La Tuna Canyon	No	MI	R2RD
Los Angeles	1174 E 41ST PL	90011	5115026015	0.000	0.000	0.350	0.000	Shortfall of Sites	0.143	Low Medium I Residential	R2-1	0	0	0	27.880	0.350		Residential - Single Family Residence, 1	114A209 9		Southeast Los Angeles	No	MI	R2RD
Los Angeles	757 E 48TH ST	90011	5108008006	0.000	0.000	0.350	0.000	Shortfall of Sites	0.151	Low Medium I Residential	R2-1	0	0	0	26.447	0.350		Residential - Single Family Residence, 1	111A207 9		Southeast Los Angeles	No	MI	R2RD
Los Angeles	463 E 48TH ST	90011	5109019015	0.000	0.000	0.350	0.000	Shortfall of Sites	0.126	Low Medium I Residential	R2-1	0	0	0	31.634	0.350		Residential - Single Family Residence, 1	111A205 9		Southeast Los Angeles	No	MI	R2RD
Los Angeles	763 E 52ND ST	90011	5103002019	0.000	0.000	0.350	0.000	Shortfall of Sites	0.107	Low Medium I Residential	R2-1	0	0	0	37.284	0.350		Residential - Single Family Residence, 1	108B205 9		Southeast Los Angeles	No	MI	R2RD

Jurisdiction Name	Site Address/Intersection	5 Digit ZIP Code	Assessor Parcel Number	Very Low-Income	Low-Income	Moderate-Income	Above Moderate-Income	Type of Shortfall	Parcel Size (Acres)	Current General Plan Designation	Current Zoning	Proposed General Plan (GP) Designation	Proposed Zoning	Minimum Density Allowed	Maximum Density Allowed	Total Capacity	Vacant/ Nonvacant	Description of Existing Uses	PIN	Base Density Per Acre	Community Plan Area	Rent Stabalization Ordinance	Income Category	Applicable Rezoning Program (Program informing values in Column Q listed first)
Los Angeles	0	0	6011013010	0.000	0.000	0.350	0.000	Shortfall of Sites	0.124	Low Medium I Residential	R2-1	0	0	0	32.265	0.350		Commercial - Parking Lot (Commercial Use Property) - Lots - Patron or Employee - One Story, 0	102B205 9		Southeast Los Angeles	No	MI	R2RD
Los Angeles	321 W 76TH ST	90003	6031010022	0.000	0.000	0.350	0.000	Shortfall of Sites	0.129	Low Medium I Residential	R2-1	0	0	0	31.113	0.350		Residential - Single Family Residence, 1	099B201 9		Southeast Los Angeles	No	MI	R2RD
Los Angeles	1707 W 84TH ST	90047	6034017017	0.000	0.000	0.350	0.000	Shortfall of Sites	0.156	Low Medium II Residential	RD2-1	0	0	0	25.703	0.350		Residential - Single Family Residence, 1	097-5A193 9		South Los Angeles	No	MI	R2RD
Los Angeles	802 W 94TH ST	90044	6039017041	0.000	0.000	0.350	0.000	Shortfall of Sites	0.063	Low Medium II Residential	RD2-1	0	0	0	63.598	0.350		Residential - Single Family Residence, 1	093A199 9		South Los Angeles	No	MI	R2RD
Los Angeles	231 E 95TH ST	90003	6052011025	0.000	0.000	0.350	0.000	Shortfall of Sites	0.115	Low Medium I Residential	R2-1	0	0	0	34.647	0.350		Residential - Single Family Residence, 1	093A205 9		Southeast Los Angeles	No	MI	R2RD
Los Angeles	9815 S HOOVER ST	90044	6054006017	0.000	0.000	0.350	0.000	Shortfall of Sites	0.119	Low Medium II Residential	RD2-1	0	0	0	33.589	0.350		Residential - Single Family Residence, 1	091-5A199 9		South Los Angeles	No	MI	R2RD
Los Angeles	701 W 104TH ST	90044	6061014008	0.000	0.000	0.350	0.000	Shortfall of Sites	0.100	Low Medium II Residential	RD2-1	0	0	0	40.171	0.350		Residential - Single Family Residence, 1	090A199 9		South Los Angeles	No	MI	R2RD
Los Angeles	627 E 111TH PL	90059	6071006022	0.000	0.000	0.350	0.000	Shortfall of Sites	0.095	Low Medium I Residential	R2-1	0	0	0	42.116	0.350		Residential - Single Family Residence, 1	087A207 9		Southeast Los Angeles	No	MI	R2RD
Los Angeles	349 E 111TH PL	90061	6073019028	0.000	0.000	0.350	0.000	Shortfall of Sites	0.075	Low Medium I Residential	R2-1	0	0	0	53.368	0.350		Residential - Single Family Residence, 1	087A205 9		Southeast Los Angeles	No	MI	R2RD
Los Angeles	1826 E 111TH ST	90059	6069013013	0.000	0.000	0.350	0.000	Shortfall of Sites	0.075	Low Medium I Residential	R2-1	0	0	0	53.608	0.350		Residential - Single Family Residence, 1	087A215 9		Southeast Los Angeles	No	MI	R2RD
Los Angeles	3074 WELDON AVE	90065	5458027014	0.000	0.000	0.350	0.000	Shortfall of Sites	0.087	Low Medium II Residential	RD2-1-CDO	0	0	0	45.895	0.350		Residential - Single Family Residence, 1	154-5A215 10		Northeast Los Angeles	No	MI	R2RD
Los Angeles	3128 ATWATER AVE	90039	5436020007	0.000	0.000	0.350	0.000	Shortfall of Sites	0.076	Low Medium II Residential	[Q]RD2-1-RIO	0	0	0	52.800	0.350		Residential - Single Family Residence, 1	151-5A211 10		Northeast Los Angeles	No	MI	R2RD
Los Angeles	5100 HAROLD WAY	90027	5544014012	0.000	0.000	0.350	0.000	Shortfall of Sites	0.114	Low Medium II Residential	RD1.5-1XL	0	0	0	34.989	0.350		Residential - Single Family Residence, 1	147A195 10		Hollywood	No	MI	R2RD
Los Angeles	3525 PORTOLA AVE	90032	5218011014	0.000	0.000	0.350	0.000	Shortfall of Sites	0.056	Low Medium I Residential	RD3-1	0	0	0	70.997	0.350		Residential - Single Family Residence, 1	142-5A235 10		Northeast Los Angeles	No	MI	R2RD
Los Angeles	713 IMOGEN AVE	90026	5401002024	0.000	0.000	0.350	0.000	Shortfall of Sites	0.173	Low Medium II Residential	RD2-1VL	0	0	0	23.073	0.350		Residential - Single Family Residence, 1	141A201 10		Silver Lake - Echo Park - Elysian Valley	No	MI	R2RD
Los Angeles	1650 S LONGWOOD AVE	90019	5067007012	0.000	0.000	0.350	0.000	Shortfall of Sites	0.058	Low Medium II Residential	RD1.5-1-O	0	0	0	69.530	0.350		Residential - Single Family Residence, 1	126B181 10		West Adams - Baldwin Hills - Leimert	No	MI	R2RD
Los Angeles	2816 S WEST VIEW ST	90016	5049010005	0.000	0.000	0.350	0.000	Shortfall of Sites	0.119	Low Medium I Residential	R2-1	0	0	0	33.490	0.350		Residential - Single Family Residence, 1	120B181 10		West Adams - Baldwin Hills - Leimert	No	MI	R2RD
Los Angeles	0	0	5131012011	0.000	0.000	0.350	0.000	Shortfall of Sites	0.069	Low Medium I Residential	R2-1	0	0	0	58.046	0.350	Vacant	Residential - Single Family Residence - Vacant Land, 0	120A209 10		Southeast Los Angeles	No	MI	R2RD
Los Angeles	613 E 28TH ST	90011	5128012014	0.000	0.000	0.350	0.000	Shortfall of Sites	0.086	Low Medium II Residential	RD1.5-1	0	0	0	46.277	0.350		Residential - Single Family Residence, 1	118-5A207 10		Southeast Los Angeles	No	MI	R2RD
Los Angeles	1333 E 41ST PL	90011	5116001026	0.000	0.000	0.350	0.000	Shortfall of Sites	0.111	Low Medium I Residential	R2-1	0	0	0	36.072	0.350		Residential - Single Family Residence, 1	114A211 10		Southeast Los Angeles	No	MI	R2RD
Los Angeles	912 W 51ST PL	90037	5001001022	0.000	0.000	0.350	0.000	Shortfall of Sites	0.116	Low Medium I Residential	R2-1	0	0	0	34.514	0.350		Residential - Single Family Residence, 1	108B197 10		South Los Angeles	No	MI	R2RD
Los Angeles	1353 W 59TH ST	90044	6003008030	0.000	0.000	0.350	0.000	Shortfall of Sites	0.110	Low Medium I Residential	R2-1	0	0	0	36.296	0.350		Residential - Single Family Residence, 1	105B197 10		South Los Angeles	No	MI	R2RD
Los Angeles	0	0	6011013010	0.000	0.000	0.350	0.000	Shortfall of Sites	0.124	Low Medium I Residential	R2-1	0	0	0	32.265	0.350		Commercial - Parking Lot (Commercial Use Property) - Lots - Patron or Employee - One Story, 0	102B205 10		Southeast Los Angeles	No	MI	R2RD
Los Angeles	1413 W 84TH ST	90047	6034020016	0.000	0.000	0.350	0.000	Shortfall of Sites	0.154	Low Medium II Residential	RD2-1	0	0	0	26.045	0.350		Residential - Single Family Residence, 1	097-5A195 10		South Los Angeles	No	MI	R2RD
Los Angeles	7344 APPERSON ST	91042	2558021032	0.000	0.000	0.350	0.000	Shortfall of Sites	0.125	Low Medium II Residential	RD2-1	0	0	0	32.103	0.350		Institutional - School (Private) - One Story, 0	204B197 860		Sunland - Tujunga - Lake View Terrace - Shadow Hills - East La Tuna Canyon	No	MI	R2RD
Los Angeles	1260 W 83RD PL	90044	6033004030	0.000	0.000	0.350	0.000	Shortfall of Sites	0.108	Low Medium II Residential	RD1.5-1	0	0	0	36.912	0.350		Residential - Single Family Residence, 1	097-5A197 10		South Los Angeles	No	MI	R2RD
Los Angeles	1713 W 84TH ST	90047	6034017018	0.000	0.000	0.350	0.000	Shortfall of Sites	0.156	Low Medium II Residential	RD2-1	0	0	0	25.694	0.350		Residential - Single Family Residence, 1	097-5A193 10		South Los Angeles	No	MI	R2RD
Los Angeles	1019 W 84TH ST	90044	6033023016	0.000	0.000	0.350	0.000	Shortfall of Sites	0.121	Low Medium II Residential	RD1.5-1	0	0	0	33.190	0.350		Residential - Single Family Residence, 1	097-5A199 10		South Los Angeles	No	MI	R2RD
Los Angeles	8711 MCKINLEY PL	90002	6042003003	0.000	0.000	0.350	0.000	Shortfall of Sites	0.127	Low Medium I Residential	R2-1	0	0	0	31.584	0.350		Residential - Single Family Residence, 1	096A207 10		Southeast Los Angeles	No	MI	R2RD
Los Angeles	516 W 90TH ST	90044	6038007025	0.000	0.000	0.350	0.000	Shortfall of Sites	0.160	Low Medium I Residential	R2-1-CPIO	0	0	0	25.033	0.350		Residential - Single Family Residence, 1	094-5A201 10		South Los Angeles	No	MI	R2RD
Los Angeles	634 W 94TH ST	90044	6039010017	0.000	0.000	0.350	0.000	Shortfall of Sites	0.145	Low Medium II Residential	RD2-1	0	0	0	27.674	0.350		Residential - Single Family Residence, 1	093A201 10		South Los Angeles	No	MI	R2RD
Los Angeles	227 E 95TH ST	90003	6052011026	0.000	0.000	0.350	0.000	Shortfall of Sites	0.115	Low Medium I Residential	R2-1	0	0	0	34.648	0.350		Residential - Single Family Residence, 1	093A205 10		Southeast Los Angeles	No	MI	R2RD
Los Angeles	406 W 99TH ST	90003	6054032018	0.000	0.000	0.350	0.000	Shortfall of Sites	0.125	Low Medium I Residential	R2-1	0	0	0	32.103	0.350		Residential - Single Family Residence, 1	091-5A201 10		South Los Angeles	No	MI	R2RD
Los Angeles	705 W 104TH ST	90044	6061014007	0.000	0.000	0.350	0.000	Shortfall of Sites	0.083	Low Medium II Residential	RD2-1	0	0	0	48.157	0.350		Residential - Single Family Residence, 1	090A199 10		South Los Angeles	No	MI	R2RD
Los Angeles	623 E 111TH PL	90059	6071006023	0.000	0.000	0.350	0.000	Shortfall of Sites	0.102	Low Medium I Residential	R2-1	0	0	0	39.150	0.350		Residential - Single Family Residence, 1	087A207 10		Southeast Los Angeles	No	MI	R2RD
Los Angeles	345 E 111TH PL	90061	6073019027	0.000	0.000	0.350	0.000	Shortfall of Sites	0.075	Low Medium I Residential	R2-1	0	0	0	53.368	0.350		Residential - Single Family Residence, 1	087A205 10		Southeast Los Angeles	No	MI	R2RD
Los Angeles	1826 E 111TH ST	90059	6069013013	0.000	0.000	0.350	0.000	Shortfall of Sites	0.075	Low Medium I Residential	R2-1	0	0	0	53.609	0.350		Residential - Single Family Residence, 0	087A215 10		Southeast Los Angeles	No	MI	R2RD
Los Angeles	722 W 165TH PL	90247	6121006026	0.000	0.000	0.350	0.000	Shortfall of Sites	0.144	Low Medium II Residential	R2-1	0	0	0	27.867	0.350		Residential - Single Family Residence, 1	066B197 10		Harbor Gateway	No	MI	R2RD
Los Angeles	1625 PLAZA DEL AMO	90501	7347008022	0.000	0.000	0.350	0.000	Shortfall of Sites	0.148	Low Medium II Residential	RD2-1	0	0	0	26.957	0.350		Residential - Single Family Residence, 1	045B193 10		Harbor Gateway	No	MI	R2RD
Los Angeles	116 S CONCORD ST	90063	5179008013	0.000	0.000	0.350	0.000	Shortfall of Sites	0.071	Low Medium I Residential	R2-1-CUGU	Low Neighborhood Residential	[VLN1 - MU4 - 3][RN2 - 20][CPIO]	0	56.207	0.350		Residential - Single Family Residence, 1	124-5A227 11	21	Boyle Heights	No	MI	R2RD , BH CPU
Los Angeles	1124 S DACOTAH ST	90023	5190010009	0.000	0.000	0.350	0.000	Shortfall of Sites	0.069	Low Medium I Residential	R2-1-CUGU	Low Neighborhood Residential	[VLN1 - MU4 - 3][RN2 - 20][CPIO]	0	58.092	0.350		Residential - Single Family Residence, 1	120A223 11	21	Boyle Heights	No	MI	R2RD , BH CPU
Los Angeles	207 ROBINSON ST	90026	5156003015	0.000	0.000	0.350	0.000	Shortfall of Sites	0.110	Low Medium Residential	RD2-1	0	0	0	36.300	0.350		Residential - Single Family Residence - Other Improvements Only, 1	138A201 11		Westlake	No	MI	R2RD
Los Angeles	2134 THOMAS ST	90031	5211007013	0.000	0.000	0.350	0.000	Shortfall of Sites	0.182	Low Medium I Residential	RD3-1	0	0	0	21.931	0.350		Residential - Single Family Residence, 1	136-5A225 11		Northeast Los Angeles	No	MI	R2RD
Los Angeles	615 E 28TH ST	90011	5128012015	0.000	0.000	0.350	0.000	Shortfall of Sites	0.057	Low Medium II Residential	RD1.5-1	0	0	0	69.719	0.350		Residential - Single Family Residence, 1	118-5A207 11		Southeast Los Angeles	No	MI	R2RD
Los Angeles	543 E 33RD ST	90011	5120020021	0.000	0.000	0.350	0.000	Shortfall of Sites	0.116	Low Medium II Residential	R2-1	0	0	0	34.484	0.350		Residential - Single Family Residence, 1	117A207 11		Southeast Los Angeles	No	MI	R2RD
Los Angeles	1360 E 33RD ST	90011	5114037014	0.000	0.000	0.350	0.000	Shortfall of Sites	0.131	Low Medium II Residential	RD1.5-1	0	0	0	30.502	0.350		Residential - Single Family Residence, 1	115-5A211 11		Southeast Los Angeles	No	MI	R2RD
Los Angeles	745 E 48TH ST	90011	5108008008	0.000	0.000	0.350	0.000	Shortfall of Sites	0.151	Low Medium II Residential	R2-1	0	0	0	26.492	0.350		Residential - Single Family Residence, 1	111A207 11		Southeast Los Angeles	No	MI	R2RD
Los Angeles	751 E 52ND ST	90011	5103002021	0.000	0.000	0.350	0.000	Shortfall of Sites	0.107	Low Medium I Residential	R2-1	0	0	0	37.288	0.350		Residential - Single Family Residence, 1	108B205 11		Southeast Los Angeles	No	MI	R2RD
Los Angeles	918 W 51ST PL	90037	5001001016	0.000	0.000	0.350	0.000	Shortfall of Sites	0.116	Low Medium I Residential	R2-1	0	0	0	34.480	0.350		Residential - Single Family Residence, 1	108B197 11		South Los Angeles	No	MI	R2RD
Los Angeles	1349 W 59TH ST	90044	6003008029	0.000	0.000	0.350	0.000	Shortfall of Sites	0.110	Low Medium I Residential	R2-1	0	0	0	36.295	0.350		Residential - Single Family Residence, 1	105B197 11		South Los Angeles	No	MI	R2RD
Los Angeles	0	0	6011013010	0.000	0.000	0.350	0.000	Shortfall of Sites	0.124	Low Medium I Residential	R2-1	0	0	0	32.265	0.350		Commercial - Parking Lot (Commercial Use Property) - Lots - Patron or Employee - One Story, 0	102B205 11		Southeast Los Angeles	No	MI	R2RD
Los Angeles	755 E 84TH ST	90001	6029018016	0.000	0.000	0.350	0.000	Shortfall of Sites	0.117	Low Medium I Residential	R2-1	0	0	0	34.163	0.350	Vacant	Residential - Single Family Residence - Vacant Land, 0	097-5A207 11		Southeast Los Angeles	No	MI	R2RD
Los Angeles	1417 W 84TH ST	90047	6034020017	0.000	0.000	0.350	0.000	Shortfall of Sites	0.154	Low Medium II Residential	RD2-1	0	0	0	26.035	0.350		Residential - Single Family Residence, 1	097-5A195 11		South Los Angeles	No	MI	R2RD
Los Angeles	1264 W 83RD PL	90044	6033004029	0.000	0.000	0.350	0.000	Shortfall of Sites	0.135	Low Medium II Residential	RD1.5-1	0	0	0	29.531	0.350		Residential - Single Family Residence, 1	097-5A197 11		South Los Angeles	No	MI	R2RD
Los Angeles	1717 W 84TH ST	90047	6034017019	0.000	0.000	0.350	0.000	Shortfall of Sites	0.156	Low Medium II Residential	RD2-1	0	0	0	25.685	0.350		Residential - Single Family Residence, 1	097-5A193 11		South Los Angeles	No	MI	R2RD
Los Angeles	1023 W 84TH ST	90044	6033023017	0.000	0.000	0.350	0.000	Shortfall of Sites	0.121	Low Medium II Residential	RD1.5-1	0	0	0	33.190	0.350		Residential - Single Family Residence, 1	097-5A199 11		South Los Angeles	No	MI	R2RD
Los Angeles	520 W 90TH ST	90044	6038007026	0.000	0.000	0.350	0.000	Shortfall of Sites	0.160	Low Medium I Residential	R2-1-CPIO	0	0	0	25.033	0.350		Residential - Single Family Residence, 1	094-5A201 11		South Los Angeles	No	MI	R2RD
Los Angeles	632 W 94TH ST	90044	6039010016	0.000	0.000	0.350	0.000	Shortfall of Sites	0.073	Low Medium II Residential	RD2-1	0	0	0	55.021	0.350		Residential - Single Family Residence, 1	093A201 11		South Los Angeles	No	MI	R2RD
Los Angeles	9411 CLOVIS AVE	90002	6050012005	0.000	0.000	0.350	0.000	Shortfall of Sites	0.069	Low Medium II Residential	RD2-1	0	0	0	58.076	0.350		Residential - Single Family Residence, 1	093A209 11		Southeast Los Angeles	No	MI	R2RD
Los Angeles	408 W 99TH ST	90003	6054032017	0.000	0.000	0.350	0.000	Shortfall of Sites	0.125	Low Medium I Residential	R2-1	0	0	0	32.084	0.350		Residential - Single Family Residence, 1	091-5A201 11		South Los Angeles	No	MI	R2RD
Los Angeles	414 E 108TH ST	90061	6073004012	0.000	0.000	0.350	0.000	Shortfall of Sites	0.122	Low Medium I Residential	R2-1	0	0	0	32.729	0.350		Residential - Single Family Residence, 1	088-5A207 11		Southeast Los Angeles	No	MI	R2RD
Los Angeles	343 E 111TH PL	90061	6073019026	0.000	0.000	0.350	0.000	Shortfall of Sites	0.075	Low Medium I Residential	R2-1	0	0	0	53.369	0.350		Residential - Single Family Residence, 1	087A205 11		Southeast Los Angeles	No	MI	R2RD
Los Angeles	1101 E 111TH DR	90059	6072019027	0.000	0.000	0.350	0.000	Shortfall of Sites	0.201	Low Medium I Residential	R2-1	0	0	0	19.910	0.350		Residential - Single Family Residence, 1	087A209 11		Southeast Los Angeles	No	MI	R2RD
Los Angeles	1830 E 111TH ST	90059	6069013012	0.000	0.000	0.350	0.000	Shortfall of Sites	0.075	Low Medium I Residential	R2-1	0	0	0	53.608	0.350		Residential - Single Family Residence, 1	087A215 11		Southeast Los Angeles	No	MI	R2RD
Los Angeles	728 W 165TH PL	90247	6121006027	0.000	0.000	0.350	0.000	Shortfall of Sites	0.144	Low Medium II Residential	R2-1	0	0	0	27.870	0.350		Residential - Single Family Residence, 1	066B197 11		Harbor Gateway	No	MI	R2RD
Los Angeles	1629 PLAZA DEL AMO	90501	7347008023	0.000	0.000	0.350	0.000	Shortfall of Sites	0.137	Low Medium II Residential	RD2-1	0	0	0	29.149	0.350		Residential - Single Family Residence, 1	045B193 11		Harbor Gateway	No	MI	R2RD
Los Angeles	3030 LA CLEDE AVE	90039	5436032012	0.000	0.000	0.350	0.000	Shortfall of Sites	0.124	Low Medium II Residential	[Q]RD1.5-1-RIO	0	0	0	32.313	0.350		Residential - Single Family Residence, 1	151-5A211 12		Northeast Los Angeles	No	MI	R2RD
Los Angeles	3209 LANFRANCO ST	90063	5186004013	0.000	0.000	0.350	0.000	Shortfall of Sites	0.060	Low Medium I Residential	R2-1-CUGU	Low Neighborhood Residential	[VLN1 - MU4 - 3][RN2 - 20][CPIO]	0	66.476	0.350		Residential - Single Family Residence, 1	123A227 12	21	Boyle Heights	No	MI	R2RD , BH CPU
Los Angeles	2838 ALLESANDRO ST	90039	5442024011	0.000	0.000	0.350	0.000	Shortfall of Sites	0.216	Low Medium I Residential	R2-1VL-RIO	0	0	0	18.494	0.350		Residential - Single Family Residence, 1	148-5A213 12		Silver Lake - Echo Park - Elysian Valley	No	MI	R2RD
Los Angeles	3414 LOOSMORE ST	90065	5453024010	0.000	0.000	0.350	0.000	Shortfall of Sites	0.129	Low Residential	RD3-1-CDO	0	0	0	31.039	0.350		Residential - Single Family Residence, 1	145-5A219 12		Northeast Los Angeles	No	MI	R2RD
Los Angeles	2617 GRANADA ST	90065	5454036012	0.000	0.000	0.350	0.000	Shortfall of Sites	0.166	Low Medium I Residential	RD3-1-CDO-RIO	0	0	0	24.073	0.350	Vacant	Residential - Single Family Residence - Vacant Land, 0	145-5A217 12		Northeast Los Angeles	No	MI	R2RD
Los Angeles	3521 PORTOLA AVE	90032	5218011015	0.000	0.000	0.350	0.000	Shortfall of Sites	0.064	Low Medium I Residential	RD3-1	0	0	0	62.885	0.350		Residential - Single Family Residence, 1	142-5A235 12		Northeast Los Angeles	No	MI	R2RD
Los Angeles	729 MALTMAN AVE	90026	5401003026	0.000	0.000	0.350	0.000	Shortfall of Sites	0.172	Low Medium II Residential	RD2-1VL	0	0	0	23.250	0.350		Residential - Single Family Residence, 1	141A201 12		Silver Lake - Echo Park - Elysian Valley	No	MI	R2RD
Los Angeles	4820 CONVERSE ST	90032	5213038013	0.000	0.000	0.350	0.000	Shortfall of Sites	0.152	Low Medium II Residential	[Q]RD2-1D	0	0	0	26.299	0.350		Residential - Single Family Residence, 1	141A233 12		Northeast Los Angeles	No	MI	R2RD
Los Angeles	2509 ALCAZAR ST	90033	5202019011	0.000	0.000	0.350	0.000	Shortfall of Sites	0.057	Low Medium II Residential	RD1.5-1	0	0	0	69.944	0.350		Residential - Single Family Residence, 1	133-5A227 12		Northeast Los Angeles	No	MI	R2RD
Los Angeles	2819 FAIRMOUNT ST	90033	5178003027	0.000	0.000	0.350	0.000	Shortfall of Sites	0.134	Low Medium II Residential	RD1.5-1-CUGU	0	0	0	29.791	0.350		Residential - Single Family Residence, 1	129A227 12		Boyle Heights	No	MI	R2RD
Los Angeles	2843 FOLSOM ST	90033	5178010010	0.000	0.000	0.350	0.000	Shortfall of Sites	0.134	Low Medium II Residential	RD1.5-1-CUGU	0	0	0	29.819	0.350		Residential - Single Family Residence, 1	127-5A227 12		Boyle Heights	No	MI	R2RD
Los Angeles	2759 S HARCOURT AVE	90016	5057014017	0.000	0.000	0.350	0.000	Shortfall of Sites	0.119	Low Medium I Residential	R2-1	0	0	0	33.507	0.350		Residential - Single Family Residence, 1	120B181 12		West Adams - Baldwin Hills - Leimert	No	MI	R2RD

Jurisdiction Name	Site Address/Intersection	5 Digit ZIP Code	Assessor Parcel Number	Very Low-Income	Low-Income	Moderate-Income	Above Moderate-Income	Type of Shortfall	Parcel Size (Acres)	Current General Plan Designation	Current Zoning	Proposed General Plan (GP) Designation	Proposed Zoning	Minimum Density Allowed	Maximum Density Allowed	Total Capacity	Vacant/ Nonvacant	Description of Existing Uses	PIN	Base Density Per Acre	Community Plan Area	Rent Stabalization Ordinance	Income Category	Applicable Rezoning Program (Program informing values in Column Q listed first)
Los Angeles	2015 GRIFFITH AVE	90011	5131010028	0.000	0.000	0.350	0.000	Shortfall of Sites	0.137	Low Medium II Residential	RD1.5-1	0	0	0	29.145	0.350		Commercial - Store Combination - Store and Residential Combination - One Story, 1	120A209 12		Southeast Los Angeles	No	MI	R2RD
Los Angeles	0	0	5119030006	0.000	0.000	0.350	0.000	Shortfall of Sites	0.066	Low Medium II Residential	RD2-1	0	0	0	60.260	0.350	Vacant	Residential - Single Family Residence - Vacant Land, 0	118-5A211 12		Southeast Los Angeles	No	MI	R2RD
Los Angeles	740 E ADAMS BLVD	90011	5128017004	0.000	0.000	0.350	0.000	Shortfall of Sites	0.110	Low Medium I Residential	R2-1	0	0	0	36.289	0.350		Residential - Single Family Residence, 1	118-5A209 12		Southeast Los Angeles	No	MI	R2RD
Los Angeles	3700 PALOMA ST	90011	5114003012	0.000	0.000	0.350	0.000	Shortfall of Sites	0.125	Low Medium II Residential	RD2-1	0	0	0	32.046	0.350		Residential - Single Family Residence, 1	115-5A207 12		Southeast Los Angeles	No	MI	R2RD
Los Angeles	3204 COMPTON AVE	90011	5117007046	0.000	0.000	0.350	0.000	Shortfall of Sites	0.091	Low Medium I Residential	R2-1	0	0	0	43.883	0.350		Residential - Double, Duplex, or Two Units - 4 Stories or Less, 0	115-5A211 12		Southeast Los Angeles	No	MI	R2RD
Los Angeles	3959 DENKER AVE	90062	5036029013	0.000	0.000	0.350	0.000	Shortfall of Sites	0.149	Low Medium II Residential	RD2-1	0	0	0	26.926	0.350		Residential - Single Family Residence, 1	114B193 12		South Los Angeles	No	MI	R2RD
Los Angeles	739 E 48TH ST	90011	5108008009	0.000	0.000	0.350	0.000	Shortfall of Sites	0.151	Low Medium I Residential	R2-1	0	0	0	26.515	0.350		Residential - Single Family Residence, 1	111A207 12		Southeast Los Angeles	No	MI	R2RD
Los Angeles	447 E 48TH ST	90011	5109018003	0.000	0.000	0.350	0.000	Shortfall of Sites	0.126	Low Medium I Residential	R2-1	0	0	0	31.641	0.350		Residential - Single Family Residence, 1	111A205 12		Southeast Los Angeles	No	MI	R2RD
Los Angeles	1345 W 59TH ST	90044	6003008028	0.000	0.000	0.350	0.000	Shortfall of Sites	0.110	Low Medium I Residential	R2-1	0	0	0	36.295	0.350		Residential - Single Family Residence, 1	105B197 12		South Los Angeles	No	MI	R2RD
Los Angeles	1423 W 84TH ST	90047	6034020018	0.000	0.000	0.350	0.000	Shortfall of Sites	0.154	Low Medium II Residential	RD2-1	0	0	0	26.026	0.350		Residential - Single Family Residence, 1	097-5A195 12		South Los Angeles	No	MI	R2RD
Los Angeles	524 W 90TH ST	90044	6038007027	0.000	0.000	0.350	0.000	Shortfall of Sites	0.160	Low Medium I Residential	R2-1-CPIO	0	0	0	25.033	0.350		Residential - Single Family Residence, 1	094-5A201 12		South Los Angeles	No	MI	R2RD
Los Angeles	632 W 94TH ST	90044	6039010016	0.000	0.000	0.350	0.000	Shortfall of Sites	0.072	Low Medium II Residential	RD2-1	0	0	0	55.348	0.350		Residential - Single Family Residence, 0	093A201 12		South Los Angeles	No	MI	R2RD
Los Angeles	219 E 95TH ST	90003	6052011028	0.000	0.000	0.350	0.000	Shortfall of Sites	0.115	Low Medium I Residential	R2-1	0	0	0	34.649	0.350		Residential - Single Family Residence, 1	093A205 12		Southeast Los Angeles	No	MI	R2RD
Los Angeles	9901 GRAPE ST	90002	6046018025	0.000	0.000	0.350	0.000	Shortfall of Sites	0.155	Low Medium I Residential	R2-1	0	0	0	25.811	0.350		Residential - Single Family Residence, 1	091-5A215 12		Southeast Los Angeles	No	MI	R2RD
Los Angeles	350 E 99TH ST	90003	6052017018	0.000	0.000	0.350	0.000	Shortfall of Sites	0.117	Low Medium I Residential	R2-1	0	0	0	34.262	0.350		Residential - Single Family Residence, 1	091-5A205 12		Southeast Los Angeles	No	MI	R2RD
Los Angeles	424 E 108TH ST	90061	6073004011	0.000	0.000	0.350	0.000	Shortfall of Sites	0.122	Low Medium I Residential	R2-1	0	0	0	32.775	0.350		Residential - Single Family Residence, 1	088-5A207 12		Southeast Los Angeles	No	MI	R2RD
Los Angeles	615 E 111TH PL	90059	6071006025	0.000	0.000	0.350	0.000	Shortfall of Sites	0.072	Low Medium I Residential	R2-1	0	0	0	55.383	0.350		Residential - Single Family Residence, 1	087A207 12		Southeast Los Angeles	No	MI	R2RD
Los Angeles	341 E 111TH PL	90061	6073019025	0.000	0.000	0.350	0.000	Shortfall of Sites	0.075	Low Medium I Residential	R2-1	0	0	0	53.369	0.350		Residential - Single Family Residence, 1	087A205 12		Southeast Los Angeles	No	MI	R2RD
Los Angeles	1105 E 111TH DR	90059	6072019028	0.000	0.000	0.350	0.000	Shortfall of Sites	0.201	Low Medium I Residential	R2-1	0	0	0	19.915	0.350		Residential - Single Family Residence, 1	087A209 12		Southeast Los Angeles	No	MI	R2RD
Los Angeles	1832 E 111TH ST	90059	6069013011	0.000	0.000	0.350	0.000	Shortfall of Sites	0.075	Low Medium I Residential	R2-1	0	0	0	53.608	0.350		Residential - Single Family Residence, 1	087A215 12		Southeast Los Angeles	No	MI	R2RD
Los Angeles	732 W 165TH PL	90247	6121006028	0.000	0.000	0.350	0.000	Shortfall of Sites	0.144	Low Medium II Residential	R2-1	0	0	0	27.874	0.350		Residential - Single Family Residence, 1	066B197 12		Harbor Gateway	No	MI	R2RD
Los Angeles	1633 PLAZA DEL AMO	90501	7347008024	0.000	0.000	0.350	0.000	Shortfall of Sites	0.126	Low Medium II Residential	RD2-1	0	0	0	31.728	0.350		Residential - Single Family Residence, 1	045B193 12		Harbor Gateway	No	MI	R2RD
Los Angeles	6708 N FIGUEROA ST	90042	5483015017	0.000	0.000	0.350	0.000	Shortfall of Sites	0.069	Low Medium II Residential	RD1.5-1	0	0	0	58.101	0.350		Residential - Single Family Residence, 1	156A231 13		Northeast Los Angeles	No	MI	R2RD
Los Angeles	0	0	5436032900	0.000	0.000	0.350	0.000	Shortfall of Sites	0.124	Low Medium II Residential	[Q]RD1.5-1-RIO	0	0	0	32.293	0.350		Miscellaneous - Government Owned Property, 0	151-5A211 13		Northeast Los Angeles	No	MI	R2RD
Los Angeles	2831 DENBY AVE	90039	5442021007	0.000	0.000	0.350	0.000	Shortfall of Sites	0.108	Low Medium I Residential	R2-1VL-RIO	0	0	0	36.926	0.350		Residential - Single Family Residence, 1	148-5A213 13		Silver Lake - Echo Park - Elysian Valley	No	MI	R2RD
Los Angeles	3287 ARROYO SECO AVE	90065	5446019013	0.000	0.000	0.350	0.000	Shortfall of Sites	0.112	Low Medium II Residential	RD2-1-CDO	0	0	0	35.737	0.350		Residential - Single Family Residence, 1	142-5A221 13		Northeast Los Angeles	No	MI	R2RD
Los Angeles	3445 PLATA ST	90026	5401010031	0.000	0.000	0.350	0.000	Shortfall of Sites	0.107	Low Medium II Residential	RD1.5-1VL	0	0	0	37.278	0.350		Residential - Single Family Residence, 1	139-5A201 13		Silver Lake - Echo Park - Elysian Valley	No	MI	R2RD
Los Angeles	1007 N CORONADO ST	90026	5402014015	0.000	0.000	0.350	0.000	Shortfall of Sites	0.173	Low Medium I Residential	RD2-1VL	0	0	0	23.154	0.350		Residential - Single Family Residence, 1	139-5A205 13		Silver Lake - Echo Park - Elysian Valley	No	MI	R2RD
Los Angeles	2135 CLINTON ST	90026	5402038018	0.000	0.000	0.350	0.000	Shortfall of Sites	0.119	Low Medium I Residential	RD3-1VL	0	0	0	33.521	0.350		Residential - Single Family Residence, 1	138A207 13		Silver Lake - Echo Park - Elysian Valley	No	MI	R2RD
Los Angeles	4904 ITHACA AVE	90032	5216026030	0.000	0.000	0.350	0.000	Shortfall of Sites	0.152	Low Medium II Residential	[Q]RD2-1D	0	0	0	26.278	0.350		Residential - Five or More Units or Apartments (Any Combination) · 4 Stories or Less, 0	136-5A233 13		Northeast Los Angeles	No	MI	R2RD
Los Angeles	2321 WALL ST	90011	5127013026	0.000	0.000	0.350	0.000	Shortfall of Sites	0.172	Low Medium II Residential	RD2-1	0	0	0	23.232	0.350		Residential - Single Family Residence, 1	120A207 13		Southeast Los Angeles	No	MI	R2RD
Los Angeles	545 E 33RD ST	90011	5120020020	0.000	0.000	0.350	0.000	Shortfall of Sites	0.116	Low Medium I Residential	R2-1	0	0	0	34.486	0.350		Residential - Single Family Residence, 1	117A207 13		Southeast Los Angeles	No	MI	R2RD
Los Angeles	715 E 41ST PL	90011	5115001028	0.000	0.000	0.350	0.000	Shortfall of Sites	0.056	Low Medium II Residential	RD2-1	0	0	0	71.469	0.350		Residential - Single Family Residence, 1	114A207 13		Southeast Los Angeles	No	MI	R2RD
Los Angeles	1144 E 41ST PL	90011	5115026011	0.000	0.000	0.350	0.000	Shortfall of Sites	0.143	Low Medium I Residential	R2-1	0	0	0	27.878	0.350		Residential - Single Family Residence, 1	114A209 13		Southeast Los Angeles	No	MI	R2RD
Los Angeles	1157 E 48TH ST	90011	5107017007	0.000	0.000	0.350	0.000	Shortfall of Sites	0.156	Low Medium I Residential	R2-1	0	0	0	25.587	0.350		Residential - Single Family Residence, 1	111A209 13		Southeast Los Angeles	No	MI	R2RD
Los Angeles	1047 E 52ND ST	90011	5103028012	0.000	0.000	0.350	0.000	Shortfall of Sites	0.101	Low Medium I Residential	R2-1	0	0	0	39.525	0.350		Residential - Single Family Residence, 1	108B209 13		Southeast Los Angeles	No	MI	R2RD
Los Angeles	1341 W 59TH ST	90044	6003008027	0.000	0.000	0.350	0.000	Shortfall of Sites	0.110	Low Medium I Residential	R2-1	0	0	0	36.294	0.350		Residential - Single Family Residence, 1	105B197 13		South Los Angeles	No	MI	R2RD
Los Angeles	339 W 76TH ST	90003	6031010007	0.000	0.000	0.350	0.000	Shortfall of Sites	0.146	Low Medium I Residential	R2-1	0	0	0	27.423	0.350		Residential - Single Family Residence, 1	099B201 13		Southeast Los Angeles	No	MI	R2RD
Los Angeles	345 E 84TH ST	90003	6030023015	0.000	0.000	0.350	0.000	Shortfall of Sites	0.119	Low Medium I Residential	R2-1	0	0	0	33.506	0.350		Residential - Single Family Residence, 1	097-5A205 13		Southeast Los Angeles	No	MI	R2RD
Los Angeles	1031 W 84TH ST	90044	6033023019	0.000	0.000	0.350	0.000	Shortfall of Sites	0.121	Low Medium II Residential	RD1.5-1	0	0	0	33.190	0.350		Residential - Single Family Residence, 1	097-5A199 13		South Los Angeles	No	MI	R2RD
Los Angeles	8637 ORCHARD AVE	90044	6038017030	0.000	0.000	0.350	0.000	Shortfall of Sites	0.138	Low Medium II Residential	RD2-1	0	0	0	29.014	0.350		Residential - Single Family Residence, 1	096A199 13		South Los Angeles	No	MI	R2RD
Los Angeles	530 W 90TH ST	90044	6038007028	0.000	0.000	0.350	0.000	Shortfall of Sites	0.160	Low Medium I Residential	R2-1-CPIO	0	0	0	25.033	0.350		Residential - Single Family Residence, 1	094-5A201 13		South Los Angeles	No	MI	R2RD
Los Angeles	628 W 94TH ST	90044	6039010013	0.000	0.000	0.350	0.000	Shortfall of Sites	0.145	Low Medium II Residential	RD2-1	0	0	0	27.592	0.350		Residential - Single Family Residence, 1	093A201 13		South Los Angeles	No	MI	R2RD
Los Angeles	215 E 95TH ST	90003	6052011029	0.000	0.000	0.350	0.000	Shortfall of Sites	0.115	Low Medium I Residential	R2-1	0	0	0	34.649	0.350		Residential - Single Family Residence, 1	093A205 13		Southeast Los Angeles	No	MI	R2RD
Los Angeles	813 W 95TH ST	90044	6039017043	0.000	0.000	0.350	0.000	Shortfall of Sites	0.124	Low Medium II Residential	RD2-1	0	0	0	32.243	0.350		Residential - Single Family Residence, 0	093A199 13		South Los Angeles	No	MI	R2RD
Los Angeles	346 E 99TH ST	90003	6052017017	0.000	0.000	0.350	0.000	Shortfall of Sites	0.117	Low Medium I Residential	R2-1	0	0	0	34.262	0.350		Residential - Single Family Residence, 1	091-5A205 13		Southeast Los Angeles	No	MI	R2RD
Los Angeles	416 W 99TH ST	90003	6054032015	0.000	0.000	0.350	0.000	Shortfall of Sites	0.125	Low Medium I Residential	R2-1	0	0	0	32.046	0.350		Residential - Single Family Residence, 1	091-5A201 13		South Los Angeles	No	MI	R2RD
Los Angeles	128 E 108TH ST	90061	6073001010	0.000	0.000	0.350	0.000	Shortfall of Sites	0.130	Low Medium I Residential	R2-1	0	0	0	30.858	0.350		Residential - Single Family Residence, 1	088-5A205 13		Southeast Los Angeles	No	MI	R2RD
Los Angeles	0	0	6075030032	0.000	0.000	0.350	0.000	Shortfall of Sites	0.118	Low Medium I Residential	R2-1	0	0	0	33.965	0.350		Residential - Double, Duplex, or Two Units - 4 Stories or Less, 0	087A201 13		South Los Angeles	No	MI	R2RD
Los Angeles	1111 E 111TH DR	90059	6072019029	0.000	0.000	0.350	0.000	Shortfall of Sites	0.201	Low Medium I Residential	R2-1	0	0	0	19.910	0.350		Residential - Single Family Residence, 1	087A209 13		Southeast Los Angeles	No	MI	R2RD
Los Angeles	3414 ANDRITA ST	90065	5458024034	0.000	0.000	0.350	0.000	Shortfall of Sites	0.111	Low Medium II Residential	RD2-1-CDO	0	0	0	35.932	0.350		Residential - Single Family Residence, 1	154-5A215 14		Northeast Los Angeles	No	MI	R2RD
Los Angeles	5700 FAYETTE ST	90042	5484010009	0.000	0.000	0.350	0.000	Shortfall of Sites	0.092	Low Medium II Residential	RD1.5-1	0	0	0	43.591	0.350		Residential - Single Family Residence, 1	154-5A229 14		Northeast Los Angeles	No	MI	R2RD
Los Angeles	2920 N COOLIDGE AVE	90039	5442021037	0.000	0.000	0.350	0.000	Shortfall of Sites	0.104	Low Medium I Residential	R2-1VL-RIO	0	0	0	38.292	0.350		Residential - Single Family Residence, 1	148-5A213 14		Silver Lake - Echo Park - Elysian Valley	No	MI	R2RD
Los Angeles	3242 HURON ST	90065	5446009030	0.000	0.000	0.350	0.000	Shortfall of Sites	0.057	Low Medium II Residential	RD2-1-CDO-RIO	0	0	0	69.872	0.350		Residential - Single Family Residence, 1	142-5A221 14		Northeast Los Angeles	No	MI	R2RD
Los Angeles	5029 AXTELL ST	90032	5218011019	0.000	0.000	0.350	0.000	Shortfall of Sites	0.183	Low Medium I Residential	RD3-1	0	0	0	21.860	0.350		Residential - Single Family Residence, 1	142-5A235 14		Northeast Los Angeles	No	MI	R2RD
Los Angeles	4812 CONVERSE ST	90032	5213038015	0.000	0.000	0.350	0.000	Shortfall of Sites	0.152	Low Medium II Residential	[Q]RD2-1D	0	0	0	26.297	0.350		Residential - Single Family Residence, 1	141A233 14		Northeast Los Angeles	No	MI	R2RD
Los Angeles	3422 LONDON ST	90026	5401010006	0.000	0.000	0.350	0.000	Shortfall of Sites	0.109	Low Medium II Residential	RD1.5-1VL	0	0	0	36.579	0.350		Residential - Single Family Residence, 1	139-5A201 14		Silver Lake - Echo Park - Elysian Valley	No	MI	R2RD
Los Angeles	3114 MALABAR ST	90063	5178015016	0.000	0.000	0.350	0.000	Shortfall of Sites	0.075	Low Medium I Residential	R2-1-CUGU	Low Neighborhood Residential	[VLN1 - MU4 - 3][RN2 - 20][CPIO]	0	53.634	0.350		Residential - Single Family Residence, 1	127-5A227 14	21	Boyle Heights	No	MI	R2RD , BH CPU
Los Angeles	1133 S DACOTAH ST	90023	5190009018	0.000	0.000	0.350	0.000	Shortfall of Sites	0.069	Low Medium I Residential	R2-1-CUGU	Low Neighborhood Residential	[VLN1 - MU4 - 3][RN2 - 20][CPIO]	0	58.185	0.350		Residential - Single Family Residence, 1	120A223 14	21	Boyle Heights	No	MI	R2RD , BH CPU
Los Angeles	251 S AVENUE 18	90031	5447026010	0.000	0.000	0.350	0.000	Shortfall of Sites	0.110	Low Medium II Residential	RD1.5-1	0	0	0	36.248	0.350		Residential - Single Family Residence, 1	136-5A219 14		Northeast Los Angeles	No	MI	R2RD
Los Angeles	1501 PLEASANT AVE	90033	5174021030	0.000	0.000	0.350	0.000	Shortfall of Sites	0.118	Low Medium II Residential	RD1.5-1-RIO-CUGU	0	0	0	33.931	0.350		Residential - Single Family Residence, 1	129A219 14		Boyle Heights	No	MI	R2RD
Los Angeles	5407 SMILEY DR	90016	5043017018	0.000	0.000	0.350	0.000	Shortfall of Sites	0.110	Low Medium II Residential	RD1.5-1	0	0	0	36.251	0.350		Residential - Single Family Residence, 1	120B177 14		West Adams - Baldwin Hills - Leimert	No	MI	R2RD
Los Angeles	2919 VINEYARD AVE	90016	5057016020	0.000	0.000	0.350	0.000	Shortfall of Sites	0.143	Low Medium I Residential	R2-1	0	0	0	27.923	0.350		Residential - Single Family Residence, 1	120B181 14		West Adams - Baldwin Hills - Leimert	No	MI	R2RD
Los Angeles	957 E 21ST ST	90011	5131010020	0.000	0.000	0.350	0.000	Shortfall of Sites	0.172	Low Medium I Residential	R2-1	0	0	0	23.231	0.350		Residential - Single Family Residence, 1	120A209 14		Southeast Los Angeles	No	MI	R2RD
Los Angeles	615 E 28TH ST	90011	5128012015	0.000	0.000	0.350	0.000	Shortfall of Sites	0.057	Low Medium II Residential	RD1.5-1	0	0	0	69.719	0.350		Residential - Single Family Residence, 0	118-5A207 14		Southeast Los Angeles	No	MI	R2RD
Los Angeles	747 E 32ND ST	90011	5120025016	0.000	0.000	0.350	0.000	Shortfall of Sites	0.124	Low Medium II Residential	RD2-1	0	0	0	32.320	0.350		Residential - Single Family Residence, 1	117A207 14		Southeast Los Angeles	No	MI	R2RD
Los Angeles	3962 DENKER AVE	90062	5036021020	0.000	0.000	0.350	0.000	Shortfall of Sites	0.174	Low Medium II Residential	RD2-1	0	0	0	22.985	0.350		Residential - Single Family Residence, 1	114B193 14		South Los Angeles	No	MI	R2RD
Los Angeles	1366 E 33RD ST	90011	5114037012	0.000	0.000	0.350	0.000	Shortfall of Sites	0.131	Low Medium II Residential	RD1.5-1	0	0	0	30.642	0.350		Residential - Single Family Residence, 1	115-5A211 14		Southeast Los Angeles	No	MI	R2RD
Los Angeles	801 E VERNON AVE	90011	5115012024	0.000	0.000	0.350	0.000	Shortfall of Sites	0.108	Low Medium II Residential	RD1.5-1	0	0	0	37.163	0.350		Residential - Single Family Residence, 1	112-5A207 14		Southeast Los Angeles	No	MI	R2RD
Los Angeles	1155 E 48TH ST	90011	5107017006	0.000	0.000	0.350	0.000	Shortfall of Sites	0.156	Low Medium I Residential	R2-1	0	0	0	25.587	0.350		Residential - Single Family Residence, 1	111A209 14		Southeast Los Angeles	No	MI	R2RD
Los Angeles	441 E 48TH ST	90011	5109018005	0.000	0.000	0.350	0.000	Shortfall of Sites	0.126	Low Medium I Residential	R2-1	0	0	0	31.645	0.350		Residential - Single Family Residence, 1	111A205 14		Southeast Los Angeles	No	MI	R2RD
Los Angeles	731 E 52ND ST	90011	5103002024	0.000	0.000	0.350	0.000	Shortfall of Sites	0.107	Low Medium I Residential	R2-1	0	0	0	37.293	0.350		Residential - Single Family Residence, 1	108B205 14		Southeast Los Angeles	No	MI	R2RD
Los Angeles	1635 E 52ND ST	90011	5106026027	0.000	0.000	0.350	0.000	Shortfall of Sites	0.124	Low Medium I Residential	R2-1-CPIO	0	0	0	32.262	0.350		Residential - Single Family Residence, 1	108B213 14		Southeast Los Angeles	No	MI	R2RD
Los Angeles	1337 W 59TH ST	90044	6003008026	0.000	0.000	0.350	0.000	Shortfall of Sites	0.110	Low Medium I Residential	R2-1	0	0	0	36.294	0.350		Residential - Single Family Residence, 1	105B197 14		South Los Angeles	No	MI	R2RD
Los Angeles	208 W 66TH ST	90003	6012002003	0.000	0.000	0.350	0.000	Shortfall of Sites	0.105	Low Medium I Residential	R2-1	0	0	0	38.209	0.350		Residential - Single Family Residence, 1	102B201 14		Southeast Los Angeles	No	MI	R2RD
Los Angeles	444 E 76TH ST	90003	6022026008	0.000	0.000	0.350	0.000	Shortfall of Sites	0.069	Low Medium I Residential	R2-1	0	0	0	57.661	0.350		Residential - Single Family Residence, 1	099B205 14		Southeast Los Angeles	No	MI	R2RD
Los Angeles	341 E 84TH ST	90003	6030023014	0.000	0.000	0.350	0.000	Shortfall of Sites	0.119	Low Medium I Residential	R2-1	0	0	0	33.506	0.350		Residential - Single Family Residence, 1	097-5A205 14		Southeast Los Angeles	No	MI	R2RD
Los Angeles	1035 W 84TH ST	90044	6033023020	0.000	0.000	0.350	0.000	Shortfall of Sites	0.121	Low Medium II Residential	RD1.5-1	0	0	0	33.190	0.350		Residential - Single Family Residence, 1	097-5A199 14		South Los Angeles	No	MI	R2RD
Los Angeles	605 N SYCAMORE AVE	90036	5525017021	0.000	0.000	0.350	0.000	Shortfall of Sites	0.115	Low Medium II Residential	RD1.5-1XL	0	0	0	34.848	0.350		Institutional - School (Private) - One Story, 0	141B181 865		Hollywood	No	MI	R2RD
Los Angeles	9413 CLOVIS AVE	90002	6050012004	0.000	0.000	0.350	0.000	Shortfall of Sites	0.069	Low Medium II Residential	RD2-1	0	0	0	58.076	0.350		Residential - Single Family Residence, 1	093A209 14		Southeast Los Angeles	No	MI	R2RD
Los Angeles	211 E 95TH ST	90003	6052011030	0.000	0.000	0.350	0.000	Shortfall of Sites	0.115	Low Medium I Residential	R2-1	0	0	0	34.650	0.350		Residential - Single Family Residence, 1	093A205 14		Southeast Los Angeles	No	MI	R2RD

Jurisdiction Name	Site Address/Intersection	5 Digit ZIP Code	Assessor Parcel Number	Very Low-Income	Low-Income	Moderate-Income	Above Moderate-Income	Type of Shortfall	Parcel Size (Acres)	Current General Plan Designation	Current Zoning	Proposed General Plan (GP) Designation	Proposed Zoning	Minimum Density Allowed	Maximum Density Allowed	Total Capacity	Vacant/ Nonvacant	Description of Existing Uses	PIN	Base Density Per Acre	Community Plan Area	Rent Stabalization Ordinance	Income Category	Applicable Rezoning Program (Program informing values in Column Q listed first)
Los Angeles	817 W 95TH ST	90044	6039017044	0.000	0.000	0.350	0.000	Shortfall of Sites	0.062	Low Medium II Residential	RD2-1	0	0	0	64.529	0.350		Residential - Single Family Residence, 1	093A199 14		South Los Angeles	No	MI	R2RD
Los Angeles	612 E 99TH ST	90002	6050025019	0.000	0.000	0.350	0.000	Shortfall of Sites	0.131	Low Medium II Residential	RD2-1	0	0	0	30.460	0.350		Residential - Single Family Residence, 1	091-5A207 14		Southeast Los Angeles	No	MI	R2RD
Los Angeles	9903 ANZAC AVE	90002	6046017024	0.000	0.000	0.350	0.000	Shortfall of Sites	0.155	Low Medium I Residential	R2-1	0	0	0	25.832	0.350		Residential - Single Family Residence, 1	091-5A215 14		Southeast Los Angeles	No	MI	R2RD
Los Angeles	420 W 99TH ST	90003	6054032014	0.000	0.000	0.350	0.000	Shortfall of Sites	0.125	Low Medium I Residential	R2-1	0	0	0	32.027	0.350		Residential - Single Family Residence, 1	091-5A201 14		South Los Angeles	No	MI	R2RD
Los Angeles	1463 E 108TH ST	90059	6065013032	0.000	0.000	0.350	0.000	Shortfall of Sites	0.088	Low Medium I Residential	R2-1	0	0	0	45.290	0.350		Residential - Single Family Residence, 1	088-5A211 14		Southeast Los Angeles	No	MI	R2RD
Los Angeles	428 E 108TH ST	90061	6073004009	0.000	0.000	0.350	0.000	Shortfall of Sites	0.091	Low Medium I Residential	R2-1	0	0	0	43.814	0.350		Residential - Single Family Residence, 1	088-5A207 14		Southeast Los Angeles	No	MI	R2RD
Los Angeles	740 W 165TH PL	90247	6121006030	0.000	0.000	0.350	0.000	Shortfall of Sites	0.143	Low Medium II Residential	R2-1	0	0	0	27.880	0.350		Residential - Single Family Residence, 1	066B197 14		Harbor Gateway	No	MI	R2RD
Los Angeles	1641 PLAZA DEL AMO	90501	7347008026	0.000	0.000	0.350	0.000	Shortfall of Sites	0.104	Low Medium II Residential	RD2-1	0	0	0	38.553	0.350		Residential - Single Family Residence, 1	045B193 14		Harbor Gateway	No	MI	R2RD
Los Angeles	326 BRANCH ST	90042	5493001022	0.000	0.000	0.350	0.000	Shortfall of Sites	0.147	Low Medium II Residential	RD2-1	0	0	0	27.205	0.350		Residential - Single Family Residence, 1	154-5A231 15		Northeast Los Angeles	No	MI	R2RD
Los Angeles	1912 CITY VIEW AVE	90033	5175023012	0.000	0.000	0.350	0.000	Shortfall of Sites	0.092	Low Medium I Residential	R2-1-CUGU	Low Neighborhood Residential	[VLN1 - MU4 - 3][RN2 - 20][CPIO]	0	43.560	0.350		Residential - Single Family Residence, 1	130-5A223 15	21	Boyle Heights	No	MI	R2RD , BH CPU
Los Angeles	1038 THORNTON ST	90063	5229024005	0.000	0.000	0.350	0.000	Shortfall of Sites	0.057	Low Medium I Residential	R2-1-CUGU	Low Neighborhood Residential	[VLN1 - MU4 - 3][RN2 - 20][CPIO]	0	70.154	0.350		Residential - Single Family Residence, 1	129A229 15	21	Boyle Heights	No	MI	R2RD , BH CPU
Los Angeles	2813 JEFFRIES AVE	90065	5446007003	0.000	0.000	0.350	0.000	Shortfall of Sites	0.163	Low Medium II Residential	RD2-1-CDO-RIO	0	0	0	24.600	0.350		Residential - Single Family Residence, 1	142-5A219 15		Northeast Los Angeles	No	MI	R2RD
Los Angeles	4808 CONVERSE ST	90032	5213038016	0.000	0.000	0.350	0.000	Shortfall of Sites	0.152	Low Medium II Residential	[Q]RD2-1D	0	0	0	26.296	0.350		Residential - Single Family Residence, 1	141A233 15		Northeast Los Angeles	No	MI	R2RD
Los Angeles	407 N BENTON WAY	90026	5156025007	0.000	0.000	0.350	0.000	Shortfall of Sites	0.072	Low Medium II Residential	RD2-1VL	0	0	0	55.725	0.350		Residential - Single Family Residence, 1	138A203 15		Silver Lake - Echo Park - Elysian Valley	No	MI	R2RD
Los Angeles	2131 CLINTON ST	90026	5402038016	0.000	0.000	0.350	0.000	Shortfall of Sites	0.119	Low Medium I Residential	RD3-1VL	0	0	0	33.521	0.350		Residential - Single Family Residence, 1	138A207 15		Silver Lake - Echo Park - Elysian Valley	No	MI	R2RD
Los Angeles	3706 BALDWIN ST	90031	5211011007	0.000	0.000	0.350	0.000	Shortfall of Sites	0.063	Low Medium II Residential	RD1.5-1	0	0	0	63.359	0.350		Residential - Single Family Residence, 1	136-5A227 15		Northeast Los Angeles	No	MI	R2RD
Los Angeles	0	0	5211008034	0.000	0.000	0.350	0.000	Shortfall of Sites	0.119	Low Medium II Residential	[Q]RD1.5-1D	0	0	0	33.578	0.350	Vacant	Residential - Single Family Residence - Vacant Land, 0	136-5A225 15		Northeast Los Angeles	No	MI	R2RD
Los Angeles	249 BELMONT AVE	90026	5159010018	0.000	0.000	0.350	0.000	Shortfall of Sites	0.086	Low Medium Residential	RD1.5-1	0	0	0	46.562	0.350		Residential - Single Family Residence, 1	135A207 15		Westlake	No	MI	R2RD
Los Angeles	525 N CUMMINGS ST	90033	5175030007	0.000	0.000	0.350	0.000	Shortfall of Sites	0.129	Low Medium II Residential	RD1.5-1-CUGU	0	0	0	30.990	0.350		Residential - Single Family Residence, 1	129A223 15		Boyle Heights	No	MI	R2RD
Los Angeles	2837 S PALM GROVE AVE	90016	5057015021	0.000	0.000	0.350	0.000	Shortfall of Sites	0.119	Low Medium I Residential	R2-1	0	0	0	33.507	0.350		Residential - Single Family Residence, 1	120B181 15		West Adams - Baldwin Hills - Leimert	No	MI	R2RD
Los Angeles	740 E ADAMS BLVD	90011	5128017004	0.000	0.000	0.350	0.000	Shortfall of Sites	0.096	Low Medium I Residential	R2-1	0	0	0	41.473	0.350		Residential - Single Family Residence, 0	118-5A209 15		Southeast Los Angeles	No	MI	R2RD
Los Angeles	3963 DALTON AVE	90062	5036021017	0.000	0.000	0.350	0.000	Shortfall of Sites	0.174	Low Medium II Residential	RD2-1	0	0	0	22.997	0.350		Residential - Single Family Residence, 1	114B193 15		South Los Angeles	No	MI	R2RD
Los Angeles	453 E 41ST PL	90011	5113005019	0.000	0.000	0.350	0.000	Shortfall of Sites	0.150	Low Medium I Residential	R2-1	0	0	0	26.636	0.350		Residential - Single Family Residence, 1	114A205 15		Southeast Los Angeles	No	MI	R2RD
Los Angeles	789 E VERNON AVE	90011	5115012023	0.000	0.000	0.350	0.000	Shortfall of Sites	0.108	Low Medium II Residential	RD1.5-1	0	0	0	37.159	0.350		Residential - Single Family Residence, 1	112-5A207 15		Southeast Los Angeles	No	MI	R2RD
Los Angeles	1143 E 48TH ST	90011	5107017005	0.000	0.000	0.350	0.000	Shortfall of Sites	0.156	Low Medium I Residential	R2-1	0	0	0	25.587	0.350		Residential - Single Family Residence, 1	111A209 15		Southeast Los Angeles	No	MI	R2RD
Los Angeles	1231 E 48TH ST	90011	5107018012	0.000	0.000	0.350	0.000	Shortfall of Sites	0.156	Low Medium I Residential	R2-1	0	0	0	25.587	0.350		Residential - Single Family Residence, 1	111A211 15		Southeast Los Angeles	No	MI	R2RD
Los Angeles	605 N SYCAMORE AVE	90036	5525017021	0.000	0.000	0.350	0.000	Shortfall of Sites	0.093	Low Medium II Residential	RD1.5-1XL	0	0	0	42.874	0.350		Institutional - School (Private) - One Story, 0	141B181 866		Hollywood	No	MI	R2RD
Los Angeles	721 E 48TH ST	90011	5108008012	0.000	0.000	0.350	0.000	Shortfall of Sites	0.150	Low Medium I Residential	R2-1	0	0	0	26.583	0.350		Residential - Single Family Residence, 1	111A207 15		Southeast Los Angeles	No	MI	R2RD
Los Angeles	1534 E 48TH ST	90011	5106018007	0.000	0.000	0.350	0.000	Shortfall of Sites	0.138	Low Medium I Residential	R2-1	0	0	0	29.004	0.350		Residential - Single Family Residence, 1	111A213 15		Southeast Los Angeles	No	MI	R2RD
Los Angeles	5118 S FIGUEROA ST	90037	5001033016	0.000	0.000	0.350	0.000	Shortfall of Sites	0.158	Low Medium II Residential	RD2-1	0	0	0	25.343	0.350		Residential - Single Family Residence, 1	108B201 15		South Los Angeles	No	MI	R2RD
Los Angeles	1629 E 52ND ST	90011	5106026026	0.000	0.000	0.350	0.000	Shortfall of Sites	0.124	Low Medium I Residential	R2-1-CPIO	0	0	0	32.261	0.350		Residential - Single Family Residence, 1	108B213 15		Southeast Los Angeles	No	MI	R2RD
Los Angeles	936 W 51ST PL	90037	5001001012	0.000	0.000	0.350	0.000	Shortfall of Sites	0.140	Low Medium II Residential	RD2-1	0	0	0	28.670	0.350		Residential - Single Family Residence, 1	108B197 15		South Los Angeles	No	MI	R2RD
Los Angeles	1333 W 59TH ST	90044	6003008025	0.000	0.000	0.350	0.000	Shortfall of Sites	0.110	Low Medium I Residential	R2-1	0	0	0	36.293	0.350		Residential - Single Family Residence, 1	105B197 15		South Los Angeles	No	MI	R2RD
Los Angeles	206 W 66TH ST	90003	6012002002	0.000	0.000	0.350	0.000	Shortfall of Sites	0.088	Low Medium I Residential	R2-1	0	0	0	45.395	0.350		Residential - Single Family Residence, 1	102B201 15		Southeast Los Angeles	No	MI	R2RD
Los Angeles	347 W 76TH ST	90003	6031010009	0.000	0.000	0.350	0.000	Shortfall of Sites	0.146	Low Medium I Residential	R2-1	0	0	0	27.423	0.350		Residential - Single Family Residence, 1	099B201 15		Southeast Los Angeles	No	MI	R2RD
Los Angeles	440 E 76TH ST	90003	6022026007	0.000	0.000	0.350	0.000	Shortfall of Sites	0.069	Low Medium I Residential	R2-1	0	0	0	57.666	0.350		Residential - Single Family Residence, 1	099B205 15		Southeast Los Angeles	No	MI	R2RD
Los Angeles	337 E 84TH ST	90003	6030023013	0.000	0.000	0.350	0.000	Shortfall of Sites	0.119	Low Medium I Residential	R2-1	0	0	0	33.506	0.350		Residential - Single Family Residence, 1	097-5A205 15		Southeast Los Angeles	No	MI	R2RD
Los Angeles	1310 W 83RD PL	90044	6033004025	0.000	0.000	0.350	0.000	Shortfall of Sites	0.122	Low Medium II Residential	RD1.5-1	0	0	0	32.819	0.350		Residential - Single Family Residence, 1	097-5A197 15		South Los Angeles	No	MI	R2RD
Los Angeles	1039 W 84TH ST	90044	6033023021	0.000	0.000	0.350	0.000	Shortfall of Sites	0.121	Low Medium II Residential	RD1.5-1	0	0	0	33.190	0.350		Residential - Single Family Residence, 1	097-5A199 15		South Los Angeles	No	MI	R2RD
Los Angeles	540 W 90TH ST	90044	6038007030	0.000	0.000	0.350	0.000	Shortfall of Sites	0.160	Low Medium I Residential	R2-1-CPIO	0	0	0	25.033	0.350		Residential - Single Family Residence, 1	094-5A201 15		South Los Angeles	No	MI	R2RD
Los Angeles	207 E 95TH ST	90003	6052011031	0.000	0.000	0.350	0.000	Shortfall of Sites	0.115	Low Medium I Residential	R2-1	0	0	0	34.651	0.350		Residential - Single Family Residence, 1	093A205 15		Southeast Los Angeles	No	MI	R2RD
Los Angeles	817 W 95TH ST	90044	6039017044	0.000	0.000	0.350	0.000	Shortfall of Sites	0.062	Low Medium II Residential	RD2-1	0	0	0	64.527	0.350		Residential - Single Family Residence, 0	093A199 15		South Los Angeles	No	MI	R2RD
Los Angeles	138 E 108TH ST	90061	6073001007	0.000	0.000	0.350	0.000	Shortfall of Sites	0.129	Low Medium I Residential	R2-1	0	0	0	30.975	0.350		Residential - Single Family Residence, 1	088-5A205 15		Southeast Los Angeles	No	MI	R2RD
Los Angeles	431 W 111TH PL	90061	6075030025	0.000	0.000	0.350	0.000	Shortfall of Sites	0.161	Low Medium I Residential	R2-1	0	0	0	24.876	0.350		Residential - Single Family Residence, 1	087A201 15		South Los Angeles	No	MI	R2RD
Los Angeles	721 N AVENUE 50	90042	5469008017	0.000	0.000	0.350	0.000	Shortfall of Sites	0.166	Low Medium II Residential	RD2-1	0	0	0	24.054	0.350		Residential - Single Family Residence, 1	151-5A225 16		Northeast Los Angeles	No	MI	R2RD
Los Angeles	3410 LOOSMORE ST	90065	5453024011	0.000	0.000	0.350	0.000	Shortfall of Sites	0.129	Low Residential	RD3-1-CDO	0	0	0	31.040	0.350		Residential - Single Family Residence, 1	145-5A219 16		Northeast Los Angeles	No	MI	R2RD
Los Angeles	2832 JEFFRIES AVE	90065	5446008022	0.000	0.000	0.350	0.000	Shortfall of Sites	0.163	Low Medium II Residential	RD2-1-CDO-RIO	0	0	0	24.605	0.350		Residential - Single Family Residence, 1	142-5A219 16		Northeast Los Angeles	No	MI	R2RD
Los Angeles	5017 AXTELL ST	90032	5218011034	0.000	0.000	0.350	0.000	Shortfall of Sites	0.181	Low Medium I Residential	RD3-1	0	0	0	22.059	0.350		Residential - Five or More Units or Apartments (Any Combination) - 4 Stories or Less, 0	142-5A235 16		Northeast Los Angeles	No	MI	R2RD
Los Angeles	3443 PLATA ST	90026	5401010032	0.000	0.000	0.350	0.000	Shortfall of Sites	0.107	Low Medium II Residential	RD1.5-1VL	0	0	0	37.272	0.350		Residential - Single Family Residence, 1	139-5A201 16		Silver Lake - Echo Park - Elysian Valley	No	MI	R2RD
Los Angeles	1450 SCOTT AVE	90026	5406010065	0.000	0.000	0.350	0.000	Shortfall of Sites	0.125	Low Medium II Residential	RD2-1VL	0	0	0	32.065	0.350		Residential - Single Family Residence, 1	139-5A211 16		Silver Lake - Echo Park - Elysian Valley	No	MI	R2RD
Los Angeles	346 N LA FAYETTE PARK PL	90026	5156025012	0.000	0.000	0.350	0.000	Shortfall of Sites	0.072	Low Medium II Residential	RD2-1VL	0	0	0	55.794	0.350		Residential - Single Family Residence, 1	138A203 16		Silver Lake - Echo Park - Elysian Valley	No	MI	R2RD
Los Angeles	1822 SANTA YNEZ ST	90026	5404006016	0.000	0.000	0.350	0.000	Shortfall of Sites	0.155	Low Medium II Residential	RD2-1VL-CDO	0	0	0	25.734	0.350		Residential - Single Family Residence, 1	138A207 16		Silver Lake - Echo Park - Elysian Valley	No	MI	R2RD
Los Angeles	2601 ZONAL AVE	90033	5202011023	0.000	0.000	0.350	0.000	Shortfall of Sites	0.134	Low Medium II Residential	RD2-1	0	0	0	29.751	0.350		Residential - Single Family Residence, 1	132A227 16		Northeast Los Angeles	No	MI	R2RD
Los Angeles	5454 SMILEY DR	90016	5043019010	0.000	0.000	0.350	0.000	Shortfall of Sites	0.110	Low Medium II Residential	RD1.5-1	0	0	0	36.300	0.350		Residential - Single Family Residence, 1	120B177 16		West Adams - Baldwin Hills - Leimert	No	MI	R2RD
Los Angeles	516 E 23RD ST	90011	5127012003	0.000	0.000	0.350	0.000	Shortfall of Sites	0.195	Low Medium I Residential	R2-1	0	0	0	20.514	0.350		Residential - Single Family Residence, 1	120A207 16		Southeast Los Angeles	No	MI	R2RD
Los Angeles	3123 OBAMA BLVD	90018	5044001005	0.000	0.000	0.350	0.000	Shortfall of Sites	0.140	Low Medium II Residential	RD2-1	0	0	0	28.489	0.350		Residential - Single Family Residence, 1	117B185 16		West Adams - Baldwin Hills - Leimert	No	MI	R2RD
Los Angeles	814 E 31ST ST	90011	5120026004	0.000	0.000	0.350	0.000	Shortfall of Sites	0.122	Low Medium II Residential	RD2-1	0	0	0	32.716	0.350		Residential - Single Family Residence, 1	117A207 16		Southeast Los Angeles	No	MI	R2RD
Los Angeles	678 E 37TH ST	90011	5121006022	0.000	0.000	0.350	0.000	Shortfall of Sites	0.097	Low Medium II Residential	RD2-1	0	0	0	41.065	0.350		Residential - Single Family Residence, 1	115-5A207 16		Southeast Los Angeles	No	MI	R2RD
Los Angeles	1512 E 32ND ST	90011	5117007038	0.000	0.000	0.350	0.000	Shortfall of Sites	0.082	Low Medium I Residential	R2-1	0	0	0	48.934	0.350		Residential - Single Family Residence, 1	115-5A211 16		Southeast Los Angeles	No	MI	R2RD
Los Angeles	697 E 41ST PL	90011	5115002025	0.000	0.000	0.350	0.000	Shortfall of Sites	0.152	Low Medium II Residential	RD2-1	0	0	0	26.246	0.350		Residential - Single Family Residence, 1	114A207 16		Southeast Los Angeles	No	MI	R2RD
Los Angeles	449 E 41ST PL	90011	5113005018	0.000	0.000	0.350	0.000	Shortfall of Sites	0.150	Low Medium I Residential	R2-1	0	0	0	26.683	0.350		Residential - Single Family Residence, 1	114A205 16		Southeast Los Angeles	No	MI	R2RD
Los Angeles	4344 S RAYMOND AVE	90037	5020009022	0.000	0.000	0.350	0.000	Shortfall of Sites	0.123	Low Medium I Residential	R2-1	0	0	0	32.549	0.350		Residential - Single Family Residence, 1	111B197 16		South Los Angeles	No	MI	R2RD
Los Angeles	781 E VERNON AVE	90011	5115012022	0.000	0.000	0.350	0.000	Shortfall of Sites	0.108	Low Medium II Residential	RD1.5-1	0	0	0	37.153	0.350		Residential - Single Family Residence, 1	112-5A207 16		Southeast Los Angeles	No	MI	R2RD
Los Angeles	334 W 47TH PL	90037	5110015004	0.000	0.000	0.350	0.000	Shortfall of Sites	0.093	Low Medium II Residential	RD2-1	0	0	0	42.978	0.350		Residential - Single Family Residence, 1	111A203 16		Southeast Los Angeles	No	MI	R2RD
Los Angeles	1625 E 52ND ST	90011	5106026025	0.000	0.000	0.350	0.000	Shortfall of Sites	0.124	Low Medium I Residential	R2-1-CPIO	0	0	0	32.261	0.350		Residential - Single Family Residence, 1	108B213 16		Southeast Los Angeles	No	MI	R2RD
Los Angeles	323 W 52ND ST	90037	5110027013	0.000	0.000	0.350	0.000	Shortfall of Sites	0.115	Low Medium II Residential	RD2-1	0	0	0	34.846	0.350		Residential - Single Family Residence, 1	108B201 16		Southeast Los Angeles	No	MI	R2RD
Los Angeles	944 W 51ST PL	90037	5001001011	0.000	0.000	0.350	0.000	Shortfall of Sites	0.140	Low Medium I Residential	R2-1	0	0	0	28.652	0.350		Residential - Single Family Residence, 1	108B197 16		South Los Angeles	No	MI	R2RD
Los Angeles	212 W 66TH ST	90003	6012002004	0.000	0.000	0.350	0.000	Shortfall of Sites	0.105	Low Medium I Residential	R2-1	0	0	0	38.208	0.350		Residential - Single Family Residence, 1	102B201 16		Southeast Los Angeles	No	MI	R2RD
Los Angeles	244 E 66TH ST	90003	6011002028	0.000	0.000	0.350	0.000	Shortfall of Sites	0.126	Low Medium I Residential	R2-1-CPIO	0	0	0	31.708	0.350		Residential - Single Family Residence, 1	102B205 16		Southeast Los Angeles	No	MI	R2RD
Los Angeles	434 E 76TH ST	90003	6022026006	0.000	0.000	0.350	0.000	Shortfall of Sites	0.058	Low Medium I Residential	R2-1	0	0	0	69.103	0.350		Residential - Single Family Residence, 1	099B205 16		Southeast Los Angeles	No	MI	R2RD
Los Angeles	1043 W 84TH ST	90044	6033023022	0.000	0.000	0.350	0.000	Shortfall of Sites	0.121	Low Medium II Residential	RD1.5-1	0	0	0	33.190	0.350		Residential - Single Family Residence, 1	097-5A199 16		South Los Angeles	No	MI	R2RD
Los Angeles	446 W 84TH ST	90003	6032034006	0.000	0.000	0.350	0.000	Shortfall of Sites	0.106	Low Medium II Residential	RD1.5-1	0	0	0	37.640	0.350		Residential - Single Family Residence, 1	097-5A201 16		South Los Angeles	No	MI	R2RD
Los Angeles	1014 E 84TH ST	90001	6029021028	0.000	0.000	0.350	0.000	Shortfall of Sites	0.132	Low Medium I Residential	R2-1	0	0	0	30.353	0.350		Residential - Single Family Residence, 1	097-5A209 16		Southeast Los Angeles	No	MI	R2RD
Los Angeles	0	0	6042003900	0.000	0.000	0.350	0.000	Shortfall of Sites	0.101	Low Medium I Residential	R2-1	0	0	0	39.709	0.350		Miscellaneous - Government Owned Property, 0	096A207 16		Southeast Los Angeles	No	MI	R2RD
Los Angeles	137 W 90TH ST	90003	6040028013	0.000	0.000	0.350	0.000	Shortfall of Sites	0.124	Low Medium I Residential	R2-1	0	0	0	32.264	0.350		Residential - Single Family Residence, 1	094-5A203 16		Southeast Los Angeles	No	MI	R2RD
Los Angeles	544 W 90TH ST	90044	6038007031	0.000	0.000	0.350	0.000	Shortfall of Sites	0.160	Low Medium I Residential	R2-1-CPIO	0	0	0	25.033	0.350		Residential - Single Family Residence, 1	094-5A201 16		South Los Angeles	No	MI	R2RD
Los Angeles	610 W 94TH ST	90044	6039010007	0.000	0.000	0.350	0.000	Shortfall of Sites	0.087	Low Medium II Residential	RD2-1	0	0	0	45.911	0.350		Residential - Single Family Residence, 1	093A201 16		South Los Angeles	No	MI	R2RD
Los Angeles	334 E 99TH ST	90003	6052017014	0.000	0.000	0.350	0.000	Shortfall of Sites	0.117	Low Medium I Residential	R2-1	0	0	0	34.262	0.350		Residential - Single Family Residence, 1	091-5A205 16		Southeast Los Angeles	No	MI	R2RD
Los Angeles	428 W 99TH ST	90003	6054032012	0.000	0.000	0.350	0.000	Shortfall of Sites	0.125	Low Medium I Residential	R2-1	0	0	0	31.989	0.350		Residential - Single Family Residence, 1	091-5A201 16		South Los Angeles	No	MI	R2RD
Los Angeles	433 E 111TH PL	90061	6073020024	0.000	0.000	0.350	0.000	Shortfall of Sites	0.150	Low Medium I Residential	R2-1	0	0	0	26.655	0.350		Residential - Single Family Residence, 1	087A207 16		Southeast Los Angeles	No	MI	R2RD
Los Angeles	11115 EVERS AVE	90059	6070010012	0.000	0.000	0.350	0.000	Shortfall of Sites	0.074	Low Medium II Residential	RD2-1	0	0	0	54.372	0.350		Residential - Single Family Residence, 1	087A211 16		Southeast Los Angeles	No	MI	R2RD

Jurisdiction Name	Site Address/Intersection	5 Digit ZIP Code	Assessor Parcel Number	Very Low-Income	Low-Income	Moderate-Income	Above Moderate-Income	Type of Shortfall	Parcel Size (Acres)	Current General Plan Designation	Current Zoning	Proposed General Plan (GP) Designation	Proposed Zoning	Minimum Density Allowed	Maximum Density Allowed	Total Capacity	Vacant/ Nonvacant	Description of Existing Uses	PIN	Base Density Per Acre	Community Plan Area	Rent Stabalization Ordinance	Income Category	Applicable Rezoning Program (Program informing values in Column Q listed first)
Los Angeles	750 W 165TH PL	90247	6121006032	0.000	0.000	0.350	0.000	Shortfall of Sites	0.143	Low Medium II Residential	R2-1	0	0	0	27.887	0.350		Residential - Single Family Residence, 1	0668197 16		Harbor Gateway	No	MI	R2RD
Los Angeles	22415 HARVARD BLVD	90501	7347008015	0.000	0.000	0.350	0.000	Shortfall of Sites	0.057	Low Medium II Residential	RD2-1	0	0	0	69.586	0.350		Residential - Single Family Residence, 1	0458193 16		Harbor Gateway	No	MI	R2RD
Los Angeles	5704 FAYETTE ST	90042	5484010008	0.000	0.000	0.350	0.000	Shortfall of Sites	0.092	Low Medium II Residential	RD1.5-1	0	0	0	43.587	0.350		Residential - Single Family Residence, 1	154-5A229 17		Northeast Los Angeles	No	MI	R2RD
Los Angeles	3128 ATWATER AVE	90039	5436020007	0.000	0.000	0.350	0.000	Shortfall of Sites	0.152	Low Medium II Residential	[Q]RD2-1-RIO	0	0	0	26.401	0.350		Residential - Single Family Residence, 0	151-5A211 17		Northeast Los Angeles	No	MI	R2RD
Los Angeles	832 N EDGEMONT ST	90029	5538017007	0.000	0.000	0.350	0.000	Shortfall of Sites	0.143	Low Medium II Residential	RD2-1XL	0	0	0	27.876	0.350		Residential - Single Family Residence, 1	1418197 17		Hollywood	No	MI	R2RD
Los Angeles	3238 HURON ST	90065	5446009013	0.000	0.000	0.350	0.000	Shortfall of Sites	0.086	Low Medium II Residential	RD2-1-CDO-RIO	0	0	0	46.568	0.350		Residential - Single Family Residence, 1	142-5A221 17		Northeast Los Angeles	No	MI	R2RD
Los Angeles	4802 CONVERSE ST	90032	5213038018	0.000	0.000	0.350	0.000	Shortfall of Sites	0.152	Low Medium II Residential	[Q]RD2-1D	0	0	0	26.294	0.350		Residential - Single Family Residence, 1	141A233 17		Northeast Los Angeles	No	MI	R2RD
Los Angeles	3211 PUEBLO AVE	90032	5218019003	0.000	0.000	0.350	0.000	Shortfall of Sites	0.172	Low Medium I Residential	RD3-1	0	0	0	23.232	0.350		Residential - Single Family Residence, 1	141A235 17		Northeast Los Angeles	No	MI	R2RD
Los Angeles	0	0	5217001017	0.000	0.000	0.350	0.000	Shortfall of Sites	0.115	Low Medium I Residential	[Q]RD3-1D	0	0	0	34.811	0.350	Vacant	Residential - Single Family Residence - Vacant Land, 0	139-5A233 17		Northeast Los Angeles	No	MI	R2RD
Los Angeles	1921 KENT ST	90026	5404007013	0.000	0.000	0.350	0.000	Shortfall of Sites	0.075	Low Medium II Residential	RD2-1VL	0	0	0	53.459	0.350		Residential - Single Family Residence, 1	138A207 17		Silver Lake - Echo Park - Elysian Valley	No	MI	R2RD
Los Angeles	143 N CORONADO ST	90026	5157001012	0.000	0.000	0.350	0.000	Shortfall of Sites	0.139	Low Medium Residential	RD3-1	0	0	0	28.782	0.350		Residential - Single Family Residence, 1	136-5A203 17		Westlake	No	MI	R2RD
Los Angeles	129 N BURLINGTON AVE	90026	5159007012	0.000	0.000	0.350	0.000	Shortfall of Sites	0.138	Low Medium Residential	RD1.5-1	0	0	0	29.040	0.350		Residential - Single Family Residence, 1	135A207 17		Westlake	No	MI	R2RD
Los Angeles	2515 ALCAZAR ST	90033	5202019012	0.000	0.000	0.350	0.000	Shortfall of Sites	0.057	Low Medium II Residential	RD1.5-1	0	0	0	70.112	0.350		Residential - Single Family Residence, 1	133-5A227 17		Northeast Los Angeles	No	MI	R2RD
Los Angeles	2710 E 5TH ST	90033	5185010008	0.000	0.000	0.350	0.000	Shortfall of Sites	0.061	Low Medium I Residential	R2-1-CUGU	Low Neighborhood Residential	[VLN2 - MU4 - 3][RN2 - 15][CPIO]	0	65.331	0.350		Residential - Single Family Residence, 1	124-5A223 17	29	Boyle Heights	No	MI	R2RD , BH CPU
Los Angeles	1545 S RIDGELEY DR	90019	5069031024	0.000	0.000	0.350	0.000	Shortfall of Sites	0.111	Low Medium II Residential	RD2-1-O	0	0	0	36.063	0.350		Residential - Single Family Residence, 1	126B177 17		Wilshire	No	MI	R2RD
Los Angeles	514 W 33RD ST	90007	5120021005	0.000	0.000	0.350	0.000	Shortfall of Sites	0.129	Low Medium II Residential	R2-1	0	0	0	30.933	0.350		Residential - Single Family Residence, 1	117A207 17		Southeast Los Angeles	No	MI	R2RD
Los Angeles	0	0	5121024005	0.000	0.000	0.350	0.000	Shortfall of Sites	0.105	Low Medium I Residential	R2-1	0	0	0	38.146	0.350	Vacant	Residential - Single Family Residence - Vacant Land, 0	115-5A205 17		Southeast Los Angeles	No	MI	R2RD
Los Angeles	674 E 37TH ST	90011	5121006021	0.000	0.000	0.350	0.000	Shortfall of Sites	0.110	Low Medium II Residential	RD2-1	0	0	0	36.257	0.350		Residential - Single Family Residence, 1	115-5A207 17		Southeast Los Angeles	No	MI	R2RD
Los Angeles	1370 E 33RD ST	90011	5114037011	0.000	0.000	0.350	0.000	Shortfall of Sites	0.130	Low Medium II Residential	RD1.5-1	0	0	0	30.713	0.350		Residential - Single Family Residence, 1	115-5A211 17		Southeast Los Angeles	No	MI	R2RD
Los Angeles	1361 E 41ST PL	90011	5116001019	0.000	0.000	0.350	0.000	Shortfall of Sites	0.111	Low Medium I Residential	R2-1	0	0	0	36.077	0.350		Residential - Single Family Residence, 1	114A211 17		Southeast Los Angeles	No	MI	R2RD
Los Angeles	4343 VAN BUREN PL	90037	5020009027	0.000	0.000	0.350	0.000	Shortfall of Sites	0.123	Low Medium I Residential	R2-1	0	0	0	32.595	0.350		Residential - Single Family Residence, 1	111B197 17		South Los Angeles	No	MI	R2RD
Los Angeles	1215 E 48TH ST	90011	5107018010	0.000	0.000	0.350	0.000	Shortfall of Sites	0.156	Low Medium I Residential	R2-1	0	0	0	25.587	0.350		Residential - Single Family Residence, 1	111A211 17		Southeast Los Angeles	No	MI	R2RD
Los Angeles	431 E 48TH ST	90011	5109018008	0.000	0.000	0.350	0.000	Shortfall of Sites	0.126	Low Medium I Residential	R2-1	0	0	0	31.653	0.350		Residential - Single Family Residence, 1	111A205 17		Southeast Los Angeles	No	MI	R2RD
Los Angeles	1550 E 48TH ST	90011	5106018005	0.000	0.000	0.350	0.000	Shortfall of Sites	0.138	Low Medium I Residential	R2-1	0	0	0	28.965	0.350		Residential - Single Family Residence, 1	111A213 17		Southeast Los Angeles	No	MI	R2RD
Los Angeles	715 E 52ND ST	90011	5103002027	0.000	0.000	0.350	0.000	Shortfall of Sites	0.107	Low Medium I Residential	R2-1	0	0	0	37.298	0.350		Residential - Single Family Residence, 1	108B205 17		Southeast Los Angeles	No	MI	R2RD
Los Angeles	327 W 52ND ST	90037	5110027014	0.000	0.000	0.350	0.000	Shortfall of Sites	0.115	Low Medium II Residential	RD2-1	0	0	0	34.846	0.350		Residential - Single Family Residence, 1	108B201 17		Southeast Los Angeles	No	MI	R2RD
Los Angeles	1325 W 59TH ST	90044	6003008023	0.000	0.000	0.350	0.000	Shortfall of Sites	0.110	Low Medium I Residential	R2-1	0	0	0	36.292	0.350		Residential - Single Family Residence, 1	105B197 17		South Los Angeles	No	MI	R2RD
Los Angeles	1008 E 84TH ST	90001	6029021027	0.000	0.000	0.350	0.000	Shortfall of Sites	0.132	Low Medium I Residential	R2-1	0	0	0	30.353	0.350		Residential - Single Family Residence, 1	097-5A209 17		Southeast Los Angeles	No	MI	R2RD
Los Angeles	939 E 87TH PL	90002	6042024007	0.000	0.000	0.350	0.000	Shortfall of Sites	0.117	Low Medium I Residential	R2-1	0	0	0	34.143	0.350		Residential - Single Family Residence, 1	096A209 17		Southeast Los Angeles	No	MI	R2RD
Los Angeles	141 W 90TH ST	90003	6040028014	0.000	0.000	0.350	0.000	Shortfall of Sites	0.124	Low Medium I Residential	R2-1	0	0	0	32.265	0.350		Residential - Single Family Residence, 1	094-5A203 17		Southeast Los Angeles	No	MI	R2RD
Los Angeles	9000 ORCHARD AVE	90044	6038014043	0.000	0.000	0.350	0.000	Shortfall of Sites	0.087	Low Medium I Residential	R2-1	0	0	0	45.967	0.350		Residential - Single Family Residence, 1	094-5A199 17		South Los Angeles	No	MI	R2RD
Los Angeles	608 W 94TH ST	90044	6039010006	0.000	0.000	0.350	0.000	Shortfall of Sites	0.087	Low Medium II Residential	RD2-1	0	0	0	46.093	0.350		Residential - Single Family Residence, 1	093A201 17		South Los Angeles	No	MI	R2RD
Los Angeles	330 E 99TH ST	90003	6052017013	0.000	0.000	0.350	0.000	Shortfall of Sites	0.117	Low Medium I Residential	R2-1	0	0	0	34.262	0.350		Residential - Single Family Residence, 1	091-5A205 17		Southeast Los Angeles	No	MI	R2RD
Los Angeles	434 W 99TH ST	90003	6054032011	0.000	0.000	0.350	0.000	Shortfall of Sites	0.125	Low Medium I Residential	R2-1	0	0	0	31.970	0.350		Residential - Single Family Residence, 1	091-5A201 17		South Los Angeles	No	MI	R2RD
Los Angeles	1453 E 108TH ST	90059	6065013028	0.000	0.000	0.350	0.000	Shortfall of Sites	0.088	Low Medium I Residential	R2-1	0	0	0	45.293	0.350		Residential - Single Family Residence, 1	088-5A211 17		Southeast Los Angeles	No	MI	R2RD
Los Angeles	434 E 108TH ST	90061	6073004006	0.000	0.000	0.350	0.000	Shortfall of Sites	0.091	Low Medium I Residential	R2-1	0	0	0	43.950	0.350		Residential - Single Family Residence, 1	088-5A207 17		Southeast Los Angeles	No	MI	R2RD
Los Angeles	425 E 111TH PL	90061	6073020023	0.000	0.000	0.350	0.000	Shortfall of Sites	0.150	Low Medium I Residential	R2-1	0	0	0	26.656	0.350		Residential - Single Family Residence, 1	087A207 17		Southeast Los Angeles	No	MI	R2RD
Los Angeles	947 E IMPERIAL HWY	90059	6072026003	0.000	0.000	0.350	0.000	Shortfall of Sites	0.131	Low Medium II Residential	RD2-1-CPIO	0	0	0	30.527	0.350		Residential - Single Family Residence, 1	084B209 17		Southeast Los Angeles	No	MI	R2RD
Los Angeles	22415 HARVARD BLVD	90501	7347008015	0.000	0.000	0.350	0.000	Shortfall of Sites	0.057	Low Medium II Residential	RD2-1	0	0	0	69.591	0.350		Residential - Single Family Residence, 0	045B193 17		Harbor Gateway	No	MI	R2RD
Los Angeles	374 SHULTS ST	90042	5492019036	0.000	0.000	0.350	0.000	Shortfall of Sites	0.105	Low Medium II Residential	RD1.5-1	0	0	0	38.125	0.350		Residential - Five or More Units or Apartments (Any Combination) · 4 Stories or Less, 0	150A231 18		Northeast Los Angeles	No	MI	R2RD
Los Angeles	558 FAIRVIEW AVE	90033	5174011012	0.000	0.000	0.350	0.000	Shortfall of Sites	0.069	Low Medium I Residential	R2-1-RIO-CUGU	Low Medium Residential	[VLN1 - CR1 - 3][RG1 - 20][CPIO]	0	57.598	0.350		Residential - Single Family Residence, 1	130-5A221 18	21	Boyle Heights	No	MI	R2RD , BH CPU
Los Angeles	3116 MALABAR ST	90063	5178015015	0.000	0.000	0.350	0.000	Shortfall of Sites	0.075	Low Medium I Residential	R2-1-CUGU	Low Neighborhood Residential	[VLN1 - MU4 - 3][RN2 - 20][CPIO]	0	53.650	0.350		Residential - Single Family Residence, 1	127-5A227 18	21	Boyle Heights	No	MI	R2RD , BH CPU
Los Angeles	558 FAIRVIEW AVE	90033	5174011012	0.000	0.000	0.350	0.000	Shortfall of Sites	0.069	Low Medium I Residential	R2-1-RIO-CUGU	Low Medium Residential	[VLN1 - CR1 - 3][RG1 - 20][CPIO]	0	57.598	0.350		Residential - Single Family Residence, 1	130-5A221 18	21	Boyle Heights	No	MI	R2RD , BH CPU
Los Angeles	3116 MALABAR ST	90063	5178015015	0.000	0.000	0.350	0.000	Shortfall of Sites	0.075	Low Medium I Residential	R2-1-CUGU	Low Neighborhood Residential	[VLN1 - MU4 - 3][RN2 - 20][CPIO]	0	53.650	0.350		Residential - Single Family Residence, 1	127-5A227 18	21	Boyle Heights	No	MI	R2RD , BH CPU
Los Angeles	1135 S DACOTAH ST	90023	5190009033	0.000	0.000	0.350	0.000	Shortfall of Sites	0.069	Low Medium I Residential	R2-1-CUGU	Low Neighborhood Residential	[VLN1 - MU4 - 3][RN2 - 20][CPIO]	0	58.184	0.350		Residential - Single Family Residence, 1	120A223 18	21	Boyle Heights	No	MI	R2RD , BH CPU
Los Angeles	833 N EDGEMONT ST	90029	5538014023	0.000	0.000	0.350	0.000	Shortfall of Sites	0.144	Low Medium II Residential	RD2-1XL	0	0	0	27.854	0.350		Residential - Single Family Residence, 1	141B197 18		Hollywood	No	MI	R2RD
Los Angeles	3281 ARROYO SECO AVE	90065	5446019014	0.000	0.000	0.350	0.000	Shortfall of Sites	0.149	Low Medium II Residential	RD2-1-CDO	0	0	0	26.776	0.350		Residential - Single Family Residence, 1	142-5A221 18		Northeast Los Angeles	No	MI	R2RD
Los Angeles	5017 AXTELL ST	90032	5218011034	0.000	0.000	0.350	0.000	Shortfall of Sites	0.189	Low Medium I Residential	RD3-1	0	0	0	21.203	0.350		Residential - Five or More Units or Apartments (Any Combination) · 4 Stories or Less, 0	142-5A235 18		Northeast Los Angeles	No	MI	R2RD
Los Angeles	2133 THOMAS ST	90031	5211002010	0.000	0.000	0.350	0.000	Shortfall of Sites	0.067	Low Medium I Residential	RD3-1	0	0	0	59.441	0.350		Residential - Single Family Residence, 1	136-5A225 18		Northeast Los Angeles	No	MI	R2RD
Los Angeles	121 E ADAMS BLVD	90011	5127037007	0.000	0.000	0.350	0.000	Shortfall of Sites	0.068	Low Medium II Residential	RD1.5-1	0	0	0	58.508	0.350		Residential - Single Family Residence, 1	120A205 18		Southeast Los Angeles	No	MI	R2RD
Los Angeles	1007 E 21ST ST	90011	5131010019	0.000	0.000	0.350	0.000	Shortfall of Sites	0.172	Low Medium I Residential	R2-1	0	0	0	23.232	0.350		Residential - Single Family Residence, 1	120A209 18		Southeast Los Angeles	No	MI	R2RD
Los Angeles	1346 W 37TH ST	90007	5040010009	0.000	0.000	0.350	0.000	Shortfall of Sites	0.167	Low Medium II Residential	RD2-1	0	0	0	24.016	0.350		Residential - Single Family Residence, 1	117B197 18		South Los Angeles	No	MI	R2RD
Los Angeles	670 E 37TH ST	90011	5121006020	0.000	0.000	0.350	0.000	Shortfall of Sites	0.110	Low Medium II Residential	RD2-1	0	0	0	36.258	0.350		Residential - Single Family Residence, 1	115-5A207 18		Southeast Los Angeles	No	MI	R2RD
Los Angeles	1610 E 27TH ST	90011	5117004033	0.000	0.000	0.350	0.000	Shortfall of Sites	0.115	Low Medium I Residential	R2-1	0	0	0	34.897	0.350		Residential - Single Family Residence, 1	115-5A213 18		Southeast Los Angeles	No	MI	R2RD
Los Angeles	3208 COMPTON AVE	90011	5117007041	0.000	0.000	0.350	0.000	Shortfall of Sites	0.092	Low Medium I Residential	R2-1	0	0	0	43.628	0.350		Residential - Single Family Residence, 1	115-5A211 18		Southeast Los Angeles	No	MI	R2RD
Los Angeles	679 E 41ST PL	90011	5115002023	0.000	0.000	0.350	0.000	Shortfall of Sites	0.171	Low Medium II Residential	RD2-1	0	0	0	23.391	0.350		Residential - Single Family Residence, 1	114A207 18		Southeast Los Angeles	No	MI	R2RD
Los Angeles	1365 E 41ST PL	90011	5116001018	0.000	0.000	0.350	0.000	Shortfall of Sites	0.111	Low Medium I Residential	R2-1	0	0	0	36.077	0.350		Residential - Single Family Residence, 1	114A211 18		Southeast Los Angeles	No	MI	R2RD
Los Angeles	1209 E 48TH ST	90011	5107018009	0.000	0.000	0.350	0.000	Shortfall of Sites	0.156	Low Medium I Residential	R2-1	0	0	0	25.587	0.350		Residential - Single Family Residence, 1	111A211 18		Southeast Los Angeles	No	MI	R2RD
Los Angeles	427 E 48TH ST	90011	5109018009	0.000	0.000	0.350	0.000	Shortfall of Sites	0.126	Low Medium I Residential	R2-1	0	0	0	31.655	0.350		Residential - Single Family Residence, 1	111A205 18		Southeast Los Angeles	No	MI	R2RD
Los Angeles	1558 E 48TH ST	90011	5106018004	0.000	0.000	0.350	0.000	Shortfall of Sites	0.138	Low Medium I Residential	R2-1	0	0	0	28.946	0.350		Residential - Single Family Residence, 1	111A213 18		Southeast Los Angeles	No	MI	R2RD
Los Angeles	1615 E 52ND ST	90011	5106026023	0.000	0.000	0.350	0.000	Shortfall of Sites	0.124	Low Medium I Residential	R2-1-CPIO	0	0	0	32.259	0.350		Residential - Single Family Residence, 1	108B213 18		Southeast Los Angeles	No	MI	R2RD
Los Angeles	1321 W 59TH ST	90044	6003008022	0.000	0.000	0.350	0.000	Shortfall of Sites	0.110	Low Medium I Residential	R2-1	0	0	0	36.291	0.350		Residential - Single Family Residence, 1	105B197 18		South Los Angeles	No	MI	R2RD
Los Angeles	426 E 76TH ST	90003	6022026011	0.000	0.000	0.350	0.000	Shortfall of Sites	0.072	Low Medium I Residential	R2-1	0	0	0	55.416	0.350		Residential - Single Family Residence, 1	099B205 18		Southeast Los Angeles	No	MI	R2RD
Los Angeles	0	0	6023020901	0.000	0.000	0.350	0.000	Shortfall of Sites	0.132	Low Medium I Residential	R2-1	0	0	0	30.346	0.350		Commercial - Parking Lot (Commercial Use Property) - Lots - Patron or Employee - One Story, 0	099B209 18		Southeast Los Angeles	No	MI	R2RD
Los Angeles	325 E 84TH ST	90003	6030023010	0.000	0.000	0.350	0.000	Shortfall of Sites	0.119	Low Medium I Residential	R2-1	0	0	0	33.506	0.350		Residential - Single Family Residence, 1	097-5A205 18		Southeast Los Angeles	No	MI	R2RD
Los Angeles	8316 S HALLDALE AVE	90047	6034020025	0.000	0.000	0.350	0.000	Shortfall of Sites	0.057	Low Medium II Residential	RD2-1	0	0	0	69.583	0.350		Residential - Single Family Residence, 1	097-5A195 18		South Los Angeles	No	MI	R2RD
Los Angeles	1004 E 84TH ST	90001	6029021026	0.000	0.000	0.350	0.000	Shortfall of Sites	0.117	Low Medium I Residential	R2-1	0	0	0	34.148	0.350		Residential - Single Family Residence, 1	097-5A209 18		Southeast Los Angeles	No	MI	R2RD
Los Angeles	554 W 90TH ST	90044	6038007033	0.000	0.000	0.350	0.000	Shortfall of Sites	0.160	Low Medium I Residential	R2-1-CPIO	0	0	0	25.033	0.350		Residential - Single Family Residence, 1	094-5A201 18		South Los Angeles	No	MI	R2RD
Los Angeles	602 W 94TH ST	90044	6039010002	0.000	0.000	0.350	0.000	Shortfall of Sites	0.087	Low Medium II Residential	RD2-1	0	0	0	46.093	0.350		Residential - Single Family Residence, 1	093A201 18		South Los Angeles	No	MI	R2RD
Los Angeles	326 E 99TH ST	90003	6052017012	0.000	0.000	0.350	0.000	Shortfall of Sites	0.117	Low Medium I Residential	R2-1	0	0	0	34.262	0.350		Residential - Single Family Residence, 1	091-5A205 18		Southeast Los Angeles	No	MI	R2RD
Los Angeles	436 W 99TH ST	90003	6054032010	0.000	0.000	0.350	0.000	Shortfall of Sites	0.125	Low Medium I Residential	R2-1	0	0	0	31.951	0.350		Residential - Single Family Residence, 1	091-5A201 18		South Los Angeles	No	MI	R2RD
Los Angeles	229 E 104TH ST	90003	6063015049	0.000	0.000	0.350	0.000	Shortfall of Sites	0.127	Low Medium I Residential	R2-1	0	0	0	31.535	0.350		Residential - Single Family Residence, 0	090A205 18		Southeast Los Angeles	No	MI	R2RD
Los Angeles	1451 E 108TH ST	90059	6065013029	0.000	0.000	0.350	0.000	Shortfall of Sites	0.088	Low Medium I Residential	R2-1	0	0	0	45.294	0.350		Residential - Single Family Residence, 1	088-5A211 18		Southeast Los Angeles	No	MI	R2RD
Los Angeles	154 E 108TH ST	90061	6073001003	0.000	0.000	0.350	0.000	Shortfall of Sites	0.128	Low Medium I Residential	R2-1	0	0	0	31.133	0.350		Residential - Single Family Residence, 1	088-5A205 18		Southeast Los Angeles	No	MI	R2RD
Los Angeles	127 W 111TH PL	90061	6074021008	0.000	0.000	0.350	0.000	Shortfall of Sites	0.080	Low Medium I Residential	R2-1	0	0	0	49.794	0.350		Residential - Single Family Residence, 1	087A203 18		Southeast Los Angeles	No	MI	R2RD
Los Angeles	443 W 111TH PL	90061	6075030022	0.000	0.000	0.350	0.000	Shortfall of Sites	0.080	Low Medium I Residential	R2-1	0	0	0	49.752	0.350		Residential - Single Family Residence, 1	087A201 18		South Los Angeles	No	MI	R2RD
Los Angeles	421 E 111TH PL	90061	6073020022	0.000	0.000	0.350	0.000	Shortfall of Sites	0.150	Low Medium I Residential	R2-1	0	0	0	26.657	0.350		Residential - Single Family Residence, 1	087A207 18		Southeast Los Angeles	No	MI	R2RD
Los Angeles	11128 BELHAVEN AVE	90059	6072031012	0.000	0.000	0.350	0.000	Shortfall of Sites	0.106	Low Medium I Residential	R2-1	0	0	0	37.876	0.350		Residential - Single Family Residence, 1	087A209 18		Southeast Los Angeles	No	MI	R2RD
Los Angeles	11334 CALIFA ST	91601	2337014008	0.000	0.000	0.350	0.000	Shortfall of Sites	0.161	Low Medium II Residential	RD2-1	0	0	0	24.892	0.350		Residential - Single Family Residence, 1	174B173 19		North Hollywood - Valley Village	No	MI	R2RD
Los Angeles	2827 DENBY AVE	90039	5442021008	0.000	0.000	0.350	0.000	Shortfall of Sites	0.107	Low Medium I Residential	R2-1VL-RIO	0	0	0	37.293	0.350		Residential - Single Family Residence, 1	148-5A213 19		Silver Lake - Echo Park - Elysian Valley	No	MI	R2RD
Los Angeles	3517 PORTOLA AVE	90032	5218011016	0.000	0.000	0.350	0.000	Shortfall of Sites	0.060	Low Medium I Residential	RD3-1	0	0	0	66.126	0.350		Residential - Single Family Residence, 1	142-5A235 19		Northeast Los Angeles	No	MI	R2RD
Los Angeles	3155 PAOLA AVE	90032	5213038020	0.000	0.000	0.350	0.000	Shortfall of Sites	0.141	Low Medium II Residential	[Q]RD2-1D	0	0	0	28.283	0.350		Residential - Single Family Residence, 1	141A233 19		Northeast Los Angeles	No	MI	R2RD
Los Angeles	3324 BALDWIN ST	90031	5211002009	0.000	0.000	0.350	0.000	Shortfall of Sites	0.193	Low Medium II Residential	RD3-1	0	0	0	20.729	0.350		Residential - Single Family Residence, 1	136-5A225 19		Northeast Los Angeles	No	MI	R2RD
Los Angeles	1526 W COURT ST	90026	5159020010	0.000	0.000	0.350	0.000	Shortfall of Sites	0.111	Low Medium Residential	RD2-1	0	0	0	36.063	0.350		Residential - Single Family Residence, 1	135A207 19		Westlake	No	MI	R2RD

Jurisdiction Name	Site Address/Intersection	5 Digit ZIP Code	Assessor Parcel Number	Very Low-Income	Low-Income	Moderate-Income	Above Moderate-Income	Type of Shortfall	Parcel Size (Acres)	Current General Plan Designation	Current Zoning	Proposed General Plan (GP) Designation	Proposed Zoning	Minimum Density Allowed	Maximum Density Allowed	Total Capacity	Vacant/ Nonvacant	Description of Existing Uses	PIN	Base Density Per Acre	Community Plan Area	Rent Stabalization Ordinance	Income Category	Applicable Rezoning Program (Program informing values in Column Q listed first)
Los Angeles	2712 E 5TH ST	90033	5185010007	0.000	0.000	0.350	0.000	Shortfall of Sites	0.068	Low Medium I Residential	R2-1-CUGU	Low Neighborhood Residential	[VLN2 - MU4 - 3][RN2 - 15][CPIO]	0	0	0.350		Residential - Single Family Residence, 1	124-5A223 19	29	Boyle Heights	No	MI	R2RD , BH CPU
Los Angeles	1201 W ADAMS BLVD	90007	5055015001	0.000	0.000	0.350	0.000	Shortfall of Sites	0.119	Low Medium II Residential	RD1.5-1-CPIO	0	0	0	33.616	0.350		Commercial - Parking Lot (Commercial Use Property) - Lots - Patron or Employee - One Story, 0	123A201 19		South Los Angeles	No	MI	R2RD
Los Angeles	2819 S SYCAMORE AVE	90016	5049026020	0.000	0.000	0.350	0.000	Shortfall of Sites	0.110	Low Medium II Residential	RD1.5-1	0	0	0	36.299	0.350		Residential - Single Family Residence, 1	120B177 19		West Adams - Baldwin Hills - Leimert	No	MI	R2RD
Los Angeles	2911 10TH AVE	90018	5051023021	0.000	0.000	0.350	0.000	Shortfall of Sites	0.156	Low Medium I Residential	R2-1XL	0	0	0	25.594	0.350		Residential - Single Family Residence, 1	120B185 19		West Adams - Baldwin Hills - Leimert	No	MI	R2RD
Los Angeles	966 SPENCE ST	90023	5188015022	0.000	0.000	0.350	0.000	Shortfall of Sites	0.057	Low Medium II Residential	RD1.5-1-CUGU	0	0	0	69.695	0.350		Residential - Single Family Residence, 1	120A227 19		Boyle Heights	No	MI	R2RD
Los Angeles	3117 OBAMA BLVD	90018	5044001004	0.000	0.000	0.350	0.000	Shortfall of Sites	0.140	Low Medium II Residential	RD2-1	0	0	0	28.488	0.350		Residential - Single Family Residence, 1	117B185 19		West Adams - Baldwin Hills - Leimert	No	MI	R2RD
Los Angeles	1340 W 37TH ST	90007	5040010010	0.000	0.000	0.350	0.000	Shortfall of Sites	0.157	Low Medium II Residential	RD2-1	0	0	0	25.550	0.350		Residential - Single Family Residence, 1	117B197 19		South Los Angeles	No	MI	R2RD
Los Angeles	3723 TRINITY ST	90011	5121017008	0.000	0.000	0.350	0.000	Shortfall of Sites	0.135	Low Medium I Residential	R2-1	0	0	0	29.670	0.350		Residential - Single Family Residence, 1	115-5A205 19		Southeast Los Angeles	No	MI	R2RD
Los Angeles	1369 E 41ST PL	90011	5116001017	0.000	0.000	0.350	0.000	Shortfall of Sites	0.111	Low Medium I Residential	R2-1	0	0	0	36.078	0.350		Residential - Single Family Residence, 1	114A211 19		Southeast Los Angeles	No	MI	R2RD
Los Angeles	1036 E 41ST PL	90011	5115022008	0.000	0.000	0.350	0.000	Shortfall of Sites	0.143	Low Medium I Residential	R2-1	0	0	0	27.878	0.350		Residential - Single Family Residence, 1	114A209 19		Southeast Los Angeles	No	MI	R2RD
Los Angeles	757 E VERNON AVE	90011	5115012020	0.000	0.000	0.350	0.000	Shortfall of Sites	0.108	Low Medium II Residential	RD1.5-1	0	0	0	37.138	0.350		Residential - Single Family Residence, 1	112-5A207 19		Southeast Los Angeles	No	MI	R2RD
Los Angeles	1447 E 52ND ST	90011	5104007024	0.000	0.000	0.350	0.000	Shortfall of Sites	0.124	Low Medium I Residential	R2-1	0	0	0	32.265	0.350		Residential - Single Family Residence, 1	108B209 19		Southeast Los Angeles	No	MI	R2RD
Los Angeles	335 W 52ND ST	90037	5110027016	0.000	0.000	0.350	0.000	Shortfall of Sites	0.115	Low Medium II Residential	RD2-1	0	0	0	34.846	0.350		Residential - Single Family Residence, 1	108B201 19		Southeast Los Angeles	No	MI	R2RD
Los Angeles	5866 DENVER AVE	90044	6004035017	0.000	0.000	0.350	0.000	Shortfall of Sites	0.120	Low Medium I Residential	R2-1	0	0	0	33.452	0.350		Residential - Single Family Residence, 1	105B201 19		South Los Angeles	No	MI	R2RD
Los Angeles	424 E 76TH ST	90003	6022026010	0.000	0.000	0.350	0.000	Shortfall of Sites	0.072	Low Medium I Residential	R2-1	0	0	0	55.475	0.350		Residential - Single Family Residence, 1	099B205 19		Southeast Los Angeles	No	MI	R2RD
Los Angeles	1324 W 83RD PL	90044	6033004022	0.000	0.000	0.350	0.000	Shortfall of Sites	0.122	Low Medium II Residential	RD1.5-1	0	0	0	32.823	0.350		Residential - Single Family Residence, 1	097-5A197 19		South Los Angeles	No	MI	R2RD
Los Angeles	8316 S HALLDALE AVE	90047	6034020025	0.000	0.000	0.350	0.000	Shortfall of Sites	0.058	Low Medium II Residential	RD2-1	0	0	0	69.550	0.350		Residential - Single Family Residence, 0	097-5A195 19		South Los Angeles	No	MI	R2RD
Los Angeles	737 E 87TH PL	90002	6042003021	0.000	0.000	0.350	0.000	Shortfall of Sites	0.122	Low Medium I Residential	R2-1	0	0	0	32.728	0.350		Residential - Single Family Residence, 1	096A207 19		Southeast Los Angeles	No	MI	R2RD
Los Angeles	600 W 94TH ST	90044	6039010001	0.000	0.000	0.350	0.000	Shortfall of Sites	0.087	Low Medium II Residential	RD2-1	0	0	0	45.910	0.350		Residential - Single Family Residence, 1	093A201 19		South Los Angeles	No	MI	R2RD
Los Angeles	324 E 99TH ST	90003	6052017011	0.000	0.000	0.350	0.000	Shortfall of Sites	0.117	Low Medium I Residential	R2-1	0	0	0	34.262	0.350		Residential - Single Family Residence, 1	091-5A205 19		Southeast Los Angeles	No	MI	R2RD
Los Angeles	440 W 99TH ST	90003	6054032009	0.000	0.000	0.350	0.000	Shortfall of Sites	0.125	Low Medium I Residential	R2-1	0	0	0	31.932	0.350		Residential - Single Family Residence, 1	091-5A201 19		South Los Angeles	No	MI	R2RD
Los Angeles	1425 E 108TH ST	90059	6065013027	0.000	0.000	0.350	0.000	Shortfall of Sites	0.088	Low Medium I Residential	R2-1	0	0	0	45.294	0.350		Residential - Single Family Residence, 1	088-5A211 19		Southeast Los Angeles	No	MI	R2RD
Los Angeles	164 E 108TH ST	90061	6073001001	0.000	0.000	0.350	0.000	Shortfall of Sites	0.128	Low Medium I Residential	R2-1	0	0	0	31.213	0.350		Residential - Single Family Residence, 1	088-5A205 19		Southeast Los Angeles	No	MI	R2RD
Los Angeles	129 W 111TH PL	90061	6074021030	0.000	0.000	0.350	0.000	Shortfall of Sites	0.080	Low Medium I Residential	R2-1	0	0	0	49.796	0.350		Residential - Single Family Residence, 1	087A203 19		Southeast Los Angeles	No	MI	R2RD
Los Angeles	226 E LANZIT AVE	90061	6083003012	0.000	0.000	0.350	0.000	Shortfall of Sites	0.143	Low Medium II Residential	RD2-1	0	0	0	27.998	0.350		Residential - Single Family Residence, 1	084B205 19		Southeast Los Angeles	No	MI	R2RD
Los Angeles	951 E IMPERIAL HWY	90059	6072026002	0.000	0.000	0.350	0.000	Shortfall of Sites	0.139	Low Medium II Residential	RD2-1-CPIO	0	0	0	28.854	0.350		Residential - Single Family Residence, 1	084B209 19		Southeast Los Angeles	No	MI	R2RD
Los Angeles	2103 E IMPERIAL HWY	90059	6067013009	0.000	0.000	0.350	0.000	Shortfall of Sites	0.121	Low Medium II Residential	RD2-1	0	0	0	33.010	0.350		Residential - Single Family Residence, 1	084B217 19		Southeast Los Angeles	No	MI	R2RD
Los Angeles	1609 PLAZA DEL AMO	90501	7347008029	0.000	0.000	0.350	0.000	Shortfall of Sites	0.145	Low Medium II Residential	RD2-1	0	0	0	27.517	0.350		Residential - Five or More Units or Apartments (Any Combination) · 4 Stories or Less, 0	045B193 19		Harbor Gateway	No	MI	R2RD
Los Angeles	10059 HAINES CANYON AVE	91042	2568001018	0.000	0.000	0.350	0.000	Shortfall of Sites	0.151	Low Medium I Residential	RD3-1	0	0	0	26.405	0.350		Residential - Single Family Residence, 1	202-5A203 20		Sunland - Tujunga - Lake View Terrace - Shadow Hills - East La Tuna Canyon	No	MI	R2RD
Los Angeles	11330 CALIFA ST	91601	2337014009	0.000	0.000	0.350	0.000	Shortfall of Sites	0.161	Low Medium II Residential	RD2-1	0	0	0	24.892	0.350		Residential - Single Family Residence, 1	174B173 20		North Hollywood - Valley Village	No	MI	R2RD
Los Angeles	3445 ANDRITA ST	90065	5458027011	0.000	0.000	0.350	0.000	Shortfall of Sites	0.139	Low Medium II Residential	RD2-1-CDO	0	0	0	28.817	0.350		Residential - Single Family Residence, 1	154-5A215 20		Northeast Los Angeles	No	MI	R2RD
Los Angeles	2816 PARTRIDGE AVE	90039	5442026020	0.000	0.000	0.350	0.000	Shortfall of Sites	0.102	Low Medium II Residential	R2-1VL-RIO	0	0	0	39.365	0.350		Residential - Single Family Residence, 1	148-5A211 20		Silver Lake - Echo Park - Elysian Valley	No	MI	R2RD
Los Angeles	2916 N COOLIDGE AVE	90039	5442021036	0.000	0.000	0.350	0.000	Shortfall of Sites	0.103	Low Medium I Residential	R2-1VL-RIO	0	0	0	38.729	0.350		Residential - Single Family Residence, 1	148-5A213 20		Silver Lake - Echo Park - Elysian Valley	No	MI	R2RD
Los Angeles	2807 JEFFRIES AVE	90065	5446007002	0.000	0.000	0.350	0.000	Shortfall of Sites	0.163	Low Medium II Residential	RD2-1-CDO-RIO	0	0	0	24.590	0.350		Residential - Single Family Residence, 1	142-5A219 20		Northeast Los Angeles	No	MI	R2RD
Los Angeles	3517 LINDA VISTA TER	90032	5219009022	0.000	0.000	0.350	0.000	Shortfall of Sites	0.158	Low Medium I Residential	[Q]RD3-1D	0	0	0	25.279	0.350		Residential - Single Family Residence, 1	142-5A235 20		Northeast Los Angeles	No	MI	R2RD
Los Angeles	3320 BALDWIN ST	90031	5211002008	0.000	0.000	0.350	0.000	Shortfall of Sites	0.097	Low Medium I Residential	RD3-1	0	0	0	41.375	0.350		Residential - Single Family Residence, 1	136-5A225 20		Northeast Los Angeles	No	MI	R2RD
Los Angeles	2830 LANCASTER AVE	90033	5202024903	0.000	0.000	0.350	0.000	Shortfall of Sites	0.154	Low Medium II Residential	RD2-1-CUGU	0	0	0	26.036	0.350		Miscellaneous - Government Owned Property - Miscellaneous - Public Housing, 0	132A229 20		Northeast Los Angeles	No	MI	R2RD
Los Angeles	1846 E 2ND ST	90033	5174018055	0.000	0.000	0.350	0.000	Shortfall of Sites	0.091	Low Medium II Residential	RD1.5-1-RIO-CUGU	0	0	0	44.104	0.350		Residential - Single Family Residence, 1	127-5A221 20		Boyle Heights	No	MI	R2RD
Los Angeles	1425 ARAPAHOE ST	90006	5056007032	0.000	0.000	0.350	0.000	Shortfall of Sites	0.113	Low Medium II Residential	RD1.5-1	0	0	0	35.379	0.350		Residential - Single Family Residence, 1	127-5A201 20		South Los Angeles	No	MI	R2RD
Los Angeles	2814 FOLSOM ST	90033	5178018023	0.000	0.000	0.350	0.000	Shortfall of Sites	0.135	Low Medium II Residential	RD1.5-1-CUGU	0	0	0	29.544	0.350		Residential - Single Family Residence, 1	127-5A227 20		Boyle Heights	No	MI	R2RD
Los Angeles	1201 W ADAMS BLVD	90007	5055015001	0.000	0.000	0.350	0.000	Shortfall of Sites	0.119	Low Medium II Residential	RD1.5-1-CPIO	0	0	0	33.616	0.350		Commercial - Parking Lot (Commercial Use Property) - Lots - Patron or Employee - One Story, 0	123A201 20		South Los Angeles	No	MI	R2RD
Los Angeles	2820 S WEST VIEW ST	90016	5049010006	0.000	0.000	0.350	0.000	Shortfall of Sites	0.119	Low Medium I Residential	R2-1	0	0	0	33.491	0.350		Residential - Single Family Residence, 1	120B181 20		West Adams - Baldwin Hills - Leimert	No	MI	R2RD
Los Angeles	2925 11TH AVE	90018	5051024027	0.000	0.000	0.350	0.000	Shortfall of Sites	0.154	Low Medium I Residential	R2-1XL	0	0	0	25.913	0.350		Residential - Single Family Residence, 1	120B185 20		West Adams - Baldwin Hills - Leimert	No	MI	R2RD
Los Angeles	121 E ADAMS BLVD	90011	5127037007	0.000	0.000	0.350	0.000	Shortfall of Sites	0.085	Low Medium II Residential	RD1.5-1	0	0	0	46.807	0.350		Residential - Single Family Residence, 0	120A205 20		Southeast Los Angeles	No	MI	R2RD
Los Angeles	3111 OBAMA BLVD	90018	5044001003	0.000	0.000	0.350	0.000	Shortfall of Sites	0.140	Low Medium II Residential	RD2-1	0	0	0	28.488	0.350		Residential - Single Family Residence, 1	117B185 20		West Adams - Baldwin Hills - Leimert	No	MI	R2RD
Los Angeles	1516 E 32ND ST	90011	5117007037	0.000	0.000	0.350	0.000	Shortfall of Sites	0.082	Low Medium I Residential	R2-1	0	0	0	48.996	0.350		Residential - Single Family Residence, 1	115-5A211 20		Southeast Los Angeles	No	MI	R2RD
Los Angeles	4810 HOOPER AVE	90011	5107021014	0.000	0.000	0.350	0.000	Shortfall of Sites	0.119	Low Medium II Residential	RD2-1	0	0	0	33.603	0.350		Commercial - Store Combination - Store and Residential Combination - One Story, 1	111A211 20		Southeast Los Angeles	No	MI	R2RD
Los Angeles	1611 E 52ND STREET	90011	5106026021	0.000	0.000	0.350	0.000	Shortfall of Sites	0.124	Low Medium I Residential	R2-1-CPIO	0	0	0	32.258	0.350		Residential - Single Family Residence, 1	108B213 20		Southeast Los Angeles	No	MI	R2RD
Los Angeles	1315 W 59TH ST	90044	6003008020	0.000	0.000	0.350	0.000	Shortfall of Sites	0.110	Low Medium II Residential	R2-1	0	0	0	36.290	0.350		Residential - Single Family Residence, 1	105B197 20		South Los Angeles	No	MI	R2RD
Los Angeles	228 W 66TH ST	90003	6012002008	0.000	0.000	0.350	0.000	Shortfall of Sites	0.118	Low Medium I Residential	R2-1	0	0	0	33.963	0.350		Residential - Single Family Residence, 1	102B201 20		Southeast Los Angeles	No	MI	R2RD
Los Angeles	416 E 76TH ST	90003	6022026003	0.000	0.000	0.350	0.000	Shortfall of Sites	0.072	Low Medium I Residential	R2-1	0	0	0	55.475	0.350		Residential - Single Family Residence, 1	099B205 20		Southeast Los Angeles	No	MI	R2RD
Los Angeles	1008 E 76TH ST	90001	6023020016	0.000	0.000	0.350	0.000	Shortfall of Sites	0.132	Low Medium I Residential	R2-1	0	0	0	30.347	0.350		Residential - Single Family Residence, 1	099B209 20		Southeast Los Angeles	No	MI	R2RD
Los Angeles	8640 ORCHARD AVE	90044	6038016017	0.000	0.000	0.350	0.000	Shortfall of Sites	0.138	Low Medium II Residential	RD2-1	0	0	0	29.036	0.350		Residential - Single Family Residence, 1	096A199 20		South Los Angeles	No	MI	R2RD
Los Angeles	602 W 90TH ST	90044	6038008037	0.000	0.000	0.350	0.000	Shortfall of Sites	0.130	Low Medium I Residential	R2-1-CPIO	0	0	0	30.739	0.350		Residential - Single Family Residence, 1	094-5A201 20		South Los Angeles	No	MI	R2RD
Los Angeles	9001 BARING CROSS ST	90044	6038019045	0.000	0.000	0.350	0.000	Shortfall of Sites	0.120	Low Medium I Residential	R2-1	0	0	0	33.464	0.350		Residential - Single Family Residence, 1	094-5A199 20		South Los Angeles	No	MI	R2RD
Los Angeles	9431 BANDERA ST	90002	6048033038	0.000	0.000	0.350	0.000	Shortfall of Sites	0.085	Low Medium I Residential	R2-1	0	0	0	46.855	0.350		Residential - Single Family Residence, 1	093A215 20		Southeast Los Angeles	No	MI	R2RD
Los Angeles	318 E 99TH ST	90003	6052017010	0.000	0.000	0.350	0.000	Shortfall of Sites	0.117	Low Medium I Residential	R2-1	0	0	0	34.262	0.350		Residential - Single Family Residence, 1	091-5A205 20		Southeast Los Angeles	No	MI	R2RD
Los Angeles	444 W 99TH ST	90003	6054032008	0.000	0.000	0.350	0.000	Shortfall of Sites	0.125	Low Medium I Residential	R2-1	0	0	0	31.914	0.350		Residential - Single Family Residence, 1	091-5A201 20		South Los Angeles	No	MI	R2RD
Los Angeles	2116 E 103RD ST	90002	6066012041	0.000	0.000	0.350	0.000	Shortfall of Sites	0.075	Low Medium II Residential	RD2-1	0	0	0	53.608	0.350		Commercial - Non-Auto Service and Repair Shop, Paint Shop, or Laundry - One Story, 0	091-5A217 20		Southeast Los Angeles	No	MI	R2RD
Los Angeles	1425 E 108TH ST	90059	6065013027	0.000	0.000	0.350	0.000	Shortfall of Sites	0.088	Low Medium II Residential	RD2-1	0	0	0	45.295	0.350		Residential - Single Family Residence, 0	088-5A211 20		Southeast Los Angeles	No	MI	R2RD
Los Angeles	202 E 108TH ST	90061	6073002014	0.000	0.000	0.350	0.000	Shortfall of Sites	0.128	Low Medium I Residential	R2-1	0	0	0	31.253	0.350		Residential - Single Family Residence, 1	088-5A205 20		Southeast Los Angeles	No	MI	R2RD
Los Angeles	131 W 111TH PL	90061	6074021028	0.000	0.000	0.350	0.000	Shortfall of Sites	0.161	Low Medium I Residential	R2-1	0	0	0	24.901	0.350		Residential - Single Family Residence, 1	087A203 20		Southeast Los Angeles	No	MI	R2RD
Los Angeles	904 E LANZIT AVE	90059	6072018010	0.000	0.000	0.350	0.000	Shortfall of Sites	0.080	Low Medium I Residential	R2-1	0	0	0	49.774	0.350		Residential - Single Family Residence, 1	087A209 20		Southeast Los Angeles	No	MI	R2RD
Los Angeles	11117 EVERS AVE	90059	6070010011	0.000	0.000	0.350	0.000	Shortfall of Sites	0.074	Low Medium II Residential	R2-1	0	0	0	54.385	0.350		Residential - Double, Duplex, or Two Units - 4 Stories or Less, 0	087A211 20		Southeast Los Angeles	No	MI	R2RD
Los Angeles	226 E LANZIT AVE	90061	6083003012	0.000	0.000	0.350	0.000	Shortfall of Sites	0.133	Low Medium II Residential	RD2-1	0	0	0	30.089	0.350		Residential - Single Family Residence, 0	084B205 20		Southeast Los Angeles	No	MI	R2RD
Los Angeles	1617 PLAZA DEL AMO	90501	7347008020	0.000	0.000	0.350	0.000	Shortfall of Sites	0.134	Low Medium II Residential	RD2-1	0	0	0	29.811	0.350		Residential - Single Family Residence, 1	045B193 20		Harbor Gateway	No	MI	R2RD
Los Angeles	12719 NORRIS AVE	91342	2506031018	0.000	0.000	0.350	0.000	Shortfall of Sites	0.173	Low Medium I Residential	RD3-1XL-CPIO	0	0	0	23.163	0.350		Residential - Single Family Residence, 1	219B149 21		Sylmar	No	MI	R2RD
Los Angeles	11324 CALIFA ST	91601	2337014010	0.000	0.000	0.350	0.000	Shortfall of Sites	0.161	Low Medium II Residential	RD2-1	0	0	0	24.892	0.350		Residential - Single Family Residence, 1	174B173 21		North Hollywood - Valley Village	No	MI	R2RD
Los Angeles	3165 ESTARA AVE	90065	5458025020	0.000	0.000	0.350	0.000	Shortfall of Sites	0.106	Low Medium II Residential	RD2-1-CDO	0	0	0	37.894	0.350		Residential - Single Family Residence, 1	154-5A213 21		Northeast Los Angeles	No	MI	R2RD
Los Angeles	6457 N FIGUEROA ST	90042	5493005005	0.000	0.000	0.350	0.000	Shortfall of Sites	0.138	Low Medium II Residential	RD1.5-1	0	0	0	29.057	0.350		Residential - Single Family Residence, 1	154-5A231 21		Northeast Los Angeles	No	MI	R2RD
Los Angeles	374 SHULTS ST	90042	5492019036	0.000	0.000	0.350	0.000	Shortfall of Sites	0.100	Low Medium II Residential	RD1.5-1	0	0	0	39.859	0.350		Residential - Five or More Units or Apartments (Any Combination) · 4 Stories or Less, 0	150A231 21		Northeast Los Angeles	No	MI	R2RD
Los Angeles	4335 GATEWAY AVE	90029	5429006018	0.000	0.000	0.350	0.000	Shortfall of Sites	0.115	Low Medium I Residential	R2-1XL	0	0	0	34.786	0.350		Commercial - Parking Lot (Commercial Use Property) - Lots - Patron or Employee - One Story, 0	145-5A201 21		Hollywood	No	MI	R2RD

Jurisdiction Name	Site Address/Intersection	5 Digit ZIP Code	Assessor Parcel Number	Very Low-Income	Low-Income	Moderate-Income	Above Moderate-Income	Type of Shortfall	Parcel Size (Acres)	Current General Plan Designation	Current Zoning	Proposed General Plan (GP) Designation	Proposed Zoning	Minimum Density Allowed	Maximum Density Allowed	Total Capacity	Vacant/ Nonvacant	Description of Existing Uses	PIN	Base Density Per Acre	Community Plan Area	Rent Stabalization Ordinance	Income Category	Applicable Rezoning Program (Program informing values in Column Q listed first)
Los Angeles	846 N ORANGE GROVE AVE	90046	5527003003	0.000	0.000	0.350	0.000	Shortfall of Sites	0.149	Low Medium I Residential	R2-1XL	0	0	0	26.806	0.350		Residential - Single Family Residence - Pool and Misc., 1	141B177 21		Hollywood	No	MI	R2RD
Los Angeles	848 N GARDNER ST	90046	5526004004	0.000	0.000	0.350	0.000	Shortfall of Sites	0.139	Low Medium I Residential	R2-1XL	0	0	0	28.871	0.350		Residential - Single Family Residence - Pool, 1	141B181 21		Hollywood	No	MI	R2RD
Los Angeles	607 SLOAT ST	90063	5178011014	0.000	0.000	0.350	0.000	Shortfall of Sites	0.083	Low Medium I Residential	R2-1-CUGU	Low Neighborhood Residential	[VLN1 - MU4 - 3][RN2 - 20][CPIO]	0	48.065	0.350		Residential - Single Family Residence, 1	127-5A227 21	21	Boyle Heights	No	MI	R2RD , BH CPU
Los Angeles	1118 S FRESNO ST	90023	5190011004	0.000	0.000	0.350	0.000	Shortfall of Sites	0.068	Low Medium I Residential	R2-1-CUGU	Low Neighborhood Residential	[VLN1 - MU4 - 3][RN2 - 20][CPIO]	0	58.566	0.350		Residential - Single Family Residence, 1	120A223 21	21	Boyle Heights	No	MI	R2RD , BH CPU
Los Angeles	2509 ALCAZAR ST	90033	5202019011	0.000	0.000	0.350	0.000	Shortfall of Sites	0.057	Low Medium II Residential	RD1.5-1	0	0	0	69.700	0.350		Residential - Single Family Residence, 0	133-5A227 21		Northeast Los Angeles	No	MI	R2RD
Los Angeles	1219 W ADAMS BLVD	90007	5055015002	0.000	0.000	0.350	0.000	Shortfall of Sites	0.118	Low Medium II Residential	RD1.5-1-CPIO	0	0	0	33.950	0.350		Residential - Single Family Residence, 1	123A201 21		South Los Angeles	No	MI	R2RD
Los Angeles	5515 BLACKWELDER ST	90016	5048023026	0.000	0.000	0.350	0.000	Shortfall of Sites	0.110	Low Medium II Residential	RD2-1	0	0	0	36.300	0.350		Residential - Single Family Residence, 1	120B177 21		West Adams - Baldwin Hills - Leimert	No	MI	R2RD
Los Angeles	520 E 23RD ST	90011	5127012002	0.000	0.000	0.350	0.000	Shortfall of Sites	0.195	Low Medium I Residential	R2-1	0	0	0	20.515	0.350		Residential - Single Family Residence, 1	120A207 21		Southeast Los Angeles	No	MI	R2RD
Los Angeles	623 E 28TH ST	90011	5128012017	0.000	0.000	0.350	0.000	Shortfall of Sites	0.115	Low Medium II Residential	RD1.5-1	0	0	0	34.862	0.350		Residential - Single Family Residence, 1	118-5A207 21		Southeast Los Angeles	No	MI	R2RD
Los Angeles	1133 E 28TH ST	90011	5119013025	0.000	0.000	0.350	0.000	Shortfall of Sites	0.149	Low Medium II Residential	RD2-1	0	0	0	26.859	0.350		Residential - Single Family Residence, 1	117A209 21		Southeast Los Angeles	No	MI	R2RD
Los Angeles	1830 LEIGHTON AVE	90062	5035011006	0.000	0.000	0.350	0.000	Shortfall of Sites	0.161	Low Medium I Residential	R2-1	0	0	0	24.891	0.350		Residential - Single Family Residence, 1	114B189 21		South Los Angeles	No	MI	R2RD
Los Angeles	658 E 37TH ST	90011	5121006017	0.000	0.000	0.350	0.000	Shortfall of Sites	0.110	Low Medium II Residential	RD2-1	0	0	0	36.259	0.350		Residential - Single Family Residence, 1	115-5A207 21		Southeast Los Angeles	No	MI	R2RD
Los Angeles	1176 E 34TH ST	90011	5114029009	0.000	0.000	0.350	0.000	Shortfall of Sites	0.110	Low Medium I Residential	R2-1	0	0	0	36.252	0.350		Residential - Single Family Residence, 1	115-5A209 21		Southeast Los Angeles	No	MI	R2RD
Los Angeles	425 E 41ST PL	90011	5113006024	0.000	0.000	0.350	0.000	Shortfall of Sites	0.149	Low Medium I Residential	R2-1	0	0	0	26.919	0.350		Residential - Single Family Residence, 1	114A205 21		Southeast Los Angeles	No	MI	R2RD
Los Angeles	4124 ZAMORA ST	90011	5115029010	0.000	0.000	0.350	0.000	Shortfall of Sites	0.079	Low Medium I Residential	R2-1	0	0	0	50.422	0.350		Residential - Single Family Residence, 1	114A211 21		Southeast Los Angeles	No	MI	R2RD
Los Angeles	1018 E 41ST PL	90011	5115022010	0.000	0.000	0.350	0.000	Shortfall of Sites	0.143	Low Medium I Residential	R2-1	0	0	0	27.878	0.350		Residential - Single Family Residence, 1	114A209 21		Southeast Los Angeles	No	MI	R2RD
Los Angeles	354 W 47TH PL	90037	5110015007	0.000	0.000	0.350	0.000	Shortfall of Sites	0.140	Low Medium II Residential	RD2-1	0	0	0	28.654	0.350		Residential - Single Family Residence, 1	111A203 21		Southeast Los Angeles	No	MI	R2RD
Los Angeles	1588 E 48TH ST	90011	5106018001	0.000	0.000	0.350	0.000	Shortfall of Sites	0.138	Low Medium I Residential	R2-1	0	0	0	28.889	0.350		Residential - Single Family Residence, 1	111A213 21		Southeast Los Angeles	No	MI	R2RD
Los Angeles	685 E 52ND ST	90011	5103001018	0.000	0.000	0.350	0.000	Shortfall of Sites	0.107	Low Medium I Residential	R2-1	0	0	0	37.304	0.350		Residential - Single Family Residence, 1	108B205 21		Southeast Los Angeles	No	MI	R2RD
Los Angeles	1607 E 52ND ST	90011	5106026020	0.000	0.000	0.350	0.000	Shortfall of Sites	0.124	Low Medium I Residential	R2-1-CPIO	0	0	0	32.257	0.350		Residential - Single Family Residence, 1	108B213 21		Southeast Los Angeles	No	MI	R2RD
Los Angeles	1743 W 59TH ST	90047	6002007002	0.000	0.000	0.350	0.000	Shortfall of Sites	0.077	Low Medium I Residential	R2-1	0	0	0	52.011	0.350		Residential - Single Family Residence, 1	105B193 21		South Los Angeles	No	MI	R2RD
Los Angeles	1309 W 59TH ST	90044	6003008019	0.000	0.000	0.350	0.000	Shortfall of Sites	0.110	Low Medium I Residential	R2-1	0	0	0	36.290	0.350		Residential - Single Family Residence, 1	105B197 21		South Los Angeles	No	MI	R2RD
Los Angeles	234 W 66TH ST	90003	6012002009	0.000	0.000	0.350	0.000	Shortfall of Sites	0.118	Low Medium I Residential	R2-1	0	0	0	33.963	0.350		Residential - Single Family Residence - Pool, 1	102B201 21		Southeast Los Angeles	No	MI	R2RD
Los Angeles	228 E 66TH ST	90003	6011002024	0.000	0.000	0.350	0.000	Shortfall of Sites	0.124	Low Medium I Residential	R2-1-CPIO	0	0	0	32.266	0.350		Residential - Single Family Residence, 1	102B205 21		Southeast Los Angeles	No	MI	R2RD
Los Angeles	410 E 76TH ST	90003	6022026002	0.000	0.000	0.350	0.000	Shortfall of Sites	0.072	Low Medium I Residential	R2-1	0	0	0	55.417	0.350		Residential - Single Family Residence, 1	099B205 21		Southeast Los Angeles	No	MI	R2RD
Los Angeles	723 E 84TH ST	90001	6029018008	0.000	0.000	0.350	0.000	Shortfall of Sites	0.117	Low Medium I Residential	R2-1	0	0	0	34.163	0.350		Residential - Single Family Residence, 1	097-5A207 21		Southeast Los Angeles	No	MI	R2RD
Los Angeles	1334 W 83RD PL	90044	6033004020	0.000	0.000	0.350	0.000	Shortfall of Sites	0.135	Low Medium II Residential	RD1.5-1	0	0	0	29.544	0.350		Residential - Single Family Residence, 1	097-5A197 21		South Los Angeles	No	MI	R2RD
Los Angeles	1507 W 84TH ST	90047	6034019015	0.000	0.000	0.350	0.000	Shortfall of Sites	0.154	Low Medium II Residential	RD2-1	0	0	0	25.926	0.350		Residential - Single Family Residence, 1	097-5A195 21		South Los Angeles	No	MI	R2RD
Los Angeles	927 E 87TH PL	90002	6042024010	0.000	0.000	0.350	0.000	Shortfall of Sites	0.117	Low Medium I Residential	R2-1	0	0	0	34.142	0.350		Residential - Single Family Residence, 1	096A209 21		Southeast Los Angeles	No	MI	R2RD
Los Angeles	157 E 90TH ST	90003	6040028018	0.000	0.000	0.350	0.000	Shortfall of Sites	0.124	Low Medium I Residential	R2-1	0	0	0	32.264	0.350		Residential - Single Family Residence, 1	094-5A203 21		Southeast Los Angeles	No	MI	R2RD
Los Angeles	606 W 90TH ST	90044	6038008036	0.000	0.000	0.350	0.000	Shortfall of Sites	0.133	Low Medium I Residential	R2-1-CPIO	0	0	0	30.040	0.350		Residential - Single Family Residence, 1	094-5A201 21		South Los Angeles	No	MI	R2RD
Los Angeles	9000 MENLO AVE	90044	6038019037	0.000	0.000	0.350	0.000	Shortfall of Sites	0.119	Low Medium I Residential	R2-1	0	0	0	33.482	0.350		Residential - Single Family Residence, 1	094-5A199 21		South Los Angeles	No	MI	R2RD
Los Angeles	9434 HOLMES AVE	90002	6048033006	0.000	0.000	0.350	0.000	Shortfall of Sites	0.164	Low Medium I Residential	R2-1	0	0	0	24.365	0.350		Residential - Single Family Residence, 1	093A215 21		Southeast Los Angeles	No	MI	R2RD
Los Angeles	9906 ANZAC AVE	90002	6046018015	0.000	0.000	0.350	0.000	Shortfall of Sites	0.155	Low Medium I Residential	R2-1	0	0	0	25.810	0.350		Residential - Single Family Residence, 1	091-5A215 21		Southeast Los Angeles	No	MI	R2RD
Los Angeles	448 W 99TH ST	90003	6054032042	0.000	0.000	0.350	0.000	Shortfall of Sites	0.095	Low Medium I Residential	R2-1	0	0	0	42.035	0.350		Residential - Single Family Residence, 1	091-5A201 21		South Los Angeles	No	MI	R2RD
Los Angeles	2116 E 103RD ST	90002	6066012041	0.000	0.000	0.350	0.000	Shortfall of Sites	0.075	Low Medium II Residential	RD2-1	0	0	0	53.608	0.350		Commercial - Non-Auto Service and Repair Shop, Paint Shop, or Laundry - One Story, 0	091-5A217 21		Southeast Los Angeles	No	MI	R2RD
Los Angeles	1563 E 108TH ST	90059	6065014008	0.000	0.000	0.350	0.000	Shortfall of Sites	0.177	Low Medium I Residential	R2-1	0	0	0	22.651	0.350		Residential - Single Family Residence, 1	088-5A213 21		Southeast Los Angeles	No	MI	R2RD
Los Angeles	206 E 108TH ST	90061	6073002013	0.000	0.000	0.350	0.000	Shortfall of Sites	0.128	Low Medium I Residential	R2-1	0	0	0	31.293	0.350		Residential - Single Family Residence, 1	088-5A205 21		Southeast Los Angeles	No	MI	R2RD
Los Angeles	405 E 111TH PL	90061	6073020019	0.000	0.000	0.350	0.000	Shortfall of Sites	0.150	Low Medium I Residential	R2-1	0	0	0	26.659	0.350		Residential - Single Family Residence, 1	087A207 21		Southeast Los Angeles	No	MI	R2RD
Los Angeles	951 E 111TH DR	90059	6072019024	0.000	0.000	0.350	0.000	Shortfall of Sites	0.167	Low Medium I Residential	R2-1	0	0	0	23.892	0.350		Residential - Single Family Residence, 1	087A209 21		Southeast Los Angeles	No	MI	R2RD
Los Angeles	11117 EVERS AVE	90059	6070010011	0.000	0.000	0.350	0.000	Shortfall of Sites	0.074	Low Medium II Residential	R2-1	0	0	0	54.390	0.350		Residential - Double, Duplex, or Two Units - 4 Stories or Less, 0	087A211 21		Southeast Los Angeles	No	MI	R2RD
Los Angeles	224 E LANZIT AVE	90061	6083003013	0.000	0.000	0.350	0.000	Shortfall of Sites	0.123	Low Medium II Residential	RD2-1	0	0	0	32.506	0.350		Residential - Single Family Residence, 1	084B205 21		Southeast Los Angeles	No	MI	R2RD
Los Angeles	0	0	6067013902	0.000	0.000	0.350	0.000	Shortfall of Sites	0.091	Low Medium II Residential	RD2-1	0	0	0	44.035	0.350		Miscellaneous - Government Owned Property, 0	084B217 21		Southeast Los Angeles	No	MI	R2RD
Los Angeles	1621 PLAZA DEL AMO	90501	7347008021	0.000	0.000	0.350	0.000	Shortfall of Sites	0.123	Low Medium II Residential	RD2-1	0	0	0	32.523	0.350		Residential - Single Family Residence, 1	045B193 21		Harbor Gateway	No	MI	R2RD
Los Angeles	13135 HUBBARD ST	91342	2511025004	0.000	0.000	0.350	0.000	Shortfall of Sites	0.255	Low III Residential	RD6-1XL	0	0	0	15.717	0.350		Residential - Single Family Residence, 1	225B157 22		Sylmar	No	MI	R2RD
Los Angeles	13548 VANOWEN ST	91405	2329011003	0.000	0.000	0.350	0.000	Shortfall of Sites	0.122	Low Medium II Residential	[Q]RD1.5-1	0	0	0	32.790	0.350		Residential - Single Family Residence, 1	180B157 22		Van Nuys - North Sherman Oaks	No	MI	R2RD
Los Angeles	11320 CALIFA ST	91601	2337014011	0.000	0.000	0.350	0.000	Shortfall of Sites	0.161	Low Medium II Residential	RD2-1	0	0	0	24.892	0.350		Residential - Single Family Residence, 1	174B173 22		North Hollywood - Valley Village	No	MI	R2RD
Los Angeles	702 JUDSON ST	90033	5174004013	0.000	0.000	0.350	0.000	Shortfall of Sites	0.084	Low Medium I Residential	R2-1-RIO-CUGU	Low Medium Residential	[VLN1 - CR1 - 3][RG1 - 20][CPIO]	0	47.552	0.350		Residential - Single Family Residence, 1	130-5A221 22	21	Boyle Heights	No	MI	R2RD , BH CPU
Los Angeles	3120 MALABAR ST	90063	5178015014	0.000	0.000	0.350	0.000	Shortfall of Sites	0.075	Low Medium I Residential	R2-1-CUGU	Low Neighborhood Residential	[VLN1 - MU4 - 3][RN2 - 20][CPIO]	0	53.657	0.350		Residential - Single Family Residence, 1	127-5A227 22	21	Boyle Heights	No	MI	R2RD , BH CPU
Los Angeles	3062 WELDON AVE	90065	5458027017	0.000	0.000	0.350	0.000	Shortfall of Sites	0.089	Low Medium II Residential	RD2-1-CDO	0	0	0	44.722	0.350		Residential - Single Family Residence, 1	154-5A215 22		Northeast Los Angeles	No	MI	R2RD
Los Angeles	3039 PERLITA AVE	90039	5436032009	0.000	0.000	0.350	0.000	Shortfall of Sites	0.124	Low Medium II Residential	[Q]RD1.5-1-RIO	0	0	0	32.284	0.350		Residential - Single Family Residence, 1	151-5A211 22		Northeast Los Angeles	No	MI	R2RD
Los Angeles	2842 DENBY AVE	90039	5442019044	0.000	0.000	0.350	0.000	Shortfall of Sites	0.113	Low Medium I Residential	R2-1VL-RIO	0	0	0	35.465	0.350		Residential - Single Family Residence, 1	148-5A213 22		Silver Lake - Echo Park - Elysian Valley	No	MI	R2RD
Los Angeles	318 S AVENUE 55	90042	5468013076	0.000	0.000	0.350	0.000	Shortfall of Sites	0.108	Low Medium II Residential	RD2-1	0	0	0	36.993	0.350		Residential - Single Family Residence, 1	148-5A227 22		Northeast Los Angeles	No	MI	R2RD
Los Angeles	2613 GRANADA ST	90065	5454036013	0.000	0.000	0.350	0.000	Shortfall of Sites	0.065	Low Medium I Residential	RD3-1-CDO-RIO	0	0	0	61.138	0.350		Residential - Single Family Residence, 1	145-5A217 22		Northeast Los Angeles	No	MI	R2RD
Los Angeles	828 N KENMORE AVE	90029	5538014009	0.000	0.000	0.350	0.000	Shortfall of Sites	0.118	Low Medium II Residential	RD2-1XL	0	0	0	33.816	0.350		Residential - Single Family Residence, 1	141B197 22		Hollywood	No	MI	R2RD
Los Angeles	3230 HURON ST	90065	5446009012	0.000	0.000	0.350	0.000	Shortfall of Sites	0.104	Low Medium II Residential	RD2-1-CDO-RIO	0	0	0	38.372	0.350		Residential - Single Family Residence, 1	142-5A221 22		Northeast Los Angeles	No	MI	R2RD
Los Angeles	3414 LONDON ST	90026	5401010004	0.000	0.000	0.350	0.000	Shortfall of Sites	0.109	Low Medium II Residential	RD1.5-1VL	0	0	0	36.567	0.350		Residential - Three Units (Any Combination) - 4 Stories or Less, 0	139-5A201 22		Silver Lake - Echo Park - Elysian Valley	No	MI	R2RD
Los Angeles	253 S AVENUE 18	90031	5447026011	0.000	0.000	0.350	0.000	Shortfall of Sites	0.117	Low Medium II Residential	RD1.5-1	0	0	0	34.211	0.350		Residential - Single Family Residence, 1	136-5A219 22		Northeast Los Angeles	No	MI	R2RD
Los Angeles	1163 BELLEVUE AVE	90012	5405029012	0.000	0.000	0.350	0.000	Shortfall of Sites	0.117	Low Medium II Residential	RD2-1VL	0	0	0	34.288	0.350		Residential - Single Family Residence, 1	135A211 22		Silver Lake - Echo Park - Elysian Valley	No	MI	R2RD
Los Angeles	1614 MICHIGAN AVE	90033	5174009050	0.000	0.000	0.350	0.000	Shortfall of Sites	0.079	Low Medium II Residential	RD1.5-1-RIO-CUGU	0	0	0	50.818	0.350	Vacant	Residential - Single Family Residence - Vacant Land, 0	129A221 22		Boyle Heights	No	MI	R2RD
Los Angeles	170 S GLESS ST	90033	5172003043	0.000	0.000	0.350	0.000	Shortfall of Sites	0.080	Low Medium I Residential	RD3-1-RIO-CUGU	0	0	0	49.798	0.350		Institutional - Homes for Aged and Others - One Story, 1	127-5A219 22		Boyle Heights	No	MI	R2RD
Los Angeles	1123 S FRESNO ST	90023	5190010010	0.000	0.000	0.350	0.000	Shortfall of Sites	0.069	Low Medium I Residential	R2-1-CUGU	Low Neighborhood Residential	[VLN1 - MU4 - 3][RN2 - 20][CPIO]	0	58.165	0.350		Residential - Single Family Residence, 1	120A223 22	21	Boyle Heights	No	MI	R2RD , BH CPU
Los Angeles	0	0	5183021008	0.000	0.000	0.350	0.000	Shortfall of Sites	0.062	Low Medium II Residential	RD1.5-1-CUGU	0	0	0	64.879	0.350	Vacant	Residential - Single Family Residence - Vacant Land, 0	124-5A221 22		Boyle Heights	No	MI	R2RD
Los Angeles	439 S LORENA ST	90063	5186009010	0.000	0.000	0.350	0.000	Shortfall of Sites	0.106	Low Medium I Residential	RD1.5-1-CUGU	0	0	0	37.901	0.350		Residential - Single Family Residence, 1	123A227 22		Boyle Heights	No	MI	R2RD
Los Angeles	2750 S HARCOURT AVE	90016	5057015011	0.000	0.000	0.350	0.000	Shortfall of Sites	0.119	Low Medium I Residential	R2-1	0	0	0	33.494	0.350		Residential - Single Family Residence, 1	120B181 22		West Adams - Baldwin Hills - Leimert	No	MI	R2RD
Los Angeles	654 E 37TH ST	90011	5121006016	0.000	0.000	0.350	0.000	Shortfall of Sites	0.110	Low Medium II Residential	RD2-1	0	0	0	36.260	0.350		Residential - Single Family Residence, 1	115-5A207 22		Southeast Los Angeles	No	MI	R2RD
Los Angeles	1170 E 34TH ST	90011	5114029010	0.000	0.000	0.350	0.000	Shortfall of Sites	0.110	Low Medium I Residential	R2-1	0	0	0	36.253	0.350		Residential - Single Family Residence, 1	115-5A209 22		Southeast Los Angeles	No	MI	R2RD
Los Angeles	1614 E 27TH ST	90011	5117004031	0.000	0.000	0.350	0.000	Shortfall of Sites	0.115	Low Medium I Residential	R2-1	0	0	0	34.899	0.350		Residential - Single Family Residence, 1	115-5A213 22		Southeast Los Angeles	No	MI	R2RD
Los Angeles	4127 ZAMORA ST	90011	5115028033	0.000	0.000	0.350	0.000	Shortfall of Sites	0.101	Low Medium I Residential	R2-1	0	0	0	39.569	0.350		Residential - Single Family Residence, 1	114A211 22		Southeast Los Angeles	No	MI	R2RD
Los Angeles	4322 DENKER AVE	90062	5021020015	0.000	0.000	0.350	0.000	Shortfall of Sites	0.164	Low Medium I Residential	R2-1	0	0	0	24.464	0.350		Residential - Single Family Residence, 1	111B193 22		South Los Angeles	No	MI	R2RD
Los Angeles	411 E 48TH ST	90011	5109018013	0.000	0.000	0.350	0.000	Shortfall of Sites	0.126	Low Medium I Residential	R2-1	0	0	0	31.665	0.350		Residential - Single Family Residence, 1	111A205 22		Southeast Los Angeles	No	MI	R2RD
Los Angeles	1031 E 52ND ST	90011	5103028010	0.000	0.000	0.350	0.000	Shortfall of Sites	0.101	Low Medium I Residential	R2-1	0	0	0	39.521	0.350		Residential - Single Family Residence, 1	108B209 22		Southeast Los Angeles	No	MI	R2RD
Los Angeles	679 E 52ND ST	90011	5103001019	0.000	0.000	0.350	0.000	Shortfall of Sites	0.107	Low Medium I Residential	R2-1	0	0	0	37.307	0.350		Residential - Single Family Residence, 1	108B205 22		Southeast Los Angeles	No	MI	R2RD
Los Angeles	1603 E 52ND ST	90011	5106026019	0.000	0.000	0.350	0.000	Shortfall of Sites	0.124	Low Medium I Residential	R2-1-CPIO	0	0	0	32.256	0.350		Residential - Single Family Residence, 1	108B213 22		Southeast Los Angeles	No	MI	R2RD
Los Angeles	1305 W 59TH ST	90044	6003008018	0.000	0.000	0.350	0.000	Shortfall of Sites	0.110	Low Medium I Residential	R2-1	0	0	0	36.289	0.350		Residential - Single Family Residence, 1	105B197 22		South Los Angeles	No	MI	R2RD
Los Angeles	240 W 66TH ST	90003	6012002010	0.000	0.000	0.350	0.000	Shortfall of Sites	0.118	Low Medium I Residential	R2-1	0	0	0	33.963	0.350		Residential - Single Family Residence, 1	102B201 22		Southeast Los Angeles	No	MI	R2RD
Los Angeles	224 E 66TH ST	90003	6011002023	0.000	0.000	0.350	0.000	Shortfall of Sites	0.124	Low Medium I Residential	R2-1-CPIO	0	0	0	32.266	0.350		Residential - Single Family Residence, 1	102B205 22		Southeast Los Angeles	No	MI	R2RD
Los Angeles	404 E 76TH ST	90003	6022026001	0.000	0.000	0.350	0.000	Shortfall of Sites	0.152	Low Medium I Residential	R2-1	0	0	0	26.351	0.350		Residential - Single Family Residence, 1	099B205 22		Southeast Los Angeles	No	MI	R2RD
Los Angeles	1340 W 83RD PL	90044	6033004019	0.000	0.000	0.350	0.000	Shortfall of Sites	0.135	Low Medium II Residential	RD1.5-1	0	0	0	29.545	0.350		Residential - Single Family Residence, 1	097-5A197 22		South Los Angeles	No	MI	R2RD

Jurisdiction Name	Site Address/Intersection	5 Digit ZIP Code	Assessor Parcel Number	Very Low-Income	Low-Income	Moderate-Income	Above Moderate-Income	Type of Shortfall	Parcel Size (Acres)	Current General Plan Designation	Current Zoning	Proposed General Plan (GP) Designation	Proposed Zoning	Minimum Density Allowed	Maximum Density Allowed	Total Capacity	Vacant/ Nonvacant	Description of Existing Uses	PIN	Base Density Per Acre	Community Plan Area	Rent Stabalization Ordinance	Income Category	Applicable Rezoning Program (Program informing values in Column Q listed first)
Los Angeles	914 E 84TH ST	90001	6029021022	0.000	0.000	0.350	0.000	Shortfall of Sites	0.117	Low Medium I Residential	R2-1	0	0	0	34.151	0.350		Residential - Single Family Residence, 1	097-5A209 22		Southeast Los Angeles	No	MI	R2RD
Los Angeles	8640 BARING CROSS ST	90044	6038017016	0.000	0.000	0.350	0.000	Shortfall of Sites	0.138	Low Medium II Residential	RD2-1	0	0	0	29.009	0.350		Residential - Single Family Residence, 1	096A199 22		South Los Angeles	No	MI	R2RD
Los Angeles	923 E 87TH PL	90002	6042024011	0.000	0.000	0.350	0.000	Shortfall of Sites	0.117	Low Medium I Residential	R2-1	0	0	0	34.142	0.350		Residential - Single Family Residence, 1	096A209 22		Southeast Los Angeles	No	MI	R2RD
Los Angeles	159 W 90TH ST	90003	6040029001	0.000	0.000	0.350	0.000	Shortfall of Sites	0.124	Low Medium I Residential	R2-1	0	0	0	32.264	0.350		Residential - Single Family Residence, 1	094-5A203 22		Southeast Los Angeles	No	MI	R2RD
Los Angeles	9001 MENLO AVE	90044	6038019031	0.000	0.000	0.350	0.000	Shortfall of Sites	0.119	Low Medium I Residential	R2-1	0	0	0	33.485	0.350		Residential - Single Family Residence, 1	094-5A199 22		South Los Angeles	No	MI	R2RD
Los Angeles	546 W 94TH ST	90044	6039011025	0.000	0.000	0.350	0.000	Shortfall of Sites	0.124	Low Medium II Residential	RD2-1	0	0	0	32.264	0.350		Residential - Single Family Residence, 1	093A201 22		South Los Angeles	No	MI	R2RD
Los Angeles	137 E 95TH ST	90003	6052006028	0.000	0.000	0.350	0.000	Shortfall of Sites	0.115	Low Medium I Residential	R2-1	0	0	0	34.780	0.350		Residential - Single Family Residence, 1	093A205 22		Southeast Los Angeles	No	MI	R2RD
Los Angeles	9907 ANZAC AVE	90002	6046017023	0.000	0.000	0.350	0.000	Shortfall of Sites	0.155	Low Medium I Residential	R2-1	0	0	0	25.832	0.350		Residential - Single Family Residence, 1	091-5A215 22		Southeast Los Angeles	No	MI	R2RD
Los Angeles	116 W 99TH ST	90003	6053020018	0.000	0.000	0.350	0.000	Shortfall of Sites	0.119	Low Medium I Residential	R2-1	0	0	0	33.506	0.350		Residential - Single Family Residence, 1	091-5A203 22		Southeast Los Angeles	No	MI	R2RD
Los Angeles	0	0	6066012042	0.000	0.000	0.350	0.000	Shortfall of Sites	0.075	Low Medium II Residential	RD2-1	0	0	0	53.609	0.350	Vacant	Residential - Single Family Residence - Vacant Land, 0	091-5A217 22		Southeast Los Angeles	No	MI	R2RD
Los Angeles	211 E 104TH ST	90003	6063015045	0.000	0.000	0.350	0.000	Shortfall of Sites	0.126	Low Medium I Residential	R2-1	0	0	0	31.782	0.350		Residential - Single Family Residence, 1	090A205 22		Southeast Los Angeles	No	MI	R2RD
Los Angeles	1559 E 108TH ST	90059	6065014023	0.000	0.000	0.350	0.000	Shortfall of Sites	0.088	Low Medium I Residential	R2-1	0	0	0	45.311	0.350		Residential - Single Family Residence, 1	088-5A213 22		Southeast Los Angeles	No	MI	R2RD
Los Angeles	208 E 108TH ST	90061	6073002012	0.000	0.000	0.350	0.000	Shortfall of Sites	0.128	Low Medium I Residential	R2-1	0	0	0	31.333	0.350		Residential - Single Family Residence, 1	088-5A205 22		Southeast Los Angeles	No	MI	R2RD
Los Angeles	138 W 108TH ST	90061	6074010008	0.000	0.000	0.350	0.000	Shortfall of Sites	0.121	Low Medium I Residential	R2-1	0	0	0	33.183	0.350		Residential - Single Family Residence, 1	088-5A203 22		Southeast Los Angeles	No	MI	R2RD
Los Angeles	141 W 111TH PL	90061	6074021004	0.000	0.000	0.350	0.000	Shortfall of Sites	0.161	Low Medium I Residential	R2-1	0	0	0	24.907	0.350		Residential - Single Family Residence, 1	087A203 22		Southeast Los Angeles	No	MI	R2RD
Los Angeles	11125 EVERS AVE	90059	6070010010	0.000	0.000	0.350	0.000	Shortfall of Sites	0.074	Low Medium II Residential	R2-1	0	0	0	54.397	0.350		Residential - Single Family Residence, 1	087A211 22		Southeast Los Angeles	No	MI	R2RD
Los Angeles	928 E IMPERIAL HWY	90059	6072027017	0.000	0.000	0.350	0.000	Shortfall of Sites	0.138	Low Medium II Residential	RD2-1-CPIO	0	0	0	29.088	0.350		Residential - Single Family Residence, 1	084B209 22		Southeast Los Angeles	No	MI	R2RD
Los Angeles	3258 DREW ST	90065	5458016009	0.000	0.000	0.350	0.000	Shortfall of Sites	0.161	Low Medium II Residential	RD2-1-CDO	0	0	0	24.885	0.350		Residential - Single Family Residence, 1	154-5A213 23		Northeast Los Angeles	No	MI	R2RD
Los Angeles	5712 FAYETTE ST	90042	5484010024	0.000	0.000	0.350	0.000	Shortfall of Sites	0.128	Low Medium II Residential	RD1.5-1	0	0	0	31.135	0.350		Residential - Five or More Units or Apartments (Any Combination) · 4 Stories or Less, 0	154-5A229 23		Northeast Los Angeles	No	MI	R2RD
Los Angeles	470 S MOTT ST	90033	5185010011	0.000	0.000	0.350	0.000	Shortfall of Sites	0.068	Low Medium I Residential	R2-1-CUGU	Low Neighborhood Residential	[VLN2 - MU4 - 3][RN2 - 15][CPIO]	0	58.726	0.350		Residential - Single Family Residence, 1	124-5A223 23	29	Boyle Heights	No	MI	R2RD , BH CPU
Los Angeles	930 S FRESNO ST	90023	5189002051	0.000	0.000	0.350	0.000	Shortfall of Sites	0.064	Low Medium I Residential	R2-1-CUGU	Low Neighborhood Residential	[VLN2 - MU4 - 3][RN2 - 15][CPIO]	0	62.466	0.350		Residential - Single Family Residence, 1	121-5A225 23	29	Boyle Heights	No	MI	R2RD , BH CPU
Los Angeles	1105 PRADO ST	90023	5191003022	0.000	0.000	0.350	0.000	Shortfall of Sites	0.076	Low Medium I Residential	R2-1-CUGU	Low Neighborhood Residential	[VLN1 - MU4 - 3][RN2 - 20][CPIO]	0	52.596	0.350		Residential - Single Family Residence, 1	118-5A229 23	21	Boyle Heights	No	MI	R2RD , BH CPU
Los Angeles	2823 ALLESANDRO ST	90039	5442026015	0.000	0.000	0.350	0.000	Shortfall of Sites	0.103	Low Medium I Residential	R2-1VL-RIO	0	0	0	38.883	0.350		Residential - Single Family Residence - Pool, 1	148-5A211 23		Silver Lake - Echo Park - Elysian Valley	No	MI	R2RD
Los Angeles	829 N KENMORE AVE	90029	5538009007	0.000	0.000	0.350	0.000	Shortfall of Sites	0.118	Low Medium II Residential	RD2-1XL	0	0	0	33.928	0.350		Residential - Single Family Residence, 1	141B197 23		Hollywood	No	MI	R2RD
Los Angeles	3525 CHADWICK DR	90032	5219012033	0.000	0.000	0.350	0.000	Shortfall of Sites	0.174	Medium Residential	[Q]RD3-1D	0	0	0	22.998	0.350		Residential - Single Family Residence, 1	142-5A235 23		Northeast Los Angeles	No	MI	R2RD
Los Angeles	3219 PHELPS AVE	90032	5218021008	0.000	0.000	0.350	0.000	Shortfall of Sites	0.172	Low Medium I Residential	RD3-1	0	0	0	23.232	0.350		Residential - Single Family Residence, 1	141A233 23		Northeast Los Angeles	No	MI	R2RD
Los Angeles	3435 PLATA ST	90026	5401010034	0.000	0.000	0.350	0.000	Shortfall of Sites	0.107	Low Medium II Residential	RD1.5-1VL	0	0	0	37.231	0.350		Residential - Single Family Residence, 1	139-5A201 23		Silver Lake - Echo Park - Elysian Valley	No	MI	R2RD
Los Angeles	1432 LAVETA TER	90026	5419026007	0.000	0.000	0.350	0.000	Shortfall of Sites	0.163	Low Medium I Residential	R2-1VL	0	0	0	24.475	0.350		Residential - Single Family Residence, 1	139-5A209 23		Silver Lake - Echo Park - Elysian Valley	No	MI	R2RD
Los Angeles	206 ROBINSON ST	90026	5156006012	0.000	0.000	0.350	0.000	Shortfall of Sites	0.146	Low Medium Residential	RD2-1	0	0	0	27.356	0.350		Residential - Single Family Residence, 1	138A201 23		Westlake	No	MI	R2RD
Los Angeles	5206 ITHACA AVE	90032	5217020022	0.000	0.000	0.350	0.000	Shortfall of Sites	0.110	Low Medium II Residential	[Q]RD1.5-1D	0	0	0	36.288	0.350		Residential - Single Family Residence, 1	138A235 23		Northeast Los Angeles	No	MI	R2RD
Los Angeles	116 N BENTON WAY	90026	5156028004	0.000	0.000	0.350	0.000	Shortfall of Sites	0.082	Low Medium Residential	RD5-1	0	0	0	48.804	0.350		Residential - Single Family Residence, 1	136-5A203 23		Westlake	No	MI	R2RD
Los Angeles	519 N CUMMINGS ST	90033	5175030006	0.000	0.000	0.350	0.000	Shortfall of Sites	0.129	Low Medium II Residential	RD1.5-1-CUGU	0	0	0	30.990	0.350		Residential - Single Family Residence, 1	129A223 23		Boyle Heights	No	MI	R2RD
Los Angeles	2706 BLANCHARD ST	90033	5177019030	0.000	0.000	0.350	0.000	Shortfall of Sites	0.134	Low Medium II Residential	RD1.5-1-CUGU	0	0	0	29.814	0.350		Residential - Single Family Residence, 1	129A227 23		Boyle Heights	No	MI	R2RD
Los Angeles	1524 S DUNSMUIR AVE	90019	5069035008	0.000	0.000	0.350	0.000	Shortfall of Sites	0.115	Low Medium II Residential	RD2-1-O	0	0	0	34.848	0.350		Residential - Single Family Residence, 1	126B177 23		Wilshire	No	MI	R2RD
Los Angeles	446 S BERNAL AVE	90063	5186009019	0.000	0.000	0.350	0.000	Shortfall of Sites	0.115	Low Medium II Residential	RD1.5-1-CUGU	0	0	0	34.845	0.350		Residential - Single Family Residence, 1	123A227 23		Boyle Heights	No	MI	R2RD
Los Angeles	2742 S CLOVERDALE AVE	90016	5043014005	0.000	0.000	0.350	0.000	Shortfall of Sites	0.111	Low Medium II Residential	RD1.5-1	0	0	0	36.152	0.350		Residential - Single Family Residence, 1	120B177 23		West Adams - Baldwin Hills - Leimert	No	MI	R2RD
Los Angeles	1324 W 37TH ST	90007	5040010013	0.000	0.000	0.350	0.000	Shortfall of Sites	0.166	Low Medium II Residential	RD2-1	0	0	0	24.027	0.350		Residential - Single Family Residence, 1	117B197 23		South Los Angeles	No	MI	R2RD
Los Angeles	650 E 37TH ST	90011	5121006015	0.000	0.000	0.350	0.000	Shortfall of Sites	0.110	Low Medium II Residential	RD2-1	0	0	0	36.260	0.350		Residential - Single Family Residence, 1	115-5A207 23		Southeast Los Angeles	No	MI	R2RD
Los Angeles	1384 E 33RD ST	90011	5114037008	0.000	0.000	0.350	0.000	Shortfall of Sites	0.129	Low Medium II Residential	RD1.5-1	0	0	0	30.927	0.350		Residential - Single Family Residence, 1	115-5A211 23		Southeast Los Angeles	No	MI	R2RD
Los Angeles	1375 E 41ST PL	90011	5116001016	0.000	0.000	0.350	0.000	Shortfall of Sites	0.111	Low Medium I Residential	R2-1	0	0	0	36.079	0.350		Residential - Single Family Residence, 1	114A211 23		Southeast Los Angeles	No	MI	R2RD
Los Angeles	366 W 47TH PL	90037	5110015009	0.000	0.000	0.350	0.000	Shortfall of Sites	0.140	Low Medium II Residential	RD2-1	0	0	0	28.652	0.350		Residential - Single Family Residence, 1	111A203 23		Southeast Los Angeles	No	MI	R2RD
Los Angeles	5865 ESTRELLA AVE	90044	6004033012	0.000	0.000	0.350	0.000	Shortfall of Sites	0.123	Low Medium I Residential	R2-1	0	0	0	32.535	0.350		Residential - Single Family Residence, 1	105B201 23		South Los Angeles	No	MI	R2RD
Los Angeles	220 E 66TH ST	90003	6011002022	0.000	0.000	0.350	0.000	Shortfall of Sites	0.124	Low Medium I Residential	R2-1-CPIO	0	0	0	32.266	0.350		Residential - Single Family Residence, 1	102B205 23		Southeast Los Angeles	No	MI	R2RD
Los Angeles	922 E 76TH ST	90001	6023020013	0.000	0.000	0.350	0.000	Shortfall of Sites	0.117	Low Medium I Residential	R2-1	0	0	0	34.141	0.350		Residential - Single Family Residence, 1	099B209 23		Southeast Los Angeles	No	MI	R2RD
Los Angeles	1344 W 83RD PL	90044	6033004018	0.000	0.000	0.350	0.000	Shortfall of Sites	0.135	Low Medium II Residential	RD1.5-1	0	0	0	29.547	0.350		Residential - Single Family Residence, 1	097-5A197 23		South Los Angeles	No	MI	R2RD
Los Angeles	910 E 84TH ST	90001	6029021021	0.000	0.000	0.350	0.000	Shortfall of Sites	0.117	Low Medium I Residential	R2-1	0	0	0	34.151	0.350		Residential - Single Family Residence, 1	097-5A209 23		Southeast Los Angeles	No	MI	R2RD
Los Angeles	919 E 87TH PL	90002	6042024012	0.000	0.000	0.350	0.000	Shortfall of Sites	0.117	Low Medium I Residential	R2-1	0	0	0	34.143	0.350		Residential - Single Family Residence, 1	096A209 23		Southeast Los Angeles	No	MI	R2RD
Los Angeles	727 E 87TH PL	90002	6042003037	0.000	0.000	0.350	0.000	Shortfall of Sites	0.119	Low Medium I Residential	R2-1	0	0	0	33.506	0.350		Residential - Single Family Residence, 1	096A207 23		Southeast Los Angeles	No	MI	R2RD
Los Angeles	4970 SANTA MONICA BLVD	90029	5538002034	0.000	0.000	0.350	0.000	Shortfall of Sites	0.115	Low Medium II Residential	RD2-1XL	0	0	0	34.701	0.350		Institutional - School (Private) - One Story, 0	144B197 880		Hollywood	No	MI	R2RD
Los Angeles	610 W 90TH ST	90044	6038008035	0.000	0.000	0.350	0.000	Shortfall of Sites	0.100	Low Medium I Residential	R2-1-CPIO	0	0	0	40.053	0.350		Residential - Single Family Residence, 1	094-5A201 23		South Los Angeles	No	MI	R2RD
Los Angeles	2122 E 92ND ST	90002	6046004026	0.000	0.000	0.350	0.000	Shortfall of Sites	0.077	Low Medium I Residential	R2-1	0	0	0	51.622	0.350		Residential - Single Family Residence, 1	094-5A217 23		Southeast Los Angeles	No	MI	R2RD
Los Angeles	542 W 94TH ST	90044	6039011022	0.000	0.000	0.350	0.000	Shortfall of Sites	0.069	Low Medium II Residential	RD2-1	0	0	0	58.332	0.350		Residential - Single Family Residence, 1	093A201 23		South Los Angeles	No	MI	R2RD
Los Angeles	120 W 99TH ST	90003	6053020019	0.000	0.000	0.350	0.000	Shortfall of Sites	0.119	Low Medium I Residential	R2-1	0	0	0	33.506	0.350		Residential - Single Family Residence, 1	091-5A203 23		Southeast Los Angeles	No	MI	R2RD
Los Angeles	121 W 104TH ST	90003	6074001032	0.000	0.000	0.350	0.000	Shortfall of Sites	0.096	Low Medium I Residential	R2-1	0	0	0	41.632	0.350		Residential - Single Family Residence, 1	090A203 23		Southeast Los Angeles	No	MI	R2RD
Los Angeles	145 W 111TH PL	90061	6074021027	0.000	0.000	0.350	0.000	Shortfall of Sites	0.161	Low Medium I Residential	R2-1	0	0	0	24.910	0.350		Residential - Single Family Residence, 1	087A203 23		Southeast Los Angeles	No	MI	R2RD
Los Angeles	245 E 111TH PL	90061	6073018026	0.000	0.000	0.350	0.000	Shortfall of Sites	0.090	Low Medium I Residential	R2-1	0	0	0	44.475	0.350		Residential - Single Family Residence, 1	087A205 23		Southeast Los Angeles	No	MI	R2RD
Los Angeles	959 E 111TH DR	90059	6072019026	0.000	0.000	0.350	0.000	Shortfall of Sites	0.167	Low Medium II Residential	R2-1	0	0	0	23.892	0.350		Residential - Single Family Residence, 1	087A209 23		Southeast Los Angeles	No	MI	R2RD
Los Angeles	0	0	6070010009	0.000	0.000	0.350	0.000	Shortfall of Sites	0.074	Low Medium II Residential	R2-1	0	0	0	54.403	0.350	Vacant	Residential - Single Family Residence - Vacant Land, 0	087A211 23		Southeast Los Angeles	No	MI	R2RD
Los Angeles	218 E LANZIT AVE	90061	6083003014	0.000	0.000	0.350	0.000	Shortfall of Sites	0.112	Low Medium II Residential	RD2-1	0	0	0	35.679	0.350		Residential - Single Family Residence, 1	084B205 23		Southeast Los Angeles	No	MI	R2RD
Los Angeles	2103 E IMPERIAL HWY	90059	6067013009	0.000	0.000	0.350	0.000	Shortfall of Sites	0.182	Low Medium II Residential	RD2-1	0	0	0	21.960	0.350		Residential - Single Family Residence, 0	084B217 23		Southeast Los Angeles	No	MI	R2RD
Los Angeles	10059 SILVERTON AVE	91042	2568005021	0.000	0.000	0.350	0.000	Shortfall of Sites	0.167	Low Medium I Residential	RD3-1	0	0	0	23.997	0.350		Residential - Single Family Residence - Pool, 1	202-5A201 24		Sunland - Tujunga - Lake View Terrace - Shadow Hills - East La Tuna Canyon	No	MI	R2RD
Los Angeles	13544 VANOWEN ST	91405	2329011004	0.000	0.000	0.350	0.000	Shortfall of Sites	0.122	Low Medium II Residential	[Q]RD1.5-1	0	0	0	32.788	0.350		Residential - Single Family Residence, 1	180B157 24		Van Nuys - North Sherman Oaks	No	MI	R2RD
Los Angeles	3245 W AVENUE 32	90065	5458015042	0.000	0.000	0.350	0.000	Shortfall of Sites	0.101	Low Medium II Residential	RD2-1-CDO	0	0	0	39.601	0.350		Residential - Five or More Units or Apartments (Any Combination) · 4 Stories or Less, 0	154-5A213 24		Northeast Los Angeles	No	MI	R2RD
Los Angeles	828 N ALEXANDRIA AVE	90029	5538009024	0.000	0.000	0.350	0.000	Shortfall of Sites	0.118	Low Medium II Residential	RD2-1XL	0	0	0	33.930	0.350		Residential - Single Family Residence, 1	141B197 24		Hollywood	No	MI	R2RD
Los Angeles	3122 MALABAR ST	90063	5178015013	0.000	0.000	0.350	0.000	Shortfall of Sites	0.075	Low Medium I Residential	R2-1-CUGU	Low Neighborhood Residential	[VLN1 - MU4 - 3][RN2 - 20][CPIO]	0	53.665	0.350		Residential - Single Family Residence, 1	127-5A227 24	21	Boyle Heights	No	MI	R2RD , BH CPU
Los Angeles	226 S DACOTAH ST	90063	5179005007	0.000	0.000	0.350	0.000	Shortfall of Sites	0.088	Low Medium I Residential	R2-1-CUGU	Low Neighborhood Residential	[VLN1 - MU4 - 3][RN2 - 20][CPIO]	0	45.577	0.350		Residential - Single Family Residence, 1	124-5A225 24	21	Boyle Heights	No	MI	R2RD , BH CPU
Los Angeles	3277 ARROYO SECO AVE	90065	5446019015	0.000	0.000	0.350	0.000	Shortfall of Sites	0.149	Low Medium II Residential	RD2-1-CDO	0	0	0	26.774	0.350		Residential - Single Family Residence, 1	142-5A221 24		Northeast Los Angeles	No	MI	R2RD
Los Angeles	3522 LINDA VISTA TER	90032	5219012007	0.000	0.000	0.350	0.000	Shortfall of Sites	0.168	Low Medium I Residential	[Q]RD3-1D	0	0	0	23.789	0.350		Residential - Single Family Residence, 1	142-5A235 24		Northeast Los Angeles	No	MI	R2RD
Los Angeles	1435 MCDUFF ST	90026	5419026033	0.000	0.000	0.350	0.000	Shortfall of Sites	0.162	Low Medium I Residential	R2-1VL	0	0	0	24.714	0.350		Residential - Single Family Residence, 1	139-5A211 24		Silver Lake - Echo Park - Elysian Valley	No	MI	R2RD
Los Angeles	346 N LA FAYETTE PARK PL	90026	5156025012	0.000	0.000	0.350	0.000	Shortfall of Sites	0.072	Low Medium II Residential	RD2-1VL	0	0	0	55.792	0.350		Residential - Single Family Residence, 0	138A203 24		Silver Lake - Echo Park - Elysian Valley	No	MI	R2RD
Los Angeles	205 S VENDOME ST	90057	5155007002	0.000	0.000	0.350	0.000	Shortfall of Sites	0.110	Low Medium Residential	RD1.5-1	0	0	0	36.301	0.350		Residential - Single Family Residence, 1	136-5A201 24		Westlake	No	MI	R2RD
Los Angeles	5101 BORLAND RD	90032	5221002023	0.000	0.000	0.350	0.000	Shortfall of Sites	0.114	Low Medium II Residential	RD1.5-1	0	0	0	35.018	0.350		Residential - Single Family Residence, 1	136-5A235 24		Northeast Los Angeles	No	MI	R2RD
Los Angeles	2132 GATES ST	90031	5211002001	0.000	0.000	0.350	0.000	Shortfall of Sites	0.064	Low Medium I Residential	RD3-1	0	0	0	62.229	0.350		Residential - Single Family Residence, 1	136-5A225 24		Northeast Los Angeles	No	MI	R2RD
Los Angeles	2214 INEZ ST	90023	5183025007	0.000	0.000	0.350	0.000	Shortfall of Sites	0.104	Low Medium II Residential	RD1.5-1-CUGU	0	0	0	38.310	0.350		Residential - Single Family Residence, 1	124-5A221 24		Boyle Heights	No	MI	R2RD

Jurisdiction Name	Site Address/Intersection	5 Digit ZIP Code	Assessor Parcel Number	Very Low-Income	Low-Income	Moderate-Income	Above Moderate-Income	Type of Shortfall	Parcel Size (Acres)	Current General Plan Designation	Current Zoning	Proposed General Plan (GP) Designation	Proposed Zoning	Minimum Density Allowed	Maximum Density Allowed	Total Capacity	Vacant/ Nonvacant	Description of Existing Uses	PIN	Base Density Per Acre	Community Plan Area	Rent Stabalization Ordinance	Income Category	Applicable Rezoning Program (Program informing values in Column Q listed first)
Los Angeles	2828 S PALM GROVE AVE	90016	5057016008	0.000	0.000	0.350	0.000	Shortfall of Sites	0.119	Low Medium I Residential	R2-1	0	0	0	33.481	0.350		Residential - Single Family Residence, 1	120B181 24		West Adams - Baldwin Hills - Leimert	No	MI	R2RD
Los Angeles	966 SPENCE ST	90023	5188015022	0.000	0.000	0.350	0.000	Shortfall of Sites	0.057	Low Medium II Residential	RD1.5-1-CUGU	0	0	0	69.695	0.350		Residential - Single Family Residence, 0	120A227 24		Boyle Heights	No	MI	R2RD
Los Angeles	1454 E 20TH ST	90011	5119031016	0.000	0.000	0.350	0.000	Shortfall of Sites	0.131	Low Medium II Residential	RD2-1	0	0	0	30.488	0.350		Residential - Single Family Residence, 1	118-5A211 24		Southeast Los Angeles	No	MI	R2RD
Los Angeles	717 E 27TH ST	90011	5128017013	0.000	0.000	0.350	0.000	Shortfall of Sites	0.146	Low Medium I Residential	R2-1	0	0	0	27.466	0.350		Residential - Single Family Residence, 1	118-5A207 24		Southeast Los Angeles	No	MI	R2RD
Los Angeles	648 E 37TH ST	90011	5121006014	0.000	0.000	0.350	0.000	Shortfall of Sites	0.110	Low Medium II Residential	RD2-1	0	0	0	36.261	0.350		Residential - Single Family Residence, 1	115-5A207 24		Southeast Los Angeles	No	MI	R2RD
Los Angeles	1158 E 34TH ST	90011	5114029012	0.000	0.000	0.350	0.000	Shortfall of Sites	0.110	Low Medium I Residential	R2-1	0	0	0	36.257	0.350		Residential - Single Family Residence, 1	115-5A209 24		Southeast Los Angeles	No	MI	R2RD
Los Angeles	990 E 41ST PL	90011	5115022013	0.000	0.000	0.350	0.000	Shortfall of Sites	0.143	Low Medium I Residential	R2-1	0	0	0	27.878	0.350		Residential - Single Family Residence, 1	114A209 24		Southeast Los Angeles	No	MI	R2RD
Los Angeles	1326 E 48TH ST	90011	5107021010	0.000	0.000	0.350	0.000	Shortfall of Sites	0.120	Low Medium I Residential	R2-1	0	0	0	33.360	0.350		Residential - Single Family Residence, 1	111A211 24		Southeast Los Angeles	No	MI	R2RD
Los Angeles	374 W 47TH PL	90037	5110015010	0.000	0.000	0.350	0.000	Shortfall of Sites	0.140	Low Medium II Residential	RD2-1	0	0	0	28.653	0.350		Residential - Single Family Residence, 1	111A203 24		Southeast Los Angeles	No	MI	R2RD
Los Angeles	1561 E 52ND ST	90011	5106025031	0.000	0.000	0.350	0.000	Shortfall of Sites	0.124	Low Medium I Residential	R2-1-CPIO	0	0	0	32.255	0.350		Residential - Single Family Residence, 1	108B213 24		Southeast Los Angeles	No	MI	R2RD
Los Angeles	667 E 52ND ST	90011	5103001021	0.000	0.000	0.350	0.000	Shortfall of Sites	0.107	Low Medium I Residential	R2-1	0	0	0	37.310	0.350		Residential - Single Family Residence, 1	108B205 24		Southeast Los Angeles	No	MI	R2RD
Los Angeles	1733 W 59TH ST	90047	6002007005	0.000	0.000	0.350	0.000	Shortfall of Sites	0.077	Low Medium I Residential	R2-1	0	0	0	51.699	0.350		Residential - Single Family Residence, 1	105B193 24		South Los Angeles	No	MI	R2RD
Los Angeles	906 E 84TH ST	90001	6029021020	0.000	0.000	0.350	0.000	Shortfall of Sites	0.117	Low Medium I Residential	R2-1	0	0	0	34.152	0.350		Residential - Single Family Residence, 1	097-5A209 24		Southeast Los Angeles	No	MI	R2RD
Los Angeles	915 E 87TH PL	90002	6042024013	0.000	0.000	0.350	0.000	Shortfall of Sites	0.117	Low Medium I Residential	R2-1	0	0	0	34.142	0.350		Residential - Single Family Residence, 1	096A209 24		Southeast Los Angeles	No	MI	R2RD
Los Angeles	610 W 90TH ST	90044	6038008035	0.000	0.000	0.350	0.000	Shortfall of Sites	0.067	Low Medium I Residential	R2-1-CPIO	0	0	0	60.078	0.350		Residential - Single Family Residence, 0	094-5A201 24		South Los Angeles	No	MI	R2RD
Los Angeles	542 W 94TH ST	90044	6039011022	0.000	0.000	0.350	0.000	Shortfall of Sites	0.069	Low Medium II Residential	RD2-1	0	0	0	58.332	0.350		Residential - Single Family Residence, 0	093A201 24		South Los Angeles	No	MI	R2RD
Los Angeles	124 W 99TH ST	90003	6053020020	0.000	0.000	0.350	0.000	Shortfall of Sites	0.119	Low Medium I Residential	R2-1	0	0	0	33.506	0.350		Residential - Single Family Residence, 1	091-5A203 24		Southeast Los Angeles	No	MI	R2RD
Los Angeles	123 W 104TH ST	90003	6074001031	0.000	0.000	0.350	0.000	Shortfall of Sites	0.096	Low Medium I Residential	R2-1	0	0	0	41.632	0.350		Residential - Single Family Residence, 1	090A203 24		Southeast Los Angeles	No	MI	R2RD
Los Angeles	201 E 104TH ST	90003	6063015043	0.000	0.000	0.350	0.000	Shortfall of Sites	0.134	Low Medium I Residential	R2-1	0	0	0	29.783	0.350		Residential - Single Family Residence, 1	090A205 24		Southeast Los Angeles	No	MI	R2RD
Los Angeles	216 E 108TH ST	90061	6073002010	0.000	0.000	0.350	0.000	Shortfall of Sites	0.127	Low Medium I Residential	R2-1	0	0	0	31.414	0.350		Residential - Single Family Residence, 1	088-5A205 24		Southeast Los Angeles	No	MI	R2RD
Los Angeles	241 E 111TH PL	90061	6073018025	0.000	0.000	0.350	0.000	Shortfall of Sites	0.090	Low Medium I Residential	R2-1	0	0	0	44.476	0.350		Residential - Single Family Residence, 1	087A205 24		Southeast Los Angeles	No	MI	R2RD
Los Angeles	11129 BELHAVEN AVE	90059	6072019004	0.000	0.000	0.350	0.000	Shortfall of Sites	0.119	Low Medium I Residential	R2-1	0	0	0	33.635	0.350		Residential - Single Family Residence, 1	087A209 24		Southeast Los Angeles	No	MI	R2RD
Los Angeles	11425 S SAN PEDRO ST	90061	6083003005	0.000	0.000	0.350	0.000	Shortfall of Sites	0.158	Low Medium I Residential	R2-1	0	0	0	25.250	0.350		Residential - Single Family Residence, 1	084B205 24		Southeast Los Angeles	No	MI	R2RD
Los Angeles	12214 VANOWEN ST	91605	2322002066	0.000	0.000	0.350	0.000	Shortfall of Sites	0.138	Low Medium II Residential	RD1.5-1	0	0	0	29.041	0.350		Residential - Single Family Residence, 1	180B165 25		North Hollywood - Valley Village	No	MI	R2RD
Los Angeles	11304 CALIFA ST	91601	2337014014	0.000	0.000	0.350	0.000	Shortfall of Sites	0.161	Low Medium II Residential	RD2-1	0	0	0	24.892	0.350		Residential - Single Family Residence, 1	174B173 25		North Hollywood - Valley Village	No	MI	R2RD
Los Angeles	2935 GLENEDEN ST	90039	5442031038	0.000	0.000	0.350	0.000	Shortfall of Sites	0.110	Low Medium I Residential	RD4-1VL-RIO	0	0	0	36.312	0.350		Residential - Single Family Residence, 0	150A211 25		Silver Lake - Echo Park - Elysian Valley	No	MI	R2RD
Los Angeles	3400 LOOSMORE ST	90065	5453024013	0.000	0.000	0.350	0.000	Shortfall of Sites	0.161	Low Residential	RD3-1-CDO	0	0	0	24.834	0.350		Residential - Single Family Residence, 1	145-5A219 25		Northeast Los Angeles	No	MI	R2RD
Los Angeles	716 IMOGEN AVE	90026	5401003021	0.000	0.000	0.350	0.000	Shortfall of Sites	0.172	Low Medium II Residential	RD2-1VL	0	0	0	23.232	0.350		Residential - Five or More Units or Apartments (Any Combination) · 4 Stories or Less, 0	141A201 25		Silver Lake - Echo Park - Elysian Valley	No	MI	R2RD
Los Angeles	2735 PHELPS AVE	90032	5217001018	0.000	0.000	0.350	0.000	Shortfall of Sites	0.115	Low Medium I Residential	[Q]RD3-1D	0	0	0	34.890	0.350		Residential - Single Family Residence, 1	139-5A233 25		Northeast Los Angeles	No	MI	R2RD
Los Angeles	8108 W 4TH ST	90048	5511041025	0.000	0.000	0.350	0.000	Shortfall of Sites	0.144	Low Medium I Residential	R2-1-O	0	0	0	27.873	0.350		Residential - Single Family Residence - Pool and Misc., 1	135B177 25		Wilshire	No	MI	R2RD
Los Angeles	151 N CARONDELET ST	90026	5157009025	0.000	0.000	0.350	0.000	Shortfall of Sites	0.129	Low Medium Residential	RD5-1	0	0	0	30.957	0.350		Residential - Single Family Residence, 1	136-5A203 25		Westlake	No	MI	R2RD
Los Angeles	1131 SUNVUE PL	90012	5405028020	0.000	0.000	0.350	0.000	Shortfall of Sites	0.103	Low Medium II Residential	RD2-1VL	0	0	0	38.854	0.350		Residential - Single Family Residence, 1	135A211 25		Silver Lake - Echo Park - Elysian Valley	No	MI	R2RD
Los Angeles	2621 ZONAL AVE	90033	5202011024	0.000	0.000	0.350	0.000	Shortfall of Sites	0.141	Low Medium II Residential	RD2-1	0	0	0	28.357	0.350		Residential - Single Family Residence, 1	132A227 25		Northeast Los Angeles	No	MI	R2RD
Los Angeles	1511 BRIDGE ST	90033	5174003003	0.000	0.000	0.350	0.000	Shortfall of Sites	0.110	Low Medium II Residential	RD1.5-1-RIO-CUGU	0	0	0	36.300	0.350		Residential - Single Family Residence, 1	130-5A221 25		Boyle Heights	No	MI	R2RD
Los Angeles	528 N CUMMINGS ST	90033	5175029014	0.000	0.000	0.350	0.000	Shortfall of Sites	0.128	Low Medium I Residential	RD1.5-1-CUGU	0	0	0	31.352	0.350		Residential - Single Family Residence, 1	129A223 25		Boyle Heights	No	MI	R2RD
Los Angeles	1523 PLEASANT AVE	90033	5174021034	0.000	0.000	0.350	0.000	Shortfall of Sites	0.117	Low Medium II Residential	RD1.5-1-RIO-CUGU	0	0	0	34.317	0.350		Residential - Single Family Residence, 1	129A219 25		Boyle Heights	No	MI	R2RD
Los Angeles	2233 THURMAN AVE	90016	5064025021	0.000	0.000	0.350	0.000	Shortfall of Sites	0.116	Low Medium II Residential	RD2-1	0	0	0	34.582	0.350		Residential - Single Family Residence, 1	123B173 25		West Adams - Baldwin Hills - Leimert	No	MI	R2RD
Los Angeles	5450 SMILEY DR	90016	5043019009	0.000	0.000	0.350	0.000	Shortfall of Sites	0.110	Low Medium II Residential	RD1.5-1	0	0	0	36.299	0.350		Residential - Single Family Residence, 1	120B177 25		West Adams - Baldwin Hills - Leimert	No	MI	R2RD
Los Angeles	2923 VINEYARD AVE	90016	5057016021	0.000	0.000	0.350	0.000	Shortfall of Sites	0.143	Low Medium I Residential	R2-1	0	0	0	27.923	0.350		Residential - Single Family Residence, 1	120B181 25		West Adams - Baldwin Hills - Leimert	No	MI	R2RD
Los Angeles	642 E 37TH ST	90011	5121006013	0.000	0.000	0.350	0.000	Shortfall of Sites	0.110	Low Medium II Residential	RD2-1	0	0	0	36.261	0.350		Residential - Single Family Residence, 1	115-5A207 25		Southeast Los Angeles	No	MI	R2RD
Los Angeles	4126 NAOMI AVE	90011	5115028040	0.000	0.000	0.350	0.000	Shortfall of Sites	0.062	Low Medium I Residential	R2-1	0	0	0	64.539	0.350		Residential - Double, Duplex, or Two Units - 4 Stories or Less, 0	114A211 25		Southeast Los Angeles	No	MI	R2RD
Los Angeles	4344 VAN BUREN PL	90037	5020010016	0.000	0.000	0.350	0.000	Shortfall of Sites	0.133	Low Medium I Residential	R2-1	0	0	0	29.995	0.350		Residential - Single Family Residence, 1	111B197 25		South Los Angeles	No	MI	R2RD
Los Angeles	657 E 48TH ST	90011	5108007015	0.000	0.000	0.350	0.000	Shortfall of Sites	0.149	Low Medium I Residential	R2-1	0	0	0	26.814	0.350		Residential - Single Family Residence, 1	111A207 25		Southeast Los Angeles	No	MI	R2RD
Los Angeles	380 W 47TH PL	90037	5110015024	0.000	0.000	0.350	0.000	Shortfall of Sites	0.140	Low Medium II Residential	RD2-1	0	0	0	28.654	0.350		Residential - Single Family Residence, 1	111A203 25		Southeast Los Angeles	No	MI	R2RD
Los Angeles	1419 E 52ND ST	90011	5104007029	0.000	0.000	0.350	0.000	Shortfall of Sites	0.124	Low Medium I Residential	R2-1	0	0	0	32.265	0.350		Residential - Single Family Residence, 1	108B209 25		Southeast Los Angeles	No	MI	R2RD
Los Angeles	433 W 52ND ST	90037	5001033008	0.000	0.000	0.350	0.000	Shortfall of Sites	0.115	Low Medium II Residential	RD2-1	0	0	0	34.846	0.350		Residential - Single Family Residence, 1	108B201 25		South Los Angeles	No	MI	R2RD
Los Angeles	1557 E 52ND ST	90011	5106025030	0.000	0.000	0.350	0.000	Shortfall of Sites	0.124	Low Medium I Residential	R2-1-CPIO	0	0	0	32.254	0.350		Residential - Single Family Residence, 1	108B213 25		Southeast Los Angeles	No	MI	R2RD
Los Angeles	661 E 52ND ST	90011	5103001022	0.000	0.000	0.350	0.000	Shortfall of Sites	0.107	Low Medium I Residential	R2-1	0	0	0	37.312	0.350		Residential - Single Family Residence, 1	108B205 25		Southeast Los Angeles	No	MI	R2RD
Los Angeles	1729 W 59TH ST	90047	6002007006	0.000	0.000	0.350	0.000	Shortfall of Sites	0.077	Low Medium I Residential	R2-1	0	0	0	52.011	0.350		Residential - Single Family Residence, 1	105B193 25		South Los Angeles	No	MI	R2RD
Los Angeles	1255 W 59TH ST	90044	6003007030	0.000	0.000	0.350	0.000	Shortfall of Sites	0.110	Low Medium I Residential	R2-1	0	0	0	36.259	0.350		Residential - Single Family Residence, 1	105B197 25		South Los Angeles	No	MI	R2RD
Los Angeles	348 E 76TH ST	90003	6022021003	0.000	0.000	0.350	0.000	Shortfall of Sites	0.126	Low Medium I Residential	R2-1	0	0	0	31.758	0.350		Residential - Single Family Residence, 1	099B205 25		Southeast Los Angeles	No	MI	R2RD
Los Angeles	914 E 76TH ST	90001	6023020011	0.000	0.000	0.350	0.000	Shortfall of Sites	0.117	Low Medium I Residential	R2-1	0	0	0	34.142	0.350		Residential - Single Family Residence, 1	099B209 25		Southeast Los Angeles	No	MI	R2RD
Los Angeles	707 E 84TH ST	90001	6029018004	0.000	0.000	0.350	0.000	Shortfall of Sites	0.117	Low Medium I Residential	R2-1	0	0	0	34.162	0.350		Residential - Single Family Residence, 1	097-5A207 25		Southeast Los Angeles	No	MI	R2RD
Los Angeles	8310 S NORMANDIE AVE	90044	6033004016	0.000	0.000	0.350	0.000	Shortfall of Sites	0.080	Low Medium II Residential	RD1.5-1	0	0	0	49.958	0.350		Residential - Single Family Residence, 1	097-5A197 25		South Los Angeles	No	MI	R2RD
Los Angeles	719 E 87TH PL	90002	6042003016	0.000	0.000	0.350	0.000	Shortfall of Sites	0.119	Low Medium I Residential	R2-1	0	0	0	33.506	0.350		Residential - Single Family Residence, 1	096A207 25		Southeast Los Angeles	No	MI	R2RD
Los Angeles	614 W 90TH ST	90044	6038008034	0.000	0.000	0.350	0.000	Shortfall of Sites	0.067	Low Medium I Residential	R2-1-CPIO	0	0	0	60.080	0.350		Residential - Single Family Residence - Pool, 1	094-5A201 25		South Los Angeles	No	MI	R2RD
Los Angeles	540 W 94TH ST	90044	6039011021	0.000	0.000	0.350	0.000	Shortfall of Sites	0.124	Low Medium II Residential	RD2-1	0	0	0	32.265	0.350		Residential - Single Family Residence, 1	093A201 25		South Los Angeles	No	MI	R2RD
Los Angeles	9412 S SPRING ST	90003	6053007030	0.000	0.000	0.350	0.000	Shortfall of Sites	0.095	Low Medium I Residential	R2-1	0	0	0	42.085	0.350		Residential - Single Family Residence, 1	093A203 25		Southeast Los Angeles	No	MI	R2RD
Los Angeles	128 W 99TH ST	90003	6053020021	0.000	0.000	0.350	0.000	Shortfall of Sites	0.119	Low Medium I Residential	R2-1	0	0	0	33.506	0.350		Residential - Single Family Residence, 1	091-5A203 25		Southeast Los Angeles	No	MI	R2RD
Los Angeles	149 W 111TH PL	90061	6074021002	0.000	0.000	0.350	0.000	Shortfall of Sites	0.107	Low Medium I Residential	R2-1	0	0	0	37.374	0.350		Residential - Single Family Residence - Modular, 1	087A203 25		Southeast Los Angeles	No	MI	R2RD
Los Angeles	237 E 111TH PL	90061	6073018024	0.000	0.000	0.350	0.000	Shortfall of Sites	0.120	Low Medium I Residential	R2-1	0	0	0	33.358	0.350		Residential - Single Family Residence, 1	087A205 25		Southeast Los Angeles	No	MI	R2RD
Los Angeles	840 E LANZIT AVE	90059	6072018012	0.000	0.000	0.350	0.000	Shortfall of Sites	0.066	Low Medium I Residential	R2-1	0	0	0	60.837	0.350		Residential - Single Family Residence, 1	087A209 25		Southeast Los Angeles	No	MI	R2RD
Los Angeles	957 E IMPERIAL HWY	90059	6072026001	0.000	0.000	0.350	0.000	Shortfall of Sites	0.107	Low Medium II Residential	RD2-1-CPIO	0	0	0	37.228	0.350		Residential - Single Family Residence, 1	084B209 25		Southeast Los Angeles	No	MI	R2RD
Los Angeles	0	0	6067013902	0.000	0.000	0.350	0.000	Shortfall of Sites	0.144	Low Medium II Residential	RD2-1	0	0	0	27.761	0.350		Miscellaneous - Government Owned Property, 0	084B217 25		Southeast Los Angeles	No	MI	R2RD
Los Angeles	1005 W 13TH ST	90731	7458020029	0.000	0.000	0.350	0.000	Shortfall of Sites	0.057	Low Medium II Residential	RD1.5-1XL	0	0	0	69.687	0.350		Residential - Single Family Residence, 1	012B197 25		San Pedro	No	MI	R2RD
Los Angeles	2200 S ALMA ST	90731	7463002001	0.000	0.000	0.350	0.000	Shortfall of Sites	0.103	Low Medium II Residential	RD1.5-1XL	0	0	0	38.813	0.350		Residential - Single Family Residence, 1	009B197 25		San Pedro	No	MI	R2RD
Los Angeles	13540 VANOWEN ST	91405	2329011005	0.000	0.000	0.350	0.000	Shortfall of Sites	0.122	Low Medium II Residential	[Q]RD1.5-1	0	0	0	32.791	0.350		Residential - Single Family Residence, 1	180B157 26		Van Nuys - North Sherman Oaks	No	MI	R2RD
Los Angeles	12210 VANOWEN ST	91605	2322002067	0.000	0.000	0.350	0.000	Shortfall of Sites	0.138	Low Medium II Residential	RD1.5-1	0	0	0	29.041	0.350		Residential - Single Family Residence, 1	180B165 26		North Hollywood - Valley Village	No	MI	R2RD
Los Angeles	11300 CALIFA ST	91601	2337015001	0.000	0.000	0.350	0.000	Shortfall of Sites	0.161	Low Medium II Residential	RD2-1	0	0	0	24.892	0.350		Residential - Single Family Residence, 1	174B173 26		North Hollywood - Valley Village	No	MI	R2RD
Los Angeles	2006 JUDSON ST	90033	5175021005	0.000	0.000	0.350	0.000	Shortfall of Sites	0.091	Low Medium I Residential	R2-1-CUGU	Low Neighborhood Residential	[VLN1 - MU4 - 3][RN2 - 20][CPIO]	0	43.739	0.350		Residential - Single Family Residence, 1	130-5A223 26	21	Boyle Heights	No	MI	R2RD , BH CPU
Los Angeles	3161 ESTARA AVE	90065	5458025019	0.000	0.000	0.350	0.000	Shortfall of Sites	0.106	Low Medium II Residential	RD2-1-CDO	0	0	0	37.879	0.350		Residential - Single Family Residence, 1	154-5A213 26		Northeast Los Angeles	No	MI	R2RD
Los Angeles	374 SHULTS ST	90042	5492019036	0.000	0.000	0.350	0.000	Shortfall of Sites	0.101	Low Medium II Residential	RD1.5-1	0	0	0	39.637	0.350		Residential - Five or More Units or Apartments (Any Combination) · 4 Stories or Less, 0	150A231 26		Northeast Los Angeles	No	MI	R2RD
Los Angeles	2823 DENBY AVE	90039	5442021009	0.000	0.000	0.350	0.000	Shortfall of Sites	0.106	Low Medium I Residential	R2-1VL-RIO	0	0	0	37.834	0.350		Residential - Single Family Residence, 1	148-5A213 26		Silver Lake - Echo Park - Elysian Valley	No	MI	R2RD
Los Angeles	848 N GENESEE AVE	90046	5527005003	0.000	0.000	0.350	0.000	Shortfall of Sites	0.149	Low Medium I Residential	R2-1XL	0	0	0	26.896	0.350		Residential - Single Family Residence - Pool, 1	141B177 26		Hollywood	No	MI	R2RD
Los Angeles	2801 JEFFRIES AVE	90065	5446007001	0.000	0.000	0.350	0.000	Shortfall of Sites	0.163	Low Medium II Residential	RD2-1-CDO-RIO	0	0	0	24.589	0.350		Residential - Single Family Residence, 1	142-5A219 26		Northeast Los Angeles	No	MI	R2RD
Los Angeles	3204 PUEBLO AVE	90032	5218017027	0.000	0.000	0.350	0.000	Shortfall of Sites	0.150	Low Medium I Residential	[Q]RD3-1D	0	0	0	26.631	0.350		Residential - Single Family Residence, 1	141A235 26		Northeast Los Angeles	No	MI	R2RD
Los Angeles	236 N VENDOME ST	90026	5156012005	0.000	0.000	0.350	0.000	Shortfall of Sites	0.146	Low Medium Residential	RD2-1	0	0	0	27.368	0.350		Residential - Single Family Residence, 1	138A201 26		Westlake	No	MI	R2RD
Los Angeles	3224 BALDWIN ST	90031	5210031021	0.000	0.000	0.350	0.000	Shortfall of Sites	0.198	Low Medium I Residential	RD3-1	0	0	0	20.218	0.350		Residential - Single Family Residence, 1	136-5A225 26		Northeast Los Angeles	No	MI	R2RD

Jurisdiction Name	Site Address/Intersection	5 Digit ZIP Code	Assessor Parcel Number	Very Low-Income	Low-Income	Moderate-Income	Above Moderate-Income	Type of Shortfall	Parcel Size (Acres)	Current General Plan Designation	Current Zoning	Proposed General Plan (GP) Designation	Proposed Zoning	Minimum Density Allowed	Maximum Density Allowed	Total Capacity	Vacant/ Nonvacant	Description of Existing Uses	PIN	Base Density Per Acre	Community Plan Area	Rent Stabalization Ordinance	Income Category	Applicable Rezoning Program (Program informing values in Column Q listed first)
Los Angeles	2515 ALCAZAR ST	90033	5202009012	0.000	0.000	0.350	0.000	Shortfall of Sites	0.057	Low Medium II Residential	RD1.5-1	0	0	0	69.700	0.350		Residential - Single Family Residence, 0	133-5A227 26		Northeast Los Angeles	No	MI	R2RD
Los Angeles	1137 S DACOTAH ST	90023	5190009021	0.000	0.000	0.350	0.000	Shortfall of Sites	0.069	Low Medium I Residential	R2-1-CUGU	Low Neighborhood Residential	[VLN1 - MU4 - 3][RN2 - 20][CPIO]	0	58.182	0.350		Residential - Single Family Residence, 1	120A223 26	21	Boyle Heights	No	MI	R2RD , BH CPU
Los Angeles	2521 MALABAR ST	90033	5177020021	0.000	0.000	0.350	0.000	Shortfall of Sites	0.107	Low Medium II Residential	RD1.5-1-CUGU	0	0	0	37.335	0.350		Residential - Single Family Residence, 1	129A225 26		Boyle Heights	No	MI	R2RD
Los Angeles	657 S CHICAGO ST	90023	5183022022	0.000	0.000	0.350	0.000	Shortfall of Sites	0.112	Low Medium II Residential	RD1.5-1-CUGU	0	0	0	35.854	0.350		Residential - Single Family Residence, 1	124-5A221 26		Boyle Heights	No	MI	R2RD
Los Angeles	520 E 33RD ST	90011	5120021007	0.000	0.000	0.350	0.000	Shortfall of Sites	0.129	Low Medium I Residential	R2-1	0	0	0	30.933	0.350		Residential - Single Family Residence, 1	117A207 26		Southeast Los Angeles	No	MI	R2RD
Los Angeles	638 E 37TH ST	90011	5121006012	0.000	0.000	0.350	0.000	Shortfall of Sites	0.110	Low Medium II Residential	RD2-1	0	0	0	36.262	0.350		Residential - Single Family Residence, 1	115-5A207 26		Southeast Los Angeles	No	MI	R2RD
Los Angeles	4323 DALTON AVE	90062	5021020012	0.000	0.000	0.350	0.000	Shortfall of Sites	0.154	Low Medium I Residential	R2-1	0	0	0	26.032	0.350		Residential - Single Family Residence, 1	111B193 26		South Los Angeles	No	MI	R2RD
Los Angeles	1338 E 48TH ST	90011	5107021008	0.000	0.000	0.350	0.000	Shortfall of Sites	0.120	Low Medium I Residential	R2-1	0	0	0	33.359	0.350		Residential - Single Family Residence, 1	111A211 26		Southeast Los Angeles	No	MI	R2RD
Los Angeles	1616 E 48TH ST	90011	5106017003	0.000	0.000	0.350	0.000	Shortfall of Sites	0.128	Low Medium I Residential	R2-1	0	0	0	31.301	0.350		Residential - Single Family Residence, 1	111A213 26		Southeast Los Angeles	No	MI	R2RD
Los Angeles	1553 E 52ND ST	90011	5106025029	0.000	0.000	0.350	0.000	Shortfall of Sites	0.124	Low Medium I Residential	R2-1-CPIO	0	0	0	32.253	0.350		Residential - Single Family Residence, 1	108B213 26		Southeast Los Angeles	No	MI	R2RD
Los Angeles	655 E 52ND ST	90011	5103001023	0.000	0.000	0.350	0.000	Shortfall of Sites	0.107	Low Medium I Residential	R2-1	0	0	0	37.313	0.350		Residential - Single Family Residence, 1	108B205 26		Southeast Los Angeles	No	MI	R2RD
Los Angeles	1727 W 59TH ST	90047	6002007007	0.000	0.000	0.350	0.000	Shortfall of Sites	0.077	Low Medium I Residential	R2-1	0	0	0	51.699	0.350		Residential - Single Family Residence, 1	105B193 26		South Los Angeles	No	MI	R2RD
Los Angeles	344 E 76TH ST	90003	6022021004	0.000	0.000	0.350	0.000	Shortfall of Sites	0.126	Low Medium I Residential	R2-1	0	0	0	31.757	0.350		Residential - Single Family Residence, 1	099B205 26		Southeast Los Angeles	No	MI	R2RD
Los Angeles	235 E 84TH ST	90003	6030012023	0.000	0.000	0.350	0.000	Shortfall of Sites	0.119	Low Medium II Residential	RD2-1	0	0	0	33.506	0.350		Residential - Single Family Residence, 1	097-5A205 26		Southeast Los Angeles	No	MI	R2RD
Los Angeles	614 W 90TH ST	90044	6038008034	0.000	0.000	0.350	0.000	Shortfall of Sites	0.100	Low Medium II Residential	R2-1-CPIO	0	0	0	40.053	0.350		Residential - Single Family Residence - Pool, 0	094-5A201 26		South Los Angeles	No	MI	R2RD
Los Angeles	9007 S HOOVER ST	90044	6038014052	0.000	0.000	0.350	0.000	Shortfall of Sites	0.101	Low Medium I Residential	R2-1	0	0	0	39.535	0.350		Residential - Single Family Residence, 0	094-5A199 26		South Los Angeles	No	MI	R2RD
Los Angeles	2118 E 92ND ST	90002	6046004025	0.000	0.000	0.350	0.000	Shortfall of Sites	0.077	Low Medium I Residential	R2-1	0	0	0	51.623	0.350		Residential - Single Family Residence, 0	094-5A217 26		Southeast Los Angeles	No	MI	R2RD
Los Angeles	534 W 94TH ST	90044	6039011018	0.000	0.000	0.350	0.000	Shortfall of Sites	0.136	Low Medium II Residential	RD2-1	0	0	0	29.331	0.350		Residential - Single Family Residence, 1	093A201 26		South Los Angeles	No	MI	R2RD
Los Angeles	131 W 95TH ST	90003	6053007010	0.000	0.000	0.350	0.000	Shortfall of Sites	0.131	Low Medium I Residential	R2-1	0	0	0	30.588	0.350		Residential - Single Family Residence, 1	093A203 26		Southeast Los Angeles	No	MI	R2RD
Los Angeles	240 E 99TH ST	90003	6052016011	0.000	0.000	0.350	0.000	Shortfall of Sites	0.117	Low Medium I Residential	R2-1	0	0	0	34.163	0.350		Residential - Single Family Residence, 1	091-5A205 26		Southeast Los Angeles	No	MI	R2RD
Los Angeles	133 W 104TH ST	90003	6074001029	0.000	0.000	0.350	0.000	Shortfall of Sites	0.124	Low Medium I Residential	R2-1	0	0	0	32.265	0.350		Residential - Single Family Residence, 1	090A203 26		Southeast Los Angeles	No	MI	R2RD
Los Angeles	153 E 104TH ST	90003	6063016052	0.000	0.000	0.350	0.000	Shortfall of Sites	0.125	Low Medium I Residential	R2-1	0	0	0	32.123	0.350		Residential - Single Family Residence, 1	090A205 26		Southeast Los Angeles	No	MI	R2RD
Los Angeles	235 E 111TH PL	90061	6073018023	0.000	0.000	0.350	0.000	Shortfall of Sites	0.060	Low Medium I Residential	R2-1	0	0	0	66.718	0.350		Residential - Single Family Residence, 1	087A205 26		Southeast Los Angeles	No	MI	R2RD
Los Angeles	934 E IMPERIAL HWY	90059	6072027018	0.000	0.000	0.350	0.000	Shortfall of Sites	0.138	Low Medium II Residential	RD2-1-CPIO	0	0	0	29.085	0.350		Residential - Single Family Residence, 1	084B209 26		Southeast Los Angeles	No	MI	R2RD
Los Angeles	22423 HALLDALE AVE	90501	7347005017	0.000	0.000	0.350	0.000	Shortfall of Sites	0.138	Low Medium II Residential	RD2-1	0	0	0	29.050	0.350		Residential - Single Family Residence, 1	045B193 26		Harbor Gateway	No	MI	R2RD
Los Angeles	11258 CALIFA ST	91601	2337015002	0.000	0.000	0.350	0.000	Shortfall of Sites	0.161	Low Medium II Residential	RD2-1	0	0	0	24.892	0.350		Residential - Single Family Residence, 1	174B173 27		North Hollywood - Valley Village	No	MI	R2RD
Los Angeles	0	0	5458027012	0.000	0.000	0.350	0.000	Shortfall of Sites	0.138	Low Medium II Residential	RD2-1-CDO	0	0	0	29.040	0.350	Vacant	Residential - Single Family Residence - Vacant Land, 0	154-5A215 27		Northeast Los Angeles	No	MI	R2RD
Los Angeles	554 FAIRVIEW AVE	90033	5174011013	0.000	0.000	0.350	0.000	Shortfall of Sites	0.067	Low Medium I Residential	R2-1-RIO-CUGU	Low Medium Residential	[VLN1 - CR1 - 3][RG1 - 20][CPIO]	0	59.333	0.350		Residential - Single Family Residence, 1	130-5A221 27	21	Boyle Heights	No	MI	R2RD , BH CPU
Los Angeles	120 S CONCORD ST	90063	5179008014	0.000	0.000	0.350	0.000	Shortfall of Sites	0.067	Low Medium I Residential	R2-1-CUGU	Low Neighborhood Residential	[VLN1 - MU4 - 3][RN2 - 20][CPIO]	0	60.084	0.350		Residential - Single Family Residence, 1	124-5A227 27	21	Boyle Heights	No	MI	R2RD , BH CPU
Los Angeles	333 S AVENUE 59	90042	5492019010	0.000	0.000	0.350	0.000	Shortfall of Sites	0.130	Low Medium II Residential	RD1.5-1	0	0	0	30.876	0.350		Residential - Single Family Residence, 1	150A229 27		Northeast Los Angeles	No	MI	R2RD
Los Angeles	2912 N COOLIDGE AVE	90039	5442021035	0.000	0.000	0.350	0.000	Shortfall of Sites	0.102	Low Medium I Residential	R2-1VL-RIO	0	0	0	39.237	0.350		Residential - Single Family Residence, 1	148-5A213 27		Silver Lake - Echo Park - Elysian Valley	No	MI	R2RD
Los Angeles	330 S AVENUE 55	90042	5468013077	0.000	0.000	0.350	0.000	Shortfall of Sites	0.076	Low Medium II Residential	RD2-1	0	0	0	52.963	0.350		Residential - Single Family Residence, 1	148-5A227 27		Northeast Los Angeles	No	MI	R2RD
Los Angeles	1252 N VIRGIL AVE	90029	5542022011	0.000	0.000	0.350	0.000	Shortfall of Sites	0.126	Low Medium I Residential	R2-1XL	0	0	0	31.839	0.350		Residential - Single Family Residence, 1	145-5A201 27		Hollywood	No	MI	R2RD
Los Angeles	2626 GRANADA ST	90065	5453001007	0.000	0.000	0.350	0.000	Shortfall of Sites	0.104	Low Medium I Residential	RD3-1-CDO-RIO	0	0	0	38.528	0.350		Residential - Single Family Residence, 1	145-5A217 27		Northeast Los Angeles	No	MI	R2RD
Los Angeles	3526 PORTOLA AVE	90032	5219009007	0.000	0.000	0.350	0.000	Shortfall of Sites	0.158	Low Medium I Residential	[Q]RD3-1D	0	0	0	25.357	0.350		Residential - Single Family Residence, 1	142-5A235 27		Northeast Los Angeles	No	MI	R2RD
Los Angeles	324 N OCCIDENTAL BLVD	90026	5156024016	0.000	0.000	0.350	0.000	Shortfall of Sites	0.072	Low Medium II Residential	RD2-1VL	0	0	0	55.771	0.350		Residential - Single Family Residence, 1	138A203 27		Silver Lake - Echo Park - Elysian Valley	No	MI	R2RD
Los Angeles	257 S AVENUE 18	90031	5447026012	0.000	0.000	0.350	0.000	Shortfall of Sites	0.111	Low Medium II Residential	RD1.5-1	0	0	0	35.976	0.350		Residential - Single Family Residence, 1	136-5A219 27		Northeast Los Angeles	No	MI	R2RD
Los Angeles	314 WELCOME ST	90026	5159020022	0.000	0.000	0.350	0.000	Shortfall of Sites	0.114	Low Medium Residential	RD2-1	0	0	0	34.975	0.350		Residential - Single Family Residence, 1	135A207 27		Westlake	No	MI	R2RD
Los Angeles	2421 VERDE ST	90033	5202009041	0.000	0.000	0.350	0.000	Shortfall of Sites	0.095	Low Medium II Residential	RD1.5-1	0	0	0	41.996	0.350		Residential - Single Family Residence, 1	132A227 27		Northeast Los Angeles	No	MI	R2RD
Los Angeles	170 S GLESS ST	90033	5172003043	0.000	0.000	0.350	0.000	Shortfall of Sites	0.080	Low Medium I Residential	RD3-1-RIO-CUGU	0	0	0	49.782	0.350		Institutional - Homes for Aged and Others - One Story, 0	127-5A219 27		Boyle Heights	No	MI	R2RD
Los Angeles	2117 E 1ST ST	90033	5183006912	0.000	0.000	0.350	0.000	Shortfall of Sites	0.103	Low Medium II Residential	RD1.5-1-CUGU	0	0	0	38.730	0.350		Miscellaneous - Government Owned Property, 0	127-5A223 27		Boyle Heights	No	MI	R2RD
Los Angeles	2218 S REDONDO BLVD	90016	5062009005	0.000	0.000	0.350	0.000	Shortfall of Sites	0.116	Low Medium I Residential	R2-1	0	0	0	34.594	0.350		Residential - Single Family Residence, 1	123B177 27		West Adams - Baldwin Hills - Leimert	No	MI	R2RD
Los Angeles	5511 BLACKWELDER ST	90016	5048023027	0.000	0.000	0.350	0.000	Shortfall of Sites	0.110	Low Medium I Residential	RD2-1	0	0	0	36.299	0.350		Residential - Single Family Residence, 1	120B177 27		West Adams - Baldwin Hills - Leimert	No	MI	R2RD
Los Angeles	1027 E 21ST ST	90011	5131010017	0.000	0.000	0.350	0.000	Shortfall of Sites	0.172	Low Medium I Residential	R2-1	0	0	0	23.234	0.350		Residential - Single Family Residence, 1	120A209 27		Southeast Los Angeles	No	MI	R2RD
Los Angeles	3107 OBAMA BLVD	90018	5044001002	0.000	0.000	0.350	0.000	Shortfall of Sites	0.140	Low Medium II Residential	RD2-1	0	0	0	28.487	0.350		Residential - Single Family Residence - Pool, 1	117B185 27		West Adams - Baldwin Hills - Leimert	No	MI	R2RD
Los Angeles	1321 E 23RD ST	90011	5119005014	0.000	0.000	0.350	0.000	Shortfall of Sites	0.131	Low Medium I Residential	R2-1	0	0	0	30.496	0.350		Residential - Single Family Residence, 1	118-5A211 27		Southeast Los Angeles	No	MI	R2RD
Los Angeles	1908 LEIGHTON AVE	90062	5035012002	0.000	0.000	0.350	0.000	Shortfall of Sites	0.161	Low Medium I Residential	R2-1	0	0	0	24.891	0.350		Residential - Single Family Residence, 1	114B189 27		South Los Angeles	No	MI	R2RD
Los Angeles	320 E 47TH PL	90011	5109009002	0.000	0.000	0.350	0.000	Shortfall of Sites	0.120	Low Medium I Residential	R2-1	0	0	0	33.256	0.350		Residential - Single Family Residence, 1	111A205 27		Southeast Los Angeles	No	MI	R2RD
Los Angeles	1344 E 48TH ST	90011	5107021007	0.000	0.000	0.350	0.000	Shortfall of Sites	0.120	Low Medium I Residential	R2-1	0	0	0	33.360	0.350		Residential - Single Family Residence, 1	111A211 27		Southeast Los Angeles	No	MI	R2RD
Los Angeles	1624 E 48TH ST	90011	5106017002	0.000	0.000	0.350	0.000	Shortfall of Sites	0.128	Low Medium I Residential	R2-1	0	0	0	31.282	0.350		Residential - Single Family Residence, 1	111A213 27		Southeast Los Angeles	No	MI	R2RD
Los Angeles	649 E 52ND ST	90011	5103001024	0.000	0.000	0.350	0.000	Shortfall of Sites	0.107	Low Medium I Residential	R2-1	0	0	0	37.315	0.350		Residential - Single Family Residence, 1	108B205 27		Southeast Los Angeles	No	MI	R2RD
Los Angeles	1723 W 59TH ST	90047	6002007008	0.000	0.000	0.350	0.000	Shortfall of Sites	0.077	Low Medium I Residential	R2-1	0	0	0	52.011	0.350		Residential - Single Family Residence, 1	105B193 27		South Los Angeles	No	MI	R2RD
Los Angeles	1247 W 59TH ST	90044	6003007028	0.000	0.000	0.350	0.000	Shortfall of Sites	0.110	Low Medium I Residential	R2-1	0	0	0	36.258	0.350		Residential - Single Family Residence, 1	105B197 27		South Los Angeles	No	MI	R2RD
Los Angeles	5871 WALL ST	90003	6006002054	0.000	0.000	0.350	0.000	Shortfall of Sites	0.118	Low Medium II Residential	RD1.5-1-CPIO	0	0	0	33.882	0.350		Industrial - Light Manufacturing - One Story, 0	105B205 27		Southeast Los Angeles	No	MI	R2RD
Los Angeles	340 E 76TH ST	90003	6022021005	0.000	0.000	0.350	0.000	Shortfall of Sites	0.126	Low Medium I Residential	R2-1	0	0	0	31.757	0.350		Residential - Single Family Residence, 1	099B205 27		Southeast Los Angeles	No	MI	R2RD
Los Angeles	231 E 84TH ST	90003	6030012024	0.000	0.000	0.350	0.000	Shortfall of Sites	0.119	Low Medium II Residential	RD2-1	0	0	0	33.505	0.350		Residential - Single Family Residence, 1	097-5A205 27		Southeast Los Angeles	No	MI	R2RD
Los Angeles	901 E 87TH PL	90002	6042024016	0.000	0.000	0.350	0.000	Shortfall of Sites	0.120	Low Medium I Residential	R2-1	0	0	0	33.273	0.350		Residential - Single Family Residence, 1	096A209 27		Southeast Los Angeles	No	MI	R2RD
Los Angeles	9006 ORCHARD AVE	90044	6038014045	0.000	0.000	0.350	0.000	Shortfall of Sites	0.100	Low Medium I Residential	R2-1	0	0	0	40.103	0.350		Residential - Single Family Residence, 1	094-5A199 27		South Los Angeles	No	MI	R2RD
Los Angeles	530 W 94TH ST	90044	6039011017	0.000	0.000	0.350	0.000	Shortfall of Sites	0.056	Low Medium II Residential	RD2-1	0	0	0	71.207	0.350		Residential - Single Family Residence, 1	093A201 27		South Los Angeles	No	MI	R2RD
Los Angeles	236 E 99TH ST	90003	6052016010	0.000	0.000	0.350	0.000	Shortfall of Sites	0.117	Low Medium I Residential	R2-1	0	0	0	34.163	0.350		Residential - Single Family Residence, 1	091-5A205 27		Southeast Los Angeles	No	MI	R2RD
Los Angeles	139 W 104TH ST	90003	6074001028	0.000	0.000	0.350	0.000	Shortfall of Sites	0.068	Low Medium I Residential	R2-1	0	0	0	58.662	0.350		Residential - Single Family Residence, 1	090A203 27		Southeast Los Angeles	No	MI	R2RD
Los Angeles	228 E 108TH ST	90061	6073002007	0.000	0.000	0.350	0.000	Shortfall of Sites	0.127	Low Medium I Residential	R2-1	0	0	0	31.536	0.350		Residential - Single Family Residence, 1	088-5A205 27		Southeast Los Angeles	No	MI	R2RD
Los Angeles	235 E 111TH PL	90061	6073018023	0.000	0.000	0.350	0.000	Shortfall of Sites	0.060	Low Medium I Residential	R2-1	0	0	0	66.719	0.350		Residential - Single Family Residence, 0	087A205 27		Southeast Los Angeles	No	MI	R2RD
Los Angeles	943 E 111TH DR	90059	6072019022	0.000	0.000	0.350	0.000	Shortfall of Sites	0.153	Low Medium I Residential	R2-1	0	0	0	26.138	0.350		Residential - Single Family Residence, 1	087A209 27		Southeast Los Angeles	No	MI	R2RD
Los Angeles	357 HAWAIIAN AVE	90744	7417006007	0.000	0.000	0.350	0.000	Shortfall of Sites	0.056	Low Medium II Residential	[Q]RD2-1XL-O-CUGU	0	0	0	72.062	0.350		Residential - Single Family Residence, 1	027B201 27		Wilmington - Harbor City	No	MI	R2RD
Los Angeles	11254 CALIFA ST	91601	2337015003	0.000	0.000	0.350	0.000	Shortfall of Sites	0.161	Low Medium II Residential	RD2-1	0	0	0	24.892	0.350		Residential - Single Family Residence, 1	174B173 28		North Hollywood - Valley Village	No	MI	R2RD
Los Angeles	915 N OXFORD AVE	90029	5535020017	0.000	0.000	0.350	0.000	Shortfall of Sites	0.075	Low Medium II Residential	RD1.5-1XL	0	0	0	53.514	0.350		Residential - Single Family Residence, 1	141B193 28		Hollywood	No	MI	R2RD
Los Angeles	826 N EDGEMONT ST	90029	5538017006	0.000	0.000	0.350	0.000	Shortfall of Sites	0.143	Low Medium II Residential	RD2-1XL	0	0	0	27.876	0.350		Residential - Single Family Residence, 1	141B197 28		Hollywood	No	MI	R2RD
Los Angeles	1932 KENT ST	90026	5404008005	0.000	0.000	0.350	0.000	Shortfall of Sites	0.129	Low Medium II Residential	RD2-1VL	0	0	0	31.118	0.350		Residential - Single Family Residence, 1	138A207 28		Silver Lake - Echo Park - Elysian Valley	No	MI	R2RD
Los Angeles	1652 MURCHISON ST	90033	5202023003	0.000	0.000	0.350	0.000	Shortfall of Sites	0.172	Low Medium II Residential	RD2-1	0	0	0	23.258	0.350		Residential - Single Family Residence - Other Improvements Only, 1	133-5A229 28		Northeast Los Angeles	No	MI	R2RD
Los Angeles	1375 MURCHISON ST	90033	5202011047	0.000	0.000	0.350	0.000	Shortfall of Sites	0.057	Low Medium II Residential	RD2-1	0	0	0	69.716	0.350		Institutional - Church - One Story, 1	132A227 28		Northeast Los Angeles	No	MI	R2RD, FBO
Los Angeles	1620 MICHIGAN AVE	90033	5174009049	0.000	0.000	0.350	0.000	Shortfall of Sites	0.083	Low Medium II Residential	RD1.5-1-RIO-CUGU	0	0	0	48.284	0.350	Vacant	Residential - Single Family Residence - Vacant Land, 0	129A221 28		Boyle Heights	No	MI	R2RD
Los Angeles	2109 S WEST VIEW ST	90016	5062021003	0.000	0.000	0.350	0.000	Shortfall of Sites	0.138	Low Medium II Residential	RD2-1-O	0	0	0	29.040	0.350		Residential - Single Family Residence, 1	123B181 28		West Adams - Baldwin Hills - Leimert	No	MI	R2RD
Los Angeles	719 S ST LOUIS ST	90023	5183021011	0.000	0.000	0.350	0.000	Shortfall of Sites	0.090	Low Medium II Residential	RD1.5-1-CUGU	0	0	0	44.545	0.350		Residential - Single Family Residence, 0	124-5A221 28		Boyle Heights	No	MI	R2RD
Los Angeles	2447 E 7TH ST	90023	5189006001	0.000	0.000	0.350	0.000	Shortfall of Sites	0.096	Low Medium II Residential	RD1.5-1-CUGU	0	0	0	41.577	0.350		Residential - Single Family Residence, 1	123A221 28		Boyle Heights	No	MI	R2RD
Los Angeles	2811 S ORANGE DR	90016	5049027018	0.000	0.000	0.350	0.000	Shortfall of Sites	0.110	Low Medium II Residential	RD1.5-1	0	0	0	36.300	0.350		Residential - Single Family Residence, 1	120B177 28		West Adams - Baldwin Hills - Leimert	No	MI	R2RD
Los Angeles	3507 E 7TH ST	90023	5188015021	0.000	0.000	0.350	0.000	Shortfall of Sites	0.059	Low Medium II Residential	RD1.5-1-CUGU	0	0	0	68.208	0.350		Institutional - Church - One Story, 0	120A227 28		Boyle Heights	No	MI	R2RD, FBO
Los Angeles	1435 E 21ST ST	90011	5119030009	0.000	0.000	0.350	0.000	Shortfall of Sites	0.132	Low Medium II Residential	RD2-1	0	0	0	30.304	0.350		Residential - Single Family Residence, 1	118-5A211 28		Southeast Los Angeles	No	MI	R2RD

Jurisdiction Name	Site Address/Intersection	5 Digit ZIP Code	Assessor Parcel Number	Very Low-Income	Low-Income	Moderate-Income	Above Moderate-Income	Type of Shortfall	Parcel Size (Acres)	Current General Plan Designation	Current Zoning	Proposed General Plan (GP) Designation	Proposed Zoning	Minimum Density Allowed	Maximum Density Allowed	Total Capacity	Vacant/ Nonvacant	Description of Existing Uses	PIN	Base Density Per Acre	Community Plan Area	Rent Stabalization Ordinance	Income Category	Applicable Rezoning Program (Program informing values in Column Q listed first)
Los Angeles	755 E 32ND ST	90011	5120025015	0.000	0.000	0.350	0.000	Shortfall of Sites	0.115	Low Medium II Residential	RD2-1	0	0	0	34.677	0.350		Residential - Single Family Residence, 1	117A207 28		Southeast Los Angeles	No	MI	R2RD
Los Angeles	1734 LEIGHTON AVE	90062	5035010008	0.000	0.000	0.350	0.000	Shortfall of Sites	0.137	Low Medium I Residential	R2-1	0	0	0	29.189	0.350		Residential - Single Family Residence, 1	114B193 28		South Los Angeles	No	MI	R2RD
Los Angeles	3815 WOODLAWN AVE	90011	5121029022	0.000	0.000	0.350	0.000	Shortfall of Sites	0.121	Low Medium I Residential	R2-1	0	0	0	33.065	0.350		Residential - Single Family Residence, 1	115-5A205 28		Southeast Los Angeles	No	MI	R2RD
Los Angeles	1626 E 27TH ST	90011	5117004026	0.000	0.000	0.350	0.000	Shortfall of Sites	0.108	Low Medium I Residential	R2-1	0	0	0	36.973	0.350		Commercial - Parking Lot (Commercial Use Property) - Lots - Patron or Employee - One Story, 0	115-5A213 28		Southeast Los Angeles	No	MI	R2RD
Los Angeles	697 E VERNON AVE	90011	5115011024	0.000	0.000	0.350	0.000	Shortfall of Sites	0.108	Low Medium I Residential	RD1.5-1	0	0	0	37.099	0.350		Residential - Single Family Residence, 1	112-5A207 28		Southeast Los Angeles	No	MI	R2RD
Los Angeles	1630 E 48TH ST	90011	5106017001	0.000	0.000	0.350	0.000	Shortfall of Sites	0.130	Low Medium I Residential	R2-1	0	0	0	30.875	0.350		Residential - Single Family Residence, 1	111A213 28		Southeast Los Angeles	No	MI	R2RD
Los Angeles	1545 E 52ND ST	90011	5106025027	0.000	0.000	0.350	0.000	Shortfall of Sites	0.124	Low Medium I Residential	R2-1-CPIO	0	0	0	32.252	0.350		Residential - Single Family Residence, 1	108B213 28		Southeast Los Angeles	No	MI	R2RD
Los Angeles	517 W 52ND ST	90037	5001032024	0.000	0.000	0.350	0.000	Shortfall of Sites	0.115	Low Medium I Residential	R2-1	0	0	0	34.846	0.350		Residential - Single Family Residence, 1	108B201 28		South Los Angeles	No	MI	R2RD
Los Angeles	643 E 52ND ST	90011	5103001025	0.000	0.000	0.350	0.000	Shortfall of Sites	0.107	Low Medium I Residential	R2-1	0	0	0	37.316	0.350		Residential - Single Family Residence, 1	108B205 28		Southeast Los Angeles	No	MI	R2RD
Los Angeles	1721 W 59TH ST	90047	6002007009	0.000	0.000	0.350	0.000	Shortfall of Sites	0.077	Low Medium I Residential	R2-1	0	0	0	51.697	0.350		Residential - Single Family Residence, 0	105B193 28		South Los Angeles	No	MI	R2RD
Los Angeles	1243 W 59TH ST	90044	6003007027	0.000	0.000	0.350	0.000	Shortfall of Sites	0.110	Low Medium I Residential	R2-1	0	0	0	36.257	0.350		Residential - Single Family Residence, 1	105B197 28		South Los Angeles	No	MI	R2RD
Los Angeles	649 E 84TH ST	90001	6029017014	0.000	0.000	0.350	0.000	Shortfall of Sites	0.117	Low Medium I Residential	R2-1	0	0	0	34.163	0.350		Residential - Single Family Residence, 1	097-5A207 28		Southeast Los Angeles	No	MI	R2RD
Los Angeles	1543 W 84TH ST	90047	6034019022	0.000	0.000	0.350	0.000	Shortfall of Sites	0.155	Low Medium II Residential	RD2-1	0	0	0	25.862	0.350		Residential - Single Family Residence, 1	097-5A195 28		South Los Angeles	No	MI	R2RD
Los Angeles	9007 ORCHARD AVE	90044	6038014036	0.000	0.000	0.350	0.000	Shortfall of Sites	0.100	Low Medium I Residential	R2-1	0	0	0	40.012	0.350		Residential - Single Family Residence, 0	094-5A199 28		South Los Angeles	No	MI	R2RD
Los Angeles	530 W 94TH ST	90044	6039011017	0.000	0.000	0.350	0.000	Shortfall of Sites	0.069	Low Medium II Residential	RD2-1	0	0	0	58.333	0.350		Residential - Single Family Residence, 0	093A201 28		South Los Angeles	No	MI	R2RD
Los Angeles	127 W 95TH ST	90003	6053007011	0.000	0.000	0.350	0.000	Shortfall of Sites	0.122	Low Medium I Residential	R2-1	0	0	0	32.871	0.350		Residential - Single Family Residence, 1	093A203 28		Southeast Los Angeles	No	MI	R2RD
Los Angeles	140 W 99TH ST	90003	6053020024	0.000	0.000	0.350	0.000	Shortfall of Sites	0.119	Low Medium I Residential	R2-1	0	0	0	33.506	0.350		Residential - Single Family Residence, 1	091-5A203 28		Southeast Los Angeles	No	MI	R2RD
Los Angeles	139 W 104TH ST	90003	6074001028	0.000	0.000	0.350	0.000	Shortfall of Sites	0.068	Low Medium I Residential	R2-1	0	0	0	58.662	0.350		Residential - Single Family Residence, 0	090A203 28		Southeast Los Angeles	No	MI	R2RD
Los Angeles	11111 S SPRING ST	90061	6074020011	0.000	0.000	0.350	0.000	Shortfall of Sites	0.064	Low Medium I Residential	R2-1	0	0	0	62.805	0.350		Residential - Single Family Residence, 1	087A203 28		Southeast Los Angeles	No	MI	R2RD
Los Angeles	231 E 111TH PL	90061	6073018022	0.000	0.000	0.350	0.000	Shortfall of Sites	0.120	Low Medium I Residential	R2-1	0	0	0	33.360	0.350		Residential - Single Family Residence, 1	087A205 28		Southeast Los Angeles	No	MI	R2RD
Los Angeles	11131 EVERS AVE	90059	6070010008	0.000	0.000	0.350	0.000	Shortfall of Sites	0.074	Low Medium II Residential	R2-1	0	0	0	54.411	0.350		Residential - Single Family Residence, 1	087A211 28		Southeast Los Angeles	No	MI	R2RD
Los Angeles	16617 S HOOVER ST	90247	6121006045	0.000	0.000	0.350	0.000	Shortfall of Sites	0.141	Low Medium II Residential	R2-1	0	0	0	28.400	0.350		Residential - Single Family Residence, 1	066B201 28		Harbor Gateway	No	MI	R2RD
Los Angeles	927 MCDONALD AVE	90744	7416022011	0.000	0.000	0.350	0.000	Shortfall of Sites	0.101	Low Medium II Residential	[Q]RD2-1XL-O-CUGU	0	0	0	39.421	0.350		Residential - Single Family Residence, 1	030B205 28		Wilmington - Harbor City	No	MI	R2RD
Los Angeles	357 HAWAIIAN AVE	90744	7417006007	0.000	0.000	0.350	0.000	Shortfall of Sites	0.056	Low Medium II Residential	[Q]RD2-1XL-O-CUGU	0	0	0	72.063	0.350		Residential - Single Family Residence, 0	027B201 28		Wilmington - Harbor City	No	MI	R2RD
Los Angeles	3237 W AVENUE 32	90065	5458015003	0.000	0.000	0.350	0.000	Shortfall of Sites	0.101	Low Medium II Residential	RD2-1-CDO	0	0	0	39.601	0.350		Residential - Single Family Residence, 1	154-5A213 29		Northeast Los Angeles	No	MI	R2RD
Los Angeles	2814 PARTRIDGE AVE	90039	5442026026	0.000	0.000	0.350	0.000	Shortfall of Sites	0.100	Low Medium I Residential	R2-1VL-RIO	0	0	0	39.839	0.350		Residential - Single Family Residence, 1	148-5A211 29		Silver Lake - Echo Park - Elysian Valley	No	MI	R2RD
Los Angeles	2659 BENEDICT ST	90039	5442015023	0.000	0.000	0.350	0.000	Shortfall of Sites	0.062	Low Medium I Residential	R2-1VL-RIO	0	0	0	64.452	0.350		Residential - Single Family Residence, 1	147A213 29		Silver Lake - Echo Park - Elysian Valley	No	MI	R2RD
Los Angeles	848 N SPAULDING AVE	90046	5527006018	0.000	0.000	0.350	0.000	Shortfall of Sites	0.149	Low Medium I Residential	R2-1XL	0	0	0	26.908	0.350		Residential - Single Family Residence - Pool, 1	141B177 29		Hollywood	No	MI	R2RD
Los Angeles	827 N EDGEMONT ST	90029	5538014024	0.000	0.000	0.350	0.000	Shortfall of Sites	0.144	Low Medium II Residential	RD2-1XL	0	0	0	27.856	0.350		Residential - Single Family Residence, 1	141B197 29		Hollywood	No	MI	R2RD
Los Angeles	3226 HURON ST	90065	5446009011	0.000	0.000	0.350	0.000	Shortfall of Sites	0.129	Low Medium II Residential	RD2-1-CDO-RIO	0	0	0	31.053	0.350		Residential - Single Family Residence, 1	142-5A221 29		Northeast Los Angeles	No	MI	R2RD
Los Angeles	3229 LANFRANCO ST	90063	5186004018	0.000	0.000	0.350	0.000	Shortfall of Sites	0.057	Low Medium I Residential	R2-1-CUGU	Low Neighborhood Residential	[VLN1 - MU4 - 3][RN2 - 20][CPIO]	0	69.820	0.350		Residential - Single Family Residence, 1	123A227 29	21	Boyle Heights	No	MI	R2RD , BH CPU
Los Angeles	1017 CORONADO TER	90026	5402020012	0.000	0.000	0.350	0.000	Shortfall of Sites	0.172	Low Medium II Residential	RD2-1VL	0	0	0	23.232	0.350		Residential - Single Family Residence, 1	139-5A205 29		Silver Lake - Echo Park - Elysian Valley	No	MI	R2RD
Los Angeles	8138 W 4TH ST	90048	5511041018	0.000	0.000	0.350	0.000	Shortfall of Sites	0.143	Low Medium I Residential	R2-1-O	0	0	0	27.878	0.350		Residential - Single Family Residence - Pool, 1	135B173 29		Wilshire	No	MI	R2RD
Los Angeles	3208 BALDWIN ST	90031	5210031018	0.000	0.000	0.350	0.000	Shortfall of Sites	0.067	Low Medium I Residential	RD3-1	0	0	0	59.949	0.350		Residential - Single Family Residence, 1	136-5A225 29		Northeast Los Angeles	No	MI	R2RD
Los Angeles	1515 BRIDGE ST	90033	5174003004	0.000	0.000	0.350	0.000	Shortfall of Sites	0.062	Low Medium II Residential	RD1.5-1-RIO-CUGU	0	0	0	64.533	0.350		Residential - Single Family Residence, 1	130-5A221 29		Boyle Heights	No	MI	R2RD
Los Angeles	1424 ARAPAHOE ST	90006	5056009002	0.000	0.000	0.350	0.000	Shortfall of Sites	0.119	Low Medium II Residential	RD1.5-1	0	0	0	33.514	0.350		Residential - Single Family Residence, 1	127-5A201 29		South Los Angeles	No	MI	R2RD
Los Angeles	1939 E 2ND ST	90033	5174016015	0.000	0.000	0.350	0.000	Shortfall of Sites	0.096	Low Medium II Residential	RD1.5-1-RIO-CUGU	0	0	0	41.482	0.350		Residential - Single Family Residence, 1	127-5A221 29		Boyle Heights	No	MI	R2RD
Los Angeles	2814 S SYCAMORE AVE	90016	5049027012	0.000	0.000	0.350	0.000	Shortfall of Sites	0.110	Low Medium II Residential	RD1.5-1	0	0	0	36.244	0.350		Residential - Single Family Residence, 1	120B177 29		West Adams - Baldwin Hills - Leimert	No	MI	R2RD
Los Angeles	0	0	5123016008	0.000	0.000	0.350	0.000	Shortfall of Sites	0.117	Low Medium II Residential	RD1.5-1-O	0	0	0	34.126	0.350		Commercial - Parking Lot (Commercial Use Property) - Lots - Patron or Employee - One Story, 0	121-5A203 29		South Los Angeles	No	MI	R2RD
Los Angeles	817 E 22ND ST	90011	5131012018	0.000	0.000	0.350	0.000	Shortfall of Sites	0.138	Low Medium I Residential	R2-1	0	0	0	29.045	0.350		Residential - Single Family Residence, 1	120A209 29		Southeast Los Angeles	No	MI	R2RD
Los Angeles	1200 E 27TH ST	90011	5119018009	0.000	0.000	0.350	0.000	Shortfall of Sites	0.084	Low Medium II Residential	RD2-1	0	0	0	47.364	0.350		Residential - Single Family Residence, 1	117A211 29		Southeast Los Angeles	No	MI	R2RD
Los Angeles	626 E 37TH ST	90011	5121006009	0.000	0.000	0.350	0.000	Shortfall of Sites	0.110	Low Medium II Residential	RD2-1	0	0	0	36.264	0.350		Residential - Single Family Residence, 1	115-5A207 29		Southeast Los Angeles	No	MI	R2RD
Los Angeles	1409 E 41ST PL	90011	5116011023	0.000	0.000	0.350	0.000	Shortfall of Sites	0.111	Low Medium I Residential	R2-1	0	0	0	36.083	0.350		Residential - Single Family Residence, 1	114A211 29		Southeast Los Angeles	No	MI	R2RD
Los Angeles	4322 BRIGHTON AVE	90062	5021017019	0.000	0.000	0.350	0.000	Shortfall of Sites	0.159	Low Medium I Residential	R2-1	0	0	0	25.147	0.350		Residential - Single Family Residence, 1	111B193 29		South Los Angeles	No	MI	R2RD
Los Angeles	4801 WADSWORTH AVE	90011	5108020001	0.000	0.000	0.350	0.000	Shortfall of Sites	0.115	Low Medium I Residential	R2-1	0	0	0	34.847	0.350		Residential - Single Family Residence, 1	111A209 29		Southeast Los Angeles	No	MI	R2RD
Los Angeles	306 E 47TH PL	90011	5109009004	0.000	0.000	0.350	0.000	Shortfall of Sites	0.120	Low Medium I Residential	R2-1	0	0	0	33.293	0.350		Residential - Single Family Residence, 1	111A205 29		Southeast Los Angeles	No	MI	R2RD
Los Angeles	1356 E 48TH ST	90011	5107021005	0.000	0.000	0.350	0.000	Shortfall of Sites	0.120	Low Medium I Residential	R2-1	0	0	0	33.359	0.350		Residential - Single Family Residence, 1	111A211 29		Southeast Los Angeles	No	MI	R2RD
Los Angeles	120 W 47TH PL	90037	5110013020	0.000	0.000	0.350	0.000	Shortfall of Sites	0.134	Low Medium I Residential	R2-1	0	0	0	29.817	0.350		Residential - Single Family Residence, 1	111A203 29		Southeast Los Angeles	No	MI	R2RD
Los Angeles	1023 E 52ND ST	90011	5103028009	0.000	0.000	0.350	0.000	Shortfall of Sites	0.101	Low Medium I Residential	R2-1	0	0	0	39.519	0.350		Residential - Single Family Residence, 1	108B209 29		Southeast Los Angeles	No	MI	R2RD
Los Angeles	1541 E 52ND ST	90011	5106025026	0.000	0.000	0.350	0.000	Shortfall of Sites	0.124	Low Medium I Residential	R2-1-CPIO	0	0	0	32.252	0.350		Residential - Single Family Residence, 1	108B213 29		Southeast Los Angeles	No	MI	R2RD
Los Angeles	637 E 52ND ST	90011	5103001026	0.000	0.000	0.350	0.000	Shortfall of Sites	0.107	Low Medium I Residential	R2-1	0	0	0	37.319	0.350		Residential - Single Family Residence, 1	108B205 29		Southeast Los Angeles	No	MI	R2RD
Los Angeles	1717 W 59TH ST	90047	6002007010	0.000	0.000	0.350	0.000	Shortfall of Sites	0.077	Low Medium I Residential	R2-1	0	0	0	52.008	0.350		Residential - Single Family Residence, 1	105B193 29		South Los Angeles	No	MI	R2RD
Los Angeles	1239 W 59TH ST	90044	6003007026	0.000	0.000	0.350	0.000	Shortfall of Sites	0.110	Low Medium I Residential	R2-1	0	0	0	36.257	0.350		Residential - Single Family Residence, 1	105B197 29		South Los Angeles	No	MI	R2RD
Los Angeles	3302 W 66TH ST	90043	4006016009	0.000	0.000	0.350	0.000	Shortfall of Sites	0.124	Low Medium I Residential	R2-1	0	0	0	32.265	0.350		Residential - Single Family Residence, 1	102B185 29		West Adams - Baldwin Hills - Leimert	No	MI	R2RD
Los Angeles	162 E 66TH ST	90003	6011002017	0.000	0.000	0.350	0.000	Shortfall of Sites	0.124	Low Medium I Residential	R2-1-CPIO	0	0	0	32.266	0.350		Residential - Single Family Residence, 1	102B205 29		Southeast Los Angeles	No	MI	R2RD
Los Angeles	858 E 76TH ST	90001	6023019015	0.000	0.000	0.350	0.000	Shortfall of Sites	0.080	Low Medium I Residential	R2-1-CPIO	0	0	0	49.780	0.350		Residential - Single Family Residence, 1	099B209 29		Southeast Los Angeles	No	MI	R2RD
Los Angeles	645 E 84TH ST	90001	6029017013	0.000	0.000	0.350	0.000	Shortfall of Sites	0.117	Low Medium I Residential	R2-1	0	0	0	34.162	0.350		Residential - Single Family Residence, 1	097-5A207 29		Southeast Los Angeles	No	MI	R2RD
Los Angeles	223 E 84TH ST	90003	6030012026	0.000	0.000	0.350	0.000	Shortfall of Sites	0.119	Low Medium II Residential	RD2-1	0	0	0	33.506	0.350		Residential - Single Family Residence, 1	097-5A205 29		Southeast Los Angeles	No	MI	R2RD
Los Angeles	1547 W 84TH ST	90047	6034019023	0.000	0.000	0.350	0.000	Shortfall of Sites	0.155	Low Medium II Residential	RD2-1	0	0	0	25.853	0.350		Residential - Single Family Residence, 1	097-5A195 29		South Los Angeles	No	MI	R2RD
Los Angeles	842 E 84TH ST	90001	6029022018	0.000	0.000	0.350	0.000	Shortfall of Sites	0.117	Low Medium I Residential	R2-1	0	0	0	34.156	0.350		Residential - Single Family Residence, 1	097-5A209 29		Southeast Los Angeles	No	MI	R2RD
Los Angeles	526 W 94TH ST	90044	6039011014	0.000	0.000	0.350	0.000	Shortfall of Sites	0.124	Low Medium II Residential	RD2-1	0	0	0	32.265	0.350		Residential - Single Family Residence, 1	093A201 29		South Los Angeles	No	MI	R2RD
Los Angeles	9433 BANDERA ST	90002	6048033039	0.000	0.000	0.350	0.000	Shortfall of Sites	0.079	Low Medium I Residential	R2-1	0	0	0	50.760	0.350		Residential - Single Family Residence, 1	093A215 29		Southeast Los Angeles	No	MI	R2RD
Los Angeles	9409 BARING CROSS ST	90044	6039017038	0.000	0.000	0.350	0.000	Shortfall of Sites	0.058	Low Medium II Residential	RD2-1	0	0	0	68.572	0.350		Residential - Double, Duplex, or Two Units - 4 Stories or Less, 1	093A199 29		South Los Angeles	No	MI	R2RD
Los Angeles	230 E 99TH ST	90003	6052016008	0.000	0.000	0.350	0.000	Shortfall of Sites	0.117	Low Medium I Residential	R2-1	0	0	0	34.162	0.350		Residential - Single Family Residence, 1	091-5A205 29		Southeast Los Angeles	No	MI	R2RD
Los Angeles	144 W 99TH ST	90003	6053020025	0.000	0.000	0.350	0.000	Shortfall of Sites	0.119	Low Medium I Residential	R2-1	0	0	0	33.506	0.350		Residential - Single Family Residence, 1	091-5A203 29		Southeast Los Angeles	No	MI	R2RD
Los Angeles	143 W 104TH ST	90003	6074001027	0.000	0.000	0.350	0.000	Shortfall of Sites	0.124	Low Medium I Residential	R2-1	0	0	0	32.265	0.350		Residential - Single Family Residence, 1	090A203 29		Southeast Los Angeles	No	MI	R2RD
Los Angeles	141 E 104TH ST	90003	6063016049	0.000	0.000	0.350	0.000	Shortfall of Sites	0.124	Low Medium I Residential	R2-1	0	0	0	32.314	0.350		Residential - Single Family Residence, 1	090A205 29		Southeast Los Angeles	No	MI	R2RD
Los Angeles	1403 E 108TH ST	90059	6065013024	0.000	0.000	0.350	0.000	Shortfall of Sites	0.088	Low Medium I Residential	R2-1	0	0	0	45.301	0.350		Residential - Single Family Residence, 1	088-5A211 29		Southeast Los Angeles	No	MI	R2RD
Los Angeles	207 W 111TH PL	90061	6074020010	0.000	0.000	0.350	0.000	Shortfall of Sites	0.161	Low Medium I Residential	R2-1	0	0	0	24.890	0.350		Residential - Single Family Residence, 1	087A203 29		Southeast Los Angeles	No	MI	R2RD
Los Angeles	11131 EVERS AVE	90059	6070010008	0.000	0.000	0.350	0.000	Shortfall of Sites	0.074	Low Medium II Residential	R2-1	0	0	0	54.416	0.350		Residential - Single Family Residence, 0	087A211 29		Southeast Los Angeles	No	MI	R2RD
Los Angeles	707 W 167TH ST	90247	6121006044	0.000	0.000	0.350	0.000	Shortfall of Sites	0.143	Low Medium II Residential	R2-1	0	0	0	27.964	0.350		Residential - Single Family Residence, 1	066B197 29		Harbor Gateway	No	MI	R2RD
Los Angeles	1210 W D ST	90744	7417006006	0.000	0.000	0.350	0.000	Shortfall of Sites	0.112	Low Medium II Residential	[Q]RD2-1XL-O-CUGU	0	0	0	35.637	0.350		Residential - Single Family Residence, 1	027B201 29		Wilmington - Harbor City	No	MI	R2RD
Los Angeles	11242 CALIFA ST	91601	2337015005	0.000	0.000	0.350	0.000	Shortfall of Sites	0.161	Low Medium II Residential	RD2-1	0	0	0	24.892	0.350		Residential - Single Family Residence, 1	174B173 30		North Hollywood - Valley Village	No	MI	R2RD
Los Angeles	2865 N COOLIDGE AVE	90039	5442023030	0.000	0.000	0.350	0.000	Shortfall of Sites	0.123	Low Medium I Residential	R2-1VL-RIO	0	0	0	32.445	0.350		Residential - Single Family Residence, 1	148-5A213 30		Silver Lake - Echo Park - Elysian Valley	No	MI	R2RD
Los Angeles	1150 CYPRESS AVE	90065	5453002901	0.000	0.000	0.350	0.000	Shortfall of Sites	0.109	Low Medium II Residential	RD1.5-1-CDO-RIO	0	0	0	36.671	0.350		Residential - Three Units (Any Combination) - 4 Stories or Less, 0	145-5A217 30		Northeast Los Angeles	No	MI	R2RD
Los Angeles	3205 PUEBLO AVE	90032	5218019002	0.000	0.000	0.350	0.000	Shortfall of Sites	0.172	Low Medium I Residential	RD3-1	0	0	0	23.232	0.350		Residential - Single Family Residence, 1	141A235 30		Northeast Los Angeles	No	MI	R2RD
Los Angeles	3429 PLATA ST	90026	5401010035	0.000	0.000	0.350	0.000	Shortfall of Sites	0.107	Low Medium II Residential	RD1.5-1VL	0	0	0	37.231	0.350		Residential - Single Family Residence, 1	139-5A201 30		Silver Lake - Echo Park - Elysian Valley	No	MI	R2RD

Jurisdiction Name	Site Address/Intersection	5 Digit ZIP Code	Assessor Parcel Number	Very Low-Income	Low-Income	Moderate-Income	Above Moderate-Income	Type of Shortfall	Parcel Size (Acres)	Current General Plan Designation	Current Zoning	Proposed General Plan (GP) Designation	Proposed Zoning	Minimum Density Allowed	Maximum Density Allowed	Total Capacity	Vacant/ Nonvacant	Description of Existing Uses	PIN	Base Density Per Acre	Community Plan Area	Rent Stabalization Ordinance	Income Category	Applicable Rezoning Program (Program informing values in Column Q listed first)
Los Angeles	0	0	5406006002	0.000	0.000	0.350	0.000	Shortfall of Sites	0.120	Low Medium II Residential	RD2-1VL	0	0	0	45.302	0.350	Vacant	Residential - Three Units (Any Combination) - 4 Stories or Less - Vacant Land, 0	139-5A211	30	Silver Lake - Echo Park - Elysian Valley	No	MI	R2RD
Los Angeles	1120 S FRESNO ST	90023	5190011006	0.000	0.000	0.350	0.000	Shortfall of Sites	0.068	Low Medium I Residential	R2-1-CUGU	Low Neighborhood Residential	[VLN1 - MU4 - 3][RN2 - 20][CPIO]	0	58.564	0.350		Residential - Single Family Residence, 1	120A223	30	21 Boyle Heights	No	MI	R2RD , BH CPU
Los Angeles	211 S VENDOME ST	90057	5155007003	0.000	0.000	0.350	0.000	Shortfall of Sites	0.110	Low Medium Residential	RD1.5-1	0	0	0	36.301	0.350		Residential - Single Family Residence, 1	136-5A201	30	Westlake	No	MI	R2RD
Los Angeles	1130 SUNVUE PL	90012	5405029006	0.000	0.000	0.350	0.000	Shortfall of Sites	0.103	Low Medium II Residential	RD2-1VL	0	0	0	38.720	0.350		Residential - Single Family Residence, 1	135A211	30	Silver Lake - Echo Park - Elysian Valley	No	MI	R2RD
Los Angeles	2421 VERDE ST	90033	5202009041	0.000	0.000	0.350	0.000	Shortfall of Sites	0.096	Low Medium II Residential	RD1.5-1	0	0	0	41.868	0.350		Residential - Single Family Residence, 0	132A227	30	Northeast Los Angeles	No	MI	R2RD
Los Angeles	2215 ALSACE AVE	90016	5062009021	0.000	0.000	0.350	0.000	Shortfall of Sites	0.116	Low Medium II Residential	RD2-1	0	0	0	34.584	0.350		Residential - Single Family Residence, 1	123B177	30	West Adams - Baldwin Hills - Leimert	No	MI	R2RD
Los Angeles	2223 S BRONSON AVE	90018	5060005018	0.000	0.000	0.350	0.000	Shortfall of Sites	0.149	Low Medium II Residential	RD2-1-O-CPIO	0	0	0	26.816	0.350		Residential - Single Family Residence, 1	123B185	30	West Adams - Baldwin Hills - Leimert	No	MI	R2RD
Los Angeles	443 S LORENA ST	90063	5186009011	0.000	0.000	0.350	0.000	Shortfall of Sites	0.106	Low Medium II Residential	RD1.5-1-CUGU	0	0	0	37.900	0.350		Residential - Single Family Residence, 1	123A227	30	Boyle Heights	No	MI	R2RD
Los Angeles	5446 SMILEY DR	90016	5043019008	0.000	0.000	0.350	0.000	Shortfall of Sites	0.110	Low Medium II Residential	RD1.5-1	0	0	0	36.300	0.350		Residential - Single Family Residence, 1	120B177	30	West Adams - Baldwin Hills - Leimert	No	MI	R2RD
Los Angeles	0	0	5123016007	0.000	0.000	0.350	0.000	Shortfall of Sites	0.117	Low Medium II Residential	RD1.5-1-O	0	0	0	34.127	0.350		Commercial - Parking Lot (Commercial Use Property) - Lots - Patron or Employee - One Story, 0	121-5A203	30	South Los Angeles	No	MI	R2RD
Los Angeles	3513 E 7TH ST	90023	5188015025	0.000	0.000	0.350	0.000	Shortfall of Sites	0.116	Low Medium II Residential	RD1.5-1-CUGU	0	0	0	34.501	0.350		Residential - Single Family Residence, 1	120A227	30	Boyle Heights	No	MI	R2RD
Los Angeles	3101 OBAMA BLVD	90018	5044001001	0.000	0.000	0.350	0.000	Shortfall of Sites	0.168	Low Medium II Residential	RD2-1	0	0	0	23.776	0.350		Residential - Single Family Residence, 1	117B185	30	West Adams - Baldwin Hills - Leimert	No	MI	R2RD
Los Angeles	1288 W 37TH ST	90007	5040015003	0.000	0.000	0.350	0.000	Shortfall of Sites	0.117	Low Medium II Residential	RD2-1	0	0	0	34.332	0.350		Residential - Double, Duplex, or Two Units - 4 Stories or Less, 0	117B197	30	South Los Angeles	No	MI	R2RD
Los Angeles	722 E 32ND ST	90011	5120024003	0.000	0.000	0.350	0.000	Shortfall of Sites	0.125	Low Medium II Residential	RD1.5-1	0	0	0	31.969	0.350		Residential - Rooming/Boarding House, 1	117A207	30	Southeast Los Angeles	No	MI	R2RD
Los Angeles	1532 E 32ND ST	90011	5117007045	0.000	0.000	0.350	0.000	Shortfall of Sites	0.062	Low Medium I Residential	R2-1	0	0	0	64.822	0.350		Residential - Single Family Residence, 1	115-5A211	30	Southeast Los Angeles	No	MI	R2RD
Los Angeles	300 E 47TH PL	90011	5109009005	0.000	0.000	0.350	0.000	Shortfall of Sites	0.120	Low Medium I Residential	R2-1	0	0	0	33.312	0.350		Residential - Single Family Residence, 1	111A205	30	Southeast Los Angeles	No	MI	R2RD
Los Angeles	1360 E 48TH ST	90011	5107021004	0.000	0.000	0.350	0.000	Shortfall of Sites	0.120	Low Medium I Residential	R2-1	0	0	0	33.360	0.350		Residential - Single Family Residence, 1	111A211	30	Southeast Los Angeles	No	MI	R2RD
Los Angeles	1537 E 52ND ST	90011	5106025025	0.000	0.000	0.350	0.000	Shortfall of Sites	0.124	Low Medium I Residential	R2-1-CPIO	0	0	0	32.250	0.350		Residential - Single Family Residence, 1	108B213	30	Southeast Los Angeles	No	MI	R2RD
Los Angeles	527 W 52ND ST	90037	5001032022	0.000	0.000	0.350	0.000	Shortfall of Sites	0.115	Low Medium I Residential	R2-1	0	0	0	34.846	0.350		Residential - Single Family Residence, 1	108B201	30	South Los Angeles	No	MI	R2RD
Los Angeles	1235 E 59TH ST	90001	6003007025	0.000	0.000	0.350	0.000	Shortfall of Sites	0.110	Low Medium I Residential	R2-1	0	0	0	36.257	0.350		Residential - Single Family Residence, 1	105B197	30	South Los Angeles	No	MI	R2RD
Los Angeles	328 W 66TH ST	90003	6012005044	0.000	0.000	0.350	0.000	Shortfall of Sites	0.105	Low Medium I Residential	R2-1	0	0	0	38.209	0.350		Residential - Single Family Residence, 1	102B201	30	Southeast Los Angeles	No	MI	R2RD
Los Angeles	3304 W 66TH ST	90043	4006016008	0.000	0.000	0.350	0.000	Shortfall of Sites	0.124	Low Medium I Residential	R2-1	0	0	0	32.265	0.350		Residential - Single Family Residence, 1	102B185	30	West Adams - Baldwin Hills - Leimert	No	MI	R2RD
Los Angeles	158 E 66TH ST	90003	6011002016	0.000	0.000	0.350	0.000	Shortfall of Sites	0.124	Low Medium I Residential	R2-1-CPIO	0	0	0	32.266	0.350		Residential - Single Family Residence, 1	102B205	30	Southeast Los Angeles	No	MI	R2RD
Los Angeles	326 E 76TH ST	90003	6022021007	0.000	0.000	0.350	0.000	Shortfall of Sites	0.126	Low Medium I Residential	R2-1	0	0	0	31.755	0.350		Residential - Single Family Residence, 1	099B205	30	Southeast Los Angeles	No	MI	R2RD
Los Angeles	854 E 76TH ST	90001	6023019014	0.000	0.000	0.350	0.000	Shortfall of Sites	0.080	Low Medium I Residential	R2-1-CPIO	0	0	0	49.780	0.350		Residential - Single Family Residence, 1	099B209	30	Southeast Los Angeles	No	MI	R2RD
Los Angeles	641 E 84TH ST	90001	6029017012	0.000	0.000	0.350	0.000	Shortfall of Sites	0.117	Low Medium I Residential	R2-1	0	0	0	34.163	0.350		Residential - Single Family Residence, 1	097-5A207	30	Southeast Los Angeles	No	MI	R2RD
Los Angeles	219 E 84TH ST	90003	6030012027	0.000	0.000	0.350	0.000	Shortfall of Sites	0.119	Low Medium II Residential	RD2-1	0	0	0	33.506	0.350		Residential - Single Family Residence, 1	097-5A205	30	Southeast Los Angeles	No	MI	R2RD
Los Angeles	838 E 84TH ST	90001	6029022017	0.000	0.000	0.350	0.000	Shortfall of Sites	0.117	Low Medium I Residential	R2-1	0	0	0	34.156	0.350		Residential - Single Family Residence, 1	097-5A209	30	Southeast Los Angeles	No	MI	R2RD
Los Angeles	851 E 87TH PL	90002	6042021003	0.000	0.000	0.350	0.000	Shortfall of Sites	0.117	Low Medium I Residential	R2-1	0	0	0	34.151	0.350		Residential - Single Family Residence, 1	096A209	30	Southeast Los Angeles	No	MI	R2RD
Los Angeles	620 W 90TH ST	90044	6038008033	0.000	0.000	0.350	0.000	Shortfall of Sites	0.133	Low Medium I Residential	R2-1-CPIO	0	0	0	30.040	0.350		Residential - Single Family Residence, 0	094-5A201	30	South Los Angeles	No	MI	R2RD
Los Angeles	9005 BARING CROSS ST	90044	6038019046	0.000	0.000	0.350	0.000	Shortfall of Sites	0.090	Low Medium I Residential	R2-1	0	0	0	44.613	0.350		Residential - Single Family Residence, 1	094-5A199	30	South Los Angeles	No	MI	R2RD
Los Angeles	148 W 99TH ST	90003	6053020026	0.000	0.000	0.350	0.000	Shortfall of Sites	0.119	Low Medium I Residential	R2-1	0	0	0	33.506	0.350		Residential - Single Family Residence, 1	091-5A203	30	Southeast Los Angeles	No	MI	R2RD
Los Angeles	9914 ANZAC AVE	90002	6046018016	0.000	0.000	0.350	0.000	Shortfall of Sites	0.155	Low Medium I Residential	R2-1	0	0	0	25.812	0.350		Residential - Single Family Residence, 1	091-5A215	30	Southeast Los Angeles	No	MI	R2RD
Los Angeles	147 W 104TH ST	90003	6074001026	0.000	0.000	0.350	0.000	Shortfall of Sites	0.124	Low Medium I Residential	R2-1	0	0	0	32.265	0.350		Residential - Single Family Residence, 1	090A203	30	Southeast Los Angeles	No	MI	R2RD
Los Angeles	137 E 104TH ST	90003	6063016048	0.000	0.000	0.350	0.000	Shortfall of Sites	0.124	Low Medium I Residential	R2-1	0	0	0	32.378	0.350		Residential - Single Family Residence, 0	090A205	30	Southeast Los Angeles	No	MI	R2RD
Los Angeles	1403 E 108TH ST	90059	6065013024	0.000	0.000	0.350	0.000	Shortfall of Sites	0.088	Low Medium I Residential	R2-1	0	0	0	45.302	0.350		Residential - Single Family Residence, 0	088-5A211	30	Southeast Los Angeles	No	MI	R2RD
Los Angeles	1773 E 108TH ST	90059	6065035017	0.000	0.000	0.350	0.000	Shortfall of Sites	0.072	Low Medium I Residential	R2-1	0	0	0	55.753	0.350		Residential - Single Family Residence, 1	088-5A213	30	Southeast Los Angeles	No	MI	R2RD
Los Angeles	630 E 108TH ST	90059	6071001006	0.000	0.000	0.350	0.000	Shortfall of Sites	0.061	Low Medium II Residential	RD1.5-1	0	0	0	65.964	0.350		Residential - Single Family Residence, 1	088-5A207	30	Southeast Los Angeles	No	MI	R2RD
Los Angeles	223 E 111TH PL	90061	6073018020	0.000	0.000	0.350	0.000	Shortfall of Sites	0.120	Low Medium I Residential	R2-1	0	0	0	33.363	0.350		Residential - Single Family Residence, 1	087A205	30	Southeast Los Angeles	No	MI	R2RD
Los Angeles	11130 BELHAVEN AVE	90059	6072031011	0.000	0.000	0.350	0.000	Shortfall of Sites	0.106	Low Medium I Residential	R2-1	0	0	0	37.876	0.350		Residential - Single Family Residence, 1	087A209	30	Southeast Los Angeles	No	MI	R2RD
Los Angeles	713 W 167TH ST	90247	6121006043	0.000	0.000	0.350	0.000	Shortfall of Sites	0.144	Low Medium II Residential	R2-1	0	0	0	27.860	0.350		Residential - Single Family Residence, 1	066B197	30	Harbor Gateway	No	MI	R2RD
Los Angeles	1214 W D ST	90744	7417006005	0.000	0.000	0.350	0.000	Shortfall of Sites	0.112	Low Medium II Residential	[Q]RD2-1XL-O-CUGU	0	0	0	35.619	0.350		Residential - Single Family Residence, 1	027B201	30	Wilmington - Harbor City	No	MI	R2RD
Los Angeles	12715 NORRIS AVE	91342	2506031019	0.000	0.000	0.350	0.000	Shortfall of Sites	0.172	Low Medium I Residential	RD3-1XL-CPIO	0	0	0	23.234	0.350		Residential - Single Family Residence, 1	219B149	31	Sylmar	No	MI	R2RD
Los Angeles	12150 VANOWEN ST	91605	2322003021	0.000	0.000	0.350	0.000	Shortfall of Sites	0.138	Low Medium II Residential	RD1.5-1	0	0	0	29.041	0.350		Residential - Single Family Residence, 1	180B165	31	North Hollywood - Valley Village	No	MI	R2RD
Los Angeles	11238 CALIFA ST	91601	2337015006	0.000	0.000	0.350	0.000	Shortfall of Sites	0.161	Low Medium II Residential	RD2-1	0	0	0	24.892	0.350		Residential - Single Family Residence, 1	174B173	31	North Hollywood - Valley Village	No	MI	R2RD
Los Angeles	3058 WELDON AVE	90065	5458027021	0.000	0.000	0.350	0.000	Shortfall of Sites	0.108	Low Medium II Residential	RD2-1-CDO	0	0	0	36.937	0.350		Residential - Single Family Residence, 1	154-5A215	31	Northeast Los Angeles	No	MI	R2RD
Los Angeles	2944 GLENEDEN ST	90039	5442031901	0.000	0.000	0.350	0.000	Shortfall of Sites	0.191	Open Space	RD3-1VL-RIO	0	0	0	20.967	0.350		Industrial - Light Manufacturing - One Story, 0	150A211	31	Silver Lake - Echo Park - Elysian Valley	No	MI	R2RD
Los Angeles	2821 ALLESANDRO ST	90039	5442026016	0.000	0.000	0.350	0.000	Shortfall of Sites	0.104	Low Medium I Residential	R2-1VL-RIO	0	0	0	38.435	0.350		Residential - Single Family Residence, 1	148-5A211	31	Silver Lake - Echo Park - Elysian Valley	No	MI	R2RD
Los Angeles	3448 MACEO ST	90065	5453025016	0.000	0.000	0.350	0.000	Shortfall of Sites	0.129	Low Residential	RD3-1-CDO	0	0	0	31.114	0.350		Residential - Single Family Residence, 1	145-5A219	31	Northeast Los Angeles	No	MI	R2RD
Los Angeles	4954 NAVARRO ST	90032	5218008044	0.000	0.000	0.350	0.000	Shortfall of Sites	0.173	Low Medium I Residential	RD3-1	0	0	0	23.087	0.350		Residential - Single Family Residence, 1	142-5A235	31	Northeast Los Angeles	No	MI	R2RD
Los Angeles	3271 ARROYO SECO AVE	90065	5446019016	0.000	0.000	0.350	0.000	Shortfall of Sites	0.149	Low Medium II Residential	RD2-1-CDO	0	0	0	26.772	0.350		Residential - Single Family Residence - Pool, 1	142-5A221	31	Northeast Los Angeles	No	MI	R2RD
Los Angeles	4927 TEMPLETON ST	90032	5218019022	0.000	0.000	0.350	0.000	Shortfall of Sites	0.161	Low Medium I Residential	RD3-1	0	0	0	24.851	0.350		Residential - Single Family Residence, 1	141A233	31	Northeast Los Angeles	No	MI	R2RD
Los Angeles	3406 LONDON ST	90026	5401010002	0.000	0.000	0.350	0.000	Shortfall of Sites	0.109	Low Medium II Residential	RD1.5-1VL	0	0	0	36.551	0.350		Residential - Single Family Residence, 1	139-5A201	31	Silver Lake - Echo Park - Elysian Valley	No	MI	R2RD
Los Angeles	2152 CLINTON ST	90026	5402039022	0.000	0.000	0.350	0.000	Shortfall of Sites	0.066	Low Medium II Residential	RD1.5-1VL	0	0	0	60.947	0.350		Residential - Single Family Residence, 1	138A205	31	Silver Lake - Echo Park - Elysian Valley	No	MI	R2RD
Los Angeles	2415 COUNCIL ST	90026	5157007008	0.000	0.000	0.350	0.000	Shortfall of Sites	0.106	Low Medium Residential	RD1.5-1	0	0	0	37.878	0.350		Residential - Single Family Residence, 1	136-5A205	31	Westlake	No	MI	R2RD
Los Angeles	437 N BONNIE BRAE ST	90026	5157024039	0.000	0.000	0.350	0.000	Shortfall of Sites	0.114	Low Medium II Residential	RD2-1VL	0	0	0	34.988	0.350		Residential - Five or More Units or Apartments (Any Combination) · 4 Stories or Less, 0	136-5A207	31	Silver Lake - Echo Park - Elysian Valley	No	MI	R2RD
Los Angeles	1125 S FRESNO ST	90023	5190010012	0.000	0.000	0.350	0.000	Shortfall of Sites	0.069	Low Medium I Residential	R2-1-CUGU	Low Neighborhood Residential	[VLN1 - MU4 - 3][RN2 - 20][CPIO]	0	58.167	0.350		Residential - Single Family Residence, 1	120A223	31	21 Boyle Heights	No	MI	R2RD , BH CPU
Los Angeles	3454 E 8TH ST	90023	5190017015	0.000	0.000	0.350	0.000	Shortfall of Sites	0.092	Low Medium I Residential	R2-1-CUGU	Low Neighborhood Residential	[VLN1 - MU4 - 3][RN2 - 20][CPIO]	0	43.646	0.350		Residential - Single Family Residence, 1	118-5A225	31	21 Boyle Heights	No	MI	R2RD , BH CPU
Los Angeles	2521 ALCAZAR ST	90033	5202019013	0.000	0.000	0.350	0.000	Shortfall of Sites	0.086	Low Medium II Residential	RD1.5-1	0	0	0	46.521	0.350		Residential - Single Family Residence, 1	133-5A227	31	Northeast Los Angeles	No	MI	R2RD
Los Angeles	2235 S CLOVERDALE AVE	90016	5063009087	0.000	0.000	0.350	0.000	Shortfall of Sites	0.110	Low Medium I Residential	R2-1	0	0	0	36.300	0.350		Residential - Single Family Residence, 1	123B177	31	West Adams - Baldwin Hills - Leimert	No	MI	R2RD
Los Angeles	2316 S GENESEE AVE	90016	5064028013	0.000	0.000	0.350	0.000	Shortfall of Sites	0.117	Low Medium II Residential	RD2-1	0	0	0	34.051	0.350		Residential - Single Family Residence, 1	123B173	31	West Adams - Baldwin Hills - Leimert	No	MI	R2RD
Los Angeles	2831 ALSACE AVE	90016	5049025024	0.000	0.000	0.350	0.000	Shortfall of Sites	0.110	Low Medium II Residential	RD1.5-1	0	0	0	36.294	0.350		Residential - Single Family Residence, 1	120B177	31	West Adams - Baldwin Hills - Leimert	No	MI	R2RD
Los Angeles	2912 S BRONSON AVE	90018	5051027003	0.000	0.000	0.350	0.000	Shortfall of Sites	0.152	Low Medium I Residential	R2-1XL	0	0	0	26.299	0.350		Residential - Single Family Residence, 1	120B185	31	West Adams - Baldwin Hills - Leimert	No	MI	R2RD
Los Angeles	524 E 33RD ST	90011	5120021008	0.000	0.000	0.350	0.000	Shortfall of Sites	0.129	Low Medium I Residential	R2-1	0	0	0	30.933	0.350		Residential - Single Family Residence, 1	117A207	31	Southeast Los Angeles	No	MI	R2RD
Los Angeles	618 E 37TH ST	90011	5121006007	0.000	0.000	0.350	0.000	Shortfall of Sites	0.110	Low Medium II Residential	RD2-1	0	0	0	36.265	0.350		Residential - Single Family Residence, 1	115-5A207	31	Southeast Los Angeles	No	MI	R2RD
Los Angeles	1626 E 27TH ST	90011	5117004024	0.000	0.000	0.350	0.000	Shortfall of Sites	0.108	Low Medium I Residential	R2-1	0	0	0	36.975	0.350		Commercial - Parking Lot (Commercial Use Property) - Lots - Patron or Employee - One Story, 0	115-5A213	31	Southeast Los Angeles	No	MI	R2RD
Los Angeles	739 E 41ST PL	90011	5115001010	0.000	0.000	0.350	0.000	Shortfall of Sites	0.074	Low Medium II Residential	RD2-1	0	0	0	53.995	0.350		Residential - Single Family Residence, 0	114A207	31	Southeast Los Angeles	No	MI	R2RD
Los Angeles	1417 E 41ST PL	90011	5116011021	0.000	0.000	0.350	0.000	Shortfall of Sites	0.111	Low Medium II Residential	R2-1	0	0	0	36.084	0.350		Residential - Single Family Residence, 1	114A211	31	Southeast Los Angeles	No	MI	R2RD
Los Angeles	1652 E 48TH ST	90011	5106017017	0.000	0.000	0.350	0.000	Shortfall of Sites	0.123	Low Medium I Residential	R2-1	0	0	0	32.626	0.350		Residential - Single Family Residence, 1	111A213	31	Southeast Los Angeles	No	MI	R2RD

Jurisdiction Name	Site Address/Intersection	5 Digit ZIP Code	Assessor Parcel Number	Very Low-Income	Low-Income	Moderate-Income	Above Moderate-Income	Type of Shortfall	Parcel Size (Acres)	Current General Plan Designation	Current Zoning	Proposed General Plan (GP) Designation	Proposed Zoning	Minimum Density Allowed	Maximum Density Allowed	Total Capacity	Vacant/ Nonvacant	Description of Existing Uses	PIN	Base Density Per Acre	Community Plan Area	Rent Stabalization Ordinance	Income Category	Applicable Rezoning Program (Program informing values in Column Q listed first)
Los Angeles	1015 E 52ND ST	90011	5103028008	0.000	0.000	0.350	0.000	Shortfall of Sites	0.101	Low Medium I Residential	R2-1	0	0	0	39.517	0.350		Residential - Single Family Residence, 1	108B209 31		Southeast Los Angeles	No	MI	R2RD
Los Angeles	1533 E 52ND ST	90011	5106025024	0.000	0.000	0.350	0.000	Shortfall of Sites	0.124	Low Medium I Residential	R2-1-CPIO	0	0	0	32.250	0.350		Residential - Single Family Residence, 1	108B213 31		Southeast Los Angeles	No	MI	R2RD
Los Angeles	533 W 52ND ST	90037	5001032021	0.000	0.000	0.350	0.000	Shortfall of Sites	0.115	Low Medium I Residential	R2-1	0	0	0	34.846	0.350		Residential - Single Family Residence, 1	108B201 31		South Los Angeles	No	MI	R2RD
Los Angeles	1711 W 59TH ST	90047	6002007012	0.000	0.000	0.350	0.000	Shortfall of Sites	0.077	Low Medium I Residential	R2-1	0	0	0	52.008	0.350		Residential - Single Family Residence, 1	105B193 31		South Los Angeles	No	MI	R2RD
Los Angeles	5867 CROCKER ST	90003	6006029002	0.000	0.000	0.350	0.000	Shortfall of Sites	0.060	Low Medium II Residential	RD1.5-1-CPIO	0	0	0	67.135	0.350		Industrial - Light Manufacturing - One Story, 0	105B205 31		Southeast Los Angeles	No	MI	R2RD
Los Angeles	154 E 66TH ST	90003	6011002015	0.000	0.000	0.350	0.000	Shortfall of Sites	0.124	Low Medium I Residential	R2-1-CPIO	0	0	0	32.265	0.350		Residential - Single Family Residence, 1	102B205 31		Southeast Los Angeles	No	MI	R2RD
Los Angeles	322 E 76TH ST	90003	6022021008	0.000	0.000	0.350	0.000	Shortfall of Sites	0.126	Low Medium I Residential	R2-1	0	0	0	31.754	0.350		Residential - Single Family Residence, 1	099B205 31		Southeast Los Angeles	No	MI	R2RD
Los Angeles	215 E 84TH ST	90003	6030012028	0.000	0.000	0.350	0.000	Shortfall of Sites	0.119	Low Medium II Residential	RD2-1	0	0	0	33.506	0.350		Residential - Single Family Residence, 1	097-5A205 31		Southeast Los Angeles	No	MI	R2RD
Los Angeles	834 E 84TH ST	90001	6029022016	0.000	0.000	0.350	0.000	Shortfall of Sites	0.117	Low Medium I Residential	R2-1	0	0	0	34.156	0.350		Residential - Single Family Residence, 1	097-5A209 31		Southeast Los Angeles	No	MI	R2RD
Los Angeles	847 E 87TH PL	90002	6042021004	0.000	0.000	0.350	0.000	Shortfall of Sites	0.117	Low Medium I Residential	R2-1	0	0	0	34.151	0.350		Residential - Single Family Residence, 1	096A209 31		Southeast Los Angeles	No	MI	R2RD
Los Angeles	624 W 90TH ST	90044	6038008032	0.000	0.000	0.350	0.000	Shortfall of Sites	0.133	Low Medium I Residential	R2-1-CPIO	0	0	0	30.040	0.350		Residential - Single Family Residence, 1	094-5A201 31		South Los Angeles	No	MI	R2RD
Los Angeles	9006 MENLO AVE	90044	6038019038	0.000	0.000	0.350	0.000	Shortfall of Sites	0.090	Low Medium I Residential	R2-1	0	0	0	44.633	0.350		Residential - Single Family Residence, 1	094-5A199 31		South Los Angeles	No	MI	R2RD
Los Angeles	9437 BANDERA ST	90002	6048034018	0.000	0.000	0.350	0.000	Shortfall of Sites	0.164	Low Medium I Residential	R2-1	0	0	0	24.365	0.350		Residential - Single Family Residence, 1	093A215 31		Southeast Los Angeles	No	MI	R2RD
Los Angeles	9507 GRANDEE AVE	90002	6048023002	0.000	0.000	0.350	0.000	Shortfall of Sites	0.075	Low Medium I Residential	R2-1	0	0	0	53.549	0.350		Residential - Single Family Residence, 0	093A213 31		Southeast Los Angeles	No	MI	R2RD
Los Angeles	641 W 104TH ST	90044	6061015004	0.000	0.000	0.350	0.000	Shortfall of Sites	0.119	Low Medium II Residential	RD2-1	0	0	0	33.678	0.350		Residential - Single Family Residence, 1	090A201 31		South Los Angeles	No	MI	R2RD
Los Angeles	151 W 104TH ST	90003	6074001025	0.000	0.000	0.350	0.000	Shortfall of Sites	0.068	Low Medium I Residential	R2-1	0	0	0	58.662	0.350		Residential - Single Family Residence, 1	090A203 31		Southeast Los Angeles	No	MI	R2RD
Los Angeles	133 E 104TH ST	90003	6063016047	0.000	0.000	0.350	0.000	Shortfall of Sites	0.123	Low Medium I Residential	R2-1	0	0	0	32.442	0.350		Residential - Single Family Residence, 1	090A205 31		Southeast Los Angeles	No	MI	R2RD
Los Angeles	630 E 108TH ST	90059	6071001006	0.000	0.000	0.350	0.000	Shortfall of Sites	0.062	Low Medium II Residential	RD1.5-1	0	0	0	64.097	0.350		Residential - Single Family Residence, 0	088-5A207 31		Southeast Los Angeles	No	MI	R2RD
Los Angeles	219 E 111TH PL	90061	6073018019	0.000	0.000	0.350	0.000	Shortfall of Sites	0.120	Low Medium I Residential	R2-1	0	0	0	33.365	0.350		Residential - Single Family Residence, 1	087A205 31		Southeast Los Angeles	No	MI	R2RD
Los Angeles	717 W 167TH ST	90247	6121006042	0.000	0.000	0.350	0.000	Shortfall of Sites	0.144	Low Medium II Residential	R2-1	0	0	0	27.863	0.350		Residential - Single Family Residence, 1	066B197 31		Harbor Gateway	No	MI	R2RD
Los Angeles	12146 VANOWEN ST	91605	2322003022	0.000	0.000	0.350	0.000	Shortfall of Sites	0.138	Low Medium II Residential	RD1.5-1	0	0	0	29.041	0.350		Residential - Single Family Residence, 1	180B165 32		North Hollywood - Valley Village	No	MI	R2RD
Los Angeles	2010 JUDSON ST	90033	5175021006	0.000	0.000	0.350	0.000	Shortfall of Sites	0.092	Low Medium I Residential	R2-1-CUGU	Low Neighborhood Residential	[VLN1 - MU4 - 3][RN2 - 20][CPIO]	0	43.626	0.350		Residential - Single Family Residence, 1	130-5A223 32	21	Boyle Heights	No	MI	R2RD , BH CPU
Los Angeles	3054 WELDON AVE	90065	5458027022	0.000	0.000	0.350	0.000	Shortfall of Sites	0.109	Low Medium II Residential	RD2-1-CDO	0	0	0	36.857	0.350		Residential - Single Family Residence, 1	154-5A215 32		Northeast Los Angeles	No	MI	R2RD
Los Angeles	3307 ANDRITA ST	90065	5458025017	0.000	0.000	0.350	0.000	Shortfall of Sites	0.092	Low Medium II Residential	RD2-1-CDO	0	0	0	43.560	0.350		Residential - Single Family Residence, 1	154-5A213 32		Northeast Los Angeles	No	MI	R2RD
Los Angeles	2931 GLENEDEN ST	90039	5442031005	0.000	0.000	0.350	0.000	Shortfall of Sites	0.105	Low Medium I Residential	RD4-1VL-RIO	0	0	0	38.133	0.350		Residential - Single Family Residence, 1	150A211 32		Silver Lake - Echo Park - Elysian Valley	No	MI	R2RD
Los Angeles	3516 LINDA VISTA TER	90032	5219012008	0.000	0.000	0.350	0.000	Shortfall of Sites	0.176	Low Medium I Residential	[Q]RD3-1D	0	0	0	22.708	0.350		Residential - Single Family Residence, 1	142-5A235 32		Northeast Los Angeles	No	MI	R2RD
Los Angeles	200 ROBINSON ST	90026	5156006013	0.000	0.000	0.350	0.000	Shortfall of Sites	0.146	Low Medium Residential	RD2-1	0	0	0	27.356	0.350		Residential - Single Family Residence, 1	138A201 32		Westlake	No	MI	R2RD
Los Angeles	112 N BENTON WAY	90026	5156028003	0.000	0.000	0.350	0.000	Shortfall of Sites	0.069	Low Medium Residential	RD5-1	0	0	0	58.078	0.350		Commercial - Parking Lot (Commercial Use Property) - Lots - Patron or Employee - One Story, 0	136-5A203 32		Westlake	No	MI	R2RD
Los Angeles	2560 ZONAL AVE	90033	5202009002	0.000	0.000	0.350	0.000	Shortfall of Sites	0.128	Low Medium II Residential	RD1.5-1	0	0	0	31.142	0.350		Residential - Single Family Residence, 1	132A227 32		Northeast Los Angeles	No	MI	R2RD
Los Angeles	3201 MALABAR ST	90063	5178013014	0.000	0.000	0.350	0.000	Shortfall of Sites	0.074	Low Medium I Residential	R2-1-CUGU	Low Neighborhood Residential	[VLN1 - MU4 - 3][RN2 - 20][CPIO]	0	53.777	0.350		Residential - Single Family Residence, 1	127-5A229 32	21	Boyle Heights	No	MI	R2RD , BH CPU
Los Angeles	3111 E 3RD ST	90063	5179005008	0.000	0.000	0.350	0.000	Shortfall of Sites	0.078	Low Medium I Residential	R2-1-CUGU	Low Neighborhood Residential	[VLN1 - MU4 - 3][RN2 - 20][CPIO]	0	51.248	0.350		Residential - Single Family Residence, 1	124-5A225 32	21	Boyle Heights	No	MI	R2RD , BH CPU
Los Angeles	1558 HAUSER BLVD	90019	5069031027	0.000	0.000	0.350	0.000	Shortfall of Sites	0.133	Low Medium I Residential	R2-1-O	0	0	0	30.002	0.350		Residential - Single Family Residence, 1	126B177 32		Wilshire	No	MI	R2RD
Los Angeles	1425 ORCHARD AVE	90006	5056003013	0.000	0.000	0.350	0.000	Shortfall of Sites	0.078	Low Medium II Residential	RD1.5-1	0	0	0	51.288	0.350		Residential - Single Family Residence, 1	126B197 32		South Los Angeles	No	MI	R2RD
Los Angeles	1941 E 2ND ST	90033	5174016014	0.000	0.000	0.350	0.000	Shortfall of Sites	0.096	Low Medium II Residential	RD1.5-1-RIO-CUGU	0	0	0	41.482	0.350		Residential - Single Family Residence, 1	127-5A221 32		Boyle Heights	No	MI	R2RD
Los Angeles	2801 CINCINNATI ST	90033	5178018001	0.000	0.000	0.350	0.000	Shortfall of Sites	0.093	Low Medium II Residential	RD1.5-1-CUGU	0	0	0	43.120	0.350		Residential - Single Family Residence, 1	127-5A225 32		Boyle Heights	No	MI	R2RD
Los Angeles	2824 FOLSOM ST	90033	5178018021	0.000	0.000	0.350	0.000	Shortfall of Sites	0.135	Low Medium II Residential	RD1.5-1-CUGU	0	0	0	29.541	0.350		Residential - Single Family Residence - Pool, 1	127-5A227 32		Boyle Heights	No	MI	R2RD
Los Angeles	2200 S SYCAMORE AVE	90016	5062013002	0.000	0.000	0.350	0.000	Shortfall of Sites	0.117	Low Medium II Residential	RD2-1	0	0	0	34.153	0.350		Residential - Single Family Residence, 1	123B181 32		West Adams - Baldwin Hills - Leimert	No	MI	R2RD
Los Angeles	2115 WEST BLVD	90016	5061010005	0.000	0.000	0.350	0.000	Shortfall of Sites	0.152	Low Medium I Residential	R2-1	0	0	0	26.232	0.350		Residential - Single Family Residence, 1	123B185 32		West Adams - Baldwin Hills - Leimert	No	MI	R2RD
Los Angeles	3564 SISKIYOU ST	90023	5188015006	0.000	0.000	0.350	0.000	Shortfall of Sites	0.076	Low Medium II Residential	RD1.5-1-CUGU	0	0	0	52.326	0.350		Residential - Single Family Residence, 1	120A227 32		Boyle Heights	No	MI	R2RD
Los Angeles	826 E 31ST ST	90011	5120026007	0.000	0.000	0.350	0.000	Shortfall of Sites	0.121	Low Medium II Residential	RD2-1	0	0	0	32.927	0.350		Residential - Single Family Residence, 1	117A207 32		Southeast Los Angeles	No	MI	R2RD
Los Angeles	1716 LEIGHTON AVE	90062	5035010004	0.000	0.000	0.350	0.000	Shortfall of Sites	0.136	Low Medium I Residential	R2-1	0	0	0	29.416	0.350		Residential - Single Family Residence, 1	114B193 32		South Los Angeles	No	MI	R2RD
Los Angeles	0	0	5121006006	0.000	0.000	0.350	0.000	Shortfall of Sites	0.110	Low Medium II Residential	RD2-1	0	0	0	36.266	0.350	Vacant	Industrial - Industrial - Vacant Land, 0	115-5A207 32		Southeast Los Angeles	No	MI	R2RD
Los Angeles	3815 WALL ST	90011	5121024019	0.000	0.000	0.350	0.000	Shortfall of Sites	0.101	Low Medium I Residential	R2-1	0	0	0	39.622	0.350		Residential - Single Family Residence, 1	115-5A205 32		Southeast Los Angeles	No	MI	R2RD
Los Angeles	731 E 41ST PL	90011	5115001011	0.000	0.000	0.350	0.000	Shortfall of Sites	0.080	Low Medium II Residential	RD2-1	0	0	0	50.259	0.350		Residential - Single Family Residence, 1	114A207 32		Southeast Los Angeles	No	MI	R2RD
Los Angeles	4348 S RAYMOND AVE	90037	5020009021	0.000	0.000	0.350	0.000	Shortfall of Sites	0.121	Low Medium I Residential	R2-1	0	0	0	32.966	0.350		Residential - Single Family Residence, 1	111B197 32		South Los Angeles	No	MI	R2RD
Los Angeles	1660 E 48TH ST	90011	5106017018	0.000	0.000	0.350	0.000	Shortfall of Sites	0.073	Low Medium I Residential	R2-1	0	0	0	54.895	0.350		Residential - Single Family Residence, 1	111A213 32		Southeast Los Angeles	No	MI	R2RD
Los Angeles	132 W 47TH PL	90037	5110013023	0.000	0.000	0.350	0.000	Shortfall of Sites	0.134	Low Medium I Residential	R2-1	0	0	0	29.960	0.350		Residential - Single Family Residence, 1	111A203 32		Southeast Los Angeles	No	MI	R2RD
Los Angeles	1529 E 52ND ST	90011	5106025023	0.000	0.000	0.350	0.000	Shortfall of Sites	0.124	Low Medium I Residential	R2-1-CPIO	0	0	0	32.249	0.350		Residential - Single Family Residence, 1	108B213 32		Southeast Los Angeles	No	MI	R2RD
Los Angeles	537 W 52ND ST	90037	5001032020	0.000	0.000	0.350	0.000	Shortfall of Sites	0.115	Low Medium I Residential	R2-1	0	0	0	34.846	0.350		Residential - Single Family Residence, 1	108B201 32		South Los Angeles	No	MI	R2RD
Los Angeles	1707 W 59TH ST	90047	6002007013	0.000	0.000	0.350	0.000	Shortfall of Sites	0.103	Low Medium I Residential	R2-1	0	0	0	38.889	0.350		Residential - Single Family Residence, 1	105B193 32		South Los Angeles	No	MI	R2RD
Los Angeles	1227 W 59TH ST	90044	6003007023	0.000	0.000	0.350	0.000	Shortfall of Sites	0.110	Low Medium I Residential	R2-1	0	0	0	36.255	0.350		Residential - Single Family Residence, 1	105B197 32		South Los Angeles	No	MI	R2RD
Los Angeles	3310 W 66TH ST	90043	4006016007	0.000	0.000	0.350	0.000	Shortfall of Sites	0.124	Low Medium I Residential	R2-1	0	0	0	32.265	0.350		Residential - Single Family Residence, 1	102B185 32		West Adams - Baldwin Hills - Leimert	No	MI	R2RD
Los Angeles	318 E 76TH ST	90003	6022021009	0.000	0.000	0.350	0.000	Shortfall of Sites	0.126	Low Medium I Residential	R2-1	0	0	0	31.754	0.350		Residential - Single Family Residence, 1	099B205 32		Southeast Los Angeles	No	MI	R2RD
Los Angeles	211 E 84TH ST	90003	6030012029	0.000	0.000	0.350	0.000	Shortfall of Sites	0.119	Low Medium II Residential	RD2-1	0	0	0	33.506	0.350		Residential - Single Family Residence, 1	097-5A205 32		Southeast Los Angeles	No	MI	R2RD
Los Angeles	843 E 87TH PL	90002	6042021005	0.000	0.000	0.350	0.000	Shortfall of Sites	0.117	Low Medium I Residential	R2-1	0	0	0	34.151	0.350		Residential - Single Family Residence, 1	096A209 32		Southeast Los Angeles	No	MI	R2RD
Los Angeles	661 E 87TH PL	90002	6042004063	0.000	0.000	0.350	0.000	Shortfall of Sites	0.113	Low Medium I Residential	R2-1	0	0	0	35.269	0.350		Residential - Single Family Residence - Therapy Pool (Spa), 1	096A207 32		Southeast Los Angeles	No	MI	R2RD
Los Angeles	145 W 95TH ST	90003	6053007003	0.000	0.000	0.350	0.000	Shortfall of Sites	0.119	Low Medium I Residential	R2-1	0	0	0	33.486	0.350		Residential - Single Family Residence, 1	093A203 32		Southeast Los Angeles	No	MI	R2RD
Los Angeles	9504 HOLMES AVE	90002	6048034017	0.000	0.000	0.350	0.000	Shortfall of Sites	0.164	Low Medium I Residential	R2-1	0	0	0	24.365	0.350		Residential - Single Family Residence, 1	093A215 32		Southeast Los Angeles	No	MI	R2RD
Los Angeles	809 W 95TH ST	90044	6039017042	0.000	0.000	0.350	0.000	Shortfall of Sites	0.062	Low Medium II Residential	RD2-1	0	0	0	64.039	0.350		Residential - Single Family Residence, 1	093A199 32		South Los Angeles	No	MI	R2RD
Los Angeles	0	0	6052032012	0.000	0.000	0.350	0.000	Shortfall of Sites	0.113	Low Medium I Residential	R2-1	0	0	0	35.484	0.350	Vacant	Residential - Single Family Residence - Vacant Land, 0	091-5A207 32		Southeast Los Angeles	No	MI	R2RD
Los Angeles	216 E 99TH ST	90003	6052016005	0.000	0.000	0.350	0.000	Shortfall of Sites	0.117	Low Medium I Residential	R2-1	0	0	0	34.163	0.350		Residential - Single Family Residence, 1	091-5A205 32		Southeast Los Angeles	No	MI	R2RD
Los Angeles	156 W 99TH ST	90003	6053020028	0.000	0.000	0.350	0.000	Shortfall of Sites	0.119	Low Medium I Residential	R2-1	0	0	0	33.506	0.350		Residential - Single Family Residence, 1	091-5A203 32		Southeast Los Angeles	No	MI	R2RD
Los Angeles	9914 WILMINGTON AVE	90002	6046017015	0.000	0.000	0.350	0.000	Shortfall of Sites	0.155	Low Medium I Residential	R2-1	0	0	0	25.836	0.350		Residential - Single Family Residence, 1	091-5A215 32		Southeast Los Angeles	No	MI	R2RD
Los Angeles	647 W 104TH ST	90044	6061015003	0.000	0.000	0.350	0.000	Shortfall of Sites	0.092	Low Medium II Residential	RD2-1	0	0	0	43.339	0.350		Residential - Single Family Residence, 1	090A201 32		South Los Angeles	No	MI	R2RD
Los Angeles	151 W 104TH ST	90003	6074001025	0.000	0.000	0.350	0.000	Shortfall of Sites	0.068	Low Medium I Residential	R2-1	0	0	0	58.663	0.350		Residential - Single Family Residence, 0	090A203 32		Southeast Los Angeles	No	MI	R2RD
Los Angeles	1767 E 108TH ST	90059	6065035035	0.000	0.000	0.350	0.000	Shortfall of Sites	0.072	Low Medium I Residential	R2-1	0	0	0	55.753	0.350		Residential - Single Family Residence, 1	088-5A213 32		Southeast Los Angeles	No	MI	R2RD
Los Angeles	634 E 108TH ST	90059	6071001007	0.000	0.000	0.350	0.000	Shortfall of Sites	0.063	Low Medium II Residential	RD1.5-1	0	0	0	63.201	0.350		Residential - Single Family Residence, 1	088-5A207 32		Southeast Los Angeles	No	MI	R2RD
Los Angeles	221 W 111TH PL	90061	6074020007	0.000	0.000	0.350	0.000	Shortfall of Sites	0.161	Low Medium I Residential	R2-1	0	0	0	24.890	0.350		Residential - Single Family Residence, 1	087A203 32		Southeast Los Angeles	No	MI	R2RD
Los Angeles	215 E 111TH PL	90061	6073018018	0.000	0.000	0.350	0.000	Shortfall of Sites	0.120	Low Medium I Residential	R2-1	0	0	0	33.366	0.350		Residential - Single Family Residence, 1	087A205 32		Southeast Los Angeles	No	MI	R2RD
Los Angeles	927 E 111TH DR	90059	6072018023	0.000	0.000	0.350	0.000	Shortfall of Sites	0.134	Low Medium I Residential	R2-1	0	0	0	29.865	0.350		Residential - Single Family Residence, 1	087A209 32		Southeast Los Angeles	No	MI	R2RD
Los Angeles	10060 SILVERTON AVE	91042	2568003002	0.000	0.000	0.350	0.000	Shortfall of Sites	0.080	Low Medium I Residential	RD3-1	0	0	0	49.725	0.350		Residential - Single Family Residence, 0	202-5A201 33		Sunland - Tujunga - Lake View Terrace - Shadow Hills - East La Tuna Canyon	No	MI	R2RD
Los Angeles	12140 VANOWEN ST	91605	2322003023	0.000	0.000	0.350	0.000	Shortfall of Sites	0.138	Low Medium II Residential	RD1.5-1	0	0	0	29.041	0.350		Residential - Single Family Residence, 1	180B165 33		North Hollywood - Valley Village	No	MI	R2RD
Los Angeles	2954 RIPPLE PL	90039	5442031049	0.000	0.000	0.350	0.000	Shortfall of Sites	0.078	Low Medium I Residential	[Q]RD3-1-RIO	0	0	0	51.300	0.350		Residential - Single Family Residence, 1	150A211 33		Silver Lake - Echo Park - Elysian Valley	No	MI	R2RD
Los Angeles	374 SHULTS ST	90042	5492019036	0.000	0.000	0.350	0.000	Shortfall of Sites	0.101	Low Medium II Residential	RD1.5-1	0	0	0	39.547	0.350		Residential - Five or More Units or Apartments (Any Combination) - 4 Stories or Less, 0	150A231 33		Northeast Los Angeles	No	MI	R2RD
Los Angeles	1150 CYPRESS AVE	90065	5453002901	0.000	0.000	0.350	0.000	Shortfall of Sites	0.138	Low Medium II Residential	RD1.5-1-CDO-RIO	0	0	0	29.049	0.350		Residential - Three Units (Any Combination) - 4 Stories or Less, 0	145-5A219 33		Northeast Los Angeles	No	MI	R2RD
Los Angeles	5388 HUNTINGTON DR S	90032	5219033004	0.000	0.000	0.350	0.000	Shortfall of Sites	0.137	Low Medium II Residential	RD1.5-1VL	0	0	0	29.162	0.350		Residential - Single Family Residence, 1	144A237 33		Northeast Los Angeles	No	MI	R2RD
Los Angeles	822 N KENMORE AVE	90029	5538014010	0.000	0.000	0.350	0.000	Shortfall of Sites	0.118	Low Medium II Residential	RD2-1XL	0	0	0	33.789	0.350		Residential - Single Family Residence, 1	141B197 33		Hollywood	No	MI	R2RD

Jurisdiction Name	Site Address/Intersection	5 Digit ZIP Code	Assessor Parcel Number	Very Low-Income	Low-Income	Moderate-Income	Above Moderate-Income	Type of Shortfall	Parcel Size (Acres)	Current General Plan Designation	Current Zoning	Proposed General Plan (GP) Designation	Proposed Zoning	Minimum Density Allowed	Maximum Density Allowed	Total Capacity	Vacant/ Nonvacant	Description of Existing Uses	PIN	Base Density Per Acre	Community Plan Area	Rent Stabalization Ordinance	Income Category	Applicable Rezoning Program (Program informing values in Column Q listed first)
Los Angeles	1317 LEMOYNE ST	90026	5419031016	0.000	0.000	0.350	0.000	Shortfall of Sites	0.172	Low Medium I Residential	R2-1VL	0	0	0	23.227	0.350		Residential - Single Family Residence, 1	139-5A209 33		Silver Lake - Echo Park - Elysian Valley	No	MI	R2RD
Los Angeles	1431 PORTIA ST	90026	5406006028	0.000	0.000	0.350	0.000	Shortfall of Sites	0.114	Low Medium II Residential	RD1.5-1VL	0	0	0	34.976	0.350		Residential - Single Family Residence, 1	139-5A211 33		Silver Lake - Echo Park - Elysian Valley	No	MI	R2RD
Los Angeles	142 N CORONADO ST	90026	5157009009	0.000	0.000	0.350	0.000	Shortfall of Sites	0.138	Low Medium Residential	RD5-1	0	0	0	28.997	0.350		Residential - Single Family Residence, 1	136-5A203 33		Westlake	No	MI	R2RD
Los Angeles	5093 BORLAND RD	90032	5221002024	0.000	0.000	0.350	0.000	Shortfall of Sites	0.116	Low Medium II Residential	RD1.5-1	0	0	0	34.374	0.350		Residential - Single Family Residence, 1	136-5A235 33		Northeast Los Angeles	No	MI	R2RD
Los Angeles	1520 W COURT ST	90026	5159020009	0.000	0.000	0.350	0.000	Shortfall of Sites	0.109	Low Medium Residential	RD2-1	0	0	0	36.645	0.350		Residential - Single Family Residence, 1	135A207 33		Westlake	No	MI	R2RD
Los Angeles	3128 DOBINSON ST	90063	5229026006	0.000	0.000	0.350	0.000	Shortfall of Sites	0.110	Low Medium II Residential	RD1.5-1-CUGU	0	0	0	36.300	0.350		Residential - Single Family Residence, 1	129A229 33		Boyle Heights	No	MI	R2RD
Los Angeles	2301 S DUNSMUIR AVE	90016	5063015027	0.000	0.000	0.350	0.000	Shortfall of Sites	0.104	Low Medium II Residential	RD2-1	0	0	0	38.294	0.350		Residential - Single Family Residence, 1	123B177 33		West Adams - Baldwin Hills - Leimert	No	MI	R2RD
Los Angeles	2211 S ORANGE DR	90016	5062013026	0.000	0.000	0.350	0.000	Shortfall of Sites	0.117	Low Medium II Residential	RD2-1	0	0	0	34.218	0.350		Residential - Single Family Residence, 1	123B181 33		West Adams - Baldwin Hills - Leimert	No	MI	R2RD
Los Angeles	661 S CHICAGO ST	90023	5183022023	0.000	0.000	0.350	0.000	Shortfall of Sites	0.106	Low Medium II Residential	RD1.5-1-CUGU	0	0	0	37.638	0.350		Residential - Single Family Residence, 1	124-5A221 33		Boyle Heights	No	MI	R2RD
Los Angeles	5347 SMILEY DR	90016	5043017021	0.000	0.000	0.350	0.000	Shortfall of Sites	0.111	Low Medium II Residential	RD1.5-1	0	0	0	35.919	0.350		Residential - Single Family Residence, 1	120B177 33		West Adams - Baldwin Hills - Leimert	No	MI	R2RD
Los Angeles	907 W 28TH ST	90007	5123002404	0.000	0.000	0.350	0.000	Shortfall of Sites	0.127	Low Medium II Residential	RD1.5-1-O	0	0	0	31.470	0.350		Recreational - Club, Lodge Hall, Fraternal Organization - One Story, 0	121-5A201 33		South Los Angeles	No	MI	R2RD
Los Angeles	1712 LEIGHTON AVE	90062	5035010003	0.000	0.000	0.350	0.000	Shortfall of Sites	0.136	Low Medium I Residential	R2-1	0	0	0	29.473	0.350		Residential - Single Family Residence, 1	114B193 33		South Los Angeles	No	MI	R2RD
Los Angeles	1626 E 27TH ST	90011	5117004022	0.000	0.000	0.350	0.000	Shortfall of Sites	0.108	Low Medium I Residential	R2-1	0	0	0	36.977	0.350		Commercial - Parking Lot (Commercial Use Property) - Lots - Patron or Employee - One Story, 0	115-5A213 33		Southeast Los Angeles	No	MI	R2RD
Los Angeles	4150 ZAMORA ST	90011	5115029011	0.000	0.000	0.350	0.000	Shortfall of Sites	0.081	Low Medium I Residential	R2-1	0	0	0	49.611	0.350		Residential - Single Family Residence, 1	114A211 33		Southeast Los Angeles	No	MI	R2RD
Los Angeles	4347 VAN BUREN PL	90037	5020009028	0.000	0.000	0.350	0.000	Shortfall of Sites	0.121	Low Medium I Residential	R2-1	0	0	0	33.000	0.350		Residential - Single Family Residence, 1	111B197 33		South Los Angeles	No	MI	R2RD
Los Angeles	517 E 48TH ST	90011	5109019004	0.000	0.000	0.350	0.000	Shortfall of Sites	0.127	Low Medium I Residential	R2-1	0	0	0	31.606	0.350		Residential - Single Family Residence, 1	111A207 33		Southeast Los Angeles	No	MI	R2RD
Los Angeles	276 E 47TH PL	90011	5109009008	0.000	0.000	0.350	0.000	Shortfall of Sites	0.120	Low Medium I Residential	R2-1	0	0	0	33.367	0.350		Residential - Single Family Residence, 1	111A205 33		Southeast Los Angeles	No	MI	R2RD
Los Angeles	1001 E 52ND ST	90011	5103028006	0.000	0.000	0.350	0.000	Shortfall of Sites	0.101	Low Medium I Residential	R2-1	0	0	0	39.513	0.350		Residential - Single Family Residence, 1	108B209 33		Southeast Los Angeles	No	MI	R2RD
Los Angeles	1525 E 52ND ST	90011	5106025022	0.000	0.000	0.350	0.000	Shortfall of Sites	0.124	Low Medium I Residential	R2-1-CPIO	0	0	0	32.248	0.350		Residential - Single Family Residence, 1	108B213 33		Southeast Los Angeles	No	MI	R2RD
Los Angeles	601 W 52ND ST	90037	5001032019	0.000	0.000	0.350	0.000	Shortfall of Sites	0.110	Low Medium I Residential	R2-1	0	0	0	36.519	0.350		Residential - Single Family Residence, 1	108B201 33		South Los Angeles	No	MI	R2RD
Los Angeles	340 W 66TH ST	90003	6012005047	0.000	0.000	0.350	0.000	Shortfall of Sites	0.105	Low Medium I Residential	R2-1	0	0	0	38.209	0.350		Residential - Single Family Residence, 1	102B201 33		Southeast Los Angeles	No	MI	R2RD
Los Angeles	842 E 76TH ST	90001	6023019011	0.000	0.000	0.350	0.000	Shortfall of Sites	0.117	Low Medium I Residential	R2-1-CPIO	0	0	0	34.144	0.350		Residential - Single Family Residence, 1	099B209 33		Southeast Los Angeles	No	MI	R2RD
Los Angeles	629 E 84TH ST	90001	6029017009	0.000	0.000	0.350	0.000	Shortfall of Sites	0.132	Low Medium I Residential	R2-1	0	0	0	30.367	0.350		Residential - Single Family Residence, 1	097-5A207 33		Southeast Los Angeles	No	MI	R2RD
Los Angeles	1607 W 84TH ST	90047	6034018014	0.000	0.000	0.350	0.000	Shortfall of Sites	0.155	Low Medium II Residential	RD2-1	0	0	0	25.819	0.350		Residential - Single Family Residence, 1	097-5A195 33		South Los Angeles	No	MI	R2RD
Los Angeles	826 E 84TH ST	90001	6029022014	0.000	0.000	0.350	0.000	Shortfall of Sites	0.117	Low Medium I Residential	R2-1	0	0	0	34.157	0.350		Residential - Single Family Residence, 1	097-5A209 33		Southeast Los Angeles	No	MI	R2RD
Los Angeles	630 W 90TH ST	90044	6038008031	0.000	0.000	0.350	0.000	Shortfall of Sites	0.133	Low Medium I Residential	R2-1-CPIO	0	0	0	30.040	0.350		Residential - Single Family Residence, 1	094-5A201 33		South Los Angeles	No	MI	R2RD
Los Angeles	0	0	6039010027	0.000	0.000	0.350	0.000	Shortfall of Sites	0.072	Low Medium II Residential	RD2-1	0	0	0	55.201	0.350	Vacant	Residential - Single Family Residence - Vacant Land, 0	093A201 33		South Los Angeles	No	MI	R2RD
Los Angeles	1133 E 95TH ST	90002	6049030014	0.000	0.000	0.350	0.000	Shortfall of Sites	0.110	Low Medium II Residential	RD2-1	0	0	0	36.341	0.350		Residential - Single Family Residence, 1	093A209 33		Southeast Los Angeles	No	MI	R2RD
Los Angeles	151 W 95TH ST	90003	6053007042	0.000	0.000	0.350	0.000	Shortfall of Sites	0.119	Low Medium I Residential	R2-1	0	0	0	33.483	0.350		Residential - Single Family Residence, 1	093A203 33		Southeast Los Angeles	No	MI	R2RD
Los Angeles	438 E 99TH ST	90003	6052032011	0.000	0.000	0.350	0.000	Shortfall of Sites	0.117	Low Medium I Residential	R2-1	0	0	0	34.060	0.350		Residential - Single Family Residence, 1	091-5A207 33		Southeast Los Angeles	No	MI	R2RD
Los Angeles	214 E 99TH ST	90003	6052016004	0.000	0.000	0.350	0.000	Shortfall of Sites	0.117	Low Medium I Residential	R2-1	0	0	0	34.163	0.350		Residential - Single Family Residence, 1	091-5A205 33		Southeast Los Angeles	No	MI	R2RD
Los Angeles	651 W 104TH ST	90044	6061015002	0.000	0.000	0.350	0.000	Shortfall of Sites	0.092	Low Medium II Residential	RD2-1	0	0	0	43.339	0.350		Residential - Single Family Residence, 1	090A201 33		South Los Angeles	No	MI	R2RD
Los Angeles	155 W 104TH ST	90003	6074001024	0.000	0.000	0.350	0.000	Shortfall of Sites	0.124	Low Medium I Residential	R2-1	0	0	0	32.265	0.350		Residential - Single Family Residence, 1	090A203 33		Southeast Los Angeles	No	MI	R2RD
Los Angeles	1375 E 108TH ST	90059	6065013026	0.000	0.000	0.350	0.000	Shortfall of Sites	0.088	Low Medium I Residential	R2-1	0	0	0	45.303	0.350		Residential - Single Family Residence, 1	088-5A211 33		Southeast Los Angeles	No	MI	R2RD
Los Angeles	1765 E 108TH ST	90059	6065035036	0.000	0.000	0.350	0.000	Shortfall of Sites	0.072	Low Medium I Residential	R2-1	0	0	0	55.753	0.350		Residential - Single Family Residence, 1	088-5A213 33		Southeast Los Angeles	No	MI	R2RD
Los Angeles	227 W 111TH PL	90061	6074020006	0.000	0.000	0.350	0.000	Shortfall of Sites	0.161	Low Medium I Residential	R2-1	0	0	0	24.890	0.350		Residential - Single Family Residence, 1	087A203 33		Southeast Los Angeles	No	MI	R2RD
Los Angeles	931 E 111TH DR	90059	6072018025	0.000	0.000	0.350	0.000	Shortfall of Sites	0.134	Low Medium I Residential	R2-1	0	0	0	29.873	0.350		Residential - Single Family Residence, 1	087A209 33		Southeast Los Angeles	No	MI	R2RD
Los Angeles	727 W 167TH ST	90247	6121006040	0.000	0.000	0.350	0.000	Shortfall of Sites	0.144	Low Medium II Residential	R2-1	0	0	0	27.870	0.350		Residential - Single Family Residence, 1	066B197 33		Harbor Gateway	No	MI	R2RD
Los Angeles	16701 ESTRELLA AVE	90247	6121005018	0.000	0.000	0.350	0.000	Shortfall of Sites	0.216	Low Medium II Residential	R2-1	0	0	0	18.507	0.350		Residential - Single Family Residence, 1	066B201 33		Harbor Gateway	No	MI	R2RD
Los Angeles	11222 CALIFA ST	91601	2337015009	0.000	0.000	0.350	0.000	Shortfall of Sites	0.161	Low Medium II Residential	RD2-1	0	0	0	24.892	0.350		Residential - Single Family Residence, 1	174B173 34		North Hollywood - Valley Village	No	MI	R2RD
Los Angeles	3131 LARGA AVE	90039	5436020031	0.000	0.000	0.350	0.000	Shortfall of Sites	0.124	Low Medium II Residential	[Q]RD2-1-RIO	0	0	0	32.237	0.350		Residential - Single Family Residence, 1	151-5A211 34		Northeast Los Angeles	No	MI	R2RD
Los Angeles	2814 PARTRIDGE AVE	90039	5442026026	0.000	0.000	0.350	0.000	Shortfall of Sites	0.056	Low Medium I Residential	R2-1VL-RIO	0	0	0	71.267	0.350		Residential - Single Family Residence, 0	148-5A211 34		Silver Lake - Echo Park - Elysian Valley	No	MI	R2RD
Los Angeles	2821 DENBY AVE	90039	5442021010	0.000	0.000	0.350	0.000	Shortfall of Sites	0.105	Low Medium I Residential	R2-1VL-RIO	0	0	0	38.214	0.350		Residential - Single Family Residence, 1	148-5A213 34		Silver Lake - Echo Park - Elysian Valley	No	MI	R2RD
Los Angeles	849 N CURSON AVE	90046	5526001029	0.000	0.000	0.350	0.000	Shortfall of Sites	0.149	Low Medium I Residential	R2-1XL	0	0	0	26.787	0.350		Residential - Single Family Residence, 1	141B177 34		Hollywood	No	MI	R2RD , ADU
Los Angeles	823 N KENMORE AVE	90029	5538009006	0.000	0.000	0.350	0.000	Shortfall of Sites	0.118	Low Medium II Residential	RD2-1XL	0	0	0	33.845	0.350		Residential - Single Family Residence, 1	141B197 34		Hollywood	No	MI	R2RD
Los Angeles	324 N OCCIDENTAL BLVD	90026	5156024016	0.000	0.000	0.350	0.000	Shortfall of Sites	0.072	Low Medium II Residential	RD2-1VL	0	0	0	55.770	0.350		Residential - Single Family Residence, 0	138A203 34		Silver Lake - Echo Park - Elysian Valley	No	MI	R2RD
Los Angeles	1624 MICHIGAN AVE	90033	5174009047	0.000	0.000	0.350	0.000	Shortfall of Sites	0.102	Low Medium II Residential	RD1.5-1-RIO-CUGU	0	0	0	39.053	0.350	Vacant	Residential - Single Family Residence - Vacant Land, 0	129A221 34		Boyle Heights	No	MI	R2RD
Los Angeles	2023 E CESAR E CHAVEZ AVE	90033	5175030025	0.000	0.000	0.350	0.000	Shortfall of Sites	0.129	Low Medium II Residential	RD1.5-1-CUGU	0	0	0	30.990	0.350		Commercial - Restaurant, Cocktail Lounge - Restaurant, Cocktail Lounge, Tavern - One Story, 0	129A223 34		Boyle Heights	No	MI	R2RD
Los Angeles	2527 MALABAR ST	90033	5177020019	0.000	0.000	0.350	0.000	Shortfall of Sites	0.107	Low Medium II Residential	RD1.5-1-CUGU	0	0	0	37.334	0.350		Residential - Single Family Residence, 1	129A225 34		Boyle Heights	No	MI	R2RD
Los Angeles	1768 MAGNOLIA AVE	90006	5056012010	0.000	0.000	0.350	0.000	Shortfall of Sites	0.122	Low Medium II Residential	RD1.5-1	0	0	0	32.847	0.350		Residential - Single Family Residence, 1	126A201 34		South Los Angeles	No	MI	R2RD
Los Angeles	2127 S LONGWOOD AVE	90016	5062020010	0.000	0.000	0.350	0.000	Shortfall of Sites	0.142	Low Medium II Residential	RD2-1-O	0	0	0	28.099	0.350		Residential - Single Family Residence, 1	123B181 34		West Adams - Baldwin Hills - Leimert	No	MI	R2RD
Los Angeles	2751 S CLOVERDALE AVE	90016	5043013026	0.000	0.000	0.350	0.000	Shortfall of Sites	0.110	Low Medium II Residential	RD1.5-1	0	0	0	36.299	0.350		Residential - Single Family Residence, 1	120B177 34		West Adams - Baldwin Hills - Leimert	No	MI	R2RD
Los Angeles	2815 S RIMPAU BLVD	90016	5049010028	0.000	0.000	0.350	0.000	Shortfall of Sites	0.060	Low Medium I Residential	R2-1	0	0	0	67.016	0.350		Residential - Single Family Residence, 0	120B181 34		West Adams - Baldwin Hills - Leimert	No	MI	R2RD
Los Angeles	1280 W 37TH ST	90007	5040015005	0.000	0.000	0.350	0.000	Shortfall of Sites	0.133	Low Medium II Residential	RD2-1	0	0	0	30.040	0.350		Residential - Single Family Residence, 1	117B197 34		South Los Angeles	No	MI	R2RD
Los Angeles	1325 E 23RD ST	90011	5119005016	0.000	0.000	0.350	0.000	Shortfall of Sites	0.131	Low Medium I Residential	R2-1	0	0	0	30.490	0.350		Residential - Single Family Residence, 1	118-5A211 34		Southeast Los Angeles	No	MI	R2RD
Los Angeles	1708 LEIGHTON AVE	90062	5035010002	0.000	0.000	0.350	0.000	Shortfall of Sites	0.135	Low Medium I Residential	R2-1	0	0	0	29.531	0.350		Residential - Single Family Residence, 1	114B193 34		South Los Angeles	No	MI	R2RD
Los Angeles	3705 PALOMA ST	90011	5114001020	0.000	0.000	0.350	0.000	Shortfall of Sites	0.062	Low Medium II Residential	RD2-1	0	0	0	64.924	0.350		Residential - Single Family Residence, 1	115-5A207 34		Southeast Los Angeles	No	MI	R2RD
Los Angeles	1271 E 35TH ST	90011	5114028016	0.000	0.000	0.350	0.000	Shortfall of Sites	0.105	Low Medium I Residential	R2-1	0	0	0	37.933	0.350		Residential - Single Family Residence, 1	115-5A211 34		Southeast Los Angeles	No	MI	R2RD
Los Angeles	4151 ZAMORA ST	90011	5115028032	0.000	0.000	0.350	0.000	Shortfall of Sites	0.099	Low Medium I Residential	R2-1	0	0	0	40.546	0.350		Residential - Single Family Residence, 1	114A211 34		Southeast Los Angeles	No	MI	R2RD
Los Angeles	605 W 52ND ST	90037	5001032018	0.000	0.000	0.350	0.000	Shortfall of Sites	0.103	Low Medium I Residential	R2-1	0	0	0	38.718	0.350		Residential - Single Family Residence, 1	108B201 34		South Los Angeles	No	MI	R2RD
Los Angeles	5842 ARLINGTON AVE	90043	4005026012	0.000	0.000	0.350	0.000	Shortfall of Sites	0.110	Low Medium I Residential	RD4-1	0	0	0	36.285	0.350		Residential - Single Family Residence, 1	105B189 34		West Adams - Baldwin Hills - Leimert	No	MI	R2RD
Los Angeles	5860 S HARVARD BLVD	90047	6002007015	0.000	0.000	0.350	0.000	Shortfall of Sites	0.077	Low Medium I Residential	R2-1	0	0	0	51.854	0.350		Residential - Single Family Residence, 1	105B193 34		South Los Angeles	No	MI	R2RD
Los Angeles	1219 W 59TH ST	90044	6003007021	0.000	0.000	0.350	0.000	Shortfall of Sites	0.110	Low Medium I Residential	R2-1	0	0	0	36.255	0.350		Residential - Single Family Residence, 1	105B197 34		South Los Angeles	No	MI	R2RD
Los Angeles	5866 S LOS ANGELES ST	90003	6006004010	0.000	0.000	0.350	0.000	Shortfall of Sites	0.124	Low Medium II Residential	RD1.5-1-CPIO	0	0	0	32.265	0.350		Industrial - Heavy Manufacturing - One Story, 0	105B205 34		Southeast Los Angeles	No	MI	R2RD
Los Angeles	0	0	6005005018	0.000	0.000	0.350	0.000	Shortfall of Sites	0.097	Low Medium I Residential	R2-1	0	0	0	41.354	0.350	Vacant	Residential - Single Family Residence - Vacant Land, 0	105B201 34		Southeast Los Angeles	No	MI	R2RD
Los Angeles	3318 W 66TH ST	90043	4006016005	0.000	0.000	0.350	0.000	Shortfall of Sites	0.124	Low Medium I Residential	R2-1	0	0	0	32.265	0.350		Residential - Single Family Residence, 1	102B185 34		West Adams - Baldwin Hills - Leimert	No	MI	R2RD
Los Angeles	625 E 84TH ST	90001	6029017008	0.000	0.000	0.350	0.000	Shortfall of Sites	0.132	Low Medium I Residential	R2-1	0	0	0	30.367	0.350		Residential - Single Family Residence, 1	097-5A207 34		Southeast Los Angeles	No	MI	R2RD
Los Angeles	822 E 84TH ST	90001	6029022013	0.000	0.000	0.350	0.000	Shortfall of Sites	0.117	Low Medium I Residential	R2-1	0	0	0	34.158	0.350		Residential - Single Family Residence, 1	097-5A209 34		Southeast Los Angeles	No	MI	R2RD
Los Angeles	835 E 87TH PL	90002	6042021007	0.000	0.000	0.350	0.000	Shortfall of Sites	0.117	Low Medium I Residential	R2-1	0	0	0	34.151	0.350		Residential - Single Family Residence, 1	096A209 34		Southeast Los Angeles	No	MI	R2RD
Los Angeles	657 E 87TH PL	90002	6042004062	0.000	0.000	0.350	0.000	Shortfall of Sites	0.113	Low Medium I Residential	R2-1	0	0	0	35.270	0.350		Residential - Single Family Residence, 1	096A207 34		Southeast Los Angeles	No	MI	R2RD
Los Angeles	155 W 95TH ST	90003	6053007001	0.000	0.000	0.350	0.000	Shortfall of Sites	0.127	Low Medium I Residential	R2-1	0	0	0	31.511	0.350		Residential - Single Family Residence, 1	093A203 34		Southeast Los Angeles	No	MI	R2RD
Los Angeles	200 W 99TH ST	90003	6053019018	0.000	0.000	0.350	0.000	Shortfall of Sites	0.119	Low Medium I Residential	R2-1	0	0	0	33.506	0.350		Residential - Single Family Residence, 1	091-5A203 34		Southeast Los Angeles	No	MI	R2RD
Los Angeles	655 W 104TH ST	90044	6061015001	0.000	0.000	0.350	0.000	Shortfall of Sites	0.090	Low Medium II Residential	RD2-1	0	0	0	44.201	0.350		Residential - Single Family Residence, 1	090A201 34		South Los Angeles	No	MI	R2RD
Los Angeles	10320 S SPRING ST	90003	6074001022	0.000	0.000	0.350	0.000	Shortfall of Sites	0.093	Low Medium I Residential	R2-1	0	0	0	43.233	0.350		Residential - Single Family Residence, 1	090A203 34		Southeast Los Angeles	No	MI	R2RD
Los Angeles	121 E 104TH ST	90003	6063016044	0.000	0.000	0.350	0.000	Shortfall of Sites	0.123	Low Medium I Residential	R2-1	0	0	0	32.636	0.350		Residential - Single Family Residence, 1	090A205 34		Southeast Los Angeles	No	MI	R2RD
Los Angeles	1373 E 108TH ST	90059	6065012010	0.000	0.000	0.350	0.000	Shortfall of Sites	0.145	Low Medium I Residential	R2-1	0	0	0	27.551	0.350		Residential - Single Family Residence, 1	088-5A211 34		Southeast Los Angeles	No	MI	R2RD

Jurisdiction Name	Site Address/Intersection	5 Digit ZIP Code	Assessor Parcel Number	Very Low-Income	Low-Income	Moderate-Income	Above Moderate-Income	Type of Shortfall	Parcel Size (Acres)	Current General Plan Designation	Current Zoning	Proposed General Plan (GP) Designation	Proposed Zoning	Minimum Density Allowed	Maximum Density Allowed	Total Capacity	Vacant/ Nonvacant	Description of Existing Uses	PIN	Base Density Per Acre	Community Plan Area	Rent Stabalization Ordinance	Income Category	Applicable Rezoning Program (Program informing values in Column Q listed first)
Los Angeles	205 E 111TH PL	90061	6073018016	0.000	0.000	0.350	0.000	Shortfall of Sites	0.090	Low Medium I Residential	R2-1	0	0	0	44.491	0.350		Residential - Single Family Residence, 1	087A205 34		Southeast Los Angeles	No	MI	R2RD
Los Angeles	935 E 111TH DR	90059	6072018026	0.000	0.000	0.350	0.000	Shortfall of Sites	0.134	Low Medium I Residential	R2-1	0	0	0	29.865	0.350		Residential - Single Family Residence, 1	087A209 34		Southeast Los Angeles	No	MI	R2RD
Los Angeles	674 E 115TH ST	90059	6072007005	0.000	0.000	0.350	0.000	Shortfall of Sites	0.098	Low Medium I Residential	R2-1	0	0	0	40.670	0.350		Residential - Double, Duplex, or Two Units - 4 Stories or Less, 0	084B205 34		Southeast Los Angeles	No	MI	R2RD
Los Angeles	733 W 167TH ST	90247	6121006039	0.000	0.000	0.350	0.000	Shortfall of Sites	0.144	Low Medium II Residential	R2-1	0	0	0	27.873	0.350		Residential - Single Family Residence, 1	066B197 34		Harbor Gateway	No	MI	R2RD
Los Angeles	16620 S HOOVER ST	90247	6121005016	0.000	0.000	0.350	0.000	Shortfall of Sites	0.214	Low Medium II Residential	R2-1	0	0	0	18.709	0.350		Residential - Double, Duplex, or Two Units - 4 Stories or Less, 1	066B201 34		Harbor Gateway	No	MI	R2RD
Los Angeles	11218 CALIFA ST	91601	2337015010	0.000	0.000	0.350	0.000	Shortfall of Sites	0.161	Low Medium II Residential	RD2-1	0	0	0	24.892	0.350		Residential - Single Family Residence, 1	174B173 35		North Hollywood - Valley Village	No	MI	R2RD
Los Angeles	2815 ALLESANDRO ST	90039	5442026018	0.000	0.000	0.350	0.000	Shortfall of Sites	0.102	Low Medium I Residential	R2-1VL-RIO	0	0	0	39.348	0.350		Residential - Single Family Residence, 1	148-5A211 35		Silver Lake - Echo Park - Elysian Valley	No	MI	R2RD
Los Angeles	2906 N COOLIDGE AVE	90039	5442021034	0.000	0.000	0.350	0.000	Shortfall of Sites	0.101	Low Medium I Residential	R2-1VL-RIO	0	0	0	39.755	0.350		Residential - Single Family Residence, 1	148-5A213 35		Silver Lake - Echo Park - Elysian Valley	No	MI	R2RD
Los Angeles	2668 ALICE ST	90065	5453002902	0.000	0.000	0.350	0.000	Shortfall of Sites	0.096	Low Medium II Residential	RD1.5-1-CDO-RIO	0	0	0	41.487	0.350	Vacant	Residential - Single Family Residence - Vacant Land, 0	145-5A217 35		Northeast Los Angeles	No	MI	R2RD
Los Angeles	3233 LANFRANCO ST	90063	5186004019	0.000	0.000	0.350	0.000	Shortfall of Sites	0.086	Low Medium I Residential	R2-1-CUGU	Low Neighborhood Residential	[VLN1 - MU4 - 3][RN2 - 20][CPIO]	0	46.550	0.350		Residential - Single Family Residence, 1	123A227 35	21	Boyle Heights	No	MI	R2RD , BH CPU
Los Angeles	3516 CHADWICK DR	90032	5219013007	0.000	0.000	0.350	0.000	Shortfall of Sites	0.148	Low Medium I Residential	RD3-1	0	0	0	27.074	0.350		Residential - Single Family Residence, 1	142-5A235 35		Northeast Los Angeles	No	MI	R2RD
Los Angeles	3301 LONDON ST	90026	5401013014	0.000	0.000	0.350	0.000	Shortfall of Sites	0.117	Low Medium I Residential	R2-1VL	0	0	0	34.111	0.350		Residential - Single Family Residence, 1	139-5A201 35		Silver Lake - Echo Park - Elysian Valley	No	MI	R2RD
Los Angeles	1421 MCDUFF ST	90026	5419026031	0.000	0.000	0.350	0.000	Shortfall of Sites	0.159	Low Medium I Residential	R2-1VL	0	0	0	25.108	0.350		Residential - Single Family Residence, 1	139-5A211 35		Silver Lake - Echo Park - Elysian Valley	No	MI	R2RD
Los Angeles	153 ROBINSON ST	90026	5156004001	0.000	0.000	0.350	0.000	Shortfall of Sites	0.110	Low Medium Residential	RD1.5-1	0	0	0	36.300	0.350		Residential - Single Family Residence, 1	138A201 35		Westlake	No	MI	R2RD
Los Angeles	2150 CLINTON ST	90026	5402039020	0.000	0.000	0.350	0.000	Shortfall of Sites	0.119	Low Medium II Residential	RD1.5-1VL	0	0	0	33.522	0.350		Residential - Single Family Residence, 1	138A205 35		Silver Lake - Echo Park - Elysian Valley	No	MI	R2RD
Los Angeles	1375 MURCHISON ST	90033	5202011047	0.000	0.000	0.350	0.000	Shortfall of Sites	0.057	Low Medium II Residential	RD2-1	0	0	0	69.724	0.350		Institutional - Church - One Story, 0	132A227 35		Northeast Los Angeles	No	MI	R2RD, FBO
Los Angeles	2753 BLANCHARD ST	90033	5177018012	0.000	0.000	0.350	0.000	Shortfall of Sites	0.134	Low Medium II Residential	RD1.5-1-CUGU	0	0	0	29.773	0.350		Residential - Single Family Residence, 1	129A227 35		Boyle Heights	No	MI	R2RD
Los Angeles	2754 S COCHRAN AVE	90016	5043013002	0.000	0.000	0.350	0.000	Shortfall of Sites	0.110	Low Medium II Residential	RD1.5-1	0	0	0	36.217	0.350		Residential - Single Family Residence, 1	120B177 35		West Adams - Baldwin Hills - Leimert	No	MI	R2RD
Los Angeles	2804 S RIMPAU BLVD	90016	5057027002	0.000	0.000	0.350	0.000	Shortfall of Sites	0.119	Low Medium I Residential	R2-1	0	0	0	33.507	0.350		Residential - Single Family Residence, 1	120B181 35		West Adams - Baldwin Hills - Leimert	No	MI	R2RD
Los Angeles	0	0	5044019901	0.000	0.000	0.350	0.000	Shortfall of Sites	0.168	Low Medium II Residential	RD2-1	0	0	0	23.811	0.350	Vacant	Residential - Single Family Residence - Vacant Land, 0	117B185 35		West Adams - Baldwin Hills - Leimert	No	MI	R2RD
Los Angeles	1267 E 35TH ST	90011	5114028017	0.000	0.000	0.350	0.000	Shortfall of Sites	0.105	Low Medium I Residential	R2-1	0	0	0	37.957	0.350		Residential - Single Family Residence, 1	115-5A211 35		Southeast Los Angeles	No	MI	R2RD
Los Angeles	715 E 41ST PL	90011	5115001028	0.000	0.000	0.350	0.000	Shortfall of Sites	0.112	Low Medium II Residential	RD2-1	0	0	0	35.659	0.350		Residential - Single Family Residence, 0	114A207 35		Southeast Los Angeles	No	MI	R2RD
Los Angeles	144 W 47TH PL	90037	5110013026	0.000	0.000	0.350	0.000	Shortfall of Sites	0.133	Low Medium I Residential	R2-1	0	0	0	30.105	0.350		Residential - Single Family Residence, 1	111A203 35		Southeast Los Angeles	No	MI	R2RD
Los Angeles	1517 E 52ND ST	90011	5106025020	0.000	0.000	0.350	0.000	Shortfall of Sites	0.124	Low Medium I Residential	R2-1-CPIO	0	0	0	32.247	0.350		Residential - Single Family Residence, 1	108B213 35		Southeast Los Angeles	No	MI	R2RD
Los Angeles	609 W 52ND ST	90037	5001032017	0.000	0.000	0.350	0.000	Shortfall of Sites	0.103	Low Medium I Residential	R2-1	0	0	0	38.718	0.350		Residential - Single Family Residence, 1	108B201 35		South Los Angeles	No	MI	R2RD
Los Angeles	1655 W 59TH ST	90047	6002007016	0.000	0.000	0.350	0.000	Shortfall of Sites	0.077	Low Medium I Residential	R2-1	0	0	0	51.855	0.350		Residential - Single Family Residence, 1	105B193 35		South Los Angeles	No	MI	R2RD
Los Angeles	1215 W 59TH ST	90044	6003007020	0.000	0.000	0.350	0.000	Shortfall of Sites	0.110	Low Medium I Residential	R2-1	0	0	0	36.254	0.350		Residential - Single Family Residence, 1	105B197 35		South Los Angeles	No	MI	R2RD
Los Angeles	138 E 66TH ST	90003	6011002011	0.000	0.000	0.350	0.000	Shortfall of Sites	0.124	Low Medium I Residential	R2-1-CPIO	0	0	0	32.266	0.350		Residential - Single Family Residence, 1	102B205 35		Southeast Los Angeles	No	MI	R2RD
Los Angeles	834 E 76TH ST	90001	6023019009	0.000	0.000	0.350	0.000	Shortfall of Sites	0.117	Low Medium I Residential	R2-1-CPIO	0	0	0	34.144	0.350		Residential - Single Family Residence, 1	099B209 35		Southeast Los Angeles	No	MI	R2RD
Los Angeles	621 E 84TH ST	90001	6029017007	0.000	0.000	0.350	0.000	Shortfall of Sites	0.132	Low Medium I Residential	R2-1	0	0	0	30.367	0.350		Residential - Single Family Residence, 1	097-5A207 35		Southeast Los Angeles	No	MI	R2RD
Los Angeles	155 E 84TH ST	90003	6030011017	0.000	0.000	0.350	0.000	Shortfall of Sites	0.119	Low Medium II Residential	RD2-1	0	0	0	33.506	0.350		Residential - Single Family Residence, 1	097-5A205 35		Southeast Los Angeles	No	MI	R2RD
Los Angeles	818 E 84TH ST	90001	6029022012	0.000	0.000	0.350	0.000	Shortfall of Sites	0.117	Low Medium I Residential	R2-1	0	0	0	34.159	0.350		Residential - Single Family Residence, 1	097-5A209 35		Southeast Los Angeles	No	MI	R2RD
Los Angeles	831 E 87TH PL	90002	6042021008	0.000	0.000	0.350	0.000	Shortfall of Sites	0.117	Low Medium I Residential	R2-1	0	0	0	34.151	0.350		Residential - Single Family Residence, 1	096A209 35		Southeast Los Angeles	No	MI	R2RD
Los Angeles	653 E 87TH PL	90002	6042004061	0.000	0.000	0.350	0.000	Shortfall of Sites	0.119	Low Medium I Residential	R2-1	0	0	0	33.506	0.350		Residential - Single Family Residence, 1	096A207 35		Southeast Los Angeles	No	MI	R2RD
Los Angeles	634 W 90TH ST	90044	6038008030	0.000	0.000	0.350	0.000	Shortfall of Sites	0.133	Low Medium I Residential	R2-1-CPIO	0	0	0	30.040	0.350		Residential - Single Family Residence, 1	094-5A201 35		South Los Angeles	No	MI	R2RD
Los Angeles	9005 MENLO AVE	90044	6038019032	0.000	0.000	0.350	0.000	Shortfall of Sites	0.075	Low Medium I Residential	R2-1	0	0	0	53.555	0.350		Commercial - Parking Lot (Commercial Use Property) - Lots - Patron or Employee - One Story, 0	094-5A199 35		South Los Angeles	No	MI	R2RD
Los Angeles	9415 S FIGUEROA ST	90003	6039011004	0.000	0.000	0.350	0.000	Shortfall of Sites	0.076	Low Medium II Residential	RD2-1	0	0	0	52.787	0.350		Residential - Single Family Residence, 1	093A201 35		South Los Angeles	No	MI	R2RD
Los Angeles	9819 S HOOVER ST	90044	6054006016	0.000	0.000	0.350	0.000	Shortfall of Sites	0.119	Low Medium II Residential	RD2-1	0	0	0	33.530	0.350		Residential - Single Family Residence, 1	091-5A199 35		South Los Angeles	No	MI	R2RD
Los Angeles	428 E 99TH ST	90003	6052032009	0.000	0.000	0.350	0.000	Shortfall of Sites	0.117	Low Medium I Residential	R2-1	0	0	0	34.060	0.350		Residential - Single Family Residence, 1	091-5A207 35		Southeast Los Angeles	No	MI	R2RD
Los Angeles	204 W 99TH ST	90003	6053019019	0.000	0.000	0.350	0.000	Shortfall of Sites	0.119	Low Medium I Residential	R2-1	0	0	0	33.506	0.350		Residential - Single Family Residence, 1	091-5A203 35		Southeast Los Angeles	No	MI	R2RD
Los Angeles	9914 BANDERA ST	90002	6048038023	0.000	0.000	0.350	0.000	Shortfall of Sites	0.075	Low Medium I Residential	R2-1	0	0	0	53.111	0.350		Residential - Single Family Residence, 1	091-5A215 35		Southeast Los Angeles	No	MI	R2RD
Los Angeles	117 E 104TH ST	90003	6063016043	0.000	0.000	0.350	0.000	Shortfall of Sites	0.122	Low Medium I Residential	R2-1	0	0	0	32.834	0.350		Residential - Single Family Residence, 1	090A205 35		Southeast Los Angeles	No	MI	R2RD
Los Angeles	314 E 108TH ST	90061	6073003011	0.000	0.000	0.350	0.000	Shortfall of Sites	0.125	Low Medium I Residential	R2-1	0	0	0	32.086	0.350		Residential - Single Family Residence, 1	088-5A205 35		Southeast Los Angeles	No	MI	R2RD
Los Angeles	638 E 108TH ST	90059	6071001014	0.000	0.000	0.350	0.000	Shortfall of Sites	0.063	Low Medium II Residential	RD1.5-1	0	0	0	63.207	0.350		Residential - Four Units (Any Combination) - 4 Stories or Less, 0	088-5A207 35		Southeast Los Angeles	No	MI	R2RD
Los Angeles	203 E 111TH PL	90061	6073018015	0.000	0.000	0.350	0.000	Shortfall of Sites	0.090	Low Medium I Residential	R2-1	0	0	0	44.491	0.350		Residential - Single Family Residence, 1	087A205 35		Southeast Los Angeles	No	MI	R2RD
Los Angeles	939 E 111TH DR	90059	6072019031	0.000	0.000	0.350	0.000	Shortfall of Sites	0.133	Low Medium I Residential	R2-1	0	0	0	30.080	0.350		Residential - Single Family Residence, 1	087A209 35		Southeast Los Angeles	No	MI	R2RD
Los Angeles	670 E 115TH ST	90059	6072007004	0.000	0.000	0.350	0.000	Shortfall of Sites	0.096	Low Medium I Residential	R2-1	0	0	0	41.661	0.350		Residential - Single Family Residence, 1	084B205 35		Southeast Los Angeles	No	MI	R2RD
Los Angeles	1738 N WILMINGTON BLVD	90744	7414008004	0.000	0.000	0.350	0.000	Shortfall of Sites	0.126	Low Medium II Residential	[Q]RD1.5-1XL-O-CUGU	0	0	0	31.780	0.350		Residential - Single Family Residence, 1	036B201 35		Wilmington - Harbor City	No	MI	R2RD
Los Angeles	0	0	7422005048	0.000	0.000	0.350	0.000	Shortfall of Sites	0.179	General Commercial	[Q]R2-1VL-O-CUGU	0	0	0	22.355	0.350		Commercial - Parking Lot (Commercial Use Property) - Lots - Patron or Employee - One Story, 1	033B205 35		Wilmington - Harbor City	No	MI	R2RD
Los Angeles	1321 HYATT AVE	90744	7422022028	0.000	0.000	0.350	0.000	Shortfall of Sites	0.154	Low Medium I Residential	[Q]R2-1XL-O-CUGU	0	0	0	25.929	0.350		Residential - Single Family Residence, 1	033B209 35		Wilmington - Harbor City	No	MI	R2RD
Los Angeles	922 BAY VIEW AVE	90744	7416023030	0.000	0.000	0.350	0.000	Shortfall of Sites	0.083	Low Medium II Residential	[Q]RD2-1XL-O-CUGU	0	0	0	48.069	0.350		Residential - Single Family Residence, 1	030B205 35		Wilmington - Harbor City	No	MI	R2RD
Los Angeles	3233 W AVENUE 32	90065	5458015004	0.000	0.000	0.350	0.000	Shortfall of Sites	0.106	Low Medium II Residential	RD2-1-CDO	0	0	0	37.879	0.350		Residential - Single Family Residence, 1	154-5A213 36		Northeast Los Angeles	No	MI	R2RD
Los Angeles	310 BRANCH ST	90042	5493001019	0.000	0.000	0.350	0.000	Shortfall of Sites	0.147	Low Medium II Residential	RD2-1	0	0	0	27.210	0.350		Residential - Single Family Residence, 1	154-5A231 36		Northeast Los Angeles	No	MI	R2RD
Los Angeles	2741 PARTRIDGE AVE	90039	5442027017	0.000	0.000	0.350	0.000	Shortfall of Sites	0.073	Low Medium I Residential	R2-1VL-RIO	0	0	0	55.160	0.350		Residential - Single Family Residence - Pool, 1	148-5A211 36		Silver Lake - Echo Park - Elysian Valley	No	MI	R2RD
Los Angeles	2620 GRANADA ST	90065	5453001005	0.000	0.000	0.350	0.000	Shortfall of Sites	0.102	Low Medium I Residential	RD3-1-CDO-RIO	0	0	0	39.111	0.350		Residential - Single Family Residence, 1	145-5A217 36		Northeast Los Angeles	No	MI	R2RD
Los Angeles	848 N CURSON AVE	90046	5526002019	0.000	0.000	0.350	0.000	Shortfall of Sites	0.149	Low Medium I Residential	R2-1XL	0	0	0	26.780	0.350		Residential - Single Family Residence - Pool and Misc., 1	141B177 36		Hollywood	No	MI	R2RD , ADU
Los Angeles	1428 LAVETA TER	90026	5419026008	0.000	0.000	0.350	0.000	Shortfall of Sites	0.161	Low Medium I Residential	R2-1VL	0	0	0	24.775	0.350		Residential - Single Family Residence, 1	139-5A209 36		Silver Lake - Echo Park - Elysian Valley	No	MI	R2RD
Los Angeles	1438 PORTIA ST	90026	5406006016	0.000	0.000	0.350	0.000	Shortfall of Sites	0.165	Low Medium II Residential	RD2-1VL	0	0	0	24.311	0.350		Residential - Single Family Residence, 1	139-5A211 36		Silver Lake - Echo Park - Elysian Valley	No	MI	R2RD
Los Angeles	2371 BULLARD AVE	90032	5221006008	0.000	0.000	0.350	0.000	Shortfall of Sites	0.137	Low Medium II Residential	[Q]RD2-1D	0	0	0	29.144	0.350		Residential - Single Family Residence, 1	138A237 36		Northeast Los Angeles	No	MI	R2RD
Los Angeles	2979 MARENGO ST	90033	5229001036	0.000	0.000	0.350	0.000	Shortfall of Sites	0.068	Low Medium II Residential	RD1.5-1-CUGU	0	0	0	58.583	0.350		Residential - Five or More Units or Apartments (Any Combination) - 4 Stories or Less, 0	132A229 36		Boyle Heights	No	MI	R2RD
Los Angeles	1536 S COCHRAN AVE	90019	5070012026	0.000	0.000	0.350	0.000	Shortfall of Sites	0.126	Low Medium II Residential	RD1.5-1-O	0	0	0	31.799	0.350		Residential - Single Family Residence, 1	126B177 36		Wilshire	No	MI	R2RD
Los Angeles	2756 S HARCOURT AVE	90016	5057015012	0.000	0.000	0.350	0.000	Shortfall of Sites	0.077	Low Medium I Residential	R2-1	0	0	0	52.135	0.350		Residential - Single Family Residence, 1	120B181 36		West Adams - Baldwin Hills - Leimert	No	MI	R2RD
Los Angeles	2911 WELLINGTON RD	90016	5050021003	0.000	0.000	0.350	0.000	Shortfall of Sites	0.120	Low Medium II Residential	RD2-1	0	0	0	33.291	0.350		Residential - Single Family Residence, 1	120B185 36		West Adams - Baldwin Hills - Leimert	No	MI	R2RD
Los Angeles	3727 TRINITY ST	90011	5121017009	0.000	0.000	0.350	0.000	Shortfall of Sites	0.135	Low Medium I Residential	R2-1	0	0	0	29.614	0.350		Residential - Single Family Residence, 1	115-5A205 36		Southeast Los Angeles	No	MI	R2RD
Los Angeles	4121 WOODLAWN AVE	90011	5113030016	0.000	0.000	0.350	0.000	Shortfall of Sites	0.155	Low Medium I Residential	R2-1	0	0	0	25.806	0.350		Residential - Single Family Residence, 1	114A205 36		Southeast Los Angeles	No	MI	R2RD
Los Angeles	328 W 41ST PL	90037	5111006010	0.000	0.000	0.350	0.000	Shortfall of Sites	0.119	Low Medium II Residential	RD2-1	0	0	0	33.545	0.350		Residential - Single Family Residence, 1	114A203 36		Southeast Los Angeles	No	MI	R2RD
Los Angeles	864 E 41ST PL	90011	5115021028	0.000	0.000	0.350	0.000	Shortfall of Sites	0.143	Low Medium II Residential	RD2-1	0	0	0	27.878	0.350		Residential - Single Family Residence, 1	114A209 36		Southeast Los Angeles	No	MI	R2RD
Los Angeles	1386 E 48TH ST	90011	5107021001	0.000	0.000	0.350	0.000	Shortfall of Sites	0.120	Low Medium I Residential	R2-1	0	0	0	33.359	0.350		Residential - Single Family Residence, 0	111A211 36		Southeast Los Angeles	No	MI	R2RD
Los Angeles	148 W 47TH PL	90037	5110013027	0.000	0.000	0.350	0.000	Shortfall of Sites	0.133	Low Medium I Residential	R2-1	0	0	0	30.154	0.350		Residential - Single Family Residence, 1	111A203 36		Southeast Los Angeles	No	MI	R2RD
Los Angeles	1746 W 51ST PL	90062	5003005013	0.000	0.000	0.350	0.000	Shortfall of Sites	0.125	Low Medium I Residential	R2-1-CPIO	0	0	0	31.911	0.350		Residential - Single Family Residence, 1	108B193 36		South Los Angeles	No	MI	R2RD
Los Angeles	5842 2ND AVE	90043	4005025016	0.000	0.000	0.350	0.000	Shortfall of Sites	0.110	Low Medium I Residential	RD4-1	0	0	0	36.307	0.350		Residential - Single Family Residence, 1	105B189 36		West Adams - Baldwin Hills - Leimert	No	MI	R2RD
Los Angeles	1653 W 59TH ST	90047	6002007017	0.000	0.000	0.350	0.000	Shortfall of Sites	0.077	Low Medium I Residential	R2-1	0	0	0	51.700	0.350		Residential - Single Family Residence, 1	105B193 36		South Los Angeles	No	MI	R2RD

Jurisdiction Name	Site Address/Intersection	5 Digit ZIP Code	Assessor Parcel Number	Very Low-Income	Low-Income	Moderate-Income	Above Moderate-Income	Type of Shortfall	Parcel Size (Acres)	Current General Plan Designation	Current Zoning	Proposed General Plan (GP) Designation	Proposed Zoning	Minimum Density Allowed	Maximum Density Allowed	Total Capacity	Vacant/ Nonvacant	Description of Existing Uses	PIN	Base Density Per Acre	Community Plan Area	Rent Stabalization Ordinance	Income Category	Applicable Rezoning Program (Program informing values in Column Q listed first)
Los Angeles	352 W 66TH ST	90003	6012005050	0.000	0.000	0.350	0.000	Shortfall of Sites	0.105	Low Medium I Residential	R2-1	0	0	0	38.209	0.350		Residential - Single Family Residence, 1	102B201 36		Southeast Los Angeles	No	MI	R2RD
Los Angeles	3326 W 66TH ST	90043	4006016003	0.000	0.000	0.350	0.000	Shortfall of Sites	0.124	Low Medium I Residential	R2-1	0	0	0	32.265	0.350		Residential - Single Family Residence, 1	102B185 36		West Adams - Baldwin Hills - Leimert	No	MI	R2RD
Los Angeles	134 E 66TH ST	90003	6011002010	0.000	0.000	0.350	0.000	Shortfall of Sites	0.124	Low Medium I Residential	R2-1-CPIO	0	0	0	32.266	0.350		Residential - Single Family Residence, 1	102B205 36		Southeast Los Angeles	No	MI	R2RD
Los Angeles	830 E 76TH ST	90001	6023019008	0.000	0.000	0.350	0.000	Shortfall of Sites	0.117	Low Medium I Residential	R2-1-CPIO	0	0	0	34.145	0.350		Residential - Single Family Residence, 1	099B209 36		Southeast Los Angeles	No	MI	R2RD
Los Angeles	151 E 84TH ST	90003	6030011018	0.000	0.000	0.350	0.000	Shortfall of Sites	0.119	Low Medium II Residential	RD2-1	0	0	0	33.506	0.350		Residential - Single Family Residence, 1	097-5A205 36		Southeast Los Angeles	No	MI	R2RD
Los Angeles	1623 W 84TH ST	90047	6034018017	0.000	0.000	0.350	0.000	Shortfall of Sites	0.155	Low Medium II Residential	RD2-1	0	0	0	25.792	0.350		Residential - Single Family Residence, 1	097-5A195 36		South Los Angeles	No	MI	R2RD
Los Angeles	814 E 84TH ST	90001	6029022011	0.000	0.000	0.350	0.000	Shortfall of Sites	0.117	Low Medium I Residential	R2-1	0	0	0	34.160	0.350		Residential - Single Family Residence, 1	097-5A209 36		Southeast Los Angeles	No	MI	R2RD
Los Angeles	638 W 90TH ST	90044	6038008029	0.000	0.000	0.350	0.000	Shortfall of Sites	0.133	Low Medium I Residential	R2-1-CPIO	0	0	0	30.040	0.350		Residential - Single Family Residence, 1	094-5A201 36		South Los Angeles	No	MI	R2RD
Los Angeles	9011 S HOOVER ST	90044	6038014053	0.000	0.000	0.350	0.000	Shortfall of Sites	0.135	Low Medium I Residential	R2-1	0	0	0	29.651	0.350		Residential - Single Family Residence, 1	094-5A199 36		South Los Angeles	No	MI	R2RD
Los Angeles	1131 E 95TH ST	90002	6049030015	0.000	0.000	0.350	0.000	Shortfall of Sites	0.110	Low Medium II Residential	RD2-1	0	0	0	36.341	0.350		Residential - Single Family Residence, 1	093A209 36		Southeast Los Angeles	No	MI	R2RD
Los Angeles	601 W 95TH ST	90044	6039010003	0.000	0.000	0.350	0.000	Shortfall of Sites	0.138	Low Medium II Residential	RD2-1	0	0	0	29.058	0.350		Residential - Single Family Residence, 1	093A201 36		South Los Angeles	No	MI	R2RD
Los Angeles	424 E 99TH ST	90003	6052032008	0.000	0.000	0.350	0.000	Shortfall of Sites	0.117	Low Medium I Residential	R2-1	0	0	0	34.060	0.350		Residential - Single Family Residence, 1	091-5A207 36		Southeast Los Angeles	No	MI	R2RD
Los Angeles	208 W 99TH ST	90003	6053019020	0.000	0.000	0.350	0.000	Shortfall of Sites	0.119	Low Medium I Residential	R2-1	0	0	0	33.506	0.350		Residential - Single Family Residence, 1	091-5A203 36		Southeast Los Angeles	No	MI	R2RD
Los Angeles	9911 WILMINGTON AVE	90002	6048038022	0.000	0.000	0.350	0.000	Shortfall of Sites	0.075	Low Medium I Residential	R2-1	0	0	0	53.168	0.350		Residential - Single Family Residence, 1	091-5A215 36		Southeast Los Angeles	No	MI	R2RD
Los Angeles	315 E 104TH ST	90003	6063014020	0.000	0.000	0.350	0.000	Shortfall of Sites	0.108	Low Medium I Residential	R2-1	0	0	0	37.079	0.350		Residential - Single Family Residence, 1	090A205 36		Southeast Los Angeles	No	MI	R2RD
Los Angeles	10725 S HOOVER ST	90044	6061009033	0.000	0.000	0.350	0.000	Shortfall of Sites	0.060	Low Medium II Residential	RD2-1	0	0	0	67.064	0.350		Residential - Single Family Residence, 1	088-5A199 36		South Los Angeles	No	MI	R2RD
Los Angeles	1365 E 108TH ST	90059	6065012008	0.000	0.000	0.350	0.000	Shortfall of Sites	0.106	Low Medium I Residential	R2-1	0	0	0	37.764	0.350		Residential - Single Family Residence, 1	088-5A211 36		Southeast Los Angeles	No	MI	R2RD
Los Angeles	318 E 108TH ST	90061	6073003010	0.000	0.000	0.350	0.000	Shortfall of Sites	0.125	Low Medium I Residential	R2-1	0	0	0	32.105	0.350		Residential - Single Family Residence, 1	088-5A205 36		Southeast Los Angeles	No	MI	R2RD
Los Angeles	201 E 111TH PL	90061	6073018014	0.000	0.000	0.350	0.000	Shortfall of Sites	0.090	Low Medium I Residential	R2-1	0	0	0	44.493	0.350		Residential - Single Family Residence, 1	087A205 36		Southeast Los Angeles	No	MI	R2RD
Los Angeles	831 E 111TH DR	90059	6072018016	0.000	0.000	0.350	0.000	Shortfall of Sites	0.060	Low Medium I Residential	R2-1	0	0	0	66.227	0.350		Residential - Single Family Residence, 1	087A209 36		Southeast Los Angeles	No	MI	R2RD
Los Angeles	1509 E 112TH ST	90059	6070010002	0.000	0.000	0.350	0.000	Shortfall of Sites	0.090	Low Medium II Residential	R2-1	0	0	0	44.485	0.350		Residential - Single Family Residence, 1	087A211 36		Southeast Los Angeles	No	MI	R2RD
Los Angeles	739 W 167TH ST	90247	6121006037	0.000	0.000	0.350	0.000	Shortfall of Sites	0.143	Low Medium II Residential	R2-1	0	0	0	27.880	0.350		Residential - Single Family Residence, 1	066B197 36		Harbor Gateway	No	MI	R2RD
Los Angeles	124 E N ST	90744	7422005047	0.000	0.000	0.350	0.000	Shortfall of Sites	0.169	General Commercial	[Q]R2-1VL-O-CUGU	0	0	0	23.712	0.350		Residential - Single Family Residence, 1	033B205 36		Wilmington - Harbor City	No	MI	R2RD
Los Angeles	3457 FLETCHER DR	90065	5458027015	0.000	0.000	0.350	0.000	Shortfall of Sites	0.102	Low Medium II Residential	RD2-1-CDO	0	0	0	39.236	0.350		Commercial - Auto, Recreation Equipment, Construction Equipment Sales and Service - Auto Body Repair Shop - One Story, 0	154-5A215 37		Northeast Los Angeles	No	MI	R2RD
Los Angeles	844 N HARPER AVE	90046	5529010031	0.000	0.000	0.350	0.000	Shortfall of Sites	0.150	Low Medium I Residential	R2-1XL	0	0	0	26.604	0.350		Residential - Single Family Residence - Pool and Misc., 1	141B173 37		Hollywood	No	MI	R2RD , ADU
Los Angeles	580 W AVENUE 28	90065	5446012010	0.000	0.000	0.350	0.000	Shortfall of Sites	0.060	Low Medium II Residential	RD1.5-1-CDO-RIO	0	0	0	67.016	0.350		Residential - Single Family Residence, 1	142-5A219 37		Northeast Los Angeles	No	MI	R2RD
Los Angeles	4953 TEMPLETON ST	90032	5218019017	0.000	0.000	0.350	0.000	Shortfall of Sites	0.060	Low Medium I Residential	RD3-1	0	0	0	67.015	0.350		Residential - Single Family Residence, 1	141A233 37		Northeast Los Angeles	No	MI	R2RD
Los Angeles	145 N CARONDELET ST	90026	5157009026	0.000	0.000	0.350	0.000	Shortfall of Sites	0.129	Low Medium Residential	RD5-1	0	0	0	30.913	0.350		Residential - Single Family Residence, 1	136-5A203 37		Westlake	No	MI	R2RD
Los Angeles	437 N BONNIE BRAE ST	90026	5157024039	0.000	0.000	0.350	0.000	Shortfall of Sites	0.114	Low Medium II Residential	RD2-1VL	0	0	0	34.988	0.350		Residential - Five or More Units or Apartments (Any Combination) · 4 Stories or Less, 0	136-5A207 37		Silver Lake - Echo Park - Elysian Valley	No	MI	R2RD
Los Angeles	2121 LINCOLN PARK AVE	90031	5211008019	0.000	0.000	0.350	0.000	Shortfall of Sites	0.123	Low Medium II Residential	[Q]RD1.5-1D	0	0	0	32.477	0.350		Residential - Single Family Residence, 1	136-5A225 37		Northeast Los Angeles	No	MI	R2RD
Los Angeles	1123 S GRANDE VISTA AVE	90023	5190011005	0.000	0.000	0.350	0.000	Shortfall of Sites	0.057	Low Medium I Residential	R2-1-CUGU	Low Neighborhood Residential	[VLN1 - MU4 - 3][RN2 - 20][CPIO]	0	69.725	0.350		Residential - Single Family Residence, 1	120A223 37	21	Boyle Heights	No	MI	R2RD , BH CPU
Los Angeles	2576 ZONAL AVE	90033	5202009001	0.000	0.000	0.350	0.000	Shortfall of Sites	0.125	Low Medium II Residential	RD1.5-1	0	0	0	31.950	0.350		Residential - Single Family Residence, 1	132A227 37		Northeast Los Angeles	No	MI	R2RD
Los Angeles	2979 MARENGO ST	90033	5229001036	0.000	0.000	0.350	0.000	Shortfall of Sites	0.069	Low Medium II Residential	RD1.5-1-CUGU	0	0	0	57.865	0.350		Residential - Five or More Units or Apartments (Any Combination) · 4 Stories or Less, 0	132A229 37		Boyle Heights	No	MI	R2RD
Los Angeles	2714 BLANCHARD ST	90033	5177019028	0.000	0.000	0.350	0.000	Shortfall of Sites	0.134	Low Medium II Residential	RD1.5-1-CUGU	0	0	0	29.815	0.350		Residential - Single Family Residence, 1	129A227 37		Boyle Heights	No	MI	R2RD
Los Angeles	1536 S BURNSIDE AVE	90019	5069034008	0.000	0.000	0.350	0.000	Shortfall of Sites	0.113	Low Medium II Residential	RD2-1-O	0	0	0	35.397	0.350		Residential - Single Family Residence, 1	126B177 37		Wilshire	No	MI	R2RD
Los Angeles	2210 ALSACE AVE	90016	5062010003	0.000	0.000	0.350	0.000	Shortfall of Sites	0.115	Low Medium II Residential	RD2-1	0	0	0	34.819	0.350		Residential - Single Family Residence, 1	123B177 37		West Adams - Baldwin Hills - Leimert	No	MI	R2RD
Los Angeles	5507 BLACKWELDER ST	90016	5048023028	0.000	0.000	0.350	0.000	Shortfall of Sites	0.110	Low Medium II Residential	RD2-1	0	0	0	36.299	0.350		Residential - Single Family Residence, 1	120B177 37		West Adams - Baldwin Hills - Leimert	No	MI	R2RD
Los Angeles	2910 VIRGINIA RD	90016	5050021018	0.000	0.000	0.350	0.000	Shortfall of Sites	0.122	Low Medium II Residential	RD2-1	0	0	0	32.880	0.350		Residential - Single Family Residence, 1	120B185 37		West Adams - Baldwin Hills - Leimert	No	MI	R2RD
Los Angeles	1259 E 35TH ST	90011	5114028018	0.000	0.000	0.350	0.000	Shortfall of Sites	0.105	Low Medium I Residential	R2-1	0	0	0	37.981	0.350		Residential - Single Family Residence, 1	115-5A211 37		Southeast Los Angeles	No	MI	R2RD
Los Angeles	862 E 41ST PL	90011	5115021029	0.000	0.000	0.350	0.000	Shortfall of Sites	0.144	Low Medium II Residential	RD2-1	0	0	0	27.860	0.350		Residential - Single Family Residence, 1	114A209 37		Southeast Los Angeles	No	MI	R2RD
Los Angeles	619 W 52ND ST	90037	5001032015	0.000	0.000	0.350	0.000	Shortfall of Sites	0.103	Low Medium I Residential	R2-1	0	0	0	38.718	0.350		Residential - Single Family Residence, 1	108B201 37		South Los Angeles	No	MI	R2RD
Los Angeles	1742 W 51ST PL	90062	5003005012	0.000	0.000	0.350	0.000	Shortfall of Sites	0.125	Low Medium I Residential	R2-1-CPIO	0	0	0	31.910	0.350		Residential - Single Family Residence, 1	108B193 37		South Los Angeles	No	MI	R2RD
Los Angeles	5843 2ND AVE	90043	4005022022	0.000	0.000	0.350	0.000	Shortfall of Sites	0.110	Low Medium I Residential	RD4-1	0	0	0	36.288	0.350		Residential - Single Family Residence, 1	105B189 37		West Adams - Baldwin Hills - Leimert	No	MI	R2RD
Los Angeles	1649 W 59TH ST	90047	6002007018	0.000	0.000	0.350	0.000	Shortfall of Sites	0.077	Low Medium I Residential	R2-1	0	0	0	52.010	0.350		Residential - Single Family Residence, 1	105B193 37		South Los Angeles	No	MI	R2RD
Los Angeles	130 E 66TH ST	90003	6011002009	0.000	0.000	0.350	0.000	Shortfall of Sites	0.124	Low Medium I Residential	R2-1-CPIO	0	0	0	32.266	0.350		Residential - Single Family Residence, 1	102B205 37		Southeast Los Angeles	No	MI	R2RD
Los Angeles	617 E 84TH ST	90001	6029017006	0.000	0.000	0.350	0.000	Shortfall of Sites	0.132	Low Medium I Residential	R2-1	0	0	0	30.367	0.350		Residential - Single Family Residence, 1	097-5A207 37		Southeast Los Angeles	No	MI	R2RD
Los Angeles	810 E 84TH ST	90001	6029022010	0.000	0.000	0.350	0.000	Shortfall of Sites	0.117	Low Medium I Residential	R2-1	0	0	0	34.160	0.350		Residential - Single Family Residence, 1	097-5A209 37		Southeast Los Angeles	No	MI	R2RD
Los Angeles	823 E 87TH PL	90002	6042021010	0.000	0.000	0.350	0.000	Shortfall of Sites	0.117	Low Medium I Residential	R2-1	0	0	0	34.150	0.350		Residential - Single Family Residence, 1	096A209 37		Southeast Los Angeles	No	MI	R2RD
Los Angeles	520 W 87TH ST	90044	6038009012	0.000	0.000	0.350	0.000	Shortfall of Sites	0.110	Low Medium II Residential	RD2-1	0	0	0	36.298	0.350		Residential - Single Family Residence, 1	096A201 37		South Los Angeles	No	MI	R2RD
Los Angeles	454 W 90TH ST	90003	6038004022	0.000	0.000	0.350	0.000	Shortfall of Sites	0.093	Low Medium II Residential	RD2-1	0	0	0	43.122	0.350		Residential - Single Family Residence, 1	094-5A201 37		South Los Angeles	No	MI	R2RD
Los Angeles	9010 ORCHARD AVE	90044	6038014046	0.000	0.000	0.350	0.000	Shortfall of Sites	0.133	Low Medium I Residential	R2-1	0	0	0	30.084	0.350		Residential - Single Family Residence, 1	094-5A199 37		South Los Angeles	No	MI	R2RD
Los Angeles	420 E 99TH ST	90003	6052032007	0.000	0.000	0.350	0.000	Shortfall of Sites	0.117	Low Medium I Residential	R2-1	0	0	0	34.060	0.350		Residential - Single Family Residence, 1	091-5A207 37		Southeast Los Angeles	No	MI	R2RD
Los Angeles	154 E 99TH ST	90003	6052001017	0.000	0.000	0.350	0.000	Shortfall of Sites	0.117	Low Medium I Residential	R2-1	0	0	0	34.150	0.350		Residential - Single Family Residence, 1	091-5A205 37		Southeast Los Angeles	No	MI	R2RD
Los Angeles	212 W 99TH ST	90003	6053019021	0.000	0.000	0.350	0.000	Shortfall of Sites	0.119	Low Medium I Residential	R2-1	0	0	0	33.506	0.350		Residential - Single Family Residence, 1	091-5A203 37		Southeast Los Angeles	No	MI	R2RD
Los Angeles	207 W 104TH ST	90003	6074003022	0.000	0.000	0.350	0.000	Shortfall of Sites	0.093	Low Medium I Residential	R2-1	0	0	0	43.020	0.350		Residential - Single Family Residence, 0	090A203 37		Southeast Los Angeles	No	MI	R2RD
Los Angeles	319 E 104TH ST	90003	6063014021	0.000	0.000	0.350	0.000	Shortfall of Sites	0.119	Low Medium I Residential	R2-1	0	0	0	33.725	0.350		Residential - Single Family Residence, 1	090A205 37		Southeast Los Angeles	No	MI	R2RD
Los Angeles	409 E 104TH ST	90003	6063013014	0.000	0.000	0.350	0.000	Shortfall of Sites	0.120	Low Medium I Residential	R2-1	0	0	0	33.470	0.350		Residential - Single Family Residence, 1	090A207 37		Southeast Los Angeles	No	MI	R2RD
Los Angeles	163 E 111TH PL	90061	6073017030	0.000	0.000	0.350	0.000	Shortfall of Sites	0.120	Low Medium I Residential	R2-1	0	0	0	33.370	0.350		Residential - Single Family Residence, 1	087A205 37		Southeast Los Angeles	No	MI	R2RD
Los Angeles	11133 BELHAVEN AVE	90059	6072019003	0.000	0.000	0.350	0.000	Shortfall of Sites	0.119	Low Medium I Residential	R2-1	0	0	0	33.635	0.350		Residential - Single Family Residence, 1	087A209 37		Southeast Los Angeles	No	MI	R2RD
Los Angeles	1509 E 112TH ST	90059	6070010002	0.000	0.000	0.350	0.000	Shortfall of Sites	0.090	Low Medium II Residential	R2-1	0	0	0	44.485	0.350		Residential - Single Family Residence, 0	087A211 37		Southeast Los Angeles	No	MI	R2RD
Los Angeles	747 W 167TH ST	90247	6121006036	0.000	0.000	0.350	0.000	Shortfall of Sites	0.143	Low Medium II Residential	R2-1	0	0	0	27.884	0.350		Residential - Single Family Residence, 1	066B197 37		Harbor Gateway	No	MI	R2RD
Los Angeles	0	0	7423017001	0.000	0.000	0.350	0.000	Shortfall of Sites	0.168	Low Medium I Residential	[Q]RD3-1XL-O-CUGU	0	0	0	23.762	0.350	Vacant	Residential - Single Family Residence - Vacant Land, 0	030B209 37		Wilmington - Harbor City	No	MI	R2RD
Los Angeles	10059 SILVERTON AVE	91042	2568005021	0.000	0.000	0.350	0.000	Shortfall of Sites	0.167	Low Medium I Residential	RD3-1	0	0	0	24.003	0.350		Residential - Single Family Residence - Pool, 0	202-5A201 38		Sunland - Tujunga - Lake View Terrace - Shadow Hills - East La Tuna Canyon	No	MI	R2RD
Los Angeles	10053 HAINES CANYON AVE	91042	2568001016	0.000	0.000	0.350	0.000	Shortfall of Sites	0.065	Low Medium II Residential	RD3-1	0	0	0	61.408	0.350		Residential - Single Family Residence, 1	202-5A203 38		Sunland - Tujunga - Lake View Terrace - Shadow Hills - East La Tuna Canyon	No	MI	R2RD
Los Angeles	1521 N NORMANDIE AVE	90027	5544014013	0.000	0.000	0.350	0.000	Shortfall of Sites	0.091	Low Medium II Residential	RD1.5-1XL	0	0	0	43.809	0.350		Residential - Single Family Residence, 1	147A195 38		Hollywood	No	MI	R2RD
Los Angeles	3514 WARWICK AVE	90032	5219017011	0.000	0.000	0.350	0.000	Shortfall of Sites	0.172	Low Medium I Residential	R2-1	0	0	0	23.238	0.350		Residential - Single Family Residence, 1	142-5A235 38		Northeast Los Angeles	No	MI	R2RD
Los Angeles	3208 CASTALIA AVE	90032	5218019016	0.000	0.000	0.350	0.000	Shortfall of Sites	0.112	Low Medium I Residential	RD3-1	0	0	0	35.786	0.350		Residential - Single Family Residence, 1	141A233 38		Northeast Los Angeles	No	MI	R2RD
Los Angeles	207 N DILLON ST	90026	5156006014	0.000	0.000	0.350	0.000	Shortfall of Sites	0.146	Low Medium Residential	RD2-1	0	0	0	27.332	0.350		Residential - Single Family Residence, 1	138A201 38		Westlake	No	MI	R2RD
Los Angeles	209 N PARK VIEW ST	90026	5157007005	0.000	0.000	0.350	0.000	Shortfall of Sites	0.094	Low Medium Residential	RD1.5-1	0	0	0	42.651	0.350		Residential - Single Family Residence, 1	136-5A205 38		Westlake	No	MI	R2RD
Los Angeles	2979 MARENGO ST	90033	5229001036	0.000	0.000	0.350	0.000	Shortfall of Sites	0.070	Low Medium II Residential	RD1.5-1-CUGU	0	0	0	57.163	0.350		Residential - Five or More Units or Apartments (Any Combination) · 4 Stories or Less, 0	132A229 38		Boyle Heights	No	MI	R2RD
Los Angeles	3130 MALABAR ST	90063	5178015022	0.000	0.000	0.350	0.000	Shortfall of Sites	0.074	Low Medium I Residential	R2-1-CUGU	Low Neighborhood Residential	[VLN1 - MU4 - 3][RN2 - 20][CPIO]	0	53.697	0.350		Residential - Single Family Residence, 1	127-5A227 38	21	Boyle Heights	No	MI	R2RD , BH CPU
Los Angeles	170 S GLESS ST	90033	5172003043	0.000	0.000	0.350	0.000	Shortfall of Sites	0.085	Low Medium I Residential	RD3-1-RIO-CUGU	0	0	0	47.147	0.350		Institutional - Homes for Aged and Others - One Story, 0	127-5A219 38		Boyle Heights	No	MI	R2RD
Los Angeles	5440 SMILEY DR	90016	5043019007	0.000	0.000	0.350	0.000	Shortfall of Sites	0.110	Low Medium II Residential	RD1.5-1	0	0	0	36.299	0.350		Residential - Single Family Residence, 1	120B177 38		West Adams - Baldwin Hills - Leimert	No	MI	R2RD
Los Angeles	2832 S PALM GROVE AVE	90016	5057016009	0.000	0.000	0.350	0.000	Shortfall of Sites	0.119	Low Medium I Residential	R2-1	0	0	0	33.481	0.350		Residential - Single Family Residence, 1	120B181 38		West Adams - Baldwin Hills - Leimert	No	MI	R2RD

Jurisdiction Name	Site Address/Intersection	5 Digit ZIP Code	Assessor Parcel Number	Very Low-Income	Low-Income	Moderate-Income	Above Moderate-Income	Type of Shortfall	Parcel Size (Acres)	Current General Plan Designation	Current Zoning	Proposed General Plan (GP) Designation	Proposed Zoning	Minimum Density Allowed	Maximum Density Allowed	Total Capacity	Vacant/ Nonvacant	Description of Existing Uses	PIN	Base Density Per Acre	Community Plan Area	Rent Stabalization Ordinance	Income Category	Applicable Rezoning Program (Program informing values in Column Q listed first)
Los Angeles	1256 W 37TH ST	90007	5040015009	0.000	0.000	0.350	0.000	Shortfall of Sites	0.166	Low Medium II Residential	RD2-1	0	0	0	24.032	0.350		Residential - Single Family Residence, 1	117B197 38		South Los Angeles	No	MI	R2RD
Los Angeles	528 E 33RD ST	90011	5120021009	0.000	0.000	0.350	0.000	Shortfall of Sites	0.097	Low Medium I Residential	R2-1	0	0	0	41.244	0.350		Residential - Single Family Residence, 1	117A207 38		Southeast Los Angeles	No	MI	R2RD
Los Angeles	3702 PALOMA ST	90011	5114003013	0.000	0.000	0.350	0.000	Shortfall of Sites	0.122	Low Medium II Residential	RD2-1	0	0	0	32.704	0.350		Residential - Single Family Residence, 1	115-5A207 38		Southeast Los Angeles	No	MI	R2RD
Los Angeles	3700 ADAIR ST	90011	5121013012	0.000	0.000	0.350	0.000	Shortfall of Sites	0.083	Low Medium I Residential	R2-1	0	0	0	48.429	0.350		Residential - Single Family Residence, 0	115-5A205 38		Southeast Los Angeles	No	MI	R2RD
Los Angeles	1607 E 32ND ST	90011	5117004034	0.000	0.000	0.350	0.000	Shortfall of Sites	0.115	Low Medium I Residential	R2-1	0	0	0	34.927	0.350		Residential - Single Family Residence, 1	115-5A213 38		Southeast Los Angeles	No	MI	R2RD
Los Angeles	1408 E 48TH ST	90011	5107022012	0.000	0.000	0.350	0.000	Shortfall of Sites	0.126	Low Medium I Residential	R2-1	0	0	0	31.747	0.350		Residential - Single Family Residence, 1	111A211 38		Southeast Los Angeles	No	MI	R2RD
Los Angeles	156 W 47TH PL	90037	5110013029	0.000	0.000	0.350	0.000	Shortfall of Sites	0.132	Low Medium I Residential	R2-1	0	0	0	30.251	0.350		Residential - Single Family Residence, 1	111A203 38		Southeast Los Angeles	No	MI	R2RD
Los Angeles	951 E 52ND ST	90011	5103029015	0.000	0.000	0.350	0.000	Shortfall of Sites	0.101	Low Medium I Residential	R2-1	0	0	0	39.597	0.350		Residential - Single Family Residence, 1	108B209 38		Southeast Los Angeles	No	MI	R2RD
Los Angeles	623 W 52ND ST	90037	5001032014	0.000	0.000	0.350	0.000	Shortfall of Sites	0.119	Low Medium I Residential	R2-1	0	0	0	33.629	0.350		Residential - Single Family Residence, 1	108B201 38		South Los Angeles	No	MI	R2RD
Los Angeles	1738 W 51ST PL	90062	5003005011	0.000	0.000	0.350	0.000	Shortfall of Sites	0.125	Low Medium I Residential	R2-1-CPIO	0	0	0	31.910	0.350		Residential - Single Family Residence, 1	108B193 38		South Los Angeles	No	MI	R2RD
Los Angeles	5842 3RD AVE	90043	4005022011	0.000	0.000	0.350	0.000	Shortfall of Sites	0.110	Low Medium I Residential	RD4-1	0	0	0	36.289	0.350		Residential - Single Family Residence, 1	105B189 38		West Adams - Baldwin Hills - Leimert	No	MI	R2RD
Los Angeles	1201 W 59TH ST	90044	6003007016	0.000	0.000	0.350	0.000	Shortfall of Sites	0.113	Low Medium I Residential	R2-1	0	0	0	35.389	0.350		Residential - Single Family Residence, 1	105B197 38		South Los Angeles	No	MI	R2RD
Los Angeles	5870 DENVER AVE	90044	6004035016	0.000	0.000	0.350	0.000	Shortfall of Sites	0.120	Low Medium I Residential	R2-1	0	0	0	33.449	0.350		Residential - Single Family Residence, 1	105B201 38		South Los Angeles	No	MI	R2RD
Los Angeles	428 W 66TH ST	90003	6013025017	0.000	0.000	0.350	0.000	Shortfall of Sites	0.101	Low Medium I Residential	R2-1	0	0	0	39.686	0.350		Residential - Single Family Residence, 0	102B201 38		South Los Angeles	No	MI	R2RD
Los Angeles	126 E 66TH ST	90003	6011002008	0.000	0.000	0.350	0.000	Shortfall of Sites	0.124	Low Medium I Residential	R2-1-CPIO	0	0	0	32.265	0.350		Residential - Single Family Residence, 1	102B205 38		Southeast Los Angeles	No	MI	R2RD
Los Angeles	822 E 76TH ST	90001	6023019006	0.000	0.000	0.350	0.000	Shortfall of Sites	0.117	Low Medium I Residential	R2-1-CPIO	0	0	0	34.145	0.350		Residential - Single Family Residence, 1	099B209 38		Southeast Los Angeles	No	MI	R2RD
Los Angeles	439 E 84TH ST	90003	6030029010	0.000	0.000	0.350	0.000	Shortfall of Sites	0.119	Low Medium I Residential	R2-1	0	0	0	33.506	0.350		Residential - Single Family Residence, 1	097-5A207 38		Southeast Los Angeles	No	MI	R2RD
Los Angeles	641 87TH PL	90002	6042004066	0.000	0.000	0.350	0.000	Shortfall of Sites	0.119	Low Medium I Residential	R2-1	0	0	0	33.506	0.350		Residential - Single Family Residence, 1	096A207 38		Southeast Los Angeles	No	MI	R2RD
Los Angeles	9825 S HOOVER ST	90044	6054006015	0.000	0.000	0.350	0.000	Shortfall of Sites	0.081	Low Medium II Residential	RD2-1	0	0	0	49.387	0.350		Residential - Single Family Residence, 1	091-5A199 38		South Los Angeles	No	MI	R2RD
Los Angeles	418 E 99TH ST	90003	6052032006	0.000	0.000	0.350	0.000	Shortfall of Sites	0.117	Low Medium I Residential	R2-1	0	0	0	34.060	0.350		Residential - Single Family Residence, 1	091-5A207 38		Southeast Los Angeles	No	MI	R2RD
Los Angeles	150 E 99TH ST	90003	6052001016	0.000	0.000	0.350	0.000	Shortfall of Sites	0.117	Low Medium I Residential	R2-1	0	0	0	34.161	0.350		Residential - Single Family Residence, 1	091-5A205 38		Southeast Los Angeles	No	MI	R2RD
Los Angeles	216 W 99TH ST	90003	6053019022	0.000	0.000	0.350	0.000	Shortfall of Sites	0.119	Low Medium I Residential	R2-1	0	0	0	33.506	0.350		Residential - Single Family Residence, 1	091-5A203 38		Southeast Los Angeles	No	MI	R2RD
Los Angeles	209 W 104TH ST	90003	6074003021	0.000	0.000	0.350	0.000	Shortfall of Sites	0.093	Low Medium I Residential	R2-1	0	0	0	43.019	0.350		Residential - Single Family Residence, 1	090A203 38		Southeast Los Angeles	No	MI	R2RD
Los Angeles	411 E 104TH ST	90003	6063013015	0.000	0.000	0.350	0.000	Shortfall of Sites	0.120	Low Medium I Residential	R2-1	0	0	0	33.452	0.350		Residential - Single Family Residence, 1	090A207 38		Southeast Los Angeles	No	MI	R2RD
Los Angeles	0	0	6061009034	0.000	0.000	0.350	0.000	Shortfall of Sites	0.060	Low Medium II Residential	RD2-1	0	0	0	67.055	0.350	Vacant	Residential - Single Family Residence - Vacant Land, 0	088-5A199 38		South Los Angeles	No	MI	R2RD
Los Angeles	1805 E 108TH ST	90059	6065036013	0.000	0.000	0.350	0.000	Shortfall of Sites	0.072	Low Medium I Residential	R2-1	0	0	0	55.752	0.350		Residential - Single Family Residence, 1	088-5A215 38		Southeast Los Angeles	No	MI	R2RD
Los Angeles	326 E 108TH ST	90061	6073003008	0.000	0.000	0.350	0.000	Shortfall of Sites	0.124	Low Medium I Residential	R2-1	0	0	0	32.217	0.350		Residential - Single Family Residence, 1	088-5A205 38		Southeast Los Angeles	No	MI	R2RD
Los Angeles	648 E 108TH ST	90059	6071001011	0.000	0.000	0.350	0.000	Shortfall of Sites	0.063	Low Medium II Residential	RD1.5-1	0	0	0	63.211	0.350		Residential - Single Family Residence, 1	088-5A207 38		Southeast Los Angeles	No	MI	R2RD
Los Angeles	159 E 111TH PL	90061	6073017029	0.000	0.000	0.350	0.000	Shortfall of Sites	0.120	Low Medium I Residential	R2-1	0	0	0	33.371	0.350		Residential - Single Family Residence, 1	087A205 38		Southeast Los Angeles	No	MI	R2RD
Los Angeles	827 E 111TH DR	90059	6072018017	0.000	0.000	0.350	0.000	Shortfall of Sites	0.095	Low Medium I Residential	R2-1	0	0	0	41.940	0.350		Residential - Single Family Residence, 1	087A209 38		Southeast Los Angeles	No	MI	R2RD
Los Angeles	120 E N ST	90744	7422005017	0.000	0.000	0.350	0.000	Shortfall of Sites	0.103	General Commercial	[Q]R2-1VL-O-CUGU	0	0	0	38.912	0.350	Vacant	Residential - Single Family Residence - Vacant Land, 0	033B205 38		Wilmington - Harbor City	No	MI	R2RD
Los Angeles	0	0	7423024003	0.000	0.000	0.350	0.000	Shortfall of Sites	0.141	Low Medium I Residential	[Q]RD3-1XL-O-CUGU	0	0	0	28.285	0.350	Vacant	Industrial - Industrial - Vacant Land, 0	030B209 38		Wilmington - Harbor City	No	MI	R2RD
Los Angeles	351 HAWAIIAN AVE	90744	7417006008	0.000	0.000	0.350	0.000	Shortfall of Sites	0.057	Low Medium II Residential	[Q]RD2-1XL-O-CUGU	0	0	0	70.501	0.350		Residential - Single Family Residence, 1	027B201 38		Wilmington - Harbor City	No	MI	R2RD
Los Angeles	10053 HAINES CANYON AVE	91042	2568001016	0.000	0.000	0.350	0.000	Shortfall of Sites	0.065	Low Medium I Residential	RD3-1	0	0	0	61.408	0.350		Residential - Single Family Residence, 0	202-5A203 39		Sunland - Tujunga - Lake View Terrace - Shadow Hills - East La Tuna Canyon	No	MI	R2RD
Los Angeles	3160 ESTARA AVE	90065	5458016003	0.000	0.000	0.350	0.000	Shortfall of Sites	0.103	Low Medium II Residential	RD2-1-CDO	0	0	0	38.707	0.350		Residential - Single Family Residence, 1	154-5A213 39		Northeast Los Angeles	No	MI	R2RD
Los Angeles	1913 SHERIDAN ST	90033	5175023024	0.000	0.000	0.350	0.000	Shortfall of Sites	0.084	Low Medium I Residential	R2-1-CUGU	Low Neighborhood Residential	[VLN1 - MU4 - 3][RN2 - 20][CPIO]	0	47.550	0.350		Residential - Single Family Residence, 1	130-5A223 39	21	Boyle Heights	No	MI	R2RD , BH CPU
Los Angeles	3053 BOULDER ST	90063	5178011013	0.000	0.000	0.350	0.000	Shortfall of Sites	0.079	Low Medium I Residential	R2-1-CUGU	Low Neighborhood Residential	[VLN1 - MU4 - 3][RN2 - 20][CPIO]	0	50.875	0.350		Residential - Single Family Residence, 1	127-5A227 39	21	Boyle Heights	No	MI	R2RD , BH CPU
Los Angeles	2927 GLENEDEN ST	90039	5442031004	0.000	0.000	0.350	0.000	Shortfall of Sites	0.115	Low Medium I Residential	RD4-1VL-RIO	0	0	0	34.646	0.350		Residential - Single Family Residence, 1	150A211 39		Silver Lake - Echo Park - Elysian Valley	No	MI	R2RD
Los Angeles	5915 ARROYO DR	90042	5492019015	0.000	0.000	0.350	0.000	Shortfall of Sites	0.101	Low Medium II Residential	RD1.5-1	0	0	0	39.607	0.350		Residential - Single Family Residence, 1	150A231 39		Northeast Los Angeles	No	MI	R2RD
Los Angeles	2811 ALLESANDRO ST	90039	5442026019	0.000	0.000	0.350	0.000	Shortfall of Sites	0.100	Low Medium I Residential	R2-1VL-RIO	0	0	0	39.830	0.350		Residential - Single Family Residence, 1	148-5A211 39		Silver Lake - Echo Park - Elysian Valley	No	MI	R2RD
Los Angeles	2849 KNOX AVE	90039	5442019004	0.000	0.000	0.350	0.000	Shortfall of Sites	0.097	Low Medium I Residential	R2-1VL-RIO	0	0	0	41.256	0.350		Residential - Single Family Residence, 1	148-5A213 39		Silver Lake - Echo Park - Elysian Valley	No	MI	R2RD
Los Angeles	846 N SIERRA BONITA AVE	90046	5526003016	0.000	0.000	0.350	0.000	Shortfall of Sites	0.150	Low Medium I Residential	R2-1XL	0	0	0	26.756	0.350		Institutional - Homes for Aged and Others - One Story, 1	141B177 39		Hollywood	No	MI	R2RD , ADU
Los Angeles	3516 PUEBLO AVE	90032	5218011029	0.000	0.000	0.350	0.000	Shortfall of Sites	0.182	Low Medium I Residential	RD3-1	0	0	0	21.963	0.350		Residential - Single Family Residence, 1	142-5A235 39		Northeast Los Angeles	No	MI	R2RD
Los Angeles	1443 SUTHERLAND ST	90026	5406006004	0.000	0.000	0.350	0.000	Shortfall of Sites	0.120	Low Medium II Residential	RD2-1VL	0	0	0	33.456	0.350		Residential - Single Family Residence, 1	139-5A211 39		Silver Lake - Echo Park - Elysian Valley	No	MI	R2RD
Los Angeles	144 N HOOVER ST	90004	5156004020	0.000	0.000	0.350	0.000	Shortfall of Sites	0.109	Low Medium Residential	RD2-1	0	0	0	36.530	0.350		Residential - Single Family Residence, 1	138A201 39		Westlake	No	MI	R2RD
Los Angeles	1124 SUNVUE PL	90012	5405029007	0.000	0.000	0.350	0.000	Shortfall of Sites	0.103	Low Medium II Residential	RD2-1VL	0	0	0	38.733	0.350		Residential - Single Family Residence, 1	135A211 39		Silver Lake - Echo Park - Elysian Valley	No	MI	R2RD
Los Angeles	2979 MARENGO ST	90033	5229001036	0.000	0.000	0.350	0.000	Shortfall of Sites	0.071	Low Medium II Residential	RD1.5-1-CUGU	0	0	0	56.480	0.350		Residential - Five or More Units or Apartments (Any Combination) · 4 Stories or Less, 0	132A229 39		Boyle Heights	No	MI	R2RD
Los Angeles	5461 PICKFORD ST	90019	5069028030	0.000	0.000	0.350	0.000	Shortfall of Sites	0.082	Low Medium I Residential	R2-1-O	0	0	0	48.963	0.350		Residential - Single Family Residence, 1	126B177 39		Wilshire	No	MI	R2RD
Los Angeles	2226 INEZ ST	90023	5183025010	0.000	0.000	0.350	0.000	Shortfall of Sites	0.105	Low Medium II Residential	RD1.5-1-CUGU	0	0	0	38.208	0.350		Residential - Single Family Residence, 1	124-5A221 39		Boyle Heights	No	MI	R2RD
Los Angeles	1644 LEIGHTON AVE	90062	5035009012	0.000	0.000	0.350	0.000	Shortfall of Sites	0.133	Low Medium I Residential	R2-1	0	0	0	30.133	0.350		Residential - Single Family Residence, 1	114B193 39		South Los Angeles	No	MI	R2RD
Los Angeles	1435 E 41ST PL	90011	5116011018	0.000	0.000	0.350	0.000	Shortfall of Sites	0.111	Low Medium I Residential	R2-1	0	0	0	36.086	0.350		Residential - Single Family Residence, 1	114A211 39		Southeast Los Angeles	No	MI	R2RD
Los Angeles	483 E 48TH ST	90011	5109019010	0.000	0.000	0.350	0.000	Shortfall of Sites	0.126	Low Medium I Residential	R2-1	0	0	0	31.621	0.350		Residential - Single Family Residence, 1	111A207 39		Southeast Los Angeles	No	MI	R2RD
Los Angeles	160 W 47TH PL	90037	5110013030	0.000	0.000	0.350	0.000	Shortfall of Sites	0.132	Low Medium I Residential	R2-1	0	0	0	30.300	0.350		Residential - Single Family Residence, 1	111A203 39		Southeast Los Angeles	No	MI	R2RD
Los Angeles	1734 W 51ST PL	90062	5003005010	0.000	0.000	0.350	0.000	Shortfall of Sites	0.125	Low Medium I Residential	R2-1-CPIO	0	0	0	31.911	0.350		Residential - Single Family Residence, 1	108B193 39		South Los Angeles	No	MI	R2RD
Los Angeles	1643 W 59TH ST	90047	6002007020	0.000	0.000	0.350	0.000	Shortfall of Sites	0.077	Low Medium I Residential	R2-1	0	0	0	52.010	0.350		Residential - Single Family Residence, 1	105B193 39		South Los Angeles	No	MI	R2RD
Los Angeles	432 W 66TH ST	90003	6013025018	0.000	0.000	0.350	0.000	Shortfall of Sites	0.105	Low Medium I Residential	R2-1	0	0	0	38.210	0.350		Residential - Single Family Residence, 1	102B201 39		South Los Angeles	No	MI	R2RD
Los Angeles	122 E 66TH ST	90003	6011002007	0.000	0.000	0.350	0.000	Shortfall of Sites	0.124	Low Medium I Residential	R2-1-CPIO	0	0	0	32.266	0.350		Residential - Single Family Residence, 1	102B205 39		Southeast Los Angeles	No	MI	R2RD
Los Angeles	818 E 76TH ST	90001	6023019005	0.000	0.000	0.350	0.000	Shortfall of Sites	0.117	Low Medium I Residential	R2-1-CPIO	0	0	0	34.146	0.350		Residential - Single Family Residence, 1	099B209 39		Southeast Los Angeles	No	MI	R2RD
Los Angeles	1125 E 95TH ST	90002	6049030016	0.000	0.000	0.350	0.000	Shortfall of Sites	0.110	Low Medium II Residential	RD2-1	0	0	0	36.341	0.350		Residential - Single Family Residence, 1	093A209 39		Southeast Los Angeles	No	MI	R2RD
Los Angeles	146 E 99TH ST	90003	6052001015	0.000	0.000	0.350	0.000	Shortfall of Sites	0.117	Low Medium I Residential	R2-1	0	0	0	34.162	0.350		Residential - Single Family Residence, 1	091-5A205 39		Southeast Los Angeles	No	MI	R2RD
Los Angeles	213 W 104TH ST	90003	6074003020	0.000	0.000	0.350	0.000	Shortfall of Sites	0.124	Low Medium I Residential	R2-1	0	0	0	32.264	0.350		Residential - Single Family Residence, 1	090A203 39		Southeast Los Angeles	No	MI	R2RD
Los Angeles	327 E 104TH ST	90003	6063014023	0.000	0.000	0.350	0.000	Shortfall of Sites	0.119	Low Medium I Residential	R2-1	0	0	0	33.691	0.350		Residential - Single Family Residence, 1	090A205 39		Southeast Los Angeles	No	MI	R2RD
Los Angeles	1805 E 108TH ST	90059	6065036013	0.000	0.000	0.350	0.000	Shortfall of Sites	0.072	Low Medium I Residential	R2-1	0	0	0	55.753	0.350		Residential - Single Family Residence, 0	088-5A215 39		Southeast Los Angeles	No	MI	R2RD
Los Angeles	1749 E 108TH ST	90059	6065035022	0.000	0.000	0.350	0.000	Shortfall of Sites	0.072	Low Medium I Residential	R2-1	0	0	0	55.753	0.350		Residential - Single Family Residence, 1	088-5A213 39		Southeast Los Angeles	No	MI	R2RD
Los Angeles	915 E 111TH DR	90059	6072018020	0.000	0.000	0.350	0.000	Shortfall of Sites	0.101	Low Medium I Residential	R2-1	0	0	0	39.597	0.350		Residential - Single Family Residence, 1	087A209 39		Southeast Los Angeles	No	MI	R2RD
Los Angeles	11167 ANTWERP AVE	90059	6070011009	0.000	0.000	0.350	0.000	Shortfall of Sites	0.168	Low Medium II Residential	R2-1	0	0	0	23.837	0.350		Residential - Single Family Residence, 1	087A211 39		Southeast Los Angeles	No	MI	R2RD
Los Angeles	658 E 115TH ST	90059	6072007001	0.000	0.000	0.350	0.000	Shortfall of Sites	0.147	Low Medium I Residential	R2-1	0	0	0	27.227	0.350		Residential - Single Family Residence, 1	084B205 39		Southeast Los Angeles	No	MI	R2RD
Los Angeles	757 W 167TH ST	90247	6121006034	0.000	0.000	0.350	0.000	Shortfall of Sites	0.143	Low Medium II Residential	R2-1	0	0	0	27.890	0.350		Residential - Single Family Residence, 1	066B197 39		Harbor Gateway	No	MI	R2RD
Los Angeles	351 HAWAIIAN AVE	90744	7417006008	0.000	0.000	0.350	0.000	Shortfall of Sites	0.057	Low Medium II Residential	[Q]RD2-1XL-O-CUGU	0	0	0	70.503	0.350		Residential - Single Family Residence, 0	027B201 39		Wilmington - Harbor City	No	MI	R2RD
Los Angeles	10056 SILVERTON AVE	91042	2568003003	0.000	0.000	0.350	0.000	Shortfall of Sites	0.081	Low Medium I Residential	RD3-1	0	0	0	49.541	0.350		Residential - Single Family Residence, 1	202-5A201 40		Sunland - Tujunga - Lake View Terrace - Shadow Hills - East La Tuna Canyon	No	MI	R2RD
Los Angeles	5740 FAYETTE ST	90042	5484010001	0.000	0.000	0.350	0.000	Shortfall of Sites	0.128	Low Medium II Residential	RD1.5-1	0	0	0	31.161	0.350		Residential - Five or More Units or Apartments (Any Combination) · 4 Stories or Less, 0	154-5A229 40		Northeast Los Angeles	No	MI	R2RD
Los Angeles	2664 ALICE ST	90065	5453002904	0.000	0.000	0.350	0.000	Shortfall of Sites	0.150	Low Medium I Residential	RD3-1-CDO-RIO	0	0	0	26.589	0.350	Vacant	Residential - Single Family Residence - Vacant Land, 0	145-5A217 40		Northeast Los Angeles	No	MI	R2RD
Los Angeles	3267 ARROYO SECO AVE	90065	5446019017	0.000	0.000	0.350	0.000	Shortfall of Sites	0.149	Low Medium II Residential	RD2-1-CDO	0	0	0	26.770	0.350		Residential - Single Family Residence, 1	142-5A221 40		Northeast Los Angeles	No	MI	R2RD
Los Angeles	3275 LONDON ST	90026	5401013012	0.000	0.000	0.350	0.000	Shortfall of Sites	0.117	Low Medium I Residential	R2-1VL	0	0	0	34.199	0.350		Residential - Single Family Residence, 1	139-5A201 40		Silver Lake - Echo Park - Elysian Valley	No	MI	R2RD

Jurisdiction Name	Site Address/Intersection	5 Digit ZIP Code	Assessor Parcel Number	Very Low-Income	Low-Income	Moderate-Income	Above Moderate-Income	Type of Shortfall	Parcel Size (Acres)	Current General Plan Designation	Current Zoning	Proposed General Plan (GP) Designation	Proposed Zoning	Minimum Density Allowed	Maximum Density Allowed	Total Capacity	Vacant/ Nonvacant	Description of Existing Uses	PIN	Base Density Per Acre	Community Plan Area	Rent Stabalization Ordinance	Income Category	Applicable Rezoning Program (Program informing values in Column Q listed first)
Los Angeles	2516 MARATHON ST	90026	5402011001	0.000	0.000	0.350	0.000	Shortfall of Sites	0.168	Low Medium II Residential	RD2-1VL	0	0	0	23.857	0.350		Residential - Single Family Residence, 1	139-5A205 40		Silver Lake - Echo Park - Elysian Valley	No	MI	R2RD
Los Angeles	1632 MURCHISON ST	90033	5202023009	0.000	0.000	0.350	0.000	Shortfall of Sites	0.172	Low Medium II Residential	RD2-1	0	0	0	23.258	0.350		Industrial - Light Manufacturing - One Story, 0	133-5A229 40		Northeast Los Angeles	No	MI	R2RD
Los Angeles	1375 MURCHISON ST	90033	5202011047	0.000	0.000	0.350	0.000	Shortfall of Sites	0.058	Low Medium II Residential	RD2-1	0	0	0	69.042	0.350		Institutional - Church - One Story, 0	132A227 40		Northeast Los Angeles	No	MI	R2RD, FBO
Los Angeles	2979 MARENGO ST	90033	5229001036	0.000	0.000	0.350	0.000	Shortfall of Sites	0.072	Low Medium II Residential	RD1.5-1-CUGU	0	0	0	55.811	0.350		Residential - Five or More Units or Apartments (Any Combination) - 4 Stories or Less, 0	132A229 40		Boyle Heights	No	MI	R2RD
Los Angeles	1424 S NEW HAMPSHIRE AVE	90006	5075002003	0.000	0.000	0.350	0.000	Shortfall of Sites	0.095	Low Medium II Residential	RD1.5-1	0	0	0	42.173	0.350		Residential - Single Family Residence, 1	126B197 40		South Los Angeles	No	MI	R2RD
Los Angeles	2230 S CLOVERDALE AVE	90016	5063004032	0.000	0.000	0.350	0.000	Shortfall of Sites	0.110	Low Medium I Residential	R2-1	0	0	0	36.298	0.350		Residential - Single Family Residence, 1	123B177 40		West Adams - Baldwin Hills - Leimert	No	MI	R2RD
Los Angeles	724 S ST LOUIS ST	90023	5183022011	0.000	0.000	0.350	0.000	Shortfall of Sites	0.132	Low Medium II Residential	RD1.5-1-CUGU	0	0	0	30.201	0.350		Residential - Single Family Residence, 1	124-5A221 40		Boyle Heights	No	MI	R2RD
Los Angeles	2819 S RIMPAU BLVD	90016	5049010027	0.000	0.000	0.350	0.000	Shortfall of Sites	0.060	Low Medium I Residential	R2-1	0	0	0	67.013	0.350		Residential - Single Family Residence, 1	120B181 40		West Adams - Baldwin Hills - Leimert	No	MI	R2RD
Los Angeles	833 E 22ND ST	90011	5131012016	0.000	0.000	0.350	0.000	Shortfall of Sites	0.138	Low Medium I Residential	R2-1	0	0	0	29.050	0.350		Residential - Single Family Residence, 1	120A209 40		Southeast Los Angeles	No	MI	R2RD
Los Angeles	3572 SISKIYOU ST	90023	5188015003	0.000	0.000	0.350	0.000	Shortfall of Sites	0.076	Low Medium II Residential	RD1.5-1-CUGU	0	0	0	52.326	0.350		Residential - Single Family Residence, 1	120A227 40		Boyle Heights	No	MI	R2RD
Los Angeles	1244 W 37TH ST	90007	5040015011	0.000	0.000	0.350	0.000	Shortfall of Sites	0.166	Low Medium II Residential	RD2-1	0	0	0	24.032	0.350		Residential - Single Family Residence, 1	117B197 40		South Los Angeles	No	MI	R2RD
Los Angeles	2827 EXPOSITION PL	90018	5044019902	0.000	0.000	0.350	0.000	Shortfall of Sites	0.104	Low Medium II Residential	RD2-1	0	0	0	38.466	0.350	Vacant	Residential - Single Family Residence - Vacant Land, 0	117B185 40		West Adams - Baldwin Hills - Leimert	No	MI	R2RD
Los Angeles	730 E 32ND ST	90011	5120024005	0.000	0.000	0.350	0.000	Shortfall of Sites	0.125	Low Medium II Residential	RD1.5-1	0	0	0	32.078	0.350		Residential - Single Family Residence, 1	117A207 40		Southeast Los Angeles	No	MI	R2RD
Los Angeles	1640 LEIGHTON AVE	90062	5035009011	0.000	0.000	0.350	0.000	Shortfall of Sites	0.132	Low Medium I Residential	R2-1	0	0	0	30.191	0.350		Residential - Single Family Residence, 1	114B193 40		South Los Angeles	No	MI	R2RD
Los Angeles	3709 PALOMA ST	90011	5114001021	0.000	0.000	0.350	0.000	Shortfall of Sites	0.112	Low Medium II Residential	RD2-1	0	0	0	35.651	0.350		Residential - Single Family Residence, 1	115-5A207 40		Southeast Los Angeles	No	MI	R2RD
Los Angeles	0	0	5117004043	0.000	0.000	0.350	0.000	Shortfall of Sites	0.115	Low Medium I Residential	R2-1	0	0	0	34.911	0.350		Commercial - Parking Lot (Commercial Use Property) - Lots - Patron or Employee - One Story, 0	115-5A213 40		Southeast Los Angeles	No	MI	R2RD
Los Angeles	4350 VAN BUREN PL	90037	5020010015	0.000	0.000	0.350	0.000	Shortfall of Sites	0.133	Low Medium I Residential	R2-1	0	0	0	29.995	0.350		Residential - Single Family Residence, 1	111B197 40		South Los Angeles	No	MI	R2RD
Los Angeles	479 E 48TH ST	90011	5109019011	0.000	0.000	0.350	0.000	Shortfall of Sites	0.126	Low Medium I Residential	R2-1	0	0	0	31.624	0.350		Residential - Single Family Residence, 1	111A207 40		Southeast Los Angeles	No	MI	R2RD
Los Angeles	200 W 47TH PL	90037	5110014014	0.000	0.000	0.350	0.000	Shortfall of Sites	0.132	Low Medium I Residential	R2-1	0	0	0	30.350	0.350		Residential - Single Family Residence, 1	111A203 40		Southeast Los Angeles	No	MI	R2RD
Los Angeles	935 E 52ND ST	90011	5103029013	0.000	0.000	0.350	0.000	Shortfall of Sites	0.101	Low Medium I Residential	R2-1	0	0	0	39.593	0.350		Residential - Single Family Residence, 1	108B209 40		Southeast Los Angeles	No	MI	R2RD
Los Angeles	635 W 52ND ST	90037	5001031024	0.000	0.000	0.350	0.000	Shortfall of Sites	0.115	Low Medium I Residential	R2-1	0	0	0	34.846	0.350		Residential - Single Family Residence, 1	108B201 40		South Los Angeles	No	MI	R2RD
Los Angeles	1730 W 51ST PL	90062	5003005009	0.000	0.000	0.350	0.000	Shortfall of Sites	0.125	Low Medium I Residential	R2-1-CPIO	0	0	0	31.911	0.350		Residential - Single Family Residence, 1	108B193 40		South Los Angeles	No	MI	R2RD
Los Angeles	814 E 76TH ST	90001	6023019004	0.000	0.000	0.350	0.000	Shortfall of Sites	0.117	Low Medium I Residential	R2-1-CPIO	0	0	0	34.146	0.350		Residential - Single Family Residence, 1	099B209 40		Southeast Los Angeles	No	MI	R2RD
Los Angeles	135 E 84TH ST	90003	6030011022	0.000	0.000	0.350	0.000	Shortfall of Sites	0.119	Low Medium II Residential	RD2-1	0	0	0	33.506	0.350		Residential - Single Family Residence, 1	097-5A205 40		Southeast Los Angeles	No	MI	R2RD
Los Angeles	8702 ORCHARD AVE	90044	6038016018	0.000	0.000	0.350	0.000	Shortfall of Sites	0.138	Low Medium II Residential	RD2-1	0	0	0	29.036	0.350		Residential - Single Family Residence, 1	096A199 40		South Los Angeles	No	MI	R2RD
Los Angeles	247 E 90TH ST	90003	6041011029	0.000	0.000	0.350	0.000	Shortfall of Sites	0.114	Low Medium II Residential	RD2-1	0	0	0	34.985	0.350		Residential - Single Family Residence, 1	094-5A205 40		Southeast Los Angeles	No	MI	R2RD
Los Angeles	507 W 95TH ST	90044	6039011008	0.000	0.000	0.350	0.000	Shortfall of Sites	0.124	Low Medium II Residential	RD2-1	0	0	0	32.289	0.350		Residential - Single Family Residence, 1	093A201 40		South Los Angeles	No	MI	R2RD
Los Angeles	410 E 99TH ST	90003	6052032004	0.000	0.000	0.350	0.000	Shortfall of Sites	0.117	Low Medium I Residential	R2-1	0	0	0	34.060	0.350		Residential - Single Family Residence, 1	091-5A207 40		Southeast Los Angeles	No	MI	R2RD
Los Angeles	9918 ANZAC AVE	90002	6046018017	0.000	0.000	0.350	0.000	Shortfall of Sites	0.155	Low Medium I Residential	R2-1	0	0	0	25.813	0.350		Residential - Single Family Residence, 1	091-5A215 40		Southeast Los Angeles	No	MI	R2RD
Los Angeles	219 W 104TH ST	90003	6074003019	0.000	0.000	0.350	0.000	Shortfall of Sites	0.062	Low Medium I Residential	R2-1	0	0	0	64.529	0.350		Residential - Single Family Residence, 1	090A203 40		Southeast Los Angeles	No	MI	R2RD
Los Angeles	421 E 104TH ST	90003	6063013017	0.000	0.000	0.350	0.000	Shortfall of Sites	0.120	Low Medium I Residential	R2-1	0	0	0	33.415	0.350		Residential - Single Family Residence, 1	090A207 40		Southeast Los Angeles	No	MI	R2RD
Los Angeles	1359 E 108TH ST	90059	6065012015	0.000	0.000	0.350	0.000	Shortfall of Sites	0.088	Low Medium I Residential	R2-1	0	0	0	45.307	0.350		Residential - Single Family Residence, 0	088-5A211 40		Southeast Los Angeles	No	MI	R2RD
Los Angeles	0	0	6065035031	0.000	0.000	0.350	0.000	Shortfall of Sites	0.072	Low Medium I Residential	R2-1	0	0	0	55.752	0.350	Vacant	Residential - Single Family Residence - Vacant Land, 0	088-5A213 40		Southeast Los Angeles	No	MI	R2RD
Los Angeles	334 E 108TH ST	90061	6073003006	0.000	0.000	0.350	0.000	Shortfall of Sites	0.124	Low Medium I Residential	R2-1	0	0	0	32.255	0.350		Residential - Single Family Residence, 1	088-5A205 40		Southeast Los Angeles	No	MI	R2RD
Los Angeles	1459 E 112TH ST	90059	6070011008	0.000	0.000	0.350	0.000	Shortfall of Sites	0.090	Low Medium II Residential	R2-1	0	0	0	44.485	0.350		Residential - Single Family Residence, 1	087A211 40		Southeast Los Angeles	No	MI	R2RD
Los Angeles	7502 APPERSON ST	91042	2558030027	0.000	0.000	0.350	0.000	Shortfall of Sites	0.060	Low Medium II Residential	RD2-1	0	0	0	66.665	0.350		Residential - Three Units (Any Combination) - 4 Stories or Less, 0	204A197 41		Sunland - Tujunga - Lake View Terrace - Shadow Hills - East La Tuna Canyon	No	MI	R2RD
Los Angeles	10057 MARCUS AVE	91042	2568003021	0.000	0.000	0.350	0.000	Shortfall of Sites	0.072	Low Medium I Residential	RD3-1	0	0	0	55.555	0.350		Residential - Single Family Residence, 1	202-5A201 41		Sunland - Tujunga - Lake View Terrace - Shadow Hills - East La Tuna Canyon	No	MI	R2RD
Los Angeles	3127 LARGA AVE	90039	5436020030	0.000	0.000	0.350	0.000	Shortfall of Sites	0.124	Low Medium II Residential	[Q]RD2-1-RIO	0	0	0	32.236	0.350		Residential - Single Family Residence, 1	151-5A211 41		Northeast Los Angeles	No	MI	R2RD
Los Angeles	2938 GLENEDEN ST	90039	5442031008	0.000	0.000	0.350	0.000	Shortfall of Sites	0.084	Low Medium I Residential	RD3-1VL-RIO	0	0	0	47.891	0.350		Residential - Single Family Residence, 1	150A211 41		Silver Lake - Echo Park - Elysian Valley	No	MI	R2RD
Los Angeles	2805 ALLESANDRO ST	90039	5442026022	0.000	0.000	0.350	0.000	Shortfall of Sites	0.107	Low Medium I Residential	R2-1VL-RIO	0	0	0	37.241	0.350		Residential - Single Family Residence, 1	148-5A211 41		Silver Lake - Echo Park - Elysian Valley	No	MI	R2RD
Los Angeles	3440 MACEO ST	90065	5453025018	0.000	0.000	0.350	0.000	Shortfall of Sites	0.129	Low Residential	RD3-1-CDO	0	0	0	31.114	0.350		Residential - Single Family Residence, 1	145-5A219 41		Northeast Los Angeles	No	MI	R2RD
Los Angeles	3506 LIFUR AVE	90032	5219016001	0.000	0.000	0.350	0.000	Shortfall of Sites	0.176	Low Medium I Residential	R2-1	0	0	0	22.680	0.350		Residential - Single Family Residence, 1	142-5A237 41		Northeast Los Angeles	No	MI	R2RD
Los Angeles	175 W AVENUE 26	90031	5205020009	0.000	0.000	0.350	0.000	Shortfall of Sites	0.129	Low Medium II Residential	RD1.5-1	0	0	0	30.989	0.350		Residential - Single Family Residence, 1	139-5A221 41		Northeast Los Angeles	No	MI	R2RD
Los Angeles	1415 MCDUFF ST	90026	5419026030	0.000	0.000	0.350	0.000	Shortfall of Sites	0.159	Low Medium I Residential	R2-1VL	0	0	0	25.108	0.350		Residential - Single Family Residence, 1	139-5A211 41		Silver Lake - Echo Park - Elysian Valley	No	MI	R2RD
Los Angeles	7952 W 4TH ST	90048	5511039020	0.000	0.000	0.350	0.000	Shortfall of Sites	0.143	Low Medium I Residential	R2-1-O	0	0	0	27.878	0.350		Residential - Single Family Residence - Pool, 1	135B177 41		Wilshire	No	MI	R2RD
Los Angeles	2979 MARENGO ST	90033	5229001036	0.000	0.000	0.350	0.000	Shortfall of Sites	0.073	Low Medium II Residential	RD1.5-1-CUGU	0	0	0	55.158	0.350		Residential - Five or More Units or Apartments (Any Combination) · 4 Stories or Less, 0	132A229 41		Boyle Heights	No	MI	R2RD
Los Angeles	2828 FOLSOM ST	90033	5178018020	0.000	0.000	0.350	0.000	Shortfall of Sites	0.135	Low Medium II Residential	RD1.5-1-CUGU	0	0	0	29.539	0.350		Residential - Single Family Residence, 1	127-5A227 41		Boyle Heights	No	MI	R2RD
Los Angeles	2806 S ORANGE DR	90016	5049028015	0.000	0.000	0.350	0.000	Shortfall of Sites	0.110	Low Medium II Residential	RD1.5-1	0	0	0	36.239	0.350		Residential - Single Family Residence, 1	120B177 41		West Adams - Baldwin Hills - Leimert	No	MI	R2RD
Los Angeles	1238 W 37TH ST	90007	5040015012	0.000	0.000	0.350	0.000	Shortfall of Sites	0.166	Low Medium II Residential	RD2-1	0	0	0	24.032	0.350		Residential - Single Family Residence, 1	117B197 41		South Los Angeles	No	MI	R2RD
Los Angeles	3820 WOODLAWN AVE	90011	5121026017	0.000	0.000	0.350	0.000	Shortfall of Sites	0.060	Low Medium I Residential	R2-1	0	0	0	66.472	0.350		Residential - Single Family Residence, 1	115-5A205 41		Southeast Los Angeles	No	MI	R2RD
Los Angeles	1235 E 35TH ST	90011	5114028022	0.000	0.000	0.350	0.000	Shortfall of Sites	0.105	Low Medium I Residential	R2-1	0	0	0	38.077	0.350		Residential - Single Family Residence, 1	115-5A211 41		Southeast Los Angeles	No	MI	R2RD
Los Angeles	1611 E 32ND ST	90011	5117004032	0.000	0.000	0.350	0.000	Shortfall of Sites	0.115	Low Medium I Residential	R2-1	0	0	0	34.892	0.350		Residential - Single Family Residence, 1	115-5A213 41		Southeast Los Angeles	No	MI	R2RD
Los Angeles	4150 HOOPER AVE	90011	5116002008	0.000	0.000	0.350	0.000	Shortfall of Sites	0.059	Low Medium II Residential	RD2-1	0	0	0	67.332	0.350		Residential - Single Family Residence, 1	114A211 41		Southeast Los Angeles	No	MI	R2RD
Los Angeles	475 E 48TH ST	90011	5109019012	0.000	0.000	0.350	0.000	Shortfall of Sites	0.126	Low Medium I Residential	R2-1	0	0	0	31.626	0.350		Residential - Single Family Residence, 1	111A207 41		Southeast Los Angeles	No	MI	R2RD
Los Angeles	1422 E 48TH ST	90011	5107022010	0.000	0.000	0.350	0.000	Shortfall of Sites	0.126	Low Medium I Residential	R2-1	0	0	0	31.747	0.350		Residential - Single Family Residence, 1	111A211 41		Southeast Los Angeles	No	MI	R2RD
Los Angeles	204 W 47TH PL	90037	5110014015	0.000	0.000	0.350	0.000	Shortfall of Sites	0.132	Low Medium I Residential	R2-1	0	0	0	30.399	0.350		Residential - Single Family Residence, 1	111A203 41		Southeast Los Angeles	No	MI	R2RD
Los Angeles	927 E 52ND ST	90011	5103029012	0.000	0.000	0.350	0.000	Shortfall of Sites	0.101	Low Medium I Residential	R2-1	0	0	0	39.591	0.350		Residential - Single Family Residence, 1	108B209 41		Southeast Los Angeles	No	MI	R2RD
Los Angeles	637 W 52ND ST	90037	5001031023	0.000	0.000	0.350	0.000	Shortfall of Sites	0.098	Low Medium I Residential	R2-1	0	0	0	40.794	0.350		Residential - Single Family Residence, 1	108B201 41		South Los Angeles	No	MI	R2RD
Los Angeles	5871 CROCKER ST	90003	6006029003	0.000	0.000	0.350	0.000	Shortfall of Sites	0.089	Low Medium II Residential	RD1.5-1-CPIO	0	0	0	44.775	0.350		Industrial - Light Manufacturing - One Story, 0	105B205 41		Southeast Los Angeles	No	MI	R2RD
Los Angeles	810 E 76TH ST	90001	6023019003	0.000	0.000	0.350	0.000	Shortfall of Sites	0.117	Low Medium I Residential	R2-1-CPIO	0	0	0	34.146	0.350		Residential - Single Family Residence, 1	099B209 41		Southeast Los Angeles	No	MI	R2RD
Los Angeles	431 E 84TH ST	90003	6030029008	0.000	0.000	0.350	0.000	Shortfall of Sites	0.119	Low Medium I Residential	R2-1	0	0	0	33.506	0.350		Residential - Single Family Residence, 1	097-5A207 41		Southeast Los Angeles	No	MI	R2RD
Los Angeles	131 E 84TH ST	90003	6030011023	0.000	0.000	0.350	0.000	Shortfall of Sites	0.119	Low Medium II Residential	RD2-1	0	0	0	33.505	0.350		Residential - Single Family Residence, 1	097-5A205 41		Southeast Los Angeles	No	MI	R2RD
Los Angeles	644 W 90TH ST	90044	6038008027	0.000	0.000	0.350	0.000	Shortfall of Sites	0.069	Low Medium I Residential	R2-1-CPIO	0	0	0	58.049	0.350		Residential - Single Family Residence, 0	094-5A201 41		South Los Angeles	No	MI	R2RD
Los Angeles	1121 E 95TH ST	90002	6049030017	0.000	0.000	0.350	0.000	Shortfall of Sites	0.110	Low Medium II Residential	RD2-1	0	0	0	36.341	0.350		Residential - Single Family Residence, 1	093A209 41		Southeast Los Angeles	No	MI	R2RD
Los Angeles	519 W 95TH ST	90044	6039011009	0.000	0.000	0.350	0.000	Shortfall of Sites	0.124	Low Medium II Residential	RD2-1	0	0	0	32.289	0.350		Residential - Single Family Residence, 1	093A201 41		South Los Angeles	No	MI	R2RD
Los Angeles	9904 GRAHAM AVE	90002	6048027001	0.000	0.000	0.350	0.000	Shortfall of Sites	0.076	Low Medium I Residential	R2-1	0	0	0	52.515	0.350		Residential - Single Family Residence, 1	091-5A213 41		Southeast Los Angeles	No	MI	R2RD
Los Angeles	138 E 99TH ST	90003	6052001013	0.000	0.000	0.350	0.000	Shortfall of Sites	0.117	Low Medium I Residential	R2-1	0	0	0	34.162	0.350		Residential - Single Family Residence, 1	091-5A205 41		Southeast Los Angeles	No	MI	R2RD
Los Angeles	9917 ANZAC AVE	90002	6046017021	0.000	0.000	0.350	0.000	Shortfall of Sites	0.155	Low Medium I Residential	R2-1	0	0	0	25.832	0.350		Residential - Single Family Residence, 1	091-5A215 41		Southeast Los Angeles	No	MI	R2RD
Los Angeles	219 W 104TH ST	90003	6074003019	0.000	0.000	0.350	0.000	Shortfall of Sites	0.062	Low Medium I Residential	R2-1	0	0	0	64.529	0.350		Residential - Single Family Residence, 0	090A203 41		Southeast Los Angeles	No	MI	R2RD
Los Angeles	427 E 104TH ST	90003	6063013018	0.000	0.000	0.350	0.000	Shortfall of Sites	0.120	Low Medium I Residential	R2-1	0	0	0	33.396	0.350		Residential - Single Family Residence, 1	090A207 41		Southeast Los Angeles	No	MI	R2RD
Los Angeles	338 E 108TH ST	90061	6073003005	0.000	0.000	0.350	0.000	Shortfall of Sites	0.124	Low Medium I Residential	R2-1	0	0	0	32.350	0.350		Residential - Single Family Residence, 1	088-5A205 41		Southeast Los Angeles	No	MI	R2RD
Los Angeles	145 E 111TH PL	90061	6073017026	0.000	0.000	0.350	0.000	Shortfall of Sites	0.120	Low Medium I Residential	R2-1	0	0	0	33.375	0.350		Residential - Single Family Residence, 1	087A205 41		Southeast Los Angeles	No	MI	R2RD
Los Angeles	1459 E 112TH ST	90059	6070011008	0.000	0.000	0.350	0.000	Shortfall of Sites	0.072	Low Medium II Residential	R2-1	0	0	0	55.605	0.350		Residential - Single Family Residence, 0	087A211 41		Southeast Los Angeles	No	MI	R2RD
Los Angeles	644 E 115TH ST	90059	6072006012	0.000	0.000	0.350	0.000	Shortfall of Sites	0.131	Low Medium I Residential	R2-1	0	0	0	30.631	0.350		Residential - Single Family Residence, 1	084B205 41		Southeast Los Angeles	No	MI	R2RD
Los Angeles	1320 EUBANK AVE	90744	7422022012	0.000	0.000	0.350	0.000	Shortfall of Sites	0.154	Low Medium I Residential	[Q]R2-1XL-O-CUGU	0	0	0	25.929	0.350		Residential - Single Family Residence, 1	033B209 41		Wilmington - Harbor City	No	MI	R2RD
Los Angeles	3170 ESTARA AVE	90065	5458016008	0.000	0.000	0.350	0.000	Shortfall of Sites	0.060	Low Medium II Residential	RD2-1-CDO	0	0	0	67.017	0.350		Residential - Five or More Units or Apartments (Any Combination) · 4 Stories or Less, 0	154-5A213 42		Northeast Los Angeles	No	MI	R2RD

Jurisdiction Name	Site Address/Intersection	5 Digit ZIP Code	Assessor Parcel Number	Very Low-Income	Low-Income	Moderate-Income	Above Moderate-Income	Type of Shortfall	Parcel Size (Acres)	Current General Plan Designation	Current Zoning	Proposed General Plan (GP) Designation	Proposed Zoning	Minimum Density Allowed	Maximum Density Allowed	Total Capacity	Vacant/ Nonvacant	Description of Existing Uses	PIN	Base Density Per Acre	Community Plan Area	Rent Stabalization Ordinance	Income Category	Applicable Rezoning Program (Program informing values in Column Q listed first)
Los Angeles	2853 KNOX AVE	90039	5442019003	0.000	0.000	0.350	0.000	Shortfall of Sites	0.062	Low Medium I Residential	R2-1VL-RIO	0	0	0	64.957	0.350		Residential - Single Family Residence, 1	148-5A213 42		Silver Lake - Echo Park - Elysian Valley	No	MI	R2RD
Los Angeles	3515 LIFUR AVE	90032	5219017032	0.000	0.000	0.350	0.000	Shortfall of Sites	0.172	Low Medium I Residential	R2-1	0	0	0	23.213	0.350		Residential - Single Family Residence, 1	142-5A237 42		Northeast Los Angeles	No	MI	R2RD
Los Angeles	4907 TEMPLETON ST	90032	5218019026	0.000	0.000	0.350	0.000	Shortfall of Sites	0.115	Low Medium I Residential	RD3-1	0	0	0	34.810	0.350		Residential - Single Family Residence, 1	141A233 42		Northeast Los Angeles	No	MI	R2RD
Los Angeles	1432 PORTIA ST	90026	5406006015	0.000	0.000	0.350	0.000	Shortfall of Sites	0.165	Low Medium II Residential	RD2-1VL	0	0	0	24.307	0.350		Residential - Single Family Residence, 1	139-5A211 42		Silver Lake - Echo Park - Elysian Valley	No	MI	R2RD
Los Angeles	232 N VENDOME ST	90026	5156012006	0.000	0.000	0.350	0.000	Shortfall of Sites	0.146	Low Medium Residential	RD2-1	0	0	0	27.365	0.350		Residential - Single Family Residence, 1	138A201 42		Westlake	No	MI	R2RD
Los Angeles	1741 KENT ST	90026	5404006021	0.000	0.000	0.350	0.000	Shortfall of Sites	0.170	Low Medium II Residential	RD2-1VL-CDO	0	0	0	23.552	0.350		Residential - Single Family Residence, 1	138A207 42		Silver Lake - Echo Park - Elysian Valley	No	MI	R2RD
Los Angeles	5350 BORLAND RD	90032	5221006009	0.000	0.000	0.350	0.000	Shortfall of Sites	0.124	Low Medium II Residential	[Q]RD2-1D	0	0	0	32.327	0.350		Residential - Single Family Residence, 1	138A237 42		Northeast Los Angeles	No	MI	R2RD
Los Angeles	215 S VENDOME ST	90057	5155007004	0.000	0.000	0.350	0.000	Shortfall of Sites	0.110	Low Medium Residential	RD1.5-1	0	0	0	36.301	0.350		Residential - Single Family Residence, 1	136-5A201 42		Westlake	No	MI	R2RD
Los Angeles	6065 HARGIS ST	90034	5065004023	0.000	0.000	0.350	0.000	Shortfall of Sites	0.125	Low Medium II Residential	RD1.5-1	0	0	0	32.043	0.350		Institutional - School (Private) - One Story, 0	123B173 910		West Adams - Baldwin Hills - Leimert	No	MI	R2RD
Los Angeles	2129 THOMAS ST	90031	5211002011	0.000	0.000	0.350	0.000	Shortfall of Sites	0.064	Low Medium I Residential	RD3-1	0	0	0	62.379	0.350		Residential - Single Family Residence, 1	136-5A225 42		Northeast Los Angeles	No	MI	R2RD
Los Angeles	2979 MARENGO ST	90033	5229001036	0.000	0.000	0.350	0.000	Shortfall of Sites	0.073	Low Medium II Residential	RD1.5-1-CUGU	0	0	0	54.520	0.350		Residential - Five or More Units or Apartments (Any Combination) - 4 Stories or Less, 0	132A229 42		Boyle Heights	No	MI	R2RD
Los Angeles	1603 CARMONA AVE	90019	5069026011	0.000	0.000	0.350	0.000	Shortfall of Sites	0.143	Low Medium I Residential	R2-1-O	0	0	0	27.984	0.350		Residential - Single Family Residence, 1	126B177 42		Wilshire	No	MI	R2RD
Los Angeles	1802 MAGNOLIA AVE	90006	5056012009	0.000	0.000	0.350	0.000	Shortfall of Sites	0.061	Low Medium I Residential	RD1.5-1	0	0	0	65.495	0.350		Residential - Single Family Residence, 1	126A201 42		South Los Angeles	No	MI	R2RD
Los Angeles	2301 THURMAN AVE	90016	5064025020	0.000	0.000	0.350	0.000	Shortfall of Sites	0.117	Low Medium II Residential	RD2-1	0	0	0	34.259	0.350		Residential - Single Family Residence, 1	123B173 42		West Adams - Baldwin Hills - Leimert	No	MI	R2RD
Los Angeles	1630 LEIGHTON AVE	90062	5035009009	0.000	0.000	0.350	0.000	Shortfall of Sites	0.132	Low Medium I Residential	R2-1	0	0	0	30.309	0.350		Residential - Single Family Residence, 1	114B193 42		South Los Angeles	No	MI	R2RD
Los Angeles	3824 MAPLE AVE	90011	5121024007	0.000	0.000	0.350	0.000	Shortfall of Sites	0.092	Low Medium I Residential	R2-1	0	0	0	43.591	0.350		Residential - Single Family Residence, 1	115-5A205 42		Southeast Los Angeles	No	MI	R2RD
Los Angeles	1540 E 32ND ST	90011	5117007022	0.000	0.000	0.350	0.000	Shortfall of Sites	0.109	Low Medium I Residential	R2-1	0	0	0	36.675	0.350		Residential - Single Family Residence, 1	115-5A213 42		Southeast Los Angeles	No	MI	R2RD
Los Angeles	465 E 41ST PL	90011	5113005022	0.000	0.000	0.350	0.000	Shortfall of Sites	0.151	Low Medium I Residential	R2-1	0	0	0	26.497	0.350		Residential - Single Family Residence, 1	114A207 42		Southeast Los Angeles	No	MI	R2RD
Los Angeles	921 E 52ND ST	90011	5103029011	0.000	0.000	0.350	0.000	Shortfall of Sites	0.101	Low Medium I Residential	R2-1	0	0	0	39.589	0.350		Residential - Single Family Residence, 1	108B209 42		Southeast Los Angeles	No	MI	R2RD
Los Angeles	701 W 52ND ST	90037	5001031022	0.000	0.000	0.350	0.000	Shortfall of Sites	0.092	Low Medium I Residential	R2-1	0	0	0	43.558	0.350		Residential - Single Family Residence, 1	108B201 42		South Los Angeles	No	MI	R2RD
Los Angeles	1635 W 59TH ST	90047	6002007022	0.000	0.000	0.350	0.000	Shortfall of Sites	0.077	Low Medium I Residential	R2-1	0	0	0	51.700	0.350		Residential - Single Family Residence, 1	105B193 42		South Los Angeles	No	MI	R2RD
Los Angeles	5867 S SAN PEDRO ST	90003	6006004065	0.000	0.000	0.350	0.000	Shortfall of Sites	0.073	Low Medium II Residential	RD1.5-1-CPIO	0	0	0	55.148	0.350	Vacant	Industrial - Industrial - Vacant Land, 0	105B205 42		Southeast Los Angeles	No	MI	R2RD
Los Angeles	5870 BONSALLO AVE	90044	6004033020	0.000	0.000	0.350	0.000	Shortfall of Sites	0.124	Low Medium I Residential	R2-1	0	0	0	32.265	0.350		Residential - Single Family Residence, 1	105B201 42		South Los Angeles	No	MI	R2RD
Los Angeles	444 W 66TH ST	90003	6013025021	0.000	0.000	0.350	0.000	Shortfall of Sites	0.119	Low Medium I Residential	R2-1	0	0	0	33.536	0.350		Residential - Single Family Residence, 1	102B201 42		South Los Angeles	No	MI	R2RD
Los Angeles	806 E 76TH ST	90001	6023019002	0.000	0.000	0.350	0.000	Shortfall of Sites	0.117	Low Medium I Residential	R2-1-CPIO	0	0	0	34.146	0.350		Residential - Single Family Residence, 1	099B209 42		Southeast Los Angeles	No	MI	R2RD
Los Angeles	127 E 84TH ST	90003	6030011024	0.000	0.000	0.350	0.000	Shortfall of Sites	0.119	Low Medium II Residential	RD2-1	0	0	0	33.506	0.350		Residential - Single Family Residence, 1	097-5A205 42		Southeast Los Angeles	No	MI	R2RD
Los Angeles	324 W 84TH ST	90003	6040003020	0.000	0.000	0.350	0.000	Shortfall of Sites	0.134	Low Medium II Residential	RD1.5-1	0	0	0	29.747	0.350		Residential - Single Family Residence, 1	097-5A203 42		Southeast Los Angeles	No	MI	R2RD
Los Angeles	646 W 90TH ST	90044	6038008026	0.000	0.000	0.350	0.000	Shortfall of Sites	0.100	Low Medium I Residential	R2-1-CPIO	0	0	0	40.053	0.350		Residential - Single Family Residence, 1	094-5A201 42		South Los Angeles	No	MI	R2RD
Los Angeles	336 W 90TH ST	90003	6040031031	0.000	0.000	0.350	0.000	Shortfall of Sites	0.069	Low Medium I Residential	R2-1	0	0	0	57.689	0.350		Residential - Single Family Residence, 1	094-5A203 42		Southeast Los Angeles	No	MI	R2RD
Los Angeles	9005 MENLO AVE	90044	6038019032	0.000	0.000	0.350	0.000	Shortfall of Sites	0.075	Low Medium I Residential	R2-1	0	0	0	53.608	0.350		Commercial - Parking Lot (Commercial Use Property) - Lots - Patron or Employee - One Story, 0	094-5A199 42		South Los Angeles	No	MI	R2RD
Los Angeles	523 W 95TH ST	90044	6039011010	0.000	0.000	0.350	0.000	Shortfall of Sites	0.124	Low Medium II Residential	RD2-1	0	0	0	32.288	0.350		Residential - Single Family Residence, 1	093A201 42		South Los Angeles	No	MI	R2RD
Los Angeles	134 E 99TH ST	90003	6052001012	0.000	0.000	0.350	0.000	Shortfall of Sites	0.117	Low Medium I Residential	R2-1	0	0	0	34.161	0.350		Residential - Single Family Residence, 1	091-5A205 42		Southeast Los Angeles	No	MI	R2RD
Los Angeles	1741 E 108TH ST	90059	6065035030	0.000	0.000	0.350	0.000	Shortfall of Sites	0.072	Low Medium I Residential	R2-1	0	0	0	55.752	0.350		Residential - Double, Duplex, or Two Units - 4 Stories or Less, 0	088-5A213 42		Southeast Los Angeles	No	MI	R2RD
Los Angeles	340 E 108TH ST	90061	6073003004	0.000	0.000	0.350	0.000	Shortfall of Sites	0.124	Low Medium I Residential	R2-1	0	0	0	32.369	0.350		Residential - Single Family Residence, 1	088-5A205 42		Southeast Los Angeles	No	MI	R2RD
Los Angeles	143 E 111TH PL	90061	6073017025	0.000	0.000	0.350	0.000	Shortfall of Sites	0.120	Low Medium I Residential	R2-1	0	0	0	33.376	0.350		Residential - Single Family Residence, 1	087A205 42		Southeast Los Angeles	No	MI	R2RD
Los Angeles	919 E 111TH DR	90059	6072018027	0.000	0.000	0.350	0.000	Shortfall of Sites	0.101	Low Medium I Residential	R2-1	0	0	0	39.597	0.350		Residential - Single Family Residence, 1	087A209 42		Southeast Los Angeles	No	MI	R2RD
Los Angeles	438 E 111TH PL	90061	6073021011	0.000	0.000	0.350	0.000	Shortfall of Sites	0.078	Low Medium I Residential	R2-1	0	0	0	50.971	0.350		Residential - Single Family Residence, 1	087A207 42		Southeast Los Angeles	No	MI	R2RD
Los Angeles	638 E 115TH ST	90059	6072006011	0.000	0.000	0.350	0.000	Shortfall of Sites	0.131	Low Medium I Residential	R2-1	0	0	0	30.630	0.350		Residential - Single Family Residence, 1	084B205 42		Southeast Los Angeles	No	MI	R2RD
Los Angeles	861 W 123RD ST	90044	6117009012	0.000	0.000	0.350	0.000	Shortfall of Sites	0.087	Low Medium I Residential	R2-1-O	0	0	0	45.964	0.350		Residential - Single Family Residence, 1	081B197 42		Harbor Gateway	No	MI	R2RD
Los Angeles	22423 HARVARD BLVD	90501	7347008016	0.000	0.000	0.350	0.000	Shortfall of Sites	0.057	Low Medium II Residential	RD2-1	0	0	0	69.582	0.350		Residential - Single Family Residence, 1	045B193 42		Harbor Gateway	No	MI	R2RD
Los Angeles	12709 NORRIS AVE	91342	2506031020	0.000	0.000	0.350	0.000	Shortfall of Sites	0.172	Low Medium I Residential	RD3-1XL-CPIO	0	0	0	23.234	0.350		Residential - Single Family Residence, 1	219B149 43		Sylmar	No	MI	R2RD
Los Angeles	7460 APPERSON ST	91042	2558025034	0.000	0.000	0.350	0.000	Shortfall of Sites	0.127	Low Medium II Residential	RD1.5-1	0	0	0	31.611	0.350		Residential - Five or More Units or Apartments (Any Combination) - 4 Stories or Less, 0	204A197 43		Sunland - Tujunga - Lake View Terrace - Shadow Hills - East La Tuna Canyon	No	MI	R2RD
Los Angeles	10056 MARCUS AVE	91042	2568001004	0.000	0.000	0.350	0.000	Shortfall of Sites	0.076	Low Medium I Residential	RD3-1	0	0	0	52.707	0.350		Residential - Single Family Residence, 1	202-5A201 43		Sunland - Tujunga - Lake View Terrace - Shadow Hills - East La Tuna Canyon	No	MI	R2RD
Los Angeles	13766 BRANFORD ST	91331	2637005022	0.000	0.000	0.350	0.000	Shortfall of Sites	0.161	Low Medium I Residential	RD5-1	0	0	0	24.893	0.350		Residential - Single Family Residence, 1	192B157 43		Mission Hills - Panorama City - North Hills	No	MI	R2RD
Los Angeles	2817 DENBY AVE	90039	5442021011	0.000	0.000	0.350	0.000	Shortfall of Sites	0.103	Low Medium I Residential	R2-1VL-RIO	0	0	0	38.714	0.350		Residential - Single Family Residence, 1	148-5A213 43		Silver Lake - Echo Park - Elysian Valley	No	MI	R2RD
Los Angeles	2670 BENEDICT ST	90039	5442012011	0.000	0.000	0.350	0.000	Shortfall of Sites	0.124	Low Medium I Residential	R2-1VL-RIO	0	0	0	32.267	0.350		Residential - Single Family Residence, 1	147A213 43		Silver Lake - Echo Park - Elysian Valley	No	MI	R2RD
Los Angeles	2610 GRANADA ST	90065	5453001003	0.000	0.000	0.350	0.000	Shortfall of Sites	0.155	Low Medium I Residential	RD3-1-CDO-RIO	0	0	0	25.813	0.350		Residential - Single Family Residence, 1	145-5A217 43		Northeast Los Angeles	No	MI	R2RD
Los Angeles	841 N WILTON PL	90038	5535004010	0.000	0.000	0.350	0.000	Shortfall of Sites	0.133	Low Medium I Residential	R2-1XL	0	0	0	30.016	0.350		Residential - Single Family Residence, 1	141B189 43		Hollywood	No	MI	R2RD
Los Angeles	580 W AVENUE 28	90065	5446012010	0.000	0.000	0.350	0.000	Shortfall of Sites	0.060	Low Medium II Residential	RD1.5-1-CDO-RIO	0	0	0	67.016	0.350		Residential - Single Family Residence, 0	142-5A219 43		Northeast Los Angeles	No	MI	R2RD
Los Angeles	3512 LINDA VISTA TER	90032	5219012009	0.000	0.000	0.350	0.000	Shortfall of Sites	0.167	Low Medium I Residential	[Q]RD3-1D	0	0	0	23.936	0.350		Residential - Single Family Residence, 1	142-5A235 43		Northeast Los Angeles	No	MI	R2RD
Los Angeles	1916 KENT ST	90026	5404008001	0.000	0.000	0.350	0.000	Shortfall of Sites	0.129	Low Medium II Residential	RD2-1VL	0	0	0	31.106	0.350		Residential - Single Family Residence, 1	138A207 43		Silver Lake - Echo Park - Elysian Valley	No	MI	R2RD
Los Angeles	206 S VENDOME ST	90057	5155006023	0.000	0.000	0.350	0.000	Shortfall of Sites	0.110	Low Medium Residential	RD1.5-1	0	0	0	36.257	0.350		Residential - Single Family Residence, 1	136-5A201 43		Westlake	No	MI	R2RD
Los Angeles	2130 EASTLAKE AVE	90031	5210031016	0.000	0.000	0.350	0.000	Shortfall of Sites	0.063	Low Medium I Residential	RD3-1	0	0	0	63.359	0.350		Residential - Single Family Residence, 1	136-5A225 43		Northeast Los Angeles	No	MI	R2RD
Los Angeles	3132 MALABAR ST	90063	5178015021	0.000	0.000	0.350	0.000	Shortfall of Sites	0.074	Low Medium I Residential	R2-1-CUGU	Low Neighborhood Residential	[VLN1 - MU4 - 3][RN2 - 20][CPIO]	0	53.706	0.350		Residential - Single Family Residence, 1	127-5A227 43	21	Boyle Heights	No	MI	R2RD , BH CPU
Los Angeles	1616 TREMONT ST	90033	5202018009	0.000	0.000	0.350	0.000	Shortfall of Sites	0.086	Low Medium II Residential	RD1.5-1	0	0	0	46.497	0.350		Residential - Single Family Residence, 1	133-5A227 43		Northeast Los Angeles	No	MI	R2RD
Los Angeles	2979 MARENGO ST	90033	5229001036	0.000	0.000	0.350	0.000	Shortfall of Sites	0.074	Low Medium II Residential	RD1.5-1-CUGU	0	0	0	53.898	0.350		Residential - Five or More Units or Apartments (Any Combination) - 4 Stories or Less, 0	132A229 43		Boyle Heights	No	MI	R2RD
Los Angeles	1429 ORCHARD AVE	90006	5056003015	0.000	0.000	0.350	0.000	Shortfall of Sites	0.057	Low Medium II Residential	RD1.5-1	0	0	0	70.448	0.350		Residential - Single Family Residence, 1	126B197 43		South Los Angeles	No	MI	R2RD
Los Angeles	2204 S ORANGE DR	90016	5062015012	0.000	0.000	0.350	0.000	Shortfall of Sites	0.123	Low Medium II Residential	RD2-1	0	0	0	32.475	0.350		Residential - Single Family Residence, 1	123B181 43		West Adams - Baldwin Hills - Leimert	No	MI	R2RD
Los Angeles	737 W 28TH ST	90007	5123016401	0.000	0.000	0.350	0.000	Shortfall of Sites	0.119	Low Medium II Residential	RD1.5-1-O	0	0	0	33.723	0.350		Recreational - Club, Lodge Hall, Fraternal Organization - One Story, 1	121-5A203 43		South Los Angeles	No	MI	R2RD
Los Angeles	1120 E 20TH ST	90011	5131009004	0.000	0.000	0.350	0.000	Shortfall of Sites	0.138	Low Medium I Residential	R2-1	0	0	0	29.031	0.350		Residential - Single Family Residence, 1	120A211 43		Southeast Los Angeles	No	MI	R2RD
Los Angeles	3576 SISKIYOU ST	90023	5188015001	0.000	0.000	0.350	0.000	Shortfall of Sites	0.114	Low Medium II Residential	RD1.5-1-CUGU	0	0	0	35.048	0.350		Residential - Single Family Residence, 1	120A227 43		Boyle Heights	No	MI	R2RD
Los Angeles	1443 E 21ST ST	90011	5119030011	0.000	0.000	0.350	0.000	Shortfall of Sites	0.131	Low Medium II Residential	RD2-1	0	0	0	30.441	0.350		Residential - Single Family Residence, 1	118-5A211 43		Southeast Los Angeles	No	MI	R2RD
Los Angeles	532 E 33RD ST	90011	5120021010	0.000	0.000	0.350	0.000	Shortfall of Sites	0.129	Low Medium I Residential	R2-1	0	0	0	30.933	0.350		Residential - Single Family Residence, 1	117A207 43		Southeast Los Angeles	No	MI	R2RD
Los Angeles	1626 LEIGHTON AVE	90062	5035009008	0.000	0.000	0.350	0.000	Shortfall of Sites	0.132	Low Medium I Residential	R2-1	0	0	0	30.368	0.350		Residential - Single Family Residence, 1	114B193 43		South Los Angeles	No	MI	R2RD
Los Angeles	3803 CRAWFORD ST	90011	5121021005	0.000	0.000	0.350	0.000	Shortfall of Sites	0.101	Low Medium I Residential	R2-1	0	0	0	39.676	0.350		Residential - Single Family Residence, 1	115-5A205 43		Southeast Los Angeles	No	MI	R2RD
Los Angeles	0	0	5117004043	0.000	0.000	0.350	0.000	Shortfall of Sites	0.115	Low Medium I Residential	R2-1	0	0	0	34.914	0.350		Commercial - Parking Lot (Commercial Use Property) - Lots - Patron or Employee - One Story, 0	115-5A213 43		Southeast Los Angeles	No	MI	R2RD
Los Angeles	1457 E 41ST PL	90011	5116011016	0.000	0.000	0.350	0.000	Shortfall of Sites	0.111	Low Medium I Residential	R2-1	0	0	0	36.088	0.350		Residential - Single Family Residence, 1	114A211 43		Southeast Los Angeles	No	MI	R2RD
Los Angeles	1434 E 48TH ST	90011	5107022008	0.000	0.000	0.350	0.000	Shortfall of Sites	0.126	Low Medium I Residential	R2-1	0	0	0	31.747	0.350		Residential - Single Family Residence, 1	111A211 43		Southeast Los Angeles	No	MI	R2RD
Los Angeles	448 W 47TH PL	90037	5018036008	0.000	0.000	0.350	0.000	Shortfall of Sites	0.144	Low Medium II Residential	RD2-1	0	0	0	27.859	0.350		Residential - Single Family Residence, 1	111A201 43		South Los Angeles	No	MI	R2RD
Los Angeles	212 W 47TH PL	90037	5110014017	0.000	0.000	0.350	0.000	Shortfall of Sites	0.131	Low Medium I Residential	R2-1	0	0	0	30.499	0.350		Residential - Single Family Residence, 1	111A203 43		Southeast Los Angeles	No	MI	R2RD
Los Angeles	911 E 52ND ST	90011	5103029010	0.000	0.000	0.350	0.000	Shortfall of Sites	0.101	Low Medium I Residential	R2-1	0	0	0	39.587	0.350		Residential - Single Family Residence, 1	108B209 43		Southeast Los Angeles	No	MI	R2RD
Los Angeles	705 W 52ND ST	90037	5001031021	0.000	0.000	0.350	0.000	Shortfall of Sites	0.092	Low Medium I Residential	R2-1	0	0	0	43.558	0.350		Residential - Single Family Residence, 1	108B201 43		South Los Angeles	No	MI	R2RD
Los Angeles	1718 W 51ST PL	90062	5003005006	0.000	0.000	0.350	0.000	Shortfall of Sites	0.125	Low Medium I Residential	R2-1-CPIO	0	0	0	31.911	0.350		Residential - Single Family Residence, 1	108B193 43		South Los Angeles	No	MI	R2RD

Jurisdiction Name	Site Address/Intersection	5 Digit ZIP Code	Assessor Parcel Number	Very Low-Income	Low-Income	Moderate-Income	Above Moderate-Income	Type of Shortfall	Parcel Size (Acres)	Current General Plan Designation	Current Zoning	Proposed General Plan (GP) Designation	Proposed Zoning	Minimum Density Allowed	Maximum Density Allowed	Total Capacity	Vacant/ Nonvacant	Description of Existing Uses	PIN	Base Density Per Acre	Community Plan Area	Rent Stabalization Ordinance	Income Category	Applicable Rezoning Program (Program informing values in Column Q listed first)
Los Angeles	1631 W 59TH ST	90047	6002007023	0.000	0.000	0.350	0.000	Shortfall of Sites	0.077	Low Medium I Residential	R2-1	0	0	0	52.010	0.350		Residential - Single Family Residence, 1	105B193 43		South Los Angeles	No	MI	R2RD
Los Angeles	802 E 76TH ST	90001	6023019001	0.000	0.000	0.350	0.000	Shortfall of Sites	0.126	Low Medium I Residential	R2-1-CPIO	0	0	0	31.649	0.350		Residential - Single Family Residence, 1	099B209 43		Southeast Los Angeles	No	MI	R2RD
Los Angeles	621 E 87TH PL	90002	6042004053	0.000	0.000	0.350	0.000	Shortfall of Sites	0.119	Low Medium I Residential	R2-1	0	0	0	33.506	0.350		Residential - Single Family Residence, 1	096A207 43		Southeast Los Angeles	No	MI	R2RD
Los Angeles	564 W 87TH ST	90044	6038009044	0.000	0.000	0.350	0.000	Shortfall of Sites	0.106	Low Medium II Residential	RD2-1	0	0	0	37.712	0.350		Residential - Single Family Residence, 1	096A201 43		South Los Angeles	No	MI	R2RD
Los Angeles	336 W 90TH ST	90003	6040031031	0.000	0.000	0.350	0.000	Shortfall of Sites	0.069	Low Medium I Residential	R2-1	0	0	0	57.688	0.350		Residential - Single Family Residence, 0	094-5A203 43		Southeast Los Angeles	No	MI	R2RD
Los Angeles	525 W 95TH ST	90044	6039011015	0.000	0.000	0.350	0.000	Shortfall of Sites	0.124	Low Medium II Residential	RD2-1	0	0	0	32.289	0.350		Residential - Single Family Residence, 1	093A201 43		South Los Angeles	No	MI	R2RD
Los Angeles	9502 BANDERA ST	90002	6048039037	0.000	0.000	0.350	0.000	Shortfall of Sites	0.205	Low Medium I Residential	R2-1	0	0	0	19.520	0.350		Residential - Single Family Residence, 1	093A215 43		Southeast Los Angeles	No	MI	R2RD
Los Angeles	343 E 104TH ST	90003	6063014027	0.000	0.000	0.350	0.000	Shortfall of Sites	0.119	Low Medium I Residential	R2-1	0	0	0	33.621	0.350		Residential - Single Family Residence, 1	090A205 43		Southeast Los Angeles	No	MI	R2RD
Los Angeles	139 E 111TH PL	90061	6073017024	0.000	0.000	0.350	0.000	Shortfall of Sites	0.120	Low Medium I Residential	R2-1	0	0	0	33.377	0.350		Residential - Single Family Residence, 1	087A205 43		Southeast Los Angeles	No	MI	R2RD
Los Angeles	11115 MONITOR AVE	90059	6069014003	0.000	0.000	0.350	0.000	Shortfall of Sites	0.074	Low Medium I Residential	R2-1	0	0	0	53.827	0.350		Residential - Single Family Residence, 1	087A213 43		Southeast Los Angeles	No	MI	R2RD
Los Angeles	923 E 111TH DR	90059	6072018028	0.000	0.000	0.350	0.000	Shortfall of Sites	0.096	Low Medium I Residential	R2-1	0	0	0	41.483	0.350		Residential - Single Family Residence, 1	087A209 43		Southeast Los Angeles	No	MI	R2RD
Los Angeles	1455 E 112TH ST	90059	6070011007	0.000	0.000	0.350	0.000	Shortfall of Sites	0.090	Low Medium II Residential	R2-1	0	0	0	44.485	0.350		Residential - Single Family Residence, 0	087A211 43		Southeast Los Angeles	No	MI	R2RD
Los Angeles	634 E 115TH ST	90059	6072006010	0.000	0.000	0.350	0.000	Shortfall of Sites	0.131	Low Medium I Residential	R2-1	0	0	0	30.630	0.350		Residential - Single Family Residence, 1	084B205 43		Southeast Los Angeles	No	MI	R2RD
Los Angeles	861 W 123RD ST	90044	6117009012	0.000	0.000	0.350	0.000	Shortfall of Sites	0.087	Low Medium I Residential	R2-1-O	0	0	0	45.964	0.350		Residential - Single Family Residence, 0	081B197 43		Harbor Gateway	No	MI	R2RD
Los Angeles	22423 HARVARD BLVD	90501	7347008016	0.000	0.000	0.350	0.000	Shortfall of Sites	0.057	Low Medium I Residential	RD2-1	0	0	0	69.591	0.350		Residential - Single Family Residence, 0	045B193 43		Harbor Gateway	No	MI	R2RD
Los Angeles	341 HAWAIIAN AVE	90744	7417006014	0.000	0.000	0.350	0.000	Shortfall of Sites	0.147	Low Medium II Residential	[Q]RD2-1XL-O-CUGU	0	0	0	27.215	0.350		Residential - Single Family Residence, 1	027B201 43		Wilmington - Harbor City	No	MI	R2RD
Los Angeles	3716 FLETCHER DR	90065	5458029030	0.000	0.000	0.350	0.000	Shortfall of Sites	0.067	Low Medium II Residential	RD2-1-CDO	0	0	0	59.990	0.350		Commercial - Store Combination - Store and Residential Combination - One Story, 0	154-5A217 44		Northeast Los Angeles	No	MI	R2RD
Los Angeles	2904 N COOLIDGE AVE	90039	5442021033	0.000	0.000	0.350	0.000	Shortfall of Sites	0.099	Low Medium I Residential	R2-1VL-RIO	0	0	0	40.296	0.350		Residential - Single Family Residence, 1	148-5A213 44		Silver Lake - Echo Park - Elysian Valley	No	MI	R2RD
Los Angeles	2629 ALICE ST	90065	5453001029	0.000	0.000	0.350	0.000	Shortfall of Sites	0.133	Low Medium I Residential	RD3-1-CDO-RIO	0	0	0	30.033	0.350		Residential - Single Family Residence, 1	145-5A217 44		Northeast Los Angeles	No	MI	R2RD
Los Angeles	2643 JEFFRIES AVE	90065	5446012011	0.000	0.000	0.350	0.000	Shortfall of Sites	0.103	Low Medium II Residential	RD1.5-1-CDO-RIO	0	0	0	38.836	0.350		Residential - Single Family Residence, 1	142-5A219 44		Northeast Los Angeles	No	MI	R2RD
Los Angeles	3511 WARWICK AVE	90032	5219013030	0.000	0.000	0.350	0.000	Shortfall of Sites	0.155	Low Medium I Residential	RD3-1	0	0	0	25.816	0.350		Residential - Single Family Residence, 1	142-5A235 44		Northeast Los Angeles	No	MI	R2RD
Los Angeles	3209 PHELPS AVE	90032	5218021019	0.000	0.000	0.350	0.000	Shortfall of Sites	0.172	Low Medium I Residential	RD3-1	0	0	0	23.232	0.350		Residential - Single Family Residence, 1	141A233 44		Northeast Los Angeles	No	MI	R2RD
Los Angeles	2719 PHELPS AVE	90032	5217001020	0.000	0.000	0.350	0.000	Shortfall of Sites	0.115	Low Medium I Residential	[Q]RD3-1D	0	0	0	34.867	0.350		Residential - Single Family Residence, 1	139-5A233 44		Northeast Los Angeles	No	MI	R2RD
Los Angeles	1439 SUTHERLAND ST	90026	5406006005	0.000	0.000	0.350	0.000	Shortfall of Sites	0.120	Low Medium II Residential	RD2-1VL	0	0	0	33.456	0.350		Residential - Single Family Residence, 1	139-5A211 44		Silver Lake - Echo Park - Elysian Valley	No	MI	R2RD
Los Angeles	2138 CLINTON ST	90026	5402039026	0.000	0.000	0.350	0.000	Shortfall of Sites	0.119	Low Medium II Residential	RD1.5-1VL	0	0	0	33.525	0.350		Residential - Five or More Units or Apartments (Any Combination) - 4 Stories or Less, 0	138A205 44		Silver Lake - Echo Park - Elysian Valley	No	MI	R2RD
Los Angeles	2130 EASTLAKE AVE	90031	5210031016	0.000	0.000	0.350	0.000	Shortfall of Sites	0.063	Low Medium I Residential	RD3-1	0	0	0	63.359	0.350		Residential - Single Family Residence, 0	136-5A225 44		Northeast Los Angeles	No	MI	R2RD
Los Angeles	4907 DRUID ST	90032	5216026002	0.000	0.000	0.350	0.000	Shortfall of Sites	0.124	Low Medium II Residential	[Q]RD2-1D	0	0	0	32.262	0.350		Residential - Single Family Residence, 1	136-5A233 44		Northeast Los Angeles	No	MI	R2RD
Los Angeles	2045 CLAUDINA AVE	90016	5061015023	0.000	0.000	0.350	0.000	Shortfall of Sites	0.064	Low Medium II Residential	RD2-1-O	0	0	0	62.292	0.350		Residential - Single Family Residence, 1	123B181 44		West Adams - Baldwin Hills - Leimert	No	MI	R2RD
Los Angeles	2125 5TH AVE	90018	5060024005	0.000	0.000	0.350	0.000	Shortfall of Sites	0.172	Low Medium II Residential	RD2-1-O-CPIO	0	0	0	23.221	0.350		Residential - Single Family Residence, 1	123B189 44		West Adams - Baldwin Hills - Leimert	No	MI	R2RD
Los Angeles	735 S ST LOUIS ST	90023	5183021024	0.000	0.000	0.350	0.000	Shortfall of Sites	0.095	Low Medium II Residential	RD1.5-1-CUGU	0	0	0	42.191	0.350		Residential - Single Family Residence, 1	124-5A221 44		Boyle Heights	No	MI	R2RD
Los Angeles	2911 BUCKINGHAM RD	90016	5050023004	0.000	0.000	0.350	0.000	Shortfall of Sites	0.145	Low Medium II Residential	RD2-1	0	0	0	27.657	0.350		Residential - Single Family Residence, 1	120B181 44		West Adams - Baldwin Hills - Leimert	No	MI	R2RD
Los Angeles	837 E 22ND ST	90011	5131012015	0.000	0.000	0.350	0.000	Shortfall of Sites	0.138	Low Medium I Residential	R2-1	0	0	0	29.053	0.350		Residential - Single Family Residence, 1	120A209 44		Southeast Los Angeles	No	MI	R2RD
Los Angeles	1220 W 37TH ST	90007	5040015015	0.000	0.000	0.350	0.000	Shortfall of Sites	0.166	Low Medium II Residential	RD2-1	0	0	0	24.032	0.350		Residential - Single Family Residence - Pool, 1	117B197 44		South Los Angeles	No	MI	R2RD
Los Angeles	1159 E 28TH ST	90011	5119013032	0.000	0.000	0.350	0.000	Shortfall of Sites	0.147	Low Medium II Residential	RD2-1	0	0	0	27.167	0.350		Residential - Single Family Residence, 1	117A211 44		Southeast Los Angeles	No	MI	R2RD
Los Angeles	3429 MCKINLEY AVE	90011	5114003020	0.000	0.000	0.350	0.000	Shortfall of Sites	0.108	Low Medium II Residential	RD2-1	0	0	0	37.201	0.350		Residential - Single Family Residence, 1	115-5A207 44		Southeast Los Angeles	No	MI	R2RD
Los Angeles	1217 E 35TH ST	90011	5114028025	0.000	0.000	0.350	0.000	Shortfall of Sites	0.105	Low Medium I Residential	R2-1	0	0	0	38.149	0.350		Residential - Single Family Residence, 1	115-5A211 44		Southeast Los Angeles	No	MI	R2RD
Los Angeles	459 E 41ST PL	90011	5113005020	0.000	0.000	0.350	0.000	Shortfall of Sites	0.150	Low Medium I Residential	R2-1	0	0	0	26.590	0.350		Residential - Single Family Residence, 1	114A207 44		Southeast Los Angeles	No	MI	R2RD
Los Angeles	174 E 47TH PL	90011	5109003009	0.000	0.000	0.350	0.000	Shortfall of Sites	0.139	Low Medium I Residential	R2-1	0	0	0	28.680	0.350		Residential - Single Family Residence, 1	111A205 44		Southeast Los Angeles	No	MI	R2RD
Los Angeles	709 W 52ND ST	90037	5001031020	0.000	0.000	0.350	0.000	Shortfall of Sites	0.092	Low Medium I Residential	R2-1	0	0	0	43.558	0.350		Residential - Single Family Residence, 1	108B201 44		South Los Angeles	No	MI	R2RD
Los Angeles	1629 W 59TH ST	90047	6002007024	0.000	0.000	0.350	0.000	Shortfall of Sites	0.077	Low Medium I Residential	R2-1	0	0	0	51.700	0.350		Residential - Single Family Residence, 1	105B193 44		South Los Angeles	No	MI	R2RD
Los Angeles	1403 W 84TH ST	90047	6034020014	0.000	0.000	0.350	0.000	Shortfall of Sites	0.104	Low Medium II Residential	RD2-1	0	0	0	38.418	0.350		Residential - Single Family Residence, 1	097-5A195 44		South Los Angeles	No	MI	R2RD
Los Angeles	617 E 87TH PL	90002	6042004052	0.000	0.000	0.350	0.000	Shortfall of Sites	0.119	Low Medium I Residential	R2-1	0	0	0	33.506	0.350		Residential - Single Family Residence, 1	096A207 44		Southeast Los Angeles	No	MI	R2RD
Los Angeles	568 W 87TH ST	90044	6038009045	0.000	0.000	0.350	0.000	Shortfall of Sites	0.111	Low Medium II Residential	RD2-1	0	0	0	35.927	0.350		Residential - Single Family Residence, 1	096A201 44		South Los Angeles	No	MI	R2RD
Los Angeles	342 W 90TH ST	90003	6040031030	0.000	0.000	0.350	0.000	Shortfall of Sites	0.139	Low Medium I Residential	R2-1	0	0	0	28.844	0.350		Residential - Single Family Residence, 1	094-5A203 44		Southeast Los Angeles	No	MI	R2RD
Los Angeles	529 W 95TH ST	90044	6039011016	0.000	0.000	0.350	0.000	Shortfall of Sites	0.069	Low Medium II Residential	RD2-1	0	0	0	58.376	0.350		Residential - Single Family Residence, 1	093A201 44		South Los Angeles	No	MI	R2RD
Los Angeles	429 W 104TH ST	90003	6061029012	0.000	0.000	0.350	0.000	Shortfall of Sites	0.104	Low Medium I Residential	R2-1	0	0	0	38.525	0.350		Residential - Single Family Residence, 1	090A201 44		South Los Angeles	No	MI	R2RD
Los Angeles	347 E 104TH ST	90003	6063014028	0.000	0.000	0.350	0.000	Shortfall of Sites	0.119	Low Medium I Residential	R2-1	0	0	0	33.604	0.350		Residential - Single Family Residence, 1	090A205 44		Southeast Los Angeles	No	MI	R2RD
Los Angeles	439 E 104TH ST	90003	6063013021	0.000	0.000	0.350	0.000	Shortfall of Sites	0.120	Low Medium I Residential	R2-1	0	0	0	33.341	0.350		Residential - Single Family Residence, 1	090A207 44		Southeast Los Angeles	No	MI	R2RD
Los Angeles	10714 WILLOWBROOK AVE	90059	6065035026	0.000	0.000	0.350	0.000	Shortfall of Sites	0.074	Low Medium I Residential	R2-1	0	0	0	54.388	0.350		Residential - Single Family Residence, 1	088-5A213 44		Southeast Los Angeles	No	MI	R2RD
Los Angeles	11108 WILLOWBROOK AVE	90059	6069013002	0.000	0.000	0.350	0.000	Shortfall of Sites	0.103	Low Medium I Residential	R2-1	0	0	0	38.982	0.350		Residential - Single Family Residence, 1	087A215 44		Southeast Los Angeles	No	MI	R2RD
Los Angeles	11134 BELHAVEN AVE	90059	6072031010	0.000	0.000	0.350	0.000	Shortfall of Sites	0.106	Low Medium I Residential	R2-1	0	0	0	37.876	0.350		Residential - Single Family Residence, 1	087A209 44		Southeast Los Angeles	No	MI	R2RD
Los Angeles	632 E 115TH ST	90059	6072006009	0.000	0.000	0.350	0.000	Shortfall of Sites	0.113	Low Medium I Residential	R2-1	0	0	0	35.514	0.350		Residential - Single Family Residence, 1	084B205 44		Southeast Los Angeles	No	MI	R2RD
Los Angeles	921 LAGOON AVE	90744	7416024016	0.000	0.000	0.350	0.000	Shortfall of Sites	0.131	Low Medium II Residential	[Q]RD2-1XL-O-CUGU	0	0	0	30.552	0.350		Residential - Single Family Residence, 1	030B205 44		Wilmington - Harbor City	No	MI	R2RD
Los Angeles	7418 APPERSON ST	91042	2558024039	0.000	0.000	0.350	0.000	Shortfall of Sites	0.107	Low Medium II Residential	RD1.5-1	0	0	0	37.286	0.350		Residential - Five or More Units or Apartments (Any Combination) - 4 Stories or Less, 0	204A197 45		Sunland - Tujunga - Lake View Terrace - Shadow Hills - East La Tuna Canyon	No	MI	R2RD
Los Angeles	3160 ESTARA AVE	90065	5458016003	0.000	0.000	0.350	0.000	Shortfall of Sites	0.108	Low Medium II Residential	RD2-1-CDO	0	0	0	37.060	0.350		Residential - Single Family Residence, 0	154-5A213 45		Northeast Los Angeles	No	MI	R2RD
Los Angeles	3044 PERLITA AVE	90039	5436032019	0.000	0.000	0.350	0.000	Shortfall of Sites	0.110	Low Medium II Residential	[Q]RD1.5-1-RIO	0	0	0	36.292	0.350		Residential - Single Family Residence, 1	151-5A211 45		Northeast Los Angeles	No	MI	R2RD
Los Angeles	2830 DENBY AVE	90039	5442019041	0.000	0.000	0.350	0.000	Shortfall of Sites	0.109	Low Medium I Residential	R2-1VL-RIO	0	0	0	36.779	0.350		Residential - Single Family Residence, 1	148-5A213 45		Silver Lake - Echo Park - Elysian Valley	No	MI	R2RD
Los Angeles	2011 CYPRESS AVE	90065	5455001013	0.000	0.000	0.350	0.000	Shortfall of Sites	0.109	Low Medium II Residential	RD2-1-CDO	0	0	0	36.823	0.350		Residential - Single Family Residence, 1	148-5A215 45		Northeast Los Angeles	No	MI	R2RD
Los Angeles	3513 CHADWICK DR	90032	5219012029	0.000	0.000	0.350	0.000	Shortfall of Sites	0.176	Low Medium I Residential	[Q]RD3-1D	0	0	0	22.686	0.350		Residential - Single Family Residence, 1	142-5A235 45		Northeast Los Angeles	No	MI	R2RD
Los Angeles	149 ROBINSON ST	90026	5156004002	0.000	0.000	0.350	0.000	Shortfall of Sites	0.110	Low Medium Residential	RD1.5-1	0	0	0	36.300	0.350		Residential - Single Family Residence, 1	138A201 45		Westlake	No	MI	R2RD
Los Angeles	205 N PARK VIEW ST	90026	5157007006	0.000	0.000	0.350	0.000	Shortfall of Sites	0.094	Low Medium Residential	RD1.5-1	0	0	0	42.604	0.350		Residential - Single Family Residence, 1	136-5A205 45		Westlake	No	MI	R2RD
Los Angeles	134 N CORONADO ST	90026	5157009008	0.000	0.000	0.350	0.000	Shortfall of Sites	0.138	Low Medium Residential	RD5-1	0	0	0	28.998	0.350		Residential - Single Family Residence, 1	136-5A203 45		Westlake	No	MI	R2RD
Los Angeles	1610 MURCHISON ST	90033	5202023006	0.000	0.000	0.350	0.000	Shortfall of Sites	0.172	Low Medium II Residential	RD2-1	0	0	0	23.258	0.350		Residential - Single Family Residence, 1	133-5A229 45		Northeast Los Angeles	No	MI	R2RD
Los Angeles	2645 ZONAL AVE	90033	5202011048	0.000	0.000	0.350	0.000	Shortfall of Sites	0.057	Low Medium II Residential	RD1.5-1	0	0	0	69.732	0.350		Institutional - Church - One Story, 1	132A227 45		Northeast Los Angeles	No	MI	R2RD, FBO
Los Angeles	1525 S COCHRAN AVE	90019	5069035020	0.000	0.000	0.350	0.000	Shortfall of Sites	0.124	Low Medium II Residential	RD2-1-O	0	0	0	32.250	0.350		Residential - Single Family Residence, 1	126B177 45		Wilshire	No	MI	R2RD
Los Angeles	1802 MAGNOLIA AVE	90006	5056012009	0.000	0.000	0.350	0.000	Shortfall of Sites	0.061	Low Medium II Residential	RD1.5-1	0	0	0	65.495	0.350		Residential - Single Family Residence, 0	126A201 45		South Los Angeles	No	MI	R2RD
Los Angeles	2200 S HIGHLAND AVE	90016	5062020024	0.000	0.000	0.350	0.000	Shortfall of Sites	0.119	Low Medium II Residential	RD2-1-O	0	0	0	33.508	0.350		Residential - Single Family Residence, 1	123B181 45		West Adams - Baldwin Hills - Leimert	No	MI	R2RD
Los Angeles	2230 INEZ ST	90023	5183025011	0.000	0.000	0.350	0.000	Shortfall of Sites	0.105	Low Medium II Residential	RD1.5-1-CUGU	0	0	0	38.209	0.350		Residential - Single Family Residence, 1	124-5A221 45		Boyle Heights	No	MI	R2RD
Los Angeles	746 ORME AVE	90023	5185034018	0.000	0.000	0.350	0.000	Shortfall of Sites	0.092	Low Medium II Residential	RD1.5-1-CUGU	0	0	0	43.557	0.350		Residential - Single Family Residence, 1	123A223 45		Boyle Heights	No	MI	R2RD
Los Angeles	5627 HOMESIDE AVE	90016	5048021022	0.000	0.000	0.350	0.000	Shortfall of Sites	0.110	Low Medium II Residential	RD1.5-1	0	0	0	36.300	0.350		Residential - Single Family Residence, 1	120B173 45		West Adams - Baldwin Hills - Leimert	No	MI	R2RD
Los Angeles	2915 9TH AVE	90018	5051022021	0.000	0.000	0.350	0.000	Shortfall of Sites	0.153	Low Medium I Residential	R2-1XL	0	0	0	26.229	0.350		Residential - Single Family Residence, 1	120B185 45		West Adams - Baldwin Hills - Leimert	No	MI	R2RD
Los Angeles	3819 WOODLAWN AVE	90011	5121029021	0.000	0.000	0.350	0.000	Shortfall of Sites	0.124	Low Medium I Residential	R2-1	0	0	0	32.196	0.350		Residential - Single Family Residence, 1	115-5A205 45		Southeast Los Angeles	No	MI	R2RD
Los Angeles	1615 E 32ND ST	90011	5117004030	0.000	0.000	0.350	0.000	Shortfall of Sites	0.115	Low Medium I Residential	R2-1	0	0	0	34.892	0.350		Residential - Single Family Residence, 1	115-5A213 45		Southeast Los Angeles	No	MI	R2RD
Los Angeles	217 E 41ST PL	90011	5113026020	0.000	0.000	0.350	0.000	Shortfall of Sites	0.076	Low Medium I Residential	R2-1	0	0	0	52.465	0.350		Residential - Single Family Residence, 1	114A205 45		Southeast Los Angeles	No	MI	R2RD
Los Angeles	1469 E 41ST PL	90011	5116011015	0.000	0.000	0.350	0.000	Shortfall of Sites	0.111	Low Medium I Residential	R2-1	0	0	0	36.088	0.350		Residential - Single Family Residence, 1	114A211 45		Southeast Los Angeles	No	MI	R2RD
Los Angeles	1187 E 42ND ST	90011	5115026019	0.000	0.000	0.350	0.000	Shortfall of Sites	0.057	Low Medium I Residential	R2-1	0	0	0	69.770	0.350		Residential - Single Family Residence, 1	114A209 45		Southeast Los Angeles	No	MI	R2RD

Jurisdiction Name	Site Address/Intersection	5 Digit ZIP Code	Assessor Parcel Number	Very Low-Income	Low-Income	Moderate-Income	Above Moderate-Income	Type of Shortfall	Parcel Size (Acres)	Current General Plan Designation	Current Zoning	Proposed General Plan (GP) Designation	Proposed Zoning	Minimum Density Allowed	Maximum Density Allowed	Total Capacity	Vacant/ Nonvacant	Description of Existing Uses	PIN	Base Density Per Acre	Community Plan Area	Rent Stabalization Ordinance	Income Category	Applicable Rezoning Program (Program informing values in Column Q listed first)
Los Angeles	454 W 47TH PL	90037	5018036007	0.000	0.000	0.350	0.000	Shortfall of Sites	0.144	Low Medium II Residential	RD2-1	0	0	0	27.870	0.350		Residential - Single Family Residence, 1	111A201 45		South Los Angeles	No	MI	R2RD
Los Angeles	1555 E 48TH PL	90011	5106018020	0.000	0.000	0.350	0.000	Shortfall of Sites	0.115	Low Medium I Residential	R2-1	0	0	0	34.844	0.350		Residential - Single Family Residence, 1	111A213 45		Southeast Los Angeles	No	MI	R2RD
Los Angeles	897 E 52ND ST	90011	5103029008	0.000	0.000	0.350	0.000	Shortfall of Sites	0.101	Low Medium I Residential	R2-1	0	0	0	39.583	0.350		Residential - Single Family Residence, 1	108B209 45		Southeast Los Angeles	No	MI	R2RD
Los Angeles	1708 W 51ST PL	90062	5003005004	0.000	0.000	0.350	0.000	Shortfall of Sites	0.125	Low Medium I Residential	R2-1-CPIO	0	0	0	31.911	0.350		Residential - Single Family Residence, 1	108B193 45		South Los Angeles	No	MI	R2RD
Los Angeles	1625 W 59TH ST	90047	6002007025	0.000	0.000	0.350	0.000	Shortfall of Sites	0.077	Low Medium I Residential	R2-1	0	0	0	52.011	0.350		Residential - Single Family Residence, 1	105B193 45		South Los Angeles	No	MI	R2RD
Los Angeles	1133 W 59TH ST	90044	6003006023	0.000	0.000	0.350	0.000	Shortfall of Sites	0.110	Low Medium I Residential	R2-1	0	0	0	36.275	0.350		Residential - Single Family Residence, 1	105B197 45		South Los Angeles	No	MI	R2RD
Los Angeles	115 E 84TH ST	90003	6030011027	0.000	0.000	0.350	0.000	Shortfall of Sites	0.119	Low Medium II Residential	RD2-1	0	0	0	33.506	0.350		Residential - Single Family Residence, 1	097-5A205 45		Southeast Los Angeles	No	MI	R2RD
Los Angeles	9015 S HOOVER ST	90044	6038014054	0.000	0.000	0.350	0.000	Shortfall of Sites	0.135	Low Medium I Residential	R2-1	0	0	0	29.644	0.350		Residential - Single Family Residence, 1	094-5A199 45		South Los Angeles	No	MI	R2RD
Los Angeles	529 W 95TH ST	90044	6039011016	0.000	0.000	0.350	0.000	Shortfall of Sites	0.069	Low Medium II Residential	RD2-1	0	0	0	58.375	0.350		Residential - Single Family Residence, 0	093A201 45		South Los Angeles	No	MI	R2RD
Los Angeles	9416 S SPRING ST	90003	6053007032	0.000	0.000	0.350	0.000	Shortfall of Sites	0.063	Low Medium I Residential	R2-1	0	0	0	63.127	0.350		Residential - Single Family Residence, 1	093A203 45		Southeast Los Angeles	No	MI	R2RD
Los Angeles	9508 HOLMES AVE	90002	6048034016	0.000	0.000	0.350	0.000	Shortfall of Sites	0.164	Low Medium I Residential	R2-1	0	0	0	24.366	0.350		Residential - Single Family Residence, 1	093A215 45		Southeast Los Angeles	No	MI	R2RD
Los Angeles	9920 BANDERA ST	90002	6048038025	0.000	0.000	0.350	0.000	Shortfall of Sites	0.075	Low Medium I Residential	R2-1	0	0	0	53.209	0.350		Residential - Single Family Residence, 1	091-5A215 45		Southeast Los Angeles	No	MI	R2RD
Los Angeles	433 W 104TH ST	90003	6061029011	0.000	0.000	0.350	0.000	Shortfall of Sites	0.104	Low Medium I Residential	R2-1	0	0	0	38.524	0.350		Residential - Single Family Residence, 1	090A201 45		South Los Angeles	No	MI	R2RD
Los Angeles	351 E 104TH ST	90003	6063014029	0.000	0.000	0.350	0.000	Shortfall of Sites	0.119	Low Medium I Residential	R2-1	0	0	0	33.587	0.350		Residential - Single Family Residence, 1	090A205 45		Southeast Los Angeles	No	MI	R2RD
Los Angeles	1823 E 108TH ST	90059	6065036004	0.000	0.000	0.350	0.000	Shortfall of Sites	0.067	Low Medium I Residential	R2-1	0	0	0	59.443	0.350		Residential - Single Family Residence, 1	088-5A215 45		Southeast Los Angeles	No	MI	R2RD
Los Angeles	10716 WILLOWBROOK AVE	90059	6065035027	0.000	0.000	0.350	0.000	Shortfall of Sites	0.068	Low Medium I Residential	R2-1	0	0	0	58.783	0.350		Residential - Single Family Residence, 1	088-5A213 45		Southeast Los Angeles	No	MI	R2RD
Los Angeles	11116 EVERS AVE	90059	6070009026	0.000	0.000	0.350	0.000	Shortfall of Sites	0.073	Low Medium II Residential	R2-1	0	0	0	54.540	0.350		Residential - Single Family Residence, 1	087A213 45		Southeast Los Angeles	No	MI	R2RD
Los Angeles	434 W 111TH PL	90061	6075029006	0.000	0.000	0.350	0.000	Shortfall of Sites	0.158	Low Medium I Residential	R2-1	0	0	0	25.251	0.350		Residential - Single Family Residence, 1	087A201 45		South Los Angeles	No	MI	R2RD
Los Angeles	628 E 115TH ST	90059	6072006008	0.000	0.000	0.350	0.000	Shortfall of Sites	0.113	Low Medium I Residential	R2-1	0	0	0	35.514	0.350		Residential - Single Family Residence, 1	084B205 45		Southeast Los Angeles	No	MI	R2RD
Los Angeles	1317 HYATT AVE	90744	7422022029	0.000	0.000	0.350	0.000	Shortfall of Sites	0.153	Low Medium I Residential	[Q]R2-1XL-O-CUGU	0	0	0	26.198	0.350		Residential - Single Family Residence, 1	033B209 45		Wilmington - Harbor City	No	MI	R2RD
Los Angeles	10055 MARCUS AVE	91042	2568003020	0.000	0.000	0.350	0.000	Shortfall of Sites	0.071	Low Medium I Residential	RD3-1	0	0	0	56.613	0.350		Residential - Single Family Residence, 1	202-5A201 46		Sunland - Tujunga - Lake View Terrace - Shadow Hills - East La Tuna Canyon	No	MI	R2RD
Los Angeles	5804 FAYETTE ST	90042	5484009009	0.000	0.000	0.350	0.000	Shortfall of Sites	0.129	Low Medium II Residential	RD2-1	0	0	0	31.114	0.350		Residential - Single Family Residence, 1	154-5A229 46		Northeast Los Angeles	No	MI	R2RD
Los Angeles	308 BRANCH ST	90042	5493001018	0.000	0.000	0.350	0.000	Shortfall of Sites	0.147	Low Medium II Residential	RD2-1	0	0	0	27.211	0.350		Residential - Single Family Residence, 1	154-5A231 46		Northeast Los Angeles	No	MI	R2RD
Los Angeles	1917 SHERIDAN ST	90033	5175023025	0.000	0.000	0.350	0.000	Shortfall of Sites	0.088	Low Medium I Residential	R2-1-CUGU	Low Neighborhood Residential	[VLN1 - MU4 - 3][RN2 - 20][CPIO]	0	45.257	0.350		Residential - Single Family Residence, 1	130-5A223 46	21	Boyle Heights	No	MI	R2RD , BH CPU
Los Angeles	1124 S FRESNO ST	90023	5190011009	0.000	0.000	0.350	0.000	Shortfall of Sites	0.068	Low Medium I Residential	R2-1-CUGU	Low Neighborhood Residential	[VLN1 - MU4 - 3][RN2 - 20][CPIO]	0	58.559	0.350		Residential - Single Family Residence, 1	120A223 46	21	Boyle Heights	No	MI	R2RD , BH CPU
Los Angeles	2845 KNOX AVE	90039	5442019005	0.000	0.000	0.350	0.000	Shortfall of Sites	0.113	Low Medium I Residential	R2-1VL-RIO	0	0	0	35.465	0.350		Residential - Single Family Residence, 1	148-5A213 46		Silver Lake - Echo Park - Elysian Valley	No	MI	R2RD
Los Angeles	1250 N VIRGIL AVE	90029	5542022010	0.000	0.000	0.350	0.000	Shortfall of Sites	0.119	Low Medium I Residential	R2-1XL	0	0	0	33.670	0.350		Residential - Single Family Residence, 0	145-5A201 46		Hollywood	No	MI	R2RD
Los Angeles	2806 JEFFRIES AVE	90065	5446008027	0.000	0.000	0.350	0.000	Shortfall of Sites	0.163	Low Medium II Residential	RD2-1-CDO-RIO	0	0	0	24.593	0.350		Residential - Single Family Residence, 1	142-5A219 46		Northeast Los Angeles	No	MI	R2RD
Los Angeles	3512 CHADWICK DR	90032	5219013008	0.000	0.000	0.350	0.000	Shortfall of Sites	0.153	Low Medium I Residential	RD3-1	0	0	0	26.209	0.350		Residential - Single Family Residence - Pool, 1	142-5A235 46		Northeast Los Angeles	No	MI	R2RD
Los Angeles	3448 PLATA ST	90026	5401011007	0.000	0.000	0.350	0.000	Shortfall of Sites	0.106	Low Medium I Residential	R2-1VL	0	0	0	37.588	0.350		Residential - Single Family Residence, 1	139-5A201 46		Silver Lake - Echo Park - Elysian Valley	No	MI	R2RD
Los Angeles	826 N BENTON WAY	90026	5402012012	0.000	0.000	0.350	0.000	Shortfall of Sites	0.152	Low Medium II Residential	RD2-1VL	0	0	0	26.397	0.350		Residential - Single Family Residence, 1	139-5A205 46		Silver Lake - Echo Park - Elysian Valley	No	MI	R2RD
Los Angeles	4911 DRUID ST	90032	5216026003	0.000	0.000	0.350	0.000	Shortfall of Sites	0.124	Low Medium II Residential	[Q]RD2-1D	0	0	0	32.262	0.350		Residential - Single Family Residence, 1	136-5A233 46		Northeast Los Angeles	No	MI	R2RD
Los Angeles	1610 TREMONT ST	90033	5202018010	0.000	0.000	0.350	0.000	Shortfall of Sites	0.086	Low Medium II Residential	RD1.5-1	0	0	0	46.495	0.350		Residential - Single Family Residence, 1	133-5A227 46		Northeast Los Angeles	No	MI	R2RD
Los Angeles	131 ECHANDIA ST	90033	5174021038	0.000	0.000	0.350	0.000	Shortfall of Sites	0.087	Low Medium II Residential	RD1.5-1-RIO-CUGU	0	0	0	46.194	0.350		Residential - Single Family Residence, 1	129A221 46		Boyle Heights	No	MI	R2RD
Los Angeles	3216 W 15TH ST	90019	5072035026	0.000	0.000	0.350	0.000	Shortfall of Sites	0.056	Low Medium II Residential	RD1.5-1-O-CPIO	0	0	0	71.278	0.350		Residential - Single Family Residence, 1	126B189 46		West Adams - Baldwin Hills - Leimert	No	MI	R2RD
Los Angeles	2320 S GENESEE AVE	90016	5064028014	0.000	0.000	0.350	0.000	Shortfall of Sites	0.083	Low Medium II Residential	RD2-1	0	0	0	48.281	0.350		Residential - Single Family Residence, 1	123B173 46		West Adams - Baldwin Hills - Leimert	No	MI	R2RD
Los Angeles	658 S CHICAGO ST	90023	5183025005	0.000	0.000	0.350	0.000	Shortfall of Sites	0.113	Low Medium I Residential	RD1.5-1-CUGU	0	0	0	35.329	0.350		Residential - Single Family Residence, 1	124-5A221 46		Boyle Heights	No	MI	R2RD
Los Angeles	2929 VINEYARD AVE	90016	5057016022	0.000	0.000	0.350	0.000	Shortfall of Sites	0.143	Low Medium I Residential	R2-1	0	0	0	27.923	0.350		Residential - Single Family Residence, 1	120B181 46		West Adams - Baldwin Hills - Leimert	No	MI	R2RD
Los Angeles	2908 SOMERSET DR	90016	5050019019	0.000	0.000	0.350	0.000	Shortfall of Sites	0.058	Low Medium II Residential	RD2-1	0	0	0	69.253	0.350		Residential - Single Family Residence, 1	120B185 46		West Adams - Baldwin Hills - Leimert	No	MI	R2RD
Los Angeles	729 W 28TH ST	90007	5123016402	0.000	0.000	0.350	0.000	Shortfall of Sites	0.119	Low Medium II Residential	RD1.5-1-O	0	0	0	33.735	0.350		Recreational - Club, Lodge Hall, Fraternal Organization - One Story, 1	121-5A203 46		South Los Angeles	No	MI	R2RD
Los Angeles	2019 GRIFFITH AVE	90011	5131010013	0.000	0.000	0.350	0.000	Shortfall of Sites	0.069	Low Medium II Residential	RD1.5-1	0	0	0	58.259	0.350		Residential - Single Family Residence, 1	120A209 46		Southeast Los Angeles	No	MI	R2RD
Los Angeles	3343 HUNTER ST	90023	5190022033	0.000	0.000	0.350	0.000	Shortfall of Sites	0.086	Low Medium II Residential	RD1.5-1-CUGU	0	0	0	46.613	0.350		Residential - Single Family Residence, 1	118-5A225 46		Boyle Heights	No	MI	R2RD
Los Angeles	1214 E 27TH ST	90011	5119018005	0.000	0.000	0.350	0.000	Shortfall of Sites	0.126	Low Medium II Residential	RD2-1	0	0	0	31.640	0.350		Residential - Single Family Residence, 1	117A211 46		Southeast Los Angeles	No	MI	R2RD
Los Angeles	1548 E 32ND ST	90011	5117007024	0.000	0.000	0.350	0.000	Shortfall of Sites	0.109	Low Medium I Residential	R2-1	0	0	0	36.673	0.350		Residential - Single Family Residence, 1	115-5A213 46		Southeast Los Angeles	No	MI	R2RD
Los Angeles	454 W 41ST PL	90037	5019027020	0.000	0.000	0.350	0.000	Shortfall of Sites	0.120	Low Medium II Residential	RD2-1	0	0	0	33.367	0.350		Residential - Single Family Residence, 1	114A201 46		South Los Angeles	No	MI	R2RD
Los Angeles	1187 E 42ND ST	90011	5115026019	0.000	0.000	0.350	0.000	Shortfall of Sites	0.057	Low Medium I Residential	R2-1	0	0	0	69.763	0.350		Residential - Single Family Residence, 0	114A209 46		Southeast Los Angeles	No	MI	R2RD
Los Angeles	891 E 52ND ST	90011	5103029007	0.000	0.000	0.350	0.000	Shortfall of Sites	0.101	Low Medium I Residential	R2-1	0	0	0	39.580	0.350		Residential - Single Family Residence, 1	108B209 46		Southeast Los Angeles	No	MI	R2RD
Los Angeles	717 W 52ND ST	90037	5001031018	0.000	0.000	0.350	0.000	Shortfall of Sites	0.092	Low Medium I Residential	R2-1	0	0	0	43.558	0.350		Residential - Single Family Residence, 1	108B201 46		South Los Angeles	No	MI	R2RD
Los Angeles	1704 W 51ST PL	90062	5003005003	0.000	0.000	0.350	0.000	Shortfall of Sites	0.125	Low Medium I Residential	R2-1-CPIO	0	0	0	31.910	0.350		Residential - Single Family Residence, 1	108B193 46		South Los Angeles	No	MI	R2RD
Los Angeles	1129 W 59TH ST	90044	6003006022	0.000	0.000	0.350	0.000	Shortfall of Sites	0.110	Low Medium I Residential	R2-1	0	0	0	36.274	0.350		Residential - Single Family Residence, 1	105B197 46		South Los Angeles	No	MI	R2RD
Los Angeles	1503 W 84TH ST	90047	6034019014	0.000	0.000	0.350	0.000	Shortfall of Sites	0.107	Low Medium II Residential	RD2-1	0	0	0	37.322	0.350		Residential - Single Family Residence, 1	097-5A195 46		South Los Angeles	No	MI	R2RD
Los Angeles	1701 W 84TH ST	90047	6034017016	0.000	0.000	0.350	0.000	Shortfall of Sites	0.092	Low Medium II Residential	RD2-1	0	0	0	43.557	0.350		Residential - Single Family Residence, 1	097-5A193 46		South Los Angeles	No	MI	R2RD
Los Angeles	8719 MCKINLEY PL	90002	6042003023	0.000	0.000	0.350	0.000	Shortfall of Sites	0.127	Low Medium I Residential	R2-1	0	0	0	31.595	0.350		Residential - Single Family Residence, 1	096A207 46		Southeast Los Angeles	No	MI	R2RD
Los Angeles	9014 ORCHARD AVE	90044	6038014047	0.000	0.000	0.350	0.000	Shortfall of Sites	0.133	Low Medium I Residential	R2-1	0	0	0	30.084	0.350		Residential - Single Family Residence, 1	094-5A199 46		South Los Angeles	No	MI	R2RD
Los Angeles	533 W 95TH ST	90044	6039011019	0.000	0.000	0.350	0.000	Shortfall of Sites	0.124	Low Medium II Residential	RD2-1	0	0	0	32.288	0.350		Residential - Single Family Residence, 1	093A201 46		South Los Angeles	No	MI	R2RD
Los Angeles	746 W 95TH ST	90044	6039008038	0.000	0.000	0.350	0.000	Shortfall of Sites	0.107	Low Medium II Residential	RD2-1	0	0	0	37.436	0.350		Residential - Single Family Residence, 1	093A199 46		South Los Angeles	No	MI	R2RD
Los Angeles	0	0	6048038024	0.000	0.000	0.350	0.000	Shortfall of Sites	0.075	Low Medium I Residential	R2-1	0	0	0	53.266	0.350	Vacant	Residential - Single Family Residence - Vacant Land, 0	091-5A215 46		Southeast Los Angeles	No	MI	R2RD
Los Angeles	10315 TOWNE AVE	90003	6063014030	0.000	0.000	0.350	0.000	Shortfall of Sites	0.060	Low Medium I Residential	R2-1	0	0	0	67.189	0.350		Residential - Single Family Residence, 1	090A205 46		Southeast Los Angeles	No	MI	R2RD
Los Angeles	1827 E 108TH ST	90059	6065036003	0.000	0.000	0.350	0.000	Shortfall of Sites	0.081	Low Medium I Residential	R2-1	0	0	0	49.288	0.350		Residential - Single Family Residence, 1	088-5A215 46		Southeast Los Angeles	No	MI	R2RD
Los Angeles	127 E 111TH PL	90061	6073017021	0.000	0.000	0.350	0.000	Shortfall of Sites	0.120	Low Medium I Residential	R2-1	0	0	0	33.381	0.350		Residential - Single Family Residence, 1	087A205 46		Southeast Los Angeles	No	MI	R2RD
Los Angeles	201 W 111TH PL	90061	6074020012	0.000	0.000	0.350	0.000	Shortfall of Sites	0.097	Low Medium I Residential	R2-1	0	0	0	41.229	0.350		Residential - Single Family Residence, 1	087A203 46		Southeast Los Angeles	No	MI	R2RD
Los Angeles	911 E 111TH DR	90059	6072018019	0.000	0.000	0.350	0.000	Shortfall of Sites	0.092	Low Medium I Residential	R2-1	0	0	0	43.557	0.350		Residential - Single Family Residence, 1	087A209 46		Southeast Los Angeles	No	MI	R2RD
Los Angeles	1451 E 112TH ST	90059	6070011006	0.000	0.000	0.350	0.000	Shortfall of Sites	0.090	Low Medium II Residential	R2-1	0	0	0	44.485	0.350		Residential - Single Family Residence, 0	087A211 46		Southeast Los Angeles	No	MI	R2RD
Los Angeles	626 E 115TH ST	90059	6072006007	0.000	0.000	0.350	0.000	Shortfall of Sites	0.113	Low Medium I Residential	R2-1	0	0	0	35.513	0.350		Residential - Single Family Residence, 1	084B205 46		Southeast Los Angeles	No	MI	R2RD
Los Angeles	10052 SILVERTON AVE	91042	2568003004	0.000	0.000	0.350	0.000	Shortfall of Sites	0.081	Low Medium I Residential	RD3-1	0	0	0	49.358	0.350		Residential - Single Family Residence, 1	202-5A201 47		Sunland - Tujunga - Lake View Terrace - Shadow Hills - East La Tuna Canyon	No	MI	R2RD
Los Angeles	2627 ALICE ST	90065	5453001030	0.000	0.000	0.350	0.000	Shortfall of Sites	0.133	Low Medium I Residential	RD3-1-CDO-RIO	0	0	0	30.035	0.350		Residential - Single Family Residence, 1	145-5A217 47		Northeast Los Angeles	No	MI	R2RD
Los Angeles	844 N VISTA ST	90046	5526005016	0.000	0.000	0.350	0.000	Shortfall of Sites	0.161	Low Medium I Residential	R2-1XL	0	0	0	24.891	0.350		Residential - Single Family Residence - Pool, 1	1418181 47		Hollywood	No	MI	R2RD , ADU
Los Angeles	4108 NORMAL AVE	90029	5539013004	0.000	0.000	0.350	0.000	Shortfall of Sites	0.090	Low Medium II Residential	RD1.5-1XL	0	0	0	44.239	0.350		Residential - Single Family Residence, 1	142-5A201 47		Hollywood	No	MI	R2RD
Los Angeles	4819 TEMPLETON ST	90032	5213038033	0.000	0.000	0.350	0.000	Shortfall of Sites	0.152	Low Medium II Residential	[Q]RD2-1D	0	0	0	26.291	0.350		Residential - Single Family Residence, 1	141A233 47		Northeast Los Angeles	No	MI	R2RD
Los Angeles	3417 PLATA ST	90026	5401010038	0.000	0.000	0.350	0.000	Shortfall of Sites	0.107	Low Medium II Residential	RD1.5-1VL	0	0	0	37.231	0.350		Residential - Single Family Residence, 1	139-5A201 47		Silver Lake - Echo Park - Elysian Valley	No	MI	R2RD
Los Angeles	219 S VENDOME ST	90057	5155007005	0.000	0.000	0.350	0.000	Shortfall of Sites	0.110	Low Medium Residential	RD1.5-1	0	0	0	36.301	0.350		Residential - Single Family Residence, 1	136-5A201 47		Westlake	No	MI	R2RD
Los Angeles	1547 COUNCIL ST	90026	5159020001	0.000	0.000	0.350	0.000	Shortfall of Sites	0.137	Low Medium Residential	RD2-1	0	0	0	29.146	0.350		Residential - Single Family Residence, 1	135A207 47		Westlake	No	MI	R2RD
Los Angeles	1429 ARAPAHOE ST	90006	5056007033	0.000	0.000	0.350	0.000	Shortfall of Sites	0.113	Low Medium II Residential	RD1.5-1	0	0	0	35.390	0.350		Residential - Single Family Residence, 1	127-5A201 47		South Los Angeles	No	MI	R2RD
Los Angeles	1502 3RD AVE	90019	5072035025	0.000	0.000	0.350	0.000	Shortfall of Sites	0.116	Low Medium II Residential	RD1.5-1-O-CPIO	0	0	0	34.465	0.350		Residential - Single Family Residence, 1	126B189 47		West Adams - Baldwin Hills - Leimert	No	MI	R2RD
Los Angeles	2222 S REDONDO BLVD	90016	5062009006	0.000	0.000	0.350	0.000	Shortfall of Sites	0.116	Low Medium I Residential	R2-1	0	0	0	34.590	0.350		Residential - Single Family Residence, 1	123B177 47		West Adams - Baldwin Hills - Leimert	No	MI	R2RD

Jurisdiction Name	Site Address/Intersection	5 Digit ZIP Code	Assessor Parcel Number	Very Low-Income	Low-Income	Moderate-Income	Above Moderate-Income	Type of Shortfall	Parcel Size (Acres)	Current General Plan Designation	Current Zoning	Proposed General Plan (GP) Designation	Proposed Zoning	Minimum Density Allowed	Maximum Density Allowed	Total Capacity	Vacant/ Nonvacant	Description of Existing Uses	PIN	Base Density Per Acre	Community Plan Area	Rent Stabalization Ordinance	Income Category	Applicable Rezoning Program (Program informing values in Column Q listed first)
Los Angeles	2746 S CLOVERDALE AVE	90016	5043014004	0.000	0.000	0.350	0.000	Shortfall of Sites	0.111	Low Medium II Residential	RD1.5-1	0	0	0	36.158	0.350		Residential - Single Family Residence, 1	120B177 47		West Adams - Baldwin Hills - Leimert	No	MI	R2RD
Los Angeles	5623 HOMESIDE AVE	90016	5048021023	0.000	0.000	0.350	0.000	Shortfall of Sites	0.110	Low Medium II Residential	RD1.5-1	0	0	0	36.299	0.350		Residential - Single Family Residence, 1	120B173 47		West Adams - Baldwin Hills - Leimert	No	MI	R2RD
Los Angeles	0	0	5117004043	0.000	0.000	0.350	0.000	Shortfall of Sites	0.115	Low Medium I Residential	R2-1	0	0	0	34.915	0.350		Commercial - Parking Lot (Commercial Use Property) - Lots - Patron or Employee - One Story, 0	115-5A213 47		Southeast Los Angeles	No	MI	R2RD
Los Angeles	4125 WALL ST	90011	5113028019	0.000	0.000	0.350	0.000	Shortfall of Sites	0.102	Low Medium I Residential	R2-1	0	0	0	39.045	0.350		Residential - Single Family Residence, 1	114A205 47		Southeast Los Angeles	No	MI	R2RD
Los Angeles	4155 HOOPER AVE	90011	5115029036	0.000	0.000	0.350	0.000	Shortfall of Sites	0.113	Low Medium II Residential	RD2-1	0	0	0	35.529	0.350		Residential - Single Family Residence, 1	114A211 47		Southeast Los Angeles	No	MI	R2RD
Los Angeles	721 W 52ND ST	90037	5001031017	0.000	0.000	0.350	0.000	Shortfall of Sites	0.092	Low Medium I Residential	R2-1	0	0	0	43.558	0.350		Residential - Single Family Residence, 1	108B201 47		South Los Angeles	No	MI	R2RD
Los Angeles	1407 W 84TH ST	90047	6034020015	0.000	0.000	0.350	0.000	Shortfall of Sites	0.102	Low Medium II Residential	RD2-1	0	0	0	39.052	0.350		Residential - Single Family Residence, 1	097-5A195 47		South Los Angeles	No	MI	R2RD
Los Angeles	9008 S HOOVER ST	90044	6038008024	0.000	0.000	0.350	0.000	Shortfall of Sites	0.129	Low Medium I Residential	R2-1	0	0	0	31.002	0.350		Residential - Single Family Residence, 1	094-5A201 47		South Los Angeles	No	MI	R2RD
Los Angeles	9017 ORCHARD AVE	90044	6038014038	0.000	0.000	0.350	0.000	Shortfall of Sites	0.133	Low Medium I Residential	R2-1	0	0	0	30.011	0.350		Residential - Single Family Residence, 1	094-5A199 47		South Los Angeles	No	MI	R2RD
Los Angeles	1113 E 95TH ST	90002	6049030019	0.000	0.000	0.350	0.000	Shortfall of Sites	0.110	Low Medium II Residential	RD2-1	0	0	0	36.341	0.350		Residential - Single Family Residence, 1	093A209 47		Southeast Los Angeles	No	MI	R2RD
Los Angeles	750 W 95TH ST	90044	6039008039	0.000	0.000	0.350	0.000	Shortfall of Sites	0.107	Low Medium II Residential	RD2-1	0	0	0	37.460	0.350		Residential - Single Family Residence, 1	093A199 47		South Los Angeles	No	MI	R2RD
Los Angeles	114 E 99TH ST	90003	6052001008	0.000	0.000	0.350	0.000	Shortfall of Sites	0.102	Low Medium I Residential	R2-1	0	0	0	39.041	0.350		Residential - Single Family Residence, 1	091-5A205 47		Southeast Los Angeles	No	MI	R2RD
Los Angeles	439 W 104TH ST	90003	6061029009	0.000	0.000	0.350	0.000	Shortfall of Sites	0.104	Low Medium I Residential	R2-1	0	0	0	38.525	0.350		Residential - Single Family Residence, 1	090A201 47		South Los Angeles	No	MI	R2RD
Los Angeles	10315 TOWNE AVE	90003	6063014030	0.000	0.000	0.350	0.000	Shortfall of Sites	0.060	Low Medium I Residential	R2-1	0	0	0	67.122	0.350		Residential - Single Family Residence, 0	090A205 47		Southeast Los Angeles	No	MI	R2RD
Los Angeles	11115 MONITOR AVE	90059	6069014003	0.000	0.000	0.350	0.000	Shortfall of Sites	0.074	Low Medium I Residential	R2-1	0	0	0	53.814	0.350		Residential - Single Family Residence, 0	087A213 47		Southeast Los Angeles	No	MI	R2RD
Los Angeles	11112 WILLOWBROOK AVE	90059	6069013003	0.000	0.000	0.350	0.000	Shortfall of Sites	0.078	Low Medium I Residential	R2-1	0	0	0	51.205	0.350		Residential - Single Family Residence, 1	087A215 47		Southeast Los Angeles	No	MI	R2RD
Los Angeles	426 E 111TH PL	90061	6073021013	0.000	0.000	0.350	0.000	Shortfall of Sites	0.078	Low Medium I Residential	R2-1	0	0	0	50.972	0.350		Residential - Single Family Residence, 0	087A207 47		Southeast Los Angeles	No	MI	R2RD
Los Angeles	11137 EVERS AVE	90059	6070010006	0.000	0.000	0.350	0.000	Shortfall of Sites	0.073	Low Medium II Residential	R2-1	0	0	0	54.436	0.350		Residential - Double, Duplex, or Two Units - 4 Stories or Less, 0	087A211 47		Southeast Los Angeles	No	MI	R2RD
Los Angeles	16700 S HOOVER ST	90247	6121005029	0.000	0.000	0.350	0.000	Shortfall of Sites	0.137	Low Medium II Residential	R2-1	0	0	0	29.130	0.350		Residential - Single Family Residence, 1	066B201 47		Harbor Gateway	No	MI	R2RD
Los Angeles	1305 S CABRILLO AVE	90731	7454023009	0.000	0.000	0.350	0.000	Shortfall of Sites	0.092	Low Medium II Residential	RD1.5-1XL	0	0	0	43.551	0.350		Residential - Single Family Residence, 1	012B197 47		San Pedro	No	MI	R2RD
Los Angeles	10056 MARCUS AVE	91042	2568001004	0.000	0.000	0.350	0.000	Shortfall of Sites	0.072	Low Medium I Residential	RD3-1	0	0	0	55.178	0.350		Residential - Single Family Residence, 0	202-5A201 48		Sunland - Tujunga - Lake View Terrace - Shadow Hills - East La Tuna Canyon	No	MI	R2RD
Los Angeles	5858 VINELAND AVE	91601	2415002001	0.000	0.000	0.350	0.000	Shortfall of Sites	0.125	Low Medium II Residential	RD1.5-1	0	0	0	31.952	0.350		Residential - Single Family Residence, 1	174B173 48		North Hollywood - Valley Village	No	MI	R2RD
Los Angeles	2923 GLENEDEN ST	90039	5442031003	0.000	0.000	0.350	0.000	Shortfall of Sites	0.110	Low Medium I Residential	RD4-1VL-RIO	0	0	0	36.299	0.350		Residential - Single Family Residence, 1	150A211 48		Silver Lake - Echo Park - Elysian Valley	No	MI	R2RD
Los Angeles	3501 LINDA VISTA TER	90032	5219009019	0.000	0.000	0.350	0.000	Shortfall of Sites	0.170	Low Medium I Residential	[Q]RD3-1D	0	0	0	23.493	0.350		Residential - Single Family Residence, 1	142-5A235 48		Northeast Los Angeles	No	MI	R2RD
Los Angeles	707 MALTMAN AVE	90026	5401003008	0.000	0.000	0.350	0.000	Shortfall of Sites	0.172	Low Medium II Residential	RD2-1VL	0	0	0	23.244	0.350		Residential - Single Family Residence, 1	141A201 48		Silver Lake - Echo Park - Elysian Valley	No	MI	R2RD
Los Angeles	4813 TEMPLETON ST	90032	5213038032	0.000	0.000	0.350	0.000	Shortfall of Sites	0.152	Low Medium II Residential	[Q]RD2-1D	0	0	0	26.291	0.350		Residential - Single Family Residence, 1	141A233 48		Northeast Los Angeles	No	MI	R2RD
Los Angeles	1129 S FRESNO ST	90023	5190010015	0.000	0.000	0.350	0.000	Shortfall of Sites	0.069	Low Medium I Residential	R2-1-CUGU	Low Neighborhood Residential	[VLN1 - MU4 - 3][RN2 - 20][CPIO]	0	58.170	0.350		Residential - Single Family Residence, 1	120A223 48	21	Boyle Heights	No	MI	R2RD , BH CPU
Los Angeles	2124 GATES ST	90031	5211002004	0.000	0.000	0.350	0.000	Shortfall of Sites	0.101	Low Medium I Residential	RD3-1	0	0	0	39.600	0.350		Residential - Single Family Residence, 1	136-5A225 48		Northeast Los Angeles	No	MI	R2RD
Los Angeles	2724 BLANCHARD ST	90033	5177019026	0.000	0.000	0.350	0.000	Shortfall of Sites	0.134	Low Medium II Residential	RD1.5-1-CUGU	0	0	0	29.815	0.350		Residential - Single Family Residence, 1	129A227 48		Boyle Heights	No	MI	R2RD
Los Angeles	1567 HAUSER BLVD	90019	5069028029	0.000	0.000	0.350	0.000	Shortfall of Sites	0.087	Low Medium I Residential	R2-1-O	0	0	0	46.157	0.350		Residential - Single Family Residence, 1	126B177 48		Wilshire	No	MI	R2RD
Los Angeles	2124 7TH AVE	90018	5060021022	0.000	0.000	0.350	0.000	Shortfall of Sites	0.172	Low Medium II Residential	RD2-1-O-CPIO	0	0	0	23.224	0.350		Residential - Single Family Residence, 1	123B189 48		West Adams - Baldwin Hills - Leimert	No	MI	R2RD
Los Angeles	728 S ST LOUIS ST	90023	5183022012	0.000	0.000	0.350	0.000	Shortfall of Sites	0.121	Low Medium II Residential	RD1.5-1-CUGU	0	0	0	33.149	0.350		Residential - Single Family Residence, 1	124-5A221 48		Boyle Heights	No	MI	R2RD
Los Angeles	5438 SMILEY DR	90016	5043019006	0.000	0.000	0.350	0.000	Shortfall of Sites	0.110	Low Medium II Residential	RD1.5-1	0	0	0	36.299	0.350		Residential - Single Family Residence, 1	120B177 48		West Adams - Baldwin Hills - Leimert	No	MI	R2RD
Los Angeles	2909 SOMERSET DR	90016	5050020003	0.000	0.000	0.350	0.000	Shortfall of Sites	0.058	Low Medium II Residential	RD2-1	0	0	0	69.173	0.350		Residential - Single Family Residence, 1	120B185 48		West Adams - Baldwin Hills - Leimert	No	MI	R2RD
Los Angeles	1644 W 37TH ST	90018	5041025014	0.000	0.000	0.350	0.000	Shortfall of Sites	0.172	Low Medium I Residential	R2-1-O	0	0	0	23.264	0.350		Residential - Single Family Residence, 1	117B193 48		South Los Angeles	No	MI	R2RD
Los Angeles	1200 W 37TH ST	90007	5040015019	0.000	0.000	0.350	0.000	Shortfall of Sites	0.146	Low Medium II Residential	RD2-1	0	0	0	27.430	0.350		Residential - Single Family Residence, 1	117B197 48		South Los Angeles	No	MI	R2RD
Los Angeles	1333 E 23RD ST	90011	5119005020	0.000	0.000	0.350	0.000	Shortfall of Sites	0.131	Low Medium I Residential	R2-1	0	0	0	30.478	0.350		Residential - Single Family Residence, 1	118-5A211 48		Southeast Los Angeles	No	MI	R2RD
Los Angeles	1621 E 32ND ST	90011	5117004040	0.000	0.000	0.350	0.000	Shortfall of Sites	0.115	Low Medium I Residential	R2-1	0	0	0	34.892	0.350		Residential - Single Family Residence, 1	115-5A213 48		Southeast Los Angeles	No	MI	R2RD
Los Angeles	149 E 41ST PL	90011	5113028020	0.000	0.000	0.350	0.000	Shortfall of Sites	0.059	Low Medium I Residential	R2-1	0	0	0	68.296	0.350		Residential - Single Family Residence, 1	114A205 48		Southeast Los Angeles	No	MI	R2RD
Los Angeles	4156 ZAMORA ST	90011	5115029012	0.000	0.000	0.350	0.000	Shortfall of Sites	0.083	Low Medium I Residential	R2-1	0	0	0	48.397	0.350		Residential - Single Family Residence, 1	114A211 48		Southeast Los Angeles	No	MI	R2RD
Los Angeles	1565 E 48TH PL	90011	5106018022	0.000	0.000	0.350	0.000	Shortfall of Sites	0.057	Low Medium I Residential	R2-1	0	0	0	70.145	0.350		Residential - Single Family Residence, 1	111A213 48		Southeast Los Angeles	No	MI	R2RD
Los Angeles	875 E 52ND ST	90011	5103029005	0.000	0.000	0.350	0.000	Shortfall of Sites	0.101	Low Medium I Residential	R2-1	0	0	0	39.576	0.350		Residential - Single Family Residence, 1	108B209 48		Southeast Los Angeles	No	MI	R2RD
Los Angeles	725 W 52ND ST	90037	5001031016	0.000	0.000	0.350	0.000	Shortfall of Sites	0.092	Low Medium I Residential	R2-1	0	0	0	43.558	0.350		Residential - Single Family Residence, 1	108B201 48		South Los Angeles	No	MI	R2RD
Los Angeles	1158 W 51ST PL	90037	5002029014	0.000	0.000	0.350	0.000	Shortfall of Sites	0.127	Low Medium I Residential	R2-1	0	0	0	31.561	0.350		Residential - Single Family Residence, 1	108B197 48		South Los Angeles	No	MI	R2RD
Los Angeles	9014 BARING CROSS ST	90044	6038014030	0.000	0.000	0.350	0.000	Shortfall of Sites	0.133	Low Medium I Residential	R2-1	0	0	0	30.022	0.350		Residential - Single Family Residence, 1	094-5A199 48		South Los Angeles	No	MI	R2RD
Los Angeles	9414 CLOVIS AVE	90002	6049030022	0.000	0.000	0.350	0.000	Shortfall of Sites	0.110	Low Medium II Residential	RD2-1	0	0	0	36.356	0.350		Residential - Single Family Residence, 1	093A209 48		Southeast Los Angeles	No	MI	R2RD
Los Angeles	541 W 95TH ST	90044	6039011023	0.000	0.000	0.350	0.000	Shortfall of Sites	0.069	Low Medium II Residential	RD2-1	0	0	0	58.375	0.350		Residential - Single Family Residence, 1	093A201 48		South Los Angeles	No	MI	R2RD
Los Angeles	9416 S SPRING ST	90003	6053007032	0.000	0.000	0.350	0.000	Shortfall of Sites	0.063	Low Medium I Residential	R2-1	0	0	0	63.127	0.350		Residential - Single Family Residence, 0	093A203 48		Southeast Los Angeles	No	MI	R2RD
Los Angeles	316 W 103RD ST	90003	6074004037	0.000	0.000	0.350	0.000	Shortfall of Sites	0.124	Low Medium I Residential	R2-1	0	0	0	32.274	0.350		Commercial - Parking Lot (Commercial Use Property) - Lots - Patron or Employee - One Story, 0	090A203 48		Southeast Los Angeles	No	MI	R2RD
Los Angeles	11117 COMPTON AVE	90059	6070009010	0.000	0.000	0.350	0.000	Shortfall of Sites	0.073	Low Medium II Residential	RD2-1	0	0	0	55.047	0.350		Commercial - Store - One Story, 0	087A213 48		Southeast Los Angeles	No	MI	R2RD
Los Angeles	424 E 111TH PL	90061	6073021014	0.000	0.000	0.350	0.000	Shortfall of Sites	0.078	Low Medium I Residential	R2-1	0	0	0	50.972	0.350		Residential - Single Family Residence, 1	087A207 48		Southeast Los Angeles	No	MI	R2RD
Los Angeles	11141 EVERS AVE	90059	6070010005	0.000	0.000	0.350	0.000	Shortfall of Sites	0.073	Low Medium II Residential	R2-1	0	0	0	54.441	0.350		Residential - Single Family Residence, 1	087A211 48		Southeast Los Angeles	No	MI	R2RD
Los Angeles	620 E 115TH ST	90059	6072006006	0.000	0.000	0.350	0.000	Shortfall of Sites	0.093	Low Medium I Residential	R2-1	0	0	0	42.992	0.350		Residential - Single Family Residence, 0	084B205 48		Southeast Los Angeles	No	MI	R2RD
Los Angeles	122 W 115TH ST	90061	6087005009	0.000	0.000	0.350	0.000	Shortfall of Sites	0.118	Low Medium I Residential	R2-1	0	0	0	33.828	0.350		Residential - Single Family Residence, 1	084B201 48		Southeast Los Angeles	No	MI	R2RD
Los Angeles	916 LAGOON AVE	90744	7416029026	0.000	0.000	0.350	0.000	Shortfall of Sites	0.120	Low Medium II Residential	[Q]RD2-1XL-O-CUGU	0	0	0	33.260	0.350		Residential - Single Family Residence, 1	030B205 48		Wilmington - Harbor City	No	MI	R2RD
Los Angeles	3716 FLETCHER DR	90065	5458029030	0.000	0.000	0.350	0.000	Shortfall of Sites	0.069	Low Medium II Residential	RD2-1-CDO	0	0	0	58.060	0.350		Commercial - Store Combination - Store and Residential Combination - One Story, 0	154-5A217 49		Northeast Los Angeles	No	MI	R2RD
Los Angeles	3223 W AVENUE 32	90065	5458015005	0.000	0.000	0.350	0.000	Shortfall of Sites	0.060	Low Medium II Residential	RD2-1-CDO	0	0	0	66.898	0.350		Residential - Single Family Residence, 1	154-5A213 49		Northeast Los Angeles	No	MI	R2RD
Los Angeles	3125 LARGA AVE	90039	5436020029	0.000	0.000	0.350	0.000	Shortfall of Sites	0.124	Low Medium II Residential	[Q]RD2-1-RIO	0	0	0	32.236	0.350		Residential - Single Family Residence, 1	151-5A211 49		Northeast Los Angeles	No	MI	R2RD
Los Angeles	2112 MELLON AVE	90039	5442027007	0.000	0.000	0.350	0.000	Shortfall of Sites	0.106	Low Medium I Residential	R2-1VL-RIO	0	0	0	37.710	0.350		Residential - Single Family Residence, 1	148-5A211 49		Silver Lake - Echo Park - Elysian Valley	No	MI	R2RD
Los Angeles	2666 BENEDICT ST	90039	5442012012	0.000	0.000	0.350	0.000	Shortfall of Sites	0.124	Low Medium I Residential	R2-1VL-RIO	0	0	0	32.267	0.350		Residential - Single Family Residence, 1	147A213 49		Silver Lake - Echo Park - Elysian Valley	No	MI	R2RD
Los Angeles	1248 N COMMONWEALTH AVE	90029	5542023011	0.000	0.000	0.350	0.000	Shortfall of Sites	0.138	Low Medium I Residential	R2-1XL	0	0	0	29.028	0.350		Residential - Single Family Residence, 1	145-5A201 49		Hollywood	No	MI	R2RD
Los Angeles	0	0	5453002036	0.000	0.000	0.350	0.000	Shortfall of Sites	0.075	Low Medium I Residential	RD3-1-CDO-RIO	0	0	0	53.177	0.350	Vacant	Residential - Single Family Residence - Vacant Land, 0	145-5A217 49		Northeast Los Angeles	No	MI	R2RD
Los Angeles	821 N HOOVER ST	90029	5539013003	0.000	0.000	0.350	0.000	Shortfall of Sites	0.073	Low Medium II Residential	RD1.5-1XL	0	0	0	55.121	0.350		Residential - Double, Duplex, or Two Units - 4 Stories or Less, 0	142-5A201 49		Hollywood	No	MI	R2RD
Los Angeles	2823 HURON ST	90065	5446008005	0.000	0.000	0.350	0.000	Shortfall of Sites	0.172	Low Medium II Residential	RD2-1-CDO-RIO	0	0	0	23.247	0.350		Residential - Single Family Residence, 1	142-5A219 49		Northeast Los Angeles	No	MI	R2RD
Los Angeles	3420 MARATHON ST	90026	5401007043	0.000	0.000	0.350	0.000	Shortfall of Sites	0.075	Low Medium II Residential	RD2-1VL	0	0	0	53.279	0.350		Residential - Single Family Residence, 1	141A203 49		Silver Lake - Echo Park - Elysian Valley	No	MI	R2RD
Los Angeles	4809 TEMPLETON ST	90032	5213038031	0.000	0.000	0.350	0.000	Shortfall of Sites	0.152	Low Medium II Residential	[Q]RD2-1D	0	0	0	26.291	0.350		Residential - Single Family Residence, 1	141A233 49		Northeast Los Angeles	No	MI	R2RD
Los Angeles	3326 LONDON ST	90026	5401012002	0.000	0.000	0.350	0.000	Shortfall of Sites	0.127	Low Medium I Residential	R2-1VL	0	0	0	31.478	0.350		Residential - Single Family Residence, 1	139-5A201 49		Silver Lake - Echo Park - Elysian Valley	No	MI	R2RD
Los Angeles	1422 LAVETA TER	90026	5419026009	0.000	0.000	0.350	0.000	Shortfall of Sites	0.161	Low Medium I Residential	R2-1VL	0	0	0	24.782	0.350		Residential - Single Family Residence, 1	139-5A209 49		Silver Lake - Echo Park - Elysian Valley	No	MI	R2RD
Los Angeles	336 N LA FAYETTE PARK PL	90026	5156025014	0.000	0.000	0.350	0.000	Shortfall of Sites	0.072	Low Medium II Residential	RD2-1VL	0	0	0	55.780	0.350		Residential - Single Family Residence, 1	138A203 49		Silver Lake - Echo Park - Elysian Valley	No	MI	R2RD
Los Angeles	271 S AVENUE 18	90031	5447026025	0.000	0.000	0.350	0.000	Shortfall of Sites	0.094	Low Medium II Residential	RD1.5-1	0	0	0	42.357	0.350		Residential - Single Family Residence, 1	136-5A219 49		Northeast Los Angeles	No	MI	R2RD

Jurisdiction Name	Site Address/Intersection	5 Digit ZIP Code	Assessor Parcel Number	Very Low-Income	Low-Income	Moderate-Income	Above Moderate-Income	Type of Shortfall	Parcel Size (Acres)	Current General Plan Designation	Current Zoning	Proposed General Plan (GP) Designation	Proposed Zoning	Minimum Density Allowed	Maximum Density Allowed	Total Capacity	Vacant/ Nonvacant	Description of Existing Uses	PIN	Base Density Per Acre	Community Plan Area	Rent Stabalization Ordinance	Income Category	Applicable Rezoning Program (Program informing values in Column Q listed first)
Los Angeles	4915 DRUID ST	90032	5216026004	0.000	0.000	0.350	0.000	Shortfall of Sites	0.124	Low Medium II Residential	[Q]RD2-1D	0	0	0	32.263	0.350		Residential - Single Family Residence, 1	136-5A233 49		Northeast Los Angeles	No	MI	R2RD
Los Angeles	2408 MEDFORD ST	90033	5202020001	0.000	0.000	0.350	0.000	Shortfall of Sites	0.057	Low Medium II Residential	RD2-1	0	0	0	69.700	0.350		Residential - Single Family Residence, 1	135A227 49		Northeast Los Angeles	No	MI	R2RD
Los Angeles	2834 FOLSOM ST	90033	5178018019	0.000	0.000	0.350	0.000	Shortfall of Sites	0.135	Low Medium II Residential	RD1.5-1-CUGU	0	0	0	29.537	0.350		Residential - Single Family Residence, 1	127-5A227 49		Boyle Heights	No	MI	R2RD
Los Angeles	2206 S MANSFIELD AVE	90016	5062016010	0.000	0.000	0.350	0.000	Shortfall of Sites	0.123	Low Medium II Residential	RD2-1	0	0	0	32.610	0.350		Residential - Single Family Residence, 1	123B181 49		West Adams - Baldwin Hills - Leimert	No	MI	R2RD
Los Angeles	6063 HARGIS ST	90034	5065004022	0.000	0.000	0.350	0.000	Shortfall of Sites	0.134	Low Medium II Residential	RD1.5-1	0	0	0	29.786	0.350		Institutional - School (Private) - One Story, 0	123B173 921		West Adams - Baldwin Hills - Leimert	No	MI	R2RD
Los Angeles	2313 S SPAULDING AVE	90016	5064028015	0.000	0.000	0.350	0.000	Shortfall of Sites	0.095	Low Medium II Residential	RD1.5-1	0	0	0	42.182	0.350		Residential - Single Family Residence, 0	123B173 49		West Adams - Baldwin Hills - Leimert	No	MI	R2RD
Los Angeles	2126 9TH AVE	90018	5060016020	0.000	0.000	0.350	0.000	Shortfall of Sites	0.172	Low Medium II Residential	RD2-1-O-CPIO	0	0	0	23.261	0.350		Residential - Single Family Residence, 1	123B185 49		West Adams - Baldwin Hills - Leimert	No	MI	R2RD
Los Angeles	2234 INEZ ST	90023	5183025012	0.000	0.000	0.350	0.000	Shortfall of Sites	0.105	Low Medium II Residential	RD1.5-1-CUGU	0	0	0	38.210	0.350		Residential - Single Family Residence, 1	124-5A221 49		Boyle Heights	No	MI	R2RD
Los Angeles	2740 OREGON ST	90023	5185034002	0.000	0.000	0.350	0.000	Shortfall of Sites	0.057	Low Medium II Residential	RD1.5-1-CUGU	0	0	0	69.579	0.350		Residential - Single Family Residence, 1	123A223 49		Boyle Heights	No	MI	R2RD
Los Angeles	5339 SMILEY DR	90016	5043017023	0.000	0.000	0.350	0.000	Shortfall of Sites	0.110	Low Medium II Residential	RD1.5-1	0	0	0	36.209	0.350		Residential - Single Family Residence, 1	120B177 49		West Adams - Baldwin Hills - Leimert	No	MI	R2RD
Los Angeles	2910 WELLINGTON RD	90016	5050020019	0.000	0.000	0.350	0.000	Shortfall of Sites	0.145	Low Medium II Residential	RD2-1	0	0	0	27.668	0.350		Residential - Single Family Residence, 1	120B185 49		West Adams - Baldwin Hills - Leimert	No	MI	R2RD
Los Angeles	1126 E 20TH ST	90011	5131009005	0.000	0.000	0.350	0.000	Shortfall of Sites	0.138	Low Medium I Residential	R2-1	0	0	0	29.032	0.350		Residential - Single Family Residence, 1	120A211 49		Southeast Los Angeles	No	MI	R2RD
Los Angeles	849 E 22ND ST	90011	5131012014	0.000	0.000	0.350	0.000	Shortfall of Sites	0.138	Low Medium I Residential	R2-1	0	0	0	29.055	0.350		Residential - Single Family Residence, 1	120A209 49		Southeast Los Angeles	No	MI	R2RD
Los Angeles	3564 SISKIYOU ST	90023	5188015005	0.000	0.000	0.350	0.000	Shortfall of Sites	0.057	Low Medium II Residential	RD1.5-1-CUGU	0	0	0	69.695	0.350		Residential - Single Family Residence, 1	120A227 49		Boyle Heights	No	MI	R2RD
Los Angeles	3708 PALOMA ST	90011	5114003014	0.000	0.000	0.350	0.000	Shortfall of Sites	0.123	Low Medium II Residential	RD2-1	0	0	0	32.595	0.350		Residential - Single Family Residence, 1	115-5A207 49		Southeast Los Angeles	No	MI	R2RD
Los Angeles	3307 COMPTON AVE	90011	5114037002	0.000	0.000	0.350	0.000	Shortfall of Sites	0.084	Low Medium II Residential	RD1.5-1	0	0	0	47.494	0.350		Residential - Single Family Residence, 1	115-5A211 49		Southeast Los Angeles	No	MI	R2RD
Los Angeles	1175 E 42ND ST	90011	5115026021	0.000	0.000	0.350	0.000	Shortfall of Sites	0.115	Low Medium I Residential	R2-1	0	0	0	34.876	0.350		Residential - Single Family Residence, 1	114A209 49		Southeast Los Angeles	No	MI	R2RD
Los Angeles	236 W 47TH PL	90037	5110014023	0.000	0.000	0.350	0.000	Shortfall of Sites	0.130	Low Medium I Residential	R2-1	0	0	0	30.801	0.350		Residential - Single Family Residence, 1	111A203 49		Southeast Los Angeles	No	MI	R2RD
Los Angeles	1565 E 48TH PL	90011	5106018022	0.000	0.000	0.350	0.000	Shortfall of Sites	0.057	Low Medium I Residential	R2-1	0	0	0	70.276	0.350		Residential - Single Family Residence, 0	111A213 49		Southeast Los Angeles	No	MI	R2RD
Los Angeles	729 W 52ND ST	90037	5001031015	0.000	0.000	0.350	0.000	Shortfall of Sites	0.092	Low Medium I Residential	R2-1	0	0	0	43.558	0.350		Residential - Single Family Residence, 1	108B201 49		South Los Angeles	No	MI	R2RD
Los Angeles	1152 W 51ST PL	90037	5002029013	0.000	0.000	0.350	0.000	Shortfall of Sites	0.127	Low Medium I Residential	R2-1	0	0	0	31.561	0.350		Residential - Single Family Residence, 1	108B197 49		South Los Angeles	No	MI	R2RD
Los Angeles	817 W 76TH ST	90044	6020007020	0.000	0.000	0.350	0.000	Shortfall of Sites	0.128	Low Medium II Residential	RD1.5-1	0	0	0	31.158	0.350		Residential - Single Family Residence, 1	099B197 49		South Los Angeles	No	MI	R2RD
Los Angeles	1453 W 84TH ST	90047	6034020024	0.000	0.000	0.350	0.000	Shortfall of Sites	0.097	Low Medium II Residential	RD2-1	0	0	0	41.433	0.350		Residential - Single Family Residence, 1	097-5A195 49		South Los Angeles	No	MI	R2RD
Los Angeles	541 W 95TH ST	90044	6039011023	0.000	0.000	0.350	0.000	Shortfall of Sites	0.069	Low Medium II Residential	RD2-1	0	0	0	58.375	0.350		Residential - Single Family Residence, 0	093A201 49		South Los Angeles	No	MI	R2RD
Los Angeles	9509 HOLMES AVE	90002	6048031003	0.000	0.000	0.350	0.000	Shortfall of Sites	0.209	Low Medium I Residential	R2-1	0	0	0	19.184	0.350		Residential - Single Family Residence, 1	093A213 49		Southeast Los Angeles	No	MI	R2RD
Los Angeles	0	0	6066015900	0.000	0.000	0.350	0.000	Shortfall of Sites	0.075	Low Medium II Residential	RD2-1	0	0	0	53.609	0.350		Miscellaneous - Government Owned Property, 0	091-5A217 49		Southeast Los Angeles	No	MI	R2RD
Los Angeles	321 W 104TH ST	90003	6074004034	0.000	0.000	0.350	0.000	Shortfall of Sites	0.062	Low Medium I Residential	R2-1	0	0	0	64.550	0.350		Residential - Single Family Residence, 1	090A203 49		Southeast Los Angeles	No	MI	R2RD
Los Angeles	10718 WILLOWBROOK AVE	90059	6065035043	0.000	0.000	0.350	0.000	Shortfall of Sites	0.086	Low Medium I Residential	R2-1	0	0	0	46.471	0.350		Residential - Single Family Residence, 1	088-5A213 49		Southeast Los Angeles	No	MI	R2RD
Los Angeles	907 E 111TH DR	90059	6072018009	0.000	0.000	0.350	0.000	Shortfall of Sites	0.083	Low Medium I Residential	R2-1	0	0	0	48.396	0.350		Residential - Single Family Residence, 1	087A209 49		Southeast Los Angeles	No	MI	R2RD
Los Angeles	420 E 111TH PL	90061	6073021015	0.000	0.000	0.350	0.000	Shortfall of Sites	0.078	Low Medium I Residential	R2-1	0	0	0	50.973	0.350		Residential - Single Family Residence, 1	087A207 49		Southeast Los Angeles	No	MI	R2RD
Los Angeles	11141 EVERS AVE	90059	6070010005	0.000	0.000	0.350	0.000	Shortfall of Sites	0.073	Low Medium II Residential	R2-1	0	0	0	54.449	0.350		Residential - Single Family Residence, 0	087A211 49		Southeast Los Angeles	No	MI	R2RD
Los Angeles	616 E 115TH ST	90059	6072006025	0.000	0.000	0.350	0.000	Shortfall of Sites	0.155	Low Medium I Residential	R2-1	0	0	0	25.794	0.350		Residential - Single Family Residence, 1	084B205 49		Southeast Los Angeles	No	MI	R2RD
Los Angeles	5808 FAYETTE ST	90042	5484009008	0.000	0.000	0.350	0.000	Shortfall of Sites	0.129	Low Medium II Residential	RD2-1	0	0	0	31.114	0.350		Residential - Single Family Residence, 1	154-5A229 50		Northeast Los Angeles	No	MI	R2RD
Los Angeles	2932 GLENEDEN ST	90039	5442031009	0.000	0.000	0.350	0.000	Shortfall of Sites	0.110	Low Medium I Residential	RD3-1VL-RIO	0	0	0	36.412	0.350		, 1	150A211 50		Silver Lake - Echo Park - Elysian Valley	No	MI	R2RD
Los Angeles	2801 ALLESANDRO ST	90039	5442026023	0.000	0.000	0.350	0.000	Shortfall of Sites	0.107	Low Medium I Residential	R2-1VL-RIO	0	0	0	37.343	0.350		Residential - Single Family Residence, 1	148-5A211 50		Silver Lake - Echo Park - Elysian Valley	No	MI	R2RD
Los Angeles	2724 QUEEN ST	90039	5442011030	0.000	0.000	0.350	0.000	Shortfall of Sites	0.125	Low Medium I Residential	R2-1VL-RIO	0	0	0	31.995	0.350		Residential - Single Family Residence, 1	147A213 50		Silver Lake - Echo Park - Elysian Valley	No	MI	R2RD
Los Angeles	1247 N HOOVER ST	90029	5542023024	0.000	0.000	0.350	0.000	Shortfall of Sites	0.113	Low Medium I Residential	R2-1XL	0	0	0	35.283	0.350		Residential - Single Family Residence, 0	145-5A201 50		Hollywood	No	MI	R2RD
Los Angeles	845 N GENESEE AVE	90046	5527004022	0.000	0.000	0.350	0.000	Shortfall of Sites	0.149	Low Medium I Residential	R2-1XL	0	0	0	26.806	0.350		Residential - Single Family Residence - Pool, 1	141B177 50		Hollywood	No	MI	R2RD
Los Angeles	5001 AXTELL ST	90032	5218011031	0.000	0.000	0.350	0.000	Shortfall of Sites	0.059	Low Medium I Residential	RD3-1	0	0	0	67.772	0.350		Residential - Single Family Residence, 1	142-5A235 50		Northeast Los Angeles	No	MI	R2RD
Los Angeles	3444 PLATA ST	90026	5401011008	0.000	0.000	0.350	0.000	Shortfall of Sites	0.101	Low Medium I Residential	R2-1VL	0	0	0	39.644	0.350		Residential - Single Family Residence, 1	139-5A201 50		Silver Lake - Echo Park - Elysian Valley	No	MI	R2RD
Los Angeles	2715 PHELPS AVE	90032	5217001021	0.000	0.000	0.350	0.000	Shortfall of Sites	0.115	Low Medium I Residential	[Q]RD3-1D	0	0	0	34.857	0.350		Residential - Single Family Residence, 1	139-5A233 50		Northeast Los Angeles	No	MI	R2RD
Los Angeles	2130 CLINTON ST	90026	5402039012	0.000	0.000	0.350	0.000	Shortfall of Sites	0.119	Low Medium II Residential	RD1.5-1VL	0	0	0	33.526	0.350		Residential - Single Family Residence, 1	138A207 50		Silver Lake - Echo Park - Elysian Valley	No	MI	R2RD
Los Angeles	210 S VENDOME ST	90057	5155006022	0.000	0.000	0.350	0.000	Shortfall of Sites	0.110	Low Medium Residential	RD1.5-1	0	0	0	36.253	0.350		Residential - Single Family Residence, 1	136-5A201 50		Westlake	No	MI	R2RD
Los Angeles	1804 MAGNOLIA AVE	90006	5056012008	0.000	0.000	0.350	0.000	Shortfall of Sites	0.122	Low Medium II Residential	RD1.5-1	0	0	0	32.847	0.350		Residential - Single Family Residence, 1	126A201 50		South Los Angeles	No	MI	R2RD
Los Angeles	2239 S CLOVERDALE AVE	90016	5063009068	0.000	0.000	0.350	0.000	Shortfall of Sites	0.110	Low Medium I Residential	R2-1	0	0	0	36.301	0.350		Residential - Single Family Residence, 1	123B177 50		West Adams - Baldwin Hills - Leimert	No	MI	R2RD
Los Angeles	2227 S BRONSON AVE	90018	5060005019	0.000	0.000	0.350	0.000	Shortfall of Sites	0.149	Low Medium II Residential	RD2-1-O-CPIO	0	0	0	26.760	0.350		Residential - Single Family Residence, 1	123B185 50		West Adams - Baldwin Hills - Leimert	No	MI	R2RD
Los Angeles	2122 8TH AVE	90018	5060019018	0.000	0.000	0.350	0.000	Shortfall of Sites	0.172	Low Medium II Residential	RD2-1-O-CPIO	0	0	0	23.206	0.350		Residential - Single Family Residence, 1	123B189 50		West Adams - Baldwin Hills - Leimert	No	MI	R2RD
Los Angeles	946 E 21ST ST	90011	5131013005	0.000	0.000	0.350	0.000	Shortfall of Sites	0.172	Low Medium I Residential	R2-1	0	0	0	23.221	0.350		Residential - Single Family Residence, 1	120A209 50		Southeast Los Angeles	No	MI	R2RD
Los Angeles	1447 E 21ST ST	90011	5119030012	0.000	0.000	0.350	0.000	Shortfall of Sites	0.131	Low Medium II Residential	RD2-1	0	0	0	30.509	0.350		Residential - Single Family Residence, 1	118-5A211 50		Southeast Los Angeles	No	MI	R2RD
Los Angeles	906 E 25TH ST	90011	5131026014	0.000	0.000	0.350	0.000	Shortfall of Sites	0.143	Low Medium I Residential	R2-1	0	0	0	27.881	0.350		Commercial - Parking Lot (Commercial Use Property) - Lots - Patron or Employee - One Story, 1	118-5A209 50		Southeast Los Angeles	No	MI	R2RD
Los Angeles	536 E 33RD ST	90011	5120021011	0.000	0.000	0.350	0.000	Shortfall of Sites	0.129	Low Medium I Residential	R2-1	0	0	0	30.933	0.350		Residential - Single Family Residence, 1	117A207 50		Southeast Los Angeles	No	MI	R2RD
Los Angeles	0	0	5117004043	0.000	0.000	0.350	0.000	Shortfall of Sites	0.115	Low Medium I Residential	R2-1	0	0	0	34.918	0.350		Commercial - Parking Lot (Commercial Use Property) - Lots - Patron or Employee - One Story, 0	115-5A213 50		Southeast Los Angeles	No	MI	R2RD
Los Angeles	4157 ZAMORA ST	90011	5115028031	0.000	0.000	0.350	0.000	Shortfall of Sites	0.103	Low Medium I Residential	R2-1	0	0	0	38.755	0.350		Residential - Single Family Residence, 1	114A211 50		Southeast Los Angeles	No	MI	R2RD
Los Angeles	1571 E 48TH PL	90011	5106018023	0.000	0.000	0.350	0.000	Shortfall of Sites	0.085	Low Medium I Residential	R2-1	0	0	0	46.961	0.350		Residential - Single Family Residence, 1	111A213 50		Southeast Los Angeles	No	MI	R2RD
Los Angeles	1662 W 51ST PL	90062	5003006032	0.000	0.000	0.350	0.000	Shortfall of Sites	0.133	Low Medium I Residential	R2-1-CPIO	0	0	0	30.061	0.350		, 0	108B193 50		South Los Angeles	No	MI	R2RD
Los Angeles	1148 W 51ST PL	90037	5002029012	0.000	0.000	0.350	0.000	Shortfall of Sites	0.127	Low Medium I Residential	R2-1	0	0	0	31.561	0.350		Residential - Single Family Residence, 1	108B197 50		South Los Angeles	No	MI	R2RD
Los Angeles	1611 W 59TH ST	90047	6002007029	0.000	0.000	0.350	0.000	Shortfall of Sites	0.077	Low Medium I Residential	R2-1	0	0	0	51.700	0.350		Residential - Single Family Residence, 1	105B193 50		South Los Angeles	No	MI	R2RD
Los Angeles	5842 8TH AVE	90043	4005010012	0.000	0.000	0.350	0.000	Shortfall of Sites	0.110	Low Medium I Residential	RD3-1	0	0	0	36.298	0.350		Residential - Single Family Residence, 1	105B189 50		West Adams - Baldwin Hills - Leimert	No	MI	R2RD
Los Angeles	5873 S OLIVE ST	90003	6005005003	0.000	0.000	0.350	0.000	Shortfall of Sites	0.101	Low Medium I Residential	R2-1	0	0	0	39.609	0.350		Residential - Single Family Residence, 1	105B201 50		Southeast Los Angeles	No	MI	R2RD
Los Angeles	1051 W 84TH ST	90044	6033023024	0.000	0.000	0.350	0.000	Shortfall of Sites	0.121	Low Medium II Residential	RD1.5-1	0	0	0	33.190	0.350		Residential - Single Family Residence, 1	097-5A197 50		South Los Angeles	No	MI	R2RD
Los Angeles	1459 W 84TH ST	90047	6034020026	0.000	0.000	0.350	0.000	Shortfall of Sites	0.097	Low Medium II Residential	RD2-1	0	0	0	41.421	0.350		Residential - Single Family Residence, 1	097-5A195 50		South Los Angeles	No	MI	R2RD
Los Angeles	547 W 95TH ST	90044	6039011024	0.000	0.000	0.350	0.000	Shortfall of Sites	0.124	Low Medium II Residential	RD2-1	0	0	0	32.288	0.350		Residential - Single Family Residence, 1	093A201 50		South Los Angeles	No	MI	R2RD
Los Angeles	9924 ANZAC AVE	90002	6046018018	0.000	0.000	0.350	0.000	Shortfall of Sites	0.155	Low Medium I Residential	R2-1	0	0	0	25.814	0.350		Residential - Single Family Residence, 1	091-5A215 50		Southeast Los Angeles	No	MI	R2RD
Los Angeles	321 W 104TH ST	90003	6074004034	0.000	0.000	0.350	0.000	Shortfall of Sites	0.062	Low Medium I Residential	R2-1	0	0	0	64.551	0.350		Residential - Single Family Residence, 0	090A203 50		Southeast Los Angeles	No	MI	R2RD
Los Angeles	1279 E 108TH ST	90059	6065011010	0.000	0.000	0.350	0.000	Shortfall of Sites	0.088	Low Medium I Residential	R2-1	0	0	0	45.317	0.350		Residential - Single Family Residence, 1	088-5A211 50		Southeast Los Angeles	No	MI	R2RD
Los Angeles	720 E 108TH ST	90059	6071011010	0.000	0.000	0.350	0.000	Shortfall of Sites	0.063	Low Medium II Residential	RD2-1	0	0	0	63.217	0.350		Residential - Single Family Residence, 1	088-5A207 50		Southeast Los Angeles	No	MI	R2RD
Los Angeles	10722 WILLOWBROOK AVE	90059	6065035029	0.000	0.000	0.350	0.000	Shortfall of Sites	0.085	Low Medium I Residential	R2-1	0	0	0	46.917	0.350		Residential - Single Family Residence, 1	088-5A213 50		Southeast Los Angeles	No	MI	R2RD
Los Angeles	11122 EVERS AVE	90059	6070009025	0.000	0.000	0.350	0.000	Shortfall of Sites	0.059	Low Medium II Residential	R2-1	0	0	0	68.190	0.350		Residential - Single Family Residence, 1	087A213 50		Southeast Los Angeles	No	MI	R2RD
Los Angeles	1125 E 111TH DR	90059	6072019001	0.000	0.000	0.350	0.000	Shortfall of Sites	0.059	Low Medium I Residential	R2-1	0	0	0	67.269	0.350		Residential - Single Family Residence, 1	087A209 50		Southeast Los Angeles	No	MI	R2RD
Los Angeles	418 E 111TH PL	90061	6073021016	0.000	0.000	0.350	0.000	Shortfall of Sites	0.078	Low Medium I Residential	R2-1	0	0	0	50.973	0.350		Residential - Single Family Residence, 1	087A207 50		Southeast Los Angeles	No	MI	R2RD
Los Angeles	337 HAWAIIAN AVE	90744	7417006015	0.000	0.000	0.350	0.000	Shortfall of Sites	0.147	Low Medium II Residential	[Q]RD2-1XL-O-CUGU	0	0	0	27.214	0.350		Residential - Single Family Residence, 1	027B201 50		Wilmington - Harbor City	No	MI	R2RD

Jurisdiction Name	Site Address/Intersection	5 Digit ZIP Code	Assessor Parcel Number	Very Low-Income	Low-Income	Moderate-Income	Above Moderate-Income	Type of Shortfall	Parcel Size (Acres)	Current General Plan Designation	Current Zoning	Proposed General Plan (GP) Designation	Proposed Zoning	Minimum Density Allowed	Maximum Density Allowed	Total Capacity	Vacant/ Nonvacant	Description of Existing Uses	PIN	Base Density Per Acre	Community Plan Area	Rent Stabalization Ordinance	Income Category	Applicable Rezoning Program (Program informing values in Column Q listed first)
Los Angeles	10049 MARCUS AVE	91042	2568003019	0.000	0.000	0.350	0.000	Shortfall of Sites	0.069	Low Medium I Residential	RD3-1	0	0	0	57.821	0.350		Residential - Single Family Residence, 1	202-5A201 51		Sunland - Tujunga - Lake View Terrace - Shadow Hills - East La Tuna Canyon	No	MI	R2RD
Los Angeles	3405 MACEO ST	90065	5453024025	0.000	0.000	0.350	0.000	Shortfall of Sites	0.129	Low Residential	RD3-1-CDO	0	0	0	31.111	0.350		Residential - Single Family Residence, 1	145-5A219 51		Northeast Los Angeles	No	MI	R2RD
Los Angeles	3112 HUMBOLDT ST	90031	5205006036	0.000	0.000	0.350	0.000	Shortfall of Sites	0.069	Low Medium I Residential	RD3-1	0	0	0	58.036	0.350		Residential - Single Family Residence, 1	141A221 51		Northeast Los Angeles	No	MI	R2RD
Los Angeles	1413 PORTIA ST	90026	5406006034	0.000	0.000	0.350	0.000	Shortfall of Sites	0.122	Low Medium II Residential	RD1.5-1VL	0	0	0	32.736	0.350		Residential - Single Family Residence, 1	139-5A211 51		Silver Lake - Echo Park - Elysian Valley	No	MI	R2RD
Los Angeles	125 N CORONADO ST	90026	5157001015	0.000	0.000	0.350	0.000	Shortfall of Sites	0.138	Low Medium Residential	RD3-1	0	0	0	29.008	0.350		Residential - Single Family Residence, 1	136-5A203 51		Westlake	No	MI	R2RD
Los Angeles	1527 COUNCIL ST	90026	5159020005	0.000	0.000	0.350	0.000	Shortfall of Sites	0.137	Low Medium Residential	RD2-1	0	0	0	29.146	0.350		Residential - Single Family Residence, 1	135A207 51		Westlake	No	MI	R2RD
Los Angeles	1363 MURCHISON ST	90033	5202011029	0.000	0.000	0.350	0.000	Shortfall of Sites	0.057	Low Medium II Residential	RD1.5-1	0	0	0	69.748	0.350		Institutional - Church - One Story, 1	132A227 51		Northeast Los Angeles	No	MI	R2RD, FBO
Los Angeles	2917 MARENGO ST	90033	5229001017	0.000	0.000	0.350	0.000	Shortfall of Sites	0.134	Low Medium II Residential	RD1.5-1-CUGU	0	0	0	29.894	0.350		Residential - Single Family Residence, 1	132A229 51		Boyle Heights	No	MI	R2RD
Los Angeles	121 ECHANDIA ST	90033	5174021037	0.000	0.000	0.350	0.000	Shortfall of Sites	0.063	Low Medium II Residential	RD1.5-1-RIO-CUGU	0	0	0	63.872	0.350		Residential - Single Family Residence, 1	129A221 51		Boyle Heights	No	MI	R2RD
Los Angeles	2125 8TH AVE	90018	5060016005	0.000	0.000	0.350	0.000	Shortfall of Sites	0.172	Low Medium II Residential	RD2-1-O-CPIO	0	0	0	23.207	0.350		Residential - Single Family Residence, 1	123B189 51		West Adams - Baldwin Hills - Leimert	No	MI	R2RD
Los Angeles	5619 HOMESIDE AVE	90016	5048021024	0.000	0.000	0.350	0.000	Shortfall of Sites	0.110	Low Medium II Residential	RD1.5-1	0	0	0	36.299	0.350		Residential - Single Family Residence, 1	120B173 51		West Adams - Baldwin Hills - Leimert	No	MI	R2RD
Los Angeles	928 W 28TH ST	90007	5123004404	0.000	0.000	0.350	0.000	Shortfall of Sites	0.060	Low Medium II Residential	RD1.5-1-O	0	0	0	67.086	0.350		Recreational - Club, Lodge Hall, Fraternal Organization - One Story, 0	121-5A201 51		South Los Angeles	No	MI	R2RD
Los Angeles	1147 S DACOTAH ST	90023	5190009026	0.000	0.000	0.350	0.000	Shortfall of Sites	0.069	Low Medium I Residential	R2-1-CUGU	Low Neighborhood Residential	[VLN1 - MU4 - 3][RN2 - 20][CPIO]	0	58.177	0.350		Residential - Single Family Residence, 1	120A223 51	21	Boyle Heights	No	MI	R2RD , BH CPU
Los Angeles	2321 TRINITY ST	90011	5127012017	0.000	0.000	0.350	0.000	Shortfall of Sites	0.171	Low Medium I Residential	R2-1	0	0	0	23.348	0.350		Residential - Single Family Residence, 1	120A207 51		Southeast Los Angeles	No	MI	R2RD
Los Angeles	743 E 27TH ST	90011	5128017018	0.000	0.000	0.350	0.000	Shortfall of Sites	0.149	Low Medium I Residential	R2-1	0	0	0	26.926	0.350		Residential - Single Family Residence, 1	118-5A209 51		Southeast Los Angeles	No	MI	R2RD
Los Angeles	838 E 31ST ST	90011	5120026010	0.000	0.000	0.350	0.000	Shortfall of Sites	0.121	Low Medium II Residential	RD2-1	0	0	0	33.064	0.350		Residential - Single Family Residence, 1	117A207 51		Southeast Los Angeles	No	MI	R2RD
Los Angeles	1658 W 51ST PL	90062	5003006015	0.000	0.000	0.350	0.000	Shortfall of Sites	0.119	Low Medium I Residential	R2-1-CPIO	0	0	0	33.506	0.350		Residential - Single Family Residence, 1	108B193 51		South Los Angeles	No	MI	R2RD
Los Angeles	1144 W 51ST PL	90037	5002029011	0.000	0.000	0.350	0.000	Shortfall of Sites	0.127	Low Medium I Residential	R2-1	0	0	0	31.561	0.350		Residential - Single Family Residence, 1	108B197 51		South Los Angeles	No	MI	R2RD
Los Angeles	1607 W 59TH ST	90047	6002007030	0.000	0.000	0.350	0.000	Shortfall of Sites	0.077	Low Medium I Residential	R2-1	0	0	0	52.010	0.350		Residential - Single Family Residence, 1	105B193 51		South Los Angeles	No	MI	R2RD
Los Angeles	1109 W 59TH ST	90044	6003006017	0.000	0.000	0.350	0.000	Shortfall of Sites	0.110	Low Medium I Residential	R2-1	0	0	0	36.274	0.350		Residential - Single Family Residence, 1	105B197 51		South Los Angeles	No	MI	R2RD
Los Angeles	5872 S FLOWER ST	90003	6004037037	0.000	0.000	0.350	0.000	Shortfall of Sites	0.086	Low Medium I Residential	R2-1	0	0	0	46.444	0.350		Residential - Single Family Residence, 0	105B201 51		South Los Angeles	No	MI	R2RD
Los Angeles	825 W 76TH ST	90044	6020007022	0.000	0.000	0.350	0.000	Shortfall of Sites	0.128	Low Medium II Residential	RD1.5-1	0	0	0	31.159	0.350		Residential - Single Family Residence, 1	099B197 51		South Los Angeles	No	MI	R2RD
Los Angeles	0	0	6023020902	0.000	0.000	0.350	0.000	Shortfall of Sites	0.132	Low Medium I Residential	R2-1	0	0	0	30.344	0.350		Commercial - Parking Lot (Commercial Use Property) - Lots - Patron or Employee - One Story, 0	099B209 51		Southeast Los Angeles	No	MI	R2RD
Los Angeles	759 E 84TH ST	90001	6029018031	0.000	0.000	0.350	0.000	Shortfall of Sites	0.079	Low Medium I Residential	R2-1	0	0	0	50.633	0.350		Residential - Single Family Residence, 1	097-5A207 51		Southeast Los Angeles	No	MI	R2RD
Los Angeles	1700 W 84TH ST	90047	6034024015	0.000	0.000	0.350	0.000	Shortfall of Sites	0.153	Low Medium II Residential	RD2-1	0	0	0	26.107	0.350		Residential - Single Family Residence, 1	097-5A193 51		South Los Angeles	No	MI	R2RD
Los Angeles	8707 ORCHARD AVE	90044	6038017033	0.000	0.000	0.350	0.000	Shortfall of Sites	0.138	Low Medium II Residential	RD2-1	0	0	0	29.014	0.350		Residential - Single Family Residence, 1	096A199 51		South Los Angeles	No	MI	R2RD
Los Angeles	9016 S FIGUEROA ST	90003	6038004023	0.000	0.000	0.350	0.000	Shortfall of Sites	0.149	Low Medium II Residential	RD2-1	0	0	0	26.805	0.350		Residential - Single Family Residence, 1	094-5A201 51		South Los Angeles	No	MI	R2RD
Los Angeles	9415 CLOVIS AVE	90002	6050012003	0.000	0.000	0.350	0.000	Shortfall of Sites	0.069	Low Medium II Residential	RD2-1	0	0	0	58.077	0.350		Residential - Single Family Residence, 1	093A209 51		Southeast Los Angeles	No	MI	R2RD
Los Angeles	9508 GRAHAM AVE	90002	6048026004	0.000	0.000	0.350	0.000	Shortfall of Sites	0.076	Low Medium I Residential	R2-1	0	0	0	52.388	0.350		Residential - Single Family Residence, 1	093A213 51		Southeast Los Angeles	No	MI	R2RD
Los Angeles	0	0	6074004033	0.000	0.000	0.350	0.000	Shortfall of Sites	0.066	Low Medium I Residential	R2-1	0	0	0	60.837	0.350	Vacant	Residential - Single Family Residence - Vacant Land, 0	090A203 51		Southeast Los Angeles	No	MI	R2RD
Los Angeles	1279 E 108TH ST	90059	6065011010	0.000	0.000	0.350	0.000	Shortfall of Sites	0.088	Low Medium I Residential	R2-1	0	0	0	45.320	0.350		Residential - Single Family Residence, 0	088-5A211 51		Southeast Los Angeles	No	MI	R2RD
Los Angeles	845 E 111TH DR	90059	6072018013	0.000	0.000	0.350	0.000	Shortfall of Sites	0.073	Low Medium I Residential	R2-1	0	0	0	54.446	0.350		Residential - Single Family Residence, 1	087A209 51		Southeast Los Angeles	No	MI	R2RD
Los Angeles	416 E 111TH PL	90061	6073021017	0.000	0.000	0.350	0.000	Shortfall of Sites	0.078	Low Medium I Residential	R2-1	0	0	0	50.973	0.350		Residential - Single Family Residence, 1	087A207 51		Southeast Los Angeles	No	MI	R2RD
Los Angeles	1827 E 112TH ST	90059	6069013008	0.000	0.000	0.350	0.000	Shortfall of Sites	0.075	Low Medium I Residential	R2-1	0	0	0	53.682	0.350		Residential - Single Family Residence, 1	087A215 51		Southeast Los Angeles	No	MI	R2RD
Los Angeles	0	0	6121005022	0.000	0.000	0.350	0.000	Shortfall of Sites	0.160	Low Medium II Residential	R2-1	0	0	0	25.055	0.350	Vacant	Residential - Single Family Residence - Vacant Land, 0	066B201 51		Harbor Gateway	No	MI	R2RD
Los Angeles	785 W 13TH ST	90731	7454024002	0.000	0.000	0.350	0.000	Shortfall of Sites	0.110	Low Medium II Residential	RD1.5-1XL	0	0	0	36.279	0.350		Residential - Single Family Residence, 1	012B197 51		San Pedro	No	MI	R2RD
Los Angeles	7418 APPERSON ST	91042	2558024039	0.000	0.000	0.350	0.000	Shortfall of Sites	0.107	Low Medium II Residential	RD1.5-1	0	0	0	37.398	0.350		Residential - Five or More Units or Apartments (Any Combination) · 4 Stories or Less, 0	204A197 52		Sunland - Tujunga - Lake View Terrace - Shadow Hills - East La Tuna Canyon	No	MI	R2RD
Los Angeles	10049 HAINES CANYON AVE	91042	2568001015	0.000	0.000	0.350	0.000	Shortfall of Sites	0.073	Low Medium I Residential	RD3-1	0	0	0	54.791	0.350		Residential - Single Family Residence, 1	202-5A203 52		Sunland - Tujunga - Lake View Terrace - Shadow Hills - East La Tuna Canyon	No	MI	R2RD
Los Angeles	3521 FLETCHER DR	90065	5458027019	0.000	0.000	0.350	0.000	Shortfall of Sites	0.111	Low Medium II Residential	RD2-1-CDO	0	0	0	35.882	0.350		Residential - Single Family Residence, 1	154-5A215 52		Northeast Los Angeles	No	MI	R2RD
Los Angeles	2810 ALLESANDRO ST	90039	5442024007	0.000	0.000	0.350	0.000	Shortfall of Sites	0.123	Low Medium I Residential	R2-1VL-RIO	0	0	0	32.552	0.350		Residential - Single Family Residence, 1	148-5A211 52		Silver Lake - Echo Park - Elysian Valley	No	MI	R2RD
Los Angeles	2648 ALICE ST	90065	5453002035	0.000	0.000	0.350	0.000	Shortfall of Sites	0.150	Low Medium I Residential	RD3-1-CDO-RIO	0	0	0	26.622	0.350		Residential - Single Family Residence, 1	145-5A217 52		Northeast Los Angeles	No	MI	R2RD
Los Angeles	2639 JEFFRIES AVE	90065	5446012009	0.000	0.000	0.350	0.000	Shortfall of Sites	0.103	Low Medium II Residential	RD1.5-1-CDO-RIO	0	0	0	38.833	0.350		Residential - Single Family Residence, 1	142-5A219 52		Northeast Los Angeles	No	MI	R2RD
Los Angeles	4799 TEMPLETON ST	90032	5213038029	0.000	0.000	0.350	0.000	Shortfall of Sites	0.152	Low Medium II Residential	[Q]RD2-1D	0	0	0	26.291	0.350		Residential - Single Family Residence, 1	141A233 52		Northeast Los Angeles	No	MI	R2RD
Los Angeles	0	0	5159020008	0.000	0.000	0.350	0.000	Shortfall of Sites	0.112	Low Medium Residential	RD2-1	0	0	0	35.568	0.350	Vacant	Residential - Four Units (Any Combination) - 4 Stories or Less - Vacant Land, 0	135A207 52		Westlake	No	MI	R2RD
Los Angeles	2410 MEDFORD ST	90033	5202020002	0.000	0.000	0.350	0.000	Shortfall of Sites	0.057	Low Medium II Residential	RD2-1	0	0	0	69.700	0.350		Residential - Single Family Residence, 1	135A227 52		Northeast Los Angeles	No	MI	R2RD
Los Angeles	4027 W 22ND PL	90018	5060010015	0.000	0.000	0.350	0.000	Shortfall of Sites	0.138	Low Medium II Residential	RD2-1-O-CPIO	0	0	0	29.040	0.350		Residential - Single Family Residence, 1	123B185 52		West Adams - Baldwin Hills - Leimert	No	MI	R2RD
Los Angeles	2815 S ORANGE DR	90016	5049027019	0.000	0.000	0.350	0.000	Shortfall of Sites	0.110	Low Medium II Residential	RD1.5-1	0	0	0	36.299	0.350		Residential - Single Family Residence, 1	120B177 52		West Adams - Baldwin Hills - Leimert	No	MI	R2RD
Los Angeles	2914 SOMERSET DR	90016	5050019020	0.000	0.000	0.350	0.000	Shortfall of Sites	0.087	Low Medium II Residential	RD2-1	0	0	0	46.170	0.350		Residential - Single Family Residence, 1	120B185 52		West Adams - Baldwin Hills - Leimert	No	MI	R2RD
Los Angeles	1626 W 37TH ST	90018	5041025018	0.000	0.000	0.350	0.000	Shortfall of Sites	0.138	Low Medium I Residential	R2-1-O	0	0	0	29.063	0.350		Residential - Single Family Residence, 1	117B193 52		South Los Angeles	No	MI	R2RD
Los Angeles	711 E 33RD ST	90011	5120024021	0.000	0.000	0.350	0.000	Shortfall of Sites	0.126	Low Medium II Residential	RD2-1	0	0	0	31.831	0.350		Residential - Single Family Residence, 1	117A207 52		Southeast Los Angeles	No	MI	R2RD
Los Angeles	1216 E 27TH ST	90011	5119018004	0.000	0.000	0.350	0.000	Shortfall of Sites	0.126	Low Medium II Residential	RD2-1	0	0	0	31.811	0.350		Residential - Single Family Residence, 1	117A211 52		Southeast Los Angeles	No	MI	R2RD
Los Angeles	3218 COMPTON AVE	90011	5117007003	0.000	0.000	0.350	0.000	Shortfall of Sites	0.113	Low Medium I Residential	R2-1	0	0	0	35.294	0.350		Residential - Single Family Residence, 1	115-5A211 52		Southeast Los Angeles	No	MI	R2RD
Los Angeles	1556 E 32ND ST	90011	5117007026	0.000	0.000	0.350	0.000	Shortfall of Sites	0.109	Low Medium I Residential	R2-1	0	0	0	36.671	0.350		Residential - Single Family Residence, 1	115-5A213 52		Southeast Los Angeles	No	MI	R2RD
Los Angeles	4156 NAOMI AVE	90011	5115028009	0.000	0.000	0.350	0.000	Shortfall of Sites	0.103	Low Medium I Residential	R2-1	0	0	0	38.718	0.350		Residential - Single Family Residence, 1	114A211 52		Southeast Los Angeles	No	MI	R2RD
Los Angeles	1161 E 42ND ST	90011	5115026023	0.000	0.000	0.350	0.000	Shortfall of Sites	0.091	Low Medium I Residential	R2-1	0	0	0	43.927	0.350		Residential - Single Family Residence, 0	114A209 52		Southeast Los Angeles	No	MI	R2RD
Los Angeles	1575 E 48TH PL	90011	5106018024	0.000	0.000	0.350	0.000	Shortfall of Sites	0.113	Low Medium I Residential	R2-1	0	0	0	35.369	0.350		Residential - Single Family Residence, 1	111A213 52		Southeast Los Angeles	No	MI	R2RD
Los Angeles	1654 W 51ST PL	90062	5003006014	0.000	0.000	0.350	0.000	Shortfall of Sites	0.119	Low Medium I Residential	R2-1-CPIO	0	0	0	33.506	0.350		Residential - Single Family Residence, 1	108B193 52		South Los Angeles	No	MI	R2RD
Los Angeles	1140 W 51ST PL	90037	5002029010	0.000	0.000	0.350	0.000	Shortfall of Sites	0.112	Low Medium I Residential	R2-1	0	0	0	35.703	0.350		Residential - Single Family Residence, 1	108B197 52		South Los Angeles	No	MI	R2RD
Los Angeles	1605 W 59TH ST	90047	6002007031	0.000	0.000	0.350	0.000	Shortfall of Sites	0.098	Low Medium I Residential	R2-1	0	0	0	40.938	0.350		Residential - Single Family Residence, 1	105B193 52		South Los Angeles	No	MI	R2RD
Los Angeles	829 W 76TH ST	90044	6020007023	0.000	0.000	0.350	0.000	Shortfall of Sites	0.128	Low Medium II Residential	RD1.5-1	0	0	0	31.159	0.350		Residential - Single Family Residence, 1	099B197 52		South Los Angeles	No	MI	R2RD
Los Angeles	1706 W 84TH ST	90047	6034024014	0.000	0.000	0.350	0.000	Shortfall of Sites	0.153	Low Medium II Residential	RD2-1	0	0	0	26.107	0.350		Residential - Single Family Residence, 1	097-5A193 52		South Los Angeles	No	MI	R2RD
Los Angeles	557 W 95TH ST	90044	6039011028	0.000	0.000	0.350	0.000	Shortfall of Sites	0.095	Low Medium II Residential	RD2-1	0	0	0	42.311	0.350		Residential - Single Family Residence, 1	093A201 52		South Los Angeles	No	MI	R2RD
Los Angeles	9420 S SPRING ST	90003	6053007034	0.000	0.000	0.350	0.000	Shortfall of Sites	0.095	Low Medium I Residential	R2-1	0	0	0	42.085	0.350		Residential - Single Family Residence, 1	093A203 52		Southeast Los Angeles	No	MI	R2RD
Los Angeles	9924 WILMINGTON AVE	90002	6046017017	0.000	0.000	0.350	0.000	Shortfall of Sites	0.155	Low Medium I Residential	R2-1	0	0	0	25.834	0.350		Residential - Single Family Residence, 1	091-5A215 52		Southeast Los Angeles	No	MI	R2RD
Los Angeles	0	0	6059002030	0.000	0.000	0.350	0.000	Shortfall of Sites	0.149	Low Medium II Residential	RD2-1	0	0	0	26.776	0.350	Vacant	Commercial - Commercial - Vacant Land, 0	091-5A193 52		South Los Angeles	No	MI	R2RD
Los Angeles	2262 E 103RD ST	90002	6066015042	0.000	0.000	0.350	0.000	Shortfall of Sites	0.074	Low Medium II Residential	RD2-1	0	0	0	53.794	0.350		Residential - Double, Duplex, or Two Units - 4 Stories or Less, 0	091-5A217 52		Southeast Los Angeles	No	MI	R2RD
Los Angeles	401 W 109TH ST	90061	6061034032	0.000	0.000	0.350	0.000	Shortfall of Sites	0.110	Low Medium I Residential	R2-1	0	0	0	36.401	0.350		Commercial - Parking Lot (Commercial Use Property) - Lots - Commercial Parking - One Story, 0	088-5A201 52		South Los Angeles	No	MI	R2RD
Los Angeles	11123 MONITOR AVE	90059	6069014002	0.000	0.000	0.350	0.000	Shortfall of Sites	0.074	Low Medium I Residential	R2-1	0	0	0	53.802	0.350		Residential - Single Family Residence, 1	087A213 52		Southeast Los Angeles	No	MI	R2RD
Los Angeles	901 E 111TH DR	90059	6072018011	0.000	0.000	0.350	0.000	Shortfall of Sites	0.073	Low Medium I Residential	R2-1	0	0	0	54.447	0.350		Residential - Single Family Residence, 1	087A209 52		Southeast Los Angeles	No	MI	R2RD
Los Angeles	414 E 111TH PL	90061	6073021018	0.000	0.000	0.350	0.000	Shortfall of Sites	0.078	Low Medium I Residential	R2-1	0	0	0	50.975	0.350		Residential - Single Family Residence, 1	087A207 52		Southeast Los Angeles	No	MI	R2RD
Los Angeles	0	0	6069013009	0.000	0.000	0.350	0.000	Shortfall of Sites	0.075	Low Medium I Residential	R2-1	0	0	0	53.673	0.350	Vacant	Residential - Single Family Residence - Vacant Land, 0	087A215 52		Southeast Los Angeles	No	MI	R2RD
Los Angeles	515 W 168TH ST	90248	6121004032	0.000	0.000	0.350	0.000	Shortfall of Sites	0.120	Highway Oriented Commercial	C2-1, R2-1	0	0	0	33.252	0.350		Residential - Single Family Residence, 1	066B201 52		Harbor Gateway	No	MI	R2RD
Los Angeles	1311 HYATT AVE	90744	7422022030	0.000	0.000	0.350	0.000	Shortfall of Sites	0.153	Low Medium I Residential	[Q]R2-1XL-O-CUGU	0	0	0	26.198	0.350		Residential - Single Family Residence, 1	033B209 52		Wilmington - Harbor City	No	MI	R2RD
Los Angeles	0	0	7423017001	0.000	0.000	0.350	0.000	Shortfall of Sites	0.188	Low Medium I Residential	[Q]RD3-1XL-O-CUGU	0	0	0	21.333	0.350	Vacant	Residential - Single Family Residence - Vacant Land, 0	030B209 52		Wilmington - Harbor City	No	MI	R2RD

Jurisdiction Name	Site Address/Intersection	5 Digit ZIP Code	Assessor Parcel Number	Very Low-Income	Low-Income	Moderate-Income	Above Moderate-Income	Type of Shortfall	Parcel Size (Acres)	Current General Plan Designation	Current Zoning	Proposed General Plan (GP) Designation	Proposed Zoning	Minimum Density Allowed	Maximum Density Allowed	Total Capacity	Vacant/ Nonvacant	Description of Existing Uses	PIN	Base Density Per Acre	Community Plan Area	Rent Stabalization Ordinance	Income Category	Applicable Rezoning Program (Program informing values in Column Q listed first)
Los Angeles	10049 SILVERTON AVE	91042	2568005023	0.000	0.000	0.350	0.000	Shortfall of Sites	0.167	Low Medium I Residential	RD3-1	0	0	0	23.997	0.350		Residential - Single Family Residence, 1	202-5A201 53		Sunland - Tujunga - Lake View Terrace - Shadow Hills - East La Tuna Canyon	No	MI	R2RD
Los Angeles	10049 HAINES CANYON AVE	91042	2568001015	0.000	0.000	0.350	0.000	Shortfall of Sites	0.066	Low Medium I Residential	RD3-1	0	0	0	60.677	0.350		Residential - Single Family Residence, 0	202-5A203 53		Sunland - Tujunga - Lake View Terrace - Shadow Hills - East La Tuna Canyon	No	MI	R2RD
Los Angeles	6648 N FIGUEROA ST	90042	5486018012	0.000	0.000	0.350	0.000	Shortfall of Sites	0.117	Low Medium II Residential	RD1.5-1	0	0	0	34.173	0.350		Commercial - Office Building - One Story, 0	156A231 53		Northeast Los Angeles	No	MI	R2RD
Los Angeles	5814 FAYETTE ST	90042	5484009007	0.000	0.000	0.350	0.000	Shortfall of Sites	0.129	Low Medium II Residential	RD2-1	0	0	0	31.114	0.350		Residential - Single Family Residence, 1	154-5A229 53		Northeast Los Angeles	No	MI	R2RD
Los Angeles	3232 W AVENUE 32	90065	5458014016	0.000	0.000	0.350	0.000	Shortfall of Sites	0.166	Low Medium II Residential	RD2-1-CDO	0	0	0	24.053	0.350		Residential - Five or More Units or Apartments (Any Combination) · 4 Stories or Less, 0	154-5A213 53		Northeast Los Angeles	No	MI	R2RD
Los Angeles	2816 ALLESANDRO ST	90039	5442024008	0.000	0.000	0.350	0.000	Shortfall of Sites	0.185	Low Medium I Residential	R2-1VL-RIO	0	0	0	21.604	0.350		Residential - Single Family Residence, 1	148-5A213 53		Silver Lake - Echo Park - Elysian Valley	No	MI	R2RD
Los Angeles	2000 W AVENUE 30	90065	5455001032	0.000	0.000	0.350	0.000	Shortfall of Sites	0.109	Low Medium II Residential	RD2-1-CDO	0	0	0	36.848	0.350		Residential - Five or More Units or Apartments (Any Combination) · 4 Stories or Less, 0	148-5A215 53		Northeast Los Angeles	No	MI	R2RD
Los Angeles	1940 CITY VIEW AVE	90033	5175023019	0.000	0.000	0.350	0.000	Shortfall of Sites	0.092	Low Medium I Residential	R2-1-CUGU	Low Neighborhood Residential	[VLN1 - MU4 - 3][RN2 - 20][CPIO]	0	43.559	0.350		Residential - Single Family Residence, 1	130-5A223 53	21	Boyle Heights	No	MI	R2RD , BH CPU
Los Angeles	4795 TEMPLETON ST	90032	5213038028	0.000	0.000	0.350	0.000	Shortfall of Sites	0.152	Low Medium II Residential	[Q]RD2-1D	0	0	0	26.291	0.350		Residential - Single Family Residence, 1	141A233 53		Northeast Los Angeles	No	MI	R2RD
Los Angeles	1411 MACBETH ST	90026	5406010062	0.000	0.000	0.350	0.000	Shortfall of Sites	0.170	Low Medium I Residential	R2-1VL	0	0	0	23.501	0.350		Residential - Single Family Residence, 1	139-5A211 53		Silver Lake - Echo Park - Elysian Valley	No	MI	R2RD
Los Angeles	1605 COUNCIL ST	90026	5159010013	0.000	0.000	0.350	0.000	Shortfall of Sites	0.061	Low Medium Residential	RD1.5-1	0	0	0	65.890	0.350		Residential - Single Family Residence, 0	135A207 53		Westlake	No	MI	R2RD
Los Angeles	2516 ALCAZAR ST	90033	5202016026	0.000	0.000	0.350	0.000	Shortfall of Sites	0.057	Low Medium II Residential	RD1.5-1	0	0	0	69.649	0.350		Residential - Single Family Residence, 1	133-5A227 53		Northeast Los Angeles	No	MI	R2RD
Los Angeles	1323 TREMONT ST	90033	5202009027	0.000	0.000	0.350	0.000	Shortfall of Sites	0.122	Low Medium II Residential	RD1.5-1	0	0	0	32.918	0.350		, 0	132A227 53		Northeast Los Angeles	No	MI	R2RD
Los Angeles	2933 MARENGO ST	90033	5229001019	0.000	0.000	0.350	0.000	Shortfall of Sites	0.128	Low Medium II Residential	RD1.5-1-CUGU	0	0	0	31.334	0.350		Residential - Single Family Residence, 1	132A229 53		Boyle Heights	No	MI	R2RD
Los Angeles	1545 S BURNSIDE AVE	90019	5069031011	0.000	0.000	0.350	0.000	Shortfall of Sites	0.110	Low Medium II Residential	RD2-1-O	0	0	0	36.300	0.350		Residential - Single Family Residence, 1	126B177 53		Wilshire	No	MI	R2RD
Los Angeles	1501 5TH AVE	90019	5072019001	0.000	0.000	0.350	0.000	Shortfall of Sites	0.172	Low Medium II Residential	RD2-1-O-CPIO	0	0	0	23.208	0.350		Residential - Single Family Residence, 1	126B189 53		West Adams - Baldwin Hills - Leimert	No	MI	R2RD
Los Angeles	2115 S WEST VIEW ST	90016	5062021004	0.000	0.000	0.350	0.000	Shortfall of Sites	0.138	Low Medium II Residential	RD2-1-O	0	0	0	29.040	0.350		Residential - Single Family Residence, 1	123B181 53		West Adams - Baldwin Hills - Leimert	No	MI	R2RD
Los Angeles	703 S CHICAGO ST	90023	5183022026	0.000	0.000	0.350	0.000	Shortfall of Sites	0.091	Low Medium II Residential	RD1.5-1-CUGU	0	0	0	43.771	0.350		Residential - Single Family Residence, 1	124-5A221 53		Boyle Heights	No	MI	R2RD
Los Angeles	2913 SOMERSET DR	90016	5050020004	0.000	0.000	0.350	0.000	Shortfall of Sites	0.087	Low Medium II Residential	RD2-1	0	0	0	46.113	0.350		Residential - Single Family Residence, 1	120B185 53		West Adams - Baldwin Hills - Leimert	No	MI	R2RD
Los Angeles	614 E 23RD ST	90011	5127008004	0.000	0.000	0.350	0.000	Shortfall of Sites	0.110	Low Medium II Residential	RD1.5-1	0	0	0	36.300	0.350		Residential - Single Family Residence, 1	120A207 53		Southeast Los Angeles	No	MI	R2RD
Los Angeles	1132 E 20TH ST	90011	5131009006	0.000	0.000	0.350	0.000	Shortfall of Sites	0.138	Low Medium I Residential	R2-1	0	0	0	29.032	0.350		Residential - Single Family Residence, 1	120A211 53		Southeast Los Angeles	No	MI	R2RD
Los Angeles	319 E 35TH ST	90011	5120015028	0.000	0.000	0.350	0.000	Shortfall of Sites	0.115	Low Medium I Residential	R2-1	0	0	0	34.848	0.350		Residential - Single Family Residence, 1	117A205 53		Southeast Los Angeles	No	MI	R2RD
Los Angeles	738 E 32ND ST	90011	5120024007	0.000	0.000	0.350	0.000	Shortfall of Sites	0.124	Low Medium II Residential	RD1.5-1	0	0	0	32.235	0.350		Residential - Single Family Residence, 1	117A207 53		Southeast Los Angeles	No	MI	R2RD
Los Angeles	3951 LA SALLE AVE	90062	5036028031	0.000	0.000	0.350	0.000	Shortfall of Sites	0.088	Low Medium I Residential	R2-1	0	0	0	45.552	0.350		Residential - Single Family Residence, 1	114B193 53		South Los Angeles	No	MI	R2RD
Los Angeles	3433 MCKINLEY AVE	90011	5114003019	0.000	0.000	0.350	0.000	Shortfall of Sites	0.108	Low Medium II Residential	RD2-1	0	0	0	36.958	0.350		Residential - Single Family Residence, 1	115-5A207 53		Southeast Los Angeles	No	MI	R2RD
Los Angeles	0	0	5117004043	0.000	0.000	0.350	0.000	Shortfall of Sites	0.115	Low Medium I Residential	R2-1	0	0	0	34.919	0.350		Commercial - Parking Lot (Commercial Use Property) - Lots - Patron or Employee - One Story, 0	115-5A213 53		Southeast Los Angeles	No	MI	R2RD
Los Angeles	4811 WADSWORTH AVE	90011	5108020002	0.000	0.000	0.350	0.000	Shortfall of Sites	0.057	Low Medium I Residential	R2-1	0	0	0	69.578	0.350		Residential - Single Family Residence, 1	111A209 53		Southeast Los Angeles	No	MI	R2RD
Los Angeles	1650 W 51ST PL	90062	5003006013	0.000	0.000	0.350	0.000	Shortfall of Sites	0.119	Low Medium I Residential	R2-1-CPIO	0	0	0	33.506	0.350		Residential - Single Family Residence, 1	108B193 53		South Los Angeles	No	MI	R2RD
Los Angeles	120 W 66TH ST	90003	6012002035	0.000	0.000	0.350	0.000	Shortfall of Sites	0.152	Low Medium I Residential	R2-1	0	0	0	26.327	0.350		Residential - Single Family Residence, 1	102B201 53		Southeast Los Angeles	No	MI	R2RD
Los Angeles	1009 E 76TH PL	90001	6023020021	0.000	0.000	0.350	0.000	Shortfall of Sites	0.132	Low Medium I Residential	R2-1	0	0	0	30.345	0.350		Residential - Single Family Residence, 1	099B209 53		Southeast Los Angeles	No	MI	R2RD
Los Angeles	1714 W 84TH ST	90047	6034024013	0.000	0.000	0.350	0.000	Shortfall of Sites	0.153	Low Medium II Residential	RD2-1	0	0	0	26.106	0.350		Residential - Single Family Residence - Pool, 1	097-5A193 53		South Los Angeles	No	MI	R2RD
Los Angeles	640 W 87TH ST	90044	6038013009	0.000	0.000	0.350	0.000	Shortfall of Sites	0.133	Low Medium II Residential	RD2-1	0	0	0	30.040	0.350		Residential - Single Family Residence, 1	096A201 53		South Los Angeles	No	MI	R2RD
Los Angeles	9019 S HOOVER ST	90044	6038014055	0.000	0.000	0.350	0.000	Shortfall of Sites	0.135	Low Medium I Residential	R2-1	0	0	0	29.636	0.350		Residential - Single Family Residence, 1	094-5A199 53		South Los Angeles	No	MI	R2RD
Los Angeles	561 W 95TH ST	90044	6039011029	0.000	0.000	0.350	0.000	Shortfall of Sites	0.087	Low Medium II Residential	RD2-1	0	0	0	45.985	0.350		Residential - Single Family Residence, 1	093A201 53		South Los Angeles	No	MI	R2RD
Los Angeles	9910 S HOOVER ST	90044	6054022026	0.000	0.000	0.350	0.000	Shortfall of Sites	0.093	Low Medium II Residential	RD2-1	0	0	0	42.966	0.350		Residential - Single Family Residence, 1	091-5A201 53		South Los Angeles	No	MI	R2RD
Los Angeles	2266 E 103RD ST	90002	6066015089	0.000	0.000	0.350	0.000	Shortfall of Sites	0.075	Low Medium II Residential	RD2-1	0	0	0	53.541	0.350		Residential - Single Family Residence, 1	091-5A217 53		Southeast Los Angeles	No	MI	R2RD
Los Angeles	231 W 104TH ST	90003	6074003049	0.000	0.000	0.350	0.000	Shortfall of Sites	0.076	Low Medium I Residential	R2-1	0	0	0	52.797	0.350		Residential - Single Family Residence, 0	090A203 53		Southeast Los Angeles	No	MI	R2RD
Los Angeles	403 W 109TH ST	90061	6061034011	0.000	0.000	0.350	0.000	Shortfall of Sites	0.120	Low Medium I Residential	R2-1	0	0	0	33.218	0.350	Vacant	Residential - Single Family Residence - Vacant Land, 0	088-5A201 53		South Los Angeles	No	MI	R2RD
Los Angeles	1776 E 108TH ST	90059	6069004013	0.000	0.000	0.350	0.000	Shortfall of Sites	0.072	Low Medium I Residential	R2-1	0	0	0	55.720	0.350		Residential - Single Family Residence, 1	088-5A213 53		Southeast Los Angeles	No	MI	R2RD
Los Angeles	11121 COMPTON AVE	90059	6070009031	0.000	0.000	0.350	0.000	Shortfall of Sites	0.073	Low Medium II Residential	RD2-1	0	0	0	55.048	0.350		Residential - Single Family Residence, 1	087A213 53		Southeast Los Angeles	No	MI	R2RD
Los Angeles	114 W 111TH PL	90061	6074022002	0.000	0.000	0.350	0.000	Shortfall of Sites	0.159	Low Medium I Residential	R2-1	0	0	0	25.225	0.350		Residential - Single Family Residence, 1	087A203 53		Southeast Los Angeles	No	MI	R2RD
Los Angeles	410 E 111TH PL	90061	6073021019	0.000	0.000	0.350	0.000	Shortfall of Sites	0.094	Low Medium I Residential	R2-1	0	0	0	42.483	0.350		Residential - Single Family Residence, 1	087A207 53		Southeast Los Angeles	No	MI	R2RD
Los Angeles	1831 E 112TH ST	90059	6069013010	0.000	0.000	0.350	0.000	Shortfall of Sites	0.075	Low Medium I Residential	R2-1	0	0	0	53.663	0.350		Residential - Single Family Residence, 1	087A215 53		Southeast Los Angeles	No	MI	R2RD
Los Angeles	920 BAY VIEW AVE	90744	7416023031	0.000	0.000	0.350	0.000	Shortfall of Sites	0.083	Low Medium II Residential	[Q]RD2-1XL-O-CUGU	0	0	0	48.070	0.350		Residential - Single Family Residence, 1	030B205 53		Wilmington - Harbor City	No	MI	R2RD
Los Angeles	779 W 13TH ST	90731	7454024003	0.000	0.000	0.350	0.000	Shortfall of Sites	0.110	Low Medium II Residential	RD1.5-1XL	0	0	0	36.280	0.350		Residential - Single Family Residence, 1	012B197 53		San Pedro	No	MI	R2RD
Los Angeles	304 BRANCH ST	90042	5493001017	0.000	0.000	0.350	0.000	Shortfall of Sites	0.147	Low Medium II Residential	RD2-1	0	0	0	27.213	0.350		Residential - Single Family Residence, 1	154-5A231 54		Northeast Los Angeles	No	MI	R2RD
Los Angeles	3040 PERLITA AVE	90039	5436032021	0.000	0.000	0.350	0.000	Shortfall of Sites	0.110	Low Medium II Residential	[Q]RD1.5-1-RIO	0	0	0	36.291	0.350		Residential - Single Family Residence, 1	151-5A211 54		Northeast Los Angeles	No	MI	R2RD
Los Angeles	2742 PARTRIDGE AVE	90039	5442027019	0.000	0.000	0.350	0.000	Shortfall of Sites	0.104	Low Medium I Residential	R2-1VL-RIO	0	0	0	38.513	0.350		Residential - Single Family Residence, 1	148-5A211 54		Silver Lake - Echo Park - Elysian Valley	No	MI	R2RD
Los Angeles	1142 CYPRESS AVE	90065	5453002903	0.000	0.000	0.350	0.000	Shortfall of Sites	0.138	Low Medium II Residential	RD1.5-1-CDO-RIO	0	0	0	29.014	0.350	Vacant	Residential - Single Family Residence - Vacant Land, 0	145-5A219 54		Northeast Los Angeles	No	MI	R2RD
Los Angeles	2619 ALICE ST	90065	5453001032	0.000	0.000	0.350	0.000	Shortfall of Sites	0.133	Low Medium I Residential	RD3-1-CDO-RIO	0	0	0	30.040	0.350		Residential - Single Family Residence, 1	145-5A217 54		Northeast Los Angeles	No	MI	R2RD
Los Angeles	3506 LINDA VISTA TER	90032	5219012010	0.000	0.000	0.350	0.000	Shortfall of Sites	0.174	Low Medium I Residential	[Q]RD3-1D	0	0	0	23.022	0.350		Residential - Single Family Residence, 1	142-5A235 54		Northeast Los Angeles	No	MI	R2RD
Los Angeles	4791 TEMPLETON ST	90032	5213038027	0.000	0.000	0.350	0.000	Shortfall of Sites	0.152	Low Medium II Residential	[Q]RD2-1D	0	0	0	26.291	0.350		Residential - Single Family Residence, 1	141A233 54		Northeast Los Angeles	No	MI	R2RD
Los Angeles	5087 BORLAND RD	90032	5221001023	0.000	0.000	0.350	0.000	Shortfall of Sites	0.120	Low Medium II Residential	RD1.5-1	0	0	0	33.345	0.350		Residential - Single Family Residence, 1	136-5A235 54		Northeast Los Angeles	No	MI	R2RD
Los Angeles	2903 GUIRADO ST	90023	5185020033	0.000	0.000	0.350	0.000	Shortfall of Sites	0.073	Low Medium I Residential	R2-1-CUGU	Low Neighborhood Residential	[VLN1 - MU4 - 3][RN2 - 20][CPIO]	0	54.640	0.350		Residential - Single Family Residence, 1	123A225 54	21	Boyle Heights	No	MI	R2RD , BH CPU
Los Angeles	3247 GARNET ST	90023	5190003014	0.000	0.000	0.350	0.000	Shortfall of Sites	0.092	Low Medium I Residential	R2-1-CUGU	Low Neighborhood Residential	[VLN1 - MU4 - 3][RN2 - 20][CPIO]	0	43.586	0.350		Residential - Single Family Residence, 1	120A225 54	21	Boyle Heights	No	MI	R2RD , BH CPU
Los Angeles	2123 THOMAS ST	90031	5211002012	0.000	0.000	0.350	0.000	Shortfall of Sites	0.064	Low Medium I Residential	RD3-1	0	0	0	62.451	0.350		Residential - Single Family Residence, 1	136-5A225 54		Northeast Los Angeles	No	MI	R2RD
Los Angeles	2408 MEDFORD ST	90033	5202020001	0.000	0.000	0.350	0.000	Shortfall of Sites	0.057	Low Medium II Residential	RD2-1	0	0	0	69.698	0.350		Residential - Single Family Residence, 0	135A227 54		Northeast Los Angeles	No	MI	R2RD
Los Angeles	1661 S RIMPAU BLVD	90019	5067007036	0.000	0.000	0.350	0.000	Shortfall of Sites	0.058	Low Medium II Residential	RD1.5-1-O	0	0	0	69.072	0.350		Residential - Single Family Residence, 1	126B181 54		West Adams - Baldwin Hills - Leimert	No	MI	R2RD
Los Angeles	2825 CINCINNATI ST	90033	5178018008	0.000	0.000	0.350	0.000	Shortfall of Sites	0.135	Low Medium II Residential	RD1.5-1-CUGU	0	0	0	29.542	0.350		Residential - Single Family Residence, 1	127-5A227 54		Boyle Heights	No	MI	R2RD
Los Angeles	1547 S CARMELINA AVE	90025	4267029017	0.000	0.000	0.350	0.000	Shortfall of Sites	0.157	Low Medium I Residential	R2-1	0	0	0	25.448	0.350		Residential - Single Family Residence, 1	123B145 54		West Los Angeles	No	MI	R2RD , ADU
Los Angeles	2123 WEST BLVD	90016	5061010006	0.000	0.000	0.350	0.000	Shortfall of Sites	0.152	Low Medium I Residential	R2-1	0	0	0	26.400	0.350		Residential - Single Family Residence, 1	123B185 54		West Adams - Baldwin Hills - Leimert	No	MI	R2RD
Los Angeles	2238 INEZ ST	90023	5183025013	0.000	0.000	0.350	0.000	Shortfall of Sites	0.105	Low Medium II Residential	RD1.5-1-CUGU	0	0	0	38.212	0.350		Residential - Single Family Residence, 1	124-5A221 54		Boyle Heights	No	MI	R2RD
Los Angeles	956 E 21ST ST	90011	5131013006	0.000	0.000	0.350	0.000	Shortfall of Sites	0.172	Low Medium I Residential	R2-1	0	0	0	23.221	0.350		Residential - Single Family Residence, 1	120A209 54		Southeast Los Angeles	No	MI	R2RD
Los Angeles	1616 W 37TH ST	90018	5041026001	0.000	0.000	0.350	0.000	Shortfall of Sites	0.154	Low Medium I Residential	R2-1-O	0	0	0	25.958	0.350		Residential - Single Family Residence, 1	117B193 54		South Los Angeles	No	MI	R2RD
Los Angeles	815 E 32ND ST	90011	5120026028	0.000	0.000	0.350	0.000	Shortfall of Sites	0.122	Low Medium II Residential	RD1.5-1	0	0	0	32.758	0.350		Residential - Single Family Residence, 1	117A207 54		Southeast Los Angeles	No	MI	R2RD
Los Angeles	1132 W 51ST PL	90037	5002029008	0.000	0.000	0.350	0.000	Shortfall of Sites	0.112	Low Medium I Residential	R2-1	0	0	0	35.703	0.350		Residential - Single Family Residence, 1	108B197 54		South Los Angeles	No	MI	R2RD
Los Angeles	1007 E 76TH PL	90001	6023020022	0.000	0.000	0.350	0.000	Shortfall of Sites	0.132	Low Medium I Residential	R2-1	0	0	0	30.345	0.350		Residential - Single Family Residence, 1	099B209 54		Southeast Los Angeles	No	MI	R2RD
Los Angeles	1022 W 84TH ST	90044	6033024009	0.000	0.000	0.350	0.000	Shortfall of Sites	0.121	Low Medium II Residential	RD1.5-1	0	0	0	33.157	0.350		Residential - Single Family Residence, 1	097-5A199 54		South Los Angeles	No	MI	R2RD
Los Angeles	1019 E 84TH PL	90001	6029021007	0.000	0.000	0.350	0.000	Shortfall of Sites	0.132	Low Medium I Residential	R2-1	0	0	0	30.352	0.350		Residential - Single Family Residence, 1	097-5A209 54		Southeast Los Angeles	No	MI	R2RD
Los Angeles	646 W 87TH ST	90044	6038013010	0.000	0.000	0.350	0.000	Shortfall of Sites	0.133	Low Medium II Residential	RD2-1	0	0	0	30.040	0.350		Residential - Single Family Residence, 1	096A201 54		South Los Angeles	No	MI	R2RD
Los Angeles	521 W 91ST ST	90044	6038007044	0.000	0.000	0.350	0.000	Shortfall of Sites	0.139	Low Medium I Residential	R2-1-CPIO	0	0	0	28.737	0.350		Residential - Single Family Residence, 1	094-5A201 54		South Los Angeles	No	MI	R2RD
Los Angeles	615 W 95TH ST	90044	6039010009	0.000	0.000	0.350	0.000	Shortfall of Sites	0.124	Low Medium II Residential	RD2-1	0	0	0	32.289	0.350		Residential - Single Family Residence, 1	093A201 54		South Los Angeles	No	MI	R2RD
Los Angeles	2268 E 103RD ST	90002	6066015088	0.000	0.000	0.350	0.000	Shortfall of Sites	0.075	Low Medium II Residential	RD2-1	0	0	0	53.608	0.350		Residential - Single Family Residence, 1	091-5A217 54		Southeast Los Angeles	No	MI	R2RD
Los Angeles	233 W 104TH ST	90003	6074003014	0.000	0.000	0.350	0.000	Shortfall of Sites	0.062	Low Medium I Residential	R2-1	0	0	0	64.530	0.350		Residential - Single Family Residence, 1	090A203 54		Southeast Los Angeles	No	MI	R2RD

Jurisdiction Name	Site Address/Intersection	5 Digit ZIP Code	Assessor Parcel Number	Very Low-Income	Low-Income	Moderate-Income	Above Moderate-Income	Type of Shortfall	Parcel Size (Acres)	Current General Plan Designation	Current Zoning	Proposed General Plan (GP) Designation	Proposed Zoning	Minimum Density Allowed	Maximum Density Allowed	Total Capacity	Vacant/ Nonvacant	Description of Existing Uses	PIN	Base Density Per Acre	Community Plan Area	Rent Stabalization Ordinance	Income Category	Applicable Rezoning Program (Program informing values in Column Q listed first)
Los Angeles	409 W 109TH ST	90061	6061034012	0.000	0.000	0.350	0.000	Shortfall of Sites	0.120	Low Medium I Residential	R2-1	0	0	0	33.217	0.350		Residential - Single Family Residence, 1	088-5A201 54		South Los Angeles	No	MI	R2RD
Los Angeles	1772 E 108TH ST	90059	6069004012	0.000	0.000	0.350	0.000	Shortfall of Sites	0.072	Low Medium I Residential	R2-1	0	0	0	55.725	0.350		Residential - Single Family Residence, 1	088-5A213 54		Southeast Los Angeles	No	MI	R2RD
Los Angeles	11122 EVERS AVE	90059	6070009025	0.000	0.000	0.350	0.000	Shortfall of Sites	0.073	Low Medium II Residential	R2-1	0	0	0	54.563	0.350		Residential - Single Family Residence, 0	087A213 54		Southeast Los Angeles	No	MI	R2RD
Los Angeles	833 E 111TH DR	90059	6072018015	0.000	0.000	0.350	0.000	Shortfall of Sites	0.060	Low Medium I Residential	R2-1	0	0	0	66.533	0.350		Residential - Single Family Residence, 1	087A209 54		Southeast Los Angeles	No	MI	R2RD
Los Angeles	11507 COMPTON AVE	90059	6070017003	0.000	0.000	0.350	0.000	Shortfall of Sites	0.147	Low Medium II Residential	R2-1	0	0	0	27.227	0.350		Residential - Single Family Residence, 1	084B213 54		Southeast Los Angeles	No	MI	R2RD
Los Angeles	0	0	6087005003	0.000	0.000	0.350	0.000	Shortfall of Sites	0.068	Low Medium I Residential	R2-1	0	0	0	58.931	0.350	Vacant	Residential - Single Family Residence - Vacant Land, 0	084B201 54		Southeast Los Angeles	No	MI	R2RD
Los Angeles	2826 DENBY AVE	90039	5442019040	0.000	0.000	0.350	0.000	Shortfall of Sites	0.107	Low Medium I Residential	R2-1VL-RIO	0	0	0	37.251	0.350		Residential - Single Family Residence, 1	148-5A213 55		Silver Lake - Echo Park - Elysian Valley	No	MI	R2RD
Los Angeles	829 N WILTON PL	90038	5535004007	0.000	0.000	0.350	0.000	Shortfall of Sites	0.133	Low Medium I Residential	R2-1XL	0	0	0	30.016	0.350		Residential - Single Family Residence, 1	141B189 55		Hollywood	No	MI	R2RD
Los Angeles	4966 TEMPLETON ST	90032	5218020041	0.000	0.000	0.350	0.000	Shortfall of Sites	0.116	Low Medium I Residential	[Q]RD3-1D	0	0	0	34.566	0.350		Residential - Single Family Residence, 1	141A235 55		Northeast Los Angeles	No	MI	R2RD
Los Angeles	2365 BULLARD AVE	90032	5221006007	0.000	0.000	0.350	0.000	Shortfall of Sites	0.128	Low Medium II Residential	[Q]RD2-1D	0	0	0	31.174	0.350		Residential - Single Family Residence, 1	138A237 55		Northeast Los Angeles	No	MI	R2RD
Los Angeles	5190 ITHACA AVE	90032	5216021020	0.000	0.000	0.350	0.000	Shortfall of Sites	0.110	Low Medium II Residential	[Q]RD1.5-1D	0	0	0	36.297	0.350		Residential - Single Family Residence, 1	138A235 55		Northeast Los Angeles	No	MI	R2RD
Los Angeles	1111 SUNVUE PL	90012	5405028018	0.000	0.000	0.350	0.000	Shortfall of Sites	0.177	Low Medium II Residential	RD2-1VL	0	0	0	22.578	0.350		Residential - Five or More Units or Apartments (Any Combination) - 5 Stories or More, 0	135A211 55		Silver Lake - Echo Park - Elysian Valley	No	MI	R2RD
Los Angeles	2412 MEDFORD ST	90033	5202020003	0.000	0.000	0.350	0.000	Shortfall of Sites	0.057	Low Medium II Residential	RD2-1	0	0	0	69.647	0.350		Residential - Single Family Residence, 1	135A227 55		Northeast Los Angeles	No	MI	R2RD
Los Angeles	1363 MURCHISON ST	90033	5202011029	0.000	0.000	0.350	0.000	Shortfall of Sites	0.058	Low Medium II Residential	RD1.5-1	0	0	0	68.799	0.350		Institutional - Church - One Story, 0	132A227 55		Northeast Los Angeles	No	MI	R2RD, FBO
Los Angeles	2949 MARENGO ST	90033	5229001021	0.000	0.000	0.350	0.000	Shortfall of Sites	0.116	Low Medium II Residential	RD1.5-1-CUGU	0	0	0	34.471	0.350		Residential - Single Family Residence, 1	132A229 55		Boyle Heights	No	MI	R2RD
Los Angeles	1608 S SIERRA BONITA AVE	90019	5069026022	0.000	0.000	0.350	0.000	Shortfall of Sites	0.130	Low Medium I Residential	R2-1-O	0	0	0	30.750	0.350		Residential - Single Family Residence, 1	126B177 55		Wilshire	No	MI	R2RD
Los Angeles	2206 S SYCAMORE AVE	90016	5062013003	0.000	0.000	0.350	0.000	Shortfall of Sites	0.118	Low Medium II Residential	RD2-1	0	0	0	33.767	0.350		Residential - Single Family Residence, 1	123B181 55		West Adams - Baldwin Hills - Leimert	No	MI	R2RD
Los Angeles	2114 WEST BLVD	90016	5061007006	0.000	0.000	0.350	0.000	Shortfall of Sites	0.138	Low Medium I Residential	R2-1	0	0	0	29.053	0.350		Residential - Single Family Residence, 1	123B185 55		West Adams - Baldwin Hills - Leimert	No	MI	R2RD
Los Angeles	2215 TERRACE HEIGHTS AVE	90023	5183025020	0.000	0.000	0.350	0.000	Shortfall of Sites	0.104	Low Medium II Residential	RD1.5-1-CUGU	0	0	0	38.284	0.350		Residential - Single Family Residence, 1	124-5A221 55		Boyle Heights	No	MI	R2RD
Los Angeles	460 S BERNAL AVE	90063	5186009016	0.000	0.000	0.350	0.000	Shortfall of Sites	0.115	Low Medium II Residential	RD1.5-1-CUGU	0	0	0	34.862	0.350		Residential - Single Family Residence, 1	123A227 55		Boyle Heights	No	MI	R2RD
Los Angeles	2835 ALSACE AVE	90016	5049025025	0.000	0.000	0.350	0.000	Shortfall of Sites	0.110	Low Medium II Residential	RD1.5-1	0	0	0	36.299	0.350		Residential - Single Family Residence, 1	120B177 55		West Adams - Baldwin Hills - Leimert	No	MI	R2RD
Los Angeles	2828 S WEST VIEW ST	90016	5049010008	0.000	0.000	0.350	0.000	Shortfall of Sites	0.119	Low Medium I Residential	R2-1	0	0	0	33.494	0.350		Residential - Single Family Residence, 1	120B181 55		West Adams - Baldwin Hills - Leimert	No	MI	R2RD
Los Angeles	904 28TH STREET	90007	5123004446	0.000	0.000	0.350	0.000	Shortfall of Sites	0.060	Low Medium II Residential	RD1.5-1-O	0	0	0	67.086	0.350		Recreational - Club, Lodge Hall, Fraternal Organization - One Story, 0	121-5A201 55		South Los Angeles	No	MI	R2RD
Los Angeles	1612 W 37TH ST	90018	5041026002	0.000	0.000	0.350	0.000	Shortfall of Sites	0.155	Low Medium I Residential	R2-1-O	0	0	0	25.839	0.350		Residential - Single Family Residence, 1	117B193 55		South Los Angeles	No	MI	R2RD
Los Angeles	540 E 33RD ST	90011	5120021012	0.000	0.000	0.350	0.000	Shortfall of Sites	0.129	Low Medium I Residential	R2-1	0	0	0	30.933	0.350		Residential - Single Family Residence, 1	117A207 55		Southeast Los Angeles	No	MI	R2RD
Los Angeles	1222 E 27TH ST	90011	5119018003	0.000	0.000	0.350	0.000	Shortfall of Sites	0.125	Low Medium II Residential	RD2-1	0	0	0	31.984	0.350		Residential - Single Family Residence, 1	117A211 55		Southeast Los Angeles	No	MI	R2RD
Los Angeles	3807 CRAWFORD ST	90011	5121021004	0.000	0.000	0.350	0.000	Shortfall of Sites	0.101	Low Medium I Residential	R2-1	0	0	0	39.675	0.350	Vacant	Residential - Single Family Residence - Vacant Land, 0	115-5A205 55		Southeast Los Angeles	No	MI	R2RD
Los Angeles	1049 E 49TH ST	90011	5108021004	0.000	0.000	0.350	0.000	Shortfall of Sites	0.138	Low Medium I Residential	R2-1	0	0	0	29.039	0.350		Residential - Single Family Residence, 1	111A209 55		Southeast Los Angeles	No	MI	R2RD
Los Angeles	1589 E 48TH PL	90011	5106017009	0.000	0.000	0.350	0.000	Shortfall of Sites	0.056	Low Medium I Residential	R2-1	0	0	0	71.277	0.350		Residential - Single Family Residence, 0	111A213 55		Southeast Los Angeles	No	MI	R2RD
Los Angeles	115 W 52ND ST	90037	5110025007	0.000	0.000	0.350	0.000	Shortfall of Sites	0.108	Low Medium I Residential	R2-1	0	0	0	36.874	0.350		Residential - Single Family Residence, 1	108B201 55		Southeast Los Angeles	No	MI	R2RD
Los Angeles	1642 W 51ST PL	90062	5003006011	0.000	0.000	0.350	0.000	Shortfall of Sites	0.119	Low Medium II Residential	R2-1-CPIO	0	0	0	33.506	0.350		Residential - Single Family Residence, 1	108B193 55		South Los Angeles	No	MI	R2RD
Los Angeles	5125 WALL ST	90011	5109005036	0.000	0.000	0.350	0.000	Shortfall of Sites	0.117	Low Medium II Residential	RD2-1	0	0	0	34.133	0.350		Residential - Single Family Residence, 1	108B205 55		Southeast Los Angeles	No	MI	R2RD
Los Angeles	1053 W 59TH ST	90044	6003005025	0.000	0.000	0.350	0.000	Shortfall of Sites	0.110	Low Medium I Residential	R2-1	0	0	0	36.272	0.350		Residential - Single Family Residence, 1	105B197 55		South Los Angeles	No	MI	R2RD
Los Angeles	1001 E 76TH PL	90001	6023020023	0.000	0.000	0.350	0.000	Shortfall of Sites	0.132	Low Medium I Residential	R2-1	0	0	0	30.345	0.350		Residential - Single Family Residence, 1	099B209 55		Southeast Los Angeles	No	MI	R2RD
Los Angeles	9018 ORCHARD AVE	90044	6038014048	0.000	0.000	0.350	0.000	Shortfall of Sites	0.133	Low Medium I Residential	R2-1	0	0	0	30.084	0.350		Residential - Single Family Residence, 1	094-5A199 55		South Los Angeles	No	MI	R2RD
Los Angeles	9418 CLOVIS AVE	90002	6049030021	0.000	0.000	0.350	0.000	Shortfall of Sites	0.110	Low Medium II Residential	RD2-1	0	0	0	36.298	0.350		Residential - Single Family Residence, 1	093A209 55		Southeast Los Angeles	No	MI	R2RD
Los Angeles	9923 WILMINGTON AVE	90002	6048038026	0.000	0.000	0.350	0.000	Shortfall of Sites	0.150	Low Medium I Residential	R2-1	0	0	0	26.669	0.350		Residential - Single Family Residence, 1	091-5A215 55		Southeast Los Angeles	No	MI	R2RD
Los Angeles	1970 W CENTURY BLVD	90047	6058003016	0.000	0.000	0.350	0.000	Shortfall of Sites	0.155	Low Medium I Residential	R2-1	0	0	0	25.812	0.350		Residential - Single Family Residence, 1	091-5A193 55		South Los Angeles	No	MI	R2RD
Los Angeles	2270 E 103RD ST	90002	6066015081	0.000	0.000	0.350	0.000	Shortfall of Sites	0.075	Low Medium II Residential	RD2-1	0	0	0	53.609	0.350		Residential - Single Family Residence, 1	091-5A217 55		Southeast Los Angeles	No	MI	R2RD
Los Angeles	728 E 108TH ST	90059	6071011008	0.000	0.000	0.350	0.000	Shortfall of Sites	0.063	Low Medium II Residential	RD2-1	0	0	0	63.222	0.350		Residential - Single Family Residence, 0	088-5A207 55		Southeast Los Angeles	No	MI	R2RD
Los Angeles	1770 E 108TH ST	90059	6069004011	0.000	0.000	0.350	0.000	Shortfall of Sites	0.072	Low Medium I Residential	R2-1	0	0	0	55.730	0.350		Residential - Single Family Residence, 1	088-5A213 55		Southeast Los Angeles	No	MI	R2RD
Los Angeles	11125 MONITOR AVE	90059	6069014001	0.000	0.000	0.350	0.000	Shortfall of Sites	0.074	Low Medium I Residential	R2-1	0	0	0	53.789	0.350		Residential - Single Family Residence, 1	087A213 55		Southeast Los Angeles	No	MI	R2RD
Los Angeles	11151 TOWNE AVE	90061	6073022001	0.000	0.000	0.350	0.000	Shortfall of Sites	0.098	Low Medium I Residential	R2-1	0	0	0	40.970	0.350		Residential - Single Family Residence - Other Improvements Only, 0	087A205 55		Southeast Los Angeles	No	MI	R2RD
Los Angeles	150 W 115TH ST	90061	6087005002	0.000	0.000	0.350	0.000	Shortfall of Sites	0.073	Low Medium I Residential	R2-1	0	0	0	54.499	0.350		Residential - Single Family Residence, 1	084B201 55		Southeast Los Angeles	No	MI	R2RD
Los Angeles	16711 ESTRELLA AVE	90247	6121005023	0.000	0.000	0.350	0.000	Shortfall of Sites	0.138	Low Medium II Residential	R2-1	0	0	0	29.037	0.350		Residential - Single Family Residence, 1	066B201 55		Harbor Gateway	No	MI	R2RD
Los Angeles	1557 PLAZA DEL AMO	90501	7347007046	0.000	0.000	0.350	0.000	Shortfall of Sites	0.128	Low Medium II Residential	RD1.5-1	0	0	0	31.245	0.350		Residential - Five or More Units or Apartments (Any Combination) - 4 Stories or Less, 0	045B193 55		Harbor Gateway	No	MI	R2RD
Los Angeles	923 GULF AVE	90744	7416014030	0.000	0.000	0.350	0.000	Shortfall of Sites	0.174	Low Medium II Residential	[Q]RD2-1XL-O-CUGU	0	0	0	22.992	0.350		Residential - Single Family Residence, 1	030B205 55		Wilmington - Harbor City	No	MI	R2RD
Los Angeles	773 W 13TH ST	90731	7454024004	0.000	0.000	0.350	0.000	Shortfall of Sites	0.110	Low Medium II Residential	RD1.5-1XL	0	0	0	36.279	0.350		Residential - Single Family Residence, 1	012B197 55		San Pedro	No	MI	R2RD
Los Angeles	12701 NORRIS AVE	91342	2506031021	0.000	0.000	0.350	0.000	Shortfall of Sites	0.121	Low Medium I Residential	RD3-1XL-CPIO	0	0	0	33.083	0.350		Residential - Single Family Residence, 1	219B149 56		Sylmar	No	MI	R2RD
Los Angeles	2919 GLENEDEN ST	90039	5442031002	0.000	0.000	0.350	0.000	Shortfall of Sites	0.110	Low Medium I Residential	RD4-1VL-RIO	0	0	0	36.296	0.350		Residential - Single Family Residence, 1	150A211 56		Silver Lake - Echo Park - Elysian Valley	No	MI	R2RD
Los Angeles	2841 KNOX AVE	90039	5442019006	0.000	0.000	0.350	0.000	Shortfall of Sites	0.111	Low Medium I Residential	R2-1VL-RIO	0	0	0	35.886	0.350		Residential - Single Family Residence, 1	148-5A213 56		Silver Lake - Echo Park - Elysian Valley	No	MI	R2RD
Los Angeles	1946 W AVENUE 30	90065	5455001011	0.000	0.000	0.350	0.000	Shortfall of Sites	0.109	Low Medium II Residential	RD2-1-CDO	0	0	0	36.860	0.350		Residential - Single Family Residence, 1	148-5A215 56		Northeast Los Angeles	No	MI	R2RD
Los Angeles	2615 ALICE ST	90065	5453001033	0.000	0.000	0.350	0.000	Shortfall of Sites	0.133	Low Medium II Residential	RD3-1-CDO-RIO	0	0	0	30.042	0.350		Residential - Single Family Residence, 1	145-5A217 56		Northeast Los Angeles	No	MI	R2RD
Los Angeles	3507 WARWICK AVE	90032	5219013029	0.000	0.000	0.350	0.000	Shortfall of Sites	0.162	Low Medium I Residential	RD3-1	0	0	0	24.715	0.350		Residential - Single Family Residence, 1	142-5A235 56		Northeast Los Angeles	No	MI	R2RD
Los Angeles	4783 TEMPLETON ST	90032	5213038025	0.000	0.000	0.350	0.000	Shortfall of Sites	0.152	Low Medium II Residential	[Q]RD2-1D	0	0	0	26.291	0.350		Residential - Single Family Residence, 1	141A233 56		Northeast Los Angeles	No	MI	R2RD
Los Angeles	3322 LONDON ST	90026	5401012003	0.000	0.000	0.350	0.000	Shortfall of Sites	0.120	Low Medium I Residential	R2-1VL	0	0	0	33.375	0.350		Residential - Single Family Residence, 1	139-5A201 56		Silver Lake - Echo Park - Elysian Valley	No	MI	R2RD
Los Angeles	4919 DRUID ST	90032	5216026005	0.000	0.000	0.350	0.000	Shortfall of Sites	0.106	Low Medium II Residential	[Q]RD2-1D	0	0	0	37.894	0.350		Residential - Single Family Residence, 1	136-5A233 56		Northeast Los Angeles	No	MI	R2RD
Los Angeles	1789 ALBION ST	90031	5447026026	0.000	0.000	0.350	0.000	Shortfall of Sites	0.095	Low Medium II Residential	RD1.5-1	0	0	0	42.124	0.350		Residential - Single Family Residence, 1	136-5A219 56		Northeast Los Angeles	No	MI	R2RD
Los Angeles	204 N UNION AVE	90026	5159011026	0.000	0.000	0.350	0.000	Shortfall of Sites	0.088	Low Medium Residential	RD1.5-1	0	0	0	45.375	0.350		Residential - Single Family Residence, 1	135A207 56		Westlake	No	MI	R2RD
Los Angeles	2957 MARENGO ST	90033	5229001022	0.000	0.000	0.350	0.000	Shortfall of Sites	0.109	Low Medium II Residential	RD1.5-1-CUGU	0	0	0	36.751	0.350		Residential - Single Family Residence, 1	132A229 56		Boyle Heights	No	MI	R2RD
Los Angeles	2838 FOLSOM ST	90033	5178018018	0.000	0.000	0.350	0.000	Shortfall of Sites	0.135	Low Medium II Residential	RD1.5-1-CUGU	0	0	0	29.536	0.350		Residential - Single Family Residence, 1	127-5A227 56		Boyle Heights	No	MI	R2RD
Los Angeles	2215 S ORANGE DR	90016	5062013025	0.000	0.000	0.350	0.000	Shortfall of Sites	0.118	Low Medium II Residential	RD2-1	0	0	0	33.776	0.350		Residential - Single Family Residence, 1	123B181 56		West Adams - Baldwin Hills - Leimert	No	MI	R2RD
Los Angeles	2310 S SPAULDING AVE	90016	5064025018	0.000	0.000	0.350	0.000	Shortfall of Sites	0.079	Low Medium II Residential	RD2-1	0	0	0	50.954	0.350		Residential - Single Family Residence, 1	123B173 56		West Adams - Baldwin Hills - Leimert	No	MI	R2RD
Los Angeles	2131 2ND AVE	90018	5060029029	0.000	0.000	0.350	0.000	Shortfall of Sites	0.172	Low Medium II Residential	RD2-1-O-CPIO	0	0	0	23.215	0.350		Residential - Single Family Residence, 1	123B189 56		West Adams - Baldwin Hills - Leimert	No	MI	R2RD
Los Angeles	916 E 25TH ST	90011	5131026015	0.000	0.000	0.350	0.000	Shortfall of Sites	0.143	Low Medium I Residential	R2-1	0	0	0	27.882	0.350		Commercial - Parking Lot (Commercial Use Property) - Lots - Patron or Employee - One Story, 1	118-5A209 56		Southeast Los Angeles	No	MI	R2RD
Los Angeles	1485 E 41ST PL	90011	5116011012	0.000	0.000	0.350	0.000	Shortfall of Sites	0.147	Low Medium I Residential	R2-1	0	0	0	27.238	0.350		Residential - Single Family Residence, 1	114A211 56		Southeast Los Angeles	No	MI	R2RD
Los Angeles	453 W 42ND ST	90037	5019027024	0.000	0.000	0.350	0.000	Shortfall of Sites	0.120	Low Medium II Residential	RD2-1	0	0	0	33.372	0.350		Residential - Single Family Residence, 1	114A201 56		South Los Angeles	No	MI	R2RD
Los Angeles	4328 BRIGHTON AVE	90062	5021017016	0.000	0.000	0.350	0.000	Shortfall of Sites	0.077	Low Medium II Residential	RD1.5-1	0	0	0	52.014	0.350		Residential - Single Family Residence, 1	111B193 56		South Los Angeles	No	MI	R2RD
Los Angeles	1593 E 48TH PL	90011	5106017010	0.000	0.000	0.350	0.000	Shortfall of Sites	0.084	Low Medium I Residential	R2-1	0	0	0	47.630	0.350		Residential - Single Family Residence, 1	111A213 56		Southeast Los Angeles	No	MI	R2RD
Los Angeles	5117 LATHAM ST	90011	5104005018	0.000	0.000	0.350	0.000	Shortfall of Sites	0.083	Low Medium I Residential	R2-1	0	0	0	48.391	0.350		Residential - Single Family Residence, 1	108B209 56		Southeast Los Angeles	No	MI	R2RD
Los Angeles	119 W 52ND ST	90037	5110025008	0.000	0.000	0.350	0.000	Shortfall of Sites	0.124	Low Medium I Residential	R2-1	0	0	0	32.273	0.350	Vacant	Residential - Single Family Residence - Vacant Land, 0	108B201 56		Southeast Los Angeles	No	MI	R2RD
Los Angeles	1638 W 51ST PL	90062	5003006010	0.000	0.000	0.350	0.000	Shortfall of Sites	0.119	Low Medium I Residential	R2-1-CPIO	0	0	0	33.506	0.350		Residential - Single Family Residence, 1	108B193 56		South Los Angeles	No	MI	R2RD
Los Angeles	1124 W 51ST PL	90037	5002029006	0.000	0.000	0.350	0.000	Shortfall of Sites	0.112	Low Medium I Residential	R2-1	0	0	0	35.703	0.350		Residential - Single Family Residence, 1	108B197 56		South Los Angeles	No	MI	R2RD
Los Angeles	1049 W 59TH ST	90044	6003005024	0.000	0.000	0.350	0.000	Shortfall of Sites	0.110	Low Medium I Residential	R2-1	0	0	0	36.271	0.350		Residential - Single Family Residence, 1	105B197 56		South Los Angeles	No	MI	R2RD

Jurisdiction Name	Site Address/Intersection	5 Digit ZIP Code	Assessor Parcel Number	Very Low-Income	Low-Income	Moderate-Income	Above Moderate-Income	Type of Shortfall	Parcel Size (Acres)	Current General Plan Designation	Current Zoning	Proposed General Plan (GP) Designation	Proposed Zoning	Minimum Density Allowed	Maximum Density Allowed	Total Capacity	Vacant/ Nonvacant	Description of Existing Uses	PIN	Base Density Per Acre	Community Plan Area	Rent Stabalization Ordinance	Income Category	Applicable Rezoning Program (Program informing values in Column Q listed first)
Los Angeles	845 W 76TH ST	90044	6020007027	0.000	0.000	0.350	0.000	Shortfall of Sites	0.128	Low Medium II Residential	RD1.5-1	0	0	0	31.159	0.350		Residential - Single Family Residence, 1	099B197 56		South Los Angeles	No	MI	R2RD
Los Angeles	0	0	6032034013	0.000	0.000	0.350	0.000	Shortfall of Sites	0.134	Low Medium II Residential	RD1.5-1	0	0	0	29.759	0.350	Vacant	Residential - Single Family Residence - Vacant Land, 0	097-5A201 56		South Los Angeles	No	MI	R2RD
Los Angeles	1428 W 84TH ST	90047	6034021007	0.000	0.000	0.350	0.000	Shortfall of Sites	0.153	Low Medium II Residential	RD2-1	0	0	0	26.094	0.350		Residential - Single Family Residence, 1	097-5A195 56		South Los Angeles	No	MI	R2RD
Los Angeles	1728 W 84TH ST	90047	6034024010	0.000	0.000	0.350	0.000	Shortfall of Sites	0.153	Low Medium II Residential	RD2-1	0	0	0	26.105	0.350		Residential - Single Family Residence, 1	097-5A193 56		South Los Angeles	No	MI	R2RD
Los Angeles	1030 W 84TH ST	90044	6033024007	0.000	0.000	0.350	0.000	Shortfall of Sites	0.121	Low Medium II Residential	RD1.5-1	0	0	0	33.150	0.350		Residential - Single Family Residence, 1	097-5A199 56		South Los Angeles	No	MI	R2RD
Los Angeles	1009 E 84TH PL	90001	6029021009	0.000	0.000	0.350	0.000	Shortfall of Sites	0.132	Low Medium I Residential	R2-1	0	0	0	30.353	0.350		Residential - Single Family Residence, 1	097-5A209 56		Southeast Los Angeles	No	MI	R2RD
Los Angeles	758 E 87TH PL	90002	6042005001	0.000	0.000	0.350	0.000	Shortfall of Sites	0.099	Low Medium I Residential	R2-1	0	0	0	40.224	0.350		Residential - Single Family Residence, 1	096A207 56		Southeast Los Angeles	No	MI	R2RD
Los Angeles	8923 S SAN PEDRO ST	90003	6041011001	0.000	0.000	0.350	0.000	Shortfall of Sites	0.128	Low Medium II Residential	RD2-1	0	0	0	31.141	0.350		Commercial - Restaurant, Cocktail Lounge - Restaurant, Cocktail Lounge, Tavern - One Story, 0	094-5A205 56		Southeast Los Angeles	No	MI	R2RD
Los Angeles	529 W 91ST ST	90044	6038007042	0.000	0.000	0.350	0.000	Shortfall of Sites	0.139	Low Medium I Residential	R2-1-CPIO	0	0	0	28.734	0.350		Residential - Single Family Residence, 1	094-5A201 56		South Los Angeles	No	MI	R2RD
Los Angeles	824 W 95TH ST	90044	6039017060	0.000	0.000	0.350	0.000	Shortfall of Sites	0.112	Low Medium II Residential	RD2-1	0	0	0	35.869	0.350		Residential - Single Family Residence, 1	093A199 56		South Los Angeles	No	MI	R2RD
Los Angeles	1964 W CENTURY BLVD	90047	6058003015	0.000	0.000	0.350	0.000	Shortfall of Sites	0.155	Low Medium I Residential	R2-1	0	0	0	25.812	0.350		Residential - Single Family Residence, 1	091-5A193 56		South Los Angeles	No	MI	R2RD
Los Angeles	2274 E 103RD ST	90002	6066015090	0.000	0.000	0.350	0.000	Shortfall of Sites	0.075	Low Medium II Residential	RD2-1	0	0	0	53.609	0.350		Residential - Single Family Residence, 1	091-5A217 56		Southeast Los Angeles	No	MI	R2RD
Los Angeles	417 W 109TH ST	90061	6061034014	0.000	0.000	0.350	0.000	Shortfall of Sites	0.120	Low Medium I Residential	R2-1	0	0	0	33.217	0.350		Residential - Single Family Residence, 1	088-5A201 56		South Los Angeles	No	MI	R2RD
Los Angeles	0	0	6069004010	0.000	0.000	0.350	0.000	Shortfall of Sites	0.072	Low Medium I Residential	R2-1	0	0	0	55.734	0.350	Vacant	Residential - Single Family Residence - Vacant Land, 0	088-5A213 56		Southeast Los Angeles	No	MI	R2RD
Los Angeles	11121 COMPTON AVE	90059	6070009031	0.000	0.000	0.350	0.000	Shortfall of Sites	0.073	Low Medium II Residential	RD2-1	0	0	0	55.048	0.350		Residential - Single Family Residence, 0	087A213 56		Southeast Los Angeles	No	MI	R2RD
Los Angeles	126 W 111TH PL	90061	6074022004	0.000	0.000	0.350	0.000	Shortfall of Sites	0.159	Low Medium I Residential	R2-1	0	0	0	25.224	0.350		Residential - Single Family Residence, 1	087A203 56		Southeast Los Angeles	No	MI	R2RD
Los Angeles	11118 WILLOWBROOK AVE	90059	6069013005	0.000	0.000	0.350	0.000	Shortfall of Sites	0.093	Low Medium I Residential	R2-1	0	0	0	43.065	0.350		Residential - Single Family Residence, 1	087A215 56		Southeast Los Angeles	No	MI	R2RD
Los Angeles	150 W 115TH ST	90061	6087005002	0.000	0.000	0.350	0.000	Shortfall of Sites	0.079	Low Medium I Residential	R2-1	0	0	0	50.685	0.350		Residential - Single Family Residence, 0	084B201 56		Southeast Los Angeles	No	MI	R2RD
Los Angeles	329 HAWAIIAN AVE	90744	7417006016	0.000	0.000	0.350	0.000	Shortfall of Sites	0.147	Low Medium II Residential	[Q]RD2-1XL-O-CUGU	0	0	0	27.213	0.350		Residential - Single Family Residence, 1	027B201 56		Wilmington - Harbor City	No	MI	R2RD
Los Angeles	10040 SILVERTON AVE	91042	2568003005	0.000	0.000	0.350	0.000	Shortfall of Sites	0.081	Low Medium I Residential	RD3-1	0	0	0	49.176	0.350		Residential - Single Family Residence - Pool, 1	202-5A201 57		Sunland - Tujunga - Lake View Terrace - Shadow Hills - East La Tuna Canyon	No	MI	R2RD
Los Angeles	13772 BRANFORD ST	91331	2637005002	0.000	0.000	0.350	0.000	Shortfall of Sites	0.161	Low Medium I Residential	RD5-1	0	0	0	24.893	0.350		Residential - Single Family Residence, 1	192B157 57		Mission Hills - Panorama City - North Hills	No	MI	R2RD
Los Angeles	5822 FAYETTE ST	90042	5484009005	0.000	0.000	0.350	0.000	Shortfall of Sites	0.129	Low Medium II Residential	RD2-1	0	0	0	31.114	0.350		Residential - Single Family Residence, 1	154-5A229 57		Northeast Los Angeles	No	MI	R2RD
Los Angeles	630 EUCLID AVE	90023	5186018035	0.000	0.000	0.350	0.000	Shortfall of Sites	0.092	Low Medium I Residential	R2-1-CUGU	Low Neighborhood Residential	[VLN1 - MU4 - 3][RN2 - 20][CPIO]	0	43.639	0.350		Residential - Single Family Residence, 1	123A225 57	21	Boyle Heights	No	MI	R2RD , BH CPU
Los Angeles	2720 QUEEN ST	90039	5442011029	0.000	0.000	0.350	0.000	Shortfall of Sites	0.125	Low Medium I Residential	R2-1VL-RIO	0	0	0	31.986	0.350		Residential - Single Family Residence, 1	147A213 57		Silver Lake - Echo Park - Elysian Valley	No	MI	R2RD
Los Angeles	3445 LINDA VISTA TER	90032	5219009018	0.000	0.000	0.350	0.000	Shortfall of Sites	0.188	Low Medium I Residential	[Q]RD3-1D	0	0	0	21.229	0.350		Residential - Single Family Residence, 1	142-5A235 57		Northeast Los Angeles	No	MI	R2RD
Los Angeles	4777 TEMPLETON ST	90032	5213038024	0.000	0.000	0.350	0.000	Shortfall of Sites	0.152	Low Medium II Residential	[Q]RD2-1D	0	0	0	26.291	0.350		Residential - Single Family Residence, 1	141A233 57		Northeast Los Angeles	No	MI	R2RD
Los Angeles	1939 CLINTON ST	90026	5404008014	0.000	0.000	0.350	0.000	Shortfall of Sites	0.129	Low Medium II Residential	RD2-1VL	0	0	0	31.127	0.350		Residential - Single Family Residence, 1	138A207 57		Silver Lake - Echo Park - Elysian Valley	No	MI	R2RD
Los Angeles	2120 GATES ST	90031	5211002005	0.000	0.000	0.350	0.000	Shortfall of Sites	0.087	Low Medium I Residential	RD3-1	0	0	0	46.200	0.350		Residential - Single Family Residence, 1	136-5A225 57		Northeast Los Angeles	No	MI	R2RD
Los Angeles	1111 SUNVUE PL	90012	5405028018	0.000	0.000	0.350	0.000	Shortfall of Sites	0.149	Low Medium II Residential	RD2-1VL	0	0	0	26.777	0.350		Residential - Five or More Units or Apartments (Any Combination) · 5 Stories or More, 0	135A211 57		Silver Lake - Echo Park - Elysian Valley	No	MI	R2RD
Los Angeles	2410 MEDFORD ST	90033	5202020002	0.000	0.000	0.350	0.000	Shortfall of Sites	0.057	Low Medium II Residential	RD2-1	0	0	0	69.700	0.350		Residential - Single Family Residence, 0	135A227 57		Northeast Los Angeles	No	MI	R2RD
Los Angeles	2965 MARENGO ST	90033	5229001023	0.000	0.000	0.350	0.000	Shortfall of Sites	0.102	Low Medium II Residential	RD1.5-1-CUGU	0	0	0	39.401	0.350		Residential - Single Family Residence, 1	132A229 57		Boyle Heights	No	MI	R2RD
Los Angeles	2732 BLANCHARD ST	90033	5177019024	0.000	0.000	0.350	0.000	Shortfall of Sites	0.134	Low Medium II Residential	RD1.5-1-CUGU	0	0	0	29.816	0.350		Residential - Single Family Residence, 1	129A227 57		Boyle Heights	No	MI	R2RD
Los Angeles	2133 S LONGWOOD AVE	90016	5062020011	0.000	0.000	0.350	0.000	Shortfall of Sites	0.138	Low Medium II Residential	RD2-1-O	0	0	0	29.040	0.350		Residential - Single Family Residence, 1	123B181 57		West Adams - Baldwin Hills - Leimert	No	MI	R2RD
Los Angeles	2112 HILLCREST DR	90016	5061010019	0.000	0.000	0.350	0.000	Shortfall of Sites	0.138	Low Medium I Residential	R2-1	0	0	0	29.043	0.350		Residential - Single Family Residence, 1	123B185 57		West Adams - Baldwin Hills - Leimert	No	MI	R2RD
Los Angeles	2738 S REDONDO BLVD	90016	5049025007	0.000	0.000	0.350	0.000	Shortfall of Sites	0.110	Low Medium II Residential	RD1.5-1	0	0	0	36.278	0.350		Residential - Single Family Residence, 1	120B177 57		West Adams - Baldwin Hills - Leimert	No	MI	R2RD
Los Angeles	2819 S RIMPAU BLVD	90016	5049010027	0.000	0.000	0.350	0.000	Shortfall of Sites	0.119	Low Medium I Residential	R2-1	0	0	0	33.507	0.350		Residential - Single Family Residence, 0	120B181 57		West Adams - Baldwin Hills - Leimert	No	MI	R2RD
Los Angeles	5615 HOMESIDE AVE	90016	5048021025	0.000	0.000	0.350	0.000	Shortfall of Sites	0.110	Low Medium II Residential	RD1.5-1	0	0	0	36.300	0.350		Residential - Single Family Residence, 1	120B173 57		West Adams - Baldwin Hills - Leimert	No	MI	R2RD
Los Angeles	2917 12TH AVE	90018	5051026019	0.000	0.000	0.350	0.000	Shortfall of Sites	0.152	Low Medium I Residential	R2-1XL	0	0	0	26.279	0.350		Residential - Single Family Residence, 1	120B185 57		West Adams - Baldwin Hills - Leimert	No	MI	R2RD
Los Angeles	904 28TH STREET	90007	5123004446	0.000	0.000	0.350	0.000	Shortfall of Sites	0.130	Low Medium II Residential	RD1.5-1-O	0	0	0	30.652	0.350		Recreational - Club, Lodge Hall, Fraternal Organization - One Story, 0	121-5A201 57		South Los Angeles	No	MI	R2RD
Los Angeles	747 E 27TH ST	90011	5128017019	0.000	0.000	0.350	0.000	Shortfall of Sites	0.149	Low Medium I Residential	R2-1	0	0	0	26.815	0.350		Residential - Single Family Residence, 1	118-5A209 57		Southeast Los Angeles	No	MI	R2RD
Los Angeles	1326 E 41ST PL	90011	5116002011	0.000	0.000	0.350	0.000	Shortfall of Sites	0.105	Low Medium I Residential	R2-1	0	0	0	37.984	0.350		Residential - Single Family Residence, 1	114A211 57		Southeast Los Angeles	No	MI	R2RD
Los Angeles	1147 E 42ND ST	90011	5115026026	0.000	0.000	0.350	0.000	Shortfall of Sites	0.064	Low Medium I Residential	R2-1	0	0	0	62.667	0.350		Residential - Single Family Residence, 0	114A209 57		Southeast Los Angeles	No	MI	R2RD
Los Angeles	1045 E 49TH ST	90011	5108021005	0.000	0.000	0.350	0.000	Shortfall of Sites	0.103	Low Medium I Residential	R2-1	0	0	0	38.717	0.350		Residential - Single Family Residence, 0	111A209 57		Southeast Los Angeles	No	MI	R2RD
Los Angeles	1634 W 51ST PL	90062	5003006009	0.000	0.000	0.350	0.000	Shortfall of Sites	0.119	Low Medium I Residential	R2-1-CPIO	0	0	0	33.506	0.350		Residential - Single Family Residence, 1	108B193 57		South Los Angeles	No	MI	R2RD
Los Angeles	1120 W 51ST PL	90037	5002029005	0.000	0.000	0.350	0.000	Shortfall of Sites	0.112	Low Medium I Residential	R2-1	0	0	0	35.703	0.350		Residential - Single Family Residence, 1	108B197 57		South Los Angeles	No	MI	R2RD
Los Angeles	1045 W 59TH ST	90044	6003005023	0.000	0.000	0.350	0.000	Shortfall of Sites	0.110	Low Medium I Residential	R2-1	0	0	0	36.272	0.350		Residential - Single Family Residence, 1	105B197 57		South Los Angeles	No	MI	R2RD
Los Angeles	5845 S VAN NESS AVE	90047	4005026028	0.000	0.000	0.350	0.000	Shortfall of Sites	0.110	Low Medium I Residential	RD4-1	0	0	0	36.278	0.350		Residential - Single Family Residence, 1	105B189 57		West Adams - Baldwin Hills - Leimert	No	MI	R2RD
Los Angeles	919 E 76TH PL	90001	6023020025	0.000	0.000	0.350	0.000	Shortfall of Sites	0.117	Low Medium I Residential	R2-1	0	0	0	34.139	0.350		Residential - Single Family Residence, 1	099B209 57		Southeast Los Angeles	No	MI	R2RD
Los Angeles	1732 W 84TH ST	90047	6034024009	0.000	0.000	0.350	0.000	Shortfall of Sites	0.153	Low Medium II Residential	RD2-1	0	0	0	26.105	0.350		Residential - Single Family Residence, 1	097-5A193 57		South Los Angeles	No	MI	R2RD
Los Angeles	1005 E 84TH PL	90001	6029021010	0.000	0.000	0.350	0.000	Shortfall of Sites	0.117	Low Medium I Residential	R2-1	0	0	0	34.148	0.350		Residential - Single Family Residence, 1	097-5A209 57		Southeast Los Angeles	No	MI	R2RD
Los Angeles	535 W 91ST ST	90044	6038007041	0.000	0.000	0.350	0.000	Shortfall of Sites	0.139	Low Medium I Residential	R2-1-CPIO	0	0	0	28.732	0.350		Residential - Single Family Residence, 1	094-5A201 57		South Los Angeles	No	MI	R2RD
Los Angeles	623 W 95TH ST	90044	6039010011	0.000	0.000	0.350	0.000	Shortfall of Sites	0.124	Low Medium II Residential	RD2-1	0	0	0	32.289	0.350		Residential - Single Family Residence, 1	093A201 57		South Los Angeles	No	MI	R2RD
Los Angeles	828 W 95TH ST	90044	6039017059	0.000	0.000	0.350	0.000	Shortfall of Sites	0.074	Low Medium II Residential	RD2-1	0	0	0	53.738	0.350		Residential - Single Family Residence, 1	093A199 57		South Los Angeles	No	MI	R2RD
Los Angeles	1960 W CENTURY BLVD	90047	6058003014	0.000	0.000	0.350	0.000	Shortfall of Sites	0.155	Low Medium I Residential	R2-1	0	0	0	25.812	0.350		Residential - Single Family Residence, 1	091-5A193 57		South Los Angeles	No	MI	R2RD
Los Angeles	2276 E 103RD ST	90002	6066015091	0.000	0.000	0.350	0.000	Shortfall of Sites	0.075	Low Medium II Residential	RD2-1	0	0	0	53.673	0.350		Residential - Single Family Residence, 1	091-5A217 57		Southeast Los Angeles	No	MI	R2RD
Los Angeles	732 E 108TH ST	90059	6071011007	0.000	0.000	0.350	0.000	Shortfall of Sites	0.063	Low Medium II Residential	RD2-1	0	0	0	63.225	0.350		Residential - Five or More Units or Apartments (Any Combination) · 4 Stories or Less, 0	088-5A207 57		Southeast Los Angeles	No	MI	R2RD
Los Angeles	421 W 109TH ST	90061	6061034015	0.000	0.000	0.350	0.000	Shortfall of Sites	0.120	Low Medium I Residential	R2-1	0	0	0	33.217	0.350		Residential - Single Family Residence, 1	088-5A201 57		South Los Angeles	No	MI	R2RD
Los Angeles	1764 E 108TH ST	90059	6069004009	0.000	0.000	0.350	0.000	Shortfall of Sites	0.072	Low Medium I Residential	R2-1	0	0	0	55.738	0.350		Residential - Single Family Residence, 1	088-5A213 57		Southeast Los Angeles	No	MI	R2RD
Los Angeles	11124 EVERS AVE	90059	6070009024	0.000	0.000	0.350	0.000	Shortfall of Sites	0.073	Low Medium II Residential	R2-1	0	0	0	54.573	0.350		Residential - Single Family Residence, 1	087A213 57		Southeast Los Angeles	No	MI	R2RD
Los Angeles	130 W 111TH PL	90061	6074022005	0.000	0.000	0.350	0.000	Shortfall of Sites	0.159	Low Medium I Residential	R2-1	0	0	0	25.224	0.350		Residential - Single Family Residence, 1	087A203 57		Southeast Los Angeles	No	MI	R2RD
Los Angeles	338 E 111TH PL	90061	6073022012	0.000	0.000	0.350	0.000	Shortfall of Sites	0.165	Low Medium I Residential	R2-1	0	0	0	24.187	0.350		Residential - Single Family Residence, 1	087A205 57		Southeast Los Angeles	No	MI	R2RD
Los Angeles	11154 TOWNE AVE	90061	6073021020	0.000	0.000	0.350	0.000	Shortfall of Sites	0.075	Low Medium I Residential	R2-1	0	0	0	53.527	0.350		Residential - Single Family Residence, 1	087A207 57		Southeast Los Angeles	No	MI	R2RD
Los Angeles	11201 HOOPER AVE	90059	6070014014	0.000	0.000	0.350	0.000	Shortfall of Sites	0.115	Low Medium II Residential	R2-1	0	0	0	34.922	0.350		Residential - Single Family Residence, 1	087A211 57		Southeast Los Angeles	No	MI	R2RD
Los Angeles	400 E 115TH ST	90061	6083006018	0.000	0.000	0.350	0.000	Shortfall of Sites	0.163	Low Medium I Residential	R2-1	0	0	0	24.506	0.350		Residential - Single Family Residence, 1	084B205 57		Southeast Los Angeles	No	MI	R2RD
Los Angeles	152 W 115TH ST	90061	6087005001	0.000	0.000	0.350	0.000	Shortfall of Sites	0.084	Low Medium I Residential	R2-1	0	0	0	47.372	0.350		Residential - Single Family Residence, 1	084B201 57		Southeast Los Angeles	No	MI	R2RD
Los Angeles	11511 COMPTON AVE	90059	6070017004	0.000	0.000	0.350	0.000	Shortfall of Sites	0.147	Low Medium II Residential	R2-1	0	0	0	27.223	0.350		Residential - Single Family Residence, 1	084B213 57		Southeast Los Angeles	No	MI	R2RD
Los Angeles	1734 N WILMINGTON BLVD	90744	7414008005	0.000	0.000	0.350	0.000	Shortfall of Sites	0.126	Low Medium II Residential	[Q]RD1.5-1XL-O-CUGU	0	0	0	31.685	0.350		Residential - Single Family Residence, 1	036B201 57		Wilmington - Harbor City	No	MI	R2RD
Los Angeles	324 ROSS PL	90744	7416031025	0.000	0.000	0.350	0.000	Shortfall of Sites	0.129	Low Medium II Residential	[Q]RD1.5-1XL-O-CUGU	0	0	0	30.976	0.350		Residential - Five or More Units or Apartments (Any Combination) · 4 Stories or Less, 0	030B205 57		Wilmington - Harbor City	No	MI	R2RD
Los Angeles	832 MCFARLAND AVE	90744	7425010011	0.000	0.000	0.350	0.000	Shortfall of Sites	0.164	Low Medium I Residential	R2-1XL-O-CUGU	0	0	0	24.352	0.350	Vacant	Residential - Single Family Residence - Vacant Land, 0	030B209 57		Wilmington - Harbor City	No	MI	R2RD
Los Angeles	2930 GLENEDEN ST	90039	5442031010	0.000	0.000	0.350	0.000	Shortfall of Sites	0.112	Low Medium I Residential	RD3-1VL-RIO	0	0	0	35.858	0.350		Residential - Single Family Residence, 1	150A211 58		Silver Lake - Echo Park - Elysian Valley	No	MI	R2RD

Jurisdiction Name	Site Address/Intersection	5 Digit ZIP Code	Assessor Parcel Number	Very Low-Income	Low-Income	Moderate-Income	Above Moderate-Income	Type of Shortfall	Parcel Size (Acres)	Current General Plan Designation	Current Zoning	Proposed General Plan (GP) Designation	Proposed Zoning	Minimum Density Allowed	Maximum Density Allowed	Total Capacity	Vacant/ Nonvacant	Description of Existing Uses	PIN	Base Density Per Acre	Community Plan Area	Rent Stabalization Ordinance	Income Category	Applicable Rezoning Program (Program informing values in Column Q listed first)
Los Angeles	2809 DENBY AVE	90039	5442021013	0.000	0.000	0.350	0.000	Shortfall of Sites	0.101	Low Medium I Residential	R2-1VL-RIO	0	0	0	39.755	0.350		Residential - Single Family Residence, 1	148-5A213 58		Silver Lake - Echo Park - Elysian Valley	No	MI	R2RD
Los Angeles	5016 AXTELL ST	90032	5218016036	0.000	0.000	0.350	0.000	Shortfall of Sites	0.121	Low Medium I Residential	[Q]RD3-1D	0	0	0	33.062	0.350		Commercial - Parking Lot (Commercial Use Property) - Lots - Patron or Employee - One Story, 0	142-5A235 58		Northeast Los Angeles	No	MI	R2RD
Los Angeles	226 N VENDOME ST	90026	5156012007	0.000	0.000	0.350	0.000	Shortfall of Sites	0.146	Low Medium Residential	RD2-1	0	0	0	27.362	0.350		Residential - Single Family Residence, 1	138A201 58		Westlake	No	MI	R2RD
Los Angeles	130 N CORONADO ST	90026	5157009007	0.000	0.000	0.350	0.000	Shortfall of Sites	0.138	Low Medium Residential	RD5-1	0	0	0	29.006	0.350		Residential - Single Family Residence, 1	136-5A203 58		Westlake	No	MI	R2RD
Los Angeles	248 BELMONT AVE	90026	5159019003	0.000	0.000	0.350	0.000	Shortfall of Sites	0.109	Low Medium Residential	RD1.5-1	0	0	0	36.672	0.350		Residential - Single Family Residence, 1	135A207 58		Westlake	No	MI	R2RD
Los Angeles	2414 MEDFORD ST	90033	5202020021	0.000	0.000	0.350	0.000	Shortfall of Sites	0.057	Low Medium II Residential	RD2-1	0	0	0	69.688	0.350		Residential - Single Family Residence, 1	135A227 58		Northeast Los Angeles	No	MI	R2RD
Los Angeles	2211 S SYCAMORE AVE	90016	5062010021	0.000	0.000	0.350	0.000	Shortfall of Sites	0.116	Low Medium II Residential	RD2-1	0	0	0	34.542	0.350		Residential - Single Family Residence, 1	123B181 58		West Adams - Baldwin Hills - Leimert	No	MI	R2RD
Los Angeles	2131 3RD AVE	90018	5060028006	0.000	0.000	0.350	0.000	Shortfall of Sites	0.161	Low Medium II Residential	RD2-1-O-CPIO	0	0	0	24.879	0.350		Residential - Single Family Residence, 1	123B189 58		West Adams - Baldwin Hills - Leimert	No	MI	R2RD
Los Angeles	452 CAMULOS ST	90033	5185012012	0.000	0.000	0.350	0.000	Shortfall of Sites	0.135	Low Medium II Residential	RD1.5-1-CUGU	0	0	0	29.670	0.350		Residential - Single Family Residence, 1	124-5A225 58		Boyle Heights	No	MI	R2RD
Los Angeles	618 E 23RD ST	90011	5127008005	0.000	0.000	0.350	0.000	Shortfall of Sites	0.110	Low Medium II Residential	RD1.5-1	0	0	0	36.300	0.350		Residential - Single Family Residence, 1	120A207 58		Southeast Los Angeles	No	MI	R2RD
Los Angeles	1057 E 21ST ST	90011	5131010014	0.000	0.000	0.350	0.000	Shortfall of Sites	0.103	Low Medium II Residential	RD1.5-1	0	0	0	38.848	0.350		Residential - Single Family Residence, 1	120A209 58		Southeast Los Angeles	No	MI	R2RD
Los Angeles	1596 W 37TH ST	90018	5041026009	0.000	0.000	0.350	0.000	Shortfall of Sites	0.086	Low Medium I Residential	R2-1-O	0	0	0	46.500	0.350		Residential - Single Family Residence, 1	117B193 58		South Los Angeles	No	MI	R2RD
Los Angeles	1631 E 32ND ST	90011	5117004021	0.000	0.000	0.350	0.000	Shortfall of Sites	0.115	Low Medium I Residential	R2-1	0	0	0	34.892	0.350		Residential - Single Family Residence, 1	115-5A213 58		Southeast Los Angeles	No	MI	R2RD
Los Angeles	4156 HOOPER AVE	90011	5116002005	0.000	0.000	0.350	0.000	Shortfall of Sites	0.067	Low Medium II Residential	RD2-1	0	0	0	59.976	0.350		Residential - Single Family Residence, 1	114A211 58		Southeast Los Angeles	No	MI	R2RD
Los Angeles	1141 E 42ND ST	90011	5115026027	0.000	0.000	0.350	0.000	Shortfall of Sites	0.080	Low Medium I Residential	R2-1	0	0	0	50.245	0.350		Residential - Single Family Residence, 1	114A209 58		Southeast Los Angeles	No	MI	R2RD
Los Angeles	1041 E 49TH ST	90011	5108021006	0.000	0.000	0.350	0.000	Shortfall of Sites	0.069	Low Medium I Residential	R2-1	0	0	0	58.079	0.350		Residential - Single Family Residence, 1	111A209 58		Southeast Los Angeles	No	MI	R2RD
Los Angeles	1607 E 48TH PL	90011	5106017011	0.000	0.000	0.350	0.000	Shortfall of Sites	0.125	Low Medium I Residential	R2-1	0	0	0	31.883	0.350		Residential - Single Family Residence, 1	111A213 58		Southeast Los Angeles	No	MI	R2RD
Los Angeles	959 E 52ND ST	90011	5103029017	0.000	0.000	0.350	0.000	Shortfall of Sites	0.092	Low Medium I Residential	R2-1	0	0	0	43.560	0.350		Residential - Single Family Residence, 1	108B209 58		Southeast Los Angeles	No	MI	R2RD
Los Angeles	1116 W 51ST PL	90037	5002029004	0.000	0.000	0.350	0.000	Shortfall of Sites	0.112	Low Medium I Residential	R2-1	0	0	0	35.703	0.350		Residential - Single Family Residence, 1	108B197 58		South Los Angeles	No	MI	R2RD
Los Angeles	5878 TOWNE AVE	90003	6006031011	0.000	0.000	0.350	0.000	Shortfall of Sites	0.133	Low Medium II Residential	RD1.5-1-CPIO	0	0	0	30.001	0.350		Industrial - Light Manufacturing - One Story, 0	105B205 58		Southeast Los Angeles	No	MI	R2RD
Los Angeles	1438 W 84TH ST	90047	6034021005	0.000	0.000	0.350	0.000	Shortfall of Sites	0.153	Low Medium II Residential	RD2-1	0	0	0	26.093	0.350		Residential - Single Family Residence, 1	097-5A195 58		South Los Angeles	No	MI	R2RD
Los Angeles	1738 W 84TH ST	90047	6034024008	0.000	0.000	0.350	0.000	Shortfall of Sites	0.153	Low Medium II Residential	RD2-1	0	0	0	26.104	0.350		Residential - Single Family Residence, 1	097-5A193 58		South Los Angeles	No	MI	R2RD
Los Angeles	1038 W 84TH ST	90044	6033024005	0.000	0.000	0.350	0.000	Shortfall of Sites	0.121	Low Medium II Residential	RD1.5-1	0	0	0	33.143	0.350		Residential - Single Family Residence, 1	097-5A199 58		South Los Angeles	No	MI	R2RD
Los Angeles	9915 COMPTON AVE	90002	6048009039	0.000	0.000	0.350	0.000	Shortfall of Sites	0.072	Low Medium I Residential	R2-1	0	0	0	55.745	0.350		Commercial - Store - One Story, 0	091-5A213 58		Southeast Los Angeles	No	MI	R2RD
Los Angeles	409 W CENTURY BLVD	90003	6054032030	0.000	0.000	0.350	0.000	Shortfall of Sites	0.107	Low Medium I Residential	R2-1	0	0	0	37.389	0.350		Residential - Single Family Residence, 1	091-5A201 58		South Los Angeles	No	MI	R2RD
Los Angeles	9927 GRAPE ST	90002	6046018020	0.000	0.000	0.350	0.000	Shortfall of Sites	0.189	Low Medium I Residential	R2-1	0	0	0	21.119	0.350		Residential - Single Family Residence, 1	091-5A215 58		Southeast Los Angeles	No	MI	R2RD
Los Angeles	159 W 104TH ST	90003	6074001023	0.000	0.000	0.350	0.000	Shortfall of Sites	0.100	Low Medium I Residential	R2-1	0	0	0	40.146	0.350		Residential - Single Family Residence, 1	090A203 58		Southeast Los Angeles	No	MI	R2RD
Los Angeles	425 W 109TH ST	90061	6061034016	0.000	0.000	0.350	0.000	Shortfall of Sites	0.120	Low Medium I Residential	R2-1	0	0	0	33.217	0.350		Residential - Single Family Residence, 1	088-5A201 58		South Los Angeles	No	MI	R2RD
Los Angeles	1762 E 108TH ST	90059	6069004008	0.000	0.000	0.350	0.000	Shortfall of Sites	0.072	Low Medium I Residential	R2-1	0	0	0	55.743	0.350		Residential - Single Family Residence, 1	088-5A213 58		Southeast Los Angeles	No	MI	R2RD
Los Angeles	11125 MONITOR AVE	90059	6069014001	0.000	0.000	0.350	0.000	Shortfall of Sites	0.074	Low Medium I Residential	R2-1	0	0	0	53.776	0.350		Residential - Single Family Residence, 0	087A213 58		Southeast Los Angeles	No	MI	R2RD
Los Angeles	11202 ALVARO ST	90059	6070014001	0.000	0.000	0.350	0.000	Shortfall of Sites	0.115	Low Medium II Residential	R2-1	0	0	0	34.898	0.350		Residential - Single Family Residence, 1	087A211 58		Southeast Los Angeles	No	MI	R2RD
Los Angeles	384 E 115TH ST	90061	6083004001	0.000	0.000	0.350	0.000	Shortfall of Sites	0.123	Low Medium I Residential	R2-1	0	0	0	32.640	0.350		Residential - Single Family Residence, 1	084B205 58		Southeast Los Angeles	No	MI	R2RD
Los Angeles	152 W 115TH ST	90061	6087005001	0.000	0.000	0.350	0.000	Shortfall of Sites	0.090	Low Medium I Residential	R2-1	0	0	0	44.465	0.350		Residential - Single Family Residence, 0	084B201 58		Southeast Los Angeles	No	MI	R2RD
Los Angeles	716 W 167TH ST	90247	6121008039	0.000	0.000	0.350	0.000	Shortfall of Sites	0.106	Low Medium II Residential	R2-1	0	0	0	37.873	0.350		Residential - Single Family Residence, 1	066B197 58		Harbor Gateway	No	MI	R2RD
Los Angeles	14617 ASTORIA ST	91342	2506031023	0.000	0.000	0.350	0.000	Shortfall of Sites	0.251	Low Medium I Residential	RD3-1XL-CPIO	0	0	0	15.954	0.350		Residential - Single Family Residence, 1	219B149 59		Sylmar	No	MI	R2RD
Los Angeles	5826 FAYETTE ST	90042	5484009004	0.000	0.000	0.350	0.000	Shortfall of Sites	0.129	Low Medium II Residential	RD2-1	0	0	0	31.113	0.350		Residential - Single Family Residence, 1	154-5A229 59		Northeast Los Angeles	No	MI	R2RD
Los Angeles	6439 N FIGUEROA ST	90042	5493005009	0.000	0.000	0.350	0.000	Shortfall of Sites	0.069	Low Medium II Residential	RD1.5-1	0	0	0	58.121	0.350		Commercial - Store - One Story, 0	154-5A231 59		Northeast Los Angeles	No	MI	R2RD
Los Angeles	2851 N COOLIDGE AVE	90039	5442023033	0.000	0.000	0.350	0.000	Shortfall of Sites	0.115	Low Medium I Residential	R2-1VL-RIO	0	0	0	34.647	0.350		Residential - Single Family Residence, 1	148-5A213 59		Silver Lake - Echo Park - Elysian Valley	No	MI	R2RD
Los Angeles	2667 QUEEN ST	90039	5442012001	0.000	0.000	0.350	0.000	Shortfall of Sites	0.125	Low Medium I Residential	R2-1VL-RIO	0	0	0	32.007	0.350		Residential - Single Family Residence, 1	147A213 59		Silver Lake - Echo Park - Elysian Valley	No	MI	R2RD
Los Angeles	3860 TAMPICO AVE	90032	5307013027	0.000	0.000	0.350	0.000	Shortfall of Sites	0.115	Low Medium I Residential	RD3-1	0	0	0	34.848	0.350		Residential - Single Family Residence, 1	144A235 59		Northeast Los Angeles	No	MI	R2RD
Los Angeles	843 N CURSON AVE	90046	5526001009	0.000	0.000	0.350	0.000	Shortfall of Sites	0.149	Low Medium I Residential	R2-1XL	0	0	0	26.797	0.350		Residential - Single Family Residence - Pool and Misc., 1	141B177 59		Hollywood	No	MI	R2RD , ADU
Los Angeles	3506 CHADWICK DR	90032	5219013009	0.000	0.000	0.350	0.000	Shortfall of Sites	0.158	Low Medium I Residential	RD3-1	0	0	0	25.396	0.350		Residential - Single Family Residence, 1	142-5A235 59		Northeast Los Angeles	No	MI	R2RD
Los Angeles	647 IMOGEN AVE	90026	5401001009	0.000	0.000	0.350	0.000	Shortfall of Sites	0.172	Low Medium II Residential	RD2-1VL	0	0	0	23.274	0.350		Residential - Single Family Residence, 1	141A201 59		Silver Lake - Echo Park - Elysian Valley	No	MI	R2RD
Los Angeles	4773 TEMPLETON ST	90032	5213038023	0.000	0.000	0.350	0.000	Shortfall of Sites	0.152	Low Medium II Residential	[Q]RD2-1D	0	0	0	26.291	0.350		Residential - Single Family Residence, 1	141A233 59		Northeast Los Angeles	No	MI	R2RD
Los Angeles	137 N CARONDELET ST	90026	5157009018	0.000	0.000	0.350	0.000	Shortfall of Sites	0.129	Low Medium Residential	RD5-1	0	0	0	30.907	0.350		Residential - Single Family Residence, 1	136-5A203 59		Westlake	No	MI	R2RD
Los Angeles	1535 PLEASANT AVE	90033	5174021036	0.000	0.000	0.350	0.000	Shortfall of Sites	0.126	Low Medium II Residential	RD1.5-1-RIO-CUGU	0	0	0	31.677	0.350		Residential - Single Family Residence, 1	129A221 59		Boyle Heights	No	MI	R2RD
Los Angeles	1540 S BURNSIDE AVE	90019	5069034007	0.000	0.000	0.350	0.000	Shortfall of Sites	0.113	Low Medium II Residential	RD2-1-O	0	0	0	35.397	0.350		Residential - Single Family Residence, 1	126B177 59		Wilshire	No	MI	R2RD
Los Angeles	1615 S HIGHLAND AVE	90019	5067005003	0.000	0.000	0.350	0.000	Shortfall of Sites	0.106	Low Medium II Residential	RD1.5-1-O	0	0	0	37.864	0.350		Residential - Single Family Residence, 1	126B181 59		West Adams - Baldwin Hills - Leimert	No	MI	R2RD
Los Angeles	732 S ST LOUIS ST	90023	5183022013	0.000	0.000	0.350	0.000	Shortfall of Sites	0.101	Low Medium II Residential	RD1.5-1-CUGU	0	0	0	39.600	0.350		Residential - Single Family Residence, 1	124-5A221 59		Boyle Heights	No	MI	R2RD
Los Angeles	904 28TH STREET	90007	5123004447	0.000	0.000	0.350	0.000	Shortfall of Sites	0.060	Low Medium II Residential	RD1.5-1-O	0	0	0	67.086	0.350		Recreational - Club, Lodge Hall, Fraternal Organization - One Story, 1	121-5A201 59		South Los Angeles	No	MI	R2RD
Los Angeles	1594 W 37TH ST	90018	5041026010	0.000	0.000	0.350	0.000	Shortfall of Sites	0.086	Low Medium I Residential	R2-1-O	0	0	0	46.401	0.350		Residential - Single Family Residence, 1	117B193 59		South Los Angeles	No	MI	R2RD
Los Angeles	818 E ADAMS BLVD	90011	5128018009	0.000	0.000	0.350	0.000	Shortfall of Sites	0.172	Low Medium I Residential	R2-1	0	0	0	23.225	0.350		Residential - Single Family Residence, 1	118-5A209 59		Southeast Los Angeles	No	MI	R2RD
Los Angeles	3719 GRIFFITH AVE	90011	5121006023	0.000	0.000	0.350	0.000	Shortfall of Sites	0.118	Low Medium II Residential	RD2-1	0	0	0	33.787	0.350		Residential - Single Family Residence, 1	115-5A207 59		Southeast Los Angeles	No	MI	R2RD
Los Angeles	820 E 41ST PL	90011	5115021034	0.000	0.000	0.350	0.000	Shortfall of Sites	0.066	Low Medium II Residential	RD2-1	0	0	0	60.977	0.350	Vacant	Residential - Single Family Residence - Vacant Land, 0	114A207 59		Southeast Los Angeles	No	MI	R2RD
Los Angeles	1330 E 41ST PL	90011	5116002012	0.000	0.000	0.350	0.000	Shortfall of Sites	0.105	Low Medium I Residential	R2-1	0	0	0	37.985	0.350		Residential - Single Family Residence, 1	114A211 59		Southeast Los Angeles	No	MI	R2RD
Los Angeles	1041 E 49TH ST	90011	5108021006	0.000	0.000	0.350	0.000	Shortfall of Sites	0.069	Low Medium I Residential	R2-1	0	0	0	58.079	0.350		Residential - Single Family Residence, 0	111A209 59		Southeast Los Angeles	No	MI	R2RD
Los Angeles	1607 E 48TH PL	90011	5106017011	0.000	0.000	0.350	0.000	Shortfall of Sites	0.069	Low Medium I Residential	R2-1	0	0	0	57.581	0.350		Residential - Single Family Residence, 0	111A213 59		Southeast Los Angeles	No	MI	R2RD
Los Angeles	131 W 52ND ST	90037	5110025011	0.000	0.000	0.350	0.000	Shortfall of Sites	0.124	Low Medium I Residential	R2-1	0	0	0	32.301	0.350		Residential - Single Family Residence, 1	108B201 59		Southeast Los Angeles	No	MI	R2RD
Los Angeles	1626 W 51ST PL	90062	5003006007	0.000	0.000	0.350	0.000	Shortfall of Sites	0.119	Low Medium I Residential	R2-1-CPIO	0	0	0	33.506	0.350		Residential - Single Family Residence, 1	108B193 59		South Los Angeles	No	MI	R2RD
Los Angeles	1112 W 51ST PL	90037	5002029003	0.000	0.000	0.350	0.000	Shortfall of Sites	0.112	Low Medium I Residential	R2-1	0	0	0	35.703	0.350		Residential - Single Family Residence, 1	108B197 59		South Los Angeles	No	MI	R2RD
Los Angeles	1037 W 59TH ST	90044	6003005021	0.000	0.000	0.350	0.000	Shortfall of Sites	0.110	Low Medium I Residential	R2-1	0	0	0	36.272	0.350		Residential - Single Family Residence, 1	105B197 59		South Los Angeles	No	MI	R2RD
Los Angeles	146 W 66TH ST	90003	6012002042	0.000	0.000	0.350	0.000	Shortfall of Sites	0.152	Low Medium I Residential	R2-1	0	0	0	26.327	0.350		Residential - Single Family Residence, 1	102B201 59		Southeast Los Angeles	No	MI	R2RD
Los Angeles	0	0	6011013010	0.000	0.000	0.350	0.000	Shortfall of Sites	0.124	Low Medium I Residential	R2-1	0	0	0	32.246	0.350		Commercial - Parking Lot (Commercial Use Property) - Lots - Patron or Employee - One Story, 0	102B205 59		Southeast Los Angeles	No	MI	R2RD
Los Angeles	857 W 76TH ST	90044	6020007030	0.000	0.000	0.350	0.000	Shortfall of Sites	0.128	Low Medium II Residential	RD1.5-1	0	0	0	31.158	0.350		Residential - Single Family Residence, 1	099B197 59		South Los Angeles	No	MI	R2RD
Los Angeles	911 E 76TH PL	90001	6023020027	0.000	0.000	0.350	0.000	Shortfall of Sites	0.117	Low Medium I Residential	R2-1	0	0	0	34.139	0.350		Residential - Single Family Residence, 1	099B209 59		Southeast Los Angeles	No	MI	R2RD
Los Angeles	1042 W 84TH ST	90044	6033024004	0.000	0.000	0.350	0.000	Shortfall of Sites	0.121	Low Medium II Residential	RD1.5-1	0	0	0	33.139	0.350		Residential - Single Family Residence, 1	097-5A199 59		South Los Angeles	No	MI	R2RD
Los Angeles	923 E 84TH PL	90001	6029021012	0.000	0.000	0.350	0.000	Shortfall of Sites	0.117	Low Medium I Residential	R2-1	0	0	0	34.149	0.350		Residential - Single Family Residence, 1	097-5A209 59		Southeast Los Angeles	No	MI	R2RD
Los Angeles	736 E 87TH PL	90002	6042005005	0.000	0.000	0.350	0.000	Shortfall of Sites	0.123	Low Medium I Residential	R2-1	0	0	0	32.396	0.350		Residential - Single Family Residence, 1	096A207 59		Southeast Los Angeles	No	MI	R2RD
Los Angeles	9020 MENLO AVE	90044	6038019041	0.000	0.000	0.350	0.000	Shortfall of Sites	0.119	Low Medium I Residential	R2-1	0	0	0	33.482	0.350		Residential - Single Family Residence, 1	094-5A199 59		South Los Angeles	No	MI	R2RD
Los Angeles	643 W 95TH ST	90044	6039010022	0.000	0.000	0.350	0.000	Shortfall of Sites	0.065	Low Medium II Residential	RD2-1	0	0	0	61.093	0.350		Residential - Single Family Residence, 1	093A201 59		South Los Angeles	No	MI	R2RD
Los Angeles	9422 CLOVIS AVE	90002	6049030020	0.000	0.000	0.350	0.000	Shortfall of Sites	0.109	Low Medium II Residential	RD2-1	0	0	0	36.680	0.350		Residential - Single Family Residence, 1	093A209 59		Southeast Los Angeles	No	MI	R2RD
Los Angeles	9424 S SPRING ST	90003	6053007036	0.000	0.000	0.350	0.000	Shortfall of Sites	0.127	Low Medium I Residential	R2-1	0	0	0	31.564	0.350		Residential - Single Family Residence, 1	093A203 59		Southeast Los Angeles	No	MI	R2RD
Los Angeles	246 E 95TH ST	90003	6052012012	0.000	0.000	0.350	0.000	Shortfall of Sites	0.128	Low Medium I Residential	R2-1	0	0	0	31.206	0.350		Residential - Single Family Residence, 1	093A205 59		Southeast Los Angeles	No	MI	R2RD
Los Angeles	832 W 95TH ST	90044	6039017058	0.000	0.000	0.350	0.000	Shortfall of Sites	0.112	Low Medium II Residential	RD2-1	0	0	0	35.840	0.350		Residential - Single Family Residence, 1	093A199 59		South Los Angeles	No	MI	R2RD
Los Angeles	411 W CENTURY BLVD	90003	6054032029	0.000	0.000	0.350	0.000	Shortfall of Sites	0.107	Low Medium I Residential	R2-1	0	0	0	37.388	0.350		Residential - Single Family Residence, 1	091-5A201 59		South Los Angeles	No	MI	R2RD
Los Angeles	125 W CENTURY BLVD	90003	6053020009	0.000	0.000	0.350	0.000	Shortfall of Sites	0.101	Low Medium I Residential	R2-1	0	0	0	39.498	0.350		Residential - Single Family Residence, 1	091-5A203 59		Southeast Los Angeles	No	MI	R2RD
Los Angeles	1924 W CENTURY BLVD	90047	6058004018	0.000	0.000	0.350	0.000	Shortfall of Sites	0.185	Low Medium I Residential	R2-1	0	0	0	21.640	0.350		Residential - Single Family Residence, 1	091-5A193 59		South Los Angeles	No	MI	R2RD
Los Angeles	429 W 109TH ST	90061	6061034017	0.000	0.000	0.350	0.000	Shortfall of Sites	0.120	Low Medium I Residential	R2-1	0	0	0	33.217	0.350		Residential - Single Family Residence, 1	088-5A201 59		South Los Angeles	No	MI	R2RD
Los Angeles	0	0	6069004007	0.000	0.000	0.350	0.000	Shortfall of Sites	0.072	Low Medium I Residential	R2-1	0	0	0	55.748	0.350	Vacant	Residential - Single Family Residence - Vacant Land, 0	088-5A213 59		Southeast Los Angeles	No	MI	R2RD
Los Angeles	11125 COMPTON AVE	90059	6070009007	0.000	0.000	0.350	0.000	Shortfall of Sites	0.073	Low Medium II Residential	RD2-1	0	0	0	55.048	0.350		Commercial - Store - One Story, 0	087A213 59		Southeast Los Angeles	No	MI	R2RD
Los Angeles	380 E 115TH ST	90061	6083004002	0.000	0.000	0.350	0.000	Shortfall of Sites	0.099	Low Medium I Residential	R2-1	0	0	0	40.592	0.350		Residential - Single Family Residence, 1	084B205 59		Southeast Los Angeles	No	MI	R2RD
Los Angeles	11501 S SPRING ST	90061	6087005017	0.000	0.000	0.350	0.000	Shortfall of Sites	0.119	Low Medium I Residential	R2-1	0	0	0	33.506	0.350		Residential - Single Family Residence, 1	084B201 59		Southeast Los Angeles	No	MI	R2RD
Los Angeles	726 W 167TH ST	90247	6121008008	0.000	0.000	0.350	0.000	Shortfall of Sites	0.079	Low Medium II Residential	R2-1	0	0	0	50.769	0.350		Residential - Single Family Residence, 1	066B197 59		Harbor Gateway	No	MI	R2RD

Jurisdiction Name	Site Address/Intersection	5 Digit ZIP Code	Assessor Parcel Number	Very Low-Income	Low-Income	Moderate-Income	Above Moderate-Income	Type of Shortfall	Parcel Size (Acres)	Current General Plan Designation	Current Zoning	Proposed General Plan (GP) Designation	Proposed Zoning	Minimum Density Allowed	Maximum Density Allowed	Total Capacity	Vacant/ Nonvacant	Description of Existing Uses	PIN	Base Density Per Acre	Community Plan Area	Rent Stabalization Ordinance	Income Category	Applicable Rezoning Program (Program informing values in Column Q listed first)
Los Angeles	22429 HARVARD BLVD	90501	7347008017	0.000	0.000	0.350	0.000	Shortfall of Sites	0.064	Low Medium II Residential	RD2-1	0	0	0	62.507	0.350		Residential - Single Family Residence, 1	045B193 59		Harbor Gateway	No	MI	R2RD
Los Angeles	10868 SUTTER AVE	91331	2535015006	0.000	0.000	0.350	0.000	Shortfall of Sites	0.081	Low Medium II Residential	RD1.5-1-O-CUGU	0	0	0	49.085	0.350		Residential - Single Family Residence, 1	207B157 60		Arleta - Pacoima	No	MI	R2RD
Los Angeles	10049 MARCUS AVE	91042	2568003019	0.000	0.000	0.350	0.000	Shortfall of Sites	0.068	Low Medium I Residential	RD3-1	0	0	0	58.773	0.350		Residential - Single Family Residence, 0	202-5A201 60		Sunland - Tujunga - Lake View Terrace - Shadow Hills - East La Tuna Canyon	No	MI	R2RD
Los Angeles	3265 ANDRITA ST	90065	5458016005	0.000	0.000	0.350	0.000	Shortfall of Sites	0.115	Low Medium II Residential	RD2-1-CDO	0	0	0	34.849	0.350		Residential - Single Family Residence, 1	154-5A213 60		Northeast Los Angeles	No	MI	R2RD
Los Angeles	5851 ARROYO DR	90042	5492009034	0.000	0.000	0.350	0.000	Shortfall of Sites	0.095	Low Medium II Residential	RD2-1	0	0	0	42.150	0.350		Residential - Single Family Residence, 0	150A229 60		Northeast Los Angeles	No	MI	R2RD
Los Angeles	2822 DENBY AVE	90039	5442019039	0.000	0.000	0.350	0.000	Shortfall of Sites	0.106	Low Medium I Residential	R2-1VL-RIO	0	0	0	37.717	0.350		Residential - Single Family Residence, 1	148-5A213 60		Silver Lake - Echo Park - Elysian Valley	No	MI	R2RD
Los Angeles	1220 SANBORN AVE	90029	5429012012	0.000	0.000	0.350	0.000	Shortfall of Sites	0.110	Low Medium I Residential	R2-1VL	0	0	0	36.310	0.350		Residential - Single Family Residence, 1	145-5A203 60		Silver Lake - Echo Park - Elysian Valley	No	MI	R2RD
Los Angeles	3507 CHADWICK DR	90032	5219012028	0.000	0.000	0.350	0.000	Shortfall of Sites	0.167	Low Medium I Residential	[Q]RD3-1D	0	0	0	23.907	0.350		Residential - Single Family Residence, 1	142-5A235 60		Northeast Los Angeles	No	MI	R2RD
Los Angeles	4767 TEMPLETON ST	90032	5213038022	0.000	0.000	0.350	0.000	Shortfall of Sites	0.167	Low Medium II Residential	[Q]RD2-1D	0	0	0	23.901	0.350		Residential - Single Family Residence, 1	141A233 60		Northeast Los Angeles	No	MI	R2RD
Los Angeles	137 W AVENUE 31	90031	5205006041	0.000	0.000	0.350	0.000	Shortfall of Sites	0.144	Low Medium I Residential	RD3-1	0	0	0	27.859	0.350		Residential - Single Family Residence, 1	141A221 60		Northeast Los Angeles	No	MI	R2RD
Los Angeles	170 W AVENUE 26	90031	5205022035	0.000	0.000	0.350	0.000	Shortfall of Sites	0.155	Low Medium II Residential	RD2-1	0	0	0	25.819	0.350		Residential - Five or More Units or Apartments (Any Combination) - 4 Stories or Less, 0	139-5A221 60		Northeast Los Angeles	No	MI	R2RD
Los Angeles	2149 BELLEVUE AVE	90026	5402039021	0.000	0.000	0.350	0.000	Shortfall of Sites	0.060	Low Medium II Residential	RD1.5-1VL	0	0	0	67.060	0.350		Residential - Single Family Residence, 1	138A205 60		Silver Lake - Echo Park - Elysian Valley	No	MI	R2RD
Los Angeles	5186 ITHACA AVE	90032	5216021019	0.000	0.000	0.350	0.000	Shortfall of Sites	0.110	Low Medium II Residential	[Q]RD1.5-1D	0	0	0	36.297	0.350		Residential - Single Family Residence - Pool, 1	138A235 60		Northeast Los Angeles	No	MI	R2RD
Los Angeles	0	0	5159020007	0.000	0.000	0.350	0.000	Shortfall of Sites	0.126	Low Medium Residential	RD2-1	0	0	0	31.625	0.350	Vacant	Residential - Four Units (Any Combination) - 4 Stories or Less - Vacant Land, 0	135A207 60		Westlake	No	MI	R2RD
Los Angeles	1363 MURCHISON ST	90033	5202011029	0.000	0.000	0.350	0.000	Shortfall of Sites	0.056	Low Medium II Residential	RD1.5-1	0	0	0	71.561	0.350		Institutional - Church - One Story, 0	132A227 60		Northeast Los Angeles	No	MI	R2RD, FBO
Los Angeles	1537 S DUNSMUIR AVE	90019	5069034025	0.000	0.000	0.350	0.000	Shortfall of Sites	0.112	Low Medium II Residential	RD2-1-O	0	0	0	35.704	0.350		Residential - Single Family Residence, 1	126B177 60		Wilshire	No	MI	R2RD
Los Angeles	2131 4TH AVE	90018	5060025005	0.000	0.000	0.350	0.000	Shortfall of Sites	0.161	Low Medium II Residential	RD2-1-O-CPIO	0	0	0	24.880	0.350		Residential - Single Family Residence, 1	123B189 60		West Adams - Baldwin Hills - Leimert	No	MI	R2RD
Los Angeles	5544 BLACKWELDER ST	90016	5048020013	0.000	0.000	0.350	0.000	Shortfall of Sites	0.110	Low Medium II Residential	RD1.5-1	0	0	0	36.299	0.350		Residential - Single Family Residence, 1	120B177 60		West Adams - Baldwin Hills - Leimert	No	MI	R2RD
Los Angeles	2760 S HARCOURT AVE	90016	5057015013	0.000	0.000	0.350	0.000	Shortfall of Sites	0.077	Low Medium I Residential	R2-1	0	0	0	52.134	0.350		Residential - Single Family Residence, 1	120B181 60		West Adams - Baldwin Hills - Leimert	No	MI	R2RD
Los Angeles	1006 E 21ST ST	90011	5131013007	0.000	0.000	0.350	0.000	Shortfall of Sites	0.172	Low Medium I Residential	R2-1	0	0	0	23.221	0.350		Residential - Single Family Residence, 1	120A209 60		Southeast Los Angeles	No	MI	R2RD
Los Angeles	3719 GRIFFITH AVE	90011	5121006023	0.000	0.000	0.350	0.000	Shortfall of Sites	0.110	Low Medium II Residential	RD2-1	0	0	0	36.299	0.350		Residential - Single Family Residence, 0	115-5A207 60		Southeast Los Angeles	No	MI	R2RD
Los Angeles	1195 E 35TH ST	90011	5114029029	0.000	0.000	0.350	0.000	Shortfall of Sites	0.108	Low Medium I Residential	R2-1	0	0	0	36.966	0.350		Residential - Single Family Residence, 1	115-5A209 60		Southeast Los Angeles	No	MI	R2RD
Los Angeles	1031 E 49TH ST	90011	5108021007	0.000	0.000	0.350	0.000	Shortfall of Sites	0.103	Low Medium I Residential	R2-1	0	0	0	38.718	0.350		Residential - Single Family Residence, 1	111A209 60		Southeast Los Angeles	No	MI	R2RD
Los Angeles	1609 E 48TH PL	90011	5106017024	0.000	0.000	0.350	0.000	Shortfall of Sites	0.069	Low Medium I Residential	R2-1	0	0	0	57.720	0.350		Residential - Single Family Residence, 1	111A213 60		Southeast Los Angeles	No	MI	R2RD
Los Angeles	506 E 48TH ST	90011	5109020033	0.000	0.000	0.350	0.000	Shortfall of Sites	0.142	Low Medium I Residential	R2-1	0	0	0	28.262	0.350		Residential - Single Family Residence, 0	111A207 60		Southeast Los Angeles	No	MI	R2RD
Los Angeles	1622 W 51ST PL	90062	5003006006	0.000	0.000	0.350	0.000	Shortfall of Sites	0.119	Low Medium I Residential	R2-1-CPIO	0	0	0	33.506	0.350		Residential - Single Family Residence, 1	108B193 60		South Los Angeles	No	MI	R2RD
Los Angeles	1108 W 51ST ST	90037	5002029002	0.000	0.000	0.350	0.000	Shortfall of Sites	0.112	Low Medium I Residential	R2-1	0	0	0	35.703	0.350		Residential - Single Family Residence, 1	108B197 60		South Los Angeles	No	MI	R2RD
Los Angeles	1033 W 59TH ST	90044	6003005020	0.000	0.000	0.350	0.000	Shortfall of Sites	0.110	Low Medium I Residential	R2-1	0	0	0	36.272	0.350		Residential - Single Family Residence, 1	105B197 60		South Los Angeles	No	MI	R2RD
Los Angeles	150 W 66TH ST	90003	6012002043	0.000	0.000	0.350	0.000	Shortfall of Sites	0.077	Low Medium I Residential	R2-1	0	0	0	51.827	0.350		Residential - Single Family Residence, 1	102B201 60		Southeast Los Angeles	No	MI	R2RD
Los Angeles	513 E 67TH ST	90003	6011013009	0.000	0.000	0.350	0.000	Shortfall of Sites	0.124	Low Medium I Residential	R2-1	0	0	0	32.246	0.350		Commercial - Parking Lot (Commercial Use Property) - Lots - Patron or Employee - One Story, 0	102B205 60		Southeast Los Angeles	No	MI	R2RD
Los Angeles	1046 W 84TH ST	90044	6033024003	0.000	0.000	0.350	0.000	Shortfall of Sites	0.121	Low Medium II Residential	RD1.5-1	0	0	0	33.136	0.350		Residential - Single Family Residence, 1	097-5A199 60		South Los Angeles	No	MI	R2RD
Los Angeles	547 W 91ST ST	90044	6038007038	0.000	0.000	0.350	0.000	Shortfall of Sites	0.139	Low Medium I Residential	R2-1-CPIO	0	0	0	28.728	0.350		Residential - Single Family Residence, 1	094-5A201 60		South Los Angeles	No	MI	R2RD
Los Angeles	9019 MENLO AVE	90044	6038019034	0.000	0.000	0.350	0.000	Shortfall of Sites	0.119	Low Medium II Residential	R2-1	0	0	0	33.484	0.350		Residential - Single Family Residence, 0	094-5A199 60		South Los Angeles	No	MI	R2RD
Los Angeles	643 W 95TH ST	90044	6039010022	0.000	0.000	0.350	0.000	Shortfall of Sites	0.065	Low Medium II Residential	RD2-1	0	0	0	61.094	0.350		Residential - Single Family Residence, 0	093A201 60		South Los Angeles	No	MI	R2RD
Los Angeles	9917 S SAN PEDRO ST	90003	6052016035	0.000	0.000	0.350	0.000	Shortfall of Sites	0.056	Low Medium II Residential	RD2-1	0	0	0	71.845	0.350		Commercial - Store - One Story, 0	091-5A205 60		Southeast Los Angeles	No	MI	R2RD
Los Angeles	413 W CENTURY BLVD	90003	6054032028	0.000	0.000	0.350	0.000	Shortfall of Sites	0.107	Low Medium I Residential	R2-1	0	0	0	37.388	0.350		Residential - Single Family Residence, 1	091-5A201 60		South Los Angeles	No	MI	R2RD
Los Angeles	129 W CENTURY BLVD	90003	6053020008	0.000	0.000	0.350	0.000	Shortfall of Sites	0.101	Low Medium I Residential	R2-1	0	0	0	39.493	0.350		Residential - Single Family Residence, 1	091-5A203 60		Southeast Los Angeles	No	MI	R2RD
Los Angeles	1918 W CENTURY BLVD	90047	6058004017	0.000	0.000	0.350	0.000	Shortfall of Sites	0.155	Low Medium I Residential	R2-1	0	0	0	25.812	0.350		Residential - Single Family Residence, 1	091-5A193 60		South Los Angeles	No	MI	R2RD
Los Angeles	2306 E 103RD ST	90002	6066009061	0.000	0.000	0.350	0.000	Shortfall of Sites	0.075	Low Medium II Residential	RD2-1	0	0	0	53.608	0.350		Residential - Single Family Residence, 1	091-5A217 60		Southeast Los Angeles	No	MI	R2RD
Los Angeles	738 E 108TH ST	90059	6071011019	0.000	0.000	0.350	0.000	Shortfall of Sites	0.063	Low Medium II Residential	RD2-1	0	0	0	63.230	0.350		Residential - Four Units (Any Combination) - 4 Stories or Less, 0	088-5A207 60		Southeast Los Angeles	No	MI	R2RD
Los Angeles	349 E 109TH ST	90061	6073003027	0.000	0.000	0.350	0.000	Shortfall of Sites	0.124	Low Medium I Residential	R2-1	0	0	0	32.263	0.350		Residential - Single Family Residence, 1	088-5A205 60		Southeast Los Angeles	No	MI	R2RD
Los Angeles	1756 E 108TH ST	90059	6069004006	0.000	0.000	0.350	0.000	Shortfall of Sites	0.072	Low Medium I Residential	R2-1	0	0	0	55.751	0.350		Residential - Single Family Residence, 1	088-5A213 60		Southeast Los Angeles	No	MI	R2RD
Los Angeles	11126 EVERS AVE	90059	6070009023	0.000	0.000	0.350	0.000	Shortfall of Sites	0.073	Low Medium II Residential	R2-1	0	0	0	54.586	0.350		Residential - Single Family Residence, 1	087A213 60		Southeast Los Angeles	No	MI	R2RD
Los Angeles	1125 E 111TH DR	90059	6072019001	0.000	0.000	0.350	0.000	Shortfall of Sites	0.096	Low Medium I Residential	R2-1	0	0	0	41.483	0.350		Residential - Single Family Residence, 0	087A209 60		Southeast Los Angeles	No	MI	R2RD
Los Angeles	11201 ALVARO ST	90059	6070015016	0.000	0.000	0.350	0.000	Shortfall of Sites	0.109	Low Medium II Residential	R2-1	0	0	0	36.567	0.350		Residential - Single Family Residence, 1	087A211 60		Southeast Los Angeles	No	MI	R2RD
Los Angeles	374 E 115TH ST	90061	6083004003	0.000	0.000	0.350	0.000	Shortfall of Sites	0.094	Low Medium I Residential	R2-1	0	0	0	42.622	0.350		Residential - Single Family Residence, 1	084B205 60		Southeast Los Angeles	No	MI	R2RD
Los Angeles	726 W 167TH ST	90247	6121008008	0.000	0.000	0.350	0.000	Shortfall of Sites	0.079	Low Medium II Residential	R2-1	0	0	0	50.767	0.350		Residential - Single Family Residence, 0	066B197 60		Harbor Gateway	No	MI	R2RD
Los Angeles	10048 PINEWOOD AVE	91042	2568005026	0.000	0.000	0.350	0.000	Shortfall of Sites	0.129	Low Medium I Residential	RD3-1	0	0	0	31.070	0.350		Residential - Four Units (Any Combination) - 4 Stories or Less, 0	202-5A201 61		Sunland - Tujunga - Lake View Terrace - Shadow Hills - East La Tuna Canyon	No	MI	R2RD
Los Angeles	5830 FAYETTE ST	90042	5484009003	0.000	0.000	0.350	0.000	Shortfall of Sites	0.129	Low Medium II Residential	RD2-1	0	0	0	31.113	0.350		Residential - Single Family Residence, 1	154-5A229 61		Northeast Los Angeles	No	MI	R2RD
Los Angeles	3547 FLETCHER DR	90065	5458027026	0.000	0.000	0.350	0.000	Shortfall of Sites	0.100	Low Medium II Residential	RD2-1-CDO	0	0	0	40.043	0.350		Residential - Single Family Residence, 1	154-5A215 61		Northeast Los Angeles	No	MI	R2RD
Los Angeles	319 NEWLAND ST	90042	5493001011	0.000	0.000	0.350	0.000	Shortfall of Sites	0.147	Low Medium II Residential	RD2-1	0	0	0	27.225	0.350		Residential - Single Family Residence, 1	154-5A231 61		Northeast Los Angeles	No	MI	R2RD
Los Angeles	0	0	5458011008	0.000	0.000	0.350	0.000	Shortfall of Sites	0.061	Low Medium II Residential	RD2-1-CDO	0	0	0	65.597	0.350	Vacant	Residential - Single Family Residence - Vacant Land, 0	153A213 61		Northeast Los Angeles	No	MI	R2RD
Los Angeles	2868 N COOLIDGE AVE	90039	5442021031	0.000	0.000	0.350	0.000	Shortfall of Sites	0.097	Low Medium I Residential	R2-1VL-RIO	0	0	0	41.435	0.350		Residential - Single Family Residence, 1	148-5A213 61		Silver Lake - Echo Park - Elysian Valley	No	MI	R2RD
Los Angeles	0	0	5442027020	0.000	0.000	0.350	0.000	Shortfall of Sites	0.078	Low Medium I Residential	R2-1VL-RIO	0	0	0	50.997	0.350	Vacant	Residential - Single Family Residence - Vacant Land, 0	148-5A211 61		Silver Lake - Echo Park - Elysian Valley	No	MI	R2RD
Los Angeles	1120 CYPRESS AVE	90065	5453002001	0.000	0.000	0.350	0.000	Shortfall of Sites	0.108	Low Medium II Residential	RD1.5-1-CDO-RIO	0	0	0	36.948	0.350		Commercial - Store - One Story, 0	145-5A219 61		Northeast Los Angeles	No	MI	R2RD
Los Angeles	5016 AXTELL ST	90032	5218016036	0.000	0.000	0.350	0.000	Shortfall of Sites	0.162	Low Medium I Residential	[Q]RD3-1D	0	0	0	24.731	0.350		Commercial - Parking Lot (Commercial Use Property) - Lots - Patron or Employee - One Story, 0	142-5A235 61		Northeast Los Angeles	No	MI	R2RD
Los Angeles	1418 LAVETA TER	90026	5419026010	0.000	0.000	0.350	0.000	Shortfall of Sites	0.161	Low Medium I Residential	R2-1VL	0	0	0	24.788	0.350		Residential - Single Family Residence, 1	139-5A209 61		Silver Lake - Echo Park - Elysian Valley	No	MI	R2RD
Los Angeles	316 N OCCIDENTAL BLVD	90026	5156024019	0.000	0.000	0.350	0.000	Shortfall of Sites	0.072	Low Medium II Residential	RD2-1VL	0	0	0	55.769	0.350		Residential - Single Family Residence, 1	138A203 61		Silver Lake - Echo Park - Elysian Valley	No	MI	R2RD
Los Angeles	2149 BELLEVUE AVE	90026	5402039021	0.000	0.000	0.350	0.000	Shortfall of Sites	0.060	Low Medium II Residential	RD1.5-1VL	0	0	0	67.068	0.350		Residential - Single Family Residence, 0	138A205 61		Silver Lake - Echo Park - Elysian Valley	No	MI	R2RD
Los Angeles	0	0	5157001016	0.000	0.000	0.350	0.000	Shortfall of Sites	0.138	Low Medium Residential	RD3-1	0	0	0	29.012	0.350		Commercial - Parking Lot (Commercial Use Property) - Lots - Patron or Employee - One Story, 0	136-5A203 61		Westlake	No	MI	R2RD
Los Angeles	227 S VENDOME ST	90057	5155007008	0.000	0.000	0.350	0.000	Shortfall of Sites	0.110	Low Medium Residential	RD1.5-1	0	0	0	36.300	0.350		Residential - Single Family Residence, 1	136-5A201 61		Westlake	No	MI	R2RD
Los Angeles	111 N BURLINGTON AVE	90026	5159007006	0.000	0.000	0.350	0.000	Shortfall of Sites	0.138	Low Medium Residential	RD1.5-1	0	0	0	29.040	0.350		Residential - Single Family Residence, 1	135A207 61		Westlake	No	MI	R2RD
Los Angeles	2412 MEDFORD ST	90033	5202020003	0.000	0.000	0.350	0.000	Shortfall of Sites	0.057	Low Medium II Residential	RD2-1	0	0	0	69.672	0.350		Residential - Single Family Residence, 0	135A227 61		Northeast Los Angeles	No	MI	R2RD
Los Angeles	2516 ALCAZAR ST	90033	5202016026	0.000	0.000	0.350	0.000	Shortfall of Sites	0.057	Low Medium II Residential	RD1.5-1	0	0	0	69.819	0.350		Residential - Single Family Residence, 0	133-5A227 61		Northeast Los Angeles	No	MI	R2RD
Los Angeles	2436 VERDE ST	90033	5202009031	0.000	0.000	0.350	0.000	Shortfall of Sites	0.119	Low Medium II Residential	RD1.5-1	0	0	0	33.637	0.350		Residential - Single Family Residence, 1	132A227 61		Northeast Los Angeles	No	MI	R2RD
Los Angeles	2106 S WEST VIEW ST	90016	5062022024	0.000	0.000	0.350	0.000	Shortfall of Sites	0.138	Low Medium II Residential	RD2-1-O	0	0	0	29.053	0.350		Residential - Single Family Residence, 1	123B181 61		West Adams - Baldwin Hills - Leimert	No	MI	R2RD
Los Angeles	0	0	5123015007	0.000	0.000	0.350	0.000	Shortfall of Sites	0.078	Low Medium II Residential	RD1.5-1-O	0	0	0	51.232	0.350	Vacant	Commercial - Parking Lot (Commercial Use Property) - Lots - Patron or Employee - Vacant Land, 0	121-5A203 61		South Los Angeles	No	MI	R2RD
Los Angeles	920 E 25TH ST	90011	5131026016	0.000	0.000	0.350	0.000	Shortfall of Sites	0.143	Low Medium I Residential	R2-1	0	0	0	27.882	0.350		Residential - Single Family Residence, 1	118-5A209 61		Southeast Los Angeles	No	MI	R2RD
Los Angeles	544 E 33RD ST	90011	5120021013	0.000	0.000	0.350	0.000	Shortfall of Sites	0.129	Low Medium I Residential	R2-1	0	0	0	30.933	0.350		Residential - Single Family Residence, 1	117A207 61		Southeast Los Angeles	No	MI	R2RD
Los Angeles	1189 E 35TH ST	90011	5114029028	0.000	0.000	0.350	0.000	Shortfall of Sites	0.106	Low Medium I Residential	R2-1	0	0	0	37.890	0.350		Residential - Single Family Residence, 1	115-5A209 61		Southeast Los Angeles	No	MI	R2RD
Los Angeles	1635 E 32ND ST	90011	5117004019	0.000	0.000	0.350	0.000	Shortfall of Sites	0.115	Low Medium I Residential	R2-1	0	0	0	34.892	0.350		Residential - Single Family Residence, 1	115-5A213 61		Southeast Los Angeles	No	MI	R2RD

Jurisdiction Name	Site Address/Intersection	5 Digit ZIP Code	Assessor Parcel Number	Very Low-Income	Low-Income	Moderate-Income	Above Moderate-Income	Type of Shortfall	Parcel Size (Acres)	Current General Plan Designation	Current Zoning	Proposed General Plan (GP) Designation	Proposed Zoning	Minimum Density Allowed	Maximum Density Allowed	Total Capacity	Vacant/ Nonvacant	Description of Existing Uses	PIN	Base Density Per Acre	Community Plan Area	Rent Stabalization Ordinance	Income Category	Applicable Rezoning Program (Program informing values in Column Q listed first)
Los Angeles	512 W 41ST PL	90037	5019018010	0.000	0.000	0.350	0.000	Shortfall of Sites	0.078	Low Medium II Residential	RD1.5-1	0	0	0	51.245	0.350		Residential - Single Family Residence, 1	114A201 61		South Los Angeles	No	MI	R2RD
Los Angeles	321 W 48TH ST	90037	5110015015	0.000	0.000	0.350	0.000	Shortfall of Sites	0.127	Low Medium II Residential	RD2-1	0	0	0	31.541	0.350		Residential - Single Family Residence, 1	111A203 61		Southeast Los Angeles	No	MI	R2RD
Los Angeles	502 E 48TH ST	90011	5109020034	0.000	0.000	0.350	0.000	Shortfall of Sites	0.142	Low Medium I Residential	R2-1	0	0	0	28.261	0.350		Residential - Single Family Residence, 1	111A207 61		Southeast Los Angeles	No	MI	R2RD
Los Angeles	429 W 48TH ST	90037	5018036013	0.000	0.000	0.350	0.000	Shortfall of Sites	0.098	Low Medium II Residential	RD2-1	0	0	0	40.873	0.350		Residential - Single Family Residence, 0	111A201 61		South Los Angeles	No	MI	R2RD
Los Angeles	1618 W 51ST PL	90062	5003006005	0.000	0.000	0.350	0.000	Shortfall of Sites	0.119	Low Medium I Residential	R2-1-CPIO	0	0	0	33.506	0.350		Residential - Single Family Residence, 1	108B193 61		South Los Angeles	No	MI	R2RD
Los Angeles	0	0	6011013010	0.000	0.000	0.350	0.000	Shortfall of Sites	0.124	Low Medium I Residential	R2-1	0	0	0	32.248	0.350		Commercial - Parking Lot (Commercial Use Property) - Lots - Patron or Employee - One Story, 0	102B205 61		Southeast Los Angeles	No	MI	R2RD
Los Angeles	903 E 76TH PL	90001	6023020029	0.000	0.000	0.350	0.000	Shortfall of Sites	0.119	Low Medium I Residential	R2-1	0	0	0	33.539	0.350		Residential - Single Family Residence, 1	099B209 61		Southeast Los Angeles	No	MI	R2RD
Los Angeles	352 E 84TH ST	90003	6030024019	0.000	0.000	0.350	0.000	Shortfall of Sites	0.119	Low Medium I Residential	R2-1	0	0	0	33.506	0.350		Residential - Single Family Residence, 1	097-5A205 61		Southeast Los Angeles	No	MI	R2RD
Los Angeles	1452 W 84TH ST	90047	6034021002	0.000	0.000	0.350	0.000	Shortfall of Sites	0.153	Low Medium II Residential	RD2-1	0	0	0	26.093	0.350		Residential - Single Family Residence, 1	097-5A195 61		South Los Angeles	No	MI	R2RD
Los Angeles	915 E 84TH PL	90001	6029021014	0.000	0.000	0.350	0.000	Shortfall of Sites	0.117	Low Medium I Residential	R2-1	0	0	0	34.150	0.350		Residential - Single Family Residence, 1	097-5A209 61		Southeast Los Angeles	No	MI	R2RD
Los Angeles	930 E 87TH PL	90002	6042025026	0.000	0.000	0.350	0.000	Shortfall of Sites	0.118	Low Medium I Residential	R2-1	0	0	0	33.772	0.350		Residential - Single Family Residence, 1	096A209 61		Southeast Los Angeles	No	MI	R2RD
Los Angeles	551 W 91ST ST	90044	6038007037	0.000	0.000	0.350	0.000	Shortfall of Sites	0.139	Low Medium I Residential	R2-1-CPIO	0	0	0	28.726	0.350		Residential - Single Family Residence, 1	094-5A201 61		South Los Angeles	No	MI	R2RD
Los Angeles	647 W 95TH ST	90044	6039010023	0.000	0.000	0.350	0.000	Shortfall of Sites	0.130	Low Medium II Residential	RD2-1	0	0	0	30.729	0.350		Residential - Single Family Residence, 1	093A201 61		South Los Angeles	No	MI	R2RD
Los Angeles	834 W 95TH ST	90044	6039017057	0.000	0.000	0.350	0.000	Shortfall of Sites	0.074	Low Medium II Residential	RD2-1	0	0	0	53.738	0.350		Residential - Single Family Residence, 0	093A199 61		South Los Angeles	No	MI	R2RD
Los Angeles	417 W CENTURY BLVD	90003	6054032027	0.000	0.000	0.350	0.000	Shortfall of Sites	0.107	Low Medium I Residential	R2-1	0	0	0	37.389	0.350		Residential - Single Family Residence, 1	091-5A201 61		South Los Angeles	No	MI	R2RD
Los Angeles	133 W CENTURY BLVD	90003	6053020007	0.000	0.000	0.350	0.000	Shortfall of Sites	0.101	Low Medium I Residential	R2-1	0	0	0	39.490	0.350		Residential - Single Family Residence, 1	091-5A203 61		Southeast Los Angeles	No	MI	R2RD
Los Angeles	9928 WILMINGTON AVE	90002	6046017018	0.000	0.000	0.350	0.000	Shortfall of Sites	0.187	Low Medium I Residential	R2-1	0	0	0	21.419	0.350		Residential - Single Family Residence, 1	091-5A215 61		Southeast Los Angeles	No	MI	R2RD
Los Angeles	1914 W CENTURY BLVD	90047	6058004016	0.000	0.000	0.350	0.000	Shortfall of Sites	0.155	Low Medium I Residential	R2-1	0	0	0	25.812	0.350		Residential - Single Family Residence, 1	091-5A193 61		South Los Angeles	No	MI	R2RD
Los Angeles	2312 E 103RD ST	90002	6066009062	0.000	0.000	0.350	0.000	Shortfall of Sites	0.075	Low Medium II Residential	RD2-1	0	0	0	53.608	0.350	Vacant	Commercial - Commercial - Vacant Land, 0	091-5A217 61		Southeast Los Angeles	No	MI	R2RD
Los Angeles	740 E 108TH ST	90059	6071011005	0.000	0.000	0.350	0.000	Shortfall of Sites	0.063	Low Medium II Residential	RD2-1	0	0	0	63.231	0.350		Residential - Single Family Residence, 1	088-5A207 61		Southeast Los Angeles	No	MI	R2RD
Los Angeles	343 E 109TH ST	90061	6073003026	0.000	0.000	0.350	0.000	Shortfall of Sites	0.124	Low Medium I Residential	R2-1	0	0	0	32.246	0.350		Residential - Single Family Residence, 1	088-5A205 61		Southeast Los Angeles	No	MI	R2RD
Los Angeles	439 W 109TH ST	90061	6061034019	0.000	0.000	0.350	0.000	Shortfall of Sites	0.143	Low Medium I Residential	R2-1	0	0	0	28.048	0.350		Residential - Single Family Residence, 1	088-5A201 61		South Los Angeles	No	MI	R2RD
Los Angeles	1756 E 108TH ST	90059	6069004006	0.000	0.000	0.350	0.000	Shortfall of Sites	0.072	Low Medium I Residential	R2-1	0	0	0	55.756	0.350		Residential - Single Family Residence, 0	088-5A213 61		Southeast Los Angeles	No	MI	R2RD
Los Angeles	144 W 111TH PL	90061	6074022008	0.000	0.000	0.350	0.000	Shortfall of Sites	0.159	Low Medium I Residential	R2-1	0	0	0	25.224	0.350		Residential - Single Family Residence, 1	087A203 61		Southeast Los Angeles	No	MI	R2RD
Los Angeles	11156 TOWNE AVE	90061	6073021021	0.000	0.000	0.350	0.000	Shortfall of Sites	0.075	Low Medium I Residential	R2-1	0	0	0	53.524	0.350		Residential - Single Family Residence, 1	087A207 61		Southeast Los Angeles	No	MI	R2RD
Los Angeles	370 E 115TH ST	90061	6083004005	0.000	0.000	0.350	0.000	Shortfall of Sites	0.137	Low Medium I Residential	R2-1	0	0	0	29.174	0.350		Residential - Single Family Residence, 1	084B205 61		Southeast Los Angeles	No	MI	R2RD
Los Angeles	330 ROSS PL	90744	7416031026	0.000	0.000	0.350	0.000	Shortfall of Sites	0.086	Low Medium II Residential	[Q]RD1.5-1XL-O-CUGU	0	0	0	46.463	0.350		Residential - Single Family Residence, 0	030B205 61		Wilmington - Harbor City	No	MI	R2RD
Los Angeles	5854 COLFAX AVE	91601	2339011018	0.000	0.000	0.350	0.000	Shortfall of Sites	0.156	Low Medium I Residential	RD3-1	0	0	0	25.624	0.350		Residential - Single Family Residence, 1	174B169 62		North Hollywood - Valley Village	No	MI	R2RD
Los Angeles	3710 FLETCHER DR	90065	5458029024	0.000	0.000	0.350	0.000	Shortfall of Sites	0.150	Low Medium II Residential	RD2-1-CDO	0	0	0	26.674	0.350		Residential - Single Family Residence, 1	154-5A217 62		Northeast Los Angeles	No	MI	R2RD
Los Angeles	2837 KNOX AVE	90039	5442019007	0.000	0.000	0.350	0.000	Shortfall of Sites	0.110	Low Medium I Residential	R2-1VL-RIO	0	0	0	36.327	0.350		Residential - Single Family Residence, 1	148-5A213 62		Silver Lake - Echo Park - Elysian Valley	No	MI	R2RD
Los Angeles	2800 ALLESANDRO ST	90039	5442024005	0.000	0.000	0.350	0.000	Shortfall of Sites	0.156	Low Medium I Residential	R2-1VL-RIO	0	0	0	25.694	0.350		Residential - Single Family Residence, 1	148-5A211 62		Silver Lake - Echo Park - Elysian Valley	No	MI	R2RD
Los Angeles	3506 WARWICK AVE	90032	5219017013	0.000	0.000	0.350	0.000	Shortfall of Sites	0.172	Low Medium I Residential	R2-1	0	0	0	23.238	0.350		Residential - Single Family Residence, 1	142-5A235 62		Northeast Los Angeles	No	MI	R2RD
Los Angeles	2642 JEFFRIES AVE	90065	5446011010	0.000	0.000	0.350	0.000	Shortfall of Sites	0.163	Low Medium II Residential	RD2-1-CDO-RIO	0	0	0	24.568	0.350		Residential - Single Family Residence, 1	142-5A219 62		Northeast Los Angeles	No	MI	R2RD
Los Angeles	4937 TEMPLETON ST	90032	5218019019	0.000	0.000	0.350	0.000	Shortfall of Sites	0.092	Low Medium I Residential	RD3-1	0	0	0	43.404	0.350		Residential - Single Family Residence, 1	141A233 62		Northeast Los Angeles	No	MI	R2RD
Los Angeles	1616 COUNCIL ST	90026	5159011005	0.000	0.000	0.350	0.000	Shortfall of Sites	0.110	Low Medium Residential	RD1.5-1	0	0	0	36.216	0.350		Residential - Single Family Residence, 1	135A207 62		Westlake	No	MI	R2RD
Los Angeles	2528 ALCAZAR ST	90033	5202016024	0.000	0.000	0.350	0.000	Shortfall of Sites	0.058	Low Medium II Residential	RD1.5-1	0	0	0	69.531	0.350		Residential - Single Family Residence, 1	133-5A227 62		Northeast Los Angeles	No	MI	R2RD
Los Angeles	1350 TREMONT ST	90033	5202010033	0.000	0.000	0.350	0.000	Shortfall of Sites	0.110	Low Medium II Residential	RD1.5-1	0	0	0	36.511	0.350		, 1	132A227 62		Northeast Los Angeles	No	MI	R2RD
Los Angeles	1557 S RIDGELEY DR	90019	5069031021	0.000	0.000	0.350	0.000	Shortfall of Sites	0.108	Low Medium II Residential	RD2-1-O	0	0	0	37.040	0.350		Residential - Single Family Residence, 1	126B177 62		Wilshire	No	MI	R2RD
Los Angeles	2131 5TH AVE	90018	5060024006	0.000	0.000	0.350	0.000	Shortfall of Sites	0.172	Low Medium II Residential	RD2-1-O-CPIO	0	0	0	23.235	0.350		Residential - Single Family Residence, 1	123B189 62		West Adams - Baldwin Hills - Leimert	No	MI	R2RD
Los Angeles	5329 SMILEY DR	90016	5043017025	0.000	0.000	0.350	0.000	Shortfall of Sites	0.110	Low Medium II Residential	RD1.5-1	0	0	0	36.201	0.350		Residential - Single Family Residence, 1	120B177 62		West Adams - Baldwin Hills - Leimert	No	MI	R2RD
Los Angeles	620 E 23RD ST	90011	5127008006	0.000	0.000	0.350	0.000	Shortfall of Sites	0.110	Low Medium II Residential	RD1.5-1	0	0	0	36.300	0.350		Residential - Single Family Residence, 1	120A207 62		Southeast Los Angeles	No	MI	R2RD
Los Angeles	756 E 22ND ST	90011	5131017005	0.000	0.000	0.350	0.000	Shortfall of Sites	0.167	Low Medium I Residential	R2-1	0	0	0	24.001	0.350		Residential - Single Family Residence, 1	120A209 62		Southeast Los Angeles	No	MI	R2RD
Los Angeles	3964 BRIGHTON AVE	90062	5036016020	0.000	0.000	0.350	0.000	Shortfall of Sites	0.110	Low Medium II Residential	RD1.5-1	0	0	0	36.359	0.350		Residential - Single Family Residence, 1	114B193 62		South Los Angeles	No	MI	R2RD
Los Angeles	1183 E 35TH ST	90011	5114029027	0.000	0.000	0.350	0.000	Shortfall of Sites	0.106	Low Medium I Residential	R2-1	0	0	0	37.890	0.350		Residential - Single Family Residence, 1	115-5A209 62		Southeast Los Angeles	No	MI	R2RD
Los Angeles	820 E 41ST PL	90011	5115021034	0.000	0.000	0.350	0.000	Shortfall of Sites	0.058	Low Medium II Residential	RD2-1	0	0	0	69.349	0.350	Vacant	Residential - Single Family Residence - Vacant Land, 0	114A207 62		Southeast Los Angeles	No	MI	R2RD
Los Angeles	1519 E 41ST PL	90011	5116012019	0.000	0.000	0.350	0.000	Shortfall of Sites	0.125	Low Medium I Residential	R2-1	0	0	0	31.898	0.350		Residential - Single Family Residence, 1	114A213 62		Southeast Los Angeles	No	MI	R2RD
Los Angeles	1047 E 42ND ST	90011	5115022018	0.000	0.000	0.350	0.000	Shortfall of Sites	0.072	Low Medium I Residential	R2-1	0	0	0	55.696	0.350		Residential - Single Family Residence, 1	114A209 62		Southeast Los Angeles	No	MI	R2RD
Los Angeles	1021 E 49TH ST	90011	5108021008	0.000	0.000	0.350	0.000	Shortfall of Sites	0.138	Low Medium I Residential	R2-1	0	0	0	29.039	0.350		Residential - Single Family Residence, 1	111A209 62		Southeast Los Angeles	No	MI	R2RD
Los Angeles	325 W 48TH ST	90037	5110015016	0.000	0.000	0.350	0.000	Shortfall of Sites	0.127	Low Medium II Residential	RD2-1	0	0	0	31.526	0.350		Residential - Single Family Residence, 1	111A203 62		Southeast Los Angeles	No	MI	R2RD
Los Angeles	433 W 48TH ST	90037	5018036014	0.000	0.000	0.350	0.000	Shortfall of Sites	0.110	Low Medium II Residential	RD2-1	0	0	0	36.353	0.350		Residential - Single Family Residence, 1	111A201 62		South Los Angeles	No	MI	R2RD
Los Angeles	1612 W 51ST PL	90062	5003006004	0.000	0.000	0.350	0.000	Shortfall of Sites	0.119	Low Medium I Residential	R2-1-CPIO	0	0	0	33.506	0.350		Residential - Single Family Residence, 1	108B193 62		South Los Angeles	No	MI	R2RD
Los Angeles	1100 W 51ST PL	90037	5002030031	0.000	0.000	0.350	0.000	Shortfall of Sites	0.112	Low Medium I Residential	R2-1	0	0	0	35.703	0.350		Residential - Single Family Residence, 1	108B197 62		South Los Angeles	No	MI	R2RD
Los Angeles	3102 W 59TH ST	90043	4005009001	0.000	0.000	0.350	0.000	Shortfall of Sites	0.093	Low Medium I Residential	R2-1	0	0	0	43.108	0.350		Residential - Single Family Residence, 1	105B185 62		West Adams - Baldwin Hills - Leimert	No	MI	R2RD
Los Angeles	742 E 84TH ST	90001	6029023018	0.000	0.000	0.350	0.000	Shortfall of Sites	0.117	Low Medium I Residential	R2-1	0	0	0	34.163	0.350		Residential - Single Family Residence, 1	097-5A207 62		Southeast Los Angeles	No	MI	R2RD
Los Angeles	726 E 87TH PL	90002	6042005008	0.000	0.000	0.350	0.000	Shortfall of Sites	0.121	Low Medium I Residential	R2-1	0	0	0	33.016	0.350		Residential - Single Family Residence, 1	096A207 62		Southeast Los Angeles	No	MI	R2RD
Los Angeles	555 W 91ST ST	90044	6038007036	0.000	0.000	0.350	0.000	Shortfall of Sites	0.124	Low Medium I Residential	R2-1-CPIO	0	0	0	32.316	0.350		Residential - Single Family Residence, 1	094-5A201 62		South Los Angeles	No	MI	R2RD
Los Angeles	234 E 95TH ST	90003	6052012009	0.000	0.000	0.350	0.000	Shortfall of Sites	0.129	Low Medium I Residential	R2-1	0	0	0	30.960	0.350		Residential - Single Family Residence, 1	093A205 62		Southeast Los Angeles	No	MI	R2RD
Los Angeles	838 W 95TH ST	90044	6039017056	0.000	0.000	0.350	0.000	Shortfall of Sites	0.112	Low Medium II Residential	RD2-1	0	0	0	35.869	0.350		Residential - Single Family Residence, 1	093A199 62		South Los Angeles	No	MI	R2RD
Los Angeles	1908 W CENTURY BLVD	90047	6058004015	0.000	0.000	0.350	0.000	Shortfall of Sites	0.155	Low Medium I Residential	R2-1	0	0	0	25.811	0.350		Residential - Single Family Residence, 1	091-5A193 62		South Los Angeles	No	MI	R2RD
Los Angeles	2312 E 103RD ST	90002	6066009062	0.000	0.000	0.350	0.000	Shortfall of Sites	0.074	Low Medium II Residential	RD2-1	0	0	0	53.879	0.350	Vacant	Commercial - Commercial - Vacant Land, 0	091-5A217 62		Southeast Los Angeles	No	MI	R2RD
Los Angeles	744 E 108TH ST	90059	6071011004	0.000	0.000	0.350	0.000	Shortfall of Sites	0.063	Low Medium II Residential	RD2-1	0	0	0	63.235	0.350		Residential - Single Family Residence, 1	088-5A207 62		Southeast Los Angeles	No	MI	R2RD
Los Angeles	341 E 109TH ST	90061	6073003025	0.000	0.000	0.350	0.000	Shortfall of Sites	0.124	Low Medium I Residential	R2-1	0	0	0	32.255	0.350		Residential - Single Family Residence, 1	088-5A205 62		Southeast Los Angeles	No	MI	R2RD
Los Angeles	366 E 115TH ST	90061	6083004006	0.000	0.000	0.350	0.000	Shortfall of Sites	0.134	Low Medium I Residential	R2-1	0	0	0	29.886	0.350		Residential - Single Family Residence, 1	084B205 62		Southeast Los Angeles	No	MI	R2RD
Los Angeles	649 W 168TH ST	90247	6121005025	0.000	0.000	0.350	0.000	Shortfall of Sites	0.122	Low Medium II Residential	R2-1	0	0	0	32.787	0.350		Residential - Single Family Residence, 1	066B201 62		Harbor Gateway	No	MI	R2RD
Los Angeles	919 N NEPTUNE AVE	90744	7416023022	0.000	0.000	0.350	0.000	Shortfall of Sites	0.083	Low Medium II Residential	[Q]RD2-1XL-O-CUGU	0	0	0	47.945	0.350		Residential - Single Family Residence, 1	030B205 62		Wilmington - Harbor City	No	MI	R2RD
Los Angeles	323 MAR VISTA AVE	90744	7417002030	0.000	0.000	0.350	0.000	Shortfall of Sites	0.424	Low Residential	[Q]RD1.5-1XL-O-CUGU, R1-1XL-O-CUGU	0	0	0	9.427	0.350		Recreational - Club, Lodge Hall, Fraternal Organization - One Story, 0	027B201 62		Wilmington - Harbor City	No	MI	R2RD
Los Angeles	10043 SILVERTON AVE	91042	2568005024	0.000	0.000	0.350	0.000	Shortfall of Sites	0.167	Low Medium I Residential	RD3-1	0	0	0	24.003	0.350		Residential - Single Family Residence, 1	202-5A201 63		Sunland - Tujunga - Lake View Terrace - Shadow Hills - East La Tuna Canyon	No	MI	R2RD
Los Angeles	6439 N FIGUEROA ST	90042	5493005009	0.000	0.000	0.350	0.000	Shortfall of Sites	0.138	Low Medium II Residential	RD1.5-1	0	0	0	29.061	0.350		Commercial - Store - One Story, 0	154-5A231 63		Northeast Los Angeles	No	MI	R2RD
Los Angeles	3015 INEZ ST	90023	5186018038	0.000	0.000	0.350	0.000	Shortfall of Sites	0.091	Low Medium I Residential	R2-1-CUGU	Low Neighborhood Residential	[VLN1 - MU4 - 3][RN2 - 20][CPIO]	0	44.045	0.350		Residential - Single Family Residence, 1	123A225 63	21	Boyle Heights	No	MI	R2RD , BH CPU
Los Angeles	5087 LEMON GROVE AVE	90029	5535023001	0.000	0.000	0.350	0.000	Shortfall of Sites	0.114	Low Medium II Residential	RD1.5-1XL	0	0	0	35.242	0.350		Residential - Single Family Residence, 1	141B193 63		Hollywood	No	MI	R2RD
Los Angeles	3505 LIFUR AVE	90032	5219017030	0.000	0.000	0.350	0.000	Shortfall of Sites	0.172	Low Medium I Residential	R2-1	0	0	0	23.215	0.350		Residential - Single Family Residence, 1	142-5A237 63		Northeast Los Angeles	No	MI	R2RD
Los Angeles	2807 HURON ST	90065	5446008002	0.000	0.000	0.350	0.000	Shortfall of Sites	0.138	Low Medium II Residential	RD2-1-CDO-RIO	0	0	0	29.059	0.350		Residential - Single Family Residence, 1	142-5A219 63		Northeast Los Angeles	No	MI	R2RD
Los Angeles	4953 TEMPLETON ST	90032	5218019017	0.000	0.000	0.350	0.000	Shortfall of Sites	0.059	Low Medium I Residential	RD3-1	0	0	0	68.137	0.350		Residential - Single Family Residence, 0	141A233 63		Northeast Los Angeles	No	MI	R2RD
Los Angeles	3108 HUMBOLDT ST	90031	5205006038	0.000	0.000	0.350	0.000	Shortfall of Sites	0.058	Low Medium I Residential	RD3-1	0	0	0	68.673	0.350		Residential - Single Family Residence, 1	141A221 63		Northeast Los Angeles	No	MI	R2RD
Los Angeles	0	0	5211006025	0.000	0.000	0.350	0.000	Shortfall of Sites	0.178	Low Medium I Residential	[Q]RD3-1D	0	0	0	22.463	0.350	Vacant	Residential - Single Family Residence - Vacant Land, 0	136-5A225 63		Northeast Los Angeles	No	MI	R2RD
Los Angeles	1829 ARAPAHOE ST	90006	5056012022	0.000	0.000	0.350	0.000	Shortfall of Sites	0.077	Low Medium II Residential	RD1.5-1	0	0	0	52.022	0.350		Residential - Single Family Residence, 1	126A201 63		South Los Angeles	No	MI	R2RD
Los Angeles	2215 S MANSFIELD AVE	90016	5062015013	0.000	0.000	0.350	0.000	Shortfall of Sites	0.123	Low Medium II Residential	RD2-1	0	0	0	32.495	0.350		Residential - Single Family Residence, 1	123B181 63		West Adams - Baldwin Hills - Leimert	No	MI	R2RD

Jurisdiction Name	Site Address/Intersection	5 Digit ZIP Code	Assessor Parcel Number	Very Low-Income	Low-Income	Moderate-Income	Above Moderate-Income	Type of Shortfall	Parcel Size (Acres)	Current General Plan Designation	Current Zoning	Proposed General Plan (GP) Designation	Proposed Zoning	Minimum Density Allowed	Maximum Density Allowed	Total Capacity	Vacant/ Nonvacant	Description of Existing Uses	PIN	Base Density Per Acre	Community Plan Area	Rent Stabalization Ordinance	Income Category	Applicable Rezoning Program (Program informing values in Column Q listed first)
Los Angeles	2849 S PALM GROVE AVE	90016	5057015018	0.000	0.000	0.350	0.000	Shortfall of Sites	0.119	Low Medium I Residential	R2-1	0	0	0	33.508	0.350		Residential - Single Family Residence, 1	120B181 63		West Adams - Baldwin Hills - Leimert	No	MI	R2RD
Los Angeles	5581 HOMESIDE AVE	90016	5048021027	0.000	0.000	0.350	0.000	Shortfall of Sites	0.110	Low Medium II Residential	RD1.5-1	0	0	0	36.299	0.350		Residential - Single Family Residence, 1	120B173 63		West Adams - Baldwin Hills - Leimert	No	MI	R2RD
Los Angeles	2916 S BRONSON AVE	90018	5051027004	0.000	0.000	0.350	0.000	Shortfall of Sites	0.152	Low Medium I Residential	R2-1XL	0	0	0	26.299	0.350		Residential - Single Family Residence, 1	120B185 63		West Adams - Baldwin Hills - Leimert	No	MI	R2RD
Los Angeles	1574 W 37TH ST	90018	5041026021	0.000	0.000	0.350	0.000	Shortfall of Sites	0.142	Low Medium I Residential	R2-1-O	0	0	0	28.194	0.350		Residential - Single Family Residence, 1	117B193 63		South Los Angeles	No	MI	R2RD
Los Angeles	659 E 38TH ST	90011	5121006026	0.000	0.000	0.350	0.000	Shortfall of Sites	0.110	Low Medium II Residential	RD2-1	0	0	0	36.299	0.350		Residential - Single Family Residence, 1	115-5A207 63		Southeast Los Angeles	No	MI	R2RD
Los Angeles	1037 E 42ND ST	90011	5115022019	0.000	0.000	0.350	0.000	Shortfall of Sites	0.115	Low Medium I Residential	R2-1	0	0	0	34.812	0.350		Residential - Single Family Residence, 1	114A209 63		Southeast Los Angeles	No	MI	R2RD
Los Angeles	1625 E 48TH PL	90011	5106017013	0.000	0.000	0.350	0.000	Shortfall of Sites	0.110	Low Medium I Residential	R2-1	0	0	0	36.398	0.350		Residential - Single Family Residence, 1	111A213 63		Southeast Los Angeles	No	MI	R2RD
Los Angeles	486 E 48TH ST	90011	5109020036	0.000	0.000	0.350	0.000	Shortfall of Sites	0.126	Low Medium I Residential	R2-1	0	0	0	31.794	0.350		Residential - Single Family Residence, 1	111A207 63		Southeast Los Angeles	No	MI	R2RD
Los Angeles	437 W 48TH ST	90037	5018036015	0.000	0.000	0.350	0.000	Shortfall of Sites	0.115	Low Medium II Residential	RD2-1	0	0	0	34.708	0.350		Residential - Single Family Residence, 1	111A201 63		South Los Angeles	No	MI	R2RD
Los Angeles	5846 2ND AVE	90043	4005025017	0.000	0.000	0.350	0.000	Shortfall of Sites	0.110	Low Medium I Residential	RD4-1	0	0	0	36.307	0.350		Residential - Single Family Residence, 1	105B189 63		West Adams - Baldwin Hills - Leimert	No	MI	R2RD
Los Angeles	138 W 58TH PL	90003	6005011017	0.000	0.000	0.350	0.000	Shortfall of Sites	0.110	Low Medium I Residential	R2-1	0	0	0	36.285	0.350		Residential - Single Family Residence, 1	105B201 63		Southeast Los Angeles	No	MI	R2RD
Los Angeles	3106 W 59TH ST	90043	4005009002	0.000	0.000	0.350	0.000	Shortfall of Sites	0.081	Low Medium I Residential	R2-1	0	0	0	49.461	0.350		Residential - Single Family Residence, 1	105B185 63		West Adams - Baldwin Hills - Leimert	No	MI	R2RD
Los Angeles	909 W 76TH ST	90044	6020008022	0.000	0.000	0.350	0.000	Shortfall of Sites	0.128	Low Medium II Residential	RD1.5-1	0	0	0	31.159	0.350		Residential - Single Family Residence, 1	099B197 63		South Los Angeles	No	MI	R2RD
Los Angeles	855 E 76TH PL	90001	6023019018	0.000	0.000	0.350	0.000	Shortfall of Sites	0.117	Low Medium I Residential	R2-1	0	0	0	34.141	0.350		Residential - Single Family Residence, 1	099B209 63		Southeast Los Angeles	No	MI	R2RD
Los Angeles	344 E 84TH ST	90003	6030024021	0.000	0.000	0.350	0.000	Shortfall of Sites	0.119	Low Medium I Residential	R2-1	0	0	0	33.506	0.350		Residential - Single Family Residence, 1	097-5A205 63		Southeast Los Angeles	No	MI	R2RD
Los Angeles	1502 W 84TH ST	90047	6034022012	0.000	0.000	0.350	0.000	Shortfall of Sites	0.155	Low Medium II Residential	RD2-1	0	0	0	25.845	0.350		Residential - Single Family Residence, 1	097-5A195 63		South Los Angeles	No	MI	R2RD
Los Angeles	8709 BARING CROSS ST	90044	6038022033	0.000	0.000	0.350	0.000	Shortfall of Sites	0.124	Low Medium II Residential	RD2-1	0	0	0	32.237	0.350		Residential - Single Family Residence, 1	096A199 63		South Los Angeles	No	MI	R2RD
Los Angeles	722 E 87TH PL	90002	6042005009	0.000	0.000	0.350	0.000	Shortfall of Sites	0.121	Low Medium I Residential	R2-1	0	0	0	32.996	0.350		Residential - Single Family Residence, 1	096A207 63		Southeast Los Angeles	No	MI	R2RD
Los Angeles	561 W 91ST ST	90044	6038007035	0.000	0.000	0.350	0.000	Shortfall of Sites	0.124	Low Medium I Residential	R2-1-CPIO	0	0	0	32.314	0.350		Residential - Single Family Residence, 1	094-5A201 63		South Los Angeles	No	MI	R2RD
Los Angeles	9508 GRAHAM AVE	90002	6048026004	0.000	0.000	0.350	0.000	Shortfall of Sites	0.076	Low Medium I Residential	R2-1	0	0	0	52.389	0.350		Residential - Single Family Residence, 0	093A213 63		Southeast Los Angeles	No	MI	R2RD
Los Angeles	9917 S SAN PEDRO ST	90003	6052016035	0.000	0.000	0.350	0.000	Shortfall of Sites	0.056	Low Medium II Residential	RD2-1	0	0	0	71.845	0.350		Commercial - Store - One Story, 0	091-5A205 63		Southeast Los Angeles	No	MI	R2RD
Los Angeles	141 W CENTURY BLVD	90003	6053020005	0.000	0.000	0.350	0.000	Shortfall of Sites	0.101	Low Medium I Residential	R2-1	0	0	0	39.482	0.350		Residential - Single Family Residence, 1	091-5A203 63		Southeast Los Angeles	No	MI	R2RD
Los Angeles	1900 W CENTURY BLVD	90047	6058004014	0.000	0.000	0.350	0.000	Shortfall of Sites	0.169	Low Medium I Residential	R2-1	0	0	0	23.671	0.350		Residential - Single Family Residence, 1	091-5A193 63		South Los Angeles	No	MI	R2RD
Los Angeles	744 E 108TH ST	90059	6071011004	0.000	0.000	0.350	0.000	Shortfall of Sites	0.063	Low Medium II Residential	RD2-1	0	0	0	63.236	0.350		Residential - Single Family Residence, 0	088-5A207 63		Southeast Los Angeles	No	MI	R2RD
Los Angeles	1746 E 108TH ST	90059	6069004004	0.000	0.000	0.350	0.000	Shortfall of Sites	0.072	Low Medium I Residential	R2-1	0	0	0	55.764	0.350		Residential - Single Family Residence, 1	088-5A213 63		Southeast Los Angeles	No	MI	R2RD
Los Angeles	310 E 111TH PL	90061	6073022017	0.000	0.000	0.350	0.000	Shortfall of Sites	0.165	Low Medium I Residential	R2-1	0	0	0	24.187	0.350		Residential - Single Family Residence, 1	087A205 63		Southeast Los Angeles	No	MI	R2RD
Los Angeles	362 E 115TH ST	90061	6083004007	0.000	0.000	0.350	0.000	Shortfall of Sites	0.137	Low Medium I Residential	R2-1	0	0	0	29.174	0.350		Residential - Single Family Residence, 1	084B205 63		Southeast Los Angeles	No	MI	R2RD
Los Angeles	655 W 168TH ST	90247	6121005026	0.000	0.000	0.350	0.000	Shortfall of Sites	0.126	Low Medium II Residential	R2-1	0	0	0	31.808	0.350		Residential - Single Family Residence, 1	066B201 63		Harbor Gateway	No	MI	R2RD
Los Angeles	15722 VANOWEN ST	91406	2233001043	0.000	0.000	0.350	0.000	Shortfall of Sites	0.321	Low Residential	C2-1VL-RIO, R1-1-RIO, RD1.5-1-RIO	0	0	0	12.445	0.350		Residential - Five or More Units or Apartments (Any Combination) · 4 Stories or Less - Pool, 0	180B141 64		Van Nuys - North Sherman Oaks	No	MI	R2RD
Los Angeles	5834 FAYETTE ST	90042	5484009002	0.000	0.000	0.350	0.000	Shortfall of Sites	0.129	Low Medium II Residential	RD2-1	0	0	0	31.114	0.350		Residential - Single Family Residence, 1	154-5A229 64		Northeast Los Angeles	No	MI	R2RD
Los Angeles	2915 GLENEDEN ST	90039	5442031001	0.000	0.000	0.350	0.000	Shortfall of Sites	0.110	Low Medium I Residential	RD4-1VL-RIO	0	0	0	36.292	0.350		Residential - Single Family Residence, 1	150A211 64		Silver Lake - Echo Park - Elysian Valley	No	MI	R2RD
Los Angeles	2657 ROSEVIEW AVE	90065	5453002007	0.000	0.000	0.350	0.000	Shortfall of Sites	0.148	Low Medium I Residential	RD3-1-CDO-RIO	0	0	0	26.996	0.350		Residential - Single Family Residence, 1	145-5A217 64		Northeast Los Angeles	No	MI	R2RD
Los Angeles	842 N SIERRA BONITA AVE	90046	5526003029	0.000	0.000	0.350	0.000	Shortfall of Sites	0.149	Low Medium I Residential	R2-1XL	0	0	0	26.806	0.350		Residential - Single Family Residence - Pool and Misc., 1	141B177 64		Hollywood	No	MI	R2RD
Los Angeles	823 N EDGEMONT ST	90029	5538014025	0.000	0.000	0.350	0.000	Shortfall of Sites	0.144	Low Medium II Residential	RD2-1XL	0	0	0	27.858	0.350		Residential - Single Family Residence, 1	141B197 64		Hollywood	No	MI	R2RD
Los Angeles	3500 PUEBLO AVE	90032	5218011032	0.000	0.000	0.350	0.000	Shortfall of Sites	0.121	Low Medium I Residential	RD3-1	0	0	0	33.113	0.350		Residential - Single Family Residence, 1	142-5A235 64		Northeast Los Angeles	No	MI	R2RD
Los Angeles	1126 S FRESNO ST	90023	5190011011	0.000	0.000	0.350	0.000	Shortfall of Sites	0.068	Low Medium I Residential	R2-1-CUGU	Low Neighborhood Residential	[VLN1 - MU4 - 3][RN2 - 20][CPIO]	0	58.550	0.350		Residential - Single Family Residence, 1	120A223 64	21	Boyle Heights	No	MI	R2RD , BH CPU
Los Angeles	2118 THOMAS ST	90031	5211006030	0.000	0.000	0.350	0.000	Shortfall of Sites	0.119	Low Medium I Residential	[Q]RD3-1D	0	0	0	33.656	0.350		Residential - Single Family Residence, 1	136-5A225 64		Northeast Los Angeles	No	MI	R2RD
Los Angeles	1555 COUNCIL ST	90026	5159019022	0.000	0.000	0.350	0.000	Shortfall of Sites	0.137	Low Medium Residential	RD1.5-1	0	0	0	29.166	0.350		Residential - Single Family Residence, 1	135A207 64		Westlake	No	MI	R2RD
Los Angeles	1532 S DUNSMUIR AVE	90019	5069035006	0.000	0.000	0.350	0.000	Shortfall of Sites	0.115	Low Medium II Residential	RD2-1-O	0	0	0	34.848	0.350		Residential - Single Family Residence, 1	126B177 64		Wilshire	No	MI	R2RD
Los Angeles	2232 S CLOVERDALE AVE	90016	5063004033	0.000	0.000	0.350	0.000	Shortfall of Sites	0.110	Low Medium I Residential	R2-1	0	0	0	36.296	0.350		Residential - Single Family Residence, 1	123B177 64		West Adams - Baldwin Hills - Leimert	No	MI	R2RD
Los Angeles	2131 6TH AVE	90018	5060021007	0.000	0.000	0.350	0.000	Shortfall of Sites	0.172	Low Medium II Residential	RD2-1-O-CPIO	0	0	0	23.204	0.350		Residential - Single Family Residence, 1	123B189 64		West Adams - Baldwin Hills - Leimert	No	MI	R2RD
Los Angeles	2807 S MANSFIELD AVE	90016	5049028019	0.000	0.000	0.350	0.000	Shortfall of Sites	0.110	Low Medium II Residential	RD1.5-1	0	0	0	36.300	0.350		Residential - Single Family Residence, 1	120B177 64		West Adams - Baldwin Hills - Leimert	No	MI	R2RD
Los Angeles	1314 E ADAMS BLVD	90011	5118011017	0.000	0.000	0.350	0.000	Shortfall of Sites	0.157	Low Medium II Residential	RD2-1	0	0	0	25.407	0.350		Residential - Single Family Residence, 1	117A211 64		Southeast Los Angeles	No	MI	R2RD
Los Angeles	3964 DALTON AVE	90062	5036020020	0.000	0.000	0.350	0.000	Shortfall of Sites	0.144	Low Medium II Residential	RD2-1	0	0	0	27.776	0.350		Residential - Single Family Residence, 1	114B193 64		South Los Angeles	No	MI	R2RD
Los Angeles	655 E 38TH ST	90011	5121006027	0.000	0.000	0.350	0.000	Shortfall of Sites	0.110	Low Medium II Residential	RD2-1	0	0	0	36.299	0.350		Residential - Single Family Residence, 1	115-5A207 64		Southeast Los Angeles	No	MI	R2RD
Los Angeles	1270 E 35TH ST	90011	5114031012	0.000	0.000	0.350	0.000	Shortfall of Sites	0.106	Low Medium I Residential	R2-1	0	0	0	37.872	0.350		Residential - Single Family Residence, 1	115-5A211 64		Southeast Los Angeles	No	MI	R2RD
Los Angeles	718 E 41ST PL	90011	5115004017	0.000	0.000	0.350	0.000	Shortfall of Sites	0.124	Low Medium I Residential	R2-1	0	0	0	32.238	0.350		Residential - Single Family Residence, 1	114A207 64		Southeast Los Angeles	No	MI	R2RD
Los Angeles	1338 E 41ST PL	90011	5116002014	0.000	0.000	0.350	0.000	Shortfall of Sites	0.105	Low Medium I Residential	R2-1	0	0	0	37.986	0.350		Residential - Single Family Residence, 1	114A211 64		Southeast Los Angeles	No	MI	R2RD
Los Angeles	1027 E 42ND ST	90011	5115022020	0.000	0.000	0.350	0.000	Shortfall of Sites	0.115	Low Medium I Residential	R2-1	0	0	0	34.816	0.350		Residential - Single Family Residence, 1	114A209 64		Southeast Los Angeles	No	MI	R2RD
Los Angeles	1631 E 48TH PL	90011	5106017014	0.000	0.000	0.350	0.000	Shortfall of Sites	0.144	Low Medium I Residential	R2-1	0	0	0	27.716	0.350		Residential - Single Family Residence, 1	111A213 64		Southeast Los Angeles	No	MI	R2RD
Los Angeles	1252 E 48TH ST	90011	5107020019	0.000	0.000	0.350	0.000	Shortfall of Sites	0.156	Low Medium I Residential	R2-1	0	0	0	25.560	0.350		Residential - Single Family Residence, 1	111A211 64		Southeast Los Angeles	No	MI	R2RD
Los Angeles	333 W 48TH ST	90037	5110015018	0.000	0.000	0.350	0.000	Shortfall of Sites	0.127	Low Medium II Residential	RD2-1	0	0	0	31.497	0.350		Residential - Single Family Residence, 1	111A203 64		Southeast Los Angeles	No	MI	R2RD
Los Angeles	443 W 48TH ST	90037	5018036016	0.000	0.000	0.350	0.000	Shortfall of Sites	0.098	Low Medium II Residential	RD2-1	0	0	0	40.842	0.350		Residential - Single Family Residence, 1	111A201 64		South Los Angeles	No	MI	R2RD
Los Angeles	1056 W 51ST PL	90037	5002030029	0.000	0.000	0.350	0.000	Shortfall of Sites	0.112	Low Medium I Residential	R2-1	0	0	0	35.703	0.350		Residential - Single Family Residence, 1	108B197 64		South Los Angeles	No	MI	R2RD
Los Angeles	5847 2ND AVE	90043	4005022023	0.000	0.000	0.350	0.000	Shortfall of Sites	0.110	Low Medium I Residential	RD4-1	0	0	0	36.290	0.350		Residential - Single Family Residence, 1	105B189 64		West Adams - Baldwin Hills - Leimert	No	MI	R2RD
Los Angeles	3110 W 59TH ST	90043	4005009004	0.000	0.000	0.350	0.000	Shortfall of Sites	0.116	Low Medium I Residential	R2-1	0	0	0	34.553	0.350		Residential - Single Family Residence, 1	105B185 64		West Adams - Baldwin Hills - Leimert	No	MI	R2RD
Los Angeles	915 W 76TH ST	90044	6020008023	0.000	0.000	0.350	0.000	Shortfall of Sites	0.128	Low Medium II Residential	RD1.5-1	0	0	0	31.159	0.350		Residential - Single Family Residence, 1	099B197 64		South Los Angeles	No	MI	R2RD
Los Angeles	116 W 76TH ST	90003	6031013027	0.000	0.000	0.350	0.000	Shortfall of Sites	0.152	Low Medium I Residential	R2-1	0	0	0	26.238	0.350		Residential - Single Family Residence, 1	099B201 64		Southeast Los Angeles	No	MI	R2RD
Los Angeles	851 E 76TH PL	90001	6023019019	0.000	0.000	0.350	0.000	Shortfall of Sites	0.117	Low Medium I Residential	R2-1	0	0	0	34.141	0.350		Residential - Single Family Residence, 1	099B209 64		Southeast Los Angeles	No	MI	R2RD
Los Angeles	1506 W 84TH ST	90047	6034022011	0.000	0.000	0.350	0.000	Shortfall of Sites	0.153	Low Medium II Residential	RD2-1	0	0	0	26.089	0.350		Residential - Single Family Residence, 1	097-5A195 64		South Los Angeles	No	MI	R2RD
Los Angeles	918 E 87TH PL	90002	6042025023	0.000	0.000	0.350	0.000	Shortfall of Sites	0.118	Low Medium I Residential	R2-1	0	0	0	33.772	0.350		Residential - Single Family Residence, 1	096A209 64		Southeast Los Angeles	No	MI	R2RD
Los Angeles	603 W 91ST ST	90044	6038008050	0.000	0.000	0.350	0.000	Shortfall of Sites	0.093	Low Medium I Residential	R2-1-CPIO	0	0	0	43.025	0.350		Residential - Single Family Residence, 1	094-5A201 64		South Los Angeles	No	MI	R2RD
Los Angeles	429 W CENTURY BLVD	90003	6054032024	0.000	0.000	0.350	0.000	Shortfall of Sites	0.107	Low Medium I Residential	R2-1	0	0	0	37.388	0.350		Residential - Single Family Residence, 1	091-5A201 64		South Los Angeles	No	MI	R2RD
Los Angeles	145 W CENTURY BLVD	90003	6053020004	0.000	0.000	0.350	0.000	Shortfall of Sites	0.101	Low Medium I Residential	R2-1	0	0	0	39.478	0.350		Residential - Single Family Residence, 1	091-5A203 64		Southeast Los Angeles	No	MI	R2RD
Los Angeles	1746 E 108TH ST	90059	6069004004	0.000	0.000	0.350	0.000	Shortfall of Sites	0.072	Low Medium I Residential	R2-1	0	0	0	55.769	0.350		Residential - Single Family Residence, 0	088-5A213 64		Southeast Los Angeles	No	MI	R2RD
Los Angeles	306 E 111TH PL	90061	6073022018	0.000	0.000	0.350	0.000	Shortfall of Sites	0.165	Low Medium I Residential	R2-1	0	0	0	24.187	0.350		Residential - Single Family Residence, 1	087A205 64		Southeast Los Angeles	No	MI	R2RD
Los Angeles	358 E 115TH ST	90061	6083004008	0.000	0.000	0.350	0.000	Shortfall of Sites	0.147	Low Medium I Residential	R2-1	0	0	0	27.229	0.350		Residential - Single Family Residence, 1	084B205 64		Southeast Los Angeles	No	MI	R2RD
Los Angeles	740 W 167TH ST	90247	6121008012	0.000	0.000	0.350	0.000	Shortfall of Sites	0.088	Low Medium II Residential	R2-1	0	0	0	45.468	0.350		Residential - Single Family Residence, 0	066B197 64		Harbor Gateway	No	MI	R2RD
Los Angeles	659 W 168TH ST	90247	6121005027	0.000	0.000	0.350	0.000	Shortfall of Sites	0.126	Low Medium II Residential	R2-1	0	0	0	31.661	0.350		Residential - Single Family Residence, 1	066B201 64		Harbor Gateway	No	MI	R2RD
Los Angeles	10868 SUTTER AVE	91331	2535015006	0.000	0.000	0.350	0.000	Shortfall of Sites	0.081	Low Medium II Residential	RD1.5-1-O-CUGU	0	0	0	49.084	0.350		Residential - Single Family Residence, 0	207B157 65		Arleta - Pacoima	No	MI	R2RD
Los Angeles	10040 SILVERTON AVE	91042	2568003005	0.000	0.000	0.350	0.000	Shortfall of Sites	0.082	Low Medium I Residential	RD3-1	0	0	0	48.996	0.350		Residential - Single Family Residence - Pool, 0	202-5A201 65		Sunland - Tujunga - Lake View Terrace - Shadow Hills - East La Tuna Canyon	No	MI	R2RD
Los Angeles	0	0	5469009038	0.000	0.000	0.350	0.000	Shortfall of Sites	0.156	Low Medium II Residential	RD2-1	0	0	0	25.650	0.350	Vacant	Residential - Single Family Residence - Vacant Land, 0	151-5A225 65		Northeast Los Angeles	No	MI	R2RD
Los Angeles	2928 GLENEDEN ST	90039	5442031011	0.000	0.000	0.350	0.000	Shortfall of Sites	0.113	Low Medium I Residential	RD3-1VL-RIO	0	0	0	35.321	0.350		Residential - Single Family Residence, 1	150A211 65		Silver Lake - Echo Park - Elysian Valley	No	MI	R2RD
Los Angeles	1932 W AVENUE 30	90065	5455001008	0.000	0.000	0.350	0.000	Shortfall of Sites	0.108	Low Medium II Residential	RD2-1-CDO	0	0	0	36.893	0.350		Residential - Single Family Residence, 1	148-5A215 65		Northeast Los Angeles	No	MI	R2RD
Los Angeles	2656 BENEDICT ST	90039	5442012015	0.000	0.000	0.350	0.000	Shortfall of Sites	0.124	Low Medium I Residential	R2-1VL-RIO	0	0	0	32.267	0.350		Residential - Single Family Residence, 1	147A213 65		Silver Lake - Echo Park - Elysian Valley	No	MI	R2RD

Jurisdiction Name	Site Address/Intersection	5 Digit ZIP Code	Assessor Parcel Number	Very Low-Income	Low-Income	Moderate-Income	Above Moderate-Income	Type of Shortfall	Parcel Size (Acres)	Current General Plan Designation	Current Zoning	Proposed General Plan (GP) Designation	Proposed Zoning	Minimum Density Allowed	Maximum Density Allowed	Total Capacity	Vacant/ Nonvacant	Description of Existing Uses	PIN	Base Density Per Acre	Community Plan Area	Rent Stabalization Ordinance	Income Category	Applicable Rezoning Program (Program informing values in Column Q listed first)
Los Angeles	1248 N ALEXANDRIA AVE	90029	5540007004	0.000	0.000	0.350	0.000	Shortfall of Sites	0.147	Low Medium II Residential	RD2-1XL	0	0	0	27.227	0.350		Residential - Single Family Residence, 1	144B197 65		Hollywood	No	MI	R2RD
Los Angeles	3424 MACEO ST	90065	5453025022	0.000	0.000	0.350	0.000	Shortfall of Sites	0.129	Low Residential	RD3-1-CDO	0	0	0	31.115	0.350		Residential - Single Family Residence, 1	145-5A219 65		Northeast Los Angeles	No	MI	R2RD
Los Angeles	3442 DESCANSO DR	90026	5427029004	0.000	0.000	0.350	0.000	Shortfall of Sites	0.130	Low Medium I Residential	R2-1VL	0	0	0	30.749	0.350		Residential - Single Family Residence, 1	142-5A203 65		Silver Lake - Echo Park - Elysian Valley	No	MI	R2RD
Los Angeles	5016 AXTELL ST	90032	5218016036	0.000	0.000	0.350	0.000	Shortfall of Sites	0.155	Low Medium I Residential	[Q]RD3-1D	0	0	0	25.832	0.350		Commercial - Parking Lot (Commercial Use Property) - Lots - Patron or Employee - One Story, 0	142-5A235 65		Northeast Los Angeles	No	MI	R2RD
Los Angeles	3443 FARNSWORTH AVE	90032	5219016003	0.000	0.000	0.350	0.000	Shortfall of Sites	0.097	Low Medium I Residential	R2-1	0	0	0	41.067	0.350		Residential - Single Family Residence, 1	142-5A237 65		Northeast Los Angeles	No	MI	R2RD
Los Angeles	744 TULAROSA DR	90026	5401007900	0.000	0.000	0.350	0.000	Shortfall of Sites	0.172	Low Medium II Residential	RD2-1VL	0	0	0	23.232	0.350		Residential - Five or More Units or Apartments (Any Combination) - 4 Stories or Less, 0	141A203 65		Silver Lake - Echo Park - Elysian Valley	No	MI	R2RD
Los Angeles	3310 LONDON ST	90026	5401012005	0.000	0.000	0.350	0.000	Shortfall of Sites	0.122	Low Medium I Residential	R2-1VL	0	0	0	32.871	0.350		Residential - Single Family Residence, 1	139-5A201 65		Silver Lake - Echo Park - Elysian Valley	No	MI	R2RD
Los Angeles	5182 ITHACA AVE	90032	5216021018	0.000	0.000	0.350	0.000	Shortfall of Sites	0.110	Low Medium II Residential	[Q]RD1.5-1D	0	0	0	36.297	0.350		Residential - Single Family Residence, 1	138A235 65		Northeast Los Angeles	No	MI	R2RD
Los Angeles	204 N UNION AVE	90026	5159011026	0.000	0.000	0.350	0.000	Shortfall of Sites	0.088	Low Medium Residential	RD1.5-1	0	0	0	45.375	0.350		Residential - Single Family Residence, 0	135A207 65		Westlake	No	MI	R2RD
Los Angeles	3128 GLEASON AVE	90063	5179006033	0.000	0.000	0.350	0.000	Shortfall of Sites	0.064	Low Medium I Residential	R2-1-CUGU	Low Neighborhood Residential	[VLN1 - MU4 - 3][RN2 - 20][CPIO]	0	62.277	0.350		Residential - Single Family Residence, 1	126A227 65	21	Boyle Heights	No	MI	R2RD , BH CPU
Los Angeles	2462 VERDE ST	90033	5202009029	0.000	0.000	0.350	0.000	Shortfall of Sites	0.134	Low Medium II Residential	RD1.5-1	0	0	0	29.896	0.350		Residential - Single Family Residence, 1	132A227 65		Northeast Los Angeles	No	MI	R2RD
Los Angeles	2122 S LONGWOOD AVE	90016	5062021023	0.000	0.000	0.350	0.000	Shortfall of Sites	0.110	Low Medium II Residential	RD2-1-O	0	0	0	36.285	0.350		Residential - Single Family Residence, 1	123B181 65		West Adams - Baldwin Hills - Leimert	No	MI	R2RD
Los Angeles	456 CAMULOS ST	90033	5185012013	0.000	0.000	0.350	0.000	Shortfall of Sites	0.135	Low Medium II Residential	RD1.5-1-CUGU	0	0	0	29.695	0.350		Residential - Single Family Residence, 1	124-5A225 65		Boyle Heights	No	MI	R2RD
Los Angeles	2836 S PALM GROVE AVE	90016	5057016010	0.000	0.000	0.350	0.000	Shortfall of Sites	0.119	Low Medium I Residential	R2-1	0	0	0	33.480	0.350		Residential - Single Family Residence, 1	120B181 65		West Adams - Baldwin Hills - Leimert	No	MI	R2RD
Los Angeles	5933 WOODMAN AVE	91401	2246008007	0.000	0.000	0.350	0.000	Shortfall of Sites	0.069	Low Medium I Residential	RD1.5-1	0	0	0	57.920	0.350		Institutional - School (Private) - One Story, 0	177B157 945		Van Nuys - North Sherman Oaks	No	MI	R2RD
Los Angeles	2914 VIRGINIA RD	90016	5050021019	0.000	0.000	0.350	0.000	Shortfall of Sites	0.108	Low Medium II Residential	RD2-1	0	0	0	36.991	0.350		Residential - Single Family Residence, 0	120B185 65		West Adams - Baldwin Hills - Leimert	No	MI	R2RD
Los Angeles	1459 E 21ST ST	90011	5119030015	0.000	0.000	0.350	0.000	Shortfall of Sites	0.130	Low Medium II Residential	RD2-1	0	0	0	30.717	0.350		Residential - Single Family Residence, 1	118-5A211 65		Southeast Los Angeles	No	MI	R2RD
Los Angeles	1501 E 21ST ST	90011	5118002001	0.000	0.000	0.350	0.000	Shortfall of Sites	0.129	Low Medium II Residential	RD2-1	0	0	0	31.085	0.350		Commercial - Professional Building - One Story, 0	118-5A213 65		Southeast Los Angeles	No	MI	R2RD
Los Angeles	1165 E 35TH ST	90011	5114029024	0.000	0.000	0.350	0.000	Shortfall of Sites	0.106	Low Medium I Residential	R2-1	0	0	0	37.890	0.350		Residential - Single Family Residence, 1	115-5A209 65		Southeast Los Angeles	No	MI	R2RD
Los Angeles	1266 E 35TH ST	90011	5114031011	0.000	0.000	0.350	0.000	Shortfall of Sites	0.106	Low Medium I Residential	R2-1	0	0	0	37.872	0.350		Residential - Single Family Residence, 1	115-5A211 65		Southeast Los Angeles	No	MI	R2RD
Los Angeles	702 E 41ST PL	90011	5115003011	0.000	0.000	0.350	0.000	Shortfall of Sites	0.086	Low Medium I Residential	R2-1	0	0	0	46.635	0.350		Residential - Single Family Residence, 0	114A207 65		Southeast Los Angeles	No	MI	R2RD
Los Angeles	1525 E 41ST PL	90011	5116012020	0.000	0.000	0.350	0.000	Shortfall of Sites	0.125	Low Medium I Residential	R2-1	0	0	0	31.897	0.350		Residential - Single Family Residence, 1	114A213 65		Southeast Los Angeles	No	MI	R2RD
Los Angeles	1025 E 42ND ST	90011	5115022021	0.000	0.000	0.350	0.000	Shortfall of Sites	0.115	Low Medium I Residential	R2-1	0	0	0	34.818	0.350		Residential - Single Family Residence, 1	114A209 65		Southeast Los Angeles	No	MI	R2RD
Los Angeles	1246 E 48TH ST	90011	5107020017	0.000	0.000	0.350	0.000	Shortfall of Sites	0.078	Low Medium I Residential	R2-1	0	0	0	51.121	0.350		Residential - Single Family Residence, 1	111A211 65		Southeast Los Angeles	No	MI	R2RD
Los Angeles	337 W 48TH ST	90037	5110015019	0.000	0.000	0.350	0.000	Shortfall of Sites	0.127	Low Medium II Residential	RD2-1	0	0	0	31.482	0.350		Residential - Single Family Residence, 1	111A203 65		Southeast Los Angeles	No	MI	R2RD
Los Angeles	847 E 76TH PL	90001	6023019020	0.000	0.000	0.350	0.000	Shortfall of Sites	0.117	Low Medium I Residential	R2-1	0	0	0	34.142	0.350		Residential - Single Family Residence, 1	099B209 65		Southeast Los Angeles	No	MI	R2RD
Los Angeles	730 E 84TH ST	90001	6029023021	0.000	0.000	0.350	0.000	Shortfall of Sites	0.117	Low Medium I Residential	R2-1	0	0	0	34.163	0.350		Residential - Single Family Residence, 1	097-5A207 65		Southeast Los Angeles	No	MI	R2RD
Los Angeles	336 E 84TH ST	90003	6030024023	0.000	0.000	0.350	0.000	Shortfall of Sites	0.119	Low Medium I Residential	R2-1	0	0	0	33.580	0.350		Residential - Single Family Residence, 1	097-5A205 65		Southeast Los Angeles	No	MI	R2RD
Los Angeles	914 E 87TH PL	90002	6042025022	0.000	0.000	0.350	0.000	Shortfall of Sites	0.118	Low Medium I Residential	R2-1	0	0	0	33.772	0.350		Residential - Single Family Residence, 1	096A209 65		Southeast Los Angeles	No	MI	R2RD
Los Angeles	607 W 91ST ST	90044	6038008049	0.000	0.000	0.350	0.000	Shortfall of Sites	0.139	Low Medium I Residential	R2-1-CPIO	0	0	0	28.721	0.350		Residential - Single Family Residence, 1	094-5A201 65		South Los Angeles	No	MI	R2RD
Los Angeles	9023 S HOOVER ST	90044	6038014056	0.000	0.000	0.350	0.000	Shortfall of Sites	0.135	Low Medium I Residential	R2-1	0	0	0	29.629	0.350		Residential - Single Family Residence, 1	094-5A199 65		South Los Angeles	No	MI	R2RD
Los Angeles	9505 BANDERA ST	90002	6048034020	0.000	0.000	0.350	0.000	Shortfall of Sites	0.164	Low Medium I Residential	R2-1	0	0	0	24.367	0.350		Residential - Single Family Residence, 1	093A215 65		Southeast Los Angeles	No	MI	R2RD
Los Angeles	220 E 95TH ST	90003	6052012006	0.000	0.000	0.350	0.000	Shortfall of Sites	0.129	Low Medium I Residential	R2-1	0	0	0	30.969	0.350		Residential - Three Units (Any Combination) - 4 Stories or Less, 1	093A205 65		Southeast Los Angeles	No	MI	R2RD
Los Angeles	359 E CENTURY BLVD	90003	6052017046	0.000	0.000	0.350	0.000	Shortfall of Sites	0.110	Low Medium I Residential	R2-1	0	0	0	36.506	0.350		Residential - Single Family Residence, 1	091-5A205 65		Southeast Los Angeles	No	MI	R2RD
Los Angeles	149 W CENTURY BLVD	90003	6053020003	0.000	0.000	0.350	0.000	Shortfall of Sites	0.101	Low Medium I Residential	R2-1	0	0	0	39.474	0.350		Residential - Single Family Residence, 1	091-5A203 65		Southeast Los Angeles	No	MI	R2RD
Los Angeles	329 E 109TH ST	90061	6073003022	0.000	0.000	0.350	0.000	Shortfall of Sites	0.124	Low Medium I Residential	R2-1	0	0	0	32.254	0.350		Residential - Single Family Residence, 1	088-5A205 65		Southeast Los Angeles	No	MI	R2RD
Los Angeles	200 W 111TH PL	90061	6074022012	0.000	0.000	0.350	0.000	Shortfall of Sites	0.079	Low Medium I Residential	R2-1	0	0	0	50.445	0.350		Residential - Single Family Residence, 1	087A203 65		Southeast Los Angeles	No	MI	R2RD
Los Angeles	0	0	6072031901	0.000	0.000	0.350	0.000	Shortfall of Sites	0.079	Low Medium I Residential	R2-1	0	0	0	50.500	0.350		Miscellaneous - Government Owned Property, 0	087A209 65		Southeast Los Angeles	No	MI	R2RD
Los Angeles	354 E 115TH ST	90061	6083004009	0.000	0.000	0.350	0.000	Shortfall of Sites	0.131	Low Medium I Residential	R2-1	0	0	0	30.633	0.350		Residential - Single Family Residence, 1	084B205 65		Southeast Los Angeles	No	MI	R2RD
Los Angeles	746 W 167TH ST	90247	6121008015	0.000	0.000	0.350	0.000	Shortfall of Sites	0.111	Low Medium II Residential	R2-1	0	0	0	36.052	0.350		Residential - Single Family Residence, 1	066B197 65		Harbor Gateway	No	MI	R2RD
Los Angeles	667 W 168TH ST	90247	6121005028	0.000	0.000	0.350	0.000	Shortfall of Sites	0.121	Low Medium II Residential	R2-1	0	0	0	33.052	0.350		Residential - Single Family Residence, 1	066B201 65		Harbor Gateway	No	MI	R2RD
Los Angeles	6756 DENSMORE AVE	91406	2233001012	0.000	0.000	0.350	0.000	Shortfall of Sites	0.133	Medium Residential	[Q]RD1.5-1-RIO	0	0	0	30.160	0.350		Residential - Single Family Residence, 1	180B141 66		Van Nuys - North Sherman Oaks	No	MI	R2RD
Los Angeles	5838 FAYETTE ST	90042	5484009001	0.000	0.000	0.350	0.000	Shortfall of Sites	0.129	Low Medium II Residential	RD2-1	0	0	0	31.118	0.350		Residential - Single Family Residence, 1	154-5A229 66		Northeast Los Angeles	No	MI	R2RD
Los Angeles	2723 PIRTLE ST	90039	5442011009	0.000	0.000	0.350	0.000	Shortfall of Sites	0.137	Low Medium I Residential	R2-1VL-RIO	0	0	0	29.184	0.350		Residential - Single Family Residence, 1	147A213 66		Silver Lake - Echo Park - Elysian Valley	No	MI	R2RD
Los Angeles	5031 LEMON GROVE AVE	90029	5535024001	0.000	0.000	0.350	0.000	Shortfall of Sites	0.124	Low Medium II Residential	RD1.5-1XL	0	0	0	32.388	0.350		Residential - Single Family Residence, 1	141B193 66		Hollywood	No	MI	R2RD
Los Angeles	3502 LIFUR AVE	90032	5219016002	0.000	0.000	0.350	0.000	Shortfall of Sites	0.096	Low Medium I Residential	R2-1	0	0	0	41.605	0.350		Residential - Single Family Residence, 1	142-5A237 66		Northeast Los Angeles	No	MI	R2RD
Los Angeles	2636 JEFFRIES AVE	90065	5446011011	0.000	0.000	0.350	0.000	Shortfall of Sites	0.163	Low Medium II Residential	RD2-1-CDO-RIO	0	0	0	24.594	0.350		Residential - Single Family Residence, 1	142-5A219 66		Northeast Los Angeles	No	MI	R2RD
Los Angeles	3202 PHELPS AVE	90032	5218019028	0.000	0.000	0.350	0.000	Shortfall of Sites	0.073	Low Medium I Residential	RD3-1	0	0	0	55.048	0.350		Residential - Single Family Residence, 1	141A233 66		Northeast Los Angeles	No	MI	R2RD
Los Angeles	174 N AVENUE 25	90031	5205022029	0.000	0.000	0.350	0.000	Shortfall of Sites	0.065	Low Medium II Residential	RD2-1	0	0	0	61.787	0.350		Residential - Single Family Residence, 1	139-5A221 66		Northeast Los Angeles	No	MI	R2RD
Los Angeles	3319 BARBEE ST	90031	5211002018	0.000	0.000	0.350	0.000	Shortfall of Sites	0.226	Low Medium I Residential	RD3-1	0	0	0	17.670	0.350		Residential - Single Family Residence, 1	136-5A225 66		Northeast Los Angeles	No	MI	R2RD
Los Angeles	1614 COUNCIL ST	90026	5159011004	0.000	0.000	0.350	0.000	Shortfall of Sites	0.110	Low Medium Residential	RD1.5-1	0	0	0	36.216	0.350		Residential - Single Family Residence, 1	135A207 66		Westlake	No	MI	R2RD
Los Angeles	1146 S DACOTAH ST	90023	5190010020	0.000	0.000	0.350	0.000	Shortfall of Sites	0.069	Low Medium I Residential	R2-1-CUGU	Low Neighborhood Residential	[VLN1 - MU4 - 3][RN2 - 20][CPIO]	0	58.093	0.350		Residential - Single Family Residence, 1	120A223 66	21	Boyle Heights	No	MI	R2RD , BH CPU
Los Angeles	1609 CARMONA AVE	90019	5069026010	0.000	0.000	0.350	0.000	Shortfall of Sites	0.143	Low Medium II Residential	R2-1-O	0	0	0	27.910	0.350		Residential - Single Family Residence, 1	126B177 66		Wilshire	No	MI	R2RD
Los Angeles	2131 7TH AVE	90018	5060019005	0.000	0.000	0.350	0.000	Shortfall of Sites	0.173	Low Medium II Residential	RD2-1-O-CPIO	0	0	0	23.126	0.350		Residential - Single Family Residence, 1	123B189 66		West Adams - Baldwin Hills - Leimert	No	MI	R2RD
Los Angeles	736 S ST LOUIS ST	90023	5183022014	0.000	0.000	0.350	0.000	Shortfall of Sites	0.101	Low Medium II Residential	RD1.5-1-CUGU	0	0	0	39.573	0.350		Residential - Single Family Residence, 1	124-5A221 66		Boyle Heights	No	MI	R2RD
Los Angeles	4971 WESTHAVEN ST	90016	5049011020	0.000	0.000	0.350	0.000	Shortfall of Sites	0.092	Low Medium I Residential	R2-1	0	0	0	43.560	0.350		Residential - Single Family Residence, 1	120B181 66		West Adams - Baldwin Hills - Leimert	No	MI	R2RD
Los Angeles	712 E 27TH ST	90011	5128016010	0.000	0.000	0.350	0.000	Shortfall of Sites	0.115	Low Medium I Residential	R2-1	0	0	0	34.709	0.350		Residential - Single Family Residence, 1	118-5A207 66		Southeast Los Angeles	No	MI	R2RD
Los Angeles	548 E 33RD ST	90011	5120021014	0.000	0.000	0.350	0.000	Shortfall of Sites	0.129	Low Medium I Residential	R2-1	0	0	0	30.933	0.350		Residential - Single Family Residence, 1	117A207 66		Southeast Los Angeles	No	MI	R2RD
Los Angeles	3954 S HOBART BLVD	90062	5036027006	0.000	0.000	0.350	0.000	Shortfall of Sites	0.134	Low Medium I Residential	R2-1	0	0	0	29.784	0.350		Residential - Single Family Residence, 1	114B193 66		South Los Angeles	No	MI	R2RD
Los Angeles	722 E 41ST PL	90011	5115004018	0.000	0.000	0.350	0.000	Shortfall of Sites	0.091	Low Medium I Residential	R2-1	0	0	0	44.005	0.350		Residential - Single Family Residence, 1	114A207 66		Southeast Los Angeles	No	MI	R2RD
Los Angeles	4158 ZAMORA ST	90011	5115029013	0.000	0.000	0.350	0.000	Shortfall of Sites	0.083	Low Medium I Residential	R2-1	0	0	0	48.395	0.350		Residential - Single Family Residence, 1	114A211 66		Southeast Los Angeles	No	MI	R2RD
Los Angeles	226 E 41ST PL	90011	5113033005	0.000	0.000	0.350	0.000	Shortfall of Sites	0.073	Low Medium I Residential	R2-1	0	0	0	54.449	0.350		Residential - Single Family Residence, 1	114A205 66		Southeast Los Angeles	No	MI	R2RD
Los Angeles	1244 E 48TH ST	90011	5107020016	0.000	0.000	0.350	0.000	Shortfall of Sites	0.078	Low Medium I Residential	R2-1	0	0	0	51.122	0.350		Residential - Single Family Residence, 1	111A211 66		Southeast Los Angeles	No	MI	R2RD
Los Angeles	343 W 48TH ST	90037	5110015020	0.000	0.000	0.350	0.000	Shortfall of Sites	0.127	Low Medium II Residential	RD2-1	0	0	0	31.468	0.350		Residential - Single Family Residence, 1	111A203 66		Southeast Los Angeles	No	MI	R2RD
Los Angeles	474 E 48TH ST	90011	5109020039	0.000	0.000	0.350	0.000	Shortfall of Sites	0.126	Low Medium I Residential	R2-1	0	0	0	31.794	0.350		Residential - Single Family Residence, 1	111A207 66		Southeast Los Angeles	No	MI	R2RD
Los Angeles	1048 W 51ST PL	90037	5002030027	0.000	0.000	0.350	0.000	Shortfall of Sites	0.112	Low Medium I Residential	R2-1	0	0	0	35.703	0.350		Residential - Single Family Residence, 1	108B197 66		South Los Angeles	No	MI	R2RD
Los Angeles	5846 3RD AVE	90043	4005022012	0.000	0.000	0.350	0.000	Shortfall of Sites	0.110	Low Medium I Residential	RD4-1	0	0	0	36.289	0.350		Residential - Single Family Residence, 1	105B189 66		West Adams - Baldwin Hills - Leimert	No	MI	R2RD
Los Angeles	245 E 67TH ST	90003	6011002035	0.000	0.000	0.350	0.000	Shortfall of Sites	0.126	Low Medium I Residential	R2-1	0	0	0	31.681	0.350		Residential - Single Family Residence, 1	102B205 66		Southeast Los Angeles	No	MI	R2RD
Los Angeles	921 W 76TH ST	90044	6020008025	0.000	0.000	0.350	0.000	Shortfall of Sites	0.128	Low Medium II Residential	RD1.5-1	0	0	0	31.159	0.350		Residential - Single Family Residence, 1	099B197 66		South Los Angeles	No	MI	R2RD
Los Angeles	124 W 76TH ST	90003	6031013008	0.000	0.000	0.350	0.000	Shortfall of Sites	0.145	Low Medium I Residential	R2-1	0	0	0	27.656	0.350		Residential - Single Family Residence, 1	099B201 66		Southeast Los Angeles	No	MI	R2RD
Los Angeles	843 E 76TH PL	90001	6023019021	0.000	0.000	0.350	0.000	Shortfall of Sites	0.117	Low Medium I Residential	R2-1	0	0	0	34.142	0.350		Residential - Single Family Residence, 1	099B209 66		Southeast Los Angeles	No	MI	R2RD
Los Angeles	726 E 84TH ST	90001	6029023022	0.000	0.000	0.350	0.000	Shortfall of Sites	0.117	Low Medium I Residential	R2-1	0	0	0	34.163	0.350		Residential - Single Family Residence, 1	097-5A207 66		Southeast Los Angeles	No	MI	R2RD
Los Angeles	851 E 84TH PL	90001	6029022022	0.000	0.000	0.350	0.000	Shortfall of Sites	0.117	Low Medium I Residential	R2-1	0	0	0	34.155	0.350		Residential - Single Family Residence, 1	097-5A209 66		Southeast Los Angeles	No	MI	R2RD
Los Angeles	710 E 87TH PL	90002	6042005012	0.000	0.000	0.350	0.000	Shortfall of Sites	0.121	Low Medium I Residential	R2-1	0	0	0	32.938	0.350		Residential - Single Family Residence, 1	096A207 66		Southeast Los Angeles	No	MI	R2RD
Los Angeles	611 W 91ST ST	90044	6038008048	0.000	0.000	0.350	0.000	Shortfall of Sites	0.139	Low Medium I Residential	R2-1-CPIO	0	0	0	28.720	0.350		Residential - Single Family Residence, 1	094-5A201 66		South Los Angeles	No	MI	R2RD
Los Angeles	9022 ORCHARD AVE	90044	6038014049	0.000	0.000	0.350	0.000	Shortfall of Sites	0.133	Low Medium I Residential	R2-1	0	0	0	30.084	0.350		Residential - Single Family Residence, 1	094-5A199 66		South Los Angeles	No	MI	R2RD

Jurisdiction Name	Site Address/Intersection	5 Digit ZIP Code	Assessor Parcel Number	Very Low-Income	Low-Income	Moderate-Income	Above Moderate-Income	Type of Shortfall	Parcel Size (Acres)	Current General Plan Designation	Current Zoning	Proposed General Plan (GP) Designation	Proposed Zoning	Minimum Density Allowed	Maximum Density Allowed	Total Capacity	Vacant/ Nonvacant	Description of Existing Uses	PIN	Base Density Per Acre	Community Plan Area	Rent Stabalization Ordinance	Income Category	Applicable Rezoning Program (Program informing values in Column Q listed first)
Los Angeles	9514 HOLMES AVE	90002	6048034035	0.000	0.000	0.350	0.000	Shortfall of Sites	0.164	Low Medium I Residential	R2-1	0	0	0	24.367	0.350		Residential - Single Family Residence, 1	093A215 66		Southeast Los Angeles	No	MI	R2RD
Los Angeles	355 E CENTURY BLVD	90003	6052017045	0.000	0.000	0.350	0.000	Shortfall of Sites	0.111	Low Medium I Residential	R2-1	0	0	0	35.891	0.350		Residential - Single Family Residence, 1	091-5A205 66		Southeast Los Angeles	No	MI	R2RD
Los Angeles	153 W CENTURY BLVD	90003	6053020002	0.000	0.000	0.350	0.000	Shortfall of Sites	0.101	Low Medium I Residential	R2-1	0	0	0	39.470	0.350		Residential - Single Family Residence, 1	091-5A203 66		Southeast Los Angeles	No	MI	R2RD
Los Angeles	1864 W CENTURY BLVD	90047	6058005015	0.000	0.000	0.350	0.000	Shortfall of Sites	0.155	Low Medium I Residential	R2-1	0	0	0	25.811	0.350		Residential - Single Family Residence, 1	091-5A193 66		South Los Angeles	No	MI	R2RD
Los Angeles	126 E 104TH ST	90003	6063017012	0.000	0.000	0.350	0.000	Shortfall of Sites	0.128	Low Medium I Residential	R2-1	0	0	0	31.277	0.350		Residential - Single Family Residence, 1	090A205 66		Southeast Los Angeles	No	MI	R2RD
Los Angeles	327 E 109TH ST	90061	6073003021	0.000	0.000	0.350	0.000	Shortfall of Sites	0.124	Low Medium I Residential	R2-1	0	0	0	32.263	0.350		Residential - Single Family Residence, 1	088-5A205 66		Southeast Los Angeles	No	MI	R2RD
Los Angeles	202 W 111TH PL	90061	6074022013	0.000	0.000	0.350	0.000	Shortfall of Sites	0.079	Low Medium I Residential	R2-1	0	0	0	50.445	0.350		Residential - Single Family Residence, 1	087A203 66		Southeast Los Angeles	No	MI	R2RD
Los Angeles	11158 TOWNE AVE	90061	6073021022	0.000	0.000	0.350	0.000	Shortfall of Sites	0.075	Low Medium I Residential	R2-1	0	0	0	53.523	0.350		Residential - Single Family Residence, 1	087A207 66		Southeast Los Angeles	No	MI	R2RD
Los Angeles	11205 HOOPER AVE	90059	6070014015	0.000	0.000	0.350	0.000	Shortfall of Sites	0.115	Low Medium II Residential	R2-1	0	0	0	34.880	0.350		Residential - Single Family Residence, 1	087A211 66		Southeast Los Angeles	No	MI	R2RD
Los Angeles	350 E 115TH ST	90061	6083004010	0.000	0.000	0.350	0.000	Shortfall of Sites	0.131	Low Medium I Residential	R2-1	0	0	0	30.633	0.350		Residential - Single Family Residence, 1	084B205 66		Southeast Los Angeles	No	MI	R2RD
Los Angeles	750 W 167TH ST	90247	6121008017	0.000	0.000	0.350	0.000	Shortfall of Sites	0.102	Low Medium II Residential	R2-1	0	0	0	39.406	0.350		Residential - Single Family Residence, 1	066B197 66		Harbor Gateway	No	MI	R2RD
Los Angeles	13149 HUBBARD ST	91342	2511025002	0.000	0.000	0.350	0.000	Shortfall of Sites	0.255	Low III Residential	RD6-1XL	0	0	0	15.701	0.350		Residential - Single Family Residence, 1	225B157 67		Sylmar	No	MI	R2RD
Los Angeles	10248 FERNGLEN AVE	91042	2558024037	0.000	0.000	0.350	0.000	Shortfall of Sites	0.103	Low Medium II Residential	RD1.5-1	0	0	0	38.707	0.350		Residential - Single Family Residence, 1	204A197 67		Sunland - Tujunga - Lake View Terrace - Shadow Hills - East La Tuna Canyon	No	MI	R2RD
Los Angeles	6646 N FIGUEROA ST	90042	5486018013	0.000	0.000	0.350	0.000	Shortfall of Sites	0.120	Low Medium II Residential	RD1.5-1	0	0	0	33.359	0.350		Residential - Single Family Residence, 1	156A231 67		Northeast Los Angeles	No	MI	R2RD
Los Angeles	3214 W AVENUE 32	90065	5458014009	0.000	0.000	0.350	0.000	Shortfall of Sites	0.096	Low Medium II Residential	RD2-1-CDO	0	0	0	41.451	0.350		Residential - Single Family Residence, 1	154-5A213 67		Northeast Los Angeles	No	MI	R2RD
Los Angeles	1243 N COMMONWEALTH AVE	90029	5542022024	0.000	0.000	0.350	0.000	Shortfall of Sites	0.144	Low Medium I Residential	R2-1XL	0	0	0	27.851	0.350		Residential - Single Family Residence, 1	145-5A201 67		Hollywood	No	MI	R2RD
Los Angeles	3856 TAMPICO AVE	90032	5307013026	0.000	0.000	0.350	0.000	Shortfall of Sites	0.164	Low Medium I Residential	RD3-1	0	0	0	24.455	0.350		Residential - Single Family Residence, 1	144A235 67		Northeast Los Angeles	No	MI	R2RD
Los Angeles	5010 AXTELL ST	90032	5218016003	0.000	0.000	0.350	0.000	Shortfall of Sites	0.178	Low Medium I Residential	[Q]RD3-1D	0	0	0	22.495	0.350		Residential - Single Family Residence, 1	142-5A235 67		Northeast Los Angeles	No	MI	R2RD
Los Angeles	133 W AVENUE 31	90031	5205006010	0.000	0.000	0.350	0.000	Shortfall of Sites	0.144	Low Medium I Residential	RD3-1	0	0	0	27.860	0.350		Residential - Single Family Residence, 1	141A221 67		Northeast Los Angeles	No	MI	R2RD
Los Angeles	827 N RAMPART BLVD	90026	5402012013	0.000	0.000	0.350	0.000	Shortfall of Sites	0.151	Low Medium II Residential	RD2-1VL	0	0	0	26.403	0.350		Residential - Single Family Residence, 1	139-5A205 67		Silver Lake - Echo Park - Elysian Valley	No	MI	R2RD
Los Angeles	213 ROSEMONT AVE	90026	5157012016	0.000	0.000	0.350	0.000	Shortfall of Sites	0.147	Low Medium Residential	RD2-1	0	0	0	27.254	0.350		Residential - Single Family Residence, 1	136-5A205 67		Westlake	No	MI	R2RD
Los Angeles	2526 ALCAZAR ST	90033	5202016025	0.000	0.000	0.350	0.000	Shortfall of Sites	0.057	Low Medium II Residential	RD1.5-1	0	0	0	69.699	0.350		Residential - Five or More Units or Apartments (Any Combination) - 4 Stories or Less, 0	133-5A227 67		Northeast Los Angeles	No	MI	R2RD
Los Angeles	2555 MALABAR ST	90033	5177020014	0.000	0.000	0.350	0.000	Shortfall of Sites	0.057	Low Medium II Residential	RD1.5-1-CUGU	0	0	0	69.696	0.350		Residential - Single Family Residence, 1	129A225 67		Boyle Heights	No	MI	R2RD
Los Angeles	1808 MAGNOLIA AVE	90006	5056012007	0.000	0.000	0.350	0.000	Shortfall of Sites	0.073	Low Medium II Residential	RD1.5-1	0	0	0	54.689	0.350		Residential - Five or More Units or Apartments (Any Combination) - 4 Stories or Less, 0	126A201 67		South Los Angeles	No	MI	R2RD
Los Angeles	2208 S BURNSIDE AVE	90016	5063015024	0.000	0.000	0.350	0.000	Shortfall of Sites	0.091	Low Medium II Residential	RD2-1	0	0	0	43.973	0.350		Residential - Single Family Residence, 1	123B177 67		West Adams - Baldwin Hills - Leimert	No	MI	R2RD
Los Angeles	2119 HILLCREST DR	90016	5061011006	0.000	0.000	0.350	0.000	Shortfall of Sites	0.152	Low Medium I Residential	R2-1	0	0	0	26.400	0.350		Residential - Single Family Residence, 1	123B181 67		West Adams - Baldwin Hills - Leimert	No	MI	R2RD
Los Angeles	2129 9TH AVE	90018	5060015008	0.000	0.000	0.350	0.000	Shortfall of Sites	0.081	Low Medium II Residential	RD2-1-O-CPIO	0	0	0	49.084	0.350		Residential - Single Family Residence, 1	123B185 67		West Adams - Baldwin Hills - Leimert	No	MI	R2RD
Los Angeles	2246 INEZ ST	90023	5183025015	0.000	0.000	0.350	0.000	Shortfall of Sites	0.105	Low Medium II Residential	RD1.5-1-CUGU	0	0	0	38.214	0.350		Residential - Single Family Residence, 1	124-5A221 67		Boyle Heights	No	MI	R2RD
Los Angeles	411 E 21ST ST	90011	5127017013	0.000	0.000	0.350	0.000	Shortfall of Sites	0.146	Low Medium II Residential	RD2-1	0	0	0	27.459	0.350		Residential - Double, Duplex, or Two Units - 4 Stories or Less, 0	121-5A207 67		Southeast Los Angeles	No	MI	R2RD
Los Angeles	1018 E 21ST ST	90011	5131013029	0.000	0.000	0.350	0.000	Shortfall of Sites	0.145	Low Medium I Residential	R2-1	0	0	0	27.645	0.350		Residential - Single Family Residence, 1	120A209 67		Southeast Los Angeles	No	MI	R2RD
Los Angeles	1558 W 37TH ST	90018	5041027008	0.000	0.000	0.350	0.000	Shortfall of Sites	0.128	Low Medium I Residential	R2-1-O	0	0	0	31.265	0.350		Residential - Single Family Residence, 1	117B193 67		South Los Angeles	No	MI	R2RD
Los Angeles	1407 E 22ND ST	90011	5119028003	0.000	0.000	0.350	0.000	Shortfall of Sites	0.131	Low Medium I Residential	R2-1	0	0	0	30.548	0.350		Residential - Single Family Residence, 1	118-5A211 67		Southeast Los Angeles	No	MI	R2RD
Los Angeles	723 E 33RD ST	90011	5120024018	0.000	0.000	0.350	0.000	Shortfall of Sites	0.125	Low Medium II Residential	RD2-1	0	0	0	31.992	0.350		Residential - Single Family Residence, 1	117A207 67		Southeast Los Angeles	No	MI	R2RD
Los Angeles	643 E 38TH ST	90011	5121006030	0.000	0.000	0.350	0.000	Shortfall of Sites	0.110	Low Medium II Residential	RD2-1	0	0	0	36.299	0.350		Residential - Single Family Residence, 1	115-5A207 67		Southeast Los Angeles	No	MI	R2RD
Los Angeles	728 E 41ST PL	90011	5115004019	0.000	0.000	0.350	0.000	Shortfall of Sites	0.091	Low Medium I Residential	R2-1	0	0	0	44.006	0.350		Residential - Single Family Residence, 1	114A207 67		Southeast Los Angeles	No	MI	R2RD
Los Angeles	1342 E 41ST PL	90011	5116002015	0.000	0.000	0.350	0.000	Shortfall of Sites	0.105	Low Medium I Residential	R2-1	0	0	0	37.987	0.350		Residential - Single Family Residence, 1	114A211 67		Southeast Los Angeles	No	MI	R2RD
Los Angeles	345 W 48TH ST	90037	5110015021	0.000	0.000	0.350	0.000	Shortfall of Sites	0.127	Low Medium II Residential	RD2-1	0	0	0	31.454	0.350		Residential - Single Family Residence, 1	111A203 67		Southeast Los Angeles	No	MI	R2RD
Los Angeles	1550 W 51ST PL	90062	5003007012	0.000	0.000	0.350	0.000	Shortfall of Sites	0.134	Low Medium I Residential	R2-1-CPIO	0	0	0	29.783	0.350		Residential - Single Family Residence, 1	108B193 67		South Los Angeles	No	MI	R2RD
Los Angeles	1044 W 51ST PL	90037	5002030026	0.000	0.000	0.350	0.000	Shortfall of Sites	0.112	Low Medium I Residential	R2-1	0	0	0	35.703	0.350		Residential - Single Family Residence, 1	108B197 67		South Los Angeles	No	MI	R2RD
Los Angeles	754 E 76TH ST	90001	6023018014	0.000	0.000	0.350	0.000	Shortfall of Sites	0.117	Low Medium I Residential	R2-1-CPIO	0	0	0	34.163	0.350		Residential - Single Family Residence, 1	099B205 67		Southeast Los Angeles	No	MI	R2RD
Los Angeles	839 E 76TH PL	90001	6023019022	0.000	0.000	0.350	0.000	Shortfall of Sites	0.117	Low Medium I Residential	R2-1	0	0	0	34.143	0.350		Residential - Single Family Residence, 1	099B209 67		Southeast Los Angeles	No	MI	R2RD
Los Angeles	906 E 87TH PL	90002	6042025020	0.000	0.000	0.350	0.000	Shortfall of Sites	0.118	Low Medium I Residential	R2-1	0	0	0	33.772	0.350		Residential - Single Family Residence, 1	096A209 67		Southeast Los Angeles	No	MI	R2RD
Los Angeles	615 W 91ST ST	90044	6038008047	0.000	0.000	0.350	0.000	Shortfall of Sites	0.124	Low Medium I Residential	R2-1-CPIO	0	0	0	32.308	0.350		Residential - Single Family Residence, 1	094-5A201 67		South Los Angeles	No	MI	R2RD
Los Angeles	9023 ORCHARD AVE	90044	6038014040	0.000	0.000	0.350	0.000	Shortfall of Sites	0.133	Low Medium I Residential	R2-1	0	0	0	30.006	0.350		Residential - Single Family Residence, 1	094-5A199 67		South Los Angeles	No	MI	R2RD
Los Angeles	212 E 95TH ST	90003	6052012004	0.000	0.000	0.350	0.000	Shortfall of Sites	0.129	Low Medium I Residential	R2-1	0	0	0	30.974	0.350		Residential - Single Family Residence, 1	093A205 67		Southeast Los Angeles	No	MI	R2RD
Los Angeles	351 E CENTURY BLVD	90003	6052017044	0.000	0.000	0.350	0.000	Shortfall of Sites	0.111	Low Medium I Residential	R2-1	0	0	0	35.918	0.350		Residential - Single Family Residence, 1	091-5A205 67		Southeast Los Angeles	No	MI	R2RD
Los Angeles	1858 W CENTURY BLVD	90047	6058005014	0.000	0.000	0.350	0.000	Shortfall of Sites	0.155	Low Medium I Residential	R2-1	0	0	0	25.812	0.350		Residential - Single Family Residence, 1	091-5A193 67		South Los Angeles	No	MI	R2RD
Los Angeles	323 E 109TH ST	90061	6073003020	0.000	0.000	0.350	0.000	Shortfall of Sites	0.124	Low Medium I Residential	R2-1	0	0	0	32.246	0.350		Residential - Single Family Residence, 1	088-5A205 67		Southeast Los Angeles	No	MI	R2RD
Los Angeles	204 W 111TH PL	90061	6074022014	0.000	0.000	0.350	0.000	Shortfall of Sites	0.159	Low Medium I Residential	R2-1	0	0	0	25.223	0.350		Residential - Single Family Residence, 1	087A203 67		Southeast Los Angeles	No	MI	R2RD
Los Angeles	800 E 111TH DR	90059	6072017015	0.000	0.000	0.350	0.000	Shortfall of Sites	0.099	Low Medium I Residential	R2-1	0	0	0	40.210	0.350		Residential - Single Family Residence, 1	087A209 67		Southeast Los Angeles	No	MI	R2RD
Los Angeles	11204 ALVARO ST	90059	6070014002	0.000	0.000	0.350	0.000	Shortfall of Sites	0.115	Low Medium II Residential	R2-1	0	0	0	34.880	0.350		Residential - Single Family Residence, 1	087A211 67		Southeast Los Angeles	No	MI	R2RD
Los Angeles	348 E 115TH ST	90061	6083004011	0.000	0.000	0.350	0.000	Shortfall of Sites	0.131	Low Medium I Residential	R2-1	0	0	0	30.633	0.350		Residential - Single Family Residence, 1	084B205 67		Southeast Los Angeles	No	MI	R2RD
Los Angeles	836 N RAMPART BLVD	90026	5402011006	0.000	0.000	0.350	0.000	Shortfall of Sites	0.151	Low Medium II Residential	RD2-1VL	0	0	0	26.498	0.350		Residential - Single Family Residence - Pool and Misc., 1	139-5A205 68		Silver Lake - Echo Park - Elysian Valley	No	MI	R2RD
Los Angeles	644 N OCCIDENTAL BLVD	90026	5402006023	0.000	0.000	0.350	0.000	Shortfall of Sites	0.130	Low Medium II Residential	RD1.5-1VL	0	0	0	30.801	0.350		Residential - Single Family Residence, 1	139-5A203 68		Silver Lake - Echo Park - Elysian Valley	No	MI	R2RD
Los Angeles	2644 LOMBARDY BLVD	90032	5217001023	0.000	0.000	0.350	0.000	Shortfall of Sites	0.058	Low Medium I Residential	[Q]RD3-1D	0	0	0	68.543	0.350		Residential - Single Family Residence, 1	139-5A233 68		Northeast Los Angeles	No	MI	R2RD
Los Angeles	222 N VENDOME ST	90026	5156012008	0.000	0.000	0.350	0.000	Shortfall of Sites	0.146	Low Medium Residential	RD2-1	0	0	0	27.359	0.350		Residential - Single Family Residence, 1	138A201 68		Westlake	No	MI	R2RD
Los Angeles	1650 N SOTO ST	90033	5202020005	0.000	0.000	0.350	0.000	Shortfall of Sites	0.172	Low Medium II Residential	RD2-1	0	0	0	23.236	0.350		Residential - Single Family Residence, 1	135A227 68		Northeast Los Angeles	No	MI	R2RD
Los Angeles	2131 8TH AVE	90018	5060016006	0.000	0.000	0.350	0.000	Shortfall of Sites	0.172	Low Medium II Residential	RD2-1-O-CPIO	0	0	0	23.227	0.350		Residential - Single Family Residence, 1	123B189 68		West Adams - Baldwin Hills - Leimert	No	MI	R2RD
Los Angeles	4965 WESTHAVEN ST	90016	5049011023	0.000	0.000	0.350	0.000	Shortfall of Sites	0.129	Low Medium I Residential	R2-1	0	0	0	31.072	0.350		Residential - Single Family Residence, 1	120B181 68		West Adams - Baldwin Hills - Leimert	No	MI	R2RD
Los Angeles	828 E ADAMS BLVD	90011	5128018007	0.000	0.000	0.350	0.000	Shortfall of Sites	0.172	Low Medium I Residential	R2-1	0	0	0	23.226	0.350		Residential - Single Family Residence, 1	118-5A209 68		Southeast Los Angeles	No	MI	R2RD
Los Angeles	3809 CRAWFORD ST	90011	5121021003	0.000	0.000	0.350	0.000	Shortfall of Sites	0.101	Low Medium I Residential	R2-1	0	0	0	39.672	0.350		Residential - Single Family Residence, 1	115-5A205 68		Southeast Los Angeles	No	MI	R2RD
Los Angeles	639 E 38TH ST	90011	5121006031	0.000	0.000	0.350	0.000	Shortfall of Sites	0.110	Low Medium II Residential	RD2-1	0	0	0	36.300	0.350		Residential - Single Family Residence, 1	115-5A207 68		Southeast Los Angeles	No	MI	R2RD
Los Angeles	1246 E 35TH ST	90011	5114031008	0.000	0.000	0.350	0.000	Shortfall of Sites	0.106	Low Medium I Residential	R2-1	0	0	0	37.872	0.350		Residential - Single Family Residence, 1	115-5A211 68		Southeast Los Angeles	No	MI	R2RD
Los Angeles	736 E 41ST PL	90011	5115004020	0.000	0.000	0.350	0.000	Shortfall of Sites	0.091	Low Medium I Residential	R2-1	0	0	0	44.006	0.350		Residential - Single Family Residence, 1	114A207 68		Southeast Los Angeles	No	MI	R2RD
Los Angeles	4161 ZAMORA ST	90011	5115028030	0.000	0.000	0.350	0.000	Shortfall of Sites	0.103	Low Medium I Residential	R2-1	0	0	0	38.752	0.350		Residential - Single Family Residence, 1	114A211 68		Southeast Los Angeles	No	MI	R2RD
Los Angeles	1230 E 48TH ST	90011	5107020012	0.000	0.000	0.350	0.000	Shortfall of Sites	0.156	Low Medium I Residential	R2-1	0	0	0	25.562	0.350		Residential - Single Family Residence, 1	111A211 68		Southeast Los Angeles	No	MI	R2RD
Los Angeles	203 W 52ND ST	90037	5110026021	0.000	0.000	0.350	0.000	Shortfall of Sites	0.124	Low Medium I Residential	R2-1	0	0	0	32.386	0.350		Residential - Single Family Residence, 1	108B201 68		Southeast Los Angeles	No	MI	R2RD
Los Angeles	1546 W 51ST PL	90062	5003007011	0.000	0.000	0.350	0.000	Shortfall of Sites	0.125	Low Medium I Residential	R2-1-CPIO	0	0	0	31.911	0.350		Residential - Single Family Residence, 1	108B193 68		South Los Angeles	No	MI	R2RD
Los Angeles	1040 W 51ST PL	90037	5002030025	0.000	0.000	0.350	0.000	Shortfall of Sites	0.112	Low Medium I Residential	R2-1	0	0	0	35.703	0.350		Residential - Single Family Residence, 1	108B197 68		South Los Angeles	No	MI	R2RD
Los Angeles	3118 W 59TH ST	90043	4005009006	0.000	0.000	0.350	0.000	Shortfall of Sites	0.124	Low Medium I Residential	R2-1	0	0	0	32.132	0.350		Residential - Single Family Residence, 1	105B185 68		West Adams - Baldwin Hills - Leimert	No	MI	R2RD
Los Angeles	750 E 76TH ST	90001	6023018013	0.000	0.000	0.350	0.000	Shortfall of Sites	0.117	Low Medium I Residential	R2-1-CPIO	0	0	0	34.163	0.350		Residential - Single Family Residence, 1	099B205 68		Southeast Los Angeles	No	MI	R2RD
Los Angeles	835 E 76TH PL	90001	6023019023	0.000	0.000	0.350	0.000	Shortfall of Sites	0.117	Low Medium I Residential	R2-1	0	0	0	34.143	0.350		Residential - Single Family Residence, 1	099B209 68		Southeast Los Angeles	No	MI	R2RD
Los Angeles	333 W 84TH PL	90003	6040003023	0.000	0.000	0.350	0.000	Shortfall of Sites	0.134	Low Medium II Residential	RD1.5-1	0	0	0	29.784	0.350		Residential - Single Family Residence, 1	097-5A203 68		Southeast Los Angeles	No	MI	R2RD
Los Angeles	324 E 84TH ST	90003	6030024026	0.000	0.000	0.350	0.000	Shortfall of Sites	0.119	Low Medium I Residential	R2-1	0	0	0	33.506	0.350		Residential - Single Family Residence, 1	097-5A205 68		Southeast Los Angeles	No	MI	R2RD
Los Angeles	1526 W 84TH ST	90047	6034022007	0.000	0.000	0.350	0.000	Shortfall of Sites	0.153	Low Medium II Residential	RD2-1	0	0	0	26.090	0.350		Residential - Single Family Residence, 1	097-5A195 68		South Los Angeles	No	MI	R2RD
Los Angeles	347 E CENTURY BLVD	90003	6052017043	0.000	0.000	0.350	0.000	Shortfall of Sites	0.111	Low Medium I Residential	R2-1	0	0	0	35.946	0.350		Residential - Single Family Residence, 1	091-5A205 68		Southeast Los Angeles	No	MI	R2RD
Los Angeles	161 W CENTURY BLVD	90003	6053019016	0.000	0.000	0.350	0.000	Shortfall of Sites	0.101	Low Medium I Residential	R2-1	0	0	0	39.462	0.350		Residential - Single Family Residence, 1	091-5A203 68		Southeast Los Angeles	No	MI	R2RD
Los Angeles	1854 W CENTURY BLVD	90047	6058005013	0.000	0.000	0.350	0.000	Shortfall of Sites	0.169	Low Medium I Residential	R2-1	0	0	0	23.615	0.350		Residential - Single Family Residence, 1	091-5A193 68		South Los Angeles	No	MI	R2RD
Los Angeles	10310 WEIGAND AVE	90002	6066009041	0.000	0.000	0.350	0.000	Shortfall of Sites	0.104	Low Medium II Residential	RD2-1	0	0	0	38.429	0.350	Vacant	Commercial - Commercial - Vacant Land, 0	091-5A217 68		Southeast Los Angeles	No	MI	R2RD

Jurisdiction Name	Site Address/Intersection	5 Digit ZIP Code	Assessor Parcel Number	Very Low-Income	Low-Income	Moderate-Income	Above Moderate-Income	Type of Shortfall	Parcel Size (Acres)	Current General Plan Designation	Current Zoning	Proposed General Plan (GP) Designation	Proposed Zoning	Minimum Density Allowed	Maximum Density Allowed	Total Capacity	Vacant/ Nonvacant	Description of Existing Uses	PIN	Base Density Per Acre	Community Plan Area	Rent Stabalization Ordinance	Income Category	Applicable Rezoning Program (Program informing values in Column Q listed first)
Los Angeles	319 E 109TH ST	90061	6073003019	0.000	0.000	0.350	0.000	Shortfall of Sites	0.124	Low Medium I Residential	R2-1	0	0	0	32.255	0.350		Residential - Single Family Residence, 1	088-5A205 68		Southeast Los Angeles	No	MI	R2RD
Los Angeles	11205 ALVARO ST	90059	6070015017	0.000	0.000	0.350	0.000	Shortfall of Sites	0.110	Low Medium II Residential	R2-1	0	0	0	36.516	0.350		Residential - Single Family Residence, 1	087A211 68		Southeast Los Angeles	No	MI	R2RD
Los Angeles	344 E 115TH ST	90061	6083004012	0.000	0.000	0.350	0.000	Shortfall of Sites	0.147	Low Medium I Residential	R2-1	0	0	0	27.230	0.350		Residential - Single Family Residence, 1	084B205 68		Southeast Los Angeles	No	MI	R2RD
Los Angeles	756 W 167TH ST	90247	6121008018	0.000	0.000	0.350	0.000	Shortfall of Sites	0.091	Low Medium II Residential	R2-1	0	0	0	43.784	0.350		Residential - Single Family Residence, 1	066B197 68		Harbor Gateway	No	MI	R2RD
Los Angeles	10044 MARCUS AVE	91042	2568001006	0.000	0.000	0.350	0.000	Shortfall of Sites	0.062	Low Medium I Residential	RD3-1	0	0	0	64.322	0.350		Residential - Single Family Residence, 1	202-5A201 69		Sunland - Tujunga - Lake View Terrace - Shadow Hills - East La Tuna Canyon	No	MI	R2RD
Los Angeles	6238 ALDAMA ST	90042	5484007001	0.000	0.000	0.350	0.000	Shortfall of Sites	0.088	Low Medium II Residential	RD2-1	0	0	0	45.358	0.350		Residential - Single Family Residence, 1	154-5A229 69		Northeast Los Angeles	No	MI	R2RD
Los Angeles	3117 ESTARA AVE	90065	5458024007	0.000	0.000	0.350	0.000	Shortfall of Sites	0.138	Low Medium II Residential	RD2-1-CDO	0	0	0	29.041	0.350		Residential - Single Family Residence, 1	154-5A213 69		Northeast Los Angeles	No	MI	R2RD
Los Angeles	315 NEWLAND ST	90042	5493001012	0.000	0.000	0.350	0.000	Shortfall of Sites	0.147	Low Medium II Residential	RD2-1	0	0	0	27.226	0.350		Residential - Single Family Residence, 1	154-5A231 69		Northeast Los Angeles	No	MI	R2RD
Los Angeles	1243 N HOOVER ST	90029	5542023025	0.000	0.000	0.350	0.000	Shortfall of Sites	0.113	Low Medium I Residential	R2-1XL	0	0	0	35.283	0.350		Residential - Single Family Residence, 0	145-5A201 69		Hollywood	No	MI	R2RD
Los Angeles	3019 INEZ ST	90023	5186018039	0.000	0.000	0.350	0.000	Shortfall of Sites	0.091	Low Medium I Residential	R2-1-CUGU	Low Neighborhood Residential	[VLN1 - MU4 - 3][RN2 - 20][CPIO]	0	44.045	0.350		Residential - Single Family Residence, 1	123A225 69	21	Boyle Heights	No	MI	R2RD , BH CPU
Los Angeles	3539 E 8TH ST	90023	5191015014	0.000	0.000	0.350	0.000	Shortfall of Sites	0.079	Low Medium I Residential	R2-1-CUGU	Low Neighborhood Residential	[VLN1 - MU4 - 3][RN2 - 20][CPIO]	0	50.384	0.350		Residential - Single Family Residence, 1	118-5A227 69	21	Boyle Heights	No	MI	R2RD , BH CPU
Los Angeles	813 N HOOVER ST	90029	5539013001	0.000	0.000	0.350	0.000	Shortfall of Sites	0.066	Low Medium II Residential	RD1.5-1XL	0	0	0	60.819	0.350		Residential - Four Units (Any Combination) - 4 Stories or Less, 0	142-5A201 69		Hollywood	No	MI	R2RD
Los Angeles	3501 WARWICK AVE	90032	5219013028	0.000	0.000	0.350	0.000	Shortfall of Sites	0.169	Low Medium I Residential	RD3-1	0	0	0	23.706	0.350		Residential - Single Family Residence, 1	142-5A235 69		Northeast Los Angeles	No	MI	R2RD
Los Angeles	127 W AVENUE 31	90031	5205006009	0.000	0.000	0.350	0.000	Shortfall of Sites	0.144	Low Medium I Residential	RD3-1	0	0	0	27.862	0.350		Residential - Single Family Residence, 1	141A221 69		Northeast Los Angeles	No	MI	R2RD
Los Angeles	8455 OAKWOOD AVE	90048	5514002014	0.000	0.000	0.350	0.000	Shortfall of Sites	0.176	Low Medium I Residential	R2-1-O	0	0	0	22.707	0.350		Residential - Single Family Residence, 1	138B173 69		Wilshire	No	MI	R2RD , ADU
Los Angeles	809 N BENTON WAY	90026	5402004006	0.000	0.000	0.350	0.000	Shortfall of Sites	0.157	Low Medium II Residential	RD2-1VL	0	0	0	25.533	0.350		Residential - Single Family Residence, 1	139-5A205 69		Silver Lake - Echo Park - Elysian Valley	No	MI	R2RD
Los Angeles	2644 LOMBARDY BLVD	90032	5217001023	0.000	0.000	0.350	0.000	Shortfall of Sites	0.068	Low Medium I Residential	[Q]RD3-1D	0	0	0	59.065	0.350		Residential - Single Family Residence, 0	139-5A233 69		Northeast Los Angeles	No	MI	R2RD
Los Angeles	2357 BULLARD AVE	90032	5221006006	0.000	0.000	0.350	0.000	Shortfall of Sites	0.126	Low Medium II Residential	[Q]RD2-1D	0	0	0	31.649	0.350		Residential - Single Family Residence, 1	138A237 69		Northeast Los Angeles	No	MI	R2RD
Los Angeles	231 S VENDOME ST	90057	5155007009	0.000	0.000	0.350	0.000	Shortfall of Sites	0.110	Low Medium Residential	RD1.5-1	0	0	0	36.301	0.350		Residential - Single Family Residence, 1	136-5A201 69		Westlake	No	MI	R2RD
Los Angeles	1671 RICARDO ST	90033	5202020019	0.000	0.000	0.350	0.000	Shortfall of Sites	0.172	Low Medium II Residential	RD2-1	0	0	0	23.232	0.350		Residential - Single Family Residence, 1	135A227 69		Northeast Los Angeles	No	MI	R2RD
Los Angeles	342 N CHICAGO ST	90033	5175012018	0.000	0.000	0.350	0.000	Shortfall of Sites	0.067	Low Medium II Residential	RD1.5-1-CUGU	0	0	0	59.569	0.350		Residential - Single Family Residence, 1	129A223 69		Boyle Heights	No	MI	R2RD
Los Angeles	1433 ORCHARD AVE	90006	5056003017	0.000	0.000	0.350	0.000	Shortfall of Sites	0.057	Low Medium II Residential	RD1.5-1	0	0	0	70.449	0.350		Residential - Single Family Residence, 1	126B197 69		South Los Angeles	No	MI	R2RD
Los Angeles	2210 S ORANGE DR	90016	5062014001	0.000	0.000	0.350	0.000	Shortfall of Sites	0.118	Low Medium II Residential	RD2-1	0	0	0	33.767	0.350		Residential - Single Family Residence, 0	123B181 69		West Adams - Baldwin Hills - Leimert	No	MI	R2RD
Los Angeles	2915 WELLINGTON RD	90016	5050021004	0.000	0.000	0.350	0.000	Shortfall of Sites	0.090	Low Medium II Residential	RD2-1	0	0	0	44.390	0.350		Residential - Single Family Residence, 0	120B185 69		West Adams - Baldwin Hills - Leimert	No	MI	R2RD
Los Angeles	911 E 22ND ST	90011	5131013022	0.000	0.000	0.350	0.000	Shortfall of Sites	0.138	Low Medium I Residential	R2-1	0	0	0	29.059	0.350		Residential - Single Family Residence, 1	120A209 69		Southeast Los Angeles	No	MI	R2RD
Los Angeles	1550 W 37TH ST	90018	5041027006	0.000	0.000	0.350	0.000	Shortfall of Sites	0.141	Low Medium I Residential	R2-1-O	0	0	0	28.352	0.350		Residential - Single Family Residence, 1	117B193 69		South Los Angeles	No	MI	R2RD
Los Angeles	3955 LA SALLE AVE	90062	5036028010	0.000	0.000	0.350	0.000	Shortfall of Sites	0.134	Low Medium I Residential	R2-1	0	0	0	29.805	0.350		Residential - Single Family Residence, 1	114B193 69		South Los Angeles	No	MI	R2RD
Los Angeles	635 E 38TH ST	90011	5121006032	0.000	0.000	0.350	0.000	Shortfall of Sites	0.110	Low Medium II Residential	RD2-1	0	0	0	36.299	0.350		Residential - Single Family Residence, 1	115-5A207 69		Southeast Los Angeles	No	MI	R2RD
Los Angeles	1242 E 35TH ST	90011	5114031007	0.000	0.000	0.350	0.000	Shortfall of Sites	0.106	Low Medium I Residential	R2-1	0	0	0	37.872	0.350		Residential - Single Family Residence, 1	115-5A211 69		Southeast Los Angeles	No	MI	R2RD
Los Angeles	694 E 41ST PL	90011	5115003010	0.000	0.000	0.350	0.000	Shortfall of Sites	0.085	Low Medium I Residential	R2-1	0	0	0	46.997	0.350		Residential - Single Family Residence, 1	114A207 69		Southeast Los Angeles	No	MI	R2RD
Los Angeles	218 E 41ST PL	90011	5113033008	0.000	0.000	0.350	0.000	Shortfall of Sites	0.103	Low Medium I Residential	R2-1	0	0	0	38.719	0.350		Residential - Single Family Residence, 0	114A205 69		Southeast Los Angeles	No	MI	R2RD
Los Angeles	4158 NAOMI AVE	90011	5115028010	0.000	0.000	0.350	0.000	Shortfall of Sites	0.103	Low Medium I Residential	R2-1	0	0	0	38.718	0.350		Residential - Single Family Residence, 1	114A211 69		Southeast Los Angeles	No	MI	R2RD
Los Angeles	1208 E VERNON AVE	90011	5107002005	0.000	0.000	0.350	0.000	Shortfall of Sites	0.137	Low Medium II Residential	RD2-1	0	0	0	29.280	0.350		Commercial - Parking Lot (Commercial Use Property) - Lots - Patron or Employee - One Story, 0	112-5A211 69		Southeast Los Angeles	No	MI	R2RD
Los Angeles	353 W 48TH ST	90037	5110015023	0.000	0.000	0.350	0.000	Shortfall of Sites	0.127	Low Medium II Residential	RD2-1	0	0	0	31.425	0.350		Residential - Single Family Residence, 1	111A203 69		Southeast Los Angeles	No	MI	R2RD
Los Angeles	1542 W 51ST PL	90062	5003007010	0.000	0.000	0.350	0.000	Shortfall of Sites	0.125	Low Medium I Residential	R2-1-CPIO	0	0	0	31.911	0.350		Residential - Single Family Residence, 1	108B193 69		South Los Angeles	No	MI	R2RD
Los Angeles	1036 W 51ST PL	90037	5002030024	0.000	0.000	0.350	0.000	Shortfall of Sites	0.112	Low Medium I Residential	R2-1	0	0	0	35.703	0.350		Residential - Single Family Residence, 1	108B197 69		South Los Angeles	No	MI	R2RD
Los Angeles	156 W 58TH PL	90003	6005011013	0.000	0.000	0.350	0.000	Shortfall of Sites	0.063	Low Medium I Residential	R2-1	0	0	0	63.933	0.350		Residential - Single Family Residence, 1	105B201 69		Southeast Los Angeles	No	MI	R2RD
Los Angeles	3122 W 59TH ST	90043	4005009007	0.000	0.000	0.350	0.000	Shortfall of Sites	0.124	Low Medium I Residential	R2-1	0	0	0	32.132	0.350		Residential - Single Family Residence, 1	105B185 69		West Adams - Baldwin Hills - Leimert	No	MI	R2RD
Los Angeles	933 W 76TH ST	90044	6020008028	0.000	0.000	0.350	0.000	Shortfall of Sites	0.128	Low Medium II Residential	RD1.5-1	0	0	0	31.159	0.350		Residential - Single Family Residence, 1	099B197 69		South Los Angeles	No	MI	R2RD
Los Angeles	831 E 76TH PL	90001	6023019024	0.000	0.000	0.350	0.000	Shortfall of Sites	0.117	Low Medium I Residential	R2-1	0	0	0	34.143	0.350		Residential - Single Family Residence, 1	099B209 69		Southeast Los Angeles	No	MI	R2RD
Los Angeles	320 E 84TH ST	90003	6030024027	0.000	0.000	0.350	0.000	Shortfall of Sites	0.119	Low Medium I Residential	R2-1	0	0	0	33.506	0.350		Residential - Single Family Residence, 1	097-5A205 69		Southeast Los Angeles	No	MI	R2RD
Los Angeles	839 E 84TH PL	90001	6029022025	0.000	0.000	0.350	0.000	Shortfall of Sites	0.117	Low Medium I Residential	R2-1	0	0	0	34.156	0.350		Residential - Single Family Residence, 1	097-5A209 69		Southeast Los Angeles	No	MI	R2RD
Los Angeles	660 E 87TH PL	90002	6042005015	0.000	0.000	0.350	0.000	Shortfall of Sites	0.122	Low Medium I Residential	R2-1	0	0	0	32.880	0.350		Residential - Single Family Residence, 1	096A207 69		Southeast Los Angeles	No	MI	R2RD
Los Angeles	619 W 91ST ST	90044	6038008046	0.000	0.000	0.350	0.000	Shortfall of Sites	0.139	Low Medium I Residential	R2-1-CPIO	0	0	0	28.717	0.350		Residential - Single Family Residence, 0	094-5A201 69		South Los Angeles	No	MI	R2RD
Los Angeles	206 E 95TH ST	90003	6052012002	0.000	0.000	0.350	0.000	Shortfall of Sites	0.129	Low Medium I Residential	R2-1	0	0	0	30.979	0.350		Residential - Single Family Residence, 1	093A205 69		Southeast Los Angeles	No	MI	R2RD
Los Angeles	9506 BARING CROSS ST	90044	6039008045	0.000	0.000	0.350	0.000	Shortfall of Sites	0.058	Low Medium II Residential	RD2-1	0	0	0	69.061	0.350		Residential - Single Family Residence, 1	093A199 69		South Los Angeles	No	MI	R2RD
Los Angeles	138 E 104TH ST	90003	6063017015	0.000	0.000	0.350	0.000	Shortfall of Sites	0.128	Low Medium I Residential	R2-1	0	0	0	31.326	0.350		Residential - Single Family Residence, 1	090A205 69		Southeast Los Angeles	No	MI	R2RD
Los Angeles	137 W 109TH ST	90061	6074010027	0.000	0.000	0.350	0.000	Shortfall of Sites	0.120	Low Medium I Residential	R2-1	0	0	0	33.241	0.350		Residential - Single Family Residence, 1	088-5A203 69		Southeast Los Angeles	No	MI	R2RD
Los Angeles	214 W 111TH PL	90061	6074022016	0.000	0.000	0.350	0.000	Shortfall of Sites	0.159	Low Medium I Residential	R2-1	0	0	0	25.222	0.350		Residential - Single Family Residence, 1	087A203 69		Southeast Los Angeles	No	MI	R2RD
Los Angeles	806 E 111TH DR	90059	6072017013	0.000	0.000	0.350	0.000	Shortfall of Sites	0.100	Low Medium I Residential	R2-1	0	0	0	40.113	0.350		Residential - Single Family Residence, 1	087A209 69		Southeast Los Angeles	No	MI	R2RD
Los Angeles	338 E 115TH ST	90061	6083004013	0.000	0.000	0.350	0.000	Shortfall of Sites	0.131	Low Medium I Residential	R2-1	0	0	0	30.634	0.350		Residential - Single Family Residence, 1	084B205 69		Southeast Los Angeles	No	MI	R2RD
Los Angeles	800 W 167TH ST	90247	6121008041	0.000	0.000	0.350	0.000	Shortfall of Sites	0.108	Low Medium II Residential	R2-1	0	0	0	37.181	0.350		Residential - Single Family Residence, 1	066B197 69		Harbor Gateway	No	MI	R2RD
Los Angeles	3710 FLETCHER DR	90065	5458029024	0.000	0.000	0.350	0.000	Shortfall of Sites	0.058	Low Medium II Residential	RD2-1-CDO	0	0	0	68.529	0.350		Residential - Single Family Residence, 0	154-5A217 70		Northeast Los Angeles	No	MI	R2RD
Los Angeles	2630 JEFFRIES AVE	90065	5446011012	0.000	0.000	0.350	0.000	Shortfall of Sites	0.150	Low Medium II Residential	RD2-1-CDO-RIO	0	0	0	26.583	0.350		Residential - Single Family Residence, 1	142-5A219 70		Northeast Los Angeles	No	MI	R2RD
Los Angeles	1412 LAVETA TER	90026	5419026011	0.000	0.000	0.350	0.000	Shortfall of Sites	0.161	Low Medium I Residential	R2-1VL	0	0	0	24.794	0.350		Residential - Single Family Residence, 1	139-5A209 70		Silver Lake - Echo Park - Elysian Valley	No	MI	R2RD
Los Angeles	2648 LOMBARDY BLVD	90032	5217001022	0.000	0.000	0.350	0.000	Shortfall of Sites	0.057	Low Medium I Residential	[Q]RD3-1D	0	0	0	69.623	0.350		Residential - Single Family Residence, 1	139-5A233 70		Northeast Los Angeles	No	MI	R2RD
Los Angeles	2357 HIGHBURY AVE	90032	5221012014	0.000	0.000	0.350	0.000	Shortfall of Sites	0.136	Low Medium II Residential	RD1.5-1	0	0	0	29.486	0.350		Residential - Single Family Residence, 1	138A237 70		Northeast Los Angeles	No	MI	R2RD
Los Angeles	1139 S FRESNO ST	90023	5190010019	0.000	0.000	0.350	0.000	Shortfall of Sites	0.069	Low Medium I Residential	R2-1-CUGU	Low Neighborhood Residential	[VLN1 - MU4 - 3][RN2 - 20][CPIO]	0	58.175	0.350		Residential - Single Family Residence, 1	120A223 70	21	Boyle Heights	No	MI	R2RD , BH CPU
Los Angeles	215 S RENO ST	90057	5155006002	0.000	0.000	0.350	0.000	Shortfall of Sites	0.110	Low Medium Residential	RD1.5-1	0	0	0	36.266	0.350		Residential - Single Family Residence, 1	136-5A201 70		Westlake	No	MI	R2RD
Los Angeles	2116 GATES ST	90031	5211002022	0.000	0.000	0.350	0.000	Shortfall of Sites	0.068	Low Medium I Residential	RD3-1	0	0	0	58.523	0.350		Residential - Single Family Residence, 1	136-5A225 70		Northeast Los Angeles	No	MI	R2RD
Los Angeles	120 N BURLINGTON AVE	90026	5159008003	0.000	0.000	0.350	0.000	Shortfall of Sites	0.138	Low Medium Residential	RD1.5-1	0	0	0	29.040	0.350		Residential - Single Family Residence, 1	135A207 70		Westlake	No	MI	R2RD
Los Angeles	2500 MEDFORD ST	90033	5202019001	0.000	0.000	0.350	0.000	Shortfall of Sites	0.057	Low Medium II Residential	RD1.5-1	0	0	0	69.700	0.350		Residential - Single Family Residence, 1	135A227 70		Northeast Los Angeles	No	MI	R2RD
Los Angeles	2421 CHELSEA ST	90033	5202009035	0.000	0.000	0.350	0.000	Shortfall of Sites	0.114	Low Medium II Residential	RD1.5-1	0	0	0	34.991	0.350		Residential - Single Family Residence, 1	132A227 70		Northeast Los Angeles	No	MI	R2RD
Los Angeles	2715 WINTER ST	90033	5177019004	0.000	0.000	0.350	0.000	Shortfall of Sites	0.134	Low Medium II Residential	RD1.5-1-CUGU	0	0	0	29.773	0.350		Residential - Single Family Residence, 1	129A227 70		Boyle Heights	No	MI	R2RD
Los Angeles	2206 S HIGHLAND AVE	90016	5062020025	0.000	0.000	0.350	0.000	Shortfall of Sites	0.111	Low Medium II Residential	RD2-1-O	0	0	0	36.083	0.350		Residential - Single Family Residence, 1	123B181 70		West Adams - Baldwin Hills - Leimert	No	MI	R2RD
Los Angeles	440 S SAVANNAH ST	90033	5185013014	0.000	0.000	0.350	0.000	Shortfall of Sites	0.135	Low Medium II Residential	RD1.5-1-CUGU	0	0	0	29.632	0.350		Residential - Single Family Residence, 0	124-5A225 70		Boyle Heights	No	MI	R2RD
Los Angeles	2817 ORCHARD AVE	90007	5055012018	0.000	0.000	0.350	0.000	Shortfall of Sites	0.057	Low Medium II Residential	RD1.5-1-O	0	0	0	69.695	0.350		Residential - Rooming/Boarding House, 1	120B197 70		South Los Angeles	No	MI	R2RD
Los Angeles	1128 E 28TH ST	90011	5119014001	0.000	0.000	0.350	0.000	Shortfall of Sites	0.147	Low Medium II Residential	RD2-1	0	0	0	27.231	0.350		Residential - Single Family Residence, 1	117A209 70		Southeast Los Angeles	No	MI	R2RD
Los Angeles	631 E 38TH ST	90011	5121006033	0.000	0.000	0.350	0.000	Shortfall of Sites	0.110	Low Medium II Residential	RD2-1	0	0	0	36.299	0.350		Residential - Single Family Residence, 0	115-5A207 70		Southeast Los Angeles	No	MI	R2RD
Los Angeles	1600 E 32ND ST	90011	5117006010	0.000	0.000	0.350	0.000	Shortfall of Sites	0.086	Low Medium I Residential	R2-1	0	0	0	46.455	0.350		Residential - Single Family Residence, 1	115-5A213 70		Southeast Los Angeles	No	MI	R2RD
Los Angeles	738 E 41ST PL	90011	5115004021	0.000	0.000	0.350	0.000	Shortfall of Sites	0.091	Low Medium I Residential	R2-1	0	0	0	44.005	0.350		Residential - Single Family Residence, 1	114A207 70		Southeast Los Angeles	No	MI	R2RD
Los Angeles	214 E 41ST PL	90011	5113033012	0.000	0.000	0.350	0.000	Shortfall of Sites	0.069	Low Medium I Residential	R2-1	0	0	0	58.078	0.350		Residential - Single Family Residence, 1	114A205 70		Southeast Los Angeles	No	MI	R2RD
Los Angeles	989 E 42ND ST	90011	5115022026	0.000	0.000	0.350	0.000	Shortfall of Sites	0.115	Low Medium I Residential	R2-1	0	0	0	34.834	0.350		Residential - Single Family Residence, 1	114A209 70		Southeast Los Angeles	No	MI	R2RD
Los Angeles	636 E VERNON AVE	90011	5108001012	0.000	0.000	0.350	0.000	Shortfall of Sites	0.107	Low Medium II Residential	RD2-1	0	0	0	37.257	0.350	Vacant	Residential - Single Family Residence - Vacant Land, 0	112-5A207 70		Southeast Los Angeles	No	MI	R2RD
Los Angeles	1214 E VERNON AVE	90011	5107002007	0.000	0.000	0.350	0.000	Shortfall of Sites	0.136	Low Medium II Residential	RD2-1	0	0	0	29.319	0.350		Residential - Single Family Residence, 1	112-5A211 70		Southeast Los Angeles	No	MI	R2RD
Los Angeles	939 E 49TH ST	90011	5108020016	0.000	0.000	0.350	0.000	Shortfall of Sites	0.172	Low Medium I Residential	R2-1	0	0	0	23.231	0.350		Residential - Single Family Residence, 1	111A209 70		Southeast Los Angeles	No	MI	R2RD
Los Angeles	1214 E 48TH ST	90011	5107020008	0.000	0.000	0.350	0.000	Shortfall of Sites	0.113	Low Medium I Residential	R2-1	0	0	0	35.505	0.350		Residential - Single Family Residence, 1	111A211 70		Southeast Los Angeles	No	MI	R2RD
Los Angeles	740 E 76TH ST	90001	6023018011	0.000	0.000	0.350	0.000	Shortfall of Sites	0.117	Low Medium I Residential	R2-1-CPIO	0	0	0	34.163	0.350		Residential - Single Family Residence, 1	099B205 70		Southeast Los Angeles	No	MI	R2RD
Los Angeles	835 E 84TH PL	90001	6029022026	0.000	0.000	0.350	0.000	Shortfall of Sites	0.117	Low Medium I Residential	R2-1	0	0	0	34.157	0.350		Residential - Single Family Residence, 1	097-5A209 70		Southeast Los Angeles	No	MI	R2RD
Los Angeles	200 E 95TH ST	90003	6052012001	0.000	0.000	0.350	0.000	Shortfall of Sites	0.129	Low Medium I Residential	R2-1	0	0	0	30.991	0.350		Residential - Single Family Residence, 1	093A205 70		Southeast Los Angeles	No	MI	R2RD
Los Angeles	112 W 95TH ST	90003	6053008006	0.000	0.000	0.350	0.000	Shortfall of Sites	0.120	Low Medium I Residential	R2-1	0	0	0	33.346	0.350		Residential - Single Family Residence, 1	093A203 70		Southeast Los Angeles	No	MI	R2RD

Jurisdiction Name	Site Address/Intersection	5 Digit ZIP Code	Assessor Parcel Number	Very Low-Income	Low-Income	Moderate-Income	Above Moderate-Income	Type of Shortfall	Parcel Size (Acres)	Current General Plan Designation	Current Zoning	Proposed General Plan (GP) Designation	Proposed Zoning	Minimum Density Allowed	Maximum Density Allowed	Total Capacity	Vacant/ Nonvacant	Description of Existing Uses	PIN	Base Density Per Acre	Community Plan Area	Rent Stabalization Ordinance	Income Category	Applicable Rezoning Program (Program informing values in Column Q listed first)
Los Angeles	9510 BARING CROSS ST	90044	6039008044	0.000	0.000	0.350	0.000	Shortfall of Sites	0.158	Low Medium II Residential	RD2-1	0	0	0	25.248	0.350		Residential - Single Family Residence, 1	093A199 70		South Los Angeles	No	MI	R2RD
Los Angeles	337 E CENTURY BLVD	90003	6052017041	0.000	0.000	0.350	0.000	Shortfall of Sites	0.075	Low Medium I Residential	R2-1	0	0	0	53.327	0.350		Residential - Single Family Residence, 1	091-5A205 70		Southeast Los Angeles	No	MI	R2RD
Los Angeles	205 W CENTURY BLVD	90003	6053019014	0.000	0.000	0.350	0.000	Shortfall of Sites	0.101	Low Medium I Residential	R2-1	0	0	0	39.455	0.350		Residential - Single Family Residence, 1	091-5A203 70		Southeast Los Angeles	No	MI	R2RD
Los Angeles	142 E 104TH ST	90003	6063017016	0.000	0.000	0.350	0.000	Shortfall of Sites	0.128	Low Medium I Residential	R2-1	0	0	0	31.343	0.350		Residential - Single Family Residence, 1	090A205 70		Southeast Los Angeles	No	MI	R2RD
Los Angeles	120 W 104TH ST	90003	6074002012	0.000	0.000	0.350	0.000	Shortfall of Sites	0.096	Low Medium I Residential	R2-1	0	0	0	41.600	0.350		Residential - Single Family Residence, 0	090A203 70		Southeast Los Angeles	No	MI	R2RD
Los Angeles	406 E 104TH ST	90003	6063020002	0.000	0.000	0.350	0.000	Shortfall of Sites	0.125	Low Medium I Residential	R2-1	0	0	0	32.097	0.350		Residential - Single Family Residence, 1	090A207 70		Southeast Los Angeles	No	MI	R2RD
Los Angeles	1682 E 108TH ST	90059	6069002008	0.000	0.000	0.350	0.000	Shortfall of Sites	0.088	Low Medium I Residential	R2-1	0	0	0	45.306	0.350	Vacant	Residential - Single Family Residence - Vacant Land, 0	088-5A213 70		Southeast Los Angeles	No	MI	R2RD
Los Angeles	220 W 111TH PL	90061	6074022017	0.000	0.000	0.350	0.000	Shortfall of Sites	0.159	Low Medium I Residential	R2-1	0	0	0	25.222	0.350		Residential - Single Family Residence, 1	087A203 70		Southeast Los Angeles	No	MI	R2RD
Los Angeles	230 E 111TH PL	90061	6073023006	0.000	0.000	0.350	0.000	Shortfall of Sites	0.199	Low Medium I Residential	R2-1	0	0	0	20.150	0.350		Residential - Single Family Residence, 1	087A205 70		Southeast Los Angeles	No	MI	R2RD
Los Angeles	11160 TOWNE AVE	90061	6073021023	0.000	0.000	0.350	0.000	Shortfall of Sites	0.075	Low Medium I Residential	R2-1	0	0	0	53.520	0.350	Vacant	Residential - Single Family Residence - Vacant Land, 0	087A207 70		Southeast Los Angeles	No	MI	R2RD
Los Angeles	334 E 115TH ST	90061	6083004014	0.000	0.000	0.350	0.000	Shortfall of Sites	0.131	Low Medium I Residential	R2-1	0	0	0	30.634	0.350		Residential - Single Family Residence, 1	084B205 70		Southeast Los Angeles	No	MI	R2RD
Los Angeles	1640 PLAZA DEL AMO	90501	7347009006	0.000	0.000	0.350	0.000	Shortfall of Sites	0.085	Low Medium II Residential	RD1.5-1	0	0	0	47.274	0.350		Residential - Five or More Units or Apartments (Any Combination) · 4 Stories or Less, 0	045B193 70		Harbor Gateway	No	MI	R2RD
Los Angeles	14627 ASTORIA ST	91342	2506031033	0.000	0.000	0.350	0.000	Shortfall of Sites	0.212	Low Medium I Residential	RD3-1XL-CPIO	0	0	0	18.880	0.350		Residential - Single Family Residence, 1	219B149 71		Sylmar	No	MI	R2RD
Los Angeles	10864 SUTTER AVE	91331	2535015007	0.000	0.000	0.350	0.000	Shortfall of Sites	0.081	Low Medium II Residential	RD1.5-1-O-CUGU	0	0	0	49.085	0.350		Residential - Single Family Residence, 1	207B157 71		Arleta - Pacoima	No	MI	R2RD
Los Angeles	5301 W WASHINGTON BLVD	90016	5064006001	0.000	0.000	0.350	0.000	Shortfall of Sites	0.083	Low Medium II Residential	RD1.5-1	0	0	0	47.998	0.350		Institutional - School (Private) - One Story, 0	126B177 955		West Adams - Baldwin Hills - Leimert	No	MI	R2RD
Los Angeles	3201 DREW ST	90065	5458015008	0.000	0.000	0.350	0.000	Shortfall of Sites	0.080	Low Medium II Residential	RD2-1-CDO	0	0	0	49.784	0.350		Residential - Single Family Residence, 1	154-5A213 71		Northeast Los Angeles	No	MI	R2RD
Los Angeles	6433 N FIGUEROA ST	90042	5493005010	0.000	0.000	0.350	0.000	Shortfall of Sites	0.135	Low Medium II Residential	RD1.5-1	0	0	0	29.655	0.350		Commercial - Store - One Story, 1	154-5A231 71		Northeast Los Angeles	No	MI	R2RD
Los Angeles	3057 ATWATER AVE	90039	5436032020	0.000	0.000	0.350	0.000	Shortfall of Sites	0.110	Low Medium II Residential	[Q]RD1.5-1-RIO	0	0	0	36.304	0.350		Residential - Single Family Residence, 1	151-5A211 71		Northeast Los Angeles	No	MI	R2RD
Los Angeles	2624 ALICE ST	90065	5453002029	0.000	0.000	0.350	0.000	Shortfall of Sites	0.149	Low Medium I Residential	RD3-1-CDO-RIO	0	0	0	26.888	0.350		Residential - Single Family Residence, 1	145-5A217 71		Northeast Los Angeles	No	MI	R2RD
Los Angeles	5008 AXTELL ST	90032	5218016002	0.000	0.000	0.350	0.000	Shortfall of Sites	0.178	Low Medium I Residential	[Q]RD3-1D	0	0	0	22.495	0.350		Residential - Single Family Residence, 1	142-5A235 71		Northeast Los Angeles	No	MI	R2RD
Los Angeles	1422 SUTHERLAND ST	90026	5406010058	0.000	0.000	0.350	0.000	Shortfall of Sites	0.074	Low Medium II Residential	RD1.5-1VL	0	0	0	54.045	0.350		Residential - Single Family Residence, 1	139-5A211 71		Silver Lake - Echo Park - Elysian Valley	No	MI	R2RD
Los Angeles	316 N OCCIDENTAL BLVD	90026	5156024019	0.000	0.000	0.350	0.000	Shortfall of Sites	0.072	Low Medium II Residential	RD2-1VL	0	0	0	55.767	0.350		Residential - Single Family Residence, 0	138A203 71		Silver Lake - Echo Park - Elysian Valley	No	MI	R2RD
Los Angeles	134 N HOOVER ST	90004	5156004017	0.000	0.000	0.350	0.000	Shortfall of Sites	0.105	Low Medium Residential	RD2-1	0	0	0	38.272	0.350		Residential - Single Family Residence, 1	138A201 71		Westlake	No	MI	R2RD
Los Angeles	1927 CLINTON ST	90026	5404008017	0.000	0.000	0.350	0.000	Shortfall of Sites	0.129	Low Medium II Residential	RD2-1VL	0	0	0	31.116	0.350		Residential - Single Family Residence, 1	138A207 71		Silver Lake - Echo Park - Elysian Valley	No	MI	R2RD
Los Angeles	2119 GATES ST	90031	5210031004	0.000	0.000	0.350	0.000	Shortfall of Sites	0.084	Low Medium I Residential	RD3-1	0	0	0	47.858	0.350		Residential - Single Family Residence, 1	136-5A225 71		Northeast Los Angeles	No	MI	R2RD
Los Angeles	1650 N SOTO ST	90033	5202020005	0.000	0.000	0.350	0.000	Shortfall of Sites	0.130	Low Medium II Residential	RD2-1	0	0	0	30.729	0.350		Residential - Single Family Residence, 0	135A227 71		Northeast Los Angeles	No	MI	R2RD
Los Angeles	2516 ALCAZAR ST	90033	5202016026	0.000	0.000	0.350	0.000	Shortfall of Sites	0.057	Low Medium II Residential	RD1.5-1	0	0	0	69.809	0.350		Residential - Single Family Residence, 0	133-5A227 71		Northeast Los Angeles	No	MI	R2RD
Los Angeles	3040 BOULDER ST	90063	5178017011	0.000	0.000	0.350	0.000	Shortfall of Sites	0.072	Low Medium I Residential	R2-1-CUGU	Low Neighborhood Residential	[VLN1 - MU4 - 3][RN2 - 20][CPIO]	0	55.896	0.350		Residential - Single Family Residence, 1	127-5A227 71	21	Boyle Heights	No	MI	R2RD , BH CPU
Los Angeles	1148 S DACOTAH ST	90023	5190010022	0.000	0.000	0.350	0.000	Shortfall of Sites	0.069	Low Medium I Residential	R2-1-CUGU	Low Neighborhood Residential	[VLN1 - MU4 - 3][RN2 - 20][CPIO]	0	58.093	0.350		Residential - Single Family Residence, 1	120A223 71	21	Boyle Heights	No	MI	R2RD , BH CPU
Los Angeles	306 S PECAN ST	90033	5172025022	0.000	0.000	0.350	0.000	Shortfall of Sites	0.059	Low Medium II Residential	RD2-1-RIO-CUGU	0	0	0	68.272	0.350		Residential - Single Family Residence, 1	127-5A219 71		Boyle Heights	No	MI	R2RD
Los Angeles	2248 S COCHRAN AVE	90016	5063009065	0.000	0.000	0.350	0.000	Shortfall of Sites	0.110	Low Medium I Residential	R2-1	0	0	0	36.300	0.350		Residential - Single Family Residence, 1	123B177 71		West Adams - Baldwin Hills - Leimert	No	MI	R2RD
Los Angeles	2227 TERRACE HEIGHTS AVE	90023	5183025023	0.000	0.000	0.350	0.000	Shortfall of Sites	0.105	Low Medium II Residential	RD1.5-1-CUGU	0	0	0	38.173	0.350		Residential - Single Family Residence, 1	124-5A221 71		Boyle Heights	No	MI	R2RD
Los Angeles	2914 S VICTORIA AVE	90016	5050018015	0.000	0.000	0.350	0.000	Shortfall of Sites	0.108	Low Medium II Residential	RD2-1	0	0	0	36.871	0.350		Residential - Single Family Residence, 0	120B185 71		West Adams - Baldwin Hills - Leimert	No	MI	R2RD
Los Angeles	2817 ORCHARD AVE	90007	5055012018	0.000	0.000	0.350	0.000	Shortfall of Sites	0.135	Low Medium II Residential	RD1.5-1-O	0	0	0	29.552	0.350		Residential - Rooming/Boarding House, 0	120B197 71		South Los Angeles	No	MI	R2RD
Los Angeles	630 E 23RD ST	90011	5127008008	0.000	0.000	0.350	0.000	Shortfall of Sites	0.086	Low Medium II Residential	RD1.5-1	0	0	0	46.374	0.350		Residential - Single Family Residence, 1	120A207 71		Southeast Los Angeles	No	MI	R2RD
Los Angeles	1546 W 37TH ST	90018	5041027010	0.000	0.000	0.350	0.000	Shortfall of Sites	0.162	Low Medium I Residential	R2-1-O	0	0	0	24.711	0.350		Residential - Single Family Residence, 1	117B193 71		South Los Angeles	No	MI	R2RD
Los Angeles	932 E 25TH ST	90011	5131026018	0.000	0.000	0.350	0.000	Shortfall of Sites	0.143	Low Medium I Residential	R2-1	0	0	0	27.885	0.350		Residential - Single Family Residence, 1	118-5A209 71		Southeast Los Angeles	No	MI	R2RD
Los Angeles	335 E 35TH ST	90011	5120015042	0.000	0.000	0.350	0.000	Shortfall of Sites	0.115	Low Medium I Residential	R2-1	0	0	0	34.847	0.350		Commercial - Parking Lot (Commercial Use Property) - Lots - Patron or Employee - One Story, 0	117A205 71		Southeast Los Angeles	No	MI	R2RD
Los Angeles	627 E 38TH ST	90011	5121006034	0.000	0.000	0.350	0.000	Shortfall of Sites	0.110	Low Medium II Residential	RD2-1	0	0	0	36.300	0.350		Residential - Single Family Residence, 1	115-5A207 71		Southeast Los Angeles	No	MI	R2RD
Los Angeles	1228 E 35TH ST	90011	5114031005	0.000	0.000	0.350	0.000	Shortfall of Sites	0.106	Low Medium I Residential	R2-1	0	0	0	37.871	0.350		Residential - Single Family Residence, 1	115-5A211 71		Southeast Los Angeles	No	MI	R2RD
Los Angeles	1346 E 41ST PL	90011	5116002016	0.000	0.000	0.350	0.000	Shortfall of Sites	0.105	Low Medium I Residential	R2-1	0	0	0	37.988	0.350		Residential - Single Family Residence, 1	114A211 71		Southeast Los Angeles	No	MI	R2RD
Los Angeles	983 E 42ND ST	90011	5115022027	0.000	0.000	0.350	0.000	Shortfall of Sites	0.115	Low Medium I Residential	R2-1	0	0	0	34.836	0.350		Residential - Single Family Residence, 1	114A209 71		Southeast Los Angeles	No	MI	R2RD
Los Angeles	929 E 49TH ST	90011	5108020017	0.000	0.000	0.350	0.000	Shortfall of Sites	0.172	Low Medium I Residential	R2-1	0	0	0	23.231	0.350		Residential - Single Family Residence, 1	111A209 71		Southeast Los Angeles	No	MI	R2RD
Los Angeles	1534 W 51ST PL	90062	5003007008	0.000	0.000	0.350	0.000	Shortfall of Sites	0.122	Low Medium I Residential	R2-1-CPIO	0	0	0	32.689	0.350		Residential - Single Family Residence, 1	108B193 71		South Los Angeles	No	MI	R2RD
Los Angeles	1028 W 51ST PL	90037	5002030022	0.000	0.000	0.350	0.000	Shortfall of Sites	0.112	Low Medium I Residential	R2-1	0	0	0	35.703	0.350		Residential - Single Family Residence, 1	108B197 71		South Los Angeles	No	MI	R2RD
Los Angeles	5874 DENVER AVE	90044	6004035015	0.000	0.000	0.350	0.000	Shortfall of Sites	0.120	Low Medium I Residential	R2-1	0	0	0	33.448	0.350		Residential - Single Family Residence, 1	105B201 71		South Los Angeles	No	MI	R2RD
Los Angeles	225 E 67TH ST	90003	6011002040	0.000	0.000	0.350	0.000	Shortfall of Sites	0.124	Low Medium I Residential	R2-1	0	0	0	32.249	0.350		Residential - Single Family Residence, 1	102B205 71		Southeast Los Angeles	No	MI	R2RD
Los Angeles	823 E 76TH PL	90001	6023019026	0.000	0.000	0.350	0.000	Shortfall of Sites	0.117	Low Medium I Residential	R2-1	0	0	0	34.144	0.350		Residential - Single Family Residence, 1	099B209 71		Southeast Los Angeles	No	MI	R2RD
Los Angeles	1542 W 84TH ST	90047	6034022004	0.000	0.000	0.350	0.000	Shortfall of Sites	0.153	Low Medium II Residential	RD2-1	0	0	0	26.090	0.350		Residential - Single Family Residence, 1	097-5A195 71		South Los Angeles	No	MI	R2RD
Los Angeles	1050 W 84TH ST	90044	6033024002	0.000	0.000	0.350	0.000	Shortfall of Sites	0.121	Low Medium II Residential	RD1.5-1	0	0	0	33.132	0.350		Residential - Single Family Residence, 1	097-5A197 71		South Los Angeles	No	MI	R2RD
Los Angeles	8714 REGINA CT	90044	6038009046	0.000	0.000	0.350	0.000	Shortfall of Sites	0.096	Low Medium II Residential	RD2-1	0	0	0	41.455	0.350		Residential - Single Family Residence, 1	096A201 71		South Los Angeles	No	MI	R2RD
Los Angeles	850 E 87TH PL	90002	6042020028	0.000	0.000	0.350	0.000	Shortfall of Sites	0.118	Low Medium I Residential	R2-1	0	0	0	33.780	0.350		Residential - Single Family Residence, 1	096A209 71		Southeast Los Angeles	No	MI	R2RD
Los Angeles	652 E 87TH PL	90002	6042005017	0.000	0.000	0.350	0.000	Shortfall of Sites	0.122	Low Medium I Residential	R2-1	0	0	0	32.841	0.350		Residential - Single Family Residence, 1	096A207 71		Southeast Los Angeles	No	MI	R2RD
Los Angeles	627 W 91ST ST	90044	6038008044	0.000	0.000	0.350	0.000	Shortfall of Sites	0.139	Low Medium I Residential	R2-1-CPIO	0	0	0	28.714	0.350		Residential - Single Family Residence, 1	094-5A201 71		South Los Angeles	No	MI	R2RD
Los Angeles	9021 MENLO AVE	90044	6038019035	0.000	0.000	0.350	0.000	Shortfall of Sites	0.119	Low Medium I Residential	R2-1	0	0	0	33.485	0.350		Residential - Single Family Residence, 1	094-5A199 71		South Los Angeles	No	MI	R2RD
Los Angeles	213 W CENTURY BLVD	90003	6053019013	0.000	0.000	0.350	0.000	Shortfall of Sites	0.101	Low Medium I Residential	R2-1	0	0	0	39.451	0.350		Residential - Single Family Residence, 1	091-5A203 71		Southeast Los Angeles	No	MI	R2RD
Los Angeles	1714 W CENTURY BLVD	90047	6059002031	0.000	0.000	0.350	0.000	Shortfall of Sites	0.133	Low Medium II Residential	RD2-1	0	0	0	30.129	0.350		Commercial - Store Combination - Store and Residential Combination - One Story, 1	091-5A193 71		South Los Angeles	No	MI	R2RD
Los Angeles	410 E 104TH ST	90003	6063020003	0.000	0.000	0.350	0.000	Shortfall of Sites	0.125	Low Medium I Residential	R2-1	0	0	0	32.118	0.350		Residential - Single Family Residence, 1	090A207 71		Southeast Los Angeles	No	MI	R2RD
Los Angeles	1682 E 108TH ST	90059	6069002008	0.000	0.000	0.350	0.000	Shortfall of Sites	0.088	Low Medium I Residential	R2-1	0	0	0	45.307	0.350	Vacant	Residential - Single Family Residence - Vacant Land, 0	088-5A213 71		Southeast Los Angeles	No	MI	R2RD
Los Angeles	224 W 111TH PL	90061	6074022018	0.000	0.000	0.350	0.000	Shortfall of Sites	0.079	Low Medium I Residential	R2-1	0	0	0	50.443	0.350		Residential - Single Family Residence, 1	087A203 71		Southeast Los Angeles	No	MI	R2RD
Los Angeles	226 E 111TH PL	90061	6073023007	0.000	0.000	0.350	0.000	Shortfall of Sites	0.199	Low Medium I Residential	R2-1	0	0	0	20.151	0.350		Residential - Single Family Residence, 1	087A205 71		Southeast Los Angeles	No	MI	R2RD
Los Angeles	812 E 111TH DR	90059	6072017011	0.000	0.000	0.350	0.000	Shortfall of Sites	0.100	Low Medium I Residential	R2-1	0	0	0	40.113	0.350		Residential - Single Family Residence, 1	087A209 71		Southeast Los Angeles	No	MI	R2RD
Los Angeles	330 E 115TH ST	90061	6083004015	0.000	0.000	0.350	0.000	Shortfall of Sites	0.131	Low Medium I Residential	R2-1	0	0	0	30.634	0.350		Residential - Single Family Residence, 1	084B205 71		Southeast Los Angeles	No	MI	R2RD
Los Angeles	2911 GLENEDEN ST	90039	5442031046	0.000	0.000	0.350	0.000	Shortfall of Sites	0.102	Low Medium I Residential	RD4-1VL-RIO	0	0	0	39.029	0.350		Residential - Single Family Residence, 1	150A211 72		Silver Lake - Echo Park - Elysian Valley	No	MI	R2RD
Los Angeles	2831 KNOX AVE	90039	5442019008	0.000	0.000	0.350	0.000	Shortfall of Sites	0.109	Low Medium I Residential	R2-1VL-RIO	0	0	0	36.779	0.350		Residential - Single Family Residence, 1	148-5A213 72		Silver Lake - Echo Park - Elysian Valley	No	MI	R2RD
Los Angeles	1924 W AVENUE 30	90065	5455001006	0.000	0.000	0.350	0.000	Shortfall of Sites	0.108	Low Medium II Residential	RD2-1-CDO	0	0	0	36.919	0.350		Residential - Single Family Residence, 1	148-5A215 72		Northeast Los Angeles	No	MI	R2RD
Los Angeles	2706 QUEEN ST	90039	5442011026	0.000	0.000	0.350	0.000	Shortfall of Sites	0.125	Low Medium I Residential	R2-1VL-RIO	0	0	0	31.958	0.350		Residential - Single Family Residence, 1	147A213 72		Silver Lake - Echo Park - Elysian Valley	No	MI	R2RD
Los Angeles	3503 CHADWICK DR	90032	5219012027	0.000	0.000	0.350	0.000	Shortfall of Sites	0.174	Low Medium I Residential	[Q]RD3-1D	0	0	0	22.988	0.350		Residential - Single Family Residence, 1	142-5A235 72		Northeast Los Angeles	No	MI	R2RD
Los Angeles	3108 BELLEVUE AVE	90026	5401023018	0.000	0.000	0.350	0.000	Shortfall of Sites	0.113	Low Medium II Residential	RD2-1VL	0	0	0	35.363	0.350		Residential - Single Family Residence, 1	139-5A203 72		Silver Lake - Echo Park - Elysian Valley	No	MI	R2RD
Los Angeles	1416 MACBETH ST	90026	5406010057	0.000	0.000	0.350	0.000	Shortfall of Sites	0.074	Low Medium II Residential	RD1.5-1VL	0	0	0	53.834	0.350		Residential - Single Family Residence, 1	139-5A211 72		Silver Lake - Echo Park - Elysian Valley	No	MI	R2RD
Los Angeles	5178 ITHACA AVE	90032	5216021017	0.000	0.000	0.350	0.000	Shortfall of Sites	0.110	Low Medium II Residential	[Q]RD1.5-1D	0	0	0	36.297	0.350		Residential - Single Family Residence, 1	138A235 72		Northeast Los Angeles	No	MI	R2RD
Los Angeles	2551 BEVERLY BLVD	90057	5157001020	0.000	0.000	0.350	0.000	Shortfall of Sites	0.138	Low Medium Residential	RD3-1	0	0	0	29.016	0.350		Commercial - Office Building - One Story, 0	136-5A203 72		Westlake	No	MI	R2RD
Los Angeles	2063 GRIFFIN AVE	90031	5210011001	0.000	0.000	0.350	0.000	Shortfall of Sites	0.138	Low Medium II Residential	RD2-1	0	0	0	29.003	0.350		Residential - Single Family Residence, 1	136-5A223 72		Northeast Los Angeles	No	MI	R2RD
Los Angeles	2506 MEDFORD ST	90033	5202019002	0.000	0.000	0.350	0.000	Shortfall of Sites	0.057	Low Medium II Residential	RD1.5-1	0	0	0	69.699	0.350		Residential - Single Family Residence, 1	135A227 72		Northeast Los Angeles	No	MI	R2RD
Los Angeles	2528 ALCAZAR ST	90033	5202016024	0.000	0.000	0.350	0.000	Shortfall of Sites	0.057	Low Medium II Residential	RD1.5-1	0	0	0	69.699	0.350		Residential - Single Family Residence, 0	133-5A227 72		Northeast Los Angeles	No	MI	R2RD
Los Angeles	300 S GLESS ST	90033	5172022024	0.000	0.000	0.350	0.000	Shortfall of Sites	0.082	Low Medium II Residential	RD2-1-RIO-CUGU	0	0	0	48.690	0.350	Vacant	Residential - Single Family Residence - Vacant Land, 0	127-5A219 72		Boyle Heights	No	MI	R2RD

Jurisdiction Name	Site Address/Intersection	5 Digit ZIP Code	Assessor Parcel Number	Very Low-Income	Low-Income	Moderate-Income	Above Moderate-Income	Type of Shortfall	Parcel Size (Acres)	Current General Plan Designation	Current Zoning	Proposed General Plan (GP) Designation	Proposed Zoning	Minimum Density Allowed	Maximum Density Allowed	Total Capacity	Vacant/ Nonvacant	Description of Existing Uses	PIN	Base Density Per Acre	Community Plan Area	Rent Stabalization Ordinance	Income Category	Applicable Rezoning Program (Program informing values in Column Q listed first)
Los Angeles	2226 S REDONDO BLVD	90016	5062009007	0.000	0.000	0.350	0.000	Shortfall of Sites	0.116	Low Medium I Residential	R2-1	0	0	0	34.590	0.350		Residential - Single Family Residence, 1	123B177 72		West Adams - Baldwin Hills - Leimert	No	MI	R2RD
Los Angeles	2832 S WEST VIEW ST	90016	5049010009	0.000	0.000	0.350	0.000	Shortfall of Sites	0.119	Low Medium I Residential	R2-1	0	0	0	33.495	0.350		Residential - Single Family Residence, 1	120B181 72		West Adams - Baldwin Hills - Leimert	No	MI	R2RD
Los Angeles	1016 SPENCE ST	90023	5188014016	0.000	0.000	0.350	0.000	Shortfall of Sites	0.099	Low Medium II Residential	RD1.5-1-CUGU	0	0	0	40.226	0.350		Residential - Single Family Residence, 1	120A227 72		Boyle Heights	No	MI	R2RD
Los Angeles	1536 W 37TH ST	90018	5041027011	0.000	0.000	0.350	0.000	Shortfall of Sites	0.162	Low Medium I Residential	R2-1-O	0	0	0	24.709	0.350		Residential - Single Family Residence, 1	117B193 72		South Los Angeles	No	MI	R2RD
Los Angeles	1647 E 32ND ST	90011	5117004013	0.000	0.000	0.350	0.000	Shortfall of Sites	0.115	Low Medium I Residential	R2-1	0	0	0	34.900	0.350		Residential - Single Family Residence, 1	115-5A213 72		Southeast Los Angeles	No	MI	R2RD
Los Angeles	686 E 41ST PL	90011	5115003009	0.000	0.000	0.350	0.000	Shortfall of Sites	0.084	Low Medium I Residential	R2-1	0	0	0	47.365	0.350		Residential - Single Family Residence, 1	114A207 72		Southeast Los Angeles	No	MI	R2RD
Los Angeles	1350 E 41ST PL	90011	5116002017	0.000	0.000	0.350	0.000	Shortfall of Sites	0.105	Low Medium I Residential	R2-1	0	0	0	37.988	0.350		Residential - Single Family Residence, 1	114A211 72		Southeast Los Angeles	No	MI	R2RD
Los Angeles	973 E 42ND ST	90011	5115022028	0.000	0.000	0.350	0.000	Shortfall of Sites	0.115	Low Medium I Residential	R2-1	0	0	0	34.839	0.350		Residential - Single Family Residence, 1	114A209 72		Southeast Los Angeles	No	MI	R2RD
Los Angeles	319 E 48TH ST	90011	5109009027	0.000	0.000	0.350	0.000	Shortfall of Sites	0.119	Low Medium I Residential	R2-1	0	0	0	33.735	0.350		Residential - Single Family Residence, 1	111A205 72		Southeast Los Angeles	No	MI	R2RD
Los Angeles	1210 E 48TH ST	90011	5107020006	0.000	0.000	0.350	0.000	Shortfall of Sites	0.056	Low Medium I Residential	R2-1	0	0	0	71.010	0.350		Residential - Double, Duplex, or Two Units - 4 Stories or Less, 0	111A211 72		Southeast Los Angeles	No	MI	R2RD
Los Angeles	1530 W 51ST PL	90062	5003007007	0.000	0.000	0.350	0.000	Shortfall of Sites	0.122	Low Medium I Residential	R2-1-CPIO	0	0	0	32.689	0.350		Residential - Single Family Residence, 1	108B193 72		South Los Angeles	No	MI	R2RD
Los Angeles	1024 W 51ST PL	90037	5002030021	0.000	0.000	0.350	0.000	Shortfall of Sites	0.112	Low Medium I Residential	R2-1	0	0	0	35.703	0.350		Residential - Single Family Residence, 1	108B197 72		South Los Angeles	No	MI	R2RD
Los Angeles	5873 DENVER AVE	90044	6004034014	0.000	0.000	0.350	0.000	Shortfall of Sites	0.119	Low Medium I Residential	R2-1	0	0	0	33.554	0.350		Residential - Single Family Residence, 1	105B201 72		South Los Angeles	No	MI	R2RD
Los Angeles	3130 W 59TH ST	90043	4005009009	0.000	0.000	0.350	0.000	Shortfall of Sites	0.124	Low Medium I Residential	R2-1	0	0	0	32.132	0.350		Residential - Single Family Residence, 1	105B185 72		West Adams - Baldwin Hills - Leimert	No	MI	R2RD
Los Angeles	221 E 67TH ST	90003	6011002041	0.000	0.000	0.350	0.000	Shortfall of Sites	0.124	Low Medium I Residential	R2-1	0	0	0	32.250	0.350		Residential - Single Family Residence, 1	102B205 72		Southeast Los Angeles	No	MI	R2RD
Los Angeles	732 E 76TH ST	90001	6023018009	0.000	0.000	0.350	0.000	Shortfall of Sites	0.117	Low Medium I Residential	R2-1-CPIO	0	0	0	34.163	0.350		Residential - Single Family Residence, 1	099B205 72		Southeast Los Angeles	No	MI	R2RD
Los Angeles	819 E 76TH PL	90001	6023019027	0.000	0.000	0.350	0.000	Shortfall of Sites	0.117	Low Medium I Residential	R2-1	0	0	0	34.144	0.350		Residential - Single Family Residence, 1	099B209 72		Southeast Los Angeles	No	MI	R2RD
Los Angeles	1056 W 84TH ST	90044	6033024001	0.000	0.000	0.350	0.000	Shortfall of Sites	0.121	Low Medium II Residential	RD1.5-1	0	0	0	33.135	0.350		Residential - Single Family Residence, 1	097-5A197 72		South Los Angeles	No	MI	R2RD
Los Angeles	827 E 84TH PL	90001	6029022001	0.000	0.000	0.350	0.000	Shortfall of Sites	0.117	Low Medium I Residential	R2-1	0	0	0	34.158	0.350		Residential - Single Family Residence, 1	097-5A209 72		Southeast Los Angeles	No	MI	R2RD
Los Angeles	648 E 87TH PL	90002	6042005032	0.000	0.000	0.350	0.000	Shortfall of Sites	0.119	Low Medium I Residential	R2-1	0	0	0	33.698	0.350		Residential - Single Family Residence, 1	096A207 72		Southeast Los Angeles	No	MI	R2RD
Los Angeles	631 W 91ST ST	90044	6038008043	0.000	0.000	0.350	0.000	Shortfall of Sites	0.139	Low Medium I Residential	R2-1-CPIO	0	0	0	28.712	0.350		Residential - Single Family Residence, 1	094-5A201 72		South Los Angeles	No	MI	R2RD
Los Angeles	150 E 95TH ST	90003	6052005020	0.000	0.000	0.350	0.000	Shortfall of Sites	0.128	Low Medium I Residential	R2-1	0	0	0	31.205	0.350		Residential - Single Family Residence, 1	093A205 72		Southeast Los Angeles	No	MI	R2RD
Los Angeles	118 W 95TH ST	90003	6053008008	0.000	0.000	0.350	0.000	Shortfall of Sites	0.120	Low Medium I Residential	R2-1	0	0	0	33.288	0.350		Residential - Single Family Residence, 1	093A203 72		Southeast Los Angeles	No	MI	R2RD
Los Angeles	213 W CENTURY BLVD	90003	6053019013	0.000	0.000	0.350	0.000	Shortfall of Sites	0.101	Low Medium I Residential	R2-1	0	0	0	39.446	0.350		Residential - Single Family Residence, 0	091-5A203 72		Southeast Los Angeles	No	MI	R2RD
Los Angeles	648 W 104TH ST	90044	6061016003	0.000	0.000	0.350	0.000	Shortfall of Sites	0.077	Low Medium II Residential	RD2-1	0	0	0	51.927	0.350		Residential - Single Family Residence, 1	090A201 72		South Los Angeles	No	MI	R2RD
Los Angeles	150 E 104TH ST	90003	6063017018	0.000	0.000	0.350	0.000	Shortfall of Sites	0.127	Low Medium I Residential	R2-1	0	0	0	31.376	0.350		Residential - Single Family Residence, 1	090A205 72		Southeast Los Angeles	No	MI	R2RD
Los Angeles	414 E 104TH ST	90003	6063020004	0.000	0.000	0.350	0.000	Shortfall of Sites	0.124	Low Medium I Residential	R2-1	0	0	0	32.140	0.350		Residential - Single Family Residence, 1	090A207 72		Southeast Los Angeles	No	MI	R2RD
Los Angeles	10815 S HOOVER ST	90044	6061008023	0.000	0.000	0.350	0.000	Shortfall of Sites	0.138	Low Medium II Residential	RD2-1	0	0	0	29.038	0.350		Residential - Single Family Residence, 1	088-5A199 72		South Los Angeles	No	MI	R2RD
Los Angeles	147 W 109TH ST	90061	6074010023	0.000	0.000	0.350	0.000	Shortfall of Sites	0.120	Low Medium I Residential	R2-1	0	0	0	33.223	0.350		Residential - Single Family Residence, 1	088-5A203 72		Southeast Los Angeles	No	MI	R2RD
Los Angeles	226 W 111TH PL	90061	6074022019	0.000	0.000	0.350	0.000	Shortfall of Sites	0.079	Low Medium I Residential	R2-1	0	0	0	50.443	0.350		Residential - Single Family Residence, 1	087A203 72		Southeast Los Angeles	No	MI	R2RD
Los Angeles	0	0	7423028803	0.000	0.000	0.350	0.000	Shortfall of Sites	0.075	Low Medium I Residential	[Q]RD3-1XL-O-CUGU	0	0	0	52.990	0.350		Miscellaneous - Utility, 0	033B209 958		Wilmington - Harbor City	No	MI	R2RD
Los Angeles	814 E 111TH DR	90059	6072017010	0.000	0.000	0.350	0.000	Shortfall of Sites	0.100	Low Medium I Residential	R2-1	0	0	0	40.113	0.350		Residential - Single Family Residence, 1	087A209 72		Southeast Los Angeles	No	MI	R2RD
Los Angeles	326 E 115TH ST	90061	6083004016	0.000	0.000	0.350	0.000	Shortfall of Sites	0.147	Low Medium I Residential	R2-1	0	0	0	27.230	0.350		Residential - Single Family Residence, 1	084B205 72		Southeast Los Angeles	No	MI	R2RD
Los Angeles	5906 FAYETTE ST	90042	5484008010	0.000	0.000	0.350	0.000	Shortfall of Sites	0.101	Low Medium II Residential	RD1.5-1	0	0	0	39.601	0.350		Residential - Single Family Residence, 1	154-5A229 73		Northeast Los Angeles	No	MI	R2RD
Los Angeles	2754 ALLESANDRO ST	90039	5442024004	0.000	0.000	0.350	0.000	Shortfall of Sites	0.185	Low Medium I Residential	R2-1VL-RIO	0	0	0	21.604	0.350		Residential - Single Family Residence, 1	148-5A211 73		Silver Lake - Echo Park - Elysian Valley	No	MI	R2RD
Los Angeles	5432 LEMON GROVE AVE	90038	5535009019	0.000	0.000	0.350	0.000	Shortfall of Sites	0.161	Low Medium I Residential	R2-1XL	0	0	0	24.888	0.350		Residential - Single Family Residence, 1	141B193 73		Hollywood	No	MI	R2RD
Los Angeles	1023 WATERLOO ST	90026	5402019010	0.000	0.000	0.350	0.000	Shortfall of Sites	0.175	Low Medium II Residential	RD2-1VL	0	0	0	22.804	0.350		, 1	139-5A205 73		Silver Lake - Echo Park - Elysian Valley	No	MI	R2RD
Los Angeles	170 N AVENUE 25	90031	5205022027	0.000	0.000	0.350	0.000	Shortfall of Sites	0.084	Low Medium II Residential	RD2-1	0	0	0	47.515	0.350		Residential - Single Family Residence, 1	139-5A221 73		Northeast Los Angeles	No	MI	R2RD
Los Angeles	1400 PORTIA ST	90026	5406001031	0.000	0.000	0.350	0.000	Shortfall of Sites	0.165	Low Medium II Residential	RD2-1VL	0	0	0	24.316	0.350		Residential - Single Family Residence, 1	139-5A211 73		Silver Lake - Echo Park - Elysian Valley	No	MI	R2RD
Los Angeles	2414 COUNCIL ST	90026	5157010001	0.000	0.000	0.350	0.000	Shortfall of Sites	0.101	Low Medium Residential	RD1.5-1	0	0	0	39.600	0.350		Residential - Single Family Residence, 1	136-5A205 73		Westlake	No	MI	R2RD
Los Angeles	131 S CARONDELET ST	90057	5157009019	0.000	0.000	0.350	0.000	Shortfall of Sites	0.129	Low Medium Residential	RD5-1	0	0	0	30.910	0.350		Residential - Single Family Residence, 1	136-5A203 73		Westlake	No	MI	R2RD
Los Angeles	3217 BARBEE ST	90031	5210031013	0.000	0.000	0.350	0.000	Shortfall of Sites	0.200	Low Medium I Residential	RD3-1	0	0	0	19.962	0.350		Residential - Single Family Residence, 1	136-5A225 73		Northeast Los Angeles	No	MI	R2RD
Los Angeles	0	0	5202020018	0.000	0.000	0.350	0.000	Shortfall of Sites	0.057	Low Medium II Residential	RD2-1	0	0	0	69.688	0.350	Vacant	Residential - Single Family Residence - Vacant Land, 0	135A227 73		Northeast Los Angeles	No	MI	R2RD
Los Angeles	1552 S RIDGELEY DR	90019	5069031007	0.000	0.000	0.350	0.000	Shortfall of Sites	0.110	Low Medium II Residential	RD2-1-O	0	0	0	36.309	0.350		Residential - Single Family Residence, 1	126B177 73		Wilshire	No	MI	R2RD
Los Angeles	1671 S LONGWOOD AVE	90019	5067006030	0.000	0.000	0.350	0.000	Shortfall of Sites	0.130	Low Medium II Residential	RD1.5-1-O	0	0	0	30.777	0.350		Residential - Single Family Residence, 1	126B181 73		West Adams - Baldwin Hills - Leimert	No	MI	R2RD
Los Angeles	2250 INEZ ST	90023	5183025016	0.000	0.000	0.350	0.000	Shortfall of Sites	0.105	Low Medium II Residential	RD1.5-1-CUGU	0	0	0	38.215	0.350		Residential - Single Family Residence, 1	124-5A221 73		Boyle Heights	No	MI	R2RD
Los Angeles	1530 W 37TH ST	90018	5041027012	0.000	0.000	0.350	0.000	Shortfall of Sites	0.162	Low Medium I Residential	R2-1-O	0	0	0	24.707	0.350		Residential - Single Family Residence, 1	117B193 73		South Los Angeles	No	MI	R2RD
Los Angeles	716 E 27TH ST	90011	5128016009	0.000	0.000	0.350	0.000	Shortfall of Sites	0.087	Low Medium I Residential	R2-1	0	0	0	46.211	0.350		Residential - Single Family Residence, 0	118-5A207 73		Southeast Los Angeles	No	MI	R2RD
Los Angeles	831 E 32ND ST	90011	5120026024	0.000	0.000	0.350	0.000	Shortfall of Sites	0.121	Low Medium II Residential	RD1.5-1	0	0	0	33.000	0.350		Residential - Single Family Residence, 1	117A207 73		Southeast Los Angeles	No	MI	R2RD
Los Angeles	1322 E ADAMS BLVD	90011	5118011016	0.000	0.000	0.350	0.000	Shortfall of Sites	0.158	Low Medium II Residential	RD2-1	0	0	0	25.382	0.350		Residential - Single Family Residence, 1	117A211 73		Southeast Los Angeles	No	MI	R2RD
Los Angeles	1602 E 32ND ST	90011	5117006009	0.000	0.000	0.350	0.000	Shortfall of Sites	0.115	Low Medium I Residential	R2-1	0	0	0	34.793	0.350		Residential - Single Family Residence, 1	115-5A213 73		Southeast Los Angeles	No	MI	R2RD
Los Angeles	1216 E 35TH ST	90011	5114031003	0.000	0.000	0.350	0.000	Shortfall of Sites	0.106	Low Medium I Residential	R2-1	0	0	0	37.872	0.350		Residential - Single Family Residence, 1	115-5A211 73		Southeast Los Angeles	No	MI	R2RD
Los Angeles	121 W 48TH ST	90037	5110013004	0.000	0.000	0.350	0.000	Shortfall of Sites	0.109	Low Medium I Residential	R2-1	0	0	0	36.732	0.350		Residential - Single Family Residence, 1	111A203 73		Southeast Los Angeles	No	MI	R2RD
Los Angeles	223 W 52ND ST	90037	5110026026	0.000	0.000	0.350	0.000	Shortfall of Sites	0.123	Low Medium I Residential	R2-1	0	0	0	32.433	0.350		Residential - Single Family Residence, 1	108B201 73		Southeast Los Angeles	No	MI	R2RD
Los Angeles	1526 W 51ST PL	90062	5003007006	0.000	0.000	0.350	0.000	Shortfall of Sites	0.122	Low Medium I Residential	R2-1-CPIO	0	0	0	32.689	0.350		Residential - Single Family Residence, 1	108B193 73		South Los Angeles	No	MI	R2RD
Los Angeles	5202 HOOPER AVE	90011	5104005011	0.000	0.000	0.350	0.000	Shortfall of Sites	0.085	Low Medium I Residential	R2-1	0	0	0	47.263	0.350		Residential - Single Family Residence, 1	108B209 73		Southeast Los Angeles	No	MI	R2RD
Los Angeles	5882 TOWNE AVE	90003	6006031012	0.000	0.000	0.350	0.000	Shortfall of Sites	0.133	Low Medium II Residential	RD1.5-1-CPIO	0	0	0	29.994	0.350		Residential - Single Family Residence, 1	105B205 73		Southeast Los Angeles	No	MI	R2RD
Los Angeles	217 E 67TH ST	90003	6011002042	0.000	0.000	0.350	0.000	Shortfall of Sites	0.124	Low Medium I Residential	R2-1	0	0	0	32.250	0.350		Residential - Single Family Residence, 1	102B205 73		Southeast Los Angeles	No	MI	R2RD
Los Angeles	730 E 76TH ST	90001	6023018008	0.000	0.000	0.350	0.000	Shortfall of Sites	0.117	Low Medium I Residential	R2-1-CPIO	0	0	0	34.163	0.350		Residential - Single Family Residence, 1	099B205 73		Southeast Los Angeles	No	MI	R2RD
Los Angeles	652 E 84TH ST	90001	6029024020	0.000	0.000	0.350	0.000	Shortfall of Sites	0.131	Low Medium I Residential	R2-1	0	0	0	30.589	0.350		Residential - Single Family Residence, 1	097-5A207 73		Southeast Los Angeles	No	MI	R2RD
Los Angeles	823 E 84TH PL	90001	6029022002	0.000	0.000	0.350	0.000	Shortfall of Sites	0.117	Low Medium I Residential	R2-1	0	0	0	34.159	0.350		Residential - Single Family Residence, 1	097-5A209 73		Southeast Los Angeles	No	MI	R2RD
Los Angeles	842 E 87TH PL	90002	6042020026	0.000	0.000	0.350	0.000	Shortfall of Sites	0.118	Low Medium I Residential	R2-1	0	0	0	33.780	0.350		Residential - Double, Duplex, or Two Units - 4 Stories or Less, 0	096A209 73		Southeast Los Angeles	No	MI	R2RD
Los Angeles	637 W 91ST ST	90044	6038008042	0.000	0.000	0.350	0.000	Shortfall of Sites	0.139	Low Medium I Residential	R2-1-CPIO	0	0	0	28.711	0.350		Residential - Single Family Residence, 1	094-5A201 73		South Los Angeles	No	MI	R2RD
Los Angeles	122 W 95TH ST	90003	6053008009	0.000	0.000	0.350	0.000	Shortfall of Sites	0.142	Low Medium I Residential	R2-1	0	0	0	28.250	0.350		Residential - Single Family Residence, 1	093A203 73		Southeast Los Angeles	No	MI	R2RD
Los Angeles	333 E CENTURY BLVD	90003	6052017039	0.000	0.000	0.350	0.000	Shortfall of Sites	0.075	Low Medium I Residential	R2-1	0	0	0	53.382	0.350		Residential - Single Family Residence, 1	091-5A205 73		Southeast Los Angeles	No	MI	R2RD
Los Angeles	652 W 104TH ST	90044	6061016002	0.000	0.000	0.350	0.000	Shortfall of Sites	0.077	Low Medium II Residential	RD2-1	0	0	0	51.889	0.350		Residential - Single Family Residence, 1	090A201 73		South Los Angeles	No	MI	R2RD
Los Angeles	128 W 104TH ST	90003	6074002014	0.000	0.000	0.350	0.000	Shortfall of Sites	0.124	Low Medium I Residential	R2-1	0	0	0	32.241	0.350		Residential - Single Family Residence, 1	090A203 73		Southeast Los Angeles	No	MI	R2RD
Los Angeles	151 W 109TH ST	90061	6074010024	0.000	0.000	0.350	0.000	Shortfall of Sites	0.120	Low Medium I Residential	R2-1	0	0	0	33.223	0.350		Residential - Single Family Residence, 1	088-5A203 73		Southeast Los Angeles	No	MI	R2RD
Los Angeles	1518 E 108TH ST	90059	6070003014	0.000	0.000	0.350	0.000	Shortfall of Sites	0.220	Low Medium I Residential	R2-1	0	0	0	18.210	0.350		Residential - Single Family Residence, 1	088-5A211 73		Southeast Los Angeles	No	MI	R2RD
Los Angeles	818 E 111TH DR	90059	6072017009	0.000	0.000	0.350	0.000	Shortfall of Sites	0.100	Low Medium I Residential	R2-1	0	0	0	40.113	0.350		Residential - Single Family Residence, 1	087A209 73		Southeast Los Angeles	No	MI	R2RD
Los Angeles	322 E 115TH ST	90061	6083004017	0.000	0.000	0.350	0.000	Shortfall of Sites	0.131	Low Medium I Residential	R2-1	0	0	0	30.634	0.350		Residential - Single Family Residence, 1	084B205 73		Southeast Los Angeles	No	MI	R2RD
Los Angeles	13776 BRANFORD ST	91331	2637005003	0.000	0.000	0.350	0.000	Shortfall of Sites	0.161	Low Medium I Residential	RD5-1	0	0	0	24.892	0.350		Residential - Single Family Residence, 1	192B157 74		Mission Hills - Panorama City - North Hills	No	MI	R2RD
Los Angeles	3210 W AVENUE 32	90065	5458014010	0.000	0.000	0.350	0.000	Shortfall of Sites	0.107	Low Medium II Residential	RD2-1-CDO	0	0	0	37.303	0.350		Residential - Single Family Residence, 1	154-5A213 74		Northeast Los Angeles	No	MI	R2RD
Los Angeles	2922 GLENEDEN ST	90039	5442031012	0.000	0.000	0.350	0.000	Shortfall of Sites	0.114	Low Medium I Residential	RD3-1VL-RIO	0	0	0	34.956	0.350		Residential - Single Family Residence, 1	150A211 74		Silver Lake - Echo Park - Elysian Valley	No	MI	R2RD
Los Angeles	1130 S FRESNO ST	90023	5190011013	0.000	0.000	0.350	0.000	Shortfall of Sites	0.068	Low Medium I Residential	R2-1-CUGU	Low Neighborhood Residential	[VLN1 - MU4 - 3][RN2 - 20][CPIO]	0	58.545	0.350		Residential - Single Family Residence, 1	120A223 74	21	Boyle Heights	No	MI	R2RD , BH CPU
Los Angeles	4966 TEMPLETON ST	90032	5218020041	0.000	0.000	0.350	0.000	Shortfall of Sites	0.100	Low Medium I Residential	[Q]RD3-1D	0	0	0	40.055	0.350		Residential - Single Family Residence, 0	141A235 74		Northeast Los Angeles	No	MI	R2RD
Los Angeles	640 N OCCIDENTAL BLVD	90026	5402006021	0.000	0.000	0.350	0.000	Shortfall of Sites	0.130	Low Medium II Residential	RD1.5-1VL	0	0	0	30.748	0.350		Residential - Single Family Residence, 1	139-5A203 74		Silver Lake - Echo Park - Elysian Valley	No	MI	R2RD
Los Angeles	1026 WATERLOO ST	90026	5402029008	0.000	0.000	0.350	0.000	Shortfall of Sites	0.172	Low Medium II Residential	RD2-1VL	0	0	0	23.232	0.350		Residential - Single Family Residence, 1	139-5A207 74		Silver Lake - Echo Park - Elysian Valley	No	MI	R2RD
Los Angeles	2339 ALTA ST	90031	5208030021	0.000	0.000	0.350	0.000	Shortfall of Sites	0.186	Low Medium I Residential	RD3-1	0	0	0	21.538	0.350		Residential - Single Family Residence, 1	138A225 74		Northeast Los Angeles	No	MI	R2RD
Los Angeles	2118 EASTLAKE AVE	90031	5210031009	0.000	0.000	0.350	0.000	Shortfall of Sites	0.139	Low Medium I Residential	RD3-1	0	0	0	28.682	0.350		Residential - Single Family Residence, 1	136-5A225 74		Northeast Los Angeles	No	MI	R2RD

Jurisdiction Name	Site Address/Intersection	5 Digit ZIP Code	Assessor Parcel Number	Very Low-Income	Low-Income	Moderate-Income	Above Moderate-Income	Type of Shortfall	Parcel Size (Acres)	Current General Plan Designation	Current Zoning	Proposed General Plan (GP) Designation	Proposed Zoning	Minimum Density Allowed	Maximum Density Allowed	Total Capacity	Vacant/ Nonvacant	Description of Existing Uses	PIN	Base Density Per Acre	Community Plan Area	Rent Stabalization Ordinance	Income Category	Applicable Rezoning Program (Program informing values in Column Q listed first)
Los Angeles	204 N UNION AVE	90026	5159011026	0.000	0.000	0.350	0.000	Shortfall of Sites	0.088	Low Medium Residential	RD1.5-1	0	0	0	45.375	0.350		Residential - Single Family Residence, 0	135A207 74		Westlake	No	MI	R2RD
Los Angeles	2500 MEDFORD ST	90033	5202019001	0.000	0.000	0.350	0.000	Shortfall of Sites	0.057	Low Medium II Residential	RD1.5-1	0	0	0	69.700	0.350		Residential - Single Family Residence, 0	135A227 74		Northeast Los Angeles	No	MI	R2RD
Los Angeles	0	0	5202010034	0.000	0.000	0.350	0.000	Shortfall of Sites	0.057	Low Medium II Residential	RD1.5-1	0	0	0	70.770	0.350	Vacant	Residential - Single Family Residence - Vacant Land, 0	132A227 74		Northeast Los Angeles	No	MI	R2RD
Los Angeles	1549 S BURNSIDE AVE	90019	5069031012	0.000	0.000	0.350	0.000	Shortfall of Sites	0.110	Low Medium II Residential	RD2-1-O	0	0	0	36.299	0.350		Residential - Single Family Residence, 1	126B177 74		Wilshire	No	MI	R2RD
Los Angeles	1508 6TH AVE	90019	5072019023	0.000	0.000	0.350	0.000	Shortfall of Sites	0.172	Low Medium II Residential	RD2-1-O-CPIO	0	0	0	23.232	0.350		Residential - Single Family Residence, 1	126B189 74		West Adams - Baldwin Hills - Leimert	No	MI	R2RD
Los Angeles	1816 MAGNOLIA AVE	90006	5056012006	0.000	0.000	0.350	0.000	Shortfall of Sites	0.110	Low Medium II Residential	RD1.5-1	0	0	0	36.459	0.350		Residential - Single Family Residence, 1	126A201 74		South Los Angeles	No	MI	R2RD
Los Angeles	4122 W 22ND PL	90018	5060011033	0.000	0.000	0.350	0.000	Shortfall of Sites	0.110	Low Medium II Residential	RD2-1-O-CPIO	0	0	0	36.344	0.350		Residential - Single Family Residence, 1	123B185 74		West Adams - Baldwin Hills - Leimert	No	MI	R2RD
Los Angeles	921 E 22ND ST	90011	5131013021	0.000	0.000	0.350	0.000	Shortfall of Sites	0.138	Low Medium I Residential	R2-1	0	0	0	29.059	0.350		Residential - Single Family Residence, 1	120A209 74		Southeast Los Angeles	No	MI	R2RD
Los Angeles	1513 E 21ST ST	90011	5118002004	0.000	0.000	0.350	0.000	Shortfall of Sites	0.129	Low Medium II Residential	RD2-1	0	0	0	31.091	0.350		Residential - Single Family Residence, 1	118-5A213 74		Southeast Los Angeles	No	MI	R2RD
Los Angeles	1210 E 35TH ST	90011	5114031002	0.000	0.000	0.350	0.000	Shortfall of Sites	0.106	Low Medium I Residential	R2-1	0	0	0	37.872	0.350		Residential - Single Family Residence, 1	115-5A211 74		Southeast Los Angeles	No	MI	R2RD
Los Angeles	766 E 41ST PL	90011	5115004005	0.000	0.000	0.350	0.000	Shortfall of Sites	0.086	Low Medium I Residential	R2-1	0	0	0	46.740	0.350		Residential - Single Family Residence, 1	114A207 74		Southeast Los Angeles	No	MI	R2RD
Los Angeles	1354 E 41ST PL	90011	5116002018	0.000	0.000	0.350	0.000	Shortfall of Sites	0.105	Low Medium I Residential	R2-1	0	0	0	37.989	0.350		Residential - Single Family Residence, 1	114A211 74		Southeast Los Angeles	No	MI	R2RD
Los Angeles	303 E 48TH ST	90011	5109009025	0.000	0.000	0.350	0.000	Shortfall of Sites	0.119	Low Medium I Residential	R2-1	0	0	0	33.700	0.350		Residential - Single Family Residence, 1	111A205 74		Southeast Los Angeles	No	MI	R2RD
Los Angeles	227 W 52ND ST	90037	5110026027	0.000	0.000	0.350	0.000	Shortfall of Sites	0.123	Low Medium I Residential	R2-1	0	0	0	32.443	0.350		Residential - Single Family Residence, 1	108B201 74		Southeast Los Angeles	No	MI	R2RD
Los Angeles	1522 W 51ST PL	90062	5003007005	0.000	0.000	0.350	0.000	Shortfall of Sites	0.122	Low Medium I Residential	R2-1-CPIO	0	0	0	32.690	0.350		Residential - Single Family Residence, 1	108B193 74		South Los Angeles	No	MI	R2RD
Los Angeles	5874 S LOS ANGELES ST	90003	6006004012	0.000	0.000	0.350	0.000	Shortfall of Sites	0.124	Low Medium II Residential	RD1.5-1-CPIO	0	0	0	32.265	0.350		Industrial - Light Manufacturing - One Story, 0	105B205 74		Southeast Los Angeles	No	MI	R2RD
Los Angeles	3134 W 59TH ST	90043	4005009010	0.000	0.000	0.350	0.000	Shortfall of Sites	0.124	Low Medium I Residential	R2-1	0	0	0	32.132	0.350		Residential - Single Family Residence, 1	105B185 74		West Adams - Baldwin Hills - Leimert	No	MI	R2RD
Los Angeles	217 W 67TH ST	90003	6012002018	0.000	0.000	0.350	0.000	Shortfall of Sites	0.105	Low Medium I Residential	R2-1	0	0	0	38.209	0.350		Residential - Single Family Residence, 1	102B201 74		Southeast Los Angeles	No	MI	R2RD
Los Angeles	726 E 76TH ST	90001	6023018007	0.000	0.000	0.350	0.000	Shortfall of Sites	0.117	Low Medium I Residential	R2-1-CPIO	0	0	0	34.163	0.350		Residential - Single Family Residence, 1	099B205 74		Southeast Los Angeles	No	MI	R2RD
Los Angeles	811 E 76TH PL	90001	6023019029	0.000	0.000	0.350	0.000	Shortfall of Sites	0.117	Low Medium I Residential	R2-1	0	0	0	34.146	0.350		Residential - Single Family Residence, 1	099B209 74		Southeast Los Angeles	No	MI	R2RD
Los Angeles	648 E 84TH ST	90001	6029024021	0.000	0.000	0.350	0.000	Shortfall of Sites	0.117	Low Medium I Residential	R2-1	0	0	0	34.163	0.350		Residential - Single Family Residence, 1	097-5A207 74		Southeast Los Angeles	No	MI	R2RD
Los Angeles	8714 MENLO AVE	90044	6038022020	0.000	0.000	0.350	0.000	Shortfall of Sites	0.124	Low Medium II Residential	RD2-1	0	0	0	32.237	0.350		Residential - Single Family Residence, 1	096A199 74		South Los Angeles	No	MI	R2RD
Los Angeles	638 E 87TH PL	90002	6042005020	0.000	0.000	0.350	0.000	Shortfall of Sites	0.122	Low Medium I Residential	R2-1	0	0	0	32.783	0.350		Residential - Single Family Residence, 1	096A207 74		Southeast Los Angeles	No	MI	R2RD
Los Angeles	641 W 91ST ST	90044	6038008041	0.000	0.000	0.350	0.000	Shortfall of Sites	0.139	Low Medium I Residential	R2-1-CPIO	0	0	0	28.709	0.350		Residential - Single Family Residence, 1	094-5A201 74		South Los Angeles	No	MI	R2RD
Los Angeles	124 W 90TH ST	90003	6040034026	0.000	0.000	0.350	0.000	Shortfall of Sites	0.115	Low Medium I Residential	R2-1	0	0	0	34.683	0.350		Residential - Single Family Residence, 1	094-5A203 74		Southeast Los Angeles	No	MI	R2RD
Los Angeles	9026 ORCHARD AVE	90044	6038014050	0.000	0.000	0.350	0.000	Shortfall of Sites	0.130	Low Medium I Residential	R2-1	0	0	0	30.751	0.350		Residential - Single Family Residence, 1	094-5A199 74		South Los Angeles	No	MI	R2RD
Los Angeles	9417 S FIGUEROA ST	90003	6039011005	0.000	0.000	0.350	0.000	Shortfall of Sites	0.076	Low Medium II Residential	RD2-1	0	0	0	52.787	0.350		Residential - Single Family Residence, 1	093A201 74		South Los Angeles	No	MI	R2RD
Los Angeles	142 E 95TH ST	90003	6052005018	0.000	0.000	0.350	0.000	Shortfall of Sites	0.130	Low Medium I Residential	R2-1	0	0	0	30.884	0.350		Residential - Single Family Residence, 1	093A205 74		Southeast Los Angeles	No	MI	R2RD
Los Angeles	439 E CENTURY BLVD	90003	6052032039	0.000	0.000	0.350	0.000	Shortfall of Sites	0.111	Low Medium I Residential	R2-1	0	0	0	36.132	0.350		Residential - Single Family Residence, 1	091-5A207 74		Southeast Los Angeles	No	MI	R2RD
Los Angeles	331 E CENTURY BLVD	90003	6052017038	0.000	0.000	0.350	0.000	Shortfall of Sites	0.111	Low Medium I Residential	R2-1	0	0	0	36.055	0.350		Residential - Single Family Residence, 1	091-5A205 74		Southeast Los Angeles	No	MI	R2RD
Los Angeles	221 W CENTURY BLVD	90003	6053019011	0.000	0.000	0.350	0.000	Shortfall of Sites	0.101	Low Medium I Residential	R2-1	0	0	0	39.439	0.350		Residential - Single Family Residence, 1	091-5A203 74		Southeast Los Angeles	No	MI	R2RD
Los Angeles	10400 S HOOVER ST	90044	6061016001	0.000	0.000	0.350	0.000	Shortfall of Sites	0.086	Low Medium II Residential	RD2-1	0	0	0	46.438	0.350		Residential - Single Family Residence, 1	090A201 74		South Los Angeles	No	MI	R2RD
Los Angeles	422 E 104TH ST	90003	6063020006	0.000	0.000	0.350	0.000	Shortfall of Sites	0.124	Low Medium I Residential	R2-1	0	0	0	32.183	0.350		Residential - Single Family Residence, 1	090A207 74		Southeast Los Angeles	No	MI	R2RD
Los Angeles	1668 E 108TH ST	90059	6069002015	0.000	0.000	0.350	0.000	Shortfall of Sites	0.195	Low Medium I Residential	R2-1	0	0	0	20.497	0.350		Residential - Single Family Residence, 1	088-5A213 74		Southeast Los Angeles	No	MI	R2RD
Los Angeles	212 E 111TH PL	90061	6073023010	0.000	0.000	0.350	0.000	Shortfall of Sites	0.132	Low Medium I Residential	R2-1	0	0	0	30.226	0.350		Residential - Single Family Residence, 1	087A205 74		Southeast Los Angeles	No	MI	R2RD
Los Angeles	820 E 111TH DR	90059	6072017008	0.000	0.000	0.350	0.000	Shortfall of Sites	0.100	Low Medium I Residential	R2-1	0	0	0	40.113	0.350		Residential - Single Family Residence, 1	087A209 74		Southeast Los Angeles	No	MI	R2RD
Los Angeles	11166 TOWNE AVE	90061	6073021024	0.000	0.000	0.350	0.000	Shortfall of Sites	0.075	Low Medium I Residential	R2-1	0	0	0	53.520	0.350		Residential - Single Family Residence, 1	087A207 74		Southeast Los Angeles	No	MI	R2RD
Los Angeles	318 E 115TH ST	90061	6083004018	0.000	0.000	0.350	0.000	Shortfall of Sites	0.131	Low Medium I Residential	R2-1	0	0	0	30.634	0.350		Residential - Single Family Residence, 1	084B205 74		Southeast Los Angeles	No	MI	R2RD
Los Angeles	918 BAY VIEW AVE	90744	7416023032	0.000	0.000	0.350	0.000	Shortfall of Sites	0.083	Low Medium II Residential	[Q]RD2-1XL-O-CUGU	0	0	0	48.072	0.350		Residential - Single Family Residence, 1	030B205 74		Wilmington - Harbor City	No	MI	R2RD
Los Angeles	2641 ROSEVIEW AVE	90065	5453002011	0.000	0.000	0.350	0.000	Shortfall of Sites	0.146	Low Medium I Residential	RD3-1-CDO-RIO	0	0	0	27.396	0.350		Residential - Single Family Residence, 1	145-5A217 75		Northeast Los Angeles	No	MI	R2RD
Los Angeles	836 N OGDEN DR	90046	5527004005	0.000	0.000	0.350	0.000	Shortfall of Sites	0.149	Low Medium I Residential	R2-1XL	0	0	0	26.812	0.350		Residential - Single Family Residence - Pool and Misc., 1	141B177 75		Hollywood	No	MI	R2RD
Los Angeles	816 N KENMORE AVE	90029	5538014011	0.000	0.000	0.350	0.000	Shortfall of Sites	0.118	Low Medium II Residential	RD2-1XL	0	0	0	33.792	0.350		Residential - Single Family Residence, 1	141B197 75		Hollywood	No	MI	R2RD
Los Angeles	5002 AXTELL ST	90032	5218016001	0.000	0.000	0.350	0.000	Shortfall of Sites	0.179	Low Medium I Residential	[Q]RD3-1D	0	0	0	22.288	0.350		Residential - Single Family Residence, 1	142-5A235 75		Northeast Los Angeles	No	MI	R2RD
Los Angeles	4952 TEMPLETON ST	90032	5218020044	0.000	0.000	0.350	0.000	Shortfall of Sites	0.131	Low Medium I Residential	RD3-1	0	0	0	30.581	0.350		Residential - Single Family Residence, 0	141A233 75		Northeast Los Angeles	No	MI	R2RD
Los Angeles	4964 TEMPLETON ST	90032	5218020042	0.000	0.000	0.350	0.000	Shortfall of Sites	0.072	Low Medium I Residential	[Q]RD3-1D	0	0	0	55.883	0.350		Residential - Single Family Residence, 0	141A235 75		Northeast Los Angeles	No	MI	R2RD
Los Angeles	326 N LA FAYETTE PARK PL	90026	5156025019	0.000	0.000	0.350	0.000	Shortfall of Sites	0.072	Low Medium II Residential	RD2-1VL	0	0	0	55.770	0.350		Residential - Single Family Residence, 1	138A203 75		Silver Lake - Echo Park - Elysian Valley	No	MI	R2RD
Los Angeles	5340 BORLAND RD	90032	5221006011	0.000	0.000	0.350	0.000	Shortfall of Sites	0.127	Low Medium II Residential	[Q]RD2-1D	0	0	0	31.541	0.350		Residential - Single Family Residence, 1	138A237 75		Northeast Los Angeles	No	MI	R2RD
Los Angeles	2804 MOZART ST	90031	5210011013	0.000	0.000	0.350	0.000	Shortfall of Sites	0.139	Low Medium II Residential	RD2-1	0	0	0	28.800	0.350		Residential - Single Family Residence, 1	136-5A223 75		Northeast Los Angeles	No	MI	R2RD
Los Angeles	2516 MEDFORD ST	90033	5202019003	0.000	0.000	0.350	0.000	Shortfall of Sites	0.057	Low Medium II Residential	RD1.5-1	0	0	0	69.688	0.350		Residential - Single Family Residence, 1	135A227 75		Northeast Los Angeles	No	MI	R2RD
Los Angeles	1510 S MANHATTAN PL	90019	5073011019	0.000	0.000	0.350	0.000	Shortfall of Sites	0.180	Low Medium I Residential	R2-1-CPIO	0	0	0	22.197	0.350		Residential - Single Family Residence, 1	126B193 75		South Los Angeles	No	MI	R2RD
Los Angeles	2219 S ORANGE DR	90016	5062013024	0.000	0.000	0.350	0.000	Shortfall of Sites	0.118	Low Medium II Residential	RD2-1	0	0	0	33.778	0.350		Residential - Single Family Residence, 1	123B181 75		West Adams - Baldwin Hills - Leimert	No	MI	R2RD
Los Angeles	5538 BLACKWELDER ST	90016	5048020011	0.000	0.000	0.350	0.000	Shortfall of Sites	0.110	Low Medium II Residential	RD1.5-1	0	0	0	36.300	0.350		Residential - Single Family Residence, 1	120B177 75		West Adams - Baldwin Hills - Leimert	No	MI	R2RD
Los Angeles	2825 S RIMPAU BLVD	90016	5049010026	0.000	0.000	0.350	0.000	Shortfall of Sites	0.119	Low Medium I Residential	R2-1	0	0	0	33.507	0.350		Residential - Single Family Residence, 1	120B181 75		West Adams - Baldwin Hills - Leimert	No	MI	R2RD
Los Angeles	2921 9TH AVE	90018	5051022022	0.000	0.000	0.350	0.000	Shortfall of Sites	0.153	Low Medium I Residential	R2-1XL	0	0	0	26.229	0.350		Residential - Single Family Residence, 1	120B185 75		West Adams - Baldwin Hills - Leimert	No	MI	R2RD
Los Angeles	714 SPENCE ST	90023	5188006003	0.000	0.000	0.350	0.000	Shortfall of Sites	0.060	Low Medium II Residential	RD1.5-1-CUGU	0	0	0	66.836	0.350		Residential - Single Family Residence, 0	121-5A227 75		Boyle Heights	No	MI	R2RD
Los Angeles	1024 E 21ST ST	90011	5131013028	0.000	0.000	0.350	0.000	Shortfall of Sites	0.145	Low Medium I Residential	R2-1	0	0	0	27.645	0.350		Residential - Single Family Residence, 1	120A209 75		Southeast Los Angeles	No	MI	R2RD
Los Angeles	335 E 35TH ST	90011	5120015042	0.000	0.000	0.350	0.000	Shortfall of Sites	0.115	Low Medium I Residential	R2-1	0	0	0	34.847	0.350		Commercial - Parking Lot (Commercial Use Property) - Lots - Patron or Employee - One Story, 0	117A205 75		Southeast Los Angeles	No	MI	R2RD
Los Angeles	1200 E 35TH ST	90011	5114031001	0.000	0.000	0.350	0.000	Shortfall of Sites	0.132	Low Medium I Residential	R2-1	0	0	0	30.297	0.350		Residential - Single Family Residence, 1	115-5A211 75		Southeast Los Angeles	No	MI	R2RD
Los Angeles	774 E 41ST PL	90011	5115004004	0.000	0.000	0.350	0.000	Shortfall of Sites	0.086	Low Medium I Residential	R2-1	0	0	0	46.739	0.350		Residential - Single Family Residence, 1	114A207 75		Southeast Los Angeles	No	MI	R2RD
Los Angeles	1807 W VERNON AVE	90062	5022008002	0.000	0.000	0.350	0.000	Shortfall of Sites	0.132	Low Medium II Residential	RD2-1	0	0	0	30.283	0.350		Residential - Single Family Residence, 1	111B193 75		South Los Angeles	No	MI	R2RD
Los Angeles	1907 W VERNON AVE	90062	5022009002	0.000	0.000	0.350	0.000	Shortfall of Sites	0.132	Low Medium II Residential	RD1.5-1	0	0	0	30.302	0.350		Residential - Single Family Residence, 1	111B189 75		South Los Angeles	No	MI	R2RD
Los Angeles	295 E 48TH ST	90011	5109009024	0.000	0.000	0.350	0.000	Shortfall of Sites	0.119	Low Medium I Residential	R2-1	0	0	0	33.681	0.350		Residential - Single Family Residence, 1	111A205 75		Southeast Los Angeles	No	MI	R2RD
Los Angeles	129 W 48TH ST	90037	5110013006	0.000	0.000	0.350	0.000	Shortfall of Sites	0.109	Low Medium I Residential	R2-1	0	0	0	36.732	0.350		Residential - Single Family Residence, 1	111A203 75		Southeast Los Angeles	No	MI	R2RD
Los Angeles	231 W 52ND ST	90037	5110026028	0.000	0.000	0.350	0.000	Shortfall of Sites	0.123	Low Medium I Residential	R2-1	0	0	0	32.452	0.350		Residential - Single Family Residence, 1	108B201 75		Southeast Los Angeles	No	MI	R2RD
Los Angeles	1518 W 51ST PL	90062	5003007004	0.000	0.000	0.350	0.000	Shortfall of Sites	0.125	Low Medium I Residential	R2-1-CPIO	0	0	0	31.910	0.350		Residential - Single Family Residence, 1	108B193 75		South Los Angeles	No	MI	R2RD
Los Angeles	644 E 84TH ST	90001	6029024022	0.000	0.000	0.350	0.000	Shortfall of Sites	0.117	Low Medium I Residential	R2-1	0	0	0	34.163	0.350		Residential - Single Family Residence, 1	097-5A207 75		Southeast Los Angeles	No	MI	R2RD
Los Angeles	1600 W 84TH ST	90047	6034023013	0.000	0.000	0.350	0.000	Shortfall of Sites	0.097	Low Medium II Residential	RD2-1	0	0	0	41.064	0.350		Residential - Single Family Residence, 1	097-5A195 75		South Los Angeles	No	MI	R2RD
Los Angeles	815 E 84TH PL	90001	6029022004	0.000	0.000	0.350	0.000	Shortfall of Sites	0.117	Low Medium I Residential	R2-1	0	0	0	34.160	0.350		Residential - Single Family Residence, 1	097-5A209 75		Southeast Los Angeles	No	MI	R2RD
Los Angeles	834 E 87TH PL	90002	6042020024	0.000	0.000	0.350	0.000	Shortfall of Sites	0.118	Low Medium I Residential	R2-1	0	0	0	33.780	0.350		Residential - Single Family Residence, 1	096A209 75		Southeast Los Angeles	No	MI	R2RD
Los Angeles	128 W 90TH ST	90003	6040034025	0.000	0.000	0.350	0.000	Shortfall of Sites	0.115	Low Medium I Residential	R2-1	0	0	0	34.672	0.350		Residential - Single Family Residence, 1	094-5A203 75		Southeast Los Angeles	No	MI	R2RD
Los Angeles	629 W 95TH ST	90044	6039010014	0.000	0.000	0.350	0.000	Shortfall of Sites	0.116	Low Medium II Residential	RD2-1	0	0	0	34.467	0.350		Residential - Single Family Residence, 1	093A201 75		South Los Angeles	No	MI	R2RD
Los Angeles	130 W 95TH ST	90003	6053008011	0.000	0.000	0.350	0.000	Shortfall of Sites	0.133	Low Medium I Residential	R2-1	0	0	0	30.018	0.350		Residential - Single Family Residence, 1	093A203 75		Southeast Los Angeles	No	MI	R2RD
Los Angeles	437 W CENTURY BLVD	90003	6052032038	0.000	0.000	0.350	0.000	Shortfall of Sites	0.112	Low Medium I Residential	R2-1	0	0	0	35.782	0.350		Residential - Single Family Residence, 1	091-5A207 75		Southeast Los Angeles	No	MI	R2RD
Los Angeles	327 E CENTURY BLVD	90003	6052017037	0.000	0.000	0.350	0.000	Shortfall of Sites	0.111	Low Medium I Residential	R2-1	0	0	0	36.083	0.350		Residential - Single Family Residence, 1	091-5A205 75		Southeast Los Angeles	No	MI	R2RD
Los Angeles	132 W 104TH ST	90003	6074002015	0.000	0.000	0.350	0.000	Shortfall of Sites	0.081	Low Medium I Residential	R2-1	0	0	0	49.601	0.350		Residential - Single Family Residence, 0	090A203 75		Southeast Los Angeles	No	MI	R2RD
Los Angeles	426 E 104TH ST	90003	6063020007	0.000	0.000	0.350	0.000	Shortfall of Sites	0.124	Low Medium I Residential	R2-1	0	0	0	32.204	0.350		Residential - Single Family Residence, 1	090A207 75		Southeast Los Angeles	No	MI	R2RD
Los Angeles	1666 E 108TH ST	90059	6069002016	0.000	0.000	0.350	0.000	Shortfall of Sites	0.136	Low Medium I Residential	R2-1	0	0	0	29.373	0.350		Residential - Single Family Residence, 1	088-5A213 75		Southeast Los Angeles	No	MI	R2RD
Los Angeles	1510 E 108TH ST	90059	6070003016	0.000	0.000	0.350	0.000	Shortfall of Sites	0.177	Low Medium I Residential	R2-1	0	0	0	22.646	0.350		Residential - Single Family Residence, 1	088-5A211 75		Southeast Los Angeles	No	MI	R2RD
Los Angeles	824 E 111TH DR	90059	6072017007	0.000	0.000	0.350	0.000	Shortfall of Sites	0.100	Low Medium I Residential	R2-1	0	0	0	40.113	0.350		Residential - Single Family Residence, 1	087A209 75		Southeast Los Angeles	No	MI	R2RD
Los Angeles	11209 HOOPER AVE	90059	6070014016	0.000	0.000	0.350	0.000	Shortfall of Sites	0.115	Low Medium II Residential	R2-1	0	0	0	34.894	0.350		Residential - Single Family Residence, 1	087A211 75		Southeast Los Angeles	No	MI	R2RD
Los Angeles	1513 PLAZA DEL AMO	90501	7347007026	0.000	0.000	0.350	0.000	Shortfall of Sites	0.175	Low Medium II Residential	RD2-1	0	0	0	22.921	0.350		Industrial - Light Manufacturing - One Story, 0	045B193 75		Harbor Gateway	No	MI	R2RD
Los Angeles	14615 ASTORIA ST	91342	2506031022	0.000	0.000	0.350	0.000	Shortfall of Sites	0.115	Low Medium I Residential	RD3-1XL-CPIO	0	0	0	34.849	0.350		Residential - Single Family Residence, 1	219B149 76		Sylmar	No	MI	R2RD
Los Angeles	3450 FLETCHER DR	90065	5458023031	0.000	0.000	0.350	0.000	Shortfall of Sites	0.151	Low Medium II Residential	RD2-1-CDO	0	0	0	26.498	0.350	Vacant	Residential - Single Family Residence - Vacant Land, 0	154-5A215 76		Northeast Los Angeles	No	MI	R2RD

Jurisdiction Name	Site Address/Intersection	5 Digit ZIP Code	Assessor Parcel Number	Very Low-Income	Low-Income	Moderate-Income	Above Moderate-Income	Type of Shortfall	Parcel Size (Acres)	Current General Plan Designation	Current Zoning	Proposed General Plan (GP) Designation	Proposed Zoning	Minimum Density Allowed	Maximum Density Allowed	Total Capacity	Vacant/ Nonvacant	Description of Existing Uses	PIN	Base Density Per Acre	Community Plan Area	Rent Stabalization Ordinance	Income Category	Applicable Rezoning Program (Program informing values in Column Q listed first)
Los Angeles	2801 DENBY AVE	90039	5442021015	0.000	0.000	0.350	0.000	Shortfall of Sites	0.098	Low Medium I Residential	R2-1VL-RIO	0	0	0	40.853	0.350		Residential - Single Family Residence, 1	148-5A213 76		Silver Lake - Echo Park - Elysian Valley	No	MI	R2RD
Los Angeles	3443 THORPE AVE	90065	5453025004	0.000	0.000	0.350	0.000	Shortfall of Sites	0.129	Low Residential	RD3-1-CDO	0	0	0	31.094	0.350		Residential - Single Family Residence, 1	145-5A219 76		Northeast Los Angeles	No	MI	R2RD
Los Angeles	5416 LEMON GROVE AVE	90038	5535009022	0.000	0.000	0.350	0.000	Shortfall of Sites	0.161	Low Medium I Residential	R2-1XL	0	0	0	24.888	0.350		Residential - Single Family Residence, 1	141B193 76		Hollywood	No	MI	R2RD
Los Angeles	817 N KENMORE AVE	90029	5538009005	0.000	0.000	0.350	0.000	Shortfall of Sites	0.118	Low Medium II Residential	RD2-1XL	0	0	0	33.846	0.350		Residential - Single Family Residence, 1	141B197 76		Hollywood	No	MI	R2RD
Los Angeles	3500 WARWICK AVE	90032	5219017014	0.000	0.000	0.350	0.000	Shortfall of Sites	0.172	Low Medium I Residential	R2-1	0	0	0	23.238	0.350		Residential - Single Family Residence, 1	142-5A235 76		Northeast Los Angeles	No	MI	R2RD
Los Angeles	652 IMOGEN AVE	90026	5401004003	0.000	0.000	0.350	0.000	Shortfall of Sites	0.172	Low Medium II Residential	RD2-1VL	0	0	0	23.232	0.350		Residential - Single Family Residence, 1	141A201 76		Silver Lake - Echo Park - Elysian Valley	No	MI	R2RD
Los Angeles	117 W AVENUE 31	90031	5205006007	0.000	0.000	0.350	0.000	Shortfall of Sites	0.144	Low Medium I Residential	RD3-1	0	0	0	27.865	0.350		Residential - Single Family Residence, 1	141A221 76		Northeast Los Angeles	No	MI	R2RD
Los Angeles	2342 THOMAS ST	90031	5208030006	0.000	0.000	0.350	0.000	Shortfall of Sites	0.092	Low Medium I Residential	RD3-1	0	0	0	43.512	0.350		Residential - Single Family Residence, 1	138A225 76		Northeast Los Angeles	No	MI	R2RD
Los Angeles	229 BELMONT AVE	90026	5159011001	0.000	0.000	0.350	0.000	Shortfall of Sites	0.082	Low Medium Residential	RD1.5-1	0	0	0	48.964	0.350		Residential - Single Family Residence, 1	135A207 76		Westlake	No	MI	R2RD
Los Angeles	3021 INEZ ST	90023	5186018040	0.000	0.000	0.350	0.000	Shortfall of Sites	0.091	Low Medium I Residential	R2-1-CUGU	Low Neighborhood Residential	[VLN1 - MU4 - 3][RN2 - 20][CPIO]	0	44.045	0.350		Residential - Single Family Residence, 1	123A225 76	21	Boyle Heights	No	MI	R2RD , BH CPU
Los Angeles	1150 S DACOTAH ST	90023	5190010024	0.000	0.000	0.350	0.000	Shortfall of Sites	0.069	Low Medium I Residential	R2-1-CUGU	Low Neighborhood Residential	[VLN1 - MU4 - 3][RN2 - 20][CPIO]	0	58.092	0.350		Residential - Single Family Residence, 1	120A223 76	21	Boyle Heights	No	MI	R2RD , BH CPU
Los Angeles	340 N CHICAGO ST	90033	5175012019	0.000	0.000	0.350	0.000	Shortfall of Sites	0.080	Low Medium II Residential	RD1.5-1-CUGU	0	0	0	50.248	0.350	Vacant	Residential - Single Family Residence - Vacant Land, 0	129A223 76		Boyle Heights	No	MI	R2RD
Los Angeles	2200 4TH AVE	90018	5060028008	0.000	0.000	0.350	0.000	Shortfall of Sites	0.161	Low Medium II Residential	RD2-1-O-CPIO	0	0	0	24.879	0.350		Residential - Single Family Residence, 1	123B189 76		West Adams - Baldwin Hills - Leimert	No	MI	R2RD
Los Angeles	740 S ST LOUIS ST	90023	5183022015	0.000	0.000	0.350	0.000	Shortfall of Sites	0.101	Low Medium II Residential	RD1.5-1-CUGU	0	0	0	39.593	0.350		Residential - Single Family Residence, 1	124-5A221 76		Boyle Heights	No	MI	R2RD
Los Angeles	502 S BERNAL AVE	90063	5186008031	0.000	0.000	0.350	0.000	Shortfall of Sites	0.115	Low Medium II Residential	RD1.5-1-CUGU	0	0	0	34.875	0.350		Residential - Single Family Residence, 1	123A227 76		Boyle Heights	No	MI	R2RD
Los Angeles	2812 S RIMPAU BLVD	90016	5057027004	0.000	0.000	0.350	0.000	Shortfall of Sites	0.119	Low Medium I Residential	R2-1	0	0	0	33.507	0.350		Residential - Single Family Residence, 1	120B181 76		West Adams - Baldwin Hills - Leimert	No	MI	R2RD
Los Angeles	2915 S VICTORIA AVE	90016	5050019005	0.000	0.000	0.350	0.000	Shortfall of Sites	0.087	Low Medium II Residential	RD2-1	0	0	0	46.169	0.350		Residential - Single Family Residence, 0	120B185 76		West Adams - Baldwin Hills - Leimert	No	MI	R2RD
Los Angeles	625 ESPERANZA ST	90023	5188003047	0.000	0.000	0.350	0.000	Shortfall of Sites	0.102	Low Medium II Residential	RD1.5-1-CUGU	0	0	0	39.040	0.350		Residential - Single Family Residence, 1	121-5A227 76		Boyle Heights	No	MI	R2RD
Los Angeles	816 E 22ND ST	90011	5131017007	0.000	0.000	0.350	0.000	Shortfall of Sites	0.167	Low Medium II Residential	R2-1	0	0	0	23.996	0.350		Residential - Double, Duplex, or Two Units - 4 Stories or Less, 0	120A209 76		Southeast Los Angeles	No	MI	R2RD
Los Angeles	1335 W 37TH PL	90007	5040010020	0.000	0.000	0.350	0.000	Shortfall of Sites	0.161	Low Medium II Residential	RD2-1	0	0	0	24.890	0.350		Residential - Single Family Residence, 1	117B197 76		South Los Angeles	No	MI	R2RD
Los Angeles	3710 PALOMA ST	90011	5114003015	0.000	0.000	0.350	0.000	Shortfall of Sites	0.074	Low Medium II Residential	RD2-1	0	0	0	53.940	0.350		Residential - Single Family Residence, 1	115-5A207 76		Southeast Los Angeles	No	MI	R2RD
Los Angeles	680 E 41ST PL	90011	5115003008	0.000	0.000	0.350	0.000	Shortfall of Sites	0.084	Low Medium I Residential	R2-1	0	0	0	47.738	0.350		Residential - Single Family Residence, 1	114A207 76		Southeast Los Angeles	No	MI	R2RD
Los Angeles	329 W 42ND ST	90037	5111006017	0.000	0.000	0.350	0.000	Shortfall of Sites	0.113	Low Medium II Residential	RD2-1	0	0	0	35.299	0.350		Residential - Single Family Residence, 1	114A203 76		Southeast Los Angeles	No	MI	R2RD
Los Angeles	1911 W VERNON AVE	90062	5022009003	0.000	0.000	0.350	0.000	Shortfall of Sites	0.126	Low Medium II Residential	RD1.5-1	0	0	0	31.679	0.350		Residential - Single Family Residence, 1	111B189 76		South Los Angeles	No	MI	R2RD
Los Angeles	891 E 49TH ST	90011	5108020021	0.000	0.000	0.350	0.000	Shortfall of Sites	0.172	Low Medium I Residential	R2-1	0	0	0	23.231	0.350		Residential - Single Family Residence, 1	111A209 76		Southeast Los Angeles	No	MI	R2RD
Los Angeles	1646 E 52ND ST	90011	5105001014	0.000	0.000	0.350	0.000	Shortfall of Sites	0.124	Low Medium I Residential	R2-1	0	0	0	32.265	0.350		Residential - Single Family Residence, 1	108B213 76		Southeast Los Angeles	No	MI	R2RD
Los Angeles	3138 W 59TH ST	90043	4005009011	0.000	0.000	0.350	0.000	Shortfall of Sites	0.124	Low Medium I Residential	R2-1	0	0	0	32.132	0.350		Residential - Single Family Residence, 1	105B185 76		West Adams - Baldwin Hills - Leimert	No	MI	R2RD
Los Angeles	227 W 67TH ST	90003	6012002016	0.000	0.000	0.350	0.000	Shortfall of Sites	0.118	Low Medium I Residential	R2-1	0	0	0	33.963	0.350		Residential - Double, Duplex, or Two Units - 4 Stories or Less, 1	102B201 76		Southeast Los Angeles	No	MI	R2RD
Los Angeles	716 E 76TH ST	90001	6023018005	0.000	0.000	0.350	0.000	Shortfall of Sites	0.117	Low Medium I Residential	R2-1-CPIO	0	0	0	34.162	0.350		Residential - Single Family Residence, 1	099B205 76		Southeast Los Angeles	No	MI	R2RD
Los Angeles	640 E 84TH ST	90001	6029024023	0.000	0.000	0.350	0.000	Shortfall of Sites	0.117	Low Medium I Residential	R2-1	0	0	0	34.163	0.350		Residential - Single Family Residence, 1	097-5A207 76		Southeast Los Angeles	No	MI	R2RD
Los Angeles	1606 W 84TH ST	90047	6034023012	0.000	0.000	0.350	0.000	Shortfall of Sites	0.153	Low Medium II Residential	RD2-1	0	0	0	26.090	0.350		Residential - Single Family Residence, 1	097-5A195 76		South Los Angeles	No	MI	R2RD
Los Angeles	811 E 84TH PL	90001	6029022005	0.000	0.000	0.350	0.000	Shortfall of Sites	0.117	Low Medium I Residential	R2-1	0	0	0	34.161	0.350		Residential - Single Family Residence, 1	097-5A209 76		Southeast Los Angeles	No	MI	R2RD
Los Angeles	632 E 87TH PL	90002	6042005022	0.000	0.000	0.350	0.000	Shortfall of Sites	0.119	Low Medium I Residential	R2-1	0	0	0	33.616	0.350		Residential - Single Family Residence, 1	096A207 76		Southeast Los Angeles	No	MI	R2RD
Los Angeles	132 W 90TH ST	90003	6040034024	0.000	0.000	0.350	0.000	Shortfall of Sites	0.115	Low Medium I Residential	R2-1	0	0	0	34.661	0.350		Residential - Single Family Residence, 1	094-5A203 76		Southeast Los Angeles	No	MI	R2RD
Los Angeles	633 W 95TH ST	90044	6039010015	0.000	0.000	0.350	0.000	Shortfall of Sites	0.058	Low Medium II Residential	RD2-1	0	0	0	69.139	0.350		Residential - Single Family Residence, 1	093A201 76		South Los Angeles	No	MI	R2RD
Los Angeles	134 W 95TH ST	90003	6053008018	0.000	0.000	0.350	0.000	Shortfall of Sites	0.133	Low Medium I Residential	R2-1	0	0	0	30.019	0.350		Residential - Single Family Residence, 1	093A203 76		Southeast Los Angeles	No	MI	R2RD
Los Angeles	431 E CENTURY BLVD	90003	6052032033	0.000	0.000	0.350	0.000	Shortfall of Sites	0.100	Low Medium I Residential	R2-1	0	0	0	40.096	0.350		Residential - Single Family Residence, 1	091-5A207 76		Southeast Los Angeles	No	MI	R2RD
Los Angeles	229 W CENTURY BLVD	90003	6053019009	0.000	0.000	0.350	0.000	Shortfall of Sites	0.101	Low Medium I Residential	R2-1	0	0	0	39.431	0.350		Residential - Single Family Residence, 1	091-5A203 76		Southeast Los Angeles	No	MI	R2RD
Los Angeles	10409 S HOOVER ST	90044	6061013029	0.000	0.000	0.350	0.000	Shortfall of Sites	0.149	Low Medium II Residential	RD2-1	0	0	0	26.898	0.350		Residential - Single Family Residence, 1	090A199 76		South Los Angeles	No	MI	R2RD
Los Angeles	134 W 104TH ST	90003	6074002016	0.000	0.000	0.350	0.000	Shortfall of Sites	0.112	Low Medium I Residential	R2-1	0	0	0	35.824	0.350		Residential - Single Family Residence, 1	090A203 76		Southeast Los Angeles	No	MI	R2RD
Los Angeles	430 E 104TH ST	90003	6063020008	0.000	0.000	0.350	0.000	Shortfall of Sites	0.124	Low Medium I Residential	R2-1	0	0	0	32.226	0.350		Residential - Single Family Residence, 1	090A207 76		Southeast Los Angeles	No	MI	R2RD
Los Angeles	237 E 109TH ST	90061	6073002022	0.000	0.000	0.350	0.000	Shortfall of Sites	0.124	Low Medium I Residential	R2-1	0	0	0	32.254	0.350		Residential - Single Family Residence, 1	088-5A205 76		Southeast Los Angeles	No	MI	R2RD
Los Angeles	828 E 111TH DR	90059	6072017006	0.000	0.000	0.350	0.000	Shortfall of Sites	0.100	Low Medium I Residential	R2-1	0	0	0	40.113	0.350		Residential - Single Family Residence, 1	087A209 76		Southeast Los Angeles	No	MI	R2RD
Los Angeles	11210 ALVARO ST	90059	6070014003	0.000	0.000	0.350	0.000	Shortfall of Sites	0.115	Low Medium II Residential	R2-1	0	0	0	34.894	0.350		Residential - Single Family Residence, 1	087A211 76		Southeast Los Angeles	No	MI	R2RD
Los Angeles	306 E 115TH ST	90061	6083004020	0.000	0.000	0.350	0.000	Shortfall of Sites	0.163	Low Medium I Residential	R2-1	0	0	0	24.508	0.350		Residential - Single Family Residence, 1	084B205 76		Southeast Los Angeles	No	MI	R2RD
Los Angeles	1513 PLAZA DEL AMO	90501	7347007026	0.000	0.000	0.350	0.000	Shortfall of Sites	0.163	Low Medium II Residential	RD2-1	0	0	0	24.484	0.350		Industrial - Light Manufacturing - One Story, 0	045B193 76		Harbor Gateway	No	MI	R2RD
Los Angeles	1203 W C ST	90744	7417006026	0.000	0.000	0.350	0.000	Shortfall of Sites	0.111	Low Medium II Residential	[Q]RD1.5-1XL-O-CUGU	0	0	0	35.978	0.350		Residential - Single Family Residence, 1	027B201 76		Wilmington - Harbor City	No	MI	R2RD
Los Angeles	12691 BRADLEY AVE	91342	2506033014	0.000	0.000	0.350	0.000	Shortfall of Sites	0.182	Low Medium I Residential	RD3-1XL-CPIO	0	0	0	22.027	0.350		Residential - Single Family Residence - Guesthouse, 1	219B149 77		Sylmar	No	MI	R2RD
Los Angeles	10860 SUTTER AVE	91331	2535015008	0.000	0.000	0.350	0.000	Shortfall of Sites	0.081	Low Medium II Residential	RD1.5-1-O-CUGU	0	0	0	49.085	0.350		Residential - Single Family Residence, 1	207B157 77		Arleta - Pacoima	No	MI	R2RD
Los Angeles	10044 MARCUS AVE	91042	2568001006	0.000	0.000	0.350	0.000	Shortfall of Sites	0.059	Low Medium I Residential	RD3-1	0	0	0	68.241	0.350		Residential - Single Family Residence, 0	202-5A201 77		Sunland - Tujunga - Lake View Terrace - Shadow Hills - East La Tuna Canyon	No	MI	R2RD
Los Angeles	2816 DENBY AVE	90039	5442019037	0.000	0.000	0.350	0.000	Shortfall of Sites	0.103	Low Medium I Residential	R2-1VL-RIO	0	0	0	38.703	0.350		Residential - Single Family Residence, 1	148-5A213 77		Silver Lake - Echo Park - Elysian Valley	No	MI	R2RD
Los Angeles	2816 HURON ST	90065	5446010013	0.000	0.000	0.350	0.000	Shortfall of Sites	0.149	Low Medium II Residential	RD2-1-CDO-RIO	0	0	0	26.806	0.350		Residential - Single Family Residence, 1	142-5A219 77		Northeast Los Angeles	No	MI	R2RD
Los Angeles	147 W AVENUE 31	90031	5205006039	0.000	0.000	0.350	0.000	Shortfall of Sites	0.067	Low Medium I Residential	RD3-1	0	0	0	59.556	0.350		Residential - Single Family Residence, 0	141A221 77		Northeast Los Angeles	No	MI	R2RD
Los Angeles	164 N AVENUE 25	90031	5205022025	0.000	0.000	0.350	0.000	Shortfall of Sites	0.105	Low Medium II Residential	RD2-1	0	0	0	38.006	0.350		Residential - Single Family Residence, 1	139-5A221 77		Northeast Los Angeles	No	MI	R2RD
Los Angeles	2054 SICHEL ST	90031	5210011011	0.000	0.000	0.350	0.000	Shortfall of Sites	0.139	Low Medium II Residential	RD2-1	0	0	0	28.876	0.350		Residential - Single Family Residence, 1	136-5A223 77		Northeast Los Angeles	No	MI	R2RD
Los Angeles	2526 ALCAZAR ST	90033	5202016025	0.000	0.000	0.350	0.000	Shortfall of Sites	0.057	Low Medium II Residential	RD1.5-1	0	0	0	69.699	0.350		Residential - Five or More Units or Apartments (Any Combination) · 4 Stories or Less, 0	133-5A227 77		Northeast Los Angeles	No	MI	R2RD
Los Angeles	2441 CHELSEA ST	90033	5202009036	0.000	0.000	0.350	0.000	Shortfall of Sites	0.114	Low Medium II Residential	RD1.5-1	0	0	0	35.065	0.350		Residential - Single Family Residence, 1	132A227 77		Northeast Los Angeles	No	MI	R2RD
Los Angeles	1544 S COCHRAN AVE	90019	5070012028	0.000	0.000	0.350	0.000	Shortfall of Sites	0.126	Low Medium II Residential	RD1.5-1-O	0	0	0	31.804	0.350		Residential - Single Family Residence, 1	126B177 77		Wilshire	No	MI	R2RD
Los Angeles	308 S PECAN ST	90033	5172025021	0.000	0.000	0.350	0.000	Shortfall of Sites	0.059	Low Medium II Residential	RD2-1-RIO-CUGU	0	0	0	67.845	0.350		Residential - Single Family Residence, 1	127-5A219 77		Boyle Heights	No	MI	R2RD
Los Angeles	2119 S WEST VIEW ST	90016	5062021005	0.000	0.000	0.350	0.000	Shortfall of Sites	0.138	Low Medium II Residential	RD2-1-O	0	0	0	29.040	0.350		Residential - Single Family Residence, 1	123B181 77		West Adams - Baldwin Hills - Leimert	No	MI	R2RD
Los Angeles	4015 W 22ND PL	90018	5060010018	0.000	0.000	0.350	0.000	Shortfall of Sites	0.138	Low Medium II Residential	RD2-1-O-CPIO	0	0	0	29.038	0.350		Residential - Single Family Residence, 1	123B185 77		West Adams - Baldwin Hills - Leimert	No	MI	R2RD
Los Angeles	713 S CHICAGO ST	90023	5183022028	0.000	0.000	0.350	0.000	Shortfall of Sites	0.093	Low Medium II Residential	RD1.5-1-CUGU	0	0	0	42.973	0.350		Residential - Single Family Residence, 0	124-5A221 77		Boyle Heights	No	MI	R2RD
Los Angeles	2805 S HARCOURT AVE	90016	5057027028	0.000	0.000	0.350	0.000	Shortfall of Sites	0.119	Low Medium I Residential	R2-1	0	0	0	33.511	0.350		Residential - Single Family Residence, 1	120B181 77		West Adams - Baldwin Hills - Leimert	No	MI	R2RD
Los Angeles	3701 HALLDALE AVE	90018	5041027024	0.000	0.000	0.350	0.000	Shortfall of Sites	0.155	Low Medium I Residential	R2-1-O	0	0	0	25.844	0.350		Residential - Single Family Residence, 1	117B193 77		South Los Angeles	No	MI	R2RD
Los Angeles	1329 W 37TH PL	90007	5040010019	0.000	0.000	0.350	0.000	Shortfall of Sites	0.161	Low Medium II Residential	RD2-1	0	0	0	24.889	0.350		Residential - Single Family Residence, 1	117B197 77		South Los Angeles	No	MI	R2RD
Los Angeles	3967 DALTON AVE	90062	5036021021	0.000	0.000	0.350	0.000	Shortfall of Sites	0.127	Low Medium II Residential	RD2-1	0	0	0	31.408	0.350		Residential - Single Family Residence, 1	114B193 77		South Los Angeles	No	MI	R2RD
Los Angeles	3719 PALOMA ST	90011	5114002013	0.000	0.000	0.350	0.000	Shortfall of Sites	0.066	Low Medium II Residential	RD2-1	0	0	0	60.937	0.350		Residential - Single Family Residence, 1	115-5A207 77		Southeast Los Angeles	No	MI	R2RD
Los Angeles	3712 ADAIR ST	90011	5121013015	0.000	0.000	0.350	0.000	Shortfall of Sites	0.110	Low Medium I Residential	R2-1	0	0	0	36.322	0.350		Residential - Single Family Residence, 1	115-5A205 77		Southeast Los Angeles	No	MI	R2RD
Los Angeles	1514 E 33RD ST	90011	5117008004	0.000	0.000	0.350	0.000	Shortfall of Sites	0.118	Low Medium I Residential	R2-1	0	0	0	33.788	0.350		Residential - Single Family Residence, 1	115-5A211 77		Southeast Los Angeles	No	MI	R2RD
Los Angeles	780 E 41ST PL	90011	5115004003	0.000	0.000	0.350	0.000	Shortfall of Sites	0.086	Low Medium I Residential	R2-1	0	0	0	46.740	0.350		Residential - Single Family Residence, 1	114A207 77		Southeast Los Angeles	No	MI	R2RD
Los Angeles	4163 HOOPER AVE	90011	5115029034	0.000	0.000	0.350	0.000	Shortfall of Sites	0.111	Low Medium II Residential	RD2-1	0	0	0	36.157	0.350		Residential - Single Family Residence, 1	114A211 77		Southeast Los Angeles	No	MI	R2RD
Los Angeles	1817 W VERNON AVE	90062	5022008004	0.000	0.000	0.350	0.000	Shortfall of Sites	0.132	Low Medium II Residential	RD2-1	0	0	0	30.284	0.350		Residential - Single Family Residence, 1	111B193 77		South Los Angeles	No	MI	R2RD
Los Angeles	231 W 67TH ST	90003	6012002015	0.000	0.000	0.350	0.000	Shortfall of Sites	0.118	Low Medium I Residential	R2-1	0	0	0	33.963	0.350		Residential - Single Family Residence, 1	102B201 77		Southeast Los Angeles	No	MI	R2RD
Los Angeles	712 E 76TH ST	90001	6023018004	0.000	0.000	0.350	0.000	Shortfall of Sites	0.117	Low Medium I Residential	R2-1-CPIO	0	0	0	34.163	0.350		Residential - Single Family Residence, 1	099B205 77		Southeast Los Angeles	No	MI	R2RD
Los Angeles	636 E 84TH ST	90001	6029024024	0.000	0.000	0.350	0.000	Shortfall of Sites	0.117	Low Medium I Residential	R2-1	0	0	0	34.163	0.350		Residential - Single Family Residence, 1	097-5A207 77		Southeast Los Angeles	No	MI	R2RD
Los Angeles	807 E 84TH PL	90001	6029022006	0.000	0.000	0.350	0.000	Shortfall of Sites	0.117	Low Medium I Residential	R2-1	0	0	0	34.162	0.350		Residential - Single Family Residence, 1	097-5A209 77		Southeast Los Angeles	No	MI	R2RD
Los Angeles	628 E 87TH PL	90002	6042005023	0.000	0.000	0.350	0.000	Shortfall of Sites	0.122	Low Medium I Residential	R2-1	0	0	0	32.726	0.350		Residential - Single Family Residence, 1	096A207 77		Southeast Los Angeles	No	MI	R2RD

Jurisdiction Name	Site Address/Intersection	5 Digit ZIP Code	Assessor Parcel Number	Very Low-Income	Low-Income	Moderate-Income	Above Moderate-Income	Type of Shortfall	Parcel Size (Acres)	Current General Plan Designation	Current Zoning	Proposed General Plan (GP) Designation	Proposed Zoning	Minimum Density Allowed	Maximum Density Allowed	Total Capacity	Vacant/ Nonvacant	Description of Existing Uses	PIN	Base Density Per Acre	Community Plan Area	Rent Stabalization Ordinance	Income Category	Applicable Rezoning Program (Program informing values in Column Q listed first)
Los Angeles	9003 S SAN PEDRO ST	90003	6041010059	0.000	0.000	0.350	0.000	Shortfall of Sites	0.080	Low Medium II Residential	RD2-1	0	0	0	49.994	0.350		Commercial - Office Building - One Story, 0	094-5A205 77		Southeast Los Angeles	No	MI	R2RD
Los Angeles	771 W 91ST ST	90044	6038014034	0.000	0.000	0.350	0.000	Shortfall of Sites	0.058	Low Medium I Residential	R2-1	0	0	0	68.456	0.350		Residential - Single Family Residence, 1	094-5A199 77		South Los Angeles	No	MI	R2RD
Los Angeles	633 W 95TH ST	90044	6039010015	0.000	0.000	0.350	0.000	Shortfall of Sites	0.058	Low Medium II Residential	RD2-1	0	0	0	68.730	0.350		Residential - Single Family Residence, 0	093A201 77		South Los Angeles	No	MI	R2RD
Los Angeles	138 W 95TH ST	90003	6053008019	0.000	0.000	0.350	0.000	Shortfall of Sites	0.133	Low Medium I Residential	R2-1	0	0	0	30.020	0.350		Residential - Single Family Residence, 1	093A203 77		Southeast Los Angeles	No	MI	R2RD
Los Angeles	427 E CENTURY BLVD	90003	6052032043	0.000	0.000	0.350	0.000	Shortfall of Sites	0.112	Low Medium I Residential	R2-1	0	0	0	35.840	0.350		Residential - Single Family Residence, 1	091-5A207 77		Southeast Los Angeles	No	MI	R2RD
Los Angeles	317 E CENTURY BLVD	90003	6052017022	0.000	0.000	0.350	0.000	Shortfall of Sites	0.099	Low Medium I Residential	R2-1	0	0	0	40.507	0.350		Residential - Single Family Residence, 1	091-5A205 77		Southeast Los Angeles	No	MI	R2RD
Los Angeles	434 E 104TH ST	90003	6063020009	0.000	0.000	0.350	0.000	Shortfall of Sites	0.124	Low Medium I Residential	R2-1	0	0	0	32.248	0.350		Residential - Single Family Residence, 1	090A207 77		Southeast Los Angeles	No	MI	R2RD
Los Angeles	231 E 109TH ST	90061	6073002021	0.000	0.000	0.350	0.000	Shortfall of Sites	0.124	Low Medium I Residential	R2-1	0	0	0	32.254	0.350		Residential - Single Family Residence, 1	088-5A205 77		Southeast Los Angeles	No	MI	R2RD
Los Angeles	207 W 109TH ST	90061	6074011008	0.000	0.000	0.350	0.000	Shortfall of Sites	0.119	Low Medium I Residential	R2-1	0	0	0	33.564	0.350		Residential - Single Family Residence, 1	088-5A203 77		Southeast Los Angeles	No	MI	R2RD
Los Angeles	158 E 111TH PL	90061	6073024001	0.000	0.000	0.350	0.000	Shortfall of Sites	0.132	Low Medium I Residential	R2-1	0	0	0	30.226	0.350		Residential - Single Family Residence, 1	087A205 77		Southeast Los Angeles	No	MI	R2RD
Los Angeles	11209 ALVARO ST	90059	6070015018	0.000	0.000	0.350	0.000	Shortfall of Sites	0.110	Low Medium II Residential	R2-1	0	0	0	36.483	0.350		Residential - Single Family Residence, 1	087A211 77		Southeast Los Angeles	No	MI	R2RD
Los Angeles	1207 W C ST	90744	7417006025	0.000	0.000	0.350	0.000	Shortfall of Sites	0.111	Low Medium II Residential	[Q]RD1.5-1XL-O-CUGU	0	0	0	36.055	0.350		Residential - Single Family Residence, 1	027B201 77		Wilmington - Harbor City	No	MI	R2RD
Los Angeles	10246 HELENDALE AVE	91042	2558030025	0.000	0.000	0.350	0.000	Shortfall of Sites	0.080	Low Medium II Residential	RD2-1	0	0	0	50.175	0.350		Residential - Single Family Residence, 1	204A197 78		Sunland - Tujunga - Lake View Terrace - Shadow Hills - East La Tuna Canyon	No	MI	R2RD
Los Angeles	10040 SILVERTON AVE	91042	2568003005	0.000	0.000	0.350	0.000	Shortfall of Sites	0.082	Low Medium I Residential	RD3-1	0	0	0	48.817	0.350		Residential - Single Family Residence - Pool, 0	202-5A201 78		Sunland - Tujunga - Lake View Terrace - Shadow Hills - East La Tuna Canyon	No	MI	R2RD
Los Angeles	5854 VINELAND AVE	91601	2415002002	0.000	0.000	0.350	0.000	Shortfall of Sites	0.127	Low Medium II Residential	RD1.5-1	0	0	0	31.469	0.350		Residential - Single Family Residence, 1	174B173 78		North Hollywood - Valley Village	No	MI	R2RD
Los Angeles	3428 FLETCHER DR	90065	5458023025	0.000	0.000	0.350	0.000	Shortfall of Sites	0.123	Low Medium II Residential	RD2-1-CDO	0	0	0	32.610	0.350		Residential - Single Family Residence, 1	154-5A215 78		Northeast Los Angeles	No	MI	R2RD
Los Angeles	0	0	5436032022	0.000	0.000	0.350	0.000	Shortfall of Sites	0.110	Low Medium II Residential	[Q]RD1.5-1-RIO	0	0	0	36.298	0.350	Vacant	Residential - Single Family Residence - Vacant Land, 0	151-5A211 78		Northeast Los Angeles	No	MI	R2RD
Los Angeles	2843 N COOLIDGE AVE	90039	5442023035	0.000	0.000	0.350	0.000	Shortfall of Sites	0.115	Low Medium I Residential	R2-1VL-RIO	0	0	0	34.647	0.350		Residential - Single Family Residence, 1	148-5A213 78		Silver Lake - Echo Park - Elysian Valley	No	MI	R2RD
Los Angeles	1247 N MARIPOSA AVE	90029	5540001018	0.000	0.000	0.350	0.000	Shortfall of Sites	0.155	Low Medium II Residential	RD2-1XL	0	0	0	25.836	0.350		Residential - Single Family Residence, 1	144B197 78		Hollywood	No	MI	R2RD
Los Angeles	3416 MACEO ST	90065	5453025024	0.000	0.000	0.350	0.000	Shortfall of Sites	0.129	Low Residential	RD3-1-CDO	0	0	0	31.115	0.350		Residential - Single Family Residence, 1	145-5A219 78		Northeast Los Angeles	No	MI	R2RD
Los Angeles	815 N WILTON PL	90038	5535004004	0.000	0.000	0.350	0.000	Shortfall of Sites	0.133	Low Medium I Residential	R2-1XL	0	0	0	30.016	0.350		Residential - Single Family Residence, 1	141B189 78		Hollywood	No	MI	R2RD
Los Angeles	3444 LINDA VISTA TER	90032	5219012012	0.000	0.000	0.350	0.000	Shortfall of Sites	0.196	Low Medium I Residential	[Q]RD3-1D	0	0	0	20.432	0.350		Residential - Single Family Residence, 1	142-5A235 78		Northeast Los Angeles	No	MI	R2RD
Los Angeles	0	0	5401012008	0.000	0.000	0.350	0.000	Shortfall of Sites	0.120	Low Medium I Residential	R2-1VL	0	0	0	33.270	0.350	Vacant	Residential - Four Units (Any Combination) - 4 Stories or Less - Vacant Land, 0	139-5A201 78		Silver Lake - Echo Park - Elysian Valley	No	MI	R2RD
Los Angeles	154 W AVENUE 26	90031	5205022022	0.000	0.000	0.350	0.000	Shortfall of Sites	0.170	Low Medium II Residential	RD2-1	0	0	0	23.551	0.350		Residential - Single Family Residence, 1	139-5A221 78		Northeast Los Angeles	No	MI	R2RD
Los Angeles	2114 THOMAS ST	90031	5211006029	0.000	0.000	0.350	0.000	Shortfall of Sites	0.122	Low Medium I Residential	[Q]RD3-1D	0	0	0	32.874	0.350		Residential - Single Family Residence, 1	136-5A225 78		Northeast Los Angeles	No	MI	R2RD
Los Angeles	1640 N SOTO ST	90033	5202020006	0.000	0.000	0.350	0.000	Shortfall of Sites	0.172	Low Medium II Residential	RD2-1	0	0	0	23.242	0.350		Residential - Single Family Residence, 0	135A227 78		Northeast Los Angeles	No	MI	R2RD
Los Angeles	1839 ARAPAHOE ST	90006	5056012020	0.000	0.000	0.350	0.000	Shortfall of Sites	0.124	Low Medium II Residential	RD1.5-1	0	0	0	32.284	0.350		Residential - Single Family Residence, 0	126A201 78		South Los Angeles	No	MI	R2RD
Los Angeles	2215 S SYCAMORE AVE	90016	5062010020	0.000	0.000	0.350	0.000	Shortfall of Sites	0.116	Low Medium II Residential	RD2-1	0	0	0	34.541	0.350		Residential - Single Family Residence, 1	123B181 78		West Adams - Baldwin Hills - Leimert	No	MI	R2RD
Los Angeles	634 E 23RD ST	90011	5127008018	0.000	0.000	0.350	0.000	Shortfall of Sites	0.113	Low Medium II Residential	RD1.5-1	0	0	0	35.483	0.350		Residential - Single Family Residence, 1	120A207 78		Southeast Los Angeles	No	MI	R2RD
Los Angeles	1353 E 23RD ST	90011	5119006007	0.000	0.000	0.350	0.000	Shortfall of Sites	0.131	Low Medium I Residential	R2-1	0	0	0	30.448	0.350		Residential - Single Family Residence, 1	118-5A211 78		Southeast Los Angeles	No	MI	R2RD
Los Angeles	938 E 25TH ST	90011	5131026019	0.000	0.000	0.350	0.000	Shortfall of Sites	0.143	Low Medium I Residential	R2-1	0	0	0	27.886	0.350		Residential - Single Family Residence, 1	118-5A209 78		Southeast Los Angeles	No	MI	R2RD
Los Angeles	1238 E 27TH ST	90011	5119019008	0.000	0.000	0.350	0.000	Shortfall of Sites	0.122	Low Medium II Residential	RD2-1	0	0	0	32.694	0.350		Residential - Single Family Residence, 1	117A211 78		Southeast Los Angeles	No	MI	R2RD
Los Angeles	3968 DALTON AVE	90062	5036020022	0.000	0.000	0.350	0.000	Shortfall of Sites	0.125	Low Medium II Residential	RD2-1	0	0	0	31.994	0.350		Residential - Single Family Residence, 1	114B193 78		South Los Angeles	No	MI	R2RD
Los Angeles	3818 WALL ST	90011	5121021010	0.000	0.000	0.350	0.000	Shortfall of Sites	0.101	Low Medium I Residential	R2-1	0	0	0	39.599	0.350		Residential - Single Family Residence, 1	115-5A205 78		Southeast Los Angeles	No	MI	R2RD
Los Angeles	1553 E 33RD ST	90011	5117007011	0.000	0.000	0.350	0.000	Shortfall of Sites	0.118	Low Medium I Residential	R2-1	0	0	0	33.833	0.350		Residential - Single Family Residence, 1	115-5A213 78		Southeast Los Angeles	No	MI	R2RD
Los Angeles	4164 ZAMORA ST	90011	5115029014	0.000	0.000	0.350	0.000	Shortfall of Sites	0.083	Low Medium I Residential	R2-1	0	0	0	48.396	0.350		Residential - Single Family Residence, 1	114A211 78		Southeast Los Angeles	No	MI	R2RD
Los Angeles	726 E 48TH ST	90011	5108010026	0.000	0.000	0.350	0.000	Shortfall of Sites	0.152	Low Medium I Residential	R2-1	0	0	0	26.399	0.350		Residential - Double, Duplex, or Two Units - 4 Stories or Less, 1	111A207 78		Southeast Los Angeles	No	MI	R2RD
Los Angeles	1636 E 52ND ST	90011	5105001012	0.000	0.000	0.350	0.000	Shortfall of Sites	0.124	Low Medium I Residential	R2-1-CPIO	0	0	0	32.265	0.350		Residential - Single Family Residence, 1	108B213 78		Southeast Los Angeles	No	MI	R2RD
Los Angeles	5879 CROCKER ST	90003	6006029900	0.000	0.000	0.350	0.000	Shortfall of Sites	0.119	Low Medium II Residential	RD1.5-1-CPIO	0	0	0	33.587	0.350		Commercial - Parking Lot (Commercial Use Property) - Lots - Patron or Employee - One Story, 0	105B205 78		Southeast Los Angeles	No	MI	R2RD
Los Angeles	3142 W 59TH ST	90043	4005009012	0.000	0.000	0.350	0.000	Shortfall of Sites	0.124	Low Medium I Residential	R2-1	0	0	0	32.132	0.350		Residential - Single Family Residence, 1	105B185 78		West Adams - Baldwin Hills - Leimert	No	MI	R2RD
Los Angeles	235 W 67TH ST	90003	6012002014	0.000	0.000	0.350	0.000	Shortfall of Sites	0.118	Low Medium I Residential	R2-1	0	0	0	33.963	0.350		Residential - Single Family Residence, 1	102B201 78		Southeast Los Angeles	No	MI	R2RD
Los Angeles	708 E 76TH ST	90001	6023018003	0.000	0.000	0.350	0.000	Shortfall of Sites	0.117	Low Medium I Residential	R2-1-CPIO	0	0	0	34.163	0.350		Residential - Single Family Residence, 1	099B205 78		Southeast Los Angeles	No	MI	R2RD
Los Angeles	634 E 84TH ST	90001	6029024025	0.000	0.000	0.350	0.000	Shortfall of Sites	0.117	Low Medium I Residential	R2-1	0	0	0	34.163	0.350		Residential - Single Family Residence, 1	097-5A207 78		Southeast Los Angeles	No	MI	R2RD
Los Angeles	138 W 90TH ST	90003	6040034022	0.000	0.000	0.350	0.000	Shortfall of Sites	0.115	Low Medium I Residential	R2-1	0	0	0	34.639	0.350		Residential - Single Family Residence, 1	094-5A203 78		Southeast Los Angeles	No	MI	R2RD
Los Angeles	9028 BARING CROSS ST	90044	6038014033	0.000	0.000	0.350	0.000	Shortfall of Sites	0.072	Low Medium I Residential	R2-1	0	0	0	55.621	0.350		Residential - Single Family Residence, 1	094-5A199 78		South Los Angeles	No	MI	R2RD
Los Angeles	635 W 95TH ST	90044	6039010018	0.000	0.000	0.350	0.000	Shortfall of Sites	0.116	Low Medium II Residential	RD2-1	0	0	0	34.569	0.350		Residential - Single Family Residence, 1	093A201 78		South Los Angeles	No	MI	R2RD
Los Angeles	126 E 95TH ST	90003	6052005014	0.000	0.000	0.350	0.000	Shortfall of Sites	0.129	Low Medium I Residential	R2-1	0	0	0	30.889	0.350		Residential - Single Family Residence, 1	093A205 78		Southeast Los Angeles	No	MI	R2RD
Los Angeles	142 W 95TH ST	90003	6053008020	0.000	0.000	0.350	0.000	Shortfall of Sites	0.132	Low Medium I Residential	R2-1	0	0	0	30.367	0.350		Residential - Single Family Residence, 1	093A203 78		Southeast Los Angeles	No	MI	R2RD
Los Angeles	315 E CENTURY BLVD	90003	6052017021	0.000	0.000	0.350	0.000	Shortfall of Sites	0.094	Low Medium I Residential	R2-1	0	0	0	42.359	0.350		Residential - Single Family Residence, 1	091-5A205 78		Southeast Los Angeles	No	MI	R2RD
Los Angeles	138 W 104TH ST	90003	6074002017	0.000	0.000	0.350	0.000	Shortfall of Sites	0.124	Low Medium I Residential	R2-1	0	0	0	32.241	0.350		Residential - Single Family Residence, 1	090A203 78		Southeast Los Angeles	No	MI	R2RD
Los Angeles	214 E 104TH ST	90003	6063018004	0.000	0.000	0.350	0.000	Shortfall of Sites	0.127	Low Medium II Residential	RD2-1	0	0	0	31.503	0.350		Residential - Single Family Residence, 1	090A205 78		Southeast Los Angeles	No	MI	R2RD
Los Angeles	438 E 104TH ST	90003	6063020010	0.000	0.000	0.350	0.000	Shortfall of Sites	0.124	Low Medium I Residential	R2-1	0	0	0	32.269	0.350		Residential - Single Family Residence, 1	090A207 78		Southeast Los Angeles	No	MI	R2RD
Los Angeles	229 E 109TH ST	90061	6073002027	0.000	0.000	0.350	0.000	Shortfall of Sites	0.124	Low Medium I Residential	R2-1	0	0	0	32.254	0.350		Residential - Single Family Residence, 1	088-5A205 78		Southeast Los Angeles	No	MI	R2RD
Los Angeles	209 W 109TH ST	90061	6074011009	0.000	0.000	0.350	0.000	Shortfall of Sites	0.119	Low Medium I Residential	R2-1	0	0	0	33.517	0.350		Residential - Single Family Residence, 1	088-5A203 78		Southeast Los Angeles	No	MI	R2RD
Los Angeles	1211 W C ST	90744	7417006024	0.000	0.000	0.350	0.000	Shortfall of Sites	0.111	Low Medium II Residential	[Q]RD1.5-1XL-O-CUGU	0	0	0	36.055	0.350		Residential - Single Family Residence, 1	027B201 78		Wilmington - Harbor City	No	MI	R2RD
Los Angeles	10249 MCCLEMONT AVE	91042	2558030003	0.000	0.000	0.350	0.000	Shortfall of Sites	0.080	Low Medium II Residential	RD2-1	0	0	0	50.175	0.350		Residential - Single Family Residence, 0	204A197 79		Sunland - Tujunga - Lake View Terrace - Shadow Hills - East La Tuna Canyon	No	MI	R2RD
Los Angeles	6078 FAYETTE ST	90042	5484006003	0.000	0.000	0.350	0.000	Shortfall of Sites	0.108	Low Medium II Residential	RD1.5-1	0	0	0	36.921	0.350		Residential - Single Family Residence, 1	154-5A231 79		Northeast Los Angeles	No	MI	R2RD
Los Angeles	3028 PERLITA AVE	90039	5436032026	0.000	0.000	0.350	0.000	Shortfall of Sites	0.110	Low Medium II Residential	[Q]RD1.5-1-RIO	0	0	0	36.291	0.350		Residential - Single Family Residence, 1	151-5A211 79		Northeast Los Angeles	No	MI	R2RD
Los Angeles	2829 KNOX AVE	90039	5442019009	0.000	0.000	0.350	0.000	Shortfall of Sites	0.107	Low Medium I Residential	R2-1VL-RIO	0	0	0	37.251	0.350		Residential - Single Family Residence, 1	148-5A213 79		Silver Lake - Echo Park - Elysian Valley	No	MI	R2RD
Los Angeles	839 N SPAULDING AVE	90046	5527005023	0.000	0.000	0.350	0.000	Shortfall of Sites	0.149	Low Medium I Residential	R2-1XL	0	0	0	26.806	0.350		Residential - Single Family Residence - Pool and Misc., 1	141B177 79		Hollywood	No	MI	R2RD , ADU
Los Angeles	4045 MONROE ST	90029	5539013028	0.000	0.000	0.350	0.000	Shortfall of Sites	0.071	Low Medium II Residential	RD1.5-1XL	0	0	0	56.218	0.350		Residential - Single Family Residence, 1	142-5A201 79		Hollywood	No	MI	R2RD
Los Angeles	3439 CHADWICK DR	90032	5219012026	0.000	0.000	0.350	0.000	Shortfall of Sites	0.208	Low Medium I Residential	[Q]RD3-1D	0	0	0	19.273	0.350		Residential - Single Family Residence, 1	142-5A235 79		Northeast Los Angeles	No	MI	R2RD
Los Angeles	2620 JEFFRIES AVE	90065	5446011014	0.000	0.000	0.350	0.000	Shortfall of Sites	0.163	Low Medium II Residential	RD2-1-CDO-RIO	0	0	0	24.595	0.350		Residential - Single Family Residence, 1	142-5A219 79		Northeast Los Angeles	No	MI	R2RD
Los Angeles	219 S RENO ST	90057	5155006003	0.000	0.000	0.350	0.000	Shortfall of Sites	0.110	Low Medium Residential	RD1.5-1	0	0	0	36.266	0.350		Residential - Single Family Residence, 1	136-5A201 79		Westlake	No	MI	R2RD
Los Angeles	2115 THOMAS ST	90031	5211002014	0.000	0.000	0.350	0.000	Shortfall of Sites	0.108	Low Medium I Residential	RD3-1	0	0	0	37.060	0.350		Residential - Single Family Residence, 1	136-5A225 79		Northeast Los Angeles	No	MI	R2RD
Los Angeles	1661 RICARDO ST	90033	5202020017	0.000	0.000	0.350	0.000	Shortfall of Sites	0.115	Low Medium II Residential	RD2-1	0	0	0	34.850	0.350		Residential - Single Family Residence, 1	135A227 79		Northeast Los Angeles	No	MI	R2RD
Los Angeles	2435 WABASH AVE	90033	5177007022	0.000	0.000	0.350	0.000	Shortfall of Sites	0.124	Low Medium II Residential	RD1.5-1-CUGU	0	0	0	32.355	0.350		Residential - Single Family Residence, 1	130-5A225 79		Boyle Heights	No	MI	R2RD
Los Angeles	1544 S BURNSIDE AVE	90019	5069034006	0.000	0.000	0.350	0.000	Shortfall of Sites	0.113	Low Medium II Residential	RD2-1-O	0	0	0	35.397	0.350		Residential - Single Family Residence, 1	126B177 79		Wilshire	No	MI	R2RD
Los Angeles	2201 WEST BLVD	90016	5061010007	0.000	0.000	0.350	0.000	Shortfall of Sites	0.152	Low Medium I Residential	R2-1	0	0	0	26.400	0.350		Residential - Single Family Residence, 1	123B185 79		West Adams - Baldwin Hills - Leimert	No	MI	R2RD
Los Angeles	5424 SMILEY DR	90016	5043019003	0.000	0.000	0.350	0.000	Shortfall of Sites	0.110	Low Medium II Residential	RD1.5-1	0	0	0	36.299	0.350		Residential - Single Family Residence, 1	120B177 79		West Adams - Baldwin Hills - Leimert	No	MI	R2RD
Los Angeles	929 E 22ND ST	90011	5131013020	0.000	0.000	0.350	0.000	Shortfall of Sites	0.138	Low Medium I Residential	R2-1	0	0	0	29.058	0.350		Residential - Single Family Residence, 1	120A209 79		Southeast Los Angeles	No	MI	R2RD
Los Angeles	803 E 27TH ST	90011	5128018016	0.000	0.000	0.350	0.000	Shortfall of Sites	0.077	Low Medium I Residential	R2-1	0	0	0	51.989	0.350		Residential - Single Family Residence, 1	118-5A209 79		Southeast Los Angeles	No	MI	R2RD
Los Angeles	1655 E 32ND ST	90011	5117004009	0.000	0.000	0.350	0.000	Shortfall of Sites	0.115	Low Medium I Residential	R2-1	0	0	0	34.907	0.350		Residential - Single Family Residence, 1	115-5A213 79		Southeast Los Angeles	No	MI	R2RD
Los Angeles	1516 E 33RD ST	90011	5117008005	0.000	0.000	0.350	0.000	Shortfall of Sites	0.118	Low Medium I Residential	R2-1	0	0	0	33.789	0.350		Residential - Single Family Residence, 1	115-5A211 79		Southeast Los Angeles	No	MI	R2RD
Los Angeles	4163 ZAMORA ST	90011	5115028029	0.000	0.000	0.350	0.000	Shortfall of Sites	0.103	Low Medium I Residential	R2-1	0	0	0	38.749	0.350		Residential - Single Family Residence, 1	114A211 79		Southeast Los Angeles	No	MI	R2RD
Los Angeles	341 W 42ND ST	90037	5111006019	0.000	0.000	0.350	0.000	Shortfall of Sites	0.119	Low Medium II Residential	RD2-1	0	0	0	33.520	0.350		Residential - Single Family Residence, 1	114A203 79		Southeast Los Angeles	No	MI	R2RD

Jurisdiction Name	Site Address/Intersection	5 Digit ZIP Code	Assessor Parcel Number	Very Low-Income	Low-Income	Moderate-Income	Above Moderate-Income	Type of Shortfall	Parcel Size (Acres)	Current General Plan Designation	Current Zoning	Proposed General Plan (GP) Designation	Proposed Zoning	Minimum Density Allowed	Maximum Density Allowed	Total Capacity	Vacant/ Nonvacant	Description of Existing Uses	PIN	Base Density Per Acre	Community Plan Area	Rent Stabalization Ordinance	Income Category	Applicable Rezoning Program (Program informing values in Column Q listed first)
Los Angeles	1925 W VERNON AVE	90062	5022009006	0.000	0.000	0.350	0.000	Shortfall of Sites	0.126	Low Medium II Residential	RD1.5-1	0	0	0	31.680	0.350		Residential - Single Family Residence, 1	111B189 79		South Los Angeles	No	MI	R2RD
Los Angeles	193 E 48TH ST	90011	5109003025	0.000	0.000	0.350	0.000	Shortfall of Sites	0.140	Low Medium I Residential	R2-1	0	0	0	28.673	0.350		Residential - Single Family Residence, 1	111A205 79		Southeast Los Angeles	No	MI	R2RD
Los Angeles	1327 E 48TH PL	90011	5107021019	0.000	0.000	0.350	0.000	Shortfall of Sites	0.115	Low Medium I Residential	R2-1	0	0	0	34.872	0.350		Residential - Single Family Residence, 1	111A211 79		Southeast Los Angeles	No	MI	R2RD
Los Angeles	145 W 48TH ST	90037	5110013010	0.000	0.000	0.350	0.000	Shortfall of Sites	0.109	Low Medium I Residential	R2-1	0	0	0	36.732	0.350		Residential - Single Family Residence, 1	111A203 79		Southeast Los Angeles	No	MI	R2RD
Los Angeles	5846 8TH AVE	90043	4005010013	0.000	0.000	0.350	0.000	Shortfall of Sites	0.110	Low Medium I Residential	RD3-1	0	0	0	36.298	0.350		Residential - Single Family Residence, 1	105B189 79		West Adams - Baldwin Hills - Leimert	No	MI	R2RD
Los Angeles	5877 S OLIVE ST	90003	6005005004	0.000	0.000	0.350	0.000	Shortfall of Sites	0.105	Low Medium I Residential	R2-1	0	0	0	38.241	0.350		Residential - Single Family Residence, 1	105B201 79		Southeast Los Angeles	No	MI	R2RD
Los Angeles	3200 W 59TH ST	90043	4005009013	0.000	0.000	0.350	0.000	Shortfall of Sites	0.124	Low Medium I Residential	R2-1	0	0	0	32.132	0.350		Residential - Single Family Residence, 1	105B185 79		West Adams - Baldwin Hills - Leimert	No	MI	R2RD
Los Angeles	239 W 67TH ST	90003	6012002013	0.000	0.000	0.350	0.000	Shortfall of Sites	0.118	Low Medium I Residential	R2-1	0	0	0	33.963	0.350		Residential - Single Family Residence, 1	102B201 79		Southeast Los Angeles	No	MI	R2RD
Los Angeles	159 E 67TH ST	90003	6011002048	0.000	0.000	0.350	0.000	Shortfall of Sites	0.124	Low Medium I Residential	R2-1	0	0	0	32.253	0.350		Residential - Single Family Residence, 1	102B205 79		Southeast Los Angeles	No	MI	R2RD
Los Angeles	704 E 76TH ST	90001	6023018002	0.000	0.000	0.350	0.000	Shortfall of Sites	0.117	Low Medium I Residential	R2-1-CPIO	0	0	0	34.163	0.350		Residential - Single Family Residence, 1	099B205 79		Southeast Los Angeles	No	MI	R2RD
Los Angeles	630 E 84TH ST	90001	6029024026	0.000	0.000	0.350	0.000	Shortfall of Sites	0.132	Low Medium I Residential	R2-1	0	0	0	30.367	0.350		Residential - Single Family Residence, 1	097-5A207 79		Southeast Los Angeles	No	MI	R2RD
Los Angeles	8715 S HOOVER ST	90044	6038016036	0.000	0.000	0.350	0.000	Shortfall of Sites	0.139	Low Medium II Residential	RD2-1	0	0	0	28.808	0.350		Residential - Single Family Residence, 1	096A199 79		South Los Angeles	No	MI	R2RD
Los Angeles	8720 DENVER AVE	90044	6038009010	0.000	0.000	0.350	0.000	Shortfall of Sites	0.161	Low Medium II Residential	RD2-1	0	0	0	24.819	0.350		Residential - Single Family Residence, 1	096A201 79		South Los Angeles	No	MI	R2RD
Los Angeles	142 W 90TH ST	90003	6040034021	0.000	0.000	0.350	0.000	Shortfall of Sites	0.116	Low Medium I Residential	R2-1	0	0	0	34.627	0.350		Residential - Single Family Residence, 1	094-5A203 79		Southeast Los Angeles	No	MI	R2RD
Los Angeles	122 E 95TH ST	90003	6052005013	0.000	0.000	0.350	0.000	Shortfall of Sites	0.129	Low Medium I Residential	R2-1	0	0	0	30.891	0.350		Residential - Single Family Residence, 1	093A205 79		Southeast Los Angeles	No	MI	R2RD
Los Angeles	10011 ANZAC AVE	90002	6046023018	0.000	0.000	0.350	0.000	Shortfall of Sites	0.155	Low Medium I Residential	R2-1	0	0	0	25.832	0.350		Residential - Single Family Residence, 1	091-5A215 79		Southeast Los Angeles	No	MI	R2RD
Los Angeles	142 W 104TH ST	90003	6074002018	0.000	0.000	0.350	0.000	Shortfall of Sites	0.056	Low Medium I Residential	R2-1	0	0	0	71.646	0.350		Residential - Single Family Residence, 1	090A203 79		Southeast Los Angeles	No	MI	R2RD
Los Angeles	218 E 104TH ST	90003	6063018005	0.000	0.000	0.350	0.000	Shortfall of Sites	0.127	Low Medium I Residential	R2-1	0	0	0	31.522	0.350		Residential - Single Family Residence, 1	090A205 79		Southeast Los Angeles	No	MI	R2RD
Los Angeles	442 E 104TH ST	90003	6063020011	0.000	0.000	0.350	0.000	Shortfall of Sites	0.124	Low Medium I Residential	R2-1	0	0	0	32.291	0.350		Residential - Single Family Residence, 1	090A207 79		Southeast Los Angeles	No	MI	R2RD
Los Angeles	229 E 109TH ST	90061	6073002027	0.000	0.000	0.350	0.000	Shortfall of Sites	0.124	Low Medium I Residential	R2-1	0	0	0	32.254	0.350		Residential - Single Family Residence, 0	088-5A205 79		Southeast Los Angeles	No	MI	R2RD
Los Angeles	213 W 109TH ST	90061	6074011010	0.000	0.000	0.350	0.000	Shortfall of Sites	0.120	Low Medium I Residential	R2-1	0	0	0	33.471	0.350		Residential - Single Family Residence, 1	088-5A203 79		Southeast Los Angeles	No	MI	R2RD
Los Angeles	152 E 111TH PL	90061	6073024003	0.000	0.000	0.350	0.000	Shortfall of Sites	0.132	Low Medium I Residential	R2-1	0	0	0	30.226	0.350		Residential - Single Family Residence, 1	087A205 79		Southeast Los Angeles	No	MI	R2RD
Los Angeles	439 E 112TH ST	90061	6073021035	0.000	0.000	0.350	0.000	Shortfall of Sites	0.078	Low Medium I Residential	R2-1	0	0	0	50.976	0.350		Residential - Single Family Residence, 0	087A207 79		Southeast Los Angeles	No	MI	R2RD
Los Angeles	11212 HOOPER AVE	90059	6070013005	0.000	0.000	0.350	0.000	Shortfall of Sites	0.135	Low Medium II Residential	R2-1	0	0	0	29.713	0.350		Residential - Single Family Residence, 1	087A211 79		Southeast Los Angeles	No	MI	R2RD
Los Angeles	1624 PLAZA DEL AMO	90501	7347009009	0.000	0.000	0.350	0.000	Shortfall of Sites	0.135	Low Medium II Residential	RD1.5-1	0	0	0	29.659	0.350		Residential - Single Family Residence, 1	045B193 79		Harbor Gateway	No	MI	R2RD
Los Angeles	923 RONAN AVE	90744	7416015006	0.000	0.000	0.350	0.000	Shortfall of Sites	0.072	Low Medium II Residential	[Q]RD2-1XL-O-CUGU	0	0	0	55.238	0.350		Residential - Single Family Residence, 1	030B205 79		Wilmington - Harbor City	No	MI	R2RD
Los Angeles	1215 W C ST	90744	7417006023	0.000	0.000	0.350	0.000	Shortfall of Sites	0.111	Low Medium II Residential	[Q]RD1.5-1XL-O-CUGU	0	0	0	36.055	0.350		Residential - Single Family Residence, 0	027B201 79		Wilmington - Harbor City	No	MI	R2RD
Los Angeles	2860 N COOLIDGE AVE	90039	5442021029	0.000	0.000	0.350	0.000	Shortfall of Sites	0.100	Low Medium I Residential	R2-1VL-RIO	0	0	0	40.173	0.350		Residential - Single Family Residence, 1	148-5A213 80		Silver Lake - Echo Park - Elysian Valley	No	MI	R2RD
Los Angeles	2651 QUEEN ST	90039	5442012005	0.000	0.000	0.350	0.000	Shortfall of Sites	0.125	Low Medium I Residential	R2-1VL-RIO	0	0	0	32.009	0.350		Residential - Single Family Residence, 1	147A213 80		Silver Lake - Echo Park - Elysian Valley	No	MI	R2RD
Los Angeles	4045 MONROE ST	90029	5539013028	0.000	0.000	0.350	0.000	Shortfall of Sites	0.071	Low Medium II Residential	RD1.5-1XL	0	0	0	56.203	0.350		Residential - Single Family Residence, 0	142-5A201 80		Hollywood	No	MI	R2RD
Los Angeles	3437 WARWICK AVE	90032	5219013027	0.000	0.000	0.350	0.000	Shortfall of Sites	0.172	Low Medium I Residential	RD3-1	0	0	0	23.231	0.350		Residential - Single Family Residence - Pool, 1	142-5A235 80		Northeast Los Angeles	No	MI	R2RD
Los Angeles	834 N RAMPART BLVD	90026	5402011007	0.000	0.000	0.350	0.000	Shortfall of Sites	0.117	Low Medium II Residential	RD2-1VL	0	0	0	34.071	0.350		Residential - Single Family Residence, 0	139-5A205 80		Silver Lake - Echo Park - Elysian Valley	No	MI	R2RD
Los Angeles	1408 LAVETA TER	90026	5419026012	0.000	0.000	0.350	0.000	Shortfall of Sites	0.161	Low Medium I Residential	R2-1VL	0	0	0	24.800	0.350		Residential - Single Family Residence, 1	139-5A209 80		Silver Lake - Echo Park - Elysian Valley	No	MI	R2RD
Los Angeles	1360 PORTIA ST	90026	5406001032	0.000	0.000	0.350	0.000	Shortfall of Sites	0.085	Low Medium II Residential	RD2-1VL	0	0	0	46.947	0.350		Residential - Single Family Residence, 1	139-5A211 80		Silver Lake - Echo Park - Elysian Valley	No	MI	R2RD
Los Angeles	719 N BONNIE BRAE ST	90026	5404008020	0.000	0.000	0.350	0.000	Shortfall of Sites	0.071	Low Medium II Residential	RD2-1VL	0	0	0	56.004	0.350		Residential - Single Family Residence, 0	138A207 80		Silver Lake - Echo Park - Elysian Valley	No	MI	R2RD
Los Angeles	2113 LINCOLN PARK AVE	90031	5211008021	0.000	0.000	0.350	0.000	Shortfall of Sites	0.130	Low Medium II Residential	[Q]RD1.5-1D	0	0	0	30.872	0.350		Residential - Single Family Residence, 1	136-5A225 80		Northeast Los Angeles	No	MI	R2RD
Los Angeles	300 S GLESS ST	90033	5172022024	0.000	0.000	0.350	0.000	Shortfall of Sites	0.065	Low Medium II Residential	RD2-1-RIO-CUGU	0	0	0	61.284	0.350	Vacant	Residential - Single Family Residence - Vacant Land, 0	127-5A219 80		Boyle Heights	No	MI	R2RD
Los Angeles	2220 ALSACE AVE	90016	5062010005	0.000	0.000	0.350	0.000	Shortfall of Sites	0.116	Low Medium II Residential	RD2-1	0	0	0	34.571	0.350		Residential - Single Family Residence, 1	123B177 80		West Adams - Baldwin Hills - Leimert	No	MI	R2RD
Los Angeles	2116 HILLCREST DR	90016	5061010020	0.000	0.000	0.350	0.000	Shortfall of Sites	0.138	Low Medium I Residential	R2-1	0	0	0	29.044	0.350		Residential - Single Family Residence, 1	123B185 80		West Adams - Baldwin Hills - Leimert	No	MI	R2RD
Los Angeles	5323 SMILEY DR	90016	5043017027	0.000	0.000	0.350	0.000	Shortfall of Sites	0.112	Low Medium II Residential	RD1.5-1	0	0	0	35.747	0.350		Residential - Single Family Residence, 1	120B177 80		West Adams - Baldwin Hills - Leimert	No	MI	R2RD
Los Angeles	2918 WELLINGTON RD	90016	5050020020	0.000	0.000	0.350	0.000	Shortfall of Sites	0.145	Low Medium II Residential	RD2-1	0	0	0	27.668	0.350		Residential - Single Family Residence, 1	120B185 80		West Adams - Baldwin Hills - Leimert	No	MI	R2RD
Los Angeles	1208 E 20TH ST	90011	5131009012	0.000	0.000	0.350	0.000	Shortfall of Sites	0.138	Low Medium I Residential	R2-1	0	0	0	29.036	0.350		Residential - Single Family Residence, 1	120A211 80		Southeast Los Angeles	No	MI	R2RD
Los Angeles	2819 EXPOSITION PL	90018	5044019004	0.000	0.000	0.350	0.000	Shortfall of Sites	0.104	Low Medium II Residential	RD2-1	0	0	0	38.374	0.350		Residential - Single Family Residence - Pool, 1	117B189 80		West Adams - Baldwin Hills - Leimert	No	MI	R2RD
Los Angeles	1415 E 22ND ST	90011	5119028005	0.000	0.000	0.350	0.000	Shortfall of Sites	0.131	Low Medium I Residential	R2-1	0	0	0	30.583	0.350		Residential - Single Family Residence, 1	118-5A211 80		Southeast Los Angeles	No	MI	R2RD
Los Angeles	802 E 32ND ST	90011	5120027001	0.000	0.000	0.350	0.000	Shortfall of Sites	0.153	Low Medium II Residential	RD2-1	0	0	0	26.061	0.350		Residential - Single Family Residence, 1	117A207 80		Southeast Los Angeles	No	MI	R2RD
Los Angeles	3968 HALLDALE AVE	90062	5036017021	0.000	0.000	0.350	0.000	Shortfall of Sites	0.125	Low Medium I Residential	R2-1	0	0	0	31.946	0.350		Residential - Single Family Residence, 1	114B193 80		South Los Angeles	No	MI	R2RD
Los Angeles	1557 E 33RD ST	90011	5117007010	0.000	0.000	0.350	0.000	Shortfall of Sites	0.118	Low Medium I Residential	R2-1	0	0	0	33.833	0.350		Residential - Single Family Residence, 1	115-5A213 80		Southeast Los Angeles	No	MI	R2RD
Los Angeles	672 E 41ST PL	90011	5115003007	0.000	0.000	0.350	0.000	Shortfall of Sites	0.083	Low Medium I Residential	R2-1	0	0	0	48.117	0.350		Residential - Single Family Residence, 1	114A207 80		Southeast Los Angeles	No	MI	R2RD
Los Angeles	4166 NAOMI AVE	90011	5115028011	0.000	0.000	0.350	0.000	Shortfall of Sites	0.103	Low Medium I Residential	R2-1	0	0	0	38.718	0.350		Residential - Single Family Residence, 1	114A211 80		Southeast Los Angeles	No	MI	R2RD
Los Angeles	897 E 42ND ST	90011	5115021007	0.000	0.000	0.350	0.000	Shortfall of Sites	0.115	Low Medium II Residential	RD2-1	0	0	0	34.834	0.350		Residential - Single Family Residence, 1	114A209 80		Southeast Los Angeles	No	MI	R2RD
Los Angeles	1311 W VERNON AVE	90037	5020008016	0.000	0.000	0.350	0.000	Shortfall of Sites	0.128	Low Medium II Residential	RD1.5-1	0	0	0	31.181	0.350		Institutional - Homes for Aged and Others - One Story, 0	111B197 80		South Los Angeles	No	MI	R2RD
Los Angeles	275 E 48TH ST	90011	5109009021	0.000	0.000	0.350	0.000	Shortfall of Sites	0.119	Low Medium I Residential	R2-1	0	0	0	33.628	0.350		Residential - Single Family Residence, 1	111A205 80		Southeast Los Angeles	No	MI	R2RD
Los Angeles	1333 E 48TH PL	90011	5107021020	0.000	0.000	0.350	0.000	Shortfall of Sites	0.115	Low Medium I Residential	R2-1	0	0	0	34.873	0.350		Residential - Single Family Residence, 1	111A211 80		Southeast Los Angeles	No	MI	R2RD
Los Angeles	149 W 48TH ST	90037	5110013011	0.000	0.000	0.350	0.000	Shortfall of Sites	0.109	Low Medium I Residential	R2-1	0	0	0	36.732	0.350		Residential - Single Family Residence, 1	111A203 80		Southeast Los Angeles	No	MI	R2RD
Los Angeles	1662 E 48TH PL	90011	5106020034	0.000	0.000	0.350	0.000	Shortfall of Sites	0.074	Low Medium I Residential	R2-1	0	0	0	53.776	0.350		Residential - Single Family Residence, 1	111A213 80		Southeast Los Angeles	No	MI	R2RD
Los Angeles	5126 S FIGUEROA ST	90037	5001033017	0.000	0.000	0.350	0.000	Shortfall of Sites	0.174	Low Medium II Residential	RD2-1	0	0	0	23.039	0.350		Residential - Single Family Residence, 1	108B201 80		South Los Angeles	No	MI	R2RD
Los Angeles	1628 E 52ND ST	90011	5105001038	0.000	0.000	0.350	0.000	Shortfall of Sites	0.062	Low Medium I Residential	R2-1-CPIO	0	0	0	64.529	0.350		Residential - Single Family Residence, 1	108B213 80		Southeast Los Angeles	No	MI	R2RD
Los Angeles	245 W 67TH ST	90003	6012002012	0.000	0.000	0.350	0.000	Shortfall of Sites	0.118	Low Medium I Residential	R2-1	0	0	0	33.963	0.350		Residential - Single Family Residence, 1	102B201 80		Southeast Los Angeles	No	MI	R2RD
Los Angeles	700 E 76TH ST	90001	6023018001	0.000	0.000	0.350	0.000	Shortfall of Sites	0.117	Low Medium I Residential	R2-1-CPIO	0	0	0	34.163	0.350		Residential - Single Family Residence, 1	099B205 80		Southeast Los Angeles	No	MI	R2RD
Los Angeles	814 E 87TH PL	90002	6042020019	0.000	0.000	0.350	0.000	Shortfall of Sites	0.118	Low Medium I Residential	R2-1	0	0	0	33.780	0.350		Residential - Single Family Residence, 1	096A209 80		Southeast Los Angeles	No	MI	R2RD
Los Angeles	146 W 90TH ST	90003	6040034020	0.000	0.000	0.350	0.000	Shortfall of Sites	0.116	Low Medium I Residential	R2-1	0	0	0	34.616	0.350		Residential - Single Family Residence, 1	094-5A203 80		Southeast Los Angeles	No	MI	R2RD
Los Angeles	146 W 95TH ST	90003	6053008021	0.000	0.000	0.350	0.000	Shortfall of Sites	0.133	Low Medium I Residential	R2-1	0	0	0	30.040	0.350		Residential - Single Family Residence, 1	093A203 80		Southeast Los Angeles	No	MI	R2RD
Los Angeles	415 E CENTURY BLVD	90003	6052032035	0.000	0.000	0.350	0.000	Shortfall of Sites	0.111	Low Medium I Residential	R2-1	0	0	0	35.928	0.350		Residential - Single Family Residence, 1	091-5A207 80		Southeast Los Angeles	No	MI	R2RD
Los Angeles	245 E CENTURY BLVD	90003	6052016023	0.000	0.000	0.350	0.000	Shortfall of Sites	0.098	Low Medium I Residential	R2-1	0	0	0	40.922	0.350		Residential - Single Family Residence, 1	091-5A205 80		Southeast Los Angeles	No	MI	R2RD
Los Angeles	142 W 104TH ST	90003	6074002018	0.000	0.000	0.350	0.000	Shortfall of Sites	0.068	Low Medium I Residential	R2-1	0	0	0	58.620	0.350		Residential - Single Family Residence, 0	090A203 80		Southeast Los Angeles	No	MI	R2RD
Los Angeles	222 E 104TH ST	90003	6063018006	0.000	0.000	0.350	0.000	Shortfall of Sites	0.127	Low Medium I Residential	R2-1	0	0	0	31.542	0.350		Residential - Single Family Residence, 1	090A205 80		Southeast Los Angeles	No	MI	R2RD
Los Angeles	221 E 109TH ST	90061	6073002019	0.000	0.000	0.350	0.000	Shortfall of Sites	0.186	Low Medium I Residential	R2-1	0	0	0	21.503	0.350		Residential - Single Family Residence, 1	088-5A205 80		Southeast Los Angeles	No	MI	R2RD
Los Angeles	1474 E 108TH ST	90059	6070003019	0.000	0.000	0.350	0.000	Shortfall of Sites	0.141	Low Medium I Residential	R2-1	0	0	0	28.310	0.350		Residential - Single Family Residence, 1	088-5A211 80		Southeast Los Angeles	No	MI	R2RD
Los Angeles	832 E 111TH DR	90059	6072017033	0.000	0.000	0.350	0.000	Shortfall of Sites	0.100	Low Medium I Residential	R2-1	0	0	0	40.113	0.350		Residential - Single Family Residence, 0	087A209 80		Southeast Los Angeles	No	MI	R2RD
Los Angeles	433 E 112TH ST	90061	6073021034	0.000	0.000	0.350	0.000	Shortfall of Sites	0.078	Low Medium I Residential	R2-1	0	0	0	50.974	0.350		Residential - Single Family Residence, 1	087A207 80		Southeast Los Angeles	No	MI	R2RD
Los Angeles	11213 HOOPER AVE	90059	6070014017	0.000	0.000	0.350	0.000	Shortfall of Sites	0.115	Low Medium II Residential	R2-1	0	0	0	34.909	0.350		Residential - Single Family Residence, 1	087A211 80		Southeast Los Angeles	No	MI	R2RD
Los Angeles	1219 W C ST	90744	7417006022	0.000	0.000	0.350	0.000	Shortfall of Sites	0.111	Low Medium II Residential	[Q]RD1.5-1XL-O-CUGU	0	0	0	36.055	0.350		Residential - Single Family Residence, 0	027B201 80		Wilmington - Harbor City	No	MI	R2RD
Los Angeles	10248 FERNGLEN AVE	91042	2558024037	0.000	0.000	0.350	0.000	Shortfall of Sites	0.103	Low Medium II Residential	RD1.5-1	0	0	0	38.707	0.350		Residential - Single Family Residence, 0	204A197 81		Sunland - Tujunga - Lake View Terrace - Shadow Hills - East La Tuna Canyon	No	MI	R2RD

Jurisdiction Name	Site Address/Intersection	5 Digit ZIP Code	Assessor Parcel Number	Very Low-Income	Low-Income	Moderate-Income	Above Moderate-Income	Type of Shortfall	Parcel Size (Acres)	Current General Plan Designation	Current Zoning	Proposed General Plan (GP) Designation	Proposed Zoning	Minimum Density Allowed	Maximum Density Allowed	Total Capacity	Vacant/ Nonvacant	Description of Existing Uses	PIN	Base Density Per Acre	Community Plan Area	Rent Stabalization Ordinance	Income Category	Applicable Rezoning Program (Program informing values in Column Q listed first)
Los Angeles	10041 MARCUS AVE	91042	2568003017	0.000	0.000	0.350	0.000	Shortfall of Sites	0.064	Low Medium I Residential	RD3-1	0	0	0	62.899	0.350		Residential - Single Family Residence, 1	202-5A201 81		Sunland - Tujunga - Lake View Terrace - Shadow Hills - East La Tuna Canyon	No	MI	R2RD
Los Angeles	0	0	2219006012	0.000	0.000	0.350	0.000	Shortfall of Sites	0.559	Low Residential	R1-1, [Q]RD1.5-1	0	0	0	7.161	0.350	Vacant	Recreational - Club, Lodge Hall, Fraternal Organization - Vacant Land, 0	183B149 81		Van Nuys - North Sherman Oaks	No	MI	R2RD
Los Angeles	5918 FAYETTE ST	90042	5484008006	0.000	0.000	0.350	0.000	Shortfall of Sites	0.129	Low Medium II Residential	RD1.5-1	0	0	0	31.115	0.350		Residential - Single Family Residence, 1	154-5A229 81		Northeast Los Angeles	No	MI	R2RD
Los Angeles	3436 CHADWICK DR	90032	5219013011	0.000	0.000	0.350	0.000	Shortfall of Sites	0.170	Low Medium I Residential	RD3-1	0	0	0	23.554	0.350		Residential - Single Family Residence, 1	142-5A235 81		Northeast Los Angeles	No	MI	R2RD
Los Angeles	4926 TEMPLETON ST	90032	5218020049	0.000	0.000	0.350	0.000	Shortfall of Sites	0.164	Low Medium I Residential	RD3-1	0	0	0	24.361	0.350		Residential - Single Family Residence, 1	141A233 81		Northeast Los Angeles	No	MI	R2RD
Los Angeles	805 N BENTON WAY	90026	5402004004	0.000	0.000	0.350	0.000	Shortfall of Sites	0.157	Low Medium II Residential	RD2-1VL	0	0	0	25.513	0.350		Residential - Single Family Residence, 1	139-5A205 81		Silver Lake - Echo Park - Elysian Valley	No	MI	R2RD
Los Angeles	326 N LA FAYETTE PARK PL	90026	5156025019	0.000	0.000	0.350	0.000	Shortfall of Sites	0.072	Low Medium II Residential	RD2-1VL	0	0	0	55.767	0.350		Residential - Single Family Residence, 0	138A203 81		Silver Lake - Echo Park - Elysian Valley	No	MI	R2RD
Los Angeles	216 N VENDOME ST	90026	5156012009	0.000	0.000	0.350	0.000	Shortfall of Sites	0.146	Low Medium Residential	RD2-1	0	0	0	27.356	0.350		Residential - Single Family Residence, 1	138A201 81		Westlake	No	MI	R2RD
Los Angeles	222 S VENDOME ST	90057	5155006019	0.000	0.000	0.350	0.000	Shortfall of Sites	0.110	Low Medium Residential	RD1.5-1	0	0	0	36.244	0.350		Residential - Five or More Units or Apartments (Any Combination) - 4 Stories or Less, 0	136-5A201 81		Westlake	No	MI	R2RD
Los Angeles	2506 MEDFORD ST	90033	5202019002	0.000	0.000	0.350	0.000	Shortfall of Sites	0.057	Low Medium II Residential	RD1.5-1	0	0	0	69.699	0.350		Residential - Single Family Residence, 0	135A227 81		Northeast Los Angeles	No	MI	R2RD
Los Angeles	0	0	5202016023	0.000	0.000	0.350	0.000	Shortfall of Sites	0.057	Low Medium II Residential	RD1.5-1	0	0	0	69.699	0.350	Vacant	Residential - Single Family Residence - Vacant Land, 0	133-5A227 81		Northeast Los Angeles	No	MI	R2RD
Los Angeles	551 S GRANDE VISTA AVE	90063	5186003041	0.000	0.000	0.350	0.000	Shortfall of Sites	0.087	Low Medium I Residential	R2-1-CUGU	Low Neighborhood Residential	[VLN1 - MU4 - 3][RN2 - 20][CPIO]	0	45.978	0.350		Residential - Single Family Residence, 1	123A225 81	21	Boyle Heights	No	MI	R2RD , BH CPU
Los Angeles	1133 S GRANDE VISTA AVE	90023	5190011012	0.000	0.000	0.350	0.000	Shortfall of Sites	0.068	Low Medium I Residential	R2-1-CUGU	Low Neighborhood Residential	[VLN1 - MU4 - 3][RN2 - 20][CPIO]	0	58.531	0.350		Residential - Single Family Residence, 1	120A223 81	21	Boyle Heights	No	MI	R2RD , BH CPU
Los Angeles	1541 S DUNSMUIR AVE	90019	5069034026	0.000	0.000	0.350	0.000	Shortfall of Sites	0.112	Low Medium II Residential	RD2-1-O	0	0	0	35.704	0.350		Residential - Single Family Residence, 1	126B177 81		Wilshire	No	MI	R2RD
Los Angeles	309 S PECAN ST	90033	5172023004	0.000	0.000	0.350	0.000	Shortfall of Sites	0.081	Low Medium II Residential	RD2-1-RIO-CUGU	0	0	0	49.148	0.350		Residential - Single Family Residence, 1	127-5A219 81		Boyle Heights	No	MI	R2RD
Los Angeles	2822 CINCINNATI ST	90033	5178019024	0.000	0.000	0.350	0.000	Shortfall of Sites	0.136	Low Medium II Residential	RD1.5-1-CUGU	0	0	0	29.333	0.350		Residential - Single Family Residence, 1	127-5A225 81		Boyle Heights	No	MI	R2RD
Los Angeles	2254 INEZ ST	90023	5183025017	0.000	0.000	0.350	0.000	Shortfall of Sites	0.105	Low Medium II Residential	RD1.5-1-CUGU	0	0	0	38.216	0.350		Residential - Single Family Residence, 1	124-5A221 81		Boyle Heights	No	MI	R2RD
Los Angeles	1466 W 37TH ST	90018	5041028015	0.000	0.000	0.350	0.000	Shortfall of Sites	0.136	Low Medium II Residential	R2-1-O	0	0	0	29.318	0.350		Residential - Single Family Residence, 1	117B193 81		South Los Angeles	No	MI	R2RD
Los Angeles	339 E 35TH ST	90011	5120015023	0.000	0.000	0.350	0.000	Shortfall of Sites	0.115	Low Medium I Residential	R2-1	0	0	0	34.848	0.350		Residential - Single Family Residence, 1	117A205 81		Southeast Los Angeles	No	MI	R2RD
Los Angeles	735 E 33RD ST	90011	5120024015	0.000	0.000	0.350	0.000	Shortfall of Sites	0.124	Low Medium II Residential	RD2-1	0	0	0	32.164	0.350		Residential - Single Family Residence, 1	117A207 81		Southeast Los Angeles	No	MI	R2RD
Los Angeles	1610 E 32ND ST	90011	5117006007	0.000	0.000	0.350	0.000	Shortfall of Sites	0.115	Low Medium I Residential	R2-1	0	0	0	34.799	0.350		Residential - Single Family Residence, 1	115-5A213 81		Southeast Los Angeles	No	MI	R2RD
Los Angeles	1833 W VERNON AVE	90062	5022008007	0.000	0.000	0.350	0.000	Shortfall of Sites	0.132	Low Medium II Residential	RD2-1	0	0	0	30.287	0.350		Residential - Single Family Residence, 1	111B193 81		South Los Angeles	No	MI	R2RD
Los Angeles	1933 W VERNON AVE	90062	5022009008	0.000	0.000	0.350	0.000	Shortfall of Sites	0.126	Low Medium II Residential	RD1.5-1	0	0	0	31.679	0.350		Residential - Single Family Residence, 1	111B189 81		South Los Angeles	No	MI	R2RD
Los Angeles	187 E 48TH ST	90011	5109003024	0.000	0.000	0.350	0.000	Shortfall of Sites	0.140	Low Medium I Residential	R2-1	0	0	0	28.668	0.350		Residential - Single Family Residence, 1	111A205 81		Southeast Los Angeles	No	MI	R2RD
Los Angeles	1458 W 51ST PL	90062	5003008016	0.000	0.000	0.350	0.000	Shortfall of Sites	0.137	Low Medium I Residential	R2-1-CPIO	0	0	0	29.136	0.350		Residential - Single Family Residence, 1	108B193 81		South Los Angeles	No	MI	R2RD
Los Angeles	1628 E 52ND ST	90011	5105001038	0.000	0.000	0.350	0.000	Shortfall of Sites	0.062	Low Medium I Residential	R2-1-CPIO	0	0	0	64.528	0.350		Residential - Single Family Residence, 0	108B213 81		Southeast Los Angeles	No	MI	R2RD
Los Angeles	5875 TOWNE AVE	90003	6006030016	0.000	0.000	0.350	0.000	Shortfall of Sites	0.119	Low Medium II Residential	RD1.5-1-CPIO	0	0	0	33.505	0.350	Vacant	Industrial - Industrial - Vacant Land, 0	105B205 81		Southeast Los Angeles	No	MI	R2RD
Los Angeles	5876 S FLOWER ST	90003	6004037035	0.000	0.000	0.350	0.000	Shortfall of Sites	0.099	Low Medium I Residential	R2-1	0	0	0	40.260	0.350		Residential - Single Family Residence, 1	105B201 81		South Los Angeles	No	MI	R2RD
Los Angeles	3206 W 59TH ST	90043	4005009014	0.000	0.000	0.350	0.000	Shortfall of Sites	0.124	Low Medium I Residential	R2-1	0	0	0	32.132	0.350		Residential - Single Family Residence, 1	105B185 81		West Adams - Baldwin Hills - Leimert	No	MI	R2RD
Los Angeles	315 W 67TH ST	90003	6012005060	0.000	0.000	0.350	0.000	Shortfall of Sites	0.118	Low Medium I Residential	R2-1	0	0	0	33.976	0.350		Residential - Single Family Residence, 1	102B201 81		Southeast Los Angeles	No	MI	R2RD
Los Angeles	810 E 87TH PL	90002	6042020018	0.000	0.000	0.350	0.000	Shortfall of Sites	0.118	Low Medium I Residential	R2-1	0	0	0	33.780	0.350		Residential - Single Family Residence, 1	096A209 81		Southeast Los Angeles	No	MI	R2RD
Los Angeles	9026 MENLO AVE	90044	6038019043	0.000	0.000	0.350	0.000	Shortfall of Sites	0.064	Low Medium I Residential	R2-1	0	0	0	62.662	0.350		Residential - Single Family Residence, 1	094-5A199 81		South Los Angeles	No	MI	R2RD
Los Angeles	9421 S FIGUEROA ST	90003	6039011006	0.000	0.000	0.350	0.000	Shortfall of Sites	0.081	Low Medium II Residential	RD2-1	0	0	0	49.096	0.350		Residential - Single Family Residence, 1	093A201 81		South Los Angeles	No	MI	R2RD
Los Angeles	150 W 95TH ST	90003	6053008022	0.000	0.000	0.350	0.000	Shortfall of Sites	0.133	Low Medium I Residential	R2-1	0	0	0	30.040	0.350		Residential - Single Family Residence, 1	093A203 81		Southeast Los Angeles	No	MI	R2RD
Los Angeles	146 W 104TH ST	90003	6074002019	0.000	0.000	0.350	0.000	Shortfall of Sites	0.124	Low Medium I Residential	R2-1	0	0	0	32.241	0.350		Residential - Single Family Residence, 1	090A203 81		Southeast Los Angeles	No	MI	R2RD
Los Angeles	226 E 104TH ST	90003	6063018007	0.000	0.000	0.350	0.000	Shortfall of Sites	0.127	Low Medium I Residential	R2-1	0	0	0	31.562	0.350		Residential - Single Family Residence, 1	090A205 81		Southeast Los Angeles	No	MI	R2RD
Los Angeles	215 E 109TH ST	90061	6073002018	0.000	0.000	0.350	0.000	Shortfall of Sites	0.186	Low Medium I Residential	R2-1	0	0	0	21.503	0.350		Residential - Single Family Residence, 1	088-5A205 81		Southeast Los Angeles	No	MI	R2RD
Los Angeles	221 W 109TH ST	90061	6074011012	0.000	0.000	0.350	0.000	Shortfall of Sites	0.120	Low Medium I Residential	R2-1	0	0	0	33.378	0.350		Residential - Single Family Residence, 1	088-5A203 81		Southeast Los Angeles	No	MI	R2RD
Los Angeles	1652 E 108TH ST	90059	6069001030	0.000	0.000	0.350	0.000	Shortfall of Sites	0.189	Low Medium I Residential	R2-1	0	0	0	21.208	0.350		Residential - Single Family Residence, 1	088-5A213 81		Southeast Los Angeles	No	MI	R2RD
Los Angeles	1468 E 108TH ST	90047	6070003004	0.000	0.000	0.350	0.000	Shortfall of Sites	0.127	Low Medium I Residential	R2-1	0	0	0	31.500	0.350		Residential - Single Family Residence, 1	088-5A211 81		Southeast Los Angeles	No	MI	R2RD
Los Angeles	836 E 111TH DR	90059	6072017037	0.000	0.000	0.350	0.000	Shortfall of Sites	0.084	Low Medium I Residential	R2-1	0	0	0	47.827	0.350		Residential - Single Family Residence, 1	087A209 81		Southeast Los Angeles	No	MI	R2RD
Los Angeles	433 E 112TH ST	90061	6073021034	0.000	0.000	0.350	0.000	Shortfall of Sites	0.078	Low Medium I Residential	R2-1	0	0	0	50.974	0.350		Residential - Single Family Residence, 0	087A207 81		Southeast Los Angeles	No	MI	R2RD
Los Angeles	11214 ALVARO ST	90059	6070014004	0.000	0.000	0.350	0.000	Shortfall of Sites	0.115	Low Medium II Residential	R2-1	0	0	0	34.909	0.350		Residential - Single Family Residence, 1	087A211 81		Southeast Los Angeles	No	MI	R2RD
Los Angeles	11505 S SPRING ST	90061	6087005018	0.000	0.000	0.350	0.000	Shortfall of Sites	0.119	Low Medium I Residential	R2-1	0	0	0	33.505	0.350		Residential - Single Family Residence, 1	084B201 81		Southeast Los Angeles	No	MI	R2RD
Los Angeles	1731 251ST ST	90717	7410016028	0.000	0.000	0.350	0.000	Shortfall of Sites	0.109	Low Medium I Residential	R2-1XL	0	0	0	36.735	0.350		Residential - Single Family Residence, 1	036B193 81		Wilmington - Harbor City	No	MI	R2RD
Los Angeles	1223 W C ST	90744	7417006021	0.000	0.000	0.350	0.000	Shortfall of Sites	0.111	Low Medium II Residential	[Q]RD1.5-1XL-O-CUGU	0	0	0	36.055	0.350		Residential - Single Family Residence, 0	027B201 81		Wilmington - Harbor City	No	MI	R2RD
Los Angeles	1309 S CABRILLO AVE	90731	7454023010	0.000	0.000	0.350	0.000	Shortfall of Sites	0.103	Low Medium II Residential	RD1.5-1XL	0	0	0	38.712	0.350		Residential - Single Family Residence, 1	012B197 81		San Pedro	No	MI	R2RD
Los Angeles	5853 VINELAND AVE	91601	2337022002	0.000	0.000	0.350	0.000	Shortfall of Sites	0.115	Low Medium II Residential	RD1.5-1	0	0	0	34.862	0.350		Residential - Single Family Residence, 1	174B173 82		North Hollywood - Valley Village	No	MI	R2RD
Los Angeles	6232 ALDAMA ST	90042	5484007002	0.000	0.000	0.350	0.000	Shortfall of Sites	0.093	Low Medium II Residential	RD2-1	0	0	0	43.158	0.350		Residential - Single Family Residence, 1	154-5A229 82		Northeast Los Angeles	No	MI	R2RD
Los Angeles	3504 FLETCHER DR	90065	5458028030	0.000	0.000	0.350	0.000	Shortfall of Sites	0.127	Low Medium II Residential	RD2-1-CDO	0	0	0	31.583	0.350		Commercial - Store Combination - Store and Residential Combination - One Story, 1	154-5A215 82		Northeast Los Angeles	No	MI	R2RD
Los Angeles	1136 S FRESNO ST	90023	5190011015	0.000	0.000	0.350	0.000	Shortfall of Sites	0.068	Low Medium I Residential	R2-1-CUGU	Low Neighborhood Residential	[VLN1 - MU4 - 3][RN2 - 20][CPIO]	0	58.540	0.350		Residential - Single Family Residence, 1	120A223 82	21	Boyle Heights	No	MI	R2RD , BH CPU
Los Angeles	2918 GLENEDEN ST	90039	5442031013	0.000	0.000	0.350	0.000	Shortfall of Sites	0.114	Low Medium I Residential	RD3-1VL-RIO	0	0	0	34.975	0.350		Residential - Single Family Residence, 1	150A211 82		Silver Lake - Echo Park - Elysian Valley	No	MI	R2RD
Los Angeles	1914 W AVENUE 30	90065	5455001004	0.000	0.000	0.350	0.000	Shortfall of Sites	0.108	Low Medium II Residential	RD2-1-CDO	0	0	0	36.945	0.350		Residential - Single Family Residence, 1	148-5A215 82		Northeast Los Angeles	No	MI	R2RD
Los Angeles	2629 ROSEVIEW AVE	90065	5453002014	0.000	0.000	0.350	0.000	Shortfall of Sites	0.146	Low Medium II Residential	RD3-1-CDO-RIO	0	0	0	27.396	0.350		Residential - Single Family Residence, 1	145-5A217 82		Northeast Los Angeles	No	MI	R2RD
Los Angeles	3439 PORTOLA AVE	90032	5218016007	0.000	0.000	0.350	0.000	Shortfall of Sites	0.059	Low Medium I Residential	[Q]RD3-1D	0	0	0	68.270	0.350		Residential - Single Family Residence, 1	142-5A235 82		Northeast Los Angeles	No	MI	R2RD
Los Angeles	4922 TEMPLETON ST	90032	5218020050	0.000	0.000	0.350	0.000	Shortfall of Sites	0.164	Low Medium I Residential	RD3-1	0	0	0	24.361	0.350		Residential - Single Family Residence, 1	141A233 82		Northeast Los Angeles	No	MI	R2RD
Los Angeles	0	0	5205020028	0.000	0.000	0.350	0.000	Shortfall of Sites	0.085	Low Medium II Residential	RD1.5-1	0	0	0	47.224	0.350	Vacant	Residential - Single Family Residence - Vacant Land, 0	139-5A221 82		Northeast Los Angeles	No	MI	R2RD
Los Angeles	2115 GATES ST	90031	5210031005	0.000	0.000	0.350	0.000	Shortfall of Sites	0.094	Low Medium I Residential	RD3-1	0	0	0	42.737	0.350		Residential - Single Family Residence, 1	136-5A225 82		Northeast Los Angeles	No	MI	R2RD
Los Angeles	2555 MALABAR ST	90033	5177020014	0.000	0.000	0.350	0.000	Shortfall of Sites	0.058	Low Medium II Residential	RD1.5-1-CUGU	0	0	0	69.502	0.350		Residential - Single Family Residence, 0	129A225 82		Boyle Heights	No	MI	R2RD
Los Angeles	425 S BREED ST	90033	5183017011	0.000	0.000	0.350	0.000	Shortfall of Sites	0.098	Low Medium II Residential	RD1.5-1-CUGU	0	0	0	40.997	0.350		Residential - Single Family Residence, 1	126A223 82		Boyle Heights	No	MI	R2RD
Los Angeles	2309 S DUNSMUIR AVE	90016	5063015023	0.000	0.000	0.350	0.000	Shortfall of Sites	0.092	Low Medium II Residential	RD2-1	0	0	0	43.559	0.350		Residential - Single Family Residence, 1	123B177 82		West Adams - Baldwin Hills - Leimert	No	MI	R2RD
Los Angeles	2201 S LONGWOOD AVE	90016	5062020012	0.000	0.000	0.350	0.000	Shortfall of Sites	0.138	Low Medium II Residential	RD2-1-O	0	0	0	29.040	0.350		Residential - Single Family Residence, 1	123B181 82		West Adams - Baldwin Hills - Leimert	No	MI	R2RD
Los Angeles	444 S SAVANNAH ST	90033	5185014009	0.000	0.000	0.350	0.000	Shortfall of Sites	0.093	Low Medium II Residential	RD1.5-1-CUGU	0	0	0	42.956	0.350		Residential - Single Family Residence, 1	124-5A225 82		Boyle Heights	No	MI	R2RD
Los Angeles	2474 E 7TH ST	90023	5189006044	0.000	0.000	0.350	0.000	Shortfall of Sites	0.124	Low Medium II Residential	RD1.5-1-CUGU	0	0	0	32.292	0.350		Residential - Single Family Residence, 1	123A221 82		Boyle Heights	No	MI	R2RD
Los Angeles	2918 SOMERSET DR	90016	5050019021	0.000	0.000	0.350	0.000	Shortfall of Sites	0.116	Low Medium II Residential	RD2-1	0	0	0	34.627	0.350		Residential - Single Family Residence, 1	120B185 82		West Adams - Baldwin Hills - Leimert	No	MI	R2RD
Los Angeles	1464 W 37TH ST	90018	5041028014	0.000	0.000	0.350	0.000	Shortfall of Sites	0.157	Low Medium I Residential	R2-1-O	0	0	0	25.465	0.350		Residential - Single Family Residence, 1	117B193 82		South Los Angeles	No	MI	R2RD
Los Angeles	1919 BROWNING BLVD	90062	5035011017	0.000	0.000	0.350	0.000	Shortfall of Sites	0.161	Low Medium I Residential	R2-1-CPIO	0	0	0	24.854	0.350		Residential - Single Family Residence, 1	114B189 82		South Los Angeles	No	MI	R2RD
Los Angeles	0	0	5121021002	0.000	0.000	0.350	0.000	Shortfall of Sites	0.101	Low Medium I Residential	R2-1	0	0	0	39.670	0.350	Vacant	Residential - Single Family Residence - Vacant Land, 0	115-5A205 82		Southeast Los Angeles	No	MI	R2RD
Los Angeles	4155 MCKINLEY AVE	90011	5115004027	0.000	0.000	0.350	0.000	Shortfall of Sites	0.057	Low Medium I Residential	R2-1	0	0	0	69.615	0.350		Institutional - Church - One Story, 0	114A207 82		Southeast Los Angeles	No	MI	R2RD, FBO
Los Angeles	1561 E 41ST PL	90011	5116012026	0.000	0.000	0.350	0.000	Shortfall of Sites	0.125	Low Medium I Residential	R2-1	0	0	0	31.896	0.350		Residential - Single Family Residence, 1	114A213 82		Southeast Los Angeles	No	MI	R2RD
Los Angeles	1200 E 48TH ST	90011	5107020003	0.000	0.000	0.350	0.000	Shortfall of Sites	0.156	Low Medium I Residential	R2-1	0	0	0	25.565	0.350		Residential - Single Family Residence, 1	111A209 82		Southeast Los Angeles	No	MI	R2RD
Los Angeles	267 E 48TH ST	90011	5109009020	0.000	0.000	0.350	0.000	Shortfall of Sites	0.119	Low Medium I Residential	R2-1	0	0	0	33.610	0.350		Residential - Single Family Residence, 1	111A205 82		Southeast Los Angeles	No	MI	R2RD
Los Angeles	1658 E 48TH PL	90011	5106020007	0.000	0.000	0.350	0.000	Shortfall of Sites	0.074	Low Medium I Residential	R2-1	0	0	0	53.773	0.350		Residential - Single Family Residence, 1	111A213 82		Southeast Los Angeles	No	MI	R2RD
Los Angeles	5127 TOWNE AVE	90011	5109024034	0.000	0.000	0.350	0.000	Shortfall of Sites	0.055	Low Medium II Residential	RD1.5-1	0	0	0	72.597	0.350		Residential - Single Family Residence, 1	108B205 82		Southeast Los Angeles	No	MI	R2RD
Los Angeles	913 W 52ND ST	90037	5001001023	0.000	0.000	0.350	0.000	Shortfall of Sites	0.116	Low Medium I Residential	R2-1	0	0	0	34.521	0.350		Residential - Single Family Residence, 1	108B197 82		South Los Angeles	No	MI	R2RD
Los Angeles	1624 E 52ND ST	90011	5105001008	0.000	0.000	0.350	0.000	Shortfall of Sites	0.124	Low Medium I Residential	R2-1-CPIO	0	0	0	32.264	0.350		Residential - Single Family Residence, 1	108B213 82		Southeast Los Angeles	No	MI	R2RD

Jurisdiction Name	Site Address/Intersection	5 Digit ZIP Code	Assessor Parcel Number	Very Low-Income	Low-Income	Moderate-Income	Above Moderate-Income	Type of Shortfall	Parcel Size (Acres)	Current General Plan Designation	Current Zoning	Proposed General Plan (GP) Designation	Proposed Zoning	Minimum Density Allowed	Maximum Density Allowed	Total Capacity	Vacant/ Nonvacant	Description of Existing Uses	PIN	Base Density Per Acre	Community Plan Area	Rent Stabalization Ordinance	Income Category	Applicable Rezoning Program (Program informing values in Column Q listed first)
Los Angeles	5882 CROCKER ST	90003	6006030035	0.000	0.000	0.350	0.000	Shortfall of Sites	0.119	Low Medium II Residential	RD1.5-1-CPIO	0	0	0	33.506	0.350		Residential - Single Family Residence, 1	105B205 82		Southeast Los Angeles	No	MI	R2RD
Los Angeles	147 E 67TH ST	90003	6011002051	0.000	0.000	0.350	0.000	Shortfall of Sites	0.124	Low Medium I Residential	R2-1	0	0	0	32.254	0.350		Residential - Single Family Residence, 1	102B205 82		Southeast Los Angeles	No	MI	R2RD
Los Angeles	616 E 84TH ST	90001	6029024029	0.000	0.000	0.350	0.000	Shortfall of Sites	0.132	Low Medium I Residential	R2-1	0	0	0	30.367	0.350		Residential - Single Family Residence, 1	097-5A207 82		Southeast Los Angeles	No	MI	R2RD
Los Angeles	8718 BARING CROSS ST	90044	6038017021	0.000	0.000	0.350	0.000	Shortfall of Sites	0.138	Low Medium II Residential	RD2-1	0	0	0	29.012	0.350		Residential - Single Family Residence, 1	096A199 82		South Los Angeles	No	MI	R2RD
Los Angeles	8718 REGINA CT	90044	6038009047	0.000	0.000	0.350	0.000	Shortfall of Sites	0.096	Low Medium II Residential	RD2-1	0	0	0	41.458	0.350		Residential - Single Family Residence, 1	096A201 82		South Los Angeles	No	MI	R2RD
Los Angeles	154 W 90TH ST	90003	6040034018	0.000	0.000	0.350	0.000	Shortfall of Sites	0.116	Low Medium I Residential	R2-1	0	0	0	34.594	0.350		Residential - Single Family Residence, 1	094-5A203 82		Southeast Los Angeles	No	MI	R2RD
Los Angeles	9027 MENLO AVE	90044	6038019036	0.000	0.000	0.350	0.000	Shortfall of Sites	0.117	Low Medium I Residential	R2-1	0	0	0	34.225	0.350		Residential - Single Family Residence, 1	094-5A199 82		South Los Angeles	No	MI	R2RD
Los Angeles	154 W 95TH ST	90003	6053008023	0.000	0.000	0.350	0.000	Shortfall of Sites	0.141	Low Medium I Residential	R2-1	0	0	0	28.273	0.350		Residential - Single Family Residence, 1	093A203 82		Southeast Los Angeles	No	MI	R2RD
Los Angeles	411 E CENTURY BLVD	90003	6052032044	0.000	0.000	0.350	0.000	Shortfall of Sites	0.111	Low Medium I Residential	R2-1	0	0	0	35.958	0.350		Residential - Single Family Residence, 1	091-5A207 82		Southeast Los Angeles	No	MI	R2RD
Los Angeles	150 W 104TH ST	90003	6074002020	0.000	0.000	0.350	0.000	Shortfall of Sites	0.124	Low Medium I Residential	R2-1	0	0	0	32.242	0.350		Residential - Single Family Residence, 1	090A203 82		Southeast Los Angeles	No	MI	R2RD
Los Angeles	230 E 104TH ST	90003	6063018008	0.000	0.000	0.350	0.000	Shortfall of Sites	0.127	Low Medium I Residential	R2-1	0	0	0	31.581	0.350		Residential - Single Family Residence, 1	090A205 82		Southeast Los Angeles	No	MI	R2RD
Los Angeles	227 W 109TH ST	90061	6074011013	0.000	0.000	0.350	0.000	Shortfall of Sites	0.120	Low Medium I Residential	R2-1	0	0	0	33.332	0.350		Residential - Single Family Residence, 1	088-5A203 82		Southeast Los Angeles	No	MI	R2RD
Los Angeles	1650 E 108TH ST	90059	6069001029	0.000	0.000	0.350	0.000	Shortfall of Sites	0.141	Low Medium I Residential	R2-1	0	0	0	28.313	0.350		Residential - Single Family Residence, 1	088-5A213 82		Southeast Los Angeles	No	MI	R2RD
Los Angeles	138 E 111TH PL	90061	6073024006	0.000	0.000	0.350	0.000	Shortfall of Sites	0.099	Low Medium I Residential	R2-1	0	0	0	40.301	0.350		Residential - Single Family Residence, 1	087A205 82		Southeast Los Angeles	No	MI	R2RD
Los Angeles	838 E 111TH DR	90059	6072017038	0.000	0.000	0.350	0.000	Shortfall of Sites	0.068	Low Medium I Residential	R2-1	0	0	0	59.215	0.350		Residential - Single Family Residence, 1	087A209 82		Southeast Los Angeles	No	MI	R2RD
Los Angeles	427 E 112TH ST	90061	6073021033	0.000	0.000	0.350	0.000	Shortfall of Sites	0.078	Low Medium I Residential	R2-1	0	0	0	50.974	0.350		Residential - Single Family Residence, 1	087A207 82		Southeast Los Angeles	No	MI	R2RD
Los Angeles	11506 POWAY ST	90061	6087005011	0.000	0.000	0.350	0.000	Shortfall of Sites	0.120	Low Medium I Residential	R2-1	0	0	0	33.446	0.350		Residential - Single Family Residence, 1	084B201 82		Southeast Los Angeles	No	MI	R2RD
Los Angeles	1729 251ST ST	90717	7410016029	0.000	0.000	0.350	0.000	Shortfall of Sites	0.206	Low Medium I Residential	R2-1XL	0	0	0	19.376	0.350		Residential - Single Family Residence, 1	036B193 82		Wilmington - Harbor City	No	MI	R2RD
Los Angeles	1227 W C ST	90744	7417006020	0.000	0.000	0.350	0.000	Shortfall of Sites	0.111	Low Medium II Residential	[Q]RD1.5-1XL-O-CUGU	0	0	0	36.055	0.350		Residential - Single Family Residence, 1	027B201 82		Wilmington - Harbor City	No	MI	R2RD
Los Angeles	1933 W VERNON AVE	90062	5022009008	0.000	0.000	0.350	0.000	Shortfall of Sites	0.063	Low Medium II Residential	RD1.5-1	0	0	0	63.359	0.350		Residential - Single Family Residence, 0	111B189 82		South Los Angeles	No	MI	R2RD
Los Angeles	10035 SILVERTON AVE	91042	2568005011	0.000	0.000	0.350	0.000	Shortfall of Sites	0.254	Low Medium I Residential	RD3-1	0	0	0	15.773	0.350		Residential - Single Family Residence, 1	202-5A201 83		Sunland - Tujunga - Lake View Terrace - Shadow Hills - East La Tuna Canyon	No	MI	R2RD
Los Angeles	10123 CAMARILLO ST	91602	2420016034	0.000	0.000	0.350	0.000	Shortfall of Sites	0.127	Low Medium II Residential	RD1.5-1	0	0	0	31.510	0.350		Residential - Single Family Residence, 1	168B181 83		North Hollywood - Valley Village	No	MI	R2RD
Los Angeles	3420 FLETCHER DR	90065	5458023026	0.000	0.000	0.350	0.000	Shortfall of Sites	0.150	Low Medium II Residential	RD2-1-CDO	0	0	0	26.638	0.350		Residential - Single Family Residence, 0	154-5A215 83		Northeast Los Angeles	No	MI	R2RD
Los Angeles	2746 ALLESANDRO ST	90039	5442024003	0.000	0.000	0.350	0.000	Shortfall of Sites	0.092	Low Medium I Residential	R2-1VL-RIO	0	0	0	43.600	0.350		Residential - Single Family Residence, 0	148-5A211 83		Silver Lake - Echo Park - Elysian Valley	No	MI	R2RD
Los Angeles	3027 INEZ ST	90023	5186018041	0.000	0.000	0.350	0.000	Shortfall of Sites	0.091	Low Medium I Residential	R2-1-CUGU	Low Neighborhood Residential	[VLN1 - MU4 - 3][RN2 - 20][CPIO]	0	44.045	0.350		Residential - Single Family Residence, 1	123A225 83	21	Boyle Heights	No	MI	R2RD , BH CPU
Los Angeles	1111 LOS PALOS ST	90023	5191004029	0.000	0.000	0.350	0.000	Shortfall of Sites	0.060	Low Medium I Residential	R2-1-CUGU	Low Neighborhood Residential	[VLN1 - MU4 - 3][RN2 - 20][CPIO]	0	66.443	0.350		Residential - Single Family Residence, 1	118-5A227 83	21	Boyle Heights	No	MI	R2RD , BH CPU
Los Angeles	5350 LEMON GROVE AVE	90038	5535010014	0.000	0.000	0.350	0.000	Shortfall of Sites	0.161	Low Medium I Residential	R2-1XL	0	0	0	24.888	0.350		Residential - Single Family Residence, 1	141B193 83		Hollywood	No	MI	R2RD
Los Angeles	816 N EDGEMONT ST	90029	5538017004	0.000	0.000	0.350	0.000	Shortfall of Sites	0.143	Low Medium II Residential	RD2-1XL	0	0	0	27.876	0.350		Residential - Single Family Residence, 1	141B197 83		Hollywood	No	MI	R2RD
Los Angeles	4912 TEMPLETON ST	90032	5218020051	0.000	0.000	0.350	0.000	Shortfall of Sites	0.164	Low Medium I Residential	RD3-1	0	0	0	24.360	0.350		Residential - Single Family Residence, 1	141A233 83		Northeast Los Angeles	No	MI	R2RD
Los Angeles	636 N OCCIDENTAL BLVD	90026	5402006019	0.000	0.000	0.350	0.000	Shortfall of Sites	0.130	Low Medium II Residential	RD1.5-1VL	0	0	0	30.697	0.350		Residential - Single Family Residence, 1	139-5A203 83		Silver Lake - Echo Park - Elysian Valley	No	MI	R2RD
Los Angeles	207 N VENDOME ST	90026	5156009025	0.000	0.000	0.350	0.000	Shortfall of Sites	0.138	Low Medium Residential	RD1.5-1	0	0	0	29.040	0.350		Residential - Single Family Residence, 1	138A201 83		Westlake	No	MI	R2RD
Los Angeles	1746 KENT ST	90026	5404009010	0.000	0.000	0.350	0.000	Shortfall of Sites	0.129	Low Medium II Residential	RD2-1VL-CDO	0	0	0	31.078	0.350		Residential - Single Family Residence, 1	138A207 83		Silver Lake - Echo Park - Elysian Valley	No	MI	R2RD
Los Angeles	125 N CARONDELET ST	90026	5157009020	0.000	0.000	0.350	0.000	Shortfall of Sites	0.129	Low Medium Residential	RD5-1	0	0	0	30.906	0.350		Residential - Single Family Residence, 1	136-5A203 83		Westlake	No	MI	R2RD
Los Angeles	0	0	5202020018	0.000	0.000	0.350	0.000	Shortfall of Sites	0.057	Low Medium II Residential	RD2-1	0	0	0	69.687	0.350	Vacant	Residential - Single Family Residence - Vacant Land, 0	135A227 83		Northeast Los Angeles	No	MI	R2RD
Los Angeles	2443 WABASH AVE	90033	5177007023	0.000	0.000	0.350	0.000	Shortfall of Sites	0.126	Low Medium II Residential	RD1.5-1-CUGU	0	0	0	31.678	0.350		Residential - Single Family Residence, 1	130-5A225 83		Boyle Heights	No	MI	R2RD
Los Angeles	2215 S HIGHLAND AVE	90016	5062019018	0.000	0.000	0.350	0.000	Shortfall of Sites	0.116	Low Medium II Residential	RD2-1-O	0	0	0	34.571	0.350		Residential - Single Family Residence, 1	123B181 83		West Adams - Baldwin Hills - Leimert	No	MI	R2RD
Los Angeles	717 S CHICAGO ST	90023	5183022029	0.000	0.000	0.350	0.000	Shortfall of Sites	0.093	Low Medium II Residential	RD1.5-1-CUGU	0	0	0	42.861	0.350		Residential - Single Family Residence, 1	124-5A221 83		Boyle Heights	No	MI	R2RD
Los Angeles	2740 S REDONDO BLVD	90016	5049025006	0.000	0.000	0.350	0.000	Shortfall of Sites	0.110	Low Medium II Residential	RD1.5-1	0	0	0	36.274	0.350		Residential - Single Family Residence, 1	120B177 83		West Adams - Baldwin Hills - Leimert	No	MI	R2RD
Los Angeles	2919 SOMERSET DR	90016	5050020005	0.000	0.000	0.350	0.000	Shortfall of Sites	0.116	Low Medium II Residential	RD2-1	0	0	0	34.584	0.350		Residential - Single Family Residence, 1	120B185 83		West Adams - Baldwin Hills - Leimert	No	MI	R2RD
Los Angeles	714 SPENCE ST	90023	5188006003	0.000	0.000	0.350	0.000	Shortfall of Sites	0.060	Low Medium II Residential	RD1.5-1-CUGU	0	0	0	67.015	0.350		Residential - Single Family Residence, 0	121-5A227 83		Boyle Heights	No	MI	R2RD
Los Angeles	427 E 21ST ST	90011	5127017010	0.000	0.000	0.350	0.000	Shortfall of Sites	0.145	Low Medium II Residential	RD2-1	0	0	0	27.521	0.350		Residential - Single Family Residence, 0	121-5A207 83		Southeast Los Angeles	No	MI	R2RD
Los Angeles	937 E 22ND ST	90011	5131013019	0.000	0.000	0.350	0.000	Shortfall of Sites	0.138	Low Medium I Residential	R2-1	0	0	0	29.057	0.350		Residential - Single Family Residence, 1	120A209 83		Southeast Los Angeles	No	MI	R2RD
Los Angeles	1469 E 21ST ST	90011	5119030017	0.000	0.000	0.350	0.000	Shortfall of Sites	0.150	Low Medium II Residential	RD2-1	0	0	0	26.672	0.350		Residential - Single Family Residence, 1	118-5A211 83		Southeast Los Angeles	No	MI	R2RD
Los Angeles	807 E 27TH ST	90011	5128018017	0.000	0.000	0.350	0.000	Shortfall of Sites	0.152	Low Medium I Residential	R2-1	0	0	0	26.324	0.350		Residential - Single Family Residence, 1	118-5A209 83		Southeast Los Angeles	No	MI	R2RD
Los Angeles	664 E 41ST PL	90011	5115003006	0.000	0.000	0.350	0.000	Shortfall of Sites	0.082	Low Medium I Residential	R2-1	0	0	0	48.502	0.350		Residential - Single Family Residence, 1	114A207 83		Southeast Los Angeles	No	MI	R2RD
Los Angeles	359 W 42ND ST	90037	5111006022	0.000	0.000	0.350	0.000	Shortfall of Sites	0.119	Low Medium II Residential	RD2-1	0	0	0	33.500	0.350		Residential - Single Family Residence, 1	114A203 83		Southeast Los Angeles	No	MI	R2RD
Los Angeles	1943 W VERNON AVE	90062	5022009010	0.000	0.000	0.350	0.000	Shortfall of Sites	0.126	Low Medium II Residential	RD1.5-1	0	0	0	31.679	0.350		Residential - Single Family Residence, 1	111B189 83		South Los Angeles	No	MI	R2RD
Los Angeles	1351 E 48TH PL	90011	5107021023	0.000	0.000	0.350	0.000	Shortfall of Sites	0.115	Low Medium I Residential	R2-1	0	0	0	34.872	0.350		Residential - Double, Duplex, or Two Units - 4 Stories or Less, 1	111A211 83		Southeast Los Angeles	No	MI	R2RD
Los Angeles	161 W 48TH ST	90037	5110013014	0.000	0.000	0.350	0.000	Shortfall of Sites	0.109	Low Medium I Residential	R2-1	0	0	0	36.732	0.350		Residential - Single Family Residence, 1	111A203 83		Southeast Los Angeles	No	MI	R2RD
Los Angeles	1648 E 48TH PL	90011	5106020008	0.000	0.000	0.350	0.000	Shortfall of Sites	0.110	Low Medium I Residential	R2-1	0	0	0	36.297	0.350		Residential - Single Family Residence, 1	111A213 83		Southeast Los Angeles	No	MI	R2RD
Los Angeles	1448 W 51ST PL	90062	5003008014	0.000	0.000	0.350	0.000	Shortfall of Sites	0.125	Low Medium I Residential	R2-1-CPIO	0	0	0	31.911	0.350		Residential - Single Family Residence, 1	108B193 83		South Los Angeles	No	MI	R2RD
Los Angeles	1620 E 52ND ST	90011	5105001007	0.000	0.000	0.350	0.000	Shortfall of Sites	0.124	Low Medium I Residential	R2-1-CPIO	0	0	0	32.264	0.350		Residential - Single Family Residence, 1	108B213 83		Southeast Los Angeles	No	MI	R2RD
Los Angeles	3210 W 59TH ST	90043	4005009015	0.000	0.000	0.350	0.000	Shortfall of Sites	0.124	Low Medium I Residential	R2-1	0	0	0	32.132	0.350		Residential - Single Family Residence, 1	105B185 83		West Adams - Baldwin Hills - Leimert	No	MI	R2RD
Los Angeles	325 W 67TH ST	90003	6012005058	0.000	0.000	0.350	0.000	Shortfall of Sites	0.105	Low Medium I Residential	R2-1	0	0	0	38.229	0.350		Residential - Single Family Residence, 1	102B201 83		Southeast Los Angeles	No	MI	R2RD
Los Angeles	143 E 67TH ST	90003	6011002052	0.000	0.000	0.350	0.000	Shortfall of Sites	0.124	Low Medium I Residential	R2-1	0	0	0	32.254	0.350		Residential - Single Family Residence, 1	102B205 83		Southeast Los Angeles	No	MI	R2RD
Los Angeles	648 E 76TH ST	90001	6023017015	0.000	0.000	0.350	0.000	Shortfall of Sites	0.117	Low Medium I Residential	R2-1-CPIO	0	0	0	34.163	0.350		Residential - Single Family Residence, 1	099B205 83		Southeast Los Angeles	No	MI	R2RD
Los Angeles	1642 W 84TH ST	90047	6034023005	0.000	0.000	0.350	0.000	Shortfall of Sites	0.153	Low Medium II Residential	RD2-1	0	0	0	26.096	0.350		Residential - Single Family Residence, 1	097-5A195 83		South Los Angeles	No	MI	R2RD
Los Angeles	907 E 84TH PL	90001	6029021016	0.000	0.000	0.350	0.000	Shortfall of Sites	0.080	Low Medium I Residential	R2-1	0	0	0	49.756	0.350		Residential - Single Family Residence, 1	097-5A209 83		Southeast Los Angeles	No	MI	R2RD
Los Angeles	800 E 87TH PL	90002	6042020016	0.000	0.000	0.350	0.000	Shortfall of Sites	0.122	Low Medium I Residential	R2-1	0	0	0	32.868	0.350		Residential - Single Family Residence, 1	096A209 83		Southeast Los Angeles	No	MI	R2RD
Los Angeles	8750 AVALON BLVD	90003	6042005031	0.000	0.000	0.350	0.000	Shortfall of Sites	0.115	Low Medium I Residential	R2-1	0	0	0	34.845	0.350	Vacant	Commercial - Commercial - Vacant Land, 0	096A207 83		Southeast Los Angeles	No	MI	R2RD
Los Angeles	9022 S FIGUEROA ST	90003	6038004030	0.000	0.000	0.350	0.000	Shortfall of Sites	0.135	Low Medium II Residential	RD2-1	0	0	0	29.722	0.350	Vacant	Commercial - Commercial - Vacant Land, 0	094-5A201 83		South Los Angeles	No	MI	R2RD
Los Angeles	158 W 90TH ST	90003	6040033031	0.000	0.000	0.350	0.000	Shortfall of Sites	0.116	Low Medium I Residential	R2-1	0	0	0	34.583	0.350		Residential - Single Family Residence, 1	094-5A203 83		Southeast Los Angeles	No	MI	R2RD
Los Angeles	235 E CENTURY BLVD	90003	6052016026	0.000	0.000	0.350	0.000	Shortfall of Sites	0.098	Low Medium I Residential	R2-1	0	0	0	40.656	0.350		Residential - Single Family Residence, 1	091-5A205 83		Southeast Los Angeles	No	MI	R2RD
Los Angeles	10017 ANZAC AVE	90002	6046023017	0.000	0.000	0.350	0.000	Shortfall of Sites	0.077	Low Medium I Residential	R2-1	0	0	0	52.246	0.350		Residential - Single Family Residence, 1	091-5A215 83		Southeast Los Angeles	No	MI	R2RD
Los Angeles	154 W 104TH ST	90003	6074002021	0.000	0.000	0.350	0.000	Shortfall of Sites	0.068	Low Medium I Residential	R2-1	0	0	0	58.619	0.350		Residential - Single Family Residence, 1	090A203 83		Southeast Los Angeles	No	MI	R2RD
Los Angeles	234 E 104TH ST	90003	6063018009	0.000	0.000	0.350	0.000	Shortfall of Sites	0.127	Low Medium I Residential	R2-1	0	0	0	31.601	0.350		Residential - Single Family Residence, 1	090A205 83		Southeast Los Angeles	No	MI	R2RD
Los Angeles	205 E 109TH ST	90061	6073002016	0.000	0.000	0.350	0.000	Shortfall of Sites	0.124	Low Medium I Residential	R2-1	0	0	0	32.254	0.350		Residential - Single Family Residence, 1	088-5A205 83		Southeast Los Angeles	No	MI	R2RD
Los Angeles	229 W 109TH ST	90061	6074011014	0.000	0.000	0.350	0.000	Shortfall of Sites	0.120	Low Medium I Residential	R2-1	0	0	0	33.286	0.350		Residential - Single Family Residence, 1	088-5A203 83		Southeast Los Angeles	No	MI	R2RD
Los Angeles	1644 E 108TH ST	90059	6069001014	0.000	0.000	0.350	0.000	Shortfall of Sites	0.131	Low Medium I Residential	R2-1	0	0	0	30.619	0.350		Residential - Single Family Residence, 1	088-5A213 83		Southeast Los Angeles	No	MI	R2RD
Los Angeles	136 E 111TH PL	90061	6073024007	0.000	0.000	0.350	0.000	Shortfall of Sites	0.099	Low Medium I Residential	R2-1	0	0	0	40.301	0.350		Residential - Single Family Residence, 1	087A205 83		Southeast Los Angeles	No	MI	R2RD
Los Angeles	11122 WILLOWBROOK AVE	90059	6069013006	0.000	0.000	0.350	0.000	Shortfall of Sites	0.097	Low Medium I Residential	R2-1	0	0	0	41.285	0.350		Residential - Single Family Residence, 1	087A215 83		Southeast Los Angeles	No	MI	R2RD
Los Angeles	427 E 112TH ST	90061	6073021033	0.000	0.000	0.350	0.000	Shortfall of Sites	0.078	Low Medium I Residential	R2-1	0	0	0	50.974	0.350		Residential - Single Family Residence, 0	087A207 83		Southeast Los Angeles	No	MI	R2RD
Los Angeles	11530 LINK ST	90061	6083003018	0.000	0.000	0.350	0.000	Shortfall of Sites	0.062	Low Medium II Residential	RD2-1	0	0	0	64.630	0.350		Residential - Single Family Residence, 1	084B205 83		Southeast Los Angeles	No	MI	R2RD
Los Angeles	11507 POWAY ST	90061	6087004011	0.000	0.000	0.350	0.000	Shortfall of Sites	0.115	Low Medium I Residential	R2-1	0	0	0	34.876	0.350		Residential - Single Family Residence, 1	084B201 83		Southeast Los Angeles	No	MI	R2RD
Los Angeles	707 W 168TH ST	90247	6121008002	0.000	0.000	0.350	0.000	Shortfall of Sites	0.124	Low Medium II Residential	RD1.5-1-CUGU	0	0	0	32.264	0.350		Residential - Single Family Residence, 1	066B197 83		Harbor Gateway	No	MI	R2RD
Los Angeles	1231 W C ST	90744	7417006019	0.000	0.000	0.350	0.000	Shortfall of Sites	0.112	Low Medium II Residential	[Q]RD1.5-1XL-O-CUGU	0	0	0	35.837	0.350		Residential - Single Family Residence, 0	027B201 83		Wilmington - Harbor City	No	MI	R2RD
Los Angeles	6425 N FIGUEROA ST	90042	5493005012	0.000	0.000	0.350	0.000	Shortfall of Sites	0.138	Low Medium II Residential	RD1.5-1	0	0	0	29.062	0.350		Residential - Single Family Residence, 1	154-5A231 84		Northeast Los Angeles	No	MI	R2RD

Jurisdiction Name	Site Address/Intersection	5 Digit ZIP Code	Assessor Parcel Number	Very Low-Income	Low-Income	Moderate-Income	Above Moderate-Income	Type of Shortfall	Parcel Size (Acres)	Current General Plan Designation	Current Zoning	Proposed General Plan (GP) Designation	Proposed Zoning	Minimum Density Allowed	Maximum Density Allowed	Total Capacity	Vacant/ Nonvacant	Description of Existing Uses	PIN	Base Density Per Acre	Community Plan Area	Rent Stabalization Ordinance	Income Category	Applicable Rezoning Program (Program informing values in Column Q listed first)
Los Angeles	2907 GLENEDEN ST	90039	5442031045	0.000	0.000	0.350	0.000	Shortfall of Sites	0.073	Low Medium I Residential	RD4-1VL-RIO	0	0	0	54.899	0.350		Residential - Single Family Residence, 1	150A211 84		Silver Lake - Echo Park - Elysian Valley	No	MI	R2RD
Los Angeles	2769 DENBY AVE	90039	5442021016	0.000	0.000	0.350	0.000	Shortfall of Sites	0.097	Low Medium I Residential	R2-1VL-RIO	0	0	0	41.435	0.350		Residential - Single Family Residence, 1	148-5A213 84		Silver Lake - Echo Park - Elysian Valley	No	MI	R2RD
Los Angeles	2715 PIRTLE ST	90039	5442011011	0.000	0.000	0.350	0.000	Shortfall of Sites	0.125	Low Medium I Residential	R2-1VL-RIO	0	0	0	31.994	0.350		Residential - Single Family Residence, 1	147A213 84		Silver Lake - Echo Park - Elysian Valley	No	MI	R2RD
Los Angeles	817 N EDGEMONT ST	90029	5538014026	0.000	0.000	0.350	0.000	Shortfall of Sites	0.144	Low Medium II Residential	RD2-1XL	0	0	0	27.860	0.350		Residential - Single Family Residence, 1	141B197 84		Hollywood	No	MI	R2RD
Los Angeles	3435 LINDA VISTA TER	90032	5219009016	0.000	0.000	0.350	0.000	Shortfall of Sites	0.183	Low Medium I Residential	[Q]RD3-1D	0	0	0	21.815	0.350		Residential - Single Family Residence, 1	142-5A235 84		Northeast Los Angeles	No	MI	R2RD
Los Angeles	4910 TEMPLETON ST	90032	5218020052	0.000	0.000	0.350	0.000	Shortfall of Sites	0.164	Low Medium I Residential	RD3-1	0	0	0	24.360	0.350		Residential - Single Family Residence, 1	141A233 84		Northeast Los Angeles	No	MI	R2RD
Los Angeles	3121 LONDON ST	90026	5401023023	0.000	0.000	0.350	0.000	Shortfall of Sites	0.114	Low Medium II Residential	RD2-1VL	0	0	0	35.097	0.350		Residential - Single Family Residence, 1	139-5A203 84		Silver Lake - Echo Park - Elysian Valley	No	MI	R2RD
Los Angeles	0	0	5401012008	0.000	0.000	0.350	0.000	Shortfall of Sites	0.093	Low Medium I Residential	R2-1VL	0	0	0	42.964	0.350	Vacant	Residential - Four Units (Any Combination) - 4 Stories or Less - Vacant Land, 0	139-5A201 84		Silver Lake - Echo Park - Elysian Valley	No	MI	R2RD
Los Angeles	158 N AVENUE 25	90031	5205022023	0.000	0.000	0.350	0.000	Shortfall of Sites	0.105	Low Medium II Residential	RD2-1	0	0	0	37.999	0.350		Residential - Single Family Residence, 1	139-5A221 84		Northeast Los Angeles	No	MI	R2RD
Los Angeles	3303 BARBEE ST	90031	5211002021	0.000	0.000	0.350	0.000	Shortfall of Sites	0.187	Low Medium I Residential	RD3-1	0	0	0	21.358	0.350		Residential - Single Family Residence, 1	136-5A225 84		Northeast Los Angeles	No	MI	R2RD
Los Angeles	2716 MOZART ST	90031	5210010035	0.000	0.000	0.350	0.000	Shortfall of Sites	0.071	Low Medium II Residential	RD2-1	0	0	0	56.689	0.350		Residential - Single Family Residence, 1	136-5A223 84		Northeast Los Angeles	No	MI	R2RD
Los Angeles	1641 ROCKWOOD ST	90026	5159011022	0.000	0.000	0.350	0.000	Shortfall of Sites	0.110	Low Medium Residential	RD1.5-1	0	0	0	36.518	0.350		Residential - Single Family Residence, 1	135A207 84		Westlake	No	MI	R2RD
Los Angeles	3023 FAIRMOUNT ST	90063	5178002021	0.000	0.000	0.350	0.000	Shortfall of Sites	0.121	Low Medium II Residential	RD1.5-1-CUGU	0	0	0	33.142	0.350		Residential - Single Family Residence, 1	129A227 84		Boyle Heights	No	MI	R2RD
Los Angeles	4858 W 17TH ST	90019	5067008015	0.000	0.000	0.350	0.000	Shortfall of Sites	0.077	Low Medium II Residential	RD1.5-1-O	0	0	0	52.107	0.350		Residential - Single Family Residence, 1	126B181 84		West Adams - Baldwin Hills - Leimert	No	MI	R2RD
Los Angeles	2235 S REDONDO BLVD	90016	5063004040	0.000	0.000	0.350	0.000	Shortfall of Sites	0.110	Low Medium I Residential	R2-1	0	0	0	36.297	0.350		Residential - Single Family Residence, 1	123B177 84		West Adams - Baldwin Hills - Leimert	No	MI	R2RD
Los Angeles	2235 TERRACE HEIGHTS AVE	90023	5183025025	0.000	0.000	0.350	0.000	Shortfall of Sites	0.105	Low Medium II Residential	RD1.5-1-CUGU	0	0	0	38.168	0.350		Residential - Single Family Residence, 1	124-5A221 84		Boyle Heights	No	MI	R2RD
Los Angeles	2761 S CLOVERDALE AVE	90016	5043013028	0.000	0.000	0.350	0.000	Shortfall of Sites	0.110	Low Medium II Residential	RD1.5-1	0	0	0	36.300	0.350		Residential - Single Family Residence, 1	120B177 84		West Adams - Baldwin Hills - Leimert	No	MI	R2RD
Los Angeles	5626 HOMESIDE AVE	90016	5048018027	0.000	0.000	0.350	0.000	Shortfall of Sites	0.112	Low Medium II Residential	RD2-1	0	0	0	35.813	0.350		Residential - Single Family Residence, 1	120B173 84		West Adams - Baldwin Hills - Leimert	No	MI	R2RD
Los Angeles	1040 E 21ST ST	90011	5131013026	0.000	0.000	0.350	0.000	Shortfall of Sites	0.145	Low Medium I Residential	R2-1	0	0	0	27.646	0.350		Residential - Single Family Residence, 1	120A209 84		Southeast Los Angeles	No	MI	R2RD
Los Angeles	1452 W 37TH ST	90018	5041028012	0.000	0.000	0.350	0.000	Shortfall of Sites	0.157	Low Medium I Residential	R2-1-O	0	0	0	25.466	0.350		Residential - Single Family Residence, 1	117B193 84		South Los Angeles	No	MI	R2RD
Los Angeles	1357 E 23RD ST	90011	5119006009	0.000	0.000	0.350	0.000	Shortfall of Sites	0.131	Low Medium I Residential	R2-1	0	0	0	30.441	0.350		Residential - Single Family Residence, 1	118-5A211 84		Southeast Los Angeles	No	MI	R2RD
Los Angeles	720 E 27TH ST	90011	5128016007	0.000	0.000	0.350	0.000	Shortfall of Sites	0.087	Low Medium I Residential	R2-1	0	0	0	46.108	0.350		Residential - Single Family Residence, 1	118-5A207 84		Southeast Los Angeles	No	MI	R2RD
Los Angeles	306 E 35TH ST	90011	5120014002	0.000	0.000	0.350	0.000	Shortfall of Sites	0.110	Low Medium I Residential	R2-1	0	0	0	36.437	0.350		Residential - Single Family Residence, 1	117A205 84		Southeast Los Angeles	No	MI	R2RD
Los Angeles	1240 E 27TH ST	90011	5119019007	0.000	0.000	0.350	0.000	Shortfall of Sites	0.122	Low Medium II Residential	RD2-1	0	0	0	32.877	0.350		Residential - Single Family Residence, 1	117A211 84		Southeast Los Angeles	No	MI	R2RD
Los Angeles	365 W 42ND ST	90037	5111006023	0.000	0.000	0.350	0.000	Shortfall of Sites	0.119	Low Medium II Residential	RD2-1	0	0	0	33.493	0.350		Residential - Single Family Residence, 1	114A203 84		Southeast Los Angeles	No	MI	R2RD
Los Angeles	1340 E VERNON AVE	90011	5107003008	0.000	0.000	0.350	0.000	Shortfall of Sites	0.138	Low Medium II Residential	RD1.5-1	0	0	0	29.037	0.350		Residential - Single Family Residence, 1	112-5A211 84		Southeast Los Angeles	No	MI	R2RD
Los Angeles	688 E 48TH ST	90011	5108009003	0.000	0.000	0.350	0.000	Shortfall of Sites	0.152	Low Medium I Residential	R2-1	0	0	0	26.398	0.350		Residential - Single Family Residence, 1	111A207 84		Southeast Los Angeles	No	MI	R2RD
Los Angeles	1444 W 51ST PL	90062	5003008013	0.000	0.000	0.350	0.000	Shortfall of Sites	0.134	Low Medium I Residential	R2-1-CPIO	0	0	0	29.783	0.350		Residential - Single Family Residence, 1	108B193 84		South Los Angeles	No	MI	R2RD
Los Angeles	923 W 52ND ST	90037	5001001025	0.000	0.000	0.350	0.000	Shortfall of Sites	0.116	Low Medium I Residential	R2-1	0	0	0	34.501	0.350		Residential - Single Family Residence, 1	108B197 84		South Los Angeles	No	MI	R2RD
Los Angeles	1616 E 52ND ST	90011	5105001006	0.000	0.000	0.350	0.000	Shortfall of Sites	0.124	Low Medium I Residential	R2-1-CPIO	0	0	0	32.264	0.350		Residential - Single Family Residence, 1	108B213 84		Southeast Los Angeles	No	MI	R2RD
Los Angeles	5871 WALL ST	90003	6006002054	0.000	0.000	0.350	0.000	Shortfall of Sites	0.118	Low Medium II Residential	RD1.5-1-CPIO	0	0	0	33.875	0.350		Industrial - Light Manufacturing - One Story, 0	105B205 84		Southeast Los Angeles	No	MI	R2RD
Los Angeles	644 E 76TH ST	90001	6023017014	0.000	0.000	0.350	0.000	Shortfall of Sites	0.117	Low Medium I Residential	R2-1-CPIO	0	0	0	34.163	0.350		Residential - Single Family Residence, 1	099B205 84		Southeast Los Angeles	No	MI	R2RD
Los Angeles	1648 W 84TH ST	90047	6034023004	0.000	0.000	0.350	0.000	Shortfall of Sites	0.153	Low Medium II Residential	RD2-1	0	0	0	26.096	0.350		Residential - Single Family Residence, 1	097-5A195 84		South Los Angeles	No	MI	R2RD
Los Angeles	903 E 84TH PL	90001	6029021030	0.000	0.000	0.350	0.000	Shortfall of Sites	0.094	Low Medium I Residential	R2-1	0	0	0	42.710	0.350		Residential - Single Family Residence, 1	097-5A209 84		Southeast Los Angeles	No	MI	R2RD
Los Angeles	407 E CENTURY BLVD	90003	6052032042	0.000	0.000	0.350	0.000	Shortfall of Sites	0.111	Low Medium I Residential	R2-1	0	0	0	35.987	0.350		Residential - Single Family Residence, 1	091-5A207 84		Southeast Los Angeles	No	MI	R2RD
Los Angeles	231 E CENTURY BLVD	90003	6052016027	0.000	0.000	0.350	0.000	Shortfall of Sites	0.098	Low Medium I Residential	R2-1	0	0	0	40.645	0.350		Residential - Single Family Residence, 1	091-5A205 84		Southeast Los Angeles	No	MI	R2RD
Los Angeles	154 W 104TH ST	90003	6074002021	0.000	0.000	0.350	0.000	Shortfall of Sites	0.056	Low Medium I Residential	R2-1	0	0	0	71.646	0.350		Residential - Single Family Residence, 0	090A203 84		Southeast Los Angeles	No	MI	R2RD
Los Angeles	238 E 104TH ST	90003	6063018010	0.000	0.000	0.350	0.000	Shortfall of Sites	0.126	Low Medium I Residential	R2-1	0	0	0	31.621	0.350		Residential - Single Family Residence, 1	090A205 84		Southeast Los Angeles	No	MI	R2RD
Los Angeles	233 W 109TH ST	90061	6074011015	0.000	0.000	0.350	0.000	Shortfall of Sites	0.121	Low Medium I Residential	R2-1	0	0	0	33.108	0.350		Residential - Single Family Residence, 1	088-5A203 84		Southeast Los Angeles	No	MI	R2RD
Los Angeles	128 E 111TH PL	90061	6073024008	0.000	0.000	0.350	0.000	Shortfall of Sites	0.099	Low Medium I Residential	R2-1	0	0	0	40.301	0.350		Residential - Single Family Residence, 1	087A205 84		Southeast Los Angeles	No	MI	R2RD
Los Angeles	425 E 112TH ST	90061	6073021032	0.000	0.000	0.350	0.000	Shortfall of Sites	0.078	Low Medium I Residential	R2-1	0	0	0	50.973	0.350		Residential - Single Family Residence, 1	087A207 84		Southeast Los Angeles	No	MI	R2RD
Los Angeles	11216 HOOPER AVE	90059	6070013006	0.000	0.000	0.350	0.000	Shortfall of Sites	0.135	Low Medium II Residential	R2-1	0	0	0	29.582	0.350		Residential - Single Family Residence, 1	087A211 84		Southeast Los Angeles	No	MI	R2RD
Los Angeles	713 W 168TH ST	90247	6121008003	0.000	0.000	0.350	0.000	Shortfall of Sites	0.124	Low Medium II Residential	R2-1	0	0	0	32.264	0.350		Residential - Single Family Residence, 1	066B197 84		Harbor Gateway	No	MI	R2RD
Los Angeles	914 LAGOON AVE	90744	7416029027	0.000	0.000	0.350	0.000	Shortfall of Sites	0.120	Low Medium II Residential	[Q]RD1.5-1XL-O-CUGU	0	0	0	33.265	0.350		Residential - Single Family Residence, 1	030B205 84		Wilmington - Harbor City	No	MI	R2RD
Los Angeles	1311 S MEYLER ST	90731	7458019025	0.000	0.000	0.350	0.000	Shortfall of Sites	0.122	Low Medium II Residential	RD1.5-1XL	0	0	0	32.751	0.350		Residential - Single Family Residence, 1	012B197 84		San Pedro	No	MI	R2RD
Los Angeles	13244 FOOTHILL BLVD	91342	2513026019	0.000	0.000	0.350	0.000	Shortfall of Sites	0.210	Low III Residential	RD5-1XL	0	0	0	19.082	0.350		Residential - Single Family Residence, 1	219B157 85		Sylmar	No	MI	R2RD
Los Angeles	3111 ESTARA AVE	90065	5458024005	0.000	0.000	0.350	0.000	Shortfall of Sites	0.105	Low Medium II Residential	RD1.5-1-CDO	0	0	0	38.211	0.350		Residential - Single Family Residence, 1	154-5A213 85		Northeast Los Angeles	No	MI	R2RD
Los Angeles	3049 ATWATER AVE	90039	5436032024	0.000	0.000	0.350	0.000	Shortfall of Sites	0.110	Low Medium II Residential	[Q]RD1.5-1-RIO	0	0	0	36.293	0.350		Residential - Single Family Residence, 1	151-5A211 85		Northeast Los Angeles	No	MI	R2RD
Los Angeles	2812 DENBY AVE	90039	5442019036	0.000	0.000	0.350	0.000	Shortfall of Sites	0.102	Low Medium I Residential	R2-1VL-RIO	0	0	0	39.226	0.350		Residential - Single Family Residence, 1	148-5A213 85		Silver Lake - Echo Park - Elysian Valley	No	MI	R2RD
Los Angeles	2647 QUEEN ST	90039	5442012006	0.000	0.000	0.350	0.000	Shortfall of Sites	0.125	Low Medium I Residential	R2-1VL-RIO	0	0	0	32.009	0.350		Residential - Single Family Residence, 1	147A213 85		Silver Lake - Echo Park - Elysian Valley	No	MI	R2RD
Los Angeles	1238 N VIRGIL AVE	90029	5542022008	0.000	0.000	0.350	0.000	Shortfall of Sites	0.114	Low Medium I Residential	R2-1XL	0	0	0	35.236	0.350		Residential - Single Family Residence, 0	145-5A201 85		Hollywood	No	MI	R2RD
Los Angeles	5342 LEMON GROVE AVE	90038	5535010016	0.000	0.000	0.350	0.000	Shortfall of Sites	0.161	Low Medium I Residential	R2-1XL	0	0	0	24.888	0.350		Residential - Single Family Residence - Pool, 1	141B193 85		Hollywood	No	MI	R2RD
Los Angeles	3433 FARNSWORTH AVE	90032	5219016006	0.000	0.000	0.350	0.000	Shortfall of Sites	0.081	Low Medium I Residential	R2-1	0	0	0	49.175	0.350		Residential - Single Family Residence, 1	142-5A237 85		Northeast Los Angeles	No	MI	R2RD
Los Angeles	4906 TEMPLETON ST	90032	5218020053	0.000	0.000	0.350	0.000	Shortfall of Sites	0.164	Low Medium I Residential	RD3-1	0	0	0	24.360	0.350		Residential - Single Family Residence, 1	141A233 85		Northeast Los Angeles	No	MI	R2RD
Los Angeles	837 N CORONADO ST	90026	5402011019	0.000	0.000	0.350	0.000	Shortfall of Sites	0.168	Low Medium II Residential	RD2-1VL	0	0	0	23.848	0.350		Residential - Single Family Residence, 1	139-5A205 85		Silver Lake - Echo Park - Elysian Valley	No	MI	R2RD
Los Angeles	130 N HOOVER ST	90004	5156004016	0.000	0.000	0.350	0.000	Shortfall of Sites	0.085	Low Medium Residential	RD2-1	0	0	0	47.260	0.350		Residential - Single Family Residence, 1	138A201 85		Westlake	No	MI	R2RD
Los Angeles	2353 BULLARD AVE	90032	5221006005	0.000	0.000	0.350	0.000	Shortfall of Sites	0.124	Low Medium II Residential	[Q]RD2-1D	0	0	0	32.153	0.350		Residential - Single Family Residence, 1	138A237 85		Northeast Los Angeles	No	MI	R2RD
Los Angeles	2712 MOZART ST	90031	5210010034	0.000	0.000	0.350	0.000	Shortfall of Sites	0.123	Low Medium II Residential	RD2-1	0	0	0	32.404	0.350		Residential - Single Family Residence, 1	136-5A223 85		Northeast Los Angeles	No	MI	R2RD
Los Angeles	2516 MEDFORD ST	90033	5202019003	0.000	0.000	0.350	0.000	Shortfall of Sites	0.057	Low Medium II Residential	RD1.5-1	0	0	0	69.688	0.350		Residential - Single Family Residence, 0	135A227 85		Northeast Los Angeles	No	MI	R2RD
Los Angeles	3137 BOULDER ST	90063	5178015009	0.000	0.000	0.350	0.000	Shortfall of Sites	0.075	Low Medium I Residential	R2-1-CUGU	Low Neighborhood Residential	[VLN1 - MU4 - 3][RN2 - 20][CPIO]	0	53.613	0.350		Residential - Single Family Residence, 1	127-5A227 85	21	Boyle Heights	No	MI	R2RD , BH CPU
Los Angeles	3232 LANFRANCO ST	90063	5186004023	0.000	0.000	0.350	0.000	Shortfall of Sites	0.065	Low Medium I Residential	R2-1-CUGU	Low Neighborhood Residential	[VLN1 - MU4 - 3][RN2 - 20][CPIO]	0	61.136	0.350		Residential - Single Family Residence, 1	123A227 85	21	Boyle Heights	No	MI	R2RD , BH CPU
Los Angeles	1561 S RIDGELEY DR	90019	5069031020	0.000	0.000	0.350	0.000	Shortfall of Sites	0.107	Low Medium II Residential	RD2-1-O	0	0	0	37.378	0.350		Residential - Single Family Residence, 1	126B177 85		Wilshire	No	MI	R2RD
Los Angeles	2134 8TH AVE	90018	5060019016	0.000	0.000	0.350	0.000	Shortfall of Sites	0.172	Low Medium II Residential	RD2-1-O-CPIO	0	0	0	23.217	0.350		Residential - Single Family Residence, 1	123B189 85		West Adams - Baldwin Hills - Leimert	No	MI	R2RD
Los Angeles	742 S ST LOUIS ST	90023	5183022016	0.000	0.000	0.350	0.000	Shortfall of Sites	0.097	Low Medium II Residential	RD1.5-1-CUGU	0	0	0	41.041	0.350		Residential - Single Family Residence, 1	124-5A221 85		Boyle Heights	No	MI	R2RD
Los Angeles	904 28TH STREET	90007	5123004447	0.000	0.000	0.350	0.000	Shortfall of Sites	0.099	Low Medium II Residential	RD1.5-1-O	0	0	0	40.251	0.350		Recreational - Club, Lodge Hall, Fraternal Organization - One Story, 0	121-5A201 85		South Los Angeles	No	MI	R2RD
Los Angeles	629 ESPERANZA ST	90023	5188003048	0.000	0.000	0.350	0.000	Shortfall of Sites	0.103	Low Medium II Residential	RD1.5-1-CUGU	0	0	0	38.953	0.350		Residential - Single Family Residence, 1	121-5A227 85		Boyle Heights	No	MI	R2RD
Los Angeles	2003 W VERNON AVE	90062	5022009012	0.000	0.000	0.350	0.000	Shortfall of Sites	0.126	Low Medium II Residential	RD1.5-1	0	0	0	31.679	0.350		Residential - Single Family Residence, 1	111B189 85		South Los Angeles	No	MI	R2RD
Los Angeles	1348 E VERNON AVE	90011	5107003007	0.000	0.000	0.350	0.000	Shortfall of Sites	0.138	Low Medium II Residential	RD1.5-1	0	0	0	29.057	0.350		Residential - Single Family Residence, 1	112-5A211 85		Southeast Los Angeles	No	MI	R2RD
Los Angeles	205 W 48TH ST	90037	5110014002	0.000	0.000	0.350	0.000	Shortfall of Sites	0.109	Low Medium I Residential	R2-1	0	0	0	36.732	0.350		Residential - Single Family Residence, 1	111A203 85		Southeast Los Angeles	No	MI	R2RD
Los Angeles	1638 E 48TH PL	90011	5106020010	0.000	0.000	0.350	0.000	Shortfall of Sites	0.110	Low Medium I Residential	R2-1	0	0	0	36.297	0.350		Residential - Single Family Residence, 1	111A213 85		Southeast Los Angeles	No	MI	R2RD
Los Angeles	1440 W 51ST PL	90062	5003008012	0.000	0.000	0.350	0.000	Shortfall of Sites	0.134	Low Medium I Residential	R2-1-CPIO	0	0	0	29.783	0.350		Residential - Single Family Residence, 1	108B193 85		South Los Angeles	No	MI	R2RD
Los Angeles	3214 W 59TH ST	90043	4005009016	0.000	0.000	0.350	0.000	Shortfall of Sites	0.124	Low Medium I Residential	R2-1	0	0	0	32.132	0.350		Residential - Double, Duplex, or Two Units - 4 Stories or Less, 1	105B185 85		West Adams - Baldwin Hills - Leimert	No	MI	R2RD
Los Angeles	829 W 66TH ST	90044	6013012006	0.000	0.000	0.350	0.000	Shortfall of Sites	0.164	Low Medium II Residential	RD2-1	0	0	0	24.368	0.350		Residential - Single Family Residence, 1	102B197 85		South Los Angeles	No	MI	R2RD
Los Angeles	329 W 67TH ST	90003	6012005057	0.000	0.000	0.350	0.000	Shortfall of Sites	0.105	Low Medium I Residential	R2-1	0	0	0	38.232	0.350		Residential - Single Family Residence, 1	102B201 85		Southeast Los Angeles	No	MI	R2RD

Jurisdiction Name	Site Address/Intersection	5 Digit ZIP Code	Assessor Parcel Number	Very Low-Income	Low-Income	Moderate-Income	Above Moderate-Income	Type of Shortfall	Parcel Size (Acres)	Current General Plan Designation	Current Zoning	Proposed General Plan (GP) Designation	Proposed Zoning	Minimum Density Allowed	Maximum Density Allowed	Total Capacity	Vacant/ Nonvacant	Description of Existing Uses	PIN	Base Density Per Acre	Community Plan Area	Rent Stabalization Ordinance	Income Category	Applicable Rezoning Program (Program informing values in Column Q listed first)
Los Angeles	8750 AVALON BLVD	90003	6042005031	0.000	0.000	0.350	0.000	Shortfall of Sites	0.096	Low Medium I Residential	R2-1	0	0	0	41.750	0.350	Vacant	Commercial - Commercial - Vacant Land, 0	096A207 85		Southeast Los Angeles	No	MI	R2RD
Los Angeles	204 W 90TH ST	90003	6040033029	0.000	0.000	0.350	0.000	Shortfall of Sites	0.116	Low Medium I Residential	R2-1	0	0	0	34.561	0.350		Residential - Single Family Residence, 1	094-5A203 85		Southeast Los Angeles	No	MI	R2RD
Los Angeles	403 E CENTURY BLVD	90003	6052032034	0.000	0.000	0.350	0.000	Shortfall of Sites	0.109	Low Medium I Residential	R2-1	0	0	0	36.670	0.350		Residential - Single Family Residence, 1	091-5A207 85		Southeast Los Angeles	No	MI	R2RD
Los Angeles	10016 WILMINGTON AVE	90002	6046023004	0.000	0.000	0.350	0.000	Shortfall of Sites	0.155	Low Medium II Residential	RD2-1	0	0	0	25.833	0.350		Residential - Single Family Residence, 1	091-5A215 85		Southeast Los Angeles	No	MI	R2RD
Los Angeles	242 E 104TH ST	90003	6063018011	0.000	0.000	0.350	0.000	Shortfall of Sites	0.126	Low Medium I Residential	R2-1	0	0	0	31.641	0.350		Residential - Single Family Residence, 1	090A205 85		Southeast Los Angeles	No	MI	R2RD
Los Angeles	1830 E 108TH ST	90059	6069005008	0.000	0.000	0.350	0.000	Shortfall of Sites	0.072	Low Medium I Residential	R2-1	0	0	0	55.657	0.350		Residential - Single Family Residence, 1	088-5A215 85		Southeast Los Angeles	No	MI	R2RD
Los Angeles	126 E 111TH PL	90061	6073024009	0.000	0.000	0.350	0.000	Shortfall of Sites	0.099	Low Medium I Residential	R2-1	0	0	0	40.301	0.350		Residential - Single Family Residence, 1	087A205 85		Southeast Los Angeles	No	MI	R2RD
Los Angeles	844 E 111TH DR	90059	6072017001	0.000	0.000	0.350	0.000	Shortfall of Sites	0.097	Low Medium I Residential	R2-1	0	0	0	41.450	0.350		Residential - Single Family Residence, 1	087A209 85		Southeast Los Angeles	No	MI	R2RD
Los Angeles	11126 WILLOWBROOK AVE	90059	6069013007	0.000	0.000	0.350	0.000	Shortfall of Sites	0.095	Low Medium I Residential	R2-1	0	0	0	42.066	0.350		Residential - Single Family Residence, 1	087A215 85		Southeast Los Angeles	No	MI	R2RD
Los Angeles	423 E 112TH ST	90061	6073021031	0.000	0.000	0.350	0.000	Shortfall of Sites	0.078	Low Medium I Residential	R2-1	0	0	0	50.973	0.350		Residential - Single Family Residence, 1	087A207 85		Southeast Los Angeles	No	MI	R2RD
Los Angeles	723 W 168TH ST	90247	6121008006	0.000	0.000	0.350	0.000	Shortfall of Sites	0.124	Low Medium II Residential	R2-1	0	0	0	32.262	0.350		Residential - Single Family Residence - Pool, 1	066B197 85		Harbor Gateway	No	MI	R2RD
Los Angeles	1309 HYATT AVE	90744	7422022031	0.000	0.000	0.350	0.000	Shortfall of Sites	0.153	Low Medium I Residential	[Q]R2-1XL-O-CUGU	0	0	0	26.199	0.350		Residential - Single Family Residence, 1	033B209 85		Wilmington - Harbor City	No	MI	R2RD
Los Angeles	8587 SNOWDEN AVE	91331	2637005010	0.000	0.000	0.350	0.000	Shortfall of Sites	0.140	Low Medium I Residential	RD5-1	0	0	0	28.597	0.350		Residential - Single Family Residence, 1	192B157 86		Mission Hills - Panorama City - North Hills	No	MI	R2RD
Los Angeles	2839 N COOLIDGE AVE	90039	5442023036	0.000	0.000	0.350	0.000	Shortfall of Sites	0.115	Low Medium I Residential	R2-1VL-RIO	0	0	0	34.647	0.350		Residential - Single Family Residence, 1	148-5A213 86		Silver Lake - Echo Park - Elysian Valley	No	MI	R2RD
Los Angeles	1908 W AVENUE 30	90065	5455001003	0.000	0.000	0.350	0.000	Shortfall of Sites	0.108	Low Medium II Residential	RD2-1-CDO	0	0	0	36.953	0.350		Residential - Single Family Residence, 1	148-5A215 86		Northeast Los Angeles	No	MI	R2RD
Los Angeles	5336 LEMON GROVE AVE	90038	5535010017	0.000	0.000	0.350	0.000	Shortfall of Sites	0.161	Low Medium I Residential	R2-1XL	0	0	0	24.888	0.350		Residential - Single Family Residence, 1	141B193 86		Hollywood	No	MI	R2RD
Los Angeles	3442 LINDA VISTA TER	90032	5219012013	0.000	0.000	0.350	0.000	Shortfall of Sites	0.215	Low Medium I Residential	[Q]RD3-1D	0	0	0	18.563	0.350		Residential - Single Family Residence, 1	142-5A235 86		Northeast Los Angeles	No	MI	R2RD
Los Angeles	4900 TEMPLETON ST	90032	5218020054	0.000	0.000	0.350	0.000	Shortfall of Sites	0.173	Low Medium I Residential	RD3-1	0	0	0	23.067	0.350		Residential - Single Family Residence, 1	141A233 86		Northeast Los Angeles	No	MI	R2RD
Los Angeles	1360 PORTIA ST	90026	5406001032	0.000	0.000	0.350	0.000	Shortfall of Sites	0.085	Low Medium II Residential	RD2-1VL	0	0	0	46.944	0.350		Residential - Single Family Residence, 0	139-5A211 86		Silver Lake - Echo Park - Elysian Valley	No	MI	R2RD
Los Angeles	2112 EASTLAKE AVE	90031	5210031010	0.000	0.000	0.350	0.000	Shortfall of Sites	0.139	Low Medium I Residential	RD3-1	0	0	0	28.682	0.350		Residential - Single Family Residence, 1	136-5A225 86		Northeast Los Angeles	No	MI	R2RD
Los Angeles	4906 DRUID ST	90032	5216027017	0.000	0.000	0.350	0.000	Shortfall of Sites	0.110	Low Medium II Residential	RD1.5-1	0	0	0	36.300	0.350		Residential - Single Family Residence, 1	136-5A233 86		Northeast Los Angeles	No	MI	R2RD
Los Angeles	1331 MURCHISON ST	90033	5202010004	0.000	0.000	0.350	0.000	Shortfall of Sites	0.111	Low Medium II Residential	RD1.5-1	0	0	0	36.012	0.350		Residential - Single Family Residence - Other Improvements Only, 1	132A227 86		Northeast Los Angeles	No	MI	R2RD
Los Angeles	2226 S BRONSON AVE	90018	5060011019	0.000	0.000	0.350	0.000	Shortfall of Sites	0.156	Low Medium II Residential	RD2-1-O-CPIO	0	0	0	25.594	0.350		Residential - Single Family Residence, 1	123B185 86		West Adams - Baldwin Hills - Leimert	No	MI	R2RD
Los Angeles	2135 8TH AVE	90018	5060016007	0.000	0.000	0.350	0.000	Shortfall of Sites	0.172	Low Medium II Residential	RD2-1-O-CPIO	0	0	0	23.227	0.350		Residential - Single Family Residence, 1	123B189 86		West Adams - Baldwin Hills - Leimert	No	MI	R2RD
Los Angeles	2258 INEZ ST	90023	5183025018	0.000	0.000	0.350	0.000	Shortfall of Sites	0.105	Low Medium II Residential	RD1.5-1-CUGU	0	0	0	38.217	0.350		Residential - Single Family Residence, 1	124-5A221 86		Boyle Heights	No	MI	R2RD
Los Angeles	2921 WELLINGTON RD	90016	5050021005	0.000	0.000	0.350	0.000	Shortfall of Sites	0.060	Low Medium II Residential	RD2-1	0	0	0	66.585	0.350		Residential - Single Family Residence, 1	120B185 86		West Adams - Baldwin Hills - Leimert	No	MI	R2RD
Los Angeles	2683 E 8TH ST	90023	5170005020	0.000	0.000	0.350	0.000	Shortfall of Sites	0.062	Low Medium II Residential	RD1.5-1-CUGU	0	0	0	64.116	0.350		Commercial - Store Combination - Store and Residential Combination - One Story, 0	121-5A221 86		Boyle Heights	No	MI	R2RD
Los Angeles	1444 W 37TH ST	90018	5041028010	0.000	0.000	0.350	0.000	Shortfall of Sites	0.157	Low Medium I Residential	R2-1-O	0	0	0	25.467	0.350		Residential - Single Family Residence, 1	117B193 86		South Los Angeles	No	MI	R2RD
Los Angeles	1419 E 22ND ST	90011	5119028006	0.000	0.000	0.350	0.000	Shortfall of Sites	0.131	Low Medium I Residential	R2-1	0	0	0	30.600	0.350		Residential - Single Family Residence, 1	118-5A211 86		Southeast Los Angeles	No	MI	R2RD
Los Angeles	3959 S HARVARD BLVD	90062	5036027010	0.000	0.000	0.350	0.000	Shortfall of Sites	0.134	Low Medium I Residential	R2-1	0	0	0	29.765	0.350		Residential - Single Family Residence, 1	114B193 86		South Los Angeles	No	MI	R2RD
Los Angeles	1569 E 41ST PL	90011	5116012027	0.000	0.000	0.350	0.000	Shortfall of Sites	0.125	Low Medium I Residential	R2-1	0	0	0	31.896	0.350		Residential - Single Family Residence, 1	114A213 86		Southeast Los Angeles	No	MI	R2RD
Los Angeles	857 E 42ND ST	90011	5115021012	0.000	0.000	0.350	0.000	Shortfall of Sites	0.101	Low Medium II Residential	RD2-1	0	0	0	39.766	0.350		Residential - Single Family Residence, 1	114A209 86		Southeast Los Angeles	No	MI	R2RD
Los Angeles	377 W 42ND ST	90037	5111006025	0.000	0.000	0.350	0.000	Shortfall of Sites	0.119	Low Medium II Residential	RD2-1	0	0	0	33.479	0.350		Residential - Single Family Residence, 1	114A203 86		Southeast Los Angeles	No	MI	R2RD
Los Angeles	2007 W VERNON AVE	90062	5022009013	0.000	0.000	0.350	0.000	Shortfall of Sites	0.115	Low Medium II Residential	RD1.5-1	0	0	0	34.848	0.350		Residential - Single Family Residence, 1	111B189 86		South Los Angeles	No	MI	R2RD
Los Angeles	1170 E 48TH ST	90011	5107019019	0.000	0.000	0.350	0.000	Shortfall of Sites	0.156	Low Medium I Residential	R2-1	0	0	0	25.568	0.350		Residential - Single Family Residence, 1	111A209 86		Southeast Los Angeles	No	MI	R2RD
Los Angeles	209 W 48TH ST	90037	5110014003	0.000	0.000	0.350	0.000	Shortfall of Sites	0.109	Low Medium I Residential	R2-1	0	0	0	36.732	0.350		Residential - Single Family Residence, 1	111A203 86		Southeast Los Angeles	No	MI	R2RD
Los Angeles	1630 E 48TH PL	90011	5106020021	0.000	0.000	0.350	0.000	Shortfall of Sites	0.096	Low Medium I Residential	R2-1	0	0	0	41.877	0.350		Residential - Single Family Residence, 1	111A213 86		Southeast Los Angeles	No	MI	R2RD
Los Angeles	931 W 52ND ST	90037	5001001027	0.000	0.000	0.350	0.000	Shortfall of Sites	0.116	Low Medium I Residential	R2-1	0	0	0	34.501	0.350		Residential - Single Family Residence, 1	108B197 86		South Los Angeles	No	MI	R2RD
Los Angeles	1610 E 52ND ST	90011	5105001004	0.000	0.000	0.350	0.000	Shortfall of Sites	0.124	Low Medium I Residential	R2-1-CPIO	0	0	0	32.264	0.350		Residential - Single Family Residence, 1	108B213 86		Southeast Los Angeles	No	MI	R2RD
Los Angeles	833 W 66TH ST	90044	6013012005	0.000	0.000	0.350	0.000	Shortfall of Sites	0.164	Low Medium II Residential	RD2-1	0	0	0	24.368	0.350		Residential - Single Family Residence, 1	102B197 86		South Los Angeles	No	MI	R2RD
Los Angeles	333 W 67TH ST	90003	6012005056	0.000	0.000	0.350	0.000	Shortfall of Sites	0.105	Low Medium I Residential	R2-1	0	0	0	38.235	0.350		Residential - Single Family Residence, 1	102B201 86		Southeast Los Angeles	No	MI	R2RD
Los Angeles	636 E 76TH ST	90001	6023017012	0.000	0.000	0.350	0.000	Shortfall of Sites	0.117	Low Medium I Residential	R2-1-CPIO	0	0	0	34.163	0.350		Residential - Single Family Residence, 1	099B205 86		Southeast Los Angeles	No	MI	R2RD
Los Angeles	442 E 84TH ST	90003	6030028019	0.000	0.000	0.350	0.000	Shortfall of Sites	0.121	Low Medium I Residential	R2-1	0	0	0	33.184	0.350	Vacant	Industrial - Industrial - Vacant Land, 0	097-5A207 86		Southeast Los Angeles	No	MI	R2RD
Los Angeles	1658 W 84TH ST	90047	6034023001	0.000	0.000	0.350	0.000	Shortfall of Sites	0.092	Low Medium II Residential	RD2-1	0	0	0	43.541	0.350		Residential - Single Family Residence, 1	097-5A195 86		South Los Angeles	No	MI	R2RD
Los Angeles	8722 REGINA CT	90044	6038009048	0.000	0.000	0.350	0.000	Shortfall of Sites	0.096	Low Medium II Residential	RD2-1	0	0	0	41.461	0.350		Residential - Single Family Residence, 1	096A201 86		South Los Angeles	No	MI	R2RD
Los Angeles	8759 MCKINLEY PL	90002	6042005004	0.000	0.000	0.350	0.000	Shortfall of Sites	0.121	Low Medium I Residential	R2-1	0	0	0	33.035	0.350		Residential - Single Family Residence, 1	096A207 86		Southeast Los Angeles	No	MI	R2RD
Los Angeles	9028 S HOOVER ST	90044	6038008039	0.000	0.000	0.350	0.000	Shortfall of Sites	0.060	Low Medium I Residential	R2-1	0	0	0	66.262	0.350		Residential - Single Family Residence, 0	094-5A201 86		South Los Angeles	No	MI	R2RD
Los Angeles	223 E CENTURY BLVD	90003	6052016029	0.000	0.000	0.350	0.000	Shortfall of Sites	0.098	Low Medium I Residential	R2-1	0	0	0	40.624	0.350		Residential - Single Family Residence, 1	091-5A205 86		Southeast Los Angeles	No	MI	R2RD
Los Angeles	10019 ANZAC AVE	90002	6046023026	0.000	0.000	0.350	0.000	Shortfall of Sites	0.075	Low Medium I Residential	R2-1	0	0	0	53.243	0.350		Residential - Single Family Residence, 1	091-5A215 86		Southeast Los Angeles	No	MI	R2RD
Los Angeles	157 E 109TH ST	90061	6073001028	0.000	0.000	0.350	0.000	Shortfall of Sites	0.093	Low Medium I Residential	R2-1	0	0	0	43.005	0.350		Residential - Single Family Residence, 1	088-5A205 86		Southeast Los Angeles	No	MI	R2RD
Los Angeles	1830 E 108TH ST	90059	6069005008	0.000	0.000	0.350	0.000	Shortfall of Sites	0.072	Low Medium I Residential	R2-1	0	0	0	55.660	0.350		Residential - Single Family Residence, 0	088-5A215 86		Southeast Los Angeles	No	MI	R2RD
Los Angeles	1454 E 108TH ST	90059	6070003001	0.000	0.000	0.350	0.000	Shortfall of Sites	0.088	Low Medium I Residential	R2-1	0	0	0	45.297	0.350		Residential - Single Family Residence, 1	088-5A211 86		Southeast Los Angeles	No	MI	R2RD
Los Angeles	124 E 111TH PL	90061	6073024010	0.000	0.000	0.350	0.000	Shortfall of Sites	0.132	Low Medium I Residential	R2-1	0	0	0	30.226	0.350		Residential - Single Family Residence, 1	087A205 86		Southeast Los Angeles	No	MI	R2RD
Los Angeles	11170 BELHAVEN AVE	90059	6072031007	0.000	0.000	0.350	0.000	Shortfall of Sites	0.119	Low Medium I Residential	R2-1	0	0	0	33.668	0.350		Residential - Single Family Residence, 1	087A209 86		Southeast Los Angeles	No	MI	R2RD
Los Angeles	421 E 112TH ST	90061	6073021030	0.000	0.000	0.350	0.000	Shortfall of Sites	0.078	Low Medium I Residential	R2-1	0	0	0	50.973	0.350		Residential - Single Family Residence, 1	087A207 86		Southeast Los Angeles	No	MI	R2RD
Los Angeles	22503 HALLDALE AVE	90501	7347006005	0.000	0.000	0.350	0.000	Shortfall of Sites	0.115	Low Medium II Residential	RD1.5-1	0	0	0	34.838	0.350		Residential - Single Family Residence, 1	045B193 86		Harbor Gateway	No	MI	R2RD
Los Angeles	1304 EUBANK AVE	90744	7422022015	0.000	0.000	0.350	0.000	Shortfall of Sites	0.153	Low Medium I Residential	[Q]R2-1XL-O-CUGU	0	0	0	26.198	0.350		Residential - Single Family Residence, 1	033B209 86		Wilmington - Harbor City	No	MI	R2RD
Los Angeles	12689 NORRIS AVE	91342	2507003042	0.000	0.000	0.350	0.000	Shortfall of Sites	0.119	Low Medium I Residential	RD3-1XL-CPIO	0	0	0	33.480	0.350		Residential - Single Family Residence, 1	219B149 87		Sylmar	No	MI	R2RD
Los Angeles	536 SLOAT ST	90063	5178016032	0.000	0.000	0.350	0.000	Shortfall of Sites	0.069	Low Medium I Residential	R2-1-CUGU	Low Neighborhood Residential	[VLN1 - MU4 - 3][RN2 - 20][CPIO]	0	57.815	0.350		Residential - Single Family Residence, 1	127-5A227 87	21	Boyle Heights	No	MI	R2RD , BH CPU
Los Angeles	2825 KNOX AVE	90039	5442019010	0.000	0.000	0.350	0.000	Shortfall of Sites	0.106	Low Medium I Residential	R2-1VL-RIO	0	0	0	37.717	0.350		Residential - Single Family Residence, 1	148-5A213 87		Silver Lake - Echo Park - Elysian Valley	No	MI	R2RD
Los Angeles	643 N LA FAYETTE PARK PL	90026	5402006024	0.000	0.000	0.350	0.000	Shortfall of Sites	0.128	Low Medium II Residential	RD1.5-1VL	0	0	0	31.347	0.350		Residential - Single Family Residence, 1	139-5A203 87		Silver Lake - Echo Park - Elysian Valley	No	MI	R2RD
Los Angeles	5336 BORLAND RD	90032	5221006012	0.000	0.000	0.350	0.000	Shortfall of Sites	0.125	Low Medium II Residential	[Q]RD2-1D	0	0	0	32.086	0.350		Residential - Single Family Residence, 1	138A237 87		Northeast Los Angeles	No	MI	R2RD
Los Angeles	5170 ITHACA AVE	90032	5216021015	0.000	0.000	0.350	0.000	Shortfall of Sites	0.110	Low Medium II Residential	[Q]RD1.5-1D	0	0	0	36.297	0.350		Residential - Single Family Residence, 1	138A235 87		Northeast Los Angeles	No	MI	R2RD
Los Angeles	2332 ALTA ST	90031	5208031010	0.000	0.000	0.350	0.000	Shortfall of Sites	0.192	Low Medium I Residential	RD3-1	0	0	0	20.805	0.350		Residential - Single Family Residence, 1	138A225 87		Northeast Los Angeles	No	MI	R2RD
Los Angeles	2110 THOMAS ST	90031	5211006028	0.000	0.000	0.350	0.000	Shortfall of Sites	0.122	Low Medium I Residential	[Q]RD3-1D	0	0	0	32.873	0.350		Residential - Single Family Residence, 1	136-5A225 87		Northeast Los Angeles	No	MI	R2RD
Los Angeles	1536 S DUNSMUIR AVE	90019	5069035005	0.000	0.000	0.350	0.000	Shortfall of Sites	0.129	Low Medium II Residential	RD2-1-O	0	0	0	30.976	0.350		Residential - Single Family Residence, 1	126B177 87		Wilshire	No	MI	R2RD
Los Angeles	2212 S BURNSIDE AVE	90016	5063015022	0.000	0.000	0.350	0.000	Shortfall of Sites	0.100	Low Medium II Residential	RD2-1	0	0	0	39.919	0.350		Residential - Single Family Residence, 1	123B177 87		West Adams - Baldwin Hills - Leimert	No	MI	R2RD
Los Angeles	2126 S LONGWOOD AVE	90016	5062021022	0.000	0.000	0.350	0.000	Shortfall of Sites	0.083	Low Medium II Residential	RD2-1-O	0	0	0	48.381	0.350		Residential - Single Family Residence, 0	123B181 87		West Adams - Baldwin Hills - Leimert	No	MI	R2RD
Los Angeles	2840 S PALM GROVE AVE	90016	5057016011	0.000	0.000	0.350	0.000	Shortfall of Sites	0.119	Low Medium I Residential	R2-1	0	0	0	33.480	0.350		Residential - Single Family Residence, 1	120B181 87		West Adams - Baldwin Hills - Leimert	No	MI	R2RD
Los Angeles	1436 W 37TH ST	90018	5041028009	0.000	0.000	0.350	0.000	Shortfall of Sites	0.157	Low Medium I Residential	R2-1-O	0	0	0	25.468	0.350		Residential - Single Family Residence, 1	117B193 87		South Los Angeles	No	MI	R2RD
Los Angeles	1525 E 21ST ST	90011	5118002007	0.000	0.000	0.350	0.000	Shortfall of Sites	0.129	Low Medium II Residential	RD2-1	0	0	0	31.098	0.350		Residential - Single Family Residence, 1	118-5A213 87		Southeast Los Angeles	No	MI	R2RD
Los Angeles	739 E 33RD ST	90011	5120024014	0.000	0.000	0.350	0.000	Shortfall of Sites	0.124	Low Medium II Residential	RD2-1	0	0	0	32.223	0.350		Residential - Single Family Residence, 1	117A207 87		Southeast Los Angeles	No	MI	R2RD
Los Angeles	1146 E 28TH ST	90011	5119015007	0.000	0.000	0.350	0.000	Shortfall of Sites	0.143	Low Medium II Residential	RD2-1	0	0	0	28.029	0.350		Residential - Single Family Residence, 1	117A209 87		Southeast Los Angeles	No	MI	R2RD
Los Angeles	3718 GRIFFITH AVE	90011	5114002010	0.000	0.000	0.350	0.000	Shortfall of Sites	0.110	Low Medium II Residential	RD2-1	0	0	0	36.276	0.350		Residential - Single Family Residence, 1	115-5A207 87		Southeast Los Angeles	No	MI	R2RD
Los Angeles	1618 E 32ND ST	90011	5117006005	0.000	0.000	0.350	0.000	Shortfall of Sites	0.115	Low Medium I Residential	R2-1	0	0	0	34.806	0.350		Residential - Single Family Residence, 1	115-5A213 87		Southeast Los Angeles	No	MI	R2RD
Los Angeles	636 E 41ST PL	90011	5115003002	0.000	0.000	0.350	0.000	Shortfall of Sites	0.080	Low Medium I Residential	R2-1	0	0	0	50.110	0.350		Residential - Single Family Residence, 1	114A207 87		Southeast Los Angeles	No	MI	R2RD
Los Angeles	247 E 48TH ST	90011	5109009017	0.000	0.000	0.350	0.000	Shortfall of Sites	0.119	Low Medium I Residential	R2-1	0	0	0	33.557	0.350		Residential - Single Family Residence, 1	111A205 87		Southeast Los Angeles	No	MI	R2RD

Jurisdiction Name	Site Address/Intersection	5 Digit ZIP Code	Assessor Parcel Number	Very Low-Income	Low-Income	Moderate-Income	Above Moderate-Income	Type of Shortfall	Parcel Size (Acres)	Current General Plan Designation	Current Zoning	Proposed General Plan (GP) Designation	Proposed Zoning	Minimum Density Allowed	Maximum Density Allowed	Total Capacity	Vacant/ Nonvacant	Description of Existing Uses	PIN	Base Density Per Acre	Community Plan Area	Rent Stabalization Ordinance	Income Category	Applicable Rezoning Program (Program informing values in Column Q listed first)
Los Angeles	668 E 48TH ST	90011	5108009009	0.000	0.000	0.350	0.000	Shortfall of Sites	0.152	Low Medium I Residential	R2-1	0	0	0	26.399	0.350		Residential - Single Family Residence, 1	111A207 87		Southeast Los Angeles	No	MI	R2RD
Los Angeles	213 W 48TH ST	90037	5110014004	0.000	0.000	0.350	0.000	Shortfall of Sites	0.109	Low Medium I Residential	R2-1	0	0	0	36.732	0.350		Residential - Single Family Residence, 1	111A203 87		Southeast Los Angeles	No	MI	R2RD
Los Angeles	1430 W 51ST PL	90062	5003008010	0.000	0.000	0.350	0.000	Shortfall of Sites	0.149	Low Medium I Residential	R2-1-CPIO	0	0	0	26.805	0.350		Residential - Single Family Residence, 1	108B193 87		South Los Angeles	No	MI	R2RD
Los Angeles	5126 WOODLAWN AVE	90011	5109005024	0.000	0.000	0.350	0.000	Shortfall of Sites	0.117	Low Medium II Residential	RD2-1	0	0	0	34.298	0.350		Residential - Single Family Residence, 1	108B205 87		Southeast Los Angeles	No	MI	R2RD
Los Angeles	5851 ARLINGTON AVE	90043	4005025029	0.000	0.000	0.350	0.000	Shortfall of Sites	0.110	Low Medium I Residential	RD4-1	0	0	0	36.313	0.350		Residential - Single Family Residence, 1	105B189 87		West Adams - Baldwin Hills - Leimert	No	MI	R2RD
Los Angeles	337 W 67TH ST	90003	6012005055	0.000	0.000	0.350	0.000	Shortfall of Sites	0.105	Low Medium I Residential	R2-1	0	0	0	38.237	0.350		Residential - Single Family Residence, 1	102B201 87		Southeast Los Angeles	No	MI	R2RD
Los Angeles	127 E 67TH ST	90003	6011002056	0.000	0.000	0.350	0.000	Shortfall of Sites	0.124	Low Medium I Residential	R2-1	0	0	0	32.255	0.350		Residential - Single Family Residence, 1	102B205 87		Southeast Los Angeles	No	MI	R2RD
Los Angeles	316 W 76TH ST	90003	6031015026	0.000	0.000	0.350	0.000	Shortfall of Sites	0.134	Low Medium I Residential	R2-1	0	0	0	29.882	0.350		Residential - Single Family Residence, 1	099B201 87		Southeast Los Angeles	No	MI	R2RD
Los Angeles	438 E 84TH ST	90003	6030028020	0.000	0.000	0.350	0.000	Shortfall of Sites	0.119	Low Medium I Residential	R2-1	0	0	0	33.506	0.350		Residential - Single Family Residence, 1	097-5A207 87		Southeast Los Angeles	No	MI	R2RD
Los Angeles	8724 DENVER AVE	90044	6038009009	0.000	0.000	0.350	0.000	Shortfall of Sites	0.161	Low Medium II Residential	RD2-1	0	0	0	24.819	0.350		Residential - Single Family Residence, 1	096A201 87		South Los Angeles	No	MI	R2RD
Los Angeles	455 W 91ST ST	90003	6038004029	0.000	0.000	0.350	0.000	Shortfall of Sites	0.135	Low Medium II Residential	RD2-1	0	0	0	29.717	0.350	Vacant	Commercial - Commercial - Vacant Land, 0	094-5A201 87		South Los Angeles	No	MI	R2RD
Los Angeles	217 E CENTURY BLVD	90003	6052016030	0.000	0.000	0.350	0.000	Shortfall of Sites	0.098	Low Medium I Residential	R2-1	0	0	0	40.613	0.350		Residential - Single Family Residence, 1	091-5A205 87		Southeast Los Angeles	No	MI	R2RD
Los Angeles	153 E 109TH ST	90061	6073001027	0.000	0.000	0.350	0.000	Shortfall of Sites	0.093	Low Medium I Residential	R2-1	0	0	0	43.006	0.350		Residential - Single Family Residence, 1	088-5A205 87		Southeast Los Angeles	No	MI	R2RD
Los Angeles	445 E 109TH ST	90061	6073004026	0.000	0.000	0.350	0.000	Shortfall of Sites	0.124	Low Medium I Residential	R2-1	0	0	0	32.254	0.350		Residential - Single Family Residence, 1	088-5A207 87		Southeast Los Angeles	No	MI	R2RD
Los Angeles	655 W 109TH ST	90044	6061021028	0.000	0.000	0.350	0.000	Shortfall of Sites	0.123	Low Medium II Residential	RD2-1	0	0	0	32.392	0.350		Residential - Single Family Residence, 1	088-5A201 87		South Los Angeles	No	MI	R2RD
Los Angeles	1634 E 108TH ST	90059	6069001006	0.000	0.000	0.350	0.000	Shortfall of Sites	0.125	Low Medium I Residential	R2-1	0	0	0	31.897	0.350		Residential - Single Family Residence, 1	088-5A213 87		Southeast Los Angeles	No	MI	R2RD
Los Angeles	1454 E 108TH ST	90059	6070003001	0.000	0.000	0.350	0.000	Shortfall of Sites	0.088	Low Medium I Residential	R2-1	0	0	0	45.296	0.350		Residential - Single Family Residence, 0	088-5A211 87		Southeast Los Angeles	No	MI	R2RD
Los Angeles	417 E 112TH ST	90061	6073021029	0.000	0.000	0.350	0.000	Shortfall of Sites	0.078	Low Medium I Residential	R2-1	0	0	0	50.972	0.350		Residential - Single Family Residence, 1	087A207 87		Southeast Los Angeles	No	MI	R2RD
Los Angeles	735 W 168TH ST	90247	6121008009	0.000	0.000	0.350	0.000	Shortfall of Sites	0.115	Low Medium II Residential	R2-1	0	0	0	34.840	0.350		Residential - Single Family Residence, 1	066B197 87		Harbor Gateway	No	MI	R2RD
Los Angeles	13155 HUBBARD ST	91342	2511025001	0.000	0.000	0.350	0.000	Shortfall of Sites	0.254	Low III Residential	RD6-1XL	0	0	0	15.731	0.350		Residential - Single Family Residence, 1	225B157 88		Sylmar	No	MI	R2RD
Los Angeles	5850 VINELAND AVE	91601	2415002003	0.000	0.000	0.350	0.000	Shortfall of Sites	0.127	Low Medium II Residential	RD1.5-1	0	0	0	31.480	0.350		Residential - Single Family Residence, 1	174B173 88		North Hollywood - Valley Village	No	MI	R2RD
Los Angeles	3074 W AVENUE 35	90065	5458023022	0.000	0.000	0.350	0.000	Shortfall of Sites	0.160	Low Medium II Residential	RD2-1-CDO	0	0	0	25.041	0.350		Residential - Single Family Residence, 1	154-5A215 88		Northeast Los Angeles	No	MI	R2RD
Los Angeles	2856 N COOLIDGE AVE	90039	5442021028	0.000	0.000	0.350	0.000	Shortfall of Sites	0.105	Low Medium I Residential	R2-1VL-RIO	0	0	0	37.978	0.350		Residential - Single Family Residence, 1	148-5A213 88		Silver Lake - Echo Park - Elysian Valley	No	MI	R2RD
Los Angeles	2643 QUEEN ST	90039	5442012007	0.000	0.000	0.350	0.000	Shortfall of Sites	0.125	Low Medium I Residential	R2-1VL-RIO	0	0	0	32.009	0.350		Residential - Single Family Residence, 1	147A213 88		Silver Lake - Echo Park - Elysian Valley	No	MI	R2RD
Los Angeles	1238 N COMMONWEALTH AVE	90029	5542023009	0.000	0.000	0.350	0.000	Shortfall of Sites	0.138	Low Medium I Residential	R2-1XL	0	0	0	29.030	0.350		Residential - Single Family Residence, 1	145-5A201 88		Hollywood	No	MI	R2RD
Los Angeles	3031 INEZ ST	90023	5186018042	0.000	0.000	0.350	0.000	Shortfall of Sites	0.091	Low Medium I Residential	R2-1-CUGU	Low Neighborhood Residential	[VLN1 - MU4 - 3][RN2 - 20][CPIO]	0	44.045	0.350		Residential - Single Family Residence, 1	123A225 88	21	Boyle Heights	No	MI	R2RD , BH CPU
Los Angeles	3822 STOCKBRIDGE AVE	90032	5219032016	0.000	0.000	0.350	0.000	Shortfall of Sites	0.116	Low Medium II Residential	RD1.5-1	0	0	0	34.390	0.350		Residential - Single Family Residence, 1	144A237 88		Northeast Los Angeles	No	MI	R2RD
Los Angeles	3432 CHADWICK DR	90032	5219013012	0.000	0.000	0.350	0.000	Shortfall of Sites	0.172	Low Medium I Residential	RD3-1	0	0	0	23.249	0.350		Residential - Single Family Residence, 1	142-5A235 88		Northeast Los Angeles	No	MI	R2RD
Los Angeles	4880 TEMPLETON ST	90032	5218012047	0.000	0.000	0.350	0.000	Shortfall of Sites	0.094	Low Medium I Residential	RD3-1	0	0	0	42.760	0.350		Residential - Single Family Residence, 1	141A233 88		Northeast Los Angeles	No	MI	R2RD
Los Angeles	3117 PUEBLO AVE	90032	5218020040	0.000	0.000	0.350	0.000	Shortfall of Sites	0.171	Low Medium I Residential	[Q]RD3-1D	0	0	0	23.328	0.350		Residential - Single Family Residence, 1	141A235 88		Northeast Los Angeles	No	MI	R2RD
Los Angeles	1354 PORTIA ST	90026	5406001033	0.000	0.000	0.350	0.000	Shortfall of Sites	0.173	Low Medium II Residential	RD2-1VL	0	0	0	23.145	0.350		Residential - Single Family Residence, 1	139-5A211 88		Silver Lake - Echo Park - Elysian Valley	No	MI	R2RD
Los Angeles	2111 THOMAS ST	90031	5211002015	0.000	0.000	0.350	0.000	Shortfall of Sites	0.108	Low Medium I Residential	RD3-1	0	0	0	37.073	0.350		Residential - Single Family Residence, 1	136-5A225 88		Northeast Los Angeles	No	MI	R2RD
Los Angeles	1651 RICARDO ST	90033	5202020016	0.000	0.000	0.350	0.000	Shortfall of Sites	0.115	Low Medium II Residential	RD2-1	0	0	0	34.849	0.350		Residential - Single Family Residence, 1	135A227 88		Northeast Los Angeles	No	MI	R2RD
Los Angeles	1531 S COCHRAN AVE	90019	5069035022	0.000	0.000	0.350	0.000	Shortfall of Sites	0.124	Low Medium II Residential	RD2-1-O	0	0	0	32.244	0.350		Residential - Single Family Residence, 1	126B177 88		Wilshire	No	MI	R2RD
Los Angeles	312 S PECAN ST	90033	5172025020	0.000	0.000	0.350	0.000	Shortfall of Sites	0.060	Low Medium II Residential	RD2-1-RIO-CUGU	0	0	0	66.778	0.350		Residential - Single Family Residence, 1	127-5A219 88		Boyle Heights	No	MI	R2RD
Los Angeles	506 S BERNAL AVE	90063	5186008030	0.000	0.000	0.350	0.000	Shortfall of Sites	0.115	Low Medium II Residential	RD1.5-1-CUGU	0	0	0	34.880	0.350		Residential - Single Family Residence, 1	123A227 88		Boyle Heights	No	MI	R2RD
Los Angeles	5455 BLACKWELDER ST	90016	5043019018	0.000	0.000	0.350	0.000	Shortfall of Sites	0.110	Low Medium II Residential	RD1.5-1	0	0	0	36.299	0.350		Residential - Single Family Residence, 1	120B177 88		West Adams - Baldwin Hills - Leimert	No	MI	R2RD
Los Angeles	429 E 30TH ST	90011	5128007021	0.000	0.000	0.350	0.000	Shortfall of Sites	0.086	Low Medium II Residential	RD1.5-1	0	0	0	46.458	0.350		Residential - Single Family Residence, 0	118-5A207 88		Southeast Los Angeles	No	MI	R2RD
Los Angeles	1328 E 23RD ST	90011	5119007006	0.000	0.000	0.350	0.000	Shortfall of Sites	0.136	Low Medium I Residential	R2-1	0	0	0	29.309	0.350		Residential - Single Family Residence, 1	118-5A211 88		Southeast Los Angeles	No	MI	R2RD
Los Angeles	310 E 35TH ST	90011	5120014003	0.000	0.000	0.350	0.000	Shortfall of Sites	0.110	Low Medium I Residential	R2-1	0	0	0	36.300	0.350		Residential - Single Family Residence, 1	117A205 88		Southeast Los Angeles	No	MI	R2RD
Los Angeles	1536 E 33RD ST	90011	5117008010	0.000	0.000	0.350	0.000	Shortfall of Sites	0.118	Low Medium I Residential	R2-1	0	0	0	33.789	0.350		Residential - Single Family Residence, 0	115-5A211 88		Southeast Los Angeles	No	MI	R2RD
Los Angeles	630 E 41ST PL	90011	5115003001	0.000	0.000	0.350	0.000	Shortfall of Sites	0.079	Low Medium I Residential	R2-1	0	0	0	50.526	0.350		Residential - Single Family Residence, 1	114A207 88		Southeast Los Angeles	No	MI	R2RD
Los Angeles	1162 E 48TH ST	90011	5107019015	0.000	0.000	0.350	0.000	Shortfall of Sites	0.156	Low Medium I Residential	R2-1	0	0	0	25.569	0.350		Residential - Single Family Residence, 1	111A209 88		Southeast Los Angeles	No	MI	R2RD
Los Angeles	1426 W 51ST PL	90062	5003008009	0.000	0.000	0.350	0.000	Shortfall of Sites	0.149	Low Medium I Residential	R2-1-CPIO	0	0	0	26.805	0.350		Residential - Single Family Residence, 1	108B193 88		South Los Angeles	No	MI	R2RD
Los Angeles	1602 E 52ND ST	90011	5105001002	0.000	0.000	0.350	0.000	Shortfall of Sites	0.124	Low Medium I Residential	R2-1-CPIO	0	0	0	32.265	0.350		Residential - Single Family Residence, 1	108B213 88		Southeast Los Angeles	No	MI	R2RD
Los Angeles	343 W 67TH ST	90003	6012005054	0.000	0.000	0.350	0.000	Shortfall of Sites	0.105	Low Medium I Residential	R2-1	0	0	0	38.240	0.350		Residential - Single Family Residence, 1	102B201 88		Southeast Los Angeles	No	MI	R2RD
Los Angeles	123 E 67TH ST	90003	6011002057	0.000	0.000	0.350	0.000	Shortfall of Sites	0.124	Low Medium I Residential	R2-1	0	0	0	32.256	0.350		Residential - Single Family Residence, 1	102B205 88		Southeast Los Angeles	No	MI	R2RD
Los Angeles	8410 S HARVARD BLVD	90047	6034023002	0.000	0.000	0.350	0.000	Shortfall of Sites	0.061	Low Medium II Residential	RD2-1	0	0	0	65.139	0.350		Residential - Single Family Residence, 1	097-5A195 88		South Los Angeles	No	MI	R2RD
Los Angeles	216 W 90TH ST	90003	6040033026	0.000	0.000	0.350	0.000	Shortfall of Sites	0.116	Low Medium I Residential	R2-1	0	0	0	34.528	0.350		Residential - Single Family Residence, 1	094-5A203 88		Southeast Los Angeles	No	MI	R2RD
Los Angeles	9028 S HOOVER ST	90044	6038008039	0.000	0.000	0.350	0.000	Shortfall of Sites	0.232	Low Medium I Residential	R2-1	0	0	0	17.209	0.350		Residential - Single Family Residence, 0	094-5A201 88		South Los Angeles	No	MI	R2RD
Los Angeles	213 E CENTURY BLVD	90003	6052016031	0.000	0.000	0.350	0.000	Shortfall of Sites	0.099	Low Medium I Residential	R2-1	0	0	0	40.602	0.350		Residential - Single Family Residence, 1	091-5A205 88		Southeast Los Angeles	No	MI	R2RD
Los Angeles	212 W 104TH ST	90003	6074003026	0.000	0.000	0.350	0.000	Shortfall of Sites	0.186	Low Medium I Residential	R2-1	0	0	0	21.493	0.350		Residential - Single Family Residence, 1	090A203 88		Southeast Los Angeles	No	MI	R2RD
Los Angeles	10401 S SAN PEDRO ST	90003	6063018035	0.000	0.000	0.350	0.000	Shortfall of Sites	0.086	Low Medium II Residential	RD2-1	0	0	0	46.594	0.350		Commercial - Store Combination - Store and Residential Combination - One Story, 0	090A205 88		Southeast Los Angeles	No	MI	R2RD
Los Angeles	149 E 109TH ST	90061	6073001026	0.000	0.000	0.350	0.000	Shortfall of Sites	0.124	Low Medium I Residential	R2-1	0	0	0	32.254	0.350		Residential - Single Family Residence, 1	088-5A205 88		Southeast Los Angeles	No	MI	R2RD
Los Angeles	441 E 109TH ST	90061	6073004025	0.000	0.000	0.350	0.000	Shortfall of Sites	0.124	Low Medium I Residential	R2-1	0	0	0	32.255	0.350		Residential - Single Family Residence, 1	088-5A207 88		Southeast Los Angeles	No	MI	R2RD
Los Angeles	417 E 112TH ST	90061	6073021029	0.000	0.000	0.350	0.000	Shortfall of Sites	0.078	Low Medium I Residential	R2-1	0	0	0	50.972	0.350		Residential - Single Family Residence, 0	087A207 88		Southeast Los Angeles	No	MI	R2RD
Los Angeles	11217 ALVARO ST	90059	6070015020	0.000	0.000	0.350	0.000	Shortfall of Sites	0.110	Low Medium II Residential	R2-1	0	0	0	36.417	0.350		Residential - Single Family Residence, 1	087A211 88		Southeast Los Angeles	No	MI	R2RD
Los Angeles	739 W 168TH ST	90247	6121008011	0.000	0.000	0.350	0.000	Shortfall of Sites	0.115	Low Medium II Residential	R2-1	0	0	0	34.840	0.350		Residential - Single Family Residence, 1	066B197 88		Harbor Gateway	No	MI	R2RD
Los Angeles	1681 251ST ST	90710	7410018017	0.000	0.000	0.350	0.000	Shortfall of Sites	0.138	Low Medium I Residential	R2-1XL	0	0	0	29.036	0.350		Residential - Single Family Residence, 1	036B193 88		Wilmington - Harbor City	No	MI	R2RD
Los Angeles	25022 FRAMPTON AVE	90710	7413001028	0.000	0.000	0.350	0.000	Shortfall of Sites	0.113	Low Medium II Residential	[Q]RD1.5-1XL	0	0	0	35.555	0.350		Commercial - Parking Lot (Commercial Use Property) - Lots - Patron or Employee - One Story, 0	036B197 88		Wilmington - Harbor City	No	MI	R2RD
Los Angeles	2211 S ALMA ST	90731	7463001026	0.000	0.000	0.350	0.000	Shortfall of Sites	0.103	Low Medium II Residential	RD1.5-1XL	0	0	0	38.714	0.350		Residential - Single Family Residence, 1	009B197 88		San Pedro	No	MI	R2RD
Los Angeles	10247 MCCLEMONT AVE	91042	2558030007	0.000	0.000	0.350	0.000	Shortfall of Sites	0.080	Low Medium II Residential	RD2-1	0	0	0	50.173	0.350		Residential - Single Family Residence, 1	204A197 89		Sunland - Tujunga - Lake View Terrace - Shadow Hills - East La Tuna Canyon	No	MI	R2RD
Los Angeles	5930 FAYETTE ST	90042	5484008003	0.000	0.000	0.350	0.000	Shortfall of Sites	0.129	Low Medium II Residential	RD1.5-1	0	0	0	31.115	0.350		Residential - Single Family Residence, 1	154-5A229 89		Northeast Los Angeles	No	MI	R2RD
Los Angeles	3414 FLETCHER DR	90065	5458023027	0.000	0.000	0.350	0.000	Shortfall of Sites	0.152	Low Medium II Residential	RD2-1-CDO	0	0	0	26.400	0.350		Residential - Single Family Residence - Small Lot, 0	154-5A215 89		Northeast Los Angeles	No	MI	R2RD
Los Angeles	3109 ESTARA AVE	90065	5458024004	0.000	0.000	0.350	0.000	Shortfall of Sites	0.105	Low Medium II Residential	RD1.5-1-CDO	0	0	0	38.211	0.350		Residential - Single Family Residence, 1	154-5A213 89		Northeast Los Angeles	No	MI	R2RD
Los Angeles	305 NEWLAND ST	90042	5493002002	0.000	0.000	0.350	0.000	Shortfall of Sites	0.147	Low Medium II Residential	RD2-1	0	0	0	27.225	0.350		Residential - Single Family Residence, 1	154-5A231 89		Northeast Los Angeles	No	MI	R2RD
Los Angeles	1904 W AVENUE 30	90065	5455001002	0.000	0.000	0.350	0.000	Shortfall of Sites	0.108	Low Medium I Residential	RD2-1-CDO	0	0	0	36.967	0.350		Residential - Single Family Residence, 1	148-5A215 89		Northeast Los Angeles	No	MI	R2RD
Los Angeles	5322 LEMON GROVE AVE	90038	5535010020	0.000	0.000	0.350	0.000	Shortfall of Sites	0.161	Low Medium I Residential	R2-1XL	0	0	0	24.888	0.350		Residential - Single Family Residence, 1	141B193 89		Hollywood	No	MI	R2RD
Los Angeles	722 TULAROSA DR	90026	5401007009	0.000	0.000	0.350	0.000	Shortfall of Sites	0.172	Low Medium II Residential	RD2-1VL	0	0	0	23.232	0.350		Residential - Single Family Residence, 1	141A201 89		Silver Lake - Echo Park - Elysian Valley	No	MI	R2RD
Los Angeles	4876 TEMPLETON ST	90032	5218012049	0.000	0.000	0.350	0.000	Shortfall of Sites	0.089	Low Medium I Residential	RD3-1	0	0	0	45.121	0.350		Residential - Single Family Residence, 1	141A233 89		Northeast Los Angeles	No	MI	R2RD
Los Angeles	3022 BELLEVUE AVE	90026	5401023010	0.000	0.000	0.350	0.000	Shortfall of Sites	0.112	Low Medium II Residential	RD2-1VL	0	0	0	35.748	0.350		Residential - Single Family Residence, 1	139-5A203 89		Silver Lake - Echo Park - Elysian Valley	No	MI	R2RD
Los Angeles	0	0	5205020029	0.000	0.000	0.350	0.000	Shortfall of Sites	0.096	Low Medium II Residential	RD1.5-1	0	0	0	41.474	0.350	Vacant	Residential - Single Family Residence - Vacant Land, 0	139-5A221 89		Northeast Los Angeles	No	MI	R2RD
Los Angeles	324 N LA FAYETTE PARK PL	90026	5156025021	0.000	0.000	0.350	0.000	Shortfall of Sites	0.072	Low Medium II Residential	RD2-1VL	0	0	0	55.763	0.350		Residential - Single Family Residence, 1	138A203 89		Silver Lake - Echo Park - Elysian Valley	No	MI	R2RD
Los Angeles	1742 KENT ST	90026	5404009009	0.000	0.000	0.350	0.000	Shortfall of Sites	0.129	Low Medium II Residential	RD2-1VL-CDO	0	0	0	31.075	0.350		Residential - Single Family Residence, 1	138A207 89		Silver Lake - Echo Park - Elysian Valley	No	MI	R2RD
Los Angeles	2216 S ORANGE DR	90016	5062014002	0.000	0.000	0.350	0.000	Shortfall of Sites	0.118	Low Medium II Residential	RD2-1	0	0	0	33.767	0.350		Residential - Single Family Residence, 1	123B181 89		West Adams - Baldwin Hills - Leimert	No	MI	R2RD

Jurisdiction Name	Site Address/Intersection	5 Digit ZIP Code	Assessor Parcel Number	Very Low-Income	Low-Income	Moderate-Income	Above Moderate-Income	Type of Shortfall	Parcel Size (Acres)	Current General Plan Designation	Current Zoning	Proposed General Plan (GP) Designation	Proposed Zoning	Minimum Density Allowed	Maximum Density Allowed	Total Capacity	Vacant/ Nonvacant	Description of Existing Uses	PIN	Base Density Per Acre	Community Plan Area	Rent Stabalization Ordinance	Income Category	Applicable Rezoning Program (Program informing values in Column Q listed first)
Los Angeles	2849 S WEST VIEW ST	90016	5049011027	0.000	0.000	0.350	0.000	Shortfall of Sites	0.119	Low Medium I Residential	R2-1	0	0	0	33.507	0.350		Residential - Single Family Residence, 1	120B181 89		West Adams - Baldwin Hills - Leimert	No	MI	R2RD
Los Angeles	1424 W 37TH ST	90018	5041028027	0.000	0.000	0.350	0.000	Shortfall of Sites	0.164	Low Medium I Residential	R2-1-O	0	0	0	24.449	0.350		Residential - Single Family Residence, 1	117B193 89		South Los Angeles	No	MI	R2RD
Los Angeles	2811 EXPOSITION PL	90018	5044019006	0.000	0.000	0.350	0.000	Shortfall of Sites	0.104	Low Medium II Residential	RD2-1	0	0	0	38.476	0.350		Residential - Single Family Residence, 1	117B189 89		West Adams - Baldwin Hills - Leimert	No	MI	R2RD
Los Angeles	801 E 27TH ST	90011	5128018015	0.000	0.000	0.350	0.000	Shortfall of Sites	0.070	Low Medium I Residential	R2-1	0	0	0	56.849	0.350		Residential - Single Family Residence, 1	118-5A209 89		Southeast Los Angeles	No	MI	R2RD
Los Angeles	1529 E 21ST ST	90011	5118002008	0.000	0.000	0.350	0.000	Shortfall of Sites	0.129	Low Medium II Residential	RD2-1	0	0	0	31.100	0.350		Residential - Single Family Residence, 1	118-5A213 89		Southeast Los Angeles	No	MI	R2RD
Los Angeles	843 E 32ND ST	90011	5120026021	0.000	0.000	0.350	0.000	Shortfall of Sites	0.121	Low Medium II Residential	RD1.5-1	0	0	0	33.185	0.350		Residential - Single Family Residence, 1	117A207 89		Southeast Los Angeles	No	MI	R2RD
Los Angeles	3960 LA SALLE AVE	90062	5036029005	0.000	0.000	0.350	0.000	Shortfall of Sites	0.145	Low Medium I Residential	R2-1	0	0	0	27.654	0.350		Residential - Single Family Residence, 1	114B193 89		South Los Angeles	No	MI	R2RD
Los Angeles	2019 W VERNON AVE	90062	5022009016	0.000	0.000	0.350	0.000	Shortfall of Sites	0.126	Low Medium II Residential	RD1.5-1	0	0	0	31.679	0.350		Residential - Single Family Residence, 1	111B189 89		South Los Angeles	No	MI	R2RD
Los Angeles	215 E 48TH ST	90011	5109009016	0.000	0.000	0.350	0.000	Shortfall of Sites	0.119	Low Medium I Residential	R2-1	0	0	0	33.539	0.350		Residential - Single Family Residence, 1	111A205 89		Southeast Los Angeles	No	MI	R2RD
Los Angeles	656 E 48TH ST	90011	5108009013	0.000	0.000	0.350	0.000	Shortfall of Sites	0.152	Low Medium I Residential	R2-1	0	0	0	26.399	0.350		Residential - Single Family Residence, 1	111A207 89		Southeast Los Angeles	No	MI	R2RD
Los Angeles	221 W 48TH ST	90037	5110014006	0.000	0.000	0.350	0.000	Shortfall of Sites	0.109	Low Medium I Residential	R2-1	0	0	0	36.732	0.350		Residential - Single Family Residence, 1	111A203 89		Southeast Los Angeles	No	MI	R2RD
Los Angeles	1420 W 51ST PL	90062	5003008008	0.000	0.000	0.350	0.000	Shortfall of Sites	0.149	Low Medium I Residential	R2-1-CPIO	0	0	0	26.805	0.350		Residential - Single Family Residence, 1	108B193 89		South Los Angeles	No	MI	R2RD
Los Angeles	326 W 52ND ST	90037	5110028007	0.000	0.000	0.350	0.000	Shortfall of Sites	0.115	Low Medium II Residential	RD2-1	0	0	0	34.856	0.350		Residential - Single Family Residence, 1	108B201 89		Southeast Los Angeles	No	MI	R2RD
Los Angeles	1568 E 52ND ST	90011	5105001001	0.000	0.000	0.350	0.000	Shortfall of Sites	0.124	Low Medium I Residential	R2-1-CPIO	0	0	0	32.264	0.350		Residential - Single Family Residence, 1	108B213 89		Southeast Los Angeles	No	MI	R2RD
Los Angeles	430 E 84TH ST	90003	6030028022	0.000	0.000	0.350	0.000	Shortfall of Sites	0.119	Low Medium I Residential	R2-1	0	0	0	33.506	0.350		Residential - Single Family Residence, 1	097-5A207 89		Southeast Los Angeles	No	MI	R2RD
Los Angeles	8411 S DENKER AVE	90047	6034023014	0.000	0.000	0.350	0.000	Shortfall of Sites	0.057	Low Medium II Residential	RD2-1	0	0	0	69.728	0.350		Residential - Single Family Residence, 1	097-5A195 89		South Los Angeles	No	MI	R2RD
Los Angeles	1019 W 84TH PL	90044	6033024018	0.000	0.000	0.350	0.000	Shortfall of Sites	0.121	Low Medium II Residential	RD1.5-1	0	0	0	33.188	0.350		Residential - Single Family Residence, 1	097-5A199 89		South Los Angeles	No	MI	R2RD
Los Angeles	8719 S HOOVER ST	90044	6038016037	0.000	0.000	0.350	0.000	Shortfall of Sites	0.098	Low Medium II Residential	RD2-1	0	0	0	41.019	0.350		Residential - Single Family Residence, 1	096A199 89		South Los Angeles	No	MI	R2RD
Los Angeles	114 W CENTURY BLVD	90003	6053021009	0.000	0.000	0.350	0.000	Shortfall of Sites	0.165	Low Medium I Residential	R2-1	0	0	0	24.275	0.350		Residential - Single Family Residence, 1	091-5A203 89		Southeast Los Angeles	No	MI	R2RD
Los Angeles	10022 ANZAC AVE	90002	6046022005	0.000	0.000	0.350	0.000	Shortfall of Sites	0.155	Low Medium I Residential	R2-1	0	0	0	25.808	0.350		Residential - Single Family Residence, 1	091-5A215 89		Southeast Los Angeles	No	MI	R2RD
Los Angeles	1820 E 108TH ST	90059	6069005006	0.000	0.000	0.350	0.000	Shortfall of Sites	0.072	Low Medium I Residential	R2-1	0	0	0	55.674	0.350		Residential - Single Family Residence, 1	088-5A215 89		Southeast Los Angeles	No	MI	R2RD
Los Angeles	11535 LINK ST	90061	6083002001	0.000	0.000	0.350	0.000	Shortfall of Sites	0.106	Low Medium I Residential	R2-1	0	0	0	37.897	0.350		Residential - Single Family Residence, 1	084B205 89		Southeast Los Angeles	No	MI	R2RD
Los Angeles	741 W 168TH ST	90247	6121008013	0.000	0.000	0.350	0.000	Shortfall of Sites	0.115	Low Medium II Residential	R2-1	0	0	0	34.841	0.350		Residential - Single Family Residence, 1	066B197 89		Harbor Gateway	No	MI	R2RD
Los Angeles	0	0	7422005046	0.000	0.000	0.350	0.000	Shortfall of Sites	0.066	General Commercial	[Q]R2-1VL-O-CUGU	0	0	0	60.704	0.350	Vacant	Residential - Single Family Residence - Vacant Land, 0	033B205 89		Wilmington - Harbor City	No	MI	R2RD
Los Angeles	914 BAY VIEW AVE	90744	7416023008	0.000	0.000	0.350	0.000	Shortfall of Sites	0.083	Low Medium II Residential	[Q]RD1.5-1XL-O-CUGU	0	0	0	48.071	0.350		Residential - Single Family Residence, 1	030B205 89		Wilmington - Harbor City	No	MI	R2RD
Los Angeles	10035 MARCUS AVE	91042	2568003016	0.000	0.000	0.350	0.000	Shortfall of Sites	0.062	Low Medium I Residential	RD3-1	0	0	0	64.967	0.350		Residential - Single Family Residence, 0	202-5A201 90		Sunland - Tujunga - Lake View Terrace - Shadow Hills - East La Tuna Canyon	No	MI	R2RD
Los Angeles	14750 SHERMAN WAY	91405	2219006001	0.000	0.000	0.350	0.000	Shortfall of Sites	1.552	Low Residential	R1-1, [Q]RD1.5-1	0	0	0	2.577	0.350		Recreational - Club, Lodge Hall, Fraternal Organization - One Story, 0	183B149 90		Van Nuys - North Sherman Oaks	No	MI	R2RD
Los Angeles	3530 FLETCHER DR	90065	5458028026	0.000	0.000	0.350	0.000	Shortfall of Sites	0.162	Low Medium II Residential	RD2-1-CDO	0	0	0	24.731	0.350		Commercial - Store Combination - Store and Residential Combination - One Story, 0	154-5A215 90		Northeast Los Angeles	No	MI	R2RD
Los Angeles	6419 N FIGUEROA ST	90042	5493004028	0.000	0.000	0.350	0.000	Shortfall of Sites	0.135	Low Medium II Residential	RD1.5-1	0	0	0	29.657	0.350	Vacant	Residential - Five or More Units or Apartments (Any Combination) - 4 Stories or Less - Vacant Land, 0	154-5A231 90		Northeast Los Angeles	No	MI	R2RD
Los Angeles	2808 DENBY AVE	90039	5442019035	0.000	0.000	0.350	0.000	Shortfall of Sites	0.101	Low Medium I Residential	R2-1VL-RIO	0	0	0	39.743	0.350		Residential - Single Family Residence, 1	148-5A213 90		Silver Lake - Echo Park - Elysian Valley	No	MI	R2RD
Los Angeles	2742 ALLESANDRO ST	90039	5442024002	0.000	0.000	0.350	0.000	Shortfall of Sites	0.125	Low Medium I Residential	R2-1VL-RIO	0	0	0	32.118	0.350		Residential - Single Family Residence, 1	148-5A211 90		Silver Lake - Echo Park - Elysian Valley	No	MI	R2RD
Los Angeles	1239 N HOOVER ST	90029	5542023026	0.000	0.000	0.350	0.000	Shortfall of Sites	0.113	Low Medium I Residential	R2-1XL	0	0	0	35.283	0.350		Residential - Single Family Residence, 0	145-5A201 90		Hollywood	No	MI	R2RD
Los Angeles	3435 THORPE AVE	90065	5453025006	0.000	0.000	0.350	0.000	Shortfall of Sites	0.129	Low Residential	RD3-1-CDO	0	0	0	31.096	0.350		Residential - Single Family Residence, 1	145-5A219 90		Northeast Los Angeles	No	MI	R2RD
Los Angeles	3846 TAMPICO AVE	90032	5307013024	0.000	0.000	0.350	0.000	Shortfall of Sites	0.164	Low Medium I Residential	RD3-1	0	0	0	24.455	0.350		Residential - Single Family Residence, 1	144A235 90		Northeast Los Angeles	No	MI	R2RD
Los Angeles	838 N SIERRA BONITA AVE	90046	5526003018	0.000	0.000	0.350	0.000	Shortfall of Sites	0.149	Low Medium I Residential	R2-1XL	0	0	0	26.806	0.350		Residential - Single Family Residence - Pool, 1	141B177 90		Hollywood	No	MI	R2RD
Los Angeles	4939 AXTELL ST	90032	5218008048	0.000	0.000	0.350	0.000	Shortfall of Sites	0.141	Low Medium I Residential	RD3-1	0	0	0	28.426	0.350		Residential - Single Family Residence, 1	142-5A233 90		Northeast Los Angeles	No	MI	R2RD
Los Angeles	4870 TEMPLETON ST	90032	5218012048	0.000	0.000	0.350	0.000	Shortfall of Sites	0.084	Low Medium I Residential	RD3-1	0	0	0	47.756	0.350		Residential - Single Family Residence, 1	141A233 90		Northeast Los Angeles	No	MI	R2RD
Los Angeles	133 ROBINSON ST	90026	5156004006	0.000	0.000	0.350	0.000	Shortfall of Sites	0.110	Low Medium Residential	RD1.5-1	0	0	0	36.300	0.350		Residential - Single Family Residence, 1	138A201 90		Westlake	No	MI	R2RD
Los Angeles	1140 S FRESNO ST	90023	5190011017	0.000	0.000	0.350	0.000	Shortfall of Sites	0.068	Low Medium I Residential	R2-1-CUGU	Low Neighborhood Residential	[VLN1 - MU4 - 3][RN2 - 20][CPIO]	0	58.536	0.350		Residential - Single Family Residence, 1	120A223 90	21	Boyle Heights	No	MI	R2RD , BH CPU
Los Angeles	1615 CARMONA AVE	90019	5069026009	0.000	0.000	0.350	0.000	Shortfall of Sites	0.128	Low Medium I Residential	R2-1-O	0	0	0	31.321	0.350		Residential - Single Family Residence, 1	126B177 90		Wilshire	No	MI	R2RD
Los Angeles	1675 S LONGWOOD AVE	90019	5067006029	0.000	0.000	0.350	0.000	Shortfall of Sites	0.130	Low Medium II Residential	RD1.5-1-O	0	0	0	30.777	0.350		Residential - Single Family Residence, 1	126B181 90		West Adams - Baldwin Hills - Leimert	No	MI	R2RD
Los Angeles	2221 S MANSFIELD AVE	90016	5062014026	0.000	0.000	0.350	0.000	Shortfall of Sites	0.119	Low Medium II Residential	RD2-1	0	0	0	33.710	0.350		Residential - Single Family Residence, 1	123B181 90		West Adams - Baldwin Hills - Leimert	No	MI	R2RD
Los Angeles	2137 9TH AVE	90018	5060015009	0.000	0.000	0.350	0.000	Shortfall of Sites	0.092	Low Medium II Residential	RD2-1-O-CPIO	0	0	0	43.559	0.350		Residential - Single Family Residence, 1	123B185 90		West Adams - Baldwin Hills - Leimert	No	MI	R2RD
Los Angeles	2811 S MANSFIELD AVE	90016	5049028020	0.000	0.000	0.350	0.000	Shortfall of Sites	0.110	Low Medium II Residential	RD1.5-1	0	0	0	36.299	0.350		Residential - Single Family Residence, 1	120B177 90		West Adams - Baldwin Hills - Leimert	No	MI	R2RD
Los Angeles	2836 S WEST VIEW ST	90016	5049010010	0.000	0.000	0.350	0.000	Shortfall of Sites	0.119	Low Medium I Residential	R2-1	0	0	0	33.495	0.350		Residential - Single Family Residence, 1	120B181 90		West Adams - Baldwin Hills - Leimert	No	MI	R2RD
Los Angeles	745 W 28TH ST	90007	5123016400	0.000	0.000	0.350	0.000	Shortfall of Sites	0.059	Low Medium II Residential	RD1.5-1-O	0	0	0	67.391	0.350		Commercial - Parking Lot (Commercial Use Property) - Lots - Patron or Employee - One Story, 0	121-5A201 90		South Los Angeles	No	MI	R2RD
Los Angeles	1418 W 37TH ST	90018	5041028026	0.000	0.000	0.350	0.000	Shortfall of Sites	0.164	Low Medium I Residential	R2-1-O	0	0	0	24.450	0.350		Residential - Single Family Residence, 1	117B193 90		South Los Angeles	No	MI	R2RD
Los Angeles	1150 E 28TH ST	90011	5119015006	0.000	0.000	0.350	0.000	Shortfall of Sites	0.142	Low Medium II Residential	RD2-1	0	0	0	28.236	0.350		Residential - Single Family Residence, 1	117A209 90		Southeast Los Angeles	No	MI	R2RD
Los Angeles	4171 ZAMORA ST	90011	5115028028	0.000	0.000	0.350	0.000	Shortfall of Sites	0.103	Low Medium I Residential	R2-1	0	0	0	38.745	0.350		Residential - Single Family Residence, 1	114A211 90		Southeast Los Angeles	No	MI	R2RD
Los Angeles	2025 W VERNON AVE	90062	5022009017	0.000	0.000	0.350	0.000	Shortfall of Sites	0.126	Low Medium II Residential	RD1.5-1	0	0	0	31.679	0.350		Residential - Single Family Residence, 1	111B189 90		South Los Angeles	No	MI	R2RD
Los Angeles	652 E 48TH ST	90011	5108009015	0.000	0.000	0.350	0.000	Shortfall of Sites	0.152	Low Medium I Residential	R2-1	0	0	0	26.399	0.350		Residential - Single Family Residence, 1	111A207 90		Southeast Los Angeles	No	MI	R2RD
Los Angeles	225 W 48TH ST	90037	5110014007	0.000	0.000	0.350	0.000	Shortfall of Sites	0.109	Low Medium I Residential	R2-1	0	0	0	36.732	0.350		Residential - Single Family Residence, 1	111A203 90		Southeast Los Angeles	No	MI	R2RD
Los Angeles	5127 WOODLAWN AVE	90011	5109005015	0.000	0.000	0.350	0.000	Shortfall of Sites	0.117	Low Medium II Residential	RD2-1	0	0	0	34.276	0.350		Residential - Single Family Residence, 1	108B205 90		Southeast Los Angeles	No	MI	R2RD
Los Angeles	332 W 52ND ST	90037	5110028008	0.000	0.000	0.350	0.000	Shortfall of Sites	0.115	Low Medium II Residential	RD2-1	0	0	0	34.855	0.350		Residential - Single Family Residence, 1	108B201 90		Southeast Los Angeles	No	MI	R2RD
Los Angeles	5850 3RD AVE	90043	4005022013	0.000	0.000	0.350	0.000	Shortfall of Sites	0.110	Low Medium I Residential	RD4-1	0	0	0	36.289	0.350		Residential - Single Family Residence, 1	105B189 90		West Adams - Baldwin Hills - Leimert	No	MI	R2RD
Los Angeles	115 E 67TH ST	90003	6011002059	0.000	0.000	0.350	0.000	Shortfall of Sites	0.124	Low Medium I Residential	R2-1	0	0	0	32.257	0.350		Residential - Single Family Residence, 1	102B205 90		Southeast Los Angeles	No	MI	R2RD
Los Angeles	624 E 76TH ST	90001	6023017009	0.000	0.000	0.350	0.000	Shortfall of Sites	0.132	Low Medium I Residential	R2-1-CPIO	0	0	0	30.367	0.350		Residential - Single Family Residence, 1	099B205 90		Southeast Los Angeles	No	MI	R2RD
Los Angeles	426 E 84TH ST	90003	6030028023	0.000	0.000	0.350	0.000	Shortfall of Sites	0.119	Low Medium I Residential	R2-1	0	0	0	33.506	0.350		Residential - Single Family Residence, 1	097-5A207 90		Southeast Los Angeles	No	MI	R2RD
Los Angeles	1023 W 84TH PL	90044	6033024019	0.000	0.000	0.350	0.000	Shortfall of Sites	0.121	Low Medium II Residential	RD1.5-1	0	0	0	33.188	0.350		Residential - Single Family Residence, 1	097-5A199 90		South Los Angeles	No	MI	R2RD
Los Angeles	8727 DENVER AVE	90044	6038009037	0.000	0.000	0.350	0.000	Shortfall of Sites	0.101	Low Medium II Residential	RD2-1	0	0	0	39.597	0.350		Residential - Single Family Residence, 1	096A201 90		South Los Angeles	No	MI	R2RD
Los Angeles	207 E CENTURY BLVD	90003	6052016033	0.000	0.000	0.350	0.000	Shortfall of Sites	0.099	Low Medium I Residential	R2-1	0	0	0	40.581	0.350		Residential - Single Family Residence, 1	091-5A205 90		Southeast Los Angeles	No	MI	R2RD
Los Angeles	124 W CENTURY BLVD	90003	6053021010	0.000	0.000	0.350	0.000	Shortfall of Sites	0.164	Low Medium I Residential	R2-1	0	0	0	24.427	0.350		Residential - Single Family Residence, 1	091-5A203 90		Southeast Los Angeles	No	MI	R2RD
Los Angeles	10021 ANZAC AVE	90002	6046023015	0.000	0.000	0.350	0.000	Shortfall of Sites	0.155	Low Medium I Residential	R2-1	0	0	0	25.832	0.350		Residential - Single Family Residence, 1	091-5A215 90		Southeast Los Angeles	No	MI	R2RD
Los Angeles	314 E 104TH ST	90003	6063019005	0.000	0.000	0.350	0.000	Shortfall of Sites	0.128	Low Medium I Residential	R2-1	0	0	0	31.153	0.350		Residential - Single Family Residence, 1	090A205 90		Southeast Los Angeles	No	MI	R2RD
Los Angeles	143 E 109TH ST	90061	6073001024	0.000	0.000	0.350	0.000	Shortfall of Sites	0.124	Low Medium I Residential	R2-1	0	0	0	32.254	0.350		Residential - Single Family Residence, 1	088-5A205 90		Southeast Los Angeles	No	MI	R2RD
Los Angeles	435 E 109TH ST	90061	6073004023	0.000	0.000	0.350	0.000	Shortfall of Sites	0.124	Low Medium I Residential	R2-1	0	0	0	32.254	0.350		Residential - Single Family Residence, 1	088-5A207 90		Southeast Los Angeles	No	MI	R2RD
Los Angeles	1820 E 108TH ST	90059	6069005006	0.000	0.000	0.350	0.000	Shortfall of Sites	0.072	Low Medium I Residential	R2-1	0	0	0	55.678	0.350		Residential - Single Family Residence, 0	088-5A215 90		Southeast Los Angeles	No	MI	R2RD
Los Angeles	908 E 111TH DR	90059	6072020010	0.000	0.000	0.350	0.000	Shortfall of Sites	0.106	Low Medium I Residential	R2-1	0	0	0	37.680	0.350		Residential - Single Family Residence, 1	087A209 90		Southeast Los Angeles	No	MI	R2RD
Los Angeles	11222 HOOPER AVE	90059	6070013007	0.000	0.000	0.350	0.000	Shortfall of Sites	0.136	Low Medium II Residential	R2-1	0	0	0	29.453	0.350		Residential - Single Family Residence, 1	087A211 90		Southeast Los Angeles	No	MI	R2RD
Los Angeles	1813 E IMPERIAL HWY	90059	6069029073	0.000	0.000	0.350	0.000	Shortfall of Sites	0.117	Low Medium II Residential	RD2-1	0	0	0	34.117	0.350		Residential - Double, Duplex, or Two Units - 4 Stories or Less, 0	084B213 90		Southeast Los Angeles	No	MI	R2RD
Los Angeles	945 E 116TH ST	90059	6072027025	0.000	0.000	0.350	0.000	Shortfall of Sites	0.182	Low Medium II Residential	RD2-1-CPIO	0	0	0	21.975	0.350		Residential - Single Family Residence, 1	084B209 90		Southeast Los Angeles	No	MI	R2RD
Los Angeles	717 W 168TH ST	90247	6121008040	0.000	0.000	0.350	0.000	Shortfall of Sites	0.095	Low Medium II Residential	R2-1	0	0	0	42.167	0.350		Residential - Single Family Residence, 1	066B197 90		Harbor Gateway	No	MI	R2RD
Los Angeles	1669 251ST ST	90710	7410018020	0.000	0.000	0.350	0.000	Shortfall of Sites	0.138	Low Medium I Residential	R2-1XL	0	0	0	29.037	0.350		Residential - Single Family Residence, 1	036B193 90		Wilmington - Harbor City	No	MI	R2RD

Jurisdiction Name	Site Address/Intersection	5 Digit ZIP Code	Assessor Parcel Number	Very Low-Income	Low-Income	Moderate-Income	Above Moderate-Income	Type of Shortfall	Parcel Size (Acres)	Current General Plan Designation	Current Zoning	Proposed General Plan (GP) Designation	Proposed Zoning	Minimum Density Allowed	Maximum Density Allowed	Total Capacity	Vacant/ Nonvacant	Description of Existing Uses	PIN	Base Density Per Acre	Community Plan Area	Rent Stabalization Ordinance	Income Category	Applicable Rezoning Program (Program informing values in Column Q listed first)
Los Angeles	919 GULF AVE	90744	7416014031	0.000	0.000	0.350	0.000	Shortfall of Sites	0.174	Low Medium II Residential	[Q]RD2-1XL-O-CUGU	0	0	0	22.992	0.350		Residential - Single Family Residence, 1	030B205 90		Wilmington - Harbor City	No	MI	R2RD
Los Angeles	10031 HAINES CANYON AVE	91042	2568002008	0.000	0.000	0.350	0.000	Shortfall of Sites	0.183	Low Medium I Residential	RD3-1	0	0	0	21.832	0.350		Residential - Single Family Residence, 1	202-5A203 91		Sunland - Tujunga - Lake View Terrace - Shadow Hills - East La Tuna Canyon	No	MI	R2RD
Los Angeles	2046 JUDSON ST	90033	5175021026	0.000	0.000	0.350	0.000	Shortfall of Sites	0.082	Low Medium I Residential	R2-1-CUGU	Low Neighborhood Residential	[VLN1 - MU4 - 3][RN2 - 20][CPIO]	0	48.966	0.350		Residential - Single Family Residence, 1	130-5A223 91	21	Boyle Heights	No	MI	R2RD , BH CPU
Los Angeles	3280 FOLSOM ST	90063	5178025045	0.000	0.000	0.350	0.000	Shortfall of Sites	0.087	Low Medium I Residential	R2-1-CUGU	Low Neighborhood Residential	[VLN1 - MU4 - 3][RN2 - 20][CPIO]	0	46.214	0.350		Residential - Single Family Residence, 1	127-5A229 91	21	Boyle Heights	No	MI	R2RD , BH CPU
Los Angeles	240 BRANCH ST	90042	5493002035	0.000	0.000	0.350	0.000	Shortfall of Sites	0.147	Low Medium II Residential	RD2-1	0	0	0	27.221	0.350		Residential - Single Family Residence, 1	154-5A231 91		Northeast Los Angeles	No	MI	R2RD
Los Angeles	2763 DENBY AVE	90039	5442021017	0.000	0.000	0.350	0.000	Shortfall of Sites	0.101	Low Medium I Residential	R2-1VL-RIO	0	0	0	39.566	0.350		Residential - Single Family Residence, 1	148-5A213 91		Silver Lake - Echo Park - Elysian Valley	No	MI	R2RD
Los Angeles	1900 W AVENUE 30	90065	5455001001	0.000	0.000	0.350	0.000	Shortfall of Sites	0.094	Low Medium II Residential	RD2-1-CDO	0	0	0	42.734	0.350		Residential - Single Family Residence, 1	148-5A215 91		Northeast Los Angeles	No	MI	R2RD
Los Angeles	2664 QUEEN ST	90039	5442011008	0.000	0.000	0.350	0.000	Shortfall of Sites	0.125	Low Medium I Residential	R2-1VL-RIO	0	0	0	31.920	0.350		Residential - Single Family Residence, 1	147A213 91		Silver Lake - Echo Park - Elysian Valley	No	MI	R2RD
Los Angeles	839 N GARDNER ST	90046	5526003008	0.000	0.000	0.350	0.000	Shortfall of Sites	0.149	Low Medium I Residential	R2-1XL	0	0	0	26.795	0.350		Residential - Single Family Residence - Pool, 1	141B177 91		Hollywood	No	MI	R2RD , ADU
Los Angeles	830 N RAMPART BLVD	90026	5402011008	0.000	0.000	0.350	0.000	Shortfall of Sites	0.084	Low Medium II Residential	RD2-1VL	0	0	0	47.702	0.350		Residential - Single Family Residence, 0	139-5A205 91		Silver Lake - Echo Park - Elysian Valley	No	MI	R2RD
Los Angeles	1418 FAIRBANKS PL	90026	5419028028	0.000	0.000	0.350	0.000	Shortfall of Sites	0.128	Low Medium I Residential	R2-1VL	0	0	0	31.341	0.350		Residential - Single Family Residence, 1	139-5A209 91		Silver Lake - Echo Park - Elysian Valley	No	MI	R2RD
Los Angeles	315 N LA FAYETTE PARK PL	90026	5156024022	0.000	0.000	0.350	0.000	Shortfall of Sites	0.072	Low Medium II Residential	RD2-1VL	0	0	0	55.763	0.350		Residential - Single Family Residence, 1	138A203 91		Silver Lake - Echo Park - Elysian Valley	No	MI	R2RD
Los Angeles	330 S AVENUE 19	90031	5447031014	0.000	0.000	0.350	0.000	Shortfall of Sites	0.141	Low Medium II Residential	RD2-1	0	0	0	28.468	0.350		Residential - Single Family Residence, 1	136-5A221 91		Northeast Los Angeles	No	MI	R2RD
Los Angeles	2729 WINTER ST	90033	5177019007	0.000	0.000	0.350	0.000	Shortfall of Sites	0.134	Low Medium II Residential	RD1.5-1-CUGU	0	0	0	29.770	0.350		Residential - Single Family Residence, 1	129A227 91		Boyle Heights	No	MI	R2RD
Los Angeles	2210 S HIGHLAND AVE	90016	5062020026	0.000	0.000	0.350	0.000	Shortfall of Sites	0.113	Low Medium II Residential	RD2-1-O	0	0	0	35.341	0.350		Residential - Single Family Residence, 1	123B181 91		West Adams - Baldwin Hills - Leimert	No	MI	R2RD
Los Angeles	3303 W 23RD ST	90018	5060028020	0.000	0.000	0.350	0.000	Shortfall of Sites	0.085	Low Medium II Residential	RD2-1-O-CPIO	0	0	0	47.107	0.350		Residential - Single Family Residence, 1	123B189 91		West Adams - Baldwin Hills - Leimert	No	MI	R2RD
Los Angeles	2812 S ORANGE DR	90016	5049028013	0.000	0.000	0.350	0.000	Shortfall of Sites	0.110	Low Medium II Residential	RD1.5-1	0	0	0	36.238	0.350		Residential - Single Family Residence, 1	120B177 91		West Adams - Baldwin Hills - Leimert	No	MI	R2RD
Los Angeles	2920 12TH AVE	90018	5051025005	0.000	0.000	0.350	0.000	Shortfall of Sites	0.155	Low Medium I Residential	R2-1XL	0	0	0	25.813	0.350		Residential - Single Family Residence, 1	120B185 91		West Adams - Baldwin Hills - Leimert	No	MI	R2RD
Los Angeles	2817 ORCHARD AVE	90007	5055012018	0.000	0.000	0.350	0.000	Shortfall of Sites	0.067	Low Medium II Residential	RD1.5-1-O	0	0	0	60.059	0.350		Residential - Rooming/Boarding House, 0	120B197 91		South Los Angeles	No	MI	R2RD
Los Angeles	1412 W 37TH ST	90018	5041028025	0.000	0.000	0.350	0.000	Shortfall of Sites	0.164	Low Medium I Residential	R2-1-O	0	0	0	24.451	0.350		Residential - Single Family Residence, 1	117B193 91		South Los Angeles	No	MI	R2RD
Los Angeles	815 E 27TH ST	90011	5128018018	0.000	0.000	0.350	0.000	Shortfall of Sites	0.153	Low Medium I Residential	R2-1	0	0	0	26.217	0.350		Residential - Single Family Residence, 1	118-5A209 91		Southeast Los Angeles	No	MI	R2RD
Los Angeles	743 E 33RD ST	90011	5120024013	0.000	0.000	0.350	0.000	Shortfall of Sites	0.124	Low Medium II Residential	RD2-1	0	0	0	32.281	0.350		Residential - Single Family Residence, 1	117A207 91		Southeast Los Angeles	No	MI	R2RD
Los Angeles	3958 S HARVARD BLVD	90062	5036028005	0.000	0.000	0.350	0.000	Shortfall of Sites	0.087	Low Medium I Residential	R2-1	0	0	0	46.107	0.350		Residential - Single Family Residence, 1	114B193 91		South Los Angeles	No	MI	R2RD
Los Angeles	3443 MCKINLEY AVE	90011	5114003017	0.000	0.000	0.350	0.000	Shortfall of Sites	0.109	Low Medium II Residential	RD2-1	0	0	0	36.705	0.350		Residential - Single Family Residence, 1	115-5A207 91		Southeast Los Angeles	No	MI	R2RD
Los Angeles	1269 E MARTIN LUTHER KING JR BLVD	90011	5114031018	0.000	0.000	0.350	0.000	Shortfall of Sites	0.107	Low Medium I Residential	R2-1	0	0	0	37.344	0.350		Residential - Single Family Residence, 1	115-5A211 91		Southeast Los Angeles	No	MI	R2RD
Los Angeles	127 W 42ND ST	90037	5111019014	0.000	0.000	0.350	0.000	Shortfall of Sites	0.116	Low Medium II Residential	RD2-1	0	0	0	34.458	0.350		Residential - Single Family Residence, 1	114A203 91		Southeast Los Angeles	No	MI	R2RD
Los Angeles	2029 W VERNON AVE	90062	5022009018	0.000	0.000	0.350	0.000	Shortfall of Sites	0.126	Low Medium II Residential	RD1.5-1	0	0	0	31.679	0.350		Residential - Single Family Residence, 1	111B189 91		South Los Angeles	No	MI	R2RD
Los Angeles	1384 E VERNON AVE	90011	5107003001	0.000	0.000	0.350	0.000	Shortfall of Sites	0.106	Low Medium II Residential	RD1.5-1	0	0	0	37.790	0.350	Vacant	Commercial - Commercial - Vacant Land, 0	112-5A211 91		Southeast Los Angeles	No	MI	R2RD
Los Angeles	336 W 52ND ST	90037	5110028009	0.000	0.000	0.350	0.000	Shortfall of Sites	0.115	Low Medium II Residential	RD2-1	0	0	0	34.854	0.350		Residential - Single Family Residence, 1	108B201 91		Southeast Los Angeles	No	MI	R2RD
Los Angeles	1560 E 52ND ST	90011	5105002014	0.000	0.000	0.350	0.000	Shortfall of Sites	0.124	Low Medium I Residential	R2-1-CPIO	0	0	0	32.264	0.350		Residential - Single Family Residence, 1	108B213 91		Southeast Los Angeles	No	MI	R2RD
Los Angeles	620 E 76TH ST	90001	6023017008	0.000	0.000	0.350	0.000	Shortfall of Sites	0.132	Low Medium I Residential	R2-1-CPIO	0	0	0	30.367	0.350		Residential - Single Family Residence, 1	099B205 91		Southeast Los Angeles	No	MI	R2RD
Los Angeles	332 W 76TH ST	90003	6031015005	0.000	0.000	0.350	0.000	Shortfall of Sites	0.146	Low Medium I Residential	R2-1	0	0	0	27.466	0.350		Residential - Single Family Residence, 1	099B201 91		Southeast Los Angeles	No	MI	R2RD
Los Angeles	1027 W 84TH PL	90044	6033024020	0.000	0.000	0.350	0.000	Shortfall of Sites	0.121	Low Medium II Residential	RD1.5-1	0	0	0	33.188	0.350		Residential - Single Family Residence, 1	097-5A199 91		South Los Angeles	No	MI	R2RD
Los Angeles	8722 ORCHARD AVE	90044	6038016023	0.000	0.000	0.350	0.000	Shortfall of Sites	0.138	Low Medium II Residential	RD2-1	0	0	0	29.037	0.350		Residential - Single Family Residence, 1	096A199 91		South Los Angeles	No	MI	R2RD
Los Angeles	230 W 90TH ST	90003	6040033023	0.000	0.000	0.350	0.000	Shortfall of Sites	0.116	Low Medium I Residential	R2-1	0	0	0	34.495	0.350		Residential - Single Family Residence, 1	094-5A203 91		Southeast Los Angeles	No	MI	R2RD
Los Angeles	764 W 91ST ST	90044	6039002024	0.000	0.000	0.350	0.000	Shortfall of Sites	0.060	Low Medium I Residential	R2-1	0	0	0	66.901	0.350		Residential - Single Family Residence, 1	094-5A199 91		South Los Angeles	No	MI	R2RD
Los Angeles	434 E CENTURY BLVD	90003	6063004033	0.000	0.000	0.350	0.000	Shortfall of Sites	0.112	Low Medium I Residential	R2-1	0	0	0	35.557	0.350		Residential - Single Family Residence, 1	091-5A207 91		Southeast Los Angeles	No	MI	R2RD
Los Angeles	126 W CENTURY BLVD	90003	6053021011	0.000	0.000	0.350	0.000	Shortfall of Sites	0.082	Low Medium I Residential	R2-1	0	0	0	48.851	0.350		Residential - Single Family Residence, 1	091-5A203 91		Southeast Los Angeles	No	MI	R2RD
Los Angeles	10022 WILMINGTON AVE	90002	6046023005	0.000	0.000	0.350	0.000	Shortfall of Sites	0.155	Low Medium II Residential	RD2-1	0	0	0	25.832	0.350		Residential - Single Family Residence, 1	091-5A215 91		Southeast Los Angeles	No	MI	R2RD
Los Angeles	318 E 104TH ST	90003	6063019006	0.000	0.000	0.350	0.000	Shortfall of Sites	0.126	Low Medium I Residential	R2-1	0	0	0	31.846	0.350		Residential - Single Family Residence, 1	090A205 91		Southeast Los Angeles	No	MI	R2RD
Los Angeles	1814 E 108TH ST	90059	6069005005	0.000	0.000	0.350	0.000	Shortfall of Sites	0.072	Low Medium I Residential	R2-1	0	0	0	55.683	0.350		Residential - Single Family Residence, 1	088-5A215 91		Southeast Los Angeles	No	MI	R2RD
Los Angeles	1628 E 108TH ST	90059	6069001004	0.000	0.000	0.350	0.000	Shortfall of Sites	0.088	Low Medium I Residential	R2-1	0	0	0	45.306	0.350		Residential - Double, Duplex, or Two Units - 4 Stories or Less, 0	088-5A213 91		Southeast Los Angeles	No	MI	R2RD
Los Angeles	1416 E 108TH ST	90059	6070002011	0.000	0.000	0.350	0.000	Shortfall of Sites	0.088	Low Medium I Residential	R2-1	0	0	0	45.297	0.350		Residential - Single Family Residence, 1	088-5A211 91		Southeast Los Angeles	No	MI	R2RD
Los Angeles	11166 TOWNE AVE	90061	6073021024	0.000	0.000	0.350	0.000	Shortfall of Sites	0.075	Low Medium I Residential	R2-1	0	0	0	53.516	0.350		Residential - Single Family Residence, 0	087A207 91		Southeast Los Angeles	No	MI	R2RD
Los Angeles	1805 E IMPERIAL HWY	90059	6069029074	0.000	0.000	0.350	0.000	Shortfall of Sites	0.117	Low Medium II Residential	RD2-1	0	0	0	34.075	0.350		Residential - Single Family Residence, 1	084B213 91		Southeast Los Angeles	No	MI	R2RD
Los Angeles	3660 FLETCHER DR	90065	5458029028	0.000	0.000	0.350	0.000	Shortfall of Sites	0.077	Low Medium II Residential	RD2-1-CDO	0	0	0	52.040	0.350		Residential - Single Family Residence, 1	154-5A215 92		Northeast Los Angeles	No	MI	R2RD
Los Angeles	3202 DREW ST	90065	5458016028	0.000	0.000	0.350	0.000	Shortfall of Sites	0.062	Low Medium II Residential	RD2-1-CDO	0	0	0	64.439	0.350		Residential - Single Family Residence, 1	154-5A213 92		Northeast Los Angeles	No	MI	R2RD
Los Angeles	2919 ROSANNA ST	90039	5442031029	0.000	0.000	0.350	0.000	Shortfall of Sites	0.168	Low Medium I Residential	RD3-1VL-RIO	0	0	0	23.801	0.350		Residential - Single Family Residence, 1	150A211 92		Silver Lake - Echo Park - Elysian Valley	No	MI	R2RD
Los Angeles	1130 S CONCORD ST	90023	5190014011	0.000	0.000	0.350	0.000	Shortfall of Sites	0.082	Low Medium I Residential	R2-1-CUGU	Low Neighborhood Residential	[VLN1 - MU4 - 3][RN2 - 20][CPIO]	0	48.961	0.350		Residential - Single Family Residence, 1	120A225 92	21	Boyle Heights	No	MI	R2RD , BH CPU
Los Angeles	2821 KNOX AVE	90039	5442019011	0.000	0.000	0.350	0.000	Shortfall of Sites	0.105	Low Medium I Residential	R2-1VL-RIO	0	0	0	38.204	0.350		Residential - Single Family Residence, 1	148-5A213 92		Silver Lake - Echo Park - Elysian Valley	No	MI	R2RD
Los Angeles	3408 MACEO ST	90065	5453025026	0.000	0.000	0.350	0.000	Shortfall of Sites	0.129	Low Residential	RD3-1-CDO	0	0	0	31.114	0.350		Residential - Single Family Residence, 1	145-5A219 92		Northeast Los Angeles	No	MI	R2RD
Los Angeles	2354 HIGHBURY AVE	90032	5221013022	0.000	0.000	0.350	0.000	Shortfall of Sites	0.076	Low Medium II Residential	RD1.5-1	0	0	0	52.477	0.350		Residential - Single Family Residence, 1	138A237 92		Northeast Los Angeles	No	MI	R2RD
Los Angeles	2111 GATES ST	90031	5210031006	0.000	0.000	0.350	0.000	Shortfall of Sites	0.096	Low Medium I Residential	RD3-1	0	0	0	41.868	0.350		Residential - Single Family Residence, 1	136-5A225 92		Northeast Los Angeles	No	MI	R2RD
Los Angeles	123 N BOYLE AVE	90033	5174024029	0.000	0.000	0.350	0.000	Shortfall of Sites	0.071	Low Medium II Residential	RD1.5-1-RIO-CUGU	0	0	0	56.501	0.350		Residential - Single Family Residence, 1	129A221 92		Boyle Heights	No	MI	R2RD
Los Angeles	2134 10TH AVE	90018	5060015011	0.000	0.000	0.350	0.000	Shortfall of Sites	0.082	Low Medium II Residential	RD2-1-O-CPIO	0	0	0	48.939	0.350		Residential - Single Family Residence, 1	123B185 92		West Adams - Baldwin Hills - Leimert	No	MI	R2RD
Los Angeles	2200 4TH AVE	90018	5060028008	0.000	0.000	0.350	0.000	Shortfall of Sites	0.080	Low Medium II Residential	RD2-1-O-CPIO	0	0	0	49.776	0.350		Residential - Single Family Residence, 0	123B189 92		West Adams - Baldwin Hills - Leimert	No	MI	R2RD
Los Angeles	721 S CHICAGO ST	90023	5183022030	0.000	0.000	0.350	0.000	Shortfall of Sites	0.097	Low Medium II Residential	RD1.5-1-CUGU	0	0	0	41.148	0.350		Residential - Single Family Residence, 1	124-5A221 92		Boyle Heights	No	MI	R2RD
Los Angeles	444 S SAVANNAH ST	90033	5185014009	0.000	0.000	0.350	0.000	Shortfall of Sites	0.093	Low Medium II Residential	RD1.5-1-CUGU	0	0	0	42.916	0.350		Residential - Single Family Residence, 0	124-5A225 92		Boyle Heights	No	MI	R2RD
Los Angeles	2918 VIRGINIA RD	90016	5050021020	0.000	0.000	0.350	0.000	Shortfall of Sites	0.095	Low Medium II Residential	RD2-1	0	0	0	42.276	0.350		Residential - Single Family Residence, 0	120B185 92		West Adams - Baldwin Hills - Leimert	No	MI	R2RD
Los Angeles	5616 HOMESIDE AVE	90016	5048018025	0.000	0.000	0.350	0.000	Shortfall of Sites	0.108	Low Medium II Residential	RD2-1	0	0	0	37.128	0.350		Residential - Single Family Residence, 1	120B173 92		West Adams - Baldwin Hills - Leimert	No	MI	R2RD
Los Angeles	0	0	5123004401	0.000	0.000	0.350	0.000	Shortfall of Sites	0.089	Low Medium II Residential	RD1.5-1-O	0	0	0	44.724	0.350	Vacant	Recreational - Club, Lodge Hall, Fraternal Organization - Vacant Land, 0	121-5A201 92		South Los Angeles	No	MI	R2RD
Los Angeles	435 E 21ST ST	90011	5127017008	0.000	0.000	0.350	0.000	Shortfall of Sites	0.089	Low Medium II Residential	RD2-1	0	0	0	45.013	0.350		Residential - Single Family Residence, 0	121-5A207 92		Southeast Los Angeles	No	MI	R2RD
Los Angeles	846 E 22ND ST	90011	5131017010	0.000	0.000	0.350	0.000	Shortfall of Sites	0.167	Low Medium I Residential	R2-1	0	0	0	23.988	0.350		Residential - Single Family Residence, 1	120A209 92		Southeast Los Angeles	No	MI	R2RD
Los Angeles	726 E 27TH ST	90011	5128016006	0.000	0.000	0.350	0.000	Shortfall of Sites	0.116	Low Medium I Residential	R2-1	0	0	0	34.531	0.350		Residential - Single Family Residence, 1	118-5A207 92		Southeast Los Angeles	No	MI	R2RD
Los Angeles	1425 E 22ND ST	90011	5119028007	0.000	0.000	0.350	0.000	Shortfall of Sites	0.131	Low Medium I Residential	R2-1	0	0	0	30.618	0.350		Residential - Single Family Residence, 1	118-5A211 92		Southeast Los Angeles	No	MI	R2RD
Los Angeles	3718 PALOMA ST	90011	5114004010	0.000	0.000	0.350	0.000	Shortfall of Sites	0.073	Low Medium II Residential	RD2-1	0	0	0	54.873	0.350		Residential - Single Family Residence, 1	115-5A207 92		Southeast Los Angeles	No	MI	R2RD
Los Angeles	1571 E 33RD ST	90011	5117007006	0.000	0.000	0.350	0.000	Shortfall of Sites	0.118	Low Medium I Residential	R2-1	0	0	0	33.835	0.350		Residential - Single Family Residence, 1	115-5A213 92		Southeast Los Angeles	No	MI	R2RD
Los Angeles	4156 WOODLAWN AVE	90011	5113032007	0.000	0.000	0.350	0.000	Shortfall of Sites	0.064	Low Medium I Residential	R2-1	0	0	0	62.731	0.350		Residential - Single Family Residence, 1	114A205 92		Southeast Los Angeles	No	MI	R2RD
Los Angeles	4168 NAOMI AVE	90011	5115028012	0.000	0.000	0.350	0.000	Shortfall of Sites	0.103	Low Medium I Residential	R2-1	0	0	0	38.717	0.350		Residential - Single Family Residence, 1	114A211 92		Southeast Los Angeles	No	MI	R2RD

Jurisdiction Name	Site Address/Intersection	5 Digit ZIP Code	Assessor Parcel Number	Very Low-Income	Low-Income	Moderate-Income	Above Moderate-Income	Type of Shortfall	Parcel Size (Acres)	Current General Plan Designation	Current Zoning	Proposed General Plan (GP) Designation	Proposed Zoning	Minimum Density Allowed	Maximum Density Allowed	Total Capacity	Vacant/ Nonvacant	Description of Existing Uses	PIN	Base Density Per Acre	Community Plan Area	Rent Stabalization Ordinance	Income Category	Applicable Rezoning Program (Program informing values in Column Q listed first)
Los Angeles	133 W 42ND ST	90037	5111019015	0.000	0.000	0.350	0.000	Shortfall of Sites	0.111	Low Medium II Residential	RD2-1	0	0	0	36.000	0.350		Residential - Single Family Residence, 1	114A203 92		Southeast Los Angeles	No	MI	R2RD
Los Angeles	2033 W VERNON AVE	90062	5022009019	0.000	0.000	0.350	0.000	Shortfall of Sites	0.126	Low Medium II Residential	RD1.5-1	0	0	0	31.679	0.350		Residential - Single Family Residence, 1	111B189 92		South Los Angeles	No	MI	R2RD
Los Angeles	0	0	7423029800	0.000	0.000	0.350	0.000	Shortfall of Sites	0.138	Low Medium I Residential	[Q]R2-1XL-O-CUGU	0	0	0	28.897	0.350		Miscellaneous - Utility, 0	033B209 991		Wilmington - Harbor City	No	MI	R2RD
Los Angeles	117 W 45TH ST	90037	5110001022	0.000	0.000	0.350	0.000	Shortfall of Sites	0.101	Low Medium I Residential	R2-1	0	0	0	39.712	0.350		Residential - Single Family Residence, 1	112-5A203 92		Southeast Los Angeles	No	MI	R2RD
Los Angeles	1600 E 48TH PL	90011	5106020026	0.000	0.000	0.350	0.000	Shortfall of Sites	0.096	Low Medium I Residential	R2-1	0	0	0	41.800	0.350		Residential - Single Family Residence, 1	111A213 92		Southeast Los Angeles	No	MI	R2RD
Los Angeles	1552 E 52ND ST	90011	5105002013	0.000	0.000	0.350	0.000	Shortfall of Sites	0.124	Low Medium I Residential	R2-1-CPIO	0	0	0	32.265	0.350		Residential - Single Family Residence, 1	108B213 92		Southeast Los Angeles	No	MI	R2RD
Los Angeles	5876 S LOS ANGELES ST	90003	6006004013	0.000	0.000	0.350	0.000	Shortfall of Sites	0.124	Low Medium II Residential	RD1.5-1-CPIO	0	0	0	32.264	0.350		Residential - Single Family Residence, 1	105B205 92		Southeast Los Angeles	No	MI	R2RD
Los Angeles	1031 W 84TH PL	90044	6033024021	0.000	0.000	0.350	0.000	Shortfall of Sites	0.121	Low Medium II Residential	RD1.5-1	0	0	0	33.188	0.350		Residential - Single Family Residence, 1	097-5A199 92		South Los Angeles	No	MI	R2RD
Los Angeles	155 E CENTURY BLVD	90003	6052001018	0.000	0.000	0.350	0.000	Shortfall of Sites	0.098	Low Medium I Residential	R2-1	0	0	0	40.965	0.350		Residential - Single Family Residence, 1	091-5A205 92		Southeast Los Angeles	No	MI	R2RD
Los Angeles	130 W CENTURY BLVD	90003	6053021012	0.000	0.000	0.350	0.000	Shortfall of Sites	0.082	Low Medium I Residential	R2-1	0	0	0	48.850	0.350		Residential - Single Family Residence, 1	091-5A203 92		Southeast Los Angeles	No	MI	R2RD
Los Angeles	226 W 104TH ST	90003	6074003029	0.000	0.000	0.350	0.000	Shortfall of Sites	0.124	Low Medium I Residential	R2-1	0	0	0	32.240	0.350		Residential - Single Family Residence, 1	090A203 92		Southeast Los Angeles	No	MI	R2RD
Los Angeles	322 E 104TH ST	90003	6063019007	0.000	0.000	0.350	0.000	Shortfall of Sites	0.126	Low Medium I Residential	R2-1	0	0	0	31.865	0.350		Residential - Single Family Residence, 1	090A205 92		Southeast Los Angeles	No	MI	R2RD
Los Angeles	425 E 109TH ST	90061	6073004021	0.000	0.000	0.350	0.000	Shortfall of Sites	0.124	Low Medium I Residential	R2-1	0	0	0	32.255	0.350		Residential - Single Family Residence, 1	088-5A207 92		Southeast Los Angeles	No	MI	R2RD
Los Angeles	1814 E 108TH ST	90059	6069005005	0.000	0.000	0.350	0.000	Shortfall of Sites	0.072	Low Medium I Residential	R2-1	0	0	0	55.687	0.350		Residential - Single Family Residence, 0	088-5A215 92		Southeast Los Angeles	No	MI	R2RD
Los Angeles	1416 E 108TH ST	90059	6070002011	0.000	0.000	0.350	0.000	Shortfall of Sites	0.088	Low Medium I Residential	R2-1	0	0	0	45.298	0.350		Residential - Single Family Residence, 0	088-5A211 92		Southeast Los Angeles	No	MI	R2RD
Los Angeles	11157 TOWNE AVE	90061	6073022003	0.000	0.000	0.350	0.000	Shortfall of Sites	0.077	Low Medium I Residential	R2-1	0	0	0	51.621	0.350		Residential - Single Family Residence, 1	087A205 92		Southeast Los Angeles	No	MI	R2RD
Los Angeles	914 E 111TH DR	90059	6072020008	0.000	0.000	0.350	0.000	Shortfall of Sites	0.100	Low Medium I Residential	R2-1	0	0	0	40.111	0.350		Residential - Single Family Residence, 1	087A209 92		Southeast Los Angeles	No	MI	R2RD
Los Angeles	11221 HOOPER AVE	90059	6070014019	0.000	0.000	0.350	0.000	Shortfall of Sites	0.114	Low Medium II Residential	R2-1	0	0	0	34.938	0.350		Residential - Single Family Residence, 1	087A211 92		Southeast Los Angeles	No	MI	R2RD
Los Angeles	1803 E IMPERIAL HWY	90059	6069029075	0.000	0.000	0.350	0.000	Shortfall of Sites	0.118	Low Medium II Residential	RD2-1	0	0	0	34.035	0.350		Residential - Single Family Residence, 1	084B213 92		Southeast Los Angeles	No	MI	R2RD
Los Angeles	14711 ORO GRANDE ST	91342	2506033013	0.000	0.000	0.350	0.000	Shortfall of Sites	0.135	Low Medium I Residential	RD3-1XL-CPIO	0	0	0	29.548	0.350		Residential - Single Family Residence, 1	219B149 93		Sylmar	No	MI	R2RD
Los Angeles	2639 QUEEN ST	90039	5442012008	0.000	0.000	0.350	0.000	Shortfall of Sites	0.125	Low Medium I Residential	R2-1VL-RIO	0	0	0	32.009	0.350		Residential - Single Family Residence, 1	147A213 93		Silver Lake - Echo Park - Elysian Valley	No	MI	R2RD
Los Angeles	816 N MADISON AVE	90029	5539014018	0.000	0.000	0.350	0.000	Shortfall of Sites	0.090	Low Medium II Residential	RD1.5-1XL	0	0	0	44.631	0.350		Residential - Single Family Residence, 1	141B197 93		Hollywood	No	MI	R2RD
Los Angeles	3429 FARNSWORTH AVE	90032	5219016007	0.000	0.000	0.350	0.000	Shortfall of Sites	0.089	Low Medium I Residential	R2-1	0	0	0	44.928	0.350		Residential - Single Family Residence, 1	142-5A237 93		Northeast Los Angeles	No	MI	R2RD
Los Angeles	3101 PASADENA AVE	90031	5205006005	0.000	0.000	0.350	0.000	Shortfall of Sites	0.101	Low Medium I Residential	RD1.5-1	0	0	0	39.590	0.350		Commercial - Store Combination - Store and Office Combination - One Story, 0	141A221 93		Northeast Los Angeles	No	MI	R2RD
Los Angeles	1377 LAVETA TER	90026	5419025008	0.000	0.000	0.350	0.000	Shortfall of Sites	0.161	Low Medium I Residential	R2-1VL	0	0	0	24.892	0.350		Residential - Single Family Residence, 1	139-5A209 93		Silver Lake - Echo Park - Elysian Valley	No	MI	R2RD
Los Angeles	3117 LONDON ST	90026	5401023030	0.000	0.000	0.350	0.000	Shortfall of Sites	0.095	Low Medium II Residential	RD2-1VL	0	0	0	41.970	0.350		Residential - Single Family Residence, 1	139-5A203 93		Silver Lake - Echo Park - Elysian Valley	No	MI	R2RD
Los Angeles	163 N AVENUE 25	90031	5205023031	0.000	0.000	0.350	0.000	Shortfall of Sites	0.139	Low Medium II Residential	RD2-1	0	0	0	28.876	0.350		Residential - Single Family Residence, 1	139-5A221 93		Northeast Los Angeles	No	MI	R2RD
Los Angeles	1608 CARMONA AVE	90019	5069027018	0.000	0.000	0.350	0.000	Shortfall of Sites	0.117	Low Medium I Residential	R2-1-O	0	0	0	34.278	0.350		Residential - Single Family Residence, 1	126B177 93		Wilshire	No	MI	R2RD
Los Angeles	2249 S CLOVERDALE AVE	90016	5063009021	0.000	0.000	0.350	0.000	Shortfall of Sites	0.110	Low Medium I Residential	R2-1	0	0	0	36.301	0.350		Residential - Single Family Residence, 1	123B177 93		West Adams - Baldwin Hills - Leimert	No	MI	R2RD
Los Angeles	2237 S BRONSON AVE	90018	5060005021	0.000	0.000	0.350	0.000	Shortfall of Sites	0.149	Low Medium II Residential	RD2-1-O-CPIO	0	0	0	26.804	0.350		Residential - Single Family Residence, 1	123B185 93		West Adams - Baldwin Hills - Leimert	No	MI	R2RD
Los Angeles	5530 BLACKWELDER ST	90016	5048020009	0.000	0.000	0.350	0.000	Shortfall of Sites	0.110	Low Medium II Residential	RD1.5-1	0	0	0	36.299	0.350		Residential - Single Family Residence, 1	120B177 93		West Adams - Baldwin Hills - Leimert	No	MI	R2RD
Los Angeles	2818 S RIMPAU BLVD	90016	5057027005	0.000	0.000	0.350	0.000	Shortfall of Sites	0.119	Low Medium I Residential	R2-1	0	0	0	33.508	0.350		Residential - Single Family Residence, 1	120B181 93		West Adams - Baldwin Hills - Leimert	No	MI	R2RD
Los Angeles	633 ESPERANZA ST	90023	5188003049	0.000	0.000	0.350	0.000	Shortfall of Sites	0.103	Low Medium II Residential	RD1.5-1-CUGU	0	0	0	38.953	0.350		Residential - Single Family Residence, 1	121-5A227 93		Boyle Heights	No	MI	R2RD
Los Angeles	747 E 23RD ST	90011	5131017020	0.000	0.000	0.350	0.000	Shortfall of Sites	0.144	Low Medium I Residential	R2-1	0	0	0	27.839	0.350		Residential - Single Family Residence, 1	120A209 93		Southeast Los Angeles	No	MI	R2RD
Los Angeles	1533 E 21ST ST	90011	5118002009	0.000	0.000	0.350	0.000	Shortfall of Sites	0.129	Low Medium I Residential	RD2-1	0	0	0	31.102	0.350		Residential - Single Family Residence, 1	118-5A213 93		Southeast Los Angeles	No	MI	R2RD
Los Angeles	314 E 35TH ST	90011	5120014004	0.000	0.000	0.350	0.000	Shortfall of Sites	0.115	Low Medium I Residential	R2-1	0	0	0	34.882	0.350		Residential - Single Family Residence, 1	117A205 93		Southeast Los Angeles	No	MI	R2RD
Los Angeles	1054 E 42ND ST	90011	5115019005	0.000	0.000	0.350	0.000	Shortfall of Sites	0.117	Low Medium I Residential	R2-1	0	0	0	34.276	0.350		Commercial - Parking Lot (Commercial Use Property) - Lots - Patron or Employee - One Story, 0	114A209 93		Southeast Los Angeles	No	MI	R2RD
Los Angeles	119 W 45TH ST	90037	5110001023	0.000	0.000	0.350	0.000	Shortfall of Sites	0.101	Low Medium I Residential	R2-1	0	0	0	39.716	0.350		Residential - Single Family Residence, 1	112-5A203 93		Southeast Los Angeles	No	MI	R2RD
Los Angeles	1548 E 52ND ST	90011	5105002012	0.000	0.000	0.350	0.000	Shortfall of Sites	0.124	Low Medium I Residential	R2-1-CPIO	0	0	0	32.265	0.350		Residential - Single Family Residence, 1	108B213 93		Southeast Los Angeles	No	MI	R2RD
Los Angeles	1159 W 52ND ST	90037	5002029015	0.000	0.000	0.350	0.000	Shortfall of Sites	0.123	Low Medium I Residential	R2-1	0	0	0	32.423	0.350		Residential - Single Family Residence, 1	108B197 93		South Los Angeles	No	MI	R2RD
Los Angeles	429 W 67TH ST	90003	6013025032	0.000	0.000	0.350	0.000	Shortfall of Sites	0.101	Low Medium I Residential	R2-1	0	0	0	39.755	0.350		Residential - Single Family Residence, 0	102B201 93		South Los Angeles	No	MI	R2RD
Los Angeles	1033 W 84TH PL	90044	6033024022	0.000	0.000	0.350	0.000	Shortfall of Sites	0.121	Low Medium II Residential	RD1.5-1	0	0	0	33.188	0.350		Residential - Single Family Residence, 1	097-5A199 93		South Los Angeles	No	MI	R2RD
Los Angeles	238 W 90TH ST	90003	6040033021	0.000	0.000	0.350	0.000	Shortfall of Sites	0.116	Low Medium I Residential	R2-1	0	0	0	34.473	0.350		Residential - Single Family Residence, 1	094-5A203 93		Southeast Los Angeles	No	MI	R2RD
Los Angeles	9101 BARING CROSS ST	90044	6039001049	0.000	0.000	0.350	0.000	Shortfall of Sites	0.083	Low Medium I Residential	R2-1	0	0	0	48.368	0.350		Residential - Single Family Residence, 1	094-5A199 93		South Los Angeles	No	MI	R2RD
Los Angeles	550 W 95TH ST	90044	6039009033	0.000	0.000	0.350	0.000	Shortfall of Sites	0.071	Low Medium II Residential	RD2-1	0	0	0	56.569	0.350		Residential - Single Family Residence, 1	093A201 93		South Los Angeles	No	MI	R2RD
Los Angeles	151 E CENTURY BLVD	90003	6052001019	0.000	0.000	0.350	0.000	Shortfall of Sites	0.099	Low Medium I Residential	R2-1	0	0	0	40.539	0.350		Residential - Single Family Residence, 1	091-5A205 93		Southeast Los Angeles	No	MI	R2RD
Los Angeles	430 E CENTURY BLVD	90003	6063004038	0.000	0.000	0.350	0.000	Shortfall of Sites	0.112	Low Medium I Residential	R2-1	0	0	0	35.557	0.350		Residential - Single Family Residence, 1	091-5A207 93		Southeast Los Angeles	No	MI	R2RD
Los Angeles	132 W CENTURY BLVD	90003	6053021013	0.000	0.000	0.350	0.000	Shortfall of Sites	0.082	Low Medium I Residential	R2-1	0	0	0	48.848	0.350		Residential - Single Family Residence, 1	091-5A203 93		Southeast Los Angeles	No	MI	R2RD
Los Angeles	10102 ANZAC AVE	90002	6046022006	0.000	0.000	0.350	0.000	Shortfall of Sites	0.155	Low Medium I Residential	R2-1	0	0	0	25.807	0.350		Residential - Single Family Residence, 1	091-5A215 93		Southeast Los Angeles	No	MI	R2RD
Los Angeles	230 W 104TH ST	90003	6074003030	0.000	0.000	0.350	0.000	Shortfall of Sites	0.186	Low Medium I Residential	R2-1	0	0	0	21.493	0.350		Residential - Single Family Residence, 1	090A203 93		Southeast Los Angeles	No	MI	R2RD
Los Angeles	423 E 109TH ST	90061	6073004020	0.000	0.000	0.350	0.000	Shortfall of Sites	0.124	Low Medium I Residential	R2-1	0	0	0	32.254	0.350		Residential - Single Family Residence, 1	088-5A207 93		Southeast Los Angeles	No	MI	R2RD
Los Angeles	11169 MONITOR AVE	90059	6069018003	0.000	0.000	0.350	0.000	Shortfall of Sites	0.075	Low Medium I Residential	R2-1	0	0	0	53.657	0.350		Residential - Single Family Residence, 1	087A215 93		Southeast Los Angeles	No	MI	R2RD
Los Angeles	11222 ALVARO ST	90059	6070014006	0.000	0.000	0.350	0.000	Shortfall of Sites	0.114	Low Medium II Residential	R2-1	0	0	0	34.937	0.350		Residential - Single Family Residence, 1	087A211 93		Southeast Los Angeles	No	MI	R2RD
Los Angeles	751 W 168TH ST	90247	6121008016	0.000	0.000	0.350	0.000	Shortfall of Sites	0.101	Low Medium II Residential	R2-1	0	0	0	39.495	0.350		Residential - Single Family Residence, 1	066B197 93		Harbor Gateway	No	MI	R2RD
Los Angeles	0	0	7411016027	0.000	0.000	0.350	0.000	Shortfall of Sites	0.089	Low Medium I Residential	[Q]RD3-1XL	0	0	0	45.041	0.350	Vacant	Residential - Single Family Residence - Vacant Land, 0	033B197 93		Wilmington - Harbor City	No	MI	R2RD
Los Angeles	10032 SILVERTON AVE	91042	2568004001	0.000	0.000	0.350	0.000	Shortfall of Sites	0.100	Low Medium I Residential	RD3-1	0	0	0	40.016	0.350		Residential - Single Family Residence - Pool, 1	202-5A201 94		Sunland - Tujunga - Lake View Terrace - Shadow Hills - East La Tuna Canyon	No	MI	R2RD
Los Angeles	6228 ALDAMA ST	90042	5484007003	0.000	0.000	0.350	0.000	Shortfall of Sites	0.093	Low Medium II Residential	RD2-1	0	0	0	43.158	0.350		Residential - Single Family Residence, 1	154-5A229 94		Northeast Los Angeles	No	MI	R2RD
Los Angeles	3546 FLETCHER DR	90065	5458028034	0.000	0.000	0.350	0.000	Shortfall of Sites	0.171	Low Medium II Residential	RD2-1-CDO	0	0	0	23.410	0.350		Residential - Five or More Units or Apartments (Any Combination) · 4 Stories or Less, 0	154-5A215 94		Northeast Los Angeles	No	MI	R2RD
Los Angeles	3107 ESTARA AVE	90065	5458024003	0.000	0.000	0.350	0.000	Shortfall of Sites	0.105	Low Medium II Residential	RD1.5-1-CDO	0	0	0	38.211	0.350		Residential - Single Family Residence, 1	154-5A213 94		Northeast Los Angeles	No	MI	R2RD
Los Angeles	2850 N COOLIDGE AVE	90039	5442021027	0.000	0.000	0.350	0.000	Shortfall of Sites	0.104	Low Medium I Residential	R2-1VL-RIO	0	0	0	38.633	0.350		Residential - Single Family Residence, 1	148-5A213 94		Silver Lake - Echo Park - Elysian Valley	No	MI	R2RD
Los Angeles	2661 ROSEVIEW AVE	90065	5453002006	0.000	0.000	0.350	0.000	Shortfall of Sites	0.146	Low Medium I Residential	RD3-1-CDO-RIO	0	0	0	27.394	0.350		Residential - Single Family Residence, 1	145-5A219 94		Northeast Los Angeles	No	MI	R2RD
Los Angeles	812 N KENMORE AVE	90029	5538014012	0.000	0.000	0.350	0.000	Shortfall of Sites	0.118	Low Medium II Residential	RD2-1XL	0	0	0	33.796	0.350		Residential - Single Family Residence, 1	141B197 94		Hollywood	No	MI	R2RD
Los Angeles	811 N WILTON PL	90038	5535004003	0.000	0.000	0.350	0.000	Shortfall of Sites	0.139	Low Medium I Residential	R2-1XL	0	0	0	28.682	0.350		Residential - Double, Duplex, or Two Units - 4 Stories or Less, 1	141B189 94		Hollywood	No	MI	R2RD
Los Angeles	3429 LINDA VISTA TER	90032	5219010020	0.000	0.000	0.350	0.000	Shortfall of Sites	0.183	Low Medium I Residential	[Q]RD3-1D	0	0	0	21.809	0.350		Residential - Single Family Residence, 1	142-5A235 94		Northeast Los Angeles	No	MI	R2RD
Los Angeles	3425 LIFUR AVE	90032	5219017027	0.000	0.000	0.350	0.000	Shortfall of Sites	0.172	Low Medium I Residential	R2-1	0	0	0	23.218	0.350		Residential - Single Family Residence, 1	142-5A237 94		Northeast Los Angeles	No	MI	R2RD
Los Angeles	2706 WINTER ST	90033	5177024029	0.000	0.000	0.350	0.000	Shortfall of Sites	0.134	Low Medium II Residential	RD1.5-1-CUGU	0	0	0	29.786	0.350		Residential - Single Family Residence, 1	129A225 94		Boyle Heights	No	MI	R2RD
Los Angeles	2125 HILLCREST DR	90016	5061011007	0.000	0.000	0.350	0.000	Shortfall of Sites	0.152	Low Medium I Residential	R2-1	0	0	0	26.400	0.350		Residential - Single Family Residence, 1	123B181 94		West Adams - Baldwin Hills - Leimert	No	MI	R2RD
Los Angeles	2204 5TH AVE	90018	5060025012	0.000	0.000	0.350	0.000	Shortfall of Sites	0.161	Low Medium II Residential	RD2-1-O-CPIO	0	0	0	24.880	0.350		Residential - Single Family Residence, 1	123B189 94		West Adams - Baldwin Hills - Leimert	No	MI	R2RD
Los Angeles	2243 TERRACE HEIGHTS AVE	90023	5183025027	0.000	0.000	0.350	0.000	Shortfall of Sites	0.105	Low Medium II Residential	RD1.5-1-CUGU	0	0	0	38.162	0.350		Residential - Single Family Residence, 1	124-5A221 94		Boyle Heights	No	MI	R2RD
Los Angeles	2809 S HARCOURT AVE	90016	5057027027	0.000	0.000	0.350	0.000	Shortfall of Sites	0.119	Low Medium I Residential	R2-1	0	0	0	33.511	0.350		Residential - Single Family Residence, 1	120B181 94		West Adams - Baldwin Hills - Leimert	No	MI	R2RD
Los Angeles	2685 E 8TH ST	90023	5170005021	0.000	0.000	0.350	0.000	Shortfall of Sites	0.062	Low Medium II Residential	RD1.5-1-CUGU	0	0	0	64.804	0.350		Residential - Single Family Residence, 0	121-5A221 94		Boyle Heights	No	MI	R2RD
Los Angeles	847 E 32ND ST	90011	5120026020	0.000	0.000	0.350	0.000	Shortfall of Sites	0.120	Low Medium II Residential	RD1.5-1	0	0	0	33.227	0.350		Residential - Single Family Residence, 1	117A207 94		Southeast Los Angeles	No	MI	R2RD
Los Angeles	3969 DALTON AVE	90062	5036021024	0.000	0.000	0.350	0.000	Shortfall of Sites	0.126	Low Medium II Residential	RD2-1	0	0	0	31.673	0.350		Residential - Single Family Residence, 1	114B193 94		South Los Angeles	No	MI	R2RD
Los Angeles	1253 E MARTIN LUTHER KING JR BLVD	90011	5114031021	0.000	0.000	0.350	0.000	Shortfall of Sites	0.106	Low Medium I Residential	R2-1	0	0	0	37.761	0.350		Residential - Single Family Residence, 1	115-5A211 94		Southeast Los Angeles	No	MI	R2RD
Los Angeles	145 W 42ND ST	90037	5111019017	0.000	0.000	0.350	0.000	Shortfall of Sites	0.111	Low Medium II Residential	RD2-1	0	0	0	36.000	0.350		Residential - Single Family Residence, 1	114A203 94		Southeast Los Angeles	No	MI	R2RD

Jurisdiction Name	Site Address/Intersection	5 Digit ZIP Code	Assessor Parcel Number	Very Low-Income	Low-Income	Moderate-Income	Above Moderate-Income	Type of Shortfall	Parcel Size (Acres)	Current General Plan Designation	Current Zoning	Proposed General Plan (GP) Designation	Proposed Zoning	Minimum Density Allowed	Maximum Density Allowed	Total Capacity	Vacant/ Nonvacant	Description of Existing Uses	PIN	Base Density Per Acre	Community Plan Area	Rent Stabalization Ordinance	Income Category	Applicable Rezoning Program (Program informing values in Column Q listed first)
Los Angeles	1046 E 42ND ST	90011	5115019006	0.000	0.000	0.350	0.000	Shortfall of Sites	0.117	Low Medium I Residential	R2-1	0	0	0	34.250	0.350		Commercial - Parking Lot (Commercial Use Property) - Lots - Patron or Employee - One Story, 0	114A209 94		Southeast Los Angeles	No	MI	R2RD
Los Angeles	2043 E VERNON AVE	90058	5022009021	0.000	0.000	0.350	0.000	Shortfall of Sites	0.137	Low Medium II Residential	RD1.5-1	0	0	0	29.230	0.350		Commercial - Parking Lot (Commercial Use Property) - Lots - Patron or Employee - One Story, 0	111B189 94		South Los Angeles	No	MI	R2RD
Los Angeles	4419 METTLER ST	90011	5109014041	0.000	0.000	0.350	0.000	Shortfall of Sites	0.067	Low Medium I Residential	R2-1	0	0	0	60.083	0.350		Residential - Single Family Residence, 1	112-5A207 94		Southeast Los Angeles	No	MI	R2RD
Los Angeles	416 W 52ND ST	90037	5001033036	0.000	0.000	0.350	0.000	Shortfall of Sites	0.115	Low Medium II Residential	RD2-1	0	0	0	34.845	0.350		Residential - Single Family Residence, 1	108B201 94		South Los Angeles	No	MI	R2RD
Los Angeles	3242 W 59TH ST	90043	4005006017	0.000	0.000	0.350	0.000	Shortfall of Sites	0.143	Low Medium I Residential	R2-1	0	0	0	27.883	0.350		Residential - Single Family Residence, 1	105B185 94		West Adams - Baldwin Hills - Leimert	No	MI	R2RD
Los Angeles	919 W 66TH ST	90044	6013011011	0.000	0.000	0.350	0.000	Shortfall of Sites	0.164	Low Medium II Residential	RD2-1	0	0	0	24.368	0.350		Residential - Single Family Residence, 1	102B197 94		South Los Angeles	No	MI	R2RD
Los Angeles	433 W 67TH ST	90003	6013025031	0.000	0.000	0.350	0.000	Shortfall of Sites	0.104	Low Medium I Residential	R2-1	0	0	0	38.279	0.350		Residential - Single Family Residence, 1	102B201 94		South Los Angeles	No	MI	R2RD
Los Angeles	3309 W 66TH PL	90043	4006016012	0.000	0.000	0.350	0.000	Shortfall of Sites	0.124	Low Medium I Residential	R2-1	0	0	0	32.265	0.350		Residential - Single Family Residence, 1	102B185 94		West Adams - Baldwin Hills - Leimert	No	MI	R2RD
Los Angeles	410 E 84TH ST	90003	6030028027	0.000	0.000	0.350	0.000	Shortfall of Sites	0.119	Low Medium I Residential	R2-1	0	0	0	33.505	0.350		Residential - Single Family Residence, 1	097-5A207 94		Southeast Los Angeles	No	MI	R2RD
Los Angeles	1039 W 84TH PL	90044	6033024023	0.000	0.000	0.350	0.000	Shortfall of Sites	0.121	Low Medium II Residential	RD1.5-1	0	0	0	33.188	0.350		Residential - Single Family Residence, 1	097-5A199 94		South Los Angeles	No	MI	R2RD
Los Angeles	242 W 90TH ST	90003	6040033020	0.000	0.000	0.350	0.000	Shortfall of Sites	0.116	Low Medium I Residential	R2-1	0	0	0	34.462	0.350		Residential - Single Family Residence, 1	094-5A203 94		Southeast Los Angeles	No	MI	R2RD
Los Angeles	550 W 95TH ST	90044	6039009033	0.000	0.000	0.350	0.000	Shortfall of Sites	0.071	Low Medium II Residential	RD2-1	0	0	0	56.568	0.350		Residential - Single Family Residence, 0	093A201 94		South Los Angeles	No	MI	R2RD
Los Angeles	147 E CENTURY BLVD	90003	6052001020	0.000	0.000	0.350	0.000	Shortfall of Sites	0.099	Low Medium I Residential	R2-1	0	0	0	40.530	0.350		Residential - Single Family Residence, 1	091-5A205 94		Southeast Los Angeles	No	MI	R2RD
Los Angeles	136 W CENTURY BLVD	90003	6053021014	0.000	0.000	0.350	0.000	Shortfall of Sites	0.082	Low Medium I Residential	R2-1	0	0	0	48.846	0.350		Residential - Single Family Residence, 1	091-5A203 94		Southeast Los Angeles	No	MI	R2RD
Los Angeles	330 E 104TH ST	90003	6063019009	0.000	0.000	0.350	0.000	Shortfall of Sites	0.125	Low Medium I Residential	R2-1	0	0	0	31.901	0.350		Residential - Single Family Residence, 1	090A205 94		Southeast Los Angeles	No	MI	R2RD
Los Angeles	1620 E 108TH ST	90059	6069001019	0.000	0.000	0.350	0.000	Shortfall of Sites	0.129	Low Medium I Residential	R2-1	0	0	0	31.031	0.350		Residential - Single Family Residence, 1	088-5A213 94		Southeast Los Angeles	No	MI	R2RD
Los Angeles	920 E 111TH DR	90059	6072020026	0.000	0.000	0.350	0.000	Shortfall of Sites	0.100	Low Medium I Residential	R2-1	0	0	0	40.111	0.350		Residential - Double, Duplex, or Two Units - 4 Stories or Less, 0	087A209 94		Southeast Los Angeles	No	MI	R2RD
Los Angeles	11159 TOWNE AVE	90061	6073022004	0.000	0.000	0.350	0.000	Shortfall of Sites	0.077	Low Medium I Residential	R2-1	0	0	0	51.621	0.350		Residential - Single Family Residence, 1	087A205 94		Southeast Los Angeles	No	MI	R2RD
Los Angeles	11168 TOWNE AVE	90061	6073021025	0.000	0.000	0.350	0.000	Shortfall of Sites	0.075	Low Medium I Residential	R2-1	0	0	0	53.515	0.350		Residential - Single Family Residence, 1	087A207 94		Southeast Los Angeles	No	MI	R2RD
Los Angeles	10858 SUTTER AVE	91331	2535020001	0.000	0.000	0.350	0.000	Shortfall of Sites	0.081	Low Medium II Residential	RD1.5-1-O-CUGU	0	0	0	49.085	0.350		Residential - Single Family Residence, 1	207B157 95		Arleta - Pacoima	No	MI	R2RD
Los Angeles	6300 CAHUENGA BLVD	91606	2414019020	0.000	0.000	0.350	0.000	Shortfall of Sites	0.063	Low Medium II Residential	RD1.5-1	0	0	0	63.344	0.350		Residential - Single Family Residence - Pool, 0	177B177 95		North Hollywood - Valley Village	No	MI	R2RD
Los Angeles	532 SLOAT ST	90063	5178016031	0.000	0.000	0.350	0.000	Shortfall of Sites	0.057	Low Medium I Residential	R2-1-CUGU	Low Neighborhood Residential	[VLN1 - MU4 - 3][RN2 - 20][CPIO]	0	69.695	0.350		Residential - Single Family Residence, 1	127-5A227 95	21	Boyle Heights	No	MI	R2RD , BH CPU
Los Angeles	5938 FAYETTE ST	90042	5484008001	0.000	0.000	0.350	0.000	Shortfall of Sites	0.129	Low Medium II Residential	RD1.5-1	0	0	0	31.115	0.350		Residential - Single Family Residence, 1	154-5A229 95		Northeast Los Angeles	No	MI	R2RD
Los Angeles	3049 ATWATER AVE	90039	5436032031	0.000	0.000	0.350	0.000	Shortfall of Sites	0.110	Low Medium II Residential	[Q]RD1.5-1-RIO	0	0	0	36.287	0.350		Residential - Single Family Residence - Other Improvements Only, 1	151-5A211 95		Northeast Los Angeles	No	MI	R2RD
Los Angeles	2812 MACON ST	90065	5455008031	0.000	0.000	0.350	0.000	Shortfall of Sites	0.112	Low Medium I Residential	R2-1-CDO	0	0	0	35.680	0.350		Residential - Single Family Residence, 0	148-5A215 95		Northeast Los Angeles	No	MI	R2RD
Los Angeles	2660 QUEEN ST	90039	5442011007	0.000	0.000	0.350	0.000	Shortfall of Sites	0.125	Low Medium I Residential	R2-1VL-RIO	0	0	0	31.911	0.350		Residential - Single Family Residence, 1	147A213 95		Silver Lake - Echo Park - Elysian Valley	No	MI	R2RD
Los Angeles	811 N KENMORE AVE	90029	5538009004	0.000	0.000	0.350	0.000	Shortfall of Sites	0.118	Low Medium II Residential	RD2-1XL	0	0	0	33.848	0.350		Residential - Single Family Residence, 1	141B197 95		Hollywood	No	MI	R2RD
Los Angeles	3426 WARWICK AVE	90032	5219017016	0.000	0.000	0.350	0.000	Shortfall of Sites	0.172	Low Medium I Residential	R2-1	0	0	0	23.238	0.350		Residential - Single Family Residence - Pool, 1	142-5A235 95		Northeast Los Angeles	No	MI	R2RD
Los Angeles	2606 JEFFRIES AVE	90065	5446011017	0.000	0.000	0.350	0.000	Shortfall of Sites	0.163	Low Medium II Residential	RD2-1-CDO-RIO	0	0	0	24.596	0.350		Residential - Single Family Residence, 1	142-5A219 95		Northeast Los Angeles	No	MI	R2RD
Los Angeles	2106 THOMAS ST	90031	5211006027	0.000	0.000	0.350	0.000	Shortfall of Sites	0.122	Low Medium I Residential	[Q]RD3-1D	0	0	0	32.874	0.350		Residential - Single Family Residence, 1	136-5A225 95		Northeast Los Angeles	No	MI	R2RD
Los Angeles	1556 S RIDGELEY DR	90019	5069031006	0.000	0.000	0.350	0.000	Shortfall of Sites	0.110	Low Medium II Residential	RD2-1-O	0	0	0	36.310	0.350		Residential - Single Family Residence, 1	126B177 95		Wilshire	No	MI	R2RD
Los Angeles	4852 W 17TH ST	90019	5067008016	0.000	0.000	0.350	0.000	Shortfall of Sites	0.068	Low Medium II Residential	RD1.5-1-O	0	0	0	59.212	0.350		Residential - Single Family Residence, 1	126B181 95		West Adams - Baldwin Hills - Leimert	No	MI	R2RD
Los Angeles	557 S GRANDE VISTA AVE	90063	5186003043	0.000	0.000	0.350	0.000	Shortfall of Sites	0.087	Low Medium I Residential	R2-1-CUGU	Low Neighborhood Residential	[VLN1 - MU4 - 3][RN2 - 20][CPIO]	0	45.978	0.350		Residential - Single Family Residence, 1	123A225 95	21	Boyle Heights	No	MI	R2RD , BH CPU
Los Angeles	1137 S GRANDE VISTA AVE	90023	5190011016	0.000	0.000	0.350	0.000	Shortfall of Sites	0.068	Low Medium I Residential	R2-1-CUGU	Low Neighborhood Residential	[VLN1 - MU4 - 3][RN2 - 20][CPIO]	0	58.512	0.350		Residential - Single Family Residence, 1	120A223 95	21	Boyle Heights	No	MI	R2RD , BH CPU
Los Angeles	2132 9TH AVE	90018	5060016018	0.000	0.000	0.350	0.000	Shortfall of Sites	0.172	Low Medium II Residential	RD2-1-O-CPIO	0	0	0	23.265	0.350		Residential - Single Family Residence, 1	123B185 95		West Adams - Baldwin Hills - Leimert	No	MI	R2RD
Los Angeles	2834 ALSACE AVE	90016	5049026007	0.000	0.000	0.350	0.000	Shortfall of Sites	0.083	Low Medium II Residential	RD1.5-1	0	0	0	48.371	0.350		Residential - Single Family Residence, 1	120B177 95		West Adams - Baldwin Hills - Leimert	No	MI	R2RD
Los Angeles	647 W 28TH ST	90007	5123015401	0.000	0.000	0.350	0.000	Shortfall of Sites	0.079	Low Medium II Residential	RD1.5-1-O	0	0	0	50.939	0.350	Vacant	Recreational - Club, Lodge Hall, Fraternal Organization - Vacant Land, 0	121-5A203 95		South Los Angeles	No	MI	R2RD
Los Angeles	1365 E 23RD ST	90011	5119006013	0.000	0.000	0.350	0.000	Shortfall of Sites	0.131	Low Medium I Residential	R2-1	0	0	0	30.429	0.350		Residential - Single Family Residence, 1	118-5A211 95		Southeast Los Angeles	No	MI	R2RD
Los Angeles	1504 E 21ST ST	90011	5118003025	0.000	0.000	0.350	0.000	Shortfall of Sites	0.065	Low Medium II Residential	RD2-1	0	0	0	61.621	0.350		Residential - Single Family Residence, 0	118-5A213 95		Southeast Los Angeles	No	MI	R2RD
Los Angeles	1221 E 28TH ST	90011	5119018015	0.000	0.000	0.350	0.000	Shortfall of Sites	0.139	Low Medium II Residential	RD2-1	0	0	0	28.872	0.350		Residential - Single Family Residence, 1	117A211 95		Southeast Los Angeles	No	MI	R2RD
Los Angeles	3970 DALTON AVE	90062	5036020023	0.000	0.000	0.350	0.000	Shortfall of Sites	0.124	Low Medium II Residential	RD2-1	0	0	0	32.281	0.350		Residential - Single Family Residence, 1	114B193 95		South Los Angeles	No	MI	R2RD
Los Angeles	3836 MAPLE AVE	90011	5121024011	0.000	0.000	0.350	0.000	Shortfall of Sites	0.105	Low Medium I Residential	R2-1	0	0	0	38.143	0.350		Residential - Single Family Residence, 1	115-5A205 95		Southeast Los Angeles	No	MI	R2RD
Los Angeles	1193 E 45TH ST	90011	5107002002	0.000	0.000	0.350	0.000	Shortfall of Sites	0.159	Low Medium II Residential	RD2-1	0	0	0	25.130	0.350		Residential - Single Family Residence, 1	112-5A209 95		Southeast Los Angeles	No	MI	R2RD
Los Angeles	1542 E 52ND ST	90011	5105002010	0.000	0.000	0.350	0.000	Shortfall of Sites	0.124	Low Medium I Residential	R2-1-CPIO	0	0	0	32.265	0.350		Residential - Single Family Residence, 1	108B213 95		Southeast Los Angeles	No	MI	R2RD
Los Angeles	437 W 67TH ST	90003	6013025030	0.000	0.000	0.350	0.000	Shortfall of Sites	0.104	Low Medium I Residential	R2-1	0	0	0	38.282	0.350		Residential - Single Family Residence, 1	102B201 95		South Los Angeles	No	MI	R2RD
Los Angeles	3313 W 66TH PL	90043	4006016013	0.000	0.000	0.350	0.000	Shortfall of Sites	0.124	Low Medium I Residential	R2-1	0	0	0	32.265	0.350		Residential - Single Family Residence, 1	102B185 95		West Adams - Baldwin Hills - Leimert	No	MI	R2RD
Los Angeles	406 E 84TH ST	90003	6030028028	0.000	0.000	0.350	0.000	Shortfall of Sites	0.119	Low Medium I Residential	R2-1	0	0	0	33.506	0.350		Residential - Single Family Residence, 1	097-5A207 95		Southeast Los Angeles	No	MI	R2RD
Los Angeles	8731 DENVER AVE	90044	6038009036	0.000	0.000	0.350	0.000	Shortfall of Sites	0.101	Low Medium II Residential	RD2-1	0	0	0	39.599	0.350		Residential - Single Family Residence, 1	096A201 95		South Los Angeles	No	MI	R2RD
Los Angeles	9100 MENLO AVE	90044	6039001036	0.000	0.000	0.350	0.000	Shortfall of Sites	0.119	Low Medium I Residential	R2-1	0	0	0	33.487	0.350		Residential - Single Family Residence, 1	094-5A199 95		South Los Angeles	No	MI	R2RD
Los Angeles	554 W 95TH ST	90044	6039009030	0.000	0.000	0.350	0.000	Shortfall of Sites	0.124	Low Medium II Residential	RD2-1	0	0	0	32.275	0.350		Residential - Single Family Residence, 1	093A201 95		South Los Angeles	No	MI	R2RD
Los Angeles	751 W COLDEN AVE	90044	6039008040	0.000	0.000	0.350	0.000	Shortfall of Sites	0.107	Low Medium II Residential	RD1.5-1	0	0	0	37.460	0.350		Residential - Single Family Residence, 1	093A199 95		South Los Angeles	No	MI	R2RD
Los Angeles	143 E CENTURY BLVD	90003	6052001021	0.000	0.000	0.350	0.000	Shortfall of Sites	0.099	Low Medium I Residential	R2-1	0	0	0	40.521	0.350		Residential - Single Family Residence, 1	091-5A205 95		Southeast Los Angeles	No	MI	R2RD
Los Angeles	140 W CENTURY BLVD	90003	6053021015	0.000	0.000	0.350	0.000	Shortfall of Sites	0.106	Low Medium I Residential	R2-1	0	0	0	37.854	0.350		Residential - Single Family Residence, 1	091-5A203 95		Southeast Los Angeles	No	MI	R2RD
Los Angeles	334 E 104TH ST	90003	6063019010	0.000	0.000	0.350	0.000	Shortfall of Sites	0.125	Low Medium I Residential	R2-1	0	0	0	31.920	0.350		Residential - Single Family Residence, 1	090A205 95		Southeast Los Angeles	No	MI	R2RD
Los Angeles	121 E 109TH ST	90061	6073001019	0.000	0.000	0.350	0.000	Shortfall of Sites	0.124	Low Medium I Residential	R2-1	0	0	0	32.254	0.350		Residential - Single Family Residence, 1	088-5A205 95		Southeast Los Angeles	No	MI	R2RD
Los Angeles	1406 E 108TH ST	90059	6070002009	0.000	0.000	0.350	0.000	Shortfall of Sites	0.088	Low Medium I Residential	R2-1	0	0	0	45.298	0.350		Residential - Single Family Residence, 1	088-5A211 95		Southeast Los Angeles	No	MI	R2RD
Los Angeles	11226 HOOPER AVE	90059	6070013008	0.000	0.000	0.350	0.000	Shortfall of Sites	0.136	Low Medium II Residential	R2-1	0	0	0	29.324	0.350		Residential - Single Family Residence, 1	087A211 95		Southeast Los Angeles	No	MI	R2RD
Los Angeles	757 W 168TH ST	90247	6121008019	0.000	0.000	0.350	0.000	Shortfall of Sites	0.090	Low Medium II Residential	R2-1	0	0	0	44.423	0.350		Residential - Single Family Residence, 1	066B197 95		Harbor Gateway	No	MI	R2RD
Los Angeles	1604 PLAZA DEL AMO	90501	7347009014	0.000	0.000	0.350	0.000	Shortfall of Sites	0.119	Low Medium II Residential	RD1.5-1	0	0	0	33.709	0.350		Residential - Single Family Residence, 1	045B193 95		Harbor Gateway	No	MI	R2RD
Los Angeles	13238 FOOTHILL BLVD	91342	2513026021	0.000	0.000	0.350	0.000	Shortfall of Sites	0.085	Low III Residential	RD5-1XL	0	0	0	47.225	0.350		Residential - Single Family Residence, 1	219B157 96		Sylmar	No	MI	R2RD
Los Angeles	3073 W AVENUE 35	90065	5458028031	0.000	0.000	0.350	0.000	Shortfall of Sites	0.108	Low Medium II Residential	RD2-1-CDO	0	0	0	37.024	0.350		Residential - Single Family Residence, 1	154-5A215 96		Northeast Los Angeles	No	MI	R2RD
Los Angeles	6419 N FIGUEROA ST	90042	5493004028	0.000	0.000	0.350	0.000	Shortfall of Sites	0.135	Low Medium II Residential	RD1.5-1	0	0	0	29.658	0.350	Vacant	Residential - Five or More Units or Apartments (Any Combination) - 4 Stories or Less - Vacant Land, 0	154-5A231 96		Northeast Los Angeles	No	MI	R2RD
Los Angeles	3035 INEZ ST	90023	5186018043	0.000	0.000	0.350	0.000	Shortfall of Sites	0.091	Low Medium I Residential	R2-1-CUGU	Low Neighborhood Residential	[VLN1 - MU4 - 3][RN2 - 20][CPIO]	0	44.045	0.350		Residential - Single Family Residence, 1	123A225 96	21	Boyle Heights	No	MI	R2RD , BH CPU
Los Angeles	1144 S FRESNO ST	90023	5190011019	0.000	0.000	0.350	0.000	Shortfall of Sites	0.068	Low Medium I Residential	R2-1-CUGU	Low Neighborhood Residential	[VLN1 - MU4 - 3][RN2 - 20][CPIO]	0	58.529	0.350		Residential - Single Family Residence, 1	120A223 96	21	Boyle Heights	No	MI	R2RD , BH CPU
Los Angeles	2836 KNOX AVE	90039	5442016012	0.000	0.000	0.350	0.000	Shortfall of Sites	0.097	Low Medium I Residential	R2-1VL-RIO	0	0	0	41.165	0.350		Residential - Single Family Residence, 1	148-5A213 96		Silver Lake - Echo Park - Elysian Valley	No	MI	R2RD
Los Angeles	2701 PIRTLE ST	90039	5442011014	0.000	0.000	0.350	0.000	Shortfall of Sites	0.125	Low Medium I Residential	R2-1VL-RIO	0	0	0	31.994	0.350		Residential - Single Family Residence, 1	147A213 96		Silver Lake - Echo Park - Elysian Valley	No	MI	R2RD
Los Angeles	810 N ALEXANDRIA AVE	90029	5538009027	0.000	0.000	0.350	0.000	Shortfall of Sites	0.118	Low Medium II Residential	RD2-1XL	0	0	0	33.849	0.350		Residential - Single Family Residence, 1	141B197 96		Hollywood	No	MI	R2RD
Los Angeles	3436 LINDA VISTA TER	90032	5219012014	0.000	0.000	0.350	0.000	Shortfall of Sites	0.235	Low Medium I Residential	[Q]RD3-1D	0	0	0	17.006	0.350		Residential - Single Family Residence, 1	142-5A235 96		Northeast Los Angeles	No	MI	R2RD
Los Angeles	121 N CARONDELET ST	90026	5157009021	0.000	0.000	0.350	0.000	Shortfall of Sites	0.129	Low Medium Residential	RD5-1	0	0	0	30.904	0.350		Residential - Single Family Residence, 1	136-5A203 96		Westlake	No	MI	R2RD
Los Angeles	2107 THOMAS ST	90031	5211002016	0.000	0.000	0.350	0.000	Shortfall of Sites	0.108	Low Medium I Residential	RD3-1	0	0	0	37.085	0.350		Residential - Single Family Residence, 1	136-5A225 96		Northeast Los Angeles	No	MI	R2RD
Los Angeles	1553 S BURNSIDE AVE	90019	5069031013	0.000	0.000	0.350	0.000	Shortfall of Sites	0.110	Low Medium II Residential	RD2-1-O	0	0	0	36.300	0.350		Residential - Single Family Residence, 1	126B177 96		Wilshire	No	MI	R2RD
Los Angeles	2853 CINCINNATI ST	90033	5178018014	0.000	0.000	0.350	0.000	Shortfall of Sites	0.135	Low Medium II Residential	RD1.5-1-CUGU	0	0	0	29.542	0.350		Residential - Three Units (Any Combination) - 4 Stories or Less, 0	127-5A227 96		Boyle Heights	No	MI	R2RD

Jurisdiction Name	Site Address/Intersection	5 Digit ZIP Code	Assessor Parcel Number	Very Low-Income	Low-Income	Moderate-Income	Above Moderate-Income	Type of Shortfall	Parcel Size (Acres)	Current General Plan Designation	Current Zoning	Proposed General Plan (GP) Designation	Proposed Zoning	Minimum Density Allowed	Maximum Density Allowed	Total Capacity	Vacant/ Nonvacant	Description of Existing Uses	PIN	Base Density Per Acre	Community Plan Area	Rent Stabalization Ordinance	Income Category	Applicable Rezoning Program (Program informing values in Column Q listed first)
Los Angeles	3540 SABINA ST	90023	5188006010	0.000	0.000	0.350	0.000	Shortfall of Sites	0.079	Low Medium II Residential	RD1.5-1-CUGU	0	0	0	50.351	0.350		Residential - Single Family Residence, 0	121-5A227 96		Boyle Heights	No	MI	R2RD
Los Angeles	3969 HALLDALE AVE	90062	5036020024	0.000	0.000	0.350	0.000	Shortfall of Sites	0.124	Low Medium II Residential	RD2-1	0	0	0	32.314	0.350		Residential - Single Family Residence, 1	114B193 96		South Los Angeles	No	MI	R2RD
Los Angeles	1247 E MARTIN LUTHER KING JR BLVD	90011	5114031022	0.000	0.000	0.350	0.000	Shortfall of Sites	0.106	Low Medium I Residential	R2-1	0	0	0	37.903	0.350		Residential - Single Family Residence, 1	115-5A211 96		Southeast Los Angeles	No	MI	R2RD
Los Angeles	4157 WALL ST	90011	5113032004	0.000	0.000	0.350	0.000	Shortfall of Sites	0.131	Low Medium I Residential	R2-1	0	0	0	30.559	0.350		Residential - Single Family Residence, 1	114A205 96		Southeast Los Angeles	No	MI	R2RD
Los Angeles	1327 E 42ND ST	90011	5116002036	0.000	0.000	0.350	0.000	Shortfall of Sites	0.105	Low Medium I Residential	R2-1	0	0	0	37.977	0.350		Residential - Single Family Residence, 1	114A211 96		Southeast Los Angeles	No	MI	R2RD
Los Angeles	519 W 42ND ST	90037	5019018025	0.000	0.000	0.350	0.000	Shortfall of Sites	0.083	Low Medium II Residential	RD1.5-1	0	0	0	48.254	0.350		Residential - Single Family Residence, 1	114A201 96		South Los Angeles	No	MI	R2RD
Los Angeles	977 E 49TH ST	90011	5108021012	0.000	0.000	0.350	0.000	Shortfall of Sites	0.090	Low Medium I Residential	R2-1	0	0	0	44.471	0.350		Residential - Single Family Residence, 1	111A209 96		Southeast Los Angeles	No	MI	R2RD
Los Angeles	537 W 49TH ST	90037	5018025020	0.000	0.000	0.350	0.000	Shortfall of Sites	0.156	Low Medium II Residential	RD2-1	0	0	0	25.646	0.350		Residential - Single Family Residence, 1	111A201 96		South Los Angeles	No	MI	R2RD
Los Angeles	1540 E 52ND ST	90011	5105002009	0.000	0.000	0.350	0.000	Shortfall of Sites	0.124	Low Medium I Residential	R2-1-CPIO	0	0	0	32.265	0.350		Residential - Single Family Residence, 1	108B213 96		Southeast Los Angeles	No	MI	R2RD
Los Angeles	1147 W 52ND ST	90037	5002029018	0.000	0.000	0.350	0.000	Shortfall of Sites	0.123	Low Medium I Residential	R2-1	0	0	0	32.422	0.350		Residential - Single Family Residence, 1	108B197 96		South Los Angeles	No	MI	R2RD
Los Angeles	3300 W 59TH ST	90043	4005006018	0.000	0.000	0.350	0.000	Shortfall of Sites	0.143	Low Medium I Residential	R2-1	0	0	0	27.901	0.350		Residential - Single Family Residence, 1	105B185 96		West Adams - Baldwin Hills - Leimert	No	MI	R2RD
Los Angeles	3317 W 66TH PL	90043	4006016014	0.000	0.000	0.350	0.000	Shortfall of Sites	0.091	Low Medium I Residential	R2-1	0	0	0	44.172	0.350		Residential - Single Family Residence, 1	102B185 96		West Adams - Baldwin Hills - Leimert	No	MI	R2RD
Los Angeles	1047 W 84TH PL	90044	6033024025	0.000	0.000	0.350	0.000	Shortfall of Sites	0.121	Low Medium II Residential	RD1.5-1	0	0	0	33.188	0.350		Residential - Single Family Residence, 1	097-5A199 96		South Los Angeles	No	MI	R2RD
Los Angeles	1014 E 84TH PL	90001	6029028027	0.000	0.000	0.350	0.000	Shortfall of Sites	0.132	Low Medium I Residential	R2-1	0	0	0	30.374	0.350		Residential - Single Family Residence, 1	097-5A209 96		Southeast Los Angeles	No	MI	R2RD
Los Angeles	8730 REGINA CT	90044	6038009050	0.000	0.000	0.350	0.000	Shortfall of Sites	0.096	Low Medium II Residential	RD2-1	0	0	0	41.469	0.350		Residential - Single Family Residence, 1	096A201 96		South Los Angeles	No	MI	R2RD
Los Angeles	139 E CENTURY BLVD	90003	6052001022	0.000	0.000	0.350	0.000	Shortfall of Sites	0.099	Low Medium I Residential	R2-1	0	0	0	40.513	0.350		Residential - Single Family Residence, 1	091-5A205 96		Southeast Los Angeles	No	MI	R2RD
Los Angeles	418 E CENTURY BLVD	90003	6063004037	0.000	0.000	0.350	0.000	Shortfall of Sites	0.112	Low Medium I Residential	R2-1	0	0	0	35.557	0.350		Residential - Single Family Residence, 1	091-5A207 96		Southeast Los Angeles	No	MI	R2RD
Los Angeles	144 W CENTURY BLVD	90003	6053021016	0.000	0.000	0.350	0.000	Shortfall of Sites	0.058	Low Medium I Residential	R2-1	0	0	0	68.824	0.350		Residential - Single Family Residence, 1	091-5A203 96		Southeast Los Angeles	No	MI	R2RD
Los Angeles	316 W 104TH ST	90003	6074004018	0.000	0.000	0.350	0.000	Shortfall of Sites	0.124	Low Medium I Residential	R2-1	0	0	0	32.265	0.350		Residential - Single Family Residence, 1	090A203 96		Southeast Los Angeles	No	MI	R2RD
Los Angeles	411 E 109TH ST	90061	6073004017	0.000	0.000	0.350	0.000	Shortfall of Sites	0.124	Low Medium I Residential	R2-1	0	0	0	32.254	0.350		Residential - Single Family Residence, 1	088-5A207 96		Southeast Los Angeles	No	MI	R2RD
Los Angeles	1802 E 108TH ST	90059	6069005001	0.000	0.000	0.350	0.000	Shortfall of Sites	0.072	Low Medium I Residential	R2-1	0	0	0	55.704	0.350		Residential - Single Family Residence, 1	088-5A215 96		Southeast Los Angeles	No	MI	R2RD
Los Angeles	1406 E 108TH ST	90059	6070002009	0.000	0.000	0.350	0.000	Shortfall of Sites	0.088	Low Medium I Residential	R2-1	0	0	0	45.298	0.350		Residential - Single Family Residence, 0	088-5A211 96		Southeast Los Angeles	No	MI	R2RD
Los Angeles	11161 TOWNE AVE	90061	6073022005	0.000	0.000	0.350	0.000	Shortfall of Sites	0.077	Low Medium I Residential	R2-1	0	0	0	51.621	0.350		Residential - Single Family Residence, 1	087A205 96		Southeast Los Angeles	No	MI	R2RD
Los Angeles	11512 S SAN PEDRO ST	90061	6083004023	0.000	0.000	0.350	0.000	Shortfall of Sites	0.068	Low Medium I Residential	R2-1	0	0	0	59.019	0.350		Residential - Single Family Residence, 1	084B205 96		Southeast Los Angeles	No	MI	R2RD
Los Angeles	747 W 168TH ST	90247	6121008014	0.000	0.000	0.350	0.000	Shortfall of Sites	0.092	Low Medium II Residential	R2-1	0	0	0	43.556	0.350		Residential - Single Family Residence, 1	066B197 96		Harbor Gateway	No	MI	R2RD
Los Angeles	22503 HARVARD BLVD	90501	7347009015	0.000	0.000	0.350	0.000	Shortfall of Sites	0.108	Low Medium II Residential	RD1.5-1	0	0	0	36.970	0.350		Residential - Single Family Residence, 1	045B193 96		Harbor Gateway	No	MI	R2RD
Los Angeles	1627 251ST ST	90710	7410018027	0.000	0.000	0.350	0.000	Shortfall of Sites	0.138	Low Medium I Residential	R2-1XL	0	0	0	29.037	0.350		Residential - Single Family Residence, 1	036B193 96		Wilmington - Harbor City	No	MI	R2RD
Los Angeles	1317 S CABRILLO AVE	90731	7454023011	0.000	0.000	0.350	0.000	Shortfall of Sites	0.103	Low Medium II Residential	RD1.5-1XL	0	0	0	38.712	0.350		Residential - Single Family Residence, 1	012B197 96		San Pedro	No	MI	R2RD
Los Angeles	10244 HELENDALE AVE	91042	2558030024	0.000	0.000	0.350	0.000	Shortfall of Sites	0.080	Low Medium II Residential	RD2-1	0	0	0	50.173	0.350		Residential - Single Family Residence, 0	204A197 97		Sunland - Tujunga - Lake View Terrace - Shadow Hills - East La Tuna Canyon	No	MI	R2RD
Los Angeles	10038 FAIRGROVE AVE	91042	2568004041	0.000	0.000	0.350	0.000	Shortfall of Sites	0.183	Low Medium I Residential	RD3-1	0	0	0	21.916	0.350		Residential - Single Family Residence, 1	202-5A201 97		Sunland - Tujunga - Lake View Terrace - Shadow Hills - East La Tuna Canyon	No	MI	R2RD
Los Angeles	18557 SHERMAN WAY	91335	2118028014	0.000	0.000	0.350	0.000	Shortfall of Sites	0.066	Community Commercial	[Q]R2-2D-CDO, [Q]C2-2D-CDO	0	0	0	60.294	0.350		Commercial - Store - One Story, 0	183B125 97		Reseda - West Van Nuys	No	MI	R2RD
Los Angeles	3122 ESTARA AVE	90065	5458017027	0.000	0.000	0.350	0.000	Shortfall of Sites	0.119	Low Medium II Residential	RD2-1-CDO	0	0	0	33.504	0.350		Residential - Single Family Residence, 1	154-5A213 97		Northeast Los Angeles	No	MI	R2RD
Los Angeles	2910 GLENEDEN ST	90039	5442031015	0.000	0.000	0.350	0.000	Shortfall of Sites	0.114	Low Medium I Residential	RD3-1VL-RIO	0	0	0	35.047	0.350		Residential - Single Family Residence, 1	150A211 97		Silver Lake - Echo Park - Elysian Valley	No	MI	R2RD
Los Angeles	2804 DENBY AVE	90039	5442019034	0.000	0.000	0.350	0.000	Shortfall of Sites	0.099	Low Medium I Residential	R2-1VL-RIO	0	0	0	40.285	0.350		Residential - Single Family Residence, 1	148-5A213 97		Silver Lake - Echo Park - Elysian Valley	No	MI	R2RD
Los Angeles	2636 ROSEVIEW AVE	90065	5453003010	0.000	0.000	0.350	0.000	Shortfall of Sites	0.146	Low Medium I Residential	RD3-1-CDO-RIO	0	0	0	27.396	0.350		Residential - Single Family Residence, 1	145-5A217 97		Northeast Los Angeles	No	MI	R2RD
Los Angeles	2050 JUDSON ST	90033	5175021027	0.000	0.000	0.350	0.000	Shortfall of Sites	0.080	Low Medium I Residential	R2-1-CUGU	Low Neighborhood Residential	[VLN1 - MU4 - 3][RN2 - 20][CPIO]	0	50.285	0.350		Residential - Single Family Residence, 1	130-5A223 97	21	Boyle Heights	No	MI	R2RD , BH CPU
Los Angeles	3240 LANFRANCO ST	90063	5186004021	0.000	0.000	0.350	0.000	Shortfall of Sites	0.065	Low Medium I Residential	R2-1-CUGU	Low Neighborhood Residential	[VLN1 - MU4 - 3][RN2 - 20][CPIO]	0	61.136	0.350		Residential - Single Family Residence, 1	123A227 97	21	Boyle Heights	No	MI	R2RD , BH CPU
Los Angeles	3433 CHADWICK DR	90032	5219012025	0.000	0.000	0.350	0.000	Shortfall of Sites	0.200	Low Medium I Residential	[Q]RD3-1D	0	0	0	19.969	0.350		Residential - Single Family Residence, 1	142-5A235 97		Northeast Los Angeles	No	MI	R2RD
Los Angeles	2623 N HURON ST	90065	5446011005	0.000	0.000	0.350	0.000	Shortfall of Sites	0.172	Low Medium II Residential	RD2-1-CDO-RIO	0	0	0	23.247	0.350		Residential - Single Family Residence, 1	142-5A219 97		Northeast Los Angeles	No	MI	R2RD
Los Angeles	231 S RENO ST	90057	5155006006	0.000	0.000	0.350	0.000	Shortfall of Sites	0.110	Low Medium Residential	RD1.5-1	0	0	0	36.266	0.350		Residential - Single Family Residence, 1	136-5A201 97		Westlake	No	MI	R2RD
Los Angeles	1460 S CREST DR	90035	4305013008	0.000	0.000	0.350	0.000	Shortfall of Sites	0.132	Low Medium I Residential	R2-1-O	0	0	0	30.248	0.350		Residential - Single Family Residence, 1	129B169 97		Wilshire	No	MI	R2RD
Los Angeles	314 S PECAN ST	90033	5172025019	0.000	0.000	0.350	0.000	Shortfall of Sites	0.061	Low Medium II Residential	RD2-1-RIO-CUGU	0	0	0	65.744	0.350		Residential - Single Family Residence, 1	127-5A219 97		Boyle Heights	No	MI	R2RD
Los Angeles	2207 6TH AVE	90018	5060021009	0.000	0.000	0.350	0.000	Shortfall of Sites	0.172	Low Medium II Residential	RD2-1-O-CPIO	0	0	0	23.203	0.350		Residential - Single Family Residence, 1	123B189 97		West Adams - Baldwin Hills - Leimert	No	MI	R2RD
Los Angeles	2754 S CLOVERDALE AVE	90016	5043014002	0.000	0.000	0.350	0.000	Shortfall of Sites	0.111	Low Medium II Residential	RD1.5-1	0	0	0	36.171	0.350		Residential - Single Family Residence, 1	120B177 97		West Adams - Baldwin Hills - Leimert	No	MI	R2RD
Los Angeles	2939 VINEYARD AVE	90016	5057016024	0.000	0.000	0.350	0.000	Shortfall of Sites	0.143	Low Medium I Residential	R2-1	0	0	0	27.923	0.350		Residential - Single Family Residence, 1	120B181 97		West Adams - Baldwin Hills - Leimert	No	MI	R2RD
Los Angeles	2807 EXPOSITION PL	90018	5044019007	0.000	0.000	0.350	0.000	Shortfall of Sites	0.104	Low Medium II Residential	RD2-1	0	0	0	38.477	0.350		Residential - Single Family Residence, 1	117B189 97		West Adams - Baldwin Hills - Leimert	No	MI	R2RD
Los Angeles	1427 E 22ND ST	90011	5119028008	0.000	0.000	0.350	0.000	Shortfall of Sites	0.131	Low Medium I Residential	R2-1	0	0	0	30.635	0.350		Residential - Single Family Residence, 1	118-5A211 97		Southeast Los Angeles	No	MI	R2RD
Los Angeles	318 E 35TH ST	90011	5120014008	0.000	0.000	0.350	0.000	Shortfall of Sites	0.115	Low Medium I Residential	R2-1	0	0	0	34.880	0.350		Residential - Single Family Residence, 1	117A205 97		Southeast Los Angeles	No	MI	R2RD
Los Angeles	1154 E 28TH ST	90011	5119015005	0.000	0.000	0.350	0.000	Shortfall of Sites	0.141	Low Medium II Residential	RD2-1	0	0	0	28.446	0.350		Residential - Single Family Residence, 1	117A209 97		Southeast Los Angeles	No	MI	R2RD
Los Angeles	3970 HALLDALE AVE	90062	5036017022	0.000	0.000	0.350	0.000	Shortfall of Sites	0.124	Low Medium I Residential	R2-1	0	0	0	32.259	0.350		Residential - Single Family Residence, 1	114B193 97		South Los Angeles	No	MI	R2RD
Los Angeles	3722 GRIFFITH AVE	90011	5114002009	0.000	0.000	0.350	0.000	Shortfall of Sites	0.110	Low Medium II Residential	RD2-1	0	0	0	36.286	0.350		Residential - Single Family Residence, 1	115-5A207 97		Southeast Los Angeles	No	MI	R2RD
Los Angeles	3977 S BUDLONG AVE	90037	5037002001	0.000	0.000	0.350	0.000	Shortfall of Sites	0.074	Low Medium II Residential	RD1.5-1	0	0	0	53.819	0.350		Residential - Single Family Residence, 1	114B197 97		South Los Angeles	No	MI	R2RD
Los Angeles	1630 E 32ND ST	90011	5117006022	0.000	0.000	0.350	0.000	Shortfall of Sites	0.083	Low Medium I Residential	R2-1	0	0	0	48.337	0.350		Residential - Single Family Residence - Planned Unit Development (PUD), 1	115-5A213 97		Southeast Los Angeles	No	MI	R2RD
Los Angeles	1241 E MARTIN LUTHER KING JR BLVD	90011	5114031023	0.000	0.000	0.350	0.000	Shortfall of Sites	0.105	Low Medium I Residential	R2-1	0	0	0	38.046	0.350		Residential - Single Family Residence, 1	115-5A211 97		Southeast Los Angeles	No	MI	R2RD
Los Angeles	1331 E 42ND ST	90011	5116002035	0.000	0.000	0.350	0.000	Shortfall of Sites	0.105	Low Medium I Residential	R2-1	0	0	0	37.978	0.350		Residential - Single Family Residence, 1	114A211 97		Southeast Los Angeles	No	MI	R2RD
Los Angeles	163 W 42ND ST	90037	5111019020	0.000	0.000	0.350	0.000	Shortfall of Sites	0.111	Low Medium II Residential	RD2-1	0	0	0	35.999	0.350		Residential - Single Family Residence, 1	114A203 97		Southeast Los Angeles	No	MI	R2RD
Los Angeles	426 W 52ND ST	90037	5001033022	0.000	0.000	0.350	0.000	Shortfall of Sites	0.115	Low Medium II Residential	RD2-1	0	0	0	34.841	0.350		Residential - Single Family Residence, 1	108B201 97		South Los Angeles	No	MI	R2RD
Los Angeles	1532 E 52ND ST	90011	5105002008	0.000	0.000	0.350	0.000	Shortfall of Sites	0.124	Low Medium I Residential	R2-1-CPIO	0	0	0	32.265	0.350		Residential - Single Family Residence, 1	108B213 97		Southeast Los Angeles	No	MI	R2RD
Los Angeles	1143 W 52ND ST	90037	5002029019	0.000	0.000	0.350	0.000	Shortfall of Sites	0.123	Low Medium I Residential	R2-1	0	0	0	32.422	0.350		Residential - Single Family Residence, 1	108B197 97		South Los Angeles	No	MI	R2RD
Los Angeles	0	0	6002008006	0.000	0.000	0.350	0.000	Shortfall of Sites	0.077	Low Medium I Residential	R2-1	0	0	0	51.661	0.350	Vacant	Residential - Single Family Residence - Vacant Land, 0	105B193 97		South Los Angeles	No	MI	R2RD
Los Angeles	5888 CROCKER ST	90003	6006030901	0.000	0.000	0.350	0.000	Shortfall of Sites	0.119	Low Medium II Residential	RD1.5-1-CPIO	0	0	0	33.506	0.350	Vacant	Industrial - Industrial - Vacant Land, 0	105B205 97		Southeast Los Angeles	No	MI	R2RD
Los Angeles	1719 W 84TH PL	90047	6034024019	0.000	0.000	0.350	0.000	Shortfall of Sites	0.156	Low Medium II Residential	RD2-1	0	0	0	25.682	0.350		Residential - Single Family Residence, 1	097-5A193 97		South Los Angeles	No	MI	R2RD
Los Angeles	1008 E 84TH PL	90001	6029028026	0.000	0.000	0.350	0.000	Shortfall of Sites	0.132	Low Medium I Residential	R2-1	0	0	0	30.374	0.350		Residential - Single Family Residence, 1	097-5A209 97		Southeast Los Angeles	No	MI	R2RD
Los Angeles	456 W 91ST ST	90003	6039003025	0.000	0.000	0.350	0.000	Shortfall of Sites	0.108	Low Medium II Residential	RD2-1	0	0	0	37.111	0.350		Residential - Single Family Residence, 1	094-5A201 97		South Los Angeles	No	MI	R2RD
Los Angeles	600 W 95TH ST	90044	6039009013	0.000	0.000	0.350	0.000	Shortfall of Sites	0.122	Low Medium II Residential	RD2-1	0	0	0	32.881	0.350		Residential - Single Family Residence, 1	093A201 97		South Los Angeles	No	MI	R2RD
Los Angeles	320 W 104TH ST	90003	6074004035	0.000	0.000	0.350	0.000	Shortfall of Sites	0.062	Low Medium I Residential	R2-1	0	0	0	64.530	0.350		Residential - Single Family Residence, 1	090A203 97		Southeast Los Angeles	No	MI	R2RD
Los Angeles	342 E 104TH ST	90003	6063019012	0.000	0.000	0.350	0.000	Shortfall of Sites	0.125	Low Medium I Residential	R2-1	0	0	0	31.957	0.350		Residential - Single Family Residence, 1	090A205 97		Southeast Los Angeles	No	MI	R2RD
Los Angeles	407 E 109TH ST	90061	6073004016	0.000	0.000	0.350	0.000	Shortfall of Sites	0.124	Low Medium I Residential	R2-1	0	0	0	32.255	0.350		Residential - Single Family Residence, 1	088-5A207 97		Southeast Los Angeles	No	MI	R2RD
Los Angeles	1404 E 108TH ST	90059	6070002008	0.000	0.000	0.350	0.000	Shortfall of Sites	0.088	Low Medium I Residential	R2-1	0	0	0	45.298	0.350		Residential - Single Family Residence, 1	088-5A211 97		Southeast Los Angeles	No	MI	R2RD
Los Angeles	930 E 111TH DR	90059	6072020004	0.000	0.000	0.350	0.000	Shortfall of Sites	0.100	Low Medium I Residential	R2-1	0	0	0	40.111	0.350		Residential - Single Family Residence, 1	087A209 97		Southeast Los Angeles	No	MI	R2RD
Los Angeles	117 W 112TH ST	90061	6074022049	0.000	0.000	0.350	0.000	Shortfall of Sites	0.079	Low Medium I Residential	R2-1	0	0	0	50.503	0.350		Residential - Single Family Residence, 1	087A203 97		Southeast Los Angeles	No	MI	R2RD
Los Angeles	11170 TOWNE AVE	90061	6073021026	0.000	0.000	0.350	0.000	Shortfall of Sites	0.075	Low Medium I Residential	R2-1	0	0	0	53.514	0.350		Residential - Single Family Residence, 1	087A207 97		Southeast Los Angeles	No	MI	R2RD
Los Angeles	11509 S SPRING ST	90061	6087005019	0.000	0.000	0.350	0.000	Shortfall of Sites	0.119	Low Medium I Residential	R2-1	0	0	0	33.505	0.350		Residential - Single Family Residence, 1	084B201 97		Southeast Los Angeles	No	MI	R2RD
Los Angeles	801 W 168TH ST	90247	6121008042	0.000	0.000	0.350	0.000	Shortfall of Sites	0.093	Low Medium II Residential	R2-1	0	0	0	43.000	0.350		Residential - Single Family Residence, 1	066B197 97		Harbor Gateway	No	MI	R2RD
Los Angeles	22507 HALLDALE AVE	90501	7347006006	0.000	0.000	0.350	0.000	Shortfall of Sites	0.115	Low Medium II Residential	RD1.5-1	0	0	0	34.834	0.350		Residential - Single Family Residence, 1	045B193 97		Harbor Gateway	No	MI	R2RD

Jurisdiction Name	Site Address/Intersection	5 Digit ZIP Code	Assessor Parcel Number	Very Low-Income	Low-Income	Moderate-Income	Above Moderate-Income	Type of Shortfall	Parcel Size (Acres)	Current General Plan Designation	Current Zoning	Proposed General Plan (GP) Designation	Proposed Zoning	Minimum Density Allowed	Maximum Density Allowed	Total Capacity	Vacant/ Nonvacant	Description of Existing Uses	PIN	Base Density Per Acre	Community Plan Area	Rent Stabalization Ordinance	Income Category	Applicable Rezoning Program (Program informing values in Column Q listed first)
Los Angeles	1625 251ST ST	90710	7410018028	0.000	0.000	0.350	0.000	Shortfall of Sites	0.138	Low Medium I Residential	R2-1XL	0	0	0	29.037	0.350		Residential - Single Family Residence, 1	036B193 97		Wilmington - Harbor City	No	MI	R2RD
Los Angeles	14900 POLK ST	91342	2506034051	0.000	0.000	0.350	0.000	Shortfall of Sites	0.133	Low Medium I Residential	R2-1	0	0	0	30.028	0.350		Residential - Single Family Residence, 1	219B149 98		Sylmar	No	MI	R2RD
Los Angeles	10247 MCCLEMONT AVE	91042	2558030007	0.000	0.000	0.350	0.000	Shortfall of Sites	0.080	Low Medium II Residential	RD2-1	0	0	0	50.173	0.350		Residential - Single Family Residence, 0	204A197 98		Sunland - Tujunga - Lake View Terrace - Shadow Hills - East La Tuna Canyon	No	MI	R2RD
Los Angeles	7020 ELMO ST	91042	2568004018	0.000	0.000	0.350	0.000	Shortfall of Sites	0.152	Low Medium I Residential	RD3-1	0	0	0	26.367	0.350		Residential - Single Family Residence, 1	202-5A201 98		Sunland - Tujunga - Lake View Terrace - Shadow Hills - East La Tuna Canyon	No	MI	R2RD
Los Angeles	18557 SHERMAN WAY	91335	2118028014	0.000	0.000	0.350	0.000	Shortfall of Sites	0.068	Community Commercial	[Q]R2-2D-CDO, [Q]C2-2D-CDO	0	0	0	58.570	0.350		Commercial - Store - One Story, 0	183B125 98		Reseda - West Van Nuys	No	MI	R2RD
Los Angeles	6254 CAHUENGA BLVD	91606	2414019021	0.000	0.000	0.350	0.000	Shortfall of Sites	0.063	Low Medium II Residential	RD1.5-1	0	0	0	63.342	0.350		Residential - Single Family Residence, 1	177B177 98		North Hollywood - Valley Village	No	MI	R2RD
Los Angeles	3177 W AVENUE 32	90065	5458016029	0.000	0.000	0.350	0.000	Shortfall of Sites	0.057	Low Medium II Residential	RD2-1-CDO	0	0	0	69.697	0.350		Residential - Single Family Residence, 1	154-5A213 98		Northeast Los Angeles	No	MI	R2RD
Los Angeles	833 N ORANGE GROVE AVE	90046	5527002022	0.000	0.000	0.350	0.000	Shortfall of Sites	0.138	Low Medium I Residential	R2-1XL	0	0	0	29.035	0.350		Residential - Single Family Residence - Pool and Misc., 1	141B177 98		Hollywood	No	MI	R2RD
Los Angeles	824 N RAMPART BLVD	90026	5402011009	0.000	0.000	0.350	0.000	Shortfall of Sites	0.151	Low Medium II Residential	RD2-1VL	0	0	0	26.502	0.350		Residential - Single Family Residence, 1	139-5A205 98		Silver Lake - Echo Park - Elysian Valley	No	MI	R2RD
Los Angeles	3115 LONDON ST	90026	5401023029	0.000	0.000	0.350	0.000	Shortfall of Sites	0.095	Low Medium II Residential	RD2-1VL	0	0	0	42.103	0.350		Residential - Single Family Residence, 1	139-5A203 98		Silver Lake - Echo Park - Elysian Valley	No	MI	R2RD
Los Angeles	2723 W TEMPLE ST	90026	5156025032	0.000	0.000	0.350	0.000	Shortfall of Sites	0.072	Low Medium II Residential	RD2-1VL	0	0	0	55.759	0.350		Commercial - Professional Building - One Story, 1	138A203 98		Silver Lake - Echo Park - Elysian Valley	No	MI	R2RD
Los Angeles	2107 GATES ST	90031	5210031007	0.000	0.000	0.350	0.000	Shortfall of Sites	0.096	Low Medium I Residential	RD3-1	0	0	0	41.864	0.350		Residential - Single Family Residence, 1	136-5A225 98		Northeast Los Angeles	No	MI	R2RD
Los Angeles	3039 INEZ ST	90023	5186018044	0.000	0.000	0.350	0.000	Shortfall of Sites	0.091	Low Medium I Residential	R2-1-CUGU	Low Neighborhood Residential	[VLN1 - MU4 - 3][RN2 - 20][CPIO]	0	44.045	0.350		Residential - Single Family Residence, 1	123A225 98	21	Boyle Heights	No	MI	R2RD , BH CPU
Los Angeles	336 S STATE ST	90033	5174022017	0.000	0.000	0.350	0.000	Shortfall of Sites	0.101	Low Medium II Residential	RD1.5-1-RIO-CUGU	0	0	0	39.579	0.350		Residential - Single Family Residence, 1	127-5A221 98		Boyle Heights	No	MI	R2RD
Los Angeles	2216 S SYCAMORE AVE	90016	5062013005	0.000	0.000	0.350	0.000	Shortfall of Sites	0.118	Low Medium II Residential	RD2-1	0	0	0	33.767	0.350		Residential - Single Family Residence, 0	123B181 98		West Adams - Baldwin Hills - Leimert	No	MI	R2RD
Los Angeles	2314 THURMAN AVE	90016	5064023015	0.000	0.000	0.350	0.000	Shortfall of Sites	0.133	Low Medium II Residential	RD1.5-1	0	0	0	30.002	0.350		Residential - Single Family Residence, 1	123B173 98		West Adams - Baldwin Hills - Leimert	No	MI	R2RD
Los Angeles	1217 W 37TH PL	90007	5040015023	0.000	0.000	0.350	0.000	Shortfall of Sites	0.161	Low Medium II Residential	RD2-1	0	0	0	24.891	0.350		Residential - Single Family Residence, 1	117B197 98		South Los Angeles	No	MI	R2RD
Los Angeles	1338 E 23RD ST	90011	5119007025	0.000	0.000	0.350	0.000	Shortfall of Sites	0.135	Low Medium I Residential	R2-1	0	0	0	29.699	0.350		Residential - Single Family Residence, 1	118-5A211 98		Southeast Los Angeles	No	MI	R2RD
Los Angeles	814 E 32ND ST	90011	5120027004	0.000	0.000	0.350	0.000	Shortfall of Sites	0.122	Low Medium II Residential	RD2-1	0	0	0	32.737	0.350		Residential - Single Family Residence, 1	117A207 98		Southeast Los Angeles	No	MI	R2RD
Los Angeles	1601 E 33RD ST	90011	5117006020	0.000	0.000	0.350	0.000	Shortfall of Sites	0.115	Low Medium I Residential	R2-1	0	0	0	34.740	0.350		Residential - Single Family Residence, 1	115-5A213 98		Southeast Los Angeles	No	MI	R2RD
Los Angeles	1235 E MARTIN LUTHER KING JR BLVD	90011	5114031024	0.000	0.000	0.350	0.000	Shortfall of Sites	0.105	Low Medium I Residential	R2-1	0	0	0	38.189	0.350		Residential - Single Family Residence, 1	115-5A211 98		Southeast Los Angeles	No	MI	R2RD
Los Angeles	4165 SAN PEDRO PL	90011	5113033006	0.000	0.000	0.350	0.000	Shortfall of Sites	0.080	Low Medium I Residential	R2-1	0	0	0	49.782	0.350		Residential - Single Family Residence, 1	114A205 98		Southeast Los Angeles	No	MI	R2RD
Los Angeles	1018 E 42ND ST	90011	5115019010	0.000	0.000	0.350	0.000	Shortfall of Sites	0.117	Low Medium I Residential	R2-1	0	0	0	34.146	0.350		Residential - Single Family Residence, 1	114A209 98		Southeast Los Angeles	No	MI	R2RD
Los Angeles	1574 E 48TH PL	90011	5106019011	0.000	0.000	0.350	0.000	Shortfall of Sites	0.118	Low Medium I Residential	R2-1	0	0	0	33.831	0.350		Residential - Single Family Residence, 1	111A213 98		Southeast Los Angeles	No	MI	R2RD
Los Angeles	5878 BONSALLO AVE	90044	6004033018	0.000	0.000	0.350	0.000	Shortfall of Sites	0.061	Low Medium I Residential	R2-1	0	0	0	65.511	0.350		Residential - Single Family Residence, 1	105B201 98		South Los Angeles	No	MI	R2RD
Los Angeles	1734 W 59TH ST	90047	6002008007	0.000	0.000	0.350	0.000	Shortfall of Sites	0.077	Low Medium I Residential	R2-1	0	0	0	51.991	0.350	Vacant	Residential - Single Family Residence - Vacant Land, 0	105B193 98		South Los Angeles	No	MI	R2RD
Los Angeles	3306 W 59TH ST	90043	4005006019	0.000	0.000	0.350	0.000	Shortfall of Sites	0.143	Low Medium I Residential	R2-1	0	0	0	27.920	0.350		Residential - Single Family Residence, 1	105B185 98		West Adams - Baldwin Hills - Leimert	No	MI	R2RD
Los Angeles	1008 E 76TH PL	90001	6023021011	0.000	0.000	0.350	0.000	Shortfall of Sites	0.132	Low Medium I Residential	R2-1	0	0	0	30.387	0.350		Residential - Single Family Residence, 1	099B209 98		Southeast Los Angeles	No	MI	R2RD
Los Angeles	1723 W 84TH PL	90047	6034024020	0.000	0.000	0.350	0.000	Shortfall of Sites	0.156	Low Medium II Residential	RD2-1	0	0	0	25.674	0.350		Residential - Single Family Residence, 1	097-5A193 98		South Los Angeles	No	MI	R2RD
Los Angeles	1004 E 84TH PL	90001	6029028025	0.000	0.000	0.350	0.000	Shortfall of Sites	0.117	Low Medium I Residential	R2-1	0	0	0	34.170	0.350		Residential - Single Family Residence, 1	097-5A209 98		Southeast Los Angeles	No	MI	R2RD
Los Angeles	9506 S SPRING ST	90003	6053008035	0.000	0.000	0.350	0.000	Shortfall of Sites	0.063	Low Medium I Residential	R2-1	0	0	0	63.127	0.350		Residential - Single Family Residence, 1	093A203 98		Southeast Los Angeles	No	MI	R2RD
Los Angeles	408 E CENTURY BLVD	90003	6063004041	0.000	0.000	0.350	0.000	Shortfall of Sites	0.112	Low Medium I Residential	R2-1	0	0	0	35.557	0.350		Residential - Single Family Residence, 1	091-5A207 98		Southeast Los Angeles	No	MI	R2RD
Los Angeles	148 E CENTURY BLVD	90003	6053021017	0.000	0.000	0.350	0.000	Shortfall of Sites	0.116	Low Medium I Residential	R2-1	0	0	0	34.409	0.350		Residential - Single Family Residence, 1	091-5A203 98		Southeast Los Angeles	No	MI	R2RD
Los Angeles	10106 ANZAC AVE	90002	6046022007	0.000	0.000	0.350	0.000	Shortfall of Sites	0.155	Low Medium I Residential	R2-1	0	0	0	25.806	0.350		Residential - Single Family Residence, 1	091-5A215 98		Southeast Los Angeles	No	MI	R2RD
Los Angeles	320 W 104TH ST	90003	6074004035	0.000	0.000	0.350	0.000	Shortfall of Sites	0.062	Low Medium I Residential	R2-1	0	0	0	64.529	0.350		Residential - Single Family Residence, 0	090A203 98		Southeast Los Angeles	No	MI	R2RD
Los Angeles	10819 S HOOVER ST	90044	6061008024	0.000	0.000	0.350	0.000	Shortfall of Sites	0.138	Low Medium II Residential	RD2-1	0	0	0	29.038	0.350		Residential - Single Family Residence, 1	088-5A199 98		South Los Angeles	No	MI	R2RD
Los Angeles	932 E 111TH DR	90059	6072020003	0.000	0.000	0.350	0.000	Shortfall of Sites	0.100	Low Medium I Residential	R2-1	0	0	0	40.111	0.350		Residential - Single Family Residence, 1	087A209 98		Southeast Los Angeles	No	MI	R2RD
Los Angeles	11165 TOWNE AVE	90061	6073022006	0.000	0.000	0.350	0.000	Shortfall of Sites	0.077	Low Medium I Residential	R2-1	0	0	0	51.621	0.350		Residential - Single Family Residence, 1	087A205 98		Southeast Los Angeles	No	MI	R2RD
Los Angeles	119 W 112TH ST	90061	6074022048	0.000	0.000	0.350	0.000	Shortfall of Sites	0.079	Low Medium I Residential	R2-1	0	0	0	50.501	0.350		Residential - Single Family Residence, 1	087A203 98		Southeast Los Angeles	No	MI	R2RD
Los Angeles	727 E 112TH ST	90059	6072016005	0.000	0.000	0.350	0.000	Shortfall of Sites	0.088	Low Medium I Residential	R2-1	0	0	0	45.564	0.350		Residential - Single Family Residence, 1	087A207 98		Southeast Los Angeles	No	MI	R2RD
Los Angeles	1765 E IMPERIAL HWY	90059	6069029080	0.000	0.000	0.350	0.000	Shortfall of Sites	0.118	Low Medium II Residential	RD2-1	0	0	0	33.829	0.350		Residential - Single Family Residence, 1	084B213 98		Southeast Los Angeles	No	MI	R2RD
Los Angeles	11510 POWAY ST	90061	6087005012	0.000	0.000	0.350	0.000	Shortfall of Sites	0.120	Low Medium I Residential	R2-1	0	0	0	33.452	0.350		Residential - Single Family Residence, 1	084B201 98		Southeast Los Angeles	No	MI	R2RD
Los Angeles	11511 TOWNE AVE	90061	6083004004	0.000	0.000	0.350	0.000	Shortfall of Sites	0.123	Low Medium I Residential	R2-1	0	0	0	32.484	0.350		Residential - Single Family Residence, 1	084B205 98		Southeast Los Angeles	No	MI	R2RD
Los Angeles	1621 251ST ST	90710	7410018029	0.000	0.000	0.350	0.000	Shortfall of Sites	0.138	Low Medium I Residential	R2-1XL	0	0	0	29.036	0.350		Residential - Single Family Residence, 1	036B193 98		Wilmington - Harbor City	No	MI	R2RD
Los Angeles	18553 SHERMAN WAY	91335	2118028015	0.000	0.000	0.350	0.000	Shortfall of Sites	0.146	Community Commercial	[Q]R2-2D-CDO, [Q]C2-2D-CDO	0	0	0	27.333	0.350		Commercial - Store - One Story, 0	183B125 99		Reseda - West Van Nuys	No	MI	R2RD
Los Angeles	519 N INDIANA ST	90063	5178025044	0.000	0.000	0.350	0.000	Shortfall of Sites	0.085	Low Medium I Residential	R2-1-CUGU	Low Neighborhood Residential	[VLN1 - MU4 - 3][RN2 - 20][CPIO]	0	46.957	0.350		Residential - Single Family Residence, 1	127-5A229 99	21	Boyle Heights	No	MI	R2RD , BH CPU
Los Angeles	3556 FLETCHER DR	90065	5458028021	0.000	0.000	0.350	0.000	Shortfall of Sites	0.125	Low Medium II Residential	RD2-1-CDO	0	0	0	32.005	0.350		Residential - Single Family Residence, 1	154-5A215 99		Northeast Los Angeles	No	MI	R2RD
Los Angeles	2667 PIRTLE ST	90039	5442011015	0.000	0.000	0.350	0.000	Shortfall of Sites	0.125	Low Medium I Residential	R2-1VL-RIO	0	0	0	31.994	0.350		Residential - Single Family Residence, 1	147A213 99		Silver Lake - Echo Park - Elysian Valley	No	MI	R2RD
Los Angeles	812 N EDGEMONT ST	90029	5538017003	0.000	0.000	0.350	0.000	Shortfall of Sites	0.143	Low Medium II Residential	RD2-1XL	0	0	0	27.876	0.350		Residential - Single Family Residence, 1	141B197 99		Hollywood	No	MI	R2RD
Los Angeles	4942 AXTELL ST	90032	5218015001	0.000	0.000	0.350	0.000	Shortfall of Sites	0.102	Low Medium I Residential	[Q]RD3-1D	0	0	0	39.212	0.350		Residential - Single Family Residence, 1	142-5A235 99		Northeast Los Angeles	No	MI	R2RD
Los Angeles	3033 FAIRMOUNT ST	90063	5178002018	0.000	0.000	0.350	0.000	Shortfall of Sites	0.121	Low Medium II Residential	RD1.5-1-CUGU	0	0	0	33.139	0.350		Residential - Single Family Residence, 1	129A227 99		Boyle Heights	No	MI	R2RD
Los Angeles	1548 S BURNSIDE AVE	90019	5069034005	0.000	0.000	0.350	0.000	Shortfall of Sites	0.113	Low Medium II Residential	RD2-1-O	0	0	0	35.397	0.350		Residential - Single Family Residence, 1	126B177 99		Wilshire	No	MI	R2RD
Los Angeles	3542 SABINA ST	90023	5188006011	0.000	0.000	0.350	0.000	Shortfall of Sites	0.127	Low Medium II Residential	RD1.5-1-CUGU	0	0	0	31.469	0.350		Residential - Single Family Residence, 1	121-5A227 99		Boyle Heights	No	MI	R2RD
Los Angeles	503 E 21ST ST	90011	5127017006	0.000	0.000	0.350	0.000	Shortfall of Sites	0.145	Low Medium II Residential	RD2-1	0	0	0	27.589	0.350		Residential - Single Family Residence, 0	121-5A207 99		Southeast Los Angeles	No	MI	R2RD
Los Angeles	1537 E 21ST ST	90011	5118002010	0.000	0.000	0.350	0.000	Shortfall of Sites	0.129	Low Medium II Residential	RD2-1	0	0	0	31.104	0.350		Residential - Single Family Residence, 1	118-5A213 99		Southeast Los Angeles	No	MI	R2RD
Los Angeles	3970 BRIGHTON AVE	90062	5036016015	0.000	0.000	0.350	0.000	Shortfall of Sites	0.124	Low Medium II Residential	RD1.5-1	0	0	0	32.348	0.350		Residential - Single Family Residence, 1	114B193 99		South Los Angeles	No	MI	R2RD
Los Angeles	1229 E MARTIN LUTHER KING JR BLVD	90011	5114031025	0.000	0.000	0.350	0.000	Shortfall of Sites	0.104	Low Medium I Residential	R2-1	0	0	0	38.333	0.350		Residential - Single Family Residence, 1	115-5A211 99		Southeast Los Angeles	No	MI	R2RD
Los Angeles	843 E 42ND ST	90011	5115021014	0.000	0.000	0.350	0.000	Shortfall of Sites	0.115	Low Medium II Residential	RD2-1	0	0	0	34.848	0.350		Residential - Single Family Residence, 1	114A207 99		Southeast Los Angeles	No	MI	R2RD
Los Angeles	1587 E 41ST PL	90011	5116012030	0.000	0.000	0.350	0.000	Shortfall of Sites	0.125	Low Medium II Residential	RD2-1	0	0	0	31.896	0.350		Residential - Single Family Residence, 1	114A213 99		Southeast Los Angeles	No	MI	R2RD
Los Angeles	175 W 42ND ST	90037	5111019022	0.000	0.000	0.350	0.000	Shortfall of Sites	0.111	Low Medium II Residential	RD2-1	0	0	0	35.999	0.350		Residential - Single Family Residence, 1	114A203 99		Southeast Los Angeles	No	MI	R2RD
Los Angeles	4150 DORSEY ST	90011	5116010011	0.000	0.000	0.350	0.000	Shortfall of Sites	0.141	Low Medium I Residential	R2-1	0	0	0	28.373	0.350		Residential - Single Family Residence, 1	114A211 99		Southeast Los Angeles	No	MI	R2RD
Los Angeles	462 E 48TH ST	90011	5109021032	0.000	0.000	0.350	0.000	Shortfall of Sites	0.126	Low Medium I Residential	R2-1	0	0	0	31.794	0.350		Residential - Single Family Residence, 1	111A205 99		Southeast Los Angeles	No	MI	R2RD
Los Angeles	609 W 49TH ST	90037	5018025017	0.000	0.000	0.350	0.000	Shortfall of Sites	0.156	Low Medium II Residential	RD2-1	0	0	0	25.647	0.350		Residential - Single Family Residence, 1	111A201 99		South Los Angeles	No	MI	R2RD
Los Angeles	1048 E 52ND ST	90011	5103027014	0.000	0.000	0.350	0.000	Shortfall of Sites	0.106	Low Medium I Residential	R2-1	0	0	0	37.872	0.350		Residential - Single Family Residence, 1	108B209 99		Southeast Los Angeles	No	MI	R2RD
Los Angeles	436 W 52ND ST	90037	5001033026	0.000	0.000	0.350	0.000	Shortfall of Sites	0.115	Low Medium II Residential	RD2-1	0	0	0	34.838	0.350		Residential - Single Family Residence, 1	108B201 99		South Los Angeles	No	MI	R2RD
Los Angeles	5879 BONSALLO AVE	90044	6004032027	0.000	0.000	0.350	0.000	Shortfall of Sites	0.122	Low Medium I Residential	R2-1	0	0	0	32.658	0.350		Residential - Single Family Residence, 1	105B201 99		South Los Angeles	No	MI	R2RD
Los Angeles	1730 W 59TH ST	90047	6002008008	0.000	0.000	0.350	0.000	Shortfall of Sites	0.077	Low Medium I Residential	R2-1	0	0	0	51.661	0.350		Residential - Single Family Residence, 1	105B193 99		South Los Angeles	No	MI	R2RD
Los Angeles	943 W 66TH ST	90044	6013011006	0.000	0.000	0.350	0.000	Shortfall of Sites	0.164	Low Medium II Residential	RD2-1	0	0	0	24.368	0.350		Residential - Single Family Residence, 1	102B197 99		South Los Angeles	No	MI	R2RD
Los Angeles	1004 E 76TH PL	90001	6023021010	0.000	0.000	0.350	0.000	Shortfall of Sites	0.132	Low Medium I Residential	R2-1	0	0	0	30.387	0.350		Residential - Single Family Residence, 1	099B209 99		Southeast Los Angeles	No	MI	R2RD
Los Angeles	1000 E 84TH PL	90001	6029028024	0.000	0.000	0.350	0.000	Shortfall of Sites	0.117	Low Medium I Residential	R2-1	0	0	0	34.170	0.350		Residential - Single Family Residence, 1	097-5A209 99		Southeast Los Angeles	No	MI	R2RD
Los Angeles	939 E 88TH ST	90002	6042025009	0.000	0.000	0.350	0.000	Shortfall of Sites	0.118	Low Medium I Residential	R2-1	0	0	0	33.772	0.350		Residential - Single Family Residence, 1	096A209 99		Southeast Los Angeles	No	MI	R2RD
Los Angeles	516 W 91ST ST	90044	6039016004	0.000	0.000	0.350	0.000	Shortfall of Sites	0.130	Low Medium I Residential	R2-1-CPIO	0	0	0	30.747	0.350		Commercial - Parking Lot (Commercial Use Property) - Lots - Commercial Parking - One Story, 0	094-5A201 99		South Los Angeles	No	MI	R2RD
Los Angeles	127 E CENTURY BLVD	90003	6052001025	0.000	0.000	0.350	0.000	Shortfall of Sites	0.099	Low Medium I Residential	R2-1	0	0	0	40.488	0.350		Residential - Single Family Residence, 1	091-5A205 99		Southeast Los Angeles	No	MI	R2RD

Jurisdiction Name	Site Address/Intersection	5 Digit ZIP Code	Assessor Parcel Number	Very Low-Income	Low-Income	Moderate-Income	Above Moderate-Income	Type of Shortfall	Parcel Size (Acres)	Current General Plan Designation	Current Zoning	Proposed General Plan (GP) Designation	Proposed Zoning	Minimum Density Allowed	Maximum Density Allowed	Total Capacity	Vacant/ Nonvacant	Description of Existing Uses	PIN	Base Density Per Acre	Community Plan Area	Rent Stabalization Ordinance	Income Category	Applicable Rezoning Program (Program informing values in Column Q listed first)
Los Angeles	406 E CENTURY BLVD	90003	6063004040	0.000	0.000	0.350	0.000	Shortfall of Sites	0.112	Low Medium I Residential	R2-1	0	0	0	35.557	0.350		Residential - Single Family Residence, 1	091-5A207 99		Southeast Los Angeles	No	MI	R2RD
Los Angeles	152 W CENTURY BLVD	90003	6053021018	0.000	0.000	0.350	0.000	Shortfall of Sites	0.082	Low Medium I Residential	R2-1	0	0	0	48.838	0.350		Residential - Single Family Residence, 1	091-5A203 99		Southeast Los Angeles	No	MI	R2RD
Los Angeles	350 E 104TH ST	90003	6063019014	0.000	0.000	0.350	0.000	Shortfall of Sites	0.125	Low Medium I Residential	R2-1	0	0	0	31.994	0.350		Residential - Single Family Residence, 1	090A205 99		Southeast Los Angeles	No	MI	R2RD
Los Angeles	1776 E 108TH ST	90059	6069004013	0.000	0.000	0.350	0.000	Shortfall of Sites	0.072	Low Medium I Residential	R2-1	0	0	0	55.718	0.350		Residential - Single Family Residence, 0	088-5A215 99		Southeast Los Angeles	No	MI	R2RD
Los Angeles	1564 E 108TH ST	90059	6070003007	0.000	0.000	0.350	0.000	Shortfall of Sites	0.088	Low Medium I Residential	R2-1	0	0	0	45.302	0.350		Residential - Single Family Residence, 1	088-5A213 99		Southeast Los Angeles	No	MI	R2RD
Los Angeles	936 E 111TH DR	90059	6072020002	0.000	0.000	0.350	0.000	Shortfall of Sites	0.100	Low Medium I Residential	R2-1	0	0	0	40.111	0.350		Residential - Single Family Residence, 1	087A209 99		Southeast Los Angeles	No	MI	R2RD
Los Angeles	1122S ALVARO ST	90059	6070015022	0.000	0.000	0.350	0.000	Shortfall of Sites	0.110	Low Medium II Residential	R2-1	0	0	0	36.350	0.350		Residential - Single Family Residence, 1	087A211 99		Southeast Los Angeles	No	MI	R2RD
Los Angeles	1763 E IMPERIAL HWY	90059	6069029081	0.000	0.000	0.350	0.000	Shortfall of Sites	0.118	Low Medium II Residential	RD2-1	0	0	0	33.788	0.350		Residential - Single Family Residence, 1	084B213 99		Southeast Los Angeles	No	MI	R2RD
Los Angeles	11511 POWAY ST	90061	6087004036	0.000	0.000	0.350	0.000	Shortfall of Sites	0.101	Low Medium I Residential	R2-1	0	0	0	39.457	0.350		Residential - Single Family Residence, 1	084B201 99		Southeast Los Angeles	No	MI	R2RD
Los Angeles	11509 S SAN PEDRO ST	90061	6083003034	0.000	0.000	0.350	0.000	Shortfall of Sites	0.079	Low Medium I Residential	R2-1	0	0	0	50.501	0.350		Residential - Single Family Residence, 1	084B205 99		Southeast Los Angeles	No	MI	R2RD
Los Angeles	1617 251ST ST	90710	7410018030	0.000	0.000	0.350	0.000	Shortfall of Sites	0.138	Low Medium I Residential	R2-1XL	0	0	0	29.037	0.350		Residential - Single Family Residence, 1	036B193 99		Wilmington - Harbor City	No	MI	R2RD
Los Angeles	7020 ELMO ST	91042	2568004018	0.000	0.000	0.350	0.000	Shortfall of Sites	0.152	Low Medium I Residential	RD3-1	0	0	0	26.368	0.350		Residential - Single Family Residence, 0	202-5A201 100		Sunland - Tujunga - Lake View Terrace - Shadow Hills - East La Tuna Canyon	No	MI	R2RD
Los Angeles	8581 SNOWDEN AVE	91331	2637005009	0.000	0.000	0.350	0.000	Shortfall of Sites	0.142	Low Medium I Residential	RD5-1	0	0	0	28.193	0.350		Residential - Single Family Residence, 1	192B157 100		Mission Hills - Panorama City - North Hills	No	MI	R2RD
Los Angeles	18541 SHERMAN WAY	91335	2118028016	0.000	0.000	0.350	0.000	Shortfall of Sites	0.310	Community Commercial	[Q]R2-2D-CDO, [Q]C2-2D-CDO	0	0	0	12.894	0.350		Commercial - Store - One Story, 0	183B125 100		Reseda - West Van Nuys	No	MI	R2RD
Los Angeles	3562 FLETCHER DR	90065	5458028020	0.000	0.000	0.350	0.000	Shortfall of Sites	0.115	Low Medium II Residential	RD2-1-CDO	0	0	0	34.750	0.350		, 1	154-5A215 100		Northeast Los Angeles	No	MI	R2RD
Los Angeles	3105 ESTARA AVE	90065	5458024002	0.000	0.000	0.350	0.000	Shortfall of Sites	0.105	Low Medium II Residential	RD1.5-1-CDO	0	0	0	38.211	0.350		Residential - Single Family Residence, 1	154-5A213 100		Northeast Los Angeles	No	MI	R2RD
Los Angeles	0	0	5469009900	0.000	0.000	0.350	0.000	Shortfall of Sites	0.141	Low Medium II Residential	RD2-1	0	0	0	28.270	0.350		Miscellaneous - Government Owned Property, 0	151-5A225 100		Northeast Los Angeles	No	MI	R2RD
Los Angeles	3041 ATWATER AVE	90039	5436032030	0.000	0.000	0.350	0.000	Shortfall of Sites	0.110	Low Medium II Residential	[Q]RD1.5-1-RIO	0	0	0	36.282	0.350		Residential - Single Family Residence, 1	151-5A211 100		Northeast Los Angeles	No	MI	R2RD
Los Angeles	340 N MOTT ST	90033	5180017016	0.000	0.000	0.350	0.000	Shortfall of Sites	0.062	Low Medium I Residential	R2-1-CUGU	Low Neighborhood Residential	[VLN2 - MU4 - 3][RN2 - 15][CPIO]	0	64.532	0.350		Residential - Single Family Residence, 1	127-5A225 100	29	Boyle Heights	No	MI	R2RD , BH CPU
Los Angeles	1143 S GRANDE VISTA AVE	90023	5190011018	0.000	0.000	0.350	0.000	Shortfall of Sites	0.068	Low Medium I Residential	R2-1-CUGU	Low Neighborhood Residential	[VLN1 - MU4 - 3][RN2 - 20][CPIO]	0	58.502	0.350		Residential - Single Family Residence, 1	120A223 100	21	Boyle Heights	No	MI	R2RD , BH CPU
Los Angeles	2759 DENBY AVE	90039	5442021018	0.000	0.000	0.350	0.000	Shortfall of Sites	0.100	Low Medium I Residential	R2-1VL-RIO	0	0	0	40.172	0.350		Residential - Single Family Residence, 1	148-5A213 100		Silver Lake - Echo Park - Elysian Valley	No	MI	R2RD
Los Angeles	3420 LIFUR AVE	90032	5219016010	0.000	0.000	0.350	0.000	Shortfall of Sites	0.077	Low Medium I Residential	R2-1	0	0	0	52.138	0.350		Residential - Single Family Residence, 1	142-5A237 100		Northeast Los Angeles	No	MI	R2RD
Los Angeles	3409 PORTOLA AVE	90032	5218016035	0.000	0.000	0.350	0.000	Shortfall of Sites	0.196	Low Medium I Residential	[Q]RD3-1D	0	0	0	20.428	0.350		Institutional - Homes for Aged and Others - One Story, 1	142-5A235 100		Northeast Los Angeles	No	MI	R2RD
Los Angeles	642 IMOGEN AVE	90026	5401004005	0.000	0.000	0.350	0.000	Shortfall of Sites	0.172	Low Medium II Residential	RD2-1VL	0	0	0	23.232	0.350		Residential - Single Family Residence, 1	141A201 100		Silver Lake - Echo Park - Elysian Valley	No	MI	R2RD
Los Angeles	3014 BELLEVUE AVE	90026	5401023003	0.000	0.000	0.350	0.000	Shortfall of Sites	0.167	Low Medium II Residential	RD2-1VL	0	0	0	23.979	0.350		Residential - Single Family Residence, 1	139-5A203 100		Silver Lake - Echo Park - Elysian Valley	No	MI	R2RD
Los Angeles	1017 ROSEMONT AVE	90026	5402029018	0.000	0.000	0.350	0.000	Shortfall of Sites	0.172	Low Medium II Residential	RD2-1VL	0	0	0	23.279	0.350		Residential - Single Family Residence, 0	139-5A207 100		Silver Lake - Echo Park - Elysian Valley	No	MI	R2RD
Los Angeles	5325 BORLAND RD	90032	5221005016	0.000	0.000	0.350	0.000	Shortfall of Sites	0.123	Low Medium II Residential	[Q]RD1.5-1D	0	0	0	32.560	0.350		Residential - Single Family Residence, 1	138A235 100		Northeast Los Angeles	No	MI	R2RD
Los Angeles	1610 N SOTO ST	90033	5202020009	0.000	0.000	0.350	0.000	Shortfall of Sites	0.172	Low Medium II Residential	RD2-2	0	0	0	23.250	0.350	Vacant	Residential - Single Family Residence - Vacant Land, 0	135A227 100		Northeast Los Angeles	No	MI	R2RD
Los Angeles	2507 CHELSEA ST	90033	5202010021	0.000	0.000	0.350	0.000	Shortfall of Sites	0.056	Low Medium II Residential	RD1.5-1	0	0	0	71.746	0.350		Residential - Single Family Residence, 1	132A227 100		Northeast Los Angeles	No	MI	R2RD
Los Angeles	2223 S ORANGE DR	90016	5062013023	0.000	0.000	0.350	0.000	Shortfall of Sites	0.118	Low Medium II Residential	RD2-1	0	0	0	33.779	0.350		Residential - Single Family Residence, 1	123B181 100		West Adams - Baldwin Hills - Leimert	No	MI	R2RD
Los Angeles	2247 TERRACE HEIGHTS AVE	90023	5183025028	0.000	0.000	0.350	0.000	Shortfall of Sites	0.105	Low Medium II Residential	RD1.5-1-CUGU	0	0	0	38.160	0.350		Residential - Single Family Residence, 1	124-5A221 100		Boyle Heights	No	MI	R2RD
Los Angeles	2939 11TH AVE	90018	5051024030	0.000	0.000	0.350	0.000	Shortfall of Sites	0.155	Low Medium I Residential	R2-1XL	0	0	0	25.819	0.350		Residential - Single Family Residence, 1	120B185 100		West Adams - Baldwin Hills - Leimert	No	MI	R2RD
Los Angeles	2691 E 8TH ST	90023	5170005022	0.000	0.000	0.350	0.000	Shortfall of Sites	0.061	Low Medium II Residential	RD1.5-1-CUGU	0	0	0	65.505	0.350		Residential - Three Units (Any Combination) - 4 Stories or Less, 0	121-5A221 100		Boyle Heights	No	MI	R2RD
Los Angeles	437 E 30TH ST	90011	5128007023	0.000	0.000	0.350	0.000	Shortfall of Sites	0.086	Low Medium II Residential	RD1.5-1	0	0	0	46.466	0.350		Residential - Single Family Residence, 1	118-5A207 100		Southeast Los Angeles	No	MI	R2RD
Los Angeles	1371 E 23RD ST	90011	5119006015	0.000	0.000	0.350	0.000	Shortfall of Sites	0.131	Low Medium I Residential	R2-1	0	0	0	30.423	0.350		Residential - Single Family Residence, 1	118-5A211 100		Southeast Los Angeles	No	MI	R2RD
Los Angeles	355 E 35TH ST	90011	5120015019	0.000	0.000	0.350	0.000	Shortfall of Sites	0.115	Low Medium I Residential	R2-1	0	0	0	34.848	0.350		Residential - Single Family Residence, 1	117A205 100		Southeast Los Angeles	No	MI	R2RD
Los Angeles	3720 PALOMA ST	90011	5114004009	0.000	0.000	0.350	0.000	Shortfall of Sites	0.098	Low Medium II Residential	RD2-1	0	0	0	40.767	0.350		Residential - Single Family Residence, 1	115-5A207 100		Southeast Los Angeles	No	MI	R2RD
Los Angeles	1634 E 32ND ST	90011	5117006021	0.000	0.000	0.350	0.000	Shortfall of Sites	0.066	Low Medium I Residential	R2-1	0	0	0	60.934	0.350		Residential - Single Family Residence - Planned Unit Development (PUD), 1	115-5A213 100		Southeast Los Angeles	No	MI	R2RD
Los Angeles	1223 E MARTIN LUTHER KING JR BLVD	90011	5114031026	0.000	0.000	0.350	0.000	Shortfall of Sites	0.104	Low Medium I Residential	R2-1	0	0	0	38.480	0.350		Residential - Single Family Residence, 1	115-5A211 100		Southeast Los Angeles	No	MI	R2RD
Los Angeles	837 E 42ND ST	90011	5115021015	0.000	0.000	0.350	0.000	Shortfall of Sites	0.106	Low Medium II Residential	RD2-1	0	0	0	37.895	0.350		Residential - Single Family Residence, 1	114A207 100		Southeast Los Angeles	No	MI	R2RD
Los Angeles	1601 E 41ST PL	90011	5116012031	0.000	0.000	0.350	0.000	Shortfall of Sites	0.125	Low Medium I Residential	R2-1	0	0	0	31.895	0.350		Residential - Single Family Residence, 1	114A213 100		Southeast Los Angeles	No	MI	R2RD
Los Angeles	181 W 42ND ST	90037	5111019023	0.000	0.000	0.350	0.000	Shortfall of Sites	0.111	Low Medium II Residential	RD2-1	0	0	0	36.000	0.350		Residential - Single Family Residence, 1	114A203 100		Southeast Los Angeles	No	MI	R2RD
Los Angeles	1463 E 48TH PL	90011	5107022021	0.000	0.000	0.350	0.000	Shortfall of Sites	0.115	Low Medium I Residential	R2-1	0	0	0	34.846	0.350		Residential - Single Family Residence, 1	111A211 100		Southeast Los Angeles	No	MI	R2RD
Los Angeles	458 E 48TH ST	90011	5109021033	0.000	0.000	0.350	0.000	Shortfall of Sites	0.126	Low Medium I Residential	R2-1	0	0	0	31.794	0.350		Residential - Single Family Residence, 1	111A205 100		Southeast Los Angeles	No	MI	R2RD
Los Angeles	615 W 49TH ST	90037	5018025016	0.000	0.000	0.350	0.000	Shortfall of Sites	0.156	Low Medium II Residential	RD2-1	0	0	0	25.647	0.350		Residential - Single Family Residence, 1	111A201 100		South Los Angeles	No	MI	R2RD
Los Angeles	1046 E 52ND ST	90011	5103027015	0.000	0.000	0.350	0.000	Shortfall of Sites	0.106	Low Medium I Residential	R2-1	0	0	0	37.871	0.350		Residential - Single Family Residence, 1	108B209 100		Southeast Los Angeles	No	MI	R2RD
Los Angeles	442 W 52ND ST	90037	5001033028	0.000	0.000	0.350	0.000	Shortfall of Sites	0.115	Low Medium II Residential	RD2-1	0	0	0	34.837	0.350		Residential - Single Family Residence, 1	108B201 100		South Los Angeles	No	MI	R2RD
Los Angeles	1131 W 52ND ST	90037	5002029022	0.000	0.000	0.350	0.000	Shortfall of Sites	0.123	Low Medium I Residential	R2-1	0	0	0	32.421	0.350		Residential - Single Family Residence, 1	108B197 100		South Los Angeles	No	MI	R2RD
Los Angeles	1728 W 59TH ST	90047	6002008009	0.000	0.000	0.350	0.000	Shortfall of Sites	0.077	Low Medium I Residential	R2-1	0	0	0	51.992	0.350		Residential - Single Family Residence, 1	105B193 100		South Los Angeles	No	MI	R2RD
Los Angeles	5883 S SAN PEDRO ST	90003	6006004037	0.000	0.000	0.350	0.000	Shortfall of Sites	0.083	Low Medium II Residential	RD1.5-1-CPIO	0	0	0	48.274	0.350		Residential - Single Family Residence, 0	105B205 100		Southeast Los Angeles	No	MI	R2RD
Los Angeles	3310 W 59TH ST	90043	4005006020	0.000	0.000	0.350	0.000	Shortfall of Sites	0.143	Low Medium I Residential	R2-1	0	0	0	27.939	0.350		Residential - Single Family Residence, 1	105B185 100		West Adams - Baldwin Hills - Leimert	No	MI	R2RD
Los Angeles	1000 E 76TH PL	90001	6023021009	0.000	0.000	0.350	0.000	Shortfall of Sites	0.132	Low Medium I Residential	R2-1	0	0	0	30.387	0.350		Residential - Single Family Residence, 1	099B209 100		Southeast Los Angeles	No	MI	R2RD
Los Angeles	922 E 84TH PL	90001	6029028023	0.000	0.000	0.350	0.000	Shortfall of Sites	0.117	Low Medium I Residential	R2-1	0	0	0	34.170	0.350		Residential - Single Family Residence, 1	097-5A209 100		Southeast Los Angeles	No	MI	R2RD
Los Angeles	8723 S HOOVER ST	90044	6038016038	0.000	0.000	0.350	0.000	Shortfall of Sites	0.098	Low Medium II Residential	RD2-1	0	0	0	41.014	0.350		Residential - Single Family Residence, 1	096A199 100		South Los Angeles	No	MI	R2RD
Los Angeles	608 W 95TH ST	90044	6039009011	0.000	0.000	0.350	0.000	Shortfall of Sites	0.124	Low Medium II Residential	RD2-1	0	0	0	32.265	0.350		Residential - Single Family Residence, 1	093A201 100		South Los Angeles	No	MI	R2RD
Los Angeles	402 E CENTURY BLVD	90003	6063004039	0.000	0.000	0.350	0.000	Shortfall of Sites	0.111	Low Medium I Residential	R2-1	0	0	0	36.187	0.350		Residential - Single Family Residence, 1	091-5A207 100		Southeast Los Angeles	No	MI	R2RD
Los Angeles	154 W CENTURY BLVD	90003	6053021019	0.000	0.000	0.350	0.000	Shortfall of Sites	0.082	Low Medium I Residential	R2-1	0	0	0	48.836	0.350		Residential - Single Family Residence, 1	091-5A203 100		Southeast Los Angeles	No	MI	R2RD
Los Angeles	354 E 104TH ST	90003	6063019015	0.000	0.000	0.350	0.000	Shortfall of Sites	0.125	Low Medium I Residential	R2-1	0	0	0	32.012	0.350		Residential - Single Family Residence, 1	090A205 100		Southeast Los Angeles	No	MI	R2RD
Los Angeles	1560 E 108TH ST	90059	6070003006	0.000	0.000	0.350	0.000	Shortfall of Sites	0.088	Low Medium I Residential	R2-1	0	0	0	45.301	0.350		Residential - Single Family Residence, 1	088-5A213 100		Southeast Los Angeles	No	MI	R2RD
Los Angeles	424 W 109TH ST	90061	6075033008	0.000	0.000	0.350	0.000	Shortfall of Sites	0.122	Low Medium I Residential	R2-1	0	0	0	32.750	0.350		Residential - Single Family Residence, 1	088-5A201 100		South Los Angeles	No	MI	R2RD
Los Angeles	0	0	6070009005	0.000	0.000	0.350	0.000	Shortfall of Sites	0.073	Low Medium II Residential	RD2-1	0	0	0	55.049	0.350	Vacant	Residential - Single Family Residence - Vacant Land, 0	087A213 100		Southeast Los Angeles	No	MI	R2RD
Los Angeles	938 E 111TH DR	90059	6072020001	0.000	0.000	0.350	0.000	Shortfall of Sites	0.100	Low Medium I Residential	R2-1	0	0	0	40.112	0.350		Residential - Single Family Residence, 1	087A209 100		Southeast Los Angeles	No	MI	R2RD
Los Angeles	731 E 112TH ST	90059	6072016006	0.000	0.000	0.350	0.000	Shortfall of Sites	0.086	Low Medium I Residential	R2-1	0	0	0	46.490	0.350		Residential - Single Family Residence, 1	087A207 100		Southeast Los Angeles	No	MI	R2RD
Los Angeles	138 E LANZIT AVE	90061	6083002006	0.000	0.000	0.350	0.000	Shortfall of Sites	0.071	Low Medium I Residential	R2-1	0	0	0	56.567	0.350		Residential - Single Family Residence, 1	084B205 100		Southeast Los Angeles	No	MI	R2RD
Los Angeles	10858 SUTTER AVE	91331	2535020001	0.000	0.000	0.350	0.000	Shortfall of Sites	0.081	Low Medium II Residential	RD1.5-1-O-CUGU	0	0	0	49.085	0.350		Residential - Single Family Residence, 0	207B157 101		Arleta - Pacoima	No	MI	R2RD
Los Angeles	10027 SILVERTON AVE	91042	2568005010	0.000	0.000	0.350	0.000	Shortfall of Sites	0.246	Low Medium I Residential	RD3-1	0	0	0	16.246	0.350		Residential - Single Family Residence, 1	202-5A201 101		Sunland - Tujunga - Lake View Terrace - Shadow Hills - East La Tuna Canyon	No	MI	R2RD
Los Angeles	6737 GLORIA AVE	91406	2233019020	0.000	0.000	0.350	0.000	Shortfall of Sites	0.271	Low Medium I Residential	(F)R2-1-RIO	0	0	0	14.736	0.350		Residential - Single Family Residence - Pool, 1	180B141 101		Van Nuys - North Sherman Oaks	No	MI	R2RD
Los Angeles	2829 N COOLIDGE AVE	90039	5442023038	0.000	0.000	0.350	0.000	Shortfall of Sites	0.115	Low Medium I Residential	R2-1VL-RIO	0	0	0	34.647	0.350		Residential - Single Family Residence, 1	148-5A213 101		Silver Lake - Echo Park - Elysian Valley	No	MI	R2RD
Los Angeles	832 N OGDEN DR	90046	5527004006	0.000	0.000	0.350	0.000	Shortfall of Sites	0.149	Low Medium I Residential	R2-1XL	0	0	0	26.811	0.350		Residential - Single Family Residence - Pool and Misc., 1	141B177 101		Hollywood	No	MI	R2RD
Los Angeles	1138 S CONCORD ST	90023	5190014012	0.000	0.000	0.350	0.000	Shortfall of Sites	0.062	Low Medium I Residential	R2-1-CUGU	Low Neighborhood Residential	[VLN1 - MU4 - 3][RN2 - 20][CPIO]	0	64.011	0.350		Residential - Single Family Residence, 1	120A225 101	21	Boyle Heights	No	MI	R2RD , BH CPU

Jurisdiction Name	Site Address/Intersection	5 Digit ZIP Code	Assessor Parcel Number	Very Low-Income	Low-Income	Moderate-Income	Above Moderate-Income	Type of Shortfall	Parcel Size (Acres)	Current General Plan Designation	Current Zoning	Proposed General Plan (GP) Designation	Proposed Zoning	Minimum Density Allowed	Maximum Density Allowed	Total Capacity	Vacant/ Nonvacant	Description of Existing Uses	PIN	Base Density Per Acre	Community Plan Area	Rent Stabalization Ordinance	Income Category	Applicable Rezoning Program (Program informing values in Column Q listed first)
Los Angeles	1342 PORTIA ST	90026	5406001051	0.000	0.000	0.350	0.000	Shortfall of Sites	0.165	Low Medium II Residential	RD2-1VL	0	0	0	24.270	0.350		Residential - Single Family Residence, 1	139-5A211 101		Silver Lake - Echo Park - Elysian Valley	No	MI	R2RD
Los Angeles	2326 EASTLAKE AVE	90031	5208010018	0.000	0.000	0.350	0.000	Shortfall of Sites	0.137	Low Medium II Residential	RD2-1	0	0	0	29.095	0.350		Residential - Single Family Residence, 1	138A225 101		Northeast Los Angeles	No	MI	R2RD
Los Angeles	2055 GRIFFIN AVE	90031	5210011002	0.000	0.000	0.350	0.000	Shortfall of Sites	0.114	Low Medium II Residential	RD2-1	0	0	0	35.200	0.350		Residential - Single Family Residence, 1	136-5A223 101		Northeast Los Angeles	No	MI	R2RD
Los Angeles	2531 CHELSEA ST	90033	5202010022	0.000	0.000	0.350	0.000	Shortfall of Sites	0.112	Low Medium II Residential	RD1.5-1	0	0	0	35.822	0.350		Residential - Single Family Residence, 1	132A227 101		Northeast Los Angeles	No	MI	R2RD
Los Angeles	2737 WINTER ST	90033	5177019009	0.000	0.000	0.350	0.000	Shortfall of Sites	0.134	Low Medium II Residential	RD1.5-1-CUGU	0	0	0	29.768	0.350		Residential - Single Family Residence, 1	129A227 101		Boyle Heights	No	MI	R2RD
Los Angeles	2202 WEST BLVD	90016	5061007008	0.000	0.000	0.350	0.000	Shortfall of Sites	0.138	Low Medium I Residential	R2-1	0	0	0	29.050	0.350		Residential - Single Family Residence, 1	123B185 101		West Adams - Baldwin Hills - Leimert	No	MI	R2RD
Los Angeles	5463 BLACKWELDER ST	90016	5043019016	0.000	0.000	0.350	0.000	Shortfall of Sites	0.073	Low Medium II Residential	RD1.5-1	0	0	0	54.449	0.350		Residential - Single Family Residence, 1	120B177 101		West Adams - Baldwin Hills - Leimert	No	MI	R2RD
Los Angeles	2844 S PALM GROVE AVE	90016	5057016012	0.000	0.000	0.350	0.000	Shortfall of Sites	0.119	Low Medium I Residential	R2-1	0	0	0	33.480	0.350		Residential - Single Family Residence, 1	120B181 101		West Adams - Baldwin Hills - Leimert	No	MI	R2RD
Los Angeles	643 W 28TH ST	90007	5123015402	0.000	0.000	0.350	0.000	Shortfall of Sites	0.059	Low Medium II Residential	RD1.5-1-O	0	0	0	67.965	0.350		Recreational - Club, Lodge Hall, Fraternal Organization - One Story, 0	121-5A203 101		South Los Angeles	No	MI	R2RD
Los Angeles	646 E 23RD ST	90011	5127008036	0.000	0.000	0.350	0.000	Shortfall of Sites	0.121	Low Medium II Residential	RD1.5-1	0	0	0	33.136	0.350	Vacant	Residential - Single Family Residence - Vacant Land, 0	120A207 101		Southeast Los Angeles	No	MI	R2RD
Los Angeles	2803 EXPOSITION PL	90018	5044019008	0.000	0.000	0.350	0.000	Shortfall of Sites	0.104	Low Medium II Residential	RD2-1	0	0	0	38.477	0.350		Residential - Single Family Residence, 1	117B189 101		West Adams - Baldwin Hills - Leimert	No	MI	R2RD
Los Angeles	1431 E 22ND ST	90011	5119028009	0.000	0.000	0.350	0.000	Shortfall of Sites	0.130	Low Medium I Residential	R2-1	0	0	0	30.653	0.350		Residential - Single Family Residence, 1	118-5A211 101		Southeast Los Angeles	No	MI	R2RD
Los Angeles	3826 WALL ST	90011	5121021012	0.000	0.000	0.350	0.000	Shortfall of Sites	0.076	Low Medium I Residential	R2-1	0	0	0	52.467	0.350		Residential - Single Family Residence, 1	115-5A205 101		Southeast Los Angeles	No	MI	R2RD
Los Angeles	3447 MCKINLEY AVE	90011	5114004014	0.000	0.000	0.350	0.000	Shortfall of Sites	0.109	Low Medium II Residential	RD2-1	0	0	0	36.579	0.350		Residential - Single Family Residence, 1	115-5A207 101		Southeast Los Angeles	No	MI	R2RD
Los Angeles	1605 E 33RD ST	90011	5117006019	0.000	0.000	0.350	0.000	Shortfall of Sites	0.114	Low Medium I Residential	R2-1	0	0	0	35.088	0.350		Residential - Single Family Residence, 1	115-5A213 101		Southeast Los Angeles	No	MI	R2RD
Los Angeles	1002 E 42ND ST	90011	5115019012	0.000	0.000	0.350	0.000	Shortfall of Sites	0.117	Low Medium I Residential	R2-1	0	0	0	34.094	0.350		Residential - Single Family Residence, 1	114A209 101		Southeast Los Angeles	No	MI	R2RD
Los Angeles	527 W 42ND ST	90037	5019018022	0.000	0.000	0.350	0.000	Shortfall of Sites	0.067	Low Medium II Residential	RD1.5-1	0	0	0	59.465	0.350		Residential - Single Family Residence, 1	114A201 101		South Los Angeles	No	MI	R2RD
Los Angeles	4419 METTLER ST	90011	5109014041	0.000	0.000	0.350	0.000	Shortfall of Sites	0.133	Low Medium I Residential	R2-1	0	0	0	30.041	0.350		Residential - Single Family Residence, 0	112-5A207 101		Southeast Los Angeles	No	MI	R2RD
Los Angeles	454 E 48TH ST	90011	5109021034	0.000	0.000	0.350	0.000	Shortfall of Sites	0.126	Low Medium I Residential	R2-1	0	0	0	31.794	0.350		Residential - Single Family Residence, 1	111A205 101		Southeast Los Angeles	No	MI	R2RD
Los Angeles	1562 E 48TH PL	90011	5106019035	0.000	0.000	0.350	0.000	Shortfall of Sites	0.128	Low Medium I Residential	R2-1	0	0	0	31.269	0.350		Residential - Single Family Residence, 1	111A213 101		Southeast Los Angeles	No	MI	R2RD
Los Angeles	1127 W 52ND ST	90037	5002029023	0.000	0.000	0.350	0.000	Shortfall of Sites	0.123	Low Medium I Residential	R2-1	0	0	0	32.420	0.350		Residential - Single Family Residence, 1	108B197 101		South Los Angeles	No	MI	R2RD
Los Angeles	5881 S OLIVE ST	90003	6005005005	0.000	0.000	0.350	0.000	Shortfall of Sites	0.120	Low Medium I Residential	R2-1	0	0	0	33.460	0.350		Residential - Single Family Residence, 1	105B201 101		Southeast Los Angeles	No	MI	R2RD
Los Angeles	6601 DENVER AVE	90044	6013018011	0.000	0.000	0.350	0.000	Shortfall of Sites	0.124	Low Medium I Residential	R2-1	0	0	0	32.247	0.350		Residential - Single Family Residence, 1	102B201 101		South Los Angeles	No	MI	R2RD
Los Angeles	353 E 76TH PL	90003	6022021023	0.000	0.000	0.350	0.000	Shortfall of Sites	0.126	Low Medium I Residential	R2-1	0	0	0	31.769	0.350		Residential - Single Family Residence, 1	099B205 101		Southeast Los Angeles	No	MI	R2RD
Los Angeles	918 E 84TH PL	90001	6029028022	0.000	0.000	0.350	0.000	Shortfall of Sites	0.117	Low Medium I Residential	R2-1	0	0	0	34.169	0.350		Residential - Single Family Residence, 1	097-5A209 101		Southeast Los Angeles	No	MI	R2RD
Los Angeles	931 E 88TH ST	90002	6042025011	0.000	0.000	0.350	0.000	Shortfall of Sites	0.118	Low Medium I Residential	R2-1	0	0	0	33.772	0.350		Residential - Single Family Residence, 1	096A209 101		Southeast Los Angeles	No	MI	R2RD
Los Angeles	524 W 91ST ST	90044	6039016006	0.000	0.000	0.350	0.000	Shortfall of Sites	0.140	Low Medium I Residential	R2-1-CPIO	0	0	0	28.576	0.350		Residential - Single Family Residence, 1	094-5A201 101		South Los Angeles	No	MI	R2RD
Los Angeles	1800 E 92ND ST	90002	6048033045	0.000	0.000	0.350	0.000	Shortfall of Sites	0.202	Low Medium I Residential	R2-1	0	0	0	19.808	0.350		Residential - Five or More Units or Apartments (Any Combination) - 4 Stories or Less, 0	094-5A215 101		Southeast Los Angeles	No	MI	R2RD
Los Angeles	119 E CENTURY BLVD	90003	6052001027	0.000	0.000	0.350	0.000	Shortfall of Sites	0.099	Low Medium I Residential	R2-1	0	0	0	40.471	0.350		Residential - Single Family Residence, 1	091-5A205 101		Southeast Los Angeles	No	MI	R2RD
Los Angeles	158 W CENTURY BLVD	90003	6053021020	0.000	0.000	0.350	0.000	Shortfall of Sites	0.092	Low Medium I Residential	R2-1	0	0	0	43.308	0.350		Residential - Single Family Residence, 1	091-5A203 101		Southeast Los Angeles	No	MI	R2RD
Los Angeles	358 E 104TH ST	90003	6063019016	0.000	0.000	0.350	0.000	Shortfall of Sites	0.125	Low Medium I Residential	R2-1	0	0	0	32.031	0.350		Residential - Single Family Residence, 1	090A205 101		Southeast Los Angeles	No	MI	R2RD
Los Angeles	1558 E 108TH ST	90059	6070003005	0.000	0.000	0.350	0.000	Shortfall of Sites	0.088	Low Medium I Residential	R2-1	0	0	0	45.301	0.350		Residential - Single Family Residence, 1	088-5A213 101		Southeast Los Angeles	No	MI	R2RD
Los Angeles	428 W 109TH ST	90061	6075033009	0.000	0.000	0.350	0.000	Shortfall of Sites	0.122	Low Medium I Residential	R2-1	0	0	0	32.750	0.350		Residential - Single Family Residence, 1	088-5A201 101		South Los Angeles	No	MI	R2RD
Los Angeles	333 E 112TH ST	90061	6073022030	0.000	0.000	0.350	0.000	Shortfall of Sites	0.165	Low Medium I Residential	R2-1	0	0	0	24.187	0.350		Residential - Single Family Residence, 1	087A205 101		Southeast Los Angeles	No	MI	R2RD
Los Angeles	733 E 112TH ST	90059	6072016007	0.000	0.000	0.350	0.000	Shortfall of Sites	0.092	Low Medium I Residential	R2-1	0	0	0	43.580	0.350		Residential - Single Family Residence, 1	087A207 101		Southeast Los Angeles	No	MI	R2RD
Los Angeles	11230 HOOPER AVE	90059	6070013009	0.000	0.000	0.350	0.000	Shortfall of Sites	0.137	Low Medium II Residential	R2-1	0	0	0	29.197	0.350		Residential - Single Family Residence, 1	087A211 101		Southeast Los Angeles	No	MI	R2RD
Los Angeles	25025 PRESIDENT AVE	90710	7410018043	0.000	0.000	0.350	0.000	Shortfall of Sites	0.115	Low Medium I Residential	R2-1XL	0	0	0	34.796	0.350		Residential - Single Family Residence, 1	036B193 101		Wilmington - Harbor City	No	MI	R2RD
Los Angeles	14623 ASTORIA ST	91342	2506031034	0.000	0.000	0.350	0.000	Shortfall of Sites	0.136	Low Medium I Residential	RD3-1XL-CPIO	0	0	0	29.306	0.350		Residential - Single Family Residence, 1	219B149 102		Sylmar	No	MI	R2RD
Los Angeles	13238 FOOTHILL BLVD	91342	2513026021	0.000	0.000	0.350	0.000	Shortfall of Sites	0.118	Low III Residential	RD5-1XL	0	0	0	33.782	0.350		Residential - Single Family Residence, 0	219B157 102		Sylmar	No	MI	R2RD
Los Angeles	7656 SUMMITROSE ST	91042	2558002006	0.000	0.000	0.350	0.000	Shortfall of Sites	0.142	Low Medium I Residential	RD3-1	0	0	0	28.121	0.350		Residential - Single Family Residence, 1	204B197 102		Sunland - Tujunga - Lake View Terrace - Shadow Hills - East La Tuna Canyon	No	MI	R2RD
Los Angeles	0	0	2568004039	0.000	0.000	0.350	0.000	Shortfall of Sites	0.258	Low Medium I Residential	RD3-1	0	0	0	15.480	0.350		Residential - Five or More Units or Apartments (Any Combination) - 4 Stories or Less - Other Improvements Only, 0	202-5A201 102		Sunland - Tujunga - Lake View Terrace - Shadow Hills - East La Tuna Canyon	No	MI	R2RD
Los Angeles	6224 ALDAMA ST	90042	5484007004	0.000	0.000	0.350	0.000	Shortfall of Sites	0.093	Low Medium II Residential	RD2-1	0	0	0	43.158	0.350		Residential - Single Family Residence, 1	154-5A229 102		Northeast Los Angeles	No	MI	R2RD
Los Angeles	257 NEWLAND ST	90042	5493002004	0.000	0.000	0.350	0.000	Shortfall of Sites	0.147	Low Medium II Residential	RD2-1	0	0	0	27.225	0.350		Residential - Single Family Residence, 1	154-5A231 102		Northeast Los Angeles	No	MI	R2RD
Los Angeles	2917 ROSANNA ST	90039	5442031028	0.000	0.000	0.350	0.000	Shortfall of Sites	0.167	Low Medium I Residential	RD3-1VL-RIO	0	0	0	23.936	0.350		Residential - Single Family Residence, 1	150A211 102		Silver Lake - Echo Park - Elysian Valley	No	MI	R2RD
Los Angeles	2813 N COOLIDGE AVE	90039	5442023042	0.000	0.000	0.350	0.000	Shortfall of Sites	0.116	Low Medium I Residential	R2-1VL-RIO	0	0	0	34.475	0.350		Residential - Single Family Residence, 1	148-5A211 102		Silver Lake - Echo Park - Elysian Valley	No	MI	R2RD
Los Angeles	1236 N ALEXANDRIA AVE	90029	5540007006	0.000	0.000	0.350	0.000	Shortfall of Sites	0.147	Low Medium II Residential	RD2-1XL	0	0	0	27.224	0.350		Residential - Single Family Residence, 1	144B197 102		Hollywood	No	MI	R2RD
Los Angeles	4936 NAVARRO ST	90032	5218008043	0.000	0.000	0.350	0.000	Shortfall of Sites	0.141	Low Medium I Residential	RD3-1	0	0	0	28.427	0.350	Vacant	Residential - Single Family Residence - Vacant Land, 0	142-5A233 102		Northeast Los Angeles	No	MI	R2RD
Los Angeles	203 N VENDOME ST	90026	5156009022	0.000	0.000	0.350	0.000	Shortfall of Sites	0.103	Low Medium Residential	RD1.5-1	0	0	0	38.993	0.350		Residential - Single Family Residence, 1	138A201 102		Westlake	No	MI	R2RD
Los Angeles	526 SLOAT ST	90063	5178016030	0.000	0.000	0.350	0.000	Shortfall of Sites	0.057	Low Medium I Residential	R2-1-CUGU	Low Neighborhood Residential	[VLN1 - MU4 - 3][RN2 - 20][CPIO]	0	69.695	0.350		Residential - Single Family Residence, 1	127-5A227 102	21	Boyle Heights	No	MI	R2RD , BH CPU
Los Angeles	2434 CHELSEA ST	90033	5202008007	0.000	0.000	0.350	0.000	Shortfall of Sites	0.127	Low Medium II Residential	RD1.5-1-CUGU	0	0	0	31.585	0.350		Residential - Single Family Residence, 1	132A227 102		Northeast Los Angeles	No	MI	R2RD
Los Angeles	2710 WINTER ST	90033	5177024028	0.000	0.000	0.350	0.000	Shortfall of Sites	0.134	Low Medium II Residential	RD1.5-1-CUGU	0	0	0	29.787	0.350		Residential - Single Family Residence, 1	129A225 102		Boyle Heights	No	MI	R2RD
Los Angeles	2313 S DUNSMUIR AVE	90016	5063015021	0.000	0.000	0.350	0.000	Shortfall of Sites	0.103	Low Medium II Residential	RD2-1	0	0	0	38.720	0.350		Residential - Single Family Residence, 1	123B177 102		West Adams - Baldwin Hills - Leimert	No	MI	R2RD
Los Angeles	0	0	5185014010	0.000	0.000	0.350	0.000	Shortfall of Sites	0.100	Low Medium II Residential	RD1.5-1-CUGU	0	0	0	39.848	0.350	Vacant	Residential - Single Family Residence - Vacant Land, 0	124-5A225 102		Boyle Heights	No	MI	R2RD
Los Angeles	5526 BLACKWELDER ST	90016	5048020008	0.000	0.000	0.350	0.000	Shortfall of Sites	0.110	Low Medium II Residential	RD1.5-1	0	0	0	36.300	0.350		Residential - Single Family Residence, 1	120B177 102		West Adams - Baldwin Hills - Leimert	No	MI	R2RD
Los Angeles	753 E 33RD ST	90011	5120024011	0.000	0.000	0.350	0.000	Shortfall of Sites	0.150	Low Medium II Residential	RD2-1	0	0	0	26.751	0.350		Residential - Single Family Residence, 1	117A207 102		Southeast Los Angeles	No	MI	R2RD
Los Angeles	193 W 42ND ST	90037	5111018013	0.000	0.000	0.350	0.000	Shortfall of Sites	0.111	Low Medium II Residential	RD2-1	0	0	0	35.999	0.350		Residential - Single Family Residence, 1	114A203 102		Southeast Los Angeles	No	MI	R2RD
Los Angeles	1339 E 42ND ST	90011	5116002033	0.000	0.000	0.350	0.000	Shortfall of Sites	0.105	Low Medium I Residential	R2-1	0	0	0	37.981	0.350		Residential - Single Family Residence, 1	114A211 102		Southeast Los Angeles	No	MI	R2RD
Los Angeles	992 E 42ND ST	90011	5115019013	0.000	0.000	0.350	0.000	Shortfall of Sites	0.117	Low Medium I Residential	R2-1	0	0	0	34.067	0.350		Residential - Single Family Residence, 1	114A209 102		Southeast Los Angeles	No	MI	R2RD
Los Angeles	271 E 45TH ST	90011	5109011053	0.000	0.000	0.350	0.000	Shortfall of Sites	0.155	Low Medium I Residential	R2-1	0	0	0	25.812	0.350		Residential - Single Family Residence, 1	112-5A205 102		Southeast Los Angeles	No	MI	R2RD
Los Angeles	0	0	5108020014	0.000	0.000	0.350	0.000	Shortfall of Sites	0.095	Low Medium I Residential	R2-1	0	0	0	41.983	0.350	Vacant	Residential - Single Family Residence - Vacant Land, 0	111A209 102		Southeast Los Angeles	No	MI	R2RD
Los Angeles	1556 E 48TH PL	90011	5106019014	0.000	0.000	0.350	0.000	Shortfall of Sites	0.128	Low Medium I Residential	R2-1	0	0	0	31.256	0.350		Residential - Single Family Residence, 1	111A213 102		Southeast Los Angeles	No	MI	R2RD
Los Angeles	625 W 49TH ST	90037	5018024020	0.000	0.000	0.350	0.000	Shortfall of Sites	0.156	Low Medium II Residential	RD2-1	0	0	0	25.648	0.350		Residential - Single Family Residence, 1	111A201 102		South Los Angeles	No	MI	R2RD
Los Angeles	1123 W 52ND ST	90037	5002029024	0.000	0.000	0.350	0.000	Shortfall of Sites	0.123	Low Medium I Residential	R2-1	0	0	0	32.420	0.350		Residential - Single Family Residence, 1	108B197 102		South Los Angeles	No	MI	R2RD
Los Angeles	1726 W 59TH ST	90047	6002008010	0.000	0.000	0.350	0.000	Shortfall of Sites	0.077	Low Medium I Residential	R2-1	0	0	0	51.660	0.350		Residential - Single Family Residence, 1	105B193 102		South Los Angeles	No	MI	R2RD
Los Angeles	3314 W 59TH ST	90043	4005006021	0.000	0.000	0.350	0.000	Shortfall of Sites	0.143	Low Medium I Residential	R2-1	0	0	0	27.957	0.350		Residential - Single Family Residence, 1	105B185 102		West Adams - Baldwin Hills - Leimert	No	MI	R2RD
Los Angeles	349 E 76TH PL	90003	6022021022	0.000	0.000	0.350	0.000	Shortfall of Sites	0.126	Low Medium I Residential	R2-1	0	0	0	31.769	0.350		Residential - Single Family Residence, 1	099B205 102		Southeast Los Angeles	No	MI	R2RD
Los Angeles	345 W 84TH PL	90003	6040003010	0.000	0.000	0.350	0.000	Shortfall of Sites	0.055	Low Medium II Residential	RD1.5-1	0	0	0	72.102	0.350		Residential - Single Family Residence, 1	097-5A203 102		Southeast Los Angeles	No	MI	R2RD
Los Angeles	528 W 91ST ST	90044	6039016007	0.000	0.000	0.350	0.000	Shortfall of Sites	0.140	Low Medium I Residential	R2-1-CPIO	0	0	0	28.578	0.350		Residential - Single Family Residence, 1	094-5A201 102		South Los Angeles	No	MI	R2RD
Los Angeles	9109 ORCHARD AVE	90044	6039002036	0.000	0.000	0.350	0.000	Shortfall of Sites	0.133	Low Medium I Residential	R2-1	0	0	0	30.010	0.350		Residential - Single Family Residence, 1	094-5A199 102		South Los Angeles	No	MI	R2RD
Los Angeles	9506 S SPRING ST	90003	6053008035	0.000	0.000	0.350	0.000	Shortfall of Sites	0.063	Low Medium I Residential	R2-1	0	0	0	63.128	0.350		Residential - Single Family Residence, 0	093A203 102		Southeast Los Angeles	No	MI	R2RD
Los Angeles	442 E CENTURY BLVD	90003	6063004035	0.000	0.000	0.350	0.000	Shortfall of Sites	0.103	Low Medium I Residential	R2-1	0	0	0	38.734	0.350		Residential - Single Family Residence, 1	091-5A207 102		Southeast Los Angeles	No	MI	R2RD
Los Angeles	400 W CENTURY BLVD	90003	6054033038	0.000	0.000	0.350	0.000	Shortfall of Sites	0.063	Low Medium I Residential	R2-1	0	0	0	63.933	0.350		Commercial - Hotel and Motel - Motel - Under 50 Rooms - One Story, 0	091-5A201 102		South Los Angeles	No	MI	R2RD
Los Angeles	10110 ANZAC AVE	90002	6046022008	0.000	0.000	0.350	0.000	Shortfall of Sites	0.155	Low Medium I Residential	R2-1	0	0	0	25.805	0.350		Residential - Single Family Residence, 1	091-5A215 102		Southeast Los Angeles	No	MI	R2RD
Los Angeles	619 E 109TH ST	90059	6071002009	0.000	0.000	0.350	0.000	Shortfall of Sites	0.083	Low Medium II Residential	R2-1	0	0	0	48.018	0.350		Residential - Single Family Residence, 1	088-5A207 102		Southeast Los Angeles	No	MI	R2RD
Los Angeles	10823 S HOOVER ST	90044	6061008025	0.000	0.000	0.350	0.000	Shortfall of Sites	0.143	Low Medium II Residential	RD2-1	0	0	0	27.929	0.350		Residential - Single Family Residence, 1	088-5A199 102		South Los Angeles	No	MI	R2RD

Jurisdiction Name	Site Address/Intersection	5 Digit ZIP Code	Assessor Parcel Number	Very Low-Income	Low-Income	Moderate-Income	Above Moderate-Income	Type of Shortfall	Parcel Size (Acres)	Current General Plan Designation	Current Zoning	Proposed General Plan (GP) Designation	Proposed Zoning	Minimum Density Allowed	Maximum Density Allowed	Total Capacity	Vacant/ Nonvacant	Description of Existing Uses	PIN	Base Density Per Acre	Community Plan Area	Rent Stabalization Ordinance	Income Category	Applicable Rezoning Program (Program informing values in Column Q listed first)
Los Angeles	944 E 111TH DR	90059	6072021013	0.000	0.000	0.350	0.000	Shortfall of Sites	0.100	Low Medium I Residential	R2-1	0	0	0	40.111	0.350		Residential - Single Family Residence, 1	087A209 102		Southeast Los Angeles	No	MI	R2RD
Los Angeles	329 E 112TH ST	90061	6073022029	0.000	0.000	0.350	0.000	Shortfall of Sites	0.165	Low Medium I Residential	R2-1	0	0	0	24.187	0.350		Residential - Single Family Residence, 1	087A205 102		Southeast Los Angeles	No	MI	R2RD
Los Angeles	11513 S SAN PEDRO ST	90061	6083003035	0.000	0.000	0.350	0.000	Shortfall of Sites	0.079	Low Medium I Residential	R2-1	0	0	0	50.501	0.350		Residential - Single Family Residence, 1	084B205 102		Southeast Los Angeles	No	MI	R2RD
Los Angeles	912 BAY VIEW AVE	90744	7416023009	0.000	0.000	0.350	0.000	Shortfall of Sites	0.083	Low Medium II Residential	[Q]RD1.5-1XL-O-CUGU	0	0	0	48.071	0.350		Residential - Single Family Residence, 1	030B205 102		Wilmington - Harbor City	No	MI	R2RD
Los Angeles	12681 NORRIS AVE	91342	2507003021	0.000	0.000	0.350	0.000	Shortfall of Sites	0.172	Low Medium I Residential	RD3-1XL-CPIO	0	0	0	23.225	0.350		Residential - Single Family Residence, 1	219B149 103		Sylmar	No	MI	R2RD
Los Angeles	7014 ELMO ST	91042	2568004017	0.000	0.000	0.350	0.000	Shortfall of Sites	0.152	Low Medium I Residential	RD3-1	0	0	0	26.368	0.350		Residential - Single Family Residence, 1	202-5A201 103		Sunland - Tujunga - Lake View Terrace - Shadow Hills - East La Tuna Canyon	No	MI	R2RD
Los Angeles	3566 FLETCHER DR	90065	5458028019	0.000	0.000	0.350	0.000	Shortfall of Sites	0.059	Low Medium II Residential	RD2-1-CDO	0	0	0	67.318	0.350		Residential - Single Family Residence, 1	154-5A215 103		Northeast Los Angeles	No	MI	R2RD
Los Angeles	2714 PIRTLE ST	90039	5442008033	0.000	0.000	0.350	0.000	Shortfall of Sites	0.141	Low Medium I Residential	R2-1VL-RIO	0	0	0	28.335	0.350		Residential - Single Family Residence, 1	147A213 103		Silver Lake - Echo Park - Elysian Valley	No	MI	R2RD
Los Angeles	4910 NAVARRO ST	90032	5218008035	0.000	0.000	0.350	0.000	Shortfall of Sites	0.141	Low Medium I Residential	RD3-1	0	0	0	28.431	0.350		Residential - Single Family Residence, 1	142-5A233 103		Northeast Los Angeles	No	MI	R2RD
Los Angeles	327 N BENTON WAY	90026	5156025018	0.000	0.000	0.350	0.000	Shortfall of Sites	0.072	Low Medium II Residential	RD2-1VL	0	0	0	55.725	0.350		Residential - Single Family Residence, 1	138A203 103		Silver Lake - Echo Park - Elysian Valley	No	MI	R2RD
Los Angeles	2242 S CLOVERDALE AVE	90016	5063004035	0.000	0.000	0.350	0.000	Shortfall of Sites	0.110	Low Medium I Residential	R2-1	0	0	0	36.297	0.350		Residential - Single Family Residence, 1	123B177 103		West Adams - Baldwin Hills - Leimert	No	MI	R2RD
Los Angeles	0	0	5186008029	0.000	0.000	0.350	0.000	Shortfall of Sites	0.115	Low Medium II Residential	RD1.5-1-CUGU	0	0	0	34.887	0.350	Vacant	Residential - Single Family Residence - Vacant Land, 0	123A227 103		Boyle Heights	No	MI	R2RD
Los Angeles	2921 WELLINGTON RD	90016	5050021005	0.000	0.000	0.350	0.000	Shortfall of Sites	0.060	Low Medium II Residential	RD2-1	0	0	0	66.585	0.350		Residential - Single Family Residence, 0	120B185 103		West Adams - Baldwin Hills - Leimert	No	MI	R2RD
Los Angeles	1104 E 21ST ST	90011	5131014001	0.000	0.000	0.350	0.000	Shortfall of Sites	0.092	Low Medium II Residential	RD1.5-1	0	0	0	43.560	0.350		Residential - Single Family Residence, 1	120A209 103		Southeast Los Angeles	No	MI	R2RD
Los Angeles	1727 BROWNING BLVD	90062	5035009023	0.000	0.000	0.350	0.000	Shortfall of Sites	0.154	Low Medium I Residential	R2-1-CPIO	0	0	0	25.955	0.350		Residential - Single Family Residence, 1	114B193 103		South Los Angeles	No	MI	R2RD
Los Angeles	1209 E MARTIN LUTHER KING JR BLVD	90011	5114031028	0.000	0.000	0.350	0.000	Shortfall of Sites	0.103	Low Medium I Residential	R2-1	0	0	0	38.774	0.350		Residential - Single Family Residence, 1	115-5A211 103		Southeast Los Angeles	No	MI	R2RD
Los Angeles	1609 E 41ST PL	90011	5116012033	0.000	0.000	0.350	0.000	Shortfall of Sites	0.125	Low Medium I Residential	R2-1	0	0	0	31.895	0.350		Residential - Single Family Residence, 1	114A213 103		Southeast Los Angeles	No	MI	R2RD
Los Angeles	203 W 42ND ST	90037	5111018014	0.000	0.000	0.350	0.000	Shortfall of Sites	0.111	Low Medium II Residential	RD2-1	0	0	0	36.000	0.350		Residential - Single Family Residence, 1	114A203 103		Southeast Los Angeles	No	MI	R2RD
Los Angeles	1343 E 42ND ST	90011	5116002032	0.000	0.000	0.350	0.000	Shortfall of Sites	0.105	Low Medium I Residential	R2-1	0	0	0	37.981	0.350		Residential - Single Family Residence, 1	114A211 103		Southeast Los Angeles	No	MI	R2RD
Los Angeles	533 W 42ND ST	90037	5019018021	0.000	0.000	0.350	0.000	Shortfall of Sites	0.071	Low Medium II Residential	RD1.5-1	0	0	0	55.953	0.350		Residential - Single Family Residence, 1	114A201 103		South Los Angeles	No	MI	R2RD
Los Angeles	1548 E 48TH PL	90011	5106019007	0.000	0.000	0.350	0.000	Shortfall of Sites	0.173	Low Medium I Residential	R2-1	0	0	0	23.146	0.350		Residential - Single Family Residence, 1	111A213 103		Southeast Los Angeles	No	MI	R2RD
Los Angeles	629 W 49TH ST	90037	5018024019	0.000	0.000	0.350	0.000	Shortfall of Sites	0.156	Low Medium II Residential	RD2-1	0	0	0	25.648	0.350		Residential - Single Family Residence, 1	111A201 103		South Los Angeles	No	MI	R2RD
Los Angeles	1119 W 52ND ST	90037	5002029025	0.000	0.000	0.350	0.000	Shortfall of Sites	0.123	Low Medium I Residential	R2-1	0	0	0	32.420	0.350		Residential - Single Family Residence, 1	108B197 103		South Los Angeles	No	MI	R2RD
Los Angeles	1724 W 59TH ST	90047	6002008011	0.000	0.000	0.350	0.000	Shortfall of Sites	0.077	Low Medium I Residential	R2-1	0	0	0	51.991	0.350		Residential - Single Family Residence, 1	105B193 103		South Los Angeles	No	MI	R2RD
Los Angeles	5880 S FLOWER ST	90003	6004037034	0.000	0.000	0.350	0.000	Shortfall of Sites	0.115	Low Medium I Residential	R2-1	0	0	0	34.837	0.350		Residential - Single Family Residence, 1	105B201 103		South Los Angeles	No	MI	R2RD
Los Angeles	345 E 76TH PL	90003	6022021021	0.000	0.000	0.350	0.000	Shortfall of Sites	0.126	Low Medium I Residential	R2-1	0	0	0	31.769	0.350		Residential - Single Family Residence, 1	099B205 103		Southeast Los Angeles	No	MI	R2RD
Los Angeles	910 E 84TH PL	90001	6029028020	0.000	0.000	0.350	0.000	Shortfall of Sites	0.117	Low Medium I Residential	R2-1	0	0	0	34.169	0.350		Residential - Single Family Residence, 1	097-5A209 103		Southeast Los Angeles	No	MI	R2RD
Los Angeles	921 E 88TH ST	90002	6042025013	0.000	0.000	0.350	0.000	Shortfall of Sites	0.118	Low Medium I Residential	R2-1	0	0	0	33.772	0.350		Residential - Single Family Residence, 1	096A209 103		Southeast Los Angeles	No	MI	R2RD
Los Angeles	534 W 91ST ST	90044	6039016008	0.000	0.000	0.350	0.000	Shortfall of Sites	0.140	Low Medium I Residential	R2-1-CPIO	0	0	0	28.579	0.350		Residential - Double, Duplex, or Two Units - 4 Stories or Less, 1	094-5A201 103		South Los Angeles	No	MI	R2RD
Los Angeles	1800 E 92ND ST	90002	6048033045	0.000	0.000	0.350	0.000	Shortfall of Sites	0.200	Low Medium I Residential	R2-1	0	0	0	20.021	0.350		Residential - Five or More Units or Apartments (Any Combination) · 4 Stories or Less, 0	094-5A215 103		Southeast Los Angeles	No	MI	R2RD
Los Angeles	9518 GRAHAM AVE	90002	6048026044	0.000	0.000	0.350	0.000	Shortfall of Sites	0.076	Low Medium I Residential	R2-1	0	0	0	52.389	0.350		Residential - Single Family Residence, 1	093A213 103		Southeast Los Angeles	No	MI	R2RD
Los Angeles	115 E CENTURY BLVD	90003	6052001028	0.000	0.000	0.350	0.000	Shortfall of Sites	0.087	Low Medium I Residential	R2-1	0	0	0	46.243	0.350		Residential - Single Family Residence, 1	091-5A205 103		Southeast Los Angeles	No	MI	R2RD
Los Angeles	623 E 109TH ST	90059	6071002010	0.000	0.000	0.350	0.000	Shortfall of Sites	0.133	Low Medium II Residential	R2-1	0	0	0	30.045	0.350		Residential - Single Family Residence, 1	088-5A207 103		Southeast Los Angeles	No	MI	R2RD
Los Angeles	436 W 109TH ST	90061	6075033011	0.000	0.000	0.350	0.000	Shortfall of Sites	0.145	Low Medium I Residential	R2-1	0	0	0	27.652	0.350		Residential - Single Family Residence, 1	088-5A201 103		South Los Angeles	No	MI	R2RD
Los Angeles	0	0	6070009005	0.000	0.000	0.350	0.000	Shortfall of Sites	0.073	Low Medium II Residential	RD2-1	0	0	0	55.047	0.350	Vacant	Residential - Single Family Residence - Vacant Land, 0	087A213 103		Southeast Los Angeles	No	MI	R2RD
Los Angeles	948 E 111TH DR	90059	6072021012	0.000	0.000	0.350	0.000	Shortfall of Sites	0.100	Low Medium I Residential	R2-1	0	0	0	40.112	0.350		Residential - Single Family Residence, 1	087A209 103		Southeast Los Angeles	No	MI	R2RD
Los Angeles	137 W 112TH ST	90061	6074022043	0.000	0.000	0.350	0.000	Shortfall of Sites	0.158	Low Medium I Residential	R2-1	0	0	0	25.251	0.350		Residential - Single Family Residence, 1	087A203 103		Southeast Los Angeles	No	MI	R2RD
Los Angeles	741 E 112TH ST	90059	6072016009	0.000	0.000	0.350	0.000	Shortfall of Sites	0.092	Low Medium I Residential	R2-1	0	0	0	43.574	0.350		Residential - Single Family Residence, 1	087A207 103		Southeast Los Angeles	No	MI	R2RD
Los Angeles	11229 HOOPER AVE	90059	6070014021	0.000	0.000	0.350	0.000	Shortfall of Sites	0.114	Low Medium II Residential	R2-1	0	0	0	34.967	0.350		Residential - Single Family Residence, 1	087A211 103		Southeast Los Angeles	No	MI	R2RD
Los Angeles	219 E 116TH ST	90061	6083003027	0.000	0.000	0.350	0.000	Shortfall of Sites	0.103	Low Medium I Residential	R2-1	0	0	0	38.718	0.350		Residential - Single Family Residence, 1	084B205 103		Southeast Los Angeles	No	MI	R2RD
Los Angeles	14717 ORO GRANDE ST	91342	2506033012	0.000	0.000	0.350	0.000	Shortfall of Sites	0.271	Low Medium I Residential	RD3-1XL-CPIO	0	0	0	14.773	0.350		Residential - Single Family Residence, 1	219B149 104		Sylmar	No	MI	R2RD
Los Angeles	11761 FENTON AVE	91342	2531009013	0.000	0.000	0.350	0.000	Shortfall of Sites	2.167	Low Residential	(T)(Q)RD6-1, (T)(Q)RS-1	0	0	0	1.846	0.350	Vacant	Residential - Single Family Residence - Vacant Land, 0	213B165 104		Sunland - Tujunga - Lake View Terrace - Shadow Hills - East La Tuna Canyon	No	MI	R2RD
Los Angeles	7644 SUMMITROSE ST	91042	2558002008	0.000	0.000	0.350	0.000	Shortfall of Sites	0.184	Low Medium I Residential	RD3-1	0	0	0	21.783	0.350		Residential - Single Family Residence, 1	204B197 104		Sunland - Tujunga - Lake View Terrace - Shadow Hills - East La Tuna Canyon	No	MI	R2RD
Los Angeles	10239 HELENDALE AVE	91042	2558031004	0.000	0.000	0.350	0.000	Shortfall of Sites	0.088	Low Medium II Residential	RD2-1	0	0	0	45.362	0.350		Residential - Single Family Residence, 1	204A197 104		Sunland - Tujunga - Lake View Terrace - Shadow Hills - East La Tuna Canyon	No	MI	R2RD
Los Angeles	0	0	2568004016	0.000	0.000	0.350	0.000	Shortfall of Sites	0.152	Low Medium I Residential	RD3-1	0	0	0	26.370	0.350	Vacant	Residential - Single Family Residence - Vacant Land, 0	202-5A201 104		Sunland - Tujunga - Lake View Terrace - Shadow Hills - East La Tuna Canyon	No	MI	R2RD
Los Angeles	3162 DREW ST	90065	5458013006	0.000	0.000	0.350	0.000	Shortfall of Sites	0.109	Low Medium II Residential	RD2-1-CDO	0	0	0	36.696	0.350		Residential - Single Family Residence, 1	154-5A213 104		Northeast Los Angeles	No	MI	R2RD
Los Angeles	3014 INEZ ST	90023	5186019004	0.000	0.000	0.350	0.000	Shortfall of Sites	0.091	Low Medium I Residential	R2-1-CUGU	Low Neighborhood Residential	[VLN1 - MU4 - 3][RN2 - 20][CPIO]	0	43.957	0.350		Residential - Single Family Residence, 1	123A225 104	21	Boyle Heights	No	MI	R2RD , BH CPU
Los Angeles	2906 GLENEDEN ST	90039	5442031016	0.000	0.000	0.350	0.000	Shortfall of Sites	0.114	Low Medium I Residential	RD3-1VL-RIO	0	0	0	35.084	0.350		Residential - Single Family Residence, 1	150A211 104		Silver Lake - Echo Park - Elysian Valley	No	MI	R2RD
Los Angeles	2846 N COOLIDGE AVE	90039	5442021026	0.000	0.000	0.350	0.000	Shortfall of Sites	0.102	Low Medium I Residential	R2-1VL-RIO	0	0	0	39.292	0.350		Residential - Single Family Residence, 1	148-5A213 104		Silver Lake - Echo Park - Elysian Valley	No	MI	R2RD
Los Angeles	5407 POPLAR BLVD	90032	5219032014	0.000	0.000	0.350	0.000	Shortfall of Sites	0.133	Low Medium II Residential	RD1.5-1	0	0	0	29.972	0.350		Residential - Single Family Residence - Pool, 1	144A237 104		Northeast Los Angeles	No	MI	R2RD
Los Angeles	3816 CLINTON ST	90004	5539028032	0.000	0.000	0.350	0.000	Shortfall of Sites	0.172	Low Medium I Residential	R2-1	0	0	0	23.216	0.350		Residential - Single Family Residence, 1	141A201 104		Wilshire	No	MI	R2RD
Los Angeles	148 N AVENUE 25	90031	5205022019	0.000	0.000	0.350	0.000	Shortfall of Sites	0.105	Low Medium II Residential	RD2-1	0	0	0	37.985	0.350		Residential - Single Family Residence, 1	139-5A221 104		Northeast Los Angeles	No	MI	R2RD
Los Angeles	0	0	5404006009	0.000	0.000	0.350	0.000	Shortfall of Sites	0.072	Low Medium II Residential	RD2-1VL-CDO	0	0	0	55.465	0.350	Vacant	Residential - Four Units (Any Combination) - 4 Stories or Less - Vacant Land, 0	138A207 104		Silver Lake - Echo Park - Elysian Valley	No	MI	R2RD
Los Angeles	1565 S RIDGELEY DR	90019	5069031019	0.000	0.000	0.350	0.000	Shortfall of Sites	0.123	Low Medium II Residential	RD2-1-O	0	0	0	32.505	0.350		Residential - Single Family Residence, 1	126B177 104		Wilshire	No	MI	R2RD
Los Angeles	2251 TERRACE HEIGHTS AVE	90023	5183025029	0.000	0.000	0.350	0.000	Shortfall of Sites	0.105	Low Medium II Residential	RD1.5-1-CUGU	0	0	0	38.158	0.350		Residential - Single Family Residence, 1	124-5A221 104		Boyle Heights	No	MI	R2RD
Los Angeles	3707 HALLDALE AVE	90018	5041027025	0.000	0.000	0.350	0.000	Shortfall of Sites	0.155	Low Medium I Residential	R2-1-O	0	0	0	25.876	0.350		Residential - Single Family Residence, 1	117B193 104		South Los Angeles	No	MI	R2RD
Los Angeles	1400 E 22ND ST	90011	5119027001	0.000	0.000	0.350	0.000	Shortfall of Sites	0.075	Low Medium I Residential	R2-1	0	0	0	53.599	0.350		Residential - Single Family Residence, 1	118-5A211 104		Southeast Los Angeles	No	MI	R2RD
Los Angeles	1514 E 21ST ST	90011	5118003018	0.000	0.000	0.350	0.000	Shortfall of Sites	0.130	Low Medium I Residential	R2-1	0	0	0	30.822	0.350		Residential - Single Family Residence, 1	118-5A213 104		Southeast Los Angeles	No	MI	R2RD
Los Angeles	1250 E 27TH ST	90011	5119019004	0.000	0.000	0.350	0.000	Shortfall of Sites	0.120	Low Medium II Residential	RD2-1	0	0	0	33.437	0.350		Residential - Single Family Residence, 1	117A211 104		Southeast Los Angeles	No	MI	R2RD
Los Angeles	1733 BROWNING BLVD	90062	5035009022	0.000	0.000	0.350	0.000	Shortfall of Sites	0.154	Low Medium I Residential	R2-1-CPIO	0	0	0	25.955	0.350		Residential - Single Family Residence, 1	114B193 104		South Los Angeles	No	MI	R2RD
Los Angeles	1609 E 33RD ST	90011	5117006018	0.000	0.000	0.350	0.000	Shortfall of Sites	0.112	Low Medium I Residential	R2-1	0	0	0	35.647	0.350		Residential - Single Family Residence, 1	115-5A213 104		Southeast Los Angeles	No	MI	R2RD
Los Angeles	0	0	5116012900	0.000	0.000	0.350	0.000	Shortfall of Sites	0.125	Low Medium I Residential	R2-1	0	0	0	31.895	0.350		Residential - Double, Duplex, or Two Units - 4 Stories or Less, 0	114A213 104		Southeast Los Angeles	No	MI	R2RD
Los Angeles	209 W 42ND ST	90037	5111018015	0.000	0.000	0.350	0.000	Shortfall of Sites	0.111	Low Medium II Residential	RD2-1	0	0	0	35.999	0.350		Residential - Single Family Residence, 1	114A203 104		Southeast Los Angeles	No	MI	R2RD
Los Angeles	1180 E 42ND ST	90011	5115027014	0.000	0.000	0.350	0.000	Shortfall of Sites	0.143	Low Medium I Residential	R2-1	0	0	0	27.880	0.350		Residential - Single Family Residence, 1	114A209 104		Southeast Los Angeles	No	MI	R2RD
Los Angeles	1579 W VERNON AVE	90062	5021022011	0.000	0.000	0.350	0.000	Shortfall of Sites	0.114	Low Medium II Residential	RD1.5-1	0	0	0	34.999	0.350		Commercial - Store Combination - Store and Residential Combination - One Story, 0	111B193 104		South Los Angeles	No	MI	R2RD
Los Angeles	155 W 45TH ST	90037	5110001014	0.000	0.000	0.350	0.000	Shortfall of Sites	0.139	Low Medium I Residential	R2-1	0	0	0	28.680	0.350		Residential - Single Family Residence, 1	112-5A203 104		Southeast Los Angeles	No	MI	R2RD
Los Angeles	4811 MCKINLEY AVE	90011	5108010006	0.000	0.000	0.350	0.000	Shortfall of Sites	0.095	Low Medium I Residential	R2-1	0	0	0	42.079	0.350		Residential - Single Family Residence, 1	111A207 104		Southeast Los Angeles	No	MI	R2RD
Los Angeles	1115 W 52ND ST	90037	5002029026	0.000	0.000	0.350	0.000	Shortfall of Sites	0.123	Low Medium I Residential	R2-1	0	0	0	32.419	0.350		Residential - Single Family Residence, 1	108B197 104		South Los Angeles	No	MI	R2RD
Los Angeles	1720 W 59TH ST	90047	6002008012	0.000	0.000	0.350	0.000	Shortfall of Sites	0.077	Low Medium I Residential	R2-1	0	0	0	51.660	0.350		Residential - Single Family Residence, 1	105B193 104		South Los Angeles	No	MI	R2RD

Jurisdiction Name	Site Address/Intersection	5 Digit ZIP Code	Assessor Parcel Number	Very Low-Income	Low-Income	Moderate-Income	Above Moderate-Income	Type of Shortfall	Parcel Size (Acres)	Current General Plan Designation	Current Zoning	Proposed General Plan (GP) Designation	Proposed Zoning	Minimum Density Allowed	Maximum Density Allowed	Total Capacity	Vacant/ Nonvacant	Description of Existing Uses	PIN	Base Density Per Acre	Community Plan Area	Rent Stabalization Ordinance	Income Category	Applicable Rezoning Program (Program informing values in Column Q listed first)
Los Angeles	906 E 84TH PL	90001	6029028019	0.000	0.000	0.350	0.000	Shortfall of Sites	0.117	Low Medium I Residential	R2-1	0	0	0	34.169	0.350		Residential - Single Family Residence, 1	097-5A209 104		Southeast Los Angeles	No	MI	R2RD
Los Angeles	919 E 88TH ST	90002	6042025014	0.000	0.000	0.350	0.000	Shortfall of Sites	0.118	Low Medium I Residential	R2-1	0	0	0	33.772	0.350		Residential - Single Family Residence, 1	096A209 104		Southeast Los Angeles	No	MI	R2RD
Los Angeles	538 W 91ST ST	90044	6039016009	0.000	0.000	0.350	0.000	Shortfall of Sites	0.140	Low Medium I Residential	R2-1-CPIO	0	0	0	28.581	0.350		Residential - Single Family Residence, 1	094-5A201 104		South Los Angeles	No	MI	R2RD
Los Angeles	1800 E 92ND ST	90002	6048033045	0.000	0.000	0.350	0.000	Shortfall of Sites	0.197	Low Medium I Residential	R2-1	0	0	0	20.253	0.350		Residential - Five or More Units or Apartments (Any Combination) - 4 Stories or Less, 0	094-5A215 104		Southeast Los Angeles	No	MI	R2RD
Los Angeles	634 W 95TH ST	90044	6039009008	0.000	0.000	0.350	0.000	Shortfall of Sites	0.124	Low Medium II Residential	RD2-1	0	0	0	32.265	0.350		Residential - Single Family Residence, 1	093A201 104		South Los Angeles	No	MI	R2RD
Los Angeles	1633 E CENTURY BLVD	90002	6048016009	0.000	0.000	0.350	0.000	Shortfall of Sites	0.081	Low Medium I Residential	R2-1	0	0	0	49.113	0.350		Residential - Single Family Residence, 1	091-5A213 104		Southeast Los Angeles	No	MI	R2RD
Los Angeles	111 E CENTURY BLVD	90003	6052001029	0.000	0.000	0.350	0.000	Shortfall of Sites	0.087	Low Medium I Residential	R2-1	0	0	0	46.235	0.350		Residential - Single Family Residence, 1	091-5A205 104		Southeast Los Angeles	No	MI	R2RD
Los Angeles	400 W CENTURY BLVD	90003	6054033038	0.000	0.000	0.350	0.000	Shortfall of Sites	0.059	Low Medium I Residential	R2-1	0	0	0	67.985	0.350		Commercial - Hotel and Motel - Motel - Under 50 Rooms - One Story, 0	091-5A201 104		South Los Angeles	No	MI	R2RD
Los Angeles	10415 S HOOVER ST	90044	6061013030	0.000	0.000	0.350	0.000	Shortfall of Sites	0.149	Low Medium II Residential	RD2-1	0	0	0	26.887	0.350		Residential - Single Family Residence, 1	090A199 104		South Los Angeles	No	MI	R2RD
Los Angeles	10411 S SAN PEDRO ST	90003	6063018036	0.000	0.000	0.350	0.000	Shortfall of Sites	0.067	Low Medium II Residential	RD2-1	0	0	0	59.874	0.350		Commercial - Store - One Story, 0	090A205 104		Southeast Los Angeles	No	MI	R2RD
Los Angeles	118 W 109TH ST	90061	6074015011	0.000	0.000	0.350	0.000	Shortfall of Sites	0.122	Low Medium I Residential	R2-1	0	0	0	32.748	0.350		Residential - Single Family Residence, 1	088-5A203 104		Southeast Los Angeles	No	MI	R2RD
Los Angeles	256 E 109TH ST	90061	6073007001	0.000	0.000	0.350	0.000	Shortfall of Sites	0.189	Low Medium I Residential	R2-1	0	0	0	21.120	0.350		Residential - Single Family Residence, 1	088-5A205 104		Southeast Los Angeles	No	MI	R2RD
Los Angeles	11136 EVERS AVE	90059	6070009021	0.000	0.000	0.350	0.000	Shortfall of Sites	0.073	Low Medium II Residential	R2-1	0	0	0	54.630	0.350		Residential - Double, Duplex, or Two Units - 4 Stories or Less, 0	087A213 104		Southeast Los Angeles	No	MI	R2RD
Los Angeles	952 E 111TH DR	90059	6072021011	0.000	0.000	0.350	0.000	Shortfall of Sites	0.100	Low Medium I Residential	R2-1	0	0	0	40.111	0.350		Residential - Single Family Residence, 1	087A209 104		Southeast Los Angeles	No	MI	R2RD
Los Angeles	317 E 112TH ST	90061	6073022027	0.000	0.000	0.350	0.000	Shortfall of Sites	0.165	Low Medium I Residential	R2-1	0	0	0	24.187	0.350		Residential - Single Family Residence, 1	087A205 104		Southeast Los Angeles	No	MI	R2RD
Los Angeles	745 E 112TH ST	90059	6072016010	0.000	0.000	0.350	0.000	Shortfall of Sites	0.092	Low Medium I Residential	R2-1	0	0	0	43.571	0.350		Residential - Single Family Residence, 1	087A207 104		Southeast Los Angeles	No	MI	R2RD
Los Angeles	11230 ALVARO ST	90059	6070014008	0.000	0.000	0.350	0.000	Shortfall of Sites	0.114	Low Medium II Residential	R2-1	0	0	0	34.966	0.350		Residential - Single Family Residence, 1	087A211 104		Southeast Los Angeles	No	MI	R2RD
Los Angeles	1717 E IMPERIAL HWY	90059	6069029086	0.000	0.000	0.350	0.000	Shortfall of Sites	0.119	Low Medium II Residential	RD2-1	0	0	0	33.585	0.350		Residential - Single Family Residence, 1	084B213 104		Southeast Los Angeles	No	MI	R2RD
Los Angeles	211 E 116TH ST	90061	6083003026	0.000	0.000	0.350	0.000	Shortfall of Sites	0.103	Low Medium I Residential	R2-1	0	0	0	38.718	0.350		Residential - Single Family Residence, 1	084B205 104		Southeast Los Angeles	No	MI	R2RD
Los Angeles	7640 SUMMITROSE ST	91042	2558002009	0.000	0.000	0.350	0.000	Shortfall of Sites	0.129	Low Medium I Residential	RD3-1	0	0	0	30.931	0.350		Residential - Single Family Residence, 1	204B197 105		Sunland - Tujunga - Lake View Terrace - Shadow Hills - East La Tuna Canyon	No	MI	R2RD
Los Angeles	10236 HELENDALE AVE	91042	2558030026	0.000	0.000	0.350	0.000	Shortfall of Sites	0.062	Low Medium II Residential	RD2-1	0	0	0	64.536	0.350		Residential - Single Family Residence, 1	204A197 105		Sunland - Tujunga - Lake View Terrace - Shadow Hills - East La Tuna Canyon	No	MI	R2RD
Los Angeles	230 BRANCH ST	90042	5493002033	0.000	0.000	0.350	0.000	Shortfall of Sites	0.147	Low Medium II Residential	RD2-1	0	0	0	27.223	0.350		Residential - Single Family Residence - Pool, 1	154-5A231 105		Northeast Los Angeles	No	MI	R2RD
Los Angeles	2800 DENBY AVE	90039	5442019033	0.000	0.000	0.350	0.000	Shortfall of Sites	0.098	Low Medium I Residential	R2-1VL-RIO	0	0	0	40.841	0.350		Residential - Single Family Residence, 1	148-5A213 105		Silver Lake - Echo Park - Elysian Valley	No	MI	R2RD
Los Angeles	2659 PIRTLE ST	90039	5442011017	0.000	0.000	0.350	0.000	Shortfall of Sites	0.125	Low Medium I Residential	R2-1VL-RIO	0	0	0	31.994	0.350		Residential - Single Family Residence, 1	147A213 105		Silver Lake - Echo Park - Elysian Valley	No	MI	R2RD
Los Angeles	2054 JUDSON ST	90033	5175021028	0.000	0.000	0.350	0.000	Shortfall of Sites	0.075	Low Medium I Residential	R2-1-CUGU	Low Neighborhood Residential	[VLN1 - MU4 - 3][RN2 - 20][CPIO]	0	53.266	0.350		Residential - Single Family Residence, 1	130-5A223 105	21	Boyle Heights	No	MI	R2RD , BH CPU
Los Angeles	3043 INEZ ST	90023	5186018045	0.000	0.000	0.350	0.000	Shortfall of Sites	0.091	Low Medium I Residential	R2-1-CUGU	Low Neighborhood Residential	[VLN1 - MU4 - 3][RN2 - 20][CPIO]	0	44.045	0.350		Residential - Single Family Residence, 1	123A225 105	21	Boyle Heights	No	MI	R2RD , BH CPU
Los Angeles	3425 FARNSWORTH AVE	90032	5219016008	0.000	0.000	0.350	0.000	Shortfall of Sites	0.087	Low Medium I Residential	R2-1	0	0	0	45.968	0.350		Residential - Single Family Residence, 1	142-5A237 105		Northeast Los Angeles	No	MI	R2RD
Los Angeles	3432 N LINDA VISTA TER	90032	5219012015	0.000	0.000	0.350	0.000	Shortfall of Sites	0.248	Low Medium I Residential	[Q]RD3-1D	0	0	0	16.139	0.350		Residential - Single Family Residence, 1	142-5A235 105		Northeast Los Angeles	No	MI	R2RD
Los Angeles	2349 BULLARD AVE	90032	5221006004	0.000	0.000	0.350	0.000	Shortfall of Sites	0.122	Low Medium II Residential	[Q]RD2-1D	0	0	0	32.732	0.350		Residential - Single Family Residence, 1	138A237 105		Northeast Los Angeles	No	MI	R2RD
Los Angeles	5305 BORLAND RD	90032	5221005019	0.000	0.000	0.350	0.000	Shortfall of Sites	0.114	Low Medium II Residential	[Q]RD1.5-1D	0	0	0	35.098	0.350		Residential - Single Family Residence, 1	138A235 105		Northeast Los Angeles	No	MI	R2RD
Los Angeles	115 N CARONDELET ST	90026	5157009022	0.000	0.000	0.350	0.000	Shortfall of Sites	0.129	Low Medium Residential	RD5-1	0	0	0	30.900	0.350		Residential - Single Family Residence, 1	136-5A203 105		Westlake	No	MI	R2RD
Los Angeles	2134 BRAWLEY ST	90032	5216027013	0.000	0.000	0.350	0.000	Shortfall of Sites	0.109	Low Medium II Residential	RD1.5-1	0	0	0	36.578	0.350		Residential - Single Family Residence, 1	136-5A233 105		Northeast Los Angeles	No	MI	R2RD
Los Angeles	1621 RICARDO ST	90033	5202020013	0.000	0.000	0.350	0.000	Shortfall of Sites	0.172	Low Medium II Residential	RD2-1	0	0	0	23.232	0.350		Residential - Single Family Residence, 1	135A227 105		Northeast Los Angeles	No	MI	R2RD
Los Angeles	2500 CHELSEA ST	90033	5202008005	0.000	0.000	0.350	0.000	Shortfall of Sites	0.120	Low Medium II Residential	RD1.5-1-CUGU	0	0	0	33.352	0.350		Residential - Single Family Residence, 1	132A227 105		Northeast Los Angeles	No	MI	R2RD
Los Angeles	2239 S REDONDO BLVD	90016	5063004039	0.000	0.000	0.350	0.000	Shortfall of Sites	0.110	Low Medium I Residential	R2-1	0	0	0	36.297	0.350		Residential - Single Family Residence, 1	123B177 105		West Adams - Baldwin Hills - Leimert	No	MI	R2RD
Los Angeles	2204 4TH AVE	90018	5060028018	0.000	0.000	0.350	0.000	Shortfall of Sites	0.077	Low Medium II Residential	RD2-1-O-CPIO	0	0	0	51.837	0.350		Residential - Single Family Residence, 1	123B189 105		West Adams - Baldwin Hills - Leimert	No	MI	R2RD
Los Angeles	5410 SMILEY DR	90016	5043016010	0.000	0.000	0.350	0.000	Shortfall of Sites	0.110	Low Medium II Residential	RD1.5-1	0	0	0	36.300	0.350		Residential - Single Family Residence, 1	120B177 105		West Adams - Baldwin Hills - Leimert	No	MI	R2RD
Los Angeles	639 W 28TH ST	90007	5123015403	0.000	0.000	0.350	0.000	Shortfall of Sites	0.118	Low Medium II Residential	RD1.5-1-O	0	0	0	34.010	0.350		Recreational - Club, Lodge Hall, Fraternal Organization - One Story, 0	121-5A203 105		South Los Angeles	No	MI	R2RD
Los Angeles	441 E 30TH ST	90011	5128007024	0.000	0.000	0.350	0.000	Shortfall of Sites	0.115	Low Medium II Residential	RD1.5-1	0	0	0	34.859	0.350		Residential - Single Family Residence, 1	118-5A207 105		Southeast Los Angeles	No	MI	R2RD
Los Angeles	1231 E 28TH ST	90011	5119018017	0.000	0.000	0.350	0.000	Shortfall of Sites	0.139	Low Medium II Residential	RD2-1	0	0	0	28.808	0.350		Residential - Single Family Residence, 1	117A211 105		Southeast Los Angeles	No	MI	R2RD
Los Angeles	3726 GRIFFITH AVE	90011	5114002008	0.000	0.000	0.350	0.000	Shortfall of Sites	0.110	Low Medium II Residential	RD2-1	0	0	0	36.294	0.350		Residential - Single Family Residence, 1	115-5A207 105		Southeast Los Angeles	No	MI	R2RD
Los Angeles	1617 E 41ST PL	90011	5116012035	0.000	0.000	0.350	0.000	Shortfall of Sites	0.094	Low Medium I Residential	R2-1	0	0	0	42.432	0.350		Residential - Single Family Residence, 1	114A213 105		Southeast Los Angeles	No	MI	R2RD
Los Angeles	4173 HOOPER AVE	90011	5115029032	0.000	0.000	0.350	0.000	Shortfall of Sites	0.109	Low Medium II Residential	RD2-1	0	0	0	36.806	0.350		Residential - Single Family Residence, 1	114A211 105		Southeast Los Angeles	No	MI	R2RD
Los Angeles	1575 W VERNON AVE	90062	5021022010	0.000	0.000	0.350	0.000	Shortfall of Sites	0.114	Low Medium II Residential	RD1.5-1	0	0	0	35.009	0.350		Residential - Single Family Residence, 1	111B193 105		South Los Angeles	No	MI	R2RD
Los Angeles	1203 E 45TH ST	90011	5107002006	0.000	0.000	0.350	0.000	Shortfall of Sites	0.159	Low Medium II Residential	RD2-1	0	0	0	25.130	0.350		Residential - Single Family Residence, 1	112-5A211 105		Southeast Los Angeles	No	MI	R2RD
Los Angeles	173 E 45TH ST	90011	5109001015	0.000	0.000	0.350	0.000	Shortfall of Sites	0.161	Low Medium I Residential	R2-1	0	0	0	24.891	0.350		Residential - Single Family Residence, 1	112-5A205 105		Southeast Los Angeles	No	MI	R2RD
Los Angeles	440 E 48TH ST	90011	5109021037	0.000	0.000	0.350	0.000	Shortfall of Sites	0.063	Low Medium I Residential	R2-1	0	0	0	63.586	0.350		Residential - Single Family Residence, 1	111A205 105		Southeast Los Angeles	No	MI	R2RD
Los Angeles	4828 MCKINLEY AVE	90011	5108020026	0.000	0.000	0.350	0.000	Shortfall of Sites	0.057	Low Medium I Residential	R2-1	0	0	0	69.695	0.350		Residential - Single Family Residence, 1	111A209 105		Southeast Los Angeles	No	MI	R2RD
Los Angeles	320 W 48TH ST	90037	5110016008	0.000	0.000	0.350	0.000	Shortfall of Sites	0.124	Low Medium II Residential	RD2-1	0	0	0	32.253	0.350		Residential - Single Family Residence, 1	111A203 105		Southeast Los Angeles	No	MI	R2RD
Los Angeles	0	0	5103027027	0.000	0.000	0.350	0.000	Shortfall of Sites	0.106	Low Medium I Residential	R2-1	0	0	0	37.867	0.350		Residential - Single Family Residence - Other Improvements Only, 0	108B209 105		Southeast Los Angeles	No	MI	R2RD
Los Angeles	520 W 52ND ST	90037	5001029008	0.000	0.000	0.350	0.000	Shortfall of Sites	0.115	Low Medium I Residential	R2-1	0	0	0	34.844	0.350		Residential - Single Family Residence, 1	108B201 105		South Los Angeles	No	MI	R2RD
Los Angeles	403 E 52ND ST	90011	5109023022	0.000	0.000	0.350	0.000	Shortfall of Sites	0.080	Low Medium II Residential	RD1.5-1	0	0	0	49.783	0.350		Commercial - Parking Lot (Commercial Use Property) - Lots - Patron or Employee - One Story, 0	108B205 105		Southeast Los Angeles	No	MI	R2RD
Los Angeles	1716 W 59TH ST	90047	6002008013	0.000	0.000	0.350	0.000	Shortfall of Sites	0.077	Low Medium I Residential	R2-1	0	0	0	51.991	0.350		Residential - Single Family Residence, 1	105B193 105		South Los Angeles	No	MI	R2RD
Los Angeles	759 E 84TH PL	90001	6029023029	0.000	0.000	0.350	0.000	Shortfall of Sites	0.117	Low Medium I Residential	R2-1	0	0	0	34.153	0.350		Residential - Single Family Residence, 1	097-5A207 105		Southeast Los Angeles	No	MI	R2RD
Los Angeles	8726 BARING CROSS ST	90044	6038017023	0.000	0.000	0.350	0.000	Shortfall of Sites	0.092	Low Medium II Residential	RD2-1	0	0	0	43.536	0.350		Residential - Single Family Residence, 1	096A199 105		South Los Angeles	No	MI	R2RD
Los Angeles	9003 S SAN PEDRO ST	90003	6041010059	0.000	0.000	0.350	0.000	Shortfall of Sites	0.060	Low Medium II Residential	RD2-1	0	0	0	66.373	0.350		Commercial - Office Building - One Story, 0	094-5A205 105		Southeast Los Angeles	No	MI	R2RD
Los Angeles	542 W 91ST ST	90044	6039016010	0.000	0.000	0.350	0.000	Shortfall of Sites	0.140	Low Medium I Residential	R2-1-CPIO	0	0	0	28.583	0.350		Residential - Single Family Residence, 1	094-5A201 105		South Los Angeles	No	MI	R2RD
Los Angeles	638 W 95TH ST	90044	6039009007	0.000	0.000	0.350	0.000	Shortfall of Sites	0.143	Low Medium II Residential	RD2-1	0	0	0	27.917	0.350		Residential - Single Family Residence, 1	093A201 105		South Los Angeles	No	MI	R2RD
Los Angeles	1633 E CENTURY BLVD	90002	6048016009	0.000	0.000	0.350	0.000	Shortfall of Sites	0.081	Low Medium I Residential	R2-1	0	0	0	49.135	0.350		Residential - Single Family Residence, 0	091-5A213 105		Southeast Los Angeles	No	MI	R2RD
Los Angeles	9917 S SAN PEDRO ST	90003	6052016035	0.000	0.000	0.350	0.000	Shortfall of Sites	0.056	Low Medium II Residential	RD2-1	0	0	0	71.844	0.350		Commercial - Store - One Story, 0	091-5A205 105		Southeast Los Angeles	No	MI	R2RD
Los Angeles	400 W CENTURY BLVD	90003	6054033038	0.000	0.000	0.350	0.000	Shortfall of Sites	0.071	Low Medium I Residential	R2-1	0	0	0	56.146	0.350		Commercial - Hotel and Motel - Motel - Under 50 Rooms - One Story, 0	091-5A201 105		South Los Angeles	No	MI	R2RD
Los Angeles	10806 WILLOWBROOK AVE	90059	6069004002	0.000	0.000	0.350	0.000	Shortfall of Sites	0.095	Low Medium I Residential	R2-1	0	0	0	42.195	0.350		Residential - Single Family Residence, 1	088-5A213 105		Southeast Los Angeles	No	MI	R2RD
Los Angeles	122 W 109TH ST	90061	6074015012	0.000	0.000	0.350	0.000	Shortfall of Sites	0.122	Low Medium I Residential	R2-1	0	0	0	32.747	0.350		Residential - Single Family Residence, 1	088-5A203 105		Southeast Los Angeles	No	MI	R2RD
Los Angeles	954 E 111TH DR	90059	6072021010	0.000	0.000	0.350	0.000	Shortfall of Sites	0.100	Low Medium I Residential	R2-1	0	0	0	40.112	0.350		Residential - Single Family Residence, 1	087A209 105		Southeast Los Angeles	No	MI	R2RD
Los Angeles	747 E 112TH ST	90059	6072016011	0.000	0.000	0.350	0.000	Shortfall of Sites	0.092	Low Medium I Residential	R2-1	0	0	0	43.568	0.350		Residential - Single Family Residence, 1	087A207 105		Southeast Los Angeles	No	MI	R2RD
Los Angeles	209 E 116TH ST	90061	6083003025	0.000	0.000	0.350	0.000	Shortfall of Sites	0.138	Low Medium I Residential	R2-1	0	0	0	29.038	0.350		Residential - Single Family Residence, 1	084B205 105		Southeast Los Angeles	No	MI	R2RD
Los Angeles	13236 FOOTHILL BLVD	91342	2513026016	0.000	0.000	0.350	0.000	Shortfall of Sites	0.208	Low III Residential	RD5-1XL	0	0	0	19.212	0.350		Residential - Single Family Residence, 1	219B157 106		Sylmar	No	MI	R2RD
Los Angeles	7004 ELMO ST	91042	2568004015	0.000	0.000	0.350	0.000	Shortfall of Sites	0.152	Low Medium I Residential	RD3-1	0	0	0	26.370	0.350	Vacant	Residential - Single Family Residence - Vacant Land, 0	202-5A201 106		Sunland - Tujunga - Lake View Terrace - Shadow Hills - East La Tuna Canyon	No	MI	R2RD
Los Angeles	10027 HAINES CANYON AVE	91042	2568002007	0.000	0.000	0.350	0.000	Shortfall of Sites	0.121	Low Medium I Residential	RD3-1	0	0	0	33.006	0.350		Residential - Single Family Residence, 1	202-5A203 106		Sunland - Tujunga - Lake View Terrace - Shadow Hills - East La Tuna Canyon	No	MI	R2RD
Los Angeles	2813 KNOX AVE	90039	5442019013	0.000	0.000	0.350	0.000	Shortfall of Sites	0.102	Low Medium I Residential	R2-1VL-RIO	0	0	0	39.226	0.350		Residential - Single Family Residence, 1	148-5A213 106		Silver Lake - Echo Park - Elysian Valley	No	MI	R2RD

Jurisdiction Name	Site Address/Intersection	5 Digit ZIP Code	Assessor Parcel Number	Very Low-Income	Low-Income	Moderate-Income	Above Moderate-Income	Type of Shortfall	Parcel Size (Acres)	Current General Plan Designation	Current Zoning	Proposed General Plan (GP) Designation	Proposed Zoning	Minimum Density Allowed	Maximum Density Allowed	Total Capacity	Vacant/ Nonvacant	Description of Existing Uses	PIN	Base Density Per Acre	Community Plan Area	Rent Stabalization Ordinance	Income Category	Applicable Rezoning Program (Program informing values in Column Q listed first)
Los Angeles	2809 N COOLIDGE AVE	90039	5442023043	0.000	0.000	0.350	0.000	Shortfall of Sites	0.116	Low Medium I Residential	R2-1VL-RIO	0	0	0	34.476	0.350		Residential - Single Family Residence, 1	148-5A211 106		Silver Lake - Echo Park - Elysian Valley	No	MI	R2RD
Los Angeles	1237 N ALEXANDRIA AVE	90029	5540004015	0.000	0.000	0.350	0.000	Shortfall of Sites	0.149	Low Medium II Residential	RD2-1XL	0	0	0	26.824	0.350		Residential - Single Family Residence, 1	144B197 106		Hollywood	No	MI	R2RD
Los Angeles	2628 ROSEVIEW AVE	90065	5453003008	0.000	0.000	0.350	0.000	Shortfall of Sites	0.146	Low Medium I Residential	RD3-1-CDO-RIO	0	0	0	27.396	0.350		Residential - Single Family Residence, 1	145-5A217 106		Northeast Los Angeles	No	MI	R2RD
Los Angeles	1006 HYPERION AVE	90029	5427014016	0.000	0.000	0.350	0.000	Shortfall of Sites	0.169	Low Medium II Residential	RD2-1VL	0	0	0	23.706	0.350		Residential - Single Family Residence - Pool, 1	144A201 106		Silver Lake - Echo Park - Elysian Valley	No	MI	R2RD , ADU
Los Angeles	0	0	5218008042	0.000	0.000	0.350	0.000	Shortfall of Sites	0.141	Low Medium I Residential	RD3-1	0	0	0	28.427	0.350	Vacant	Residential - Single Family Residence - Vacant Land, 0	142-5A233 106		Northeast Los Angeles	No	MI	R2RD
Los Angeles	803 N WILTON PL	90038	5535004001	0.000	0.000	0.350	0.000	Shortfall of Sites	0.139	Low Medium I Residential	R2-1XL	0	0	0	28.682	0.350		Residential - Single Family Residence, 1	141B189 106		Hollywood	No	MI	R2RD
Los Angeles	2613 HURON ST	90065	5446011003	0.000	0.000	0.350	0.000	Shortfall of Sites	0.160	Low Medium II Residential	RD2-1-CDO-RIO	0	0	0	25.027	0.350		Residential - Single Family Residence, 1	142-5A219 106		Northeast Los Angeles	No	MI	R2RD
Los Angeles	1357 QUINTERO ST	90026	5406010069	0.000	0.000	0.350	0.000	Shortfall of Sites	0.063	Low Medium II Residential	RD1.5-1VL	0	0	0	63.871	0.350		Residential - Single Family Residence, 1	139-5A211 106		Silver Lake - Echo Park - Elysian Valley	No	MI	R2RD
Los Angeles	2723 W TEMPLE ST	90026	5156025032	0.000	0.000	0.350	0.000	Shortfall of Sites	0.072	Low Medium II Residential	RD2-1VL	0	0	0	55.757	0.350		Commercial - Professional Building - One Story, 0	138A203 106		Silver Lake - Echo Park - Elysian Valley	No	MI	R2RD
Los Angeles	1728 KENT ST	90026	5404009007	0.000	0.000	0.350	0.000	Shortfall of Sites	0.129	Low Medium II Residential	RD2-1VL-CDO	0	0	0	31.065	0.350		Residential - Single Family Residence, 1	138A207 106		Silver Lake - Echo Park - Elysian Valley	No	MI	R2RD
Los Angeles	2322 THOMAS ST	90031	5208030011	0.000	0.000	0.350	0.000	Shortfall of Sites	0.183	Low Medium I Residential	RD3-1	0	0	0	21.807	0.350		Residential - Single Family Residence, 1	138A225 106		Northeast Los Angeles	No	MI	R2RD
Los Angeles	235 S RENO ST	90057	5155006007	0.000	0.000	0.350	0.000	Shortfall of Sites	0.110	Low Medium Residential	RD1.5-1	0	0	0	36.266	0.350		Residential - Single Family Residence, 1	136-5A201 106		Westlake	No	MI	R2RD
Los Angeles	2102 THOMAS ST	90031	5211006026	0.000	0.000	0.350	0.000	Shortfall of Sites	0.122	Low Medium I Residential	[Q]RD3-1D	0	0	0	32.873	0.350		Residential - Single Family Residence, 1	136-5A225 106		Northeast Los Angeles	No	MI	R2RD
Los Angeles	2209 WEST BLVD	90016	5061010008	0.000	0.000	0.350	0.000	Shortfall of Sites	0.152	Low Medium I Residential	R2-1	0	0	0	26.400	0.350		Residential - Single Family Residence, 1	123B185 106		West Adams - Baldwin Hills - Leimert	No	MI	R2RD
Los Angeles	2826 S SYCAMORE AVE	90016	5049027009	0.000	0.000	0.350	0.000	Shortfall of Sites	0.110	Low Medium II Residential	RD1.5-1	0	0	0	36.248	0.350		Residential - Single Family Residence, 1	120B177 106		West Adams - Baldwin Hills - Leimert	No	MI	R2RD
Los Angeles	2918 S VICTORIA AVE	90016	5050018016	0.000	0.000	0.350	0.000	Shortfall of Sites	0.093	Low Medium II Residential	RD2-1	0	0	0	43.016	0.350		Residential - Single Family Residence, 0	120B185 106		West Adams - Baldwin Hills - Leimert	No	MI	R2RD
Los Angeles	2832 EXPOSITION PL	90018	5044020035	0.000	0.000	0.350	0.000	Shortfall of Sites	0.166	Low Medium II Residential	RD2-1	0	0	0	24.141	0.350		Industrial - Light Manufacturing - One Story, 0	117B185 106		West Adams - Baldwin Hills - Leimert	No	MI	R2RD
Los Angeles	3720 ADAIR ST	90011	5121013017	0.000	0.000	0.350	0.000	Shortfall of Sites	0.083	Low Medium I Residential	R2-1	0	0	0	48.429	0.350		Residential - Double, Duplex, or Two Units - 4 Stories or Less, 0	115-5A205 106		Southeast Los Angeles	No	MI	R2RD
Los Angeles	1178 E 35TH ST	90011	5114030010	0.000	0.000	0.350	0.000	Shortfall of Sites	0.055	Low Medium I Residential	R2-1	0	0	0	72.185	0.350		Residential - Single Family Residence, 1	115-5A209 106		Southeast Los Angeles	No	MI	R2RD
Los Angeles	1544 E 33RD ST	90011	5117008012	0.000	0.000	0.350	0.000	Shortfall of Sites	0.118	Low Medium I Residential	R2-1	0	0	0	33.848	0.350		Residential - Single Family Residence, 1	115-5A211 106		Southeast Los Angeles	No	MI	R2RD
Los Angeles	4165 SAN PEDRO PL	90011	5113033004	0.000	0.000	0.350	0.000	Shortfall of Sites	0.090	Low Medium I Residential	R2-1	0	0	0	44.534	0.350	Vacant	Commercial - Commercial - Vacant Land, 0	114A205 106		Southeast Los Angeles	No	MI	R2RD
Los Angeles	1621 E 41ST PL	90011	5116013021	0.000	0.000	0.350	0.000	Shortfall of Sites	0.104	Low Medium I Residential	R2-1	0	0	0	38.583	0.350		Residential - Single Family Residence, 1	114A213 106		Southeast Los Angeles	No	MI	R2RD
Los Angeles	4172 ZAMORA ST	90011	5115029016	0.000	0.000	0.350	0.000	Shortfall of Sites	0.083	Low Medium I Residential	R2-1	0	0	0	48.396	0.350		Residential - Single Family Residence, 1	114A211 106		Southeast Los Angeles	No	MI	R2RD
Los Angeles	1569 W VERNON AVE	90062	5021022009	0.000	0.000	0.350	0.000	Shortfall of Sites	0.117	Low Medium II Residential	RD1.5-1	0	0	0	34.224	0.350		Residential - Single Family Residence, 1	111B193 106		South Los Angeles	No	MI	R2RD
Los Angeles	243 E 45TH ST	90011	5109011010	0.000	0.000	0.350	0.000	Shortfall of Sites	0.124	Low Medium I Residential	R2-1	0	0	0	32.265	0.350		Residential - Single Family Residence, 1	112-5A205 106		Southeast Los Angeles	No	MI	R2RD
Los Angeles	4420 METTLER ST	90011	5109015018	0.000	0.000	0.350	0.000	Shortfall of Sites	0.115	Low Medium I Residential	R2-1	0	0	0	34.876	0.350		Residential - Single Family Residence, 1	112-5A207 106		Southeast Los Angeles	No	MI	R2RD
Los Angeles	4828 MCKINLEY AVE	90011	5108020026	0.000	0.000	0.350	0.000	Shortfall of Sites	0.063	Low Medium I Residential	R2-1	0	0	0	63.604	0.350		Residential - Single Family Residence, 0	111A209 106		Southeast Los Angeles	No	MI	R2RD
Los Angeles	524 W 52ND ST	90037	5001029010	0.000	0.000	0.350	0.000	Shortfall of Sites	0.115	Low Medium I Residential	R2-1	0	0	0	34.846	0.350		Residential - Single Family Residence, 1	108B201 106		South Los Angeles	No	MI	R2RD
Los Angeles	5850 8TH AVE	90043	4005010014	0.000	0.000	0.350	0.000	Shortfall of Sites	0.110	Low Medium I Residential	RD3-1	0	0	0	36.298	0.350		Residential - Single Family Residence, 1	105B189 106		West Adams - Baldwin Hills - Leimert	No	MI	R2RD
Los Angeles	1714 W 59TH ST	90047	6002008014	0.000	0.000	0.350	0.000	Shortfall of Sites	0.077	Low Medium I Residential	R2-1	0	0	0	51.677	0.350		Residential - Single Family Residence, 1	105B193 106		South Los Angeles	No	MI	R2RD
Los Angeles	5879 S FLOWER ST	90003	6004036017	0.000	0.000	0.350	0.000	Shortfall of Sites	0.123	Low Medium I Residential	R2-1	0	0	0	32.583	0.350		Residential - Single Family Residence, 1	105B201 106		South Los Angeles	No	MI	R2RD
Los Angeles	333 E 76TH PL	90003	6022021019	0.000	0.000	0.350	0.000	Shortfall of Sites	0.126	Low Medium I Residential	R2-1	0	0	0	31.769	0.350		Residential - Single Family Residence, 1	099B205 106		Southeast Los Angeles	No	MI	R2RD
Los Angeles	902 E 76TH PL	90001	6023021002	0.000	0.000	0.350	0.000	Shortfall of Sites	0.069	Low Medium I Residential	R2-1	0	0	0	57.649	0.350		Residential - Single Family Residence, 1	099B209 106		Southeast Los Angeles	No	MI	R2RD
Los Angeles	546 W 91ST ST	90044	6039016011	0.000	0.000	0.350	0.000	Shortfall of Sites	0.140	Low Medium I Residential	R2-1-CPIO	0	0	0	28.585	0.350		Residential - Single Family Residence, 1	094-5A201 106		South Los Angeles	No	MI	R2RD
Los Angeles	9109 BARING CROSS ST	90044	6039001051	0.000	0.000	0.350	0.000	Shortfall of Sites	0.083	Low Medium I Residential	R2-1	0	0	0	48.368	0.350		Residential - Single Family Residence, 1	094-5A199 106		South Los Angeles	No	MI	R2RD
Los Angeles	642 W 95TH ST	90044	6039009006	0.000	0.000	0.350	0.000	Shortfall of Sites	0.124	Low Medium II Residential	RD2-1	0	0	0	32.265	0.350		Residential - Single Family Residence, 1	093A201 106		South Los Angeles	No	MI	R2RD
Los Angeles	9555 GRANDEE AVE	90002	6048019002	0.000	0.000	0.350	0.000	Shortfall of Sites	0.075	Low Medium I Residential	R2-1	0	0	0	53.560	0.350		Residential - Single Family Residence, 1	093A213 106		Southeast Los Angeles	No	MI	R2RD
Los Angeles	220 W CENTURY BLVD	90003	6053022004	0.000	0.000	0.350	0.000	Shortfall of Sites	0.106	Low Medium I Residential	R2-1	0	0	0	37.853	0.350		Residential - Single Family Residence, 1	091-5A203 106		Southeast Los Angeles	No	MI	R2RD
Los Angeles	420 W CENTURY BLVD	90003	6054033004	0.000	0.000	0.350	0.000	Shortfall of Sites	0.106	Low Medium I Residential	R2-1	0	0	0	37.898	0.350		Residential - Single Family Residence, 1	091-5A201 106		South Los Angeles	No	MI	R2RD
Los Angeles	1354 E 108TH ST	90059	6070002004	0.000	0.000	0.350	0.000	Shortfall of Sites	0.088	Low Medium I Residential	R2-1	0	0	0	45.300	0.350		Residential - Single Family Residence, 1	088-5A211 106		Southeast Los Angeles	No	MI	R2RD
Los Angeles	126 W 109TH ST	90061	6074015013	0.000	0.000	0.350	0.000	Shortfall of Sites	0.122	Low Medium I Residential	R2-1	0	0	0	32.747	0.350		Residential - Single Family Residence, 1	088-5A203 106		Southeast Los Angeles	No	MI	R2RD
Los Angeles	11137 COMPTON AVE	90059	6070009035	0.000	0.000	0.350	0.000	Shortfall of Sites	0.073	Low Medium II Residential	RD2-1	0	0	0	55.048	0.350		Residential - Single Family Residence, 1	087A213 106		Southeast Los Angeles	No	MI	R2RD
Los Angeles	958 E 111TH DR	90059	6072021009	0.000	0.000	0.350	0.000	Shortfall of Sites	0.100	Low Medium I Residential	R2-1	0	0	0	40.111	0.350		Residential - Single Family Residence, 1	087A209 106		Southeast Los Angeles	No	MI	R2RD
Los Angeles	11234 HOOPER AVE	90059	6070013010	0.000	0.000	0.350	0.000	Shortfall of Sites	0.138	Low Medium II Residential	R2-1	0	0	0	29.071	0.350		Residential - Single Family Residence, 1	087A211 106		Southeast Los Angeles	No	MI	R2RD
Los Angeles	1533 251ST ST	90710	7410002089	0.000	0.000	0.350	0.000	Shortfall of Sites	0.172	Low Medium I Residential	R2-1XL	0	0	0	23.229	0.350		Residential - Single Family Residence, 1	036B193 106		Wilmington - Harbor City	No	MI	R2RD
Los Angeles	1128 E M ST	90744	7425017035	0.000	0.000	0.350	0.000	Shortfall of Sites	0.113	Low Medium I Residential	[Q]R2-1XL-O-CUGU	0	0	0	35.540	0.350		Residential - Single Family Residence, 1	033B209 106		Wilmington - Harbor City	No	MI	R2RD
Los Angeles	0	0	2558002022	0.000	0.000	0.350	0.000	Shortfall of Sites	0.103	Low Medium I Residential	RD3-1	0	0	0	38.662	0.350	Vacant	Residential - Single Family Residence - Vacant Land, 0	204B197 107		Sunland - Tujunga - Lake View Terrace - Shadow Hills - East La Tuna Canyon	No	MI	R2RD
Los Angeles	10241 MCCLEMONT AVE	91042	2558030008	0.000	0.000	0.350	0.000	Shortfall of Sites	0.080	Low Medium II Residential	RD2-1	0	0	0	50.171	0.350		Residential - Single Family Residence, 0	204A197 107		Sunland - Tujunga - Lake View Terrace - Shadow Hills - East La Tuna Canyon	No	MI	R2RD
Los Angeles	3351 FLETCHER DR	90065	5458024001	0.000	0.000	0.350	0.000	Shortfall of Sites	0.083	Low Medium II Residential	RD1.5-1-CDO	0	0	0	48.401	0.350		Industrial - Light Manufacturing - One Story, 0	154-5A213 107		Northeast Los Angeles	No	MI	R2RD
Los Angeles	2755 DENBY AVE	90039	5442021019	0.000	0.000	0.350	0.000	Shortfall of Sites	0.105	Low Medium I Residential	R2-1VL-RIO	0	0	0	37.978	0.350		Residential - Single Family Residence, 1	148-5A213 107		Silver Lake - Echo Park - Elysian Valley	No	MI	R2RD
Los Angeles	2710 PIRTLE ST	90039	5442008032	0.000	0.000	0.350	0.000	Shortfall of Sites	0.125	Low Medium I Residential	R2-1VL-RIO	0	0	0	32.042	0.350		Residential - Single Family Residence, 1	147A213 107		Silver Lake - Echo Park - Elysian Valley	No	MI	R2RD
Los Angeles	3421 THORPE AVE	90065	5453025009	0.000	0.000	0.350	0.000	Shortfall of Sites	0.129	Low Residential	RD3-1-CDO	0	0	0	31.098	0.350		Residential - Single Family Residence, 1	145-5A219 107		Northeast Los Angeles	No	MI	R2RD
Los Angeles	3856 DRYSDALE AVE	90032	5307012003	0.000	0.000	0.350	0.000	Shortfall of Sites	0.164	Low Medium I Residential	RD3-1	0	0	0	24.455	0.350		Residential - Single Family Residence, 1	144A235 107		Northeast Los Angeles	No	MI	R2RD
Los Angeles	3407 PORTOLA AVE	90032	5218016013	0.000	0.000	0.350	0.000	Shortfall of Sites	0.230	Low Medium I Residential	[Q]RD3-1D	0	0	0	17.406	0.350		Residential - Single Family Residence - Other Improvements Only, 0	142-5A235 107		Northeast Los Angeles	No	MI	R2RD
Los Angeles	2617 KENT ST	90026	5402012023	0.000	0.000	0.350	0.000	Shortfall of Sites	0.098	Low Medium II Residential	RD2-1VL	0	0	0	40.741	0.350		Residential - Single Family Residence, 1	139-5A205 107		Silver Lake - Echo Park - Elysian Valley	No	MI	R2RD
Los Angeles	1376 ECHO PARK AVE	90026	5419028019	0.000	0.000	0.350	0.000	Shortfall of Sites	0.058	Low Medium I Residential	R2-1VL	0	0	0	68.849	0.350		Residential - Single Family Residence, 1	139-5A209 107		Silver Lake - Echo Park - Elysian Valley	No	MI	R2RD
Los Angeles	155 N AVENUE 25	90031	5205023025	0.000	0.000	0.350	0.000	Shortfall of Sites	0.158	Low Medium II Residential	RD2-1	0	0	0	25.374	0.350		Residential - Single Family Residence, 1	139-5A221 107		Northeast Los Angeles	No	MI	R2RD
Los Angeles	1352 SUTHERLAND ST	90026	5406010072	0.000	0.000	0.350	0.000	Shortfall of Sites	0.125	Low Medium II Residential	RD1.5-1VL	0	0	0	31.966	0.350		Residential - Single Family Residence, 1	139-5A211 107		Silver Lake - Echo Park - Elysian Valley	No	MI	R2RD
Los Angeles	2510 CHELSEA ST	90033	5202008004	0.000	0.000	0.350	0.000	Shortfall of Sites	0.109	Low Medium II Residential	RD1.5-1-CUGU	0	0	0	36.823	0.350		Residential - Single Family Residence, 1	132A227 107		Northeast Los Angeles	No	MI	R2RD
Los Angeles	316 S PECAN ST	90033	5172025018	0.000	0.000	0.350	0.000	Shortfall of Sites	0.062	Low Medium II Residential	RD2-1-RIO-CUGU	0	0	0	64.740	0.350		Residential - Single Family Residence, 1	127-5A219 107		Boyle Heights	No	MI	R2RD
Los Angeles	2219 S HIGHLAND AVE	90016	5062019017	0.000	0.000	0.350	0.000	Shortfall of Sites	0.116	Low Medium II Residential	RD2-1-O	0	0	0	34.571	0.350		Residential - Single Family Residence, 1	123B181 107		West Adams - Baldwin Hills - Leimert	No	MI	R2RD
Los Angeles	4102 W 22ND PL	90018	5060011029	0.000	0.000	0.350	0.000	Shortfall of Sites	0.138	Low Medium II Residential	RD2-1-O-CPIO	0	0	0	29.065	0.350		Residential - Single Family Residence, 1	123B185 107		West Adams - Baldwin Hills - Leimert	No	MI	R2RD
Los Angeles	2224 TERRACE HEIGHTS AVE	90023	5183026027	0.000	0.000	0.350	0.000	Shortfall of Sites	0.118	Low Medium II Residential	RD1.5-1-CUGU	0	0	0	33.883	0.350		Residential - Single Family Residence, 1	124-5A221 107		Boyle Heights	No	MI	R2RD
Los Angeles	412 E 21ST ST	90011	5127016004	0.000	0.000	0.350	0.000	Shortfall of Sites	0.069	Low Medium II Residential	RD2-1	0	0	0	57.937	0.350		Residential - Single Family Residence, 1	121-5A207 107		Southeast Los Angeles	No	MI	R2RD
Los Angeles	1238 E 20TH ST	90011	5131009017	0.000	0.000	0.350	0.000	Shortfall of Sites	0.138	Low Medium I Residential	R2-1	0	0	0	29.038	0.350		Residential - Single Family Residence, 1	120A211 107		Southeast Los Angeles	No	MI	R2RD
Los Angeles	649 E 42ND ST	90011	5115003020	0.000	0.000	0.350	0.000	Shortfall of Sites	0.092	Low Medium I Residential	R2-1	0	0	0	43.559	0.350		Residential - Single Family Residence, 1	114A207 107		Southeast Los Angeles	No	MI	R2RD
Los Angeles	1625 E 41ST PL	90011	5116013020	0.000	0.000	0.350	0.000	Shortfall of Sites	0.125	Low Medium I Residential	R2-1	0	0	0	32.094	0.350		Residential - Single Family Residence, 1	114A213 107		Southeast Los Angeles	No	MI	R2RD
Los Angeles	4173 ZAMORA ST	90011	5115028027	0.000	0.000	0.350	0.000	Shortfall of Sites	0.103	Low Medium I Residential	R2-1	0	0	0	38.742	0.350		Residential - Single Family Residence, 1	114A211 107		Southeast Los Angeles	No	MI	R2RD
Los Angeles	609 W 42ND ST	90037	5019018017	0.000	0.000	0.350	0.000	Shortfall of Sites	0.074	Low Medium II Residential	RD1.5-1	0	0	0	53.722	0.350		Residential - Single Family Residence, 1	114A201 107		South Los Angeles	No	MI	R2RD

Jurisdiction Name	Site Address/Intersection	5 Digit ZIP Code	Assessor Parcel Number	Very Low-Income	Low-Income	Moderate-Income	Above Moderate-Income	Type of Shortfall	Parcel Size (Acres)	Current General Plan Designation	Current Zoning	Proposed General Plan (GP) Designation	Proposed Zoning	Minimum Density Allowed	Maximum Density Allowed	Total Capacity	Vacant/ Nonvacant	Description of Existing Uses	PIN	Base Density Per Acre	Community Plan Area	Rent Stabalization Ordinance	Income Category	Applicable Rezoning Program (Program informing values in Column Q listed first)
Los Angeles	0	0	5108028010	0.000	0.000	0.350	0.000	Shortfall of Sites	0.175	Low Medium I Residential	R2-1	0	0	0	22.910	0.350		Commercial - Parking Lot (Commercial Use Property) - Lots - Patron or Employee - One Story, 0	112-5A209 107		Southeast Los Angeles	No	MI	R2RD
Los Angeles	525 W 45TH ST	90037	5018033009	0.000	0.000	0.350	0.000	Shortfall of Sites	0.181	Low Medium II Residential	RD2-1	0	0	0	22.097	0.350		Residential - Double, Duplex, or Two Units - 4 Stories or Less, 1	112-5A201 107		South Los Angeles	No	MI	R2RD
Los Angeles	438 E 48TH ST	90011	5109021038	0.000	0.000	0.350	0.000	Shortfall of Sites	0.094	Low Medium I Residential	R2-1	0	0	0	42.391	0.350		Residential - Single Family Residence, 1	111A205 107		Southeast Los Angeles	No	MI	R2RD
Los Angeles	324 W 48TH ST	90037	5110016007	0.000	0.000	0.350	0.000	Shortfall of Sites	0.093	Low Medium II Residential	RD2-1	0	0	0	43.004	0.350		Residential - Single Family Residence, 1	111A203 107		Southeast Los Angeles	No	MI	R2RD
Los Angeles	1000 E 52ND ST	90011	5103027021	0.000	0.000	0.350	0.000	Shortfall of Sites	0.106	Low Medium I Residential	R2-1	0	0	0	37.865	0.350		Residential - Single Family Residence, 1	108B209 107		Southeast Los Angeles	No	MI	R2RD
Los Angeles	1103 W 52ND ST	90037	5002029029	0.000	0.000	0.350	0.000	Shortfall of Sites	0.123	Low Medium I Residential	R2-1	0	0	0	32.418	0.350		Residential - Single Family Residence, 1	108B197 107		South Los Angeles	No	MI	R2RD
Los Angeles	1710 W 59TH ST	90047	6002008015	0.000	0.000	0.350	0.000	Shortfall of Sites	0.077	Low Medium I Residential	R2-1	0	0	0	51.969	0.350		Residential - Single Family Residence, 1	105B193 107		South Los Angeles	No	MI	R2RD
Los Angeles	325 E 76TH PL	90003	6022021018	0.000	0.000	0.350	0.000	Shortfall of Sites	0.126	Low Medium I Residential	R2-1	0	0	0	31.769	0.350		Residential - Single Family Residence, 1	099B205 107		Southeast Los Angeles	No	MI	R2RD
Los Angeles	858 E 76TH PL	90001	6023022016	0.000	0.000	0.350	0.000	Shortfall of Sites	0.071	Low Medium I Residential	R2-1	0	0	0	56.568	0.350		Residential - Single Family Residence, 1	099B209 107		Southeast Los Angeles	No	MI	R2RD
Los Angeles	751 E 84TH PL	90001	6029023013	0.000	0.000	0.350	0.000	Shortfall of Sites	0.117	Low Medium I Residential	R2-1	0	0	0	34.163	0.350		Residential - Single Family Residence, 1	097-5A207 107		Southeast Los Angeles	No	MI	R2RD
Los Angeles	8726 MENLO AVE	90044	6038022023	0.000	0.000	0.350	0.000	Shortfall of Sites	0.124	Low Medium II Residential	RD2-1	0	0	0	32.237	0.350		Residential - Single Family Residence, 1	096A199 107		South Los Angeles	No	MI	R2RD
Los Angeles	515 W 88TH ST	90044	6038009019	0.000	0.000	0.350	0.000	Shortfall of Sites	0.124	Low Medium II Residential	RD2-1	0	0	0	32.292	0.350		Residential - Single Family Residence, 1	096A201 107		South Los Angeles	No	MI	R2RD
Los Angeles	550 W 91ST ST	90044	6039016012	0.000	0.000	0.350	0.000	Shortfall of Sites	0.140	Low Medium I Residential	R2-1-CPIO	0	0	0	28.586	0.350		Residential - Single Family Residence, 1	094-5A201 107		South Los Angeles	No	MI	R2RD
Los Angeles	224 W CENTURY BLVD	90003	6053022005	0.000	0.000	0.350	0.000	Shortfall of Sites	0.106	Low Medium I Residential	R2-1	0	0	0	37.855	0.350		Residential - Single Family Residence, 1	091-5A203 107		Southeast Los Angeles	No	MI	R2RD
Los Angeles	422 W CENTURY BLVD	90003	6054033005	0.000	0.000	0.350	0.000	Shortfall of Sites	0.090	Low Medium I Residential	R2-1	0	0	0	44.586	0.350		Residential - Single Family Residence, 1	091-5A201 107		South Los Angeles	No	MI	R2RD
Los Angeles	1354 E 108TH ST	90059	6070002004	0.000	0.000	0.350	0.000	Shortfall of Sites	0.088	Low Medium I Residential	R2-1	0	0	0	45.299	0.350		Residential - Single Family Residence, 0	088-5A211 107		Southeast Los Angeles	No	MI	R2RD
Los Angeles	130 W 109TH ST	90061	6074015014	0.000	0.000	0.350	0.000	Shortfall of Sites	0.122	Low Medium I Residential	R2-1	0	0	0	32.747	0.350		Residential - Single Family Residence, 1	088-5A203 107		Southeast Los Angeles	No	MI	R2RD
Los Angeles	230 E 109TH ST	90061	6073007005	0.000	0.000	0.350	0.000	Shortfall of Sites	0.138	Low Medium I Residential	R2-1	0	0	0	29.089	0.350		Residential - Single Family Residence, 1	088-5A205 107		Southeast Los Angeles	No	MI	R2RD
Los Angeles	11140 EVERS AVE	90059	6070009032	0.000	0.000	0.350	0.000	Shortfall of Sites	0.073	Low Medium II Residential	R2-1	0	0	0	54.641	0.350		Residential - Single Family Residence, 1	087A213 107		Southeast Los Angeles	No	MI	R2RD
Los Angeles	801 E 112TH ST	90059	6072016013	0.000	0.000	0.350	0.000	Shortfall of Sites	0.089	Low Medium I Residential	R2-1	0	0	0	44.967	0.350		Residential - Single Family Residence, 1	087A207 107		Southeast Los Angeles	No	MI	R2RD
Los Angeles	130 E LANZIT AVE	90061	6083002009	0.000	0.000	0.350	0.000	Shortfall of Sites	0.073	Low Medium I Residential	R2-1	0	0	0	54.687	0.350		Residential - Single Family Residence, 1	084B205 107		Southeast Los Angeles	No	MI	R2RD
Los Angeles	1527 251ST ST	90710	7410002090	0.000	0.000	0.350	0.000	Shortfall of Sites	0.172	Low Medium I Residential	R2-1XL	0	0	0	23.229	0.350		Residential - Single Family Residence, 1	036B193 107		Wilmington - Harbor City	No	MI	R2RD
Los Angeles	7624 SUMMITROSE ST	91042	2558002021	0.000	0.000	0.350	0.000	Shortfall of Sites	0.103	Low Medium I Residential	RD3-1	0	0	0	38.662	0.350		Residential - Single Family Residence, 1	204B197 108		Sunland - Tujunga - Lake View Terrace - Shadow Hills - East La Tuna Canyon	No	MI	R2RD
Los Angeles	7004 ELMO ST	91042	2568004015	0.000	0.000	0.350	0.000	Shortfall of Sites	0.152	Low Medium I Residential	RD3-1	0	0	0	26.371	0.350	Vacant	Residential - Single Family Residence - Vacant Land, 0	202-5A201 108		Sunland - Tujunga - Lake View Terrace - Shadow Hills - East La Tuna Canyon	No	MI	R2RD
Los Angeles	225 BRANCH ST	90042	5484006006	0.000	0.000	0.350	0.000	Shortfall of Sites	0.071	Low Medium II Residential	RD1.5-1	0	0	0	56.022	0.350		Residential - Single Family Residence, 0	154-5A231 108		Northeast Los Angeles	No	MI	R2RD
Los Angeles	2825 N COOLIDGE AVE	90039	5442023039	0.000	0.000	0.350	0.000	Shortfall of Sites	0.115	Low Medium I Residential	R2-1VL-RIO	0	0	0	34.647	0.350		Residential - Single Family Residence, 1	148-5A213 108		Silver Lake - Echo Park - Elysian Valley	No	MI	R2RD
Los Angeles	2642 QUEEN ST	90039	5442011033	0.000	0.000	0.350	0.000	Shortfall of Sites	0.125	Low Medium I Residential	R2-1VL-RIO	0	0	0	31.984	0.350		Residential - Single Family Residence, 1	147A213 108		Silver Lake - Echo Park - Elysian Valley	No	MI	R2RD
Los Angeles	2624 ROSEVIEW AVE	90065	5453003007	0.000	0.000	0.350	0.000	Shortfall of Sites	0.146	Low Medium I Residential	RD3-1-CDO-RIO	0	0	0	27.397	0.350		Residential - Single Family Residence, 1	145-5A217 108		Northeast Los Angeles	No	MI	R2RD
Los Angeles	824 N LA JOLLA AVE	90046	5529016008	0.000	0.000	0.350	0.000	Shortfall of Sites	0.150	Low Medium I Residential	R2-1XL	0	0	0	26.602	0.350		Residential - Single Family Residence, 1	141B173 108		Hollywood	No	MI	R2RD , ADU
Los Angeles	3420 WARWICK AVE	90032	5219017017	0.000	0.000	0.350	0.000	Shortfall of Sites	0.172	Low Medium I Residential	R2-1	0	0	0	23.237	0.350		Residential - Single Family Residence, 1	142-5A235 108		Northeast Los Angeles	No	MI	R2RD
Los Angeles	1336 PORTIA ST	90026	5406001049	0.000	0.000	0.350	0.000	Shortfall of Sites	0.083	Low Medium II Residential	RD2-1VL	0	0	0	48.446	0.350		Residential - Single Family Residence, 1	139-5A211 108		Silver Lake - Echo Park - Elysian Valley	No	MI	R2RD
Los Angeles	5271 BORLAND RD	90032	5221005021	0.000	0.000	0.350	0.000	Shortfall of Sites	0.125	Low Medium II Residential	[Q]RD1.5-1D	0	0	0	32.025	0.350		Residential - Single Family Residence, 1	138A235 108		Northeast Los Angeles	No	MI	R2RD
Los Angeles	349 S AVENUE 20	90031	5447031023	0.000	0.000	0.350	0.000	Shortfall of Sites	0.094	Low Medium II Residential	RD2-1	0	0	0	42.500	0.350		Residential - Single Family Residence, 1	136-5A221 108		Northeast Los Angeles	No	MI	R2RD
Los Angeles	2714 WINTER ST	90033	5177024027	0.000	0.000	0.350	0.000	Shortfall of Sites	0.122	Low Medium II Residential	RD1.5-1-CUGU	0	0	0	32.694	0.350		Residential - Single Family Residence, 1	129A225 108		Boyle Heights	No	MI	R2RD
Los Angeles	2207 S LONGWOOD AVE	90016	5062020013	0.000	0.000	0.350	0.000	Shortfall of Sites	0.138	Low Medium II Residential	RD2-1-O	0	0	0	29.041	0.350		Residential - Single Family Residence, 1	123B181 108		West Adams - Baldwin Hills - Leimert	No	MI	R2RD
Los Angeles	2210 5TH AVE	90018	5060025011	0.000	0.000	0.350	0.000	Shortfall of Sites	0.161	Low Medium II Residential	RD2-1-O-CPIO	0	0	0	24.880	0.350		Residential - Single Family Residence, 1	123B189 108		West Adams - Baldwin Hills - Leimert	No	MI	R2RD
Los Angeles	2924 9TH AVE	90018	5051021007	0.000	0.000	0.350	0.000	Shortfall of Sites	0.171	Low Medium I Residential	R2-1XL-O	0	0	0	23.440	0.350		Residential - Single Family Residence, 1	120B185 108		West Adams - Baldwin Hills - Leimert	No	MI	R2RD
Los Angeles	631 W 28TH ST	90007	5123015406	0.000	0.000	0.350	0.000	Shortfall of Sites	0.116	Low Medium II Residential	RD1.5-1-O	0	0	0	34.425	0.350		Recreational - Club, Lodge Hall, Fraternal Organization - One Story, 1	121-5A203 108		South Los Angeles	No	MI	R2RD
Los Angeles	1344 E 23RD ST	90011	5119007010	0.000	0.000	0.350	0.000	Shortfall of Sites	0.133	Low Medium I Residential	R2-1	0	0	0	30.099	0.350		Residential - Single Family Residence, 1	118-5A211 108		Southeast Los Angeles	No	MI	R2RD
Los Angeles	829 E 27TH ST	90011	5128018021	0.000	0.000	0.350	0.000	Shortfall of Sites	0.154	Low Medium I Residential	R2-1	0	0	0	25.902	0.350		Residential - Single Family Residence, 1	118-5A209 108		Southeast Los Angeles	No	MI	R2RD
Los Angeles	1753 BROWNING BLVD	90062	5035009018	0.000	0.000	0.350	0.000	Shortfall of Sites	0.154	Low Medium I Residential	R2-1-CPIO	0	0	0	25.955	0.350		Residential - Single Family Residence, 1	114B193 108		South Los Angeles	No	MI	R2RD
Los Angeles	3838 MAPLE AVE	90011	5121024012	0.000	0.000	0.350	0.000	Shortfall of Sites	0.105	Low Medium I Residential	R2-1	0	0	0	38.142	0.350		Residential - Single Family Residence, 1	115-5A205 108		Southeast Los Angeles	No	MI	R2RD
Los Angeles	3724 PALOMA ST	90011	5114004008	0.000	0.000	0.350	0.000	Shortfall of Sites	0.099	Low Medium II Residential	RD2-1	0	0	0	40.601	0.350		Residential - Single Family Residence, 1	115-5A207 108		Southeast Los Angeles	No	MI	R2RD
Los Angeles	1176 E 35TH ST	90011	5114030011	0.000	0.000	0.350	0.000	Shortfall of Sites	0.079	Low Medium I Residential	R2-1	0	0	0	50.525	0.350		Residential - Single Family Residence, 1	115-5A209 108		Southeast Los Angeles	No	MI	R2RD
Los Angeles	1629 E 41ST PL	90011	5116013019	0.000	0.000	0.350	0.000	Shortfall of Sites	0.124	Low Medium I Residential	R2-1	0	0	0	32.184	0.350		Residential - Single Family Residence, 1	114A213 108		Southeast Los Angeles	No	MI	R2RD
Los Angeles	1347 E 42ND ST	90011	5116002031	0.000	0.000	0.350	0.000	Shortfall of Sites	0.105	Low Medium I Residential	R2-1	0	0	0	37.983	0.350		Residential - Single Family Residence, 1	114A211 108		Southeast Los Angeles	No	MI	R2RD
Los Angeles	1174 E 42ND ST	90011	5115027013	0.000	0.000	0.350	0.000	Shortfall of Sites	0.143	Low Medium I Residential	R2-1	0	0	0	27.879	0.350		Residential - Single Family Residence, 1	114A209 108		Southeast Los Angeles	No	MI	R2RD
Los Angeles	1555 W VERNON AVE	90062	5021021006	0.000	0.000	0.350	0.000	Shortfall of Sites	0.106	Low Medium II Residential	RD1.5-1	0	0	0	37.637	0.350		Residential - Single Family Residence, 0	111B193 108		South Los Angeles	No	MI	R2RD
Los Angeles	237 E 45TH ST	90011	5109011011	0.000	0.000	0.350	0.000	Shortfall of Sites	0.124	Low Medium I Residential	R2-1	0	0	0	32.265	0.350		Residential - Single Family Residence, 1	112-5A205 108		Southeast Los Angeles	No	MI	R2RD
Los Angeles	434 E 48TH ST	90011	5109021039	0.000	0.000	0.350	0.000	Shortfall of Sites	0.126	Low Medium I Residential	R2-1	0	0	0	31.794	0.350		Residential - Single Family Residence, 1	111A205 108		Southeast Los Angeles	No	MI	R2RD
Los Angeles	536 W 52ND ST	90037	5001029014	0.000	0.000	0.350	0.000	Shortfall of Sites	0.115	Low Medium I Residential	R2-1	0	0	0	34.850	0.350		Residential - Single Family Residence, 1	108B201 108		South Los Angeles	No	MI	R2RD
Los Angeles	1063 W 52ND ST	90037	5002030004	0.000	0.000	0.350	0.000	Shortfall of Sites	0.123	Low Medium I Residential	R2-1	0	0	0	32.418	0.350		Residential - Single Family Residence, 1	108B197 108		South Los Angeles	No	MI	R2RD
Los Angeles	1706 W 59TH ST	90047	6002008016	0.000	0.000	0.350	0.000	Shortfall of Sites	0.077	Low Medium I Residential	R2-1	0	0	0	51.823	0.350		Residential - Single Family Residence, 1	105B193 108		South Los Angeles	No	MI	R2RD
Los Angeles	149 W 67TH ST	90003	6012002044	0.000	0.000	0.350	0.000	Shortfall of Sites	0.075	Low Medium I Residential	R2-1	0	0	0	53.508	0.350		Residential - Single Family Residence, 1	102B201 108		Southeast Los Angeles	No	MI	R2RD
Los Angeles	353 E 84TH PL	90003	6030024016	0.000	0.000	0.350	0.000	Shortfall of Sites	0.119	Low Medium I Residential	R2-1	0	0	0	33.506	0.350		Residential - Single Family Residence, 1	097-5A205 108		Southeast Los Angeles	No	MI	R2RD
Los Angeles	846 E 84TH PL	90001	6029027020	0.000	0.000	0.350	0.000	Shortfall of Sites	0.117	Low Medium I Residential	R2-1	0	0	0	34.167	0.350		Residential - Single Family Residence, 1	097-5A209 108		Southeast Los Angeles	No	MI	R2RD
Los Angeles	9005 S SAN PEDRO ST	90003	6041010003	0.000	0.000	0.350	0.000	Shortfall of Sites	0.060	Low Medium II Residential	RD2-1	0	0	0	66.373	0.350		Residential - Single Family Residence, 1	094-5A205 108		Southeast Los Angeles	No	MI	R2RD
Los Angeles	554 W 91ST ST	90044	6039016013	0.000	0.000	0.350	0.000	Shortfall of Sites	0.124	Low Medium I Residential	R2-1-CPIO	0	0	0	32.161	0.350		Residential - Single Family Residence, 1	094-5A201 108		South Los Angeles	No	MI	R2RD
Los Angeles	9917 S SAN PEDRO ST	90003	6052016035	0.000	0.000	0.350	0.000	Shortfall of Sites	0.056	Low Medium II Residential	RD2-1	0	0	0	71.845	0.350		Commercial - Store - One Story, 0	091-5A205 108		Southeast Los Angeles	No	MI	R2RD
Los Angeles	426 W CENTURY BLVD	90003	6054033006	0.000	0.000	0.350	0.000	Shortfall of Sites	0.087	Low Medium I Residential	R2-1	0	0	0	45.938	0.350		Residential - Single Family Residence, 1	091-5A201 108		South Los Angeles	No	MI	R2RD
Los Angeles	400 W 104TH ST	90003	6061030001	0.000	0.000	0.350	0.000	Shortfall of Sites	0.152	Low Medium I Residential	R2-1	0	0	0	26.263	0.350		Residential - Single Family Residence, 1	090A201 108		South Los Angeles	No	MI	R2RD
Los Angeles	10411 S SAN PEDRO ST	90003	6063018036	0.000	0.000	0.350	0.000	Shortfall of Sites	0.092	Low Medium II Residential	RD2-1	0	0	0	43.558	0.350		Commercial - Store - One Story, 0	090A205 108		Southeast Los Angeles	No	MI	R2RD
Los Angeles	134 W 109TH ST	90061	6074015015	0.000	0.000	0.350	0.000	Shortfall of Sites	0.122	Low Medium I Residential	R2-1	0	0	0	32.747	0.350		Residential - Single Family Residence, 1	088-5A203 108		Southeast Los Angeles	No	MI	R2RD
Los Angeles	226 E 109TH ST	90061	6073007006	0.000	0.000	0.350	0.000	Shortfall of Sites	0.138	Low Medium I Residential	R2-1	0	0	0	29.089	0.350		Residential - Single Family Residence, 1	088-5A205 108		Southeast Los Angeles	No	MI	R2RD
Los Angeles	1104 E 111TH DR	90059	6072021007	0.000	0.000	0.350	0.000	Shortfall of Sites	0.100	Low Medium I Residential	R2-1	0	0	0	40.112	0.350		Residential - Single Family Residence, 1	087A209 108		Southeast Los Angeles	No	MI	R2RD
Los Angeles	11159 MONITOR AVE	90059	6069018006	0.000	0.000	0.350	0.000	Shortfall of Sites	0.074	Low Medium I Residential	R2-1	0	0	0	53.706	0.350	Vacant	Residential - Single Family Residence - Vacant Land, 0	087A213 108		Southeast Los Angeles	No	MI	R2RD
Los Angeles	11233 HOOPER AVE	90059	6070014022	0.000	0.000	0.350	0.000	Shortfall of Sites	0.114	Low Medium II Residential	R2-1	0	0	0	34.981	0.350		Residential - Single Family Residence, 1	087A211 108		Southeast Los Angeles	No	MI	R2RD
Los Angeles	22511 HALLDALE AVE	90501	7347006007	0.000	0.000	0.350	0.000	Shortfall of Sites	0.115	Low Medium II Residential	RD1.5-1	0	0	0	34.829	0.350		Residential - Single Family Residence, 1	045B193 108		Harbor Gateway	No	MI	R2RD
Los Angeles	1523 251ST ST	90710	7410002091	0.000	0.000	0.350	0.000	Shortfall of Sites	0.172	Low Medium I Residential	R2-1XL	0	0	0	23.229	0.350		Residential - Single Family Residence, 1	036B193 108		Wilmington - Harbor City	No	MI	R2RD
Los Angeles	2227 S ALMA ST	90731	7463001028	0.000	0.000	0.350	0.000	Shortfall of Sites	0.103	Low Medium II Residential	RD1.5-1XL	0	0	0	38.714	0.350		Residential - Single Family Residence, 0	009B197 108		San Pedro	No	MI	R2RD
Los Angeles	6254 CAHUENGA BLVD	91606	2414019021	0.000	0.000	0.350	0.000	Shortfall of Sites	0.063	Low Medium II Residential	RD1.5-1	0	0	0	63.340	0.350		Residential - Single Family Residence, 0	177B177 109		North Hollywood - Valley Village	No	MI	R2RD
Los Angeles	3045 W AVENUE 35	90065	5458028002	0.000	0.000	0.350	0.000	Shortfall of Sites	0.167	Low Medium II Residential	RD2-1-CDO	0	0	0	23.952	0.350		Residential - Single Family Residence, 1	154-5A215 109		Northeast Los Angeles	No	MI	R2RD
Los Angeles	2909 ROSANNA ST	90039	5442031027	0.000	0.000	0.350	0.000	Shortfall of Sites	0.166	Low Medium I Residential	RD3-1VL-RIO	0	0	0	24.067	0.350		Residential - Single Family Residence, 1	150A211 109		Silver Lake - Echo Park - Elysian Valley	No	MI	R2RD
Los Angeles	2655 PIRTLE ST	90039	5442011018	0.000	0.000	0.350	0.000	Shortfall of Sites	0.125	Low Medium I Residential	R2-1VL-RIO	0	0	0	31.994	0.350		Residential - Single Family Residence, 1	147A213 109		Silver Lake - Echo Park - Elysian Valley	No	MI	R2RD
Los Angeles	0	0	5218012050	0.000	0.000	0.350	0.000	Shortfall of Sites	0.057	Low Medium I Residential	RD3-1	0	0	0	69.697	0.350	Vacant	Residential - Single Family Residence - Vacant Land, 0	141A233 109		Northeast Los Angeles	No	MI	R2RD
Los Angeles	1006 TREMONT ST	90033	5177009002	0.000	0.000	0.350	0.000	Shortfall of Sites	0.065	Low Medium I Residential	R2-1-CUGU	Low Neighborhood Residential	[VLN1 - MU4 - 3][RN2 - 20][CPIO]	0	61.785	0.350		Residential - Single Family Residence, 1	130-5A227 109	21	Boyle Heights	No	MI	R2RD , BH CPU

Jurisdiction Name	Site Address/Intersection	5 Digit ZIP Code	Assessor Parcel Number	Very Low-Income	Low-Income	Moderate-Income	Above Moderate-Income	Type of Shortfall	Parcel Size (Acres)	Current General Plan Designation	Current Zoning	Proposed General Plan (GP) Designation	Proposed Zoning	Minimum Density Allowed	Maximum Density Allowed	Total Capacity	Vacant/ Nonvacant	Description of Existing Uses	PIN	Base Density Per Acre	Community Plan Area	Rent Stabalization Ordinance	Income Category	Applicable Rezoning Program (Program informing values in Column Q listed first)
Los Angeles	3181 FAIRMOUNT ST	90063	5178001038	0.000	0.000	0.350	0.000	Shortfall of Sites	0.077	Low Medium I Residential	R2-1-CUGU	Low Neighborhood Residential	[VLN1 - MU4 - 3][RN2 - 20][CPIO]	0	51.755	0.350		Residential - Single Family Residence, 1	129A229 109	21	Boyle Heights	No	MI	R2RD , BH CPU
Los Angeles	624 N OCCIDENTAL BLVD	90026	5402006013	0.000	0.000	0.350	0.000	Shortfall of Sites	0.131	Low Medium II Residential	RD1.5-1VL	0	0	0	30.543	0.350		Residential - Single Family Residence, 1	139-5A203 109		Silver Lake - Echo Park - Elysian Valley	No	MI	R2RD
Los Angeles	1372 ECHO PARK AVE	90026	5419028020	0.000	0.000	0.350	0.000	Shortfall of Sites	0.058	Low Medium I Residential	R2-1VL	0	0	0	68.850	0.350		Residential - Single Family Residence, 1	139-5A209 109		Silver Lake - Echo Park - Elysian Valley	No	MI	R2RD
Los Angeles	143 N DILLON ST	90026	5156005003	0.000	0.000	0.350	0.000	Shortfall of Sites	0.138	Low Medium Residential	RD2-1	0	0	0	29.040	0.350		Residential - Single Family Residence, 1	138A201 109		Westlake	No	MI	R2RD
Los Angeles	2051 GRIFFIN AVE	90031	5210011003	0.000	0.000	0.350	0.000	Shortfall of Sites	0.126	Low Medium II Residential	RD2-1	0	0	0	31.680	0.350		Residential - Single Family Residence, 1	136-5A223 109		Northeast Los Angeles	No	MI	R2RD
Los Angeles	2530 CHELSEA ST	90033	5202008021	0.000	0.000	0.350	0.000	Shortfall of Sites	0.072	Low Medium II Residential	RD1.5-1-CUGU	0	0	0	55.487	0.350		Residential - Single Family Residence, 1	132A227 109		Northeast Los Angeles	No	MI	R2RD
Los Angeles	2826 CINCINNATI ST	90033	5178019023	0.000	0.000	0.350	0.000	Shortfall of Sites	0.136	Low Medium II Residential	RD1.5-1-CUGU	0	0	0	29.333	0.350		Residential - Single Family Residence, 1	127-5A227 109		Boyle Heights	No	MI	R2RD
Los Angeles	317 S PECAN ST	90033	5172023006	0.000	0.000	0.350	0.000	Shortfall of Sites	0.080	Low Medium II Residential	RD2-1-RIO-CUGU	0	0	0	50.119	0.350		Residential - Single Family Residence, 1	127-5A219 109		Boyle Heights	No	MI	R2RD
Los Angeles	2232 S BRONSON AVE	90018	5060011018	0.000	0.000	0.350	0.000	Shortfall of Sites	0.157	Low Medium II Residential	RD2-1-O-CPIO	0	0	0	25.505	0.350		Residential - Single Family Residence, 1	123B185 109		West Adams - Baldwin Hills - Leimert	No	MI	R2RD
Los Angeles	2211 5TH AVE	90018	5060024009	0.000	0.000	0.350	0.000	Shortfall of Sites	0.172	Low Medium II Residential	RD2-1-O-CPIO	0	0	0	23.234	0.350		Residential - Single Family Residence, 1	123B189 109		West Adams - Baldwin Hills - Leimert	No	MI	R2RD
Los Angeles	752 S BOYLE AVE	90023	5183022018	0.000	0.000	0.350	0.000	Shortfall of Sites	0.100	Low Medium II Residential	RD1.5-1-CUGU	0	0	0	39.929	0.350		Residential - Single Family Residence, 1	124-5A221 109		Boyle Heights	No	MI	R2RD
Los Angeles	1170 E 35TH ST	90011	5114030012	0.000	0.000	0.350	0.000	Shortfall of Sites	0.106	Low Medium I Residential	R2-1	0	0	0	37.891	0.350		Residential - Single Family Residence, 1	115-5A209 109		Southeast Los Angeles	No	MI	R2RD
Los Angeles	663 E 42ND ST	90011	5115003018	0.000	0.000	0.350	0.000	Shortfall of Sites	0.092	Low Medium I Residential	R2-1	0	0	0	43.559	0.350		Residential - Single Family Residence, 1	114A207 109		Southeast Los Angeles	No	MI	R2RD
Los Angeles	4162 WALL ST	90011	5113033010	0.000	0.000	0.350	0.000	Shortfall of Sites	0.103	Low Medium I Residential	R2-1	0	0	0	38.719	0.350		Residential - Single Family Residence, 1	114A205 109		Southeast Los Angeles	No	MI	R2RD
Los Angeles	227 E 45TH ST	90011	5109011012	0.000	0.000	0.350	0.000	Shortfall of Sites	0.155	Low Medium I Residential	R2-1	0	0	0	25.812	0.350		Residential - Single Family Residence, 1	112-5A205 109		Southeast Los Angeles	No	MI	R2RD
Los Angeles	430 E 48TH ST	90011	5109021040	0.000	0.000	0.350	0.000	Shortfall of Sites	0.126	Low Medium I Residential	R2-1	0	0	0	31.794	0.350		Residential - Single Family Residence, 1	111A205 109		Southeast Los Angeles	No	MI	R2RD
Los Angeles	328 W 48TH ST	90037	5110016006	0.000	0.000	0.350	0.000	Shortfall of Sites	0.099	Low Medium II Residential	RD2-1	0	0	0	40.316	0.350		Residential - Single Family Residence, 1	111A203 109		Southeast Los Angeles	No	MI	R2RD
Los Angeles	600 W 52ND ST	90037	5001029016	0.000	0.000	0.350	0.000	Shortfall of Sites	0.115	Low Medium I Residential	R2-1	0	0	0	34.852	0.350		Residential - Single Family Residence, 1	108B201 109		South Los Angeles	No	MI	R2RD
Los Angeles	5207 LONG BEACH AVE	90058	5105001017	0.000	0.000	0.350	0.000	Shortfall of Sites	0.064	Low Medium I Residential	R2-1	0	0	0	62.225	0.350		Residential - Double, Duplex, or Two Units - 4 Stories or Less, 0	108B213 109		Southeast Los Angeles	No	MI	R2RD
Los Angeles	1344 W 59TH ST	90044	6003009004	0.000	0.000	0.350	0.000	Shortfall of Sites	0.110	Low Medium I Residential	R2-1	0	0	0	36.270	0.350		Residential - Single Family Residence, 1	105B197 109		South Los Angeles	No	MI	R2RD
Los Angeles	5903 S SAN PEDRO ST	90003	6006004038	0.000	0.000	0.350	0.000	Shortfall of Sites	0.055	Low Medium II Residential	RD1.5-1-CPIO	0	0	0	72.405	0.350		Residential - Single Family Residence, 1	105B205 109		Southeast Los Angeles	No	MI	R2RD
Los Angeles	319 E 76TH PL	90003	6022021016	0.000	0.000	0.350	0.000	Shortfall of Sites	0.126	Low Medium I Residential	R2-1	0	0	0	31.769	0.350		Residential - Single Family Residence, 1	099B205 109		Southeast Los Angeles	No	MI	R2RD
Los Angeles	850 E 76TH PL	90001	6023022014	0.000	0.000	0.350	0.000	Shortfall of Sites	0.117	Low Medium I Residential	R2-1	0	0	0	34.179	0.350		Residential - Single Family Residence, 1	099B209 109		Southeast Los Angeles	No	MI	R2RD
Los Angeles	747 E 84TH PL	90001	6029023012	0.000	0.000	0.350	0.000	Shortfall of Sites	0.117	Low Medium I Residential	R2-1	0	0	0	34.163	0.350		Residential - Single Family Residence, 1	097-5A207 109		Southeast Los Angeles	No	MI	R2RD
Los Angeles	1533 W 84TH PL	90047	6034022019	0.000	0.000	0.350	0.000	Shortfall of Sites	0.155	Low Medium II Residential	RD2-1	0	0	0	25.876	0.350		Residential - Single Family Residence, 1	097-5A195 109		South Los Angeles	No	MI	R2RD
Los Angeles	842 E 84TH PL	90001	6029027019	0.000	0.000	0.350	0.000	Shortfall of Sites	0.117	Low Medium I Residential	R2-1	0	0	0	34.167	0.350		Residential - Single Family Residence, 1	097-5A209 109		Southeast Los Angeles	No	MI	R2RD
Los Angeles	9108 MENLO AVE	90044	6039001037	0.000	0.000	0.350	0.000	Shortfall of Sites	0.119	Low Medium I Residential	R2-1	0	0	0	33.487	0.350		Residential - Single Family Residence, 1	094-5A199 109		South Los Angeles	No	MI	R2RD
Los Angeles	1870 E 92ND ST	90002	6048040001	0.000	0.000	0.350	0.000	Shortfall of Sites	0.093	Low Medium I Residential	R2-1	0	0	0	42.851	0.350		Residential - Single Family Residence, 1	094-5A215 109		Southeast Los Angeles	No	MI	R2RD
Los Angeles	1639 E CENTURY BLVD	90002	6048016006	0.000	0.000	0.350	0.000	Shortfall of Sites	0.081	Low Medium I Residential	R2-1	0	0	0	49.217	0.350		Residential - Single Family Residence, 1	091-5A213 109		Southeast Los Angeles	No	MI	R2RD
Los Angeles	428 W CENTURY BLVD	90003	6054033007	0.000	0.000	0.350	0.000	Shortfall of Sites	0.090	Low Medium I Residential	R2-1	0	0	0	44.587	0.350		Residential - Single Family Residence, 1	091-5A201 109		South Los Angeles	No	MI	R2RD
Los Angeles	701 W 104TH PL	90044	6061013031	0.000	0.000	0.350	0.000	Shortfall of Sites	0.149	Low Medium II Residential	RD2-1	0	0	0	26.876	0.350		Residential - Single Family Residence, 1	090A199 109		South Los Angeles	No	MI	R2RD
Los Angeles	222 E 109TH ST	90061	6073007007	0.000	0.000	0.350	0.000	Shortfall of Sites	0.092	Low Medium I Residential	R2-1	0	0	0	43.633	0.350		Residential - Single Family Residence, 1	088-5A205 109		Southeast Los Angeles	No	MI	R2RD
Los Angeles	1106 E 111TH DR	90059	6072021006	0.000	0.000	0.350	0.000	Shortfall of Sites	0.100	Low Medium I Residential	R2-1	0	0	0	40.112	0.350		Residential - Single Family Residence, 1	087A209 109		Southeast Los Angeles	No	MI	R2RD
Los Angeles	11137 COMPTON AVE	90059	6070009035	0.000	0.000	0.350	0.000	Shortfall of Sites	0.073	Low Medium II Residential	RD2-1	0	0	0	55.048	0.350		Residential - Single Family Residence, 0	087A213 109		Southeast Los Angeles	No	MI	R2RD
Los Angeles	249 E 112TH ST	90061	6073023023	0.000	0.000	0.350	0.000	Shortfall of Sites	0.132	Low Medium I Residential	R2-1	0	0	0	30.215	0.350		Residential - Single Family Residence, 1	087A205 109		Southeast Los Angeles	No	MI	R2RD
Los Angeles	1519 251ST ST	90710	7410002092	0.000	0.000	0.350	0.000	Shortfall of Sites	0.172	Low Medium I Residential	R2-1XL	0	0	0	23.229	0.350		Residential - Single Family Residence, 1	036B193 109		Wilmington - Harbor City	No	MI	R2RD
Los Angeles	1118 E M ST	90744	7425017037	0.000	0.000	0.350	0.000	Shortfall of Sites	0.113	Low Medium I Residential	[Q]R2-1XL-O-CUGU	0	0	0	35.539	0.350		Residential - Single Family Residence, 1	033B209 109		Wilmington - Harbor City	No	MI	R2RD
Los Angeles	911 N NEPTUNE AVE	90744	7416023024	0.000	0.000	0.350	0.000	Shortfall of Sites	0.083	Low Medium I Residential	[Q]RD1.5-1XL-O-CUGU	0	0	0	47.947	0.350		Residential - Single Family Residence, 1	030B205 109		Wilmington - Harbor City	No	MI	R2RD
Los Angeles	1056 W 14TH ST	90731	7458020011	0.000	0.000	0.350	0.000	Shortfall of Sites	0.140	Low Medium I Residential	R2-1XL	0	0	0	28.505	0.350		Residential - Single Family Residence, 1	012B197 109		San Pedro	No	MI	R2RD
Los Angeles	7618 SUMMITROSE ST	91042	2558002020	0.000	0.000	0.350	0.000	Shortfall of Sites	0.072	Low Medium I Residential	RD3-1	0	0	0	55.231	0.350		Residential - Single Family Residence - Pool, 1	204B197 110		Sunland - Tujunga - Lake View Terrace - Shadow Hills - East La Tuna Canyon	No	MI	R2RD
Los Angeles	5844 COLFAX AVE	91601	2339011020	0.000	0.000	0.350	0.000	Shortfall of Sites	0.156	Low Medium I Residential	RD3-1	0	0	0	25.624	0.350		Residential - Single Family Residence, 1	174B169 110		North Hollywood - Valley Village	No	MI	R2RD
Los Angeles	3576 FLETCHER DR	90065	5458028017	0.000	0.000	0.350	0.000	Shortfall of Sites	0.149	Low Medium II Residential	RD2-1-CDO	0	0	0	26.877	0.350		Residential - Single Family Residence, 1	154-5A215 110		Northeast Los Angeles	No	MI	R2RD
Los Angeles	206 N VENDOME ST	90026	5156012011	0.000	0.000	0.350	0.000	Shortfall of Sites	0.146	Low Medium Residential	RD2-1	0	0	0	27.349	0.350		Residential - Single Family Residence, 1	138A201 110		Westlake	No	MI	R2RD
Los Angeles	0	0	5404006010	0.000	0.000	0.350	0.000	Shortfall of Sites	0.078	Low Medium II Residential	RD2-1VL-CDO	0	0	0	51.536	0.350	Vacant	Residential - Four Units (Any Combination) - 4 Stories or Less - Vacant Land, 0	138A207 110		Silver Lake - Echo Park - Elysian Valley	No	MI	R2RD
Los Angeles	1005 S FRESNO ST	90023	5188025017	0.000	0.000	0.350	0.000	Shortfall of Sites	0.062	Low Medium I Residential	R2-1-CUGU	Low Neighborhood Residential	[VLN1 - MU4 - 3][RN2 - 20][CPIO]	0	65.025	0.350		Residential - Single Family Residence, 1	121-5A225 110	21	Boyle Heights	No	MI	R2RD , BH CPU
Los Angeles	1510 S NEW HAMPSHIRE AVE	90006	5075002013	0.000	0.000	0.350	0.000	Shortfall of Sites	0.095	Low Medium II Residential	RD1.5-1	0	0	0	42.240	0.350		Residential - Single Family Residence, 1	126B197 110		South Los Angeles	No	MI	R2RD
Los Angeles	2216 S BURNSIDE AVE	90016	5063015020	0.000	0.000	0.350	0.000	Shortfall of Sites	0.090	Low Medium II Residential	RD2-1	0	0	0	44.477	0.350		Residential - Single Family Residence, 1	123B177 110		West Adams - Baldwin Hills - Leimert	No	MI	R2RD
Los Angeles	2255 TERRACE HEIGHTS AVE	90023	5183025030	0.000	0.000	0.350	0.000	Shortfall of Sites	0.105	Low Medium II Residential	RD1.5-1-CUGU	0	0	0	38.156	0.350		Residential - Single Family Residence, 1	124-5A221 110		Boyle Heights	No	MI	R2RD
Los Angeles	912 E 22ND ST	90011	5131016002	0.000	0.000	0.350	0.000	Shortfall of Sites	0.133	Low Medium I Residential	R2-1	0	0	0	29.980	0.350		Residential - Single Family Residence, 1	120A209 110		Southeast Los Angeles	No	MI	R2RD
Los Angeles	410 E 30TH ST	90011	5128006006	0.000	0.000	0.350	0.000	Shortfall of Sites	0.073	Low Medium II Residential	RD1.5-1	0	0	0	54.810	0.350		Residential - Single Family Residence, 1	118-5A207 110		Southeast Los Angeles	No	MI	R2RD
Los Angeles	0	0	5119007029	0.000	0.000	0.350	0.000	Shortfall of Sites	0.099	Low Medium I Residential	R2-1	0	0	0	40.231	0.350		Commercial - Parking Lot (Commercial Use Property) - Lots - Patron or Employee - One Story, 0	118-5A211 110		Southeast Los Angeles	No	MI	R2RD
Los Angeles	1164 E 35TH ST	90011	5114030013	0.000	0.000	0.350	0.000	Shortfall of Sites	0.106	Low Medium I Residential	R2-1	0	0	0	37.896	0.350		Residential - Single Family Residence, 1	115-5A209 110		Southeast Los Angeles	No	MI	R2RD
Los Angeles	1515 E MARTIN LUTHER KING JR BLVD	90011	5117008017	0.000	0.000	0.350	0.000	Shortfall of Sites	0.118	Low Medium I Residential	R2-1-CPIO	0	0	0	33.905	0.350		Residential - Single Family Residence, 1	115-5A211 110		Southeast Los Angeles	No	MI	R2RD
Los Angeles	1637 E 41ST PL	90011	5116013017	0.000	0.000	0.350	0.000	Shortfall of Sites	0.124	Low Medium I Residential	R2-1	0	0	0	32.364	0.350		Residential - Single Family Residence, 1	114A213 110		Southeast Los Angeles	No	MI	R2RD
Los Angeles	1547 W VERNON AVE	90062	5021021004	0.000	0.000	0.350	0.000	Shortfall of Sites	0.106	Low Medium II Residential	RD1.5-1	0	0	0	37.657	0.350		Residential - Single Family Residence, 1	111B193 110		South Los Angeles	No	MI	R2RD
Los Angeles	4425 STANFORD AVE	90011	5108001008	0.000	0.000	0.350	0.000	Shortfall of Sites	0.148	Low Medium II Residential	RD2-1	0	0	0	26.964	0.350		Residential - Single Family Residence, 1	112-5A207 110		Southeast Los Angeles	No	MI	R2RD
Los Angeles	1191 E 49TH ST	90011	5107019025	0.000	0.000	0.350	0.000	Shortfall of Sites	0.063	Low Medium I Residential	R2-1	0	0	0	63.986	0.350		Residential - Single Family Residence, 1	111A209 110		Southeast Los Angeles	No	MI	R2RD
Los Angeles	721 W 49TH ST	90037	5018024011	0.000	0.000	0.350	0.000	Shortfall of Sites	0.156	Low Medium II Residential	RD2-1	0	0	0	25.649	0.350		Residential - Single Family Residence, 1	111A201 110		South Los Angeles	No	MI	R2RD
Los Angeles	332 W 48TH ST	90037	5110016005	0.000	0.000	0.350	0.000	Shortfall of Sites	0.124	Low Medium II Residential	RD2-1	0	0	0	32.253	0.350		Residential - Single Family Residence, 1	111A203 110		Southeast Los Angeles	No	MI	R2RD
Los Angeles	1055 W 52ND ST	90037	5002030006	0.000	0.000	0.350	0.000	Shortfall of Sites	0.123	Low Medium I Residential	R2-1	0	0	0	32.417	0.350		Residential - Single Family Residence, 1	108B197 110		South Los Angeles	No	MI	R2RD
Los Angeles	1340 W 59TH ST	90044	6003009005	0.000	0.000	0.350	0.000	Shortfall of Sites	0.110	Low Medium I Residential	R2-1	0	0	0	36.270	0.350		Residential - Single Family Residence, 1	105B197 110		South Los Angeles	No	MI	R2RD
Los Angeles	347 E 84TH PL	90003	6030024014	0.000	0.000	0.350	0.000	Shortfall of Sites	0.119	Low Medium I Residential	R2-1	0	0	0	33.506	0.350		Residential - Single Family Residence, 1	097-5A205 110		Southeast Los Angeles	No	MI	R2RD
Los Angeles	855 E 88TH ST	90002	6042020002	0.000	0.000	0.350	0.000	Shortfall of Sites	0.118	Low Medium I Residential	R2-1	0	0	0	33.780	0.350		Residential - Single Family Residence, 1	096A209 110		Southeast Los Angeles	No	MI	R2RD
Los Angeles	600 W 91ST ST	90044	6039015029	0.000	0.000	0.350	0.000	Shortfall of Sites	0.093	Low Medium I Residential	R2-1-CPIO	0	0	0	42.886	0.350		Residential - Single Family Residence, 1	094-5A201 110		South Los Angeles	No	MI	R2RD
Los Angeles	1641 E CENTURY BLVD	90002	6048016039	0.000	0.000	0.350	0.000	Shortfall of Sites	0.081	Low Medium I Residential	R2-1	0	0	0	49.239	0.350		Residential - Single Family Residence, 1	091-5A213 110		Southeast Los Angeles	No	MI	R2RD
Los Angeles	9917 S SAN PEDRO ST	90003	6052016035	0.000	0.000	0.350	0.000	Shortfall of Sites	0.056	Low Medium II Residential	RD2-1	0	0	0	71.883	0.350		Commercial - Store - One Story, 0	091-5A205 110		Southeast Los Angeles	No	MI	R2RD
Los Angeles	234 W CENTURY BLVD	90003	6053022007	0.000	0.000	0.350	0.000	Shortfall of Sites	0.106	Low Medium I Residential	R2-1	0	0	0	37.858	0.350		Residential - Single Family Residence, 1	091-5A203 110		Southeast Los Angeles	No	MI	R2RD
Los Angeles	432 W CENTURY BLVD	90003	6054033008	0.000	0.000	0.350	0.000	Shortfall of Sites	0.087	Low Medium I Residential	R2-1	0	0	0	45.938	0.350		Residential - Single Family Residence, 1	091-5A201 110		South Los Angeles	No	MI	R2RD
Los Angeles	1320 E 108TH ST	90059	6070002002	0.000	0.000	0.350	0.000	Shortfall of Sites	0.088	Low Medium I Residential	R2-1	0	0	0	45.300	0.350		Residential - Single Family Residence, 1	088-5A211 110		Southeast Los Angeles	No	MI	R2RD
Los Angeles	11140 EVERS AVE	90059	6070009032	0.000	0.000	0.350	0.000	Shortfall of Sites	0.073	Low Medium II Residential	RD2-1	0	0	0	54.653	0.350		Residential - Single Family Residence, 0	087A213 110		Southeast Los Angeles	No	MI	R2RD
Los Angeles	11239 ALVARO ST	90059	6070015024	0.000	0.000	0.350	0.000	Shortfall of Sites	0.110	Low Medium II Residential	RD2-1	0	0	0	36.284	0.350		Residential - Single Family Residence, 1	087A211 110		Southeast Los Angeles	No	MI	R2RD
Los Angeles	1511 251ST ST	90710	7410002093	0.000	0.000	0.350	0.000	Shortfall of Sites	0.172	Low Medium I Residential	R2-1XL	0	0	0	23.230	0.350		Residential - Single Family Residence, 1	036B193 110		Wilmington - Harbor City	No	MI	R2RD
Los Angeles	906 LAGOON AVE	90744	7416029028	0.000	0.000	0.350	0.000	Shortfall of Sites	0.120	Low Medium II Residential	[Q]RD1.5-1XL-O-CUGU	0	0	0	33.257	0.350		Residential - Single Family Residence, 1	030B205 110		Wilmington - Harbor City	No	MI	R2RD
Los Angeles	1048 W 14TH ST	90731	7458020013	0.000	0.000	0.350	0.000	Shortfall of Sites	0.139	Low Medium I Residential	R2-1XL	0	0	0	28.675	0.350		Residential - Single Family Residence - Pool, 1	012B197 110		San Pedro	No	MI	R2RD

Jurisdiction Name	Site Address/Intersection	5 Digit ZIP Code	Assessor Parcel Number	Very Low-Income	Low-Income	Moderate-Income	Above Moderate-Income	Type of Shortfall	Parcel Size (Acres)	Current General Plan Designation	Current Zoning	Proposed General Plan (GP) Designation	Proposed Zoning	Minimum Density Allowed	Maximum Density Allowed	Total Capacity	Vacant/ Nonvacant	Description of Existing Uses	PIN	Base Density Per Acre	Community Plan Area	Rent Stabalization Ordinance	Income Category	Applicable Rezoning Program (Program informing values in Column Q listed first)
Los Angeles	7618 SUMMITROSE ST	91042	2558002020	0.000	0.000	0.350	0.000	Shortfall of Sites	0.070	Low Medium I Residential	RD3-1	0	0	0	57.275	0.350		Residential - Single Family Residence - Pool, 0	204B197 111		Sunland - Tujunga - Lake View Terrace - Shadow Hills - East La Tuna Canyon	No	MI	R2RD
Los Angeles	3600 FLETCHER DR	90065	5458029026	0.000	0.000	0.350	0.000	Shortfall of Sites	0.124	Low Medium II Residential	RD2-1-CDO	0	0	0	32.233	0.350		Commercial - Office Building - One Story, 1	154-5A215 111		Northeast Los Angeles	No	MI	R2RD
Los Angeles	3047 INEZ ST	90023	5186018046	0.000	0.000	0.350	0.000	Shortfall of Sites	0.091	Low Medium I Residential	R2-1-CUGU	Low Neighborhood Residential	[VLN1 - MU4 - 3][RN2 - 20][CPIO]	0	44.045	0.350		Residential - Single Family Residence, 1	123A225 111	21	Boyle Heights	No	MI	R2RD , BH CPU
Los Angeles	1140 S CONCORD ST	90023	5190014013	0.000	0.000	0.350	0.000	Shortfall of Sites	0.061	Low Medium I Residential	R2-1-CUGU	Low Neighborhood Residential	[VLN1 - MU4 - 3][RN2 - 20][CPIO]	0	65.750	0.350		Residential - Single Family Residence, 1	120A225 111	21	Boyle Heights	No	MI	R2RD , BH CPU
Los Angeles	645 N AVENUE 50	90042	5469009002	0.000	0.000	0.350	0.000	Shortfall of Sites	0.141	Low Medium II Residential	RD2-1	0	0	0	28.313	0.350		Residential - Single Family Residence, 1	151-5A225 111		Northeast Los Angeles	No	MI	R2RD
Los Angeles	2768 DENBY AVE	90039	5442019032	0.000	0.000	0.350	0.000	Shortfall of Sites	0.097	Low Medium I Residential	R2-1VL-RIO	0	0	0	41.423	0.350		Residential - Single Family Residence, 1	148-5A213 111		Silver Lake - Echo Park - Elysian Valley	No	MI	R2RD
Los Angeles	2706 PIRTLE ST	90039	5442008016	0.000	0.000	0.350	0.000	Shortfall of Sites	0.125	Low Medium I Residential	R2-1VL-RIO	0	0	0	32.041	0.350		Residential - Single Family Residence, 1	147A213 111		Silver Lake - Echo Park - Elysian Valley	No	MI	R2RD
Los Angeles	672 CYPRESS AVE	90065	5453013004	0.000	0.000	0.350	0.000	Shortfall of Sites	0.058	Low Medium II Residential	RD1.5-1-CDO-RIO	0	0	0	68.988	0.350		Residential - Single Family Residence, 1	144A219 111		Northeast Los Angeles	No	MI	R2RD
Los Angeles	3847 TAMPICO AVE	90032	5307012008	0.000	0.000	0.350	0.000	Shortfall of Sites	0.164	Low Medium I Residential	RD3-1	0	0	0	24.451	0.350		Residential - Single Family Residence, 1	144A235 111		Northeast Los Angeles	No	MI	R2RD
Los Angeles	5411 POPLAR BLVD	90032	5219032013	0.000	0.000	0.350	0.000	Shortfall of Sites	0.112	Low Medium II Residential	RD1.5-1	0	0	0	35.770	0.350		Residential - Single Family Residence, 1	144A237 111		Northeast Los Angeles	No	MI	R2RD
Los Angeles	806 N KENMORE AVE	90029	5538014013	0.000	0.000	0.350	0.000	Shortfall of Sites	0.118	Low Medium II Residential	RD2-1XL	0	0	0	33.800	0.350		Residential - Single Family Residence - Pool, 1	141B197 111		Hollywood	No	MI	R2RD
Los Angeles	4876 TEMPLETON ST	90032	5218012049	0.000	0.000	0.350	0.000	Shortfall of Sites	0.057	Low Medium II Residential	RD3-1	0	0	0	69.697	0.350		Residential - Single Family Residence, 0	141A233 111		Northeast Los Angeles	No	MI	R2RD
Los Angeles	134 W AVENUE 26	90031	5205022014	0.000	0.000	0.350	0.000	Shortfall of Sites	0.144	Low Medium II Residential	RD2-1	0	0	0	27.812	0.350		Residential - Single Family Residence, 1	139-5A221 111		Northeast Los Angeles	No	MI	R2RD
Los Angeles	325 N BENTON WAY	90026	5156025020	0.000	0.000	0.350	0.000	Shortfall of Sites	0.072	Low Medium II Residential	RD2-1VL	0	0	0	55.725	0.350		Residential - Single Family Residence, 1	138A203 111		Silver Lake - Echo Park - Elysian Valley	No	MI	R2RD
Los Angeles	0	0	5402040016	0.000	0.000	0.350	0.000	Shortfall of Sites	0.111	Low Medium II Residential	RD2-1VL	0	0	0	36.157	0.350	Vacant	Residential - Single Family Residence - Vacant Land, 0	138A205 111		Silver Lake - Echo Park - Elysian Valley	No	MI	R2RD
Los Angeles	2628 MOZART ST	90031	5210003031	0.000	0.000	0.350	0.000	Shortfall of Sites	0.088	Low Medium II Residential	RD2-1	0	0	0	45.257	0.350		Residential - Single Family Residence, 1	136-5A221 111		Northeast Los Angeles	No	MI	R2RD
Los Angeles	235 WELCOME ST	90026	5159018010	0.000	0.000	0.350	0.000	Shortfall of Sites	0.136	Low Medium Residential	RD1.5-1-O	0	0	0	29.326	0.350		Residential - Single Family Residence, 1	135A207 111		Westlake	No	MI	R2RD
Los Angeles	3045 FAIRMOUNT ST	90063	5178002015	0.000	0.000	0.350	0.000	Shortfall of Sites	0.121	Low Medium II Residential	RD1.5-1-CUGU	0	0	0	33.135	0.350		Residential - Single Family Residence, 1	129A227 111		Boyle Heights	No	MI	R2RD
Los Angeles	1625 S SIERRA BONITA AVE	90019	5069022021	0.000	0.000	0.350	0.000	Shortfall of Sites	0.142	Low Medium I Residential	R2-1-O	0	0	0	28.242	0.350		Residential - Single Family Residence, 1	126B177 111		Wilshire	No	MI	R2RD
Los Angeles	2307 S COCHRAN AVE	90016	5063011042	0.000	0.000	0.350	0.000	Shortfall of Sites	0.110	Low Medium II Residential	RD2-1	0	0	0	36.300	0.350		Residential - Single Family Residence, 1	123B177 111		West Adams - Baldwin Hills - Leimert	No	MI	R2RD
Los Angeles	2139 9TH AVE	90018	5060015010	0.000	0.000	0.350	0.000	Shortfall of Sites	0.092	Low Medium II Residential	RD2-1-O-CPIO	0	0	0	43.559	0.350		Residential - Single Family Residence, 1	123B185 111		West Adams - Baldwin Hills - Leimert	No	MI	R2RD
Los Angeles	505 S LORENA ST	90063	5186008003	0.000	0.000	0.350	0.000	Shortfall of Sites	0.069	Low Medium II Residential	RD1.5-1-CUGU	0	0	0	58.085	0.350		Residential - Single Family Residence, 0	123A227 111		Boyle Heights	No	MI	R2RD
Los Angeles	3207 E 8TH ST	90023	5190012020	0.000	0.000	0.350	0.000	Shortfall of Sites	0.110	Low Medium II Residential	RD1.5-1-CUGU	0	0	0	36.301	0.350		Residential - Single Family Residence, 1	120A223 111		Boyle Heights	No	MI	R2RD
Los Angeles	1319 E 27TH ST	90011	5118011004	0.000	0.000	0.350	0.000	Shortfall of Sites	0.126	Low Medium II Residential	RD1.5-1	0	0	0	31.716	0.350		Residential - Single Family Residence, 1	117A211 111		Southeast Los Angeles	No	MI	R2RD
Los Angeles	826 E 32ND ST	90011	5120027007	0.000	0.000	0.350	0.000	Shortfall of Sites	0.122	Low Medium II Residential	RD2-1	0	0	0	32.918	0.350		Residential - Single Family Residence, 1	117A207 111		Southeast Los Angeles	No	MI	R2RD
Los Angeles	1519 E MARTIN LUTHER KING JR BLVD	90011	5117008018	0.000	0.000	0.350	0.000	Shortfall of Sites	0.118	Low Medium I Residential	R2-1-CPIO	0	0	0	33.905	0.350		Residential - Single Family Residence, 1	115-5A211 111		Southeast Los Angeles	No	MI	R2RD
Los Angeles	1641 E 41ST PL	90011	5116013016	0.000	0.000	0.350	0.000	Shortfall of Sites	0.123	Low Medium I Residential	R2-1	0	0	0	32.455	0.350		Residential - Single Family Residence, 1	114A213 111		Southeast Los Angeles	No	MI	R2RD
Los Angeles	4157 DORSEY ST	90011	5116010032	0.000	0.000	0.350	0.000	Shortfall of Sites	0.119	Low Medium I Residential	R2-1	0	0	0	33.550	0.350		Residential - Single Family Residence, 1	114A211 111		Southeast Los Angeles	No	MI	R2RD
Los Angeles	1166 E 42ND ST	90011	5115027012	0.000	0.000	0.350	0.000	Shortfall of Sites	0.143	Low Medium I Residential	R2-1	0	0	0	27.879	0.350		Residential - Single Family Residence, 1	114A209 111		Southeast Los Angeles	No	MI	R2RD
Los Angeles	1335 E 45TH ST	90011	5107003018	0.000	0.000	0.350	0.000	Shortfall of Sites	0.137	Low Medium II Residential	RD1.5-1	0	0	0	29.133	0.350		Residential - Single Family Residence, 1	112-5A211 111		Southeast Los Angeles	No	MI	R2RD
Los Angeles	215 E 45TH ST	90011	5109011014	0.000	0.000	0.350	0.000	Shortfall of Sites	0.155	Low Medium I Residential	R2-1	0	0	0	25.811	0.350		Residential - Single Family Residence, 1	112-5A205 111		Southeast Los Angeles	No	MI	R2RD
Los Angeles	422 E 48TH ST	90011	5109021042	0.000	0.000	0.350	0.000	Shortfall of Sites	0.126	Low Medium I Residential	R2-1	0	0	0	31.794	0.350		Residential - Single Family Residence, 1	111A205 111		Southeast Los Angeles	No	MI	R2RD
Los Angeles	1191 E 49TH ST	90011	5107019025	0.000	0.000	0.350	0.000	Shortfall of Sites	0.063	Low Medium I Residential	R2-1	0	0	0	63.985	0.350		Residential - Single Family Residence, 0	111A209 111		Southeast Los Angeles	No	MI	R2RD
Los Angeles	0	0	5018024900	0.000	0.000	0.350	0.000	Shortfall of Sites	0.156	Low Medium II Residential	RD2-1	0	0	0	25.650	0.350		Miscellaneous - Government Owned Property, 0	111A201 111		South Los Angeles	No	MI	R2RD
Los Angeles	1051 W 52ND ST	90037	5002030007	0.000	0.000	0.350	0.000	Shortfall of Sites	0.123	Low Medium I Residential	R2-1	0	0	0	32.417	0.350		Residential - Single Family Residence, 1	108B197 111		South Los Angeles	No	MI	R2RD
Los Angeles	1336 W 59TH ST	90044	6003009006	0.000	0.000	0.350	0.000	Shortfall of Sites	0.110	Low Medium I Residential	R2-1	0	0	0	36.270	0.350		Residential - Single Family Residence, 1	105B197 111		South Los Angeles	No	MI	R2RD
Los Angeles	5901 TOWNE AVE	90003	6006030018	0.000	0.000	0.350	0.000	Shortfall of Sites	0.119	Low Medium II Residential	RD1.5-1-CPIO	0	0	0	33.505	0.350		Residential - Single Family Residence, 1	105B205 111		Southeast Los Angeles	No	MI	R2RD
Los Angeles	842 E 76TH PL	90001	6023022012	0.000	0.000	0.350	0.000	Shortfall of Sites	0.117	Low Medium I Residential	R2-1	0	0	0	34.178	0.350		Residential - Single Family Residence, 1	099B209 111		Southeast Los Angeles	No	MI	R2RD
Los Angeles	739 E 84TH PL	90001	6029023010	0.000	0.000	0.350	0.000	Shortfall of Sites	0.117	Low Medium I Residential	R2-1	0	0	0	34.163	0.350		Residential - Single Family Residence, 1	097-5A207 111		Southeast Los Angeles	No	MI	R2RD
Los Angeles	334 W 84TH PL	90003	6040004005	0.000	0.000	0.350	0.000	Shortfall of Sites	0.120	Low Medium II Residential	RD1.5-1	0	0	0	33.250	0.350		Residential - Single Family Residence, 1	097-5A203 111		Southeast Los Angeles	No	MI	R2RD
Los Angeles	834 E 84TH PL	90001	6029027017	0.000	0.000	0.350	0.000	Shortfall of Sites	0.117	Low Medium I Residential	R2-1	0	0	0	34.166	0.350		Residential - Single Family Residence, 1	097-5A209 111		Southeast Los Angeles	No	MI	R2RD
Los Angeles	8732 DENVER AVE	90044	6038009024	0.000	0.000	0.350	0.000	Shortfall of Sites	0.058	Low Medium II Residential	RD2-1	0	0	0	69.168	0.350		Residential - Single Family Residence, 0	096A201 111		South Los Angeles	No	MI	R2RD
Los Angeles	1643 E CENTURY BLVD	90002	6048016038	0.000	0.000	0.350	0.000	Shortfall of Sites	0.081	Low Medium I Residential	R2-1	0	0	0	49.259	0.350		Residential - Single Family Residence, 1	091-5A213 111		Southeast Los Angeles	No	MI	R2RD
Los Angeles	1320 E 108TH ST	90059	6070002002	0.000	0.000	0.350	0.000	Shortfall of Sites	0.088	Low Medium I Residential	R2-1	0	0	0	45.300	0.350		Residential - Single Family Residence, 0	088-5A211 111		Southeast Los Angeles	No	MI	R2RD
Los Angeles	146 W 109TH ST	90061	6074015018	0.000	0.000	0.350	0.000	Shortfall of Sites	0.122	Low Medium I Residential	R2-1	0	0	0	32.745	0.350		Residential - Single Family Residence, 1	088-5A203 111		Southeast Los Angeles	No	MI	R2RD
Los Angeles	11165 MONITOR AVE	90059	6069018005	0.000	0.000	0.350	0.000	Shortfall of Sites	0.074	Low Medium I Residential	R2-1	0	0	0	53.694	0.350		Residential - Single Family Residence, 1	087A213 111		Southeast Los Angeles	No	MI	R2RD
Los Angeles	1507 251ST ST	90710	7410002094	0.000	0.000	0.350	0.000	Shortfall of Sites	0.172	Low Medium I Residential	R2-1XL	0	0	0	23.229	0.350		Residential - Single Family Residence - Pool, 1	036B193 111		Wilmington - Harbor City	No	MI	R2RD
Los Angeles	1108 E M ST	90744	7425017039	0.000	0.000	0.350	0.000	Shortfall of Sites	0.113	Low Medium I Residential	[Q]R2-1XL-O-CUGU	0	0	0	35.540	0.350		Residential - Single Family Residence, 1	033B209 111		Wilmington - Harbor City	No	MI	R2RD
Los Angeles	1042 W 14TH ST	90731	7458020015	0.000	0.000	0.350	0.000	Shortfall of Sites	0.139	Low Medium I Residential	R2-1XL	0	0	0	28.675	0.350		Residential - Single Family Residence, 1	012B197 111		San Pedro	No	MI	R2RD
Los Angeles	10239 HELENDALE AVE	91042	2558031004	0.000	0.000	0.350	0.000	Shortfall of Sites	0.088	Low Medium II Residential	RD2-1	0	0	0	45.361	0.350		Residential - Single Family Residence, 0	204A197 112		Sunland - Tujunga - Lake View Terrace - Shadow Hills - East La Tuna Canyon	No	MI	R2RD
Los Angeles	2809 KNOX AVE	90039	5442019014	0.000	0.000	0.350	0.000	Shortfall of Sites	0.101	Low Medium I Residential	R2-1VL-RIO	0	0	0	39.743	0.350		Residential - Single Family Residence, 1	148-5A213 112		Silver Lake - Echo Park - Elysian Valley	No	MI	R2RD
Los Angeles	2805 N COOLIDGE AVE	90039	5442023044	0.000	0.000	0.350	0.000	Shortfall of Sites	0.116	Low Medium I Residential	R2-1VL-RIO	0	0	0	34.476	0.350		Residential - Single Family Residence, 1	148-5A211 112		Silver Lake - Echo Park - Elysian Valley	No	MI	R2RD
Los Angeles	2651 PIRTLE ST	90039	5442011019	0.000	0.000	0.350	0.000	Shortfall of Sites	0.125	Low Medium I Residential	R2-1VL-RIO	0	0	0	31.994	0.350		Residential - Single Family Residence, 1	147A213 112		Silver Lake - Echo Park - Elysian Valley	No	MI	R2RD
Los Angeles	2680 ROSEVIEW AVE	90065	5453003021	0.000	0.000	0.350	0.000	Shortfall of Sites	0.146	Low Medium I Residential	RD3-1-CDO-RIO	0	0	0	27.396	0.350		Residential - Single Family Residence, 1	145-5A219 112		Northeast Los Angeles	No	MI	R2RD
Los Angeles	685 W AVENUE 28	90065	5453013034	0.000	0.000	0.350	0.000	Shortfall of Sites	0.056	Low Medium II Residential	RD1.5-1-CDO-RIO	0	0	0	70.830	0.350		Residential - Single Family Residence, 1	144A219 112		Northeast Los Angeles	No	MI	R2RD
Los Angeles	805 N KENMORE AVE	90029	5538009003	0.000	0.000	0.350	0.000	Shortfall of Sites	0.118	Low Medium II Residential	RD2-1XL	0	0	0	33.850	0.350		Residential - Single Family Residence, 1	141B197 112		Hollywood	No	MI	R2RD
Los Angeles	763 N WILTON PL	90038	5535003014	0.000	0.000	0.350	0.000	Shortfall of Sites	0.139	Low Medium I Residential	R2-1XL	0	0	0	28.682	0.350		Residential - Single Family Residence, 1	141B189 112		Hollywood	No	MI	R2RD
Los Angeles	2601 HURON ST	90065	5446011020	0.000	0.000	0.350	0.000	Shortfall of Sites	0.170	Low Medium II Residential	RD2-1-CDO-RIO	0	0	0	23.566	0.350		Commercial - Office Building - One Story, 0	142-5A219 112		Northeast Los Angeles	No	MI	R2RD
Los Angeles	4870 TEMPLETON ST	90032	5218012048	0.000	0.000	0.350	0.000	Shortfall of Sites	0.057	Low Medium II Residential	RD3-1	0	0	0	69.695	0.350		Residential - Single Family Residence, 0	141A233 112		Northeast Los Angeles	No	MI	R2RD
Los Angeles	158 N AVENUE 23	90031	5205023030	0.000	0.000	0.350	0.000	Shortfall of Sites	0.141	Low Medium II Residential	RD2-1	0	0	0	28.411	0.350		Residential - Single Family Residence, 1	139-5A221 112		Northeast Los Angeles	No	MI	R2RD
Los Angeles	1406 QUINTERO ST	90026	5406010004	0.000	0.000	0.350	0.000	Shortfall of Sites	0.080	Low Medium II Residential	RD1.5-1VL	0	0	0	50.184	0.350		Residential - Single Family Residence, 0	139-5A211 112		Silver Lake - Echo Park - Elysian Valley	No	MI	R2RD
Los Angeles	125 ROBINSON ST	90026	5156004008	0.000	0.000	0.350	0.000	Shortfall of Sites	0.110	Low Medium Residential	RD1.5-1	0	0	0	36.300	0.350		Residential - Single Family Residence, 1	138A201 112		Westlake	No	MI	R2RD
Los Angeles	5263 BORLAND RD	90032	5221005023	0.000	0.000	0.350	0.000	Shortfall of Sites	0.120	Low Medium II Residential	[Q]RD1.5-1D	0	0	0	33.297	0.350		Residential - Single Family Residence, 1	138A235 112		Northeast Los Angeles	No	MI	R2RD
Los Angeles	765 FOREST AVE	90033	5177019017	0.000	0.000	0.350	0.000	Shortfall of Sites	0.089	Low Medium II Residential	RD1.5-1-CUGU	0	0	0	44.810	0.350		Residential - Single Family Residence, 1	129A227 112		Boyle Heights	No	MI	R2RD
Los Angeles	1619 CARMONA AVE	90019	5069026008	0.000	0.000	0.350	0.000	Shortfall of Sites	0.128	Low Medium I Residential	R2-1-O	0	0	0	31.247	0.350		Residential - Single Family Residence, 1	126B177 112		Wilshire	No	MI	R2RD
Los Angeles	2228 TERRACE HEIGHTS AVE	90023	5183026028	0.000	0.000	0.350	0.000	Shortfall of Sites	0.117	Low Medium II Residential	RD1.5-1-CUGU	0	0	0	34.090	0.350		Residential - Single Family Residence, 1	124-5A221 112		Boyle Heights	No	MI	R2RD
Los Angeles	516 S BERNAL AVE	90063	5186008028	0.000	0.000	0.350	0.000	Shortfall of Sites	0.115	Low Medium II Residential	RD1.5-1-CUGU	0	0	0	34.892	0.350		Residential - Single Family Residence, 1	123A227 112		Boyle Heights	No	MI	R2RD
Los Angeles	2922 SOMERSET DR	90016	5050019022	0.000	0.000	0.350	0.000	Shortfall of Sites	0.116	Low Medium II Residential	RD2-1	0	0	0	34.627	0.350		Residential - Single Family Residence, 1	120B185 112		West Adams - Baldwin Hills - Leimert	No	MI	R2RD
Los Angeles	3211 E 8TH ST	90023	5190012021	0.000	0.000	0.350	0.000	Shortfall of Sites	0.110	Low Medium II Residential	RD1.5-1-CUGU	0	0	0	36.300	0.350		Residential - Single Family Residence, 1	120A223 112		Boyle Heights	No	MI	R2RD
Los Angeles	1152 E 35TH ST	90011	5114030015	0.000	0.000	0.350	0.000	Shortfall of Sites	0.106	Low Medium I Residential	R2-1	0	0	0	37.881	0.350		Residential - Single Family Residence, 1	115-5A209 112		Southeast Los Angeles	No	MI	R2RD
Los Angeles	1523 E MARTIN LUTHER KING JR BLVD	90011	5117008019	0.000	0.000	0.350	0.000	Shortfall of Sites	0.118	Low Medium I Residential	R2-1-CPIO	0	0	0	33.905	0.350		Residential - Single Family Residence, 1	115-5A211 112		Southeast Los Angeles	No	MI	R2RD
Los Angeles	685 E 42ND ST	90011	5115003015	0.000	0.000	0.350	0.000	Shortfall of Sites	0.092	Low Medium I Residential	R2-1	0	0	0	43.559	0.350		Residential - Single Family Residence, 1	114A207 112		Southeast Los Angeles	No	MI	R2RD

Jurisdiction Name	Site Address/Intersection	5 Digit ZIP Code	Assessor Parcel Number	Very Low-Income	Low-Income	Moderate-Income	Above Moderate-Income	Type of Shortfall	Parcel Size (Acres)	Current General Plan Designation	Current Zoning	Proposed General Plan (GP) Designation	Proposed Zoning	Minimum Density Allowed	Maximum Density Allowed	Total Capacity	Vacant/ Nonvacant	Description of Existing Uses	PIN	Base Density Per Acre	Community Plan Area	Rent Stabalization Ordinance	Income Category	Applicable Rezoning Program (Program informing values in Column Q listed first)
Los Angeles	1645 E 41ST PL	90011	5116013015	0.000	0.000	0.350	0.000	Shortfall of Sites	0.123	Low Medium I Residential	R2-1	0	0	0	32.546	0.350		Residential - Single Family Residence, 1	114A213 112		Southeast Los Angeles	No	MI	R2RD
Los Angeles	619 W 42ND ST	90037	5019018014	0.000	0.000	0.350	0.000	Shortfall of Sites	0.075	Low Medium II Residential	RD1.5-1	0	0	0	53.602	0.350		Residential - Single Family Residence, 1	114A201 112		South Los Angeles	No	MI	R2RD
Los Angeles	1539 W VERNON AVE	90062	5021021002	0.000	0.000	0.350	0.000	Shortfall of Sites	0.106	Low Medium II Residential	RD1.5-1	0	0	0	37.677	0.350		Residential - Single Family Residence, 1	111B193 112		South Los Angeles	No	MI	R2RD
Los Angeles	1341 E 45TH ST	90011	5107003019	0.000	0.000	0.350	0.000	Shortfall of Sites	0.137	Low Medium II Residential	RD1.5-1	0	0	0	29.148	0.350		Residential - Single Family Residence, 1	112-5A211 112		Southeast Los Angeles	No	MI	R2RD
Los Angeles	341 W 45TH ST	90037	5110003015	0.000	0.000	0.350	0.000	Shortfall of Sites	0.124	Low Medium II Residential	RD2-1	0	0	0	32.250	0.350		Residential - Single Family Residence, 1	112-5A203 112		Southeast Los Angeles	No	MI	R2RD
Los Angeles	4424 METTLER ST	90011	5109015019	0.000	0.000	0.350	0.000	Shortfall of Sites	0.115	Low Medium I Residential	R2-1	0	0	0	34.882	0.350		Residential - Single Family Residence, 1	112-5A207 112		Southeast Los Angeles	No	MI	R2RD
Los Angeles	418 E 48TH ST	90011	5109021043	0.000	0.000	0.350	0.000	Shortfall of Sites	0.126	Low Medium I Residential	R2-1	0	0	0	31.794	0.350		Residential - Single Family Residence, 1	111A205 112		Southeast Los Angeles	No	MI	R2RD
Los Angeles	501 E 49TH ST	90011	5109020007	0.000	0.000	0.350	0.000	Shortfall of Sites	0.164	Low Medium I Residential	R2-1	0	0	0	24.426	0.350		Residential - Single Family Residence, 1	111A207 112		Southeast Los Angeles	No	MI	R2RD
Los Angeles	340 W 48TH ST	90037	5110016003	0.000	0.000	0.350	0.000	Shortfall of Sites	0.124	Low Medium II Residential	RD2-1	0	0	0	32.253	0.350		Residential - Single Family Residence, 1	111A203 112		Southeast Los Angeles	No	MI	R2RD
Los Angeles	1679 E 49TH ST	90011	5106020013	0.000	0.000	0.350	0.000	Shortfall of Sites	0.103	Low Medium I Residential	R2-1	0	0	0	38.676	0.350		Residential - Single Family Residence, 1	111A213 112		Southeast Los Angeles	No	MI	R2RD
Los Angeles	612 W 52ND ST	90037	5001029022	0.000	0.000	0.350	0.000	Shortfall of Sites	0.115	Low Medium I Residential	R2-1	0	0	0	34.857	0.350		Residential - Single Family Residence, 1	108B201 112		South Los Angeles	No	MI	R2RD
Los Angeles	5853 S VAN NESS AVE	90047	4005026030	0.000	0.000	0.350	0.000	Shortfall of Sites	0.110	Low Medium I Residential	RD4-1	0	0	0	36.282	0.350		Residential - Single Family Residence, 1	105B189 112		West Adams - Baldwin Hills - Leimert	No	MI	R2RD
Los Angeles	735 E 84TH PL	90001	6029023009	0.000	0.000	0.350	0.000	Shortfall of Sites	0.117	Low Medium I Residential	R2-1	0	0	0	34.163	0.350		Residential - Single Family Residence, 1	097-5A207 112		Southeast Los Angeles	No	MI	R2RD
Los Angeles	337 E 84TH PL	90003	6030024012	0.000	0.000	0.350	0.000	Shortfall of Sites	0.119	Low Medium I Residential	R2-1	0	0	0	33.506	0.350		Residential - Single Family Residence, 1	097-5A205 112		Southeast Los Angeles	No	MI	R2RD
Los Angeles	847 E 88TH ST	90002	6042020004	0.000	0.000	0.350	0.000	Shortfall of Sites	0.118	Low Medium I Residential	R2-1	0	0	0	33.780	0.350		Residential - Single Family Residence, 1	096A209 112		Southeast Los Angeles	No	MI	R2RD
Los Angeles	8737 DENVER AVE	90044	6038009025	0.000	0.000	0.350	0.000	Shortfall of Sites	0.061	Low Medium II Residential	RD2-1	0	0	0	65.998	0.350		Residential - Single Family Residence, 1	096A201 112		South Los Angeles	No	MI	R2RD
Los Angeles	9007 S SAN PEDRO ST	90003	6041010004	0.000	0.000	0.350	0.000	Shortfall of Sites	0.060	Low Medium II Residential	RD2-1	0	0	0	66.372	0.350		Residential - Single Family Residence, 1	094-5A205 112		Southeast Los Angeles	No	MI	R2RD
Los Angeles	9514 S SPRING ST	90003	6053008037	0.000	0.000	0.350	0.000	Shortfall of Sites	0.127	Low Medium I Residential	R2-1	0	0	0	31.563	0.350		Residential - Single Family Residence, 1	093A203 112		Southeast Los Angeles	No	MI	R2RD
Los Angeles	438 W CENTURY BLVD	90003	6054033010	0.000	0.000	0.350	0.000	Shortfall of Sites	0.079	Low Medium I Residential	R2-1	0	0	0	50.532	0.350		Residential - Single Family Residence, 1	091-5A201 112		South Los Angeles	No	MI	R2RD
Los Angeles	10810 WILLOWBROOK AVE	90059	6069004003	0.000	0.000	0.350	0.000	Shortfall of Sites	0.087	Low Medium I Residential	R2-1	0	0	0	46.000	0.350		Residential - Single Family Residence, 1	088-5A213 112		Southeast Los Angeles	No	MI	R2RD
Los Angeles	150 W 109TH ST	90061	6074015019	0.000	0.000	0.350	0.000	Shortfall of Sites	0.122	Low Medium I Residential	R2-1	0	0	0	32.745	0.350		Residential - Single Family Residence, 1	088-5A203 112		Southeast Los Angeles	No	MI	R2RD
Los Angeles	1116 E 111TH DR	90059	6072021003	0.000	0.000	0.350	0.000	Shortfall of Sites	0.100	Low Medium I Residential	R2-1	0	0	0	40.113	0.350		Residential - Single Family Residence, 1	087A209 112		Southeast Los Angeles	No	MI	R2RD
Los Angeles	11143 COMPTON AVE	90059	6070009002	0.000	0.000	0.350	0.000	Shortfall of Sites	0.073	Low Medium II Residential	RD2-1	0	0	0	55.048	0.350		Commercial - Store - One Story, 0	087A213 112		Southeast Los Angeles	No	MI	R2RD
Los Angeles	234 E 112TH ST	90061	6073023902	0.000	0.000	0.350	0.000	Shortfall of Sites	0.246	Low Medium I Residential	R2-1	0	0	0	16.250	0.350		Residential - Double, Duplex, or Two Units - 4 Stories or Less, 0	087A205 112		Southeast Los Angeles	No	MI	R2RD
Los Angeles	211 W 112TH ST	90061	6074022035	0.000	0.000	0.350	0.000	Shortfall of Sites	0.158	Low Medium I Residential	R2-1	0	0	0	25.251	0.350		Residential - Single Family Residence, 1	087A203 112		Southeast Los Angeles	No	MI	R2RD
Los Angeles	11238 HOOPER AVE	90059	6070013011	0.000	0.000	0.350	0.000	Shortfall of Sites	0.138	Low Medium II Residential	R2-1	0	0	0	28.946	0.350		Residential - Single Family Residence, 1	087A211 112		Southeast Los Angeles	No	MI	R2RD
Los Angeles	8566 VENTURA CANYON AVE	91402	2637005005	0.000	0.000	0.350	0.000	Shortfall of Sites	0.137	Low Medium I Residential	RD5-1	0	0	0	29.141	0.350		Residential - Single Family Residence, 1	192B157 113		Mission Hills - Panorama City - North Hills	No	MI	R2RD
Los Angeles	251 NEWLAND ST	90042	5493002005	0.000	0.000	0.350	0.000	Shortfall of Sites	0.147	Low Medium II Residential	RD2-1	0	0	0	27.226	0.350		Residential - Single Family Residence - Pool, 1	154-5A231 113		Northeast Los Angeles	No	MI	R2RD
Los Angeles	5817 ARROYO DR	90042	5492007005	0.000	0.000	0.350	0.000	Shortfall of Sites	0.101	Low Medium II Residential	RD2-1	0	0	0	39.741	0.350		Residential - Single Family Residence, 0	150A229 113		Northeast Los Angeles	No	MI	R2RD
Los Angeles	1941 MELLON AVE	90039	5442021025	0.000	0.000	0.350	0.000	Shortfall of Sites	0.152	Low Medium I Residential	R2-1VL-RIO	0	0	0	26.361	0.350		Residential - Single Family Residence - Pool, 1	148-5A213 113		Silver Lake - Echo Park - Elysian Valley	No	MI	R2RD
Los Angeles	832 N CURSON AVE	90046	5526002023	0.000	0.000	0.350	0.000	Shortfall of Sites	0.149	Low Medium I Residential	R2-1XL	0	0	0	26.806	0.350		Residential - Single Family Residence - Pool, 1	141B177 113		Hollywood	No	MI	R2RD , ADU
Los Angeles	806 N ALEXANDRIA AVE	90029	5538009028	0.000	0.000	0.350	0.000	Shortfall of Sites	0.118	Low Medium II Residential	RD2-1XL	0	0	0	33.851	0.350		Residential - Single Family Residence, 1	141B197 113		Hollywood	No	MI	R2RD
Los Angeles	4919 AXTELL ST	90032	5218008040	0.000	0.000	0.350	0.000	Shortfall of Sites	0.141	Low Medium II Residential	RD3-1	0	0	0	28.429	0.350		Residential - Single Family Residence, 1	142-5A233 113		Northeast Los Angeles	No	MI	R2RD
Los Angeles	3107 PUEBLO AVE	90032	5218020038	0.000	0.000	0.350	0.000	Shortfall of Sites	0.160	Low Medium I Residential	[Q]RD3-1D	0	0	0	25.074	0.350		Residential - Single Family Residence, 1	141A235 113		Northeast Los Angeles	No	MI	R2RD
Los Angeles	334 N MOTT ST	90033	5180017017	0.000	0.000	0.350	0.000	Shortfall of Sites	0.062	Low Medium I Residential	R2-1-CUGU	Low Neighborhood Residential	[VLN2 - MU4 - 3][RN2 - 15][CPIO]	0	64.213	0.350		Residential - Single Family Residence, 1	127-5A225 113	29	Boyle Heights	No	MI	R2RD , BH CPU
Los Angeles	1611 RICARDO ST	90033	5202020012	0.000	0.000	0.350	0.000	Shortfall of Sites	0.172	Low Medium II Residential	RD2-1	0	0	0	23.232	0.350		Residential - Single Family Residence, 1	135A227 113		Northeast Los Angeles	No	MI	R2RD
Los Angeles	1206 S RIDGELEY DR	90019	5085016002	0.000	0.000	0.350	0.000	Shortfall of Sites	0.145	Low Medium I Residential	R2-1-O	0	0	0	27.671	0.350		Residential - Single Family Residence, 1	129B177 113		Wilshire	No	MI	R2RD
Los Angeles	119 S ST LOUIS ST	90033	5183008002	0.000	0.000	0.350	0.000	Shortfall of Sites	0.079	Low Medium I Residential	RD1.5-1-CUGU	0	0	0	50.895	0.350		Residential - Single Family Residence, 1	127-5A223 113		Boyle Heights	No	MI	R2RD
Los Angeles	2218 S ORANGE DR	90016	5062014003	0.000	0.000	0.350	0.000	Shortfall of Sites	0.118	Low Medium II Residential	RD2-1	0	0	0	33.767	0.350		Residential - Single Family Residence, 1	123B181 113		West Adams - Baldwin Hills - Leimert	No	MI	R2RD
Los Angeles	2259 TERRACE HEIGHTS AVE	90023	5183025031	0.000	0.000	0.350	0.000	Shortfall of Sites	0.105	Low Medium II Residential	RD1.5-1-CUGU	0	0	0	38.152	0.350		Residential - Single Family Residence, 1	124-5A221 113		Boyle Heights	No	MI	R2RD
Los Angeles	2921 SOMERSET DR	90016	5050020006	0.000	0.000	0.350	0.000	Shortfall of Sites	0.116	Low Medium II Residential	RD2-1	0	0	0	34.584	0.350		Residential - Single Family Residence, 1	120B185 113		West Adams - Baldwin Hills - Leimert	No	MI	R2RD
Los Angeles	835 E 27TH ST	90011	5128018022	0.000	0.000	0.350	0.000	Shortfall of Sites	0.155	Low Medium I Residential	R2-1	0	0	0	25.799	0.350		Residential - Single Family Residence, 1	118-5A209 113		Southeast Los Angeles	No	MI	R2RD
Los Angeles	1262 E 27TH ST	90011	5119019002	0.000	0.000	0.350	0.000	Shortfall of Sites	0.118	Low Medium II Residential	RD2-1	0	0	0	33.825	0.350		Residential - Single Family Residence, 1	117A211 113		Southeast Los Angeles	No	MI	R2RD
Los Angeles	3839 WOODLAWN AVE	90011	5121029016	0.000	0.000	0.350	0.000	Shortfall of Sites	0.124	Low Medium I Residential	R2-1	0	0	0	32.209	0.350		Residential - Single Family Residence, 1	115-5A205 113		Southeast Los Angeles	No	MI	R2RD
Los Angeles	3801 PALOMA ST	90011	5114002018	0.000	0.000	0.350	0.000	Shortfall of Sites	0.073	Low Medium II Residential	RD2-1	0	0	0	54.821	0.350		Residential - Single Family Residence, 0	115-5A207 113		Southeast Los Angeles	No	MI	R2RD
Los Angeles	691 E 42ND ST	90011	5115003014	0.000	0.000	0.350	0.000	Shortfall of Sites	0.092	Low Medium I Residential	R2-1	0	0	0	43.559	0.350		Residential - Single Family Residence, 1	114A207 113		Southeast Los Angeles	No	MI	R2RD
Los Angeles	263 W 42ND ST	90037	5111018024	0.000	0.000	0.350	0.000	Shortfall of Sites	0.114	Low Medium II Residential	RD2-1	0	0	0	35.044	0.350		Residential - Single Family Residence, 1	114A203 113		Southeast Los Angeles	No	MI	R2RD
Los Angeles	1649 E 41ST PL	90011	5116013014	0.000	0.000	0.350	0.000	Shortfall of Sites	0.123	Low Medium I Residential	R2-1	0	0	0	32.638	0.350		Residential - Single Family Residence, 1	114A213 113		Southeast Los Angeles	No	MI	R2RD
Los Angeles	1152 E 42ND ST	90011	5115027010	0.000	0.000	0.350	0.000	Shortfall of Sites	0.143	Low Medium I Residential	R2-1	0	0	0	27.879	0.350		Residential - Single Family Residence, 1	114A209 113		Southeast Los Angeles	No	MI	R2RD
Los Angeles	623 W 42ND ST	90037	5019017027	0.000	0.000	0.350	0.000	Shortfall of Sites	0.100	Low Medium II Residential	RD1.5-1	0	0	0	40.169	0.350		Residential - Single Family Residence, 1	114A201 113		South Los Angeles	No	MI	R2RD
Los Angeles	607 W 45TH ST	90037	5018033004	0.000	0.000	0.350	0.000	Shortfall of Sites	0.138	Low Medium II Residential	RD2-1	0	0	0	29.041	0.350		Residential - Single Family Residence, 1	112-5A201 113		South Los Angeles	No	MI	R2RD
Los Angeles	414 E 48TH ST	90011	5109021044	0.000	0.000	0.350	0.000	Shortfall of Sites	0.126	Low Medium I Residential	R2-1	0	0	0	31.794	0.350		Residential - Single Family Residence, 1	111A205 113		Southeast Los Angeles	No	MI	R2RD
Los Angeles	344 W 48TH ST	90037	5110016002	0.000	0.000	0.350	0.000	Shortfall of Sites	0.124	Low Medium II Residential	RD2-1	0	0	0	32.253	0.350		Residential - Single Family Residence, 1	111A203 113		Southeast Los Angeles	No	MI	R2RD
Los Angeles	1669 E 49TH ST	90011	5106020014	0.000	0.000	0.350	0.000	Shortfall of Sites	0.104	Low Medium I Residential	R2-1	0	0	0	38.597	0.350		Residential - Single Family Residence, 1	111A213 113		Southeast Los Angeles	No	MI	R2RD
Los Angeles	942 E 52ND ST	90011	5103026018	0.000	0.000	0.350	0.000	Shortfall of Sites	0.106	Low Medium I Residential	R2-1	0	0	0	37.858	0.350		Residential - Single Family Residence, 1	108B209 113		Southeast Los Angeles	No	MI	R2RD
Los Angeles	5854 ARLINGTON AVE	90043	4005026015	0.000	0.000	0.350	0.000	Shortfall of Sites	0.110	Low Medium I Residential	RD4-1	0	0	0	36.277	0.350		Residential - Single Family Residence, 1	105B189 113		West Adams - Baldwin Hills - Leimert	No	MI	R2RD
Los Angeles	1328 W 59TH ST	90044	6003009008	0.000	0.000	0.350	0.000	Shortfall of Sites	0.110	Low Medium I Residential	R2-1	0	0	0	36.270	0.350		Residential - Single Family Residence, 1	105B197 113		South Los Angeles	No	MI	R2RD
Los Angeles	5888 CROCKER ST	90003	6006030901	0.000	0.000	0.350	0.000	Shortfall of Sites	0.119	Low Medium II Residential	RD1.5-1-CPIO	0	0	0	33.506	0.350	Vacant	Industrial - Industrial - Vacant Land, 0	105B205 113		Southeast Los Angeles	No	MI	R2RD
Los Angeles	3321 W 66TH PL	90043	4006016026	0.000	0.000	0.350	0.000	Shortfall of Sites	0.055	Low Medium I Residential	R2-1	0	0	0	72.595	0.350		Residential - Single Family Residence, 1	102B185 113		West Adams - Baldwin Hills - Leimert	No	MI	R2RD
Los Angeles	514 E 67TH ST	90003	6011012060	0.000	0.000	0.350	0.000	Shortfall of Sites	0.124	Low Medium I Residential	R2-1	0	0	0	32.265	0.350		Residential - Single Family Residence, 1	102B205 113		Southeast Los Angeles	No	MI	R2RD
Los Angeles	729 E 84TH PL	90001	6029023008	0.000	0.000	0.350	0.000	Shortfall of Sites	0.117	Low Medium I Residential	R2-1	0	0	0	34.162	0.350		Residential - Single Family Residence, 1	097-5A207 113		Southeast Los Angeles	No	MI	R2RD
Los Angeles	333 E 84TH PL	90003	6030024011	0.000	0.000	0.350	0.000	Shortfall of Sites	0.119	Low Medium I Residential	R2-1	0	0	0	33.506	0.350		Residential - Single Family Residence, 1	097-5A205 113		Southeast Los Angeles	No	MI	R2RD
Los Angeles	8801 ORCHARD AVE	90044	6038018015	0.000	0.000	0.350	0.000	Shortfall of Sites	0.067	Low Medium I Residential	RD3-1	0	0	0	59.584	0.350		Residential - Single Family Residence, 1	096A199 113		South Los Angeles	No	MI	R2RD
Los Angeles	843 E 88TH ST	90002	6042020005	0.000	0.000	0.350	0.000	Shortfall of Sites	0.118	Low Medium I Residential	R2-1	0	0	0	33.780	0.350		Residential - Single Family Residence, 1	096A209 113		Southeast Los Angeles	No	MI	R2RD
Los Angeles	9112 ORCHARD AVE	90044	6039002048	0.000	0.000	0.350	0.000	Shortfall of Sites	0.133	Low Medium I Residential	R2-1	0	0	0	30.027	0.350		Residential - Single Family Residence, 1	094-5A199 113		South Los Angeles	No	MI	R2RD
Los Angeles	420 W 104TH ST	90003	6061030006	0.000	0.000	0.350	0.000	Shortfall of Sites	0.208	Low Medium I Residential	R2-1	0	0	0	19.233	0.350		Residential - Single Family Residence, 1	090A201 113		South Los Angeles	No	MI	R2RD
Los Angeles	208 E 109TH ST	90061	6073007010	0.000	0.000	0.350	0.000	Shortfall of Sites	0.122	Low Medium I Residential	R2-1	0	0	0	32.725	0.350		Residential - Single Family Residence, 1	088-5A205 113		Southeast Los Angeles	No	MI	R2RD
Los Angeles	1120 E 111TH DR	90059	6072021002	0.000	0.000	0.350	0.000	Shortfall of Sites	0.106	Low Medium I Residential	R2-1	0	0	0	37.681	0.350		Residential - Single Family Residence, 1	087A209 113		Southeast Los Angeles	No	MI	R2RD
Los Angeles	11144 EVERS AVE	90059	6070009018	0.000	0.000	0.350	0.000	Shortfall of Sites	0.073	Low Medium II Residential	R2-1	0	0	0	54.664	0.350		Residential - Single Family Residence, 1	087A213 113		Southeast Los Angeles	No	MI	R2RD
Los Angeles	234 E 112TH ST	90061	6073023901	0.000	0.000	0.350	0.000	Shortfall of Sites	0.199	Low Medium I Residential	R2-1	0	0	0	20.150	0.350		Miscellaneous - Government Owned Property, 0	087A205 113		Southeast Los Angeles	No	MI	R2RD
Los Angeles	1716 N WILMINGTON BLVD	90744	7414008016	0.000	0.000	0.350	0.000	Shortfall of Sites	0.128	Low Medium II Residential	[Q]RD1.5-1XL-O-CUGU	0	0	0	31.281	0.350		Commercial - Hotel and Motel - Motel - Under 50 Rooms - One Story, 0	036B201 113		Wilmington - Harbor City	No	MI	R2RD
Los Angeles	1437 251ST ST	90710	7410002073	0.000	0.000	0.350	0.000	Shortfall of Sites	0.172	Low Medium I Residential	R2-1XL	0	0	0	23.229	0.350		Residential - Single Family Residence, 1	036B193 113		Wilmington - Harbor City	No	MI	R2RD
Los Angeles	1026 W 14TH ST	90731	7458020019	0.000	0.000	0.350	0.000	Shortfall of Sites	0.139	Low Medium I Residential	R2-1XL	0	0	0	28.675	0.350		Residential - Single Family Residence, 1	012B197 113		San Pedro	No	MI	R2RD
Los Angeles	10473 PLAINVIEW AVE	91042	2558002016	0.000	0.000	0.350	0.000	Shortfall of Sites	0.092	Low Medium I Residential	RD3-1	0	0	0	43.475	0.350		Residential - Single Family Residence, 1	204B197 114		Sunland - Tujunga - Lake View Terrace - Shadow Hills - East La Tuna Canyon	No	MI	R2RD
Los Angeles	3035 W AVENUE 35	90065	5458028004	0.000	0.000	0.350	0.000	Shortfall of Sites	0.176	Low Medium II Residential	RD2-1-CDO	0	0	0	22.725	0.350		Residential - Single Family Residence, 1	154-5A215 114		Northeast Los Angeles	No	MI	R2RD
Los Angeles	5779 OMAHA ST	90042	5492007010	0.000	0.000	0.350	0.000	Shortfall of Sites	0.087	Low Medium II Residential	RD2-1	0	0	0	45.731	0.350		Residential - Single Family Residence, 1	150A229 114		Northeast Los Angeles	No	MI	R2RD
Los Angeles	5415 POPLAR BLVD	90032	5219032012	0.000	0.000	0.350	0.000	Shortfall of Sites	0.119	Low Medium II Residential	RD1.5-1	0	0	0	33.531	0.350		Residential - Single Family Residence, 1	144A237 114		Northeast Los Angeles	No	MI	R2RD
Los Angeles	833 N SIERRA BONITA AVE	90046	5526002040	0.000	0.000	0.350	0.000	Shortfall of Sites	0.149	Low Medium I Residential	R2-1XL	0	0	0	26.801	0.350		Residential - Single Family Residence - Pool, 1	141B177 114		Hollywood	No	MI	R2RD , ADU
Los Angeles	3416 LIFUR AVE	90032	5219016011	0.000	0.000	0.350	0.000	Shortfall of Sites	0.162	Low Medium I Residential	R2-1	0	0	0	24.638	0.350		Residential - Single Family Residence, 1	142-5A237 114		Northeast Los Angeles	No	MI	R2RD

Jurisdiction Name	Site Address/Intersection	5 Digit ZIP Code	Assessor Parcel Number	Very Low-Income	Low-Income	Moderate-Income	Above Moderate-Income	Type of Shortfall	Parcel Size (Acres)	Current General Plan Designation	Current Zoning	Proposed General Plan (GP) Designation	Proposed Zoning	Minimum Density Allowed	Maximum Density Allowed	Total Capacity	Vacant/ Nonvacant	Description of Existing Uses	PIN	Base Density Per Acre	Community Plan Area	Rent Stabalization Ordinance	Income Category	Applicable Rezoning Program (Program informing values in Column Q listed first)
Los Angeles	3419 WARWICK AVE	90032	5219013024	0.000	0.000	0.350	0.000	Shortfall of Sites	0.172	Low Medium I Residential	RD3-1	0	0	0	23.231	0.350		Residential - Single Family Residence, 1	142-5A235 114		Northeast Los Angeles	No	MI	R2RD
Los Angeles	140 N AVENUE 25	90031	5205022015	0.000	0.000	0.350	0.000	Shortfall of Sites	0.143	Low Medium II Residential	RD2-1	0	0	0	27.966	0.350		Residential - Single Family Residence, 1	139-5A221 114		Northeast Los Angeles	No	MI	R2RD
Los Angeles	2350 HIGHBURY AVE	90032	5221013018	0.000	0.000	0.350	0.000	Shortfall of Sites	0.087	Low Medium II Residential	RD1.5-1	0	0	0	45.798	0.350		Residential - Single Family Residence, 1	138A237 114		Northeast Los Angeles	No	MI	R2RD
Los Angeles	2050 THOMAS ST	90031	5211006024	0.000	0.000	0.350	0.000	Shortfall of Sites	0.152	Low Medium I Residential	[Q]RD3-1D	0	0	0	26.301	0.350		Residential - Single Family Residence, 1	136-5A225 114		Northeast Los Angeles	No	MI	R2RD
Los Angeles	2511 NORFOLK ST	90033	5202016012	0.000	0.000	0.350	0.000	Shortfall of Sites	0.063	Low Medium I Residential	RD1.5-1	0	0	0	63.363	0.350		Residential - Single Family Residence, 1	133-5A227 114		Northeast Los Angeles	No	MI	R2RD
Los Angeles	1610 CARMONA AVE	90019	5069027017	0.000	0.000	0.350	0.000	Shortfall of Sites	0.117	Low Medium I Residential	R2-1-O	0	0	0	34.279	0.350		Residential - Single Family Residence, 1	126B177 114		Wilshire	No	MI	R2RD
Los Angeles	318 S PECAN ST	90033	5172025017	0.000	0.000	0.350	0.000	Shortfall of Sites	0.063	Low Medium II Residential	RD2-1-RIO-CUGU	0	0	0	63.778	0.350		Residential - Single Family Residence, 1	127-5A219 114		Boyle Heights	No	MI	R2RD
Los Angeles	2208 8TH AVE	90018	5060019014	0.000	0.000	0.350	0.000	Shortfall of Sites	0.172	Low Medium II Residential	RD2-1-O-CPIO	0	0	0	23.215	0.350		Residential - Single Family Residence, 1	123B189 114		West Adams - Baldwin Hills - Leimert	No	MI	R2RD
Los Angeles	451 S EVERGREEN AVE	90033	5185014008	0.000	0.000	0.350	0.000	Shortfall of Sites	0.094	Low Medium II Residential	RD1.5-1-CUGU	0	0	0	42.706	0.350		Residential - Single Family Residence, 1	124-5A225 114		Boyle Heights	No	MI	R2RD
Los Angeles	5406 SMILEY DR	90016	5043016009	0.000	0.000	0.350	0.000	Shortfall of Sites	0.110	Low Medium II Residential	RD1.5-1	0	0	0	36.299	0.350		Residential - Single Family Residence, 1	120B177 114		West Adams - Baldwin Hills - Leimert	No	MI	R2RD
Los Angeles	2833 S RIMPAU BLVD	90016	5049010024	0.000	0.000	0.350	0.000	Shortfall of Sites	0.119	Low Medium I Residential	R2-1	0	0	0	33.507	0.350		Residential - Single Family Residence - Guesthouse, 1	120B181 114		West Adams - Baldwin Hills - Leimert	No	MI	R2RD
Los Angeles	416 E 21ST ST	90011	5127016005	0.000	0.000	0.350	0.000	Shortfall of Sites	0.079	Low Medium II Residential	RD2-1	0	0	0	50.832	0.350		Residential - Single Family Residence, 1	121-5A207 114		Southeast Los Angeles	No	MI	R2RD
Los Angeles	412 E 30TH ST	90011	5128006007	0.000	0.000	0.350	0.000	Shortfall of Sites	0.115	Low Medium II Residential	RD1.5-1	0	0	0	34.657	0.350		Residential - Single Family Residence, 1	118-5A207 114		Southeast Los Angeles	No	MI	R2RD
Los Angeles	1156 E 28TH ST	90011	5119015004	0.000	0.000	0.350	0.000	Shortfall of Sites	0.075	Low Medium II Residential	RD2-1	0	0	0	53.109	0.350		Residential - Single Family Residence, 1	117A211 114		Southeast Los Angeles	No	MI	R2RD
Los Angeles	3800 GRIFFITH AVE	90011	5114002007	0.000	0.000	0.350	0.000	Shortfall of Sites	0.110	Low Medium II Residential	RD2-1	0	0	0	36.304	0.350		Residential - Single Family Residence, 1	115-5A207 114		Southeast Los Angeles	No	MI	R2RD
Los Angeles	1527 E MARTIN LUTHER KING JR BLVD	90011	5117008020	0.000	0.000	0.350	0.000	Shortfall of Sites	0.118	Low Medium I Residential	R2-1-CPIO	0	0	0	33.905	0.350		Residential - Single Family Residence, 1	115-5A211 114		Southeast Los Angeles	No	MI	R2RD
Los Angeles	4162 SAN PEDRO PL	90011	5113021017	0.000	0.000	0.350	0.000	Shortfall of Sites	0.068	Low Medium I Residential	R2-1	0	0	0	59.173	0.350		Residential - Single Family Residence, 1	114A205 114		Southeast Los Angeles	No	MI	R2RD
Los Angeles	1351 E 42ND ST	90011	5116002030	0.000	0.000	0.350	0.000	Shortfall of Sites	0.105	Low Medium I Residential	R2-1	0	0	0	37.984	0.350		Residential - Single Family Residence, 1	114A211 114		Southeast Los Angeles	No	MI	R2RD
Los Angeles	349 W 45TH ST	90037	5110003013	0.000	0.000	0.350	0.000	Shortfall of Sites	0.124	Low Medium II Residential	RD2-1	0	0	0	32.248	0.350		Residential - Single Family Residence, 1	112-5A203 114		Southeast Los Angeles	No	MI	R2RD
Los Angeles	410 E 48TH ST	90011	5109021045	0.000	0.000	0.350	0.000	Shortfall of Sites	0.126	Low Medium I Residential	R2-1	0	0	0	31.794	0.350		Residential - Single Family Residence, 1	111A205 114		Southeast Los Angeles	No	MI	R2RD
Los Angeles	1177 E 49TH ST	90011	5107019022	0.000	0.000	0.350	0.000	Shortfall of Sites	0.125	Low Medium I Residential	R2-1	0	0	0	31.993	0.350		Residential - Single Family Residence, 1	111A209 114		Southeast Los Angeles	No	MI	R2RD
Los Angeles	5201 ASCOT AVE	90011	5104006013	0.000	0.000	0.350	0.000	Shortfall of Sites	0.103	Low Medium I Residential	R2-1	0	0	0	38.712	0.350		Residential - Single Family Residence, 0	108B209 114		Southeast Los Angeles	No	MI	R2RD
Los Angeles	624 W 52ND ST	90037	5001030001	0.000	0.000	0.350	0.000	Shortfall of Sites	0.115	Low Medium I Residential	R2-1	0	0	0	34.861	0.350		Residential - Single Family Residence, 1	108B201 114		South Los Angeles	No	MI	R2RD
Los Angeles	1039 W 52ND ST	90037	5002030010	0.000	0.000	0.350	0.000	Shortfall of Sites	0.123	Low Medium I Residential	R2-1	0	0	0	32.416	0.350		Residential - Single Family Residence, 1	108B197 114		South Los Angeles	No	MI	R2RD
Los Angeles	5855 ARLINGTON AVE	90043	4005025030	0.000	0.000	0.350	0.000	Shortfall of Sites	0.110	Low Medium I Residential	RD4-1	0	0	0	36.311	0.350		Residential - Single Family Residence, 1	105B189 114		West Adams - Baldwin Hills - Leimert	No	MI	R2RD
Los Angeles	1324 W 59TH ST	90044	6003009009	0.000	0.000	0.350	0.000	Shortfall of Sites	0.110	Low Medium I Residential	R2-1	0	0	0	36.270	0.350		Residential - Single Family Residence, 1	105B197 114		South Los Angeles	No	MI	R2RD
Los Angeles	5885 S OLIVE ST	90003	6005005006	0.000	0.000	0.350	0.000	Shortfall of Sites	0.120	Low Medium I Residential	R2-1	0	0	0	33.461	0.350		Residential - Single Family Residence, 1	105B201 114		Southeast Los Angeles	No	MI	R2RD
Los Angeles	3327 W 66TH PL	90043	4006016028	0.000	0.000	0.350	0.000	Shortfall of Sites	0.055	Low Medium I Residential	R2-1	0	0	0	72.595	0.350		Residential - Single Family Residence, 0	102B185 114		West Adams - Baldwin Hills - Leimert	No	MI	R2RD
Los Angeles	512 E 67TH ST	90003	6011012031	0.000	0.000	0.350	0.000	Shortfall of Sites	0.124	Low Medium I Residential	R2-1	0	0	0	32.265	0.350		Residential - Single Family Residence, 1	102B205 114		Southeast Los Angeles	No	MI	R2RD
Los Angeles	329 E 84TH PL	90003	6030024010	0.000	0.000	0.350	0.000	Shortfall of Sites	0.119	Low Medium I Residential	R2-1	0	0	0	33.506	0.350		Residential - Single Family Residence, 1	097-5A205 114		Southeast Los Angeles	No	MI	R2RD
Los Angeles	858 W 88TH ST	90044	6038018014	0.000	0.000	0.350	0.000	Shortfall of Sites	0.064	Low Medium II Residential	RD3-1	0	0	0	62.159	0.350		Residential - Single Family Residence, 1	096A199 114		South Los Angeles	No	MI	R2RD
Los Angeles	839 E 88TH ST	90002	6042020006	0.000	0.000	0.350	0.000	Shortfall of Sites	0.118	Low Medium I Residential	R2-1	0	0	0	33.780	0.350		Residential - Single Family Residence, 1	096A209 114		Southeast Los Angeles	No	MI	R2RD
Los Angeles	9009 S SAN PEDRO ST	90003	6041010005	0.000	0.000	0.350	0.000	Shortfall of Sites	0.060	Low Medium II Residential	RD2-1	0	0	0	66.372	0.350		Residential - Single Family Residence, 1	094-5A205 114		Southeast Los Angeles	No	MI	R2RD
Los Angeles	9113 ORCHARD AVE	90044	6039002037	0.000	0.000	0.350	0.000	Shortfall of Sites	0.133	Low Medium I Residential	R2-1	0	0	0	30.010	0.350		Residential - Single Family Residence, 1	094-5A199 114		South Los Angeles	No	MI	R2RD
Los Angeles	9518 GRAHAM AVE	90002	6048026044	0.000	0.000	0.350	0.000	Shortfall of Sites	0.076	Low Medium I Residential	R2-1	0	0	0	52.389	0.350		Residential - Single Family Residence, 0	093A213 114		Southeast Los Angeles	No	MI	R2RD
Los Angeles	115 W COLDEN AVE	90003	6053008003	0.000	0.000	0.350	0.000	Shortfall of Sites	0.120	Low Medium I Residential	R2-1	0	0	0	33.343	0.350		Residential - Single Family Residence, 1	093A203 114		Southeast Los Angeles	No	MI	R2RD
Los Angeles	247 E COLDEN AVE	90003	6052012024	0.000	0.000	0.350	0.000	Shortfall of Sites	0.128	Low Medium I Residential	R2-1	0	0	0	31.241	0.350		Residential - Single Family Residence, 1	093A205 114		Southeast Los Angeles	No	MI	R2RD
Los Angeles	428 W 104TH ST	90003	6061030007	0.000	0.000	0.350	0.000	Shortfall of Sites	0.208	Low Medium I Residential	R2-1	0	0	0	19.234	0.350		Residential - Single Family Residence, 1	090A201 114		South Los Angeles	No	MI	R2RD
Los Angeles	10411 S SAN PEDRO ST	90003	6063018036	0.000	0.000	0.350	0.000	Shortfall of Sites	0.067	Low Medium II Residential	RD2-1	0	0	0	59.874	0.350		Commercial - Store - One Story, 0	090A205 114		Southeast Los Angeles	No	MI	R2RD
Los Angeles	206 E 109TH ST	90061	6073007011	0.000	0.000	0.350	0.000	Shortfall of Sites	0.122	Low Medium I Residential	R2-1	0	0	0	32.725	0.350		Residential - Single Family Residence, 1	088-5A205 114		Southeast Los Angeles	No	MI	R2RD
Los Angeles	11165 MONITOR AVE	90059	6069018005	0.000	0.000	0.350	0.000	Shortfall of Sites	0.075	Low Medium I Residential	R2-1	0	0	0	53.681	0.350		Residential - Single Family Residence, 0	087A213 114		Southeast Los Angeles	No	MI	R2RD
Los Angeles	1633 W 226TH ST	90501	7347009023	0.000	0.000	0.350	0.000	Shortfall of Sites	0.129	Low Medium II Residential	RD1.5-1	0	0	0	31.104	0.350		Residential - Single Family Residence, 1	045B193 114		Harbor Gateway	No	MI	R2RD
Los Angeles	1431 251ST ST	90710	7410002074	0.000	0.000	0.350	0.000	Shortfall of Sites	0.172	Low Medium I Residential	R2-1XL	0	0	0	23.229	0.350		Residential - Single Family Residence, 1	036B193 114		Wilmington - Harbor City	No	MI	R2RD
Los Angeles	12677 NORRIS AVE	91342	2507003022	0.000	0.000	0.350	0.000	Shortfall of Sites	0.172	Low Medium I Residential	RD3-1XL-CPIO	0	0	0	23.218	0.350		Residential - Single Family Residence, 1	219B149 115		Sylmar	No	MI	R2RD
Los Angeles	10236 HELENDALE AVE	91042	2558030026	0.000	0.000	0.350	0.000	Shortfall of Sites	0.062	Low Medium II Residential	RD2-1	0	0	0	64.537	0.350		Residential - Single Family Residence, 0	204A197 115		Sunland - Tujunga - Lake View Terrace - Shadow Hills - East La Tuna Canyon	No	MI	R2RD
Los Angeles	10025 HAINES CANYON AVE	91042	2568002006	0.000	0.000	0.350	0.000	Shortfall of Sites	0.121	Low Medium I Residential	RD3-1	0	0	0	33.006	0.350		Residential - Single Family Residence, 1	202-5A203 115		Sunland - Tujunga - Lake View Terrace - Shadow Hills - East La Tuna Canyon	No	MI	R2RD
Los Angeles	226 BRANCH ST	90042	5493002032	0.000	0.000	0.350	0.000	Shortfall of Sites	0.147	Low Medium II Residential	RD2-1	0	0	0	27.225	0.350		Residential - Single Family Residence, 1	154-5A231 115		Northeast Los Angeles	No	MI	R2RD
Los Angeles	2702 PIRTLE ST	90039	5442008015	0.000	0.000	0.350	0.000	Shortfall of Sites	0.125	Low Medium I Residential	R2-1VL-RIO	0	0	0	32.042	0.350		Residential - Single Family Residence, 1	147A213 115		Silver Lake - Echo Park - Elysian Valley	No	MI	R2RD
Los Angeles	5361 OAKLAND ST	90032	5219004017	0.000	0.000	0.350	0.000	Shortfall of Sites	0.137	Low Medium II Residential	RD1.5-1	0	0	0	29.200	0.350		Residential - Single Family Residence, 1	144A237 115		Northeast Los Angeles	No	MI	R2RD
Los Angeles	806 N EDGEMONT ST	90029	5538017002	0.000	0.000	0.350	0.000	Shortfall of Sites	0.143	Low Medium II Residential	RD2-1XL	0	0	0	27.876	0.350		Residential - Single Family Residence, 1	141B197 115		Hollywood	No	MI	R2RD
Los Angeles	4896 NAVARRO ST	90032	5218013025	0.000	0.000	0.350	0.000	Shortfall of Sites	0.072	Low Medium I Residential	RD3-1	0	0	0	55.216	0.350		Residential - Single Family Residence, 1	142-5A233 115		Northeast Los Angeles	No	MI	R2RD
Los Angeles	3422 CHADWICK DR	90032	5219013014	0.000	0.000	0.350	0.000	Shortfall of Sites	0.172	Low Medium I Residential	RD3-1	0	0	0	23.239	0.350		Residential - Single Family Residence, 1	142-5A235 115		Northeast Los Angeles	No	MI	R2RD
Los Angeles	1367 LAVETA TER	90026	5419025006	0.000	0.000	0.350	0.000	Shortfall of Sites	0.161	Low Medium I Residential	R2-1VL	0	0	0	24.892	0.350		Residential - Single Family Residence, 1	139-5A209 115		Silver Lake - Echo Park - Elysian Valley	No	MI	R2RD
Los Angeles	1402 QUINTERO ST	90026	5406010005	0.000	0.000	0.350	0.000	Shortfall of Sites	0.091	Low Medium II Residential	RD1.5-1VL	0	0	0	43.912	0.350		Residential - Single Family Residence, 1	139-5A211 115		Silver Lake - Echo Park - Elysian Valley	No	MI	R2RD
Los Angeles	5057 BORLAND RD	90032	5221001029	0.000	0.000	0.350	0.000	Shortfall of Sites	0.125	Low Medium II Residential	RD1.5-1	0	0	0	32.070	0.350		Residential - Single Family Residence, 1	136-5A235 115		Northeast Los Angeles	No	MI	R2RD
Los Angeles	1560 S RIDGELEY DR	90019	5069031005	0.000	0.000	0.350	0.000	Shortfall of Sites	0.110	Low Medium II Residential	RD2-1-O	0	0	0	36.311	0.350		Residential - Single Family Residence, 1	126B177 115		Wilshire	No	MI	R2RD
Los Angeles	340 S STATE ST	90033	5174022019	0.000	0.000	0.350	0.000	Shortfall of Sites	0.101	Low Medium II Residential	RD1.5-1-RIO-CUGU	0	0	0	39.586	0.350		Residential - Single Family Residence, 1	127-5A221 115		Boyle Heights	No	MI	R2RD
Los Angeles	2308 S DUNSMUIR AVE	90016	5063011019	0.000	0.000	0.350	0.000	Shortfall of Sites	0.119	Low Medium II Residential	RD2-1	0	0	0	33.622	0.350		Residential - Single Family Residence, 1	123B177 115		West Adams - Baldwin Hills - Leimert	No	MI	R2RD
Los Angeles	2225 S MANSFIELD AVE	90016	5062014025	0.000	0.000	0.350	0.000	Shortfall of Sites	0.119	Low Medium II Residential	RD2-1	0	0	0	33.707	0.350		Residential - Single Family Residence, 1	123B181 115		West Adams - Baldwin Hills - Leimert	No	MI	R2RD
Los Angeles	4036 W 22ND PL	90018	5060011028	0.000	0.000	0.350	0.000	Shortfall of Sites	0.138	Low Medium II Residential	RD2-1-O-CPIO	0	0	0	29.062	0.350		Residential - Single Family Residence, 1	123B185 115		West Adams - Baldwin Hills - Leimert	No	MI	R2RD
Los Angeles	5441 BLACKWELDER ST	90016	5043019021	0.000	0.000	0.350	0.000	Shortfall of Sites	0.110	Low Medium II Residential	RD1.5-1	0	0	0	36.299	0.350		Residential - Single Family Residence, 1	120B177 115		West Adams - Baldwin Hills - Leimert	No	MI	R2RD
Los Angeles	2820 S RIMPAU BLVD	90016	5057027006	0.000	0.000	0.350	0.000	Shortfall of Sites	0.119	Low Medium I Residential	R2-1	0	0	0	33.507	0.350		Residential - Single Family Residence, 1	120B181 115		West Adams - Baldwin Hills - Leimert	No	MI	R2RD
Los Angeles	700 W 28TH ST	90007	5123013408	0.000	0.000	0.350	0.000	Shortfall of Sites	0.128	Low Medium II Residential	RD1.5-1-O	0	0	0	31.312	0.350		Recreational - Club, Lodge Hall, Fraternal Organization - One Story, 0	121-5A203 115		South Los Angeles	No	MI	R2RD
Los Angeles	0	0	5044020034	0.000	0.000	0.350	0.000	Shortfall of Sites	0.103	Low Medium II Residential	RD2-1	0	0	0	38.899	0.350		Industrial - Light Manufacturing - One Story, 0	117B185 115		West Adams - Baldwin Hills - Leimert	No	MI	R2RD
Los Angeles	1549 E 21ST ST	90011	5118002013	0.000	0.000	0.350	0.000	Shortfall of Sites	0.129	Low Medium II Residential	RD2-1	0	0	0	31.110	0.350		Residential - Single Family Residence, 1	118-5A213 115		Southeast Los Angeles	No	MI	R2RD
Los Angeles	330 E 35TH ST	90011	5120014011	0.000	0.000	0.350	0.000	Shortfall of Sites	0.115	Low Medium I Residential	R2-1	0	0	0	34.875	0.350		Residential - Single Family Residence, 1	117A205 115		Southeast Los Angeles	No	MI	R2RD
Los Angeles	1134 E 35TH ST	90011	5114030018	0.000	0.000	0.350	0.000	Shortfall of Sites	0.090	Low Medium I Residential	R2-1	0	0	0	44.554	0.350		Residential - Single Family Residence, 1	115-5A209 115		Southeast Los Angeles	No	MI	R2RD
Los Angeles	1531 E MARTIN LUTHER KING JR BLVD	90011	5117008021	0.000	0.000	0.350	0.000	Shortfall of Sites	0.125	Low Medium I Residential	R2-1-CPIO	0	0	0	32.080	0.350		Residential - Single Family Residence, 1	115-5A211 115		Southeast Los Angeles	No	MI	R2RD
Los Angeles	715 E 42ND ST	90011	5115004026	0.000	0.000	0.350	0.000	Shortfall of Sites	0.119	Low Medium I Residential	R2-1	0	0	0	33.591	0.350		Residential - Single Family Residence, 1	114A207 115		Southeast Los Angeles	No	MI	R2RD
Los Angeles	1363 E 45TH ST	90011	5107003022	0.000	0.000	0.350	0.000	Shortfall of Sites	0.128	Low Medium II Residential	RD1.5-1	0	0	0	31.232	0.350		Residential - Single Family Residence, 1	112-5A211 115		Southeast Los Angeles	No	MI	R2RD
Los Angeles	351 W 45TH ST	90037	5110003012	0.000	0.000	0.350	0.000	Shortfall of Sites	0.124	Low Medium II Residential	RD2-1	0	0	0	32.247	0.350		Residential - Single Family Residence, 1	112-5A203 115		Southeast Los Angeles	No	MI	R2RD

Jurisdiction Name	Site Address/Intersection	5 Digit ZIP Code	Assessor Parcel Number	Very Low-Income	Low-Income	Moderate-Income	Above Moderate-Income	Type of Shortfall	Parcel Size (Acres)	Current General Plan Designation	Current Zoning	Proposed General Plan (GP) Designation	Proposed Zoning	Minimum Density Allowed	Maximum Density Allowed	Total Capacity	Vacant/ Nonvacant	Description of Existing Uses	PIN	Base Density Per Acre	Community Plan Area	Rent Stabalization Ordinance	Income Category	Applicable Rezoning Program (Program informing values in Column Q listed first)
Los Angeles	973 E 45TH ST	90011	5108028019	0.000	0.000	0.350	0.000	Shortfall of Sites	0.175	Low Medium I Residential	R2-1	0	0	0	22.902	0.350		Commercial - Parking Lot (Commercial Use Property) - Lots - Patron or Employee - One Story, 0	112-5A209 115		Southeast Los Angeles	No	MI	R2RD
Los Angeles	615 W 45TH ST	90037	5018033002	0.000	0.000	0.350	0.000	Shortfall of Sites	0.138	Low Medium II Residential	RD2-1	0	0	0	29.039	0.350		Residential - Single Family Residence, 1	112-5A201 115		South Los Angeles	No	MI	R2RD
Los Angeles	0	0	5110016024	0.000	0.000	0.350	0.000	Shortfall of Sites	0.059	Low Medium II Residential	RD2-1	0	0	0	67.975	0.350	Vacant	Residential - Single Family Residence - Vacant Land, 0	111A203 115		Southeast Los Angeles	No	MI	R2RD
Los Angeles	934 E 52ND ST	90011	5103026019	0.000	0.000	0.350	0.000	Shortfall of Sites	0.106	Low Medium I Residential	R2-1	0	0	0	37.857	0.350		Residential - Single Family Residence, 1	108B209 115		Southeast Los Angeles	No	MI	R2RD
Los Angeles	628 W 52ND ST	90037	5001030003	0.000	0.000	0.350	0.000	Shortfall of Sites	0.115	Low Medium I Residential	R2-1	0	0	0	34.863	0.350		Residential - Single Family Residence, 1	108B201 115		South Los Angeles	No	MI	R2RD
Los Angeles	1647 E 53RD ST	90011	5105001031	0.000	0.000	0.350	0.000	Shortfall of Sites	0.130	Low Medium I Residential	R2-1	0	0	0	30.682	0.350		Residential - Single Family Residence, 1	108B213 115		Southeast Los Angeles	No	MI	R2RD
Los Angeles	5854 2ND AVE	90043	4005025019	0.000	0.000	0.350	0.000	Shortfall of Sites	0.110	Low Medium I Residential	RD4-1	0	0	0	36.308	0.350		Residential - Single Family Residence, 1	105B189 115		West Adams - Baldwin Hills - Leimert	No	MI	R2RD
Los Angeles	5900 S FLOWER ST	90003	6004037033	0.000	0.000	0.350	0.000	Shortfall of Sites	0.115	Low Medium I Residential	R2-1	0	0	0	34.838	0.350		Residential - Single Family Residence, 1	105B201 115		South Los Angeles	No	MI	R2RD
Los Angeles	5900 WOODLAWN AVE	90003	6006002016	0.000	0.000	0.350	0.000	Shortfall of Sites	0.118	Low Medium II Residential	RD1.5-1-CPIO	0	0	0	33.766	0.350		Residential - Single Family Residence, 1	105B205 115		Southeast Los Angeles	No	MI	R2RD
Los Angeles	508 E 67TH ST	90003	6011012032	0.000	0.000	0.350	0.000	Shortfall of Sites	0.124	Low Medium I Residential	R2-1	0	0	0	32.266	0.350		Residential - Single Family Residence, 1	102B205 115		Southeast Los Angeles	No	MI	R2RD
Los Angeles	826 E 76TH PL	90001	6023022008	0.000	0.000	0.350	0.000	Shortfall of Sites	0.117	Low Medium I Residential	R2-1	0	0	0	34.176	0.350		Residential - Single Family Residence, 1	099B209 115		Southeast Los Angeles	No	MI	R2RD
Los Angeles	723 E 84TH PL	90001	6029023006	0.000	0.000	0.350	0.000	Shortfall of Sites	0.117	Low Medium I Residential	R2-1	0	0	0	34.162	0.350		Residential - Single Family Residence, 1	097-5A207 115		Southeast Los Angeles	No	MI	R2RD
Los Angeles	325 E 84TH PL	90003	6030024009	0.000	0.000	0.350	0.000	Shortfall of Sites	0.119	Low Medium I Residential	R2-1	0	0	0	33.506	0.350		Residential - Single Family Residence, 1	097-5A205 115		Southeast Los Angeles	No	MI	R2RD
Los Angeles	8415 S DENKER AVE	90047	6034023015	0.000	0.000	0.350	0.000	Shortfall of Sites	0.070	Low Medium II Residential	RD2-1	0	0	0	57.554	0.350		Residential - Single Family Residence, 1	097-5A195 115		South Los Angeles	No	MI	R2RD
Los Angeles	348 W 84TH PL	90003	6040004002	0.000	0.000	0.350	0.000	Shortfall of Sites	0.120	Low Medium II Residential	RD1.5-1	0	0	0	33.250	0.350		Residential - Single Family Residence, 1	097-5A203 115		Southeast Los Angeles	No	MI	R2RD
Los Angeles	614 W 91ST ST	90044	6039015026	0.000	0.000	0.350	0.000	Shortfall of Sites	0.124	Low Medium I Residential	R2-1-CPIO	0	0	0	32.170	0.350		Residential - Single Family Residence, 1	094-5A201 115		South Los Angeles	No	MI	R2RD
Los Angeles	9112 BARING CROSS ST	90044	6039002026	0.000	0.000	0.350	0.000	Shortfall of Sites	0.133	Low Medium I Residential	R2-1	0	0	0	30.010	0.350		Residential - Single Family Residence, 1	094-5A199 115		South Los Angeles	No	MI	R2RD
Los Angeles	117 W COLDEN AVE	90003	6053008004	0.000	0.000	0.350	0.000	Shortfall of Sites	0.120	Low Medium I Residential	R2-1	0	0	0	33.344	0.350		Residential - Single Family Residence, 1	093A203 115		Southeast Los Angeles	No	MI	R2RD
Los Angeles	243 E COLDEN AVE	90003	6052012023	0.000	0.000	0.350	0.000	Shortfall of Sites	0.129	Low Medium I Residential	R2-1	0	0	0	30.975	0.350		Residential - Single Family Residence, 1	093A205 115		Southeast Los Angeles	No	MI	R2RD
Los Angeles	1777 E 109TH ST	90059	6069004031	0.000	0.000	0.350	0.000	Shortfall of Sites	0.072	Low Medium I Residential	R2-1	0	0	0	55.752	0.350		Residential - Single Family Residence, 1	088-5A213 115		Southeast Los Angeles	No	MI	R2RD
Los Angeles	200 W 109TH ST	90061	6074014001	0.000	0.000	0.350	0.000	Shortfall of Sites	0.092	Low Medium I Residential	R2-1	0	0	0	43.575	0.350		Residential - Single Family Residence, 1	088-5A203 115		Southeast Los Angeles	No	MI	R2RD
Los Angeles	766 E LANZIT AVE	90059	6072016002	0.000	0.000	0.350	0.000	Shortfall of Sites	0.084	Low Medium I Residential	R2-1	0	0	0	47.382	0.350		Residential - Single Family Residence, 1	087A209 115		Southeast Los Angeles	No	MI	R2RD
Los Angeles	223 E 112TH ST	90061	6073023018	0.000	0.000	0.350	0.000	Shortfall of Sites	0.099	Low Medium I Residential	R2-1	0	0	0	40.301	0.350		Residential - Single Family Residence, 1	087A205 115		Southeast Los Angeles	No	MI	R2RD
Los Angeles	227 W 112TH ST	90061	6074022032	0.000	0.000	0.350	0.000	Shortfall of Sites	0.158	Low Medium I Residential	R2-1	0	0	0	25.251	0.350		Residential - Single Family Residence, 1	087A203 115		Southeast Los Angeles	No	MI	R2RD
Los Angeles	11242 ALVARO ST	90059	6070014010	0.000	0.000	0.350	0.000	Shortfall of Sites	0.114	Low Medium II Residential	R2-1	0	0	0	34.995	0.350		Residential - Single Family Residence, 1	087A211 115		Southeast Los Angeles	No	MI	R2RD
Los Angeles	1629 W 226TH ST	90501	7347009022	0.000	0.000	0.350	0.000	Shortfall of Sites	0.129	Low Medium II Residential	RD1.5-1	0	0	0	31.105	0.350		Residential - Single Family Residence - Pool, 1	045B193 115		Harbor Gateway	No	MI	R2RD
Los Angeles	1427 251ST ST	90710	7410002075	0.000	0.000	0.350	0.000	Shortfall of Sites	0.172	Low Medium I Residential	R2-1XL	0	0	0	23.229	0.350		Residential - Single Family Residence, 1	036B193 115		Wilmington - Harbor City	No	MI	R2RD
Los Angeles	1030 E M ST	90744	7425017042	0.000	0.000	0.350	0.000	Shortfall of Sites	0.113	Low Medium I Residential	[Q]R2-1XL-O-CUGU	0	0	0	35.540	0.350		Residential - Single Family Residence, 1	033B209 115		Wilmington - Harbor City	No	MI	R2RD
Los Angeles	1064 W 14TH ST	90731	7458020009	0.000	0.000	0.350	0.000	Shortfall of Sites	0.140	Low Medium I Residential	R2-1XL	0	0	0	28.592	0.350		Residential - Single Family Residence, 1	012B193 115		San Pedro	No	MI	R2RD
Los Angeles	10028 SILVERTON AVE	91042	2568004002	0.000	0.000	0.350	0.000	Shortfall of Sites	0.096	Low Medium I Residential	RD3-1	0	0	0	41.566	0.350		Residential - Single Family Residence, 1	202-5A201 116		Sunland - Tujunga - Lake View Terrace - Shadow Hills - East La Tuna Canyon	No	MI	R2RD
Los Angeles	8575 SNOWDEN AVE	91331	2637005008	0.000	0.000	0.350	0.000	Shortfall of Sites	0.136	Low Medium I Residential	RD5-1	0	0	0	29.437	0.350		Residential - Single Family Residence, 1	192B157 116		Mission Hills - Panorama City - North Hills	No	MI	R2RD
Los Angeles	11432 VANOWEN ST	91605	2320018022	0.000	0.000	0.350	0.000	Shortfall of Sites	0.154	Low Medium I Residential	RD3-1	0	0	0	25.910	0.350		Commercial - Professional Building - Medical Dental Building - One Story, 0	180B169 116		North Hollywood - Valley Village	No	MI	R2RD
Los Angeles	219 BRANCH ST	90042	5484006017	0.000	0.000	0.350	0.000	Shortfall of Sites	0.064	Low Medium II Residential	RD1.5-1	0	0	0	62.494	0.350		Residential - Single Family Residence, 1	154-5A231 116		Northeast Los Angeles	No	MI	R2RD
Los Angeles	2751 DENBY AVE	90039	5442021020	0.000	0.000	0.350	0.000	Shortfall of Sites	0.104	Low Medium I Residential	R2-1VL-RIO	0	0	0	38.633	0.350		Residential - Single Family Residence, 1	148-5A213 116		Silver Lake - Echo Park - Elysian Valley	No	MI	R2RD
Los Angeles	832 N SIERRA BONITA AVE	90046	5526003019	0.000	0.000	0.350	0.000	Shortfall of Sites	0.145	Low Medium I Residential	R2-1XL	0	0	0	27.635	0.350		Residential - Single Family Residence - Pool, 1	141B177 116		Hollywood	No	MI	R2RD
Los Angeles	3426 LINDA VISTA TER	90032	5219012016	0.000	0.000	0.350	0.000	Shortfall of Sites	0.233	Low Medium I Residential	[Q]RD3-1D	0	0	0	17.183	0.350		Residential - Single Family Residence, 1	142-5A235 116		Northeast Los Angeles	No	MI	R2RD
Los Angeles	115 RIVERA ST	90063	5179002037	0.000	0.000	0.350	0.000	Shortfall of Sites	0.063	Low Medium I Residential	R2-1-CUGU	Low Neighborhood Residential	[VLN1 - MU4 - 3][RN2 - 20][CPIO]	0	63.129	0.350		Residential - Single Family Residence, 1	126A225 116	21	Boyle Heights	No	MI	R2RD , BH CPU
Los Angeles	360 N HARPER AVE	90048	5514008002	0.000	0.000	0.350	0.000	Shortfall of Sites	0.141	Low Medium I Residential	R2-1	0	0	0	28.353	0.350		Residential - Single Family Residence, 1	138B173 116		Wilshire	No	MI	R2RD
Los Angeles	631 N LA FAYETTE PARK PL	90026	5402006018	0.000	0.000	0.350	0.000	Shortfall of Sites	0.128	Low Medium II Residential	RD1.5-1VL	0	0	0	31.344	0.350		Residential - Single Family Residence, 1	139-5A203 116		Silver Lake - Echo Park - Elysian Valley	No	MI	R2RD
Los Angeles	148 N DILLON ST	90026	5156010018	0.000	0.000	0.350	0.000	Shortfall of Sites	0.138	Low Medium Residential	RD2-1	0	0	0	29.040	0.350		Residential - Single Family Residence - Pool, 1	138A201 116		Westlake	No	MI	R2RD
Los Angeles	712 N BONNIE BRAE ST	90026	5404009013	0.000	0.000	0.350	0.000	Shortfall of Sites	0.092	Low Medium II Residential	RD2-1VL-CDO	0	0	0	43.459	0.350		Residential - Single Family Residence, 1	138A207 116		Silver Lake - Echo Park - Elysian Valley	No	MI	R2RD
Los Angeles	1557 S BURNSIDE AVE	90019	5069031014	0.000	0.000	0.350	0.000	Shortfall of Sites	0.110	Low Medium II Residential	RD2-1-O	0	0	0	36.300	0.350		Residential - Single Family Residence, 1	126B177 116		Wilshire	No	MI	R2RD
Los Angeles	2215 ROGERS AVE	90023	5183026003	0.000	0.000	0.350	0.000	Shortfall of Sites	0.107	Low Medium II Residential	RD1.5-1-CUGU	0	0	0	37.519	0.350		Residential - Single Family Residence, 1	124-5A221 116		Boyle Heights	No	MI	R2RD
Los Angeles	458 S SAVANNAH ST	90033	5185014011	0.000	0.000	0.350	0.000	Shortfall of Sites	0.100	Low Medium II Residential	RD1.5-1-CUGU	0	0	0	39.803	0.350		Residential - Single Family Residence, 1	124-5A225 116		Boyle Heights	No	MI	R2RD
Los Angeles	2813 S HARCOURT AVE	90016	5057027026	0.000	0.000	0.350	0.000	Shortfall of Sites	0.119	Low Medium I Residential	R2-1	0	0	0	33.509	0.350		Residential - Single Family Residence, 1	120B181 116		West Adams - Baldwin Hills - Leimert	No	MI	R2RD
Los Angeles	2925 WELLINGTON RD	90016	5050021006	0.000	0.000	0.350	0.000	Shortfall of Sites	0.090	Low Medium II Residential	RD2-1	0	0	0	44.391	0.350		Residential - Single Family Residence, 1	120B185 116		West Adams - Baldwin Hills - Leimert	No	MI	R2RD
Los Angeles	1522 E 21ST ST	90011	5118003016	0.000	0.000	0.350	0.000	Shortfall of Sites	0.130	Low Medium I Residential	R2-1	0	0	0	30.832	0.350		Residential - Single Family Residence, 1	118-5A213 116		Southeast Los Angeles	No	MI	R2RD
Los Angeles	1619 E 33RD ST	90011	5117006014	0.000	0.000	0.350	0.000	Shortfall of Sites	0.105	Low Medium I Residential	R2-1	0	0	0	38.162	0.350		Residential - Single Family Residence, 1	115-5A213 116		Southeast Los Angeles	No	MI	R2RD
Los Angeles	1535 E MARTIN LUTHER KING JR BLVD	90011	5117008027	0.000	0.000	0.350	0.000	Shortfall of Sites	0.089	Low Medium I Residential	R2-1-CPIO	0	0	0	44.770	0.350		Residential - Single Family Residence, 1	115-5A211 116		Southeast Los Angeles	No	MI	R2RD
Los Angeles	641 W 42ND ST	90037	5019017024	0.000	0.000	0.350	0.000	Shortfall of Sites	0.100	Low Medium II Residential	RD1.5-1	0	0	0	40.051	0.350		Residential - Single Family Residence, 1	114A201 116		South Los Angeles	No	MI	R2RD
Los Angeles	619 W 45TH ST	90037	5018033001	0.000	0.000	0.350	0.000	Shortfall of Sites	0.138	Low Medium II Residential	RD2-1	0	0	0	29.038	0.350		Residential - Single Family Residence, 1	112-5A201 116		South Los Angeles	No	MI	R2RD
Los Angeles	1259 E 49TH ST	90011	5107020022	0.000	0.000	0.350	0.000	Shortfall of Sites	0.091	Low Medium I Residential	R2-1	0	0	0	44.128	0.350		Residential - Single Family Residence, 1	111A211 116		Southeast Los Angeles	No	MI	R2RD
Los Angeles	632 W 52ND ST	90037	5001030005	0.000	0.000	0.350	0.000	Shortfall of Sites	0.115	Low Medium I Residential	R2-1	0	0	0	34.865	0.350		Residential - Single Family Residence, 1	108B201 116		South Los Angeles	No	MI	R2RD
Los Angeles	504 E 67TH ST	90003	6011012033	0.000	0.000	0.350	0.000	Shortfall of Sites	0.124	Low Medium I Residential	R2-1	0	0	0	32.265	0.350		Residential - Single Family Residence, 1	102B205 116		Southeast Los Angeles	No	MI	R2RD
Los Angeles	719 E 84TH PL	90001	6029023005	0.000	0.000	0.350	0.000	Shortfall of Sites	0.117	Low Medium I Residential	R2-1	0	0	0	34.163	0.350		Residential - Single Family Residence, 1	097-5A207 116		Southeast Los Angeles	No	MI	R2RD
Los Angeles	321 E 84TH PL	90003	6030024008	0.000	0.000	0.350	0.000	Shortfall of Sites	0.119	Low Medium I Residential	R2-1	0	0	0	33.506	0.350		Residential - Single Family Residence, 1	097-5A205 116		Southeast Los Angeles	No	MI	R2RD
Los Angeles	121 W COLDEN AVE	90003	6053008005	0.000	0.000	0.350	0.000	Shortfall of Sites	0.120	Low Medium I Residential	R2-1	0	0	0	33.286	0.350		Residential - Single Family Residence, 1	093A203 116		Southeast Los Angeles	No	MI	R2RD
Los Angeles	338 E CENTURY BLVD	90003	6063003041	0.000	0.000	0.350	0.000	Shortfall of Sites	0.112	Low Medium I Residential	R2-1	0	0	0	35.557	0.350		Residential - Single Family Residence, 1	091-5A205 116		Southeast Los Angeles	No	MI	R2RD
Los Angeles	119 E 105TH ST	90003	6063017021	0.000	0.000	0.350	0.000	Shortfall of Sites	0.124	Low Medium I Residential	R2-1	0	0	0	32.265	0.350		Residential - Single Family Residence, 1	090A205 116		Southeast Los Angeles	No	MI	R2RD
Los Angeles	1773 E 109TH ST	90059	6069004028	0.000	0.000	0.350	0.000	Shortfall of Sites	0.072	Low Medium I Residential	R2-1	0	0	0	55.753	0.350		Residential - Single Family Residence, 1	088-5A213 116		Southeast Los Angeles	No	MI	R2RD
Los Angeles	162 E 109TH ST	90061	6073008001	0.000	0.000	0.350	0.000	Shortfall of Sites	0.089	Low Medium I Residential	R2-1	0	0	0	45.138	0.350		Residential - Single Family Residence, 1	088-5A205 116		Southeast Los Angeles	No	MI	R2RD
Los Angeles	204 W 109TH ST	90061	6074014003	0.000	0.000	0.350	0.000	Shortfall of Sites	0.092	Low Medium I Residential	R2-1	0	0	0	43.542	0.350		Residential - Single Family Residence, 1	088-5A203 116		Southeast Los Angeles	No	MI	R2RD
Los Angeles	219 E 112TH ST	90061	6073023017	0.000	0.000	0.350	0.000	Shortfall of Sites	0.099	Low Medium I Residential	R2-1	0	0	0	40.301	0.350		Residential - Single Family Residence, 1	087A205 116		Southeast Los Angeles	No	MI	R2RD
Los Angeles	11144 EVERS AVE	90059	6070009018	0.000	0.000	0.350	0.000	Shortfall of Sites	0.073	Low Medium II Residential	R2-1	0	0	0	54.676	0.350		Residential - Single Family Residence, 0	087A213 116		Southeast Los Angeles	No	MI	R2RD
Los Angeles	667 E 116TH ST	90059	6072007011	0.000	0.000	0.350	0.000	Shortfall of Sites	0.139	Low Medium I Residential	R2-1	0	0	0	28.870	0.350		Residential - Single Family Residence, 1	084B205 116		Southeast Los Angeles	No	MI	R2RD
Los Angeles	964 W 14TH ST	90731	7458019009	0.000	0.000	0.350	0.000	Shortfall of Sites	0.139	Low Medium I Residential	R2-1XL	0	0	0	28.678	0.350		Residential - Single Family Residence, 1	012B197 116		San Pedro	No	MI	R2RD
Los Angeles	14910 POLK ST	91342	2506034045	0.000	0.000	0.350	0.000	Shortfall of Sites	0.103	Low Medium I Residential	R2-1	0	0	0	38.858	0.350		Residential - Single Family Residence, 1	219B149 117		Sylmar	No	MI	R2RD
Los Angeles	13228 FOOTHILL BLVD	91342	2513026017	0.000	0.000	0.350	0.000	Shortfall of Sites	0.164	Low III Residential	RD5-1XL	0	0	0	24.344	0.350		Residential - Single Family Residence, 1	219B157 117		Sylmar	No	MI	R2RD
Los Angeles	10241 MCCLEMONT AVE	91042	2558030008	0.000	0.000	0.350	0.000	Shortfall of Sites	0.080	Low Medium II Residential	RD2-1	0	0	0	50.171	0.350		Residential - Single Family Residence, 0	204A197 117		Sunland - Tujunga - Lake View Terrace - Shadow Hills - East La Tuna Canyon	No	MI	R2RD
Los Angeles	6736 FARMDALE AVE	91606	2320018008	0.000	0.000	0.350	0.000	Shortfall of Sites	0.155	Low Medium I Residential	RD3-1	0	0	0	25.820	0.350		Residential - Single Family Residence, 1	180B169 117		North Hollywood - Valley Village	No	MI	R2RD
Los Angeles	5373 OAKLAND ST	90032	5219004014	0.000	0.000	0.350	0.000	Shortfall of Sites	0.130	Low Medium II Residential	RD1.5-1	0	0	0	30.805	0.350		Residential - Single Family Residence, 1	144A237 117		Northeast Los Angeles	No	MI	R2RD
Los Angeles	833 N GARDNER ST	90046	5526003007	0.000	0.000	0.350	0.000	Shortfall of Sites	0.149	Low Medium I Residential	R2-1XL	0	0	0	26.794	0.350		Residential - Single Family Residence - Pool and Misc., 1	141B177 117		Hollywood	No	MI	R2RD , ADU
Los Angeles	828 N GARDNER ST	90046	5526004008	0.000	0.000	0.350	0.000	Shortfall of Sites	0.138	Low Medium I Residential	R2-1XL	0	0	0	29.040	0.350		Residential - Single Family Residence - Pool, 1	141B181 117		Hollywood	No	MI	R2RD
Los Angeles	0	0	5419028021	0.000	0.000	0.350	0.000	Shortfall of Sites	0.058	Low Medium I Residential	R2-1VL	0	0	0	69.340	0.350	Vacant	Residential - Three Units (Any Combination) - 4 Stories or Less - Vacant Land, 0	139-5A209 117		Silver Lake - Echo Park - Elysian Valley	No	MI	R2RD

Jurisdiction Name	Site Address/Intersection	5 Digit ZIP Code	Assessor Parcel Number	Very Low-Income	Low-Income	Moderate-Income	Above Moderate-Income	Type of Shortfall	Parcel Size (Acres)	Current General Plan Designation	Current Zoning	Proposed General Plan (GP) Designation	Proposed Zoning	Minimum Density Allowed	Maximum Density Allowed	Total Capacity	Vacant/ Nonvacant	Description of Existing Uses	PIN	Base Density Per Acre	Community Plan Area	Rent Stabalization Ordinance	Income Category	Applicable Rezoning Program (Program informing values in Column Q listed first)
Los Angeles	3023 LONDON ST	90026	5401023009	0.000	0.000	0.350	0.000	Shortfall of Sites	0.112	Low Medium II Residential	RD2-1VL	0	0	0	35.758	0.350		Residential - Single Family Residence, 1	139-5A203 117		Silver Lake - Echo Park - Elysian Valley	No	MI	R2RD
Los Angeles	3022 INEZ ST	90023	5186019006	0.000	0.000	0.350	0.000	Shortfall of Sites	0.091	Low Medium I Residential	R2-1-CUGU	Low Neighborhood Residential	[VLN1 - MU4 - 3][RN2 - 20][CPIO]	0	43.957	0.350		Residential - Single Family Residence, 1	123A225 117	21	Boyle Heights	No	MI	R2RD , BH CPU
Los Angeles	3501 BESWICK ST	90023	5191011002	0.000	0.000	0.350	0.000	Shortfall of Sites	0.062	Low Medium I Residential	R2-1-CUGU	Low Neighborhood Residential	[VLN1 - MU4 - 3][RN2 - 20][CPIO]	0	64.533	0.350		Residential - Single Family Residence, 1	120A227 117	21	Boyle Heights	No	MI	R2RD , BH CPU
Los Angeles	3051 FAIRMOUNT ST	90063	5178002014	0.000	0.000	0.350	0.000	Shortfall of Sites	0.121	Low Medium II Residential	RD1.5-1-CUGU	0	0	0	33.134	0.350		Residential - Single Family Residence, 1	129A227 117		Boyle Heights	No	MI	R2RD
Los Angeles	2857 S PALM GROVE AVE	90016	5057015016	0.000	0.000	0.350	0.000	Shortfall of Sites	0.079	Low Medium I Residential	R2-1	0	0	0	50.869	0.350		Residential - Single Family Residence, 1	120B181 117		West Adams - Baldwin Hills - Leimert	No	MI	R2RD
Los Angeles	3823 CRAWFORD ST	90011	5121022006	0.000	0.000	0.350	0.000	Shortfall of Sites	0.143	Low Medium I Residential	R2-1	0	0	0	27.899	0.350		Residential - Single Family Residence, 1	115-5A205 117		Southeast Los Angeles	No	MI	R2RD
Los Angeles	1128 E 35TH ST	90011	5114030019	0.000	0.000	0.350	0.000	Shortfall of Sites	0.074	Low Medium I Residential	R2-1	0	0	0	54.240	0.350		Residential - Single Family Residence, 0	115-5A209 117		Southeast Los Angeles	No	MI	R2RD
Los Angeles	4171 SAN PEDRO PL	90011	5113034003	0.000	0.000	0.350	0.000	Shortfall of Sites	0.206	Low Medium I Residential	R2-1	0	0	0	19.463	0.350		Residential - Single Family Residence, 1	114A205 117		Southeast Los Angeles	No	MI	R2RD
Los Angeles	645 W 42ND ST	90037	5019017023	0.000	0.000	0.350	0.000	Shortfall of Sites	0.100	Low Medium II Residential	RD1.5-1	0	0	0	40.012	0.350		Residential - Single Family Residence, 1	114A201 117		South Los Angeles	No	MI	R2RD
Los Angeles	1253 E 49TH ST	90011	5107020020	0.000	0.000	0.350	0.000	Shortfall of Sites	0.156	Low Medium I Residential	R2-1	0	0	0	25.594	0.350		Residential - Single Family Residence, 1	111A211 117		Southeast Los Angeles	No	MI	R2RD
Los Angeles	434 W 48TH ST	90037	5018036030	0.000	0.000	0.350	0.000	Shortfall of Sites	0.140	Low Medium II Residential	RD2-1	0	0	0	28.666	0.350		Residential - Single Family Residence, 1	111A201 117		South Los Angeles	No	MI	R2RD
Los Angeles	1649 E 49TH ST	90011	5106020018	0.000	0.000	0.350	0.000	Shortfall of Sites	0.103	Low Medium I Residential	R2-1	0	0	0	38.880	0.350		Residential - Single Family Residence, 1	111A213 117		Southeast Los Angeles	No	MI	R2RD
Los Angeles	638 W 52ND ST	90037	5001030007	0.000	0.000	0.350	0.000	Shortfall of Sites	0.115	Low Medium I Residential	R2-1	0	0	0	34.866	0.350		Residential - Single Family Residence, 1	108B201 117		South Los Angeles	No	MI	R2RD
Los Angeles	1027 W 52ND ST	90037	5002030013	0.000	0.000	0.350	0.000	Shortfall of Sites	0.123	Low Medium I Residential	R2-1	0	0	0	32.415	0.350		Residential - Single Family Residence, 1	108B197 117		South Los Angeles	No	MI	R2RD
Los Angeles	5854 3RD AVE	90043	4005022014	0.000	0.000	0.350	0.000	Shortfall of Sites	0.110	Low Medium I Residential	RD4-1	0	0	0	36.289	0.350		Residential - Single Family Residence, 1	105B189 117		West Adams - Baldwin Hills - Leimert	No	MI	R2RD
Los Angeles	1312 W 59TH ST	90044	6003009012	0.000	0.000	0.350	0.000	Shortfall of Sites	0.110	Low Medium I Residential	R2-1	0	0	0	36.270	0.350		Residential - Single Family Residence, 1	105B197 117		South Los Angeles	No	MI	R2RD
Los Angeles	5901 S FLOWER ST	90003	6004037021	0.000	0.000	0.350	0.000	Shortfall of Sites	0.111	Low Medium I Residential	R2-1	0	0	0	36.051	0.350		Residential - Single Family Residence, 1	105B201 117		South Los Angeles	No	MI	R2RD
Los Angeles	317 E 84TH PL	90003	6030024007	0.000	0.000	0.350	0.000	Shortfall of Sites	0.116	Low Medium I Residential	R2-1	0	0	0	34.374	0.350		Residential - Single Family Residence, 1	097-5A205 117		Southeast Los Angeles	No	MI	R2RD
Los Angeles	8809 S NORMANDIE AVE	90044	6037017015	0.000	0.000	0.350	0.000	Shortfall of Sites	0.103	Low Medium II Residential	RD1.5-1	0	0	0	38.719	0.350		Residential - Single Family Residence, 1	096A195 117		South Los Angeles	No	MI	R2RD
Los Angeles	121 W 91ST ST	90003	6040034008	0.000	0.000	0.350	0.000	Shortfall of Sites	0.119	Low Medium I Residential	R2-1	0	0	0	33.506	0.350		Residential - Single Family Residence, 1	094-5A203 117		Southeast Los Angeles	No	MI	R2RD
Los Angeles	618 W 91ST ST	90044	6039015025	0.000	0.000	0.350	0.000	Shortfall of Sites	0.109	Low Medium I Residential	R2-1-CPIO	0	0	0	36.768	0.350		Residential - Single Family Residence, 0	094-5A201 117		South Los Angeles	No	MI	R2RD
Los Angeles	9223 S SAN PEDRO ST	90003	6052009032	0.000	0.000	0.350	0.000	Shortfall of Sites	0.066	Low Medium II Residential	RD2-1	0	0	0	60.446	0.350		Commercial - Store Combination - Store and Residential Combination - One Story, 0	094-5A205 117		Southeast Los Angeles	No	MI	R2RD
Los Angeles	123 W COLDEN AVE	90003	6053008012	0.000	0.000	0.350	0.000	Shortfall of Sites	0.142	Low Medium I Residential	R2-1	0	0	0	28.245	0.350		Residential - Single Family Residence, 1	093A203 117		Southeast Los Angeles	No	MI	R2RD
Los Angeles	235 E COLDEN AVE	90003	6052012021	0.000	0.000	0.350	0.000	Shortfall of Sites	0.129	Low Medium I Residential	R2-1	0	0	0	30.975	0.350		Residential - Single Family Residence, 1	093A205 117		Southeast Los Angeles	No	MI	R2RD
Los Angeles	1564 W 105TH ST	90047	6065016021	0.000	0.000	0.350	0.000	Shortfall of Sites	0.112	Low Medium I Residential	R2-1	0	0	0	35.749	0.350		Residential - Single Family Residence, 1	090A213 117		Southeast Los Angeles	No	MI	R2RD
Los Angeles	627 E 109TH ST	90059	6071002011	0.000	0.000	0.350	0.000	Shortfall of Sites	0.126	Low Medium II Residential	R2-1	0	0	0	31.633	0.350		Residential - Single Family Residence, 0	088-5A207 117		Southeast Los Angeles	No	MI	R2RD
Los Angeles	1308 E 108TH ST	90059	6070001016	0.000	0.000	0.350	0.000	Shortfall of Sites	0.084	Low Medium I Residential	R2-1	0	0	0	47.622	0.350		Residential - Single Family Residence, 0	088-5A211 117		Southeast Los Angeles	No	MI	R2RD
Los Angeles	1771 E 109TH ST	90059	6069004029	0.000	0.000	0.350	0.000	Shortfall of Sites	0.072	Low Medium I Residential	R2-1	0	0	0	55.753	0.350		Residential - Single Family Residence, 1	088-5A213 117		Southeast Los Angeles	No	MI	R2RD
Los Angeles	158 E 109TH ST	90061	6073008002	0.000	0.000	0.350	0.000	Shortfall of Sites	0.095	Low Medium I Residential	R2-1	0	0	0	42.226	0.350		Residential - Single Family Residence, 1	088-5A205 117		Southeast Los Angeles	No	MI	R2RD
Los Angeles	210 W 109TH ST	90061	6074014004	0.000	0.000	0.350	0.000	Shortfall of Sites	0.122	Low Medium I Residential	R2-1	0	0	0	32.742	0.350		Residential - Single Family Residence, 1	088-5A203 117		Southeast Los Angeles	No	MI	R2RD
Los Angeles	762 E LANZIT AVE	90059	6072016003	0.000	0.000	0.350	0.000	Shortfall of Sites	0.077	Low Medium I Residential	R2-1	0	0	0	51.934	0.350		Residential - Single Family Residence, 1	087A209 117		Southeast Los Angeles	No	MI	R2RD
Los Angeles	213 E 112TH ST	90061	6073023016	0.000	0.000	0.350	0.000	Shortfall of Sites	0.199	Low Medium I Residential	R2-1	0	0	0	20.151	0.350		Residential - Single Family Residence, 1	087A205 117		Southeast Los Angeles	No	MI	R2RD
Los Angeles	1417 251ST ST	90710	7410002077	0.000	0.000	0.350	0.000	Shortfall of Sites	0.172	Low Medium I Residential	R2-1XL	0	0	0	23.229	0.350		Residential - Single Family Residence, 1	036B193 117		Wilmington - Harbor City	No	MI	R2RD
Los Angeles	0	0	7425026021	0.000	0.000	0.350	0.000	Shortfall of Sites	0.124	Low Medium I Residential	[Q]R2-1XL-CUGU	0	0	0	32.137	0.350	Vacant	Industrial - Industrial - Vacant Land, 0	033B213 117		Wilmington - Harbor City	No	MI	R2RD
Los Angeles	514 SLOAT ST	90063	5178016029	0.000	0.000	0.350	0.000	Shortfall of Sites	0.057	Low Medium I Residential	R2-1-CUGU	Low Neighborhood Residential	[VLN1 - MU4 - 3][RN2 - 20][CPIO]	0	69.695	0.350		Residential - Single Family Residence, 1	127-5A227 118	21	Boyle Heights	No	MI	R2RD , BH CPU
Los Angeles	3200 E 3RD ST	90063	5179011017	0.000	0.000	0.350	0.000	Shortfall of Sites	0.083	Low Medium I Residential	R2-1-CUGU	Low Neighborhood Residential	[VLN1 - MU4 - 3][RN2 - 20][CPIO]	0	48.301	0.350		Residential - Single Family Residence, 1	124-5A227 118	21	Boyle Heights	No	MI	R2RD , BH CPU
Los Angeles	3051 INEZ ST	90023	5186018047	0.000	0.000	0.350	0.000	Shortfall of Sites	0.091	Low Medium I Residential	R2-1-CUGU	Low Neighborhood Residential	[VLN1 - MU4 - 3][RN2 - 20][CPIO]	0	44.045	0.350		Residential - Single Family Residence, 1	123A225 118	21	Boyle Heights	No	MI	R2RD , BH CPU
Los Angeles	2854 GLENEDEN ST	90039	5442031018	0.000	0.000	0.350	0.000	Shortfall of Sites	0.114	Low Medium I Residential	RD3-1VL-RIO	0	0	0	35.156	0.350		Residential - Single Family Residence, 1	154-5A211 118		Silver Lake - Echo Park - Elysian Valley	No	MI	R2RD
Los Angeles	3850 DRYSDALE AVE	90032	5307012005	0.000	0.000	0.350	0.000	Shortfall of Sites	0.164	Low Medium I Residential	RD3-1	0	0	0	24.455	0.350		Residential - Single Family Residence, 1	144A235 118		Northeast Los Angeles	No	MI	R2RD
Los Angeles	5419 POPLAR BLVD	90032	5219032011	0.000	0.000	0.350	0.000	Shortfall of Sites	0.122	Low Medium II Residential	RD1.5-1	0	0	0	32.758	0.350		Residential - Single Family Residence, 1	144A237 118		Northeast Los Angeles	No	MI	R2RD
Los Angeles	807 N EDGEMONT ST	90029	5538014028	0.000	0.000	0.350	0.000	Shortfall of Sites	0.144	Low Medium II Residential	RD2-1XL	0	0	0	27.864	0.350		Residential - Single Family Residence, 1	141B197 118		Hollywood	No	MI	R2RD
Los Angeles	228 WELCOME ST	90026	5159017018	0.000	0.000	0.350	0.000	Shortfall of Sites	0.110	Low Medium Residential	RD1.5-1-O	0	0	0	36.529	0.350		Residential - Single Family Residence, 1	135A207 118		Westlake	No	MI	R2RD
Los Angeles	1609 HAUSER BLVD	90019	5069027022	0.000	0.000	0.350	0.000	Shortfall of Sites	0.139	Low Medium I Residential	R2-1-O	0	0	0	28.676	0.350		Residential - Single Family Residence, 1	126B177 118		Wilshire	No	MI	R2RD
Los Angeles	2232 TERRACE HEIGHTS AVE	90023	5183026029	0.000	0.000	0.350	0.000	Shortfall of Sites	0.117	Low Medium II Residential	RD1.5-1-CUGU	0	0	0	34.299	0.350		Residential - Single Family Residence, 1	124-5A221 118		Boyle Heights	No	MI	R2RD
Los Angeles	2807 S COCHRAN AVE	90016	5043016021	0.000	0.000	0.350	0.000	Shortfall of Sites	0.073	Low Medium II Residential	RD1.5-1	0	0	0	54.708	0.350		Residential - Single Family Residence, 1	120B177 118		West Adams - Baldwin Hills - Leimert	No	MI	R2RD
Los Angeles	1037 E 22ND ST	90011	5131013011	0.000	0.000	0.350	0.000	Shortfall of Sites	0.138	Low Medium I Residential	R2-1	0	0	0	29.051	0.350		Residential - Single Family Residence, 1	120A209 118		Southeast Los Angeles	No	MI	R2RD
Los Angeles	0	0	5119007029	0.000	0.000	0.350	0.000	Shortfall of Sites	0.140	Low Medium I Residential	R2-1	0	0	0	28.501	0.350		Commercial - Parking Lot (Commercial Use Property) - Lots - Patron or Employee - One Story, 0	118-5A211 118		Southeast Los Angeles	No	MI	R2RD
Los Angeles	807 E 33RD ST	90011	5120027030	0.000	0.000	0.350	0.000	Shortfall of Sites	0.123	Low Medium II Residential	RD2-1	0	0	0	32.630	0.350		Residential - Single Family Residence, 1	117A207 118		Southeast Los Angeles	No	MI	R2RD
Los Angeles	1543 E MARTIN LUTHER KING JR BLVD	90011	5117008023	0.000	0.000	0.350	0.000	Shortfall of Sites	0.118	Low Medium I Residential	R2-1-CPIO	0	0	0	33.902	0.350		Residential - Single Family Residence, 1	115-5A211 118		Southeast Los Angeles	No	MI	R2RD
Los Angeles	4166 WALL ST	90011	5113034001	0.000	0.000	0.350	0.000	Shortfall of Sites	0.172	Low Medium I Residential	R2-1	0	0	0	23.232	0.350		Residential - Single Family Residence, 1	114A205 118		Southeast Los Angeles	No	MI	R2RD
Los Angeles	1381 E 45TH ST	90011	5107003025	0.000	0.000	0.350	0.000	Shortfall of Sites	0.128	Low Medium II Residential	RD1.5-1	0	0	0	31.275	0.350		Residential - Single Family Residence, 1	112-5A211 118		Southeast Los Angeles	No	MI	R2RD
Los Angeles	4416 TOWNE AVE	90011	5109014013	0.000	0.000	0.350	0.000	Shortfall of Sites	0.155	Low Medium I Residential	R2-1	0	0	0	25.838	0.350		Residential - Single Family Residence, 0	112-5A205 118		Southeast Los Angeles	No	MI	R2RD
Los Angeles	209 W 45TH ST	90037	5110002022	0.000	0.000	0.350	0.000	Shortfall of Sites	0.140	Low Medium I Residential	R2-1	0	0	0	28.516	0.350		Residential - Single Family Residence, 1	112-5A203 118		Southeast Los Angeles	No	MI	R2RD
Los Angeles	1245 E 49TH ST	90011	5107020018	0.000	0.000	0.350	0.000	Shortfall of Sites	0.156	Low Medium I Residential	R2-1	0	0	0	25.594	0.350		Residential - Single Family Residence, 1	111A211 118		Southeast Los Angeles	No	MI	R2RD
Los Angeles	438 W 48TH ST	90037	5018036029	0.000	0.000	0.350	0.000	Shortfall of Sites	0.136	Low Medium II Residential	RD2-1	0	0	0	29.342	0.350		Residential - Single Family Residence, 1	111A201 118		South Los Angeles	No	MI	R2RD
Los Angeles	1641 E 49TH ST	90011	5106020019	0.000	0.000	0.350	0.000	Shortfall of Sites	0.103	Low Medium I Residential	R2-1	0	0	0	38.976	0.350		Residential - Single Family Residence, 1	111A213 118		Southeast Los Angeles	No	MI	R2RD
Los Angeles	702 W 52ND ST	90037	5001030009	0.000	0.000	0.350	0.000	Shortfall of Sites	0.115	Low Medium I Residential	R2-1	0	0	0	34.869	0.350		Residential - Single Family Residence, 1	108B201 118		South Los Angeles	No	MI	R2RD
Los Angeles	1639 E 53RD ST	90011	5105001029	0.000	0.000	0.350	0.000	Shortfall of Sites	0.117	Low Medium I Residential	R2-1	0	0	0	34.215	0.350		Residential - Single Family Residence, 1	108B213 118		Southeast Los Angeles	No	MI	R2RD
Los Angeles	1308 W 59TH ST	90044	6003009013	0.000	0.000	0.350	0.000	Shortfall of Sites	0.110	Low Medium I Residential	R2-1	0	0	0	36.270	0.350		Residential - Single Family Residence, 1	105B197 118		South Los Angeles	No	MI	R2RD
Los Angeles	711 E 84TH PL	90001	6029023003	0.000	0.000	0.350	0.000	Shortfall of Sites	0.117	Low Medium I Residential	R2-1	0	0	0	34.163	0.350		Residential - Single Family Residence, 1	097-5A207 118		Southeast Los Angeles	No	MI	R2RD
Los Angeles	1617 W 84TH PL	90047	6034023019	0.000	0.000	0.350	0.000	Shortfall of Sites	0.155	Low Medium II Residential	RD2-1	0	0	0	25.789	0.350		Residential - Single Family Residence, 1	097-5A195 118		South Los Angeles	No	MI	R2RD
Los Angeles	806 E 84TH PL	90001	6029027010	0.000	0.000	0.350	0.000	Shortfall of Sites	0.117	Low Medium I Residential	R2-1	0	0	0	34.164	0.350		Residential - Single Family Residence, 1	097-5A209 118		Southeast Los Angeles	No	MI	R2RD
Los Angeles	8801 MENLO AVE	90044	6038012018	0.000	0.000	0.350	0.000	Shortfall of Sites	0.118	Low Medium I Residential	R2-1	0	0	0	33.991	0.350		Residential - Single Family Residence, 1	096A199 118		South Los Angeles	No	MI	R2RD
Los Angeles	8734 REGINA CT	90044	6038009034	0.000	0.000	0.350	0.000	Shortfall of Sites	0.062	Low Medium II Residential	RD2-1	0	0	0	64.466	0.350		Residential - Single Family Residence, 1	096A201 118		South Los Angeles	No	MI	R2RD
Los Angeles	127 W COLDEN AVE	90003	6053008013	0.000	0.000	0.350	0.000	Shortfall of Sites	0.133	Low Medium I Residential	R2-1	0	0	0	30.012	0.350		Residential - Single Family Residence, 1	093A203 118		Southeast Los Angeles	No	MI	R2RD
Los Angeles	358 E CENTURY BLVD	90003	6063003039	0.000	0.000	0.350	0.000	Shortfall of Sites	0.111	Low Medium I Residential	R2-1	0	0	0	36.195	0.350		Residential - Single Family Residence, 1	091-5A205 118		Southeast Los Angeles	No	MI	R2RD
Los Angeles	125 E 105TH ST	90003	6063017023	0.000	0.000	0.350	0.000	Shortfall of Sites	0.124	Low Medium I Residential	R2-1	0	0	0	32.265	0.350		Residential - Single Family Residence, 1	090A205 118		Southeast Los Angeles	No	MI	R2RD
Los Angeles	403 E 105TH ST	90003	6063020012	0.000	0.000	0.350	0.000	Shortfall of Sites	0.124	Low Medium I Residential	R2-1	0	0	0	32.265	0.350		Residential - Single Family Residence, 1	090A207 118		Southeast Los Angeles	No	MI	R2RD
Los Angeles	1558 E 105TH ST	90002	6065016020	0.000	0.000	0.350	0.000	Shortfall of Sites	0.112	Low Medium I Residential	R2-1	0	0	0	35.751	0.350		Residential - Single Family Residence, 1	090A213 118		Southeast Los Angeles	No	MI	R2RD
Los Angeles	807 E 109TH ST	90059	6071013015	0.000	0.000	0.350	0.000	Shortfall of Sites	0.108	Low Medium I Residential	R2-1	0	0	0	37.153	0.350		Residential - Single Family Residence, 1	088-5A209 118		Southeast Los Angeles	No	MI	R2RD
Los Angeles	1767 E 109TH ST	90059	6069004017	0.000	0.000	0.350	0.000	Shortfall of Sites	0.072	Low Medium I Residential	R2-1	0	0	0	55.754	0.350		Residential - Single Family Residence, 1	088-5A213 118		Southeast Los Angeles	No	MI	R2RD
Los Angeles	156 E 109TH ST	90061	6073008003	0.000	0.000	0.350	0.000	Shortfall of Sites	0.092	Low Medium I Residential	R2-1	0	0	0	43.633	0.350		Residential - Single Family Residence, 1	088-5A205 118		Southeast Los Angeles	No	MI	R2RD
Los Angeles	209 E 112TH ST	90061	6073023015	0.000	0.000	0.350	0.000	Shortfall of Sites	0.132	Low Medium I Residential	R2-1	0	0	0	30.226	0.350		Residential - Single Family Residence, 1	087A205 118		Southeast Los Angeles	No	MI	R2RD
Los Angeles	11176 TOWNE AVE	90061	6073021028	0.000	0.000	0.350	0.000	Shortfall of Sites	0.094	Low Medium I Residential	R2-1	0	0	0	42.350	0.350		Residential - Single Family Residence, 1	087A207 118		Southeast Los Angeles	No	MI	R2RD
Los Angeles	3557 MARGUERITE ST	90065	5458028016	0.000	0.000	0.350	0.000	Shortfall of Sites	0.065	Low Medium II Residential	RD2-1-CDO	0	0	0	61.546	0.350		Residential - Single Family Residence, 1	154-5A215 119		Northeast Los Angeles	No	MI	R2RD
Los Angeles	215 BRANCH ST	90042	5484006018	0.000	0.000	0.350	0.000	Shortfall of Sites	0.072	Low Medium II Residential	RD1.5-1	0	0	0	55.906	0.350		Residential - Single Family Residence, 1	154-5A231 119		Northeast Los Angeles	No	MI	R2RD
Los Angeles	3161 BLANCHARD ST	90063	5178005041	0.000	0.000	0.350	0.000	Shortfall of Sites	0.060	Low Medium I Residential	R2-1-CUGU	Low Neighborhood Residential	[VLN1 - MU4 - 3][RN2 - 20][CPIO]	0	67.055	0.350		Residential - Single Family Residence, 1	129A229 119	21	Boyle Heights	No	MI	R2RD , BH CPU

Jurisdiction Name	Site Address/Intersection	5 Digit ZIP Code	Assessor Parcel Number	Very Low-Income	Low-Income	Moderate-Income	Above Moderate-Income	Type of Shortfall	Parcel Size (Acres)	Current General Plan Designation	Current Zoning	Proposed General Plan (GP) Designation	Proposed Zoning	Minimum Density Allowed	Maximum Density Allowed	Total Capacity	Vacant/ Nonvacant	Description of Existing Uses	PIN	Base Density Per Acre	Community Plan Area	Rent Stabalization Ordinance	Income Category	Applicable Rezoning Program (Program informing values in Column Q listed first)
Los Angeles	3505 BESWICK ST	90023	5191011001	0.000	0.000	0.350	0.000	Shortfall of Sites	0.062	Low Medium I Residential	R2-1-CUGU	Low Neighborhood Residential	[VLN1 - MU4 - 3][RN2 - 20][CPIO]	0	64.534	0.350		Residential - Single Family Residence, 1	120A227 119	21	Boyle Heights	No	MI	R2RD , BH CPU
Los Angeles	828 N VISTA ST	90046	5526005019	0.000	0.000	0.350	0.000	Shortfall of Sites	0.161	Low Medium I Residential	R2-1XL	0	0	0	24.891	0.350		Residential - Single Family Residence - Pool and Misc., 1	141B181 119		Hollywood	No	MI	R2RD , ADU
Los Angeles	3416 WARWICK AVE	90032	5219017018	0.000	0.000	0.350	0.000	Shortfall of Sites	0.172	Low Medium I Residential	R2-1	0	0	0	23.238	0.350		Residential - Single Family Residence, 1	142-5A235 119		Northeast Los Angeles	No	MI	R2RD
Los Angeles	1337 SUTHERLAND ST	90026	5406001037	0.000	0.000	0.350	0.000	Shortfall of Sites	0.165	Low Medium II Residential	RD2-1VL	0	0	0	24.227	0.350		Residential - Double, Duplex, or Two Units - 4 Stories or Less, 1	139-5A211 119		Silver Lake - Echo Park - Elysian Valley	No	MI	R2RD
Los Angeles	2723 W TEMPLE ST	90026	5156025032	0.000	0.000	0.350	0.000	Shortfall of Sites	0.072	Low Medium II Residential	RD2-1VL	0	0	0	55.753	0.350		Commercial - Professional Building - One Story, 0	138A203 119		Silver Lake - Echo Park - Elysian Valley	No	MI	R2RD
Los Angeles	200 N VENDOME ST	90026	5156012012	0.000	0.000	0.350	0.000	Shortfall of Sites	0.146	Low Medium Residential	RD2-1	0	0	0	27.347	0.350		Residential - Single Family Residence, 1	138A201 119		Westlake	No	MI	R2RD
Los Angeles	2311 ALTA ST	90031	5208030026	0.000	0.000	0.350	0.000	Shortfall of Sites	0.187	Low Medium I Residential	RD3-1	0	0	0	21.422	0.350		Residential - Single Family Residence, 1	138A225 119		Northeast Los Angeles	No	MI	R2RD
Los Angeles	2302 S COCHRAN AVE	90016	5063008067	0.000	0.000	0.350	0.000	Shortfall of Sites	0.110	Low Medium II Residential	RD1.5-1	0	0	0	36.301	0.350		Residential - Single Family Residence, 1	123B177 119		West Adams - Baldwin Hills - Leimert	No	MI	R2RD
Los Angeles	2923 S VICTORIA AVE	90016	5050019007	0.000	0.000	0.350	0.000	Shortfall of Sites	0.087	Low Medium II Residential	RD2-1	0	0	0	46.171	0.350		Residential - Single Family Residence, 1	120B185 119		West Adams - Baldwin Hills - Leimert	No	MI	R2RD
Los Angeles	2727 EXPOSITION PL	90018	5044019011	0.000	0.000	0.350	0.000	Shortfall of Sites	0.104	Low Medium II Residential	RD2-1	0	0	0	38.476	0.350		Residential - Single Family Residence, 1	117B189 119		West Adams - Baldwin Hills - Leimert	No	MI	R2RD
Los Angeles	416 E 30TH ST	90011	5128006008	0.000	0.000	0.350	0.000	Shortfall of Sites	0.115	Low Medium II Residential	RD1.5-1	0	0	0	34.666	0.350		Residential - Single Family Residence, 1	118-5A207 119		Southeast Los Angeles	No	MI	R2RD
Los Angeles	800 E 27TH ST	90011	5128019013	0.000	0.000	0.350	0.000	Shortfall of Sites	0.075	Low Medium I Residential	R2-1	0	0	0	53.216	0.350		Residential - Single Family Residence, 1	118-5A209 119		Southeast Los Angeles	No	MI	R2RD
Los Angeles	1547 E MARTIN LUTHER KING JR BLVD	90011	5117008024	0.000	0.000	0.350	0.000	Shortfall of Sites	0.118	Low Medium I Residential	R2-1-CPIO	0	0	0	33.899	0.350		Residential - Single Family Residence, 1	115-5A211 119		Southeast Los Angeles	No	MI	R2RD
Los Angeles	733 E 42ND ST	90011	5115004024	0.000	0.000	0.350	0.000	Shortfall of Sites	0.087	Low Medium I Residential	R2-1	0	0	0	45.852	0.350		Residential - Single Family Residence, 1	114A207 119		Southeast Los Angeles	No	MI	R2RD
Los Angeles	4167 WALL ST	90011	5113032010	0.000	0.000	0.350	0.000	Shortfall of Sites	0.164	Low Medium I Residential	R2-1	0	0	0	24.449	0.350		Residential - Single Family Residence, 1	114A205 119		Southeast Los Angeles	No	MI	R2RD
Los Angeles	1637 E 49TH ST	90011	5106020020	0.000	0.000	0.350	0.000	Shortfall of Sites	0.084	Low Medium I Residential	R2-1	0	0	0	47.350	0.350		Residential - Single Family Residence, 1	111A213 119		Southeast Los Angeles	No	MI	R2RD
Los Angeles	1017 W 52ND ST	90037	5002030015	0.000	0.000	0.350	0.000	Shortfall of Sites	0.117	Low Medium I Residential	R2-1	0	0	0	34.120	0.350		Residential - Single Family Residence, 1	108B197 119		South Los Angeles	No	MI	R2RD
Los Angeles	1304 W 59TH ST	90044	6003009014	0.000	0.000	0.350	0.000	Shortfall of Sites	0.110	Low Medium I Residential	R2-1	0	0	0	36.283	0.350		Residential - Single Family Residence, 1	105B197 119		South Los Angeles	No	MI	R2RD
Los Angeles	5904 S SAN PEDRO ST	90003	6006029035	0.000	0.000	0.350	0.000	Shortfall of Sites	0.134	Low Medium II Residential	RD1.5-1-CPIO	0	0	0	29.783	0.350		Commercial - Store - One Story, 0	105B205 119		Southeast Los Angeles	No	MI	R2RD
Los Angeles	6605 ESTRELLA AVE	90044	6013017028	0.000	0.000	0.350	0.000	Shortfall of Sites	0.124	Low Medium I Residential	R2-1	0	0	0	32.261	0.350		Residential - Single Family Residence, 1	102B201 119		South Los Angeles	No	MI	R2RD
Los Angeles	424 E 67TH ST	90003	6011012036	0.000	0.000	0.350	0.000	Shortfall of Sites	0.124	Low Medium I Residential	R2-1	0	0	0	32.265	0.350		Residential - Single Family Residence, 1	102B205 119		Southeast Los Angeles	No	MI	R2RD
Los Angeles	810 E 76TH PL	90001	6023022004	0.000	0.000	0.350	0.000	Shortfall of Sites	0.117	Low Medium I Residential	R2-1	0	0	0	34.174	0.350		Residential - Single Family Residence, 1	099B209 119		Southeast Los Angeles	No	MI	R2RD
Los Angeles	707 E 84TH PL	90001	6029023002	0.000	0.000	0.350	0.000	Shortfall of Sites	0.117	Low Medium I Residential	R2-1	0	0	0	34.162	0.350		Residential - Single Family Residence, 1	097-5A207 119		Southeast Los Angeles	No	MI	R2RD
Los Angeles	800 E 84TH PL	90001	6029027009	0.000	0.000	0.350	0.000	Shortfall of Sites	0.176	Low Medium I Residential	R2-1	0	0	0	22.776	0.350		Residential - Single Family Residence, 1	097-5A209 119		Southeast Los Angeles	No	MI	R2RD
Los Angeles	819 E 88TH ST	90002	6042020011	0.000	0.000	0.350	0.000	Shortfall of Sites	0.118	Low Medium I Residential	R2-1	0	0	0	33.780	0.350		Residential - Single Family Residence, 1	096A209 119		Southeast Los Angeles	No	MI	R2RD
Los Angeles	125 W 91ST ST	90003	6040034009	0.000	0.000	0.350	0.000	Shortfall of Sites	0.119	Low Medium I Residential	R2-1	0	0	0	33.506	0.350		Residential - Single Family Residence, 1	094-5A203 119		Southeast Los Angeles	No	MI	R2RD
Los Angeles	9557 GRANDEE AVE	90002	6048019003	0.000	0.000	0.350	0.000	Shortfall of Sites	0.075	Low Medium I Residential	R2-1	0	0	0	53.561	0.350		Residential - Single Family Residence, 1	093A213 119		Southeast Los Angeles	No	MI	R2RD
Los Angeles	354 E CENTURY BLVD	90003	6063003038	0.000	0.000	0.350	0.000	Shortfall of Sites	0.112	Low Medium I Residential	R2-1	0	0	0	35.557	0.350		Residential - Single Family Residence, 1	091-5A205 119		Southeast Los Angeles	No	MI	R2RD
Los Angeles	407 E 105TH ST	90003	6063020013	0.000	0.000	0.350	0.000	Shortfall of Sites	0.124	Low Medium I Residential	R2-1	0	0	0	32.265	0.350		Residential - Single Family Residence, 1	090A207 119		Southeast Los Angeles	No	MI	R2RD
Los Angeles	1306 E 108TH ST	90059	6070001015	0.000	0.000	0.350	0.000	Shortfall of Sites	0.067	Low Medium I Residential	R2-1	0	0	0	59.519	0.350		Residential - Single Family Residence, 1	088-5A211 119		Southeast Los Angeles	No	MI	R2RD
Los Angeles	152 E 109TH ST	90061	6073008004	0.000	0.000	0.350	0.000	Shortfall of Sites	0.092	Low Medium I Residential	R2-1	0	0	0	43.633	0.350		Residential - Single Family Residence, 1	088-5A205 119		Southeast Los Angeles	No	MI	R2RD
Los Angeles	205 E 112TH ST	90061	6073023014	0.000	0.000	0.350	0.000	Shortfall of Sites	0.132	Low Medium I Residential	R2-1	0	0	0	30.226	0.350		Residential - Single Family Residence, 1	087A205 119		Southeast Los Angeles	No	MI	R2RD
Los Angeles	1018 E M ST	90744	7425017045	0.000	0.000	0.350	0.000	Shortfall of Sites	0.113	Low Medium I Residential	[Q]R2-1XL-O-CUGU	0	0	0	35.540	0.350		Residential - Single Family Residence, 1	033B209 119		Wilmington - Harbor City	No	MI	R2RD
Los Angeles	25825 PRESIDENT AVE	90710	7411004038	0.000	0.000	0.350	0.000	Shortfall of Sites	0.084	Low Medium II Residential	[Q]RD1.5-1XL	0	0	0	47.340	0.350		Residential - Single Family Residence, 1	033B193 119		Wilmington - Harbor City	No	MI	R2RD
Los Angeles	942 W 14TH ST	90731	7458019015	0.000	0.000	0.350	0.000	Shortfall of Sites	0.139	Low Medium I Residential	R2-1XL	0	0	0	28.678	0.350		Residential - Single Family Residence, 1	012B197 119		San Pedro	No	MI	R2RD
Los Angeles	11335 EMELITA ST	91601	2337014021	0.000	0.000	0.350	0.000	Shortfall of Sites	0.161	Low Medium II Residential	RD2-1	0	0	0	24.897	0.350		Residential - Single Family Residence, 1	174B173 120		North Hollywood - Valley Village	No	MI	R2RD
Los Angeles	6216 ALDAMA ST	90042	5484007015	0.000	0.000	0.350	0.000	Shortfall of Sites	0.092	Low Medium II Residential	RD2-1	0	0	0	43.561	0.350		Residential - Single Family Residence, 1	154-5A229 120		Northeast Los Angeles	No	MI	R2RD
Los Angeles	2805 KNOX AVE	90039	5442019015	0.000	0.000	0.350	0.000	Shortfall of Sites	0.099	Low Medium I Residential	R2-1VL-RIO	0	0	0	40.285	0.350		Residential - Single Family Residence, 1	148-5A213 120		Silver Lake - Echo Park - Elysian Valley	No	MI	R2RD
Los Angeles	4600 LA MIRADA AVE	90029	5542019015	0.000	0.000	0.350	0.000	Shortfall of Sites	0.079	Low Medium II Residential	RD1.5-1XL	0	0	0	50.651	0.350		Residential - Single Family Residence, 1	144B197 120		Hollywood	No	MI	R2RD
Los Angeles	572 N COMMONWEALTH AVE	90004	5539028031	0.000	0.000	0.350	0.000	Shortfall of Sites	0.172	Low Medium I Residential	R2-1	0	0	0	23.217	0.350		Residential - Single Family Residence, 1	141A201 120		Wilshire	No	MI	R2RD
Los Angeles	4943 GAMBIER ST	90032	5218020032	0.000	0.000	0.350	0.000	Shortfall of Sites	0.164	Low Medium I Residential	RD3-1	0	0	0	24.367	0.350		Residential - Single Family Residence, 1	141A233 120		Northeast Los Angeles	No	MI	R2RD
Los Angeles	121 ROBINSON ST	90026	5156004009	0.000	0.000	0.350	0.000	Shortfall of Sites	0.110	Low Medium Residential	RD1.5-1	0	0	0	36.300	0.350		Residential - Single Family Residence, 1	138A201 120		Westlake	No	MI	R2RD
Los Angeles	322 N BONNIE BRAE ST	90026	5159005011	0.000	0.000	0.350	0.000	Shortfall of Sites	0.069	Low Medium Residential	RD1.5-1	0	0	0	58.079	0.350		Residential - Single Family Residence, 1	136-5A207 120		Westlake	No	MI	R2RD
Los Angeles	1514 S NEW HAMPSHIRE AVE	90006	5075002014	0.000	0.000	0.350	0.000	Shortfall of Sites	0.095	Low Medium II Residential	RD1.5-1	0	0	0	42.240	0.350		Residential - Single Family Residence, 1	126B197 120		South Los Angeles	No	MI	R2RD
Los Angeles	2214 S HIGHLAND AVE	90016	5062020027	0.000	0.000	0.350	0.000	Shortfall of Sites	0.122	Low Medium II Residential	RD2-1-O	0	0	0	32.804	0.350		Residential - Single Family Residence, 1	123B181 120		West Adams - Baldwin Hills - Leimert	No	MI	R2RD
Los Angeles	2204 9TH AVE	90018	5060016017	0.000	0.000	0.350	0.000	Shortfall of Sites	0.172	Low Medium II Residential	RD2-1-O-CPIO	0	0	0	23.265	0.350		Residential - Single Family Residence, 1	123B185 120		West Adams - Baldwin Hills - Leimert	No	MI	R2RD
Los Angeles	2263 TERRACE HEIGHTS AVE	90023	5183025032	0.000	0.000	0.350	0.000	Shortfall of Sites	0.100	Low Medium II Residential	RD1.5-1-CUGU	0	0	0	39.954	0.350		Residential - Single Family Residence, 1	124-5A221 120		Boyle Heights	No	MI	R2RD
Los Angeles	2835 S SYCAMORE AVE	90016	5049026024	0.000	0.000	0.350	0.000	Shortfall of Sites	0.110	Low Medium II Residential	RD1.5-1	0	0	0	36.299	0.350		Residential - Single Family Residence, 1	120B177 120		West Adams - Baldwin Hills - Leimert	No	MI	R2RD
Los Angeles	2848 S PALM GROVE AVE	90016	5057016013	0.000	0.000	0.350	0.000	Shortfall of Sites	0.119	Low Medium I Residential	R2-1	0	0	0	33.480	0.350		Residential - Single Family Residence, 1	120B181 120		West Adams - Baldwin Hills - Leimert	No	MI	R2RD
Los Angeles	422 E 21ST ST	90011	5127016006	0.000	0.000	0.350	0.000	Shortfall of Sites	0.079	Low Medium II Residential	RD2-1	0	0	0	50.821	0.350		Residential - Single Family Residence, 1	121-5A207 120		Southeast Los Angeles	No	MI	R2RD
Los Angeles	839 E 27TH ST	90011	5128018023	0.000	0.000	0.350	0.000	Shortfall of Sites	0.156	Low Medium I Residential	R2-1	0	0	0	25.696	0.350		Residential - Single Family Residence, 1	118-5A209 120		Southeast Los Angeles	No	MI	R2RD
Los Angeles	3417 TRINITY ST	90011	5120015016	0.000	0.000	0.350	0.000	Shortfall of Sites	0.115	Low Medium I Residential	R2-1	0	0	0	34.847	0.350	Vacant	Residential - Single Family Residence - Vacant Land, 0	117A205 120		Southeast Los Angeles	No	MI	R2RD
Los Angeles	666 E 38TH ST	90011	5121007019	0.000	0.000	0.350	0.000	Shortfall of Sites	0.110	Low Medium II Residential	RD2-1	0	0	0	36.236	0.350		Residential - Single Family Residence, 1	115-5A207 120		Southeast Los Angeles	No	MI	R2RD
Los Angeles	1558 E 33RD ST	90011	5117009002	0.000	0.000	0.350	0.000	Shortfall of Sites	0.059	Low Medium I Residential	R2-1	0	0	0	68.127	0.350		Residential - Single Family Residence, 1	115-5A213 120		Southeast Los Angeles	No	MI	R2RD
Los Angeles	737 E 42ND ST	90011	5115004023	0.000	0.000	0.350	0.000	Shortfall of Sites	0.087	Low Medium I Residential	R2-1	0	0	0	45.852	0.350		Residential - Single Family Residence, 1	114A207 120		Southeast Los Angeles	No	MI	R2RD
Los Angeles	4166 WOODLAWN AVE	90011	5113032011	0.000	0.000	0.350	0.000	Shortfall of Sites	0.164	Low Medium I Residential	R2-1	0	0	0	24.446	0.350		Residential - Single Family Residence, 1	114A205 120		Southeast Los Angeles	No	MI	R2RD
Los Angeles	4178 ZAMORA ST	90011	5115029017	0.000	0.000	0.350	0.000	Shortfall of Sites	0.083	Low Medium I Residential	R2-1	0	0	0	48.393	0.350		Residential - Single Family Residence, 1	114A211 120		Southeast Los Angeles	No	MI	R2RD
Los Angeles	709 W 42ND ST	90037	5019017020	0.000	0.000	0.350	0.000	Shortfall of Sites	0.100	Low Medium II Residential	RD1.5-1	0	0	0	39.897	0.350		Residential - Single Family Residence, 1	114A201 120		South Los Angeles	No	MI	R2RD
Los Angeles	1135 E 49TH ST	90011	5107019010	0.000	0.000	0.350	0.000	Shortfall of Sites	0.156	Low Medium I Residential	R2-1	0	0	0	25.594	0.350		Residential - Single Family Residence, 1	111A209 120		Southeast Los Angeles	No	MI	R2RD
Los Angeles	1231 E 49TH ST	90011	5107020013	0.000	0.000	0.350	0.000	Shortfall of Sites	0.156	Low Medium I Residential	R2-1	0	0	0	25.594	0.350		Residential - Single Family Residence, 1	111A211 120		Southeast Los Angeles	No	MI	R2RD
Los Angeles	120 W 48TH ST	90037	5110018028	0.000	0.000	0.350	0.000	Shortfall of Sites	0.109	Low Medium I Residential	R2-1	0	0	0	36.661	0.350		Residential - Single Family Residence, 1	111A203 120		Southeast Los Angeles	No	MI	R2RD
Los Angeles	712 W 52ND ST	90037	5001030013	0.000	0.000	0.350	0.000	Shortfall of Sites	0.115	Low Medium I Residential	R2-1	0	0	0	34.872	0.350		Residential - Single Family Residence, 1	108B201 120		South Los Angeles	No	MI	R2RD
Los Angeles	1013 W 52ND ST	90037	5002030016	0.000	0.000	0.350	0.000	Shortfall of Sites	0.119	Low Medium I Residential	R2-1	0	0	0	33.607	0.350		Residential - Single Family Residence, 1	108B197 120		South Los Angeles	No	MI	R2RD
Los Angeles	1300 W 59TH ST	90044	6003009015	0.000	0.000	0.350	0.000	Shortfall of Sites	0.110	Low Medium I Residential	R2-1	0	0	0	36.283	0.350		Residential - Single Family Residence, 1	105B197 120		South Los Angeles	No	MI	R2RD
Los Angeles	5903 S SAN PEDRO ST	90003	6006004038	0.000	0.000	0.350	0.000	Shortfall of Sites	0.055	Low Medium II Residential	RD1.5-1-CPIO	0	0	0	72.414	0.350		Residential - Single Family Residence, 0	105B205 120		Southeast Los Angeles	No	MI	R2RD
Los Angeles	806 E 76TH PL	90001	6023022003	0.000	0.000	0.350	0.000	Shortfall of Sites	0.117	Low Medium I Residential	R2-1	0	0	0	34.173	0.350		Residential - Single Family Residence, 1	099B209 120		Southeast Los Angeles	No	MI	R2RD
Los Angeles	703 E 84TH PL	90001	6029023001	0.000	0.000	0.350	0.000	Shortfall of Sites	0.118	Low Medium I Residential	R2-1	0	0	0	33.966	0.350		Residential - Single Family Residence, 1	097-5A207 120		Southeast Los Angeles	No	MI	R2RD
Los Angeles	815 E 88TH ST	90002	6042020012	0.000	0.000	0.350	0.000	Shortfall of Sites	0.118	Low Medium I Residential	R2-1	0	0	0	33.780	0.350		Residential - Single Family Residence, 1	096A209 120		Southeast Los Angeles	No	MI	R2RD
Los Angeles	9011 S SAN PEDRO ST	90003	6041010006	0.000	0.000	0.350	0.000	Shortfall of Sites	0.060	Low Medium II Residential	RD2-1	0	0	0	66.372	0.350		Residential - Single Family Residence, 1	094-5A205 120		Southeast Los Angeles	No	MI	R2RD
Los Angeles	129 W 91ST ST	90003	6040034010	0.000	0.000	0.350	0.000	Shortfall of Sites	0.119	Low Medium I Residential	R2-1	0	0	0	33.505	0.350		Residential - Single Family Residence, 1	094-5A203 120		Southeast Los Angeles	No	MI	R2RD
Los Angeles	129 W 105TH ST	90003	6074002032	0.000	0.000	0.350	0.000	Shortfall of Sites	0.136	Low Medium I Residential	R2-1	0	0	0	29.331	0.350		Residential - Single Family Residence, 1	090A203 120		Southeast Los Angeles	No	MI	R2RD
Los Angeles	411 E 105TH ST	90003	6063020014	0.000	0.000	0.350	0.000	Shortfall of Sites	0.124	Low Medium I Residential	R2-1	0	0	0	32.265	0.350		Residential - Single Family Residence, 1	090A207 120		Southeast Los Angeles	No	MI	R2RD
Los Angeles	1306 E 108TH ST	90059	6070001015	0.000	0.000	0.350	0.000	Shortfall of Sites	0.067	Low Medium I Residential	R2-1	0	0	0	59.529	0.350		Residential - Single Family Residence, 0	088-5A211 120		Southeast Los Angeles	No	MI	R2RD
Los Angeles	148 E 109TH ST	90061	6073008005	0.000	0.000	0.350	0.000	Shortfall of Sites	0.183	Low Medium I Residential	R2-1	0	0	0	21.817	0.350		Residential - Single Family Residence, 1	088-5A205 120		Southeast Los Angeles	No	MI	R2RD
Los Angeles	201 E 112TH ST	90061	6073023013	0.000	0.000	0.350	0.000	Shortfall of Sites	0.132	Low Medium I Residential	R2-1	0	0	0	30.226	0.350		Residential - Single Family Residence, 1	087A205 120		Southeast Los Angeles	No	MI	R2RD
Los Angeles	645 E 116TH ST	90059	6072006013	0.000	0.000	0.350	0.000	Shortfall of Sites	0.130	Low Medium I Residential	R2-1	0	0	0	30.675	0.350		Residential - Single Family Residence, 1	084B205 120		Southeast Los Angeles	No	MI	R2RD
Los Angeles	934 W 14TH ST	90731	7458019017	0.000	0.000	0.350	0.000	Shortfall of Sites	0.139	Low Medium I Residential	R2-1XL	0	0	0	28.678	0.350		Residential - Single Family Residence, 1	012B197 120		San Pedro	No	MI	R2RD

Jurisdiction Name	Site Address/Intersection	5 Digit ZIP Code	Assessor Parcel Number	Very Low-Income	Low-Income	Moderate-Income	Above Moderate-Income	Type of Shortfall	Parcel Size (Acres)	Current General Plan Designation	Current Zoning	Proposed General Plan (GP) Designation	Proposed Zoning	Minimum Density Allowed	Maximum Density Allowed	Total Capacity	Vacant/ Nonvacant	Description of Existing Uses	PIN	Base Density Per Acre	Community Plan Area	Rent Stabalization Ordinance	Income Category	Applicable Rezoning Program (Program informing values in Column Q listed first)
Los Angeles	11331 EMELITA ST	91601	2337014020	0.000	0.000	0.350	0.000	Shortfall of Sites	0.161	Low Medium II Residential	RD2-1	0	0	0	24.897	0.350		Residential - Single Family Residence - Guesthouse, 1	174B173 121		North Hollywood - Valley Village	No	MI	R2RD
Los Angeles	3553 MARGUERITE ST	90065	5458028015	0.000	0.000	0.350	0.000	Shortfall of Sites	0.080	Low Medium II Residential	RD2-1-CDO	0	0	0	49.766	0.350		Residential - Single Family Residence, 1	154-5A215 121		Northeast Los Angeles	No	MI	R2RD
Los Angeles	220 BRANCH ST	90042	5493002031	0.000	0.000	0.350	0.000	Shortfall of Sites	0.147	Low Medium II Residential	RD2-1	0	0	0	27.227	0.350		Residential - Single Family Residence, 1	154-5A231 121		Northeast Los Angeles	No	MI	R2RD
Los Angeles	5763 OMAHA ST	90042	5492007021	0.000	0.000	0.350	0.000	Shortfall of Sites	0.123	Low Medium II Residential	RD2-1	0	0	0	32.416	0.350		Residential - Single Family Residence, 1	150A229 121		Northeast Los Angeles	No	MI	R2RD
Los Angeles	2762 DENBY AVE	90039	5442019031	0.000	0.000	0.350	0.000	Shortfall of Sites	0.101	Low Medium I Residential	R2-1VL-RIO	0	0	0	39.554	0.350		Residential - Single Family Residence, 1	148-5A213 121		Silver Lake - Echo Park - Elysian Valley	No	MI	R2RD
Los Angeles	4892 NAVARRO ST	90032	5218013027	0.000	0.000	0.350	0.000	Shortfall of Sites	0.113	Low Medium I Residential	RD3-1	0	0	0	35.539	0.350		Residential - Single Family Residence, 1	142-5A233 121		Northeast Los Angeles	No	MI	R2RD
Los Angeles	3423 CHADWICK DR	90032	5219012023	0.000	0.000	0.350	0.000	Shortfall of Sites	0.228	Low Medium I Residential	[Q]RD3-1D	0	0	0	17.539	0.350		Residential - Single Family Residence, 1	142-5A235 121		Northeast Los Angeles	No	MI	R2RD
Los Angeles	573 N COMMONWEALTH AVE	90004	5539029044	0.000	0.000	0.350	0.000	Shortfall of Sites	0.172	Low Medium I Residential	R2-1	0	0	0	23.220	0.350		Residential - Single Family Residence, 1	141A201 121		Wilshire	No	MI	R2RD
Los Angeles	4937 GAMBIER ST	90032	5218020031	0.000	0.000	0.350	0.000	Shortfall of Sites	0.164	Low Medium I Residential	RD3-1	0	0	0	24.367	0.350		Residential - Single Family Residence, 1	141A233 121		Northeast Los Angeles	No	MI	R2RD
Los Angeles	153 N VENDOME ST	90026	5156010001	0.000	0.000	0.350	0.000	Shortfall of Sites	0.138	Low Medium Residential	RD2-1	0	0	0	29.037	0.350		Residential - Single Family Residence, 1	138A201 121		Westlake	No	MI	R2RD
Los Angeles	2311 GATES ST	90031	5208010013	0.000	0.000	0.350	0.000	Shortfall of Sites	0.094	Low Medium II Residential	RD2-1	0	0	0	42.742	0.350		Residential - Single Family Residence, 1	138A225 121		Northeast Los Angeles	No	MI	R2RD
Los Angeles	304 N WESTLAKE AVE	90026	5157025045	0.000	0.000	0.350	0.000	Shortfall of Sites	0.071	Low Medium Residential	RD1.5-1	0	0	0	56.255	0.350	Vacant	Residential - Single Family Residence - Vacant Land, 1	136-5A207 121		Westlake	No	MI	R2RD
Los Angeles	2421 ALCAZAR ST	90033	5202020011	0.000	0.000	0.350	0.000	Shortfall of Sites	0.171	Low Medium II Residential	RD2-1	0	0	0	23.348	0.350		Residential - Single Family Residence, 1	135A227 121		Northeast Los Angeles	No	MI	R2RD
Los Angeles	1514 S MANHATTAN PL	90019	5073011018	0.000	0.000	0.350	0.000	Shortfall of Sites	0.129	Low Medium I Residential	R2-1-CPIO	0	0	0	30.964	0.350		Residential - Double, Duplex, or Two Units - 4 Stories or Less, 0	126B193 121		South Los Angeles	No	MI	R2RD
Los Angeles	2248 S CLOVERDALE AVE	90016	5063004036	0.000	0.000	0.350	0.000	Shortfall of Sites	0.110	Low Medium I Residential	R2-1	0	0	0	36.296	0.350		Residential - Single Family Residence, 1	123B177 121		West Adams - Baldwin Hills - Leimert	No	MI	R2RD
Los Angeles	2212 5TH AVE	90018	5060025010	0.000	0.000	0.350	0.000	Shortfall of Sites	0.161	Low Medium II Residential	RD2-1-O-CPIO	0	0	0	24.880	0.350		Residential - Single Family Residence, 1	123B189 121		West Adams - Baldwin Hills - Leimert	No	MI	R2RD
Los Angeles	2836 ALSACE AVE	90016	5049026006	0.000	0.000	0.350	0.000	Shortfall of Sites	0.055	Low Medium II Residential	RD1.5-1	0	0	0	72.557	0.350		Residential - Single Family Residence, 0	120B177 121		West Adams - Baldwin Hills - Leimert	No	MI	R2RD
Los Angeles	668 W 28TH ST	90007	5123013409	0.000	0.000	0.350	0.000	Shortfall of Sites	0.115	Low Medium II Residential	RD1.5-1-O	0	0	0	34.722	0.350		Recreational - Club, Lodge Hall, Fraternal Organization - One Story, 0	121-5A203 121		South Los Angeles	No	MI	R2RD
Los Angeles	662 E 38TH ST	90011	5121007018	0.000	0.000	0.350	0.000	Shortfall of Sites	0.110	Low Medium II Residential	RD2-1	0	0	0	36.236	0.350		Residential - Single Family Residence, 1	115-5A207 121		Southeast Los Angeles	No	MI	R2RD
Los Angeles	4336 BRIGHTON AVE	90062	5021017018	0.000	0.000	0.350	0.000	Shortfall of Sites	0.067	Low Medium II Residential	RD1.5-1	0	0	0	59.660	0.350		Residential - Single Family Residence, 1	111B193 121		South Los Angeles	No	MI	R2RD
Los Angeles	4416 CROCKER ST	90011	5109013027	0.000	0.000	0.350	0.000	Shortfall of Sites	0.092	Low Medium I Residential	R2-1	0	0	0	43.559	0.350		Residential - Single Family Residence, 1	112-5A205 121		Southeast Los Angeles	No	MI	R2RD
Los Angeles	635 W 45TH ST	90037	5018032019	0.000	0.000	0.350	0.000	Shortfall of Sites	0.138	Low Medium II Residential	RD2-1	0	0	0	29.033	0.350		Residential - Single Family Residence, 1	112-5A201 121		South Los Angeles	No	MI	R2RD
Los Angeles	4819 MCKINLEY AVE	90011	5108010008	0.000	0.000	0.350	0.000	Shortfall of Sites	0.143	Low Medium I Residential	R2-1	0	0	0	28.051	0.350		Residential - Single Family Residence, 1	111A207 121		Southeast Los Angeles	No	MI	R2RD
Los Angeles	1258 W 59TH ST	90044	6003010001	0.000	0.000	0.350	0.000	Shortfall of Sites	0.073	Low Medium I Residential	R2-1	0	0	0	54.447	0.350		Residential - Single Family Residence, 1	105B197 121		South Los Angeles	No	MI	R2RD
Los Angeles	6605 BONSALLO AVE	90044	6013017010	0.000	0.000	0.350	0.000	Shortfall of Sites	0.121	Low Medium I Residential	R2-1	0	0	0	33.149	0.350		Residential - Single Family Residence, 1	102B201 121		South Los Angeles	No	MI	R2RD
Los Angeles	624 W 91ST ST	90044	6039015023	0.000	0.000	0.350	0.000	Shortfall of Sites	0.078	Low Medium I Residential	R2-1-CPIO	0	0	0	51.481	0.350		Residential - Single Family Residence, 0	094-5A201 121		South Los Angeles	No	MI	R2RD
Los Angeles	346 E CENTURY BLVD	90003	6063003036	0.000	0.000	0.350	0.000	Shortfall of Sites	0.112	Low Medium I Residential	R2-1	0	0	0	35.557	0.350		Residential - Single Family Residence, 1	091-5A205 121		Southeast Los Angeles	No	MI	R2RD
Los Angeles	131 W 105TH ST	90003	6074002031	0.000	0.000	0.350	0.000	Shortfall of Sites	0.056	Low Medium I Residential	R2-1	0	0	0	71.701	0.350		Residential - Single Family Residence, 1	090A203 121		Southeast Los Angeles	No	MI	R2RD
Los Angeles	139 E 105TH ST	90003	6063017026	0.000	0.000	0.350	0.000	Shortfall of Sites	0.124	Low Medium I Residential	R2-1	0	0	0	32.265	0.350		Residential - Single Family Residence, 1	090A205 121		Southeast Los Angeles	No	MI	R2RD
Los Angeles	819 E 109TH ST	90059	6071013011	0.000	0.000	0.350	0.000	Shortfall of Sites	0.108	Low Medium I Residential	R2-1	0	0	0	37.034	0.350		Residential - Single Family Residence, 0	088-5A209 121		Southeast Los Angeles	No	MI	R2RD
Los Angeles	1763 E 109TH ST	90059	6069004018	0.000	0.000	0.350	0.000	Shortfall of Sites	0.072	Low Medium I Residential	R2-1	0	0	0	55.752	0.350		Residential - Single Family Residence, 0	088-5A213 121		Southeast Los Angeles	No	MI	R2RD
Los Angeles	144 E 109TH ST	90061	6073008006	0.000	0.000	0.350	0.000	Shortfall of Sites	0.092	Low Medium I Residential	R2-1	0	0	0	43.633	0.350		Residential - Single Family Residence, 1	088-5A205 121		Southeast Los Angeles	No	MI	R2RD
Los Angeles	161 E 112TH ST	90061	6073024031	0.000	0.000	0.350	0.000	Shortfall of Sites	0.132	Low Medium I Residential	R2-1	0	0	0	30.226	0.350		Residential - Single Family Residence, 1	087A205 121		Southeast Los Angeles	No	MI	R2RD
Los Angeles	11302 ALVARO ST	90059	6070014011	0.000	0.000	0.350	0.000	Shortfall of Sites	0.114	Low Medium II Residential	R2-1	0	0	0	35.009	0.350		Residential - Single Family Residence, 1	087A211 121		Southeast Los Angeles	No	MI	R2RD
Los Angeles	641 E 116TH ST	90059	6072006014	0.000	0.000	0.350	0.000	Shortfall of Sites	0.130	Low Medium I Residential	R2-1	0	0	0	30.674	0.350		Residential - Single Family Residence, 1	084B205 121		Southeast Los Angeles	No	MI	R2RD
Los Angeles	1014 E M ST	90744	7425017046	0.000	0.000	0.350	0.000	Shortfall of Sites	0.113	Low Medium I Residential	[Q]R2-1XL-O-CUGU	0	0	0	35.540	0.350		Residential - Single Family Residence, 1	033B209 121		Wilmington - Harbor City	No	MI	R2RD
Los Angeles	926 W 14TH ST	90731	7458019019	0.000	0.000	0.350	0.000	Shortfall of Sites	0.139	Low Medium I Residential	R2-1XL	0	0	0	28.678	0.350		Residential - Single Family Residence, 1	012B197 121		San Pedro	No	MI	R2RD
Los Angeles	12650 RALSTON AVE	91342	2506032033	0.000	0.000	0.350	0.000	Shortfall of Sites	0.173	Low Medium I Residential	RD3-1XL-CPIO	0	0	0	23.086	0.350		Residential - Single Family Residence, 1	219B149 122		Sylmar	No	MI	R2RD
Los Angeles	11325 EMELITA ST	91601	2337014019	0.000	0.000	0.350	0.000	Shortfall of Sites	0.161	Low Medium II Residential	RD2-1	0	0	0	24.898	0.350		Residential - Single Family Residence, 1	174B173 122		North Hollywood - Valley Village	No	MI	R2RD
Los Angeles	1000 TREMONT ST	90033	5177009001	0.000	0.000	0.350	0.000	Shortfall of Sites	0.063	Low Medium I Residential	R2-1-CUGU	Low Neighborhood Residential	[VLN1 - MU4 - 3][RN2 - 20][CPIO]	0	63.282	0.350		Residential - Single Family Residence, 1	130-5A227 122	21	Boyle Heights	No	MI	R2RD , BH CPU
Los Angeles	2051 CITY VIEW AVE	90033	5175021030	0.000	0.000	0.350	0.000	Shortfall of Sites	0.080	Low Medium I Residential	R2-1-CUGU	Low Neighborhood Residential	[VLN1 - MU4 - 3][RN2 - 20][CPIO]	0	49.783	0.350		Residential - Single Family Residence, 1	130-5A223 122	21	Boyle Heights	No	MI	R2RD , BH CPU
Los Angeles	641 N AVENUE 50	90042	5469009003	0.000	0.000	0.350	0.000	Shortfall of Sites	0.141	Low Medium II Residential	RD2-1	0	0	0	28.313	0.350		Residential - Single Family Residence, 1	151-5A225 122		Northeast Los Angeles	No	MI	R2RD
Los Angeles	2920 ROSANNA ST	90039	5442030001	0.000	0.000	0.350	0.000	Shortfall of Sites	0.132	Low Medium I Residential	R2-1VL-RIO	0	0	0	30.342	0.350		Residential - Single Family Residence, 1	150A211 122		Silver Lake - Echo Park - Elysian Valley	No	MI	R2RD
Los Angeles	3442 THORPE AVE	90065	5453026016	0.000	0.000	0.350	0.000	Shortfall of Sites	0.129	Low Residential	RD3-1-CDO	0	0	0	31.117	0.350		Residential - Single Family Residence, 1	145-5A219 122		Northeast Los Angeles	No	MI	R2RD
Los Angeles	668 CYPRESS AVE	90065	5453013005	0.000	0.000	0.350	0.000	Shortfall of Sites	0.065	Low Medium II Residential	RD1.5-1-CDO-RIO	0	0	0	61.418	0.350		Residential - Single Family Residence, 1	144A219 122		Northeast Los Angeles	No	MI	R2RD
Los Angeles	3832 TAMPICO AVE	90032	5307013021	0.000	0.000	0.350	0.000	Shortfall of Sites	0.164	Low Medium II Residential	RD3-1	0	0	0	24.455	0.350		Residential - Single Family Residence, 1	144A235 122		Northeast Los Angeles	No	MI	R2RD
Los Angeles	152 N AVENUE 23	90031	5205023027	0.000	0.000	0.350	0.000	Shortfall of Sites	0.115	Low Medium II Residential	RD2-1	0	0	0	34.675	0.350		Residential - Single Family Residence, 1	139-5A221 122		Northeast Los Angeles	No	MI	R2RD
Los Angeles	2511 NORFOLK ST	90033	5202016012	0.000	0.000	0.350	0.000	Shortfall of Sites	0.063	Low Medium II Residential	RD1.5-1	0	0	0	63.363	0.350		Residential - Single Family Residence, 0	133-5A227 122		Northeast Los Angeles	No	MI	R2RD
Los Angeles	1602 BRIDGE ST	90033	5174010048	0.000	0.000	0.350	0.000	Shortfall of Sites	0.102	Low Medium II Residential	RD1.5-1-RIO-CUGU	0	0	0	39.207	0.350		Residential - Single Family Residence, 1	130-5A221 122		Boyle Heights	No	MI	R2RD
Los Angeles	320 S PECAN ST	90033	5172025016	0.000	0.000	0.350	0.000	Shortfall of Sites	0.063	Low Medium II Residential	RD2-1-RIO-CUGU	0	0	0	63.389	0.350		Residential - Single Family Residence, 1	127-5A219 122		Boyle Heights	No	MI	R2RD
Los Angeles	2218 S MANSFIELD AVE	90016	5062017001	0.000	0.000	0.350	0.000	Shortfall of Sites	0.118	Low Medium II Residential	RD2-1	0	0	0	33.767	0.350		Residential - Single Family Residence, 1	123B181 122		West Adams - Baldwin Hills - Leimert	No	MI	R2RD
Los Angeles	476 CAMULOS ST	90033	5185012018	0.000	0.000	0.350	0.000	Shortfall of Sites	0.137	Low Medium II Residential	RD1.5-1-CUGU	0	0	0	29.194	0.350		Residential - Single Family Residence, 1	124-5A225 122		Boyle Heights	No	MI	R2RD
Los Angeles	5569 HOMESIDE AVE	90016	5048020016	0.000	0.000	0.350	0.000	Shortfall of Sites	0.110	Low Medium II Residential	RD1.5-1	0	0	0	36.306	0.350		Residential - Single Family Residence, 1	120B177 122		West Adams - Baldwin Hills - Leimert	No	MI	R2RD
Los Angeles	2920 VIRGINIA RD	90016	5050021021	0.000	0.000	0.350	0.000	Shortfall of Sites	0.081	Low Medium II Residential	RD2-1	0	0	0	49.323	0.350		Residential - Single Family Residence, 0	120B185 122		West Adams - Baldwin Hills - Leimert	No	MI	R2RD
Los Angeles	811 E 33RD ST	90011	5120027029	0.000	0.000	0.350	0.000	Shortfall of Sites	0.122	Low Medium II Residential	RD2-1	0	0	0	32.689	0.350		Residential - Single Family Residence, 1	117A207 122		Southeast Los Angeles	No	MI	R2RD
Los Angeles	1558 E 33RD ST	90011	5117009002	0.000	0.000	0.350	0.000	Shortfall of Sites	0.060	Low Medium I Residential	R2-1	0	0	0	67.008	0.350		Residential - Single Family Residence, 0	115-5A213 122		Southeast Los Angeles	No	MI	R2RD
Los Angeles	755 E 42ND ST	90011	5115004008	0.000	0.000	0.350	0.000	Shortfall of Sites	0.082	Low Medium I Residential	R2-1	0	0	0	48.701	0.350		Residential - Single Family Residence, 1	114A207 122		Southeast Los Angeles	No	MI	R2RD
Los Angeles	717 W 42ND ST	90037	5019017018	0.000	0.000	0.350	0.000	Shortfall of Sites	0.100	Low Medium II Residential	RD1.5-1	0	0	0	39.820	0.350		Residential - Single Family Residence, 1	114A201 122		South Los Angeles	No	MI	R2RD
Los Angeles	1215 E 49TH ST	90011	5107020009	0.000	0.000	0.350	0.000	Shortfall of Sites	0.156	Low Medium I Residential	R2-1	0	0	0	25.594	0.350		Residential - Single Family Residence, 1	111A211 122		Southeast Los Angeles	No	MI	R2RD
Los Angeles	763 E 49TH ST	90011	5108010015	0.000	0.000	0.350	0.000	Shortfall of Sites	0.152	Low Medium I Residential	R2-1-CPIO	0	0	0	26.398	0.350		Residential - Single Family Residence, 1	111A207 122		Southeast Los Angeles	No	MI	R2RD
Los Angeles	128 W 48TH ST	90037	5110018026	0.000	0.000	0.350	0.000	Shortfall of Sites	0.109	Low Medium I Residential	R2-1	0	0	0	36.663	0.350		Residential - Single Family Residence, 1	111A203 122		Southeast Los Angeles	No	MI	R2RD
Los Angeles	724 W 52ND ST	90037	5001030017	0.000	0.000	0.350	0.000	Shortfall of Sites	0.115	Low Medium I Residential	R2-1	0	0	0	34.876	0.350		Residential - Single Family Residence, 1	108B201 122		South Los Angeles	No	MI	R2RD
Los Angeles	1254 W 59TH ST	90044	6003010003	0.000	0.000	0.350	0.000	Shortfall of Sites	0.073	Low Medium I Residential	R2-1	0	0	0	54.447	0.350		Residential - Single Family Residence, 1	105B197 122		South Los Angeles	No	MI	R2RD
Los Angeles	807 E 88TH ST	90002	6042020014	0.000	0.000	0.350	0.000	Shortfall of Sites	0.118	Low Medium I Residential	R2-1	0	0	0	33.780	0.350		Residential - Single Family Residence, 1	096A209 122		Southeast Los Angeles	No	MI	R2RD
Los Angeles	137 W 91ST ST	90003	6040034012	0.000	0.000	0.350	0.000	Shortfall of Sites	0.119	Low Medium I Residential	R2-1	0	0	0	33.506	0.350		Residential - Single Family Residence, 1	094-5A203 122		Southeast Los Angeles	No	MI	R2RD
Los Angeles	628 W 91ST ST	90044	6039015022	0.000	0.000	0.350	0.000	Shortfall of Sites	0.062	Low Medium I Residential	R2-1-CPIO	0	0	0	64.353	0.350		Residential - Single Family Residence, 1	094-5A201 122		South Los Angeles	No	MI	R2RD
Los Angeles	9117 ORCHARD AVE	90044	6039002038	0.000	0.000	0.350	0.000	Shortfall of Sites	0.133	Low Medium I Residential	R2-1	0	0	0	30.010	0.350		Residential - Single Family Residence, 1	094-5A199 122		South Los Angeles	No	MI	R2RD
Los Angeles	215 E COLDEN AVE	90003	6052012016	0.000	0.000	0.350	0.000	Shortfall of Sites	0.129	Low Medium I Residential	R2-1	0	0	0	30.975	0.350		Residential - Single Family Residence, 1	093A205 122		Southeast Los Angeles	No	MI	R2RD
Los Angeles	131 W 105TH ST	90003	6074002031	0.000	0.000	0.350	0.000	Shortfall of Sites	0.068	Low Medium I Residential	R2-1	0	0	0	58.662	0.350		Residential - Single Family Residence, 0	090A203 122		Southeast Los Angeles	No	MI	R2RD
Los Angeles	143 E 105TH ST	90003	6063017027	0.000	0.000	0.350	0.000	Shortfall of Sites	0.124	Low Medium I Residential	R2-1	0	0	0	32.265	0.350		Residential - Single Family Residence, 1	090A205 122		Southeast Los Angeles	No	MI	R2RD
Los Angeles	419 E 105TH ST	90003	6063020016	0.000	0.000	0.350	0.000	Shortfall of Sites	0.124	Low Medium I Residential	R2-1	0	0	0	32.265	0.350		Residential - Single Family Residence, 1	090A207 122		Southeast Los Angeles	No	MI	R2RD
Los Angeles	823 E 109TH ST	90059	6071013010	0.000	0.000	0.350	0.000	Shortfall of Sites	0.108	Low Medium I Residential	R2-1	0	0	0	36.994	0.350		Residential - Single Family Residence, 0	088-5A209 122		Southeast Los Angeles	No	MI	R2RD
Los Angeles	1761 E 109TH ST	90059	6069004019	0.000	0.000	0.350	0.000	Shortfall of Sites	0.072	Low Medium I Residential	R2-1	0	0	0	55.753	0.350		Residential - Single Family Residence, 1	088-5A213 122		Southeast Los Angeles	No	MI	R2RD
Los Angeles	140 E 109TH ST	90061	6073008007	0.000	0.000	0.350	0.000	Shortfall of Sites	0.092	Low Medium I Residential	R2-1	0	0	0	43.633	0.350		Residential - Single Family Residence, 1	088-5A205 122		Southeast Los Angeles	No	MI	R2RD
Los Angeles	157 E 112TH ST	90061	6073024030	0.000	0.000	0.350	0.000	Shortfall of Sites	0.132	Low Medium I Residential	R2-1	0	0	0	30.226	0.350		Residential - Single Family Residence, 1	087A205 122		Southeast Los Angeles	No	MI	R2RD
Los Angeles	11180 BELHAVEN AVE	90059	6072031005	0.000	0.000	0.350	0.000	Shortfall of Sites	0.106	Low Medium I Residential	R2-1	0	0	0	37.876	0.350		Residential - Single Family Residence, 1	087A209 122		Southeast Los Angeles	No	MI	R2RD
Los Angeles	637 E 116TH ST	90059	6072006015	0.000	0.000	0.350	0.000	Shortfall of Sites	0.130	Low Medium I Residential	R2-1	0	0	0	30.674	0.350		Residential - Single Family Residence, 1	084B205 122		Southeast Los Angeles	No	MI	R2RD
Los Angeles	1543 W 226TH ST	90501	7347011007	0.000	0.000	0.350	0.000	Shortfall of Sites	0.110	Low Medium II Residential	RD1.5-1	0	0	0	36.394	0.350		Residential - Single Family Residence - Pool, 1	045B193 122		Harbor Gateway	No	MI	R2RD

Jurisdiction Name	Site Address/Intersection	5 Digit ZIP Code	Assessor Parcel Number	Very Low-Income	Low-Income	Moderate-Income	Above Moderate-Income	Type of Shortfall	Parcel Size (Acres)	Current General Plan Designation	Current Zoning	Proposed General Plan (GP) Designation	Proposed Zoning	Minimum Density Allowed	Maximum Density Allowed	Total Capacity	Vacant/ Nonvacant	Description of Existing Uses	PIN	Base Density Per Acre	Community Plan Area	Rent Stabalization Ordinance	Income Category	Applicable Rezoning Program (Program informing values in Column Q listed first)
Los Angeles	906 N NEPTUNE AVE	90744	7416024010	0.000	0.000	0.350	0.000	Shortfall of Sites	0.131	Low Medium II Residential	[Q]RD1.5-1XL-O-CUGU	0	0	0	30.560	0.350		Residential - Single Family Residence, 1	030B205 122		Wilmington - Harbor City	No	MI	R2RD
Los Angeles	1327 S MEYLER ST	90731	7458019023	0.000	0.000	0.350	0.000	Shortfall of Sites	0.122	Low Medium I Residential	R2-1XL	0	0	0	32.794	0.350		Residential - Single Family Residence, 1	012B197 122		San Pedro	No	MI	R2RD
Los Angeles	0	0	7418003917	0.000	0.000	0.350	0.000	Shortfall of Sites	0.087	Low Medium II Residential	[Q]RD1.5-1XL-O-CUGU	0	0	0	45.838	0.350	Vacant	Miscellaneous - Petroleum and Gas - Vacant Land, 0	030B205 1047		Wilmington - Harbor City	No	MI	R2RD
Los Angeles	10232 HELENDALE AVE	91042	2558030021	0.000	0.000	0.350	0.000	Shortfall of Sites	0.080	Low Medium II Residential	RD2-1	0	0	0	50.168	0.350		Residential - Single Family Residence - Pool, 1	204A197 123		Sunland - Tujunga - Lake View Terrace - Shadow Hills - East La Tuna Canyon	No	MI	R2RD
Los Angeles	3170 W AVENUE 32	90065	5458013008	0.000	0.000	0.350	0.000	Shortfall of Sites	0.099	Low Medium II Residential	RD2-1-CDO	0	0	0	40.531	0.350		Residential - Single Family Residence, 1	154-5A213 123		Northeast Los Angeles	No	MI	R2RD
Los Angeles	243 NEWLAND ST	90042	5493002007	0.000	0.000	0.350	0.000	Shortfall of Sites	0.147	Low Medium II Residential	RD2-1	0	0	0	27.226	0.350		Residential - Single Family Residence, 1	154-5A231 123		Northeast Los Angeles	No	MI	R2RD
Los Angeles	2820 KNOX AVE	90039	5442016007	0.000	0.000	0.350	0.000	Shortfall of Sites	0.119	Low Medium I Residential	R2-1VL-RIO	0	0	0	33.508	0.350		Residential - Single Family Residence, 1	148-5A213 123		Silver Lake - Echo Park - Elysian Valley	No	MI	R2RD
Los Angeles	215 S SARATOGA ST	90033	5180013009	0.000	0.000	0.350	0.000	Shortfall of Sites	0.060	Low Medium I Residential	R2-1-CUGU	Low Neighborhood Residential	[VLN2 - MU4 - 3][RN2 - 15][CPIO]	0	67.015	0.350		Residential - Single Family Residence, 1	126A225 123	29	Boyle Heights	No	MI	R2RD , BH CPU
Los Angeles	3843 TAMPICO AVE	90032	5307012010	0.000	0.000	0.350	0.000	Shortfall of Sites	0.164	Low Medium I Residential	RD3-1	0	0	0	24.450	0.350		Residential - Single Family Residence, 1	144A235 123		Northeast Los Angeles	No	MI	R2RD
Los Angeles	3421 PUEBLO AVE	90032	5218015003	0.000	0.000	0.350	0.000	Shortfall of Sites	0.067	Low Medium I Residential	[Q]RD3-1D	0	0	0	59.389	0.350		Residential - Single Family Residence, 0	142-5A235 123		Northeast Los Angeles	No	MI	R2RD
Los Angeles	2108 MOZART ST	90031	5210002001	0.000	0.000	0.350	0.000	Shortfall of Sites	0.108	Low Medium II Residential	RD2-1	0	0	0	37.172	0.350		Residential - Single Family Residence, 1	136-5A221 123		Northeast Los Angeles	No	MI	R2RD
Los Angeles	2046 THOMAS ST	90031	5211006022	0.000	0.000	0.350	0.000	Shortfall of Sites	0.191	Low Medium I Residential	[Q]RD3-1D	0	0	0	20.990	0.350		Residential - Single Family Residence, 1	136-5A225 123		Northeast Los Angeles	No	MI	R2RD
Los Angeles	2836 CINCINNATI ST	90033	5178019021	0.000	0.000	0.350	0.000	Shortfall of Sites	0.136	Low Medium II Residential	RD1.5-1-CUGU	0	0	0	29.333	0.350		Residential - Single Family Residence, 1	127-5A227 123		Boyle Heights	No	MI	R2RD
Los Angeles	2226 ALSACE AVE	90016	5062010007	0.000	0.000	0.350	0.000	Shortfall of Sites	0.116	Low Medium II Residential	RD2-1	0	0	0	34.571	0.350		Residential - Single Family Residence, 1	123B177 123		West Adams - Baldwin Hills - Leimert	No	MI	R2RD
Los Angeles	2134 S LONGWOOD AVE	90016	5062021020	0.000	0.000	0.350	0.000	Shortfall of Sites	0.083	Low Medium II Residential	RD2-1-O	0	0	0	48.383	0.350		Residential - Single Family Residence, 1	123B181 123		West Adams - Baldwin Hills - Leimert	No	MI	R2RD
Los Angeles	2214 6TH AVE	90018	5060024015	0.000	0.000	0.350	0.000	Shortfall of Sites	0.172	Low Medium II Residential	RD2-1-O-CPIO	0	0	0	23.233	0.350		Residential - Single Family Residence, 1	123B189 123		West Adams - Baldwin Hills - Leimert	No	MI	R2RD
Los Angeles	2219 ROGERS AVE	90023	5183026004	0.000	0.000	0.350	0.000	Shortfall of Sites	0.104	Low Medium II Residential	RD1.5-1-CUGU	0	0	0	38.622	0.350		Residential - Single Family Residence, 1	124-5A221 123		Boyle Heights	No	MI	R2RD
Los Angeles	2925 BUCKINGHAM RD	90016	5050023007	0.000	0.000	0.350	0.000	Shortfall of Sites	0.145	Low Medium II Residential	RD2-1	0	0	0	27.657	0.350		Residential - Single Family Residence, 1	120B181 123		West Adams - Baldwin Hills - Leimert	No	MI	R2RD
Los Angeles	2721 EXPOSITION PL	90018	5044019012	0.000	0.000	0.350	0.000	Shortfall of Sites	0.104	Low Medium II Residential	RD2-1	0	0	0	38.477	0.350		Residential - Single Family Residence, 1	117B189 123		West Adams - Baldwin Hills - Leimert	No	MI	R2RD
Los Angeles	1526 E 21ST ST	90011	5118003015	0.000	0.000	0.350	0.000	Shortfall of Sites	0.130	Low Medium I Residential	R2-1	0	0	0	30.838	0.350		Residential - Single Family Residence, 1	118-5A213 123		Southeast Los Angeles	No	MI	R2RD
Los Angeles	1247 E 28TH ST	90011	5119019013	0.000	0.000	0.350	0.000	Shortfall of Sites	0.139	Low Medium II Residential	RD2-1	0	0	0	28.681	0.350		Residential - Single Family Residence, 1	117A211 123		Southeast Los Angeles	No	MI	R2RD
Los Angeles	654 E 38TH ST	90011	5121007016	0.000	0.000	0.350	0.000	Shortfall of Sites	0.110	Low Medium II Residential	RD2-1	0	0	0	36.239	0.350		Residential - Single Family Residence, 1	115-5A207 123		Southeast Los Angeles	No	MI	R2RD
Los Angeles	761 E 42ND ST	90011	5115004009	0.000	0.000	0.350	0.000	Shortfall of Sites	0.082	Low Medium I Residential	R2-1	0	0	0	48.701	0.350		Residential - Single Family Residence, 1	114A207 123		Southeast Los Angeles	No	MI	R2RD
Los Angeles	4178 NAOMI AVE	90011	5115028014	0.000	0.000	0.350	0.000	Shortfall of Sites	0.103	Low Medium I Residential	R2-1	0	0	0	38.717	0.350		Residential - Single Family Residence, 1	114A211 123		Southeast Los Angeles	No	MI	R2RD
Los Angeles	721 W 42ND ST	90037	5019017017	0.000	0.000	0.350	0.000	Shortfall of Sites	0.101	Low Medium II Residential	RD1.5-1	0	0	0	39.781	0.350		Residential - Single Family Residence, 1	114A201 123		South Los Angeles	No	MI	R2RD
Los Angeles	4200 S OLIVE ST	90037	5111007025	0.000	0.000	0.350	0.000	Shortfall of Sites	0.150	Low Medium II Residential	RD2-1	0	0	0	26.743	0.350		Residential - Single Family Residence, 1	114A203 123		Southeast Los Angeles	No	MI	R2RD
Los Angeles	291 E 45TH ST	90011	5109011050	0.000	0.000	0.350	0.000	Shortfall of Sites	0.110	Low Medium I Residential	R2-1	0	0	0	36.299	0.350		Residential - Single Family Residence, 1	112-5A205 123		Southeast Los Angeles	No	MI	R2RD
Los Angeles	701 W 45TH ST	90037	5018032017	0.000	0.000	0.350	0.000	Shortfall of Sites	0.138	Low Medium II Residential	RD2-1	0	0	0	29.030	0.350		Residential - Single Family Residence, 1	112-5A201 123		South Los Angeles	No	MI	R2RD
Los Angeles	755 E 49TH ST	90011	5108010017	0.000	0.000	0.350	0.000	Shortfall of Sites	0.152	Low Medium I Residential	R2-1-CPIO	0	0	0	26.399	0.350		Residential - Single Family Residence, 1	111A207 123		Southeast Los Angeles	No	MI	R2RD
Los Angeles	132 W 48TH ST	90037	5110018025	0.000	0.000	0.350	0.000	Shortfall of Sites	0.109	Low Medium I Residential	R2-1	0	0	0	36.664	0.350		Residential - Single Family Residence, 1	111A203 123		Southeast Los Angeles	No	MI	R2RD
Los Angeles	908 E 52ND ST	90011	5103026023	0.000	0.000	0.350	0.000	Shortfall of Sites	0.106	Low Medium I Residential	R2-1	0	0	0	37.854	0.350		Residential - Single Family Residence, 1	108B209 123		Southeast Los Angeles	No	MI	R2RD
Los Angeles	243 E 52ND ST	90011	5109007025	0.000	0.000	0.350	0.000	Shortfall of Sites	0.165	Low Medium I Residential	R2-1	0	0	0	24.200	0.350		Residential - Single Family Residence, 1	108B205 123		Southeast Los Angeles	No	MI	R2RD
Los Angeles	1619 E 53RD ST	90011	5105001024	0.000	0.000	0.350	0.000	Shortfall of Sites	0.129	Low Medium I Residential	R2-1	0	0	0	31.067	0.350		Residential - Single Family Residence, 1	108B213 123		Southeast Los Angeles	No	MI	R2RD
Los Angeles	1250 W 59TH ST	90044	6003010004	0.000	0.000	0.350	0.000	Shortfall of Sites	0.110	Low Medium I Residential	R2-1	0	0	0	36.233	0.350		Residential - Single Family Residence, 1	105B197 123		South Los Angeles	No	MI	R2RD
Los Angeles	5905 METTLER AVE	90003	6006031028	0.000	0.000	0.350	0.000	Shortfall of Sites	0.129	Low Medium II Residential	RD1.5-1-CPIO	0	0	0	31.113	0.350		Industrial - Parking Lot (Industrial Use Property) - One Story, 0	105B205 123		Southeast Los Angeles	No	MI	R2RD
Los Angeles	408 E 67TH ST	90003	6011012040	0.000	0.000	0.350	0.000	Shortfall of Sites	0.124	Low Medium I Residential	R2-1	0	0	0	32.266	0.350		Residential - Single Family Residence, 1	102B205 123		Southeast Los Angeles	No	MI	R2RD
Los Angeles	645 E 84TH PL	90001	6029024015	0.000	0.000	0.350	0.000	Shortfall of Sites	0.117	Low Medium I Residential	R2-1	0	0	0	34.163	0.350		Residential - Single Family Residence, 1	097-5A207 123		Southeast Los Angeles	No	MI	R2RD
Los Angeles	1643 W 84TH PL	90047	6034023024	0.000	0.000	0.350	0.000	Shortfall of Sites	0.155	Low Medium II Residential	RD2-1	0	0	0	25.743	0.350		Residential - Single Family Residence, 1	097-5A195 123		South Los Angeles	No	MI	R2RD
Los Angeles	8774 MCKINLEY AVE	90002	6042020015	0.000	0.000	0.350	0.000	Shortfall of Sites	0.121	Low Medium I Residential	R2-1	0	0	0	32.932	0.350		Residential - Single Family Residence, 1	096A209 123		Southeast Los Angeles	No	MI	R2RD
Los Angeles	0	0	6038015027	0.000	0.000	0.350	0.000	Shortfall of Sites	0.066	Low Medium II Residential	RD2-1	0	0	0	60.382	0.350	Vacant	Residential - Single Family Residence - Vacant Land, 0	096A199 123		South Los Angeles	No	MI	R2RD
Los Angeles	628 W 91ST ST	90044	6039015022	0.000	0.000	0.350	0.000	Shortfall of Sites	0.062	Low Medium I Residential	R2-1-CPIO	0	0	0	64.356	0.350		Residential - Single Family Residence, 0	094-5A201 123		South Los Angeles	No	MI	R2RD
Los Angeles	9524 GRAHAM AVE	90002	6048026009	0.000	0.000	0.350	0.000	Shortfall of Sites	0.076	Low Medium I Residential	R2-1	0	0	0	52.389	0.350		Residential - Single Family Residence, 1	093A213 123		Southeast Los Angeles	No	MI	R2RD
Los Angeles	153 W COLDEN AVE	90003	6053008025	0.000	0.000	0.350	0.000	Shortfall of Sites	0.133	Low Medium I Residential	R2-1	0	0	0	30.002	0.350		Residential - Single Family Residence, 1	093A203 123		Southeast Los Angeles	No	MI	R2RD
Los Angeles	9920 COMPTON AVE	90002	6048016002	0.000	0.000	0.350	0.000	Shortfall of Sites	0.089	Low Medium I Residential	R2-1	0	0	0	44.769	0.350		Residential - Double, Duplex, or Two Units - 4 Stories or Less, 1	091-5A213 123		Southeast Los Angeles	No	MI	R2RD
Los Angeles	135 W 105TH ST	90003	6074002030	0.000	0.000	0.350	0.000	Shortfall of Sites	0.124	Low Medium I Residential	R2-1	0	0	0	32.265	0.350		Residential - Single Family Residence, 1	090A203 123		Southeast Los Angeles	No	MI	R2RD
Los Angeles	153 E 112TH ST	90061	6073024028	0.000	0.000	0.350	0.000	Shortfall of Sites	0.132	Low Medium I Residential	R2-1	0	0	0	30.226	0.350		Residential - Single Family Residence, 1	087A205 123		Southeast Los Angeles	No	MI	R2RD
Los Angeles	11302 HOOPER AVE	90059	6070013013	0.000	0.000	0.350	0.000	Shortfall of Sites	0.139	Low Medium II Residential	R2-1	0	0	0	28.699	0.350		Residential - Single Family Residence, 1	087A211 123		Southeast Los Angeles	No	MI	R2RD
Los Angeles	10231 MCCLEMONT AVE	91042	2558030009	0.000	0.000	0.350	0.000	Shortfall of Sites	0.080	Low Medium II Residential	RD2-1	0	0	0	50.169	0.350		Residential - Single Family Residence, 1	204A197 124		Sunland - Tujunga - Lake View Terrace - Shadow Hills - East La Tuna Canyon	No	MI	R2RD
Los Angeles	6254 CAHUENGA BLVD	91606	2414019021	0.000	0.000	0.350	0.000	Shortfall of Sites	0.063	Low Medium II Residential	RD1.5-1	0	0	0	63.337	0.350		Residential - Single Family Residence, 0	177B177 124		North Hollywood - Valley Village	No	MI	R2RD
Los Angeles	11315 EMELITA ST	91601	2337014017	0.000	0.000	0.350	0.000	Shortfall of Sites	0.161	Low Medium II Residential	RD2-1	0	0	0	24.899	0.350		Residential - Single Family Residence, 1	174B173 124		North Hollywood - Valley Village	No	MI	R2RD
Los Angeles	3551 MARGUERITE ST	90065	5458028014	0.000	0.000	0.350	0.000	Shortfall of Sites	0.155	Low Medium II Residential	RD2-1-CDO	0	0	0	25.742	0.350		Residential - Single Family Residence, 1	154-5A215 124		Northeast Los Angeles	No	MI	R2RD
Los Angeles	211 BRANCH ST	90042	5484006019	0.000	0.000	0.350	0.000	Shortfall of Sites	0.079	Low Medium II Residential	RD1.5-1	0	0	0	50.670	0.350		Residential - Single Family Residence, 1	154-5A231 124		Northeast Los Angeles	No	MI	R2RD
Los Angeles	2747 DENBY AVE	90039	5442021021	0.000	0.000	0.350	0.000	Shortfall of Sites	0.102	Low Medium I Residential	R2-1VL-RIO	0	0	0	39.293	0.350		Residential - Single Family Residence, 1	148-5A213 124		Silver Lake - Echo Park - Elysian Valley	No	MI	R2RD
Los Angeles	683 W AVENUE 28	90065	5453013033	0.000	0.000	0.350	0.000	Shortfall of Sites	0.065	Low Medium II Residential	RD1.5-1-CDO-RIO	0	0	0	61.788	0.350		Residential - Single Family Residence, 1	144A219 124		Northeast Los Angeles	No	MI	R2RD
Los Angeles	3420 LINDA VISTA TER	90032	5219011001	0.000	0.000	0.350	0.000	Shortfall of Sites	0.240	Low Medium I Residential	[Q]RD3-1D	0	0	0	16.667	0.350		Residential - Single Family Residence, 1	142-5A235 124		Northeast Los Angeles	No	MI	R2RD
Los Angeles	117 ROBINSON ST	90026	5156004010	0.000	0.000	0.350	0.000	Shortfall of Sites	0.110	Low Medium Residential	RD1.5-1	0	0	0	36.300	0.350		Residential - Single Family Residence, 1	138A201 124		Westlake	No	MI	R2RD
Los Angeles	3459 HUNTER ST	90023	5190018022	0.000	0.000	0.350	0.000	Shortfall of Sites	0.056	Low Medium I Residential	R2-1-CUGU	Low Neighborhood Residential	[VLN1 - MU4 - 3][RN2 - 20][CPIO]	0	71.885	0.350		Residential - Single Family Residence, 1	118-5A225 124	21	Boyle Heights	No	MI	R2RD , BH CPU
Los Angeles	2243 S REDONDO BLVD	90016	5063004038	0.000	0.000	0.350	0.000	Shortfall of Sites	0.110	Low Medium I Residential	R2-1	0	0	0	36.296	0.350		Residential - Single Family Residence, 1	123B177 124		West Adams - Baldwin Hills - Leimert	No	MI	R2RD
Los Angeles	2203 HILLCREST DR	90016	5061011008	0.000	0.000	0.350	0.000	Shortfall of Sites	0.152	Low Medium I Residential	R2-1	0	0	0	26.400	0.350		Residential - Single Family Residence, 1	123B181 124		West Adams - Baldwin Hills - Leimert	No	MI	R2RD
Los Angeles	2236 TERRACE HEIGHTS AVE	90023	5183026030	0.000	0.000	0.350	0.000	Shortfall of Sites	0.116	Low Medium II Residential	RD1.5-1-CUGU	0	0	0	34.511	0.350		Residential - Single Family Residence, 1	124-5A221 124		Boyle Heights	No	MI	R2RD
Los Angeles	2760 S CLOVERDALE AVE	90016	5043014001	0.000	0.000	0.350	0.000	Shortfall of Sites	0.111	Low Medium II Residential	RD1.5-1	0	0	0	36.177	0.350		Residential - Single Family Residence, 1	120B177 124		West Adams - Baldwin Hills - Leimert	No	MI	R2RD
Los Angeles	2924 WEST BLVD	90016	5050023021	0.000	0.000	0.350	0.000	Shortfall of Sites	0.143	Low Medium II Residential	RD2-1	0	0	0	28.040	0.350		Residential - Single Family Residence, 1	120B181 124		West Adams - Baldwin Hills - Leimert	No	MI	R2RD
Los Angeles	1352 E 23RD ST	90011	5119008002	0.000	0.000	0.350	0.000	Shortfall of Sites	0.131	Low Medium I Residential	R2-1	0	0	0	30.511	0.350		Residential - Single Family Residence, 1	118-5A211 124		Southeast Los Angeles	No	MI	R2RD
Los Angeles	3963 LA SALLE AVE	90062	5036028012	0.000	0.000	0.350	0.000	Shortfall of Sites	0.134	Low Medium I Residential	R2-1	0	0	0	29.809	0.350		Residential - Single Family Residence, 1	114B193 124		South Los Angeles	No	MI	R2RD
Los Angeles	1560 E 33RD ST	90011	5117009003	0.000	0.000	0.350	0.000	Shortfall of Sites	0.059	Low Medium I Residential	R2-1	0	0	0	68.130	0.350		Residential - Single Family Residence, 1	115-5A213 124		Southeast Los Angeles	No	MI	R2RD
Los Angeles	705 W 45TH ST	90037	5018032016	0.000	0.000	0.350	0.000	Shortfall of Sites	0.138	Low Medium II Residential	RD2-1	0	0	0	29.030	0.350		Residential - Single Family Residence, 1	112-5A201 124		South Los Angeles	No	MI	R2RD
Los Angeles	136 W 48TH ST	90037	5110018024	0.000	0.000	0.350	0.000	Shortfall of Sites	0.109	Low Medium I Residential	R2-1	0	0	0	36.665	0.350		Residential - Single Family Residence, 1	111A203 124		Southeast Los Angeles	No	MI	R2RD
Los Angeles	239 E 52ND ST	90011	5109007024	0.000	0.000	0.350	0.000	Shortfall of Sites	0.138	Low Medium I Residential	R2-1	0	0	0	29.040	0.350		Residential - Single Family Residence, 1	108B205 124		Southeast Los Angeles	No	MI	R2RD
Los Angeles	1615 E 53RD ST	90011	5105001023	0.000	0.000	0.350	0.000	Shortfall of Sites	0.129	Low Medium I Residential	R2-1	0	0	0	31.123	0.350		Residential - Single Family Residence, 1	108B213 124		Southeast Los Angeles	No	MI	R2RD
Los Angeles	1246 W 59TH ST	90044	6003010005	0.000	0.000	0.350	0.000	Shortfall of Sites	0.110	Low Medium I Residential	R2-1	0	0	0	36.233	0.350		Residential - Single Family Residence, 1	105B197 124		South Los Angeles	No	MI	R2RD
Los Angeles	404 E 67TH ST	90003	6011012041	0.000	0.000	0.350	0.000	Shortfall of Sites	0.124	Low Medium I Residential	R2-1	0	0	0	32.265	0.350		Residential - Single Family Residence, 1	102B205 124		Southeast Los Angeles	No	MI	R2RD

Jurisdiction Name	Site Address/Intersection	5 Digit ZIP Code	Assessor Parcel Number	Very Low-Income	Low-Income	Moderate-Income	Above Moderate-Income	Type of Shortfall	Parcel Size (Acres)	Current General Plan Designation	Current Zoning	Proposed General Plan (GP) Designation	Proposed Zoning	Minimum Density Allowed	Maximum Density Allowed	Total Capacity	Vacant/ Nonvacant	Description of Existing Uses	PIN	Base Density Per Acre	Community Plan Area	Rent Stabalization Ordinance	Income Category	Applicable Rezoning Program (Program informing values in Column Q listed first)
Los Angeles	641 E 84TH PL	90001	6029024014	0.000	0.000	0.350	0.000	Shortfall of Sites	0.117	Low Medium I Residential	R2-1	0	0	0	34.163	0.350		Residential - Single Family Residence, 1	097-5A207 124		Southeast Los Angeles	No	MI	R2RD
Los Angeles	636 W 91ST ST	90044	6039015021	0.000	0.000	0.350	0.000	Shortfall of Sites	0.078	Low Medium I Residential	R2-1-CPIO	0	0	0	51.485	0.350		Residential - Single Family Residence, 1	094-5A201 124		South Los Angeles	No	MI	R2RD
Los Angeles	207 E COLDEN AVE	90003	6052012014	0.000	0.000	0.350	0.000	Shortfall of Sites	0.129	Low Medium I Residential	R2-1	0	0	0	30.975	0.350		Residential - Single Family Residence, 1	093A205 124		Southeast Los Angeles	No	MI	R2RD
Los Angeles	1609 E CENTURY BLVD	90002	6048016003	0.000	0.000	0.350	0.000	Shortfall of Sites	0.080	Low Medium I Residential	R2-1	0	0	0	50.259	0.350		Residential - Single Family Residence, 1	091-5A213 124		Southeast Los Angeles	No	MI	R2RD
Los Angeles	1500 W 99TH ST	90047	6055015044	0.000	0.000	0.350	0.000	Shortfall of Sites	0.113	Low Medium II Residential	RD2-1	0	0	0	35.386	0.350		Residential - Single Family Residence, 1	091-5A195 124		South Los Angeles	No	MI	R2RD
Los Angeles	330 E CENTURY BLVD	90003	6063003033	0.000	0.000	0.350	0.000	Shortfall of Sites	0.112	Low Medium I Residential	R2-1	0	0	0	35.557	0.350		Residential - Single Family Residence, 1	091-5A205 124		Southeast Los Angeles	No	MI	R2RD
Los Angeles	139 W 105TH ST	90003	6074002042	0.000	0.000	0.350	0.000	Shortfall of Sites	0.124	Low Medium I Residential	R2-1	0	0	0	32.265	0.350		Residential - Single Family Residence, 1	090A203 124		Southeast Los Angeles	No	MI	R2RD
Los Angeles	151 E 105TH ST	90003	6063017029	0.000	0.000	0.350	0.000	Shortfall of Sites	0.124	Low Medium I Residential	R2-1	0	0	0	32.265	0.350		Residential - Single Family Residence, 1	090A205 124		Southeast Los Angeles	No	MI	R2RD
Los Angeles	427 E 105TH ST	90003	6063020018	0.000	0.000	0.350	0.000	Shortfall of Sites	0.124	Low Medium I Residential	R2-1	0	0	0	32.265	0.350		Residential - Single Family Residence, 1	090A207 124		Southeast Los Angeles	No	MI	R2RD
Los Angeles	831 E 109TH ST	90059	6071013008	0.000	0.000	0.350	0.000	Shortfall of Sites	0.108	Low Medium I Residential	R2-1	0	0	0	36.915	0.350		Residential - Single Family Residence, 0	088-5A209 124		Southeast Los Angeles	No	MI	R2RD
Los Angeles	629 E 116TH ST	90059	6072006017	0.000	0.000	0.350	0.000	Shortfall of Sites	0.130	Low Medium I Residential	R2-1	0	0	0	30.674	0.350		Residential - Single Family Residence, 1	084B205 124		Southeast Los Angeles	No	MI	R2RD
Los Angeles	0	0	7418003916	0.000	0.000	0.350	0.000	Shortfall of Sites	0.106	Low Medium II Residential	[Q]RD1.5-1XL-O-CUGU	0	0	0	37.826	0.350	Vacant	Miscellaneous - Petroleum and Gas - Vacant Land, 0	030B205 1050		Wilmington - Harbor City	No	MI	R2RD
Los Angeles	5759 OMAHA ST	90042	5492007022	0.000	0.000	0.350	0.000	Shortfall of Sites	0.110	Low Medium II Residential	RD2-1	0	0	0	36.467	0.350		Residential - Single Family Residence, 1	150A229 125		Northeast Los Angeles	No	MI	R2RD
Los Angeles	1933 MELLON AVE	90039	5442021024	0.000	0.000	0.350	0.000	Shortfall of Sites	0.129	Low Medium I Residential	R2-1VL-RIO	0	0	0	30.976	0.350		Residential - Single Family Residence, 1	148-5A213 125		Silver Lake - Echo Park - Elysian Valley	No	MI	R2RD
Los Angeles	2639 PIRTLE ST	90039	5442011022	0.000	0.000	0.350	0.000	Shortfall of Sites	0.124	Low Medium I Residential	R2-1VL-RIO	0	0	0	32.244	0.350		Residential - Single Family Residence, 1	147A213 125		Silver Lake - Echo Park - Elysian Valley	No	MI	R2RD
Los Angeles	4618 LA MIRADA AVE	90029	5542019013	0.000	0.000	0.350	0.000	Shortfall of Sites	0.083	Low Medium II Residential	RD1.5-1XL	0	0	0	48.239	0.350		Residential - Single Family Residence, 1	144B197 125		Hollywood	No	MI	R2RD
Los Angeles	5423 POPLAR BLVD	90032	5219032010	0.000	0.000	0.350	0.000	Shortfall of Sites	0.132	Low Medium II Residential	RD1.5-1	0	0	0	30.275	0.350		Residential - Single Family Residence, 1	144A237 125		Northeast Los Angeles	No	MI	R2RD
Los Angeles	3415 LIFUR AVE	90032	5219017025	0.000	0.000	0.350	0.000	Shortfall of Sites	0.172	Low Medium I Residential	R2-1	0	0	0	23.220	0.350		Residential - Single Family Residence, 1	142-5A237 125		Northeast Los Angeles	No	MI	R2RD
Los Angeles	757 N WILTON PL	90038	5535003013	0.000	0.000	0.350	0.000	Shortfall of Sites	0.139	Low Medium I Residential	R2-1XL	0	0	0	28.682	0.350		Residential - Single Family Residence, 1	141B189 125		Hollywood	No	MI	R2RD
Los Angeles	663 TULAROSA DR	90026	5401005028	0.000	0.000	0.350	0.000	Shortfall of Sites	0.103	Low Medium II Residential	RD2-1VL	0	0	0	38.705	0.350		Residential - Single Family Residence, 1	141A201 125		Silver Lake - Echo Park - Elysian Valley	No	MI	R2RD
Los Angeles	636 N LA FAYETTE PARK PL	90026	5402007016	0.000	0.000	0.350	0.000	Shortfall of Sites	0.165	Low Medium I Residential	R2-1VL	0	0	0	24.183	0.350		Residential - Single Family Residence, 1	139-5A203 125		Silver Lake - Echo Park - Elysian Valley	No	MI	R2RD
Los Angeles	148 N AVENUE 23	90031	5205023026	0.000	0.000	0.350	0.000	Shortfall of Sites	0.057	Low Medium II Residential	RD2-1	0	0	0	70.400	0.350		Residential - Single Family Residence, 1	139-5A221 125		Northeast Los Angeles	No	MI	R2RD
Los Angeles	144 N DILLON ST	90026	5156010017	0.000	0.000	0.350	0.000	Shortfall of Sites	0.138	Low Medium Residential	RD2-1	0	0	0	29.040	0.350		Residential - Single Family Residence, 1	138A201 125		Westlake	No	MI	R2RD
Los Angeles	227 WELCOME ST	90026	5159018011	0.000	0.000	0.350	0.000	Shortfall of Sites	0.136	Low Medium Residential	RD1.5-1-O	0	0	0	29.334	0.350		Residential - Single Family Residence, 1	135A207 125		Westlake	No	MI	R2RD
Los Angeles	321 S PECAN ST	90033	5172023008	0.000	0.000	0.350	0.000	Shortfall of Sites	0.079	Low Medium II Residential	RD2-1-RIO-CUGU	0	0	0	50.790	0.350		Residential - Single Family Residence, 1	127-5A219 125		Boyle Heights	No	MI	R2RD
Los Angeles	117 S CONCORD ST	90063	5179007017	0.000	0.000	0.350	0.000	Shortfall of Sites	0.057	Low Medium I Residential	R2-1-CUGU	Low Neighborhood Residential	[VLN1 - MU4 - 3][RN2 - 20][CPIO]	0	69.602	0.350		Residential - Single Family Residence, 1	126A227 125	21	Boyle Heights	No	MI	R2RD , BH CPU
Los Angeles	2206 WEST BLVD	90016	5061007009	0.000	0.000	0.350	0.000	Shortfall of Sites	0.138	Low Medium I Residential	R2-1	0	0	0	29.048	0.350		Residential - Single Family Residence, 1	123B185 125		West Adams - Baldwin Hills - Leimert	No	MI	R2RD
Los Angeles	451 S EVERGREEN AVE	90033	5185014008	0.000	0.000	0.350	0.000	Shortfall of Sites	0.120	Low Medium II Residential	RD1.5-1-CUGU	0	0	0	33.331	0.350		Residential - Single Family Residence, 0	124-5A225 125		Boyle Heights	No	MI	R2RD
Los Angeles	2800 S COCHRAN AVE	90016	5043015009	0.000	0.000	0.350	0.000	Shortfall of Sites	0.166	Low Medium II Residential	RD2-1	0	0	0	24.157	0.350		Residential - Single Family Residence, 1	120B177 125		West Adams - Baldwin Hills - Leimert	No	MI	R2RD
Los Angeles	3728 ADAIR ST	90011	5121013019	0.000	0.000	0.350	0.000	Shortfall of Sites	0.083	Low Medium I Residential	R2-1	0	0	0	48.429	0.350		Residential - Single Family Residence, 1	115-5A205 125		Southeast Los Angeles	No	MI	R2RD
Los Angeles	646 E 38TH ST	90011	5121007014	0.000	0.000	0.350	0.000	Shortfall of Sites	0.110	Low Medium II Residential	RD2-1	0	0	0	36.241	0.350		Residential - Single Family Residence, 1	115-5A207 125		Southeast Los Angeles	No	MI	R2RD
Los Angeles	3215 MORGAN AVE	90011	5117006011	0.000	0.000	0.350	0.000	Shortfall of Sites	0.089	Low Medium I Residential	R2-1	0	0	0	44.902	0.350		Residential - Single Family Residence, 1	115-5A213 125		Southeast Los Angeles	No	MI	R2RD
Los Angeles	1280 E MARTIN LUTHER KING JR BLVD	90011	5114032014	0.000	0.000	0.350	0.000	Shortfall of Sites	0.133	Low Medium I Residential	R2-1	0	0	0	30.124	0.350		Residential - Single Family Residence, 1	115-5A211 125		Southeast Los Angeles	No	MI	R2RD
Los Angeles	4157 COMPTON AVE	90011	5116010013	0.000	0.000	0.350	0.000	Shortfall of Sites	0.126	Low Medium I Residential	R2-1	0	0	0	31.723	0.350		Residential - Single Family Residence, 1	114A211 125		Southeast Los Angeles	No	MI	R2RD
Los Angeles	1052 E 49TH ST	90011	5108018013	0.000	0.000	0.350	0.000	Shortfall of Sites	0.115	Low Medium I Residential	R2-1	0	0	0	34.854	0.350		Residential - Single Family Residence, 1	111A209 125		Southeast Los Angeles	No	MI	R2RD
Los Angeles	140 W 48TH ST	90037	5110018023	0.000	0.000	0.350	0.000	Shortfall of Sites	0.109	Low Medium I Residential	R2-1	0	0	0	36.666	0.350		Residential - Single Family Residence, 1	111A203 125		Southeast Los Angeles	No	MI	R2RD
Los Angeles	0	0	7418003915	0.000	0.000	0.350	0.000	Shortfall of Sites	0.106	Low Medium II Residential	[Q]RD1.5-1XL-O-CUGU	0	0	0	37.827	0.350	Vacant	Miscellaneous - Petroleum and Gas - Vacant Land, 0	030B205 1051		Wilmington - Harbor City	No	MI	R2RD
Los Angeles	892 E 52ND ST	90011	5103026025	0.000	0.000	0.350	0.000	Shortfall of Sites	0.106	Low Medium I Residential	R2-1	0	0	0	37.852	0.350		Residential - Single Family Residence, 1	108B209 125		Southeast Los Angeles	No	MI	R2RD
Los Angeles	1611 E 53RD ST	90011	5105001022	0.000	0.000	0.350	0.000	Shortfall of Sites	0.128	Low Medium I Residential	R2-1	0	0	0	31.179	0.350		Residential - Single Family Residence, 1	108B213 125		Southeast Los Angeles	No	MI	R2RD
Los Angeles	1242 W 59TH ST	90044	6003010006	0.000	0.000	0.350	0.000	Shortfall of Sites	0.110	Low Medium I Residential	R2-1	0	0	0	36.233	0.350		Residential - Single Family Residence, 1	105B197 125		South Los Angeles	No	MI	R2RD
Los Angeles	400 E 67TH ST	90003	6011012042	0.000	0.000	0.350	0.000	Shortfall of Sites	0.124	Low Medium I Residential	R2-1	0	0	0	32.265	0.350		Residential - Single Family Residence, 1	102B205 125		Southeast Los Angeles	No	MI	R2RD
Los Angeles	637 E 84TH PL	90001	6029024013	0.000	0.000	0.350	0.000	Shortfall of Sites	0.117	Low Medium I Residential	R2-1	0	0	0	34.163	0.350		Residential - Single Family Residence, 1	097-5A207 125		Southeast Los Angeles	No	MI	R2RD
Los Angeles	1653 W 84TH PL	90047	6034023026	0.000	0.000	0.350	0.000	Shortfall of Sites	0.155	Low Medium II Residential	RD2-1	0	0	0	25.725	0.350		Residential - Single Family Residence, 1	097-5A195 125		South Los Angeles	No	MI	R2RD
Los Angeles	8807 ORCHARD AVE	90044	6038018016	0.000	0.000	0.350	0.000	Shortfall of Sites	0.131	Low Medium I Residential	RD3-1	0	0	0	30.422	0.350		Residential - Single Family Residence, 1	096A199 125		South Los Angeles	No	MI	R2RD
Los Angeles	149 W 91ST ST	90003	6040034015	0.000	0.000	0.350	0.000	Shortfall of Sites	0.119	Low Medium I Residential	R2-1	0	0	0	33.506	0.350		Residential - Single Family Residence, 1	094-5A203 125		Southeast Los Angeles	No	MI	R2RD
Los Angeles	9559 GRANDEE AVE	90002	6048019004	0.000	0.000	0.350	0.000	Shortfall of Sites	0.075	Low Medium I Residential	R2-1	0	0	0	53.563	0.350		Residential - Single Family Residence, 1	093A213 125		Southeast Los Angeles	No	MI	R2RD
Los Angeles	9523 BANDERA ST	90002	6048034023	0.000	0.000	0.350	0.000	Shortfall of Sites	0.164	Low Medium I Residential	R2-1	0	0	0	24.369	0.350		Residential - Single Family Residence, 1	093A215 125		Southeast Los Angeles	No	MI	R2RD
Los Angeles	9920 GRAHAM AVE	90002	6048027005	0.000	0.000	0.350	0.000	Shortfall of Sites	0.076	Low Medium I Residential	R2-1	0	0	0	52.397	0.350		Residential - Single Family Residence, 1	091-5A213 125		Southeast Los Angeles	No	MI	R2RD
Los Angeles	1505 W CENTURY BLVD	90047	6055015043	0.000	0.000	0.350	0.000	Shortfall of Sites	0.115	Low Medium II Residential	RD2-1	0	0	0	34.846	0.350		Commercial - Store Combination - Store and Residential Combination - One Story, 1	091-5A195 125		South Los Angeles	No	MI	R2RD
Los Angeles	326 E CENTURY BLVD	90003	6063003040	0.000	0.000	0.350	0.000	Shortfall of Sites	0.112	Low Medium I Residential	R2-1	0	0	0	35.557	0.350		Residential - Single Family Residence, 1	091-5A205 125		Southeast Los Angeles	No	MI	R2RD
Los Angeles	10010 S SPRING ST	90003	6053021021	0.000	0.000	0.350	0.000	Shortfall of Sites	0.071	Low Medium I Residential	R2-1	0	0	0	56.203	0.350		Residential - Single Family Residence, 1	091-5A203 125		Southeast Los Angeles	No	MI	R2RD
Los Angeles	145 W 105TH ST	90003	6074002028	0.000	0.000	0.350	0.000	Shortfall of Sites	0.068	Low Medium I Residential	R2-1	0	0	0	58.661	0.350		Residential - Single Family Residence, 1	090A203 125		Southeast Los Angeles	No	MI	R2RD
Los Angeles	155 E 105TH ST	90003	6063017030	0.000	0.000	0.350	0.000	Shortfall of Sites	0.124	Low Medium I Residential	R2-1	0	0	0	32.265	0.350		Residential - Single Family Residence - Other Improvements Only, 1	090A205 125		Southeast Los Angeles	No	MI	R2RD
Los Angeles	431 E 105TH ST	90003	6063020019	0.000	0.000	0.350	0.000	Shortfall of Sites	0.124	Low Medium I Residential	R2-1	0	0	0	32.265	0.350		Residential - Single Family Residence, 1	090A207 125		Southeast Los Angeles	No	MI	R2RD
Los Angeles	10816 WILLOWBROOK AVE	90059	6069004021	0.000	0.000	0.350	0.000	Shortfall of Sites	0.093	Low Medium I Residential	R2-1	0	0	0	42.936	0.350		Residential - Single Family Residence, 1	088-5A213 125		Southeast Los Angeles	No	MI	R2RD
Los Angeles	11184 BELHAVEN AVE	90059	6072031004	0.000	0.000	0.350	0.000	Shortfall of Sites	0.106	Low Medium I Residential	R2-1	0	0	0	37.876	0.350		Residential - Single Family Residence, 1	087A209 125		Southeast Los Angeles	No	MI	R2RD
Los Angeles	444 E 112TH ST	90061	6073027006	0.000	0.000	0.350	0.000	Shortfall of Sites	0.063	Low Medium I Residential	R2-1	0	0	0	63.238	0.350		Institutional - Church - One Story, 0	087A207 125		Southeast Los Angeles	No	MI	R2RD, FBO
Los Angeles	11305 HOOPER AVE	90059	6070014025	0.000	0.000	0.350	0.000	Shortfall of Sites	0.114	Low Medium II Residential	R2-1	0	0	0	35.024	0.350		Residential - Single Family Residence, 1	087A211 125		Southeast Los Angeles	No	MI	R2RD
Los Angeles	625 E 116TH ST	90059	6072006018	0.000	0.000	0.350	0.000	Shortfall of Sites	0.130	Low Medium I Residential	R2-1	0	0	0	30.674	0.350		Residential - Single Family Residence, 1	084B205 125		Southeast Los Angeles	No	MI	R2RD
Los Angeles	1539 W 226TH ST	90501	7347011008	0.000	0.000	0.350	0.000	Shortfall of Sites	0.099	Low Medium II Residential	RD1.5-1	0	0	0	40.271	0.350		Residential - Single Family Residence, 1	045B193 125		Harbor Gateway	No	MI	R2RD
Los Angeles	1000 E M ST	90744	7425017049	0.000	0.000	0.350	0.000	Shortfall of Sites	0.127	Low Medium I Residential	[Q]R2-1XL-O-CUGU	0	0	0	31.591	0.350		Residential - Single Family Residence, 1	033B209 125		Wilmington - Harbor City	No	MI	R2RD
Los Angeles	0	0	7418003914	0.000	0.000	0.350	0.000	Shortfall of Sites	0.106	Low Medium II Residential	[Q]RD1.5-1XL-O-CUGU	0	0	0	37.826	0.350	Vacant	Miscellaneous - Petroleum and Gas - Vacant Land, 0	030B205 1052		Wilmington - Harbor City	No	MI	R2RD
Los Angeles	3525 MARGUERITE ST	90065	5458028013	0.000	0.000	0.350	0.000	Shortfall of Sites	0.174	Low Medium II Residential	RD2-1-CDO	0	0	0	23.013	0.350		Residential - Single Family Residence, 1	154-5A215 126		Northeast Los Angeles	No	MI	R2RD
Los Angeles	218 BRANCH ST	90042	5493002030	0.000	0.000	0.350	0.000	Shortfall of Sites	0.147	Low Medium II Residential	RD2-1	0	0	0	27.228	0.350		Residential - Single Family Residence, 1	154-5A231 126		Northeast Los Angeles	No	MI	R2RD
Los Angeles	5753 OMAHA ST	90042	5492007015	0.000	0.000	0.350	0.000	Shortfall of Sites	0.098	Low Medium II Residential	RD2-1	0	0	0	40.710	0.350		Residential - Single Family Residence, 1	150A229 126		Northeast Los Angeles	No	MI	R2RD
Los Angeles	5170 W SUNSET BLVD	90027	5544037030	0.000	0.000	0.350	0.000	Shortfall of Sites	0.109	Low Medium II Residential	RD1.5-1XL	0	0	0	36.701	0.350		Commercial - Restaurant, Cocktail Lounge - Restaurant, Cocktail Lounge, Tavern - One Story, 0	147A195 126		Hollywood	No	MI	R2RD
Los Angeles	867 N LA FAYETTE PARK PL	90026	5402002013	0.000	0.000	0.350	0.000	Shortfall of Sites	0.202	Low Medium I Residential	RD3-1VL	0	0	0	19.805	0.350		Residential - Single Family Residence - Pool and Misc., 1	141A205 126		Silver Lake - Echo Park - Elysian Valley	No	MI	R2RD
Los Angeles	4915 GAMBIER ST	90032	5218020026	0.000	0.000	0.350	0.000	Shortfall of Sites	0.164	Low Medium I Residential	RD3-1	0	0	0	24.367	0.350		Residential - Single Family Residence, 1	141A233 126		Northeast Los Angeles	No	MI	R2RD
Los Angeles	0	0	5221013023	0.000	0.000	0.350	0.000	Shortfall of Sites	0.097	Low Medium II Residential	RD1.5-1	0	0	0	41.034	0.350	Vacant	Residential - Single Family Residence - Vacant Land, 0	138A237 126		Northeast Los Angeles	No	MI	R2RD
Los Angeles	2229 S ORANGE DR	90016	5062013022	0.000	0.000	0.350	0.000	Shortfall of Sites	0.118	Low Medium II Residential	RD2-1	0	0	0	33.779	0.350		Residential - Single Family Residence, 1	123B181 126		West Adams - Baldwin Hills - Leimert	No	MI	R2RD
Los Angeles	742 W 28TH ST	90007	5123013403	0.000	0.000	0.350	0.000	Shortfall of Sites	0.136	Low Medium II Residential	RD1.5-1-O	0	0	0	29.487	0.350		Residential - Rooming/Boarding House, 0	121-5A201 126		South Los Angeles	No	MI	R2RD
Los Angeles	2717 EXPOSITION PL	90018	5044019013	0.000	0.000	0.350	0.000	Shortfall of Sites	0.104	Low Medium II Residential	RD2-1	0	0	0	38.476	0.350		Residential - Single Family Residence, 1	117B189 126		West Adams - Baldwin Hills - Leimert	No	MI	R2RD
Los Angeles	1557 E 21ST ST	90011	5118002015	0.000	0.000	0.350	0.000	Shortfall of Sites	0.129	Low Medium II Residential	RD2-1	0	0	0	31.114	0.350		Residential - Single Family Residence, 1	118-5A213 126		Southeast Los Angeles	No	MI	R2RD
Los Angeles	3843 WOODLAWN AVE	90011	5121029913	0.000	0.000	0.350	0.000	Shortfall of Sites	0.124	Low Medium I Residential	R2-1	0	0	0	32.211	0.350		Residential - Single Family Residence, 1	115-5A205 126		Southeast Los Angeles	No	MI	R2RD
Los Angeles	642 E 38TH ST	90011	5121007013	0.000	0.000	0.350	0.000	Shortfall of Sites	0.110	Low Medium II Residential	RD2-1	0	0	0	36.243	0.350		Residential - Single Family Residence, 1	115-5A207 126		Southeast Los Angeles	No	MI	R2RD

Jurisdiction Name	Site Address/Intersection	5 Digit ZIP Code	Assessor Parcel Number	Very Low-Income	Low-Income	Moderate-Income	Above Moderate-Income	Type of Shortfall	Parcel Size (Acres)	Current General Plan Designation	Current Zoning	Proposed General Plan (GP) Designation	Proposed Zoning	Minimum Density Allowed	Maximum Density Allowed	Total Capacity	Vacant/ Nonvacant	Description of Existing Uses	PIN	Base Density Per Acre	Community Plan Area	Rent Stabalization Ordinance	Income Category	Applicable Rezoning Program (Program informing values in Column Q listed first)
Los Angeles	1560 E 33RD ST	90011	5117009003	0.000	0.000	0.350	0.000	Shortfall of Sites	0.060	Low Medium I Residential	R2-1	0	0	0	67.012	0.350		Residential - Single Family Residence, 0	115-5A213 126		Southeast Los Angeles	No	MI	R2RD
Los Angeles	1274 E MARTIN LUTHER KING JR BLVD	90011	5114032013	0.000	0.000	0.350	0.000	Shortfall of Sites	0.133	Low Medium I Residential	R2-1	0	0	0	30.105	0.350		Residential - Single Family Residence, 1	115-5A211 126		Southeast Los Angeles	No	MI	R2RD
Los Angeles	711 W 45TH ST	90037	5018032014	0.000	0.000	0.350	0.000	Shortfall of Sites	0.138	Low Medium II Residential	RD2-1	0	0	0	29.027	0.350		Residential - Single Family Residence, 1	112-5A201 126		South Los Angeles	No	MI	R2RD
Los Angeles	1190 E 45TH ST	90011	5107007001	0.000	0.000	0.350	0.000	Shortfall of Sites	0.119	Low Medium II Residential	RD2-1	0	0	0	33.507	0.350		Residential - Single Family Residence, 1	112-5A209 126		Southeast Los Angeles	No	MI	R2RD
Los Angeles	461 E 49TH ST	90011	5109021018	0.000	0.000	0.350	0.000	Shortfall of Sites	0.164	Low Medium I Residential	R2-1	0	0	0	24.377	0.350		Residential - Single Family Residence, 1	111A205 126		Southeast Los Angeles	No	MI	R2RD
Los Angeles	1048 E 49TH ST	90011	5108018014	0.000	0.000	0.350	0.000	Shortfall of Sites	0.115	Low Medium I Residential	R2-1	0	0	0	34.851	0.350		Residential - Single Family Residence, 1	111A209 126		Southeast Los Angeles	No	MI	R2RD
Los Angeles	884 E 52ND ST	90011	5103026026	0.000	0.000	0.350	0.000	Shortfall of Sites	0.106	Low Medium I Residential	R2-1	0	0	0	37.851	0.350		Residential - Single Family Residence, 1	108B209 126		Southeast Los Angeles	No	MI	R2RD
Los Angeles	1609 E 53RD ST	90011	5105001021	0.000	0.000	0.350	0.000	Shortfall of Sites	0.128	Low Medium I Residential	R2-1	0	0	0	31.235	0.350		Residential - Single Family Residence, 1	108B213 126		Southeast Los Angeles	No	MI	R2RD
Los Angeles	1238 W 59TH ST	90044	6003010007	0.000	0.000	0.350	0.000	Shortfall of Sites	0.110	Low Medium I Residential	R2-1	0	0	0	36.233	0.350		Residential - Single Family Residence, 1	105B197 126		South Los Angeles	No	MI	R2RD
Los Angeles	5901 CROCKER ST	90003	6006029008	0.000	0.000	0.350	0.000	Shortfall of Sites	0.089	Low Medium II Residential	RD1.5-1-CPIO	0	0	0	44.787	0.350		Industrial - Warehousing, Distribution, Storage - Warehousing, Distribution, Under 10,000 SF - One Story, 0	105B205 126		Southeast Los Angeles	No	MI	R2RD
Los Angeles	633 E 84TH PL	90001	6029024012	0.000	0.000	0.350	0.000	Shortfall of Sites	0.117	Low Medium I Residential	R2-1	0	0	0	34.162	0.350		Residential - Single Family Residence, 1	097-5A207 126		Southeast Los Angeles	No	MI	R2RD
Los Angeles	8806 BARING CROSS ST	90044	6038018002	0.000	0.000	0.350	0.000	Shortfall of Sites	0.132	Low Medium I Residential	RD3-1	0	0	0	30.413	0.350		Residential - Single Family Residence, 1	096A199 126		South Los Angeles	No	MI	R2RD
Los Angeles	758 E 88TH PL	90002	6042007015	0.000	0.000	0.350	0.000	Shortfall of Sites	0.125	Low Medium I Residential	R2-1	0	0	0	31.892	0.350		Residential - Single Family Residence, 1	096A207 126		Southeast Los Angeles	No	MI	R2RD
Los Angeles	638 W 91ST ST	90044	6039015020	0.000	0.000	0.350	0.000	Shortfall of Sites	0.093	Low Medium I Residential	R2-1-CPIO	0	0	0	42.907	0.350		Residential - Single Family Residence, 1	094-5A201 126		South Los Angeles	No	MI	R2RD
Los Angeles	9117 MENLO AVE	90044	6039001028	0.000	0.000	0.350	0.000	Shortfall of Sites	0.119	Low Medium I Residential	R2-1	0	0	0	33.491	0.350		Residential - Single Family Residence, 1	094-5A199 126		South Los Angeles	No	MI	R2RD
Los Angeles	151 E COLDEN AVE	90003	6052005031	0.000	0.000	0.350	0.000	Shortfall of Sites	0.129	Low Medium I Residential	R2-1	0	0	0	30.939	0.350		Residential - Single Family Residence, 1	093A205 126		Southeast Los Angeles	No	MI	R2RD
Los Angeles	1510 W 99TH ST	90047	6055015042	0.000	0.000	0.350	0.000	Shortfall of Sites	0.115	Low Medium II Residential	RD2-1	0	0	0	34.846	0.350		Commercial - Store Combination - Store and Residential Combination - One Story, 1	091-5A195 126		South Los Angeles	No	MI	R2RD
Los Angeles	322 E CENTURY BLVD	90003	6063003009	0.000	0.000	0.350	0.000	Shortfall of Sites	0.101	Low Medium I Residential	R2-1	0	0	0	39.778	0.350		Residential - Single Family Residence, 1	091-5A205 126		Southeast Los Angeles	No	MI	R2RD
Los Angeles	145 W 105TH ST	90003	6074002028	0.000	0.000	0.350	0.000	Shortfall of Sites	0.068	Low Medium I Residential	R2-1	0	0	0	58.663	0.350		Residential - Single Family Residence, 0	090A203 126		Southeast Los Angeles	No	MI	R2RD
Los Angeles	435 E 105TH ST	90003	6063020030	0.000	0.000	0.350	0.000	Shortfall of Sites	0.124	Low Medium I Residential	R2-1	0	0	0	32.265	0.350		Residential - Single Family Residence, 1	090A207 126		Southeast Los Angeles	No	MI	R2RD
Los Angeles	1276 E 108TH ST	90059	6070001012	0.000	0.000	0.350	0.000	Shortfall of Sites	0.084	Low Medium I Residential	R2-1	0	0	0	47.622	0.350		Residential - Single Family Residence, 1	088-5A211 126		Southeast Los Angeles	No	MI	R2RD
Los Angeles	839 E 109TH ST	90059	6071013006	0.000	0.000	0.350	0.000	Shortfall of Sites	0.109	Low Medium I Residential	R2-1	0	0	0	36.836	0.350		Residential - Single Family Residence, 0	088-5A209 126		Southeast Los Angeles	No	MI	R2RD
Los Angeles	128 E 109TH ST	90061	6073008011	0.000	0.000	0.350	0.000	Shortfall of Sites	0.122	Low Medium I Residential	R2-1	0	0	0	32.725	0.350		Residential - Single Family Residence, 1	088-5A205 126		Southeast Los Angeles	No	MI	R2RD
Los Angeles	444 E 112TH ST	90061	6073027006	0.000	0.000	0.350	0.000	Shortfall of Sites	0.063	Low Medium I Residential	R2-1	0	0	0	63.282	0.350		Institutional - Church - One Story, 0	087A207 126		Southeast Los Angeles	No	MI	R2RD, FBO
Los Angeles	623 E 116TH ST	90059	6072006019	0.000	0.000	0.350	0.000	Shortfall of Sites	0.130	Low Medium I Residential	R2-1	0	0	0	30.674	0.350		Residential - Single Family Residence, 1	084B205 126		Southeast Los Angeles	No	MI	R2RD
Los Angeles	1613 W 226TH ST	90501	7347009019	0.000	0.000	0.350	0.000	Shortfall of Sites	0.092	Low Medium II Residential	RD1.5-1	0	0	0	43.546	0.350		Residential - Single Family Residence, 1	045B193 126		Harbor Gateway	No	MI	R2RD
Los Angeles	14616 ASTORIA ST	91342	2507003019	0.000	0.000	0.350	0.000	Shortfall of Sites	0.250	Low Medium I Residential	RD3-1XL-CPIO	0	0	0	15.982	0.350		Residential - Single Family Residence, 1	219B149 127		Sylmar	No	MI	R2RD
Los Angeles	13222 FOOTHILL BLVD	91342	2513026002	0.000	0.000	0.350	0.000	Shortfall of Sites	0.250	Low III Residential	RD5-1XL	0	0	0	16.023	0.350		Residential - Single Family Residence, 1	219B157 127		Sylmar	No	MI	R2RD
Los Angeles	10230 WILSEY AVE	91042	2558031022	0.000	0.000	0.350	0.000	Shortfall of Sites	0.057	Low Medium II Residential	RD2-1	0	0	0	69.991	0.350		Residential - Single Family Residence, 1	204A197 127		Sunland - Tujunga - Lake View Terrace - Shadow Hills - East La Tuna Canyon	No	MI	R2RD
Los Angeles	6250 CAHUENGA BLVD	91606	2414019022	0.000	0.000	0.350	0.000	Shortfall of Sites	0.063	Low Medium II Residential	RD1.5-1	0	0	0	63.334	0.350		Residential - Single Family Residence, 1	177B177 127		North Hollywood - Valley Village	No	MI	R2RD
Los Angeles	3418 CHADWICK DR	90032	5219013015	0.000	0.000	0.350	0.000	Shortfall of Sites	0.172	Low Medium I Residential	RD3-1	0	0	0	23.233	0.350		Residential - Single Family Residence, 1	142-5A235 127		Northeast Los Angeles	No	MI	R2RD
Los Angeles	657 TULAROSA DR	90026	5401005026	0.000	0.000	0.350	0.000	Shortfall of Sites	0.172	Low Medium II Residential	RD2-1VL	0	0	0	23.211	0.350		Residential - Single Family Residence - Pool, 1	141A201 127		Silver Lake - Echo Park - Elysian Valley	No	MI	R2RD
Los Angeles	4913 GAMBIER ST	90032	5218020025	0.000	0.000	0.350	0.000	Shortfall of Sites	0.164	Low Medium I Residential	RD3-1	0	0	0	24.367	0.350		Residential - Single Family Residence, 1	141A233 127		Northeast Los Angeles	No	MI	R2RD
Los Angeles	3320 BARBEE ST	90031	5211003015	0.000	0.000	0.350	0.000	Shortfall of Sites	0.104	Low Medium II Residential	RD2-1	0	0	0	38.294	0.350		Residential - Single Family Residence, 1	136-5A225 127		Northeast Los Angeles	No	MI	R2RD
Los Angeles	761 FOREST AVE	90033	5177019032	0.000	0.000	0.350	0.000	Shortfall of Sites	0.065	Low Medium II Residential	RD1.5-1-CUGU	0	0	0	61.615	0.350		Residential - Single Family Residence, 0	129A227 127		Boyle Heights	No	MI	R2RD
Los Angeles	1526 ARAPAHOE ST	90006	5056009009	0.000	0.000	0.350	0.000	Shortfall of Sites	0.135	Low Medium II Residential	RD1.5-1	0	0	0	29.534	0.350		Residential - Single Family Residence, 1	127-5A201 127		South Los Angeles	No	MI	R2RD
Los Angeles	2317 S DUNSMUIR AVE	90016	5063015019	0.000	0.000	0.350	0.000	Shortfall of Sites	0.089	Low Medium II Residential	RD2-1	0	0	0	44.907	0.350		Residential - Single Family Residence, 1	123B177 127		West Adams - Baldwin Hills - Leimert	No	MI	R2RD
Los Angeles	2212 8TH AVE	90018	5060019013	0.000	0.000	0.350	0.000	Shortfall of Sites	0.172	Low Medium II Residential	RD2-1-O-CPIO	0	0	0	23.214	0.350		Residential - Single Family Residence, 1	123B189 127		West Adams - Baldwin Hills - Leimert	No	MI	R2RD
Los Angeles	0	0	5189006060	0.000	0.000	0.350	0.000	Shortfall of Sites	0.098	Low Medium II Residential	RD1.5-1-CUGU	0	0	0	40.837	0.350		Commercial - Parking Lot (Commercial Use Property) - Lots - Patron or Employee - One Story, 0	123A221 127		Boyle Heights	No	MI	R2RD
Los Angeles	2925 12TH AVE	90018	5051026021	0.000	0.000	0.350	0.000	Shortfall of Sites	0.152	Low Medium I Residential	R2-1XL	0	0	0	26.295	0.350		Residential - Single Family Residence, 1	120B185 127		West Adams - Baldwin Hills - Leimert	No	MI	R2RD
Los Angeles	728 W 28TH ST	90007	5123013404	0.000	0.000	0.350	0.000	Shortfall of Sites	0.135	Low Medium II Residential	RD1.5-1-O	0	0	0	29.625	0.350		Recreational - Club, Lodge Hall, Fraternal Organization - One Story, 1	121-5A201 127		South Los Angeles	No	MI	R2RD
Los Angeles	740 E 33RD ST	90011	5120023009	0.000	0.000	0.350	0.000	Shortfall of Sites	0.124	Low Medium II Residential	RD2-1	0	0	0	32.241	0.350		Residential - Single Family Residence, 1	117A207 127		Southeast Los Angeles	No	MI	R2RD
Los Angeles	638 E 38TH ST	90011	5121007012	0.000	0.000	0.350	0.000	Shortfall of Sites	0.110	Low Medium II Residential	RD2-1	0	0	0	36.243	0.350		Residential - Single Family Residence, 1	115-5A207 127		Southeast Los Angeles	No	MI	R2RD
Los Angeles	148 W 48TH ST	90037	5110018021	0.000	0.000	0.350	0.000	Shortfall of Sites	0.109	Low Medium I Residential	R2-1	0	0	0	36.668	0.350		Residential - Single Family Residence, 1	111A203 127		Southeast Los Angeles	No	MI	R2RD
Los Angeles	1605 E 53RD ST	90011	5105001020	0.000	0.000	0.350	0.000	Shortfall of Sites	0.128	Low Medium I Residential	R2-1	0	0	0	31.291	0.350		Residential - Single Family Residence, 1	108B213 127		Southeast Los Angeles	No	MI	R2RD
Los Angeles	629 E 84TH PL	90001	6029024011	0.000	0.000	0.350	0.000	Shortfall of Sites	0.132	Low Medium I Residential	R2-1	0	0	0	30.367	0.350		Residential - Single Family Residence, 1	097-5A207 127		Southeast Los Angeles	No	MI	R2RD
Los Angeles	1603 W 84TH PL	90047	6034023016	0.000	0.000	0.350	0.000	Shortfall of Sites	0.087	Low Medium II Residential	RD2-1	0	0	0	46.117	0.350		Residential - Single Family Residence, 1	097-5A195 127		South Los Angeles	No	MI	R2RD
Los Angeles	8807 BARING CROSS ST	90044	6038021015	0.000	0.000	0.350	0.000	Shortfall of Sites	0.118	Low Medium I Residential	RD3-1	0	0	0	33.977	0.350		Residential - Single Family Residence, 1	096A199 127		South Los Angeles	No	MI	R2RD
Los Angeles	147 E COLDEN AVE	90003	6052005030	0.000	0.000	0.350	0.000	Shortfall of Sites	0.129	Low Medium I Residential	R2-1	0	0	0	30.974	0.350		Residential - Single Family Residence, 1	093A205 127		Southeast Los Angeles	No	MI	R2RD
Los Angeles	1514 W 99TH ST	90047	6055015041	0.000	0.000	0.350	0.000	Shortfall of Sites	0.057	Low Medium II Residential	RD2-1	0	0	0	69.692	0.350		Residential - Single Family Residence, 0	091-5A195 127		South Los Angeles	No	MI	R2RD
Los Angeles	318 E CENTURY BLVD	90003	6063003008	0.000	0.000	0.350	0.000	Shortfall of Sites	0.101	Low Medium I Residential	R2-1	0	0	0	39.779	0.350		Residential - Single Family Residence, 1	091-5A205 127		Southeast Los Angeles	No	MI	R2RD
Los Angeles	149 W 105TH ST	90003	6074002027	0.000	0.000	0.350	0.000	Shortfall of Sites	0.124	Low Medium I Residential	R2-1	0	0	0	32.265	0.350		Residential - Single Family Residence, 1	090A203 127		Southeast Los Angeles	No	MI	R2RD
Los Angeles	1272 E 108TH ST	90059	6070001011	0.000	0.000	0.350	0.000	Shortfall of Sites	0.084	Low Medium I Residential	R2-1	0	0	0	47.623	0.350		Residential - Single Family Residence, 1	088-5A211 127		Southeast Los Angeles	No	MI	R2RD
Los Angeles	843 E 109TH ST	90059	6071013005	0.000	0.000	0.350	0.000	Shortfall of Sites	0.109	Low Medium I Residential	R2-1	0	0	0	36.797	0.350		Residential - Single Family Residence, 0	088-5A209 127		Southeast Los Angeles	No	MI	R2RD
Los Angeles	316 W 109TH ST	90061	6074013032	0.000	0.000	0.350	0.000	Shortfall of Sites	0.100	Low Medium I Residential	R2-1	0	0	0	39.939	0.350		Residential - Single Family Residence, 1	088-5A203 127		Southeast Los Angeles	No	MI	R2RD
Los Angeles	434 E 112TH ST	90061	6073027039	0.000	0.000	0.350	0.000	Shortfall of Sites	0.063	Low Medium I Residential	R2-1	0	0	0	63.279	0.350		Residential - Single Family Residence, 1	087A207 127		Southeast Los Angeles	No	MI	R2RD
Los Angeles	619 E 116TH ST	90059	6072006020	0.000	0.000	0.350	0.000	Shortfall of Sites	0.130	Low Medium I Residential	R2-1	0	0	0	30.674	0.350		Residential - Single Family Residence, 1	084B205 127		Southeast Los Angeles	No	MI	R2RD
Los Angeles	1609 W 226TH ST	90501	7347009018	0.000	0.000	0.350	0.000	Shortfall of Sites	0.092	Low Medium II Residential	RD1.5-1	0	0	0	43.547	0.350		Residential - Single Family Residence, 1	045B193 127		Harbor Gateway	No	MI	R2RD
Los Angeles	14914 POLK ST	91342	2506034049	0.000	0.000	0.350	0.000	Shortfall of Sites	0.103	Low Medium I Residential	R2-1	0	0	0	38.859	0.350		Residential - Single Family Residence, 1	219B149 128		Sylmar	No	MI	R2RD
Los Angeles	10019 HAINES CANYON AVE	91042	2568002005	0.000	0.000	0.350	0.000	Shortfall of Sites	0.121	Low Medium I Residential	RD3-1	0	0	0	33.006	0.350		Residential - Single Family Residence, 1	202-5A203 128		Sunland - Tujunga - Lake View Terrace - Shadow Hills - East La Tuna Canyon	No	MI	R2RD
Los Angeles	8560 VENTURA CANYON AVE	91402	2637005006	0.000	0.000	0.350	0.000	Shortfall of Sites	0.144	Low Medium I Residential	RD5-1	0	0	0	27.855	0.350		Residential - Single Family Residence, 1	192B157 128		Mission Hills - Panorama City - North Hills	No	MI	R2RD
Los Angeles	3045 LARGA AVE	90039	5436031012	0.000	0.000	0.350	0.000	Shortfall of Sites	0.124	Low Medium II Residential	[Q]RD1.5-1-RIO	0	0	0	32.284	0.350		Residential - Single Family Residence, 1	151-5A211 128		Northeast Los Angeles	No	MI	R2RD
Los Angeles	2801 KNOX AVE	90039	5442019016	0.000	0.000	0.350	0.000	Shortfall of Sites	0.098	Low Medium I Residential	R2-1VL-RIO	0	0	0	40.841	0.350		Residential - Single Family Residence, 1	148-5A213 128		Silver Lake - Echo Park - Elysian Valley	No	MI	R2RD
Los Angeles	3438 THORPE AVE	90065	5453026017	0.000	0.000	0.350	0.000	Shortfall of Sites	0.129	Low Residential	RD3-1-CDO	0	0	0	31.117	0.350		Residential - Single Family Residence, 1	145-5A219 128		Northeast Los Angeles	No	MI	R2RD
Los Angeles	362 N CROFT AVE	90048	5514011027	0.000	0.000	0.350	0.000	Shortfall of Sites	0.149	Low Medium I Residential	R2-1-O	0	0	0	26.788	0.350		Residential - Single Family Residence, 1	138B173 128		Wilshire	No	MI	R2RD , ADU
Los Angeles	627 N LA FAYETTE PARK PL	90026	5402006016	0.000	0.000	0.350	0.000	Shortfall of Sites	0.128	Low Medium II Residential	RD1.5-1VL	0	0	0	31.342	0.350		Residential - Single Family Residence, 1	139-5A203 128		Silver Lake - Echo Park - Elysian Valley	No	MI	R2RD
Los Angeles	2211 MARATHON ST	90026	5402029016	0.000	0.000	0.350	0.000	Shortfall of Sites	0.069	Low Medium II Residential	RD2-1VL	0	0	0	58.082	0.350		Residential - Single Family Residence, 1	139-5A207 128		Silver Lake - Echo Park - Elysian Valley	No	MI	R2RD
Los Angeles	2312 EASTLAKE AVE	90031	5208010010	0.000	0.000	0.350	0.000	Shortfall of Sites	0.056	Low Medium II Residential	RD2-1	0	0	0	71.569	0.350		Residential - Single Family Residence, 1	138A225 128		Northeast Los Angeles	No	MI	R2RD
Los Angeles	3314 BARBEE ST	90031	5211003016	0.000	0.000	0.350	0.000	Shortfall of Sites	0.144	Low Medium II Residential	RD2-1	0	0	0	27.809	0.350		Residential - Single Family Residence, 1	136-5A225 128		Northeast Los Angeles	No	MI	R2RD
Los Angeles	0	0	5210010037	0.000	0.000	0.350	0.000	Shortfall of Sites	0.072	Low Medium II Residential	RD2-1	0	0	0	55.906	0.350	Vacant	Residential - Single Family Residence - Vacant Land, 0	136-5A223 128		Northeast Los Angeles	No	MI	R2RD
Los Angeles	320 N BONNIE BRAE ST	90026	5159005010	0.000	0.000	0.350	0.000	Shortfall of Sites	0.069	Low Medium Residential	RD1.5-1	0	0	0	58.081	0.350		Residential - Single Family Residence, 1	136-5A207 128		Westlake	No	MI	R2RD
Los Angeles	1623 CARMONA AVE	90019	5069026007	0.000	0.000	0.350	0.000	Shortfall of Sites	0.128	Low Medium I Residential	R2-1-O	0	0	0	31.174	0.350		Residential - Single Family Residence, 1	126B177 128		Wilshire	No	MI	R2RD
Los Angeles	2840 CINCINNATI ST	90033	5178019020	0.000	0.000	0.350	0.000	Shortfall of Sites	0.136	Low Medium II Residential	RD1.5-1-CUGU	0	0	0	29.333	0.350		Residential - Single Family Residence, 1	127-5A227 128		Boyle Heights	No	MI	R2RD
Los Angeles	322 S PECAN ST	90033	5172025015	0.000	0.000	0.350	0.000	Shortfall of Sites	0.063	Low Medium II Residential	RD2-1-RIO-CUGU	0	0	0	63.604	0.350		Residential - Single Family Residence, 1	127-5A219 128		Boyle Heights	No	MI	R2RD

Jurisdiction Name	Site Address/Intersection	5 Digit ZIP Code	Assessor Parcel Number	Very Low-Income	Low-Income	Moderate-Income	Above Moderate-Income	Type of Shortfall	Parcel Size (Acres)	Current General Plan Designation	Current Zoning	Proposed General Plan (GP) Designation	Proposed Zoning	Minimum Density Allowed	Maximum Density Allowed	Total Capacity	Vacant/ Nonvacant	Description of Existing Uses	PIN	Base Density Per Acre	Community Plan Area	Rent Stabalization Ordinance	Income Category	Applicable Rezoning Program (Program informing values in Column Q listed first)
Los Angeles	2220 S SYCAMORE AVE	90016	5062013006	0.000	0.000	0.350	0.000	Shortfall of Sites	0.110	Low Medium II Residential	RD2-1	0	0	0	36.299	0.350		Residential - Single Family Residence, 1	123B181 128		West Adams - Baldwin Hills - Leimert	No	MI	R2RD
Los Angeles	2215 8TH AVE	90018	5060016010	0.000	0.000	0.350	0.000	Shortfall of Sites	0.172	Low Medium II Residential	RD2-1-O-CPIO	0	0	0	23.227	0.350		Residential - Single Family Residence, 1	123B189 128		West Adams - Baldwin Hills - Leimert	No	MI	R2RD
Los Angeles	2240 TERRACE HEIGHTS AVE	90023	5183026031	0.000	0.000	0.350	0.000	Shortfall of Sites	0.115	Low Medium II Residential	RD1.5-1-CUGU	0	0	0	34.725	0.350		Residential - Single Family Residence, 1	124-5A221 128		Boyle Heights	No	MI	R2RD
Los Angeles	0	0	5048018036	0.000	0.000	0.350	0.000	Shortfall of Sites	0.094	Low Medium II Residential	RD2-1	0	0	0	42.771	0.350	Vacant	Residential - Single Family Residence - Vacant Land, 1	120B173 128		West Adams - Baldwin Hills - Leimert	No	MI	R2RD
Los Angeles	802 SPENCE ST	90023	5188005001	0.000	0.000	0.350	0.000	Shortfall of Sites	0.104	Low Medium II Residential	RD1.5-1-CUGU	0	0	0	38.601	0.350		Residential - Single Family Residence, 1	121-5A227 128		Boyle Heights	No	MI	R2RD
Los Angeles	639 E 24TH ST	90011	5127008024	0.000	0.000	0.350	0.000	Shortfall of Sites	0.112	Low Medium II Residential	RD2-1	0	0	0	35.807	0.350		Residential - Single Family Residence, 1	120A207 128		Southeast Los Angeles	No	MI	R2RD
Los Angeles	2713 EXPOSITION PL	90018	5044019014	0.000	0.000	0.350	0.000	Shortfall of Sites	0.104	Low Medium II Residential	RD2-1	0	0	0	38.476	0.350		Residential - Single Family Residence, 1	117B189 128		West Adams - Baldwin Hills - Leimert	No	MI	R2RD
Los Angeles	1344 W 37TH PL	90007	5040011008	0.000	0.000	0.350	0.000	Shortfall of Sites	0.152	Low Medium II Residential	RD2-1	0	0	0	26.398	0.350		Residential - Single Family Residence, 1	117B197 128		South Los Angeles	No	MI	R2RD
Los Angeles	338 E 35TH ST	90011	5120014013	0.000	0.000	0.350	0.000	Shortfall of Sites	0.115	Low Medium I Residential	R2-1	0	0	0	34.872	0.350		Residential - Single Family Residence, 1	117A205 128		Southeast Los Angeles	No	MI	R2RD
Los Angeles	3962 S HARVARD BLVD	90062	5036028004	0.000	0.000	0.350	0.000	Shortfall of Sites	0.122	Low Medium I Residential	R2-1	0	0	0	32.690	0.350		Residential - Single Family Residence, 1	114B193 128		South Los Angeles	No	MI	R2RD
Los Angeles	634 E 38TH ST	90011	5121007011	0.000	0.000	0.350	0.000	Shortfall of Sites	0.110	Low Medium II Residential	RD2-1	0	0	0	36.245	0.350		Residential - Single Family Residence, 1	115-5A207 128		Southeast Los Angeles	No	MI	R2RD
Los Angeles	1262 E MARTIN LUTHER KING JR BLVD	90011	5114032011	0.000	0.000	0.350	0.000	Shortfall of Sites	0.133	Low Medium I Residential	R2-1	0	0	0	30.068	0.350		Residential - Single Family Residence, 1	115-5A211 128		Southeast Los Angeles	No	MI	R2RD
Los Angeles	789 E 42ND ST	90011	5115004013	0.000	0.000	0.350	0.000	Shortfall of Sites	0.082	Low Medium I Residential	R2-1	0	0	0	48.701	0.350		Residential - Single Family Residence, 1	114A207 128		Southeast Los Angeles	No	MI	R2RD
Los Angeles	4169 ASCOT AVE	90011	5116002025	0.000	0.000	0.350	0.000	Shortfall of Sites	0.119	Low Medium I Residential	R2-1	0	0	0	33.592	0.350		Residential - Single Family Residence, 1	114A211 128		Southeast Los Angeles	No	MI	R2RD
Los Angeles	1175 E 42ND PL	90011	5115027018	0.000	0.000	0.350	0.000	Shortfall of Sites	0.158	Low Medium I Residential	R2-1	0	0	0	25.243	0.350		Residential - Single Family Residence, 1	114A209 128		Southeast Los Angeles	No	MI	R2RD
Los Angeles	719 W 45TH ST	90037	5018032012	0.000	0.000	0.350	0.000	Shortfall of Sites	0.138	Low Medium II Residential	RD2-1	0	0	0	29.025	0.350		Residential - Single Family Residence, 1	112-5A201 128		South Los Angeles	No	MI	R2RD
Los Angeles	727 E 49TH ST	90011	5108010027	0.000	0.000	0.350	0.000	Shortfall of Sites	0.151	Low Medium I Residential	R2-1-CPIO	0	0	0	26.407	0.350		Residential - Single Family Residence, 1	111A207 128		Southeast Los Angeles	No	MI	R2RD
Los Angeles	150 W 48TH ST	90037	5110018020	0.000	0.000	0.350	0.000	Shortfall of Sites	0.109	Low Medium I Residential	R2-1	0	0	0	36.669	0.350		Residential - Single Family Residence, 1	111A203 128		Southeast Los Angeles	No	MI	R2RD
Los Angeles	1230 W 59TH ST	90044	6003010009	0.000	0.000	0.350	0.000	Shortfall of Sites	0.110	Low Medium I Residential	R2-1	0	0	0	36.233	0.350		Residential - Single Family Residence, 1	105B197 128		South Los Angeles	No	MI	R2RD
Los Angeles	350 E 67TH ST	90003	6011012045	0.000	0.000	0.350	0.000	Shortfall of Sites	0.124	Low Medium I Residential	R2-1	0	0	0	32.265	0.350		Residential - Single Family Residence, 1	102B205 128		Southeast Los Angeles	No	MI	R2RD
Los Angeles	8806 MENLO AVE	90044	6038021002	0.000	0.000	0.350	0.000	Shortfall of Sites	0.118	Low Medium I Residential	RD3-1	0	0	0	33.977	0.350		Residential - Single Family Residence, 1	096A199 128		South Los Angeles	No	MI	R2RD
Los Angeles	9116 MENLO AVE	90044	6039001040	0.000	0.000	0.350	0.000	Shortfall of Sites	0.075	Low Medium I Residential	R2-1	0	0	0	53.601	0.350		Residential - Single Family Residence, 1	094-5A199 128		South Los Angeles	No	MI	R2RD
Los Angeles	143 E COLDEN AVE	90003	6052005029	0.000	0.000	0.350	0.000	Shortfall of Sites	0.129	Low Medium I Residential	R2-1	0	0	0	30.975	0.350		Residential - Single Family Residence, 1	093A205 128		Southeast Los Angeles	No	MI	R2RD
Los Angeles	314 E CENTURY BLVD	90003	6063003007	0.000	0.000	0.350	0.000	Shortfall of Sites	0.094	Low Medium I Residential	R2-1	0	0	0	42.374	0.350		Residential - Single Family Residence, 1	091-5A205 128		Southeast Los Angeles	No	MI	R2RD
Los Angeles	153 W 105TH ST	90003	6074002026	0.000	0.000	0.350	0.000	Shortfall of Sites	0.124	Low Medium I Residential	R2-1	0	0	0	32.265	0.350		Residential - Single Family Residence, 1	090A203 128		Southeast Los Angeles	No	MI	R2RD
Los Angeles	207 E 105TH ST	90003	6063018014	0.000	0.000	0.350	0.000	Shortfall of Sites	0.124	Low Medium I Residential	R2-1	0	0	0	32.265	0.350		Residential - Single Family Residence, 1	090A205 128		Southeast Los Angeles	No	MI	R2RD
Los Angeles	847 E 109TH ST	90059	6071013004	0.000	0.000	0.350	0.000	Shortfall of Sites	0.109	Low Medium I Residential	R2-1	0	0	0	36.758	0.350		Residential - Single Family Residence, 0	088-5A209 128		Southeast Los Angeles	No	MI	R2RD
Los Angeles	137 E 112TH ST	90061	6073024023	0.000	0.000	0.350	0.000	Shortfall of Sites	0.132	Low Medium I Residential	R2-1	0	0	0	30.226	0.350		Residential - Single Family Residence, 1	087A205 128		Southeast Los Angeles	No	MI	R2RD
Los Angeles	434 E 112TH ST	90061	6073027039	0.000	0.000	0.350	0.000	Shortfall of Sites	0.063	Low Medium I Residential	R2-1	0	0	0	63.279	0.350		Residential - Single Family Residence, 0	087A207 128		Southeast Los Angeles	No	MI	R2RD
Los Angeles	615 E 116TH ST	90059	6072006021	0.000	0.000	0.350	0.000	Shortfall of Sites	0.130	Low Medium I Residential	R2-1	0	0	0	30.674	0.350		Residential - Single Family Residence, 1	084B205 128		Southeast Los Angeles	No	MI	R2RD
Los Angeles	1605 251ST ST	90710	7410018044	0.000	0.000	0.350	0.000	Shortfall of Sites	0.161	Low Medium I Residential	R2-1XL	0	0	0	24.852	0.350		Residential - Single Family Residence, 1	036B193 128		Wilmington - Harbor City	No	MI	R2RD
Los Angeles	3166 W AVENUE 32	90065	5458013009	0.000	0.000	0.350	0.000	Shortfall of Sites	0.099	Low Medium II Residential	RD2-1-CDO	0	0	0	40.519	0.350		Residential - Single Family Residence, 1	154-5A213 129		Northeast Los Angeles	No	MI	R2RD
Los Angeles	3010 FOLSOM ST	90063	5178020039	0.000	0.000	0.350	0.000	Shortfall of Sites	0.077	Low Medium I Residential	R2-1-CUGU	Low Neighborhood Residential	[VLN1 - MU4 - 3][RN2 - 20][CPIO]	0	52.017	0.350		Residential - Single Family Residence, 1	127-5A227 129	21	Boyle Heights	No	MI	R2RD , BH CPU
Los Angeles	5353 TEMPLETON ST	90032	5219016015	0.000	0.000	0.350	0.000	Shortfall of Sites	0.177	Low Medium I Residential	R2-1	0	0	0	22.559	0.350		Residential - Single Family Residence, 1	142-5A237 129		Northeast Los Angeles	No	MI	R2RD
Los Angeles	2723 W TEMPLE ST	90026	5156025032	0.000	0.000	0.350	0.000	Shortfall of Sites	0.072	Low Medium II Residential	RD2-1VL	0	0	0	55.749	0.350		Commercial - Professional Building - One Story, 0	138A203 129		Silver Lake - Echo Park - Elysian Valley	No	MI	R2RD
Los Angeles	133 N DILLON ST	90026	5156005005	0.000	0.000	0.350	0.000	Shortfall of Sites	0.138	Low Medium Residential	RD2-1	0	0	0	29.040	0.350		Residential - Single Family Residence, 1	138A201 129		Westlake	No	MI	R2RD
Los Angeles	5247 BORLAND RD	90032	5221005014	0.000	0.000	0.350	0.000	Shortfall of Sites	0.111	Low Medium II Residential	[Q]RD1.5-1D	0	0	0	35.986	0.350		Residential - Single Family Residence, 1	138A235 129		Northeast Los Angeles	No	MI	R2RD
Los Angeles	1933 MOZART ST	90031	5447031024	0.000	0.000	0.350	0.000	Shortfall of Sites	0.061	Low Medium II Residential	RD2-1	0	0	0	65.788	0.350		Residential - Single Family Residence, 1	136-5A221 129		Northeast Los Angeles	No	MI	R2RD
Los Angeles	5565 HOMESIDE AVE	90016	5048020017	0.000	0.000	0.350	0.000	Shortfall of Sites	0.110	Low Medium II Residential	RD1.5-1	0	0	0	36.305	0.350		Residential - Single Family Residence, 1	120B177 129		West Adams - Baldwin Hills - Leimert	No	MI	R2RD
Los Angeles	1340 W 37TH PL	90007	5040011009	0.000	0.000	0.350	0.000	Shortfall of Sites	0.152	Low Medium II Residential	RD2-1	0	0	0	26.398	0.350		Residential - Single Family Residence, 1	117B197 129		South Los Angeles	No	MI	R2RD
Los Angeles	3820 CRAWFORD ST	90011	5121018012	0.000	0.000	0.350	0.000	Shortfall of Sites	0.065	Low Medium I Residential	R2-1	0	0	0	61.844	0.350		Residential - Single Family Residence, 1	115-5A205 129		Southeast Los Angeles	No	MI	R2RD
Los Angeles	630 E 38TH ST	90011	5121007010	0.000	0.000	0.350	0.000	Shortfall of Sites	0.110	Low Medium II Residential	RD2-1	0	0	0	36.246	0.350		Residential - Single Family Residence, 1	115-5A207 129		Southeast Los Angeles	No	MI	R2RD
Los Angeles	795 E 42ND ST	90011	5115004014	0.000	0.000	0.350	0.000	Shortfall of Sites	0.087	Low Medium I Residential	R2-1	0	0	0	45.852	0.350		Residential - Single Family Residence, 1	114A207 129		Southeast Los Angeles	No	MI	R2RD
Los Angeles	4164 ASCOT AVE	90011	5116010026	0.000	0.000	0.350	0.000	Shortfall of Sites	0.119	Low Medium I Residential	R2-1	0	0	0	33.549	0.350		Residential - Single Family Residence, 1	114A211 129		Southeast Los Angeles	No	MI	R2RD
Los Angeles	144 W 42ND ST	90037	5111016003	0.000	0.000	0.350	0.000	Shortfall of Sites	0.111	Low Medium I Residential	R2-1	0	0	0	35.966	0.350		Residential - Single Family Residence, 1	114A203 129		Southeast Los Angeles	No	MI	R2RD
Los Angeles	163 E 45TH ST	90011	5109001044	0.000	0.000	0.350	0.000	Shortfall of Sites	0.082	Low Medium I Residential	R2-1	0	0	0	48.550	0.350		Residential - Single Family Residence, 1	112-5A205 129		Southeast Los Angeles	No	MI	R2RD
Los Angeles	237 W 45TH ST	90037	5110002006	0.000	0.000	0.350	0.000	Shortfall of Sites	0.118	Low Medium I Residential	R2-1	0	0	0	33.963	0.350		Residential - Single Family Residence, 1	112-5A203 129		Southeast Los Angeles	No	MI	R2RD
Los Angeles	723 W 45TH ST	90037	5018032011	0.000	0.000	0.350	0.000	Shortfall of Sites	0.138	Low Medium II Residential	RD2-1	0	0	0	29.024	0.350		Residential - Single Family Residence, 1	112-5A201 129		South Los Angeles	No	MI	R2RD
Los Angeles	727 E 45TH ST	90011	5108002024	0.000	0.000	0.350	0.000	Shortfall of Sites	0.140	Low Medium II Residential	RD2-1	0	0	0	28.575	0.350		Residential - Single Family Residence, 1	112-5A207 129		Southeast Los Angeles	No	MI	R2RD
Los Angeles	1178 E 45TH ST	90011	5107008020	0.000	0.000	0.350	0.000	Shortfall of Sites	0.162	Low Medium II Residential	RD2-1	0	0	0	24.627	0.350		Residential - Single Family Residence, 1	112-5A209 129		Southeast Los Angeles	No	MI	R2RD
Los Angeles	1022 E 49TH ST	90011	5108018017	0.000	0.000	0.350	0.000	Shortfall of Sites	0.115	Low Medium I Residential	R2-1	0	0	0	34.841	0.350		Residential - Single Family Residence, 1	111A209 129		Southeast Los Angeles	No	MI	R2RD
Los Angeles	433 W 49TH ST	90037	5018036019	0.000	0.000	0.350	0.000	Shortfall of Sites	0.124	Low Medium II Residential	RD2-1	0	0	0	32.248	0.350		Residential - Single Family Residence, 0	111A201 129		South Los Angeles	No	MI	R2RD
Los Angeles	5131 WOODLAWN AVE	90011	5109005016	0.000	0.000	0.350	0.000	Shortfall of Sites	0.117	Low Medium II Residential	RD2-1	0	0	0	34.273	0.350		Residential - Single Family Residence, 1	108B205 129		Southeast Los Angeles	No	MI	R2RD
Los Angeles	1226 W 59TH ST	90044	6003010010	0.000	0.000	0.350	0.000	Shortfall of Sites	0.110	Low Medium I Residential	R2-1	0	0	0	36.233	0.350		Residential - Single Family Residence, 1	105B197 129		South Los Angeles	No	MI	R2RD
Los Angeles	145 W 59TH ST	90003	6005011004	0.000	0.000	0.350	0.000	Shortfall of Sites	0.110	Low Medium I Residential	R2-1	0	0	0	36.299	0.350		Residential - Single Family Residence, 1	105B201 129		Southeast Los Angeles	No	MI	R2RD
Los Angeles	8807 MENLO AVE	90044	6038012019	0.000	0.000	0.350	0.000	Shortfall of Sites	0.118	Low Medium I Residential	R2-1	0	0	0	33.991	0.350		Residential - Single Family Residence, 1	096A199 129		South Los Angeles	No	MI	R2RD
Los Angeles	535 W 88TH ST	90044	6038009026	0.000	0.000	0.350	0.000	Shortfall of Sites	0.063	Low Medium II Residential	RD2-1	0	0	0	63.172	0.350		Residential - Single Family Residence, 1	096A201 129		South Los Angeles	No	MI	R2RD
Los Angeles	750 E 88TH PL	90002	6042007013	0.000	0.000	0.350	0.000	Shortfall of Sites	0.118	Low Medium I Residential	R2-1	0	0	0	33.958	0.350		Residential - Single Family Residence, 1	096A207 129		Southeast Los Angeles	No	MI	R2RD
Los Angeles	139 E COLDEN AVE	90003	6052005028	0.000	0.000	0.350	0.000	Shortfall of Sites	0.129	Low Medium I Residential	R2-1	0	0	0	30.975	0.350		Residential - Single Family Residence, 1	093A205 129		Southeast Los Angeles	No	MI	R2RD
Los Angeles	851 E 109TH ST	90059	6071013003	0.000	0.000	0.350	0.000	Shortfall of Sites	0.109	Low Medium I Residential	R2-1	0	0	0	36.719	0.350		Residential - Single Family Residence, 0	088-5A209 129		Southeast Los Angeles	No	MI	R2RD
Los Angeles	10816 WILLOWBROOK AVE	90059	6069004021	0.000	0.000	0.350	0.000	Shortfall of Sites	0.087	Low Medium I Residential	R2-1	0	0	0	46.041	0.350		Residential - Single Family Residence, 0	088-5A213 129		Southeast Los Angeles	No	MI	R2RD
Los Angeles	430 E 112TH ST	90061	6073027040	0.000	0.000	0.350	0.000	Shortfall of Sites	0.063	Low Medium I Residential	R2-1	0	0	0	63.277	0.350		Residential - Single Family Residence, 1	087A207 129		Southeast Los Angeles	No	MI	R2RD
Los Angeles	1607 W 226TH ST	90501	7347009017	0.000	0.000	0.350	0.000	Shortfall of Sites	0.092	Low Medium II Residential	RD1.5-1	0	0	0	43.546	0.350		Residential - Single Family Residence, 1	045B193 129		Harbor Gateway	No	MI	R2RD
Los Angeles	12673 NORRIS AVE	91342	2507003023	0.000	0.000	0.350	0.000	Shortfall of Sites	0.172	Low Medium I Residential	RD3-1XL-CPIO	0	0	0	23.211	0.350		Residential - Single Family Residence, 1	219B149 130		Sylmar	No	MI	R2RD
Los Angeles	0	0	5442030002	0.000	0.000	0.350	0.000	Shortfall of Sites	0.132	Low Medium II Residential	R2-1VL-RIO	0	0	0	30.332	0.350	Vacant	Residential - Single Family Residence - Vacant Land, 0	150A211 130		Silver Lake - Echo Park - Elysian Valley	No	MI	R2RD
Los Angeles	5749 OMAHA ST	90042	5492007016	0.000	0.000	0.350	0.000	Shortfall of Sites	0.094	Low Medium II Residential	RD2-1	0	0	0	42.687	0.350		Residential - Single Family Residence, 1	150A229 130		Northeast Los Angeles	No	MI	R2RD
Los Angeles	2758 DENBY AVE	90039	5442019030	0.000	0.000	0.350	0.000	Shortfall of Sites	0.100	Low Medium I Residential	R2-1VL-RIO	0	0	0	40.160	0.350		Residential - Single Family Residence, 1	148-5A213 130		Silver Lake - Echo Park - Elysian Valley	No	MI	R2RD
Los Angeles	216 W AVENUE 37	90065	5446022004	0.000	0.000	0.350	0.000	Shortfall of Sites	0.153	Low Medium II Residential	RD2-1-CDO	0	0	0	26.212	0.350		Residential - Single Family Residence, 1	144A223 130		Northeast Los Angeles	No	MI	R2RD
Los Angeles	3300 E 2ND ST	90063	5179012001	0.000	0.000	0.350	0.000	Shortfall of Sites	0.092	Low Medium I Residential	R2-1-CUGU	Low Neighborhood Residential	[VLN1 - MU4 - 3][RN2 - 20][CPIO]	0	43.664	0.350		Residential - Single Family Residence, 1	124-5A227 130	21	Boyle Heights	No	MI	R2RD , BH CPU
Los Angeles	3034 INEZ ST	90023	5186019009	0.000	0.000	0.350	0.000	Shortfall of Sites	0.091	Low Medium I Residential	R2-1-CUGU	Low Neighborhood Residential	[VLN1 - MU4 - 3][RN2 - 20][CPIO]	0	43.955	0.350		Residential - Single Family Residence, 1	123A225 130	21	Boyle Heights	No	MI	R2RD , BH CPU
Los Angeles	3837 TAMPICO AVE	90032	5307012012	0.000	0.000	0.350	0.000	Shortfall of Sites	0.164	Low Medium I Residential	RD3-1	0	0	0	24.450	0.350		Residential - Single Family Residence, 1	144A235 130		Northeast Los Angeles	No	MI	R2RD
Los Angeles	120 ROBINSON ST	90026	5156005017	0.000	0.000	0.350	0.000	Shortfall of Sites	0.110	Low Medium Residential	RD2-1	0	0	0	36.300	0.350		Residential - Single Family Residence, 1	138A201 130		Westlake	No	MI	R2RD
Los Angeles	2307 LINCOLN PARK AVE	90031	5208031026	0.000	0.000	0.350	0.000	Shortfall of Sites	0.061	Low Medium II Residential	RD1.5-1	0	0	0	65.316	0.350		Residential - Single Family Residence, 1	138A225 130		Northeast Los Angeles	No	MI	R2RD
Los Angeles	2047 GATES ST	90031	5210032009	0.000	0.000	0.350	0.000	Shortfall of Sites	0.111	Low Medium I Residential	RD3-1	0	0	0	36.014	0.350		Residential - Single Family Residence, 1	136-5A225 130		Northeast Los Angeles	No	MI	R2RD
Los Angeles	320 S GLESS ST	90033	5172022015	0.000	0.000	0.350	0.000	Shortfall of Sites	0.058	Low Medium II Residential	RD2-1-RIO-CUGU	0	0	0	69.130	0.350		Institutional - Church - One Story, 0	127-5A219 130		Boyle Heights	No	MI	R2RD, FBO
Los Angeles	2219 7TH AVE	90018	5060019009	0.000	0.000	0.350	0.000	Shortfall of Sites	0.086	Low Medium II Residential	RD2-1-O-CPIO	0	0	0	46.254	0.350		Residential - Single Family Residence - Pool, 1	123B189 130		West Adams - Baldwin Hills - Leimert	No	MI	R2RD
Los Angeles	460 S SAVANNAH ST	90033	5185014012	0.000	0.000	0.350	0.000	Shortfall of Sites	0.101	Low Medium II Residential	RD1.5-1-CUGU	0	0	0	39.758	0.350		Residential - Single Family Residence, 1	124-5A225 130		Boyle Heights	No	MI	R2RD

Jurisdiction Name	Site Address/Intersection	5 Digit ZIP Code	Assessor Parcel Number	Very Low-Income	Low-Income	Moderate-Income	Above Moderate-Income	Type of Shortfall	Parcel Size (Acres)	Current General Plan Designation	Current Zoning	Proposed General Plan (GP) Designation	Proposed Zoning	Minimum Density Allowed	Maximum Density Allowed	Total Capacity	Vacant/ Nonvacant	Description of Existing Uses	PIN	Base Density Per Acre	Community Plan Area	Rent Stabalization Ordinance	Income Category	Applicable Rezoning Program (Program informing values in Column Q listed first)
Los Angeles	720 W 28TH ST	90007	5123013405	0.000	0.000	0.350	0.000	Shortfall of Sites	0.087	Low Medium II Residential	RD1.5-1-O	0	0	0	45.782	0.350		Recreational - Club, Lodge Hall, Fraternal Organization - One Story, 1	121-5A201 130		South Los Angeles	No	MI	R2RD
Los Angeles	1447 E 22ND ST	90011	5119028013	0.000	0.000	0.350	0.000	Shortfall of Sites	0.130	Low Medium I Residential	R2-1	0	0	0	30.723	0.350		Residential - Single Family Residence, 1	118-5A211 130		Southeast Los Angeles	No	MI	R2RD
Los Angeles	626 E 38TH ST	90011	5121007009	0.000	0.000	0.350	0.000	Shortfall of Sites	0.110	Low Medium II Residential	RD2-1	0	0	0	36.247	0.350		Residential - Single Family Residence, 1	115-5A207 130		Southeast Los Angeles	No	MI	R2RD
Los Angeles	4160 DORSEY ST	90011	5116010009	0.000	0.000	0.350	0.000	Shortfall of Sites	0.119	Low Medium I Residential	R2-1	0	0	0	33.536	0.350		Residential - Single Family Residence, 1	114A211 130		Southeast Los Angeles	No	MI	R2RD
Los Angeles	150 W 42ND ST	90037	5111016004	0.000	0.000	0.350	0.000	Shortfall of Sites	0.111	Low Medium I Residential	R2-1	0	0	0	35.971	0.350		Residential - Single Family Residence, 1	114A203 130		Southeast Los Angeles	No	MI	R2RD
Los Angeles	4420 CROCKER ST	90011	5109013028	0.000	0.000	0.350	0.000	Shortfall of Sites	0.092	Low Medium I Residential	R2-1	0	0	0	43.559	0.350		Residential - Single Family Residence, 1	112-5A205 130		Southeast Los Angeles	No	MI	R2RD
Los Angeles	719 E 45TH ST	90011	5108002023	0.000	0.000	0.350	0.000	Shortfall of Sites	0.140	Low Medium II Residential	RD2-1	0	0	0	28.575	0.350		Residential - Single Family Residence, 1	112-5A207 130		Southeast Los Angeles	No	MI	R2RD
Los Angeles	443 E 49TH ST	90011	5109021022	0.000	0.000	0.350	0.000	Shortfall of Sites	0.164	Low Medium I Residential	R2-1	0	0	0	24.350	0.350		Residential - Single Family Residence, 1	111A205 130		Southeast Los Angeles	No	MI	R2RD
Los Angeles	160 W 48TH ST	90037	5110018018	0.000	0.000	0.350	0.000	Shortfall of Sites	0.109	Low Medium I Residential	R2-1	0	0	0	36.670	0.350		Residential - Single Family Residence, 1	111A203 130		Southeast Los Angeles	No	MI	R2RD
Los Angeles	1563 E 53RD ST	90011	5105002031	0.000	0.000	0.350	0.000	Shortfall of Sites	0.127	Low Medium I Residential	R2-1	0	0	0	31.462	0.350		Residential - Single Family Residence, 1	108B213 130		Southeast Los Angeles	No	MI	R2RD
Los Angeles	1222 W 59TH ST	90044	6003010011	0.000	0.000	0.350	0.000	Shortfall of Sites	0.110	Low Medium I Residential	R2-1	0	0	0	36.233	0.350		Residential - Single Family Residence, 1	105B197 130		South Los Angeles	No	MI	R2RD
Los Angeles	149 W 59TH ST	90003	6005011003	0.000	0.000	0.350	0.000	Shortfall of Sites	0.110	Low Medium I Residential	R2-1	0	0	0	36.299	0.350		Residential - Single Family Residence, 1	105B201 130		Southeast Los Angeles	No	MI	R2RD
Los Angeles	0	0	6006004015	0.000	0.000	0.350	0.000	Shortfall of Sites	0.124	Low Medium II Residential	RD1.5-1-CPIO	0	0	0	32.264	0.350		Industrial - Heavy Manufacturing - One Story, 0	105B205 130		Southeast Los Angeles	No	MI	R2RD
Los Angeles	746 E 88TH PL	90002	6042007012	0.000	0.000	0.350	0.000	Shortfall of Sites	0.118	Low Medium I Residential	R2-1	0	0	0	33.951	0.350		Residential - Single Family Residence, 1	096A207 130		Southeast Los Angeles	No	MI	R2RD
Los Angeles	207 W 91ST ST	90003	6040033003	0.000	0.000	0.350	0.000	Shortfall of Sites	0.119	Low Medium I Residential	R2-1	0	0	0	33.506	0.350		Residential - Single Family Residence, 1	094-5A203 130		Southeast Los Angeles	No	MI	R2RD
Los Angeles	644 W 91ST ST	90044	6039015018	0.000	0.000	0.350	0.000	Shortfall of Sites	0.124	Low Medium I Residential	R2-1-CPIO	0	0	0	32.184	0.350		Residential - Single Family Residence, 1	094-5A201 130		South Los Angeles	No	MI	R2RD
Los Angeles	9120 ORCHARD AVE	90044	6039002050	0.000	0.000	0.350	0.000	Shortfall of Sites	0.133	Low Medium I Residential	R2-1	0	0	0	30.027	0.350		Residential - Single Family Residence, 1	094-5A199 130		South Los Angeles	No	MI	R2RD
Los Angeles	1524 W 99TH ST	90047	6055015038	0.000	0.000	0.350	0.000	Shortfall of Sites	0.115	Low Medium II Residential	RD2-1	0	0	0	34.846	0.350		Residential - Single Family Residence, 0	091-5A195 130		South Los Angeles	No	MI	R2RD
Los Angeles	10416 S SPRING ST	90003	6074002024	0.000	0.000	0.350	0.000	Shortfall of Sites	0.064	Low Medium I Residential	R2-1	0	0	0	62.447	0.350		Residential - Single Family Residence, 0	090A203 130		Southeast Los Angeles	No	MI	R2RD
Los Angeles	215 E 105TH ST	90003	6063018016	0.000	0.000	0.350	0.000	Shortfall of Sites	0.124	Low Medium I Residential	R2-1	0	0	0	32.265	0.350		Residential - Single Family Residence, 1	090A205 130		Southeast Los Angeles	No	MI	R2RD
Los Angeles	1268 E 108TH ST	90059	6070001010	0.000	0.000	0.350	0.000	Shortfall of Sites	0.084	Low Medium I Residential	R2-1	0	0	0	47.623	0.350		Residential - Single Family Residence, 0	088-5A211 130		Southeast Los Angeles	No	MI	R2RD
Los Angeles	853 E 109TH ST	90059	6071013002	0.000	0.000	0.350	0.000	Shortfall of Sites	0.109	Low Medium I Residential	R2-1	0	0	0	36.680	0.350		Residential - Single Family Residence, 0	088-5A209 130		Southeast Los Angeles	No	MI	R2RD
Los Angeles	129 E 112TH ST	90061	6073024021	0.000	0.000	0.350	0.000	Shortfall of Sites	0.132	Low Medium I Residential	R2-1	0	0	0	30.226	0.350		Residential - Single Family Residence, 1	087A205 130		Southeast Los Angeles	No	MI	R2RD
Los Angeles	805 E 112TH ST	90059	6072016014	0.000	0.000	0.350	0.000	Shortfall of Sites	0.089	Low Medium I Residential	R2-1	0	0	0	44.965	0.350		Residential - Single Family Residence, 1	087A209 130		Southeast Los Angeles	No	MI	R2RD
Los Angeles	430 E 112TH ST	90061	6073027040	0.000	0.000	0.350	0.000	Shortfall of Sites	0.063	Low Medium I Residential	R2-1	0	0	0	63.276	0.350		Residential - Single Family Residence, 0	087A207 130		Southeast Los Angeles	No	MI	R2RD
Los Angeles	11515 S SPRING ST	90061	6087005020	0.000	0.000	0.350	0.000	Shortfall of Sites	0.119	Low Medium I Residential	R2-1	0	0	0	33.505	0.350		Residential - Single Family Residence, 1	084B201 130		Southeast Los Angeles	No	MI	R2RD
Los Angeles	1603 W 226TH ST	90501	7347009016	0.000	0.000	0.350	0.000	Shortfall of Sites	0.092	Low Medium II Residential	RD1.5-1	0	0	0	43.495	0.350		Residential - Single Family Residence, 1	045B193 130		Harbor Gateway	No	MI	R2RD
Los Angeles	5811 ARROYO DR	90042	5492007004	0.000	0.000	0.350	0.000	Shortfall of Sites	0.076	Low Medium II Residential	RD2-1	0	0	0	52.398	0.350		Residential - Single Family Residence, 1	150A229 131		Northeast Los Angeles	No	MI	R2RD
Los Angeles	3857 DRYSDALE AVE	90032	5307001024	0.000	0.000	0.350	0.000	Shortfall of Sites	0.164	Low Medium I Residential	RD3-1	0	0	0	24.442	0.350		Residential - Single Family Residence, 1	144A233 131		Northeast Los Angeles	No	MI	R2RD
Los Angeles	5377 OAKLAND ST	90032	5219004013	0.000	0.000	0.350	0.000	Shortfall of Sites	0.119	Low Medium II Residential	RD1.5-1	0	0	0	33.751	0.350		Residential - Single Family Residence, 1	144A237 131		Northeast Los Angeles	No	MI	R2RD
Los Angeles	148 N AVENUE 23	90031	5205023026	0.000	0.000	0.350	0.000	Shortfall of Sites	0.067	Low Medium II Residential	RD2-1	0	0	0	59.570	0.350		Residential - Single Family Residence, 0	139-5A221 131		Northeast Los Angeles	No	MI	R2RD
Los Angeles	1743 CLINTON ST	90026	5404009019	0.000	0.000	0.350	0.000	Shortfall of Sites	0.129	Low Medium II Residential	RD2-1VL-CDO	0	0	0	31.070	0.350		Residential - Single Family Residence, 1	138A207 131		Silver Lake - Echo Park - Elysian Valley	No	MI	R2RD
Los Angeles	2059 DALY ST	90031	5210002006	0.000	0.000	0.350	0.000	Shortfall of Sites	0.121	Low Medium II Residential	RD1.5-1	0	0	0	33.000	0.350		Residential - Single Family Residence, 1	136-5A221 131		Northeast Los Angeles	No	MI	R2RD
Los Angeles	3428 HUNTER ST	90023	5190019002	0.000	0.000	0.350	0.000	Shortfall of Sites	0.087	Low Medium I Residential	R2-1-CUGU	Low Neighborhood Residential	[VLN1 - MU4 - 3][RN2 - 20][CPIO]	0	46.094	0.350		Residential - Single Family Residence, 1	118-5A225 131	21	Boyle Heights	No	MI	R2RD , BH CPU
Los Angeles	2223 S HIGHLAND AVE	90016	5062018031	0.000	0.000	0.350	0.000	Shortfall of Sites	0.116	Low Medium II Residential	RD2-1-O	0	0	0	34.571	0.350		Residential - Single Family Residence, 1	123B181 131		West Adams - Baldwin Hills - Leimert	No	MI	R2RD
Los Angeles	1328 W 37TH PL	90007	5040011011	0.000	0.000	0.350	0.000	Shortfall of Sites	0.152	Low Medium II Residential	RD2-1	0	0	0	26.398	0.350		Residential - Single Family Residence, 1	117B197 131		South Los Angeles	No	MI	R2RD
Los Angeles	819 E 33RD ST	90011	5120027027	0.000	0.000	0.350	0.000	Shortfall of Sites	0.122	Low Medium II Residential	RD2-1	0	0	0	32.804	0.350		Residential - Single Family Residence, 1	117A207 131		Southeast Los Angeles	No	MI	R2RD
Los Angeles	3972 DENKER AVE	90062	5036021026	0.000	0.000	0.350	0.000	Shortfall of Sites	0.126	Low Medium II Residential	RD2-1	0	0	0	31.649	0.350		Residential - Single Family Residence, 1	114B193 131		South Los Angeles	No	MI	R2RD
Los Angeles	622 E 38TH ST	90011	5121007008	0.000	0.000	0.350	0.000	Shortfall of Sites	0.110	Low Medium II Residential	RD2-1	0	0	0	36.249	0.350		Residential - Single Family Residence, 1	115-5A207 131		Southeast Los Angeles	No	MI	R2RD
Los Angeles	962 E 35TH ST	90011	5114014017	0.000	0.000	0.350	0.000	Shortfall of Sites	0.084	Low Medium II Residential	RD1.5-1	0	0	0	47.736	0.350		Residential - Single Family Residence, 1	115-5A209 131		Southeast Los Angeles	No	MI	R2RD
Los Angeles	1244 E MARTIN LUTHER KING JR BLVD	90011	5114032008	0.000	0.000	0.350	0.000	Shortfall of Sites	0.133	Low Medium I Residential	R2-1	0	0	0	30.013	0.350		Residential - Single Family Residence, 1	115-5A211 131		Southeast Los Angeles	No	MI	R2RD
Los Angeles	156 W 42ND ST	90037	5111016005	0.000	0.000	0.350	0.000	Shortfall of Sites	0.111	Low Medium I Residential	R2-1	0	0	0	35.974	0.350		Residential - Single Family Residence, 1	114A203 131		Southeast Los Angeles	No	MI	R2RD
Los Angeles	731 W 45TH ST	90037	5018032009	0.000	0.000	0.350	0.000	Shortfall of Sites	0.138	Low Medium II Residential	RD2-1	0	0	0	29.022	0.350		Residential - Single Family Residence, 1	112-5A201 131		South Los Angeles	No	MI	R2RD
Los Angeles	709 E 45TH ST	90011	5108002022	0.000	0.000	0.350	0.000	Shortfall of Sites	0.140	Low Medium II Residential	RD2-1	0	0	0	28.576	0.350		Residential - Single Family Residence, 1	112-5A207 131		Southeast Los Angeles	No	MI	R2RD
Los Angeles	439 E 49TH ST	90011	5109021023	0.000	0.000	0.350	0.000	Shortfall of Sites	0.164	Low Medium I Residential	R2-1	0	0	0	24.343	0.350		Residential - Single Family Residence, 1	111A205 131		Southeast Los Angeles	No	MI	R2RD
Los Angeles	1302 E 48TH PL	90011	5107024017	0.000	0.000	0.350	0.000	Shortfall of Sites	0.115	Low Medium II Residential	RD2-1	0	0	0	34.834	0.350		Residential - Single Family Residence, 1	111A211 131		Southeast Los Angeles	No	MI	R2RD
Los Angeles	437 W 49TH ST	90037	5018036020	0.000	0.000	0.350	0.000	Shortfall of Sites	0.140	Low Medium II Residential	RD2-1	0	0	0	28.602	0.350		Residential - Single Family Residence, 0	111A201 131		South Los Angeles	No	MI	R2RD
Los Angeles	120 W 52ND ST	90037	5110030008	0.000	0.000	0.350	0.000	Shortfall of Sites	0.124	Low Medium I Residential	R2-1	0	0	0	32.270	0.350		Residential - Single Family Residence, 1	108B201 131		Southeast Los Angeles	No	MI	R2RD
Los Angeles	1218 W 59TH ST	90044	6003010012	0.000	0.000	0.350	0.000	Shortfall of Sites	0.110	Low Medium I Residential	R2-1	0	0	0	36.233	0.350		Residential - Single Family Residence, 1	105B197 131		South Los Angeles	No	MI	R2RD
Los Angeles	153 W 59TH ST	90003	6005011002	0.000	0.000	0.350	0.000	Shortfall of Sites	0.110	Low Medium I Residential	R2-1	0	0	0	36.299	0.350		Residential - Single Family Residence, 1	105B201 131		Southeast Los Angeles	No	MI	R2RD
Los Angeles	338 E 67TH ST	90003	6011012049	0.000	0.000	0.350	0.000	Shortfall of Sites	0.083	Low Medium I Residential	R2-1	0	0	0	48.398	0.350		Residential - Single Family Residence, 1	102B205 131		Southeast Los Angeles	No	MI	R2RD
Los Angeles	816 W 76TH ST	90044	6020010012	0.000	0.000	0.350	0.000	Shortfall of Sites	0.124	Low Medium II Residential	RD1.5-1	0	0	0	32.264	0.350		Residential - Single Family Residence, 1	099B197 131		South Los Angeles	No	MI	R2RD
Los Angeles	1009 E 77TH ST	90001	6023021016	0.000	0.000	0.350	0.000	Shortfall of Sites	0.132	Low Medium I Residential	R2-1	0	0	0	30.389	0.350		Residential - Single Family Residence, 1	099B209 131		Southeast Los Angeles	No	MI	R2RD
Los Angeles	621 E 84TH PL	90001	6029024009	0.000	0.000	0.350	0.000	Shortfall of Sites	0.132	Low Medium I Residential	R2-1	0	0	0	30.367	0.350		Residential - Single Family Residence, 1	097-5A207 131		Southeast Los Angeles	No	MI	R2RD
Los Angeles	531 W 88TH ST	90044	6038009023	0.000	0.000	0.350	0.000	Shortfall of Sites	0.062	Low Medium II Residential	RD2-1	0	0	0	64.536	0.350		Residential - Single Family Residence, 1	096A201 131		South Los Angeles	No	MI	R2RD
Los Angeles	742 E 88TH PL	90002	6042007011	0.000	0.000	0.350	0.000	Shortfall of Sites	0.118	Low Medium I Residential	R2-1	0	0	0	33.945	0.350		Residential - Single Family Residence, 1	096A207 131		Southeast Los Angeles	No	MI	R2RD
Los Angeles	2102 E 92ND ST	90002	6046004021	0.000	0.000	0.350	0.000	Shortfall of Sites	0.131	Low Medium I Residential	R2-1	0	0	0	30.612	0.350		Residential - Single Family Residence, 1	094-5A215 131		Southeast Los Angeles	No	MI	R2RD
Los Angeles	553 W COLDEN AVE	90044	6039009031	0.000	0.000	0.350	0.000	Shortfall of Sites	0.135	Low Medium II Residential	RD2-1	0	0	0	29.631	0.350		Residential - Single Family Residence, 1	093A201 131		South Los Angeles	No	MI	R2RD
Los Angeles	1530 W 99TH ST	90047	6055015037	0.000	0.000	0.350	0.000	Shortfall of Sites	0.057	Low Medium II Residential	RD2-1	0	0	0	69.691	0.350		Residential - Single Family Residence, 1	091-5A195 131		South Los Angeles	No	MI	R2RD
Los Angeles	9920 GRAHAM AVE	90002	6048027005	0.000	0.000	0.350	0.000	Shortfall of Sites	0.076	Low Medium I Residential	R2-1	0	0	0	52.398	0.350		Residential - Single Family Residence, 0	091-5A213 131		Southeast Los Angeles	No	MI	R2RD
Los Angeles	246 E CENTURY BLVD	90003	6063002008	0.000	0.000	0.350	0.000	Shortfall of Sites	0.107	Low Medium I Residential	R2-1	0	0	0	37.531	0.350		Residential - Single Family Residence, 1	091-5A205 131		Southeast Los Angeles	No	MI	R2RD
Los Angeles	1262 E 108TH ST	90059	6070001009	0.000	0.000	0.350	0.000	Shortfall of Sites	0.084	Low Medium I Residential	R2-1	0	0	0	47.622	0.350		Residential - Single Family Residence, 1	088-5A211 131		Southeast Los Angeles	No	MI	R2RD
Los Angeles	859 E 109TH ST	90059	6071013001	0.000	0.000	0.350	0.000	Shortfall of Sites	0.109	Low Medium I Residential	R2-1	0	0	0	36.590	0.350		Residential - Single Family Residence, 0	088-5A209 131		Southeast Los Angeles	No	MI	R2RD
Los Angeles	123 E 112TH ST	90061	6073024020	0.000	0.000	0.350	0.000	Shortfall of Sites	0.139	Low Medium I Residential	R2-1	0	0	0	28.786	0.350		Residential - Single Family Residence, 1	087A205 131		Southeast Los Angeles	No	MI	R2RD
Los Angeles	809 E 112TH ST	90059	6072016015	0.000	0.000	0.350	0.000	Shortfall of Sites	0.091	Low Medium I Residential	R2-1	0	0	0	44.108	0.350		Residential - Single Family Residence, 1	087A209 131		Southeast Los Angeles	No	MI	R2RD
Los Angeles	426 E 112TH ST	90061	6073027041	0.000	0.000	0.350	0.000	Shortfall of Sites	0.063	Low Medium I Residential	R2-1	0	0	0	63.275	0.350		Residential - Single Family Residence, 1	087A207 131		Southeast Los Angeles	No	MI	R2RD
Los Angeles	14727 ORO GRANDE ST	91342	2506033011	0.000	0.000	0.350	0.000	Shortfall of Sites	0.135	Low Medium I Residential	RD3-1XL-CPIO	0	0	0	29.543	0.350		Residential - Single Family Residence, 1	219B149 132		Sylmar	No	MI	R2RD
Los Angeles	820 N ST LOUIS ST	90033	5175019002	0.000	0.000	0.350	0.000	Shortfall of Sites	0.057	Low Medium I Residential	R2-1-CUGU	Low Neighborhood Residential	[VLN2 - MU4 - 3][RN2 - 15][CPIO]	0	69.696	0.350		Residential - Single Family Residence, 1	130-5A223 132	29	Boyle Heights	No	MI	R2RD , BH CPU
Los Angeles	3519 MARGUERITE ST	90065	5458028012	0.000	0.000	0.350	0.000	Shortfall of Sites	0.182	Low Medium I Residential	RD2-1-CDO	0	0	0	22.038	0.350		Residential - Single Family Residence, 1	154-5A215 132		Northeast Los Angeles	No	MI	R2RD
Los Angeles	2667 RICH ST	90039	5442008020	0.000	0.000	0.350	0.000	Shortfall of Sites	0.125	Low Medium I Residential	R2-1VL-RIO	0	0	0	32.013	0.350		Residential - Single Family Residence, 1	147A213 132		Silver Lake - Echo Park - Elysian Valley	No	MI	R2RD
Los Angeles	664 CYPRESS AVE	90065	5453013006	0.000	0.000	0.350	0.000	Shortfall of Sites	0.071	Low Medium II Residential	RD1.5-1-CDO-RIO	0	0	0	56.056	0.350		Residential - Single Family Residence, 1	144A219 132		Northeast Los Angeles	No	MI	R2RD
Los Angeles	5341 TEMPLETON ST	90032	5219016013	0.000	0.000	0.350	0.000	Shortfall of Sites	0.177	Low Medium I Residential	R2-1	0	0	0	22.559	0.350		Residential - Single Family Residence, 1	142-5A237 132		Northeast Los Angeles	No	MI	R2RD
Los Angeles	863 N LA FAYETTE PARK PL	90026	5402002012	0.000	0.000	0.350	0.000	Shortfall of Sites	0.229	Low Medium I Residential	RD3-1VL	0	0	0	17.434	0.350		Residential - Single Family Residence, 1	141A205 132		Silver Lake - Echo Park - Elysian Valley	No	MI	R2RD
Los Angeles	702 TULAROSA DR	90026	5401007013	0.000	0.000	0.350	0.000	Shortfall of Sites	0.169	Low Medium II Residential	RD2-1VL	0	0	0	23.706	0.350		Residential - Single Family Residence, 1	141A201 132		Silver Lake - Echo Park - Elysian Valley	No	MI	R2RD
Los Angeles	2607 KENT ST	90026	5402012020	0.000	0.000	0.350	0.000	Shortfall of Sites	0.061	Low Medium II Residential	RD2-1VL	0	0	0	65.423	0.350		Residential - Single Family Residence, 1	139-5A205 132		Silver Lake - Echo Park - Elysian Valley	No	MI	R2RD
Los Angeles	1320 PORTIA ST	90026	5406001046	0.000	0.000	0.350	0.000	Shortfall of Sites	0.165	Low Medium II Residential	RD2-1VL	0	0	0	24.254	0.350		Residential - Single Family Residence, 1	139-5A211 132		Silver Lake - Echo Park - Elysian Valley	No	MI	R2RD
Los Angeles	147 N VENDOME ST	90026	5156010002	0.000	0.000	0.350	0.000	Shortfall of Sites	0.138	Low Medium Residential	RD2-1	0	0	0	29.040	0.350		Residential - Single Family Residence, 1	138A201 132		Westlake	No	MI	R2RD
Los Angeles	3220 BARBEE ST	90031	5210032008	0.000	0.000	0.350	0.000	Shortfall of Sites	0.073	Low Medium I Residential	RD3-1	0	0	0	54.450	0.350		Residential - Single Family Residence, 1	136-5A225 132		Northeast Los Angeles	No	MI	R2RD
Los Angeles	1521 5TH AVE	90019	5072019005	0.000	0.000	0.350	0.000	Shortfall of Sites	0.172	Low Medium II Residential	RD2-1-O-CPIO	0	0	0	23.214	0.350		Residential - Single Family Residence, 1	126B189 132		West Adams - Baldwin Hills - Leimert	No	MI	R2RD

Jurisdiction Name	Site Address/Intersection	5 Digit ZIP Code	Assessor Parcel Number	Very Low-Income	Low-Income	Moderate-Income	Above Moderate-Income	Type of Shortfall	Parcel Size (Acres)	Current General Plan Designation	Current Zoning	Proposed General Plan (GP) Designation	Proposed Zoning	Minimum Density Allowed	Maximum Density Allowed	Total Capacity	Vacant/ Nonvacant	Description of Existing Uses	PIN	Base Density Per Acre	Community Plan Area	Rent Stabalization Ordinance	Income Category	Applicable Rezoning Program (Program informing values in Column Q listed first)
Los Angeles	2206 10TH AVE	90018	5060015013	0.000	0.000	0.350	0.000	Shortfall of Sites	0.173	Low Medium II Residential	RD2-1-O-CPIO	0	0	0	23.084	0.350		Residential - Single Family Residence, 1	123B185 132		West Adams - Baldwin Hills - Leimert	No	MI	R2RD
Los Angeles	2244 TERRACE HEIGHTS AVE	90023	5183026032	0.000	0.000	0.350	0.000	Shortfall of Sites	0.114	Low Medium II Residential	RD1.5-1-CUGU	0	0	0	34.943	0.350		Residential - Single Family Residence, 1	124-5A221 132		Boyle Heights	No	MI	R2RD
Los Angeles	2827 S ORANGE DR	90016	5049027022	0.000	0.000	0.350	0.000	Shortfall of Sites	0.110	Low Medium I Residential	RD1.5-1	0	0	0	36.300	0.350		Residential - Single Family Residence, 1	120B177 132		West Adams - Baldwin Hills - Leimert	No	MI	R2RD
Los Angeles	2821 UNIVERSITY AVE	90007	5123004415	0.000	0.000	0.350	0.000	Shortfall of Sites	0.055	Low Medium II Residential	RD1.5-1-O	0	0	0	72.600	0.350	Vacant	Residential - Single Family Residence - Vacant Land, 0	121-5A201 132		South Los Angeles	No	MI	R2RD
Los Angeles	1561 E 21ST ST	90011	5118002016	0.000	0.000	0.350	0.000	Shortfall of Sites	0.129	Low Medium II Residential	RD2-1	0	0	0	31.117	0.350		Residential - Single Family Residence, 1	118-5A213 132		Southeast Los Angeles	No	MI	R2RD
Los Angeles	3973 DALTON AVE	90062	5036021025	0.000	0.000	0.350	0.000	Shortfall of Sites	0.126	Low Medium II Residential	RD2-1	0	0	0	31.668	0.350		Residential - Single Family Residence, 1	114B193 132		South Los Angeles	No	MI	R2RD
Los Angeles	1504 E MARTIN LUTHER KING JR BLVD	90011	5117012002	0.000	0.000	0.350	0.000	Shortfall of Sites	0.103	Low Medium I Residential	R2-1-CPIO	0	0	0	38.707	0.350		Residential - Single Family Residence, 1	115-5A211 132		Southeast Los Angeles	No	MI	R2RD
Los Angeles	4200 ZAMORA ST	90011	5115029018	0.000	0.000	0.350	0.000	Shortfall of Sites	0.083	Low Medium I Residential	R2-1	0	0	0	48.395	0.350		Residential - Single Family Residence, 1	114A211 132		Southeast Los Angeles	No	MI	R2RD
Los Angeles	162 W 42ND ST	90037	5111016006	0.000	0.000	0.350	0.000	Shortfall of Sites	0.111	Low Medium I Residential	R2-1	0	0	0	35.978	0.350		Residential - Single Family Residence, 1	114A203 132		Southeast Los Angeles	No	MI	R2RD
Los Angeles	703 E 45TH ST	90011	5108002021	0.000	0.000	0.350	0.000	Shortfall of Sites	0.140	Low Medium II Residential	RD2-1	0	0	0	28.576	0.350		Residential - Single Family Residence, 1	112-5A207 132		Southeast Los Angeles	No	MI	R2RD
Los Angeles	1162 E 45TH ST	90011	5107008015	0.000	0.000	0.350	0.000	Shortfall of Sites	0.078	Low Medium II Residential	RD2-1	0	0	0	51.306	0.350		Residential - Single Family Residence, 1	112-5A209 132		Southeast Los Angeles	No	MI	R2RD
Los Angeles	1314 E 48TH PL	90011	5107024016	0.000	0.000	0.350	0.000	Shortfall of Sites	0.115	Low Medium II Residential	RD2-1	0	0	0	34.832	0.350		Residential - Single Family Residence, 1	111A211 132		Southeast Los Angeles	No	MI	R2RD
Los Angeles	4902 WADSWORTH AVE	90011	5108018020	0.000	0.000	0.350	0.000	Shortfall of Sites	0.134	Low Medium I Residential	R2-1	0	0	0	29.779	0.350		Residential - Single Family Residence, 1	111A209 132		Southeast Los Angeles	No	MI	R2RD
Los Angeles	1719 W 52ND ST	90062	5003005024	0.000	0.000	0.350	0.000	Shortfall of Sites	0.125	Low Medium I Residential	R2-1-CPIO	0	0	0	31.911	0.350		Residential - Single Family Residence, 1	108B193 132		South Los Angeles	No	MI	R2RD
Los Angeles	1214 W 59TH ST	90044	6003010013	0.000	0.000	0.350	0.000	Shortfall of Sites	0.110	Low Medium I Residential	R2-1	0	0	0	36.233	0.350		Residential - Single Family Residence, 1	105B197 132		South Los Angeles	No	MI	R2RD
Los Angeles	5905 WALL ST	90003	6006002039	0.000	0.000	0.350	0.000	Shortfall of Sites	0.118	Low Medium I Residential	RD1.5-1-CPIO	0	0	0	33.868	0.350		Residential - Single Family Residence, 1	105B205 132		Southeast Los Angeles	No	MI	R2RD
Los Angeles	1005 E 77TH ST	90001	6023021017	0.000	0.000	0.350	0.000	Shortfall of Sites	0.132	Low Medium I Residential	R2-1	0	0	0	30.389	0.350		Residential - Single Family Residence, 1	099B209 132		Southeast Los Angeles	No	MI	R2RD
Los Angeles	1020 W 84TH PLACE	90044	6033025010	0.000	0.000	0.350	0.000	Shortfall of Sites	0.121	Low Medium II Residential	RD1.5-1	0	0	0	33.132	0.350		Residential - Single Family Residence, 1	097-5A199 132		South Los Angeles	No	MI	R2RD
Los Angeles	561 W 88TH ST	90044	6038009035	0.000	0.000	0.350	0.000	Shortfall of Sites	0.062	Low Medium II Residential	RD2-1	0	0	0	64.486	0.350		Residential - Single Family Residence, 1	096A201 132		South Los Angeles	No	MI	R2RD
Los Angeles	738 E 88TH PL	90002	6042007010	0.000	0.000	0.350	0.000	Shortfall of Sites	0.118	Low Medium I Residential	R2-1	0	0	0	33.938	0.350		Residential - Single Family Residence, 1	096A207 132		Southeast Los Angeles	No	MI	R2RD
Los Angeles	2106 E 92ND ST	90002	6046004022	0.000	0.000	0.350	0.000	Shortfall of Sites	0.078	Low Medium I Residential	R2-1	0	0	0	51.468	0.350		Residential - Single Family Residence, 1	094-5A215 132		Southeast Los Angeles	No	MI	R2RD
Los Angeles	1530 W 99TH ST	90047	6055015037	0.000	0.000	0.350	0.000	Shortfall of Sites	0.057	Low Medium I Residential	RD2-1	0	0	0	69.691	0.350		Residential - Single Family Residence, 0	091-5A195 132		South Los Angeles	No	MI	R2RD
Los Angeles	242 E CENTURY BLVD	90003	6063002009	0.000	0.000	0.350	0.000	Shortfall of Sites	0.106	Low Medium I Residential	R2-1	0	0	0	37.816	0.350		Residential - Single Family Residence, 1	091-5A205 132		Southeast Los Angeles	No	MI	R2RD
Los Angeles	223 E 105TH ST	90003	6063018018	0.000	0.000	0.350	0.000	Shortfall of Sites	0.124	Low Medium I Residential	R2-1	0	0	0	32.265	0.350		Residential - Single Family Residence, 1	090A205 132		Southeast Los Angeles	No	MI	R2RD
Los Angeles	1262 E 108TH ST	90059	6070001009	0.000	0.000	0.350	0.000	Shortfall of Sites	0.084	Low Medium I Residential	R2-1	0	0	0	47.623	0.350		Residential - Single Family Residence, 0	088-5A211 132		Southeast Los Angeles	No	MI	R2RD
Los Angeles	635 E 109TH ST	90059	6071002013	0.000	0.000	0.350	0.000	Shortfall of Sites	0.113	Low Medium I Residential	R2-1	0	0	0	35.344	0.350		Residential - Single Family Residence, 0	088-5A207 132		Southeast Los Angeles	No	MI	R2RD
Los Angeles	903 E 109TH ST	90059	6071016006	0.000	0.000	0.350	0.000	Shortfall of Sites	0.109	Low Medium I Residential	R2-1	0	0	0	36.554	0.350		Residential - Single Family Residence, 0	088-5A209 132		Southeast Los Angeles	No	MI	R2RD
Los Angeles	119 E 112TH ST	90061	6073024019	0.000	0.000	0.350	0.000	Shortfall of Sites	0.126	Low Medium I Residential	R2-1	0	0	0	31.817	0.350		Residential - Single Family Residence, 1	087A205 132		Southeast Los Angeles	No	MI	R2RD
Los Angeles	426 E 112TH ST	90061	6073027041	0.000	0.000	0.350	0.000	Shortfall of Sites	0.063	Low Medium I Residential	R2-1	0	0	0	63.272	0.350		Residential - Single Family Residence, 0	087A207 132		Southeast Los Angeles	No	MI	R2RD
Los Angeles	11310 HOOPER AVE	90059	6070013015	0.000	0.000	0.350	0.000	Shortfall of Sites	0.141	Low Medium II Residential	R2-1	0	0	0	28.456	0.350		Residential - Single Family Residence, 1	087A211 132		Southeast Los Angeles	No	MI	R2RD
Los Angeles	407 E 116TH ST	90061	6083006020	0.000	0.000	0.350	0.000	Shortfall of Sites	0.163	Low Medium I Residential	R2-1	0	0	0	24.539	0.350		Residential - Single Family Residence, 1	084B205 132		Southeast Los Angeles	No	MI	R2RD
Los Angeles	900 LAGOON AVE	90744	7416029029	0.000	0.000	0.350	0.000	Shortfall of Sites	0.120	Low Medium II Residential	[Q]RD1.5-1XL-O-CUGU	0	0	0	33.260	0.350		Residential - Single Family Residence, 1	030B205 132		Wilmington - Harbor City	No	MI	R2RD
Los Angeles	6250 CAHUENGA BLVD	91606	2414019022	0.000	0.000	0.350	0.000	Shortfall of Sites	0.063	Low Medium II Residential	RD1.5-1	0	0	0	63.331	0.350		Residential - Single Family Residence, 0	177B177 133		North Hollywood - Valley Village	No	MI	R2RD
Los Angeles	237 HAMLET ST	90042	5493004011	0.000	0.000	0.350	0.000	Shortfall of Sites	0.128	Low Medium II Residential	RD1.5-1	0	0	0	31.284	0.350		Residential - Single Family Residence, 1	154-5A231 133		Northeast Los Angeles	No	MI	R2RD
Los Angeles	1417 MITCHELL PL	90033	5174003028	0.000	0.000	0.350	0.000	Shortfall of Sites	0.076	Low Medium I Residential	R2-1-RIO-CUGU	Low Medium Residential	[VLN1 - CR1 - 3][RG1 - 20][CPIO]	0	52.910	0.350		Residential - Single Family Residence, 1	132A221 133	21	Boyle Heights	No	MI	R2RD , BH CPU
Los Angeles	117 RIVERA ST	90063	5179002036	0.000	0.000	0.350	0.000	Shortfall of Sites	0.057	Low Medium I Residential	R2-1-CUGU	Low Neighborhood Residential	[VLN1 - MU4 - 3][RN2 - 20][CPIO]	0	69.695	0.350		Residential - Single Family Residence, 1	126A225 133	21	Boyle Heights	No	MI	R2RD , BH CPU
Los Angeles	711 N BENTON WAY	90026	5402007028	0.000	0.000	0.350	0.000	Shortfall of Sites	0.164	Low Medium II Residential	RD2-1VL	0	0	0	24.370	0.350		Residential - Five or More Units or Apartments (Any Combination) · 4 Stories or Less, 0	139-5A205 133		Silver Lake - Echo Park - Elysian Valley	No	MI	R2RD
Los Angeles	1008 ROSEMONT AVE	90026	5402030015	0.000	0.000	0.350	0.000	Shortfall of Sites	0.172	Low Medium II Residential	RD2-1VL	0	0	0	23.232	0.350		Residential - Five or More Units or Apartments (Any Combination) · 4 Stories or Less, 0	139-5A207 133		Silver Lake - Echo Park - Elysian Valley	No	MI	R2RD
Los Angeles	3214 BARBEE ST	90031	5210032004	0.000	0.000	0.350	0.000	Shortfall of Sites	0.092	Low Medium I Residential	RD3-1	0	0	0	43.434	0.350		Residential - Single Family Residence, 1	136-5A225 133		Northeast Los Angeles	No	MI	R2RD
Los Angeles	224 WELCOME ST	90026	5159017017	0.000	0.000	0.350	0.000	Shortfall of Sites	0.109	Low Medium Residential	RD1.5-1-O	0	0	0	36.534	0.350		Residential - Single Family Residence, 1	135A207 133		Westlake	No	MI	R2RD
Los Angeles	2493 WABASH AVE	90033	5177007029	0.000	0.000	0.350	0.000	Shortfall of Sites	0.128	Low Medium II Residential	RD1.5-1-CUGU	0	0	0	31.133	0.350		Residential - Single Family Residence, 1	130-5A225 133		Boyle Heights	No	MI	R2RD
Los Angeles	1608 BRIDGE ST	90033	5174010045	0.000	0.000	0.350	0.000	Shortfall of Sites	0.063	Low Medium II Residential	RD1.5-1-RIO-CUGU	0	0	0	63.895	0.350		Residential - Single Family Residence, 1	130-5A221 133		Boyle Heights	No	MI	R2RD
Los Angeles	1616 CARMONA AVE	90019	5069027016	0.000	0.000	0.350	0.000	Shortfall of Sites	0.117	Low Medium I Residential	R2-1-O	0	0	0	34.280	0.350		Residential - Single Family Residence, 1	126B177 133		Wilshire	No	MI	R2RD
Los Angeles	325 S PECAN ST	90033	5172023009	0.000	0.000	0.350	0.000	Shortfall of Sites	0.078	Low Medium II Residential	RD2-1-RIO-CUGU	0	0	0	51.131	0.350		Residential - Single Family Residence, 1	127-5A219 133		Boyle Heights	No	MI	R2RD
Los Angeles	2927 S BRONSON AVE	90018	5051028007	0.000	0.000	0.350	0.000	Shortfall of Sites	0.166	Low Medium I Residential	R2-1XL	0	0	0	24.040	0.350		Residential - Single Family Residence, 1	120B185 133		West Adams - Baldwin Hills - Leimert	No	MI	R2RD
Los Angeles	1144 E 21ST ST	90011	5131014007	0.000	0.000	0.350	0.000	Shortfall of Sites	0.172	Low Medium I Residential	R2-1	0	0	0	23.225	0.350		Residential - Single Family Residence, 1	120A209 133		Southeast Los Angeles	No	MI	R2RD
Los Angeles	2709 EXPOSITION PL	90018	5044019015	0.000	0.000	0.350	0.000	Shortfall of Sites	0.104	Low Medium II Residential	RD2-1	0	0	0	38.477	0.350		Residential - Single Family Residence, 1	117B189 133		West Adams - Baldwin Hills - Leimert	No	MI	R2RD
Los Angeles	1318 W 37TH PL	90007	5040011013	0.000	0.000	0.350	0.000	Shortfall of Sites	0.152	Low Medium II Residential	RD2-1	0	0	0	26.398	0.350		Residential - Single Family Residence, 1	117B197 133		South Los Angeles	No	MI	R2RD
Los Angeles	1129 E 25TH ST	90011	5119007019	0.000	0.000	0.350	0.000	Shortfall of Sites	0.140	Low Medium I Residential	R2-1	0	0	0	28.653	0.350		Residential - Single Family Residence, 1	118-5A211 133		Southeast Los Angeles	No	MI	R2RD
Los Angeles	814 E 27TH ST	90011	5128019010	0.000	0.000	0.350	0.000	Shortfall of Sites	0.147	Low Medium I Residential	R2-1	0	0	0	27.283	0.350		Residential - Single Family Residence, 1	118-5A209 133		Southeast Los Angeles	No	MI	R2RD
Los Angeles	1534 E 21ST ST	90011	5118003013	0.000	0.000	0.350	0.000	Shortfall of Sites	0.130	Low Medium I Residential	R2-1	0	0	0	30.849	0.350		Residential - Single Family Residence, 1	118-5A213 133		Southeast Los Angeles	No	MI	R2RD
Los Angeles	1145 E 42ND PL	90011	5115027022	0.000	0.000	0.350	0.000	Shortfall of Sites	0.154	Low Medium I Residential	R2-1	0	0	0	25.987	0.350		Residential - Single Family Residence, 1	114A209 133		Southeast Los Angeles	No	MI	R2RD
Los Angeles	693 E 45TH ST	90011	5108002020	0.000	0.000	0.350	0.000	Shortfall of Sites	0.140	Low Medium II Residential	RD2-1	0	0	0	28.575	0.350		Residential - Single Family Residence, 1	112-5A207 133		Southeast Los Angeles	No	MI	R2RD
Los Angeles	1320 E 48TH PL	90011	5107024015	0.000	0.000	0.350	0.000	Shortfall of Sites	0.115	Low Medium I Residential	R2-1	0	0	0	34.832	0.350		Residential - Single Family Residence, 1	111A211 133		Southeast Los Angeles	No	MI	R2RD
Los Angeles	5904 WOODLAWN AVE	90003	6006002017	0.000	0.000	0.350	0.000	Shortfall of Sites	0.118	Low Medium II Residential	RD1.5-1-CPIO	0	0	0	33.766	0.350		Residential - Single Family Residence, 1	105B205 133		Southeast Los Angeles	No	MI	R2RD
Los Angeles	6609 DENVER AVE	90044	6013018013	0.000	0.000	0.350	0.000	Shortfall of Sites	0.124	Low Medium I Residential	R2-1	0	0	0	32.249	0.350		Residential - Single Family Residence, 1	102B201 133		South Los Angeles	No	MI	R2RD
Los Angeles	617 E 84TH PL	90001	6029024008	0.000	0.000	0.350	0.000	Shortfall of Sites	0.132	Low Medium I Residential	R2-1	0	0	0	30.367	0.350		Residential - Single Family Residence, 1	097-5A207 133		Southeast Los Angeles	No	MI	R2RD
Los Angeles	734 E 88TH PL	90002	6042007009	0.000	0.000	0.350	0.000	Shortfall of Sites	0.118	Low Medium I Residential	R2-1	0	0	0	33.932	0.350		Residential - Single Family Residence, 1	096A207 133		Southeast Los Angeles	No	MI	R2RD
Los Angeles	219 W 91ST ST	90003	6040033006	0.000	0.000	0.350	0.000	Shortfall of Sites	0.119	Low Medium I Residential	R2-1	0	0	0	33.506	0.350		Residential - Single Family Residence, 1	094-5A203 133		Southeast Los Angeles	No	MI	R2RD
Los Angeles	9525 HOLMES AVE	90002	6048031007	0.000	0.000	0.350	0.000	Shortfall of Sites	0.107	Low Medium I Residential	R2-1	0	0	0	37.288	0.350		Residential - Single Family Residence, 1	093A213 133		Southeast Los Angeles	No	MI	R2RD
Los Angeles	559 W COLDEN AVE	90044	6039009015	0.000	0.000	0.350	0.000	Shortfall of Sites	0.105	Low Medium II Residential	RD2-1	0	0	0	38.239	0.350		Residential - Single Family Residence, 1	093A201 133		South Los Angeles	No	MI	R2RD
Los Angeles	123 E COLDEN AVE	90003	6052005024	0.000	0.000	0.350	0.000	Shortfall of Sites	0.129	Low Medium I Residential	R2-1	0	0	0	30.975	0.350		Residential - Single Family Residence, 1	093A205 133		Southeast Los Angeles	No	MI	R2RD
Los Angeles	1534 W 99TH ST	90047	6055015036	0.000	0.000	0.350	0.000	Shortfall of Sites	0.115	Low Medium II Residential	RD2-1	0	0	0	34.846	0.350		Residential - Single Family Residence, 1	091-5A195 133		South Los Angeles	No	MI	R2RD
Los Angeles	9928 COMPTON AVE	90002	6048016001	0.000	0.000	0.350	0.000	Shortfall of Sites	0.094	Low Medium I Residential	R2-1	0	0	0	42.631	0.350		Residential - Single Family Residence, 1	091-5A213 133		Southeast Los Angeles	No	MI	R2RD
Los Angeles	238 E CENTURY BLVD	90003	6063002010	0.000	0.000	0.350	0.000	Shortfall of Sites	0.106	Low Medium I Residential	R2-1	0	0	0	37.819	0.350		Residential - Single Family Residence, 1	091-5A205 133		Southeast Los Angeles	No	MI	R2RD
Los Angeles	227 E 105TH ST	90003	6063018019	0.000	0.000	0.350	0.000	Shortfall of Sites	0.124	Low Medium I Residential	R2-1	0	0	0	32.265	0.350		Residential - Single Family Residence, 1	090A205 133		Southeast Los Angeles	No	MI	R2RD
Los Angeles	0	0	6071016001	0.000	0.000	0.350	0.000	Shortfall of Sites	0.131	Low Medium I Residential	R2-1	0	0	0	30.506	0.350	Vacant	Residential - Single Family Residence - Vacant Land, 0	088-5A209 133		Southeast Los Angeles	No	MI	R2RD
Los Angeles	1689 E 109TH ST	90059	6069002010	0.000	0.000	0.350	0.000	Shortfall of Sites	0.088	Low Medium I Residential	R2-1	0	0	0	45.268	0.350		Residential - Single Family Residence, 1	088-5A213 133		Southeast Los Angeles	No	MI	R2RD
Los Angeles	11167 TOWNE AVE	90061	6073022007	0.000	0.000	0.350	0.000	Shortfall of Sites	0.077	Low Medium I Residential	R2-1	0	0	0	51.620	0.350		Residential - Single Family Residence, 1	087A205 133		Southeast Los Angeles	No	MI	R2RD
Los Angeles	815 E 112TH ST	90059	6072016017	0.000	0.000	0.350	0.000	Shortfall of Sites	0.089	Low Medium I Residential	R2-1	0	0	0	44.972	0.350		Residential - Single Family Residence, 1	087A209 133		Southeast Los Angeles	No	MI	R2RD
Los Angeles	420 E 112TH ST	90061	6073027042	0.000	0.000	0.350	0.000	Shortfall of Sites	0.063	Low Medium I Residential	R2-1	0	0	0	63.271	0.350		Residential - Single Family Residence, 1	087A207 133		Southeast Los Angeles	No	MI	R2RD
Los Angeles	11310 ALVARO ST	90059	6070014013	0.000	0.000	0.350	0.000	Shortfall of Sites	0.114	Low Medium II Residential	R2-1	0	0	0	35.039	0.350		Residential - Single Family Residence, 1	087A211 133		Southeast Los Angeles	No	MI	R2RD
Los Angeles	401 E 116TH ST	90061	6083006019	0.000	0.000	0.350	0.000	Shortfall of Sites	0.163	Low Medium I Residential	R2-1	0	0	0	24.540	0.350		Residential - Single Family Residence, 1	084B205 133		Southeast Los Angeles	No	MI	R2RD
Los Angeles	840 W 14TH ST	90731	7454023018	0.000	0.000	0.350	0.000	Shortfall of Sites	0.110	Low Medium I Residential	R2-1XL	0	0	0	36.277	0.350		Residential - Single Family Residence, 1	012B197 133		San Pedro	No	MI	R2RD
Los Angeles	10846 SUTTER AVE	91331	2535020004	0.000	0.000	0.350	0.000	Shortfall of Sites	0.056	Low Medium II Residential	RD1.5-1-O-CUGU	0	0	0	72.018	0.350		Residential - Single Family Residence, 0	207B157 134		Arleta - Pacoima	No	MI	R2RD
Los Angeles	10232 HELENDALE AVE	91042	2558030021	0.000	0.000	0.350	0.000	Shortfall of Sites	0.080	Low Medium II Residential	RD2-1	0	0	0	50.165	0.350		Residential - Single Family Residence - Pool, 0	204A197 134		Sunland - Tujunga - Lake View Terrace - Shadow Hills - East La Tuna Canyon	No	MI	R2RD
Los Angeles	10015 HAINES CANYON AVE	91042	2568002004	0.000	0.000	0.350	0.000	Shortfall of Sites	0.121	Low Medium I Residential	RD3-1	0	0	0	33.006	0.350		Residential - Single Family Residence, 1	202-5A203 134		Sunland - Tujunga - Lake View Terrace - Shadow Hills - East La Tuna Canyon	No	MI	R2RD

Jurisdiction Name	Site Address/Intersection	5 Digit ZIP Code	Assessor Parcel Number	Very Low-Income	Low-Income	Moderate-Income	Above Moderate-Income	Type of Shortfall	Parcel Size (Acres)	Current General Plan Designation	Current Zoning	Proposed General Plan (GP) Designation	Proposed Zoning	Minimum Density Allowed	Maximum Density Allowed	Total Capacity	Vacant/ Nonvacant	Description of Existing Uses	PIN	Base Density Per Acre	Community Plan Area	Rent Stabalization Ordinance	Income Category	Applicable Rezoning Program (Program informing values in Column Q listed first)
Los Angeles	3162 W AVENUE 32	90065	5458013010	0.000	0.000	0.350	0.000	Shortfall of Sites	0.099	Low Medium II Residential	RD2-1-CDO	0	0	0	40.527	0.350		Residential - Single Family Residence, 1	154-5A213 134		Northeast Los Angeles	No	MI	R2RD
Los Angeles	637 N AVENUE 50	90042	5469009004	0.000	0.000	0.350	0.000	Shortfall of Sites	0.141	Low Medium II Residential	RD2-1	0	0	0	28.313	0.350		Residential - Single Family Residence, 1	151-5A225 134		Northeast Los Angeles	No	MI	R2RD
Los Angeles	2769 KNOX AVE	90039	5442019017	0.000	0.000	0.350	0.000	Shortfall of Sites	0.097	Low Medium I Residential	R2-1VL-RIO	0	0	0	41.423	0.350		Residential - Single Family Residence, 1	148-5A213 134		Silver Lake - Echo Park - Elysian Valley	No	MI	R2RD
Los Angeles	1265 N HARVARD BLVD	90029	5537012012	0.000	0.000	0.350	0.000	Shortfall of Sites	0.075	Low Medium II Residential	RD1.5-1XL	0	0	0	53.613	0.350		Residential - Single Family Residence, 1	144B193 134		Hollywood	No	MI	R2RD
Los Angeles	5315 MONROE ST	90038	5535010003	0.000	0.000	0.350	0.000	Shortfall of Sites	0.069	Low Medium I Residential	R2-1XL	0	0	0	58.052	0.350		Commercial - Parking Lot (Commercial Use Property) - Lots - Patron or Employee - One Story, 0	141B193 134		Hollywood	No	MI	R2RD
Los Angeles	146 N AVENUE 23	90031	5205023024	0.000	0.000	0.350	0.000	Shortfall of Sites	0.129	Low Medium II Residential	RD2-1	0	0	0	30.976	0.350		Residential - Single Family Residence, 1	139-5A221 134		Northeast Los Angeles	No	MI	R2RD
Los Angeles	3210 BARBEE ST	90031	5210032003	0.000	0.000	0.350	0.000	Shortfall of Sites	0.092	Low Medium I Residential	RD3-1	0	0	0	43.434	0.350		Residential - Single Family Residence, 1	136-5A225 134		Northeast Los Angeles	No	MI	R2RD
Los Angeles	1461 RICARDO ST	90033	5202014017	0.000	0.000	0.350	0.000	Shortfall of Sites	0.172	Low Medium II Residential	RD2-1	0	0	0	23.219	0.350		Residential - Single Family Residence, 1	133-5A227 134		Northeast Los Angeles	No	MI	R2RD
Los Angeles	2844 CINCINNATI ST	90033	5178019019	0.000	0.000	0.350	0.000	Shortfall of Sites	0.136	Low Medium II Residential	RD1.5-1-CUGU	0	0	0	29.334	0.350		Residential - Single Family Residence, 1	127-5A227 134		Boyle Heights	No	MI	R2RD
Los Angeles	2311 S COCHRAN AVE	90016	5063011041	0.000	0.000	0.350	0.000	Shortfall of Sites	0.110	Low Medium II Residential	RD2-1	0	0	0	36.300	0.350		Residential - Single Family Residence, 1	123B177 134		West Adams - Baldwin Hills - Leimert	No	MI	R2RD
Los Angeles	2110 S RIMPAU BLVD	90016	5061018014	0.000	0.000	0.350	0.000	Shortfall of Sites	0.132	Low Medium II Residential	RD2-1-O	0	0	0	30.374	0.350		Residential - Single Family Residence, 1	123B181 134		West Adams - Baldwin Hills - Leimert	No	MI	R2RD
Los Angeles	430 E 30TH ST	90011	5128006011	0.000	0.000	0.350	0.000	Shortfall of Sites	0.115	Low Medium II Residential	RD1.5-1	0	0	0	34.693	0.350		Residential - Single Family Residence, 1	118-5A207 134		Southeast Los Angeles	No	MI	R2RD
Los Angeles	922 E 35TH ST	90011	5114013014	0.000	0.000	0.350	0.000	Shortfall of Sites	0.143	Low Medium II Residential	RD2-1	0	0	0	27.926	0.350		Residential - Single Family Residence, 1	115-5A209 134		Southeast Los Angeles	No	MI	R2RD
Los Angeles	685 E 45TH ST	90011	5108002019	0.000	0.000	0.350	0.000	Shortfall of Sites	0.140	Low Medium II Residential	RD2-1	0	0	0	28.575	0.350		Residential - Single Family Residence, 1	112-5A207 134		Southeast Los Angeles	No	MI	R2RD
Los Angeles	1326 E 48TH PL	90011	5107024014	0.000	0.000	0.350	0.000	Shortfall of Sites	0.115	Low Medium I Residential	R2-1	0	0	0	34.831	0.350		Residential - Single Family Residence, 1	111A211 134		Southeast Los Angeles	No	MI	R2RD
Los Angeles	1709 W 52ND ST	90062	5003005026	0.000	0.000	0.350	0.000	Shortfall of Sites	0.125	Low Medium I Residential	R2-1-CPIO	0	0	0	31.910	0.350		Residential - Single Family Residence, 1	108B193 134		South Los Angeles	No	MI	R2RD
Los Angeles	1206 W 59TH ST	90044	6003010015	0.000	0.000	0.350	0.000	Shortfall of Sites	0.110	Low Medium I Residential	R2-1	0	0	0	36.283	0.350		Residential - Single Family Residence, 1	105B197 134		South Los Angeles	No	MI	R2RD
Los Angeles	6608 ESTRELLA AVE	90044	6013018008	0.000	0.000	0.350	0.000	Shortfall of Sites	0.124	Low Medium I Residential	R2-1	0	0	0	32.265	0.350		Residential - Single Family Residence, 1	102B201 134		South Los Angeles	No	MI	R2RD
Los Angeles	1009 E 73RD ST	90001	6023004015	0.000	0.000	0.350	0.000	Shortfall of Sites	0.124	Low Medium I Residential	R2-1	0	0	0	32.265	0.350		Residential - Single Family Residence, 1	102B209 134		Southeast Los Angeles	No	MI	R2RD
Los Angeles	923 E 77TH ST	90001	6023021019	0.000	0.000	0.350	0.000	Shortfall of Sites	0.117	Low Medium I Residential	R2-1	0	0	0	34.186	0.350		Residential - Single Family Residence, 1	099B209 134		Southeast Los Angeles	No	MI	R2RD
Los Angeles	8811 S HOOVER ST	90044	6038015028	0.000	0.000	0.350	0.000	Shortfall of Sites	0.133	Low Medium II Residential	RD2-1	0	0	0	30.187	0.350		Residential - Single Family Residence, 0	096A199 134		South Los Angeles	No	MI	R2RD
Los Angeles	730 E 88TH PL	90002	6042007008	0.000	0.000	0.350	0.000	Shortfall of Sites	0.118	Low Medium I Residential	R2-1	0	0	0	33.925	0.350		Residential - Single Family Residence, 1	096A207 134		Southeast Los Angeles	No	MI	R2RD
Los Angeles	223 W 91ST ST	90003	6040033007	0.000	0.000	0.350	0.000	Shortfall of Sites	0.119	Low Medium I Residential	R2-1	0	0	0	33.506	0.350		Residential - Single Family Residence, 1	094-5A203 134		Southeast Los Angeles	No	MI	R2RD
Los Angeles	2108 E 92ND ST	90002	6046004023	0.000	0.000	0.350	0.000	Shortfall of Sites	0.078	Low Medium I Residential	R2-1	0	0	0	51.509	0.350		Commercial - Store Combination - Store and Residential Combination - One Story, 0	094-5A215 134		Southeast Los Angeles	No	MI	R2RD
Los Angeles	217 W 105TH ST	90003	6074003041	0.000	0.000	0.350	0.000	Shortfall of Sites	0.124	Low Medium I Residential	R2-1	0	0	0	32.265	0.350		Residential - Single Family Residence, 1	090A203 134		Southeast Los Angeles	No	MI	R2RD
Los Angeles	231 E 105TH ST	90003	6063018020	0.000	0.000	0.350	0.000	Shortfall of Sites	0.124	Low Medium I Residential	R2-1	0	0	0	32.265	0.350		Residential - Single Family Residence, 1	090A205 134		Southeast Los Angeles	No	MI	R2RD
Los Angeles	639 E 109TH ST	90059	6071002014	0.000	0.000	0.350	0.000	Shortfall of Sites	0.111	Low Medium I Residential	R2-1	0	0	0	36.143	0.350		Residential - Single Family Residence, 0	088-5A207 134		Southeast Los Angeles	No	MI	R2RD
Los Angeles	819 E 112TH ST	90059	6072017016	0.000	0.000	0.350	0.000	Shortfall of Sites	0.089	Low Medium I Residential	R2-1	0	0	0	44.962	0.350		Residential - Single Family Residence, 1	087A209 134		Southeast Los Angeles	No	MI	R2RD
Los Angeles	420 E 112TH ST	90061	6073027042	0.000	0.000	0.350	0.000	Shortfall of Sites	0.063	Low Medium I Residential	R2-1	0	0	0	63.271	0.350		Residential - Single Family Residence, 0	087A207 134		Southeast Los Angeles	No	MI	R2RD
Los Angeles	11309 ALVARO ST	90059	6070015028	0.000	0.000	0.350	0.000	Shortfall of Sites	0.111	Low Medium II Residential	R2-1	0	0	0	36.152	0.350		Residential - Single Family Residence, 1	087A211 134		Southeast Los Angeles	No	MI	R2RD
Los Angeles	385 E 116TH ST	90061	6083004042	0.000	0.000	0.350	0.000	Shortfall of Sites	0.131	Low Medium I Residential	R2-1	0	0	0	30.438	0.350		Residential - Single Family Residence, 1	084B205 134		Southeast Los Angeles	No	MI	R2RD
Los Angeles	14918 POLK ST	91342	2506034046	0.000	0.000	0.350	0.000	Shortfall of Sites	0.103	Low Medium I Residential	R2-1	0	0	0	38.860	0.350		Residential - Single Family Residence, 1	219B149 135		Sylmar	No	MI	R2RD
Los Angeles	10231 MCCLEMONT AVE	91042	2558030009	0.000	0.000	0.350	0.000	Shortfall of Sites	0.080	Low Medium II Residential	RD2-1	0	0	0	50.168	0.350		Residential - Single Family Residence, 0	204A197 135		Sunland - Tujunga - Lake View Terrace - Shadow Hills - East La Tuna Canyon	No	MI	R2RD
Los Angeles	679 W AVENUE 28	90065	5453013032	0.000	0.000	0.350	0.000	Shortfall of Sites	0.063	Low Medium II Residential	RD1.5-1-CDO-RIO	0	0	0	63.592	0.350		Residential - Single Family Residence, 1	144A219 135		Northeast Los Angeles	No	MI	R2RD
Los Angeles	4878 NAVARRO ST	90032	5218013003	0.000	0.000	0.350	0.000	Shortfall of Sites	0.141	Low Medium I Residential	RD3-1	0	0	0	28.431	0.350		Residential - Single Family Residence, 1	142-5A233 135		Northeast Los Angeles	No	MI	R2RD
Los Angeles	3418 LINDA VISTA TER	90032	5219011002	0.000	0.000	0.350	0.000	Shortfall of Sites	0.235	Low Medium I Residential	[Q]RD3-1D	0	0	0	16.999	0.350		Residential - Single Family Residence, 1	142-5A235 135		Northeast Los Angeles	No	MI	R2RD
Los Angeles	1355 DOUGLAS ST	90026	5406010011	0.000	0.000	0.350	0.000	Shortfall of Sites	0.107	Low Medium II Residential	RD1.5-1VL	0	0	0	37.325	0.350		Residential - Single Family Residence, 1	139-5A211 135		Silver Lake - Echo Park - Elysian Valley	No	MI	R2RD
Los Angeles	138 N DILLON ST	90026	5156010016	0.000	0.000	0.350	0.000	Shortfall of Sites	0.138	Low Medium Residential	RD2-1	0	0	0	29.040	0.350		Residential - Single Family Residence, 1	138A201 135		Westlake	No	MI	R2RD
Los Angeles	2352 BLOCK PL	90032	5221005015	0.000	0.000	0.350	0.000	Shortfall of Sites	0.105	Low Medium II Residential	[Q]RD1.5-1D	0	0	0	38.252	0.350		Residential - Single Family Residence, 1	138A235 135		Northeast Los Angeles	No	MI	R2RD
Los Angeles	3206 BARBEE ST	90031	5210032002	0.000	0.000	0.350	0.000	Shortfall of Sites	0.092	Low Medium I Residential	RD3-1	0	0	0	43.434	0.350		Residential - Single Family Residence, 1	136-5A225 135		Northeast Los Angeles	No	MI	R2RD
Los Angeles	3432 HUNTER ST	90023	5190019003	0.000	0.000	0.350	0.000	Shortfall of Sites	0.082	Low Medium I Residential	R2-1-CUGU	Low Neighborhood Residential	[VLN1 - MU4 - 3][RN2 - 20][CPIO]	0	48.679	0.350		Residential - Single Family Residence, 1	118-5A225 135	21	Boyle Heights	No	MI	R2RD , BH CPU
Los Angeles	2238 S REDONDO BLVD	90016	5062009010	0.000	0.000	0.350	0.000	Shortfall of Sites	0.110	Low Medium I Residential	R2-1	0	0	0	36.317	0.350		Residential - Single Family Residence, 1	123B177 135		West Adams - Baldwin Hills - Leimert	No	MI	R2RD
Los Angeles	2213 S LONGWOOD AVE	90016	5062020014	0.000	0.000	0.350	0.000	Shortfall of Sites	0.138	Low Medium II Residential	RD2-1-O	0	0	0	29.041	0.350		Residential - Single Family Residence, 1	123B181 135		West Adams - Baldwin Hills - Leimert	No	MI	R2RD
Los Angeles	457 S EVERGREEN AVE	90033	5185014007	0.000	0.000	0.350	0.000	Shortfall of Sites	0.120	Low Medium II Residential	RD1.5-1-CUGU	0	0	0	33.331	0.350		Residential - Single Family Residence, 1	124-5A225 135		Boyle Heights	No	MI	R2RD
Los Angeles	2838 ALSACE AVE	90016	5049026005	0.000	0.000	0.350	0.000	Shortfall of Sites	0.055	Low Medium II Residential	RD1.5-1	0	0	0	72.560	0.350		Residential - Single Family Residence, 1	120B177 135		West Adams - Baldwin Hills - Leimert	No	MI	R2RD
Los Angeles	1337 E 27TH ST	90011	5118011007	0.000	0.000	0.350	0.000	Shortfall of Sites	0.095	Low Medium II Residential	RD1.5-1	0	0	0	42.153	0.350		Residential - Single Family Residence, 1	117A211 135		Southeast Los Angeles	No	MI	R2RD
Los Angeles	846 E 32ND ST	90011	5120027012	0.000	0.000	0.350	0.000	Shortfall of Sites	0.120	Low Medium II Residential	RD2-1	0	0	0	33.223	0.350		Residential - Single Family Residence, 1	117A207 135		Southeast Los Angeles	No	MI	R2RD
Los Angeles	3827 CRAWFORD ST	90011	5121022019	0.000	0.000	0.350	0.000	Shortfall of Sites	0.135	Low Medium I Residential	R2-1	0	0	0	29.651	0.350		Residential - Single Family Residence, 0	115-5A205 135		Southeast Los Angeles	No	MI	R2RD
Los Angeles	914 E 35TH ST	90011	5114013015	0.000	0.000	0.350	0.000	Shortfall of Sites	0.143	Low Medium II Residential	RD2-1	0	0	0	27.926	0.350		Residential - Single Family Residence, 1	115-5A209 135		Southeast Los Angeles	No	MI	R2RD
Los Angeles	530 W 40TH PL	90037	5019023008	0.000	0.000	0.350	0.000	Shortfall of Sites	0.124	Low Medium II Residential	RD1.5-1	0	0	0	32.267	0.350		Residential - Single Family Residence, 1	115-5A201 135		South Los Angeles	No	MI	R2RD
Los Angeles	4200 NAOMI AVE	90011	5115028015	0.000	0.000	0.350	0.000	Shortfall of Sites	0.103	Low Medium I Residential	R2-1	0	0	0	38.716	0.350		Residential - Single Family Residence, 1	114A211 135		Southeast Los Angeles	No	MI	R2RD
Los Angeles	421 E 49TH ST	90011	5109021027	0.000	0.000	0.350	0.000	Shortfall of Sites	0.164	Low Medium I Residential	R2-1	0	0	0	24.316	0.350		Residential - Single Family Residence, 1	111A205 135		Southeast Los Angeles	No	MI	R2RD
Los Angeles	216 W 48TH ST	90037	5110017023	0.000	0.000	0.350	0.000	Shortfall of Sites	0.109	Low Medium I Residential	R2-1	0	0	0	36.675	0.350		Residential - Single Family Residence, 1	111A203 135		Southeast Los Angeles	No	MI	R2RD
Los Angeles	1200 W 59TH ST	90044	6003010016	0.000	0.000	0.350	0.000	Shortfall of Sites	0.114	Low Medium I Residential	R2-1	0	0	0	35.212	0.350		Residential - Single Family Residence, 1	105B197 135		South Los Angeles	No	MI	R2RD
Los Angeles	613 E 84TH PL	90001	6029024007	0.000	0.000	0.350	0.000	Shortfall of Sites	0.132	Low Medium I Residential	R2-1	0	0	0	30.367	0.350		Residential - Single Family Residence, 1	097-5A207 135		Southeast Los Angeles	No	MI	R2RD
Los Angeles	1702 W 84TH PL	90047	6034025008	0.000	0.000	0.350	0.000	Shortfall of Sites	0.092	Low Medium II Residential	RD2-1	0	0	0	43.558	0.350		Residential - Single Family Residence, 1	097-5A193 135		South Los Angeles	No	MI	R2RD
Los Angeles	726 E 88TH PL	90002	6042007007	0.000	0.000	0.350	0.000	Shortfall of Sites	0.118	Low Medium I Residential	R2-1	0	0	0	33.919	0.350		Residential - Single Family Residence, 1	096A207 135		Southeast Los Angeles	No	MI	R2RD
Los Angeles	1544 W 99TH ST	90047	6055015034	0.000	0.000	0.350	0.000	Shortfall of Sites	0.057	Low Medium II Residential	RD2-1	0	0	0	69.692	0.350		Residential - Single Family Residence, 1	091-5A195 135		South Los Angeles	No	MI	R2RD
Los Angeles	10915 S SAN PEDRO ST	90061	6073007023	0.000	0.000	0.350	0.000	Shortfall of Sites	0.088	Low Medium I Residential	R2-1	0	0	0	45.246	0.350		Residential - Single Family Residence, 1	088-5A205 135		Southeast Los Angeles	No	MI	R2RD
Los Angeles	823 E 112TH ST	90059	6072017017	0.000	0.000	0.350	0.000	Shortfall of Sites	0.089	Low Medium I Residential	R2-1	0	0	0	44.962	0.350		Residential - Single Family Residence, 1	087A209 135		Southeast Los Angeles	No	MI	R2RD
Los Angeles	120 W 112TH ST	90061	6074023055	0.000	0.000	0.350	0.000	Shortfall of Sites	0.159	Low Medium I Residential	R2-1	0	0	0	25.220	0.350		Residential - Single Family Residence, 1	087A203 135		Southeast Los Angeles	No	MI	R2RD
Los Angeles	416 E 112TH ST	90061	6073027043	0.000	0.000	0.350	0.000	Shortfall of Sites	0.063	Low Medium I Residential	R2-1	0	0	0	63.268	0.350		Residential - Single Family Residence, 1	087A207 135		Southeast Los Angeles	No	MI	R2RD
Los Angeles	381 E 116TH ST	90061	6083004041	0.000	0.000	0.350	0.000	Shortfall of Sites	0.171	Low Medium I Residential	R2-1	0	0	0	23.332	0.350		Residential - Single Family Residence, 1	084B205 135		Southeast Los Angeles	No	MI	R2RD
Los Angeles	1728 251ST ST	90717	7410016046	0.000	0.000	0.350	0.000	Shortfall of Sites	0.138	Low Medium I Residential	R2-1XL	0	0	0	29.057	0.350		Residential - Single Family Residence, 1	036B193 135		Wilmington - Harbor City	No	MI	R2RD
Los Angeles	10027 MARCUS AVE	91042	2568004051	0.000	0.000	0.350	0.000	Shortfall of Sites	0.086	Low Medium I Residential	RD3-1	0	0	0	46.540	0.350		Residential - Single Family Residence, 1	202-5A201 136		Sunland - Tujunga - Lake View Terrace - Shadow Hills - East La Tuna Canyon	No	MI	R2RD
Los Angeles	5809 ARROYO DR	90042	5492007003	0.000	0.000	0.350	0.000	Shortfall of Sites	0.075	Low Medium II Residential	RD2-1	0	0	0	53.663	0.350		Residential - Single Family Residence, 1	150A229 136		Northeast Los Angeles	No	MI	R2RD
Los Angeles	1931 RIPPLE ST	90039	5442020013	0.000	0.000	0.350	0.000	Shortfall of Sites	0.120	Low Medium I Residential	R2-1VL-RIO	0	0	0	33.428	0.350		Residential - Single Family Residence, 1	148-5A211 136		Silver Lake - Echo Park - Elysian Valley	No	MI	R2RD
Los Angeles	2650 PIRTLE ST	90039	5442008011	0.000	0.000	0.350	0.000	Shortfall of Sites	0.125	Low Medium I Residential	R2-1VL-RIO	0	0	0	32.042	0.350		Residential - Single Family Residence, 1	147A213 136		Silver Lake - Echo Park - Elysian Valley	No	MI	R2RD
Los Angeles	5337 TEMPLETON ST	90032	5219016012	0.000	0.000	0.350	0.000	Shortfall of Sites	0.200	Low Medium I Residential	R2-1	0	0	0	19.967	0.350		Residential - Single Family Residence, 1	142-5A237 136		Northeast Los Angeles	No	MI	R2RD
Los Angeles	567 N COMMONWEALTH AVE	90004	5539029002	0.000	0.000	0.350	0.000	Shortfall of Sites	0.172	Low Medium I Residential	R2-1	0	0	0	23.221	0.350		Residential - Single Family Residence, 1	141A201 136		Wilshire	No	MI	R2RD
Los Angeles	720 N BENTON WAY	90026	5402009006	0.000	0.000	0.350	0.000	Shortfall of Sites	0.074	Low Medium II Residential	RD2-1VL	0	0	0	54.184	0.350		Residential - Single Family Residence, 1	139-5A205 136		Silver Lake - Echo Park - Elysian Valley	No	MI	R2RD
Los Angeles	1356 MCDUFF ST	90026	5406001005	0.000	0.000	0.350	0.000	Shortfall of Sites	0.071	Low Medium II Residential	RD2-1VL	0	0	0	56.230	0.350		Residential - Single Family Residence, 1	139-5A209 136		Silver Lake - Echo Park - Elysian Valley	No	MI	R2RD
Los Angeles	2342 HIGHBURY AVE	90032	5221013024	0.000	0.000	0.350	0.000	Shortfall of Sites	0.101	Low Medium II Residential	RD1.5-1	0	0	0	39.633	0.350		Residential - Single Family Residence, 1	138A237 136		Northeast Los Angeles	No	MI	R2RD

Jurisdiction Name	Site Address/Intersection	5 Digit ZIP Code	Assessor Parcel Number	Very Low-Income	Low-Income	Moderate-Income	Above Moderate-Income	Type of Shortfall	Parcel Size (Acres)	Current General Plan Designation	Current Zoning	Proposed General Plan (GP) Designation	Proposed Zoning	Minimum Density Allowed	Maximum Density Allowed	Total Capacity	Vacant/ Nonvacant	Description of Existing Uses	PIN	Base Density Per Acre	Community Plan Area	Rent Stabalization Ordinance	Income Category	Applicable Rezoning Program (Program informing values in Column Q listed first)
Los Angeles	0	0	5404011007	0.000	0.000	0.350	0.000	Shortfall of Sites	0.129	Low Medium II Residential	RD2-1VL	0	0	0	31.006	0.350	Vacant	Residential - Four Units (Any Combination) - 4 Stories or Less - Vacant Land, 0	138A207 136		Silver Lake - Echo Park - Elysian Valley	No	MI	R2RD
Los Angeles	1564 S RIDGELEY DR	90019	5069031004	0.000	0.000	0.350	0.000	Shortfall of Sites	0.110	Low Medium II Residential	RD2-1-O	0	0	0	36.312	0.350		Residential - Single Family Residence, 1	126B177 136		Wilshire	No	MI	R2RD
Los Angeles	2229 ROGERS AVE	90023	5183026007	0.000	0.000	0.350	0.000	Shortfall of Sites	0.107	Low Medium II Residential	RD1.5-1-CUGU	0	0	0	37.519	0.350		Residential - Single Family Residence, 1	124-5A221 136		Boyle Heights	No	MI	R2RD
Los Angeles	524 S BERNAL AVE	90063	5186008026	0.000	0.000	0.350	0.000	Shortfall of Sites	0.115	Low Medium II Residential	RD1.5-1-CUGU	0	0	0	34.904	0.350		Residential - Single Family Residence, 1	123A227 136		Boyle Heights	No	MI	R2RD
Los Angeles	2824 S RIMPAU BLVD	90016	5057027007	0.000	0.000	0.350	0.000	Shortfall of Sites	0.119	Low Medium I Residential	R2-1	0	0	0	33.507	0.350		Residential - Single Family Residence, 1	120B181 136		West Adams - Baldwin Hills - Leimert	No	MI	R2RD
Los Angeles	1294 W 37TH PL	90007	5040014002	0.000	0.000	0.350	0.000	Shortfall of Sites	0.152	Low Medium II Residential	RD2-1-CPIO	0	0	0	26.399	0.350		Residential - Single Family Residence, 1	117B197 136		South Los Angeles	No	MI	R2RD
Los Angeles	1381 E 23RD ST	90011	5119006021	0.000	0.000	0.350	0.000	Shortfall of Sites	0.086	Low Medium I Residential	R2-1	0	0	0	46.617	0.350		Residential - Single Family Residence, 1	118-5A211 136		Southeast Los Angeles	No	MI	R2RD
Los Angeles	503 E 35TH ST	90011	5120022027	0.000	0.000	0.350	0.000	Shortfall of Sites	0.118	Low Medium I Residential	R2-1	0	0	0	33.850	0.350	Vacant	Residential - Single Family Residence - Vacant Land, 0	117A205 136		Southeast Los Angeles	No	MI	R2RD
Los Angeles	3971 BRIGHTON AVE	90062	5036017024	0.000	0.000	0.350	0.000	Shortfall of Sites	0.124	Low Medium I Residential	R2-1	0	0	0	32.290	0.350		Residential - Single Family Residence, 1	114B193 136		South Los Angeles	No	MI	R2RD
Los Angeles	4161 COMPTON AVE	90011	5116010014	0.000	0.000	0.350	0.000	Shortfall of Sites	0.116	Low Medium I Residential	R2-1	0	0	0	34.406	0.350		Residential - Single Family Residence, 1	114A211 136		Southeast Los Angeles	No	MI	R2RD
Los Angeles	4424 CROCKER ST	90011	5109013029	0.000	0.000	0.350	0.000	Shortfall of Sites	0.092	Low Medium I Residential	R2-1	0	0	0	43.559	0.350		Residential - Single Family Residence, 1	112-5A205 136		Southeast Los Angeles	No	MI	R2RD
Los Angeles	413 E 49TH ST	90011	5109021028	0.000	0.000	0.350	0.000	Shortfall of Sites	0.165	Low Medium I Residential	R2-1	0	0	0	24.310	0.350		Residential - Single Family Residence, 1	111A205 136		Southeast Los Angeles	No	MI	R2RD
Los Angeles	1615 E 49TH ST	90011	5106020030	0.000	0.000	0.350	0.000	Shortfall of Sites	0.128	Low Medium I Residential	R2-1	0	0	0	31.336	0.350		Residential - Single Family Residence, 1	111A213 136		Southeast Los Angeles	No	MI	R2RD
Los Angeles	1705 W 52ND ST	90062	5003005027	0.000	0.000	0.350	0.000	Shortfall of Sites	0.125	Low Medium I Residential	R2-1-CPIO	0	0	0	31.911	0.350		Residential - Single Family Residence, 1	108B193 136		South Los Angeles	No	MI	R2RD
Los Angeles	1537 E 53RD ST	90011	5105002025	0.000	0.000	0.350	0.000	Shortfall of Sites	0.126	Low Medium I Residential	R2-1	0	0	0	31.808	0.350		Residential - Single Family Residence, 1	108B213 136		Southeast Los Angeles	No	MI	R2RD
Los Angeles	927 E 73RD ST	90001	6023004017	0.000	0.000	0.350	0.000	Shortfall of Sites	0.124	Low Medium I Residential	R2-1	0	0	0	32.265	0.350		Residential - Single Family Residence, 1	102B209 136		Southeast Los Angeles	No	MI	R2RD
Los Angeles	1706 W 84TH PL	90047	6034025007	0.000	0.000	0.350	0.000	Shortfall of Sites	0.153	Low Medium II Residential	RD2-1	0	0	0	26.102	0.350		Residential - Single Family Residence, 1	097-5A193 136		South Los Angeles	No	MI	R2RD
Los Angeles	1034 W 84TH PL	90044	6033025006	0.000	0.000	0.350	0.000	Shortfall of Sites	0.121	Low Medium II Residential	RD1.5-1	0	0	0	33.118	0.350		Residential - Single Family Residence, 1	097-5A199 136		South Los Angeles	No	MI	R2RD
Los Angeles	1015 E 85TH ST	90001	6029028008	0.000	0.000	0.350	0.000	Shortfall of Sites	0.132	Low Medium I Residential	R2-1	0	0	0	30.374	0.350		Residential - Single Family Residence, 1	097-5A209 136		Southeast Los Angeles	No	MI	R2RD
Los Angeles	8811 ORCHARD AVE	90044	6038018017	0.000	0.000	0.350	0.000	Shortfall of Sites	0.131	Low Medium I Residential	RD3-1	0	0	0	30.422	0.350		Residential - Single Family Residence, 1	096A199 136		South Los Angeles	No	MI	R2RD
Los Angeles	722 E 88TH PL	90002	6042007006	0.000	0.000	0.350	0.000	Shortfall of Sites	0.118	Low Medium I Residential	R2-1	0	0	0	33.912	0.350		Residential - Single Family Residence, 1	096A207 136		Southeast Los Angeles	No	MI	R2RD
Los Angeles	9561 GRANDEE AVE	90002	6048019005	0.000	0.000	0.350	0.000	Shortfall of Sites	0.075	Low Medium I Residential	R2-1	0	0	0	53.565	0.350		Residential - Single Family Residence, 1	093A213 136		Southeast Los Angeles	No	MI	R2RD
Los Angeles	224 E CENTURY BLVD	90003	6063002013	0.000	0.000	0.350	0.000	Shortfall of Sites	0.106	Low Medium I Residential	R2-1	0	0	0	37.827	0.350		Residential - Single Family Residence, 1	091-5A205 136		Southeast Los Angeles	No	MI	R2RD
Los Angeles	131 W 101ST ST	90003	6053021028	0.000	0.000	0.350	0.000	Shortfall of Sites	0.124	Low Medium I Residential	R2-1	0	0	0	32.264	0.350		Residential - Single Family Residence, 1	091-5A203 136		Southeast Los Angeles	No	MI	R2RD
Los Angeles	407 W 105TH ST	90003	6061030017	0.000	0.000	0.350	0.000	Shortfall of Sites	0.081	Low Medium I Residential	R2-1	0	0	0	49.659	0.350		Residential - Single Family Residence, 1	090A201 136		South Los Angeles	No	MI	R2RD
Los Angeles	239 E 105TH ST	90003	6063018022	0.000	0.000	0.350	0.000	Shortfall of Sites	0.124	Low Medium I Residential	R2-1	0	0	0	32.265	0.350		Residential - Single Family Residence, 1	090A205 136		Southeast Los Angeles	No	MI	R2RD
Los Angeles	647 E 109TH ST	90059	6071002016	0.000	0.000	0.350	0.000	Shortfall of Sites	0.110	Low Medium I Residential	R2-1	0	0	0	36.263	0.350		Residential - Single Family Residence, 0	088-5A207 136		Southeast Los Angeles	No	MI	R2RD
Los Angeles	909 E 109TH ST	90059	6071016004	0.000	0.000	0.350	0.000	Shortfall of Sites	0.110	Low Medium I Residential	R2-1	0	0	0	36.476	0.350		Residential - Single Family Residence, 0	088-5A209 136		Southeast Los Angeles	No	MI	R2RD
Los Angeles	1687 E 109TH ST	90059	6069002011	0.000	0.000	0.350	0.000	Shortfall of Sites	0.088	Low Medium I Residential	R2-1	0	0	0	45.271	0.350		Residential - Single Family Residence, 0	088-5A213 136		Southeast Los Angeles	No	MI	R2RD
Los Angeles	825 E 112TH ST	90059	6072017018	0.000	0.000	0.350	0.000	Shortfall of Sites	0.089	Low Medium I Residential	R2-1	0	0	0	44.962	0.350		Residential - Single Family Residence, 1	087A209 136		Southeast Los Angeles	No	MI	R2RD
Los Angeles	416 E 112TH ST	90061	6073027043	0.000	0.000	0.350	0.000	Shortfall of Sites	0.063	Low Medium I Residential	R2-1	0	0	0	63.269	0.350		Residential - Single Family Residence, 0	087A207 136		Southeast Los Angeles	No	MI	R2RD
Los Angeles	11515 POWAY ST	90061	6087004037	0.000	0.000	0.350	0.000	Shortfall of Sites	0.079	Low Medium I Residential	R2-1	0	0	0	50.608	0.350		Residential - Single Family Residence, 1	084B201 136		Southeast Los Angeles	No	MI	R2RD
Los Angeles	375 E 116TH ST	90061	6083004040	0.000	0.000	0.350	0.000	Shortfall of Sites	0.134	Low Medium I Residential	R2-1	0	0	0	29.926	0.350		Residential - Single Family Residence, 1	084B205 136		Southeast Los Angeles	No	MI	R2RD
Los Angeles	0	0	7422005902	0.000	0.000	0.350	0.000	Shortfall of Sites	0.177	General Commercial	[Q]R2-1VL-O-CUGU	0	0	0	22.605	0.350		Residential - Single Family Residence, 0	033B205 136		Wilmington - Harbor City	No	MI	R2RD
Los Angeles	822 W 14TH ST	90731	7454023016	0.000	0.000	0.350	0.000	Shortfall of Sites	0.110	Low Medium I Residential	R2-1XL	0	0	0	36.276	0.350		Residential - Five or More Units or Apartments (Any Combination) - 4 Stories or Less, 0	012B197 136		San Pedro	No	MI	R2RD
Los Angeles	13216 FOOTHILL BLVD	91342	2513026022	0.000	0.000	0.350	0.000	Shortfall of Sites	0.283	Low III Residential	RD5-1XL	0	0	0	14.121	0.350		Residential - Single Family Residence, 1	219B157 137		Sylmar	No	MI	R2RD
Los Angeles	10024 SILVERTON AVE	91042	2568004003	0.000	0.000	0.350	0.000	Shortfall of Sites	0.096	Low Medium I Residential	RD3-1	0	0	0	41.542	0.350		Residential - Single Family Residence, 1	202-5A201 137		Sunland - Tujunga - Lake View Terrace - Shadow Hills - East La Tuna Canyon	No	MI	R2RD
Los Angeles	6732 KRAFT AVE	91606	2320019007	0.000	0.000	0.350	0.000	Shortfall of Sites	0.143	Low Medium I Residential	RD3-1	0	0	0	27.879	0.350		Residential - Single Family Residence, 1	180B169 137		North Hollywood - Valley Village	No	MI	R2RD
Los Angeles	2754 DENBY AVE	90039	5442019029	0.000	0.000	0.350	0.000	Shortfall of Sites	0.105	Low Medium I Residential	R2-1VL-RIO	0	0	0	37.966	0.350		Residential - Single Family Residence, 1	148-5A213 137		Silver Lake - Echo Park - Elysian Valley	No	MI	R2RD
Los Angeles	2663 RICH ST	90039	5442008021	0.000	0.000	0.350	0.000	Shortfall of Sites	0.125	Low Medium I Residential	R2-1VL-RIO	0	0	0	32.016	0.350		Residential - Single Family Residence, 1	147A213 137		Silver Lake - Echo Park - Elysian Valley	No	MI	R2RD
Los Angeles	1222 N VIRGIL AVE	90029	5542022005	0.000	0.000	0.350	0.000	Shortfall of Sites	0.132	Low Medium I Residential	R2-1XL	0	0	0	30.303	0.350		Residential - Single Family Residence, 1	145-5A201 137		Hollywood	No	MI	R2RD
Los Angeles	1017 MOHAWK ST	90026	5402030900	0.000	0.000	0.350	0.000	Shortfall of Sites	0.172	Low Medium II Residential	RD2-1VL	0	0	0	23.262	0.350		Miscellaneous - Government Owned Property, 0	139-5A207 137		Silver Lake - Echo Park - Elysian Valley	No	MI	R2RD
Los Angeles	124 N AVENUE 25	90031	5205022008	0.000	0.000	0.350	0.000	Shortfall of Sites	0.103	Low Medium II Residential	RD2-1	0	0	0	38.896	0.350		Residential - Single Family Residence, 1	139-5A221 137		Northeast Los Angeles	No	MI	R2RD
Los Angeles	506 SLOAT ST	90063	5178016034	0.000	0.000	0.350	0.000	Shortfall of Sites	0.057	Low Medium I Residential	R2-1-CUGU	Low Neighborhood Residential	[VLN1 - MU4 - 3][RN2 - 20][CPIO]	0	69.695	0.350		Residential - Single Family Residence, 1	127-5A227 137	21	Boyle Heights	No	MI	R2RD , BH CPU
Los Angeles	121 S CONCORD ST	90063	5179007016	0.000	0.000	0.350	0.000	Shortfall of Sites	0.080	Low Medium I Residential	R2-1-CUGU	Low Neighborhood Residential	[VLN1 - MU4 - 3][RN2 - 20][CPIO]	0	49.705	0.350		Residential - Single Family Residence, 1	126A227 137	21	Boyle Heights	No	MI	R2RD , BH CPU
Los Angeles	118 ROBINSON ST	90026	5156005016	0.000	0.000	0.350	0.000	Shortfall of Sites	0.110	Low Medium Residential	RD2-1	0	0	0	36.300	0.350		Residential - Single Family Residence, 1	138A201 137		Westlake	No	MI	R2RD
Los Angeles	1747 CLINTON ST	90026	5404009018	0.000	0.000	0.350	0.000	Shortfall of Sites	0.087	Low Medium II Residential	RD2-1VL-CDO	0	0	0	45.764	0.350		Residential - Single Family Residence, 1	138A207 137		Silver Lake - Echo Park - Elysian Valley	No	MI	R2RD
Los Angeles	3201 MANITOU AVE	90031	5208010011	0.000	0.000	0.350	0.000	Shortfall of Sites	0.080	Low Medium II Residential	RD2-1	0	0	0	49.871	0.350		Residential - Single Family Residence, 1	138A225 137		Northeast Los Angeles	No	MI	R2RD
Los Angeles	1617 ROCKWOOD ST	90026	5159011016	0.000	0.000	0.350	0.000	Shortfall of Sites	0.084	Low Medium Residential	RD1.5-1	0	0	0	47.424	0.350		Residential - Single Family Residence, 1	135A207 137		Westlake	No	MI	R2RD
Los Angeles	1561 S BURNSIDE AVE	90019	5069031015	0.000	0.000	0.350	0.000	Shortfall of Sites	0.110	Low Medium II Residential	RD2-1-O	0	0	0	36.300	0.350		Residential - Single Family Residence, 1	126B177 137		Wilshire	No	MI	R2RD
Los Angeles	1520 S MANHATTAN PL	90019	5073011017	0.000	0.000	0.350	0.000	Shortfall of Sites	0.059	Low Medium I Residential	R2-1-CPIO	0	0	0	68.225	0.350		Residential - Double, Duplex, or Two Units - 4 Stories or Less, 0	126B193 137		South Los Angeles	No	MI	R2RD
Los Angeles	326 S PECAN ST	90033	5172025014	0.000	0.000	0.350	0.000	Shortfall of Sites	0.063	Low Medium II Residential	RD2-1-RIO-CUGU	0	0	0	63.816	0.350		Residential - Single Family Residence, 1	127-5A219 137		Boyle Heights	No	MI	R2RD
Los Angeles	2237 ALSACE AVE	90016	5062009016	0.000	0.000	0.350	0.000	Shortfall of Sites	0.110	Low Medium II Residential	RD2-1	0	0	0	36.318	0.350		Residential - Single Family Residence, 1	123B177 137		West Adams - Baldwin Hills - Leimert	No	MI	R2RD
Los Angeles	2122 S WEST VIEW ST	90016	5062022021	0.000	0.000	0.350	0.000	Shortfall of Sites	0.138	Low Medium II Residential	RD2-1-O	0	0	0	29.050	0.350		Residential - Single Family Residence, 1	123B181 137		West Adams - Baldwin Hills - Leimert	No	MI	R2RD
Los Angeles	2245 S BRONSON AVE	90018	5060005023	0.000	0.000	0.350	0.000	Shortfall of Sites	0.149	Low Medium II Residential	RD2-1-O-CPIO	0	0	0	26.804	0.350		Residential - Single Family Residence, 1	123B185 137		West Adams - Baldwin Hills - Leimert	No	MI	R2RD
Los Angeles	2750 S REDONDO BLVD	90016	5049025004	0.000	0.000	0.350	0.000	Shortfall of Sites	0.110	Low Medium II Residential	RD1.5-1	0	0	0	36.268	0.350		Residential - Single Family Residence, 1	120B177 137		West Adams - Baldwin Hills - Leimert	No	MI	R2RD
Los Angeles	1292 W 37TH PL	90007	5040014003	0.000	0.000	0.350	0.000	Shortfall of Sites	0.152	Low Medium II Residential	RD2-1-CPIO	0	0	0	26.399	0.350		Residential - Single Family Residence, 1	117B197 137		South Los Angeles	No	MI	R2RD
Los Angeles	411 E 31ST ST	90011	5128006035	0.000	0.000	0.350	0.000	Shortfall of Sites	0.074	Low Medium II Residential	RD1.5-1	0	0	0	54.225	0.350		Residential - Single Family Residence, 1	118-5A207 137		Southeast Los Angeles	No	MI	R2RD
Los Angeles	538 W 40TH PL	90037	5019023007	0.000	0.000	0.350	0.000	Shortfall of Sites	0.093	Low Medium II Residential	RD1.5-1	0	0	0	43.022	0.350		Residential - Single Family Residence, 1	115-5A201 137		South Los Angeles	No	MI	R2RD
Los Angeles	1055 E 42ND PL	90011	5115019028	0.000	0.000	0.350	0.000	Shortfall of Sites	0.117	Low Medium I Residential	R2-1	0	0	0	34.210	0.350		Commercial - Parking Lot (Commercial Use Property) - Lots - Patron or Employee - One Story, 0	114A209 137		Southeast Los Angeles	No	MI	R2RD
Los Angeles	4425 CROCKER ST	90011	5109012027	0.000	0.000	0.350	0.000	Shortfall of Sites	0.100	Low Medium I Residential	R2-1	0	0	0	39.963	0.350		Residential - Single Family Residence, 1	112-5A205 137		Southeast Los Angeles	No	MI	R2RD
Los Angeles	1374 E 45TH ST	90011	5107006005	0.000	0.000	0.350	0.000	Shortfall of Sites	0.123	Low Medium II Residential	RD1.5-1	0	0	0	32.498	0.350		Residential - Single Family Residence, 1	112-5A211 137		Southeast Los Angeles	No	MI	R2RD
Los Angeles	411 E 49TH ST	90011	5109021029	0.000	0.000	0.350	0.000	Shortfall of Sites	0.165	Low Medium I Residential	R2-1	0	0	0	24.303	0.350		Residential - Single Family Residence, 1	111A205 137		Southeast Los Angeles	No	MI	R2RD
Los Angeles	224 W 48TH ST	90037	5110017021	0.000	0.000	0.350	0.000	Shortfall of Sites	0.109	Low Medium I Residential	R2-1	0	0	0	36.677	0.350		Residential - Single Family Residence, 1	111A203 137		Southeast Los Angeles	No	MI	R2RD
Los Angeles	1611 E 49TH ST	90011	5106020029	0.000	0.000	0.350	0.000	Shortfall of Sites	0.128	Low Medium I Residential	R2-1	0	0	0	31.336	0.350		Residential - Single Family Residence, 1	111A213 137		Southeast Los Angeles	No	MI	R2RD
Los Angeles	1701 W 52ND ST	90062	5003005030	0.000	0.000	0.350	0.000	Shortfall of Sites	0.134	Low Medium I Residential	R2-1-CPIO	0	0	0	29.871	0.350		Residential - Single Family Residence, 1	108B193 137		South Los Angeles	No	MI	R2RD
Los Angeles	138 W 52ND ST	90037	5110030013	0.000	0.000	0.350	0.000	Shortfall of Sites	0.124	Low Medium I Residential	R2-1	0	0	0	32.268	0.350		Residential - Single Family Residence, 1	108B201 137		Southeast Los Angeles	No	MI	R2RD
Los Angeles	423 E 84TH PL	90003	6030028006	0.000	0.000	0.350	0.000	Shortfall of Sites	0.119	Low Medium I Residential	R2-1	0	0	0	33.505	0.350		Residential - Single Family Residence, 1	097-5A207 137		Southeast Los Angeles	No	MI	R2RD
Los Angeles	1712 W 84TH PL	90047	6034025006	0.000	0.000	0.350	0.000	Shortfall of Sites	0.153	Low Medium II Residential	RD2-1	0	0	0	26.102	0.350		Residential - Single Family Residence, 1	097-5A193 137		South Los Angeles	No	MI	R2RD
Los Angeles	9120 MENLO AVE	90044	6039001041	0.000	0.000	0.350	0.000	Shortfall of Sites	0.090	Low Medium I Residential	R2-1	0	0	0	44.644	0.350		Residential - Single Family Residence, 1	094-5A199 137		South Los Angeles	No	MI	R2RD
Los Angeles	222 E CENTURY BLVD	90003	6063002014	0.000	0.000	0.350	0.000	Shortfall of Sites	0.106	Low Medium I Residential	R2-1	0	0	0	37.830	0.350		Residential - Single Family Residence, 1	091-5A205 137		Southeast Los Angeles	No	MI	R2RD
Los Angeles	221 W 105TH ST	90003	6074003039	0.000	0.000	0.350	0.000	Shortfall of Sites	0.124	Low Medium I Residential	R2-1	0	0	0	32.265	0.350		Residential - Single Family Residence, 1	090A203 137		Southeast Los Angeles	No	MI	R2RD
Los Angeles	0	0	6070001042	0.000	0.000	0.350	0.000	Shortfall of Sites	0.084	Low Medium I Residential	R2-1	0	0	0	47.622	0.350		Residential - Double, Duplex, or Two Units - 4 Stories or Less, 0	088-5A211 137		Southeast Los Angeles	No	MI	R2RD
Los Angeles	651 E 109TH ST	90059	6071002017	0.000	0.000	0.350	0.000	Shortfall of Sites	0.110	Low Medium I Residential	R2-1	0	0	0	36.263	0.350		Residential - Double, Duplex, or Two Units - 4 Stories or Less, 0	088-5A207 137		Southeast Los Angeles	No	MI	R2RD
Los Angeles	1681 E 109TH ST	90059	6069002012	0.000	0.000	0.350	0.000	Shortfall of Sites	0.088	Low Medium I Residential	R2-1	0	0	0	45.272	0.350		Residential - Single Family Residence, 1	088-5A213 137		Southeast Los Angeles	No	MI	R2RD
Los Angeles	241 E 109TH PL	90061	6073007021	0.000	0.000	0.350	0.000	Shortfall of Sites	0.183	Low Medium I Residential	R2-1	0	0	0	21.817	0.350		Residential - Single Family Residence, 1	088-5A205 137		Southeast Los Angeles	No	MI	R2RD

Jurisdiction Name	Site Address/Intersection	5 Digit ZIP Code	Assessor Parcel Number	Very Low-Income	Low-Income	Moderate-Income	Above Moderate-Income	Type of Shortfall	Parcel Size (Acres)	Current General Plan Designation	Current Zoning	Proposed General Plan (GP) Designation	Proposed Zoning	Minimum Density Allowed	Maximum Density Allowed	Total Capacity	Vacant/ Nonvacant	Description of Existing Uses	PIN	Base Density Per Acre	Community Plan Area	Rent Stabalization Ordinance	Income Category	Applicable Rezoning Program (Program informing values in Column Q listed first)
Los Angeles	11167 TOWNE AVE	90061	6073022007	0.000	0.000	0.350	0.000	Shortfall of Sites	0.077	Low Medium I Residential	R2-1	0	0	0	51.622	0.350		Residential - Single Family Residence, 0	087A205 137		Southeast Los Angeles	No	MI	R2RD
Los Angeles	827 E 112TH ST	90059	6072017019	0.000	0.000	0.350	0.000	Shortfall of Sites	0.089	Low Medium I Residential	R2-1	0	0	0	44.962	0.350		Residential - Single Family Residence, 1	087A209 137		Southeast Los Angeles	No	MI	R2RD
Los Angeles	410 E 112TH ST	90061	6073027012	0.000	0.000	0.350	0.000	Shortfall of Sites	0.075	Low Medium I Residential	R2-1	0	0	0	53.492	0.350		Residential - Single Family Residence, 1	087A207 137		Southeast Los Angeles	No	MI	R2RD
Los Angeles	371 E 116TH ST	90061	6083004039	0.000	0.000	0.350	0.000	Shortfall of Sites	0.212	Low Medium I Residential	R2-1	0	0	0	18.877	0.350		Residential - Single Family Residence, 1	084B205 137		Southeast Los Angeles	No	MI	R2RD
Los Angeles	11432 VANOWEN ST	91605	2320018022	0.000	0.000	0.350	0.000	Shortfall of Sites	0.154	Low Medium I Residential	RD3-1	0	0	0	25.910	0.350		Commercial - Professional Building - Medical Dental Building - One Story, 0	180B169 138		North Hollywood - Valley Village	No	MI	R2RD
Los Angeles	6246 CAHUENGA BLVD	91606	2414019023	0.000	0.000	0.350	0.000	Shortfall of Sites	0.063	Low Medium II Residential	RD1.5-1	0	0	0	63.329	0.350		Residential - Single Family Residence, 1	177B177 138		North Hollywood - Valley Village	No	MI	R2RD
Los Angeles	818 N ST LOUIS ST	90033	5175019003	0.000	0.000	0.350	0.000	Shortfall of Sites	0.057	Low Medium I Residential	R2-1-CUGU	Low Neighborhood Residential	[VLN2 - MU4 - 3][RN2 - 15][CPIO]	0	69.696	0.350		Residential - Single Family Residence, 1	130-5A223 138	29	Boyle Heights	No	MI	R2RD , BH CPU
Los Angeles	233 HAMLET ST	90042	5493004012	0.000	0.000	0.350	0.000	Shortfall of Sites	0.093	Low Medium II Residential	RD1.5-1	0	0	0	43.192	0.350		Residential - Single Family Residence, 1	154-5A231 138		Northeast Los Angeles	No	MI	R2RD
Los Angeles	1223 N COMMONWEALTH AVE	90029	5542022028	0.000	0.000	0.350	0.000	Shortfall of Sites	0.129	Low Medium I Residential	R2-1XL	0	0	0	30.948	0.350		Residential - Single Family Residence, 0	145-5A201 138		Hollywood	No	MI	R2RD
Los Angeles	827 N CURSON AVE	90046	5526001006	0.000	0.000	0.350	0.000	Shortfall of Sites	0.149	Low Medium I Residential	R2-1XL	0	0	0	26.791	0.350		Residential - Single Family Residence - Pool, 1	141B177 138		Hollywood	No	MI	R2RD , ADU
Los Angeles	803 N RAMPART BLVD	90026	5402012019	0.000	0.000	0.350	0.000	Shortfall of Sites	0.073	Low Medium II Residential	RD2-1VL	0	0	0	55.018	0.350		Residential - Single Family Residence, 0	139-5A205 138		Silver Lake - Echo Park - Elysian Valley	No	MI	R2RD
Los Angeles	2516 NORFOLK ST	90033	5202013023	0.000	0.000	0.350	0.000	Shortfall of Sites	0.086	Low Medium II Residential	RD1.5-1	0	0	0	46.728	0.350		Residential - Single Family Residence, 1	133-5A227 138		Northeast Los Angeles	No	MI	R2RD
Los Angeles	1206 S BURNSIDE AVE	90019	5085015002	0.000	0.000	0.350	0.000	Shortfall of Sites	0.148	Low Medium I Residential	R2-1-O	0	0	0	26.939	0.350		Residential - Single Family Residence, 1	129B181 138		Wilshire	No	MI	R2RD
Los Angeles	2732 WINTER ST	90033	5177024023	0.000	0.000	0.350	0.000	Shortfall of Sites	0.130	Low Medium II Residential	RD1.5-1-CUGU	0	0	0	30.818	0.350		Residential - Single Family Residence, 1	129A227 138		Boyle Heights	No	MI	R2RD
Los Angeles	1629 S SIERRA BONITA AVE	90019	5069022027	0.000	0.000	0.350	0.000	Shortfall of Sites	0.128	Low Medium I Residential	R2-1-O	0	0	0	31.151	0.350		Residential - Single Family Residence, 1	126B177 138		Wilshire	No	MI	R2RD
Los Angeles	3229 E 6TH ST	90023	5186004041	0.000	0.000	0.350	0.000	Shortfall of Sites	0.076	Low Medium I Residential	R2-1-CUGU	Low Neighborhood Residential	[VLN1 - MU4 - 3][RN2 - 20][CPIO]	0	52.419	0.350		Residential - Single Family Residence, 1	123A227 138	21	Boyle Heights	No	MI	R2RD , BH CPU
Los Angeles	320 S GLESS ST	90033	5172022015	0.000	0.000	0.350	0.000	Shortfall of Sites	0.057	Low Medium II Residential	RD2-1-RIO-CUGU	0	0	0	69.755	0.350		Institutional - Church - One Story, 0	127-5A219 138		Boyle Heights	No	MI	R2RD, FBO
Los Angeles	2222 S ORANGE DR	90016	5062014004	0.000	0.000	0.350	0.000	Shortfall of Sites	0.118	Low Medium II Residential	RD2-1	0	0	0	33.767	0.350		Residential - Single Family Residence, 1	123B181 138		West Adams - Baldwin Hills - Leimert	No	MI	R2RD
Los Angeles	464 S SAVANNAH ST	90033	5185014013	0.000	0.000	0.350	0.000	Shortfall of Sites	0.101	Low Medium II Residential	RD1.5-1-CUGU	0	0	0	39.713	0.350		Residential - Single Family Residence, 1	124-5A225 138		Boyle Heights	No	MI	R2RD
Los Angeles	944 E 22ND ST	90011	5131016006	0.000	0.000	0.350	0.000	Shortfall of Sites	0.133	Low Medium I Residential	R2-1	0	0	0	29.985	0.350		Residential - Single Family Residence, 1	120A209 138		Southeast Los Angeles	No	MI	R2RD
Los Angeles	3804 GRIFFITH AVE	90011	5114002006	0.000	0.000	0.350	0.000	Shortfall of Sites	0.110	Low Medium II Residential	RD2-1	0	0	0	36.304	0.350		Residential - Single Family Residence, 1	115-5A207 138		Southeast Los Angeles	No	MI	R2RD
Los Angeles	1208 E MARTIN LUTHER KING JR BLVD	90011	5114032002	0.000	0.000	0.350	0.000	Shortfall of Sites	0.134	Low Medium I Residential	R2-1	0	0	0	29.902	0.350		Residential - Single Family Residence, 1	115-5A211 138		Southeast Los Angeles	No	MI	R2RD
Los Angeles	538 W 40TH PL	90037	5019023007	0.000	0.000	0.350	0.000	Shortfall of Sites	0.062	Low Medium II Residential	RD1.5-1	0	0	0	64.537	0.350		Residential - Single Family Residence, 0	115-5A201 138		South Los Angeles	No	MI	R2RD
Los Angeles	1368 E 45TH ST	90011	5107006006	0.000	0.000	0.350	0.000	Shortfall of Sites	0.123	Low Medium II Residential	RD1.5-1	0	0	0	32.498	0.350		Residential - Single Family Residence, 1	112-5A211 138		Southeast Los Angeles	No	MI	R2RD
Los Angeles	1350 E 48TH PL	90011	5107024010	0.000	0.000	0.350	0.000	Shortfall of Sites	0.115	Low Medium I Residential	R2-1	0	0	0	34.828	0.350		Residential - Single Family Residence, 1	111A211 138		Southeast Los Angeles	No	MI	R2RD
Los Angeles	228 W 48TH ST	90037	5110017020	0.000	0.000	0.350	0.000	Shortfall of Sites	0.109	Low Medium I Residential	R2-1	0	0	0	36.678	0.350		Residential - Single Family Residence, 1	111A203 138		Southeast Los Angeles	No	MI	R2RD
Los Angeles	516 W 49TH ST	90037	5018023029	0.000	0.000	0.350	0.000	Shortfall of Sites	0.156	Low Medium II Residential	RD2-1	0	0	0	25.642	0.350		Residential - Single Family Residence, 1	111A201 138		South Los Angeles	No	MI	R2RD
Los Angeles	1529 E 53RD ST	90011	5105002023	0.000	0.000	0.350	0.000	Shortfall of Sites	0.125	Low Medium I Residential	R2-1	0	0	0	31.925	0.350		Residential - Single Family Residence, 1	108B213 138		Southeast Los Angeles	No	MI	R2RD
Los Angeles	5901 S OLIVE ST	90003	6005005007	0.000	0.000	0.350	0.000	Shortfall of Sites	0.120	Low Medium I Residential	R2-1	0	0	0	33.460	0.350		Residential - Single Family Residence, 1	105B201 138		Southeast Los Angeles	No	MI	R2RD
Los Angeles	919 E 73RD ST	90001	6023004019	0.000	0.000	0.350	0.000	Shortfall of Sites	0.110	Low Medium I Residential	R2-1	0	0	0	36.298	0.350		Residential - Single Family Residence, 1	102B209 138		Southeast Los Angeles	No	MI	R2RD
Los Angeles	1448 W 84TH PL	90047	6034028003	0.000	0.000	0.350	0.000	Shortfall of Sites	0.153	Low Medium II Residential	RD2-1	0	0	0	26.094	0.350		Residential - Single Family Residence, 1	097-5A195 138		South Los Angeles	No	MI	R2RD
Los Angeles	1716 W 84TH PL	90047	6034025005	0.000	0.000	0.350	0.000	Shortfall of Sites	0.153	Low Medium II Residential	RD2-1	0	0	0	26.102	0.350		Residential - Single Family Residence, 1	097-5A193 138		South Los Angeles	No	MI	R2RD
Los Angeles	714 E 88TH PL	90002	6042007004	0.000	0.000	0.350	0.000	Shortfall of Sites	0.118	Low Medium I Residential	R2-1	0	0	0	33.900	0.350		Residential - Single Family Residence, 1	096A207 138		Southeast Los Angeles	No	MI	R2RD
Los Angeles	239 W 91ST ST	90003	6040033011	0.000	0.000	0.350	0.000	Shortfall of Sites	0.119	Low Medium I Residential	R2-1	0	0	0	33.505	0.350		Residential - Single Family Residence, 1	094-5A203 138		Southeast Los Angeles	No	MI	R2RD
Los Angeles	9125 S HOOVER ST	90044	6039002063	0.000	0.000	0.350	0.000	Shortfall of Sites	0.135	Low Medium II Residential	RD2-1	0	0	0	29.632	0.350		Residential - Single Family Residence, 1	094-5A199 138		South Los Angeles	No	MI	R2RD
Los Angeles	218 E CENTURY BLVD	90003	6063002015	0.000	0.000	0.350	0.000	Shortfall of Sites	0.106	Low Medium I Residential	R2-1	0	0	0	37.832	0.350		Residential - Single Family Residence, 1	091-5A205 138		Southeast Los Angeles	No	MI	R2RD
Los Angeles	141 W 101ST ST	90003	6053021037	0.000	0.000	0.350	0.000	Shortfall of Sites	0.127	Low Medium I Residential	R2-1	0	0	0	31.478	0.350		Residential - Single Family Residence, 1	091-5A203 138		Southeast Los Angeles	No	MI	R2RD
Los Angeles	231 W 105TH ST	90003	6074003038	0.000	0.000	0.350	0.000	Shortfall of Sites	0.093	Low Medium I Residential	R2-1	0	0	0	43.020	0.350		Residential - Single Family Residence, 1	090A203 138		Southeast Los Angeles	No	MI	R2RD
Los Angeles	247 E 105TH ST	90003	6063018024	0.000	0.000	0.350	0.000	Shortfall of Sites	0.127	Low Medium I Residential	R2-1	0	0	0	31.375	0.350		Residential - Single Family Residence, 1	090A205 138		Southeast Los Angeles	No	MI	R2RD
Los Angeles	919 E 109TH ST	90059	6071016002	0.000	0.000	0.350	0.000	Shortfall of Sites	0.110	Low Medium I Residential	R2-1	0	0	0	36.400	0.350		Residential - Single Family Residence, 0	088-5A209 138		Southeast Los Angeles	No	MI	R2RD
Los Angeles	1831 E 109TH ST	90059	6069005015	0.000	0.000	0.350	0.000	Shortfall of Sites	0.072	Low Medium I Residential	R2-1	0	0	0	55.752	0.350		Residential - Single Family Residence, 1	088-5A215 138		Southeast Los Angeles	No	MI	R2RD
Los Angeles	1681 E 109TH ST	90059	6069002012	0.000	0.000	0.350	0.000	Shortfall of Sites	0.088	Low Medium I Residential	R2-1	0	0	0	45.273	0.350		Residential - Single Family Residence, 0	088-5A213 138		Southeast Los Angeles	No	MI	R2RD
Los Angeles	237 E 109TH PL	90061	6073007020	0.000	0.000	0.350	0.000	Shortfall of Sites	0.122	Low Medium I Residential	R2-1	0	0	0	32.725	0.350		Residential - Single Family Residence, 1	088-5A205 138		Southeast Los Angeles	No	MI	R2RD
Los Angeles	405 W 109TH PL	90061	6075033034	0.000	0.000	0.350	0.000	Shortfall of Sites	0.118	Low Medium I Residential	R2-1	0	0	0	33.856	0.350		Residential - Single Family Residence, 1	088-5A201 138		South Los Angeles	No	MI	R2RD
Los Angeles	829 E 112TH ST	90059	6072017020	0.000	0.000	0.350	0.000	Shortfall of Sites	0.089	Low Medium I Residential	R2-1	0	0	0	44.962	0.350		Residential - Single Family Residence, 1	087A209 138		Southeast Los Angeles	No	MI	R2RD
Los Angeles	130 W 112TH ST	90061	6074023057	0.000	0.000	0.350	0.000	Shortfall of Sites	0.127	Low Medium I Residential	R2-1	0	0	0	31.525	0.350		Residential - Single Family Residence, 1	087A203 138		Southeast Los Angeles	No	MI	R2RD
Los Angeles	1712 251ST ST	90717	7410016003	0.000	0.000	0.350	0.000	Shortfall of Sites	0.207	Low Medium I Residential	R2-1XL	0	0	0	19.354	0.350		Residential - Single Family Residence, 1	036B193 138		Wilmington - Harbor City	No	MI	R2RD
Los Angeles	0	0	7422005903	0.000	0.000	0.350	0.000	Shortfall of Sites	0.169	General Commercial	[Q]R2-1VL-O-CUGU	0	0	0	23.712	0.350	Vacant	Residential - Single Family Residence - Vacant Land, 0	033B205 138		Wilmington - Harbor City	No	MI	R2RD
Los Angeles	6732 FARMDALE AVE	91606	2320018009	0.000	0.000	0.350	0.000	Shortfall of Sites	0.155	Low Medium I Residential	RD3-1	0	0	0	25.818	0.350		Residential - Single Family Residence, 1	180B169 139		North Hollywood - Valley Village	No	MI	R2RD
Los Angeles	2659 RICH ST	90039	5442008022	0.000	0.000	0.350	0.000	Shortfall of Sites	0.125	Low Medium I Residential	R2-1VL-RIO	0	0	0	32.019	0.350		Residential - Single Family Residence, 1	147A213 139		Silver Lake - Echo Park - Elysian Valley	No	MI	R2RD
Los Angeles	5387 OAKLAND ST	90032	5219004012	0.000	0.000	0.350	0.000	Shortfall of Sites	0.118	Low Medium II Residential	RD1.5-1	0	0	0	33.771	0.350		Residential - Single Family Residence, 1	144A237 139		Northeast Los Angeles	No	MI	R2RD
Los Angeles	3009 LONDON ST	90026	5401023005	0.000	0.000	0.350	0.000	Shortfall of Sites	0.166	Low Medium II Residential	RD2-1VL	0	0	0	24.082	0.350		Residential - Single Family Residence, 1	139-5A203 139		Silver Lake - Echo Park - Elysian Valley	No	MI	R2RD
Los Angeles	127 N DILLON ST	90026	5156005006	0.000	0.000	0.350	0.000	Shortfall of Sites	0.138	Low Medium Residential	RD2-1	0	0	0	29.040	0.350		Residential - Single Family Residence, 1	138A201 139		Westlake	No	MI	R2RD
Los Angeles	1556 S BURNSIDE AVE	90019	5069034003	0.000	0.000	0.350	0.000	Shortfall of Sites	0.127	Low Medium II Residential	RD2-1-O	0	0	0	31.464	0.350		Residential - Single Family Residence, 1	126B177 139		Wilshire	No	MI	R2RD
Los Angeles	2229 S MANSFIELD AVE	90016	5062014024	0.000	0.000	0.350	0.000	Shortfall of Sites	0.119	Low Medium II Residential	RD2-1	0	0	0	33.704	0.350		Residential - Single Family Residence, 1	123B181 139		West Adams - Baldwin Hills - Leimert	No	MI	R2RD
Los Angeles	2219 7TH AVE	90018	5060019009	0.000	0.000	0.350	0.000	Shortfall of Sites	0.104	Low Medium II Residential	RD2-1-O-CPIO	0	0	0	38.531	0.350		Residential - Single Family Residence - Pool, 0	123B189 139		West Adams - Baldwin Hills - Leimert	No	MI	R2RD
Los Angeles	0	0	5185018033	0.000	0.000	0.350	0.000	Shortfall of Sites	0.102	Low Medium II Residential	RD1.5-1-CUGU	0	0	0	39.240	0.350	Vacant	Residential - Single Family Residence - Vacant Land, 0	124-5A223 139		Boyle Heights	No	MI	R2RD
Los Angeles	612 E 24TH ST	90011	5127009005	0.000	0.000	0.350	0.000	Shortfall of Sites	0.111	Low Medium II Residential	RD2-1	0	0	0	36.147	0.350		Residential - Single Family Residence, 1	120A207 139		Southeast Los Angeles	No	MI	R2RD
Los Angeles	432 E 30TH ST	90011	5128006012	0.000	0.000	0.350	0.000	Shortfall of Sites	0.087	Low Medium II Residential	RD1.5-1	0	0	0	46.243	0.350		Residential - Single Family Residence, 1	118-5A207 139		Southeast Los Angeles	No	MI	R2RD
Los Angeles	517 E 35TH ST	90011	5120022023	0.000	0.000	0.350	0.000	Shortfall of Sites	0.115	Low Medium I Residential	R2-1	0	0	0	34.924	0.350		Residential - Single Family Residence, 1	117A207 139		Southeast Los Angeles	No	MI	R2RD
Los Angeles	884 E 35TH ST	90011	5114013019	0.000	0.000	0.350	0.000	Shortfall of Sites	0.143	Low Medium II Residential	RD2-1	0	0	0	27.926	0.350		Residential - Single Family Residence, 1	115-5A209 139		Southeast Los Angeles	No	MI	R2RD
Los Angeles	200 W 42ND ST	90037	5111017002	0.000	0.000	0.350	0.000	Shortfall of Sites	0.111	Low Medium I Residential	R2-1	0	0	0	36.002	0.350		Residential - Single Family Residence, 1	114A203 139		Southeast Los Angeles	No	MI	R2RD
Los Angeles	1039 E 42ND PL	90011	5115019026	0.000	0.000	0.350	0.000	Shortfall of Sites	0.117	Low Medium I Residential	R2-1	0	0	0	34.203	0.350		Residential - Single Family Residence, 1	114A209 139		Southeast Los Angeles	No	MI	R2RD
Los Angeles	4417 10TH AVE	90043	5013024016	0.000	0.000	0.350	0.000	Shortfall of Sites	0.167	Low Medium I Residential	R2-1	0	0	0	23.925	0.350		Residential - Single Family Residence, 1	111B185 139		West Adams - Baldwin Hills - Leimert	No	MI	R2RD
Los Angeles	232 W 48TH ST	90037	5110017019	0.000	0.000	0.350	0.000	Shortfall of Sites	0.109	Low Medium I Residential	R2-1	0	0	0	36.679	0.350		Residential - Single Family Residence, 1	111A203 139		Southeast Los Angeles	No	MI	R2RD
Los Angeles	1464 E 52ND ST	90011	5104008016	0.000	0.000	0.350	0.000	Shortfall of Sites	0.124	Low Medium I Residential	R2-1	0	0	0	32.252	0.350		Commercial - Parking Lot (Commercial Use Property) - Lots - Patron or Employee - One Story, 0	108B209 139		Southeast Los Angeles	No	MI	R2RD
Los Angeles	1525 E 53RD ST	90011	5105002022	0.000	0.000	0.350	0.000	Shortfall of Sites	0.125	Low Medium I Residential	R2-1	0	0	0	31.984	0.350		Residential - Single Family Residence, 1	108B213 139		Southeast Los Angeles	No	MI	R2RD
Los Angeles	915 E 73RD ST	90001	6023004020	0.000	0.000	0.350	0.000	Shortfall of Sites	0.110	Low Medium I Residential	R2-1	0	0	0	36.298	0.350		Residential - Single Family Residence, 1	102B209 139		Southeast Los Angeles	No	MI	R2RD
Los Angeles	415 E 84TH PL	90003	6030028004	0.000	0.000	0.350	0.000	Shortfall of Sites	0.119	Low Medium I Residential	R2-1	0	0	0	33.506	0.350		Residential - Single Family Residence, 1	097-5A207 139		Southeast Los Angeles	No	MI	R2RD
Los Angeles	1046 W 84TH PL	90044	6033025003	0.000	0.000	0.350	0.000	Shortfall of Sites	0.121	Low Medium II Residential	RD1.5-1	0	0	0	33.107	0.350		Residential - Single Family Residence, 1	097-5A199 139		South Los Angeles	No	MI	R2RD
Los Angeles	942 E 88TH ST	90002	6042026026	0.000	0.000	0.350	0.000	Shortfall of Sites	0.117	Low Medium I Residential	R2-1	0	0	0	34.092	0.350		Residential - Single Family Residence, 1	096A209 139		Southeast Los Angeles	No	MI	R2RD
Los Angeles	710 E 88TH PL	90002	6042007003	0.000	0.000	0.350	0.000	Shortfall of Sites	0.118	Low Medium I Residential	R2-1	0	0	0	33.894	0.350		Residential - Single Family Residence, 1	096A207 139		Southeast Los Angeles	No	MI	R2RD
Los Angeles	243 W 91ST ST	90003	6040033012	0.000	0.000	0.350	0.000	Shortfall of Sites	0.119	Low Medium I Residential	R2-1	0	0	0	33.506	0.350		Residential - Single Family Residence, 1	094-5A203 139		Southeast Los Angeles	No	MI	R2RD
Los Angeles	9216 S BANDERA ST	90002	6048040045	0.000	0.000	0.350	0.000	Shortfall of Sites	0.114	Low Medium I Residential	R2-1	0	0	0	35.206	0.350		Residential - Single Family Residence, 1	094-5A215 139		Southeast Los Angeles	No	MI	R2RD
Los Angeles	605 W COLDEN AVE	90044	6039009018	0.000	0.000	0.350	0.000	Shortfall of Sites	0.132	Low Medium II Residential	RD2-1	0	0	0	30.208	0.350		Residential - Single Family Residence, 0	093A201 139		South Los Angeles	No	MI	R2RD
Los Angeles	169 W COLDEN AVE	90003	6053008027	0.000	0.000	0.350	0.000	Shortfall of Sites	0.140	Low Medium I Residential	R2-1	0	0	0	28.516	0.350		Residential - Single Family Residence, 1	093A203 139		Southeast Los Angeles	No	MI	R2RD
Los Angeles	214 E CENTURY BLVD	90003	6063002016	0.000	0.000	0.350	0.000	Shortfall of Sites	0.106	Low Medium I Residential	R2-1	0	0	0	37.835	0.350		Residential - Single Family Residence, 1	091-5A205 139		Southeast Los Angeles	No	MI	R2RD

Jurisdiction Name	Site Address/Intersection	5 Digit ZIP Code	Assessor Parcel Number	Very Low-Income	Low-Income	Moderate-Income	Above Moderate-Income	Type of Shortfall	Parcel Size (Acres)	Current General Plan Designation	Current Zoning	Proposed General Plan (GP) Designation	Proposed Zoning	Minimum Density Allowed	Maximum Density Allowed	Total Capacity	Vacant/ Nonvacant	Description of Existing Uses	PIN	Base Density Per Acre	Community Plan Area	Rent Stabalization Ordinance	Income Category	Applicable Rezoning Program (Program informing values in Column Q listed first)
Los Angeles	141 W 101ST ST	90003	6053021037	0.000	0.000	0.350	0.000	Shortfall of Sites	0.065	Low Medium I Residential	R2-1	0	0	0	61.458	0.350		Residential - Single Family Residence, 0	091-5A203 139		Southeast Los Angeles	No	MI	R2RD
Los Angeles	411 W 105TH ST	90003	6061030016	0.000	0.000	0.350	0.000	Shortfall of Sites	0.124	Low Medium I Residential	R2-1	0	0	0	32.265	0.350		Residential - Single Family Residence, 1	090A201 139		South Los Angeles	No	MI	R2RD
Los Angeles	315 E 105TH ST	90003	6063019017	0.000	0.000	0.350	0.000	Shortfall of Sites	0.127	Low Medium I Residential	R2-1	0	0	0	31.517	0.350		Residential - Single Family Residence, 1	090A205 139		Southeast Los Angeles	No	MI	R2RD
Los Angeles	1831 E 109TH ST	90059	6069005015	0.000	0.000	0.350	0.000	Shortfall of Sites	0.072	Low Medium I Residential	R2-1	0	0	0	55.754	0.350		Residential - Single Family Residence, 0	088-5A215 139		Southeast Los Angeles	No	MI	R2RD
Los Angeles	1679 E 109TH ST	90059	6069002013	0.000	0.000	0.350	0.000	Shortfall of Sites	0.159	Low Medium I Residential	R2-1	0	0	0	25.153	0.350		Residential - Single Family Residence, 1	088-5A213 139		Southeast Los Angeles	No	MI	R2RD
Los Angeles	411 W 109TH PL	90061	6075033014	0.000	0.000	0.350	0.000	Shortfall of Sites	0.122	Low Medium I Residential	R2-1	0	0	0	32.730	0.350		Residential - Single Family Residence, 1	088-5A201 139		South Los Angeles	No	MI	R2RD
Los Angeles	311 E 112TH ST	90061	6073022026	0.000	0.000	0.350	0.000	Shortfall of Sites	0.108	Low Medium I Residential	R2-1	0	0	0	37.045	0.350		Residential - Single Family Residence, 0	087A205 139		Southeast Los Angeles	No	MI	R2RD
Los Angeles	831 E 112TH ST	90059	6072017021	0.000	0.000	0.350	0.000	Shortfall of Sites	0.089	Low Medium I Residential	R2-1	0	0	0	44.962	0.350		Residential - Single Family Residence, 1	087A209 139		Southeast Los Angeles	No	MI	R2RD
Los Angeles	11314 S CENTRAL AVE	90059	6070015032	0.000	0.000	0.350	0.000	Shortfall of Sites	0.072	Low Medium II Residential	R2-1	0	0	0	55.755	0.350		Institutional - Church - One Story, 0	087A211 139		Southeast Los Angeles	No	MI	R2RD, FBO
Los Angeles	25827 PRESIDENT AVE	90710	7411004037	0.000	0.000	0.350	0.000	Shortfall of Sites	0.092	Low Medium II Residential	[Q]RD1.5-1XL	0	0	0	43.555	0.350		Residential - Single Family Residence, 1	033B193 139		Wilmington - Harbor City	No	MI	R2RD
Los Angeles	6624 N FIGUEROA ST	90042	5486017005	0.000	0.000	0.350	0.000	Shortfall of Sites	0.120	Low Medium II Residential	RD1.5-1	0	0	0	33.422	0.350		Commercial - Auto, Recreation Equipment, Construction Equipment Sales and Service - Auto Body Repair Shop - One Story, 0	156A231 140		Northeast Los Angeles	No	MI	R2RD
Los Angeles	3556 MARGUERITE ST	90065	5458029016	0.000	0.000	0.350	0.000	Shortfall of Sites	0.057	Low Medium II Residential	RD2-1-CDO	0	0	0	69.696	0.350		Residential - Single Family Residence, 1	154-5A215 140		Northeast Los Angeles	No	MI	R2RD
Los Angeles	1232 N ALEXANDRIA AVE	90029	5540007007	0.000	0.000	0.350	0.000	Shortfall of Sites	0.147	Low Medium II Residential	RD2-1XL	0	0	0	27.222	0.350		Residential - Single Family Residence, 1	144B197 140		Hollywood	No	MI	R2RD
Los Angeles	5211 TEMPLETON ST	90032	5219013018	0.000	0.000	0.350	0.000	Shortfall of Sites	0.172	Low Medium I Residential	RD3-1	0	0	0	23.257	0.350		Residential - Single Family Residence, 1	142-5A235 140		Northeast Los Angeles	No	MI	R2RD
Los Angeles	913 BLADES ST	90063	5178004008	0.000	0.000	0.350	0.000	Shortfall of Sites	0.060	Low Medium I Residential	R2-1-CUGU	Low Neighborhood Residential	[VLN1 - MU4 - 3][RN2 - 20][CPIO]	0	66.265	0.350		Residential - Single Family Residence, 1	129A227 140	21	Boyle Heights	No	MI	R2RD , BH CPU
Los Angeles	653 TULAROSA DR	90026	5401005025	0.000	0.000	0.350	0.000	Shortfall of Sites	0.172	Low Medium II Residential	RD2-1VL	0	0	0	23.211	0.350		Residential - Single Family Residence, 1	141A201 140		Silver Lake - Echo Park - Elysian Valley	No	MI	R2RD
Los Angeles	5138 ITHACA AVE	90032	5216021008	0.000	0.000	0.350	0.000	Shortfall of Sites	0.110	Low Medium II Residential	[Q]RD1.5-1D	0	0	0	36.297	0.350		Residential - Single Family Residence, 1	138A235 140		Northeast Los Angeles	No	MI	R2RD
Los Angeles	327 S PECAN ST	90033	5172023010	0.000	0.000	0.350	0.000	Shortfall of Sites	0.078	Low Medium II Residential	RD2-1-RIO-CUGU	0	0	0	51.477	0.350		Residential - Single Family Residence, 1	127-5A219 140		Boyle Heights	No	MI	R2RD
Los Angeles	546 S BREED ST	90033	5183015005	0.000	0.000	0.350	0.000	Shortfall of Sites	0.130	Low Medium II Residential	RD1.5-1-CUGU	0	0	0	30.751	0.350		Residential - Single Family Residence, 1	126A221 140		Boyle Heights	No	MI	R2RD
Los Angeles	5561 HOMESIDE AVE	90016	5048020018	0.000	0.000	0.350	0.000	Shortfall of Sites	0.110	Low Medium II Residential	RD1.5-1	0	0	0	36.304	0.350		Residential - Single Family Residence, 1	120B177 140		West Adams - Baldwin Hills - Leimert	No	MI	R2RD
Los Angeles	428 E 25TH ST	90011	5127011023	0.000	0.000	0.350	0.000	Shortfall of Sites	0.074	Low Medium I Residential	R2-1	0	0	0	54.293	0.350		Residential - Single Family Residence, 1	120A207 140		Southeast Los Angeles	No	MI	R2RD
Los Angeles	2627 EXPOSITION PL	90018	5044023028	0.000	0.000	0.350	0.000	Shortfall of Sites	0.103	Low Medium II Residential	RD1.5-1	0	0	0	38.656	0.350		Residential - Single Family Residence - Guesthouse, 1	117B189 140		West Adams - Baldwin Hills - Leimert	No	MI	R2RD
Los Angeles	1272 W 37TH PL	90007	5040014006	0.000	0.000	0.350	0.000	Shortfall of Sites	0.152	Low Medium II Residential	RD2-1-CPIO	0	0	0	26.399	0.350		Residential - Single Family Residence, 1	117B197 140		South Los Angeles	No	MI	R2RD
Los Angeles	1360 E 23RD ST	90011	5119008004	0.000	0.000	0.350	0.000	Shortfall of Sites	0.129	Low Medium I Residential	R2-1	0	0	0	30.933	0.350		Residential - Single Family Residence, 1	118-5A211 140		Southeast Los Angeles	No	MI	R2RD
Los Angeles	1519 E 22ND ST	90011	5118004005	0.000	0.000	0.350	0.000	Shortfall of Sites	0.130	Low Medium I Residential	R2-1	0	0	0	30.752	0.350		Residential - Single Family Residence, 1	118-5A213 140		Southeast Los Angeles	No	MI	R2RD
Los Angeles	1306 E 27TH ST	90011	5118013015	0.000	0.000	0.350	0.000	Shortfall of Sites	0.066	Low Medium II Residential	RD2-1	0	0	0	60.499	0.350	Vacant	Commercial - Commercial - Vacant Land, 0	117A211 140		Southeast Los Angeles	No	MI	R2RD
Los Angeles	1512 E MARTIN LUTHER KING JR BLVD	90011	5117012003	0.000	0.000	0.350	0.000	Shortfall of Sites	0.089	Low Medium I Residential	R2-1-CPIO	0	0	0	45.158	0.350		Residential - Single Family Residence, 0	115-5A211 140		Southeast Los Angeles	No	MI	R2RD
Los Angeles	204 W 42ND ST	90037	5111017003	0.000	0.000	0.350	0.000	Shortfall of Sites	0.111	Low Medium I Residential	R2-1	0	0	0	36.006	0.350		Residential - Single Family Residence, 1	114A203 140		Southeast Los Angeles	No	MI	R2RD
Los Angeles	1033 E 42ND PL	90011	5115019025	0.000	0.000	0.350	0.000	Shortfall of Sites	0.117	Low Medium I Residential	R2-1	0	0	0	34.199	0.350		Residential - Single Family Residence, 1	114A209 140		Southeast Los Angeles	No	MI	R2RD
Los Angeles	4416 11TH AVE	90043	5013024017	0.000	0.000	0.350	0.000	Shortfall of Sites	0.167	Low Medium I Residential	R2-1	0	0	0	23.925	0.350		Residential - Single Family Residence, 1	111B185 140		West Adams - Baldwin Hills - Leimert	No	MI	R2RD
Los Angeles	890 E 49TH ST	90011	5108019014	0.000	0.000	0.350	0.000	Shortfall of Sites	0.143	Low Medium I Residential	R2-1	0	0	0	27.900	0.350		Residential - Single Family Residence, 1	111A209 140		Southeast Los Angeles	No	MI	R2RD
Los Angeles	659 E 49TH ST	90011	5108009014	0.000	0.000	0.350	0.000	Shortfall of Sites	0.151	Low Medium I Residential	R2-1-CPIO	0	0	0	26.423	0.350		Residential - Single Family Residence, 1	111A207 140		Southeast Los Angeles	No	MI	R2RD
Los Angeles	236 W 48TH ST	90037	5110017018	0.000	0.000	0.350	0.000	Shortfall of Sites	0.109	Low Medium I Residential	R2-1	0	0	0	36.679	0.350		Residential - Single Family Residence, 1	111A203 140		Southeast Los Angeles	No	MI	R2RD
Los Angeles	526 W 49TH ST	90037	5018023031	0.000	0.000	0.350	0.000	Shortfall of Sites	0.156	Low Medium II Residential	RD2-1	0	0	0	25.640	0.350		Residential - Single Family Residence, 1	111A201 140		South Los Angeles	No	MI	R2RD
Los Angeles	1458 E 52ND ST	90011	5104008015	0.000	0.000	0.350	0.000	Shortfall of Sites	0.124	Low Medium I Residential	R2-1	0	0	0	32.252	0.350	Vacant	Residential - Single Family Residence - Vacant Land, 0	108B209 140		Southeast Los Angeles	No	MI	R2RD
Los Angeles	660 W 59TH ST	90044	6004031029	0.000	0.000	0.350	0.000	Shortfall of Sites	0.124	Low Medium I Residential	R2-1	0	0	0	32.321	0.350		Residential - Single Family Residence, 1	105B201 140		South Los Angeles	No	MI	R2RD
Los Angeles	244 E 67TH ST	90003	6011003028	0.000	0.000	0.350	0.000	Shortfall of Sites	0.124	Low Medium I Residential	R2-1	0	0	0	32.266	0.350		Residential - Single Family Residence - Other Improvements Only, 0	102B205 140		Southeast Los Angeles	No	MI	R2RD
Los Angeles	852 W 76TH ST	90044	6020010003	0.000	0.000	0.350	0.000	Shortfall of Sites	0.124	Low Medium II Residential	RD1.5-1	0	0	0	32.265	0.350		Residential - Single Family Residence, 1	099B197 140		South Los Angeles	No	MI	R2RD
Los Angeles	411 E 84TH PL	90003	6030028003	0.000	0.000	0.350	0.000	Shortfall of Sites	0.119	Low Medium I Residential	R2-1	0	0	0	33.505	0.350		Residential - Single Family Residence, 1	097-5A207 140		Southeast Los Angeles	No	MI	R2RD
Los Angeles	1502 W 84TH PL	90047	6034027013	0.000	0.000	0.350	0.000	Shortfall of Sites	0.108	Low Medium II Residential	RD2-1	0	0	0	37.008	0.350		Residential - Single Family Residence, 1	097-5A195 140		South Los Angeles	No	MI	R2RD
Los Angeles	1728 W 84TH PL	90047	6034025003	0.000	0.000	0.350	0.000	Shortfall of Sites	0.153	Low Medium II Residential	RD2-1	0	0	0	26.102	0.350		Residential - Single Family Residence, 1	097-5A193 140		South Los Angeles	No	MI	R2RD
Los Angeles	923 E 85TH ST	90001	6029028012	0.000	0.000	0.350	0.000	Shortfall of Sites	0.117	Low Medium I Residential	R2-1	0	0	0	34.170	0.350		Residential - Single Family Residence, 1	097-5A209 140		Southeast Los Angeles	No	MI	R2RD
Los Angeles	8813 S NORMANDIE AVE	90044	6037017016	0.000	0.000	0.350	0.000	Shortfall of Sites	0.103	Low Medium II Residential	RD1.5-1	0	0	0	38.719	0.350		Commercial - Store Combination - Store and Residential Combination - One Story, 0	096A195 140		South Los Angeles	No	MI	R2RD
Los Angeles	8810 MENLO AVE	90044	6038021003	0.000	0.000	0.350	0.000	Shortfall of Sites	0.118	Low Medium I Residential	RD3-1	0	0	0	33.977	0.350		Residential - Single Family Residence, 1	096A199 140		South Los Angeles	No	MI	R2RD
Los Angeles	938 E 88TH ST	90002	6042026025	0.000	0.000	0.350	0.000	Shortfall of Sites	0.118	Low Medium I Residential	R2-1	0	0	0	33.762	0.350		Residential - Single Family Residence, 1	096A209 140		Southeast Los Angeles	No	MI	R2RD
Los Angeles	706 E 88TH PL	90002	6042007002	0.000	0.000	0.350	0.000	Shortfall of Sites	0.118	Low Medium I Residential	R2-1	0	0	0	33.887	0.350		Residential - Single Family Residence, 1	096A207 140		Southeast Los Angeles	No	MI	R2RD
Los Angeles	247 W 91ST ST	90003	6040033013	0.000	0.000	0.350	0.000	Shortfall of Sites	0.119	Low Medium I Residential	R2-1	0	0	0	33.506	0.350		Residential - Single Family Residence, 1	094-5A203 140		Southeast Los Angeles	No	MI	R2RD
Los Angeles	9125 ORCHARD AVE	90044	6039002040	0.000	0.000	0.350	0.000	Shortfall of Sites	0.133	Low Medium I Residential	R2-1	0	0	0	30.010	0.350		Residential - Single Family Residence, 1	094-5A199 140		South Los Angeles	No	MI	R2RD
Los Angeles	1601 W CENTURY BLVD	90047	6055020055	0.000	0.000	0.350	0.000	Shortfall of Sites	0.098	Low Medium II Residential	RD2-1	0	0	0	40.893	0.350		Residential - Single Family Residence, 1	091-5A195 140		South Los Angeles	No	MI	R2RD
Los Angeles	147 W 101ST ST	90003	6053021033	0.000	0.000	0.350	0.000	Shortfall of Sites	0.192	Low Medium I Residential	R2-1	0	0	0	20.816	0.350		Residential - Single Family Residence, 1	091-5A203 140		Southeast Los Angeles	No	MI	R2RD
Los Angeles	703 E 109TH ST	90059	6071010017	0.000	0.000	0.350	0.000	Shortfall of Sites	0.110	Low Medium I Residential	R2-1	0	0	0	36.245	0.350		Residential - Single Family Residence, 1	088-5A207 140		Southeast Los Angeles	No	MI	R2RD
Los Angeles	1829 E 109TH ST	90059	6069005016	0.000	0.000	0.350	0.000	Shortfall of Sites	0.072	Low Medium I Residential	R2-1	0	0	0	55.753	0.350		Residential - Single Family Residence, 1	088-5A215 140		Southeast Los Angeles	No	MI	R2RD
Los Angeles	229 E 109TH PL	90061	6073007018	0.000	0.000	0.350	0.000	Shortfall of Sites	0.122	Low Medium I Residential	R2-1	0	0	0	32.725	0.350		Residential - Single Family Residence, 1	088-5A205 140		Southeast Los Angeles	No	MI	R2RD
Los Angeles	134 W 112TH ST	90061	6074023008	0.000	0.000	0.350	0.000	Shortfall of Sites	0.095	Low Medium I Residential	R2-1	0	0	0	42.033	0.350		Residential - Single Family Residence, 0	087A203 140		Southeast Los Angeles	No	MI	R2RD
Los Angeles	11202 TOWNE AVE	90061	6073027013	0.000	0.000	0.350	0.000	Shortfall of Sites	0.075	Low Medium I Residential	R2-1	0	0	0	53.490	0.350		Residential - Single Family Residence, 1	087A207 140		Southeast Los Angeles	No	MI	R2RD
Los Angeles	353 E 116TH ST	90061	6083004036	0.000	0.000	0.350	0.000	Shortfall of Sites	0.204	Low Medium I Residential	R2-1	0	0	0	19.631	0.350		Residential - Single Family Residence, 1	084B205 140		Southeast Los Angeles	No	MI	R2RD
Los Angeles	0	0	7422005904	0.000	0.000	0.350	0.000	Shortfall of Sites	0.169	General Commercial	[Q]R2-1VL-O-CUGU	0	0	0	23.713	0.350	Vacant	Residential - Single Family Residence - Vacant Land, 0	033B205 140		Wilmington - Harbor City	No	MI	R2RD
Los Angeles	14714 ORO GRANDE ST	91342	2506033017	0.000	0.000	0.350	0.000	Shortfall of Sites	0.135	Low Medium I Residential	RD3-1XL-CPIO	0	0	0	29.528	0.350		Residential - Single Family Residence, 1	219B149 141		Sylmar	No	MI	R2RD
Los Angeles	1263 N NORMANDIE AVE	90029	5537016020	0.000	0.000	0.350	0.000	Shortfall of Sites	0.096	Low Medium II Residential	RD1.5-1XL	0	0	0	41.510	0.350		Residential - Single Family Residence, 1	144B193 141		Hollywood	No	MI	R2RD
Los Angeles	1231 N WESTMORELAND AVE	90029	5542020017	0.000	0.000	0.350	0.000	Shortfall of Sites	0.115	Low Medium II Residential	RD1.5-1XL	0	0	0	34.857	0.350		Residential - Single Family Residence, 1	144B197 141		Hollywood	No	MI	R2RD
Los Angeles	1223 N HOOVER ST	90029	5542023029	0.000	0.000	0.350	0.000	Shortfall of Sites	0.069	Low Medium I Residential	R2-1XL	0	0	0	58.075	0.350		Residential - Single Family Residence, 1	145-5A201 141		Hollywood	No	MI	R2RD
Los Angeles	4961 GAMBIER ST	90032	5218020036	0.000	0.000	0.350	0.000	Shortfall of Sites	0.145	Low Medium I Residential	[Q]RD3-1D	0	0	0	27.604	0.350		Residential - Single Family Residence, 1	141A235 141		Northeast Los Angeles	No	MI	R2RD
Los Angeles	847 CORONADO TER	90026	5402021039	0.000	0.000	0.350	0.000	Shortfall of Sites	0.115	Low Medium II Residential	RD2-1VL	0	0	0	34.848	0.350		Residential - Single Family Residence, 1	139-5A205 141		Silver Lake - Echo Park - Elysian Valley	No	MI	R2RD
Los Angeles	1319 SUTHERLAND ST	90026	5406001040	0.000	0.000	0.350	0.000	Shortfall of Sites	0.165	Low Medium II Residential	RD2-1VL	0	0	0	24.227	0.350		Residential - Single Family Residence, 1	139-5A211 141		Silver Lake - Echo Park - Elysian Valley	No	MI	R2RD
Los Angeles	143 N VENDOME ST	90026	5156010003	0.000	0.000	0.350	0.000	Shortfall of Sites	0.138	Low Medium Residential	RD2-1	0	0	0	29.040	0.350		Residential - Single Family Residence, 1	138A201 141		Westlake	No	MI	R2RD
Los Angeles	2301 GATES ST	90031	5208010014	0.000	0.000	0.350	0.000	Shortfall of Sites	0.094	Low Medium II Residential	RD2-1	0	0	0	42.773	0.350		Residential - Single Family Residence, 1	138A225 141		Northeast Los Angeles	No	MI	R2RD
Los Angeles	0	0	5447025014	0.000	0.000	0.350	0.000	Shortfall of Sites	0.135	Low Medium II Residential	RD1.5-1	0	0	0	29.663	0.350	Vacant	Residential - Single Family Residence - Vacant Land, 0	138A219 141		Northeast Los Angeles	No	MI	R2RD
Los Angeles	118 JULLIEN ST	90063	5179002035	0.000	0.000	0.350	0.000	Shortfall of Sites	0.057	Low Medium I Residential	R2-1-CUGU	Low Neighborhood Residential	[VLN1 - MU4 - 3][RN2 - 20][CPIO]	0	69.696	0.350		Residential - Single Family Residence, 1	126A225 141	21	Boyle Heights	No	MI	R2RD , BH CPU
Los Angeles	2848 CINCINNATI ST	90033	5178019018	0.000	0.000	0.350	0.000	Shortfall of Sites	0.136	Low Medium II Residential	RD1.5-1-CUGU	0	0	0	29.333	0.350		Residential - Single Family Residence, 1	127-5A227 141		Boyle Heights	No	MI	R2RD
Los Angeles	557 S BREED ST	90033	5183016010	0.000	0.000	0.350	0.000	Shortfall of Sites	0.083	Low Medium II Residential	RD1.5-1-CUGU	0	0	0	48.403	0.350	Vacant	Commercial - Commercial - Vacant Land, 0	126A221 141		Boyle Heights	No	MI	R2RD
Los Angeles	2306 S COCHRAN AVE	90016	5063008068	0.000	0.000	0.350	0.000	Shortfall of Sites	0.110	Low Medium II Residential	RD1.5-1	0	0	0	36.301	0.350		Residential - Single Family Residence, 1	123B177 141		West Adams - Baldwin Hills - Leimert	No	MI	R2RD
Los Angeles	2206 VINEYARD AVE	90016	5061011022	0.000	0.000	0.350	0.000	Shortfall of Sites	0.149	Low Medium II Residential	RD2-1-O	0	0	0	26.913	0.350		Residential - Single Family Residence, 1	123B181 141		West Adams - Baldwin Hills - Leimert	No	MI	R2RD
Los Angeles	515 S LORENA ST	90063	5186008006	0.000	0.000	0.350	0.000	Shortfall of Sites	0.057	Low Medium II Residential	RD1.5-1-CUGU	0	0	0	69.701	0.350		Residential - Single Family Residence, 1	123A227 141		Boyle Heights	No	MI	R2RD
Los Angeles	2915 S BUDLONG AVE	90007	5054014013	0.000	0.000	0.350	0.000	Shortfall of Sites	0.062	Low Medium I Residential	R2-1-O	0	0	0	65.015	0.350		Residential - Single Family Residence, 0	120B197 141		South Los Angeles	No	MI	R2RD
Los Angeles	0	0	5048018036	0.000	0.000	0.350	0.000	Shortfall of Sites	0.071	Low Medium II Residential	RD2-1	0	0	0	56.435	0.350	Vacant	Residential - Single Family Residence - Vacant Land, 0	120B173 141		West Adams - Baldwin Hills - Leimert	No	MI	R2RD

Jurisdiction Name	Site Address/Intersection	5 Digit ZIP Code	Assessor Parcel Number	Very Low-Income	Low-Income	Moderate-Income	Above Moderate-Income	Type of Shortfall	Parcel Size (Acres)	Current General Plan Designation	Current Zoning	Proposed General Plan (GP) Designation	Proposed Zoning	Minimum Density Allowed	Maximum Density Allowed	Total Capacity	Vacant/ Nonvacant	Description of Existing Uses	PIN	Base Density Per Acre	Community Plan Area	Rent Stabalization Ordinance	Income Category	Applicable Rezoning Program (Program informing values in Column Q listed first)
Los Angeles	2623 EXPOSITION PL	90018	5044023002	0.000	0.000	0.350	0.000	Shortfall of Sites	0.104	Low Medium II Residential	RD1.5-1	0	0	0	38.476	0.350		Residential - Single Family Residence, 1	117B189 141		West Adams - Baldwin Hills - Leimert	No	MI	R2RD
Los Angeles	1133 E 25TH ST	90011	5119007020	0.000	0.000	0.350	0.000	Shortfall of Sites	0.139	Low Medium I Residential	R2-1	0	0	0	28.729	0.350		Residential - Single Family Residence, 1	118-5A211 141		Southeast Los Angeles	No	MI	R2RD
Los Angeles	1569 E 21ST ST	90011	5118002018	0.000	0.000	0.350	0.000	Shortfall of Sites	0.129	Low Medium II Residential	RD2-1	0	0	0	31.120	0.350		Residential - Single Family Residence, 1	118-5A213 141		Southeast Los Angeles	No	MI	R2RD
Los Angeles	4173 ASCOT AVE	90011	5116002028	0.000	0.000	0.350	0.000	Shortfall of Sites	0.067	Low Medium I Residential	R2-1	0	0	0	60.081	0.350		Residential - Single Family Residence, 1	114A211 141		Southeast Los Angeles	No	MI	R2RD
Los Angeles	4211 S FLOWER ST	90037	5019028024	0.000	0.000	0.350	0.000	Shortfall of Sites	0.138	Low Medium II Residential	RD2-1	0	0	0	29.019	0.350		Residential - Single Family Residence, 1	114A201 141		South Los Angeles	No	MI	R2RD
Los Angeles	4417 11TH AVE	90043	5013022016	0.000	0.000	0.350	0.000	Shortfall of Sites	0.167	Low Medium I Residential	R2-1	0	0	0	23.918	0.350		Commercial - Parking Lot (Commercial Use Property) - Lots - Patron or Employee - One Story, 0	111B185 141		West Adams - Baldwin Hills - Leimert	No	MI	R2RD
Los Angeles	1032 E 45TH ST	90011	5108026905	0.000	0.000	0.350	0.000	Shortfall of Sites	0.175	Low Medium I Residential	R2-1	0	0	0	22.920	0.350		Residential - Five or More Units or Apartments (Any Combination) - 4 Stories or Less, 0	112-5A209 141		Southeast Los Angeles	No	MI	R2RD
Los Angeles	1370 E 48TH PL	90011	5107024007	0.000	0.000	0.350	0.000	Shortfall of Sites	0.115	Low Medium I Residential	R2-1	0	0	0	34.826	0.350		Residential - Single Family Residence, 1	111A211 141		Southeast Los Angeles	No	MI	R2RD
Los Angeles	880 E 49TH ST	90011	5108019015	0.000	0.000	0.350	0.000	Shortfall of Sites	0.143	Low Medium I Residential	R2-1	0	0	0	27.901	0.350		Residential - Single Family Residence, 1	111A209 141		Southeast Los Angeles	No	MI	R2RD
Los Angeles	651 E 49TH ST	90011	5108009016	0.000	0.000	0.350	0.000	Shortfall of Sites	0.151	Low Medium I Residential	R2-1-CPIO	0	0	0	26.425	0.350		Residential - Single Family Residence, 1	111A207 141		Southeast Los Angeles	No	MI	R2RD
Los Angeles	242 W 48TH ST	90037	5110017017	0.000	0.000	0.350	0.000	Shortfall of Sites	0.110	Low Medium I Residential	R2-1	0	0	0	36.273	0.350		Residential - Single Family Residence, 1	111A203 141		Southeast Los Angeles	No	MI	R2RD
Los Angeles	1559 E 49TH ST	90011	5106019031	0.000	0.000	0.350	0.000	Shortfall of Sites	0.128	Low Medium I Residential	R2-1	0	0	0	31.337	0.350		Residential - Single Family Residence, 1	111A213 141		Southeast Los Angeles	No	MI	R2RD
Los Angeles	532 W 49TH ST	90037	5018023032	0.000	0.000	0.350	0.000	Shortfall of Sites	0.156	Low Medium II Residential	RD2-1	0	0	0	25.639	0.350		Residential - Single Family Residence, 1	111A201 141		South Los Angeles	No	MI	R2RD
Los Angeles	1452 E 52ND ST	90011	5104008014	0.000	0.000	0.350	0.000	Shortfall of Sites	0.124	Low Medium I Residential	R2-1	0	0	0	32.254	0.350		Residential - Single Family Residence, 1	108B209 141		Southeast Los Angeles	No	MI	R2RD
Los Angeles	1647 W 52ND ST	90062	5003006027	0.000	0.000	0.350	0.000	Shortfall of Sites	0.149	Low Medium I Residential	R2-1-CPIO	0	0	0	26.805	0.350		Residential - Single Family Residence, 1	108B193 141		South Los Angeles	No	MI	R2RD
Los Angeles	5909 METTLER AVE	90003	6006031027	0.000	0.000	0.350	0.000	Shortfall of Sites	0.129	Low Medium II Residential	RD1.5-1-CPIO	0	0	0	31.113	0.350		Residential - Single Family Residence, 1	105B205 141		Southeast Los Angeles	No	MI	R2RD
Los Angeles	907 E 73RD ST	90001	6023004022	0.000	0.000	0.350	0.000	Shortfall of Sites	0.110	Low Medium I Residential	R2-1	0	0	0	36.298	0.350		Residential - Single Family Residence, 1	102B209 141		Southeast Los Angeles	No	MI	R2RD
Los Angeles	1732 W 84TH PL	90047	6034025002	0.000	0.000	0.350	0.000	Shortfall of Sites	0.153	Low Medium II Residential	RD2-1	0	0	0	26.102	0.350		Residential - Single Family Residence, 1	097-5A193 141		South Los Angeles	No	MI	R2RD
Los Angeles	919 E 85TH ST	90001	6029028013	0.000	0.000	0.350	0.000	Shortfall of Sites	0.117	Low Medium I Residential	R2-1	0	0	0	34.169	0.350		Residential - Single Family Residence, 1	097-5A209 141		Southeast Los Angeles	No	MI	R2RD
Los Angeles	8811 MENLO AVE	90044	6038012020	0.000	0.000	0.350	0.000	Shortfall of Sites	0.118	Low Medium I Residential	R2-1	0	0	0	33.990	0.350		Residential - Single Family Residence, 1	096A199 141		South Los Angeles	No	MI	R2RD
Los Angeles	934 E 88TH ST	90002	6042026024	0.000	0.000	0.350	0.000	Shortfall of Sites	0.118	Low Medium I Residential	R2-1	0	0	0	33.762	0.350		Residential - Single Family Residence, 1	096A209 141		Southeast Los Angeles	No	MI	R2RD
Los Angeles	0	0	6070001901	0.000	0.000	0.350	0.000	Shortfall of Sites	0.074	Low Medium I Residential	R2-1	0	0	0	54.092	0.350		Residential - Single Family Residence, 0	088-5A211 141		Southeast Los Angeles	No	MI	R2RD
Los Angeles	707 E 109TH ST	90059	6071010016	0.000	0.000	0.350	0.000	Shortfall of Sites	0.110	Low Medium I Residential	R2-1	0	0	0	36.245	0.350		Residential - Single Family Residence, 0	088-5A207 141		Southeast Los Angeles	No	MI	R2RD
Los Angeles	1829 E 109TH ST	90059	6069005016	0.000	0.000	0.350	0.000	Shortfall of Sites	0.072	Low Medium I Residential	R2-1	0	0	0	55.753	0.350		Residential - Single Family Residence, 0	088-5A215 141		Southeast Los Angeles	No	MI	R2RD
Los Angeles	0	0	6069002002	0.000	0.000	0.350	0.000	Shortfall of Sites	0.125	Low Medium I Residential	R2-1	0	0	0	31.878	0.350	Vacant	Residential - Single Family Residence - Vacant Land, 0	088-5A213 141		Southeast Los Angeles	No	MI	R2RD
Los Angeles	225 E 109TH PL	90061	6073007017	0.000	0.000	0.350	0.000	Shortfall of Sites	0.183	Low Medium I Residential	R2-1	0	0	0	21.813	0.350		Residential - Single Family Residence, 1	088-5A205 141		Southeast Los Angeles	No	MI	R2RD
Los Angeles	417 W 109TH PL	90061	6075033016	0.000	0.000	0.350	0.000	Shortfall of Sites	0.122	Low Medium I Residential	R2-1	0	0	0	32.730	0.350		Residential - Single Family Residence, 1	088-5A201 141		South Los Angeles	No	MI	R2RD
Los Angeles	11314 S CENTRAL AVE	90059	6070015032	0.000	0.000	0.350	0.000	Shortfall of Sites	0.072	Low Medium II Residential	R2-1	0	0	0	55.755	0.350		Institutional - Church - One Story, 0	087A211 141		Southeast Los Angeles	No	MI	R2RD, FBO
Los Angeles	347 E 116TH ST	90061	6083004035	0.000	0.000	0.350	0.000	Shortfall of Sites	0.130	Low Medium I Residential	R2-1	0	0	0	30.674	0.350		Residential - Single Family Residence, 1	084B205 141		Southeast Los Angeles	No	MI	R2RD
Los Angeles	14641 ASTORIA ST	91342	2506031039	0.000	0.000	0.350	0.000	Shortfall of Sites	0.119	Low Medium I Residential	RD3-1XL-CPIO	0	0	0	33.510	0.350		Residential - Single Family Residence, 1	219B149 142		Sylmar	No	MI	R2RD
Los Angeles	9984 TUJUNGA CANYON BLVD	91042	2568002003	0.000	0.000	0.350	0.000	Shortfall of Sites	0.111	Low Medium I Residential	RD3-1	0	0	0	36.089	0.350		Residential - Single Family Residence, 1	202-5A203 142		Sunland - Tujunga - Lake View Terrace - Shadow Hills - East La Tuna Canyon	No	MI	R2RD
Los Angeles	6208 ALDAMA ST	90042	5484007017	0.000	0.000	0.350	0.000	Shortfall of Sites	0.092	Low Medium II Residential	RD2-1	0	0	0	43.562	0.350		Residential - Single Family Residence, 1	154-5A229 142		Northeast Los Angeles	No	MI	R2RD
Los Angeles	2765 KNOX AVE	90039	5442019018	0.000	0.000	0.350	0.000	Shortfall of Sites	0.101	Low Medium I Residential	R2-1VL-RIO	0	0	0	39.554	0.350		Residential - Single Family Residence, 1	148-5A213 142		Silver Lake - Echo Park - Elysian Valley	No	MI	R2RD
Los Angeles	1262 N ARDMORE AVE	90029	5537016019	0.000	0.000	0.350	0.000	Shortfall of Sites	0.091	Low Medium II Residential	RD1.5-1XL	0	0	0	43.750	0.350		Residential - Single Family Residence, 1	144B193 142		Hollywood	No	MI	R2RD
Los Angeles	3836 DRYSDALE AVE	90032	5307012011	0.000	0.000	0.350	0.000	Shortfall of Sites	0.164	Low Medium I Residential	RD3-1	0	0	0	24.455	0.350		Residential - Single Family Residence, 1	144A235 142		Northeast Los Angeles	No	MI	R2RD
Los Angeles	826 N CITRUS AVE	90038	5524003007	0.000	0.000	0.350	0.000	Shortfall of Sites	0.138	Low Medium I Residential	R2-1XL	0	0	0	29.040	0.350		Residential - Single Family Residence - Pool and Misc., 1	141B185 142		Hollywood	No	MI	R2RD
Los Angeles	4924 AXTELL ST	90032	5218015014	0.000	0.000	0.350	0.000	Shortfall of Sites	0.163	Low Medium I Residential	[Q]RD3-1D	0	0	0	24.475	0.350		Residential - Single Family Residence, 1	142-5A233 142		Northeast Los Angeles	No	MI	R2RD
Los Angeles	632 N LA FAYETTE PARK PL	90026	5402007014	0.000	0.000	0.350	0.000	Shortfall of Sites	0.165	Low Medium II Residential	R2-1VL	0	0	0	24.182	0.350		Residential - Single Family Residence, 1	139-5A203 142		Silver Lake - Echo Park - Elysian Valley	No	MI	R2RD
Los Angeles	1480 GALVESTON ST	90026	5406001004	0.000	0.000	0.350	0.000	Shortfall of Sites	0.069	Low Medium II Residential	RD2-1VL	0	0	0	58.157	0.350		Residential - Single Family Residence, 1	139-5A209 142		Silver Lake - Echo Park - Elysian Valley	No	MI	R2RD
Los Angeles	1342 QUINTERO ST	90026	5406010027	0.000	0.000	0.350	0.000	Shortfall of Sites	0.110	Low Medium II Residential	RD1.5-1VL	0	0	0	36.347	0.350		Residential - Single Family Residence, 1	139-5A211 142		Silver Lake - Echo Park - Elysian Valley	No	MI	R2RD
Los Angeles	2303 LINCOLN PARK AVE	90031	5208031030	0.000	0.000	0.350	0.000	Shortfall of Sites	0.067	Low Medium II Residential	RD1.5-1	0	0	0	59.671	0.350		Residential - Single Family Residence, 0	138A225 142		Northeast Los Angeles	No	MI	R2RD
Los Angeles	2524 NORFOLK ST	90033	5202013024	0.000	0.000	0.350	0.000	Shortfall of Sites	0.086	Low Medium II Residential	RD1.5-1	0	0	0	46.755	0.350		Residential - Single Family Residence, 1	133-5A227 142		Northeast Los Angeles	No	MI	R2RD
Los Angeles	5431 BLACKWELDER ST	90016	5043019024	0.000	0.000	0.350	0.000	Shortfall of Sites	0.110	Low Medium II Residential	RD1.5-1	0	0	0	36.299	0.350		Residential - Single Family Residence, 1	120B177 142		West Adams - Baldwin Hills - Leimert	No	MI	R2RD
Los Angeles	2920 VAN BUREN PL	90007	5054014009	0.000	0.000	0.350	0.000	Shortfall of Sites	0.123	Low Medium I Residential	R2-1-O	0	0	0	32.430	0.350		Residential - Single Family Residence, 1	120B197 142		South Los Angeles	No	MI	R2RD
Los Angeles	3966 S HARVARD BLVD	90062	5036028003	0.000	0.000	0.350	0.000	Shortfall of Sites	0.119	Low Medium I Residential	R2-1	0	0	0	33.507	0.350		Residential - Single Family Residence, 1	114B193 142		South Los Angeles	No	MI	R2RD
Los Angeles	3847 WOODLAWN AVE	90011	5121029912	0.000	0.000	0.350	0.000	Shortfall of Sites	0.124	Low Medium I Residential	R2-1	0	0	0	32.213	0.350		Residential - Single Family Residence, 1	115-5A205 142		Southeast Los Angeles	No	MI	R2RD
Los Angeles	1580 E 33RD ST	90011	5117009007	0.000	0.000	0.350	0.000	Shortfall of Sites	0.118	Low Medium I Residential	R2-1	0	0	0	33.790	0.350		Residential - Single Family Residence, 1	115-5A213 142		Southeast Los Angeles	No	MI	R2RD
Los Angeles	1514 E MARTIN LUTHER KING JR BLVD	90011	5117012004	0.000	0.000	0.350	0.000	Shortfall of Sites	0.118	Low Medium I Residential	R2-1-CPIO	0	0	0	33.868	0.350		Residential - Single Family Residence, 0	115-5A211 142		Southeast Los Angeles	No	MI	R2RD
Los Angeles	1028 E 45TH ST	90011	5108026904	0.000	0.000	0.350	0.000	Shortfall of Sites	0.175	Low Medium I Residential	R2-1	0	0	0	22.919	0.350		Residential - Single Family Residence, 1	112-5A209 142		Southeast Los Angeles	No	MI	R2RD
Los Angeles	1372 E 48TH PL	90011	5107024006	0.000	0.000	0.350	0.000	Shortfall of Sites	0.115	Low Medium I Residential	R2-1	0	0	0	34.825	0.350		Residential - Single Family Residence, 1	111A211 142		Southeast Los Angeles	No	MI	R2RD
Los Angeles	870 E 49TH ST	90011	5108019016	0.000	0.000	0.350	0.000	Shortfall of Sites	0.115	Low Medium I Residential	R2-1	0	0	0	34.877	0.350		Residential - Single Family Residence, 1	111A209 142		Southeast Los Angeles	No	MI	R2RD
Los Angeles	1555 E 49TH ST	90011	5106019030	0.000	0.000	0.350	0.000	Shortfall of Sites	0.128	Low Medium I Residential	R2-1	0	0	0	31.336	0.350		Residential - Single Family Residence, 1	111A213 142		Southeast Los Angeles	No	MI	R2RD
Los Angeles	1643 W 52ND ST	90062	5003006026	0.000	0.000	0.350	0.000	Shortfall of Sites	0.149	Low Medium I Residential	R2-1-CPIO	0	0	0	26.805	0.350		Residential - Single Family Residence, 1	108B193 142		South Los Angeles	No	MI	R2RD
Los Angeles	154 W 52ND ST	90037	5110030017	0.000	0.000	0.350	0.000	Shortfall of Sites	0.124	Low Medium I Residential	R2-1	0	0	0	32.267	0.350		Residential - Single Family Residence, 0	108B201 142		Southeast Los Angeles	No	MI	R2RD
Los Angeles	236 E 67TH ST	90003	6011003026	0.000	0.000	0.350	0.000	Shortfall of Sites	0.124	Low Medium I Residential	R2-1	0	0	0	32.265	0.350		Residential - Single Family Residence, 1	102B205 142		Southeast Los Angeles	No	MI	R2RD
Los Angeles	860 W 76TH ST	90044	6020010001	0.000	0.000	0.350	0.000	Shortfall of Sites	0.124	Low Medium II Residential	RD1.5-1	0	0	0	32.265	0.350		Residential - Single Family Residence, 1	099B197 142		South Los Angeles	No	MI	R2RD
Los Angeles	1506 W 84TH PL	90047	6034027012	0.000	0.000	0.350	0.000	Shortfall of Sites	0.107	Low Medium II Residential	RD2-1	0	0	0	37.221	0.350		Residential - Single Family Residence, 1	097-5A195 142		South Los Angeles	No	MI	R2RD
Los Angeles	1736 W 84TH PL	90047	6034025001	0.000	0.000	0.350	0.000	Shortfall of Sites	0.153	Low Medium II Residential	RD2-1	0	0	0	26.102	0.350		Residential - Single Family Residence, 1	097-5A193 142		South Los Angeles	No	MI	R2RD
Los Angeles	915 E 85TH ST	90001	6029028014	0.000	0.000	0.350	0.000	Shortfall of Sites	0.117	Low Medium I Residential	R2-1	0	0	0	34.169	0.350	Vacant	Residential - Single Family Residence - Vacant Land, 0	097-5A209 142		Southeast Los Angeles	No	MI	R2RD
Los Angeles	656 E 88TH PL	90002	6042008016	0.000	0.000	0.350	0.000	Shortfall of Sites	0.146	Low Medium I Residential	R2-1	0	0	0	27.311	0.350		Residential - Single Family Residence, 1	096A207 142		Southeast Los Angeles	No	MI	R2RD
Los Angeles	9125 BARING CROSS ST	90044	6039001055	0.000	0.000	0.350	0.000	Shortfall of Sites	0.119	Low Medium I Residential	R2-1	0	0	0	33.487	0.350		Residential - Single Family Residence, 1	094-5A199 142		South Los Angeles	No	MI	R2RD
Los Angeles	1605 W CENTURY BLVD	90047	6055020054	0.000	0.000	0.350	0.000	Shortfall of Sites	0.057	Low Medium II Residential	RD2-1	0	0	0	69.755	0.350		Residential - Single Family Residence, 0	091-5A195 142		South Los Angeles	No	MI	R2RD
Los Angeles	200 E CENTURY BLVD	90003	6063002019	0.000	0.000	0.350	0.000	Shortfall of Sites	0.105	Low Medium I Residential	R2-1	0	0	0	38.238	0.350		Residential - Single Family Residence, 1	091-5A205 142		Southeast Los Angeles	No	MI	R2RD
Los Angeles	415 W 105TH ST	90003	6061030015	0.000	0.000	0.350	0.000	Shortfall of Sites	0.084	Low Medium I Residential	R2-1	0	0	0	47.799	0.350		, 0	090A201 142		South Los Angeles	No	MI	R2RD
Los Angeles	0	0	6070001901	0.000	0.000	0.350	0.000	Shortfall of Sites	0.074	Low Medium I Residential	R2-1	0	0	0	54.090	0.350		Residential - Single Family Residence, 0	088-5A211 142		Southeast Los Angeles	No	MI	R2RD
Los Angeles	711 E 109TH ST	90059	6071010015	0.000	0.000	0.350	0.000	Shortfall of Sites	0.110	Low Medium I Residential	R2-1	0	0	0	36.246	0.350		Residential - Single Family Residence, 0	088-5A207 142		Southeast Los Angeles	No	MI	R2RD
Los Angeles	1823 E 109TH ST	90059	6069005023	0.000	0.000	0.350	0.000	Shortfall of Sites	0.072	Low Medium I Residential	R2-1	0	0	0	55.753	0.350		Residential - Single Family Residence, 1	088-5A215 142		Southeast Los Angeles	No	MI	R2RD
Los Angeles	421 W 109TH PL	90061	6075033017	0.000	0.000	0.350	0.000	Shortfall of Sites	0.122	Low Medium I Residential	R2-1	0	0	0	32.730	0.350		Residential - Single Family Residence, 1	088-5A201 142		South Los Angeles	No	MI	R2RD
Los Angeles	660 E 112TH ST	90059	6072001002	0.000	0.000	0.350	0.000	Shortfall of Sites	0.127	Low Medium I Residential	R2-1	0	0	0	31.478	0.350		Residential - Single Family Residence, 1	087A207 142		Southeast Los Angeles	No	MI	R2RD
Los Angeles	343 E 116TH ST	90061	6083004034	0.000	0.000	0.350	0.000	Shortfall of Sites	0.147	Low Medium I Residential	R2-1	0	0	0	27.266	0.350		Residential - Single Family Residence, 1	084B205 142		Southeast Los Angeles	No	MI	R2RD
Los Angeles	1674 251ST ST	90710	7410019013	0.000	0.000	0.350	0.000	Shortfall of Sites	0.207	Low Medium I Residential	R2-1XL	0	0	0	19.352	0.350		Residential - Single Family Residence, 1	036B193 142		Wilmington - Harbor City	No	MI	R2RD
Los Angeles	760 W 14TH ST	90731	7454024018	0.000	0.000	0.350	0.000	Shortfall of Sites	0.110	Low Medium I Residential	R2-1XL	0	0	0	36.272	0.350		Residential - Single Family Residence, 1	012B197 142		San Pedro	No	MI	R2RD
Los Angeles	9982 TUJUNGA CANYON BLVD	91042	2568002002	0.000	0.000	0.350	0.000	Shortfall of Sites	0.111	Low Medium I Residential	RD3-1	0	0	0	36.089	0.350		Residential - Single Family Residence, 1	202-5A203 143		Sunland - Tujunga - Lake View Terrace - Shadow Hills - East La Tuna Canyon	No	MI	R2RD
Los Angeles	231 HAMLET ST	90042	5493004013	0.000	0.000	0.350	0.000	Shortfall of Sites	0.075	Low Medium II Residential	RD1.5-1	0	0	0	52.996	0.350		Residential - Single Family Residence, 1	154-5A231 143		Northeast Los Angeles	No	MI	R2RD
Los Angeles	319 LESLIE WAY	90042	5492007018	0.000	0.000	0.350	0.000	Shortfall of Sites	0.092	Low Medium II Residential	RD2-1	0	0	0	43.538	0.350		Residential - Single Family Residence, 1	150A229 143		Northeast Los Angeles	No	MI	R2RD
Los Angeles	2655 RICH ST	90039	5442008035	0.000	0.000	0.350	0.000	Shortfall of Sites	0.125	Low Medium I Residential	R2-1VL-RIO	0	0	0	32.023	0.350		Residential - Single Family Residence, 1	147A213 143		Silver Lake - Echo Park - Elysian Valley	No	MI	R2RD
Los Angeles	1265 N HARVARD BLVD	90029	5537012012	0.000	0.000	0.350	0.000	Shortfall of Sites	0.075	Low Medium II Residential	RD1.5-1XL	0	0	0	53.612	0.350		Residential - Single Family Residence, 0	144B193 143		Hollywood	No	MI	R2RD
Los Angeles	1233 N ALEXANDRIA AVE	90029	5540004014	0.000	0.000	0.350	0.000	Shortfall of Sites	0.149	Low Medium II Residential	RD2-1XL	0	0	0	26.816	0.350		Residential - Single Family Residence, 1	144B197 143		Hollywood	No	MI	R2RD
Los Angeles	820 N VISTA ST	90046	5526005028	0.000	0.000	0.350	0.000	Shortfall of Sites	0.161	Low Medium I Residential	R2-1XL	0	0	0	24.892	0.350		Residential - Single Family Residence - Pool and Misc., 1	141B181 143		Hollywood	No	MI	R2RD , ADU

Jurisdiction Name	Site Address/Intersection	5 Digit ZIP Code	Assessor Parcel Number	Very Low-Income	Low-Income	Moderate-Income	Above Moderate-Income	Type of Shortfall	Parcel Size (Acres)	Current General Plan Designation	Current Zoning	Proposed General Plan (GP) Designation	Proposed Zoning	Minimum Density Allowed	Maximum Density Allowed	Total Capacity	Vacant/ Nonvacant	Description of Existing Uses	PIN	Base Density Per Acre	Community Plan Area	Rent Stabalization Ordinance	Income Category	Applicable Rezoning Program (Program informing values in Column Q listed first)
Los Angeles	5327 TEMPLETON ST	90032	5219017024	0.000	0.000	0.350	0.000	Shortfall of Sites	0.157	Low Medium I Residential	R2-1	0	0	0	25.445	0.350		Residential - Single Family Residence, 1	142-5A237 143		Northeast Los Angeles	No	MI	R2RD
Los Angeles	3407 LINDA VISTA TER	90032	5219010015	0.000	0.000	0.350	0.000	Shortfall of Sites	0.180	Low Medium I Residential	[Q]RD3-1D	0	0	0	22.253	0.350		Residential - Single Family Residence, 1	142-5A235 143		Northeast Los Angeles	No	MI	R2RD
Los Angeles	1948 SHERIDAN ST	90033	5175024009	0.000	0.000	0.350	0.000	Shortfall of Sites	0.087	Low Medium I Residential	R2-1-CUGU	Low Neighborhood Residential	[VLN1 - MU4 - 3][RN2 - 20][CPIO]	0	46.170	0.350		Residential - Single Family Residence, 1	130-5A223 143	21	Boyle Heights	No	MI	R2RD , BH CPU
Los Angeles	3233 E 6TH ST	90023	5186004042	0.000	0.000	0.350	0.000	Shortfall of Sites	0.074	Low Medium I Residential	R2-1-CUGU	Low Neighborhood Residential	[VLN1 - MU4 - 3][RN2 - 20][CPIO]	0	54.314	0.350		Residential - Single Family Residence, 1	123A227 143	21	Boyle Heights	No	MI	R2RD , BH CPU
Los Angeles	720 N BENTON WAY	90026	5402009006	0.000	0.000	0.350	0.000	Shortfall of Sites	0.074	Low Medium II Residential	RD2-1VL	0	0	0	54.184	0.350		Residential - Single Family Residence, 0	139-5A205 143		Silver Lake - Echo Park - Elysian Valley	No	MI	R2RD
Los Angeles	1349 DOUGLAS ST	90026	5406010012	0.000	0.000	0.350	0.000	Shortfall of Sites	0.113	Low Medium II Residential	RD1.5-1VL	0	0	0	35.307	0.350		Residential - Single Family Residence, 1	139-5A211 143		Silver Lake - Echo Park - Elysian Valley	No	MI	R2RD
Los Angeles	1520 S NEW HAMPSHIRE AVE	90006	5075002017	0.000	0.000	0.350	0.000	Shortfall of Sites	0.095	Low Medium II Residential	RD1.5-1	0	0	0	42.239	0.350		Residential - Single Family Residence, 1	126B197 143		South Los Angeles	No	MI	R2RD
Los Angeles	2107 S HARCOURT AVE	90016	5061018002	0.000	0.000	0.350	0.000	Shortfall of Sites	0.127	Low Medium II Residential	RD2-1-O	0	0	0	31.551	0.350		Residential - Single Family Residence, 1	123B181 143		West Adams - Baldwin Hills - Leimert	No	MI	R2RD
Los Angeles	2208 9TH AVE	90018	5060016016	0.000	0.000	0.350	0.000	Shortfall of Sites	0.172	Low Medium II Residential	RD2-1-O-CPIO	0	0	0	23.264	0.350		Residential - Single Family Residence, 1	123B185 143		West Adams - Baldwin Hills - Leimert	No	MI	R2RD
Los Angeles	2815 LANFRANCO ST	90033	5185012001	0.000	0.000	0.350	0.000	Shortfall of Sites	0.137	Low Medium II Residential	RD1.5-1-CUGU	0	0	0	29.294	0.350		Residential - Single Family Residence, 1	124-5A225 143		Boyle Heights	No	MI	R2RD
Los Angeles	2819 S MANSFIELD AVE	90016	5049028022	0.000	0.000	0.350	0.000	Shortfall of Sites	0.110	Low Medium II Residential	RD1.5-1	0	0	0	36.299	0.350		Residential - Single Family Residence, 1	120B177 143		West Adams - Baldwin Hills - Leimert	No	MI	R2RD
Los Angeles	2921 S BUDLONG AVE	90007	5054014014	0.000	0.000	0.350	0.000	Shortfall of Sites	0.062	Low Medium I Residential	R2-1-O	0	0	0	65.013	0.350		Residential - Single Family Residence - Pool, 1	120B197 143		South Los Angeles	No	MI	R2RD
Los Angeles	642 W 28TH ST	90007	5123014403	0.000	0.000	0.350	0.000	Shortfall of Sites	0.079	Low Medium II Residential	RD1.5-1-O	0	0	0	50.926	0.350		Recreational - Club, Lodge Hall, Fraternal Organization - One Story, 0	121-5A203 143		South Los Angeles	No	MI	R2RD
Los Angeles	428 E 25TH ST	90011	5127011023	0.000	0.000	0.350	0.000	Shortfall of Sites	0.147	Low Medium I Residential	R2-1	0	0	0	27.135	0.350		Residential - Single Family Residence, 0	120A207 143		Southeast Los Angeles	No	MI	R2RD
Los Angeles	1387 E 23RD ST	90011	5119006025	0.000	0.000	0.350	0.000	Shortfall of Sites	0.086	Low Medium I Residential	R2-1	0	0	0	46.604	0.350		Residential - Single Family Residence, 1	118-5A211 143		Southeast Los Angeles	No	MI	R2RD
Los Angeles	1337 E 27TH ST	90011	5118011007	0.000	0.000	0.350	0.000	Shortfall of Sites	0.063	Low Medium II Residential	RD1.5-1	0	0	0	63.198	0.350		Residential - Single Family Residence, 0	117A211 143		Southeast Los Angeles	No	MI	R2RD
Los Angeles	3967 LA SALLE AVE	90062	5036028013	0.000	0.000	0.350	0.000	Shortfall of Sites	0.119	Low Medium I Residential	R2-1	0	0	0	33.536	0.350		Residential - Single Family Residence, 1	114B193 143		South Los Angeles	No	MI	R2RD
Los Angeles	0	0	5114030032	0.000	0.000	0.350	0.000	Shortfall of Sites	0.105	Low Medium I Residential	R2-1	0	0	0	38.260	0.350	Vacant	Residential - Single Family Residence - Vacant Land, 0	115-5A209 143		Southeast Los Angeles	No	MI	R2RD
Los Angeles	1516 E MARTIN LUTHER KING JR BLVD	90011	5117012005	0.000	0.000	0.350	0.000	Shortfall of Sites	0.118	Low Medium I Residential	R2-1-CPIO	0	0	0	33.868	0.350		Residential - Single Family Residence, 1	115-5A211 143		Southeast Los Angeles	No	MI	R2RD
Los Angeles	648 E 42ND ST	90011	5115006009	0.000	0.000	0.350	0.000	Shortfall of Sites	0.128	Low Medium I Residential	R2-1	0	0	0	31.309	0.350		Residential - Single Family Residence, 1	114A207 143		Southeast Los Angeles	No	MI	R2RD
Los Angeles	4168 ASCOT AVE	90011	5116010025	0.000	0.000	0.350	0.000	Shortfall of Sites	0.119	Low Medium I Residential	R2-1	0	0	0	33.549	0.350		Residential - Single Family Residence, 1	114A211 143		Southeast Los Angeles	No	MI	R2RD
Los Angeles	226 W 42ND ST	90037	5111017006	0.000	0.000	0.350	0.000	Shortfall of Sites	0.111	Low Medium I Residential	R2-1	0	0	0	36.018	0.350		Residential - Single Family Residence, 1	114A203 143		Southeast Los Angeles	No	MI	R2RD
Los Angeles	1007 E 42ND PL	90011	5115019022	0.000	0.000	0.350	0.000	Shortfall of Sites	0.117	Low Medium I Residential	R2-1	0	0	0	34.188	0.350		Residential - Single Family Residence, 1	114A209 143		Southeast Los Angeles	No	MI	R2RD
Los Angeles	4430 CROCKER ST	90011	5109013030	0.000	0.000	0.350	0.000	Shortfall of Sites	0.092	Low Medium I Residential	R2-1	0	0	0	43.559	0.350		Residential - Single Family Residence, 1	112-5A205 143		Southeast Los Angeles	No	MI	R2RD
Los Angeles	1380 E 48TH PL	90011	5107024005	0.000	0.000	0.350	0.000	Shortfall of Sites	0.115	Low Medium I Residential	R2-1	0	0	0	34.825	0.350		Residential - Single Family Residence, 1	111A211 143		Southeast Los Angeles	No	MI	R2RD
Los Angeles	1551 E 49TH ST	90011	5106019029	0.000	0.000	0.350	0.000	Shortfall of Sites	0.128	Low Medium I Residential	R2-1	0	0	0	31.336	0.350		Residential - Single Family Residence, 1	111A213 143		Southeast Los Angeles	No	MI	R2RD
Los Angeles	1440 E 52ND ST	90011	5104008012	0.000	0.000	0.350	0.000	Shortfall of Sites	0.124	Low Medium I Residential	R2-1	0	0	0	32.255	0.350		Residential - Single Family Residence, 1	108B209 143		Southeast Los Angeles	No	MI	R2RD
Los Angeles	1637 W 52ND ST	90062	5003006025	0.000	0.000	0.350	0.000	Shortfall of Sites	0.112	Low Medium I Residential	R2-1-CPIO	0	0	0	35.739	0.350		Residential - Single Family Residence, 1	108B193 143		South Los Angeles	No	MI	R2RD
Los Angeles	213 E 52ND ST	90011	5109007012	0.000	0.000	0.350	0.000	Shortfall of Sites	0.078	Low Medium I Residential	R2-1	0	0	0	51.245	0.350		Residential - Single Family Residence, 1	108B205 143		Southeast Los Angeles	No	MI	R2RD
Los Angeles	5910 TOWNE AVE	90003	6006031016	0.000	0.000	0.350	0.000	Shortfall of Sites	0.133	Low Medium II Residential	RD1.5-1-CPIO	0	0	0	29.965	0.350		Residential - Single Family Residence, 1	105B205 143		Southeast Los Angeles	No	MI	R2RD
Los Angeles	7221 WADSWORTH AVE	90001	6023003014	0.000	0.000	0.350	0.000	Shortfall of Sites	0.110	Low Medium I Residential	R2-1	0	0	0	36.298	0.350		Residential - Single Family Residence, 1	102B209 143		Southeast Los Angeles	No	MI	R2RD
Los Angeles	911 E 85TH ST	90001	6029028015	0.000	0.000	0.350	0.000	Shortfall of Sites	0.117	Low Medium I Residential	R2-1	0	0	0	34.169	0.350		Residential - Single Family Residence, 1	097-5A209 143		Southeast Los Angeles	No	MI	R2RD
Los Angeles	652 E 88TH PL	90002	6042008015	0.000	0.000	0.350	0.000	Shortfall of Sites	0.118	Low Medium I Residential	R2-1	0	0	0	33.868	0.350		Residential - Single Family Residence, 1	096A207 143		Southeast Los Angeles	No	MI	R2RD
Los Angeles	9124 MENLO AVE	90044	6039001042	0.000	0.000	0.350	0.000	Shortfall of Sites	0.119	Low Medium I Residential	R2-1	0	0	0	33.487	0.350		Residential - Single Family Residence, 1	094-5A199 143		South Los Angeles	No	MI	R2RD
Los Angeles	1611 W CENTURY BLVD	90047	6055020053	0.000	0.000	0.350	0.000	Shortfall of Sites	0.057	Low Medium II Residential	RD2-1	0	0	0	69.749	0.350		Residential - Single Family Residence, 1	091-5A195 143		South Los Angeles	No	MI	R2RD
Los Angeles	156 E CENTURY BLVD	90003	6063001033	0.000	0.000	0.350	0.000	Shortfall of Sites	0.072	Low Medium I Residential	R2-1	0	0	0	55.865	0.350		Residential - Single Family Residence, 1	091-5A205 143		Southeast Los Angeles	No	MI	R2RD
Los Angeles	0	0	6070001901	0.000	0.000	0.350	0.000	Shortfall of Sites	0.074	Low Medium I Residential	R2-1	0	0	0	54.092	0.350		Residential - Single Family Residence, 0	088-5A211 143		Southeast Los Angeles	No	MI	R2RD
Los Angeles	1823 E 109TH ST	90059	6069005023	0.000	0.000	0.350	0.000	Shortfall of Sites	0.072	Low Medium I Residential	R2-1	0	0	0	55.755	0.350		Residential - Single Family Residence, 0	088-5A215 143		Southeast Los Angeles	No	MI	R2RD
Los Angeles	211 E 109TH PL	90061	6073007015	0.000	0.000	0.350	0.000	Shortfall of Sites	0.115	Low Medium I Residential	R2-1	0	0	0	34.907	0.350		Residential - Single Family Residence, 1	088-5A205 143		Southeast Los Angeles	No	MI	R2RD
Los Angeles	425 W 109TH PL	90061	6075033018	0.000	0.000	0.350	0.000	Shortfall of Sites	0.122	Low Medium I Residential	R2-1	0	0	0	32.729	0.350		Residential - Single Family Residence, 1	088-5A201 143		South Los Angeles	No	MI	R2RD
Los Angeles	301 E 112TH ST	90061	6073022020	0.000	0.000	0.350	0.000	Shortfall of Sites	0.076	Low Medium I Residential	R2-1	0	0	0	52.929	0.350		Residential - Single Family Residence, 1	087A205 143		Southeast Los Angeles	No	MI	R2RD
Los Angeles	142 W 112TH ST	90061	6074023060	0.000	0.000	0.350	0.000	Shortfall of Sites	0.095	Low Medium I Residential	R2-1	0	0	0	42.033	0.350		Residential - Single Family Residence, 1	087A203 143		Southeast Los Angeles	No	MI	R2RD
Los Angeles	11314 S CENTRAL AVE	90059	6070015032	0.000	0.000	0.350	0.000	Shortfall of Sites	0.072	Low Medium II Residential	R2-1	0	0	0	55.603	0.350		Institutional - Church - One Story, 0	087A211 143		Southeast Los Angeles	No	MI	R2RD, FBO
Los Angeles	339 E 116TH ST	90061	6083004044	0.000	0.000	0.350	0.000	Shortfall of Sites	0.130	Low Medium I Residential	R2-1	0	0	0	30.674	0.350		Residential - Single Family Residence, 1	084B205 143		Southeast Los Angeles	No	MI	R2RD
Los Angeles	752 W 14TH ST	90731	7454024017	0.000	0.000	0.350	0.000	Shortfall of Sites	0.110	Low Medium I Residential	R2-1XL	0	0	0	36.271	0.350		Residential - Single Family Residence, 1	012B197 143		San Pedro	No	MI	R2RD
Los Angeles	8554 VENTURA CANYON AVE	91402	2637005007	0.000	0.000	0.350	0.000	Shortfall of Sites	0.139	Low Medium I Residential	RD5-1	0	0	0	28.824	0.350		Residential - Single Family Residence, 1	192B157 144		Mission Hills - Panorama City - North Hills	No	MI	R2RD
Los Angeles	6733 CAMELLIA AVE	91606	2320016018	0.000	0.000	0.350	0.000	Shortfall of Sites	0.104	Low Medium II Residential	RD2-1	0	0	0	38.581	0.350		Residential - Single Family Residence, 0	180B169 144		North Hollywood - Valley Village	No	MI	R2RD
Los Angeles	2008 BLAKE AVE	90039	5442016030	0.000	0.000	0.350	0.000	Shortfall of Sites	0.084	Low Medium I Residential	R2-1VL-RIO	0	0	0	47.579	0.350		Residential - Single Family Residence, 1	148-5A213 144		Silver Lake - Echo Park - Elysian Valley	No	MI	R2RD
Los Angeles	818 ISABEL ST	90065	5453026001	0.000	0.000	0.350	0.000	Shortfall of Sites	0.067	Low Residential	RD3-1-CDO	0	0	0	59.591	0.350		Residential - Single Family Residence, 1	145-5A219 144		Northeast Los Angeles	No	MI	R2RD
Los Angeles	3851 DRYSDALE AVE	90032	5307001022	0.000	0.000	0.350	0.000	Shortfall of Sites	0.164	Low Medium I Residential	RD3-1	0	0	0	24.441	0.350		Residential - Single Family Residence, 1	144A233 144		Northeast Los Angeles	No	MI	R2RD
Los Angeles	138 N AVENUE 23	90031	5205023011	0.000	0.000	0.350	0.000	Shortfall of Sites	0.103	Low Medium II Residential	RD2-1	0	0	0	38.720	0.350		Residential - Single Family Residence, 1	139-5A221 144		Northeast Los Angeles	No	MI	R2RD
Los Angeles	3521 MANITOU AVE	90031	5208031028	0.000	0.000	0.350	0.000	Shortfall of Sites	0.058	Low Medium II Residential	RD1.5-1	0	0	0	68.652	0.350		Residential - Single Family Residence, 0	138A225 144		Northeast Los Angeles	No	MI	R2RD
Los Angeles	127 JULLIEN ST	90063	5179002010	0.000	0.000	0.350	0.000	Shortfall of Sites	0.078	Low Medium I Residential	R2-1-CUGU	Low Neighborhood Residential	[VLN1 - MU4 - 3][RN2 - 20][CPIO]	0	51.246	0.350		Residential - Single Family Residence, 1	126A225 144	21	Boyle Heights	No	MI	R2RD , BH CPU
Los Angeles	2736 WINTER ST	90033	5177024022	0.000	0.000	0.350	0.000	Shortfall of Sites	0.134	Low Medium II Residential	RD1.5-1-CUGU	0	0	0	29.792	0.350		Residential - Single Family Residence, 1	129A227 144		Boyle Heights	No	MI	R2RD
Los Angeles	1620 S MANSFIELD AVE	90019	5067005034	0.000	0.000	0.350	0.000	Shortfall of Sites	0.129	Low Medium II Residential	RD2-1-O	0	0	0	30.968	0.350		Residential - Single Family Residence, 1	126B181 144		West Adams - Baldwin Hills - Leimert	No	MI	R2RD
Los Angeles	2221 E 6TH ST	90023	5183016009	0.000	0.000	0.350	0.000	Shortfall of Sites	0.081	Low Medium II Residential	RD1.5-1-CUGU	0	0	0	49.166	0.350	Vacant	Commercial - Commercial - Vacant Land, 0	126A221 144		Boyle Heights	No	MI	R2RD
Los Angeles	2200 S LONGWOOD AVE	90016	5062021019	0.000	0.000	0.350	0.000	Shortfall of Sites	0.110	Low Medium II Residential	RD2-1-O	0	0	0	36.287	0.350		Residential - Single Family Residence, 1	123B181 144		West Adams - Baldwin Hills - Leimert	No	MI	R2RD
Los Angeles	2822 S ORANGE DR	90016	5049028011	0.000	0.000	0.350	0.000	Shortfall of Sites	0.110	Low Medium II Residential	RD1.5-1	0	0	0	36.236	0.350		Residential - Single Family Residence, 1	120B177 144		West Adams - Baldwin Hills - Leimert	No	MI	R2RD
Los Angeles	3711 HALLDALE AVE	90018	5041027026	0.000	0.000	0.350	0.000	Shortfall of Sites	0.155	Low Medium I Residential	R2-1-O	0	0	0	25.866	0.350		Residential - Single Family Residence, 1	117B193 144		South Los Angeles	No	MI	R2RD
Los Angeles	1252 W 37TH PL	90007	5040014010	0.000	0.000	0.350	0.000	Shortfall of Sites	0.152	Low Medium II Residential	RD2-1-CPIO	0	0	0	26.399	0.350		Residential - Single Family Residence, 1	117B197 144		South Los Angeles	No	MI	R2RD
Los Angeles	523 E 35TH ST	90011	5120022022	0.000	0.000	0.350	0.000	Shortfall of Sites	0.115	Low Medium I Residential	R2-1	0	0	0	34.771	0.350		Residential - Single Family Residence, 1	117A207 144		Southeast Los Angeles	No	MI	R2RD
Los Angeles	3966 LA SALLE AVE	90062	5036029003	0.000	0.000	0.350	0.000	Shortfall of Sites	0.129	Low Medium I Residential	R2-1	0	0	0	31.104	0.350		Residential - Single Family Residence, 1	114B193 144		South Los Angeles	No	MI	R2RD
Los Angeles	1534 E 41ST PL	90011	5116015014	0.000	0.000	0.350	0.000	Shortfall of Sites	0.125	Low Medium I Residential	R2-1	0	0	0	31.900	0.350		Residential - Single Family Residence, 1	114A213 144		Southeast Los Angeles	No	MI	R2RD
Los Angeles	306 E 42ND ST	90011	5113021003	0.000	0.000	0.350	0.000	Shortfall of Sites	0.124	Low Medium I Residential	R2-1	0	0	0	32.278	0.350		Residential - Single Family Residence, 1	114A205 144		Southeast Los Angeles	No	MI	R2RD
Los Angeles	4164 DORSEY ST	90011	5116010008	0.000	0.000	0.350	0.000	Shortfall of Sites	0.119	Low Medium I Residential	R2-1	0	0	0	33.535	0.350		Residential - Single Family Residence, 1	114A211 144		Southeast Los Angeles	No	MI	R2RD
Los Angeles	1003 E 42ND PL	90011	5115019021	0.000	0.000	0.350	0.000	Shortfall of Sites	0.117	Low Medium I Residential	R2-1	0	0	0	34.184	0.350		Residential - Single Family Residence, 1	114A209 144		Southeast Los Angeles	No	MI	R2RD
Los Angeles	514 W 42ND ST	90037	5019015018	0.000	0.000	0.350	0.000	Shortfall of Sites	0.110	Low Medium II Residential	RD2-1	0	0	0	36.303	0.350		Residential - Single Family Residence, 1	114A201 144		South Los Angeles	No	MI	R2RD
Los Angeles	144 W 45TH ST	90037	5110006006	0.000	0.000	0.350	0.000	Shortfall of Sites	0.090	Low Medium I Residential	R2-1	0	0	0	44.628	0.350		Residential - Single Family Residence, 1	112-5A203 144		Southeast Los Angeles	No	MI	R2RD
Los Angeles	306 E 48TH ST	90011	5109009056	0.000	0.000	0.350	0.000	Shortfall of Sites	0.132	Low Medium II Residential	RD1.5-1	0	0	0	30.225	0.350		Residential - Single Family Residence, 1	111A205 144		Southeast Los Angeles	No	MI	R2RD
Los Angeles	1547 E 49TH ST	90011	5106019028	0.000	0.000	0.350	0.000	Shortfall of Sites	0.128	Low Medium I Residential	R2-1	0	0	0	31.336	0.350		Residential - Single Family Residence, 1	111A213 144		Southeast Los Angeles	No	MI	R2RD
Los Angeles	604 W 49TH ST	90037	5018023035	0.000	0.000	0.350	0.000	Shortfall of Sites	0.156	Low Medium II Residential	RD2-1	0	0	0	25.637	0.350		Residential - Single Family Residence, 1	111A201 144		South Los Angeles	No	MI	R2RD
Los Angeles	1436 E 52ND ST	90011	5104008011	0.000	0.000	0.350	0.000	Shortfall of Sites	0.124	Low Medium I Residential	R2-1	0	0	0	32.256	0.350		Residential - Single Family Residence, 1	108B209 144		Southeast Los Angeles	No	MI	R2RD
Los Angeles	5907 CROCKER ST	90003	6006029009	0.000	0.000	0.350	0.000	Shortfall of Sites	0.119	Low Medium II Residential	RD1.5-1-CPIO	0	0	0	33.593	0.350		Residential - Single Family Residence, 1	105B205 144		Southeast Los Angeles	No	MI	R2RD
Los Angeles	6608 DENVER AVE	90044	6013018025	0.000	0.000	0.350	0.000	Shortfall of Sites	0.124	Low Medium I Residential	R2-1	0	0	0	32.266	0.350		Residential - Single Family Residence, 1	102B201 144		South Los Angeles	No	MI	R2RD
Los Angeles	855 E 73RD ST	90001	6023003015	0.000	0.000	0.350	0.000	Shortfall of Sites	0.110	Low Medium I Residential	R2-1	0	0	0	36.298	0.350		Residential - Single Family Residence, 1	102B209 144		Southeast Los Angeles	No	MI	R2RD
Los Angeles	843 E 77TH ST	90001	6023022022	0.000	0.000	0.350	0.000	Shortfall of Sites	0.117	Low Medium I Residential	R2-1	0	0	0	34.178	0.350		Residential - Single Family Residence, 1	099B209 144		Southeast Los Angeles	No	MI	R2RD

Jurisdiction Name	Site Address/Intersection	5 Digit ZIP Code	Assessor Parcel Number	Very Low-Income	Low-Income	Moderate-Income	Above Moderate-Income	Type of Shortfall	Parcel Size (Acres)	Current General Plan Designation	Current Zoning	Proposed General Plan (GP) Designation	Proposed Zoning	Minimum Density Allowed	Maximum Density Allowed	Total Capacity	Vacant/ Nonvacant	Description of Existing Uses	PIN	Base Density Per Acre	Community Plan Area	Rent Stabalization Ordinance	Income Category	Applicable Rezoning Program (Program informing values in Column Q listed first)
Los Angeles	907 E 85TH ST	90001	6029028016	0.000	0.000	0.350	0.000	Shortfall of Sites	0.117	Low Medium I Residential	R2-1	0	0	0	34.168	0.350		Residential - Single Family Residence, 1	097-5A209 144		Southeast Los Angeles	No	MI	R2RD
Los Angeles	648 E 88TH PL	90002	6042008014	0.000	0.000	0.350	0.000	Shortfall of Sites	0.118	Low Medium I Residential	R2-1	0	0	0	33.867	0.350		Residential - Single Family Residence, 1	096A207 144		Southeast Los Angeles	No	MI	R2RD
Los Angeles	9125 MENLO AVE	90044	6039001030	0.000	0.000	0.350	0.000	Shortfall of Sites	0.119	Low Medium I Residential	R2-1	0	0	0	33.492	0.350		Residential - Single Family Residence, 1	094-5A199 144		South Los Angeles	No	MI	R2RD
Los Angeles	9527 HOLMES AVE	90002	6048031008	0.000	0.000	0.350	0.000	Shortfall of Sites	0.108	Low Medium I Residential	R2-1	0	0	0	37.148	0.350		Residential - Single Family Residence, 1	093A213 144		Southeast Los Angeles	No	MI	R2RD
Los Angeles	1611 W CENTURY BLVD	90047	6055020053	0.000	0.000	0.350	0.000	Shortfall of Sites	0.057	Low Medium II Residential	RD2-1	0	0	0	69.746	0.350		Residential - Single Family Residence, 0	091-5A195 144		South Los Angeles	No	MI	R2RD
Los Angeles	152 E CENTURY BLVD	90003	6063001002	0.000	0.000	0.350	0.000	Shortfall of Sites	0.119	Low Medium I Residential	R2-1	0	0	0	33.627	0.350		Residential - Single Family Residence, 1	091-5A205 144		Southeast Los Angeles	No	MI	R2RD
Los Angeles	319 W 105TH ST	90003	6074004031	0.000	0.000	0.350	0.000	Shortfall of Sites	0.062	Low Medium I Residential	R2-1	0	0	0	64.498	0.350		Residential - Double, Duplex, or Two Units - 4 Stories or Less, 0	090A203 144		Southeast Los Angeles	No	MI	R2RD
Los Angeles	0	0	6070001901	0.000	0.000	0.350	0.000	Shortfall of Sites	0.068	Low Medium I Residential	R2-1	0	0	0	58.819	0.350		Residential - Single Family Residence, 0	088-5A211 144		Southeast Los Angeles	No	MI	R2RD
Los Angeles	719 E 109TH ST	90059	6071010013	0.000	0.000	0.350	0.000	Shortfall of Sites	0.110	Low Medium I Residential	R2-1	0	0	0	36.248	0.350		Residential - Single Family Residence, 1	088-5A207 144		Southeast Los Angeles	No	MI	R2RD
Los Angeles	115 W 109TH PL	90061	6074015022	0.000	0.000	0.350	0.000	Shortfall of Sites	0.137	Low Medium I Residential	R2-1	0	0	0	29.108	0.350		Residential - Single Family Residence, 1	088-5A203 144		Southeast Los Angeles	No	MI	R2RD
Los Angeles	207 E 109TH PL	90061	6073007014	0.000	0.000	0.350	0.000	Shortfall of Sites	0.115	Low Medium I Residential	R2-1	0	0	0	34.907	0.350		Residential - Single Family Residence, 1	088-5A205 144		Southeast Los Angeles	No	MI	R2RD
Los Angeles	11171 TOWNE AVE	90061	6073022008	0.000	0.000	0.350	0.000	Shortfall of Sites	0.077	Low Medium I Residential	R2-1	0	0	0	51.621	0.350		Residential - Single Family Residence, 1	087A205 144		Southeast Los Angeles	No	MI	R2RD
Los Angeles	847 E 112TH ST	90059	6072017025	0.000	0.000	0.350	0.000	Shortfall of Sites	0.089	Low Medium I Residential	R2-1	0	0	0	44.962	0.350		Residential - Single Family Residence, 1	087A209 144		Southeast Los Angeles	No	MI	R2RD
Los Angeles	11314 S CENTRAL AVE	90059	6070015032	0.000	0.000	0.350	0.000	Shortfall of Sites	0.072	Low Medium II Residential	R2-1	0	0	0	55.614	0.350		Institutional - Church - One Story, 0	087A211 144		Southeast Los Angeles	No	MI	R2RD, FBO
Los Angeles	14733 ORO GRANDE ST	91342	2506033010	0.000	0.000	0.350	0.000	Shortfall of Sites	0.135	Low Medium I Residential	RD3-1XL-CPIO	0	0	0	29.541	0.350		Residential - Single Family Residence, 1	219B149 145		Sylmar	No	MI	R2RD
Los Angeles	9980 TUJUNGA CANYON BLVD	91042	2568002001	0.000	0.000	0.350	0.000	Shortfall of Sites	0.110	Low Medium I Residential	RD3-1	0	0	0	36.268	0.350		Residential - Single Family Residence, 1	202-5A203 145		Sunland - Tujunga - Lake View Terrace - Shadow Hills - East La Tuna Canyon	No	MI	R2RD
Los Angeles	6246 CAHUENGA BLVD	91606	2414019023	0.000	0.000	0.350	0.000	Shortfall of Sites	0.063	Low Medium II Residential	RD1.5-1	0	0	0	63.327	0.350		Residential - Single Family Residence, 0	177B177 145		North Hollywood - Valley Village	No	MI	R2RD
Los Angeles	3550 MARGUERITE ST	90065	5458029017	0.000	0.000	0.350	0.000	Shortfall of Sites	0.091	Low Medium II Residential	RD2-1-CDO	0	0	0	44.087	0.350		Residential - Single Family Residence, 1	154-5A215 145		Northeast Los Angeles	No	MI	R2RD
Los Angeles	5805 ARROYO DR	90042	5492007002	0.000	0.000	0.350	0.000	Shortfall of Sites	0.073	Low Medium II Residential	RD2-1	0	0	0	54.991	0.350		Residential - Single Family Residence, 1	150A229 145		Northeast Los Angeles	No	MI	R2RD
Los Angeles	850 N HOBART BLVD	90029	5535031024	0.000	0.000	0.350	0.000	Shortfall of Sites	0.063	Low Medium II Residential	RD1.5-1XL	0	0	0	62.994	0.350		Commercial - Store Combination - Store and Residential Combination - One Story, 0	141B193 145		Hollywood	No	MI	R2RD
Los Angeles	753 N WILTON PL	90038	5535003012	0.000	0.000	0.350	0.000	Shortfall of Sites	0.139	Low Medium II Residential	R2-1XL	0	0	0	28.682	0.350		Residential - Single Family Residence, 1	141B189 145		Hollywood	No	MI	R2RD
Los Angeles	356 N HARPER AVE	90048	5514008003	0.000	0.000	0.350	0.000	Shortfall of Sites	0.141	Low Medium I Residential	R2-1	0	0	0	28.315	0.350		Residential - Single Family Residence - Pool and Misc., 1	138B173 145		Wilshire	No	MI	R2RD
Los Angeles	705 N BENTON WAY	90026	5402007019	0.000	0.000	0.350	0.000	Shortfall of Sites	0.164	Low Medium II Residential	RD2-1VL	0	0	0	24.352	0.350		Residential - Three Units (Any Combination) - 4 Stories or Less, 1	139-5A205 145		Silver Lake - Echo Park - Elysian Valley	No	MI	R2RD
Los Angeles	2968 BELLEVUE AVE	90026	5401025002	0.000	0.000	0.350	0.000	Shortfall of Sites	0.055	Low Medium II Residential	RD2-1VL	0	0	0	72.600	0.350		Residential - Single Family Residence, 1	139-5A203 145		Silver Lake - Echo Park - Elysian Valley	No	MI	R2RD
Los Angeles	5376 ITHACA AVE	90032	5220017007	0.000	0.000	0.350	0.000	Shortfall of Sites	0.138	Low Medium II Residential	RD1.5-1	0	0	0	29.029	0.350		Residential - Single Family Residence, 1	139-5A235 145		Northeast Los Angeles	No	MI	R2RD
Los Angeles	1008 ROSEMONT AVE	90026	5402030015	0.000	0.000	0.350	0.000	Shortfall of Sites	0.172	Low Medium II Residential	RD2-1VL	0	0	0	23.232	0.350		Residential - Five or More Units or Apartments (Any Combination) · 4 Stories or Less, 0	139-5A207 145		Silver Lake - Echo Park - Elysian Valley	No	MI	R2RD
Los Angeles	131 N AVENUE 25	90031	5205023020	0.000	0.000	0.350	0.000	Shortfall of Sites	0.141	Low Medium II Residential	RD2-1	0	0	0	28.409	0.350		Residential - Single Family Residence, 1	139-5A221 145		Northeast Los Angeles	No	MI	R2RD
Los Angeles	116 ROBINSON ST	90026	5156005015	0.000	0.000	0.350	0.000	Shortfall of Sites	0.110	Low Medium Residential	RD2-1	0	0	0	36.300	0.350		Residential - Single Family Residence, 1	138A201 145		Westlake	No	MI	R2RD
Los Angeles	2043 GATES ST	90031	5210032010	0.000	0.000	0.350	0.000	Shortfall of Sites	0.114	Low Medium I Residential	RD3-1	0	0	0	35.077	0.350		Residential - Single Family Residence, 1	136-5A225 145		Northeast Los Angeles	No	MI	R2RD
Los Angeles	220 WELCOME ST	90026	5159017016	0.000	0.000	0.350	0.000	Shortfall of Sites	0.109	Low Medium Residential	RD1.5-1-O	0	0	0	36.539	0.350		Residential - Single Family Residence, 1	135A207 145		Westlake	No	MI	R2RD
Los Angeles	0	0	5215028003	0.000	0.000	0.350	0.000	Shortfall of Sites	0.120	Low Medium II Residential	RD1.5-1	0	0	0	33.231	0.350	Vacant	Residential - Single Family Residence - Vacant Land, 0	135A231 145		Northeast Los Angeles	No	MI	R2RD
Los Angeles	326 S GLESS ST	90033	5172022014	0.000	0.000	0.350	0.000	Shortfall of Sites	0.078	Low Medium II Residential	RD2-1-RIO-CUGU	0	0	0	51.611	0.350		Residential - Single Family Residence, 1	127-5A219 145		Boyle Heights	No	MI	R2RD
Los Angeles	2224 S MANSFIELD AVE	90016	5062017002	0.000	0.000	0.350	0.000	Shortfall of Sites	0.118	Low Medium II Residential	RD2-1	0	0	0	33.767	0.350		Residential - Single Family Residence, 1	123B181 145		West Adams - Baldwin Hills - Leimert	No	MI	R2RD
Los Angeles	2230 ALSACE AVE	90016	5062010008	0.000	0.000	0.350	0.000	Shortfall of Sites	0.110	Low Medium II Residential	RD2-1	0	0	0	36.299	0.350		Residential - Single Family Residence, 1	123B177 145		West Adams - Baldwin Hills - Leimert	No	MI	R2RD
Los Angeles	2928 SOMERSET DR	90016	5050019023	0.000	0.000	0.350	0.000	Shortfall of Sites	0.087	Low Medium II Residential	RD2-1	0	0	0	46.170	0.350		Residential - Single Family Residence, 0	120B185 145		West Adams - Baldwin Hills - Leimert	No	MI	R2RD
Los Angeles	952 E 22ND ST	90011	5131016007	0.000	0.000	0.350	0.000	Shortfall of Sites	0.133	Low Medium I Residential	R2-1	0	0	0	29.985	0.350		Residential - Single Family Residence, 1	120A209 145		Southeast Los Angeles	No	MI	R2RD
Los Angeles	434 E 30TH ST	90011	5128006013	0.000	0.000	0.350	0.000	Shortfall of Sites	0.058	Low Medium II Residential	RD1.5-1	0	0	0	69.307	0.350		Residential - Single Family Residence, 0	118-5A207 145		Southeast Los Angeles	No	MI	R2RD
Los Angeles	1523 E 22ND ST	90011	5118004006	0.000	0.000	0.350	0.000	Shortfall of Sites	0.130	Low Medium I Residential	R2-1	0	0	0	30.745	0.350		Residential - Single Family Residence, 1	118-5A213 145		Southeast Los Angeles	No	MI	R2RD
Los Angeles	1600 E 33RD ST	90011	5117009008	0.000	0.000	0.350	0.000	Shortfall of Sites	0.118	Low Medium I Residential	R2-1	0	0	0	33.791	0.350		Residential - Single Family Residence, 1	115-5A213 145		Southeast Los Angeles	No	MI	R2RD
Los Angeles	1524 E MARTIN LUTHER KING JR BLVD	90011	5117012007	0.000	0.000	0.350	0.000	Shortfall of Sites	0.118	Low Medium I Residential	R2-1-CPIO	0	0	0	33.868	0.350		Residential - Single Family Residence, 1	115-5A211 145		Southeast Los Angeles	No	MI	R2RD
Los Angeles	1540 E 41ST PL	90011	5116015013	0.000	0.000	0.350	0.000	Shortfall of Sites	0.125	Low Medium I Residential	R2-1	0	0	0	31.901	0.350		Residential - Single Family Residence, 1	114A213 145		Southeast Los Angeles	No	MI	R2RD
Los Angeles	1314 E 42ND ST	90011	5116003008	0.000	0.000	0.350	0.000	Shortfall of Sites	0.134	Low Medium I Residential	R2-1	0	0	0	29.751	0.350		Commercial - Parking Lot (Commercial Use Property) - Lots - Patron or Employee - One Story, 0	114A211 145		Southeast Los Angeles	No	MI	R2RD
Los Angeles	238 W 42ND ST	90037	5111017008	0.000	0.000	0.350	0.000	Shortfall of Sites	0.111	Low Medium I Residential	R2-1	0	0	0	36.026	0.350		Residential - Single Family Residence, 1	114A203 145		Southeast Los Angeles	No	MI	R2RD
Los Angeles	997 E 42ND PL	90011	5115019020	0.000	0.000	0.350	0.000	Shortfall of Sites	0.117	Low Medium I Residential	R2-1	0	0	0	34.180	0.350		Residential - Single Family Residence, 1	114A209 145		Southeast Los Angeles	No	MI	R2RD
Los Angeles	4430 S SAN PEDRO ST	90011	5109012009	0.000	0.000	0.350	0.000	Shortfall of Sites	0.100	Low Medium I Residential	R2-1	0	0	0	40.019	0.350		Residential - Single Family Residence, 1	112-5A205 145		Southeast Los Angeles	No	MI	R2RD
Los Angeles	144 W 45TH ST	90037	5110006006	0.000	0.000	0.350	0.000	Shortfall of Sites	0.060	Low Medium I Residential	R2-1	0	0	0	66.979	0.350		Residential - Single Family Residence, 0	112-5A203 145		Southeast Los Angeles	No	MI	R2RD
Los Angeles	1000 E 45TH ST	90011	5108026005	0.000	0.000	0.350	0.000	Shortfall of Sites	0.175	Low Medium I Residential	R2-1	0	0	0	22.919	0.350		Residential - Single Family Residence, 1	112-5A209 145		Southeast Los Angeles	No	MI	R2RD
Los Angeles	1432 E 52ND ST	90011	5104008010	0.000	0.000	0.350	0.000	Shortfall of Sites	0.124	Low Medium I Residential	R2-1	0	0	0	32.256	0.350		Residential - Single Family Residence, 1	108B209 145		Southeast Los Angeles	No	MI	R2RD
Los Angeles	1633 W 52ND ST	90062	5003006024	0.000	0.000	0.350	0.000	Shortfall of Sites	0.073	Low Medium I Residential	R2-1-CPIO	0	0	0	54.704	0.350		Residential - Single Family Residence, 0	108B193 145		South Los Angeles	No	MI	R2RD
Los Angeles	5904 S FLOWER ST	90003	6004037032	0.000	0.000	0.350	0.000	Shortfall of Sites	0.115	Low Medium I Residential	R2-1	0	0	0	34.839	0.350		Residential - Single Family Residence, 1	105B201 145		South Los Angeles	No	MI	R2RD
Los Angeles	5909 S SAN PEDRO ST	90003	6006004040	0.000	0.000	0.350	0.000	Shortfall of Sites	0.110	Low Medium II Residential	RD1.5-1-CPIO	0	0	0	36.202	0.350		Residential - Single Family Residence, 1	105B205 145		Southeast Los Angeles	No	MI	R2RD
Los Angeles	224 E 67TH ST	90003	6011003023	0.000	0.000	0.350	0.000	Shortfall of Sites	0.124	Low Medium I Residential	R2-1	0	0	0	32.266	0.350		Residential - Single Family Residence, 1	102B205 145		Southeast Los Angeles	No	MI	R2RD
Los Angeles	851 E 73RD ST	90001	6023003016	0.000	0.000	0.350	0.000	Shortfall of Sites	0.110	Low Medium I Residential	R2-1	0	0	0	36.298	0.350		Residential - Single Family Residence, 1	102B209 145		Southeast Los Angeles	No	MI	R2RD
Los Angeles	9527 BANDERA ST	90002	6048034024	0.000	0.000	0.350	0.000	Shortfall of Sites	0.164	Low Medium I Residential	R2-1	0	0	0	24.370	0.350		Residential - Single Family Residence, 1	093A215 145		Southeast Los Angeles	No	MI	R2RD
Los Angeles	1615 W CENTURY BLVD	90047	6055020052	0.000	0.000	0.350	0.000	Shortfall of Sites	0.057	Low Medium II Residential	RD2-1	0	0	0	69.742	0.350		Residential - Single Family Residence, 1	091-5A195 145		South Los Angeles	No	MI	R2RD
Los Angeles	423 W 105TH ST	90003	6061030013	0.000	0.000	0.350	0.000	Shortfall of Sites	0.104	Low Medium I Residential	R2-1	0	0	0	38.525	0.350		Residential - Single Family Residence, 1	090A201 145		South Los Angeles	No	MI	R2RD
Los Angeles	339 E 105TH ST	90003	6063019023	0.000	0.000	0.350	0.000	Shortfall of Sites	0.124	Low Medium I Residential	R2-1	0	0	0	32.265	0.350		Residential - Single Family Residence, 1	090A205 145		Southeast Los Angeles	No	MI	R2RD
Los Angeles	119 W 109TH PL	90061	6074015023	0.000	0.000	0.350	0.000	Shortfall of Sites	0.122	Low Medium I Residential	R2-1	0	0	0	32.747	0.350		Residential - Single Family Residence, 1	088-5A203 145		Southeast Los Angeles	No	MI	R2RD
Los Angeles	146 W 112TH ST	90061	6074023061	0.000	0.000	0.350	0.000	Shortfall of Sites	0.127	Low Medium I Residential	R2-1	0	0	0	31.525	0.350		Residential - Single Family Residence, 1	087A203 145		Southeast Los Angeles	No	MI	R2RD
Los Angeles	672 E 112TH ST	90059	6072001005	0.000	0.000	0.350	0.000	Shortfall of Sites	0.092	Low Medium I Residential	R2-1	0	0	0	43.550	0.350		Residential - Single Family Residence, 1	087A207 145		Southeast Los Angeles	No	MI	R2RD
Los Angeles	11314 S CENTRAL AVE	90059	6070015032	0.000	0.000	0.350	0.000	Shortfall of Sites	0.072	Low Medium II Residential	R2-1	0	0	0	55.605	0.350		Institutional - Church - One Story, 0	087A211 145		Southeast Los Angeles	No	MI	R2RD, FBO
Los Angeles	1666 251ST ST	90710	7410019011	0.000	0.000	0.350	0.000	Shortfall of Sites	0.138	Low Medium I Residential	R2-1XL	0	0	0	29.026	0.350		Residential - Single Family Residence, 1	036B193 145		Wilmington - Harbor City	No	MI	R2RD
Los Angeles	15800 SHERMAN WAY	91406	2224003008	0.000	0.000	0.350	0.000	Shortfall of Sites	0.650	Low Residential	R1-1, (T)(Q)RD1.5-1, [Q]RD1.5-1	0	0	0	6.152	0.350		Residential - Single Family Residence - Pool, 1	183B141 146		Van Nuys - North Sherman Oaks	No	MI	R2RD
Los Angeles	5844 VINELAND AVE	91601	2415002004	0.000	0.000	0.350	0.000	Shortfall of Sites	0.127	Low Medium II Residential	RD1.5-1	0	0	0	31.493	0.350		Residential - Single Family Residence, 1	174B173 146		North Hollywood - Valley Village	No	MI	R2RD
Los Angeles	3046 W AVENUE 35	90065	5458023017	0.000	0.000	0.350	0.000	Shortfall of Sites	0.169	Low Medium II Residential	RD2-1-CDO	0	0	0	23.623	0.350		Residential - Single Family Residence, 1	154-5A215 146		Northeast Los Angeles	No	MI	R2RD
Los Angeles	2750 DENBY AVE	90039	5442019028	0.000	0.000	0.350	0.000	Shortfall of Sites	0.104	Low Medium I Residential	R2-1VL-RIO	0	0	0	38.620	0.350		Residential - Single Family Residence, 1	148-5A213 146		Silver Lake - Echo Park - Elysian Valley	No	MI	R2RD
Los Angeles	2638 PIRTLE ST	90039	5442008030	0.000	0.000	0.350	0.000	Shortfall of Sites	0.124	Low Medium I Residential	R2-1VL-RIO	0	0	0	32.227	0.350		Residential - Single Family Residence, 1	147A213 146		Silver Lake - Echo Park - Elysian Valley	No	MI	R2RD
Los Angeles	1221 N HOOVER ST	90029	5542023030	0.000	0.000	0.350	0.000	Shortfall of Sites	0.069	Low Medium I Residential	R2-1XL	0	0	0	58.068	0.350		Residential - Single Family Residence, 1	145-5A201 146		Hollywood	No	MI	R2RD
Los Angeles	850 N HOBART BLVD	90029	5535031024	0.000	0.000	0.350	0.000	Shortfall of Sites	0.100	Low Medium II Residential	RD1.5-1XL	0	0	0	39.836	0.350		Commercial - Store Combination - Store and Residential Combination - One Story, 0	141B193 146		Hollywood	No	MI	R2RD
Los Angeles	3117 FOLSOM ST	90063	5178016006	0.000	0.000	0.350	0.000	Shortfall of Sites	0.075	Low Medium I Residential	R2-1-CUGU	Low Neighborhood Residential	[VLN1 - MU4 - 3][RN2 - 20][CPIO]	0	53.612	0.350		Residential - Single Family Residence, 1	127-5A227 146	21	Boyle Heights	No	MI	R2RD , BH CPU
Los Angeles	5321 TEMPLETON ST	90032	5219017023	0.000	0.000	0.350	0.000	Shortfall of Sites	0.162	Low Medium II Residential	R2-1	0	0	0	24.683	0.350		Residential - Single Family Residence, 1	142-5A237 146		Northeast Los Angeles	No	MI	R2RD
Los Angeles	3001 LONDON ST	90026	5401023006	0.000	0.000	0.350	0.000	Shortfall of Sites	0.138	Low Medium II Residential	RD2-1VL	0	0	0	28.993	0.350		Residential - Single Family Residence, 1	139-5A203 146		Silver Lake - Echo Park - Elysian Valley	No	MI	R2RD
Los Angeles	134 N DILLON ST	90026	5156010015	0.000	0.000	0.350	0.000	Shortfall of Sites	0.138	Low Medium Residential	RD2-1	0	0	0	29.040	0.350		Residential - Single Family Residence, 1	138A201 146		Westlake	No	MI	R2RD
Los Angeles	2341 LILLYVALE AVE	90032	5221010016	0.000	0.000	0.350	0.000	Shortfall of Sites	0.115	Low Medium II Residential	RD1.5-1	0	0	0	34.866	0.350		Residential - Single Family Residence, 1	138A237 146		Northeast Los Angeles	No	MI	R2RD

Jurisdiction Name	Site Address/Intersection	5 Digit ZIP Code	Assessor Parcel Number	Very Low-Income	Low-Income	Moderate-Income	Above Moderate-Income	Type of Shortfall	Parcel Size (Acres)	Current General Plan Designation	Current Zoning	Proposed General Plan (GP) Designation	Proposed Zoning	Minimum Density Allowed	Maximum Density Allowed	Total Capacity	Vacant/ Nonvacant	Description of Existing Uses	PIN	Base Density Per Acre	Community Plan Area	Rent Stabalization Ordinance	Income Category	Applicable Rezoning Program (Program informing values in Column Q listed first)
Los Angeles	341 S AVENUE 19	90031	5447030001	0.000	0.000	0.350	0.000	Shortfall of Sites	0.082	Low Medium II Residential	RD1.5-1	0	0	0	48.751	0.350		Residential - Single Family Residence, 1	136-5A221 146		Northeast Los Angeles	No	MI	R2RD
Los Angeles	2323 S DUNSMUIR AVE	90016	5063015017	0.000	0.000	0.350	0.000	Shortfall of Sites	0.099	Low Medium II Residential	RD2-1	0	0	0	40.314	0.350		Residential - Single Family Residence, 1	123B177 146		West Adams - Baldwin Hills - Leimert	No	MI	R2RD
Los Angeles	2212 WEST BLVD	90016	5061007010	0.000	0.000	0.350	0.000	Shortfall of Sites	0.138	Low Medium I Residential	R2-1	0	0	0	29.047	0.350		Residential - Single Family Residence, 1	123B185 146		West Adams - Baldwin Hills - Leimert	No	MI	R2RD
Los Angeles	2256 TERRACE HEIGHTS AVE	90023	5183026035	0.000	0.000	0.350	0.000	Shortfall of Sites	0.112	Low Medium II Residential	RD1.5-1-CUGU	0	0	0	35.610	0.350		Residential - Single Family Residence, 1	124-5A221 146		Boyle Heights	No	MI	R2RD
Los Angeles	2925 SOMERSET DR	90016	5050020007	0.000	0.000	0.350	0.000	Shortfall of Sites	0.087	Low Medium II Residential	RD2-1	0	0	0	46.114	0.350		Residential - Single Family Residence, 0	120B185 146		West Adams - Baldwin Hills - Leimert	No	MI	R2RD
Los Angeles	1240 W 37TH PL	90007	5040014012	0.000	0.000	0.350	0.000	Shortfall of Sites	0.152	Low Medium II Residential	RD2-1-CPIO	0	0	0	26.399	0.350		Residential - Single Family Residence, 1	117B197 146		South Los Angeles	No	MI	R2RD
Los Angeles	3808 GRIFFITH AVE	90011	5114002005	0.000	0.000	0.350	0.000	Shortfall of Sites	0.110	Low Medium II Residential	RD2-1	0	0	0	36.299	0.350		Residential - Single Family Residence, 1	115-5A207 146		Southeast Los Angeles	No	MI	R2RD
Los Angeles	1604 E 33RD ST	90011	5117009009	0.000	0.000	0.350	0.000	Shortfall of Sites	0.118	Low Medium I Residential	R2-1	0	0	0	33.793	0.350		Residential - Single Family Residence, 1	115-5A213 146		Southeast Los Angeles	No	MI	R2RD
Los Angeles	1546 E 41ST PL	90011	5116015012	0.000	0.000	0.350	0.000	Shortfall of Sites	0.125	Low Medium I Residential	R2-1	0	0	0	31.903	0.350		Residential - Single Family Residence, 1	114A213 146		Southeast Los Angeles	No	MI	R2RD
Los Angeles	242 W 42ND ST	90037	5111017009	0.000	0.000	0.350	0.000	Shortfall of Sites	0.111	Low Medium I Residential	R2-1	0	0	0	36.030	0.350		Residential - Single Family Residence, 1	114A203 146		Southeast Los Angeles	No	MI	R2RD
Los Angeles	4430 TOWNE AVE	90011	5109014010	0.000	0.000	0.350	0.000	Shortfall of Sites	0.155	Low Medium I Residential	R2-1	0	0	0	25.827	0.350		Residential - Single Family Residence, 0	112-5A205 146		Southeast Los Angeles	No	MI	R2RD
Los Angeles	146 W 45TH ST	90037	5110006007	0.000	0.000	0.350	0.000	Shortfall of Sites	0.060	Low Medium I Residential	R2-1	0	0	0	66.922	0.350		Residential - Single Family Residence, 1	112-5A203 146		Southeast Los Angeles	No	MI	R2RD
Los Angeles	990 E 45TH ST	90011	5108026004	0.000	0.000	0.350	0.000	Shortfall of Sites	0.175	Low Medium I Residential	R2-1	0	0	0	22.919	0.350		Residential - Single Family Residence, 1	112-5A209 146		Southeast Los Angeles	No	MI	R2RD
Los Angeles	524 W 45TH ST	90037	5018031004	0.000	0.000	0.350	0.000	Shortfall of Sites	0.181	Low Medium II Residential	RD2-1	0	0	0	22.119	0.350		Residential - Single Family Residence, 1	112-5A201 146		South Los Angeles	No	MI	R2RD
Los Angeles	1539 E 49TH ST	90011	5106019026	0.000	0.000	0.350	0.000	Shortfall of Sites	0.128	Low Medium I Residential	R2-1	0	0	0	31.336	0.350		Residential - Single Family Residence, 1	111A213 146		Southeast Los Angeles	No	MI	R2RD
Los Angeles	1426 E 52ND ST	90011	5104008009	0.000	0.000	0.350	0.000	Shortfall of Sites	0.124	Low Medium I Residential	R2-1	0	0	0	32.258	0.350		Residential - Single Family Residence, 1	108B209 146		Southeast Los Angeles	No	MI	R2RD
Los Angeles	1629 W 52ND ST	90062	5003006023	0.000	0.000	0.350	0.000	Shortfall of Sites	0.073	Low Medium I Residential	R2-1-CPIO	0	0	0	54.503	0.350		Residential - Single Family Residence, 1	108B193 146		South Los Angeles	No	MI	R2RD
Los Angeles	5911 TOWNE AVE	90003	6006030020	0.000	0.000	0.350	0.000	Shortfall of Sites	0.119	Low Medium II Residential	RD1.5-1-CPIO	0	0	0	33.506	0.350		Industrial - Light Manufacturing - One Story, 0	105B205 146		Southeast Los Angeles	No	MI	R2RD
Los Angeles	6612 ESTRELLA AVE	90044	6013018007	0.000	0.000	0.350	0.000	Shortfall of Sites	0.124	Low Medium I Residential	R2-1	0	0	0	32.266	0.350		Residential - Single Family Residence, 1	102B201 146		South Los Angeles	No	MI	R2RD
Los Angeles	847 E 73RD ST	90001	6023003017	0.000	0.000	0.350	0.000	Shortfall of Sites	0.110	Low Medium I Residential	R2-1	0	0	0	36.298	0.350		Residential - Single Family Residence, 1	102B209 146		Southeast Los Angeles	No	MI	R2RD
Los Angeles	857 E 85TH ST	90001	6029027024	0.000	0.000	0.350	0.000	Shortfall of Sites	0.180	Low Medium I Residential	R2-1	0	0	0	22.284	0.350		Residential - Single Family Residence, 1	097-5A209 146		Southeast Los Angeles	No	MI	R2RD
Los Angeles	8815 ORCHARD AVE	90044	6038018018	0.000	0.000	0.350	0.000	Shortfall of Sites	0.131	Low Medium I Residential	RD3-1	0	0	0	30.422	0.350		Residential - Single Family Residence, 1	096A199 146		South Los Angeles	No	MI	R2RD
Los Angeles	9526 GRAHAM AVE	90002	6048026045	0.000	0.000	0.350	0.000	Shortfall of Sites	0.076	Low Medium I Residential	R2-1	0	0	0	52.390	0.350		Residential - Double, Duplex, or Two Units - 4 Stories or Less, 0	093A213 146		Southeast Los Angeles	No	MI	R2RD
Los Angeles	9532 HOLMES AVE	90002	6048034011	0.000	0.000	0.350	0.000	Shortfall of Sites	0.164	Low Medium I Residential	R2-1	0	0	0	24.370	0.350		Residential - Single Family Residence, 1	093A215 146		Southeast Los Angeles	No	MI	R2RD
Los Angeles	1615 W CENTURY BLVD	90047	6055020052	0.000	0.000	0.350	0.000	Shortfall of Sites	0.057	Low Medium II Residential	RD2-1	0	0	0	69.741	0.350		Residential - Single Family Residence, 0	091-5A195 146		South Los Angeles	No	MI	R2RD
Los Angeles	209 W 101ST ST	90003	6053022017	0.000	0.000	0.350	0.000	Shortfall of Sites	0.124	Low Medium I Residential	R2-1	0	0	0	32.265	0.350		Residential - Single Family Residence, 1	091-5A203 146		Southeast Los Angeles	No	MI	R2RD
Los Angeles	727 E 109TH ST	90059	6071010011	0.000	0.000	0.350	0.000	Shortfall of Sites	0.110	Low Medium I Residential	R2-1	0	0	0	36.249	0.350		Residential - Single Family Residence, 0	088-5A207 146		Southeast Los Angeles	No	MI	R2RD
Los Angeles	1811 E 109TH ST	90059	6069005018	0.000	0.000	0.350	0.000	Shortfall of Sites	0.072	Low Medium I Residential	R2-1	0	0	0	55.754	0.350		Residential - Single Family Residence, 1	088-5A215 146		Southeast Los Angeles	No	MI	R2RD
Los Angeles	123 W 109TH PL	90061	6074015024	0.000	0.000	0.350	0.000	Shortfall of Sites	0.122	Low Medium I Residential	R2-1	0	0	0	32.746	0.350		Residential - Single Family Residence, 1	088-5A203 146		Southeast Los Angeles	No	MI	R2RD
Los Angeles	255 E 112TH ST	90061	6073023025	0.000	0.000	0.350	0.000	Shortfall of Sites	0.129	Low Medium I Residential	R2-1	0	0	0	31.092	0.350		Residential - Single Family Residence, 1	087A205 146		Southeast Los Angeles	No	MI	R2RD
Los Angeles	11314 S CENTRAL AVE	90059	6070015032	0.000	0.000	0.350	0.000	Shortfall of Sites	0.072	Low Medium II Residential	R2-1	0	0	0	55.593	0.350		Institutional - Church - One Story, 0	087A211 146		Southeast Los Angeles	No	MI	R2RD, FBO
Los Angeles	1666 251ST ST	90710	7410019011	0.000	0.000	0.350	0.000	Shortfall of Sites	0.069	Low Medium I Residential	R2-1XL	0	0	0	58.052	0.350		Residential - Single Family Residence, 0	036B193 146		Wilmington - Harbor City	No	MI	R2RD
Los Angeles	14922 POLK ST	91342	2506034053	0.000	0.000	0.350	0.000	Shortfall of Sites	0.103	Low Medium I Residential	R2-1	0	0	0	38.861	0.350		Residential - Single Family Residence, 1	219B149 147		Sylmar	No	MI	R2RD
Los Angeles	2655 RICH ST	90039	5442008035	0.000	0.000	0.350	0.000	Shortfall of Sites	0.109	Low Medium I Residential	R2-1VL-RIO	0	0	0	36.601	0.350		Residential - Single Family Residence, 0	147A213 147		Silver Lake - Echo Park - Elysian Valley	No	MI	R2RD
Los Angeles	660 CYPRESS AVE	90065	5453013007	0.000	0.000	0.350	0.000	Shortfall of Sites	0.078	Low Medium II Residential	RD1.5-1-CDO-RIO	0	0	0	51.052	0.350		Residential - Single Family Residence, 1	144A219 147		Northeast Los Angeles	No	MI	R2RD
Los Angeles	802 N EDGEMONT ST	90029	5538017001	0.000	0.000	0.350	0.000	Shortfall of Sites	0.143	Low Medium II Residential	RD2-1XL	0	0	0	27.876	0.350		Residential - Single Family Residence, 1	141B197 147		Hollywood	No	MI	R2RD
Los Angeles	3400 PORTOLA AVE	90032	5219010002	0.000	0.000	0.350	0.000	Shortfall of Sites	0.195	Low Medium I Residential	[Q]RD3-1D	0	0	0	20.483	0.350		Residential - Single Family Residence, 1	142-5A235 147		Northeast Los Angeles	No	MI	R2RD
Los Angeles	561 N COMMONWEALTH AVE	90004	5539029003	0.000	0.000	0.350	0.000	Shortfall of Sites	0.172	Low Medium I Residential	R2-1	0	0	0	23.221	0.350		Residential - Single Family Residence, 1	141A201 147		Wilshire	No	MI	R2RD
Los Angeles	1315 SUTHERLAND ST	90026	5406001041	0.000	0.000	0.350	0.000	Shortfall of Sites	0.165	Low Medium II Residential	RD2-1VL	0	0	0	24.227	0.350		Residential - Single Family Residence, 1	139-5A211 147		Silver Lake - Echo Park - Elysian Valley	No	MI	R2RD
Los Angeles	123 N DILLON ST	90026	5156005007	0.000	0.000	0.350	0.000	Shortfall of Sites	0.138	Low Medium Residential	RD2-1	0	0	0	29.040	0.350		Residential - Single Family Residence, 1	138A201 147		Westlake	No	MI	R2RD
Los Angeles	2340 VANDALIA AVE	90032	5221012021	0.000	0.000	0.350	0.000	Shortfall of Sites	0.110	Low Medium II Residential	RD1.5-1	0	0	0	36.256	0.350		Residential - Single Family Residence, 1	138A237 147		Northeast Los Angeles	No	MI	R2RD
Los Angeles	0	0	5221006027	0.000	0.000	0.350	0.000	Shortfall of Sites	0.125	Low Medium II Residential	[Q]RD2-1D	0	0	0	31.892	0.350	Vacant	Residential - Single Family Residence - Vacant Land, 0	138A235 147		Northeast Los Angeles	No	MI	R2RD
Los Angeles	329 S PECAN ST	90033	5172023011	0.000	0.000	0.350	0.000	Shortfall of Sites	0.077	Low Medium II Residential	RD2-1-RIO-CUGU	0	0	0	51.828	0.350		Residential - Single Family Residence, 1	127-5A219 147		Boyle Heights	No	MI	R2RD
Los Angeles	2233 S BURNSIDE AVE	90016	5063019031	0.000	0.000	0.350	0.000	Shortfall of Sites	0.133	Low Medium II Residential	RD1.5-1	0	0	0	29.977	0.350		Residential - Single Family Residence, 1	123B177 147		West Adams - Baldwin Hills - Leimert	No	MI	R2RD
Los Angeles	2224 S SYCAMORE AVE	90016	5062013007	0.000	0.000	0.350	0.000	Shortfall of Sites	0.116	Low Medium II Residential	RD2-1	0	0	0	34.571	0.350		Residential - Single Family Residence, 1	123B181 147		West Adams - Baldwin Hills - Leimert	No	MI	R2RD
Los Angeles	2928 WELLINGTON RD	90016	5050020022	0.000	0.000	0.350	0.000	Shortfall of Sites	0.116	Low Medium II Residential	RD2-1	0	0	0	34.585	0.350		Residential - Single Family Residence, 1	120B185 147		West Adams - Baldwin Hills - Leimert	No	MI	R2RD
Los Angeles	2921 S BUDLONG AVE	90007	5054014014	0.000	0.000	0.350	0.000	Shortfall of Sites	0.092	Low Medium I Residential	R2-1-O	0	0	0	43.343	0.350		Residential - Single Family Residence - Pool, 0	120B197 147		South Los Angeles	No	MI	R2RD
Los Angeles	1053 E 22ND ST	90011	5131013009	0.000	0.000	0.350	0.000	Shortfall of Sites	0.091	Low Medium II Residential	RD1.5-1	0	0	0	43.986	0.350		Residential - Single Family Residence, 1	120A209 147		Southeast Los Angeles	No	MI	R2RD
Los Angeles	854 E 32ND ST	90011	5120027014	0.000	0.000	0.350	0.000	Shortfall of Sites	0.120	Low Medium II Residential	RD2-1	0	0	0	33.347	0.350		Residential - Single Family Residence, 1	117A207 147		Southeast Los Angeles	No	MI	R2RD
Los Angeles	3830 CRAWFORD ST	90011	5121018016	0.000	0.000	0.350	0.000	Shortfall of Sites	0.105	Low Medium I Residential	R2-1	0	0	0	38.189	0.350		Residential - Single Family Residence, 1	115-5A205 147		Southeast Los Angeles	No	MI	R2RD
Los Angeles	250 W 42ND ST	90037	5111017010	0.000	0.000	0.350	0.000	Shortfall of Sites	0.111	Low Medium I Residential	R2-1	0	0	0	36.034	0.350		Residential - Single Family Residence, 1	114A203 147		Southeast Los Angeles	No	MI	R2RD
Los Angeles	1326 E 45TH ST	90011	5107006012	0.000	0.000	0.350	0.000	Shortfall of Sites	0.123	Low Medium II Residential	RD1.5-1	0	0	0	32.496	0.350		Residential - Single Family Residence, 1	112-5A211 147		Southeast Los Angeles	No	MI	R2RD
Los Angeles	284 E 48TH ST	90011	5109009053	0.000	0.000	0.350	0.000	Shortfall of Sites	0.137	Low Medium II Residential	RD1.5-1	0	0	0	29.242	0.350		Residential - Single Family Residence, 1	111A205 147		Southeast Los Angeles	No	MI	R2RD
Los Angeles	1414 E 48TH PL	90011	5107023029	0.000	0.000	0.350	0.000	Shortfall of Sites	0.129	Low Medium I Residential	R2-1	0	0	0	30.975	0.350		Residential - Single Family Residence, 1	111A211 147		Southeast Los Angeles	No	MI	R2RD
Los Angeles	1535 E 49TH ST	90011	5106019025	0.000	0.000	0.350	0.000	Shortfall of Sites	0.128	Low Medium I Residential	R2-1	0	0	0	31.336	0.350		Residential - Single Family Residence, 1	111A213 147		Southeast Los Angeles	No	MI	R2RD
Los Angeles	618 W 49TH ST	90037	5018023038	0.000	0.000	0.350	0.000	Shortfall of Sites	0.156	Low Medium II Residential	RD2-1	0	0	0	25.634	0.350		Residential - Single Family Residence, 1	111A201 147		South Los Angeles	No	MI	R2RD
Los Angeles	1420 E 52ND ST	90011	5104008008	0.000	0.000	0.350	0.000	Shortfall of Sites	0.124	Low Medium I Residential	R2-1	0	0	0	32.258	0.350		Residential - Single Family Residence, 1	108B209 147		Southeast Los Angeles	No	MI	R2RD
Los Angeles	5888 CROCKER ST	90003	6006030901	0.000	0.000	0.350	0.000	Shortfall of Sites	0.119	Low Medium II Residential	RD1.5-1-CPIO	0	0	0	33.506	0.350	Vacant	Industrial - Industrial - Vacant Land, 0	105B205 147		Southeast Los Angeles	No	MI	R2RD
Los Angeles	216 E 67TH ST	90003	6011003021	0.000	0.000	0.350	0.000	Shortfall of Sites	0.124	Low Medium I Residential	R2-1	0	0	0	32.265	0.350		Residential - Single Family Residence, 1	102B205 147		Southeast Los Angeles	No	MI	R2RD
Los Angeles	912 W 76TH ST	90044	6020009015	0.000	0.000	0.350	0.000	Shortfall of Sites	0.124	Low Medium II Residential	RD1.5-1	0	0	0	32.265	0.350		Residential - Single Family Residence, 1	099B197 147		South Los Angeles	No	MI	R2RD
Los Angeles	851 E 85TH ST	90001	6029027025	0.000	0.000	0.350	0.000	Shortfall of Sites	0.117	Low Medium I Residential	R2-1	0	0	0	34.167	0.350		Residential - Single Family Residence, 1	097-5A209 147		Southeast Los Angeles	No	MI	R2RD
Los Angeles	534 W 88TH ST	90044	6038006041	0.000	0.000	0.350	0.000	Shortfall of Sites	0.149	Low Medium I Residential	R2-1-CPIO	0	0	0	26.866	0.350		Residential - Single Family Residence, 1	096A201 147		South Los Angeles	No	MI	R2RD
Los Angeles	0	0	6055020051	0.000	0.000	0.350	0.000	Shortfall of Sites	0.057	Low Medium II Residential	RD2-1	0	0	0	69.734	0.350	Vacant	Residential - Single Family Residence - Vacant Land, 0	091-5A195 147		South Los Angeles	No	MI	R2RD
Los Angeles	138 E CENTURY BLVD	90003	6063001032	0.000	0.000	0.350	0.000	Shortfall of Sites	0.106	Low Medium I Residential	R2-1	0	0	0	37.829	0.350		Residential - Single Family Residence, 1	091-5A205 147		Southeast Los Angeles	No	MI	R2RD
Los Angeles	429 W 105TH ST	90003	6061030012	0.000	0.000	0.350	0.000	Shortfall of Sites	0.104	Low Medium I Residential	R2-1	0	0	0	38.525	0.350		Residential - Single Family Residence, 1	090A201 147		South Los Angeles	No	MI	R2RD
Los Angeles	347 E 105TH ST	90003	6063019025	0.000	0.000	0.350	0.000	Shortfall of Sites	0.124	Low Medium I Residential	R2-1	0	0	0	32.265	0.350		Residential - Single Family Residence, 1	090A205 147		Southeast Los Angeles	No	MI	R2RD
Los Angeles	201 W 105TH ST	90003	6074003046	0.000	0.000	0.350	0.000	Shortfall of Sites	0.094	Low Medium I Residential	R2-1	0	0	0	42.349	0.350		Residential - Single Family Residence, 1	090A203 147		Southeast Los Angeles	No	MI	R2RD
Los Angeles	731 E 109TH ST	90059	6071010010	0.000	0.000	0.350	0.000	Shortfall of Sites	0.110	Low Medium I Residential	R2-1	0	0	0	36.250	0.350		Residential - Double, Duplex, or Two Units - 4 Stories or Less, 0	088-5A207 147		Southeast Los Angeles	No	MI	R2RD
Los Angeles	1811 E 109TH ST	90059	6069005018	0.000	0.000	0.350	0.000	Shortfall of Sites	0.072	Low Medium I Residential	R2-1	0	0	0	55.753	0.350		Residential - Single Family Residence, 0	088-5A215 147		Southeast Los Angeles	No	MI	R2RD
Los Angeles	159 E 109TH PL	90061	6073008030	0.000	0.000	0.350	0.000	Shortfall of Sites	0.122	Low Medium I Residential	R2-1	0	0	0	32.725	0.350		Residential - Single Family Residence, 1	088-5A205 147		Southeast Los Angeles	No	MI	R2RD
Los Angeles	857 E 112TH ST	90059	6072017027	0.000	0.000	0.350	0.000	Shortfall of Sites	0.089	Low Medium I Residential	R2-1	0	0	0	44.963	0.350		Residential - Single Family Residence, 1	087A209 147		Southeast Los Angeles	No	MI	R2RD
Los Angeles	11175 TOWNE AVE	90061	6073022009	0.000	0.000	0.350	0.000	Shortfall of Sites	0.077	Low Medium I Residential	R2-1	0	0	0	51.621	0.350		Residential - Single Family Residence, 1	087A205 147		Southeast Los Angeles	No	MI	R2RD
Los Angeles	11200 STANFORD AVE	90059	6072014001	0.000	0.000	0.350	0.000	Shortfall of Sites	0.129	Low Medium I Residential	R2-1	0	0	0	31.093	0.350		Residential - Single Family Residence, 1	087A207 147		Southeast Los Angeles	No	MI	R2RD
Los Angeles	11314 S CENTRAL AVE	90059	6070015032	0.000	0.000	0.350	0.000	Shortfall of Sites	0.072	Low Medium II Residential	R2-1	0	0	0	55.559	0.350		Institutional - Church - One Story, 0	087A211 147		Southeast Los Angeles	No	MI	R2RD, FBO
Los Angeles	319 E 116TH ST	90061	6083004029	0.000	0.000	0.350	0.000	Shortfall of Sites	0.135	Low Medium I Residential	R2-1	0	0	0	29.545	0.350		Residential - Single Family Residence, 1	084B205 147		Southeast Los Angeles	No	MI	R2RD
Los Angeles	1658 251ST ST	90710	7410019010	0.000	0.000	0.350	0.000	Shortfall of Sites	0.207	Low Medium I Residential	R2-1XL	0	0	0	19.351	0.350		Residential - Single Family Residence, 1	036B193 147		Wilmington - Harbor City	No	MI	R2RD
Los Angeles	5843 VINELAND AVE	91601	2337022004	0.000	0.000	0.350	0.000	Shortfall of Sites	0.115	Low Medium II Residential	RD1.5-1	0	0	0	34.864	0.350		Residential - Single Family Residence, 1	174B173 148		North Hollywood - Valley Village	No	MI	R2RD
Los Angeles	3033 LARGA AVE	90039	5436031010	0.000	0.000	0.350	0.000	Shortfall of Sites	0.124	Low Medium II Residential	[Q]RD1.5-1-RIO	0	0	0	32.284	0.350		Residential - Single Family Residence, 1	151-5A211 148		Northeast Los Angeles	No	MI	R2RD
Los Angeles	1316 MITCHELL PL	90033	5174011024	0.000	0.000	0.350	0.000	Shortfall of Sites	0.067	Low Medium I Residential	R2-1-RIO-CUGU	Low Medium Residential	[VLN1 - CR1 - 3][RG1 - 20][CPIO]	0	59.836	0.350		Residential - Single Family Residence, 1	132A221 148	21	Boyle Heights	No	MI	R2RD , BH CPU
Los Angeles	3046 INEZ ST	90023	5186019012	0.000	0.000	0.350	0.000	Shortfall of Sites	0.091	Low Medium I Residential	R2-1-CUGU	Low Neighborhood Residential	[VLN1 - MU4 - 3][RN2 - 20][CPIO]	0	43.955	0.350		Residential - Single Family Residence, 1	123A225 148	21	Boyle Heights	No	MI	R2RD , BH CPU

Jurisdiction Name	Site Address/Intersection	5 Digit ZIP Code	Assessor Parcel Number	Very Low-Income	Low-Income	Moderate-Income	Above Moderate-Income	Type of Shortfall	Parcel Size (Acres)	Current General Plan Designation	Current Zoning	Proposed General Plan (GP) Designation	Proposed Zoning	Minimum Density Allowed	Maximum Density Allowed	Total Capacity	Vacant/ Nonvacant	Description of Existing Uses	PIN	Base Density Per Acre	Community Plan Area	Rent Stabalization Ordinance	Income Category	Applicable Rezoning Program (Program informing values in Column Q listed first)
Los Angeles	2847 ROSANNA ST	90039	5442031023	0.000	0.000	0.350	0.000	Shortfall of Sites	0.163	Low Medium I Residential	RD3-1VL-RIO	0	0	0	24.608	0.350		Residential - Single Family Residence, 1	150A211 148		Silver Lake - Echo Park - Elysian Valley	No	MI	R2RD
Los Angeles	1940 MELLON AVE	90039	5442020001	0.000	0.000	0.350	0.000	Shortfall of Sites	0.071	Low Medium I Residential	R2-1VL-RIO	0	0	0	56.586	0.350		Residential - Single Family Residence, 1	148-5A213 148		Silver Lake - Echo Park - Elysian Valley	No	MI	R2RD
Los Angeles	1816 BLAKE AVE	90039	5442007010	0.000	0.000	0.350	0.000	Shortfall of Sites	0.131	Low Medium I Residential	R2-1VL-RIO	0	0	0	30.649	0.350		, 0	147A213 148		Silver Lake - Echo Park - Elysian Valley	No	MI	R2RD
Los Angeles	3424 THORPE AVE	90065	5453026020	0.000	0.000	0.350	0.000	Shortfall of Sites	0.129	Low Residential	RD3-1-CDO	0	0	0	31.115	0.350		Residential - Single Family Residence, 1	145-5A219 148		Northeast Los Angeles	No	MI	R2RD
Los Angeles	3816 TAMPICO AVE	90032	5307013017	0.000	0.000	0.350	0.000	Shortfall of Sites	0.108	Low Medium I Residential	RD3-1	0	0	0	36.996	0.350		Residential - Single Family Residence, 0	144A235 148		Northeast Los Angeles	No	MI	R2RD
Los Angeles	801 N KENMORE AVE	90029	5538009002	0.000	0.000	0.350	0.000	Shortfall of Sites	0.117	Low Medium II Residential	RD2-1XL	0	0	0	34.109	0.350		Residential - Single Family Residence, 1	141B197 148		Hollywood	No	MI	R2RD
Los Angeles	3343 PORTOLA AVE	90032	5218016016	0.000	0.000	0.350	0.000	Shortfall of Sites	0.190	Low Medium I Residential	[Q]RD3-1D	0	0	0	21.095	0.350		Residential - Single Family Residence - Pool, 1	142-5A235 148		Northeast Los Angeles	No	MI	R2RD
Los Angeles	1353 LAVETA TER	90026	5419025003	0.000	0.000	0.350	0.000	Shortfall of Sites	0.069	Low Medium I Residential	R2-1VL	0	0	0	57.639	0.350		Residential - Single Family Residence, 1	139-5A209 148		Silver Lake - Echo Park - Elysian Valley	No	MI	R2RD
Los Angeles	2338 HIGHBURY AVE	90032	5221013019	0.000	0.000	0.350	0.000	Shortfall of Sites	0.104	Low Medium II Residential	RD1.5-1	0	0	0	38.325	0.350		Residential - Single Family Residence, 1	138A237 148		Northeast Los Angeles	No	MI	R2RD
Los Angeles	312 N BONNIE BRAE ST	90026	5159005006	0.000	0.000	0.350	0.000	Shortfall of Sites	0.083	Low Medium Residential	RD1.5-1	0	0	0	48.399	0.350		Residential - Single Family Residence, 1	136-5A207 148		Westlake	No	MI	R2RD
Los Angeles	1623 S MANSFIELD AVE	90019	5067003009	0.000	0.000	0.350	0.000	Shortfall of Sites	0.115	Low Medium II Residential	RD2-1-O	0	0	0	34.847	0.350		Residential - Single Family Residence, 1	126B181 148		West Adams - Baldwin Hills - Leimert	No	MI	R2RD
Los Angeles	2233 S ORANGE DR	90016	5062013021	0.000	0.000	0.350	0.000	Shortfall of Sites	0.118	Low Medium II Residential	RD2-1	0	0	0	33.780	0.350		Residential - Single Family Residence, 1	123B181 148		West Adams - Baldwin Hills - Leimert	No	MI	R2RD
Los Angeles	2755 E 6TH ST	90023	5185018038	0.000	0.000	0.350	0.000	Shortfall of Sites	0.081	Low Medium II Residential	RD1.5-1-CUGU	0	0	0	49.122	0.350		Residential - Single Family Residence, 1	124-5A223 148		Boyle Heights	No	MI	R2RD
Los Angeles	2929 BUCKINGHAM RD	90016	5050023008	0.000	0.000	0.350	0.000	Shortfall of Sites	0.145	Low Medium II Residential	RD2-1	0	0	0	27.657	0.350		Residential - Single Family Residence, 1	120B181 148		West Adams - Baldwin Hills - Leimert	No	MI	R2RD
Los Angeles	2924 VAN BUREN PL	90007	5054014010	0.000	0.000	0.350	0.000	Shortfall of Sites	0.123	Low Medium I Residential	R2-1-O	0	0	0	32.430	0.350		Residential - Single Family Residence, 1	120B197 148		South Los Angeles	No	MI	R2RD
Los Angeles	508 E 21ST ST	90011	5127016011	0.000	0.000	0.350	0.000	Shortfall of Sites	0.093	Low Medium II Residential	RD2-1	0	0	0	43.165	0.350		Residential - Single Family Residence, 1	121-5A207 148		Southeast Los Angeles	No	MI	R2RD
Los Angeles	1478 E 21ST ST	90011	5119029017	0.000	0.000	0.350	0.000	Shortfall of Sites	0.154	Low Medium II Residential	RD2-1	0	0	0	25.942	0.350		Commercial - Auto, Recreation Equipment, Construction Equipment Sales and Service - Auto Service Centers (No Gasoline) - One Story, 1	118-5A211 148		Southeast Los Angeles	No	MI	R2RD
Los Angeles	438 E 30TH ST	90011	5128006014	0.000	0.000	0.350	0.000	Shortfall of Sites	0.058	Low Medium II Residential	RD1.5-1	0	0	0	69.531	0.350		Residential - Single Family Residence, 1	118-5A207 148		Southeast Los Angeles	No	MI	R2RD
Los Angeles	1573 E 21ST ST	90011	5118002019	0.000	0.000	0.350	0.000	Shortfall of Sites	0.129	Low Medium II Residential	RD2-1	0	0	0	31.123	0.350		Residential - Single Family Residence, 1	118-5A213 148		Southeast Los Angeles	No	MI	R2RD
Los Angeles	831 E 33RD ST	90011	5120027024	0.000	0.000	0.350	0.000	Shortfall of Sites	0.121	Low Medium II Residential	RD2-1	0	0	0	32.980	0.350		Residential - Single Family Residence, 1	117A207 148		Southeast Los Angeles	No	MI	R2RD
Los Angeles	3804 PALOMA ST	90011	5114004005	0.000	0.000	0.350	0.000	Shortfall of Sites	0.100	Low Medium II Residential	RD2-1	0	0	0	40.110	0.350		Residential - Single Family Residence, 1	115-5A207 148		Southeast Los Angeles	No	MI	R2RD
Los Angeles	1538 E MARTIN LUTHER KING JR BLVD	90011	5117012009	0.000	0.000	0.350	0.000	Shortfall of Sites	0.130	Low Medium I Residential	R2-1-CPIO	0	0	0	30.796	0.350		Residential - Single Family Residence, 1	115-5A211 148		Southeast Los Angeles	No	MI	R2RD
Los Angeles	1320 E 42ND ST	90011	5116003009	0.000	0.000	0.350	0.000	Shortfall of Sites	0.130	Low Medium I Residential	R2-1	0	0	0	30.736	0.350		Residential - Single Family Residence, 1	114A211 148		Southeast Los Angeles	No	MI	R2RD
Los Angeles	532 W 42ND ST	90037	5019015022	0.000	0.000	0.350	0.000	Shortfall of Sites	0.121	Low Medium II Residential	RD2-1	0	0	0	33.050	0.350		Residential - Single Family Residence, 1	114A201 148		South Los Angeles	No	MI	R2RD
Los Angeles	4421 9TH AVE	90043	5014004015	0.000	0.000	0.350	0.000	Shortfall of Sites	0.167	Low Medium I Residential	R2-1	0	0	0	23.901	0.350		Residential - Single Family Residence, 1	111B185 148		West Adams - Baldwin Hills - Leimert	No	MI	R2RD
Los Angeles	4434 CROCKER ST	90011	5109013031	0.000	0.000	0.350	0.000	Shortfall of Sites	0.092	Low Medium I Residential	R2-1	0	0	0	43.559	0.350		Residential - Single Family Residence, 1	112-5A205 148		Southeast Los Angeles	No	MI	R2RD
Los Angeles	148 W 45TH ST	90037	5110006012	0.000	0.000	0.350	0.000	Shortfall of Sites	0.075	Low Medium I Residential	R2-1	0	0	0	53.547	0.350		Residential - Single Family Residence, 1	112-5A203 148		Southeast Los Angeles	No	MI	R2RD
Los Angeles	540 W 45TH ST	90037	5018031006	0.000	0.000	0.350	0.000	Shortfall of Sites	0.172	Low Medium II Residential	RD2-1	0	0	0	23.210	0.350		Residential - Single Family Residence, 1	112-5A201 148		South Los Angeles	No	MI	R2RD
Los Angeles	1531 E 49TH ST	90011	5106019024	0.000	0.000	0.350	0.000	Shortfall of Sites	0.128	Low Medium I Residential	R2-1	0	0	0	31.337	0.350		Residential - Single Family Residence, 1	111A213 148		Southeast Los Angeles	No	MI	R2RD
Los Angeles	1627 W 52ND ST	90062	5003006022	0.000	0.000	0.350	0.000	Shortfall of Sites	0.112	Low Medium I Residential	R2-1-CPIO	0	0	0	35.740	0.350		Residential - Single Family Residence, 1	108B193 148		South Los Angeles	No	MI	R2RD
Los Angeles	6612 BONSALLO AVE	90044	6013017023	0.000	0.000	0.350	0.000	Shortfall of Sites	0.124	Low Medium I Residential	R2-1	0	0	0	32.265	0.350		Residential - Single Family Residence, 1	102B201 148		South Los Angeles	No	MI	R2RD
Los Angeles	827 E 77TH ST	90001	6023022025	0.000	0.000	0.350	0.000	Shortfall of Sites	0.117	Low Medium I Residential	R2-1	0	0	0	34.175	0.350		Residential - Single Family Residence, 1	099B209 148		Southeast Los Angeles	No	MI	R2RD
Los Angeles	653 E 84TH PL	90001	6029024017	0.000	0.000	0.350	0.000	Shortfall of Sites	0.081	Low Medium I Residential	R2-1	0	0	0	49.388	0.350		Residential - Single Family Residence, 1	097-5A207 148		Southeast Los Angeles	No	MI	R2RD
Los Angeles	847 E 85TH ST	90001	6029027026	0.000	0.000	0.350	0.000	Shortfall of Sites	0.117	Low Medium I Residential	R2-1	0	0	0	34.167	0.350		Residential - Single Family Residence, 1	097-5A209 148		Southeast Los Angeles	No	MI	R2RD
Los Angeles	906 E 88TH ST	90002	6042026018	0.000	0.000	0.350	0.000	Shortfall of Sites	0.118	Low Medium I Residential	R2-1	0	0	0	33.762	0.350		Residential - Single Family Residence, 1	096A209 148		Southeast Los Angeles	No	MI	R2RD
Los Angeles	544 W 88TH ST	90044	6038006042	0.000	0.000	0.350	0.000	Shortfall of Sites	0.149	Low Medium I Residential	R2-1-CPIO	0	0	0	26.862	0.350		Residential - Single Family Residence, 1	096A201 148		South Los Angeles	No	MI	R2RD
Los Angeles	9561 GRANDEE AVE	90002	6048019005	0.000	0.000	0.350	0.000	Shortfall of Sites	0.075	Low Medium I Residential	R2-1	0	0	0	53.566	0.350		Residential - Single Family Residence, 0	093A213 148		Southeast Los Angeles	No	MI	R2RD
Los Angeles	645 W COLDEN AVE	90044	6039009027	0.000	0.000	0.350	0.000	Shortfall of Sites	0.135	Low Medium II Residential	RD2-1	0	0	0	29.648	0.350		Residential - Single Family Residence, 1	093A201 148		South Los Angeles	No	MI	R2RD
Los Angeles	136 E CENTURY BLVD	90003	6063001006	0.000	0.000	0.350	0.000	Shortfall of Sites	0.106	Low Medium I Residential	R2-1	0	0	0	37.829	0.350		Residential - Single Family Residence, 1	091-5A205 148		Southeast Los Angeles	No	MI	R2RD
Los Angeles	431 W 105TH ST	90003	6061030011	0.000	0.000	0.350	0.000	Shortfall of Sites	0.104	Low Medium I Residential	R2-1	0	0	0	38.525	0.350		Residential - Single Family Residence, 1	090A201 148		South Los Angeles	No	MI	R2RD
Los Angeles	351 E 105TH ST	90003	6063019026	0.000	0.000	0.350	0.000	Shortfall of Sites	0.124	Low Medium I Residential	R2-1	0	0	0	32.265	0.350		Residential - Single Family Residence, 1	090A205 148		Southeast Los Angeles	No	MI	R2RD
Los Angeles	1809 E 109TH ST	90059	6069005019	0.000	0.000	0.350	0.000	Shortfall of Sites	0.072	Low Medium I Residential	R2-1	0	0	0	55.753	0.350		Residential - Single Family Residence, 1	088-5A215 148		Southeast Los Angeles	No	MI	R2RD
Los Angeles	1650 E 108TH ST	90059	6069001029	0.000	0.000	0.350	0.000	Shortfall of Sites	0.076	Low Medium I Residential	R2-1	0	0	0	52.712	0.350		Residential - Single Family Residence, 0	088-5A213 148		Southeast Los Angeles	No	MI	R2RD
Los Angeles	131 W 109TH PL	90061	6074015026	0.000	0.000	0.350	0.000	Shortfall of Sites	0.122	Low Medium I Residential	R2-1	0	0	0	32.747	0.350		Residential - Single Family Residence, 1	088-5A203 148		Southeast Los Angeles	No	MI	R2RD
Los Angeles	155 E 109TH PL	90061	6073008029	0.000	0.000	0.350	0.000	Shortfall of Sites	0.122	Low Medium I Residential	R2-1	0	0	0	32.725	0.350		Residential - Single Family Residence, 1	088-5A205 148		Southeast Los Angeles	No	MI	R2RD
Los Angeles	11187 WADSWORTH AVE	90059	6072017028	0.000	0.000	0.350	0.000	Shortfall of Sites	0.065	Low Medium I Residential	R2-1	0	0	0	61.133	0.350		Residential - Single Family Residence, 1	087A209 148		Southeast Los Angeles	No	MI	R2RD
Los Angeles	164 W 112TH ST	90061	6074023064	0.000	0.000	0.350	0.000	Shortfall of Sites	0.159	Low Medium I Residential	R2-1	0	0	0	25.220	0.350		Residential - Single Family Residence, 1	087A203 148		Southeast Los Angeles	No	MI	R2RD
Los Angeles	710 E 112TH ST	90059	6072014004	0.000	0.000	0.350	0.000	Shortfall of Sites	0.080	Low Medium I Residential	R2-1	0	0	0	49.738	0.350		Residential - Single Family Residence, 1	087A207 148		Southeast Los Angeles	No	MI	R2RD
Los Angeles	12659 NORRIS AVE	91342	2507003028	0.000	0.000	0.350	0.000	Shortfall of Sites	0.155	Low Medium I Residential	RD3-1XL-CPIO	0	0	0	25.815	0.350		Residential - Single Family Residence, 1	219B149 149		Sylmar	No	MI	R2RD
Los Angeles	2761 KNOX AVE	90039	5442019019	0.000	0.000	0.350	0.000	Shortfall of Sites	0.100	Low Medium I Residential	R2-1VL-RIO	0	0	0	40.160	0.350		Residential - Single Family Residence, 1	148-5A213 149		Silver Lake - Echo Park - Elysian Valley	No	MI	R2RD
Los Angeles	2798 N COOLIDGE AVE	90039	5442020027	0.000	0.000	0.350	0.000	Shortfall of Sites	0.115	Low Medium I Residential	R2-1VL-RIO	0	0	0	34.848	0.350		Residential - Single Family Residence, 1	148-5A211 149		Silver Lake - Echo Park - Elysian Valley	No	MI	R2RD
Los Angeles	1260 N HARVARD BLVD	90029	5537013014	0.000	0.000	0.350	0.000	Shortfall of Sites	0.066	Low Medium II Residential	RD1.5-1XL	0	0	0	60.605	0.350		Residential - Single Family Residence, 1	144B193 149		Hollywood	No	MI	R2RD
Los Angeles	675 W AVENUE 28	90065	5453013031	0.000	0.000	0.350	0.000	Shortfall of Sites	0.076	Low Medium II Residential	RD1.5-1-CDO-RIO	0	0	0	52.288	0.350		Residential - Single Family Residence, 1	144A219 149		Northeast Los Angeles	No	MI	R2RD
Los Angeles	211 THERESA ST	90065	5446022008	0.000	0.000	0.350	0.000	Shortfall of Sites	0.067	Low Medium II Residential	RD2-1-CDO	0	0	0	59.313	0.350		Residential - Single Family Residence, 1	144A223 149		Northeast Los Angeles	No	MI	R2RD
Los Angeles	3412 LINDA VISTA TER	90032	5219011003	0.000	0.000	0.350	0.000	Shortfall of Sites	0.219	Low Medium I Residential	[Q]RD3-1D	0	0	0	18.286	0.350		Residential - Single Family Residence, 1	142-5A235 149		Northeast Los Angeles	No	MI	R2RD
Los Angeles	2614 KENT ST	90026	5402009028	0.000	0.000	0.350	0.000	Shortfall of Sites	0.161	Low Medium II Residential	RD2-1VL	0	0	0	24.835	0.350		Residential - Single Family Residence, 1	139-5A205 149		Silver Lake - Echo Park - Elysian Valley	No	MI	R2RD
Los Angeles	1011 MOHAWK ST	90026	5402030012	0.000	0.000	0.350	0.000	Shortfall of Sites	0.172	Low Medium II Residential	RD2-1VL	0	0	0	23.277	0.350		Residential - Single Family Residence, 1	139-5A207 149		Silver Lake - Echo Park - Elysian Valley	No	MI	R2RD
Los Angeles	1343 DOUGLAS ST	90026	5406010014	0.000	0.000	0.350	0.000	Shortfall of Sites	0.113	Low Medium II Residential	RD1.5-1VL	0	0	0	35.446	0.350		Residential - Single Family Residence, 1	139-5A211 149		Silver Lake - Echo Park - Elysian Valley	No	MI	R2RD
Los Angeles	1952 SHERIDAN ST	90033	5175024014	0.000	0.000	0.350	0.000	Shortfall of Sites	0.087	Low Medium I Residential	R2-1-CUGU	Low Neighborhood Residential	[VLN1 - MU4 - 3][RN2 - 20][CPIO]	0	46.051	0.350		Residential - Single Family Residence, 1	130-5A223 149	21	Boyle Heights	No	MI	R2RD , BH CPU
Los Angeles	1733 CLINTON ST	90026	5404009022	0.000	0.000	0.350	0.000	Shortfall of Sites	0.129	Low Medium II Residential	RD2-1VL-CDO	0	0	0	31.059	0.350		Residential - Single Family Residence, 1	138A207 149		Silver Lake - Echo Park - Elysian Valley	No	MI	R2RD
Los Angeles	2742 WINTER ST	90033	5177024021	0.000	0.000	0.350	0.000	Shortfall of Sites	0.134	Low Medium II Residential	RD1.5-1-CUGU	0	0	0	29.793	0.350		Residential - Single Family Residence, 1	129A227 149		Boyle Heights	No	MI	R2RD
Los Angeles	2243 ROGERS AVE	90023	5183026010	0.000	0.000	0.350	0.000	Shortfall of Sites	0.107	Low Medium II Residential	RD1.5-1-CUGU	0	0	0	37.519	0.350		Residential - Single Family Residence, 1	124-5A221 149		Boyle Heights	No	MI	R2RD
Los Angeles	517 S LORENA ST	90063	5186008007	0.000	0.000	0.350	0.000	Shortfall of Sites	0.086	Low Medium II Residential	RD1.5-1-CUGU	0	0	0	46.467	0.350		Residential - Single Family Residence, 0	123A227 149		Boyle Heights	No	MI	R2RD
Los Angeles	2929 WELLINGTON RD	90016	5050021007	0.000	0.000	0.350	0.000	Shortfall of Sites	0.120	Low Medium II Residential	RD2-1	0	0	0	33.294	0.350		Residential - Single Family Residence, 1	120B185 149		West Adams - Baldwin Hills - Leimert	No	MI	R2RD
Los Angeles	2841 S RIMPAU BLVD	90016	5049010022	0.000	0.000	0.350	0.000	Shortfall of Sites	0.119	Low Medium I Residential	R2-1	0	0	0	33.507	0.350		Residential - Single Family Residence, 1	120B181 149		West Adams - Baldwin Hills - Leimert	No	MI	R2RD
Los Angeles	2902 S BUDLONG AVE	90007	5054035006	0.000	0.000	0.350	0.000	Shortfall of Sites	0.113	Low Medium I Residential	R2-1-O	0	0	0	35.413	0.350		Residential - Single Family Residence, 1	120B197 149		South Los Angeles	No	MI	R2RD
Los Angeles	1426 E 22ND ST	90011	5119027008	0.000	0.000	0.350	0.000	Shortfall of Sites	0.130	Low Medium I Residential	R2-1	0	0	0	30.807	0.350		Residential - Single Family Residence, 1	118-5A211 149		Southeast Los Angeles	No	MI	R2RD
Los Angeles	415 E 31ST ST	90011	5128006037	0.000	0.000	0.350	0.000	Shortfall of Sites	0.114	Low Medium II Residential	RD1.5-1	0	0	0	35.206	0.350		Residential - Single Family Residence, 1	118-5A207 149		Southeast Los Angeles	No	MI	R2RD
Los Angeles	1546 E 21ST ST	90011	5118003010	0.000	0.000	0.350	0.000	Shortfall of Sites	0.130	Low Medium I Residential	R2-1	0	0	0	30.865	0.350		Residential - Single Family Residence, 1	118-5A213 149		Southeast Los Angeles	No	MI	R2RD
Los Angeles	350 E 35TH ST	90011	5120014016	0.000	0.000	0.350	0.000	Shortfall of Sites	0.115	Low Medium I Residential	R2-1	0	0	0	34.867	0.350		Residential - Single Family Residence, 1	117A205 149		Southeast Los Angeles	No	MI	R2RD
Los Angeles	3811 PALOMA ST	90011	5114002024	0.000	0.000	0.350	0.000	Shortfall of Sites	0.102	Low Medium II Residential	RD2-1	0	0	0	39.031	0.350		Residential - Single Family Residence, 1	115-5A207 149		Southeast Los Angeles	No	MI	R2RD
Los Angeles	4204 ZAMORA ST	90011	5115029042	0.000	0.000	0.350	0.000	Shortfall of Sites	0.083	Low Medium I Residential	R2-1	0	0	0	48.392	0.350		Residential - Single Family Residence, 1	114A211 149		Southeast Los Angeles	No	MI	R2RD
Los Angeles	536 W 42ND ST	90037	5019015023	0.000	0.000	0.350	0.000	Shortfall of Sites	0.099	Low Medium II Residential	RD2-1	0	0	0	40.269	0.350		Residential - Single Family Residence, 1	114A201 149		South Los Angeles	No	MI	R2RD

Jurisdiction Name	Site Address/Intersection	5 Digit ZIP Code	Assessor Parcel Number	Very Low-Income	Low-Income	Moderate-Income	Above Moderate-Income	Type of Shortfall	Parcel Size (Acres)	Current General Plan Designation	Current Zoning	Proposed General Plan (GP) Designation	Proposed Zoning	Minimum Density Allowed	Maximum Density Allowed	Total Capacity	Vacant/ Nonvacant	Description of Existing Uses	PIN	Base Density Per Acre	Community Plan Area	Rent Stabalization Ordinance	Income Category	Applicable Rezoning Program (Program informing values in Column Q listed first)
Los Angeles	4420 10TH AVE	90043	5014004018	0.000	0.000	0.350	0.000	Shortfall of Sites	0.167	Low Medium I Residential	R2-1	0	0	0	23.901	0.350		Residential - Single Family Residence, 1	111B185 149		West Adams - Baldwin Hills - Leimert	No	MI	R2RD
Los Angeles	4433 CROCKER ST	90011	5109012025	0.000	0.000	0.350	0.000	Shortfall of Sites	0.100	Low Medium I Residential	R2-1	0	0	0	39.963	0.350		Residential - Single Family Residence, 1	112-5A205 149		Southeast Los Angeles	No	MI	R2RD
Los Angeles	1426 E 48TH PL	90011	5107023010	0.000	0.000	0.350	0.000	Shortfall of Sites	0.115	Low Medium I Residential	R2-1	0	0	0	34.845	0.350		Residential - Single Family Residence, 1	111A211 149		Southeast Los Angeles	No	MI	R2RD
Los Angeles	1527 E 49TH ST	90011	5106019023	0.000	0.000	0.350	0.000	Shortfall of Sites	0.128	Low Medium I Residential	R2-1	0	0	0	31.336	0.350		Residential - Single Family Residence, 1	111A213 149		Southeast Los Angeles	No	MI	R2RD
Los Angeles	626 W 49TH ST	90037	5018023040	0.000	0.000	0.350	0.000	Shortfall of Sites	0.156	Low Medium II Residential	RD2-1	0	0	0	25.633	0.350		Residential - Single Family Residence, 1	111A201 149		South Los Angeles	No	MI	R2RD
Los Angeles	1623 W 52ND ST	90062	5003006021	0.000	0.000	0.350	0.000	Shortfall of Sites	0.149	Low Medium I Residential	R2-1-CPIO	0	0	0	26.805	0.350		Residential - Single Family Residence, 1	108B193 149		South Los Angeles	No	MI	R2RD
Los Angeles	5904 S OLIVE ST	90003	6005006028	0.000	0.000	0.350	0.000	Shortfall of Sites	0.116	Low Medium I Residential	R2-1	0	0	0	34.581	0.350		Residential - Single Family Residence, 1	105B201 149		Southeast Los Angeles	No	MI	R2RD
Los Angeles	5908 WOODLAWN AVE	90003	6006002018	0.000	0.000	0.350	0.000	Shortfall of Sites	0.118	Low Medium II Residential	RD1.5-1-CPIO	0	0	0	33.765	0.350		Residential - Single Family Residence, 1	105B205 149		Southeast Los Angeles	No	MI	R2RD
Los Angeles	208 E 67TH ST	90003	6011003019	0.000	0.000	0.350	0.000	Shortfall of Sites	0.124	Low Medium I Residential	R2-1	0	0	0	32.265	0.350		Residential - Single Family Residence, 1	102B205 149		Southeast Los Angeles	No	MI	R2RD
Los Angeles	835 E 73RD ST	90001	6023003020	0.000	0.000	0.350	0.000	Shortfall of Sites	0.110	Low Medium I Residential	R2-1	0	0	0	36.298	0.350		Residential - Single Family Residence, 1	102B209 149		Southeast Los Angeles	No	MI	R2RD
Los Angeles	823 E 77TH ST	90001	6023022026	0.000	0.000	0.350	0.000	Shortfall of Sites	0.117	Low Medium I Residential	R2-1	0	0	0	34.174	0.350		Residential - Single Family Residence, 1	099B209 149		Southeast Los Angeles	No	MI	R2RD
Los Angeles	843 E 85TH ST	90001	6029027027	0.000	0.000	0.350	0.000	Shortfall of Sites	0.117	Low Medium I Residential	R2-1	0	0	0	34.166	0.350		Residential - Single Family Residence, 1	097-5A209 149		Southeast Los Angeles	No	MI	R2RD
Los Angeles	8814 MENLO AVE	90044	6038021004	0.000	0.000	0.350	0.000	Shortfall of Sites	0.118	Low Medium I Residential	RD3-1	0	0	0	33.977	0.350		Residential - Single Family Residence, 1	096A199 149		South Los Angeles	No	MI	R2RD
Los Angeles	8802 WADSWORTH AVE	90002	6042026017	0.000	0.000	0.350	0.000	Shortfall of Sites	0.122	Low Medium I Residential	R2-1	0	0	0	32.887	0.350		Residential - Single Family Residence, 1	096A209 149		Southeast Los Angeles	No	MI	R2RD
Los Angeles	9128 BARING CROSS ST	90044	6039002030	0.000	0.000	0.350	0.000	Shortfall of Sites	0.133	Low Medium I Residential	R2-1	0	0	0	30.010	0.350		Residential - Single Family Residence, 1	094-5A199 149		South Los Angeles	No	MI	R2RD
Los Angeles	1651 W CENTURY BLVD	90047	6055020037	0.000	0.000	0.350	0.000	Shortfall of Sites	0.119	Low Medium II Residential	RD2-1	0	0	0	33.640	0.350		Residential - Single Family Residence, 1	091-5A195 149		South Los Angeles	No	MI	R2RD
Los Angeles	132 E CENTURY BLVD	90003	6063001007	0.000	0.000	0.350	0.000	Shortfall of Sites	0.106	Low Medium I Residential	R2-1	0	0	0	37.829	0.350		Residential - Single Family Residence, 1	091-5A205 149		Southeast Los Angeles	No	MI	R2RD
Los Angeles	225 W 101ST ST	90003	6053022014	0.000	0.000	0.350	0.000	Shortfall of Sites	0.091	Low Medium I Residential	R2-1	0	0	0	44.047	0.350		Residential - Single Family Residence, 1	091-5A203 149		Southeast Los Angeles	No	MI	R2RD
Los Angeles	401 W 101ST ST	90003	6054033039	0.000	0.000	0.350	0.000	Shortfall of Sites	0.165	Low Medium I Residential	R2-1	0	0	0	24.212	0.350		Residential - Single Family Residence, 0	091-5A201 149		South Los Angeles	No	MI	R2RD
Los Angeles	355 E 105TH ST	90003	6063019027	0.000	0.000	0.350	0.000	Shortfall of Sites	0.124	Low Medium I Residential	R2-1	0	0	0	32.265	0.350		Residential - Single Family Residence, 1	090A205 149		Southeast Los Angeles	No	MI	R2RD
Los Angeles	1809 E 109TH ST	90059	6069005019	0.000	0.000	0.350	0.000	Shortfall of Sites	0.072	Low Medium I Residential	R2-1	0	0	0	55.753	0.350		Residential - Single Family Residence, 0	088-5A215 149		Southeast Los Angeles	No	MI	R2RD
Los Angeles	1649 E 109TH ST	90059	6069001028	0.000	0.000	0.350	0.000	Shortfall of Sites	0.185	Low Medium I Residential	R2-1	0	0	0	21.578	0.350		Residential - Single Family Residence, 1	088-5A213 149		Southeast Los Angeles	No	MI	R2RD
Los Angeles	11171 MONITOR AVE	90059	6069018002	0.000	0.000	0.350	0.000	Shortfall of Sites	0.075	Low Medium I Residential	R2-1	0	0	0	53.644	0.350		Residential - Single Family Residence, 1	087A215 149		Southeast Los Angeles	No	MI	R2RD
Los Angeles	347 E 112TH ST	90061	6073022010	0.000	0.000	0.350	0.000	Shortfall of Sites	0.098	Low Medium I Residential	R2-1	0	0	0	40.854	0.350		Residential - Single Family Residence, 1	087A205 149		Southeast Los Angeles	No	MI	R2RD
Los Angeles	712 E 112TH ST	90059	6072014005	0.000	0.000	0.350	0.000	Shortfall of Sites	0.098	Low Medium I Residential	R2-1	0	0	0	40.793	0.350		Residential - Single Family Residence, 1	087A207 149		Southeast Los Angeles	No	MI	R2RD
Los Angeles	11514 S SAN PEDRO ST	90061	6083004024	0.000	0.000	0.350	0.000	Shortfall of Sites	0.110	Low Medium I Residential	R2-1	0	0	0	36.298	0.350		Residential - Single Family Residence, 1	084B205 149		Southeast Los Angeles	No	MI	R2RD
Los Angeles	1648 251ST ST	90710	7410019008	0.000	0.000	0.350	0.000	Shortfall of Sites	0.138	Low Medium I Residential	R2-1XL	0	0	0	29.025	0.350		Residential - Single Family Residence, 1	036B193 149		Wilmington - Harbor City	No	MI	R2RD
Los Angeles	1259 N HARVARD BLVD	90029	5537012011	0.000	0.000	0.350	0.000	Shortfall of Sites	0.075	Low Medium II Residential	RD1.5-1XL	0	0	0	53.612	0.350		Residential - Single Family Residence, 1	144B193 150		Hollywood	No	MI	R2RD
Los Angeles	3756 PUEBLO AVE	90032	5307001025	0.000	0.000	0.350	0.000	Shortfall of Sites	0.162	Low Medium I Residential	RD3-1	0	0	0	24.690	0.350		Residential - Single Family Residence, 1	144A233 150		Northeast Los Angeles	No	MI	R2RD
Los Angeles	803 N EDGEMONT ST	90029	5538014029	0.000	0.000	0.350	0.000	Shortfall of Sites	0.144	Low Medium II Residential	RD2-1XL	0	0	0	27.822	0.350		Residential - Single Family Residence, 1	141B197 150		Hollywood	No	MI	R2RD
Los Angeles	5229 TEMPLETON ST	90032	5219013022	0.000	0.000	0.350	0.000	Shortfall of Sites	0.111	Low Medium I Residential	RD3-1	0	0	0	35.884	0.350		Residential - Single Family Residence, 1	142-5A235 150		Northeast Los Angeles	No	MI	R2RD
Los Angeles	850 N OCCIDENTAL BLVD	90026	5402002018	0.000	0.000	0.350	0.000	Shortfall of Sites	0.172	Low Medium I Residential	RD3-1VL	0	0	0	23.232	0.350		Residential - Single Family Residence - Pool, 1	141A205 150		Silver Lake - Echo Park - Elysian Valley	No	MI	R2RD
Los Angeles	2021 BELLEVUE AVE	90026	5404011009	0.000	0.000	0.350	0.000	Shortfall of Sites	0.097	Low Medium II Residential	RD2-1VL	0	0	0	41.347	0.350		Residential - Single Family Residence, 1	138A207 150		Silver Lake - Echo Park - Elysian Valley	No	MI	R2RD
Los Angeles	5229 BORLAND RD	90032	5221004011	0.000	0.000	0.350	0.000	Shortfall of Sites	0.104	Low Medium II Residential	RD2-1	0	0	0	38.392	0.350		Residential - Single Family Residence, 1	138A235 150		Northeast Los Angeles	No	MI	R2RD
Los Angeles	345 S AVENUE 19	90031	5447030002	0.000	0.000	0.350	0.000	Shortfall of Sites	0.109	Low Medium II Residential	RD1.5-1	0	0	0	36.766	0.350		Residential - Single Family Residence, 1	136-5A221 150		Northeast Los Angeles	No	MI	R2RD
Los Angeles	2038 WORKMAN ST	90031	5210010003	0.000	0.000	0.350	0.000	Shortfall of Sites	0.134	Low Medium II Residential	RD2-1	0	0	0	29.877	0.350		Residential - Single Family Residence, 0	136-5A223 150		Northeast Los Angeles	No	MI	R2RD
Los Angeles	2315 S COCHRAN AVE	90016	5063011040	0.000	0.000	0.350	0.000	Shortfall of Sites	0.110	Low Medium II Residential	RD2-1	0	0	0	36.299	0.350		Residential - Single Family Residence, 1	123B177 150		West Adams - Baldwin Hills - Leimert	No	MI	R2RD
Los Angeles	2224 S HIGHLAND AVE	90016	5062020028	0.000	0.000	0.350	0.000	Shortfall of Sites	0.090	Low Medium II Residential	RD2-1-O	0	0	0	44.421	0.350		Residential - Single Family Residence, 1	123B181 150		West Adams - Baldwin Hills - Leimert	No	MI	R2RD
Los Angeles	2260 TERRACE HEIGHTS AVE	90023	5183026036	0.000	0.000	0.350	0.000	Shortfall of Sites	0.112	Low Medium II Residential	RD1.5-1-CUGU	0	0	0	35.839	0.350		Residential - Single Family Residence, 1	124-5A221 150		Boyle Heights	No	MI	R2RD
Los Angeles	509 E 35TH ST	90011	5120022025	0.000	0.000	0.350	0.000	Shortfall of Sites	0.115	Low Medium I Residential	R2-1	0	0	0	34.847	0.350		Residential - Single Family Residence, 1	117A205 150		Southeast Los Angeles	No	MI	R2RD
Los Angeles	1310 E 27TH ST	90011	5118013017	0.000	0.000	0.350	0.000	Shortfall of Sites	0.115	Low Medium II Residential	RD2-1	0	0	0	34.847	0.350		Residential - Single Family Residence, 1	117A211 150		Southeast Los Angeles	No	MI	R2RD
Los Angeles	3205 GRIFFITH AVE	90011	5120027015	0.000	0.000	0.350	0.000	Shortfall of Sites	0.150	Low Medium II Residential	RD2-1	0	0	0	26.689	0.350		Commercial - Store - One Story, 0	117A209 150		Southeast Los Angeles	No	MI	R2RD
Los Angeles	1173 E MARTIN LUTHER KING JR BLVD	90011	5114030028	0.000	0.000	0.350	0.000	Shortfall of Sites	0.064	Low Medium I Residential	R2-1	0	0	0	62.747	0.350		Residential - Single Family Residence, 1	115-5A209 150		Southeast Los Angeles	No	MI	R2RD
Los Angeles	1540 E MARTIN LUTHER KING JR BLVD	90011	5117012010	0.000	0.000	0.350	0.000	Shortfall of Sites	0.118	Low Medium I Residential	R2-1-CPIO	0	0	0	33.868	0.350		Residential - Single Family Residence, 1	115-5A211 150		Southeast Los Angeles	No	MI	R2RD
Los Angeles	1566 E 41ST PL	90011	5116015009	0.000	0.000	0.350	0.000	Shortfall of Sites	0.125	Low Medium I Residential	R2-1	0	0	0	31.908	0.350		Residential - Single Family Residence, 1	114A213 150		Southeast Los Angeles	No	MI	R2RD
Los Angeles	4165 COMPTON AVE	90011	5116010015	0.000	0.000	0.350	0.000	Shortfall of Sites	0.120	Low Medium I Residential	R2-1	0	0	0	33.280	0.350		Residential - Single Family Residence, 1	114A211 150		Southeast Los Angeles	No	MI	R2RD
Los Angeles	260 W 42ND ST	90037	5111017031	0.000	0.000	0.350	0.000	Shortfall of Sites	0.114	Low Medium I Residential	R2-1	0	0	0	34.957	0.350		Residential - Single Family Residence, 1	114A203 150		Southeast Los Angeles	No	MI	R2RD
Los Angeles	4434 S SAN PEDRO ST	90011	5109012010	0.000	0.000	0.350	0.000	Shortfall of Sites	0.100	Low Medium I Residential	R2-1	0	0	0	40.016	0.350		Residential - Single Family Residence, 1	112-5A205 150		Southeast Los Angeles	No	MI	R2RD
Los Angeles	1308 E 45TH ST	90011	5107006015	0.000	0.000	0.350	0.000	Shortfall of Sites	0.123	Low Medium II Residential	RD1.5-1	0	0	0	32.495	0.350		Residential - Single Family Residence, 1	112-5A211 150		Southeast Los Angeles	No	MI	R2RD
Los Angeles	554 W 45TH ST	90037	5018031008	0.000	0.000	0.350	0.000	Shortfall of Sites	0.169	Low Medium II Residential	RD2-1	0	0	0	23.683	0.350		Residential - Single Family Residence, 1	112-5A201 150		South Los Angeles	No	MI	R2RD
Los Angeles	260 E 48TH ST	90011	5109009043	0.000	0.000	0.350	0.000	Shortfall of Sites	0.132	Low Medium II Residential	RD1.5-1	0	0	0	30.223	0.350		Residential - Single Family Residence, 1	111A205 150		Southeast Los Angeles	No	MI	R2RD
Los Angeles	1434 E 48TH PL	90011	5107023009	0.000	0.000	0.350	0.000	Shortfall of Sites	0.115	Low Medium I Residential	R2-1	0	0	0	34.845	0.350		Residential - Single Family Residence, 1	111A211 150		Southeast Los Angeles	No	MI	R2RD
Los Angeles	634 W 49TH ST	90037	5018023041	0.000	0.000	0.350	0.000	Shortfall of Sites	0.156	Low Medium II Residential	RD2-1	0	0	0	25.632	0.350		Residential - Single Family Residence, 1	111A201 150		South Los Angeles	No	MI	R2RD
Los Angeles	1619 W 52ND ST	90062	5003006020	0.000	0.000	0.350	0.000	Shortfall of Sites	0.119	Low Medium I Residential	R2-1-CPIO	0	0	0	33.507	0.350		Residential - Single Family Residence, 1	108B193 150		South Los Angeles	No	MI	R2RD
Los Angeles	5905 S FLOWER ST	90003	6004037020	0.000	0.000	0.350	0.000	Shortfall of Sites	0.111	Low Medium I Residential	R2-1	0	0	0	36.048	0.350		Residential - Single Family Residence, 1	105B201 150		South Los Angeles	No	MI	R2RD
Los Angeles	0	0	6006004016	0.000	0.000	0.350	0.000	Shortfall of Sites	0.124	Low Medium II Residential	RD1.5-1-CPIO	0	0	0	32.265	0.350		Industrial - Heavy Manufacturing - One Story, 0	105B205 150		Southeast Los Angeles	No	MI	R2RD
Los Angeles	204 E 67TH ST	90003	6011003018	0.000	0.000	0.350	0.000	Shortfall of Sites	0.124	Low Medium I Residential	R2-1	0	0	0	32.266	0.350		Residential - Single Family Residence, 1	102B205 150		Southeast Los Angeles	No	MI	R2RD
Los Angeles	831 E 73RD ST	90001	6023003021	0.000	0.000	0.350	0.000	Shortfall of Sites	0.110	Low Medium I Residential	R2-1	0	0	0	36.298	0.350		Residential - Single Family Residence, 1	102B209 150		Southeast Los Angeles	No	MI	R2RD
Los Angeles	819 E 77TH ST	90001	6023022027	0.000	0.000	0.350	0.000	Shortfall of Sites	0.117	Low Medium I Residential	R2-1	0	0	0	34.173	0.350		Residential - Single Family Residence, 1	099B209 150		Southeast Los Angeles	No	MI	R2RD
Los Angeles	1548 W 84TH PL	90047	6034027004	0.000	0.000	0.350	0.000	Shortfall of Sites	0.153	Low Medium II Residential	RD2-1	0	0	0	26.092	0.350		Residential - Single Family Residence, 1	097-5A195 150		South Los Angeles	No	MI	R2RD
Los Angeles	839 E 85TH ST	90001	6029027028	0.000	0.000	0.350	0.000	Shortfall of Sites	0.117	Low Medium I Residential	R2-1	0	0	0	34.166	0.350		Residential - Single Family Residence, 1	097-5A209 150		Southeast Los Angeles	No	MI	R2RD
Los Angeles	8815 MENLO AVE	90044	6038012021	0.000	0.000	0.350	0.000	Shortfall of Sites	0.118	Low Medium I Residential	R2-1	0	0	0	33.991	0.350		Residential - Single Family Residence, 1	096A199 150		South Los Angeles	No	MI	R2RD
Los Angeles	8803 WADSWORTH AVE	90002	6042019030	0.000	0.000	0.350	0.000	Shortfall of Sites	0.117	Low Medium I Residential	R2-1	0	0	0	34.296	0.350		Residential - Single Family Residence, 1	096A209 150		Southeast Los Angeles	No	MI	R2RD
Los Angeles	546 W 88TH ST	90044	6038006043	0.000	0.000	0.350	0.000	Shortfall of Sites	0.124	Low Medium I Residential	R2-1-CPIO	0	0	0	32.230	0.350		Residential - Single Family Residence, 1	096A201 150		South Los Angeles	No	MI	R2RD
Los Angeles	9129 BARING CROSS ST	90044	6039001056	0.000	0.000	0.350	0.000	Shortfall of Sites	0.119	Low Medium I Residential	R2-1	0	0	0	33.487	0.350		Residential - Single Family Residence, 1	094-5A199 150		South Los Angeles	No	MI	R2RD
Los Angeles	227 W 101ST ST	90003	6053022013	0.000	0.000	0.350	0.000	Shortfall of Sites	0.095	Low Medium I Residential	R2-1	0	0	0	42.039	0.350		Residential - Single Family Residence, 1	091-5A203 150		Southeast Los Angeles	No	MI	R2RD
Los Angeles	401 W 101ST ST	90003	6054033039	0.000	0.000	0.350	0.000	Shortfall of Sites	0.085	Low Medium I Residential	R2-1	0	0	0	46.955	0.350		Residential - Single Family Residence, 0	091-5A201 150		South Los Angeles	No	MI	R2RD
Los Angeles	439 W 105TH ST	90003	6061030010	0.000	0.000	0.350	0.000	Shortfall of Sites	0.104	Low Medium I Residential	R2-1	0	0	0	38.524	0.350		Residential - Single Family Residence, 1	090A201 150		South Los Angeles	No	MI	R2RD
Los Angeles	209 W 105TH ST	90003	6074003043	0.000	0.000	0.350	0.000	Shortfall of Sites	0.092	Low Medium I Residential	R2-1	0	0	0	43.557	0.350		Residential - Single Family Residence, 1	090A203 150		Southeast Los Angeles	No	MI	R2RD
Los Angeles	1803 E 109TH ST	90059	6069005020	0.000	0.000	0.350	0.000	Shortfall of Sites	0.072	Low Medium I Residential	R2-1	0	0	0	55.754	0.350		Residential - Single Family Residence, 1	088-5A215 150		Southeast Los Angeles	No	MI	R2RD
Los Angeles	806 E 109TH ST	90059	6071014017	0.000	0.000	0.350	0.000	Shortfall of Sites	0.111	Low Medium I Residential	R2-1	0	0	0	35.880	0.350		Residential - Single Family Residence, 1	088-5A209 150		Southeast Los Angeles	No	MI	R2RD
Los Angeles	139 W 109TH PL	90061	6074015028	0.000	0.000	0.350	0.000	Shortfall of Sites	0.122	Low Medium I Residential	R2-1	0	0	0	32.747	0.350		Residential - Single Family Residence, 1	088-5A203 150		Southeast Los Angeles	No	MI	R2RD
Los Angeles	909 E 112TH ST	90059	6072020014	0.000	0.000	0.350	0.000	Shortfall of Sites	0.095	Low Medium I Residential	R2-1	0	0	0	42.237	0.350		Residential - Single Family Residence, 1	087A209 150		Southeast Los Angeles	No	MI	R2RD
Los Angeles	206 W 112TH ST	90061	6074023066	0.000	0.000	0.350	0.000	Shortfall of Sites	0.159	Low Medium I Residential	R2-1	0	0	0	25.220	0.350		Residential - Single Family Residence, 1	087A203 150		Southeast Los Angeles	No	MI	R2RD
Los Angeles	714 E 112TH ST	90059	6072014006	0.000	0.000	0.350	0.000	Shortfall of Sites	0.111	Low Medium I Residential	R2-1	0	0	0	36.063	0.350		Residential - Single Family Residence, 1	087A207 150		Southeast Los Angeles	No	MI	R2RD
Los Angeles	12420 S VERMONT AVE	90044	6117016034	0.000	0.000	0.350	0.000	Shortfall of Sites	0.159	Low Medium I Residential	R2-1XL-O	0	0	0	25.106	0.350		Residential - Single Family Residence, 1	081B197 150		Harbor Gateway	No	MI	R2RD
Los Angeles	846 ISLAND AVE	90744	7416031030	0.000	0.000	0.350	0.000	Shortfall of Sites	0.065	Low Medium II Residential	[Q]RD1.5-1XL-O-CUGU	0	0	0	61.432	0.350		Residential - Single Family Residence, 1	030B205 150		Wilmington - Harbor City	No	MI	R2RD
Los Angeles	10227 MCCLEMONT AVE	91042	2558030010	0.000	0.000	0.350	0.000	Shortfall of Sites	0.080	Low Medium II Residential	RD2-1	0	0	0	50.168	0.350		Residential - Single Family Residence, 1	204A197 151		Sunland - Tujunga - Lake View Terrace - Shadow Hills - East La Tuna Canyon	No	MI	R2RD
Los Angeles	2656 ROSEVIEW AVE	90065	5453003015	0.000	0.000	0.350	0.000	Shortfall of Sites	0.146	Low Medium I Residential	RD3-1-CDO-RIO	0	0	0	27.396	0.350		, 1	145-5A219 151		Northeast Los Angeles	No	MI	R2RD
Los Angeles	800 N ALEXANDRIA AVE	90029	5538009001	0.000	0.000	0.350	0.000	Shortfall of Sites	0.117	Low Medium II Residential	RD2-1XL	0	0	0	34.092	0.350		Residential - Single Family Residence, 1	141B197 151		Hollywood	No	MI	R2RD
Los Angeles	5223 TEMPLETON ST	90032	5219013020	0.000	0.000	0.350	0.000	Shortfall of Sites	0.116	Low Medium I Residential	RD3-1	0	0	0	34.384	0.350		Residential - Single Family Residence, 1	142-5A235 151		Northeast Los Angeles	No	MI	R2RD
Los Angeles	125 N AVENUE 25	90031	5205023019	0.000	0.000	0.350	0.000	Shortfall of Sites	0.141	Low Medium II Residential	RD2-1	0	0	0	28.364	0.350		Residential - Single Family Residence, 1	139-5A221 151		Northeast Los Angeles	No	MI	R2RD

Jurisdiction Name	Site Address/Intersection	5 Digit ZIP Code	Assessor Parcel Number	Very Low-Income	Low-Income	Moderate-Income	Above Moderate-Income	Type of Shortfall	Parcel Size (Acres)	Current General Plan Designation	Current Zoning	Proposed General Plan (GP) Designation	Proposed Zoning	Minimum Density Allowed	Maximum Density Allowed	Total Capacity	Vacant/ Nonvacant	Description of Existing Uses	PIN	Base Density Per Acre	Community Plan Area	Rent Stabalization Ordinance	Income Category	Applicable Rezoning Program (Program informing values in Column Q listed first)
Los Angeles	1825 E 4TH ST	90033	5174019043	0.000	0.000	0.350	0.000	Shortfall of Sites	0.084	Low Medium II Residential	RD1.5-1-RIO-CUGU	0	0	0	47.525	0.350		Residential - Single Family Residence, 1	127-5A221 151		Boyle Heights	No	MI	R2RD
Los Angeles	558 S BREED ST	90033	5183015008	0.000	0.000	0.350	0.000	Shortfall of Sites	0.131	Low Medium II Residential	RD1.5-1-CUGU	0	0	0	30.624	0.350		Residential - Single Family Residence, 1	126A221 151		Boyle Heights	No	MI	R2RD
Los Angeles	2224 S BURNSIDE AVE	90016	5063015016	0.000	0.000	0.350	0.000	Shortfall of Sites	0.109	Low Medium II Residential	RD2-1	0	0	0	36.582	0.350		Residential - Single Family Residence, 1	123B177 151		West Adams - Baldwin Hills - Leimert	No	MI	R2RD
Los Angeles	2227 S HIGHLAND AVE	90016	5062018030	0.000	0.000	0.350	0.000	Shortfall of Sites	0.116	Low Medium II Residential	RD2-1-O	0	0	0	34.571	0.350		Residential - Single Family Residence, 1	123B181 151		West Adams - Baldwin Hills - Leimert	No	MI	R2RD
Los Angeles	466 S SAVANNAH ST	90033	5185014014	0.000	0.000	0.350	0.000	Shortfall of Sites	0.101	Low Medium II Residential	RD1.5-1-CUGU	0	0	0	39.668	0.350		Residential - Single Family Residence, 1	124-5A225 151		Boyle Heights	No	MI	R2RD
Los Angeles	5342 SMILEY DR	90016	5043016005	0.000	0.000	0.350	0.000	Shortfall of Sites	0.110	Low Medium II Residential	RD1.5-1	0	0	0	36.299	0.350		Residential - Single Family Residence, 1	120B177 151		West Adams - Baldwin Hills - Leimert	No	MI	R2RD
Los Angeles	2929 S VICTORIA AVE	90016	5050019008	0.000	0.000	0.350	0.000	Shortfall of Sites	0.116	Low Medium II Residential	RD2-1	0	0	0	34.628	0.350		Residential - Single Family Residence, 1	120B185 151		West Adams - Baldwin Hills - Leimert	No	MI	R2RD
Los Angeles	0	0	5123013402	0.000	0.000	0.350	0.000	Shortfall of Sites	0.077	Low Medium II Residential	RD1.5-1-O	0	0	0	51.999	0.350	Vacant	Residential - Single Family Residence - Vacant Land, 0	121-5A201 151		South Los Angeles	No	MI	R2RD
Los Angeles	508 E 25TH ST	90011	5127011021	0.000	0.000	0.350	0.000	Shortfall of Sites	0.148	Low Medium I Residential	R2-1	0	0	0	27.099	0.350		Residential - Single Family Residence, 1	120A207 151		Southeast Los Angeles	No	MI	R2RD
Los Angeles	438 E 30TH ST	90011	5128006014	0.000	0.000	0.350	0.000	Shortfall of Sites	0.058	Low Medium II Residential	RD1.5-1	0	0	0	69.325	0.350		Residential - Single Family Residence, 0	118-5A207 151		Southeast Los Angeles	No	MI	R2RD
Los Angeles	919 E 32ND ST	90011	5114021027	0.000	0.000	0.350	0.000	Shortfall of Sites	0.130	Low Medium II Residential	RD2-1	0	0	0	30.870	0.350		Residential - Single Family Residence, 1	117A209 151		Southeast Los Angeles	No	MI	R2RD
Los Angeles	1544 E MARTIN LUTHER KING JR BLVD	90011	5117012011	0.000	0.000	0.350	0.000	Shortfall of Sites	0.118	Low Medium I Residential	R2-1-CPIO	0	0	0	33.869	0.350		Residential - Single Family Residence, 1	115-5A211 151		Southeast Los Angeles	No	MI	R2RD
Los Angeles	1570 E 41ST PL	90011	5116015008	0.000	0.000	0.350	0.000	Shortfall of Sites	0.125	Low Medium I Residential	R2-1	0	0	0	31.911	0.350		Residential - Single Family Residence, 1	114A213 151		Southeast Los Angeles	No	MI	R2RD
Los Angeles	4205 ZAMORA ST	90011	5115028024	0.000	0.000	0.350	0.000	Shortfall of Sites	0.103	Low Medium I Residential	R2-1	0	0	0	38.731	0.350		Residential - Single Family Residence, 1	114A211 151		Southeast Los Angeles	No	MI	R2RD
Los Angeles	4420 11TH AVE	90043	5013024018	0.000	0.000	0.350	0.000	Shortfall of Sites	0.167	Low Medium I Residential	R2-1	0	0	0	23.925	0.350		Residential - Single Family Residence, 1	111B185 151		West Adams - Baldwin Hills - Leimert	No	MI	R2RD
Los Angeles	152 W 45TH ST	90037	5110006008	0.000	0.000	0.350	0.000	Shortfall of Sites	0.119	Low Medium I Residential	R2-1	0	0	0	33.475	0.350		Residential - Single Family Residence, 0	112-5A203 151		Southeast Los Angeles	No	MI	R2RD
Los Angeles	602 W 45TH ST	90037	5018031009	0.000	0.000	0.350	0.000	Shortfall of Sites	0.155	Low Medium II Residential	RD2-1	0	0	0	25.786	0.350		Residential - Single Family Residence, 1	112-5A201 151		South Los Angeles	No	MI	R2RD
Los Angeles	1519 E 49TH ST	90011	5106019021	0.000	0.000	0.350	0.000	Shortfall of Sites	0.128	Low Medium I Residential	R2-1	0	0	0	31.336	0.350		Residential - Single Family Residence, 1	111A213 151		Southeast Los Angeles	No	MI	R2RD
Los Angeles	5204 ASCOT AVE	90011	5104008004	0.000	0.000	0.350	0.000	Shortfall of Sites	0.094	Low Medium I Residential	R2-1	0	0	0	42.766	0.350		Residential - Single Family Residence, 1	108B209 151		Southeast Los Angeles	No	MI	R2RD
Los Angeles	228 W 52ND ST	90037	5110029008	0.000	0.000	0.350	0.000	Shortfall of Sites	0.124	Low Medium I Residential	R2-1	0	0	0	32.263	0.350		Residential - Single Family Residence, 1	108B201 151		Southeast Los Angeles	No	MI	R2RD
Los Angeles	920 W 76TH ST	90044	6020009013	0.000	0.000	0.350	0.000	Shortfall of Sites	0.124	Low Medium II Residential	RD1.5-1	0	0	0	32.265	0.350		Residential - Single Family Residence, 1	099B197 151		South Los Angeles	No	MI	R2RD
Los Angeles	815 E 77TH ST	90001	6023022028	0.000	0.000	0.350	0.000	Shortfall of Sites	0.117	Low Medium I Residential	R2-1	0	0	0	34.173	0.350		Residential - Single Family Residence, 1	099B209 151		Southeast Los Angeles	No	MI	R2RD
Los Angeles	835 E 85TH ST	90001	6029027029	0.000	0.000	0.350	0.000	Shortfall of Sites	0.117	Low Medium I Residential	R2-1	0	0	0	34.166	0.350		Residential - Single Family Residence, 1	097-5A209 151		Southeast Los Angeles	No	MI	R2RD
Los Angeles	854 E 88TH ST	90002	6042019029	0.000	0.000	0.350	0.000	Shortfall of Sites	0.118	Low Medium I Residential	R2-1	0	0	0	33.770	0.350		Residential - Single Family Residence, 1	096A209 151		Southeast Los Angeles	No	MI	R2RD
Los Angeles	550 W 88TH ST	90044	6038006044	0.000	0.000	0.350	0.000	Shortfall of Sites	0.149	Low Medium I Residential	R2-1-CPIO	0	0	0	26.855	0.350		Residential - Single Family Residence, 1	096A201 151		South Los Angeles	No	MI	R2RD
Los Angeles	616 E 88TH PL	90002	6042008006	0.000	0.000	0.350	0.000	Shortfall of Sites	0.132	Low Medium I Residential	R2-1	0	0	0	30.354	0.350		Residential - Single Family Residence, 1	096A207 151		Southeast Los Angeles	No	MI	R2RD
Los Angeles	1661 W CENTURY BLVD	90047	6055020035	0.000	0.000	0.350	0.000	Shortfall of Sites	0.109	Low Medium II Residential	RD2-1	0	0	0	36.691	0.350		Residential - Single Family Residence, 1	091-5A195 151		South Los Angeles	No	MI	R2RD
Los Angeles	10419 S SAN PEDRO ST	90003	6063018029	0.000	0.000	0.350	0.000	Shortfall of Sites	0.092	Low Medium II Residential	RD2-1	0	0	0	43.558	0.350		Residential - Single Family Residence, 1	090A205 151		Southeast Los Angeles	No	MI	R2RD
Los Angeles	747 E 109TH ST	90059	6071010004	0.000	0.000	0.350	0.000	Shortfall of Sites	0.110	Low Medium I Residential	R2-1	0	0	0	36.253	0.350		Residential - Single Family Residence, 1	088-5A207 151		Southeast Los Angeles	No	MI	R2RD
Los Angeles	1801 E 109TH ST	90059	6069005021	0.000	0.000	0.350	0.000	Shortfall of Sites	0.072	Low Medium I Residential	R2-1	0	0	0	55.753	0.350		Residential - Single Family Residence, 1	088-5A215 151		Southeast Los Angeles	No	MI	R2RD
Los Angeles	810 E 109TH ST	90059	6071014018	0.000	0.000	0.350	0.000	Shortfall of Sites	0.111	Low Medium I Residential	R2-1	0	0	0	35.879	0.350		Residential - Single Family Residence, 1	088-5A209 151		Southeast Los Angeles	No	MI	R2RD
Los Angeles	911 E 112TH ST	90059	6072020015	0.000	0.000	0.350	0.000	Shortfall of Sites	0.095	Low Medium I Residential	R2-1	0	0	0	42.237	0.350		Residential - Single Family Residence, 1	087A209 151		Southeast Los Angeles	No	MI	R2RD
Los Angeles	206 W 112TH ST	90061	6074023066	0.000	0.000	0.350	0.000	Shortfall of Sites	0.159	Low Medium I Residential	R2-1	0	0	0	25.219	0.350		Residential - Single Family Residence, 0	087A203 151		Southeast Los Angeles	No	MI	R2RD
Los Angeles	718 E 112TH ST	90059	6072014007	0.000	0.000	0.350	0.000	Shortfall of Sites	0.104	Low Medium I Residential	R2-1	0	0	0	38.283	0.350		Residential - Single Family Residence, 1	087A207 151		Southeast Los Angeles	No	MI	R2RD
Los Angeles	11517 S SAN PEDRO ST	90061	6083003036	0.000	0.000	0.350	0.000	Shortfall of Sites	0.117	Low Medium I Residential	R2-1	0	0	0	34.046	0.350		Residential - Single Family Residence, 1	084B205 151		Southeast Los Angeles	No	MI	R2RD
Los Angeles	1636 251ST ST	90710	7410019036	0.000	0.000	0.350	0.000	Shortfall of Sites	0.148	Low Medium I Residential	R2-1XL	0	0	0	26.999	0.350		Residential - Single Family Residence, 1	036B193 151		Wilmington - Harbor City	No	MI	R2RD
Los Angeles	1340 S LELAND ST	90731	7458020001	0.000	0.000	0.350	0.000	Shortfall of Sites	0.155	Low Medium I Residential	R2-1XL	0	0	0	25.749	0.350		Residential - Single Family Residence, 1	012B193 151		San Pedro	No	MI	R2RD
Los Angeles	14643 ASTORIA ST	91342	2506031040	0.000	0.000	0.350	0.000	Shortfall of Sites	0.119	Low Medium I Residential	RD3-1XL-CPIO	0	0	0	33.510	0.350		Residential - Single Family Residence, 1	219B149 152		Sylmar	No	MI	R2RD
Los Angeles	10018 SILVERTON AVE	91042	2568004004	0.000	0.000	0.350	0.000	Shortfall of Sites	0.096	Low Medium I Residential	RD3-1	0	0	0	41.518	0.350		Residential - Single Family Residence, 1	202-5A201 152		Sunland - Tujunga - Lake View Terrace - Shadow Hills - East La Tuna Canyon	No	MI	R2RD
Los Angeles	3025 W AVENUE 34	90065	5458023006	0.000	0.000	0.350	0.000	Shortfall of Sites	0.164	Low Medium II Residential	RD2-1-CDO	0	0	0	24.370	0.350		Residential - Single Family Residence, 1	154-5A215 152		Northeast Los Angeles	No	MI	R2RD
Los Angeles	2913 MARSH ST	90039	5442030031	0.000	0.000	0.350	0.000	Shortfall of Sites	0.057	Low Medium I Residential	R2-1VL-RIO	0	0	0	70.688	0.350		Residential - Single Family Residence, 1	150A211 152		Silver Lake - Echo Park - Elysian Valley	No	MI	R2RD
Los Angeles	3401 LINDA VISTA TER	90032	5219010014	0.000	0.000	0.350	0.000	Shortfall of Sites	0.180	Low Medium I Residential	[Q]RD3-1D	0	0	0	22.253	0.350		Residential - Single Family Residence, 1	142-5A235 152		Northeast Los Angeles	No	MI	R2RD
Los Angeles	0	0	5221006025	0.000	0.000	0.350	0.000	Shortfall of Sites	0.147	Low Medium II Residential	[Q]RD2-1D	0	0	0	27.153	0.350	Vacant	Residential - Single Family Residence - Vacant Land, 0	138A237 152		Northeast Los Angeles	No	MI	R2RD
Los Angeles	5302 BORLAND RD	90032	5221006028	0.000	0.000	0.350	0.000	Shortfall of Sites	0.129	Low Medium II Residential	[Q]RD2-1D	0	0	0	31.051	0.350		Residential - Single Family Residence, 1	138A235 152		Northeast Los Angeles	No	MI	R2RD
Los Angeles	616 S MOTT ST	90023	5185024010	0.000	0.000	0.350	0.000	Shortfall of Sites	0.067	Low Medium I Residential	R2-1-CUGU	Low Neighborhood Residential	[VLN2 - MU4 - 3][RN2 - 15][CPIO]	0	59.621	0.350		Residential - Single Family Residence, 1	124-5A223 152	29	Boyle Heights	No	MI	R2RD , BH CPU
Los Angeles	3050 INEZ ST	90023	5186019013	0.000	0.000	0.350	0.000	Shortfall of Sites	0.091	Low Medium I Residential	R2-1-CUGU	Low Neighborhood Residential	[VLN1 - MU4 - 3][RN2 - 20][CPIO]	0	43.954	0.350		Residential - Single Family Residence, 1	123A225 152	21	Boyle Heights	No	MI	R2RD , BH CPU
Los Angeles	680 ECHANDIA ST	90033	5174003041	0.000	0.000	0.350	0.000	Shortfall of Sites	0.066	Low Medium II Residential	RD1.5-1-RIO-CUGU	0	0	0	60.151	0.350		Residential - Single Family Residence, 1	132A221 152		Boyle Heights	No	MI	R2RD
Los Angeles	1634 S HIGHLAND AVE	90019	5067006010	0.000	0.000	0.350	0.000	Shortfall of Sites	0.129	Low Medium II Residential	RD1.5-1-O	0	0	0	30.976	0.350		Residential - Single Family Residence, 1	126B181 152		West Adams - Baldwin Hills - Leimert	No	MI	R2RD
Los Angeles	1525 5TH AVE	90019	5072019006	0.000	0.000	0.350	0.000	Shortfall of Sites	0.172	Low Medium II Residential	RD2-1-O-CPIO	0	0	0	23.213	0.350		Residential - Single Family Residence, 1	126B189 152		West Adams - Baldwin Hills - Leimert	No	MI	R2RD
Los Angeles	328 S GLESS ST	90033	5172022013	0.000	0.000	0.350	0.000	Shortfall of Sites	0.077	Low Medium II Residential	RD2-1-RIO-CUGU	0	0	0	51.958	0.350		Residential - Single Family Residence, 1	127-5A219 152		Boyle Heights	No	MI	R2RD
Los Angeles	1821 E 4TH ST	90033	5174019044	0.000	0.000	0.350	0.000	Shortfall of Sites	0.077	Low Medium II Residential	RD1.5-1-RIO-CUGU	0	0	0	52.092	0.350		Residential - Single Family Residence, 1	127-5A221 152		Boyle Heights	No	MI	R2RD
Los Angeles	0	0	5048020002	0.000	0.000	0.350	0.000	Shortfall of Sites	0.055	Low Medium II Residential	RD1.5-1	0	0	0	72.597	0.350	Vacant	Residential - Single Family Residence - Vacant Land, 0	120B177 152		West Adams - Baldwin Hills - Leimert	No	MI	R2RD
Los Angeles	2414 TRINITY ST	90011	5127009003	0.000	0.000	0.350	0.000	Shortfall of Sites	0.111	Low Medium II Residential	RD2-1	0	0	0	36.143	0.350		Residential - Single Family Residence, 1	120A207 152		Southeast Los Angeles	No	MI	R2RD
Los Angeles	1143 E 25TH ST	90011	5119007022	0.000	0.000	0.350	0.000	Shortfall of Sites	0.138	Low Medium I Residential	R2-1	0	0	0	28.883	0.350		Residential - Single Family Residence, 1	118-5A211 152		Southeast Los Angeles	No	MI	R2RD
Los Angeles	1577 E 21ST ST	90011	5118002020	0.000	0.000	0.350	0.000	Shortfall of Sites	0.129	Low Medium II Residential	RD2-1	0	0	0	31.125	0.350		Residential - Single Family Residence, 1	118-5A213 152		Southeast Los Angeles	No	MI	R2RD
Los Angeles	835 E 33RD ST	90011	5120027023	0.000	0.000	0.350	0.000	Shortfall of Sites	0.121	Low Medium II Residential	RD2-1	0	0	0	33.039	0.350		Residential - Single Family Residence, 1	117A207 152		Southeast Los Angeles	No	MI	R2RD
Los Angeles	3969 LA SALLE AVE	90062	5036028014	0.000	0.000	0.350	0.000	Shortfall of Sites	0.119	Low Medium I Residential	R2-1	0	0	0	33.538	0.350		Residential - Single Family Residence, 1	114B193 152		South Los Angeles	No	MI	R2RD
Los Angeles	1576 E 41ST PL	90011	5116015007	0.000	0.000	0.350	0.000	Shortfall of Sites	0.125	Low Medium I Residential	R2-1	0	0	0	31.912	0.350		Residential - Single Family Residence, 1	114A213 152		Southeast Los Angeles	No	MI	R2RD
Los Angeles	282 E 45TH ST	90011	5109011031	0.000	0.000	0.350	0.000	Shortfall of Sites	0.122	Low Medium I Residential	R2-1	0	0	0	32.837	0.350		Residential - Single Family Residence, 1	112-5A205 152		Southeast Los Angeles	No	MI	R2RD
Los Angeles	1446 E 48TH PL	90011	5107023007	0.000	0.000	0.350	0.000	Shortfall of Sites	0.115	Low Medium I Residential	R2-1	0	0	0	34.844	0.350		Residential - Single Family Residence, 1	111A211 152		Southeast Los Angeles	No	MI	R2RD
Los Angeles	5207 ASCOT AVE	90011	5104006012	0.000	0.000	0.350	0.000	Shortfall of Sites	0.069	Low Medium I Residential	R2-1	0	0	0	58.068	0.350		Residential - Single Family Residence, 1	108B209 152		Southeast Los Angeles	No	MI	R2RD
Los Angeles	1615 W 52ND ST	90062	5003006019	0.000	0.000	0.350	0.000	Shortfall of Sites	0.090	Low Medium I Residential	R2-1-CPIO	0	0	0	44.675	0.350		Residential - Single Family Residence, 0	108B193 152		South Los Angeles	No	MI	R2RD
Los Angeles	232 W 52ND ST	90037	5110029009	0.000	0.000	0.350	0.000	Shortfall of Sites	0.124	Low Medium I Residential	R2-1	0	0	0	32.262	0.350		Residential - Single Family Residence, 1	108B201 152		Southeast Los Angeles	No	MI	R2RD
Los Angeles	758 E 84TH PL	90001	6029026030	0.000	0.000	0.350	0.000	Shortfall of Sites	0.117	Low Medium I Residential	R2-1	0	0	0	34.163	0.350		Residential - Single Family Residence, 1	097-5A207 152		Southeast Los Angeles	No	MI	R2RD
Los Angeles	1558 W 84TH PL	90047	6034027001	0.000	0.000	0.350	0.000	Shortfall of Sites	0.092	Low Medium II Residential	RD2-1	0	0	0	43.541	0.350		Residential - Single Family Residence, 1	097-5A195 152		South Los Angeles	No	MI	R2RD
Los Angeles	850 E 88TH ST	90002	6042019028	0.000	0.000	0.350	0.000	Shortfall of Sites	0.118	Low Medium I Residential	R2-1	0	0	0	33.771	0.350		Residential - Single Family Residence - Guesthouse, 1	096A209 152		Southeast Los Angeles	No	MI	R2RD
Los Angeles	554 W 88TH ST	90044	6038006045	0.000	0.000	0.350	0.000	Shortfall of Sites	0.149	Low Medium I Residential	R2-1-CPIO	0	0	0	26.851	0.350		Residential - Single Family Residence, 1	096A201 152		South Los Angeles	No	MI	R2RD
Los Angeles	9129 MENLO AVE	90044	6039001031	0.000	0.000	0.350	0.000	Shortfall of Sites	0.119	Low Medium I Residential	R2-1	0	0	0	33.492	0.350		Residential - Single Family Residence, 1	094-5A199 152		South Los Angeles	No	MI	R2RD
Los Angeles	124 E CENTURY BLVD	90003	6063001009	0.000	0.000	0.350	0.000	Shortfall of Sites	0.106	Low Medium I Residential	R2-1	0	0	0	37.828	0.350		Residential - Single Family Residence, 1	091-5A205 152		Southeast Los Angeles	No	MI	R2RD
Los Angeles	409 W 101ST ST	90003	6054033018	0.000	0.000	0.350	0.000	Shortfall of Sites	0.104	Low Medium I Residential	R2-1	0	0	0	38.532	0.350		Residential - Single Family Residence, 1	091-5A201 152		South Los Angeles	No	MI	R2RD
Los Angeles	441 W 105TH ST	90003	6061030009	0.000	0.000	0.350	0.000	Shortfall of Sites	0.208	Low Medium I Residential	R2-1	0	0	0	19.262	0.350		Residential - Single Family Residence, 1	090A201 152		South Los Angeles	No	MI	R2RD
Los Angeles	751 E 109TH ST	90059	6071010003	0.000	0.000	0.350	0.000	Shortfall of Sites	0.110	Low Medium I Residential	R2-1	0	0	0	36.254	0.350		Residential - Single Family Residence, 0	088-5A207 152		Southeast Los Angeles	No	MI	R2RD
Los Angeles	814 E 109TH ST	90059	6071014019	0.000	0.000	0.350	0.000	Shortfall of Sites	0.111	Low Medium I Residential	R2-1	0	0	0	35.880	0.350		Residential - Single Family Residence, 1	088-5A209 152		Southeast Los Angeles	No	MI	R2RD
Los Angeles	139 E 109TH PL	90061	6073008025	0.000	0.000	0.350	0.000	Shortfall of Sites	0.122	Low Medium I Residential	R2-1	0	0	0	32.725	0.350		Residential - Single Family Residence, 1	088-5A205 152		Southeast Los Angeles	No	MI	R2RD
Los Angeles	147 W 109TH PL	90061	6074015030	0.000	0.000	0.350	0.000	Shortfall of Sites	0.122	Low Medium I Residential	R2-1	0	0	0	32.747	0.350		Residential - Single Family Residence, 1	088-5A203 152		Southeast Los Angeles	No	MI	R2RD
Los Angeles	915 E 112TH ST	90059	6072020016	0.000	0.000	0.350	0.000	Shortfall of Sites	0.089	Low Medium I Residential	R2-1	0	0	0	44.962	0.350		Residential - Single Family Residence, 1	087A209 152		Southeast Los Angeles	No	MI	R2RD
Los Angeles	722 E 112TH ST	90059	6072014008	0.000	0.000	0.350	0.000	Shortfall of Sites	0.104	Low Medium I Residential	R2-1	0	0	0	38.283	0.350		Residential - Single Family Residence, 1	087A207 152		Southeast Los Angeles	No	MI	R2RD
Los Angeles	11566 LINK ST	90061	6083003022	0.000	0.000	0.350	0.000	Shortfall of Sites	0.095	Low Medium I Residential	R2-1	0	0	0	42.051	0.350		Residential - Single Family Residence, 1	084B205 152		Southeast Los Angeles	No	MI	R2RD
Los Angeles	1634 251ST ST	90710	7410019006	0.000	0.000	0.350	0.000	Shortfall of Sites	0.127	Low Medium I Residential	R2-1XL	0	0	0	31.376	0.350		Residential - Single Family Residence, 1	036B193 152		Wilmington - Harbor City	No	MI	R2RD

Jurisdiction Name	Site Address/Intersection	5 Digit ZIP Code	Assessor Parcel Number	Very Low-Income	Low-Income	Moderate-Income	Above Moderate-Income	Type of Shortfall	Parcel Size (Acres)	Current General Plan Designation	Current Zoning	Proposed General Plan (GP) Designation	Proposed Zoning	Minimum Density Allowed	Maximum Density Allowed	Total Capacity	Vacant/ Nonvacant	Description of Existing Uses	PIN	Base Density Per Acre	Community Plan Area	Rent Stabalization Ordinance	Income Category	Applicable Rezoning Program (Program informing values in Column Q listed first)
Los Angeles	846 ISLAND AVE	90744	7416031030	0.000	0.000	0.350	0.000	Shortfall of Sites	0.065	Low Medium II Residential	[Q]RD1.5-1XL-O-CUGU	0	0	0	61.432	0.350		Residential - Single Family Residence, 0	030B205 152		Wilmington - Harbor City	No	MI	R2RD
Los Angeles	6726 KRAFT AVE	91606	2320019008	0.000	0.000	0.350	0.000	Shortfall of Sites	0.143	Low Medium I Residential	RD3-1	0	0	0	27.879	0.350		Residential - Single Family Residence, 1	180B169 153		North Hollywood - Valley Village	No	MI	R2RD
Los Angeles	1956 SHERIDAN ST	90033	5175024011	0.000	0.000	0.350	0.000	Shortfall of Sites	0.087	Low Medium I Residential	R2-1-CUGU	Low Neighborhood Residential	[VLN1 - MU4 - 3][RN2 - 20][CPIO]	0	45.932	0.350		Residential - Single Family Residence, 1	130-5A223 153	21	Boyle Heights	No	MI	R2RD , BH CPU
Los Angeles	5787 OMAHA ST	90042	5492007001	0.000	0.000	0.350	0.000	Shortfall of Sites	0.071	Low Medium II Residential	RD2-1	0	0	0	56.386	0.350		Residential - Single Family Residence, 1	150A229 153		Northeast Los Angeles	No	MI	R2RD
Los Angeles	2744 DENBY AVE	90039	5442019027	0.000	0.000	0.350	0.000	Shortfall of Sites	0.102	Low Medium I Residential	R2-1VL-RIO	0	0	0	39.280	0.350		Residential - Single Family Residence, 1	148-5A213 153		Silver Lake - Echo Park - Elysian Valley	No	MI	R2RD
Los Angeles	2796 COOLIDGE AVE	90064	5442020029	0.000	0.000	0.350	0.000	Shortfall of Sites	0.112	Low Medium I Residential	R2-1VL-RIO	0	0	0	35.863	0.350		Residential - Single Family Residence, 1	148-5A211 153		Silver Lake - Echo Park - Elysian Valley	No	MI	R2RD
Los Angeles	5215 DE LONGPRE AVE	90027	5544034034	0.000	0.000	0.350	0.000	Shortfall of Sites	0.057	Low Medium II Residential	RD1.5-1XL	0	0	0	69.724	0.350		Residential - Single Family Residence, 1	147A195 153		Hollywood	No	MI	R2RD
Los Angeles	4897 AXTELL ST	90032	5218013031	0.000	0.000	0.350	0.000	Shortfall of Sites	0.057	Low Medium I Residential	RD3-1	0	0	0	70.169	0.350		Residential - Single Family Residence, 1	142-5A233 153		Northeast Los Angeles	No	MI	R2RD
Los Angeles	743 N WILTON PL	90038	5535003010	0.000	0.000	0.350	0.000	Shortfall of Sites	0.139	Low Medium I Residential	R2-1XL	0	0	0	28.682	0.350		Residential - Single Family Residence, 1	141B189 153		Hollywood	No	MI	R2RD
Los Angeles	4871 GAMBIER ST	90032	5218012053	0.000	0.000	0.350	0.000	Shortfall of Sites	0.057	Low Medium I Residential	RD3-1	0	0	0	69.695	0.350		Residential - Single Family Residence, 1	141A233 153		Northeast Los Angeles	No	MI	R2RD
Los Angeles	1348 MCDUFF ST	90026	5406001029	0.000	0.000	0.350	0.000	Shortfall of Sites	0.111	Low Medium II Residential	RD2-1VL	0	0	0	36.145	0.350		Residential - Single Family Residence, 1	139-5A209 153		Silver Lake - Echo Park - Elysian Valley	No	MI	R2RD
Los Angeles	114 N AVENUE 25	90031	5205022006	0.000	0.000	0.350	0.000	Shortfall of Sites	0.083	Low Medium II Residential	RD2-1	0	0	0	48.219	0.350	Vacant	Residential - Single Family Residence - Vacant Land, 0	139-5A221 153		Northeast Los Angeles	No	MI	R2RD
Los Angeles	2037 THOMAS ST	90031	5211003011	0.000	0.000	0.350	0.000	Shortfall of Sites	0.111	Low Medium II Residential	RD2-1	0	0	0	36.042	0.350		Residential - Single Family Residence, 1	136-5A225 153		Northeast Los Angeles	No	MI	R2RD
Los Angeles	505 CAMULOS ST	90033	5185018003	0.000	0.000	0.350	0.000	Shortfall of Sites	0.066	Low Medium II Residential	RD1.5-1-CUGU	0	0	0	60.623	0.350		Residential - Single Family Residence, 1	124-5A225 153		Boyle Heights	No	MI	R2RD
Los Angeles	2932 WEST BLVD	90016	5050023022	0.000	0.000	0.350	0.000	Shortfall of Sites	0.107	Low Medium II Residential	RD2-1	0	0	0	37.385	0.350		Residential - Single Family Residence, 0	120B181 153		West Adams - Baldwin Hills - Leimert	No	MI	R2RD
Los Angeles	3522 HUNTER ST	90023	5191019004	0.000	0.000	0.350	0.000	Shortfall of Sites	0.070	Low Medium I Residential	R2-1-CUGU	Low Neighborhood Residential	[VLN1 - MU4 - 3][RN2 - 20][CPIO]	0	57.370	0.350		Residential - Single Family Residence, 1	118-5A225 153	21	Boyle Heights	No	MI	R2RD , BH CPU
Los Angeles	1164 E 21ST ST	90011	5131014009	0.000	0.000	0.350	0.000	Shortfall of Sites	0.172	Low Medium I Residential	R2-1	0	0	0	23.225	0.350		Residential - Single Family Residence, 1	120A211 153		Southeast Los Angeles	No	MI	R2RD
Los Angeles	3968 LA SALLE AVE	90062	5036029002	0.000	0.000	0.350	0.000	Shortfall of Sites	0.129	Low Medium I Residential	R2-1	0	0	0	31.101	0.350		Residential - Single Family Residence, 1	114B193 153		South Los Angeles	No	MI	R2RD
Los Angeles	1165 E MARTIN LUTHER KING JR BLVD	90011	5114030026	0.000	0.000	0.350	0.000	Shortfall of Sites	0.102	Low Medium I Residential	R2-1	0	0	0	39.225	0.350		Residential - Single Family Residence, 1	115-5A209 153		Southeast Los Angeles	No	MI	R2RD
Los Angeles	1552 E MARTIN LUTHER KING JR BLVD	90011	5117012013	0.000	0.000	0.350	0.000	Shortfall of Sites	0.118	Low Medium I Residential	R2-1-CPIO	0	0	0	33.868	0.350		Residential - Single Family Residence, 1	115-5A211 153		Southeast Los Angeles	No	MI	R2RD
Los Angeles	1582 E 41ST PL	90011	5116015006	0.000	0.000	0.350	0.000	Shortfall of Sites	0.125	Low Medium I Residential	R2-1	0	0	0	31.911	0.350		, 1	114A213 153		Southeast Los Angeles	No	MI	R2RD
Los Angeles	1520 W VERNON AVE	90062	5016002010	0.000	0.000	0.350	0.000	Shortfall of Sites	0.134	Low Medium II Residential	RD1.5-1	0	0	0	29.819	0.350		Residential - Single Family Residence, 1	111B193 153		South Los Angeles	No	MI	R2RD
Los Angeles	4421 11TH AVE	90043	5013022015	0.000	0.000	0.350	0.000	Shortfall of Sites	0.167	Low Medium I Residential	R2-1	0	0	0	23.918	0.350		Commercial - Parking Lot (Commercial Use Property) - Lots - Patron or Employee - One Story, 0	111B185 153		West Adams - Baldwin Hills - Leimert	No	MI	R2RD
Los Angeles	1260 E 45TH ST	90011	5107007019	0.000	0.000	0.350	0.000	Shortfall of Sites	0.162	Low Medium II Residential	RD2-1	0	0	0	24.695	0.350		Residential - Single Family Residence, 1	112-5A211 153		Southeast Los Angeles	No	MI	R2RD
Los Angeles	276 E 45TH ST	90011	5109011030	0.000	0.000	0.350	0.000	Shortfall of Sites	0.122	Low Medium I Residential	R2-1	0	0	0	32.830	0.350		Residential - Single Family Residence, 1	112-5A205 153		Southeast Los Angeles	No	MI	R2RD
Los Angeles	1456 E 48TH PL	90011	5107023006	0.000	0.000	0.350	0.000	Shortfall of Sites	0.115	Low Medium I Residential	R2-1	0	0	0	34.843	0.350		Residential - Single Family Residence, 1	111A211 153		Southeast Los Angeles	No	MI	R2RD
Los Angeles	236 W 52ND ST	90037	5110029010	0.000	0.000	0.350	0.000	Shortfall of Sites	0.124	Low Medium I Residential	R2-1	0	0	0	32.263	0.350		Residential - Single Family Residence, 1	108B201 153		Southeast Los Angeles	No	MI	R2RD
Los Angeles	6616 DENVER AVE	90044	6013018024	0.000	0.000	0.350	0.000	Shortfall of Sites	0.119	Low Medium I Residential	R2-1	0	0	0	33.522	0.350		Residential - Single Family Residence, 1	102B201 153		South Los Angeles	No	MI	R2RD
Los Angeles	139 W 77TH ST	90003	6031013022	0.000	0.000	0.350	0.000	Shortfall of Sites	0.145	Low Medium I Residential	R2-1	0	0	0	27.656	0.350		Residential - Single Family Residence, 1	099B201 153		Southeast Los Angeles	No	MI	R2RD
Los Angeles	807 E 77TH ST	90001	6023022030	0.000	0.000	0.350	0.000	Shortfall of Sites	0.117	Low Medium I Residential	R2-1	0	0	0	34.171	0.350		Residential - Single Family Residence, 1	099B209 153		Southeast Los Angeles	No	MI	R2RD
Los Angeles	827 E 85TH ST	90001	6029027001	0.000	0.000	0.350	0.000	Shortfall of Sites	0.117	Low Medium I Residential	R2-1	0	0	0	34.165	0.350		Residential - Single Family Residence, 1	097-5A209 153		Southeast Los Angeles	No	MI	R2RD
Los Angeles	1671 W CENTURY BLVD	90047	6055020062	0.000	0.000	0.350	0.000	Shortfall of Sites	0.130	Low Medium II Residential	RD2-1	0	0	0	30.837	0.350		Residential - Single Family Residence, 1	091-5A195 153		South Los Angeles	No	MI	R2RD
Los Angeles	413 W 101ST ST	90003	6054033017	0.000	0.000	0.350	0.000	Shortfall of Sites	0.104	Low Medium I Residential	R2-1	0	0	0	38.528	0.350		Residential - Single Family Residence, 1	091-5A201 153		South Los Angeles	No	MI	R2RD
Los Angeles	161 W 105TH ST	90003	6074002023	0.000	0.000	0.350	0.000	Shortfall of Sites	0.091	Low Medium I Residential	R2-1	0	0	0	43.998	0.350		Residential - Single Family Residence, 1	090A203 153		Southeast Los Angeles	No	MI	R2RD
Los Angeles	818 E 109TH ST	90059	6071014020	0.000	0.000	0.350	0.000	Shortfall of Sites	0.111	Low Medium I Residential	R2-1	0	0	0	35.879	0.350		Residential - Single Family Residence, 1	088-5A209 153		Southeast Los Angeles	No	MI	R2RD
Los Angeles	135 E 109TH PL	90061	6073008024	0.000	0.000	0.350	0.000	Shortfall of Sites	0.122	Low Medium I Residential	R2-1	0	0	0	32.725	0.350		Residential - Single Family Residence, 1	088-5A205 153		Southeast Los Angeles	No	MI	R2RD
Los Angeles	919 E 112TH ST	90059	6072020025	0.000	0.000	0.350	0.000	Shortfall of Sites	0.089	Low Medium I Residential	R2-1	0	0	0	44.962	0.350		Residential - Single Family Residence, 1	087A209 153		Southeast Los Angeles	No	MI	R2RD
Los Angeles	726 E 112TH ST	90059	6072014009	0.000	0.000	0.350	0.000	Shortfall of Sites	0.104	Low Medium I Residential	R2-1	0	0	0	38.284	0.350		Residential - Single Family Residence, 1	087A207 153		Southeast Los Angeles	No	MI	R2RD
Los Angeles	11559 LINK ST	90061	6083002002	0.000	0.000	0.350	0.000	Shortfall of Sites	0.085	Low Medium I Residential	R2-1	0	0	0	47.195	0.350		Residential - Single Family Residence, 1	084B205 153		Southeast Los Angeles	No	MI	R2RD
Los Angeles	1666 W 204TH ST	90501	7351006030	0.000	0.000	0.350	0.000	Shortfall of Sites	0.077	Low Medium II Residential	RD1.5-1	0	0	0	51.910	0.350		Residential - Five or More Units or Apartments (Any Combination) · 4 Stories or Less, 0	054B193 153		Harbor Gateway	No	MI	R2RD
Los Angeles	6240 CAHUENGA BLVD	91606	2414019024	0.000	0.000	0.350	0.000	Shortfall of Sites	0.063	Low Medium II Residential	RD1.5-1	0	0	0	63.324	0.350		Residential - Single Family Residence, 1	177B177 154		North Hollywood - Valley Village	No	MI	R2RD
Los Angeles	323 LESLIE WAY	90042	5492007019	0.000	0.000	0.350	0.000	Shortfall of Sites	0.092	Low Medium II Residential	RD2-1	0	0	0	43.468	0.350		Residential - Single Family Residence, 1	150A229 154		Northeast Los Angeles	No	MI	R2RD
Los Angeles	1216 N VIRGIL AVE	90029	5542022004	0.000	0.000	0.350	0.000	Shortfall of Sites	0.132	Low Medium I Residential	R2-1XL	0	0	0	30.303	0.350		Residential - Single Family Residence, 1	145-5A201 154		Hollywood	No	MI	R2RD
Los Angeles	3121 FOLSOM ST	90063	5178016007	0.000	0.000	0.350	0.000	Shortfall of Sites	0.075	Low Medium I Residential	R2-1-CUGU	Low Neighborhood Residential	[VLN1 - MU4 - 3][RN2 - 20][CPIO]	0	53.612	0.350		Residential - Single Family Residence, 1	127-5A227 154	21	Boyle Heights	No	MI	R2RD , BH CPU
Los Angeles	3847 DRYSDALE AVE	90032	5307001020	0.000	0.000	0.350	0.000	Shortfall of Sites	0.164	Low Medium I Residential	RD3-1	0	0	0	24.439	0.350		Residential - Single Family Residence, 1	144A233 154		Northeast Los Angeles	No	MI	R2RD
Los Angeles	823 N CITRUS AVE	90038	5524002019	0.000	0.000	0.350	0.000	Shortfall of Sites	0.138	Low Medium I Residential	R2-1XL	0	0	0	29.025	0.350		Residential - Single Family Residence - Pool and Misc., 1	141B181 154		Hollywood	No	MI	R2RD
Los Angeles	846 SILVER LAKE BLVD	90026	5426021003	0.000	0.000	0.350	0.000	Shortfall of Sites	0.080	Low Medium II Residential	RD2-1VL	0	0	0	49.725	0.350		Residential - Single Family Residence, 1	141A203 154		Silver Lake - Echo Park - Elysian Valley	No	MI	R2RD
Los Angeles	851 N LA FAYETTE PARK PL	90026	5402002010	0.000	0.000	0.350	0.000	Shortfall of Sites	0.268	Low Medium I Residential	RD3-1VL	0	0	0	14.904	0.350		Residential - Single Family Residence, 1	141A205 154		Silver Lake - Echo Park - Elysian Valley	No	MI	R2RD
Los Angeles	315 N BENTON WAY	90026	5156025024	0.000	0.000	0.350	0.000	Shortfall of Sites	0.072	Low Medium II Residential	RD2-1VL	0	0	0	55.725	0.350		Residential - Double, Duplex, or Two Units - 4 Stories or Less, 0	138A203 154		Silver Lake - Echo Park - Elysian Valley	No	MI	R2RD
Los Angeles	2039 GATES ST	90031	5210032011	0.000	0.000	0.350	0.000	Shortfall of Sites	0.151	Low Medium I Residential	RD3-1	0	0	0	26.534	0.350		Residential - Single Family Residence, 1	136-5A225 154		Northeast Los Angeles	No	MI	R2RD
Los Angeles	264 S VENDOME ST	90057	5155006026	0.000	0.000	0.350	0.000	Shortfall of Sites	0.064	Low Medium Residential	RD1.5-1	0	0	0	62.957	0.350		Residential - Single Family Residence, 1	136-5A201 154		Westlake	No	MI	R2RD
Los Angeles	1568 S RIDGELEY DR	90019	5069031003	0.000	0.000	0.350	0.000	Shortfall of Sites	0.110	Low Medium II Residential	RD2-1-O	0	0	0	36.313	0.350		Residential - Single Family Residence, 1	126B177 154		Wilshire	No	MI	R2RD
Los Angeles	2242 S REDONDO BLVD	90016	5062009011	0.000	0.000	0.350	0.000	Shortfall of Sites	0.110	Low Medium I Residential	R2-1	0	0	0	36.316	0.350		Residential - Single Family Residence, 1	123B177 154		West Adams - Baldwin Hills - Leimert	No	MI	R2RD
Los Angeles	2209 HILLCREST DR	90016	5061011009	0.000	0.000	0.350	0.000	Shortfall of Sites	0.152	Low Medium I Residential	R2-1	0	0	0	26.400	0.350		Residential - Single Family Residence, 1	123B181 154		West Adams - Baldwin Hills - Leimert	No	MI	R2RD
Los Angeles	2842 ALSACE AVE	90016	5049026004	0.000	0.000	0.350	0.000	Shortfall of Sites	0.083	Low Medium II Residential	RD1.5-1	0	0	0	48.374	0.350		Residential - Single Family Residence, 1	120B177 154		West Adams - Baldwin Hills - Leimert	No	MI	R2RD
Los Angeles	2928 S VICTORIA AVE	90016	5050018018	0.000	0.000	0.350	0.000	Shortfall of Sites	0.093	Low Medium II Residential	RD2-1	0	0	0	43.015	0.350		Residential - Single Family Residence, 1	120B185 154		West Adams - Baldwin Hills - Leimert	No	MI	R2RD
Los Angeles	624 W 28TH ST	90007	5123014402	0.000	0.000	0.350	0.000	Shortfall of Sites	0.135	Low Medium II Residential	RD1.5-1-O	0	0	0	29.608	0.350		Recreational - Club, Lodge Hall, Fraternal Organization - One Story, 1	121-5A203 154		South Los Angeles	No	MI	R2RD
Los Angeles	828 E 27TH ST	90011	5128019007	0.000	0.000	0.350	0.000	Shortfall of Sites	0.147	Low Medium I Residential	R2-1	0	0	0	27.130	0.350		Residential - Single Family Residence, 1	118-5A209 154		Southeast Los Angeles	No	MI	R2RD
Los Angeles	1531 E 22ND ST	90011	5118004008	0.000	0.000	0.350	0.000	Shortfall of Sites	0.130	Low Medium I Residential	R2-1	0	0	0	30.731	0.350		Residential - Single Family Residence, 1	118-5A213 154		Southeast Los Angeles	No	MI	R2RD
Los Angeles	1159 E MARTIN LUTHER KING JR BLVD	90011	5114030025	0.000	0.000	0.350	0.000	Shortfall of Sites	0.102	Low Medium I Residential	R2-1	0	0	0	39.209	0.350		Residential - Single Family Residence, 1	115-5A209 154		Southeast Los Angeles	No	MI	R2RD
Los Angeles	4207 NAOMI AVE	90011	5115027026	0.000	0.000	0.350	0.000	Shortfall of Sites	0.141	Low Medium I Residential	R2-1	0	0	0	28.419	0.350		Residential - Single Family Residence, 1	114A211 154		Southeast Los Angeles	No	MI	R2RD
Los Angeles	618 W 42ND ST	90037	5019015028	0.000	0.000	0.350	0.000	Shortfall of Sites	0.110	Low Medium II Residential	RD2-1	0	0	0	36.307	0.350		Residential - Single Family Residence, 1	114A201 154		South Los Angeles	No	MI	R2RD
Los Angeles	1812 W VERNON AVE	90062	5015001003	0.000	0.000	0.350	0.000	Shortfall of Sites	0.146	Low Medium I Residential	R2-1	0	0	0	27.448	0.350		Residential - Single Family Residence, 1	111B193 154		South Los Angeles	No	MI	R2RD
Los Angeles	1252 E 45TH ST	90011	5107007017	0.000	0.000	0.350	0.000	Shortfall of Sites	0.162	Low Medium II Residential	RD2-1	0	0	0	24.627	0.350		Residential - Single Family Residence, 1	112-5A211 154		Southeast Los Angeles	No	MI	R2RD
Los Angeles	270 E 45TH ST	90011	5109011029	0.000	0.000	0.350	0.000	Shortfall of Sites	0.122	Low Medium I Residential	R2-1	0	0	0	32.823	0.350		Residential - Single Family Residence, 1	112-5A205 154		Southeast Los Angeles	No	MI	R2RD
Los Angeles	1458 E 48TH PL	90011	5107023005	0.000	0.000	0.350	0.000	Shortfall of Sites	0.115	Low Medium I Residential	R2-1	0	0	0	34.842	0.350		Residential - Single Family Residence, 1	111A211 154		Southeast Los Angeles	No	MI	R2RD
Los Angeles	4825 MCKINLEY AVE	90011	5108010010	0.000	0.000	0.350	0.000	Shortfall of Sites	0.095	Low Medium I Residential	R2-1	0	0	0	42.077	0.350		Residential - Single Family Residence, 1	111A207 154		Southeast Los Angeles	No	MI	R2RD
Los Angeles	712 W 49TH ST	90037	5018023045	0.000	0.000	0.350	0.000	Shortfall of Sites	0.156	Low Medium II Residential	RD2-1	0	0	0	25.629	0.350		Residential - Single Family Residence, 1	111A201 154		South Los Angeles	No	MI	R2RD
Los Angeles	5207 ASCOT AVE	90011	5104006012	0.000	0.000	0.350	0.000	Shortfall of Sites	0.069	Low Medium I Residential	R2-1	0	0	0	58.068	0.350		Residential - Single Family Residence, 0	108B209 154		Southeast Los Angeles	No	MI	R2RD
Los Angeles	240 W 52ND ST	90037	5110029011	0.000	0.000	0.350	0.000	Shortfall of Sites	0.124	Low Medium I Residential	R2-1	0	0	0	32.261	0.350		Residential - Single Family Residence, 1	108B201 154		Southeast Los Angeles	No	MI	R2RD

Jurisdiction Name	Site Address/Intersection	5 Digit ZIP Code	Assessor Parcel Number	Very Low-Income	Low-Income	Moderate-Income	Above Moderate-Income	Type of Shortfall	Parcel Size (Acres)	Current General Plan Designation	Current Zoning	Proposed General Plan (GP) Designation	Proposed Zoning	Minimum Density Allowed	Maximum Density Allowed	Total Capacity	Vacant/ Nonvacant	Description of Existing Uses	PIN	Base Density Per Acre	Community Plan Area	Rent Stabalization Ordinance	Income Category	Applicable Rezoning Program (Program informing values in Column Q listed first)
Los Angeles	5907 S OLIVE ST	90003	6005005008	0.000	0.000	0.350	0.000	Shortfall of Sites	0.120	Low Medium I Residential	R2-1	0	0	0	33.461	0.350		Residential - Single Family Residence, 1	105B201 154		Southeast Los Angeles	No	MI	R2RD
Los Angeles	750 E 84TH PL	90001	6029026016	0.000	0.000	0.350	0.000	Shortfall of Sites	0.117	Low Medium I Residential	R2-1	0	0	0	34.162	0.350		Residential - Single Family Residence, 1	097-5A207 154		Southeast Los Angeles	No	MI	R2RD
Los Angeles	823 E 85TH ST	90001	6029027002	0.000	0.000	0.350	0.000	Shortfall of Sites	0.117	Low Medium I Residential	R2-1	0	0	0	34.165	0.350		Residential - Single Family Residence, 1	097-5A209 154		Southeast Los Angeles	No	MI	R2RD
Los Angeles	1031 W 85TH ST	90044	6033025020	0.000	0.000	0.350	0.000	Shortfall of Sites	0.121	Low Medium II Residential	RD2-1	0	0	0	33.183	0.350		Residential - Single Family Residence, 1	097-5A199 154		South Los Angeles	No	MI	R2RD
Los Angeles	8819 S HOOVER ST	90044	6038015019	0.000	0.000	0.350	0.000	Shortfall of Sites	0.133	Low Medium II Residential	RD2-1	0	0	0	30.183	0.350		Residential - Single Family Residence, 1	096A199 154		South Los Angeles	No	MI	R2RD
Los Angeles	9533 HOLMES AVE	90002	6048031009	0.000	0.000	0.350	0.000	Shortfall of Sites	0.217	Low Medium I Residential	R2-1	0	0	0	18.470	0.350		Residential - Single Family Residence, 1	093A213 154		Southeast Los Angeles	No	MI	R2RD
Los Angeles	116 E CENTURY BLVD	90003	6063001011	0.000	0.000	0.350	0.000	Shortfall of Sites	0.107	Low Medium I Residential	R2-1	0	0	0	37.282	0.350		Residential - Single Family Residence, 1	091-5A205 154		Southeast Los Angeles	No	MI	R2RD
Los Angeles	415 W 101ST ST	90003	6054033016	0.000	0.000	0.350	0.000	Shortfall of Sites	0.102	Low Medium I Residential	R2-1	0	0	0	39.105	0.350		Residential - Single Family Residence, 1	091-5A201 154		South Los Angeles	No	MI	R2RD
Los Angeles	759 E 109TH ST	90059	6071010001	0.000	0.000	0.350	0.000	Shortfall of Sites	0.110	Low Medium I Residential	R2-1	0	0	0	36.269	0.350		Residential - Single Family Residence, 0	088-5A207 154		Southeast Los Angeles	No	MI	R2RD
Los Angeles	822 E 109TH ST	90059	6071014021	0.000	0.000	0.350	0.000	Shortfall of Sites	0.111	Low Medium I Residential	R2-1	0	0	0	35.879	0.350		Residential - Single Family Residence, 1	088-5A209 154		Southeast Los Angeles	No	MI	R2RD
Los Angeles	131 E 109TH PL	90061	6073008023	0.000	0.000	0.350	0.000	Shortfall of Sites	0.122	Low Medium I Residential	R2-1	0	0	0	32.725	0.350		Residential - Single Family Residence, 1	088-5A205 154		Southeast Los Angeles	No	MI	R2RD
Los Angeles	919 E 112TH ST	90059	6072020025	0.000	0.000	0.350	0.000	Shortfall of Sites	0.089	Low Medium I Residential	R2-1	0	0	0	44.962	0.350		Residential - Single Family Residence, 0	087A209 154		Southeast Los Angeles	No	MI	R2RD
Los Angeles	344 E 112TH ST	90061	6073026010	0.000	0.000	0.350	0.000	Shortfall of Sites	0.165	Low Medium I Residential	R2-1	0	0	0	24.179	0.350		Residential - Single Family Residence, 1	087A205 154		Southeast Los Angeles	No	MI	R2RD
Los Angeles	730 E 112TH ST	90059	6072014010	0.000	0.000	0.350	0.000	Shortfall of Sites	0.104	Low Medium I Residential	R2-1	0	0	0	38.284	0.350		Residential - Single Family Residence, 1	087A207 154		Southeast Los Angeles	No	MI	R2RD
Los Angeles	119 E 116TH ST	90061	6083002012	0.000	0.000	0.350	0.000	Shortfall of Sites	0.096	Low Medium I Residential	R2-1	0	0	0	41.540	0.350		Residential - Single Family Residence, 1	084B205 154		Southeast Los Angeles	No	MI	R2RD
Los Angeles	1604 W 226TH ST	90501	7347010014	0.000	0.000	0.350	0.000	Shortfall of Sites	0.115	Low Medium II Residential	RD1.5-1	0	0	0	34.836	0.350		Residential - Single Family Residence, 1	045B193 154		Harbor Gateway	No	MI	R2RD
Los Angeles	6726 FARMDALE AVE	91606	2320018010	0.000	0.000	0.350	0.000	Shortfall of Sites	0.140	Low Medium I Residential	RD3-1	0	0	0	28.620	0.350		Residential - Single Family Residence, 1	180B169 155		North Hollywood - Valley Village	No	MI	R2RD
Los Angeles	0	0	5442007009	0.000	0.000	0.350	0.000	Shortfall of Sites	0.125	Low Medium I Residential	R2-1VL-RIO	0	0	0	31.991	0.350		, 0	147A213 155		Silver Lake - Echo Park - Elysian Valley	No	MI	R2RD
Los Angeles	1231 N MARIPOSA AVE	90029	5540001015	0.000	0.000	0.350	0.000	Shortfall of Sites	0.139	Low Medium II Residential	RD2-1XL	0	0	0	28.699	0.350		Residential - Single Family Residence, 1	144B197 155		Hollywood	No	MI	R2RD
Los Angeles	1219 N COMMONWEALTH AVE	90029	5542022029	0.000	0.000	0.350	0.000	Shortfall of Sites	0.129	Low Medium I Residential	R2-1XL	0	0	0	30.948	0.350		Residential - Single Family Residence, 0	145-5A201 155		Hollywood	No	MI	R2RD
Los Angeles	200 W AVENUE 37	90065	5446022001	0.000	0.000	0.350	0.000	Shortfall of Sites	0.148	Low Medium II Residential	RD2-1-CDO	0	0	0	26.950	0.350		Residential - Single Family Residence, 1	144A223 155		Northeast Los Angeles	No	MI	R2RD
Los Angeles	3823 TAMPICO AVE	90032	5307012018	0.000	0.000	0.350	0.000	Shortfall of Sites	0.164	Low Medium I Residential	RD3-1	0	0	0	24.448	0.350		Residential - Single Family Residence, 1	144A235 155		Northeast Los Angeles	No	MI	R2RD
Los Angeles	2963 LONDON ST	90026	5401025006	0.000	0.000	0.350	0.000	Shortfall of Sites	0.091	Low Medium II Residential	RD2-1VL	0	0	0	43.944	0.350		Residential - Single Family Residence, 1	139-5A203 155		Silver Lake - Echo Park - Elysian Valley	No	MI	R2RD
Los Angeles	460 ROSEMONT AVE	90026	5157015001	0.000	0.000	0.350	0.000	Shortfall of Sites	0.119	Low Medium II Residential	RD1.5-1VL	0	0	0	33.679	0.350		Residential - Single Family Residence, 1	138A205 155		Silver Lake - Echo Park - Elysian Valley	No	MI	R2RD
Los Angeles	3516 MANITOU AVE	90031	5211007023	0.000	0.000	0.350	0.000	Shortfall of Sites	0.119	Low Medium II Residential	[Q]RD1.5-1D	0	0	0	33.512	0.350		Residential - Single Family Residence, 1	138A225 155		Northeast Los Angeles	No	MI	R2RD
Los Angeles	215 WELCOME ST	90026	5159018013	0.000	0.000	0.350	0.000	Shortfall of Sites	0.136	Low Medium Residential	RD1.5-1-O	0	0	0	29.350	0.350		Residential - Single Family Residence, 1	135A207 155		Westlake	No	MI	R2RD
Los Angeles	3146 BOULDER ST	90063	5178016021	0.000	0.000	0.350	0.000	Shortfall of Sites	0.075	Low Medium I Residential	R2-1-CUGU	Low Neighborhood Residential	[VLN1 - MU4 - 3][RN2 - 20][CPIO]	0	53.533	0.350		Residential - Single Family Residence, 1	127-5A227 155	21	Boyle Heights	No	MI	R2RD , BH CPU
Los Angeles	1565 S BURNSIDE AVE	90019	5069031016	0.000	0.000	0.350	0.000	Shortfall of Sites	0.110	Low Medium II Residential	RD2-1-O	0	0	0	36.300	0.350		Residential - Single Family Residence, 1	126B177 155		Wilshire	No	MI	R2RD
Los Angeles	2135 S WEST VIEW ST	90016	5062021008	0.000	0.000	0.350	0.000	Shortfall of Sites	0.137	Low Medium II Residential	RD2-1-O	0	0	0	29.092	0.350		Residential - Single Family Residence, 1	123B181 155		West Adams - Baldwin Hills - Leimert	No	MI	R2RD
Los Angeles	928 LAKME AVE	90744	7423017007	0.000	0.000	0.350	0.000	Shortfall of Sites	0.181	Low Medium I Residential	[Q]RD3-1XL-O-CUGU	0	0	0	22.064	0.350	Vacant	Miscellaneous - Petroleum and Gas - Vacant Land, 0	033B209 1102		Wilmington - Harbor City	No	MI	R2RD
Los Angeles	4012 W 22ND PL	90018	5060011023	0.000	0.000	0.350	0.000	Shortfall of Sites	0.138	Low Medium II Residential	RD2-1-O-CPIO	0	0	0	29.050	0.350		Residential - Single Family Residence, 1	123B185 155		West Adams - Baldwin Hills - Leimert	No	MI	R2RD
Los Angeles	2225 7TH AVE	90018	5060019010	0.000	0.000	0.350	0.000	Shortfall of Sites	0.069	Low Medium II Residential	RD2-1-O-CPIO	0	0	0	57.815	0.350		Residential - Single Family Residence, 1	123B189 155		West Adams - Baldwin Hills - Leimert	No	MI	R2RD
Los Angeles	2264 TERRACE HEIGHTS AVE	90023	5183026037	0.000	0.000	0.350	0.000	Shortfall of Sites	0.107	Low Medium II Residential	RD1.5-1-CUGU	0	0	0	37.527	0.350		Residential - Single Family Residence, 1	124-5A221 155		Boyle Heights	No	MI	R2RD
Los Angeles	2763 E 6TH ST	90023	5185018035	0.000	0.000	0.350	0.000	Shortfall of Sites	0.102	Low Medium II Residential	RD1.5-1-CUGU	0	0	0	39.295	0.350		Residential - Single Family Residence, 1	124-5A223 155		Boyle Heights	No	MI	R2RD
Los Angeles	2801 HAUSER BLVD	90016	5048020001	0.000	0.000	0.350	0.000	Shortfall of Sites	0.110	Low Medium II Residential	RD1.5-1	0	0	0	36.300	0.350		Residential - Single Family Residence, 1	120B177 155		West Adams - Baldwin Hills - Leimert	No	MI	R2RD
Los Angeles	514 E 21ST ST	90011	5127016013	0.000	0.000	0.350	0.000	Shortfall of Sites	0.102	Low Medium II Residential	RD2-1	0	0	0	39.033	0.350		Residential - Single Family Residence, 1	121-5A207 155		Southeast Los Angeles	No	MI	R2RD
Los Angeles	442 E 30TH ST	90011	5128006015	0.000	0.000	0.350	0.000	Shortfall of Sites	0.058	Low Medium II Residential	RD1.5-1	0	0	0	69.549	0.350		Residential - Single Family Residence, 1	118-5A207 155		Southeast Los Angeles	No	MI	R2RD
Los Angeles	921 E 32ND ST	90011	5114021026	0.000	0.000	0.350	0.000	Shortfall of Sites	0.130	Low Medium II Residential	RD2-1	0	0	0	30.829	0.350		Residential - Single Family Residence, 1	117A209 155		Southeast Los Angeles	No	MI	R2RD
Los Angeles	3831 CRAWFORD ST	90011	5121022018	0.000	0.000	0.350	0.000	Shortfall of Sites	0.096	Low Medium I Residential	R2-1	0	0	0	41.710	0.350		Residential - Single Family Residence, 1	115-5A205 155		Southeast Los Angeles	No	MI	R2RD
Los Angeles	3812 GRIFFITH AVE	90011	5114002004	0.000	0.000	0.350	0.000	Shortfall of Sites	0.110	Low Medium II Residential	RD2-1	0	0	0	36.300	0.350		Residential - Single Family Residence, 1	115-5A207 155		Southeast Los Angeles	No	MI	R2RD
Los Angeles	1328 E 42ND ST	90011	5116003011	0.000	0.000	0.350	0.000	Shortfall of Sites	0.114	Low Medium I Residential	R2-1	0	0	0	35.024	0.350		Residential - Single Family Residence, 1	114A211 155		Southeast Los Angeles	No	MI	R2RD
Los Angeles	620 W 42ND ST	90037	5019015029	0.000	0.000	0.350	0.000	Shortfall of Sites	0.110	Low Medium II Residential	RD2-1	0	0	0	36.307	0.350		Residential - Single Family Residence, 1	114A201 155		South Los Angeles	No	MI	R2RD
Los Angeles	1244 E 45TH ST	90011	5107007015	0.000	0.000	0.350	0.000	Shortfall of Sites	0.159	Low Medium II Residential	RD2-1	0	0	0	25.130	0.350		Residential - Single Family Residence, 1	112-5A211 155		Southeast Los Angeles	No	MI	R2RD
Los Angeles	1460 E 48TH PL	90011	5107023004	0.000	0.000	0.350	0.000	Shortfall of Sites	0.115	Low Medium I Residential	R2-1	0	0	0	34.842	0.350		Residential - Single Family Residence, 1	111A211 155		Southeast Los Angeles	No	MI	R2RD
Los Angeles	5907 ESTRELLA AVE	90044	6004031017	0.000	0.000	0.350	0.000	Shortfall of Sites	0.130	Low Medium I Residential	R2-1	0	0	0	30.689	0.350		Residential - Single Family Residence, 1	105B201 155		South Los Angeles	No	MI	R2RD
Los Angeles	6616 ESTRELLA AVE	90044	6013018006	0.000	0.000	0.350	0.000	Shortfall of Sites	0.124	Low Medium I Residential	R2-1	0	0	0	32.265	0.350		Residential - Single Family Residence, 1	102B201 155		South Los Angeles	No	MI	R2RD
Los Angeles	811 E 73RD ST	90001	6023003026	0.000	0.000	0.350	0.000	Shortfall of Sites	0.110	Low Medium I Residential	R2-1	0	0	0	36.298	0.350		Residential - Single Family Residence, 1	102B209 155		Southeast Los Angeles	No	MI	R2RD
Los Angeles	747 E 76TH PL	90001	6023018019	0.000	0.000	0.350	0.000	Shortfall of Sites	0.117	Low Medium I Residential	R2-1-CPIO	0	0	0	34.134	0.350		Residential - Single Family Residence, 1	099B205 155		Southeast Los Angeles	No	MI	R2RD
Los Angeles	149 W 77TH ST	90003	6031013024	0.000	0.000	0.350	0.000	Shortfall of Sites	0.145	Low Medium I Residential	R2-1	0	0	0	27.656	0.350		Residential - Single Family Residence, 1	099B201 155		Southeast Los Angeles	No	MI	R2RD
Los Angeles	348 E 84TH PL	90003	6030025020	0.000	0.000	0.350	0.000	Shortfall of Sites	0.119	Low Medium I Residential	R2-1	0	0	0	33.506	0.350		Residential - Single Family Residence, 1	097-5A205 155		Southeast Los Angeles	No	MI	R2RD
Los Angeles	819 E 85TH ST	90001	6029027003	0.000	0.000	0.350	0.000	Shortfall of Sites	0.117	Low Medium I Residential	R2-1	0	0	0	34.164	0.350		Residential - Single Family Residence, 1	097-5A209 155		Southeast Los Angeles	No	MI	R2RD
Los Angeles	836 E 88TH ST	90002	6042019025	0.000	0.000	0.350	0.000	Shortfall of Sites	0.118	Low Medium I Residential	R2-1	0	0	0	33.771	0.350		Residential - Single Family Residence, 1	096A209 155		Southeast Los Angeles	No	MI	R2RD
Los Angeles	419 W 101ST ST	90003	6054033015	0.000	0.000	0.350	0.000	Shortfall of Sites	0.105	Low Medium I Residential	R2-1	0	0	0	37.952	0.350		Residential - Single Family Residence, 1	091-5A201 155		South Los Angeles	No	MI	R2RD
Los Angeles	826 E 109TH ST	90059	6071014022	0.000	0.000	0.350	0.000	Shortfall of Sites	0.111	Low Medium I Residential	R2-1	0	0	0	35.880	0.350		Residential - Single Family Residence, 1	088-5A209 155		Southeast Los Angeles	No	MI	R2RD
Los Angeles	10914 S SPRING ST	90061	6074015033	0.000	0.000	0.350	0.000	Shortfall of Sites	0.058	Low Medium I Residential	R2-1	0	0	0	68.475	0.350		Residential - Single Family Residence, 1	088-5A203 155		Southeast Los Angeles	No	MI	R2RD
Los Angeles	919 E 112TH ST	90059	6072020025	0.000	0.000	0.350	0.000	Shortfall of Sites	0.089	Low Medium I Residential	R2-1	0	0	0	44.962	0.350		Residential - Single Family Residence, 0	087A209 155		Southeast Los Angeles	No	MI	R2RD
Los Angeles	11175 MONITOR AVE	90059	6069018001	0.000	0.000	0.350	0.000	Shortfall of Sites	0.075	Low Medium I Residential	R2-1	0	0	0	53.632	0.350		Residential - Single Family Residence, 1	087A215 155		Southeast Los Angeles	No	MI	R2RD
Los Angeles	230 W 112TH ST	90061	6074023070	0.000	0.000	0.350	0.000	Shortfall of Sites	0.079	Low Medium I Residential	R2-1	0	0	0	50.438	0.350		Residential - Single Family Residence, 1	087A203 155		Southeast Los Angeles	No	MI	R2RD
Los Angeles	814 W REDONDO BEACH BLVD	90247	6120007047	0.000	0.000	0.350	0.000	Shortfall of Sites	0.069	Low Residential	QRD6-1	0	0	0	57.728	0.350		Residential - Five or More Units or Apartments (Any Combination) · 4 Stories or Less, 0	072B197 155		Harbor Gateway	No	MI	R2RD
Los Angeles	1620 251ST ST	90710	7410019004	0.000	0.000	0.350	0.000	Shortfall of Sites	0.138	Low Medium I Residential	R2-1XL	0	0	0	29.022	0.350		Residential - Single Family Residence, 1	036B193 155		Wilmington - Harbor City	No	MI	R2RD
Los Angeles	0	0	7425028018	0.000	0.000	0.350	0.000	Shortfall of Sites	0.179	Low Medium I Residential	[Q]R2-1XL-CUGU	0	0	0	22.393	0.350	Vacant	Industrial - Industrial - Vacant Land, 0	033B213 155		Wilmington - Harbor City	No	MI	R2RD
Los Angeles	14720 ORO GRANDE ST	91342	2506033018	0.000	0.000	0.350	0.000	Shortfall of Sites	0.135	Low Medium I Residential	RD3-1XL-CPIO	0	0	0	29.529	0.350		Residential - Single Family Residence, 1	219B149 156		Sylmar	No	MI	R2RD
Los Angeles	10227 HELENDALE AVE	91042	2558031006	0.000	0.000	0.350	0.000	Shortfall of Sites	0.062	Low Medium II Residential	RD2-1	0	0	0	64.538	0.350		Residential - Single Family Residence, 0	204A197 156		Sunland - Tujunga - Lake View Terrace - Shadow Hills - East La Tuna Canyon	No	MI	R2RD
Los Angeles	10022 GLORY AVE	91042	2568002038	0.000	0.000	0.350	0.000	Shortfall of Sites	0.069	Low Medium I Residential	RD3-1	0	0	0	57.565	0.350		Residential - Single Family Residence, 1	202-5A201 156		Sunland - Tujunga - Lake View Terrace - Shadow Hills - East La Tuna Canyon	No	MI	R2RD
Los Angeles	5840 VINELAND AVE	91601	2415002005	0.000	0.000	0.350	0.000	Shortfall of Sites	0.127	Low Medium II Residential	RD1.5-1	0	0	0	31.504	0.350		Residential - Single Family Residence, 1	174B173 156		North Hollywood - Valley Village	No	MI	R2RD
Los Angeles	225 NEWLAND ST	90042	5493002012	0.000	0.000	0.350	0.000	Shortfall of Sites	0.124	Low Medium II Residential	RD1.5-1	0	0	0	32.269	0.350		Residential - Single Family Residence, 1	154-5A231 156		Northeast Los Angeles	No	MI	R2RD
Los Angeles	616 IMOGEN AVE	90026	5401004010	0.000	0.000	0.350	0.000	Shortfall of Sites	0.172	Medium Residential	RD2-1VL	0	0	0	23.232	0.350	Vacant	Residential - Four Units (Any Combination) - 4 Stories or Less - Vacant Land, 0	141A201 156		Silver Lake - Echo Park - Elysian Valley	No	MI	R2RD
Los Angeles	832 MERWIN ST	90026	5402021020	0.000	0.000	0.350	0.000	Shortfall of Sites	0.154	Low Medium II Residential	RD2-1VL	0	0	0	26.023	0.350		Residential - Single Family Residence, 1	139-5A205 156		Silver Lake - Echo Park - Elysian Valley	No	MI	R2RD
Los Angeles	2958 BELLEVUE AVE	90026	5401025001	0.000	0.000	0.350	0.000	Shortfall of Sites	0.100	Low Medium II Residential	RD2-1VL	0	0	0	40.118	0.350		Residential - Single Family Residence, 1	139-5A203 156		Silver Lake - Echo Park - Elysian Valley	No	MI	R2RD
Los Angeles	1349 LAVETA TER	90026	5419025002	0.000	0.000	0.350	0.000	Shortfall of Sites	0.091	Low Medium I Residential	R2-1VL	0	0	0	43.812	0.350		Residential - Single Family Residence - Pool, 0	139-5A209 156		Silver Lake - Echo Park - Elysian Valley	No	MI	R2RD
Los Angeles	421 N EVERGREEN AVE	90033	5178019016	0.000	0.000	0.350	0.000	Shortfall of Sites	0.073	Low Medium II Residential	RD1.5-1-CUGU	0	0	0	54.534	0.350		Residential - Single Family Residence, 1	127-5A227 156		Boyle Heights	No	MI	R2RD

Jurisdiction Name	Site Address/Intersection	5 Digit ZIP Code	Assessor Parcel Number	Very Low-Income	Low-Income	Moderate-Income	Above Moderate-Income	Type of Shortfall	Parcel Size (Acres)	Current General Plan Designation	Current Zoning	Proposed General Plan (GP) Designation	Proposed Zoning	Minimum Density Allowed	Maximum Density Allowed	Total Capacity	Vacant/ Nonvacant	Description of Existing Uses	PIN	Base Density Per Acre	Community Plan Area	Rent Stabalization Ordinance	Income Category	Applicable Rezoning Program (Program informing values in Column Q listed first)
Los Angeles	2114 S RIMPAU BLVD	90016	5061018015	0.000	0.000	0.350	0.000	Shortfall of Sites	0.132	Low Medium II Residential	RD2-1-O	0	0	0	30.373	0.350		Residential - Single Family Residence, 1	123B181 156		West Adams - Baldwin Hills - Leimert	No	MI	R2RD
Los Angeles	2924 VIRGINIA RD	90016	5050021022	0.000	0.000	0.350	0.000	Shortfall of Sites	0.068	Low Medium II Residential	RD2-1	0	0	0	59.190	0.350		Residential - Single Family Residence, 0	120B185 156		West Adams - Baldwin Hills - Leimert	No	MI	R2RD
Los Angeles	423 E 31ST ST	90011	5128006036	0.000	0.000	0.350	0.000	Shortfall of Sites	0.113	Low Medium II Residential	RD1.5-1	0	0	0	35.511	0.350		Residential - Single Family Residence, 1	118-5A207 156		Southeast Los Angeles	No	MI	R2RD
Los Angeles	1147 E MARTIN LUTHER KING JR BLVD	90011	5114030023	0.000	0.000	0.350	0.000	Shortfall of Sites	0.102	Low Medium I Residential	R2-1	0	0	0	39.217	0.350		Residential - Single Family Residence, 1	115-5A209 156		Southeast Los Angeles	No	MI	R2RD
Los Angeles	636 W 40TH PL	90037	5019024011	0.000	0.000	0.350	0.000	Shortfall of Sites	0.062	Low Medium II Residential	RD1.5-1	0	0	0	64.533	0.350		Residential - Single Family Residence, 1	115-5A201 156		South Los Angeles	No	MI	R2RD
Los Angeles	1512 W VERNON AVE	90062	5016002008	0.000	0.000	0.350	0.000	Shortfall of Sites	0.135	Low Medium II Residential	RD1.5-1	0	0	0	29.715	0.350		Residential - Single Family Residence, 1	111B193 156		South Los Angeles	No	MI	R2RD
Los Angeles	328 W 45TH ST	90037	5110004010	0.000	0.000	0.350	0.000	Shortfall of Sites	0.124	Low Medium II Residential	RD2-1	0	0	0	32.234	0.350		Residential - Single Family Residence, 1	112-5A203 156		Southeast Los Angeles	No	MI	R2RD
Los Angeles	620 W 45TH ST	90037	5018030014	0.000	0.000	0.350	0.000	Shortfall of Sites	0.138	Low Medium II Residential	RD2-1	0	0	0	29.003	0.350		Residential - Single Family Residence, 1	112-5A201 156		South Los Angeles	No	MI	R2RD
Los Angeles	720 W 49TH ST	90037	5018023047	0.000	0.000	0.350	0.000	Shortfall of Sites	0.156	Low Medium II Residential	RD2-1	0	0	0	25.627	0.350		Residential - Single Family Residence, 1	111A201 156		South Los Angeles	No	MI	R2RD
Los Angeles	1607 W 52ND ST	90062	5003006017	0.000	0.000	0.350	0.000	Shortfall of Sites	0.090	Low Medium I Residential	R2-1-CPIO	0	0	0	44.675	0.350		Residential - Single Family Residence, 1	108B193 156		South Los Angeles	No	MI	R2RD
Los Angeles	5915 METTLER AVE	90003	6006031026	0.000	0.000	0.350	0.000	Shortfall of Sites	0.129	Low Medium II Residential	RD1.5-1-CPIO	0	0	0	31.113	0.350		Residential - Single Family Residence, 1	105B205 156		Southeast Los Angeles	No	MI	R2RD
Los Angeles	932 W 76TH ST	90044	6020009010	0.000	0.000	0.350	0.000	Shortfall of Sites	0.124	Low Medium II Residential	RD1.5-1	0	0	0	32.265	0.350		Residential - Single Family Residence, 1	099B197 156		South Los Angeles	No	MI	R2RD
Los Angeles	743 E 76TH PL	90001	6023018020	0.000	0.000	0.350	0.000	Shortfall of Sites	0.117	Low Medium I Residential	R2-1-CPIO	0	0	0	34.134	0.350		Residential - Single Family Residence, 1	099B205 156		Southeast Los Angeles	No	MI	R2RD
Los Angeles	153 W 77TH ST	90003	6031013025	0.000	0.000	0.350	0.000	Shortfall of Sites	0.145	Low Medium I Residential	R2-1	0	0	0	27.656	0.350		Residential - Single Family Residence, 1	099B201 156		Southeast Los Angeles	No	MI	R2RD
Los Angeles	746 E 84TH PL	90001	6029026017	0.000	0.000	0.350	0.000	Shortfall of Sites	0.117	Low Medium I Residential	R2-1	0	0	0	34.163	0.350		Residential - Single Family Residence, 1	097-5A207 156		Southeast Los Angeles	No	MI	R2RD
Los Angeles	815 E 85TH ST	90001	6029027004	0.000	0.000	0.350	0.000	Shortfall of Sites	0.117	Low Medium I Residential	R2-1	0	0	0	34.164	0.350		Residential - Single Family Residence, 1	097-5A209 156		Southeast Los Angeles	No	MI	R2RD
Los Angeles	1039 W 85TH ST	90044	6033025022	0.000	0.000	0.350	0.000	Shortfall of Sites	0.121	Low Medium II Residential	RD2-1	0	0	0	33.183	0.350		Residential - Single Family Residence, 1	097-5A199 156		South Los Angeles	No	MI	R2RD
Los Angeles	8819 ORCHARD AVE	90044	6038018019	0.000	0.000	0.350	0.000	Shortfall of Sites	0.131	Low Medium I Residential	RD3-1	0	0	0	30.422	0.350		Residential - Single Family Residence, 1	096A199 156		South Los Angeles	No	MI	R2RD
Los Angeles	834 E 88TH ST	90002	6042019024	0.000	0.000	0.350	0.000	Shortfall of Sites	0.118	Low Medium I Residential	R2-1	0	0	0	33.771	0.350		Residential - Single Family Residence, 1	096A209 156		Southeast Los Angeles	No	MI	R2RD
Los Angeles	9133 ORCHARD AVE	90044	6039002042	0.000	0.000	0.350	0.000	Shortfall of Sites	0.133	Low Medium I Residential	R2-1	0	0	0	30.010	0.350		Residential - Single Family Residence, 1	094-5A199 156		South Los Angeles	No	MI	R2RD
Los Angeles	128 W COLDEN AVE	90003	6053009047	0.000	0.000	0.350	0.000	Shortfall of Sites	0.119	Low Medium I Residential	R2-1	0	0	0	33.505	0.350		Residential - Single Family Residence, 1	093A203 156		Southeast Los Angeles	No	MI	R2RD
Los Angeles	1633 E 109TH ST	90059	6069001026	0.000	0.000	0.350	0.000	Shortfall of Sites	0.141	Low Medium I Residential	R2-1	0	0	0	28.311	0.350		Residential - Single Family Residence, 1	088-5A213 156		Southeast Los Angeles	No	MI	R2RD
Los Angeles	1477 E 109TH ST	90059	6070003021	0.000	0.000	0.350	0.000	Shortfall of Sites	0.220	Low Medium I Residential	R2-1	0	0	0	18.218	0.350		Residential - Single Family Residence, 1	088-5A211 156		Southeast Los Angeles	No	MI	R2RD
Los Angeles	830 E 109TH ST	90059	6071014023	0.000	0.000	0.350	0.000	Shortfall of Sites	0.111	Low Medium I Residential	R2-1	0	0	0	35.880	0.350		Residential - Single Family Residence, 1	088-5A209 156		Southeast Los Angeles	No	MI	R2RD
Los Angeles	121 E 109TH PL	90061	6073008021	0.000	0.000	0.350	0.000	Shortfall of Sites	0.122	Low Medium I Residential	R2-1	0	0	0	32.725	0.350		Residential - Single Family Residence, 1	088-5A205 156		Southeast Los Angeles	No	MI	R2RD
Los Angeles	0	0	6069018004	0.000	0.000	0.350	0.000	Shortfall of Sites	0.075	Low Medium I Residential	R2-1	0	0	0	53.669	0.350	Vacant	Residential - Double, Duplex, or Two Units - 4 Stories or Less - Vacant Land, 0	087A213 156		Southeast Los Angeles	No	MI	R2RD
Los Angeles	927 E 112TH ST	90059	6072020027	0.000	0.000	0.350	0.000	Shortfall of Sites	0.089	Low Medium I Residential	R2-1	0	0	0	44.963	0.350		Residential - Single Family Residence, 0	087A209 156		Southeast Los Angeles	No	MI	R2RD
Los Angeles	232 W 112TH ST	90061	6074023071	0.000	0.000	0.350	0.000	Shortfall of Sites	0.079	Low Medium I Residential	R2-1	0	0	0	50.439	0.350		Residential - Single Family Residence, 1	087A203 156		Southeast Los Angeles	No	MI	R2RD
Los Angeles	334 E 112TH ST	90061	6073026041	0.000	0.000	0.350	0.000	Shortfall of Sites	0.110	Low Medium I Residential	R2-1	0	0	0	36.269	0.350		Residential - Single Family Residence, 1	087A205 156		Southeast Los Angeles	No	MI	R2RD
Los Angeles	734 E 112TH ST	90059	6072014012	0.000	0.000	0.350	0.000	Shortfall of Sites	0.104	Low Medium I Residential	R2-1	0	0	0	38.284	0.350		Residential - Single Family Residence, 1	087A207 156		Southeast Los Angeles	No	MI	R2RD
Los Angeles	1570 W 226TH ST	90501	7347011011	0.000	0.000	0.350	0.000	Shortfall of Sites	0.103	Low Medium II Residential	RD1.5-1	0	0	0	39.001	0.350		Residential - Single Family Residence, 1	045B193 156		Harbor Gateway	No	MI	R2RD
Los Angeles	1207 E ROBIDOUX ST	90744	7425017003	0.000	0.000	0.350	0.000	Shortfall of Sites	0.113	Low Medium I Residential	[Q]R2-1XL-O-CUGU	0	0	0	35.535	0.350		Residential - Single Family Residence, 1	033B209 156		Wilmington - Harbor City	No	MI	R2RD
Los Angeles	0	0	7425028019	0.000	0.000	0.350	0.000	Shortfall of Sites	0.119	Low Medium I Residential	[Q]R2-1XL-CUGU	0	0	0	33.495	0.350	Vacant	Industrial - Industrial - Vacant Land, 0	033B213 156		Wilmington - Harbor City	No	MI	R2RD
Los Angeles	14801 ORO GRANDE ST	91342	2506033046	0.000	0.000	0.350	0.000	Shortfall of Sites	0.135	Low Medium I Residential	RD3-1XL-CPIO	0	0	0	29.540	0.350		Residential - Single Family Residence, 1	219B149 157		Sylmar	No	MI	R2RD
Los Angeles	10644 HATTERAS ST	91601	2415021023	0.000	0.000	0.350	0.000	Shortfall of Sites	0.091	Low Medium II Residential	RD1.5-1VL	0	0	0	44.082	0.350		Residential - Single Family Residence, 1	174B177 157		North Hollywood - Valley Village	No	MI	R2RD
Los Angeles	3419 MARGUERITE ST	90065	5458023014	0.000	0.000	0.350	0.000	Shortfall of Sites	0.163	Low Medium II Residential	RD2-1-CDO	0	0	0	24.554	0.350		Residential - Single Family Residence, 1	154-5A215 157		Northeast Los Angeles	No	MI	R2RD
Los Angeles	2757 KNOX AVE	90039	5442019020	0.000	0.000	0.350	0.000	Shortfall of Sites	0.105	Low Medium I Residential	R2-1VL-RIO	0	0	0	37.966	0.350		Residential - Single Family Residence, 1	148-5A213 157		Silver Lake - Echo Park - Elysian Valley	No	MI	R2RD
Los Angeles	1216 N COMMONWEALTH AVE	90029	5542023040	0.000	0.000	0.350	0.000	Shortfall of Sites	0.114	Low Medium I Residential	R2-1XL	0	0	0	34.979	0.350		Residential - Single Family Residence, 1	145-5A201 157		Hollywood	No	MI	R2RD
Los Angeles	657 CYPRESS AVE	90065	5453016014	0.000	0.000	0.350	0.000	Shortfall of Sites	0.056	Low Medium II Residential	RD1.5-1-CDO	0	0	0	71.182	0.350		Residential - Single Family Residence, 0	144A219 157		Northeast Los Angeles	No	MI	R2RD
Los Angeles	823 N MANSFIELD AVE	90038	5524001019	0.000	0.000	0.350	0.000	Shortfall of Sites	0.138	Low Medium I Residential	R2-1XL	0	0	0	29.030	0.350		Residential - Single Family Residence - Pool and Misc., 1	141B181 157		Hollywood	No	MI	R2RD
Los Angeles	4858 NAVARRO ST	90032	5218013007	0.000	0.000	0.350	0.000	Shortfall of Sites	0.093	Low Medium I Residential	RD3-1	0	0	0	43.078	0.350		Residential - Single Family Residence, 1	142-5A233 157		Northeast Los Angeles	No	MI	R2RD
Los Angeles	3931 MARATHON ST	90029	5539018005	0.000	0.000	0.350	0.000	Shortfall of Sites	0.071	Low Medium II Residential	RD1.5-1XL	0	0	0	56.153	0.350		Residential - Single Family Residence, 1	142-5A201 157		Hollywood	No	MI	R2RD
Los Angeles	2614 KENT ST	90026	5402009028	0.000	0.000	0.350	0.000	Shortfall of Sites	0.161	Low Medium II Residential	RD2-1VL	0	0	0	24.835	0.350		Residential - Single Family Residence, 0	139-5A205 157		Silver Lake - Echo Park - Elysian Valley	No	MI	R2RD
Los Angeles	117 N DILLON ST	90026	5156005008	0.000	0.000	0.350	0.000	Shortfall of Sites	0.138	Low Medium Residential	RD2-1	0	0	0	29.040	0.350		Residential - Single Family Residence, 1	138A201 157		Westlake	No	MI	R2RD
Los Angeles	3506 MANITOU AVE	90031	5211007021	0.000	0.000	0.350	0.000	Shortfall of Sites	0.119	Low Medium II Residential	[Q]RD1.5-1D	0	0	0	33.537	0.350		Residential - Single Family Residence, 1	138A225 157		Northeast Los Angeles	No	MI	R2RD
Los Angeles	262 N WESTLAKE AVE	90026	5157027043	0.000	0.000	0.350	0.000	Shortfall of Sites	0.069	Low Medium Residential	RD1.5-1	0	0	0	58.080	0.350		Residential - Single Family Residence, 1	136-5A207 157		Westlake	No	MI	R2RD
Los Angeles	2217 S LONGWOOD AVE	90016	5062020015	0.000	0.000	0.350	0.000	Shortfall of Sites	0.138	Low Medium II Residential	RD2-1-O	0	0	0	29.040	0.350		Residential - Single Family Residence, 1	123B181 157		West Adams - Baldwin Hills - Leimert	No	MI	R2RD
Los Angeles	2303 ROGERS AVE	90023	5183026012	0.000	0.000	0.350	0.000	Shortfall of Sites	0.107	Low Medium II Residential	RD1.5-1-CUGU	0	0	0	37.519	0.350		Residential - Single Family Residence, 1	124-5A221 157		Boyle Heights	No	MI	R2RD
Los Angeles	500 CAMULOS ST	90033	5185018007	0.000	0.000	0.350	0.000	Shortfall of Sites	0.058	Low Medium II Residential	RD1.5-1-CUGU	0	0	0	69.143	0.350		Residential - Single Family Residence, 1	124-5A225 157		Boyle Heights	No	MI	R2RD
Los Angeles	608 ORME AVE	90023	5185023003	0.000	0.000	0.350	0.000	Shortfall of Sites	0.092	Low Medium II Residential	RD1.5-1-CUGU	0	0	0	43.708	0.350		Residential - Single Family Residence, 1	124-5A223 157		Boyle Heights	No	MI	R2RD
Los Angeles	521 S LORENA ST	90063	5186008008	0.000	0.000	0.350	0.000	Shortfall of Sites	0.115	Low Medium II Residential	RD1.5-1-CUGU	0	0	0	34.851	0.350		Residential - Single Family Residence, 1	123A227 157		Boyle Heights	No	MI	R2RD
Los Angeles	839 E 33RD ST	90011	5120027022	0.000	0.000	0.350	0.000	Shortfall of Sites	0.121	Low Medium II Residential	RD2-1	0	0	0	33.098	0.350		Residential - Single Family Residence, 1	117A207 157		Southeast Los Angeles	No	MI	R2RD
Los Angeles	3844 WALL ST	90011	5121022017	0.000	0.000	0.350	0.000	Shortfall of Sites	0.131	Low Medium I Residential	R2-1	0	0	0	30.456	0.350		Residential - Single Family Residence, 1	115-5A205 157		Southeast Los Angeles	No	MI	R2RD
Los Angeles	1141 E MARTIN LUTHER KING JR BLVD	90011	5114030022	0.000	0.000	0.350	0.000	Shortfall of Sites	0.102	Low Medium I Residential	R2-1	0	0	0	39.216	0.350		Residential - Single Family Residence, 1	115-5A209 157		Southeast Los Angeles	No	MI	R2RD
Los Angeles	1279 E 40TH PL	90011	5114032018	0.000	0.000	0.350	0.000	Shortfall of Sites	0.133	Low Medium I Residential	R2-1	0	0	0	30.013	0.350		Residential - Single Family Residence, 1	115-5A211 157		Southeast Los Angeles	No	MI	R2RD
Los Angeles	636 W 40TH PL	90037	5019024011	0.000	0.000	0.350	0.000	Shortfall of Sites	0.093	Low Medium II Residential	RD1.5-1	0	0	0	43.023	0.350		Residential - Single Family Residence, 0	115-5A201 157		South Los Angeles	No	MI	R2RD
Los Angeles	758 E 42ND ST	90011	5115005005	0.000	0.000	0.350	0.000	Shortfall of Sites	0.120	Low Medium I Residential	R2-1	0	0	0	33.292	0.350		Residential - Single Family Residence, 1	114A207 157		Southeast Los Angeles	No	MI	R2RD
Los Angeles	4160 COMPTON AVE	90011	5116015032	0.000	0.000	0.350	0.000	Shortfall of Sites	0.088	Low Medium I Residential	R2-1	0	0	0	45.275	0.350		Residential - Single Family Residence, 1	114A213 157		Southeast Los Angeles	No	MI	R2RD
Los Angeles	4215 SAN PEDRO PL	90011	5113034011	0.000	0.000	0.350	0.000	Shortfall of Sites	0.143	Low Medium I Residential	R2-1	0	0	0	28.027	0.350		Residential - Single Family Residence, 1	114A205 157		Southeast Los Angeles	No	MI	R2RD
Los Angeles	1816 W VERNON AVE	90062	5015001004	0.000	0.000	0.350	0.000	Shortfall of Sites	0.146	Low Medium II Residential	RD2-1	0	0	0	27.447	0.350		Residential - Single Family Residence, 1	111B193 157		South Los Angeles	No	MI	R2RD
Los Angeles	1230 E 45TH ST	90011	5107007011	0.000	0.000	0.350	0.000	Shortfall of Sites	0.159	Low Medium II Residential	RD2-1	0	0	0	25.130	0.350		Residential - Single Family Residence, 1	112-5A211 157		Southeast Los Angeles	No	MI	R2RD
Los Angeles	252 E 45TH ST	90011	5109011026	0.000	0.000	0.350	0.000	Shortfall of Sites	0.122	Low Medium I Residential	R2-1	0	0	0	32.802	0.350		Residential - Single Family Residence, 1	112-5A205 157		Southeast Los Angeles	No	MI	R2RD
Los Angeles	624 W 45TH ST	90037	5018030015	0.000	0.000	0.350	0.000	Shortfall of Sites	0.138	Low Medium II Residential	RD2-1	0	0	0	29.003	0.350		Residential - Single Family Residence, 1	112-5A201 157		South Los Angeles	No	MI	R2RD
Los Angeles	1049 E 49TH PL	90011	5108018007	0.000	0.000	0.350	0.000	Shortfall of Sites	0.115	Low Medium I Residential	R2-1	0	0	0	34.873	0.350		Residential - Single Family Residence, 1	111A209 157		Southeast Los Angeles	No	MI	R2RD
Los Angeles	7212 MCKINLEY AVE	90001	6023003028	0.000	0.000	0.350	0.000	Shortfall of Sites	0.119	Low Medium I Residential	R2-1	0	0	0	33.629	0.350		Residential - Single Family Residence, 1	102B209 157		Southeast Los Angeles	No	MI	R2RD
Los Angeles	739 E 76TH PL	90001	6023018021	0.000	0.000	0.350	0.000	Shortfall of Sites	0.117	Low Medium I Residential	R2-1-CPIO	0	0	0	34.135	0.350		Residential - Single Family Residence, 1	099B205 157		Southeast Los Angeles	No	MI	R2RD
Los Angeles	742 E 84TH PL	90001	6029026018	0.000	0.000	0.350	0.000	Shortfall of Sites	0.117	Low Medium I Residential	R2-1	0	0	0	34.163	0.350		Residential - Single Family Residence, 1	097-5A207 157		Southeast Los Angeles	No	MI	R2RD
Los Angeles	811 E 85TH ST	90001	6029027005	0.000	0.000	0.350	0.000	Shortfall of Sites	0.117	Low Medium I Residential	R2-1	0	0	0	34.164	0.350		Residential - Single Family Residence, 1	097-5A209 157		Southeast Los Angeles	No	MI	R2RD
Los Angeles	8818 BARING CROSS ST	90044	6038018005	0.000	0.000	0.350	0.000	Shortfall of Sites	0.132	Low Medium I Residential	RD3-1	0	0	0	30.415	0.350		Residential - Single Family Residence - Pool, 1	096A199 157		South Los Angeles	No	MI	R2RD
Los Angeles	830 E 88TH ST	90002	6042019023	0.000	0.000	0.350	0.000	Shortfall of Sites	0.118	Low Medium I Residential	R2-1	0	0	0	33.771	0.350		Residential - Single Family Residence, 1	096A209 157		Southeast Los Angeles	No	MI	R2RD
Los Angeles	132 W COLDEN AVE	90003	6053009048	0.000	0.000	0.350	0.000	Shortfall of Sites	0.119	Low Medium I Residential	R2-1	0	0	0	33.506	0.350		Residential - Single Family Residence, 1	093A203 157		Southeast Los Angeles	No	MI	R2RD
Los Angeles	10004 S SAN PEDRO ST	90003	6063003032	0.000	0.000	0.350	0.000	Shortfall of Sites	0.068	Low Medium II Residential	RD2-1	0	0	0	58.764	0.350		Residential - Single Family Residence, 0	091-5A205 157		Southeast Los Angeles	No	MI	R2RD
Los Angeles	429 W 101ST ST	90003	6054033013	0.000	0.000	0.350	0.000	Shortfall of Sites	0.208	Low Medium I Residential	R2-1	0	0	0	19.248	0.350		Residential - Single Family Residence, 1	091-5A201 157		South Los Angeles	No	MI	R2RD
Los Angeles	1559 E 106TH ST	90002	6065016013	0.000	0.000	0.350	0.000	Shortfall of Sites	0.075	Low Medium I Residential	R2-1	0	0	0	53.642	0.350		Residential - Single Family Residence, 1	090A213 157		Southeast Los Angeles	No	MI	R2RD
Los Angeles	1629 E 109TH ST	90059	6069001025	0.000	0.000	0.350	0.000	Shortfall of Sites	0.141	Low Medium I Residential	R2-1	0	0	0	28.312	0.350		Residential - Single Family Residence, 1	088-5A213 157		Southeast Los Angeles	No	MI	R2RD
Los Angeles	834 E 109TH ST	90059	6071014024	0.000	0.000	0.350	0.000	Shortfall of Sites	0.111	Low Medium I Residential	R2-1	0	0	0	35.880	0.350		Residential - Single Family Residence, 1	088-5A209 157		Southeast Los Angeles	No	MI	R2RD
Los Angeles	334 E 112TH ST	90061	6073026041	0.000	0.000	0.350	0.000	Shortfall of Sites	0.055	Low Medium I Residential	R2-1	0	0	0	72.514	0.350		Residential - Single Family Residence, 0	087A205 157		Southeast Los Angeles	No	MI	R2RD
Los Angeles	12655 NORRIS AVE	91342	2507003027	0.000	0.000	0.350	0.000	Shortfall of Sites	0.155	Low Medium I Residential	RD3-1XL-CPIO	0	0	0	25.795	0.350		Residential - Single Family Residence, 1	219B149 158		Sylmar	No	MI	R2RD
Los Angeles	5759 WILLOWCREST AVE	91601	2415021024	0.000	0.000	0.350	0.000	Shortfall of Sites	0.088	Low Medium II Residential	RD1.5-1VL	0	0	0	45.349	0.350		Residential - Single Family Residence, 1	174B177 158		North Hollywood - Valley Village	No	MI	R2RD
Los Angeles	2046 CITY VIEW AVE	90033	5175022023	0.000	0.000	0.350	0.000	Shortfall of Sites	0.080	Low Medium I Residential	R2-1-CUGU	Low Neighborhood Residential	[VLN1 - MU4 - 3][RN2 - 20][CPIO]	0	49.737	0.350		Residential - Single Family Residence, 1	130-5A223 158	21	Boyle Heights	No	MI	R2RD , BH CPU

Jurisdiction Name	Site Address/Intersection	5 Digit ZIP Code	Assessor Parcel Number	Very Low-Income	Low-Income	Moderate-Income	Above Moderate-Income	Type of Shortfall	Parcel Size (Acres)	Current General Plan Designation	Current Zoning	Proposed General Plan (GP) Designation	Proposed Zoning	Minimum Density Allowed	Maximum Density Allowed	Total Capacity	Vacant/ Nonvacant	Description of Existing Uses	PIN	Base Density Per Acre	Community Plan Area	Rent Stabalization Ordinance	Income Category	Applicable Rezoning Program (Program informing values in Column Q listed first)
Los Angeles	3148 BOULDER ST	90063	5178016020	0.000	0.000	0.350	0.000	Shortfall of Sites	0.075	Low Medium I Residential	R2-1-CUGU	Low Neighborhood Residential	[VLN1 - MU4 - 3][RN2 - 20][CPIO]	0	53.532	0.350		Residential - Single Family Residence, 1	127-5A227 158	21	Boyle Heights	No	MI	R2RD , BH CPU
Los Angeles	450 N BERNAL AVE	90063	5178026004	0.000	0.000	0.350	0.000	Shortfall of Sites	0.064	Low Medium I Residential	R2-1-CUGU	Low Neighborhood Residential	[VLN1 - MU4 - 3][RN2 - 20][CPIO]	0	62.227	0.350		Residential - Single Family Residence, 1	127-5A229 158	21	Boyle Heights	No	MI	R2RD , BH CPU
Los Angeles	1936 MELLON AVE	90039	5442020002	0.000	0.000	0.350	0.000	Shortfall of Sites	0.068	Low Medium I Residential	R2-1VL-RIO	0	0	0	58.844	0.350		Residential - Single Family Residence, 0	148-5A213 158		Silver Lake - Echo Park - Elysian Valley	No	MI	R2RD
Los Angeles	1219 N HOOVER ST	90029	5542023031	0.000	0.000	0.350	0.000	Shortfall of Sites	0.069	Low Medium I Residential	R2-1XL	0	0	0	58.066	0.350		Residential - Single Family Residence, 1	145-5A201 158		Hollywood	No	MI	R2RD
Los Angeles	822 N GENESEE AVE	90046	5527005008	0.000	0.000	0.350	0.000	Shortfall of Sites	0.149	Low Medium I Residential	R2-1XL	0	0	0	26.811	0.350		Residential - Single Family Residence - Pool, 1	141B177 158		Hollywood	No	MI	R2RD
Los Angeles	3931 MARATHON ST	90029	5539018005	0.000	0.000	0.350	0.000	Shortfall of Sites	0.089	Low Medium II Residential	RD1.5-1XL	0	0	0	44.909	0.350		Residential - Single Family Residence, 0	142-5A201 158		Hollywood	No	MI	R2RD
Los Angeles	356 N ALFRED ST	90048	5514011003	0.000	0.000	0.350	0.000	Shortfall of Sites	0.164	Low Medium I Residential	R2-1-O	0	0	0	24.440	0.350		Residential - Single Family Residence - Pool, 1	138B173 158		Wilshire	No	MI	R2RD , ADU
Los Angeles	1353 LAVETA TER	90026	5419025003	0.000	0.000	0.350	0.000	Shortfall of Sites	0.124	Low Medium I Residential	R2-1VL	0	0	0	32.372	0.350		Residential - Single Family Residence, 0	139-5A209 158		Silver Lake - Echo Park - Elysian Valley	No	MI	R2RD
Los Angeles	1008 ROSEMONT AVE	90026	5402030015	0.000	0.000	0.350	0.000	Shortfall of Sites	0.069	Low Medium II Residential	RD2-1VL	0	0	0	58.081	0.350		Residential - Five or More Units or Apartments (Any Combination) · 4 Stories or Less, 0	139-5A207 158		Silver Lake - Echo Park - Elysian Valley	No	MI	R2RD
Los Angeles	2104 MOZART ST	90031	5210002016	0.000	0.000	0.350	0.000	Shortfall of Sites	0.102	Low Medium II Residential	RD1.5-1	0	0	0	39.052	0.350		Residential - Five or More Units or Apartments (Any Combination) · 4 Stories or Less, 0	136-5A221 158		Northeast Los Angeles	No	MI	R2RD
Los Angeles	2034 THOMAS ST	90031	5211006020	0.000	0.000	0.350	0.000	Shortfall of Sites	0.188	Low Medium I Residential	[Q]RD3-1D	0	0	0	21.251	0.350		Residential - Single Family Residence, 1	136-5A225 158		Northeast Los Angeles	No	MI	R2RD
Los Angeles	2932 SOMERSET DR	90016	5050019024	0.000	0.000	0.350	0.000	Shortfall of Sites	0.058	Low Medium II Residential	RD2-1	0	0	0	69.255	0.350		Residential - Single Family Residence, 1	120B185 158		West Adams - Baldwin Hills - Leimert	No	MI	R2RD
Los Angeles	1004 E 22ND ST	90011	5131016009	0.000	0.000	0.350	0.000	Shortfall of Sites	0.133	Low Medium I Residential	R2-1	0	0	0	29.987	0.350		Residential - Single Family Residence, 1	120A209 158		Southeast Los Angeles	No	MI	R2RD
Los Angeles	1633 W 37TH PL	90018	5041025900	0.000	0.000	0.350	0.000	Shortfall of Sites	0.172	Low Medium I Residential	R2-1-O	0	0	0	23.245	0.350		Residential - Double, Duplex, or Two Units - 4 Stories or Less, 1	117B193 158		South Los Angeles	No	MI	R2RD
Los Angeles	3972 S HARVARD BLVD	90062	5036028001	0.000	0.000	0.350	0.000	Shortfall of Sites	0.119	Low Medium I Residential	R2-1	0	0	0	33.507	0.350		Residential - Single Family Residence, 1	114B193 158		South Los Angeles	No	MI	R2RD
Los Angeles	1269 E 40TH PL	90011	5114032019	0.000	0.000	0.350	0.000	Shortfall of Sites	0.133	Low Medium I Residential	R2-1	0	0	0	30.016	0.350		Residential - Single Family Residence, 1	115-5A211 158		Southeast Los Angeles	No	MI	R2RD
Los Angeles	1612 E 41ST PL	90011	5116015002	0.000	0.000	0.350	0.000	Shortfall of Sites	0.125	Low Medium I Residential	R2-1	0	0	0	31.920	0.350		Residential - Single Family Residence, 1	114A213 158		Southeast Los Angeles	No	MI	R2RD
Los Angeles	1224 E 45TH ST	90011	5107007009	0.000	0.000	0.350	0.000	Shortfall of Sites	0.162	Low Medium II Residential	RD2-1	0	0	0	24.627	0.350		Residential - Single Family Residence, 1	112-5A211 158		Southeast Los Angeles	No	MI	R2RD
Los Angeles	202 W 45TH ST	90037	5110005002	0.000	0.000	0.350	0.000	Shortfall of Sites	0.119	Low Medium I Residential	R2-1	0	0	0	33.473	0.350		Residential - Single Family Residence, 1	112-5A203 158		Southeast Los Angeles	No	MI	R2RD
Los Angeles	630 W 45TH ST	90037	5018030016	0.000	0.000	0.350	0.000	Shortfall of Sites	0.138	Low Medium II Residential	RD2-1	0	0	0	29.002	0.350		Residential - Single Family Residence, 1	112-5A201 158		South Los Angeles	No	MI	R2RD
Los Angeles	775 E 49TH ST	90011	5108010011	0.000	0.000	0.350	0.000	Shortfall of Sites	0.059	Low Medium I Residential	R2-1	0	0	0	67.401	0.350		Residential - Single Family Residence, 1	111A207 158		Southeast Los Angeles	No	MI	R2RD
Los Angeles	1041 E 49TH PL	90011	5108018008	0.000	0.000	0.350	0.000	Shortfall of Sites	0.115	Low Medium I Residential	R2-1	0	0	0	34.873	0.350		Residential - Single Family Residence, 1	111A209 158		Southeast Los Angeles	No	MI	R2RD
Los Angeles	127 W 49TH ST	90037	5110018011	0.000	0.000	0.350	0.000	Shortfall of Sites	0.124	Low Medium I Residential	R2-1	0	0	0	32.207	0.350		Residential - Single Family Residence, 1	111A203 158		Southeast Los Angeles	No	MI	R2RD
Los Angeles	4900 S HOOVER ST	90037	5018023055	0.000	0.000	0.350	0.000	Shortfall of Sites	0.099	Low Medium II Residential	RD2-1	0	0	0	40.541	0.350	Vacant	Commercial - Commercial - Vacant Land, 0	111A201 158		South Los Angeles	No	MI	R2RD
Los Angeles	5906 DENVER AVE	90044	6004030008	0.000	0.000	0.350	0.000	Shortfall of Sites	0.120	Low Medium I Residential	R2-1	0	0	0	33.438	0.350		Residential - Single Family Residence, 1	105B201 158		South Los Angeles	No	MI	R2RD
Los Angeles	6617 ESTRELLA AVE	90044	6013017031	0.000	0.000	0.350	0.000	Shortfall of Sites	0.124	Low Medium I Residential	R2-1	0	0	0	32.262	0.350		Residential - Single Family Residence, 1	102B201 158		South Los Angeles	No	MI	R2RD
Los Angeles	735 E 76TH PL	90001	6023018022	0.000	0.000	0.350	0.000	Shortfall of Sites	0.117	Low Medium I Residential	R2-1-CPIO	0	0	0	34.135	0.350		Residential - Single Family Residence, 1	099B205 158		Southeast Los Angeles	No	MI	R2RD
Los Angeles	336 E 84TH PL	90003	6030025023	0.000	0.000	0.350	0.000	Shortfall of Sites	0.119	Low Medium I Residential	R2-1	0	0	0	33.505	0.350		Residential - Single Family Residence, 1	097-5A205 158		Southeast Los Angeles	No	MI	R2RD
Los Angeles	826 E 88TH ST	90002	6042019022	0.000	0.000	0.350	0.000	Shortfall of Sites	0.118	Low Medium I Residential	R2-1	0	0	0	33.771	0.350		Residential - Single Family Residence, 1	096A209 158		Southeast Los Angeles	No	MI	R2RD
Los Angeles	9133 BARING CROSS ST	90044	6039001057	0.000	0.000	0.350	0.000	Shortfall of Sites	0.119	Low Medium I Residential	R2-1	0	0	0	33.487	0.350		Residential - Single Family Residence, 1	094-5A199 158		South Los Angeles	No	MI	R2RD
Los Angeles	435 W 101ST ST	90003	6054033012	0.000	0.000	0.350	0.000	Shortfall of Sites	0.109	Low Medium I Residential	R2-1	0	0	0	36.839	0.350		Residential - Single Family Residence, 1	091-5A201 158		South Los Angeles	No	MI	R2RD
Los Angeles	10024 AVALON BLVD	90003	6050036018	0.000	0.000	0.350	0.000	Shortfall of Sites	0.160	Low Medium I Residential	R2-1	0	0	0	25.065	0.350		Residential - Single Family Residence, 1	091-5A207 158		Southeast Los Angeles	No	MI	R2RD
Los Angeles	1557 E 106TH ST	90002	6065016014	0.000	0.000	0.350	0.000	Shortfall of Sites	0.075	Low Medium I Residential	R2-1	0	0	0	53.640	0.350		Residential - Single Family Residence, 1	090A213 158		Southeast Los Angeles	No	MI	R2RD
Los Angeles	334 E 112TH ST	90061	6073026041	0.000	0.000	0.350	0.000	Shortfall of Sites	0.055	Low Medium I Residential	R2-1	0	0	0	72.512	0.350		Residential - Single Family Residence, 0	087A205 158		Southeast Los Angeles	No	MI	R2RD
Los Angeles	11518 S SAN PEDRO ST	90061	6083004025	0.000	0.000	0.350	0.000	Shortfall of Sites	0.110	Low Medium I Residential	R2-1	0	0	0	36.298	0.350		Residential - Single Family Residence, 1	084B205 158		Southeast Los Angeles	No	MI	R2RD
Los Angeles	1604 251ST ST	90710	7410019037	0.000	0.000	0.350	0.000	Shortfall of Sites	0.147	Low Medium I Residential	R2-1XL	0	0	0	27.150	0.350		Residential - Single Family Residence, 1	036B193 158		Wilmington - Harbor City	No	MI	R2RD
Los Angeles	0	0	2654041006	0.000	0.000	0.350	0.000	Shortfall of Sites	0.151	Low Medium I Residential	(Q)RD3-1	0	0	0	26.432	0.350	Vacant	Residential - Single Family Residence - Vacant Land, 0	192B145 159		Mission Hills - Panorama City - North Hills	No	MI	R2RD
Los Angeles	6256 COLDWATER CANYON AVE	91606	2332003001	0.000	0.000	0.350	0.000	Shortfall of Sites	0.147	Low Medium II Residential	RD2-1	0	0	0	27.244	0.350		Residential - Single Family Residence, 1	177B161 159		North Hollywood - Valley Village	No	MI	R2RD
Los Angeles	312 N AVENUE 62	90042	5493006904	0.000	0.000	0.350	0.000	Shortfall of Sites	0.144	Low Medium II Residential	RD2-1	0	0	0	27.868	0.350	Vacant	Residential - Single Family Residence - Vacant Land, 0	154-5A231 159		Northeast Los Angeles	No	MI	R2RD
Los Angeles	1226 N ALEXANDRIA AVE	90029	5540007008	0.000	0.000	0.350	0.000	Shortfall of Sites	0.147	Low Medium II Residential	RD2-1XL	0	0	0	27.221	0.350	Vacant	Residential - Single Family Residence - Vacant Land, 0	144B197 159		Hollywood	No	MI	R2RD
Los Angeles	3054 INEZ ST	90023	5186019014	0.000	0.000	0.350	0.000	Shortfall of Sites	0.091	Low Medium I Residential	R2-1-CUGU	Low Neighborhood Residential	[VLN1 - MU4 - 3][RN2 - 20][CPIO]	0	43.954	0.350		Residential - Single Family Residence, 1	123A225 159	21	Boyle Heights	No	MI	R2RD , BH CPU
Los Angeles	656 CYPRESS AVE	90065	5453013008	0.000	0.000	0.350	0.000	Shortfall of Sites	0.084	Low Medium II Residential	RD1.5-1-CDO-RIO	0	0	0	47.743	0.350		Residential - Single Family Residence, 1	144A219 159		Northeast Los Angeles	No	MI	R2RD
Los Angeles	5179 TEMPLETON ST	90032	5219011040	0.000	0.000	0.350	0.000	Shortfall of Sites	0.228	Low Medium I Residential	[Q]RD3-1D	0	0	0	17.516	0.350		Residential - Single Family Residence, 1	142-5A235 159		Northeast Los Angeles	No	MI	R2RD
Los Angeles	1357 ELYSIAN PARK DR	90026	5406011006	0.000	0.000	0.350	0.000	Shortfall of Sites	0.104	Low Medium II Residential	RD1.5-1VL	0	0	0	38.302	0.350		Residential - Single Family Residence, 1	139-5A211 159		Silver Lake - Echo Park - Elysian Valley	No	MI	R2RD
Los Angeles	142 N VENDOME ST	90026	5156011017	0.000	0.000	0.350	0.000	Shortfall of Sites	0.138	Low Medium Residential	RD1.5-1	0	0	0	29.040	0.350		Residential - Single Family Residence, 1	138A201 159		Westlake	No	MI	R2RD
Los Angeles	2035 GATES ST	90031	5210032012	0.000	0.000	0.350	0.000	Shortfall of Sites	0.151	Low Medium I Residential	RD3-1	0	0	0	26.536	0.350		Residential - Single Family Residence, 1	136-5A225 159		Northeast Los Angeles	No	MI	R2RD
Los Angeles	715 JUDSON ST	90033	5174003044	0.000	0.000	0.350	0.000	Shortfall of Sites	0.134	Low Medium II Residential	RD1.5-1-RIO-CUGU	0	0	0	29.891	0.350		Residential - Single Family Residence, 1	132A221 159		Boyle Heights	No	MI	R2RD
Los Angeles	1212 S BURNSIDE AVE	90019	5085015003	0.000	0.000	0.350	0.000	Shortfall of Sites	0.145	Low Medium I Residential	R2-1-O	0	0	0	27.629	0.350		Residential - Single Family Residence, 1	129B181 159		Wilshire	No	MI	R2RD
Los Angeles	2318 S DUNSMUIR AVE	90016	5063011017	0.000	0.000	0.350	0.000	Shortfall of Sites	0.119	Low Medium II Residential	RD2-1	0	0	0	33.614	0.350		Residential - Single Family Residence, 1	123B177 159		West Adams - Baldwin Hills - Leimert	No	MI	R2RD
Los Angeles	2226 S ORANGE DR	90016	5062014005	0.000	0.000	0.350	0.000	Shortfall of Sites	0.118	Low Medium II Residential	RD2-1	0	0	0	33.767	0.350		Residential - Single Family Residence, 1	123B181 159		West Adams - Baldwin Hills - Leimert	No	MI	R2RD
Los Angeles	468 S SAVANNAH ST	90033	5185014015	0.000	0.000	0.350	0.000	Shortfall of Sites	0.101	Low Medium II Residential	RD1.5-1-CUGU	0	0	0	39.622	0.350		Residential - Single Family Residence, 1	124-5A225 159		Boyle Heights	No	MI	R2RD
Los Angeles	532 S BERNAL AVE	90063	5186008024	0.000	0.000	0.350	0.000	Shortfall of Sites	0.115	Low Medium II Residential	RD1.5-1-CUGU	0	0	0	34.916	0.350		Residential - Single Family Residence, 1	123A227 159		Boyle Heights	No	MI	R2RD
Los Angeles	2831 S ORANGE DR	90016	5049027023	0.000	0.000	0.350	0.000	Shortfall of Sites	0.110	Low Medium II Residential	RD1.5-1	0	0	0	36.299	0.350		Residential - Single Family Residence, 1	120B177 159		West Adams - Baldwin Hills - Leimert	No	MI	R2RD
Los Angeles	2929 SOMERSET DR	90016	5050020008	0.000	0.000	0.350	0.000	Shortfall of Sites	0.058	Low Medium II Residential	RD2-1	0	0	0	69.168	0.350		Residential - Single Family Residence, 1	120B185 159		West Adams - Baldwin Hills - Leimert	No	MI	R2RD
Los Angeles	630 E 24TH ST	90011	5127009009	0.000	0.000	0.350	0.000	Shortfall of Sites	0.113	Low Medium II Residential	RD2-1	0	0	0	35.491	0.350		Residential - Single Family Residence, 1	120A207 159		Southeast Los Angeles	No	MI	R2RD
Los Angeles	1158 W 37TH PL	90007	5040032007	0.000	0.000	0.350	0.000	Shortfall of Sites	0.161	Low Medium II Residential	RD2-1-CPIO	0	0	0	24.891	0.350		Residential - Single Family Residence, 1	117B197 159		South Los Angeles	No	MI	R2RD
Los Angeles	335 E 36TH ST	90011	5120014029	0.000	0.000	0.350	0.000	Shortfall of Sites	0.115	Low Medium I Residential	R2-1	0	0	0	34.848	0.350		Residential - Single Family Residence, 1	117A205 159		Southeast Los Angeles	No	MI	R2RD
Los Angeles	3973 LA SALLE AVE	90062	5036028015	0.000	0.000	0.350	0.000	Shortfall of Sites	0.119	Low Medium I Residential	R2-1	0	0	0	33.540	0.350		Residential - Single Family Residence, 1	114B193 159		South Los Angeles	No	MI	R2RD
Los Angeles	3808 PALOMA ST	90011	5114004004	0.000	0.000	0.350	0.000	Shortfall of Sites	0.100	Low Medium II Residential	RD2-1	0	0	0	39.949	0.350		Residential - Single Family Residence, 1	115-5A207 159		Southeast Los Angeles	No	MI	R2RD
Los Angeles	1263 E 40TH PL	90011	5114032020	0.000	0.000	0.350	0.000	Shortfall of Sites	0.133	Low Medium I Residential	R2-1	0	0	0	30.020	0.350		Residential - Single Family Residence, 1	115-5A211 159		Southeast Los Angeles	No	MI	R2RD
Los Angeles	4168 DORSEY ST	90011	5116010007	0.000	0.000	0.350	0.000	Shortfall of Sites	0.119	Low Medium I Residential	R2-1	0	0	0	33.533	0.350		Residential - Single Family Residence, 1	114A211 159		Southeast Los Angeles	No	MI	R2RD
Los Angeles	1616 E 41ST PL	90011	5116015001	0.000	0.000	0.350	0.000	Shortfall of Sites	0.094	Low Medium I Residential	R2-1	0	0	0	42.491	0.350		Residential - Single Family Residence, 1	114A213 159		Southeast Los Angeles	No	MI	R2RD
Los Angeles	636 W 42ND ST	90037	5019016019	0.000	0.000	0.350	0.000	Shortfall of Sites	0.110	Low Medium II Residential	RD2-1	0	0	0	36.309	0.350		Residential - Single Family Residence, 1	114A201 159		South Los Angeles	No	MI	R2RD
Los Angeles	244 E 45TH ST	90011	5109011025	0.000	0.000	0.350	0.000	Shortfall of Sites	0.104	Low Medium I Residential	R2-1	0	0	0	38.581	0.350		Residential - Single Family Residence, 1	112-5A205 159		Southeast Los Angeles	No	MI	R2RD
Los Angeles	336 W 45TH ST	90037	5110004012	0.000	0.000	0.350	0.000	Shortfall of Sites	0.124	Low Medium II Residential	RD2-1	0	0	0	32.233	0.350		Residential - Single Family Residence, 1	112-5A203 159		Southeast Los Angeles	No	MI	R2RD
Los Angeles	4447 METTLER ST	90011	5109014022	0.000	0.000	0.350	0.000	Shortfall of Sites	0.133	Low Medium I Residential	R2-1	0	0	0	30.041	0.350		Residential - Single Family Residence, 1	112-5A207 159		Southeast Los Angeles	No	MI	R2RD
Los Angeles	4900 S HOOVER ST	90037	5018023055	0.000	0.000	0.350	0.000	Shortfall of Sites	0.098	Low Medium II Residential	RD2-1	0	0	0	40.777	0.350	Vacant	Commercial - Commercial - Vacant Land, 0	111A201 159		South Los Angeles	No	MI	R2RD
Los Angeles	321 W 52ND PL	90037	5110028012	0.000	0.000	0.350	0.000	Shortfall of Sites	0.115	Low Medium II Residential	RD2-1	0	0	0	34.857	0.350		Residential - Single Family Residence, 1	108B201 159		Southeast Los Angeles	No	MI	R2RD
Los Angeles	5908 S FLOWER ST	90003	6004037031	0.000	0.000	0.350	0.000	Shortfall of Sites	0.115	Low Medium I Residential	R2-1	0	0	0	34.841	0.350		Residential - Single Family Residence, 1	105B201 159		South Los Angeles	No	MI	R2RD
Los Angeles	320 W 67TH ST	90003	6012006029	0.000	0.000	0.350	0.000	Shortfall of Sites	0.118	Low Medium I Residential	R2-1	0	0	0	33.964	0.350		Residential - Single Family Residence, 1	102B201 159		Southeast Los Angeles	No	MI	R2RD
Los Angeles	731 E 76TH PL	90001	6023018023	0.000	0.000	0.350	0.000	Shortfall of Sites	0.117	Low Medium I Residential	R2-1-CPIO	0	0	0	34.136	0.350		Residential - Single Family Residence, 1	099B205 159		Southeast Los Angeles	No	MI	R2RD
Los Angeles	1100 W 84TH PL	90044	6033014010	0.000	0.000	0.350	0.000	Shortfall of Sites	0.131	Low Medium II Residential	RD1.5-1	0	0	0	30.515	0.350		Residential - Single Family Residence, 1	097-5A197 159		South Los Angeles	No	MI	R2RD
Los Angeles	8464 MCKINLEY AVE	90001	6029027007	0.000	0.000	0.350	0.000	Shortfall of Sites	0.055	Low Medium I Residential	R2-1	0	0	0	72.596	0.350		Residential - Single Family Residence, 0	097-5A209 159		Southeast Los Angeles	No	MI	R2RD
Los Angeles	9132 MENLO AVE	90044	6039001044	0.000	0.000	0.350	0.000	Shortfall of Sites	0.119	Low Medium I Residential	R2-1	0	0	0	33.487	0.350		Residential - Single Family Residence, 1	094-5A199 159		South Los Angeles	No	MI	R2RD
Los Angeles	9219 BANDERA ST	90002	6048033021	0.000	0.000	0.350	0.000	Shortfall of Sites	0.164	Low Medium I Residential	R2-1	0	0	0	24.354	0.350		Residential - Single Family Residence, 1	094-5A215 159		Southeast Los Angeles	No	MI	R2RD
Los Angeles	9532 GRAHAM AVE	90002	6048026011	0.000	0.000	0.350	0.000	Shortfall of Sites	0.076	Low Medium I Residential	R2-1	0	0	0	52.390	0.350		Residential - Single Family Residence, 1	093A213 159		Southeast Los Angeles	No	MI	R2RD
Los Angeles	439 W 101ST ST	90003	6054033011	0.000	0.000	0.350	0.000	Shortfall of Sites	0.099	Low Medium I Residential	R2-1	0	0	0	40.243	0.350		Residential - Single Family Residence, 1	091-5A201 159		South Los Angeles	No	MI	R2RD

Jurisdiction Name	Site Address/Intersection	5 Digit ZIP Code	Assessor Parcel Number	Very Low-Income	Low-Income	Moderate-Income	Above Moderate-Income	Type of Shortfall	Parcel Size (Acres)	Current General Plan Designation	Current Zoning	Proposed General Plan (GP) Designation	Proposed Zoning	Minimum Density Allowed	Maximum Density Allowed	Total Capacity	Vacant/ Nonvacant	Description of Existing Uses	PIN	Base Density Per Acre	Community Plan Area	Rent Stabalization Ordinance	Income Category	Applicable Rezoning Program (Program informing values in Column Q listed first)
Los Angeles	1469 E 109TH ST	90059	6070003036	0.000	0.000	0.350	0.000	Shortfall of Sites	0.088	Low Medium I Residential	R2-1	0	0	0	45.318	0.350		Residential - Three Units (Any Combination) - 4 Stories or Less, 0	088-5A211 159		Southeast Los Angeles	No	MI	R2RD
Los Angeles	842 E 109TH ST	90059	6071014026	0.000	0.000	0.350	0.000	Shortfall of Sites	0.111	Low Medium I Residential	R2-1	0	0	0	35.879	0.350		Residential - Single Family Residence, 1	088-5A209 159		Southeast Los Angeles	No	MI	R2RD
Los Angeles	215 W 109TH PL	90061	6074014016	0.000	0.000	0.350	0.000	Shortfall of Sites	0.122	Low Medium I Residential	R2-1	0	0	0	32.747	0.350		Residential - Single Family Residence, 1	088-5A203 159		Southeast Los Angeles	No	MI	R2RD
Los Angeles	257 E 109TH PL	90061	6073007026	0.000	0.000	0.350	0.000	Shortfall of Sites	0.090	Low Medium I Residential	R2-1	0	0	0	44.418	0.350		Residential - Single Family Residence, 1	088-5A205 159		Southeast Los Angeles	No	MI	R2RD
Los Angeles	933 E 112TH ST	90059	6072020022	0.000	0.000	0.350	0.000	Shortfall of Sites	0.089	Low Medium I Residential	R2-1	0	0	0	44.962	0.350		Residential - Single Family Residence, 0	087A209 159		Southeast Los Angeles	No	MI	R2RD
Los Angeles	1117S MONITOR AVE	90059	6069018001	0.000	0.000	0.350	0.000	Shortfall of Sites	0.076	Low Medium I Residential	R2-1	0	0	0	52.513	0.350		Residential - Single Family Residence, 0	087A215 159		Southeast Los Angeles	No	MI	R2RD
Los Angeles	1666 W 204TH ST	90501	7351006030	0.000	0.000	0.350	0.000	Shortfall of Sites	0.062	Low Medium II Residential	RD1.5-1	0	0	0	64.745	0.350		Residential - Five or More Units or Apartments (Any Combination) - 4 Stories or Less, 0	054B193 159		Harbor Gateway	No	MI	R2RD
Los Angeles	25102 PRESIDENT AVE	90710	7410003069	0.000	0.000	0.350	0.000	Shortfall of Sites	0.121	Low Medium I Residential	R2-1XL	0	0	0	33.101	0.350		Residential - Single Family Residence, 1	036B193 159		Wilmington - Harbor City	No	MI	R2RD
Los Angeles	2900 ROSANNA ST	90039	5442030005	0.000	0.000	0.350	0.000	Shortfall of Sites	0.132	Low Medium I Residential	R2-1VL-RIO	0	0	0	30.303	0.350		Residential - Single Family Residence, 1	150A211 160		Silver Lake - Echo Park - Elysian Valley	No	MI	R2RD
Los Angeles	2000 BLAKE AVE	90039	5442016017	0.000	0.000	0.350	0.000	Shortfall of Sites	0.119	Low Medium I Residential	R2-1VL-RIO	0	0	0	33.568	0.350		Residential - Single Family Residence, 1	148-5A213 160		Silver Lake - Echo Park - Elysian Valley	No	MI	R2RD
Los Angeles	2662 RICH ST	90039	5442007008	0.000	0.000	0.350	0.000	Shortfall of Sites	0.125	Low Medium I Residential	R2-1VL-RIO	0	0	0	31.993	0.350		Residential - Single Family Residence, 1	147A213 160		Silver Lake - Echo Park - Elysian Valley	No	MI	R2RD
Los Angeles	3408 LINDA VISTA TER	90032	5219011004	0.000	0.000	0.350	0.000	Shortfall of Sites	0.209	Low Medium I Residential	[Q]RD3-1D	0	0	0	19.098	0.350		Residential - Single Family Residence, 1	142-5A235 160		Northeast Los Angeles	No	MI	R2RD
Los Angeles	844 N OCCIDENTAL BLVD	90026	5402002019	0.000	0.000	0.350	0.000	Shortfall of Sites	0.172	Low Medium I Residential	RD3-1VL	0	0	0	23.232	0.350		Residential - Single Family Residence, 1	141A205 160		Silver Lake - Echo Park - Elysian Valley	No	MI	R2RD
Los Angeles	133 N VENDOME ST	90026	5156010005	0.000	0.000	0.350	0.000	Shortfall of Sites	0.138	Low Medium Residential	RD2-1	0	0	0	29.040	0.350		Residential - Single Family Residence, 1	138A201 160		Westlake	No	MI	R2RD
Los Angeles	2034 WORKMAN ST	90031	5210010004	0.000	0.000	0.350	0.000	Shortfall of Sites	0.139	Low Medium II Residential	RD2-1	0	0	0	28.775	0.350		Residential - Single Family Residence, 1	136-5A223 160		Northeast Los Angeles	No	MI	R2RD
Los Angeles	3480 HUNTER ST	90023	5190019018	0.000	0.000	0.350	0.000	Shortfall of Sites	0.090	Low Medium I Residential	R2-1-CUGU	Low Neighborhood Residential	[VLN1 - MU4 - 3][RN2 - 20][CPIO]	0	44.314	0.350		Residential - Single Family Residence, 1	118-5A225 160	21	Boyle Heights	No	MI	R2RD , BH CPU
Los Angeles	1641 S HIGHLAND AVE	90019	5067005008	0.000	0.000	0.350	0.000	Shortfall of Sites	0.115	Low Medium II Residential	RD1.5-1-O	0	0	0	34.845	0.350		Residential - Single Family Residence, 1	126B181 160		West Adams - Baldwin Hills - Leimert	No	MI	R2RD
Los Angeles	334 S PECAN ST	90033	5172025011	0.000	0.000	0.350	0.000	Shortfall of Sites	0.062	Low Medium II Residential	RD2-1-RIO-CUGU	0	0	0	64.702	0.350		Residential - Single Family Residence, 1	127-5A219 160		Boyle Heights	No	MI	R2RD
Los Angeles	2235 S MANSFIELD AVE	90016	5062014023	0.000	0.000	0.350	0.000	Shortfall of Sites	0.119	Low Medium II Residential	RD2-1	0	0	0	33.702	0.350		Residential - Single Family Residence, 1	123B181 160		West Adams - Baldwin Hills - Leimert	No	MI	R2RD
Los Angeles	0	0	5060021028	0.000	0.000	0.350	0.000	Shortfall of Sites	0.058	Low Medium II Residential	RD2-1-O-CPIO	0	0	0	68.537	0.350	Vacant	Residential - Three Units (Any Combination) - 4 Stories or Less - Vacant Land, 0	123B189 160		West Adams - Baldwin Hills - Leimert	No	MI	R2RD
Los Angeles	1625 W 37TH PL	90018	5041025021	0.000	0.000	0.350	0.000	Shortfall of Sites	0.138	Low Medium I Residential	R2-1-O	0	0	0	29.045	0.350	Vacant	Residential - Single Family Residence - Vacant Land, 0	117B193 160		South Los Angeles	No	MI	R2RD
Los Angeles	1152 W 37TH PL	90007	5040032008	0.000	0.000	0.350	0.000	Shortfall of Sites	0.161	Low Medium II Residential	RD2-1-CPIO	0	0	0	24.890	0.350		Residential - Single Family Residence, 1	117B197 160		South Los Angeles	No	MI	R2RD
Los Angeles	1145 E 25TH ST	90011	5119008011	0.000	0.000	0.350	0.000	Shortfall of Sites	0.138	Low Medium I Residential	R2-1	0	0	0	28.961	0.350		Residential - Single Family Residence, 1	118-5A211 160		Southeast Los Angeles	No	MI	R2RD
Los Angeles	834 E 27TH ST	90011	5128019006	0.000	0.000	0.350	0.000	Shortfall of Sites	0.148	Low Medium I Residential	R2-1	0	0	0	27.079	0.350		Residential - Single Family Residence, 1	118-5A209 160		Southeast Los Angeles	No	MI	R2RD
Los Angeles	3972 LA SALLE AVE	90062	5036029001	0.000	0.000	0.350	0.000	Shortfall of Sites	0.129	Low Medium I Residential	R2-1	0	0	0	31.098	0.350		Residential - Single Family Residence, 1	114B193 160		South Los Angeles	No	MI	R2RD
Los Angeles	3851 WOODLAWN AVE	90011	5121029911	0.000	0.000	0.350	0.000	Shortfall of Sites	0.124	Low Medium I Residential	R2-1	0	0	0	32.214	0.350		Commercial - Parking Lot (Commercial Use Property) - Lots - Patron or Employee - One Story, 0	115-5A205 160		Southeast Los Angeles	No	MI	R2RD
Los Angeles	3815 PALOMA ST	90011	5114002023	0.000	0.000	0.350	0.000	Shortfall of Sites	0.104	Low Medium II Residential	RD2-1	0	0	0	38.388	0.350		Residential - Single Family Residence, 1	115-5A207 160		Southeast Los Angeles	No	MI	R2RD
Los Angeles	1257 E 40TH PL	90011	5114032021	0.000	0.000	0.350	0.000	Shortfall of Sites	0.133	Low Medium II Residential	R2-1	0	0	0	30.023	0.350		Residential - Single Family Residence, 1	115-5A211 160		Southeast Los Angeles	No	MI	R2RD
Los Angeles	776 E 42ND ST	90011	5115005033	0.000	0.000	0.350	0.000	Shortfall of Sites	0.059	Low Medium I Residential	R2-1	0	0	0	67.500	0.350		Residential - Single Family Residence, 1	114A207 160		Southeast Los Angeles	No	MI	R2RD
Los Angeles	1618 E 41ST PL	90011	5116014001	0.000	0.000	0.350	0.000	Shortfall of Sites	0.124	Low Medium I Residential	R2-1	0	0	0	32.292	0.350		Residential - Single Family Residence, 1	114A213 160		Southeast Los Angeles	No	MI	R2RD
Los Angeles	640 W 42ND ST	90037	5019016020	0.000	0.000	0.350	0.000	Shortfall of Sites	0.110	Low Medium II Residential	RD2-1	0	0	0	36.309	0.350		Residential - Single Family Residence, 1	114A201 160		South Los Angeles	No	MI	R2RD
Los Angeles	204 W 45TH ST	90037	5110005003	0.000	0.000	0.350	0.000	Shortfall of Sites	0.119	Low Medium I Residential	R2-1	0	0	0	33.473	0.350		Residential - Single Family Residence, 1	112-5A203 160		Southeast Los Angeles	No	MI	R2RD
Los Angeles	178 E 48TH ST	90011	5109003030	0.000	0.000	0.350	0.000	Shortfall of Sites	0.125	Low Medium II Residential	RD2-1	0	0	0	31.908	0.350		Residential - Single Family Residence, 1	111A205 160		Southeast Los Angeles	No	MI	R2RD
Los Angeles	771 E 49TH ST	90011	5108010013	0.000	0.000	0.350	0.000	Shortfall of Sites	0.056	Low Medium I Residential	R2-1	0	0	0	70.934	0.350		Residential - Single Family Residence, 1	111A207 160		Southeast Los Angeles	No	MI	R2RD
Los Angeles	1021 E 49TH PL	90011	5108018010	0.000	0.000	0.350	0.000	Shortfall of Sites	0.115	Low Medium I Residential	R2-1	0	0	0	34.872	0.350		Residential - Single Family Residence, 1	111A209 160		Southeast Los Angeles	No	MI	R2RD
Los Angeles	135 W 49TH ST	90037	5110018009	0.000	0.000	0.350	0.000	Shortfall of Sites	0.124	Low Medium I Residential	R2-1	0	0	0	32.207	0.350		Residential - Single Family Residence, 1	111A203 160		Southeast Los Angeles	No	MI	R2RD
Los Angeles	5209 ASCOT AVE	90011	5104006011	0.000	0.000	0.350	0.000	Shortfall of Sites	0.103	Low Medium I Residential	R2-1	0	0	0	38.713	0.350		Residential - Single Family Residence, 1	108B209 160		Southeast Los Angeles	No	MI	R2RD
Los Angeles	327 W 52ND PL	90037	5110028013	0.000	0.000	0.350	0.000	Shortfall of Sites	0.115	Low Medium II Residential	RD2-1	0	0	0	34.856	0.350		Residential - Single Family Residence, 1	108B201 160		Southeast Los Angeles	No	MI	R2RD
Los Angeles	5905 DENVER AVE	90044	6004030011	0.000	0.000	0.350	0.000	Shortfall of Sites	0.119	Low Medium I Residential	R2-1	0	0	0	33.507	0.350		Residential - Single Family Residence, 1	105B201 160		South Los Angeles	No	MI	R2RD
Los Angeles	5912 TOWNE AVE	90003	6006031017	0.000	0.000	0.350	0.000	Shortfall of Sites	0.134	Low Medium II Residential	RD1.5-1-CPIO	0	0	0	29.958	0.350		Residential - Single Family Residence, 1	105B205 160		Southeast Los Angeles	No	MI	R2RD
Los Angeles	324 W 67TH ST	90003	6012006028	0.000	0.000	0.350	0.000	Shortfall of Sites	0.105	Low Medium I Residential	R2-1	0	0	0	38.209	0.350		Residential - Single Family Residence, 1	102B201 160		Southeast Los Angeles	No	MI	R2RD
Los Angeles	727 E 76TH PL	90001	6023018032	0.000	0.000	0.350	0.000	Shortfall of Sites	0.117	Low Medium I Residential	R2-1-CPIO	0	0	0	34.137	0.350		Residential - Single Family Residence, 1	099B205 160		Southeast Los Angeles	No	MI	R2RD
Los Angeles	326 E 84TH PL	90003	6030025025	0.000	0.000	0.350	0.000	Shortfall of Sites	0.119	Low Medium I Residential	R2-1	0	0	0	33.505	0.350		Residential - Single Family Residence, 1	097-5A205 160		Southeast Los Angeles	No	MI	R2RD
Los Angeles	9133 MENLO AVE	90044	6039001032	0.000	0.000	0.350	0.000	Shortfall of Sites	0.119	Low Medium I Residential	R2-1	0	0	0	33.491	0.350		Residential - Single Family Residence, 1	094-5A199 160		South Los Angeles	No	MI	R2RD
Los Angeles	10006 S SAN PEDRO ST	90003	6063003003	0.000	0.000	0.350	0.000	Shortfall of Sites	0.070	Low Medium II Residential	RD2-1	0	0	0	57.547	0.350		Residential - Single Family Residence, 1	091-5A205 160		Southeast Los Angeles	No	MI	R2RD
Los Angeles	1619 E 109TH ST	90059	6069001023	0.000	0.000	0.350	0.000	Shortfall of Sites	0.141	Low Medium I Residential	R2-1	0	0	0	28.324	0.350		Residential - Single Family Residence, 1	088-5A213 160		Southeast Los Angeles	No	MI	R2RD
Los Angeles	846 E 109TH ST	90059	6071014027	0.000	0.000	0.350	0.000	Shortfall of Sites	0.111	Low Medium I Residential	R2-1	0	0	0	35.879	0.350		Residential - Single Family Residence, 1	088-5A209 160		Southeast Los Angeles	No	MI	R2RD
Los Angeles	217 W 109TH PL	90061	6074014017	0.000	0.000	0.350	0.000	Shortfall of Sites	0.122	Low Medium I Residential	R2-1	0	0	0	32.745	0.350		Residential - Single Family Residence, 1	088-5A203 160		Southeast Los Angeles	No	MI	R2RD
Los Angeles	253 E 109TH PL	90061	6073007025	0.000	0.000	0.350	0.000	Shortfall of Sites	0.079	Low Medium I Residential	R2-1	0	0	0	50.748	0.350		Residential - Single Family Residence, 1	088-5A205 160		Southeast Los Angeles	No	MI	R2RD
Los Angeles	937 E 112TH ST	90059	6072020023	0.000	0.000	0.350	0.000	Shortfall of Sites	0.089	Low Medium I Residential	R2-1	0	0	0	44.963	0.350		Residential - Single Family Residence, 1	087A209 160		Southeast Los Angeles	No	MI	R2RD
Los Angeles	322 E 112TH ST	90061	6073026015	0.000	0.000	0.350	0.000	Shortfall of Sites	0.132	Low Medium I Residential	R2-1	0	0	0	30.218	0.350		Residential - Single Family Residence, 1	087A205 160		Southeast Los Angeles	No	MI	R2RD
Los Angeles	11204 TOWNE AVE	90061	6073027014	0.000	0.000	0.350	0.000	Shortfall of Sites	0.075	Low Medium I Residential	R2-1	0	0	0	53.488	0.350		Residential - Single Family Residence, 1	087A207 160		Southeast Los Angeles	No	MI	R2RD
Los Angeles	677 E 116TH ST	90059	6072007009	0.000	0.000	0.350	0.000	Shortfall of Sites	0.092	Low Medium I Residential	R2-1	0	0	0	43.558	0.350		Residential - Single Family Residence, 1	084B205 160		Southeast Los Angeles	No	MI	R2RD
Los Angeles	12426 S VERMONT AVE	90044	6117016033	0.000	0.000	0.350	0.000	Shortfall of Sites	0.160	Low Medium I Residential	R2-1XL-O	0	0	0	25.034	0.350		Residential - Single Family Residence, 1	081B197 160		Harbor Gateway	No	MI	R2RD
Los Angeles	14651 ASTORIA ST	91342	2506031002	0.000	0.000	0.350	0.000	Shortfall of Sites	0.119	Low Medium I Residential	RD3-1XL-CPIO	0	0	0	33.553	0.350		Residential - Single Family Residence, 1	219B149 161		Sylmar	No	MI	R2RD
Los Angeles	10459 COMMERCE AVE	91042	2565009071	0.000	0.000	0.350	0.000	Shortfall of Sites	0.115	Low Medium II Residential	RD2-1	0	0	0	34.850	0.350		Residential - Single Family Residence, 1	204B197 161		Sunland - Tujunga - Lake View Terrace - Shadow Hills - East La Tuna Canyon	No	MI	R2RD
Los Angeles	6240 CAHUENGA BLVD	91606	2414019024	0.000	0.000	0.350	0.000	Shortfall of Sites	0.063	Low Medium II Residential	RD1.5-1	0	0	0	63.321	0.350		Residential - Single Family Residence, 0	177B177 161		North Hollywood - Valley Village	No	MI	R2RD
Los Angeles	6619 N FIGUEROA ST	90042	5486013033	0.000	0.000	0.350	0.000	Shortfall of Sites	0.102	Low Medium II Residential	RD1.5-1	0	0	0	39.074	0.350		Commercial - Store - One Story, 0	156A231 161		Northeast Los Angeles	No	MI	R2RD
Los Angeles	3476 HUNTER ST	90023	5190019017	0.000	0.000	0.350	0.000	Shortfall of Sites	0.090	Low Medium I Residential	R2-1-CUGU	Low Neighborhood Residential	[VLN1 - MU4 - 3][RN2 - 20][CPIO]	0	44.318	0.350		Residential - Single Family Residence, 1	118-5A225 161	21	Boyle Heights	No	MI	R2RD , BH CPU
Los Angeles	5929 MONTEREY RD	90042	5312008016	0.000	0.000	0.350	0.000	Shortfall of Sites	0.129	Low Medium II Residential	RD2-1	0	0	0	31.114	0.350		Residential - Single Family Residence, 0	150A231 161		Northeast Los Angeles	No	MI	R2RD
Los Angeles	2770 KNOX AVE	90039	5442016002	0.000	0.000	0.350	0.000	Shortfall of Sites	0.119	Low Medium I Residential	R2-1VL-RIO	0	0	0	33.508	0.350		Residential - Single Family Residence, 1	148-5A213 161		Silver Lake - Echo Park - Elysian Valley	No	MI	R2RD
Los Angeles	809 N KILKEA DR	90046	5529016015	0.000	0.000	0.350	0.000	Shortfall of Sites	0.150	Low Medium I Residential	R2-1XL	0	0	0	26.615	0.350		Residential - Single Family Residence - Pool, 1	141B173 161		Hollywood	No	MI	R2RD , ADU
Los Angeles	779 N ALEXANDRIA AVE	90029	5538007027	0.000	0.000	0.350	0.000	Shortfall of Sites	0.135	Low Medium II Residential	RD2-1XL	0	0	0	29.526	0.350		Residential - Single Family Residence, 1	141B197 161		Hollywood	No	MI	R2RD
Los Angeles	833 N OCCIDENTAL BLVD	90026	5426021018	0.000	0.000	0.350	0.000	Shortfall of Sites	0.172	Low Medium II Residential	RD2-1VL	0	0	0	23.218	0.350		Residential - Single Family Residence, 1	141A205 161		Silver Lake - Echo Park - Elysian Valley	No	MI	R2RD
Los Angeles	2957 LONDON ST	90026	5401025007	0.000	0.000	0.350	0.000	Shortfall of Sites	0.085	Low Medium II Residential	RD2-1VL	0	0	0	47.045	0.350		Residential - Single Family Residence, 1	139-5A203 161		Silver Lake - Echo Park - Elysian Valley	No	MI	R2RD
Los Angeles	1924 MOZART ST	90031	5410020006	0.000	0.000	0.350	0.000	Shortfall of Sites	0.077	Low Medium II Residential	RD2-1	0	0	0	51.728	0.350		Residential - Single Family Residence, 1	136-5A221 161		Northeast Los Angeles	No	MI	R2RD
Los Angeles	2025 N INDIANA AVE	90032	5215003007	0.000	0.000	0.350	0.000	Shortfall of Sites	0.171	Low Medium II Residential	R2-1	0	0	0	23.330	0.350		Residential - Single Family Residence, 1	136-5A229 161		Northeast Los Angeles	No	MI	R2RD
Los Angeles	1635 S SIERRA BONITA AVE	90019	5069022023	0.000	0.000	0.350	0.000	Shortfall of Sites	0.141	Low Medium I Residential	R2-1-O	0	0	0	28.397	0.350		Residential - Single Family Residence, 1	126B177 161		Wilshire	No	MI	R2RD
Los Angeles	2210 10TH AVE	90018	5060015016	0.000	0.000	0.350	0.000	Shortfall of Sites	0.164	Low Medium II Residential	RD2-1-O-CPIO	0	0	0	24.324	0.350		Residential - Single Family Residence, 1	123B185 161		West Adams - Baldwin Hills - Leimert	No	MI	R2RD
Los Angeles	725 ESPERANZA ST	90023	5188006033	0.000	0.000	0.350	0.000	Shortfall of Sites	0.111	Low Medium II Residential	RD1.5-1-CUGU	0	0	0	36.179	0.350		Residential - Single Family Residence, 1	121-5A227 161		Boyle Heights	No	MI	R2RD
Los Angeles	843 E 33RD ST	90011	5120027021	0.000	0.000	0.350	0.000	Shortfall of Sites	0.121	Low Medium II Residential	RD2-1	0	0	0	33.157	0.350		Residential - Single Family Residence, 1	117A207 161		Southeast Los Angeles	No	MI	R2RD
Los Angeles	1135 E MARTIN LUTHER KING JR BLVD	90011	5114030021	0.000	0.000	0.350	0.000	Shortfall of Sites	0.087	Low Medium I Residential	R2-1	0	0	0	46.137	0.350		Residential - Single Family Residence, 1	115-5A209 161		Southeast Los Angeles	No	MI	R2RD

Jurisdiction Name	Site Address/Intersection	5 Digit ZIP Code	Assessor Parcel Number	Very Low-Income	Low-Income	Moderate-Income	Above Moderate-Income	Type of Shortfall	Parcel Size (Acres)	Current General Plan Designation	Current Zoning	Proposed General Plan (GP) Designation	Proposed Zoning	Minimum Density Allowed	Maximum Density Allowed	Total Capacity	Vacant/ Nonvacant	Description of Existing Uses	PIN	Base Density Per Acre	Community Plan Area	Rent Stabalization Ordinance	Income Category	Applicable Rezoning Program (Program informing values in Column Q listed first)
Los Angeles	1571 E MARTIN LUTHER KING JR BLVD	90011	5117009026	0.000	0.000	0.350	0.000	Shortfall of Sites	0.118	Low Medium I Residential	R2-1-CPIO	0	0	0	33.905	0.350		Residential - Single Family Residence, 1	115-5A213 161		Southeast Los Angeles	No	MI	R2RD
Los Angeles	786 E 42ND ST	90011	5115005010	0.000	0.000	0.350	0.000	Shortfall of Sites	0.118	Low Medium I Residential	R2-1	0	0	0	33.906	0.350		Residential - Single Family Residence, 1	114A207 161		Southeast Los Angeles	No	MI	R2RD
Los Angeles	1622 E 41ST PL	90011	5116014002	0.000	0.000	0.350	0.000	Shortfall of Sites	0.112	Low Medium I Residential	R2-1	0	0	0	35.758	0.350		Residential - Single Family Residence, 1	114A213 161		Southeast Los Angeles	No	MI	R2RD
Los Angeles	1130 E 42ND PL	90011	5115030007	0.000	0.000	0.350	0.000	Shortfall of Sites	0.117	Low Medium I Residential	R2-1	0	0	0	34.148	0.350		Residential - Single Family Residence, 1	114A209 161		Southeast Los Angeles	No	MI	R2RD
Los Angeles	238 E 45TH ST	90011	5109011024	0.000	0.000	0.350	0.000	Shortfall of Sites	0.122	Low Medium I Residential	R2-1	0	0	0	32.786	0.350		Residential - Single Family Residence, 1	112-5A205 161		Southeast Los Angeles	No	MI	R2RD
Los Angeles	640 W 45TH ST	90037	5018030019	0.000	0.000	0.350	0.000	Shortfall of Sites	0.138	Low Medium II Residential	RD2-1	0	0	0	29.001	0.350		Residential - Single Family Residence, 1	112-5A201 161		South Los Angeles	No	MI	R2RD
Los Angeles	170 E 48TH ST	90011	5109003031	0.000	0.000	0.350	0.000	Shortfall of Sites	0.125	Low Medium II Residential	RD2-1	0	0	0	31.895	0.350		Residential - Single Family Residence, 1	111A205 161		Southeast Los Angeles	No	MI	R2RD
Los Angeles	1011 E 49TH PL	90011	5108018011	0.000	0.000	0.350	0.000	Shortfall of Sites	0.115	Low Medium I Residential	R2-1	0	0	0	34.873	0.350		Residential - Single Family Residence, 1	111A209 161		Southeast Los Angeles	No	MI	R2RD
Los Angeles	139 W 49TH ST	90037	5110018008	0.000	0.000	0.350	0.000	Shortfall of Sites	0.124	Low Medium I Residential	R2-1	0	0	0	32.207	0.350		Residential - Single Family Residence, 1	111A203 161		Southeast Los Angeles	No	MI	R2RD
Los Angeles	1660 E 49TH ST	90011	5106021004	0.000	0.000	0.350	0.000	Shortfall of Sites	0.126	Low Medium I Residential	R2-1	0	0	0	31.736	0.350		Residential - Single Family Residence, 1	111A213 161		Southeast Los Angeles	No	MI	R2RD
Los Angeles	331 W 52ND PL	90037	5110028014	0.000	0.000	0.350	0.000	Shortfall of Sites	0.115	Low Medium II Residential	RD2-1	0	0	0	34.855	0.350		Residential - Single Family Residence, 1	108B201 161		Southeast Los Angeles	No	MI	R2RD
Los Angeles	820 W 52ND ST	90037	5001003005	0.000	0.000	0.350	0.000	Shortfall of Sites	0.156	Low Medium I Residential	R2-1	0	0	0	25.620	0.350	Vacant	Residential - Single Family Residence - Vacant Land, 0	108B197 161		South Los Angeles	No	MI	R2RD
Los Angeles	5906 ESTRELLA AVE	90044	6004030018	0.000	0.000	0.350	0.000	Shortfall of Sites	0.119	Low Medium I Residential	R2-1	0	0	0	33.569	0.350		Residential - Single Family Residence, 1	105B201 161		South Los Angeles	No	MI	R2RD
Los Angeles	328 W 67TH ST	90003	6012006027	0.000	0.000	0.350	0.000	Shortfall of Sites	0.105	Low Medium I Residential	R2-1	0	0	0	38.209	0.350		Residential - Single Family Residence, 1	102B201 161		Southeast Los Angeles	No	MI	R2RD
Los Angeles	124 E 67TH ST	0	6011003068	0.000	0.000	0.350	0.000	Shortfall of Sites	0.124	Low Medium I Residential	R2-1	0	0	0	32.265	0.350		Commercial - Commercial - Vacant Land, 1	102B205 161		Southeast Los Angeles	No	MI	R2RD
Los Angeles	726 E 84TH PL	90001	6029026022	0.000	0.000	0.350	0.000	Shortfall of Sites	0.117	Low Medium I Residential	R2-1	0	0	0	34.162	0.350		Residential - Single Family Residence, 1	097-5A207 161		Southeast Los Angeles	No	MI	R2RD
Los Angeles	1106 W 84TH PL	90044	6033014009	0.000	0.000	0.350	0.000	Shortfall of Sites	0.122	Low Medium II Residential	RD1.5-1	0	0	0	32.829	0.350		Residential - Single Family Residence, 1	097-5A197 161		South Los Angeles	No	MI	R2RD
Los Angeles	814 E 88TH ST	90002	6042019019	0.000	0.000	0.350	0.000	Shortfall of Sites	0.118	Low Medium I Residential	R2-1	0	0	0	33.771	0.350		Residential - Single Family Residence, 1	096A209 161		Southeast Los Angeles	No	MI	R2RD
Los Angeles	148 W COLDEN AVE	90003	6053009052	0.000	0.000	0.350	0.000	Shortfall of Sites	0.119	Low Medium I Residential	R2-1	0	0	0	33.506	0.350		Residential - Single Family Residence, 1	093A203 161		Southeast Los Angeles	No	MI	R2RD
Los Angeles	1523 E 106TH ST	90002	6065016016	0.000	0.000	0.350	0.000	Shortfall of Sites	0.075	Low Medium I Residential	R2-1	0	0	0	53.638	0.350		Residential - Single Family Residence, 1	090A213 161		Southeast Los Angeles	No	MI	R2RD
Los Angeles	1615 E 109TH ST	90059	6069001022	0.000	0.000	0.350	0.000	Shortfall of Sites	0.214	Low Medium I Residential	R2-1	0	0	0	18.719	0.350		Residential - Single Family Residence, 1	088-5A213 161		Southeast Los Angeles	No	MI	R2RD
Los Angeles	850 E 109TH ST	90059	6071014028	0.000	0.000	0.350	0.000	Shortfall of Sites	0.111	Low Medium I Residential	R2-1	0	0	0	35.879	0.350		Residential - Single Family Residence, 1	088-5A209 161		Southeast Los Angeles	No	MI	R2RD
Los Angeles	221 W 109TH PL	90061	6074014018	0.000	0.000	0.350	0.000	Shortfall of Sites	0.122	Low Medium I Residential	R2-1	0	0	0	32.744	0.350		Residential - Single Family Residence, 1	088-5A203 161		Southeast Los Angeles	No	MI	R2RD
Los Angeles	249 E 109TH PL	90061	6073007024	0.000	0.000	0.350	0.000	Shortfall of Sites	0.079	Low Medium I Residential	R2-1	0	0	0	50.748	0.350		Residential - Single Family Residence, 1	088-5A205 161		Southeast Los Angeles	No	MI	R2RD
Los Angeles	939 E 112TH ST	90059	6072020024	0.000	0.000	0.350	0.000	Shortfall of Sites	0.089	Low Medium I Residential	R2-1	0	0	0	44.962	0.350		Residential - Single Family Residence, 1	087A209 161		Southeast Los Angeles	No	MI	R2RD
Los Angeles	671 E 116TH ST	90059	6072007010	0.000	0.000	0.350	0.000	Shortfall of Sites	0.092	Low Medium I Residential	R2-1	0	0	0	43.558	0.350		Residential - Single Family Residence, 1	084B205 161		Southeast Los Angeles	No	MI	R2RD
Los Angeles	5828 COLFAX AVE	91601	2339011067	0.000	0.000	0.350	0.000	Shortfall of Sites	0.153	Low Medium I Residential	RD3-1	0	0	0	26.202	0.350		Residential - Five or More Units or Apartments (Any Combination) - 4 Stories or Less, 0	174B169 162		North Hollywood - Valley Village	No	MI	R2RD
Los Angeles	2639 RICH ST	90039	5442008027	0.000	0.000	0.350	0.000	Shortfall of Sites	0.125	Low Medium I Residential	R2-1VL-RIO	0	0	0	32.036	0.350		Residential - Single Family Residence, 1	147A213 162		Silver Lake - Echo Park - Elysian Valley	No	MI	R2RD
Los Angeles	1222 LYMAN PL	90029	5542020019	0.000	0.000	0.350	0.000	Shortfall of Sites	0.115	Low Medium II Residential	RD1.5-1XL	0	0	0	34.857	0.350		Residential - Single Family Residence, 1	144B197 162		Hollywood	No	MI	R2RD
Los Angeles	3416 THORPE AVE	90065	5453026022	0.000	0.000	0.350	0.000	Shortfall of Sites	0.129	Low Residential	RD3-1-CDO	0	0	0	31.114	0.350		Residential - Single Family Residence, 1	145-5A219 162		Northeast Los Angeles	No	MI	R2RD
Los Angeles	671 W AVENUE 28	90065	5453013030	0.000	0.000	0.350	0.000	Shortfall of Sites	0.082	Low Medium II Residential	RD1.5-1-CDO-RIO	0	0	0	49.027	0.350		Residential - Single Family Residence, 1	144A219 162		Northeast Los Angeles	No	MI	R2RD
Los Angeles	3354 THELMA AVE	90032	5213015043	0.000	0.000	0.350	0.000	Shortfall of Sites	0.099	Low Medium II Residential	RD1.5-1	0	0	0	40.294	0.350		Residential - Single Family Residence, 1	142-5A233 162		Northeast Los Angeles	No	MI	R2RD
Los Angeles	620 S MOTT ST	90023	5185024012	0.000	0.000	0.350	0.000	Shortfall of Sites	0.060	Low Medium I Residential	R2-1-CUGU	Low Neighborhood Residential	[VLN2 - MU4 - 3][RN2 - 15][CPIO]	0	66.986	0.350		Residential - Single Family Residence, 1	124-5A223 162	29	Boyle Heights	No	MI	R2RD , BH CPU
Los Angeles	3472 HUNTER ST	90023	5190019016	0.000	0.000	0.350	0.000	Shortfall of Sites	0.090	Low Medium I Residential	R2-1-CUGU	Low Neighborhood Residential	[VLN1 - MU4 - 3][RN2 - 20][CPIO]	0	44.321	0.350		Residential - Single Family Residence, 1	118-5A225 162	21	Boyle Heights	No	MI	R2RD , BH CPU
Los Angeles	2334 HIGHBURY AVE	90032	5221013025	0.000	0.000	0.350	0.000	Shortfall of Sites	0.108	Low Medium II Residential	RD1.5-1	0	0	0	37.137	0.350		Residential - Single Family Residence, 1	138A237 162		Northeast Los Angeles	No	MI	R2RD
Los Angeles	1619 HAUSER BLVD	90019	5069027024	0.000	0.000	0.350	0.000	Shortfall of Sites	0.124	Low Medium I Residential	R2-1-O	0	0	0	32.257	0.350		Residential - Single Family Residence, 1	126B177 162		Wilshire	No	MI	R2RD
Los Angeles	335 S PECAN ST	90033	5172023013	0.000	0.000	0.350	0.000	Shortfall of Sites	0.076	Low Medium II Residential	RD2-1-RIO-CUGU	0	0	0	52.544	0.350		Residential - Single Family Residence, 1	127-5A219 162		Boyle Heights	No	MI	R2RD
Los Angeles	2126 S WEST VIEW ST	90016	5062022020	0.000	0.000	0.350	0.000	Shortfall of Sites	0.138	Low Medium II Residential	RD2-1-O	0	0	0	29.049	0.350		Residential - Single Family Residence, 1	123B181 162		West Adams - Baldwin Hills - Leimert	No	MI	R2RD
Los Angeles	1372 E 23RD ST	90011	5119008007	0.000	0.000	0.350	0.000	Shortfall of Sites	0.127	Low Medium I Residential	R2-1	0	0	0	31.590	0.350		Residential - Single Family Residence, 1	118-5A211 162		Southeast Los Angeles	No	MI	R2RD
Los Angeles	3823 GRIFFITH AVE	90011	5121007021	0.000	0.000	0.350	0.000	Shortfall of Sites	0.113	Low Medium II Residential	RD2-1	0	0	0	35.390	0.350		Residential - Single Family Residence, 1	115-5A207 162		Southeast Los Angeles	No	MI	R2RD
Los Angeles	794 E 42ND ST	90011	5115005011	0.000	0.000	0.350	0.000	Shortfall of Sites	0.117	Low Medium I Residential	R2-1	0	0	0	34.063	0.350		Residential - Single Family Residence, 1	114A207 162		Southeast Los Angeles	No	MI	R2RD
Los Angeles	654 W 42ND ST	90037	5019016022	0.000	0.000	0.350	0.000	Shortfall of Sites	0.110	Low Medium II Residential	RD2-1	0	0	0	36.310	0.350		Residential - Single Family Residence, 1	114A201 162		South Los Angeles	No	MI	R2RD
Los Angeles	1138 E 42ND PL	90011	5115030008	0.000	0.000	0.350	0.000	Shortfall of Sites	0.117	Low Medium I Residential	R2-1	0	0	0	34.148	0.350		Residential - Single Family Residence, 1	114A209 162		Southeast Los Angeles	No	MI	R2RD
Los Angeles	4427 9TH AVE	90043	5014004014	0.000	0.000	0.350	0.000	Shortfall of Sites	0.167	Low Medium I Residential	R2-1	0	0	0	23.900	0.350		Residential - Single Family Residence, 1	111B185 162		West Adams - Baldwin Hills - Leimert	No	MI	R2RD
Los Angeles	208 W 45TH ST	90037	5110005004	0.000	0.000	0.350	0.000	Shortfall of Sites	0.120	Low Medium I Residential	R2-1	0	0	0	33.472	0.350		Residential - Single Family Residence, 1	112-5A203 162		Southeast Los Angeles	No	MI	R2RD
Los Angeles	702 W 45TH ST	90037	5018030020	0.000	0.000	0.350	0.000	Shortfall of Sites	0.138	Low Medium II Residential	RD2-1	0	0	0	29.001	0.350		Residential - Single Family Residence, 1	112-5A201 162		South Los Angeles	No	MI	R2RD
Los Angeles	162 E 48TH ST	90011	5109003032	0.000	0.000	0.350	0.000	Shortfall of Sites	0.125	Low Medium II Residential	RD2-1	0	0	0	31.881	0.350		Residential - Single Family Residence, 1	111A205 162		Southeast Los Angeles	No	MI	R2RD
Los Angeles	1007 E 49TH PL	90011	5108018012	0.000	0.000	0.350	0.000	Shortfall of Sites	0.115	Low Medium I Residential	R2-1	0	0	0	34.817	0.350		Residential - Single Family Residence, 1	111A209 162		Southeast Los Angeles	No	MI	R2RD
Los Angeles	337 W 52ND PL	90037	5110028015	0.000	0.000	0.350	0.000	Shortfall of Sites	0.115	Low Medium II Residential	RD2-1	0	0	0	34.854	0.350		Residential - Single Family Residence, 1	108B201 162		Southeast Los Angeles	No	MI	R2RD
Los Angeles	824 W 52ND ST	90037	5001003006	0.000	0.000	0.350	0.000	Shortfall of Sites	0.156	Low Medium I Residential	R2-1	0	0	0	25.621	0.350		Residential - Single Family Residence, 1	108B197 162		South Los Angeles	No	MI	R2RD
Los Angeles	903 E 77TH ST	90001	6023021025	0.000	0.000	0.350	0.000	Shortfall of Sites	0.073	Low Medium I Residential	R2-1	0	0	0	54.727	0.350		Residential - Single Family Residence, 1	099B209 162		Southeast Los Angeles	No	MI	R2RD
Los Angeles	722 E 84TH PL	90001	6029026023	0.000	0.000	0.350	0.000	Shortfall of Sites	0.117	Low Medium I Residential	R2-1	0	0	0	34.163	0.350		Residential - Single Family Residence, 1	097-5A207 162		Southeast Los Angeles	No	MI	R2RD
Los Angeles	320 E 84TH PL	90003	6030025027	0.000	0.000	0.350	0.000	Shortfall of Sites	0.119	Low Medium I Residential	R2-1	0	0	0	33.505	0.350		Residential - Single Family Residence, 1	097-5A205 162		Southeast Los Angeles	No	MI	R2RD
Los Angeles	1648 W 84TH PL	90047	6034026004	0.000	0.000	0.350	0.000	Shortfall of Sites	0.153	Low Medium II Residential	RD2-1	0	0	0	26.093	0.350		Residential - Single Family Residence, 1	097-5A195 162		South Los Angeles	No	MI	R2RD
Los Angeles	1110 W 84TH PL	90044	6033014008	0.000	0.000	0.350	0.000	Shortfall of Sites	0.128	Low Medium II Residential	RD1.5-1	0	0	0	31.255	0.350		Residential - Single Family Residence, 0	097-5A197 162		South Los Angeles	No	MI	R2RD
Los Angeles	810 E 88TH ST	90002	6042019018	0.000	0.000	0.350	0.000	Shortfall of Sites	0.118	Low Medium I Residential	R2-1	0	0	0	33.771	0.350		Residential - Single Family Residence, 1	096A209 162		Southeast Los Angeles	No	MI	R2RD
Los Angeles	9118 S HOOVER ST	90044	6039015033	0.000	0.000	0.350	0.000	Shortfall of Sites	0.072	Low Medium II Residential	RD2-1	0	0	0	55.202	0.350		Residential - Single Family Residence, 1	094-5A201 162		South Los Angeles	No	MI	R2RD
Los Angeles	152 W COLDEN AVE	90003	6053009053	0.000	0.000	0.350	0.000	Shortfall of Sites	0.119	Low Medium I Residential	R2-1	0	0	0	33.506	0.350		Residential - Single Family Residence, 1	093A203 162		Southeast Los Angeles	No	MI	R2RD
Los Angeles	10028 AVALON BLVD	90003	6050036017	0.000	0.000	0.350	0.000	Shortfall of Sites	0.161	Low Medium I Residential	R2-1	0	0	0	24.890	0.350		Residential - Single Family Residence, 1	091-5A207 162		Southeast Los Angeles	No	MI	R2RD
Los Angeles	10456 S HOOVER ST	90044	6061017002	0.000	0.000	0.350	0.000	Shortfall of Sites	0.141	Low Medium II Residential	RD2-1	0	0	0	28.314	0.350		Residential - Single Family Residence, 1	090A201 162		South Los Angeles	No	MI	R2RD
Los Angeles	1523 E 106TH ST	90002	6065016016	0.000	0.000	0.350	0.000	Shortfall of Sites	0.075	Low Medium I Residential	R2-1	0	0	0	53.637	0.350		Residential - Single Family Residence, 0	090A213 162		Southeast Los Angeles	No	MI	R2RD
Los Angeles	1457 E 109TH ST	90059	6070003012	0.000	0.000	0.350	0.000	Shortfall of Sites	0.088	Low Medium I Residential	R2-1	0	0	0	45.316	0.350		Residential - Single Family Residence, 1	088-5A211 162		Southeast Los Angeles	No	MI	R2RD
Los Angeles	854 E 109TH ST	90059	6071014029	0.000	0.000	0.350	0.000	Shortfall of Sites	0.111	Low Medium I Residential	R2-1	0	0	0	35.879	0.350		Residential - Single Family Residence - Pool, 1	088-5A209 162		Southeast Los Angeles	No	MI	R2RD
Los Angeles	227 W 109TH PL	90061	6074014019	0.000	0.000	0.350	0.000	Shortfall of Sites	0.122	Low Medium I Residential	R2-1	0	0	0	32.742	0.350		Residential - Single Family Residence, 1	088-5A203 162		Southeast Los Angeles	No	MI	R2RD
Los Angeles	943 E 112TH ST	90059	6072021015	0.000	0.000	0.350	0.000	Shortfall of Sites	0.089	Low Medium I Residential	R2-1	0	0	0	44.962	0.350		Residential - Single Family Residence, 1	087A209 162		Southeast Los Angeles	No	MI	R2RD
Los Angeles	320 E 112TH ST	90061	6073026016	0.000	0.000	0.350	0.000	Shortfall of Sites	0.099	Low Medium I Residential	R2-1	0	0	0	40.290	0.350		Residential - Single Family Residence, 0	087A205 162		Southeast Los Angeles	No	MI	R2RD
Los Angeles	13840 SHERMAN WAY	91405	2216032032	0.000	0.000	0.350	0.000	Shortfall of Sites	0.717	Medium Residential	R1-1, [Q]RD1.5-1	0	0	0	5.581	0.350	Vacant	Residential - Single Family Residence - Vacant Land, 0	183B153 163		Van Nuys - North Sherman Oaks	No	MI	R2RD
Los Angeles	215 HAMLET ST	90042	5493004003	0.000	0.000	0.350	0.000	Shortfall of Sites	0.097	Low Medium II Residential	RD1.5-1	0	0	0	41.248	0.350		Residential - Single Family Residence, 1	154-5A231 163		Northeast Los Angeles	No	MI	R2RD
Los Angeles	1217 N HOOVER ST	90029	5542023032	0.000	0.000	0.350	0.000	Shortfall of Sites	0.069	Low Medium I Residential	R2-1XL	0	0	0	58.075	0.350		Residential - Single Family Residence, 1	145-5A201 163		Hollywood	No	MI	R2RD
Los Angeles	3349 LINDA VISTA TER	90032	5219010013	0.000	0.000	0.350	0.000	Shortfall of Sites	0.180	Low Medium I Residential	[Q]RD3-1D	0	0	0	22.253	0.350		Residential - Single Family Residence, 1	142-5A235 163		Northeast Los Angeles	No	MI	R2RD
Los Angeles	3468 HUNTER ST	90023	5190019015	0.000	0.000	0.350	0.000	Shortfall of Sites	0.090	Low Medium I Residential	R2-1-CUGU	Low Neighborhood Residential	[VLN1 - MU4 - 3][RN2 - 20][CPIO]	0	44.326	0.350		Residential - Single Family Residence, 1	118-5A225 163	21	Boyle Heights	No	MI	R2RD , BH CPU
Los Angeles	2234 ALSACE AVE	90016	5062010009	0.000	0.000	0.350	0.000	Shortfall of Sites	0.110	Low Medium II Residential	RD2-1	0	0	0	36.300	0.350		Residential - Single Family Residence, 1	123B177 163		West Adams - Baldwin Hills - Leimert	No	MI	R2RD
Los Angeles	2225 7TH AVE	90018	5060019010	0.000	0.000	0.350	0.000	Shortfall of Sites	0.173	Low Medium II Residential	RD2-1-O-CPIO	0	0	0	23.120	0.350		Residential - Single Family Residence, 0	123B189 163		West Adams - Baldwin Hills - Leimert	No	MI	R2RD
Los Angeles	2803 E 6TH ST	90023	5185018034	0.000	0.000	0.350	0.000	Shortfall of Sites	0.103	Low Medium II Residential	RD1.5-1-CUGU	0	0	0	39.015	0.350		Residential - Single Family Residence, 1	124-5A223 163		Boyle Heights	No	MI	R2RD
Los Angeles	2758 S REDONDO BLVD	90016	5049025003	0.000	0.000	0.350	0.000	Shortfall of Sites	0.110	Low Medium II Residential	RD1.5-1	0	0	0	36.266	0.350		Residential - Single Family Residence, 1	120B177 163		West Adams - Baldwin Hills - Leimert	No	MI	R2RD
Los Angeles	1115 E 22ND ST	90011	5131014036	0.000	0.000	0.350	0.000	Shortfall of Sites	0.138	Low Medium II Residential	R2-1	0	0	0	29.045	0.350		Residential - Single Family Residence, 1	120A209 163		Southeast Los Angeles	No	MI	R2RD
Los Angeles	427 E 31ST ST	90011	5128006032	0.000	0.000	0.350	0.000	Shortfall of Sites	0.112	Low Medium II Residential	RD1.5-1	0	0	0	35.821	0.350		Residential - Single Family Residence, 1	118-5A207 163		Southeast Los Angeles	No	MI	R2RD
Los Angeles	1434 E 22ND ST	90011	5119027010	0.000	0.000	0.350	0.000	Shortfall of Sites	0.130	Low Medium II Residential	R2-1	0	0	0	30.816	0.350		Residential - Single Family Residence, 1	118-5A211 163		Southeast Los Angeles	No	MI	R2RD
Los Angeles	1558 E 21ST ST	90011	5118003007	0.000	0.000	0.350	0.000	Shortfall of Sites	0.130	Low Medium II Residential	R2-1	0	0	0	30.881	0.350		Residential - Single Family Residence, 1	118-5A213 163		Southeast Los Angeles	No	MI	R2RD
Los Angeles	1318 E 27TH ST	90011	5118013019	0.000	0.000	0.350	0.000	Shortfall of Sites	0.115	Low Medium II Residential	RD2-1	0	0	0	34.847	0.350		Residential - Single Family Residence, 1	117A211 163		Southeast Los Angeles	No	MI	R2RD
Los Angeles	3850 WOODLAWN AVE	90011	5121025006	0.000	0.000	0.350	0.000	Shortfall of Sites	0.063	Low Medium I Residential	R2-1	0	0	0	63.060	0.350		Residential - Single Family Residence, 1	115-5A205 163		Southeast Los Angeles	No	MI	R2RD

Jurisdiction Name	Site Address/Intersection	5 Digit ZIP Code	Assessor Parcel Number	Very Low-Income	Low-Income	Moderate-Income	Above Moderate-Income	Type of Shortfall	Parcel Size (Acres)	Current General Plan Designation	Current Zoning	Proposed General Plan (GP) Designation	Proposed Zoning	Minimum Density Allowed	Maximum Density Allowed	Total Capacity	Vacant/ Nonvacant	Description of Existing Uses	PIN	Base Density Per Acre	Community Plan Area	Rent Stabalization Ordinance	Income Category	Applicable Rezoning Program (Program informing values in Column Q listed first)
Los Angeles	663 E MARTIN LUTHER KING JR BLVD	90011	5121007022	0.000	0.000	0.350	0.000	Shortfall of Sites	0.110	Low Medium II Residential	RD2-1	0	0	0	36.340	0.350		Residential - Single Family Residence, 1	115-5A207 163		Southeast Los Angeles	No	MI	R2RD
Los Angeles	1129 E MARTIN LUTHER KING JR BLVD	90011	5114030020	0.000	0.000	0.350	0.000	Shortfall of Sites	0.073	Low Medium I Residential	R2-1	0	0	0	55.025	0.350		Residential - Single Family Residence, 0	115-5A209 163		Southeast Los Angeles	No	MI	R2RD
Los Angeles	704 W 40TH PL	90037	5019024006	0.000	0.000	0.350	0.000	Shortfall of Sites	0.124	Low Medium II Residential	RD1.5-1	0	0	0	32.267	0.350		Residential - Single Family Residence, 1	115-5A201 163		South Los Angeles	No	MI	R2RD
Los Angeles	804 E 42ND ST	90011	5115005012	0.000	0.000	0.350	0.000	Shortfall of Sites	0.117	Low Medium I Residential	R2-1	0	0	0	34.221	0.350		Residential - Single Family Residence, 1	114A207 163		Southeast Los Angeles	No	MI	R2RD
Los Angeles	1344 E 42ND ST	90011	5116003015	0.000	0.000	0.350	0.000	Shortfall of Sites	0.111	Low Medium I Residential	R2-1	0	0	0	36.066	0.350		Residential - Single Family Residence, 1	114A211 163		Southeast Los Angeles	No	MI	R2RD
Los Angeles	1630 E 41ST PL	90011	5116014004	0.000	0.000	0.350	0.000	Shortfall of Sites	0.111	Low Medium I Residential	R2-1	0	0	0	35.901	0.350		Residential - Single Family Residence, 1	114A213 163		Southeast Los Angeles	No	MI	R2RD
Los Angeles	4211 S OLIVE ST	90037	5111008003	0.000	0.000	0.350	0.000	Shortfall of Sites	0.084	Low Medium II Residential	RD2-1	0	0	0	47.866	0.350		Residential - Single Family Residence, 1	114A203 163		Southeast Los Angeles	No	MI	R2RD
Los Angeles	1144 E 42ND PL	90011	5115030009	0.000	0.000	0.350	0.000	Shortfall of Sites	0.117	Low Medium I Residential	R2-1	0	0	0	34.148	0.350		Residential - Single Family Residence, 1	114A209 163		Southeast Los Angeles	No	MI	R2RD
Los Angeles	1826 W VERNON AVE	90062	5015001006	0.000	0.000	0.350	0.000	Shortfall of Sites	0.087	Low Medium I Residential	R2-1	0	0	0	45.763	0.350		Residential - Single Family Residence, 0	111B193 163		South Los Angeles	No	MI	R2RD
Los Angeles	216 E 45TH ST	90011	5109011022	0.000	0.000	0.350	0.000	Shortfall of Sites	0.137	Low Medium I Residential	R2-1	0	0	0	29.129	0.350		Residential - Single Family Residence, 1	112-5A205 163		Southeast Los Angeles	No	MI	R2RD
Los Angeles	344 W 45TH ST	90037	5110004014	0.000	0.000	0.350	0.000	Shortfall of Sites	0.124	Low Medium II Residential	RD2-1	0	0	0	32.232	0.350		Residential - Single Family Residence, 1	112-5A203 163		Southeast Los Angeles	No	MI	R2RD
Los Angeles	4451 METTLER ST	90011	5109014021	0.000	0.000	0.350	0.000	Shortfall of Sites	0.133	Low Medium I Residential	R2-1	0	0	0	30.041	0.350		Residential - Single Family Residence, 1	112-5A207 163		Southeast Los Angeles	No	MI	R2RD
Los Angeles	4914 WADSWORTH AVE	90011	5108018023	0.000	0.000	0.350	0.000	Shortfall of Sites	0.134	Low Medium I Residential	R2-1	0	0	0	29.900	0.350		Residential - Single Family Residence, 1	111A209 163		Southeast Los Angeles	No	MI	R2RD
Los Angeles	149 W 49TH ST	90037	5110018006	0.000	0.000	0.350	0.000	Shortfall of Sites	0.124	Low Medium I Residential	R2-1	0	0	0	32.207	0.350		Residential - Single Family Residence, 1	111A203 163		Southeast Los Angeles	No	MI	R2RD
Los Angeles	343 W 52ND PL	90037	5110028016	0.000	0.000	0.350	0.000	Shortfall of Sites	0.115	Low Medium II Residential	RD2-1	0	0	0	34.852	0.350		Residential - Single Family Residence, 1	108B201 163		Southeast Los Angeles	No	MI	R2RD
Los Angeles	332 W 67TH ST	90003	6012006026	0.000	0.000	0.350	0.000	Shortfall of Sites	0.105	Low Medium I Residential	R2-1	0	0	0	38.210	0.350		Residential - Single Family Residence, 1	102B201 163		Southeast Los Angeles	No	MI	R2RD
Los Angeles	718 E 84TH PL	90001	6029026024	0.000	0.000	0.350	0.000	Shortfall of Sites	0.117	Low Medium I Residential	R2-1	0	0	0	34.163	0.350		Residential - Single Family Residence, 1	097-5A207 163		Southeast Los Angeles	No	MI	R2RD
Los Angeles	316 E 84TH PL	90003	6030025028	0.000	0.000	0.350	0.000	Shortfall of Sites	0.116	Low Medium I Residential	R2-1	0	0	0	34.456	0.350		Residential - Single Family Residence, 1	097-5A205 163		Southeast Los Angeles	No	MI	R2RD
Los Angeles	1114 W 84TH PL	90044	6033014007	0.000	0.000	0.350	0.000	Shortfall of Sites	0.128	Low Medium II Residential	RD1.5-1	0	0	0	31.252	0.350		Residential - Double, Duplex, or Two Units - 4 Stories or Less, 0	097-5A197 163		South Los Angeles	No	MI	R2RD
Los Angeles	806 E 88TH ST	90002	6042019017	0.000	0.000	0.350	0.000	Shortfall of Sites	0.118	Low Medium I Residential	R2-1	0	0	0	33.771	0.350		Residential - Single Family Residence, 1	096A209 163		Southeast Los Angeles	No	MI	R2RD
Los Angeles	9118 S HOOVER ST	90044	6039015033	0.000	0.000	0.350	0.000	Shortfall of Sites	0.055	Low Medium II Residential	RD2-1	0	0	0	72.408	0.350		Residential - Single Family Residence, 0	094-5A201 163		South Los Angeles	No	MI	R2RD
Los Angeles	156 W COLDEN AVE	90003	6053009054	0.000	0.000	0.350	0.000	Shortfall of Sites	0.119	Low Medium I Residential	R2-1	0	0	0	33.505	0.350		Residential - Single Family Residence, 1	093A203 163		Southeast Los Angeles	No	MI	R2RD
Los Angeles	202 E 105TH ST	90003	6063023001	0.000	0.000	0.350	0.000	Shortfall of Sites	0.124	Low Medium I Residential	R2-1	0	0	0	32.265	0.350		Residential - Single Family Residence, 1	090A205 163		Southeast Los Angeles	No	MI	R2RD
Los Angeles	116 W 105TH ST	90003	6074007009	0.000	0.000	0.350	0.000	Shortfall of Sites	0.096	Low Medium I Residential	R2-1	0	0	0	41.624	0.350		Residential - Single Family Residence, 1	090A203 163		Southeast Los Angeles	No	MI	R2RD
Los Angeles	1457 E 109TH ST	90059	6070003012	0.000	0.000	0.350	0.000	Shortfall of Sites	0.088	Low Medium I Residential	R2-1	0	0	0	45.315	0.350		Residential - Single Family Residence, 0	088-5A211 163		Southeast Los Angeles	No	MI	R2RD
Los Angeles	856 E 109TH ST	90059	6071014030	0.000	0.000	0.350	0.000	Shortfall of Sites	0.112	Low Medium I Residential	R2-1	0	0	0	35.839	0.350		Residential - Single Family Residence, 1	088-5A209 163		Southeast Los Angeles	No	MI	R2RD
Los Angeles	229 W 109TH PL	90061	6074014020	0.000	0.000	0.350	0.000	Shortfall of Sites	0.122	Low Medium I Residential	R2-1	0	0	0	32.741	0.350		Residential - Single Family Residence, 1	088-5A203 163		Southeast Los Angeles	No	MI	R2RD
Los Angeles	135 E 116TH ST	90061	6083002007	0.000	0.000	0.350	0.000	Shortfall of Sites	0.084	Low Medium I Residential	R2-1	0	0	0	47.478	0.350		Residential - Single Family Residence, 1	084B205 163		Southeast Los Angeles	No	MI	R2RD
Los Angeles	1119 E ROBIDOUX ST	90744	7425017016	0.000	0.000	0.350	0.000	Shortfall of Sites	0.113	Low Medium I Residential	[Q]R2-1XL-O-CUGU	0	0	0	35.302	0.350		Residential - Single Family Residence - Pool, 1	033B209 163		Wilmington - Harbor City	No	MI	R2RD
Los Angeles	848 LAGOON AVE	90744	7416029030	0.000	0.000	0.350	0.000	Shortfall of Sites	0.120	Low Medium II Residential	[Q]RD1.5-1XL-O-CUGU	0	0	0	33.260	0.350		Residential - Single Family Residence, 1	030B205 163		Wilmington - Harbor City	No	MI	R2RD
Los Angeles	14724 ORO GRANDE ST	91342	2506033019	0.000	0.000	0.350	0.000	Shortfall of Sites	0.135	Low Medium I Residential	RD3-1XL-CPIO	0	0	0	29.531	0.350		Residential - Single Family Residence, 1	219B149 164		Sylmar	No	MI	R2RD
Los Angeles	10227 MCCLEMONT AVE	91042	2558030010	0.000	0.000	0.350	0.000	Shortfall of Sites	0.080	Low Medium II Residential	RD2-1	0	0	0	50.166	0.350		Residential - Single Family Residence, 0	204A197 164		Sunland - Tujunga - Lake View Terrace - Shadow Hills - East La Tuna Canyon	No	MI	R2RD
Los Angeles	2905 MARSH ST	90039	5442030029	0.000	0.000	0.350	0.000	Shortfall of Sites	0.113	Low Medium I Residential	R2-1VL-RIO	0	0	0	35.246	0.350		Residential - Single Family Residence, 1	150A211 164		Silver Lake - Echo Park - Elysian Valley	No	MI	R2RD
Los Angeles	3150 BOULDER ST	90063	5178016019	0.000	0.000	0.350	0.000	Shortfall of Sites	0.075	Low Medium I Residential	R2-1-CUGU	Low Neighborhood Residential	[VLN1 - MU4 - 3][RN2 - 20][CPIO]	0	53.531	0.350		Residential - Single Family Residence, 1	127-5A227 164	21	Boyle Heights	No	MI	R2RD , BH CPU
Los Angeles	461 N INDIANA ST	90063	5178026005	0.000	0.000	0.350	0.000	Shortfall of Sites	0.069	Low Medium I Residential	R2-1-CUGU	Low Neighborhood Residential	[VLN1 - MU4 - 3][RN2 - 20][CPIO]	0	58.186	0.350		Residential - Single Family Residence, 1	127-5A229 164	21	Boyle Heights	No	MI	R2RD , BH CPU
Los Angeles	3058 INEZ ST	90023	5186019015	0.000	0.000	0.350	0.000	Shortfall of Sites	0.091	Low Medium I Residential	R2-1-CUGU	Low Neighborhood Residential	[VLN1 - MU4 - 3][RN2 - 20][CPIO]	0	43.954	0.350		Residential - Single Family Residence, 1	123A225 164	21	Boyle Heights	No	MI	R2RD , BH CPU
Los Angeles	3464 HUNTER ST	90023	5190019014	0.000	0.000	0.350	0.000	Shortfall of Sites	0.090	Low Medium I Residential	R2-1-CUGU	Low Neighborhood Residential	[VLN1 - MU4 - 3][RN2 - 20][CPIO]	0	44.330	0.350		Residential - Single Family Residence, 1	118-5A225 164	21	Boyle Heights	No	MI	R2RD , BH CPU
Los Angeles	5175 TEMPLETON ST	90032	5219011042	0.000	0.000	0.350	0.000	Shortfall of Sites	0.225	Low Medium I Residential	[Q]RD3-1D	0	0	0	17.810	0.350		Residential - Single Family Residence, 1	142-5A235 164		Northeast Los Angeles	No	MI	R2RD
Los Angeles	1756 CLINTON ST	90026	5404010014	0.000	0.000	0.350	0.000	Shortfall of Sites	0.129	Low Medium II Residential	RD2-1VL-CDO	0	0	0	31.087	0.350		Residential - Single Family Residence, 1	138A207 164		Silver Lake - Echo Park - Elysian Valley	No	MI	R2RD
Los Angeles	235 S AVENUE 18	90031	5447026022	0.000	0.000	0.350	0.000	Shortfall of Sites	0.114	Low Medium II Residential	RD1.5-1	0	0	0	35.071	0.350		Residential - Single Family Residence, 1	138A219 164		Northeast Los Angeles	No	MI	R2RD
Los Angeles	327 N UNION AVE	90026	5159004015	0.000	0.000	0.350	0.000	Shortfall of Sites	0.158	Low Medium Residential	RD2-1	0	0	0	25.239	0.350		Residential - Single Family Residence, 1	136-5A207 164		Westlake	No	MI	R2RD
Los Angeles	212 WELCOME ST	90026	5159017014	0.000	0.000	0.350	0.000	Shortfall of Sites	0.109	Low Medium Residential	RD1.5-1-O	0	0	0	36.550	0.350		Residential - Single Family Residence, 1	135A207 164		Westlake	No	MI	R2RD
Los Angeles	1727 BRIDGE ST	90033	5174005002	0.000	0.000	0.350	0.000	Shortfall of Sites	0.077	Low Medium II Residential	RD1.5-1-RIO-CUGU	0	0	0	52.060	0.350		Residential - Single Family Residence, 0	130-5A221 164		Boyle Heights	No	MI	R2RD
Los Angeles	2208 S LONGWOOD AVE	90016	5062021018	0.000	0.000	0.350	0.000	Shortfall of Sites	0.138	Low Medium II Residential	RD2-1-O	0	0	0	29.030	0.350		Residential - Single Family Residence, 1	123B181 164		West Adams - Baldwin Hills - Leimert	No	MI	R2RD
Los Angeles	2305 ROGERS AVE	90023	5183026013	0.000	0.000	0.350	0.000	Shortfall of Sites	0.107	Low Medium II Residential	RD1.5-1-CUGU	0	0	0	37.519	0.350		Residential - Single Family Residence, 1	124-5A221 164		Boyle Heights	No	MI	R2RD
Los Angeles	518 E 21ST ST	90011	5127016015	0.000	0.000	0.350	0.000	Shortfall of Sites	0.102	Low Medium II Residential	RD2-1	0	0	0	39.033	0.350		Residential - Single Family Residence, 1	121-5A207 164		Southeast Los Angeles	No	MI	R2RD
Los Angeles	0	0	5044023027	0.000	0.000	0.350	0.000	Shortfall of Sites	0.104	Low Medium II Residential	RD1.5-1	0	0	0	38.476	0.350		Residential - Single Family Residence, 1	117B189 164		West Adams - Baldwin Hills - Leimert	No	MI	R2RD
Los Angeles	2827 OBAMA BLVD	90018	5044020017	0.000	0.000	0.350	0.000	Shortfall of Sites	0.103	Low Medium II Residential	RD2-1	0	0	0	38.902	0.350		Residential - Single Family Residence, 1	117B185 164		West Adams - Baldwin Hills - Leimert	No	MI	R2RD
Los Angeles	659 E MARTIN LUTHER KING JR BLVD	90011	5121007023	0.000	0.000	0.350	0.000	Shortfall of Sites	0.110	Low Medium II Residential	RD2-1	0	0	0	36.341	0.350		Residential - Single Family Residence, 1	115-5A207 164		Southeast Los Angeles	No	MI	R2RD
Los Angeles	1575 E MARTIN LUTHER KING JR BLVD	90011	5117009027	0.000	0.000	0.350	0.000	Shortfall of Sites	0.118	Low Medium I Residential	R2-1-CPIO	0	0	0	33.903	0.350		Residential - Single Family Residence, 1	115-5A213 164		Southeast Los Angeles	No	MI	R2RD
Los Angeles	131 W 40TH PL	90037	5111024016	0.000	0.000	0.350	0.000	Shortfall of Sites	0.137	Low Medium II Residential	RD2-1	0	0	0	29.138	0.350		Residential - Single Family Residence, 1	115-5A203 164		Southeast Los Angeles	No	MI	R2RD
Los Angeles	4209 MCKINLEY AVE	90011	5115005032	0.000	0.000	0.350	0.000	Shortfall of Sites	0.118	Low Medium I Residential	R2-1	0	0	0	34.009	0.350		Residential - Single Family Residence, 1	114A207 164		Southeast Los Angeles	No	MI	R2RD
Los Angeles	4169 COMPTON AVE	90011	5116010016	0.000	0.000	0.350	0.000	Shortfall of Sites	0.124	Low Medium I Residential	R2-1	0	0	0	32.226	0.350		Residential - Single Family Residence, 1	114A211 164		Southeast Los Angeles	No	MI	R2RD
Los Angeles	1150 E 42ND PL	90011	5115030010	0.000	0.000	0.350	0.000	Shortfall of Sites	0.117	Low Medium I Residential	R2-1	0	0	0	34.148	0.350		Residential - Single Family Residence, 1	114A209 164		Southeast Los Angeles	No	MI	R2RD
Los Angeles	146 E 48TH ST	90011	5109003034	0.000	0.000	0.350	0.000	Shortfall of Sites	0.126	Low Medium II Residential	RD2-1	0	0	0	31.854	0.350		Residential - Single Family Residence, 1	111A205 164		Southeast Los Angeles	No	MI	R2RD
Los Angeles	507 PARK FRONT WALK	90011	5109020017	0.000	0.000	0.350	0.000	Shortfall of Sites	0.131	Low Medium I Residential	R2-1	0	0	0	30.487	0.350		Residential - Single Family Residence, 1	111A207 164		Southeast Los Angeles	No	MI	R2RD
Los Angeles	1535 W 52ND ST	90062	5003007019	0.000	0.000	0.350	0.000	Shortfall of Sites	0.122	Low Medium I Residential	R2-1-CPIO	0	0	0	32.688	0.350		Residential - Single Family Residence, 1	108B193 164		South Los Angeles	No	MI	R2RD
Los Angeles	832 W 52ND ST	90037	5001003008	0.000	0.000	0.350	0.000	Shortfall of Sites	0.156	Low Medium I Residential	R2-1	0	0	0	25.623	0.350		Residential - Single Family Residence, 1	108B197 164		South Los Angeles	No	MI	R2RD
Los Angeles	903 W 66TH ST	90044	6013011014	0.000	0.000	0.350	0.000	Shortfall of Sites	0.068	Low Medium II Residential	RD2-1	0	0	0	59.067	0.350		Residential - Single Family Residence, 1	102B197 164		South Los Angeles	No	MI	R2RD
Los Angeles	714 E 84TH PL	90001	6029026031	0.000	0.000	0.350	0.000	Shortfall of Sites	0.117	Low Medium I Residential	R2-1	0	0	0	34.162	0.350		Residential - Single Family Residence, 1	097-5A207 164		Southeast Los Angeles	No	MI	R2RD
Los Angeles	1658 W 84TH PL	90047	6034026001	0.000	0.000	0.350	0.000	Shortfall of Sites	0.092	Low Medium II Residential	RD2-1	0	0	0	43.522	0.350		Residential - Single Family Residence, 1	097-5A195 164		South Los Angeles	No	MI	R2RD
Los Angeles	807 E 85TH ST	90001	6029027006	0.000	0.000	0.350	0.000	Shortfall of Sites	0.080	Low Medium I Residential	R2-1	0	0	0	49.782	0.350		Residential - Single Family Residence, 1	097-5A209 164		Southeast Los Angeles	No	MI	R2RD
Los Angeles	8804 MCKINLEY AVE	90002	6042019016	0.000	0.000	0.350	0.000	Shortfall of Sites	0.121	Low Medium I Residential	R2-1	0	0	0	33.004	0.350		Residential - Single Family Residence, 1	096A209 164		Southeast Los Angeles	No	MI	R2RD
Los Angeles	519 W 88TH PL	90044	6038006027	0.000	0.000	0.350	0.000	Shortfall of Sites	0.061	Low Medium I Residential	R2-1-CPIO	0	0	0	65.347	0.350		Residential - Single Family Residence, 1	096A201 164		South Los Angeles	No	MI	R2RD
Los Angeles	9120 S FIGUEROA ST	90003	6039003021	0.000	0.000	0.350	0.000	Shortfall of Sites	0.108	Low Medium II Residential	RD2-1	0	0	0	37.155	0.350		Commercial - Auto, Recreation Equipment, Construction Equipment Sales and Service - Auto Service Centers (No Gasoline) - One Story, 1	094-5A201 164		South Los Angeles	No	MI	R2RD
Los Angeles	160 W COLDEN AVE	90003	6053010040	0.000	0.000	0.350	0.000	Shortfall of Sites	0.119	Low Medium I Residential	R2-1	0	0	0	33.506	0.350		Residential - Single Family Residence, 1	093A203 164		Southeast Los Angeles	No	MI	R2RD
Los Angeles	204 E 105TH ST	90003	6063023002	0.000	0.000	0.350	0.000	Shortfall of Sites	0.124	Low Medium I Residential	R2-1	0	0	0	32.265	0.350		Residential - Single Family Residence, 1	090A205 164		Southeast Los Angeles	No	MI	R2RD
Los Angeles	118 W 105TH ST	90003	6074007010	0.000	0.000	0.350	0.000	Shortfall of Sites	0.096	Low Medium I Residential	R2-1	0	0	0	41.621	0.350		Residential - Single Family Residence, 1	090A203 164		Southeast Los Angeles	No	MI	R2RD
Los Angeles	1563 E 109TH ST	90059	6070003031	0.000	0.000	0.350	0.000	Shortfall of Sites	0.159	Low Medium I Residential	R2-1	0	0	0	25.180	0.350		Residential - Single Family Residence, 1	088-5A213 164		Southeast Los Angeles	No	MI	R2RD
Los Angeles	1451 E 109TH ST	90059	6070002014	0.000	0.000	0.350	0.000	Shortfall of Sites	0.088	Low Medium I Residential	R2-1	0	0	0	45.315	0.350		Residential - Single Family Residence, 1	088-5A211 164		Southeast Los Angeles	No	MI	R2RD
Los Angeles	618 E 109TH ST	90059	6071003009	0.000	0.000	0.350	0.000	Shortfall of Sites	0.070	Low Medium I Residential	R2-1	0	0	0	57.350	0.350		Residential - Single Family Residence, 1	088-5A207 164		Southeast Los Angeles	No	MI	R2RD
Los Angeles	902 E 109TH ST	90059	6071016013	0.000	0.000	0.350	0.000	Shortfall of Sites	0.111	Low Medium I Residential	R2-1	0	0	0	35.879	0.350		Residential - Single Family Residence, 1	088-5A209 164		Southeast Los Angeles	No	MI	R2RD
Los Angeles	233 W 109TH PL	90061	6074014021	0.000	0.000	0.350	0.000	Shortfall of Sites	0.120	Low Medium I Residential	R2-1	0	0	0	33.284	0.350		Residential - Single Family Residence, 1	088-5A203 164		Southeast Los Angeles	No	MI	R2RD
Los Angeles	316 E 112TH ST	90061	6073026017	0.000	0.000	0.350	0.000	Shortfall of Sites	0.066	Low Medium I Residential	R2-1	0	0	0	60.432	0.350		Residential - Double, Duplex, or Two Units - 4 Stories or Less, 0	087A205 164		Southeast Los Angeles	No	MI	R2RD
Los Angeles	1115 E ROBIDOUX ST	90744	7425017019	0.000	0.000	0.350	0.000	Shortfall of Sites	0.113	Low Medium I Residential	[Q]R2-1XL-O-CUGU	0	0	0	35.255	0.350		Residential - Single Family Residence, 1	033B209 164		Wilmington - Harbor City	No	MI	R2RD

Jurisdiction Name	Site Address/Intersection	5 Digit ZIP Code	Assessor Parcel Number	Very Low-Income	Low-Income	Moderate-Income	Above Moderate-Income	Type of Shortfall	Parcel Size (Acres)	Current General Plan Designation	Current Zoning	Proposed General Plan (GP) Designation	Proposed Zoning	Minimum Density Allowed	Maximum Density Allowed	Total Capacity	Vacant/ Nonvacant	Description of Existing Uses	PIN	Base Density Per Acre	Community Plan Area	Rent Stabalization Ordinance	Income Category	Applicable Rezoning Program (Program informing values in Column Q listed first)
Los Angeles	14807 ORO GRANDE ST	91342	2506033048	0.000	0.000	0.350	0.000	Shortfall of Sites	0.135	Low Medium I Residential	RD3-1XL-CPIO	0	0	0	29.538	0.350		Residential - Single Family Residence, 1	219B149 165		Sylmar	No	MI	R2RD
Los Angeles	3415 MARGUERITE ST	90065	5458023013	0.000	0.000	0.350	0.000	Shortfall of Sites	0.151	Low Medium II Residential	RD2-1-CDO	0	0	0	26.499	0.350		Residential - Single Family Residence, 1	154-5A215 165		Northeast Los Angeles	No	MI	R2RD
Los Angeles	212 NEWLAND ST	90042	5493004002	0.000	0.000	0.350	0.000	Shortfall of Sites	0.103	Low Medium II Residential	RD1.5-1	0	0	0	38.898	0.350		Residential - Single Family Residence, 1	154-5A231 165		Northeast Los Angeles	No	MI	R2RD
Los Angeles	1932 MELLON AVE	90039	5442020004	0.000	0.000	0.350	0.000	Shortfall of Sites	0.119	Low Medium I Residential	R2-1VL-RIO	0	0	0	33.552	0.350		Residential - Single Family Residence, 1	148-5A213 165		Silver Lake - Echo Park - Elysian Valley	No	MI	R2RD
Los Angeles	653 CYPRESS AVE	90065	5453016015	0.000	0.000	0.350	0.000	Shortfall of Sites	0.059	Low Medium II Residential	RD1.5-1-CDO	0	0	0	67.833	0.350		Residential - Single Family Residence, 1	144A219 165		Northeast Los Angeles	No	MI	R2RD
Los Angeles	3400 PUEBLO AVE	90032	5218016029	0.000	0.000	0.350	0.000	Shortfall of Sites	0.152	Low Medium I Residential	[Q]RD3-1D	0	0	0	26.400	0.350		Residential - Single Family Residence, 1	142-5A235 165		Northeast Los Angeles	No	MI	R2RD
Los Angeles	2005 BELLEVUE AVE	90026	5404011012	0.000	0.000	0.350	0.000	Shortfall of Sites	0.064	Low Medium II Residential	RD2-1VL	0	0	0	62.036	0.350	Vacant	Residential - Single Family Residence - Vacant Land, 0	138A207 165		Silver Lake - Echo Park - Elysian Valley	No	MI	R2RD
Los Angeles	5225 BORLAND RD	90032	5221004012	0.000	0.000	0.350	0.000	Shortfall of Sites	0.092	Low Medium II Residential	RD2-1	0	0	0	43.648	0.350		Residential - Single Family Residence, 1	138A235 165		Northeast Los Angeles	No	MI	R2RD
Los Angeles	446 N BERNAL AVE	90063	5178026007	0.000	0.000	0.350	0.000	Shortfall of Sites	0.073	Low Medium I Residential	R2-1-CUGU	Low Neighborhood Residential	[VLN1 - MU4 - 3][RN2 - 20][CPIO]	0	54.449	0.350		Residential - Single Family Residence, 1	127-5A229 165	21	Boyle Heights	No	MI	R2RD , BH CPU
Los Angeles	3460 HUNTER ST	90023	5190019013	0.000	0.000	0.350	0.000	Shortfall of Sites	0.090	Low Medium I Residential	R2-1-CUGU	Low Neighborhood Residential	[VLN1 - MU4 - 3][RN2 - 20][CPIO]	0	44.334	0.350		Residential - Single Family Residence, 1	118-5A225 165	21	Boyle Heights	No	MI	R2RD , BH CPU
Los Angeles	1219 S LONGWOOD AVE	90019	5084024021	0.000	0.000	0.350	0.000	Shortfall of Sites	0.182	Low Medium I Residential	R2-1-O	0	0	0	22.034	0.350		Residential - Single Family Residence, 1	129B181 165		Wilshire	No	MI	R2RD , ADU
Los Angeles	1622 S MANSFIELD AVE	90019	5067005035	0.000	0.000	0.350	0.000	Shortfall of Sites	0.115	Low Medium II Residential	RD2-1-O	0	0	0	34.839	0.350		Residential - Single Family Residence, 1	126B181 165		West Adams - Baldwin Hills - Leimert	No	MI	R2RD
Los Angeles	336 S PECAN ST	90033	5172025010	0.000	0.000	0.350	0.000	Shortfall of Sites	0.059	Low Medium II Residential	RD2-1-RIO-CUGU	0	0	0	67.534	0.350		Residential - Single Family Residence, 1	127-5A219 165		Boyle Heights	No	MI	R2RD
Los Angeles	2931 S BRONSON AVE	90018	5051028008	0.000	0.000	0.350	0.000	Shortfall of Sites	0.133	Low Medium I Residential	R2-1XL	0	0	0	30.051	0.350		Residential - Single Family Residence, 1	120B185 165		West Adams - Baldwin Hills - Leimert	No	MI	R2RD
Los Angeles	2928 VAN BUREN PL	90007	5054014011	0.000	0.000	0.350	0.000	Shortfall of Sites	0.122	Low Medium I Residential	R2-1-O	0	0	0	32.833	0.350		Residential - Single Family Residence, 1	120B197 165		South Los Angeles	No	MI	R2RD
Los Angeles	2810 EXPOSITION PL	90018	5044020012	0.000	0.000	0.350	0.000	Shortfall of Sites	0.103	Low Medium II Residential	RD2-1	0	0	0	38.887	0.350		Residential - Single Family Residence, 1	117B189 165		West Adams - Baldwin Hills - Leimert	No	MI	R2RD
Los Angeles	0	0	5118004010	0.000	0.000	0.350	0.000	Shortfall of Sites	0.130	Low Medium II Residential	R2-1	0	0	0	30.716	0.350	Vacant	Residential - Single Family Residence - Vacant Land, 0	118-5A213 165		Southeast Los Angeles	No	MI	R2RD
Los Angeles	655 E MARTIN LUTHER KING JR BLVD	90011	5121007024	0.000	0.000	0.350	0.000	Shortfall of Sites	0.110	Low Medium II Residential	RD2-1	0	0	0	36.341	0.350		Residential - Single Family Residence, 1	115-5A207 165		Southeast Los Angeles	No	MI	R2RD
Los Angeles	810 E 42ND ST	90011	5115005028	0.000	0.000	0.350	0.000	Shortfall of Sites	0.116	Low Medium I Residential	R2-1	0	0	0	34.381	0.350		Residential - Single Family Residence, 1	114A207 165		Southeast Los Angeles	No	MI	R2RD
Los Angeles	1638 E 41ST PL	90011	5116014006	0.000	0.000	0.350	0.000	Shortfall of Sites	0.123	Low Medium I Residential	R2-1	0	0	0	32.445	0.350		Residential - Single Family Residence, 1	114A213 165		Southeast Los Angeles	No	MI	R2RD
Los Angeles	708 W 42ND ST	90037	5019016025	0.000	0.000	0.350	0.000	Shortfall of Sites	0.110	Low Medium II Residential	RD2-1	0	0	0	36.311	0.350		Residential - Single Family Residence, 1	114A201 165		South Los Angeles	No	MI	R2RD
Los Angeles	1158 E 42ND PL	90011	5115030011	0.000	0.000	0.350	0.000	Shortfall of Sites	0.117	Low Medium I Residential	R2-1	0	0	0	34.147	0.350		Residential - Single Family Residence, 1	114A209 165		Southeast Los Angeles	No	MI	R2RD
Los Angeles	712 W 45TH ST	90037	5018030023	0.000	0.000	0.350	0.000	Shortfall of Sites	0.138	Low Medium II Residential	RD2-1	0	0	0	28.935	0.350		Residential - Single Family Residence, 1	112-5A201 165		South Los Angeles	No	MI	R2RD
Los Angeles	822 E 45TH ST	90011	5108004012	0.000	0.000	0.350	0.000	Shortfall of Sites	0.139	Low Medium I Residential	R2-1-CPIO	0	0	0	28.867	0.350		Residential - Single Family Residence, 1	112-5A207 165		Southeast Los Angeles	No	MI	R2RD
Los Angeles	138 E 48TH ST	90011	5109003035	0.000	0.000	0.350	0.000	Shortfall of Sites	0.126	Low Medium II Residential	RD2-1	0	0	0	31.840	0.350		Residential - Single Family Residence, 1	111A205 165		Southeast Los Angeles	No	MI	R2RD
Los Angeles	5906 S OLIVE ST	90003	6005006027	0.000	0.000	0.350	0.000	Shortfall of Sites	0.116	Low Medium I Residential	R2-1	0	0	0	34.582	0.350		Residential - Single Family Residence, 1	105B201 165		Southeast Los Angeles	No	MI	R2RD
Los Angeles	710 E 84TH PL	90001	6029026026	0.000	0.000	0.350	0.000	Shortfall of Sites	0.117	Low Medium I Residential	R2-1	0	0	0	34.163	0.350		Residential - Single Family Residence, 1	097-5A207 165		Southeast Los Angeles	No	MI	R2RD
Los Angeles	523 W 88TH PL	90044	6038006028	0.000	0.000	0.350	0.000	Shortfall of Sites	0.062	Low Medium I Residential	R2-1-CPIO	0	0	0	64.829	0.350		Residential - Single Family Residence, 1	096A201 165		South Los Angeles	No	MI	R2RD
Los Angeles	164 W COLDEN AVE	90003	6053010041	0.000	0.000	0.350	0.000	Shortfall of Sites	0.119	Low Medium I Residential	R2-1	0	0	0	33.505	0.350		Residential - Single Family Residence, 1	093A203 165		Southeast Los Angeles	No	MI	R2RD
Los Angeles	841 W 97TH ST	90044	6054001030	0.000	0.000	0.350	0.000	Shortfall of Sites	0.184	Low Medium II Residential	RD2-1	0	0	0	21.783	0.350		Residential - Single Family Residence, 1	093A199 165		South Los Angeles	No	MI	R2RD
Los Angeles	114 W 101ST ST	90003	6053026008	0.000	0.000	0.350	0.000	Shortfall of Sites	0.091	Low Medium I Residential	R2-1	0	0	0	43.900	0.350		Residential - Single Family Residence, 1	091-5A203 165		Southeast Los Angeles	No	MI	R2RD
Los Angeles	210 E 105TH ST	90003	6063023003	0.000	0.000	0.350	0.000	Shortfall of Sites	0.124	Low Medium I Residential	R2-1	0	0	0	32.265	0.350		Residential - Single Family Residence, 1	090A205 165		Southeast Los Angeles	No	MI	R2RD
Los Angeles	1559 E 109TH ST	90059	6070003032	0.000	0.000	0.350	0.000	Shortfall of Sites	0.157	Low Medium I Residential	R2-1	0	0	0	25.528	0.350		Residential - Single Family Residence, 1	088-5A213 165		Southeast Los Angeles	No	MI	R2RD
Los Angeles	1451 E 109TH ST	90059	6070002014	0.000	0.000	0.350	0.000	Shortfall of Sites	0.088	Low Medium I Residential	R2-1	0	0	0	45.314	0.350		Residential - Single Family Residence, 0	088-5A211 165		Southeast Los Angeles	No	MI	R2RD
Los Angeles	622 E 109TH ST	90059	6071003010	0.000	0.000	0.350	0.000	Shortfall of Sites	0.112	Low Medium I Residential	R2-1	0	0	0	35.835	0.350		Residential - Single Family Residence, 1	088-5A207 165		Southeast Los Angeles	No	MI	R2RD
Los Angeles	947 E 112TH ST	90059	6072021029	0.000	0.000	0.350	0.000	Shortfall of Sites	0.089	Low Medium I Residential	R2-1	0	0	0	44.963	0.350		Residential - Single Family Residence, 0	087A209 165		Southeast Los Angeles	No	MI	R2RD
Los Angeles	312 E 112TH ST	90061	6073026018	0.000	0.000	0.350	0.000	Shortfall of Sites	0.099	Low Medium I Residential	R2-1	0	0	0	40.288	0.350		Residential - Single Family Residence, 1	087A205 165		Southeast Los Angeles	No	MI	R2RD
Los Angeles	0	0	2414018900	0.000	0.000	0.350	0.000	Shortfall of Sites	0.122	Low Medium II Residential	RD1.5-1	0	0	0	32.748	0.350		Miscellaneous - Government Owned Property, 0	177B177 166		North Hollywood - Valley Village	No	MI	R2RD
Los Angeles	5834 VINELAND AVE	91601	2415002006	0.000	0.000	0.350	0.000	Shortfall of Sites	0.127	Low Medium II Residential	RD1.5-1	0	0	0	31.516	0.350		Residential - Single Family Residence, 1	174B173 166		North Hollywood - Valley Village	No	MI	R2RD
Los Angeles	216 S CONCORD ST	90063	5179012014	0.000	0.000	0.350	0.000	Shortfall of Sites	0.057	Low Medium I Residential	R2-1-CUGU	Low Neighborhood Residential	[VLN1 - MU4 - 3][RN2 - 20][CPIO]	0	69.697	0.350		Residential - Single Family Residence, 1	124-5A227 166	21	Boyle Heights	No	MI	R2RD , BH CPU
Los Angeles	2823 GLENVIEW AVE	90039	5437031009	0.000	0.000	0.350	0.000	Shortfall of Sites	0.115	Low Medium I Residential	R2-1VL-RIO	0	0	0	34.777	0.350		Residential - Single Family Residence, 1	150A211 166		Silver Lake - Echo Park - Elysian Valley	No	MI	R2RD
Los Angeles	2654 RICH ST	90039	5442007006	0.000	0.000	0.350	0.000	Shortfall of Sites	0.125	Low Medium I Residential	R2-1VL-RIO	0	0	0	31.996	0.350		Residential - Single Family Residence, 1	147A213 166		Silver Lake - Echo Park - Elysian Valley	No	MI	R2RD
Los Angeles	3611 ARROYO SECO AVE	90065	5446022009	0.000	0.000	0.350	0.000	Shortfall of Sites	0.095	Low Medium II Residential	RD2-1-CDO	0	0	0	41.975	0.350		Residential - Single Family Residence, 1	144A223 166		Northeast Los Angeles	No	MI	R2RD
Los Angeles	3407 CHADWICK DR	90032	5219012019	0.000	0.000	0.350	0.000	Shortfall of Sites	0.088	Low Medium I Residential	[Q]RD3-1D	0	0	0	45.265	0.350		Residential - Single Family Residence, 1	142-5A235 166		Northeast Los Angeles	No	MI	R2RD
Los Angeles	111 N DILLON ST	90026	5156005009	0.000	0.000	0.350	0.000	Shortfall of Sites	0.110	Low Medium Residential	RD2-1	0	0	0	36.300	0.350		Residential - Single Family Residence, 1	138A201 166		Westlake	No	MI	R2RD
Los Angeles	1920 MOZART ST	90031	5410020005	0.000	0.000	0.350	0.000	Shortfall of Sites	0.079	Low Medium II Residential	RD2-1	0	0	0	50.836	0.350		Residential - Single Family Residence, 1	136-5A221 166		Northeast Los Angeles	No	MI	R2RD
Los Angeles	334 S GLESS ST	90033	5172022011	0.000	0.000	0.350	0.000	Shortfall of Sites	0.076	Low Medium II Residential	RD2-1-RIO-CUGU	0	0	0	52.666	0.350		Residential - Single Family Residence, 1	127-5A219 166		Boyle Heights	No	MI	R2RD
Los Angeles	2212 VINEYARD AVE	90016	5061011023	0.000	0.000	0.350	0.000	Shortfall of Sites	0.134	Low Medium II Residential	RD2-1-O	0	0	0	29.893	0.350		Residential - Single Family Residence, 1	123B181 166		West Adams - Baldwin Hills - Leimert	No	MI	R2RD
Los Angeles	2955 VINEYARD AVE	90016	5057016027	0.000	0.000	0.350	0.000	Shortfall of Sites	0.143	Low Medium I Residential	R2-1	0	0	0	27.923	0.350		Residential - Single Family Residence, 1	120B181 166		West Adams - Baldwin Hills - Leimert	No	MI	R2RD
Los Angeles	124 E 23RD ST	90011	5127031013	0.000	0.000	0.350	0.000	Shortfall of Sites	0.062	Low Medium II Residential	RD2-1	0	0	0	65.013	0.350		Residential - Single Family Residence, 1	121-5A207 166		Southeast Los Angeles	No	MI	R2RD
Los Angeles	634 E 24TH ST	90011	5127009015	0.000	0.000	0.350	0.000	Shortfall of Sites	0.101	Low Medium II Residential	RD2-1	0	0	0	39.795	0.350		Residential - Single Family Residence, 1	120A207 166		Southeast Los Angeles	No	MI	R2RD
Los Angeles	448 E 30TH ST	90011	5128006017	0.000	0.000	0.350	0.000	Shortfall of Sites	0.101	Low Medium II Residential	RD1.5-1	0	0	0	39.689	0.350		Residential - Single Family Residence, 1	118-5A207 166		Southeast Los Angeles	No	MI	R2RD
Los Angeles	1500 E 21ST ST	90011	5118003024	0.000	0.000	0.350	0.000	Shortfall of Sites	0.065	Low Medium II Residential	RD2-1	0	0	0	61.684	0.350		Residential - Single Family Residence, 1	118-5A211 166		Southeast Los Angeles	No	MI	R2RD
Los Angeles	360 E 35TH ST	90011	5120014019	0.000	0.000	0.350	0.000	Shortfall of Sites	0.115	Low Medium I Residential	R2-1	0	0	0	34.861	0.350		Residential - Single Family Residence, 1	117A205 166		Southeast Los Angeles	No	MI	R2RD
Los Angeles	3512 WADSWORTH AVE	90011	5114014018	0.000	0.000	0.350	0.000	Shortfall of Sites	0.060	Low Medium II Residential	RD1.5-1	0	0	0	67.014	0.350		Residential - Single Family Residence, 1	115-5A209 166		Southeast Los Angeles	No	MI	R2RD
Los Angeles	1579 E MARTIN LUTHER KING JR BLVD	90011	5117009028	0.000	0.000	0.350	0.000	Shortfall of Sites	0.118	Low Medium I Residential	R2-1-CPIO	0	0	0	33.901	0.350		Residential - Single Family Residence, 1	115-5A213 166		Southeast Los Angeles	No	MI	R2RD
Los Angeles	4210 ZAMORA ST	90011	5115029021	0.000	0.000	0.350	0.000	Shortfall of Sites	0.083	Low Medium I Residential	R2-1	0	0	0	48.394	0.350		Residential - Single Family Residence, 1	114A211 166		Southeast Los Angeles	No	MI	R2RD
Los Angeles	1642 E 41ST PL	90011	5116014007	0.000	0.000	0.350	0.000	Shortfall of Sites	0.123	Low Medium I Residential	R2-1	0	0	0	32.518	0.350		Residential - Single Family Residence, 1	114A213 166		Southeast Los Angeles	No	MI	R2RD
Los Angeles	712 W 42ND ST	90037	5019016026	0.000	0.000	0.350	0.000	Shortfall of Sites	0.110	Low Medium II Residential	RD2-1	0	0	0	36.311	0.350		Residential - Single Family Residence, 1	114A201 166		South Los Angeles	No	MI	R2RD
Los Angeles	4427 11TH AVE	90043	5013022014	0.000	0.000	0.350	0.000	Shortfall of Sites	0.167	Low Medium I Residential	R2-1	0	0	0	23.918	0.350		Residential - Single Family Residence, 1	111B185 166		West Adams - Baldwin Hills - Leimert	No	MI	R2RD
Los Angeles	716 W 45TH ST	90037	5018030007	0.000	0.000	0.350	0.000	Shortfall of Sites	0.138	Low Medium II Residential	RD2-1	0	0	0	29.000	0.350		Residential - Single Family Residence, 1	112-5A201 166		South Los Angeles	No	MI	R2RD
Los Angeles	130 E 48TH ST	90011	5109003036	0.000	0.000	0.350	0.000	Shortfall of Sites	0.137	Low Medium II Residential	RD2-1	0	0	0	29.138	0.350		Residential - Single Family Residence, 1	111A205 166		Southeast Los Angeles	No	MI	R2RD
Los Angeles	1614 E 49TH ST	90011	5106022001	0.000	0.000	0.350	0.000	Shortfall of Sites	0.085	Low Medium I Residential	R2-1	0	0	0	46.914	0.350		Residential - Single Family Residence, 1	111A213 166		Southeast Los Angeles	No	MI	R2RD
Los Angeles	1527 W 52ND ST	90062	5003007021	0.000	0.000	0.350	0.000	Shortfall of Sites	0.122	Low Medium I Residential	R2-1-CPIO	0	0	0	32.688	0.350		Residential - Single Family Residence, 1	108B193 166		South Los Angeles	No	MI	R2RD
Los Angeles	417 W 52ND PL	90037	5001033019	0.000	0.000	0.350	0.000	Shortfall of Sites	0.115	Low Medium II Residential	RD2-1	0	0	0	34.844	0.350		Residential - Single Family Residence, 1	108B201 166		South Los Angeles	No	MI	R2RD
Los Angeles	344 W 67TH ST	90003	6012006023	0.000	0.000	0.350	0.000	Shortfall of Sites	0.105	Low Medium I Residential	R2-1	0	0	0	38.209	0.350		Residential - Single Family Residence, 1	102B201 166		Southeast Los Angeles	No	MI	R2RD
Los Angeles	3302 W 66TH PL	90043	4006017010	0.000	0.000	0.350	0.000	Shortfall of Sites	0.069	Low Medium I Residential	R2-1	0	0	0	57.680	0.350		Residential - Single Family Residence, 1	102B185 166		West Adams - Baldwin Hills - Leimert	No	MI	R2RD
Los Angeles	706 E 84TH PL	90001	6029026027	0.000	0.000	0.350	0.000	Shortfall of Sites	0.117	Low Medium I Residential	R2-1	0	0	0	34.163	0.350		Residential - Single Family Residence, 1	097-5A207 166		Southeast Los Angeles	No	MI	R2RD
Los Angeles	801 E 85TH ST	90001	6029027008	0.000	0.000	0.350	0.000	Shortfall of Sites	0.100	Low Medium I Residential	R2-1	0	0	0	39.825	0.350		Residential - Single Family Residence, 1	097-5A209 166		Southeast Los Angeles	No	MI	R2RD
Los Angeles	527 W 88TH PL	90044	6038006029	0.000	0.000	0.350	0.000	Shortfall of Sites	0.062	Low Medium I Residential	R2-1-CPIO	0	0	0	64.829	0.350		Residential - Single Family Residence, 1	096A201 166		South Los Angeles	No	MI	R2RD
Los Angeles	9122 S HOOVER ST	90044	6039015032	0.000	0.000	0.350	0.000	Shortfall of Sites	0.058	Low Medium II Residential	RD2-1	0	0	0	69.519	0.350		Residential - Double, Duplex, or Two Units - 4 Stories or Less, 0	094-5A201 166		South Los Angeles	No	MI	R2RD
Los Angeles	9532 GRAHAM AVE	90002	6048026011	0.000	0.000	0.350	0.000	Shortfall of Sites	0.076	Low Medium I Residential	R2-1	0	0	0	52.390	0.350		Residential - Single Family Residence, 0	093A213 166		Southeast Los Angeles	No	MI	R2RD
Los Angeles	118 W 101ST ST	90003	6053026009	0.000	0.000	0.350	0.000	Shortfall of Sites	0.102	Low Medium I Residential	R2-1	0	0	0	39.079	0.350		Residential - Single Family Residence, 1	091-5A203 166		Southeast Los Angeles	No	MI	R2RD
Los Angeles	214 E 105TH ST	90003	6063023004	0.000	0.000	0.350	0.000	Shortfall of Sites	0.124	Low Medium I Residential	R2-1	0	0	0	32.265	0.350		Residential - Single Family Residence, 1	090A205 166		Southeast Los Angeles	No	MI	R2RD
Los Angeles	120 W 105TH ST	90003	6074007011	0.000	0.000	0.350	0.000	Shortfall of Sites	0.124	Low Medium I Residential	R2-1	0	0	0	32.255	0.350		Residential - Single Family Residence, 1	090A203 166		Southeast Los Angeles	No	MI	R2RD

Jurisdiction Name	Site Address/Intersection	5 Digit ZIP Code	Assessor Parcel Number	Very Low-Income	Low-Income	Moderate-Income	Above Moderate-Income	Type of Shortfall	Parcel Size (Acres)	Current General Plan Designation	Current Zoning	Proposed General Plan (GP) Designation	Proposed Zoning	Minimum Density Allowed	Maximum Density Allowed	Total Capacity	Vacant/ Nonvacant	Description of Existing Uses	PIN	Base Density Per Acre	Community Plan Area	Rent Stabalization Ordinance	Income Category	Applicable Rezoning Program (Program informing values in Column Q listed first)
Los Angeles	400 E 105TH ST	90003	6063021001	0.000	0.000	0.350	0.000	Shortfall of Sites	0.060	Low Medium I Residential	R2-1	0	0	0	67.011	0.350		Residential - Single Family Residence, 1	090A207 166		Southeast Los Angeles	No	MI	R2RD
Los Angeles	1555 E 109TH ST	90059	6070003027	0.000	0.000	0.350	0.000	Shortfall of Sites	0.141	Low Medium I Residential	R2-1	0	0	0	28.331	0.350		Residential - Single Family Residence, 1	088-5A213 166		Southeast Los Angeles	No	MI	R2RD
Los Angeles	626 E 109TH ST	90059	6071003011	0.000	0.000	0.350	0.000	Shortfall of Sites	0.112	Low Medium I Residential	R2-1	0	0	0	35.836	0.350		Residential - Single Family Residence, 1	088-5A207 166		Southeast Los Angeles	No	MI	R2RD
Los Angeles	910 E 109TH ST	90059	6071016015	0.000	0.000	0.350	0.000	Shortfall of Sites	0.111	Low Medium I Residential	R2-1	0	0	0	35.879	0.350		Residential - Single Family Residence, 1	088-5A209 166		Southeast Los Angeles	No	MI	R2RD
Los Angeles	10915 S BROADWAY	90061	6074013004	0.000	0.000	0.350	0.000	Shortfall of Sites	0.126	Low Medium II Residential	RD2-1	0	0	0	31.747	0.350		Residential - Single Family Residence, 1	088-5A203 166		Southeast Los Angeles	No	MI	R2RD
Los Angeles	951 E 112TH ST	90059	6072021018	0.000	0.000	0.350	0.000	Shortfall of Sites	0.089	Low Medium I Residential	R2-1	0	0	0	44.962	0.350		Residential - Single Family Residence, 1	087A209 166		Southeast Los Angeles	No	MI	R2RD
Los Angeles	10416 ELDORA AVE	91040	2560008013	0.000	0.000	0.350	0.000	Shortfall of Sites	0.101	Low Medium II Residential	RD2-1	0	0	0	39.524	0.350		Residential - Single Family Residence, 1	204B189 167		Sunland - Tujunga - Lake View Terrace - Shadow Hills - East La Tuna Canyon	No	MI	R2RD
Los Angeles	10017 MARCUS AVE	91042	2568004049	0.000	0.000	0.350	0.000	Shortfall of Sites	0.077	Low Medium I Residential	RD3-1	0	0	0	51.881	0.350		Residential - Single Family Residence, 1	202-5A201 167		Sunland - Tujunga - Lake View Terrace - Shadow Hills - East La Tuna Canyon	No	MI	R2RD
Los Angeles	15715 LEMAY ST	91406	2233001021	0.000	0.000	0.350	0.000	Shortfall of Sites	0.139	Low Medium II Residential	R1-1-RIO, RD1.5-1-RIO	0	0	0	28.767	0.350		Residential - Single Family Residence, 1	180B141 167		Van Nuys - North Sherman Oaks	No	MI	R2RD
Los Angeles	221 NEWLAND ST	90042	5493002013	0.000	0.000	0.350	0.000	Shortfall of Sites	0.101	Low Medium II Residential	RD1.5-1	0	0	0	39.413	0.350		Residential - Single Family Residence, 1	154-5A231 167		Northeast Los Angeles	No	MI	R2RD
Los Angeles	5764 OMAHA ST	90042	5492006001	0.000	0.000	0.350	0.000	Shortfall of Sites	0.069	Low Medium II Residential	RD2-1	0	0	0	58.112	0.350		Residential - Single Family Residence, 1	150A229 167		Northeast Los Angeles	No	MI	R2RD
Los Angeles	2753 KNOX AVE	90039	5442019021	0.000	0.000	0.350	0.000	Shortfall of Sites	0.104	Low Medium I Residential	R2-1VL-RIO	0	0	0	38.621	0.350		Residential - Single Family Residence, 1	148-5A213 167		Silver Lake - Echo Park - Elysian Valley	No	MI	R2RD
Los Angeles	1920 RIPPLE ST	90039	5442020021	0.000	0.000	0.350	0.000	Shortfall of Sites	0.120	Low Medium I Residential	R2-1VL-RIO	0	0	0	33.457	0.350		Residential - Single Family Residence - Pool, 1	148-5A211 167		Silver Lake - Echo Park - Elysian Valley	No	MI	R2RD
Los Angeles	552 N COMMONWEALTH AVE	90004	5539028027	0.000	0.000	0.350	0.000	Shortfall of Sites	0.172	Low Medium I Residential	R2-1	0	0	0	23.225	0.350		Residential - Single Family Residence, 1	141A201 167		Wilshire	No	MI	R2RD
Los Angeles	2925 PHELPS AVE	90032	5218012034	0.000	0.000	0.350	0.000	Shortfall of Sites	0.076	Low Medium I Residential	RD3-1	0	0	0	52.926	0.350		Residential - Single Family Residence, 1	141A233 167		Northeast Los Angeles	No	MI	R2RD
Los Angeles	1349 LAVETA TER	90026	5419025002	0.000	0.000	0.350	0.000	Shortfall of Sites	0.120	Low Medium I Residential	R2-1VL	0	0	0	33.422	0.350		Residential - Single Family Residence - Pool, 0	139-5A209 167		Silver Lake - Echo Park - Elysian Valley	No	MI	R2RD
Los Angeles	1357 ELYSIAN PARK DR	90026	5406011006	0.000	0.000	0.350	0.000	Shortfall of Sites	0.079	Low Medium II Residential	RD1.5-1VL	0	0	0	50.381	0.350		Residential - Single Family Residence, 0	139-5A211 167		Silver Lake - Echo Park - Elysian Valley	No	MI	R2RD
Los Angeles	0	0	5404011013	0.000	0.000	0.350	0.000	Shortfall of Sites	0.129	Low Medium II Residential	RD2-1VL	0	0	0	31.021	0.350	Vacant	Residential - Four Units (Any Combination) - 4 Stories or Less - Vacant Land, 0	138A207 167		Silver Lake - Echo Park - Elysian Valley	No	MI	R2RD
Los Angeles	3330 MANITOU AVE	90031	5211001009	0.000	0.000	0.350	0.000	Shortfall of Sites	0.088	Low Medium I Residential	RD3-1	0	0	0	45.469	0.350		Residential - Single Family Residence, 1	138A225 167		Northeast Los Angeles	No	MI	R2RD
Los Angeles	337 S PECAN ST	90033	5172023014	0.000	0.000	0.350	0.000	Shortfall of Sites	0.076	Low Medium II Residential	RD2-1-RIO-CUGU	0	0	0	52.911	0.350		Residential - Single Family Residence - Guesthouse, 1	127-5A219 167		Boyle Heights	No	MI	R2RD
Los Angeles	2327 S DUNSMUIR AVE	90016	5063015015	0.000	0.000	0.350	0.000	Shortfall of Sites	0.109	Low Medium II Residential	RD2-1	0	0	0	36.560	0.350		Residential - Single Family Residence, 1	123B177 167		West Adams - Baldwin Hills - Leimert	No	MI	R2RD
Los Angeles	2309 ROGERS AVE	90023	5183026014	0.000	0.000	0.350	0.000	Shortfall of Sites	0.107	Low Medium II Residential	RD1.5-1-CUGU	0	0	0	37.519	0.350		Residential - Single Family Residence, 1	124-5A221 167		Boyle Heights	No	MI	R2RD
Los Angeles	0	0	5185023023	0.000	0.000	0.350	0.000	Shortfall of Sites	0.091	Low Medium II Residential	RD1.5-1-CUGU	0	0	0	43.996	0.350	Vacant	Residential - Single Family Residence - Vacant Land, 0	124-5A223 167		Boyle Heights	No	MI	R2RD
Los Angeles	2947 11TH AVE	90018	5051024032	0.000	0.000	0.350	0.000	Shortfall of Sites	0.124	Low Medium I Residential	R2-1XL	0	0	0	32.272	0.350		Residential - Single Family Residence, 1	120B185 167		West Adams - Baldwin Hills - Leimert	No	MI	R2RD
Los Angeles	1593 W 37TH PL	90018	5041026014	0.000	0.000	0.350	0.000	Shortfall of Sites	0.172	Low Medium I Residential	R2-1-O	0	0	0	23.245	0.350		Residential - Single Family Residence, 1	117B193 167		South Los Angeles	No	MI	R2RD
Los Angeles	1153 E 25TH ST	90011	5119008012	0.000	0.000	0.350	0.000	Shortfall of Sites	0.138	Low Medium I Residential	R2-1	0	0	0	29.038	0.350		Residential - Single Family Residence, 1	118-5A211 167		Southeast Los Angeles	No	MI	R2RD
Los Angeles	847 E 33RD ST	90011	5120027020	0.000	0.000	0.350	0.000	Shortfall of Sites	0.120	Low Medium II Residential	RD2-1	0	0	0	33.216	0.350		Residential - Single Family Residence, 1	117A207 167		Southeast Los Angeles	No	MI	R2RD
Los Angeles	3976 BRIGHTON AVE	90062	5036031029	0.000	0.000	0.350	0.000	Shortfall of Sites	0.125	Low Medium II Residential	RD2-1	0	0	0	32.098	0.350		Residential - Single Family Residence, 1	114B193 167		South Los Angeles	No	MI	R2RD
Los Angeles	647 E MARTIN LUTHER KING JR BLVD	90011	5121007026	0.000	0.000	0.350	0.000	Shortfall of Sites	0.110	Low Medium II Residential	RD2-1	0	0	0	36.341	0.350		Residential - Single Family Residence, 1	115-5A207 167		Southeast Los Angeles	No	MI	R2RD
Los Angeles	1628 E 33RD ST	90011	5117009015	0.000	0.000	0.350	0.000	Shortfall of Sites	0.079	Low Medium I Residential	R2-1	0	0	0	50.843	0.350		Residential - Single Family Residence, 1	115-5A213 167		Southeast Los Angeles	No	MI	R2RD
Los Angeles	149 W 40TH PL	90037	5111024019	0.000	0.000	0.350	0.000	Shortfall of Sites	0.137	Low Medium II Residential	RD2-1	0	0	0	29.122	0.350		Residential - Single Family Residence, 1	115-5A203 167		Southeast Los Angeles	No	MI	R2RD
Los Angeles	716 W 42ND ST	90037	5019016027	0.000	0.000	0.350	0.000	Shortfall of Sites	0.110	Low Medium II Residential	RD2-1	0	0	0	36.312	0.350		Residential - Single Family Residence, 1	114A201 167		South Los Angeles	No	MI	R2RD
Los Angeles	1168 E 42ND PL	90011	5115030013	0.000	0.000	0.350	0.000	Shortfall of Sites	0.117	Low Medium I Residential	R2-1	0	0	0	34.147	0.350		Residential - Single Family Residence, 1	114A209 167		Southeast Los Angeles	No	MI	R2RD
Los Angeles	168 E 45TH ST	90011	5109001032	0.000	0.000	0.350	0.000	Shortfall of Sites	0.152	Low Medium I Residential	R2-1	0	0	0	26.273	0.350		Residential - Single Family Residence, 1	112-5A205 167		Southeast Los Angeles	No	MI	R2RD
Los Angeles	201 W 49TH ST	90037	5110018037	0.000	0.000	0.350	0.000	Shortfall of Sites	0.062	Low Medium I Residential	R2-1	0	0	0	64.395	0.350		Residential - Single Family Residence, 1	111A203 167		Southeast Los Angeles	No	MI	R2RD
Los Angeles	5208 ASCOT AVE	90011	5104008003	0.000	0.000	0.350	0.000	Shortfall of Sites	0.094	Low Medium I Residential	R2-1	0	0	0	42.759	0.350		Residential - Single Family Residence, 1	108B209 167		Southeast Los Angeles	No	MI	R2RD
Los Angeles	6617 BONSALLO AVE	90044	6013017013	0.000	0.000	0.350	0.000	Shortfall of Sites	0.121	Low Medium I Residential	R2-1	0	0	0	33.149	0.350		Residential - Single Family Residence, 1	102B201 167		South Los Angeles	No	MI	R2RD
Los Angeles	3304 W 66TH PL	90043	4006017009	0.000	0.000	0.350	0.000	Shortfall of Sites	0.090	Low Medium I Residential	R2-1	0	0	0	44.547	0.350		Residential - Single Family Residence, 1	102B185 167		West Adams - Baldwin Hills - Leimert	No	MI	R2RD
Los Angeles	653 E 76TH PL	90001	6023017017	0.000	0.000	0.350	0.000	Shortfall of Sites	0.135	Low Medium I Residential	R2-1-CPIO	0	0	0	29.570	0.350		Residential - Single Family Residence, 1	099B205 167		Southeast Los Angeles	No	MI	R2RD
Los Angeles	8462 S DENKER AVE	90047	6034027002	0.000	0.000	0.350	0.000	Shortfall of Sites	0.061	Low Medium II Residential	RD2-1	0	0	0	65.108	0.350		Residential - Single Family Residence, 1	097-5A195 167		South Los Angeles	No	MI	R2RD
Los Angeles	118 W 91ST ST	90003	6040035026	0.000	0.000	0.350	0.000	Shortfall of Sites	0.115	Low Medium I Residential	R2-1	0	0	0	34.846	0.350		Residential - Single Family Residence, 1	094-5A203 167		Southeast Los Angeles	No	MI	R2RD
Los Angeles	9137 ORCHARD AVE	90044	6039002043	0.000	0.000	0.350	0.000	Shortfall of Sites	0.133	Low Medium I Residential	R2-1	0	0	0	30.010	0.350		Residential - Single Family Residence, 1	094-5A199 167		South Los Angeles	No	MI	R2RD
Los Angeles	9533 BANDERA ST	90002	6048034025	0.000	0.000	0.350	0.000	Shortfall of Sites	0.164	Low Medium I Residential	R2-1	0	0	0	24.370	0.350		Residential - Single Family Residence, 1	093A215 167		Southeast Los Angeles	No	MI	R2RD
Los Angeles	218 E 105TH ST	90003	6063023005	0.000	0.000	0.350	0.000	Shortfall of Sites	0.124	Low Medium I Residential	R2-1	0	0	0	32.265	0.350		Residential - Single Family Residence, 1	090A205 167		Southeast Los Angeles	No	MI	R2RD
Los Angeles	128 W 105TH ST	90003	6074007012	0.000	0.000	0.350	0.000	Shortfall of Sites	0.056	Low Medium I Residential	R2-1	0	0	0	71.675	0.350		Residential - Single Family Residence, 1	090A203 167		Southeast Los Angeles	No	MI	R2RD
Los Angeles	404 E 105TH ST	90003	6063021003	0.000	0.000	0.350	0.000	Shortfall of Sites	0.124	Low Medium I Residential	R2-1	0	0	0	32.264	0.350		Residential - Single Family Residence, 1	090A207 167		Southeast Los Angeles	No	MI	R2RD
Los Angeles	914 E 109TH ST	90059	6071016016	0.000	0.000	0.350	0.000	Shortfall of Sites	0.111	Low Medium I Residential	R2-1	0	0	0	35.879	0.350		Residential - Single Family Residence, 1	088-5A209 167		Southeast Los Angeles	No	MI	R2RD
Los Angeles	315 W 109TH PL	90061	6074013031	0.000	0.000	0.350	0.000	Shortfall of Sites	0.099	Low Medium I Residential	R2-1	0	0	0	40.288	0.350		Residential - Single Family Residence, 1	088-5A203 167		Southeast Los Angeles	No	MI	R2RD
Los Angeles	957 E 112TH ST	90059	6072021019	0.000	0.000	0.350	0.000	Shortfall of Sites	0.089	Low Medium I Residential	R2-1	0	0	0	44.962	0.350		Residential - Single Family Residence, 1	087A209 167		Southeast Los Angeles	No	MI	R2RD
Los Angeles	306 E 112TH ST	90061	6073026019	0.000	0.000	0.350	0.000	Shortfall of Sites	0.132	Low Medium I Residential	R2-1	0	0	0	30.215	0.350		Residential - Single Family Residence, 1	087A205 167		Southeast Los Angeles	No	MI	R2RD
Los Angeles	11210 TOWNE AVE	90061	6073027016	0.000	0.000	0.350	0.000	Shortfall of Sites	0.075	Low Medium I Residential	R2-1	0	0	0	53.483	0.350		Residential - Single Family Residence, 1	087A207 167		Southeast Los Angeles	No	MI	R2RD
Los Angeles	11563 LINK ST	90061	6083002003	0.000	0.000	0.350	0.000	Shortfall of Sites	0.078	Low Medium I Residential	R2-1	0	0	0	51.555	0.350		Residential - Single Family Residence, 1	084B205 167		Southeast Los Angeles	No	MI	R2RD
Los Angeles	1332 S ALMA ST	90731	7458019003	0.000	0.000	0.350	0.000	Shortfall of Sites	0.106	Low Medium I Residential	R2-1XL	0	0	0	37.843	0.350		Residential - Single Family Residence, 1	012B197 167		San Pedro	No	MI	R2RD
Los Angeles	10014 SILVERTON AVE	91042	2568004005	0.000	0.000	0.350	0.000	Shortfall of Sites	0.096	Low Medium I Residential	RD3-1	0	0	0	41.494	0.350		Residential - Single Family Residence, 1	202-5A201 168		Sunland - Tujunga - Lake View Terrace - Shadow Hills - East La Tuna Canyon	No	MI	R2RD
Los Angeles	6240 CAHUENGA BLVD	91606	2414019024	0.000	0.000	0.350	0.000	Shortfall of Sites	0.063	Low Medium II Residential	RD1.5-1	0	0	0	63.319	0.350		Residential - Single Family Residence, 0	177B177 168		North Hollywood - Valley Village	No	MI	R2RD
Los Angeles	2837 ROSANNA ST	90039	5442031021	0.000	0.000	0.350	0.000	Shortfall of Sites	0.161	Low Medium I Residential	RD3-1VL-RIO	0	0	0	24.877	0.350		Residential - Double, Duplex, or Two Units - 4 Stories or Less, 1	150A211 168		Silver Lake - Echo Park - Elysian Valley	No	MI	R2RD
Los Angeles	5762 OMAHA ST	90042	5492006002	0.000	0.000	0.350	0.000	Shortfall of Sites	0.062	Low Medium II Residential	RD2-1	0	0	0	64.481	0.350		Residential - Single Family Residence, 1	150A229 168		Northeast Los Angeles	No	MI	R2RD
Los Angeles	5215 DE LONGPRE AVE	90027	5544034034	0.000	0.000	0.350	0.000	Shortfall of Sites	0.057	Low Medium II Residential	RD1.5-1XL	0	0	0	69.725	0.350		Residential - Single Family Residence, 0	147A195 168		Hollywood	No	MI	R2RD
Los Angeles	1260 N HARVARD BLVD	90029	5537013014	0.000	0.000	0.350	0.000	Shortfall of Sites	0.066	Low Medium II Residential	RD1.5-1XL	0	0	0	60.606	0.350		Residential - Single Family Residence, 0	144B193 168		Hollywood	No	MI	R2RD
Los Angeles	819 N VISTA ST	90046	5526004018	0.000	0.000	0.350	0.000	Shortfall of Sites	0.142	Low Medium I Residential	R2-1XL	0	0	0	28.087	0.350		Residential - Single Family Residence - Pool and Misc., 1	141B181 168		Hollywood	No	MI	R2RD
Los Angeles	0	0	5535034021	0.000	0.000	0.350	0.000	Shortfall of Sites	0.066	Low Medium II Residential	RD1.5-1XL	0	0	0	60.732	0.350	Vacant	Residential - Three Units (Any Combination) - 4 Stories or Less - Vacant Land, 0	141B193 168		Hollywood	No	MI	R2RD
Los Angeles	3400 LINDA VISTA TER	90032	5219011005	0.000	0.000	0.350	0.000	Shortfall of Sites	0.196	Low Medium I Residential	[Q]RD3-1D	0	0	0	20.389	0.350		Residential - Single Family Residence, 1	142-5A235 168		Northeast Los Angeles	No	MI	R2RD
Los Angeles	551 N COMMONWEALTH AVE	90004	5539029005	0.000	0.000	0.350	0.000	Shortfall of Sites	0.172	Low Medium I Residential	R2-1	0	0	0	23.221	0.350		Residential - Single Family Residence, 1	141A201 168		Wilshire	No	MI	R2RD
Los Angeles	4872 GAMBIER ST	90032	5218012035	0.000	0.000	0.350	0.000	Shortfall of Sites	0.060	Low Medium I Residential	RD3-1	0	0	0	66.730	0.350		Residential - Single Family Residence, 1	141A233 168		Northeast Los Angeles	No	MI	R2RD
Los Angeles	0	0	5221006026	0.000	0.000	0.350	0.000	Shortfall of Sites	0.113	Low Medium II Residential	[Q]RD2-1D	0	0	0	35.250	0.350	Vacant	Residential - Single Family Residence - Vacant Land, 0	138A237 168		Northeast Los Angeles	No	MI	R2RD
Los Angeles	1256 VIN SCULLY AVE	90026	5406014014	0.000	0.000	0.350	0.000	Shortfall of Sites	0.166	Low Medium II Residential	RD2-1VL	0	0	0	24.068	0.350		Residential - Single Family Residence, 1	138A211 168		Silver Lake - Echo Park - Elysian Valley	No	MI	R2RD
Los Angeles	241 S AVENUE 18	90031	5447026007	0.000	0.000	0.350	0.000	Shortfall of Sites	0.114	Low Medium II Residential	RD1.5-1	0	0	0	35.083	0.350		Residential - Single Family Residence, 1	138A219 168		Northeast Los Angeles	No	MI	R2RD
Los Angeles	3542 HUNTER ST	90023	5191019010	0.000	0.000	0.350	0.000	Shortfall of Sites	0.058	Low Medium I Residential	R2-1-CUGU	Low Neighborhood Residential	[VLN1 - MU4 - 3][RN2 - 20][CPIO]	0	68.930	0.350		Residential - Single Family Residence, 1	118-5A227 168	21	Boyle Heights	No	MI	R2RD , BH CPU
Los Angeles	506 CAMULOS ST	90033	5185018008	0.000	0.000	0.350	0.000	Shortfall of Sites	0.058	Low Medium II Residential	RD1.5-1-CUGU	0	0	0	69.142	0.350		Residential - Single Family Residence, 1	124-5A225 168		Boyle Heights	No	MI	R2RD

Jurisdiction Name	Site Address/Intersection	5 Digit ZIP Code	Assessor Parcel Number	Very Low-Income	Low-Income	Moderate-Income	Above Moderate-Income	Type of Shortfall	Parcel Size (Acres)	Current General Plan Designation	Current Zoning	Proposed General Plan (GP) Designation	Proposed Zoning	Minimum Density Allowed	Maximum Density Allowed	Total Capacity	Vacant/ Nonvacant	Description of Existing Uses	PIN	Base Density Per Acre	Community Plan Area	Rent Stabalization Ordinance	Income Category	Applicable Rezoning Program (Program informing values in Column Q listed first)
Los Angeles	612 ORME AVE	90023	5185023004	0.000	0.000	0.350	0.000	Shortfall of Sites	0.092	Low Medium II Residential	RD1.5-1-CUGU	0	0	0	43.621	0.350		Residential - Single Family Residence, 1	124-5A223 168		Boyle Heights	No	MI	R2RD
Los Angeles	5419 BLACKWELDER ST	90016	5043019027	0.000	0.000	0.350	0.000	Shortfall of Sites	0.110	Low Medium II Residential	RD1.5-1	0	0	0	36.299	0.350		Residential - Single Family Residence, 1	120B177 168		West Adams - Baldwin Hills - Leimert	No	MI	R2RD
Los Angeles	2852 S WEST VIEW ST	90016	5049010014	0.000	0.000	0.350	0.000	Shortfall of Sites	0.083	Low Medium I Residential	R2-1	0	0	0	48.384	0.350		Residential - Single Family Residence, 1	120B181 168		West Adams - Baldwin Hills - Leimert	No	MI	R2RD
Los Angeles	729 ESPERANZA ST	90023	5188006034	0.000	0.000	0.350	0.000	Shortfall of Sites	0.111	Low Medium II Residential	RD1.5-1-CUGU	0	0	0	36.179	0.350		Residential - Single Family Residence, 1	121-5A227 168		Boyle Heights	No	MI	R2RD
Los Angeles	124 E 23RD ST	90011	5127031013	0.000	0.000	0.350	0.000	Shortfall of Sites	0.071	Low Medium II Residential	RD2-1	0	0	0	56.534	0.350		Residential - Single Family Residence, 0	121-5A207 168		Southeast Los Angeles	No	MI	R2RD
Los Angeles	1121 E 22ND ST	90011	5131014035	0.000	0.000	0.350	0.000	Shortfall of Sites	0.138	Low Medium I Residential	R2-1	0	0	0	29.044	0.350		Residential - Single Family Residence, 1	120A209 168		Southeast Los Angeles	No	MI	R2RD
Los Angeles	1575 W 37TH PL	90018	5041026015	0.000	0.000	0.350	0.000	Shortfall of Sites	0.142	Low Medium I Residential	R2-1-O	0	0	0	28.159	0.350		Residential - Single Family Residence, 1	117B193 168		South Los Angeles	No	MI	R2RD
Los Angeles	431 E 31ST ST	90011	5128006031	0.000	0.000	0.350	0.000	Shortfall of Sites	0.111	Low Medium II Residential	RD1.5-1	0	0	0	36.136	0.350		Residential - Single Family Residence, 1	118-5A207 168		Southeast Los Angeles	No	MI	R2RD
Los Angeles	815 E 28TH ST	90011	5128019016	0.000	0.000	0.350	0.000	Shortfall of Sites	0.173	Low Medium II Residential	RD2-1	0	0	0	23.183	0.350		Residential - Single Family Residence, 1	118-5A209 168		Southeast Los Angeles	No	MI	R2RD
Los Angeles	1583 E MARTIN LUTHER KING JR BLVD	90011	5117009029	0.000	0.000	0.350	0.000	Shortfall of Sites	0.118	Low Medium I Residential	R2-1-CPIO	0	0	0	33.899	0.350		Residential - Single Family Residence, 1	115-5A213 168		Southeast Los Angeles	No	MI	R2RD
Los Angeles	4211 ZAMORA ST	90011	5115028023	0.000	0.000	0.350	0.000	Shortfall of Sites	0.103	Low Medium I Residential	R2-1	0	0	0	38.728	0.350		Residential - Single Family Residence, 1	114A211 168		Southeast Los Angeles	No	MI	R2RD
Los Angeles	1646 E 41ST PL	90011	5116014008	0.000	0.000	0.350	0.000	Shortfall of Sites	0.123	Low Medium I Residential	R2-1	0	0	0	32.591	0.350		Residential - Single Family Residence, 1	114A213 168		Southeast Los Angeles	No	MI	R2RD
Los Angeles	720 W 42ND ST	90037	5019016028	0.000	0.000	0.350	0.000	Shortfall of Sites	0.110	Low Medium II Residential	RD2-1	0	0	0	36.312	0.350		Residential - Single Family Residence, 1	114A201 168		South Los Angeles	No	MI	R2RD
Los Angeles	1174 E 42ND PL	90011	5115030014	0.000	0.000	0.350	0.000	Shortfall of Sites	0.117	Low Medium I Residential	R2-1	0	0	0	34.147	0.350		Residential - Single Family Residence, 1	114A209 168		Southeast Los Angeles	No	MI	R2RD
Los Angeles	1834 W VERNON AVE	90062	5015001008	0.000	0.000	0.350	0.000	Shortfall of Sites	0.087	Low Medium I Residential	R2-1	0	0	0	45.760	0.350		Residential - Single Family Residence, 1	111B193 168		South Los Angeles	No	MI	R2RD
Los Angeles	222 W 45TH ST	90037	5110005007	0.000	0.000	0.350	0.000	Shortfall of Sites	0.120	Low Medium I Residential	R2-1	0	0	0	33.472	0.350		Residential - Single Family Residence, 1	112-5A203 168		Southeast Los Angeles	No	MI	R2RD
Los Angeles	724 W 45TH ST	90037	5018030009	0.000	0.000	0.350	0.000	Shortfall of Sites	0.138	Low Medium II Residential	RD2-1	0	0	0	28.999	0.350		Residential - Single Family Residence, 1	112-5A201 168		South Los Angeles	No	MI	R2RD
Los Angeles	794 E 45TH ST	90011	5108004009	0.000	0.000	0.350	0.000	Shortfall of Sites	0.139	Low Medium I Residential	R2-1-CPIO	0	0	0	28.807	0.350		Residential - Single Family Residence, 1	112-5A207 168		Southeast Los Angeles	No	MI	R2RD
Los Angeles	201 W 49TH ST	90037	5110018037	0.000	0.000	0.350	0.000	Shortfall of Sites	0.124	Low Medium I Residential	R2-1	0	0	0	32.207	0.350		Residential - Single Family Residence, 0	111A203 168		Southeast Los Angeles	No	MI	R2RD
Los Angeles	485 PARK FRONT WALK	90011	5109020021	0.000	0.000	0.350	0.000	Shortfall of Sites	0.117	Low Medium I Residential	R2-1	0	0	0	34.297	0.350		Residential - Single Family Residence, 1	111A207 168		Southeast Los Angeles	No	MI	R2RD
Los Angeles	1519 W 52ND ST	90062	5003007023	0.000	0.000	0.350	0.000	Shortfall of Sites	0.125	Low Medium I Residential	R2-1-CPIO	0	0	0	31.910	0.350		Residential - Single Family Residence, 1	108B193 168		South Los Angeles	No	MI	R2RD
Los Angeles	427 W 52ND PL	90037	5001033023	0.000	0.000	0.350	0.000	Shortfall of Sites	0.115	Low Medium II Residential	RD2-1	0	0	0	34.841	0.350		Residential - Single Family Residence, 1	108B201 168		South Los Angeles	No	MI	R2RD
Los Angeles	3308 W 66TH PL	90043	4006017008	0.000	0.000	0.350	0.000	Shortfall of Sites	0.110	Low Medium I Residential	R2-1	0	0	0	36.285	0.350		Residential - Single Family Residence, 1	102B185 168		West Adams - Baldwin Hills - Leimert	No	MI	R2RD
Los Angeles	649 E 76TH PL	90001	6023017018	0.000	0.000	0.350	0.000	Shortfall of Sites	0.117	Low Medium I Residential	R2-1-CPIO	0	0	0	34.143	0.350		Residential - Single Family Residence, 1	099B205 168		Southeast Los Angeles	No	MI	R2RD
Los Angeles	8459 STANFORD AVE	90001	6029025018	0.000	0.000	0.350	0.000	Shortfall of Sites	0.130	Low Medium I Residential	R2-1	0	0	0	30.806	0.350		Residential - Single Family Residence, 1	097-5A207 168		Southeast Los Angeles	No	MI	R2RD
Los Angeles	8462 S HARVARD BLVD	90047	6034026002	0.000	0.000	0.350	0.000	Shortfall of Sites	0.061	Low Medium II Residential	RD2-1	0	0	0	65.129	0.350		Residential - Single Family Residence, 1	097-5A195 168		South Los Angeles	No	MI	R2RD
Los Angeles	8823 BARING CROSS ST	90044	6038021019	0.000	0.000	0.350	0.000	Shortfall of Sites	0.118	Low Medium I Residential	RD3-1	0	0	0	33.978	0.350		Residential - Single Family Residence, 1	096A199 168		South Los Angeles	No	MI	R2RD
Los Angeles	535 W 88TH PL	90044	6038006031	0.000	0.000	0.350	0.000	Shortfall of Sites	0.062	Low Medium I Residential	R2-1-CPIO	0	0	0	64.829	0.350		Residential - Single Family Residence, 1	096A201 168		South Los Angeles	No	MI	R2RD
Los Angeles	122 W 91ST ST	90003	6040035025	0.000	0.000	0.350	0.000	Shortfall of Sites	0.115	Low Medium I Residential	R2-1	0	0	0	34.846	0.350		Residential - Single Family Residence, 1	094-5A203 168		Southeast Los Angeles	No	MI	R2RD
Los Angeles	9136 BARING CROSS ST	90044	6039002032	0.000	0.000	0.350	0.000	Shortfall of Sites	0.133	Low Medium I Residential	R2-1	0	0	0	30.010	0.350		Residential - Single Family Residence, 1	094-5A199 168		South Los Angeles	No	MI	R2RD
Los Angeles	9538 HOLMES AVE	90002	6048034010	0.000	0.000	0.350	0.000	Shortfall of Sites	0.164	Low Medium I Residential	R2-1	0	0	0	24.370	0.350		Residential - Single Family Residence, 1	093A215 168		Southeast Los Angeles	No	MI	R2RD
Los Angeles	232 E COLDEN AVE	90003	6052013006	0.000	0.000	0.350	0.000	Shortfall of Sites	0.124	Low Medium I Residential	R2-1	0	0	0	32.264	0.350		Residential - Single Family Residence, 1	093A205 168		Southeast Los Angeles	No	MI	R2RD
Los Angeles	9617 CLOVIS AVE	90002	6050020018	0.000	0.000	0.350	0.000	Shortfall of Sites	0.069	Low Medium I Residential	R2-1	0	0	0	58.076	0.350		Residential - Single Family Residence, 1	093A209 168		Southeast Los Angeles	No	MI	R2RD
Los Angeles	222 E 105TH ST	90003	6063023006	0.000	0.000	0.350	0.000	Shortfall of Sites	0.124	Low Medium I Residential	R2-1	0	0	0	32.265	0.350		Residential - Single Family Residence, 1	090A205 168		Southeast Los Angeles	No	MI	R2RD
Los Angeles	128 W 10STH ST	90003	6074007012	0.000	0.000	0.350	0.000	Shortfall of Sites	0.068	Low Medium I Residential	R2-1	0	0	0	58.644	0.350		Residential - Single Family Residence, 0	090A203 168		Southeast Los Angeles	No	MI	R2RD
Los Angeles	634 E 109TH ST	90059	6071003013	0.000	0.000	0.350	0.000	Shortfall of Sites	0.112	Low Medium I Residential	R2-1	0	0	0	35.835	0.350		Residential - Single Family Residence, 1	088-5A207 168		Southeast Los Angeles	No	MI	R2RD
Los Angeles	918 E 109TH ST	90059	6071016017	0.000	0.000	0.350	0.000	Shortfall of Sites	0.111	Low Medium I Residential	R2-1	0	0	0	35.879	0.350		Residential - Single Family Residence, 1	088-5A209 168		Southeast Los Angeles	No	MI	R2RD
Los Angeles	238 E 109TH PL	90061	6073010004	0.000	0.000	0.350	0.000	Shortfall of Sites	0.183	Low Medium I Residential	R2-1	0	0	0	21.823	0.350		Residential - Single Family Residence, 1	088-5A205 168		Southeast Los Angeles	No	MI	R2RD
Los Angeles	959 E 112TH ST	90059	6072021020	0.000	0.000	0.350	0.000	Shortfall of Sites	0.089	Low Medium I Residential	R2-1	0	0	0	44.962	0.350		Residential - Single Family Residence, 1	087A209 168		Southeast Los Angeles	No	MI	R2RD
Los Angeles	302 E 112TH ST	90061	6073026020	0.000	0.000	0.350	0.000	Shortfall of Sites	0.132	Low Medium I Residential	R2-1	0	0	0	30.204	0.350		Residential - Single Family Residence, 1	087A205 168		Southeast Los Angeles	No	MI	R2RD
Los Angeles	11204 STANFORD AVE	90059	6072014002	0.000	0.000	0.350	0.000	Shortfall of Sites	0.085	Low Medium I Residential	R2-1	0	0	0	46.954	0.350		Residential - Single Family Residence, 1	087A207 168		Southeast Los Angeles	No	MI	R2RD
Los Angeles	127 E 116TH ST	90061	6083002010	0.000	0.000	0.350	0.000	Shortfall of Sites	0.068	Low Medium I Residential	R2-1	0	0	0	58.663	0.350		Residential - Single Family Residence, 1	084B205 168		Southeast Los Angeles	No	MI	R2RD
Los Angeles	814 W REDONDO BEACH BLVD	90247	6120007047	0.000	0.000	0.350	0.000	Shortfall of Sites	0.069	Low Residential	QRD6-1	0	0	0	57.728	0.350		Residential - Five or More Units or Apartments (Any Combination) - 4 Stories or Less, 0	072B197 168		Harbor Gateway	No	MI	R2RD
Los Angeles	12640 BRADLEY AVE	91342	2506031004	0.000	0.000	0.350	0.000	Shortfall of Sites	0.119	Low Medium I Residential	RD3-1XL-CPIO	0	0	0	33.510	0.350		Residential - Single Family Residence, 1	219B149 169		Sylmar	No	MI	R2RD
Los Angeles	10223 HELENDALE AVE	91042	2558031007	0.000	0.000	0.350	0.000	Shortfall of Sites	0.062	Low Medium II Residential	RD2-1	0	0	0	64.539	0.350		Residential - Single Family Residence, 1	204A197 169		Sunland - Tujunga - Lake View Terrace - Shadow Hills - East La Tuna Canyon	No	MI	R2RD
Los Angeles	2766 KNOX AVE	90039	5442016001	0.000	0.000	0.350	0.000	Shortfall of Sites	0.119	Low Medium I Residential	R2-1VL-RIO	0	0	0	33.508	0.350		Residential - Single Family Residence, 1	148-5A213 169		Silver Lake - Echo Park - Elysian Valley	No	MI	R2RD
Los Angeles	3129 FOLSOM ST	90063	5178016009	0.000	0.000	0.350	0.000	Shortfall of Sites	0.075	Low Medium I Residential	R2-1-CUGU	Low Neighborhood Residential	[VLN1 - MU4 - 3][RN2 - 20][CPIO]	0	53.612	0.350		Residential - Single Family Residence, 1	127-5A227 169	21	Boyle Heights	No	MI	R2RD , BH CPU
Los Angeles	3757 PUEBLO AVE	90032	5306014028	0.000	0.000	0.350	0.000	Shortfall of Sites	0.164	Low Medium I Residential	RD3-1	0	0	0	24.455	0.350		Residential - Single Family Residence, 1	144A233 169		Northeast Los Angeles	No	MI	R2RD
Los Angeles	4854 NAVARRO ST	90032	5218013009	0.000	0.000	0.350	0.000	Shortfall of Sites	0.096	Low Medium I Residential	RD3-1	0	0	0	41.811	0.350		Residential - Single Family Residence, 1	142-5A233 169		Northeast Los Angeles	No	MI	R2RD
Los Angeles	3333 PORTOLA AVE	90032	5218016018	0.000	0.000	0.350	0.000	Shortfall of Sites	0.172	Low Medium I Residential	[Q]RD3-1D	0	0	0	23.229	0.350		Residential - Single Family Residence, 1	142-5A235 169		Northeast Los Angeles	No	MI	R2RD
Los Angeles	840 N OCCIDENTAL BLVD	90026	5402002020	0.000	0.000	0.350	0.000	Shortfall of Sites	0.172	Low Medium I Residential	RD3-1VL	0	0	0	23.232	0.350		Residential - Single Family Residence, 1	141A205 169		Silver Lake - Echo Park - Elysian Valley	No	MI	R2RD
Los Angeles	4868 GAMBIER ST	90032	5218012036	0.000	0.000	0.350	0.000	Shortfall of Sites	0.060	Low Medium I Residential	RD3-1	0	0	0	66.733	0.350		Residential - Single Family Residence, 1	141A233 169		Northeast Los Angeles	No	MI	R2RD
Los Angeles	3324 MANITOU AVE	90031	5211001008	0.000	0.000	0.350	0.000	Shortfall of Sites	0.055	Low Medium I Residential	RD3-1	0	0	0	72.461	0.350		Residential - Single Family Residence, 0	138A225 169		Northeast Los Angeles	No	MI	R2RD
Los Angeles	0	0	5159018014	0.000	0.000	0.350	0.000	Shortfall of Sites	0.136	Low Medium Residential	RD1.5-1-O	0	0	0	29.358	0.350	Vacant	Residential - Four Units (Any Combination) - 4 Stories or Less - Vacant Land, 0	135A207 169		Westlake	No	MI	R2RD
Los Angeles	4722 W 21ST ST	90016	5061023012	0.000	0.000	0.350	0.000	Shortfall of Sites	0.071	Low Medium II Residential	RD2-1-O	0	0	0	56.369	0.350		Residential - Single Family Residence, 1	123B181 169		West Adams - Baldwin Hills - Leimert	No	MI	R2RD
Los Angeles	2934 WEST BLVD	90016	5050023023	0.000	0.000	0.350	0.000	Shortfall of Sites	0.071	Low Medium II Residential	RD2-1	0	0	0	56.076	0.350		Residential - Single Family Residence, 1	120B181 169		West Adams - Baldwin Hills - Leimert	No	MI	R2RD
Los Angeles	522 E 21ST ST	90011	5127016017	0.000	0.000	0.350	0.000	Shortfall of Sites	0.142	Low Medium II Residential	RD2-1	0	0	0	28.257	0.350		Residential - Single Family Residence, 1	121-5A207 169		Southeast Los Angeles	No	MI	R2RD
Los Angeles	638 E 24TH ST	90011	5127009016	0.000	0.000	0.350	0.000	Shortfall of Sites	0.100	Low Medium II Residential	RD2-1	0	0	0	40.128	0.350		Residential - Single Family Residence, 1	120A207 169		Southeast Los Angeles	No	MI	R2RD
Los Angeles	1020 E 22ND ST	90011	5131016011	0.000	0.000	0.350	0.000	Shortfall of Sites	0.133	Low Medium I Residential	R2-1	0	0	0	29.989	0.350		Residential - Single Family Residence, 1	120A209 169		Southeast Los Angeles	No	MI	R2RD
Los Angeles	2615 EXPOSITION PL	90018	5044023026	0.000	0.000	0.350	0.000	Shortfall of Sites	0.104	Low Medium II Residential	RD1.5-1	0	0	0	38.477	0.350		Residential - Single Family Residence, 1	117B189 169		West Adams - Baldwin Hills - Leimert	No	MI	R2RD
Los Angeles	3829 TRINITY ST	90011	5121018006	0.000	0.000	0.350	0.000	Shortfall of Sites	0.134	Low Medium I Residential	R2-1	0	0	0	29.948	0.350		Residential - Single Family Residence, 1	115-5A205 169		Southeast Los Angeles	No	MI	R2RD
Los Angeles	1650 E 41ST PL	90011	5116014009	0.000	0.000	0.350	0.000	Shortfall of Sites	0.122	Low Medium I Residential	R2-1	0	0	0	32.665	0.350		Residential - Single Family Residence, 1	114A213 169		Southeast Los Angeles	No	MI	R2RD
Los Angeles	724 W 42ND ST	90037	5019016029	0.000	0.000	0.350	0.000	Shortfall of Sites	0.110	Low Medium II Residential	RD2-1	0	0	0	36.312	0.350		Residential - Single Family Residence, 1	114A201 169		South Los Angeles	No	MI	R2RD
Los Angeles	127 W 42ND PL	90037	5111016026	0.000	0.000	0.350	0.000	Shortfall of Sites	0.112	Low Medium I Residential	R2-1	0	0	0	35.736	0.350		Residential - Single Family Residence, 1	114A203 169		Southeast Los Angeles	No	MI	R2RD
Los Angeles	1182 E 42ND PL	90011	5115030015	0.000	0.000	0.350	0.000	Shortfall of Sites	0.117	Low Medium I Residential	R2-1	0	0	0	34.147	0.350		Residential - Single Family Residence, 1	114A209 169		Southeast Los Angeles	No	MI	R2RD
Los Angeles	728 W 45TH ST	90037	5018030010	0.000	0.000	0.350	0.000	Shortfall of Sites	0.138	Low Medium II Residential	RD2-1	0	0	0	28.998	0.350		Residential - Single Family Residence, 1	112-5A201 169		South Los Angeles	No	MI	R2RD
Los Angeles	203 W 49TH ST	90037	5110017014	0.000	0.000	0.350	0.000	Shortfall of Sites	0.124	Low Medium I Residential	R2-1	0	0	0	32.207	0.350		Residential - Single Family Residence, 1	111A203 169		Southeast Los Angeles	No	MI	R2RD
Los Angeles	481 PARK FRONT WALK	90011	5109020022	0.000	0.000	0.350	0.000	Shortfall of Sites	0.117	Low Medium I Residential	R2-1	0	0	0	34.298	0.350		Residential - Single Family Residence, 1	111A207 169		Southeast Los Angeles	No	MI	R2RD
Los Angeles	352 W 67TH ST	90003	6012006047	0.000	0.000	0.350	0.000	Shortfall of Sites	0.104	Low Medium I Residential	R2-1	0	0	0	38.411	0.350	Vacant	Residential - Single Family Residence - Vacant Land, 0	102B201 169		Southeast Los Angeles	No	MI	R2RD
Los Angeles	1018 E 73RD ST	90001	6023005016	0.000	0.000	0.350	0.000	Shortfall of Sites	0.128	Low Medium I Residential	R2-1	0	0	0	31.331	0.350		Residential - Single Family Residence, 1	102B209 169		Southeast Los Angeles	No	MI	R2RD
Los Angeles	648 E 84TH PL	90001	6029025019	0.000	0.000	0.350	0.000	Shortfall of Sites	0.117	Low Medium I Residential	R2-1	0	0	0	34.163	0.350		Residential - Single Family Residence, 1	097-5A207 169		Southeast Los Angeles	No	MI	R2RD
Los Angeles	1140 W 84TH PL	90044	6033014022	0.000	0.000	0.350	0.000	Shortfall of Sites	0.128	Low Medium II Residential	RD1.5-1	0	0	0	31.233	0.350		Residential - Single Family Residence, 1	097-5A197 169		South Los Angeles	No	MI	R2RD
Los Angeles	8822 MENLO AVE	90044	6038021006	0.000	0.000	0.350	0.000	Shortfall of Sites	0.118	Low Medium I Residential	RD3-1	0	0	0	33.977	0.350		Residential - Single Family Residence, 1	096A199 169		South Los Angeles	No	MI	R2RD
Los Angeles	539 W 88TH PL	90044	6038006032	0.000	0.000	0.350	0.000	Shortfall of Sites	0.062	Low Medium I Residential	R2-1-CPIO	0	0	0	64.829	0.350		Residential - Single Family Residence, 1	096A201 169		South Los Angeles	No	MI	R2RD
Los Angeles	126 W 91ST ST	90003	6040035024	0.000	0.000	0.350	0.000	Shortfall of Sites	0.115	Low Medium I Residential	R2-1	0	0	0	34.848	0.350		Residential - Single Family Residence, 1	094-5A203 169		Southeast Los Angeles	No	MI	R2RD
Los Angeles	9137 BARING CROSS ST	90044	6039001058	0.000	0.000	0.350	0.000	Shortfall of Sites	0.119	Low Medium I Residential	R2-1	0	0	0	33.487	0.350		Residential - Single Family Residence, 1	094-5A199 169		South Los Angeles	No	MI	R2RD
Los Angeles	2076 E 103RD ST	90002	6066011047	0.000	0.000	0.350	0.000	Shortfall of Sites	0.075	Low Medium II Residential	RD2-1	0	0	0	53.585	0.350		Commercial - Store - One Story, 0	091-5A215 169		Southeast Los Angeles	No	MI	R2RD
Los Angeles	226 E 105TH ST	90003	6063023007	0.000	0.000	0.350	0.000	Shortfall of Sites	0.124	Low Medium I Residential	R2-1	0	0	0	32.265	0.350		Residential - Single Family Residence, 1	090A205 169		Southeast Los Angeles	No	MI	R2RD
Los Angeles	130 W 105TH ST	90003	6074007013	0.000	0.000	0.350	0.000	Shortfall of Sites	0.124	Low Medium I Residential	R2-1	0	0	0	32.252	0.350		Residential - Single Family Residence, 1	090A203 169		Southeast Los Angeles	No	MI	R2RD

Jurisdiction Name	Site Address/Intersection	5 Digit ZIP Code	Assessor Parcel Number	Very Low-Income	Low-Income	Moderate-Income	Above Moderate-Income	Type of Shortfall	Parcel Size (Acres)	Current General Plan Designation	Current Zoning	Proposed General Plan (GP) Designation	Proposed Zoning	Minimum Density Allowed	Maximum Density Allowed	Total Capacity	Vacant/ Nonvacant	Description of Existing Uses	PIN	Base Density Per Acre	Community Plan Area	Rent Stabalization Ordinance	Income Category	Applicable Rezoning Program (Program informing values in Column Q listed first)
Los Angeles	638 E 109TH ST	90059	6071003014	0.000	0.000	0.350	0.000	Shortfall of Sites	0.112	Low Medium I Residential	R2-1	0	0	0	35.835	0.350		Residential - Single Family Residence, 1	088-5A207 169		Southeast Los Angeles	No	MI	R2RD
Los Angeles	922 E 109TH ST	90059	6071016018	0.000	0.000	0.350	0.000	Shortfall of Sites	0.132	Low Medium I Residential	R2-1	0	0	0	30.274	0.350		Residential - Single Family Residence, 1	088-5A209 169		Southeast Los Angeles	No	MI	R2RD
Los Angeles	234 E 109TH PL	90061	6073010005	0.000	0.000	0.350	0.000	Shortfall of Sites	0.183	Low Medium I Residential	R2-1	0	0	0	21.823	0.350		Residential - Single Family Residence, 1	088-5A205 169		Southeast Los Angeles	No	MI	R2RD
Los Angeles	0	0	6072021021	0.000	0.000	0.350	0.000	Shortfall of Sites	0.089	Low Medium I Residential	R2-1	0	0	0	44.962	0.350		Residential - Single Family Residence, 1	087A209 169		Southeast Los Angeles	No	MI	R2RD
Los Angeles	311 E 116TH ST	90061	6083004027	0.000	0.000	0.350	0.000	Shortfall of Sites	0.085	Low Medium I Residential	R2-1	0	0	0	46.836	0.350		Residential - Single Family Residence, 1	084B205 169		Southeast Los Angeles	No	MI	R2RD
Los Angeles	1105 E ROBIDOUX ST	90744	7425017022	0.000	0.000	0.350	0.000	Shortfall of Sites	0.114	Low Medium I Residential	[Q]R2-1XL-O-CUGU	0	0	0	35.117	0.350		Residential - Single Family Residence, 1	033B209 169		Wilmington - Harbor City	No	MI	R2RD
Los Angeles	902 MCDONALD AVE	90744	7416022045	0.000	0.000	0.350	0.000	Shortfall of Sites	0.114	Low Medium II Residential	[Q]RD1.5-1XL-O-CUGU	0	0	0	35.222	0.350		Residential - Single Family Residence, 1	030B205 169		Wilmington - Harbor City	No	MI	R2RD
Los Angeles	3516 MARGUERITE ST	90065	5458029019	0.000	0.000	0.350	0.000	Shortfall of Sites	0.057	Low Medium II Residential	RD2-1-CDO	0	0	0	69.638	0.350		Residential - Single Family Residence, 1	154-5A215 170		Northeast Los Angeles	No	MI	R2RD
Los Angeles	3412 THORPE AVE	90065	5453026023	0.000	0.000	0.350	0.000	Shortfall of Sites	0.129	Low Residential	RD3-1-CDO	0	0	0	31.114	0.350		Residential - Single Family Residence, 1	145-5A219 170		Northeast Los Angeles	No	MI	R2RD
Los Angeles	652 CYPRESS AVE	90065	5453013009	0.000	0.000	0.350	0.000	Shortfall of Sites	0.088	Low Medium II Residential	RD1.5-1-CDO-RIO	0	0	0	45.635	0.350		Residential - Single Family Residence, 1	144A219 170		Northeast Los Angeles	No	MI	R2RD
Los Angeles	822 N SIERRA BONITA AVE	90046	5526003021	0.000	0.000	0.350	0.000	Shortfall of Sites	0.149	Low Medium I Residential	R2-1XL	0	0	0	26.806	0.350		Residential - Single Family Residence - Pool and Misc., 1	141B177 170		Hollywood	No	MI	R2RD
Los Angeles	4904 AXTELL ST	90032	5218015018	0.000	0.000	0.350	0.000	Shortfall of Sites	0.058	Low Medium I Residential	[Q]RD3-1D	0	0	0	68.852	0.350		Residential - Single Family Residence, 1	142-5A233 170		Northeast Los Angeles	No	MI	R2RD
Los Angeles	829 N OCCIDENTAL BLVD	90026	5426021022	0.000	0.000	0.350	0.000	Shortfall of Sites	0.172	Low Medium II Residential	RD2-1VL	0	0	0	23.216	0.350		Residential - Single Family Residence, 1	141A205 170		Silver Lake - Echo Park - Elysian Valley	No	MI	R2RD
Los Angeles	350 N HARPER AVE	90048	5514008004	0.000	0.000	0.350	0.000	Shortfall of Sites	0.141	Low Medium I Residential	R2-1	0	0	0	28.276	0.350		Residential - Single Family Residence - Pool and Misc., 1	138B173 170		Wilshire	No	MI	R2RD
Los Angeles	3156 BOULDER ST	90063	5178016018	0.000	0.000	0.350	0.000	Shortfall of Sites	0.075	Low Medium I Residential	R2-1-CUGU	Low Neighborhood Residential	[VLN1 - MU4 - 3][RN2 - 20][CPIO]	0	53.529	0.350		Residential - Single Family Residence, 1	127-5A227 170	21	Boyle Heights	No	MI	R2RD , BH CPU
Los Angeles	1675 S RIMPAU BLVD	90019	5067008025	0.000	0.000	0.350	0.000	Shortfall of Sites	0.067	Low Medium II Residential	RD1.5-1-O	0	0	0	59.838	0.350		Residential - Single Family Residence, 0	126B181 170		West Adams - Baldwin Hills - Leimert	No	MI	R2RD
Los Angeles	429 S MATHEWS ST	90033	5185001007	0.000	0.000	0.350	0.000	Shortfall of Sites	0.138	Low Medium II Residential	RD1.5-1-CUGU	0	0	0	29.040	0.350		Residential - Single Family Residence, 1	126A223 170		Boyle Heights	No	MI	R2RD
Los Angeles	2228 S SYCAMORE AVE	90016	5062013008	0.000	0.000	0.350	0.000	Shortfall of Sites	0.116	Low Medium II Residential	RD2-1	0	0	0	34.571	0.350		Residential - Single Family Residence, 1	123B181 170		West Adams - Baldwin Hills - Leimert	No	MI	R2RD
Los Angeles	2823 S MANSFIELD AVE	90016	5049028023	0.000	0.000	0.350	0.000	Shortfall of Sites	0.110	Low Medium II Residential	RD1.5-1	0	0	0	36.299	0.350		Residential - Single Family Residence, 1	120B177 170		West Adams - Baldwin Hills - Leimert	No	MI	R2RD
Los Angeles	2806 EXPOSITION PL	90018	5044020011	0.000	0.000	0.350	0.000	Shortfall of Sites	0.103	Low Medium II Residential	RD2-1	0	0	0	38.888	0.350		Residential - Single Family Residence, 1	117B189 170		West Adams - Baldwin Hills - Leimert	No	MI	R2RD
Los Angeles	844 E 27TH ST	90011	5128019004	0.000	0.000	0.350	0.000	Shortfall of Sites	0.148	Low Medium I Residential	R2-1	0	0	0	26.978	0.350		Residential - Single Family Residence, 1	118-5A209 170		Southeast Los Angeles	No	MI	R2RD
Los Angeles	812 E 33RD ST	90011	5120028004	0.000	0.000	0.350	0.000	Shortfall of Sites	0.122	Low Medium II Residential	RD2-1	0	0	0	32.770	0.350		Residential - Single Family Residence, 1	117A207 170		Southeast Los Angeles	No	MI	R2RD
Los Angeles	635 E MARTIN LUTHER KING JR BLVD	90011	5121007029	0.000	0.000	0.350	0.000	Shortfall of Sites	0.110	Low Medium II Residential	RD2-1	0	0	0	36.341	0.350		Residential - Single Family Residence, 1	115-5A207 170		Southeast Los Angeles	No	MI	R2RD
Los Angeles	1601 E MARTIN LUTHER KING JR BLVD	90011	5117009030	0.000	0.000	0.350	0.000	Shortfall of Sites	0.118	Low Medium I Residential	R2-1-CPIO	0	0	0	33.896	0.350		Residential - Single Family Residence, 1	115-5A213 170		Southeast Los Angeles	No	MI	R2RD
Los Angeles	1654 E 41ST PL	90011	5116014010	0.000	0.000	0.350	0.000	Shortfall of Sites	0.122	Low Medium I Residential	R2-1	0	0	0	32.739	0.350		Residential - Single Family Residence, 1	114A213 170		Southeast Los Angeles	No	MI	R2RD
Los Angeles	1589 E 45TH ST	90011	5106002017	0.000	0.000	0.350	0.000	Shortfall of Sites	0.057	Low Medium II Residential	RD1.5-1	0	0	0	69.694	0.350		Residential - Single Family Residence, 1	112-5A213 170		Southeast Los Angeles	No	MI	R2RD
Los Angeles	226 W 45TH ST	90037	5110005008	0.000	0.000	0.350	0.000	Shortfall of Sites	0.120	Low Medium I Residential	R2-1	0	0	0	33.471	0.350		Residential - Single Family Residence, 1	112-5A203 170		Southeast Los Angeles	No	MI	R2RD
Los Angeles	4864 HOOPER AVE	90011	5107024019	0.000	0.000	0.350	0.000	Shortfall of Sites	0.115	Low Medium II Residential	RD2-1	0	0	0	34.805	0.350		Commercial - Auto, Recreation Equipment, Construction Equipment Sales and Service - Auto Body Repair Shop - One Story, 0	111A211 170		Southeast Los Angeles	No	MI	R2RD
Los Angeles	207 W 49TH ST	90037	5110017013	0.000	0.000	0.350	0.000	Shortfall of Sites	0.124	Low Medium I Residential	R2-1	0	0	0	32.207	0.350		Residential - Single Family Residence, 1	111A203 170		Southeast Los Angeles	No	MI	R2RD
Los Angeles	856 W 52ND ST	90037	5001003014	0.000	0.000	0.350	0.000	Shortfall of Sites	0.152	Low Medium I Residential	R2-1	0	0	0	26.383	0.350		Residential - Single Family Residence, 1	108B197 170		South Los Angeles	No	MI	R2RD
Los Angeles	1144 W 84TH PL	90044	6033014021	0.000	0.000	0.350	0.000	Shortfall of Sites	0.128	Low Medium II Residential	RD1.5-1	0	0	0	31.230	0.350		Residential - Single Family Residence, 1	097-5A197 170		South Los Angeles	No	MI	R2RD
Los Angeles	543 W 88TH PL	90044	6038006033	0.000	0.000	0.350	0.000	Shortfall of Sites	0.062	Low Medium I Residential	R2-1-CPIO	0	0	0	64.829	0.350		Residential - Single Family Residence, 1	096A201 170		South Los Angeles	No	MI	R2RD
Los Angeles	130 W 91ST ST	90003	6040035023	0.000	0.000	0.350	0.000	Shortfall of Sites	0.115	Low Medium I Residential	R2-1	0	0	0	34.849	0.350		Residential - Single Family Residence, 1	094-5A203 170		Southeast Los Angeles	No	MI	R2RD
Los Angeles	243 E 101ST ST	90003	6063002030	0.000	0.000	0.350	0.000	Shortfall of Sites	0.126	Low Medium I Residential	R2-1	0	0	0	31.751	0.350		Residential - Single Family Residence, 1	091-5A205 170		Southeast Los Angeles	No	MI	R2RD
Los Angeles	130 W 101ST ST	90003	6053026012	0.000	0.000	0.350	0.000	Shortfall of Sites	0.105	Low Medium I Residential	R2-1	0	0	0	37.931	0.350		Residential - Single Family Residence, 1	091-5A203 170		Southeast Los Angeles	No	MI	R2RD
Los Angeles	2100 E 103RD ST	90002	6066012060	0.000	0.000	0.350	0.000	Shortfall of Sites	0.075	Low Medium II Residential	RD2-1	0	0	0	53.541	0.350		Residential - Single Family Residence, 1	091-5A215 170		Southeast Los Angeles	No	MI	R2RD
Los Angeles	230 E 105TH ST	90003	6063023008	0.000	0.000	0.350	0.000	Shortfall of Sites	0.124	Low Medium I Residential	R2-1	0	0	0	32.265	0.350		Residential - Single Family Residence, 1	090A205 170		Southeast Los Angeles	No	MI	R2RD
Los Angeles	418 E 105TH ST	90003	6063021006	0.000	0.000	0.350	0.000	Shortfall of Sites	0.124	Low Medium I Residential	R2-1	0	0	0	32.265	0.350		Residential - Single Family Residence, 1	090A207 170		Southeast Los Angeles	No	MI	R2RD
Los Angeles	642 E 109TH ST	90059	6071003015	0.000	0.000	0.350	0.000	Shortfall of Sites	0.112	Low Medium I Residential	R2-1	0	0	0	35.836	0.350		Residential - Single Family Residence, 1	088-5A207 170		Southeast Los Angeles	No	MI	R2RD
Los Angeles	224 E 109TH PL	90061	6073010006	0.000	0.000	0.350	0.000	Shortfall of Sites	0.183	Low Medium I Residential	R2-1	0	0	0	21.823	0.350		Residential - Single Family Residence, 1	088-5A205 170		Southeast Los Angeles	No	MI	R2RD
Los Angeles	11524 S SAN PEDRO ST	90061	6083004026	0.000	0.000	0.350	0.000	Shortfall of Sites	0.085	Low Medium I Residential	R2-1	0	0	0	46.837	0.350		Residential - Single Family Residence, 1	084B205 170		Southeast Los Angeles	No	MI	R2RD
Los Angeles	10220 FERNGLEN AVE	91042	2558024022	0.000	0.000	0.350	0.000	Shortfall of Sites	0.111	Low Medium II Residential	RD1.5-1	0	0	0	36.180	0.350		Residential - Single Family Residence, 1	204A197 171		Sunland - Tujunga - Lake View Terrace - Shadow Hills - East La Tuna Canyon	No	MI	R2RD
Los Angeles	1526 E CESAR E CHAVEZ AVE	90033	5174017039	0.000	0.000	0.350	0.000	Shortfall of Sites	0.068	Low Medium II Residential	[Q]C2-1-RIO-CUGU, RD1.5-1-RIO-CUGU	Neighborhood Center	[LUM1 - G2 - 3][XN2 - 8][CPIO]	0	59.210	0.350	Vacant	Residential - Single Family Residence - Vacant Land, 0	130-5A221 171	54	Boyle Heights	No	MI	R2RD , BH CPU
Los Angeles	910 BLADES ST	90063	5178004022	0.000	0.000	0.350	0.000	Shortfall of Sites	0.074	Low Medium I Residential	R2-1-CUGU	Low Neighborhood Residential	[VLN1 - MU4 - 3][RN2 - 20][CPIO]	0	53.913	0.350		Residential - Single Family Residence, 1	129A227 171	21	Boyle Heights	No	MI	R2RD , BH CPU
Los Angeles	3219 BLANCHARD ST	90063	5178006007	0.000	0.000	0.350	0.000	Shortfall of Sites	0.081	Low Medium I Residential	R2-1-CUGU	Low Neighborhood Residential	[VLN1 - MU4 - 3][RN2 - 20][CPIO]	0	49.355	0.350		Residential - Single Family Residence, 1	129A229 171	21	Boyle Heights	No	MI	R2RD , BH CPU
Los Angeles	621 ORME AVE	90023	5185024011	0.000	0.000	0.350	0.000	Shortfall of Sites	0.060	Low Medium I Residential	R2-1-CUGU	Low Neighborhood Residential	[VLN2 - MU4 - 3][RN2 - 15][CPIO]	0	66.985	0.350		Residential - Single Family Residence, 1	124-5A223 171	29	Boyle Heights	No	MI	R2RD , BH CPU
Los Angeles	1911 MELLON AVE	90039	5442019025	0.000	0.000	0.350	0.000	Shortfall of Sites	0.129	Low Medium I Residential	R2-1VL-RIO	0	0	0	30.976	0.350		Residential - Single Family Residence, 1	148-5A213 171		Silver Lake - Echo Park - Elysian Valley	No	MI	R2RD
Los Angeles	2650 RICH ST	90039	5442007005	0.000	0.000	0.350	0.000	Shortfall of Sites	0.125	Low Medium I Residential	R2-1VL-RIO	0	0	0	31.998	0.350		Residential - Single Family Residence, 1	147A213 171		Silver Lake - Echo Park - Elysian Valley	No	MI	R2RD
Los Angeles	3831 DRYSDALE AVE	90032	5307001013	0.000	0.000	0.350	0.000	Shortfall of Sites	0.164	Low Medium I Residential	RD3-1	0	0	0	24.434	0.350		Residential - Single Family Residence, 1	144A235 171		Northeast Los Angeles	No	MI	R2RD
Los Angeles	823 N GARDNER ST	90046	5526003005	0.000	0.000	0.350	0.000	Shortfall of Sites	0.149	Low Medium I Residential	R2-1XL	0	0	0	26.793	0.350		Residential - Single Family Residence - Pool and Misc., 1	141B177 171		Hollywood	No	MI	R2RD , ADU
Los Angeles	3336 PUEBLO AVE	90032	5218016030	0.000	0.000	0.350	0.000	Shortfall of Sites	0.152	Low Medium I Residential	[Q]RD3-1D	0	0	0	26.400	0.350		Residential - Single Family Residence, 1	142-5A235 171		Northeast Los Angeles	No	MI	R2RD
Los Angeles	2600 KENT ST	90026	5402009001	0.000	0.000	0.350	0.000	Shortfall of Sites	0.113	Low Medium II Residential	RD2-1VL	0	0	0	35.407	0.350		Residential - Single Family Residence, 1	139-5A205 171		Silver Lake - Echo Park - Elysian Valley	No	MI	R2RD
Los Angeles	136 N VENDOME ST	90026	5156011016	0.000	0.000	0.350	0.000	Shortfall of Sites	0.138	Low Medium Residential	RD1.5-1	0	0	0	29.040	0.350		Residential - Single Family Residence, 1	138A201 171		Westlake	No	MI	R2RD
Los Angeles	245 S AVENUE 18	90031	5447026008	0.000	0.000	0.350	0.000	Shortfall of Sites	0.114	Low Medium II Residential	RD1.5-1	0	0	0	35.072	0.350		Residential - Single Family Residence, 1	138A219 171		Northeast Los Angeles	No	MI	R2RD
Los Angeles	0	0	5211003022	0.000	0.000	0.350	0.000	Shortfall of Sites	0.091	Low Medium II Residential	RD2-1	0	0	0	43.778	0.350	Vacant	Residential - Single Family Residence - Vacant Land, 0	136-5A225 171		Northeast Los Angeles	No	MI	R2RD
Los Angeles	1461 MURCHISON ST	90033	5202012035	0.000	0.000	0.350	0.000	Shortfall of Sites	0.172	Low Medium II Residential	RD2-1	0	0	0	23.235	0.350		Residential - Single Family Residence, 1	133-5A227 171		Northeast Los Angeles	No	MI	R2RD
Los Angeles	2536 BOULDER ST	90033	5177026008	0.000	0.000	0.350	0.000	Shortfall of Sites	0.125	Low Medium II Residential	RD1.5-1-CUGU	0	0	0	31.874	0.350		Residential - Single Family Residence, 1	129A225 171		Boyle Heights	No	MI	R2RD
Los Angeles	336 S GLESS ST	90033	5172022010	0.000	0.000	0.350	0.000	Shortfall of Sites	0.075	Low Medium II Residential	RD2-1-RIO-CUGU	0	0	0	53.025	0.350		Residential - Single Family Residence, 1	127-5A219 171		Boyle Heights	No	MI	R2RD
Los Angeles	2229 S SYCAMORE AVE	90016	5062010017	0.000	0.000	0.350	0.000	Shortfall of Sites	0.055	Low Medium II Residential	RD2-1	0	0	0	72.532	0.350		Residential - Double, Duplex, or Two Units - 4 Stories or Less, 0	123B181 171		West Adams - Baldwin Hills - Leimert	No	MI	R2RD
Los Angeles	2313 ROGERS AVE	90023	5183026015	0.000	0.000	0.350	0.000	Shortfall of Sites	0.107	Low Medium II Residential	RD1.5-1-CUGU	0	0	0	37.519	0.350		Residential - Single Family Residence, 1	124-5A221 171		Boyle Heights	No	MI	R2RD
Los Angeles	2824 S ORANGE DR	90016	5049028010	0.000	0.000	0.350	0.000	Shortfall of Sites	0.110	Low Medium II Residential	RD1.5-1	0	0	0	36.236	0.350		Residential - Single Family Residence, 1	120B177 171		West Adams - Baldwin Hills - Leimert	No	MI	R2RD
Los Angeles	2832 S RIMPAU BLVD	90016	5057027009	0.000	0.000	0.350	0.000	Shortfall of Sites	0.119	Low Medium I Residential	R2-1	0	0	0	33.507	0.350		Residential - Single Family Residence, 1	120B181 171		West Adams - Baldwin Hills - Leimert	No	MI	R2RD
Los Angeles	1214 E 21ST ST	90011	5131014012	0.000	0.000	0.350	0.000	Shortfall of Sites	0.172	Low Medium I Residential	R2-1	0	0	0	23.226	0.350		Residential - Single Family Residence, 1	120A211 171		Southeast Los Angeles	No	MI	R2RD
Los Angeles	3235 E 8TH ST	90023	5190012027	0.000	0.000	0.350	0.000	Shortfall of Sites	0.110	Low Medium II Residential	RD1.5-1-CUGU	0	0	0	36.319	0.350		Residential - Single Family Residence, 1	120A225 171		Boyle Heights	No	MI	R2RD
Los Angeles	2819 OBAMA BLVD	90018	5044020019	0.000	0.000	0.350	0.000	Shortfall of Sites	0.103	Low Medium II Residential	RD2-1	0	0	0	38.906	0.350		Residential - Single Family Residence, 1	117B185 171		West Adams - Baldwin Hills - Leimert	No	MI	R2RD
Los Angeles	452 E 30TH ST	90011	5128006018	0.000	0.000	0.350	0.000	Shortfall of Sites	0.115	Low Medium II Residential	RD1.5-1	0	0	0	34.744	0.350		Residential - Single Family Residence, 1	118-5A207 171		Southeast Los Angeles	No	MI	R2RD
Los Angeles	631 E MARTIN LUTHER KING JR BLVD	90011	5121007030	0.000	0.000	0.350	0.000	Shortfall of Sites	0.110	Low Medium II Residential	RD2-1	0	0	0	36.342	0.350		Residential - Single Family Residence, 1	115-5A207 171		Southeast Los Angeles	No	MI	R2RD

Jurisdiction Name	Site Address/Intersection	5 Digit ZIP Code	Assessor Parcel Number	Very Low-Income	Low-Income	Moderate-Income	Above Moderate-Income	Type of Shortfall	Parcel Size (Acres)	Current General Plan Designation	Current Zoning	Proposed General Plan (GP) Designation	Proposed Zoning	Minimum Density Allowed	Maximum Density Allowed	Total Capacity	Vacant/ Nonvacant	Description of Existing Uses	PIN	Base Density Per Acre	Community Plan Area	Rent Stabalization Ordinance	Income Category	Applicable Rezoning Program (Program informing values in Column Q listed first)
Los Angeles	315 W 40TH PL	90037	5111003033	0.000	0.000	0.350	0.000	Shortfall of Sites	0.117	Low Medium II Residential	RD2-1	0	0	0	34.207	0.350		Residential - Single Family Residence, 1	115-5A203 171		Southeast Los Angeles	No	MI	R2RD
Los Angeles	1658 E 41ST PL	90011	5116014011	0.000	0.000	0.350	0.000	Shortfall of Sites	0.122	Low Medium I Residential	R2-1	0	0	0	32.813	0.350		Residential - Single Family Residence, 1	114A213 171		Southeast Los Angeles	No	MI	R2RD
Los Angeles	137 W 42ND PL	90037	5111016018	0.000	0.000	0.350	0.000	Shortfall of Sites	0.125	Low Medium I Residential	R2-1	0	0	0	31.969	0.350		Residential - Single Family Residence, 1	114A203 171		Southeast Los Angeles	No	MI	R2RD
Los Angeles	1836 W VERNON AVE	90062	5015001009	0.000	0.000	0.350	0.000	Shortfall of Sites	0.117	Low Medium I Residential	R2-1	0	0	0	34.318	0.350		Residential - Single Family Residence, 1	111B193 171		South Los Angeles	No	MI	R2RD
Los Angeles	770 E 45TH ST	90011	5108004006	0.000	0.000	0.350	0.000	Shortfall of Sites	0.139	Low Medium I Residential	R2-1-CPIO	0	0	0	28.746	0.350		Residential - Single Family Residence, 1	112-5A207 171		Southeast Los Angeles	No	MI	R2RD
Los Angeles	1309 E 49TH ST	90011	5107024020	0.000	0.000	0.350	0.000	Shortfall of Sites	0.115	Low Medium II Residential	RD2-1	0	0	0	34.806	0.350		Residential - Single Family Residence, 1	111A211 171		Southeast Los Angeles	No	MI	R2RD
Los Angeles	211 W 49TH ST	90037	5110017012	0.000	0.000	0.350	0.000	Shortfall of Sites	0.124	Low Medium I Residential	R2-1	0	0	0	32.207	0.350		Residential - Single Family Residence, 1	111A203 171		Southeast Los Angeles	No	MI	R2RD
Los Angeles	1560 E 49TH ST	90011	5106022007	0.000	0.000	0.350	0.000	Shortfall of Sites	0.124	Low Medium I Residential	R2-1	0	0	0	32.265	0.350		Residential - Single Family Residence, 1	111A213 171		Southeast Los Angeles	No	MI	R2RD
Los Angeles	441 W 52ND PL	90037	5001033029	0.000	0.000	0.350	0.000	Shortfall of Sites	0.115	Low Medium II Residential	RD2-1	0	0	0	34.838	0.350		Residential - Single Family Residence, 1	108B201 171		South Los Angeles	No	MI	R2RD
Los Angeles	3322 W 66TH PL	90043	4006017005	0.000	0.000	0.350	0.000	Shortfall of Sites	0.138	Low Medium I Residential	R2-1	0	0	0	28.952	0.350		Residential - Single Family Residence, 1	102B185 171		West Adams - Baldwin Hills - Leimert	No	MI	R2RD
Los Angeles	1010 E 73RD ST	90001	6023005014	0.000	0.000	0.350	0.000	Shortfall of Sites	0.128	Low Medium I Residential	R2-1	0	0	0	31.331	0.350		Residential - Single Family Residence, 1	102B209 171		Southeast Los Angeles	No	MI	R2RD
Los Angeles	637 E 76TH PL	90001	6023017021	0.000	0.000	0.350	0.000	Shortfall of Sites	0.117	Low Medium I Residential	R2-1-CPIO	0	0	0	34.145	0.350		Residential - Single Family Residence, 1	099B205 171		Southeast Los Angeles	No	MI	R2RD
Los Angeles	8851 S NORMANDIE AVE	90044	6037018013	0.000	0.000	0.350	0.000	Shortfall of Sites	0.105	Low Medium II Residential	RD1.5-1	0	0	0	38.205	0.350		Commercial - Store Combination - Store and Residential Combination - One Story, 1	096A195 171		South Los Angeles	No	MI	R2RD
Los Angeles	547 W 88TH PL	90044	6038006034	0.000	0.000	0.350	0.000	Shortfall of Sites	0.062	Low Medium I Residential	R2-1-CPIO	0	0	0	64.829	0.350		Residential - Single Family Residence, 1	096A201 171		South Los Angeles	No	MI	R2RD
Los Angeles	134 W 91ST ST	90003	6040035022	0.000	0.000	0.350	0.000	Shortfall of Sites	0.115	Low Medium I Residential	R2-1	0	0	0	34.850	0.350		Residential - Single Family Residence, 1	094-5A203 171		Southeast Los Angeles	No	MI	R2RD
Los Angeles	222 E COLDEN AVE	90003	6052013003	0.000	0.000	0.350	0.000	Shortfall of Sites	0.124	Low Medium I Residential	R2-1	0	0	0	32.264	0.350		Residential - Single Family Residence, 1	093A205 171		Southeast Los Angeles	No	MI	R2RD
Los Angeles	239 E 101ST ST	90003	6063002029	0.000	0.000	0.350	0.000	Shortfall of Sites	0.126	Low Medium I Residential	R2-1	0	0	0	31.780	0.350		Residential - Single Family Residence, 1	091-5A205 171		Southeast Los Angeles	No	MI	R2RD
Los Angeles	2104 E 103RD ST	90002	6066012061	0.000	0.000	0.350	0.000	Shortfall of Sites	0.075	Low Medium II Residential	RD2-1	0	0	0	53.541	0.350		Residential - Single Family Residence, 1	091-5A215 171		Southeast Los Angeles	No	MI	R2RD
Los Angeles	422 E 105TH ST	90003	6063021007	0.000	0.000	0.350	0.000	Shortfall of Sites	0.124	Low Medium I Residential	R2-1	0	0	0	32.265	0.350		Residential - Single Family Residence, 1	090A207 171		Southeast Los Angeles	No	MI	R2RD
Los Angeles	646 E 109TH ST	90059	6071003016	0.000	0.000	0.350	0.000	Shortfall of Sites	0.112	Low Medium I Residential	R2-1	0	0	0	35.836	0.350		Residential - Single Family Residence, 1	088-5A207 171		Southeast Los Angeles	No	MI	R2RD
Los Angeles	222 E 109TH PL	90061	6073010007	0.000	0.000	0.350	0.000	Shortfall of Sites	0.122	Low Medium I Residential	R2-1	0	0	0	32.733	0.350		Residential - Single Family Residence, 1	088-5A205 171		Southeast Los Angeles	No	MI	R2RD
Los Angeles	1107 E 112TH ST	90059	6072021023	0.000	0.000	0.350	0.000	Shortfall of Sites	0.089	Low Medium I Residential	R2-1	0	0	0	44.962	0.350		Residential - Single Family Residence, 1	087A209 171		Southeast Los Angeles	No	MI	R2RD
Los Angeles	1428 251ST ST	90710	7410003086	0.000	0.000	0.350	0.000	Shortfall of Sites	0.172	Low Medium I Residential	R2-1XL	0	0	0	23.211	0.350		Residential - Single Family Residence, 1	036B193 171		Wilmington - Harbor City	No	MI	R2RD
Los Angeles	14636 ASTORIA ST	91342	2507003017	0.000	0.000	0.350	0.000	Shortfall of Sites	0.250	Low Medium I Residential	RD3-1XL-CPIO	0	0	0	15.983	0.350		Residential - Single Family Residence, 1	219B149 172		Sylmar	No	MI	R2RD
Los Angeles	10068 TUJUNGA CANYON BLVD	91042	2568004010	0.000	0.000	0.350	0.000	Shortfall of Sites	0.150	Low Medium I Residential	RD3-1	0	0	0	26.625	0.350		Residential - Single Family Residence, 1	202-5A201 172		Sunland - Tujunga - Lake View Terrace - Shadow Hills - East La Tuna Canyon	No	MI	R2RD
Los Angeles	3011 W AVENUE 34	90065	5458023008	0.000	0.000	0.350	0.000	Shortfall of Sites	0.157	Low Medium II Residential	RD2-1-CDO	0	0	0	25.449	0.350		Residential - Single Family Residence, 1	154-5A215 172		Northeast Los Angeles	No	MI	R2RD
Los Angeles	772 N EDGEMONT ST	90029	5538016014	0.000	0.000	0.350	0.000	Shortfall of Sites	0.143	Low Medium II Residential	RD2-1XL	0	0	0	27.877	0.350		Residential - Single Family Residence, 1	141B197 172		Hollywood	No	MI	R2RD
Los Angeles	3343 LINDA VISTA TER	90032	5219010012	0.000	0.000	0.350	0.000	Shortfall of Sites	0.180	Low Medium I Residential	[Q]RD3-1D	0	0	0	22.253	0.350		Residential - Single Family Residence, 1	142-5A235 172		Northeast Los Angeles	No	MI	R2RD
Los Angeles	851 N LA FAYETTE PARK PL	90026	5402002010	0.000	0.000	0.350	0.000	Shortfall of Sites	0.086	Low Medium I Residential	RD3-1VL	0	0	0	46.352	0.350		Residential - Single Family Residence, 0	141A205 172		Silver Lake - Echo Park - Elysian Valley	No	MI	R2RD
Los Angeles	3131 FOLSOM ST	90063	5178016036	0.000	0.000	0.350	0.000	Shortfall of Sites	0.075	Low Medium I Residential	R2-1-CUGU	Low Neighborhood Residential	[VLN1 - MU4 - 3][RN2 - 20][CPIO]	0	53.612	0.350		Residential - Single Family Residence, 1	127-5A227 172	21	Boyle Heights	No	MI	R2RD , BH CPU
Los Angeles	457 N INDIANA ST	90063	5178026006	0.000	0.000	0.350	0.000	Shortfall of Sites	0.080	Low Medium I Residential	R2-1-CUGU	Low Neighborhood Residential	[VLN1 - MU4 - 3][RN2 - 20][CPIO]	0	50.261	0.350		Residential - Single Family Residence, 1	127-5A229 172	21	Boyle Heights	No	MI	R2RD , BH CPU
Los Angeles	3316 MANITOU AVE	90031	5211001006	0.000	0.000	0.350	0.000	Shortfall of Sites	0.138	Low Medium I Residential	RD3-1	0	0	0	29.001	0.350		Residential - Single Family Residence, 1	138A225 172		Northeast Los Angeles	No	MI	R2RD
Los Angeles	1638 S HIGHLAND AVE	90019	5067006011	0.000	0.000	0.350	0.000	Shortfall of Sites	0.115	Low Medium II Residential	RD1.5-1-O	0	0	0	34.848	0.350		Residential - Single Family Residence, 1	126B181 172		West Adams - Baldwin Hills - Leimert	No	MI	R2RD
Los Angeles	338 S PECAN ST	90033	5172025009	0.000	0.000	0.350	0.000	Shortfall of Sites	0.056	Low Medium II Residential	RD2-1-RIO-CUGU	0	0	0	71.818	0.350		Residential - Single Family Residence, 1	127-5A219 172		Boyle Heights	No	MI	R2RD
Los Angeles	2301 S ORANGE DR	90016	5062013020	0.000	0.000	0.350	0.000	Shortfall of Sites	0.116	Low Medium II Residential	RD2-1	0	0	0	34.586	0.350		Residential - Single Family Residence, 1	123B181 172		West Adams - Baldwin Hills - Leimert	No	MI	R2RD
Los Angeles	4033 W 23RD ST	90018	5060011009	0.000	0.000	0.350	0.000	Shortfall of Sites	0.153	Low Medium II Residential	RD2-1-O-CPIO	0	0	0	26.073	0.350		Residential - Single Family Residence, 1	123B185 172		West Adams - Baldwin Hills - Leimert	No	MI	R2RD
Los Angeles	536 S BERNAL AVE	90063	5186008023	0.000	0.000	0.350	0.000	Shortfall of Sites	0.115	Low Medium II Residential	RD1.5-1-CUGU	0	0	0	34.923	0.350		Residential - Single Family Residence, 1	123A227 172		Boyle Heights	No	MI	R2RD
Los Angeles	5531 HOMESIDE AVE	90016	5048020022	0.000	0.000	0.350	0.000	Shortfall of Sites	0.110	Low Medium II Residential	RD1.5-1	0	0	0	36.301	0.350		Residential - Single Family Residence, 1	120B177 172		West Adams - Baldwin Hills - Leimert	No	MI	R2RD
Los Angeles	1569 W 37TH PL	90018	5041026017	0.000	0.000	0.350	0.000	Shortfall of Sites	0.142	Low Medium I Residential	R2-1-O	0	0	0	28.154	0.350		Residential - Single Family Residence, 1	117B193 172		South Los Angeles	No	MI	R2RD
Los Angeles	2611 EXPOSITION PL	90018	5044023004	0.000	0.000	0.350	0.000	Shortfall of Sites	0.104	Low Medium II Residential	RD1.5-1	0	0	0	38.476	0.350		Residential - Single Family Residence, 1	117B189 172		West Adams - Baldwin Hills - Leimert	No	MI	R2RD
Los Angeles	1469 E 22ND ST	90011	5119028018	0.000	0.000	0.350	0.000	Shortfall of Sites	0.155	Low Medium I Residential	R2-1	0	0	0	25.860	0.350		Residential - Single Family Residence, 1	118-5A211 172		Southeast Los Angeles	No	MI	R2RD
Los Angeles	1418 S BURNSIDE AVE	90019	5069033009	0.000	0.000	0.350	0.000	Shortfall of Sites	0.077	Low Medium II Residential	RD2-1-O	0	0	0	51.784	0.350		Institutional - School (Private) - One Story, 0	129B177 1133		Wilshire	No	MI	R2RD
Los Angeles	416 E 31ST ST	90011	5120018002	0.000	0.000	0.350	0.000	Shortfall of Sites	0.115	Low Medium II Residential	RD1.5-1	0	0	0	34.848	0.350		Residential - Single Family Residence, 1	118-5A205 172		Southeast Los Angeles	No	MI	R2RD
Los Angeles	1566 E 21ST ST	90011	5118003005	0.000	0.000	0.350	0.000	Shortfall of Sites	0.129	Low Medium I Residential	R2-1	0	0	0	30.892	0.350		Residential - Single Family Residence, 1	118-5A213 172		Southeast Los Angeles	No	MI	R2RD
Los Angeles	776 E 42ND ST	90011	5115005033	0.000	0.000	0.350	0.000	Shortfall of Sites	0.059	Low Medium I Residential	R2-1	0	0	0	67.501	0.350		Residential - Single Family Residence, 0	114A207 172		Southeast Los Angeles	No	MI	R2RD
Los Angeles	147 W 42ND PL	90037	5111016017	0.000	0.000	0.350	0.000	Shortfall of Sites	0.125	Low Medium I Residential	R2-1	0	0	0	31.973	0.350		Residential - Single Family Residence, 1	114A203 172		Southeast Los Angeles	No	MI	R2RD
Los Angeles	4215 S FLOWER ST	90037	5019028023	0.000	0.000	0.350	0.000	Shortfall of Sites	0.138	Low Medium II Residential	RD2-1	0	0	0	29.019	0.350		Residential - Single Family Residence, 1	114A201 172		South Los Angeles	No	MI	R2RD
Los Angeles	4431 9TH AVE	90043	5014004013	0.000	0.000	0.350	0.000	Shortfall of Sites	0.167	Low Medium I Residential	R2-1	0	0	0	23.901	0.350		Residential - Single Family Residence, 1	111B185 172		West Adams - Baldwin Hills - Leimert	No	MI	R2RD
Los Angeles	871 E 49TH PL	90011	5108019025	0.000	0.000	0.350	0.000	Shortfall of Sites	0.109	Low Medium I Residential	R2-1	0	0	0	36.748	0.350		Residential - Single Family Residence, 1	111A209 172		Southeast Los Angeles	No	MI	R2RD
Los Angeles	469 PARK FRONT WALK	90011	5109020025	0.000	0.000	0.350	0.000	Shortfall of Sites	0.117	Low Medium I Residential	R2-1	0	0	0	34.296	0.350		Residential - Single Family Residence, 1	111A207 172		Southeast Los Angeles	No	MI	R2RD
Los Angeles	3326 W 66TH PL	90043	4006017004	0.000	0.000	0.350	0.000	Shortfall of Sites	0.138	Low Medium I Residential	R2-1	0	0	0	28.957	0.350		Residential - Single Family Residence, 1	102B185 172		West Adams - Baldwin Hills - Leimert	No	MI	R2RD
Los Angeles	636 E 84TH PL	90001	6029025022	0.000	0.000	0.350	0.000	Shortfall of Sites	0.117	Low Medium I Residential	R2-1	0	0	0	34.163	0.350		Residential - Single Family Residence, 1	097-5A207 172		Southeast Los Angeles	No	MI	R2RD
Los Angeles	551 W 88TH PL	90044	6038006035	0.000	0.000	0.350	0.000	Shortfall of Sites	0.062	Low Medium I Residential	R2-1-CPIO	0	0	0	64.829	0.350		Residential - Single Family Residence, 1	096A201 172		South Los Angeles	No	MI	R2RD
Los Angeles	138 W 91ST ST	90003	6040035021	0.000	0.000	0.350	0.000	Shortfall of Sites	0.115	Low Medium I Residential	R2-1	0	0	0	34.851	0.350		Residential - Single Family Residence, 1	094-5A203 172		Southeast Los Angeles	No	MI	R2RD
Los Angeles	2106 E 103RD ST	90002	6066012062	0.000	0.000	0.350	0.000	Shortfall of Sites	0.075	Low Medium II Residential	RD2-1	0	0	0	53.540	0.350		Residential - Single Family Residence, 1	091-5A215 172		Southeast Los Angeles	No	MI	R2RD
Los Angeles	238 E 105TH ST	90003	6063023010	0.000	0.000	0.350	0.000	Shortfall of Sites	0.124	Low Medium I Residential	R2-1	0	0	0	32.265	0.350		Residential - Single Family Residence, 1	090A205 172		Southeast Los Angeles	No	MI	R2RD
Los Angeles	140 W 105TH ST	90003	6074007016	0.000	0.000	0.350	0.000	Shortfall of Sites	0.192	Low Medium I Residential	R2-1	0	0	0	20.805	0.350		Residential - Single Family Residence, 1	090A203 172		Southeast Los Angeles	No	MI	R2RD
Los Angeles	218 E 109TH PL	90061	6073010008	0.000	0.000	0.350	0.000	Shortfall of Sites	0.122	Low Medium I Residential	R2-1	0	0	0	32.733	0.350		Residential - Single Family Residence, 1	088-5A205 172		Southeast Los Angeles	No	MI	R2RD
Los Angeles	1111 E 112TH ST	90059	6072021024	0.000	0.000	0.350	0.000	Shortfall of Sites	0.089	Low Medium I Residential	R2-1	0	0	0	44.962	0.350		Residential - Single Family Residence, 1	087A209 172		Southeast Los Angeles	No	MI	R2RD
Los Angeles	1424 251ST ST	90710	7410003085	0.000	0.000	0.350	0.000	Shortfall of Sites	0.172	Low Medium I Residential	R2-1XL	0	0	0	23.210	0.350		Residential - Single Family Residence - Pool, 1	036B193 172		Wilmington - Harbor City	No	MI	R2RD
Los Angeles	1333 S ALMA ST	90731	7458020023	0.000	0.000	0.350	0.000	Shortfall of Sites	0.115	Low Medium I Residential	R2-1XL	0	0	0	34.840	0.350		Residential - Single Family Residence, 1	012B197 172		San Pedro	No	MI	R2RD
Los Angeles	14712 COBALT ST	91342	2502022019	0.000	0.000	0.350	0.000	Shortfall of Sites	0.172	Low III Residential	RD6-1	0	0	0	23.234	0.350		Residential - Single Family Residence, 1	228B149 173		Sylmar	No	MI	R2RD
Los Angeles	11681 FOOTHILL BLVD	91342	2530008902	0.000	0.000	0.350	0.000	Shortfall of Sites	0.104	Low Medium II Residential	(T)RD2-1	0	0	0	38.517	0.350	Vacant	Residential - Five or More Units or Apartments (Any Combination) · 4 Stories or Less - Vacant Land, 0	210B169 173		Sunland - Tujunga - Lake View Terrace - Shadow Hills - East La Tuna Canyon	No	MI	R2RD
Los Angeles	10473 PLAINVIEW AVE	91042	2558002016	0.000	0.000	0.350	0.000	Shortfall of Sites	0.082	Low Medium I Residential	RD3-1	0	0	0	48.682	0.350		Residential - Single Family Residence, 0	204B197 173		Sunland - Tujunga - Lake View Terrace - Shadow Hills - East La Tuna Canyon	No	MI	R2RD
Los Angeles	5830 VINELAND AVE	91601	2415002007	0.000	0.000	0.350	0.000	Shortfall of Sites	0.127	Low Medium II Residential	RD1.5-1	0	0	0	31.529	0.350		Residential - Single Family Residence, 1	174B173 173		North Hollywood - Valley Village	No	MI	R2RD
Los Angeles	626 S MOTT ST	90023	5185024013	0.000	0.000	0.350	0.000	Shortfall of Sites	0.060	Low Medium I Residential	R2-1-CUGU	Low Neighborhood Residential	[VLN2 - MU4 - 3][RN2 - 15][CPIO]	0	66.988	0.350		Residential - Single Family Residence, 1	124-5A223 173	29	Boyle Heights	No	MI	R2RD , BH CPU
Los Angeles	2646 RICH ST	90039	5442007004	0.000	0.000	0.350	0.000	Shortfall of Sites	0.125	Low Medium I Residential	R2-1VL-RIO	0	0	0	32.000	0.350		Residential - Single Family Residence, 1	147A213 173		Silver Lake - Echo Park - Elysian Valley	No	MI	R2RD
Los Angeles	1225 N MARIPOSA AVE	90029	5540001013	0.000	0.000	0.350	0.000	Shortfall of Sites	0.100	Low Medium II Residential	RD2-1XL	0	0	0	39.909	0.350		Residential - Single Family Residence, 1	144B197 173		Hollywood	No	MI	R2RD
Los Angeles	667 W AVENUE 28	90065	5453013029	0.000	0.000	0.350	0.000	Shortfall of Sites	0.087	Low Medium II Residential	RD1.5-1-CDO-RIO	0	0	0	46.144	0.350		Residential - Single Family Residence, 1	144A219 173		Northeast Los Angeles	No	MI	R2RD
Los Angeles	3603 ARROYO SECO AVE	90065	5446021016	0.000	0.000	0.350	0.000	Shortfall of Sites	0.061	Low Medium II Residential	RD2-1-CDO	0	0	0	65.578	0.350		Residential - Single Family Residence, 1	144A223 173		Northeast Los Angeles	No	MI	R2RD
Los Angeles	773 N EDGEMONT ST	90029	5538015014	0.000	0.000	0.350	0.000	Shortfall of Sites	0.144	Low Medium II Residential	RD2-1XL	0	0	0	27.865	0.350		Residential - Single Family Residence, 1	141B197 173		Hollywood	No	MI	R2RD
Los Angeles	2330 HIGHBURY AVE	90032	5221013020	0.000	0.000	0.350	0.000	Shortfall of Sites	0.109	Low Medium II Residential	RD1.5-1	0	0	0	36.599	0.350		Residential - Single Family Residence, 1	138A237 173		Northeast Los Angeles	No	MI	R2RD

Jurisdiction Name	Site Address/Intersection	5 Digit ZIP Code	Assessor Parcel Number	Very Low-Income	Low-Income	Moderate-Income	Above Moderate-Income	Type of Shortfall	Parcel Size (Acres)	Current General Plan Designation	Current Zoning	Proposed General Plan (GP) Designation	Proposed Zoning	Minimum Density Allowed	Maximum Density Allowed	Total Capacity	Vacant/ Nonvacant	Description of Existing Uses	PIN	Base Density Per Acre	Community Plan Area	Rent Stabalization Ordinance	Income Category	Applicable Rezoning Program (Program informing values in Column Q listed first)
Los Angeles	1911 BELLEVUE AVE	90026	5404011015	0.000	0.000	0.350	0.000	Shortfall of Sites	0.129	Low Medium II Residential	RD2-1VL	0	0	0	31.025	0.350		Residential - Single Family Residence - Pool, 1	138A207 173		Silver Lake - Echo Park - Elysian Valley	No	MI	R2RD
Los Angeles	5126 ITHACA AVE	90032	5216021004	0.000	0.000	0.350	0.000	Shortfall of Sites	0.110	Low Medium II Residential	[Q]RD1.5-1D	0	0	0	36.297	0.350		Residential - Single Family Residence, 1	138A235 173		Northeast Los Angeles	No	MI	R2RD
Los Angeles	5122 ITHACA AVE	90032	5216021003	0.000	0.000	0.350	0.000	Shortfall of Sites	0.110	Low Medium II Residential	[Q]RD1.5-1D	0	0	0	36.297	0.350		Residential - Single Family Residence, 1	138A233 173		Northeast Los Angeles	No	MI	R2RD
Los Angeles	719 FOREST AVE	90033	5177024017	0.000	0.000	0.350	0.000	Shortfall of Sites	0.135	Low Medium II Residential	RD1.5-1-CUGU	0	0	0	29.599	0.350		Residential - Single Family Residence, 1	129A227 173		Boyle Heights	No	MI	R2RD
Los Angeles	1579 S RIDGELEY DR	90019	5069027030	0.000	0.000	0.350	0.000	Shortfall of Sites	0.103	Low Medium II Residential	RD2-1-O	0	0	0	38.947	0.350		Residential - Single Family Residence, 1	126B177 173		Wilshire	No	MI	R2RD
Los Angeles	2115 S HARCOURT AVE	90016	5061018003	0.000	0.000	0.350	0.000	Shortfall of Sites	0.101	Low Medium II Residential	RD2-1-O	0	0	0	39.444	0.350		Residential - Single Family Residence, 0	123B181 173		West Adams - Baldwin Hills - Leimert	No	MI	R2RD
Los Angeles	513 CAMULOS ST	90033	5185018005	0.000	0.000	0.350	0.000	Shortfall of Sites	0.066	Low Medium II Residential	RD1.5-1-CUGU	0	0	0	60.742	0.350		Residential - Single Family Residence, 1	124-5A225 173		Boyle Heights	No	MI	R2RD
Los Angeles	2814 S HARCOURT AVE	90016	5057026004	0.000	0.000	0.350	0.000	Shortfall of Sites	0.119	Low Medium I Residential	R2-1	0	0	0	33.507	0.350		Residential - Single Family Residence, 1	120B181 173		West Adams - Baldwin Hills - Leimert	No	MI	R2RD
Los Angeles	1177 W 37TH DR	90007	5040032019	0.000	0.000	0.350	0.000	Shortfall of Sites	0.160	Low Medium II Residential	RD2-1-CPIO	0	0	0	25.067	0.350		Residential - Single Family Residence, 1	117B197 173		South Los Angeles	No	MI	R2RD
Los Angeles	1157 E 25TH ST	90011	5119008013	0.000	0.000	0.350	0.000	Shortfall of Sites	0.137	Low Medium I Residential	R2-1	0	0	0	29.117	0.350		Residential - Single Family Residence, 1	118-5A211 173		Southeast Los Angeles	No	MI	R2RD
Los Angeles	456 E 30TH ST	90011	5128006019	0.000	0.000	0.350	0.000	Shortfall of Sites	0.115	Low Medium II Residential	RD1.5-1	0	0	0	34.753	0.350		Residential - Single Family Residence, 1	118-5A207 173		Southeast Los Angeles	No	MI	R2RD
Los Angeles	621 E MARTIN LUTHER KING JR BLVD	90011	5121007032	0.000	0.000	0.350	0.000	Shortfall of Sites	0.110	Low Medium II Residential	RD2-1	0	0	0	36.342	0.350		Residential - Single Family Residence, 1	115-5A207 173		Southeast Los Angeles	No	MI	R2RD
Los Angeles	321 W 40TH PL	90037	5111003019	0.000	0.000	0.350	0.000	Shortfall of Sites	0.117	Low Medium II Residential	RD2-1	0	0	0	34.207	0.350		Residential - Single Family Residence, 1	115-5A203 173		Southeast Los Angeles	No	MI	R2RD
Los Angeles	1290 E 40TH PL	90011	5114035015	0.000	0.000	0.350	0.000	Shortfall of Sites	0.110	Low Medium I Residential	R2-1	0	0	0	36.262	0.350		Residential - Single Family Residence, 1	115-5A211 173		Southeast Los Angeles	No	MI	R2RD
Los Angeles	1356 E 42ND ST	90011	5116003018	0.000	0.000	0.350	0.000	Shortfall of Sites	0.108	Low Medium I Residential	R2-1	0	0	0	36.890	0.350		Residential - Single Family Residence, 1	114A211 173		Southeast Los Angeles	No	MI	R2RD
Los Angeles	325 E 42ND PL	90011	5113021015	0.000	0.000	0.350	0.000	Shortfall of Sites	0.124	Low Medium I Residential	R2-1	0	0	0	32.273	0.350		Residential - Single Family Residence, 1	114A205 173		Southeast Los Angeles	No	MI	R2RD
Los Angeles	754 E 45TH ST	90011	5108004004	0.000	0.000	0.350	0.000	Shortfall of Sites	0.139	Low Medium I Residential	R2-1-CPIO	0	0	0	28.706	0.350		Residential - Single Family Residence, 1	112-5A207 173		Southeast Los Angeles	No	MI	R2RD
Los Angeles	1449 W 52ND ST	90062	5003008019	0.000	0.000	0.350	0.000	Shortfall of Sites	0.125	Low Medium I Residential	R2-1-CPIO	0	0	0	31.911	0.350		Residential - Single Family Residence, 1	108B193 173		South Los Angeles	No	MI	R2RD
Los Angeles	6601 S VAN NESS AVE	90047	4008001021	0.000	0.000	0.350	0.000	Shortfall of Sites	0.115	Low Medium II Residential	RD1.5-1	0	0	0	34.846	0.350		Residential - Single Family Residence, 1	102B189 173		West Adams - Baldwin Hills - Leimert	No	MI	R2RD
Los Angeles	629 E 76TH PL	90001	6023017023	0.000	0.000	0.350	0.000	Shortfall of Sites	0.132	Low Medium I Residential	R2-1-CPIO	0	0	0	30.352	0.350		Residential - Single Family Residence, 1	099B205 173		Southeast Los Angeles	No	MI	R2RD
Los Angeles	555 W 88TH PL	90044	6038006036	0.000	0.000	0.350	0.000	Shortfall of Sites	0.062	Low Medium I Residential	R2-1-CPIO	0	0	0	64.861	0.350		Residential - Single Family Residence, 1	096A201 173		South Los Angeles	No	MI	R2RD
Los Angeles	235 E 101ST ST	90003	6063002028	0.000	0.000	0.350	0.000	Shortfall of Sites	0.126	Low Medium I Residential	R2-1	0	0	0	31.808	0.350		Residential - Single Family Residence, 1	091-5A205 173		Southeast Los Angeles	No	MI	R2RD
Los Angeles	140 W 101ST ST	90003	6053026014	0.000	0.000	0.350	0.000	Shortfall of Sites	0.124	Low Medium I Residential	R2-1	0	0	0	32.241	0.350		Residential - Single Family Residence, 1	091-5A203 173		Southeast Los Angeles	No	MI	R2RD
Los Angeles	2110 E 103RD ST	90002	6066012058	0.000	0.000	0.350	0.000	Shortfall of Sites	0.075	Low Medium II Residential	RD2-1	0	0	0	53.541	0.350		Residential - Single Family Residence, 1	091-5A215 173		Southeast Los Angeles	No	MI	R2RD
Los Angeles	242 E 105TH ST	90003	6063023011	0.000	0.000	0.350	0.000	Shortfall of Sites	0.124	Low Medium I Residential	R2-1	0	0	0	32.265	0.350		Residential - Single Family Residence, 1	090A205 173		Southeast Los Angeles	No	MI	R2RD
Los Angeles	434 E 105TH ST	90003	6063021009	0.000	0.000	0.350	0.000	Shortfall of Sites	0.124	Low Medium I Residential	R2-1	0	0	0	32.264	0.350		Residential - Single Family Residence, 1	090A207 173		Southeast Los Angeles	No	MI	R2RD
Los Angeles	214 E 109TH PL	90061	6073010009	0.000	0.000	0.350	0.000	Shortfall of Sites	0.122	Low Medium I Residential	R2-1	0	0	0	32.733	0.350		Residential - Single Family Residence, 1	088-5A205 173		Southeast Los Angeles	No	MI	R2RD
Los Angeles	1113 E 112TH ST	90059	6072021025	0.000	0.000	0.350	0.000	Shortfall of Sites	0.089	Low Medium I Residential	R2-1	0	0	0	44.962	0.350		Residential - Single Family Residence, 1	087A209 173		Southeast Los Angeles	No	MI	R2RD
Los Angeles	1416 251ST ST	90710	7410003084	0.000	0.000	0.350	0.000	Shortfall of Sites	0.172	Low Medium I Residential	R2-1XL	0	0	0	23.210	0.350		Residential - Single Family Residence, 1	036B193 173		Wilmington - Harbor City	No	MI	R2RD
Los Angeles	1333 S MEYLER ST	90731	7458019022	0.000	0.000	0.350	0.000	Shortfall of Sites	0.105	Low Medium I Residential	R2-1XL	0	0	0	38.185	0.350		Residential - Single Family Residence, 1	012B197 173		San Pedro	No	MI	R2RD
Los Angeles	14728 ORO GRANDE ST	91342	2506033020	0.000	0.000	0.350	0.000	Shortfall of Sites	0.135	Low Medium I Residential	RD3-1XL-CPIO	0	0	0	29.533	0.350		Residential - Single Family Residence, 1	219B149 174		Sylmar	No	MI	R2RD
Los Angeles	10222 HELENDALE AVE	91042	2558030019	0.000	0.000	0.350	0.000	Shortfall of Sites	0.080	Low Medium II Residential	RD2-1	0	0	0	50.163	0.350		Residential - Single Family Residence, 0	204A197 174		Sunland - Tujunga - Lake View Terrace - Shadow Hills - East La Tuna Canyon	No	MI	R2RD
Los Angeles	0	0	2568004011	0.000	0.000	0.350	0.000	Shortfall of Sites	0.135	Low Medium I Residential	RD3-1	0	0	0	29.591	0.350	Vacant	Residential - Single Family Residence - Vacant Land, 0	202-5A201 174		Sunland - Tujunga - Lake View Terrace - Shadow Hills - East La Tuna Canyon	No	MI	R2RD
Los Angeles	2781 NEWELL ST	90039	5442016019	0.000	0.000	0.350	0.000	Shortfall of Sites	0.119	Low Medium I Residential	R2-1VL-RIO	0	0	0	33.495	0.350		Residential - Single Family Residence, 1	148-5A213 174		Silver Lake - Echo Park - Elysian Valley	No	MI	R2RD
Los Angeles	1212 N COMMONWEALTH AVE	90029	5542023039	0.000	0.000	0.350	0.000	Shortfall of Sites	0.114	Low Medium I Residential	R2-1XL	0	0	0	34.981	0.350		Residential - Five or More Units or Apartments (Any Combination) · 4 Stories or Less, 0	145-5A201 174		Hollywood	No	MI	R2RD
Los Angeles	772 N KENMORE AVE	90029	5538015001	0.000	0.000	0.350	0.000	Shortfall of Sites	0.128	Low Medium II Residential	RD2-1XL	0	0	0	31.142	0.350		Residential - Single Family Residence, 1	141B197 174		Hollywood	No	MI	R2RD
Los Angeles	3350 LINDA VISTA TER	90032	5219011006	0.000	0.000	0.350	0.000	Shortfall of Sites	0.191	Low Medium I Residential	[Q]RD3-1D	0	0	0	20.943	0.350		Residential - Single Family Residence, 1	142-5A235 174		Northeast Los Angeles	No	MI	R2RD
Los Angeles	851 WATERLOO ST	90026	5402028013	0.000	0.000	0.350	0.000	Shortfall of Sites	0.116	Low Medium II Residential	RD1.5-1VL	0	0	0	34.531	0.350		Residential - Single Family Residence, 1	139-5A205 174		Silver Lake - Echo Park - Elysian Valley	No	MI	R2RD
Los Angeles	2400 LANCASTER AVE	90033	5202011036	0.000	0.000	0.350	0.000	Shortfall of Sites	0.113	Low Medium II Residential	RD2-2	0	0	0	35.443	0.350		Residential - Single Family Residence, 1	133-5A227 174		Northeast Los Angeles	No	MI	R2RD
Los Angeles	2231 S HIGHLAND AVE	90016	5062018029	0.000	0.000	0.350	0.000	Shortfall of Sites	0.116	Low Medium II Residential	RD2-1-O	0	0	0	34.571	0.350		Residential - Single Family Residence, 1	123B181 174		West Adams - Baldwin Hills - Leimert	No	MI	R2RD
Los Angeles	642 E 24TH ST	90011	5127009017	0.000	0.000	0.350	0.000	Shortfall of Sites	0.100	Low Medium II Residential	RD2-1	0	0	0	40.129	0.350		Residential - Single Family Residence, 1	120A207 174		Southeast Los Angeles	No	MI	R2RD
Los Angeles	2815 OBAMA BLVD	90018	5044020020	0.000	0.000	0.350	0.000	Shortfall of Sites	0.105	Low Medium II Residential	RD2-1	0	0	0	38.098	0.350		Residential - Single Family Residence, 1	117B185 174		West Adams - Baldwin Hills - Leimert	No	MI	R2RD
Los Angeles	619 E MARTIN LUTHER KING JR BLVD	90011	5121007033	0.000	0.000	0.350	0.000	Shortfall of Sites	0.110	Low Medium II Residential	RD2-1	0	0	0	36.341	0.350		Residential - Single Family Residence, 1	115-5A207 174		Southeast Los Angeles	No	MI	R2RD
Los Angeles	1529 E 42ND ST	90011	5116015017	0.000	0.000	0.350	0.000	Shortfall of Sites	0.125	Low Medium I Residential	R2-1	0	0	0	31.883	0.350		Residential - Single Family Residence, 1	114A213 174		Southeast Los Angeles	No	MI	R2RD
Los Angeles	321 E 42ND PL	90011	5113021014	0.000	0.000	0.350	0.000	Shortfall of Sites	0.124	Low Medium I Residential	R2-1	0	0	0	32.274	0.350		Residential - Single Family Residence, 1	114A205 174		Southeast Los Angeles	No	MI	R2RD
Los Angeles	4431 10TH AVE	90043	5013024013	0.000	0.000	0.350	0.000	Shortfall of Sites	0.167	Low Medium I Residential	R2-1	0	0	0	23.926	0.350		Residential - Single Family Residence - Pool, 1	111B185 174		West Adams - Baldwin Hills - Leimert	No	MI	R2RD
Los Angeles	1261 E 46TH ST	90011	5107007020	0.000	0.000	0.350	0.000	Shortfall of Sites	0.161	Low Medium I Residential	R2-1	0	0	0	24.814	0.350		Residential - Single Family Residence, 1	112-5A211 174		Southeast Los Angeles	No	MI	R2RD
Los Angeles	744 E 45TH ST	90011	5108004003	0.000	0.000	0.350	0.000	Shortfall of Sites	0.139	Low Medium I Residential	R2-1-CPIO	0	0	0	28.687	0.350		Residential - Single Family Residence, 1	112-5A207 174		Southeast Los Angeles	No	MI	R2RD
Los Angeles	863 E 49TH PL	90011	5108019030	0.000	0.000	0.350	0.000	Shortfall of Sites	0.080	Low Medium I Residential	R2-1	0	0	0	49.873	0.350		Residential - Four Units (Any Combination) - 4 Stories or Less, 0	111A209 174		Southeast Los Angeles	No	MI	R2RD
Los Angeles	485 PARK FRONT WALK	90011	5109020021	0.000	0.000	0.350	0.000	Shortfall of Sites	0.066	Low Medium I Residential	R2-1	0	0	0	60.498	0.350		Residential - Single Family Residence, 0	111A207 174		Southeast Los Angeles	No	MI	R2RD
Los Angeles	515 W 52ND PL	90037	5001029006	0.000	0.000	0.350	0.000	Shortfall of Sites	0.057	Low Medium I Residential	R2-1	0	0	0	69.687	0.350		Residential - Single Family Residence, 1	108B201 174		South Los Angeles	No	MI	R2RD
Los Angeles	5910 CROCKER ST	90003	6006030902	0.000	0.000	0.350	0.000	Shortfall of Sites	0.119	Low Medium II Residential	RD1.5-1-CPIO	0	0	0	33.506	0.350		Industrial - Light Manufacturing - One Story, 0	105B205 174		Southeast Los Angeles	No	MI	R2RD
Los Angeles	922 E 73RD ST	90001	6023005011	0.000	0.000	0.350	0.000	Shortfall of Sites	0.113	Low Medium I Residential	R2-1	0	0	0	35.247	0.350		Residential - Single Family Residence, 1	102B209 174		Southeast Los Angeles	No	MI	R2RD
Los Angeles	625 E 76TH PL	90001	6023017024	0.000	0.000	0.350	0.000	Shortfall of Sites	0.132	Low Medium I Residential	R2-1-CPIO	0	0	0	30.353	0.350		Residential - Single Family Residence, 1	099B205 174		Southeast Los Angeles	No	MI	R2RD
Los Angeles	339 W 77TH ST	90003	6031015007	0.000	0.000	0.350	0.000	Shortfall of Sites	0.146	Low Medium I Residential	R2-1	0	0	0	27.423	0.350		Residential - Single Family Residence, 1	099B201 174		Southeast Los Angeles	No	MI	R2RD
Los Angeles	628 E 84TH PL	90001	6029025024	0.000	0.000	0.350	0.000	Shortfall of Sites	0.132	Low Medium I Residential	R2-1	0	0	0	30.367	0.350		Residential - Single Family Residence, 1	097-5A207 174		Southeast Los Angeles	No	MI	R2RD
Los Angeles	224 W COLDEN AVE	90003	6053010050	0.000	0.000	0.350	0.000	Shortfall of Sites	0.119	Low Medium I Residential	R2-1	0	0	0	33.506	0.350		Residential - Single Family Residence, 1	093A203 174		Southeast Los Angeles	No	MI	R2RD
Los Angeles	1616 W CENTURY BLVD	90047	6059004001	0.000	0.000	0.350	0.000	Shortfall of Sites	0.075	Low Medium II Residential	RD2-1	0	0	0	53.609	0.350		Residential - Single Family Residence, 1	091-5A195 174		South Los Angeles	No	MI	R2RD
Los Angeles	231 E 101ST ST	90003	6063002027	0.000	0.000	0.350	0.000	Shortfall of Sites	0.126	Low Medium I Residential	R2-1	0	0	0	31.837	0.350		Residential - Single Family Residence, 1	091-5A205 174		Southeast Los Angeles	No	MI	R2RD
Los Angeles	144 W 101ST ST	90003	6053026015	0.000	0.000	0.350	0.000	Shortfall of Sites	0.068	Low Medium I Residential	R2-1	0	0	0	58.622	0.350		Residential - Single Family Residence, 1	091-5A203 174		Southeast Los Angeles	No	MI	R2RD
Los Angeles	2112 E 103RD ST	90002	6066012059	0.000	0.000	0.350	0.000	Shortfall of Sites	0.075	Low Medium II Residential	RD2-1	0	0	0	53.561	0.350		Residential - Single Family Residence, 1	091-5A215 174		Southeast Los Angeles	No	MI	R2RD
Los Angeles	148 W 105TH ST	90003	6074007018	0.000	0.000	0.350	0.000	Shortfall of Sites	0.065	Low Medium I Residential	R2-1	0	0	0	61.420	0.350		Residential - Single Family Residence, 1	090A203 174		Southeast Los Angeles	No	MI	R2RD
Los Angeles	438 E 105TH ST	90003	6063021010	0.000	0.000	0.350	0.000	Shortfall of Sites	0.124	Low Medium I Residential	R2-1	0	0	0	32.265	0.350		Residential - Single Family Residence, 1	090A207 174		Southeast Los Angeles	No	MI	R2RD
Los Angeles	1407 E 109TH ST	90059	6070002018	0.000	0.000	0.350	0.000	Shortfall of Sites	0.088	Low Medium I Residential	R2-1	0	0	0	45.310	0.350		Residential - Single Family Residence, 1	088-5A211 174		Southeast Los Angeles	No	MI	R2RD
Los Angeles	10919 S BROADWAY	90061	6074013005	0.000	0.000	0.350	0.000	Shortfall of Sites	0.126	Low Medium II Residential	RD2-1	0	0	0	31.748	0.350		Commercial - Store Combination - Store and Residential Combination - One Story, 1	088-5A203 174		Southeast Los Angeles	No	MI	R2RD
Los Angeles	210 E 109TH PL	90061	6073010010	0.000	0.000	0.350	0.000	Shortfall of Sites	0.122	Low Medium I Residential	R2-1	0	0	0	32.732	0.350		Residential - Single Family Residence, 1	088-5A205 174		Southeast Los Angeles	No	MI	R2RD
Los Angeles	1117 E 112TH ST	90059	6072021026	0.000	0.000	0.350	0.000	Shortfall of Sites	0.089	Low Medium I Residential	R2-1	0	0	0	44.962	0.350		Residential - Single Family Residence, 1	087A209 174		Southeast Los Angeles	No	MI	R2RD
Los Angeles	814 W REDONDO BEACH BLVD	90247	6120007047	0.000	0.000	0.350	0.000	Shortfall of Sites	0.069	Low Residential	QRD6-1	0	0	0	57.729	0.350		Residential - Five or More Units or Apartments (Any Combination) · 4 Stories or Less, 0	072B197 174		Harbor Gateway	No	MI	R2RD
Los Angeles	1412 251ST ST	90710	7410003083	0.000	0.000	0.350	0.000	Shortfall of Sites	0.172	Low Medium I Residential	R2-1XL	0	0	0	23.209	0.350		Residential - Single Family Residence - Pool, 1	036B193 174		Wilmington - Harbor City	No	MI	R2RD
Los Angeles	14815 ORO GRANDE ST	91342	2506033047	0.000	0.000	0.350	0.000	Shortfall of Sites	0.135	Low Medium I Residential	RD3-1XL-CPIO	0	0	0	29.536	0.350		Residential - Single Family Residence, 1	219B149 175		Sylmar	No	MI	R2RD
Los Angeles	6717 GLORIA AVE	91406	2233019029	0.000	0.000	0.350	0.000	Shortfall of Sites	0.142	Low Medium I Residential	R2-1-RIO	0	0	0	28.195	0.350		Residential - Single Family Residence, 1	180B141 175		Van Nuys - North Sherman Oaks	No	MI	R2RD
Los Angeles	11202 EMELITA ST	91601	2337017013	0.000	0.000	0.350	0.000	Shortfall of Sites	0.069	Low Medium II Residential	RD2-1	0	0	0	58.081	0.350		Residential - Single Family Residence, 1	174B173 175		North Hollywood - Valley Village	No	MI	R2RD

Jurisdiction Name	Site Address/Intersection	5 Digit ZIP Code	Assessor Parcel Number	Very Low-Income	Low-Income	Moderate-Income	Above Moderate-Income	Type of Shortfall	Parcel Size (Acres)	Current General Plan Designation	Current Zoning	Proposed General Plan (GP) Designation	Proposed Zoning	Minimum Density Allowed	Maximum Density Allowed	Total Capacity	Vacant/ Nonvacant	Description of Existing Uses	PIN	Base Density Per Acre	Community Plan Area	Rent Stabalization Ordinance	Income Category	Applicable Rezoning Program (Program informing values in Column Q listed first)
Los Angeles	6619 N FIGUEROA ST	90042	5486013033	0.000	0.000	0.350	0.000	Shortfall of Sites	0.109	Low Medium II Residential	RD1.5-1	0	0	0	36.649	0.350		Commercial - Store - One Story, 0	156A231 175		Northeast Los Angeles	No	MI	R2RD
Los Angeles	13130 BURBANK BLVD	91401	2345005028	0.000	0.000	0.350	0.000	Shortfall of Sites	1.789	Low Residential	R1-1, [Q]RD2-1	0	0	0	2.236	0.350		Institutional - School (Private) - One Story, 1	174B157 1137		Van Nuys - North Sherman Oaks	No	MI	R2RD
Los Angeles	2817 GLENVIEW AVE	90039	5437031010	0.000	0.000	0.350	0.000	Shortfall of Sites	0.115	Low Medium I Residential	R2-1VL-RIO	0	0	0	34.777	0.350		Residential - Single Family Residence, 1	150A211 175		Silver Lake - Echo Park - Elysian Valley	No	MI	R2RD
Los Angeles	5758 OMAHA ST	90042	5492006003	0.000	0.000	0.350	0.000	Shortfall of Sites	0.121	Low Medium I Residential	RD2-1	0	0	0	33.143	0.350		Residential - Single Family Residence, 0	150A229 175		Northeast Los Angeles	No	MI	R2RD
Los Angeles	1211 N HOOVER ST	90029	5542023033	0.000	0.000	0.350	0.000	Shortfall of Sites	0.138	Low Medium I Residential	R2-1XL	0	0	0	29.036	0.350		Residential - Single Family Residence, 1	145-5A201 175		Hollywood	No	MI	R2RD
Los Angeles	773 N KENMORE AVE	90029	5538008013	0.000	0.000	0.350	0.000	Shortfall of Sites	0.128	Low Medium II Residential	RD2-1XL	0	0	0	31.183	0.350		Residential - Single Family Residence, 1	141B197 175		Hollywood	No	MI	R2RD
Los Angeles	704 N BENTON WAY	90026	5402009009	0.000	0.000	0.350	0.000	Shortfall of Sites	0.168	Low Medium II Residential	RD2-1VL	0	0	0	23.842	0.350		Residential - Single Family Residence, 1	139-5A205 175		Silver Lake - Echo Park - Elysian Valley	No	MI	R2RD
Los Angeles	2535 LANCASTER AVE	90033	5202013012	0.000	0.000	0.350	0.000	Shortfall of Sites	0.097	Low Medium II Residential	RD2-1	0	0	0	41.373	0.350		Residential - Single Family Residence, 1	133-5A227 175		Northeast Los Angeles	No	MI	R2RD
Los Angeles	1624 CARMONA AVE	90019	5069027014	0.000	0.000	0.350	0.000	Shortfall of Sites	0.117	Low Medium I Residential	R2-1-O	0	0	0	34.281	0.350		Residential - Single Family Residence, 1	126B177 175		Wilshire	No	MI	R2RD
Los Angeles	339 S PECAN ST	90033	5172023015	0.000	0.000	0.350	0.000	Shortfall of Sites	0.075	Low Medium II Residential	RD2-1-RIO-CUGU	0	0	0	53.281	0.350		Residential - Single Family Residence, 1	127-5A219 175		Boyle Heights	No	MI	R2RD
Los Angeles	5330 SMILEY DR	90016	5043016003	0.000	0.000	0.350	0.000	Shortfall of Sites	0.110	Low Medium II Residential	RD1.5-1	0	0	0	36.299	0.350		Residential - Single Family Residence, 1	120B177 175		West Adams - Baldwin Hills - Leimert	No	MI	R2RD
Los Angeles	524 E 21ST ST	90011	5127016018	0.000	0.000	0.350	0.000	Shortfall of Sites	0.148	Low Medium II Residential	RD2-1	0	0	0	27.102	0.350		Residential - Single Family Residence, 0	121-5A207 175		Southeast Los Angeles	No	MI	R2RD
Los Angeles	2607 EXPOSITION PL	90018	5044023005	0.000	0.000	0.350	0.000	Shortfall of Sites	0.104	Low Medium II Residential	RD1.5-1	0	0	0	38.477	0.350		Residential - Single Family Residence, 1	117B189 175		West Adams - Baldwin Hills - Leimert	No	MI	R2RD
Los Angeles	818 E 33RD ST	90011	5120028005	0.000	0.000	0.350	0.000	Shortfall of Sites	0.122	Low Medium II Residential	RD2-1	0	0	0	32.829	0.350		Residential - Single Family Residence, 1	117A207 175		Southeast Los Angeles	No	MI	R2RD
Los Angeles	3307 MORGAN AVE	90011	5117009017	0.000	0.000	0.350	0.000	Shortfall of Sites	0.098	Low Medium I Residential	R2-1	0	0	0	40.648	0.350		Residential - Single Family Residence, 1	115-5A213 175		Southeast Los Angeles	No	MI	R2RD
Los Angeles	4438 CROCKER ST	90011	5109013032	0.000	0.000	0.350	0.000	Shortfall of Sites	0.092	Low Medium I Residential	R2-1	0	0	0	43.559	0.350		Residential - Single Family Residence, 1	112-5A205 175		Southeast Los Angeles	No	MI	R2RD
Los Angeles	242 W 45TH ST	90037	5110005012	0.000	0.000	0.350	0.000	Shortfall of Sites	0.120	Low Medium I Residential	R2-1	0	0	0	33.469	0.350		Residential - Single Family Residence, 1	112-5A203 175		Southeast Los Angeles	No	MI	R2RD
Los Angeles	736 E 45TH ST	90011	5108004002	0.000	0.000	0.350	0.000	Shortfall of Sites	0.140	Low Medium I Residential	R2-1-CPIO	0	0	0	28.667	0.350		Residential - Single Family Residence, 1	112-5A207 175		Southeast Los Angeles	No	MI	R2RD
Los Angeles	301 E 49TH ST	90011	5109009048	0.000	0.000	0.350	0.000	Shortfall of Sites	0.133	Low Medium II Residential	RD1.5-1	0	0	0	30.103	0.350		Residential - Single Family Residence, 1	111A205 175		Southeast Los Angeles	No	MI	R2RD
Los Angeles	317 W 49TH ST	90037	5110016016	0.000	0.000	0.350	0.000	Shortfall of Sites	0.124	Low Medium II Residential	RD2-1	0	0	0	32.253	0.350		Residential - Single Family Residence, 1	111A203 175		Southeast Los Angeles	No	MI	R2RD
Los Angeles	1441 W 52ND ST	90062	5003008021	0.000	0.000	0.350	0.000	Shortfall of Sites	0.134	Low Medium II Residential	R2-1-CPIO	0	0	0	29.783	0.350		Residential - Single Family Residence, 1	108B193 175		South Los Angeles	No	MI	R2RD
Los Angeles	517 W 52ND PL	90037	5001029007	0.000	0.000	0.350	0.000	Shortfall of Sites	0.057	Low Medium I Residential	R2-1	0	0	0	69.682	0.350		Residential - Single Family Residence, 1	108B201 175		South Los Angeles	No	MI	R2RD
Los Angeles	0	0	5105006901	0.000	0.000	0.350	0.000	Shortfall of Sites	0.072	Low Medium II Residential	RD2-1	0	0	0	55.758	0.350		Miscellaneous - Government Owned Property, 0	108B213 175		Southeast Los Angeles	No	MI	R2RD
Los Angeles	1743 W 59TH PL	90047	6002008020	0.000	0.000	0.350	0.000	Shortfall of Sites	0.077	Low Medium I Residential	R2-1	0	0	0	51.987	0.350		Residential - Single Family Residence, 1	105B193 175		South Los Angeles	No	MI	R2RD
Los Angeles	918 E 73RD ST	90001	6023005010	0.000	0.000	0.350	0.000	Shortfall of Sites	0.113	Low Medium I Residential	R2-1	0	0	0	35.247	0.350		Residential - Single Family Residence, 1	102B209 175		Southeast Los Angeles	No	MI	R2RD
Los Angeles	624 E 84TH PL	90001	6029025025	0.000	0.000	0.350	0.000	Shortfall of Sites	0.132	Low Medium I Residential	R2-1	0	0	0	30.367	0.350		Residential - Single Family Residence, 1	097-5A207 175		Southeast Los Angeles	No	MI	R2RD
Los Angeles	1423 W 85TH ST	90047	6034028017	0.000	0.000	0.350	0.000	Shortfall of Sites	0.153	Low Medium II Residential	RD2-1	0	0	0	26.060	0.350		Residential - Single Family Residence, 1	097-5A195 175		South Los Angeles	No	MI	R2RD
Los Angeles	150 W 91ST ST	90003	6040035018	0.000	0.000	0.350	0.000	Shortfall of Sites	0.115	Low Medium I Residential	R2-1	0	0	0	34.854	0.350		Residential - Single Family Residence, 1	094-5A203 175		Southeast Los Angeles	No	MI	R2RD
Los Angeles	9141 ORCHARD AVE	90044	6039002044	0.000	0.000	0.350	0.000	Shortfall of Sites	0.133	Low Medium I Residential	R2-1	0	0	0	30.010	0.350		Residential - Single Family Residence, 1	094-5A199 175		South Los Angeles	No	MI	R2RD
Los Angeles	9227 BANDERA ST	90002	6048033022	0.000	0.000	0.350	0.000	Shortfall of Sites	0.164	Low Medium I Residential	R2-1	0	0	0	24.355	0.350		Residential - Single Family Residence, 1	094-5A215 175		Southeast Los Angeles	No	MI	R2RD
Los Angeles	9536 GRAHAM AVE	90002	6048026012	0.000	0.000	0.350	0.000	Shortfall of Sites	0.076	Low Medium I Residential	R2-1	0	0	0	52.391	0.350		Residential - Single Family Residence, 1	093A213 175		Southeast Los Angeles	No	MI	R2RD
Los Angeles	440 E 101ST ST	90003	6063005011	0.000	0.000	0.350	0.000	Shortfall of Sites	0.115	Low Medium I Residential	R2-1	0	0	0	34.746	0.350	Vacant	Residential - Single Family Residence - Vacant Land, 0	091-5A207 175		Southeast Los Angeles	No	MI	R2RD
Los Angeles	144 W 101ST ST	90003	6053026015	0.000	0.000	0.350	0.000	Shortfall of Sites	0.056	Low Medium I Residential	R2-1	0	0	0	71.650	0.350		Residential - Single Family Residence, 0	091-5A203 175		Southeast Los Angeles	No	MI	R2RD
Los Angeles	148 W 105TH ST	90003	6074007018	0.000	0.000	0.350	0.000	Shortfall of Sites	0.062	Low Medium I Residential	R2-1	0	0	0	64.492	0.350		Residential - Single Family Residence, 0	090A203 175		Southeast Los Angeles	No	MI	R2RD
Los Angeles	440 E 105TH ST	90003	6063021011	0.000	0.000	0.350	0.000	Shortfall of Sites	0.124	Low Medium I Residential	R2-1	0	0	0	32.264	0.350		Residential - Single Family Residence, 1	090A207 175		Southeast Los Angeles	No	MI	R2RD
Los Angeles	1405 E 109TH ST	90059	6070002019	0.000	0.000	0.350	0.000	Shortfall of Sites	0.088	Low Medium I Residential	R2-1	0	0	0	45.309	0.350		Residential - Single Family Residence, 1	088-5A211 175		Southeast Los Angeles	No	MI	R2RD
Los Angeles	206 E 109TH PL	90061	6073010011	0.000	0.000	0.350	0.000	Shortfall of Sites	0.122	Low Medium I Residential	R2-1	0	0	0	32.732	0.350		Residential - Single Family Residence, 1	088-5A205 175		Southeast Los Angeles	No	MI	R2RD
Los Angeles	1119 E 112TH ST	90059	6072021027	0.000	0.000	0.350	0.000	Shortfall of Sites	0.095	Low Medium I Residential	R2-1	0	0	0	42.237	0.350		Residential - Single Family Residence, 1	087A209 175		Southeast Los Angeles	No	MI	R2RD
Los Angeles	1408 251ST ST	90710	7410003082	0.000	0.000	0.350	0.000	Shortfall of Sites	0.172	Low Medium I Residential	R2-1XL	0	0	0	23.210	0.350		Residential - Single Family Residence, 1	036B193 175		Wilmington - Harbor City	No	MI	R2RD
Los Angeles	1331 S CABRILLO AVE	90731	7454023013	0.000	0.000	0.350	0.000	Shortfall of Sites	0.096	Low Medium I Residential	R2-1XL	0	0	0	41.477	0.350		Residential - Single Family Residence, 1	012B197 175		San Pedro	No	MI	R2RD
Los Angeles	11208 EMELITA ST	91601	2337017012	0.000	0.000	0.350	0.000	Shortfall of Sites	0.161	Low Medium II Residential	RD2-1	0	0	0	24.892	0.350		Residential - Single Family Residence, 1	174B173 176		North Hollywood - Valley Village	No	MI	R2RD
Los Angeles	3401 MARGUERITE ST	90065	5458023011	0.000	0.000	0.350	0.000	Shortfall of Sites	0.118	Low Medium II Residential	RD2-1-CDO	0	0	0	33.761	0.350		Residential - Single Family Residence, 1	154-5A215 176		Northeast Los Angeles	No	MI	R2RD
Los Angeles	2762 KNOX AVE	90039	5442016025	0.000	0.000	0.350	0.000	Shortfall of Sites	0.125	Low Medium I Residential	R2-1VL-RIO	0	0	0	32.046	0.350		Residential - Single Family Residence, 1	148-5A213 176		Silver Lake - Echo Park - Elysian Valley	No	MI	R2RD
Los Angeles	3628 ARROYO SECO AVE	90065	5446022010	0.000	0.000	0.350	0.000	Shortfall of Sites	0.055	Public Facilities	RD1.5-1-CDO	0	0	0	72.262	0.350		Residential - Single Family Residence, 0	144A223 176		Northeast Los Angeles	No	MI	R2RD
Los Angeles	770 N ALEXANDRIA AVE	90029	5538008014	0.000	0.000	0.350	0.000	Shortfall of Sites	0.128	Low Medium II Residential	RD2-1XL	0	0	0	31.183	0.350		Residential - Single Family Residence, 1	141B197 176		Hollywood	No	MI	R2RD
Los Angeles	4900 AXTELL ST	90032	5218015019	0.000	0.000	0.350	0.000	Shortfall of Sites	0.058	Low Medium I Residential	[Q]RD3-1D	0	0	0	68.850	0.350		Residential - Single Family Residence, 1	142-5A233 176		Northeast Los Angeles	No	MI	R2RD
Los Angeles	3330 PORTOLA AVE	90032	5219010004	0.000	0.000	0.350	0.000	Shortfall of Sites	0.183	Low Medium I Residential	[Q]RD3-1D	0	0	0	21.915	0.350		Residential - Single Family Residence, 1	142-5A235 176		Northeast Los Angeles	No	MI	R2RD
Los Angeles	833 CORONADO TER	90026	5402021019	0.000	0.000	0.350	0.000	Shortfall of Sites	0.161	Low Medium II Residential	RD2-1VL	0	0	0	24.900	0.350		Residential - Single Family Residence - Pool, 1	139-5A205 176		Silver Lake - Echo Park - Elysian Valley	No	MI	R2RD
Los Angeles	611 N BONNIE BRAE ST	90026	5404011019	0.000	0.000	0.350	0.000	Shortfall of Sites	0.062	Low Medium II Residential	RD2-1VL	0	0	0	64.979	0.350		Residential - Single Family Residence, 1	138A207 176		Silver Lake - Echo Park - Elysian Valley	No	MI	R2RD
Los Angeles	3302 MANITOU AVE	90031	5211001001	0.000	0.000	0.350	0.000	Shortfall of Sites	0.076	Low Medium I Residential	RD3-1	0	0	0	52.680	0.350		Residential - Single Family Residence, 0	138A225 176		Northeast Los Angeles	No	MI	R2RD
Los Angeles	2021 N INDIANA AVE	90032	5215003008	0.000	0.000	0.350	0.000	Shortfall of Sites	0.185	Low Medium II Residential	R2-1	0	0	0	21.641	0.350		Residential - Single Family Residence, 1	136-5A229 176		Northeast Los Angeles	No	MI	R2RD
Los Angeles	5573 AIRDROME ST	90019	5069021024	0.000	0.000	0.350	0.000	Shortfall of Sites	0.122	Low II Residential	R2-1-O	0	0	0	32.754	0.350		Residential - Single Family Residence, 1	126B177 176		Wilshire	No	MI	R2RD
Los Angeles	2243 ALSACE AVE	90016	5062009014	0.000	0.000	0.350	0.000	Shortfall of Sites	0.110	Low Medium II Residential	RD2-1	0	0	0	36.317	0.350		Residential - Single Family Residence, 1	123B177 176		West Adams - Baldwin Hills - Leimert	No	MI	R2RD
Los Angeles	2229 WEST BLVD	90016	5061010011	0.000	0.000	0.350	0.000	Shortfall of Sites	0.152	Low Medium I Residential	R2-1	0	0	0	26.400	0.350		Residential - Single Family Residence, 1	123B185 176		West Adams - Baldwin Hills - Leimert	No	MI	R2RD
Los Angeles	621 E 25TH ST	90011	5127009012	0.000	0.000	0.350	0.000	Shortfall of Sites	0.087	Low Medium II Residential	RD2-1	0	0	0	45.916	0.350		Residential - Single Family Residence, 1	120A207 176		Southeast Los Angeles	No	MI	R2RD
Los Angeles	1127 E 22ND ST	90011	5131014034	0.000	0.000	0.350	0.000	Shortfall of Sites	0.138	Low Medium I Residential	R2-1	0	0	0	29.044	0.350		Residential - Single Family Residence, 1	120A209 176		Southeast Los Angeles	No	MI	R2RD
Los Angeles	1553 W 37TH PL	90018	5041027003	0.000	0.000	0.350	0.000	Shortfall of Sites	0.143	Low Medium I Residential	R2-1-O	0	0	0	27.935	0.350		Residential - Single Family Residence, 1	117B193 176		South Los Angeles	No	MI	R2RD
Los Angeles	1547 E 22ND ST	90011	5118004012	0.000	0.000	0.350	0.000	Shortfall of Sites	0.130	Low Medium I Residential	R2-1	0	0	0	30.701	0.350	Vacant	Residential - Single Family Residence - Vacant Land, 0	118-5A213 176		Southeast Los Angeles	No	MI	R2RD
Los Angeles	3974 LA SALLE AVE	90062	5036029024	0.000	0.000	0.350	0.000	Shortfall of Sites	0.148	Low Medium I Residential	R2-1	0	0	0	27.038	0.350		Residential - Single Family Residence, 1	114B193 176		South Los Angeles	No	MI	R2RD
Los Angeles	3812 ADAIR ST	90011	5121013023	0.000	0.000	0.350	0.000	Shortfall of Sites	0.110	Low Medium I Residential	R2-1	0	0	0	36.322	0.350		Residential - Single Family Residence, 1	115-5A205 176		Southeast Los Angeles	No	MI	R2RD
Los Angeles	1268 E 40TH PL	90011	5114035012	0.000	0.000	0.350	0.000	Shortfall of Sites	0.120	Low Medium I Residential	R2-1	0	0	0	33.380	0.350		Residential - Single Family Residence, 1	115-5A211 176		Southeast Los Angeles	No	MI	R2RD
Los Angeles	1539 E 42ND ST	90011	5116015018	0.000	0.000	0.350	0.000	Shortfall of Sites	0.125	Low Medium I Residential	R2-1	0	0	0	31.880	0.350		Residential - Single Family Residence, 1	114A213 176		Southeast Los Angeles	No	MI	R2RD
Los Angeles	173 W 42ND PL	90037	5111016013	0.000	0.000	0.350	0.000	Shortfall of Sites	0.125	Low Medium I Residential	R2-1	0	0	0	31.987	0.350		Residential - Single Family Residence, 1	114A203 176		Southeast Los Angeles	No	MI	R2RD
Los Angeles	4430 11TH AVE	90043	5013024020	0.000	0.000	0.350	0.000	Shortfall of Sites	0.167	Low Medium I Residential	R2-1	0	0	0	23.925	0.350		Residential - Single Family Residence, 1	111B185 176		West Adams - Baldwin Hills - Leimert	No	MI	R2RD
Los Angeles	4437 CROCKER ST	90011	5109012024	0.000	0.000	0.350	0.000	Shortfall of Sites	0.100	Low Medium I Residential	R2-1	0	0	0	39.963	0.350		Residential - Single Family Residence, 1	112-5A205 176		Southeast Los Angeles	No	MI	R2RD
Los Angeles	293 E 49TH ST	90011	5109009047	0.000	0.000	0.350	0.000	Shortfall of Sites	0.133	Low Medium II Residential	RD1.5-1	0	0	0	30.089	0.350		Residential - Single Family Residence, 1	111A205 176		Southeast Los Angeles	No	MI	R2RD
Los Angeles	521 W 49TH PL	90037	5018023005	0.000	0.000	0.350	0.000	Shortfall of Sites	0.096	Low Medium II Residential	RD2-1	0	0	0	41.498	0.350		Residential - Single Family Residence, 1	111A201 176		South Los Angeles	No	MI	R2RD
Los Angeles	1437 W 52ND ST	90062	5003008022	0.000	0.000	0.350	0.000	Shortfall of Sites	0.134	Low Medium I Residential	R2-1-CPIO	0	0	0	29.783	0.350		Residential - Single Family Residence, 1	108B193 176		South Los Angeles	No	MI	R2RD
Los Angeles	521 W 52ND PL	90037	5001029009	0.000	0.000	0.350	0.000	Shortfall of Sites	0.115	Low Medium I Residential	R2-1	0	0	0	34.844	0.350		Residential - Single Family Residence, 1	108B201 176		South Los Angeles	No	MI	R2RD
Los Angeles	1739 W 59TH PL	90047	6002008021	0.000	0.000	0.350	0.000	Shortfall of Sites	0.077	Low Medium I Residential	R2-1	0	0	0	51.657	0.350		Residential - Single Family Residence, 1	105B193 176		South Los Angeles	No	MI	R2RD
Los Angeles	617 E 76TH PL	90001	6023017026	0.000	0.000	0.350	0.000	Shortfall of Sites	0.132	Low Medium I Residential	R2-1-CPIO	0	0	0	30.354	0.350		Residential - Single Family Residence, 1	099B205 176		Southeast Los Angeles	No	MI	R2RD
Los Angeles	1004 E 77TH ST	90001	6023028014	0.000	0.000	0.350	0.000	Shortfall of Sites	0.132	Low Medium I Residential	R2-1	0	0	0	30.363	0.350		Residential - Single Family Residence, 1	099B209 176		Southeast Los Angeles	No	MI	R2RD
Los Angeles	620 E 84TH PL	90001	6029025026	0.000	0.000	0.350	0.000	Shortfall of Sites	0.117	Low Medium I Residential	R2-1	0	0	0	34.162	0.350		Residential - Single Family Residence, 1	097-5A207 176		Southeast Los Angeles	No	MI	R2RD
Los Angeles	8461 S HARVARD BLVD	90047	6034025009	0.000	0.000	0.350	0.000	Shortfall of Sites	0.061	Low Medium II Residential	RD2-1	0	0	0	65.134	0.350		Residential - Single Family Residence, 1	097-5A193 176		South Los Angeles	No	MI	R2RD
Los Angeles	9140 BARING CROSS ST	90044	6039002033	0.000	0.000	0.350	0.000	Shortfall of Sites	0.133	Low Medium I Residential	R2-1	0	0	0	30.010	0.350		Residential - Single Family Residence, 1	094-5A199 176		South Los Angeles	No	MI	R2RD
Los Angeles	9224 HOLMES AVE	90002	6048033019	0.000	0.000	0.350	0.000	Shortfall of Sites	0.164	Low Medium I Residential	R2-1	0	0	0	24.355	0.350		Residential - Single Family Residence, 1	094-5A215 176		Southeast Los Angeles	No	MI	R2RD
Los Angeles	223 E 101ST ST	90003	6063002025	0.000	0.000	0.350	0.000	Shortfall of Sites	0.125	Low Medium I Residential	R2-1	0	0	0	31.894	0.350		Residential - Single Family Residence, 1	091-5A205 176		Southeast Los Angeles	No	MI	R2RD
Los Angeles	148 W 101ST ST	90003	6053026016	0.000	0.000	0.350	0.000	Shortfall of Sites	0.124	Low Medium I Residential	R2-1	0	0	0	32.241	0.350		Residential - Single Family Residence, 1	091-5A203 176		Southeast Los Angeles	No	MI	R2RD
Los Angeles	152 W 105TH ST	90003	6074007019	0.000	0.000	0.350	0.000	Shortfall of Sites	0.130	Low Medium I Residential	R2-1	0	0	0	30.708	0.350		Residential - Single Family Residence, 1	090A203 176		Southeast Los Angeles	No	MI	R2RD
Los Angeles	442 E 105TH ST	90003	6063021012	0.000	0.000	0.350	0.000	Shortfall of Sites	0.124	Low Medium I Residential	R2-1	0	0	0	32.265	0.350		Residential - Single Family Residence, 1	090A207 176		Southeast Los Angeles	No	MI	R2RD
Los Angeles	1403 E 109TH ST	90059	6070002020	0.000	0.000	0.350	0.000	Shortfall of Sites	0.088	Low Medium I Residential	R2-1	0	0	0	45.309	0.350		Residential - Single Family Residence, 1	088-5A211 176		Southeast Los Angeles	No	MI	R2RD

Jurisdiction Name	Site Address/Intersection	5 Digit ZIP Code	Assessor Parcel Number	Very Low-Income	Low-Income	Moderate-Income	Above Moderate-Income	Type of Shortfall	Parcel Size (Acres)	Current General Plan Designation	Current Zoning	Proposed General Plan (GP) Designation	Proposed Zoning	Minimum Density Allowed	Maximum Density Allowed	Total Capacity	Vacant/ Nonvacant	Description of Existing Uses	PIN	Base Density Per Acre	Community Plan Area	Rent Stabalization Ordinance	Income Category	Applicable Rezoning Program (Program informing values in Column Q listed first)
Los Angeles	200 E 109TH PL	90061	6073010012	0.000	0.000	0.350	0.000	Shortfall of Sites	0.122	Low Medium I Residential	R2-1	0	0	0	32.731	0.350		Residential - Single Family Residence, 1	088-5A205 176		Southeast Los Angeles	No	MI	R2RD
Los Angeles	1015 E ROBIDOUX ST	90744	7425017027	0.000	0.000	0.350	0.000	Shortfall of Sites	0.115	Low Medium I Residential	[Q]R2-1XL-O-CUGU	0	0	0	34.889	0.350		Residential - Single Family Residence, 1	033B209 176		Wilmington - Harbor City	No	MI	R2RD
Los Angeles	1329 S PARKER ST	90731	7454023003	0.000	0.000	0.350	0.000	Shortfall of Sites	0.092	Low Medium I Residential	R2-1XL	0	0	0	43.557	0.350		Residential - Single Family Residence, 1	012B197 176		San Pedro	No	MI	R2RD
Los Angeles	11212 EMELITA ST	91601	2337017011	0.000	0.000	0.350	0.000	Shortfall of Sites	0.161	Low Medium II Residential	RD2-1	0	0	0	24.892	0.350		Residential - Single Family Residence, 1	174B173 177		North Hollywood - Valley Village	No	MI	R2RD
Los Angeles	219 NEWLAND ST	90042	5493002014	0.000	0.000	0.350	0.000	Shortfall of Sites	0.066	Low Medium II Residential	RD1.5-1	0	0	0	60.685	0.350		Residential - Single Family Residence, 1	154-5A231 177		Northeast Los Angeles	No	MI	R2RD
Los Angeles	5215 DE LONGPRE AVE	90027	5544034034	0.000	0.000	0.350	0.000	Shortfall of Sites	0.057	Low Medium II Residential	RD1.5-1XL	0	0	0	69.656	0.350		Residential - Single Family Residence, 0	147A195 177		Hollywood	No	MI	R2RD
Los Angeles	773 N ALEXANDRIA AVE	90029	5538007026	0.000	0.000	0.350	0.000	Shortfall of Sites	0.130	Low Medium II Residential	RD2-1XL	0	0	0	30.843	0.350		Residential - Single Family Residence, 1	141B197 177		Hollywood	No	MI	R2RD
Los Angeles	118 N DILLON ST	90026	5156010012	0.000	0.000	0.350	0.000	Shortfall of Sites	0.152	Low Medium Residential	RD2-1	0	0	0	26.400	0.350	Vacant	Commercial - Vacant Land, 0	138A201 177		Westlake	No	MI	R2RD
Los Angeles	1482 MURCHISON ST	90033	5202012002	0.000	0.000	0.350	0.000	Shortfall of Sites	0.089	Low Medium II Residential	R2-1	0	0	0	44.809	0.350		Residential - Double, Duplex, or Two Units - 4 Stories or Less, 0	133-5A227 177		Northeast Los Angeles	No	MI	R2RD
Los Angeles	4057 W 23RD ST	90018	5060011004	0.000	0.000	0.350	0.000	Shortfall of Sites	0.148	Low Medium II Residential	RD2-1-O-CPIO	0	0	0	27.108	0.350		Residential - Single Family Residence, 1	123B185 177		West Adams - Baldwin Hills - Leimert	No	MI	R2RD
Los Angeles	2812 LANFRANCO ST	90033	5185018028	0.000	0.000	0.350	0.000	Shortfall of Sites	0.068	Low Medium II Residential	RD1.5-1-CUGU	0	0	0	58.548	0.350		Residential - Single Family Residence, 1	124-5A225 177		Boyle Heights	No	MI	R2RD
Los Angeles	5415 BLACKWELDER ST	90016	5043019028	0.000	0.000	0.350	0.000	Shortfall of Sites	0.110	Low Medium II Residential	RD1.5-1	0	0	0	36.299	0.350		Residential - Single Family Residence, 1	120B177 177		West Adams - Baldwin Hills - Leimert	No	MI	R2RD
Los Angeles	1028 E 22ND ST	90011	5131016012	0.000	0.000	0.350	0.000	Shortfall of Sites	0.133	Low Medium I Residential	R2-1	0	0	0	29.990	0.350		Residential - Single Family Residence, 1	120A209 177		Southeast Los Angeles	No	MI	R2RD
Los Angeles	1177 S CONCORD ST	90023	5190012029	0.000	0.000	0.350	0.000	Shortfall of Sites	0.110	Low Medium II Residential	RD1.5-1-CUGU	0	0	0	36.299	0.350		Residential - Single Family Residence, 1	120A225 177		Boyle Heights	No	MI	R2RD
Los Angeles	1549 W 37TH PL	90018	5041027004	0.000	0.000	0.350	0.000	Shortfall of Sites	0.141	Low Medium II Residential	R2-1-O	0	0	0	28.314	0.350		Residential - Single Family Residence, 1	117B193 177		South Los Angeles	No	MI	R2RD
Los Angeles	1570 E 21ST ST	90011	5118003004	0.000	0.000	0.350	0.000	Shortfall of Sites	0.129	Low Medium I Residential	R2-1	0	0	0	30.897	0.350		Residential - Single Family Residence, 1	118-5A213 177		Southeast Los Angeles	No	MI	R2RD
Los Angeles	855 E 33RD ST	90011	5120027018	0.000	0.000	0.350	0.000	Shortfall of Sites	0.120	Low Medium II Residential	RD2-1	0	0	0	33.336	0.350		Residential - Single Family Residence, 1	117A207 177		Southeast Los Angeles	No	MI	R2RD
Los Angeles	3978 DENKER AVE	90062	5036030001	0.000	0.000	0.350	0.000	Shortfall of Sites	0.152	Low Medium II Residential	RD2-1	0	0	0	26.339	0.350		Residential - Single Family Residence, 1	114B193 177		South Los Angeles	No	MI	R2RD
Los Angeles	3300 MORGAN AVE	90011	5117010001	0.000	0.000	0.350	0.000	Shortfall of Sites	0.072	Low Medium I Residential	R2-1	0	0	0	55.225	0.350		Residential - Single Family Residence, 1	115-5A213 177		Southeast Los Angeles	No	MI	R2RD
Los Angeles	173 W 40TH PL	90037	5111024023	0.000	0.000	0.350	0.000	Shortfall of Sites	0.137	Low Medium II Residential	RD2-1	0	0	0	29.100	0.350		Residential - Single Family Residence, 1	115-5A203 177		Southeast Los Angeles	No	MI	R2RD
Los Angeles	1262 E 40TH PL	90011	5114035011	0.000	0.000	0.350	0.000	Shortfall of Sites	0.120	Low Medium I Residential	R2-1	0	0	0	33.382	0.350		Residential - Single Family Residence, 1	115-5A211 177		Southeast Los Angeles	No	MI	R2RD
Los Angeles	181 W 42ND PL	90037	5111016012	0.000	0.000	0.350	0.000	Shortfall of Sites	0.125	Low Medium I Residential	R2-1	0	0	0	31.991	0.350		Residential - Single Family Residence, 1	114A203 177		Southeast Los Angeles	No	MI	R2RD
Los Angeles	1852 W VERNON AVE	90062	5015001012	0.000	0.000	0.350	0.000	Shortfall of Sites	0.146	Low Medium I Residential	R2-1	0	0	0	27.437	0.350		Residential - Single Family Residence, 1	111B193 177		South Los Angeles	No	MI	R2RD
Los Angeles	4431 11TH AVE	90043	5013022013	0.000	0.000	0.350	0.000	Shortfall of Sites	0.167	Low Medium I Residential	R2-1	0	0	0	23.918	0.350		Residential - Single Family Residence, 1	111B185 177		West Adams - Baldwin Hills - Leimert	No	MI	R2RD
Los Angeles	4438 S SAN PEDRO ST	90011	5109012011	0.000	0.000	0.350	0.000	Shortfall of Sites	0.100	Low Medium I Residential	R2-1	0	0	0	40.014	0.350		Residential - Single Family Residence, 1	112-5A205 177		Southeast Los Angeles	No	MI	R2RD
Los Angeles	1237 E 46TH ST	90011	5107007014	0.000	0.000	0.350	0.000	Shortfall of Sites	0.162	Low Medium I Residential	R2-1	0	0	0	24.678	0.350		Residential - Single Family Residence, 1	112-5A211 177		Southeast Los Angeles	No	MI	R2RD
Los Angeles	720 E 45TH ST	90011	5108003015	0.000	0.000	0.350	0.000	Shortfall of Sites	0.140	Low Medium I Residential	R2-1-CPIO	0	0	0	28.627	0.350		Residential - Single Family Residence, 1	112-5A207 177		Southeast Los Angeles	No	MI	R2RD
Los Angeles	287 E 49TH ST	90011	5109009046	0.000	0.000	0.350	0.000	Shortfall of Sites	0.138	Low Medium II Residential	RD1.5-1	0	0	0	29.065	0.350		Residential - Single Family Residence, 1	111A205 177		Southeast Los Angeles	No	MI	R2RD
Los Angeles	1536 E 49TH ST	90011	5106022013	0.000	0.000	0.350	0.000	Shortfall of Sites	0.124	Low Medium I Residential	R2-1	0	0	0	32.265	0.350		Residential - Single Family Residence, 1	111A213 177		Southeast Los Angeles	No	MI	R2RD
Los Angeles	1735 W 59TH PL	90047	6002008022	0.000	0.000	0.350	0.000	Shortfall of Sites	0.077	Low Medium I Residential	R2-1	0	0	0	51.988	0.350		Residential - Single Family Residence, 1	105B193 177		South Los Angeles	No	MI	R2RD
Los Angeles	0	0	6006004017	0.000	0.000	0.350	0.000	Shortfall of Sites	0.124	Low Medium II Residential	RD1.5-1-CPIO	0	0	0	32.265	0.350		Industrial - Heavy Manufacturing - One Story, 0	105B205 177		Southeast Los Angeles	No	MI	R2RD
Los Angeles	432 W 67TH ST	90003	6013026009	0.000	0.000	0.350	0.000	Shortfall of Sites	0.105	Low Medium I Residential	R2-1	0	0	0	38.209	0.350		Residential - Single Family Residence, 1	102B201 177		South Los Angeles	No	MI	R2RD
Los Angeles	613 E 76TH PL	90001	6023017027	0.000	0.000	0.350	0.000	Shortfall of Sites	0.132	Low Medium I Residential	R2-1-CPIO	0	0	0	30.355	0.350		Residential - Single Family Residence, 1	099B205 177		Southeast Los Angeles	No	MI	R2RD
Los Angeles	926 E 77TH ST	90001	6023028013	0.000	0.000	0.350	0.000	Shortfall of Sites	0.132	Low Medium I Residential	R2-1	0	0	0	30.364	0.350		Residential - Single Family Residence, 1	099B209 177		Southeast Los Angeles	No	MI	R2RD
Los Angeles	1433 W 85TH ST	90047	6034028019	0.000	0.000	0.350	0.000	Shortfall of Sites	0.153	Low Medium II Residential	RD2-1	0	0	0	26.062	0.350		Residential - Single Family Residence, 1	097-5A195 177		South Los Angeles	No	MI	R2RD
Los Angeles	158 W 91ST ST	90003	6040036031	0.000	0.000	0.350	0.000	Shortfall of Sites	0.115	Low Medium I Residential	R2-1	0	0	0	34.856	0.350		Residential - Single Family Residence, 1	094-5A203 177		Southeast Los Angeles	No	MI	R2RD
Los Angeles	6000 ENSIGN AVE	91606	2337001035	0.000	0.000	0.350	0.000	Shortfall of Sites	0.067	Low Medium II Residential	RD1.5-1	0	0	0	59.571	0.350		Institutional - School (Private) - One Story, 0	177B173 1141		North Hollywood - Valley Village	No	MI	R2RD
Los Angeles	219 E 101ST ST	90003	6063002024	0.000	0.000	0.350	0.000	Shortfall of Sites	0.125	Low Medium I Residential	R2-1	0	0	0	31.922	0.350		Residential - Single Family Residence, 1	091-5A205 177		Southeast Los Angeles	No	MI	R2RD
Los Angeles	156 W 105TH ST	90003	6074007020	0.000	0.000	0.350	0.000	Shortfall of Sites	0.107	Low Medium I Residential	R2-1	0	0	0	37.380	0.350		Residential - Single Family Residence, 1	090A203 177		Southeast Los Angeles	No	MI	R2RD
Los Angeles	1401 E 109TH ST	90059	6070002021	0.000	0.000	0.350	0.000	Shortfall of Sites	0.088	Low Medium I Residential	R2-1	0	0	0	45.309	0.350		Residential - Single Family Residence, 1	088-5A211 177		Southeast Los Angeles	No	MI	R2RD
Los Angeles	803 E 109TH PL	90059	6071014015	0.000	0.000	0.350	0.000	Shortfall of Sites	0.111	Low Medium I Residential	R2-1	0	0	0	35.880	0.350		Residential - Single Family Residence, 1	088-5A209 177		Southeast Los Angeles	No	MI	R2RD
Los Angeles	159 W 109TH PL	90061	6074015034	0.000	0.000	0.350	0.000	Shortfall of Sites	0.088	Low Medium I Residential	R2-1	0	0	0	45.372	0.350		Residential - Single Family Residence, 1	088-5A203 177		Southeast Los Angeles	No	MI	R2RD
Los Angeles	162 E 109TH PL	90061	6073009001	0.000	0.000	0.350	0.000	Shortfall of Sites	0.122	Low Medium I Residential	R2-1	0	0	0	32.731	0.350		Residential - Single Family Residence, 1	088-5A205 177		Southeast Los Angeles	No	MI	R2RD
Los Angeles	11188 BELHAVEN AVE	90059	6072031021	0.000	0.000	0.350	0.000	Shortfall of Sites	0.106	Low Medium I Residential	R2-1	0	0	0	37.876	0.350		Residential - Single Family Residence, 1	087A209 177		Southeast Los Angeles	No	MI	R2RD
Los Angeles	668 E 116TH ST	90059	6084001013	0.000	0.000	0.350	0.000	Shortfall of Sites	0.145	Low Medium I Residential	R2-1	0	0	0	27.671	0.350		Residential - Single Family Residence, 1	084B205 177		Southeast Los Angeles	No	MI	R2RD
Los Angeles	7146 RANCHITO AVE	91405	2216032021	0.000	0.000	0.350	0.000	Shortfall of Sites	0.196	Low Residential	R1-1, [Q]RD1.5-1	0	0	0	20.440	0.350		Residential - Single Family Residence, 1	183B153 178		Van Nuys - North Sherman Oaks	No	MI	R2RD
Los Angeles	6722 KRAFT AVE	91606	2320019009	0.000	0.000	0.350	0.000	Shortfall of Sites	0.143	Low Medium I Residential	RD3-1	0	0	0	27.879	0.350		Residential - Single Family Residence, 1	180B169 178		North Hollywood - Valley Village	No	MI	R2RD
Los Angeles	0	0	2414018014	0.000	0.000	0.350	0.000	Shortfall of Sites	0.063	Low Medium II Residential	RD1.5-1	0	0	0	63.132	0.350	Vacant	Institutional - Church - Vacant Land, 0	177B177 178		North Hollywood - Valley Village	No	MI	R2RD, FBO
Los Angeles	11218 EMELITA ST	91601	2337017900	0.000	0.000	0.350	0.000	Shortfall of Sites	0.161	Low Medium II Residential	RD2-1	0	0	0	24.892	0.350		Miscellaneous - Government Owned Property - Miscellaneous - Public Housing, 0	174B173 178		North Hollywood - Valley Village	No	MI	R2RD
Los Angeles	211 HAMLET ST	90042	5493004001	0.000	0.000	0.350	0.000	Shortfall of Sites	0.097	Low Medium II Residential	RD1.5-1	0	0	0	41.041	0.350		Residential - Single Family Residence, 1	154-5A231 178		Northeast Los Angeles	No	MI	R2RD
Los Angeles	456 SLOAT ST	90063	5178021037	0.000	0.000	0.350	0.000	Shortfall of Sites	0.070	Low Medium I Residential	R2-1-CUGU	Low Neighborhood Residential	[VLN1 - MU4 - 3][RN2 - 20][CPIO]	0	56.955	0.350		Residential - Single Family Residence, 1	127-5A227 178	21	Boyle Heights	No	MI	R2RD , BH CPU
Los Angeles	1916 RIPPLE ST	90039	5442020028	0.000	0.000	0.350	0.000	Shortfall of Sites	0.129	Low Medium I Residential	R2-1VL-RIO	0	0	0	30.929	0.350		Residential - Single Family Residence, 1	148-5A211 178		Silver Lake - Echo Park - Elysian Valley	No	MI	R2RD
Los Angeles	3410 THORPE AVE	90065	5453026024	0.000	0.000	0.350	0.000	Shortfall of Sites	0.129	Low Residential	RD3-1-CDO	0	0	0	31.113	0.350		Residential - Single Family Residence, 1	145-5A219 178		Northeast Los Angeles	No	MI	R2RD
Los Angeles	546 N COMMONWEALTH AVE	90004	5539028026	0.000	0.000	0.350	0.000	Shortfall of Sites	0.172	Low Medium I Residential	R2-1	0	0	0	23.227	0.350		Residential - Single Family Residence, 1	141A201 178		Wilshire	No	MI	R2RD
Los Angeles	2511 KENT ST	90026	5402011026	0.000	0.000	0.350	0.000	Shortfall of Sites	0.056	Low Medium II Residential	RD2-1VL	0	0	0	71.469	0.350		Residential - Single Family Residence, 1	139-5A205 178		Silver Lake - Echo Park - Elysian Valley	No	MI	R2RD
Los Angeles	616 N LA FAYETTE PARK PL	90026	5402007008	0.000	0.000	0.350	0.000	Shortfall of Sites	0.165	Low Medium I Residential	R2-1VL	0	0	0	24.200	0.350		Residential - Single Family Residence, 1	139-5A203 178		Silver Lake - Echo Park - Elysian Valley	No	MI	R2RD
Los Angeles	2026 WORKMAN ST	90031	5210010006	0.000	0.000	0.350	0.000	Shortfall of Sites	0.139	Low Medium II Residential	RD2-1	0	0	0	28.811	0.350		Residential - Single Family Residence, 1	136-5A223 178		Northeast Los Angeles	No	MI	R2RD
Los Angeles	2228 S BURNSIDE AVE	90016	5063015014	0.000	0.000	0.350	0.000	Shortfall of Sites	0.086	Low Medium II Residential	RD2-1	0	0	0	46.757	0.350		Residential - Single Family Residence, 1	123B177 178		West Adams - Baldwin Hills - Leimert	No	MI	R2RD
Los Angeles	4027 W 23RD ST	90018	5060011010	0.000	0.000	0.350	0.000	Shortfall of Sites	0.131	Low Medium II Residential	RD2-1-O-CPIO	0	0	0	30.596	0.350		Residential - Single Family Residence, 1	123B185 178		West Adams - Baldwin Hills - Leimert	No	MI	R2RD
Los Angeles	1149 W 37TH DR	90007	5040032014	0.000	0.000	0.350	0.000	Shortfall of Sites	0.160	Low Medium II Residential	RD2-1-CPIO	0	0	0	25.069	0.350		Residential - Single Family Residence, 1	117B197 178		South Los Angeles	No	MI	R2RD
Los Angeles	904 E 32ND ST	90011	5114020029	0.000	0.000	0.350	0.000	Shortfall of Sites	0.081	Low Medium II Residential	RD2-1	0	0	0	49.464	0.350		Residential - Single Family Residence, 1	117A209 178		Southeast Los Angeles	No	MI	R2RD
Los Angeles	3979 DALTON AVE	90062	5036030007	0.000	0.000	0.350	0.000	Shortfall of Sites	0.158	Low Medium II Residential	RD2-1	0	0	0	25.332	0.350		Residential - Single Family Residence, 1	114B193 178		South Los Angeles	No	MI	R2RD
Los Angeles	1615 E MARTIN LUTHER KING JR BLVD	90011	5117009033	0.000	0.000	0.350	0.000	Shortfall of Sites	0.118	Low Medium I Residential	R2-1-CPIO	0	0	0	33.889	0.350		Residential - Single Family Residence, 1	115-5A213 178		Southeast Los Angeles	No	MI	R2RD
Los Angeles	339 W 40TH PL	90037	5111003016	0.000	0.000	0.350	0.000	Shortfall of Sites	0.117	Low Medium II Residential	RD2-1	0	0	0	34.206	0.350		Residential - Single Family Residence, 1	115-5A203 178		Southeast Los Angeles	No	MI	R2RD
Los Angeles	827 E 42ND PL	90011	5115005026	0.000	0.000	0.350	0.000	Shortfall of Sites	0.119	Low Medium I Residential	R2-1	0	0	0	33.525	0.350		Residential - Single Family Residence, 1	114A207 178		Southeast Los Angeles	No	MI	R2RD
Los Angeles	1010 E 42ND PL	90011	5115018014	0.000	0.000	0.350	0.000	Shortfall of Sites	0.119	Low Medium I Residential	R2-1	0	0	0	33.737	0.350		Residential - Single Family Residence, 1	114A209 178		Southeast Los Angeles	No	MI	R2RD
Los Angeles	1452 W VERNON AVE	90062	5016001015	0.000	0.000	0.350	0.000	Shortfall of Sites	0.131	Low Medium II Residential	RD1.5-1	0	0	0	30.540	0.350		Residential - Single Family Residence, 1	111B193 178		South Los Angeles	No	MI	R2RD
Los Angeles	708 E 45TH ST	90011	5108003014	0.000	0.000	0.350	0.000	Shortfall of Sites	0.140	Low Medium I Residential	R2-1-CPIO	0	0	0	28.607	0.350		Residential - Single Family Residence, 1	112-5A207 178		Southeast Los Angeles	No	MI	R2RD
Los Angeles	1047 E 46TH ST	90011	5108026907	0.000	0.000	0.350	0.000	Shortfall of Sites	0.087	Low Medium I Residential	R2-1	0	0	0	45.823	0.350		Residential - Double, Duplex, or Two Units - 4 Stories or Less, 0	112-5A209 178		Southeast Los Angeles	No	MI	R2RD
Los Angeles	1200 E 49TH ST	90011	5107025003	0.000	0.000	0.350	0.000	Shortfall of Sites	0.093	Low Medium I Residential	R2-1	0	0	0	42.942	0.350		Residential - Single Family Residence, 1	111A209 178		Southeast Los Angeles	No	MI	R2RD
Los Angeles	1351 E 49TH ST	90011	5107024027	0.000	0.000	0.350	0.000	Shortfall of Sites	0.115	Low Medium I Residential	R2-1	0	0	0	34.804	0.350		Residential - Single Family Residence, 1	111A211 178		Southeast Los Angeles	No	MI	R2RD
Los Angeles	223 W 49TH ST	90037	5110017009	0.000	0.000	0.350	0.000	Shortfall of Sites	0.124	Low Medium I Residential	R2-1	0	0	0	32.207	0.350		Residential - Single Family Residence, 1	111A203 178		Southeast Los Angeles	No	MI	R2RD
Los Angeles	531 W 49TH PL	90037	5018023007	0.000	0.000	0.350	0.000	Shortfall of Sites	0.096	Low Medium II Residential	RD2-1	0	0	0	41.494	0.350		Residential - Single Family Residence, 1	111A201 178		South Los Angeles	No	MI	R2RD
Los Angeles	1536 E 49TH ST	90011	5106022013	0.000	0.000	0.350	0.000	Shortfall of Sites	0.062	Low Medium I Residential	R2-1	0	0	0	64.529	0.350		Residential - Single Family Residence, 0	111A213 178		Southeast Los Angeles	No	MI	R2RD
Los Angeles	525 W 52ND PL	90037	5001029011	0.000	0.000	0.350	0.000	Shortfall of Sites	0.115	Low Medium I Residential	R2-1	0	0	0	34.846	0.350		Residential - Single Family Residence, 1	108B201 178		South Los Angeles	No	MI	R2RD
Los Angeles	1733 W 59TH PL	90047	6002008023	0.000	0.000	0.350	0.000	Shortfall of Sites	0.077	Low Medium I Residential	R2-1	0	0	0	51.658	0.350		Residential - Single Family Residence, 1	105B193 178		South Los Angeles	No	MI	R2RD

Jurisdiction Name	Site Address/Intersection	5 Digit ZIP Code	Assessor Parcel Number	Very Low-Income	Low-Income	Moderate-Income	Above Moderate-Income	Type of Shortfall	Parcel Size (Acres)	Current General Plan Designation	Current Zoning	Proposed General Plan (GP) Designation	Proposed Zoning	Minimum Density Allowed	Maximum Density Allowed	Total Capacity	Vacant/ Nonvacant	Description of Existing Uses	PIN	Base Density Per Acre	Community Plan Area	Rent Stabalization Ordinance	Income Category	Applicable Rezoning Program (Program informing values in Column Q listed first)
Los Angeles	436 W 67TH ST	90003	6013026008	0.000	0.000	0.350	0.000	Shortfall of Sites	0.105	Low Medium I Residential	R2-1	0	0	0	38.210	0.350		Residential - Single Family Residence, 1	102B201 178		South Los Angeles	No	MI	R2RD
Los Angeles	922 E 77TH ST	90001	6023028012	0.000	0.000	0.350	0.000	Shortfall of Sites	0.117	Low Medium I Residential	R2-1	0	0	0	34.160	0.350		Residential - Single Family Residence, 1	099B209 178		Southeast Los Angeles	No	MI	R2RD
Los Angeles	1018 E 85TH ST	90001	6029029026	0.000	0.000	0.350	0.000	Shortfall of Sites	0.134	Low Medium I Residential	R2-1	0	0	0	29.887	0.350		Residential - Single Family Residence, 1	097-5A209 178		Southeast Los Angeles	No	MI	R2RD
Los Angeles	8827 BARING CROSS ST	90044	6038021020	0.000	0.000	0.350	0.000	Shortfall of Sites	0.118	Low Medium I Residential	RD3-1	0	0	0	33.978	0.350		Residential - Single Family Residence - Pool, 1	096A199 178		South Los Angeles	No	MI	R2RD
Los Angeles	9126 S HOOVER ST	90044	6039015004	0.000	0.000	0.350	0.000	Shortfall of Sites	0.072	Low Medium II Residential	RD2-1	0	0	0	55.201	0.350		Residential - Single Family Residence, 1	094-5A201 178		South Los Angeles	No	MI	R2RD
Los Angeles	9140 MENLO AVE	90044	6039001046	0.000	0.000	0.350	0.000	Shortfall of Sites	0.119	Low Medium I Residential	R2-1	0	0	0	33.487	0.350		Residential - Single Family Residence, 1	094-5A199 178		South Los Angeles	No	MI	R2RD
Los Angeles	1658 W CENTURY BLVD	90047	6059003030	0.000	0.000	0.350	0.000	Shortfall of Sites	0.075	Low Medium II Residential	RD2-1	0	0	0	53.452	0.350		Residential - Single Family Residence, 1	091-5A195 178		South Los Angeles	No	MI	R2RD
Los Angeles	428 E 101ST ST	90003	6063005008	0.000	0.000	0.350	0.000	Shortfall of Sites	0.119	Low Medium I Residential	R2-1	0	0	0	33.635	0.350		Residential - Single Family Residence, 1	091-5A207 178		Southeast Los Angeles	No	MI	R2RD
Los Angeles	200 W 105TH ST	90003	6074006001	0.000	0.000	0.350	0.000	Shortfall of Sites	0.127	Low Medium I Residential	R2-1	0	0	0	31.445	0.350		Residential - Single Family Residence, 1	090A203 178		Southeast Los Angeles	No	MI	R2RD
Los Angeles	1377 E 109TH ST	90059	6070002022	0.000	0.000	0.350	0.000	Shortfall of Sites	0.088	Low Medium I Residential	R2-1	0	0	0	45.307	0.350		Residential - Single Family Residence, 1	088-5A211 178		Southeast Los Angeles	No	MI	R2RD
Los Angeles	807 E 109TH PL	90059	6071014014	0.000	0.000	0.350	0.000	Shortfall of Sites	0.111	Low Medium I Residential	R2-1	0	0	0	35.879	0.350		Residential - Single Family Residence, 0	088-5A209 178		Southeast Los Angeles	No	MI	R2RD
Los Angeles	127 W 113TH ST	90061	6074023046	0.000	0.000	0.350	0.000	Shortfall of Sites	0.158	Low Medium I Residential	R2-1	0	0	0	25.251	0.350		Residential - Single Family Residence, 1	087A203 178		Southeast Los Angeles	No	MI	R2RD
Los Angeles	1011 E ROBIDOUX ST	90744	7425017028	0.000	0.000	0.350	0.000	Shortfall of Sites	0.115	Low Medium I Residential	[Q]R2-1XL-O-CUGU	0	0	0	34.844	0.350		Residential - Single Family Residence, 1	033B209 178		Wilmington - Harbor City	No	MI	R2RD
Los Angeles	719 W C ST	90744	7417020023	0.000	0.000	0.350	0.000	Shortfall of Sites	0.110	Low Medium II Residential	[Q]RD1.5-1XL-O-CUGU	0	0	0	36.204	0.350		Residential - Single Family Residence, 0	027B205 178		Wilmington - Harbor City	No	MI	R2RD
Los Angeles	5750 OMAHA ST	90042	5492006006	0.000	0.000	0.350	0.000	Shortfall of Sites	0.074	Low Medium II Residential	RD2-1	0	0	0	54.210	0.350		Residential - Single Family Residence, 1	150A229 179		Northeast Los Angeles	No	MI	R2RD
Los Angeles	1259 N HARVARD BLVD	90029	5537012011	0.000	0.000	0.350	0.000	Shortfall of Sites	0.075	Low Medium II Residential	RD1.5-1XL	0	0	0	53.613	0.350		Residential - Single Family Residence, 0	144B193 179		Hollywood	No	MI	R2RD
Los Angeles	3575 ARROYO SECO AVE	90065	5446021020	0.000	0.000	0.350	0.000	Shortfall of Sites	0.143	Low Medium II Residential	RD2-1-CDO	0	0	0	27.879	0.350		Residential - Single Family Residence, 1	144A223 179		Northeast Los Angeles	No	MI	R2RD
Los Angeles	817 N CITRUS AVE	90038	5524002018	0.000	0.000	0.350	0.000	Shortfall of Sites	0.138	Low Medium I Residential	R2-1XL	0	0	0	29.023	0.350		Residential - Single Family Residence - Pool and Misc., 1	141B181 179		Hollywood	No	MI	R2RD
Los Angeles	2915 PHELPS AVE	90032	5218012038	0.000	0.000	0.350	0.000	Shortfall of Sites	0.172	Low Medium I Residential	RD3-1	0	0	0	23.232	0.350		Residential - Single Family Residence, 1	141A233 179		Northeast Los Angeles	No	MI	R2RD
Los Angeles	840 CORONADO TER	90026	5402028003	0.000	0.000	0.350	0.000	Shortfall of Sites	0.125	Low Medium II Residential	RD1.5-1VL	0	0	0	31.934	0.350		Residential - Single Family Residence, 1	139-5A205 179		Silver Lake - Echo Park - Elysian Valley	No	MI	R2RD
Los Angeles	2028 THOMAS ST	90031	5211006019	0.000	0.000	0.350	0.000	Shortfall of Sites	0.127	Low Medium I Residential	[Q]RD3-1D	0	0	0	31.480	0.350		Residential - Single Family Residence, 1	136-5A225 179		Northeast Los Angeles	No	MI	R2RD
Los Angeles	2501 LANCASTER AVE	90033	5202013009	0.000	0.000	0.350	0.000	Shortfall of Sites	0.096	Low Medium II Residential	RD2-1	0	0	0	41.664	0.350		Residential - Single Family Residence, 1	133-5A227 179		Northeast Los Angeles	No	MI	R2RD
Los Angeles	338 S GLESS ST	90033	5172022009	0.000	0.000	0.350	0.000	Shortfall of Sites	0.075	Low Medium II Residential	RD2-1-RIO-CUGU	0	0	0	53.391	0.350		Residential - Single Family Residence, 1	127-5A219 179		Boyle Heights	No	MI	R2RD
Los Angeles	2300 S HIGHLAND AVE	90016	5062020029	0.000	0.000	0.350	0.000	Shortfall of Sites	0.080	Low Medium II Residential	RD2-1-O	0	0	0	50.295	0.350		Residential - Single Family Residence, 1	123B181 179		West Adams - Baldwin Hills - Leimert	No	MI	R2RD
Los Angeles	1143 W 37TH DR	90007	5040032013	0.000	0.000	0.350	0.000	Shortfall of Sites	0.157	Low Medium II Residential	RD2-1-CPIO	0	0	0	25.453	0.350		Residential - Single Family Residence, 1	117B197 179		South Los Angeles	No	MI	R2RD
Los Angeles	1473 E 22ND ST	90011	5119028019	0.000	0.000	0.350	0.000	Shortfall of Sites	0.155	Low Medium II Residential	RD2-1	0	0	0	25.877	0.350		Residential - Single Family Residence, 1	118-5A211 179		Southeast Los Angeles	No	MI	R2RD
Los Angeles	310 E 36TH ST	90011	5120013003	0.000	0.000	0.350	0.000	Shortfall of Sites	0.132	Low Medium I Residential	R2-1	0	0	0	30.303	0.350		Residential - Single Family Residence, 1	117A205 179		Southeast Los Angeles	No	MI	R2RD
Los Angeles	822 E 33RD ST	90011	5120028006	0.000	0.000	0.350	0.000	Shortfall of Sites	0.122	Low Medium II Residential	RD2-1	0	0	0	32.890	0.350		Residential - Single Family Residence, 1	117A207 179		Southeast Los Angeles	No	MI	R2RD
Los Angeles	3978 DALTON AVE	90062	5036030014	0.000	0.000	0.350	0.000	Shortfall of Sites	0.152	Low Medium II Residential	RD2-1	0	0	0	26.363	0.350		Residential - Single Family Residence, 1	114B193 179		South Los Angeles	No	MI	R2RD
Los Angeles	1908 BROWNING BLVD	90062	5035006002	0.000	0.000	0.350	0.000	Shortfall of Sites	0.161	Low Medium I Residential	R2-1-CPIO	0	0	0	24.891	0.350		Residential - Single Family Residence, 1	114B189 179		South Los Angeles	No	MI	R2RD
Los Angeles	3812 PALOMA ST	90011	5114004003	0.000	0.000	0.350	0.000	Shortfall of Sites	0.101	Low Medium II Residential	RD2-1	0	0	0	39.790	0.350		Residential - Single Family Residence, 1	115-5A207 179		Southeast Los Angeles	No	MI	R2RD
Los Angeles	1619 E MARTIN LUTHER KING JR BLVD	90011	5117009034	0.000	0.000	0.350	0.000	Shortfall of Sites	0.118	Low Medium I Residential	R2-1-CPIO	0	0	0	33.887	0.350		Residential - Single Family Residence, 1	115-5A213 179		Southeast Los Angeles	No	MI	R2RD
Los Angeles	1448 W VERNON AVE	90062	5016001016	0.000	0.000	0.350	0.000	Shortfall of Sites	0.131	Low Medium II Residential	RD1.5-1	0	0	0	30.558	0.350		Residential - Single Family Residence, 1	111B193 179		South Los Angeles	No	MI	R2RD
Los Angeles	1196 E 49TH ST	90011	5107025002	0.000	0.000	0.350	0.000	Shortfall of Sites	0.062	Low Medium I Residential	R2-1	0	0	0	64.357	0.350		Residential - Single Family Residence, 1	111A209 179		Southeast Los Angeles	No	MI	R2RD
Los Angeles	1357 E 49TH ST	90011	5107024028	0.000	0.000	0.350	0.000	Shortfall of Sites	0.115	Low Medium I Residential	R2-1	0	0	0	34.804	0.350		Residential - Single Family Residence, 1	111A211 179		Southeast Los Angeles	No	MI	R2RD
Los Angeles	537 W 49TH PL	90037	5018023008	0.000	0.000	0.350	0.000	Shortfall of Sites	0.096	Low Medium II Residential	RD2-1	0	0	0	41.491	0.350		Residential - Single Family Residence, 1	111A201 179		South Los Angeles	No	MI	R2RD
Los Angeles	1528 E 49TH ST	90011	5106022014	0.000	0.000	0.350	0.000	Shortfall of Sites	0.062	Low Medium I Residential	R2-1	0	0	0	64.531	0.350		Residential - Single Family Residence, 1	111A213 179		Southeast Los Angeles	No	MI	R2RD
Los Angeles	1421 W 52ND ST	90062	5003008025	0.000	0.000	0.350	0.000	Shortfall of Sites	0.149	Low Medium I Residential	R2-1-CPIO	0	0	0	26.805	0.350		Residential - Single Family Residence, 1	108B193 179		South Los Angeles	No	MI	R2RD
Los Angeles	924 W 52ND ST	90037	5001004007	0.000	0.000	0.350	0.000	Shortfall of Sites	0.156	Low Medium I Residential	R2-1	0	0	0	25.632	0.350		Residential - Single Family Residence, 1	108B197 179		South Los Angeles	No	MI	R2RD
Los Angeles	1729 W 59TH PL	90047	6002008024	0.000	0.000	0.350	0.000	Shortfall of Sites	0.077	Low Medium I Residential	R2-1	0	0	0	51.989	0.350		Residential - Single Family Residence, 1	105B193 179		South Los Angeles	No	MI	R2RD
Los Angeles	440 W 67TH ST	90003	6013026007	0.000	0.000	0.350	0.000	Shortfall of Sites	0.118	Low Medium I Residential	R2-1	0	0	0	33.964	0.350		Residential - Single Family Residence, 1	102B201 179		South Los Angeles	No	MI	R2RD
Los Angeles	902 E 73RD ST	90001	6023005006	0.000	0.000	0.350	0.000	Shortfall of Sites	0.124	Low Medium I Residential	R2-1	0	0	0	32.306	0.350		Residential - Single Family Residence, 1	102B209 179		Southeast Los Angeles	No	MI	R2RD
Los Angeles	1443 W 85TH ST	90047	6034028021	0.000	0.000	0.350	0.000	Shortfall of Sites	0.153	Low Medium II Residential	RD2-1	0	0	0	26.065	0.350		Residential - Single Family Residence, 1	097-5A195 179		South Los Angeles	No	MI	R2RD
Los Angeles	1012 E 85TH ST	90001	6029029025	0.000	0.000	0.350	0.000	Shortfall of Sites	0.134	Low Medium I Residential	R2-1	0	0	0	29.884	0.350		Residential - Single Family Residence, 1	097-5A209 179		Southeast Los Angeles	No	MI	R2RD
Los Angeles	246 E 88TH ST	90003	6041013009	0.000	0.000	0.350	0.000	Shortfall of Sites	0.094	Low Medium II Residential	RD2-1	0	0	0	42.496	0.350		Residential - Single Family Residence, 1	096A205 179		Southeast Los Angeles	No	MI	R2RD
Los Angeles	939 E 88TH PL	90002	6042026006	0.000	0.000	0.350	0.000	Shortfall of Sites	0.118	Low Medium I Residential	R2-1	0	0	0	33.770	0.350		Residential - Single Family Residence, 1	096A209 179		Southeast Los Angeles	No	MI	R2RD
Los Angeles	9126 S HOOVER ST	90044	6039015004	0.000	0.000	0.350	0.000	Shortfall of Sites	0.072	Low Medium II Residential	RD2-1	0	0	0	55.202	0.350		Residential - Single Family Residence, 0	094-5A201 179		South Los Angeles	No	MI	R2RD
Los Angeles	9701 S HOOVER ST	90044	6054003025	0.000	0.000	0.350	0.000	Shortfall of Sites	0.100	Low Medium II Residential	RD2-1	0	0	0	39.948	0.350		Residential - Single Family Residence, 1	093A199 179		South Los Angeles	No	MI	R2RD
Los Angeles	211 E 101ST ST	90003	6063002022	0.000	0.000	0.350	0.000	Shortfall of Sites	0.125	Low Medium I Residential	R2-1	0	0	0	31.980	0.350		Residential - Single Family Residence, 1	091-5A205 179		Southeast Los Angeles	No	MI	R2RD
Los Angeles	426 E 101ST ST	90003	6063005007	0.000	0.000	0.350	0.000	Shortfall of Sites	0.119	Low Medium I Residential	R2-1	0	0	0	33.635	0.350		Residential - Single Family Residence, 1	091-5A207 179		Southeast Los Angeles	No	MI	R2RD
Los Angeles	1377 E 109TH ST	90059	6070002022	0.000	0.000	0.350	0.000	Shortfall of Sites	0.088	Low Medium I Residential	R2-1	0	0	0	45.308	0.350		Residential - Single Family Residence, 0	088-5A211 179		Southeast Los Angeles	No	MI	R2RD
Los Angeles	1776 E 109TH ST	90059	6069006043	0.000	0.000	0.350	0.000	Shortfall of Sites	0.076	Low Medium I Residential	R2-1	0	0	0	52.884	0.350		Residential - Single Family Residence, 1	088-5A213 179		Southeast Los Angeles	No	MI	R2RD
Los Angeles	811 E 109TH PL	90059	6071014013	0.000	0.000	0.350	0.000	Shortfall of Sites	0.111	Low Medium I Residential	R2-1	0	0	0	35.879	0.350		Residential - Single Family Residence, 1	088-5A209 179		Southeast Los Angeles	No	MI	R2RD
Los Angeles	133 W 113TH ST	90061	6074023085	0.000	0.000	0.350	0.000	Shortfall of Sites	0.158	Low Medium I Residential	R2-1	0	0	0	25.251	0.350		Residential - Single Family Residence, 1	087A203 179		Southeast Los Angeles	No	MI	R2RD
Los Angeles	658 E 116TH ST	90059	6084001011	0.000	0.000	0.350	0.000	Shortfall of Sites	0.129	Low Medium I Residential	R2-1	0	0	0	31.128	0.350		Residential - Single Family Residence, 1	084B205 179		Southeast Los Angeles	No	MI	R2RD
Los Angeles	339 W I ST	90744	7416031032	0.000	0.000	0.350	0.000	Shortfall of Sites	0.107	Low Medium II Residential	[Q]RD1.5-1XL-O-CUGU	0	0	0	37.358	0.350		Residential - Single Family Residence, 1	030B205 179		Wilmington - Harbor City	No	MI	R2RD
Los Angeles	723 W C ST	90744	7417020024	0.000	0.000	0.350	0.000	Shortfall of Sites	0.110	Low Medium II Residential	[Q]RD1.5-1XL-O-CUGU	0	0	0	36.322	0.350		Residential - Single Family Residence, 1	027B205 179		Wilmington - Harbor City	No	MI	R2RD
Los Angeles	10457 COMMERCE AVE	91042	2565009070	0.000	0.000	0.350	0.000	Shortfall of Sites	0.121	Low Medium II Residential	RD2-1	0	0	0	32.922	0.350		Residential - Single Family Residence - Pool, 1	204B197 180		Sunland - Tujunga - Lake View Terrace - Shadow Hills - East La Tuna Canyon	No	MI	R2RD
Los Angeles	6722 FARMDALE AVE	91606	2320018011	0.000	0.000	0.350	0.000	Shortfall of Sites	0.085	Low Medium I Residential	RD3-1	0	0	0	46.961	0.350		Residential - Single Family Residence, 1	180B169 180		North Hollywood - Valley Village	No	MI	R2RD
Los Angeles	0	0	5410020002	0.000	0.000	0.350	0.000	Shortfall of Sites	0.101	Low Medium II Residential	RD2-1	0	0	0	39.479	0.350	Vacant	Residential - Single Family Residence - Vacant Land, 0	136-5A221 180		Northeast Los Angeles	No	MI	R2RD
Los Angeles	2025 GATES ST	90031	5210032014	0.000	0.000	0.350	0.000	Shortfall of Sites	0.151	Low Medium I Residential	RD3-1	0	0	0	26.542	0.350		Residential - Single Family Residence, 1	136-5A225 180		Northeast Los Angeles	No	MI	R2RD
Los Angeles	4562 ST CHARLES PL	90019	5071014034	0.000	0.000	0.350	0.000	Shortfall of Sites	0.129	Low Medium II Residential	RD1.5-1-O	0	0	0	31.122	0.350		Residential - Single Family Residence, 1	126B185 180		West Adams - Baldwin Hills - Leimert	No	MI	R2RD
Los Angeles	2812 LANFRANCO ST	90033	5185018028	0.000	0.000	0.350	0.000	Shortfall of Sites	0.068	Low Medium II Residential	RD1.5-1-CUGU	0	0	0	58.583	0.350		Residential - Single Family Residence, 0	124-5A225 180		Boyle Heights	No	MI	R2RD
Los Angeles	5326 SMILEY DR	90016	5043016002	0.000	0.000	0.350	0.000	Shortfall of Sites	0.110	Low Medium II Residential	RD1.5-1	0	0	0	36.299	0.350		Residential - Single Family Residence, 1	120B177 180		West Adams - Baldwin Hills - Leimert	No	MI	R2RD
Los Angeles	2933 S VICTORIA AVE	90016	5050019009	0.000	0.000	0.350	0.000	Shortfall of Sites	0.116	Low Medium II Residential	RD2-1	0	0	0	34.628	0.350		Residential - Single Family Residence, 1	120B185 180		West Adams - Baldwin Hills - Leimert	No	MI	R2RD
Los Angeles	648 E 24TH ST	90011	5127009018	0.000	0.000	0.350	0.000	Shortfall of Sites	0.100	Low Medium II Residential	RD2-1	0	0	0	40.129	0.350		Residential - Single Family Residence, 1	120A207 180		Southeast Los Angeles	No	MI	R2RD
Los Angeles	747 E 24TH ST	90011	5131018023	0.000	0.000	0.350	0.000	Shortfall of Sites	0.149	Low Medium I Residential	R2-1	0	0	0	26.768	0.350		Residential - Single Family Residence, 1	120A209 180		Southeast Los Angeles	No	MI	R2RD
Los Angeles	3819 PALOMA ST	90011	5114002022	0.000	0.000	0.350	0.000	Shortfall of Sites	0.106	Low Medium II Residential	RD2-1	0	0	0	37.767	0.350		Residential - Single Family Residence, 1	115-5A207 180		Southeast Los Angeles	No	MI	R2RD
Los Angeles	1636 E 33RD ST	90011	5117010006	0.000	0.000	0.350	0.000	Shortfall of Sites	0.093	Low Medium I Residential	R2-1	0	0	0	43.020	0.350		Residential - Single Family Residence, 1	115-5A213 180		Southeast Los Angeles	No	MI	R2RD
Los Angeles	1242 E 40TH PL	90011	5114035008	0.000	0.000	0.350	0.000	Shortfall of Sites	0.120	Low Medium I Residential	R2-1	0	0	0	33.384	0.350		Residential - Single Family Residence, 1	115-5A211 180		Southeast Los Angeles	No	MI	R2RD
Los Angeles	4173 COMPTON AVE	90011	5116010017	0.000	0.000	0.350	0.000	Shortfall of Sites	0.128	Low Medium I Residential	R2-1	0	0	0	31.236	0.350		Residential - Single Family Residence, 1	114A211 180		Southeast Los Angeles	No	MI	R2RD
Los Angeles	811 E 42ND PL	90011	5115005024	0.000	0.000	0.350	0.000	Shortfall of Sites	0.119	Low Medium I Residential	R2-1	0	0	0	33.543	0.350		Residential - Single Family Residence, 1	114A207 180		Southeast Los Angeles	No	MI	R2RD
Los Angeles	203 W 42ND PL	90037	5111017023	0.000	0.000	0.350	0.000	Shortfall of Sites	0.125	Low Medium I Residential	R2-1	0	0	0	32.002	0.350		Residential - Single Family Residence, 1	114A203 180		Southeast Los Angeles	No	MI	R2RD
Los Angeles	1029 E 46TH ST	90011	5108026906	0.000	0.000	0.350	0.000	Shortfall of Sites	0.087	Low Medium I Residential	R2-1	0	0	0	45.825	0.350		Residential - Five or More Units or Apartments (Any Combination) · 4 Stories or Less, 0	112-5A209 180		Southeast Los Angeles	No	MI	R2RD
Los Angeles	1196 E 49TH ST	90011	5107025002	0.000	0.000	0.350	0.000	Shortfall of Sites	0.062	Low Medium I Residential	R2-1	0	0	0	64.349	0.350		Residential - Single Family Residence, 0	111A209 180		Southeast Los Angeles	No	MI	R2RD
Los Angeles	601 W 49TH PL	90037	5018023009	0.000	0.000	0.350	0.000	Shortfall of Sites	0.096	Low Medium II Residential	RD2-1	0	0	0	41.489	0.350		Residential - Single Family Residence, 1	111A201 180		South Los Angeles	No	MI	R2RD
Los Angeles	1528 E 49TH ST	90011	5106022014	0.000	0.000	0.350	0.000	Shortfall of Sites	0.124	Low Medium I Residential	R2-1	0	0	0	32.265	0.350		Residential - Single Family Residence, 0	111A213 180		Southeast Los Angeles	No	MI	R2RD
Los Angeles	535 W 52ND PL	90037	5001029015	0.000	0.000	0.350	0.000	Shortfall of Sites	0.115	Low Medium I Residential	R2-1	0	0	0	34.850	0.350		Residential - Single Family Residence, 1	108B201 180		South Los Angeles	No	MI	R2RD
Los Angeles	928 W 52ND ST	90037	5001004008	0.000	0.000	0.350	0.000	Shortfall of Sites	0.156	Low Medium I Residential	R2-1	0	0	0	25.633	0.350		Residential - Single Family Residence, 1	108B197 180		South Los Angeles	No	MI	R2RD
Los Angeles	1727 W 59TH PL	90047	6002008025	0.000	0.000	0.350	0.000	Shortfall of Sites	0.116	Low Medium I Residential	R2-1	0	0	0	34.549	0.350		Residential - Single Family Residence, 1	105B193 180		South Los Angeles	No	MI	R2RD

Jurisdiction Name	Site Address/Intersection	5 Digit ZIP Code	Assessor Parcel Number	Very Low-Income	Low-Income	Moderate-Income	Above Moderate-Income	Type of Shortfall	Parcel Size (Acres)	Current General Plan Designation	Current Zoning	Proposed General Plan (GP) Designation	Proposed Zoning	Minimum Density Allowed	Maximum Density Allowed	Total Capacity	Vacant/ Nonvacant	Description of Existing Uses	PIN	Base Density Per Acre	Community Plan Area	Rent Stabalization Ordinance	Income Category	Applicable Rezoning Program (Program informing values in Column Q listed first)
Los Angeles	446 W 67TH ST	90003	6013026006	0.000	0.000	0.350	0.000	Shortfall of Sites	0.120	Low Medium I Residential	R2-1	0	0	0	33.391	0.350		Residential - Single Family Residence, 1	102B201 180		South Los Angeles	No	MI	R2RD
Los Angeles	429 W 77TH ST	90003	6020033013	0.000	0.000	0.350	0.000	Shortfall of Sites	0.144	Low Medium I Residential	R2-1	0	0	0	27.778	0.350		Residential - Single Family Residence, 0	099B201 180		South Los Angeles	No	MI	R2RD
Los Angeles	8469 S OLIVE ST	90003	6040004008	0.000	0.000	0.350	0.000	Shortfall of Sites	0.119	Low Medium II Residential	RD1.5-1	0	0	0	33.635	0.350		Residential - Single Family Residence, 1	097-5A203 180		Southeast Los Angeles	No	MI	R2RD
Los Angeles	612 E 84TH PL	90001	6029025028	0.000	0.000	0.350	0.000	Shortfall of Sites	0.132	Low Medium I Residential	R2-1	0	0	0	30.367	0.350		Residential - Single Family Residence, 0	097-5A207 180		Southeast Los Angeles	No	MI	R2RD
Los Angeles	1449 W 85TH ST	90047	6034028022	0.000	0.000	0.350	0.000	Shortfall of Sites	0.153	Low Medium II Residential	RD2-1	0	0	0	26.066	0.350		Residential - Single Family Residence, 1	097-5A195 180		South Los Angeles	No	MI	R2RD
Los Angeles	1008 E 85TH ST	90001	6029029024	0.000	0.000	0.350	0.000	Shortfall of Sites	0.134	Low Medium I Residential	R2-1	0	0	0	29.880	0.350		Residential - Single Family Residence, 1	097-5A209 180		Southeast Los Angeles	No	MI	R2RD
Los Angeles	8827 MENLO AVE	90044	6038012024	0.000	0.000	0.350	0.000	Shortfall of Sites	0.118	Low Medium I Residential	R2-1	0	0	0	33.991	0.350		Residential - Single Family Residence, 1	096A199 180		South Los Angeles	No	MI	R2RD
Los Angeles	0	0	6040036900	0.000	0.000	0.350	0.000	Shortfall of Sites	0.115	Low Medium I Residential	R2-1	0	0	0	34.859	0.350		Residential - Three Units (Any Combination) - 4 Stories or Less, 0	094-5A203 180		Southeast Los Angeles	No	MI	R2RD
Los Angeles	9569 GRANDEE AVE	90002	6048019007	0.000	0.000	0.350	0.000	Shortfall of Sites	0.075	Low Medium I Residential	R2-1	0	0	0	53.572	0.350		Residential - Single Family Residence, 1	093A213 180		Southeast Los Angeles	No	MI	R2RD
Los Angeles	140 E COLDEN AVE	90003	6052004017	0.000	0.000	0.350	0.000	Shortfall of Sites	0.124	Low Medium I Residential	R2-1	0	0	0	32.239	0.350		Residential - Single Family Residence, 1	093A205 180		Southeast Los Angeles	No	MI	R2RD
Los Angeles	710 W 97TH ST	90044	6054003024	0.000	0.000	0.350	0.000	Shortfall of Sites	0.109	Low Medium II Residential	RD2-1	0	0	0	36.635	0.350		Residential - Single Family Residence, 1	093A199 180		South Los Angeles	No	MI	R2RD
Los Angeles	203 E 101ST ST	90003	6063002021	0.000	0.000	0.350	0.000	Shortfall of Sites	0.125	Low Medium I Residential	R2-1	0	0	0	32.009	0.350		Residential - Single Family Residence, 1	091-5A205 180		Southeast Los Angeles	No	MI	R2RD
Los Angeles	704 W 101ST ST	90044	6054011033	0.000	0.000	0.350	0.000	Shortfall of Sites	0.072	Low Medium II Residential	RD2-1	0	0	0	55.752	0.350		Residential - Single Family Residence, 1	091-5A199 180		South Los Angeles	No	MI	R2RD
Los Angeles	1373 E 109TH ST	90059	6070002023	0.000	0.000	0.350	0.000	Shortfall of Sites	0.172	Low Medium I Residential	R2-1	0	0	0	23.229	0.350		Residential - Single Family Residence, 1	088-5A211 180		Southeast Los Angeles	No	MI	R2RD
Los Angeles	815 E 109TH PL	90059	6071014012	0.000	0.000	0.350	0.000	Shortfall of Sites	0.111	Low Medium I Residential	R2-1	0	0	0	35.879	0.350		Residential - Single Family Residence, 1	088-5A209 180		Southeast Los Angeles	No	MI	R2RD
Los Angeles	10925 S BROADWAY	90061	6074013006	0.000	0.000	0.350	0.000	Shortfall of Sites	0.167	Low Medium II Residential	RD2-1	0	0	0	23.934	0.350		Commercial - Store - One Story, 0	088-5A203 180		Southeast Los Angeles	No	MI	R2RD
Los Angeles	825 W I ST	90744	7416022047	0.000	0.000	0.350	0.000	Shortfall of Sites	0.055	Low Medium II Residential	[Q]RD1.5-1XL-O-CUGU	0	0	0	72.139	0.350		Residential - Single Family Residence, 1	030B205 180		Wilmington - Harbor City	No	MI	R2RD
Los Angeles	725 W C ST	90744	7417020025	0.000	0.000	0.350	0.000	Shortfall of Sites	0.110	Low Medium II Residential	[Q]RD1.5-1XL-O-CUGU	0	0	0	36.321	0.350		Residential - Single Family Residence, 1	027B205 180		Wilmington - Harbor City	No	MI	R2RD
Los Angeles	1340 S ALMA ST	90731	7458019001	0.000	0.000	0.350	0.000	Shortfall of Sites	0.106	Low Medium I Residential	R2-1XL	0	0	0	37.843	0.350		Residential - Single Family Residence, 1	012B197 180		San Pedro	No	MI	R2RD
Los Angeles	12630 BRADLEY AVE	91342	2506031003	0.000	0.000	0.350	0.000	Shortfall of Sites	0.119	Low Medium I Residential	RD3-1XL-CPIO	0	0	0	33.510	0.350		Residential - Single Family Residence, 1	219B149 181		Sylmar	No	MI	R2RD
Los Angeles	10221 WILSEY AVE	91042	2558032004	0.000	0.000	0.350	0.000	Shortfall of Sites	0.079	Low Medium II Residential	RD2-1	0	0	0	50.352	0.350		Residential - Single Family Residence, 0	204A197 181		Sunland - Tujunga - Lake View Terrace - Shadow Hills - East La Tuna Canyon	No	MI	R2RD
Los Angeles	10042 TUJUNGA CANYON BLVD	91042	2568004056	0.000	0.000	0.350	0.000	Shortfall of Sites	0.175	Low Medium I Residential	RD3-1	0	0	0	22.891	0.350		Residential - Single Family Residence, 1	202-5A201 181		Sunland - Tujunga - Lake View Terrace - Shadow Hills - East La Tuna Canyon	No	MI	R2RD
Los Angeles	2833 ROSANNA ST	90039	5442031020	0.000	0.000	0.350	0.000	Shortfall of Sites	0.154	Low Medium I Residential	RD3-1VL-RIO	0	0	0	25.895	0.350	Vacant	Residential - Single Family Residence - Vacant Land, 0	150A211 181		Silver Lake - Echo Park - Elysian Valley	No	MI	R2RD
Los Angeles	2775 NEWELL ST	90039	5442016020	0.000	0.000	0.350	0.000	Shortfall of Sites	0.119	Low Medium I Residential	R2-1VL-RIO	0	0	0	33.491	0.350		Residential - Single Family Residence, 1	148-5A213 181		Silver Lake - Echo Park - Elysian Valley	No	MI	R2RD
Los Angeles	1219 N WESTMORELAND AVE	90029	5542020021	0.000	0.000	0.350	0.000	Shortfall of Sites	0.133	Low Medium II Residential	RD1.5-1XL	0	0	0	30.075	0.350		Residential - Single Family Residence - Guesthouse, 1	144B197 181		Hollywood	No	MI	R2RD
Los Angeles	5230 TEMPLETON ST	90032	5219014007	0.000	0.000	0.350	0.000	Shortfall of Sites	0.099	Low Medium I Residential	RD3-1	0	0	0	40.565	0.350		Residential - Single Family Residence, 1	142-5A235 181		Northeast Los Angeles	No	MI	R2RD
Los Angeles	451 N INDIANA ST	90063	5178026030	0.000	0.000	0.350	0.000	Shortfall of Sites	0.067	Low Medium I Residential	R2-1-CUGU	Low Neighborhood Residential	[VLN1 - MU4 - 3][RN2 - 20][CPIO]	0	60.105	0.350		Residential - Single Family Residence, 1	127-5A229 181	21	Boyle Heights	No	MI	R2RD , BH CPU
Los Angeles	3301 E 3RD ST	90063	5179012015	0.000	0.000	0.350	0.000	Shortfall of Sites	0.086	Low Medium I Residential	R2-1-CUGU	Low Neighborhood Residential	[VLN1 - MU4 - 3][RN2 - 20][CPIO]	0	46.464	0.350		Residential - Single Family Residence, 1	124-5A227 181	21	Boyle Heights	No	MI	R2RD , BH CPU
Los Angeles	123 N VENDOME ST	90026	5156010007	0.000	0.000	0.350	0.000	Shortfall of Sites	0.138	Low Medium Residential	RD2-1	0	0	0	29.040	0.350		Residential - Single Family Residence, 1	138A201 181		Westlake	No	MI	R2RD
Los Angeles	607 N BONNIE BRAE ST	90026	5404011018	0.000	0.000	0.350	0.000	Shortfall of Sites	0.066	Low Medium II Residential	RD2-1VL	0	0	0	60.494	0.350		Residential - Single Family Residence, 1	138A207 181		Silver Lake - Echo Park - Elysian Valley	No	MI	R2RD
Los Angeles	5118 ITHACA AVE	90032	5216021002	0.000	0.000	0.350	0.000	Shortfall of Sites	0.110	Low Medium II Residential	[Q]RD1.5-1D	0	0	0	36.297	0.350		Residential - Single Family Residence, 1	138A233 181		Northeast Los Angeles	No	MI	R2RD
Los Angeles	2025 THOMAS ST	90031	5211003008	0.000	0.000	0.350	0.000	Shortfall of Sites	0.136	Low Medium II Residential	RD2-1	0	0	0	29.513	0.350		Residential - Single Family Residence, 1	136-5A225 181		Northeast Los Angeles	No	MI	R2RD
Los Angeles	1451 MURCHISON ST	90033	5202012034	0.000	0.000	0.350	0.000	Shortfall of Sites	0.172	Low Medium II Residential	RD2-1	0	0	0	23.234	0.350		Residential - Single Family Residence, 1	133-5A227 181		Northeast Los Angeles	No	MI	R2RD
Los Angeles	1647 S HIGHLAND AVE	90019	5067005009	0.000	0.000	0.350	0.000	Shortfall of Sites	0.129	Low Medium II Residential	RD1.5-1-O	0	0	0	30.974	0.350		Residential - Single Family Residence, 1	126B181 181		West Adams - Baldwin Hills - Leimert	No	MI	R2RD
Los Angeles	2314 S COCHRAN AVE	90016	5063008070	0.000	0.000	0.350	0.000	Shortfall of Sites	0.110	Low Medium II Residential	RD1.5-1	0	0	0	36.300	0.350		Residential - Single Family Residence, 1	123B177 181		West Adams - Baldwin Hills - Leimert	No	MI	R2RD
Los Angeles	2932 SOMERSET DR	90016	5050019024	0.000	0.000	0.350	0.000	Shortfall of Sites	0.058	Low Medium II Residential	RD2-1	0	0	0	69.255	0.350		Residential - Single Family Residence, 0	120B185 181		West Adams - Baldwin Hills - Leimert	No	MI	R2RD
Los Angeles	1379 W 37TH DR	90007	5040011028	0.000	0.000	0.350	0.000	Shortfall of Sites	0.136	Low Medium II Residential	RD1.5-1	0	0	0	29.309	0.350		Residential - Single Family Residence, 1	117B197 181		South Los Angeles	No	MI	R2RD
Los Angeles	1549 E 22ND ST	90011	5118004013	0.000	0.000	0.350	0.000	Shortfall of Sites	0.130	Low Medium I Residential	R2-1	0	0	0	30.694	0.350	Vacant	Residential - Single Family Residence - Vacant Land, 0	118-5A213 181		Southeast Los Angeles	No	MI	R2RD
Los Angeles	3855 WOODLAWN AVE	90011	5121029910	0.000	0.000	0.350	0.000	Shortfall of Sites	0.124	Low Medium I Residential	R2-1	0	0	0	32.216	0.350		Commercial - Parking Lot (Commercial Use Property) - Lots - Patron or Employee - One Story, 1	115-5A205 181		Southeast Los Angeles	No	MI	R2RD
Los Angeles	351 W 40TH PL	90037	5111003014	0.000	0.000	0.350	0.000	Shortfall of Sites	0.117	Low Medium II Residential	RD2-1	0	0	0	34.206	0.350		Residential - Single Family Residence, 1	115-5A203 181		Southeast Los Angeles	No	MI	R2RD
Los Angeles	1238 E 40TH PL	90011	5114035007	0.000	0.000	0.350	0.000	Shortfall of Sites	0.120	Low Medium I Residential	R2-1	0	0	0	33.389	0.350		Residential - Single Family Residence, 1	115-5A211 181		Southeast Los Angeles	No	MI	R2RD
Los Angeles	525 W 42ND PL	90037	5019015010	0.000	0.000	0.350	0.000	Shortfall of Sites	0.110	Low Medium II Residential	RD2-1	0	0	0	36.299	0.350		Residential - Single Family Residence, 1	114A201 181		South Los Angeles	No	MI	R2RD
Los Angeles	1442 W VERNON AVE	90062	5016001017	0.000	0.000	0.350	0.000	Shortfall of Sites	0.131	Low Medium II Residential	RD1.5-1	0	0	0	30.576	0.350		Residential - Single Family Residence, 1	111B193 181		South Los Angeles	No	MI	R2RD
Los Angeles	130 E 45TH ST	90011	5109001027	0.000	0.000	0.350	0.000	Shortfall of Sites	0.057	Low Medium I Residential	R2-1	0	0	0	70.740	0.350	Vacant	Residential - Single Family Residence - Vacant Land, 0	112-5A205 181		Southeast Los Angeles	No	MI	R2RD
Los Angeles	1215 E 46TH ST	90011	5107007008	0.000	0.000	0.350	0.000	Shortfall of Sites	0.159	Low Medium I Residential	R2-1	0	0	0	25.182	0.350		Residential - Single Family Residence, 1	112-5A211 181		Southeast Los Angeles	No	MI	R2RD
Los Angeles	686 E 45TH ST	90011	5108003011	0.000	0.000	0.350	0.000	Shortfall of Sites	0.125	Low Medium I Residential	R2-1-CPIO	0	0	0	32.118	0.350		Residential - Single Family Residence, 1	112-5A207 181		Southeast Los Angeles	No	MI	R2RD
Los Angeles	1029 E 46TH ST	90011	5108026906	0.000	0.000	0.350	0.000	Shortfall of Sites	0.087	Low Medium I Residential	R2-1	0	0	0	45.825	0.350		Residential - Five or More Units or Apartments (Any Combination) - 4 Stories or Less, 0	112-5A209 181		Southeast Los Angeles	No	MI	R2RD
Los Angeles	1192 E 49TH ST	90011	5107025001	0.000	0.000	0.350	0.000	Shortfall of Sites	0.093	Low Medium I Residential	R2-1	0	0	0	42.919	0.350		Residential - Single Family Residence, 1	111A209 181		Southeast Los Angeles	No	MI	R2RD
Los Angeles	1369 E 49TH ST	90011	5107024030	0.000	0.000	0.350	0.000	Shortfall of Sites	0.115	Low Medium I Residential	R2-1	0	0	0	34.804	0.350		Residential - Single Family Residence, 1	111A211 181		Southeast Los Angeles	No	MI	R2RD
Los Angeles	1524 E 49TH ST	90011	5106022015	0.000	0.000	0.350	0.000	Shortfall of Sites	0.124	Low Medium I Residential	R2-1	0	0	0	32.265	0.350		Residential - Single Family Residence, 1	111A213 181		Southeast Los Angeles	No	MI	R2RD
Los Angeles	1009 E 52ND PL	90011	5103027005	0.000	0.000	0.350	0.000	Shortfall of Sites	0.106	Low Medium I Residential	R2-1	0	0	0	37.876	0.350		Residential - Single Family Residence, 1	108B209 181		Southeast Los Angeles	No	MI	R2RD
Los Angeles	601 W 52ND PL	90037	5001029017	0.000	0.000	0.350	0.000	Shortfall of Sites	0.115	Low Medium I Residential	R2-1	0	0	0	34.852	0.350		Residential - Single Family Residence, 1	108B201 181		South Los Angeles	No	MI	R2RD
Los Angeles	932 W 52ND ST	90037	5001004009	0.000	0.000	0.350	0.000	Shortfall of Sites	0.156	Low Medium I Residential	R2-1	0	0	0	25.634	0.350		Residential - Single Family Residence, 1	108B197 181		South Los Angeles	No	MI	R2RD
Los Angeles	5912 S FLOWER ST	90003	6004037030	0.000	0.000	0.350	0.000	Shortfall of Sites	0.115	Low Medium I Residential	R2-1	0	0	0	34.842	0.350		Residential - Single Family Residence, 1	105B201 181		South Los Angeles	No	MI	R2RD
Los Angeles	5919 METTLER AVE	90003	6006031025	0.000	0.000	0.350	0.000	Shortfall of Sites	0.129	Low Medium II Residential	RD1.5-1-CPIO	0	0	0	31.112	0.350		Residential - Single Family Residence, 1	105B205 181		Southeast Los Angeles	No	MI	R2RD
Los Angeles	852 E 73RD ST	90001	6023006014	0.000	0.000	0.350	0.000	Shortfall of Sites	0.113	Low Medium I Residential	R2-1	0	0	0	35.246	0.350		Residential - Single Family Residence, 1	102B209 181		Southeast Los Angeles	No	MI	R2RD
Los Angeles	8468 S GRAND AVE	90003	6040004023	0.000	0.000	0.350	0.000	Shortfall of Sites	0.069	Low Medium II Residential	RD1.5-1	0	0	0	58.370	0.350	Vacant	Residential - Single Family Residence - Vacant Land, 0	097-5A203 181		Southeast Los Angeles	No	MI	R2RD
Los Angeles	1004 E 85TH ST	90001	6029029023	0.000	0.000	0.350	0.000	Shortfall of Sites	0.119	Low Medium I Residential	R2-1	0	0	0	33.611	0.350		Residential - Single Family Residence, 1	097-5A209 181		Southeast Los Angeles	No	MI	R2RD
Los Angeles	238 E 88TH ST	90003	6041013011	0.000	0.000	0.350	0.000	Shortfall of Sites	0.094	Low Medium II Residential	RD2-1	0	0	0	42.497	0.350		Residential - Single Family Residence, 1	096A205 181		Southeast Los Angeles	No	MI	R2RD
Los Angeles	933 E 88TH PL	90002	6042026008	0.000	0.000	0.350	0.000	Shortfall of Sites	0.118	Low Medium I Residential	R2-1	0	0	0	33.770	0.350		Residential - Single Family Residence, 1	096A209 181		Southeast Los Angeles	No	MI	R2RD
Los Angeles	214 W 91ST ST	90003	6040036027	0.000	0.000	0.350	0.000	Shortfall of Sites	0.115	Low Medium I Residential	R2-1	0	0	0	34.861	0.350		Residential - Single Family Residence, 1	094-5A203 181		Southeast Los Angeles	No	MI	R2RD
Los Angeles	138 E COLDEN AVE	90003	6052004016	0.000	0.000	0.350	0.000	Shortfall of Sites	0.124	Low Medium I Residential	R2-1	0	0	0	32.239	0.350		Residential - Single Family Residence, 1	093A205 181		Southeast Los Angeles	No	MI	R2RD
Los Angeles	714 W 97TH ST	90044	6054003021	0.000	0.000	0.350	0.000	Shortfall of Sites	0.109	Low Medium II Residential	RD2-1	0	0	0	36.678	0.350		Residential - Single Family Residence, 1	093A199 181		South Los Angeles	No	MI	R2RD
Los Angeles	201 E 101ST ST	90003	6063002020	0.000	0.000	0.350	0.000	Shortfall of Sites	0.125	Low Medium I Residential	R2-1	0	0	0	32.037	0.350		Residential - Single Family Residence, 1	091-5A205 181		Southeast Los Angeles	No	MI	R2RD
Los Angeles	160 W 101ST ST	90003	6053026019	0.000	0.000	0.350	0.000	Shortfall of Sites	0.130	Low Medium I Residential	R2-1	0	0	0	30.705	0.350		Residential - Single Family Residence, 1	091-5A203 181		Southeast Los Angeles	No	MI	R2RD
Los Angeles	712 W 101ST ST	90044	6054011032	0.000	0.000	0.350	0.000	Shortfall of Sites	0.072	Low Medium II Residential	RD2-1	0	0	0	55.754	0.350		Residential - Single Family Residence, 1	091-5A199 181		South Los Angeles	No	MI	R2RD
Los Angeles	210 W 105TH ST	90003	6074006003	0.000	0.000	0.350	0.000	Shortfall of Sites	0.124	Low Medium I Residential	R2-1	0	0	0	32.242	0.350		Residential - Single Family Residence, 1	090A203 181		Southeast Los Angeles	No	MI	R2RD
Los Angeles	863 E 112TH ST	90059	6072017029	0.000	0.000	0.350	0.000	Shortfall of Sites	0.059	Low Medium I Residential	R2-1	0	0	0	67.491	0.350		Residential - Single Family Residence, 1	087A209 181		Southeast Los Angeles	No	MI	R2RD
Los Angeles	141 W 113TH ST	90061	6074023083	0.000	0.000	0.350	0.000	Shortfall of Sites	0.158	Low Medium I Residential	R2-1	0	0	0	25.251	0.350		Residential - Single Family Residence, 1	087A203 181		Southeast Los Angeles	No	MI	R2RD
Los Angeles	644 E 116TH ST	90059	6084001010	0.000	0.000	0.350	0.000	Shortfall of Sites	0.129	Low Medium I Residential	R2-1	0	0	0	31.124	0.350		Residential - Single Family Residence, 1	084B205 181		Southeast Los Angeles	No	MI	R2RD
Los Angeles	12434 S VERMONT AVE	90044	6117016036	0.000	0.000	0.350	0.000	Shortfall of Sites	0.068	Low Medium I Residential	R2-1-O	0	0	0	58.489	0.350		Residential - Single Family Residence, 1	081B197 181		Harbor Gateway	No	MI	R2RD
Los Angeles	20414 S WESTERN AVE	90501	7351006027	0.000	0.000	0.350	0.000	Shortfall of Sites	0.116	Low Medium II Residential	RD1.5-1	0	0	0	34.615	0.350		Residential - Single Family Residence, 1	054B193 181		Harbor Gateway	No	MI	R2RD
Los Angeles	2846 ROSANNA ST	90039	5442030007	0.000	0.000	0.350	0.000	Shortfall of Sites	0.132	Low Medium I Residential	R2-1VL-RIO	0	0	0	30.303	0.350		Residential - Single Family Residence, 1	150A211 182		Silver Lake - Echo Park - Elysian Valley	No	MI	R2RD

Jurisdiction Name	Site Address/Intersection	5 Digit ZIP Code	Assessor Parcel Number	Very Low-Income	Low-Income	Moderate-Income	Above Moderate-Income	Type of Shortfall	Parcel Size (Acres)	Current General Plan Designation	Current Zoning	Proposed General Plan (GP) Designation	Proposed Zoning	Minimum Density Allowed	Maximum Density Allowed	Total Capacity	Vacant/ Nonvacant	Description of Existing Uses	PIN	Base Density Per Acre	Community Plan Area	Rent Stabalization Ordinance	Income Category	Applicable Rezoning Program (Program informing values in Column Q listed first)
Los Angeles	1907 MELLON AVE	90039	5442019024	0.000	0.000	0.350	0.000	Shortfall of Sites	0.129	Low Medium I Residential	R2-1VL-RIO	0	0	0	30.976	0.350		Residential - Single Family Residence, 1	148-5A213 182		Silver Lake - Echo Park - Elysian Valley	No	MI	R2RD
Los Angeles	3753 PUEBLO AVE	90032	5306014030	0.000	0.000	0.350	0.000	Shortfall of Sites	0.164	Low Medium I Residential	RD3-1	0	0	0	24.455	0.350		Residential - Single Family Residence, 1	144A233 182		Northeast Los Angeles	No	MI	R2RD
Los Angeles	819 N MANSFIELD AVE	90038	5524001018	0.000	0.000	0.350	0.000	Shortfall of Sites	0.138	Low Medium I Residential	R2-1XL	0	0	0	29.032	0.350		Residential - Single Family Residence - Pool and Misc., 1	141B181 182		Hollywood	No	MI	R2RD
Los Angeles	767 N EDGEMONT ST	90029	5538015015	0.000	0.000	0.350	0.000	Shortfall of Sites	0.144	Low Medium II Residential	RD2-1XL	0	0	0	27.864	0.350		Residential - Single Family Residence, 1	141B197 182		Hollywood	No	MI	R2RD
Los Angeles	4869 AXTELL ST	90032	5218013020	0.000	0.000	0.350	0.000	Shortfall of Sites	0.141	Low Medium I Residential	RD3-1	0	0	0	28.435	0.350		Residential - Single Family Residence, 1	142-5A233 182		Northeast Los Angeles	No	MI	R2RD
Los Angeles	419 N RENO ST	90026	5401024007	0.000	0.000	0.350	0.000	Shortfall of Sites	0.170	Low Medium II Residential	RD2-1VL	0	0	0	23.533	0.350		Residential - Single Family Residence, 1	139-5A203 182		Silver Lake - Echo Park - Elysian Valley	No	MI	R2RD
Los Angeles	2610 S MANSFIELD AVE	90016	5049013042	0.000	0.000	0.350	0.000	Shortfall of Sites	0.110	Low Medium II Residential	RD1.5-1	0	0	0	36.300	0.350		Institutional - School (Private) - One Story, 0	123B181 1148		West Adams - Baldwin Hills - Leimert	No	MI	R2RD
Los Angeles	1335 PENNSYLVANIA AVE	90033	5174017008	0.000	0.000	0.350	0.000	Shortfall of Sites	0.129	Low Medium II Residential	RD1.5-1-RIO-CUGU	0	0	0	30.987	0.350		Residential - Single Family Residence, 1	130-5A221 182		Boyle Heights	No	MI	R2RD
Los Angeles	1623 HAUSER BLVD	90019	5069027025	0.000	0.000	0.350	0.000	Shortfall of Sites	0.124	Low Medium I Residential	R2-1-O	0	0	0	32.255	0.350		Residential - Single Family Residence, 1	126B177 182		Wilshire	No	MI	R2RD
Los Angeles	700 S ST LOUIS ST	90023	5183022001	0.000	0.000	0.350	0.000	Shortfall of Sites	0.105	Low Medium II Residential	RD1.5-1-CUGU	0	0	0	38.240	0.350		Residential - Single Family Residence, 1	126A221 182		Boyle Heights	No	MI	R2RD
Los Angeles	1733 W 23RD ST	90018	5058026014	0.000	0.000	0.350	0.000	Shortfall of Sites	0.155	Low Medium II Residential	RD2-1-CPIO	0	0	0	25.813	0.350		Residential - Single Family Residence, 1	123B193 182		South Los Angeles	No	MI	R2RD
Los Angeles	471 S EVERGREEN AVE	90033	5185014003	0.000	0.000	0.350	0.000	Shortfall of Sites	0.120	Low Medium II Residential	RD1.5-1-CUGU	0	0	0	33.331	0.350		Residential - Single Family Residence, 1	124-5A225 182		Boyle Heights	No	MI	R2RD
Los Angeles	2835 S ORANGE DR	90016	5049027024	0.000	0.000	0.350	0.000	Shortfall of Sites	0.110	Low Medium II Residential	RD1.5-1	0	0	0	36.300	0.350		Residential - Single Family Residence, 1	120B177 182		West Adams - Baldwin Hills - Leimert	No	MI	R2RD
Los Angeles	2928 VIRGINIA RD	90016	5050021023	0.000	0.000	0.350	0.000	Shortfall of Sites	0.068	Low Medium II Residential	RD2-1	0	0	0	59.189	0.350		Residential - Single Family Residence, 1	120B185 182		West Adams - Baldwin Hills - Leimert	No	MI	R2RD
Los Angeles	625 E 25TH ST	90011	5127009011	0.000	0.000	0.350	0.000	Shortfall of Sites	0.087	Low Medium II Residential	RD2-1	0	0	0	45.928	0.350		Residential - Single Family Residence, 1	120A207 182		Southeast Los Angeles	No	MI	R2RD
Los Angeles	1423 E 23RD ST	90011	5119026007	0.000	0.000	0.350	0.000	Shortfall of Sites	0.131	Low Medium I Residential	R2-1	0	0	0	30.595	0.350		Residential - Single Family Residence, 1	118-5A211 182		Southeast Los Angeles	No	MI	R2RD
Los Angeles	908 E 32ND ST	90011	5114020027	0.000	0.000	0.350	0.000	Shortfall of Sites	0.088	Low Medium II Residential	RD2-1	0	0	0	45.437	0.350		Residential - Single Family Residence, 1	117A209 182		Southeast Los Angeles	No	MI	R2RD
Los Angeles	1230 E 40TH PL	90011	5114035006	0.000	0.000	0.350	0.000	Shortfall of Sites	0.120	Low Medium I Residential	R2-1	0	0	0	33.384	0.350		Residential - Single Family Residence, 1	115-5A211 182		Southeast Los Angeles	No	MI	R2RD
Los Angeles	4214 ZAMORA ST	90011	5115029022	0.000	0.000	0.350	0.000	Shortfall of Sites	0.083	Low Medium I Residential	R2-1	0	0	0	48.391	0.350		Residential - Single Family Residence, 1	114A211 182		Southeast Los Angeles	No	MI	R2RD
Los Angeles	1565 E 42ND ST	90011	5116015022	0.000	0.000	0.350	0.000	Shortfall of Sites	0.126	Low Medium I Residential	R2-1	0	0	0	31.872	0.350		Residential - Single Family Residence, 1	114A213 182		Southeast Los Angeles	No	MI	R2RD
Los Angeles	529 W 42ND PL	90037	5019015009	0.000	0.000	0.350	0.000	Shortfall of Sites	0.110	Low Medium II Residential	RD2-1	0	0	0	36.299	0.350		Residential - Single Family Residence, 1	114A201 182		South Los Angeles	No	MI	R2RD
Los Angeles	980 E 42ND PL	90011	5115018018	0.000	0.000	0.350	0.000	Shortfall of Sites	0.119	Low Medium I Residential	R2-1	0	0	0	33.723	0.350		Residential - Single Family Residence, 1	114A209 182		Southeast Los Angeles	No	MI	R2RD
Los Angeles	1438 W VERNON AVE	90062	5016001018	0.000	0.000	0.350	0.000	Shortfall of Sites	0.131	Low Medium II Residential	RD1.5-1	0	0	0	30.593	0.350		Residential - Single Family Residence - High Value Residence, X Cost Classification, 1	111B193 182		South Los Angeles	No	MI	R2RD
Los Angeles	1621 E 45TH ST	90011	5106003015	0.000	0.000	0.350	0.000	Shortfall of Sites	0.078	Low Medium II Residential	RD1.5-1	0	0	0	51.602	0.350		Residential - Single Family Residence, 1	112-5A213 182		Southeast Los Angeles	No	MI	R2RD
Los Angeles	1209 E 46TH ST	90011	5107007006	0.000	0.000	0.350	0.000	Shortfall of Sites	0.159	Low Medium I Residential	R2-1	0	0	0	25.156	0.350		Residential - Single Family Residence, 1	112-5A211 182		Southeast Los Angeles	No	MI	R2RD
Los Angeles	1375 E 49TH ST	90011	5107024031	0.000	0.000	0.350	0.000	Shortfall of Sites	0.115	Low Medium I Residential	R2-1	0	0	0	34.804	0.350		Residential - Single Family Residence, 1	111A211 182		Southeast Los Angeles	No	MI	R2RD
Los Angeles	1001 E 52ND PL	90011	5103027004	0.000	0.000	0.350	0.000	Shortfall of Sites	0.106	Low Medium I Residential	R2-1	0	0	0	37.877	0.350		Residential - Single Family Residence, 1	108B209 182		Southeast Los Angeles	No	MI	R2RD
Los Angeles	605 W 52ND PL	90037	5001029019	0.000	0.000	0.350	0.000	Shortfall of Sites	0.115	Low Medium I Residential	R2-1	0	0	0	34.854	0.350		Residential - Single Family Residence, 1	108B201 182		South Los Angeles	No	MI	R2RD
Los Angeles	936 W 52ND ST	90037	5001004010	0.000	0.000	0.350	0.000	Shortfall of Sites	0.156	Low Medium I Residential	R2-1	0	0	0	25.634	0.350		Residential - Single Family Residence, 1	108B197 182		South Los Angeles	No	MI	R2RD
Los Angeles	5911 DENVER AVE	90044	6004030012	0.000	0.000	0.350	0.000	Shortfall of Sites	0.119	Low Medium I Residential	R2-1	0	0	0	33.507	0.350		Residential - Single Family Residence, 1	105B201 182		South Los Angeles	No	MI	R2RD
Los Angeles	848 E 73RD ST	90001	6023006013	0.000	0.000	0.350	0.000	Shortfall of Sites	0.113	Low Medium I Residential	R2-1	0	0	0	35.246	0.350		Residential - Single Family Residence, 1	102B209 182		Southeast Los Angeles	No	MI	R2RD
Los Angeles	906 E 77TH ST	90001	6023028008	0.000	0.000	0.350	0.000	Shortfall of Sites	0.117	Low Medium I Residential	R2-1	0	0	0	34.162	0.350		Residential - Single Family Residence, 1	099B209 182		Southeast Los Angeles	No	MI	R2RD
Los Angeles	1000 E 85TH ST	90001	6029029022	0.000	0.000	0.350	0.000	Shortfall of Sites	0.119	Low Medium I Residential	R2-1	0	0	0	33.608	0.350		Residential - Single Family Residence, 1	097-5A209 182		Southeast Los Angeles	No	MI	R2RD
Los Angeles	234 E 88TH ST	90003	6041013012	0.000	0.000	0.350	0.000	Shortfall of Sites	0.094	Low Medium II Residential	RD2-1	0	0	0	42.494	0.350		Residential - Single Family Residence, 1	096A205 182		Southeast Los Angeles	No	MI	R2RD
Los Angeles	927 E 88TH PL	90002	6042026009	0.000	0.000	0.350	0.000	Shortfall of Sites	0.118	Low Medium I Residential	R2-1	0	0	0	33.770	0.350		Residential - Single Family Residence, 1	096A209 182		Southeast Los Angeles	No	MI	R2RD
Los Angeles	442 W 88TH PL	90003	6038003015	0.000	0.000	0.350	0.000	Shortfall of Sites	0.083	Low Medium II Residential	RD2-1	0	0	0	48.424	0.350		Residential - Single Family Residence, 1	096A201 182		South Los Angeles	No	MI	R2RD
Los Angeles	218 W 91ST ST	90003	6040036026	0.000	0.000	0.350	0.000	Shortfall of Sites	0.115	Low Medium II Residential	R2-1	0	0	0	34.861	0.350		Residential - Single Family Residence, 1	094-5A203 182		Southeast Los Angeles	No	MI	R2RD
Los Angeles	718 W 97TH ST	90044	6054003020	0.000	0.000	0.350	0.000	Shortfall of Sites	0.109	Low Medium II Residential	RD2-1	0	0	0	36.635	0.350		Residential - Single Family Residence, 1	093A199 182		South Los Angeles	No	MI	R2RD
Los Angeles	214 W 105TH ST	90003	6074006004	0.000	0.000	0.350	0.000	Shortfall of Sites	0.186	Low Medium I Residential	R2-1	0	0	0	21.494	0.350		Residential - Single Family Residence, 1	090A203 182		Southeast Los Angeles	No	MI	R2RD
Los Angeles	1764 E 109TH ST	90059	6069006005	0.000	0.000	0.350	0.000	Shortfall of Sites	0.075	Low Medium I Residential	R2-1	0	0	0	53.178	0.350		Residential - Single Family Residence, 1	088-5A213 182		Southeast Los Angeles	No	MI	R2RD
Los Angeles	823 E 109TH PL	90059	6071014010	0.000	0.000	0.350	0.000	Shortfall of Sites	0.111	Low Medium I Residential	R2-1	0	0	0	35.879	0.350		Residential - Single Family Residence, 1	088-5A209 182		Southeast Los Angeles	No	MI	R2RD
Los Angeles	140 E 109TH PL	90061	6073009006	0.000	0.000	0.350	0.000	Shortfall of Sites	0.122	Low Medium I Residential	R2-1	0	0	0	32.729	0.350		Residential - Single Family Residence, 1	088-5A205 182		Southeast Los Angeles	No	MI	R2RD
Los Angeles	11192 BELHAVEN AVE	90059	6072031002	0.000	0.000	0.350	0.000	Shortfall of Sites	0.119	Low Medium I Residential	R2-1	0	0	0	33.667	0.350		Residential - Single Family Residence, 1	087A209 182		Southeast Los Angeles	No	MI	R2RD
Los Angeles	11212 TOWNE AVE	90061	6073027017	0.000	0.000	0.350	0.000	Shortfall of Sites	0.075	Low Medium I Residential	R2-1	0	0	0	53.481	0.350		Residential - Single Family Residence, 1	087A207 182		Southeast Los Angeles	No	MI	R2RD
Los Angeles	147 W 113TH ST	90061	6074023042	0.000	0.000	0.350	0.000	Shortfall of Sites	0.158	Low Medium I Residential	R2-1	0	0	0	25.251	0.350		Residential - Single Family Residence, 1	087A203 182		Southeast Los Angeles	No	MI	R2RD
Los Angeles	25114 PRESIDENT AVE	90710	7410003070	0.000	0.000	0.350	0.000	Shortfall of Sites	0.121	Low Medium I Residential	R2-1XL	0	0	0	33.144	0.350		Residential - Single Family Residence, 1	036B193 182		Wilmington - Harbor City	No	MI	R2RD
Los Angeles	1313 E L ST	90744	7425015010	0.000	0.000	0.350	0.000	Shortfall of Sites	0.118	Low Medium I Residential	[Q]R2-1XL-O-CUGU	0	0	0	34.028	0.350		Residential - Single Family Residence, 1	033B213 182		Wilmington - Harbor City	No	MI	R2RD
Los Angeles	345 W I ST	90744	7416031031	0.000	0.000	0.350	0.000	Shortfall of Sites	0.107	Low Medium II Residential	[Q]RD1.5-1XL-O-CUGU	0	0	0	37.357	0.350		Residential - Single Family Residence, 1	030B205 182		Wilmington - Harbor City	No	MI	R2RD
Los Angeles	10221 HELENDALE AVE	91042	2558031008	0.000	0.000	0.350	0.000	Shortfall of Sites	0.062	Low Medium II Residential	RD2-1	0	0	0	64.538	0.350		Residential - Single Family Residence, 1	204A197 183		Sunland - Tujunga - Lake View Terrace - Shadow Hills - East La Tuna Canyon	No	MI	R2RD
Los Angeles	217 NEWLAND ST	90042	5493002015	0.000	0.000	0.350	0.000	Shortfall of Sites	0.059	Low Medium II Residential	RD1.5-1	0	0	0	67.688	0.350		Residential - Single Family Residence, 1	154-5A231 183		Northeast Los Angeles	No	MI	R2RD
Los Angeles	2758 KNOX AVE	90039	5442003015	0.000	0.000	0.350	0.000	Shortfall of Sites	0.128	Low Medium I Residential	R2-1VL-RIO	0	0	0	31.324	0.350		Residential - Single Family Residence, 1	148-5A213 183		Silver Lake - Echo Park - Elysian Valley	No	MI	R2RD
Los Angeles	2634 RICH ST	90039	5442007020	0.000	0.000	0.350	0.000	Shortfall of Sites	0.124	Low Medium I Residential	R2-1VL-RIO	0	0	0	32.273	0.350		Residential - Single Family Residence, 1	147A213 183		Silver Lake - Echo Park - Elysian Valley	No	MI	R2RD
Los Angeles	648 CYPRESS AVE	90065	5453013010	0.000	0.000	0.350	0.000	Shortfall of Sites	0.092	Low Medium II Residential	RD1.5-1-CDO-RIO	0	0	0	43.582	0.350		Residential - Single Family Residence, 1	144A219 183		Northeast Los Angeles	No	MI	R2RD
Los Angeles	3139 FOLSOM ST	90063	5178016012	0.000	0.000	0.350	0.000	Shortfall of Sites	0.075	Low Medium I Residential	R2-1-CUGU	Low Neighborhood Residential	[VLN1 - MU4 - 3][RN2 - 20][CPIO]	0	53.612	0.350		Residential - Single Family Residence, 1	127-5A227 183	21	Boyle Heights	No	MI	R2RD , BH CPU
Los Angeles	4233 LOCKWOOD AVE	90029	5539006020	0.000	0.000	0.350	0.000	Shortfall of Sites	0.121	Low Medium II Residential	RD1.5-1XL	0	0	0	33.065	0.350		Residential - Single Family Residence - Guesthouse, 1	144A201 183		Hollywood	No	MI	R2RD
Los Angeles	3334 PUEBLO AVE	90032	5218016031	0.000	0.000	0.350	0.000	Shortfall of Sites	0.152	Low Medium I Residential	[Q]RD3-1D	0	0	0	26.400	0.350		Residential - Single Family Residence, 1	142-5A235 183		Northeast Los Angeles	No	MI	R2RD
Los Angeles	834 N OCCIDENTAL BLVD	90026	5402002021	0.000	0.000	0.350	0.000	Shortfall of Sites	0.172	Low Medium II Residential	RD3-1VL	0	0	0	23.232	0.350		Residential - Single Family Residence, 1	141A205 183		Silver Lake - Echo Park - Elysian Valley	No	MI	R2RD
Los Angeles	2507 KENT ST	90026	5402011027	0.000	0.000	0.350	0.000	Shortfall of Sites	0.056	Low Medium II Residential	RD2-1VL	0	0	0	71.630	0.350		Residential - Single Family Residence, 1	139-5A205 183		Silver Lake - Echo Park - Elysian Valley	No	MI	R2RD
Los Angeles	1732 CLINTON ST	90026	5404010009	0.000	0.000	0.350	0.000	Shortfall of Sites	0.129	Low Medium II Residential	RD2-1VL-CDO	0	0	0	31.086	0.350		Residential - Single Family Residence, 1	138A207 183		Silver Lake - Echo Park - Elysian Valley	No	MI	R2RD
Los Angeles	2573 LANCASTER AVE	90033	5202013014	0.000	0.000	0.350	0.000	Shortfall of Sites	0.097	Low Medium II Residential	RD2-1	0	0	0	41.149	0.350		Residential - Single Family Residence, 1	133-5A227 183		Northeast Los Angeles	No	MI	R2RD
Los Angeles	1630 S SIERRA BONITA AVE	90019	5069026017	0.000	0.000	0.350	0.000	Shortfall of Sites	0.128	Low Medium I Residential	R2-1-O	0	0	0	31.142	0.350		Residential - Single Family Residence, 1	126B177 183		Wilshire	No	MI	R2RD
Los Angeles	4023 W 23RD ST	90018	5060011011	0.000	0.000	0.350	0.000	Shortfall of Sites	0.108	Low Medium II Residential	RD2-1-O-CPIO	0	0	0	37.014	0.350		Residential - Single Family Residence, 1	123B185 183		West Adams - Baldwin Hills - Leimert	No	MI	R2RD
Los Angeles	2929 SOMERSET DR	90016	5050020008	0.000	0.000	0.350	0.000	Shortfall of Sites	0.058	Low Medium II Residential	RD2-1	0	0	0	69.170	0.350		Residential - Single Family Residence, 0	120B185 183		West Adams - Baldwin Hills - Leimert	No	MI	R2RD
Los Angeles	1375 W 37TH DR	90007	5040011027	0.000	0.000	0.350	0.000	Shortfall of Sites	0.121	Low Medium II Residential	RD2-1	0	0	0	32.972	0.350		Residential - Double, Duplex, or Two Units - 4 Stories or Less, 0	117B197 183		South Los Angeles	No	MI	R2RD
Los Angeles	447 E 31ST ST	90011	5128006027	0.000	0.000	0.350	0.000	Shortfall of Sites	0.107	Low Medium II Residential	RD1.5-1	0	0	0	37.454	0.350		Residential - Single Family Residence, 1	118-5A207 183		Southeast Los Angeles	No	MI	R2RD
Los Angeles	3978 BRIGHTON AVE	90062	5036031014	0.000	0.000	0.350	0.000	Shortfall of Sites	0.153	Low Medium II Residential	RD2-1	0	0	0	26.188	0.350		Residential - Single Family Residence, 1	114B193 183		South Los Angeles	No	MI	R2RD
Los Angeles	357 W 40TH PL	90037	5111003037	0.000	0.000	0.350	0.000	Shortfall of Sites	0.060	Low Medium II Residential	RD2-1	0	0	0	67.085	0.350		Industrial - Parking Lot (Industrial Use Property) - One Story, 0	115-5A203 183		Southeast Los Angeles	No	MI	R2RD
Los Angeles	1226 E 40TH PL	90011	5114035005	0.000	0.000	0.350	0.000	Shortfall of Sites	0.120	Low Medium I Residential	R2-1	0	0	0	33.388	0.350		Residential - Single Family Residence, 1	115-5A211 183		Southeast Los Angeles	No	MI	R2RD
Los Angeles	4217 ZAMORA ST	90011	5115028022	0.000	0.000	0.350	0.000	Shortfall of Sites	0.103	Low Medium I Residential	R2-1	0	0	0	38.724	0.350		Residential - Single Family Residence, 1	114A211 183		Southeast Los Angeles	No	MI	R2RD
Los Angeles	533 W 42ND PL	90037	5019015008	0.000	0.000	0.350	0.000	Shortfall of Sites	0.121	Low Medium II Residential	RD2-1	0	0	0	33.135	0.350		Residential - Single Family Residence, 1	114A201 183		South Los Angeles	No	MI	R2RD
Los Angeles	4436 MORGAN AVE	90011	5106003014	0.000	0.000	0.350	0.000	Shortfall of Sites	0.059	Low Medium II Residential	RD1.5-1	0	0	0	67.332	0.350		Residential - Single Family Residence, 1	112-5A213 183		Southeast Los Angeles	No	MI	R2RD
Los Angeles	6000 ENSIGN AVE	91606	2337001035	0.000	0.000	0.350	0.000	Shortfall of Sites	0.067	Low Medium II Residential	RD1.5-1	0	0	0	59.731	0.350		Institutional - School (Private) - One Story, 0	177B173 1151		North Hollywood - Valley Village	No	MI	R2RD
Los Angeles	1186 E 49TH ST	90011	5107026012	0.000	0.000	0.350	0.000	Shortfall of Sites	0.124	Low Medium I Residential	R2-1	0	0	0	32.173	0.350		Residential - Single Family Residence, 1	111A209 183		Southeast Los Angeles	No	MI	R2RD

Jurisdiction Name	Site Address/Intersection	5 Digit ZIP Code	Assessor Parcel Number	Very Low-Income	Low-Income	Moderate-Income	Above Moderate-Income	Type of Shortfall	Parcel Size (Acres)	Current General Plan Designation	Current Zoning	Proposed General Plan (GP) Designation	Proposed Zoning	Minimum Density Allowed	Maximum Density Allowed	Total Capacity	Vacant/ Nonvacant	Description of Existing Uses	PIN	Base Density Per Acre	Community Plan Area	Rent Stabalization Ordinance	Income Category	Applicable Rezoning Program (Program informing values in Column Q listed first)
Los Angeles	1379 E 49TH ST	90011	5107024032	0.000	0.000	0.350	0.000	Shortfall of Sites	0.115	Low Medium I Residential	R2-1	0	0	0	34.804	0.350		Residential - Single Family Residence, 1	111A211 183		Southeast Los Angeles	No	MI	R2RD
Los Angeles	646 E 49TH ST	90011	5108011011	0.000	0.000	0.350	0.000	Shortfall of Sites	0.189	Low Medium I Residential	R2-1-CPIO	0	0	0	21.119	0.350		Residential - Single Family Residence, 1	111A207 183		Southeast Los Angeles	No	MI	R2RD
Los Angeles	615 W 49TH PL	90037	5018023012	0.000	0.000	0.350	0.000	Shortfall of Sites	0.096	Low Medium II Residential	RD2-1	0	0	0	41.483	0.350		Residential - Single Family Residence, 1	111A201 183		South Los Angeles	No	MI	R2RD
Los Angeles	1516 E 49TH ST	90011	5106022017	0.000	0.000	0.350	0.000	Shortfall of Sites	0.124	Low Medium I Residential	R2-1	0	0	0	32.265	0.350		Residential - Single Family Residence, 1	111A213 183		Southeast Los Angeles	No	MI	R2RD
Los Angeles	1507 W 52ND ST	90062	5003007030	0.000	0.000	0.350	0.000	Shortfall of Sites	0.121	Low Medium I Residential	R2-1-CPIO	0	0	0	33.055	0.350		Residential - Single Family Residence, 1	108B193 183		South Los Angeles	No	MI	R2RD
Los Angeles	609 W 52ND PL	90037	5001029021	0.000	0.000	0.350	0.000	Shortfall of Sites	0.115	Low Medium I Residential	R2-1	0	0	0	34.855	0.350		Residential - Single Family Residence, 1	108B201 183		South Los Angeles	No	MI	R2RD
Los Angeles	1717 W 59TH PL	90047	6002008027	0.000	0.000	0.350	0.000	Shortfall of Sites	0.077	Low Medium I Residential	R2-1	0	0	0	51.990	0.350		Residential - Single Family Residence, 1	105B193 183		South Los Angeles	No	MI	R2RD
Los Angeles	1353 W 59TH PL	90044	6003009026	0.000	0.000	0.350	0.000	Shortfall of Sites	0.138	Low Medium I Residential	R2-1	0	0	0	29.010	0.350		Residential - Single Family Residence, 1	105B197 183		South Los Angeles	No	MI	R2RD
Los Angeles	507 E 68TH ST	90003	6011012027	0.000	0.000	0.350	0.000	Shortfall of Sites	0.115	Low Medium I Residential	R2-1	0	0	0	34.759	0.350		Residential - Single Family Residence, 1	102B205 183		Southeast Los Angeles	No	MI	R2RD
Los Angeles	844 E 73RD ST	90001	6023006012	0.000	0.000	0.350	0.000	Shortfall of Sites	0.113	Low Medium I Residential	R2-1	0	0	0	35.246	0.350		Residential - Single Family Residence, 1	102B209 183		Southeast Los Angeles	No	MI	R2RD
Los Angeles	707 E 76TH PL	90001	6023018029	0.000	0.000	0.350	0.000	Shortfall of Sites	0.079	Low Medium I Residential	R2-1-CPIO	0	0	0	50.798	0.350		Residential - Single Family Residence, 1	099B205 183		Southeast Los Angeles	No	MI	R2RD
Los Angeles	902 E 77TH ST	90001	6023028006	0.000	0.000	0.350	0.000	Shortfall of Sites	0.068	Low Medium I Residential	R2-1	0	0	0	58.513	0.350		Residential - Single Family Residence, 1	099B209 183		Southeast Los Angeles	No	MI	R2RD
Los Angeles	442 E 84TH PL	90003	6030027019	0.000	0.000	0.350	0.000	Shortfall of Sites	0.121	Low Medium I Residential	R2-1	0	0	0	33.107	0.350		Residential - Single Family Residence, 1	097-5A207 183		Southeast Los Angeles	No	MI	R2RD
Los Angeles	1717 W 85TH ST	90047	6034025014	0.000	0.000	0.350	0.000	Shortfall of Sites	0.156	Low Medium II Residential	RD2-1	0	0	0	25.687	0.350		Residential - Single Family Residence, 1	097-5A193 183		South Los Angeles	No	MI	R2RD
Los Angeles	922 E 85TH ST	90001	6029029021	0.000	0.000	0.350	0.000	Shortfall of Sites	0.119	Low Medium I Residential	R2-1	0	0	0	33.604	0.350		Residential - Single Family Residence, 1	097-5A209 183		Southeast Los Angeles	No	MI	R2RD
Los Angeles	230 E 88TH ST	90003	6041013013	0.000	0.000	0.350	0.000	Shortfall of Sites	0.094	Low Medium II Residential	RD2-1	0	0	0	42.494	0.350		Residential - Single Family Residence, 1	096A205 183		Southeast Los Angeles	No	MI	R2RD
Los Angeles	923 E 88TH PL	90002	6042026010	0.000	0.000	0.350	0.000	Shortfall of Sites	0.118	Low Medium I Residential	R2-1	0	0	0	33.770	0.350		Residential - Single Family Residence, 1	096A209 183		Southeast Los Angeles	No	MI	R2RD
Los Angeles	448 W 88TH PL	90003	6038003012	0.000	0.000	0.350	0.000	Shortfall of Sites	0.073	Low Medium II Residential	RD2-1	0	0	0	54.462	0.350		Residential - Single Family Residence, 1	096A201 183		South Los Angeles	No	MI	R2RD
Los Angeles	724 W 97TH ST	90044	6054003017	0.000	0.000	0.350	0.000	Shortfall of Sites	0.109	Low Medium II Residential	RD2-1	0	0	0	36.678	0.350		Residential - Single Family Residence, 1	093A199 183		South Los Angeles	No	MI	R2RD
Los Angeles	1652 W CENTURY BLVD	90047	6059003029	0.000	0.000	0.350	0.000	Shortfall of Sites	0.071	Low Medium II Residential	RD2-1	0	0	0	56.266	0.350		Residential - Single Family Residence, 1	091-5A195 183		South Los Angeles	No	MI	R2RD
Los Angeles	153 E 101ST ST	90003	6063001029	0.000	0.000	0.350	0.000	Shortfall of Sites	0.140	Low Medium I Residential	R2-1	0	0	0	28.582	0.350		Residential - Single Family Residence, 1	091-5A205 183		Southeast Los Angeles	No	MI	R2RD
Los Angeles	410 E 101ST ST	90003	6063005003	0.000	0.000	0.350	0.000	Shortfall of Sites	0.119	Low Medium I Residential	R2-1	0	0	0	33.635	0.350		Residential - Single Family Residence, 1	091-5A207 183		Southeast Los Angeles	No	MI	R2RD
Los Angeles	220 W 105TH ST	90003	6074006005	0.000	0.000	0.350	0.000	Shortfall of Sites	0.124	Low Medium I Residential	R2-1	0	0	0	32.242	0.350		Residential - Single Family Residence, 1	090A203 183		Southeast Los Angeles	No	MI	R2RD
Los Angeles	1760 E 109TH ST	90059	6069006004	0.000	0.000	0.350	0.000	Shortfall of Sites	0.075	Low Medium I Residential	R2-1	0	0	0	53.277	0.350		Residential - Single Family Residence, 1	088-5A213 183		Southeast Los Angeles	No	MI	R2RD
Los Angeles	11211 STANFORD AVE	90059	6072001007	0.000	0.000	0.350	0.000	Shortfall of Sites	0.115	Low Medium I Residential	R2-1	0	0	0	34.848	0.350		Residential - Single Family Residence, 1	087A207 183		Southeast Los Angeles	No	MI	R2RD
Los Angeles	151 W 113TH ST	90061	6074023082	0.000	0.000	0.350	0.000	Shortfall of Sites	0.158	Low Medium I Residential	R2-1	0	0	0	25.251	0.350		Residential - Single Family Residence, 1	087A203 183		Southeast Los Angeles	No	MI	R2RD
Los Angeles	13176 FOOTHILL BLVD	91342	2513025006	0.000	0.000	0.350	0.000	Shortfall of Sites	0.155	Low III Residential	RD5-1XL	0	0	0	25.815	0.350		Residential - Single Family Residence, 1	219B157 184		Sylmar	No	MI	R2RD
Los Angeles	6723 CAMELLIA AVE	91606	2320016016	0.000	0.000	0.350	0.000	Shortfall of Sites	0.155	Low Medium II Residential	RD2-1	0	0	0	25.814	0.350		Residential - Single Family Residence, 1	180B169 184		North Hollywood - Valley Village	No	MI	R2RD
Los Angeles	1250 N JUNE ST	90038	5532001021	0.000	0.000	0.350	0.000	Shortfall of Sites	0.118	Low Medium II Residential	RD1.5-1XL	0	0	0	34.032	0.350	Vacant	Residential - Five or More Units or Apartments (Any Combination) - 4 Stories or Less - Vacant Land, 0	144B185 184		Hollywood	No	MI	R2RD
Los Angeles	1223 N ALEXANDRIA AVE	90029	5540004012	0.000	0.000	0.350	0.000	Shortfall of Sites	0.149	Low Medium II Residential	RD2-1XL	0	0	0	26.798	0.350		Residential - Single Family Residence, 1	144B197 184		Hollywood	No	MI	R2RD
Los Angeles	817 N ORANGE DR	90038	5525006020	0.000	0.000	0.350	0.000	Shortfall of Sites	0.171	Low Medium I Residential	R2-1XL	0	0	0	23.451	0.350		Residential - Single Family Residence - Pool, 0	141B181 184		Hollywood	No	MI	R2RD
Los Angeles	739 N WILTON PL	90038	5535003009	0.000	0.000	0.350	0.000	Shortfall of Sites	0.139	Low Medium I Residential	R2-1XL	0	0	0	28.682	0.350		Residential - Single Family Residence, 1	141B189 184		Hollywood	No	MI	R2RD
Los Angeles	5220 TEMPLETON ST	90032	5219014005	0.000	0.000	0.350	0.000	Shortfall of Sites	0.172	Low Medium I Residential	RD3-1	0	0	0	23.233	0.350		Residential - Single Family Residence, 1	142-5A235 184		Northeast Los Angeles	No	MI	R2RD
Los Angeles	829 N OCCIDENTAL BLVD	90026	5426021022	0.000	0.000	0.350	0.000	Shortfall of Sites	0.086	Low Medium II Residential	RD2-1VL	0	0	0	46.400	0.350		Residential - Single Family Residence, 0	141A205 184		Silver Lake - Echo Park - Elysian Valley	No	MI	R2RD
Los Angeles	2326 HIGHBURY AVE	90032	5221013026	0.000	0.000	0.350	0.000	Shortfall of Sites	0.108	Low Medium II Residential	RD1.5-1	0	0	0	37.106	0.350		Residential - Single Family Residence, 1	138A237 184		Northeast Los Angeles	No	MI	R2RD
Los Angeles	322 S AVENUE 18	90031	5447030902	0.000	0.000	0.350	0.000	Shortfall of Sites	0.078	Low Medium II Residential	RD1.5-1	0	0	0	51.243	0.350		Miscellaneous - Government Owned Property, 0	136-5A221 184		Northeast Los Angeles	No	MI	R2RD
Los Angeles	2436 LANCASTER AVE	90033	5202011034	0.000	0.000	0.350	0.000	Shortfall of Sites	0.162	Low Medium II Residential	RD2-1	0	0	0	24.644	0.350		Residential - Single Family Residence, 1	133-5A227 184		Northeast Los Angeles	No	MI	R2RD
Los Angeles	628 S MOTT ST	90023	5185024015	0.000	0.000	0.350	0.000	Shortfall of Sites	0.060	Low Medium I Residential	R2-1-CUGU	Low Neighborhood Residential	[VLN2 - MU4 - 3][RN2 - 15][CPIO]	0	66.990	0.350		Residential - Single Family Residence, 1	124-5A223 184	29	Boyle Heights	No	MI	R2RD , BH CPU
Los Angeles	341 S PECAN ST	90033	5172023026	0.000	0.000	0.350	0.000	Shortfall of Sites	0.075	Low Medium II Residential	RD2-1-RIO-CUGU	0	0	0	53.657	0.350		Residential - Single Family Residence, 1	127-5A219 184		Boyle Heights	No	MI	R2RD
Los Angeles	2112 INEZ ST	90023	5183022003	0.000	0.000	0.350	0.000	Shortfall of Sites	0.100	Low Medium II Residential	RD1.5-1-CUGU	0	0	0	39.927	0.350		Residential - Single Family Residence, 1	126A221 184		Boyle Heights	No	MI	R2RD
Los Angeles	2215 HILLCREST DR	90016	5061011010	0.000	0.000	0.350	0.000	Shortfall of Sites	0.152	Low Medium I Residential	R2-1	0	0	0	26.400	0.350		Residential - Single Family Residence, 1	123B181 184		West Adams - Baldwin Hills - Leimert	No	MI	R2RD
Los Angeles	2238 ALSACE AVE	90016	5062010010	0.000	0.000	0.350	0.000	Shortfall of Sites	0.110	Low Medium II Residential	RD2-1	0	0	0	36.300	0.350		Residential - Single Family Residence, 1	123B177 184		West Adams - Baldwin Hills - Leimert	No	MI	R2RD
Los Angeles	2301 8TH AVE	90018	5060014013	0.000	0.000	0.350	0.000	Shortfall of Sites	0.161	Low Medium II Residential	RD2-1-CPIO	0	0	0	24.886	0.350		Residential - Single Family Residence, 1	123B189 184		West Adams - Baldwin Hills - Leimert	No	MI	R2RD
Los Angeles	2816 LANFRANCO ST	90033	5185018027	0.000	0.000	0.350	0.000	Shortfall of Sites	0.137	Low Medium II Residential	RD1.5-1-CUGU	0	0	0	29.274	0.350		Residential - Single Family Residence, 1	124-5A225 184		Boyle Heights	No	MI	R2RD
Los Angeles	2930 WELLINGTON RD	90016	5050020023	0.000	0.000	0.350	0.000	Shortfall of Sites	0.087	Low Medium II Residential	RD2-1	0	0	0	46.114	0.350		Residential - Single Family Residence, 0	120B185 184		West Adams - Baldwin Hills - Leimert	No	MI	R2RD
Los Angeles	115 E 24TH ST	90011	5127031003	0.000	0.000	0.350	0.000	Shortfall of Sites	0.120	Low Medium II Residential	RD2-1	0	0	0	33.261	0.350	Vacant	Commercial - Commercial - Vacant Land, 0	121-5A207 184		Southeast Los Angeles	No	MI	R2RD
Los Angeles	1446 E 22ND ST	90011	5119027013	0.000	0.000	0.350	0.000	Shortfall of Sites	0.130	Low Medium I Residential	R2-1	0	0	0	30.830	0.350		Residential - Single Family Residence, 1	118-5A211 184		Southeast Los Angeles	No	MI	R2RD
Los Angeles	826 E 33RD ST	90011	5120028007	0.000	0.000	0.350	0.000	Shortfall of Sites	0.121	Low Medium II Residential	RD2-1	0	0	0	32.950	0.350		Residential - Single Family Residence, 1	117A207 184		Southeast Los Angeles	No	MI	R2RD
Los Angeles	3853 WALL ST	90011	5121025011	0.000	0.000	0.350	0.000	Shortfall of Sites	0.061	Low Medium I Residential	R2-1	0	0	0	65.108	0.350		Residential - Single Family Residence, 1	115-5A205 184		Southeast Los Angeles	No	MI	R2RD
Los Angeles	191 W 40TH PL	90037	5111025008	0.000	0.000	0.350	0.000	Shortfall of Sites	0.138	Low Medium II Residential	RD2-1	0	0	0	29.083	0.350		Residential - Single Family Residence, 1	115-5A203 184		Southeast Los Angeles	No	MI	R2RD
Los Angeles	1220 E 40TH PL	90011	5114035004	0.000	0.000	0.350	0.000	Shortfall of Sites	0.120	Low Medium I Residential	R2-1	0	0	0	33.389	0.350		Residential - Single Family Residence, 1	115-5A211 184		Southeast Los Angeles	No	MI	R2RD
Los Angeles	4216 NAOMI AVE	90011	5115028017	0.000	0.000	0.350	0.000	Shortfall of Sites	0.103	Low Medium I Residential	R2-1	0	0	0	38.716	0.350		Residential - Single Family Residence, 1	114A211 184		Southeast Los Angeles	No	MI	R2RD
Los Angeles	1575 E 42ND ST	90011	5116015024	0.000	0.000	0.350	0.000	Shortfall of Sites	0.126	Low Medium I Residential	R2-1	0	0	0	31.864	0.350		Residential - Single Family Residence, 1	114A213 184		Southeast Los Angeles	No	MI	R2RD
Los Angeles	229 W 42ND PL	90037	5111017019	0.000	0.000	0.350	0.000	Shortfall of Sites	0.125	Low Medium I Residential	R2-1	0	0	0	32.016	0.350		Residential - Single Family Residence, 1	114A203 184		Southeast Los Angeles	No	MI	R2RD
Los Angeles	537 W 42ND PL	90037	5019015007	0.000	0.000	0.350	0.000	Shortfall of Sites	0.100	Low Medium II Residential	RD2-1	0	0	0	40.129	0.350		Residential - Single Family Residence, 1	114A201 184		South Los Angeles	No	MI	R2RD
Los Angeles	948 E 42ND PL	90011	5115017001	0.000	0.000	0.350	0.000	Shortfall of Sites	0.118	Low Medium I Residential	R2-1	0	0	0	33.767	0.350	Vacant	Residential - Single Family Residence - Vacant Land, 0	114A209 184		Southeast Los Angeles	No	MI	R2RD
Los Angeles	0	0	5109011020	0.000	0.000	0.350	0.000	Shortfall of Sites	0.161	Low Medium I Residential	R2-1	0	0	0	24.891	0.350	Vacant	Residential - Single Family Residence - Vacant Land, 0	112-5A205 184		Southeast Los Angeles	No	MI	R2RD
Los Angeles	1459 E 46TH ST	90011	5107005027	0.000	0.000	0.350	0.000	Shortfall of Sites	0.123	Low Medium I Residential	R2-1	0	0	0	32.504	0.350		Residential - Single Family Residence, 1	112-5A211 184		Southeast Los Angeles	No	MI	R2RD
Los Angeles	1011 E 46TH ST	90011	5108026015	0.000	0.000	0.350	0.000	Shortfall of Sites	0.175	Low Medium I Residential	R2-1	0	0	0	22.914	0.350		Residential - Double, Duplex, or Two Units - 4 Stories or Less, 0	112-5A209 184		Southeast Los Angeles	No	MI	R2RD
Los Angeles	619 W 49TH PL	90037	5018023013	0.000	0.000	0.350	0.000	Shortfall of Sites	0.096	Low Medium II Residential	RD2-1	0	0	0	41.481	0.350		Residential - Single Family Residence, 1	111A201 184		South Los Angeles	No	MI	R2RD
Los Angeles	1501 W 52ND ST	90062	5003007031	0.000	0.000	0.350	0.000	Shortfall of Sites	0.144	Low Medium I Residential	R2-1-CPIO	0	0	0	27.749	0.350	Vacant	Residential - Single Family Residence - Vacant Parcel with Existing Non-structural Other Imps., 0	108B193 184		South Los Angeles	No	MI	R2RD
Los Angeles	615 W 52ND PL	90037	5001029023	0.000	0.000	0.350	0.000	Shortfall of Sites	0.115	Low Medium I Residential	R2-1	0	0	0	34.858	0.350		Residential - Single Family Residence, 1	108B201 184		South Los Angeles	No	MI	R2RD
Los Angeles	1715 W 59TH PL	90047	6002008028	0.000	0.000	0.350	0.000	Shortfall of Sites	0.077	Low Medium I Residential	R2-1	0	0	0	51.660	0.350		Residential - Single Family Residence, 1	105B193 184		South Los Angeles	No	MI	R2RD
Los Angeles	1347 W 59TH PL	90044	6003009025	0.000	0.000	0.350	0.000	Shortfall of Sites	0.138	Low Medium I Residential	R2-1	0	0	0	29.011	0.350		Residential - Single Family Residence, 1	105B197 184		South Los Angeles	No	MI	R2RD
Los Angeles	5910 S OLIVE ST	90003	6005006026	0.000	0.000	0.350	0.000	Shortfall of Sites	0.116	Low Medium I Residential	R2-1	0	0	0	34.583	0.350		Residential - Single Family Residence, 1	105B201 184		Southeast Los Angeles	No	MI	R2RD
Los Angeles	445 W 77TH ST	90003	6020033006	0.000	0.000	0.350	0.000	Shortfall of Sites	0.135	Low Medium I Residential	R2-1	0	0	0	29.611	0.350		Residential - Single Family Residence, 1	099B201 184		South Los Angeles	No	MI	R2RD
Los Angeles	1507 W 85TH ST	90047	6034027016	0.000	0.000	0.350	0.000	Shortfall of Sites	0.154	Low Medium II Residential	RD2-1	0	0	0	25.899	0.350		Residential - Single Family Residence, 1	097-5A195 184		South Los Angeles	No	MI	R2RD
Los Angeles	918 E 85TH ST	90001	6029029020	0.000	0.000	0.350	0.000	Shortfall of Sites	0.119	Low Medium I Residential	R2-1	0	0	0	33.600	0.350		Residential - Single Family Residence, 1	097-5A209 184		Southeast Los Angeles	No	MI	R2RD
Los Angeles	8831 S HOOVER ST	90044	6038015022	0.000	0.000	0.350	0.000	Shortfall of Sites	0.133	Low Medium II Residential	RD2-1	0	0	0	30.175	0.350		Residential - Single Family Residence, 1	096A199 184		South Los Angeles	No	MI	R2RD
Los Angeles	226 E 88TH ST	90003	6041013014	0.000	0.000	0.350	0.000	Shortfall of Sites	0.094	Low Medium II Residential	RD2-1	0	0	0	42.495	0.350		Residential - Single Family Residence, 1	096A205 184		Southeast Los Angeles	No	MI	R2RD
Los Angeles	456 W 88TH PL	90003	6038003038	0.000	0.000	0.350	0.000	Shortfall of Sites	0.088	Low Medium II Residential	RD2-1	0	0	0	45.572	0.350		Residential - Single Family Residence, 1	096A201 184		South Los Angeles	No	MI	R2RD
Los Angeles	9144 BARING CROSS ST	90044	6039002034	0.000	0.000	0.350	0.000	Shortfall of Sites	0.117	Low Medium I Residential	R2-1	0	0	0	34.282	0.350		Residential - Single Family Residence, 1	094-5A199 184		South Los Angeles	No	MI	R2RD
Los Angeles	728 W 97TH ST	90044	6054003016	0.000	0.000	0.350	0.000	Shortfall of Sites	0.073	Low Medium II Residential	RD2-1	0	0	0	55.029	0.350		Residential - Single Family Residence, 1	093A199 184		South Los Angeles	No	MI	R2RD
Los Angeles	406 E 101ST ST	90003	6063005002	0.000	0.000	0.350	0.000	Shortfall of Sites	0.119	Low Medium I Residential	R2-1	0	0	0	33.635	0.350		Residential - Single Family Residence - Pool, 1	091-5A207 184		Southeast Los Angeles	No	MI	R2RD
Los Angeles	342 E 105TH ST	90003	6063022014	0.000	0.000	0.350	0.000	Shortfall of Sites	0.124	Low Medium I Residential	R2-1	0	0	0	32.265	0.350		Residential - Single Family Residence, 1	090A205 184		Southeast Los Angeles	No	MI	R2RD
Los Angeles	222 W 105TH ST	90003	6074006006	0.000	0.000	0.350	0.000	Shortfall of Sites	0.062	Low Medium I Residential	R2-1	0	0	0	64.484	0.350		Residential - Single Family Residence, 1	090A203 184		Southeast Los Angeles	No	MI	R2RD
Los Angeles	1760 E 109TH ST	90059	6069006004	0.000	0.000	0.350	0.000	Shortfall of Sites	0.075	Low Medium I Residential	R2-1	0	0	0	53.377	0.350		Residential - Single Family Residence, 0	088-5A213 184		Southeast Los Angeles	No	MI	R2RD
Los Angeles	831 E 109TH PL	90059	6071014008	0.000	0.000	0.350	0.000	Shortfall of Sites	0.111	Low Medium I Residential	R2-1	0	0	0	35.879	0.350		Residential - Single Family Residence, 1	088-5A209 184		Southeast Los Angeles	No	MI	R2RD
Los Angeles	412 W 109TH PL	90061	6075032004	0.000	0.000	0.350	0.000	Shortfall of Sites	0.122	Low Medium I Residential	R2-1	0	0	0	32.750	0.350		Residential - Single Family Residence, 1	088-5A201 184		South Los Angeles	No	MI	R2RD
Los Angeles	11206 STANFORD AVE	90059	6072014003	0.000	0.000	0.350	0.000	Shortfall of Sites	0.117	Low Medium I Residential	R2-1	0	0	0	34.234	0.350		Residential - Single Family Residence, 1	087A207 184		Southeast Los Angeles	No	MI	R2RD
Los Angeles	157 W 113TH ST	90061	6074023040	0.000	0.000	0.350	0.000	Shortfall of Sites	0.158	Low Medium I Residential	R2-1	0	0	0	25.251	0.350		Residential - Single Family Residence, 1	087A203 184		Southeast Los Angeles	No	MI	R2RD
Los Angeles	632 E 116TH ST	90059	6084001007	0.000	0.000	0.350	0.000	Shortfall of Sites	0.129	Low Medium I Residential	R2-1	0	0	0	31.122	0.350		Residential - Single Family Residence, 1	084B205 184		Southeast Los Angeles	No	MI	R2RD
Los Angeles	1422 PLAZA DEL AMO	90501	7347012008	0.000	0.000	0.350	0.000	Shortfall of Sites	0.121	Low Medium II Residential	RD1.5-1	0	0	0	33.043	0.350		Residential - Single Family Residence, 1	045B193 184		Harbor Gateway	No	MI	R2RD
Los Angeles	929 E ROBIDOUX ST	90744	7425004005	0.000	0.000	0.350	0.000	Shortfall of Sites	0.130	Low Medium I Residential	[Q]R2-1XL-O-CUGU	0	0	0	30.784	0.350		Residential - Single Family Residence, 1	033B209 184		Wilmington - Harbor City	No	MI	R2RD

Jurisdiction Name	Site Address/Intersection	5 Digit ZIP Code	Assessor Parcel Number	Very Low-Income	Low-Income	Moderate-Income	Above Moderate-Income	Type of Shortfall	Parcel Size (Acres)	Current General Plan Designation	Current Zoning	Proposed General Plan (GP) Designation	Proposed Zoning	Minimum Density Allowed	Maximum Density Allowed	Total Capacity	Vacant/ Nonvacant	Description of Existing Uses	PIN	Base Density Per Acre	Community Plan Area	Rent Stabalization Ordinance	Income Category	Applicable Rezoning Program (Program informing values in Column Q listed first)
Los Angeles	14804 ORO GRANDE ST	91342	2506033049	0.000	0.000	0.350	0.000	Shortfall of Sites	0.135	Low Medium I Residential	RD3-1XL-CPIO	0	0	0	29.534	0.350		Residential - Single Family Residence - Pool, 1	219B149 185		Sylmar	No	MI	R2RD
Los Angeles	10220 FERNGLEN AVE	91042	2558024022	0.000	0.000	0.350	0.000	Shortfall of Sites	0.111	Low Medium II Residential	RD1.5-1	0	0	0	36.179	0.350		Residential - Single Family Residence, 0	204A197 185		Sunland - Tujunga - Lake View Terrace - Shadow Hills - East La Tuna Canyon	No	MI	R2RD
Los Angeles	10058 TUJUNGA CANYON BLVD	91042	2568004014	0.000	0.000	0.350	0.000	Shortfall of Sites	0.135	Low Medium I Residential	RD3-1	0	0	0	29.704	0.350		Residential - Single Family Residence, 1	202-5A201 185		Sunland - Tujunga - Lake View Terrace - Shadow Hills - East La Tuna Canyon	No	MI	R2RD
Los Angeles	610 FAIRVIEW AVE	90033	5174011010	0.000	0.000	0.350	0.000	Shortfall of Sites	0.077	Low Medium I Residential	R2-1-RIO-CUGU	Low Medium Residential	[VLN1 - CR1 - 3][RG1 - 20][CPIO]	0	51.920	0.350		Residential - Single Family Residence, 1	132A221 185	21	Boyle Heights	No	MI	R2RD , BH CPU
Los Angeles	454 SLOAT ST	90063	5178021036	0.000	0.000	0.350	0.000	Shortfall of Sites	0.057	Low Medium I Residential	R2-1-CUGU	Low Neighborhood Residential	[VLN1 - MU4 - 3][RN2 - 20][CPIO]	0	69.697	0.350		Residential - Single Family Residence, 1	127-5A227 185	21	Boyle Heights	No	MI	R2RD , BH CPU
Los Angeles	133 RIVERA ST	90063	5179002030	0.000	0.000	0.350	0.000	Shortfall of Sites	0.057	Low Medium I Residential	R2-1-CUGU	Low Neighborhood Residential	[VLN1 - MU4 - 3][RN2 - 20][CPIO]	0	69.695	0.350		Residential - Single Family Residence, 1	126A225 185	21	Boyle Heights	No	MI	R2RD , BH CPU
Los Angeles	1257 N HARVARD BLVD	90029	5537012010	0.000	0.000	0.350	0.000	Shortfall of Sites	0.075	Low Medium II Residential	RD1.5-1XL	0	0	0	53.613	0.350		Residential - Single Family Residence, 1	144B193 185		Hollywood	No	MI	R2RD
Los Angeles	1249 N JUNE ST	90038	5532002032	0.000	0.000	0.350	0.000	Shortfall of Sites	0.118	Low Medium II Residential	RD1.5-1XL	0	0	0	34.032	0.350		Residential - Five or More Units or Apartments (Any Combination) · 4 Stories or Less, 0	144B185 185		Hollywood	No	MI	R2RD
Los Angeles	4231 LOCKWOOD AVE	90029	5539006019	0.000	0.000	0.350	0.000	Shortfall of Sites	0.093	Low Medium II Residential	RD1.5-1XL	0	0	0	43.231	0.350		Residential - Single Family Residence, 1	144A201 185		Hollywood	No	MI	R2RD
Los Angeles	3579 ARROYO SECO AVE	90065	5446021019	0.000	0.000	0.350	0.000	Shortfall of Sites	0.065	Low Medium II Residential	RD2-1-CDO	0	0	0	61.431	0.350		Residential - Single Family Residence, 1	144A223 185		Northeast Los Angeles	No	MI	R2RD
Los Angeles	3337 LINDA VISTA TER	90032	5219010011	0.000	0.000	0.350	0.000	Shortfall of Sites	0.194	Low Medium I Residential	[Q]RD3-1D	0	0	0	20.636	0.350		Residential - Single Family Residence, 1	142-5A235 185		Northeast Los Angeles	No	MI	R2RD
Los Angeles	2154 MARATHON ST	90026	5402036023	0.000	0.000	0.350	0.000	Shortfall of Sites	0.070	Low Medium II Residential	RD1.5-1VL	0	0	0	57.048	0.350		Residential - Single Family Residence, 1	139-5A207 185		Silver Lake - Echo Park - Elysian Valley	No	MI	R2RD
Los Angeles	2029 DARWIN AVE	90031	5410020038	0.000	0.000	0.350	0.000	Shortfall of Sites	0.080	Low Medium II Residential	RD1.5-1	0	0	0	49.970	0.350		Residential - Five or More Units or Apartments (Any Combination) · 4 Stories or Less, 0	136-5A221 185		Northeast Los Angeles	No	MI	R2RD
Los Angeles	206 BELMONT AVE	90026	5159018002	0.000	0.000	0.350	0.000	Shortfall of Sites	0.137	Low Medium Residential	RD1.5-1-O	0	0	0	29.297	0.350		Residential - Single Family Residence, 1	135A207 185		Westlake	No	MI	R2RD
Los Angeles	1749 W 23RD ST	90018	5058026011	0.000	0.000	0.350	0.000	Shortfall of Sites	0.155	Low Medium II Residential	RD2-1-CPIO	0	0	0	25.813	0.350		Residential - Single Family Residence, 1	123B193 185		South Los Angeles	No	MI	R2RD
Los Angeles	2855 ALSACE AVE	90016	5049025030	0.000	0.000	0.350	0.000	Shortfall of Sites	0.110	Low Medium II Residential	RD1.5-1	0	0	0	36.300	0.350		Residential - Single Family Residence, 1	120B177 185		West Adams - Baldwin Hills - Leimert	No	MI	R2RD
Los Angeles	1371 W 37TH DR	90007	5040011026	0.000	0.000	0.350	0.000	Shortfall of Sites	0.106	Low Medium II Residential	RD2-1	0	0	0	37.683	0.350		Residential - Single Family Residence, 0	117B197 185		South Los Angeles	No	MI	R2RD
Los Angeles	449 E 31ST ST	90011	5128006026	0.000	0.000	0.350	0.000	Shortfall of Sites	0.085	Low Medium II Residential	RD1.5-1	0	0	0	47.201	0.350		Residential - Single Family Residence, 1	118-5A207 185		Southeast Los Angeles	No	MI	R2RD
Los Angeles	1555 E 22ND ST	90011	5118004014	0.000	0.000	0.350	0.000	Shortfall of Sites	0.130	Low Medium I Residential	R2-1	0	0	0	30.687	0.350	Vacant	Residential - Single Family Residence - Vacant Land, 0	118-5A213 185		Southeast Los Angeles	No	MI	R2RD
Los Angeles	1625 E MARTIN LUTHER KING JR BLVD	90011	5117009039	0.000	0.000	0.350	0.000	Shortfall of Sites	0.100	Low Medium I Residential	R2-1-CPIO	0	0	0	39.860	0.350		Residential - Single Family Residence, 1	115-5A213 185		Southeast Los Angeles	No	MI	R2RD
Los Angeles	1214 E 40TH PL	90011	5114035003	0.000	0.000	0.350	0.000	Shortfall of Sites	0.120	Low Medium I Residential	R2-1	0	0	0	33.390	0.350		Residential - Single Family Residence, 1	115-5A211 185		Southeast Los Angeles	No	MI	R2RD
Los Angeles	4182 ASCOT AVE	90011	5116010022	0.000	0.000	0.350	0.000	Shortfall of Sites	0.119	Low Medium I Residential	R2-1	0	0	0	33.551	0.350		Residential - Single Family Residence, 1	114A211 185		Southeast Los Angeles	No	MI	R2RD
Los Angeles	4509 WALL ST	90011	5109001034	0.000	0.000	0.350	0.000	Shortfall of Sites	0.161	Low Medium I Residential	R2-1	0	0	0	24.891	0.350		Residential - Single Family Residence, 1	112-5A205 185		Southeast Los Angeles	No	MI	R2RD
Los Angeles	1172 E 49TH ST	90011	5107026010	0.000	0.000	0.350	0.000	Shortfall of Sites	0.104	Low Medium I Residential	R2-1	0	0	0	38.588	0.350		Residential - Single Family Residence, 1	111A209 185		Southeast Los Angeles	No	MI	R2RD
Los Angeles	625 W 49TH PL	90037	5018023014	0.000	0.000	0.350	0.000	Shortfall of Sites	0.096	Low Medium II Residential	RD2-1	0	0	0	41.478	0.350		Residential - Single Family Residence, 1	111A201 185		South Los Angeles	No	MI	R2RD
Los Angeles	993 E 52ND PL	90011	5103027003	0.000	0.000	0.350	0.000	Shortfall of Sites	0.106	Low Medium I Residential	R2-1	0	0	0	37.876	0.350		Residential - Single Family Residence, 1	108B209 185		Southeast Los Angeles	No	MI	R2RD
Los Angeles	619 W 52ND PL	90037	5001029025	0.000	0.000	0.350	0.000	Shortfall of Sites	0.115	Low Medium I Residential	R2-1	0	0	0	34.859	0.350		Residential - Single Family Residence, 1	108B201 185		South Los Angeles	No	MI	R2RD
Los Angeles	1711 W 59TH PL	90047	6002008029	0.000	0.000	0.350	0.000	Shortfall of Sites	0.077	Low Medium I Residential	R2-1	0	0	0	51.990	0.350		Residential - Single Family Residence, 1	105B193 185		South Los Angeles	No	MI	R2RD
Los Angeles	5913 S FLOWER ST	90003	6004037018	0.000	0.000	0.350	0.000	Shortfall of Sites	0.111	Low Medium I Residential	R2-1	0	0	0	36.040	0.350		Residential - Single Family Residence, 1	105B201 185		South Los Angeles	No	MI	R2RD
Los Angeles	1418 S BURNSIDE AVE	90019	5069033009	0.000	0.000	0.350	0.000	Shortfall of Sites	0.141	Low Medium II Residential	RD2-1-O	0	0	0	28.317	0.350		Institutional - School (Private) - One Story, 0	129B177 1156		Wilshire	No	MI	R2RD
Los Angeles	838 E 73RD ST	90001	6023006010	0.000	0.000	0.350	0.000	Shortfall of Sites	0.113	Low Medium I Residential	R2-1	0	0	0	35.246	0.350		Residential - Single Family Residence, 1	102B209 185		Southeast Los Angeles	No	MI	R2RD
Los Angeles	914 E 85TH ST	90001	6029029019	0.000	0.000	0.350	0.000	Shortfall of Sites	0.119	Low Medium I Residential	R2-1	0	0	0	33.597	0.350		Residential - Single Family Residence, 1	097-5A209 185		Southeast Los Angeles	No	MI	R2RD
Los Angeles	8830 ORCHARD AVE	90044	6038015008	0.000	0.000	0.350	0.000	Shortfall of Sites	0.131	Low Medium I Residential	RD3-1	0	0	0	30.428	0.350		Residential - Single Family Residence, 1	096A199 185		South Los Angeles	No	MI	R2RD
Los Angeles	222 E 88TH ST	90003	6041013015	0.000	0.000	0.350	0.000	Shortfall of Sites	0.094	Low Medium II Residential	RD2-1	0	0	0	42.496	0.350		Residential - Single Family Residence, 1	096A205 185		Southeast Los Angeles	No	MI	R2RD
Los Angeles	462 W 88TH PL	90003	6038003037	0.000	0.000	0.350	0.000	Shortfall of Sites	0.088	Low Medium II Residential	RD2-1	0	0	0	45.545	0.350		Residential - Single Family Residence, 1	096A201 185		South Los Angeles	No	MI	R2RD
Los Angeles	732 W 97TH ST	90044	6054003015	0.000	0.000	0.350	0.000	Shortfall of Sites	0.073	Low Medium II Residential	RD2-1	0	0	0	54.897	0.350		Residential - Single Family Residence, 1	093A199 185		South Los Angeles	No	MI	R2RD
Los Angeles	402 E 101ST ST	90003	6063005001	0.000	0.000	0.350	0.000	Shortfall of Sites	0.119	Low Medium I Residential	R2-1	0	0	0	33.635	0.350		Residential - Single Family Residence, 1	091-5A207 185		Southeast Los Angeles	No	MI	R2RD
Los Angeles	218 W 101ST ST	90003	6053025004	0.000	0.000	0.350	0.000	Shortfall of Sites	0.093	Low Medium I Residential	R2-1	0	0	0	42.982	0.350		Residential - Single Family Residence, 1	091-5A203 185		Southeast Los Angeles	No	MI	R2RD
Los Angeles	222 W 105TH ST	90003	6074006006	0.000	0.000	0.350	0.000	Shortfall of Sites	0.062	Low Medium I Residential	R2-1	0	0	0	64.482	0.350		Residential - Single Family Residence, 0	090A203 185		Southeast Los Angeles	No	MI	R2RD
Los Angeles	416 W 109TH PL	90061	6075032005	0.000	0.000	0.350	0.000	Shortfall of Sites	0.122	Low Medium I Residential	R2-1	0	0	0	32.750	0.350		Residential - Single Family Residence, 1	088-5A201 185		South Los Angeles	No	MI	R2RD
Los Angeles	335 E 113TH ST	90061	6073026028	0.000	0.000	0.350	0.000	Shortfall of Sites	0.165	Low Medium I Residential	R2-1	0	0	0	24.178	0.350		Residential - Single Family Residence, 1	087A205 185		Southeast Los Angeles	No	MI	R2RD
Los Angeles	161 W 113TH ST	90061	6074023079	0.000	0.000	0.350	0.000	Shortfall of Sites	0.158	Low Medium I Residential	R2-1	0	0	0	25.251	0.350		Residential - Single Family Residence, 1	087A203 185		Southeast Los Angeles	No	MI	R2RD
Los Angeles	12434 S VERMONT AVE	90044	6117016036	0.000	0.000	0.350	0.000	Shortfall of Sites	0.068	Low Medium I Residential	R2-1-O	0	0	0	58.489	0.350		Residential - Single Family Residence, 0	081B197 185		Harbor Gateway	No	MI	R2RD
Los Angeles	22620 HARVARD BLVD	90501	7347011012	0.000	0.000	0.350	0.000	Shortfall of Sites	0.103	Low Medium II Residential	RD1.5-1	0	0	0	39.014	0.350		Residential - Single Family Residence, 1	045B193 185		Harbor Gateway	No	MI	R2RD
Los Angeles	10467 PLAINVIEW AVE	91042	2558002017	0.000	0.000	0.350	0.000	Shortfall of Sites	0.092	Low Medium I Residential	RD3-1	0	0	0	43.400	0.350		Residential - Single Family Residence, 0	204B197 186		Sunland - Tujunga - Lake View Terrace - Shadow Hills - East La Tuna Canyon	No	MI	R2RD
Los Angeles	6250 COLDWATER CANYON AVE	91606	2332003002	0.000	0.000	0.350	0.000	Shortfall of Sites	0.131	Low Medium II Residential	RD2-1	0	0	0	30.569	0.350		Residential - Single Family Residence, 1	177B161 186		North Hollywood - Valley Village	No	MI	R2RD
Los Angeles	5748 WILLOWCREST AVE	91601	2415024010	0.000	0.000	0.350	0.000	Shortfall of Sites	0.128	Low Medium II Residential	RD1.5-1VL	0	0	0	31.166	0.350		Residential - Single Family Residence, 1	174B177 186		North Hollywood - Valley Village	No	MI	R2RD
Los Angeles	4533 ALUMNI AVE	90041	5474007015	0.000	0.000	0.350	0.000	Shortfall of Sites	0.172	Low Medium I Residential	R2-1	0	0	0	23.228	0.350		Residential - Single Family Residence, 1	157-5A221 186		Northeast Los Angeles	No	MI	R2RD , ADU
Los Angeles	3827 DRYSDALE AVE	90032	5307001011	0.000	0.000	0.350	0.000	Shortfall of Sites	0.164	Low Medium I Residential	RD3-1	0	0	0	24.432	0.350		Residential - Single Family Residence, 1	144A235 186		Northeast Los Angeles	No	MI	R2RD
Los Angeles	5167 TEMPLETON ST	90032	5219011036	0.000	0.000	0.350	0.000	Shortfall of Sites	0.214	Low Medium I Residential	[Q]RD3-1D	0	0	0	18.694	0.350		Residential - Single Family Residence, 1	142-5A235 186		Northeast Los Angeles	No	MI	R2RD
Los Angeles	2526 KENT ST	90026	5402010007	0.000	0.000	0.350	0.000	Shortfall of Sites	0.112	Low Medium II Residential	RD2-1VL	0	0	0	35.791	0.350		Residential - Single Family Residence, 1	139-5A205 186		Silver Lake - Echo Park - Elysian Valley	No	MI	R2RD
Los Angeles	917 ROSEMONT AVE	90026	5402027017	0.000	0.000	0.350	0.000	Shortfall of Sites	0.069	Low Medium II Residential	RD1.5-1VL	0	0	0	58.041	0.350		Residential - Single Family Residence, 1	139-5A207 186		Silver Lake - Echo Park - Elysian Valley	No	MI	R2RD
Los Angeles	1728 CLINTON ST	90026	5404010008	0.000	0.000	0.350	0.000	Shortfall of Sites	0.129	Low Medium II Residential	RD2-1VL-CDO	0	0	0	31.085	0.350		Residential - Single Family Residence, 1	138A207 186		Silver Lake - Echo Park - Elysian Valley	No	MI	R2RD
Los Angeles	2025 SICHEL ST	90031	5210010026	0.000	0.000	0.350	0.000	Shortfall of Sites	0.132	Low Medium II Residential	RD2-1	0	0	0	30.265	0.350		Residential - Single Family Residence, 1	136-5A223 186		Northeast Los Angeles	No	MI	R2RD
Los Angeles	2015 N INDIANA AVE	90032	5215003009	0.000	0.000	0.350	0.000	Shortfall of Sites	0.158	Low Medium II Residential	R2-1	0	0	0	25.344	0.350		Residential - Single Family Residence, 1	136-5A229 186		Northeast Los Angeles	No	MI	R2RD
Los Angeles	2014 SHERIDAN ST	90033	5175026012	0.000	0.000	0.350	0.000	Shortfall of Sites	0.088	Low Medium I Residential	R2-1-CUGU	Low Neighborhood Residential	[VLN1 - MU4 - 3][RN2 - 20][CPIO]	0	45.322	0.350		Residential - Single Family Residence, 1	130-5A223 186	21	Boyle Heights	No	MI	R2RD , BH CPU
Los Angeles	635 ECHANDIA ST	90033	5174003017	0.000	0.000	0.350	0.000	Shortfall of Sites	0.093	Low Medium II Residential	RD1.5-1-RIO-CUGU	0	0	0	43.146	0.350		Residential - Single Family Residence, 1	132A221 186		Boyle Heights	No	MI	R2RD
Los Angeles	2116 INEZ ST	90023	5183022004	0.000	0.000	0.350	0.000	Shortfall of Sites	0.100	Low Medium II Residential	RD1.5-1-CUGU	0	0	0	40.067	0.350		Residential - Single Family Residence, 1	126A221 186		Boyle Heights	No	MI	R2RD
Los Angeles	2232 S ORANGE DR	90016	5062014006	0.000	0.000	0.350	0.000	Shortfall of Sites	0.118	Low Medium II Residential	RD2-1	0	0	0	33.767	0.350		Residential - Single Family Residence, 1	123B181 186		West Adams - Baldwin Hills - Leimert	No	MI	R2RD
Los Angeles	1755 W 23RD ST	90018	5058026010	0.000	0.000	0.350	0.000	Shortfall of Sites	0.155	Low Medium II Residential	RD2-1-CPIO	0	0	0	25.813	0.350		Residential - Single Family Residence, 1	123B193 186		South Los Angeles	No	MI	R2RD
Los Angeles	629 E 25TH ST	90011	5127009010	0.000	0.000	0.350	0.000	Shortfall of Sites	0.089	Low Medium II Residential	RD2-1	0	0	0	45.107	0.350		Residential - Single Family Residence, 1	120A207 186		Southeast Los Angeles	No	MI	R2RD
Los Angeles	500 E 35TH ST	90011	5121011019	0.000	0.000	0.350	0.000	Shortfall of Sites	0.117	Low Medium I Residential	R2-1	0	0	0	34.247	0.350		Residential - Single Family Residence, 1	117A205 186		Southeast Los Angeles	No	MI	R2RD
Los Angeles	1330 E 27TH ST	90011	5118013023	0.000	0.000	0.350	0.000	Shortfall of Sites	0.115	Low Medium II Residential	RD2-1	0	0	0	34.848	0.350		Residential - Single Family Residence, 1	117A211 186		Southeast Los Angeles	No	MI	R2RD
Los Angeles	524 E 35TH ST	90011	5121011025	0.000	0.000	0.350	0.000	Shortfall of Sites	0.071	Low Medium I Residential	R2-1	0	0	0	55.964	0.350		Residential - Single Family Residence, 1	117A207 186		Southeast Los Angeles	No	MI	R2RD
Los Angeles	3820 GRIFFITH AVE	90011	5114002002	0.000	0.000	0.350	0.000	Shortfall of Sites	0.110	Low Medium II Residential	RD2-1	0	0	0	36.299	0.350		Residential - Single Family Residence, 1	115-5A207 186		Southeast Los Angeles	No	MI	R2RD
Los Angeles	915 E MARTIN LUTHER KING JR BLVD	90011	5114013033	0.000	0.000	0.350	0.000	Shortfall of Sites	0.065	Low Medium II Residential	RD2-1	0	0	0	61.466	0.350		Institutional - Church - One Story, 0	115-5A209 186		Southeast Los Angeles	No	MI	R2RD, FBO
Los Angeles	1640 E 33RD ST	90011	5117010007	0.000	0.000	0.350	0.000	Shortfall of Sites	0.093	Low Medium I Residential	R2-1	0	0	0	43.091	0.350		Residential - Single Family Residence, 1	115-5A213 186		Southeast Los Angeles	No	MI	R2RD
Los Angeles	763 E 42ND PL	90011	5115005018	0.000	0.000	0.350	0.000	Shortfall of Sites	0.119	Low Medium I Residential	R2-1	0	0	0	33.595	0.350		Residential - Single Family Residence, 1	114A207 186		Southeast Los Angeles	No	MI	R2RD
Los Angeles	243 W 42ND PL	90037	5111017017	0.000	0.000	0.350	0.000	Shortfall of Sites	0.125	Low Medium I Residential	R2-1	0	0	0	32.024	0.350		Residential - Single Family Residence - Guesthouse, 1	114A203 186		Southeast Los Angeles	No	MI	R2RD
Los Angeles	944 E 42ND PL	90011	5115017002	0.000	0.000	0.350	0.000	Shortfall of Sites	0.111	Low Medium I Residential	R2-1	0	0	0	36.018	0.350		Residential - Single Family Residence, 1	114A209 186		Southeast Los Angeles	No	MI	R2RD

Jurisdiction Name	Site Address/Intersection	5 Digit ZIP Code	Assessor Parcel Number	Very Low-Income	Low-Income	Moderate-Income	Above Moderate-Income	Type of Shortfall	Parcel Size (Acres)	Current General Plan Designation	Current Zoning	Proposed General Plan (GP) Designation	Proposed Zoning	Minimum Density Allowed	Maximum Density Allowed	Total Capacity	Vacant/ Nonvacant	Description of Existing Uses	PIN	Base Density Per Acre	Community Plan Area	Rent Stabalization Ordinance	Income Category	Applicable Rezoning Program (Program informing values in Column Q listed first)
Los Angeles	1424 W VERNON AVE	90062	5016001021	0.000	0.000	0.350	0.000	Shortfall of Sites	0.131	Low Medium II Residential	RD1.5-1	0	0	0	30.647	0.350		Residential - Single Family Residence, 1	111B193 186		South Los Angeles	No	MI	R2RD
Los Angeles	4435 10TH AVE	90043	5013024012	0.000	0.000	0.350	0.000	Shortfall of Sites	0.167	Low Medium I Residential	R2-1	0	0	0	23.926	0.350		Residential - Single Family Residence, 1	111B185 186		West Adams - Baldwin Hills - Leimert	No	MI	R2RD
Los Angeles	1409 E 49TH ST	90011	5107023015	0.000	0.000	0.350	0.000	Shortfall of Sites	0.115	Low Medium I Residential	R2-1	0	0	0	34.829	0.350		Residential - Single Family Residence, 1	111A211 186		Southeast Los Angeles	No	MI	R2RD
Los Angeles	629 W 49TH PL	90037	5018023015	0.000	0.000	0.350	0.000	Shortfall of Sites	0.096	Low Medium II Residential	RD2-1	0	0	0	41.476	0.350		Residential - Single Family Residence, 1	111A201 186		South Los Angeles	No	MI	R2RD
Los Angeles	1707 W 59TH PL	90047	6002008030	0.000	0.000	0.350	0.000	Shortfall of Sites	0.077	Low Medium I Residential	R2-1	0	0	0	51.846	0.350		Residential - Single Family Residence, 1	105B193 186		South Los Angeles	No	MI	R2RD
Los Angeles	1337 W 59TH PL	90044	6003009023	0.000	0.000	0.350	0.000	Shortfall of Sites	0.138	Low Medium I Residential	R2-1	0	0	0	29.009	0.350		Residential - Single Family Residence, 1	105B197 186		South Los Angeles	No	MI	R2RD
Los Angeles	5919 TOWNE AVE	90003	6006030022	0.000	0.000	0.350	0.000	Shortfall of Sites	0.119	Low Medium II Residential	RD1.5-1-CPIO	0	0	0	33.506	0.350		Residential - Single Family Residence, 1	105B205 186		Southeast Los Angeles	No	MI	R2RD
Los Angeles	431 E 68TH ST	90003	6011012024	0.000	0.000	0.350	0.000	Shortfall of Sites	0.124	Low Medium I Residential	R2-1	0	0	0	32.294	0.350		Residential - Single Family Residence, 1	102B205 186		Southeast Los Angeles	No	MI	R2RD
Los Angeles	910 E 85TH ST	90001	6029029018	0.000	0.000	0.350	0.000	Shortfall of Sites	0.119	Low Medium I Residential	R2-1	0	0	0	33.593	0.350		Residential - Single Family Residence, 1	097-5A209 186		Southeast Los Angeles	No	MI	R2RD
Los Angeles	218 E 88TH ST	90003	6041013016	0.000	0.000	0.350	0.000	Shortfall of Sites	0.091	Low Medium II Residential	RD2-1	0	0	0	44.018	0.350		Residential - Single Family Residence, 1	096A205 186		Southeast Los Angeles	No	MI	R2RD
Los Angeles	911 E 88TH PL	90002	6042026013	0.000	0.000	0.350	0.000	Shortfall of Sites	0.118	Low Medium I Residential	R2-1	0	0	0	33.771	0.350		Residential - Single Family Residence, 1	096A209 186		Southeast Los Angeles	No	MI	R2RD
Los Angeles	8858 S FIGUEROA ST	90003	6038003036	0.000	0.000	0.350	0.000	Shortfall of Sites	0.109	Low Medium II Residential	RD2-1	0	0	0	36.615	0.350		Residential - Single Family Residence, 1	096A201 186		South Los Angeles	No	MI	R2RD
Los Angeles	234 W 91ST ST	90003	6040036022	0.000	0.000	0.350	0.000	Shortfall of Sites	0.115	Low Medium I Residential	R2-1	0	0	0	34.866	0.350		Residential - Single Family Residence, 1	094-5A203 186		Southeast Los Angeles	No	MI	R2RD
Los Angeles	734 W 97TH ST	90044	6054003012	0.000	0.000	0.350	0.000	Shortfall of Sites	0.073	Low Medium II Residential	RD2-1	0	0	0	55.029	0.350		Residential - Single Family Residence, 1	093A199 186		South Los Angeles	No	MI	R2RD
Los Angeles	220 W 101ST ST	90003	6053025005	0.000	0.000	0.350	0.000	Shortfall of Sites	0.093	Low Medium I Residential	R2-1	0	0	0	42.981	0.350		Residential - Single Family Residence, 1	091-5A203 186		Southeast Los Angeles	No	MI	R2RD
Los Angeles	1558 E 106TH ST	90002	6065015009	0.000	0.000	0.350	0.000	Shortfall of Sites	0.075	Low Medium I Residential	R2-1	0	0	0	53.623	0.350		Residential - Single Family Residence, 1	090A213 186		Southeast Los Angeles	No	MI	R2RD
Los Angeles	839 E 109TH PL	90059	6071014006	0.000	0.000	0.350	0.000	Shortfall of Sites	0.111	Low Medium I Residential	R2-1	0	0	0	35.879	0.350		Residential - Single Family Residence, 1	088-5A209 186		Southeast Los Angeles	No	MI	R2RD
Los Angeles	124 E 109TH PL	90061	6073009010	0.000	0.000	0.350	0.000	Shortfall of Sites	0.122	Low Medium I Residential	R2-1	0	0	0	32.727	0.350		Residential - Single Family Residence, 1	088-5A205 186		Southeast Los Angeles	No	MI	R2RD
Los Angeles	331 E 113TH ST	90061	6073026027	0.000	0.000	0.350	0.000	Shortfall of Sites	0.165	Low Medium I Residential	R2-1	0	0	0	24.177	0.350		Residential - Single Family Residence, 1	087A205 186		Southeast Los Angeles	No	MI	R2RD
Los Angeles	201 W 113TH ST	90061	6074023078	0.000	0.000	0.350	0.000	Shortfall of Sites	0.158	Low Medium I Residential	R2-1	0	0	0	25.251	0.350		Residential - Single Family Residence, 1	087A203 186		Southeast Los Angeles	No	MI	R2RD
Los Angeles	11216 UNIT ST	90059	6072001017	0.000	0.000	0.350	0.000	Shortfall of Sites	0.101	Low Medium I Residential	R2-1	0	0	0	39.559	0.350		Residential - Single Family Residence, 1	087A207 186		Southeast Los Angeles	No	MI	R2RD
Los Angeles	624 E 116TH ST	90059	6084001005	0.000	0.000	0.350	0.000	Shortfall of Sites	0.129	Low Medium I Residential	R2-1	0	0	0	31.119	0.350		Residential - Single Family Residence, 1	084B205 186		Southeast Los Angeles	No	MI	R2RD
Los Angeles	1418 PLAZA DEL AMO	90501	7347012009	0.000	0.000	0.350	0.000	Shortfall of Sites	0.110	Low Medium II Residential	RD1.5-1	0	0	0	36.211	0.350		Residential - Single Family Residence, 1	045B193 186		Harbor Gateway	No	MI	R2RD
Los Angeles	1022 W 14TH ST	90731	7458020021	0.000	0.000	0.350	0.000	Shortfall of Sites	0.061	Low Medium I Residential	R2-1XL	0	0	0	65.734	0.350		Residential - Single Family Residence, 0	012B197 186		San Pedro	No	MI	R2RD
Los Angeles	14819 ORO GRANDE ST	91342	2506033044	0.000	0.000	0.350	0.000	Shortfall of Sites	0.135	Low Medium I Residential	RD3-1XL-CPIO	0	0	0	29.535	0.350		Residential - Single Family Residence, 1	219B149 187		Sylmar	No	MI	R2RD
Los Angeles	10220 HELENDALE AVE	91042	2558030018	0.000	0.000	0.350	0.000	Shortfall of Sites	0.080	Low Medium II Residential	RD2-1	0	0	0	50.162	0.350		Residential - Single Family Residence, 1	204A197 187		Sunland - Tujunga - Lake View Terrace - Shadow Hills - East La Tuna Canyon	No	MI	R2RD
Los Angeles	10096 TUJUNGA CANYON BLVD	91042	2568005002	0.000	0.000	0.350	0.000	Shortfall of Sites	0.134	Low Medium I Residential	RD3-1	0	0	0	29.866	0.350		Residential - Single Family Residence, 1	202-5A201 187		Sunland - Tujunga - Lake View Terrace - Shadow Hills - East La Tuna Canyon	No	MI	R2RD
Los Angeles	1109 EUCLID AVE	90023	5190006003	0.000	0.000	0.350	0.000	Shortfall of Sites	0.057	Low Medium I Residential	R2-1-CUGU	Low Neighborhood Residential	[VLN1 - MU4 - 3][RN2 - 20][CPIO]	0	70.458	0.350		Residential - Single Family Residence, 1	121-5A223 187	21	Boyle Heights	No	MI	R2RD , BH CPU
Los Angeles	2813 GLENVIEW AVE	90039	5437031011	0.000	0.000	0.350	0.000	Shortfall of Sites	0.115	Low Medium I Residential	R2-1VL-RIO	0	0	0	34.777	0.350		Residential - Single Family Residence, 1	150A211 187		Silver Lake - Echo Park - Elysian Valley	No	MI	R2RD
Los Angeles	5214 TEMPLETON ST	90032	5219014004	0.000	0.000	0.350	0.000	Shortfall of Sites	0.172	Low Medium I Residential	RD3-1	0	0	0	23.233	0.350		Residential - Single Family Residence, 1	142-5A235 187		Northeast Los Angeles	No	MI	R2RD
Los Angeles	850 N LA FAYETTE PARK PL	90026	5402003010	0.000	0.000	0.350	0.000	Shortfall of Sites	0.225	Low Medium I Residential	R2-1VL	0	0	0	17.776	0.350		Residential - Single Family Residence, 1	141A205 187		Silver Lake - Echo Park - Elysian Valley	No	MI	R2RD
Los Angeles	852 WATERLOO ST	90026	5402027001	0.000	0.000	0.350	0.000	Shortfall of Sites	0.096	Low Medium II Residential	RD1.5-1VL	0	0	0	41.766	0.350		Residential - Single Family Residence, 1	139-5A205 187		Silver Lake - Echo Park - Elysian Valley	No	MI	R2RD
Los Angeles	128 S CLARENCE ST	90033	5172004027	0.000	0.000	0.350	0.000	Shortfall of Sites	0.080	Low Medium I Residential	RD3-1-RIO-CUGU	0	0	0	49.803	0.350		Residential - Single Family Residence, 0	129A219 187		Boyle Heights	No	MI	R2RD
Los Angeles	1535 5TH AVE	90019	5072019008	0.000	0.000	0.350	0.000	Shortfall of Sites	0.172	Low Medium II Residential	RD2-1-O-CPIO	0	0	0	23.213	0.350		Residential - Single Family Residence, 1	126B189 187		West Adams - Baldwin Hills - Leimert	No	MI	R2RD
Los Angeles	2301 S MANSFIELD AVE	90016	5062014022	0.000	0.000	0.350	0.000	Shortfall of Sites	0.119	Low Medium II Residential	RD2-1	0	0	0	33.699	0.350		Residential - Single Family Residence, 1	123B181 187		West Adams - Baldwin Hills - Leimert	No	MI	R2RD
Los Angeles	5242 ROSELAND ST	90016	5043015024	0.000	0.000	0.350	0.000	Shortfall of Sites	0.077	Low Medium II Residential	RD1.5-1	0	0	0	51.701	0.350		Residential - Single Family Residence, 1	120B177 187		West Adams - Baldwin Hills - Leimert	No	MI	R2RD
Los Angeles	2934 WEST BLVD	90016	5050023023	0.000	0.000	0.350	0.000	Shortfall of Sites	0.071	Low Medium II Residential	RD2-1	0	0	0	56.075	0.350		Residential - Single Family Residence, 0	120B181 187		West Adams - Baldwin Hills - Leimert	No	MI	R2RD
Los Angeles	1234 E 21ST ST	90011	5131014014	0.000	0.000	0.350	0.000	Shortfall of Sites	0.172	Low Medium I Residential	R2-1	0	0	0	23.227	0.350		Residential - Single Family Residence, 1	120A211 187		Southeast Los Angeles	No	MI	R2RD
Los Angeles	1525 W 37TH PL	90018	5041027018	0.000	0.000	0.350	0.000	Shortfall of Sites	0.116	Low Medium I Residential	R2-1-O	0	0	0	34.484	0.350		Residential - Single Family Residence, 1	117B193 187		South Los Angeles	No	MI	R2RD
Los Angeles	355 E 36TH ST	90011	5120014024	0.000	0.000	0.350	0.000	Shortfall of Sites	0.115	Low Medium I Residential	R2-1	0	0	0	34.847	0.350		Residential - Single Family Residence, 1	117A205 187		Southeast Los Angeles	No	MI	R2RD
Los Angeles	3816 PALOMA ST	90011	5114004002	0.000	0.000	0.350	0.000	Shortfall of Sites	0.101	Low Medium II Residential	RD2-1	0	0	0	39.631	0.350		Residential - Single Family Residence, 1	115-5A207 187		Southeast Los Angeles	No	MI	R2RD
Los Angeles	915 E MARTIN LUTHER KING JR BLVD	90011	5114013033	0.000	0.000	0.350	0.000	Shortfall of Sites	0.073	Low Medium II Residential	RD2-1	0	0	0	54.793	0.350		Institutional - Church - One Story, 0	115-5A209 187		Southeast Los Angeles	No	MI	R2RD, FBO
Los Angeles	757 E 42ND PL	90011	5115005017	0.000	0.000	0.350	0.000	Shortfall of Sites	0.119	Low Medium I Residential	R2-1	0	0	0	33.604	0.350		Residential - Single Family Residence, 1	114A207 187		Southeast Los Angeles	No	MI	R2RD
Los Angeles	0	0	5106002021	0.000	0.000	0.350	0.000	Shortfall of Sites	0.130	Low Medium II Residential	RD1.5-1	0	0	0	30.865	0.350		Residential - Double, Duplex, or Two Units - 4 Stories or Less, 0	112-5A213 187		Southeast Los Angeles	No	MI	R2RD
Los Angeles	4434 11TH AVE	90043	5013024021	0.000	0.000	0.350	0.000	Shortfall of Sites	0.167	Low Medium I Residential	R2-1	0	0	0	23.926	0.350		Residential - Single Family Residence, 1	111B185 187		West Adams - Baldwin Hills - Leimert	No	MI	R2RD
Los Angeles	1415 E 49TH ST	90011	5107023016	0.000	0.000	0.350	0.000	Shortfall of Sites	0.115	Low Medium I Residential	R2-1	0	0	0	34.829	0.350		Residential - Single Family Residence, 1	111A211 187		Southeast Los Angeles	No	MI	R2RD
Los Angeles	633 W 49TH PL	90037	5018023016	0.000	0.000	0.350	0.000	Shortfall of Sites	0.096	Low Medium II Residential	RD2-1	0	0	0	41.474	0.350		Residential - Single Family Residence, 1	111A201 187		South Los Angeles	No	MI	R2RD
Los Angeles	5200 S NORMANDIE AVE	90037	5002004006	0.000	0.000	0.350	0.000	Shortfall of Sites	0.116	Low Medium II Residential	RD2-1	0	0	0	34.544	0.350		Residential - Single Family Residence, 0	108B197 187		South Los Angeles	No	MI	R2RD
Los Angeles	1705 W 59TH PL	90047	6002008031	0.000	0.000	0.350	0.000	Shortfall of Sites	0.077	Low Medium I Residential	R2-1	0	0	0	51.825	0.350		Residential - Single Family Residence, 1	105B193 187		South Los Angeles	No	MI	R2RD
Los Angeles	5911 BONSALLO AVE	90044	6004031032	0.000	0.000	0.350	0.000	Shortfall of Sites	0.143	Low Medium I Residential	R2-1	0	0	0	28.031	0.350		Residential - Single Family Residence, 1	105B201 187		South Los Angeles	No	MI	R2RD
Los Angeles	5916 CROCKER ST	90003	6006030039	0.000	0.000	0.350	0.000	Shortfall of Sites	0.119	Low Medium II Residential	RD1.5-1-CPIO	0	0	0	33.506	0.350		Industrial - Warehousing, Distribution, Storage - Warehousing, Distribution, Under 10,000 SF - One Story, 0	105B205 187		Southeast Los Angeles	No	MI	R2RD
Los Angeles	830 E 73RD ST	90001	6023006008	0.000	0.000	0.350	0.000	Shortfall of Sites	0.113	Low Medium I Residential	R2-1	0	0	0	35.246	0.350		Residential - Single Family Residence, 1	102B209 187		Southeast Los Angeles	No	MI	R2RD
Los Angeles	1523 W 85TH ST	90047	6034027019	0.000	0.000	0.350	0.000	Shortfall of Sites	0.154	Low Medium II Residential	RD2-1	0	0	0	25.896	0.350		Residential - Single Family Residence, 1	097-5A195 187		South Los Angeles	No	MI	R2RD
Los Angeles	906 E 85TH ST	90001	6029029017	0.000	0.000	0.350	0.000	Shortfall of Sites	0.119	Low Medium I Residential	R2-1	0	0	0	33.590	0.350		Residential - Single Family Residence, 1	097-5A209 187		Southeast Los Angeles	No	MI	R2RD
Los Angeles	8828 BARING CROSS ST	90044	6038018008	0.000	0.000	0.350	0.000	Shortfall of Sites	0.132	Low Medium I Residential	RD3-1	0	0	0	30.417	0.350		Residential - Single Family Residence, 1	096A199 187		South Los Angeles	No	MI	R2RD
Los Angeles	214 E 88TH ST	90003	6041013017	0.000	0.000	0.350	0.000	Shortfall of Sites	0.097	Low Medium II Residential	RD2-1	0	0	0	41.074	0.350		Residential - Single Family Residence, 1	096A205 187		Southeast Los Angeles	No	MI	R2RD
Los Angeles	236 W 91ST ST	90003	6040036021	0.000	0.000	0.350	0.000	Shortfall of Sites	0.115	Low Medium I Residential	R2-1	0	0	0	34.867	0.350		Residential - Single Family Residence, 1	094-5A203 187		Southeast Los Angeles	No	MI	R2RD
Los Angeles	649 W 92ND ST	90044	6039015034	0.000	0.000	0.350	0.000	Shortfall of Sites	0.088	Low Medium II Residential	RD2-1	0	0	0	45.372	0.350	Vacant	Residential - Single Family Residence - Vacant Land, 0	094-5A201 187		South Los Angeles	No	MI	R2RD
Los Angeles	9537 BANDERA ST	90002	6048034026	0.000	0.000	0.350	0.000	Shortfall of Sites	0.164	Low Medium II Residential	RD2-1	0	0	0	24.371	0.350		Residential - Single Family Residence, 1	093A215 187		Southeast Los Angeles	No	MI	R2RD
Los Angeles	1616 W CENTURY BLVD	90047	6059004001	0.000	0.000	0.350	0.000	Shortfall of Sites	0.075	Low Medium II Residential	RD2-1	0	0	0	53.609	0.350		Residential - Single Family Residence, 0	091-5A195 187		South Los Angeles	No	MI	R2RD
Los Angeles	137 E 101ST ST	90003	6063001025	0.000	0.000	0.350	0.000	Shortfall of Sites	0.124	Low Medium I Residential	R2-1	0	0	0	32.271	0.350		Residential - Single Family Residence, 1	091-5A205 187		Southeast Los Angeles	No	MI	R2RD
Los Angeles	0	0	6063022900	0.000	0.000	0.350	0.000	Shortfall of Sites	0.124	Low Medium I Residential	R2-1	0	0	0	32.265	0.350		Residential - Double, Duplex, or Two Units - 4 Stories or Less, 0	090A205 187		Southeast Los Angeles	No	MI	R2RD
Los Angeles	230 W 105TH ST	90003	6074006008	0.000	0.000	0.350	0.000	Shortfall of Sites	0.186	Low Medium I Residential	R2-1	0	0	0	21.495	0.350		Residential - Single Family Residence, 1	090A203 187		Southeast Los Angeles	No	MI	R2RD
Los Angeles	1558 E 106TH ST	90002	6065015009	0.000	0.000	0.350	0.000	Shortfall of Sites	0.075	Low Medium I Residential	R2-1	0	0	0	53.624	0.350		Residential - Single Family Residence, 0	090A213 187		Southeast Los Angeles	No	MI	R2RD
Los Angeles	843 E 109TH PL	90059	6071014005	0.000	0.000	0.350	0.000	Shortfall of Sites	0.111	Low Medium I Residential	R2-1	0	0	0	35.879	0.350		Residential - Single Family Residence, 1	088-5A209 187		Southeast Los Angeles	No	MI	R2RD
Los Angeles	11198 BELHAVEN AVE	90059	6072031001	0.000	0.000	0.350	0.000	Shortfall of Sites	0.119	Low Medium I Residential	R2-1	0	0	0	33.667	0.350		Residential - Single Family Residence, 1	087A209 187		Southeast Los Angeles	No	MI	R2RD
Los Angeles	327 E 113TH ST	90061	6073026026	0.000	0.000	0.350	0.000	Shortfall of Sites	0.165	Low Medium I Residential	R2-1	0	0	0	24.176	0.350		Residential - Single Family Residence, 1	087A205 187		Southeast Los Angeles	No	MI	R2RD
Los Angeles	207 W 113TH ST	90061	6074023077	0.000	0.000	0.350	0.000	Shortfall of Sites	0.158	Low Medium I Residential	R2-1	0	0	0	25.251	0.350		Residential - Single Family Residence, 1	087A203 187		Southeast Los Angeles	No	MI	R2RD
Los Angeles	11216 TOWNE AVE	90061	6073027019	0.000	0.000	0.350	0.000	Shortfall of Sites	0.075	Low Medium I Residential	R2-1	0	0	0	53.476	0.350		Residential - Single Family Residence, 1	087A207 187		Southeast Los Angeles	No	MI	R2RD
Los Angeles	620 E 116TH ST	90059	6084001004	0.000	0.000	0.350	0.000	Shortfall of Sites	0.129	Low Medium I Residential	R2-1	0	0	0	31.118	0.350		Residential - Single Family Residence, 1	084B205 187		Southeast Los Angeles	No	MI	R2RD
Los Angeles	1414 PLAZA DEL AMO	90501	7347012010	0.000	0.000	0.350	0.000	Shortfall of Sites	0.137	Low Medium II Residential	RD1.5-1	0	0	0	29.279	0.350		Residential - Single Family Residence, 1	045B193 187		Harbor Gateway	No	MI	R2RD
Los Angeles	1341 S ALMA ST	90731	7458020022	0.000	0.000	0.350	0.000	Shortfall of Sites	0.083	Low Medium I Residential	R2-1XL	0	0	0	48.390	0.350		Residential - Single Family Residence, 0	012B197 187		San Pedro	No	MI	R2RD
Los Angeles	14646 ASTORIA ST	91342	2507003015	0.000	0.000	0.350	0.000	Shortfall of Sites	0.138	Low Medium I Residential	RD3-1XL-CPIO	0	0	0	29.042	0.350		Residential - Single Family Residence, 1	219B149 188		Sylmar	No	MI	R2RD
Los Angeles	10221 MCCLEMONT AVE	91042	2558030011	0.000	0.000	0.350	0.000	Shortfall of Sites	0.080	Low Medium II Residential	RD2-1	0	0	0	50.164	0.350		Residential - Three Units (Any Combination) - 4 Stories or Less, 0	204A197 188		Sunland - Tujunga - Lake View Terrace - Shadow Hills - East La Tuna Canyon	No	MI	R2RD

Jurisdiction Name	Site Address/Intersection	5 Digit ZIP Code	Assessor Parcel Number	Very Low-Income	Low-Income	Moderate-Income	Above Moderate-Income	Type of Shortfall	Parcel Size (Acres)	Current General Plan Designation	Current Zoning	Proposed General Plan (GP) Designation	Proposed Zoning	Minimum Density Allowed	Maximum Density Allowed	Total Capacity	Vacant/ Nonvacant	Description of Existing Uses	PIN	Base Density Per Acre	Community Plan Area	Rent Stabalization Ordinance	Income Category	Applicable Rezoning Program (Program informing values in Column Q listed first)
Los Angeles	10090 TUJUNGA CANYON BLVD	91042	2568005003	0.000	0.000	0.350	0.000	Shortfall of Sites	0.134	Low Medium I Residential	RD3-1	0	0	0	29.791	0.350		Residential - Single Family Residence, 1	202-5A201 188		Sunland - Tujunga - Lake View Terrace - Shadow Hills - East La Tuna Canyon	No	MI	R2RD
Los Angeles	5824 COLFAX AVE	91601	2339011024	0.000	0.000	0.350	0.000	Shortfall of Sites	0.156	Low Medium I Residential	RD3-1	0	0	0	25.624	0.350		Residential - Single Family Residence - Pool, 1	174B169 188		North Hollywood - Valley Village	No	MI	R2RD
Los Angeles	5907 MONTEREY RD	90042	5312008025	0.000	0.000	0.350	0.000	Shortfall of Sites	0.081	Low Medium II Residential	RD2-1	0	0	0	49.576	0.350		Residential - Five or More Units or Apartments (Any Combination) · 4 Stories or Less, 0	150A231 188		Northeast Los Angeles	No	MI	R2RD
Los Angeles	1251 N CHEROKEE AVE	90038	5532003027	0.000	0.000	0.350	0.000	Shortfall of Sites	0.115	Low Medium II Residential	RD1.5-1XL	0	0	0	34.661	0.350		Residential - Single Family Residence, 1	144B185 188		Hollywood	No	MI	R2RD
Los Angeles	3569 ARROYO SECO AVE	90065	5446021021	0.000	0.000	0.350	0.000	Shortfall of Sites	0.143	Low Medium II Residential	RD2-1-CDO	0	0	0	27.878	0.350		Residential - Single Family Residence, 1	144A223 188		Northeast Los Angeles	No	MI	R2RD
Los Angeles	733 N WILTON PL	90038	5535003008	0.000	0.000	0.350	0.000	Shortfall of Sites	0.139	Low Medium I Residential	R2-1XL	0	0	0	28.682	0.350		Residential - Single Family Residence, 1	141B189 188		Hollywood	No	MI	R2RD
Los Angeles	1450 LAVETA TER	90026	5419026001	0.000	0.000	0.350	0.000	Shortfall of Sites	0.063	Low Medium I Residential	R2-1VL	0	0	0	63.892	0.350		Residential - Single Family Residence, 1	141A211 188		Silver Lake - Echo Park - Elysian Valley	No	MI	R2RD
Los Angeles	441 N INDIANA ST	90063	5178026029	0.000	0.000	0.350	0.000	Shortfall of Sites	0.087	Low Medium I Residential	R2-1-CUGU	Low Neighborhood Residential	[VLN1 - MU4 - 3][RN2 - 20][CPIO]	0	46.204	0.350		Residential - Single Family Residence, 1	127-5A229 188	21	Boyle Heights	No	MI	R2RD , BH CPU
Los Angeles	2320 BELLEGLADE AVE	90032	5216021001	0.000	0.000	0.350	0.000	Shortfall of Sites	0.110	Low Medium II Residential	[Q]RD1.5-1D	0	0	0	36.298	0.350		Residential - Single Family Residence, 1	138A233 188		Northeast Los Angeles	No	MI	R2RD
Los Angeles	303 N BURLINGTON AVE	90026	5159005002	0.000	0.000	0.350	0.000	Shortfall of Sites	0.138	Low Medium Residential	RD3-1	0	0	0	29.040	0.350		Residential - Single Family Residence, 1	136-5A207 188		Westlake	No	MI	R2RD
Los Angeles	4714 CATALPA ST	90032	5215028007	0.000	0.000	0.350	0.000	Shortfall of Sites	0.110	Low Medium II Residential	RD1.5-1	0	0	0	36.281	0.350		Residential - Single Family Residence, 1	135A231 188		Northeast Los Angeles	No	MI	R2RD
Los Angeles	1322 WARREN ST	90033	5174017015	0.000	0.000	0.350	0.000	Shortfall of Sites	0.116	Low Medium II Residential	RD1.5-1-RIO-CUGU	0	0	0	34.492	0.350		Residential - Single Family Residence, 1	130-5A221 188		Boyle Heights	No	MI	R2RD
Los Angeles	4841 SATURN ST	90019	5067008005	0.000	0.000	0.350	0.000	Shortfall of Sites	0.129	Low Medium II Residential	RD1.5-1-O	0	0	0	31.087	0.350		Residential - Single Family Residence, 1	126B181 188		West Adams - Baldwin Hills - Leimert	No	MI	R2RD
Los Angeles	206 E 23RD ST	90011	5127031021	0.000	0.000	0.350	0.000	Shortfall of Sites	0.182	Low Medium II Residential	RD2-1	0	0	0	21.986	0.350		Residential - Five or More Units or Apartments (Any Combination) · 4 Stories or Less, 0	121-5A207 188		Southeast Los Angeles	No	MI	R2RD
Los Angeles	1139 E 22ND ST	90011	5131014032	0.000	0.000	0.350	0.000	Shortfall of Sites	0.138	Low Medium II Residential	R2-1	0	0	0	29.042	0.350		Residential - Single Family Residence, 1	120A209 188		Southeast Los Angeles	No	MI	R2RD
Los Angeles	1361 W 37TH DR	90007	5040011024	0.000	0.000	0.350	0.000	Shortfall of Sites	0.061	Low Medium II Residential	RD2-1	0	0	0	65.945	0.350		Residential - Single Family Residence, 1	117B197 188		South Los Angeles	No	MI	R2RD
Los Angeles	453 E 31ST ST	90011	5128006025	0.000	0.000	0.350	0.000	Shortfall of Sites	0.063	Low Medium II Residential	RD2-1	0	0	0	63.450	0.350		Residential - Single Family Residence, 0	118-5A207 188		Southeast Los Angeles	No	MI	R2RD
Los Angeles	1644 E 33RD ST	90011	5117010008	0.000	0.000	0.350	0.000	Shortfall of Sites	0.089	Low Medium I Residential	R2-1	0	0	0	45.146	0.350		Residential - Single Family Residence, 1	115-5A213 188		Southeast Los Angeles	No	MI	R2RD
Los Angeles	749 E 42ND PL	90011	5115005016	0.000	0.000	0.350	0.000	Shortfall of Sites	0.119	Low Medium I Residential	R2-1	0	0	0	33.612	0.350		Residential - Single Family Residence, 1	114A207 188		Southeast Los Angeles	No	MI	R2RD
Los Angeles	615 W 42ND PL	90037	5019015003	0.000	0.000	0.350	0.000	Shortfall of Sites	0.110	Low Medium II Residential	RD2-1	0	0	0	36.300	0.350		Residential - Single Family Residence, 1	114A201 188		South Los Angeles	No	MI	R2RD
Los Angeles	940 E 42ND PL	90011	5115017003	0.000	0.000	0.350	0.000	Shortfall of Sites	0.104	Low Medium I Residential	R2-1	0	0	0	38.591	0.350		Residential - Single Family Residence, 1	114A209 188		Southeast Los Angeles	No	MI	R2RD
Los Angeles	4435 11TH AVE	90043	5013022012	0.000	0.000	0.350	0.000	Shortfall of Sites	0.167	Low Medium I Residential	R2-1	0	0	0	23.918	0.350		Residential - Single Family Residence, 1	111B185 188		West Adams - Baldwin Hills - Leimert	No	MI	R2RD
Los Angeles	4445 CROCKER ST	90011	5109012022	0.000	0.000	0.350	0.000	Shortfall of Sites	0.100	Low Medium I Residential	R2-1	0	0	0	39.963	0.350		Residential - Single Family Residence, 1	112-5A205 188		Southeast Los Angeles	No	MI	R2RD
Los Angeles	119 W 46TH ST	90037	5110006020	0.000	0.000	0.350	0.000	Shortfall of Sites	0.119	Low Medium I Residential	R2-1	0	0	0	33.478	0.350		Residential - Single Family Residence, 1	112-5A203 188		Southeast Los Angeles	No	MI	R2RD
Los Angeles	175 E 49TH ST	90011	5109003048	0.000	0.000	0.350	0.000	Shortfall of Sites	0.124	Low Medium II Residential	RD2-1	0	0	0	32.232	0.350		Residential - Single Family Residence, 1	111A205 188		Southeast Los Angeles	No	MI	R2RD
Los Angeles	1421 E 49TH ST	90011	5107023017	0.000	0.000	0.350	0.000	Shortfall of Sites	0.115	Low Medium I Residential	R2-1	0	0	0	34.829	0.350		Residential - Single Family Residence, 1	111A211 188		Southeast Los Angeles	No	MI	R2RD
Los Angeles	701 W 49TH PL	90037	5018023017	0.000	0.000	0.350	0.000	Shortfall of Sites	0.096	Low Medium II Residential	RD2-1	0	0	0	41.472	0.350		Residential - Single Family Residence, 1	111A201 188		South Los Angeles	No	MI	R2RD
Los Angeles	637 W 52ND PL	90037	5001030006	0.000	0.000	0.350	0.000	Shortfall of Sites	0.115	Low Medium I Residential	R2-1	0	0	0	34.865	0.350		Residential - Single Family Residence, 1	108B201 188		South Los Angeles	No	MI	R2RD
Los Angeles	1344 W 52ND ST	90037	5002004034	0.000	0.000	0.350	0.000	Shortfall of Sites	0.123	Low Medium I Residential	R2-1	0	0	0	32.582	0.350		Residential - Single Family Residence, 1	108B197 188		South Los Angeles	No	MI	R2RD
Los Angeles	1701 W 59TH PL	90047	6002008032	0.000	0.000	0.350	0.000	Shortfall of Sites	0.088	Low Medium I Residential	R2-1	0	0	0	45.402	0.350		Residential - Single Family Residence, 1	105B193 188		South Los Angeles	No	MI	R2RD
Los Angeles	422 E 84TH PL	90003	6030027024	0.000	0.000	0.350	0.000	Shortfall of Sites	0.119	Low Medium II Residential	RD2-1	0	0	0	33.506	0.350		Residential - Double, Duplex, or Two Units - 4 Stories or Less, 1	097-5A207 188		Southeast Los Angeles	No	MI	R2RD
Los Angeles	8472 S GRAND AVE	90003	6040004022	0.000	0.000	0.350	0.000	Shortfall of Sites	0.068	Low Medium II Residential	RD1.5-1	0	0	0	58.594	0.350	Vacant	Residential - Single Family Residence - Vacant Land, 0	097-5A203 188		Southeast Los Angeles	No	MI	R2RD
Los Angeles	1742 W 84TH PL	90047	6034025020	0.000	0.000	0.350	0.000	Shortfall of Sites	0.156	Low Medium II Residential	RD2-1	0	0	0	25.642	0.350		Residential - Five or More Units or Apartments (Any Combination) · 4 Stories or Less, 0	097-5A193 188		South Los Angeles	No	MI	R2RD
Los Angeles	133 E 101ST ST	90003	6063001024	0.000	0.000	0.350	0.000	Shortfall of Sites	0.124	Low Medium I Residential	R2-1	0	0	0	32.300	0.350		Residential - Single Family Residence, 1	091-5A205 188		Southeast Los Angeles	No	MI	R2RD
Los Angeles	10100 AVALON BLVD	90003	6050036016	0.000	0.000	0.350	0.000	Shortfall of Sites	0.161	Low Medium I Residential	R2-1	0	0	0	24.890	0.350		Residential - Single Family Residence, 1	091-5A207 188		Southeast Los Angeles	No	MI	R2RD
Los Angeles	358 E 105TH ST	90003	6063022018	0.000	0.000	0.350	0.000	Shortfall of Sites	0.124	Low Medium I Residential	R2-1	0	0	0	32.265	0.350		Residential - Single Family Residence, 1	090A205 188		Southeast Los Angeles	No	MI	R2RD
Los Angeles	1353 E 109TH ST	90059	6070002027	0.000	0.000	0.350	0.000	Shortfall of Sites	0.088	Low Medium I Residential	R2-1	0	0	0	45.303	0.350		Residential - Single Family Residence, 1	088-5A211 188		Southeast Los Angeles	No	MI	R2RD
Los Angeles	845 E 109TH PL	90059	6071014004	0.000	0.000	0.350	0.000	Shortfall of Sites	0.111	Low Medium I Residential	R2-1	0	0	0	35.879	0.350		Residential - Single Family Residence, 1	088-5A209 188		Southeast Los Angeles	No	MI	R2RD
Los Angeles	118 W 109TH PL	90061	6074016006	0.000	0.000	0.350	0.000	Shortfall of Sites	0.137	Low Medium I Residential	R2-1	0	0	0	29.112	0.350		Residential - Single Family Residence, 1	088-5A203 188		Southeast Los Angeles	No	MI	R2RD
Los Angeles	323 E 113TH ST	90061	6073026025	0.000	0.000	0.350	0.000	Shortfall of Sites	0.165	Low Medium I Residential	R2-1	0	0	0	24.175	0.350		Residential - Single Family Residence, 1	087A205 188		Southeast Los Angeles	No	MI	R2RD
Los Angeles	211 W 113TH ST	90061	6074023076	0.000	0.000	0.350	0.000	Shortfall of Sites	0.158	Low Medium I Residential	R2-1	0	0	0	25.251	0.350		Residential - Single Family Residence, 1	087A203 188		Southeast Los Angeles	No	MI	R2RD
Los Angeles	639 E 113TH ST	90059	6072001014	0.000	0.000	0.350	0.000	Shortfall of Sites	0.177	Low Medium I Residential	R2-1	0	0	0	22.591	0.350		Residential - Single Family Residence, 1	087A207 188		Southeast Los Angeles	No	MI	R2RD
Los Angeles	1410 PLAZA DEL AMO	90501	7347012011	0.000	0.000	0.350	0.000	Shortfall of Sites	0.126	Low Medium II Residential	RD1.5-1	0	0	0	31.739	0.350		Residential - Single Family Residence, 1	045B193 188		Harbor Gateway	No	MI	R2RD
Los Angeles	842 LAGOON AVE	90744	7416029038	0.000	0.000	0.350	0.000	Shortfall of Sites	0.120	Low Medium II Residential	[Q]RD1.5-1XL-O-CUGU	0	0	0	33.260	0.350		Residential - Single Family Residence, 1	030B205 188		Wilmington - Harbor City	No	MI	R2RD
Los Angeles	12626 SAN FERNANDO RD	91342	2506034039	0.000	0.000	0.350	0.000	Shortfall of Sites	0.265	Low Medium I Residential	RD3-1XL-CPIO	0	0	0	15.075	0.350		Residential - Single Family Residence, 1	219B149 189		Sylmar	No	MI	R2RD
Los Angeles	3400 THORPE AVE	90065	5453026026	0.000	0.000	0.350	0.000	Shortfall of Sites	0.056	Low Residential	RD3-1-CDO	0	0	0	70.916	0.350		Residential - Single Family Residence, 1	145-5A219 189		Northeast Los Angeles	No	MI	R2RD
Los Angeles	3346 LINDA VISTA TER	90032	5219011007	0.000	0.000	0.350	0.000	Shortfall of Sites	0.186	Low Medium I Residential	[Q]RD3-1D	0	0	0	21.527	0.350		Residential - Single Family Residence, 1	142-5A235 189		Northeast Los Angeles	No	MI	R2RD
Los Angeles	827 CORONADO TER	90026	5402021021	0.000	0.000	0.350	0.000	Shortfall of Sites	0.161	Low Medium II Residential	RD2-1VL	0	0	0	24.900	0.350		Residential - Single Family Residence, 1	139-5A205 189		Silver Lake - Echo Park - Elysian Valley	No	MI	R2RD
Los Angeles	1724 CLINTON ST	90026	5404010007	0.000	0.000	0.350	0.000	Shortfall of Sites	0.129	Low Medium II Residential	RD2-1VL-CDO	0	0	0	31.085	0.350		Residential - Single Family Residence, 1	138A207 189		Silver Lake - Echo Park - Elysian Valley	No	MI	R2RD
Los Angeles	1226 LILAC PL	90026	5406014027	0.000	0.000	0.350	0.000	Shortfall of Sites	0.133	Low Medium II Residential	RD2-1VL	0	0	0	30.079	0.350		Residential - Single Family Residence, 1	138A211 189		Silver Lake - Echo Park - Elysian Valley	No	MI	R2RD
Los Angeles	340 S GLESS ST	90033	5172022008	0.000	0.000	0.350	0.000	Shortfall of Sites	0.074	Low Medium II Residential	RD2-1-RIO-CUGU	0	0	0	53.764	0.350		Residential - Single Family Residence, 1	127-5A219 189		Boyle Heights	No	MI	R2RD
Los Angeles	2130 S WEST VIEW ST	90016	5062022019	0.000	0.000	0.350	0.000	Shortfall of Sites	0.138	Low Medium II Residential	RD2-1-O	0	0	0	29.048	0.350		Residential - Single Family Residence, 1	123B181 189		West Adams - Baldwin Hills - Leimert	No	MI	R2RD
Los Angeles	2937 WEST BLVD	90016	5050024008	0.000	0.000	0.350	0.000	Shortfall of Sites	0.179	Low Medium II Residential	RD2-1	0	0	0	22.376	0.350		Residential - Single Family Residence, 1	120B181 189		West Adams - Baldwin Hills - Leimert	No	MI	R2RD
Los Angeles	1361 W 37TH DR	90007	5040011024	0.000	0.000	0.350	0.000	Shortfall of Sites	0.076	Low Medium II Residential	RD2-1	0	0	0	52.755	0.350		Residential - Single Family Residence, 0	117B197 189		South Los Angeles	No	MI	R2RD
Los Angeles	1559 E 22ND ST	90011	5118004015	0.000	0.000	0.350	0.000	Shortfall of Sites	0.130	Low Medium I Residential	R2-1	0	0	0	30.680	0.350		Residential - Single Family Residence, 1	118-5A213 189		Southeast Los Angeles	No	MI	R2RD
Los Angeles	320 E 36TH ST	90011	5120013005	0.000	0.000	0.350	0.000	Shortfall of Sites	0.088	Low Medium I Residential	R2-1	0	0	0	45.554	0.350		Residential - Single Family Residence, 1	117A205 189		Southeast Los Angeles	No	MI	R2RD
Los Angeles	3837 TRINITY ST	90011	5121018007	0.000	0.000	0.350	0.000	Shortfall of Sites	0.127	Low Medium I Residential	R2-1	0	0	0	31.483	0.350		Residential - Single Family Residence, 1	115-5A205 189		Southeast Los Angeles	No	MI	R2RD
Los Angeles	1560 E MARTIN LUTHER KING JR BLVD	90011	5117012015	0.000	0.000	0.350	0.000	Shortfall of Sites	0.118	Low Medium I Residential	R2-1-CPIO	0	0	0	33.909	0.350		Residential - Single Family Residence, 1	115-5A213 189		Southeast Los Angeles	No	MI	R2RD
Los Angeles	617 W 42ND PL	90037	5019015002	0.000	0.000	0.350	0.000	Shortfall of Sites	0.110	Low Medium II Residential	RD2-1	0	0	0	36.299	0.350		Residential - Single Family Residence, 1	114A201 189		South Los Angeles	No	MI	R2RD
Los Angeles	4446 S SAN PEDRO ST	90011	5109012013	0.000	0.000	0.350	0.000	Shortfall of Sites	0.100	Low Medium I Residential	R2-1	0	0	0	40.009	0.350		Residential - Single Family Residence, 1	112-5A205 189		Southeast Los Angeles	No	MI	R2RD
Los Angeles	1429 E 46TH ST	90011	5107005022	0.000	0.000	0.350	0.000	Shortfall of Sites	0.123	Low Medium I Residential	R2-1	0	0	0	32.505	0.350		Residential - Single Family Residence, 1	112-5A211 189		Southeast Los Angeles	No	MI	R2RD
Los Angeles	965 E 46TH ST	90011	5108026020	0.000	0.000	0.350	0.000	Shortfall of Sites	0.175	Low Medium I Residential	R2-1	0	0	0	22.917	0.350		Residential - Single Family Residence, 1	112-5A209 189		Southeast Los Angeles	No	MI	R2RD
Los Angeles	165 E 49TH ST	90011	5109003047	0.000	0.000	0.350	0.000	Shortfall of Sites	0.124	Low Medium II Residential	RD2-1	0	0	0	32.264	0.350		Residential - Single Family Residence, 1	111A205 189		Southeast Los Angeles	No	MI	R2RD
Los Angeles	703 W 49TH PL	90037	5018023018	0.000	0.000	0.350	0.000	Shortfall of Sites	0.096	Low Medium II Residential	RD2-1	0	0	0	41.470	0.350		Residential - Single Family Residence, 1	111A201 189		South Los Angeles	No	MI	R2RD
Los Angeles	951 E 52ND PL	90011	5103026014	0.000	0.000	0.350	0.000	Shortfall of Sites	0.106	Low Medium I Residential	R2-1	0	0	0	37.876	0.350	Vacant	Residential - Single Family Residence - Vacant Land, 0	108B209 189		Southeast Los Angeles	No	MI	R2RD
Los Angeles	641 W 52ND PL	90037	5001030008	0.000	0.000	0.350	0.000	Shortfall of Sites	0.115	Low Medium I Residential	R2-1	0	0	0	34.867	0.350		Residential - Single Family Residence, 1	108B201 189		South Los Angeles	No	MI	R2RD
Los Angeles	1323 W 59TH PL	90044	6003009020	0.000	0.000	0.350	0.000	Shortfall of Sites	0.138	Low Medium I Residential	R2-1	0	0	0	29.021	0.350		Residential - Single Family Residence, 1	105B197 189		South Los Angeles	No	MI	R2RD
Los Angeles	6623 ESTRELLA AVE	90044	6013017032	0.000	0.000	0.350	0.000	Shortfall of Sites	0.124	Low Medium I Residential	R2-1	0	0	0	32.262	0.350		Residential - Single Family Residence, 1	102B201 189		South Los Angeles	No	MI	R2RD
Los Angeles	419 E 68TH ST	90003	6011012021	0.000	0.000	0.350	0.000	Shortfall of Sites	0.124	Low Medium I Residential	R2-1	0	0	0	32.288	0.350		Residential - Single Family Residence, 1	102B205 189		Southeast Los Angeles	No	MI	R2RD
Los Angeles	820 E 73RD ST	90001	6023006006	0.000	0.000	0.350	0.000	Shortfall of Sites	0.113	Low Medium I Residential	R2-1	0	0	0	35.246	0.350		Residential - Single Family Residence, 1	102B209 189		Southeast Los Angeles	No	MI	R2RD
Los Angeles	8831 BARING CROSS ST	90044	6038021021	0.000	0.000	0.350	0.000	Shortfall of Sites	0.118	Low Medium I Residential	RD3-1	0	0	0	33.977	0.350		Residential - Single Family Residence, 1	096A199 189		South Los Angeles	No	MI	R2RD
Los Angeles	518 W 88TH PL	90044	6038006024	0.000	0.000	0.350	0.000	Shortfall of Sites	0.061	Low Medium I Residential	R2-1-CPIO	0	0	0	65.241	0.350		Residential - Single Family Residence, 1	096A201 189		South Los Angeles	No	MI	R2RD
Los Angeles	9544 HOLMES AVE	90002	6048034009	0.000	0.000	0.350	0.000	Shortfall of Sites	0.164	Low Medium I Residential	R2-1	0	0	0	24.371	0.350	Vacant	Residential - Single Family Residence - Vacant Land, 1	093A215 189		Southeast Los Angeles	No	MI	R2RD
Los Angeles	512 W COLDEN AVE	90044	6054028012	0.000	0.000	0.350	0.000	Shortfall of Sites	0.124	Low Medium II Residential	RD2-1	0	0	0	32.262	0.350		Residential - Single Family Residence, 1	093A201 189		South Los Angeles	No	MI	R2RD
Los Angeles	750 W 97TH ST	90044	6054003008	0.000	0.000	0.350	0.000	Shortfall of Sites	0.109	Low Medium II Residential	RD2-1	0	0	0	36.635	0.350		Residential - Single Family Residence, 1	093A199 189		South Los Angeles	No	MI	R2RD

Jurisdiction Name	Site Address/Intersection	5 Digit ZIP Code	Assessor Parcel Number	Very Low-Income	Low-Income	Moderate-Income	Above Moderate-Income	Type of Shortfall	Parcel Size (Acres)	Current General Plan Designation	Current Zoning	Proposed General Plan (GP) Designation	Proposed Zoning	Minimum Density Allowed	Maximum Density Allowed	Total Capacity	Vacant/ Nonvacant	Description of Existing Uses	PIN	Base Density Per Acre	Community Plan Area	Rent Stabalization Ordinance	Income Category	Applicable Rezoning Program (Program informing values in Column Q listed first)
Los Angeles	1652 W CENTURY BLVD	90047	6059003029	0.000	0.000	0.350	0.000	Shortfall of Sites	0.080	Low Medium II Residential	RD2-1	0	0	0	49.742	0.350		Residential - Single Family Residence, 0	091-5A195	189	South Los Angeles	No	MI	R2RD
Los Angeles	129 E 101ST ST	90003	6063001023	0.000	0.000	0.350	0.000	Shortfall of Sites	0.124	Low Medium I Residential	R2-1	0	0	0	32.329	0.350		Residential - Single Family Residence, 1	091-5A205	189	Southeast Los Angeles	No	MI	R2RD
Los Angeles	1351 E 109TH ST	90059	6070002028	0.000	0.000	0.350	0.000	Shortfall of Sites	0.088	Low Medium I Residential	R2-1	0	0	0	45.303	0.350		Residential - Single Family Residence, 1	088-5A211	189	Southeast Los Angeles	No	MI	R2RD
Los Angeles	849 E 109TH PL	90059	6071014003	0.000	0.000	0.350	0.000	Shortfall of Sites	0.111	Low Medium I Residential	R2-1	0	0	0	35.879	0.350		Residential - Single Family Residence, 1	088-5A209	189	Southeast Los Angeles	No	MI	R2RD
Los Angeles	10908 WILLOWBROOK AVE	90059	6069006003	0.000	0.000	0.350	0.000	Shortfall of Sites	0.098	Low Medium I Residential	R2-1	0	0	0	40.918	0.350		Residential - Single Family Residence, 1	088-5A213	189	Southeast Los Angeles	No	MI	R2RD
Los Angeles	432 W 109TH PL	90061	6075032009	0.000	0.000	0.350	0.000	Shortfall of Sites	0.128	Low Medium I Residential	R2-1	0	0	0	31.191	0.350		Residential - Single Family Residence, 1	088-5A201	189	South Los Angeles	No	MI	R2RD
Los Angeles	217 W 113TH ST	90061	6074023075	0.000	0.000	0.350	0.000	Shortfall of Sites	0.158	Low Medium I Residential	R2-1	0	0	0	25.251	0.350		Residential - Single Family Residence, 1	087A203	189	Southeast Los Angeles	No	MI	R2RD
Los Angeles	645 E 113TH ST	90059	6072001013	0.000	0.000	0.350	0.000	Shortfall of Sites	0.177	Low Medium I Residential	R2-1	0	0	0	22.592	0.350		Residential - Single Family Residence, 1	087A207	189	Southeast Los Angeles	No	MI	R2RD
Los Angeles	612 E 116TH ST	90059	6084001002	0.000	0.000	0.350	0.000	Shortfall of Sites	0.129	Low Medium I Residential	R2-1	0	0	0	31.116	0.350		Residential - Single Family Residence, 1	084B205	189	Southeast Los Angeles	No	MI	R2RD
Los Angeles	2945 W AVENUE 35	90065	5458029023	0.000	0.000	0.350	0.000	Shortfall of Sites	0.149	Low Medium II Residential	RD2-1-CDO	0	0	0	26.822	0.350		Residential - Single Family Residence, 1	154-5A215	190	Northeast Los Angeles	No	MI	R2RD
Los Angeles	215 NEWLAND ST	90042	5493002016	0.000	0.000	0.350	0.000	Shortfall of Sites	0.056	Low Medium II Residential	RD1.5-1	0	0	0	71.113	0.350		Residential - Single Family Residence, 1	154-5A231	190	Northeast Los Angeles	No	MI	R2RD
Los Angeles	2731 KNOX AVE	90039	5442019023	0.000	0.000	0.350	0.000	Shortfall of Sites	0.152	Low Medium I Residential	R2-1VL-RIO	0	0	0	26.328	0.350		Residential - Single Family Residence, 1	148-5A213	190	Silver Lake - Echo Park - Elysian Valley	No	MI	R2RD
Los Angeles	3234 E 6TH ST	90023	5186015021	0.000	0.000	0.350	0.000	Shortfall of Sites	0.064	Low Medium I Residential	R2-1-CUGU	Low Neighborhood Residential	[VLN1 - MU4 - 3][RN2 - 20][CPIO]	0	62.226	0.350		Residential - Single Family Residence, 1	123A225	190	21 Boyle Heights	No	MI	R2RD , BH CPU
Los Angeles	816 N STANLEY AVE	90046	5526001024	0.000	0.000	0.350	0.000	Shortfall of Sites	0.149	Low Medium I Residential	R2-1XL	0	0	0	26.804	0.350		Residential - Single Family Residence - Pool, 1	141B177	190	Hollywood	No	MI	R2RD , ADU
Los Angeles	766 N KENMORE AVE	90029	5538015002	0.000	0.000	0.350	0.000	Shortfall of Sites	0.128	Low Medium II Residential	RD2-1XL	0	0	0	31.141	0.350		Residential - Single Family Residence, 1	141B197	190	Hollywood	No	MI	R2RD
Los Angeles	722 N HOOVER ST	90029	5427011020	0.000	0.000	0.350	0.000	Shortfall of Sites	0.162	Low Medium II Residential	RD2-1VL	0	0	0	24.745	0.350		Residential - Single Family Residence - Pool, 1	142-5A201	190	Silver Lake - Echo Park - Elysian Valley	No	MI	R2RD , ADU
Los Angeles	832 CORONADO TER	90026	5402028004	0.000	0.000	0.350	0.000	Shortfall of Sites	0.131	Low Medium II Residential	RD1.5-1VL	0	0	0	30.595	0.350		Residential - Single Family Residence, 1	139-5A205	190	Silver Lake - Echo Park - Elysian Valley	No	MI	R2RD
Los Angeles	117 N VENDOME ST	90026	5156010008	0.000	0.000	0.350	0.000	Shortfall of Sites	0.152	Low Medium Residential	RD2-1	0	0	0	26.400	0.350		Residential - Single Family Residence, 1	138A201	190	Westlake	No	MI	R2RD
Los Angeles	601 N BONNIE BRAE ST	90026	5404011016	0.000	0.000	0.350	0.000	Shortfall of Sites	0.071	Low Medium II Residential	RD2-1VL	0	0	0	56.609	0.350		Residential - Single Family Residence, 1	138A207	190	Silver Lake - Echo Park - Elysian Valley	No	MI	R2RD
Los Angeles	2022 WORKMAN ST	90031	5210010007	0.000	0.000	0.350	0.000	Shortfall of Sites	0.139	Low Medium II Residential	RD2-1	0	0	0	28.829	0.350		Residential - Single Family Residence, 1	136-5A223	190	Northeast Los Angeles	No	MI	R2RD
Los Angeles	1366 N SOTO ST	90033	5202011037	0.000	0.000	0.350	0.000	Shortfall of Sites	0.057	Low Medium II Residential	RD2-2	0	0	0	69.670	0.350		Residential - Single Family Residence, 1	133-5A227	190	Northeast Los Angeles	No	MI	R2RD
Los Angeles	4859 SATURN ST	90019	5067008002	0.000	0.000	0.350	0.000	Shortfall of Sites	0.074	Low Medium II Residential	RD1.5-1-O	0	0	0	54.088	0.350		Residential - Single Family Residence, 1	126B181	190	West Adams - Baldwin Hills - Leimert	No	MI	R2RD
Los Angeles	2108 S HARCOURT AVE	90016	5061023010	0.000	0.000	0.350	0.000	Shortfall of Sites	0.126	Low Medium II Residential	RD2-1-O	0	0	0	31.778	0.350		Residential - Single Family Residence, 1	123B181	190	West Adams - Baldwin Hills - Leimert	No	MI	R2RD
Los Angeles	1883 W 23RD ST	90018	5058023002	0.000	0.000	0.350	0.000	Shortfall of Sites	0.153	Low Medium II Residential	RD2-1-CPIO	0	0	0	26.201	0.350		Residential - Single Family Residence, 1	123B193	190	South Los Angeles	No	MI	R2RD
Los Angeles	609 CAMULOS ST	90023	5185023026	0.000	0.000	0.350	0.000	Shortfall of Sites	0.138	Low Medium II Residential	RD1.5-1-CUGU	0	0	0	29.040	0.350		, 1	124-5A223	190	Boyle Heights	No	MI	R2RD
Los Angeles	1355 W 37TH DR	90007	5040011023	0.000	0.000	0.350	0.000	Shortfall of Sites	0.076	Low Medium II Residential	RD2-1	0	0	0	52.757	0.350		Residential - Single Family Residence, 1	117B197	190	South Los Angeles	No	MI	R2RD
Los Angeles	1940 BROWNING BLVD	90062	5035006008	0.000	0.000	0.350	0.000	Shortfall of Sites	0.161	Low Medium I Residential	R2-1-CPIO	0	0	0	24.891	0.350		Residential - Single Family Residence, 1	114B189	190	South Los Angeles	No	MI	R2RD
Los Angeles	3816 ADAIR ST	90011	5121013024	0.000	0.000	0.350	0.000	Shortfall of Sites	0.115	Low Medium I Residential	R2-1	0	0	0	34.825	0.350		Residential - Single Family Residence, 1	115-5A205	190	Southeast Los Angeles	No	MI	R2RD
Los Angeles	915 E MARTIN LUTHER KING JR BLVD	90011	5114013033	0.000	0.000	0.350	0.000	Shortfall of Sites	0.072	Low Medium II Residential	RD2-1	0	0	0	55.551	0.350		Institutional - Church - One Story, 0	115-5A209	190	Southeast Los Angeles	No	MI	R2RD, FBO
Los Angeles	3310 MORGAN AVE	90011	5117010003	0.000	0.000	0.350	0.000	Shortfall of Sites	0.171	Low Medium I Residential	R2-1	0	0	0	23.359	0.350		Residential - Single Family Residence, 1	115-5A213	190	Southeast Los Angeles	No	MI	R2RD
Los Angeles	735 E 42ND PL	90011	5115005014	0.000	0.000	0.350	0.000	Shortfall of Sites	0.119	Low Medium I Residential	R2-1	0	0	0	33.630	0.350		Residential - Single Family Residence, 1	114A207	190	Southeast Los Angeles	No	MI	R2RD
Los Angeles	621 W 42ND PL	90037	5019015001	0.000	0.000	0.350	0.000	Shortfall of Sites	0.110	Low Medium II Residential	RD2-1	0	0	0	36.299	0.350		Residential - Single Family Residence, 1	114A201	190	South Los Angeles	No	MI	R2RD
Los Angeles	4401 S WILTON PL	90062	5015016016	0.000	0.000	0.350	0.000	Shortfall of Sites	0.121	Low Medium I Residential	R2-1	0	0	0	32.937	0.350		Residential - Single Family Residence, 1	111B189	190	South Los Angeles	No	MI	R2RD
Los Angeles	4446 TOWNE AVE	90011	5109014007	0.000	0.000	0.350	0.000	Shortfall of Sites	0.155	Low Medium I Residential	R2-1	0	0	0	25.815	0.350		Residential - Single Family Residence, 1	112-5A205	190	Southeast Los Angeles	No	MI	R2RD
Los Angeles	1425 E 46TH ST	90011	5107005021	0.000	0.000	0.350	0.000	Shortfall of Sites	0.123	Low Medium I Residential	R2-1	0	0	0	32.505	0.350		Residential - Single Family Residence, 1	112-5A211	190	Southeast Los Angeles	No	MI	R2RD
Los Angeles	1148 E 49TH ST	90011	5107026006	0.000	0.000	0.350	0.000	Shortfall of Sites	0.156	Low Medium I Residential	R2-1	0	0	0	25.686	0.350		Residential - Single Family Residence, 1	111A209	190	Southeast Los Angeles	No	MI	R2RD
Los Angeles	159 E 49TH ST	90011	5109003046	0.000	0.000	0.350	0.000	Shortfall of Sites	0.124	Low Medium II Residential	RD2-1	0	0	0	32.264	0.350		Residential - Single Family Residence, 1	111A205	190	Southeast Los Angeles	No	MI	R2RD
Los Angeles	343 W 49TH ST	90037	5110016022	0.000	0.000	0.350	0.000	Shortfall of Sites	0.062	Low Medium II Residential	RD2-1	0	0	0	64.506	0.350		Residential - Single Family Residence, 1	111A203	190	Southeast Los Angeles	No	MI	R2RD
Los Angeles	707 W 49TH PL	90037	5018023019	0.000	0.000	0.350	0.000	Shortfall of Sites	0.096	Low Medium II Residential	RD2-1	0	0	0	41.468	0.350		Residential - Single Family Residence, 1	111A201	190	South Los Angeles	No	MI	R2RD
Los Angeles	1336 W 52ND ST	90037	5002004031	0.000	0.000	0.350	0.000	Shortfall of Sites	0.123	Low Medium I Residential	R2-1	0	0	0	32.441	0.350		Residential - Single Family Residence, 1	108B197	190	South Los Angeles	No	MI	R2RD
Los Angeles	1317 W 59TH PL	90044	6003009019	0.000	0.000	0.350	0.000	Shortfall of Sites	0.138	Low Medium I Residential	R2-1	0	0	0	29.003	0.350		Residential - Single Family Residence, 1	105B197	190	South Los Angeles	No	MI	R2RD
Los Angeles	5915 S OLIVE ST	90003	6005005010	0.000	0.000	0.350	0.000	Shortfall of Sites	0.120	Low Medium I Residential	R2-1	0	0	0	33.460	0.350		Residential - Single Family Residence, 1	105B201	190	Southeast Los Angeles	No	MI	R2RD
Los Angeles	5921 S SAN PEDRO ST	90003	6006004042	0.000	0.000	0.350	0.000	Shortfall of Sites	0.110	Low Medium II Residential	RD1.5-1-CPIO	0	0	0	36.204	0.350		Residential - Single Family Residence, 1	105B205	190	Southeast Los Angeles	No	MI	R2RD
Los Angeles	8830 MENLO AVE	90044	6038021008	0.000	0.000	0.350	0.000	Shortfall of Sites	0.118	Low Medium I Residential	RD3-1	0	0	0	33.977	0.350		Residential - Single Family Residence, 1	096A199	190	South Los Angeles	No	MI	R2RD
Los Angeles	516 W COLDEN AVE	90044	6054028011	0.000	0.000	0.350	0.000	Shortfall of Sites	0.139	Low Medium II Residential	RD2-1	0	0	0	28.678	0.350		Residential - Single Family Residence, 1	093A201	190	South Los Angeles	No	MI	R2RD
Los Angeles	756 W 97TH ST	90044	6054003005	0.000	0.000	0.350	0.000	Shortfall of Sites	0.109	Low Medium II Residential	RD2-1	0	0	0	36.678	0.350		Residential - Single Family Residence, 1	093A199	190	South Los Angeles	No	MI	R2RD
Los Angeles	1658 W CENTURY BLVD	90047	6059003030	0.000	0.000	0.350	0.000	Shortfall of Sites	0.075	Low Medium II Residential	RD2-1	0	0	0	53.609	0.350		Residential - Single Family Residence, 0	091-5A195	190	South Los Angeles	No	MI	R2RD
Los Angeles	125 E 101ST ST	90003	6063001022	0.000	0.000	0.350	0.000	Shortfall of Sites	0.124	Low Medium I Residential	R2-1	0	0	0	32.358	0.350		Residential - Single Family Residence, 1	091-5A205	190	Southeast Los Angeles	No	MI	R2RD
Los Angeles	1351 E 109TH ST	90059	6070002028	0.000	0.000	0.350	0.000	Shortfall of Sites	0.088	Low Medium I Residential	R2-1	0	0	0	45.302	0.350		Residential - Single Family Residence, 0	088-5A211	190	Southeast Los Angeles	No	MI	R2RD
Los Angeles	853 E 109TH PL	90059	6071014002	0.000	0.000	0.350	0.000	Shortfall of Sites	0.111	Low Medium I Residential	R2-1	0	0	0	35.879	0.350		Residential - Single Family Residence, 1	088-5A209	190	Southeast Los Angeles	No	MI	R2RD
Los Angeles	22619 HARVARD BLVD	90501	7347010015	0.000	0.000	0.350	0.000	Shortfall of Sites	0.063	Low Medium II Residential	RD1.5-1	0	0	0	63.285	0.350		Residential - Single Family Residence, 0	045B193	190	Harbor Gateway	No	MI	R2RD
Los Angeles	1658 N WILMINGTON BLVD	90744	7414013003	0.000	0.000	0.350	0.000	Shortfall of Sites	0.130	Low Medium II Residential	[Q]RD1.5-1XL-O-CUGU	0	0	0	30.690	0.350		Commercial - Parking Lot (Commercial Use Property) - Lots - Patron or Employee - One Story, 0	036B201	190	Wilmington - Harbor City	No	MI	R2RD
Los Angeles	14722 COBALT ST	91342	2502022032	0.000	0.000	0.350	0.000	Shortfall of Sites	0.172	Low III Residential	RD6-1	0	0	0	23.234	0.350		Residential - Single Family Residence, 1	228B149	191	Sylmar	No	MI	R2RD
Los Angeles	14946 POLK ST	91342	2506034044	0.000	0.000	0.350	0.000	Shortfall of Sites	0.127	Low Medium I Residential	R2-1	0	0	0	31.426	0.350		Residential - Single Family Residence, 1	219B149	191	Sylmar	No	MI	R2RD
Los Angeles	10015 MARCUS AVE	91042	2568004048	0.000	0.000	0.350	0.000	Shortfall of Sites	0.074	Low Medium I Residential	RD3-1	0	0	0	53.944	0.350		Residential - Single Family Residence, 1	202-5A201	191	Sunland - Tujunga - Lake View Terrace - Shadow Hills - East La Tuna Canyon	No	MI	R2RD
Los Angeles	2842 ROSANNA ST	90039	5442030008	0.000	0.000	0.350	0.000	Shortfall of Sites	0.132	Low Medium I Residential	R2-1VL-RIO	0	0	0	30.303	0.350		Residential - Single Family Residence, 1	150A211	191	Silver Lake - Echo Park - Elysian Valley	No	MI	R2RD
Los Angeles	5907 MONTEREY RD	90042	5312008025	0.000	0.000	0.350	0.000	Shortfall of Sites	0.106	Low Medium II Residential	RD2-1	0	0	0	37.879	0.350		Residential - Five or More Units or Apartments (Any Combination) · 4 Stories or Less, 0	150A231	191	Northeast Los Angeles	No	MI	R2RD
Los Angeles	3736 PUEBLO AVE	90032	5307001016	0.000	0.000	0.350	0.000	Shortfall of Sites	0.164	Low Medium I Residential	RD3-1	0	0	0	24.455	0.350		Residential - Single Family Residence, 1	144A233	191	Northeast Los Angeles	No	MI	R2RD
Los Angeles	2150 MARATHON ST	90026	5402036021	0.000	0.000	0.350	0.000	Shortfall of Sites	0.068	Low Medium II Residential	RD1.5-1VL	0	0	0	59.071	0.350		Residential - Single Family Residence, 1	139-5A207	191	Silver Lake - Echo Park - Elysian Valley	No	MI	R2RD
Los Angeles	2248 GATES ST	90031	5211001002	0.000	0.000	0.350	0.000	Shortfall of Sites	0.063	Low Medium II Residential	RD3-1	0	0	0	63.337	0.350		Residential - Single Family Residence, 0	138A225	191	Northeast Los Angeles	No	MI	R2RD
Los Angeles	715 FOREST AVE	90033	5177024016	0.000	0.000	0.350	0.000	Shortfall of Sites	0.077	Low Medium II Residential	RD1.5-1-CUGU	0	0	0	52.091	0.350		Residential - Single Family Residence, 1	129A227	191	Boyle Heights	No	MI	R2RD
Los Angeles	629 S BREED ST	90023	5183024012	0.000	0.000	0.350	0.000	Shortfall of Sites	0.122	Low Medium II Residential	RD1.5-1-CUGU	0	0	0	32.674	0.350		Residential - Single Family Residence, 1	126A221	191	Boyle Heights	No	MI	R2RD
Los Angeles	2212 S LONGWOOD AVE	90016	5062021017	0.000	0.000	0.350	0.000	Shortfall of Sites	0.138	Low Medium II Residential	RD2-1-O	0	0	0	29.031	0.350		Residential - Single Family Residence, 1	123B181	191	West Adams - Baldwin Hills - Leimert	No	MI	R2RD
Los Angeles	2323 S COCHRAN AVE	90016	5063011038	0.000	0.000	0.350	0.000	Shortfall of Sites	0.110	Low Medium II Residential	RD2-1	0	0	0	36.300	0.350		Residential - Single Family Residence, 1	123B177	191	West Adams - Baldwin Hills - Leimert	No	MI	R2RD
Los Angeles	5458 BLACKWELDER ST	90016	5043020012	0.000	0.000	0.350	0.000	Shortfall of Sites	0.110	Low Medium II Residential	RD1.5-1	0	0	0	36.292	0.350		Residential - Single Family Residence, 1	120B177	191	West Adams - Baldwin Hills - Leimert	No	MI	R2RD
Los Angeles	4755 FERNDALE ST	90016	5057016028	0.000	0.000	0.350	0.000	Shortfall of Sites	0.069	Low Medium I Residential	R2-1	0	0	0	58.079	0.350		Residential - Single Family Residence, 1	120B181	191	West Adams - Baldwin Hills - Leimert	No	MI	R2RD
Los Angeles	1355 W 37TH DR	90007	5040011023	0.000	0.000	0.350	0.000	Shortfall of Sites	0.061	Low Medium II Residential	RD2-1	0	0	0	65.943	0.350		Residential - Single Family Residence, 0	117B197	191	South Los Angeles	No	MI	R2RD
Los Angeles	1530 E 22ND ST	90011	5118005013	0.000	0.000	0.350	0.000	Shortfall of Sites	0.130	Low Medium I Residential	R2-1	0	0	0	30.762	0.350		Residential - Single Family Residence, 1	118-5A213	191	Southeast Los Angeles	No	MI	R2RD
Los Angeles	1656 E 33RD ST	90011	5117010009	0.000	0.000	0.350	0.000	Shortfall of Sites	0.085	Low Medium I Residential	R2-1	0	0	0	47.299	0.350		Residential - Single Family Residence, 1	115-5A213	191	Southeast Los Angeles	No	MI	R2RD
Los Angeles	1279 E 41ST ST	90011	5114035018	0.000	0.000	0.350	0.000	Shortfall of Sites	0.129	Low Medium II Residential	RD1.5-1	0	0	0	31.119	0.350		Residential - Single Family Residence, 1	115-5A211	191	Southeast Los Angeles	No	MI	R2RD
Los Angeles	1315 E 42ND PL	90011	5116003035	0.000	0.000	0.350	0.000	Shortfall of Sites	0.127	Low Medium I Residential	R2-1	0	0	0	31.588	0.350		Residential - Single Family Residence, 1	114A211	191	Southeast Los Angeles	No	MI	R2RD
Los Angeles	317 E 42ND PL	90011	5113021013	0.000	0.000	0.350	0.000	Shortfall of Sites	0.083	Low Medium I Residential	R2-1	0	0	0	48.410	0.350		Residential - Single Family Residence, 1	114A205	191	Southeast Los Angeles	No	MI	R2RD
Los Angeles	625 W 42ND PL	90037	5019016015	0.000	0.000	0.350	0.000	Shortfall of Sites	0.110	Low Medium II Residential	RD2-1	0	0	0	36.299	0.350		Residential - Single Family Residence, 1	114A201	191	South Los Angeles	No	MI	R2RD
Los Angeles	648 E 45TH ST	90011	5108003006	0.000	0.000	0.350	0.000	Shortfall of Sites	0.094	Low Medium I Residential	R2-1-CPIO	0	0	0	42.696	0.350		Residential - Single Family Residence, 1	112-5A207	191	Southeast Los Angeles	No	MI	R2RD

Jurisdiction Name	Site Address/Intersection	5 Digit ZIP Code	Assessor Parcel Number	Very Low-Income	Low-Income	Moderate-Income	Above Moderate-Income	Type of Shortfall	Parcel Size (Acres)	Current General Plan Designation	Current Zoning	Proposed General Plan (GP) Designation	Proposed Zoning	Minimum Density Allowed	Maximum Density Allowed	Total Capacity	Vacant/ Nonvacant	Description of Existing Uses	PIN	Base Density Per Acre	Community Plan Area	Rent Stabalization Ordinance	Income Category	Applicable Rezoning Program (Program informing values in Column Q listed first)
Los Angeles	935 E 52ND PL	90011	5103026012	0.000	0.000	0.350	0.000	Shortfall of Sites	0.106	Low Medium I Residential	R2-1	0	0	0	37.876	0.350		Residential - Single Family Residence, 1	108B209 191		Southeast Los Angeles	No	MI	R2RD
Los Angeles	5917 WALL ST	90003	6006002042	0.000	0.000	0.350	0.000	Shortfall of Sites	0.118	Low Medium II Residential	RD1.5-1-CPIO	0	0	0	33.861	0.350		Residential - Single Family Residence, 1	105B205 191		Southeast Los Angeles	No	MI	R2RD
Los Angeles	830 W 77TH ST	90044	6023027008	0.000	0.000	0.350	0.000	Shortfall of Sites	0.117	Low Medium I Residential	R2-1	0	0	0	34.166	0.350		Residential - Single Family Residence, 1	099B209 191		Southeast Los Angeles	No	MI	R2RD
Los Angeles	1543 W 85TH ST	90047	6034027023	0.000	0.000	0.350	0.000	Shortfall of Sites	0.155	Low Medium II Residential	RD2-1	0	0	0	25.862	0.350		Residential - Single Family Residence, 1	097-5A195 191		South Los Angeles	No	MI	R2RD
Los Angeles	8831 MENLO AVE	90044	6038012025	0.000	0.000	0.350	0.000	Shortfall of Sites	0.118	Low Medium I Residential	R2-1	0	0	0	33.990	0.350		Residential - Single Family Residence, 1	096A199 191		South Los Angeles	No	MI	R2RD
Los Angeles	851 E 88TH PL	90002	6042019003	0.000	0.000	0.350	0.000	Shortfall of Sites	0.118	Low Medium I Residential	R2-1	0	0	0	33.771	0.350		Residential - Single Family Residence, 1	096A209 191		Southeast Los Angeles	No	MI	R2RD
Los Angeles	526 W 88TH PL	90044	6038006022	0.000	0.000	0.350	0.000	Shortfall of Sites	0.062	Low Medium I Residential	R2-1-CPIO	0	0	0	64.710	0.350		Residential - Single Family Residence, 1	096A201 191		South Los Angeles	No	MI	R2RD
Los Angeles	9140 S HOOVER ST	90044	6039015002	0.000	0.000	0.350	0.000	Shortfall of Sites	0.072	Low Medium II Residential	RD2-1	0	0	0	55.202	0.350		Residential - Single Family Residence, 1	094-5A201 191		South Los Angeles	No	MI	R2RD
Los Angeles	760 W 97TH ST	90044	6054003004	0.000	0.000	0.350	0.000	Shortfall of Sites	0.115	Low Medium II Residential	RD2-1	0	0	0	34.844	0.350		Residential - Single Family Residence, 1	093A199 191		South Los Angeles	No	MI	R2RD
Los Angeles	10107 S GRAND AVE	90003	6054034001	0.000	0.000	0.350	0.000	Shortfall of Sites	0.112	Low Medium I Residential	R2-1	0	0	0	35.830	0.350		Residential - Single Family Residence, 1	091-5A201 191		South Los Angeles	No	MI	R2RD
Los Angeles	10466 S HOOVER ST	90044	6061017030	0.000	0.000	0.350	0.000	Shortfall of Sites	0.070	Low Medium II Residential	RD2-1	0	0	0	56.835	0.350		Residential - Single Family Residence, 1	090A201 191		South Los Angeles	No	MI	R2RD
Los Angeles	857 E 109TH PL	90059	6071014001	0.000	0.000	0.350	0.000	Shortfall of Sites	0.112	Low Medium I Residential	R2-1	0	0	0	35.871	0.350		Residential - Single Family Residence, 1	088-5A209 191		Southeast Los Angeles	No	MI	R2RD
Los Angeles	126 W 109TH PL	90061	6074016009	0.000	0.000	0.350	0.000	Shortfall of Sites	0.122	Low Medium I Residential	R2-1	0	0	0	32.751	0.350		Residential - Single Family Residence, 1	088-5A203 191		Southeast Los Angeles	No	MI	R2RD
Los Angeles	11202 BELHAVEN AVE	90059	6072030017	0.000	0.000	0.350	0.000	Shortfall of Sites	0.079	Low Medium I Residential	R2-1	0	0	0	50.501	0.350		Residential - Single Family Residence, 1	087A209 191		Southeast Los Angeles	No	MI	R2RD
Los Angeles	2610 S MANSFIELD AVE	90016	5049013042	0.000	0.000	0.350	0.000	Shortfall of Sites	0.110	Low Medium II Residential	RD1.5-1	0	0	0	36.299	0.350		Institutional - School (Private) - One Story, 0	123B181 1170		West Adams - Baldwin Hills - Leimert	No	MI	R2RD
Los Angeles	225 W 113TH ST	90061	6074023073	0.000	0.000	0.350	0.000	Shortfall of Sites	0.158	Low Medium I Residential	R2-1	0	0	0	25.251	0.350		Residential - Single Family Residence, 1	087A203 191		Southeast Los Angeles	No	MI	R2RD
Los Angeles	663 E 113TH ST	90059	6072001012	0.000	0.000	0.350	0.000	Shortfall of Sites	0.132	Low Medium I Residential	R2-1	0	0	0	30.339	0.350		Residential - Single Family Residence, 1	087A207 191		Southeast Los Angeles	No	MI	R2RD
Los Angeles	14806 ORO GRANDE ST	91342	2506033050	0.000	0.000	0.350	0.000	Shortfall of Sites	0.135	Low Medium I Residential	RD3-1XL-CPIO	0	0	0	29.536	0.350		Residential - Single Family Residence, 1	219B149 192		Sylmar	No	MI	R2RD
Los Angeles	10015 SILVERTON AVE	91042	2568005005	0.000	0.000	0.350	0.000	Shortfall of Sites	0.217	Low Medium I Residential	RD3-1	0	0	0	18.455	0.350		Residential - Single Family Residence, 1	202-5A201 192		Sunland - Tujunga - Lake View Terrace - Shadow Hills - East La Tuna Canyon	No	MI	R2RD
Los Angeles	2767 NEWELL ST	90039	5442016022	0.000	0.000	0.350	0.000	Shortfall of Sites	0.146	Low Medium I Residential	R2-1VL-RIO	0	0	0	27.355	0.350		Residential - Single Family Residence, 1	148-5A213 192		Silver Lake - Echo Park - Elysian Valley	No	MI	R2RD
Los Angeles	6543 LELAND WAY	90028	5547026046	0.000	0.000	0.350	0.000	Shortfall of Sites	0.090	Low Medium II Residential	RD1.5-1XL	0	0	0	44.678	0.350		Residential - Single Family Residence, 1	147A187 192		Hollywood	No	MI	R2RD
Los Angeles	1347 N NORMANDIE AVE	90027	5544038001	0.000	0.000	0.350	0.000	Shortfall of Sites	0.091	Low Medium II Residential	RD1.5-1XL	0	0	0	44.112	0.350		Residential - Single Family Residence, 1	147A195 192		Hollywood	No	MI	R2RD
Los Angeles	1206 N COMMONWEALTH AVE	90029	5542023038	0.000	0.000	0.350	0.000	Shortfall of Sites	0.123	Low Medium I Residential	R2-1XL	0	0	0	32.486	0.350		Residential - Single Family Residence, 0	145-5A201 192		Hollywood	No	MI	R2RD
Los Angeles	3747 PUEBLO AVE	90032	5306014032	0.000	0.000	0.350	0.000	Shortfall of Sites	0.164	Low Medium I Residential	RD3-1	0	0	0	24.455	0.350		Residential - Single Family Residence, 1	144A233 192		Northeast Los Angeles	No	MI	R2RD
Los Angeles	729 N WILTON PL	90038	5535003007	0.000	0.000	0.350	0.000	Shortfall of Sites	0.139	Low Medium I Residential	R2-1XL	0	0	0	28.682	0.350		Residential - Single Family Residence, 1	141B189 192		Hollywood	No	MI	R2RD
Los Angeles	801 N CORONADO ST	90026	5402011028	0.000	0.000	0.350	0.000	Shortfall of Sites	0.056	Low Medium II Residential	RD2-1VL	0	0	0	71.630	0.350		Residential - Single Family Residence, 1	139-5A205 192		Silver Lake - Echo Park - Elysian Valley	No	MI	R2RD
Los Angeles	610 N LA FAYETTE PARK PL	90026	5402007007	0.000	0.000	0.350	0.000	Shortfall of Sites	0.055	Low Medium II Residential	RD2-1VL	0	0	0	72.555	0.350		Residential - Single Family Residence, 1	139-5A203 192		Silver Lake - Echo Park - Elysian Valley	No	MI	R2RD
Los Angeles	1233 S RIDGELEY DR	90019	5085017030	0.000	0.000	0.350	0.000	Shortfall of Sites	0.150	Low Medium I Residential	R2-1-O	0	0	0	26.626	0.350		Residential - Single Family Residence, 1	129B177 192		Wilshire	No	MI	R2RD
Los Angeles	2232 S MANSFIELD AVE	90016	5062017004	0.000	0.000	0.350	0.000	Shortfall of Sites	0.118	Low Medium II Residential	RD2-1	0	0	0	33.767	0.350		Residential - Single Family Residence, 1	123B181 192		West Adams - Baldwin Hills - Leimert	No	MI	R2RD
Los Angeles	2306 S CLOVERDALE AVE	90016	5063005056	0.000	0.000	0.350	0.000	Shortfall of Sites	0.110	Low Medium II Residential	RD2-1	0	0	0	36.295	0.350		Residential - Single Family Residence - Pool, 1	123B177 192		West Adams - Baldwin Hills - Leimert	No	MI	R2RD
Los Angeles	639 E 25TH ST	90011	5127009021	0.000	0.000	0.350	0.000	Shortfall of Sites	0.101	Low Medium II Residential	RD2-1	0	0	0	39.793	0.350		Residential - Single Family Residence, 1	120A207 192		Southeast Los Angeles	No	MI	R2RD
Los Angeles	1145 E 22ND ST	90011	5131014031	0.000	0.000	0.350	0.000	Shortfall of Sites	0.138	Low Medium I Residential	R2-1	0	0	0	29.041	0.350		Residential - Single Family Residence, 1	120A209 192		Southeast Los Angeles	No	MI	R2RD
Los Angeles	918 E 32ND ST	90011	5114020011	0.000	0.000	0.350	0.000	Shortfall of Sites	0.083	Low Medium II Residential	RD2-1	0	0	0	48.378	0.350		Residential - Single Family Residence, 1	117A209 192		Southeast Los Angeles	No	MI	R2RD
Los Angeles	3856 WOODLAWN AVE	90011	5121025004	0.000	0.000	0.350	0.000	Shortfall of Sites	0.063	Low Medium I Residential	R2-1	0	0	0	63.078	0.350		Residential - Single Family Residence, 1	115-5A205 192		Southeast Los Angeles	No	MI	R2RD
Los Angeles	1564 E MARTIN LUTHER KING JR BLVD	90011	5117012016	0.000	0.000	0.350	0.000	Shortfall of Sites	0.118	Low Medium I Residential	R2-1-CPIO	0	0	0	33.909	0.350		Residential - Single Family Residence, 1	115-5A213 192		Southeast Los Angeles	No	MI	R2RD
Los Angeles	719 E 42ND PL	90011	5115006030	0.000	0.000	0.350	0.000	Shortfall of Sites	0.119	Low Medium I Residential	R2-1	0	0	0	33.648	0.350		Residential - Single Family Residence, 1	114A207 192		Southeast Los Angeles	No	MI	R2RD
Los Angeles	4219 HOOPER AVE	90011	5115029026	0.000	0.000	0.350	0.000	Shortfall of Sites	0.103	Low Medium II Residential	RD2-1	0	0	0	38.902	0.350		Residential - Single Family Residence, 1	114A211 192		Southeast Los Angeles	No	MI	R2RD
Los Angeles	4512 WALL ST	90011	5109011019	0.000	0.000	0.350	0.000	Shortfall of Sites	0.161	Low Medium I Residential	R2-1	0	0	0	24.891	0.350		Residential - Single Family Residence, 1	112-5A205 192		Southeast Los Angeles	No	MI	R2RD
Los Angeles	133 W 46TH ST	90037	5110006017	0.000	0.000	0.350	0.000	Shortfall of Sites	0.090	Low Medium I Residential	R2-1	0	0	0	44.629	0.350		Residential - Single Family Residence, 1	112-5A203 192		Southeast Los Angeles	No	MI	R2RD
Los Angeles	343 W 49TH ST	90037	5110016022	0.000	0.000	0.350	0.000	Shortfall of Sites	0.062	Low Medium II Residential	RD2-1	0	0	0	64.506	0.350		Residential - Single Family Residence, 0	111A203 192		Southeast Los Angeles	No	MI	R2RD
Los Angeles	717 W 49TH PL	90037	5018023022	0.000	0.000	0.350	0.000	Shortfall of Sites	0.096	Low Medium II Residential	RD2-1	0	0	0	41.464	0.350		Residential - Single Family Residence, 1	111A201 192		South Los Angeles	No	MI	R2RD
Los Angeles	0	0	5104003037	0.000	0.000	0.350	0.000	Shortfall of Sites	0.136	Low Medium II Residential	RD1.5-1	0	0	0	29.432	0.350		Commercial - Parking Lot (Commercial Use Property) - Lots - Patron or Employee - One Story, 0	108B209 192		Southeast Los Angeles	No	MI	R2RD
Los Angeles	711 W 52ND PL	90037	5001030014	0.000	0.000	0.350	0.000	Shortfall of Sites	0.115	Low Medium I Residential	R2-1	0	0	0	34.872	0.350		Residential - Single Family Residence, 1	108B201 192		South Los Angeles	No	MI	R2RD
Los Angeles	1328 W 52ND ST	90037	5002004029	0.000	0.000	0.350	0.000	Shortfall of Sites	0.123	Low Medium I Residential	R2-1	0	0	0	32.441	0.350		Residential - Single Family Residence, 1	108B197 192		South Los Angeles	No	MI	R2RD
Los Angeles	1307 W 59TH PL	90044	6003009017	0.000	0.000	0.350	0.000	Shortfall of Sites	0.138	Low Medium I Residential	R2-1	0	0	0	29.012	0.350		Residential - Single Family Residence, 1	105B197 192		South Los Angeles	No	MI	R2RD
Los Angeles	5914 DENVER AVE	90044	6004030006	0.000	0.000	0.350	0.000	Shortfall of Sites	0.120	Low Medium I Residential	R2-1	0	0	0	33.434	0.350		Residential - Single Family Residence, 1	105B201 192		South Los Angeles	No	MI	R2RD
Los Angeles	407 E 68TH ST	90003	6011012018	0.000	0.000	0.350	0.000	Shortfall of Sites	0.124	Low Medium I Residential	R2-1	0	0	0	32.282	0.350		Residential - Single Family Residence, 1	102B205 192		Southeast Los Angeles	No	MI	R2RD
Los Angeles	810 E 73RD ST	90001	6023006003	0.000	0.000	0.350	0.000	Shortfall of Sites	0.113	Low Medium I Residential	R2-1	0	0	0	35.246	0.350		Residential - Single Family Residence, 1	102B209 192		Southeast Los Angeles	No	MI	R2RD
Los Angeles	1549 W 85TH ST	90047	6034027024	0.000	0.000	0.350	0.000	Shortfall of Sites	0.155	Low Medium II Residential	RD2-1	0	0	0	25.853	0.350		Residential - Single Family Residence, 1	097-5A195 192		South Los Angeles	No	MI	R2RD
Los Angeles	842 E 85TH ST	90001	6029030018	0.000	0.000	0.350	0.000	Shortfall of Sites	0.119	Low Medium I Residential	R2-1	0	0	0	33.558	0.350		Residential - Single Family Residence, 1	097-5A209 192		Southeast Los Angeles	No	MI	R2RD
Los Angeles	530 W 88TH PL	90044	6038006021	0.000	0.000	0.350	0.000	Shortfall of Sites	0.062	Low Medium I Residential	R2-1-CPIO	0	0	0	64.706	0.350		Residential - Single Family Residence, 1	096A201 192		South Los Angeles	No	MI	R2RD
Los Angeles	526 W COLDEN AVE	90044	6054028009	0.000	0.000	0.350	0.000	Shortfall of Sites	0.139	Low Medium II Residential	RD2-1	0	0	0	28.678	0.350		Residential - Single Family Residence, 1	093A201 192		South Los Angeles	No	MI	R2RD
Los Angeles	9607 S SAN PEDRO ST	90003	6052013031	0.000	0.000	0.350	0.000	Shortfall of Sites	0.060	Low Medium II Residential	RD2-1	0	0	0	66.579	0.350		Commercial - Store Combination - Store and Residential Combination - One Story, 0	093A205 192		Southeast Los Angeles	No	MI	R2RD
Los Angeles	9621 CLOVIS AVE	90002	6050020019	0.000	0.000	0.350	0.000	Shortfall of Sites	0.069	Low Medium I Residential	R2-1	0	0	0	58.076	0.350		Residential - Single Family Residence, 0	093A209 192		Southeast Los Angeles	No	MI	R2RD
Los Angeles	762 W 97TH ST	90044	6054003001	0.000	0.000	0.350	0.000	Shortfall of Sites	0.103	Low Medium II Residential	RD2-1	0	0	0	38.668	0.350		Residential - Single Family Residence, 1	093A199 192		South Los Angeles	No	MI	R2RD
Los Angeles	121 E 101ST ST	90003	6063001021	0.000	0.000	0.350	0.000	Shortfall of Sites	0.124	Low Medium I Residential	R2-1	0	0	0	32.387	0.350		Residential - Single Family Residence, 1	091-5A205 192		Southeast Los Angeles	No	MI	R2RD
Los Angeles	408 W 101ST ST	90003	6054034003	0.000	0.000	0.350	0.000	Shortfall of Sites	0.104	Low Medium I Residential	R2-1	0	0	0	38.492	0.350		Residential - Single Family Residence, 1	091-5A201 192		South Los Angeles	No	MI	R2RD
Los Angeles	1690 E 109TH ST	90059	6069008006	0.000	0.000	0.350	0.000	Shortfall of Sites	0.085	Low Medium I Residential	R2-1	0	0	0	47.047	0.350		Residential - Single Family Residence, 1	088-5A213 192		Southeast Los Angeles	No	MI	R2RD
Los Angeles	132 W 109TH PL	90061	6074016010	0.000	0.000	0.350	0.000	Shortfall of Sites	0.122	Low Medium I Residential	R2-1	0	0	0	32.752	0.350		Residential - Single Family Residence, 1	088-5A203 192		Southeast Los Angeles	No	MI	R2RD
Los Angeles	11216 S SAN PEDRO ST	90061	6073026021	0.000	0.000	0.350	0.000	Shortfall of Sites	0.132	Low Medium I Residential	R2-1	0	0	0	30.202	0.350		Residential - Single Family Residence, 1	087A205 192		Southeast Los Angeles	No	MI	R2RD
Los Angeles	229 W 113TH ST	90061	6074023072	0.000	0.000	0.350	0.000	Shortfall of Sites	0.158	Low Medium I Residential	R2-1	0	0	0	25.251	0.350		Residential - Single Family Residence, 1	087A203 192		Southeast Los Angeles	No	MI	R2RD
Los Angeles	667 E 113TH ST	90059	6072001011	0.000	0.000	0.350	0.000	Shortfall of Sites	0.138	Low Medium I Residential	R2-1	0	0	0	28.929	0.350		Residential - Single Family Residence, 1	087A207 192		Southeast Los Angeles	No	MI	R2RD
Los Angeles	384 E 116TH ST	90061	6083008001	0.000	0.000	0.350	0.000	Shortfall of Sites	0.160	Low Medium I Residential	R2-1	0	0	0	24.929	0.350		Residential - Single Family Residence, 1	084B205 192		Southeast Los Angeles	No	MI	R2RD
Los Angeles	1406 PLAZA DEL AMO	90501	7347012012	0.000	0.000	0.350	0.000	Shortfall of Sites	0.115	Low Medium II Residential	RD1.5-1	0	0	0	34.650	0.350		Residential - Single Family Residence, 1	045B193 192		Harbor Gateway	No	MI	R2RD
Los Angeles	14701 ASTORIA ST	91342	2506033025	0.000	0.000	0.350	0.000	Shortfall of Sites	0.161	Low Medium I Residential	RD3-1XL-CPIO	0	0	0	24.815	0.350		Residential - Single Family Residence, 1	219B149 193		Sylmar	No	MI	R2RD
Los Angeles	11330 EMELITA ST	91601	2337016009	0.000	0.000	0.350	0.000	Shortfall of Sites	0.161	Low Medium II Residential	RD2-1	0	0	0	24.892	0.350		Residential - Single Family Residence, 1	174B173 193		North Hollywood - Valley Village	No	MI	R2RD
Los Angeles	2018 SHERIDAN ST	90033	5175026013	0.000	0.000	0.350	0.000	Shortfall of Sites	0.088	Low Medium I Residential	R2-1-CUGU	Low Neighborhood Residential	[VLN1 - MU4 - 3][RN2 - 20][CPIO]	0	45.208	0.350		Residential - Single Family Residence, 1	130-5A223 193	21	Boyle Heights	No	MI	R2RD , BH CPU
Los Angeles	6604 N FIGUEROA ST	90042	5486017009	0.000	0.000	0.350	0.000	Shortfall of Sites	0.117	Low Medium II Residential	RD1.5-1	0	0	0	34.232	0.350		Commercial - Supermarket - Supermarket - 6,000 SF through 11,999 SF - One Story, 0	156A231 193		Northeast Los Angeles	No	MI	R2RD
Los Angeles	2827 ROSANNA ST	90039	5442031037	0.000	0.000	0.350	0.000	Shortfall of Sites	0.106	Low Medium I Residential	RD3-1VL-RIO	0	0	0	37.848	0.350		Residential - Single Family Residence, 1	150A211 193		Silver Lake - Echo Park - Elysian Valley	No	MI	R2RD
Los Angeles	5907 MONTEREY RD	90042	5312008025	0.000	0.000	0.350	0.000	Shortfall of Sites	0.106	Low Medium II Residential	RD2-1	0	0	0	37.879	0.350		Residential - Five or More Units or Apartments (Any Combination) - 4 Stories or Less, 0	150A231 193		Northeast Los Angeles	No	MI	R2RD
Los Angeles	1927 RIPPLE ST	90039	5442020014	0.000	0.000	0.350	0.000	Shortfall of Sites	0.119	Low Medium I Residential	R2-1VL-RIO	0	0	0	33.554	0.350		Residential - Single Family Residence, 1	148-5A213 193		Silver Lake - Echo Park - Elysian Valley	No	MI	R2RD
Los Angeles	5108 DE LONGPRE AVE	90027	5544038038	0.000	0.000	0.350	0.000	Shortfall of Sites	0.055	Low Medium II Residential	RD1.5-1XL	0	0	0	72.220	0.350		Residential - Single Family Residence, 1	147A195 193		Hollywood	No	MI	R2RD
Los Angeles	1207 N HOOVER ST	90029	5542023034	0.000	0.000	0.350	0.000	Shortfall of Sites	0.138	Low Medium I Residential	R2-1XL	0	0	0	29.035	0.350		Residential - Single Family Residence, 1	145-5A201 193		Hollywood	No	MI	R2RD
Los Angeles	959 N HOOVER ST	90029	5539006012	0.000	0.000	0.350	0.000	Shortfall of Sites	0.068	Low Medium II Residential	RD1.5-1XL	0	0	0	59.019	0.350		Residential - Single Family Residence, 1	144A201 193		Hollywood	No	MI	R2RD
Los Angeles	818 N CURSON AVE	90046	5526002035	0.000	0.000	0.350	0.000	Shortfall of Sites	0.149	Low Medium I Residential	R2-1XL	0	0	0	26.806	0.350		Residential - Single Family Residence - Pool and Misc., 1	141B177 193		Hollywood	No	MI	R2RD

Jurisdiction Name	Site Address/Intersection	5 Digit ZIP Code	Assessor Parcel Number	Very Low-Income	Low-Income	Moderate-Income	Above Moderate-Income	Type of Shortfall	Parcel Size (Acres)	Current General Plan Designation	Current Zoning	Proposed General Plan (GP) Designation	Proposed Zoning	Minimum Density Allowed	Maximum Density Allowed	Total Capacity	Vacant/ Nonvacant	Description of Existing Uses	PIN	Base Density Per Acre	Community Plan Area	Rent Stabalization Ordinance	Income Category	Applicable Rezoning Program (Program informing values in Column Q listed first)
Los Angeles	4867 AXTELL ST	90032	5218013019	0.000	0.000	0.350	0.000	Shortfall of Sites	0.141	Low Medium I Residential	RD3-1	0	0	0	28.435	0.350		Residential - Single Family Residence, 1	142-5A233 193		Northeast Los Angeles	No	MI	R2RD
Los Angeles	2520 KENT ST	90026	5402010006	0.000	0.000	0.350	0.000	Shortfall of Sites	0.112	Low Medium II Residential	RD2-1VL	0	0	0	35.791	0.350		Residential - Single Family Residence, 1	139-5A205 193		Silver Lake - Echo Park - Elysian Valley	No	MI	R2RD
Los Angeles	2322 HIGHBURY AVE	90032	5221013027	0.000	0.000	0.350	0.000	Shortfall of Sites	0.106	Low Medium II Residential	RD1.5-1	0	0	0	37.843	0.350		Residential - Single Family Residence, 1	138A237 193		Northeast Los Angeles	No	MI	R2RD
Los Angeles	5215 BORLAND RD	90032	5221004014	0.000	0.000	0.350	0.000	Shortfall of Sites	0.110	Low Medium II Residential	RD2-1	0	0	0	36.380	0.350		Residential - Single Family Residence, 1	138A235 193		Northeast Los Angeles	No	MI	R2RD
Los Angeles	1720 CLINTON ST	90026	5404010006	0.000	0.000	0.350	0.000	Shortfall of Sites	0.129	Low Medium II Residential	RD2-1VL-CDO	0	0	0	31.085	0.350		Residential - Single Family Residence, 1	138A207 193		Silver Lake - Echo Park - Elysian Valley	No	MI	R2RD
Los Angeles	2019 THOMAS ST	90031	5211003023	0.000	0.000	0.350	0.000	Shortfall of Sites	0.136	Low Medium II Residential	RD2-1	0	0	0	29.501	0.350		Residential - Single Family Residence, 1	136-5A225 193		Northeast Los Angeles	No	MI	R2RD
Los Angeles	0	0	5177011023	0.000	0.000	0.350	0.000	Shortfall of Sites	0.127	Low Medium II Residential	RD1.5-1-CUGU	0	0	0	31.527	0.350	Vacant	Residential - Single Family Residence - Vacant Land, 0	130-5A227 193		Boyle Heights	No	MI	R2RD
Los Angeles	1641 S SIERRA BONITA AVE	90019	5069022024	0.000	0.000	0.350	0.000	Shortfall of Sites	0.128	Low Medium I Residential	R2-1-O	0	0	0	31.323	0.350		Residential - Single Family Residence, 1	126B177 193		Wilshire	No	MI	R2RD
Los Angeles	2849 S RIMPAU BLVD	90016	5049010020	0.000	0.000	0.350	0.000	Shortfall of Sites	0.119	Low Medium I Residential	R2-1	0	0	0	33.507	0.350		Residential - Single Family Residence, 1	120B181 193		West Adams - Baldwin Hills - Leimert	No	MI	R2RD
Los Angeles	1454 E 22ND ST	90011	5119027015	0.000	0.000	0.350	0.000	Shortfall of Sites	0.130	Low Medium I Residential	R2-1	0	0	0	30.840	0.350		Residential - Single Family Residence, 1	118-5A211 193		Southeast Los Angeles	No	MI	R2RD
Los Angeles	506 E 35TH ST	90011	5121011020	0.000	0.000	0.350	0.000	Shortfall of Sites	0.115	Low Medium I Residential	R2-1	0	0	0	34.854	0.350		Residential - Single Family Residence, 1	117A205 193		Southeast Los Angeles	No	MI	R2RD
Los Angeles	1633 E MARTIN LUTHER KING JR BLVD	90011	5117009022	0.000	0.000	0.350	0.000	Shortfall of Sites	0.073	Low Medium I Residential	R2-1-CPIO	0	0	0	55.075	0.350		Residential - Single Family Residence, 1	115-5A213 193		Southeast Los Angeles	No	MI	R2RD
Los Angeles	617 W 41ST ST	90037	5019023024	0.000	0.000	0.350	0.000	Shortfall of Sites	0.124	Low Medium II Residential	RD1.5-1	0	0	0	32.266	0.350		Residential - Single Family Residence, 0	115-5A201 193		South Los Angeles	No	MI	R2RD
Los Angeles	1265 E 41ST ST	90011	5114035020	0.000	0.000	0.350	0.000	Shortfall of Sites	0.129	Low Medium II Residential	RD1.5-1	0	0	0	31.121	0.350		Residential - Single Family Residence, 1	115-5A211 193		Southeast Los Angeles	No	MI	R2RD
Los Angeles	4218 ZAMORA ST	90011	5115029023	0.000	0.000	0.350	0.000	Shortfall of Sites	0.083	Low Medium I Residential	R2-1	0	0	0	48.393	0.350		Residential - Single Family Residence, 1	114A211 193		Southeast Los Angeles	No	MI	R2RD
Los Angeles	633 W 42ND PL	90037	5019016013	0.000	0.000	0.350	0.000	Shortfall of Sites	0.110	Low Medium II Residential	RD2-1	0	0	0	36.299	0.350		Residential - Single Family Residence, 1	114A201 193		South Los Angeles	No	MI	R2RD
Los Angeles	900 E 42ND PL	90011	5115017008	0.000	0.000	0.350	0.000	Shortfall of Sites	0.118	Low Medium I Residential	R2-1	0	0	0	33.767	0.350		Residential - Single Family Residence, 1	114A209 193		Southeast Los Angeles	No	MI	R2RD
Los Angeles	2020 W VERNON AVE	90062	5015025001	0.000	0.000	0.350	0.000	Shortfall of Sites	0.131	Low Medium I Residential	R2-1	0	0	0	30.429	0.350		Residential - Single Family Residence, 1	111B189 193		South Los Angeles	No	MI	R2RD
Los Angeles	1451 E 49TH ST	90011	5107023022	0.000	0.000	0.350	0.000	Shortfall of Sites	0.115	Low Medium I Residential	R2-1	0	0	0	34.828	0.350		Residential - Single Family Residence, 1	111A211 193		Southeast Los Angeles	No	MI	R2RD
Los Angeles	721 W 49TH PL	90037	5018023023	0.000	0.000	0.350	0.000	Shortfall of Sites	0.096	Low Medium II Residential	RD2-1	0	0	0	41.461	0.350		Residential - Single Family Residence, 1	111A201 193		South Los Angeles	No	MI	R2RD
Los Angeles	927 E 52ND PL	90011	5103026011	0.000	0.000	0.350	0.000	Shortfall of Sites	0.106	Low Medium I Residential	R2-1	0	0	0	37.877	0.350		Residential - Single Family Residence, 1	108B209 193		Southeast Los Angeles	No	MI	R2RD
Los Angeles	1324 W 52ND ST	90037	5002004028	0.000	0.000	0.350	0.000	Shortfall of Sites	0.123	Low Medium I Residential	R2-1	0	0	0	32.441	0.350		Residential - Single Family Residence, 1	108B197 193		South Los Angeles	No	MI	R2RD
Los Angeles	0	0	6006004018	0.000	0.000	0.350	0.000	Shortfall of Sites	0.124	Low Medium II Residential	RD1.5-1-CPIO	0	0	0	32.265	0.350		Industrial - Heavy Manufacturing - One Story, 0	105B205 193		Southeast Los Angeles	No	MI	R2RD
Los Angeles	401 E 68TH ST	90003	6011012017	0.000	0.000	0.350	0.000	Shortfall of Sites	0.124	Low Medium I Residential	R2-1	0	0	0	32.280	0.350		Residential - Single Family Residence, 1	102B205 193		Southeast Los Angeles	No	MI	R2RD
Los Angeles	804 E 73RD ST	90001	6023006002	0.000	0.000	0.350	0.000	Shortfall of Sites	0.113	Low Medium I Residential	R2-1	0	0	0	35.246	0.350		Residential - Single Family Residence, 1	102B209 193		Southeast Los Angeles	No	MI	R2RD
Los Angeles	822 E 77TH ST	90001	6023027006	0.000	0.000	0.350	0.000	Shortfall of Sites	0.117	Low Medium I Residential	R2-1	0	0	0	34.167	0.350		Residential - Single Family Residence, 1	099B209 193		Southeast Los Angeles	No	MI	R2RD
Los Angeles	400 E 84TH PL	90003	6030027029	0.000	0.000	0.350	0.000	Shortfall of Sites	0.149	Low Medium I Residential	R2-1	0	0	0	26.804	0.350		Residential - Single Family Residence, 1	097-5A207 193		Southeast Los Angeles	No	MI	R2RD
Los Angeles	838 E 85TH ST	90001	6029030017	0.000	0.000	0.350	0.000	Shortfall of Sites	0.119	Low Medium I Residential	R2-1	0	0	0	33.553	0.350		Residential - Single Family Residence, 1	097-5A209 193		Southeast Los Angeles	No	MI	R2RD
Los Angeles	536 W 88TH PL	90044	6038006020	0.000	0.000	0.350	0.000	Shortfall of Sites	0.062	Low Medium I Residential	R2-1-CPIO	0	0	0	64.704	0.350		Residential - Single Family Residence, 1	096A201 193		South Los Angeles	No	MI	R2RD
Los Angeles	530 W COLDEN AVE	90044	6054028008	0.000	0.000	0.350	0.000	Shortfall of Sites	0.139	Low Medium II Residential	RD2-1	0	0	0	28.678	0.350		Residential - Single Family Residence, 1	093A201 193		South Los Angeles	No	MI	R2RD
Los Angeles	768 W 97TH ST	90044	6054004029	0.000	0.000	0.350	0.000	Shortfall of Sites	0.109	Low Medium II Residential	RD2-1	0	0	0	36.635	0.350		Residential - Single Family Residence, 1	093A199 193		South Los Angeles	No	MI	R2RD
Los Angeles	0	0	6049028900	0.000	0.000	0.350	0.000	Shortfall of Sites	0.061	Low Medium I Residential	R2-1	0	0	0	65.262	0.350		Miscellaneous - Government Owned Property, 0	090B209 193		Southeast Los Angeles	No	MI	R2RD
Los Angeles	410 W 101ST ST	90003	6054034004	0.000	0.000	0.350	0.000	Shortfall of Sites	0.104	Low Medium I Residential	R2-1	0	0	0	38.498	0.350		Residential - Single Family Residence, 1	091-5A201 193		South Los Angeles	No	MI	R2RD
Los Angeles	1315 E 109TH ST	90059	6070002030	0.000	0.000	0.350	0.000	Shortfall of Sites	0.088	Low Medium I Residential	R2-1	0	0	0	45.301	0.350		Residential - Single Family Residence, 1	088-5A211 193		Southeast Los Angeles	No	MI	R2RD
Los Angeles	1688 E 109TH ST	90059	6069008005	0.000	0.000	0.350	0.000	Shortfall of Sites	0.088	Low Medium I Residential	R2-1	0	0	0	45.310	0.350		Residential - Single Family Residence, 1	088-5A213 193		Southeast Los Angeles	No	MI	R2RD
Los Angeles	134 W 109TH PL	90061	6074016011	0.000	0.000	0.350	0.000	Shortfall of Sites	0.122	Low Medium I Residential	R2-1	0	0	0	32.751	0.350		Residential - Single Family Residence, 1	088-5A203 193		Southeast Los Angeles	No	MI	R2RD
Los Angeles	671 E 113TH ST	90059	6072001010	0.000	0.000	0.350	0.000	Shortfall of Sites	0.132	Low Medium I Residential	R2-1	0	0	0	30.340	0.350		Residential - Single Family Residence, 1	087A207 193		Southeast Los Angeles	No	MI	R2RD
Los Angeles	1402 PLAZA DEL AMO	90501	7347012013	0.000	0.000	0.350	0.000	Shortfall of Sites	0.105	Low Medium II Residential	RD1.5-1	0	0	0	38.119	0.350		Residential - Single Family Residence, 1	045B193 193		Harbor Gateway	No	MI	R2RD
Los Angeles	1337 S CABRILLO AVE	90731	7454023014	0.000	0.000	0.350	0.000	Shortfall of Sites	0.062	Low Medium I Residential	R2-1XL	0	0	0	64.993	0.350		Residential - Single Family Residence, 0	012B197 193		San Pedro	No	MI	R2RD
Los Angeles	2809 GLENVIEW AVE	90039	5437031012	0.000	0.000	0.350	0.000	Shortfall of Sites	0.115	Low Medium I Residential	R2-1VL-RIO	0	0	0	34.778	0.350		Residential - Single Family Residence, 1	150A211 194		Silver Lake - Echo Park - Elysian Valley	No	MI	R2RD
Los Angeles	3036 FOLSOM ST	90063	5178020033	0.000	0.000	0.350	0.000	Shortfall of Sites	0.064	Low Medium I Residential	R2-1-CUGU	Low Neighborhood Residential	[VLN1 - MU4 - 3][RN2 - 20][CPIO]	0	62.797	0.350		Residential - Single Family Residence, 1	127-5A227 194	21	Boyle Heights	No	MI	R2RD , BH CPU
Los Angeles	632 S FRESNO ST	90023	5186019022	0.000	0.000	0.350	0.000	Shortfall of Sites	0.085	Low Medium I Residential	R2-1-CUGU	Low Neighborhood Residential	[VLN1 - MU4 - 3][RN2 - 20][CPIO]	0	46.851	0.350		Residential - Single Family Residence, 1	123A225 194	21	Boyle Heights	No	MI	R2RD , BH CPU
Los Angeles	1042 S FRESNO ST	90023	5188024017	0.000	0.000	0.350	0.000	Shortfall of Sites	0.068	Low Medium I Residential	R2-1-CUGU	Low Neighborhood Residential	[VLN1 - MU4 - 3][RN2 - 20][CPIO]	0	58.685	0.350		Residential - Single Family Residence, 1	121-5A225 194	21	Boyle Heights	No	MI	R2RD , BH CPU
Los Angeles	3328 PUEBLO AVE	90032	5218016032	0.000	0.000	0.350	0.000	Shortfall of Sites	0.152	Low Medium I Residential	[Q]RD3-1D	0	0	0	26.400	0.350		Residential - Single Family Residence, 1	142-5A235 194		Northeast Los Angeles	No	MI	R2RD
Los Angeles	2020 THOMAS ST	90031	5211006018	0.000	0.000	0.350	0.000	Shortfall of Sites	0.254	Low Medium I Residential	[Q]RD3-1D	0	0	0	15.757	0.350		Residential - Single Family Residence, 1	136-5A225 194		Northeast Los Angeles	No	MI	R2RD
Los Angeles	2482 LANCASTER AVE	90033	5202011031	0.000	0.000	0.350	0.000	Shortfall of Sites	0.098	Low Medium II Residential	RD2-1	0	0	0	40.613	0.350		Residential - Single Family Residence, 1	133-5A227 194		Northeast Los Angeles	No	MI	R2RD
Los Angeles	2331 S DUNSMUIR AVE	90016	5063015013	0.000	0.000	0.350	0.000	Shortfall of Sites	0.087	Low Medium II Residential	RD2-1	0	0	0	45.739	0.350		Residential - Single Family Residence, 1	123B177 194		West Adams - Baldwin Hills - Leimert	No	MI	R2RD
Los Angeles	512 CAMULOS ST	90033	5185018010	0.000	0.000	0.350	0.000	Shortfall of Sites	0.058	Low Medium II Residential	RD1.5-1-CUGU	0	0	0	69.142	0.350		Residential - Single Family Residence, 1	124-5A225 194		Boyle Heights	No	MI	R2RD
Los Angeles	2934 WELLINGTON RD	90016	5050020024	0.000	0.000	0.350	0.000	Shortfall of Sites	0.058	Low Medium II Residential	RD2-1	0	0	0	69.168	0.350		Residential - Single Family Residence, 1	120B185 194		West Adams - Baldwin Hills - Leimert	No	MI	R2RD
Los Angeles	2836 S RIMPAU BLVD	90016	5057027010	0.000	0.000	0.350	0.000	Shortfall of Sites	0.119	Low Medium I Residential	R2-1	0	0	0	33.507	0.350		Residential - Single Family Residence, 1	120B181 194		West Adams - Baldwin Hills - Leimert	No	MI	R2RD
Los Angeles	1345 W 37TH DR	90007	5040011021	0.000	0.000	0.350	0.000	Shortfall of Sites	0.106	Low Medium II Residential	RD2-1	0	0	0	37.683	0.350		Residential - Single Family Residence, 1	117B197 194		South Los Angeles	No	MI	R2RD
Los Angeles	1662 E 33RD ST	90011	5117010010	0.000	0.000	0.350	0.000	Shortfall of Sites	0.080	Low Medium I Residential	R2-1	0	0	0	49.764	0.350		Residential - Single Family Residence, 1	115-5A213 194		Southeast Los Angeles	No	MI	R2RD
Los Angeles	621 W 41ST ST	90037	5019024015	0.000	0.000	0.350	0.000	Shortfall of Sites	0.124	Low Medium II Residential	RD1.5-1	0	0	0	32.266	0.350		Residential - Single Family Residence, 1	115-5A201 194		South Los Angeles	No	MI	R2RD
Los Angeles	1261 E 41ST ST	90011	5114035021	0.000	0.000	0.350	0.000	Shortfall of Sites	0.129	Low Medium II Residential	RD1.5-1	0	0	0	31.122	0.350		Residential - Single Family Residence, 1	115-5A211 194		Southeast Los Angeles	No	MI	R2RD
Los Angeles	703 E 42ND PL	90011	5115006028	0.000	0.000	0.350	0.000	Shortfall of Sites	0.119	Low Medium I Residential	R2-1	0	0	0	33.665	0.350		Residential - Single Family Residence, 1	114A207 194		Southeast Los Angeles	No	MI	R2RD
Los Angeles	1403 E 42ND ST	90011	5116010021	0.000	0.000	0.350	0.000	Shortfall of Sites	0.134	Low Medium I Residential	R2-1	0	0	0	29.824	0.350	Vacant	Commercial - Commercial - Vacant Land, 0	114A211 194		Southeast Los Angeles	No	MI	R2RD
Los Angeles	637 W 42ND PL	90037	5019016012	0.000	0.000	0.350	0.000	Shortfall of Sites	0.110	Low Medium II Residential	RD2-1	0	0	0	36.299	0.350		Residential - Single Family Residence, 1	114A201 194		South Los Angeles	No	MI	R2RD
Los Angeles	921 E 52ND PL	90011	5103026010	0.000	0.000	0.350	0.000	Shortfall of Sites	0.106	Low Medium I Residential	R2-1	0	0	0	37.876	0.350		Residential - Single Family Residence, 1	108B209 194		Southeast Los Angeles	No	MI	R2RD
Los Angeles	1320 W 52ND ST	90037	5002004027	0.000	0.000	0.350	0.000	Shortfall of Sites	0.123	Low Medium I Residential	R2-1	0	0	0	32.441	0.350		Residential - Single Family Residence, 1	108B197 194		South Los Angeles	No	MI	R2RD
Los Angeles	5916 S FLOWER ST	90003	6004037029	0.000	0.000	0.350	0.000	Shortfall of Sites	0.115	Low Medium I Residential	R2-1	0	0	0	34.843	0.350		Residential - Single Family Residence, 1	105B201 194		South Los Angeles	No	MI	R2RD
Los Angeles	361 E 68TH ST	90003	6011012016	0.000	0.000	0.350	0.000	Shortfall of Sites	0.124	Low Medium I Residential	R2-1	0	0	0	32.278	0.350		Residential - Single Family Residence, 1	102B205 194		Southeast Los Angeles	No	MI	R2RD
Los Angeles	8466 S DENKER AVE	90047	6034027027	0.000	0.000	0.350	0.000	Shortfall of Sites	0.064	Low Medium II Residential	RD2-1	0	0	0	62.202	0.350		Residential - Single Family Residence, 1	097-5A195 194		South Los Angeles	No	MI	R2RD
Los Angeles	834 E 85TH ST	90001	6029030016	0.000	0.000	0.350	0.000	Shortfall of Sites	0.119	Low Medium I Residential	R2-1	0	0	0	33.549	0.350		Residential - Single Family Residence, 1	097-5A209 194		Southeast Los Angeles	No	MI	R2RD
Los Angeles	150 E 88TH ST	90003	6041004002	0.000	0.000	0.350	0.000	Shortfall of Sites	0.094	Low Medium II Residential	RD2-1	0	0	0	42.495	0.350		Residential - Single Family Residence, 1	096A205 194		Southeast Los Angeles	No	MI	R2RD
Los Angeles	538 W 88TH PL	90044	6038006019	0.000	0.000	0.350	0.000	Shortfall of Sites	0.062	Low Medium I Residential	R2-1-CPIO	0	0	0	64.700	0.350		Residential - Single Family Residence, 1	096A201 194		South Los Angeles	No	MI	R2RD
Los Angeles	9140 S HOOVER ST	90044	6039015002	0.000	0.000	0.350	0.000	Shortfall of Sites	0.072	Low Medium II Residential	RD2-1	0	0	0	55.202	0.350		Residential - Single Family Residence, 0	094-5A201 194		South Los Angeles	No	MI	R2RD
Los Angeles	9625 CLOVIS AVE	90002	6050020020	0.000	0.000	0.350	0.000	Shortfall of Sites	0.068	Low Medium I Residential	R2-1	0	0	0	59.005	0.350		Residential - Single Family Residence, 0	093A209 194		Southeast Los Angeles	No	MI	R2RD
Los Angeles	772 W 97TH ST	90044	6054004028	0.000	0.000	0.350	0.000	Shortfall of Sites	0.109	Low Medium II Residential	RD2-1	0	0	0	36.678	0.350		Residential - Single Family Residence, 1	093A199 194		South Los Angeles	No	MI	R2RD
Los Angeles	10466 S HOOVER ST	90044	6061017030	0.000	0.000	0.350	0.000	Shortfall of Sites	0.070	Low Medium II Residential	RD2-1	0	0	0	56.898	0.350		Residential - Single Family Residence, 0	090A201 194		South Los Angeles	No	MI	R2RD
Los Angeles	1315 E 109TH ST	90059	6070002030	0.000	0.000	0.350	0.000	Shortfall of Sites	0.088	Low Medium I Residential	R2-1	0	0	0	45.301	0.350		Residential - Single Family Residence, 0	088-5A211 194		Southeast Los Angeles	No	MI	R2RD
Los Angeles	911 E 109TH PL	90059	6071016010	0.000	0.000	0.350	0.000	Shortfall of Sites	0.111	Low Medium I Residential	R2-1	0	0	0	35.879	0.350		Residential - Single Family Residence, 1	088-5A209 194		Southeast Los Angeles	No	MI	R2RD
Los Angeles	1688 E 109TH ST	90059	6069008005	0.000	0.000	0.350	0.000	Shortfall of Sites	0.088	Low Medium I Residential	R2-1	0	0	0	45.309	0.350		Residential - Single Family Residence, 0	088-5A213 194		Southeast Los Angeles	No	MI	R2RD
Los Angeles	138 W 109TH PL	90061	6074016012	0.000	0.000	0.350	0.000	Shortfall of Sites	0.122	Low Medium I Residential	R2-1	0	0	0	32.751	0.350		Residential - Single Family Residence, 1	088-5A203 194		Southeast Los Angeles	No	MI	R2RD
Los Angeles	800 E 112TH ST	90059	6072014013	0.000	0.000	0.350	0.000	Shortfall of Sites	0.105	Low Medium I Residential	R2-1	0	0	0	37.972	0.350		Residential - Single Family Residence, 1	087A209 194		Southeast Los Angeles	No	MI	R2RD
Los Angeles	673 E 113TH ST	90059	6072001009	0.000	0.000	0.350	0.000	Shortfall of Sites	0.161	Low Medium I Residential	R2-1	0	0	0	24.880	0.350		Residential - Single Family Residence, 1	087A207 194		Southeast Los Angeles	No	MI	R2RD
Los Angeles	1687 252ND ST	90710	7410019018	0.000	0.000	0.350	0.000	Shortfall of Sites	0.138	Low Medium I Residential	R2-1XL	0	0	0	29.036	0.350		Residential - Single Family Residence, 1	036B193 194		Wilmington - Harbor City	No	MI	R2RD
Los Angeles	12612 RALSTON AVE	91342	2506033043	0.000	0.000	0.350	0.000	Shortfall of Sites	0.135	Low Medium I Residential	RD3-1XL-CPIO	0	0	0	29.659	0.350		Residential - Single Family Residence, 1	219B149 195		Sylmar	No	MI	R2RD
Los Angeles	13172 FOOTHILL BLVD	91342	2513025005	0.000	0.000	0.350	0.000	Shortfall of Sites	0.158	Low III Residential	RD5-1XL	0	0	0	25.360	0.350		Residential - Single Family Residence, 1	219B157 195		Sylmar	No	MI	R2RD
Los Angeles	2956 W AVENUE 35	90065	5458021015	0.000	0.000	0.350	0.000	Shortfall of Sites	0.164	Low Medium II Residential	RD2-1-CDO	0	0	0	24.370	0.350		Residential - Single Family Residence, 1	154-5A215 195		Northeast Los Angeles	No	MI	R2RD
Los Angeles	1221 N MARIPOSA AVE	90029	5540001012	0.000	0.000	0.350	0.000	Shortfall of Sites	0.155	Low Medium II Residential	RD2-1XL	0	0	0	25.825	0.350		Residential - Single Family Residence, 1	144B197 195		Hollywood	No	MI	R2RD

Jurisdiction Name	Site Address/Intersection	5 Digit ZIP Code	Assessor Parcel Number	Very Low-Income	Low-Income	Moderate-Income	Above Moderate-Income	Type of Shortfall	Parcel Size (Acres)	Current General Plan Designation	Current Zoning	Proposed General Plan (GP) Designation	Proposed Zoning	Minimum Density Allowed	Maximum Density Allowed	Total Capacity	Vacant/ Nonvacant	Description of Existing Uses	PIN	Base Density Per Acre	Community Plan Area	Rent Stabalization Ordinance	Income Category	Applicable Rezoning Program (Program informing values in Column Q listed first)
Los Angeles	3323 PORTOLA AVE	90032	5218016020	0.000	0.000	0.350	0.000	Shortfall of Sites	0.172	Low Medium I Residential	[Q]RD3-1D	0	0	0	23.230	0.350		Residential - Single Family Residence, 1	142-5A235	195		Northeast Los Angeles	No	MI	R2RD
Los Angeles	880 N LA FAYETTE PARK PL	90026	5402003013	0.000	0.000	0.350	0.000	Shortfall of Sites	0.200	Low Medium I Residential	R2-1VL	0	0	0	20.044	0.350		Residential - Single Family Residence, 1	141A205	195		Silver Lake - Echo Park - Elysian Valley	No	MI	R2RD
Los Angeles	1448 LAVETA TER	90026	5419026004	0.000	0.000	0.350	0.000	Shortfall of Sites	0.162	Low Medium I Residential	R2-1VL	0	0	0	24.765	0.350		Residential - Single Family Residence, 1	141A211	195		Silver Lake - Echo Park - Elysian Valley	No	MI	R2RD
Los Angeles	701 N RAMPART BLVD	90026	5402009010	0.000	0.000	0.350	0.000	Shortfall of Sites	0.168	Low Medium II Residential	RD2-1VL	0	0	0	23.842	0.350		Residential - Single Family Residence, 1	139-5A205	195		Silver Lake - Echo Park - Elysian Valley	No	MI	R2RD
Los Angeles	452 SLOAT ST	90063	5178021042	0.000	0.000	0.350	0.000	Shortfall of Sites	0.057	Low Medium I Residential	R2-1-CUGU	Low Neighborhood Residential	[VLN1 - MU4 - 3][RN2 - 20][CPIO]	0	69.694	0.350		Residential - Single Family Residence, 1	127-5A227	195	21	Boyle Heights	No	MI	R2RD , BH CPU
Los Angeles	632 S MOTT ST	90023	5185024017	0.000	0.000	0.350	0.000	Shortfall of Sites	0.060	Low Medium I Residential	R2-1-CUGU	Low Neighborhood Residential	[VLN2 - MU4 - 3][RN2 - 15][CPIO]	0	66.993	0.350		Residential - Single Family Residence, 1	124-5A223	195	29	Boyle Heights	No	MI	R2RD , BH CPU
Los Angeles	2535 EXPOSITION PL	90018	5044023007	0.000	0.000	0.350	0.000	Shortfall of Sites	0.104	Low Medium II Residential	RD1.5-1	0	0	0	38.477	0.350		Residential - Single Family Residence, 1	117B189	195		West Adams - Baldwin Hills - Leimert	No	MI	R2RD
Los Angeles	424 E 31ST ST	90011	5120018004	0.000	0.000	0.350	0.000	Shortfall of Sites	0.115	Low Medium II Residential	RD1.5-1	0	0	0	34.848	0.350		Residential - Single Family Residence, 1	118-5A207	195		Southeast Los Angeles	No	MI	R2RD
Los Angeles	3859 WOODLAWN AVE	90011	5121029909	0.000	0.000	0.350	0.000	Shortfall of Sites	0.124	Low Medium I Residential	R2-1	0	0	0	32.217	0.350		Commercial - Parking Lot (Commercial Use Property) - Lots - Patron or Employee - One Story, 0	115-5A205	195		Southeast Los Angeles	No	MI	R2RD
Los Angeles	1247 E 41ST ST	90011	5114035031	0.000	0.000	0.350	0.000	Shortfall of Sites	0.129	Low Medium II Residential	RD1.5-1	0	0	0	31.123	0.350		Residential - Single Family Residence, 1	115-5A211	195		Southeast Los Angeles	No	MI	R2RD
Los Angeles	693 E 42ND PL	90011	5115006027	0.000	0.000	0.350	0.000	Shortfall of Sites	0.119	Low Medium I Residential	R2-1	0	0	0	33.674	0.350		Residential - Single Family Residence, 1	114A207	195		Southeast Los Angeles	No	MI	R2RD
Los Angeles	1319 E 42ND PL	90011	5116003034	0.000	0.000	0.350	0.000	Shortfall of Sites	0.116	Low Medium I Residential	R2-1	0	0	0	34.459	0.350		Residential - Single Family Residence, 1	114A211	195		Southeast Los Angeles	No	MI	R2RD
Los Angeles	886 E 42ND PL	90011	5115017010	0.000	0.000	0.350	0.000	Shortfall of Sites	0.118	Low Medium I Residential	R2-1	0	0	0	33.767	0.350		Residential - Single Family Residence, 1	114A209	195		Southeast Los Angeles	No	MI	R2RD
Los Angeles	945 W 45TH ST	90037	5018007023	0.000	0.000	0.350	0.000	Shortfall of Sites	0.137	Low Medium I Residential	RD3-1	0	0	0	29.207	0.350		Residential - Single Family Residence, 1	111B197	195		South Los Angeles	No	MI	R2RD
Los Angeles	4505 9TH AVE	90043	5014004011	0.000	0.000	0.350	0.000	Shortfall of Sites	0.167	Low Medium I Residential	R2-1	0	0	0	23.900	0.350		Residential - Single Family Residence, 1	111B185	195		West Adams - Baldwin Hills - Leimert	No	MI	R2RD
Los Angeles	137 W 46TH ST	90037	5110006016	0.000	0.000	0.350	0.000	Shortfall of Sites	0.090	Low Medium I Residential	R2-1	0	0	0	44.629	0.350		Residential - Single Family Residence, 1	112-5A203	195		Southeast Los Angeles	No	MI	R2RD
Los Angeles	731 W 49TH ST	90037	5018023025	0.000	0.000	0.350	0.000	Shortfall of Sites	0.096	Low Medium II Residential	RD2-1	0	0	0	41.457	0.350		Residential - Single Family Residence, 1	111A201	195		South Los Angeles	No	MI	R2RD
Los Angeles	913 E 52ND PL	90011	5103026009	0.000	0.000	0.350	0.000	Shortfall of Sites	0.106	Low Medium I Residential	R2-1	0	0	0	37.876	0.350		Residential - Single Family Residence, 1	108B209	195		Southeast Los Angeles	No	MI	R2RD
Los Angeles	1316 W 52ND ST	90037	5002004026	0.000	0.000	0.350	0.000	Shortfall of Sites	0.123	Low Medium I Residential	R2-1	0	0	0	32.441	0.350		Residential - Single Family Residence, 1	108B197	195		South Los Angeles	No	MI	R2RD
Los Angeles	5915 DENVER AVE	90044	6004030013	0.000	0.000	0.350	0.000	Shortfall of Sites	0.119	Low Medium I Residential	R2-1	0	0	0	33.506	0.350		Residential - Single Family Residence, 1	105B201	195		South Los Angeles	No	MI	R2RD
Los Angeles	814 W 66TH ST	90044	6013010025	0.000	0.000	0.350	0.000	Shortfall of Sites	0.164	Low Medium II Residential	RD2-1	0	0	0	24.368	0.350		Residential - Single Family Residence, 1	102B197	195		South Los Angeles	No	MI	R2RD
Los Angeles	814 E 77TH ST	90001	6023027004	0.000	0.000	0.350	0.000	Shortfall of Sites	0.117	Low Medium I Residential	R2-1	0	0	0	34.168	0.350		Residential - Single Family Residence, 1	099B209	195		Southeast Los Angeles	No	MI	R2RD
Los Angeles	8503 S OLIVE ST	90003	6040004014	0.000	0.000	0.350	0.000	Shortfall of Sites	0.119	Low Medium II Residential	RD1.5-1	0	0	0	33.635	0.350		Residential - Single Family Residence, 1	097-5A203	195		Southeast Los Angeles	No	MI	R2RD
Los Angeles	146 E 88TH ST	90003	6041004003	0.000	0.000	0.350	0.000	Shortfall of Sites	0.094	Low Medium II Residential	RD2-1	0	0	0	42.495	0.350		Residential - Single Family Residence, 1	096A205	195		Southeast Los Angeles	No	MI	R2RD
Los Angeles	8834 ORCHARD AVE	90044	6038015009	0.000	0.000	0.350	0.000	Shortfall of Sites	0.131	Low Medium I Residential	RD3-1	0	0	0	30.428	0.350		Residential - Single Family Residence, 1	096A199	195		South Los Angeles	No	MI	R2RD
Los Angeles	835 E 88TH PL	90002	6042019007	0.000	0.000	0.350	0.000	Shortfall of Sites	0.118	Low Medium I Residential	R2-1	0	0	0	33.771	0.350		Residential - Single Family Residence, 1	096A209	195		Southeast Los Angeles	No	MI	R2RD
Los Angeles	540 W 88TH PL	90044	6038006018	0.000	0.000	0.350	0.000	Shortfall of Sites	0.062	Low Medium I Residential	R2-1-CPIO	0	0	0	64.697	0.350		Residential - Single Family Residence, 1	096A201	195		South Los Angeles	No	MI	R2RD
Los Angeles	9542 GRAHAM AVE	90002	6048026014	0.000	0.000	0.350	0.000	Shortfall of Sites	0.076	Low Medium I Residential	R2-1	0	0	0	52.391	0.350		Residential - Single Family Residence, 1	093A213	195		Southeast Los Angeles	No	MI	R2RD
Los Angeles	534 W COLDEN AVE	90044	6054028007	0.000	0.000	0.350	0.000	Shortfall of Sites	0.124	Low Medium II Residential	RD2-1	0	0	0	32.263	0.350		Residential - Single Family Residence, 1	093A201	195		South Los Angeles	No	MI	R2RD
Los Angeles	9607 S SAN PEDRO ST	90003	6052013031	0.000	0.000	0.350	0.000	Shortfall of Sites	0.060	Low Medium II Residential	RD2-1	0	0	0	66.612	0.350		Commercial - Store Combination - Store and Residential Combination - One Story, 0	093A205	195		Southeast Los Angeles	No	MI	R2RD
Los Angeles	9707 CLOVIS AVE	90002	6050021011	0.000	0.000	0.350	0.000	Shortfall of Sites	0.080	Low Medium I Residential	R2-1	0	0	0	49.943	0.350		Residential - Single Family Residence, 1	093A209	195		Southeast Los Angeles	No	MI	R2RD
Los Angeles	800 W 97TH ST	90044	6054004025	0.000	0.000	0.350	0.000	Shortfall of Sites	0.103	Low Medium II Residential	RD2-1	0	0	0	38.668	0.350		Residential - Single Family Residence, 1	093A199	195		South Los Angeles	No	MI	R2RD
Los Angeles	10106 AVALON BLVD	90003	6050036015	0.000	0.000	0.350	0.000	Shortfall of Sites	0.161	Low Medium I Residential	R2-1	0	0	0	24.890	0.350		Residential - Single Family Residence, 1	091-5A207	195		Southeast Los Angeles	No	MI	R2RD
Los Angeles	651 W 105TH ST	90044	6061017007	0.000	0.000	0.350	0.000	Shortfall of Sites	0.070	Low Medium II Residential	RD2-1	0	0	0	56.888	0.350		Residential - Single Family Residence, 1	090A201	195		South Los Angeles	No	MI	R2RD
Los Angeles	10507 S BROADWAY	90003	6074005029	0.000	0.000	0.350	0.000	Shortfall of Sites	0.145	Low Medium II Residential	RD2-1	0	0	0	27.655	0.350		Residential - Single Family Residence, 1	090A203	195		Southeast Los Angeles	No	MI	R2RD
Los Angeles	142 W 109TH PL	90061	6074016013	0.000	0.000	0.350	0.000	Shortfall of Sites	0.122	Low Medium I Residential	R2-1	0	0	0	32.751	0.350		Residential - Single Family Residence, 1	088-5A203	195		Southeast Los Angeles	No	MI	R2RD
Los Angeles	804 E 112TH ST	90059	6072014014	0.000	0.000	0.350	0.000	Shortfall of Sites	0.104	Low Medium I Residential	R2-1	0	0	0	38.283	0.350		Residential - Single Family Residence, 1	087A209	195		Southeast Los Angeles	No	MI	R2RD
Los Angeles	11217 TOWNE AVE	90061	6073026006	0.000	0.000	0.350	0.000	Shortfall of Sites	0.077	Low Medium I Residential	R2-1	0	0	0	51.621	0.350		Residential - Single Family Residence, 1	087A205	195		Southeast Los Angeles	No	MI	R2RD
Los Angeles	681 E 113TH ST	90059	6072001008	0.000	0.000	0.350	0.000	Shortfall of Sites	0.096	Low Medium I Residential	R2-1	0	0	0	41.468	0.350		Residential - Single Family Residence, 1	087A207	195		Southeast Los Angeles	No	MI	R2RD
Los Angeles	370 E 116TH ST	90061	6083008004	0.000	0.000	0.350	0.000	Shortfall of Sites	0.128	Low Medium I Residential	R2-1	0	0	0	31.164	0.350		Residential - Single Family Residence, 1	084B205	195		Southeast Los Angeles	No	MI	R2RD
Los Angeles	1681 252ND ST	90710	7410019019	0.000	0.000	0.350	0.000	Shortfall of Sites	0.138	Low Medium I Residential	R2-1XL	0	0	0	29.037	0.350		Residential - Single Family Residence, 1	036B193	195		Wilmington - Harbor City	No	MI	R2RD
Los Angeles	1337 S PARKER ST	90731	7454023004	0.000	0.000	0.350	0.000	Shortfall of Sites	0.066	Low Medium I Residential	R2-1XL	0	0	0	60.533	0.350		Residential - Single Family Residence, 1	012B197	195		San Pedro	No	MI	R2RD
Los Angeles	14650 ASTORIA ST	91342	2507003014	0.000	0.000	0.350	0.000	Shortfall of Sites	0.138	Low Medium I Residential	RD3-1XL-CPIO	0	0	0	29.042	0.350		Residential - Single Family Residence, 1	219B149	196		Sylmar	No	MI	R2RD
Los Angeles	10010 SILVERTON AVE	91042	2568004006	0.000	0.000	0.350	0.000	Shortfall of Sites	0.096	Low Medium I Residential	RD3-1	0	0	0	41.470	0.350		Residential - Single Family Residence, 1	202-5A201	196		Sunland - Tujunga - Lake View Terrace - Shadow Hills - East La Tuna Canyon	No	MI	R2RD
Los Angeles	8442 KESTER AVE	91402	2653020015	0.000	0.000	0.350	0.000	Shortfall of Sites	0.303	Low Medium I Residential	(T)(Q)RD5-1	0	0	0	13.200	0.350		Residential - Single Family Residence, 1	192B149	196		Mission Hills - Panorama City - North Hills	No	MI	R2RD
Los Angeles	11346 EMELITA ST	91601	2337016006	0.000	0.000	0.350	0.000	Shortfall of Sites	0.177	Low Medium II Residential	RD2-1	0	0	0	22.629	0.350		Residential - Single Family Residence - Pool, 1	174B173	196		North Hollywood - Valley Village	No	MI	R2RD
Los Angeles	3149 FOLSOM ST	90063	5178016014	0.000	0.000	0.350	0.000	Shortfall of Sites	0.075	Low Medium I Residential	R2-1-CUGU	Low Neighborhood Residential	[VLN1 - MU4 - 3][RN2 - 20][CPIO]	0	53.612	0.350		Residential - Single Family Residence, 1	127-5A227	196	21	Boyle Heights	No	MI	R2RD , BH CPU
Los Angeles	5518 VIA MARISOL	90042	5312008011	0.000	0.000	0.350	0.000	Shortfall of Sites	0.110	Low Medium II Residential	RD2-1	0	0	0	36.301	0.350		Residential - Single Family Residence, 1	150A231	196		Northeast Los Angeles	No	MI	R2RD
Los Angeles	639 CYPRESS AVE	90065	5453015004	0.000	0.000	0.350	0.000	Shortfall of Sites	0.071	Low Medium II Residential	RD1.5-1-CDO	0	0	0	56.279	0.350		Residential - Single Family Residence, 0	144A219	196		Northeast Los Angeles	No	MI	R2RD
Los Angeles	826 PARKMAN AVE	90026	5426021007	0.000	0.000	0.350	0.000	Shortfall of Sites	0.117	Low Medium II Residential	RD2-1VL	0	0	0	34.151	0.350		Residential - Single Family Residence, 1	141A203	196		Silver Lake - Echo Park - Elysian Valley	No	MI	R2RD
Los Angeles	2146 MARATHON ST	90026	5402036019	0.000	0.000	0.350	0.000	Shortfall of Sites	0.112	Low Medium II Residential	RD1.5-1VL	0	0	0	35.675	0.350		Residential - Single Family Residence, 1	139-5A207	196		Silver Lake - Echo Park - Elysian Valley	No	MI	R2RD
Los Angeles	1831 BELLEVUE AVE	90026	5404010020	0.000	0.000	0.350	0.000	Shortfall of Sites	0.129	Low Medium II Residential	RD1.5-1VL-CDO	0	0	0	31.042	0.350		Residential - Single Family Residence, 1	138A207	196		Silver Lake - Echo Park - Elysian Valley	No	MI	R2RD
Los Angeles	322 S AVENUE 18	90031	5447030904	0.000	0.000	0.350	0.000	Shortfall of Sites	0.069	Low Medium II Residential	RD1.5-1	0	0	0	57.983	0.350		Miscellaneous - Government Owned Property, 0	136-5A221	196		Northeast Los Angeles	No	MI	R2RD
Los Angeles	1450 MURCHISON ST	90033	5202012005	0.000	0.000	0.350	0.000	Shortfall of Sites	0.179	Low Medium II Residential	R2-1	0	0	0	22.407	0.350		Residential - Single Family Residence, 1	133-5A227	196		Northeast Los Angeles	No	MI	R2RD
Los Angeles	649 S CHICAGO ST	90023	5183022007	0.000	0.000	0.350	0.000	Shortfall of Sites	0.097	Low Medium II Residential	RD1.5-1-CUGU	0	0	0	41.401	0.350		Residential - Single Family Residence, 1	126A221	196		Boyle Heights	No	MI	R2RD
Los Angeles	1919 W 23RD ST	90018	5058023008	0.000	0.000	0.350	0.000	Shortfall of Sites	0.153	Low Medium II Residential	RD2-1-CPIO	0	0	0	26.201	0.350		Residential - Single Family Residence, 1	123B193	196		South Los Angeles	No	MI	R2RD
Los Angeles	2820 S HARCOURT AVE	90016	5057026005	0.000	0.000	0.350	0.000	Shortfall of Sites	0.119	Low Medium I Residential	R2-1	0	0	0	33.507	0.350		Residential - Single Family Residence, 1	120B181	196		West Adams - Baldwin Hills - Leimert	No	MI	R2RD
Los Angeles	1467 W 37TH PL	90018	5041028016	0.000	0.000	0.350	0.000	Shortfall of Sites	0.138	Low Medium I Residential	R2-1-O	0	0	0	29.080	0.350		Residential - Double, Duplex, or Two Units - 4 Stories or Less, 1	117B193	196		South Los Angeles	No	MI	R2RD
Los Angeles	2724 EXPOSITION PL	90018	5044020007	0.000	0.000	0.350	0.000	Shortfall of Sites	0.103	Low Medium II Residential	RD2-1	0	0	0	38.893	0.350		Residential - Single Family Residence, 1	117B189	196		West Adams - Baldwin Hills - Leimert	No	MI	R2RD
Los Angeles	459 E 31ST ST	90011	5128006023	0.000	0.000	0.350	0.000	Shortfall of Sites	0.062	Low Medium II Residential	RD2-1	0	0	0	64.285	0.350		Industrial - Light Manufacturing - One Story, 0	118-5A207	196		Southeast Los Angeles	No	MI	R2RD
Los Angeles	3820 PALOMA ST	90011	5114004001	0.000	0.000	0.350	0.000	Shortfall of Sites	0.070	Low Medium II Residential	RD2-1	0	0	0	56.800	0.350		Residential - Single Family Residence, 1	115-5A207	196		Southeast Los Angeles	No	MI	R2RD
Los Angeles	213 W 40TH PL	90037	5111025011	0.000	0.000	0.350	0.000	Shortfall of Sites	0.069	Low Medium II Residential	RD2-1	0	0	0	58.126	0.350		Residential - Single Family Residence, 1	115-5A203	196		Southeast Los Angeles	No	MI	R2RD
Los Angeles	1568 E MARTIN LUTHER KING JR BLVD	90011	5117012017	0.000	0.000	0.350	0.000	Shortfall of Sites	0.118	Low Medium I Residential	R2-1-CPIO	0	0	0	33.909	0.350		Residential - Single Family Residence, 1	115-5A213	196		Southeast Los Angeles	No	MI	R2RD
Los Angeles	1247 E 41ST ST	90011	5114035031	0.000	0.000	0.350	0.000	Shortfall of Sites	0.075	Low Medium II Residential	RD1.5-1	0	0	0	53.499	0.350		Residential - Single Family Residence, 0	115-5A211	196		Southeast Los Angeles	No	MI	R2RD
Los Angeles	4221 S FLOWER ST	90037	5019028021	0.000	0.000	0.350	0.000	Shortfall of Sites	0.138	Low Medium II Residential	RD2-1	0	0	0	29.019	0.350		Residential - Single Family Residence, 1	114A201	196		South Los Angeles	No	MI	R2RD
Los Angeles	283 E 46TH ST	90011	5109011034	0.000	0.000	0.350	0.000	Shortfall of Sites	0.122	Low Medium I Residential	R2-1	0	0	0	32.875	0.350		Residential - Single Family Residence, 1	112-5A205	196		Southeast Los Angeles	No	MI	R2RD
Los Angeles	735 W 49TH PL	90037	5018023026	0.000	0.000	0.350	0.000	Shortfall of Sites	0.104	Low Medium II Residential	RD2-1	0	0	0	38.384	0.350		Residential - Single Family Residence, 1	111A201	196		South Los Angeles	No	MI	R2RD
Los Angeles	1611 E 50TH ST	90011	5106022040	0.000	0.000	0.350	0.000	Shortfall of Sites	0.124	Low Medium I Residential	R2-1	0	0	0	32.264	0.350		Residential - Single Family Residence, 1	111A213	196		Southeast Los Angeles	No	MI	R2RD
Los Angeles	905 E 52ND PL	90011	5103026008	0.000	0.000	0.350	0.000	Shortfall of Sites	0.106	Low Medium I Residential	R2-1	0	0	0	37.876	0.350		Residential - Single Family Residence, 1	108B209	196		Southeast Los Angeles	No	MI	R2RD
Los Angeles	1312 W 52ND ST	90037	5002004025	0.000	0.000	0.350	0.000	Shortfall of Sites	0.123	Low Medium I Residential	R2-1	0	0	0	32.441	0.350		Residential - Single Family Residence, 1	108B197	196		South Los Angeles	No	MI	R2RD
Los Angeles	6624 DENVER AVE	90044	6013018022	0.000	0.000	0.350	0.000	Shortfall of Sites	0.124	Low Medium I Residential	R2-1	0	0	0	32.266	0.350		Residential - Single Family Residence, 1	102B201	196		South Los Angeles	No	MI	R2RD
Los Angeles	810 E 77TH ST	90001	6023027003	0.000	0.000	0.350	0.000	Shortfall of Sites	0.117	Low Medium I Residential	R2-1	0	0	0	34.169	0.350		Residential - Single Family Residence, 1	099B209	196		Southeast Los Angeles	No	MI	R2RD
Los Angeles	142 E 88TH ST	90003	6041004004	0.000	0.000	0.350	0.000	Shortfall of Sites	0.094	Low Medium II Residential	RD2-1	0	0	0	42.495	0.350		Residential - Single Family Residence, 1	096A205	196		Southeast Los Angeles	No	MI	R2RD

Jurisdiction Name	Site Address/Intersection	5 Digit ZIP Code	Assessor Parcel Number	Very Low-Income	Low-Income	Moderate-Income	Above Moderate-Income	Type of Shortfall	Parcel Size (Acres)	Current General Plan Designation	Current Zoning	Proposed General Plan (GP) Designation	Proposed Zoning	Minimum Density Allowed	Maximum Density Allowed	Total Capacity	Vacant/ Nonvacant	Description of Existing Uses	PIN	Base Density Per Acre	Community Plan Area	Rent Stabalization Ordinance	Income Category	Applicable Rezoning Program (Program informing values in Column Q listed first)
Los Angeles	831 E 88TH PL	90002	6042019008	0.000	0.000	0.350	0.000	Shortfall of Sites	0.118	Low Medium I Residential	R2-1	0	0	0	33.771	0.350		Residential - Single Family Residence, 1	096A209 196		Southeast Los Angeles	No	MI	R2RD
Los Angeles	544 W 88TH PL	90044	6038006017	0.000	0.000	0.350	0.000	Shortfall of Sites	0.062	Low Medium I Residential	R2-1-CPIO	0	0	0	64.694	0.350		Residential - Single Family Residence, 1	096A201 196		South Los Angeles	No	MI	R2RD
Los Angeles	538 W COLDEN AVE	90044	6054028006	0.000	0.000	0.350	0.000	Shortfall of Sites	0.124	Low Medium II Residential	RD2-1	0	0	0	32.263	0.350		Residential - Single Family Residence, 1	093A201 196		South Los Angeles	No	MI	R2RD
Los Angeles	117 E 101ST ST	90003	6063001020	0.000	0.000	0.350	0.000	Shortfall of Sites	0.125	Low Medium I Residential	R2-1	0	0	0	31.957	0.350		Residential - Single Family Residence, 1	091-5A205 196		Southeast Los Angeles	No	MI	R2RD
Los Angeles	426 W 101ST ST	90003	6054034007	0.000	0.000	0.350	0.000	Shortfall of Sites	0.084	Low Medium I Residential	R2-1	0	0	0	47.794	0.350		Residential - Single Family Residence, 1	091-5A201 196		South Los Angeles	No	MI	R2RD
Los Angeles	10474 S HOOVER ST	90044	6061017006	0.000	0.000	0.350	0.000	Shortfall of Sites	0.070	Low Medium I Residential	RD2-1	0	0	0	57.086	0.350		Residential - Single Family Residence, 1	090A201 196		South Los Angeles	No	MI	R2RD
Los Angeles	1311 E 109TH ST	90059	6070001038	0.000	0.000	0.350	0.000	Shortfall of Sites	0.084	Low Medium I Residential	R2-1	0	0	0	47.621	0.350		Residential - Single Family Residence, 1	088-5A211 196		Southeast Los Angeles	No	MI	R2RD
Los Angeles	619 E 109TH PL	90059	6071003026	0.000	0.000	0.350	0.000	Shortfall of Sites	0.070	Low Medium I Residential	R2-1	0	0	0	57.350	0.350		Residential - Single Family Residence, 1	088-5A207 196		Southeast Los Angeles	No	MI	R2RD
Los Angeles	1676 E 109TH ST	90059	6069008022	0.000	0.000	0.350	0.000	Shortfall of Sites	0.197	Low Medium I Residential	R2-1	0	0	0	20.280	0.350		Residential - Single Family Residence, 1	088-5A213 196		Southeast Los Angeles	No	MI	R2RD
Los Angeles	148 W 109TH PL	90061	6074016014	0.000	0.000	0.350	0.000	Shortfall of Sites	0.122	Low Medium I Residential	R2-1	0	0	0	32.751	0.350		Residential - Single Family Residence, 1	088-5A203 196		Southeast Los Angeles	No	MI	R2RD
Los Angeles	235 E 110TH ST	90061	6073010019	0.000	0.000	0.350	0.000	Shortfall of Sites	0.122	Low Medium I Residential	R2-1	0	0	0	32.740	0.350		Residential - Single Family Residence, 1	088-5A205 196		Southeast Los Angeles	No	MI	R2RD
Los Angeles	366 E 116TH ST	90061	6083008005	0.000	0.000	0.350	0.000	Shortfall of Sites	0.144	Low Medium I Residential	R2-1	0	0	0	27.702	0.350		Residential - Single Family Residence, 1	084B205 196		Southeast Los Angeles	No	MI	R2RD
Los Angeles	1677 252ND ST	90710	7410019020	0.000	0.000	0.350	0.000	Shortfall of Sites	0.138	Low Medium I Residential	R2-1XL	0	0	0	29.036	0.350		Residential - Single Family Residence, 1	036B193 196		Wilmington - Harbor City	No	MI	R2RD
Los Angeles	0	0	2507003010	0.000	0.000	0.350	0.000	Shortfall of Sites	0.218	Low Medium I Residential	RD3-1XL-CPIO	0	0	0	18.338	0.350	Vacant	Residential - Single Family Residence - Vacant Land, 0	219B149 197		Sylmar	No	MI	R2RD
Los Angeles	1247 SEWARD ST	90038	5532001014	0.000	0.000	0.350	0.000	Shortfall of Sites	0.118	Low Medium II Residential	RD1.5-1XL	0	0	0	34.031	0.350		Residential - Single Family Residence, 1	144B185 197		Hollywood	No	MI	R2RD
Los Angeles	3765 ROSEMEAD AVE	90032	5306015070	0.000	0.000	0.350	0.000	Shortfall of Sites	0.107	Low Medium I Residential	RD3-1	0	0	0	37.391	0.350		Residential - Single Family Residence, 1	144A233 197		Northeast Los Angeles	No	MI	R2RD
Los Angeles	3331 LINDA VISTA TER	90032	5219010010	0.000	0.000	0.350	0.000	Shortfall of Sites	0.170	Low Medium I Residential	[Q]RD3-1D	0	0	0	23.527	0.350		Residential - Single Family Residence, 1	142-5A235 197		Northeast Los Angeles	No	MI	R2RD
Los Angeles	2905 PHELPS AVE	90032	5218012033	0.000	0.000	0.350	0.000	Shortfall of Sites	0.114	Low Medium I Residential	RD3-1	0	0	0	35.200	0.350		Residential - Single Family Residence, 1	141A233 197		Northeast Los Angeles	No	MI	R2RD
Los Angeles	561 N WESTLAKE AVE	90026	5404012006	0.000	0.000	0.350	0.000	Shortfall of Sites	0.089	Low Medium II Residential	RD2-1VL	0	0	0	45.009	0.350		Residential - Single Family Residence, 1	138A207 197		Silver Lake - Echo Park - Elysian Valley	No	MI	R2RD
Los Angeles	1220 LILAC PL	90026	5406014029	0.000	0.000	0.350	0.000	Shortfall of Sites	0.129	Low Medium II Residential	RD2-1VL	0	0	0	31.020	0.350		Residential - Single Family Residence, 1	138A211 197		Silver Lake - Echo Park - Elysian Valley	No	MI	R2RD
Los Angeles	2020 EASTLAKE AVE	90031	5210032015	0.000	0.000	0.350	0.000	Shortfall of Sites	0.180	Low Medium I Residential	RD3-1	0	0	0	22.221	0.350		Residential - Single Family Residence, 1	136-5A225 197		Northeast Los Angeles	No	MI	R2RD
Los Angeles	2533 WABASH AVE	90033	5177011024	0.000	0.000	0.350	0.000	Shortfall of Sites	0.126	Low Medium II Residential	RD1.5-1-CUGU	0	0	0	31.834	0.350		Residential - Single Family Residence, 1	130-5A227 197		Boyle Heights	No	MI	R2RD
Los Angeles	600 BAILEY ST	90033	5174005028	0.000	0.000	0.350	0.000	Shortfall of Sites	0.066	Low Medium II Residential	RD1.5-1-RIO-CUGU	0	0	0	61.037	0.350		Residential - Single Family Residence, 1	130-5A221 197		Boyle Heights	No	MI	R2RD
Los Angeles	2847 S SYCAMORE AVE	90016	5049026027	0.000	0.000	0.350	0.000	Shortfall of Sites	0.110	Low Medium II Residential	RD1.5-1	0	0	0	36.299	0.350		Residential - Single Family Residence, 1	120B177 197		West Adams - Baldwin Hills - Leimert	No	MI	R2RD
Los Angeles	643 E 25TH ST	90011	5127009020	0.000	0.000	0.350	0.000	Shortfall of Sites	0.100	Low Medium II Residential	RD2-1	0	0	0	39.802	0.350		Residential - Single Family Residence, 1	120A207 197		Southeast Los Angeles	No	MI	R2RD
Los Angeles	1465 W 37TH PL	90018	5041028017	0.000	0.000	0.350	0.000	Shortfall of Sites	0.157	Low Medium I Residential	R2-1-O	0	0	0	25.460	0.350		Residential - Single Family Residence, 1	117B193 197		South Los Angeles	No	MI	R2RD
Los Angeles	2531 EXPOSITION PL	90018	5044023008	0.000	0.000	0.350	0.000	Shortfall of Sites	0.104	Low Medium II Residential	RD1.5-1	0	0	0	38.477	0.350		Residential - Single Family Residence, 1	117B189 197		West Adams - Baldwin Hills - Leimert	No	MI	R2RD
Los Angeles	1435 E 23RD ST	90011	5119026010	0.000	0.000	0.350	0.000	Shortfall of Sites	0.130	Low Medium I Residential	R2-1	0	0	0	30.654	0.350		Residential - Single Family Residence, 1	118-5A211 197		Southeast Los Angeles	No	MI	R2RD
Los Angeles	843 E 28TH ST	90011	5128019021	0.000	0.000	0.350	0.000	Shortfall of Sites	0.172	Low Medium II Residential	RD2-1	0	0	0	23.212	0.350		Residential - Single Family Residence, 1	118-5A209 197		Southeast Los Angeles	No	MI	R2RD
Los Angeles	326 E 36TH ST	90011	5120013006	0.000	0.000	0.350	0.000	Shortfall of Sites	0.069	Low Medium I Residential	R2-1	0	0	0	58.077	0.350		Residential - Single Family Residence, 1	117A205 197		Southeast Los Angeles	No	MI	R2RD
Los Angeles	213 W 40TH PL	90037	5111025011	0.000	0.000	0.350	0.000	Shortfall of Sites	0.103	Low Medium II Residential	RD2-1	0	0	0	38.748	0.350		Residential - Single Family Residence, 0	115-5A203 197		Southeast Los Angeles	No	MI	R2RD
Los Angeles	1645 E MARTIN LUTHER KING JR BLVD	90011	5117009020	0.000	0.000	0.350	0.000	Shortfall of Sites	0.088	Low Medium I Residential	R2-1-CPIO	0	0	0	45.306	0.350		Residential - Single Family Residence, 1	115-5A213 197		Southeast Los Angeles	No	MI	R2RD
Los Angeles	677 E 42ND PL	90011	5115006025	0.000	0.000	0.350	0.000	Shortfall of Sites	0.119	Low Medium I Residential	R2-1	0	0	0	33.692	0.350		Residential - Single Family Residence, 1	114A207 197		Southeast Los Angeles	No	MI	R2RD
Los Angeles	647 W 42ND PL	90037	5019016010	0.000	0.000	0.350	0.000	Shortfall of Sites	0.110	Low Medium II Residential	RD2-1	0	0	0	36.299	0.350		Residential - Single Family Residence, 1	114A201 197		South Los Angeles	No	MI	R2RD
Los Angeles	868 E 42ND PL	90011	5115017012	0.000	0.000	0.350	0.000	Shortfall of Sites	0.118	Low Medium I Residential	R2-1	0	0	0	33.767	0.350		Residential - Single Family Residence, 1	114A209 197		Southeast Los Angeles	No	MI	R2RD
Los Angeles	277 E 46TH ST	90011	5109011035	0.000	0.000	0.350	0.000	Shortfall of Sites	0.122	Low Medium I Residential	R2-1	0	0	0	32.875	0.350		Residential - Single Family Residence, 1	112-5A205 197		Southeast Los Angeles	No	MI	R2RD
Los Angeles	145 W 46TH ST	90037	5110006015	0.000	0.000	0.350	0.000	Shortfall of Sites	0.090	Low Medium I Residential	R2-1	0	0	0	44.629	0.350		Residential - Single Family Residence, 1	112-5A203 197		Southeast Los Angeles	No	MI	R2RD
Los Angeles	897 E 52ND PL	90011	5103026007	0.000	0.000	0.350	0.000	Shortfall of Sites	0.106	Low Medium I Residential	R2-1	0	0	0	37.876	0.350		Residential - Single Family Residence, 1	108B209 197		Southeast Los Angeles	No	MI	R2RD
Los Angeles	731 W 52ND PL	90037	5001030022	0.000	0.000	0.350	0.000	Shortfall of Sites	0.103	Low Medium I Residential	R2-1	0	0	0	38.755	0.350		Residential - Single Family Residence, 1	108B201 197		South Los Angeles	No	MI	R2RD
Los Angeles	1243 W 59TH PL	90044	6003010026	0.000	0.000	0.350	0.000	Shortfall of Sites	0.138	Low Medium I Residential	R2-1	0	0	0	28.985	0.350		Residential - Single Family Residence, 1	105B197 197		South Los Angeles	No	MI	R2RD
Los Angeles	5923 METTLER AVE	90003	6006031024	0.000	0.000	0.350	0.000	Shortfall of Sites	0.129	Low Medium II Residential	RD1.5-1-CPIO	0	0	0	31.113	0.350		Residential - Single Family Residence, 1	105B205 197		Southeast Los Angeles	No	MI	R2RD
Los Angeles	6625 DENVER AVE	90044	6013018017	0.000	0.000	0.350	0.000	Shortfall of Sites	0.124	Low Medium I Residential	R2-1	0	0	0	32.252	0.350		Residential - Single Family Residence, 1	102B201 197		South Los Angeles	No	MI	R2RD
Los Angeles	806 E 77TH ST	90001	6023027002	0.000	0.000	0.350	0.000	Shortfall of Sites	0.117	Low Medium I Residential	R2-1	0	0	0	34.169	0.350		Residential - Single Family Residence, 1	099B209 197		Southeast Los Angeles	No	MI	R2RD
Los Angeles	1611 W 85TH ST	90047	6034026017	0.000	0.000	0.350	0.000	Shortfall of Sites	0.155	Low Medium II Residential	RD2-1	0	0	0	25.802	0.350		Residential - Single Family Residence, 1	097-5A195 197		South Los Angeles	No	MI	R2RD
Los Angeles	8834 BARING CROSS ST	90044	6038018009	0.000	0.000	0.350	0.000	Shortfall of Sites	0.131	Low Medium I Residential	RD3-1	0	0	0	30.418	0.350		Residential - Single Family Residence, 1	096A199 197		South Los Angeles	No	MI	R2RD
Los Angeles	827 E 88TH PL	90002	6042019009	0.000	0.000	0.350	0.000	Shortfall of Sites	0.118	Low Medium I Residential	R2-1	0	0	0	33.771	0.350		Residential - Single Family Residence, 1	096A209 197		Southeast Los Angeles	No	MI	R2RD
Los Angeles	552 W 88TH PL	90044	6038006016	0.000	0.000	0.350	0.000	Shortfall of Sites	0.062	Low Medium I Residential	R2-1-CPIO	0	0	0	64.691	0.350		Residential - Single Family Residence, 1	096A201 197		South Los Angeles	No	MI	R2RD
Los Angeles	816 W 97TH ST	90044	6054004021	0.000	0.000	0.350	0.000	Shortfall of Sites	0.109	Low Medium II Residential	RD2-1	0	0	0	36.635	0.350		Residential - Single Family Residence, 1	093A199 197		South Los Angeles	No	MI	R2RD
Los Angeles	1132 E CENTURY BLVD	90002	6049028021	0.000	0.000	0.350	0.000	Shortfall of Sites	0.088	Low Medium I Residential	R2-1	0	0	0	45.676	0.350		Residential - Single Family Residence, 1	090B209 197		Southeast Los Angeles	No	MI	R2RD
Los Angeles	10510 S SPRING ST	90003	6074007021	0.000	0.000	0.350	0.000	Shortfall of Sites	0.085	Low Medium I Residential	R2-1	0	0	0	46.798	0.350		Residential - Single Family Residence, 1	090A203 197		Southeast Los Angeles	No	MI	R2RD
Los Angeles	1311 E 109TH ST	90059	6070001038	0.000	0.000	0.350	0.000	Shortfall of Sites	0.067	Low Medium I Residential	R2-1	0	0	0	59.527	0.350		Residential - Single Family Residence, 0	088-5A211 197		Southeast Los Angeles	No	MI	R2RD
Los Angeles	621 E 109TH PL	90059	6071003030	0.000	0.000	0.350	0.000	Shortfall of Sites	0.112	Low Medium I Residential	R2-1	0	0	0	35.835	0.350		Residential - Single Family Residence, 1	088-5A207 197		Southeast Los Angeles	No	MI	R2RD
Los Angeles	923 E 109TH PL	90059	6071016007	0.000	0.000	0.350	0.000	Shortfall of Sites	0.132	Low Medium I Residential	R2-1	0	0	0	30.361	0.350		Residential - Single Family Residence, 1	088-5A209 197		Southeast Los Angeles	No	MI	R2RD
Los Angeles	152 W 109TH PL	90061	6074016015	0.000	0.000	0.350	0.000	Shortfall of Sites	0.122	Low Medium I Residential	R2-1	0	0	0	32.750	0.350		Residential - Single Family Residence, 1	088-5A203 197		Southeast Los Angeles	No	MI	R2RD
Los Angeles	810 E 112TH ST	90059	6072014016	0.000	0.000	0.350	0.000	Shortfall of Sites	0.104	Low Medium I Residential	R2-1	0	0	0	38.295	0.350		Residential - Single Family Residence, 1	087A209 197		Southeast Los Angeles	No	MI	R2RD
Los Angeles	681 E 113TH ST	90059	6072001008	0.000	0.000	0.350	0.000	Shortfall of Sites	0.145	Low Medium I Residential	R2-1	0	0	0	27.646	0.350		Residential - Single Family Residence, 0	087A207 197		Southeast Los Angeles	No	MI	R2RD
Los Angeles	362 E 116TH ST	90061	6083008006	0.000	0.000	0.350	0.000	Shortfall of Sites	0.128	Low Medium I Residential	R2-1	0	0	0	31.165	0.350		Residential - Single Family Residence, 1	084B205 197		Southeast Los Angeles	No	MI	R2RD
Los Angeles	0	0	2222032012	0.000	0.000	0.350	0.000	Shortfall of Sites	0.192	Low Medium I Residential	RD3-1	0	0	0	20.788	0.350	Vacant	Residential - Single Family Residence - Vacant Land, 0	183B145 198		Van Nuys - North Sherman Oaks	No	MI	R2RD
Los Angeles	3151 FOLSOM ST	90063	5178016015	0.000	0.000	0.350	0.000	Shortfall of Sites	0.075	Low Medium I Residential	R2-1-CUGU	Low Neighborhood Residential	[VLN1 - MU4 - 3][RN2 - 20][CPIO]	0	53.611	0.350		Residential - Single Family Residence, 1	127-5A227 198	21	Boyle Heights	No	MI	R2RD , BH CPU
Los Angeles	2836 ROSANNA ST	90039	5442030009	0.000	0.000	0.350	0.000	Shortfall of Sites	0.132	Low Medium I Residential	R2-1VL-RIO	0	0	0	30.303	0.350		Residential - Single Family Residence, 1	150A211 198		Silver Lake - Echo Park - Elysian Valley	No	MI	R2RD
Los Angeles	5522 VIA MARISOL	90042	5312008012	0.000	0.000	0.350	0.000	Shortfall of Sites	0.110	Low Medium II Residential	RD2-1	0	0	0	36.300	0.350		Residential - Single Family Residence, 1	150A231 198		Northeast Los Angeles	No	MI	R2RD
Los Angeles	1244 N JUNE ST	90038	5532001022	0.000	0.000	0.350	0.000	Shortfall of Sites	0.118	Low Medium II Residential	RD1.5-1XL	0	0	0	34.031	0.350	Vacant	Residential - Single Family Residence - Vacant Land, 0	144B185 198		Hollywood	No	MI	R2RD
Los Angeles	644 CYPRESS AVE	90065	5453013011	0.000	0.000	0.350	0.000	Shortfall of Sites	0.096	Low Medium II Residential	RD1.5-1-CDO-RIO	0	0	0	41.572	0.350		Residential - Single Family Residence, 1	144A219 198		Northeast Los Angeles	No	MI	R2RD
Los Angeles	3340 LINDA VISTA TER	90032	5219011008	0.000	0.000	0.350	0.000	Shortfall of Sites	0.181	Low Medium I Residential	[Q]RD3-1D	0	0	0	22.145	0.350		Residential - Single Family Residence, 1	142-5A235 198		Northeast Los Angeles	No	MI	R2RD
Los Angeles	830 N OCCIDENTAL BLVD	90026	5402002022	0.000	0.000	0.350	0.000	Shortfall of Sites	0.172	Low Medium I Residential	RD3-1VL	0	0	0	23.232	0.350		Residential - Single Family Residence, 1	141A205 198		Silver Lake - Echo Park - Elysian Valley	No	MI	R2RD
Los Angeles	4871 LYNNFIELD ST	90032	5218012032	0.000	0.000	0.350	0.000	Shortfall of Sites	0.114	Low Medium I Residential	RD3-1	0	0	0	35.194	0.350		Residential - Single Family Residence, 1	141A233 198		Northeast Los Angeles	No	MI	R2RD
Los Angeles	818 MERWIN ST	90026	5402021026	0.000	0.000	0.350	0.000	Shortfall of Sites	0.154	Low Medium II Residential	RD2-1VL	0	0	0	26.012	0.350		Residential - Single Family Residence, 1	139-5A205 198		Silver Lake - Echo Park - Elysian Valley	No	MI	R2RD
Los Angeles	2245 GATES ST	90031	5210030007	0.000	0.000	0.350	0.000	Shortfall of Sites	0.063	Low Medium I Residential	RD3-1	0	0	0	63.458	0.350		Residential - Single Family Residence, 1	138A225 198		Northeast Los Angeles	No	MI	R2RD
Los Angeles	1360 N SOTO ST	90033	5202011038	0.000	0.000	0.350	0.000	Shortfall of Sites	0.057	Low Medium II Residential	RD2-2	0	0	0	69.661	0.350		Residential - Single Family Residence, 1	133-5A227 198		Northeast Los Angeles	No	MI	R2RD
Los Angeles	1642 S HIGHLAND AVE	90019	5067006012	0.000	0.000	0.350	0.000	Shortfall of Sites	0.115	Low Medium II Residential	RD1.5-1-O	0	0	0	34.848	0.350		Residential - Single Family Residence, 1	126B181 198		West Adams - Baldwin Hills - Leimert	No	MI	R2RD
Los Angeles	342 S GLESS ST	90033	5172022007	0.000	0.000	0.350	0.000	Shortfall of Sites	0.074	Low Medium II Residential	RD2-1-RIO-CUGU	0	0	0	54.139	0.350		Residential - Single Family Residence, 1	127-5A219 198		Boyle Heights	No	MI	R2RD
Los Angeles	710 S ST LOUIS ST	90023	5183022002	0.000	0.000	0.350	0.000	Shortfall of Sites	0.093	Low Medium II Residential	RD1.5-1-CUGU	0	0	0	43.165	0.350		Residential - Single Family Residence, 0	126A221 198		Boyle Heights	No	MI	R2RD
Los Angeles	2249 ALSACE AVE	90016	5062009013	0.000	0.000	0.350	0.000	Shortfall of Sites	0.110	Low Medium II Residential	RD2-1	0	0	0	36.316	0.350		Residential - Single Family Residence, 1	123B177 198		West Adams - Baldwin Hills - Leimert	No	MI	R2RD
Los Angeles	1929 W 23RD ST	90018	5058023010	0.000	0.000	0.350	0.000	Shortfall of Sites	0.153	Low Medium II Residential	RD2-1-CPIO	0	0	0	26.201	0.350		Residential - Single Family Residence, 1	123B193 198		South Los Angeles	No	MI	R2RD
Los Angeles	2935 12TH AVE	90018	5051026023	0.000	0.000	0.350	0.000	Shortfall of Sites	0.152	Low Medium I Residential	R2-1XL	0	0	0	26.296	0.350		Residential - Single Family Residence, 1	120B185 198		West Adams - Baldwin Hills - Leimert	No	MI	R2RD
Los Angeles	2936 WEST BLVD	90016	5050023024	0.000	0.000	0.350	0.000	Shortfall of Sites	0.107	Low Medium II Residential	RD2-1	0	0	0	37.382	0.350		Residential - Single Family Residence - Pool, 1	120B181 198		West Adams - Baldwin Hills - Leimert	No	MI	R2RD
Los Angeles	131 E 24TH ST	90011	5127031006	0.000	0.000	0.350	0.000	Shortfall of Sites	0.120	Low Medium II Residential	RD2-1	0	0	0	33.243	0.350		Residential - Single Family Residence, 1	121-5A207 198		Southeast Los Angeles	No	MI	R2RD
Los Angeles	1042 S FRESNO ST	90023	5188024018	0.000	0.000	0.350	0.000	Shortfall of Sites	0.068	Low Medium I Residential	R2-1-CUGU	Low Neighborhood Residential	[VLN1 - MU4 - 3][RN2 - 20][CPIO]	0	58.636	0.350		Residential - Single Family Residence, 1	121-5A225 198	21	Boyle Heights	No	MI	R2RD , BH CPU

Jurisdiction Name	Site Address/Intersection	5 Digit ZIP Code	Assessor Parcel Number	Very Low-Income	Low-Income	Moderate-Income	Above Moderate-Income	Type of Shortfall	Parcel Size (Acres)	Current General Plan Designation	Current Zoning	Proposed General Plan (GP) Designation	Proposed Zoning	Minimum Density Allowed	Maximum Density Allowed	Total Capacity	Vacant/ Nonvacant	Description of Existing Uses	PIN	Base Density Per Acre	Community Plan Area	Rent Stabalization Ordinance	Income Category	Applicable Rezoning Program (Program informing values in Column Q listed first)
Los Angeles	1458 E 22ND ST	90011	5119027016	0.000	0.000	0.350	0.000	Shortfall of Sites	0.130	Low Medium I Residential	R2-1	0	0	0	30.845	0.350		Residential - Single Family Residence, 1	118-5A211 198		Southeast Los Angeles	No	MI	R2RD
Los Angeles	428 E 31ST ST	90011	5120018005	0.000	0.000	0.350	0.000	Shortfall of Sites	0.115	Low Medium II Residential	RD1.5-1	0	0	0	34.848	0.350		Residential - Single Family Residence, 1	118-5A207 198		Southeast Los Angeles	No	MI	R2RD
Los Angeles	4221 WOODLAWN AVE	90011	5113031016	0.000	0.000	0.350	0.000	Shortfall of Sites	0.155	Low Medium I Residential	R2-1	0	0	0	25.810	0.350		Residential - Single Family Residence, 1	114A205 198		Southeast Los Angeles	No	MI	R2RD
Los Angeles	651 W 42ND PL	90037	5019016009	0.000	0.000	0.350	0.000	Shortfall of Sites	0.110	Low Medium II Residential	RD2-1	0	0	0	36.299	0.350		Residential - Single Family Residence, 1	114A201 198		South Los Angeles	No	MI	R2RD
Los Angeles	4504 11TH AVE	90043	5013024022	0.000	0.000	0.350	0.000	Shortfall of Sites	0.167	Low Medium I Residential	R2-1	0	0	0	23.926	0.350		Residential - Single Family Residence, 1	111B185 198		West Adams - Baldwin Hills - Leimert	No	MI	R2RD
Los Angeles	271 E 46TH ST	90011	5109011036	0.000	0.000	0.350	0.000	Shortfall of Sites	0.122	Low Medium I Residential	R2-1	0	0	0	32.875	0.350		Residential - Single Family Residence, 1	112-5A205 198		Southeast Los Angeles	No	MI	R2RD
Los Angeles	1603 E 50TH ST	90011	5106022038	0.000	0.000	0.350	0.000	Shortfall of Sites	0.124	Low Medium I Residential	R2-1	0	0	0	32.262	0.350		Residential - Single Family Residence, 1	111A213 198		Southeast Los Angeles	No	MI	R2RD
Los Angeles	891 E 52ND PL	90011	5103026006	0.000	0.000	0.350	0.000	Shortfall of Sites	0.106	Low Medium I Residential	R2-1	0	0	0	37.876	0.350		Residential - Single Family Residence, 1	108B209 198		Southeast Los Angeles	No	MI	R2RD
Los Angeles	1304 W 52ND ST	90037	5002004023	0.000	0.000	0.350	0.000	Shortfall of Sites	0.123	Low Medium I Residential	R2-1	0	0	0	32.443	0.350		Residential - Single Family Residence, 1	108B197 198		South Los Angeles	No	MI	R2RD
Los Angeles	818 W 66TH ST	90044	6013010026	0.000	0.000	0.350	0.000	Shortfall of Sites	0.164	Low Medium II Residential	RD2-1	0	0	0	24.368	0.350		Residential - Single Family Residence, 1	102B197 198		South Los Angeles	No	MI	R2RD
Los Angeles	6624 ESTRELLA AVE	90044	6013018004	0.000	0.000	0.350	0.000	Shortfall of Sites	0.124	Low Medium I Residential	R2-1	0	0	0	32.265	0.350		Residential - Single Family Residence, 1	102B201 198		South Los Angeles	No	MI	R2RD
Los Angeles	134 E 88TH ST	90003	6041004006	0.000	0.000	0.350	0.000	Shortfall of Sites	0.094	Low Medium II Residential	RD2-1	0	0	0	42.495	0.350		Residential - Single Family Residence, 1	096A205 198		Southeast Los Angeles	No	MI	R2RD
Los Angeles	556 W 88TH PL	90044	6038006015	0.000	0.000	0.350	0.000	Shortfall of Sites	0.062	Low Medium I Residential	R2-1-CPIO	0	0	0	64.804	0.350		Residential - Single Family Residence, 1	096A201 198		South Los Angeles	No	MI	R2RD
Los Angeles	9607 S SAN PEDRO ST	90003	6052013031	0.000	0.000	0.350	0.000	Shortfall of Sites	0.060	Low Medium II Residential	RD2-1	0	0	0	66.645	0.350		Commercial - Store Combination - Store and Residential Combination - One Story, 0	093A205 198		Southeast Los Angeles	No	MI	R2RD
Los Angeles	121 W 97TH ST	90003	6053009040	0.000	0.000	0.350	0.000	Shortfall of Sites	0.119	Low Medium I Residential	R2-1	0	0	0	33.506	0.350		Residential - Single Family Residence, 1	093A203 198		Southeast Los Angeles	No	MI	R2RD
Los Angeles	820 W 97TH ST	90044	6054004020	0.000	0.000	0.350	0.000	Shortfall of Sites	0.109	Low Medium II Residential	RD2-1	0	0	0	36.678	0.350		Residential - Single Family Residence, 1	093A199 198		South Los Angeles	No	MI	R2RD
Los Angeles	430 W 101ST ST	90003	6054034008	0.000	0.000	0.350	0.000	Shortfall of Sites	0.124	Low Medium I Residential	R2-1	0	0	0	32.267	0.350		Residential - Single Family Residence, 1	091-5A201 198		South Los Angeles	No	MI	R2RD
Los Angeles	408 W 105TH ST	90003	6061031002	0.000	0.000	0.350	0.000	Shortfall of Sites	0.140	Low Medium I Residential	R2-1	0	0	0	28.657	0.350		Residential - Single Family Residence, 1	090A201 198		South Los Angeles	No	MI	R2RD
Los Angeles	627 E 109TH PL	90059	6071003024	0.000	0.000	0.350	0.000	Shortfall of Sites	0.112	Low Medium I Residential	R2-1	0	0	0	35.835	0.350		Residential - Single Family Residence, 1	088-5A207 198		Southeast Los Angeles	No	MI	R2RD
Los Angeles	156 W 109TH PL	90061	6074016016	0.000	0.000	0.350	0.000	Shortfall of Sites	0.122	Low Medium I Residential	R2-1	0	0	0	32.750	0.350		Residential - Single Family Residence, 1	088-5A203 198		Southeast Los Angeles	No	MI	R2RD
Los Angeles	814 E 112TH ST	90059	6072015001	0.000	0.000	0.350	0.000	Shortfall of Sites	0.104	Low Medium I Residential	R2-1	0	0	0	38.306	0.350		Residential - Single Family Residence, 1	087A209 198		Southeast Los Angeles	No	MI	R2RD
Los Angeles	11216 STANFORD AVE	90059	6072014026	0.000	0.000	0.350	0.000	Shortfall of Sites	0.131	Low Medium I Residential	R2-1	0	0	0	30.462	0.350		Residential - Single Family Residence, 1	087A207 198		Southeast Los Angeles	No	MI	R2RD
Los Angeles	1669 252ND ST	90710	7410019022	0.000	0.000	0.350	0.000	Shortfall of Sites	0.138	Low Medium I Residential	R2-1XL	0	0	0	29.037	0.350		Residential - Single Family Residence, 1	036B193 198		Wilmington - Harbor City	No	MI	R2RD
Los Angeles	14950 POLK ST	91342	2506034047	0.000	0.000	0.350	0.000	Shortfall of Sites	0.127	Low Medium I Residential	R2-1	0	0	0	31.428	0.350		Residential - Single Family Residence, 1	219B149 199		Sylmar	No	MI	R2RD
Los Angeles	7657 MACHREA ST	91042	2558002014	0.000	0.000	0.350	0.000	Shortfall of Sites	0.133	Low Medium I Residential	RD3-1	0	0	0	30.166	0.350		Residential - Single Family Residence, 1	204B197 199		Sunland - Tujunga - Lake View Terrace - Shadow Hills - East La Tuna Canyon	No	MI	R2RD
Los Angeles	0	0	2222032010	0.000	0.000	0.350	0.000	Shortfall of Sites	0.205	Low Medium I Residential	RD3-1	0	0	0	19.555	0.350	Vacant	Residential - Single Family Residence - Vacant Land, 0	183B145 199		Van Nuys - North Sherman Oaks	No	MI	R2RD
Los Angeles	2763 NEWELL ST	90039	5442016028	0.000	0.000	0.350	0.000	Shortfall of Sites	0.118	Low Medium I Residential	R2-1VL-RIO	0	0	0	33.973	0.350		Residential - Single Family Residence, 1	148-5A213 199		Silver Lake - Echo Park - Elysian Valley	No	MI	R2RD
Los Angeles	1249 N JUNE ST	90038	5532002032	0.000	0.000	0.350	0.000	Shortfall of Sites	0.118	Low Medium II Residential	RD1.5-1XL	0	0	0	34.032	0.350		Residential - Five or More Units or Apartments (Any Combination) - 4 Stories or Less, 0	144B185 199		Hollywood	No	MI	R2RD
Los Angeles	4867 LYNNFIELD ST	90032	5218012031	0.000	0.000	0.350	0.000	Shortfall of Sites	0.114	Low Medium I Residential	RD3-1	0	0	0	35.188	0.350		Residential - Single Family Residence, 1	141A233 199		Northeast Los Angeles	No	MI	R2RD
Los Angeles	1061 LARA ST	90033	5177011038	0.000	0.000	0.350	0.000	Shortfall of Sites	0.079	Low Medium II Residential	RD1.5-1-CUGU	0	0	0	50.504	0.350		Residential - Single Family Residence, 1	130-5A227 199		Boyle Heights	No	MI	R2RD
Los Angeles	1583 S RIDGELEY DR	90019	5069027029	0.000	0.000	0.350	0.000	Shortfall of Sites	0.102	Low Medium II Residential	RD2-1-O	0	0	0	39.314	0.350		Residential - Single Family Residence - Guesthouse, 1	126B177 199		Wilshire	No	MI	R2RD
Los Angeles	1677 S RIMPAU BLVD	90019	5067008026	0.000	0.000	0.350	0.000	Shortfall of Sites	0.064	Low Medium II Residential	RD1.5-1-O	0	0	0	62.967	0.350		Residential - Single Family Residence, 0	126B181 199		West Adams - Baldwin Hills - Leimert	No	MI	R2RD
Los Angeles	0	0	5183021025	0.000	0.000	0.350	0.000	Shortfall of Sites	0.064	Low Medium II Residential	RD1.5-1-CUGU	0	0	0	62.586	0.350	Vacant	Residential - Single Family Residence - Vacant Land, 0	126A221 199		Boyle Heights	No	MI	R2RD
Los Angeles	4019 W 23RD ST	90018	5060011012	0.000	0.000	0.350	0.000	Shortfall of Sites	0.085	Low Medium II Residential	RD2-1-O-CPIO	0	0	0	46.839	0.350		Residential - Single Family Residence, 1	123B185 199		West Adams - Baldwin Hills - Leimert	No	MI	R2RD
Los Angeles	477 S EVERGREEN AVE	90033	5185014001	0.000	0.000	0.350	0.000	Shortfall of Sites	0.089	Low Medium II Residential	RD1.5-1-CUGU	0	0	0	44.906	0.350		Residential - Single Family Residence, 1	124-5A225 199		Boyle Heights	No	MI	R2RD
Los Angeles	1317 W 30TH ST	90007	5054037014	0.000	0.000	0.350	0.000	Shortfall of Sites	0.155	Low Medium I Residential	R2-1-O	0	0	0	25.849	0.350		Residential - Single Family Residence, 1	120B197 199		South Los Angeles	No	MI	R2RD
Los Angeles	749 E 20TH ST	90011	5131006022	0.000	0.000	0.350	0.000	Shortfall of Sites	0.138	Low Medium II Residential	RD1.5-1	0	0	0	29.041	0.350		Residential - Single Family Residence, 1	121-5A209 199		Southeast Los Angeles	No	MI	R2RD
Los Angeles	1453 W 37TH PL	90018	5041028019	0.000	0.000	0.350	0.000	Shortfall of Sites	0.157	Low Medium I Residential	R2-1-O	0	0	0	25.461	0.350		Residential - Single Family Residence, 1	117B193 199		South Los Angeles	No	MI	R2RD
Los Angeles	1668 E 33RD ST	90011	5117010011	0.000	0.000	0.350	0.000	Shortfall of Sites	0.076	Low Medium I Residential	R2-1	0	0	0	52.500	0.350		Residential - Single Family Residence, 1	115-5A213 199		Southeast Los Angeles	No	MI	R2RD
Los Angeles	1233 E 41ST ST	90011	5114035025	0.000	0.000	0.350	0.000	Shortfall of Sites	0.129	Low Medium II Residential	RD1.5-1	0	0	0	31.125	0.350		Residential - Single Family Residence, 1	115-5A211 199		Southeast Los Angeles	No	MI	R2RD
Los Angeles	665 E 42ND PL	90011	5115006023	0.000	0.000	0.350	0.000	Shortfall of Sites	0.119	Low Medium I Residential	R2-1	0	0	0	33.709	0.350		Residential - Single Family Residence, 1	114A207 199		Southeast Los Angeles	No	MI	R2RD
Los Angeles	1323 E 42ND PL	90011	5116003033	0.000	0.000	0.350	0.000	Shortfall of Sites	0.115	Low Medium I Residential	R2-1	0	0	0	34.713	0.350		Residential - Single Family Residence, 1	114A211 199		Southeast Los Angeles	No	MI	R2RD
Los Angeles	4225 S OLIVE ST	90037	5111008006	0.000	0.000	0.350	0.000	Shortfall of Sites	0.149	Low Medium II Residential	RD2-1	0	0	0	26.775	0.350		Residential - Single Family Residence, 1	114A203 199		Southeast Los Angeles	No	MI	R2RD
Los Angeles	265 E 46TH ST	90011	5109011037	0.000	0.000	0.350	0.000	Shortfall of Sites	0.122	Low Medium I Residential	R2-1	0	0	0	32.875	0.350		Residential - Single Family Residence, 1	112-5A205 199		Southeast Los Angeles	No	MI	R2RD
Los Angeles	1357 E 46TH ST	90011	5107006026	0.000	0.000	0.350	0.000	Shortfall of Sites	0.123	Low Medium I Residential	R2-1	0	0	0	32.482	0.350		Residential - Single Family Residence, 1	112-5A211 199		Southeast Los Angeles	No	MI	R2RD
Los Angeles	147 W 46TH ST	90037	5110006014	0.000	0.000	0.350	0.000	Shortfall of Sites	0.090	Low Medium I Residential	R2-1	0	0	0	44.628	0.350		Residential - Single Family Residence, 1	112-5A203 199		Southeast Los Angeles	No	MI	R2RD
Los Angeles	647 E 50TH ST	90011	5108011025	0.000	0.000	0.350	0.000	Shortfall of Sites	0.190	Low Medium I Residential	R2-1	0	0	0	21.092	0.350		Residential - Single Family Residence, 1	111A207 199		Southeast Los Angeles	No	MI	R2RD
Los Angeles	1565 E 50TH ST	90011	5106022037	0.000	0.000	0.350	0.000	Shortfall of Sites	0.124	Low Medium I Residential	R2-1	0	0	0	32.260	0.350		Residential - Double, Duplex, or Two Units - 4 Stories or Less, 1	111A213 199		Southeast Los Angeles	No	MI	R2RD
Los Angeles	1300 W 52ND ST	90037	5002004021	0.000	0.000	0.350	0.000	Shortfall of Sites	0.068	Low Medium I Residential	R2-1	0	0	0	58.744	0.350		Residential - Single Family Residence, 1	108B197 199		South Los Angeles	No	MI	R2RD
Los Angeles	5914 S OLIVE ST	90003	6005006025	0.000	0.000	0.350	0.000	Shortfall of Sites	0.116	Low Medium I Residential	R2-1	0	0	0	34.584	0.350		Residential - Single Family Residence, 1	105B201 199		Southeast Los Angeles	No	MI	R2RD
Los Angeles	5920 TOWNE AVE	90003	6006031019	0.000	0.000	0.350	0.000	Shortfall of Sites	0.134	Low Medium II Residential	RD1.5-1-CPIO	0	0	0	29.944	0.350		Residential - Single Family Residence, 1	105B205 199		Southeast Los Angeles	No	MI	R2RD
Los Angeles	357 E 85TH ST	90003	6030025017	0.000	0.000	0.350	0.000	Shortfall of Sites	0.149	Low Medium I Residential	R2-1	0	0	0	26.804	0.350		Residential - Single Family Residence, 1	097-5A205 199		Southeast Los Angeles	No	MI	R2RD
Los Angeles	814 E 85TH ST	90001	6029030011	0.000	0.000	0.350	0.000	Shortfall of Sites	0.119	Low Medium I Residential	R2-1	0	0	0	33.526	0.350		Residential - Single Family Residence, 1	097-5A209 199		Southeast Los Angeles	No	MI	R2RD
Los Angeles	130 E 88TH ST	90003	6041004007	0.000	0.000	0.350	0.000	Shortfall of Sites	0.094	Low Medium II Residential	RD2-1	0	0	0	42.495	0.350		Residential - Single Family Residence, 1	096A205 199		Southeast Los Angeles	No	MI	R2RD
Los Angeles	550 W COLDEN AVE	90044	6054028003	0.000	0.000	0.350	0.000	Shortfall of Sites	0.124	Low Medium II Residential	RD2-1	0	0	0	32.263	0.350		Residential - Single Family Residence, 1	093A201 199		South Los Angeles	No	MI	R2RD
Los Angeles	125 W 97TH ST	90003	6053009039	0.000	0.000	0.350	0.000	Shortfall of Sites	0.119	Low Medium I Residential	R2-1	0	0	0	33.506	0.350		Residential - Single Family Residence, 1	093A203 199		Southeast Los Angeles	No	MI	R2RD
Los Angeles	824 W 97TH ST	90044	6054004017	0.000	0.000	0.350	0.000	Shortfall of Sites	0.071	Low Medium II Residential	RD2-1	0	0	0	56.100	0.350		Residential - Single Family Residence, 1	093A199 199		South Los Angeles	No	MI	R2RD
Los Angeles	1124 E CENTURY BLVD	90002	6049028019	0.000	0.000	0.350	0.000	Shortfall of Sites	0.087	Low Medium I Residential	R2-1	0	0	0	45.840	0.350		Residential - Single Family Residence, 1	090B209 199		Southeast Los Angeles	No	MI	R2RD
Los Angeles	343 E 101ST ST	90003	6063003026	0.000	0.000	0.350	0.000	Shortfall of Sites	0.119	Low Medium I Residential	R2-1	0	0	0	33.593	0.350		Residential - Single Family Residence, 1	091-5A205 199		Southeast Los Angeles	No	MI	R2RD
Los Angeles	412 W 105TH ST	90003	6061031003	0.000	0.000	0.350	0.000	Shortfall of Sites	0.068	Low Medium I Residential	R2-1	0	0	0	58.614	0.350		Residential - Single Family Residence, 1	090A201 199		South Los Angeles	No	MI	R2RD
Los Angeles	223 E 110TH ST	90061	6073010016	0.000	0.000	0.350	0.000	Shortfall of Sites	0.183	Low Medium I Residential	R2-1	0	0	0	21.825	0.350		Residential - Single Family Residence, 1	088-5A205 199		Southeast Los Angeles	No	MI	R2RD
Los Angeles	818 E 112TH ST	90059	6072015002	0.000	0.000	0.350	0.000	Shortfall of Sites	0.104	Low Medium I Residential	R2-1	0	0	0	38.305	0.350		Residential - Single Family Residence, 1	087A209 199		Southeast Los Angeles	No	MI	R2RD
Los Angeles	354 E 116TH ST	90061	6083008008	0.000	0.000	0.350	0.000	Shortfall of Sites	0.128	Low Medium I Residential	R2-1	0	0	0	31.167	0.350		Residential - Single Family Residence, 1	084B205 199		Southeast Los Angeles	No	MI	R2RD
Los Angeles	1665 252ND ST	90710	7410019023	0.000	0.000	0.350	0.000	Shortfall of Sites	0.138	Low Medium I Residential	R2-1XL	0	0	0	29.037	0.350		Residential - Single Family Residence, 1	036B193 199		Wilmington - Harbor City	No	MI	R2RD
Los Angeles	1049 W 14TH ST	90731	7458023014	0.000	0.000	0.350	0.000	Shortfall of Sites	0.139	Low Medium I Residential	R2-1XL	0	0	0	28.678	0.350		Residential - Single Family Residence, 1	012B197 199		San Pedro	No	MI	R2RD
Los Angeles	7651 MACHREA ST	91042	2558002013	0.000	0.000	0.350	0.000	Shortfall of Sites	0.142	Low Medium I Residential	RD3-1	0	0	0	28.120	0.350		Residential - Single Family Residence, 1	204B197 200		Sunland - Tujunga - Lake View Terrace - Shadow Hills - East La Tuna Canyon	No	MI	R2RD
Los Angeles	9363 SYLMAR AVE	91402	2644029900	0.000	0.000	0.350	0.000	Shortfall of Sites	0.093	Low Medium II Residential	(Q)RD2-1	0	0	0	43.003	0.350		Residential - Five or More Units or Apartments (Any Combination) - 4 Stories or Less, 0	198B149 200		Mission Hills - Panorama City - North Hills	No	MI	R2RD
Los Angeles	5825 VINELAND AVE	91601	2337023001	0.000	0.000	0.350	0.000	Shortfall of Sites	0.136	Low Medium II Residential	RD1.5-1	0	0	0	29.361	0.350		Residential - Single Family Residence, 1	174B173 200		North Hollywood - Valley Village	No	MI	R2RD
Los Angeles	1433 N HUDSON AVE	90028	5547026006	0.000	0.000	0.350	0.000	Shortfall of Sites	0.122	Low Medium II Residential	RD1.5-1XL	Low Medium II Residential, Medium Residential	VARIOUS, WITH CPIO	0	32.774	0.350		Residential - Single Family Residence, 1	147A187 200		Hollywood	No	MI	R2RD , HWD CPU
Los Angeles	2845 MARSH ST	90039	5442030025	0.000	0.000	0.350	0.000	Shortfall of Sites	0.113	Low Medium I Residential	R2-1VL-RIO	0	0	0	35.247	0.350		Residential - Single Family Residence, 1	150A211 200		Silver Lake - Echo Park - Elysian Valley	No	MI	R2RD
Los Angeles	5526 VIA MARISOL	90042	5312008013	0.000	0.000	0.350	0.000	Shortfall of Sites	0.117	Low Medium II Residential	RD2-1	0	0	0	34.165	0.350		Residential - Single Family Residence, 1	150A231 200		Northeast Los Angeles	No	MI	R2RD
Los Angeles	5160 DE LONGPRE AVE	90027	5544038025	0.000	0.000	0.350	0.000	Shortfall of Sites	0.057	Low Medium II Residential	RD1.5-1XL	0	0	0	69.696	0.350		Residential - Single Family Residence, 1	147A195 200		Hollywood	No	MI	R2RD
Los Angeles	1244 N CHEROKEE AVE	90038	5532002019	0.000	0.000	0.350	0.000	Shortfall of Sites	0.118	Low Medium II Residential	RD1.5-1XL	0	0	0	34.032	0.350		Residential - Single Family Residence, 1	144B185 200		Hollywood	No	MI	R2RD
Los Angeles	3734 PUEBLO AVE	90032	5307001014	0.000	0.000	0.350	0.000	Shortfall of Sites	0.164	Low Medium I Residential	RD3-1	0	0	0	24.455	0.350		Residential - Single Family Residence, 1	144A233 200		Northeast Los Angeles	No	MI	R2RD
Los Angeles	423 S AVENUE 20	90031	5410020034	0.000	0.000	0.350	0.000	Shortfall of Sites	0.113	Low Medium II Residential	RD2-1	0	0	0	35.314	0.350		Residential - Single Family Residence, 1	136-5A221 200		Northeast Los Angeles	No	MI	R2RD
Los Angeles	2421 ZONAL AVE	90033	5202011040	0.000	0.000	0.350	0.000	Shortfall of Sites	0.176	Low Medium II Residential	RD2-1	0	0	0	22.735	0.350		Residential - Single Family Residence, 1	133-5A227 200		Northeast Los Angeles	No	MI	R2RD
Los Angeles	1809 BRIDGE ST	90033	5174005030	0.000	0.000	0.350	0.000	Shortfall of Sites	0.087	Low Medium II Residential	RD1.5-1-RIO-CUGU	0	0	0	46.064	0.350		Residential - Single Family Residence, 1	130-5A221 200		Boyle Heights	No	MI	R2RD

Jurisdiction Name	Site Address/Intersection	5 Digit ZIP Code	Assessor Parcel Number	Very Low-Income	Low-Income	Moderate-Income	Above Moderate-Income	Type of Shortfall	Parcel Size (Acres)	Current General Plan Designation	Current Zoning	Proposed General Plan (GP) Designation	Proposed Zoning	Minimum Density Allowed	Maximum Density Allowed	Total Capacity	Vacant/ Nonvacant	Description of Existing Uses	PIN	Base Density Per Acre	Community Plan Area	Rent Stabalization Ordinance	Income Category	Applicable Rezoning Program (Program informing values in Column Q listed first)
Los Angeles	131 S GLESS ST	90033	5172005018	0.000	0.000	0.350	0.000	Shortfall of Sites	0.080	Low Medium I Residential	RD3-1-RIO-CUGU	0	0	0	49.804	0.350		Residential - Single Family Residence, 1	129A219 200		Boyle Heights	No	MI	R2RD
Los Angeles	1628 CARMONA AVE	90019	5069027013	0.000	0.000	0.350	0.000	Shortfall of Sites	0.117	Low Medium II Residential	R2-1-O	0	0	0	34.273	0.350		Residential - Single Family Residence, 1	126B177 200		Wilshire	No	MI	R2RD
Los Angeles	2232 S BURNSIDE AVE	90016	5063015012	0.000	0.000	0.350	0.000	Shortfall of Sites	0.094	Low Medium II Residential	RD2-1	0	0	0	42.504	0.350		Residential - Single Family Residence, 1	123B177 200		West Adams - Baldwin Hills - Leimert	No	MI	R2RD
Los Angeles	1941 W 23RD ST	90018	5058023047	0.000	0.000	0.350	0.000	Shortfall of Sites	0.137	Low Medium II Residential	RD2-1-CPIO	0	0	0	29.112	0.350		Residential - Single Family Residence, 1	123B193 200		South Los Angeles	No	MI	R2RD
Los Angeles	2907 S WEST VIEW ST	90016	5049030031	0.000	0.000	0.350	0.000	Shortfall of Sites	0.119	Low Medium I Residential	R2-1	0	0	0	33.507	0.350		Residential - Single Family Residence, 1	120B181 200		West Adams - Baldwin Hills - Leimert	No	MI	R2RD
Los Angeles	842 E 33RD ST	90011	5120028011	0.000	0.000	0.350	0.000	Shortfall of Sites	0.121	Low Medium II Residential	RD2-1	0	0	0	33.194	0.350		Residential - Single Family Residence, 1	117A207 200		Southeast Los Angeles	No	MI	R2RD
Los Angeles	1572 E MARTIN LUTHER KING JR BLVD	90011	5117012018	0.000	0.000	0.350	0.000	Shortfall of Sites	0.118	Low Medium I Residential	R2-1-CPIO	0	0	0	33.909	0.350		Residential - Single Family Residence, 1	115-5A213 200		Southeast Los Angeles	No	MI	R2RD
Los Angeles	701 W 42ND PL	90037	5019016008	0.000	0.000	0.350	0.000	Shortfall of Sites	0.110	Low Medium II Residential	RD2-1	0	0	0	36.299	0.350		Residential - Single Family Residence, 1	114A201 200		South Los Angeles	No	MI	R2RD
Los Angeles	257 E 46TH ST	90011	5109011038	0.000	0.000	0.350	0.000	Shortfall of Sites	0.122	Low Medium I Residential	R2-1	0	0	0	32.875	0.350		Residential - Single Family Residence, 1	112-5A205 200		Southeast Los Angeles	No	MI	R2RD
Los Angeles	461 PARK FRONT WALK	90011	5109021001	0.000	0.000	0.350	0.000	Shortfall of Sites	0.117	Low Medium I Residential	R2-1	0	0	0	34.298	0.350		Residential - Single Family Residence, 1	111A205 200		Southeast Los Angeles	No	MI	R2RD
Los Angeles	1561 E 50TH ST	90011	5106022036	0.000	0.000	0.350	0.000	Shortfall of Sites	0.124	Low Medium I Residential	R2-1	0	0	0	32.260	0.350		Residential - Single Family Residence, 1	111A213 200		Southeast Los Angeles	No	MI	R2RD
Los Angeles	1260 E 52ND ST	90011	5002004020	0.000	0.000	0.350	0.000	Shortfall of Sites	0.123	Low Medium I Residential	R2-1	0	0	0	32.441	0.350		Residential - Single Family Residence, 1	108B197 200		South Los Angeles	No	MI	R2RD
Los Angeles	1629 W 85TH ST	90047	6034026020	0.000	0.000	0.350	0.000	Shortfall of Sites	0.155	Low Medium II Residential	RD2-1	0	0	0	25.777	0.350		Residential - Single Family Residence, 1	097-5A195 200		South Los Angeles	No	MI	R2RD
Los Angeles	810 E 85TH ST	90001	6029030010	0.000	0.000	0.350	0.000	Shortfall of Sites	0.119	Low Medium I Residential	R2-1	0	0	0	33.522	0.350		Residential - Single Family Residence, 1	097-5A209 200		Southeast Los Angeles	No	MI	R2RD
Los Angeles	126 E 88TH ST	90003	6041004008	0.000	0.000	0.350	0.000	Shortfall of Sites	0.094	Low Medium II Residential	RD2-1	0	0	0	42.495	0.350		Residential - Single Family Residence, 1	096A205 200		Southeast Los Angeles	No	MI	R2RD
Los Angeles	8835 MENLO AVE	90044	6038012026	0.000	0.000	0.350	0.000	Shortfall of Sites	0.118	Low Medium I Residential	R2-1	0	0	0	33.991	0.350		Residential - Single Family Residence, 1	096A199 200		South Los Angeles	No	MI	R2RD
Los Angeles	554 W COLDEN AVE	90044	6054028002	0.000	0.000	0.350	0.000	Shortfall of Sites	0.124	Low Medium II Residential	RD2-1	0	0	0	32.264	0.350		Residential - Single Family Residence, 1	093A201 200		South Los Angeles	No	MI	R2RD
Los Angeles	129 W 97TH ST	90003	6053009038	0.000	0.000	0.350	0.000	Shortfall of Sites	0.119	Low Medium I Residential	R2-1	0	0	0	33.506	0.350		Residential - Single Family Residence, 1	093A203 200		Southeast Los Angeles	No	MI	R2RD
Los Angeles	826 W 97TH ST	90044	6054004016	0.000	0.000	0.350	0.000	Shortfall of Sites	0.073	Low Medium II Residential	RD2-1	0	0	0	54.444	0.350		Residential - Single Family Residence, 1	093A199 200		South Los Angeles	No	MI	R2RD
Los Angeles	1120 E CENTURY BLVD	90002	6049028018	0.000	0.000	0.350	0.000	Shortfall of Sites	0.087	Low Medium I Residential	R2-1	0	0	0	45.923	0.350		Residential - Single Family Residence, 1	090B209 200		Southeast Los Angeles	No	MI	R2RD
Los Angeles	337 E 101ST ST	90003	6063003025	0.000	0.000	0.350	0.000	Shortfall of Sites	0.119	Low Medium I Residential	R2-1	0	0	0	33.610	0.350		Residential - Single Family Residence, 1	091-5A205 200		Southeast Los Angeles	No	MI	R2RD
Los Angeles	434 W 101ST ST	90003	6054034009	0.000	0.000	0.350	0.000	Shortfall of Sites	0.081	Low Medium I Residential	R2-1	0	0	0	49.659	0.350		Residential - Single Family Residence, 0	091-5A201 200		South Los Angeles	No	MI	R2RD
Los Angeles	412 W 105TH ST	90003	6061031003	0.000	0.000	0.350	0.000	Shortfall of Sites	0.071	Low Medium I Residential	R2-1	0	0	0	56.065	0.350		Residential - Single Family Residence, 0	090A201 200		South Los Angeles	No	MI	R2RD
Los Angeles	10513 S BROADWAY	90003	6074005030	0.000	0.000	0.350	0.000	Shortfall of Sites	0.145	Low Medium II Residential	RD2-1	0	0	0	27.655	0.350		Commercial - Auto, Recreation Equipment, Construction Equipment Sales and Service - Auto Body Repair Shop - One Story, 0	090A203 200		Southeast Los Angeles	No	MI	R2RD
Los Angeles	635 E 109TH PL	90059	6071003022	0.000	0.000	0.350	0.000	Shortfall of Sites	0.112	Low Medium I Residential	R2-1	0	0	0	35.835	0.350		Residential - Single Family Residence, 1	088-5A207 200		Southeast Los Angeles	No	MI	R2RD
Los Angeles	1660 E 109TH ST	90059	6069008002	0.000	0.000	0.350	0.000	Shortfall of Sites	0.088	Low Medium I Residential	R2-1	0	0	0	45.309	0.350		Residential - Single Family Residence, 1	088-5A213 200		Southeast Los Angeles	No	MI	R2RD
Los Angeles	200 W 109TH PL	90061	6074014029	0.000	0.000	0.350	0.000	Shortfall of Sites	0.076	Low Medium I Residential	R2-1	0	0	0	52.573	0.350		Residential - Single Family Residence, 1	088-5A203 200		Southeast Los Angeles	No	MI	R2RD
Los Angeles	215 E 110TH ST	90061	6073010015	0.000	0.000	0.350	0.000	Shortfall of Sites	0.183	Low Medium I Residential	R2-1	0	0	0	21.825	0.350		Residential - Single Family Residence, 1	088-5A205 200		Southeast Los Angeles	No	MI	R2RD
Los Angeles	820 E 112TH ST	90059	6072015003	0.000	0.000	0.350	0.000	Shortfall of Sites	0.104	Low Medium I Residential	R2-1	0	0	0	38.304	0.350		Residential - Single Family Residence, 1	087A209 200		Southeast Los Angeles	No	MI	R2RD
Los Angeles	719 E 113TH ST	90059	6072014024	0.000	0.000	0.350	0.000	Shortfall of Sites	0.145	Low Medium I Residential	R2-1	0	0	0	27.649	0.350		Residential - Single Family Residence, 1	087A207 200		Southeast Los Angeles	No	MI	R2RD
Los Angeles	350 E 116TH ST	90061	6083008009	0.000	0.000	0.350	0.000	Shortfall of Sites	0.144	Low Medium I Residential	R2-1	0	0	0	27.705	0.350		Residential - Single Family Residence, 1	084B205 200		Southeast Los Angeles	No	MI	R2RD
Los Angeles	1043 W 14TH ST	90731	7458023016	0.000	0.000	0.350	0.000	Shortfall of Sites	0.139	Low Medium II Residential	R2-1XL	0	0	0	28.678	0.350		Residential - Single Family Residence, 1	012B197 200		San Pedro	No	MI	R2RD
Los Angeles	1346 N KINGSLEY DR	90027	5544038026	0.000	0.000	0.350	0.000	Shortfall of Sites	0.137	Low Medium II Residential	RD1.5-1XL	0	0	0	29.137	0.350		Residential - Single Family Residence, 1	147A195 201		Hollywood	No	MI	R2RD
Los Angeles	3315 E 7TH ST	90023	5188023026	0.000	0.000	0.350	0.000	Shortfall of Sites	0.067	Low Medium I Residential	R2-1-CUGU	Low Neighborhood Residential	[VLN1 - MU4 - 3][RN2 - 20][CPIO]	0	59.389	0.350		Residential - Single Family Residence, 1	121-5A225 201	21	Boyle Heights	No	MI	R2RD , BH CPU
Los Angeles	767 N KENMORE AVE	90029	5538008012	0.000	0.000	0.350	0.000	Shortfall of Sites	0.128	Low Medium II Residential	RD2-1XL	0	0	0	31.180	0.350		Residential - Single Family Residence, 1	141B197 201		Hollywood	No	MI	R2RD
Los Angeles	4859 AXTELL ST	90032	5218013018	0.000	0.000	0.350	0.000	Shortfall of Sites	0.141	Low Medium I Residential	RD3-1	0	0	0	28.436	0.350		Residential - Single Family Residence, 1	142-5A233 201		Northeast Los Angeles	No	MI	R2RD
Los Angeles	3319 WARWICK AVE	90032	5219014008	0.000	0.000	0.350	0.000	Shortfall of Sites	0.077	Low Medium I Residential	RD3-1	0	0	0	51.965	0.350		Residential - Single Family Residence, 1	142-5A235 201		Northeast Los Angeles	No	MI	R2RD
Los Angeles	848 WATERLOO ST	90026	5402027002	0.000	0.000	0.350	0.000	Shortfall of Sites	0.101	Low Medium II Residential	RD1.5-1VL	0	0	0	39.495	0.350		Residential - Single Family Residence, 1	139-5A205 201		Silver Lake - Echo Park - Elysian Valley	No	MI	R2RD
Los Angeles	2318 HIGHBURY AVE	90032	5221013028	0.000	0.000	0.350	0.000	Shortfall of Sites	0.102	Low Medium II Residential	RD1.5-1	0	0	0	39.109	0.350		Residential - Single Family Residence, 1	138A237 201		Northeast Los Angeles	No	MI	R2RD
Los Angeles	1825 BELLEVUE AVE	90026	5404010021	0.000	0.000	0.350	0.000	Shortfall of Sites	0.129	Low Medium II Residential	RD1.5-1VL-CDO	0	0	0	31.044	0.350		Residential - Single Family Residence, 1	138A207 201		Silver Lake - Echo Park - Elysian Valley	No	MI	R2RD
Los Angeles	1812 MOZART ST	90031	5410019031	0.000	0.000	0.350	0.000	Shortfall of Sites	0.057	Low Medium II Residential	RD2-1	0	0	0	70.059	0.350		Residential - Single Family Residence, 1	136-5A221 201		Northeast Los Angeles	No	MI	R2RD
Los Angeles	2021 GATES ST	90031	5210032028	0.000	0.000	0.350	0.000	Shortfall of Sites	0.151	Low Medium I Residential	RD3-1	0	0	0	26.547	0.350		Residential - Single Family Residence, 1	136-5A225 201		Northeast Los Angeles	No	MI	R2RD
Los Angeles	2009 N INDIANA AVE	90032	5215003010	0.000	0.000	0.350	0.000	Shortfall of Sites	0.158	Low Medium II Residential	R2-1	0	0	0	25.344	0.350		Residential - Single Family Residence, 1	136-5A229 201		Northeast Los Angeles	No	MI	R2RD
Los Angeles	2500 LANCASTER AVE	90033	5202011015	0.000	0.000	0.350	0.000	Shortfall of Sites	0.143	Low Medium II Residential	RD2-1	0	0	0	27.943	0.350		Residential - Single Family Residence, 1	133-5A227 201		Northeast Los Angeles	No	MI	R2RD
Los Angeles	465 E 31ST ST	90011	5128006022	0.000	0.000	0.350	0.000	Shortfall of Sites	0.074	Low Medium II Residential	RD2-1	0	0	0	54.052	0.350		Industrial - Light Manufacturing - One Story, 0	118-5A207 201		Southeast Los Angeles	No	MI	R2RD
Los Angeles	1342 E 27TH ST	90011	5118013025	0.000	0.000	0.350	0.000	Shortfall of Sites	0.115	Low Medium II Residential	RD2-1	0	0	0	34.847	0.350		Residential - Single Family Residence, 1	117A211 201		Southeast Los Angeles	No	MI	R2RD
Los Angeles	1576 E MARTIN LUTHER KING JR BLVD	90011	5117012019	0.000	0.000	0.350	0.000	Shortfall of Sites	0.118	Low Medium I Residential	R2-1-CPIO	0	0	0	33.909	0.350		Residential - Single Family Residence, 1	115-5A213 201		Southeast Los Angeles	No	MI	R2RD
Los Angeles	639 W 41ST ST	90037	5019024018	0.000	0.000	0.350	0.000	Shortfall of Sites	0.124	Low Medium II Residential	RD1.5-1	0	0	0	32.266	0.350		Residential - Single Family Residence, 0	115-5A201 201		South Los Angeles	No	MI	R2RD
Los Angeles	1327 E 42ND PL	90011	5116003032	0.000	0.000	0.350	0.000	Shortfall of Sites	0.114	Low Medium I Residential	R2-1	0	0	0	34.970	0.350		Residential - Single Family Residence, 1	114A211 201		Southeast Los Angeles	No	MI	R2RD
Los Angeles	1557 E 50TH ST	90011	5106022035	0.000	0.000	0.350	0.000	Shortfall of Sites	0.124	Low Medium I Residential	R2-1	0	0	0	32.258	0.350		Residential - Single Family Residence, 1	111A213 201		Southeast Los Angeles	No	MI	R2RD
Los Angeles	875 E 52ND PL	90011	5103026004	0.000	0.000	0.350	0.000	Shortfall of Sites	0.106	Low Medium I Residential	R2-1	0	0	0	37.877	0.350		Residential - Single Family Residence, 1	108B209 201		Southeast Los Angeles	No	MI	R2RD
Los Angeles	1256 W 52ND ST	90037	5002003030	0.000	0.000	0.350	0.000	Shortfall of Sites	0.123	Low Medium I Residential	R2-1	0	0	0	32.441	0.350		Residential - Single Family Residence, 1	108B197 201		South Los Angeles	No	MI	R2RD
Los Angeles	6624 BONSALLO AVE	90044	6013017020	0.000	0.000	0.350	0.000	Shortfall of Sites	0.124	Low Medium I Residential	R2-1	0	0	0	32.265	0.350		Residential - Single Family Residence, 1	102B201 201		South Los Angeles	No	MI	R2RD
Los Angeles	9144 S HOOVER ST	90044	6039015001	0.000	0.000	0.350	0.000	Shortfall of Sites	0.072	Low Medium II Residential	RD2-1	0	0	0	55.201	0.350		Residential - Single Family Residence, 1	094-5A201 201		South Los Angeles	No	MI	R2RD
Los Angeles	558 W COLDEN AVE	90044	6054028001	0.000	0.000	0.350	0.000	Shortfall of Sites	0.124	Low Medium II Residential	RD2-1	0	0	0	32.263	0.350		Residential - Single Family Residence, 1	093A201 201		South Los Angeles	No	MI	R2RD
Los Angeles	828 W 97TH ST	90044	6054004013	0.000	0.000	0.350	0.000	Shortfall of Sites	0.073	Low Medium II Residential	RD2-1	0	0	0	54.444	0.350		Residential - Single Family Residence, 1	093A199 201		South Los Angeles	No	MI	R2RD
Los Angeles	335 E 101ST ST	90003	6063003024	0.000	0.000	0.350	0.000	Shortfall of Sites	0.119	Low Medium I Residential	R2-1	0	0	0	33.627	0.350		Residential - Single Family Residence, 1	091-5A205 201		Southeast Los Angeles	No	MI	R2RD
Los Angeles	438 W 101ST ST	90003	6054034010	0.000	0.000	0.350	0.000	Shortfall of Sites	0.127	Low Medium I Residential	R2-1	0	0	0	31.492	0.350		Residential - Single Family Residence, 1	091-5A201 201		South Los Angeles	No	MI	R2RD
Los Angeles	416 W 105TH ST	90003	6061031004	0.000	0.000	0.350	0.000	Shortfall of Sites	0.136	Low Medium I Residential	R2-1	0	0	0	29.305	0.350		Residential - Single Family Residence, 1	090A201 201		South Los Angeles	No	MI	R2RD
Los Angeles	639 E 109TH PL	90059	6071003021	0.000	0.000	0.350	0.000	Shortfall of Sites	0.112	Low Medium I Residential	R2-1	0	0	0	35.836	0.350		Residential - Single Family Residence, 1	088-5A207 201		Southeast Los Angeles	No	MI	R2RD
Los Angeles	1660 E 109TH ST	90059	6069008002	0.000	0.000	0.350	0.000	Shortfall of Sites	0.088	Low Medium I Residential	R2-1	0	0	0	45.309	0.350		Residential - Single Family Residence, 0	088-5A213 201		Southeast Los Angeles	No	MI	R2RD
Los Angeles	1035 W 14TH ST	90731	7458023018	0.000	0.000	0.350	0.000	Shortfall of Sites	0.139	Low Medium I Residential	R2-1XL	0	0	0	28.678	0.350		Residential - Single Family Residence, 1	012B197 201		San Pedro	No	MI	R2RD
Los Angeles	12604 RALSTON AVE	91342	2506033042	0.000	0.000	0.350	0.000	Shortfall of Sites	0.182	Low Medium I Residential	RD3-1XL-CPIO	0	0	0	21.943	0.350		Residential - Single Family Residence, 1	219B149 202		Sylmar	No	MI	R2RD
Los Angeles	7639 MACHREA ST	91042	2558002010	0.000	0.000	0.350	0.000	Shortfall of Sites	0.129	Low Medium I Residential	RD3-1	0	0	0	30.931	0.350		Residential - Single Family Residence, 1	204B197 202		Sunland - Tujunga - Lake View Terrace - Shadow Hills - East La Tuna Canyon	No	MI	R2RD
Los Angeles	7548 CARTWRIGHT AVE	91352	2410010027	0.000	0.000	0.350	0.000	Shortfall of Sites	0.124	High Medium Residential	RD1.5-1	0	0	0	32.132	0.350		Residential - Single Family Residence, 0	186B177 202		Sun Valley - La Tuna Canyon	No	MI	R2RD
Los Angeles	450 SLOAT ST	90063	5178021041	0.000	0.000	0.350	0.000	Shortfall of Sites	0.057	Low Medium I Residential	R2-1-CUGU	Low Neighborhood Residential	[VLN1 - MU4 - 3][RN2 - 20][CPIO]	0	69.697	0.350		Residential - Single Family Residence, 1	127-5A227 202	21	Boyle Heights	No	MI	R2RD , BH CPU
Los Angeles	3100 FLETCHER DR	90065	5458011022	0.000	0.000	0.350	0.000	Shortfall of Sites	0.109	Low Medium II Residential	RD1.5-1-CDO	0	0	0	36.606	0.350		Residential - Five or More Units or Apartments (Any Combination) - 4 Stories or Less, 0	154-5A213 202		Northeast Los Angeles	No	MI	R2RD
Los Angeles	2816 GLENVIEW AVE	90039	5437031007	0.000	0.000	0.350	0.000	Shortfall of Sites	0.115	Low Medium I Residential	R2-1VL-RIO	0	0	0	34.848	0.350		Residential - Single Family Residence, 1	150A211 202		Silver Lake - Echo Park - Elysian Valley	No	MI	R2RD
Los Angeles	1216 N ALEXANDRIA AVE	90029	5540007010	0.000	0.000	0.350	0.000	Shortfall of Sites	0.147	Low Medium II Residential	RD2-1XL	0	0	0	27.218	0.350		Residential - Single Family Residence, 1	144B197 202		Hollywood	No	MI	R2RD
Los Angeles	3612 ARROYO SECO AVE	90065	5446022018	0.000	0.000	0.350	0.000	Shortfall of Sites	0.059	Public Facilities	RD1.5-1-CDO	0	0	0	67.941	0.350		Residential - Single Family Residence, 1	144A223 202		Northeast Los Angeles	No	MI	R2RD
Los Angeles	1451 MCDUFF ST	90026	5419026037	0.000	0.000	0.350	0.000	Shortfall of Sites	0.065	Low Medium I Residential	R2-1VL	0	0	0	61.384	0.350		, 0	141A211 202		Silver Lake - Echo Park - Elysian Valley	No	MI	R2RD
Los Angeles	0	0	5159018001	0.000	0.000	0.350	0.000	Shortfall of Sites	0.136	Low Medium Residential	RD1.5-1-O	0	0	0	29.381	0.350	Vacant	Residential - Four Units (Any Combination) - 4 Stories or Less - Vacant Land, 0	135A207 202		Westlake	No	MI	R2RD
Los Angeles	1622 S ORANGE DR	90019	5067003041	0.000	0.000	0.350	0.000	Shortfall of Sites	0.145	Low Medium II Residential	RD2-1-O	0	0	0	27.630	0.350		Residential - Single Family Residence, 1	126B181 202		West Adams - Baldwin Hills - Leimert	No	MI	R2RD
Los Angeles	633 S GRANDE VISTA AVE	90023	5186019023	0.000	0.000	0.350	0.000	Shortfall of Sites	0.085	Low Medium I Residential	R2-1-CUGU	Low Neighborhood Residential	[VLN1 - MU4 - 3][RN2 - 20][CPIO]	0	46.851	0.350		Residential - Single Family Residence, 1	123A225 202	21	Boyle Heights	No	MI	R2RD , BH CPU

Jurisdiction Name	Site Address/Intersection	5 Digit ZIP Code	Assessor Parcel Number	Very Low-Income	Low-Income	Moderate-Income	Above Moderate-Income	Type of Shortfall	Parcel Size (Acres)	Current General Plan Designation	Current Zoning	Proposed General Plan (GP) Designation	Proposed Zoning	Minimum Density Allowed	Maximum Density Allowed	Total Capacity	Vacant/ Nonvacant	Description of Existing Uses	PIN	Base Density Per Acre	Community Plan Area	Rent Stabalization Ordinance	Income Category	Applicable Rezoning Program (Program informing values in Column Q listed first)
Los Angeles	2324 S DUNSMUIR AVE	90016	5063011015	0.000	0.000	0.350	0.000	Shortfall of Sites	0.149	Low Medium II Residential	RD2-1	0	0	0	26.885	0.350		Residential - Single Family Residence, 1	123B177 202		West Adams - Baldwin Hills - Leimert	No	MI	R2RD
Los Angeles	2303 S BRONSON AVE	90018	5060004016	0.000	0.000	0.350	0.000	Shortfall of Sites	0.169	Low Medium II Residential	RD2-1-O-CPIO	0	0	0	23.659	0.350		Residential - Single Family Residence, 0	123B185 202		West Adams - Baldwin Hills - Leimert	No	MI	R2RD
Los Angeles	516 CAMULOS ST	90033	5185018011	0.000	0.000	0.350	0.000	Shortfall of Sites	0.055	Low Medium II Residential	RD1.5-1-CUGU	0	0	0	72.099	0.350		Residential - Single Family Residence, 1	124-5A225 202		Boyle Heights	No	MI	R2RD
Los Angeles	1317 E 28TH ST	90011	5118013026	0.000	0.000	0.350	0.000	Shortfall of Sites	0.057	Low Medium II Residential	RD2-1	0	0	0	69.738	0.350		Residential - Double, Duplex, or Two Units - 4 Stories or Less, 0	117A211 202		Southeast Los Angeles	No	MI	R2RD
Los Angeles	915 E MARTIN LUTHER KING JR BLVD	90011	5114013034	0.000	0.000	0.350	0.000	Shortfall of Sites	0.068	Low Medium II Residential	RD2-1	0	0	0	59.125	0.350		Institutional - Church - One Story, 0	115-5A209 202		Southeast Los Angeles	No	MI	R2RD, FBO
Los Angeles	643 W 41ST ST	90037	5019024019	0.000	0.000	0.350	0.000	Shortfall of Sites	0.124	Low Medium II Residential	RD1.5-1	0	0	0	32.266	0.350		Residential - Single Family Residence, 1	115-5A201 202		South Los Angeles	No	MI	R2RD
Los Angeles	641 E 42ND PL	90011	5115006020	0.000	0.000	0.350	0.000	Shortfall of Sites	0.119	Low Medium I Residential	R2-1	0	0	0	33.735	0.350		Residential - Single Family Residence, 1	114A207 202		Southeast Los Angeles	No	MI	R2RD
Los Angeles	709 W 42ND PL	90037	5019016006	0.000	0.000	0.350	0.000	Shortfall of Sites	0.110	Low Medium II Residential	RD2-1	0	0	0	36.299	0.350		Residential - Single Family Residence, 1	114A201 202		South Los Angeles	No	MI	R2RD
Los Angeles	4509 9TH AVE	90043	5014004010	0.000	0.000	0.350	0.000	Shortfall of Sites	0.167	Low Medium I Residential	R2-1	0	0	0	23.900	0.350		Residential - Single Family Residence, 1	111B185 202		West Adams - Baldwin Hills - Leimert	No	MI	R2RD
Los Angeles	245 E 46TH ST	90011	5109011040	0.000	0.000	0.350	0.000	Shortfall of Sites	0.122	Low Medium I Residential	R2-1	0	0	0	32.875	0.350		Residential - Single Family Residence, 1	112-5A205 202		Southeast Los Angeles	No	MI	R2RD
Los Angeles	867 E 52ND PL	90011	5103026003	0.000	0.000	0.350	0.000	Shortfall of Sites	0.106	Low Medium I Residential	R2-1	0	0	0	37.876	0.350		Residential - Single Family Residence, 1	108B209 202		Southeast Los Angeles	No	MI	R2RD
Los Angeles	1252 W 52ND ST	90037	5002003029	0.000	0.000	0.350	0.000	Shortfall of Sites	0.123	Low Medium I Residential	R2-1	0	0	0	32.441	0.350		Residential - Single Family Residence, 1	108B197 202		South Los Angeles	No	MI	R2RD
Los Angeles	1227 W 59TH PL	90044	6003010023	0.000	0.000	0.350	0.000	Shortfall of Sites	0.097	Low Medium I Residential	R2-1	0	0	0	41.444	0.350		Residential - Single Family Residence, 1	105B197 202		South Los Angeles	No	MI	R2RD
Los Angeles	5915 BONSALLO AVE	90044	6004031033	0.000	0.000	0.350	0.000	Shortfall of Sites	0.120	Low Medium I Residential	R2-1	0	0	0	33.301	0.350		Residential - Single Family Residence, 1	105B201 202		South Los Angeles	No	MI	R2RD
Los Angeles	5920 CROCKER ST	90003	6006030040	0.000	0.000	0.350	0.000	Shortfall of Sites	0.119	Low Medium II Residential	RD1.5-1-CPIO	0	0	0	33.505	0.350		Residential - Single Family Residence, 1	105B205 202		Southeast Los Angeles	No	MI	R2RD
Los Angeles	329 E 68TH ST	90003	6011012008	0.000	0.000	0.350	0.000	Shortfall of Sites	0.124	Low Medium I Residential	R2-1	0	0	0	32.261	0.350		Residential - Single Family Residence, 1	102B205 202		Southeast Los Angeles	No	MI	R2RD
Los Angeles	1639 W 85TH ST	90047	6034026022	0.000	0.000	0.350	0.000	Shortfall of Sites	0.155	Low Medium II Residential	RD2-1	0	0	0	25.760	0.350		Residential - Single Family Residence, 1	097-5A195 202		South Los Angeles	No	MI	R2RD
Los Angeles	1107 W 85TH ST	90044	6033014012	0.000	0.000	0.350	0.000	Shortfall of Sites	0.133	Low Medium II Residential	RD1.5-1	0	0	0	30.130	0.350		Residential - Single Family Residence, 1	097-5A197 202		South Los Angeles	No	MI	R2RD
Los Angeles	118 E 88TH ST	90003	6041004010	0.000	0.000	0.350	0.000	Shortfall of Sites	0.094	Low Medium II Residential	RD2-1	0	0	0	42.494	0.350		Residential - Single Family Residence, 1	096A205 202		Southeast Los Angeles	No	MI	R2RD
Los Angeles	807 E 88TH PL	90002	6042019014	0.000	0.000	0.350	0.000	Shortfall of Sites	0.118	Low Medium I Residential	R2-1	0	0	0	33.771	0.350		Residential - Single Family Residence, 1	096A209 202		Southeast Los Angeles	No	MI	R2RD
Los Angeles	9144 S HOOVER ST	90044	6039015001	0.000	0.000	0.350	0.000	Shortfall of Sites	0.072	Low Medium II Residential	RD2-1	0	0	0	55.202	0.350		Residential - Single Family Residence, 0	094-5A201 202		South Los Angeles	No	MI	R2RD
Los Angeles	602 W COLDEN AVE	90044	6054027015	0.000	0.000	0.350	0.000	Shortfall of Sites	0.125	Low Medium II Residential	RD2-1	0	0	0	31.928	0.350		Residential - Single Family Residence, 1	093A201 202		South Los Angeles	No	MI	R2RD
Los Angeles	133 W 97TH ST	90003	6053009037	0.000	0.000	0.350	0.000	Shortfall of Sites	0.119	Low Medium I Residential	R2-1	0	0	0	33.505	0.350		Residential - Single Family Residence, 1	093A203 202		Southeast Los Angeles	No	MI	R2RD
Los Angeles	830 W 97TH ST	90044	6054004012	0.000	0.000	0.350	0.000	Shortfall of Sites	0.071	Low Medium II Residential	RD2-1	0	0	0	56.100	0.350		Residential - Single Family Residence, 1	093A199 202		South Los Angeles	No	MI	R2RD
Los Angeles	331 E 101ST ST	90003	6063003023	0.000	0.000	0.350	0.000	Shortfall of Sites	0.119	Low Medium I Residential	R2-1	0	0	0	33.644	0.350		Residential - Single Family Residence, 1	091-5A205 202		Southeast Los Angeles	No	MI	R2RD
Los Angeles	1775 SANTA ANA BLVD	90002	6065032041	0.000	0.000	0.350	0.000	Shortfall of Sites	0.121	Low Medium I Residential	R2-1	0	0	0	33.105	0.350		Residential - Single Family Residence, 1	090A213 202		Southeast Los Angeles	No	MI	R2RD
Los Angeles	1303 E 109TH ST	90059	6070001036	0.000	0.000	0.350	0.000	Shortfall of Sites	0.084	Low Medium I Residential	R2-1	0	0	0	47.619	0.350		Residential - Single Family Residence, 0	088-5A211 202		Southeast Los Angeles	No	MI	R2RD
Los Angeles	643 E 109TH PL	90059	6071003020	0.000	0.000	0.350	0.000	Shortfall of Sites	0.112	Low Medium I Residential	R2-1	0	0	0	35.835	0.350		Residential - Single Family Residence, 1	088-5A207 202		Southeast Los Angeles	No	MI	R2RD
Los Angeles	1654 E 109TH ST	90059	6069008001	0.000	0.000	0.350	0.000	Shortfall of Sites	0.088	Low Medium I Residential	R2-1	0	0	0	45.309	0.350		Residential - Single Family Residence, 1	088-5A213 202		Southeast Los Angeles	No	MI	R2RD
Los Angeles	208 W 109TH PL	90061	6074014031	0.000	0.000	0.350	0.000	Shortfall of Sites	0.122	Low Medium I Residential	R2-1	0	0	0	32.750	0.350		Residential - Single Family Residence, 1	088-5A203 202		Southeast Los Angeles	No	MI	R2RD
Los Angeles	205 E 110TH ST	90061	6073010013	0.000	0.000	0.350	0.000	Shortfall of Sites	0.183	Low Medium I Residential	R2-1	0	0	0	21.824	0.350		Residential - Single Family Residence, 1	088-5A205 202		Southeast Los Angeles	No	MI	R2RD
Los Angeles	826 E 112TH ST	90059	6072015005	0.000	0.000	0.350	0.000	Shortfall of Sites	0.104	Low Medium I Residential	R2-1	0	0	0	38.302	0.350		Residential - Single Family Residence, 1	087A209 202		Southeast Los Angeles	No	MI	R2RD
Los Angeles	729 E 113TH ST	90059	6072014022	0.000	0.000	0.350	0.000	Shortfall of Sites	0.145	Low Medium I Residential	R2-1	0	0	0	27.649	0.350		Residential - Single Family Residence, 1	087A207 202		Southeast Los Angeles	No	MI	R2RD
Los Angeles	342 E 116TH ST	90061	6083008011	0.000	0.000	0.350	0.000	Shortfall of Sites	0.144	Low Medium I Residential	R2-1	0	0	0	27.706	0.350		Residential - Single Family Residence, 1	084B205 202		Southeast Los Angeles	No	MI	R2RD
Los Angeles	1552 W 219TH ST	90501	7346009005	0.000	0.000	0.350	0.000	Shortfall of Sites	0.219	Low Medium I Residential	R2-1	0	0	0	18.258	0.350		Residential - Single Family Residence, 1	048B193 202		Harbor Gateway	No	MI	R2RD
Los Angeles	1027 W 14TH ST	90731	7458023020	0.000	0.000	0.350	0.000	Shortfall of Sites	0.139	Low Medium I Residential	R2-1XL	0	0	0	28.678	0.350		Residential - Single Family Residence, 1	012B197 202		San Pedro	No	MI	R2RD
Los Angeles	14810 ORO GRANDE ST	91342	2506033051	0.000	0.000	0.350	0.000	Shortfall of Sites	0.135	Low Medium I Residential	RD3-1XL-CPIO	0	0	0	29.538	0.350		Residential - Single Family Residence, 1	219B149 203		Sylmar	No	MI	R2RD
Los Angeles	8553 VENTURA CANYON AVE	91402	2637021005	0.000	0.000	0.350	0.000	Shortfall of Sites	0.216	Low Medium I Residential	RD5-1	0	0	0	18.525	0.350		Residential - Single Family Residence, 1	192B157 203		Mission Hills - Panorama City - North Hills	No	MI	R2RD
Los Angeles	6600 N FIGUEROA ST	90042	5486017010	0.000	0.000	0.350	0.000	Shortfall of Sites	0.120	Low Medium II Residential	RD1.5-1	0	0	0	33.454	0.350		Commercial - Parking Lot (Commercial Use Property) - Lots - Patron or Employee - One Story, 0	156A231 203		Northeast Los Angeles	No	MI	R2RD
Los Angeles	4892 AXTELL ST	90032	5218014014	0.000	0.000	0.350	0.000	Shortfall of Sites	0.087	Low Medium I Residential	RD3-1	0	0	0	45.898	0.350		Residential - Single Family Residence, 1	142-5A233 203		Northeast Los Angeles	No	MI	R2RD
Los Angeles	3324 PUEBLO AVE	90032	5218016033	0.000	0.000	0.350	0.000	Shortfall of Sites	0.152	Low Medium I Residential	[Q]RD3-1D	0	0	0	26.400	0.350		Residential - Single Family Residence, 1	142-5A235 203		Northeast Los Angeles	No	MI	R2RD
Los Angeles	330 N DILLON ST	90026	5156008013	0.000	0.000	0.350	0.000	Shortfall of Sites	0.111	Low Medium II Residential	RD2-1VL	0	0	0	35.947	0.350		Residential - Single Family Residence, 1	139-5A201 203		Silver Lake - Echo Park - Elysian Valley	No	MI	R2RD
Los Angeles	1712 CLINTON ST	90026	5404010004	0.000	0.000	0.350	0.000	Shortfall of Sites	0.129	Low Medium II Residential	RD2-1VL-CDO	0	0	0	31.084	0.350		Residential - Single Family Residence, 1	138A207 203		Silver Lake - Echo Park - Elysian Valley	No	MI	R2RD
Los Angeles	1216 LILAC PL	90026	5406014031	0.000	0.000	0.350	0.000	Shortfall of Sites	0.097	Low Medium II Residential	RD2-1VL	0	0	0	41.068	0.350		Residential - Single Family Residence, 1	138A211 203		Silver Lake - Echo Park - Elysian Valley	No	MI	R2RD
Los Angeles	2029 DARWIN AVE	90031	5410020038	0.000	0.000	0.350	0.000	Shortfall of Sites	0.059	Low Medium II Residential	RD1.5-1	0	0	0	67.470	0.350		Residential - Five or More Units or Apartments (Any Combination) - 4 Stories or Less, 0	136-5A221 203		Northeast Los Angeles	No	MI	R2RD
Los Angeles	2433 ZONAL AVE	90033	5202011041	0.000	0.000	0.350	0.000	Shortfall of Sites	0.174	Low Medium II Residential	RD2-1	0	0	0	23.047	0.350		Residential - Single Family Residence, 1	133-5A227 203		Northeast Los Angeles	No	MI	R2RD
Los Angeles	530 S BREED ST	90033	5183015001	0.000	0.000	0.350	0.000	Shortfall of Sites	0.125	Low Medium II Residential	RD1.5-1-CUGU	0	0	0	32.062	0.350		Residential - Single Family Residence, 1	126A223 203		Boyle Heights	No	MI	R2RD
Los Angeles	2802 S CLOVERDALE AVE	90016	5043015023	0.000	0.000	0.350	0.000	Shortfall of Sites	0.088	Low Medium II Residential	RD1.5-1	0	0	0	45.245	0.350		Residential - Single Family Residence, 1	120B177 203		West Adams - Baldwin Hills - Leimert	No	MI	R2RD
Los Angeles	2932 VIRGINIA RD	90016	5050021024	0.000	0.000	0.350	0.000	Shortfall of Sites	0.081	Low Medium II Residential	RD2-1	0	0	0	49.325	0.350		Residential - Single Family Residence, 1	120B185 203		West Adams - Baldwin Hills - Leimert	No	MI	R2RD
Los Angeles	2937 BUCKINGHAM RD	90016	5050023010	0.000	0.000	0.350	0.000	Shortfall of Sites	0.145	Low Medium II Residential	RD2-1	0	0	0	27.657	0.350		Residential - Single Family Residence, 1	120B181 203		West Adams - Baldwin Hills - Leimert	No	MI	R2RD
Los Angeles	645 E 25TH ST	90011	5127009019	0.000	0.000	0.350	0.000	Shortfall of Sites	0.100	Low Medium II Residential	RD2-1	0	0	0	39.812	0.350		Residential - Single Family Residence, 1	120A207 203		Southeast Los Angeles	No	MI	R2RD
Los Angeles	1203 E 22ND ST	90011	5131014028	0.000	0.000	0.350	0.000	Shortfall of Sites	0.137	Low Medium I Residential	R2-1	0	0	0	29.102	0.350		Residential - Single Family Residence, 1	120A211 203		Southeast Los Angeles	No	MI	R2RD
Los Angeles	1315 W 37TH DR	90007	5040011015	0.000	0.000	0.350	0.000	Shortfall of Sites	0.130	Low Medium II Residential	RD2-1	0	0	0	30.669	0.350		Residential - Single Family Residence, 0	117B197 203		South Los Angeles	No	MI	R2RD
Los Angeles	1501 E 22ND ST	90011	5118004001	0.000	0.000	0.350	0.000	Shortfall of Sites	0.130	Low Medium II Residential	RD2-1	0	0	0	30.844	0.350		Commercial - Store Combination - Store and Residential Combination - One Story, 1	118-5A211 203		Southeast Los Angeles	No	MI	R2RD
Los Angeles	1836 BROWNING BLVD	90062	5035007007	0.000	0.000	0.350	0.000	Shortfall of Sites	0.155	Low Medium I Residential	R2-1-CPIO	0	0	0	25.783	0.350		Residential - Single Family Residence, 1	114B193 203		South Los Angeles	No	MI	R2RD
Los Angeles	2036 BROWNING BLVD	90062	5035005007	0.000	0.000	0.350	0.000	Shortfall of Sites	0.161	Low Medium I Residential	R2-1-CPIO	0	0	0	24.891	0.350		Residential - Single Family Residence, 1	114B189 203		South Los Angeles	No	MI	R2RD
Los Angeles	633 E 42ND PL	90011	5115006019	0.000	0.000	0.350	0.000	Shortfall of Sites	0.119	Low Medium I Residential	R2-1	0	0	0	33.744	0.350		Residential - Single Family Residence, 1	114A207 203		Southeast Los Angeles	No	MI	R2RD
Los Angeles	1331 E 42ND PL	90011	5116003031	0.000	0.000	0.350	0.000	Shortfall of Sites	0.114	Low Medium I Residential	R2-1	0	0	0	35.232	0.350		Residential - Single Family Residence, 1	114A211 203		Southeast Los Angeles	No	MI	R2RD
Los Angeles	713 W 42ND PL	90037	5019016005	0.000	0.000	0.350	0.000	Shortfall of Sites	0.110	Low Medium II Residential	RD2-1	0	0	0	36.299	0.350		Residential - Single Family Residence, 1	114A201 203		South Los Angeles	No	MI	R2RD
Los Angeles	1333 E 46TH ST	90011	5107006022	0.000	0.000	0.350	0.000	Shortfall of Sites	0.123	Low Medium I Residential	R2-1	0	0	0	32.471	0.350		Residential - Single Family Residence, 1	112-5A211 203		Southeast Los Angeles	No	MI	R2RD
Los Angeles	1236 E 49TH ST	90011	5107025008	0.000	0.000	0.350	0.000	Shortfall of Sites	0.155	Low Medium I Residential	R2-1	0	0	0	25.807	0.350		Residential - Single Family Residence, 1	111A211 203		Southeast Los Angeles	No	MI	R2RD
Los Angeles	1248 W 52ND ST	90037	5002003028	0.000	0.000	0.350	0.000	Shortfall of Sites	0.123	Low Medium I Residential	R2-1	0	0	0	32.441	0.350		Residential - Single Family Residence, 1	108B197 203		South Los Angeles	No	MI	R2RD
Los Angeles	751 E 85TH ST	90001	6029026013	0.000	0.000	0.350	0.000	Shortfall of Sites	0.117	Low Medium I Residential	R2-1	0	0	0	34.163	0.350		Residential - Single Family Residence, 1	097-5A207 203		Southeast Los Angeles	No	MI	R2RD
Los Angeles	345 E 85TH ST	90003	6030025014	0.000	0.000	0.350	0.000	Shortfall of Sites	0.119	Low Medium I Residential	R2-1	0	0	0	33.505	0.350		Residential - Single Family Residence, 1	097-5A205 203		Southeast Los Angeles	No	MI	R2RD
Los Angeles	1643 W 85TH ST	90047	6034026023	0.000	0.000	0.350	0.000	Shortfall of Sites	0.155	Low Medium II Residential	RD2-1	0	0	0	25.752	0.350		Residential - Single Family Residence, 0	097-5A195 203		South Los Angeles	No	MI	R2RD
Los Angeles	1111 W 85TH ST	90044	6033014013	0.000	0.000	0.350	0.000	Shortfall of Sites	0.128	Low Medium II Residential	RD1.5-1	0	0	0	31.256	0.350		Residential - Single Family Residence, 1	097-5A197 203		South Los Angeles	No	MI	R2RD
Los Angeles	116 E 88TH ST	90003	6041004011	0.000	0.000	0.350	0.000	Shortfall of Sites	0.083	Low Medium II Residential	RD2-1	0	0	0	48.180	0.350		Residential - Single Family Residence, 1	096A205 203		Southeast Los Angeles	No	MI	R2RD
Los Angeles	8822 MCKINLEY AVE	90002	6042019015	0.000	0.000	0.350	0.000	Shortfall of Sites	0.121	Low Medium I Residential	R2-1	0	0	0	33.069	0.350		Residential - Single Family Residence, 1	096A209 203		Southeast Los Angeles	No	MI	R2RD
Los Angeles	606 W COLDEN AVE	90044	6054027014	0.000	0.000	0.350	0.000	Shortfall of Sites	0.124	Low Medium II Residential	RD2-1	0	0	0	32.264	0.350		Residential - Single Family Residence, 1	093A201 203		South Los Angeles	No	MI	R2RD
Los Angeles	137 W 97TH ST	90003	6053009036	0.000	0.000	0.350	0.000	Shortfall of Sites	0.119	Low Medium I Residential	R2-1	0	0	0	33.506	0.350		Residential - Single Family Residence, 1	093A203 203		Southeast Los Angeles	No	MI	R2RD
Los Angeles	834 W 97TH ST	90044	6054004009	0.000	0.000	0.350	0.000	Shortfall of Sites	0.073	Low Medium II Residential	RD2-1	0	0	0	54.444	0.350		Residential - Single Family Residence, 1	093A199 203		South Los Angeles	No	MI	R2RD
Los Angeles	0	0	6049028015	0.000	0.000	0.350	0.000	Shortfall of Sites	0.087	Low Medium I Residential	R2-1	0	0	0	46.172	0.350	Vacant	Residential - Double, Duplex, or Two Units - 4 Stories or Less - Vacant Land, 0	090B209 203		Southeast Los Angeles	No	MI	R2RD
Los Angeles	327 E 101ST ST	90003	6063003022	0.000	0.000	0.350	0.000	Shortfall of Sites	0.119	Low Medium I Residential	R2-1	0	0	0	33.661	0.350		Residential - Single Family Residence, 1	091-5A205 203		Southeast Los Angeles	No	MI	R2RD
Los Angeles	426 W 105TH ST	90003	6061031006	0.000	0.000	0.350	0.000	Shortfall of Sites	0.071	Low Medium I Residential	R2-1	0	0	0	56.058	0.350		Residential - Single Family Residence, 1	090A201 203		South Los Angeles	No	MI	R2RD
Los Angeles	1781 SANTA ANA BLVD	90002	6065032036	0.000	0.000	0.350	0.000	Shortfall of Sites	0.091	Low Medium I Residential	R2-1	0	0	0	43.870	0.350		Residential - Single Family Residence, 1	090A213 203		Southeast Los Angeles	No	MI	R2RD
Los Angeles	1824 E 109TH ST	90059	6069006016	0.000	0.000	0.350	0.000	Shortfall of Sites	0.077	Low Medium I Residential	R2-1	0	0	0	51.740	0.350		Residential - Single Family Residence, 1	088-5A215 203		Southeast Los Angeles	No	MI	R2RD
Los Angeles	1654 E 109TH ST	90059	6069008001	0.000	0.000	0.350	0.000	Shortfall of Sites	0.088	Low Medium I Residential	R2-1	0	0	0	45.309	0.350		Residential - Single Family Residence, 0	088-5A213 203		Southeast Los Angeles	No	MI	R2RD
Los Angeles	165 E 110TH ST	90061	6073009027	0.000	0.000	0.350	0.000	Shortfall of Sites	0.122	Low Medium I Residential	R2-1	0	0	0	32.736	0.350		Residential - Single Family Residence, 1	088-5A205 203		Southeast Los Angeles	No	MI	R2RD

Jurisdiction Name	Site Address/Intersection	5 Digit ZIP Code	Assessor Parcel Number	Very Low-Income	Low-Income	Moderate-Income	Above Moderate-Income	Type of Shortfall	Parcel Size (Acres)	Current General Plan Designation	Current Zoning	Proposed General Plan (GP) Designation	Proposed Zoning	Minimum Density Allowed	Maximum Density Allowed	Total Capacity	Vacant/ Nonvacant	Description of Existing Uses	PIN	Base Density Per Acre	Community Plan Area	Rent Stabalization Ordinance	Income Category	Applicable Rezoning Program (Program informing values in Column Q listed first)
Los Angeles	830 E 112TH ST	90059	6072015006	0.000	0.000	0.350	0.000	Shortfall of Sites	0.104	Low Medium I Residential	R2-1	0	0	0	38.301	0.350		Residential - Single Family Residence, 1	087A209 203		Southeast Los Angeles	No	MI	R2RD
Los Angeles	1558 W 219TH ST	90501	7346009004	0.000	0.000	0.350	0.000	Shortfall of Sites	0.220	Low Medium I Residential	R2-1	0	0	0	18.172	0.350		Residential - Single Family Residence, 1	048B193 203		Harbor Gateway	No	MI	R2RD
Los Angeles	25916 MARKET PL	90717	7553018039	0.000	0.000	0.350	0.000	Shortfall of Sites	0.156	Low Medium I Residential	R2-1XL	0	0	0	25.602	0.350		Residential - Single Family Residence - Pool, 1	033B193 203		Wilmington - Harbor City	No	MI	R2RD
Los Angeles	618 W I ST	90744	7416025002	0.000	0.000	0.350	0.000	Shortfall of Sites	0.057	Low Medium II Residential	[Q]RD1.5-1XL-O-CUGU	0	0	0	69.652	0.350		Residential - Single Family Residence, 1	030B205 203		Wilmington - Harbor City	No	MI	R2RD
Los Angeles	14707 ASTORIA ST	91342	2506033026	0.000	0.000	0.350	0.000	Shortfall of Sites	0.129	Low Medium I Residential	RD3-1XL-CPIO	0	0	0	31.019	0.350		Residential - Single Family Residence, 1	219B149 204		Sylmar	No	MI	R2RD
Los Angeles	10013 MARCUS AVE	91042	2568004047	0.000	0.000	0.350	0.000	Shortfall of Sites	0.071	Low Medium I Residential	RD3-1	0	0	0	56.178	0.350		Residential - Single Family Residence, 1	202-5A201 204		Sunland - Tujunga - Lake View Terrace - Shadow Hills - East La Tuna Canyon	No	MI	R2RD
Los Angeles	2953 W AVENUE 34	90065	5458021002	0.000	0.000	0.350	0.000	Shortfall of Sites	0.119	Low Medium II Residential	RD2-1-CDO	0	0	0	33.508	0.350		Residential - Single Family Residence, 1	154-5A215 204		Northeast Los Angeles	No	MI	R2RD
Los Angeles	2801 GLENVIEW AVE	90039	5437031014	0.000	0.000	0.350	0.000	Shortfall of Sites	0.115	Low Medium I Residential	R2-1VL-RIO	0	0	0	34.778	0.350		Residential - Single Family Residence, 1	150A211 204		Silver Lake - Echo Park - Elysian Valley	No	MI	R2RD
Los Angeles	1207 N VIRGIL AVE	90029	5542021038	0.000	0.000	0.350	0.000	Shortfall of Sites	0.148	Low Medium I Residential	R2-1XL	0	0	0	27.067	0.350		Residential - Five or More Units or Apartments (Any Combination) · 4 Stories or Less, 0	145-5A201 204		Hollywood	No	MI	R2RD
Los Angeles	5155 OAKLAND ST	90032	5219001003	0.000	0.000	0.350	0.000	Shortfall of Sites	0.163	Low Medium I Residential	RD3-1	0	0	0	24.466	0.350	Vacant	Residential - Single Family Residence - Vacant Land, 0	144A235 204		Northeast Los Angeles	No	MI	R2RD
Los Angeles	1447 MCDUFF ST	90026	5419026036	0.000	0.000	0.350	0.000	Shortfall of Sites	0.092	Low Medium I Residential	R2-1VL	0	0	0	43.687	0.350		Residential - Single Family Residence, 0	141A211 204		Silver Lake - Echo Park - Elysian Valley	No	MI	R2RD
Los Angeles	823 CORONADO TER	90026	5402021023	0.000	0.000	0.350	0.000	Shortfall of Sites	0.161	Low Medium II Residential	RD2-1VL	0	0	0	24.900	0.350		Residential - Single Family Residence, 1	139-5A205 204		Silver Lake - Echo Park - Elysian Valley	No	MI	R2RD
Los Angeles	1839 BELLEVUE AVE	90026	5404010018	0.000	0.000	0.350	0.000	Shortfall of Sites	0.057	Low Medium II Residential	RD1.5-1VL-CDO	0	0	0	69.814	0.350		Residential - Single Family Residence, 1	138A207 204		Silver Lake - Echo Park - Elysian Valley	No	MI	R2RD
Los Angeles	5112 ITHACA AVE	90032	5216025034	0.000	0.000	0.350	0.000	Shortfall of Sites	0.110	Low Medium II Residential	[Q]RD1.5-1D	0	0	0	36.259	0.350		Residential - Single Family Residence, 1	138A233 204		Northeast Los Angeles	No	MI	R2RD
Los Angeles	425 S AVENUE 20	90031	5410020033	0.000	0.000	0.350	0.000	Shortfall of Sites	0.094	Low Medium I Residential	RD2-1	0	0	0	42.373	0.350		Residential - Single Family Residence, 1	136-5A221 204		Northeast Los Angeles	No	MI	R2RD
Los Angeles	3153 FOLSOM ST	90063	5178016035	0.000	0.000	0.350	0.000	Shortfall of Sites	0.075	Low Medium I Residential	R2-1-CUGU	Low Neighborhood Residential	[VLN1 - MU4 - 3][RN2 - 20][CPIO]	0	53.612	0.350		Residential - Single Family Residence, 1	127-5A227 204	21	Boyle Heights	No	MI	R2RD , BH CPU
Los Angeles	636 S FRESNO ST	90023	5186019024	0.000	0.000	0.350	0.000	Shortfall of Sites	0.086	Low Medium I Residential	R2-1-CUGU	Low Neighborhood Residential	[VLN1 - MU4 - 3][RN2 - 20][CPIO]	0	46.776	0.350		Residential - Single Family Residence, 1	123A225 204	21	Boyle Heights	No	MI	R2RD , BH CPU
Los Angeles	2305 S ORANGE DR	90016	5062013019	0.000	0.000	0.350	0.000	Shortfall of Sites	0.116	Low Medium II Residential	RD2-1	0	0	0	34.588	0.350		Residential - Single Family Residence, 1	123B181 204		West Adams - Baldwin Hills - Leimert	No	MI	R2RD
Los Angeles	2318 S COCHRAN AVE	90016	5063008071	0.000	0.000	0.350	0.000	Shortfall of Sites	0.110	Low Medium II Residential	RD1.5-1	0	0	0	36.301	0.350		Residential - Single Family Residence, 1	123B177 204		West Adams - Baldwin Hills - Leimert	No	MI	R2RD
Los Angeles	2937 S BRONSON AVE	90018	5051028009	0.000	0.000	0.350	0.000	Shortfall of Sites	0.100	Low Medium I Residential	R2-1XL	0	0	0	40.070	0.350		Residential - Single Family Residence, 0	120B185 204		West Adams - Baldwin Hills - Leimert	No	MI	R2RD
Los Angeles	757 E 20TH ST	90011	5131006021	0.000	0.000	0.350	0.000	Shortfall of Sites	0.138	Low Medium II Residential	RD1.5-1	0	0	0	29.041	0.350		Residential - Single Family Residence, 1	121-5A209 204		Southeast Los Angeles	No	MI	R2RD
Los Angeles	2207 TRINITY ST	90011	5127015002	0.000	0.000	0.350	0.000	Shortfall of Sites	0.155	Low Medium II Residential	RD2-1	0	0	0	25.775	0.350		Residential - Single Family Residence, 1	121-5A207 204		Southeast Los Angeles	No	MI	R2RD
Los Angeles	3734 S GRAMERCY PL	90018	5042015003	0.000	0.000	0.350	0.000	Shortfall of Sites	0.133	Low Medium I Residential	R2-1-O-CPIO	0	0	0	30.105	0.350		Residential - Single Family Residence, 1	117B189 204		South Los Angeles	No	MI	R2RD
Los Angeles	330 E 36TH ST	90011	5120013007	0.000	0.000	0.350	0.000	Shortfall of Sites	0.063	Low Medium I Residential	R2-1	0	0	0	63.924	0.350		Residential - Single Family Residence, 1	117A205 204		Southeast Los Angeles	No	MI	R2RD
Los Angeles	2610 S MANSFIELD AVE	90016	5049013042	0.000	0.000	0.350	0.000	Shortfall of Sites	0.110	Low Medium II Residential	RD1.5-1	0	0	0	36.300	0.350		Institutional - School (Private) - One Story, 0	123B181 1193		West Adams - Baldwin Hills - Leimert	No	MI	R2RD
Los Angeles	651 W 41ST ST	90037	5019024021	0.000	0.000	0.350	0.000	Shortfall of Sites	0.124	Low Medium II Residential	RD1.5-1	0	0	0	32.266	0.350		Residential - Single Family Residence, 1	115-5A201 204		South Los Angeles	No	MI	R2RD
Los Angeles	717 W 42ND PL	90037	5019016004	0.000	0.000	0.350	0.000	Shortfall of Sites	0.110	Low Medium II Residential	RD2-1	0	0	0	36.299	0.350		Residential - Single Family Residence, 1	114A201 204		South Los Angeles	No	MI	R2RD
Los Angeles	231 E 46TH ST	90011	5109011042	0.000	0.000	0.350	0.000	Shortfall of Sites	0.137	Low Medium I Residential	R2-1	0	0	0	29.222	0.350		Residential - Single Family Residence, 1	112-5A205 204		Southeast Los Angeles	No	MI	R2RD
Los Angeles	1327 E 46TH ST	90011	5107006021	0.000	0.000	0.350	0.000	Shortfall of Sites	0.123	Low Medium I Residential	R2-1	0	0	0	32.469	0.350		Residential - Single Family Residence, 1	112-5A211 204		Southeast Los Angeles	No	MI	R2RD
Los Angeles	1230 E 49TH ST	90011	5107025007	0.000	0.000	0.350	0.000	Shortfall of Sites	0.155	Low Medium I Residential	R2-1	0	0	0	25.797	0.350		Residential - Single Family Residence, 1	111A211 204		Southeast Los Angeles	No	MI	R2RD
Los Angeles	1516 E 54TH ST	90011	5105004011	0.000	0.000	0.350	0.000	Shortfall of Sites	0.119	Low Medium I Residential	R2-1	0	0	0	33.506	0.350		Residential - Single Family Residence, 1	108B213 204		Southeast Los Angeles	No	MI	R2RD
Los Angeles	1217 W 59TH PL	90044	6003010021	0.000	0.000	0.350	0.000	Shortfall of Sites	0.138	Low Medium I Residential	R2-1	0	0	0	29.016	0.350		Residential - Single Family Residence, 1	105B197 204		South Los Angeles	No	MI	R2RD
Los Angeles	321 E 68TH ST	90003	6011012006	0.000	0.000	0.350	0.000	Shortfall of Sites	0.124	Low Medium I Residential	R2-1	0	0	0	32.258	0.350		Residential - Single Family Residence, 1	102B205 204		Southeast Los Angeles	No	MI	R2RD
Los Angeles	8836 ORCHARD AVE	90044	6038015010	0.000	0.000	0.350	0.000	Shortfall of Sites	0.131	Low Medium I Residential	RD3-1	0	0	0	30.428	0.350		Residential - Single Family Residence, 1	096A199 204		South Los Angeles	No	MI	R2RD
Los Angeles	9544 GRAHAM AVE	90002	6048026015	0.000	0.000	0.350	0.000	Shortfall of Sites	0.076	Low Medium I Residential	R2-1	0	0	0	52.391	0.350		Residential - Single Family Residence, 1	093A213 204		Southeast Los Angeles	No	MI	R2RD
Los Angeles	610 W COLDEN AVE	90044	6054027013	0.000	0.000	0.350	0.000	Shortfall of Sites	0.124	Low Medium II Residential	RD2-1	0	0	0	32.263	0.350		Residential - Single Family Residence, 1	093A201 204		South Los Angeles	No	MI	R2RD
Los Angeles	836 W 97TH ST	90044	6054004008	0.000	0.000	0.350	0.000	Shortfall of Sites	0.073	Low Medium II Residential	RD2-1	0	0	0	54.444	0.350		Residential - Single Family Residence, 1	093A199 204		South Los Angeles	No	MI	R2RD
Los Angeles	0	0	6049028900	0.000	0.000	0.350	0.000	Shortfall of Sites	0.059	Low Medium I Residential	R2-1	0	0	0	67.260	0.350		Miscellaneous - Government Owned Property, 0	090B209 204		Southeast Los Angeles	No	MI	R2RD
Los Angeles	113 W 102ND ST	90003	6053026032	0.000	0.000	0.350	0.000	Shortfall of Sites	0.093	Low Medium I Residential	R2-1	0	0	0	43.020	0.350		Residential - Single Family Residence, 1	091-5A203 204		Southeast Los Angeles	No	MI	R2RD
Los Angeles	426 W 105TH ST	90003	6061031006	0.000	0.000	0.350	0.000	Shortfall of Sites	0.068	Low Medium I Residential	R2-1	0	0	0	58.606	0.350		Residential - Single Family Residence, 0	090A201 204		South Los Angeles	No	MI	R2RD
Los Angeles	651 E 109TH PL	90059	6071003018	0.000	0.000	0.350	0.000	Shortfall of Sites	0.112	Low Medium I Residential	R2-1	0	0	0	35.835	0.350		Residential - Single Family Residence, 1	088-5A207 204		Southeast Los Angeles	No	MI	R2RD
Los Angeles	1650 E 109TH ST	90059	6069009005	0.000	0.000	0.350	0.000	Shortfall of Sites	0.088	Low Medium I Residential	R2-1	0	0	0	45.313	0.350		Residential - Single Family Residence, 1	088-5A213 204		Southeast Los Angeles	No	MI	R2RD
Los Angeles	157 E 110TH ST	90061	6073009026	0.000	0.000	0.350	0.000	Shortfall of Sites	0.244	Low Medium I Residential	R2-1	0	0	0	16.368	0.350		Residential - Single Family Residence, 1	088-5A205 204		Southeast Los Angeles	No	MI	R2RD
Los Angeles	832 E 112TH ST	90059	6072015007	0.000	0.000	0.350	0.000	Shortfall of Sites	0.104	Low Medium I Residential	R2-1	0	0	0	38.300	0.350		Residential - Single Family Residence, 1	087A209 204		Southeast Los Angeles	No	MI	R2RD
Los Angeles	737 E 113TH ST	90059	6072014020	0.000	0.000	0.350	0.000	Shortfall of Sites	0.137	Low Medium I Residential	R2-1	0	0	0	29.276	0.350		Residential - Single Family Residence, 1	087A207 204		Southeast Los Angeles	No	MI	R2RD
Los Angeles	1564 W 219TH ST	90501	7346009003	0.000	0.000	0.350	0.000	Shortfall of Sites	0.140	Low Medium I Residential	R2-1	0	0	0	28.584	0.350		Residential - Single Family Residence, 1	048B193 204		Harbor Gateway	No	MI	R2RD
Los Angeles	14711 FLORENTINE ST	91342	2506033064	0.000	0.000	0.350	0.000	Shortfall of Sites	0.135	Low Medium I Residential	RD3-1XL-CPIO	0	0	0	29.627	0.350		Residential - Single Family Residence, 1	219B149 205		Sylmar	No	MI	R2RD
Los Angeles	10012 TUJUNGA CANYON BLVD	91042	2568002012	0.000	0.000	0.350	0.000	Shortfall of Sites	0.142	Low Medium I Residential	RD3-1	0	0	0	28.109	0.350		Residential - Single Family Residence, 1	202-5A201 205		Sunland - Tujunga - Lake View Terrace - Shadow Hills - East La Tuna Canyon	No	MI	R2RD
Los Angeles	3100 FLETCHER DR	90065	5458011022	0.000	0.000	0.350	0.000	Shortfall of Sites	0.086	Low Medium II Residential	RD1.5-1-CDO	0	0	0	46.589	0.350		Residential - Five or More Units or Apartments (Any Combination) · 4 Stories or Less, 0	154-5A213 205		Northeast Los Angeles	No	MI	R2RD
Los Angeles	2832 ROSANNA ST	90039	5442030010	0.000	0.000	0.350	0.000	Shortfall of Sites	0.132	Low Medium I Residential	R2-1VL-RIO	0	0	0	30.303	0.350		Residential - Single Family Residence, 1	150A211 205		Silver Lake - Echo Park - Elysian Valley	No	MI	R2RD
Los Angeles	1048 S FRESNO ST	90023	5188024019	0.000	0.000	0.350	0.000	Shortfall of Sites	0.068	Low Medium I Residential	R2-1-CUGU	Low Neighborhood Residential	[VLN1 - MU4 - 3][RN2 - 20][CPIO]	0	58.633	0.350		Residential - Single Family Residence, 1	121-5A225 205	21	Boyle Heights	No	MI	R2RD , BH CPU
Los Angeles	4916 NOVGOROD ST	90032	5306015071	0.000	0.000	0.350	0.000	Shortfall of Sites	0.057	Low Medium I Residential	RD3-1	0	0	0	70.685	0.350		Residential - Single Family Residence, 1	144A233 205		Northeast Los Angeles	No	MI	R2RD
Los Angeles	3346 THELMA AVE	90032	5213015041	0.000	0.000	0.350	0.000	Shortfall of Sites	0.110	Low Medium II Residential	RD1.5-1	0	0	0	36.277	0.350		Residential - Single Family Residence, 1	142-5A233 205		Northeast Los Angeles	No	MI	R2RD
Los Angeles	5356 ITHACA AVE	90032	5220017018	0.000	0.000	0.350	0.000	Shortfall of Sites	0.110	Low Medium II Residential	RD1.5-1	0	0	0	36.300	0.350		Residential - Single Family Residence, 1	139-5A235 205		Northeast Los Angeles	No	MI	R2RD
Los Angeles	5209 BORLAND RD	90032	5221004015	0.000	0.000	0.350	0.000	Shortfall of Sites	0.110	Low Medium II Residential	RD2-1	0	0	0	36.384	0.350		Residential - Single Family Residence, 1	138A235 205		Northeast Los Angeles	No	MI	R2RD
Los Angeles	2315 S CLOVERDALE AVE	90016	5063008064	0.000	0.000	0.350	0.000	Shortfall of Sites	0.110	Low Medium II Residential	RD2-1	0	0	0	36.301	0.350		Residential - Single Family Residence, 1	123B177 205		West Adams - Baldwin Hills - Leimert	No	MI	R2RD
Los Angeles	4009 W 23RD ST	90018	5060011013	0.000	0.000	0.350	0.000	Shortfall of Sites	0.118	Low Medium II Residential	RD2-1-O-CPIO	0	0	0	33.832	0.350		Residential - Single Family Residence, 1	123B185 205		West Adams - Baldwin Hills - Leimert	No	MI	R2RD
Los Angeles	2953 11TH AVE	90018	5051024033	0.000	0.000	0.350	0.000	Shortfall of Sites	0.093	Low Medium I Residential	R2-1XL	0	0	0	43.029	0.350		Residential - Single Family Residence, 0	120B185 205		West Adams - Baldwin Hills - Leimert	No	MI	R2RD
Los Angeles	2959 VINEYARD AVE	90016	5057016029	0.000	0.000	0.350	0.000	Shortfall of Sites	0.110	Low Medium I Residential	R2-1	0	0	0	36.299	0.350		Residential - Single Family Residence, 1	120B181 205		West Adams - Baldwin Hills - Leimert	No	MI	R2RD
Los Angeles	1347 W 30TH ST	90007	5054037019	0.000	0.000	0.350	0.000	Shortfall of Sites	0.154	Low Medium I Residential	R2-1-O	0	0	0	25.898	0.350		Residential - Single Family Residence, 1	120B197 205		South Los Angeles	No	MI	R2RD
Los Angeles	135 E 24TH ST	90011	5127031007	0.000	0.000	0.350	0.000	Shortfall of Sites	0.120	Low Medium II Residential	RD2-1	0	0	0	33.238	0.350		Residential - Single Family Residence, 1	121-5A207 205		Southeast Los Angeles	No	MI	R2RD
Los Angeles	1425 W 37TH PL	90018	5041028030	0.000	0.000	0.350	0.000	Shortfall of Sites	0.164	Low Medium I Residential	R2-1-O	0	0	0	24.450	0.350		Residential - Single Family Residence, 1	117B193 205		South Los Angeles	No	MI	R2RD
Los Angeles	845 E 28TH ST	90011	5128019026	0.000	0.000	0.350	0.000	Shortfall of Sites	0.172	Low Medium II Residential	RD2-1	0	0	0	23.224	0.350		Residential - Five or More Units or Apartments (Any Combination) · 4 Stories or Less, 0	118-5A209 205		Southeast Los Angeles	No	MI	R2RD
Los Angeles	536 E 35TH ST	90011	5121011028	0.000	0.000	0.350	0.000	Shortfall of Sites	0.105	Low Medium I Residential	R2-1	0	0	0	38.254	0.350		Residential - Single Family Residence, 0	117A207 205		Southeast Los Angeles	No	MI	R2RD
Los Angeles	1186 E MARTIN LUTHER KING JR BLVD	90011	5114033001	0.000	0.000	0.350	0.000	Shortfall of Sites	0.138	Low Medium I Residential	R2-1	0	0	0	29.019	0.350		Residential - Single Family Residence, 1	115-5A209 205		Southeast Los Angeles	No	MI	R2RD
Los Angeles	700 E MARTIN LUTHER KING JR BLVD	90011	5114005024	0.000	0.000	0.350	0.000	Shortfall of Sites	0.067	Low Medium II Residential	RD2-1	0	0	0	59.995	0.350		Residential - Single Family Residence, 1	115-5A207 205		Southeast Los Angeles	No	MI	R2RD

Jurisdiction Name	Site Address/Intersection	5 Digit ZIP Code	Assessor Parcel Number	Very Low-Income	Low-Income	Moderate-Income	Above Moderate-Income	Type of Shortfall	Parcel Size (Acres)	Current General Plan Designation	Current Zoning	Proposed General Plan (GP) Designation	Proposed Zoning	Minimum Density Allowed	Maximum Density Allowed	Total Capacity	Vacant/ Nonvacant	Description of Existing Uses	PIN	Base Density Per Acre	Community Plan Area	Rent Stabalization Ordinance	Income Category	Applicable Rezoning Program (Program informing values in Column Q listed first)
Los Angeles	1665 E MARTIN LUTHER KING JR BLVD	90011	5117010015	0.000	0.000	0.350	0.000	Shortfall of Sites	0.090	Low Medium I Residential	R2-1	0	0	0	44.271	0.350		Residential - Single Family Residence, 1	115-5A213 205		Southeast Los Angeles	No	MI	R2RD
Los Angeles	721 W 42ND PL	90037	5019016003	0.000	0.000	0.350	0.000	Shortfall of Sites	0.110	Low Medium II Residential	RD2-1	0	0	0	36.299	0.350		Residential - Single Family Residence, 1	114A201 205		South Los Angeles	No	MI	R2RD
Los Angeles	4508 11TH AVE	90043	5013024023	0.000	0.000	0.350	0.000	Shortfall of Sites	0.167	Low Medium I Residential	R2-1	0	0	0	23.926	0.350		Residential - Single Family Residence, 1	111B185 205		West Adams - Baldwin Hills - Leimert	No	MI	R2RD
Los Angeles	225 E 46TH ST	90011	5109011043	0.000	0.000	0.350	0.000	Shortfall of Sites	0.137	Low Medium I Residential	R2-1	0	0	0	29.222	0.350		Residential - Single Family Residence, 1	112-5A205 205		Southeast Los Angeles	No	MI	R2RD
Los Angeles	157 W 46TH ST	90037	5110006010	0.000	0.000	0.350	0.000	Shortfall of Sites	0.090	Low Medium I Residential	R2-1	0	0	0	44.626	0.350		Residential - Single Family Residence, 1	112-5A203 205		Southeast Los Angeles	No	MI	R2RD
Los Angeles	428 W 49TH ST	90037	5018037024	0.000	0.000	0.350	0.000	Shortfall of Sites	0.061	Low Medium II Residential	RD2-1	0	0	0	65.306	0.350		Residential - Single Family Residence, 0	111A201 205		South Los Angeles	No	MI	R2RD
Los Angeles	1545 E 50TH ST	90011	5106022032	0.000	0.000	0.350	0.000	Shortfall of Sites	0.124	Low Medium I Residential	R2-1	0	0	0	32.254	0.350		Residential - Single Family Residence, 1	111A213 205		Southeast Los Angeles	No	MI	R2RD
Los Angeles	1240 W 52ND ST	90037	5002003026	0.000	0.000	0.350	0.000	Shortfall of Sites	0.123	Low Medium I Residential	R2-1	0	0	0	32.441	0.350		Residential - Single Family Residence, 1	108B197 205		South Los Angeles	No	MI	R2RD
Los Angeles	1520 E 54TH ST	90011	5105004010	0.000	0.000	0.350	0.000	Shortfall of Sites	0.119	Low Medium I Residential	R2-1	0	0	0	33.506	0.350		Residential - Single Family Residence, 1	108B213 205		Southeast Los Angeles	No	MI	R2RD
Los Angeles	114 W 59TH ST	90003	6005012012	0.000	0.000	0.350	0.000	Shortfall of Sites	0.133	Low Medium I Residential	R2-1	0	0	0	30.018	0.350		Residential - Single Family Residence, 1	105B201 205		Southeast Los Angeles	No	MI	R2RD
Los Angeles	5921 WALL ST	90003	6006002043	0.000	0.000	0.350	0.000	Shortfall of Sites	0.118	Low Medium II Residential	RD1.5-1-CPIO	0	0	0	33.859	0.350		Commercial - Parking Lot (Commercial Use Property) - Lots - Patron or Employee - One Story, 0	105B205 205		Southeast Los Angeles	No	MI	R2RD
Los Angeles	828 W 66TH ST	90044	6013010028	0.000	0.000	0.350	0.000	Shortfall of Sites	0.164	Low Medium II Residential	RD2-1	0	0	0	24.368	0.350		Residential - Single Family Residence, 1	102B197 205		South Los Angeles	No	MI	R2RD
Los Angeles	1019 E 78TH ST	90001	6023028018	0.000	0.000	0.350	0.000	Shortfall of Sites	0.132	Low Medium I Residential	R2-1	0	0	0	30.361	0.350		Residential - Single Family Residence, 1	099B209 205		Southeast Los Angeles	No	MI	R2RD
Los Angeles	8839 ORCHARD AVE	90044	6038018025	0.000	0.000	0.350	0.000	Shortfall of Sites	0.131	Low Medium I Residential	RD3-1	0	0	0	30.422	0.350		Residential - Single Family Residence, 1	096A199 205		South Los Angeles	No	MI	R2RD
Los Angeles	9221 HOLMES AVE	90002	6048032002	0.000	0.000	0.350	0.000	Shortfall of Sites	0.183	Low Medium I Residential	R2-1	0	0	0	21.908	0.350		Residential - Single Family Residence, 1	094-5A213 205		Southeast Los Angeles	No	MI	R2RD
Los Angeles	9575 GRANDEE AVE	90002	6048019009	0.000	0.000	0.350	0.000	Shortfall of Sites	0.075	Low Medium I Residential	R2-1	0	0	0	53.576	0.350		Residential - Single Family Residence, 1	093A213 205		Southeast Los Angeles	No	MI	R2RD
Los Angeles	145 W 97TH ST	90003	6053009004	0.000	0.000	0.350	0.000	Shortfall of Sites	0.119	Low Medium I Residential	R2-1	0	0	0	33.506	0.350		Residential - Single Family Residence, 1	093A203 205		Southeast Los Angeles	No	MI	R2RD
Los Angeles	319 E 101ST ST	90003	6063003020	0.000	0.000	0.350	0.000	Shortfall of Sites	0.119	Low Medium I Residential	R2-1	0	0	0	33.694	0.350		Residential - Single Family Residence, 1	091-5A205 205		Southeast Los Angeles	No	MI	R2RD
Los Angeles	430 W 105TH ST	90003	6061031007	0.000	0.000	0.350	0.000	Shortfall of Sites	0.140	Low Medium I Residential	R2-1	0	0	0	28.650	0.350		Residential - Single Family Residence, 1	090A201 205		South Los Angeles	No	MI	R2RD
Los Angeles	213 E 106TH ST	90003	6063023016	0.000	0.000	0.350	0.000	Shortfall of Sites	0.124	Low Medium I Residential	R2-1	0	0	0	32.265	0.350		Residential - Single Family Residence, 1	090A205 205		Southeast Los Angeles	No	MI	R2RD
Los Angeles	127 W 106TH ST	90003	6074007029	0.000	0.000	0.350	0.000	Shortfall of Sites	0.130	Low Medium I Residential	R2-1	0	0	0	30.729	0.350		Residential - Single Family Residence, 1	090A203 205		Southeast Los Angeles	No	MI	R2RD
Los Angeles	1275 E 109TH ST	90059	6070001034	0.000	0.000	0.350	0.000	Shortfall of Sites	0.084	Low Medium I Residential	R2-1	0	0	0	47.620	0.350		Residential - Single Family Residence, 1	088-5A211 205		Southeast Los Angeles	No	MI	R2RD
Los Angeles	834 E 112TH ST	90059	6072015008	0.000	0.000	0.350	0.000	Shortfall of Sites	0.104	Low Medium I Residential	R2-1	0	0	0	38.299	0.350		Residential - Single Family Residence, 1	087A209 205		Southeast Los Angeles	No	MI	R2RD
Los Angeles	328 E 116TH ST	90061	6083008014	0.000	0.000	0.350	0.000	Shortfall of Sites	0.128	Low Medium I Residential	R2-1	0	0	0	31.172	0.350		Residential - Single Family Residence, 1	084B205 205		Southeast Los Angeles	No	MI	R2RD
Los Angeles	1568 W 219TH ST	90501	7346009002	0.000	0.000	0.350	0.000	Shortfall of Sites	0.141	Low Medium I Residential	R2-1	0	0	0	28.450	0.350		Residential - Single Family Residence, 1	048B193 205		Harbor Gateway	No	MI	R2RD
Los Angeles	1649 252ND ST	90710	7410019042	0.000	0.000	0.350	0.000	Shortfall of Sites	0.103	Low Medium I Residential	R2-1XL	0	0	0	38.716	0.350		Residential - Double, Duplex, or Two Units - 4 Stories or Less, 0	036B193 205		Wilmington - Harbor City	No	MI	R2RD
Los Angeles	14656 ASTORIA ST	91342	2507003013	0.000	0.000	0.350	0.000	Shortfall of Sites	0.138	Low Medium I Residential	RD3-1XL-CPIO	0	0	0	29.042	0.350		Residential - Single Family Residence, 1	219B149 206		Sylmar	No	MI	R2RD
Los Angeles	3100 FLETCHER DR	90065	5458011022	0.000	0.000	0.350	0.000	Shortfall of Sites	0.070	Low Medium II Residential	RD2-1-CDO	0	0	0	56.943	0.350		Residential - Five or More Units or Apartments (Any Combination) - 4 Stories or Less, 0	154-5A213 206		Northeast Los Angeles	No	MI	R2RD
Los Angeles	3319 PORTOLA AVE	90032	5218016021	0.000	0.000	0.350	0.000	Shortfall of Sites	0.172	Low Medium I Residential	[Q]RD3-1D	0	0	0	23.231	0.350		Residential - Single Family Residence, 1	142-5A235 206		Northeast Los Angeles	No	MI	R2RD
Los Angeles	1436 LAVETA TER	90026	5419026006	0.000	0.000	0.350	0.000	Shortfall of Sites	0.163	Low Medium I Residential	R2-1VL	0	0	0	24.484	0.350		Residential - Single Family Residence, 1	141A211 206		Silver Lake - Echo Park - Elysian Valley	No	MI	R2RD
Los Angeles	610 N LA FAYETTE PARK PL	90026	5402007007	0.000	0.000	0.350	0.000	Shortfall of Sites	0.055	Low Medium II Residential	RD2-1VL	0	0	0	72.555	0.350		Residential - Single Family Residence, 0	139-5A203 206		Silver Lake - Echo Park - Elysian Valley	No	MI	R2RD
Los Angeles	2138 MARATHON ST	90026	5402036015	0.000	0.000	0.350	0.000	Shortfall of Sites	0.110	Low Medium II Residential	RD1.5-1VL	0	0	0	36.338	0.350		Residential - Single Family Residence, 1	139-5A207 206		Silver Lake - Echo Park - Elysian Valley	No	MI	R2RD
Los Angeles	2520 LANCASTER AVE	90033	5202011014	0.000	0.000	0.350	0.000	Shortfall of Sites	0.141	Low Medium II Residential	RD2-1	0	0	0	28.452	0.350		Residential - Single Family Residence, 1	133-5A227 206		Northeast Los Angeles	No	MI	R2RD
Los Angeles	2700 MICHIGAN AVE	90033	5180016015	0.000	0.000	0.350	0.000	Shortfall of Sites	0.063	Low Medium I Residential	R2-1-CUGU	Low Neighborhood Residential	[VLN2 - MU4 - 3][RN2 - 15][CPIO]	0	63.921	0.350		Residential - Single Family Residence, 1	127-5A225 206	29	Boyle Heights	No	MI	R2RD , BH CPU
Los Angeles	133 S GLESS ST	90033	5172005019	0.000	0.000	0.350	0.000	Shortfall of Sites	0.080	Low Medium I Residential	RD3-1-RIO-CUGU	0	0	0	49.804	0.350		Residential - Single Family Residence, 1	129A219 206		Boyle Heights	No	MI	R2RD
Los Angeles	2303 S HIGHLAND AVE	90016	5062018025	0.000	0.000	0.350	0.000	Shortfall of Sites	0.118	Low Medium II Residential	RD2-1-O	0	0	0	33.767	0.350		Residential - Single Family Residence, 1	123B181 206		West Adams - Baldwin Hills - Leimert	No	MI	R2RD
Los Angeles	1421 W 37TH PL	90018	5041028031	0.000	0.000	0.350	0.000	Shortfall of Sites	0.164	Low Medium I Residential	R2-1-O	0	0	0	24.450	0.350		Residential - Single Family Residence, 1	117B193 206		South Los Angeles	No	MI	R2RD
Los Angeles	1460 E 22ND ST	90011	5119027017	0.000	0.000	0.350	0.000	Shortfall of Sites	0.104	Low Medium I Residential	R2-1-CPIO	0	0	0	38.317	0.350		Residential - Single Family Residence, 1	118-5A211 206		Southeast Los Angeles	No	MI	R2RD
Los Angeles	512 E 35TH ST	90011	5121011022	0.000	0.000	0.350	0.000	Shortfall of Sites	0.115	Low Medium I Residential	R2-1	0	0	0	34.853	0.350		Residential - Single Family Residence, 1	117A205 206		Southeast Los Angeles	No	MI	R2RD
Los Angeles	3316 MORGAN AVE	90011	5117010004	0.000	0.000	0.350	0.000	Shortfall of Sites	0.110	Low Medium I Residential	R2-1	0	0	0	36.308	0.350		Residential - Single Family Residence, 1	115-5A213 206		Southeast Los Angeles	No	MI	R2RD
Los Angeles	707 W 41ST ST	90037	5019024023	0.000	0.000	0.350	0.000	Shortfall of Sites	0.124	Low Medium II Residential	RD1.5-1	0	0	0	32.266	0.350		Residential - Single Family Residence, 1	115-5A201 206		South Los Angeles	No	MI	R2RD
Los Angeles	4450 CROCKER ST	90011	5109013035	0.000	0.000	0.350	0.000	Shortfall of Sites	0.092	Low Medium I Residential	R2-1	0	0	0	43.559	0.350		Residential - Single Family Residence, 1	112-5A205 206		Southeast Los Angeles	No	MI	R2RD
Los Angeles	161 W 46TH ST	90037	5110005024	0.000	0.000	0.350	0.000	Shortfall of Sites	0.119	Low Medium I Residential	R2-1	0	0	0	33.475	0.350		Residential - Single Family Residence, 1	112-5A203 206		Southeast Los Angeles	No	MI	R2RD
Los Angeles	4462 METTLER ST	90011	5109015028	0.000	0.000	0.350	0.000	Shortfall of Sites	0.114	Low Medium I Residential	R2-1	0	0	0	34.938	0.350		Residential - Single Family Residence, 1	112-5A207 206		Southeast Los Angeles	No	MI	R2RD
Los Angeles	1162 E 46TH ST	90011	5107009021	0.000	0.000	0.350	0.000	Shortfall of Sites	0.130	Low Medium I Residential	R2-1	0	0	0	30.784	0.350		Residential - Single Family Residence, 1	112-5A209 206		Southeast Los Angeles	No	MI	R2RD
Los Angeles	428 W 49TH ST	90037	5018037024	0.000	0.000	0.350	0.000	Shortfall of Sites	0.093	Low Medium II Residential	RD2-1	0	0	0	42.980	0.350		Residential - Single Family Residence, 0	111A201 206		South Los Angeles	No	MI	R2RD
Los Angeles	320 E 52ND ST	90011	5109025012	0.000	0.000	0.350	0.000	Shortfall of Sites	0.115	Low Medium II Residential	RD2-1	0	0	0	34.872	0.350		Residential - Single Family Residence, 1	108B205 206		Southeast Los Angeles	No	MI	R2RD
Los Angeles	1236 W 52ND ST	90037	5002003025	0.000	0.000	0.350	0.000	Shortfall of Sites	0.123	Low Medium I Residential	R2-1	0	0	0	32.441	0.350		Residential - Single Family Residence, 1	108B197 206		South Los Angeles	No	MI	R2RD
Los Angeles	333 E 85TH ST	90003	6030025011	0.000	0.000	0.350	0.000	Shortfall of Sites	0.119	Low Medium I Residential	R2-1	0	0	0	33.505	0.350		Residential - Single Family Residence, 1	097-5A205 206		Southeast Los Angeles	No	MI	R2RD
Los Angeles	1659 W 85TH ST	90047	6034026026	0.000	0.000	0.350	0.000	Shortfall of Sites	0.155	Low Medium II Residential	RD2-1	0	0	0	25.725	0.350		Residential - Single Family Residence, 1	097-5A195 206		South Los Angeles	No	MI	R2RD
Los Angeles	616 W COLDEN AVE	90044	6054027011	0.000	0.000	0.350	0.000	Shortfall of Sites	0.124	Low Medium II Residential	RD2-1	0	0	0	32.264	0.350		Residential - Single Family Residence, 1	093A201 206		South Los Angeles	No	MI	R2RD
Los Angeles	850 W 97TH ST	90044	6054004004	0.000	0.000	0.350	0.000	Shortfall of Sites	0.115	Low Medium II Residential	RD2-1	0	0	0	34.844	0.350		Residential - Single Family Residence, 1	093A199 206		South Los Angeles	No	MI	R2RD
Los Angeles	123 W 102ND ST	90003	6053026030	0.000	0.000	0.350	0.000	Shortfall of Sites	0.192	Low Medium I Residential	R2-1	0	0	0	20.816	0.350		Residential - Single Family Residence, 1	091-5A203 206		Southeast Los Angeles	No	MI	R2RD
Los Angeles	434 W 105TH ST	90003	6061031008	0.000	0.000	0.350	0.000	Shortfall of Sites	0.105	Low Medium I Residential	R2-1	0	0	0	37.918	0.350		Residential - Single Family Residence, 1	090A201 206		South Los Angeles	No	MI	R2RD
Los Angeles	217 E 106TH ST	90003	6063023017	0.000	0.000	0.350	0.000	Shortfall of Sites	0.124	Low Medium I Residential	R2-1	0	0	0	32.265	0.350		Residential - Single Family Residence, 1	090A205 206		Southeast Los Angeles	No	MI	R2RD
Los Angeles	133 W 106TH ST	90003	6074007028	0.000	0.000	0.350	0.000	Shortfall of Sites	0.062	Low Medium I Residential	R2-1	0	0	0	64.528	0.350		Residential - Single Family Residence, 1	090A203 206		Southeast Los Angeles	No	MI	R2RD
Los Angeles	1273 E 109TH ST	90059	6070001033	0.000	0.000	0.350	0.000	Shortfall of Sites	0.084	Low Medium I Residential	R2-1	0	0	0	47.620	0.350		Residential - Single Family Residence, 1	088-5A211 206		Southeast Los Angeles	No	MI	R2RD
Los Angeles	1822 E 109TH ST	90059	6069006015	0.000	0.000	0.350	0.000	Shortfall of Sites	0.077	Low Medium I Residential	R2-1	0	0	0	51.926	0.350		Residential - Single Family Residence, 0	088-5A215 206		Southeast Los Angeles	No	MI	R2RD
Los Angeles	11218 TOWNE AVE	90061	6073027020	0.000	0.000	0.350	0.000	Shortfall of Sites	0.075	Low Medium I Residential	R2-1	0	0	0	53.474	0.350		Residential - Single Family Residence, 1	087A207 206		Southeast Los Angeles	No	MI	R2RD
Los Angeles	326 E 116TH ST	90061	6083008015	0.000	0.000	0.350	0.000	Shortfall of Sites	0.144	Low Medium I Residential	R2-1	0	0	0	27.709	0.350		Residential - Single Family Residence, 1	084B205 206		Southeast Los Angeles	No	MI	R2RD
Los Angeles	1602 W 219TH ST	90501	7346010013	0.000	0.000	0.350	0.000	Shortfall of Sites	0.101	Low Medium II Residential	RD1.5-1	0	0	0	39.596	0.350		Residential - Single Family Residence, 1	048B193 206		Harbor Gateway	No	MI	R2RD
Los Angeles	844 BAY VIEW AVE	90744	7416025038	0.000	0.000	0.350	0.000	Shortfall of Sites	0.114	Low Medium II Residential	[Q]RD1.5-1XL-O-CUGU	0	0	0	35.124	0.350		Residential - Single Family Residence, 1	030B205 206		Wilmington - Harbor City	No	MI	R2RD
Los Angeles	14711 ASTORIA ST	91342	2506033027	0.000	0.000	0.350	0.000	Shortfall of Sites	0.129	Low Medium I Residential	RD3-1XL-CPIO	0	0	0	31.019	0.350		Residential - Single Family Residence, 1	219B149 207		Sylmar	No	MI	R2RD
Los Angeles	7621 MACHREA ST	91042	2558002028	0.000	0.000	0.350	0.000	Shortfall of Sites	0.103	Low Medium I Residential	RD3-1	0	0	0	38.661	0.350		Residential - Single Family Residence, 1	204B197 207		Sunland - Tujunga - Lake View Terrace - Shadow Hills - East La Tuna Canyon	No	MI	R2RD
Los Angeles	2841 MARSH ST	90039	5442030024	0.000	0.000	0.350	0.000	Shortfall of Sites	0.057	Low Medium I Residential	R2-1VL-RIO	0	0	0	70.494	0.350		Residential - Single Family Residence, 1	150A211 207		Silver Lake - Echo Park - Elysian Valley	No	MI	R2RD
Los Angeles	1103 S DACOTAH ST	90023	5190006008	0.000	0.000	0.350	0.000	Shortfall of Sites	0.058	Low Medium I Residential	R2-1-CUGU	Low Neighborhood Residential	[VLN1 - MU4 - 3][RN2 - 20][CPIO]	0	69.525	0.350		Residential - Single Family Residence, 1	121-5A223 207	21	Boyle Heights	No	MI	R2RD , BH CPU
Los Angeles	5149 OAKLAND ST	90032	5219001004	0.000	0.000	0.350	0.000	Shortfall of Sites	0.163	Low Medium I Residential	RD3-1	0	0	0	24.466	0.350	Vacant	Residential - Single Family Residence - Vacant Land, 0	144A235 207		Northeast Los Angeles	No	MI	R2RD
Los Angeles	1821 BELLEVUE AVE	90026	5404010022	0.000	0.000	0.350	0.000	Shortfall of Sites	0.129	Low Medium II Residential	RD1.5-1VL-CDO	0	0	0	31.047	0.350		Residential - Single Family Residence, 1	138A207 207		Silver Lake - Echo Park - Elysian Valley	No	MI	R2RD
Los Angeles	0	0	5406014034	0.000	0.000	0.350	0.000	Shortfall of Sites	0.126	Low Medium II Residential	RD2-1VL	0	0	0	31.810	0.350	Vacant	Residential - Four Units (Any Combination) - 4 Stories or Less - Vacant Land, 0	138A211 207		Silver Lake - Echo Park - Elysian Valley	No	MI	R2RD
Los Angeles	517 N MOTT ST	90033	5177026012	0.000	0.000	0.350	0.000	Shortfall of Sites	0.115	Low Medium II Residential	RD1.5-1-CUGU	0	0	0	34.848	0.350		Residential - Single Family Residence, 1	129A225 207		Boyle Heights	No	MI	R2RD
Los Angeles	1612 S BERENDO ST	90006	5075018003	0.000	0.000	0.350	0.000	Shortfall of Sites	0.102	Low Medium II Residential	RD1.5-1	0	0	0	39.104	0.350		Residential - Single Family Residence, 1	126B197 207		South Los Angeles	No	MI	R2RD
Los Angeles	346 S GLESS ST	90033	5172022006	0.000	0.000	0.350	0.000	Shortfall of Sites	0.073	Low Medium II Residential	RD2-1-RIO-CUGU	0	0	0	54.520	0.350		Residential - Single Family Residence, 1	127-5A219 207		Boyle Heights	No	MI	R2RD
Los Angeles	807 E 20TH ST	90011	5131006020	0.000	0.000	0.350	0.000	Shortfall of Sites	0.138	Low Medium II Residential	RD1.5-1	0	0	0	29.041	0.350		Residential - Single Family Residence, 1	121-5A209 207		Southeast Los Angeles	No	MI	R2RD
Los Angeles	1027 E 23RD ST	90011	5131016019	0.000	0.000	0.350	0.000	Shortfall of Sites	0.144	Low Medium I Residential	R2-1	0	0	0	27.842	0.350		Residential - Single Family Residence, 1	120A209 207		Southeast Los Angeles	No	MI	R2RD
Los Angeles	532 E 35TH ST	90011	5121011027	0.000	0.000	0.350	0.000	Shortfall of Sites	0.084	Low Medium I Residential	R2-1	0	0	0	47.538	0.350		Residential - Single Family Residence, 0	117A207 207		Southeast Los Angeles	No	MI	R2RD
Los Angeles	930 E 32ND ST	90011	5114020013	0.000	0.000	0.350	0.000	Shortfall of Sites	0.075	Low Medium II Residential	RD2-1	0	0	0	53.348	0.350		Residential - Single Family Residence, 1	117A209 207		Southeast Los Angeles	No	MI	R2RD

Jurisdiction Name	Site Address/Intersection	5 Digit ZIP Code	Assessor Parcel Number	Very Low-Income	Low-Income	Moderate-Income	Above Moderate-Income	Type of Shortfall	Parcel Size (Acres)	Current General Plan Designation	Current Zoning	Proposed General Plan (GP) Designation	Proposed Zoning	Minimum Density Allowed	Maximum Density Allowed	Total Capacity	Vacant/ Nonvacant	Description of Existing Uses	PIN	Base Density Per Acre	Community Plan Area	Rent Stabalization Ordinance	Income Category	Applicable Rezoning Program (Program informing values in Column Q listed first)
Los Angeles	1286 E 41ST ST	90011	5115029004	0.000	0.000	0.350	0.000	Shortfall of Sites	0.099	Low Medium II Residential	RD2-1	0	0	0	40.584	0.350		Residential - Single Family Residence, 1	115-5A211 207		Southeast Los Angeles	No	MI	R2RD
Los Angeles	4185 DORSEY ST	90011	5116010039	0.000	0.000	0.350	0.000	Shortfall of Sites	0.094	Low Medium I Residential	R2-1	0	0	0	42.591	0.350		Residential - Single Family Residence, 1	114A211 207		Southeast Los Angeles	No	MI	R2RD
Los Angeles	4509 11TH AVE	90043	5013022010	0.000	0.000	0.350	0.000	Shortfall of Sites	0.167	Low Medium I Residential	R2-1	0	0	0	23.918	0.350		Residential - Single Family Residence, 1	111B185 207		West Adams - Baldwin Hills - Leimert	No	MI	R2RD
Los Angeles	4463 METTLER ST	90011	5109014035	0.000	0.000	0.350	0.000	Shortfall of Sites	0.131	Low Medium I Residential	R2-1	0	0	0	30.536	0.350		Residential - Single Family Residence, 0	112-5A207 207		Southeast Los Angeles	No	MI	R2RD
Los Angeles	1208 E 49TH ST	90011	5107025004	0.000	0.000	0.350	0.000	Shortfall of Sites	0.124	Low Medium I Residential	R2-1	0	0	0	32.213	0.350		Residential - Single Family Residence, 1	111A211 207		Southeast Los Angeles	No	MI	R2RD
Los Angeles	1537 E 50TH ST	90011	5106022030	0.000	0.000	0.350	0.000	Shortfall of Sites	0.124	Low Medium I Residential	R2-1	0	0	0	32.252	0.350		Residential - Single Family Residence, 1	111A213 207		Southeast Los Angeles	No	MI	R2RD
Los Angeles	1528 E 54TH ST	90011	5105004008	0.000	0.000	0.350	0.000	Shortfall of Sites	0.119	Low Medium I Residential	R2-1	0	0	0	33.506	0.350		Residential - Single Family Residence, 1	108B213 207		Southeast Los Angeles	No	MI	R2RD
Los Angeles	5915 S BUDLONG AVE	90044	6003010017	0.000	0.000	0.350	0.000	Shortfall of Sites	0.058	Low Medium I Residential	R2-1	0	0	0	68.774	0.350		Residential - Single Family Residence, 1	105B197 207		South Los Angeles	No	MI	R2RD
Los Angeles	329 E 85TH ST	90003	6030025010	0.000	0.000	0.350	0.000	Shortfall of Sites	0.119	Low Medium I Residential	R2-1	0	0	0	33.506	0.350		Residential - Single Family Residence, 1	097-5A205 207		Southeast Los Angeles	No	MI	R2RD
Los Angeles	1603 W 85TH ST	90047	6034026015	0.000	0.000	0.350	0.000	Shortfall of Sites	0.110	Low Medium II Residential	RD2-1	0	0	0	36.505	0.350		Residential - Single Family Residence, 1	097-5A195 207		South Los Angeles	No	MI	R2RD
Los Angeles	8839 BARING CROSS ST	90044	6038021023	0.000	0.000	0.350	0.000	Shortfall of Sites	0.118	Low Medium I Residential	RD3-1	0	0	0	33.978	0.350		Residential - Single Family Residence, 1	096A199 207		South Los Angeles	No	MI	R2RD
Los Angeles	515 W 89TH ST	90044	6038006011	0.000	0.000	0.350	0.000	Shortfall of Sites	0.128	Low Medium I Residential	R2-1-CPIO	0	0	0	31.287	0.350		Residential - Single Family Residence, 1	096A201 207		South Los Angeles	No	MI	R2RD
Los Angeles	131 W 102ND ST	90003	6053026029	0.000	0.000	0.350	0.000	Shortfall of Sites	0.096	Low Medium I Residential	R2-1	0	0	0	41.632	0.350		Residential - Single Family Residence, 1	091-5A203 207		Southeast Los Angeles	No	MI	R2RD
Los Angeles	440 W 105TH ST	90003	6061031009	0.000	0.000	0.350	0.000	Shortfall of Sites	0.102	Low Medium I Residential	R2-1	0	0	0	39.065	0.350		Residential - Single Family Residence, 1	090A201 207		South Los Angeles	No	MI	R2RD
Los Angeles	223 E 106TH ST	90003	6063023018	0.000	0.000	0.350	0.000	Shortfall of Sites	0.124	Low Medium I Residential	R2-1	0	0	0	32.265	0.350		Residential - Single Family Residence, 1	090A205 207		Southeast Los Angeles	No	MI	R2RD
Los Angeles	133 W 106TH ST	90003	6074007028	0.000	0.000	0.350	0.000	Shortfall of Sites	0.068	Low Medium I Residential	R2-1	0	0	0	58.664	0.350		Residential - Single Family Residence, 0	090A203 207		Southeast Los Angeles	No	MI	R2RD
Los Angeles	1269 E 109TH ST	90059	6070001032	0.000	0.000	0.350	0.000	Shortfall of Sites	0.084	Low Medium I Residential	R2-1	0	0	0	47.620	0.350		Residential - Single Family Residence, 1	088-5A211 207		Southeast Los Angeles	No	MI	R2RD
Los Angeles	1820 E 109TH ST	90059	6069006014	0.000	0.000	0.350	0.000	Shortfall of Sites	0.077	Low Medium I Residential	R2-1	0	0	0	52.022	0.350		Residential - Single Family Residence, 1	088-5A215 207		Southeast Los Angeles	No	MI	R2RD
Los Angeles	802 E 109TH PL	90059	6071015020	0.000	0.000	0.350	0.000	Shortfall of Sites	0.110	Low Medium I Residential	R2-1	0	0	0	36.298	0.350		Residential - Single Family Residence, 1	088-5A209 207		Southeast Los Angeles	No	MI	R2RD
Los Angeles	143 E 110TH ST	90061	6073009023	0.000	0.000	0.350	0.000	Shortfall of Sites	0.122	Low Medium I Residential	R2-1	0	0	0	32.734	0.350		Residential - Single Family Residence, 1	088-5A205 207		Southeast Los Angeles	No	MI	R2RD
Los Angeles	842 E 112TH ST	90059	6072015010	0.000	0.000	0.350	0.000	Shortfall of Sites	0.104	Low Medium I Residential	R2-1	0	0	0	38.297	0.350		Residential - Single Family Residence, 1	087A209 207		Southeast Los Angeles	No	MI	R2RD
Los Angeles	625 E 113TH ST	90059	6072001016	0.000	0.000	0.350	0.000	Shortfall of Sites	0.126	Low Medium I Residential	R2-1	0	0	0	31.627	0.350		Residential - Single Family Residence, 1	087A207 207		Southeast Los Angeles	No	MI	R2RD
Los Angeles	320 E 116TH ST	90061	6083008016	0.000	0.000	0.350	0.000	Shortfall of Sites	0.144	Low Medium I Residential	R2-1	0	0	0	27.710	0.350		Residential - Single Family Residence, 1	084B205 207		Southeast Los Angeles	No	MI	R2RD
Los Angeles	1606 W 219TH ST	90501	7346010012	0.000	0.000	0.350	0.000	Shortfall of Sites	0.060	Low Medium II Residential	RD1.5-1	0	0	0	67.008	0.350		Residential - Single Family Residence, 1	048B193 207		Harbor Gateway	No	MI	R2RD
Los Angeles	1639 252ND ST	90710	7410019029	0.000	0.000	0.350	0.000	Shortfall of Sites	0.138	Low Medium I Residential	R2-1XL	0	0	0	29.036	0.350		Residential - Single Family Residence - Pool and Misc., 1	036B193 207		Wilmington - Harbor City	No	MI	R2RD
Los Angeles	14954 POLK ST	91342	2506034054	0.000	0.000	0.350	0.000	Shortfall of Sites	0.127	Low Medium I Residential	RD3-1	0	0	0	31.429	0.350		Residential - Single Family Residence, 1	219B149 208		Sylmar	No	MI	R2RD
Los Angeles	7617 MACHREA ST	91042	2558002029	0.000	0.000	0.350	0.000	Shortfall of Sites	0.103	Low Medium I Residential	RD3-1	0	0	0	38.661	0.350		Residential - Single Family Residence, 1	204B197 208		Sunland - Tujunga - Lake View Terrace - Shadow Hills - East La Tuna Canyon	No	MI	R2RD
Los Angeles	6716 KRAFT AVE	91606	2320019010	0.000	0.000	0.350	0.000	Shortfall of Sites	0.143	Low Medium I Residential	RD3-1	0	0	0	27.879	0.350		Residential - Single Family Residence, 1	180B169 208		North Hollywood - Valley Village	No	MI	R2RD
Los Angeles	3100 FLETCHER DR	90065	5458011022	0.000	0.000	0.350	0.000	Shortfall of Sites	0.125	Low Medium II Residential	RD2-1-CDO	0	0	0	32.030	0.350		Residential - Five or More Units or Apartments (Any Combination) · 4 Stories or Less, 0	154-5A213 208		Northeast Los Angeles	No	MI	R2RD
Los Angeles	1202 N COMMONWEALTH AVE	90029	5542023037	0.000	0.000	0.350	0.000	Shortfall of Sites	0.086	Low Medium I Residential	R2-1XL	0	0	0	46.451	0.350		Residential - Single Family Residence, 0	145-5A201 208		Hollywood	No	MI	R2RD
Los Angeles	955 N HOOVER ST	90029	5539006013	0.000	0.000	0.350	0.000	Shortfall of Sites	0.065	Low Medium II Residential	RD1.5-1XL	0	0	0	61.493	0.350		Residential - Single Family Residence, 1	144A201 208		Hollywood	No	MI	R2RD
Los Angeles	3557 ARROYO SECO AVE	90065	5446021023	0.000	0.000	0.350	0.000	Shortfall of Sites	0.143	Low Medium II Residential	RD2-1-CDO	0	0	0	27.879	0.350		Residential - Single Family Residence, 1	144A223 208		Northeast Los Angeles	No	MI	R2RD
Los Angeles	4888 AXTELL ST	90032	5218014001	0.000	0.000	0.350	0.000	Shortfall of Sites	0.164	Low Medium I Residential	RD3-1	0	0	0	24.405	0.350		Residential - Single Family Residence, 1	142-5A233 208		Northeast Los Angeles	No	MI	R2RD
Los Angeles	3334 LINDA VISTA TER	90032	5219011009	0.000	0.000	0.350	0.000	Shortfall of Sites	0.193	Low Medium I Residential	[Q]RD3-1D	0	0	0	20.759	0.350		Residential - Single Family Residence, 1	142-5A235 208		Northeast Los Angeles	No	MI	R2RD
Los Angeles	2237 THOMAS ST	90031	5211001012	0.000	0.000	0.350	0.000	Shortfall of Sites	0.229	Low Medium I Residential	RD3-1	0	0	0	17.469	0.350		Residential - Single Family Residence, 1	138A225 208		Northeast Los Angeles	No	MI	R2RD
Los Angeles	3120 FOLSOM ST	90063	5178021031	0.000	0.000	0.350	0.000	Shortfall of Sites	0.075	Low Medium I Residential	R2-1-CUGU	Low Neighborhood Residential	[VLN1 - MU4 - 3][RN2 - 20][CPIO]	0	53.428	0.350		Residential - Single Family Residence, 1	127-5A227 208	21	Boyle Heights	No	MI	R2RD , BH CPU
Los Angeles	633 ORME AVE	90023	5185024016	0.000	0.000	0.350	0.000	Shortfall of Sites	0.060	Low Medium I Residential	R2-1-CUGU	Low Neighborhood Residential	[VLN2 - MU4 - 3][RN2 - 15][CPIO]	0	66.992	0.350		Residential - Single Family Residence, 1	124-5A223 208	29	Boyle Heights	No	MI	R2RD , BH CPU
Los Angeles	2119 S HARCOURT AVE	90016	5061018004	0.000	0.000	0.350	0.000	Shortfall of Sites	0.076	Low Medium II Residential	RD2-1-O	0	0	0	52.599	0.350		Residential - Single Family Residence, 0	123B181 208		West Adams - Baldwin Hills - Leimert	No	MI	R2RD
Los Angeles	2939 WELLINGTON RD	90016	5050021009	0.000	0.000	0.350	0.000	Shortfall of Sites	0.150	Low Medium II Residential	RD2-1	0	0	0	26.636	0.350		Residential - Single Family Residence, 1	120B185 208		West Adams - Baldwin Hills - Leimert	No	MI	R2RD
Los Angeles	1281 W 37TH DR	90007	5040014033	0.000	0.000	0.350	0.000	Shortfall of Sites	0.152	Low Medium II Residential	RD2-1-CPIO	0	0	0	26.399	0.350		Residential - Single Family Residence, 1	117B197 208		South Los Angeles	No	MI	R2RD
Los Angeles	465 E 31ST ST	90011	5128006022	0.000	0.000	0.350	0.000	Shortfall of Sites	0.072	Low Medium II Residential	RD2-1	0	0	0	55.584	0.350		Industrial - Light Manufacturing - One Story, 0	118-5A207 208		Southeast Los Angeles	No	MI	R2RD
Los Angeles	528 E 35TH ST	90011	5121011026	0.000	0.000	0.350	0.000	Shortfall of Sites	0.064	Low Medium I Residential	R2-1	0	0	0	62.776	0.350		Residential - Single Family Residence, 0	117A207 208		Southeast Los Angeles	No	MI	R2RD
Los Angeles	1168 E MARTIN LUTHER KING JR BLVD	90011	5114033004	0.000	0.000	0.350	0.000	Shortfall of Sites	0.138	Low Medium I Residential	R2-1	0	0	0	29.022	0.350		Residential - Single Family Residence, 1	115-5A209 208		Southeast Los Angeles	No	MI	R2RD
Los Angeles	4181 COMPTON AVE	90011	5116010019	0.000	0.000	0.350	0.000	Shortfall of Sites	0.136	Low Medium I Residential	R2-1	0	0	0	29.429	0.350		Residential - Single Family Residence, 1	114A211 208		Southeast Los Angeles	No	MI	R2RD
Los Angeles	961 W 45TH ST	90037	5018007020	0.000	0.000	0.350	0.000	Shortfall of Sites	0.137	Low Medium I Residential	RD3-1	0	0	0	29.207	0.350		Residential - Single Family Residence, 1	111B197 208		South Los Angeles	No	MI	R2RD
Los Angeles	4450 S SAN PEDRO ST	90011	5109012014	0.000	0.000	0.350	0.000	Shortfall of Sites	0.100	Low Medium I Residential	R2-1	0	0	0	40.006	0.350		Residential - Single Family Residence, 1	112-5A205 208		Southeast Los Angeles	No	MI	R2RD
Los Angeles	432 W 49TH ST	90037	5018037029	0.000	0.000	0.350	0.000	Shortfall of Sites	0.124	Low Medium II Residential	RD2-1	0	0	0	32.242	0.350		Residential - Single Family Residence, 1	111A201 208		South Los Angeles	No	MI	R2RD
Los Angeles	1535 E 50TH ST	90011	5106022029	0.000	0.000	0.350	0.000	Shortfall of Sites	0.124	Low Medium I Residential	R2-1	0	0	0	32.252	0.350		Residential - Single Family Residence, 1	111A213 208		Southeast Los Angeles	No	MI	R2RD
Los Angeles	1532 E 54TH ST	90011	5105004007	0.000	0.000	0.350	0.000	Shortfall of Sites	0.119	Low Medium I Residential	R2-1	0	0	0	33.506	0.350		Residential - Single Family Residence, 1	108B213 208		Southeast Los Angeles	No	MI	R2RD
Los Angeles	247 E 68TH ST	90003	6011003056	0.000	0.000	0.350	0.000	Shortfall of Sites	0.124	Low Medium I Residential	R2-1	0	0	0	32.235	0.350		Residential - Single Family Residence, 1	102B205 208		Southeast Los Angeles	No	MI	R2RD
Los Angeles	325 E 85TH ST	90003	6030025009	0.000	0.000	0.350	0.000	Shortfall of Sites	0.119	Low Medium I Residential	R2-1	0	0	0	33.506	0.350		Residential - Single Family Residence, 1	097-5A205 208		Southeast Los Angeles	No	MI	R2RD
Los Angeles	1607 W 85TH ST	90047	6034026016	0.000	0.000	0.350	0.000	Shortfall of Sites	0.109	Low Medium II Residential	RD2-1	0	0	0	36.676	0.350		Residential - Single Family Residence, 1	097-5A195 208		South Los Angeles	No	MI	R2RD
Los Angeles	8838 MENLO AVE	90044	6038021010	0.000	0.000	0.350	0.000	Shortfall of Sites	0.118	Low Medium I Residential	RD3-1	0	0	0	33.977	0.350		Residential - Single Family Residence, 1	096A199 208		South Los Angeles	No	MI	R2RD
Los Angeles	519 W 89TH ST	90044	6038006010	0.000	0.000	0.350	0.000	Shortfall of Sites	0.124	Low Medium I Residential	R2-1-CPIO	0	0	0	32.265	0.350		Residential - Single Family Residence, 1	096A201 208		South Los Angeles	No	MI	R2RD
Los Angeles	9217 BARING CROSS ST	90044	6039018041	0.000	0.000	0.350	0.000	Shortfall of Sites	0.055	Low Medium II Residential	RD2-1	0	0	0	72.328	0.350		Residential - Single Family Residence, 1	094-5A199 208		South Los Angeles	No	MI	R2RD
Los Angeles	9543 BANDERA ST	90002	6048034027	0.000	0.000	0.350	0.000	Shortfall of Sites	0.164	Low Medium I Residential	R2-1	0	0	0	24.372	0.350		Residential - Single Family Residence, 1	093A215 208		Southeast Los Angeles	No	MI	R2RD
Los Angeles	247 E 97TH ST	90003	6052013019	0.000	0.000	0.350	0.000	Shortfall of Sites	0.127	Low Medium I Residential	R2-1	0	0	0	31.606	0.350		Residential - Single Family Residence, 1	093A205 208		Southeast Los Angeles	No	MI	R2RD
Los Angeles	10110 AVALON BLVD	90003	6050036014	0.000	0.000	0.350	0.000	Shortfall of Sites	0.161	Low Medium I Residential	R2-1	0	0	0	24.890	0.350		Residential - Single Family Residence, 1	091-5A207 208		Southeast Los Angeles	No	MI	R2RD
Los Angeles	131 W 102ND ST	90003	6053026028	0.000	0.000	0.350	0.000	Shortfall of Sites	0.096	Low Medium I Residential	R2-1	0	0	0	41.632	0.350		Residential - Single Family Residence, 1	091-5A203 208		Southeast Los Angeles	No	MI	R2RD
Los Angeles	227 E 106TH ST	90003	6063023019	0.000	0.000	0.350	0.000	Shortfall of Sites	0.124	Low Medium I Residential	R2-1	0	0	0	32.265	0.350		Residential - Single Family Residence, 1	090A205 208		Southeast Los Angeles	No	MI	R2RD
Los Angeles	135 W 106TH ST	90003	6074007027	0.000	0.000	0.350	0.000	Shortfall of Sites	0.124	Low Medium I Residential	R2-1	0	0	0	32.265	0.350		Residential - Single Family Residence, 1	090A203 208		Southeast Los Angeles	No	MI	R2RD
Los Angeles	1265 E 109TH ST	90059	6070001031	0.000	0.000	0.350	0.000	Shortfall of Sites	0.084	Low Medium I Residential	R2-1	0	0	0	47.621	0.350		Residential - Single Family Residence, 1	088-5A211 208		Southeast Los Angeles	No	MI	R2RD
Los Angeles	806 E 109TH PL	90059	6071015021	0.000	0.000	0.350	0.000	Shortfall of Sites	0.110	Low Medium I Residential	R2-1	0	0	0	36.298	0.350		Residential - Single Family Residence, 1	088-5A209 208		Southeast Los Angeles	No	MI	R2RD
Los Angeles	844 E 112TH ST	90059	6072015011	0.000	0.000	0.350	0.000	Shortfall of Sites	0.104	Low Medium I Residential	R2-1	0	0	0	38.296	0.350		Residential - Single Family Residence, 1	087A209 208		Southeast Los Angeles	No	MI	R2RD
Los Angeles	635 E 113TH ST	90059	6072001015	0.000	0.000	0.350	0.000	Shortfall of Sites	0.126	Low Medium I Residential	R2-1	0	0	0	31.647	0.350		Residential - Single Family Residence, 1	087A207 208		Southeast Los Angeles	No	MI	R2RD
Los Angeles	318 E 116TH ST	90061	6083008017	0.000	0.000	0.350	0.000	Shortfall of Sites	0.128	Low Medium I Residential	R2-1	0	0	0	31.174	0.350		Residential - Single Family Residence, 1	084B205 208		Southeast Los Angeles	No	MI	R2RD
Los Angeles	14816 ORO GRANDE ST	91342	2506033006	0.000	0.000	0.350	0.000	Shortfall of Sites	0.135	Low Medium I Residential	RD3-1XL-CPIO	0	0	0	29.539	0.350		Residential - Single Family Residence, 1	219B149 209		Sylmar	No	MI	R2RD
Los Angeles	7613 MACHREA ST	91042	2558002030	0.000	0.000	0.350	0.000	Shortfall of Sites	0.103	Low Medium I Residential	RD3-1	0	0	0	38.660	0.350		Residential - Single Family Residence, 1	204B197 209		Sunland - Tujunga - Lake View Terrace - Shadow Hills - East La Tuna Canyon	No	MI	R2RD
Los Angeles	2812 GLENVIEW AVE	90039	5437031006	0.000	0.000	0.350	0.000	Shortfall of Sites	0.115	Low Medium I Residential	R2-1VL-RIO	0	0	0	34.849	0.350		Residential - Single Family Residence, 1	150A211 209		Silver Lake - Echo Park - Elysian Valley	No	MI	R2RD
Los Angeles	636 S MOTT ST	90023	5185024019	0.000	0.000	0.350	0.000	Shortfall of Sites	0.060	Low Medium I Residential	R2-1-CUGU	Low Neighborhood Residential	[VLN2 - MU4 - 3][RN2 - 15][CPIO]	0	66.994	0.350		Residential - Single Family Residence, 1	124-5A223 209	29	Boyle Heights	No	MI	R2RD , BH CPU
Los Angeles	1253 N NORMANDIE AVE	90029	5537016016	0.000	0.000	0.350	0.000	Shortfall of Sites	0.092	Low Medium II Residential	RD1.5-1XL	0	0	0	43.560	0.350		Residential - Single Family Residence, 1	144B193 209		Hollywood	No	MI	R2RD
Los Angeles	824 N OCCIDENTAL BLVD	90026	5402002023	0.000	0.000	0.350	0.000	Shortfall of Sites	0.172	Low Medium I Residential	RD3-1VL	0	0	0	23.232	0.350		Residential - Single Family Residence, 1	141A205 209		Silver Lake - Echo Park - Elysian Valley	No	MI	R2RD
Los Angeles	134 S CLARENCE ST	90033	5172006040	0.000	0.000	0.350	0.000	Shortfall of Sites	0.080	Low Medium I Residential	RD3-1-RIO-CUGU	0	0	0	49.803	0.350		Residential - Single Family Residence, 1	129A219 209		Boyle Heights	No	MI	R2RD
Los Angeles	2245 S BURNSIDE AVE	90016	5063019034	0.000	0.000	0.350	0.000	Shortfall of Sites	0.133	Low Medium II Residential	RD1.5-1	0	0	0	29.999	0.350		Residential - Single Family Residence, 1	123B177 209		West Adams - Baldwin Hills - Leimert	No	MI	R2RD
Los Angeles	2220 HILLCREST DR	90016	5061010026	0.000	0.000	0.350	0.000	Shortfall of Sites	0.140	Low Medium I Residential	R2-1	0	0	0	28.565	0.350		Residential - Single Family Residence, 1	123B185 209		West Adams - Baldwin Hills - Leimert	No	MI	R2RD

Jurisdiction Name	Site Address/Intersection	5 Digit ZIP Code	Assessor Parcel Number	Very Low-Income	Low-Income	Moderate-Income	Above Moderate-Income	Type of Shortfall	Parcel Size (Acres)	Current General Plan Designation	Current Zoning	Proposed General Plan (GP) Designation	Proposed Zoning	Minimum Density Allowed	Maximum Density Allowed	Total Capacity	Vacant/ Nonvacant	Description of Existing Uses	PIN	Base Density Per Acre	Community Plan Area	Rent Stabalization Ordinance	Income Category	Applicable Rezoning Program (Program informing values in Column Q listed first)
Los Angeles	2839 S ORANGE DR	90016	5049027025	0.000	0.000	0.350	0.000	Shortfall of Sites	0.110	Low Medium II Residential	RD1.5-1	0	0	0	36.299	0.350		Residential - Single Family Residence, 1	120B177 209		West Adams - Baldwin Hills - Leimert	No	MI	R2RD
Los Angeles	2218 WALL ST	90011	5127015019	0.000	0.000	0.350	0.000	Shortfall of Sites	0.156	Low Medium II Residential	RD2-1	0	0	0	25.640	0.350		Residential - Single Family Residence, 1	121-5A207 209		Southeast Los Angeles	No	MI	R2RD
Los Angeles	1401 W 37TH PL	90018	5041028034	0.000	0.000	0.350	0.000	Shortfall of Sites	0.128	Low Medium II Residential	RD2-1-O	0	0	0	31.180	0.350		Residential - Single Family Residence, 1	117B193 209		South Los Angeles	No	MI	R2RD
Los Angeles	855 E 28TH ST	90011	5128019024	0.000	0.000	0.350	0.000	Shortfall of Sites	0.172	Low Medium II Residential	RD2-1	0	0	0	23.230	0.350		Residential - Single Family Residence, 1	118-5A209 209		Southeast Los Angeles	No	MI	R2RD
Los Angeles	1339 E 42ND PL	90011	5116003029	0.000	0.000	0.350	0.000	Shortfall of Sites	0.112	Low Medium I Residential	R2-1	0	0	0	35.766	0.350		Residential - Single Family Residence, 1	114A211 209		Southeast Los Angeles	No	MI	R2RD
Los Angeles	167 E 46TH ST	90011	5109001038	0.000	0.000	0.350	0.000	Shortfall of Sites	0.152	Low Medium I Residential	R2-1	0	0	0	26.320	0.350		Residential - Single Family Residence, 1	112-5A205 209		Southeast Los Angeles	No	MI	R2RD
Los Angeles	205 W 46TH ST	90037	5110005022	0.000	0.000	0.350	0.000	Shortfall of Sites	0.119	Low Medium I Residential	R2-1	0	0	0	33.473	0.350		Residential - Single Family Residence, 1	112-5A203 209		Southeast Los Angeles	No	MI	R2RD
Los Angeles	829 E 46TH ST	90011	5108004026	0.000	0.000	0.350	0.000	Shortfall of Sites	0.125	Low Medium I Residential	R2-1-CPIO	0	0	0	32.023	0.350		Residential - Single Family Residence, 1	112-5A207 209		Southeast Los Angeles	No	MI	R2RD
Los Angeles	302 E 52ND ST	90011	5109025015	0.000	0.000	0.350	0.000	Shortfall of Sites	0.124	Low Medium II Residential	RD2-1	0	0	0	32.331	0.350		Residential - Single Family Residence, 1	108B205 209		Southeast Los Angeles	No	MI	R2RD
Los Angeles	1224 W 52ND ST	90037	5002003022	0.000	0.000	0.350	0.000	Shortfall of Sites	0.123	Low Medium I Residential	R2-1	0	0	0	32.441	0.350		Residential - Single Family Residence, 1	108B197 209		South Los Angeles	No	MI	R2RD
Los Angeles	1009 E 74TH ST	90001	6023005018	0.000	0.000	0.350	0.000	Shortfall of Sites	0.128	Low Medium I Residential	R2-1	0	0	0	31.307	0.350		Residential - Single Family Residence, 1	102B209 209		Southeast Los Angeles	No	MI	R2RD
Los Angeles	729 E 85TH ST	90001	6029026008	0.000	0.000	0.350	0.000	Shortfall of Sites	0.117	Low Medium I Residential	R2-1	0	0	0	34.163	0.350		Residential - Single Family Residence, 1	097-5A207 209		Southeast Los Angeles	No	MI	R2RD
Los Angeles	321 E 85TH ST	90003	6030025008	0.000	0.000	0.350	0.000	Shortfall of Sites	0.119	Low Medium I Residential	R2-1	0	0	0	33.506	0.350		Residential - Single Family Residence, 1	097-5A205 209		Southeast Los Angeles	No	MI	R2RD
Los Angeles	1135 W 85TH ST	90044	6033014019	0.000	0.000	0.350	0.000	Shortfall of Sites	0.128	Low Medium II Residential	RD1.5-1	0	0	0	31.256	0.350		Residential - Single Family Residence, 1	097-5A197 209		South Los Angeles	No	MI	R2RD
Los Angeles	1559 W 85TH ST	90047	6034027026	0.000	0.000	0.350	0.000	Shortfall of Sites	0.091	Low Medium II Residential	RD2-1	0	0	0	44.193	0.350		Residential - Single Family Residence, 1	097-5A195 209		South Los Angeles	No	MI	R2RD
Los Angeles	8839 MENLO AVE	90044	6038012027	0.000	0.000	0.350	0.000	Shortfall of Sites	0.118	Low Medium I Residential	R2-1	0	0	0	33.990	0.350		Residential - Single Family Residence, 1	096A199 209		South Los Angeles	No	MI	R2RD
Los Angeles	523 W 89TH ST	90044	6038006009	0.000	0.000	0.350	0.000	Shortfall of Sites	0.124	Low Medium I Residential	R2-1-CPIO	0	0	0	32.265	0.350		Residential - Single Family Residence, 1	096A201 209		South Los Angeles	No	MI	R2RD
Los Angeles	9217 BARING CROSS ST	90044	6039018041	0.000	0.000	0.350	0.000	Shortfall of Sites	0.055	Low Medium II Residential	RD2-1	0	0	0	72.508	0.350		Residential - Single Family Residence, 0	094-5A199 209		South Los Angeles	No	MI	R2RD
Los Angeles	243 E 97TH ST	90003	6052013020	0.000	0.000	0.350	0.000	Shortfall of Sites	0.124	Low Medium I Residential	R2-1	0	0	0	32.331	0.350		Residential - Single Family Residence, 1	093A205 209		Southeast Los Angeles	No	MI	R2RD
Los Angeles	135 W 102ND ST	90003	6053026027	0.000	0.000	0.350	0.000	Shortfall of Sites	0.096	Low Medium I Residential	R2-1	0	0	0	41.632	0.350		Residential - Single Family Residence, 1	091-5A203 209		Southeast Los Angeles	No	MI	R2RD
Los Angeles	231 E 106TH ST	90003	6063023020	0.000	0.000	0.350	0.000	Shortfall of Sites	0.124	Low Medium I Residential	R2-1	0	0	0	32.265	0.350		Residential - Single Family Residence, 1	090A205 209		Southeast Los Angeles	No	MI	R2RD
Los Angeles	137 W 106TH ST	90003	6074007026	0.000	0.000	0.350	0.000	Shortfall of Sites	0.192	Low Medium I Residential	R2-1	0	0	0	20.816	0.350		Residential - Single Family Residence, 1	090A203 209		Southeast Los Angeles	No	MI	R2RD
Los Angeles	1261 E 109TH ST	90059	6070001030	0.000	0.000	0.350	0.000	Shortfall of Sites	0.084	Low Medium I Residential	R2-1	0	0	0	47.620	0.350		Residential - Single Family Residence, 1	088-5A211 209		Southeast Los Angeles	No	MI	R2RD
Los Angeles	1820 E 109TH ST	90059	6069006014	0.000	0.000	0.350	0.000	Shortfall of Sites	0.072	Low Medium I Residential	R2-1	0	0	0	55.835	0.350		Residential - Single Family Residence, 0	088-5A215 209		Southeast Los Angeles	No	MI	R2RD
Los Angeles	848 E 112TH ST	90059	6072015029	0.000	0.000	0.350	0.000	Shortfall of Sites	0.104	Low Medium I Residential	R2-1	0	0	0	38.295	0.350		Residential - Single Family Residence, 1	087A209 209		Southeast Los Angeles	No	MI	R2RD
Los Angeles	316 E 116TH ST	90061	6083008018	0.000	0.000	0.350	0.000	Shortfall of Sites	0.128	Low Medium I Residential	R2-1	0	0	0	31.175	0.350		Residential - Single Family Residence, 1	084B205 209		Southeast Los Angeles	No	MI	R2RD
Los Angeles	1073 W 14TH ST	90731	7458023008	0.000	0.000	0.350	0.000	Shortfall of Sites	0.140	Low Medium I Residential	R2-1XL	0	0	0	28.673	0.350		Residential - Single Family Residence, 1	012B193 209		San Pedro	No	MI	R2RD
Los Angeles	10463 PLAINVIEW AVE	91042	2558002035	0.000	0.000	0.350	0.000	Shortfall of Sites	0.092	Low Medium I Residential	RD3-1	0	0	0	43.418	0.350		Residential - Single Family Residence, 1	204B197 210		Sunland - Tujunga - Lake View Terrace - Shadow Hills - East La Tuna Canyon	No	MI	R2RD
Los Angeles	1250 N ARDMORE AVE	90029	5537016017	0.000	0.000	0.350	0.000	Shortfall of Sites	0.096	Low Medium II Residential	RD1.5-1XL	0	0	0	41.762	0.350		Residential - Single Family Residence, 1	144B193 210		Hollywood	No	MI	R2RD
Los Angeles	3608 ARROYO SECO AVE	90065	5446022017	0.000	0.000	0.350	0.000	Shortfall of Sites	0.059	Public Facilities	RD1.5-1-CDO	0	0	0	67.701	0.350		Residential - Single Family Residence, 1	144A223 210		Northeast Los Angeles	No	MI	R2RD
Los Angeles	3726 PUEBLO AVE	90032	5307001012	0.000	0.000	0.350	0.000	Shortfall of Sites	0.164	Low Medium I Residential	RD3-1	0	0	0	24.455	0.350		Residential - Single Family Residence, 1	144A233 210		Northeast Los Angeles	No	MI	R2RD
Los Angeles	2751 HYANS ST	90026	5156023016	0.000	0.000	0.350	0.000	Shortfall of Sites	0.110	Low Medium Residential	RD2-1	0	0	0	36.300	0.350		Residential - Single Family Residence, 1	138A203 210		Westlake	No	MI	R2RD
Los Angeles	637 S GRANDE VISTA AVE	90023	5186019025	0.000	0.000	0.350	0.000	Shortfall of Sites	0.060	Low Medium I Residential	R2-1-CUGU	Low Neighborhood Residential	[VLN1 - MU4 - 3][RN2 - 20][CPIO]	0	66.837	0.350		Residential - Single Family Residence, 1	123A225 210	21	Boyle Heights	No	MI	R2RD , BH CPU
Los Angeles	0	0	5183016011	0.000	0.000	0.350	0.000	Shortfall of Sites	0.063	Low Medium II Residential	RD1.5-1-CUGU	0	0	0	63.161	0.350	Vacant	Commercial - Commercial - Vacant Land, 0	126A221 210		Boyle Heights	No	MI	R2RD
Los Angeles	2304 S HIGHLAND AVE	90016	5062020030	0.000	0.000	0.350	0.000	Shortfall of Sites	0.069	Low Medium II Residential	RD2-1-O	0	0	0	57.960	0.350		Residential - Single Family Residence, 1	123B181 210		West Adams - Baldwin Hills - Leimert	No	MI	R2RD
Los Angeles	2116 TRINITY ST	90011	5127006026	0.000	0.000	0.350	0.000	Shortfall of Sites	0.078	Low Medium II Residential	RD2-1	0	0	0	51.437	0.350		Commercial - Parking Lot (Commercial Use Property) - Lots - Patron or Employee - One Story, 0	121-5A207 210		Southeast Los Angeles	No	MI	R2RD
Los Angeles	2716 EXPOSITION PL	90018	5044020005	0.000	0.000	0.350	0.000	Shortfall of Sites	0.103	Low Medium II Residential	RD2-1	0	0	0	38.896	0.350		Residential - Single Family Residence, 1	117B189 210		West Adams - Baldwin Hills - Leimert	No	MI	R2RD
Los Angeles	1507 E 22ND ST	90011	5118004002	0.000	0.000	0.350	0.000	Shortfall of Sites	0.130	Low Medium II Residential	RD2-1	0	0	0	30.845	0.350		Residential - Single Family Residence, 1	118-5A211 210		Southeast Los Angeles	No	MI	R2RD
Los Angeles	1542 E 22ND ST	90011	5118005010	0.000	0.000	0.350	0.000	Shortfall of Sites	0.130	Low Medium I Residential	R2-1	0	0	0	30.762	0.350		Residential - Single Family Residence, 1	118-5A213 210		Southeast Los Angeles	No	MI	R2RD
Los Angeles	315 E 37TH ST	90011	5120013012	0.000	0.000	0.350	0.000	Shortfall of Sites	0.124	Low Medium I Residential	R2-1	0	0	0	32.154	0.350		Residential - Single Family Residence, 1	117A205 210		Southeast Los Angeles	No	MI	R2RD
Los Angeles	986 E 32ND ST	90011	5114019024	0.000	0.000	0.350	0.000	Shortfall of Sites	0.105	Low Medium II Residential	RD2-1	0	0	0	37.928	0.350		Residential - Double, Duplex, or Two Units - 4 Stories or Less, 0	117A209 210		Southeast Los Angeles	No	MI	R2RD
Los Angeles	1156 E MARTIN LUTHER KING JR BLVD	90011	5114033006	0.000	0.000	0.350	0.000	Shortfall of Sites	0.138	Low Medium I Residential	R2-1	0	0	0	29.024	0.350		Residential - Single Family Residence, 1	115-5A209 210		Southeast Los Angeles	No	MI	R2RD
Los Angeles	1669 E MARTIN LUTHER KING JR BLVD	90011	5117010016	0.000	0.000	0.350	0.000	Shortfall of Sites	0.093	Low Medium I Residential	R2-1	0	0	0	42.959	0.350		Residential - Single Family Residence, 1	115-5A213 210		Southeast Los Angeles	No	MI	R2RD
Los Angeles	161 E 46TH ST	90011	5109001039	0.000	0.000	0.350	0.000	Shortfall of Sites	0.152	Low Medium I Residential	R2-1	0	0	0	26.300	0.350		Residential - Single Family Residence, 1	112-5A205 210		Southeast Los Angeles	No	MI	R2RD
Los Angeles	209 W 46TH ST	90037	5110005021	0.000	0.000	0.350	0.000	Shortfall of Sites	0.120	Low Medium I Residential	R2-1	0	0	0	33.473	0.350		Residential - Single Family Residence, 1	112-5A203 210		Southeast Los Angeles	No	MI	R2RD
Los Angeles	821 E 46TH ST	90011	5108004025	0.000	0.000	0.350	0.000	Shortfall of Sites	0.125	Low Medium I Residential	R2-1-CPIO	0	0	0	32.007	0.350		Residential - Single Family Residence, 1	112-5A207 210		Southeast Los Angeles	No	MI	R2RD
Los Angeles	426 E 49TH ST	90011	5109021012	0.000	0.000	0.350	0.000	Shortfall of Sites	0.117	Low Medium I Residential	R2-1	0	0	0	34.298	0.350		Residential - Single Family Residence, 1	111A205 210		Southeast Los Angeles	No	MI	R2RD
Los Angeles	1201 E 50TH ST	90011	5107025030	0.000	0.000	0.350	0.000	Shortfall of Sites	0.124	Low Medium I Residential	R2-1	0	0	0	32.281	0.350		Residential - Single Family Residence, 1	111A209 210		Southeast Los Angeles	No	MI	R2RD
Los Angeles	438 W 49TH ST	90037	5018037028	0.000	0.000	0.350	0.000	Shortfall of Sites	0.150	Low Medium II Residential	RD2-1	0	0	0	26.580	0.350		Residential - Single Family Residence, 1	111A201 210		South Los Angeles	No	MI	R2RD
Los Angeles	5222 HOOPER AVE	90011	5104005027	0.000	0.000	0.350	0.000	Shortfall of Sites	0.055	Low Medium I Residential	R2-1	0	0	0	72.596	0.350		Institutional - Church - One Story, 1	108B209 210		Southeast Los Angeles	No	MI	R2RD, FBO
Los Angeles	1220 W 52ND ST	90037	5002003021	0.000	0.000	0.350	0.000	Shortfall of Sites	0.123	Low Medium I Residential	R2-1	0	0	0	32.441	0.350		Residential - Single Family Residence, 1	108B197 210		South Los Angeles	No	MI	R2RD
Los Angeles	6629 ESTRELLA AVE	90044	6013017034	0.000	0.000	0.350	0.000	Shortfall of Sites	0.124	Low Medium I Residential	R2-1	0	0	0	32.262	0.350		Residential - Single Family Residence, 1	102B201 210		South Los Angeles	No	MI	R2RD
Los Angeles	239 E 68TH ST	90003	6011003054	0.000	0.000	0.350	0.000	Shortfall of Sites	0.124	Low Medium I Residential	R2-1	0	0	0	32.231	0.350	Vacant	Residential - Single Family Residence - Vacant Land, 0	102B205 210		Southeast Los Angeles	No	MI	R2RD
Los Angeles	923 E 78TH ST	90001	6023028023	0.000	0.000	0.350	0.000	Shortfall of Sites	0.117	Low Medium I Residential	R2-1	0	0	0	34.159	0.350		Residential - Single Family Residence, 1	099B209 210		Southeast Los Angeles	No	MI	R2RD
Los Angeles	727 E 85TH ST	90001	6029026007	0.000	0.000	0.350	0.000	Shortfall of Sites	0.117	Low Medium I Residential	R2-1	0	0	0	34.163	0.350		Residential - Single Family Residence, 1	097-5A207 210		Southeast Los Angeles	No	MI	R2RD
Los Angeles	317 E 85TH ST	90003	6030025007	0.000	0.000	0.350	0.000	Shortfall of Sites	0.116	Low Medium I Residential	R2-1	0	0	0	34.516	0.350		Residential - Single Family Residence, 1	097-5A205 210		Southeast Los Angeles	No	MI	R2RD
Los Angeles	527 W 89TH ST	90044	6038006008	0.000	0.000	0.350	0.000	Shortfall of Sites	0.124	Low Medium I Residential	R2-1-CPIO	0	0	0	32.264	0.350		Residential - Single Family Residence, 1	096A201 210		South Los Angeles	No	MI	R2RD
Los Angeles	117 W 92ND ST	90003	6040035006	0.000	0.000	0.350	0.000	Shortfall of Sites	0.119	Low Medium I Residential	R2-1	0	0	0	33.506	0.350		Residential - Single Family Residence, 1	094-5A203 210		Southeast Los Angeles	No	MI	R2RD
Los Angeles	9707 S HOOVER ST	90044	6054003026	0.000	0.000	0.350	0.000	Shortfall of Sites	0.102	Low Medium II Residential	RD2-1	0	0	0	39.058	0.350		Residential - Single Family Residence, 1	093A199 210		South Los Angeles	No	MI	R2RD
Los Angeles	137 W 102ND ST	90003	6053026026	0.000	0.000	0.350	0.000	Shortfall of Sites	0.096	Low Medium I Residential	R2-1	0	0	0	41.632	0.350		Residential - Single Family Residence, 1	091-5A203 210		Southeast Los Angeles	No	MI	R2RD
Los Angeles	10510 TOWNE AVE	90003	6063021002	0.000	0.000	0.350	0.000	Shortfall of Sites	0.064	Low Medium I Residential	R2-1	0	0	0	62.224	0.350		Residential - Single Family Residence, 1	090A207 210		Southeast Los Angeles	No	MI	R2RD
Los Angeles	235 E 106TH ST	90003	6063023021	0.000	0.000	0.350	0.000	Shortfall of Sites	0.124	Low Medium I Residential	R2-1	0	0	0	32.265	0.350		Residential - Single Family Residence, 1	090A205 210		Southeast Los Angeles	No	MI	R2RD
Los Angeles	147 W 106TH ST	90003	6074007025	0.000	0.000	0.350	0.000	Shortfall of Sites	0.192	Low Medium I Residential	R2-1	0	0	0	20.816	0.350		Residential - Single Family Residence, 1	090A203 210		Southeast Los Angeles	No	MI	R2RD
Los Angeles	1257 E 109TH ST	90059	6070001029	0.000	0.000	0.350	0.000	Shortfall of Sites	0.084	Low Medium I Residential	R2-1	0	0	0	47.621	0.350		Residential - Single Family Residence, 1	088-5A211 210		Southeast Los Angeles	No	MI	R2RD
Los Angeles	11220 TOWNE AVE	90061	6073027021	0.000	0.000	0.350	0.000	Shortfall of Sites	0.075	Low Medium I Residential	R2-1	0	0	0	53.472	0.350		Residential - Single Family Residence, 1	087A207 210		Southeast Los Angeles	No	MI	R2RD
Los Angeles	120 W 113TH ST	90061	6074025005	0.000	0.000	0.350	0.000	Shortfall of Sites	0.161	Low Medium I Residential	R2-1	0	0	0	24.919	0.350		Residential - Single Family Residence, 1	087A203 210		Southeast Los Angeles	No	MI	R2RD
Los Angeles	310 E 116TH ST	90061	6083008019	0.000	0.000	0.350	0.000	Shortfall of Sites	0.124	Low Medium I Residential	R2-1	0	0	0	32.264	0.350		Residential - Single Family Residence, 1	084B205 210		Southeast Los Angeles	No	MI	R2RD
Los Angeles	1621 252ND ST	90710	7410019032	0.000	0.000	0.350	0.000	Shortfall of Sites	0.138	Low Medium I Residential	R2-1XL	0	0	0	29.036	0.350		Residential - Single Family Residence, 1	036B193 210		Wilmington - Harbor City	No	MI	R2RD
Los Angeles	7542 CARTWRIGHT AVE	91352	2410010026	0.000	0.000	0.350	0.000	Shortfall of Sites	0.125	High Medium Residential	RD1.5-1	0	0	0	32.057	0.350		Residential - Single Family Residence, 1	186B177 211		Sun Valley - La Tuna Canyon	No	MI	R2RD
Los Angeles	6244 COLDWATER CANYON AVE	91606	2332003003	0.000	0.000	0.350	0.000	Shortfall of Sites	0.138	Low Medium II Residential	RD2-1	0	0	0	29.041	0.350		Residential - Single Family Residence, 0	177B161 211		North Hollywood - Valley Village	No	MI	R2RD
Los Angeles	1047 S GRANDE VISTA AVE	90023	5188024020	0.000	0.000	0.350	0.000	Shortfall of Sites	0.068	Low Medium I Residential	R2-1-CUGU	Low Neighborhood Residential	[VLN1 - MU4 - 3][RN2 - 20][CPIO]	0	58.908	0.350		Residential - Single Family Residence, 1	121-5A225 211	21	Boyle Heights	No	MI	R2RD , BH CPU
Los Angeles	1105 S DACOTAH ST	90023	5190006022	0.000	0.000	0.350	0.000	Shortfall of Sites	0.069	Low Medium I Residential	R2-1-CUGU	Low Neighborhood Residential	[VLN1 - MU4 - 3][RN2 - 20][CPIO]	0	58.343	0.350		Residential - Single Family Residence, 1	121-5A223 211	21	Boyle Heights	No	MI	R2RD , BH CPU
Los Angeles	4872 LYNNFIELD ST	90032	5217002016	0.000	0.000	0.350	0.000	Shortfall of Sites	0.114	Low Medium I Residential	[Q]RD3-1D	0	0	0	34.937	0.350		Residential - Single Family Residence, 1	141A233 211		Northeast Los Angeles	No	MI	R2RD
Los Angeles	637 N RAMPART BLVD	90026	5402009012	0.000	0.000	0.350	0.000	Shortfall of Sites	0.168	Low Medium II Residential	RD2-1VL	0	0	0	23.842	0.350		Residential - Single Family Residence, 1	139-5A205 211		Silver Lake - Echo Park - Elysian Valley	No	MI	R2RD
Los Angeles	445 N ALVARADO ST	90026	5157016019	0.000	0.000	0.350	0.000	Shortfall of Sites	0.138	Low Medium II Residential	[Q]RD1.5-1VL	0	0	0	29.069	0.350		Residential - Single Family Residence, 1	138A205 211		Silver Lake - Echo Park - Elysian Valley	No	MI	R2RD
Los Angeles	557 S BREED ST	90033	5183016010	0.000	0.000	0.350	0.000	Shortfall of Sites	0.064	Low Medium II Residential	RD1.5-1-CUGU	0	0	0	62.234	0.350	Vacant	Commercial - Commercial - Vacant Land, 0	126A221 211		Boyle Heights	No	MI	R2RD
Los Angeles	1319 E 28TH ST	90011	5118013008	0.000	0.000	0.350	0.000	Shortfall of Sites	0.057	Low Medium II Residential	RD2-1	0	0	0	69.723	0.350		Residential - Double, Duplex, or Two Units - 4 Stories or Less, 0	117A211 211		Southeast Los Angeles	No	MI	R2RD
Los Angeles	1248 E 41ST ST	90011	5115028036	0.000	0.000	0.350	0.000	Shortfall of Sites	0.071	Low Medium I Residential	R2-1	0	0	0	56.414	0.350		Commercial - Store - One Story, 1	115-5A211 211		Southeast Los Angeles	No	MI	R2RD
Los Angeles	1347 E 42ND PL	90011	5116003027	0.000	0.000	0.350	0.000	Shortfall of Sites	0.110	Low Medium I Residential	R2-1	0	0	0	36.317	0.350		Residential - Single Family Residence, 1	114A211 211		Southeast Los Angeles	No	MI	R2RD

Jurisdiction Name	Site Address/Intersection	5 Digit ZIP Code	Assessor Parcel Number	Very Low-Income	Low-Income	Moderate-Income	Above Moderate-Income	Type of Shortfall	Parcel Size (Acres)	Current General Plan Designation	Current Zoning	Proposed General Plan (GP) Designation	Proposed Zoning	Minimum Density Allowed	Maximum Density Allowed	Total Capacity	Vacant/ Nonvacant	Description of Existing Uses	PIN	Base Density Per Acre	Community Plan Area	Rent Stabalization Ordinance	Income Category	Applicable Rezoning Program (Program informing values in Column Q listed first)
Los Angeles	151 E 46TH ST	90011	5109001040	0.000	0.000	0.350	0.000	Shortfall of Sites	0.152	Low Medium I Residential	R2-1	0	0	0	26.300	0.350		Residential - Single Family Residence, 1	112-5A205 211		Southeast Los Angeles	No	MI	R2RD
Los Angeles	811 E 46TH ST	90011	5108004024	0.000	0.000	0.350	0.000	Shortfall of Sites	0.141	Low Medium I Residential	R2-1-CPIO	0	0	0	28.437	0.350		Residential - Single Family Residence, 1	112-5A207 211		Southeast Los Angeles	No	MI	R2RD
Los Angeles	1140 E 46TH ST	90011	5107009014	0.000	0.000	0.350	0.000	Shortfall of Sites	0.094	Low Medium I Residential	R2-1	0	0	0	42.461	0.350		Residential - Single Family Residence, 1	112-5A209 211		Southeast Los Angeles	No	MI	R2RD
Los Angeles	1216 W 52ND ST	90037	5002003020	0.000	0.000	0.350	0.000	Shortfall of Sites	0.123	Low Medium I Residential	R2-1	0	0	0	32.441	0.350		Residential - Single Family Residence, 1	108B197 211		South Los Angeles	No	MI	R2RD
Los Angeles	136 W 59TH ST	90003	6005012007	0.000	0.000	0.350	0.000	Shortfall of Sites	0.133	Low Medium I Residential	R2-1	0	0	0	30.021	0.350		Residential - Single Family Residence, 1	105B201 211		Southeast Los Angeles	No	MI	R2RD
Los Angeles	5923 S SAN PEDRO ST	90003	6006004043	0.000	0.000	0.350	0.000	Shortfall of Sites	0.083	Low Medium II Residential	RD1.5-1-CPIO	0	0	0	48.273	0.350		Residential - Single Family Residence, 0	105B205 211		Southeast Los Angeles	No	MI	R2RD
Los Angeles	723 E 85TH ST	90001	6029026006	0.000	0.000	0.350	0.000	Shortfall of Sites	0.117	Low Medium I Residential	R2-1	0	0	0	34.163	0.350		Residential - Single Family Residence, 1	097-5A207 211		Southeast Los Angeles	No	MI	R2RD
Los Angeles	531 W 89TH ST	90044	6038006007	0.000	0.000	0.350	0.000	Shortfall of Sites	0.124	Low Medium I Residential	R2-1-CPIO	0	0	0	32.265	0.350		Residential - Single Family Residence, 1	096A201 211		South Los Angeles	No	MI	R2RD
Los Angeles	235 E 97TH ST	90003	6052013022	0.000	0.000	0.350	0.000	Shortfall of Sites	0.124	Low Medium I Residential	R2-1	0	0	0	32.321	0.350		Residential - Single Family Residence, 1	093A205 211		Southeast Los Angeles	No	MI	R2RD
Los Angeles	157 E 101ST ST	90003	6063001030	0.000	0.000	0.350	0.000	Shortfall of Sites	0.094	Low Medium I Residential	R2-1	0	0	0	42.591	0.350		Residential - Single Family Residence, 1	091-5A205 211		Southeast Los Angeles	No	MI	R2RD
Los Angeles	141 W 102ND ST	90003	6053026025	0.000	0.000	0.350	0.000	Shortfall of Sites	0.099	Low Medium I Residential	R2-1	0	0	0	40.331	0.350		Residential - Single Family Residence, 1	091-5A203 211		Southeast Los Angeles	No	MI	R2RD
Los Angeles	239 E 106TH ST	90003	6063023022	0.000	0.000	0.350	0.000	Shortfall of Sites	0.124	Low Medium I Residential	R2-1	0	0	0	32.265	0.350		Residential - Single Family Residence, 1	090A205 211		Southeast Los Angeles	No	MI	R2RD
Los Angeles	153 W 106TH ST	90003	6074007024	0.000	0.000	0.350	0.000	Shortfall of Sites	0.096	Low Medium I Residential	R2-1	0	0	0	41.632	0.350		Residential - Single Family Residence, 1	090A203 211		Southeast Los Angeles	No	MI	R2RD
Los Angeles	1253 E 109TH ST	90059	6070001028	0.000	0.000	0.350	0.000	Shortfall of Sites	0.084	Low Medium I Residential	R2-1	0	0	0	47.620	0.350		Residential - Single Family Residence, 1	088-5A211 211		Southeast Los Angeles	No	MI	R2RD
Los Angeles	1814 E 109TH ST	90059	6069006013	0.000	0.000	0.350	0.000	Shortfall of Sites	0.073	Low Medium I Residential	R2-1	0	0	0	54.956	0.350		Residential - Single Family Residence, 0	088-5A215 211		Southeast Los Angeles	No	MI	R2RD
Los Angeles	818 E 109TH PL	90059	6071015024	0.000	0.000	0.350	0.000	Shortfall of Sites	0.154	Low Medium I Residential	R2-1	0	0	0	26.000	0.350		Residential - Single Family Residence, 1	088-5A209 211		Southeast Los Angeles	No	MI	R2RD
Los Angeles	856 E 112TH ST	90059	6072015014	0.000	0.000	0.350	0.000	Shortfall of Sites	0.087	Low Medium I Residential	R2-1	0	0	0	45.719	0.350		Residential - Single Family Residence, 1	087A209 211		Southeast Los Angeles	No	MI	R2RD
Los Angeles	124 W 113TH ST	90061	6074025006	0.000	0.000	0.350	0.000	Shortfall of Sites	0.160	Low Medium I Residential	R2-1	0	0	0	24.927	0.350		Residential - Single Family Residence, 1	087A203 211		Southeast Los Angeles	No	MI	R2RD
Los Angeles	11604 S SAN PEDRO ST	90061	6083008020	0.000	0.000	0.350	0.000	Shortfall of Sites	0.124	Low Medium I Residential	R2-1	0	0	0	32.265	0.350		Residential - Single Family Residence, 1	084B205 211		Southeast Los Angeles	No	MI	R2RD
Los Angeles	1617 252ND ST	90710	7410019033	0.000	0.000	0.350	0.000	Shortfall of Sites	0.138	Low Medium I Residential	R2-1XL	0	0	0	29.037	0.350		Residential - Single Family Residence, 1	036B193 211		Wilmington - Harbor City	No	MI	R2RD
Los Angeles	14717 FLORENTINE ST	91342	2506033056	0.000	0.000	0.350	0.000	Shortfall of Sites	0.135	Low Medium I Residential	RD3-1XL-CPIO	0	0	0	29.625	0.350		Residential - Single Family Residence, 1	219B149 212		Sylmar	No	MI	R2RD
Los Angeles	5820 COLFAX AVE	91601	2339011025	0.000	0.000	0.350	0.000	Shortfall of Sites	0.156	Low Medium I Residential	RD3-1	0	0	0	25.624	0.350		Residential - Single Family Residence, 1	174B169 212		North Hollywood - Valley Village	No	MI	R2RD
Los Angeles	3100 FLETCHER DR	90065	5458011022	0.000	0.000	0.350	0.000	Shortfall of Sites	0.164	Low Medium II Residential	RD2-1-CDO	0	0	0	24.404	0.350		Residential - Five or More Units or Apartments (Any Combination) · 4 Stories or Less, 0	154-5A213 212		Northeast Los Angeles	No	MI	R2RD
Los Angeles	2841 MARSH ST	90039	5442030024	0.000	0.000	0.350	0.000	Shortfall of Sites	0.057	Low Medium I Residential	R2-1VL-RIO	0	0	0	70.493	0.350		Residential - Single Family Residence, 0	150A211 212		Silver Lake - Echo Park - Elysian Valley	No	MI	R2RD
Los Angeles	2755 NEWELL ST	90039	5442016024	0.000	0.000	0.350	0.000	Shortfall of Sites	0.152	Low Medium I Residential	R2-1VL-RIO	0	0	0	26.243	0.350		Residential - Five or More Units or Apartments (Any Combination) · 4 Stories or Less, 0	148-5A213 212		Silver Lake - Echo Park - Elysian Valley	No	MI	R2RD
Los Angeles	4615 LEXINGTON AVE	90029	5542019022	0.000	0.000	0.350	0.000	Shortfall of Sites	0.093	Low Medium II Residential	RD1.5-1XL	0	0	0	43.126	0.350		Residential - Single Family Residence, 1	144B197 212		Hollywood	No	MI	R2RD
Los Angeles	1203 N HOOVER ST	90029	5542023035	0.000	0.000	0.350	0.000	Shortfall of Sites	0.092	Low Medium I Residential	R2-1XL	0	0	0	43.550	0.350		Residential - Single Family Residence, 1	145-5A201 212		Hollywood	No	MI	R2RD
Los Angeles	3411 MERCED ST	90065	5453026010	0.000	0.000	0.350	0.000	Shortfall of Sites	0.129	Low Residential	RD3-1-CDO	0	0	0	31.094	0.350		Residential - Single Family Residence, 1	145-5A219 212		Northeast Los Angeles	No	MI	R2RD
Los Angeles	4866 LYNNFIELD ST	90032	5217002017	0.000	0.000	0.350	0.000	Shortfall of Sites	0.115	Low Medium I Residential	[Q]RD3-1D	0	0	0	34.869	0.350		Residential - Single Family Residence, 1	141A233 212		Northeast Los Angeles	No	MI	R2RD
Los Angeles	1340 LAVETA TER	90026	5406001023	0.000	0.000	0.350	0.000	Shortfall of Sites	0.149	Low Medium II Residential	RD2-1VL	0	0	0	26.879	0.350		Residential - Single Family Residence, 1	139-5A209 212		Silver Lake - Echo Park - Elysian Valley	No	MI	R2RD
Los Angeles	905 ROSEMONT AVE	90026	5402027021	0.000	0.000	0.350	0.000	Shortfall of Sites	0.128	Low Medium II Residential	RD1.5-1VL	0	0	0	31.135	0.350		Residential - Single Family Residence, 1	139-5A207 212		Silver Lake - Echo Park - Elysian Valley	No	MI	R2RD
Los Angeles	973 S BERNAL AVE	90023	5188023027	0.000	0.000	0.350	0.000	Shortfall of Sites	0.070	Low Medium I Residential	R2-1-CUGU	Low Neighborhood Residential	[VLN1 - MU4 - 3][RN2 - 20][CPIO]	0	57.547	0.350		Residential - Single Family Residence, 1	121-5A225 212	21	Boyle Heights	No	MI	R2RD , BH CPU
Los Angeles	4726 W 17TH ST	90019	5071020025	0.000	0.000	0.350	0.000	Shortfall of Sites	0.161	Low Medium II Residential	RD2-1-O	0	0	0	24.891	0.350		Residential - Single Family Residence, 1	126B181 212		West Adams - Baldwin Hills - Leimert	No	MI	R2RD
Los Angeles	2310 S CLOVERDALE AVE	90016	5063005057	0.000	0.000	0.350	0.000	Shortfall of Sites	0.110	Low Medium II Residential	RD2-1	0	0	0	36.295	0.350		Residential - Single Family Residence, 1	123B177 212		West Adams - Baldwin Hills - Leimert	No	MI	R2RD
Los Angeles	2223 9TH AVE	90018	5060015019	0.000	0.000	0.350	0.000	Shortfall of Sites	0.116	Low Medium II Residential	RD2-1-O-CPIO	0	0	0	34.397	0.350		Residential - Single Family Residence, 1	123B185 212		West Adams - Baldwin Hills - Leimert	No	MI	R2RD
Los Angeles	815 E 20TH ST	90011	5131006019	0.000	0.000	0.350	0.000	Shortfall of Sites	0.138	Low Medium II Residential	RD1.5-1	0	0	0	29.041	0.350		Residential - Single Family Residence, 1	121-5A209 212		Southeast Los Angeles	No	MI	R2RD
Los Angeles	1112 E 22ND ST	90011	5131015003	0.000	0.000	0.350	0.000	Shortfall of Sites	0.133	Low Medium I Residential	R2-1	0	0	0	29.998	0.350		Residential - Single Family Residence, 1	120A209 212		Southeast Los Angeles	No	MI	R2RD
Los Angeles	1661 W 37TH PL	90018	5041025028	0.000	0.000	0.350	0.000	Shortfall of Sites	0.149	Low Medium I Residential	R2-1-O	0	0	0	26.797	0.350		Residential - Single Family Residence, 1	117B193 212		South Los Angeles	No	MI	R2RD
Los Angeles	2523 EXPOSITION PL	90018	5044023010	0.000	0.000	0.350	0.000	Shortfall of Sites	0.104	Low Medium II Residential	RD1.5-1	0	0	0	38.476	0.350		Residential - Single Family Residence, 1	117B189 212		West Adams - Baldwin Hills - Leimert	No	MI	R2RD
Los Angeles	3979 LA SALLE AVE	90062	5036028024	0.000	0.000	0.350	0.000	Shortfall of Sites	0.137	Low Medium I Residential	R2-1	0	0	0	29.169	0.350		Residential - Single Family Residence, 1	114B193 212		South Los Angeles	No	MI	R2RD
Los Angeles	727 W 41ST ST	90037	5019024028	0.000	0.000	0.350	0.000	Shortfall of Sites	0.093	Low Medium II Residential	RD1.5-1	0	0	0	43.022	0.350		Residential - Single Family Residence, 1	115-5A201 212		South Los Angeles	No	MI	R2RD
Los Angeles	1240 E 41ST ST	90011	5115028001	0.000	0.000	0.350	0.000	Shortfall of Sites	0.152	Low Medium I Residential	R2-1	0	0	0	26.364	0.350		Residential - Single Family Residence, 1	115-5A211 212		Southeast Los Angeles	No	MI	R2RD
Los Angeles	1619 E 42ND ST	90011	5116014024	0.000	0.000	0.350	0.000	Shortfall of Sites	0.081	Low Medium I Residential	R2-1	0	0	0	49.477	0.350		Residential - Single Family Residence, 1	114A213 212		Southeast Los Angeles	No	MI	R2RD
Los Angeles	826 E 42ND PL	90011	5115008031	0.000	0.000	0.350	0.000	Shortfall of Sites	0.117	Low Medium I Residential	R2-1	0	0	0	34.084	0.350		Residential - Single Family Residence, 1	114A207 212		Southeast Los Angeles	No	MI	R2RD
Los Angeles	0	0	5106011900	0.000	0.000	0.350	0.000	Shortfall of Sites	0.058	Low Medium I Residential	R2-1	0	0	0	69.516	0.350	Vacant	Residential - Single Family Residence - Vacant Land, 0	112-5A213 212		Southeast Los Angeles	No	MI	R2RD
Los Angeles	219 W 46TH ST	90037	5110005019	0.000	0.000	0.350	0.000	Shortfall of Sites	0.120	Low Medium I Residential	R2-1	0	0	0	33.472	0.350		Residential - Single Family Residence, 1	112-5A203 212		Southeast Los Angeles	No	MI	R2RD
Los Angeles	1212 W 52ND ST	90037	5002003019	0.000	0.000	0.350	0.000	Shortfall of Sites	0.123	Low Medium I Residential	R2-1	0	0	0	32.441	0.350		Residential - Single Family Residence, 1	108B197 212		South Los Angeles	No	MI	R2RD
Los Angeles	1548 E 54TH ST	90011	5105004003	0.000	0.000	0.350	0.000	Shortfall of Sites	0.119	Low Medium I Residential	R2-1	0	0	0	33.506	0.350		Residential - Single Family Residence, 1	108B213 212		Southeast Los Angeles	No	MI	R2RD
Los Angeles	1201 W 59TH PL	90044	6003010018	0.000	0.000	0.350	0.000	Shortfall of Sites	0.084	Low Medium I Residential	R2-1	0	0	0	47.438	0.350		Residential - Single Family Residence, 1	105B197 212		South Los Angeles	No	MI	R2RD
Los Angeles	140 W 59TH ST	90003	6005012006	0.000	0.000	0.350	0.000	Shortfall of Sites	0.133	Low Medium I Residential	R2-1	0	0	0	30.022	0.350		Residential - Single Family Residence, 1	105B201 212		Southeast Los Angeles	No	MI	R2RD
Los Angeles	5926 S LOS ANGELES ST	90003	6006004019	0.000	0.000	0.350	0.000	Shortfall of Sites	0.072	Low Medium II Residential	RD1.5-1-CPIO	0	0	0	55.843	0.350		Residential - Single Family Residence, 1	105B205 212		Southeast Los Angeles	No	MI	R2RD
Los Angeles	6629 BONSALLO AVE	90044	6013017016	0.000	0.000	0.350	0.000	Shortfall of Sites	0.121	Low Medium I Residential	R2-1	0	0	0	33.150	0.350		Residential - Single Family Residence, 1	102B201 212		South Los Angeles	No	MI	R2RD
Los Angeles	231 E 68TH ST	90003	6011003052	0.000	0.000	0.350	0.000	Shortfall of Sites	0.124	Low Medium I Residential	R2-1	0	0	0	32.227	0.350		Residential - Single Family Residence, 1	102B205 212		Southeast Los Angeles	No	MI	R2RD
Los Angeles	915 E 78TH ST	90001	6023028025	0.000	0.000	0.350	0.000	Shortfall of Sites	0.117	Low Medium I Residential	R2-1	0	0	0	34.160	0.350		Residential - Single Family Residence, 1	099B209 212		Southeast Los Angeles	No	MI	R2RD
Los Angeles	535 W 89TH ST	90044	6038006006	0.000	0.000	0.350	0.000	Shortfall of Sites	0.124	Low Medium I Residential	R2-1-CPIO	0	0	0	32.264	0.350		Residential - Single Family Residence, 1	096A201 212		South Los Angeles	No	MI	R2RD
Los Angeles	121 W 92ND ST	90003	6040035007	0.000	0.000	0.350	0.000	Shortfall of Sites	0.119	Low Medium I Residential	R2-1	0	0	0	33.506	0.350		Residential - Single Family Residence, 1	094-5A203 212		Southeast Los Angeles	No	MI	R2RD
Los Angeles	9711 S HOOVER ST	90044	6054003027	0.000	0.000	0.350	0.000	Shortfall of Sites	0.103	Low Medium II Residential	RD2-1	0	0	0	39.000	0.350		Residential - Single Family Residence, 1	093A199 212		South Los Angeles	No	MI	R2RD
Los Angeles	143 W 102ND ST	90003	6053026024	0.000	0.000	0.350	0.000	Shortfall of Sites	0.093	Low Medium I Residential	R2-1	0	0	0	43.020	0.350		Residential - Single Family Residence, 1	091-5A203 212		Southeast Los Angeles	No	MI	R2RD
Los Angeles	155 W 106TH ST	90003	6074007023	0.000	0.000	0.350	0.000	Shortfall of Sites	0.096	Low Medium I Residential	R2-1	0	0	0	41.632	0.350		Residential - Single Family Residence, 1	090A203 212		Southeast Los Angeles	No	MI	R2RD
Los Angeles	10615 COMPTON AVE	90002	6065015015	0.000	0.000	0.350	0.000	Shortfall of Sites	0.075	Low Medium I Residential	R2-1	0	0	0	53.608	0.350		Residential - Single Family Residence, 1	090A213 212		Southeast Los Angeles	No	MI	R2RD
Los Angeles	1249 E 109TH ST	90059	6070001027	0.000	0.000	0.350	0.000	Shortfall of Sites	0.084	Low Medium I Residential	R2-1	0	0	0	47.622	0.350		Residential - Single Family Residence, 1	088-5A211 212		Southeast Los Angeles	No	MI	R2RD
Los Angeles	0	0	6069009004	0.000	0.000	0.350	0.000	Shortfall of Sites	0.082	Low Medium I Residential	R2-1	0	0	0	48.934	0.350	Vacant	Residential - Single Family Residence - Vacant Land, 0	088-5A213 212		Southeast Los Angeles	No	MI	R2RD
Los Angeles	822 E 109TH PL	90059	6071015025	0.000	0.000	0.350	0.000	Shortfall of Sites	0.147	Low Medium I Residential	R2-1	0	0	0	27.271	0.350		Residential - Single Family Residence, 1	088-5A209 212		Southeast Los Angeles	No	MI	R2RD
Los Angeles	860 E 112TH ST	90059	6072015015	0.000	0.000	0.350	0.000	Shortfall of Sites	0.121	Low Medium I Residential	R2-1	0	0	0	33.167	0.350		Residential - Single Family Residence, 1	087A209 212		Southeast Los Angeles	No	MI	R2RD
Los Angeles	132 W 113TH ST	90061	6074025007	0.000	0.000	0.350	0.000	Shortfall of Sites	0.160	Low Medium I Residential	R2-1	0	0	0	24.935	0.350		Residential - Single Family Residence, 1	087A203 212		Southeast Los Angeles	No	MI	R2RD
Los Angeles	1617 252ND ST	90710	7410019033	0.000	0.000	0.350	0.000	Shortfall of Sites	0.069	Low Medium I Residential	R2-1XL	0	0	0	58.074	0.350		Residential - Single Family Residence, 0	036B193 212		Wilmington - Harbor City	No	MI	R2RD
Los Angeles	5018 GRANADA ST	90042	5469011005	0.000	0.000	0.350	0.000	Shortfall of Sites	0.107	Low Medium II Residential	RD1.5-1	0	0	0	37.333	0.350		Residential - Single Family Residence, 1	151-5A225 213		Northeast Los Angeles	No	MI	R2RD
Los Angeles	640 S FRESNO ST	90023	5186019055	0.000	0.000	0.350	0.000	Shortfall of Sites	0.086	Low Medium I Residential	R2-1-CUGU	Low Neighborhood Residential	[VLN1 - MU4 - 3][RN2 - 20][CPIO]	0	46.700	0.350		Residential - Single Family Residence, 1	123A225 213	21	Boyle Heights	No	MI	R2RD , BH CPU
Los Angeles	831 N LA FAYETTE PARK PL	90026	5402002007	0.000	0.000	0.350	0.000	Shortfall of Sites	0.172	Low Medium I Residential	RD3-1VL	0	0	0	23.231	0.350		, 1	141A205 213		Silver Lake - Echo Park - Elysian Valley	No	MI	R2RD
Los Angeles	4862 LYNNFIELD ST	90032	5217002018	0.000	0.000	0.350	0.000	Shortfall of Sites	0.115	Low Medium I Residential	[Q]RD3-1D	0	0	0	34.869	0.350		Residential - Single Family Residence, 1	141A233 213		Northeast Los Angeles	No	MI	R2RD
Los Angeles	2314 HIGHBURY AVE	90032	5221013021	0.000	0.000	0.350	0.000	Shortfall of Sites	0.096	Low Medium II Residential	RD1.5-1	0	0	0	41.841	0.350		Residential - Single Family Residence, 1	138A237 213		Northeast Los Angeles	No	MI	R2RD
Los Angeles	2001 N INDIANA AVE	90032	5215003011	0.000	0.000	0.350	0.000	Shortfall of Sites	0.177	Low Medium II Residential	R2-1	0	0	0	22.659	0.350		Residential - Single Family Residence, 1	136-5A229 213		Northeast Los Angeles	No	MI	R2RD
Los Angeles	1721 KEARNEY ST	90033	5174017013	0.000	0.000	0.350	0.000	Shortfall of Sites	0.125	Low Medium II Residential	RD1.5-1-RIO-CUGU	0	0	0	31.961	0.350		Residential - Single Family Residence, 1	130-5A221 213		Boyle Heights	No	MI	R2RD
Los Angeles	3911 W 23RD ST	90018	5060015020	0.000	0.000	0.350	0.000	Shortfall of Sites	0.056	Low Medium II Residential	RD2-1-O-CPIO	0	0	0	71.570	0.350		Residential - Single Family Residence, 1	123B185 213		West Adams - Baldwin Hills - Leimert	No	MI	R2RD
Los Angeles	2213 TRINITY ST	90011	5127015003	0.000	0.000	0.350	0.000	Shortfall of Sites	0.155	Low Medium II Residential	RD2-1	0	0	0	25.744	0.350		Residential - Single Family Residence, 1	121-5A207 213		Southeast Los Angeles	No	MI	R2RD
Los Angeles	1215 E 22ND ST	90011	5131014026	0.000	0.000	0.350	0.000	Shortfall of Sites	0.138	Low Medium I Residential	R2-1	0	0	0	28.977	0.350		Residential - Single Family Residence, 1	120A211 213		Southeast Los Angeles	No	MI	R2RD
Los Angeles	1253 W 37TH DR	90007	5040014028	0.000	0.000	0.350	0.000	Shortfall of Sites	0.152	Low Medium II Residential	RD2-1-CPIO	0	0	0	26.399	0.350		Residential - Single Family Residence, 1	117B197 213		South Los Angeles	No	MI	R2RD
Los Angeles	516 E 35TH ST	90011	5121011023	0.000	0.000	0.350	0.000	Shortfall of Sites	0.111	Low Medium I Residential	R2-1	0	0	0	36.087	0.350		Residential - Single Family Residence, 0	117A205 213		Southeast Los Angeles	No	MI	R2RD

Jurisdiction Name	Site Address/Intersection	5 Digit ZIP Code	Assessor Parcel Number	Very Low-Income	Low-Income	Moderate-Income	Above Moderate-Income	Type of Shortfall	Parcel Size (Acres)	Current General Plan Designation	Current Zoning	Proposed General Plan (GP) Designation	Proposed Zoning	Minimum Density Allowed	Maximum Density Allowed	Total Capacity	Vacant/ Nonvacant	Description of Existing Uses	PIN	Base Density Per Acre	Community Plan Area	Rent Stabalization Ordinance	Income Category	Applicable Rezoning Program (Program informing values in Column Q listed first)
Los Angeles	1673 E MARTIN LUTHER KING JR BLVD	90011	5117010017	0.000	0.000	0.350	0.000	Shortfall of Sites	0.089	Low Medium I Residential	R2-1	0	0	0	45.086	0.350		Residential - Single Family Residence, 1	115-5A213 213		Southeast Los Angeles	No	MI	R2RD
Los Angeles	4222 ZAMORA ST	90011	5115029024	0.000	0.000	0.350	0.000	Shortfall of Sites	0.109	Low Medium I Residential	R2-1	0	0	0	36.781	0.350		Residential - Single Family Residence, 1	114A211 213		Southeast Los Angeles	No	MI	R2RD
Los Angeles	1619 E 42ND ST	90011	5116014024	0.000	0.000	0.350	0.000	Shortfall of Sites	0.062	Low Medium I Residential	R2-1	0	0	0	64.400	0.350		Residential - Single Family Residence, 0	114A213 213		Southeast Los Angeles	No	MI	R2RD
Los Angeles	4228 WOODLAWN AVE	90011	5113032026	0.000	0.000	0.350	0.000	Shortfall of Sites	0.082	Low Medium I Residential	R2-1	0	0	0	48.889	0.350		Residential - Single Family Residence, 1	114A205 213		Southeast Los Angeles	No	MI	R2RD
Los Angeles	820 E 42ND PL	90011	5115008030	0.000	0.000	0.350	0.000	Shortfall of Sites	0.117	Low Medium I Residential	R2-1	0	0	0	34.084	0.350		Residential - Single Family Residence, 1	114A207 213		Southeast Los Angeles	No	MI	R2RD
Los Angeles	1626 E 45TH ST	90011	5106011014	0.000	0.000	0.350	0.000	Shortfall of Sites	0.127	Low Medium I Residential	R2-1	0	0	0	31.576	0.350		Residential - Single Family Residence, 1	112-5A213 213		Southeast Los Angeles	No	MI	R2RD
Los Angeles	795 E 46TH ST	90011	5108004022	0.000	0.000	0.350	0.000	Shortfall of Sites	0.141	Low Medium I Residential	R2-1-CPIO	0	0	0	28.408	0.350		Residential - Single Family Residence, 1	112-5A207 213		Southeast Los Angeles	No	MI	R2RD
Los Angeles	1183 E 50TH ST	90011	5107026018	0.000	0.000	0.350	0.000	Shortfall of Sites	0.124	Low Medium I Residential	R2-1	0	0	0	32.282	0.350		Residential - Single Family Residence, 1	111A209 213		Southeast Los Angeles	No	MI	R2RD
Los Angeles	1521 E 50TH ST	90011	5106022026	0.000	0.000	0.350	0.000	Shortfall of Sites	0.124	Low Medium I Residential	R2-1	0	0	0	32.248	0.350		Residential - Single Family Residence, 1	111A213 213		Southeast Los Angeles	No	MI	R2RD
Los Angeles	238 E 52ND ST	90011	5109006003	0.000	0.000	0.350	0.000	Shortfall of Sites	0.083	Low Medium I Residential	R2-1	0	0	0	48.398	0.350		Residential - Single Family Residence, 1	108B205 213		Southeast Los Angeles	No	MI	R2RD
Los Angeles	1208 W 52ND ST	90037	5002003018	0.000	0.000	0.350	0.000	Shortfall of Sites	0.123	Low Medium I Residential	R2-1	0	0	0	32.441	0.350		Residential - Single Family Residence, 1	108B197 213		South Los Angeles	No	MI	R2RD
Los Angeles	919 E 74TH ST	90001	6023005022	0.000	0.000	0.350	0.000	Shortfall of Sites	0.114	Low Medium I Residential	R2-1	0	0	0	35.221	0.350		Residential - Single Family Residence, 1	102B209 213		Southeast Los Angeles	No	MI	R2RD
Los Angeles	911 E 78TH ST	90001	6023028026	0.000	0.000	0.350	0.000	Shortfall of Sites	0.117	Low Medium I Residential	R2-1	0	0	0	34.160	0.350		Residential - Single Family Residence, 1	099B209 213		Southeast Los Angeles	No	MI	R2RD
Los Angeles	713 E 85TH ST	90001	6029026004	0.000	0.000	0.350	0.000	Shortfall of Sites	0.117	Low Medium I Residential	R2-1	0	0	0	34.162	0.350		Residential - Single Family Residence, 1	097-5A207 213		Southeast Los Angeles	No	MI	R2RD
Los Angeles	539 W 89TH ST	90044	6038006005	0.000	0.000	0.350	0.000	Shortfall of Sites	0.124	Low Medium I Residential	R2-1-CPIO	0	0	0	32.265	0.350		Residential - Single Family Residence, 1	096A201 213		South Los Angeles	No	MI	R2RD
Los Angeles	827 W 93RD ST	90044	6039018045	0.000	0.000	0.350	0.000	Shortfall of Sites	0.124	Low Medium II Residential	RD2-1	0	0	0	32.264	0.350		Residential - Single Family Residence, 0	094-5A199 213		South Los Angeles	No	MI	R2RD
Los Angeles	646 W COLDEN AVE	90044	6054027004	0.000	0.000	0.350	0.000	Shortfall of Sites	0.139	Low Medium II Residential	RD2-1	0	0	0	28.679	0.350		Residential - Single Family Residence, 1	093A201 213		South Los Angeles	No	MI	R2RD
Los Angeles	213 W 97TH ST	90003	6053010035	0.000	0.000	0.350	0.000	Shortfall of Sites	0.119	Low Medium I Residential	R2-1	0	0	0	33.506	0.350		Residential - Single Family Residence, 1	093A203 213		Southeast Los Angeles	No	MI	R2RD
Los Angeles	147 W 102ND ST	90003	6053026023	0.000	0.000	0.350	0.000	Shortfall of Sites	0.124	Low Medium I Residential	R2-1	0	0	0	32.265	0.350		Residential - Single Family Residence, 1	091-5A203 213		Southeast Los Angeles	No	MI	R2RD
Los Angeles	437 E 102ND ST	90003	6063005022	0.000	0.000	0.350	0.000	Shortfall of Sites	0.120	Low Medium I Residential	R2-1	0	0	0	33.366	0.350		Residential - Single Family Residence, 1	091-5A207 213		Southeast Los Angeles	No	MI	R2RD
Los Angeles	247 E 106TH ST	90003	6063023024	0.000	0.000	0.350	0.000	Shortfall of Sites	0.126	Low Medium I Residential	R2-1	0	0	0	31.640	0.350		Residential - Single Family Residence, 1	090A205 213		Southeast Los Angeles	No	MI	R2RD
Los Angeles	157 W 106TH ST	90003	6074007022	0.000	0.000	0.350	0.000	Shortfall of Sites	0.192	Low Medium I Residential	R2-1	0	0	0	20.809	0.350		Residential - Single Family Residence, 1	090A203 213		Southeast Los Angeles	No	MI	R2RD
Los Angeles	1245 E 109TH ST	90059	6070001026	0.000	0.000	0.350	0.000	Shortfall of Sites	0.084	Low Medium I Residential	R2-1	0	0	0	47.622	0.350		Residential - Single Family Residence, 1	088-5A211 213		Southeast Los Angeles	No	MI	R2RD
Los Angeles	1810 E 109TH ST	90059	6069006011	0.000	0.000	0.350	0.000	Shortfall of Sites	0.076	Low Medium I Residential	R2-1	0	0	0	52.306	0.350		Residential - Single Family Residence, 1	088-5A215 213		Southeast Los Angeles	No	MI	R2RD
Los Angeles	1640 E 109TH ST	90059	6069009019	0.000	0.000	0.350	0.000	Shortfall of Sites	0.060	Low Medium I Residential	R2-1	0	0	0	66.396	0.350		Residential - Single Family Residence, 1	088-5A213 213		Southeast Los Angeles	No	MI	R2RD
Los Angeles	11202 BELHAVEN AVE	90059	6072030017	0.000	0.000	0.350	0.000	Shortfall of Sites	0.106	Low Medium I Residential	R2-1	0	0	0	37.876	0.350		Residential - Single Family Residence, 0	087A209 213		Southeast Los Angeles	No	MI	R2RD
Los Angeles	11222 TOWNE AVE	90061	6073027022	0.000	0.000	0.350	0.000	Shortfall of Sites	0.075	Low Medium I Residential	R2-1	0	0	0	53.470	0.350		Residential - Single Family Residence, 1	087A207 213		Southeast Los Angeles	No	MI	R2RD
Los Angeles	134 W 113TH ST	90061	6074025008	0.000	0.000	0.350	0.000	Shortfall of Sites	0.160	Low Medium I Residential	R2-1	0	0	0	24.943	0.350		Residential - Single Family Residence, 1	087A203 213		Southeast Los Angeles	No	MI	R2RD
Los Angeles	248 E 116TH ST	90061	6083009004	0.000	0.000	0.350	0.000	Shortfall of Sites	0.133	Low Medium I Residential	R2-1	0	0	0	29.988	0.350		Residential - Single Family Residence, 1	084B205 213		Southeast Los Angeles	No	MI	R2RD
Los Angeles	1609 252ND ST	90710	7410019034	0.000	0.000	0.350	0.000	Shortfall of Sites	0.207	Low Medium I Residential	R2-1XL	0	0	0	19.358	0.350		Residential - Single Family Residence, 1	036B193 213		Wilmington - Harbor City	No	MI	R2RD
Los Angeles	1906 MELLON AVE	90039	5442020010	0.000	0.000	0.350	0.000	Shortfall of Sites	0.119	Low Medium I Residential	R2-1VL-RIO	0	0	0	33.561	0.350		Residential - Single Family Residence, 1	148-5A213 214		Silver Lake - Echo Park - Elysian Valley	No	MI	R2RD
Los Angeles	3602 ARROYO SECO AVE	90065	5446022016	0.000	0.000	0.350	0.000	Shortfall of Sites	0.064	Public Facilities	RD1.5-1-CDO	0	0	0	62.067	0.350		Residential - Single Family Residence, 1	144A223 214		Northeast Los Angeles	No	MI	R2RD
Los Angeles	4969 TWINING ST	90032	5218015011	0.000	0.000	0.350	0.000	Shortfall of Sites	0.151	Low Medium I Residential	[Q]RD3-1D	0	0	0	26.540	0.350		Residential - Single Family Residence, 1	142-5A233 214		Northeast Los Angeles	No	MI	R2RD
Los Angeles	2029 DARWIN AVE	90031	5410020038	0.000	0.000	0.350	0.000	Shortfall of Sites	0.068	Low Medium II Residential	RD1.5-1	0	0	0	58.472	0.350		Residential - Five or More Units or Apartments (Any Combination) · 4 Stories or Less, 0	136-5A221 214		Northeast Los Angeles	No	MI	R2RD
Los Angeles	2465 ZONAL AVE	90033	5202011043	0.000	0.000	0.350	0.000	Shortfall of Sites	0.158	Low Medium II Residential	RD2-1	0	0	0	25.393	0.350		Residential - Single Family Residence, 1	133-5A227 214		Northeast Los Angeles	No	MI	R2RD
Los Angeles	348 S GLESS ST	90033	5172022005	0.000	0.000	0.350	0.000	Shortfall of Sites	0.073	Low Medium II Residential	RD2-1-RIO-CUGU	0	0	0	54.907	0.350		Residential - Single Family Residence, 1	127-5A219 214		Boyle Heights	No	MI	R2RD
Los Angeles	2335 S DUNSMUIR AVE	90016	5063015011	0.000	0.000	0.350	0.000	Shortfall of Sites	0.098	Low Medium II Residential	RD2-1	0	0	0	40.654	0.350		Residential - Single Family Residence, 1	123B177 214		West Adams - Baldwin Hills - Leimert	No	MI	R2RD
Los Angeles	2936 S VICTORIA AVE	90016	5050018020	0.000	0.000	0.350	0.000	Shortfall of Sites	0.124	Low Medium II Residential	RD2-1	0	0	0	32.259	0.350		Residential - Single Family Residence - Guesthouse, 1	120B185 214		West Adams - Baldwin Hills - Leimert	No	MI	R2RD
Los Angeles	2853 S RIMPAU BLVD	90016	5049010019	0.000	0.000	0.350	0.000	Shortfall of Sites	0.119	Low Medium I Residential	R2-1	0	0	0	33.507	0.350		Residential - Single Family Residence, 1	120B181 214		West Adams - Baldwin Hills - Leimert	No	MI	R2RD
Los Angeles	436 E 31ST ST	90011	5120018007	0.000	0.000	0.350	0.000	Shortfall of Sites	0.095	Low Medium II Residential	RD1.5-1	0	0	0	41.934	0.350		Residential - Single Family Residence, 1	118-5A207 214		Southeast Los Angeles	No	MI	R2RD
Los Angeles	325 E 37TH ST	90011	5120013010	0.000	0.000	0.350	0.000	Shortfall of Sites	0.080	Low Medium I Residential	R2-1	0	0	0	49.832	0.350		Residential - Single Family Residence, 1	117A205 214		Southeast Los Angeles	No	MI	R2RD
Los Angeles	136 W 42ND PL	90037	5111015008	0.000	0.000	0.350	0.000	Shortfall of Sites	0.124	Low Medium I Residential	R2-1	0	0	0	32.266	0.350		Residential - Single Family Residence, 1	114A203 214		Southeast Los Angeles	No	MI	R2RD
Los Angeles	129 E 46TH ST	90011	5109001043	0.000	0.000	0.350	0.000	Shortfall of Sites	0.152	Low Medium I Residential	R2-1	0	0	0	26.263	0.350		Residential - Single Family Residence, 1	112-5A205 214		Southeast Los Angeles	No	MI	R2RD
Los Angeles	4514 11TH AVE	90043	5013024024	0.000	0.000	0.350	0.000	Shortfall of Sites	0.167	Low Medium I Residential	R2-1	0	0	0	23.927	0.350		Residential - Single Family Residence, 1	111B185 214		West Adams - Baldwin Hills - Leimert	No	MI	R2RD
Los Angeles	1206 W 52ND ST	90037	5002003017	0.000	0.000	0.350	0.000	Shortfall of Sites	0.123	Low Medium I Residential	R2-1	0	0	0	32.441	0.350		Residential - Single Family Residence, 1	108B197 214		South Los Angeles	No	MI	R2RD
Los Angeles	915 E 74TH ST	90001	6023005023	0.000	0.000	0.350	0.000	Shortfall of Sites	0.114	Low Medium I Residential	R2-1	0	0	0	35.221	0.350		Residential - Single Family Residence, 1	102B209 214		Southeast Los Angeles	No	MI	R2RD
Los Angeles	711 E 85TH ST	90001	6029026003	0.000	0.000	0.350	0.000	Shortfall of Sites	0.117	Low Medium I Residential	R2-1	0	0	0	34.163	0.350		Residential - Single Family Residence, 1	097-5A207 214		Southeast Los Angeles	No	MI	R2RD
Los Angeles	8842 ORCHARD AVE	90044	6038015011	0.000	0.000	0.350	0.000	Shortfall of Sites	0.131	Low Medium I Residential	RD3-1	0	0	0	30.428	0.350		Residential - Single Family Residence, 1	096A199 214		South Los Angeles	No	MI	R2RD
Los Angeles	545 W 89TH ST	90044	6038006004	0.000	0.000	0.350	0.000	Shortfall of Sites	0.124	Low Medium I Residential	R2-1-CPIO	0	0	0	32.264	0.350		Residential - Single Family Residence, 1	096A201 214		South Los Angeles	No	MI	R2RD
Los Angeles	129 W 92ND ST	90003	6040035009	0.000	0.000	0.350	0.000	Shortfall of Sites	0.119	Low Medium I Residential	R2-1	0	0	0	33.505	0.350		Residential - Single Family Residence, 1	094-5A203 214		Southeast Los Angeles	No	MI	R2RD
Los Angeles	315 E 106TH ST	90003	6063022019	0.000	0.000	0.350	0.000	Shortfall of Sites	0.127	Low Medium I Residential	R2-1	0	0	0	31.580	0.350		Residential - Single Family Residence, 1	090A205 214		Southeast Los Angeles	No	MI	R2RD
Los Angeles	1561 E 107TH ST	90002	6065015020	0.000	0.000	0.350	0.000	Shortfall of Sites	0.059	Low Medium I Residential	R2-1	0	0	0	67.750	0.350		Residential - Single Family Residence, 1	090A213 214		Southeast Los Angeles	No	MI	R2RD
Los Angeles	1241 E 109TH ST	90059	6070001025	0.000	0.000	0.350	0.000	Shortfall of Sites	0.084	Low Medium I Residential	R2-1	0	0	0	47.621	0.350		Residential - Single Family Residence, 1	088-5A211 214		Southeast Los Angeles	No	MI	R2RD
Los Angeles	830 E 109TH PL	90059	6071015027	0.000	0.000	0.350	0.000	Shortfall of Sites	0.132	Low Medium I Residential	R2-1	0	0	0	30.233	0.350		Residential - Single Family Residence, 1	088-5A209 214		Southeast Los Angeles	No	MI	R2RD
Los Angeles	902 E 112TH ST	90059	6072022013	0.000	0.000	0.350	0.000	Shortfall of Sites	0.103	Low Medium I Residential	R2-1	0	0	0	38.704	0.350		Residential - Single Family Residence, 1	087A209 214		Southeast Los Angeles	No	MI	R2RD
Los Angeles	140 W 113TH ST	90061	6074025009	0.000	0.000	0.350	0.000	Shortfall of Sites	0.160	Low Medium I Residential	R2-1	0	0	0	24.951	0.350		Residential - Single Family Residence, 1	087A203 214		Southeast Los Angeles	No	MI	R2RD
Los Angeles	14715 ASTORIA ST	91342	2506033028	0.000	0.000	0.350	0.000	Shortfall of Sites	0.129	Low Medium I Residential	RD3-1XL-CPIO	0	0	0	31.019	0.350		Residential - Single Family Residence, 1	219B149 215		Sylmar	No	MI	R2RD
Los Angeles	10214 HELENDALE AVE	91042	2558030017	0.000	0.000	0.350	0.000	Shortfall of Sites	0.080	Low Medium II Residential	RD2-1	0	0	0	50.161	0.350		Residential - Single Family Residence, 0	204A197 215		Sunland - Tujunga - Lake View Terrace - Shadow Hills - East La Tuna Canyon	No	MI	R2RD
Los Angeles	6040 YORK BLVD	90042	5484016030	0.000	0.000	0.350	0.000	Shortfall of Sites	0.173	Low Medium II Residential	RD2-1	0	0	0	23.161	0.350		Commercial - Restaurant, Cocktail Lounge - Restaurant, Cocktail Lounge, Tavern - One Story, 0	154-5A229 215		Northeast Los Angeles	No	MI	R2RD
Los Angeles	134 RIVERA ST	90063	5179003007	0.000	0.000	0.350	0.000	Shortfall of Sites	0.057	Low Medium I Residential	R2-1-CUGU	Low Neighborhood Residential	[VLN1 - MU4 - 3][RN2 - 20][CPIO]	0	69.699	0.350		Residential - Single Family Residence, 1	126A225 215	21	Boyle Heights	No	MI	R2RD , BH CPU
Los Angeles	1107 S DACOTAH ST	90023	5190006013	0.000	0.000	0.350	0.000	Shortfall of Sites	0.069	Low Medium I Residential	R2-1-CUGU	Low Neighborhood Residential	[VLN1 - MU4 - 3][RN2 - 20][CPIO]	0	58.222	0.350		Residential - Single Family Residence, 1	121-5A223 215	21	Boyle Heights	No	MI	R2RD , BH CPU
Los Angeles	3553 ARROYO SECO AVE	90065	5446021024	0.000	0.000	0.350	0.000	Shortfall of Sites	0.143	Low Medium II Residential	RD2-1-CDO	0	0	0	27.879	0.350		Residential - Single Family Residence, 1	144A223 215		Northeast Los Angeles	No	MI	R2RD
Los Angeles	806 N GARDNER ST	90046	5526004012	0.000	0.000	0.350	0.000	Shortfall of Sites	0.138	Low Medium I Residential	R2-1XL	0	0	0	29.040	0.350		Residential - Single Family Residence - Pool, 1	141B181 215		Hollywood	No	MI	R2RD
Los Angeles	3318 PUEBLO AVE	90032	5218016034	0.000	0.000	0.350	0.000	Shortfall of Sites	0.152	Low Medium I Residential	[Q]RD3-1D	0	0	0	26.400	0.350		Residential - Single Family Residence, 1	142-5A235 215		Northeast Los Angeles	No	MI	R2RD
Los Angeles	1327 PORTIA ST	90026	5406001010	0.000	0.000	0.350	0.000	Shortfall of Sites	0.102	Low Medium II Residential	RD2-1VL	0	0	0	39.071	0.350		Residential - Single Family Residence, 1	139-5A209 215		Silver Lake - Echo Park - Elysian Valley	No	MI	R2RD
Los Angeles	5203 BORLAND RD	90032	5221004016	0.000	0.000	0.350	0.000	Shortfall of Sites	0.110	Low Medium II Residential	RD2-1	0	0	0	36.387	0.350		Residential - Single Family Residence, 1	138A235 215		Northeast Los Angeles	No	MI	R2RD
Los Angeles	249 N WESTLAKE AVE	90026	5157026018	0.000	0.000	0.350	0.000	Shortfall of Sites	0.070	Low Medium Residential	RD1.5-1	0	0	0	57.394	0.350		Residential - Single Family Residence, 1	136-5A205 215		Westlake	No	MI	R2RD
Los Angeles	2227 S LONGWOOD AVE	90016	5062020017	0.000	0.000	0.350	0.000	Shortfall of Sites	0.138	Low Medium II Residential	RD2-1-O	0	0	0	29.042	0.350		Residential - Single Family Residence, 1	123B181 215		West Adams - Baldwin Hills - Leimert	No	MI	R2RD
Los Angeles	2937 S VICTORIA AVE	90016	5050019010	0.000	0.000	0.350	0.000	Shortfall of Sites	0.087	Low Medium II Residential	RD2-1	0	0	0	46.171	0.350		Residential - Single Family Residence, 0	120B185 215		West Adams - Baldwin Hills - Leimert	No	MI	R2RD
Los Angeles	116 E 24TH ST	90011	5127033018	0.000	0.000	0.350	0.000	Shortfall of Sites	0.121	Low Medium II Residential	RD2-1	0	0	0	33.188	0.350		Residential - Single Family Residence, 1	121-5A207 215		Southeast Los Angeles	No	MI	R2RD
Los Angeles	3721 HALLDALE AVE	90018	5041027033	0.000	0.000	0.350	0.000	Shortfall of Sites	0.155	Low Medium I Residential	R2-1-O	0	0	0	25.844	0.350		Residential - Single Family Residence, 1	117B193 215		South Los Angeles	No	MI	R2RD
Los Angeles	3981 DALTON AVE	90062	5036030008	0.000	0.000	0.350	0.000	Shortfall of Sites	0.158	Low Medium II Residential	RD2-1	0	0	0	25.321	0.350		Residential - Single Family Residence, 1	114B193 215		South Los Angeles	No	MI	R2RD
Los Angeles	1608 E MARTIN LUTHER KING JR BLVD	90011	5117012022	0.000	0.000	0.350	0.000	Shortfall of Sites	0.118	Low Medium I Residential	R2-1-CPIO	0	0	0	33.909	0.350		Residential - Single Family Residence, 1	115-5A213 215		Southeast Los Angeles	No	MI	R2RD
Los Angeles	1351 E 42ND PL	90011	5116003026	0.000	0.000	0.350	0.000	Shortfall of Sites	0.109	Low Medium I Residential	R2-1	0	0	0	36.598	0.350		Residential - Single Family Residence, 1	114A211 215		Southeast Los Angeles	No	MI	R2RD
Los Angeles	804 E 42ND PL	90011	5115008012	0.000	0.000	0.350	0.000	Shortfall of Sites	0.117	Low Medium I Residential	R2-1	0	0	0	34.084	0.350		Residential - Single Family Residence, 1	114A207 215		Southeast Los Angeles	No	MI	R2RD
Los Angeles	227 W 46TH ST	90037	5110005017	0.000	0.000	0.350	0.000	Shortfall of Sites	0.120	Low Medium I Residential	R2-1	0	0	0	33.471	0.350		Residential - Single Family Residence, 1	112-5A203 215		Southeast Los Angeles	No	MI	R2RD

Jurisdiction Name	Site Address/Intersection	5 Digit ZIP Code	Assessor Parcel Number	Very Low-Income	Low-Income	Moderate-Income	Above Moderate-Income	Type of Shortfall	Parcel Size (Acres)	Current General Plan Designation	Current Zoning	Proposed General Plan (GP) Designation	Proposed Zoning	Minimum Density Allowed	Maximum Density Allowed	Total Capacity	Vacant/ Nonvacant	Description of Existing Uses	PIN	Base Density Per Acre	Community Plan Area	Rent Stabalization Ordinance	Income Category	Applicable Rezoning Program (Program informing values in Column Q listed first)
Los Angeles	4515 11TH AVE	90043	5013022009	0.000	0.000	0.350	0.000	Shortfall of Sites	0.167	Low Medium I Residential	R2-1	0	0	0	23.918	0.350		Residential - Single Family Residence, 1	111B185 215		West Adams - Baldwin Hills - Leimert	No	MI	R2RD
Los Angeles	122 W 49TH ST	90037	5110019005	0.000	0.000	0.350	0.000	Shortfall of Sites	0.125	Low Medium I Residential	R2-1	0	0	0	32.008	0.350		Residential - Single Family Residence, 1	111A203 215		Southeast Los Angeles	No	MI	R2RD
Los Angeles	1638 E 50TH ST	90011	5106024007	0.000	0.000	0.350	0.000	Shortfall of Sites	0.126	Low Medium I Residential	R2-1	0	0	0	31.678	0.350		Residential - Single Family Residence, 1	111A213 215		Southeast Los Angeles	No	MI	R2RD
Los Angeles	236 E 52ND ST	90011	5109006004	0.000	0.000	0.350	0.000	Shortfall of Sites	0.110	Low Medium I Residential	R2-1	0	0	0	36.299	0.350		Residential - Single Family Residence, 1	108B205 215		Southeast Los Angeles	No	MI	R2RD
Los Angeles	123 W 52ND PL	90037	5110030021	0.000	0.000	0.350	0.000	Shortfall of Sites	0.106	Low Medium I Residential	R2-1	0	0	0	37.892	0.350		Residential - Single Family Residence, 1	108B201 215		Southeast Los Angeles	No	MI	R2RD
Los Angeles	0	0	5105004901	0.000	0.000	0.350	0.000	Shortfall of Sites	0.066	Low Medium I Residential	R2-1	0	0	0	60.851	0.350		Miscellaneous - Government Owned Property, 0	108B213 215		Southeast Los Angeles	No	MI	R2RD
Los Angeles	152 W 59TH ST	90003	6005012003	0.000	0.000	0.350	0.000	Shortfall of Sites	0.133	Low Medium I Residential	R2-1	0	0	0	30.022	0.350		Residential - Single Family Residence, 1	105B201 215		Southeast Los Angeles	No	MI	R2RD
Los Angeles	911 E 74TH ST	90001	6023005024	0.000	0.000	0.350	0.000	Shortfall of Sites	0.114	Low Medium I Residential	R2-1	0	0	0	35.221	0.350		Residential - Single Family Residence, 1	102B209 215		Southeast Los Angeles	No	MI	R2RD
Los Angeles	705 E 85TH ST	90001	6029026002	0.000	0.000	0.350	0.000	Shortfall of Sites	0.111	Low Medium I Residential	R2-1	0	0	0	35.961	0.350		Residential - Single Family Residence, 1	097-5A207 215		Southeast Los Angeles	No	MI	R2RD
Los Angeles	1428 W 85TH ST	90047	6034029020	0.000	0.000	0.350	0.000	Shortfall of Sites	0.160	Low Medium II Residential	RD2-1	0	0	0	24.971	0.350		Residential - Single Family Residence, 1	097-5A195 215		South Los Angeles	No	MI	R2RD
Los Angeles	8843 ORCHARD AVE	90044	6038018026	0.000	0.000	0.350	0.000	Shortfall of Sites	0.131	Low Medium I Residential	RD3-1	0	0	0	30.422	0.350		Residential - Single Family Residence, 1	096A199 215		South Los Angeles	No	MI	R2RD
Los Angeles	549 W 89TH ST	90044	6038006003	0.000	0.000	0.350	0.000	Shortfall of Sites	0.124	Low Medium I Residential	R2-1-CPIO	0	0	0	32.265	0.350		Residential - Single Family Residence, 1	096A201 215		South Los Angeles	No	MI	R2RD
Los Angeles	701 W 102ND ST	90044	6054011004	0.000	0.000	0.350	0.000	Shortfall of Sites	0.110	Low Medium II Residential	RD2-1	0	0	0	36.484	0.350		Residential - Single Family Residence, 1	091-5A199 215		South Los Angeles	No	MI	R2RD
Los Angeles	429 E 102ND ST	90003	6063005020	0.000	0.000	0.350	0.000	Shortfall of Sites	0.120	Low Medium I Residential	R2-1	0	0	0	33.402	0.350		Residential - Single Family Residence, 1	091-5A207 215		Southeast Los Angeles	No	MI	R2RD
Los Angeles	1559 E 107TH ST	90002	6065015021	0.000	0.000	0.350	0.000	Shortfall of Sites	0.059	Low Medium I Residential	R2-1	0	0	0	67.654	0.350		Residential - Single Family Residence, 1	090A213 215		Southeast Los Angeles	No	MI	R2RD
Los Angeles	1237 E 109TH ST	90059	6070001024	0.000	0.000	0.350	0.000	Shortfall of Sites	0.084	Low Medium I Residential	R2-1	0	0	0	47.622	0.350		Residential - Single Family Residence, 1	088-5A211 215		Southeast Los Angeles	No	MI	R2RD
Los Angeles	1806 E 109TH ST	90059	6069006041	0.000	0.000	0.350	0.000	Shortfall of Sites	0.076	Low Medium I Residential	R2-1	0	0	0	52.401	0.350		Residential - Single Family Residence, 1	088-5A215 215		Southeast Los Angeles	No	MI	R2RD
Los Angeles	11224 STANFORD AVE	90059	6072014028	0.000	0.000	0.350	0.000	Shortfall of Sites	0.145	Low Medium I Residential	R2-1	0	0	0	27.637	0.350		Residential - Single Family Residence, 1	087A207 215		Southeast Los Angeles	No	MI	R2RD
Los Angeles	146 W 113TH ST	90061	6074025010	0.000	0.000	0.350	0.000	Shortfall of Sites	0.160	Low Medium I Residential	R2-1	0	0	0	24.959	0.350		Residential - Single Family Residence, 1	087A203 215		Southeast Los Angeles	No	MI	R2RD
Los Angeles	238 E 116TH ST	90061	6083009006	0.000	0.000	0.350	0.000	Shortfall of Sites	0.135	Low Medium I Residential	R2-1	0	0	0	29.631	0.350		Residential - Single Family Residence, 1	084B205 215		Southeast Los Angeles	No	MI	R2RD
Los Angeles	25122 PRESIDENT AVE	90710	7410003071	0.000	0.000	0.350	0.000	Shortfall of Sites	0.121	Low Medium I Residential	R2-1XL	0	0	0	33.147	0.350		Residential - Single Family Residence, 1	036B193 215		Wilmington - Harbor City	No	MI	R2RD
Los Angeles	1218 E ROBIDOUX ST	90744	7425016016	0.000	0.000	0.350	0.000	Shortfall of Sites	0.132	Low Medium I Residential	[Q]R2-1XL-O-CUGU	0	0	0	30.241	0.350		Residential - Single Family Residence, 1	033B209 215		Wilmington - Harbor City	No	MI	R2RD
Los Angeles	2945 W AVENUE 34	90065	5458021004	0.000	0.000	0.350	0.000	Shortfall of Sites	0.119	Low Medium II Residential	RD2-1-CDO	0	0	0	33.508	0.350		Residential - Single Family Residence, 1	154-5A215 216		Northeast Los Angeles	No	MI	R2RD
Los Angeles	2738 KNOX AVE	90039	5442003010	0.000	0.000	0.350	0.000	Shortfall of Sites	0.115	Low Medium I Residential	R2-1VL-RIO	0	0	0	34.849	0.350		Residential - Single Family Residence, 1	148-5A213 216		Silver Lake - Echo Park - Elysian Valley	No	MI	R2RD
Los Angeles	5133 OAKLAND ST	90032	5219001008	0.000	0.000	0.350	0.000	Shortfall of Sites	0.154	Low Medium I Residential	RD3-1	0	0	0	25.909	0.350		Residential - Single Family Residence, 1	144A235 216		Northeast Los Angeles	No	MI	R2RD
Los Angeles	3316 PORTOLA AVE	90032	5219010007	0.000	0.000	0.350	0.000	Shortfall of Sites	0.072	Low Medium I Residential	[Q]RD3-1D	0	0	0	55.906	0.350		Residential - Single Family Residence, 0	142-5A235 216		Northeast Los Angeles	No	MI	R2RD
Los Angeles	2749 HYANS ST	90026	5156023017	0.000	0.000	0.350	0.000	Shortfall of Sites	0.110	Low Medium Residential	RD2-1	0	0	0	36.300	0.350		Residential - Single Family Residence, 1	138A203 216		Westlake	No	MI	R2RD
Los Angeles	1800 MOZART ST	90031	5410019035	0.000	0.000	0.350	0.000	Shortfall of Sites	0.130	Low Medium II Residential	RD2-1	0	0	0	30.787	0.350		Residential - Single Family Residence - Guesthouse, 1	136-5A221 216		Northeast Los Angeles	No	MI	R2RD
Los Angeles	138 S CLARENCE ST	90033	5172006039	0.000	0.000	0.350	0.000	Shortfall of Sites	0.080	Low Medium I Residential	RD3-1-RIO-CUGU	0	0	0	49.804	0.350		Residential - Single Family Residence, 1	129A219 216		Boyle Heights	No	MI	R2RD
Los Angeles	351 S PECAN ST	90033	5172023021	0.000	0.000	0.350	0.000	Shortfall of Sites	0.072	Low Medium II Residential	RD2-1-RIO-CUGU	0	0	0	55.260	0.350		Residential - Single Family Residence, 1	127-5A219 216		Boyle Heights	No	MI	R2RD
Los Angeles	2134 S WEST VIEW ST	90016	5062022018	0.000	0.000	0.350	0.000	Shortfall of Sites	0.138	Low Medium II Residential	RD2-1-O	0	0	0	29.047	0.350		Residential - Single Family Residence, 1	123B181 216		West Adams - Baldwin Hills - Leimert	No	MI	R2RD
Los Angeles	2907 LANFRANCO ST	90033	5185016010	0.000	0.000	0.350	0.000	Shortfall of Sites	0.079	Low Medium I Residential	R2-1-CUGU	Low Neighborhood Residential	[VLN1 - MU4 - 3][RN2 - 20][CPIO]	0	50.421	0.350		Residential - Single Family Residence, 1	124-5A225 216	21	Boyle Heights	No	MI	R2RD , BH CPU
Los Angeles	5446 BLACKWELDER ST	90016	5043020009	0.000	0.000	0.350	0.000	Shortfall of Sites	0.110	Low Medium II Residential	RD1.5-1	0	0	0	36.291	0.350		Residential - Single Family Residence, 1	120B177 216		West Adams - Baldwin Hills - Leimert	No	MI	R2RD
Los Angeles	1511 E 22ND ST	90011	5118004003	0.000	0.000	0.350	0.000	Shortfall of Sites	0.130	Low Medium I Residential	R2-1	0	0	0	30.834	0.350		Residential - Single Family Residence - Planned Unit Development (PUD), 1	118-5A211 216		Southeast Los Angeles	No	MI	R2RD
Los Angeles	544 E 35TH ST	90011	5121011007	0.000	0.000	0.350	0.000	Shortfall of Sites	0.129	Low Medium I Residential	R2-1	0	0	0	31.046	0.350		Residential - Single Family Residence, 1	117A207 216		Southeast Los Angeles	No	MI	R2RD
Los Angeles	3980 DALTON AVE	90062	5036030015	0.000	0.000	0.350	0.000	Shortfall of Sites	0.152	Low Medium II Residential	RD2-1	0	0	0	26.363	0.350		Residential - Single Family Residence, 1	114B193 216		South Los Angeles	No	MI	R2RD
Los Angeles	969 W 45TH ST	90037	5018007018	0.000	0.000	0.350	0.000	Shortfall of Sites	0.137	Low Medium I Residential	RD3-1	0	0	0	29.207	0.350		Residential - Single Family Residence, 1	111B197 216		South Los Angeles	No	MI	R2RD
Los Angeles	231 W 46TH ST	90037	5110005016	0.000	0.000	0.350	0.000	Shortfall of Sites	0.120	Low Medium I Residential	R2-1	0	0	0	33.471	0.350		Residential - Single Family Residence, 1	112-5A203 216		Southeast Los Angeles	No	MI	R2RD
Los Angeles	4450 TOWNE AVE	90011	5109014006	0.000	0.000	0.350	0.000	Shortfall of Sites	0.155	Low Medium I Residential	R2-1	0	0	0	25.811	0.350		Residential - Single Family Residence, 0	112-5A205 216		Southeast Los Angeles	No	MI	R2RD
Los Angeles	1165 E 50TH ST	90011	5107026021	0.000	0.000	0.350	0.000	Shortfall of Sites	0.124	Low Medium I Residential	R2-1	0	0	0	32.281	0.350		Residential - Single Family Residence, 1	111A209 216		Southeast Los Angeles	No	MI	R2RD
Los Angeles	516 W 49TH PL	90037	5018022023	0.000	0.000	0.350	0.000	Shortfall of Sites	0.096	Low Medium II Residential	RD2-1	0	0	0	41.537	0.350		Residential - Single Family Residence, 1	111A201 216		South Los Angeles	No	MI	R2RD
Los Angeles	127 W 52ND PL	90037	5110030022	0.000	0.000	0.350	0.000	Shortfall of Sites	0.106	Low Medium I Residential	R2-1	0	0	0	37.901	0.350		Residential - Single Family Residence, 1	108B201 216		Southeast Los Angeles	No	MI	R2RD
Los Angeles	1158 W 52ND ST	90037	5002028030	0.000	0.000	0.350	0.000	Shortfall of Sites	0.123	Low Medium I Residential	R2-1	0	0	0	32.506	0.350		Residential - Single Family Residence, 1	108B197 216		South Los Angeles	No	MI	R2RD
Los Angeles	5927 METTLER AVE	90003	6006031023	0.000	0.000	0.350	0.000	Shortfall of Sites	0.129	Low Medium II Residential	RD1.5-1-CPIO	0	0	0	31.112	0.350		Residential - Single Family Residence, 1	105B205 216		Southeast Los Angeles	No	MI	R2RD
Los Angeles	215 E 68TH ST	90003	6011003048	0.000	0.000	0.350	0.000	Shortfall of Sites	0.124	Low Medium I Residential	R2-1	0	0	0	32.219	0.350		Residential - Single Family Residence, 1	102B205 216		Southeast Los Angeles	No	MI	R2RD
Los Angeles	907 E 74TH ST	90001	6023005025	0.000	0.000	0.350	0.000	Shortfall of Sites	0.114	Low Medium I Residential	R2-1	0	0	0	35.221	0.350		Residential - Single Family Residence, 1	102B209 216		Southeast Los Angeles	No	MI	R2RD
Los Angeles	833 W 77TH ST	90044	6020010024	0.000	0.000	0.350	0.000	Shortfall of Sites	0.129	Low Medium II Residential	RD2-1	0	0	0	31.054	0.350		Residential - Single Family Residence, 1	099B197 216		South Los Angeles	No	MI	R2RD
Los Angeles	137 W 92ND ST	90003	6040035011	0.000	0.000	0.350	0.000	Shortfall of Sites	0.119	Low Medium I Residential	R2-1	0	0	0	33.506	0.350		Residential - Single Family Residence, 1	094-5A203 216		Southeast Los Angeles	No	MI	R2RD
Los Angeles	221 W 97TH ST	90003	6053010033	0.000	0.000	0.350	0.000	Shortfall of Sites	0.119	Low Medium I Residential	R2-1	0	0	0	33.506	0.350		Residential - Single Family Residence, 1	093A203 216		Southeast Los Angeles	No	MI	R2RD
Los Angeles	10120 S SPRING ST	90003	6053026020	0.000	0.000	0.350	0.000	Shortfall of Sites	0.192	Low Medium I Residential	R2-1	0	0	0	20.816	0.350		Residential - Single Family Residence, 1	091-5A203 216		Southeast Los Angeles	No	MI	R2RD
Los Angeles	705 W 102ND ST	90044	6054011003	0.000	0.000	0.350	0.000	Shortfall of Sites	0.112	Low Medium II Residential	RD2-1	0	0	0	35.847	0.350		Residential - Single Family Residence, 1	091-5A199 216		South Los Angeles	No	MI	R2RD
Los Angeles	323 E 106TH ST	90003	6063022021	0.000	0.000	0.350	0.000	Shortfall of Sites	0.124	Low Medium I Residential	R2-1	0	0	0	32.255	0.350		Residential - Single Family Residence, 1	090A205 216		Southeast Los Angeles	No	MI	R2RD
Los Angeles	1233 E 109TH ST	90059	6070001023	0.000	0.000	0.350	0.000	Shortfall of Sites	0.084	Low Medium I Residential	R2-1	0	0	0	47.622	0.350		Residential - Single Family Residence, 1	088-5A211 216		Southeast Los Angeles	No	MI	R2RD
Los Angeles	1804 E 109TH ST	90059	6069006040	0.000	0.000	0.350	0.000	Shortfall of Sites	0.076	Low Medium I Residential	R2-1	0	0	0	52.497	0.350		Residential - Single Family Residence, 1	088-5A215 216		Southeast Los Angeles	No	MI	R2RD
Los Angeles	908 E 112TH ST	90059	6072022012	0.000	0.000	0.350	0.000	Shortfall of Sites	0.095	Low Medium I Residential	R2-1	0	0	0	42.225	0.350		Residential - Single Family Residence, 1	087A209 216		Southeast Los Angeles	No	MI	R2RD
Los Angeles	11224 TOWNE AVE	90061	6073027023	0.000	0.000	0.350	0.000	Shortfall of Sites	0.075	Low Medium I Residential	R2-1	0	0	0	53.468	0.350		Residential - Single Family Residence, 1	087A207 216		Southeast Los Angeles	No	MI	R2RD
Los Angeles	234 E 116TH ST	90061	6083009007	0.000	0.000	0.350	0.000	Shortfall of Sites	0.129	Low Medium I Residential	R2-1	0	0	0	31.112	0.350		Residential - Single Family Residence, 1	084B205 216		Southeast Los Angeles	No	MI	R2RD
Los Angeles	1521 252ND ST	90710	7410003075	0.000	0.000	0.350	0.000	Shortfall of Sites	0.172	Low Medium I Residential	R2-1XL	0	0	0	23.229	0.350		Residential - Single Family Residence, 1	036B193 216		Wilmington - Harbor City	No	MI	R2RD
Los Angeles	0	0	7425016015	0.000	0.000	0.350	0.000	Shortfall of Sites	0.132	Low Medium I Residential	[Q]R2-1XL-O-CUGU	0	0	0	30.239	0.350	Vacant	Residential - Single Family Residence - Vacant Land, 0	033B209 216		Wilmington - Harbor City	No	MI	R2RD
Los Angeles	5945 ARROYO DR	90042	5492019038	0.000	0.000	0.350	0.000	Shortfall of Sites	0.080	Low Medium II Residential	RD1.5-1	0	0	0	50.121	0.350		Residential - Five or More Units or Apartments (Any Combination) · 4 Stories or Less, 0	151-5A231 217		Northeast Los Angeles	No	MI	R2RD
Los Angeles	2854 MARSH ST	90039	5442028008	0.000	0.000	0.350	0.000	Shortfall of Sites	0.057	Low Medium I Residential	R2-1VL-RIO	0	0	0	70.638	0.350		Residential - Single Family Residence, 1	150A211 217		Silver Lake - Echo Park - Elysian Valley	No	MI	R2RD
Los Angeles	812 N STANLEY AVE	90046	5526001025	0.000	0.000	0.350	0.000	Shortfall of Sites	0.149	Low Medium I Residential	R2-1XL	0	0	0	26.805	0.350		Residential - Single Family Residence - Pool, 1	141B177 217		Hollywood	No	MI	R2RD , ADU
Los Angeles	5349 LA CRESTA CT	90038	5535011023	0.000	0.000	0.350	0.000	Shortfall of Sites	0.080	Low Medium I Residential	R2-1XL	0	0	0	49.786	0.350		Residential - Single Family Residence, 1	141B193 217		Hollywood	No	MI	R2RD
Los Angeles	3622 BELLEVUE AVE	90026	5401009048	0.000	0.000	0.350	0.000	Shortfall of Sites	0.064	Low Medium II Residential	RD2-1VL	0	0	0	62.533	0.350		Residential - Single Family Residence, 1	141A201 217		Silver Lake - Echo Park - Elysian Valley	No	MI	R2RD
Los Angeles	606 N LA FAYETTE PARK PL	90026	5402007006	0.000	0.000	0.350	0.000	Shortfall of Sites	0.055	Low Medium II Residential	RD2-1VL	0	0	0	72.555	0.350		Residential - Single Family Residence, 1	139-5A203 217		Silver Lake - Echo Park - Elysian Valley	No	MI	R2RD
Los Angeles	2130 MARATHON ST	90026	5402036028	0.000	0.000	0.350	0.000	Shortfall of Sites	0.108	Low Medium II Residential	RD1.5-1VL	0	0	0	36.994	0.350		Residential - Single Family Residence, 1	139-5A207 217		Silver Lake - Echo Park - Elysian Valley	No	MI	R2RD
Los Angeles	2546 LANCASTER AVE	90033	5202011012	0.000	0.000	0.350	0.000	Shortfall of Sites	0.135	Low Medium II Residential	RD2-1	0	0	0	29.571	0.350		Residential - Single Family Residence, 1	133-5A227 217		Northeast Los Angeles	No	MI	R2RD
Los Angeles	2221 HILLCREST DR	90016	5061011012	0.000	0.000	0.350	0.000	Shortfall of Sites	0.152	Low Medium I Residential	R2-1	0	0	0	26.400	0.350		Residential - Single Family Residence, 1	123B181 217		West Adams - Baldwin Hills - Leimert	No	MI	R2RD
Los Angeles	2833 S HARCOURT AVE	90016	5057027021	0.000	0.000	0.350	0.000	Shortfall of Sites	0.119	Low Medium I Residential	R2-1	0	0	0	33.506	0.350		Residential - Single Family Residence, 1	120B181 217		West Adams - Baldwin Hills - Leimert	No	MI	R2RD
Los Angeles	440 E 31ST ST	90011	5120018008	0.000	0.000	0.350	0.000	Shortfall of Sites	0.080	Low Medium II Residential	RD1.5-1	0	0	0	50.244	0.350		Residential - Single Family Residence, 1	118-5A207 217		Southeast Los Angeles	No	MI	R2RD
Los Angeles	812 E 28TH ST	90011	5128020021	0.000	0.000	0.350	0.000	Shortfall of Sites	0.172	Low Medium II Residential	RD2-1	0	0	0	23.227	0.350		Residential - Five or More Units or Apartments (Any Combination) · 4 Stories or Less, 0	118-5A209 217		Southeast Los Angeles	No	MI	R2RD
Los Angeles	418 E 32ND ST	90011	5120017003	0.000	0.000	0.350	0.000	Shortfall of Sites	0.114	Low Medium I Residential	R2-1	0	0	0	35.059	0.350		Residential - Single Family Residence, 1	118-5A205 217		Southeast Los Angeles	No	MI	R2RD
Los Angeles	331 E 37TH ST	90011	5120013009	0.000	0.000	0.350	0.000	Shortfall of Sites	0.067	Low Medium I Residential	R2-1	0	0	0	59.859	0.350		Residential - Single Family Residence, 1	117A205 217		Southeast Los Angeles	No	MI	R2RD
Los Angeles	919 E 33RD ST	90011	5114020006	0.000	0.000	0.350	0.000	Shortfall of Sites	0.083	Low Medium II Residential	RD2-1	0	0	0	48.416	0.350		Residential - Single Family Residence, 1	117A209 217		Southeast Los Angeles	No	MI	R2RD
Los Angeles	1150 E MARTIN LUTHER KING JR BLVD	90011	5114033007	0.000	0.000	0.350	0.000	Shortfall of Sites	0.138	Low Medium I Residential	R2-1	0	0	0	29.025	0.350		Residential - Single Family Residence, 1	115-5A209 217		Southeast Los Angeles	No	MI	R2RD
Los Angeles	1677 E MARTIN LUTHER KING JR BLVD	90011	5117010018	0.000	0.000	0.350	0.000	Shortfall of Sites	0.085	Low Medium I Residential	R2-1	0	0	0	47.315	0.350		Residential - Single Family Residence, 1	115-5A213 217		Southeast Los Angeles	No	MI	R2RD

Jurisdiction Name	Site Address/Intersection	5 Digit ZIP Code	Assessor Parcel Number	Very Low-Income	Low-Income	Moderate-Income	Above Moderate-Income	Type of Shortfall	Parcel Size (Acres)	Current General Plan Designation	Current Zoning	Proposed General Plan (GP) Designation	Proposed Zoning	Minimum Density Allowed	Maximum Density Allowed	Total Capacity	Vacant/ Nonvacant	Description of Existing Uses	PIN	Base Density Per Acre	Community Plan Area	Rent Stabalization Ordinance	Income Category	Applicable Rezoning Program (Program informing values in Column Q listed first)
Los Angeles	324 W 40TH PL	90037	5111004007	0.000	0.000	0.350	0.000	Shortfall of Sites	0.117	Low Medium II Residential	RD2-1	0	0	0	34.205	0.350		Commercial - Parking Lot (Commercial Use Property) - Lots - Patron or Employee - One Story, 0	115-5A203 217		Southeast Los Angeles	No	MI	R2RD
Los Angeles	4230 WOODLAWN AVE	90011	5113032028	0.000	0.000	0.350	0.000	Shortfall of Sites	0.082	Low Medium I Residential	R2-1	0	0	0	48.890	0.350		Residential - Single Family Residence, 1	114A205 217		Southeast Los Angeles	No	MI	R2RD
Los Angeles	786 E 42ND PL	90011	5115008010	0.000	0.000	0.350	0.000	Shortfall of Sites	0.117	Low Medium I Residential	R2-1	0	0	0	34.084	0.350		Residential - Single Family Residence, 1	114A207 217		Southeast Los Angeles	No	MI	R2RD
Los Angeles	152 W 42ND PL	90037	5111015011	0.000	0.000	0.350	0.000	Shortfall of Sites	0.124	Low Medium I Residential	R2-1	0	0	0	32.266	0.350		Residential - Single Family Residence, 1	114A203 217		Southeast Los Angeles	No	MI	R2RD
Los Angeles	235 W 46TH ST	90037	5110005015	0.000	0.000	0.350	0.000	Shortfall of Sites	0.120	Low Medium I Residential	R2-1	0	0	0	33.470	0.350		Residential - Single Family Residence, 1	112-5A203 217		Southeast Los Angeles	No	MI	R2RD
Los Angeles	1159 E 50TH ST	90011	5107026022	0.000	0.000	0.350	0.000	Shortfall of Sites	0.124	Low Medium I Residential	R2-1	0	0	0	32.281	0.350		Residential - Single Family Residence, 1	111A209 217		Southeast Los Angeles	No	MI	R2RD
Los Angeles	520 W 49TH PL	90037	5018022022	0.000	0.000	0.350	0.000	Shortfall of Sites	0.096	Low Medium II Residential	RD2-1	0	0	0	41.538	0.350		Residential - Single Family Residence, 1	111A201 217		South Los Angeles	No	MI	R2RD
Los Angeles	1654 E 50TH ST	90011	5106024005	0.000	0.000	0.350	0.000	Shortfall of Sites	0.126	Low Medium I Residential	R2-1	0	0	0	31.678	0.350		Residential - Single Family Residence, 1	111A213 217		Southeast Los Angeles	No	MI	R2RD
Los Angeles	716 E 50TH ST	90011	5108013011	0.000	0.000	0.350	0.000	Shortfall of Sites	0.172	Low Medium I Residential	R2-1	0	0	0	23.231	0.350		Residential - Single Family Residence, 1	111A207 217		Southeast Los Angeles	No	MI	R2RD
Los Angeles	1449 E 53RD ST	90011	5104008026	0.000	0.000	0.350	0.000	Shortfall of Sites	0.124	Low Medium I Residential	R2-1	0	0	0	32.253	0.350		Residential - Single Family Residence, 1	108B209 217		Southeast Los Angeles	No	MI	R2RD
Los Angeles	220 E 52ND ST	90011	5109006007	0.000	0.000	0.350	0.000	Shortfall of Sites	0.184	Low Medium I Residential	R2-1	0	0	0	21.725	0.350		Residential - Single Family Residence, 1	108B205 217		Southeast Los Angeles	No	MI	R2RD
Los Angeles	131 W 52ND PL	90037	5110030023	0.000	0.000	0.350	0.000	Shortfall of Sites	0.106	Low Medium I Residential	R2-1	0	0	0	37.910	0.350		Residential - Single Family Residence, 1	108B201 217		Southeast Los Angeles	No	MI	R2RD
Los Angeles	211 E 68TH ST	90003	6011003047	0.000	0.000	0.350	0.000	Shortfall of Sites	0.124	Low Medium I Residential	R2-1	0	0	0	32.216	0.350		Residential - Single Family Residence, 1	102B205 217		Southeast Los Angeles	No	MI	R2RD
Los Angeles	1701 W 85TH ST	90047	6034025011	0.000	0.000	0.350	0.000	Shortfall of Sites	0.104	Low Medium II Residential	RD2-1	0	0	0	38.293	0.350		Residential - Single Family Residence, 1	097-5A193 217		South Los Angeles	No	MI	R2RD
Los Angeles	1438 W 85TH ST	90047	6034029018	0.000	0.000	0.350	0.000	Shortfall of Sites	0.160	Low Medium II Residential	RD2-1	0	0	0	24.971	0.350		Residential - Single Family Residence, 1	097-5A195 217		South Los Angeles	No	MI	R2RD
Los Angeles	9225 HOLMES AVE	90002	6048032003	0.000	0.000	0.350	0.000	Shortfall of Sites	0.166	Low Medium I Residential	R2-1	0	0	0	24.119	0.350		Residential - Single Family Residence, 1	094-5A213 217		Southeast Los Angeles	No	MI	R2RD
Los Angeles	839 W 93RD ST	90044	6039018048	0.000	0.000	0.350	0.000	Shortfall of Sites	0.093	Low Medium II Residential	RD2-1	0	0	0	43.026	0.350		Residential - Single Family Residence, 1	094-5A199 217		South Los Angeles	No	MI	R2RD
Los Angeles	217 W 106TH ST	90003	6074006019	0.000	0.000	0.350	0.000	Shortfall of Sites	0.062	Low Medium I Residential	R2-1	0	0	0	64.528	0.350		Residential - Single Family Residence, 1	090A203 217		Southeast Los Angeles	No	MI	R2RD
Los Angeles	1229 W 109TH ST	90044	6070001022	0.000	0.000	0.350	0.000	Shortfall of Sites	0.084	Low Medium I Residential	R2-1	0	0	0	47.622	0.350		Residential - Single Family Residence, 1	088-5A211 217		Southeast Los Angeles	No	MI	R2RD
Los Angeles	1802 E 109TH ST	90059	6069006009	0.000	0.000	0.350	0.000	Shortfall of Sites	0.076	Low Medium I Residential	R2-1	0	0	0	52.594	0.350		Residential - Single Family Residence, 1	088-5A215 217		Southeast Los Angeles	No	MI	R2RD
Los Angeles	842 E 109TH PL	90059	6071015030	0.000	0.000	0.350	0.000	Shortfall of Sites	0.111	Low Medium I Residential	R2-1	0	0	0	36.107	0.350		Residential - Single Family Residence, 1	088-5A209 217		Southeast Los Angeles	No	MI	R2RD
Los Angeles	910 E 112TH ST	90059	6072022011	0.000	0.000	0.350	0.000	Shortfall of Sites	0.095	Low Medium I Residential	R2-1	0	0	0	42.223	0.350		Residential - Single Family Residence, 1	087A209 217		Southeast Los Angeles	No	MI	R2RD
Los Angeles	405 E LANZIT AVE	90061	6073027024	0.000	0.000	0.350	0.000	Shortfall of Sites	0.121	Low Medium I Residential	R2-1	0	0	0	33.158	0.350		Residential - Single Family Residence, 1	087A207 217		Southeast Los Angeles	No	MI	R2RD
Los Angeles	230 E 116TH ST	90061	6083009008	0.000	0.000	0.350	0.000	Shortfall of Sites	0.129	Low Medium I Residential	R2-1	0	0	0	31.112	0.350		Residential - Single Family Residence, 1	084B205 217		Southeast Los Angeles	No	MI	R2RD
Los Angeles	1517 252ND ST	90710	7410003076	0.000	0.000	0.350	0.000	Shortfall of Sites	0.172	Low Medium I Residential	R2-1XL	0	0	0	23.229	0.350		Residential - Single Family Residence, 1	036B193 217		Wilmington - Harbor City	No	MI	R2RD
Los Angeles	14960 POLK ST	91342	2506034055	0.000	0.000	0.350	0.000	Shortfall of Sites	0.129	Low Medium I Residential	RD3-1	0	0	0	31.051	0.350		Commercial - Auto, Recreation Equipment, Construction Equipment Sales and Service - Auto Body Repair Shop - One Story, 0	219B149 218		Sylmar	No	MI	R2RD
Los Angeles	966 ORME AVE	90023	5189011048	0.000	0.000	0.350	0.000	Shortfall of Sites	0.065	Low Medium I Residential	R2-1-CUGU	Low Neighborhood Residential	[VLN2 - MU4 - 3][RN2 - 15][CPIO]	0	61.177	0.350		Residential - Single Family Residence, 1	123A223 218	29	Boyle Heights	No	MI	R2RD , BH CPU
Los Angeles	5343 LA CRESTA CT	90038	5535011022	0.000	0.000	0.350	0.000	Shortfall of Sites	0.080	Low Medium I Residential	R2-1XL	0	0	0	49.786	0.350		Residential - Single Family Residence, 1	141B193 218		Hollywood	No	MI	R2RD
Los Angeles	1811 BELLEVUE AVE	90026	5404010025	0.000	0.000	0.350	0.000	Shortfall of Sites	0.133	Low Medium II Residential	RD1.5-1VL-CDO	0	0	0	29.985	0.350		Residential - Single Family Residence, 1	138A207 218		Silver Lake - Echo Park - Elysian Valley	No	MI	R2RD
Los Angeles	1618 S SYCAMORE AVE	90019	5067002033	0.000	0.000	0.350	0.000	Shortfall of Sites	0.144	Low Medium II Residential	RD2-1-O	0	0	0	27.856	0.350		Residential - Single Family Residence, 1	126B181 218		West Adams - Baldwin Hills - Leimert	No	MI	R2RD
Los Angeles	1616 S BERENDO ST	90006	5075018002	0.000	0.000	0.350	0.000	Shortfall of Sites	0.102	Low Medium II Residential	RD1.5-1	0	0	0	39.034	0.350		Residential - Single Family Residence, 1	126B197 218		South Los Angeles	No	MI	R2RD
Los Angeles	2114 S HARCOURT AVE	90016	5061023009	0.000	0.000	0.350	0.000	Shortfall of Sites	0.126	Low Medium II Residential	RD2-1-O	0	0	0	31.773	0.350		Residential - Single Family Residence, 1	123B181 218		West Adams - Baldwin Hills - Leimert	No	MI	R2RD
Los Angeles	2823 S COCHRAN AVE	90016	5043016026	0.000	0.000	0.350	0.000	Shortfall of Sites	0.055	Low Medium II Residential	RD1.5-1	0	0	0	72.599	0.350		Residential - Single Family Residence, 1	120B177 218		West Adams - Baldwin Hills - Leimert	No	MI	R2RD
Los Angeles	2934 WELLINGTON RD	90016	5050020024	0.000	0.000	0.350	0.000	Shortfall of Sites	0.058	Low Medium II Residential	RD2-1	0	0	0	69.169	0.350		Residential - Single Family Residence, 0	120B185 218		West Adams - Baldwin Hills - Leimert	No	MI	R2RD
Los Angeles	2941 WEST BLVD	90016	5050024009	0.000	0.000	0.350	0.000	Shortfall of Sites	0.179	Low Medium II Residential	RD2-1	0	0	0	22.377	0.350		Residential - Single Family Residence - Pool, 1	120B181 218		West Adams - Baldwin Hills - Leimert	No	MI	R2RD
Los Angeles	2519 EXPOSITION PL	90018	5044023011	0.000	0.000	0.350	0.000	Shortfall of Sites	0.104	Low Medium II Residential	RD1.5-1	0	0	0	38.476	0.350		Residential - Single Family Residence, 1	117B189 218		West Adams - Baldwin Hills - Leimert	No	MI	R2RD
Los Angeles	1223 W 37TH DR	90007	5040014023	0.000	0.000	0.350	0.000	Shortfall of Sites	0.152	Low Medium II Residential	RD2-1-CPIO	0	0	0	26.399	0.350		Residential - Single Family Residence, 1	117B197 218		South Los Angeles	No	MI	R2RD
Los Angeles	1447 E 23RD ST	90011	5119026013	0.000	0.000	0.350	0.000	Shortfall of Sites	0.130	Low Medium I Residential	R2-1	0	0	0	30.713	0.350		Residential - Single Family Residence, 1	118-5A211 218		Southeast Los Angeles	No	MI	R2RD
Los Angeles	850 E 33RD ST	90011	5120028013	0.000	0.000	0.350	0.000	Shortfall of Sites	0.120	Low Medium II Residential	RD2-1	0	0	0	33.318	0.350		Residential - Single Family Residence, 1	117A207 218		Southeast Los Angeles	No	MI	R2RD
Los Angeles	1142 E MARTIN LUTHER KING JR BLVD	90011	5114033008	0.000	0.000	0.350	0.000	Shortfall of Sites	0.138	Low Medium I Residential	R2-1	0	0	0	28.935	0.350		Residential - Single Family Residence, 1	115-5A209 218		Southeast Los Angeles	No	MI	R2RD
Los Angeles	328 W 40TH PL	90037	5111004020	0.000	0.000	0.350	0.000	Shortfall of Sites	0.117	Low Medium II Residential	RD2-1	0	0	0	34.207	0.350		Residential - Single Family Residence, 1	115-5A203 218		Southeast Los Angeles	No	MI	R2RD
Los Angeles	1355 E 42ND PL	90011	5116003025	0.000	0.000	0.350	0.000	Shortfall of Sites	0.108	Low Medium I Residential	R2-1	0	0	0	36.885	0.350		Residential - Single Family Residence, 1	114A211 218		Southeast Los Angeles	No	MI	R2RD
Los Angeles	4231 WOODLAWN AVE	90011	5113031018	0.000	0.000	0.350	0.000	Shortfall of Sites	0.155	Low Medium I Residential	R2-1	0	0	0	25.810	0.350		Residential - Single Family Residence, 1	114A205 218		Southeast Los Angeles	No	MI	R2RD
Los Angeles	160 W 42ND PL	90037	5111015012	0.000	0.000	0.350	0.000	Shortfall of Sites	0.124	Low Medium I Residential	R2-1	0	0	0	32.266	0.350		Residential - Single Family Residence, 1	114A203 218		Southeast Los Angeles	No	MI	R2RD
Los Angeles	1598 E 45TH ST	90011	5106011009	0.000	0.000	0.350	0.000	Shortfall of Sites	0.114	Low Medium I Residential	R2-1	0	0	0	35.128	0.350		Residential - Single Family Residence, 1	112-5A213 218		Southeast Los Angeles	No	MI	R2RD
Los Angeles	4518 WALL ST	90011	5109011018	0.000	0.000	0.350	0.000	Shortfall of Sites	0.161	Low Medium I Residential	R2-1	0	0	0	24.891	0.350		Residential - Single Family Residence, 1	112-5A205 218		Southeast Los Angeles	No	MI	R2RD
Los Angeles	4519 9TH AVE	90043	5014004008	0.000	0.000	0.350	0.000	Shortfall of Sites	0.167	Low Medium I Residential	R2-1	0	0	0	23.900	0.350		Residential - Single Family Residence, 1	111B185 218		West Adams - Baldwin Hills - Leimert	No	MI	R2RD
Los Angeles	751 E 46TH ST	90011	5108004017	0.000	0.000	0.350	0.000	Shortfall of Sites	0.141	Low Medium I Residential	R2-1-CPIO	0	0	0	28.336	0.350		Residential - Single Family Residence, 1	112-5A207 218		Southeast Los Angeles	No	MI	R2RD
Los Angeles	200 W 59TH ST	90003	6005013013	0.000	0.000	0.350	0.000	Shortfall of Sites	0.155	Low Medium I Residential	R2-1	0	0	0	25.808	0.350		Residential - Single Family Residence, 1	105B201 218		Southeast Los Angeles	No	MI	R2RD
Los Angeles	5926 TOWNE AVE	90003	6006031020	0.000	0.000	0.350	0.000	Shortfall of Sites	0.134	Low Medium II Residential	RD1.5-1-CPIO	0	0	0	29.936	0.350		Residential - Single Family Residence, 1	105B205 218		Southeast Los Angeles	No	MI	R2RD
Los Angeles	758 E 76TH PL	90001	6023023015	0.000	0.000	0.350	0.000	Shortfall of Sites	0.080	Low Medium I Residential	R2-1-CPIO	0	0	0	49.948	0.350		Residential - Single Family Residence, 1	099B205 218		Southeast Los Angeles	No	MI	R2RD
Los Angeles	1223 W 85TH ST	90044	6033013017	0.000	0.000	0.350	0.000	Shortfall of Sites	0.128	Low Medium II Residential	RD1.5-1	0	0	0	31.275	0.350		Residential - Single Family Residence, 1	097-5A197 218		South Los Angeles	No	MI	R2RD
Los Angeles	243 E 88TH PL	90003	6041013022	0.000	0.000	0.350	0.000	Shortfall of Sites	0.094	Low Medium II Residential	RD2-1	0	0	0	42.774	0.350		Residential - Single Family Residence, 1	096A205 218		Southeast Los Angeles	No	MI	R2RD
Los Angeles	557 W 89TH ST	90044	6038006001	0.000	0.000	0.350	0.000	Shortfall of Sites	0.124	Low Medium I Residential	R2-1-CPIO	0	0	0	32.269	0.350		Residential - Single Family Residence, 1	096A201 218		South Los Angeles	No	MI	R2RD
Los Angeles	229 W 97TH ST	90003	6053010031	0.000	0.000	0.350	0.000	Shortfall of Sites	0.119	Low Medium I Residential	R2-1	0	0	0	33.505	0.350		Residential - Single Family Residence, 1	093A203 218		Southeast Los Angeles	No	MI	R2RD
Los Angeles	207 W 102ND ST	90003	6053025020	0.000	0.000	0.350	0.000	Shortfall of Sites	0.186	Low Medium I Residential	R2-1	0	0	0	21.510	0.350		Residential - Single Family Residence, 1	091-5A203 218		Southeast Los Angeles	No	MI	R2RD
Los Angeles	405 E 106TH ST	90003	6063021014	0.000	0.000	0.350	0.000	Shortfall of Sites	0.124	Low Medium I Residential	R2-1	0	0	0	32.235	0.350		Residential - Single Family Residence, 1	090A207 218		Southeast Los Angeles	No	MI	R2RD
Los Angeles	217 W 106TH ST	90003	6074006019	0.000	0.000	0.350	0.000	Shortfall of Sites	0.062	Low Medium I Residential	R2-1	0	0	0	64.529	0.350		Residential - Single Family Residence, 0	090A203 218		Southeast Los Angeles	No	MI	R2RD
Los Angeles	1555 E 107TH ST	90002	6065015022	0.000	0.000	0.350	0.000	Shortfall of Sites	0.059	Low Medium I Residential	R2-1	0	0	0	67.464	0.350		Residential - Single Family Residence, 0	090A213 218		Southeast Los Angeles	No	MI	R2RD
Los Angeles	1225 E 109TH ST	90059	6070001021	0.000	0.000	0.350	0.000	Shortfall of Sites	0.084	Low Medium I Residential	R2-1	0	0	0	47.622	0.350		Residential - Single Family Residence, 1	088-5A211 218		Southeast Los Angeles	No	MI	R2RD
Los Angeles	1780 E 109TH ST	90059	6069006008	0.000	0.000	0.350	0.000	Shortfall of Sites	0.076	Low Medium I Residential	R2-1	0	0	0	52.690	0.350		Residential - Single Family Residence, 1	088-5A215 218		Southeast Los Angeles	No	MI	R2RD
Los Angeles	1622 E 109TH ST	90059	6069009024	0.000	0.000	0.350	0.000	Shortfall of Sites	0.141	Low Medium I Residential	R2-1	0	0	0	28.315	0.350		Residential - Single Family Residence, 1	088-5A213 218		Southeast Los Angeles	No	MI	R2RD
Los Angeles	0	0	6072022010	0.000	0.000	0.350	0.000	Shortfall of Sites	0.089	Low Medium I Residential	R2-1	0	0	0	44.944	0.350	Vacant	Residential - Single Family Residence - Vacant Land, 0	087A209 218		Southeast Los Angeles	No	MI	R2RD
Los Angeles	160 W 113TH ST	90061	6074025013	0.000	0.000	0.350	0.000	Shortfall of Sites	0.160	Low Medium I Residential	R2-1	0	0	0	24.983	0.350		Residential - Single Family Residence, 1	087A203 218		Southeast Los Angeles	No	MI	R2RD
Los Angeles	226 E 116TH ST	90061	6083009009	0.000	0.000	0.350	0.000	Shortfall of Sites	0.145	Low Medium I Residential	R2-1	0	0	0	27.656	0.350		Residential - Single Family Residence, 1	084B205 218		Southeast Los Angeles	No	MI	R2RD
Los Angeles	12632 SAN FERNANDO RD	91342	2506034040	0.000	0.000	0.350	0.000	Shortfall of Sites	0.186	Low Medium I Residential	RD3-1XL-CPIO	0	0	0	21.513	0.350		, 1	219B149 219		Sylmar	No	MI	R2RD
Los Angeles	6704 KESTER AVE	91405	2236004003	0.000	0.000	0.350	0.000	Shortfall of Sites	0.093	Low Medium II Residential	[Q]RD1.5-1	0	0	0	43.023	0.350		Residential - Single Family Residence - Pool, 1	180B149 219		Van Nuys - North Sherman Oaks	No	MI	R2RD
Los Angeles	5160 DE LONGPRE AVE	90027	5544038025	0.000	0.000	0.350	0.000	Shortfall of Sites	0.057	Low Medium II Residential	RD1.5-1XL	0	0	0	69.696	0.350		Residential - Single Family Residence, 0	147A195 219		Hollywood	No	MI	R2RD
Los Angeles	5337 LA CRESTA CT	90038	5535011021	0.000	0.000	0.350	0.000	Shortfall of Sites	0.084	Low Medium I Residential	R2-1XL	0	0	0	47.871	0.350		Residential - Single Family Residence, 1	141B193 219		Hollywood	No	MI	R2RD
Los Angeles	634 S GRANDE VISTA AVE	90023	5186017032	0.000	0.000	0.350	0.000	Shortfall of Sites	0.086	Low Medium I Residential	R2-1-CUGU	Low Neighborhood Residential	[VLN1 - MU4 - 3][RN2 - 20][CPIO]	0	46.486	0.350		Residential - Single Family Residence, 1	123A225 219	21	Boyle Heights	No	MI	R2RD , BH CPU
Los Angeles	5239 EDNA ST	90032	5219014010	0.000	0.000	0.350	0.000	Shortfall of Sites	0.172	Low Medium I Residential	RD3-1	0	0	0	23.230	0.350		Residential - Single Family Residence, 1	142-5A235 219		Northeast Los Angeles	No	MI	R2RD
Los Angeles	324 N DILLON ST	90026	5156008011	0.000	0.000	0.350	0.000	Shortfall of Sites	0.117	Low Medium II Residential	RD2-1VL	0	0	0	34.152	0.350		Residential - Single Family Residence, 1	139-5A201 219		Silver Lake - Echo Park - Elysian Valley	No	MI	R2RD
Los Angeles	2232 EASTLAKE AVE	90031	5210030016	0.000	0.000	0.350	0.000	Shortfall of Sites	0.151	Low Medium I Residential	RD3-1	0	0	0	26.419	0.350		Residential - Single Family Residence, 1	138A225 219		Northeast Los Angeles	No	MI	R2RD
Los Angeles	252 N WESTLAKE AVE	90026	5157027038	0.000	0.000	0.350	0.000	Shortfall of Sites	0.138	Low Medium Residential	RD1.5-1	0	0	0	29.040	0.350		Residential - Single Family Residence, 1	136-5A205 219		Westlake	No	MI	R2RD
Los Angeles	2861 ALSACE AVE	90016	5049025032	0.000	0.000	0.350	0.000	Shortfall of Sites	0.068	Low Medium II Residential	RD1.5-1	0	0	0	58.603	0.350		Residential - Single Family Residence, 1	120B177 219		West Adams - Baldwin Hills - Leimert	No	MI	R2RD

Jurisdiction Name	Site Address/Intersection	5 Digit ZIP Code	Assessor Parcel Number	Very Low-Income	Low-Income	Moderate-Income	Above Moderate-Income	Type of Shortfall	Parcel Size (Acres)	Current General Plan Designation	Current Zoning	Proposed General Plan (GP) Designation	Proposed Zoning	Minimum Density Allowed	Maximum Density Allowed	Total Capacity	Vacant/ Nonvacant	Description of Existing Uses	PIN	Base Density Per Acre	Community Plan Area	Rent Stabalization Ordinance	Income Category	Applicable Rezoning Program (Program informing values in Column Q listed first)
Los Angeles	620 E 25TH ST	90011	5127010017	0.000	0.000	0.350	0.000	Shortfall of Sites	0.168	Low Medium I Residential	R2-1	0	0	0	23.853	0.350		Residential - Single Family Residence, 1	120A207 219		Southeast Los Angeles	No	MI	R2RD
Los Angeles	3725 RUTHELEN ST	90018	5042015016	0.000	0.000	0.350	0.000	Shortfall of Sites	0.102	Low Medium I Residential	R2-1-O-CPIO	0	0	0	39.158	0.350		Residential - Single Family Residence, 1	117B193 219		South Los Angeles	No	MI	R2RD
Los Angeles	1217 W 37TH DR	90007	5040014022	0.000	0.000	0.350	0.000	Shortfall of Sites	0.152	Low Medium II Residential	RD2-1-CPIO	0	0	0	26.399	0.350		Residential - Single Family Residence, 1	117B197 219		South Los Angeles	No	MI	R2RD
Los Angeles	923 E 33RD ST	90011	5114020008	0.000	0.000	0.350	0.000	Shortfall of Sites	0.079	Low Medium II Residential	RD2-1	0	0	0	50.669	0.350		Residential - Single Family Residence, 1	117A209 219		Southeast Los Angeles	No	MI	R2RD
Los Angeles	1140 E MARTIN LUTHER KING JR BLVD	90011	5114033009	0.000	0.000	0.350	0.000	Shortfall of Sites	0.068	Low Medium I Residential	R2-1	0	0	0	58.550	0.350		Residential - Single Family Residence, 1	115-5A209 219		Southeast Los Angeles	No	MI	R2RD
Los Angeles	336 W 40TH PL	90037	5111004004	0.000	0.000	0.350	0.000	Shortfall of Sites	0.117	Low Medium II Residential	RD2-1	0	0	0	34.206	0.350		Residential - Single Family Residence, 1	115-5A203 219		Southeast Los Angeles	No	MI	R2RD
Los Angeles	772 E 42ND PL	90011	5115008008	0.000	0.000	0.350	0.000	Shortfall of Sites	0.117	Low Medium I Residential	R2-1	0	0	0	34.084	0.350		Residential - Single Family Residence, 1	114A207 219		Southeast Los Angeles	No	MI	R2RD
Los Angeles	1594 E 45TH ST	90011	5106011008	0.000	0.000	0.350	0.000	Shortfall of Sites	0.114	Low Medium I Residential	R2-1	0	0	0	35.128	0.350		Residential - Single Family Residence, 1	112-5A213 219		Southeast Los Angeles	No	MI	R2RD
Los Angeles	4519 WALL ST	90011	5109001036	0.000	0.000	0.350	0.000	Shortfall of Sites	0.161	Low Medium I Residential	R2-1	0	0	0	24.891	0.350		Residential - Single Family Residence, 1	112-5A205 219		Southeast Los Angeles	No	MI	R2RD
Los Angeles	4520 10TH AVE	90043	5014004025	0.000	0.000	0.350	0.000	Shortfall of Sites	0.167	Low Medium I Residential	R2-1	0	0	0	23.900	0.350		Residential - Single Family Residence, 1	111B185 219		West Adams - Baldwin Hills - Leimert	No	MI	R2RD
Los Angeles	741 E 46TH ST	90011	5108004016	0.000	0.000	0.350	0.000	Shortfall of Sites	0.141	Low Medium I Residential	R2-1-CPIO	0	0	0	28.322	0.350		Residential - Single Family Residence, 1	112-5A207 219		Southeast Los Angeles	No	MI	R2RD
Los Angeles	456 W 46TH ST	90037	5018035034	0.000	0.000	0.350	0.000	Shortfall of Sites	0.073	Low Medium II Residential	RD2-1	0	0	0	54.880	0.350		Residential - Single Family Residence, 1	112-5A201 219		South Los Angeles	No	MI	R2RD
Los Angeles	1145 E 50TH ST	90011	5107026024	0.000	0.000	0.350	0.000	Shortfall of Sites	0.124	Low Medium I Residential	R2-1	0	0	0	32.281	0.350		Residential - Single Family Residence, 1	111A209 219		Southeast Los Angeles	No	MI	R2RD
Los Angeles	138 W 49TH ST	90037	5110019009	0.000	0.000	0.350	0.000	Shortfall of Sites	0.125	Low Medium I Residential	R2-1	0	0	0	32.006	0.350		Residential - Single Family Residence, 1	111A203 219		Southeast Los Angeles	No	MI	R2RD
Los Angeles	1668 E 50TH ST	90011	5106024003	0.000	0.000	0.350	0.000	Shortfall of Sites	0.126	Low Medium I Residential	R2-1	0	0	0	31.679	0.350		Residential - Single Family Residence, 1	111A213 219		Southeast Los Angeles	No	MI	R2RD
Los Angeles	700 E 50TH ST	90011	5108013013	0.000	0.000	0.350	0.000	Shortfall of Sites	0.172	Low Medium I Residential	R2-1	0	0	0	23.231	0.350		Residential - Single Family Residence, 1	111A207 219		Southeast Los Angeles	No	MI	R2RD
Los Angeles	1441 E 53RD ST	90011	5104008028	0.000	0.000	0.350	0.000	Shortfall of Sites	0.124	Low Medium I Residential	R2-1	0	0	0	32.255	0.350		Residential - Single Family Residence, 1	108B209 219		Southeast Los Angeles	No	MI	R2RD
Los Angeles	139 W 52ND PL	90037	5110030025	0.000	0.000	0.350	0.000	Shortfall of Sites	0.105	Low Medium I Residential	R2-1	0	0	0	37.927	0.350		Residential - Single Family Residence, 1	108B201 219		Southeast Los Angeles	No	MI	R2RD
Los Angeles	1734 W 52ND ST	90062	5003012023	0.000	0.000	0.350	0.000	Shortfall of Sites	0.132	Low Medium I Residential	R2-1-CPIO	0	0	0	30.236	0.350		Residential - Single Family Residence, 1	108B193 219		South Los Angeles	No	MI	R2RD
Los Angeles	5927 TOWNE AVE	90003	6006030024	0.000	0.000	0.350	0.000	Shortfall of Sites	0.119	Low Medium II Residential	RD1.5-1-CPIO	0	0	0	33.506	0.350		Residential - Single Family Residence, 1	105B205 219		Southeast Los Angeles	No	MI	R2RD
Los Angeles	2610 S MANSFIELD AVE	90016	5049013042	0.000	0.000	0.350	0.000	Shortfall of Sites	0.092	Low Medium II Residential	RD1.5-1	0	0	0	43.513	0.350		Institutional - School (Private) - One Story, 0	123B181 1217		West Adams - Baldwin Hills - Leimert	No	MI	R2RD
Los Angeles	203 E 68TH ST	90003	6011003045	0.000	0.000	0.350	0.000	Shortfall of Sites	0.124	Low Medium I Residential	R2-1	0	0	0	32.212	0.350		Residential - Single Family Residence, 1	102B205 219		Southeast Los Angeles	No	MI	R2RD
Los Angeles	855 E 74TH ST	90001	6023006017	0.000	0.000	0.350	0.000	Shortfall of Sites	0.114	Low Medium I Residential	R2-1-CPIO	0	0	0	35.221	0.350		Residential - Single Family Residence, 1	102B209 219		Southeast Los Angeles	No	MI	R2RD
Los Angeles	754 E 76TH PL	90001	6023023014	0.000	0.000	0.350	0.000	Shortfall of Sites	0.080	Low Medium I Residential	R2-1-CPIO	0	0	0	50.066	0.350		Residential - Single Family Residence, 1	099B205 219		Southeast Los Angeles	No	MI	R2RD
Los Angeles	649 E 85TH ST	90001	6029025016	0.000	0.000	0.350	0.000	Shortfall of Sites	0.117	Low Medium I Residential	R2-1	0	0	0	34.163	0.350		Residential - Single Family Residence, 1	097-5A207 219		Southeast Los Angeles	No	MI	R2RD
Los Angeles	149 W 92ND ST	90003	6040035014	0.000	0.000	0.350	0.000	Shortfall of Sites	0.119	Low Medium I Residential	R2-1	0	0	0	33.506	0.350		Residential - Single Family Residence, 1	094-5A203 219		Southeast Los Angeles	No	MI	R2RD
Los Angeles	233 W 97TH ST	90003	6053010030	0.000	0.000	0.350	0.000	Shortfall of Sites	0.119	Low Medium I Residential	R2-1	0	0	0	33.506	0.350		Residential - Single Family Residence, 1	093A203 219		Southeast Los Angeles	No	MI	R2RD
Los Angeles	213 W 102ND ST	90003	6053025019	0.000	0.000	0.350	0.000	Shortfall of Sites	0.093	Low Medium I Residential	R2-1	0	0	0	43.021	0.350		Residential - Single Family Residence, 1	091-5A203 219		Southeast Los Angeles	No	MI	R2RD
Los Angeles	335 E 106TH ST	90003	6063022024	0.000	0.000	0.350	0.000	Shortfall of Sites	0.124	Low Medium I Residential	R2-1	0	0	0	32.251	0.350		Residential - Single Family Residence, 1	090A205 219		Southeast Los Angeles	No	MI	R2RD
Los Angeles	411 E 106TH ST	90003	6063021015	0.000	0.000	0.350	0.000	Shortfall of Sites	0.124	Low Medium I Residential	R2-1	0	0	0	32.232	0.350		Residential - Single Family Residence, 1	090A207 219		Southeast Los Angeles	No	MI	R2RD
Los Angeles	221 W 106TH ST	90003	6074006018	0.000	0.000	0.350	0.000	Shortfall of Sites	0.124	Low Medium I Residential	R2-1	0	0	0	32.265	0.350		Residential - Single Family Residence, 1	090A203 219		Southeast Los Angeles	No	MI	R2RD
Los Angeles	10511 S HOOVER ST	90044	6061011030	0.000	0.000	0.350	0.000	Shortfall of Sites	0.118	Low Medium II Residential	RD2-1	0	0	0	33.770	0.350		Residential - Single Family Residence, 1	090A199 219		South Los Angeles	No	MI	R2RD
Los Angeles	1551 E 107TH ST	90002	6065015023	0.000	0.000	0.350	0.000	Shortfall of Sites	0.059	Low Medium I Residential	R2-1	0	0	0	67.369	0.350		Residential - Single Family Residence, 1	090A213 219		Southeast Los Angeles	No	MI	R2RD
Los Angeles	1221 E 109TH ST	90059	6070001020	0.000	0.000	0.350	0.000	Shortfall of Sites	0.084	Low Medium I Residential	R2-1	0	0	0	47.622	0.350		Residential - Single Family Residence, 1	088-5A211 219		Southeast Los Angeles	No	MI	R2RD
Los Angeles	848 E 109TH PL	90059	6071015032	0.000	0.000	0.350	0.000	Shortfall of Sites	0.096	Low Medium I Residential	R2-1	0	0	0	41.483	0.350		Residential - Single Family Residence, 1	088-5A209 219		Southeast Los Angeles	No	MI	R2RD
Los Angeles	918 E 112TH ST	90059	6072022009	0.000	0.000	0.350	0.000	Shortfall of Sites	0.089	Low Medium I Residential	R2-1	0	0	0	44.942	0.350		Residential - Single Family Residence, 1	087A209 219		Southeast Los Angeles	No	MI	R2RD
Los Angeles	1503 252ND ST	90710	7410003079	0.000	0.000	0.350	0.000	Shortfall of Sites	0.172	Low Medium I Residential	R2-1XL	0	0	0	23.229	0.350		Residential - Single Family Residence - Pool, 1	036B193 219		Wilmington - Harbor City	No	MI	R2RD
Los Angeles	14822 ORO GRANDE ST	91342	2506033005	0.000	0.000	0.350	0.000	Shortfall of Sites	0.135	Low Medium I Residential	RD3-1XL-CPIO	0	0	0	29.541	0.350		Residential - Single Family Residence, 1	219B149 220		Sylmar	No	MI	R2RD
Los Angeles	637 ORME AVE	90023	5185024018	0.000	0.000	0.350	0.000	Shortfall of Sites	0.060	Low Medium I Residential	R2-1-CUGU	Low Neighborhood Residential	[VLN2 - MU4 - 3][RN2 - 15][CPIO]	0	66.995	0.350		Residential - Single Family Residence, 1	124-5A223 220	29	Boyle Heights	No	MI	R2RD , BH CPU
Los Angeles	1915 RIPPLE ST	90039	5442020017	0.000	0.000	0.350	0.000	Shortfall of Sites	0.119	Low Medium I Residential	R2-1VL-RIO	0	0	0	33.558	0.350		Residential - Single Family Residence, 1	148-5A213 220		Silver Lake - Echo Park - Elysian Valley	No	MI	R2RD
Los Angeles	1243 N CITRUS AVE	90038	5532007016	0.000	0.000	0.350	0.000	Shortfall of Sites	0.100	Low Medium II Residential	RD1.5-1XL	0	0	0	40.056	0.350		Residential - Single Family Residence - Pool, 1	144B185 220		Hollywood	No	MI	R2RD
Los Angeles	3405 MERCED ST	90065	5453026011	0.000	0.000	0.350	0.000	Shortfall of Sites	0.129	Low Residential	RD3-1-CDO	0	0	0	31.097	0.350		Residential - Single Family Residence, 1	145-5A219 220		Northeast Los Angeles	No	MI	R2RD
Los Angeles	5333 LA CRESTA CT	90038	5535011020	0.000	0.000	0.350	0.000	Shortfall of Sites	0.084	Low Medium I Residential	R2-1XL	0	0	0	47.871	0.350		Residential - Single Family Residence, 1	141B193 220		Hollywood	No	MI	R2RD
Los Angeles	817 CORONADO TER	90026	5402021025	0.000	0.000	0.350	0.000	Shortfall of Sites	0.161	Low Medium II Residential	RD2-1VL	0	0	0	24.900	0.350		Residential - Single Family Residence, 1	139-5A205 220		Silver Lake - Echo Park - Elysian Valley	No	MI	R2RD
Los Angeles	2229 GATES ST	90031	5210030010	0.000	0.000	0.350	0.000	Shortfall of Sites	0.121	Low Medium I Residential	RD3-1	0	0	0	33.045	0.350		Residential - Single Family Residence, 1	138A225 220		Northeast Los Angeles	No	MI	R2RD
Los Angeles	1831 BRIDGE ST	90033	5174005035	0.000	0.000	0.350	0.000	Shortfall of Sites	0.090	Low Medium II Residential	RD1.5-1-RIO-CUGU	0	0	0	44.338	0.350		Residential - Single Family Residence, 1	130-5A221 220		Boyle Heights	No	MI	R2RD
Los Angeles	743 S BURLINGAME AVE	90049	4264007008	0.000	0.000	0.350	0.000	Shortfall of Sites	0.181	Low Medium I Residential	R2-1	0	0	0	22.085	0.350		Residential - Single Family Residence, 1	126B141 220		Brentwood - Pacific Palisades	No	MI	R2RD , ADU
Los Angeles	2300 S MANSFIELD AVE	90016	5062017005	0.000	0.000	0.350	0.000	Shortfall of Sites	0.118	Low Medium II Residential	RD2-1	0	0	0	33.767	0.350		Residential - Single Family Residence, 1	123B181 220		West Adams - Baldwin Hills - Leimert	No	MI	R2RD
Los Angeles	2831 S MANSFIELD AVE	90016	5049028025	0.000	0.000	0.350	0.000	Shortfall of Sites	0.110	Low Medium II Residential	RD1.5-1	0	0	0	36.300	0.350		Residential - Single Family Residence, 1	120B177 220		West Adams - Baldwin Hills - Leimert	No	MI	R2RD
Los Angeles	2915 S PALM GROVE AVE	90016	5057026027	0.000	0.000	0.350	0.000	Shortfall of Sites	0.119	Low Medium I Residential	R2-1	0	0	0	33.492	0.350		Residential - Single Family Residence, 1	120B181 220		West Adams - Baldwin Hills - Leimert	No	MI	R2RD
Los Angeles	1357 W 30TH ST	90007	5054037021	0.000	0.000	0.350	0.000	Shortfall of Sites	0.113	Low Medium I Residential	R2-1-O	0	0	0	35.396	0.350		Residential - Single Family Residence, 1	120B197 220		South Los Angeles	No	MI	R2RD
Los Angeles	0	0	5127006016	0.000	0.000	0.350	0.000	Shortfall of Sites	0.127	Low Medium II Residential	RD2-1	0	0	0	31.423	0.350		Commercial - Parking Lot (Commercial Use Property) - Lots - Patron or Employee - One Story, 0	121-5A207 220		Southeast Los Angeles	No	MI	R2RD
Los Angeles	3724 RUTHELEN ST	90018	5042016032	0.000	0.000	0.350	0.000	Shortfall of Sites	0.065	Low Medium I Residential	R2-1-O-CPIO	0	0	0	61.397	0.350		Residential - Single Family Residence, 1	117B193 220		South Los Angeles	No	MI	R2RD
Los Angeles	422 E 32ND ST	90011	5120017004	0.000	0.000	0.350	0.000	Shortfall of Sites	0.114	Low Medium I Residential	R2-1	0	0	0	35.041	0.350		Residential - Single Family Residence, 1	118-5A205 220		Southeast Los Angeles	No	MI	R2RD
Los Angeles	3522 TRINITY ST	90011	5121011029	0.000	0.000	0.350	0.000	Shortfall of Sites	0.070	Low Medium I Residential	R2-1	0	0	0	57.127	0.350		Institutional - Church - One Story, 1	117A205 220		Southeast Los Angeles	No	MI	R2RD, FBO
Los Angeles	3980 BRIGHTON AVE	90062	5036031015	0.000	0.000	0.350	0.000	Shortfall of Sites	0.153	Low Medium II Residential	RD2-1	0	0	0	26.171	0.350		Residential - Single Family Residence, 1	114B193 220		South Los Angeles	No	MI	R2RD
Los Angeles	342 W 40TH PL	90037	5111004003	0.000	0.000	0.350	0.000	Shortfall of Sites	0.117	Low Medium II Residential	RD2-1	0	0	0	34.208	0.350		Residential - Single Family Residence, 1	115-5A203 220		Southeast Los Angeles	No	MI	R2RD
Los Angeles	764 E 42ND PL	90011	5115008007	0.000	0.000	0.350	0.000	Shortfall of Sites	0.117	Low Medium I Residential	R2-1	0	0	0	34.084	0.350		Residential - Single Family Residence, 1	114A207 220		Southeast Los Angeles	No	MI	R2RD
Los Angeles	168 W 42ND PL	90037	5111015014	0.000	0.000	0.350	0.000	Shortfall of Sites	0.124	Low Medium I Residential	R2-1	0	0	0	32.266	0.350		Residential - Single Family Residence, 1	114A203 220		Southeast Los Angeles	No	MI	R2RD
Los Angeles	4519 10TH AVE	90043	5013024008	0.000	0.000	0.350	0.000	Shortfall of Sites	0.167	Low Medium I Residential	R2-1	0	0	0	23.927	0.350		Residential - Single Family Residence, 1	111B185 220		West Adams - Baldwin Hills - Leimert	No	MI	R2RD
Los Angeles	456 W 46TH ST	90037	5018035034	0.000	0.000	0.350	0.000	Shortfall of Sites	0.124	Low Medium II Residential	RD2-1	0	0	0	32.240	0.350		Residential - Single Family Residence, 0	112-5A201 220		South Los Angeles	No	MI	R2RD
Los Angeles	536 W 49TH PL	90037	5018022019	0.000	0.000	0.350	0.000	Shortfall of Sites	0.096	Low Medium II Residential	RD2-1	0	0	0	41.539	0.350		Residential - Single Family Residence, 1	111A201 220		South Los Angeles	No	MI	R2RD
Los Angeles	690 E 50TH ST	90011	5108012001	0.000	0.000	0.350	0.000	Shortfall of Sites	0.172	Low Medium I Residential	R2-1	0	0	0	23.231	0.350		Residential - Single Family Residence, 1	111A207 220		Southeast Los Angeles	No	MI	R2RD
Los Angeles	143 W 52ND PL	90037	5110030026	0.000	0.000	0.350	0.000	Shortfall of Sites	0.105	Low Medium I Residential	R2-1	0	0	0	37.935	0.350		Residential - Single Family Residence, 1	108B201 220		Southeast Los Angeles	No	MI	R2RD
Los Angeles	1142 W 52ND ST	90037	5002028026	0.000	0.000	0.350	0.000	Shortfall of Sites	0.123	Low Medium I Residential	R2-1	0	0	0	32.506	0.350		Residential - Single Family Residence, 1	108B197 220		South Los Angeles	No	MI	R2RD
Los Angeles	5924 CROCKER ST	90003	6006030041	0.000	0.000	0.350	0.000	Shortfall of Sites	0.119	Low Medium II Residential	RD1.5-1-CPIO	0	0	0	33.506	0.350		Residential - Double, Duplex, or Two Units - 4 Stories or Less, 0	105B205 220		Southeast Los Angeles	No	MI	R2RD
Los Angeles	333 W 68TH ST	90003	6012006040	0.000	0.000	0.350	0.000	Shortfall of Sites	0.105	Low Medium I Residential	R2-1	0	0	0	38.186	0.350		Residential - Single Family Residence, 1	102B201 220		Southeast Los Angeles	No	MI	R2RD
Los Angeles	165 E 68TH ST	90003	6011003044	0.000	0.000	0.350	0.000	Shortfall of Sites	0.124	Low Medium I Residential	R2-1	0	0	0	32.211	0.350		Residential - Single Family Residence, 1	102B205 220		Southeast Los Angeles	No	MI	R2RD
Los Angeles	851 E 74TH ST	90001	6023006018	0.000	0.000	0.350	0.000	Shortfall of Sites	0.114	Low Medium I Residential	R2-1-CPIO	0	0	0	35.221	0.350		Residential - Single Family Residence, 1	102B209 220		Southeast Los Angeles	No	MI	R2RD
Los Angeles	647 E 85TH ST	90001	6029025015	0.000	0.000	0.350	0.000	Shortfall of Sites	0.117	Low Medium I Residential	R2-1	0	0	0	34.163	0.350		Residential - Single Family Residence, 1	097-5A207 220		Southeast Los Angeles	No	MI	R2RD
Los Angeles	215 W 102ND ST	90003	6053025018	0.000	0.000	0.350	0.000	Shortfall of Sites	0.093	Low Medium I Residential	R2-1	0	0	0	43.019	0.350		Residential - Single Family Residence, 1	091-5A203 220		Southeast Los Angeles	No	MI	R2RD
Los Angeles	2610 S MANSFIELD AVE	90016	5049013042	0.000	0.000	0.350	0.000	Shortfall of Sites	0.110	Low Medium II Residential	RD1.5-1	0	0	0	36.299	0.350		Institutional - School (Private) - One Story, 0	123B181 1219		West Adams - Baldwin Hills - Leimert	No	MI	R2RD
Los Angeles	409 E 102ND ST	90003	6063005015	0.000	0.000	0.350	0.000	Shortfall of Sites	0.119	Low Medium I Residential	R2-1	0	0	0	33.496	0.350		Residential - Single Family Residence, 1	091-5A207 220		Southeast Los Angeles	No	MI	R2RD
Los Angeles	339 E 106TH ST	90003	6063022025	0.000	0.000	0.350	0.000	Shortfall of Sites	0.124	Low Medium I Residential	R2-1	0	0	0	32.250	0.350		Residential - Single Family Residence, 1	090A205 220		Southeast Los Angeles	No	MI	R2RD
Los Angeles	1525 E 107TH ST	90002	6065015033	0.000	0.000	0.350	0.000	Shortfall of Sites	0.059	Low Medium I Residential	R2-1	0	0	0	67.276	0.350		Residential - Single Family Residence, 1	090A213 220		Southeast Los Angeles	No	MI	R2RD
Los Angeles	1217 E 109TH ST	90059	6070001019	0.000	0.000	0.350	0.000	Shortfall of Sites	0.084	Low Medium I Residential	R2-1	0	0	0	47.622	0.350		Residential - Single Family Residence, 1	088-5A211 220		Southeast Los Angeles	No	MI	R2RD
Los Angeles	1616 E 109TH ST	90059	6069009026	0.000	0.000	0.350	0.000	Shortfall of Sites	0.091	Low Medium I Residential	R2-1	0	0	0	43.815	0.350		Residential - Single Family Residence, 1	088-5A213 220		Southeast Los Angeles	No	MI	R2RD
Los Angeles	854 E 109TH PL	90059	6071015033	0.000	0.000	0.350	0.000	Shortfall of Sites	0.089	Low Medium I Residential	R2-1	0	0	0	44.820	0.350		Residential - Single Family Residence, 1	088-5A209 220		Southeast Los Angeles	No	MI	R2RD
Los Angeles	254 E 110TH ST	90061	6073015001	0.000	0.000	0.350	0.000	Shortfall of Sites	0.133	Low Medium I Residential	R2-1	0	0	0	30.129	0.350		Residential - Single Family Residence, 1	088-5A205 220		Southeast Los Angeles	No	MI	R2RD
Los Angeles	920 E 112TH ST	90059	6072022008	0.000	0.000	0.350	0.000	Shortfall of Sites	0.089	Low Medium I Residential	R2-1	0	0	0	44.940	0.350		Residential - Single Family Residence, 1	087A209 220		Southeast Los Angeles	No	MI	R2RD
Los Angeles	218 E 116TH ST	90061	6083009011	0.000	0.000	0.350	0.000	Shortfall of Sites	0.129	Low Medium I Residential	R2-1	0	0	0	31.112	0.350		Residential - Single Family Residence, 1	084B205 220		Southeast Los Angeles	No	MI	R2RD

Jurisdiction Name	Site Address/Intersection	5 Digit ZIP Code	Assessor Parcel Number	Very Low-Income	Low-Income	Moderate-Income	Above Moderate-Income	Type of Shortfall	Parcel Size (Acres)	Current General Plan Designation	Current Zoning	Proposed General Plan (GP) Designation	Proposed Zoning	Minimum Density Allowed	Maximum Density Allowed	Total Capacity	Vacant/ Nonvacant	Description of Existing Uses	PIN	Base Density Per Acre	Community Plan Area	Rent Stabalization Ordinance	Income Category	Applicable Rezoning Program (Program informing values in Column Q listed first)
Los Angeles	0	0	7425029019	0.000	0.000	0.350	0.000	Shortfall of Sites	0.098	Low Medium I Residential	[Q]R2-1XL-O-CUGU	0	0	0	40.836	0.350	Vacant	Residential - Single Family Residence - Vacant Land, 0	033B213 220		Wilmington - Harbor City	No	MI	R2RD
Los Angeles	14736 COBALT ST	91342	2502022022	0.000	0.000	0.350	0.000	Shortfall of Sites	0.235	Low III Residential	RD6-1	0	0	0	17.049	0.350		Residential - Single Family Residence, 1	228B149 221		Sylmar	No	MI	R2RD
Los Angeles	10009 MARCUS AVE	91042	2568004046	0.000	0.000	0.350	0.000	Shortfall of Sites	0.068	Low Medium I Residential	RD3-1	0	0	0	58.605	0.350		Residential - Single Family Residence, 1	202-5A201 221		Sunland - Tujunga - Lake View Terrace - Shadow Hills - East La Tuna Canyon	No	MI	R2RD
Los Angeles	653 W AVENUE 28	90065	5453013025	0.000	0.000	0.350	0.000	Shortfall of Sites	0.108	Low Medium II Residential	RD1.5-1-CDO-RIO	0	0	0	37.130	0.350		Residential - Single Family Residence, 1	144A219 221		Northeast Los Angeles	No	MI	R2RD
Los Angeles	3600 ARROYO SECO AVE	90065	5446022015	0.000	0.000	0.350	0.000	Shortfall of Sites	0.062	Public Facilities	RD1.5-1-CDO	0	0	0	64.717	0.350		Residential - Single Family Residence, 1	144A223 221		Northeast Los Angeles	No	MI	R2RD
Los Angeles	3755 ROSEMEAD AVE	90032	5306015067	0.000	0.000	0.350	0.000	Shortfall of Sites	0.164	Low Medium I Residential	RD3-1	0	0	0	24.455	0.350		Residential - Single Family Residence, 1	144A233 221		Northeast Los Angeles	No	MI	R2RD
Los Angeles	5325 LA CRESTA CT	90038	5535011019	0.000	0.000	0.350	0.000	Shortfall of Sites	0.084	Low Medium I Residential	R2-1XL	0	0	0	47.871	0.350		Residential - Single Family Residence, 1	141B193 221		Hollywood	No	MI	R2RD
Los Angeles	4880 AXTELL ST	90032	5218014003	0.000	0.000	0.350	0.000	Shortfall of Sites	0.163	Low Medium I Residential	RD3-1	0	0	0	24.469	0.350		Residential - Single Family Residence, 1	142-5A233 221		Northeast Los Angeles	No	MI	R2RD
Los Angeles	5235 EDNA ST	90032	5219014011	0.000	0.000	0.350	0.000	Shortfall of Sites	0.172	Low Medium I Residential	RD3-1	0	0	0	23.231	0.350		Residential - Single Family Residence, 1	142-5A235 221		Northeast Los Angeles	No	MI	R2RD
Los Angeles	3618 BELLEVUE AVE	90026	5401009047	0.000	0.000	0.350	0.000	Shortfall of Sites	0.119	Low Medium II Residential	RD2-1VL	0	0	0	33.508	0.350		Residential - Single Family Residence, 1	141A201 221		Silver Lake - Echo Park - Elysian Valley	No	MI	R2RD
Los Angeles	143 RIVERA ST	90063	5179002027	0.000	0.000	0.350	0.000	Shortfall of Sites	0.057	Low Medium I Residential	R2-1-CUGU	Low Neighborhood Residential	[VLN1 - MU4 - 3][RN2 - 20][CPIO]	0	69.695	0.350		Residential - Single Family Residence, 1	126A225 221	21	Boyle Heights	No	MI	R2RD , BH CPU
Los Angeles	3420 PARK HEIGHTS TER	90031	5211005014	0.000	0.000	0.350	0.000	Shortfall of Sites	0.086	Low Medium I Residential	[Q]RD3-1D	0	0	0	46.504	0.350		Residential - Single Family Residence, 1	136-5A225 221		Northeast Los Angeles	No	MI	R2RD
Los Angeles	0	0	5159015903	0.000	0.000	0.350	0.000	Shortfall of Sites	0.066	Low Medium Residential	RD2-1-O	0	0	0	60.639	0.350	Vacant	Residential - Four Units (Any Combination) - 4 Stories or Less - Vacant Land, 0	135A207 221		Westlake	No	MI	R2RD
Los Angeles	1645 S SIERRA BONITA AVE	90019	5069022025	0.000	0.000	0.350	0.000	Shortfall of Sites	0.127	Low Medium I Residential	R2-1-O	0	0	0	31.405	0.350		Residential - Single Family Residence, 1	126B177 221		Wilshire	No	MI	R2RD
Los Angeles	2936 SOMERSET DR	90016	5050019026	0.000	0.000	0.350	0.000	Shortfall of Sites	0.116	Low Medium II Residential	RD2-1	0	0	0	34.628	0.350		Residential - Single Family Residence, 1	120B185 221		West Adams - Baldwin Hills - Leimert	No	MI	R2RD
Los Angeles	2940 WEST BLVD	90016	5050023025	0.000	0.000	0.350	0.000	Shortfall of Sites	0.143	Low Medium II Residential	RD2-1	0	0	0	28.036	0.350		Residential - Single Family Residence, 1	120B181 221		West Adams - Baldwin Hills - Leimert	No	MI	R2RD
Los Angeles	3321 E 8TH ST	90023	5190013017	0.000	0.000	0.350	0.000	Shortfall of Sites	0.130	Low Medium II Residential	RD1.5-1-CUGU	0	0	0	30.857	0.350		Residential - Single Family Residence, 1	120A225 221		Boyle Heights	No	MI	R2RD
Los Angeles	1507 W 37TH PL	90018	5041027032	0.000	0.000	0.350	0.000	Shortfall of Sites	0.083	Low Medium I Residential	R2-1-O	0	0	0	48.106	0.350		Residential - Single Family Residence, 1	117B193 221		South Los Angeles	No	MI	R2RD
Los Angeles	2708 EXPOSITION PL	90018	5044020003	0.000	0.000	0.350	0.000	Shortfall of Sites	0.103	Low Medium II Residential	RD2-1	0	0	0	38.898	0.350		Residential - Single Family Residence, 1	117B189 221		West Adams - Baldwin Hills - Leimert	No	MI	R2RD
Los Angeles	1205 W 37TH DR	90007	5040014020	0.000	0.000	0.350	0.000	Shortfall of Sites	0.152	Low Medium II Residential	RD2-1-CPIO	0	0	0	26.399	0.350		Residential - Single Family Residence, 1	117B197 221		South Los Angeles	No	MI	R2RD
Los Angeles	1418 E 23RD ST	90011	5119024006	0.000	0.000	0.350	0.000	Shortfall of Sites	0.121	Low Medium I Residential	R2-1	0	0	0	32.936	0.350		Residential - Single Family Residence, 1	118-5A211 221		Southeast Los Angeles	No	MI	R2RD
Los Angeles	824 E 28TH ST	90011	5128020008	0.000	0.000	0.350	0.000	Shortfall of Sites	0.172	Low Medium II Residential	RD2-1	0	0	0	23.226	0.350		Residential - Single Family Residence, 1	118-5A209 221		Southeast Los Angeles	No	MI	R2RD
Los Angeles	426 E 32ND ST	90011	5120017005	0.000	0.000	0.350	0.000	Shortfall of Sites	0.114	Low Medium I Residential	R2-1	0	0	0	35.023	0.350		Residential - Single Family Residence, 1	118-5A205 221		Southeast Los Angeles	No	MI	R2RD
Los Angeles	1679 E MARTIN LUTHER KING JR BLVD	90011	5117010019	0.000	0.000	0.350	0.000	Shortfall of Sites	0.080	Low Medium I Residential	R2-1	0	0	0	49.809	0.350		Residential - Single Family Residence, 1	115-5A213 221		Southeast Los Angeles	No	MI	R2RD
Los Angeles	348 W 40TH PL	90037	5111004002	0.000	0.000	0.350	0.000	Shortfall of Sites	0.117	Low Medium II Residential	RD2-1	0	0	0	34.208	0.350		Residential - Single Family Residence, 1	115-5A203 221		Southeast Los Angeles	No	MI	R2RD
Los Angeles	1359 E 42ND PL	90011	5116003024	0.000	0.000	0.350	0.000	Shortfall of Sites	0.108	Low Medium I Residential	R2-1	0	0	0	37.175	0.350		Residential - Single Family Residence, 1	114A211 221		Southeast Los Angeles	No	MI	R2RD
Los Angeles	756 E 42ND PL	90011	5115008006	0.000	0.000	0.350	0.000	Shortfall of Sites	0.117	Low Medium I Residential	R2-1	0	0	0	34.084	0.350		Residential - Single Family Residence, 1	114A207 221		Southeast Los Angeles	No	MI	R2RD
Los Angeles	176 W 42ND PL	90037	5111015015	0.000	0.000	0.350	0.000	Shortfall of Sites	0.124	Low Medium I Residential	R2-1	0	0	0	32.266	0.350		Residential - Single Family Residence, 1	114A203 221		Southeast Los Angeles	No	MI	R2RD
Los Angeles	4454 CROCKER ST	90011	5109013036	0.000	0.000	0.350	0.000	Shortfall of Sites	0.092	Low Medium I Residential	R2-1	0	0	0	43.559	0.350		Residential - Single Family Residence, 1	112-5A205 221		Southeast Los Angeles	No	MI	R2RD
Los Angeles	4518 11TH AVE	90043	5013024025	0.000	0.000	0.350	0.000	Shortfall of Sites	0.167	Low Medium I Residential	R2-1	0	0	0	23.927	0.350		Residential - Single Family Residence, 1	111B185 221		West Adams - Baldwin Hills - Leimert	No	MI	R2RD
Los Angeles	725 E 46TH ST	90011	5108004014	0.000	0.000	0.350	0.000	Shortfall of Sites	0.141	Low Medium I Residential	R2-1-CPIO	0	0	0	28.293	0.350		Residential - Single Family Residence, 1	112-5A207 221		Southeast Los Angeles	No	MI	R2RD
Los Angeles	462 W 46TH ST	90037	5018035003	0.000	0.000	0.350	0.000	Shortfall of Sites	0.124	Low Medium II Residential	RD2-1	0	0	0	32.241	0.350		Residential - Single Family Residence, 1	112-5A201 221		South Los Angeles	No	MI	R2RD
Los Angeles	1024 E 46TH ST	90011	5108025010	0.000	0.000	0.350	0.000	Shortfall of Sites	0.175	Low Medium I Residential	R2-1	0	0	0	22.921	0.350		Residential - Single Family Residence, 1	112-5A209 221		Southeast Los Angeles	No	MI	R2RD
Los Angeles	1135 E 50TH ST	90011	5107026026	0.000	0.000	0.350	0.000	Shortfall of Sites	0.124	Low Medium I Residential	R2-1	0	0	0	32.281	0.350		Residential - Single Family Residence, 1	111A209 221		Southeast Los Angeles	No	MI	R2RD
Los Angeles	600 W 49TH PL	90037	5018022018	0.000	0.000	0.350	0.000	Shortfall of Sites	0.096	Low Medium II Residential	RD2-1	0	0	0	41.539	0.350		Residential - Single Family Residence, 1	111A201 221		South Los Angeles	No	MI	R2RD
Los Angeles	684 E 50TH ST	90011	5108012002	0.000	0.000	0.350	0.000	Shortfall of Sites	0.172	Low Medium I Residential	R2-1	0	0	0	23.231	0.350		Residential - Single Family Residence, 1	111A207 221		Southeast Los Angeles	No	MI	R2RD
Los Angeles	147 W 52ND PL	90037	5110030027	0.000	0.000	0.350	0.000	Shortfall of Sites	0.105	Low Medium I Residential	R2-1	0	0	0	37.944	0.350		Residential - Single Family Residence, 1	108B201 221		Southeast Los Angeles	No	MI	R2RD
Los Angeles	1726 W 52ND ST	90062	5003012021	0.000	0.000	0.350	0.000	Shortfall of Sites	0.125	Low Medium I Residential	R2-1-CPIO	0	0	0	31.941	0.350		Residential - Single Family Residence, 1	108B193 221		South Los Angeles	No	MI	R2RD
Los Angeles	5930 S SAN PEDRO ST	90003	6006029027	0.000	0.000	0.350	0.000	Shortfall of Sites	0.060	Low Medium II Residential	RD1.5-1-CPIO	0	0	0	67.011	0.350		Residential - Single Family Residence, 1	105B205 221		Southeast Los Angeles	No	MI	R2RD
Los Angeles	847 E 74TH ST	90001	6023006019	0.000	0.000	0.350	0.000	Shortfall of Sites	0.114	Low Medium I Residential	R2-1-CPIO	0	0	0	35.221	0.350		Residential - Single Family Residence, 1	102B209 221		Southeast Los Angeles	No	MI	R2RD
Los Angeles	641 E 85TH ST	90001	6029025014	0.000	0.000	0.350	0.000	Shortfall of Sites	0.117	Low Medium I Residential	R2-1	0	0	0	34.163	0.350		Residential - Single Family Residence, 1	097-5A207 221		Southeast Los Angeles	No	MI	R2RD
Los Angeles	8507 S OLIVE ST	90003	6040004011	0.000	0.000	0.350	0.000	Shortfall of Sites	0.119	Low Medium II Residential	RD1.5-1	0	0	0	33.635	0.350		Residential - Single Family Residence, 1	097-5A203 221		Southeast Los Angeles	No	MI	R2RD
Los Angeles	157 W 92ND ST	90003	6040035016	0.000	0.000	0.350	0.000	Shortfall of Sites	0.119	Low Medium I Residential	R2-1	0	0	0	33.506	0.350		Residential - Single Family Residence, 1	094-5A203 221		Southeast Los Angeles	No	MI	R2RD
Los Angeles	9219 BARING CROSS ST	90044	6039018074	0.000	0.000	0.350	0.000	Shortfall of Sites	0.131	Low Medium II Residential	RD2-1	0	0	0	30.483	0.350		Residential - Single Family Residence, 1	094-5A199 221		South Los Angeles	No	MI	R2RD
Los Angeles	343 E 106TH ST	90003	6063022026	0.000	0.000	0.350	0.000	Shortfall of Sites	0.124	Low Medium I Residential	R2-1	0	0	0	32.248	0.350		Residential - Single Family Residence, 1	090A205 221		Southeast Los Angeles	No	MI	R2RD
Los Angeles	231 W 106TH ST	90003	6074006016	0.000	0.000	0.350	0.000	Shortfall of Sites	0.103	Low Medium I Residential	R2-1	0	0	0	38.718	0.350		Residential - Single Family Residence, 1	090A203 221		Southeast Los Angeles	No	MI	R2RD
Los Angeles	1523 E 107TH ST	90002	6065015034	0.000	0.000	0.350	0.000	Shortfall of Sites	0.060	Low Medium I Residential	R2-1	0	0	0	67.181	0.350		Residential - Single Family Residence, 1	090A213 221		Southeast Los Angeles	No	MI	R2RD
Los Angeles	1778 E 109TH ST	90059	6069006042	0.000	0.000	0.350	0.000	Shortfall of Sites	0.076	Low Medium I Residential	R2-1	0	0	0	52.787	0.350		Residential - Single Family Residence, 1	088-5A215 221		Southeast Los Angeles	No	MI	R2RD
Los Angeles	1616 E 109TH ST	90059	6069009026	0.000	0.000	0.350	0.000	Shortfall of Sites	0.127	Low Medium I Residential	R2-1	0	0	0	31.586	0.350		Residential - Single Family Residence, 0	088-5A213 221		Southeast Los Angeles	No	MI	R2RD
Los Angeles	856 E 109TH PL	90059	6071015034	0.000	0.000	0.350	0.000	Shortfall of Sites	0.082	Low Medium I Residential	R2-1	0	0	0	48.782	0.350		Residential - Single Family Residence, 1	088-5A209 221		Southeast Los Angeles	No	MI	R2RD
Los Angeles	248 E 110TH ST	90061	6073015002	0.000	0.000	0.350	0.000	Shortfall of Sites	0.119	Low Medium I Residential	R2-1	0	0	0	33.601	0.350		Residential - Single Family Residence, 1	088-5A205 221		Southeast Los Angeles	No	MI	R2RD
Los Angeles	924 E 112TH ST	90059	6072022007	0.000	0.000	0.350	0.000	Shortfall of Sites	0.089	Low Medium I Residential	R2-1	0	0	0	44.936	0.350		Residential - Single Family Residence, 1	087A209 221		Southeast Los Angeles	No	MI	R2RD
Los Angeles	210 W 113TH ST	90061	6074025016	0.000	0.000	0.350	0.000	Shortfall of Sites	0.160	Low Medium I Residential	R2-1	0	0	0	25.008	0.350		Residential - Single Family Residence, 1	087A203 221		Southeast Los Angeles	No	MI	R2RD
Los Angeles	750 W ALONDRA BLVD	90247	6120019002	0.000	0.000	0.350	0.000	Shortfall of Sites	0.195	Low Medium II Residential	R2-1	0	0	0	20.497	0.350		Residential - Single Family Residence, 1	069B197 221		Harbor Gateway	No	MI	R2RD
Los Angeles	0	0	7425029017	0.000	0.000	0.350	0.000	Shortfall of Sites	0.899	Low Residential	[Q]R2-1XL-O-CUGU, R1-1XL-O-CUGU	0	0	0	4.450	0.350	Vacant	Industrial - Industrial - Vacant Parcel with Existing Non-structural Other Imps., 0	033B213 221		Wilmington - Harbor City	No	MI	R2RD
Los Angeles	2711 KNOX AVE	90039	5442020011	0.000	0.000	0.350	0.000	Shortfall of Sites	0.119	Low Medium I Residential	R2-1VL-RIO	0	0	0	33.563	0.350		Residential - Single Family Residence, 1	148-5A213 222		Silver Lake - Echo Park - Elysian Valley	No	MI	R2RD
Los Angeles	3633 MARMION WAY	90065	5446022025	0.000	0.000	0.350	0.000	Shortfall of Sites	0.060	Public Facilities	RD1.5-1-CDO	0	0	0	67.169	0.350		Residential - Single Family Residence, 1	144A223 222		Northeast Los Angeles	No	MI	R2RD
Los Angeles	5321 LA CRESTA CT	90038	5535011018	0.000	0.000	0.350	0.000	Shortfall of Sites	0.084	Low Medium I Residential	R2-1XL	0	0	0	47.871	0.350		Residential - Single Family Residence, 1	141B193 222		Hollywood	No	MI	R2RD
Los Angeles	1457 LAKE SHORE AVE	90026	5419020028	0.000	0.000	0.350	0.000	Shortfall of Sites	0.086	Low Medium II Residential	RD2-1VL	0	0	0	46.414	0.350		Residential - Single Family Residence, 1	141A209 222		Silver Lake - Echo Park - Elysian Valley	No	MI	R2RD
Los Angeles	3416 PARK HEIGHTS TER	90031	5211005013	0.000	0.000	0.350	0.000	Shortfall of Sites	0.086	Low Medium I Residential	[Q]RD3-1D	0	0	0	46.503	0.350		Residential - Single Family Residence, 1	136-5A225 222		Northeast Los Angeles	No	MI	R2RD
Los Angeles	0	0	5159015902	0.000	0.000	0.350	0.000	Shortfall of Sites	0.062	Low Medium Residential	RD2-1-O	0	0	0	64.444	0.350	Vacant	Residential - Four Units (Any Combination) - 4 Stories or Less - Vacant Land, 0	135A207 222		Westlake	No	MI	R2RD
Los Angeles	1632 CARMONA AVE	90019	5069027012	0.000	0.000	0.350	0.000	Shortfall of Sites	0.117	Low Medium I Residential	R2-1-O	0	0	0	34.264	0.350		Residential - Single Family Residence, 1	126B177 222		Wilshire	No	MI	R2RD
Los Angeles	2937 SOMERSET DR	90016	5050020010	0.000	0.000	0.350	0.000	Shortfall of Sites	0.116	Low Medium II Residential	RD2-1	0	0	0	34.584	0.350		Residential - Single Family Residence, 1	120B185 222		West Adams - Baldwin Hills - Leimert	No	MI	R2RD
Los Angeles	1201 W 37TH DR	90007	5040014019	0.000	0.000	0.350	0.000	Shortfall of Sites	0.133	Low Medium II Residential	RD2-1-CPIO	0	0	0	30.063	0.350		Residential - Single Family Residence, 1	117B197 222		South Los Angeles	No	MI	R2RD
Los Angeles	854 E 33RD ST	90011	5120028014	0.000	0.000	0.350	0.000	Shortfall of Sites	0.120	Low Medium II Residential	RD2-1	0	0	0	33.379	0.350		Residential - Single Family Residence, 1	117A207 222		Southeast Los Angeles	No	MI	R2RD
Los Angeles	1126 E MARTIN LUTHER KING JR BLVD	90011	5114033011	0.000	0.000	0.350	0.000	Shortfall of Sites	0.066	Low Medium I Residential	R2-1	0	0	0	60.498	0.350		Residential - Single Family Residence, 1	115-5A209 222		Southeast Los Angeles	No	MI	R2RD
Los Angeles	3322 MORGAN AVE	90011	5117010005	0.000	0.000	0.350	0.000	Shortfall of Sites	0.124	Low Medium I Residential	R2-1	0	0	0	32.206	0.350		Residential - Single Family Residence, 1	115-5A213 222		Southeast Los Angeles	No	MI	R2RD
Los Angeles	0	0	5111004021	0.000	0.000	0.350	0.000	Shortfall of Sites	0.105	Low Medium II Residential	RD2-1	0	0	0	38.231	0.350	Vacant	Residential - Single Family Residence - Vacant Land, 0	115-5A203 222		Southeast Los Angeles	No	MI	R2RD
Los Angeles	748 E 42ND PL	90011	5115008005	0.000	0.000	0.350	0.000	Shortfall of Sites	0.117	Low Medium I Residential	R2-1	0	0	0	34.084	0.350		Residential - Single Family Residence, 1	114A207 222		Southeast Los Angeles	No	MI	R2RD
Los Angeles	182 W 42ND PL	90037	5111015016	0.000	0.000	0.350	0.000	Shortfall of Sites	0.124	Low Medium I Residential	R2-1	0	0	0	32.266	0.350		Residential - Single Family Residence, 1	114A203 222		Southeast Los Angeles	No	MI	R2RD
Los Angeles	520 W 42ND PL	90037	5019014019	0.000	0.000	0.350	0.000	Shortfall of Sites	0.110	Low Medium II Residential	RD2-1	0	0	0	36.293	0.350		Residential - Single Family Residence, 1	114A201 222		South Los Angeles	No	MI	R2RD
Los Angeles	1157 E 43RD ST	90011	5115030023	0.000	0.000	0.350	0.000	Shortfall of Sites	0.117	Low Medium I Residential	R2-1	0	0	0	34.156	0.350		Residential - Single Family Residence, 1	114A209 222		Southeast Los Angeles	No	MI	R2RD
Los Angeles	5927 S SAN PEDRO ST	90003	6006004044	0.000	0.000	0.350	0.000	Shortfall of Sites	0.055	Low Medium II Residential	RD1.5-1-CPIO	Hybrid Industrial	CM-2D-CPIO	0	72.403	0.350		Residential - Single Family Residence, 1	105B205 222	29	Southeast Los Angeles	No	MI	R2RD , SLTNP
Los Angeles	4528 CRENSHAW BLVD	90043	5013022029	0.000	0.000	0.350	0.000	Shortfall of Sites	0.167	Low Medium I Residential	R2-1	0	0	0	23.918	0.350		Commercial - Bank, Savings and Loan - One Story, 0	111B185 222		West Adams - Baldwin Hills - Leimert	No	MI	R2RD
Los Angeles	715 E 46TH ST	90011	5108003032	0.000	0.000	0.350	0.000	Shortfall of Sites	0.141	Low Medium I Residential	R2-1-CPIO	0	0	0	28.278	0.350		Residential - Single Family Residence, 1	112-5A207 222		Southeast Los Angeles	No	MI	R2RD

Jurisdiction Name	Site Address/Intersection	5 Digit ZIP Code	Assessor Parcel Number	Very Low-Income	Low-Income	Moderate-Income	Above Moderate-Income	Type of Shortfall	Parcel Size (Acres)	Current General Plan Designation	Current Zoning	Proposed General Plan (GP) Designation	Proposed Zoning	Minimum Density Allowed	Maximum Density Allowed	Total Capacity	Vacant/ Nonvacant	Description of Existing Uses	PIN	Base Density Per Acre	Community Plan Area	Rent Stabalization Ordinance	Income Category	Applicable Rezoning Program (Program informing values in Column Q listed first)
Los Angeles	150 W 49TH ST	90037	5110019012	0.000	0.000	0.350	0.000	Shortfall of Sites	0.125	Low Medium I Residential	R2-1	0	0	0	32.003	0.350		Residential - Single Family Residence, 1	111A203 222		Southeast Los Angeles	No	MI	R2RD
Los Angeles	151 W 52ND PL	90037	5110030028	0.000	0.000	0.350	0.000	Shortfall of Sites	0.105	Low Medium I Residential	R2-1	0	0	0	37.952	0.350		Residential - Single Family Residence, 1	108B201 222		Southeast Los Angeles	No	MI	R2RD
Los Angeles	1722 W 52ND ST	90062	5003012020	0.000	0.000	0.350	0.000	Shortfall of Sites	0.125	Low Medium I Residential	R2-1-CPIO	0	0	0	31.938	0.350		Residential - Single Family Residence, 1	108B193 222		South Los Angeles	No	MI	R2RD
Los Angeles	153 E 68TH ST	90003	6011003042	0.000	0.000	0.350	0.000	Shortfall of Sites	0.124	Low Medium I Residential	R2-1	0	0	0	32.206	0.350		Residential - Single Family Residence, 1	102B205 222		Southeast Los Angeles	No	MI	R2RD
Los Angeles	742 E 76TH PL	90001	6023023011	0.000	0.000	0.350	0.000	Shortfall of Sites	0.117	Low Medium I Residential	R2-1-CPIO	0	0	0	34.163	0.350		Residential - Single Family Residence, 1	099B205 222		Southeast Los Angeles	No	MI	R2RD
Los Angeles	1502 W 85TH ST	90047	6034029012	0.000	0.000	0.350	0.000	Shortfall of Sites	0.114	Low Medium II Residential	RD2-1	0	0	0	35.061	0.350		Residential - Single Family Residence, 1	097-5A195 222		South Los Angeles	No	MI	R2RD
Los Angeles	227 E 88TH PL	90003	6041013026	0.000	0.000	0.350	0.000	Shortfall of Sites	0.094	Low Medium II Residential	RD2-1	0	0	0	42.749	0.350		Residential - Single Family Residence, 1	096A205 222		Southeast Los Angeles	No	MI	R2RD
Los Angeles	809 W 93RD ST	90044	6039018075	0.000	0.000	0.350	0.000	Shortfall of Sites	0.131	Low Medium II Residential	RD2-1	0	0	0	30.521	0.350		Residential - Single Family Residence, 1	094-5A199 222		South Los Angeles	No	MI	R2RD
Los Angeles	151 E 97TH ST	90003	6052004022	0.000	0.000	0.350	0.000	Shortfall of Sites	0.124	Low Medium I Residential	R2-1	0	0	0	32.264	0.350		Residential - Single Family Residence, 1	093A205 222		Southeast Los Angeles	No	MI	R2RD
Los Angeles	423 E 106TH ST	90003	6063021018	0.000	0.000	0.350	0.000	Shortfall of Sites	0.124	Low Medium I Residential	R2-1	0	0	0	32.223	0.350		Residential - Single Family Residence, 1	090A207 222		Southeast Los Angeles	No	MI	R2RD
Los Angeles	1517 E 107TH ST	90002	6065015025	0.000	0.000	0.350	0.000	Shortfall of Sites	0.059	Low Medium I Residential	R2-1	0	0	0	67.352	0.350		Residential - Single Family Residence, 1	090A213 222		Southeast Los Angeles	No	MI	R2RD
Los Angeles	10952 WADSWORTH AVE	90059	6071016026	0.000	0.000	0.350	0.000	Shortfall of Sites	0.096	Low Medium I Residential	R2-1	0	0	0	41.482	0.350		Residential - Single Family Residence, 1	088-5A209 222		Southeast Los Angeles	No	MI	R2RD
Los Angeles	10950 S BROADWAY	90061	6074014038	0.000	0.000	0.350	0.000	Shortfall of Sites	0.126	Low Medium II Residential	RD1.5-1	0	0	0	31.794	0.350		Commercial - Auto, Recreation Equipment, Construction Equipment Sales and Service - Auto Body Repair Shop - One Story, 0	088-5A203 222		Southeast Los Angeles	No	MI	R2RD
Los Angeles	926 E 112TH ST	90059	6072022006	0.000	0.000	0.350	0.000	Shortfall of Sites	0.089	Low Medium I Residential	R2-1	0	0	0	44.935	0.350		Residential - Single Family Residence, 1	087A209 222		Southeast Los Angeles	No	MI	R2RD
Los Angeles	214 W 113TH ST	90061	6074025017	0.000	0.000	0.350	0.000	Shortfall of Sites	0.160	Low Medium I Residential	R2-1	0	0	0	25.016	0.350		Residential - Single Family Residence, 1	087A203 222		Southeast Los Angeles	No	MI	R2RD
Los Angeles	700 W ALONDRA BLVD	90247	6120020009	0.000	0.000	0.350	0.000	Shortfall of Sites	0.132	Low Medium II Residential	R2-1	0	0	0	30.226	0.350		Residential - Single Family Residence, 1	069B197 222		Harbor Gateway	No	MI	R2RD
Los Angeles	904 28TH STREET	90007	5123004447	0.000	0.000	0.350	0.000	Shortfall of Sites	0.088	Low Medium II Residential	RD1.5-1-O	0	0	0	45.388	0.350		Recreational - Club, Lodge Hall, Fraternal Organization - One Story, 0	121-5A201 222		South Los Angeles	No	MI	R2RD
Los Angeles	14723 FLORENTINE ST	91342	2506033055	0.000	0.000	0.350	0.000	Shortfall of Sites	0.135	Low Medium I Residential	RD3-1XL-CPIO	0	0	0	29.623	0.350		Residential - Single Family Residence, 1	219B149 223		Sylmar	No	MI	R2RD
Los Angeles	10458 PLAINVIEW AVE	91042	2558010016	0.000	0.000	0.350	0.000	Shortfall of Sites	0.132	Low Medium I Residential	RD5-1	0	0	0	30.328	0.350		Residential - Single Family Residence, 1	204B197 223		Sunland - Tujunga - Lake View Terrace - Shadow Hills - East La Tuna Canyon	No	MI	R2RD
Los Angeles	6040 YORK BLVD	90042	5484016030	0.000	0.000	0.350	0.000	Shortfall of Sites	0.173	Low Medium II Residential	RD2-1	0	0	0	23.161	0.350		Commercial - Restaurant, Cocktail Lounge - Restaurant, Cocktail Lounge, Tavern - One Story, 0	154-5A229 223		Northeast Los Angeles	No	MI	R2RD
Los Angeles	3362 MARGUERITE ST	90065	5458021020	0.000	0.000	0.350	0.000	Shortfall of Sites	0.163	Low Medium II Residential	RD2-1-CDO	0	0	0	24.556	0.350		Residential - Single Family Residence, 1	154-5A215 223		Northeast Los Angeles	No	MI	R2RD
Los Angeles	2826 ROSANNA ST	90039	5442030011	0.000	0.000	0.350	0.000	Shortfall of Sites	0.132	Low Medium I Residential	R2-1VL-RIO	0	0	0	30.303	0.350		Residential - Single Family Residence, 1	150A211 223		Silver Lake - Echo Park - Elysian Valley	No	MI	R2RD
Los Angeles	367 LESLIE WAY	90042	5492006011	0.000	0.000	0.350	0.000	Shortfall of Sites	0.114	Low Medium II Residential	RD2-1	0	0	0	35.055	0.350		Residential - Single Family Residence, 1	150A229 223		Northeast Los Angeles	No	MI	R2RD
Los Angeles	2732 KNOX AVE	90039	5442003009	0.000	0.000	0.350	0.000	Shortfall of Sites	0.115	Low Medium I Residential	R2-1VL-RIO	0	0	0	34.848	0.350		Residential - Single Family Residence, 1	148-5A213 223		Silver Lake - Echo Park - Elysian Valley	No	MI	R2RD
Los Angeles	3547 ARROYO SECO AVE	90065	5446021025	0.000	0.000	0.350	0.000	Shortfall of Sites	0.143	Low Medium II Residential	RD2-1-CDO	0	0	0	27.878	0.350		Residential - Single Family Residence, 1	144A223 223		Northeast Los Angeles	No	MI	R2RD
Los Angeles	816 PARKMAN AVE	90026	5426021009	0.000	0.000	0.350	0.000	Shortfall of Sites	0.120	Low Medium II Residential	RD2-1VL	0	0	0	33.404	0.350		Residential - Single Family Residence, 1	141A203 223		Silver Lake - Echo Park - Elysian Valley	No	MI	R2RD
Los Angeles	2029 DARWIN AVE	90031	5410020038	0.000	0.000	0.350	0.000	Shortfall of Sites	0.078	Low Medium II Residential	RD1.5-1	0	0	0	51.604	0.350		Residential - Five or More Units or Apartments (Any Combination) · 4 Stories or Less, 0	136-5A221 223		Northeast Los Angeles	No	MI	R2RD
Los Angeles	0	0	5211005012	0.000	0.000	0.350	0.000	Shortfall of Sites	0.086	Low Medium I Residential	[Q]RD3-1D	0	0	0	46.504	0.350	Vacant	Residential - Single Family Residence - Vacant Land, 0	136-5A225 223		Northeast Los Angeles	No	MI	R2RD
Los Angeles	0	0	5159015901	0.000	0.000	0.350	0.000	Shortfall of Sites	0.082	Low Medium Residential	RD2-1-O	0	0	0	49.070	0.350	Vacant	Residential - Four Units (Any Combination) - 4 Stories or Less - Vacant Land, 0	135A207 223		Westlake	No	MI	R2RD
Los Angeles	1229 S BURNSIDE AVE	90019	5085016035	0.000	0.000	0.350	0.000	Shortfall of Sites	0.145	Low Medium I Residential	R2-1-O	0	0	0	27.670	0.350		Residential - Single Family Residence, 1	129B177 223		Wilshire	No	MI	R2RD
Los Angeles	1814 KEARNEY ST	90033	5174020030	0.000	0.000	0.350	0.000	Shortfall of Sites	0.088	Low Medium II Residential	RD1.5-1-RIO-CUGU	0	0	0	45.227	0.350		Residential - Single Family Residence, 1	130-5A221 223		Boyle Heights	No	MI	R2RD
Los Angeles	140 S CLARENCE ST	90033	5172006038	0.000	0.000	0.350	0.000	Shortfall of Sites	0.080	Low Medium I Residential	RD3-1-RIO-CUGU	0	0	0	49.803	0.350		Residential - Single Family Residence, 1	129A219 223		Boyle Heights	No	MI	R2RD
Los Angeles	2236 S SYCAMORE AVE	90016	5062013010	0.000	0.000	0.350	0.000	Shortfall of Sites	0.110	Low Medium II Residential	RD2-1	0	0	0	36.299	0.350		Residential - Single Family Residence, 1	123B181 223		West Adams - Baldwin Hills - Leimert	No	MI	R2RD
Los Angeles	3312 E 6TH ST	90023	5186015024	0.000	0.000	0.350	0.000	Shortfall of Sites	0.069	Low Medium II Residential	RD1.5-1-CUGU	0	0	0	58.080	0.350		Residential - Single Family Residence, 1	123A227 223		Boyle Heights	No	MI	R2RD
Los Angeles	1126 E 22ND ST	90011	5131015005	0.000	0.000	0.350	0.000	Shortfall of Sites	0.133	Low Medium I Residential	R2-1	0	0	0	29.999	0.350		Residential - Single Family Residence, 1	120A209 223		Southeast Los Angeles	No	MI	R2RD
Los Angeles	1227 E 22ND ST	90011	5131014024	0.000	0.000	0.350	0.000	Shortfall of Sites	0.138	Low Medium I Residential	R2-1	0	0	0	28.989	0.350		Residential - Single Family Residence, 1	120A211 223		Southeast Los Angeles	No	MI	R2RD
Los Angeles	1548 E 22ND ST	90011	5118005008	0.000	0.000	0.350	0.000	Shortfall of Sites	0.130	Low Medium I Residential	R2-1	0	0	0	30.762	0.350	Vacant	Residential - Single Family Residence - Vacant Land, 0	118-5A213 223		Southeast Los Angeles	No	MI	R2RD
Los Angeles	3522 TRINITY ST	90011	5121011029	0.000	0.000	0.350	0.000	Shortfall of Sites	0.069	Low Medium I Residential	R2-1	0	0	0	58.076	0.350		Institutional - Church - One Story, 0	117A205 223		Southeast Los Angeles	No	MI	R2RD, FBO
Los Angeles	927 E 33RD ST	90011	5114020010	0.000	0.000	0.350	0.000	Shortfall of Sites	0.073	Low Medium II Residential	RD2-1	0	0	0	54.468	0.350		Residential - Single Family Residence, 1	117A209 223		Southeast Los Angeles	No	MI	R2RD
Los Angeles	1363 E 42ND PL	90011	5116003023	0.000	0.000	0.350	0.000	Shortfall of Sites	0.107	Low Medium I Residential	R2-1	0	0	0	37.470	0.350		Residential - Single Family Residence, 1	114A211 223		Southeast Los Angeles	No	MI	R2RD
Los Angeles	188 W 42ND PL	90037	5111015017	0.000	0.000	0.350	0.000	Shortfall of Sites	0.099	Low Medium I Residential	R2-1	0	0	0	40.331	0.350		Residential - Single Family Residence, 1	114A203 223		Southeast Los Angeles	No	MI	R2RD
Los Angeles	524 W 42ND PL	90037	5019014020	0.000	0.000	0.350	0.000	Shortfall of Sites	0.110	Low Medium II Residential	RD2-1	0	0	0	36.291	0.350		Residential - Single Family Residence, 1	114A201 223		South Los Angeles	No	MI	R2RD
Los Angeles	933 W 45TH ST	90037	5018007026	0.000	0.000	0.350	0.000	Shortfall of Sites	0.110	Low Medium I Residential	RD3-1	0	0	0	36.377	0.350		Residential - Single Family Residence, 1	111B197 223		South Los Angeles	No	MI	R2RD
Los Angeles	1568 E 45TH ST	90011	5106012008	0.000	0.000	0.350	0.000	Shortfall of Sites	0.114	Low Medium I Residential	R2-1	0	0	0	35.128	0.350		Residential - Single Family Residence, 1	112-5A213 223		Southeast Los Angeles	No	MI	R2RD
Los Angeles	4454 S SAN PEDRO ST	90011	5109012015	0.000	0.000	0.350	0.000	Shortfall of Sites	0.100	Low Medium I Residential	R2-1	0	0	0	40.004	0.350		Residential - Single Family Residence, 1	112-5A205 223		Southeast Los Angeles	No	MI	R2RD
Los Angeles	707 E 46TH ST	90011	5108003031	0.000	0.000	0.350	0.000	Shortfall of Sites	0.142	Low Medium I Residential	R2-1-CPIO	0	0	0	28.264	0.350		Residential - Single Family Residence, 1	112-5A207 223		Southeast Los Angeles	No	MI	R2RD
Los Angeles	1000 E 46TH ST	90011	5108025008	0.000	0.000	0.350	0.000	Shortfall of Sites	0.175	Low Medium I Residential	R2-1	0	0	0	22.921	0.350		Residential - Single Family Residence, 1	112-5A209 223		Southeast Los Angeles	No	MI	R2RD
Los Angeles	154 W 49TH ST	90037	5110019013	0.000	0.000	0.350	0.000	Shortfall of Sites	0.117	Low Medium I Residential	R2-1	0	0	0	34.269	0.350		Residential - Single Family Residence, 1	111A203 223		Southeast Los Angeles	No	MI	R2RD
Los Angeles	604 W 49TH PL	90037	5018022017	0.000	0.000	0.350	0.000	Shortfall of Sites	0.096	Low Medium II Residential	RD2-1	0	0	0	41.540	0.350		Residential - Single Family Residence, 1	111A201 223		South Los Angeles	No	MI	R2RD
Los Angeles	1610 E 50TH ST	90011	5106023002	0.000	0.000	0.350	0.000	Shortfall of Sites	0.124	Low Medium I Residential	R2-1	0	0	0	32.265	0.350		Residential - Single Family Residence, 1	111A213 223		Southeast Los Angeles	No	MI	R2RD
Los Angeles	155 W 52ND PL	90037	5110030029	0.000	0.000	0.350	0.000	Shortfall of Sites	0.105	Low Medium I Residential	R2-1	0	0	0	37.961	0.350		Residential - Single Family Residence, 1	108B201 223		Southeast Los Angeles	No	MI	R2RD
Los Angeles	1718 W 52ND ST	90062	5003012019	0.000	0.000	0.350	0.000	Shortfall of Sites	0.125	Low Medium I Residential	R2-1-CPIO	0	0	0	31.936	0.350		Residential - Single Family Residence, 1	108B193 223		South Los Angeles	No	MI	R2RD
Los Angeles	149 E 68TH ST	90003	6011003041	0.000	0.000	0.350	0.000	Shortfall of Sites	0.124	Low Medium I Residential	R2-1	0	0	0	32.204	0.350		Residential - Single Family Residence, 1	102B205 223		Southeast Los Angeles	No	MI	R2RD
Los Angeles	736 E 76TH PL	90001	6023023010	0.000	0.000	0.350	0.000	Shortfall of Sites	0.117	Low Medium I Residential	R2-1-CPIO	0	0	0	34.163	0.350		Residential - Single Family Residence, 1	099B205 223		Southeast Los Angeles	No	MI	R2RD
Los Angeles	1508 W 85TH ST	90047	6034029011	0.000	0.000	0.350	0.000	Shortfall of Sites	0.114	Low Medium II Residential	RD2-1	0	0	0	35.180	0.350		Residential - Single Family Residence, 1	097-5A195 223		South Los Angeles	No	MI	R2RD
Los Angeles	223 E 88TH PL	90003	6041013027	0.000	0.000	0.350	0.000	Shortfall of Sites	0.094	Low Medium II Residential	RD2-1	0	0	0	42.743	0.350		Residential - Single Family Residence, 1	096A205 223		Southeast Los Angeles	No	MI	R2RD
Los Angeles	938 E 88TH PL	90002	6042027027	0.000	0.000	0.350	0.000	Shortfall of Sites	0.116	Low Medium II Residential	R2-1	0	0	0	34.519	0.350		Residential - Single Family Residence, 1	096A209 223		Southeast Los Angeles	No	MI	R2RD
Los Angeles	658 W 92ND ST	90044	6039014025	0.000	0.000	0.350	0.000	Shortfall of Sites	0.094	Low Medium II Residential	RD1.5-1	0	0	0	42.736	0.350		Commercial - Store Combination - Store and Residential Combination - One Story, 0	094-5A201 223		South Los Angeles	No	MI	R2RD
Los Angeles	9546 GRAHAM AVE	90002	6048026016	0.000	0.000	0.350	0.000	Shortfall of Sites	0.076	Low Medium I Residential	R2-1	0	0	0	52.392	0.350		Residential - Single Family Residence, 1	093A213 223		Southeast Los Angeles	No	MI	R2RD
Los Angeles	9707 CLOVIS AVE	90002	6050021011	0.000	0.000	0.350	0.000	Shortfall of Sites	0.069	Low Medium I Residential	R2-1	0	0	0	58.076	0.350		Residential - Single Family Residence, 0	093A209 223		Southeast Los Angeles	No	MI	R2RD
Los Angeles	351 E 106TH ST	90003	6063022028	0.000	0.000	0.350	0.000	Shortfall of Sites	0.124	Low Medium I Residential	R2-1	0	0	0	32.245	0.350		Residential - Single Family Residence, 1	090A205 223		Southeast Los Angeles	No	MI	R2RD
Los Angeles	427 E 106TH ST	90003	6063021019	0.000	0.000	0.350	0.000	Shortfall of Sites	0.124	Low Medium I Residential	R2-1	0	0	0	32.220	0.350		Residential - Single Family Residence, 1	090A207 223		Southeast Los Angeles	No	MI	R2RD
Los Angeles	914 E 109TH PL	90059	6071016020	0.000	0.000	0.350	0.000	Shortfall of Sites	0.109	Low Medium I Residential	R2-1	0	0	0	36.795	0.350		Residential - Single Family Residence, 1	088-5A209 223		Southeast Los Angeles	No	MI	R2RD
Los Angeles	930 E 112TH ST	90059	6072022005	0.000	0.000	0.350	0.000	Shortfall of Sites	0.089	Low Medium I Residential	R2-1	0	0	0	44.932	0.350		Residential - Single Family Residence, 1	087A209 223		Southeast Los Angeles	No	MI	R2RD
Los Angeles	220 W 113TH ST	90061	6074025018	0.000	0.000	0.350	0.000	Shortfall of Sites	0.160	Low Medium I Residential	R2-1	0	0	0	25.024	0.350		Residential - Single Family Residence, 1	087A203 223		Southeast Los Angeles	No	MI	R2RD
Los Angeles	706 W ALONDRA BLVD	90247	6120020008	0.000	0.000	0.350	0.000	Shortfall of Sites	0.134	Low Medium II Residential	R2-1	0	0	0	29.782	0.350		Residential - Single Family Residence, 1	069B197 223		Harbor Gateway	No	MI	R2RD
Los Angeles	1423 252ND ST	90710	7410003092	0.000	0.000	0.350	0.000	Shortfall of Sites	0.172	Low Medium I Residential	R2-1XL	0	0	0	23.229	0.350		Residential - Single Family Residence, 1	036B193 223		Wilmington - Harbor City	No	MI	R2RD
Los Angeles	818 W I ST	90744	7416021004	0.000	0.000	0.350	0.000	Shortfall of Sites	0.056	Low Medium II Residential	[Q]RD1.5-1XL-O-CUGU	0	0	0	71.832	0.350		Residential - Single Family Residence, 1	030B205 223		Wilmington - Harbor City	No	MI	R2RD
Los Angeles	5945 ARROYO DR	90042	5492019038	0.000	0.000	0.350	0.000	Shortfall of Sites	0.082	Low Medium II Residential	RD1.5-1	0	0	0	48.672	0.350		Residential - Five or More Units or Apartments (Any Combination) · 4 Stories or Less, 0	151-5A231 224		Northeast Los Angeles	No	MI	R2RD
Los Angeles	2808 GLENVIEW AVE	90039	5437031005	0.000	0.000	0.350	0.000	Shortfall of Sites	0.115	Low Medium I Residential	R2-1VL-RIO	0	0	0	34.849	0.350		Residential - Single Family Residence, 1	150A211 224		Silver Lake - Echo Park - Elysian Valley	No	MI	R2RD
Los Angeles	1211 N WESTMORELAND AVE	90029	5542020022	0.000	0.000	0.350	0.000	Shortfall of Sites	0.063	Low Medium II Residential	RD1.5-1XL	0	0	0	63.616	0.350		Residential - Single Family Residence, 1	144B197 224		Hollywood	No	MI	R2RD
Los Angeles	3722 PUEBLO AVE	90032	5307001010	0.000	0.000	0.350	0.000	Shortfall of Sites	0.164	Low Medium I Residential	RD3-1	0	0	0	24.455	0.350		Residential - Single Family Residence, 1	144A233 224		Northeast Los Angeles	No	MI	R2RD
Los Angeles	837 KODAK DR	90026	5427020002	0.000	0.000	0.350	0.000	Shortfall of Sites	0.140	Low Medium II Residential	RD2-1VL	0	0	0	28.574	0.350		Residential - Single Family Residence, 1	142-5A201 224		Silver Lake - Echo Park - Elysian Valley	No	MI	R2RD
Los Angeles	1801 BELLEVUE AVE	90026	5404010027	0.000	0.000	0.350	0.000	Shortfall of Sites	0.129	Low Medium II Residential	RD1.5-1VL-CDO	0	0	0	31.059	0.350		Residential - Single Family Residence, 1	138A207 224		Silver Lake - Echo Park - Elysian Valley	No	MI	R2RD

Jurisdiction Name	Site Address/Intersection	5 Digit ZIP Code	Assessor Parcel Number	Very Low-Income	Low-Income	Moderate-Income	Above Moderate-Income	Type of Shortfall	Parcel Size (Acres)	Current General Plan Designation	Current Zoning	Proposed General Plan (GP) Designation	Proposed Zoning	Minimum Density Allowed	Maximum Density Allowed	Total Capacity	Vacant/ Nonvacant	Description of Existing Uses	PIN	Base Density Per Acre	Community Plan Area	Rent Stabalization Ordinance	Income Category	Applicable Rezoning Program (Program informing values in Column Q listed first)
Los Angeles	5096 ITHACA AVE	90032	5216025031	0.000	0.000	0.350	0.000	Shortfall of Sites	0.110	Low Medium II Residential	[Q]RD1.5-1D	0	0	0	36.256	0.350		Residential - Single Family Residence, 1	138A233 224		Northeast Los Angeles	No	MI	R2RD
Los Angeles	355 S PECAN ST	90033	5172023022	0.000	0.000	0.350	0.000	Shortfall of Sites	0.072	Low Medium II Residential	RD2-1-RIO-CUGU	0	0	0	55.663	0.350		Residential - Single Family Residence, 1	127-5A219 224		Boyle Heights	No	MI	R2RD
Los Angeles	2319 S CLOVERDALE AVE	90016	5063008063	0.000	0.000	0.350	0.000	Shortfall of Sites	0.110	Low Medium II Residential	RD2-1	0	0	0	36.301	0.350		Residential - Single Family Residence, 1	123B177 224		West Adams - Baldwin Hills - Leimert	No	MI	R2RD
Los Angeles	2307 S BRONSON AVE	90018	5060004010	0.000	0.000	0.350	0.000	Shortfall of Sites	0.149	Low Medium II Residential	RD2-1-O-CPIO	0	0	0	26.806	0.350		Residential - Single Family Residence, 1	123B185 224		West Adams - Baldwin Hills - Leimert	No	MI	R2RD
Los Angeles	2716 GRIFFITH AVE	90011	5128023018	0.000	0.000	0.350	0.000	Shortfall of Sites	0.057	Low Medium II Residential	RD2-1	0	0	0	69.705	0.350		Residential - Single Family Residence, 1	118-5A209 224		Southeast Los Angeles	No	MI	R2RD
Los Angeles	430 E 32ND ST	90011	5120017006	0.000	0.000	0.350	0.000	Shortfall of Sites	0.114	Low Medium I Residential	R2-1	0	0	0	35.005	0.350		Residential - Single Family Residence, 1	118-5A205 224		Southeast Los Angeles	No	MI	R2RD
Los Angeles	4005 PALOMA ST	90011	5114005031	0.000	0.000	0.350	0.000	Shortfall of Sites	0.103	Low Medium II Residential	RD2-1	0	0	0	38.684	0.350		Residential - Single Family Residence, 1	115-5A207 224		Southeast Los Angeles	No	MI	R2RD
Los Angeles	196 W 42ND PL	90037	5111014013	0.000	0.000	0.350	0.000	Shortfall of Sites	0.137	Low Medium II Residential	RD2-1	0	0	0	29.296	0.350		Residential - Single Family Residence, 1	114A203 224		Southeast Los Angeles	No	MI	R2RD
Los Angeles	528 W 42ND PL	90037	5019014021	0.000	0.000	0.350	0.000	Shortfall of Sites	0.110	Low Medium II Residential	RD2-1	0	0	0	36.290	0.350		Residential - Single Family Residence, 1	114A201 224		South Los Angeles	No	MI	R2RD
Los Angeles	1169 E 43RD ST	90011	5115030025	0.000	0.000	0.350	0.000	Shortfall of Sites	0.117	Low Medium I Residential	R2-1	0	0	0	34.156	0.350		Residential - Single Family Residence, 1	114A209 224		Southeast Los Angeles	No	MI	R2RD
Los Angeles	1562 E 45TH ST	90011	5106012007	0.000	0.000	0.350	0.000	Shortfall of Sites	0.114	Low Medium I Residential	R2-1	0	0	0	35.128	0.350		Residential - Single Family Residence, 1	112-5A213 224		Southeast Los Angeles	No	MI	R2RD
Los Angeles	331 W 46TH ST	90037	5110004024	0.000	0.000	0.350	0.000	Shortfall of Sites	0.124	Low Medium II Residential	RD2-1	0	0	0	32.233	0.350		Residential - Single Family Residence, 1	112-5A203 224		Southeast Los Angeles	No	MI	R2RD
Los Angeles	4456 TOWNE AVE	90011	5109014005	0.000	0.000	0.350	0.000	Shortfall of Sites	0.155	Low Medium I Residential	R2-1	0	0	0	25.807	0.350		Residential - Single Family Residence, 1	112-5A205 224		Southeast Los Angeles	No	MI	R2RD
Los Angeles	449 PARK FRONT WALK	90011	5109021005	0.000	0.000	0.350	0.000	Shortfall of Sites	0.062	Low Medium I Residential	R2-1	0	0	0	64.055	0.350	Vacant	Residential - Single Family Residence - Vacant Land, 0	111A205 224		Southeast Los Angeles	No	MI	R2RD
Los Angeles	608 W 49TH PL	90037	5018022016	0.000	0.000	0.350	0.000	Shortfall of Sites	0.096	Low Medium II Residential	RD2-1	0	0	0	41.541	0.350		Residential - Single Family Residence, 1	111A201 224		South Los Angeles	No	MI	R2RD
Los Angeles	1606 E 50TH ST	90011	5106023003	0.000	0.000	0.350	0.000	Shortfall of Sites	0.124	Low Medium I Residential	R2-1	0	0	0	32.265	0.350		Residential - Single Family Residence, 1	111A213 224		Southeast Los Angeles	No	MI	R2RD
Los Angeles	159 W 52ND PL	90037	5110030030	0.000	0.000	0.350	0.000	Shortfall of Sites	0.105	Low Medium I Residential	R2-1	0	0	0	37.970	0.350		Residential - Single Family Residence, 1	108B201 224		Southeast Los Angeles	No	MI	R2RD
Los Angeles	1714 W 52ND ST	90062	5003012018	0.000	0.000	0.350	0.000	Shortfall of Sites	0.125	Low Medium I Residential	R2-1-CPIO	0	0	0	31.933	0.350		Residential - Single Family Residence, 1	108B193 224		South Los Angeles	No	MI	R2RD
Los Angeles	5929 WALL ST	90003	6006002044	0.000	0.000	0.350	0.000	Shortfall of Sites	0.118	Low Medium II Residential	RD1.5-1-CPIO	0	0	0	33.857	0.350		Industrial - Heavy Manufacturing - One Story, 0	105B205 224		Southeast Los Angeles	No	MI	R2RD
Los Angeles	349 W 68TH ST	90003	6012006044	0.000	0.000	0.350	0.000	Shortfall of Sites	0.105	Low Medium I Residential	R2-1	0	0	0	38.190	0.350		Residential - Single Family Residence, 1	102B201 224		Southeast Los Angeles	No	MI	R2RD
Los Angeles	901 W 77TH ST	90044	6020009019	0.000	0.000	0.350	0.000	Shortfall of Sites	0.129	Low Medium II Residential	RD2-1	0	0	0	31.058	0.350		Residential - Single Family Residence, 1	099B197 224		South Los Angeles	No	MI	R2RD
Los Angeles	827 E 78TH ST	90001	6023027025	0.000	0.000	0.350	0.000	Shortfall of Sites	0.117	Low Medium I Residential	R2-1	0	0	0	34.166	0.350		Residential - Single Family Residence, 1	099B209 224		Southeast Los Angeles	No	MI	R2RD
Los Angeles	219 E 88TH PL	90003	6041013028	0.000	0.000	0.350	0.000	Shortfall of Sites	0.090	Low Medium II Residential	RD2-1	0	0	0	44.270	0.350		Residential - Single Family Residence, 1	096A205 224		Southeast Los Angeles	No	MI	R2RD
Los Angeles	444 W 89TH ST	90003	6038004015	0.000	0.000	0.350	0.000	Shortfall of Sites	0.125	Low Medium II Residential	RD2-1	0	0	0	32.042	0.350		Residential - Single Family Residence, 1	096A201 224		South Los Angeles	No	MI	R2RD
Los Angeles	207 W 92ND ST	90003	6040036003	0.000	0.000	0.350	0.000	Shortfall of Sites	0.119	Low Medium I Residential	R2-1	0	0	0	33.505	0.350		Residential - Single Family Residence, 1	094-5A203 224		Southeast Los Angeles	No	MI	R2RD
Los Angeles	9575 GRANDEE AVE	90002	6048019009	0.000	0.000	0.350	0.000	Shortfall of Sites	0.075	Low Medium I Residential	R2-1	0	0	0	53.578	0.350		Residential - Single Family Residence, 0	093A213 224		Southeast Los Angeles	No	MI	R2RD
Los Angeles	145 E 97TH ST	90003	6052004023	0.000	0.000	0.350	0.000	Shortfall of Sites	0.124	Low Medium I Residential	R2-1	0	0	0	32.264	0.350		Residential - Single Family Residence, 1	093A205 224		Southeast Los Angeles	No	MI	R2RD
Los Angeles	9709 CLOVIS AVE	90002	6050021031	0.000	0.000	0.350	0.000	Shortfall of Sites	0.069	Low Medium I Residential	R2-1	0	0	0	58.076	0.350		Residential - Single Family Residence, 1	093A209 224		Southeast Los Angeles	No	MI	R2RD
Los Angeles	355 E 106TH ST	90003	6063022029	0.000	0.000	0.350	0.000	Shortfall of Sites	0.124	Low Medium I Residential	R2-1	0	0	0	32.244	0.350		Residential - Single Family Residence, 1	090A205 224		Southeast Los Angeles	No	MI	R2RD
Los Angeles	317 W 106TH ST	90003	6074005010	0.000	0.000	0.350	0.000	Shortfall of Sites	0.124	Low Medium I Residential	R2-1	0	0	0	32.243	0.350		Residential - Single Family Residence, 1	090A203 224		Southeast Los Angeles	No	MI	R2RD
Los Angeles	920 E 109TH PL	90059	6071016019	0.000	0.000	0.350	0.000	Shortfall of Sites	0.089	Low Medium I Residential	R2-1	0	0	0	44.737	0.350		Residential - Single Family Residence, 1	088-5A209 224		Southeast Los Angeles	No	MI	R2RD
Los Angeles	236 E 110TH ST	90061	6073015006	0.000	0.000	0.350	0.000	Shortfall of Sites	0.122	Low Medium I Residential	R2-1	0	0	0	32.733	0.350		Residential - Single Family Residence, 1	088-5A205 224		Southeast Los Angeles	No	MI	R2RD
Los Angeles	932 E 112TH ST	90059	6072022004	0.000	0.000	0.350	0.000	Shortfall of Sites	0.089	Low Medium I Residential	R2-1	0	0	0	44.930	0.350		Residential - Single Family Residence, 1	087A209 224		Southeast Los Angeles	No	MI	R2RD
Los Angeles	224 W 113TH ST	90061	6074025051	0.000	0.000	0.350	0.000	Shortfall of Sites	0.160	Low Medium I Residential	R2-1	0	0	0	25.032	0.350		Residential - Single Family Residence, 1	087A203 224		Southeast Los Angeles	No	MI	R2RD
Los Angeles	802 W ALONDRA BLVD	90247	6120017026	0.000	0.000	0.350	0.000	Shortfall of Sites	0.086	Low Medium II Residential	R2-1	0	0	0	46.460	0.350		Residential - Single Family Residence, 1	069B197 224		Harbor Gateway	No	MI	R2RD
Los Angeles	14721 ASTORIA ST	91342	2506033029	0.000	0.000	0.350	0.000	Shortfall of Sites	0.129	Low Medium I Residential	RD3-1XL-CPIO	0	0	0	31.019	0.350		Residential - Single Family Residence, 1	219B149 225		Sylmar	No	MI	R2RD
Los Angeles	325 S AVENUE 56	90042	5468030006	0.000	0.000	0.350	0.000	Shortfall of Sites	0.136	Low Medium II Residential	RD2-1	0	0	0	29.450	0.350		Residential - Single Family Residence, 1	150A229 225		Northeast Los Angeles	No	MI	R2RD
Los Angeles	1217 N ALEXANDRIA AVE	90029	5540004011	0.000	0.000	0.350	0.000	Shortfall of Sites	0.149	Low Medium II Residential	RD2-1XL	0	0	0	26.790	0.350		Residential - Single Family Residence, 1	144B197 225		Hollywood	No	MI	R2RD
Los Angeles	3401 MERCED ST	90065	5453026012	0.000	0.000	0.350	0.000	Shortfall of Sites	0.145	Low Residential	RD3-1-CDO	0	0	0	27.644	0.350		Residential - Single Family Residence, 1	145-5A219 225		Northeast Los Angeles	No	MI	R2RD
Los Angeles	627 CYPRESS AVE	90065	5453015030	0.000	0.000	0.350	0.000	Shortfall of Sites	0.064	Low Medium II Residential	RD1.5-1-CDO	0	0	0	62.024	0.350		Residential - Single Family Residence, 0	144A219 225		Northeast Los Angeles	No	MI	R2RD
Los Angeles	181 FRENCH AVE	90065	5446022030	0.000	0.000	0.350	0.000	Shortfall of Sites	0.095	Public Facilities	RD1.5-1-CDO	0	0	0	42.203	0.350		Residential - Single Family Residence, 1	144A223 225		Northeast Los Angeles	No	MI	R2RD
Los Angeles	760 N ALEXANDRIA AVE	90029	5538008016	0.000	0.000	0.350	0.000	Shortfall of Sites	0.128	Low Medium II Residential	RD2-1XL	0	0	0	31.177	0.350		Residential - Single Family Residence, 1	141B197 225		Hollywood	No	MI	R2RD
Los Angeles	5225 EDNA ST	90032	5219014013	0.000	0.000	0.350	0.000	Shortfall of Sites	0.172	Low Medium I Residential	RD3-1	0	0	0	23.233	0.350		Residential - Single Family Residence, 1	142-5A235 225		Northeast Los Angeles	No	MI	R2RD
Los Angeles	527 N COMMONWEALTH AVE	90004	5539029010	0.000	0.000	0.350	0.000	Shortfall of Sites	0.172	Low Medium I Residential	R2-1	0	0	0	23.221	0.350		Residential - Single Family Residence, 1	141A201 225		Wilshire	No	MI	R2RD
Los Angeles	606 N LA FAYETTE PARK PL	90026	5402007006	0.000	0.000	0.350	0.000	Shortfall of Sites	0.055	Low Medium II Residential	RD2-1VL	0	0	0	72.555	0.350		Residential - Single Family Residence, 0	139-5A203 225		Silver Lake - Echo Park - Elysian Valley	No	MI	R2RD
Los Angeles	2151 SANTA YNEZ ST	90026	5402036022	0.000	0.000	0.350	0.000	Shortfall of Sites	0.115	Low Medium II Residential	RD1.5-1VL	0	0	0	34.710	0.350		Residential - Single Family Residence, 1	139-5A207 225		Silver Lake - Echo Park - Elysian Valley	No	MI	R2RD
Los Angeles	2225 THOMAS ST	90031	5211001014	0.000	0.000	0.350	0.000	Shortfall of Sites	0.229	Low Medium I Residential	RD3-1	0	0	0	17.481	0.350		Residential - Single Family Residence, 1	138A225 225		Northeast Los Angeles	No	MI	R2RD
Los Angeles	1544 COLTON ST	90026	5159015900	0.000	0.000	0.350	0.000	Shortfall of Sites	0.121	Low Medium Residential	RD2-1-O	0	0	0	33.122	0.350		Residential - Five or More Units or Apartments (Any Combination) · 4 Stories or Less, 0	135A207 225		Westlake	No	MI	R2RD
Los Angeles	2123 S HARCOURT AVE	90016	5061018005	0.000	0.000	0.350	0.000	Shortfall of Sites	0.076	Low Medium II Residential	RD2-1-O	0	0	0	52.602	0.350		Residential - Single Family Residence, 1	123B181 225		West Adams - Baldwin Hills - Leimert	No	MI	R2RD
Los Angeles	234 E 23RD ST	90011	5127032016	0.000	0.000	0.350	0.000	Shortfall of Sites	0.089	Low Medium II Residential	RD2-1	0	0	0	44.778	0.350		Residential - Single Family Residence, 0	121-5A207 225		Southeast Los Angeles	No	MI	R2RD
Los Angeles	3325 E 8TH ST	90023	5190013018	0.000	0.000	0.350	0.000	Shortfall of Sites	0.130	Low Medium II Residential	RD1.5-1-CUGU	0	0	0	30.857	0.350		Residential - Single Family Residence, 1	120A225 225		Boyle Heights	No	MI	R2RD
Los Angeles	2811 OBAMA BLVD	90018	5044020021	0.000	0.000	0.350	0.000	Shortfall of Sites	0.103	Low Medium II Residential	RD2-1	0	0	0	38.895	0.350		Residential - Single Family Residence, 1	117B189 225		West Adams - Baldwin Hills - Leimert	No	MI	R2RD
Los Angeles	828 E 28TH ST	90011	5128020007	0.000	0.000	0.350	0.000	Shortfall of Sites	0.172	Low Medium II Residential	RD2-1	0	0	0	23.226	0.350		Residential - Single Family Residence, 1	118-5A209 225		Southeast Los Angeles	No	MI	R2RD
Los Angeles	931 E 33RD ST	90011	5114020012	0.000	0.000	0.350	0.000	Shortfall of Sites	0.079	Low Medium II Residential	RD2-1	0	0	0	50.627	0.350		Residential - Single Family Residence, 1	117A209 225		Southeast Los Angeles	No	MI	R2RD
Los Angeles	1685 E MARTIN LUTHER KING JR BLVD	90011	5117010020	0.000	0.000	0.350	0.000	Shortfall of Sites	0.076	Low Medium I Residential	R2-1	0	0	0	52.579	0.350		Residential - Single Family Residence, 1	115-5A213 225		Southeast Los Angeles	No	MI	R2RD
Los Angeles	4187 COMPTON AVE	90011	5116010020	0.000	0.000	0.350	0.000	Shortfall of Sites	0.158	Low Medium I Residential	R2-1	0	0	0	25.379	0.350		Commercial - Store - One Story, 0	114A211 225		Southeast Los Angeles	No	MI	R2RD
Los Angeles	726 E 42ND PL	90011	5115008002	0.000	0.000	0.350	0.000	Shortfall of Sites	0.117	Low Medium I Residential	R2-1	0	0	0	34.084	0.350		Residential - Single Family Residence, 1	114A207 225		Southeast Los Angeles	No	MI	R2RD
Los Angeles	4232 WOODLAWN AVE	90011	5113032029	0.000	0.000	0.350	0.000	Shortfall of Sites	0.082	Low Medium I Residential	R2-1	0	0	0	48.890	0.350		Residential - Single Family Residence, 1	114A205 225		Southeast Los Angeles	No	MI	R2RD
Los Angeles	1556 E 45TH ST	90011	5106012006	0.000	0.000	0.350	0.000	Shortfall of Sites	0.114	Low Medium I Residential	R2-1	0	0	0	35.128	0.350		Residential - Single Family Residence, 1	112-5A213 225		Southeast Los Angeles	No	MI	R2RD
Los Angeles	335 W 46TH ST	90037	5110004023	0.000	0.000	0.350	0.000	Shortfall of Sites	0.124	Low Medium II Residential	RD2-1	0	0	0	32.233	0.350		Residential - Single Family Residence, 1	112-5A203 225		Southeast Los Angeles	No	MI	R2RD
Los Angeles	1464 E 46TH ST	90011	5107012007	0.000	0.000	0.350	0.000	Shortfall of Sites	0.125	Low Medium I Residential	R2-1	0	0	0	32.074	0.350		Residential - Single Family Residence, 1	112-5A211 225		Southeast Los Angeles	No	MI	R2RD
Los Angeles	982 E 46TH ST	90011	5108025006	0.000	0.000	0.350	0.000	Shortfall of Sites	0.175	Low Medium I Residential	R2-1	0	0	0	22.921	0.350		Residential - Single Family Residence, 1	112-5A209 225		Southeast Los Angeles	No	MI	R2RD
Los Angeles	614 W 49TH PL	90037	5018022015	0.000	0.000	0.350	0.000	Shortfall of Sites	0.096	Low Medium II Residential	RD2-1	0	0	0	41.541	0.350		Residential - Single Family Residence, 1	111A201 225		South Los Angeles	No	MI	R2RD
Los Angeles	1122 W 52ND ST	90037	5002028021	0.000	0.000	0.350	0.000	Shortfall of Sites	0.123	Low Medium I Residential	R2-1	0	0	0	32.506	0.350		Residential - Single Family Residence, 1	108B197 225		South Los Angeles	No	MI	R2RD
Los Angeles	236 W 59TH ST	90003	6005013006	0.000	0.000	0.350	0.000	Shortfall of Sites	0.153	Low Medium I Residential	R2-1	0	0	0	26.101	0.350		Residential - Single Family Residence, 1	105B201 225		Southeast Los Angeles	No	MI	R2RD
Los Angeles	353 W 68TH ST	90003	6012006048	0.000	0.000	0.350	0.000	Shortfall of Sites	0.105	Low Medium I Residential	R2-1	0	0	0	38.191	0.350		Residential - Single Family Residence, 1	102B201 225		Southeast Los Angeles	No	MI	R2RD
Los Angeles	141 E 68TH ST	90003	6011003039	0.000	0.000	0.350	0.000	Shortfall of Sites	0.124	Low Medium I Residential	R2-1	0	0	0	32.201	0.350		Residential - Single Family Residence, 1	102B205 225		Southeast Los Angeles	No	MI	R2RD
Los Angeles	831 E 74TH ST	90001	6023006023	0.000	0.000	0.350	0.000	Shortfall of Sites	0.114	Low Medium I Residential	R2-1-CPIO	0	0	0	35.221	0.350		Residential - Single Family Residence, 1	102B209 225		Southeast Los Angeles	No	MI	R2RD
Los Angeles	730 E 76TH PL	90001	6023023008	0.000	0.000	0.350	0.000	Shortfall of Sites	0.117	Low Medium I Residential	R2-1-CPIO	0	0	0	34.163	0.350		Residential - Single Family Residence, 1	099B205 225		Southeast Los Angeles	No	MI	R2RD
Los Angeles	120 W 77TH ST	90003	6031018009	0.000	0.000	0.350	0.000	Shortfall of Sites	0.145	Low Medium I Residential	R2-1	0	0	0	27.656	0.350		Residential - Single Family Residence, 1	099B201 225		Southeast Los Angeles	No	MI	R2RD
Los Angeles	625 E 85TH ST	90001	6029025010	0.000	0.000	0.350	0.000	Shortfall of Sites	0.132	Low Medium I Residential	R2-1	0	0	0	30.367	0.350		Residential - Single Family Residence - Pool, 1	097-5A207 225		Southeast Los Angeles	No	MI	R2RD
Los Angeles	1706 W 85TH ST	90047	6034030010	0.000	0.000	0.350	0.000	Shortfall of Sites	0.160	Low Medium II Residential	RD2-1	0	0	0	24.980	0.350		Residential - Single Family Residence, 1	097-5A193 225		South Los Angeles	No	MI	R2RD
Los Angeles	8847 ORCHARD AVE	90044	6038018027	0.000	0.000	0.350	0.000	Shortfall of Sites	0.131	Low Medium I Residential	RD3-1	0	0	0	30.422	0.350		Residential - Single Family Residence, 1	096A199 225		South Los Angeles	No	MI	R2RD
Los Angeles	930 E 88TH PL	90002	6042027025	0.000	0.000	0.350	0.000	Shortfall of Sites	0.116	Low Medium I Residential	R2-1	0	0	0	34.519	0.350		Residential - Single Family Residence, 1	096A209 225		Southeast Los Angeles	No	MI	R2RD
Los Angeles	446 W 89TH ST	90003	6038004014	0.000	0.000	0.350	0.000	Shortfall of Sites	0.125	Low Medium II Residential	RD2-1	0	0	0	32.042	0.350		Residential - Single Family Residence, 1	096A201 225		South Los Angeles	No	MI	R2RD
Los Angeles	521 W 97TH ST	90044	6054028017	0.000	0.000	0.350	0.000	Shortfall of Sites	0.129	Low Medium II Residential	RD2-1	0	0	0	31.093	0.350		Residential - Single Family Residence, 1	093A201 225		South Los Angeles	No	MI	R2RD
Los Angeles	9709 CLOVIS AVE	90002	6050021031	0.000	0.000	0.350	0.000	Shortfall of Sites	0.069	Low Medium I Residential	R2-1	0	0	0	58.076	0.350		Residential - Single Family Residence, 0	093A209 225		Southeast Los Angeles	No	MI	R2RD
Los Angeles	435 E 106TH ST	90003	6063021021	0.000	0.000	0.350	0.000	Shortfall of Sites	0.124	Low Medium I Residential	R2-1	0	0	0	32.215	0.350		Residential - Single Family Residence, 1	090A207 225		Southeast Los Angeles	No	MI	R2RD
Los Angeles	234 E 110TH ST	90061	6073015007	0.000	0.000	0.350	0.000	Shortfall of Sites	0.092	Low Medium I Residential	R2-1	0	0	0	43.642	0.350		Residential - Single Family Residence, 1	088-5A205 225		Southeast Los Angeles	No	MI	R2RD
Los Angeles	936 E 112TH ST	90059	6072022003	0.000	0.000	0.350	0.000	Shortfall of Sites	0.089	Low Medium I Residential	R2-1	0	0	0	44.928	0.350		Residential - Single Family Residence, 1	087A209 225		Southeast Los Angeles	No	MI	R2RD
Los Angeles	714 W ALONDRA BLVD	90247	6120020007	0.000	0.000	0.350	0.000	Shortfall of Sites	0.134	Low Medium II Residential	R2-1	0	0	0	29.782	0.350		Residential - Single Family Residence, 1	069B197 225		Harbor Gateway	No	MI	R2RD
Los Angeles	21916 HARVARD BLVD	90501	7346009001	0.000	0.000	0.350	0.000	Shortfall of Sites	0.159	Low Medium I Residential	R2-1	0	0	0	25.211	0.350		Residential - Single Family Residence, 1	048B193 225		Harbor Gateway	No	MI	R2RD
Los Angeles	1413 252ND ST	90710	7410003094	0.000	0.000	0.350	0.000	Shortfall of Sites	0.172	Low Medium I Residential	R2-1XL	0	0	0	23.229	0.350		Residential - Single Family Residence, 1	036B193 225		Wilmington - Harbor City	No	MI	R2RD
Los Angeles	14702 ASTORIA ST	91342	2507004001	0.000	0.000	0.350	0.000	Shortfall of Sites	0.165	Low Medium I Residential	RD3-1XL-CPIO	0	0	0	24.174	0.350		Residential - Single Family Residence, 1	219B149 226		Sylmar	No	MI	R2RD

Jurisdiction Name	Site Address/Intersection	5 Digit ZIP Code	Assessor Parcel Number	Very Low-Income	Low-Income	Moderate-Income	Above Moderate-Income	Type of Shortfall	Parcel Size (Acres)	Current General Plan Designation	Current Zoning	Proposed General Plan (GP) Designation	Proposed Zoning	Minimum Density Allowed	Maximum Density Allowed	Total Capacity	Vacant/ Nonvacant	Description of Existing Uses	PIN	Base Density Per Acre	Community Plan Area	Rent Stabalization Ordinance	Income Category	Applicable Rezoning Program (Program informing values in Column Q listed first)
Los Angeles	760 N KENMORE AVE	90029	5538015003	0.000	0.000	0.350	0.000	Shortfall of Sites	0.123	Low Medium II Residential	RD2-1XL	0	0	0	32.555	0.350		Residential - Single Family Residence, 1	141B197 226		Hollywood	No	MI	R2RD
Los Angeles	715 N HOOVER ST	90029	5539019004	0.000	0.000	0.350	0.000	Shortfall of Sites	0.100	Low Medium II Residential	RD1.5-1XL	0	0	0	40.002	0.350		Residential - Single Family Residence, 1	142-5A201 226		Hollywood	No	MI	R2RD
Los Angeles	815 N OCCIDENTAL BLVD	90026	5426021023	0.000	0.000	0.350	0.000	Shortfall of Sites	0.175	Low Medium II Residential	RD2-1VL	0	0	0	22.871	0.350		Residential - Single Family Residence - Pool, 1	141A203 226		Silver Lake - Echo Park - Elysian Valley	No	MI	R2RD
Los Angeles	2128 MARATHON ST	90026	5402036910	0.000	0.000	0.350	0.000	Shortfall of Sites	0.077	Low Medium II Residential	RD2-1VL	0	0	0	52.216	0.350		Residential - Single Family Residence, 1	139-5A207 226		Silver Lake - Echo Park - Elysian Valley	No	MI	R2RD
Los Angeles	2224 GATES ST	90031	5211001018	0.000	0.000	0.350	0.000	Shortfall of Sites	0.106	Low Medium I Residential	RD3-1	0	0	0	37.693	0.350		Residential - Single Family Residence, 0	138A225 226		Northeast Los Angeles	No	MI	R2RD
Los Angeles	1559 ROCKWOOD ST	90026	5159015021	0.000	0.000	0.350	0.000	Shortfall of Sites	0.139	Low Medium Residential	RD2-1-O	0	0	0	28.770	0.350		Residential - Single Family Residence, 1	135A207 226		Westlake	No	MI	R2RD
Los Angeles	1632 MAGNOLIA AVE	90006	5056013007	0.000	0.000	0.350	0.000	Shortfall of Sites	0.080	Low Medium II Residential	RD1.5-1	0	0	0	50.109	0.350		Residential - Single Family Residence, 1	127-5A201 226		South Los Angeles	No	MI	R2RD
Los Angeles	2309 S ORANGE DR	90016	5062013018	0.000	0.000	0.350	0.000	Shortfall of Sites	0.116	Low Medium II Residential	RD2-1	0	0	0	34.590	0.350		Residential - Single Family Residence, 1	123B181 226		West Adams - Baldwin Hills - Leimert	No	MI	R2RD
Los Angeles	2311 S REDONDO BLVD	90016	5063005053	0.000	0.000	0.350	0.000	Shortfall of Sites	0.055	Low Medium II Residential	RD2-1	0	0	0	72.593	0.350		Residential - Single Family Residence, 1	123B177 226		West Adams - Baldwin Hills - Leimert	No	MI	R2RD
Los Angeles	632 ORME AVE	90023	5185023009	0.000	0.000	0.350	0.000	Shortfall of Sites	0.103	Low Medium II Residential	RD1.5-1-CUGU	0	0	0	38.832	0.350		Residential - Single Family Residence, 1	124-5A223 226		Boyle Heights	No	MI	R2RD
Los Angeles	2938 WELLINGTON RD	90016	5050020025	0.000	0.000	0.350	0.000	Shortfall of Sites	0.087	Low Medium II Residential	RD2-1	0	0	0	46.113	0.350		Residential - Single Family Residence, 1	120B185 226		West Adams - Baldwin Hills - Leimert	No	MI	R2RD
Los Angeles	5501 BODEN ST	90016	5048018017	0.000	0.000	0.350	0.000	Shortfall of Sites	0.115	Low Medium II Residential	RD1.5-1	0	0	0	34.677	0.350		Residential - Single Family Residence, 1	120B173 226		West Adams - Baldwin Hills - Leimert	No	MI	R2RD
Los Angeles	420 E ADAMS BLVD	90011	5128010011	0.000	0.000	0.350	0.000	Shortfall of Sites	0.116	Low Medium II Residential	RD1.5-1	0	0	0	34.568	0.350		Residential - Single Family Residence, 1	120A207 226		Southeast Los Angeles	No	MI	R2RD
Los Angeles	1132 E 22ND ST	90011	5131015006	0.000	0.000	0.350	0.000	Shortfall of Sites	0.133	Low Medium I Residential	R2-1	0	0	0	30.000	0.350		Residential - Single Family Residence, 1	120A209 226		Southeast Los Angeles	No	MI	R2RD
Los Angeles	3982 S HOBART BLVD	90062	5036027021	0.000	0.000	0.350	0.000	Shortfall of Sites	0.137	Low Medium I Residential	R2-1	0	0	0	29.137	0.350		Residential - Single Family Residence, 1	114B193 226		South Los Angeles	No	MI	R2RD
Los Angeles	124 W 40TH PL	90037	5111023001	0.000	0.000	0.350	0.000	Shortfall of Sites	0.133	Low Medium II Residential	RD2-1	0	0	0	30.032	0.350		Residential - Single Family Residence, 1	115-5A203 226		Southeast Los Angeles	No	MI	R2RD
Los Angeles	720 E 42ND PL	90011	5115008001	0.000	0.000	0.350	0.000	Shortfall of Sites	0.117	Low Medium I Residential	R2-1	0	0	0	34.084	0.350		Residential - Single Family Residence, 1	114A207 226		Southeast Los Angeles	No	MI	R2RD
Los Angeles	416 E 42ND PL	90011	5113010020	0.000	0.000	0.350	0.000	Shortfall of Sites	0.118	Low Medium I Residential	R2-1	0	0	0	34.031	0.350		Residential - Single Family Residence, 1	114A205 226		Southeast Los Angeles	No	MI	R2RD
Los Angeles	1550 E 45TH ST	90011	5106012005	0.000	0.000	0.350	0.000	Shortfall of Sites	0.114	Low Medium I Residential	R2-1	0	0	0	35.128	0.350		Residential - Single Family Residence, 1	112-5A213 226		Southeast Los Angeles	No	MI	R2RD
Los Angeles	1281 E 50TH ST	90011	5107025017	0.000	0.000	0.350	0.000	Shortfall of Sites	0.124	Low Medium II Residential	RD2-1	0	0	0	32.281	0.350		Residential - Single Family Residence, 1	111A211 226		Southeast Los Angeles	No	MI	R2RD
Los Angeles	204 W 49TH ST	90037	5110020002	0.000	0.000	0.350	0.000	Shortfall of Sites	0.125	Low Medium I Residential	R2-1	0	0	0	32.000	0.350		Residential - Single Family Residence, 1	111A203 226		Southeast Los Angeles	No	MI	R2RD
Los Angeles	618 W 49TH PL	90037	5018022014	0.000	0.000	0.350	0.000	Shortfall of Sites	0.096	Low Medium II Residential	RD2-1	0	0	0	41.541	0.350		Residential - Single Family Residence, 1	111A201 226		South Los Angeles	No	MI	R2RD
Los Angeles	1564 E 50TH ST	90011	5106023005	0.000	0.000	0.350	0.000	Shortfall of Sites	0.124	Low Medium I Residential	R2-1	0	0	0	32.265	0.350		Residential - Single Family Residence, 1	111A213 226		Southeast Los Angeles	No	MI	R2RD
Los Angeles	1704 W 52ND ST	90062	5003012016	0.000	0.000	0.350	0.000	Shortfall of Sites	0.125	Low Medium I Residential	R2-1-CPIO	0	0	0	31.928	0.350		Residential - Single Family Residence, 1	108B193 226		South Los Angeles	No	MI	R2RD
Los Angeles	1118 W 52ND ST	90037	5002028020	0.000	0.000	0.350	0.000	Shortfall of Sites	0.123	Low Medium I Residential	R2-1	0	0	0	32.506	0.350		Residential - Single Family Residence, 1	108B197 226		South Los Angeles	No	MI	R2RD
Los Angeles	726 E 76TH PL	90001	6023023007	0.000	0.000	0.350	0.000	Shortfall of Sites	0.117	Low Medium I Residential	R2-1-CPIO	0	0	0	34.163	0.350		Residential - Single Family Residence, 1	099B205 226		Southeast Los Angeles	No	MI	R2RD
Los Angeles	819 E 78TH ST	90001	6023027027	0.000	0.000	0.350	0.000	Shortfall of Sites	0.117	Low Medium I Residential	R2-1	0	0	0	34.168	0.350		Residential - Single Family Residence, 1	099B209 226		Southeast Los Angeles	No	MI	R2RD
Los Angeles	621 E 85TH ST	90001	6029025009	0.000	0.000	0.350	0.000	Shortfall of Sites	0.132	Low Medium I Residential	R2-1	0	0	0	30.367	0.350		Residential - Single Family Residence, 1	097-5A207 226		Southeast Los Angeles	No	MI	R2RD
Los Angeles	8511 S OLIVE ST	90003	6040004019	0.000	0.000	0.350	0.000	Shortfall of Sites	0.083	Low Medium II Residential	RD1.5-1	0	0	0	48.016	0.350		Residential - Single Family Residence, 0	097-5A203 226		Southeast Los Angeles	No	MI	R2RD
Los Angeles	1712 W 85TH ST	90047	6034030009	0.000	0.000	0.350	0.000	Shortfall of Sites	0.160	Low Medium II Residential	RD2-1	0	0	0	24.980	0.350		Residential - Single Family Residence, 1	097-5A193 226		South Los Angeles	No	MI	R2RD
Los Angeles	8846 BARING CROSS ST	90044	6038018012	0.000	0.000	0.350	0.000	Shortfall of Sites	0.131	Low Medium I Residential	RD3-1	0	0	0	30.421	0.350		Residential - Single Family Residence, 1	096A199 226		South Los Angeles	No	MI	R2RD
Los Angeles	926 E 88TH PL	90002	6042027024	0.000	0.000	0.350	0.000	Shortfall of Sites	0.116	Low Medium I Residential	R2-1	0	0	0	34.519	0.350		Residential - Single Family Residence, 1	096A209 226		Southeast Los Angeles	No	MI	R2RD
Los Angeles	141 E 97TH ST	90003	6052004024	0.000	0.000	0.350	0.000	Shortfall of Sites	0.124	Low Medium I Residential	R2-1	0	0	0	32.264	0.350		Residential - Single Family Residence, 1	093A205 226		Southeast Los Angeles	No	MI	R2RD
Los Angeles	525 W 97TH ST	90044	6054028018	0.000	0.000	0.350	0.000	Shortfall of Sites	0.129	Low Medium II Residential	RD2-1	0	0	0	31.094	0.350		Residential - Single Family Residence, 1	093A201 226		South Los Angeles	No	MI	R2RD
Los Angeles	9715 CLOVIS AVE	90002	6050021014	0.000	0.000	0.350	0.000	Shortfall of Sites	0.069	Low Medium I Residential	R2-1	0	0	0	58.077	0.350		Residential - Single Family Residence, 1	093A209 226		Southeast Los Angeles	No	MI	R2RD
Los Angeles	10116 AVALON BLVD	90003	6050036013	0.000	0.000	0.350	0.000	Shortfall of Sites	0.161	Low Medium I Residential	R2-1	0	0	0	24.890	0.350		Residential - Single Family Residence, 1	091-5A207 226		Southeast Los Angeles	No	MI	R2RD
Los Angeles	439 E 106TH ST	90003	6063021022	0.000	0.000	0.350	0.000	Shortfall of Sites	0.124	Low Medium I Residential	R2-1	0	0	0	32.212	0.350		Residential - Single Family Residence, 1	090A207 226		Southeast Los Angeles	No	MI	R2RD
Los Angeles	319 W 106TH ST	90003	6074005025	0.000	0.000	0.350	0.000	Shortfall of Sites	0.058	Low Medium I Residential	R2-1	0	0	0	68.430	0.350		Residential - Double, Duplex, or Two Units - 4 Stories or Less, 0	090A203 226		Southeast Los Angeles	No	MI	R2RD
Los Angeles	10958 AVALON BLVD	90061	6071004030	0.000	0.000	0.350	0.000	Shortfall of Sites	0.082	Low Medium II Residential	RD2-1	0	0	0	48.774	0.350		Commercial - Auto, Recreation Equipment, Construction Equipment Sales and Service - Auto Body Repair Shop - One Story, 0	088-5A207 226		Southeast Los Angeles	No	MI	R2RD
Los Angeles	230 E 110TH ST	90061	6073015008	0.000	0.000	0.350	0.000	Shortfall of Sites	0.092	Low Medium I Residential	R2-1	0	0	0	43.642	0.350		Residential - Single Family Residence, 1	088-5A205 226		Southeast Los Angeles	No	MI	R2RD
Los Angeles	938 E 112TH ST	90059	6072022002	0.000	0.000	0.350	0.000	Shortfall of Sites	0.089	Low Medium I Residential	R2-1	0	0	0	44.925	0.350		Residential - Single Family Residence, 1	087A209 226		Southeast Los Angeles	No	MI	R2RD
Los Angeles	234 W 113TH ST	90061	6074025021	0.000	0.000	0.350	0.000	Shortfall of Sites	0.160	Low Medium I Residential	R2-1	0	0	0	25.048	0.350		Residential - Single Family Residence, 1	087A203 226		Southeast Los Angeles	No	MI	R2RD
Los Angeles	716 W ALONDRA BLVD	90247	6120020006	0.000	0.000	0.350	0.000	Shortfall of Sites	0.134	Low Medium II Residential	R2-1	0	0	0	29.782	0.350		Residential - Single Family Residence, 1	069B197 226		Harbor Gateway	No	MI	R2RD
Los Angeles	12613 RALSTON AVE	91342	2506034034	0.000	0.000	0.350	0.000	Shortfall of Sites	0.250	Low Medium I Residential	RD3-1XL-CPIO	0	0	0	16.023	0.350		Residential - Single Family Residence - Pool, 1	219B149 227		Sylmar	No	MI	R2RD
Los Angeles	10211 HELENDALE AVE	91042	2558031010	0.000	0.000	0.350	0.000	Shortfall of Sites	0.062	Low Medium II Residential	RD2-1	0	0	0	64.539	0.350		Residential - Single Family Residence, 1	204A197 227		Sunland - Tujunga - Lake View Terrace - Shadow Hills - East La Tuna Canyon	No	MI	R2RD
Los Angeles	2959 E 2ND ST	90033	5179002026	0.000	0.000	0.350	0.000	Shortfall of Sites	0.057	Low Medium I Residential	R2-1-CUGU	Low Neighborhood Residential	[VLN1 - MU4 - 3][RN2 - 20][CPIO]	0	69.699	0.350		Residential - Single Family Residence, 1	126A225 227	21	Boyle Heights	No	MI	R2RD , BH CPU
Los Angeles	1335 N NORMANDIE AVE	90027	5544038005	0.000	0.000	0.350	0.000	Shortfall of Sites	0.132	Low Medium II Residential	RD1.5-1XL	0	0	0	30.381	0.350		Residential - Single Family Residence, 1	147A195 227		Hollywood	No	MI	R2RD
Los Angeles	630 CYPRESS AVE	90065	5453013014	0.000	0.000	0.350	0.000	Shortfall of Sites	0.113	Low Medium II Residential	RD1.5-1-CDO-RIO	0	0	0	35.329	0.350		Residential - Single Family Residence, 1	144A219 227		Northeast Los Angeles	No	MI	R2RD
Los Angeles	3658 CASTALIA AVE	90032	5306015072	0.000	0.000	0.350	0.000	Shortfall of Sites	0.164	Low Medium I Residential	RD3-1	0	0	0	24.439	0.350		Residential - Single Family Residence, 1	144A233 227		Northeast Los Angeles	No	MI	R2RD
Los Angeles	5121 OAKLAND ST	90032	5219001011	0.000	0.000	0.350	0.000	Shortfall of Sites	0.164	Low Medium I Residential	RD3-1	0	0	0	24.455	0.350		Residential - Single Family Residence, 1	144A235 227		Northeast Los Angeles	No	MI	R2RD
Los Angeles	5219 EDNA ST	90032	5219014014	0.000	0.000	0.350	0.000	Shortfall of Sites	0.172	Low Medium I Residential	RD3-1	0	0	0	23.234	0.350		Residential - Single Family Residence, 1	142-5A235 227		Northeast Los Angeles	No	MI	R2RD
Los Angeles	2741 HYANS ST	90026	5156023019	0.000	0.000	0.350	0.000	Shortfall of Sites	0.110	Low Medium Residential	RD2-1	0	0	0	36.300	0.350		Residential - Single Family Residence, 1	138A203 227		Westlake	No	MI	R2RD
Los Angeles	0	0	5159015027	0.000	0.000	0.350	0.000	Shortfall of Sites	0.075	Low Medium Residential	RD2-1-O	0	0	0	53.396	0.350	Vacant	Residential - Four Units (Any Combination) - 4 Stories or Less - Vacant Land, 0	135A207 227		Westlake	No	MI	R2RD
Los Angeles	1637 S MANSFIELD AVE	90019	5067003012	0.000	0.000	0.350	0.000	Shortfall of Sites	0.143	Low Medium II Residential	RD2-1-O	0	0	0	27.878	0.350		Residential - Single Family Residence, 1	126B181 227		West Adams - Baldwin Hills - Leimert	No	MI	R2RD
Los Angeles	2955 11TH AVE	90018	5051024034	0.000	0.000	0.350	0.000	Shortfall of Sites	0.062	Low Medium I Residential	R2-1XL	0	0	0	64.540	0.350		Residential - Single Family Residence, 1	120B185 227		West Adams - Baldwin Hills - Leimert	No	MI	R2RD
Los Angeles	2943 BUCKINGHAM RD	90016	5050023011	0.000	0.000	0.350	0.000	Shortfall of Sites	0.145	Low Medium II Residential	RD2-1	0	0	0	27.657	0.350		Residential - Single Family Residence, 1	120B181 227		West Adams - Baldwin Hills - Leimert	No	MI	R2RD
Los Angeles	612 E 21ST ST	90011	5127006005	0.000	0.000	0.350	0.000	Shortfall of Sites	0.113	Low Medium II Residential	RD2-1	0	0	0	35.311	0.350		Residential - Single Family Residence, 1	121-5A209 227		Southeast Los Angeles	No	MI	R2RD
Los Angeles	1468 E 22ND ST	90011	5119027020	0.000	0.000	0.350	0.000	Shortfall of Sites	0.155	Low Medium II Residential	RD2-1	0	0	0	25.785	0.350		Residential - Single Family Residence, 1	118-5A211 227		Southeast Los Angeles	No	MI	R2RD
Los Angeles	412 E 42ND PL	90011	5113010021	0.000	0.000	0.350	0.000	Shortfall of Sites	0.118	Low Medium I Residential	R2-1	0	0	0	34.030	0.350		Residential - Single Family Residence, 1	114A205 227		Southeast Los Angeles	No	MI	R2RD
Los Angeles	536 W 42ND PL	90037	5019014023	0.000	0.000	0.350	0.000	Shortfall of Sites	0.100	Low Medium II Residential	RD2-1	0	0	0	39.912	0.350		Residential - Single Family Residence, 0	114A201 227		South Los Angeles	No	MI	R2RD
Los Angeles	1181 E 43RD ST	90011	5115030027	0.000	0.000	0.350	0.000	Shortfall of Sites	0.117	Low Medium I Residential	R2-1	0	0	0	34.157	0.350		Residential - Single Family Residence, 1	114A209 227		Southeast Los Angeles	No	MI	R2RD
Los Angeles	1544 E 45TH ST	90011	5106012004	0.000	0.000	0.350	0.000	Shortfall of Sites	0.119	Low Medium I Residential	R2-1	0	0	0	33.511	0.350		Residential - Single Family Residence, 1	112-5A213 227		Southeast Los Angeles	No	MI	R2RD
Los Angeles	343 W 46TH ST	90037	5110004021	0.000	0.000	0.350	0.000	Shortfall of Sites	0.124	Low Medium II Residential	RD2-1	0	0	0	32.232	0.350		Residential - Single Family Residence, 1	112-5A203 227		Southeast Los Angeles	No	MI	R2RD
Los Angeles	1273 E 50TH ST	90011	5107025018	0.000	0.000	0.350	0.000	Shortfall of Sites	0.124	Low Medium I Residential	R2-1	0	0	0	32.281	0.350		Residential - Single Family Residence, 1	111A211 227		Southeast Los Angeles	No	MI	R2RD
Los Angeles	1052 E 49TH PL	90011	5108017015	0.000	0.000	0.350	0.000	Shortfall of Sites	0.115	Low Medium I Residential	R2-1	0	0	0	34.916	0.350		Residential - Single Family Residence, 1	111A209 227		Southeast Los Angeles	No	MI	R2RD
Los Angeles	624 W 49TH PL	90037	5018022013	0.000	0.000	0.350	0.000	Shortfall of Sites	0.096	Low Medium II Residential	RD2-1	0	0	0	41.542	0.350		Residential - Single Family Residence, 1	111A201 227		South Los Angeles	No	MI	R2RD
Los Angeles	1560 E 50TH ST	90011	5106023006	0.000	0.000	0.350	0.000	Shortfall of Sites	0.124	Low Medium I Residential	R2-1	0	0	0	32.265	0.350		Residential - Single Family Residence, 1	111A213 227		Southeast Los Angeles	No	MI	R2RD
Los Angeles	1407 E 53RD ST	90011	5104008034	0.000	0.000	0.350	0.000	Shortfall of Sites	0.124	Low Medium I Residential	R2-1	0	0	0	32.258	0.350		Residential - Single Family Residence, 1	108B209 227		Southeast Los Angeles	No	MI	R2RD
Los Angeles	207 W 52ND PL	90037	5110029015	0.000	0.000	0.350	0.000	Shortfall of Sites	0.105	Low Medium I Residential	R2-1	0	0	0	37.996	0.350		Residential - Single Family Residence, 1	108B201 227		Southeast Los Angeles	No	MI	R2RD
Los Angeles	0	0	6011003067	0.000	0.000	0.350	0.000	Shortfall of Sites	0.124	Low Medium I Residential	R2-1	0	0	0	32.194	0.350		Industrial - Parking Lot (Industrial Use Property) - One Story, 0	102B205 227		Southeast Los Angeles	No	MI	R2RD
Los Angeles	913 W 77TH ST	90044	6020009022	0.000	0.000	0.350	0.000	Shortfall of Sites	0.129	Low Medium II Residential	RD2-1	0	0	0	31.060	0.350		Residential - Single Family Residence, 1	099B197 227		South Los Angeles	No	MI	R2RD
Los Angeles	722 E 76TH PL	90001	6023023006	0.000	0.000	0.350	0.000	Shortfall of Sites	0.117	Low Medium I Residential	R2-1-CPIO	0	0	0	34.163	0.350		Residential - Single Family Residence, 1	099B205 227		Southeast Los Angeles	No	MI	R2RD
Los Angeles	617 E 85TH ST	90001	6029025008	0.000	0.000	0.350	0.000	Shortfall of Sites	0.132	Low Medium I Residential	R2-1	0	0	0	30.367	0.350		Residential - Single Family Residence, 1	097-5A207 227		Southeast Los Angeles	No	MI	R2RD
Los Angeles	207 E 88TH PL	90003	6041013031	0.000	0.000	0.350	0.000	Shortfall of Sites	0.094	Low Medium II Residential	RD2-1	0	0	0	42.719	0.350		Residential - Single Family Residence, 1	096A205 227		Southeast Los Angeles	No	MI	R2RD
Los Angeles	8847 BARING CROSS ST	90044	6038021025	0.000	0.000	0.350	0.000	Shortfall of Sites	0.118	Low Medium I Residential	RD3-1	0	0	0	33.978	0.350		Residential - Single Family Residence, 1	096A199 227		South Los Angeles	No	MI	R2RD
Los Angeles	219 W 92ND ST	90003	6040036006	0.000	0.000	0.350	0.000	Shortfall of Sites	0.119	Low Medium I Residential	R2-1	0	0	0	33.506	0.350		Residential - Single Family Residence, 1	094-5A203 227		Southeast Los Angeles	No	MI	R2RD
Los Angeles	9303 BARING CROSS ST	90044	6039018062	0.000	0.000	0.350	0.000	Shortfall of Sites	0.069	Low Medium II Residential	RD2-1	0	0	0	57.919	0.350		Residential - Single Family Residence, 1	094-5A199 227		South Los Angeles	No	MI	R2RD
Los Angeles	9546 BANDERA ST	90002	6048039039	0.000	0.000	0.350	0.000	Shortfall of Sites	0.205	Low Medium I Residential	R2-1	0	0	0	19.520	0.350		Residential - Single Family Residence, 1	093A215 227		Southeast Los Angeles	No	MI	R2RD

Jurisdiction Name	Site Address/Intersection	5 Digit ZIP Code	Assessor Parcel Number	Very Low-Income	Low-Income	Moderate-Income	Above Moderate-Income	Type of Shortfall	Parcel Size (Acres)	Current General Plan Designation	Current Zoning	Proposed General Plan (GP) Designation	Proposed Zoning	Minimum Density Allowed	Maximum Density Allowed	Total Capacity	Vacant/ Nonvacant	Description of Existing Uses	PIN	Base Density Per Acre	Community Plan Area	Rent Stabalization Ordinance	Income Category	Applicable Rezoning Program (Program informing values in Column Q listed first)
Los Angeles	529 W 97TH ST	90044	6054028019	0.000	0.000	0.350	0.000	Shortfall of Sites	0.129	Low Medium II Residential	RD2-1	0	0	0	31.095	0.350		Residential - Single Family Residence, 1	093A201 227		South Los Angeles	No	MI	R2RD
Los Angeles	228 E 110TH ST	90061	6073015009	0.000	0.000	0.350	0.000	Shortfall of Sites	0.092	Low Medium I Residential	R2-1	0	0	0	43.641	0.350		Residential - Single Family Residence, 1	088-5A205 227		Southeast Los Angeles	No	MI	R2RD
Los Angeles	942 E 112TH ST	90059	6072022001	0.000	0.000	0.350	0.000	Shortfall of Sites	0.089	Low Medium I Residential	R2-1	0	0	0	44.922	0.350		Residential - Single Family Residence, 1	087A209 227		Southeast Los Angeles	No	MI	R2RD
Los Angeles	240 W 113TH ST	90061	6074025022	0.000	0.000	0.350	0.000	Shortfall of Sites	0.160	Low Medium I Residential	R2-1	0	0	0	25.057	0.350		Residential - Single Family Residence, 1	087A203 227		Southeast Los Angeles	No	MI	R2RD
Los Angeles	628 E 113TH ST	90059	6072002006	0.000	0.000	0.350	0.000	Shortfall of Sites	0.129	Low Medium I Residential	R2-1	0	0	0	31.078	0.350		Residential - Single Family Residence, 1	087A207 227		Southeast Los Angeles	No	MI	R2RD
Los Angeles	806 W ALONDRA BLVD	90247	6120017025	0.000	0.000	0.350	0.000	Shortfall of Sites	0.069	Low Medium II Residential	R2-1	0	0	0	58.075	0.350		Residential - Single Family Residence, 1	069B197 227		Harbor Gateway	No	MI	R2RD
Los Angeles	1407 252ND ST	90710	7410003095	0.000	0.000	0.350	0.000	Shortfall of Sites	0.172	Low Medium I Residential	R2-1XL	0	0	0	23.229	0.350		Residential - Single Family Residence, 1	036B193 227		Wilmington - Harbor City	No	MI	R2RD
Los Angeles	2944 W AVENUE 34	90065	5458021007	0.000	0.000	0.350	0.000	Shortfall of Sites	0.120	Low Medium II Residential	RD2-1-CDO	0	0	0	33.414	0.350		Residential - Single Family Residence, 1	154-5A215 228		Northeast Los Angeles	No	MI	R2RD
Los Angeles	5353 NAVARRO ST	90032	5219006023	0.000	0.000	0.350	0.000	Shortfall of Sites	0.170	Low Medium II Residential	RD2-1	0	0	0	23.561	0.350		Residential - Single Family Residence, 1	144A237 228		Northeast Los Angeles	No	MI	R2RD
Los Angeles	3051 E EAST SIDE BLVD	90063	5178020028	0.000	0.000	0.350	0.000	Shortfall of Sites	0.090	Low Medium I Residential	R2-1-CUGU	Low Neighborhood Residential	[VLN1 - MU4 - 3][RN2 - 20][CPIO]	0	44.682	0.350		Residential - Single Family Residence, 1	127-5A227 228	21	Boyle Heights	No	MI	R2RD , BH CPU
Los Angeles	140 RIVERA ST	90063	5179003008	0.000	0.000	0.350	0.000	Shortfall of Sites	0.057	Low Medium I Residential	R2-1-CUGU	Low Neighborhood Residential	[VLN1 - MU4 - 3][RN2 - 20][CPIO]	0	69.699	0.350		Residential - Single Family Residence, 1	126A225 228	21	Boyle Heights	No	MI	R2RD , BH CPU
Los Angeles	3614 BELLEVUE AVE	90026	5401009044	0.000	0.000	0.350	0.000	Shortfall of Sites	0.119	Low Medium II Residential	RD2-1VL	0	0	0	33.508	0.350		Residential - Single Family Residence, 1	141A201 228		Silver Lake - Echo Park - Elysian Valley	No	MI	R2RD
Los Angeles	5344 ITHACA AVE	90032	5220017021	0.000	0.000	0.350	0.000	Shortfall of Sites	0.110	Low Medium II Residential	RD1.5-1	0	0	0	36.300	0.350		Residential - Single Family Residence, 1	139-5A235 228		Northeast Los Angeles	No	MI	R2RD
Los Angeles	3301 DARWIN AVE	90031	5211003001	0.000	0.000	0.350	0.000	Shortfall of Sites	0.070	Low Medium II Residential	RD2-1	0	0	0	56.894	0.350		Residential - Single Family Residence, 1	136-5A225 228		Northeast Los Angeles	No	MI	R2RD
Los Angeles	1618 S BERENDO ST	90006	5075018001	0.000	0.000	0.350	0.000	Shortfall of Sites	0.103	Low Medium II Residential	RD1.5-1	0	0	0	38.965	0.350		Residential - Single Family Residence, 1	126B197 228		South Los Angeles	No	MI	R2RD
Los Angeles	2248 ALSACE AVE	90016	5062010012	0.000	0.000	0.350	0.000	Shortfall of Sites	0.110	Low Medium II Residential	RD2-1	0	0	0	36.299	0.350		Residential - Single Family Residence, 1	123B177 228		West Adams - Baldwin Hills - Leimert	No	MI	R2RD
Los Angeles	1552 E 22ND ST	90011	5118005007	0.000	0.000	0.350	0.000	Shortfall of Sites	0.130	Low Medium I Residential	R2-1	0	0	0	30.762	0.350		Residential - Single Family Residence, 1	118-5A213 228		Southeast Los Angeles	No	MI	R2RD
Los Angeles	700 E 42ND PL	90011	5115007013	0.000	0.000	0.350	0.000	Shortfall of Sites	0.117	Low Medium I Residential	R2-1	0	0	0	34.084	0.350		Residential - Single Family Residence, 1	114A207 228		Southeast Los Angeles	No	MI	R2RD
Los Angeles	600 W 42ND PL	90037	5019014024	0.000	0.000	0.350	0.000	Shortfall of Sites	0.110	Low Medium II Residential	RD2-1	0	0	0	36.286	0.350		Residential - Single Family Residence, 1	114A201 228		South Los Angeles	No	MI	R2RD
Los Angeles	1187 E 43RD ST	90011	5115030028	0.000	0.000	0.350	0.000	Shortfall of Sites	0.117	Low Medium I Residential	R2-1	0	0	0	34.157	0.350		Residential - Single Family Residence, 1	114A209 228		Southeast Los Angeles	No	MI	R2RD
Los Angeles	1717 W 45TH ST	90062	5016005024	0.000	0.000	0.350	0.000	Shortfall of Sites	0.145	Low Medium I Residential	R2-1	0	0	0	27.649	0.350		Residential - Single Family Residence, 1	111B193 228		South Los Angeles	No	MI	R2RD
Los Angeles	667 E 46TH ST	90011	5108003026	0.000	0.000	0.350	0.000	Shortfall of Sites	0.142	Low Medium I Residential	R2-1-CPIO	0	0	0	28.153	0.350		Residential - Single Family Residence, 1	112-5A207 228		Southeast Los Angeles	No	MI	R2RD
Los Angeles	1446 E 46TH ST	90011	5107012010	0.000	0.000	0.350	0.000	Shortfall of Sites	0.123	Low Medium I Residential	R2-1	0	0	0	32.495	0.350		Residential - Single Family Residence, 1	112-5A211 228		Southeast Los Angeles	No	MI	R2RD
Los Angeles	952 E 46TH ST	90011	5108025003	0.000	0.000	0.350	0.000	Shortfall of Sites	0.087	Low Medium I Residential	R2-1	0	0	0	45.838	0.350		Residential - Single Family Residence, 1	112-5A209 228		Southeast Los Angeles	No	MI	R2RD
Los Angeles	1048 E 49TH PL	90011	5108017016	0.000	0.000	0.350	0.000	Shortfall of Sites	0.115	Low Medium I Residential	R2-1	0	0	0	34.916	0.350		Residential - Single Family Residence, 1	111A209 228		Southeast Los Angeles	No	MI	R2RD
Los Angeles	628 W 49TH PL	90037	5018022012	0.000	0.000	0.350	0.000	Shortfall of Sites	0.096	Low Medium II Residential	RD2-1	0	0	0	41.542	0.350		Residential - Single Family Residence, 1	111A201 228		South Los Angeles	No	MI	R2RD
Los Angeles	211 W 52ND PL	90037	5110029016	0.000	0.000	0.350	0.000	Shortfall of Sites	0.105	Low Medium I Residential	R2-1	0	0	0	38.004	0.350		Residential - Single Family Residence, 1	108B201 228		Southeast Los Angeles	No	MI	R2RD
Los Angeles	1110 W 52ND ST	90037	5002028018	0.000	0.000	0.350	0.000	Shortfall of Sites	0.123	Low Medium I Residential	R2-1	0	0	0	32.506	0.350		Residential - Single Family Residence, 1	108B197 228		South Los Angeles	No	MI	R2RD
Los Angeles	1517 E 55TH ST	90011	5105004020	0.000	0.000	0.350	0.000	Shortfall of Sites	0.120	Low Medium I Residential	R2-1	0	0	0	33.437	0.350		Residential - Single Family Residence, 1	108B213 228		Southeast Los Angeles	No	MI	R2RD
Los Angeles	902 W 59TH PL	90044	6004006017	0.000	0.000	0.350	0.000	Shortfall of Sites	0.057	Low Medium I Residential	R2-1	0	0	0	69.695	0.350		Residential - Single Family Residence, 1	105B197 228		South Los Angeles	No	MI	R2RD
Los Angeles	819 E 74TH ST	90001	6023006026	0.000	0.000	0.350	0.000	Shortfall of Sites	0.114	Low Medium I Residential	R2-1-CPIO	0	0	0	35.221	0.350		Residential - Single Family Residence, 1	102B209 228		Southeast Los Angeles	No	MI	R2RD
Los Angeles	811 E 78TH ST	90001	6023027029	0.000	0.000	0.350	0.000	Shortfall of Sites	0.117	Low Medium I Residential	R2-1	0	0	0	34.169	0.350		Residential - Single Family Residence, 1	099B209 228		Southeast Los Angeles	No	MI	R2RD
Los Angeles	613 E 85TH ST	90001	6029025007	0.000	0.000	0.350	0.000	Shortfall of Sites	0.132	Low Medium I Residential	R2-1	0	0	0	30.367	0.350		Residential - Single Family Residence, 1	097-5A207 228		Southeast Los Angeles	No	MI	R2RD
Los Angeles	114 W 88TH ST	90003	6040022006	0.000	0.000	0.350	0.000	Shortfall of Sites	0.103	Low Medium II Residential	RD2-1	0	0	0	38.769	0.350		Residential - Single Family Residence, 1	096A203 228		Southeast Los Angeles	No	MI	R2RD
Los Angeles	8820 WALL ST	90003	6041013032	0.000	0.000	0.350	0.000	Shortfall of Sites	0.094	Low Medium II Residential	RD2-1	0	0	0	42.713	0.350		Residential - Single Family Residence, 1	096A205 228		Southeast Los Angeles	No	MI	R2RD
Los Angeles	918 E 88TH PL	90002	6042027022	0.000	0.000	0.350	0.000	Shortfall of Sites	0.116	Low Medium I Residential	R2-1	0	0	0	34.519	0.350		Residential - Single Family Residence, 1	096A209 228		Southeast Los Angeles	No	MI	R2RD
Los Angeles	9303 BARING CROSS ST	90044	6039018062	0.000	0.000	0.350	0.000	Shortfall of Sites	0.069	Low Medium II Residential	RD2-1	0	0	0	58.024	0.350		Residential - Single Family Residence, 0	094-5A199 228		South Los Angeles	No	MI	R2RD
Los Angeles	137 E 97TH ST	90003	6052004025	0.000	0.000	0.350	0.000	Shortfall of Sites	0.124	Low Medium I Residential	R2-1	0	0	0	32.264	0.350		Residential - Single Family Residence, 1	093A205 228		Southeast Los Angeles	No	MI	R2RD
Los Angeles	360 E 101ST ST	90003	6063006021	0.000	0.000	0.350	0.000	Shortfall of Sites	0.119	Low Medium I Residential	R2-1	0	0	0	33.635	0.350		Residential - Single Family Residence, 1	091-5A205 228		Southeast Los Angeles	No	MI	R2RD
Los Angeles	235 W 102ND ST	90003	6053025014	0.000	0.000	0.350	0.000	Shortfall of Sites	0.085	Low Medium I Residential	R2-1	0	0	0	47.217	0.350		Residential - Single Family Residence, 1	091-5A203 228		Southeast Los Angeles	No	MI	R2RD
Los Angeles	235 W 106TH ST	90003	6074006015	0.000	0.000	0.350	0.000	Shortfall of Sites	0.083	Low Medium I Residential	R2-1	0	0	0	48.397	0.350		Residential - Single Family Residence, 1	090A203 228		Southeast Los Angeles	No	MI	R2RD
Los Angeles	10956 WADSWORTH AVE	90059	6071016023	0.000	0.000	0.350	0.000	Shortfall of Sites	0.096	Low Medium I Residential	R2-1	0	0	0	41.483	0.350		Residential - Single Family Residence, 1	088-5A209 228		Southeast Los Angeles	No	MI	R2RD
Los Angeles	224 E 110TH ST	90061	6073015010	0.000	0.000	0.350	0.000	Shortfall of Sites	0.092	Low Medium I Residential	R2-1	0	0	0	43.640	0.350		Residential - Single Family Residence, 1	088-5A205 228		Southeast Los Angeles	No	MI	R2RD
Los Angeles	944 E 112TH ST	90059	6072023012	0.000	0.000	0.350	0.000	Shortfall of Sites	0.089	Low Medium I Residential	R2-1	0	0	0	44.920	0.350		Residential - Single Family Residence, 1	087A209 228		Southeast Los Angeles	No	MI	R2RD
Los Angeles	244 W 113TH ST	90061	6074025052	0.000	0.000	0.350	0.000	Shortfall of Sites	0.160	Low Medium I Residential	R2-1	0	0	0	25.064	0.350		Residential - Single Family Residence, 1	087A203 228		Southeast Los Angeles	No	MI	R2RD
Los Angeles	144 E 116TH ST	90061	6083010003	0.000	0.000	0.350	0.000	Shortfall of Sites	0.145	Low Medium I Residential	R2-1	0	0	0	27.655	0.350		Residential - Single Family Residence, 1	084B205 228		Southeast Los Angeles	No	MI	R2RD
Los Angeles	720 W ALONDRA BLVD	90247	6120020005	0.000	0.000	0.350	0.000	Shortfall of Sites	0.134	Low Medium II Residential	R2-1	0	0	0	29.782	0.350		Residential - Single Family Residence, 1	069B197 228		Harbor Gateway	No	MI	R2RD
Los Angeles	7104 COLDWATER CANYON AVE	91605	2324007003	0.000	0.000	0.350	0.000	Shortfall of Sites	0.145	Low Medium II Residential	RD2-1	0	0	0	27.616	0.350		Residential - Single Family Residence, 1	183B161 229		North Hollywood - Valley Village	No	MI	R2RD
Los Angeles	6655 GLORIA AVE	91406	2233018030	0.000	0.000	0.350	0.000	Shortfall of Sites	0.230	Low Medium I Residential	(F)R2-1-RIO	0	0	0	17.425	0.350		Residential - Single Family Residence, 1	180B141 229		Van Nuys - North Sherman Oaks	No	MI	R2RD
Los Angeles	5824 VINELAND AVE	91601	2415002008	0.000	0.000	0.350	0.000	Shortfall of Sites	0.127	Low Medium II Residential	RD1.5-1	0	0	0	31.541	0.350		Residential - Single Family Residence, 1	174B173 229		North Hollywood - Valley Village	No	MI	R2RD
Los Angeles	3210 INEZ ST	90023	5186017033	0.000	0.000	0.350	0.000	Shortfall of Sites	0.086	Low Medium I Residential	R2-1-CUGU	Low Neighborhood Residential	[VLN1 - MU4 - 3][RN2 - 20][CPIO]	0	46.465	0.350		Residential - Single Family Residence, 1	123A225 229	21	Boyle Heights	No	MI	R2RD , BH CPU
Los Angeles	1102 S DACOTAH ST	90023	5190005007	0.000	0.000	0.350	0.000	Shortfall of Sites	0.069	Low Medium I Residential	R2-1-CUGU	Low Neighborhood Residential	[VLN1 - MU4 - 3][RN2 - 20][CPIO]	0	58.091	0.350		Residential - Single Family Residence, 1	121-5A223 229	21	Boyle Heights	No	MI	R2RD , BH CPU
Los Angeles	5945 ARROYO DR	90042	5492019038	0.000	0.000	0.350	0.000	Shortfall of Sites	0.084	Low Medium II Residential	RD1.5-1	0	0	0	47.350	0.350		Residential - Five or More Units or Apartments (Any Combination) - 4 Stories or Less, 0	151-5A231 229		Northeast Los Angeles	No	MI	R2RD
Los Angeles	319 S AVENUE 57	90042	5492005011	0.000	0.000	0.350	0.000	Shortfall of Sites	0.129	Low Medium II Residential	RD1.5-1	0	0	0	31.066	0.350		Residential - Single Family Residence, 1	150A229 229		Northeast Los Angeles	No	MI	R2RD
Los Angeles	5199 BORLAND RD	90032	5221003016	0.000	0.000	0.350	0.000	Shortfall of Sites	0.114	Low Medium II Residential	RD1.5-1	0	0	0	34.936	0.350		, 1	138A235 229		Northeast Los Angeles	No	MI	R2RD
Los Angeles	548 N WESTLAKE AVE	90026	5404012005	0.000	0.000	0.350	0.000	Shortfall of Sites	0.129	Low Medium II Residential	RD2-1VL	0	0	0	31.098	0.350		Residential - Single Family Residence, 1	138A207 229		Silver Lake - Echo Park - Elysian Valley	No	MI	R2RD
Los Angeles	0	0	5159015029	0.000	0.000	0.350	0.000	Shortfall of Sites	0.093	Low Medium Residential	RD2-1-O	0	0	0	43.020	0.350	Vacant	Residential - Four Units (Any Combination) - 4 Stories or Less - Vacant Land, 0	135A207 229		Westlake	No	MI	R2RD
Los Angeles	2695 DOBINSON ST	90033	5177011039	0.000	0.000	0.350	0.000	Shortfall of Sites	0.079	Low Medium II Residential	RD1.5-1-CUGU	0	0	0	50.504	0.350		Residential - Single Family Residence, 1	130-5A227 229		Boyle Heights	No	MI	R2RD
Los Angeles	2307 S HIGHLAND AVE	90016	5062018024	0.000	0.000	0.350	0.000	Shortfall of Sites	0.118	Low Medium II Residential	RD2-1-O	0	0	0	33.767	0.350		Residential - Single Family Residence, 1	123B181 229		West Adams - Baldwin Hills - Leimert	No	MI	R2RD
Los Angeles	2328 S DUNSMUIR AVE	90016	5063011014	0.000	0.000	0.350	0.000	Shortfall of Sites	0.119	Low Medium II Residential	RD2-1	0	0	0	33.602	0.350		Residential - Single Family Residence - Guesthouse, 1	123B177 229		West Adams - Baldwin Hills - Leimert	No	MI	R2RD
Los Angeles	5343 BLACKWELDER ST	90016	5043016015	0.000	0.000	0.350	0.000	Shortfall of Sites	0.110	Low Medium II Residential	RD1.5-1	0	0	0	36.299	0.350		Residential - Single Family Residence, 1	120B177 229		West Adams - Baldwin Hills - Leimert	No	MI	R2RD
Los Angeles	1235 E 22ND ST	90011	5131014023	0.000	0.000	0.350	0.000	Shortfall of Sites	0.103	Low Medium I Residential	R2-1	0	0	0	38.787	0.350		Residential - Single Family Residence, 1	120A211 229		Southeast Los Angeles	No	MI	R2RD
Los Angeles	3983 LA SALLE AVE	90062	5036028025	0.000	0.000	0.350	0.000	Shortfall of Sites	0.137	Low Medium I Residential	R2-1	0	0	0	29.171	0.350		Residential - Single Family Residence, 1	114B193 229		South Los Angeles	No	MI	R2RD
Los Angeles	142 W 40TH PL	90037	5111023004	0.000	0.000	0.350	0.000	Shortfall of Sites	0.128	Low Medium II Residential	RD2-1	0	0	0	31.365	0.350		Residential - Single Family Residence, 1	115-5A203 229		Southeast Los Angeles	No	MI	R2RD
Los Angeles	1404 E 42ND ST	90011	5116009025	0.000	0.000	0.350	0.000	Shortfall of Sites	0.083	Low Medium I Residential	R2-1	0	0	0	48.450	0.350		Residential - Single Family Residence, 1	114A211 229		Southeast Los Angeles	No	MI	R2RD
Los Angeles	1540 E 42ND ST	90011	5116016012	0.000	0.000	0.350	0.000	Shortfall of Sites	0.116	Low Medium I Residential	R2-1	0	0	0	34.424	0.350		Residential - Single Family Residence, 1	114A213 229		Southeast Los Angeles	No	MI	R2RD
Los Angeles	694 E 42ND PL	90011	5115007012	0.000	0.000	0.350	0.000	Shortfall of Sites	0.117	Low Medium I Residential	R2-1	0	0	0	34.084	0.350		Residential - Single Family Residence, 1	114A207 229		Southeast Los Angeles	No	MI	R2RD
Los Angeles	224 W 42ND PL	90037	5111014010	0.000	0.000	0.350	0.000	Shortfall of Sites	0.146	Low Medium II Residential	RD2-1	0	0	0	27.460	0.350		Residential - Single Family Residence, 1	114A203 229		Southeast Los Angeles	No	MI	R2RD
Los Angeles	604 W 42ND PL	90037	5019014025	0.000	0.000	0.350	0.000	Shortfall of Sites	0.110	Low Medium II Residential	RD2-1	0	0	0	36.284	0.350		Residential - Single Family Residence, 1	114A201 229		South Los Angeles	No	MI	R2RD
Los Angeles	1536 E 45TH ST	90011	5106012002	0.000	0.000	0.350	0.000	Shortfall of Sites	0.111	Low Medium I Residential	R2-1	0	0	0	36.029	0.350		Residential - Single Family Residence, 1	112-5A213 229		Southeast Los Angeles	No	MI	R2RD
Los Angeles	4458 CROCKER ST	90011	5109013037	0.000	0.000	0.350	0.000	Shortfall of Sites	0.092	Low Medium I Residential	R2-1	0	0	0	43.559	0.350		Residential - Single Family Residence, 1	112-5A205 229		Southeast Los Angeles	No	MI	R2RD
Los Angeles	4525 10TH AVE	90043	5013024007	0.000	0.000	0.350	0.000	Shortfall of Sites	0.159	Low Medium I Residential	R2-1	0	0	0	25.113	0.350		Residential - Single Family Residence, 1	111B185 229		West Adams - Baldwin Hills - Leimert	No	MI	R2RD
Los Angeles	632 W 49TH PL	90037	5018022011	0.000	0.000	0.350	0.000	Shortfall of Sites	0.096	Low Medium II Residential	RD2-1	0	0	0	41.543	0.350		Residential - Single Family Residence, 1	111A201 229		South Los Angeles	No	MI	R2RD
Los Angeles	1285 E 53RD ST	90011	5104004035	0.000	0.000	0.350	0.000	Shortfall of Sites	0.122	Low Medium I Residential	R2-1	0	0	0	32.875	0.350		Residential - Single Family Residence, 1	108B209 229		Southeast Los Angeles	No	MI	R2RD
Los Angeles	215 W 52ND PL	90037	5110029017	0.000	0.000	0.350	0.000	Shortfall of Sites	0.105	Low Medium I Residential	R2-1	0	0	0	38.013	0.350		Residential - Single Family Residence, 1	108B201 229		Southeast Los Angeles	No	MI	R2RD
Los Angeles	1106 W 52ND ST	90037	5002028017	0.000	0.000	0.350	0.000	Shortfall of Sites	0.123	Low Medium I Residential	R2-1	0	0	0	32.506	0.350		Residential - Single Family Residence, 1	108B197 229		South Los Angeles	No	MI	R2RD
Los Angeles	1521 E 55TH ST	90011	5105004021	0.000	0.000	0.350	0.000	Shortfall of Sites	0.120	Low Medium I Residential	R2-1	0	0	0	33.410	0.350		Residential - Single Family Residence, 1	108B213 229		Southeast Los Angeles	No	MI	R2RD

Jurisdiction Name	Site Address/Intersection	5 Digit ZIP Code	Assessor Parcel Number	Very Low-Income	Low-Income	Moderate-Income	Above Moderate-Income	Type of Shortfall	Parcel Size (Acres)	Current General Plan Designation	Current Zoning	Proposed General Plan (GP) Designation	Proposed Zoning	Minimum Density Allowed	Maximum Density Allowed	Total Capacity	Vacant/ Nonvacant	Description of Existing Uses	PIN	Base Density Per Acre	Community Plan Area	Rent Stabalization Ordinance	Income Category	Applicable Rezoning Program (Program informing values in Column Q listed first)
Los Angeles	906 W 59TH PL	90044	6004006016	0.000	0.000	0.350	0.000	Shortfall of Sites	0.145	Low Medium I Residential	R2-1	0	0	0	27.528	0.350		Residential - Single Family Residence, 1	105B197 229		South Los Angeles	No	MI	R2RD
Los Angeles	815 E 74TH ST	90001	6023006027	0.000	0.000	0.350	0.000	Shortfall of Sites	0.114	Low Medium I Residential	R2-1-CPIO	0	0	0	35.221	0.350		Residential - Single Family Residence, 1	102B209 229		Southeast Los Angeles	No	MI	R2RD
Los Angeles	921 W 77TH ST	90044	6020009024	0.000	0.000	0.350	0.000	Shortfall of Sites	0.129	Low Medium II Residential	RD2-1	0	0	0	31.062	0.350		Residential - Single Family Residence, 1	099B197 229		South Los Angeles	No	MI	R2RD
Los Angeles	714 E 76TH PL	90001	6023023004	0.000	0.000	0.350	0.000	Shortfall of Sites	0.117	Low Medium I Residential	R2-1-CPIO	0	0	0	34.163	0.350		Residential - Single Family Residence, 1	099B205 229		Southeast Los Angeles	No	MI	R2RD
Los Angeles	118 W 88TH ST	90003	6040022007	0.000	0.000	0.350	0.000	Shortfall of Sites	0.111	Low Medium II Residential	RD2-1	0	0	0	36.185	0.350		Residential - Single Family Residence, 1	096A203 229		Southeast Los Angeles	No	MI	R2RD
Los Angeles	8847 MENLO AVE	90044	6038012029	0.000	0.000	0.350	0.000	Shortfall of Sites	0.118	Low Medium I Residential	R2-1	0	0	0	33.991	0.350		Residential - Single Family Residence, 1	096A199 229		South Los Angeles	No	MI	R2RD
Los Angeles	914 E 88TH PL	90002	6042027021	0.000	0.000	0.350	0.000	Shortfall of Sites	0.116	Low Medium I Residential	R2-1	0	0	0	34.520	0.350		Residential - Single Family Residence, 1	096A209 229		Southeast Los Angeles	No	MI	R2RD
Los Angeles	524 W 89TH ST	90044	6038005022	0.000	0.000	0.350	0.000	Shortfall of Sites	0.092	Low Medium I Residential	R2-1-CPIO	0	0	0	43.557	0.350		Residential - Single Family Residence, 1	096A201 229		South Los Angeles	No	MI	R2RD
Los Angeles	9301 HOLMES AVE	90002	6048032004	0.000	0.000	0.350	0.000	Shortfall of Sites	0.186	Low Medium I Residential	R2-1	0	0	0	21.527	0.350		Residential - Single Family Residence, 1	094-5A213 229		Southeast Los Angeles	No	MI	R2RD
Los Angeles	537 W 97TH ST	90044	6054028021	0.000	0.000	0.350	0.000	Shortfall of Sites	0.129	Low Medium II Residential	RD2-1	0	0	0	31.096	0.350		Residential - Single Family Residence, 1	093A201 229		South Los Angeles	No	MI	R2RD
Los Angeles	354 E 101ST ST	90003	6063006020	0.000	0.000	0.350	0.000	Shortfall of Sites	0.119	Low Medium I Residential	R2-1	0	0	0	33.635	0.350		Residential - Single Family Residence, 1	091-5A205 229		Southeast Los Angeles	No	MI	R2RD
Los Angeles	1524 E 109TH ST	90059	6070004014	0.000	0.000	0.350	0.000	Shortfall of Sites	0.168	Low Medium I Residential	R2-1	0	0	0	23.819	0.350		Residential - Single Family Residence, 1	088-5A213 229		Southeast Los Angeles	No	MI	R2RD
Los Angeles	622 E 109TH PL	90059	6071004011	0.000	0.000	0.350	0.000	Shortfall of Sites	0.110	Low Medium I Residential	R2-1	0	0	0	36.265	0.350		Residential - Single Family Residence, 1	088-5A207 229		Southeast Los Angeles	No	MI	R2RD
Los Angeles	413 W 110TH ST	90061	6075032021	0.000	0.000	0.350	0.000	Shortfall of Sites	0.122	Low Medium I Residential	R2-1	0	0	0	32.752	0.350		Residential - Single Family Residence, 1	088-5A201 229		South Los Angeles	No	MI	R2RD
Los Angeles	222 E 110TH ST	90061	6073015011	0.000	0.000	0.350	0.000	Shortfall of Sites	0.121	Low Medium I Residential	R2-1	0	0	0	33.047	0.350		Residential - Single Family Residence, 1	088-5A205 229		Southeast Los Angeles	No	MI	R2RD
Los Angeles	946 E 112TH ST	90059	6072023026	0.000	0.000	0.350	0.000	Shortfall of Sites	0.089	Low Medium I Residential	R2-1	0	0	0	44.918	0.350		Residential - Single Family Residence, 1	087A209 229		Southeast Los Angeles	No	MI	R2RD
Los Angeles	634 E 113TH ST	90059	6072002008	0.000	0.000	0.350	0.000	Shortfall of Sites	0.129	Low Medium I Residential	R2-1	0	0	0	31.078	0.350		Residential - Single Family Residence, 1	087A207 229		Southeast Los Angeles	No	MI	R2RD
Los Angeles	138 E 116TH ST	90061	6083010004	0.000	0.000	0.350	0.000	Shortfall of Sites	0.129	Low Medium I Residential	R2-1	0	0	0	31.113	0.350		Residential - Single Family Residence, 1	084B205 229		Southeast Los Angeles	No	MI	R2RD
Los Angeles	14828 ORO GRANDE ST	91342	2506033004	0.000	0.000	0.350	0.000	Shortfall of Sites	0.182	Low Medium I Residential	RD3-1XL-CPIO	0	0	0	22.028	0.350		Residential - Single Family Residence, 1	219B149 230		Sylmar	No	MI	R2RD
Los Angeles	15330 LASSEN ST	91345	2656005159	0.000	0.000	0.350	0.000	Shortfall of Sites	0.418	Low Medium I Residential	RD6-1	0	0	0	9.562	0.350		Residential - Single Family Residence, 1	201B145 230		Mission Hills - Panorama City - North Hills	No	MI	R2RD
Los Angeles	2953 ESTARA AVE	90065	5458021010	0.000	0.000	0.350	0.000	Shortfall of Sites	0.131	Low Medium II Residential	RD2-1-CDO	0	0	0	30.553	0.350		Residential - Single Family Residence, 1	154-5A215 230		Northeast Los Angeles	No	MI	R2RD
Los Angeles	2764 NEWELL ST	90039	5442014033	0.000	0.000	0.350	0.000	Shortfall of Sites	0.069	Low Medium I Residential	R2-1VL-RIO	0	0	0	58.081	0.350		Residential - Single Family Residence, 1	148-5A213 230		Silver Lake - Echo Park - Elysian Valley	No	MI	R2RD
Los Angeles	823 N LA FAYETTE PARK PL	90026	5402002005	0.000	0.000	0.350	0.000	Shortfall of Sites	0.172	Low Medium I Residential	RD3-1VL	0	0	0	23.237	0.350		Residential - Single Family Residence, 1	141A205 230		Silver Lake - Echo Park - Elysian Valley	No	MI	R2RD
Los Angeles	2851 PHELPS AVE	90032	5217002019	0.000	0.000	0.350	0.000	Shortfall of Sites	0.099	Low Medium I Residential	[Q]RD3-1D	0	0	0	40.263	0.350		Residential - Single Family Residence, 1	141A233 230		Northeast Los Angeles	No	MI	R2RD
Los Angeles	316 N DILLON ST	90026	5156008007	0.000	0.000	0.350	0.000	Shortfall of Sites	0.117	Low Medium II Residential	RD2-1VL	0	0	0	34.166	0.350		Residential - Single Family Residence, 1	139-5A201 230		Silver Lake - Echo Park - Elysian Valley	No	MI	R2RD
Los Angeles	243 N CARONDELET ST	90026	5157008020	0.000	0.000	0.350	0.000	Shortfall of Sites	0.129	Low Medium Residential	RD1.5-1	0	0	0	30.954	0.350		Residential - Single Family Residence, 1	138A205 230		Westlake	No	MI	R2RD
Los Angeles	2917 LANFRANCO ST	90033	5185016008	0.000	0.000	0.350	0.000	Shortfall of Sites	0.067	Low Medium I Residential	R2-1-CUGU	Low Neighborhood Residential	[VLN1 - MU4 - 3][RN2 - 20][CPIO]	0	59.877	0.350		Residential - Single Family Residence, 1	124-5A225 230	21	Boyle Heights	No	MI	R2RD , BH CPU
Los Angeles	3229 DARWIN AVE	90031	5210032023	0.000	0.000	0.350	0.000	Shortfall of Sites	0.093	Low Medium I Residential	RD3-1	0	0	0	43.045	0.350		Residential - Single Family Residence, 1	136-5A225 230		Northeast Los Angeles	No	MI	R2RD
Los Angeles	4206 HATFIELD PL	90032	5215002010	0.000	0.000	0.350	0.000	Shortfall of Sites	0.182	Low Medium II Residential	R2-1	0	0	0	21.972	0.350		Residential - Single Family Residence - Pool, 1	136-5A229 230		Northeast Los Angeles	No	MI	R2RD
Los Angeles	0	0	5159015030	0.000	0.000	0.350	0.000	Shortfall of Sites	0.102	Low Medium Residential	RD2-1-O	0	0	0	39.210	0.350	Vacant	Residential - Four Units (Any Combination) - 4 Stories or Less - Vacant Land, 0	135A207 230		Westlake	No	MI	R2RD
Los Angeles	2939 S VICTORIA AVE	90016	5050019011	0.000	0.000	0.350	0.000	Shortfall of Sites	0.058	Low Medium II Residential	RD2-1	0	0	0	69.259	0.350		Residential - Single Family Residence, 1	120B185 230		West Adams - Baldwin Hills - Leimert	No	MI	R2RD
Los Angeles	2837 S HARCOURT AVE	90016	5057027020	0.000	0.000	0.350	0.000	Shortfall of Sites	0.119	Low Medium I Residential	R2-1	0	0	0	33.505	0.350		Residential - Single Family Residence, 1	120B181 230		West Adams - Baldwin Hills - Leimert	No	MI	R2RD
Los Angeles	847 E 20TH ST	90011	5131006015	0.000	0.000	0.350	0.000	Shortfall of Sites	0.138	Low Medium II Residential	RD1.5-1	0	0	0	29.040	0.350		Commercial - Parking Lot (Commercial Use Property) - Lots - Patron or Employee - One Story, 0	121-5A209 230		Southeast Los Angeles	No	MI	R2RD
Los Angeles	214 E 37TH ST	90011	5121028003	0.000	0.000	0.350	0.000	Shortfall of Sites	0.115	Low Medium I Residential	R2-1	0	0	0	34.848	0.350		Residential - Single Family Residence, 1	117A205 230		Southeast Los Angeles	No	MI	R2RD
Los Angeles	3982 LA SALLE AVE	90062	5036029022	0.000	0.000	0.350	0.000	Shortfall of Sites	0.148	Low Medium I Residential	R2-1	0	0	0	27.032	0.350		Residential - Single Family Residence, 1	114B193 230		South Los Angeles	No	MI	R2RD
Los Angeles	686 E 42ND PL	90011	5115007011	0.000	0.000	0.350	0.000	Shortfall of Sites	0.117	Low Medium I Residential	R2-1	0	0	0	34.084	0.350		Residential - Single Family Residence, 1	114A207 230		Southeast Los Angeles	No	MI	R2RD
Los Angeles	402 E 42ND PL	90011	5113010024	0.000	0.000	0.350	0.000	Shortfall of Sites	0.097	Low Medium I Residential	R2-1	0	0	0	41.250	0.350		Residential - Single Family Residence, 1	114A205 230		Southeast Los Angeles	No	MI	R2RD
Los Angeles	357 W 46TH ST	90037	5110004018	0.000	0.000	0.350	0.000	Shortfall of Sites	0.124	Low Medium II Residential	RD2-1	0	0	0	32.232	0.350		Residential - Single Family Residence, 1	112-5A203 230		Southeast Los Angeles	No	MI	R2RD
Los Angeles	638 W 49TH PL	90037	5018022010	0.000	0.000	0.350	0.000	Shortfall of Sites	0.096	Low Medium II Residential	RD2-1	0	0	0	41.543	0.350		Residential - Single Family Residence, 1	111A201 230		South Los Angeles	No	MI	R2RD
Los Angeles	1548 E 50TH ST	90011	5106023009	0.000	0.000	0.350	0.000	Shortfall of Sites	0.124	Low Medium I Residential	R2-1	0	0	0	32.265	0.350		Residential - Single Family Residence, 1	111A213 230		Southeast Los Angeles	No	MI	R2RD
Los Angeles	219 W 52ND PL	90037	5110029018	0.000	0.000	0.350	0.000	Shortfall of Sites	0.105	Low Medium I Residential	R2-1	0	0	0	38.021	0.350		Residential - Single Family Residence, 1	108B201 230		Southeast Los Angeles	No	MI	R2RD
Los Angeles	5930 S SAN PEDRO ST	90003	6006029027	0.000	0.000	0.350	0.000	Shortfall of Sites	0.060	Low Medium II Residential	RD1.5-1-CPIO	0	0	0	67.015	0.350		Residential - Single Family Residence, 0	105B205 230		Southeast Los Angeles	No	MI	R2RD
Los Angeles	925 W 77TH ST	90044	6020009025	0.000	0.000	0.350	0.000	Shortfall of Sites	0.129	Low Medium II Residential	RD2-1	0	0	0	31.062	0.350		Residential - Single Family Residence, 1	099B197 230		South Los Angeles	No	MI	R2RD
Los Angeles	708 E 76TH PL	90001	6023023003	0.000	0.000	0.350	0.000	Shortfall of Sites	0.117	Low Medium I Residential	R2-1-CPIO	0	0	0	34.163	0.350		Residential - Single Family Residence, 1	099B205 230		Southeast Los Angeles	No	MI	R2RD
Los Angeles	124 W 88TH ST	90003	6040022008	0.000	0.000	0.350	0.000	Shortfall of Sites	0.123	Low Medium II Residential	RD2-1	0	0	0	32.567	0.350		Residential - Single Family Residence, 1	096A203 230		Southeast Los Angeles	No	MI	R2RD
Los Angeles	530 W 89TH ST	90044	6038005001	0.000	0.000	0.350	0.000	Shortfall of Sites	0.153	Low Medium I Residential	R2-1-CPIO	0	0	0	26.107	0.350		Residential - Single Family Residence, 1	096A201 230		South Los Angeles	No	MI	R2RD
Los Angeles	9546 GRAHAM AVE	90002	6048026016	0.000	0.000	0.350	0.000	Shortfall of Sites	0.076	Low Medium I Residential	R2-1	0	0	0	52.391	0.350		Residential - Single Family Residence, 0	093A213 230		Southeast Los Angeles	No	MI	R2RD
Los Angeles	112 W 97TH ST	90003	6053014039	0.000	0.000	0.350	0.000	Shortfall of Sites	0.119	Low Medium I Residential	R2-1	0	0	0	33.505	0.350		Residential - Single Family Residence, 1	093A203 230		Southeast Los Angeles	No	MI	R2RD
Los Angeles	10106 S HOOVER ST	90044	6054018017	0.000	0.000	0.350	0.000	Shortfall of Sites	0.129	Low Medium II Residential	RD2-1	0	0	0	30.975	0.350		Residential - Single Family Residence, 1	091-5A201 230		South Los Angeles	No	MI	R2RD
Los Angeles	201 W 106TH ST	90003	6074006024	0.000	0.000	0.350	0.000	Shortfall of Sites	0.094	Low Medium I Residential	R2-1	0	0	0	42.573	0.350		Residential - Single Family Residence, 1	090A203 230		Southeast Los Angeles	No	MI	R2RD
Los Angeles	1512 E 109TH ST	90059	6070004001	0.000	0.000	0.350	0.000	Shortfall of Sites	0.089	Low Medium I Residential	R2-1	0	0	0	44.913	0.350		Residential - Single Family Residence, 1	088-5A211 230		Southeast Los Angeles	No	MI	R2RD
Los Angeles	10910 WILLOWBROOK AVE	90059	6069006035	0.000	0.000	0.350	0.000	Shortfall of Sites	0.175	Low Medium I Residential	R2-1	0	0	0	22.894	0.350		Residential - Single Family Residence, 1	088-5A213 230		Southeast Los Angeles	No	MI	R2RD
Los Angeles	115 W 110TH ST	90061	6074016023	0.000	0.000	0.350	0.000	Shortfall of Sites	0.137	Low Medium I Residential	R2-1	0	0	0	29.109	0.350		Residential - Single Family Residence, 0	088-5A203 230		Southeast Los Angeles	No	MI	R2RD
Los Angeles	218 E 110TH ST	90061	6073015012	0.000	0.000	0.350	0.000	Shortfall of Sites	0.123	Low Medium I Residential	R2-1	0	0	0	32.417	0.350		Residential - Single Family Residence, 1	088-5A205 230		Southeast Los Angeles	No	MI	R2RD
Los Angeles	952 E 112TH ST	90059	6072023025	0.000	0.000	0.350	0.000	Shortfall of Sites	0.089	Low Medium I Residential	R2-1	0	0	0	44.915	0.350		Residential - Single Family Residence, 1	087A209 230		Southeast Los Angeles	No	MI	R2RD
Los Angeles	638 E 113TH ST	90059	6072002009	0.000	0.000	0.350	0.000	Shortfall of Sites	0.129	Low Medium I Residential	R2-1	0	0	0	31.078	0.350		Residential - Single Family Residence, 1	087A207 230		Southeast Los Angeles	No	MI	R2RD
Los Angeles	724 W ALONDRA BLVD	90247	6120020004	0.000	0.000	0.350	0.000	Shortfall of Sites	0.147	Low Medium II Residential	R2-1	0	0	0	27.162	0.350		Residential - Single Family Residence, 1	069B197 230		Harbor Gateway	No	MI	R2RD
Los Angeles	10434 IRMA AVE	91042	2558002004	0.000	0.000	0.350	0.000	Shortfall of Sites	0.126	Low Medium I Residential	RD3-1	0	0	0	31.638	0.350		Residential - Single Family Residence, 1	204B193 231		Sunland - Tujunga - Lake View Terrace - Shadow Hills - East La Tuna Canyon	No	MI	R2RD
Los Angeles	15322 LASSEN ST	91345	2656005157	0.000	0.000	0.350	0.000	Shortfall of Sites	0.417	Low Medium I Residential	RD6-1	0	0	0	9.583	0.350		Residential - Single Family Residence, 1	201B145 231		Mission Hills - Panorama City - North Hills	No	MI	R2RD
Los Angeles	10036 TUJUNGA CANYON BLVD	91042	2568004044	0.000	0.000	0.350	0.000	Shortfall of Sites	0.057	Low Medium I Residential	RD3-1	0	0	0	70.334	0.350		Residential - Single Family Residence, 1	202-5A201 231		Sunland - Tujunga - Lake View Terrace - Shadow Hills - East La Tuna Canyon	No	MI	R2RD
Los Angeles	2835 MARSH ST	90039	5442030022	0.000	0.000	0.350	0.000	Shortfall of Sites	0.113	Low Medium I Residential	R2-1VL-RIO	0	0	0	35.247	0.350		Residential - Single Family Residence, 1	150A211 231		Silver Lake - Echo Park - Elysian Valley	No	MI	R2RD
Los Angeles	2743 NEWELL ST	90039	5442003017	0.000	0.000	0.350	0.000	Shortfall of Sites	0.124	Low Medium I Residential	R2-1VL-RIO	0	0	0	32.223	0.350		Residential - Single Family Residence, 1	148-5A213 231		Silver Lake - Echo Park - Elysian Valley	No	MI	R2RD
Los Angeles	1243 SEWARD ST	90038	5532001013	0.000	0.000	0.350	0.000	Shortfall of Sites	0.118	Low Medium II Residential	RD1.5-1XL	0	0	0	34.032	0.350		Residential - Single Family Residence, 1	144B185 231		Hollywood	No	MI	R2RD
Los Angeles	649 W AVENUE 28	90065	5453013024	0.000	0.000	0.350	0.000	Shortfall of Sites	0.101	Low Medium II Residential	RD1.5-1-CDO-RIO	0	0	0	39.726	0.350		Residential - Single Family Residence, 1	144A219 231		Northeast Los Angeles	No	MI	R2RD
Los Angeles	3625 MARMION WAY	90065	5446022029	0.000	0.000	0.350	0.000	Shortfall of Sites	0.103	Public Facilities	RD1.5-1-CDO	0	0	0	38.879	0.350		Residential - Single Family Residence, 1	144A223 231		Northeast Los Angeles	No	MI	R2RD
Los Angeles	3738 ROSEMEAD AVE	90032	5306014037	0.000	0.000	0.350	0.000	Shortfall of Sites	0.163	Low Medium I Residential	RD3-1	0	0	0	24.472	0.350		Residential - Single Family Residence, 1	144A233 231		Northeast Los Angeles	No	MI	R2RD
Los Angeles	5347 NAVARRO ST	90032	5219006022	0.000	0.000	0.350	0.000	Shortfall of Sites	0.151	Low Medium II Residential	RD2-1	0	0	0	26.421	0.350		Residential - Single Family Residence, 1	144A237 231		Northeast Los Angeles	No	MI	R2RD
Los Angeles	3314 PUEBLO AVE	90032	5218017013	0.000	0.000	0.350	0.000	Shortfall of Sites	0.152	Low Medium I Residential	[Q]RD3-1D	0	0	0	26.400	0.350		Residential - Single Family Residence, 1	142-5A235 231		Northeast Los Angeles	No	MI	R2RD
Los Angeles	3610 BELLEVUE AVE	90026	5401009042	0.000	0.000	0.350	0.000	Shortfall of Sites	0.119	Low Medium II Residential	RD2-1VL	0	0	0	33.508	0.350		Residential - Single Family Residence, 1	141A201 231		Silver Lake - Echo Park - Elysian Valley	No	MI	R2RD
Los Angeles	1211 INNES AVE	90026	5406014030	0.000	0.000	0.350	0.000	Shortfall of Sites	0.110	Low Medium II Residential	RD2-1VL	0	0	0	36.403	0.350		Residential - Single Family Residence, 1	138A211 231		Silver Lake - Echo Park - Elysian Valley	No	MI	R2RD
Los Angeles	2029 DARWIN AVE	90031	5410020038	0.000	0.000	0.350	0.000	Shortfall of Sites	0.098	Low Medium II Residential	RD1.5-1	0	0	0	40.907	0.350		Residential - Five or More Units or Apartments (Any Combination) - 4 Stories or Less, 0	136-5A221 231		Northeast Los Angeles	No	MI	R2RD
Los Angeles	0	0	5159015031	0.000	0.000	0.350	0.000	Shortfall of Sites	0.160	Low Medium Residential	RD2-1-O	0	0	0	25.060	0.350	Vacant	Residential - Single Family Residence - Vacant Land, 0	135A207 231		Westlake	No	MI	R2RD

Jurisdiction Name	Site Address/Intersection	5 Digit ZIP Code	Assessor Parcel Number	Very Low-Income	Low-Income	Moderate-Income	Above Moderate-Income	Type of Shortfall	Parcel Size (Acres)	Current General Plan Designation	Current Zoning	Proposed General Plan (GP) Designation	Proposed Zoning	Minimum Density Allowed	Maximum Density Allowed	Total Capacity	Vacant/ Nonvacant	Description of Existing Uses	PIN	Base Density Per Acre	Community Plan Area	Rent Stabalization Ordinance	Income Category	Applicable Rezoning Program (Program informing values in Column Q listed first)
Los Angeles	2938 VIRGINIA RD	90016	5050021025	0.000	0.000	0.350	0.000	Shortfall of Sites	0.095	Low Medium II Residential	RD2-1	0	0	0	42.279	0.350		Residential - Single Family Residence, 1	120B185 231		West Adams - Baldwin Hills - Leimert	No	MI	R2RD
Los Angeles	2824 S HARCOURT AVE	90016	5057026007	0.000	0.000	0.350	0.000	Shortfall of Sites	0.107	Low Medium I Residential	R2-1	0	0	0	37.230	0.350		Residential - Single Family Residence, 1	120B181 231		West Adams - Baldwin Hills - Leimert	No	MI	R2RD
Los Angeles	1720 W 37TH PL	90018	5041035019	0.000	0.000	0.350	0.000	Shortfall of Sites	0.097	Low Medium I Residential	R2-1-O-CPIO	0	0	0	41.249	0.350		Residential - Single Family Residence, 1	117B193 231		South Los Angeles	No	MI	R2RD
Los Angeles	834 E 28TH ST	90011	5128020006	0.000	0.000	0.350	0.000	Shortfall of Sites	0.172	Low Medium II Residential	RD2-1	0	0	0	23.226	0.350		Residential - Single Family Residence, 1	118-5A209 231		Southeast Los Angeles	No	MI	R2RD
Los Angeles	212 E 37TH ST	90011	5121028002	0.000	0.000	0.350	0.000	Shortfall of Sites	0.115	Low Medium I Residential	R2-1	0	0	0	34.847	0.350		Residential - Single Family Residence, 1	117A205 231		Southeast Los Angeles	No	MI	R2RD
Los Angeles	951 E 33RD ST	90011	5114020018	0.000	0.000	0.350	0.000	Shortfall of Sites	0.095	Low Medium II Residential	RD2-1	0	0	0	42.140	0.350		Residential - Single Family Residence, 1	117A209 231		Southeast Los Angeles	No	MI	R2RD
Los Angeles	1556 E 42ND ST	90011	5116016010	0.000	0.000	0.350	0.000	Shortfall of Sites	0.116	Low Medium I Residential	R2-1	0	0	0	34.434	0.350		Residential - Single Family Residence, 1	114A213 231		Southeast Los Angeles	No	MI	R2RD
Los Angeles	612 W 42ND PL	90037	5019014027	0.000	0.000	0.350	0.000	Shortfall of Sites	0.110	Low Medium II Residential	RD2-1	0	0	0	36.281	0.350		Residential - Single Family Residence, 1	114A201 231		South Los Angeles	No	MI	R2RD
Los Angeles	4528 CRENSHAW BLVD	90043	5013022029	0.000	0.000	0.350	0.000	Shortfall of Sites	0.158	Low Medium I Residential	R2-1	0	0	0	25.273	0.350		Commercial - Bank, Savings and Loan - One Story, 0	111B185 231		West Adams - Baldwin Hills - Leimert	No	MI	R2RD
Los Angeles	1426 E 46TH ST	90011	5107012013	0.000	0.000	0.350	0.000	Shortfall of Sites	0.123	Low Medium I Residential	R2-1	0	0	0	32.493	0.350		Residential - Single Family Residence, 1	112-5A211 231		Southeast Los Angeles	No	MI	R2RD
Los Angeles	1251 E 50TH ST	90011	5107025022	0.000	0.000	0.350	0.000	Shortfall of Sites	0.124	Low Medium I Residential	R2-1	0	0	0	32.281	0.350		Residential - Single Family Residence, 1	111A211 231		Southeast Los Angeles	No	MI	R2RD
Los Angeles	1022 E 49TH PL	90011	5108017019	0.000	0.000	0.350	0.000	Shortfall of Sites	0.115	Low Medium I Residential	R2-1	0	0	0	34.917	0.350		Residential - Single Family Residence, 1	111A209 231		Southeast Los Angeles	No	MI	R2RD
Los Angeles	292 E 49TH ST	90011	5109008016	0.000	0.000	0.350	0.000	Shortfall of Sites	0.124	Low Medium II Residential	RD1.5-1	0	0	0	32.271	0.350		Residential - Single Family Residence, 1	111A205 231		Southeast Los Angeles	No	MI	R2RD
Los Angeles	702 W 49TH PL	90037	5018022009	0.000	0.000	0.350	0.000	Shortfall of Sites	0.096	Low Medium II Residential	RD2-1	0	0	0	41.544	0.350		Residential - Single Family Residence, 1	111A201 231		South Los Angeles	No	MI	R2RD
Los Angeles	1544 E 50TH ST	90011	5106023010	0.000	0.000	0.350	0.000	Shortfall of Sites	0.124	Low Medium I Residential	R2-1	0	0	0	32.265	0.350		Residential - Single Family Residence, 1	111A213 231		Southeast Los Angeles	No	MI	R2RD
Los Angeles	1273 E 53RD ST	90011	5104004038	0.000	0.000	0.350	0.000	Shortfall of Sites	0.124	Low Medium I Residential	R2-1	0	0	0	32.265	0.350		Residential - Single Family Residence, 1	108B209 231		Southeast Los Angeles	No	MI	R2RD
Los Angeles	223 W 52ND PL	90037	5110029019	0.000	0.000	0.350	0.000	Shortfall of Sites	0.105	Low Medium I Residential	R2-1	0	0	0	38.030	0.350		Residential - Single Family Residence, 1	108B201 231		Southeast Los Angeles	No	MI	R2RD
Los Angeles	5918 DENVER AVE	90044	6004030005	0.000	0.000	0.350	0.000	Shortfall of Sites	0.120	Low Medium I Residential	R2-1	0	0	0	33.431	0.350		Residential - Single Family Residence, 1	105B201 231		South Los Angeles	No	MI	R2RD
Los Angeles	5927 S SAN PEDRO ST	90003	6006004044	0.000	0.000	0.350	0.000	Shortfall of Sites	0.055	Low Medium II Residential	RD1.5-1-CPIO	0	0	0	72.412	0.350		Residential - Single Family Residence, 0	105B205 231		Southeast Los Angeles	No	MI	R2RD
Los Angeles	441 W 68TH ST	90003	6013026015	0.000	0.000	0.350	0.000	Shortfall of Sites	0.118	Low Medium I Residential	R2-1	0	0	0	33.959	0.350		Residential - Single Family Residence, 1	102B201 231		South Los Angeles	No	MI	R2RD
Los Angeles	807 E 74TH ST	90001	6023006029	0.000	0.000	0.350	0.000	Shortfall of Sites	0.114	Low Medium I Residential	R2-1-CPIO	0	0	0	35.221	0.350		Residential - Single Family Residence, 1	102B209 231		Southeast Los Angeles	No	MI	R2RD
Los Angeles	929 W 77TH ST	90044	6020009026	0.000	0.000	0.350	0.000	Shortfall of Sites	0.129	Low Medium II Residential	RD2-1	0	0	0	31.063	0.350		Residential - Single Family Residence, 1	099B197 231		South Los Angeles	No	MI	R2RD
Los Angeles	704 E 76TH PL	90001	6023023002	0.000	0.000	0.350	0.000	Shortfall of Sites	0.117	Low Medium I Residential	R2-1-CPIO	0	0	0	34.162	0.350		Residential - Single Family Residence, 1	099B205 231		Southeast Los Angeles	No	MI	R2RD
Los Angeles	151 E 88TH PL	90003	6041004014	0.000	0.000	0.350	0.000	Shortfall of Sites	0.094	Low Medium II Residential	RD2-1	0	0	0	42.684	0.350		Residential - Single Family Residence, 1	096A205 231		Southeast Los Angeles	No	MI	R2RD
Los Angeles	906 E 88TH PL	90002	6042027019	0.000	0.000	0.350	0.000	Shortfall of Sites	0.116	Low Medium I Residential	R2-1	0	0	0	34.527	0.350		Residential - Single Family Residence, 1	096A209 231		Southeast Los Angeles	No	MI	R2RD
Los Angeles	536 W 89TH ST	90044	6038005002	0.000	0.000	0.350	0.000	Shortfall of Sites	0.153	Low Medium I Residential	R2-1-CPIO	0	0	0	26.107	0.350		Residential - Single Family Residence, 1	096A201 231		South Los Angeles	No	MI	R2RD
Los Angeles	116 W 97TH ST	90003	6053014040	0.000	0.000	0.350	0.000	Shortfall of Sites	0.119	Low Medium I Residential	R2-1	0	0	0	33.505	0.350		Residential - Single Family Residence, 1	093A203 231		Southeast Los Angeles	No	MI	R2RD
Los Angeles	346 E 101ST ST	90003	6063006018	0.000	0.000	0.350	0.000	Shortfall of Sites	0.119	Low Medium I Residential	R2-1	0	0	0	33.635	0.350		Residential - Single Family Residence, 1	091-5A205 231		Southeast Los Angeles	No	MI	R2RD
Los Angeles	1512 E 109TH ST	90059	6070004001	0.000	0.000	0.350	0.000	Shortfall of Sites	0.115	Low Medium I Residential	R2-1	0	0	0	34.889	0.350		Residential - Single Family Residence, 0	088-5A211 231		Southeast Los Angeles	No	MI	R2RD
Los Angeles	630 E 109TH PL	90059	6071004013	0.000	0.000	0.350	0.000	Shortfall of Sites	0.110	Low Medium I Residential	R2-1	0	0	0	36.269	0.350		Residential - Single Family Residence, 1	088-5A207 231		Southeast Los Angeles	No	MI	R2RD
Los Angeles	119 W 110TH ST	90061	6074016024	0.000	0.000	0.350	0.000	Shortfall of Sites	0.122	Low Medium I Residential	R2-1	0	0	0	32.748	0.350		Residential - Single Family Residence, 1	088-5A203 231		Southeast Los Angeles	No	MI	R2RD
Los Angeles	421 W 110TH ST	90061	6075032023	0.000	0.000	0.350	0.000	Shortfall of Sites	0.122	Low Medium I Residential	R2-1	0	0	0	32.752	0.350		Residential - Single Family Residence, 1	088-5A201 231		South Los Angeles	No	MI	R2RD
Los Angeles	214 E 110TH ST	90061	6073015013	0.000	0.000	0.350	0.000	Shortfall of Sites	0.122	Low Medium I Residential	R2-1	0	0	0	32.728	0.350		Residential - Single Family Residence, 1	088-5A205 231		Southeast Los Angeles	No	MI	R2RD
Los Angeles	954 E 112TH ST	90059	6072023009	0.000	0.000	0.350	0.000	Shortfall of Sites	0.089	Low Medium I Residential	R2-1	0	0	0	44.913	0.350		Residential - Single Family Residence, 1	087A209 231		Southeast Los Angeles	No	MI	R2RD
Los Angeles	126 E 116TH ST	90061	6083010006	0.000	0.000	0.350	0.000	Shortfall of Sites	0.241	Low Medium I Residential	R2-1	0	0	0	16.593	0.350		Residential - Single Family Residence, 1	084B205 231		Southeast Los Angeles	No	MI	R2RD
Los Angeles	1644 N WILMINGTON BLVD	90744	7414013006	0.000	0.000	0.350	0.000	Shortfall of Sites	0.132	Low Medium II Residential	[Q]RD1.5-1XL-O-CUGU	0	0	0	30.410	0.350		Residential - Double, Duplex, or Two Units - 4 Stories or Less, 0	036B201 231		Wilmington - Harbor City	No	MI	R2RD
Los Angeles	1102 E ROBIDOUX ST	90744	7425016042	0.000	0.000	0.350	0.000	Shortfall of Sites	0.118	Low Medium I Residential	[Q]R2-1XL-O-CUGU	0	0	0	34.008	0.350		Residential - Single Family Residence, 1	033B209 231		Wilmington - Harbor City	No	MI	R2RD
Los Angeles	2610 S MANSFIELD AVE	90016	5049013042	0.000	0.000	0.350	0.000	Shortfall of Sites	0.092	Low Medium II Residential	RD1.5-1	0	0	0	43.519	0.350		Institutional - School (Private) - One Story, 0	123B181 1242		West Adams - Baldwin Hills - Leimert	No	MI	R2RD
Los Angeles	2804 GLENVIEW AVE	90039	5437031004	0.000	0.000	0.350	0.000	Shortfall of Sites	0.115	Low Medium I Residential	R2-1VL-RIO	0	0	0	34.849	0.350		Residential - Single Family Residence, 1	150A211 232		Silver Lake - Echo Park - Elysian Valley	No	MI	R2RD
Los Angeles	1905 RIPPLE ST	90039	5442020019	0.000	0.000	0.350	0.000	Shortfall of Sites	0.119	Low Medium I Residential	R2-1VL-RIO	0	0	0	33.561	0.350		Residential - Single Family Residence, 1	148-5A213 232		Silver Lake - Echo Park - Elysian Valley	No	MI	R2RD
Los Angeles	832 N LA FAYETTE PARK PL	90026	5402003007	0.000	0.000	0.350	0.000	Shortfall of Sites	0.206	Low Medium I Residential	R2-1VL	0	0	0	19.385	0.350		Residential - Single Family Residence, 1	141A205 232		Silver Lake - Echo Park - Elysian Valley	No	MI	R2RD
Los Angeles	5094 ITHACA AVE	90032	5216025030	0.000	0.000	0.350	0.000	Shortfall of Sites	0.110	Low Medium II Residential	[Q]RD1.5-1D	0	0	0	36.256	0.350		Residential - Single Family Residence, 1	138A233 232		Northeast Los Angeles	No	MI	R2RD
Los Angeles	438 ZALVIDEA ST	90026	5157016026	0.000	0.000	0.350	0.000	Shortfall of Sites	0.130	Low Medium II Residential	[Q]RD1.5-1VL	0	0	0	30.866	0.350		Residential - Five or More Units or Apartments (Any Combination) - 4 Stories or Less, 0	138A205 232		Silver Lake - Echo Park - Elysian Valley	No	MI	R2RD
Los Angeles	1666 S CURSON AVE	90019	5069022001	0.000	0.000	0.350	0.000	Shortfall of Sites	0.144	Low Medium I Residential	R2-1-O	0	0	0	27.801	0.350		Residential - Single Family Residence, 1	126B177 232		Wilshire	No	MI	R2RD
Los Angeles	2124 S PALM GROVE AVE	90016	5061025013	0.000	0.000	0.350	0.000	Shortfall of Sites	0.074	Low Medium II Residential	RD2-1-O	0	0	0	54.132	0.350		Residential - Single Family Residence, 1	123B181 232		West Adams - Baldwin Hills - Leimert	No	MI	R2RD
Los Angeles	2301 S BURNSIDE AVE	90016	5063019035	0.000	0.000	0.350	0.000	Shortfall of Sites	0.134	Low Medium II Residential	RD1.5-1	0	0	0	29.899	0.350		Residential - Single Family Residence, 1	123B177 232		West Adams - Baldwin Hills - Leimert	No	MI	R2RD
Los Angeles	2826 S MANSFIELD AVE	90016	5049029017	0.000	0.000	0.350	0.000	Shortfall of Sites	0.077	Low Medium II Residential	RD2-1	0	0	0	51.911	0.350		Residential - Single Family Residence, 1	120B177 232		West Adams - Baldwin Hills - Leimert	No	MI	R2RD
Los Angeles	1183 W 37TH DR	90007	5040032020	0.000	0.000	0.350	0.000	Shortfall of Sites	0.092	Low Medium II Residential	RD2-1-CPIO	0	0	0	43.559	0.350		Residential - Single Family Residence, 1	117B197 232		South Los Angeles	No	MI	R2RD
Los Angeles	1556 E 22ND ST	90011	5118005006	0.000	0.000	0.350	0.000	Shortfall of Sites	0.130	Low Medium I Residential	R2-1	0	0	0	30.761	0.350		Commercial - Parking Lot (Commercial Use Property) - Lots - Patron or Employee - One Story, 0	118-5A213 232		Southeast Los Angeles	No	MI	R2RD
Los Angeles	210 E 37TH ST	90011	5121028001	0.000	0.000	0.350	0.000	Shortfall of Sites	0.115	Low Medium I Residential	R2-1	0	0	0	34.848	0.350		Commercial - Parking Lot (Commercial Use Property) - Lots - Patron or Employee - One Story, 0	117A205 232		Southeast Los Angeles	No	MI	R2RD
Los Angeles	953 E 33RD ST	90011	5114020019	0.000	0.000	0.350	0.000	Shortfall of Sites	0.103	Low Medium II Residential	RD2-1	0	0	0	38.667	0.350		Residential - Single Family Residence, 1	117A209 232		Southeast Los Angeles	No	MI	R2RD
Los Angeles	3985 DALTON AVE	90062	5036030009	0.000	0.000	0.350	0.000	Shortfall of Sites	0.158	Low Medium II Residential	RD2-1	0	0	0	25.309	0.350		Residential - Single Family Residence, 1	114B193 232		South Los Angeles	No	MI	R2RD
Los Angeles	246 W 42ND PL	90037	5111014007	0.000	0.000	0.350	0.000	Shortfall of Sites	0.139	Low Medium II Residential	RD2-1	0	0	0	28.680	0.350		Residential - Single Family Residence, 1	114A203 232		Southeast Los Angeles	No	MI	R2RD
Los Angeles	616 W 42ND PL	90037	5019014028	0.000	0.000	0.350	0.000	Shortfall of Sites	0.110	Low Medium II Residential	RD2-1	0	0	0	36.279	0.350		Residential - Single Family Residence, 1	114A201 232		South Los Angeles	No	MI	R2RD
Los Angeles	631 E 46TH ST	90011	5108003022	0.000	0.000	0.350	0.000	Shortfall of Sites	0.142	Low Medium I Residential	R2-1-CPIO	0	0	0	28.135	0.350		Residential - Single Family Residence, 1	112-5A207 232		Southeast Los Angeles	No	MI	R2RD
Los Angeles	1422 E 46TH ST	90011	5107012014	0.000	0.000	0.350	0.000	Shortfall of Sites	0.123	Low Medium I Residential	R2-1	0	0	0	32.493	0.350		Residential - Single Family Residence, 1	112-5A211 232		Southeast Los Angeles	No	MI	R2RD
Los Angeles	1012 E 49TH PL	90011	5108017020	0.000	0.000	0.350	0.000	Shortfall of Sites	0.115	Low Medium I Residential	R2-1	0	0	0	34.916	0.350		Residential - Single Family Residence, 1	111A209 232		Southeast Los Angeles	No	MI	R2RD
Los Angeles	2610 S MANSFIELD AVE	90016	5049013042	0.000	0.000	0.350	0.000	Shortfall of Sites	0.110	Low Medium II Residential	RD1.5-1	0	0	0	36.300	0.350		Institutional - School (Private) - One Story, 0	123B181 1243		West Adams - Baldwin Hills - Leimert	No	MI	R2RD
Los Angeles	706 W 49TH PL	90037	5018022008	0.000	0.000	0.350	0.000	Shortfall of Sites	0.096	Low Medium II Residential	RD2-1	0	0	0	41.544	0.350		Residential - Single Family Residence, 1	111A201 232		South Los Angeles	No	MI	R2RD
Los Angeles	1267 E 53RD ST	90011	5104004032	0.000	0.000	0.350	0.000	Shortfall of Sites	0.124	Low Medium I Residential	R2-1	0	0	0	32.265	0.350		Residential - Single Family Residence, 1	108B209 232		Southeast Los Angeles	No	MI	R2RD
Los Angeles	916 W 59TH PL	90044	6004006014	0.000	0.000	0.350	0.000	Shortfall of Sites	0.139	Low Medium I Residential	R2-1	0	0	0	28.680	0.350		Residential - Single Family Residence, 1	105B197 232		South Los Angeles	No	MI	R2RD
Los Angeles	700 E 76TH PL	90001	6023023001	0.000	0.000	0.350	0.000	Shortfall of Sites	0.117	Low Medium I Residential	R2-1-CPIO	0	0	0	34.163	0.350		Residential - Single Family Residence, 1	099B205 232		Southeast Los Angeles	No	MI	R2RD
Los Angeles	540 W 89TH ST	90044	6038005003	0.000	0.000	0.350	0.000	Shortfall of Sites	0.153	Low Medium I Residential	R2-1-CPIO	0	0	0	26.107	0.350		Residential - Single Family Residence, 1	096A201 232		South Los Angeles	No	MI	R2RD
Los Angeles	239 W 92ND ST	90003	6040036011	0.000	0.000	0.350	0.000	Shortfall of Sites	0.119	Low Medium I Residential	R2-1	0	0	0	33.505	0.350		Residential - Single Family Residence, 1	094-5A203 232		Southeast Los Angeles	No	MI	R2RD
Los Angeles	832 W 93RD ST	90044	6039018058	0.000	0.000	0.350	0.000	Shortfall of Sites	0.124	Low Medium II Residential	RD2-1	0	0	0	32.234	0.350		Residential - Single Family Residence, 1	094-5A199 232		South Los Angeles	No	MI	R2RD
Los Angeles	131 E 97TH ST	90003	6052004027	0.000	0.000	0.350	0.000	Shortfall of Sites	0.124	Low Medium I Residential	R2-1	0	0	0	32.264	0.350		Residential - Single Family Residence, 1	093A205 232		Southeast Los Angeles	No	MI	R2RD
Los Angeles	549 W 97TH ST	90044	6054028024	0.000	0.000	0.350	0.000	Shortfall of Sites	0.129	Low Medium II Residential	RD2-1	0	0	0	31.099	0.350		Residential - Single Family Residence, 1	093A201 232		South Los Angeles	No	MI	R2RD
Los Angeles	958 E 112TH ST	90059	6072023008	0.000	0.000	0.350	0.000	Shortfall of Sites	0.089	Low Medium I Residential	R2-1	0	0	0	44.911	0.350		Residential - Single Family Residence, 1	087A209 232		Southeast Los Angeles	No	MI	R2RD
Los Angeles	642 E 113TH ST	90059	6072002010	0.000	0.000	0.350	0.000	Shortfall of Sites	0.129	Low Medium I Residential	R2-1	0	0	0	31.078	0.350		Residential - Single Family Residence, 1	087A207 232		Southeast Los Angeles	No	MI	R2RD
Los Angeles	15314 LASSEN ST	91345	2656005162	0.000	0.000	0.350	0.000	Shortfall of Sites	0.443	Low Medium I Residential	RD6-1	0	0	0	9.020	0.350		Residential - Single Family Residence, 0	201B145 233		Mission Hills - Panorama City - North Hills	No	MI	R2RD
Los Angeles	6712 KRAFT AVE	91606	2320019011	0.000	0.000	0.350	0.000	Shortfall of Sites	0.143	Low Medium I Residential	RD3-1	0	0	0	27.879	0.350		Residential - Single Family Residence, 1	180B169 233		North Hollywood - Valley Village	No	MI	R2RD
Los Angeles	2724 KNOX AVE	90039	5442003007	0.000	0.000	0.350	0.000	Shortfall of Sites	0.115	Low Medium I Residential	R2-1VL-RIO	0	0	0	34.848	0.350		Residential - Single Family Residence, 1	148-5A213 233		Silver Lake - Echo Park - Elysian Valley	No	MI	R2RD
Los Angeles	1241 N SYCAMORE AVE	90038	5531012004	0.000	0.000	0.350	0.000	Shortfall of Sites	0.133	Low Medium II Residential	RD1.5-1XL	0	0	0	30.099	0.350		Residential - Five or More Units or Apartments (Any Combination) - 4 Stories or Less, 0	144B181 233		Hollywood	No	MI	R2RD

Jurisdiction Name	Site Address/Intersection	5 Digit ZIP Code	Assessor Parcel Number	Very Low-Income	Low-Income	Moderate-Income	Above Moderate-Income	Type of Shortfall	Parcel Size (Acres)	Current General Plan Designation	Current Zoning	Proposed General Plan (GP) Designation	Proposed Zoning	Minimum Density Allowed	Maximum Density Allowed	Total Capacity	Vacant/ Nonvacant	Description of Existing Uses	PIN	Base Density Per Acre	Community Plan Area	Rent Stabalization Ordinance	Income Category	Applicable Rezoning Program (Program informing values in Column Q listed first)
Los Angeles	2118 MARATHON ST	90026	5402036906	0.000	0.000	0.350	0.000	Shortfall of Sites	0.100	Low Medium II Residential	RD2-1VL	0	0	0	39.856	0.350		Residential - Single Family Residence, 1	139-5A207 233		Silver Lake - Echo Park - Elysian Valley	No	MI	R2RD
Los Angeles	2739 HYANS ST	90026	5156023020	0.000	0.000	0.350	0.000	Shortfall of Sites	0.110	Low Medium Residential	RD2-1	0	0	0	36.300	0.350		Residential - Single Family Residence, 1	138A203 233		Westlake	No	MI	R2RD
Los Angeles	620 BELMONT AVE	90026	5404010041	0.000	0.000	0.350	0.000	Shortfall of Sites	0.065	Low Medium II Residential	RD2-1VL-CDO	0	0	0	61.831	0.350		Residential - Single Family Residence, 1	138A207 233		Silver Lake - Echo Park - Elysian Valley	No	MI	R2RD
Los Angeles	2215 LINCOLN PARK AVE	90031	5211007045	0.000	0.000	0.350	0.000	Shortfall of Sites	0.115	Low Medium II Residential	[Q]RD1.5-1D	0	0	0	34.682	0.350		Residential - Single Family Residence, 0	138A225 233		Northeast Los Angeles	No	MI	R2RD
Los Angeles	4214 HATFIELD PL	90032	5215002011	0.000	0.000	0.350	0.000	Shortfall of Sites	0.182	Low Medium II Residential	R2-1	0	0	0	21.972	0.350		Residential - Single Family Residence, 1	136-5A229 233		Northeast Los Angeles	No	MI	R2RD
Los Angeles	1817 DEL PASO AVE	90032	5215027011	0.000	0.000	0.350	0.000	Shortfall of Sites	0.134	Low Medium II Residential	RD2-1	0	0	0	29.944	0.350		Residential - Single Family Residence, 1	135A231 233		Northeast Los Angeles	No	MI	R2RD
Los Angeles	357 S PECAN ST	90033	5172023023	0.000	0.000	0.350	0.000	Shortfall of Sites	0.071	Low Medium II Residential	RD2-1-RIO-CUGU	0	0	0	56.074	0.350		Residential - Single Family Residence, 1	127-5A219 233		Boyle Heights	No	MI	R2RD
Los Angeles	1636 MAGNOLIA AVE	90006	5056013008	0.000	0.000	0.350	0.000	Shortfall of Sites	0.075	Low Medium II Residential	RD1.5-1	0	0	0	53.388	0.350		Residential - Single Family Residence, 1	127-5A201 233		South Los Angeles	No	MI	R2RD
Los Angeles	2306 S ORANGE DR	90016	5062014008	0.000	0.000	0.350	0.000	Shortfall of Sites	0.116	Low Medium II Residential	RD2-1	0	0	0	34.571	0.350		Residential - Single Family Residence, 1	123B181 233		West Adams - Baldwin Hills - Leimert	No	MI	R2RD
Los Angeles	2331 S COCHRAN AVE	90016	5063011036	0.000	0.000	0.350	0.000	Shortfall of Sites	0.110	Low Medium II Residential	RD2-1	0	0	0	36.299	0.350		Residential - Single Family Residence, 1	123B177 233		West Adams - Baldwin Hills - Leimert	No	MI	R2RD
Los Angeles	5438 BLACKWELDER ST	90016	5043020007	0.000	0.000	0.350	0.000	Shortfall of Sites	0.110	Low Medium II Residential	RD1.5-1	0	0	0	36.289	0.350		Residential - Single Family Residence, 1	120B177 233		West Adams - Baldwin Hills - Leimert	No	MI	R2RD
Los Angeles	2941 12TH AVE	90018	5051026024	0.000	0.000	0.350	0.000	Shortfall of Sites	0.152	Low Medium I Residential	R2-1XL	0	0	0	26.296	0.350		Residential - Single Family Residence, 1	120B185 233		West Adams - Baldwin Hills - Leimert	No	MI	R2RD
Los Angeles	1387 W 37TH DR	90007	5040011033	0.000	0.000	0.350	0.000	Shortfall of Sites	0.074	Low Medium II Residential	RD1.5-1	0	0	0	54.234	0.350		Residential - Single Family Residence, 0	117B197 233		South Los Angeles	No	MI	R2RD
Los Angeles	3704 WOODLAWN AVE	90011	5121028018	0.000	0.000	0.350	0.000	Shortfall of Sites	0.073	Low Medium I Residential	R2-1	0	0	0	54.449	0.350	Vacant	Residential - Single Family Residence - Vacant Land, 0	117A205 233		Southeast Los Angeles	No	MI	R2RD
Los Angeles	3984 DALTON AVE	90062	5036030016	0.000	0.000	0.350	0.000	Shortfall of Sites	0.152	Low Medium II Residential	RD2-1	0	0	0	26.362	0.350		Residential - Single Family Residence, 1	114B193 233		South Los Angeles	No	MI	R2RD
Los Angeles	660 E 42ND PL	90011	5115007008	0.000	0.000	0.350	0.000	Shortfall of Sites	0.117	Low Medium I Residential	R2-1	0	0	0	34.084	0.350		Residential - Single Family Residence, 1	114A207 233		Southeast Los Angeles	No	MI	R2RD
Los Angeles	1564 E 42ND ST	90011	5116016009	0.000	0.000	0.350	0.000	Shortfall of Sites	0.116	Low Medium I Residential	R2-1	0	0	0	34.439	0.350		Residential - Single Family Residence, 1	114A213 233		Southeast Los Angeles	No	MI	R2RD
Los Angeles	620 W 42ND PL	90037	5019014029	0.000	0.000	0.350	0.000	Shortfall of Sites	0.110	Low Medium II Residential	RD2-1	0	0	0	36.278	0.350		Residential - Single Family Residence, 1	114A201 233		South Los Angeles	No	MI	R2RD
Los Angeles	4460 TOWNE AVE	90011	5109014004	0.000	0.000	0.350	0.000	Shortfall of Sites	0.153	Low Medium I Residential	R2-1	0	0	0	26.210	0.350		Residential - Single Family Residence, 1	112-5A205 233		Southeast Los Angeles	No	MI	R2RD
Los Angeles	710 W 49TH PL	90037	5018022007	0.000	0.000	0.350	0.000	Shortfall of Sites	0.096	Low Medium II Residential	RD2-1	0	0	0	41.545	0.350		Residential - Single Family Residence, 1	111A201 233		South Los Angeles	No	MI	R2RD
Los Angeles	1261 E 53RD ST	90011	5104004031	0.000	0.000	0.350	0.000	Shortfall of Sites	0.124	Low Medium I Residential	R2-1	0	0	0	32.265	0.350		Residential - Single Family Residence, 1	108B209 233		Southeast Los Angeles	No	MI	R2RD
Los Angeles	231 W 52ND PL	90037	5110029021	0.000	0.000	0.350	0.000	Shortfall of Sites	0.105	Low Medium I Residential	R2-1	0	0	0	38.047	0.350		Residential - Single Family Residence, 1	108B201 233		Southeast Los Angeles	No	MI	R2RD
Los Angeles	1056 W 52ND ST	90037	5002027029	0.000	0.000	0.350	0.000	Shortfall of Sites	0.123	Low Medium I Residential	R2-1	0	0	0	32.506	0.350		Residential - Single Family Residence, 1	108B197 233		South Los Angeles	No	MI	R2RD
Los Angeles	138 W 88TH ST	90003	6040022011	0.000	0.000	0.350	0.000	Shortfall of Sites	0.123	Low Medium II Residential	RD2-1	0	0	0	32.567	0.350		Residential - Single Family Residence, 1	096A203 233		Southeast Los Angeles	No	MI	R2RD
Los Angeles	143 E 88TH PL	90003	6041004016	0.000	0.000	0.350	0.000	Shortfall of Sites	0.094	Low Medium II Residential	RD2-1	0	0	0	42.669	0.350		Residential - Single Family Residence, 1	096A205 233		Southeast Los Angeles	No	MI	R2RD
Los Angeles	460 W 92ND ST	90003	6039004001	0.000	0.000	0.350	0.000	Shortfall of Sites	0.103	Low Medium II Residential	RD2-1	0	0	0	38.921	0.350		Commercial - Parking Lot (Commercial Use Property) - Lots - Patron or Employee - One Story, 0	094-5A201 233		South Los Angeles	No	MI	R2RD
Los Angeles	124 W 97TH ST	90003	6053014042	0.000	0.000	0.350	0.000	Shortfall of Sites	0.119	Low Medium I Residential	R2-1	0	0	0	33.506	0.350		Residential - Single Family Residence, 1	093A203 233		Southeast Los Angeles	No	MI	R2RD
Los Angeles	10112 S HOOVER ST	90044	6054018018	0.000	0.000	0.350	0.000	Shortfall of Sites	0.115	Low Medium II Residential	RD2-1	0	0	0	34.846	0.350		Residential - Single Family Residence, 1	091-5A201 233		South Los Angeles	No	MI	R2RD
Los Angeles	209 W 106TH ST	90003	6074006021	0.000	0.000	0.350	0.000	Shortfall of Sites	0.092	Low Medium I Residential	R2-1	0	0	0	43.558	0.350		Residential - Single Family Residence, 1	090A203 233		Southeast Los Angeles	No	MI	R2RD
Los Angeles	638 E 109TH PL	90059	6071004015	0.000	0.000	0.350	0.000	Shortfall of Sites	0.110	Low Medium I Residential	R2-1	0	0	0	36.272	0.350		Residential - Single Family Residence, 1	088-5A207 233		Southeast Los Angeles	No	MI	R2RD
Los Angeles	10969 WADSWORTH AVE	90059	6071015001	0.000	0.000	0.350	0.000	Shortfall of Sites	0.082	Low Medium I Residential	R2-1	0	0	0	48.812	0.350		Residential - Single Family Residence, 1	088-5A209 233		Southeast Los Angeles	No	MI	R2RD
Los Angeles	127 W 110TH ST	90061	6074016026	0.000	0.000	0.350	0.000	Shortfall of Sites	0.122	Low Medium I Residential	R2-1	0	0	0	32.748	0.350		Residential - Single Family Residence, 1	088-5A203 233		Southeast Los Angeles	No	MI	R2RD
Los Angeles	204 E 110TH ST	90061	6073015015	0.000	0.000	0.350	0.000	Shortfall of Sites	0.122	Low Medium I Residential	R2-1	0	0	0	32.727	0.350		Residential - Single Family Residence, 1	088-5A205 233		Southeast Los Angeles	No	MI	R2RD
Los Angeles	14723 ASTORIA ST	91342	2506033030	0.000	0.000	0.350	0.000	Shortfall of Sites	0.129	Low Medium I Residential	RD3-1XL-CPIO	0	0	0	31.019	0.350		Residential - Single Family Residence, 1	219B149 234		Sylmar	No	MI	R2RD
Los Angeles	10206 FERNGLEN AVE	91042	2558023035	0.000	0.000	0.350	0.000	Shortfall of Sites	0.126	Low Medium II Residential	RD1.5-1	0	0	0	31.658	0.350		Residential - Single Family Residence, 1	204A197 234		Sunland - Tujunga - Lake View Terrace - Shadow Hills - East La Tuna Canyon	No	MI	R2RD
Los Angeles	15308 LASSEN ST	91345	2656005161	0.000	0.000	0.350	0.000	Shortfall of Sites	0.522	Low Medium I Residential	RD6-1	0	0	0	7.667	0.350		Residential - Single Family Residence - Pool, 1	201B145 234		Mission Hills - Panorama City - North Hills	No	MI	R2RD
Los Angeles	10078 TUJUNGA CANYON BLVD	91042	2568004008	0.000	0.000	0.350	0.000	Shortfall of Sites	0.097	Low Medium I Residential	RD3-1	0	0	0	41.423	0.350		Residential - Single Family Residence, 1	202-5A201 234		Sunland - Tujunga - Lake View Terrace - Shadow Hills - East La Tuna Canyon	No	MI	R2RD
Los Angeles	6713 KRAFT AVE	91606	2320018014	0.000	0.000	0.350	0.000	Shortfall of Sites	0.126	Low Medium I Residential	RD3-1	0	0	0	31.666	0.350		Residential - Single Family Residence, 1	180B169 234		North Hollywood - Valley Village	No	MI	R2RD
Los Angeles	2846 MARSH ST	90039	5442028010	0.000	0.000	0.350	0.000	Shortfall of Sites	0.113	Low Medium I Residential	R2-1VL-RIO	0	0	0	35.360	0.350		Residential - Single Family Residence, 1	150A211 234		Silver Lake - Echo Park - Elysian Valley	No	MI	R2RD
Los Angeles	1243 N JUNE ST	90038	5532002011	0.000	0.000	0.350	0.000	Shortfall of Sites	0.118	Low Medium II Residential	RD1.5-1XL	0	0	0	34.031	0.350		Residential - Single Family Residence, 1	144B185 234		Hollywood	No	MI	R2RD
Los Angeles	3326 LINDA VISTA TER	90032	5219011011	0.000	0.000	0.350	0.000	Shortfall of Sites	0.207	Low Medium I Residential	[Q]RD3-1D	0	0	0	19.326	0.350		Residential - Single Family Residence, 1	142-5A235 234		Northeast Los Angeles	No	MI	R2RD
Los Angeles	3400 SMITH ST	90031	5207001014	0.000	0.000	0.350	0.000	Shortfall of Sites	0.068	Low Medium II Residential	[Q]RD1.5-1D	0	0	0	58.855	0.350		Residential - Single Family Residence, 1	142-5A223 234		Northeast Los Angeles	No	MI	R2RD
Los Angeles	514 N HOOVER ST	90004	5401009049	0.000	0.000	0.350	0.000	Shortfall of Sites	0.055	Low Medium II Residential	RD2-1VL	0	0	0	72.191	0.350		Commercial - Store - One Story, 0	141A201 234		Silver Lake - Echo Park - Elysian Valley	No	MI	R2RD
Los Angeles	2845 PHELPS AVE	90032	5217002028	0.000	0.000	0.350	0.000	Shortfall of Sites	0.106	Low Medium I Residential	[Q]RD3-1D	0	0	0	37.664	0.350		Residential - Single Family Residence - Pool, 1	141A233 234		Northeast Los Angeles	No	MI	R2RD
Los Angeles	2224 EASTLAKE AVE	90031	5210030018	0.000	0.000	0.350	0.000	Shortfall of Sites	0.151	Low Medium I Residential	RD3-1	0	0	0	26.425	0.350		Residential - Single Family Residence, 1	138A225 234		Northeast Los Angeles	No	MI	R2RD
Los Angeles	1557 ROCKWOOD ST	90026	5159015020	0.000	0.000	0.350	0.000	Shortfall of Sites	0.113	Low Medium Residential	RD2-1-O	0	0	0	35.339	0.350		Residential - Single Family Residence, 1	135A207 234		Westlake	No	MI	R2RD
Los Angeles	2533 ZONAL AVE	90033	5202011018	0.000	0.000	0.350	0.000	Shortfall of Sites	0.114	Low Medium II Residential	RD2-1	0	0	0	34.949	0.350		Residential - Single Family Residence, 1	133-5A227 234		Northeast Los Angeles	No	MI	R2RD
Los Angeles	142 S CLARENCE ST	90033	5172006037	0.000	0.000	0.350	0.000	Shortfall of Sites	0.080	Low Medium I Residential	RD3-1-RIO-CUGU	0	0	0	49.804	0.350		Residential - Single Family Residence, 1	129A219 234		Boyle Heights	No	MI	R2RD
Los Angeles	2961 E 2ND ST	90033	5179002025	0.000	0.000	0.350	0.000	Shortfall of Sites	0.057	Low Medium I Residential	R2-1-CUGU	Low Neighborhood Residential	[VLN1 - MU4 - 3][RN2 - 20][CPIO]	0	69.699	0.350		Residential - Single Family Residence, 1	126A225 234	21	Boyle Heights	No	MI	R2RD , BH CPU
Los Angeles	2311 S MANSFIELD AVE	90016	5062014020	0.000	0.000	0.350	0.000	Shortfall of Sites	0.116	Low Medium II Residential	RD2-1	0	0	0	34.495	0.350		Residential - Single Family Residence, 1	123B181 234		West Adams - Baldwin Hills - Leimert	No	MI	R2RD
Los Angeles	5339 BLACKWELDER ST	90016	5043016016	0.000	0.000	0.350	0.000	Shortfall of Sites	0.110	Low Medium II Residential	RD1.5-1	0	0	0	36.299	0.350	Vacant	Residential - Single Family Residence - Vacant Land, 0	120B177 234		West Adams - Baldwin Hills - Leimert	No	MI	R2RD
Los Angeles	1239 E 22ND ST	90011	5131014022	0.000	0.000	0.350	0.000	Shortfall of Sites	0.147	Low Medium I Residential	R2-1	0	0	0	27.188	0.350		Residential - Single Family Residence, 1	120A211 234		Southeast Los Angeles	No	MI	R2RD
Los Angeles	857 E 24TH ST	90011	5131018016	0.000	0.000	0.350	0.000	Shortfall of Sites	0.075	Low Medium I Residential	R2-1	0	0	0	53.039	0.350		Residential - Single Family Residence, 1	120A209 234		Southeast Los Angeles	No	MI	R2RD
Los Angeles	903 E 28TH ST	90011	5128023019	0.000	0.000	0.350	0.000	Shortfall of Sites	0.115	Low Medium II Residential	RD2-1	0	0	0	34.872	0.350		Residential - Single Family Residence, 1	118-5A209 234		Southeast Los Angeles	No	MI	R2RD
Los Angeles	1434 E 42ND ST	90011	5116009029	0.000	0.000	0.350	0.000	Shortfall of Sites	0.119	Low Medium I Residential	R2-1	0	0	0	33.541	0.350		Residential - Single Family Residence, 1	114A211 234		Southeast Los Angeles	No	MI	R2RD
Los Angeles	1727 W 45TH ST	90062	5016005022	0.000	0.000	0.350	0.000	Shortfall of Sites	0.145	Low Medium I Residential	R2-1	0	0	0	27.644	0.350		Residential - Single Family Residence, 1	111B193 234		South Los Angeles	No	MI	R2RD
Los Angeles	900 E 46TH ST	90011	5108024004	0.000	0.000	0.350	0.000	Shortfall of Sites	0.174	Low Medium I Residential	R2-1	0	0	0	22.926	0.350		Residential - Single Family Residence, 1	112-5A209 234		Southeast Los Angeles	No	MI	R2RD
Los Angeles	716 W 49TH PL	90037	5018022006	0.000	0.000	0.350	0.000	Shortfall of Sites	0.096	Low Medium II Residential	RD2-1	0	0	0	41.545	0.350		Residential - Single Family Residence, 1	111A201 234		South Los Angeles	No	MI	R2RD
Los Angeles	1532 E 50TH ST	90011	5106023013	0.000	0.000	0.350	0.000	Shortfall of Sites	0.124	Low Medium I Residential	R2-1	0	0	0	32.265	0.350		Residential - Single Family Residence, 1	111A213 234		Southeast Los Angeles	No	MI	R2RD
Los Angeles	235 W 52ND PL	90037	5110029022	0.000	0.000	0.350	0.000	Shortfall of Sites	0.105	Low Medium I Residential	R2-1	0	0	0	38.055	0.350		Residential - Single Family Residence, 1	108B201 234		Southeast Los Angeles	No	MI	R2RD
Los Angeles	1050 W 52ND ST	90037	5002027028	0.000	0.000	0.350	0.000	Shortfall of Sites	0.123	Low Medium I Residential	R2-1	0	0	0	32.506	0.350		Residential - Single Family Residence, 1	108B197 234		South Los Angeles	No	MI	R2RD
Los Angeles	5931 METTLER AVE	90003	6006031022	0.000	0.000	0.350	0.000	Shortfall of Sites	0.128	Low Medium II Residential	RD1.5-1-CPIO	0	0	0	31.189	0.350		Residential - Single Family Residence, 1	105B205 234		Southeast Los Angeles	No	MI	R2RD
Los Angeles	164 W 77TH ST	90003	6031017017	0.000	0.000	0.350	0.000	Shortfall of Sites	0.145	Low Medium I Residential	R2-1	0	0	0	27.655	0.350		Residential - Single Family Residence, 1	099B201 234		Southeast Los Angeles	No	MI	R2RD
Los Angeles	1600 W 85TH ST	90047	6034030024	0.000	0.000	0.350	0.000	Shortfall of Sites	0.161	Low Medium II Residential	RD2-1	0	0	0	24.884	0.350		Residential - Single Family Residence, 1	097-5A195 234		South Los Angeles	No	MI	R2RD
Los Angeles	144 W 88TH ST	90003	6040022012	0.000	0.000	0.350	0.000	Shortfall of Sites	0.123	Low Medium II Residential	RD2-1	0	0	0	32.566	0.350		Residential - Single Family Residence, 1	096A203 234		Southeast Los Angeles	No	MI	R2RD
Los Angeles	139 E 88TH PL	90003	6041004017	0.000	0.000	0.350	0.000	Shortfall of Sites	0.094	Low Medium II Residential	RD2-1	0	0	0	42.662	0.350		Residential - Single Family Residence, 1	096A205 234		Southeast Los Angeles	No	MI	R2RD
Los Angeles	854 E 88TH PL	90002	6042018029	0.000	0.000	0.350	0.000	Shortfall of Sites	0.116	Low Medium I Residential	R2-1	0	0	0	34.529	0.350		Residential - Single Family Residence, 1	096A209 234		Southeast Los Angeles	No	MI	R2RD
Los Angeles	550 W 89TH ST	90044	6038005005	0.000	0.000	0.350	0.000	Shortfall of Sites	0.153	Low Medium I Residential	R2-1-CPIO	0	0	0	26.107	0.350		Residential - Single Family Residence, 1	096A201 234		South Los Angeles	No	MI	R2RD
Los Angeles	247 W 92ND ST	90003	6040036013	0.000	0.000	0.350	0.000	Shortfall of Sites	0.119	Low Medium I Residential	R2-1	0	0	0	33.506	0.350		Residential - Single Family Residence, 1	094-5A203 234		Southeast Los Angeles	No	MI	R2RD
Los Angeles	127 E 97TH ST	90003	6052004028	0.000	0.000	0.350	0.000	Shortfall of Sites	0.124	Low Medium I Residential	R2-1	0	0	0	32.264	0.350		Residential - Single Family Residence, 1	093A205 234		Southeast Los Angeles	No	MI	R2RD
Los Angeles	128 W 97TH ST	90003	6053014043	0.000	0.000	0.350	0.000	Shortfall of Sites	0.119	Low Medium I Residential	R2-1	0	0	0	33.506	0.350		Residential - Single Family Residence, 1	093A203 234		Southeast Los Angeles	No	MI	R2RD
Los Angeles	242 E 101ST ST	90003	6063007009	0.000	0.000	0.350	0.000	Shortfall of Sites	0.125	Low Medium I Residential	R2-1	0	0	0	32.052	0.350		Residential - Single Family Residence, 1	091-5A205 234		Southeast Los Angeles	No	MI	R2RD
Los Angeles	601 E 103RD ST	90002	6050036012	0.000	0.000	0.350	0.000	Shortfall of Sites	0.176	Low Medium I Residential	R2-1	0	0	0	22.782	0.350		Residential - Single Family Residence, 1	091-5A207 234		Southeast Los Angeles	No	MI	R2RD
Los Angeles	642 E 109TH PL	90059	6071004016	0.000	0.000	0.350	0.000	Shortfall of Sites	0.110	Low Medium I Residential	R2-1	0	0	0	36.274	0.350		Residential - Single Family Residence, 1	088-5A207 234		Southeast Los Angeles	No	MI	R2RD
Los Angeles	857 E 111TH PL	90059	6071015002	0.000	0.000	0.350	0.000	Shortfall of Sites	0.089	Low Medium I Residential	R2-1	0	0	0	44.823	0.350		Residential - Single Family Residence, 1	088-5A209 234		Southeast Los Angeles	No	MI	R2RD

Jurisdiction Name	Site Address/Intersection	5 Digit ZIP Code	Assessor Parcel Number	Very Low-Income	Low-Income	Moderate-Income	Above Moderate-Income	Type of Shortfall	Parcel Size (Acres)	Current General Plan Designation	Current Zoning	Proposed General Plan (GP) Designation	Proposed Zoning	Minimum Density Allowed	Maximum Density Allowed	Total Capacity	Vacant/ Nonvacant	Description of Existing Uses	PIN	Base Density Per Acre	Community Plan Area	Rent Stabalization Ordinance	Income Category	Applicable Rezoning Program (Program informing values in Column Q listed first)
Los Angeles	433 W 110TH ST	90061	6075032026	0.000	0.000	0.350	0.000	Shortfall of Sites	0.128	Low Medium I Residential	R2-1	0	0	0	31.192	0.350		Residential - Single Family Residence, 1	088-5A201 234		South Los Angeles	No	MI	R2RD
Los Angeles	200 E 110TH ST	90061	6073015016	0.000	0.000	0.350	0.000	Shortfall of Sites	0.122	Low Medium I Residential	R2-1	0	0	0	32.726	0.350		Residential - Single Family Residence, 1	088-5A205 234		Southeast Los Angeles	No	MI	R2RD
Los Angeles	114 E 116TH ST	90061	6083010009	0.000	0.000	0.350	0.000	Shortfall of Sites	0.096	Low Medium I Residential	R2-1	0	0	0	41.483	0.350		Residential - Single Family Residence, 1	084B205 234		Southeast Los Angeles	No	MI	R2RD
Los Angeles	14710 FLORENTINE ST	91342	2506033065	0.000	0.000	0.350	0.000	Shortfall of Sites	0.135	Low Medium I Residential	RD3-1XL-CPIO	0	0	0	29.629	0.350		Residential - Single Family Residence, 1	219B149 235		Sylmar	No	MI	R2RD
Los Angeles	10208 HELENDALE AVE	91042	2558030016	0.000	0.000	0.350	0.000	Shortfall of Sites	0.080	Low Medium II Residential	RD2-1	0	0	0	50.160	0.350		Residential - Single Family Residence, 1	204A197 235		Sunland - Tujunga - Lake View Terrace - Shadow Hills - East La Tuna Canyon	No	MI	R2RD
Los Angeles	2822 ROSANNA ST	90039	5442030012	0.000	0.000	0.350	0.000	Shortfall of Sites	0.132	Low Medium I Residential	R2-1VL-RIO	0	0	0	30.303	0.350		Residential - Single Family Residence, 1	150A211 235		Silver Lake - Echo Park - Elysian Valley	No	MI	R2RD
Los Angeles	1327 N NORMANDIE AVE	90027	5544038006	0.000	0.000	0.350	0.000	Shortfall of Sites	0.132	Low Medium II Residential	RD1.5-1XL	0	0	0	30.358	0.350		Residential - Single Family Residence, 1	147A195 235		Hollywood	No	MI	R2RD
Los Angeles	1239 N HARVARD BLVD	90029	5537011013	0.000	0.000	0.350	0.000	Shortfall of Sites	0.112	Low Medium II Residential	RD1.5-1XL	0	0	0	35.560	0.350		Residential - Single Family Residence, 1	144B193 235		Hollywood	No	MI	R2RD
Los Angeles	2833 GAY ST	90065	5453013015	0.000	0.000	0.350	0.000	Shortfall of Sites	0.089	Low Medium II Residential	RD1.5-1-CDO-RIO	0	0	0	44.709	0.350		Residential - Single Family Residence, 1	144A219 235		Northeast Los Angeles	No	MI	R2RD
Los Angeles	522 N MOTT ST	90033	5177030029	0.000	0.000	0.350	0.000	Shortfall of Sites	0.064	Low Medium I Residential	R2-1-CUGU	Low Neighborhood Residential	[VLN2 - MU4 - 3][RN2 - 15][CPIO]	0	62.483	0.350		Residential - Single Family Residence, 1	129A225 235	29	Boyle Heights	No	MI	R2RD , BH CPU
Los Angeles	438 SLOAT ST	90063	5178021009	0.000	0.000	0.350	0.000	Shortfall of Sites	0.057	Low Medium I Residential	R2-1-CUGU	Low Neighborhood Residential	[VLN1 - MU4 - 3][RN2 - 20][CPIO]	0	69.695	0.350		Residential - Single Family Residence, 1	127-5A227 235	21	Boyle Heights	No	MI	R2RD , BH CPU
Los Angeles	807 N OGDEN DR	90046	5527003016	0.000	0.000	0.350	0.000	Shortfall of Sites	0.149	Low Medium I Residential	R2-1XL	0	0	0	26.811	0.350		Residential - Single Family Residence - Pool, 1	141B177 235		Hollywood	No	MI	R2RD
Los Angeles	941 N BENTON WAY	90026	5402003017	0.000	0.000	0.350	0.000	Shortfall of Sites	0.067	Low Medium I Residential	R2-1VL	0	0	0	59.822	0.350	Vacant	Residential - Single Family Residence - Vacant Land, 0	141A205 235		Silver Lake - Echo Park - Elysian Valley	No	MI	R2RD
Los Angeles	2222 GATES ST	90031	5211001019	0.000	0.000	0.350	0.000	Shortfall of Sites	0.121	Low Medium I Residential	RD3-1	0	0	0	32.944	0.350		Residential - Single Family Residence, 1	138A225 235		Northeast Los Angeles	No	MI	R2RD
Los Angeles	1245 S RIDGELEY DR	90019	5085017028	0.000	0.000	0.350	0.000	Shortfall of Sites	0.154	Low Medium II Residential	R2-1-O	0	0	0	25.912	0.350		Residential - Single Family Residence, 1	129B177 235		Wilshire	No	MI	R2RD
Los Angeles	2151 S WEST VIEW ST	90016	5062021011	0.000	0.000	0.350	0.000	Shortfall of Sites	0.138	Low Medium II Residential	RD2-1-O	0	0	0	29.040	0.350		Residential - Single Family Residence, 1	123B181 235		West Adams - Baldwin Hills - Leimert	No	MI	R2RD
Los Angeles	2312 S CLOVERDALE AVE	90016	5063005058	0.000	0.000	0.350	0.000	Shortfall of Sites	0.110	Low Medium II Residential	RD2-1	0	0	0	36.295	0.350		Residential - Single Family Residence, 1	123B177 235		West Adams - Baldwin Hills - Leimert	No	MI	R2RD
Los Angeles	244 E 23RD ST	90011	5127032018	0.000	0.000	0.350	0.000	Shortfall of Sites	0.160	Low Medium II Residential	RD2-1	0	0	0	24.987	0.350		Residential - Single Family Residence, 1	121-5A207 235		Southeast Los Angeles	No	MI	R2RD
Los Angeles	1732 W 37TH PL	90018	5041035016	0.000	0.000	0.350	0.000	Shortfall of Sites	0.097	Low Medium I Residential	R2-1-O-CPIO	0	0	0	41.249	0.350		Residential - Single Family Residence, 1	117B193 235		South Los Angeles	No	MI	R2RD
Los Angeles	2807 OBAMA BLVD	90018	5044020022	0.000	0.000	0.350	0.000	Shortfall of Sites	0.103	Low Medium II Residential	RD2-1	0	0	0	38.888	0.350		Residential - Single Family Residence, 1	117B189 235		West Adams - Baldwin Hills - Leimert	No	MI	R2RD
Los Angeles	172 W 40TH PL	90037	5111023008	0.000	0.000	0.350	0.000	Shortfall of Sites	0.133	Low Medium II Residential	RD2-1	0	0	0	30.033	0.350		Residential - Single Family Residence, 1	115-5A203 235		Southeast Los Angeles	No	MI	R2RD
Los Angeles	360 E 42ND PL	90011	5113009006	0.000	0.000	0.350	0.000	Shortfall of Sites	0.124	Low Medium I Residential	R2-1	0	0	0	32.266	0.350		Residential - Single Family Residence, 1	114A205 235		Southeast Los Angeles	No	MI	R2RD
Los Angeles	628 W 42ND PL	90037	5019013017	0.000	0.000	0.350	0.000	Shortfall of Sites	0.110	Low Medium II Residential	RD2-1	0	0	0	36.275	0.350		Residential - Single Family Residence, 1	114A201 235		South Los Angeles	No	MI	R2RD
Los Angeles	4959 WADSWORTH AVE	90011	5108016003	0.000	0.000	0.350	0.000	Shortfall of Sites	0.080	Low Medium I Residential	R2-1	0	0	0	49.889	0.350		Residential - Single Family Residence, 1	111A209 235		Southeast Los Angeles	No	MI	R2RD
Los Angeles	720 W 49TH PL	90037	5018022005	0.000	0.000	0.350	0.000	Shortfall of Sites	0.096	Low Medium II Residential	RD2-1	0	0	0	41.545	0.350		Residential - Single Family Residence, 1	111A201 235		South Los Angeles	No	MI	R2RD
Los Angeles	239 W 52ND PL	90037	5110029023	0.000	0.000	0.350	0.000	Shortfall of Sites	0.105	Low Medium I Residential	R2-1	0	0	0	38.064	0.350		Residential - Single Family Residence, 1	108B201 235		Southeast Los Angeles	No	MI	R2RD
Los Angeles	1642 W 52ND ST	90062	5003011009	0.000	0.000	0.350	0.000	Shortfall of Sites	0.149	Low Medium I Residential	R2-1-CPIO	0	0	0	26.804	0.350		Residential - Single Family Residence, 1	108B193 235		South Los Angeles	No	MI	R2RD
Los Angeles	521 W 68TH ST	90044	6013018020	0.000	0.000	0.350	0.000	Shortfall of Sites	0.129	Low Medium I Residential	R2-1	0	0	0	30.980	0.350		Residential - Single Family Residence, 1	102B201 235		South Los Angeles	No	MI	R2RD
Los Angeles	945 W 77TH ST	90044	6020009030	0.000	0.000	0.350	0.000	Shortfall of Sites	0.129	Low Medium II Residential	RD2-1	0	0	0	31.066	0.350		Residential - Single Family Residence, 1	099B197 235		South Los Angeles	No	MI	R2RD
Los Angeles	644 E 76TH PL	90001	6023024015	0.000	0.000	0.350	0.000	Shortfall of Sites	0.117	Low Medium II Residential	R2-1-CPIO	0	0	0	34.163	0.350		Residential - Single Family Residence, 1	099B205 235		Southeast Los Angeles	No	MI	R2RD
Los Angeles	148 W 88TH ST	90003	6040022013	0.000	0.000	0.350	0.000	Shortfall of Sites	0.123	Low Medium II Residential	RD2-1	0	0	0	32.567	0.350		Residential - Single Family Residence, 1	096A203 235		Southeast Los Angeles	No	MI	R2RD
Los Angeles	135 E 88TH PL	90003	6041004018	0.000	0.000	0.350	0.000	Shortfall of Sites	0.094	Low Medium II Residential	RD2-1	0	0	0	42.656	0.350		Residential - Single Family Residence, 1	096A205 235		Southeast Los Angeles	No	MI	R2RD
Los Angeles	8850 BARING CROSS ST	90044	6038018013	0.000	0.000	0.350	0.000	Shortfall of Sites	0.145	Low Medium I Residential	RD3-1	0	0	0	27.672	0.350		Residential - Single Family Residence, 1	096A199 235		South Los Angeles	No	MI	R2RD
Los Angeles	554 W 89TH ST	90044	6038005006	0.000	0.000	0.350	0.000	Shortfall of Sites	0.153	Low Medium I Residential	R2-1-CPIO	0	0	0	26.107	0.350		Residential - Single Family Residence, 1	096A201 235		South Los Angeles	No	MI	R2RD
Los Angeles	605 W 97TH ST	90044	6054027017	0.000	0.000	0.350	0.000	Shortfall of Sites	0.129	Low Medium II Residential	RD2-1	0	0	0	31.101	0.350		Residential - Single Family Residence, 1	093A201 235		South Los Angeles	No	MI	R2RD
Los Angeles	334 E 101ST ST	90003	6063006015	0.000	0.000	0.350	0.000	Shortfall of Sites	0.119	Low Medium I Residential	R2-1	0	0	0	33.635	0.350		Residential - Single Family Residence, 1	091-5A205 235		Southeast Los Angeles	No	MI	R2RD
Los Angeles	435 W 110TH ST	90061	6075032027	0.000	0.000	0.350	0.000	Shortfall of Sites	0.147	Low Medium I Residential	R2-1	0	0	0	27.164	0.350		Residential - Single Family Residence, 1	088-5A201 235		South Los Angeles	No	MI	R2RD
Los Angeles	855 E 111TH PL	90059	6071015003	0.000	0.000	0.350	0.000	Shortfall of Sites	0.096	Low Medium I Residential	R2-1	0	0	0	41.486	0.350		Residential - Single Family Residence, 1	088-5A209 235		Southeast Los Angeles	No	MI	R2RD
Los Angeles	162 E 110TH ST	90061	6073016001	0.000	0.000	0.350	0.000	Shortfall of Sites	0.122	Low Medium I Residential	R2-1	0	0	0	32.725	0.350		Residential - Single Family Residence, 1	088-5A205 235		Southeast Los Angeles	No	MI	R2RD
Los Angeles	1106 E 112TH ST	90059	6072023005	0.000	0.000	0.350	0.000	Shortfall of Sites	0.089	Low Medium I Residential	R2-1	0	0	0	44.904	0.350		Residential - Single Family Residence, 1	087A209 235		Southeast Los Angeles	No	MI	R2RD
Los Angeles	662 E 113TH ST	90059	6072003001	0.000	0.000	0.350	0.000	Shortfall of Sites	0.201	Low Medium I Residential	R2-1	0	0	0	19.890	0.350		Residential - Single Family Residence, 1	087A207 235		Southeast Los Angeles	No	MI	R2RD
Los Angeles	338 E IMPERIAL HWY	90061	6083005007	0.000	0.000	0.350	0.000	Shortfall of Sites	0.128	Low Medium I Residential	R2-1	0	0	0	31.363	0.350		Residential - Single Family Residence, 1	087A205 235		Southeast Los Angeles	No	MI	R2RD
Los Angeles	1638 N WILMINGTON BLVD	90744	7414013007	0.000	0.000	0.350	0.000	Shortfall of Sites	0.132	Low Medium II Residential	[Q]RD1.5-1XL-O-CUGU	0	0	0	30.317	0.350		Residential - Single Family Residence, 0	036B201 235		Wilmington - Harbor City	No	MI	R2RD
Los Angeles	124 E M ST	90744	7422006901	0.000	0.000	0.350	0.000	Shortfall of Sites	0.147	General Commercial	[Q]R2-1VL-O-CUGU	0	0	0	27.188	0.350		Residential - Single Family Residence, 1	033B205 235		Wilmington - Harbor City	No	MI	R2RD
Los Angeles	14727 FLORENTINE ST	91342	2506033054	0.000	0.000	0.350	0.000	Shortfall of Sites	0.135	Low Medium I Residential	RD3-1XL-CPIO	0	0	0	29.621	0.350		Residential - Single Family Residence, 1	219B149 236		Sylmar	No	MI	R2RD
Los Angeles	6704 KESTER AVE	91405	2236004003	0.000	0.000	0.350	0.000	Shortfall of Sites	0.093	Low Medium II Residential	[Q]RD1.5-1	0	0	0	43.024	0.350		Residential - Single Family Residence - Pool, 0	180B149 236		Van Nuys - North Sherman Oaks	No	MI	R2RD
Los Angeles	2760 NEWELL ST	90039	5442014032	0.000	0.000	0.350	0.000	Shortfall of Sites	0.106	Low Medium I Residential	R2-1VL-RIO	0	0	0	37.697	0.350		Residential - Single Family Residence, 1	148-5A213 236		Silver Lake - Echo Park - Elysian Valley	No	MI	R2RD
Los Angeles	1243 N CHEROKEE AVE	90038	5532003037	0.000	0.000	0.350	0.000	Shortfall of Sites	0.116	Low Medium II Residential	RD1.5-1XL	0	0	0	34.620	0.350		Residential - Five or More Units or Apartments (Any Combination) · 4 Stories or Less, 0	144B185 236		Hollywood	No	MI	R2RD
Los Angeles	623 CYPRESS AVE	90065	5453015028	0.000	0.000	0.350	0.000	Shortfall of Sites	0.066	Low Medium II Residential	RD1.5-1-CDO	0	0	0	60.193	0.350		Residential - Single Family Residence, 0	144A219 236		Northeast Los Angeles	No	MI	R2RD
Los Angeles	1723 BELLEVUE AVE	90026	5404010029	0.000	0.000	0.350	0.000	Shortfall of Sites	0.129	Low Medium II Residential	RD1.5-1VL-CDO	0	0	0	31.064	0.350		Residential - Single Family Residence, 1	138A207 236		Silver Lake - Echo Park - Elysian Valley	No	MI	R2RD
Los Angeles	403 ECHANDIA ST	90033	5174020029	0.000	0.000	0.350	0.000	Shortfall of Sites	0.102	Low Medium II Residential	RD1.5-1-RIO-CUGU	0	0	0	39.095	0.350		Residential - Single Family Residence, 1	130-5A221 236		Boyle Heights	No	MI	R2RD
Los Angeles	1622 S BERENDO ST	90006	5075018019	0.000	0.000	0.350	0.000	Shortfall of Sites	0.103	Low Medium II Residential	RD1.5-1	0	0	0	38.896	0.350		Residential - Single Family Residence, 1	126B197 236		South Los Angeles	No	MI	R2RD
Los Angeles	2128 S RIMPAU BLVD	90016	5061018018	0.000	0.000	0.350	0.000	Shortfall of Sites	0.132	Low Medium II Residential	RD2-1-O	0	0	0	30.373	0.350		Residential - Single Family Residence, 1	123B181 236		West Adams - Baldwin Hills - Leimert	No	MI	R2RD
Los Angeles	2311 S REDONDO BLVD	90016	5063005053	0.000	0.000	0.350	0.000	Shortfall of Sites	0.110	Low Medium II Residential	RD2-1	0	0	0	36.295	0.350		Residential - Single Family Residence, 0	123B177 236		West Adams - Baldwin Hills - Leimert	No	MI	R2RD
Los Angeles	1480 E 22ND ST	90011	5119027019	0.000	0.000	0.350	0.000	Shortfall of Sites	0.159	Low Medium II Residential	RD2-1	0	0	0	25.219	0.350		Residential - Single Family Residence, 1	118-5A211 236		Southeast Los Angeles	No	MI	R2RD
Los Angeles	632 W 42ND PL	90037	5019013018	0.000	0.000	0.350	0.000	Shortfall of Sites	0.110	Low Medium II Residential	RD2-1	0	0	0	36.274	0.350		Residential - Single Family Residence, 1	114A201 236		South Los Angeles	No	MI	R2RD
Los Angeles	4461 CROCKER ST	90011	5109012018	0.000	0.000	0.350	0.000	Shortfall of Sites	0.099	Low Medium I Residential	R2-1	0	0	0	40.571	0.350		Residential - Single Family Residence, 1	112-5A205 236		Southeast Los Angeles	No	MI	R2RD
Los Angeles	1386 E 46TH ST	90011	5107011001	0.000	0.000	0.350	0.000	Shortfall of Sites	0.063	Low Medium I Residential	R2-1	0	0	0	63.912	0.350	Vacant	Residential - Single Family Residence - Vacant Land, 0	112-5A211 236		Southeast Los Angeles	No	MI	R2RD
Los Angeles	244 W 49TH ST	90037	5110020012	0.000	0.000	0.350	0.000	Shortfall of Sites	0.125	Low Medium I Residential	R2-1	0	0	0	31.993	0.350		Residential - Single Family Residence, 1	111A203 236		Southeast Los Angeles	No	MI	R2RD
Los Angeles	724 W 49TH PL	90037	5018022004	0.000	0.000	0.350	0.000	Shortfall of Sites	0.096	Low Medium II Residential	RD2-1	0	0	0	41.546	0.350		Residential - Single Family Residence, 1	111A201 236		South Los Angeles	No	MI	R2RD
Los Angeles	1524 E 50TH ST	90011	5106023015	0.000	0.000	0.350	0.000	Shortfall of Sites	0.124	Low Medium I Residential	R2-1	0	0	0	32.265	0.350		Residential - Single Family Residence, 1	111A213 236		Southeast Los Angeles	No	MI	R2RD
Los Angeles	1636 W 52ND ST	90062	5003011008	0.000	0.000	0.350	0.000	Shortfall of Sites	0.149	Low Medium I Residential	R2-1-CPIO	0	0	0	26.802	0.350		Residential - Single Family Residence, 1	108B193 236		South Los Angeles	No	MI	R2RD
Los Angeles	1042 W 52ND ST	90037	5002027026	0.000	0.000	0.350	0.000	Shortfall of Sites	0.123	Low Medium I Residential	R2-1	0	0	0	32.506	0.350		Residential - Single Family Residence, 1	108B197 236		South Los Angeles	No	MI	R2RD
Los Angeles	1545 E 55TH ST	90011	5105004026	0.000	0.000	0.350	0.000	Shortfall of Sites	0.120	Low Medium I Residential	R2-1	0	0	0	33.250	0.350		Residential - Single Family Residence, 1	108B213 236		Southeast Los Angeles	No	MI	R2RD
Los Angeles	928 W 59TH PL	90044	6004006024	0.000	0.000	0.350	0.000	Shortfall of Sites	0.124	Low Medium I Residential	R2-1	0	0	0	32.265	0.350		Residential - Single Family Residence, 1	105B197 236		South Los Angeles	No	MI	R2RD
Los Angeles	5930 TOWNE AVE	90003	6006031021	0.000	0.000	0.350	0.000	Shortfall of Sites	0.133	Low Medium II Residential	RD1.5-1-CPIO	0	0	0	30.051	0.350		Residential - Single Family Residence, 1	105B205 236		Southeast Los Angeles	No	MI	R2RD
Los Angeles	903 E 74TH ST	90001	6023005027	0.000	0.000	0.350	0.000	Shortfall of Sites	0.073	Low Medium I Residential	R2-1	0	0	0	54.734	0.350		Residential - Single Family Residence, 1	102B209 236		Southeast Los Angeles	No	MI	R2RD
Los Angeles	1612 W 85TH ST	90047	6034030022	0.000	0.000	0.350	0.000	Shortfall of Sites	0.160	Low Medium II Residential	RD2-1	0	0	0	24.970	0.350		Residential - Single Family Residence, 1	097-5A195 236		South Los Angeles	No	MI	R2RD
Los Angeles	0	0	6034030003	0.000	0.000	0.350	0.000	Shortfall of Sites	0.160	Low Medium II Residential	RD2-1	0	0	0	24.980	0.350		Commercial - Parking Lot (Commercial Use Property) - Lots - Patron or Employee - One Story, 0	097-5A193 236		South Los Angeles	No	MI	R2RD
Los Angeles	154 W 88TH ST	90003	6040022014	0.000	0.000	0.350	0.000	Shortfall of Sites	0.123	Low Medium II Residential	RD2-1	0	0	0	32.566	0.350		Residential - Single Family Residence, 1	096A203 236		Southeast Los Angeles	No	MI	R2RD
Los Angeles	131 E 88TH PL	90003	6041004019	0.000	0.000	0.350	0.000	Shortfall of Sites	0.094	Low Medium II Residential	RD2-1	0	0	0	42.649	0.350		Residential - Single Family Residence, 1	096A205 236		Southeast Los Angeles	No	MI	R2RD
Los Angeles	846 E 88TH PL	90002	6042018027	0.000	0.000	0.350	0.000	Shortfall of Sites	0.116	Low Medium II Residential	R2-1	0	0	0	34.529	0.350		Residential - Single Family Residence, 1	096A209 236		Southeast Los Angeles	No	MI	R2RD
Los Angeles	123 E 97TH ST	90003	6052004029	0.000	0.000	0.350	0.000	Shortfall of Sites	0.124	Low Medium I Residential	R2-1	0	0	0	32.264	0.350		Residential - Single Family Residence, 1	093A205 236		Southeast Los Angeles	No	MI	R2RD
Los Angeles	9827 WILMINGTON AVE	90002	6048038018	0.000	0.000	0.350	0.000	Shortfall of Sites	0.059	Low Medium I Residential	R2-1	0	0	0	67.752	0.350		Residential - Single Family Residence, 0	093A215 236		Southeast Los Angeles	No	MI	R2RD
Los Angeles	0	0	6069008008	0.000	0.000	0.350	0.000	Shortfall of Sites	0.096	Low Medium I Residential	R2-1	0	0	0	41.581	0.350	Vacant	Residential - Single Family Residence - Vacant Land, 0	088-5A213 236		Southeast Los Angeles	No	MI	R2RD
Los Angeles	141 W 110TH ST	90061	6074016029	0.000	0.000	0.350	0.000	Shortfall of Sites	0.122	Low Medium I Residential	R2-1	0	0	0	32.748	0.350		Residential - Single Family Residence, 1	088-5A203 236		Southeast Los Angeles	No	MI	R2RD

Jurisdiction Name	Site Address/Intersection	5 Digit ZIP Code	Assessor Parcel Number	Very Low-Income	Low-Income	Moderate-Income	Above Moderate-Income	Type of Shortfall	Parcel Size (Acres)	Current General Plan Designation	Current Zoning	Proposed General Plan (GP) Designation	Proposed Zoning	Minimum Density Allowed	Maximum Density Allowed	Total Capacity	Vacant/ Nonvacant	Description of Existing Uses	PIN	Base Density Per Acre	Community Plan Area	Rent Stabalization Ordinance	Income Category	Applicable Rezoning Program (Program informing values in Column Q listed first)
Los Angeles	668 E 113TH ST	90059	6072003002	0.000	0.000	0.350	0.000	Shortfall of Sites	0.201	Low Medium I Residential	R2-1	0	0	0	19.890	0.350		Residential - Single Family Residence, 1	087A207 236		Southeast Los Angeles	No	MI	R2RD
Los Angeles	334 E IMPERIAL HWY	90061	6083005008	0.000	0.000	0.350	0.000	Shortfall of Sites	0.118	Low Medium I Residential	R2-1	0	0	0	33.942	0.350		Residential - Single Family Residence, 1	087A205 236		Southeast Los Angeles	No	MI	R2RD
Los Angeles	25128 PRESIDENT AVE	90710	7410003072	0.000	0.000	0.350	0.000	Shortfall of Sites	0.121	Low Medium I Residential	R2-1XL	0	0	0	33.150	0.350		Residential - Single Family Residence, 1	036B193 236		Wilmington - Harbor City	No	MI	R2RD
Los Angeles	1020 E ROBIDOUX ST	90744	7425016006	0.000	0.000	0.350	0.000	Shortfall of Sites	0.118	Low Medium I Residential	[Q]R2-1XL-O-CUGU	0	0	0	34.004	0.350		Residential - Single Family Residence, 1	033B209 236		Wilmington - Harbor City	No	MI	R2RD
Los Angeles	12620 SAN FERNANDO RD	91342	2506034041	0.000	0.000	0.350	0.000	Shortfall of Sites	0.186	Low Medium I Residential	RD3-1XL-CPIO	0	0	0	21.507	0.350		Residential - Single Family Residence, 1	219B149 237		Sylmar	No	MI	R2RD
Los Angeles	6565 N FIGUEROA ST	90042	5486014041	0.000	0.000	0.350	0.000	Shortfall of Sites	0.135	Low Medium II Residential	RD1.5-1	0	0	0	29.552	0.350		Commercial - Non-Auto Service and Repair Shop, Paint Shop, or Laundry - One Story, 1	156A231 237		Northeast Los Angeles	No	MI	R2RD
Los Angeles	5945 ARROYO DR	90042	5492019038	0.000	0.000	0.350	0.000	Shortfall of Sites	0.086	Low Medium II Residential	RD1.5-1	0	0	0	46.352	0.350		Residential - Five or More Units or Apartments (Any Combination) · 4 Stories or Less, 0	151-5A231 237		Northeast Los Angeles	No	MI	R2RD
Los Angeles	2721 BELLEVUE AVE	90026	5402007005	0.000	0.000	0.350	0.000	Shortfall of Sites	0.055	Low Medium II Residential	RD2-1VL	0	0	0	72.555	0.350		Residential - Single Family Residence, 1	139-5A203 237		Silver Lake - Echo Park - Elysian Valley	No	MI	R2RD
Los Angeles	811 CORONADO TER	90026	5402021027	0.000	0.000	0.350	0.000	Shortfall of Sites	0.161	Low Medium II Residential	RD2-1VL	0	0	0	24.900	0.350		Residential - Single Family Residence, 1	139-5A205 237		Silver Lake - Echo Park - Elysian Valley	No	MI	R2RD
Los Angeles	2114 MARATHON ST	90026	5402036902	0.000	0.000	0.350	0.000	Shortfall of Sites	0.099	Low Medium II Residential	RD2-1VL	0	0	0	40.267	0.350		Residential - Single Family Residence, 1	139-5A207 237		Silver Lake - Echo Park - Elysian Valley	No	MI	R2RD
Los Angeles	2600 LANCASTER AVE	90033	5202011008	0.000	0.000	0.350	0.000	Shortfall of Sites	0.146	Low Medium II Residential	RD2-1	0	0	0	27.360	0.350		Residential - Single Family Residence, 1	133-5A227 237		Northeast Los Angeles	No	MI	R2RD
Los Angeles	1310 E CESAR E CHAVEZ AVE	90033	5174015002	0.000	0.000	0.350	0.000	Shortfall of Sites	0.067	Low Medium II Residential	RD1.5-1-RIO-CUGU	0	0	0	59.314	0.350	Vacant	Residential - Single Family Residence - Vacant Land, 0	130-5A219 237		Boyle Heights	No	MI	R2RD
Los Angeles	1636 CARMONA AVE	90019	5069027011	0.000	0.000	0.350	0.000	Shortfall of Sites	0.099	Low Medium I Residential	R2-1-O	0	0	0	40.428	0.350		Residential - Single Family Residence, 1	126B177 237		Wilshire	No	MI	R2RD
Los Angeles	2308 S HIGHLAND AVE	90016	5062020031	0.000	0.000	0.350	0.000	Shortfall of Sites	0.058	Low Medium II Residential	RD2-1-O	0	0	0	68.378	0.350		Residential - Single Family Residence, 1	123B181 237		West Adams - Baldwin Hills - Leimert	No	MI	R2RD
Los Angeles	6025 ERNEST AVE	90034	5065018026	0.000	0.000	0.350	0.000	Shortfall of Sites	0.067	Low Medium II Residential	RD1.5-1	0	0	0	59.805	0.350		Residential - Five or More Units or Apartments (Any Combination) · 4 Stories or Less, 0	123B173 237		West Adams - Baldwin Hills - Leimert	No	MI	R2RD
Los Angeles	2807 S REDONDO BLVD	90016	5043015025	0.000	0.000	0.350	0.000	Shortfall of Sites	0.132	Low Medium II Residential	RD1.5-1	0	0	0	30.302	0.350		Residential - Single Family Residence, 1	120B177 237		West Adams - Baldwin Hills - Leimert	No	MI	R2RD
Los Angeles	0	0	5127006012	0.000	0.000	0.350	0.000	Shortfall of Sites	0.115	Low Medium II Residential	RD2-1	0	0	0	34.910	0.350	Vacant	Residential - Single Family Residence - Vacant Land, 0	121-5A207 237		Southeast Los Angeles	No	MI	R2RD
Los Angeles	1426 E 23RD ST	90011	5119024008	0.000	0.000	0.350	0.000	Shortfall of Sites	0.121	Low Medium I Residential	R2-1	0	0	0	33.057	0.350		Residential - Single Family Residence, 1	118-5A211 237		Southeast Los Angeles	No	MI	R2RD
Los Angeles	438 E 32ND ST	90011	5120017008	0.000	0.000	0.350	0.000	Shortfall of Sites	0.114	Low Medium I Residential	R2-1	0	0	0	34.969	0.350		Residential - Single Family Residence, 1	118-5A205 237		Southeast Los Angeles	No	MI	R2RD
Los Angeles	1345 E 28TH ST	90011	5118013012	0.000	0.000	0.350	0.000	Shortfall of Sites	0.091	Low Medium II Residential	RD2-1	0	0	0	43.758	0.350		Residential - Single Family Residence, 1	117A211 237		Southeast Los Angeles	No	MI	R2RD
Los Angeles	1450 E 42ND ST	90011	5116009032	0.000	0.000	0.350	0.000	Shortfall of Sites	0.119	Low Medium I Residential	R2-1	0	0	0	33.552	0.350		Residential - Single Family Residence, 1	114A211 237		Southeast Los Angeles	No	MI	R2RD
Los Angeles	636 W 42ND PL	90037	5019013019	0.000	0.000	0.350	0.000	Shortfall of Sites	0.110	Low Medium II Residential	RD2-1	0	0	0	36.273	0.350		Residential - Single Family Residence, 1	114A201 237		South Los Angeles	No	MI	R2RD
Los Angeles	0	0	5115017032	0.000	0.000	0.350	0.000	Shortfall of Sites	0.118	Low Medium I Residential	R2-1	0	0	0	33.767	0.350	Vacant	Residential - Single Family Residence - Vacant Land, 0	114A209 237		Southeast Los Angeles	No	MI	R2RD
Los Angeles	4462 S SAN PEDRO ST	90011	5109012017	0.000	0.000	0.350	0.000	Shortfall of Sites	0.099	Low Medium I Residential	R2-1	0	0	0	40.607	0.350		Residential - Single Family Residence, 1	112-5A205 237		Southeast Los Angeles	No	MI	R2RD
Los Angeles	1215 E 50TH ST	90011	5107025028	0.000	0.000	0.350	0.000	Shortfall of Sites	0.124	Low Medium I Residential	R2-1	0	0	0	32.281	0.350		Residential - Single Family Residence - Guesthouse, 1	111A211 237		Southeast Los Angeles	No	MI	R2RD
Los Angeles	730 W 49TH PL	90037	5018022003	0.000	0.000	0.350	0.000	Shortfall of Sites	0.096	Low Medium II Residential	RD2-1	0	0	0	41.547	0.350		Residential - Single Family Residence, 1	111A201 237		South Los Angeles	No	MI	R2RD
Los Angeles	1237 E 53RD ST	90011	5104004027	0.000	0.000	0.350	0.000	Shortfall of Sites	0.124	Low Medium I Residential	R2-1	0	0	0	32.265	0.350		Residential - Single Family Residence, 1	108B209 237		Southeast Los Angeles	No	MI	R2RD
Los Angeles	1547 E 55TH ST	90011	5105004027	0.000	0.000	0.350	0.000	Shortfall of Sites	0.120	Low Medium I Residential	R2-1	0	0	0	33.224	0.350		Residential - Single Family Residence, 1	108B213 237		Southeast Los Angeles	No	MI	R2RD
Los Angeles	615 W 68TH ST	90044	6013018002	0.000	0.000	0.350	0.000	Shortfall of Sites	0.059	Low Medium I Residential	R2-1	0	0	0	67.482	0.350		Residential - Single Family Residence, 1	102B201 237		South Los Angeles	No	MI	R2RD
Los Angeles	127 E 88TH PL	90003	6041004020	0.000	0.000	0.350	0.000	Shortfall of Sites	0.094	Low Medium II Residential	RD2-1	0	0	0	42.641	0.350		Residential - Single Family Residence, 1	096A205 237		Southeast Los Angeles	No	MI	R2RD
Los Angeles	842 E 88TH PL	90002	6042018026	0.000	0.000	0.350	0.000	Shortfall of Sites	0.116	Low Medium I Residential	R2-1	0	0	0	34.529	0.350		Residential - Single Family Residence, 1	096A209 237		Southeast Los Angeles	No	MI	R2RD
Los Angeles	140 W 97TH ST	90003	6053014046	0.000	0.000	0.350	0.000	Shortfall of Sites	0.119	Low Medium I Residential	R2-1	0	0	0	33.505	0.350		Residential - Single Family Residence, 1	093A203 237		Southeast Los Angeles	No	MI	R2RD
Los Angeles	326 E 101ST ST	90003	6063006013	0.000	0.000	0.350	0.000	Shortfall of Sites	0.119	Low Medium I Residential	R2-1	0	0	0	33.635	0.350		Residential - Single Family Residence, 1	091-5A205 237		Southeast Los Angeles	No	MI	R2RD
Los Angeles	409 W 102ND ST	90003	6054034019	0.000	0.000	0.350	0.000	Shortfall of Sites	0.084	Low Medium I Residential	R2-1	0	0	0	47.818	0.350		Residential - Single Family Residence, 0	091-5A201 237		South Los Angeles	No	MI	R2RD
Los Angeles	200 E 106TH ST	90003	6063026001	0.000	0.000	0.350	0.000	Shortfall of Sites	0.120	Low Medium I Residential	R2-1	0	0	0	33.451	0.350		Residential - Single Family Residence, 1	090A205 237		Southeast Los Angeles	No	MI	R2RD
Los Angeles	143 W 110TH ST	90061	6074016030	0.000	0.000	0.350	0.000	Shortfall of Sites	0.122	Low Medium I Residential	R2-1	0	0	0	32.749	0.350		Residential - Single Family Residence, 1	088-5A203 237		Southeast Los Angeles	No	MI	R2RD
Los Angeles	10962 WADSWORTH AVE	90059	6071016021	0.000	0.000	0.350	0.000	Shortfall of Sites	0.063	Low Medium I Residential	R2-1	0	0	0	63.312	0.350		Residential - Single Family Residence, 1	088-5A209 237		Southeast Los Angeles	No	MI	R2RD
Los Angeles	152 E 110TH ST	90061	6073016003	0.000	0.000	0.350	0.000	Shortfall of Sites	0.122	Low Medium I Residential	R2-1	0	0	0	32.723	0.350		Residential - Single Family Residence, 1	088-5A205 237		Southeast Los Angeles	No	MI	R2RD
Los Angeles	11301 STANFORD AVE	90059	6072003003	0.000	0.000	0.350	0.000	Shortfall of Sites	0.144	Low Medium I Residential	R2-1	0	0	0	27.846	0.350		Residential - Single Family Residence, 1	087A207 237		Southeast Los Angeles	No	MI	R2RD
Los Angeles	330 E IMPERIAL HWY	90061	6083005009	0.000	0.000	0.350	0.000	Shortfall of Sites	0.118	Low Medium I Residential	R2-1	0	0	0	34.020	0.350		Residential - Single Family Residence, 1	087A205 237		Southeast Los Angeles	No	MI	R2RD
Los Angeles	1018 E ROBIDOUX ST	90744	7425016005	0.000	0.000	0.350	0.000	Shortfall of Sites	0.118	Low Medium I Residential	[Q]R2-1XL-O-CUGU	0	0	0	34.003	0.350		Residential - Single Family Residence, 1	033B209 237		Wilmington - Harbor City	No	MI	R2RD
Los Angeles	25926 MARKET PL	90717	7553015002	0.000	0.000	0.350	0.000	Shortfall of Sites	0.156	Low Medium I Residential	R2-1XL	0	0	0	25.597	0.350		Residential - Single Family Residence, 1	033B193 237		Wilmington - Harbor City	No	MI	R2RD
Los Angeles	0	0	7442001038	0.000	0.000	0.350	0.000	Shortfall of Sites	0.066	Low Residential	RD6-1XL	0	0	0	60.610	0.350		Miscellaneous - Government Owned Property, 0	030B193 237		Wilmington - Harbor City	No	MI	R2RD
Los Angeles	7528 CARTWRIGHT AVE	91352	2410010023	0.000	0.000	0.350	0.000	Shortfall of Sites	0.072	High Medium Residential	RD1.5-1	0	0	0	55.412	0.350		Residential - Single Family Residence, 1	186B177 238		Sun Valley - La Tuna Canyon	No	MI	R2RD
Los Angeles	241 TERRACE 52	90042	5468013051	0.000	0.000	0.350	0.000	Shortfall of Sites	0.104	Low Medium II Residential	RD2-1	0	0	0	38.412	0.350		Residential - Single Family Residence, 1	150A227 238		Northeast Los Angeles	No	MI	R2RD
Los Angeles	5343 NAVARRO ST	90032	5219006021	0.000	0.000	0.350	0.000	Shortfall of Sites	0.167	Low Medium II Residential	RD2-1	0	0	0	23.963	0.350		Residential - Single Family Residence, 0	144A237 238		Northeast Los Angeles	No	MI	R2RD
Los Angeles	815 N OCCIDENTAL BLVD	90026	5426021023	0.000	0.000	0.350	0.000	Shortfall of Sites	0.172	Low Medium II Residential	RD2-1VL	0	0	0	23.235	0.350		Residential - Single Family Residence - Pool, 0	141A203 238		Silver Lake - Echo Park - Elysian Valley	No	MI	R2RD
Los Angeles	523 N COMMONWEALTH AVE	90004	5539029011	0.000	0.000	0.350	0.000	Shortfall of Sites	0.172	Low Medium I Residential	R2-1	0	0	0	23.220	0.350		Residential - Single Family Residence, 1	141A201 238		Wilshire	No	MI	R2RD
Los Angeles	611 N BENTON WAY	90026	5402007002	0.000	0.000	0.350	0.000	Shortfall of Sites	0.055	Low Medium II Residential	RD2-1VL	0	0	0	72.554	0.350		Residential - Single Family Residence, 1	139-5A203 238		Silver Lake - Echo Park - Elysian Valley	No	MI	R2RD
Los Angeles	5090 ITHACA AVE	90032	5216025029	0.000	0.000	0.350	0.000	Shortfall of Sites	0.110	Low Medium II Residential	[Q]RD1.5-1D	0	0	0	36.255	0.350		Residential - Single Family Residence, 1	138A233 238		Northeast Los Angeles	No	MI	R2RD
Los Angeles	2011 DALY ST	90031	5210002012	0.000	0.000	0.350	0.000	Shortfall of Sites	0.058	Low Medium II Residential	RD1.5-1	0	0	0	69.143	0.350		Residential - Single Family Residence, 1	136-5A221 238		Northeast Los Angeles	No	MI	R2RD
Los Angeles	618 E 21ST ST	90011	5127006009	0.000	0.000	0.350	0.000	Shortfall of Sites	0.069	Low Medium II Residential	RD2-1	0	0	0	58.082	0.350		Residential - Single Family Residence, 1	121-5A209 238		Southeast Los Angeles	No	MI	R2RD
Los Angeles	130 E 24TH ST	90011	5127033015	0.000	0.000	0.350	0.000	Shortfall of Sites	0.121	Low Medium II Residential	RD2-1	0	0	0	33.188	0.350		Residential - Single Family Residence, 1	121-5A207 238		Southeast Los Angeles	No	MI	R2RD
Los Angeles	1322 E 20TH ST	90011	5119001008	0.000	0.000	0.350	0.000	Shortfall of Sites	0.141	Low Medium I Residential	R2-1	0	0	0	28.445	0.350		Residential - Single Family Residence, 1	120A211 238		Southeast Los Angeles	No	MI	R2RD
Los Angeles	541 E 36TH ST	90011	5121011008	0.000	0.000	0.350	0.000	Shortfall of Sites	0.115	Low Medium I Residential	R2-1	0	0	0	34.847	0.350		Residential - Single Family Residence, 1	117A207 238		Southeast Los Angeles	No	MI	R2RD
Los Angeles	1146 E 32ND ST	90011	5114025009	0.000	0.000	0.350	0.000	Shortfall of Sites	0.112	Low Medium II Residential	RD2-1	0	0	0	35.682	0.350		Residential - Single Family Residence, 1	117A209 238		Southeast Los Angeles	No	MI	R2RD
Los Angeles	1626 E MARTIN LUTHER KING JR BLVD	90011	5117012027	0.000	0.000	0.350	0.000	Shortfall of Sites	0.088	Low Medium I Residential	R2-1-CPIO	0	0	0	45.211	0.350		Residential - Single Family Residence, 1	115-5A213 238		Southeast Los Angeles	No	MI	R2RD
Los Angeles	190 W 40TH PL	90037	5111023011	0.000	0.000	0.350	0.000	Shortfall of Sites	0.133	Low Medium II Residential	RD2-1	0	0	0	30.032	0.350		Residential - Single Family Residence, 1	115-5A203 238		Southeast Los Angeles	No	MI	R2RD
Los Angeles	1456 E 42ND ST	90011	5116009033	0.000	0.000	0.350	0.000	Shortfall of Sites	0.119	Low Medium I Residential	R2-1	0	0	0	33.556	0.350		Residential - Single Family Residence, 1	114A211 238		Southeast Los Angeles	No	MI	R2RD
Los Angeles	348 E 42ND PL	90011	5113009003	0.000	0.000	0.350	0.000	Shortfall of Sites	0.124	Low Medium I Residential	R2-1	0	0	0	32.266	0.350		Residential - Single Family Residence, 1	114A205 238		Southeast Los Angeles	No	MI	R2RD
Los Angeles	4236 S OLIVE ST	90037	5111007018	0.000	0.000	0.350	0.000	Shortfall of Sites	0.149	Low Medium II Residential	RD2-1	0	0	0	26.765	0.350		Residential - Single Family Residence, 1	114A203 238		Southeast Los Angeles	No	MI	R2RD
Los Angeles	640 W 42ND PL	90037	5019013020	0.000	0.000	0.350	0.000	Shortfall of Sites	0.110	Low Medium II Residential	RD2-1	0	0	0	36.271	0.350		Residential - Single Family Residence, 1	114A201 238		South Los Angeles	No	MI	R2RD
Los Angeles	736 W 49TH PL	90037	5018022001	0.000	0.000	0.350	0.000	Shortfall of Sites	0.104	Low Medium II Residential	RD2-1	0	0	0	38.468	0.350		Residential - Single Family Residence, 1	111A201 238		South Los Angeles	No	MI	R2RD
Los Angeles	1516 E 50TH ST	90011	5106023017	0.000	0.000	0.350	0.000	Shortfall of Sites	0.124	Low Medium I Residential	R2-1	0	0	0	32.265	0.350		Residential - Single Family Residence, 1	111A213 238		Southeast Los Angeles	No	MI	R2RD
Los Angeles	1626 W 52ND ST	90062	5003011006	0.000	0.000	0.350	0.000	Shortfall of Sites	0.149	Low Medium I Residential	R2-1-CPIO	0	0	0	26.797	0.350		Residential - Single Family Residence, 1	108B193 238		South Los Angeles	No	MI	R2RD
Los Angeles	1553 E 55TH ST	90011	5105004028	0.000	0.000	0.350	0.000	Shortfall of Sites	0.120	Low Medium I Residential	R2-1	0	0	0	33.198	0.350		Residential - Single Family Residence, 1	108B213 238		Southeast Los Angeles	No	MI	R2RD
Los Angeles	636 E 76TH PL	90001	6023024013	0.000	0.000	0.350	0.000	Shortfall of Sites	0.117	Low Medium I Residential	R2-1-CPIO	0	0	0	34.163	0.350		Residential - Single Family Residence, 1	099B205 238		Southeast Los Angeles	No	MI	R2RD
Los Angeles	855 E 78TH ST	90001	6023027017	0.000	0.000	0.350	0.000	Shortfall of Sites	0.080	Low Medium I Residential	R2-1	0	0	0	49.781	0.350		Residential - Single Family Residence, 1	099B209 238		Southeast Los Angeles	No	MI	R2RD
Los Angeles	742 E 85TH ST	90001	6029031024	0.000	0.000	0.350	0.000	Shortfall of Sites	0.119	Low Medium I Residential	R2-1	0	0	0	33.506	0.350		Residential - Single Family Residence, 1	097-5A207 238		Southeast Los Angeles	No	MI	R2RD
Los Angeles	1622 W 85TH ST	90047	6034030020	0.000	0.000	0.350	0.000	Shortfall of Sites	0.160	Low Medium II Residential	RD2-1	0	0	0	24.970	0.350		Residential - Single Family Residence, 1	097-5A195 238		South Los Angeles	No	MI	R2RD
Los Angeles	202 W 88TH ST	90003	6040023001	0.000	0.000	0.350	0.000	Shortfall of Sites	0.123	Low Medium II Residential	RD2-1	0	0	0	32.567	0.350		Residential - Single Family Residence, 1	096A203 238		Southeast Los Angeles	No	MI	R2RD
Los Angeles	838 E 88TH PL	90002	6042018025	0.000	0.000	0.350	0.000	Shortfall of Sites	0.116	Low Medium I Residential	R2-1	0	0	0	34.529	0.350		Residential - Single Family Residence, 1	096A209 238		Southeast Los Angeles	No	MI	R2RD
Los Angeles	119 E 97TH ST	90003	6052004030	0.000	0.000	0.350	0.000	Shortfall of Sites	0.124	Low Medium I Residential	R2-1	0	0	0	32.264	0.350		Residential - Single Family Residence, 1	093A205 238		Southeast Los Angeles	No	MI	R2RD
Los Angeles	0	0	6053014901	0.000	0.000	0.350	0.000	Shortfall of Sites	0.119	Low Medium I Residential	R2-1	0	0	0	33.506	0.350	Vacant	Miscellaneous - Government Owned Property - Vacant Land, 0	093A203 238		Southeast Los Angeles	No	MI	R2RD
Los Angeles	411 W 102ND ST	90003	6054034018	0.000	0.000	0.350	0.000	Shortfall of Sites	0.124	Low Medium I Residential	R2-1	0	0	0	32.275	0.350		Residential - Single Family Residence, 1	091-5A201 238		South Los Angeles	No	MI	R2RD
Los Angeles	147 W 110TH ST	90061	6074016031	0.000	0.000	0.350	0.000	Shortfall of Sites	0.122	Low Medium I Residential	R2-1	0	0	0	32.749	0.350		Residential - Single Family Residence, 1	088-5A203 238		Southeast Los Angeles	No	MI	R2RD
Los Angeles	1112 E 112TH ST	90059	6072023004	0.000	0.000	0.350	0.000	Shortfall of Sites	0.089	Low Medium I Residential	R2-1	0	0	0	44.898	0.350		Residential - Single Family Residence, 0	087A209 238		Southeast Los Angeles	No	MI	R2RD
Los Angeles	700 E 113TH ST	90059	6072012001	0.000	0.000	0.350	0.000	Shortfall of Sites	0.200	Low Medium I Residential	R2-1	0	0	0	20.047	0.350		Residential - Single Family Residence, 1	087A207 238		Southeast Los Angeles	No	MI	R2RD
Los Angeles	802 W ALONDRA BLVD	90247	6120017026	0.000	0.000	0.350	0.000	Shortfall of Sites	0.086	Low Medium II Residential	RD2-1	0	0	0	46.460	0.350		Residential - Single Family Residence, 0	069B197 238		Harbor Gateway	No	MI	R2RD

Jurisdiction Name	Site Address/Intersection	5 Digit ZIP Code	Assessor Parcel Number	Very Low-Income	Low-Income	Moderate-Income	Above Moderate-Income	Type of Shortfall	Parcel Size (Acres)	Current General Plan Designation	Current Zoning	Proposed General Plan (GP) Designation	Proposed Zoning	Minimum Density Allowed	Maximum Density Allowed	Total Capacity	Vacant/ Nonvacant	Description of Existing Uses	PIN	Base Density Per Acre	Community Plan Area	Rent Stabalization Ordinance	Income Category	Applicable Rezoning Program (Program informing values in Column Q listed first)
Los Angeles	14132 HUBBARD ST	91342	2517016001	0.000	0.000	0.350	0.000	Shortfall of Sites	0.407	Low III Residential	RD5-1XL	0	0	0	9.829	0.350		Institutional - Homes for Aged and Others - One Story, 0	219B153 238		Sylmar	No	MI	R2RD
Los Angeles	754 N KENMORE AVE	90029	5538015004	0.000	0.000	0.350	0.000	Shortfall of Sites	0.128	Low Medium I Residential	RD2-1XL	0	0	0	31.139	0.350		Residential - Single Family Residence, 1	141B197 239		Hollywood	No	MI	R2RD
Los Angeles	810 N OCCIDENTAL BLVD	90026	5402002026	0.000	0.000	0.350	0.000	Shortfall of Sites	0.172	Low Medium I Residential	RD3-1VL	0	0	0	23.232	0.350		Residential - Single Family Residence, 1	141A205 239		Silver Lake - Echo Park - Elysian Valley	No	MI	R2RD
Los Angeles	2220 GATES ST	90031	5211001020	0.000	0.000	0.350	0.000	Shortfall of Sites	0.114	Low Medium I Residential	RD3-1	0	0	0	35.137	0.350		Residential - Single Family Residence, 1	138A225 239		Northeast Los Angeles	No	MI	R2RD
Los Angeles	2011 DALY ST	90031	5210002012	0.000	0.000	0.350	0.000	Shortfall of Sites	0.060	Low Medium II Residential	RD1.5-1	0	0	0	66.759	0.350		Residential - Single Family Residence, 0	136-5A221 239		Northeast Los Angeles	No	MI	R2RD
Los Angeles	2932 E 2ND ST	90033	5179004027	0.000	0.000	0.350	0.000	Shortfall of Sites	0.060	Low Medium I Residential	R2-1-CUGU	Low Neighborhood Residential	[VLN1 - MU4 - 3][RN2 - 20][CPIO]	0	66.374	0.350		Residential - Single Family Residence, 1	126A225 239	21	Boyle Heights	No	MI	R2RD , BH CPU
Los Angeles	1624 S CATALINA ST	90006	5075020039	0.000	0.000	0.350	0.000	Shortfall of Sites	0.098	Low Medium II Residential	RD1.5-1	0	0	0	40.993	0.350		Residential - Single Family Residence, 1	126B197 239		South Los Angeles	No	MI	R2RD
Los Angeles	521 S MATHEWS ST	90033	5185003011	0.000	0.000	0.350	0.000	Shortfall of Sites	0.138	Low Medium II Residential	RD1.5-1-CUGU	0	0	0	29.040	0.350		Residential - Single Family Residence, 1	126A223 239		Boyle Heights	No	MI	R2RD
Los Angeles	2231 S LONGWOOD AVE	90016	5062020018	0.000	0.000	0.350	0.000	Shortfall of Sites	0.176	Low Medium II Residential	RD2-1-O	0	0	0	22.763	0.350		Residential - Single Family Residence, 1	123B181 239		West Adams - Baldwin Hills - Leimert	No	MI	R2RD
Los Angeles	2955 11TH AVE	90018	5051024034	0.000	0.000	0.350	0.000	Shortfall of Sites	0.062	Low Medium I Residential	R2-1XL	0	0	0	64.540	0.350		Residential - Single Family Residence, 0	120B185 239		West Adams - Baldwin Hills - Leimert	No	MI	R2RD
Los Angeles	221 E 24TH ST	90011	5127032003	0.000	0.000	0.350	0.000	Shortfall of Sites	0.120	Low Medium II Residential	RD2-1	0	0	0	33.209	0.350		Residential - Single Family Residence, 1	121-5A207 239		Southeast Los Angeles	No	MI	R2RD
Los Angeles	1742 W 37TH PL	90018	5041035013	0.000	0.000	0.350	0.000	Shortfall of Sites	0.097	Low Medium I Residential	R2-1-O-CPIO	0	0	0	41.249	0.350		Residential - Single Family Residence, 1	117B193 239		South Los Angeles	No	MI	R2RD
Los Angeles	2507 EXPOSITION PL	90018	5044023014	0.000	0.000	0.350	0.000	Shortfall of Sites	0.104	Low Medium II Residential	RD1.5-1	0	0	0	38.477	0.350		Residential - Single Family Residence, 1	117B189 239		West Adams - Baldwin Hills - Leimert	No	MI	R2RD
Los Angeles	3602 CRAWFORD ST	90011	5121016012	0.000	0.000	0.350	0.000	Shortfall of Sites	0.092	Low Medium I Residential	R2-1	0	0	0	43.706	0.350	Vacant	Residential - Single Family Residence - Vacant Land, 0	117A205 239		Southeast Los Angeles	No	MI	R2RD
Los Angeles	904 E MARTIN LUTHER KING JR BLVD	90011	5114012014	0.000	0.000	0.350	0.000	Shortfall of Sites	0.132	Low Medium II Residential	RD1.5-1	0	0	0	30.391	0.350		Residential - Single Family Residence, 1	115-5A209 239		Southeast Los Angeles	No	MI	R2RD
Los Angeles	524 W 41ST ST	90037	5019022011	0.000	0.000	0.350	0.000	Shortfall of Sites	0.070	Low Medium II Residential	RD1.5-1	0	0	0	57.358	0.350		Residential - Single Family Residence, 1	115-5A201 239		South Los Angeles	No	MI	R2RD
Los Angeles	1462 E 42ND ST	90011	5116009034	0.000	0.000	0.350	0.000	Shortfall of Sites	0.119	Low Medium I Residential	R2-1	0	0	0	33.560	0.350		Residential - Single Family Residence, 1	114A211 239		Southeast Los Angeles	No	MI	R2RD
Los Angeles	644 W 42ND PL	90037	5019013021	0.000	0.000	0.350	0.000	Shortfall of Sites	0.110	Low Medium II Residential	RD2-1	0	0	0	36.270	0.350		Residential - Single Family Residence, 1	114A201 239		South Los Angeles	No	MI	R2RD
Los Angeles	933 E 43RD ST	90011	5115017027	0.000	0.000	0.350	0.000	Shortfall of Sites	0.118	Low Medium I Residential	R2-1	0	0	0	33.767	0.350		Residential - Single Family Residence, 1	114A209 239		Southeast Los Angeles	No	MI	R2RD
Los Angeles	1733 W 45TH ST	90062	5016005021	0.000	0.000	0.350	0.000	Shortfall of Sites	0.145	Low Medium I Residential	R2-1	0	0	0	27.642	0.350		Residential - Single Family Residence, 1	111B193 239		South Los Angeles	No	MI	R2RD
Los Angeles	469 E 46TH ST	90011	5109014016	0.000	0.000	0.350	0.000	Shortfall of Sites	0.143	Low Medium I Residential	R2-1	0	0	0	27.949	0.350		Residential - Single Family Residence, 1	112-5A207 239		Southeast Los Angeles	No	MI	R2RD
Los Angeles	749 E 51ST ST	90011	5108013015	0.000	0.000	0.350	0.000	Shortfall of Sites	0.172	Low Medium I Residential	R2-1	0	0	0	23.221	0.350		Residential - Single Family Residence, 1	111A207 239		Southeast Los Angeles	No	MI	R2RD
Los Angeles	1032 W 52ND ST	90037	5002027023	0.000	0.000	0.350	0.000	Shortfall of Sites	0.123	Low Medium I Residential	R2-1	0	0	0	32.506	0.350		Residential - Single Family Residence, 1	108B197 239		South Los Angeles	No	MI	R2RD
Los Angeles	1557 E 55TH ST	90011	5105004029	0.000	0.000	0.350	0.000	Shortfall of Sites	0.121	Low Medium I Residential	R2-1	0	0	0	33.171	0.350		Residential - Single Family Residence, 1	108B213 239		Southeast Los Angeles	No	MI	R2RD
Los Angeles	942 W 59TH PL	90044	6004006021	0.000	0.000	0.350	0.000	Shortfall of Sites	0.124	Low Medium I Residential	R2-1	0	0	0	32.265	0.350		Residential - Single Family Residence, 1	105B197 239		South Los Angeles	No	MI	R2RD
Los Angeles	859 E 78TH ST	90001	6023027016	0.000	0.000	0.350	0.000	Shortfall of Sites	0.073	Low Medium I Residential	R2-1	0	0	0	54.447	0.350		Residential - Single Family Residence, 1	099B209 239		Southeast Los Angeles	No	MI	R2RD
Los Angeles	1628 W 85TH ST	90047	6034030019	0.000	0.000	0.350	0.000	Shortfall of Sites	0.160	Low Medium II Residential	RD2-1	0	0	0	24.970	0.350		Residential - Single Family Residence, 1	097-5A195 239		South Los Angeles	No	MI	R2RD
Los Angeles	123 E 88TH PL	90003	6041004021	0.000	0.000	0.350	0.000	Shortfall of Sites	0.094	Low Medium II Residential	RD2-1	0	0	0	42.635	0.350		Residential - Single Family Residence, 1	096A205 239		Southeast Los Angeles	No	MI	R2RD
Los Angeles	834 E 88TH PL	90002	6042018024	0.000	0.000	0.350	0.000	Shortfall of Sites	0.116	Low Medium I Residential	R2-1	0	0	0	34.529	0.350		Residential - Single Family Residence, 1	096A209 239		Southeast Los Angeles	No	MI	R2RD
Los Angeles	318 E 101ST ST	90003	6063006011	0.000	0.000	0.350	0.000	Shortfall of Sites	0.119	Low Medium I Residential	R2-1	0	0	0	33.635	0.350		Residential - Single Family Residence, 1	091-5A205 239		Southeast Los Angeles	No	MI	R2RD
Los Angeles	415 W 102ND ST	90003	6054034017	0.000	0.000	0.350	0.000	Shortfall of Sites	0.208	Low Medium I Residential	R2-1	0	0	0	19.267	0.350		Residential - Single Family Residence, 1	091-5A201 239		South Los Angeles	No	MI	R2RD
Los Angeles	114 W 102ND ST	90003	6053027011	0.000	0.000	0.350	0.000	Shortfall of Sites	0.155	Low Medium I Residential	R2-1	0	0	0	25.806	0.350		Residential - Single Family Residence, 1	091-5A203 239		Southeast Los Angeles	No	MI	R2RD
Los Angeles	208 E 106TH ST	90003	6063026003	0.000	0.000	0.350	0.000	Shortfall of Sites	0.120	Low Medium I Residential	R2-1	0	0	0	33.445	0.350		Residential - Single Family Residence, 1	090A205 239		Southeast Los Angeles	No	MI	R2RD
Los Angeles	151 W 110TH ST	90061	6074016032	0.000	0.000	0.350	0.000	Shortfall of Sites	0.122	Low Medium I Residential	R2-1	0	0	0	32.749	0.350		Residential - Single Family Residence, 1	088-5A203 239		Southeast Los Angeles	No	MI	R2RD
Los Angeles	845 E 111TH PL	90059	6071015005	0.000	0.000	0.350	0.000	Shortfall of Sites	0.111	Low Medium I Residential	R2-1	0	0	0	36.109	0.350		Residential - Single Family Residence, 1	088-5A209 239		Southeast Los Angeles	No	MI	R2RD
Los Angeles	144 E 110TH ST	90061	6073016029	0.000	0.000	0.350	0.000	Shortfall of Sites	0.214	Low Medium I Residential	R2-1	0	0	0	18.698	0.350		Residential - Single Family Residence, 1	088-5A205 239		Southeast Los Angeles	No	MI	R2RD
Los Angeles	1116 E 112TH ST	90059	6072023003	0.000	0.000	0.350	0.000	Shortfall of Sites	0.089	Low Medium I Residential	R2-1	0	0	0	44.896	0.350		Residential - Single Family Residence, 1	087A209 239		Southeast Los Angeles	No	MI	R2RD
Los Angeles	806 W ALONDRA BLVD	90247	6120017025	0.000	0.000	0.350	0.000	Shortfall of Sites	0.069	Low Medium II Residential	R2-1	0	0	0	58.076	0.350		Residential - Single Family Residence, 0	069B197 239		Harbor Gateway	No	MI	R2RD
Los Angeles	0	0	7425016046	0.000	0.000	0.350	0.000	Shortfall of Sites	0.118	Low Medium I Residential	[Q]R2-1XL-O-CUGU	0	0	0	34.002	0.350		Commercial - Parking Lot (Commercial Use Property) - Lots - Patron or Employee - One Story, 1	033B209 239		Wilmington - Harbor City	No	MI	R2RD
Los Angeles	14708 ASTORIA ST	91342	2507004002	0.000	0.000	0.350	0.000	Shortfall of Sites	0.166	Low Medium I Residential	RD3-1XL-CPIO	0	0	0	24.033	0.350		Residential - Single Family Residence, 1	219B149 240		Sylmar	No	MI	R2RD
Los Angeles	6707 CAMELLIA AVE	91606	2320016021	0.000	0.000	0.350	0.000	Shortfall of Sites	0.155	Low Medium II Residential	RD2-1	0	0	0	25.814	0.350		Residential - Five or More Units or Apartments (Any Combination) · 4 Stories or Less, 0	180B169 240		North Hollywood - Valley Village	No	MI	R2RD
Los Angeles	5820 VINELAND AVE	91601	2415002009	0.000	0.000	0.350	0.000	Shortfall of Sites	0.127	Low Medium II Residential	RD1.5-1	0	0	0	31.553	0.350		Residential - Single Family Residence, 1	174B173 240		North Hollywood - Valley Village	No	MI	R2RD
Los Angeles	3111 DOBINSON ST	90063	5229025011	0.000	0.000	0.350	0.000	Shortfall of Sites	0.067	Low Medium I Residential	R2-1-CUGU	Low Neighborhood Residential	[VLN1 - MU4 - 3][RN2 - 20][CPIO]	0	59.620	0.350		Residential - Single Family Residence, 1	130-5A229 240	21	Boyle Heights	No	MI	R2RD , BH CPU
Los Angeles	434 SLOAT ST	90063	5178021008	0.000	0.000	0.350	0.000	Shortfall of Sites	0.057	Low Medium I Residential	R2-1-CUGU	Low Neighborhood Residential	[VLN1 - MU4 - 3][RN2 - 20][CPIO]	0	69.696	0.350		Residential - Single Family Residence, 1	127-5A227 240	21	Boyle Heights	No	MI	R2RD , BH CPU
Los Angeles	1217 N NORMANDIE AVE	90029	5537016028	0.000	0.000	0.350	0.000	Shortfall of Sites	0.097	Low Medium II Residential	RD1.5-1XL	0	0	0	41.199	0.350		Residential - Single Family Residence, 1	144B193 240		Hollywood	No	MI	R2RD
Los Angeles	1215 N MARIPOSA AVE	90029	5540001011	0.000	0.000	0.350	0.000	Shortfall of Sites	0.155	Low Medium II Residential	RD2-1XL	0	0	0	25.823	0.350		Residential - Single Family Residence, 1	144B197 240		Hollywood	No	MI	R2RD
Los Angeles	2829 GAY ST	90065	5453013016	0.000	0.000	0.350	0.000	Shortfall of Sites	0.086	Low Medium II Residential	RD1.5-1-CDO-RIO	0	0	0	46.646	0.350		Residential - Single Family Residence, 1	144A219 240		Northeast Los Angeles	No	MI	R2RD
Los Angeles	3732 ROSEMEAD AVE	90032	5306014039	0.000	0.000	0.350	0.000	Shortfall of Sites	0.163	Low Medium I Residential	RD3-1	0	0	0	24.472	0.350		Residential - Single Family Residence, 1	144A233 240		Northeast Los Angeles	No	MI	R2RD
Los Angeles	5341 NAVARRO ST	90032	5219006020	0.000	0.000	0.350	0.000	Shortfall of Sites	0.166	Low Medium I Residential	RD2-1	0	0	0	24.142	0.350		Residential - Single Family Residence, 1	144A237 240		Northeast Los Angeles	No	MI	R2RD
Los Angeles	755 N KENMORE AVE	90029	5538008010	0.000	0.000	0.350	0.000	Shortfall of Sites	0.128	Low Medium II Residential	RD2-1XL	0	0	0	31.174	0.350		Residential - Single Family Residence, 1	141B197 240		Hollywood	No	MI	R2RD
Los Angeles	3310 PUEBLO AVE	90032	5218017014	0.000	0.000	0.350	0.000	Shortfall of Sites	0.152	Low Medium I Residential	[Q]RD3-1D	0	0	0	26.400	0.350		Residential - Single Family Residence, 1	142-5A235 240		Northeast Los Angeles	No	MI	R2RD
Los Angeles	2845 PHELPS AVE	90032	5217002028	0.000	0.000	0.350	0.000	Shortfall of Sites	0.104	Low Medium I Residential	[Q]RD3-1D	0	0	0	38.337	0.350		Residential - Single Family Residence - Pool, 0	141A233 240		Northeast Los Angeles	No	MI	R2RD
Los Angeles	2029 DARWIN AVE	90031	5410020038	0.000	0.000	0.350	0.000	Shortfall of Sites	0.110	Low Medium II Residential	RD1.5-1	0	0	0	36.438	0.350		Residential - Five or More Units or Apartments (Any Combination) · 4 Stories or Less, 0	136-5A221 240		Northeast Los Angeles	No	MI	R2RD
Los Angeles	2773 MARENGO ST	90033	5177003062	0.000	0.000	0.350	0.000	Shortfall of Sites	0.060	Low Medium II Residential	RD1.5-1-CUGU	0	0	0	67.022	0.350		Residential - Single Family Residence, 1	132A227 240		Boyle Heights	No	MI	R2RD
Los Angeles	2224 WALL ST	90011	5127015017	0.000	0.000	0.350	0.000	Shortfall of Sites	0.159	Low Medium II Residential	RD2-1	0	0	0	25.166	0.350		Residential - Single Family Residence, 1	121-5A207 240		Southeast Los Angeles	No	MI	R2RD
Los Angeles	816 E 24TH ST	90011	5131023009	0.000	0.000	0.350	0.000	Shortfall of Sites	0.144	Low Medium II Residential	RD2-1	0	0	0	27.874	0.350		Residential - Single Family Residence, 1	120A209 240		Southeast Los Angeles	No	MI	R2RD
Los Angeles	2803 OBAMA BLVD	90018	5044020023	0.000	0.000	0.350	0.000	Shortfall of Sites	0.103	Low Medium II Residential	RD2-1	0	0	0	38.890	0.350		Residential - Single Family Residence, 1	117B189 240		West Adams - Baldwin Hills - Leimert	No	MI	R2RD
Los Angeles	319 E 33RD ST	90011	5120017029	0.000	0.000	0.350	0.000	Shortfall of Sites	0.116	Low Medium I Residential	R2-1	0	0	0	34.484	0.350		Industrial - Open Storage - One Story, 0	118-5A205 240		Southeast Los Angeles	No	MI	R2RD
Los Angeles	1150 E 32ND ST	90011	5114025008	0.000	0.000	0.350	0.000	Shortfall of Sites	0.107	Low Medium II Residential	RD2-1	0	0	0	37.480	0.350		Residential - Single Family Residence, 1	117A209 240		Southeast Los Angeles	No	MI	R2RD
Los Angeles	912 E MARTIN LUTHER KING JR BLVD	90011	5114012013	0.000	0.000	0.350	0.000	Shortfall of Sites	0.055	Low Medium II Residential	RD1.5-1	0	0	0	72.325	0.350		Residential - Single Family Residence, 1	115-5A209 240		Southeast Los Angeles	No	MI	R2RD
Los Angeles	530 W 41ST ST	90037	5019022010	0.000	0.000	0.350	0.000	Shortfall of Sites	0.124	Low Medium II Residential	RD1.5-1	0	0	0	32.248	0.350		Residential - Single Family Residence, 1	115-5A201 240		South Los Angeles	No	MI	R2RD
Los Angeles	858 E 46TH ST	90011	5108024009	0.000	0.000	0.350	0.000	Shortfall of Sites	0.105	Low Medium I Residential	R2-1	0	0	0	38.209	0.350		Residential - Single Family Residence, 0	112-5A209 240		Southeast Los Angeles	No	MI	R2RD
Los Angeles	433 W 50TH ST	90037	5018037021	0.000	0.000	0.350	0.000	Shortfall of Sites	0.155	Low Medium II Residential	RD2-1	0	0	0	25.778	0.350		Residential - Single Family Residence, 1	111A201 240		South Los Angeles	No	MI	R2RD
Los Angeles	1026 W 52ND ST	90037	5002027022	0.000	0.000	0.350	0.000	Shortfall of Sites	0.123	Low Medium I Residential	R2-1	0	0	0	32.505	0.350		Residential - Single Family Residence, 1	108B197 240		South Los Angeles	No	MI	R2RD
Los Angeles	0	0	5105008905	0.000	0.000	0.350	0.000	Shortfall of Sites	0.074	Low Medium II Residential	RD2-1	0	0	0	54.249	0.350		Miscellaneous - Government Owned Property, 0	108B213 240		Southeast Los Angeles	No	MI	R2RD
Los Angeles	948 W 59TH PL	90044	6004006020	0.000	0.000	0.350	0.000	Shortfall of Sites	0.151	Low Medium I Residential	R2-1	0	0	0	26.529	0.350		Residential - Single Family Residence, 1	105B197 240		South Los Angeles	No	MI	R2RD
Los Angeles	803 E 78TH ST	90001	6023027031	0.000	0.000	0.350	0.000	Shortfall of Sites	0.077	Low Medium I Residential	R2-1	0	0	0	52.048	0.350		Residential - Single Family Residence, 1	099B209 240		Southeast Los Angeles	No	MI	R2RD
Los Angeles	734 E 85TH ST	90001	6029031022	0.000	0.000	0.350	0.000	Shortfall of Sites	0.119	Low Medium I Residential	R2-1	0	0	0	33.506	0.350		Residential - Single Family Residence, 1	097-5A207 240		Southeast Los Angeles	No	MI	R2RD
Los Angeles	1632 W 85TH ST	90047	6034030018	0.000	0.000	0.350	0.000	Shortfall of Sites	0.160	Low Medium II Residential	RD2-1	0	0	0	24.970	0.350		Residential - Single Family Residence, 1	097-5A195 240		South Los Angeles	No	MI	R2RD
Los Angeles	212 W 88TH ST	90003	6040023003	0.000	0.000	0.350	0.000	Shortfall of Sites	0.123	Low Medium II Residential	RD2-1	0	0	0	32.566	0.350		Residential - Single Family Residence, 1	096A203 240		Southeast Los Angeles	No	MI	R2RD
Los Angeles	119 E 88TH PL	90003	6041004022	0.000	0.000	0.350	0.000	Shortfall of Sites	0.094	Low Medium II Residential	RD2-1	0	0	0	42.626	0.350		Residential - Single Family Residence, 1	096A205 240		Southeast Los Angeles	No	MI	R2RD
Los Angeles	830 E 88TH PL	90002	6042018023	0.000	0.000	0.350	0.000	Shortfall of Sites	0.116	Low Medium I Residential	R2-1	0	0	0	34.529	0.350		Residential - Single Family Residence, 1	096A209 240		Southeast Los Angeles	No	MI	R2RD
Los Angeles	0	0	6038004039	0.000	0.000	0.350	0.000	Shortfall of Sites	0.060	Low Medium II Residential	RD2-1	0	0	0	66.579	0.350	Vacant	Residential - Single Family Residence - Vacant Land, 0	096A201 240		South Los Angeles	No	MI	R2RD
Los Angeles	9307 BARING CROSS ST	90044	6039018063	0.000	0.000	0.350	0.000	Shortfall of Sites	0.061	Low Medium II Residential	RD2-1	0	0	0	65.856	0.350		Residential - Single Family Residence, 1	094-5A199 240		South Los Angeles	No	MI	R2RD
Los Angeles	115 E 97TH ST	90003	6052004031	0.000	0.000	0.350	0.000	Shortfall of Sites	0.108	Low Medium I Residential	R2-1	0	0	0	36.873	0.350		Residential - Single Family Residence, 1	093A205 240		Southeast Los Angeles	No	MI	R2RD
Los Angeles	423 W 102ND ST	90003	6054034016	0.000	0.000	0.350	0.000	Shortfall of Sites	0.104	Low Medium I Residential	R2-1	0	0	0	38.532	0.350		Residential - Single Family Residence, 1	091-5A201 240		South Los Angeles	No	MI	R2RD
Los Angeles	214 E 106TH ST	90003	6063026004	0.000	0.000	0.350	0.000	Shortfall of Sites	0.120	Low Medium I Residential	R2-1	0	0	0	33.441	0.350		Residential - Single Family Residence, 1	090A205 240		Southeast Los Angeles	No	MI	R2RD
Los Angeles	1692 E 109TH ST	90059	6069008007	0.000	0.000	0.350	0.000	Shortfall of Sites	0.083	Low Medium I Residential	R2-1	0	0	0	48.284	0.350		Residential - Single Family Residence, 0	088-5A213 240		Southeast Los Angeles	No	MI	R2RD
Los Angeles	702 E 109TH PL	90059	6071008016	0.000	0.000	0.350	0.000	Shortfall of Sites	0.110	Low Medium I Residential	R2-1	0	0	0	36.269	0.350		Residential - Single Family Residence, 1	088-5A207 240		Southeast Los Angeles	No	MI	R2RD

Jurisdiction Name	Site Address/Intersection	5 Digit ZIP Code	Assessor Parcel Number	Very Low-Income	Low-Income	Moderate-Income	Above Moderate-Income	Type of Shortfall	Parcel Size (Acres)	Current General Plan Designation	Current Zoning	Proposed General Plan (GP) Designation	Proposed Zoning	Minimum Density Allowed	Maximum Density Allowed	Total Capacity	Vacant/ Nonvacant	Description of Existing Uses	PIN	Base Density Per Acre	Community Plan Area	Rent Stabalization Ordinance	Income Category	Applicable Rezoning Program (Program informing values in Column Q listed first)
Los Angeles	10964 MCKINLEY AVE	90059	6071015019	0.000	0.000	0.350	0.000	Shortfall of Sites	0.110	Low Medium I Residential	R2-1	0	0	0	36.298	0.350		Residential - Single Family Residence, 1	088-5A209 240		Southeast Los Angeles	No	MI	R2RD
Los Angeles	1120 E 112TH ST	90059	6072023002	0.000	0.000	0.350	0.000	Shortfall of Sites	0.095	Low Medium I Residential	R2-1	0	0	0	42.173	0.350		Residential - Single Family Residence, 1	087A209 240		Southeast Los Angeles	No	MI	R2RD
Los Angeles	14746 COBALT ST	91342	2502022023	0.000	0.000	0.350	0.000	Shortfall of Sites	0.231	Low III Residential	RD6-1	0	0	0	17.307	0.350		Residential - Single Family Residence, 1	228B149 241		Sylmar	No	MI	R2RD
Los Angeles	6216 CAHUENGA BLVD	91606	2414019028	0.000	0.000	0.350	0.000	Shortfall of Sites	0.063	Low Medium II Residential	RD1.5-1	0	0	0	63.298	0.350		Residential - Single Family Residence, 1	177B177 241		North Hollywood - Valley Village	No	MI	R2RD
Los Angeles	2720 MICHIGAN AVE	90033	5180016027	0.000	0.000	0.350	0.000	Shortfall of Sites	0.056	Low Medium I Residential	R2-1-CUGU	Low Neighborhood Residential	[VLN2 - MU4 - 3][RN2 - 15][CPIO]	0	72.043	0.350		Residential - Single Family Residence, 1	127-5A225 241	29	Boyle Heights	No	MI	R2RD , BH CPU
Los Angeles	2701 KNOX AVE	90039	5442020020	0.000	0.000	0.350	0.000	Shortfall of Sites	0.119	Low Medium I Residential	R2-1VL-RIO	0	0	0	33.563	0.350		Residential - Single Family Residence, 1	148-5A213 241		Silver Lake - Echo Park - Elysian Valley	No	MI	R2RD
Los Angeles	1216 N ARDMORE AVE	90029	5537016029	0.000	0.000	0.350	0.000	Shortfall of Sites	0.090	Low Medium II Residential	RD1.5-1XL	0	0	0	44.280	0.350		Residential - Single Family Residence, 1	144B193 241		Hollywood	No	MI	R2RD
Los Angeles	1185 N COMMONWEALTH AVE	90029	5542025018	0.000	0.000	0.350	0.000	Shortfall of Sites	0.095	Low Medium I Residential	R2-1XL	0	0	0	42.084	0.350		Residential - Single Family Residence, 1	145-5A201 241		Hollywood	No	MI	R2RD
Los Angeles	754 N ALEXANDRIA AVE	90029	5538008017	0.000	0.000	0.350	0.000	Shortfall of Sites	0.128	Low Medium II Residential	RD2-1XL	0	0	0	31.175	0.350		Residential - Single Family Residence, 1	141B197 241		Hollywood	No	MI	R2RD
Los Angeles	3311 CASTALIA AVE	90032	5218014016	0.000	0.000	0.350	0.000	Shortfall of Sites	0.056	Low Medium I Residential	RD3-1	0	0	0	71.686	0.350		Residential - Single Family Residence, 1	142-5A233 241		Northeast Los Angeles	No	MI	R2RD
Los Angeles	5205 MELROSE AVE	90038	5535003906	0.000	0.000	0.350	0.000	Shortfall of Sites	0.126	Low Medium I Residential	R2-1XL	0	0	0	31.738	0.350		Miscellaneous - Government Owned Property, 0	141B189 241		Hollywood	No	MI	R2RD
Los Angeles	3600 BELLEVUE AVE	90026	5401009039	0.000	0.000	0.350	0.000	Shortfall of Sites	0.119	Low Medium II Residential	RD2-1VL	0	0	0	33.508	0.350		Residential - Single Family Residence, 1	141A201 241		Silver Lake - Echo Park - Elysian Valley	No	MI	R2RD
Los Angeles	1812 DEL PASO AVE	90032	5215028011	0.000	0.000	0.350	0.000	Shortfall of Sites	0.063	Low Medium II Residential	RD1.5-1	0	0	0	63.796	0.350		Residential - Single Family Residence, 1	135A231 241		Northeast Los Angeles	No	MI	R2RD
Los Angeles	2243 S SYCAMORE AVE	90016	5062010014	0.000	0.000	0.350	0.000	Shortfall of Sites	0.110	Low Medium II Residential	RD2-1	0	0	0	36.265	0.350		Residential - Single Family Residence, 1	123B181 241		West Adams - Baldwin Hills - Leimert	No	MI	R2RD
Los Angeles	2306 S BRONSON AVE	90018	5060012007	0.000	0.000	0.350	0.000	Shortfall of Sites	0.161	Low Medium II Residential	RD2-1-O-CPIO	0	0	0	24.848	0.350		Residential - Single Family Residence, 1	123B185 241		West Adams - Baldwin Hills - Leimert	No	MI	R2RD
Los Angeles	0	0	5186015043	0.000	0.000	0.350	0.000	Shortfall of Sites	0.057	Low Medium II Residential	RD1.5-1-CUGU	0	0	0	70.548	0.350	Vacant	Residential - Single Family Residence - Vacant Land, 0	123A227 241		Boyle Heights	No	MI	R2RD
Los Angeles	2915 S WEST VIEW ST	90016	5049030029	0.000	0.000	0.350	0.000	Shortfall of Sites	0.119	Low Medium I Residential	R2-1	0	0	0	33.507	0.350		Residential - Single Family Residence, 1	120B181 241		West Adams - Baldwin Hills - Leimert	No	MI	R2RD
Los Angeles	212 W 40TH PL	90037	5111022003	0.000	0.000	0.350	0.000	Shortfall of Sites	0.133	Low Medium II Residential	RD2-1	0	0	0	30.033	0.350		Residential - Single Family Residence, 1	115-5A203 241		Southeast Los Angeles	No	MI	R2RD
Los Angeles	1202 E 42ND PL	90011	5115031008	0.000	0.000	0.350	0.000	Shortfall of Sites	0.138	Low Medium I Residential	R2-1	0	0	0	28.898	0.350		Residential - Single Family Residence, 1	114A211 241		Southeast Los Angeles	No	MI	R2RD
Los Angeles	470 E 42ND PL	90011	5113011017	0.000	0.000	0.350	0.000	Shortfall of Sites	0.118	Low Medium I Residential	R2-1	0	0	0	34.031	0.350		Residential - Single Family Residence, 1	114A207 241		Southeast Los Angeles	No	MI	R2RD
Los Angeles	702 W 42ND PL	90037	5019013023	0.000	0.000	0.350	0.000	Shortfall of Sites	0.110	Low Medium II Residential	RD2-1	0	0	0	36.267	0.350		Residential - Single Family Residence, 1	114A201 241		South Los Angeles	No	MI	R2RD
Los Angeles	4466 METTLER ST	90011	5109015032	0.000	0.000	0.350	0.000	Shortfall of Sites	0.129	Low Medium I Residential	R2-1	0	0	0	31.051	0.350		Residential - Single Family Residence, 1	112-5A207 241		Southeast Los Angeles	No	MI	R2RD
Los Angeles	1637 E 50TH PL	90011	5106024016	0.000	0.000	0.350	0.000	Shortfall of Sites	0.071	Low Medium I Residential	R2-1	0	0	0	56.116	0.350		Residential - Single Family Residence, 1	111A213 241		Southeast Los Angeles	No	MI	R2RD
Los Angeles	731 E 51ST ST	90011	5108013017	0.000	0.000	0.350	0.000	Shortfall of Sites	0.172	Low Medium I Residential	R2-1	0	0	0	23.224	0.350		Residential - Single Family Residence, 1	111A207 241		Southeast Los Angeles	No	MI	R2RD
Los Angeles	1022 W 52ND ST	90037	5002027021	0.000	0.000	0.350	0.000	Shortfall of Sites	0.123	Low Medium I Residential	R2-1	0	0	0	32.506	0.350		Residential - Single Family Residence, 1	108B197 241		South Los Angeles	No	MI	R2RD
Los Angeles	5921 BONSALLO AVE	90044	6004031034	0.000	0.000	0.350	0.000	Shortfall of Sites	0.120	Low Medium I Residential	R2-1	0	0	0	33.302	0.350		Residential - Single Family Residence, 1	105B201 241		South Los Angeles	No	MI	R2RD
Los Angeles	5934 S SAN PEDRO ST	90003	6006029028	0.000	0.000	0.350	0.000	Shortfall of Sites	0.090	Low Medium II Residential	RD1.5-1-CPIO	0	0	0	44.673	0.350		Residential - Single Family Residence, 1	105B205 241		Southeast Los Angeles	No	MI	R2RD
Los Angeles	624 E 76TH PL	90001	6023024010	0.000	0.000	0.350	0.000	Shortfall of Sites	0.132	Low Medium I Residential	R2-1-CPIO	0	0	0	30.367	0.350		Residential - Single Family Residence, 1	099B205 241		Southeast Los Angeles	No	MI	R2RD
Los Angeles	230 W 77TH ST	90003	6031017010	0.000	0.000	0.350	0.000	Shortfall of Sites	0.145	Low Medium I Residential	R2-1	0	0	0	27.656	0.350		Residential - Double, Duplex, or Two Units - 4 Stories or Less, 1	099B201 241		Southeast Los Angeles	No	MI	R2RD
Los Angeles	903 E 78TH ST	90001	6023028029	0.000	0.000	0.350	0.000	Shortfall of Sites	0.060	Low Medium I Residential	R2-1	0	0	0	66.322	0.350		Residential - Single Family Residence, 1	099B209 241		Southeast Los Angeles	No	MI	R2RD
Los Angeles	115 E 88TH PL	90003	6041004023	0.000	0.000	0.350	0.000	Shortfall of Sites	0.083	Low Medium II Residential	RD2-1	0	0	0	48.376	0.350		Residential - Single Family Residence, 1	096A205 241		Southeast Los Angeles	No	MI	R2RD
Los Angeles	826 E 88TH PL	90002	6042018022	0.000	0.000	0.350	0.000	Shortfall of Sites	0.116	Low Medium I Residential	R2-1	0	0	0	34.529	0.350		Residential - Single Family Residence, 1	096A209 241		Southeast Los Angeles	No	MI	R2RD
Los Angeles	9200 S FIGUEROA ST	90003	6039004002	0.000	0.000	0.350	0.000	Shortfall of Sites	0.103	Low Medium II Residential	RD2-1	0	0	0	38.981	0.350		Commercial - Auto, Recreation Equipment, Construction Equipment Sales and Service - Auto Body Repair Shop - One Story, 0	094-5A201 241		South Los Angeles	No	MI	R2RD
Los Angeles	9307 BARING CROSS ST	90044	6039018063	0.000	0.000	0.350	0.000	Shortfall of Sites	0.061	Low Medium II Residential	RD2-1	0	0	0	65.936	0.350		Residential - Single Family Residence, 0	094-5A199 241		South Los Angeles	No	MI	R2RD
Los Angeles	425 W 102ND ST	90003	6054034015	0.000	0.000	0.350	0.000	Shortfall of Sites	0.104	Low Medium I Residential	R2-1	0	0	0	38.530	0.350		Residential - Single Family Residence, 1	091-5A201 241		South Los Angeles	No	MI	R2RD
Los Angeles	120 W 102ND ST	90003	6053027040	0.000	0.000	0.350	0.000	Shortfall of Sites	0.129	Low Medium I Residential	R2-1	0	0	0	31.090	0.350		Residential - Single Family Residence, 0	091-5A203 241		Southeast Los Angeles	No	MI	R2RD
Los Angeles	409 W 106TH ST	90003	6061031017	0.000	0.000	0.350	0.000	Shortfall of Sites	0.124	Low Medium I Residential	R2-1	0	0	0	32.265	0.350		Residential - Single Family Residence, 1	090A201 241		South Los Angeles	No	MI	R2RD
Los Angeles	218 E 106TH ST	90003	6063026005	0.000	0.000	0.350	0.000	Shortfall of Sites	0.120	Low Medium I Residential	R2-1	0	0	0	33.438	0.350		Residential - Single Family Residence, 1	090A205 241		Southeast Los Angeles	No	MI	R2RD
Los Angeles	136 E 110TH ST	90061	6073016006	0.000	0.000	0.350	0.000	Shortfall of Sites	0.122	Low Medium I Residential	R2-1	0	0	0	32.720	0.350		Residential - Single Family Residence, 1	088-5A205 241		Southeast Los Angeles	No	MI	R2RD
Los Angeles	718 E 113TH ST	90059	6072012004	0.000	0.000	0.350	0.000	Shortfall of Sites	0.129	Low Medium I Residential	R2-1	0	0	0	31.073	0.350		Residential - Single Family Residence, 1	087A207 241		Southeast Los Angeles	No	MI	R2RD
Los Angeles	0	0	7425016046	0.000	0.000	0.350	0.000	Shortfall of Sites	0.118	Low Medium I Residential	[Q]R2-1XL-O-CUGU	0	0	0	34.001	0.350		Commercial - Parking Lot (Commercial Use Property) - Lots - Patron or Employee - One Story, 0	033B209 241		Wilmington - Harbor City	No	MI	R2RD
Los Angeles	6238 COLDWATER CANYON AVE	91606	2332003004	0.000	0.000	0.350	0.000	Shortfall of Sites	0.117	Low Medium II Residential	RD2-1	0	0	0	34.166	0.350		Residential - Single Family Residence, 1	177B161 242		North Hollywood - Valley Village	No	MI	R2RD
Los Angeles	330 S AVENUE 56	90042	5468029002	0.000	0.000	0.350	0.000	Shortfall of Sites	0.124	Low Medium II Residential	RD2-1	0	0	0	32.141	0.350		Residential - Single Family Residence, 1	150A229 242		Northeast Los Angeles	No	MI	R2RD
Los Angeles	1239 SEWARD ST	90038	5532001012	0.000	0.000	0.350	0.000	Shortfall of Sites	0.118	Low Medium II Residential	RD1.5-1XL	0	0	0	34.031	0.350		Residential - Single Family Residence, 1	144B185 242		Hollywood	No	MI	R2RD
Los Angeles	3745 ROSEMEAD AVE	90032	5306015063	0.000	0.000	0.350	0.000	Shortfall of Sites	0.164	Low Medium I Residential	RD3-1	0	0	0	24.455	0.350		Residential - Single Family Residence, 1	144A233 242		Northeast Los Angeles	No	MI	R2RD
Los Angeles	5337 NAVARRO ST	90032	5219006019	0.000	0.000	0.350	0.000	Shortfall of Sites	0.165	Low Medium II Residential	RD2-1	0	0	0	24.296	0.350		Residential - Single Family Residence, 1	144A237 242		Northeast Los Angeles	No	MI	R2RD
Los Angeles	5170 OAKLAND ST	90032	5219008011	0.000	0.000	0.350	0.000	Shortfall of Sites	0.211	Low Medium I Residential	RD3-1	0	0	0	18.929	0.350	Vacant	Residential - Single Family Residence - Vacant Land, 0	144A235 242		Northeast Los Angeles	No	MI	R2RD
Los Angeles	807 N SPAULDING AVENUE	90046	5527005017	0.000	0.000	0.350	0.000	Shortfall of Sites	0.149	Low Medium I Residential	R2-1XL	0	0	0	26.806	0.350		Residential - Single Family Residence - Pool and Misc., 1	141B177 242		Hollywood	No	MI	R2RD
Los Angeles	1456 LAKE SHORE AVE	90026	5419021020	0.000	0.000	0.350	0.000	Shortfall of Sites	0.073	Low Medium II Residential	RD1.5-1VL	0	0	0	54.570	0.350		Residential - Single Family Residence, 1	141A209 242		Silver Lake - Echo Park - Elysian Valley	No	MI	R2RD
Los Angeles	3142 FOLSOM ST	90063	5178021027	0.000	0.000	0.350	0.000	Shortfall of Sites	0.075	Low Medium I Residential	R2-1-CUGU	Low Neighborhood Residential	[VLN1 - MU4 - 3][RN2 - 20][CPIO]	0	53.498	0.350		Residential - Single Family Residence, 1	127-5A227 242	21	Boyle Heights	No	MI	R2RD , BH CPU
Los Angeles	3066 GUIRADO ST	90023	5186020023	0.000	0.000	0.350	0.000	Shortfall of Sites	0.082	Low Medium I Residential	R2-1-CUGU	Low Neighborhood Residential	[VLN1 - MU4 - 3][RN2 - 20][CPIO]	0	48.846	0.350		Residential - Single Family Residence, 1	123A225 242	21	Boyle Heights	No	MI	R2RD , BH CPU
Los Angeles	1932 THOMAS ST	90031	5211005008	0.000	0.000	0.350	0.000	Shortfall of Sites	0.138	Low Medium I Residential	[Q]RD3-1D	0	0	0	29.054	0.350		Residential - Single Family Residence, 1	136-5A225 242		Northeast Los Angeles	No	MI	R2RD
Los Angeles	4234 HATFIELD PL	90032	5215002014	0.000	0.000	0.350	0.000	Shortfall of Sites	0.215	Low Medium II Residential	R2-1	0	0	0	18.581	0.350		Residential - Single Family Residence - Pool, 1	136-5A229 242		Northeast Los Angeles	No	MI	R2RD
Los Angeles	1160 S MCCLELLAN DR	90049	4264020044	0.000	0.000	0.350	0.000	Shortfall of Sites	0.140	Low Medium I Residential	[Q]RD3-1	0	0	0	28.490	0.350		Residential - Single Family Residence, 1	126B145 242		Brentwood - Pacific Palisades	No	MI	R2RD
Los Angeles	1700 MAGNOLIA AVE	90006	5056013009	0.000	0.000	0.350	0.000	Shortfall of Sites	0.075	Low Medium II Residential	RD1.5-1	0	0	0	53.389	0.350		Residential - Single Family Residence, 1	127-5A201 242		South Los Angeles	No	MI	R2RD
Los Angeles	2116 S HARCOURT AVE	90016	5061023008	0.000	0.000	0.350	0.000	Shortfall of Sites	0.126	Low Medium II Residential	RD2-1-O	0	0	0	31.768	0.350		Residential - Single Family Residence, 1	123B181 242		West Adams - Baldwin Hills - Leimert	No	MI	R2RD
Los Angeles	2326 S COCHRAN AVE	90016	5063008073	0.000	0.000	0.350	0.000	Shortfall of Sites	0.110	Low Medium II Residential	RD1.5-1	0	0	0	36.301	0.350		Residential - Single Family Residence, 1	123B177 242		West Adams - Baldwin Hills - Leimert	No	MI	R2RD
Los Angeles	2304 9TH AVE	90018	5060014012	0.000	0.000	0.350	0.000	Shortfall of Sites	0.161	Low Medium II Residential	RD2-1-CPIO	0	0	0	24.891	0.350		Residential - Single Family Residence - Pool, 1	123B185 242		West Adams - Baldwin Hills - Leimert	No	MI	R2RD
Los Angeles	2902 S WEST VIEW ST	90016	5049031001	0.000	0.000	0.350	0.000	Shortfall of Sites	0.119	Low Medium I Residential	R2-1	0	0	0	33.507	0.350		Residential - Single Family Residence, 1	120B181 242		West Adams - Baldwin Hills - Leimert	No	MI	R2RD
Los Angeles	1923 STANFORD AVE	90011	5131006901	0.000	0.000	0.350	0.000	Shortfall of Sites	0.132	Low Medium II Residential	RD1.5-1	0	0	0	30.240	0.350		Commercial - Parking Lot (Commercial Use Property) - Lots - Patron or Employee - One Story, 1	121-5A209 242		Southeast Los Angeles	No	MI	R2RD
Los Angeles	323 E 33RD ST	90011	5120017028	0.000	0.000	0.350	0.000	Shortfall of Sites	0.116	Low Medium I Residential	R2-1	0	0	0	34.484	0.350		Residential - Single Family Residence, 1	118-5A205 242		Southeast Los Angeles	No	MI	R2RD
Los Angeles	918 E MARTIN LUTHER KING JR BLVD	90011	5114012011	0.000	0.000	0.350	0.000	Shortfall of Sites	0.088	Low Medium II Residential	RD1.5-1	0	0	0	45.535	0.350		Residential - Single Family Residence, 1	115-5A209 242		Southeast Los Angeles	No	MI	R2RD
Los Angeles	1206 E 42ND PL	90011	5115031009	0.000	0.000	0.350	0.000	Shortfall of Sites	0.139	Low Medium I Residential	R2-1	0	0	0	28.867	0.350		Residential - Single Family Residence, 1	114A211 242		Southeast Los Angeles	No	MI	R2RD
Los Angeles	466 E 42ND PL	90011	5113011018	0.000	0.000	0.350	0.000	Shortfall of Sites	0.118	Low Medium I Residential	R2-1	0	0	0	34.030	0.350		Residential - Single Family Residence, 1	114A207 242		Southeast Los Angeles	No	MI	R2RD
Los Angeles	909 E 43RD ST	90011	5115017024	0.000	0.000	0.350	0.000	Shortfall of Sites	0.118	Low Medium I Residential	R2-1	0	0	0	33.767	0.350		Residential - Single Family Residence, 1	114A209 242		Southeast Los Angeles	No	MI	R2RD
Los Angeles	908 E 49TH PL	90011	5108016010	0.000	0.000	0.350	0.000	Shortfall of Sites	0.074	Low Medium I Residential	R2-1	0	0	0	54.325	0.350		Residential - Single Family Residence, 1	111A209 242		Southeast Los Angeles	No	MI	R2RD
Los Angeles	326 W 52ND PL	90037	5110033015	0.000	0.000	0.350	0.000	Shortfall of Sites	0.117	Low Medium II Residential	RD2-1	0	0	0	34.085	0.350		Residential - Single Family Residence, 1	108B201 242		Southeast Los Angeles	No	MI	R2RD
Los Angeles	726 E 85TH ST	90001	6029031020	0.000	0.000	0.350	0.000	Shortfall of Sites	0.119	Low Medium I Residential	R2-1	0	0	0	33.506	0.350		Residential - Single Family Residence, 1	097-5A207 242		Southeast Los Angeles	No	MI	R2RD
Los Angeles	1642 W 85TH ST	90047	6034030016	0.000	0.000	0.350	0.000	Shortfall of Sites	0.160	Low Medium II Residential	RD2-1	0	0	0	24.970	0.350		Residential - Single Family Residence, 1	097-5A195 242		South Los Angeles	No	MI	R2RD
Los Angeles	9205 S FIGUEROA ST	90003	6039012050	0.000	0.000	0.350	0.000	Shortfall of Sites	0.136	Low Medium II Residential	RD1.5-1	0	0	0	29.400	0.350		Residential - Single Family Residence, 1	094-5A201 242		South Los Angeles	No	MI	R2RD
Los Angeles	0	0	6048026017	0.000	0.000	0.350	0.000	Shortfall of Sites	0.076	Low Medium I Residential	R2-1	0	0	0	52.392	0.350	Vacant	Residential - Single Family Residence - Vacant Land, 0	093A213 242		Southeast Los Angeles	No	MI	R2RD

Jurisdiction Name	Site Address/Intersection	5 Digit ZIP Code	Assessor Parcel Number	Very Low-Income	Low-Income	Moderate-Income	Above Moderate-Income	Type of Shortfall	Parcel Size (Acres)	Current General Plan Designation	Current Zoning	Proposed General Plan (GP) Designation	Proposed Zoning	Minimum Density Allowed	Maximum Density Allowed	Total Capacity	Vacant/ Nonvacant	Description of Existing Uses	PIN	Base Density Per Acre	Community Plan Area	Rent Stabalization Ordinance	Income Category	Applicable Rezoning Program (Program informing values in Column Q listed first)
Los Angeles	10100 S SAN PEDRO ST	90003	6063006001	0.000	0.000	0.350	0.000	Shortfall of Sites	0.074	Low Medium II Residential	RD2-1	0	0	0	54.110	0.350		Residential - Single Family Residence, 1	091-5A205 242		Southeast Los Angeles	No	MI	R2RD
Los Angeles	429 W 102ND ST	90003	6054034014	0.000	0.000	0.350	0.000	Shortfall of Sites	0.104	Low Medium I Residential	R2-1	0	0	0	38.528	0.350		Residential - Single Family Residence, 1	091-5A201 242		South Los Angeles	No	MI	R2RD
Los Angeles	222 E 106TH ST	90003	6063026006	0.000	0.000	0.350	0.000	Shortfall of Sites	0.120	Low Medium I Residential	R2-1	0	0	0	33.435	0.350		Residential - Single Family Residence, 1	090A205 242		Southeast Los Angeles	No	MI	R2RD
Los Angeles	710 E 109TH PL	90059	6071008018	0.000	0.000	0.350	0.000	Shortfall of Sites	0.110	Low Medium I Residential	R2-1	0	0	0	36.273	0.350		Residential - Single Family Residence, 1	088-5A207 242		Southeast Los Angeles	No	MI	R2RD
Los Angeles	841 E 111TH PL	90059	6071015006	0.000	0.000	0.350	0.000	Shortfall of Sites	0.118	Low Medium I Residential	R2-1	0	0	0	33.911	0.350		Residential - Single Family Residence, 1	088-5A209 242		Southeast Los Angeles	No	MI	R2RD
Los Angeles	132 E 110TH ST	90061	6073016007	0.000	0.000	0.350	0.000	Shortfall of Sites	0.122	Low Medium I Residential	R2-1	0	0	0	32.719	0.350		Residential - Single Family Residence, 1	088-5A205 242		Southeast Los Angeles	No	MI	R2RD
Los Angeles	724 E 113TH ST	90059	6072012005	0.000	0.000	0.350	0.000	Shortfall of Sites	0.161	Low Medium I Residential	R2-1	0	0	0	24.858	0.350		Residential - Single Family Residence, 1	087A207 242		Southeast Los Angeles	No	MI	R2RD
Los Angeles	11610 S SAN PEDRO ST	90061	6083008021	0.000	0.000	0.350	0.000	Shortfall of Sites	0.137	Low Medium I Residential	R2-1	0	0	0	29.208	0.350		Residential - Single Family Residence, 1	084B205 242		Southeast Los Angeles	No	MI	R2RD
Los Angeles	650 W ALONDRA BLVD	90247	6120020024	0.000	0.000	0.350	0.000	Shortfall of Sites	0.116	Low Medium II Residential	R2-1	0	0	0	34.461	0.350		Residential - Single Family Residence, 1	069B201 242		Harbor Gateway	No	MI	R2RD
Los Angeles	16113 S MENLO AVE	90247	6120017027	0.000	0.000	0.350	0.000	Shortfall of Sites	0.155	Low Medium II Residential	R2-1	0	0	0	25.811	0.350		Residential - Single Family Residence, 1	069B197 242		Harbor Gateway	No	MI	R2RD
Los Angeles	14727 ASTORIA ST	91342	2506033031	0.000	0.000	0.350	0.000	Shortfall of Sites	0.217	Low Medium I Residential	RD3-1XL-CPIO	0	0	0	18.398	0.350		Residential - Single Family Residence, 1	219B149 243		Sylmar	No	MI	R2RD
Los Angeles	120 S HOOVER ST	90004	5155001016	0.000	0.000	0.350	0.000	Shortfall of Sites	0.099	Low Medium Residential	RD1.5-1	0	0	0	40.568	0.350		Residential - Single Family Residence, 1	138A201 243		Westlake	No	MI	R2RD
Los Angeles	2219 GATES ST	90031	5210030013	0.000	0.000	0.350	0.000	Shortfall of Sites	0.115	Low Medium I Residential	RD3-1	0	0	0	34.894	0.350		Residential - Single Family Residence, 1	138A225 243		Northeast Los Angeles	No	MI	R2RD
Los Angeles	1915 ALTA ST	90031	5211005018	0.000	0.000	0.350	0.000	Shortfall of Sites	0.138	Low Medium I Residential	[Q]RD3-1D	0	0	0	29.081	0.350		Residential - Single Family Residence, 1	136-5A225 243		Northeast Los Angeles	No	MI	R2RD
Los Angeles	2545 FOLSOM ST	90033	5177026015	0.000	0.000	0.350	0.000	Shortfall of Sites	0.055	Low Medium II Residential	RD1.5-1-CUGU	0	0	0	72.600	0.350		Residential - Single Family Residence, 1	129A225 243		Boyle Heights	No	MI	R2RD
Los Angeles	2222 S LONGWOOD AVE	90016	5062021015	0.000	0.000	0.350	0.000	Shortfall of Sites	0.138	Low Medium II Residential	RD2-1-O	0	0	0	29.032	0.350		Residential - Single Family Residence, 1	123B181 243		West Adams - Baldwin Hills - Leimert	No	MI	R2RD
Los Angeles	2323 S CLOVERDALE AVE	90016	5063008062	0.000	0.000	0.350	0.000	Shortfall of Sites	0.110	Low Medium II Residential	RD2-1	0	0	0	36.301	0.350		Residential - Single Family Residence, 1	123B177 243		West Adams - Baldwin Hills - Leimert	No	MI	R2RD
Los Angeles	6059 DAUPHIN ST	90034	5065018013	0.000	0.000	0.350	0.000	Shortfall of Sites	0.070	Low Medium II Residential	RD1.5-1	0	0	0	56.770	0.350		Residential - Single Family Residence, 1	123B173 243		West Adams - Baldwin Hills - Leimert	No	MI	R2RD
Los Angeles	5335 BLACKWELDER ST	90016	5043016017	0.000	0.000	0.350	0.000	Shortfall of Sites	0.110	Low Medium II Residential	RD1.5-1	0	0	0	36.300	0.350		Residential - Single Family Residence, 1	120B177 243		West Adams - Baldwin Hills - Leimert	No	MI	R2RD
Los Angeles	2945 9TH AVE	90018	5051022028	0.000	0.000	0.350	0.000	Shortfall of Sites	0.153	Low Medium I Residential	R2-1XL	0	0	0	26.229	0.350		Residential - Single Family Residence, 1	120B185 243		West Adams - Baldwin Hills - Leimert	No	MI	R2RD
Los Angeles	2939 S BUDLONG AVE	90007	5054014021	0.000	0.000	0.350	0.000	Shortfall of Sites	0.159	Low Medium I Residential	R2-1-O	0	0	0	25.217	0.350		Residential - Single Family Residence, 1	120B197 243		South Los Angeles	No	MI	R2RD
Los Angeles	715 E 25TH ST	90011	5131023023	0.000	0.000	0.350	0.000	Shortfall of Sites	0.149	Low Medium I Residential	R2-1	0	0	0	26.796	0.350		Commercial - Auto, Recreation Equipment, Construction Equipment Sales and Service - Auto Body Repair Shop - One Story, 0	120A209 243		Southeast Los Angeles	No	MI	R2RD
Los Angeles	3987 S HARVARD BLVD	90062	5036027025	0.000	0.000	0.350	0.000	Shortfall of Sites	0.137	Low Medium I Residential	R2-1	0	0	0	29.115	0.350		Residential - Single Family Residence, 1	114B193 243		South Los Angeles	No	MI	R2RD
Los Angeles	4007 PALOMA ST	90011	5114005030	0.000	0.000	0.350	0.000	Shortfall of Sites	0.116	Low Medium II Residential	RD2-1	0	0	0	34.544	0.350		Residential - Single Family Residence, 1	115-5A207 243		Southeast Los Angeles	No	MI	R2RD
Los Angeles	1630 E MARTIN LUTHER KING JR BLVD	90011	5117012028	0.000	0.000	0.350	0.000	Shortfall of Sites	0.074	Low Medium I Residential	R2-1-CPIO	0	0	0	53.915	0.350		Residential - Single Family Residence, 1	115-5A213 243		Southeast Los Angeles	No	MI	R2RD
Los Angeles	4112 HOOPER AVE	90011	5116001003	0.000	0.000	0.350	0.000	Shortfall of Sites	0.134	Low Medium II Residential	RD2-1	0	0	0	29.828	0.350		Residential - Single Family Residence, 1	115-5A211 243		Southeast Los Angeles	No	MI	R2RD
Los Angeles	320 E 42ND PL	90011	5113020003	0.000	0.000	0.350	0.000	Shortfall of Sites	0.124	Low Medium I Residential	R2-1	0	0	0	32.200	0.350		Residential - Single Family Residence, 1	114A205 243		Southeast Los Angeles	No	MI	R2RD
Los Angeles	903 E 43RD ST	90011	5115017023	0.000	0.000	0.350	0.000	Shortfall of Sites	0.118	Low Medium I Residential	R2-1	0	0	0	33.767	0.350		Residential - Single Family Residence, 1	114A209 243		Southeast Los Angeles	No	MI	R2RD
Los Angeles	443 E 46TH ST	90011	5109013018	0.000	0.000	0.350	0.000	Shortfall of Sites	0.143	Low Medium I Residential	R2-1	0	0	0	27.928	0.350		Residential - Single Family Residence, 1	112-5A205 243		Southeast Los Angeles	No	MI	R2RD
Los Angeles	1344 E 46TH ST	90011	5107011008	0.000	0.000	0.350	0.000	Shortfall of Sites	0.123	Low Medium I Residential	R2-1	0	0	0	32.493	0.350		Residential - Single Family Residence, 1	112-5A211 243		Southeast Los Angeles	No	MI	R2RD
Los Angeles	170 E 49TH ST	90011	5109004022	0.000	0.000	0.350	0.000	Shortfall of Sites	0.155	Low Medium II Residential	RD2-1	0	0	0	25.814	0.350		Residential - Single Family Residence, 1	111A205 243		Southeast Los Angeles	No	MI	R2RD
Los Angeles	1014 W 52ND ST	90037	5002027019	0.000	0.000	0.350	0.000	Shortfall of Sites	0.118	Low Medium I Residential	R2-1	0	0	0	33.784	0.350		Residential - Single Family Residence, 1	108B197 243		South Los Angeles	No	MI	R2RD
Los Angeles	5929 WALL ST	90003	6006002044	0.000	0.000	0.350	0.000	Shortfall of Sites	0.120	Low Medium II Residential	RD1.5-1-CPIO	0	0	0	33.311	0.350		Industrial - Heavy Manufacturing - One Story, 0	105B205 243		Southeast Los Angeles	No	MI	R2RD
Los Angeles	722 E 85TH ST	90001	6029031019	0.000	0.000	0.350	0.000	Shortfall of Sites	0.119	Low Medium I Residential	R2-1	0	0	0	33.506	0.350		Residential - Single Family Residence, 1	097-5A207 243		Southeast Los Angeles	No	MI	R2RD
Los Angeles	8906 ORCHARD AVE	90044	6038015029	0.000	0.000	0.350	0.000	Shortfall of Sites	0.109	Low Medium I Residential	RD3-1	0	0	0	36.821	0.350		Residential - Single Family Residence, 1	096A199 243		South Los Angeles	No	MI	R2RD
Los Angeles	818 E 88TH PL	90002	6042018020	0.000	0.000	0.350	0.000	Shortfall of Sites	0.116	Low Medium I Residential	R2-1	0	0	0	34.529	0.350		Residential - Single Family Residence, 1	096A209 243		Southeast Los Angeles	No	MI	R2RD
Los Angeles	443 W 90TH ST	90003	6038004004	0.000	0.000	0.350	0.000	Shortfall of Sites	0.139	Low Medium II Residential	RD2-1	0	0	0	28.876	0.350		Residential - Single Family Residence, 1	096A201 243		South Los Angeles	No	MI	R2RD
Los Angeles	433 W 102ND ST	90003	6054034013	0.000	0.000	0.350	0.000	Shortfall of Sites	0.104	Low Medium I Residential	R2-1	0	0	0	38.526	0.350		Residential - Single Family Residence, 1	091-5A201 243		South Los Angeles	No	MI	R2RD
Los Angeles	226 E 106TH ST	90003	6063026007	0.000	0.000	0.350	0.000	Shortfall of Sites	0.120	Low Medium I Residential	R2-1	0	0	0	33.432	0.350		Residential - Single Family Residence, 1	090A205 243		Southeast Los Angeles	No	MI	R2RD
Los Angeles	116 W 106TH ST	90003	6074008011	0.000	0.000	0.350	0.000	Shortfall of Sites	0.093	Low Medium I Residential	R2-1	0	0	0	42.987	0.350		Residential - Single Family Residence, 1	090A203 243		Southeast Los Angeles	No	MI	R2RD
Los Angeles	1420 E 109TH ST	90059	6070005012	0.000	0.000	0.350	0.000	Shortfall of Sites	0.089	Low Medium I Residential	R2-1	0	0	0	45.074	0.350		Residential - Single Family Residence, 1	088-5A211 243		Southeast Los Angeles	No	MI	R2RD
Los Angeles	714 E 109TH PL	90059	6071008019	0.000	0.000	0.350	0.000	Shortfall of Sites	0.110	Low Medium I Residential	R2-1	0	0	0	36.274	0.350		Residential - Single Family Residence, 1	088-5A207 243		Southeast Los Angeles	No	MI	R2RD
Los Angeles	205 W 110TH ST	90061	6074014041	0.000	0.000	0.350	0.000	Shortfall of Sites	0.122	Low Medium I Residential	R2-1	0	0	0	32.750	0.350		Residential - Single Family Residence, 1	088-5A203 243		Southeast Los Angeles	No	MI	R2RD
Los Angeles	128 E 110TH ST	90061	6073016008	0.000	0.000	0.350	0.000	Shortfall of Sites	0.122	Low Medium I Residential	R2-1	0	0	0	32.718	0.350		Residential - Single Family Residence, 1	088-5A205 243		Southeast Los Angeles	No	MI	R2RD
Los Angeles	11204 BELHAVEN AVE	90059	6072030012	0.000	0.000	0.350	0.000	Shortfall of Sites	0.106	Low Medium I Residential	R2-1	0	0	0	37.875	0.350		Residential - Single Family Residence, 1	087A209 243		Southeast Los Angeles	No	MI	R2RD
Los Angeles	728 E 113TH ST	90059	6072012006	0.000	0.000	0.350	0.000	Shortfall of Sites	0.142	Low Medium I Residential	R2-1	0	0	0	28.248	0.350		Residential - Single Family Residence, 1	087A207 243		Southeast Los Angeles	No	MI	R2RD
Los Angeles	1006 E ROBIDOUX ST	90744	7425016002	0.000	0.000	0.350	0.000	Shortfall of Sites	0.124	Low Medium I Residential	[Q]R2-1XL-O-CUGU	0	0	0	32.189	0.350		Residential - Single Family Residence, 1	033B209 243		Wilmington - Harbor City	No	MI	R2RD
Los Angeles	10208 HELENDALE AVE	91042	2558030016	0.000	0.000	0.350	0.000	Shortfall of Sites	0.080	Low Medium II Residential	RD2-1	0	0	0	50.160	0.350		Residential - Single Family Residence, 0	204A197 244		Sunland - Tujunga - Lake View Terrace - Shadow Hills - East La Tuna Canyon	No	MI	R2RD
Los Angeles	8541 VENTURA CANYON AVE	91402	2637021003	0.000	0.000	0.350	0.000	Shortfall of Sites	0.224	Low Medium I Residential	RD5-1	0	0	0	17.872	0.350		Residential - Single Family Residence, 1	192B157 244		Mission Hills - Panorama City - North Hills	No	MI	R2RD
Los Angeles	2831 MARSH ST	90039	5442030021	0.000	0.000	0.350	0.000	Shortfall of Sites	0.057	Low Medium I Residential	R2-1VL-RIO	0	0	0	70.494	0.350		Residential - Single Family Residence, 1	150A211 244		Silver Lake - Echo Park - Elysian Valley	No	MI	R2RD
Los Angeles	4412 LEXINGTON AVE	90029	5542024019	0.000	0.000	0.350	0.000	Shortfall of Sites	0.061	Low Medium I Residential	R2-1XL	0	0	0	65.757	0.350		Residential - Single Family Residence, 1	145-5A201 244		Hollywood	No	MI	R2RD
Los Angeles	5107 OAKLAND ST	90032	5219001014	0.000	0.000	0.350	0.000	Shortfall of Sites	0.164	Low Medium I Residential	RD3-1	0	0	0	24.455	0.350		Residential - Single Family Residence, 1	144A235 244		Northeast Los Angeles	No	MI	R2RD
Los Angeles	2137 SANTA YNEZ ST	90026	5402036014	0.000	0.000	0.350	0.000	Shortfall of Sites	0.115	Low Medium II Residential	RD1.5-1VL	0	0	0	34.723	0.350		Residential - Single Family Residence, 1	139-5A207 244		Silver Lake - Echo Park - Elysian Valley	No	MI	R2RD
Los Angeles	240 N WESTLAKE AVE	90026	5157027034	0.000	0.000	0.350	0.000	Shortfall of Sites	0.138	Low Medium Residential	RD1.5-1	0	0	0	29.040	0.350		Residential - Single Family Residence, 1	136-5A205 244		Westlake	No	MI	R2RD
Los Angeles	3539 OPAL ST	90023	5191013015	0.000	0.000	0.350	0.000	Shortfall of Sites	0.088	Low Medium I Residential	R2-1-CUGU	Low Neighborhood Residential	[VLN1 - MU4 - 3][RN2 - 20][CPIO]	0	45.477	0.350		Residential - Single Family Residence, 1	120A227 244	21	Boyle Heights	No	MI	R2RD , BH CPU
Los Angeles	2301 9TH AVE	90018	5060014006	0.000	0.000	0.350	0.000	Shortfall of Sites	0.155	Low Medium II Residential	RD2-1-CPIO	0	0	0	25.878	0.350		Residential - Single Family Residence, 1	123B185 244		West Adams - Baldwin Hills - Leimert	No	MI	R2RD
Los Angeles	2945 10TH AVE	90018	5051023029	0.000	0.000	0.350	0.000	Shortfall of Sites	0.151	Low Medium I Residential	R2-1XL	0	0	0	26.511	0.350		Residential - Single Family Residence, 1	120B185 244		West Adams - Baldwin Hills - Leimert	No	MI	R2RD
Los Angeles	2946 WEST BLVD	90016	5050023026	0.000	0.000	0.350	0.000	Shortfall of Sites	0.178	Low Medium II Residential	RD2-1	0	0	0	22.428	0.350		Residential - Single Family Residence, 1	120B181 244		West Adams - Baldwin Hills - Leimert	No	MI	R2RD
Los Angeles	1358 W 37TH DR	90007	5040012010	0.000	0.000	0.350	0.000	Shortfall of Sites	0.057	Low Medium II Residential	RD2-1-CPIO	0	0	0	69.691	0.350		Residential - Single Family Residence, 1	117B197 244		South Los Angeles	No	MI	R2RD
Los Angeles	521 E 36TH ST	90011	5121011014	0.000	0.000	0.350	0.000	Shortfall of Sites	0.057	Low Medium II Residential	R2-1	0	0	0	69.697	0.350		Residential - Single Family Residence, 1	117A205 244		Southeast Los Angeles	No	MI	R2RD
Los Angeles	550 W 41ST ST	90037	5019022006	0.000	0.000	0.350	0.000	Shortfall of Sites	0.124	Low Medium II Residential	RD1.5-1	0	0	0	32.250	0.350		Residential - Single Family Residence, 1	115-5A201 244		South Los Angeles	No	MI	R2RD
Los Angeles	316 E 42ND PL	90011	5113020004	0.000	0.000	0.350	0.000	Shortfall of Sites	0.124	Low Medium I Residential	R2-1	0	0	0	32.201	0.350		Residential - Single Family Residence, 1	114A205 244		Southeast Los Angeles	No	MI	R2RD
Los Angeles	714 W 42ND PL	90037	5019013026	0.000	0.000	0.350	0.000	Shortfall of Sites	0.110	Low Medium II Residential	RD2-1	0	0	0	36.262	0.350		Residential - Single Family Residence, 1	114A201 244		South Los Angeles	No	MI	R2RD
Los Angeles	893 E 43RD ST	90011	5115017022	0.000	0.000	0.350	0.000	Shortfall of Sites	0.118	Low Medium I Residential	R2-1	0	0	0	33.767	0.350		Residential - Single Family Residence, 1	114A209 244		Southeast Los Angeles	No	MI	R2RD
Los Angeles	439 E 46TH ST	90011	5109013019	0.000	0.000	0.350	0.000	Shortfall of Sites	0.143	Low Medium I Residential	R2-1	0	0	0	27.919	0.350		Residential - Single Family Residence, 1	112-5A205 244		Southeast Los Angeles	No	MI	R2RD
Los Angeles	4605 11TH AVE	90043	5013021012	0.000	0.000	0.350	0.000	Shortfall of Sites	0.178	Low Medium I Residential	R2-1	0	0	0	22.477	0.350		Residential - Single Family Residence, 1	111B185 244		West Adams - Baldwin Hills - Leimert	No	MI	R2RD
Los Angeles	720 W 46TH ST	90037	5018028025	0.000	0.000	0.350	0.000	Shortfall of Sites	0.148	Low Medium II Residential	RD2-1	0	0	0	26.944	0.350		Residential - Single Family Residence, 1	112-5A201 244		South Los Angeles	No	MI	R2RD
Los Angeles	1645 E 50TH PL	90011	5106024014	0.000	0.000	0.350	0.000	Shortfall of Sites	0.102	Low Medium I Residential	R2-1	0	0	0	39.337	0.350		Residential - Single Family Residence, 1	111A213 244		Southeast Los Angeles	No	MI	R2RD
Los Angeles	711 E 51ST ST	90011	5108013020	0.000	0.000	0.350	0.000	Shortfall of Sites	0.172	Low Medium I Residential	R2-1	0	0	0	23.228	0.350		Residential - Single Family Residence - Pool, 1	111A207 244		Southeast Los Angeles	No	MI	R2RD
Los Angeles	1195 E 53RD ST	90011	5104003014	0.000	0.000	0.350	0.000	Shortfall of Sites	0.124	Low Medium I Residential	R2-1	0	0	0	32.265	0.350		Residential - Single Family Residence, 1	108B209 244		Southeast Los Angeles	No	MI	R2RD
Los Angeles	336 W 52ND PL	90037	5110033017	0.000	0.000	0.350	0.000	Shortfall of Sites	0.118	Low Medium II Residential	RD2-1	0	0	0	33.994	0.350		Residential - Single Family Residence, 1	108B201 244		Southeast Los Angeles	No	MI	R2RD
Los Angeles	902 W 59TH PL	90044	6004006017	0.000	0.000	0.350	0.000	Shortfall of Sites	0.098	Low Medium I Residential	R2-1	0	0	0	40.994	0.350		Residential - Single Family Residence, 0	105B197 244		South Los Angeles	No	MI	R2RD
Los Angeles	616 E 76TH PL	90001	6023024008	0.000	0.000	0.350	0.000	Shortfall of Sites	0.132	Low Medium I Residential	R2-1-CPIO	0	0	0	30.367	0.350		Residential - Single Family Residence, 1	099B205 244		Southeast Los Angeles	No	MI	R2RD
Los Angeles	244 W 77TH ST	90003	6031017007	0.000	0.000	0.350	0.000	Shortfall of Sites	0.161	Low Medium I Residential	R2-1	0	0	0	24.890	0.350		Residential - Single Family Residence, 1	099B201 244		Southeast Los Angeles	No	MI	R2RD

Jurisdiction Name	Site Address/Intersection	5 Digit ZIP Code	Assessor Parcel Number	Very Low-Income	Low-Income	Moderate-Income	Above Moderate-Income	Type of Shortfall	Parcel Size (Acres)	Current General Plan Designation	Current Zoning	Proposed General Plan (GP) Designation	Proposed Zoning	Minimum Density Allowed	Maximum Density Allowed	Total Capacity	Vacant/ Nonvacant	Description of Existing Uses	PIN	Base Density Per Acre	Community Plan Area	Rent Stabalization Ordinance	Income Category	Applicable Rezoning Program (Program informing values in Column Q listed first)
Los Angeles	718 E 85TH ST	90001	6029031018	0.000	0.000	0.350	0.000	Shortfall of Sites	0.119	Low Medium I Residential	R2-1	0	0	0	33.506	0.350		Residential - Single Family Residence, 1	097-5A207 244		Southeast Los Angeles	No	MI	R2RD
Los Angeles	1652 W 85TH ST	90047	6034030014	0.000	0.000	0.350	0.000	Shortfall of Sites	0.109	Low Medium II Residential	RD2-1	0	0	0	36.666	0.350		Residential - Single Family Residence, 1	097-5A195 244		South Los Angeles	No	MI	R2RD
Los Angeles	234 W 88TH ST	90003	6040023007	0.000	0.000	0.350	0.000	Shortfall of Sites	0.123	Low Medium II Residential	RD2-1	0	0	0	32.566	0.350		Residential - Single Family Residence, 1	096A203 244		Southeast Los Angeles	No	MI	R2RD
Los Angeles	8905 ORCHARD AVE	90044	6038018040	0.000	0.000	0.350	0.000	Shortfall of Sites	0.108	Low Medium I Residential	RD3-1	0	0	0	37.029	0.350		Residential - Single Family Residence, 1	096A199 244		South Los Angeles	No	MI	R2RD
Los Angeles	204 W 97TH ST	90003	6053013045	0.000	0.000	0.350	0.000	Shortfall of Sites	0.119	Low Medium I Residential	R2-1	0	0	0	33.506	0.350		Residential - Single Family Residence, 1	093A203 244		Southeast Los Angeles	No	MI	R2RD
Los Angeles	230 E 101ST ST	90003	6063007012	0.000	0.000	0.350	0.000	Shortfall of Sites	0.125	Low Medium I Residential	R2-1	0	0	0	32.054	0.350		Residential - Single Family Residence, 1	091-5A205 244		Southeast Los Angeles	No	MI	R2RD
Los Angeles	118 W 106TH ST	90003	6074008012	0.000	0.000	0.350	0.000	Shortfall of Sites	0.099	Low Medium I Residential	R2-1	0	0	0	40.301	0.350		Residential - Single Family Residence, 1	090A203 244		Southeast Los Angeles	No	MI	R2RD
Los Angeles	1420 E 109TH ST	90059	6070005012	0.000	0.000	0.350	0.000	Shortfall of Sites	0.089	Low Medium I Residential	R2-1	0	0	0	45.082	0.350		Residential - Single Family Residence, 0	088-5A211 244		Southeast Los Angeles	No	MI	R2RD
Los Angeles	718 E 109TH PL	90059	6071008020	0.000	0.000	0.350	0.000	Shortfall of Sites	0.110	Low Medium I Residential	R2-1	0	0	0	36.276	0.350		Residential - Single Family Residence, 1	088-5A207 244		Southeast Los Angeles	No	MI	R2RD
Los Angeles	209 W 110TH ST	90061	6074014042	0.000	0.000	0.350	0.000	Shortfall of Sites	0.122	Low Medium I Residential	R2-1	0	0	0	32.750	0.350		Residential - Single Family Residence, 1	088-5A203 244		Southeast Los Angeles	No	MI	R2RD
Los Angeles	837 E 111TH PL	90059	6071015007	0.000	0.000	0.350	0.000	Shortfall of Sites	0.125	Low Medium I Residential	R2-1	0	0	0	31.965	0.350		Residential - Single Family Residence, 1	088-5A209 244		Southeast Los Angeles	No	MI	R2RD
Los Angeles	732 E 113TH ST	90059	6072012007	0.000	0.000	0.350	0.000	Shortfall of Sites	0.138	Low Medium I Residential	R2-1	0	0	0	28.905	0.350		Residential - Single Family Residence, 1	087A207 244		Southeast Los Angeles	No	MI	R2RD
Los Angeles	654 W ALONDRA BLVD	90247	6120020023	0.000	0.000	0.350	0.000	Shortfall of Sites	0.168	Low Medium II Residential	R2-1	0	0	0	23.825	0.350		Residential - Single Family Residence, 1	069B201 244		Harbor Gateway	No	MI	R2RD
Los Angeles	1712 252ND ST	90717	7410015051	0.000	0.000	0.350	0.000	Shortfall of Sites	0.192	Low Medium I Residential	R2-1XL	0	0	0	20.802	0.350		Residential - Single Family Residence, 1	036B193 244		Wilmington - Harbor City	No	MI	R2RD
Los Angeles	6216 CAHUENGA BLVD	91606	2414019028	0.000	0.000	0.350	0.000	Shortfall of Sites	0.063	Low Medium II Residential	RD1.5-1	0	0	0	63.296	0.350		Residential - Single Family Residence, 0	177B177 245		North Hollywood - Valley Village	No	MI	R2RD
Los Angeles	3244 WELDON AVE	90065	5459010021	0.000	0.000	0.350	0.000	Shortfall of Sites	0.140	Low Medium II Residential	RD2-1-CDO	0	0	0	28.579	0.350		Residential - Single Family Residence, 1	156B213 245		Northeast Los Angeles	No	MI	R2RD
Los Angeles	2800 GLENVIEW AVE	90039	5437031003	0.000	0.000	0.350	0.000	Shortfall of Sites	0.115	Low Medium I Residential	R2-1VL-RIO	0	0	0	34.848	0.350		Residential - Single Family Residence, 1	150A211 245		Silver Lake - Echo Park - Elysian Valley	No	MI	R2RD
Los Angeles	5933 CROCKER ST	90003	6006029014	0.000	0.000	0.350	0.000	Shortfall of Sites	0.060	Low Medium II Residential	RD1.5-1-CPIO	Hybrid Industrial	CM-2D-CPIO	0	67.208	0.350		Residential - Single Family Residence, 1	105B205 245	29	Southeast Los Angeles	No	MI	R2RD , SLTNP
Los Angeles	3334 THELMA AVE	90032	5213015038	0.000	0.000	0.350	0.000	Shortfall of Sites	0.110	Low Medium II Residential	RD1.5-1	0	0	0	36.273	0.350		Residential - Single Family Residence, 1	142-5A233 245		Northeast Los Angeles	No	MI	R2RD
Los Angeles	711 N HOOVER ST	90029	5539019006	0.000	0.000	0.350	0.000	Shortfall of Sites	0.083	Low Medium II Residential	RD1.5-1XL	0	0	0	48.400	0.350		Residential - Single Family Residence, 1	142-5A201 245		Hollywood	No	MI	R2RD
Los Angeles	3318 LINDA VISTA TER	90032	5219011013	0.000	0.000	0.350	0.000	Shortfall of Sites	0.213	Low Medium I Residential	[Q]RD3-1D	0	0	0	18.810	0.350		Residential - Single Family Residence, 1	142-5A235 245		Northeast Los Angeles	No	MI	R2RD
Los Angeles	3532 BELLEVUE AVE	90026	5401009037	0.000	0.000	0.350	0.000	Shortfall of Sites	0.119	Low Medium II Residential	RD2-1VL	0	0	0	33.508	0.350		Residential - Single Family Residence, 1	141A201 245		Silver Lake - Echo Park - Elysian Valley	No	MI	R2RD
Los Angeles	2300 HIGHBURY AVE	90032	5221013030	0.000	0.000	0.350	0.000	Shortfall of Sites	0.130	Low Medium II Residential	RD1.5-1	0	0	0	30.691	0.350		Residential - Single Family Residence, 1	138A237 245		Northeast Los Angeles	No	MI	R2RD
Los Angeles	5195 BORLAND RD	90032	5221003017	0.000	0.000	0.350	0.000	Shortfall of Sites	0.119	Low Medium II Residential	RD1.5-1	0	0	0	33.595	0.350		Residential - Single Family Residence, 1	138A235 245		Northeast Los Angeles	No	MI	R2RD
Los Angeles	620 BELMONT AVE	90026	5404010041	0.000	0.000	0.350	0.000	Shortfall of Sites	0.080	Low Medium II Residential	RD2-1VL-CDO	0	0	0	49.771	0.350		Residential - Single Family Residence, 0	138A207 245		Silver Lake - Echo Park - Elysian Valley	No	MI	R2RD
Los Angeles	2218 GATES ST	90031	5211001021	0.000	0.000	0.350	0.000	Shortfall of Sites	0.114	Low Medium I Residential	RD3-1	0	0	0	35.177	0.350		Residential - Single Family Residence, 1	138A225 245		Northeast Los Angeles	No	MI	R2RD
Los Angeles	1238 S RIDGELEY DR	90019	5085016008	0.000	0.000	0.350	0.000	Shortfall of Sites	0.145	Low Medium I Residential	R2-1-O	0	0	0	27.592	0.350		Residential - Single Family Residence - Pool, 1	129B177 245		Wilshire	No	MI	R2RD
Los Angeles	2540 WABASH AVE	90033	5177014009	0.000	0.000	0.350	0.000	Shortfall of Sites	0.098	Low Medium II Residential	RD1.5-1-CUGU	0	0	0	40.941	0.350		Residential - Single Family Residence, 1	130-5A227 245		Boyle Heights	No	MI	R2RD
Los Angeles	2304 S MANSFIELD AVE	90016	5062017006	0.000	0.000	0.350	0.000	Shortfall of Sites	0.118	Low Medium II Residential	RD2-1	0	0	0	33.767	0.350		Residential - Single Family Residence, 1	123B181 245		West Adams - Baldwin Hills - Leimert	No	MI	R2RD
Los Angeles	2304 10TH AVE	90018	5060014005	0.000	0.000	0.350	0.000	Shortfall of Sites	0.161	Low Medium II Residential	RD2-1-CPIO	0	0	0	24.883	0.350		Residential - Single Family Residence, 1	123B185 245		West Adams - Baldwin Hills - Leimert	No	MI	R2RD
Los Angeles	2835 S MANSFIELD AVE	90016	5049028026	0.000	0.000	0.350	0.000	Shortfall of Sites	0.110	Low Medium II Residential	RD1.5-1	0	0	0	36.299	0.350		Residential - Single Family Residence, 1	120B177 245		West Adams - Baldwin Hills - Leimert	No	MI	R2RD
Los Angeles	2610 S MANSFIELD AVE	90016	5049013042	0.000	0.000	0.350	0.000	Shortfall of Sites	0.092	Low Medium II Residential	RD1.5-1	0	0	0	43.525	0.350		Institutional - School (Private) - One Story, 0	123B181 1266		West Adams - Baldwin Hills - Leimert	No	MI	R2RD
Los Angeles	1762 W 37TH PL	90018	5041035009	0.000	0.000	0.350	0.000	Shortfall of Sites	0.097	Low Medium I Residential	R2-1-O-CPIO	0	0	0	41.249	0.350		Residential - Single Family Residence, 1	117B193 245		South Los Angeles	No	MI	R2RD
Los Angeles	2733 OBAMA BLVD	90018	5044020024	0.000	0.000	0.350	0.000	Shortfall of Sites	0.103	Low Medium II Residential	RD2-1	0	0	0	38.891	0.350		Residential - Single Family Residence, 1	117B189 245		West Adams - Baldwin Hills - Leimert	No	MI	R2RD
Los Angeles	3711 MAPLE AVE	90011	5121027009	0.000	0.000	0.350	0.000	Shortfall of Sites	0.138	Low Medium I Residential	R2-1	0	0	0	29.037	0.350		Residential - Single Family Residence, 1	117A205 245		Southeast Los Angeles	No	MI	R2RD
Los Angeles	1170 E 32ND ST	90011	5114025005	0.000	0.000	0.350	0.000	Shortfall of Sites	0.100	Low Medium II Residential	RD2-1	0	0	0	40.087	0.350		Residential - Single Family Residence, 1	117A209 245		Southeast Los Angeles	No	MI	R2RD
Los Angeles	3987 LA SALLE AVE	90062	5036028026	0.000	0.000	0.350	0.000	Shortfall of Sites	0.137	Low Medium I Residential	R2-1	0	0	0	29.173	0.350		Residential - Single Family Residence, 1	114B193 245		South Los Angeles	No	MI	R2RD
Los Angeles	932 E MARTIN LUTHER KING JR BLVD	90011	5114012009	0.000	0.000	0.350	0.000	Shortfall of Sites	0.088	Low Medium II Residential	RD1.5-1	0	0	0	45.495	0.350		Residential - Single Family Residence, 1	115-5A209 245		Southeast Los Angeles	No	MI	R2RD
Los Angeles	1220 E 42ND PL	90011	5115031012	0.000	0.000	0.350	0.000	Shortfall of Sites	0.139	Low Medium I Residential	R2-1	0	0	0	28.877	0.350		Residential - Single Family Residence, 1	114A211 245		Southeast Los Angeles	No	MI	R2RD
Los Angeles	724 W 46TH ST	90037	5018028026	0.000	0.000	0.350	0.000	Shortfall of Sites	0.148	Low Medium II Residential	RD2-1	0	0	0	26.942	0.350		Residential - Single Family Residence, 1	112-5A201 245		South Los Angeles	No	MI	R2RD
Los Angeles	703 E 51ST ST	90011	5108013021	0.000	0.000	0.350	0.000	Shortfall of Sites	0.172	Low Medium I Residential	R2-1	0	0	0	23.229	0.350		Residential - Single Family Residence, 1	111A207 245		Southeast Los Angeles	No	MI	R2RD
Los Angeles	1189 E 53RD ST	90011	5104003013	0.000	0.000	0.350	0.000	Shortfall of Sites	0.124	Low Medium I Residential	R2-1	0	0	0	32.265	0.350		Residential - Single Family Residence, 1	108B209 245		Southeast Los Angeles	No	MI	R2RD
Los Angeles	5923 S OLIVE ST	90003	6005005012	0.000	0.000	0.350	0.000	Shortfall of Sites	0.120	Low Medium I Residential	R2-1	0	0	0	33.460	0.350		Residential - Single Family Residence, 1	105B201 245		Southeast Los Angeles	No	MI	R2RD
Los Angeles	612 E 76TH PL	90001	6023024007	0.000	0.000	0.350	0.000	Shortfall of Sites	0.132	Low Medium I Residential	R2-1-CPIO	0	0	0	30.367	0.350		Residential - Single Family Residence, 1	099B205 245		Southeast Los Angeles	No	MI	R2RD
Los Angeles	714 E 85TH ST	90001	6029031017	0.000	0.000	0.350	0.000	Shortfall of Sites	0.119	Low Medium I Residential	R2-1	0	0	0	33.506	0.350		Residential - Single Family Residence, 1	097-5A207 245		Southeast Los Angeles	No	MI	R2RD
Los Angeles	1658 W 85TH ST	90047	6034030012	0.000	0.000	0.350	0.000	Shortfall of Sites	0.109	Low Medium II Residential	RD2-1	0	0	0	36.667	0.350		Residential - Single Family Residence, 1	097-5A195 245		South Los Angeles	No	MI	R2RD
Los Angeles	238 W 88TH ST	90003	6040023008	0.000	0.000	0.350	0.000	Shortfall of Sites	0.123	Low Medium II Residential	RD2-1	0	0	0	32.566	0.350		Residential - Single Family Residence, 1	096A203 245		Southeast Los Angeles	No	MI	R2RD
Los Angeles	451 W 90TH ST	90003	6038004006	0.000	0.000	0.350	0.000	Shortfall of Sites	0.139	Low Medium II Residential	RD2-1	0	0	0	28.873	0.350		Commercial - Parking Lot (Commercial Use Property) - Lots - Patron or Employee - One Story, 0	096A201 245		South Los Angeles	No	MI	R2RD
Los Angeles	9210 S FIGUEROA ST	90003	6039004003	0.000	0.000	0.350	0.000	Shortfall of Sites	0.128	Low Medium II Residential	RD2-1	0	0	0	31.248	0.350		Residential - Single Family Residence, 1	094-5A201 245		South Los Angeles	No	MI	R2RD
Los Angeles	645 W 97TH ST	90044	6054027027	0.000	0.000	0.350	0.000	Shortfall of Sites	0.145	Low Medium II Residential	RD2-1	0	0	0	27.652	0.350		Residential - Single Family Residence, 1	093A201 245		South Los Angeles	No	MI	R2RD
Los Angeles	208 W 97TH ST	90003	6053013046	0.000	0.000	0.350	0.000	Shortfall of Sites	0.119	Low Medium I Residential	R2-1	0	0	0	33.505	0.350		Residential - Single Family Residence, 1	093A203 245		Southeast Los Angeles	No	MI	R2RD
Los Angeles	226 E 101ST ST	90003	6063007013	0.000	0.000	0.350	0.000	Shortfall of Sites	0.125	Low Medium I Residential	R2-1	0	0	0	32.055	0.350		Residential - Single Family Residence, 1	091-5A205 245		Southeast Los Angeles	No	MI	R2RD
Los Angeles	132 W 102ND ST	90003	6053027016	0.000	0.000	0.350	0.000	Shortfall of Sites	0.096	Low Medium I Residential	R2-1	0	0	0	41.615	0.350		Residential - Single Family Residence, 1	091-5A203 245		Southeast Los Angeles	No	MI	R2RD
Los Angeles	1416 E 109TH ST	90059	6070005040	0.000	0.000	0.350	0.000	Shortfall of Sites	0.089	Low Medium I Residential	R2-1	0	0	0	45.090	0.350		Residential - Single Family Residence, 1	088-5A211 245		Southeast Los Angeles	No	MI	R2RD
Los Angeles	2610 S MANSFIELD AVE	90016	5049013042	0.000	0.000	0.350	0.000	Shortfall of Sites	0.110	Low Medium II Residential	RD1.5-1	0	0	0	36.299	0.350		Institutional - School (Private) - One Story, 0	123B181 1267		West Adams - Baldwin Hills - Leimert	No	MI	R2RD
Los Angeles	720 E 109TH PL	90059	6071008021	0.000	0.000	0.350	0.000	Shortfall of Sites	0.110	Low Medium I Residential	R2-1	0	0	0	36.278	0.350		Residential - Single Family Residence, 1	088-5A207 245		Southeast Los Angeles	No	MI	R2RD
Los Angeles	213 W 110TH ST	90061	6074014043	0.000	0.000	0.350	0.000	Shortfall of Sites	0.122	Low Medium I Residential	R2-1	0	0	0	32.750	0.350		Residential - Single Family Residence, 1	088-5A203 245		Southeast Los Angeles	No	MI	R2RD
Los Angeles	831 E 111TH PL	90059	6071015008	0.000	0.000	0.350	0.000	Shortfall of Sites	0.132	Low Medium I Residential	R2-1	0	0	0	30.233	0.350		Residential - Single Family Residence, 1	088-5A209 245		Southeast Los Angeles	No	MI	R2RD
Los Angeles	736 E 113TH ST	90059	6072012008	0.000	0.000	0.350	0.000	Shortfall of Sites	0.138	Low Medium I Residential	R2-1	0	0	0	28.905	0.350		Residential - Single Family Residence, 1	087A207 245		Southeast Los Angeles	No	MI	R2RD
Los Angeles	11613 S SAN PEDRO ST	90061	6083009003	0.000	0.000	0.350	0.000	Shortfall of Sites	0.106	Low Medium I Residential	R2-1	0	0	0	37.769	0.350		Residential - Single Family Residence, 1	084B205 245		Southeast Los Angeles	No	MI	R2RD
Los Angeles	16119 S HOOVER ST	90247	6120020010	0.000	0.000	0.350	0.000	Shortfall of Sites	0.158	Low Medium II Residential	R2-1	0	0	0	25.335	0.350		Residential - Single Family Residence, 1	069B197 245		Harbor Gateway	No	MI	R2RD
Los Angeles	1423 W 227TH ST	90501	7347012028	0.000	0.000	0.350	0.000	Shortfall of Sites	0.129	Low Medium II Residential	RD1.5-1	0	0	0	31.103	0.350		Residential - Single Family Residence - Pool, 1	045B193 245		Harbor Gateway	No	MI	R2RD
Los Angeles	14733 FLORENTINE ST	91342	2506033053	0.000	0.000	0.350	0.000	Shortfall of Sites	0.135	Low Medium I Residential	RD3-1XL-CPIO	0	0	0	29.619	0.350		Residential - Single Family Residence, 1	219B149 246		Sylmar	No	MI	R2RD
Los Angeles	7528 CARTWRIGHT AVE	91352	2410010023	0.000	0.000	0.350	0.000	Shortfall of Sites	0.074	High Medium Residential	RD1.5-1	0	0	0	54.080	0.350		Residential - Single Family Residence, 0	186B177 246		Sun Valley - La Tuna Canyon	No	MI	R2RD
Los Angeles	2634 GUIRADO ST	90023	5185031014	0.000	0.000	0.350	0.000	Shortfall of Sites	0.064	Low Medium I Residential	R2-1-CUGU	Low Neighborhood Residential	[VLN2 - MU4 - 3][RN2 - 15][CPIO]	0	62.186	0.350		Residential - Single Family Residence, 1	124-5A223 246	29	Boyle Heights	No	MI	R2RD , BH CPU
Los Angeles	6120 MYOSOTIS ST	90042	5486014031	0.000	0.000	0.350	0.000	Shortfall of Sites	0.056	Low Medium II Residential	RD1.5-1	0	0	0	70.882	0.350		Commercial - Parking Lot (Commercial Use Property) - Lots - Patron or Employee - One Story, 0	156A231 246		Northeast Los Angeles	No	MI	R2RD
Los Angeles	3361 PORTNER ST	90065	5458021025	0.000	0.000	0.350	0.000	Shortfall of Sites	0.068	Low Medium II Residential	RD2-1-CDO	0	0	0	58.508	0.350		Residential - Four Units (Any Combination) - 4 Stories or Less, 0	154-5A215 246		Northeast Los Angeles	No	MI	R2RD
Los Angeles	2842 MARSH ST	90039	5442028011	0.000	0.000	0.350	0.000	Shortfall of Sites	0.057	Low Medium I Residential	R2-1VL-RIO	0	0	0	70.728	0.350		Residential - Single Family Residence, 1	150A211 246		Silver Lake - Echo Park - Elysian Valley	No	MI	R2RD
Los Angeles	2716 KNOX AVE	90039	5442003005	0.000	0.000	0.350	0.000	Shortfall of Sites	0.115	Low Medium I Residential	R2-1VL-RIO	0	0	0	34.849	0.350		Residential - Single Family Residence, 1	148-5A213 246		Silver Lake - Echo Park - Elysian Valley	No	MI	R2RD
Los Angeles	3225 DESCANSO DR	90026	5426009024	0.000	0.000	0.350	0.000	Shortfall of Sites	0.134	Low Medium I Residential	R2-1VL	0	0	0	29.938	0.350		Residential - Single Family Residence, 1	142-5A203 246		Silver Lake - Echo Park - Elysian Valley	No	MI	R2RD
Los Angeles	711 N HOOVER ST	90029	5539019006	0.000	0.000	0.350	0.000	Shortfall of Sites	0.077	Low Medium II Residential	RD1.5-1XL	0	0	0	51.781	0.350		Residential - Single Family Residence, 0	142-5A201 246		Hollywood	No	MI	R2RD
Los Angeles	3325 GRIFFIN AVE	90031	5207001012	0.000	0.000	0.350	0.000	Shortfall of Sites	0.145	Low Medium II Residential	[Q]RD2-1D	0	0	0	27.675	0.350		Residential - Single Family Residence, 1	142-5A223 246		Northeast Los Angeles	No	MI	R2RD
Los Angeles	802 PARKMAN AVE	90026	5426021011	0.000	0.000	0.350	0.000	Shortfall of Sites	0.060	Low Medium II Residential	RD2-1VL	0	0	0	66.529	0.350		Residential - Single Family Residence, 1	141A203 246		Silver Lake - Echo Park - Elysian Valley	No	MI	R2RD
Los Angeles	933 N BENTON WAY	90026	5402003018	0.000	0.000	0.350	0.000	Shortfall of Sites	0.220	Low Medium I Residential	R2-1VL	0	0	0	18.205	0.350	Vacant	Residential - Single Family Residence - Vacant Land, 0	141A205 246		Silver Lake - Echo Park - Elysian Valley	No	MI	R2RD

Jurisdiction Name	Site Address/Intersection	5 Digit ZIP Code	Assessor Parcel Number	Very Low-Income	Low-Income	Moderate-Income	Above Moderate-Income	Type of Shortfall	Parcel Size (Acres)	Current General Plan Designation	Current Zoning	Proposed General Plan (GP) Designation	Proposed Zoning	Minimum Density Allowed	Maximum Density Allowed	Total Capacity	Vacant/ Nonvacant	Description of Existing Uses	PIN	Base Density Per Acre	Community Plan Area	Rent Stabalization Ordinance	Income Category	Applicable Rezoning Program (Program informing values in Column Q listed first)
Los Angeles	2721 BELLEVUE AVE	90026	5402007005	0.000	0.000	0.350	0.000	Shortfall of Sites	0.055	Low Medium II Residential	RD2-1VL	0	0	0	72.556	0.350		Residential - Single Family Residence, 0	139-5A203 246		Silver Lake - Echo Park - Elysian Valley	No	MI	R2RD
Los Angeles	231 N WESTLAKE AVE	90026	5157026015	0.000	0.000	0.350	0.000	Shortfall of Sites	0.138	Low Medium Residential	RD1.5-1	0	0	0	29.061	0.350		Residential - Single Family Residence, 1	136-5A205 246		Westlake	No	MI	R2RD
Los Angeles	1233 S BURNSIDE AVE	90019	5085016034	0.000	0.000	0.350	0.000	Shortfall of Sites	0.145	Low Medium I Residential	R2-1-O	0	0	0	27.672	0.350		Residential - Single Family Residence, 1	129B177 246		Wilshire	No	MI	R2RD
Los Angeles	529 S MATHEWS ST	90033	5185003009	0.000	0.000	0.350	0.000	Shortfall of Sites	0.138	Low Medium II Residential	RD1.5-1-CUGU	0	0	0	29.039	0.350		Residential - Single Family Residence - Pool, 1	126A223 246		Boyle Heights	No	MI	R2RD
Los Angeles	2838 S ORANGE DR	90016	5049028007	0.000	0.000	0.350	0.000	Shortfall of Sites	0.110	Low Medium II Residential	RD1.5-1	0	0	0	36.234	0.350		Residential - Single Family Residence, 1	120B177 246		West Adams - Baldwin Hills - Leimert	No	MI	R2RD
Los Angeles	901 E 20TH ST	90011	5131007025	0.000	0.000	0.350	0.000	Shortfall of Sites	0.138	Low Medium II Residential	RD2-1	0	0	0	29.040	0.350		Residential - Single Family Residence, 1	121-5A209 246		Southeast Los Angeles	No	MI	R2RD
Los Angeles	134 E 24TH ST	90011	5127033014	0.000	0.000	0.350	0.000	Shortfall of Sites	0.121	Low Medium II Residential	RD2-1	0	0	0	33.188	0.350		Residential - Single Family Residence, 1	121-5A207 246		Southeast Los Angeles	No	MI	R2RD
Los Angeles	0	0	5121016013	0.000	0.000	0.350	0.000	Shortfall of Sites	0.092	Low Medium I Residential	R2-1	0	0	0	43.697	0.350	Vacant	Residential - Single Family Residence - Vacant Land, 0	117A205 246		Southeast Los Angeles	No	MI	R2RD
Los Angeles	4007 MCKINLEY AVE	90011	5114005021	0.000	0.000	0.350	0.000	Shortfall of Sites	0.107	Low Medium II Residential	RD1.5-1	0	0	0	37.396	0.350		Residential - Single Family Residence, 1	115-5A207 246		Southeast Los Angeles	No	MI	R2RD
Los Angeles	1634 E MARTIN LUTHER KING JR BLVD	90011	5117012032	0.000	0.000	0.350	0.000	Shortfall of Sites	0.098	Low Medium I Residential	R2-1-CPIO	0	0	0	40.956	0.350		Residential - Single Family Residence, 1	115-5A213 246		Southeast Los Angeles	No	MI	R2RD
Los Angeles	1224 E 42ND PL	90011	5115031025	0.000	0.000	0.350	0.000	Shortfall of Sites	0.147	Low Medium I Residential	R2-1	0	0	0	27.236	0.350		Residential - Single Family Residence, 1	114A211 246		Southeast Los Angeles	No	MI	R2RD
Los Angeles	308 E 42ND PL	90011	5113020006	0.000	0.000	0.350	0.000	Shortfall of Sites	0.124	Low Medium I Residential	R2-1	0	0	0	32.205	0.350		Residential - Single Family Residence, 1	114A205 246		Southeast Los Angeles	No	MI	R2RD
Los Angeles	877 E 43RD ST	90011	5115017020	0.000	0.000	0.350	0.000	Shortfall of Sites	0.118	Low Medium I Residential	R2-1	0	0	0	33.767	0.350		Residential - Single Family Residence, 1	114A209 246		Southeast Los Angeles	No	MI	R2RD
Los Angeles	0	0	5110021020	0.000	0.000	0.350	0.000	Shortfall of Sites	0.083	Low Medium II Residential	RD1.5-1	0	0	0	47.907	0.350	Vacant	Residential - Single Family Residence - Vacant Land, 0	111A203 246		Southeast Los Angeles	No	MI	R2RD
Los Angeles	517 W 50TH ST	90037	5018022027	0.000	0.000	0.350	0.000	Shortfall of Sites	0.096	Low Medium II Residential	RD2-1	0	0	0	41.538	0.350		Residential - Single Family Residence, 1	111A201 246		South Los Angeles	No	MI	R2RD
Los Angeles	693 E 51ST ST	90011	5108012011	0.000	0.000	0.350	0.000	Shortfall of Sites	0.172	Low Medium I Residential	R2-1	0	0	0	23.231	0.350		Residential - Single Family Residence, 1	111A207 246		Southeast Los Angeles	No	MI	R2RD
Los Angeles	1183 E 53RD ST	90011	5104003012	0.000	0.000	0.350	0.000	Shortfall of Sites	0.124	Low Medium I Residential	R2-1	0	0	0	32.265	0.350		Residential - Single Family Residence, 1	108B209 246		Southeast Los Angeles	No	MI	R2RD
Los Angeles	1018 E 74TH ST	90001	6023012015	0.000	0.000	0.350	0.000	Shortfall of Sites	0.132	Low Medium I Residential	R2-1	0	0	0	30.329	0.350		Residential - Single Family Residence, 1	102B209 246		Southeast Los Angeles	No	MI	R2RD
Los Angeles	242 W 88TH ST	90003	6040023009	0.000	0.000	0.350	0.000	Shortfall of Sites	0.111	Low Medium II Residential	RD2-1	0	0	0	36.185	0.350		Residential - Single Family Residence, 1	096A203 246		Southeast Los Angeles	No	MI	R2RD
Los Angeles	8903 BARING CROSS ST	90044	6038021038	0.000	0.000	0.350	0.000	Shortfall of Sites	0.096	Low Medium I Residential	RD3-1	0	0	0	41.875	0.350		Residential - Single Family Residence, 1	096A199 246		South Los Angeles	No	MI	R2RD
Los Angeles	649 W 97TH ST	90044	6054027028	0.000	0.000	0.350	0.000	Shortfall of Sites	0.145	Low Medium II Residential	RD2-1	0	0	0	27.653	0.350		Residential - Single Family Residence, 1	093A201 246		South Los Angeles	No	MI	R2RD
Los Angeles	222 E 101ST ST	90003	6063007014	0.000	0.000	0.350	0.000	Shortfall of Sites	0.125	Low Medium I Residential	R2-1	0	0	0	32.055	0.350		Residential - Single Family Residence, 1	091-5A205 246		Southeast Los Angeles	No	MI	R2RD
Los Angeles	134 W 102ND ST	90003	6053027017	0.000	0.000	0.350	0.000	Shortfall of Sites	0.096	Low Medium I Residential	R2-1	0	0	0	41.615	0.350		Residential - Single Family Residence, 1	091-5A203 246		Southeast Los Angeles	No	MI	R2RD
Los Angeles	1416 E 109TH ST	90059	6070005040	0.000	0.000	0.350	0.000	Shortfall of Sites	0.089	Low Medium I Residential	R2-1	0	0	0	45.098	0.350		Residential - Single Family Residence, 0	088-5A211 246		Southeast Los Angeles	No	MI	R2RD
Los Angeles	726 E 109TH PL	90059	6071008022	0.000	0.000	0.350	0.000	Shortfall of Sites	0.110	Low Medium I Residential	R2-1	0	0	0	36.280	0.350		Residential - Single Family Residence, 1	088-5A207 246		Southeast Los Angeles	No	MI	R2RD
Los Angeles	11208 WADSWORTH AVE	90059	6072022014	0.000	0.000	0.350	0.000	Shortfall of Sites	0.069	Low Medium I Residential	R2-1	0	0	0	58.076	0.350		Residential - Single Family Residence, 1	087A209 246		Southeast Los Angeles	No	MI	R2RD
Los Angeles	928 E ROBIDOUX ST	90744	7425004012	0.000	0.000	0.350	0.000	Shortfall of Sites	0.132	Low Medium I Residential	[Q]R2-1XL-O-CUGU	0	0	0	30.246	0.350		Residential - Single Family Residence, 1	033B209 246		Wilmington - Harbor City	No	MI	R2RD
Los Angeles	3434 CHAPMAN ST	90065	5459010022	0.000	0.000	0.350	0.000	Shortfall of Sites	0.094	Low Medium II Residential	RD2-1-CDO	0	0	0	42.654	0.350		Residential - Single Family Residence, 1	156B213 247		Northeast Los Angeles	No	MI	R2RD
Los Angeles	2946 ESTARA AVE	90065	5458020002	0.000	0.000	0.350	0.000	Shortfall of Sites	0.117	Low Medium II Residential	RD2-1-CDO	0	0	0	34.241	0.350		Residential - Single Family Residence, 1	154-5A215 247		Northeast Los Angeles	No	MI	R2RD
Los Angeles	2831 MARSH ST	90039	5442030021	0.000	0.000	0.350	0.000	Shortfall of Sites	0.057	Low Medium I Residential	R2-1VL-RIO	0	0	0	70.496	0.350		Residential - Single Family Residence, 0	150A211 247		Silver Lake - Echo Park - Elysian Valley	No	MI	R2RD
Los Angeles	1240 N CHEROKEE AVE	90038	5532002033	0.000	0.000	0.350	0.000	Shortfall of Sites	0.118	Low Medium II Residential	RD1.5-1XL	0	0	0	34.032	0.350		Residential - Five or More Units or Apartments (Any Combination) · 4 Stories or Less, 0	144B185 247		Hollywood	No	MI	R2RD
Los Angeles	5319 NAVARRO ST	90032	5219006016	0.000	0.000	0.350	0.000	Shortfall of Sites	0.162	Low Medium II Residential	RD2-1	0	0	0	24.662	0.350		Residential - Single Family Residence, 1	144A237 247		Northeast Los Angeles	No	MI	R2RD
Los Angeles	5160 OAKLAND ST	90032	5219008010	0.000	0.000	0.350	0.000	Shortfall of Sites	0.123	Low Medium I Residential	RD3-1	0	0	0	32.522	0.350		Residential - Single Family Residence, 1	144A235 247		Northeast Los Angeles	No	MI	R2RD
Los Angeles	806 N STANLEY AVE	90046	5526001026	0.000	0.000	0.350	0.000	Shortfall of Sites	0.149	Low Medium I Residential	R2-1XL	0	0	0	26.806	0.350		Residential - Single Family Residence - Pool, 1	141B177 247		Hollywood	No	MI	R2RD , ADU
Los Angeles	5205 MELROSE AVE	90038	5535003906	0.000	0.000	0.350	0.000	Shortfall of Sites	0.126	Low Medium II Residential	R2-1XL	0	0	0	31.738	0.350		Miscellaneous - Government Owned Property, 0	141B189 247		Hollywood	No	MI	R2RD
Los Angeles	5086 ITHACA AVE	90032	5216025028	0.000	0.000	0.350	0.000	Shortfall of Sites	0.110	Low Medium II Residential	[Q]RD1.5-1D	0	0	0	36.254	0.350		Residential - Single Family Residence, 1	138A233 247		Northeast Los Angeles	No	MI	R2RD
Los Angeles	2052 SHERIDAN ST	90033	5175026020	0.000	0.000	0.350	0.000	Shortfall of Sites	0.084	Low Medium I Residential	R2-1-CUGU	Low Neighborhood Residential	[VLN1 - MU4 - 3][RN2 - 20][CPIO]	0	47.436	0.350		Residential - Single Family Residence, 1	130-5A223 247	21	Boyle Heights	No	MI	R2RD , BH CPU
Los Angeles	2724 MICHIGAN AVE	90033	5180016026	0.000	0.000	0.350	0.000	Shortfall of Sites	0.056	Low Medium I Residential	R2-1-CUGU	Low Neighborhood Residential	[VLN2 - MU4 - 3][RN2 - 15][CPIO]	0	72.013	0.350		Residential - Single Family Residence, 1	127-5A225 247	29	Boyle Heights	No	MI	R2RD , BH CPU
Los Angeles	217 S LORENA ST	90063	5179012027	0.000	0.000	0.350	0.000	Shortfall of Sites	0.065	Low Medium I Residential	R2-1-CUGU	Low Neighborhood Residential	[VLN1 - MU4 - 3][RN2 - 20][CPIO]	0	61.985	0.350		Residential - Single Family Residence, 1	124-5A227 247	21	Boyle Heights	No	MI	R2RD , BH CPU
Los Angeles	1106 S DACOTAH ST	90023	5190005010	0.000	0.000	0.350	0.000	Shortfall of Sites	0.069	Low Medium I Residential	R2-1-CUGU	Low Neighborhood Residential	[VLN1 - MU4 - 3][RN2 - 20][CPIO]	0	58.092	0.350		Residential - Single Family Residence, 1	121-5A223 247	21	Boyle Heights	No	MI	R2RD , BH CPU
Los Angeles	1624 S SYCAMORE AVE	90019	5067002032	0.000	0.000	0.350	0.000	Shortfall of Sites	0.115	Low Medium II Residential	RD2-1-O	0	0	0	34.821	0.350		Residential - Single Family Residence, 1	126B181 247		West Adams - Baldwin Hills - Leimert	No	MI	R2RD
Los Angeles	2306 S REDONDO BLVD	90016	5062026045	0.000	0.000	0.350	0.000	Shortfall of Sites	0.102	Low Medium II Residential	RD2-1	0	0	0	39.258	0.350		Residential - Single Family Residence, 1	123B177 247		West Adams - Baldwin Hills - Leimert	No	MI	R2RD
Los Angeles	0	0	5186015043	0.000	0.000	0.350	0.000	Shortfall of Sites	0.075	Low Medium II Residential	RD1.5-1-CUGU	0	0	0	53.628	0.350	Vacant	Residential - Single Family Residence - Vacant Land, 0	123A227 247		Boyle Heights	No	MI	R2RD
Los Angeles	2943 WELLINGTON RD	90016	5050021010	0.000	0.000	0.350	0.000	Shortfall of Sites	0.150	Low Medium II Residential	RD2-1	0	0	0	26.637	0.350		Residential - Single Family Residence, 1	120B185 247		West Adams - Baldwin Hills - Leimert	No	MI	R2RD
Los Angeles	1166 E 25TH ST	90011	5119010006	0.000	0.000	0.350	0.000	Shortfall of Sites	0.133	Low Medium I Residential	R2-1	0	0	0	30.186	0.350		Residential - Single Family Residence, 1	118-5A211 247		Southeast Los Angeles	No	MI	R2RD
Los Angeles	521 E 36TH ST	90011	5121011014	0.000	0.000	0.350	0.000	Shortfall of Sites	0.115	Low Medium I Residential	R2-1	0	0	0	34.847	0.350		Residential - Single Family Residence, 0	117A205 247		Southeast Los Angeles	No	MI	R2RD
Los Angeles	1176 E 32ND ST	90011	5114025004	0.000	0.000	0.350	0.000	Shortfall of Sites	0.094	Low Medium II Residential	RD2-1	0	0	0	42.369	0.350		Residential - Single Family Residence, 1	117A209 247		Southeast Los Angeles	No	MI	R2RD
Los Angeles	1230 E 42ND PL	90011	5115031024	0.000	0.000	0.350	0.000	Shortfall of Sites	0.117	Low Medium I Residential	R2-1	0	0	0	34.151	0.350		Residential - Single Family Residence, 1	114A211 247		Southeast Los Angeles	No	MI	R2RD
Los Angeles	869 E 43RD ST	90011	5115017019	0.000	0.000	0.350	0.000	Shortfall of Sites	0.118	Low Medium I Residential	R2-1	0	0	0	33.767	0.350		Residential - Single Family Residence, 1	114A209 247		Southeast Los Angeles	No	MI	R2RD
Los Angeles	1743 W 45TH ST	90062	5016005019	0.000	0.000	0.350	0.000	Shortfall of Sites	0.145	Low Medium I Residential	R2-1	0	0	0	27.639	0.350		Residential - Single Family Residence, 1	111B193 247		South Los Angeles	No	MI	R2RD
Los Angeles	868 E 49TH PL	90011	5108016015	0.000	0.000	0.350	0.000	Shortfall of Sites	0.126	Low Medium I Residential	R2-1	0	0	0	31.672	0.350		Residential - Single Family Residence, 1	111A209 247		Southeast Los Angeles	No	MI	R2RD
Los Angeles	1542 W 52ND ST	90062	5003010012	0.000	0.000	0.350	0.000	Shortfall of Sites	0.125	Low Medium I Residential	R2-1-CPIO	0	0	0	32.128	0.350		Residential - Single Family Residence, 1	108B193 247		South Los Angeles	No	MI	R2RD
Los Angeles	706 E 85TH ST	90001	6029031015	0.000	0.000	0.350	0.000	Shortfall of Sites	0.119	Low Medium I Residential	R2-1	0	0	0	33.506	0.350		Residential - Single Family Residence, 1	097-5A207 247		Southeast Los Angeles	No	MI	R2RD
Los Angeles	8501 TOWNE AVE	90003	6030026017	0.000	0.000	0.350	0.000	Shortfall of Sites	0.086	Low Medium I Residential	R2-1	0	0	0	46.461	0.350	Vacant	Residential - Single Family Residence - Vacant Land, 0	097-5A205 247		Southeast Los Angeles	No	MI	R2RD
Los Angeles	802 E 88TH PL	90002	6042018016	0.000	0.000	0.350	0.000	Shortfall of Sites	0.118	Low Medium I Residential	R2-1	0	0	0	33.894	0.350		Residential - Single Family Residence, 1	096A209 247		Southeast Los Angeles	No	MI	R2RD
Los Angeles	535 W 90TH ST	90044	6038005015	0.000	0.000	0.350	0.000	Shortfall of Sites	0.126	Low Medium I Residential	R2-1-CPIO	0	0	0	31.638	0.350		Residential - Single Family Residence, 1	096A201 247		South Los Angeles	No	MI	R2RD
Los Angeles	218 E 101ST ST	90003	6063007015	0.000	0.000	0.350	0.000	Shortfall of Sites	0.125	Low Medium I Residential	R2-1	0	0	0	32.056	0.350		Residential - Single Family Residence, 1	091-5A205 247		Southeast Los Angeles	No	MI	R2RD
Los Angeles	138 W 102ND ST	90003	6053027018	0.000	0.000	0.350	0.000	Shortfall of Sites	0.128	Low Medium I Residential	R2-1	0	0	0	31.310	0.350		Residential - Single Family Residence, 1	091-5A203 247		Southeast Los Angeles	No	MI	R2RD
Los Angeles	425 W 106TH ST	90003	6061031013	0.000	0.000	0.350	0.000	Shortfall of Sites	0.081	Low Medium I Residential	R2-1	0	0	0	49.637	0.350		Residential - Single Family Residence, 1	090A201 247		South Los Angeles	No	MI	R2RD
Los Angeles	730 E 109TH PL	90059	6071008023	0.000	0.000	0.350	0.000	Shortfall of Sites	0.110	Low Medium I Residential	R2-1	0	0	0	36.282	0.350		Residential - Single Family Residence, 1	088-5A207 247		Southeast Los Angeles	No	MI	R2RD
Los Angeles	11206 BELHAVEN AVE	90059	6072030011	0.000	0.000	0.350	0.000	Shortfall of Sites	0.106	Low Medium I Residential	R2-1	0	0	0	37.875	0.350		Residential - Single Family Residence, 1	087A209 247		Southeast Los Angeles	No	MI	R2RD
Los Angeles	0	0	7425029018	0.000	0.000	0.350	0.000	Shortfall of Sites	0.098	Low Medium I Residential	[Q]R2-1XL-O-CUGU	0	0	0	40.848	0.350	Vacant	Residential - Double, Duplex, or Two Units - 4 Stories or Less - Vacant Land, 0	033B213 247		Wilmington - Harbor City	No	MI	R2RD
Los Angeles	10204 FERNGLEN AVE	91042	2558023036	0.000	0.000	0.350	0.000	Shortfall of Sites	0.126	Low Medium II Residential	RD1.5-1	0	0	0	31.658	0.350		Residential - Single Family Residence, 1	204A197 248		Sunland - Tujunga - Lake View Terrace - Shadow Hills - East La Tuna Canyon	No	MI	R2RD
Los Angeles	3123 E EAST SIDE BLVD	90063	5178021014	0.000	0.000	0.350	0.000	Shortfall of Sites	0.075	Low Medium I Residential	R2-1-CUGU	Low Neighborhood Residential	[VLN1 - MU4 - 3][RN2 - 20][CPIO]	0	53.612	0.350		Residential - Single Family Residence, 1	127-5A227 248	21	Boyle Heights	No	MI	R2RD , BH CPU
Los Angeles	811 N OCCIDENTAL BLVD	90026	5426021013	0.000	0.000	0.350	0.000	Shortfall of Sites	0.172	Low Medium II Residential	RD2-1VL	0	0	0	23.254	0.350		Residential - Single Family Residence, 1	141A203 248		Silver Lake - Echo Park - Elysian Valley	No	MI	R2RD
Los Angeles	514 N COMMONWEALTH AVE	90004	5539028020	0.000	0.000	0.350	0.000	Shortfall of Sites	0.172	Low Medium I Residential	R2-1	0	0	0	23.238	0.350		Residential - Single Family Residence, 1	141A201 248		Wilshire	No	MI	R2RD
Los Angeles	425 N ALVARADO ST	90026	5157016028	0.000	0.000	0.350	0.000	Shortfall of Sites	0.130	Low Medium II Residential	[Q]RD1.5-1VL	0	0	0	30.860	0.350		Residential - Five or More Units or Apartments (Any Combination) · 4 Stories or Less, 0	138A205 248		Silver Lake - Echo Park - Elysian Valley	No	MI	R2RD
Los Angeles	3322 DARWIN AVE	90031	5211004007	0.000	0.000	0.350	0.000	Shortfall of Sites	0.080	Low Medium II Residential	RD2-1	0	0	0	49.747	0.350		Residential - Single Family Residence, 1	136-5A225 248		Northeast Los Angeles	No	MI	R2RD
Los Angeles	2240 S SYCAMORE AVE	90016	5062013011	0.000	0.000	0.350	0.000	Shortfall of Sites	0.116	Low Medium II Residential	RD2-1	0	0	0	34.571	0.350		Residential - Single Family Residence, 0	123B181 248		West Adams - Baldwin Hills - Leimert	No	MI	R2RD
Los Angeles	2332 S DUNSMUIR AVE	90016	5063011013	0.000	0.000	0.350	0.000	Shortfall of Sites	0.134	Low Medium II Residential	RD2-1	0	0	0	29.865	0.350		Residential - Single Family Residence, 1	123B177 248		West Adams - Baldwin Hills - Leimert	No	MI	R2RD
Los Angeles	2304 11TH AVE	90018	5060013011	0.000	0.000	0.350	0.000	Shortfall of Sites	0.161	Low Medium II Residential	RD2-1-CPIO	0	0	0	24.915	0.350		Residential - Single Family Residence, 1	123B185 248		West Adams - Baldwin Hills - Leimert	No	MI	R2RD

Jurisdiction Name	Site Address/Intersection	5 Digit ZIP Code	Assessor Parcel Number	Very Low-Income	Low-Income	Moderate-Income	Above Moderate-Income	Type of Shortfall	Parcel Size (Acres)	Current General Plan Designation	Current Zoning	Proposed General Plan (GP) Designation	Proposed Zoning	Minimum Density Allowed	Maximum Density Allowed	Total Capacity	Vacant/ Nonvacant	Description of Existing Uses	PIN	Base Density Per Acre	Community Plan Area	Rent Stabalization Ordinance	Income Category	Applicable Rezoning Program (Program informing values in Column Q listed first)
Los Angeles	6025 ERNEST AVE	90034	5065018026	0.000	0.000	0.350	0.000	Shortfall of Sites	0.081	Low Medium II Residential	RD1.5-1	0	0	0	49.146	0.350	Residential - Five or More Units or Apartments (Any Combination) · 4 Stories or Less, 0	123B173 248		West Adams - Baldwin Hills - Leimert	No	MI	R2RD
Los Angeles	5505 HOMESIDE AVE	90016	5048020028	0.000	0.000	0.350	0.000	Shortfall of Sites	0.073	Low Medium II Residential	RD1.5-1	0	0	0	54.443	0.350	Residential - Single Family Residence, 1	120B177 248		West Adams - Baldwin Hills - Leimert	No	MI	R2RD
Los Angeles	223 E 24TH ST	90011	5127032004	0.000	0.000	0.350	0.000	Shortfall of Sites	0.120	Low Medium II Residential	RD2-1	0	0	0	33.203	0.350	Residential - Single Family Residence, 1	121-5A207 248		Southeast Los Angeles	No	MI	R2RD
Los Angeles	826 E 24TH ST	90011	5131023010	0.000	0.000	0.350	0.000	Shortfall of Sites	0.144	Low Medium II Residential	RD2-1	0	0	0	27.874	0.350	Residential - Single Family Residence, 1	120A209 248		Southeast Los Angeles	No	MI	R2RD
Los Angeles	1332 E 20TH ST	90011	5119001012	0.000	0.000	0.350	0.000	Shortfall of Sites	0.140	Low Medium I Residential	R2-1	0	0	0	28.668	0.350	Residential - Single Family Residence, 1	120A211 248		Southeast Los Angeles	No	MI	R2RD
Los Angeles	1770 W 37TH PL	90018	5041035007	0.000	0.000	0.350	0.000	Shortfall of Sites	0.091	Low Medium I Residential	R2-1-O-CPIO	0	0	0	43.999	0.350	Residential - Single Family Residence, 1	117B193 248		South Los Angeles	No	MI	R2RD
Los Angeles	1131 E ADAMS BLVD	90011	5119010023	0.000	0.000	0.350	0.000	Shortfall of Sites	0.159	Low Medium I Residential	R2-1	0	0	0	25.175	0.350	Residential - Single Family Residence, 1	118-5A211 248		Southeast Los Angeles	No	MI	R2RD
Los Angeles	1182 E 32ND ST	90011	5114025003	0.000	0.000	0.350	0.000	Shortfall of Sites	0.089	Low Medium II Residential	RD2-1	0	0	0	44.927	0.350	Residential - Single Family Residence, 1	117A209 248		Southeast Los Angeles	No	MI	R2RD
Los Angeles	3987 DALTON AVE	90062	5036030010	0.000	0.000	0.350	0.000	Shortfall of Sites	0.158	Low Medium II Residential	RD2-1	0	0	0	25.297	0.350	Residential - Single Family Residence, 1	114B193 248		South Los Angeles	No	MI	R2RD
Los Angeles	614 W 41ST ST	90037	5019022002	0.000	0.000	0.350	0.000	Shortfall of Sites	0.124	Low Medium II Residential	RD1.5-1	0	0	0	32.253	0.350	Residential - Single Family Residence, 1	115-5A201 248		South Los Angeles	No	MI	R2RD
Los Angeles	4117 ZAMORA ST	90011	5115028035	0.000	0.000	0.350	0.000	Shortfall of Sites	0.061	Low Medium I Residential	R2-1	0	0	0	65.819	0.350	Residential - Single Family Residence, 1	115-5A211 248		Southeast Los Angeles	No	MI	R2RD
Los Angeles	865 E 43RD ST	90011	5115017018	0.000	0.000	0.350	0.000	Shortfall of Sites	0.118	Low Medium I Residential	R2-1	0	0	0	33.767	0.350	Residential - Single Family Residence, 1	114A209 248		Southeast Los Angeles	No	MI	R2RD
Los Angeles	1326 E 49TH ST	90011	5107029012	0.000	0.000	0.350	0.000	Shortfall of Sites	0.115	Low Medium I Residential	R2-1	0	0	0	34.743	0.350	Residential - Single Family Residence, 1	111A211 248		Southeast Los Angeles	No	MI	R2RD
Los Angeles	527 W 50TH ST	90037	5018022029	0.000	0.000	0.350	0.000	Shortfall of Sites	0.096	Low Medium II Residential	RD2-1	0	0	0	41.539	0.350	Residential - Single Family Residence, 1	111A201 248		South Los Angeles	No	MI	R2RD
Los Angeles	1171 E 53RD ST	90011	5104003010	0.000	0.000	0.350	0.000	Shortfall of Sites	0.124	Low Medium I Residential	R2-1	0	0	0	32.265	0.350	Residential - Single Family Residence, 1	108B209 248		Southeast Los Angeles	No	MI	R2RD
Los Angeles	1538 W 52ND ST	90062	5003010011	0.000	0.000	0.350	0.000	Shortfall of Sites	0.125	Low Medium I Residential	R2-1-CPIO	0	0	0	32.128	0.350	Residential - Single Family Residence, 1	108B193 248		South Los Angeles	No	MI	R2RD
Los Angeles	5924 S FLOWER ST	90003	6004037027	0.000	0.000	0.350	0.000	Shortfall of Sites	0.115	Low Medium I Residential	R2-1	0	0	0	34.846	0.350	Residential - Single Family Residence, 1	105B201 248		South Los Angeles	No	MI	R2RD
Los Angeles	942 W 66TH ST	90044	6013009027	0.000	0.000	0.350	0.000	Shortfall of Sites	0.107	Low Medium II Residential	RD1.5-1	0	0	0	37.469	0.350	Residential - Single Family Residence, 1	102B197 248		South Los Angeles	No	MI	R2RD
Los Angeles	700 E 85TH ST	90001	6029031014	0.000	0.000	0.350	0.000	Shortfall of Sites	0.119	Low Medium I Residential	R2-1	0	0	0	33.509	0.350	Residential - Single Family Residence, 1	097-5A207 248		Southeast Los Angeles	No	MI	R2RD
Los Angeles	352 E 85TH ST	90003	6030026019	0.000	0.000	0.350	0.000	Shortfall of Sites	0.119	Low Medium I Residential	R2-1	0	0	0	33.506	0.350	Residential - Single Family Residence, 1	097-5A205 248		Southeast Los Angeles	No	MI	R2RD
Los Angeles	8903 MENLO AVE	90044	6038020035	0.000	0.000	0.350	0.000	Shortfall of Sites	0.094	Low Medium I Residential	R2-1	0	0	0	42.459	0.350	Residential - Single Family Residence, 1	096A199 248		South Los Angeles	No	MI	R2RD
Los Angeles	220 W 97TH ST	90003	6053013049	0.000	0.000	0.350	0.000	Shortfall of Sites	0.119	Low Medium I Residential	R2-1	0	0	0	33.506	0.350	Residential - Single Family Residence, 1	093A203 248		Southeast Los Angeles	No	MI	R2RD
Los Angeles	214 E 101ST ST	90003	6063007016	0.000	0.000	0.350	0.000	Shortfall of Sites	0.125	Low Medium I Residential	R2-1	0	0	0	32.056	0.350	Residential - Single Family Residence, 1	091-5A205 248		Southeast Los Angeles	No	MI	R2RD
Los Angeles	651 W 102ND ST	90044	6054018002	0.000	0.000	0.350	0.000	Shortfall of Sites	0.112	Low Medium II Residential	RD2-1	0	0	0	35.842	0.350	Residential - Single Family Residence, 1	091-5A201 248		South Los Angeles	No	MI	R2RD
Los Angeles	144 W 102ND ST	90003	6053027019	0.000	0.000	0.350	0.000	Shortfall of Sites	0.064	Low Medium I Residential	R2-1	0	0	0	62.019	0.350	Residential - Single Family Residence, 1	091-5A203 248		Southeast Los Angeles	No	MI	R2RD
Los Angeles	246 E 106TH ST	90003	6063026029	0.000	0.000	0.350	0.000	Shortfall of Sites	0.122	Low Medium I Residential	R2-1	0	0	0	32.777	0.350	Residential - Single Family Residence, 1	090A205 248		Southeast Los Angeles	No	MI	R2RD
Los Angeles	734 E 109TH PL	90059	6071008024	0.000	0.000	0.350	0.000	Shortfall of Sites	0.110	Low Medium I Residential	R2-1	0	0	0	36.284	0.350	Residential - Single Family Residence, 1	088-5A207 248		Southeast Los Angeles	No	MI	R2RD
Los Angeles	823 E 111TH PL	90059	6071015010	0.000	0.000	0.350	0.000	Shortfall of Sites	0.147	Low Medium I Residential	R2-1	0	0	0	27.271	0.350	Residential - Single Family Residence, 1	088-5A209 248		Southeast Los Angeles	No	MI	R2RD
Los Angeles	677 E 116TH PL	90059	6084001016	0.000	0.000	0.350	0.000	Shortfall of Sites	0.145	Low Medium I Residential	R2-1	0	0	0	27.655	0.350	Residential - Single Family Residence, 1	084B205 248		Southeast Los Angeles	No	MI	R2RD
Los Angeles	16117 S MENLO AVE	90247	6120017028	0.000	0.000	0.350	0.000	Shortfall of Sites	0.155	Low Medium II Residential	R2-1	0	0	0	25.811	0.350	Residential - Single Family Residence, 1	069B197 248		Harbor Gateway	No	MI	R2RD
Los Angeles	1682 252ND ST	90710	7410020015	0.000	0.000	0.350	0.000	Shortfall of Sites	0.138	Low Medium I Residential	R2-1XL	0	0	0	28.982	0.350	Residential - Single Family Residence, 1	036B193 248		Wilmington - Harbor City	No	MI	R2RD
Los Angeles	924 E ROBIDOUX ST	90744	7425004011	0.000	0.000	0.350	0.000	Shortfall of Sites	0.132	Low Medium I Residential	R2-1XL-O-CUGU	0	0	0	30.246	0.350	Residential - Single Family Residence, 1	033B209 248		Wilmington - Harbor City	No	MI	R2RD
Los Angeles	10457 PLAINVIEW AVE	91042	2558002033	0.000	0.000	0.350	0.000	Shortfall of Sites	0.061	Low Medium I Residential	RD3-1	0	0	0	65.197	0.350	Residential - Single Family Residence, 1	204B197 249		Sunland - Tujunga - Lake View Terrace - Shadow Hills - East La Tuna Canyon	No	MI	R2RD
Los Angeles	3146 FOLSOM ST	90063	5178021026	0.000	0.000	0.350	0.000	Shortfall of Sites	0.075	Low Medium I Residential	R2-1-CUGU	Low Neighborhood Residential	[VLN1 - MU4 - 3][RN2 - 20][CPIO]	0	53.517	0.350	Residential - Single Family Residence, 1	127-5A227 249	21	Boyle Heights	No	MI	R2RD , BH CPU
Los Angeles	3714 PORTOLA AVE	90032	5219001016	0.000	0.000	0.350	0.000	Shortfall of Sites	0.060	Low Medium I Residential	RD3-1	0	0	0	66.378	0.350	Residential - Single Family Residence, 1	144A235 249		Northeast Los Angeles	No	MI	R2RD
Los Angeles	5416 MONROE ST	90038	5535013010	0.000	0.000	0.350	0.000	Shortfall of Sites	0.154	Low Medium I Residential	R2-1XL	0	0	0	25.918	0.350	Residential - Single Family Residence, 1	141B193 249		Hollywood	No	MI	R2RD
Los Angeles	515 N COMMONWEALTH AVE	90004	5539029012	0.000	0.000	0.350	0.000	Shortfall of Sites	0.172	Low Medium I Residential	R2-1	0	0	0	23.221	0.350	Residential - Single Family Residence, 1	141A201 249		Wilshire	No	MI	R2RD
Los Angeles	1916 MONTROSE ST	90026	5404004007	0.000	0.000	0.350	0.000	Shortfall of Sites	0.172	Low Medium II Residential	RD2-1VL	0	0	0	23.232	0.350	Residential - Single Family Residence, 1	139-5A207 249		Silver Lake - Echo Park - Elysian Valley	No	MI	R2RD
Los Angeles	3322 DARWIN AVE	90031	5211004007	0.000	0.000	0.350	0.000	Shortfall of Sites	0.080	Low Medium II Residential	RD2-1	0	0	0	49.747	0.350	Residential - Single Family Residence, 0	136-5A225 249		Northeast Los Angeles	No	MI	R2RD
Los Angeles	1553 ROCKWOOD ST	90026	5159015019	0.000	0.000	0.350	0.000	Shortfall of Sites	0.085	Low Medium Residential	RD2-1-O	0	0	0	47.044	0.350	Residential - Single Family Residence, 1	135A207 249		Westlake	No	MI	R2RD
Los Angeles	1650 S HIGHLAND AVE	90019	5067006014	0.000	0.000	0.350	0.000	Shortfall of Sites	0.115	Low Medium II Residential	RD1.5-1-O	0	0	0	34.848	0.350	Residential - Single Family Residence, 1	126B181 249		West Adams - Baldwin Hills - Leimert	No	MI	R2RD
Los Angeles	1626 S BERENDO ST	90006	5075018018	0.000	0.000	0.350	0.000	Shortfall of Sites	0.103	Low Medium II Residential	RD1.5-1	0	0	0	38.827	0.350	Residential - Single Family Residence, 1	126B197 249		South Los Angeles	No	MI	R2RD
Los Angeles	2315 S ORANGE DR	90016	5062013017	0.000	0.000	0.350	0.000	Shortfall of Sites	0.116	Low Medium II Residential	RD2-1	0	0	0	34.592	0.350	Residential - Single Family Residence, 1	123B181 249		West Adams - Baldwin Hills - Leimert	No	MI	R2RD
Los Angeles	2303 ALSACE AVE	90016	5062026043	0.000	0.000	0.350	0.000	Shortfall of Sites	0.138	Low Medium II Residential	RD2-1	0	0	0	29.051	0.350	Residential - Single Family Residence, 1	123B177 249		West Adams - Baldwin Hills - Leimert	No	MI	R2RD
Los Angeles	2303 11TH AVE	90018	5060013006	0.000	0.000	0.350	0.000	Shortfall of Sites	0.161	Low Medium II Residential	RD2-1-CPIO	0	0	0	24.861	0.350	Residential - Single Family Residence, 1	123B185 249		West Adams - Baldwin Hills - Leimert	No	MI	R2RD
Los Angeles	640 ORME AVE	90023	5185023011	0.000	0.000	0.350	0.000	Shortfall of Sites	0.110	Low Medium II Residential	RD1.5-1-CUGU	0	0	0	36.458	0.350	Residential - Single Family Residence, 1	124-5A223 249		Boyle Heights	No	MI	R2RD
Los Angeles	2938 S VICTORIA AVE	90016	5050018021	0.000	0.000	0.350	0.000	Shortfall of Sites	0.093	Low Medium II Residential	RD2-1	0	0	0	43.011	0.350	, 0	120B185 249		West Adams - Baldwin Hills - Leimert	No	MI	R2RD
Los Angeles	1156 E 22ND ST	90011	5131015010	0.000	0.000	0.350	0.000	Shortfall of Sites	0.133	Low Medium I Residential	R2-1	0	0	0	30.004	0.350	Residential - Single Family Residence, 1	120A209 249		Southeast Los Angeles	No	MI	R2RD
Los Angeles	2445 EXPOSITION PL	90018	5044023016	0.000	0.000	0.350	0.000	Shortfall of Sites	0.104	Low Medium II Residential	RD1.5-1	0	0	0	38.477	0.350	Residential - Single Family Residence, 1	117B189 249		West Adams - Baldwin Hills - Leimert	No	MI	R2RD
Los Angeles	1348 W 37TH DR	90007	5040012014	0.000	0.000	0.350	0.000	Shortfall of Sites	0.069	Low Medium II Residential	RD2-1-CPIO	0	0	0	58.075	0.350	Residential - Double, Duplex, or Two Units - 4 Stories or Less, 0	117B197 249		South Los Angeles	No	MI	R2RD
Los Angeles	848 E 28TH ST	90011	5128020003	0.000	0.000	0.350	0.000	Shortfall of Sites	0.172	Low Medium II Residential	RD2-1	0	0	0	23.225	0.350	Residential - Single Family Residence, 1	118-5A209 249		Southeast Los Angeles	No	MI	R2RD
Los Angeles	331 E 33RD ST	90011	5120017025	0.000	0.000	0.350	0.000	Shortfall of Sites	0.116	Low Medium I Residential	R2-1	0	0	0	34.484	0.350	Residential - Single Family Residence, 1	118-5A205 249		Southeast Los Angeles	No	MI	R2RD
Los Angeles	3986 DALTON AVE	90062	5036030017	0.000	0.000	0.350	0.000	Shortfall of Sites	0.152	Low Medium II Residential	RD2-1	0	0	0	26.361	0.350	Residential - Single Family Residence, 1	114B193 249		South Los Angeles	No	MI	R2RD
Los Angeles	618 W 41ST ST	90037	5019022001	0.000	0.000	0.350	0.000	Shortfall of Sites	0.124	Low Medium II Residential	RD1.5-1	0	0	0	32.254	0.350	Residential - Single Family Residence, 1	115-5A201 249		South Los Angeles	No	MI	R2RD
Los Angeles	436 E 42ND PL	90011	5113010014	0.000	0.000	0.350	0.000	Shortfall of Sites	0.118	Low Medium I Residential	R2-1	0	0	0	34.031	0.350	Residential - Single Family Residence, 1	114A207 249		Southeast Los Angeles	No	MI	R2RD
Los Angeles	4435 ORCHARD AVE	90037	5018005010	0.000	0.000	0.350	0.000	Shortfall of Sites	0.075	Low Medium I Residential	RD3-1	0	0	0	53.447	0.350	Residential - Single Family Residence, 1	111B197 249		South Los Angeles	No	MI	R2RD
Los Angeles	1332 E 49TH ST	90011	5107029011	0.000	0.000	0.350	0.000	Shortfall of Sites	0.115	Low Medium I Residential	R2-1	0	0	0	34.730	0.350	Residential - Single Family Residence, 1	111A211 249		Southeast Los Angeles	No	MI	R2RD
Los Angeles	533 W 50TH ST	90037	5018022030	0.000	0.000	0.350	0.000	Shortfall of Sites	0.096	Low Medium II Residential	RD2-1	0	0	0	41.539	0.350	Residential - Single Family Residence, 1	111A201 249		South Los Angeles	No	MI	R2RD
Los Angeles	1522 E 55TH ST	90011	5105016010	0.000	0.000	0.350	0.000	Shortfall of Sites	0.122	Low Medium I Residential	R2-1	0	0	0	32.691	0.350	Residential - Single Family Residence, 1	108B213 249		Southeast Los Angeles	No	MI	R2RD
Los Angeles	1352 W 59TH PL	90044	6003011002	0.000	0.000	0.350	0.000	Shortfall of Sites	0.138	Low Medium I Residential	R2-1	0	0	0	29.015	0.350	Residential - Single Family Residence, 1	105B197 249		South Los Angeles	No	MI	R2RD
Los Angeles	1004 E 74TH ST	90001	6023012012	0.000	0.000	0.350	0.000	Shortfall of Sites	0.132	Low Medium I Residential	R2-1	0	0	0	30.329	0.350	Residential - Single Family Residence, 1	102B209 249		Southeast Los Angeles	No	MI	R2RD
Los Angeles	326 W 77TH ST	90003	6031016011	0.000	0.000	0.350	0.000	Shortfall of Sites	0.129	Low Medium I Residential	R2-1	0	0	0	31.112	0.350	Residential - Single Family Residence, 1	099B201 249		Southeast Los Angeles	No	MI	R2RD
Los Angeles	652 E 85TH ST	90001	6029032026	0.000	0.000	0.350	0.000	Shortfall of Sites	0.071	Low Medium I Residential	R2-1	0	0	0	56.435	0.350	Residential - Single Family Residence, 1	097-5A207 249		Southeast Los Angeles	No	MI	R2RD
Los Angeles	348 E 85TH ST	90003	6030026020	0.000	0.000	0.350	0.000	Shortfall of Sites	0.119	Low Medium I Residential	R2-1	0	0	0	33.506	0.350	Residential - Single Family Residence, 1	097-5A205 249		Southeast Los Angeles	No	MI	R2RD
Los Angeles	655 W 97TH ST	90044	6054027029	0.000	0.000	0.350	0.000	Shortfall of Sites	0.140	Low Medium II Residential	RD2-1	0	0	0	28.582	0.350	Residential - Single Family Residence, 1	093A201 249		South Los Angeles	No	MI	R2RD
Los Angeles	210 E 101ST ST	90003	6063007017	0.000	0.000	0.350	0.000	Shortfall of Sites	0.125	Low Medium I Residential	R2-1	0	0	0	32.057	0.350	Residential - Single Family Residence, 1	091-5A205 249		Southeast Los Angeles	No	MI	R2RD
Los Angeles	655 W 102ND ST	90044	6054018001	0.000	0.000	0.350	0.000	Shortfall of Sites	0.110	Low Medium II Residential	RD2-1	0	0	0	36.206	0.350	Residential - Single Family Residence, 1	091-5A201 249		South Los Angeles	No	MI	R2RD
Los Angeles	144 W 102ND ST	90003	6053027019	0.000	0.000	0.350	0.000	Shortfall of Sites	0.064	Low Medium I Residential	R2-1	0	0	0	62.016	0.350	Residential - Single Family Residence, 0	091-5A203 249		Southeast Los Angeles	No	MI	R2RD
Los Angeles	429 W 106TH ST	90003	6061031012	0.000	0.000	0.350	0.000	Shortfall of Sites	0.124	Low Medium I Residential	R2-1	0	0	0	32.264	0.350	Residential - Single Family Residence, 1	090A201 249		South Los Angeles	No	MI	R2RD
Los Angeles	0	0	6069009022	0.000	0.000	0.350	0.000	Shortfall of Sites	0.069	Low Medium I Residential	R2-1	0	0	0	58.280	0.350	Vacant Residential - Single Family Residence - Vacant Land, 0	088-5A213 249		Southeast Los Angeles	No	MI	R2RD
Los Angeles	738 E 109TH PL	90059	6071008025	0.000	0.000	0.350	0.000	Shortfall of Sites	0.110	Low Medium I Residential	R2-1	0	0	0	36.286	0.350	Residential - Single Family Residence, 1	088-5A207 249		Southeast Los Angeles	No	MI	R2RD
Los Angeles	229 W 110TH ST	90061	6074014047	0.000	0.000	0.350	0.000	Shortfall of Sites	0.122	Low Medium I Residential	R2-1	0	0	0	32.751	0.350	Residential - Single Family Residence, 1	088-5A203 249		Southeast Los Angeles	No	MI	R2RD
Los Angeles	12601 RALSTON AVE	91342	2506035021	0.000	0.000	0.350	0.000	Shortfall of Sites	0.186	Low Medium I Residential	RD3-1XL-CPIO	0	0	0	21.493	0.350	Residential - Single Family Residence, 1	219B149 250		Sylmar	No	MI	R2RD
Los Angeles	5814 VINELAND AVE	91601	2415002010	0.000	0.000	0.350	0.000	Shortfall of Sites	0.127	Low Medium II Residential	RD1.5-1	0	0	0	31.565	0.350	Residential - Single Family Residence, 1	174B173 250		North Hollywood - Valley Village	No	MI	R2RD
Los Angeles	3234 WELDON AVE	90065	5459010020	0.000	0.000	0.350	0.000	Shortfall of Sites	0.108	Low Medium II Residential	RD2-1-CDO	0	0	0	36.934	0.350	Residential - Single Family Residence, 1	156B213 250		Northeast Los Angeles	No	MI	R2RD
Los Angeles	2743 GLENVIEW AVE	90039	5437031018	0.000	0.000	0.350	0.000	Shortfall of Sites	0.115	Low Medium I Residential	R2-1VL-RIO	0	0	0	34.780	0.350	Residential - Single Family Residence, 1	150A211 250		Silver Lake - Echo Park - Elysian Valley	No	MI	R2RD
Los Angeles	2754 NEWELL ST	90039	5442014030	0.000	0.000	0.350	0.000	Shortfall of Sites	0.107	Low Medium I Residential	R2-1VL-RIO	0	0	0	37.319	0.350	Residential - Single Family Residence, 1	148-5A213 250		Silver Lake - Echo Park - Elysian Valley	No	MI	R2RD

Jurisdiction Name	Site Address/Intersection	5 Digit ZIP Code	Assessor Parcel Number	Very Low-Income	Low-Income	Moderate-Income	Above Moderate-Income	Type of Shortfall	Parcel Size (Acres)	Current General Plan Designation	Current Zoning	Proposed General Plan (GP) Designation	Proposed Zoning	Minimum Density Allowed	Maximum Density Allowed	Total Capacity	Vacant/ Nonvacant	Description of Existing Uses	PIN	Base Density Per Acre	Community Plan Area	Rent Stabalization Ordinance	Income Category	Applicable Rezoning Program (Program informing values in Column Q listed first)
Los Angeles	5150 OAKLAND ST	90032	5219008007	0.000	0.000	0.350	0.000	Shortfall of Sites	0.186	Low Medium I Residential	RD3-1	0	0	0	21.477	0.350		Residential - Single Family Residence, 1	144A235 250		Northeast Los Angeles	No	MI	R2RD
Los Angeles	753 N EDGEMONT ST	90029	5538015018	0.000	0.000	0.350	0.000	Shortfall of Sites	0.144	Low Medium II Residential	RD2-1XL	0	0	0	27.863	0.350		Residential - Single Family Residence, 1	141B197 250		Hollywood	No	MI	R2RD
Los Angeles	3314 LINDA VISTA TER	90032	5219011014	0.000	0.000	0.350	0.000	Shortfall of Sites	0.219	Low Medium I Residential	[Q]RD3-1D	0	0	0	18.260	0.350		Residential - Single Family Residence, 1	142-5A235 250		Northeast Los Angeles	No	MI	R2RD
Los Angeles	802 PARKMAN AVE	90026	5426021011	0.000	0.000	0.350	0.000	Shortfall of Sites	0.124	Low Medium II Residential	RD2-1VL	0	0	0	32.229	0.350		Residential - Single Family Residence, 0	141A203 250		Silver Lake - Echo Park - Elysian Valley	No	MI	R2RD
Los Angeles	233 N BONNIE BRAE ST	90026	5157027032	0.000	0.000	0.350	0.000	Shortfall of Sites	0.138	Low Medium Residential	RD1.5-1	0	0	0	29.040	0.350	Vacant	Residential - Single Family Residence - Vacant Land, 0	136-5A207 250		Westlake	No	MI	R2RD
Los Angeles	148 S CLARENCE ST	90033	5172006035	0.000	0.000	0.350	0.000	Shortfall of Sites	0.080	Low Medium I Residential	RD3-1-RIO-CUGU	0	0	0	49.804	0.350		Residential - Single Family Residence, 1	129A219 250		Boyle Heights	No	MI	R2RD
Los Angeles	2225 HILLCREST DR	90016	5061011011	0.000	0.000	0.350	0.000	Shortfall of Sites	0.183	Low Medium I Residential	R2-1	0	0	0	21.821	0.350		Residential - Single Family Residence, 1	123B181 250		West Adams - Baldwin Hills - Leimert	No	MI	R2RD
Los Angeles	2300 12TH AVE	90018	5060013005	0.000	0.000	0.350	0.000	Shortfall of Sites	0.161	Low Medium II Residential	RD2-1-CPIO	0	0	0	24.876	0.350		Residential - Single Family Residence - Pool, 1	123B185 250		West Adams - Baldwin Hills - Leimert	No	MI	R2RD
Los Angeles	2853 S SYCAMORE AVE	90016	5049026029	0.000	0.000	0.350	0.000	Shortfall of Sites	0.110	Low Medium II Residential	RD1.5-1	0	0	0	36.300	0.350		Residential - Double, Duplex, or Two Units - 4 Stories or Less, 0	120B177 250		West Adams - Baldwin Hills - Leimert	No	MI	R2RD
Los Angeles	2939 S VICTORIA AVE	90016	5050019011	0.000	0.000	0.350	0.000	Shortfall of Sites	0.058	Low Medium II Residential	RD2-1	0	0	0	69.257	0.350		Residential - Single Family Residence, 0	120B185 250		West Adams - Baldwin Hills - Leimert	No	MI	R2RD
Los Angeles	415 E 27TH ST	90011	5128010013	0.000	0.000	0.350	0.000	Shortfall of Sites	0.095	Low Medium II Residential	RD1.5-1	0	0	0	41.889	0.350	Vacant	Residential - Single Family Residence - Vacant Land, 0	120A207 250		Southeast Los Angeles	No	MI	R2RD
Los Angeles	1434 E 23RD ST	90011	5119024010	0.000	0.000	0.350	0.000	Shortfall of Sites	0.121	Low Medium I Residential	R2-1	0	0	0	33.180	0.350		Residential - Single Family Residence, 1	118-5A211 250		Southeast Los Angeles	No	MI	R2RD
Los Angeles	3987 HALLDALE AVE	90062	5036030025	0.000	0.000	0.350	0.000	Shortfall of Sites	0.153	Low Medium II Residential	RD2-1	0	0	0	26.212	0.350		Residential - Single Family Residence, 1	114B193 250		South Los Angeles	No	MI	R2RD
Los Angeles	1642 E MARTIN LUTHER KING JR BLVD	90011	5117012030	0.000	0.000	0.350	0.000	Shortfall of Sites	0.114	Low Medium I Residential	R2-1-CPIO	0	0	0	35.089	0.350		Residential - Single Family Residence, 1	115-5A213 250		Southeast Los Angeles	No	MI	R2RD
Los Angeles	1315 E 41ST PL	90011	5116001030	0.000	0.000	0.350	0.000	Shortfall of Sites	0.110	Low Medium I Residential	R2-1	0	0	0	36.482	0.350		Residential - Single Family Residence, 1	115-5A211 250		Southeast Los Angeles	No	MI	R2RD
Los Angeles	4432 MENLO AVE	90037	5018005011	0.000	0.000	0.350	0.000	Shortfall of Sites	0.063	Low Medium I Residential	RD3-1	0	0	0	63.598	0.350		Residential - Single Family Residence, 1	111B197 250		South Los Angeles	No	MI	R2RD
Los Angeles	0	0	5108012015	0.000	0.000	0.350	0.000	Shortfall of Sites	0.086	Low Medium I Residential	R2-1	0	0	0	46.471	0.350	Vacant	Residential - Single Family Residence - Vacant Land, 0	111A207 250		Southeast Los Angeles	No	MI	R2RD
Los Angeles	1159 E 53RD ST	90011	5104003008	0.000	0.000	0.350	0.000	Shortfall of Sites	0.124	Low Medium I Residential	R2-1	0	0	0	32.265	0.350		Residential - Single Family Residence, 1	108B209 250		Southeast Los Angeles	No	MI	R2RD
Los Angeles	1524 E 55TH ST	90011	5105016009	0.000	0.000	0.350	0.000	Shortfall of Sites	0.122	Low Medium I Residential	R2-1	0	0	0	32.690	0.350		Residential - Single Family Residence, 1	108B213 250		Southeast Los Angeles	No	MI	R2RD
Los Angeles	1346 W 59TH PL	90044	6003011003	0.000	0.000	0.350	0.000	Shortfall of Sites	0.138	Low Medium I Residential	R2-1	0	0	0	29.015	0.350		Residential - Single Family Residence, 1	105B197 250		South Los Angeles	No	MI	R2RD
Los Angeles	1000 E 74TH ST	90001	6023012011	0.000	0.000	0.350	0.000	Shortfall of Sites	0.132	Low Medium I Residential	R2-1	0	0	0	30.330	0.350		Residential - Single Family Residence, 1	102B209 250		Southeast Los Angeles	No	MI	R2RD
Los Angeles	344 E 85TH ST	90003	6030026021	0.000	0.000	0.350	0.000	Shortfall of Sites	0.119	Low Medium I Residential	R2-1	0	0	0	33.506	0.350		Residential - Single Family Residence, 1	097-5A205 250		Southeast Los Angeles	No	MI	R2RD
Los Angeles	543 W 90TH ST	90044	6038005012	0.000	0.000	0.350	0.000	Shortfall of Sites	0.100	Low Medium I Residential	R2-1-CPIO	0	0	0	40.074	0.350		Residential - Single Family Residence, 1	096A201 250		South Los Angeles	No	MI	R2RD
Los Angeles	0	0	6048026017	0.000	0.000	0.350	0.000	Shortfall of Sites	0.076	Low Medium I Residential	R2-1	0	0	0	52.392	0.350	Vacant	Residential - Single Family Residence - Vacant Land, 0	093A213 250		Southeast Los Angeles	No	MI	R2RD
Los Angeles	228 W 97TH ST	90003	6053013051	0.000	0.000	0.350	0.000	Shortfall of Sites	0.119	Low Medium I Residential	R2-1	0	0	0	33.505	0.350		Residential - Single Family Residence, 1	093A203 250		Southeast Los Angeles	No	MI	R2RD
Los Angeles	700 W 102ND ST	90044	6054014001	0.000	0.000	0.350	0.000	Shortfall of Sites	0.090	Low Medium II Residential	RD2-1	0	0	0	44.278	0.350		Residential - Single Family Residence, 1	091-5A199 250		South Los Angeles	No	MI	R2RD
Los Angeles	1406 E 109TH ST	90059	6070005008	0.000	0.000	0.350	0.000	Shortfall of Sites	0.173	Low Medium I Residential	R2-1	0	0	0	23.137	0.350		Residential - Single Family Residence, 1	088-5A211 250		Southeast Los Angeles	No	MI	R2RD
Los Angeles	742 E 109TH PL	90059	6071008026	0.000	0.000	0.350	0.000	Shortfall of Sites	0.110	Low Medium I Residential	R2-1	0	0	0	36.288	0.350		Residential - Single Family Residence, 1	088-5A207 250		Southeast Los Angeles	No	MI	R2RD
Los Angeles	11009 S SAN PEDRO ST	90061	6073015003	0.000	0.000	0.350	0.000	Shortfall of Sites	0.084	Low Medium I Residential	R2-1	0	0	0	47.509	0.350		Residential - Single Family Residence, 1	088-5A205 250		Southeast Los Angeles	No	MI	R2RD
Los Angeles	11207 WADSWORTH AVE	90059	6072015016	0.000	0.000	0.350	0.000	Shortfall of Sites	0.106	Low Medium I Residential	R2-1	0	0	0	37.671	0.350		Residential - Single Family Residence, 1	087A209 250		Southeast Los Angeles	No	MI	R2RD
Los Angeles	671 E 116TH PL	90059	6084001018	0.000	0.000	0.350	0.000	Shortfall of Sites	0.129	Low Medium I Residential	R2-1	0	0	0	31.112	0.350		Residential - Single Family Residence, 1	084B205 250		Southeast Los Angeles	No	MI	R2RD
Los Angeles	0	0	2517016002	0.000	0.000	0.350	0.000	Shortfall of Sites	0.347	Low III Residential	RD5-1XL	0	0	0	11.540	0.350	Vacant	Commercial - Commercial - Vacant Land, 0	219B153 250		Sylmar	No	MI	R2RD
Los Angeles	3125 E EAST SIDE BLVD	90063	5178021015	0.000	0.000	0.350	0.000	Shortfall of Sites	0.075	Low Medium I Residential	R2-1-CUGU	Low Neighborhood Residential	[VLN1 - MU4 - 3][RN2 - 20][CPIO]	0	53.611	0.350		Residential - Single Family Residence, 1	127-5A227 251	21	Boyle Heights	No	MI	R2RD , BH CPU
Los Angeles	2902 NEW JERSEY ST	90033	5180019038	0.000	0.000	0.350	0.000	Shortfall of Sites	0.058	Low Medium I Residential	R2-1-CUGU	Low Neighborhood Residential	[VLN2 - MU4 - 3][RN2 - 15][CPIO]	0	68.787	0.350		Residential - Single Family Residence, 1	127-5A225 251	29	Boyle Heights	No	MI	R2RD , BH CPU
Los Angeles	2842 MARSH ST	90039	5442028011	0.000	0.000	0.350	0.000	Shortfall of Sites	0.057	Low Medium I Residential	R2-1VL-RIO	0	0	0	70.732	0.350		Residential - Single Family Residence, 0	150A211 251		Silver Lake - Echo Park - Elysian Valley	No	MI	R2RD
Los Angeles	5315 NAVARRO ST	90032	5219006003	0.000	0.000	0.350	0.000	Shortfall of Sites	0.158	Low Medium II Residential	RD2-1	0	0	0	25.256	0.350		Residential - Single Family Residence, 1	144A237 251		Northeast Los Angeles	No	MI	R2RD
Los Angeles	805 CORONADO TER	90026	5402021029	0.000	0.000	0.350	0.000	Shortfall of Sites	0.161	Low Medium II Residential	RD2-1VL	0	0	0	24.900	0.350		Residential - Single Family Residence, 1	139-5A205 251		Silver Lake - Echo Park - Elysian Valley	No	MI	R2RD
Los Angeles	0	0	5404010036	0.000	0.000	0.350	0.000	Shortfall of Sites	0.094	Low Medium II Residential	RD2-1VL-CDO	0	0	0	42.461	0.350	Vacant	Residential - Four Units (Any Combination) - 4 Stories or Less - Vacant Land, 0	138A207 251		Silver Lake - Echo Park - Elysian Valley	No	MI	R2RD
Los Angeles	3317 BALDWIN ST	90031	5211001027	0.000	0.000	0.350	0.000	Shortfall of Sites	0.084	Low Medium II Residential	RD2-1	0	0	0	47.406	0.350		Residential - Single Family Residence, 1	138A225 251		Northeast Los Angeles	No	MI	R2RD
Los Angeles	1766 MOZART ST	90031	5410019014	0.000	0.000	0.350	0.000	Shortfall of Sites	0.073	Low Medium II Residential	RD2-1	0	0	0	54.747	0.350		Residential - Single Family Residence, 1	136-5A221 251		Northeast Los Angeles	No	MI	R2RD
Los Angeles	4706 W 17TH ST	90019	5071020029	0.000	0.000	0.350	0.000	Shortfall of Sites	0.161	Low Medium II Residential	RD2-1-O	0	0	0	24.891	0.350		Residential - Single Family Residence, 1	126B181 251		West Adams - Baldwin Hills - Leimert	No	MI	R2RD
Los Angeles	1626 S CATALINA ST	90006	5075020038	0.000	0.000	0.350	0.000	Shortfall of Sites	0.108	Low Medium II Residential	RD1.5-1	0	0	0	36.893	0.350		Residential - Single Family Residence, 1	126B197 251		South Los Angeles	No	MI	R2RD
Los Angeles	2125 S PALM GROVE AVE	90016	5061023004	0.000	0.000	0.350	0.000	Shortfall of Sites	0.126	Low Medium II Residential	RD2-1-O	0	0	0	31.679	0.350		Residential - Single Family Residence, 1	123B181 251		West Adams - Baldwin Hills - Leimert	No	MI	R2RD
Los Angeles	2940 SOMERSET DR	90016	5050019027	0.000	0.000	0.350	0.000	Shortfall of Sites	0.116	Low Medium II Residential	RD2-1	0	0	0	34.628	0.350		Residential - Single Family Residence, 1	120B185 251		West Adams - Baldwin Hills - Leimert	No	MI	R2RD
Los Angeles	2848 S RIMPAU BLVD	90016	5057027012	0.000	0.000	0.350	0.000	Shortfall of Sites	0.090	Low Medium I Residential	R2-1	0	0	0	44.676	0.350		Residential - Single Family Residence, 1	120B181 251		West Adams - Baldwin Hills - Leimert	No	MI	R2RD
Los Angeles	913 E 20TH ST	90011	5131007024	0.000	0.000	0.350	0.000	Shortfall of Sites	0.138	Low Medium II Residential	RD2-1	0	0	0	29.040	0.350		Residential - Single Family Residence, 1	121-5A209 251		Southeast Los Angeles	No	MI	R2RD
Los Angeles	1340 W 37TH DR	90007	5040012017	0.000	0.000	0.350	0.000	Shortfall of Sites	0.080	Low Medium II Residential	RD2-1-CPIO	0	0	0	49.779	0.350		Residential - Single Family Residence, 0	117B197 251		South Los Angeles	No	MI	R2RD
Los Angeles	3986 HALLDALE AVE	90062	5036031004	0.000	0.000	0.350	0.000	Shortfall of Sites	0.155	Low Medium II Residential	RD2-1	0	0	0	25.820	0.350		Residential - Single Family Residence, 1	114B193 251		South Los Angeles	No	MI	R2RD
Los Angeles	4011 PALOMA ST	90011	5114005006	0.000	0.000	0.350	0.000	Shortfall of Sites	0.117	Low Medium II Residential	RD2-1	0	0	0	34.091	0.350		Residential - Single Family Residence, 1	115-5A207 251		Southeast Los Angeles	No	MI	R2RD
Los Angeles	1646 E MARTIN LUTHER KING JR BLVD	90011	5117012029	0.000	0.000	0.350	0.000	Shortfall of Sites	0.121	Low Medium I Residential	R2-1-CPIO	0	0	0	32.938	0.350		Residential - Single Family Residence, 1	115-5A213 251		Southeast Los Angeles	No	MI	R2RD
Los Angeles	250 W 40TH PL	90037	5111022010	0.000	0.000	0.350	0.000	Shortfall of Sites	0.133	Low Medium II Residential	RD2-1	0	0	0	30.033	0.350		Residential - Single Family Residence, 0	115-5A203 251		Southeast Los Angeles	No	MI	R2RD
Los Angeles	626 W 41ST ST	90037	5019021020	0.000	0.000	0.350	0.000	Shortfall of Sites	0.124	Low Medium II Residential	RD1.5-1	0	0	0	32.255	0.350		Residential - Single Family Residence, 1	115-5A201 251		South Los Angeles	No	MI	R2RD
Los Angeles	501 E 46TH ST	90011	5109015030	0.000	0.000	0.350	0.000	Shortfall of Sites	0.106	Low Medium I Residential	R2-1	0	0	0	37.837	0.350		Residential - Single Family Residence, 1	112-5A207 251		Southeast Los Angeles	No	MI	R2RD
Los Angeles	601 W 50TH ST	90037	5018022032	0.000	0.000	0.350	0.000	Shortfall of Sites	0.096	Low Medium II Residential	RD2-1	0	0	0	41.540	0.350		Residential - Single Family Residence, 1	111A201 251		South Los Angeles	No	MI	R2RD
Los Angeles	663 E 51ST ST	90011	5108012016	0.000	0.000	0.350	0.000	Shortfall of Sites	0.086	Low Medium I Residential	R2-1	0	0	0	46.472	0.350		Residential - Single Family Residence, 1	111A207 251		Southeast Los Angeles	No	MI	R2RD
Los Angeles	922 E 74TH ST	90001	6023012010	0.000	0.000	0.350	0.000	Shortfall of Sites	0.117	Low Medium I Residential	R2-1	0	0	0	34.121	0.350		Residential - Single Family Residence, 1	102B209 251		Southeast Los Angeles	No	MI	R2RD
Los Angeles	340 E 85TH ST	90003	6030026022	0.000	0.000	0.350	0.000	Shortfall of Sites	0.119	Low Medium I Residential	R2-1	0	0	0	33.506	0.350		Residential - Single Family Residence, 1	097-5A205 251		Southeast Los Angeles	No	MI	R2RD
Los Angeles	545 W 90TH ST	90044	6038005011	0.000	0.000	0.350	0.000	Shortfall of Sites	0.106	Low Medium I Residential	R2-1-CPIO	0	0	0	37.570	0.350		Residential - Single Family Residence, 1	096A201 251		South Los Angeles	No	MI	R2RD
Los Angeles	547 W 93RD ST	90044	6039012039	0.000	0.000	0.350	0.000	Shortfall of Sites	0.094	Low Medium II Residential	RD1.5-1	0	0	0	42.547	0.350		Residential - Single Family Residence, 1	094-5A201 251		South Los Angeles	No	MI	R2RD
Los Angeles	232 W 97TH ST	90003	6053013052	0.000	0.000	0.350	0.000	Shortfall of Sites	0.119	Low Medium I Residential	R2-1	0	0	0	33.506	0.350		Residential - Single Family Residence, 1	093A203 251		Southeast Los Angeles	No	MI	R2RD
Los Angeles	704 W 102ND ST	90044	6054014002	0.000	0.000	0.350	0.000	Shortfall of Sites	0.092	Low Medium II Residential	RD2-1	0	0	0	43.322	0.350		Residential - Single Family Residence, 1	091-5A199 251		South Los Angeles	No	MI	R2RD
Los Angeles	152 W 102ND ST	90003	6053027021	0.000	0.000	0.350	0.000	Shortfall of Sites	0.096	Low Medium I Residential	R2-1	0	0	0	41.607	0.350		Residential - Single Family Residence, 1	091-5A203 251		Southeast Los Angeles	No	MI	R2RD
Los Angeles	435 W 106TH ST	90003	6061031011	0.000	0.000	0.350	0.000	Shortfall of Sites	0.084	Low Medium I Residential	R2-1	0	0	0	47.799	0.350		Residential - Single Family Residence, 0	090A201 251		South Los Angeles	No	MI	R2RD
Los Angeles	144 W 106TH ST	90003	6074008018	0.000	0.000	0.350	0.000	Shortfall of Sites	0.192	Low Medium I Residential	R2-1	0	0	0	20.810	0.350		Residential - Single Family Residence, 1	090A203 251		Southeast Los Angeles	No	MI	R2RD
Los Angeles	1402 E 109TH ST	90059	6070005026	0.000	0.000	0.350	0.000	Shortfall of Sites	0.220	Low Medium I Residential	R2-1	0	0	0	18.150	0.350		Residential - Single Family Residence, 1	088-5A211 251		Southeast Los Angeles	No	MI	R2RD
Los Angeles	10962 S BROADWAY	90061	6074014049	0.000	0.000	0.350	0.000	Shortfall of Sites	0.127	Low Medium II Residential	RD1.5-1	0	0	0	31.507	0.350		Commercial - Store - One Story, 0	088-5A203 251		Southeast Los Angeles	No	MI	R2RD
Los Angeles	815 E 111TH PL	90059	6071015012	0.000	0.000	0.350	0.000	Shortfall of Sites	0.161	Low Medium I Residential	R2-1	0	0	0	24.838	0.350		Residential - Single Family Residence, 1	088-5A209 251		Southeast Los Angeles	No	MI	R2RD
Los Angeles	667 E 116TH PL	90059	6084001032	0.000	0.000	0.350	0.000	Shortfall of Sites	0.193	Low Medium I Residential	R2-1	0	0	0	20.742	0.350		Residential - Single Family Residence, 1	084B205 251		Southeast Los Angeles	No	MI	R2RD
Los Angeles	16120 S MENLO AVE	90247	6120019003	0.000	0.000	0.350	0.000	Shortfall of Sites	0.155	Low Medium II Residential	R2-1	0	0	0	25.755	0.350		Residential - Single Family Residence, 1	069B197 251		Harbor Gateway	No	MI	R2RD
Los Angeles	1413 W 227TH ST	90501	7347012026	0.000	0.000	0.350	0.000	Shortfall of Sites	0.092	Low Medium II Residential	RD1.5-1	0	0	0	43.544	0.350		Residential - Single Family Residence, 1	045B193 251		Harbor Gateway	No	MI	R2RD
Los Angeles	1422 S LELAND ST	90731	7458023004	0.000	0.000	0.350	0.000	Shortfall of Sites	0.155	Low Medium I Residential	R2-1XL	0	0	0	25.796	0.350		Residential - Single Family Residence, 1	012B193 251		San Pedro	No	MI	R2RD
Los Angeles	2940 ESTARA AVE	90065	5458020003	0.000	0.000	0.350	0.000	Shortfall of Sites	0.182	Low Medium II Residential	RD2-1-CDO	0	0	0	22.030	0.350		Residential - Single Family Residence, 1	154-5A215 252		Northeast Los Angeles	No	MI	R2RD
Los Angeles	1183 N COMMONWEALTH AVE	90029	5542025019	0.000	0.000	0.350	0.000	Shortfall of Sites	0.095	Low Medium I Residential	R2-1XL	0	0	0	42.084	0.350		Residential - Single Family Residence, 1	145-5A201 252		Hollywood	No	MI	R2RD
Los Angeles	3412 MERCED ST	90065	5453027017	0.000	0.000	0.350	0.000	Shortfall of Sites	0.128	Low Residential	RD3-1-CDO	0	0	0	31.135	0.350		Residential - Single Family Residence, 1	145-5A219 252		Northeast Los Angeles	No	MI	R2RD
Los Angeles	3739 ROSEMEAD AVE	90032	5306015061	0.000	0.000	0.350	0.000	Shortfall of Sites	0.164	Low Medium I Residential	RD3-1	0	0	0	24.455	0.350		Residential - Single Family Residence, 1	144A233 252		Northeast Los Angeles	No	MI	R2RD
Los Angeles	3311 CASTALIA AVE	90032	5218014016	0.000	0.000	0.350	0.000	Shortfall of Sites	0.056	Low Medium I Residential	RD3-1	0	0	0	71.677	0.350		Residential - Single Family Residence, 0	142-5A233 252		Northeast Los Angeles	No	MI	R2RD

Jurisdiction Name	Site Address/Intersection	5 Digit ZIP Code	Assessor Parcel Number	Very Low-Income	Low-Income	Moderate-Income	Above Moderate-Income	Type of Shortfall	Parcel Size (Acres)	Current General Plan Designation	Current Zoning	Proposed General Plan (GP) Designation	Proposed Zoning	Minimum Density Allowed	Maximum Density Allowed	Total Capacity	Vacant/ Nonvacant	Description of Existing Uses	PIN	Base Density Per Acre	Community Plan Area	Rent Stabalization Ordinance	Income Category	Applicable Rezoning Program (Program informing values in Column Q listed first)
Los Angeles	3310 LINDA VISTA TER	90032	5219011015	0.000	0.000	0.350	0.000	Shortfall of Sites	0.206	Low Medium I Residential	[Q]RD3-1D	0	0	0	19.374	0.350		Residential - Single Family Residence, 1	142-5A235 252		Northeast Los Angeles	No	MI	R2RD
Los Angeles	140 W AVENUE 28	90031	5205019012	0.000	0.000	0.350	0.000	Shortfall of Sites	0.113	Low Medium I Residential	RD3-1	0	0	0	35.243	0.350		Residential - Single Family Residence, 1	141A221 252		Northeast Los Angeles	No	MI	R2RD
Los Angeles	233 N CARONDELET ST	90026	5157008022	0.000	0.000	0.350	0.000	Shortfall of Sites	0.129	Low Medium Residential	RD1.5-1	0	0	0	30.944	0.350		Residential - Single Family Residence, 1	138A205 252		Westlake	No	MI	R2RD
Los Angeles	3315 BALDWIN ST	90031	5211001026	0.000	0.000	0.350	0.000	Shortfall of Sites	0.101	Low Medium II Residential	RD2-1	0	0	0	39.446	0.350		Residential - Single Family Residence, 1	138A225 252		Northeast Los Angeles	No	MI	R2RD
Los Angeles	2545 FOLSOM ST	90033	5177026015	0.000	0.000	0.350	0.000	Shortfall of Sites	0.069	Low Medium II Residential	RD1.5-1-CUGU	0	0	0	58.282	0.350		Residential - Single Family Residence, 0	129A225 252		Boyle Heights	No	MI	R2RD
Los Angeles	1630 S ORANGE DR	90019	5067003039	0.000	0.000	0.350	0.000	Shortfall of Sites	0.129	Low Medium II Residential	RD2-1-O	0	0	0	31.087	0.350		Residential - Single Family Residence, 1	126B181 252		West Adams - Baldwin Hills - Leimert	No	MI	R2RD
Los Angeles	2129 S HARCOURT AVE	90016	5061018006	0.000	0.000	0.350	0.000	Shortfall of Sites	0.101	Low Medium II Residential	RD2-1-O	0	0	0	39.457	0.350		Residential - Single Family Residence, 1	123B181 252		West Adams - Baldwin Hills - Leimert	No	MI	R2RD
Los Angeles	2313 12TH AVE	90018	5060012003	0.000	0.000	0.350	0.000	Shortfall of Sites	0.126	Low Medium II Residential	RD2-1-CPIO	0	0	0	31.739	0.350		Residential - Single Family Residence, 1	123B185 252		West Adams - Baldwin Hills - Leimert	No	MI	R2RD
Los Angeles	2941 SOMERSET DR	90016	5050020011	0.000	0.000	0.350	0.000	Shortfall of Sites	0.116	Low Medium II Residential	RD2-1	0	0	0	34.584	0.350		Residential - Single Family Residence, 1	120B185 252		West Adams - Baldwin Hills - Leimert	No	MI	R2RD
Los Angeles	2841 S HARCOURT AVE	90016	5057027019	0.000	0.000	0.350	0.000	Shortfall of Sites	0.119	Low Medium I Residential	R2-1	0	0	0	33.504	0.350		Residential - Single Family Residence, 1	120B181 252		West Adams - Baldwin Hills - Leimert	No	MI	R2RD
Los Angeles	3310 E 8TH ST	90023	5190023010	0.000	0.000	0.350	0.000	Shortfall of Sites	0.118	Low Medium II Residential	RD1.5-1-CUGU	0	0	0	33.968	0.350		Residential - Single Family Residence, 1	120A225 252		Boyle Heights	No	MI	R2RD
Los Angeles	335 E 33RD ST	90011	5120017024	0.000	0.000	0.350	0.000	Shortfall of Sites	0.116	Low Medium I Residential	R2-1	0	0	0	34.484	0.350		Residential - Single Family Residence, 1	118-5A205 252		Southeast Los Angeles	No	MI	R2RD
Los Angeles	1025 E 33RD ST	90011	5114019007	0.000	0.000	0.350	0.000	Shortfall of Sites	0.166	Low Medium II Residential	RD2-1	0	0	0	24.028	0.350		Residential - Single Family Residence, 1	117A209 252		Southeast Los Angeles	No	MI	R2RD
Los Angeles	407 E 46TH ST	90011	5109012033	0.000	0.000	0.350	0.000	Shortfall of Sites	0.144	Low Medium I Residential	R2-1	0	0	0	27.860	0.350		Residential - Single Family Residence, 1	112-5A205 252		Southeast Los Angeles	No	MI	R2RD
Los Angeles	4606 10TH AVE	90043	5014003014	0.000	0.000	0.350	0.000	Shortfall of Sites	0.178	Low Medium I Residential	R2-1	0	0	0	22.466	0.350		Residential - Single Family Residence, 1	111B185 252		West Adams - Baldwin Hills - Leimert	No	MI	R2RD
Los Angeles	1163 E 47TH ST	90011	5107009022	0.000	0.000	0.350	0.000	Shortfall of Sites	0.159	Low Medium I Residential	R2-1	0	0	0	25.153	0.350		Residential - Single Family Residence, 1	112-5A209 252		Southeast Los Angeles	No	MI	R2RD
Los Angeles	4959 WADSWORTH AVE	90011	5108016003	0.000	0.000	0.350	0.000	Shortfall of Sites	0.072	Low Medium I Residential	R2-1	0	0	0	55.845	0.350		Residential - Single Family Residence, 0	111A209 252		Southeast Los Angeles	No	MI	R2RD
Los Angeles	1522 W 52ND ST	90062	5003010007	0.000	0.000	0.350	0.000	Shortfall of Sites	0.122	Low Medium I Residential	R2-1-CPIO	0	0	0	32.910	0.350		Residential - Single Family Residence, 1	108B193 252		South Los Angeles	No	MI	R2RD
Los Angeles	5206 S NORMANDIE AVE	90037	5002004005	0.000	0.000	0.350	0.000	Shortfall of Sites	0.103	Low Medium II Residential	RD2-1	0	0	0	38.711	0.350		Residential - Single Family Residence, 0	108B197 252		South Los Angeles	No	MI	R2RD
Los Angeles	1532 E 55TH ST	90011	5105016007	0.000	0.000	0.350	0.000	Shortfall of Sites	0.122	Low Medium I Residential	R2-1	0	0	0	32.687	0.350		Residential - Single Family Residence, 1	108B213 252		Southeast Los Angeles	No	MI	R2RD
Los Angeles	1336 W 59TH PL	90044	6003011005	0.000	0.000	0.350	0.000	Shortfall of Sites	0.138	Low Medium I Residential	R2-1	0	0	0	29.015	0.350		Residential - Single Family Residence, 1	105B197 252		South Los Angeles	No	MI	R2RD
Los Angeles	918 E 74TH ST	90001	6023012009	0.000	0.000	0.350	0.000	Shortfall of Sites	0.117	Low Medium I Residential	R2-1	0	0	0	34.121	0.350		Residential - Single Family Residence, 1	102B209 252		Southeast Los Angeles	No	MI	R2RD
Los Angeles	338 W 77TH ST	90003	6031016004	0.000	0.000	0.350	0.000	Shortfall of Sites	0.146	Low Medium I Residential	R2-1	0	0	0	27.423	0.350		Residential - Single Family Residence, 1	099B201 252		Southeast Los Angeles	No	MI	R2RD
Los Angeles	640 E 85TH ST	90001	6029032023	0.000	0.000	0.350	0.000	Shortfall of Sites	0.119	Low Medium I Residential	R2-1	0	0	0	33.505	0.350		Residential - Single Family Residence, 1	097-5A207 252		Southeast Los Angeles	No	MI	R2RD
Los Angeles	336 E 85TH ST	90003	6030026023	0.000	0.000	0.350	0.000	Shortfall of Sites	0.119	Low Medium I Residential	R2-1	0	0	0	33.506	0.350		Residential - Single Family Residence, 1	097-5A205 252		Southeast Los Angeles	No	MI	R2RD
Los Angeles	9324 BANDERA ST	90002	6048040031	0.000	0.000	0.350	0.000	Shortfall of Sites	0.205	Low Medium I Residential	R2-1	0	0	0	19.520	0.350		Residential - Single Family Residence, 1	094-5A215 252		Southeast Los Angeles	No	MI	R2RD
Los Angeles	845 W 94TH ST	90044	6039018070	0.000	0.000	0.350	0.000	Shortfall of Sites	0.093	Low Medium II Residential	RD2-1	0	0	0	42.959	0.350		Residential - Single Family Residence, 1	094-5A199 252		South Los Angeles	No	MI	R2RD
Los Angeles	9585 GRANDEE AVE	90002	6048019011	0.000	0.000	0.350	0.000	Shortfall of Sites	0.075	Low Medium I Residential	R2-1	0	0	0	53.583	0.350		Residential - Single Family Residence, 1	093A213 252		Southeast Los Angeles	No	MI	R2RD
Los Angeles	154 W 102ND ST	90003	6053027022	0.000	0.000	0.350	0.000	Shortfall of Sites	0.096	Low Medium I Residential	R2-1	0	0	0	41.606	0.350		Residential - Single Family Residence, 1	091-5A203 252		Southeast Los Angeles	No	MI	R2RD
Los Angeles	316 E 106TH ST	90003	6063027008	0.000	0.000	0.350	0.000	Shortfall of Sites	0.119	Low Medium I Residential	R2-1	0	0	0	33.506	0.350		Residential - Single Family Residence, 1	090A205 252		Southeast Los Angeles	No	MI	R2RD
Los Angeles	152 W 106TH ST	90003	6074008019	0.000	0.000	0.350	0.000	Shortfall of Sites	0.124	Low Medium I Residential	R2-1	0	0	0	32.258	0.350		Residential - Single Family Residence, 1	090A203 252		Southeast Los Angeles	No	MI	R2RD
Los Angeles	1376 E 109TH ST	90059	6070005027	0.000	0.000	0.350	0.000	Shortfall of Sites	0.177	Low Medium I Residential	R2-1	0	0	0	22.585	0.350		Residential - Single Family Residence, 1	088-5A211 252		Southeast Los Angeles	No	MI	R2RD
Los Angeles	10965 S BROADWAY	90061	6074013019	0.000	0.000	0.350	0.000	Shortfall of Sites	0.126	Low Medium II Residential	RD1.5-1	0	0	0	31.747	0.350		Residential - Single Family Residence, 1	088-5A203 252		Southeast Los Angeles	No	MI	R2RD
Los Angeles	245 E 111TH ST	90061	6073015028	0.000	0.000	0.350	0.000	Shortfall of Sites	0.122	Low Medium I Residential	R2-1	0	0	0	32.734	0.350		Residential - Single Family Residence, 1	088-5A205 252		Southeast Los Angeles	No	MI	R2RD
Los Angeles	11214 BELHAVEN AVE	90059	6072030010	0.000	0.000	0.350	0.000	Shortfall of Sites	0.106	Low Medium I Residential	R2-1	0	0	0	37.876	0.350		Residential - Single Family Residence, 1	087A209 252		Southeast Los Angeles	No	MI	R2RD
Los Angeles	16106 BONSALLO AVE	90247	6120020031	0.000	0.000	0.350	0.000	Shortfall of Sites	0.137	Low Medium II Residential	R2-1	0	0	0	29.258	0.350		Residential - Single Family Residence, 1	069B201 252		Harbor Gateway	No	MI	R2RD
Los Angeles	1409 W 227TH ST	90501	7347012025	0.000	0.000	0.350	0.000	Shortfall of Sites	0.092	Low Medium II Residential	RD1.5-1	0	0	0	43.544	0.350		Residential - Single Family Residence, 1	045B193 252		Harbor Gateway	No	MI	R2RD
Los Angeles	25111 PETROLEUM AVE	90710	7413015020	0.000	0.000	0.350	0.000	Shortfall of Sites	0.138	Low Medium II Residential	[Q]RD1.5-1XL	0	0	0	29.031	0.350		Residential - Single Family Residence, 1	036B197 252		Wilmington - Harbor City	No	MI	R2RD
Los Angeles	14735 ASTORIA ST	91342	2506033032	0.000	0.000	0.350	0.000	Shortfall of Sites	0.161	Low Medium I Residential	RD3-1XL-CPIO	0	0	0	24.815	0.350		Residential - Single Family Residence - Pool, 1	219B149 253		Sylmar	No	MI	R2RD
Los Angeles	3228 WELDON AVE	90065	5459010019	0.000	0.000	0.350	0.000	Shortfall of Sites	0.110	Low Medium II Residential	RD2-1-CDO	0	0	0	36.279	0.350		Residential - Single Family Residence, 1	156B213 253		Northeast Los Angeles	No	MI	R2RD
Los Angeles	1212 N ALEXANDRIA AVE	90029	5540007011	0.000	0.000	0.350	0.000	Shortfall of Sites	0.147	Low Medium II Residential	RD2-1XL	0	0	0	27.216	0.350		Residential - Single Family Residence, 1	144B197 253		Hollywood	No	MI	R2RD
Los Angeles	2825 GAY ST	90065	5453013017	0.000	0.000	0.350	0.000	Shortfall of Sites	0.077	Low Medium II Residential	RD1.5-1-CDO-RIO	0	0	0	52.260	0.350		Residential - Single Family Residence, 1	144A219 253		Northeast Los Angeles	No	MI	R2RD
Los Angeles	5144 OAKLAND ST	90032	5219008006	0.000	0.000	0.350	0.000	Shortfall of Sites	0.177	Low Medium I Residential	RD3-1	0	0	0	22.651	0.350		Residential - Single Family Residence, 1	144A235 253		Northeast Los Angeles	No	MI	R2RD
Los Angeles	134 W AVENUE 28	90031	5205019014	0.000	0.000	0.350	0.000	Shortfall of Sites	0.057	Low Medium I Residential	RD3-1	0	0	0	70.488	0.350		Residential - Single Family Residence, 1	141A221 253		Northeast Los Angeles	No	MI	R2RD
Los Angeles	2837 PHELPS AVE	90032	5217002022	0.000	0.000	0.350	0.000	Shortfall of Sites	0.106	Low Medium I Residential	[Q]RD3-1D	0	0	0	37.653	0.350		Residential - Single Family Residence, 1	141A233 253		Northeast Los Angeles	No	MI	R2RD
Los Angeles	526 N BONNIE BRAE ST	90026	5404012009	0.000	0.000	0.350	0.000	Shortfall of Sites	0.115	Low Medium II Residential	RD2-1VL-CDO	0	0	0	34.871	0.350		Residential - Single Family Residence, 1	138A207 253		Silver Lake - Echo Park - Elysian Valley	No	MI	R2RD
Los Angeles	236 N WESTLAKE AVE	90026	5157027031	0.000	0.000	0.350	0.000	Shortfall of Sites	0.138	Low Medium Residential	RD1.5-1	0	0	0	29.040	0.350		Residential - Single Family Residence, 1	136-5A205 253		Westlake	No	MI	R2RD
Los Angeles	2703 DARWIN AVE	90031	5210010014	0.000	0.000	0.350	0.000	Shortfall of Sites	0.074	Low Medium II Residential	RD2-1	0	0	0	54.039	0.350		Residential - Single Family Residence, 1	136-5A223 253		Northeast Los Angeles	No	MI	R2RD
Los Angeles	2542 WABASH AVE	90033	5177014010	0.000	0.000	0.350	0.000	Shortfall of Sites	0.057	Low Medium II Residential	RD1.5-1-CUGU	0	0	0	70.047	0.350		Residential - Single Family Residence, 1	130-5A227 253		Boyle Heights	No	MI	R2RD
Los Angeles	2223 SHERIDAN ST	90033	5175018024	0.000	0.000	0.350	0.000	Shortfall of Sites	0.066	Low Medium II Residential	RD1.5-1-CUGU	0	0	0	60.577	0.350		Residential - Single Family Residence, 1	130-5A225 253		Boyle Heights	No	MI	R2RD
Los Angeles	2309 S HIGHLAND AVE	90016	5062018023	0.000	0.000	0.350	0.000	Shortfall of Sites	0.118	Low Medium II Residential	RD2-1-O	0	0	0	33.767	0.350		Residential - Single Family Residence, 1	123B181 253		West Adams - Baldwin Hills - Leimert	No	MI	R2RD
Los Angeles	1726 W 23RD ST	90018	5058027019	0.000	0.000	0.350	0.000	Shortfall of Sites	0.155	Low Medium II Residential	RD2-1-CPIO	0	0	0	25.807	0.350		Residential - Single Family Residence, 1	123B193 253		South Los Angeles	No	MI	R2RD
Los Angeles	2828 S HARCOURT AVE	90016	5057026008	0.000	0.000	0.350	0.000	Shortfall of Sites	0.119	Low Medium I Residential	R2-1	0	0	0	33.507	0.350		Residential - Single Family Residence, 0	120B181 253		West Adams - Baldwin Hills - Leimert	No	MI	R2RD
Los Angeles	1782 W 37TH PL	90018	5041035003	0.000	0.000	0.350	0.000	Shortfall of Sites	0.139	Low Medium I Residential	R2-1-O-CPIO	0	0	0	28.695	0.350		Residential - Single Family Residence, 0	117B193 253		South Los Angeles	No	MI	R2RD
Los Angeles	4251 HOOPER AVE	90011	5115031018	0.000	0.000	0.350	0.000	Shortfall of Sites	0.088	Low Medium II Residential	RD1.5-1	0	0	0	45.402	0.350		Residential - Single Family Residence, 1	114A211 253		Southeast Los Angeles	No	MI	R2RD
Los Angeles	136 W 46TH ST	90037	5110007005	0.000	0.000	0.350	0.000	Shortfall of Sites	0.133	Low Medium I Residential	R2-1	0	0	0	30.029	0.350		Residential - Single Family Residence, 0	112-5A203 253		Southeast Los Angeles	No	MI	R2RD
Los Angeles	4911 WALL ST	90011	5109004004	0.000	0.000	0.350	0.000	Shortfall of Sites	0.155	Low Medium II Residential	RD2-1	0	0	0	25.811	0.350		Residential - Single Family Residence, 1	111A205 253		Southeast Los Angeles	No	MI	R2RD
Los Angeles	609 W 50TH ST	90037	5018022034	0.000	0.000	0.350	0.000	Shortfall of Sites	0.096	Low Medium II Residential	RD2-1	0	0	0	41.541	0.350		Residential - Single Family Residence, 1	111A201 253		South Los Angeles	No	MI	R2RD
Los Angeles	1141 E 53RD ST	90011	5104003005	0.000	0.000	0.350	0.000	Shortfall of Sites	0.124	Low Medium I Residential	R2-1	0	0	0	32.265	0.350		Residential - Single Family Residence, 1	108B209 253		Southeast Los Angeles	No	MI	R2RD
Los Angeles	416 W 52ND PL	90037	5001034001	0.000	0.000	0.350	0.000	Shortfall of Sites	0.119	Low Medium II Residential	RD2-1	0	0	0	33.593	0.350		Residential - Single Family Residence, 0	108B201 253		South Los Angeles	No	MI	R2RD
Los Angeles	1332 W 59TH PL	90044	6003011006	0.000	0.000	0.350	0.000	Shortfall of Sites	0.138	Low Medium I Residential	R2-1	0	0	0	29.015	0.350		Residential - Single Family Residence, 1	105B197 253		South Los Angeles	No	MI	R2RD
Los Angeles	914 E 74TH ST	90001	6023012008	0.000	0.000	0.350	0.000	Shortfall of Sites	0.117	Low Medium I Residential	R2-1	0	0	0	34.122	0.350		Residential - Single Family Residence, 1	102B209 253		Southeast Los Angeles	No	MI	R2RD
Los Angeles	332 E 85TH ST	90003	6030026024	0.000	0.000	0.350	0.000	Shortfall of Sites	0.119	Low Medium I Residential	R2-1	0	0	0	33.506	0.350		Residential - Single Family Residence, 1	097-5A205 253		Southeast Los Angeles	No	MI	R2RD
Los Angeles	555 W 90TH ST	90044	6038005009	0.000	0.000	0.350	0.000	Shortfall of Sites	0.150	Low Medium I Residential	R2-1-CPIO	0	0	0	26.717	0.350		Residential - Single Family Residence, 1	096A201 253		South Los Angeles	No	MI	R2RD
Los Angeles	9323 BANDERA ST	90002	6048033027	0.000	0.000	0.350	0.000	Shortfall of Sites	0.164	Low Medium I Residential	R2-1	0	0	0	24.358	0.350		Residential - Single Family Residence, 1	094-5A215 253		Southeast Los Angeles	No	MI	R2RD
Los Angeles	849 W 94TH ST	90044	6039018077	0.000	0.000	0.350	0.000	Shortfall of Sites	0.093	Low Medium II Residential	RD2-1	0	0	0	43.035	0.350		Residential - Single Family Residence, 1	094-5A199 253		South Los Angeles	No	MI	R2RD
Los Angeles	160 W 102ND ST	90003	6053027023	0.000	0.000	0.350	0.000	Shortfall of Sites	0.111	Low Medium I Residential	R2-1	0	0	0	35.986	0.350		Residential - Single Family Residence, 1	091-5A203 253		Southeast Los Angeles	No	MI	R2RD
Los Angeles	322 E 106TH ST	90003	6063027009	0.000	0.000	0.350	0.000	Shortfall of Sites	0.119	Low Medium I Residential	R2-1	0	0	0	33.506	0.350		Residential - Single Family Residence, 1	090A205 253		Southeast Los Angeles	No	MI	R2RD
Los Angeles	1370 E 109TH ST	90059	6070005028	0.000	0.000	0.350	0.000	Shortfall of Sites	0.177	Low Medium I Residential	R2-1	0	0	0	22.590	0.350		Residential - Single Family Residence, 1	088-5A211 253		Southeast Los Angeles	No	MI	R2RD
Los Angeles	754 E 109TH PL	90059	6071008029	0.000	0.000	0.350	0.000	Shortfall of Sites	0.110	Low Medium I Residential	R2-1	0	0	0	36.293	0.350		Residential - Single Family Residence, 1	088-5A207 253		Southeast Los Angeles	No	MI	R2RD
Los Angeles	317 W 110TH ST	90061	6074013028	0.000	0.000	0.350	0.000	Shortfall of Sites	0.099	Low Medium I Residential	R2-1	0	0	0	40.418	0.350		Residential - Single Family Residence, 1	088-5A203 253		Southeast Los Angeles	No	MI	R2RD
Los Angeles	659 E 116TH PL	90059	6084001020	0.000	0.000	0.350	0.000	Shortfall of Sites	0.199	Low Medium I Residential	R2-1	0	0	0	20.072	0.350		Residential - Single Family Residence, 1	084B205 253		Southeast Los Angeles	No	MI	R2RD
Los Angeles	16105 BONSALLO AVE	90247	6120020029	0.000	0.000	0.350	0.000	Shortfall of Sites	0.135	Low Medium II Residential	R2-1	0	0	0	29.656	0.350		Residential - Single Family Residence, 1	069B201 253		Harbor Gateway	No	MI	R2RD
Los Angeles	16124 S ORCHARD AVE	90247	6120020002	0.000	0.000	0.350	0.000	Shortfall of Sites	0.158	Low Medium II Residential	R2-1	0	0	0	25.349	0.350		Residential - Single Family Residence, 1	069B197 253		Harbor Gateway	No	MI	R2RD
Los Angeles	1405 W 227TH ST	90501	7347012024	0.000	0.000	0.350	0.000	Shortfall of Sites	0.092	Low Medium II Residential	RD1.5-1	0	0	0	43.544	0.350		Residential - Single Family Residence, 1	045B193 253		Harbor Gateway	No	MI	R2RD
Los Angeles	1658 252ND ST	90710	7410020038	0.000	0.000	0.350	0.000	Shortfall of Sites	0.138	Low Medium I Residential	R2-1XL	0	0	0	28.985	0.350		Residential - Single Family Residence, 1	036B193 253		Wilmington - Harbor City	No	MI	R2RD
Los Angeles	14722 FLORENTINE ST	91342	2506033060	0.000	0.000	0.350	0.000	Shortfall of Sites	0.135	Low Medium I Residential	RD3-1XL-CPIO	0	0	0	29.633	0.350		Residential - Single Family Residence, 1	219B149 254		Sylmar	No	MI	R2RD
Los Angeles	2754 GLENVIEW AVE	90039	5437031002	0.000	0.000	0.350	0.000	Shortfall of Sites	0.115	Low Medium I Residential	R2-1VL-RIO	0	0	0	34.848	0.350		Residential - Single Family Residence, 1	150A211 254		Silver Lake - Echo Park - Elysian Valley	No	MI	R2RD
Los Angeles	2212 GATES ST	90031	5211001022	0.000	0.000	0.350	0.000	Shortfall of Sites	0.060	Low Medium II Residential	RD2-1	0	0	0	67.176	0.350		Residential - Single Family Residence, 1	138A225 254		Northeast Los Angeles	No	MI	R2RD
Los Angeles	1685 S RIMPAU BLVD	90019	5067008012	0.000	0.000	0.350	0.000	Shortfall of Sites	0.060	Low Medium II Residential	RD1.5-1-O	0	0	0	66.962	0.350		Residential - Single Family Residence, 1	126B181 254		West Adams - Baldwin Hills - Leimert	No	MI	R2RD
Los Angeles	6025 ERNEST AVE	90034	5065018026	0.000	0.000	0.350	0.000	Shortfall of Sites	0.096	Low Medium II Residential	RD1.5-1	0	0	0	41.721	0.350		Residential - Five or More Units or Apartments (Any Combination) · 4 Stories or Less, 0	123B173 254		West Adams - Baldwin Hills - Leimert	No	MI	R2RD

Jurisdiction Name	Site Address/Intersection	5 Digit ZIP Code	Assessor Parcel Number	Very Low-Income	Low-Income	Moderate-Income	Above Moderate-Income	Type of Shortfall	Parcel Size (Acres)	Current General Plan Designation	Current Zoning	Proposed General Plan (GP) Designation	Proposed Zoning	Minimum Density Allowed	Maximum Density Allowed	Total Capacity	Vacant/ Nonvacant	Description of Existing Uses	PIN	Base Density Per Acre	Community Plan Area	Rent Stabalization Ordinance	Income Category	Applicable Rezoning Program (Program informing values in Column Q listed first)
Los Angeles	1732 W 23RD ST	90018	5058027020	0.000	0.000	0.350	0.000	Shortfall of Sites	0.155	Low Medium II Residential	RD2-1-CPIO	0	0	0	25.802	0.350		Residential - Single Family Residence, 1	123B193 254		South Los Angeles	No	MI	R2RD
Los Angeles	2927 S LA BREA AVE	90016	5049029018	0.000	0.000	0.350	0.000	Shortfall of Sites	0.074	Low Medium II Residential	RD2-1	0	0	0	53.985	0.350		Residential - Single Family Residence, 1	120B177 254		West Adams - Baldwin Hills - Leimert	No	MI	R2RD
Los Angeles	2943 S BRONSON AVE	90018	5051028011	0.000	0.000	0.350	0.000	Shortfall of Sites	0.100	Low Medium I Residential	R2-1XL	0	0	0	40.072	0.350		Residential - Single Family Residence, 1	120B185 254		West Adams - Baldwin Hills - Leimert	No	MI	R2RD
Los Angeles	2923 S PALM GROVE AVE	90016	5057026025	0.000	0.000	0.350	0.000	Shortfall of Sites	0.119	Low Medium I Residential	R2-1	0	0	0	33.491	0.350		Residential - Single Family Residence, 1	120B181 254		West Adams - Baldwin Hills - Leimert	No	MI	R2RD
Los Angeles	1105 S FRESNO ST	90023	5190005019	0.000	0.000	0.350	0.000	Shortfall of Sites	0.069	Low Medium I Residential	R2-1-CUGU	Low Neighborhood Residential	[VLN1 - MU4 - 3][RN2 - 20][CPIO]	0	58.141	0.350		Residential - Single Family Residence, 1	121-5A223 254	21	Boyle Heights	No	MI	R2RD , BH CPU
Los Angeles	2115 ADAIR ST	90011	5127006015	0.000	0.000	0.350	0.000	Shortfall of Sites	0.105	Low Medium II Residential	RD2-1	0	0	0	38.080	0.350		Commercial - Parking Lot (Commercial Use Property) - Lots - Patron or Employee - One Story, 0	121-5A209 254		Southeast Los Angeles	No	MI	R2RD
Los Angeles	937 E 24TH ST	90011	5131019021	0.000	0.000	0.350	0.000	Shortfall of Sites	0.150	Low Medium I Residential	R2-1	0	0	0	26.737	0.350		Residential - Single Family Residence, 1	120A209 254		Southeast Los Angeles	No	MI	R2RD
Los Angeles	1788 W 37TH PL	90018	5041035002	0.000	0.000	0.350	0.000	Shortfall of Sites	0.139	Low Medium I Residential	R2-1-O-CPIO	0	0	0	28.695	0.350		Residential - Single Family Residence, 0	117B193 254		South Los Angeles	No	MI	R2RD
Los Angeles	2622 EXPOSITION PL	90018	5044022012	0.000	0.000	0.350	0.000	Shortfall of Sites	0.103	Low Medium II Residential	RD2-1	0	0	0	38.904	0.350		Residential - Single Family Residence, 1	117B189 254		West Adams - Baldwin Hills - Leimert	No	MI	R2RD
Los Angeles	1332 W 37TH DR	90007	5040012021	0.000	0.000	0.350	0.000	Shortfall of Sites	0.115	Low Medium II Residential	RD2-1-CPIO	0	0	0	34.845	0.350		Residential - Single Family Residence, 1	117B197 254		South Los Angeles	No	MI	R2RD
Los Angeles	504 E 31ST ST	90011	5120019004	0.000	0.000	0.350	0.000	Shortfall of Sites	0.092	Low Medium II Residential	RD1.5-1	0	0	0	43.558	0.350		Residential - Single Family Residence, 1	118-5A207 254		Southeast Los Angeles	No	MI	R2RD
Los Angeles	854 E 28TH ST	90011	5128020002	0.000	0.000	0.350	0.000	Shortfall of Sites	0.172	Low Medium II Residential	RD2-1	0	0	0	23.225	0.350		Residential - Single Family Residence, 1	118-5A209 254		Southeast Los Angeles	No	MI	R2RD
Los Angeles	638 W 41ST ST	90037	5019021017	0.000	0.000	0.350	0.000	Shortfall of Sites	0.124	Low Medium II Residential	RD1.5-1	0	0	0	32.257	0.350		Residential - Single Family Residence, 1	115-5A201 254		South Los Angeles	No	MI	R2RD
Los Angeles	1576 E 42ND ST	90011	5116016006	0.000	0.000	0.350	0.000	Shortfall of Sites	0.116	Low Medium I Residential	R2-1	0	0	0	34.454	0.350		Residential - Single Family Residence, 1	114A213 254		Southeast Los Angeles	No	MI	R2RD
Los Angeles	0	0	5115017032	0.000	0.000	0.350	0.000	Shortfall of Sites	0.084	Low Medium I Residential	R2-1	0	0	0	47.347	0.350	Vacant	Residential - Single Family Residence - Vacant Land, 0	114A209 254		Southeast Los Angeles	No	MI	R2RD
Los Angeles	140 W 46TH ST	90037	5110007006	0.000	0.000	0.350	0.000	Shortfall of Sites	0.133	Low Medium I Residential	R2-1	0	0	0	30.028	0.350		Residential - Single Family Residence, 1	112-5A203 254		Southeast Los Angeles	No	MI	R2RD
Los Angeles	4606 11TH AVE	90043	5013025014	0.000	0.000	0.350	0.000	Shortfall of Sites	0.178	Low Medium I Residential	R2-1	0	0	0	22.492	0.350		Residential - Single Family Residence, 1	111B185 254		West Adams - Baldwin Hills - Leimert	No	MI	R2RD
Los Angeles	615 W 50TH ST	90037	5018022035	0.000	0.000	0.350	0.000	Shortfall of Sites	0.096	Low Medium II Residential	RD2-1	0	0	0	41.541	0.350		Residential - Single Family Residence, 1	111A201 254		South Los Angeles	No	MI	R2RD
Los Angeles	639 E 51ST ST	90011	5108012019	0.000	0.000	0.350	0.000	Shortfall of Sites	0.172	Low Medium I Residential	R2-1	0	0	0	23.240	0.350		Residential - Single Family Residence, 1	111A207 254		Southeast Los Angeles	No	MI	R2RD
Los Angeles	1573 E 51ST ST	90011	5106023037	0.000	0.000	0.350	0.000	Shortfall of Sites	0.115	Low Medium I Residential	R2-1	0	0	0	34.850	0.350		Residential - Single Family Residence, 1	111A213 254		Southeast Los Angeles	No	MI	R2RD
Los Angeles	1742 W 59TH PL	90047	6002015007	0.000	0.000	0.350	0.000	Shortfall of Sites	0.077	Low Medium I Residential	R2-1	0	0	0	51.815	0.350		Residential - Single Family Residence, 1	105B193 254		South Los Angeles	No	MI	R2RD
Los Angeles	1326 W 59TH PL	90044	6003011007	0.000	0.000	0.350	0.000	Shortfall of Sites	0.138	Low Medium I Residential	R2-1	0	0	0	29.015	0.350		Residential - Single Family Residence, 1	105B197 254		South Los Angeles	No	MI	R2RD
Los Angeles	500 E 68TH ST	90003	6011011024	0.000	0.000	0.350	0.000	Shortfall of Sites	0.124	Low Medium I Residential	R2-1	0	0	0	32.206	0.350		Residential - Single Family Residence, 1	102B205 254		Southeast Los Angeles	No	MI	R2RD
Los Angeles	8906 ORCHARD AVE	90044	6038015029	0.000	0.000	0.350	0.000	Shortfall of Sites	0.100	Low Medium I Residential	RD3-1	0	0	0	40.150	0.350		Residential - Single Family Residence, 0	096A199 254		South Los Angeles	No	MI	R2RD
Los Angeles	514 W 97TH ST	90044	6054025023	0.000	0.000	0.350	0.000	Shortfall of Sites	0.128	Low Medium II Residential	RD2-1	0	0	0	31.239	0.350		Residential - Single Family Residence, 1	093A201 254		South Los Angeles	No	MI	R2RD
Los Angeles	148 E 101ST ST	90003	6063008003	0.000	0.000	0.350	0.000	Shortfall of Sites	0.124	Low Medium I Residential	R2-1	0	0	0	32.143	0.350		Residential - Single Family Residence, 1	091-5A205 254		Southeast Los Angeles	No	MI	R2RD
Los Angeles	200 W 102ND ST	90003	6053028001	0.000	0.000	0.350	0.000	Shortfall of Sites	0.121	Low Medium I Residential	R2-1	0	0	0	33.172	0.350		Residential - Single Family Residence, 1	091-5A203 254		Southeast Los Angeles	No	MI	R2RD
Los Angeles	1362 E 109TH ST	90059	6070005029	0.000	0.000	0.350	0.000	Shortfall of Sites	0.221	Low Medium I Residential	R2-1	0	0	0	18.080	0.350		Residential - Single Family Residence, 1	088-5A211 254		Southeast Los Angeles	No	MI	R2RD
Los Angeles	237 E 111TH ST	90061	6073015026	0.000	0.000	0.350	0.000	Shortfall of Sites	0.122	Low Medium I Residential	R2-1	0	0	0	32.733	0.350		Residential - Single Family Residence, 1	088-5A205 254		Southeast Los Angeles	No	MI	R2RD
Los Angeles	11311 STANFORD AVE	90059	6072003005	0.000	0.000	0.350	0.000	Shortfall of Sites	0.129	Low Medium I Residential	R2-1	0	0	0	30.940	0.350		Residential - Single Family Residence, 1	087A207 254		Southeast Los Angeles	No	MI	R2RD
Los Angeles	16109 BONSALLO AVE	90247	6120020028	0.000	0.000	0.350	0.000	Shortfall of Sites	0.163	Low Medium II Residential	R2-1	0	0	0	24.528	0.350		Residential - Single Family Residence, 1	069B201 254		Harbor Gateway	No	MI	R2RD
Los Angeles	16123 S MENLO AVE	90247	6120017029	0.000	0.000	0.350	0.000	Shortfall of Sites	0.155	Low Medium II Residential	R2-1	0	0	0	25.811	0.350		Residential - Single Family Residence, 1	069B197 254		Harbor Gateway	No	MI	R2RD
Los Angeles	1527 W 220TH ST	90501	7346009024	0.000	0.000	0.350	0.000	Shortfall of Sites	0.226	Low Medium I Residential	R2-1	0	0	0	17.734	0.350		Residential - Single Family Residence, 1	048B193 254		Harbor Gateway	No	MI	R2RD
Los Angeles	1401 W 227TH ST	90501	7347012023	0.000	0.000	0.350	0.000	Shortfall of Sites	0.092	Low Medium II Residential	RD1.5-1	0	0	0	43.506	0.350		Residential - Single Family Residence, 1	045B193 254		Harbor Gateway	No	MI	R2RD
Los Angeles	1656 252ND ST	90710	7410020039	0.000	0.000	0.350	0.000	Shortfall of Sites	0.138	Low Medium I Residential	R2-1XL	0	0	0	28.986	0.350		Residential - Single Family Residence, 1	036B193 254		Wilmington - Harbor City	No	MI	R2RD
Los Angeles	10458 PLAINVIEW AVE	91042	2558010016	0.000	0.000	0.350	0.000	Shortfall of Sites	0.129	Low Medium I Residential	RD5-1	0	0	0	30.986	0.350		Residential - Single Family Residence, 0	204B197 255		Sunland - Tujunga - Lake View Terrace - Shadow Hills - East La Tuna Canyon	No	MI	R2RD
Los Angeles	3318 MARGUERITE ST	90065	5458020001	0.000	0.000	0.350	0.000	Shortfall of Sites	0.060	Low Medium II Residential	RD2-1-CDO	0	0	0	67.158	0.350		Residential - Single Family Residence, 1	154-5A215 255		Northeast Los Angeles	No	MI	R2RD
Los Angeles	2838 MARSH ST	90039	5442028012	0.000	0.000	0.350	0.000	Shortfall of Sites	0.113	Low Medium I Residential	R2-1VL-RIO	0	0	0	35.370	0.350		Residential - Single Family Residence, 1	150A211 255		Silver Lake - Echo Park - Elysian Valley	No	MI	R2RD
Los Angeles	246 S AVENUE 54	90042	5468013053	0.000	0.000	0.350	0.000	Shortfall of Sites	0.118	Low Medium II Residential	RD2-1	0	0	0	33.866	0.350		Residential - Single Family Residence, 1	150A227 255		Northeast Los Angeles	No	MI	R2RD
Los Angeles	3701 LIFUR AVE	90032	5219007023	0.000	0.000	0.350	0.000	Shortfall of Sites	0.118	Low Medium II Residential	RD1.5-1	0	0	0	33.989	0.350		Residential - Single Family Residence, 1	144A237 255		Northeast Los Angeles	No	MI	R2RD
Los Angeles	4858 AXTELL ST	90032	5218014007	0.000	0.000	0.350	0.000	Shortfall of Sites	0.163	Low Medium I Residential	RD3-1	0	0	0	24.467	0.350		Residential - Single Family Residence, 1	142-5A233 255		Northeast Los Angeles	No	MI	R2RD
Los Angeles	3302 PUEBLO AVE	90032	5218017016	0.000	0.000	0.350	0.000	Shortfall of Sites	0.152	Low Medium I Residential	[Q]RD3-1D	0	0	0	26.400	0.350		Residential - Single Family Residence, 1	142-5A235 255		Northeast Los Angeles	No	MI	R2RD
Los Angeles	5332 ITHACA AVE	90032	5217018014	0.000	0.000	0.350	0.000	Shortfall of Sites	0.060	Low Medium I Residential	[Q]RD1.5-1D	0	0	0	66.774	0.350		Residential - Single Family Residence, 1	139-5A235 255		Northeast Los Angeles	No	MI	R2RD
Los Angeles	3152 FOLSOM ST	90063	5178021025	0.000	0.000	0.350	0.000	Shortfall of Sites	0.075	Low Medium I Residential	R2-1-CUGU	Low Neighborhood Residential	[VLN1 - MU4 - 3][RN2 - 20][CPIO]	0	53.535	0.350		Residential - Single Family Residence, 1	127-5A227 255	21	Boyle Heights	No	MI	R2RD , BH CPU
Los Angeles	2726 MICHIGAN AVE	90033	5180016025	0.000	0.000	0.350	0.000	Shortfall of Sites	0.056	Low Medium I Residential	R2-1-CUGU	Low Neighborhood Residential	[VLN2 - MU4 - 3][RN2 - 15][CPIO]	0	71.981	0.350		Residential - Single Family Residence, 1	127-5A225 255	29	Boyle Heights	No	MI	R2RD , BH CPU
Los Angeles	1108 S DACOTAH ST	90023	5190005011	0.000	0.000	0.350	0.000	Shortfall of Sites	0.069	Low Medium I Residential	R2-1-CUGU	Low Neighborhood Residential	[VLN1 - MU4 - 3][RN2 - 20][CPIO]	0	58.092	0.350		Residential - Single Family Residence, 1	121-5A223 255	21	Boyle Heights	No	MI	R2RD , BH CPU
Los Angeles	2128 S PALM GROVE AVE	90016	5061025012	0.000	0.000	0.350	0.000	Shortfall of Sites	0.075	Low Medium II Residential	RD2-1-O	0	0	0	53.358	0.350		Residential - Single Family Residence, 1	123B181 255		West Adams - Baldwin Hills - Leimert	No	MI	R2RD
Los Angeles	2317 S BRONSON AVE	90018	5060004012	0.000	0.000	0.350	0.000	Shortfall of Sites	0.149	Low Medium II Residential	RD2-1-O-CPIO	0	0	0	26.806	0.350		Residential - Single Family Residence, 1	123B185 255		West Adams - Baldwin Hills - Leimert	No	MI	R2RD
Los Angeles	1894 W 23RD ST	90018	5058022040	0.000	0.000	0.350	0.000	Shortfall of Sites	0.153	Low Medium II Residential	RD2-1-CPIO	0	0	0	26.159	0.350		Residential - Single Family Residence, 1	123B193 255		South Los Angeles	No	MI	R2RD
Los Angeles	5331 BLACKWELDER ST	90016	5043016018	0.000	0.000	0.350	0.000	Shortfall of Sites	0.110	Low Medium II Residential	RD1.5-1	0	0	0	36.299	0.350		Residential - Single Family Residence, 1	120B177 255		West Adams - Baldwin Hills - Leimert	No	MI	R2RD
Los Angeles	204 E 24TH ST	90011	5127033022	0.000	0.000	0.350	0.000	Shortfall of Sites	0.121	Low Medium II Residential	RD2-1	0	0	0	33.188	0.350		Residential - Single Family Residence, 1	121-5A207 255		Southeast Los Angeles	No	MI	R2RD
Los Angeles	1202 E 22ND ST	90011	5131015011	0.000	0.000	0.350	0.000	Shortfall of Sites	0.133	Low Medium I Residential	R2-1	0	0	0	30.005	0.350		Residential - Single Family Residence, 1	120A209 255		Southeast Los Angeles	No	MI	R2RD
Los Angeles	1794 W 37TH PL	90018	5041035001	0.000	0.000	0.350	0.000	Shortfall of Sites	0.066	Low Medium I Residential	R2-1-O-CPIO	0	0	0	60.461	0.350		Residential - Single Family Residence, 1	117B193 255		South Los Angeles	No	MI	R2RD
Los Angeles	1135 E ADAMS BLVD	90011	5119010024	0.000	0.000	0.350	0.000	Shortfall of Sites	0.158	Low Medium I Residential	R2-1	0	0	0	25.305	0.350		Residential - Single Family Residence, 1	118-5A211 255		Southeast Los Angeles	No	MI	R2RD
Los Angeles	1664 E MARTIN LUTHER KING JR BLVD	90011	5117011019	0.000	0.000	0.350	0.000	Shortfall of Sites	0.112	Low Medium I Residential	R2-1	0	0	0	35.615	0.350		Residential - Single Family Residence, 1	115-5A213 255		Southeast Los Angeles	No	MI	R2RD
Los Angeles	642 W 41ST ST	90037	5019021016	0.000	0.000	0.350	0.000	Shortfall of Sites	0.124	Low Medium II Residential	RD1.5-1	0	0	0	32.258	0.350		Residential - Single Family Residence, 1	115-5A201 255		South Los Angeles	No	MI	R2RD
Los Angeles	4246 S GRAND AVE	90037	5111008013	0.000	0.000	0.350	0.000	Shortfall of Sites	0.124	Low Medium II Residential	RD2-1	0	0	0	32.222	0.350		Residential - Single Family Residence, 1	114A203 255		Southeast Los Angeles	No	MI	R2RD
Los Angeles	144 W 46TH ST	90037	5110007007	0.000	0.000	0.350	0.000	Shortfall of Sites	0.133	Low Medium I Residential	R2-1	0	0	0	30.027	0.350		Residential - Single Family Residence, 1	112-5A203 255		Southeast Los Angeles	No	MI	R2RD
Los Angeles	4607 11TH AVE	90043	5013021011	0.000	0.000	0.350	0.000	Shortfall of Sites	0.178	Low Medium I Residential	R2-1	0	0	0	22.476	0.350		Residential - Single Family Residence, 1	111B185 255		West Adams - Baldwin Hills - Leimert	No	MI	R2RD
Los Angeles	0	0	5108006001	0.000	0.000	0.350	0.000	Shortfall of Sites	0.093	Low Medium I Residential	R2-1	0	0	0	43.217	0.350		Commercial - Parking Lot (Commercial Use Property) - Lots - Patron or Employee - One Story, 0	112-5A207 255		Southeast Los Angeles	No	MI	R2RD
Los Angeles	1368 E 49TH ST	90011	5107029005	0.000	0.000	0.350	0.000	Shortfall of Sites	0.115	Low Medium I Residential	R2-1	0	0	0	34.654	0.350		Residential - Single Family Residence, 1	111A211 255		Southeast Los Angeles	No	MI	R2RD
Los Angeles	619 W 50TH ST	90037	5018022036	0.000	0.000	0.350	0.000	Shortfall of Sites	0.096	Low Medium II Residential	RD2-1	0	0	0	41.541	0.350		Residential - Single Family Residence, 1	111A201 255		South Los Angeles	No	MI	R2RD
Los Angeles	635 E 51ST ST	90011	5108012020	0.000	0.000	0.350	0.000	Shortfall of Sites	0.069	Low Medium I Residential	R2-1	0	0	0	58.103	0.350		Residential - Single Family Residence, 1	111A207 255		Southeast Los Angeles	No	MI	R2RD
Los Angeles	1569 E 51ST ST	90011	5106023036	0.000	0.000	0.350	0.000	Shortfall of Sites	0.115	Low Medium I Residential	R2-1	0	0	0	34.849	0.350		Residential - Single Family Residence, 1	111A213 255		Southeast Los Angeles	No	MI	R2RD
Los Angeles	0	0	5104003038	0.000	0.000	0.350	0.000	Shortfall of Sites	0.124	Low Medium I Residential	R2-1	0	0	0	32.265	0.350	Vacant	Residential - Single Family Residence - Vacant Land, 0	108B209 255		Southeast Los Angeles	No	MI	R2RD
Los Angeles	426 W 52ND PL	90037	5001034003	0.000	0.000	0.350	0.000	Shortfall of Sites	0.119	Low Medium II Residential	RD2-1	0	0	0	33.505	0.350		Residential - Single Family Residence, 1	108B201 255		South Los Angeles	No	MI	R2RD
Los Angeles	1544 E 55TH ST	90011	5105016004	0.000	0.000	0.350	0.000	Shortfall of Sites	0.122	Low Medium I Residential	R2-1	0	0	0	32.684	0.350		Residential - Single Family Residence, 1	108B213 255		Southeast Los Angeles	No	MI	R2RD
Los Angeles	1322 W 59TH PL	90044	6003011008	0.000	0.000	0.350	0.000	Shortfall of Sites	0.138	Low Medium I Residential	R2-1	0	0	0	29.015	0.350		Residential - Single Family Residence, 1	105B197 255		South Los Angeles	No	MI	R2RD
Los Angeles	906 E 74TH ST	90001	6023012006	0.000	0.000	0.350	0.000	Shortfall of Sites	0.117	Low Medium I Residential	R2-1	0	0	0	34.122	0.350		Residential - Single Family Residence, 1	102B209 255		Southeast Los Angeles	No	MI	R2RD
Los Angeles	1004 E 78TH ST	90001	6023029025	0.000	0.000	0.350	0.000	Shortfall of Sites	0.155	Low Medium I Residential	R2-1	0	0	0	25.794	0.350		Residential - Single Family Residence, 1	099B209 255		Southeast Los Angeles	No	MI	R2RD
Los Angeles	628 E 85TH ST	90001	6029032020	0.000	0.000	0.350	0.000	Shortfall of Sites	0.134	Low Medium I Residential	R2-1	0	0	0	29.783	0.350		Residential - Single Family Residence, 1	097-5A207 255		Southeast Los Angeles	No	MI	R2RD
Los Angeles	324 E 85TH ST	90003	6030026026	0.000	0.000	0.350	0.000	Shortfall of Sites	0.119	Low Medium I Residential	R2-1	0	0	0	33.506	0.350		Residential - Single Family Residence, 1	097-5A205 255		Southeast Los Angeles	No	MI	R2RD
Los Angeles	8907 ORCHARD AVE	90044	6038018041	0.000	0.000	0.350	0.000	Shortfall of Sites	0.100	Low Medium I Residential	RD3-1	0	0	0	40.052	0.350		Residential - Single Family Residence, 1	096A199 255		South Los Angeles	No	MI	R2RD
Los Angeles	518 W 97TH ST	90044	6054025022	0.000	0.000	0.350	0.000	Shortfall of Sites	0.128	Low Medium II Residential	RD2-1	0	0	0	31.236	0.350		Residential - Single Family Residence, 1	093A201 255		South Los Angeles	No	MI	R2RD

Jurisdiction Name	Site Address/Intersection	5 Digit ZIP Code	Assessor Parcel Number	Very Low-Income	Low-Income	Moderate-Income	Above Moderate-Income	Type of Shortfall	Parcel Size (Acres)	Current General Plan Designation	Current Zoning	Proposed General Plan (GP) Designation	Proposed Zoning	Minimum Density Allowed	Maximum Density Allowed	Total Capacity	Vacant/ Nonvacant	Description of Existing Uses	PIN	Base Density Per Acre	Community Plan Area	Rent Stabalization Ordinance	Income Category	Applicable Rezoning Program (Program informing values in Column Q listed first)
Los Angeles	144 E 101ST ST	90003	6063008004	0.000	0.000	0.350	0.000	Shortfall of Sites	0.124	Low Medium I Residential	R2-1	0	0	0	32.246	0.350		Residential - Single Family Residence, 1	091-5A205 255		Southeast Los Angeles	No	MI	R2RD
Los Angeles	206 W 102ND ST	90003	6053028003	0.000	0.000	0.350	0.000	Shortfall of Sites	0.124	Low Medium I Residential	R2-1	0	0	0	32.244	0.350		Residential - Single Family Residence, 1	091-5A203 255		Southeast Los Angeles	No	MI	R2RD
Los Angeles	330 E 106TH ST	90003	6063027011	0.000	0.000	0.350	0.000	Shortfall of Sites	0.119	Low Medium I Residential	R2-1	0	0	0	33.505	0.350		Residential - Double, Duplex, or Two Units - 4 Stories or Less, 1	090A205 255		Southeast Los Angeles	No	MI	R2RD
Los Angeles	160 W 106TH ST	90003	6074008021	0.000	0.000	0.350	0.000	Shortfall of Sites	0.138	Low Medium I Residential	R2-1	0	0	0	29.048	0.350		Residential - Single Family Residence, 1	090A203 255		Southeast Los Angeles	No	MI	R2RD
Los Angeles	1358 E 109TH ST	90059	6070005007	0.000	0.000	0.350	0.000	Shortfall of Sites	0.088	Low Medium I Residential	R2-1	0	0	0	45.213	0.350		Residential - Single Family Residence, 1	088-5A211 255		Southeast Los Angeles	No	MI	R2RD
Los Angeles	235 E 111TH ST	90061	6073015025	0.000	0.000	0.350	0.000	Shortfall of Sites	0.122	Low Medium I Residential	R2-1	0	0	0	32.732	0.350		Residential - Single Family Residence, 1	088-5A205 255		Southeast Los Angeles	No	MI	R2RD
Los Angeles	645 E 116TH PL	90059	6084001021	0.000	0.000	0.350	0.000	Shortfall of Sites	0.129	Low Medium I Residential	R2-1	0	0	0	31.113	0.350		Residential - Single Family Residence, 1	084B205 255		Southeast Los Angeles	No	MI	R2RD
Los Angeles	1419 S ALMA ST	90731	7458023025	0.000	0.000	0.350	0.000	Shortfall of Sites	0.122	Low Medium I Residential	R2-1XL	0	0	0	32.794	0.350		Residential - Single Family Residence, 1	012B197 255		San Pedro	No	MI	R2RD
Los Angeles	14739 FLORENTINE ST	91342	2506033052	0.000	0.000	0.350	0.000	Shortfall of Sites	0.133	Low Medium I Residential	RD3-1XL-CPIO	0	0	0	30.134	0.350		Residential - Single Family Residence, 1	219B149 256		Sylmar	No	MI	R2RD
Los Angeles	247 TERRACE 52	90042	5468013050	0.000	0.000	0.350	0.000	Shortfall of Sites	0.111	Low Medium II Residential	RD2-1	0	0	0	35.975	0.350		Residential - Single Family Residence, 1	150A227 256		Northeast Los Angeles	No	MI	R2RD
Los Angeles	641 W AVENUE 28	90065	5453013022	0.000	0.000	0.350	0.000	Shortfall of Sites	0.069	Low Medium II Residential	RD1.5-1-CDO-RIO	0	0	0	58.021	0.350		Residential - Single Family Residence, 1	144A219 256		Northeast Los Angeles	No	MI	R2RD
Los Angeles	4943 TWINING ST	90032	5218014018	0.000	0.000	0.350	0.000	Shortfall of Sites	0.164	Low Medium I Residential	RD3-1	0	0	0	24.407	0.350		Residential - Single Family Residence, 1	142-5A233 256		Northeast Los Angeles	No	MI	R2RD
Los Angeles	3304 LINDA VISTA TER	90032	5219011016	0.000	0.000	0.350	0.000	Shortfall of Sites	0.092	Low Medium I Residential	[Q]RD3-1D	0	0	0	43.560	0.350		Residential - Single Family Residence, 1	142-5A235 256		Northeast Los Angeles	No	MI	R2RD
Los Angeles	2440 KENT ST	90026	5402022016	0.000	0.000	0.350	0.000	Shortfall of Sites	0.080	Low Medium II Residential	RD2-1VL	0	0	0	50.114	0.350		Residential - Single Family Residence, 1	139-5A205 256		Silver Lake - Echo Park - Elysian Valley	No	MI	R2RD
Los Angeles	2748 HYANS ST	90026	5156022030	0.000	0.000	0.350	0.000	Shortfall of Sites	0.110	Low Medium Residential	RD1.5-1	0	0	0	36.303	0.350		Residential - Five or More Units or Apartments (Any Combination) - 4 Stories or Less, 0	138A203 256		Westlake	No	MI	R2RD
Los Angeles	1810 BELLEVUE AVE	90026	5404012019	0.000	0.000	0.350	0.000	Shortfall of Sites	0.071	Low Medium II Residential	RD2-1VL-CDO	0	0	0	56.089	0.350		Residential - Single Family Residence, 1	138A207 256		Silver Lake - Echo Park - Elysian Valley	No	MI	R2RD
Los Angeles	2625 DARWIN AVE	90031	5210003009	0.000	0.000	0.350	0.000	Shortfall of Sites	0.114	Low Medium II Residential	RD2-1	0	0	0	34.987	0.350		Residential - Single Family Residence, 0	136-5A221 256		Northeast Los Angeles	No	MI	R2RD
Los Angeles	1703 S MANSFIELD AVE	90019	5067003013	0.000	0.000	0.350	0.000	Shortfall of Sites	0.115	Low Medium II Residential	RD2-1-O	0	0	0	34.848	0.350		Residential - Single Family Residence, 1	126B181 256		West Adams - Baldwin Hills - Leimert	No	MI	R2RD
Los Angeles	2335 S COCHRAN AVE	90016	5063011035	0.000	0.000	0.350	0.000	Shortfall of Sites	0.110	Low Medium II Residential	RD2-1	0	0	0	36.300	0.350		Residential - Single Family Residence, 1	123B177 256		West Adams - Baldwin Hills - Leimert	No	MI	R2RD
Los Angeles	0	0	5185018017	0.000	0.000	0.350	0.000	Shortfall of Sites	0.062	Low Medium II Residential	RD1.5-1-CUGU	0	0	0	64.560	0.350	Vacant	Residential - Single Family Residence - Vacant Land, 0	124-5A225 256		Boyle Heights	No	MI	R2RD
Los Angeles	1125 E 23RD ST	90011	5131015035	0.000	0.000	0.350	0.000	Shortfall of Sites	0.144	Low Medium II Residential	R2-1	0	0	0	27.844	0.350		Residential - Single Family Residence, 1	120A209 256		Southeast Los Angeles	No	MI	R2RD
Los Angeles	3314 E 8TH ST	90023	5190023011	0.000	0.000	0.350	0.000	Shortfall of Sites	0.118	Low Medium II Residential	RD1.5-1-CUGU	0	0	0	34.026	0.350		Residential - Single Family Residence, 1	120A225 256		Boyle Heights	No	MI	R2RD
Los Angeles	3703 WALL ST	90011	5121023017	0.000	0.000	0.350	0.000	Shortfall of Sites	0.112	Low Medium I Residential	R2-1	0	0	0	35.624	0.350		Residential - Single Family Residence, 1	117A205 256		Southeast Los Angeles	No	MI	R2RD
Los Angeles	828 E 46TH ST	90011	5108006005	0.000	0.000	0.350	0.000	Shortfall of Sites	0.125	Low Medium I Residential	R2-1	0	0	0	32.029	0.350		Commercial - Parking Lot (Commercial Use Property) - Lots - Patron or Employee - One Story, 0	112-5A207 256		Southeast Los Angeles	No	MI	R2RD
Los Angeles	1374 E 49TH ST	90011	5107029004	0.000	0.000	0.350	0.000	Shortfall of Sites	0.115	Low Medium I Residential	R2-1	0	0	0	34.642	0.350		Residential - Single Family Residence, 1	111A211 256		Southeast Los Angeles	No	MI	R2RD
Los Angeles	625 W 50TH ST	90037	5018022037	0.000	0.000	0.350	0.000	Shortfall of Sites	0.096	Low Medium II Residential	RD2-1	0	0	0	41.542	0.350		Residential - Single Family Residence, 1	111A201 256		South Los Angeles	No	MI	R2RD
Los Angeles	633 E 51ST ST	90011	5108012021	0.000	0.000	0.350	0.000	Shortfall of Sites	0.069	Low Medium I Residential	R2-1	0	0	0	58.103	0.350		Residential - Single Family Residence, 1	111A207 256		Southeast Los Angeles	No	MI	R2RD
Los Angeles	1565 E 51ST ST	90011	5106023035	0.000	0.000	0.350	0.000	Shortfall of Sites	0.115	Low Medium I Residential	R2-1	0	0	0	34.850	0.350		Residential - Single Family Residence, 1	111A213 256		Southeast Los Angeles	No	MI	R2RD
Los Angeles	1506 W 52ND ST	90062	5003010003	0.000	0.000	0.350	0.000	Shortfall of Sites	0.125	Low Medium I Residential	R2-1-CPIO	0	0	0	32.124	0.350		Residential - Single Family Residence, 1	108B193 256		South Los Angeles	No	MI	R2RD
Los Angeles	430 W 52ND PL	90037	5001034004	0.000	0.000	0.350	0.000	Shortfall of Sites	0.120	Low Medium II Residential	RD2-1	0	0	0	33.461	0.350		Residential - Single Family Residence, 1	108B201 256		South Los Angeles	No	MI	R2RD
Los Angeles	1548 E 55TH ST	90011	5105016003	0.000	0.000	0.350	0.000	Shortfall of Sites	0.122	Low Medium I Residential	R2-1	0	0	0	32.682	0.350		Residential - Single Family Residence, 1	108B213 256		Southeast Los Angeles	No	MI	R2RD
Los Angeles	1732 W 59TH PL	90047	6002015009	0.000	0.000	0.350	0.000	Shortfall of Sites	0.077	Low Medium I Residential	R2-1	0	0	0	51.650	0.350		Residential - Single Family Residence, 1	105B193 256		South Los Angeles	No	MI	R2RD
Los Angeles	5925 S FLOWER ST	90003	6004037015	0.000	0.000	0.350	0.000	Shortfall of Sites	0.125	Low Medium I Residential	R2-1	0	0	0	32.026	0.350		Residential - Single Family Residence, 1	105B201 256		South Los Angeles	No	MI	R2RD
Los Angeles	624 E 85TH ST	90001	6029032019	0.000	0.000	0.350	0.000	Shortfall of Sites	0.134	Low Medium I Residential	R2-1	0	0	0	29.783	0.350		Residential - Single Family Residence, 1	097-5A207 256		Southeast Los Angeles	No	MI	R2RD
Los Angeles	522 W 97TH ST	90044	6054025021	0.000	0.000	0.350	0.000	Shortfall of Sites	0.128	Low Medium II Residential	RD2-1	0	0	0	31.231	0.350		Residential - Single Family Residence, 1	093A201 256		South Los Angeles	No	MI	R2RD
Los Angeles	210 W 102ND ST	90003	6053028004	0.000	0.000	0.350	0.000	Shortfall of Sites	0.062	Low Medium I Residential	R2-1	0	0	0	64.486	0.350		Residential - Single Family Residence, 1	091-5A203 256		Southeast Los Angeles	No	MI	R2RD
Los Angeles	334 E 106TH ST	90003	6063027012	0.000	0.000	0.350	0.000	Shortfall of Sites	0.119	Low Medium I Residential	R2-1	0	0	0	33.506	0.350		Residential - Single Family Residence, 1	090A205 256		Southeast Los Angeles	No	MI	R2RD
Los Angeles	200 W 106TH ST	90003	6074006025	0.000	0.000	0.350	0.000	Shortfall of Sites	0.092	Low Medium I Residential	R2-1	0	0	0	43.557	0.350		Residential - Single Family Residence, 1	090A203 256		Southeast Los Angeles	No	MI	R2RD
Los Angeles	1358 E 109TH ST	90059	6070005007	0.000	0.000	0.350	0.000	Shortfall of Sites	0.088	Low Medium I Residential	R2-1	0	0	0	45.225	0.350		Residential - Single Family Residence, 0	088-5A211 256		Southeast Los Angeles	No	MI	R2RD
Los Angeles	10958 AVALON BLVD	90061	6071004030	0.000	0.000	0.350	0.000	Shortfall of Sites	0.063	Low Medium II Residential	RD2-1	0	0	0	63.344	0.350		Commercial - Auto, Recreation Equipment, Construction Equipment Sales and Service - Auto Body Repair Shop - One Story, 0	088-5A207 256		Southeast Los Angeles	No	MI	R2RD
Los Angeles	641 E 116TH PL	90059	6084001022	0.000	0.000	0.350	0.000	Shortfall of Sites	0.129	Low Medium I Residential	R2-1	0	0	0	31.113	0.350		Residential - Single Family Residence, 1	084B205 256		Southeast Los Angeles	No	MI	R2RD
Los Angeles	1537 W 220TH ST	90501	7346009022	0.000	0.000	0.350	0.000	Shortfall of Sites	0.207	Low Medium I Residential	R2-1	0	0	0	19.358	0.350		Residential - Single Family Residence, 1	048B193 256		Harbor Gateway	No	MI	R2RD
Los Angeles	1642 252ND ST	90710	7410020008	0.000	0.000	0.350	0.000	Shortfall of Sites	0.069	Low Medium I Residential	R2-1XL	0	0	0	57.974	0.350		Residential - Single Family Residence, 1	036B193 256		Wilmington - Harbor City	No	MI	R2RD
Los Angeles	3156 FOLSOM ST	90063	5178021038	0.000	0.000	0.350	0.000	Shortfall of Sites	0.075	Low Medium I Residential	R2-1-CUGU	Low Neighborhood Residential	[VLN1 - MU4 - 3][RN2 - 20][CPIO]	0	53.543	0.350		Residential - Single Family Residence, 1	127-5A227 257	21	Boyle Heights	No	MI	R2RD , BH CPU
Los Angeles	3222 WELDON AVE	90065	5459010018	0.000	0.000	0.350	0.000	Shortfall of Sites	0.167	Low Medium II Residential	RD2-1-CDO	0	0	0	24.003	0.350		Residential - Single Family Residence, 1	156B213 257		Northeast Los Angeles	No	MI	R2RD
Los Angeles	2732 GILROY ST	90039	5437031046	0.000	0.000	0.350	0.000	Shortfall of Sites	0.067	Low Medium I Residential	R2-1VL-RIO	0	0	0	59.451	0.350		Industrial - Light Manufacturing - One Story, 0	150A211 257		Silver Lake - Echo Park - Elysian Valley	No	MI	R2RD
Los Angeles	2750 NEWELL ST	90039	5442014029	0.000	0.000	0.350	0.000	Shortfall of Sites	0.108	Low Medium I Residential	R2-1VL-RIO	0	0	0	37.132	0.350		Residential - Single Family Residence, 1	148-5A213 257		Silver Lake - Echo Park - Elysian Valley	No	MI	R2RD
Los Angeles	5134 OAKLAND ST	90032	5219008004	0.000	0.000	0.350	0.000	Shortfall of Sites	0.166	Low Medium I Residential	RD3-1	0	0	0	24.158	0.350		Residential - Single Family Residence, 1	144A235 257		Northeast Los Angeles	No	MI	R2RD
Los Angeles	1541 ROCKWOOD ST	90026	5159015033	0.000	0.000	0.350	0.000	Shortfall of Sites	0.104	Low Medium Residential	RD2-1-O	0	0	0	38.576	0.350		Residential - Five or More Units or Apartments (Any Combination) - 4 Stories or Less, 0	135A207 257		Westlake	No	MI	R2RD
Los Angeles	2979 MARENGO ST	90033	5229001036	0.000	0.000	0.350	0.000	Shortfall of Sites	0.067	Low Medium II Residential	RD1.5-1-CUGU	0	0	0	59.685	0.350		Residential - Five or More Units or Apartments (Any Combination) - 4 Stories or Less, 0	132A227 257		Boyle Heights	No	MI	R2RD
Los Angeles	1310 E CESAR E CHAVEZ AVE	90033	5174015002	0.000	0.000	0.350	0.000	Shortfall of Sites	0.070	Low Medium II Residential	RD1.5-1-RIO-CUGU	0	0	0	57.039	0.350	Vacant	Residential - Single Family Residence - Vacant Land, 0	130-5A219 257		Boyle Heights	No	MI	R2RD
Los Angeles	0	0	5172006034	0.000	0.000	0.350	0.000	Shortfall of Sites	0.080	Low Medium I Residential	RD3-1-RIO-CUGU	0	0	0	49.803	0.350		Residential - Single Family Residence, 1	129A219 257		Boyle Heights	No	MI	R2RD
Los Angeles	210 S EVERGREEN AVE	90033	5179004028	0.000	0.000	0.350	0.000	Shortfall of Sites	0.060	Low Medium I Residential	R2-1-CUGU	Low Neighborhood Residential	[VLN1 - MU4 - 3][RN2 - 20][CPIO]	0	66.384	0.350		Residential - Single Family Residence, 1	126A225 257	21	Boyle Heights	No	MI	R2RD , BH CPU
Los Angeles	2308 S ORANGE DR	90016	5062014009	0.000	0.000	0.350	0.000	Shortfall of Sites	0.116	Low Medium II Residential	RD2-1	0	0	0	34.571	0.350		Residential - Single Family Residence, 1	123B181 257		West Adams - Baldwin Hills - Leimert	No	MI	R2RD
Los Angeles	1900 W 23RD ST	90018	5058022039	0.000	0.000	0.350	0.000	Shortfall of Sites	0.153	Low Medium II Residential	RD2-1-CPIO	0	0	0	26.161	0.350		Residential - Single Family Residence, 1	123B193 257		South Los Angeles	No	MI	R2RD
Los Angeles	2949 BUCKINGHAM RD	90016	5050023012	0.000	0.000	0.350	0.000	Shortfall of Sites	0.145	Low Medium II Residential	RD2-1	0	0	0	27.657	0.350		Residential - Single Family Residence, 1	120B181 257		West Adams - Baldwin Hills - Leimert	No	MI	R2RD
Los Angeles	3729 S ST ANDREWS PL	90018	5042016003	0.000	0.000	0.350	0.000	Shortfall of Sites	0.076	Low Medium I Residential	R2-1-O-CPIO	0	0	0	52.817	0.350		Residential - Single Family Residence, 1	117B193 257		South Los Angeles	No	MI	R2RD
Los Angeles	1188 E 32ND ST	90011	5114025002	0.000	0.000	0.350	0.000	Shortfall of Sites	0.084	Low Medium II Residential	RD2-1	0	0	0	47.814	0.350		Residential - Single Family Residence, 1	117A209 257		Southeast Los Angeles	No	MI	R2RD
Los Angeles	3990 S HOBART BLVD	90062	5036027018	0.000	0.000	0.350	0.000	Shortfall of Sites	0.096	Low Medium I Residential	R2-1	0	0	0	41.623	0.350		Residential - Single Family Residence, 1	114B193 257		South Los Angeles	No	MI	R2RD
Los Angeles	650 W 41ST ST	90037	5019021014	0.000	0.000	0.350	0.000	Shortfall of Sites	0.124	Low Medium II Residential	RD1.5-1	0	0	0	32.259	0.350		Residential - Single Family Residence, 1	115-5A201 257		South Los Angeles	No	MI	R2RD
Los Angeles	1478 E 42ND ST	90011	5116009005	0.000	0.000	0.350	0.000	Shortfall of Sites	0.060	Low Medium I Residential	R2-1	0	0	0	66.918	0.350		Residential - Single Family Residence, 1	114A211 257		Southeast Los Angeles	No	MI	R2RD
Los Angeles	1592 E 42ND ST	90011	5116016003	0.000	0.000	0.350	0.000	Shortfall of Sites	0.055	Low Medium I Residential	R2-1	0	0	0	72.569	0.350		Residential - Single Family Residence, 1	114A213 257		Southeast Los Angeles	No	MI	R2RD
Los Angeles	1593 E 46TH ST	90011	5106011023	0.000	0.000	0.350	0.000	Shortfall of Sites	0.114	Low Medium I Residential	R2-1	0	0	0	35.099	0.350		Residential - Single Family Residence, 1	112-5A213 257		Southeast Los Angeles	No	MI	R2RD
Los Angeles	270 E 46TH ST	90011	5109010014	0.000	0.000	0.350	0.000	Shortfall of Sites	0.133	Low Medium I Residential	R2-1	0	0	0	30.041	0.350		Residential - Single Family Residence - Guesthouse, 1	112-5A205 257		Southeast Los Angeles	No	MI	R2RD
Los Angeles	152 W 46TH ST	90037	5110007009	0.000	0.000	0.350	0.000	Shortfall of Sites	0.133	Low Medium I Residential	R2-1	0	0	0	30.025	0.350		Residential - Single Family Residence, 1	112-5A203 257		Southeast Los Angeles	No	MI	R2RD
Los Angeles	1244 E 46TH ST	90011	5107010016	0.000	0.000	0.350	0.000	Shortfall of Sites	0.159	Low Medium I Residential	R2-1	0	0	0	25.078	0.350		Residential - Single Family Residence, 1	112-5A211 257		Southeast Los Angeles	No	MI	R2RD
Los Angeles	822 E 46TH ST	90011	5108006006	0.000	0.000	0.350	0.000	Shortfall of Sites	0.125	Low Medium I Residential	R2-1	0	0	0	32.029	0.350		Commercial - Parking Lot (Commercial Use Property) - Lots - Patron or Employee - One Story, 0	112-5A207 257		Southeast Los Angeles	No	MI	R2RD
Los Angeles	1378 E 49TH ST	90011	5107029003	0.000	0.000	0.350	0.000	Shortfall of Sites	0.116	Low Medium I Residential	R2-1	0	0	0	34.629	0.350		Residential - Single Family Residence, 1	111A211 257		Southeast Los Angeles	No	MI	R2RD
Los Angeles	4960 WADSWORTH AVE	90011	5108017024	0.000	0.000	0.350	0.000	Shortfall of Sites	0.134	Low Medium I Residential	R2-1	0	0	0	29.937	0.350		Residential - Single Family Residence, 1	111A209 257		Southeast Los Angeles	No	MI	R2RD
Los Angeles	629 W 50TH ST	90037	5018022038	0.000	0.000	0.350	0.000	Shortfall of Sites	0.096	Low Medium II Residential	RD2-1	0	0	0	41.542	0.350		Residential - Single Family Residence, 1	111A201 257		South Los Angeles	No	MI	R2RD
Los Angeles	627 E 51ST ST	90011	5108012022	0.000	0.000	0.350	0.000	Shortfall of Sites	0.138	Low Medium I Residential	R2-1	0	0	0	29.053	0.350		Residential - Single Family Residence, 1	111A207 257		Southeast Los Angeles	No	MI	R2RD
Los Angeles	1561 E 51ST ST	90011	5106023034	0.000	0.000	0.350	0.000	Shortfall of Sites	0.115	Low Medium I Residential	R2-1	0	0	0	34.849	0.350		Residential - Single Family Residence, 1	111A213 257		Southeast Los Angeles	No	MI	R2RD
Los Angeles	0	0	5104003038	0.000	0.000	0.350	0.000	Shortfall of Sites	0.093	Low Medium I Residential	R2-1	0	0	0	43.003	0.350	Vacant	Residential - Single Family Residence - Vacant Land, 0	108B209 257		Southeast Los Angeles	No	MI	R2RD
Los Angeles	1500 W 52ND ST	90062	5003010001	0.000	0.000	0.350	0.000	Shortfall of Sites	0.103	Low Medium I Residential	R2-1-CPIO	0	0	0	38.648	0.350		Residential - Single Family Residence, 1	108B193 257		South Los Angeles	No	MI	R2RD
Los Angeles	1728 W 59TH PL	90047	6002015010	0.000	0.000	0.350	0.000	Shortfall of Sites	0.077	Low Medium I Residential	R2-1	0	0	0	51.980	0.350		Residential - Single Family Residence, 1	105B193 257		South Los Angeles	No	MI	R2RD

Jurisdiction Name	Site Address/Intersection	5 Digit ZIP Code	Assessor Parcel Number	Very Low-Income	Low-Income	Moderate-Income	Above Moderate-Income	Type of Shortfall	Parcel Size (Acres)	Current General Plan Designation	Current Zoning	Proposed General Plan (GP) Designation	Proposed Zoning	Minimum Density Allowed	Maximum Density Allowed	Total Capacity	Vacant/ Nonvacant	Description of Existing Uses	PIN	Base Density Per Acre	Community Plan Area	Rent Stabalization Ordinance	Income Category	Applicable Rezoning Program (Program informing values in Column Q listed first)
Los Angeles	1312 W 59TH PL	90044	6003011010	0.000	0.000	0.350	0.000	Shortfall of Sites	0.138	Low Medium I Residential	R2-1	0	0	0	29.015	0.350		Residential - Single Family Residence, 1	105B197 257		South Los Angeles	No	MI	R2RD
Los Angeles	6801 BONSALLO AVE	90044	6013020035	0.000	0.000	0.350	0.000	Shortfall of Sites	0.069	Low Medium I Residential	R2-1	0	0	0	58.078	0.350		Residential - Single Family Residence, 1	102B201 257		South Los Angeles	No	MI	R2RD
Los Angeles	858 E 74TH ST	90001	6023011016	0.000	0.000	0.350	0.000	Shortfall of Sites	0.058	Low Medium I Residential	R2-1-CPIO	0	0	0	69.525	0.350		Residential - Single Family Residence, 1	102B209 257		Southeast Los Angeles	No	MI	R2RD
Los Angeles	316 E 85TH ST	90003	6030026028	0.000	0.000	0.350	0.000	Shortfall of Sites	0.116	Low Medium I Residential	R2-1	0	0	0	34.599	0.350		Residential - Single Family Residence, 1	097-5A205 257		Southeast Los Angeles	No	MI	R2RD
Los Angeles	8907 BARING CROSS ST	90044	6038021039	0.000	0.000	0.350	0.000	Shortfall of Sites	0.090	Low Medium I Residential	RD3-1	0	0	0	44.657	0.350		Residential - Single Family Residence, 1	096A199 257		South Los Angeles	No	MI	R2RD
Los Angeles	526 W 97TH ST	90044	6054025020	0.000	0.000	0.350	0.000	Shortfall of Sites	0.128	Low Medium II Residential	RD2-1	0	0	0	31.227	0.350		Residential - Single Family Residence, 1	093A201 257		South Los Angeles	No	MI	R2RD
Los Angeles	9721 CLOVIS AVE	90002	6050021016	0.000	0.000	0.350	0.000	Shortfall of Sites	0.069	Low Medium I Residential	R2-1	0	0	0	58.076	0.350		Residential - Single Family Residence, 0	093A209 257		Southeast Los Angeles	No	MI	R2RD
Los Angeles	210 W 102ND ST	90003	6053028004	0.000	0.000	0.350	0.000	Shortfall of Sites	0.062	Low Medium I Residential	R2-1	0	0	0	64.489	0.350		Residential - Single Family Residence, 0	091-5A203 257		Southeast Los Angeles	No	MI	R2RD
Los Angeles	10510 S HOOVER ST	90044	6061018003	0.000	0.000	0.350	0.000	Shortfall of Sites	0.059	Low Medium II Residential	RD2-1	0	0	0	67.521	0.350		Residential - Single Family Residence, 1	090A201 257		South Los Angeles	No	MI	R2RD
Los Angeles	10958 AVALON BLVD	90061	6071004030	0.000	0.000	0.350	0.000	Shortfall of Sites	0.063	Low Medium II Residential	RD2-1	0	0	0	63.347	0.350		Commercial - Auto, Recreation Equipment, Construction Equipment Sales and Service - Auto Body Repair Shop - One Story, 0	088-5A207 257		Southeast Los Angeles	No	MI	R2RD
Los Angeles	10976 MCKINLEY AVE	90059	6071015016	0.000	0.000	0.350	0.000	Shortfall of Sites	0.110	Low Medium I Residential	R2-1	0	0	0	36.298	0.350		Residential - Single Family Residence, 1	088-5A209 257		Southeast Los Angeles	No	MI	R2RD
Los Angeles	815 E 113TH ST	90059	6072015027	0.000	0.000	0.350	0.000	Shortfall of Sites	0.145	Low Medium I Residential	R2-1	0	0	0	27.665	0.350		Residential - Single Family Residence, 1	087A209 257		Southeast Los Angeles	No	MI	R2RD
Los Angeles	637 E 116TH PL	90059	6084001023	0.000	0.000	0.350	0.000	Shortfall of Sites	0.129	Low Medium I Residential	R2-1	0	0	0	31.112	0.350		Residential - Single Family Residence, 1	084B205 257		Southeast Los Angeles	No	MI	R2RD
Los Angeles	1642 252ND ST	90710	7410020008	0.000	0.000	0.350	0.000	Shortfall of Sites	0.138	Low Medium I Residential	R2-1XL	0	0	0	28.987	0.350		Residential - Single Family Residence, 0	036B193 257		Wilmington - Harbor City	No	MI	R2RD
Los Angeles	10201 MCCLEMONT AVE	91042	2558030014	0.000	0.000	0.350	0.000	Shortfall of Sites	0.080	Low Medium II Residential	RD2-1	0	0	0	50.160	0.350		Residential - Single Family Residence, 1	204A197 258		Sunland - Tujunga - Lake View Terrace - Shadow Hills - East La Tuna Canyon	No	MI	R2RD
Los Angeles	6643 GLORIA AVE	91406	2233018042	0.000	0.000	0.350	0.000	Shortfall of Sites	0.228	Low Medium I Residential	R2-1-RIO	0	0	0	17.539	0.350		Residential - Single Family Residence - Other Improvements Only, 0	180B141 258		Van Nuys - North Sherman Oaks	No	MI	R2RD
Los Angeles	2936 ESTARA AVE	90065	5458020004	0.000	0.000	0.350	0.000	Shortfall of Sites	0.183	Low Medium II Residential	RD2-1-CDO	0	0	0	21.887	0.350		Residential - Single Family Residence, 1	154-5A215 258		Northeast Los Angeles	No	MI	R2RD
Los Angeles	2812 ROSANNA ST	90039	5442030014	0.000	0.000	0.350	0.000	Shortfall of Sites	0.106	Low Medium I Residential	R2-1VL-RIO	0	0	0	37.879	0.350		Residential - Single Family Residence, 1	150A211 258		Silver Lake - Echo Park - Elysian Valley	No	MI	R2RD
Los Angeles	3410 MERCED ST	90065	5453027018	0.000	0.000	0.350	0.000	Shortfall of Sites	0.128	Low Residential	RD3-1-CDO	0	0	0	31.134	0.350		Residential - Single Family Residence, 1	145-5A219 258		Northeast Los Angeles	No	MI	R2RD
Los Angeles	3640 CASTALIA AVE	90032	5306015064	0.000	0.000	0.350	0.000	Shortfall of Sites	0.164	Low Medium I Residential	RD3-1	0	0	0	24.440	0.350		Residential - Single Family Residence, 1	144A233 258		Northeast Los Angeles	No	MI	R2RD
Los Angeles	2316 S CLOVERDALE AVE	90016	5063005059	0.000	0.000	0.350	0.000	Shortfall of Sites	0.110	Low Medium II Residential	RD2-1	0	0	0	36.295	0.350		Residential - Single Family Residence, 1	123B177 258		West Adams - Baldwin Hills - Leimert	No	MI	R2RD
Los Angeles	2903 CARMONA AVE	90016	5048019017	0.000	0.000	0.350	0.000	Shortfall of Sites	0.069	Low Medium II Residential	RD1.5-1	0	0	0	58.079	0.350		Residential - Single Family Residence, 1	120B177 258		West Adams - Baldwin Hills - Leimert	No	MI	R2RD
Los Angeles	2957 11TH AVE	90018	5051024035	0.000	0.000	0.350	0.000	Shortfall of Sites	0.093	Low Medium I Residential	R2-1XL	0	0	0	43.026	0.350		Residential - Single Family Residence, 1	120B185 258		West Adams - Baldwin Hills - Leimert	No	MI	R2RD
Los Angeles	2919 W WEST VIEW ST	90016	5049030028	0.000	0.000	0.350	0.000	Shortfall of Sites	0.119	Low Medium I Residential	R2-1	0	0	0	33.507	0.350		Residential - Single Family Residence, 1	120B181 258		West Adams - Baldwin Hills - Leimert	No	MI	R2RD
Los Angeles	921 E 20TH ST	90011	5131007023	0.000	0.000	0.350	0.000	Shortfall of Sites	0.138	Low Medium II Residential	RD2-1	0	0	0	29.040	0.350		Residential - Single Family Residence, 1	121-5A209 258		Southeast Los Angeles	No	MI	R2RD
Los Angeles	1320 W 37TH DR	90007	5040012024	0.000	0.000	0.350	0.000	Shortfall of Sites	0.092	Low Medium II Residential	RD2-1-CPIO	0	0	0	43.556	0.350		Residential - Single Family Residence, 1	117B197 258		South Los Angeles	No	MI	R2RD
Los Angeles	508 E 31ST ST	90011	5120019005	0.000	0.000	0.350	0.000	Shortfall of Sites	0.115	Low Medium II Residential	RD1.5-1	0	0	0	34.848	0.350		Residential - Single Family Residence, 1	118-5A207 258		Southeast Los Angeles	No	MI	R2RD
Los Angeles	339 E 33RD ST	90011	5120017023	0.000	0.000	0.350	0.000	Shortfall of Sites	0.116	Low Medium I Residential	R2-1	0	0	0	34.484	0.350		Residential - Single Family Residence, 1	118-5A205 258		Southeast Los Angeles	No	MI	R2RD
Los Angeles	4004 MORGAN AVE	90011	5117011003	0.000	0.000	0.350	0.000	Shortfall of Sites	0.108	Low Medium I Residential	R2-1	0	0	0	37.033	0.350		Residential - Single Family Residence, 1	115-5A213 258		Southeast Los Angeles	No	MI	R2RD
Los Angeles	1316 E 42ND PL	90011	5116004007	0.000	0.000	0.350	0.000	Shortfall of Sites	0.138	Low Medium I Residential	R2-1	0	0	0	28.906	0.350		Residential - Single Family Residence, 1	114A211 258		Southeast Los Angeles	No	MI	R2RD
Los Angeles	4241 WALL ST	90011	5113032032	0.000	0.000	0.350	0.000	Shortfall of Sites	0.164	Low Medium I Residential	R2-1	0	0	0	24.459	0.350		Residential - Single Family Residence, 1	114A205 258		Southeast Los Angeles	No	MI	R2RD
Los Angeles	531 W 43RD ST	90037	5019014011	0.000	0.000	0.350	0.000	Shortfall of Sites	0.110	Low Medium II Residential	RD2-1	0	0	0	36.299	0.350		Residential - Single Family Residence, 1	114A201 258		South Los Angeles	No	MI	R2RD
Los Angeles	1589 E 46TH ST	90011	5106011024	0.000	0.000	0.350	0.000	Shortfall of Sites	0.114	Low Medium I Residential	R2-1	0	0	0	35.099	0.350		Residential - Single Family Residence, 1	112-5A213 258		Southeast Los Angeles	No	MI	R2RD
Los Angeles	264 E 46TH ST	90011	5109010013	0.000	0.000	0.350	0.000	Shortfall of Sites	0.133	Low Medium I Residential	R2-1	0	0	0	30.041	0.350		Residential - Single Family Residence, 1	112-5A205 258		Southeast Los Angeles	No	MI	R2RD
Los Angeles	1236 E 46TH ST	90011	5107010013	0.000	0.000	0.350	0.000	Shortfall of Sites	0.163	Low Medium I Residential	R2-1	0	0	0	24.577	0.350		Residential - Single Family Residence, 1	112-5A211 258		Southeast Los Angeles	No	MI	R2RD
Los Angeles	1386 E 49TH ST	90011	5107029001	0.000	0.000	0.350	0.000	Shortfall of Sites	0.063	Low Medium I Residential	R2-1	0	0	0	63.604	0.350		Residential - Single Family Residence, 1	111A211 258		Southeast Los Angeles	No	MI	R2RD
Los Angeles	115 W 50TH ST	90037	5110019026	0.000	0.000	0.350	0.000	Shortfall of Sites	0.125	Low Medium I Residential	R2-1	0	0	0	32.013	0.350		Residential - Single Family Residence, 1	111A203 258		Southeast Los Angeles	No	MI	R2RD
Los Angeles	635 W 50TH ST	90037	5018022039	0.000	0.000	0.350	0.000	Shortfall of Sites	0.096	Low Medium II Residential	RD2-1	0	0	0	41.543	0.350		Residential - Single Family Residence, 1	111A201 258		South Los Angeles	No	MI	R2RD
Los Angeles	1559 E 51ST ST	90011	5106023033	0.000	0.000	0.350	0.000	Shortfall of Sites	0.115	Low Medium I Residential	R2-1	0	0	0	34.849	0.350		Residential - Single Family Residence, 1	111A213 258		Southeast Los Angeles	No	MI	R2RD
Los Angeles	0	0	5104003037	0.000	0.000	0.350	0.000	Shortfall of Sites	0.124	Low Medium I Residential	R2-1	0	0	0	32.265	0.350		Commercial - Parking Lot (Commercial Use Property) - Lots - Patron or Employee - One Story, 0	108B209 258		Southeast Los Angeles	No	MI	R2RD
Los Angeles	440 W 52ND PL	90037	5001034006	0.000	0.000	0.350	0.000	Shortfall of Sites	0.124	Low Medium II Residential	RD2-1	0	0	0	32.196	0.350		Residential - Single Family Residence, 1	108B201 258		South Los Angeles	No	MI	R2RD
Los Angeles	1726 W 59TH PL	90047	6002015011	0.000	0.000	0.350	0.000	Shortfall of Sites	0.077	Low Medium I Residential	R2-1	0	0	0	51.814	0.350		Residential - Single Family Residence, 1	105B193 258		South Los Angeles	No	MI	R2RD
Los Angeles	5923 BONSALLO AVE	90044	6004031035	0.000	0.000	0.350	0.000	Shortfall of Sites	0.120	Low Medium I Residential	R2-1	0	0	0	33.301	0.350		Residential - Single Family Residence, 1	105B201 258		South Los Angeles	No	MI	R2RD
Los Angeles	712 W 68TH ST	90044	6013020034	0.000	0.000	0.350	0.000	Shortfall of Sites	0.055	Low Medium I Residential	R2-1	0	0	0	72.598	0.350		Residential - Single Family Residence, 1	102B201 258		South Los Angeles	No	MI	R2RD
Los Angeles	856 E 74TH ST	90001	6023011015	0.000	0.000	0.350	0.000	Shortfall of Sites	0.117	Low Medium I Residential	R2-1-CPIO	0	0	0	34.123	0.350		Residential - Single Family Residence, 1	102B209 258		Southeast Los Angeles	No	MI	R2RD
Los Angeles	616 E 85TH ST	90001	6029032017	0.000	0.000	0.350	0.000	Shortfall of Sites	0.134	Low Medium I Residential	R2-1	0	0	0	29.783	0.350		Residential - Single Family Residence, 1	097-5A207 258		Southeast Los Angeles	No	MI	R2RD
Los Angeles	1148 W 85TH ST	90044	6033014027	0.000	0.000	0.350	0.000	Shortfall of Sites	0.107	Low Medium II Residential	RD1.5-1	0	0	0	37.510	0.350		Residential - Single Family Residence, 1	097-5A197 258		South Los Angeles	No	MI	R2RD
Los Angeles	132 E 101ST ST	90003	6063008007	0.000	0.000	0.350	0.000	Shortfall of Sites	0.124	Low Medium I Residential	R2-1	0	0	0	32.248	0.350		Residential - Single Family Residence, 1	091-5A205 258		Southeast Los Angeles	No	MI	R2RD
Los Angeles	214 W 102ND ST	90003	6053028005	0.000	0.000	0.350	0.000	Shortfall of Sites	0.124	Low Medium I Residential	R2-1	0	0	0	32.245	0.350		Residential - Single Family Residence, 1	091-5A203 258		Southeast Los Angeles	No	MI	R2RD
Los Angeles	1775 E 109TH PL	90059	6069006032	0.000	0.000	0.350	0.000	Shortfall of Sites	0.176	Low Medium I Residential	R2-1	0	0	0	22.775	0.350		Residential - Single Family Residence, 1	088-5A215 258		Southeast Los Angeles	No	MI	R2RD
Los Angeles	0	0	6069008009	0.000	0.000	0.350	0.000	Shortfall of Sites	0.103	Low Medium I Residential	R2-1	0	0	0	38.991	0.350	Vacant	Residential - Single Family Residence - Vacant Land, 0	088-5A213 258		Southeast Los Angeles	No	MI	R2RD
Los Angeles	10958 AVALON BLVD	90061	6071004030	0.000	0.000	0.350	0.000	Shortfall of Sites	0.062	Low Medium II Residential	RD2-1	0	0	0	64.045	0.350		Commercial - Auto, Recreation Equipment, Construction Equipment Sales and Service - Auto Body Repair Shop - One Story, 0	088-5A207 258		Southeast Los Angeles	No	MI	R2RD
Los Angeles	819 E 113TH ST	90059	6072015026	0.000	0.000	0.350	0.000	Shortfall of Sites	0.145	Low Medium I Residential	R2-1	0	0	0	27.664	0.350		Residential - Single Family Residence, 1	087A209 258		Southeast Los Angeles	No	MI	R2RD
Los Angeles	633 E 116TH PL	90059	6084001024	0.000	0.000	0.350	0.000	Shortfall of Sites	0.129	Low Medium I Residential	R2-1	0	0	0	31.113	0.350		Residential - Single Family Residence, 1	084B205 258		Southeast Los Angeles	No	MI	R2RD
Los Angeles	16126 S MENLO AVE	90247	6120019004	0.000	0.000	0.350	0.000	Shortfall of Sites	0.155	Low Medium II Residential	RD2-1	0	0	0	25.763	0.350		Residential - Single Family Residence, 1	069B197 258		Harbor Gateway	No	MI	R2RD
Los Angeles	1638 252ND ST	90710	7410020040	0.000	0.000	0.350	0.000	Shortfall of Sites	0.136	Low Medium I Residential	R2-1XL	0	0	0	29.478	0.350		Residential - Single Family Residence, 1	036B193 258		Wilmington - Harbor City	No	MI	R2RD
Los Angeles	3133 E EAST SIDE BLVD	90063	5178021039	0.000	0.000	0.350	0.000	Shortfall of Sites	0.075	Low Medium I Residential	R2-1-CUGU	Low Neighborhood Residential	[VLN1 - MU4 - 3][RN2 - 20][CPIO]	0	53.612	0.350		Residential - Single Family Residence, 1	127-5A227 259	21	Boyle Heights	No	MI	R2RD , BH CPU
Los Angeles	2821 MARSH ST	90039	5442030019	0.000	0.000	0.350	0.000	Shortfall of Sites	0.170	Low Medium I Residential	R2-1VL-RIO	0	0	0	23.498	0.350		Residential - Single Family Residence, 1	150A211 259		Silver Lake - Echo Park - Elysian Valley	No	MI	R2RD
Los Angeles	2826 MACON ST	90065	5455008028	0.000	0.000	0.350	0.000	Shortfall of Sites	0.130	Low Medium I Residential	R2-1-CDO	0	0	0	30.771	0.350		Residential - Single Family Residence, 0	148-5A217 259		Northeast Los Angeles	No	MI	R2RD
Los Angeles	1234 N SYCAMORE AVE	90038	5532009021	0.000	0.000	0.350	0.000	Shortfall of Sites	0.138	Low Medium II Residential	RD1.5-1XL	0	0	0	29.010	0.350		Residential - Single Family Residence, 1	144B181 259		Hollywood	No	MI	R2RD
Los Angeles	3304 LINDA VISTA TER	90032	5219011016	0.000	0.000	0.350	0.000	Shortfall of Sites	0.068	Low Medium I Residential	[Q]RD3-1D	0	0	0	59.087	0.350		Residential - Single Family Residence, 0	142-5A235 259		Northeast Los Angeles	No	MI	R2RD
Los Angeles	219 W AVENUE 26	90031	5205015007	0.000	0.000	0.350	0.000	Shortfall of Sites	0.126	Low Medium I Residential	RD3-1	0	0	0	31.682	0.350		Residential - Single Family Residence, 1	141A221 259		Northeast Los Angeles	No	MI	R2RD
Los Angeles	2619 DARWIN AVE	90031	5210003005	0.000	0.000	0.350	0.000	Shortfall of Sites	0.110	Low Medium II Residential	RD2-1	0	0	0	36.300	0.350		Residential - Single Family Residence, 1	136-5A221 259		Northeast Los Angeles	No	MI	R2RD
Los Angeles	1947 GATES ST	90031	5210033009	0.000	0.000	0.350	0.000	Shortfall of Sites	0.090	Low Medium I Residential	RD3-1	0	0	0	44.354	0.350		Residential - Single Family Residence, 1	136-5A225 259		Northeast Los Angeles	No	MI	R2RD
Los Angeles	2315 S REDONDO BLVD	90016	5063005052	0.000	0.000	0.350	0.000	Shortfall of Sites	0.110	Low Medium II Residential	RD2-1	0	0	0	36.295	0.350		Residential - Single Family Residence, 1	123B177 259		West Adams - Baldwin Hills - Leimert	No	MI	R2RD
Los Angeles	5501 HOMESIDE AVE	90016	5048020029	0.000	0.000	0.350	0.000	Shortfall of Sites	0.073	Low Medium II Residential	RD1.5-1	0	0	0	54.441	0.350		Residential - Single Family Residence, 1	120B177 259		West Adams - Baldwin Hills - Leimert	No	MI	R2RD
Los Angeles	2906 S WEST VIEW ST	90016	5049031002	0.000	0.000	0.350	0.000	Shortfall of Sites	0.119	Low Medium I Residential	R2-1	0	0	0	33.507	0.350		Residential - Single Family Residence, 1	120B181 259		West Adams - Baldwin Hills - Leimert	No	MI	R2RD
Los Angeles	3616 CRAWFORD ST	90011	5121016014	0.000	0.000	0.350	0.000	Shortfall of Sites	0.092	Low Medium I Residential	R2-1	0	0	0	43.683	0.350		Residential - Single Family Residence, 1	117A205 259		Southeast Los Angeles	No	MI	R2RD
Los Angeles	1151 E 40TH PL	90011	5114033024	0.000	0.000	0.350	0.000	Shortfall of Sites	0.137	Low Medium I Residential	R2-1	0	0	0	29.099	0.350		Residential - Single Family Residence, 1	115-5A209 259		Southeast Los Angeles	No	MI	R2RD
Los Angeles	1674 E MARTIN LUTHER KING JR BLVD	90011	5117011017	0.000	0.000	0.350	0.000	Shortfall of Sites	0.122	Low Medium I Residential	R2-1	0	0	0	32.715	0.350		Residential - Single Family Residence, 1	115-5A213 259		Southeast Los Angeles	No	MI	R2RD
Los Angeles	706 W 41ST ST	90037	5019021012	0.000	0.000	0.350	0.000	Shortfall of Sites	0.124	Low Medium II Residential	RD1.5-1	0	0	0	32.260	0.350		Residential - Single Family Residence, 1	115-5A201 259		South Los Angeles	No	MI	R2RD
Los Angeles	1486 E 42ND ST	90011	5116009006	0.000	0.000	0.350	0.000	Shortfall of Sites	0.060	Low Medium I Residential	R2-1	0	0	0	66.918	0.350		Residential - Single Family Residence, 1	114A211 259		Southeast Los Angeles	No	MI	R2RD
Los Angeles	4208 COMPTON AVE	90011	5116016027	0.000	0.000	0.350	0.000	Shortfall of Sites	0.083	Low Medium I Residential	R2-1	0	0	0	47.943	0.350		Residential - Single Family Residence, 1	114A213 259		Southeast Los Angeles	No	MI	R2RD
Los Angeles	4240 WOODLAWN AVE	90011	5113032033	0.000	0.000	0.350	0.000	Shortfall of Sites	0.164	Low Medium I Residential	R2-1	0	0	0	24.445	0.350		Residential - Single Family Residence, 1	114A205 259		Southeast Los Angeles	No	MI	R2RD

Jurisdiction Name	Site Address/Intersection	5 Digit ZIP Code	Assessor Parcel Number	Very Low-Income	Low-Income	Moderate-Income	Above Moderate-Income	Type of Shortfall	Parcel Size (Acres)	Current General Plan Designation	Current Zoning	Proposed General Plan (GP) Designation	Proposed Zoning	Minimum Density Allowed	Maximum Density Allowed	Total Capacity	Vacant/ Nonvacant	Description of Existing Uses	PIN	Base Density Per Acre	Community Plan Area	Rent Stabalization Ordinance	Income Category	Applicable Rezoning Program (Program informing values in Column Q listed first)
Los Angeles	811 E 43RD ST	90011	5115008025	0.000	0.000	0.350	0.000	Shortfall of Sites	0.117	Low Medium I Residential	R2-1	0	0	0	34.084	0.350		Residential - Single Family Residence, 1	114A207 259		Southeast Los Angeles	No	MI	R2RD
Los Angeles	537 W 43RD ST	90037	5019014010	0.000	0.000	0.350	0.000	Shortfall of Sites	0.110	Low Medium II Residential	RD2-1	0	0	0	36.299	0.350		Residential - Single Family Residence, 1	114A201 259		South Los Angeles	No	MI	R2RD
Los Angeles	1581 E 46TH ST	90011	5106012011	0.000	0.000	0.350	0.000	Shortfall of Sites	0.114	Low Medium I Residential	R2-1	0	0	0	35.099	0.350		Residential - Double, Duplex, or Two Units - 4 Stories or Less, 1	112-5A213 259		Southeast Los Angeles	No	MI	R2RD
Los Angeles	258 E 46TH ST	90011	5109010012	0.000	0.000	0.350	0.000	Shortfall of Sites	0.133	Low Medium I Residential	R2-1	0	0	0	30.040	0.350		Residential - Single Family Residence, 1	112-5A205 259		Southeast Los Angeles	No	MI	R2RD
Los Angeles	4613 9TH AVE	90043	5014003010	0.000	0.000	0.350	0.000	Shortfall of Sites	0.178	Low Medium I Residential	R2-1	0	0	0	22.466	0.350		Residential - Single Family Residence, 1	111B185 259		West Adams - Baldwin Hills - Leimert	No	MI	R2RD
Los Angeles	1402 E 49TH ST	90011	5107030018	0.000	0.000	0.350	0.000	Shortfall of Sites	0.062	Low Medium I Residential	R2-1	0	0	0	64.456	0.350		Residential - Single Family Residence, 1	111A211 259		Southeast Los Angeles	No	MI	R2RD
Los Angeles	4959 WADSWORTH AVE	90011	5108016003	0.000	0.000	0.350	0.000	Shortfall of Sites	0.063	Low Medium I Residential	R2-1	0	0	0	63.824	0.350		Residential - Single Family Residence, 0	111A209 259		Southeast Los Angeles	No	MI	R2RD
Los Angeles	119 W 50TH ST	90037	5110019025	0.000	0.000	0.350	0.000	Shortfall of Sites	0.125	Low Medium I Residential	R2-1	0	0	0	32.012	0.350		Residential - Single Family Residence, 1	111A203 259		Southeast Los Angeles	No	MI	R2RD
Los Angeles	639 W 50TH ST	90037	5018022040	0.000	0.000	0.350	0.000	Shortfall of Sites	0.096	Low Medium II Residential	RD2-1	0	0	0	41.543	0.350		Residential - Single Family Residence, 1	111A201 259		South Los Angeles	No	MI	R2RD
Los Angeles	1555 E 51ST ST	90011	5106023032	0.000	0.000	0.350	0.000	Shortfall of Sites	0.115	Low Medium I Residential	R2-1	0	0	0	34.849	0.350		Residential - Single Family Residence, 1	111A213 259		Southeast Los Angeles	No	MI	R2RD
Los Angeles	0	0	5104003037	0.000	0.000	0.350	0.000	Shortfall of Sites	0.124	Low Medium II Residential	R2-1	0	0	0	32.265	0.350		Commercial - Parking Lot (Commercial Use Property) - Lots - Patron or Employee - One Story, 0	108B209 259		Southeast Los Angeles	No	MI	R2RD
Los Angeles	1452 W 52ND ST	90062	5003009011	0.000	0.000	0.350	0.000	Shortfall of Sites	0.128	Low Medium I Residential	R2-1-CPIO	0	0	0	31.317	0.350		Residential - Single Family Residence, 1	108B193 259		South Los Angeles	No	MI	R2RD
Los Angeles	5210 S NORMANDIE AVE	90037	5002004004	0.000	0.000	0.350	0.000	Shortfall of Sites	0.104	Low Medium II Residential	RD2-1	0	0	0	38.586	0.350		Residential - Single Family Residence, 1	108B197 259		South Los Angeles	No	MI	R2RD
Los Angeles	414 E 68TH ST	90003	6011011019	0.000	0.000	0.350	0.000	Shortfall of Sites	0.124	Low Medium I Residential	R2-1	0	0	0	32.206	0.350		Residential - Single Family Residence, 1	102B205 259		Southeast Los Angeles	No	MI	R2RD
Los Angeles	8907 MENLO AVE	90044	6038020036	0.000	0.000	0.350	0.000	Shortfall of Sites	0.090	Low Medium I Residential	R2-1	0	0	0	44.674	0.350		Residential - Single Family Residence, 1	096A199 259		South Los Angeles	No	MI	R2RD
Los Angeles	534 W 97TH ST	90044	6054025018	0.000	0.000	0.350	0.000	Shortfall of Sites	0.128	Low Medium II Residential	RD2-1	0	0	0	31.218	0.350		Residential - Single Family Residence, 1	093A201 259		South Los Angeles	No	MI	R2RD
Los Angeles	128 E 101ST ST	90003	6063008008	0.000	0.000	0.350	0.000	Shortfall of Sites	0.124	Low Medium I Residential	R2-1	0	0	0	32.249	0.350		Residential - Single Family Residence, 1	091-5A205 259		Southeast Los Angeles	No	MI	R2RD
Los Angeles	344 E 106TH ST	90003	6063027015	0.000	0.000	0.350	0.000	Shortfall of Sites	0.119	Low Medium I Residential	R2-1	0	0	0	33.506	0.350		Residential - Single Family Residence, 1	090A205 259		Southeast Los Angeles	No	MI	R2RD
Los Angeles	208 W 106TH ST	90003	6074006028	0.000	0.000	0.350	0.000	Shortfall of Sites	0.094	Low Medium I Residential	R2-1	0	0	0	42.492	0.350		Residential - Single Family Residence, 1	090A203 259		Southeast Los Angeles	No	MI	R2RD
Los Angeles	1326 E 109TH ST	90059	6070005005	0.000	0.000	0.350	0.000	Shortfall of Sites	0.088	Low Medium I Residential	R2-1	0	0	0	45.249	0.350		Residential - Single Family Residence, 1	088-5A211 259		Southeast Los Angeles	No	MI	R2RD
Los Angeles	1695 E 110TH ST	90059	6069008010	0.000	0.000	0.350	0.000	Shortfall of Sites	0.088	Low Medium I Residential	R2-1	0	0	0	45.276	0.350		Residential - Single Family Residence, 1	088-5A213 259		Southeast Los Angeles	No	MI	R2RD
Los Angeles	219 E 111TH ST	90061	6073015021	0.000	0.000	0.350	0.000	Shortfall of Sites	0.123	Low Medium I Residential	R2-1	0	0	0	32.417	0.350		Residential - Single Family Residence, 1	088-5A205 259		Southeast Los Angeles	No	MI	R2RD
Los Angeles	825 E 113TH ST	90059	6072015025	0.000	0.000	0.350	0.000	Shortfall of Sites	0.129	Low Medium I Residential	R2-1	0	0	0	31.121	0.350		Residential - Single Family Residence, 1	087A209 259		Southeast Los Angeles	No	MI	R2RD
Los Angeles	629 E 116TH PL	90059	6084001025	0.000	0.000	0.350	0.000	Shortfall of Sites	0.129	Low Medium I Residential	R2-1	0	0	0	31.112	0.350		Residential - Single Family Residence, 1	084B205 259		Southeast Los Angeles	No	MI	R2RD
Los Angeles	16118 S HOOVER ST	90247	6120020020	0.000	0.000	0.350	0.000	Shortfall of Sites	0.073	Low Medium II Residential	R2-1	0	0	0	54.609	0.350		Residential - Single Family Residence, 1	069B201 259		Harbor Gateway	No	MI	R2RD
Los Angeles	2610 S MANSFIELD AVE	90016	5049013042	0.000	0.000	0.350	0.000	Shortfall of Sites	0.092	Low Medium II Residential	RD1.5-1	0	0	0	43.530	0.350		Institutional - School (Private) - One Story, 0	123B181 1293		West Adams - Baldwin Hills - Leimert	No	MI	R2RD
Los Angeles	12560 BRADLEY AVE	91342	2507003038	0.000	0.000	0.350	0.000	Shortfall of Sites	0.164	Low Medium I Residential	RD3-1XL-CPIO	0	0	0	24.364	0.350		Residential - Single Family Residence, 1	219B149 260		Sylmar	No	MI	R2RD
Los Angeles	10204 FERNGLEN AVE	91042	2558023036	0.000	0.000	0.350	0.000	Shortfall of Sites	0.126	Low Medium II Residential	RD1.5-1	0	0	0	31.659	0.350		Residential - Single Family Residence, 0	204A197 260		Sunland - Tujunga - Lake View Terrace - Shadow Hills - East La Tuna Canyon	No	MI	R2RD
Los Angeles	3214 WELDON AVE	90065	5459010017	0.000	0.000	0.350	0.000	Shortfall of Sites	0.177	Low Medium II Residential	RD2-1-CDO	0	0	0	22.637	0.350		Residential - Single Family Residence, 1	156B213 260		Northeast Los Angeles	No	MI	R2RD
Los Angeles	2750 GLENVIEW AVE	90039	5437031042	0.000	0.000	0.350	0.000	Shortfall of Sites	0.091	Low Medium I Residential	R2-1VL-RIO	0	0	0	43.738	0.350		Residential - Single Family Residence, 1	150A211 260		Silver Lake - Echo Park - Elysian Valley	No	MI	R2RD
Los Angeles	1552 WINONA BLVD	90027	5544013002	0.000	0.000	0.350	0.000	Shortfall of Sites	0.124	Low Medium II Residential	RD1.5-1XL	0	0	0	32.267	0.350	Vacant	Residential - Single Family Residence - Vacant Land, 0	148-5A195 260		Hollywood	No	MI	R2RD
Los Angeles	1237 N SYCAMORE AVE	90038	5531012036	0.000	0.000	0.350	0.000	Shortfall of Sites	0.133	Low Medium II Residential	RD1.5-1XL	0	0	0	30.023	0.350		Residential - Five or More Units or Apartments (Any Combination) · 4 Stories or Less, 0	144B181 260		Hollywood	No	MI	R2RD
Los Angeles	2821 GAY ST	90065	5453013018	0.000	0.000	0.350	0.000	Shortfall of Sites	0.067	Low Medium II Residential	RD1.5-1-CDO-RIO	0	0	0	59.414	0.350		Residential - Single Family Residence, 1	144A219 260		Northeast Los Angeles	No	MI	R2RD
Los Angeles	5127 TEMPLETON ST	90032	5219011029	0.000	0.000	0.350	0.000	Shortfall of Sites	0.178	Low Medium I Residential	[Q]RD3-1D	0	0	0	22.459	0.350		Residential - Single Family Residence, 1	142-5A235 260		Northeast Los Angeles	No	MI	R2RD
Los Angeles	1900 MONTROSE ST	90026	5404004004	0.000	0.000	0.350	0.000	Shortfall of Sites	0.115	Low Medium II Residential	RD2-1VL	0	0	0	34.848	0.350		Residential - Single Family Residence, 1	139-5A207 260		Silver Lake - Echo Park - Elysian Valley	No	MI	R2RD
Los Angeles	425 N ALVARADO ST	90026	5157016028	0.000	0.000	0.350	0.000	Shortfall of Sites	0.130	Low Medium II Residential	[Q]RD1.5-1VL	0	0	0	30.857	0.350		Residential - Five or More Units or Apartments (Any Combination) · 4 Stories or Less, 0	138A205 260		Silver Lake - Echo Park - Elysian Valley	No	MI	R2RD
Los Angeles	3213 BALDWIN ST	90031	5210030022	0.000	0.000	0.350	0.000	Shortfall of Sites	0.101	Low Medium II Residential	RD1.5-1	0	0	0	39.514	0.350		Residential - Single Family Residence, 1	138A225 260		Northeast Los Angeles	No	MI	R2RD
Los Angeles	2613 DARWIN AVE	90031	5210003033	0.000	0.000	0.350	0.000	Shortfall of Sites	0.110	Low Medium II Residential	RD1.5-1	0	0	0	36.300	0.350		Residential - Single Family Residence, 0	136-5A221 260		Northeast Los Angeles	No	MI	R2RD
Los Angeles	1541 ROCKWOOD ST	90026	5159015033	0.000	0.000	0.350	0.000	Shortfall of Sites	0.055	Low Medium Residential	RD2-1-O	0	0	0	72.274	0.350		Residential - Five or More Units or Apartments (Any Combination) · 4 Stories or Less, 0	135A207 260		Westlake	No	MI	R2RD
Los Angeles	1646 S SIERRA BONITA AVE	90019	5069026014	0.000	0.000	0.350	0.000	Shortfall of Sites	0.124	Low Medium I Residential	R2-1-O	0	0	0	32.199	0.350		Residential - Single Family Residence, 1	126B177 260		Wilshire	No	MI	R2RD
Los Angeles	2315 S MANSFIELD AVE	90016	5062014019	0.000	0.000	0.350	0.000	Shortfall of Sites	0.116	Low Medium II Residential	RD2-1	0	0	0	34.493	0.350		Residential - Single Family Residence, 1	123B181 260		West Adams - Baldwin Hills - Leimert	No	MI	R2RD
Los Angeles	2229 TRINITY ST	90011	5127015008	0.000	0.000	0.350	0.000	Shortfall of Sites	0.153	Low Medium II Residential	RD2-1	0	0	0	26.141	0.350		Residential - Single Family Residence, 1	121-5A207 260		Southeast Los Angeles	No	MI	R2RD
Los Angeles	1196 E 32ND ST	90011	5114025001	0.000	0.000	0.350	0.000	Shortfall of Sites	0.081	Low Medium II Residential	RD2-1	0	0	0	49.523	0.350		Residential - Single Family Residence, 1	117A209 260		Southeast Los Angeles	No	MI	R2RD
Los Angeles	1606 E 42ND ST	90011	5116016001	0.000	0.000	0.350	0.000	Shortfall of Sites	0.084	Low Medium I Residential	R2-1	0	0	0	47.687	0.350		Residential - Single Family Residence, 1	114A213 260		Southeast Los Angeles	No	MI	R2RD
Los Angeles	805 E 43RD ST	90011	5115008024	0.000	0.000	0.350	0.000	Shortfall of Sites	0.117	Low Medium I Residential	R2-1	0	0	0	34.084	0.350		Residential - Single Family Residence, 1	114A207 260		Southeast Los Angeles	No	MI	R2RD
Los Angeles	543 W 43RD ST	90037	5019014009	0.000	0.000	0.350	0.000	Shortfall of Sites	0.110	Low Medium II Residential	RD2-1	0	0	0	36.299	0.350		Residential - Single Family Residence, 1	114A201 260		South Los Angeles	No	MI	R2RD
Los Angeles	944 W 45TH ST	90037	5018008003	0.000	0.000	0.350	0.000	Shortfall of Sites	0.137	Low Medium I Residential	RD3-1	0	0	0	29.290	0.350		Residential - Single Family Residence, 1	111B197 260		South Los Angeles	No	MI	R2RD
Los Angeles	1575 E 46TH ST	90011	5106012012	0.000	0.000	0.350	0.000	Shortfall of Sites	0.114	Low Medium I Residential	R2-1	0	0	0	35.099	0.350		Residential - Single Family Residence, 1	112-5A213 260		Southeast Los Angeles	No	MI	R2RD
Los Angeles	204 W 46TH ST	90037	5110008002	0.000	0.000	0.350	0.000	Shortfall of Sites	0.133	Low Medium I Residential	R2-1	0	0	0	30.022	0.350		Residential - Single Family Residence, 1	112-5A203 260		Southeast Los Angeles	No	MI	R2RD
Los Angeles	123 W 50TH ST	90037	5110019024	0.000	0.000	0.350	0.000	Shortfall of Sites	0.125	Low Medium I Residential	R2-1	0	0	0	32.013	0.350		Residential - Single Family Residence, 1	111A203 260		Southeast Los Angeles	No	MI	R2RD
Los Angeles	705 W 50TH ST	90037	5018022041	0.000	0.000	0.350	0.000	Shortfall of Sites	0.096	Low Medium II Residential	RD2-1	0	0	0	41.543	0.350		Residential - Single Family Residence, 1	111A201 260		South Los Angeles	No	MI	R2RD
Los Angeles	1549 E 51ST ST	90011	5106023031	0.000	0.000	0.350	0.000	Shortfall of Sites	0.115	Low Medium I Residential	R2-1	0	0	0	34.849	0.350		Residential - Single Family Residence, 1	111A213 260		Southeast Los Angeles	No	MI	R2RD
Los Angeles	0	0	5104003037	0.000	0.000	0.350	0.000	Shortfall of Sites	0.090	Low Medium II Residential	R2-1	0	0	0	44.249	0.350		Commercial - Parking Lot (Commercial Use Property) - Lots - Patron or Employee - One Story, 0	108B209 260		Southeast Los Angeles	No	MI	R2RD
Los Angeles	1448 W 52ND ST	90062	5003009010	0.000	0.000	0.350	0.000	Shortfall of Sites	0.125	Low Medium I Residential	R2-1-CPIO	0	0	0	32.036	0.350		Residential - Single Family Residence, 1	108B193 260		South Los Angeles	No	MI	R2RD
Los Angeles	1720 W 59TH PL	90047	6002015013	0.000	0.000	0.350	0.000	Shortfall of Sites	0.077	Low Medium I Residential	R2-1	0	0	0	51.678	0.350		Residential - Single Family Residence, 1	105B193 260		South Los Angeles	No	MI	R2RD
Los Angeles	410 E 68TH ST	90003	6011011018	0.000	0.000	0.350	0.000	Shortfall of Sites	0.124	Low Medium I Residential	R2-1	0	0	0	32.206	0.350		Residential - Single Family Residence, 1	102B205 260		Southeast Los Angeles	No	MI	R2RD
Los Angeles	846 E 74TH ST	90001	6023011013	0.000	0.000	0.350	0.000	Shortfall of Sites	0.117	Low Medium I Residential	R2-1-CPIO	0	0	0	34.123	0.350		Residential - Single Family Residence, 1	102B209 260		Southeast Los Angeles	No	MI	R2RD
Los Angeles	252 E 88TH PL	90003	6041012010	0.000	0.000	0.350	0.000	Shortfall of Sites	0.082	Low Medium II Residential	RD2-1	0	0	0	49.067	0.350		Residential - Single Family Residence, 1	096A205 260		Southeast Los Angeles	No	MI	R2RD
Los Angeles	525 W 90TH ST	90044	6038005017	0.000	0.000	0.350	0.000	Shortfall of Sites	0.083	Low Medium I Residential	R2-1-CPIO	0	0	0	48.397	0.350		Residential - Single Family Residence, 0	096A201 260		South Los Angeles	No	MI	R2RD
Los Angeles	132 W 92ND ST	90003	6040040008	0.000	0.000	0.350	0.000	Shortfall of Sites	0.124	Low Medium I Residential	R2-1	0	0	0	32.185	0.350		Residential - Single Family Residence, 1	094-5A203 260		Southeast Los Angeles	No	MI	R2RD
Los Angeles	538 W 97TH ST	90044	6054025017	0.000	0.000	0.350	0.000	Shortfall of Sites	0.128	Low Medium II Residential	RD2-1	0	0	0	31.214	0.350		Residential - Single Family Residence, 1	093A201 260		South Los Angeles	No	MI	R2RD
Los Angeles	124 E 101ST ST	90003	6063008009	0.000	0.000	0.350	0.000	Shortfall of Sites	0.124	Low Medium I Residential	R2-1	0	0	0	32.250	0.350		Residential - Single Family Residence, 1	091-5A205 260		Southeast Los Angeles	No	MI	R2RD
Los Angeles	350 E 106TH ST	90003	6063027016	0.000	0.000	0.350	0.000	Shortfall of Sites	0.119	Low Medium I Residential	R2-1	0	0	0	33.505	0.350		Residential - Single Family Residence, 1	090A205 260		Southeast Los Angeles	No	MI	R2RD
Los Angeles	212 W 106TH ST	90003	6074006029	0.000	0.000	0.350	0.000	Shortfall of Sites	0.124	Low Medium I Residential	R2-1	0	0	0	32.264	0.350		Residential - Single Family Residence, 1	090A203 260		Southeast Los Angeles	No	MI	R2RD
Los Angeles	1326 E 109TH ST	90059	6070005005	0.000	0.000	0.350	0.000	Shortfall of Sites	0.088	Low Medium I Residential	R2-1	0	0	0	45.257	0.350		Residential - Single Family Residence, 0	088-5A211 260		Southeast Los Angeles	No	MI	R2RD
Los Angeles	2610 S MANSFIELD AVE	90016	5049013042	0.000	0.000	0.350	0.000	Shortfall of Sites	0.110	Low Medium II Residential	RD1.5-1	0	0	0	36.300	0.350		Institutional - School (Private) - One Story, 0	123B181 1295		West Adams - Baldwin Hills - Leimert	No	MI	R2RD
Los Angeles	1693 E 110TH ST	90059	6069008011	0.000	0.000	0.350	0.000	Shortfall of Sites	0.088	Low Medium I Residential	R2-1	0	0	0	45.277	0.350		Residential - Single Family Residence, 1	088-5A213 260		Southeast Los Angeles	No	MI	R2RD
Los Angeles	10960 AVALON BLVD	90061	6071004029	0.000	0.000	0.350	0.000	Shortfall of Sites	0.069	Low Medium II Residential	RD2-1	0	0	0	58.070	0.350		Commercial - Restaurant, Cocktail Lounge - Restaurant, Cocktail Lounge, Tavern - One Story, 0	088-5A207 260		Southeast Los Angeles	No	MI	R2RD
Los Angeles	215 E 111TH ST	90061	6073015020	0.000	0.000	0.350	0.000	Shortfall of Sites	0.122	Low Medium I Residential	R2-1	0	0	0	32.728	0.350		Residential - Single Family Residence, 1	088-5A205 260		Southeast Los Angeles	No	MI	R2RD
Los Angeles	829 E 113TH ST	90059	6072015024	0.000	0.000	0.350	0.000	Shortfall of Sites	0.129	Low Medium I Residential	R2-1	0	0	0	31.120	0.350		Residential - Single Family Residence, 1	087A209 260		Southeast Los Angeles	No	MI	R2RD
Los Angeles	625 E 116TH PL	90059	6084001026	0.000	0.000	0.350	0.000	Shortfall of Sites	0.129	Low Medium I Residential	R2-1	0	0	0	31.112	0.350		Residential - Single Family Residence, 1	084B205 260		Southeast Los Angeles	No	MI	R2RD
Los Angeles	16128 S ORCHARD AVE	90247	6120020001	0.000	0.000	0.350	0.000	Shortfall of Sites	0.158	Low Medium II Residential	R2-1	0	0	0	25.375	0.350		Residential - Single Family Residence, 1	069B197 260		Harbor Gateway	No	MI	R2RD
Los Angeles	1557 W 220TH ST	90501	7346009019	0.000	0.000	0.350	0.000	Shortfall of Sites	0.220	Low Medium I Residential	R2-1	0	0	0	18.177	0.350		Residential - Single Family Residence, 1	048B193 260		Harbor Gateway	No	MI	R2RD
Los Angeles	1634 252ND ST	90710	7410020041	0.000	0.000	0.350	0.000	Shortfall of Sites	0.170	Low Medium I Residential	R2-1XL	0	0	0	23.583	0.350		Residential - Single Family Residence, 1	036B193 260		Wilmington - Harbor City	No	MI	R2RD
Los Angeles	1048 W 15TH ST	90731	7458023013	0.000	0.000	0.350	0.000	Shortfall of Sites	0.139	Low Medium I Residential	R2-1XL	0	0	0	28.678	0.350		Residential - Single Family Residence, 1	012B197 260		San Pedro	No	MI	R2RD
Los Angeles	0	0	7442001922	0.000	0.000	0.350	0.000	Shortfall of Sites	0.225	Low Residential	RD6-1XL	0	0	0	17.775	0.350		Miscellaneous - Government Owned Property, 0	030B193 260		Wilmington - Harbor City	No	MI	R2RD
Los Angeles	12577 BRADLEY AVE	91342	2507004040	0.000	0.000	0.350	0.000	Shortfall of Sites	0.158	Low Medium I Residential	RD3-1XL-CPIO	0	0	0	25.372	0.350		, 1	219B149 261		Sylmar	No	MI	R2RD

Jurisdiction Name	Site Address/Intersection	5 Digit ZIP Code	Assessor Parcel Number	Very Low-Income	Low-Income	Moderate-Income	Above Moderate-Income	Type of Shortfall	Parcel Size (Acres)	Current General Plan Designation	Current Zoning	Proposed General Plan (GP) Designation	Proposed Zoning	Minimum Density Allowed	Maximum Density Allowed	Total Capacity	Vacant/ Nonvacant	Description of Existing Uses	PIN	Base Density Per Acre	Community Plan Area	Rent Stabalization Ordinance	Income Category	Applicable Rezoning Program (Program informing values in Column Q listed first)
Los Angeles	2832 MARSH ST	90039	5442028013	0.000	0.000	0.350	0.000	Shortfall of Sites	0.113	Low Medium I Residential	R2-1VL-RIO	0	0	0	35.375	0.350		Residential - Single Family Residence - Pool, 1	150A211 261		Silver Lake - Echo Park - Elysian Valley	No	MI	R2RD
Los Angeles	2708 KNOX AVE	90039	5442003003	0.000	0.000	0.350	0.000	Shortfall of Sites	0.115	Low Medium I Residential	R2-1VL-RIO	0	0	0	34.848	0.350		Residential - Single Family Residence, 1	148-5A213 261		Silver Lake - Echo Park - Elysian Valley	No	MI	R2RD
Los Angeles	0	0	5426009023	0.000	0.000	0.350	0.000	Shortfall of Sites	0.106	Low Medium I Residential	R2-1VL	0	0	0	37.864	0.350		Residential - Single Family Residence, 1	142-5A203 261		Silver Lake - Echo Park - Elysian Valley	No	MI	R2RD
Los Angeles	3221 WARWICK AVE	90032	5220011006	0.000	0.000	0.350	0.000	Shortfall of Sites	0.135	Low Medium I Residential	RD3-1	0	0	0	29.618	0.350		Residential - Single Family Residence, 1	142-5A235 261		Northeast Los Angeles	No	MI	R2RD
Los Angeles	2746 HYANS ST	90026	5156022012	0.000	0.000	0.350	0.000	Shortfall of Sites	0.110	Low Medium Residential	RD1.5-1	0	0	0	36.307	0.350		Residential - Single Family Residence, 1	138A203 261		Westlake	No	MI	R2RD
Los Angeles	124 S HOOVER ST	90004	5155001015	0.000	0.000	0.350	0.000	Shortfall of Sites	0.079	Low Medium Residential	RD1.5-1	0	0	0	50.855	0.350		Residential - Single Family Residence, 1	138A201 261		Westlake	No	MI	R2RD
Los Angeles	2611 DARWIN AVE	90031	5210003003	0.000	0.000	0.350	0.000	Shortfall of Sites	0.110	Low Medium II Residential	RD1.5-1	0	0	0	36.300	0.350		Residential - Single Family Residence, 1	136-5A221 261		Northeast Los Angeles	No	MI	R2RD
Los Angeles	231 N BONNIE BRAE ST	90026	5157027029	0.000	0.000	0.350	0.000	Shortfall of Sites	0.138	Low Medium Residential	RD1.5-1	0	0	0	29.040	0.350		Residential - Single Family Residence, 1	136-5A207 261		Westlake	No	MI	R2RD
Los Angeles	3220 DARWIN AVE	90031	5210033007	0.000	0.000	0.350	0.000	Shortfall of Sites	0.135	Low Medium I Residential	RD3-1	0	0	0	29.588	0.350		Residential - Single Family Residence, 1	136-5A225 261		Northeast Los Angeles	No	MI	R2RD
Los Angeles	1535 ROCKWOOD ST	90026	5159015015	0.000	0.000	0.350	0.000	Shortfall of Sites	0.058	Low Medium Residential	RD2-1-O	0	0	0	69.351	0.350	Vacant	Residential - Single Family Residence - Vacant Land, 0	135A207 261		Westlake	No	MI	R2RD
Los Angeles	4634 CATALPA ST	90032	5215027015	0.000	0.000	0.350	0.000	Shortfall of Sites	0.110	Low Medium II Residential	RD2-1	0	0	0	36.291	0.350		Residential - Single Family Residence, 1	135A231 261		Northeast Los Angeles	No	MI	R2RD
Los Angeles	151 S GLESS ST	90033	5172005026	0.000	0.000	0.350	0.000	Shortfall of Sites	0.080	Low Medium I Residential	RD3-1-RIO-CUGU	0	0	0	49.804	0.350		Residential - Single Family Residence, 1	129A219 261		Boyle Heights	No	MI	R2RD
Los Angeles	1630 S CATALINA ST	90006	5075020037	0.000	0.000	0.350	0.000	Shortfall of Sites	0.108	Low Medium II Residential	RD1.5-1	0	0	0	36.893	0.350		Residential - Single Family Residence, 1	126B197 261		South Los Angeles	No	MI	R2RD
Los Angeles	2141 S RIMPAU BLVD	90016	5062022009	0.000	0.000	0.350	0.000	Shortfall of Sites	0.138	Low Medium II Residential	RD2-1-O	0	0	0	29.040	0.350		Residential - Single Family Residence, 1	123B181 261		West Adams - Baldwin Hills - Leimert	No	MI	R2RD
Los Angeles	947 E 24TH ST	90011	5131019020	0.000	0.000	0.350	0.000	Shortfall of Sites	0.150	Low Medium I Residential	R2-1	0	0	0	26.735	0.350		Residential - Single Family Residence, 1	120A209 261		Southeast Los Angeles	No	MI	R2RD
Los Angeles	3991 LA SALLE AVE	90062	5036028027	0.000	0.000	0.350	0.000	Shortfall of Sites	0.137	Low Medium I Residential	R2-1	0	0	0	29.175	0.350		Residential - Single Family Residence, 1	114B193 261		South Los Angeles	No	MI	R2RD
Los Angeles	714 W 41ST ST	90037	5019021010	0.000	0.000	0.350	0.000	Shortfall of Sites	0.124	Low Medium II Residential	RD1.5-1	0	0	0	32.261	0.350		Residential - Single Family Residence, 1	115-5A201 261		South Los Angeles	No	MI	R2RD
Los Angeles	1608 E 42ND ST	90011	5116017001	0.000	0.000	0.350	0.000	Shortfall of Sites	0.079	Low Medium I Residential	R2-1	0	0	0	50.792	0.350		Residential - Single Family Residence, 1	114A213 261		Southeast Los Angeles	No	MI	R2RD
Los Angeles	1763 W 45TH ST	90062	5016005015	0.000	0.000	0.350	0.000	Shortfall of Sites	0.159	Low Medium I Residential	R2-1	0	0	0	25.116	0.350		Residential - Single Family Residence, 1	111B193 261		South Los Angeles	No	MI	R2RD
Los Angeles	246 E 46TH ST	90011	5109010010	0.000	0.000	0.350	0.000	Shortfall of Sites	0.133	Low Medium I Residential	R2-1	0	0	0	30.041	0.350		Residential - Single Family Residence, 1	112-5A205 261		Southeast Los Angeles	No	MI	R2RD
Los Angeles	1214 E 46TH ST	90011	5107010007	0.000	0.000	0.350	0.000	Shortfall of Sites	0.160	Low Medium I Residential	R2-1	0	0	0	25.078	0.350		Residential - Single Family Residence, 1	112-5A211 261		Southeast Los Angeles	No	MI	R2RD
Los Angeles	709 W 50TH ST	90037	5018022042	0.000	0.000	0.350	0.000	Shortfall of Sites	0.096	Low Medium II Residential	RD2-1	0	0	0	41.544	0.350		Residential - Single Family Residence, 1	111A201 261		South Los Angeles	No	MI	R2RD
Los Angeles	1545 E 51ST ST	90011	5106023030	0.000	0.000	0.350	0.000	Shortfall of Sites	0.115	Low Medium I Residential	R2-1	0	0	0	34.849	0.350		Residential - Single Family Residence, 1	111A213 261		Southeast Los Angeles	No	MI	R2RD
Los Angeles	5201 S VAN NESS AVE	90062	5005008001	0.000	0.000	0.350	0.000	Shortfall of Sites	0.120	Low Medium I Residential	R2-1	0	0	0	33.261	0.350		Residential - Single Family Residence, 1	108B189 261		West Adams - Baldwin Hills - Leimert	No	MI	R2RD
Los Angeles	1444 W 52ND ST	90062	5003009009	0.000	0.000	0.350	0.000	Shortfall of Sites	0.134	Low Medium I Residential	R2-1-CPIO	0	0	0	29.874	0.350		Residential - Single Family Residence, 1	108B193 261		South Los Angeles	No	MI	R2RD
Los Angeles	1716 W 59TH PL	90047	6002015014	0.000	0.000	0.350	0.000	Shortfall of Sites	0.077	Low Medium I Residential	R2-1	0	0	0	51.953	0.350		Residential - Single Family Residence, 1	105B193 261		South Los Angeles	No	MI	R2RD
Los Angeles	842 E 74TH ST	90001	6023011012	0.000	0.000	0.350	0.000	Shortfall of Sites	0.117	Low Medium I Residential	R2-1-CPIO	0	0	0	34.123	0.350		Residential - Single Family Residence, 1	102B209 261		Southeast Los Angeles	No	MI	R2RD
Los Angeles	906 E 78TH ST	90001	6023029019	0.000	0.000	0.350	0.000	Shortfall of Sites	0.069	Low Medium I Residential	R2-1	0	0	0	58.077	0.350		Residential - Single Family Residence, 1	099B209 261		Southeast Los Angeles	No	MI	R2RD
Los Angeles	136 W 92ND ST	90003	6040040007	0.000	0.000	0.350	0.000	Shortfall of Sites	0.124	Low Medium I Residential	R2-1	0	0	0	32.185	0.350		Residential - Single Family Residence, 1	094-5A203 261		Southeast Los Angeles	No	MI	R2RD
Los Angeles	0	0	6048031021	0.000	0.000	0.350	0.000	Shortfall of Sites	0.070	Low Medium I Residential	R2-1	0	0	0	56.758	0.350	Vacant	Residential - Single Family Residence - Vacant Land, 0	093A213 261		Southeast Los Angeles	No	MI	R2RD
Los Angeles	542 W 97TH ST	90044	6054025016	0.000	0.000	0.350	0.000	Shortfall of Sites	0.128	Low Medium II Residential	RD2-1	0	0	0	31.210	0.350		Residential - Single Family Residence, 1	093A201 261		South Los Angeles	No	MI	R2RD
Los Angeles	218 W 106TH ST	90003	6074006030	0.000	0.000	0.350	0.000	Shortfall of Sites	0.062	Low Medium I Residential	R2-1	0	0	0	64.525	0.350		Residential - Single Family Residence, 1	090A203 261		Southeast Los Angeles	No	MI	R2RD
Los Angeles	1320 E 109TH ST	90059	6070005004	0.000	0.000	0.350	0.000	Shortfall of Sites	0.088	Low Medium I Residential	R2-1	0	0	0	45.266	0.350		Residential - Single Family Residence, 1	088-5A211 261		Southeast Los Angeles	No	MI	R2RD
Los Angeles	1805 E 109TH PL	90059	6069006029	0.000	0.000	0.350	0.000	Shortfall of Sites	0.176	Low Medium I Residential	R2-1	0	0	0	22.775	0.350		Residential - Single Family Residence, 1	088-5A215 261		Southeast Los Angeles	No	MI	R2RD
Los Angeles	617 E 110TH ST	90059	6071004028	0.000	0.000	0.350	0.000	Shortfall of Sites	0.111	Low Medium I Residential	R2-1	0	0	0	36.174	0.350		Residential - Single Family Residence, 1	088-5A207 261		Southeast Los Angeles	No	MI	R2RD
Los Angeles	11002 MCKINLEY AVE	90059	6071015015	0.000	0.000	0.350	0.000	Shortfall of Sites	0.110	Low Medium I Residential	R2-1	0	0	0	36.298	0.350		Residential - Single Family Residence, 1	088-5A209 261		Southeast Los Angeles	No	MI	R2RD
Los Angeles	211 E 111TH ST	90061	6073015019	0.000	0.000	0.350	0.000	Shortfall of Sites	0.122	Low Medium I Residential	R2-1	0	0	0	32.727	0.350		Residential - Single Family Residence, 1	088-5A205 261		Southeast Los Angeles	No	MI	R2RD
Los Angeles	833 E 113TH ST	90059	6072015023	0.000	0.000	0.350	0.000	Shortfall of Sites	0.129	Low Medium I Residential	R2-1	0	0	0	31.119	0.350		Residential - Single Family Residence, 1	087A209 261		Southeast Los Angeles	No	MI	R2RD
Los Angeles	623 E 116TH PL	90059	6084001027	0.000	0.000	0.350	0.000	Shortfall of Sites	0.129	Low Medium I Residential	R2-1	0	0	0	31.112	0.350		Residential - Single Family Residence, 1	084B205 261		Southeast Los Angeles	No	MI	R2RD
Los Angeles	21924 HARVARD BLVD	90501	7346009016	0.000	0.000	0.350	0.000	Shortfall of Sites	0.159	Low Medium I Residential	R2-1	0	0	0	25.227	0.350		Residential - Single Family Residence, 1	048B193 261		Harbor Gateway	No	MI	R2RD
Los Angeles	1628 252ND ST	90710	7410020044	0.000	0.000	0.350	0.000	Shortfall of Sites	0.068	Low Medium I Residential	R2-1XL	0	0	0	58.959	0.350		Residential - Single Family Residence, 1	036B193 261		Wilmington - Harbor City	No	MI	R2RD
Los Angeles	1042 W 15TH ST	90731	7458023015	0.000	0.000	0.350	0.000	Shortfall of Sites	0.139	Low Medium I Residential	R2-1XL	0	0	0	28.678	0.350		Residential - Single Family Residence, 1	012B197 261		San Pedro	No	MI	R2RD
Los Angeles	0	0	7442001922	0.000	0.000	0.350	0.000	Shortfall of Sites	0.088	Low Residential	RD6-1XL	0	0	0	45.345	0.350		Miscellaneous - Government Owned Property, 0	030B193 261		Wilmington - Harbor City	No	MI	R2RD
Los Angeles	14750 COBALT ST	91342	2502022024	0.000	0.000	0.350	0.000	Shortfall of Sites	0.275	Low III Residential	RD6-1	0	0	0	14.558	0.350		Residential - Single Family Residence, 1	228B149 262		Sylmar	No	MI	R2RD
Los Angeles	14741 ASTORIA ST	91342	2506033033	0.000	0.000	0.350	0.000	Shortfall of Sites	0.161	Low Medium I Residential	RD3-1XL-CPIO	0	0	0	24.815	0.350		Residential - Single Family Residence, 1	219B149 262		Sylmar	No	MI	R2RD
Los Angeles	10457 PLAINVIEW AVE	91042	2558002033	0.000	0.000	0.350	0.000	Shortfall of Sites	0.092	Low Medium I Residential	RD3-1	0	0	0	43.567	0.350		Residential - Single Family Residence, 0	204B197 262		Sunland - Tujunga - Lake View Terrace - Shadow Hills - East La Tuna Canyon	No	MI	R2RD
Los Angeles	2685 KNOX AVE	90039	5442020024	0.000	0.000	0.350	0.000	Shortfall of Sites	0.115	Low Medium I Residential	R2-1VL-RIO	0	0	0	34.848	0.350		Residential - Single Family Residence, 1	148-5A213 262		Silver Lake - Echo Park - Elysian Valley	No	MI	R2RD
Los Angeles	1235 SEWARD ST	90038	5532001035	0.000	0.000	0.350	0.000	Shortfall of Sites	0.118	Low Medium II Residential	RD1.5-1XL	0	0	0	34.032	0.350		Residential - Single Family Residence, 1	144B185 262		Hollywood	No	MI	R2RD
Los Angeles	5103 OAKLAND ST	90032	5219001015	0.000	0.000	0.350	0.000	Shortfall of Sites	0.103	Low Medium I Residential	RD3-1	0	0	0	38.720	0.350		Residential - Single Family Residence, 1	144A235 262		Northeast Los Angeles	No	MI	R2RD
Los Angeles	4854 AXTELL ST	90032	5218014008	0.000	0.000	0.350	0.000	Shortfall of Sites	0.116	Low Medium I Residential	RD3-1	0	0	0	34.527	0.350		Residential - Single Family Residence, 1	142-5A233 262		Northeast Los Angeles	No	MI	R2RD
Los Angeles	3249 PORTOLA AVE	90032	5218017029	0.000	0.000	0.350	0.000	Shortfall of Sites	0.172	Low Medium I Residential	[Q]RD3-1D	0	0	0	23.234	0.350	Vacant	Residential - Single Family Residence - Vacant Land, 0	142-5A235 262		Northeast Los Angeles	No	MI	R2RD
Los Angeles	340 N DILLON ST	90026	5156008019	0.000	0.000	0.350	0.000	Shortfall of Sites	0.117	Low Medium II Residential	RD2-1VL	0	0	0	34.146	0.350		Residential - Single Family Residence, 1	139-5A203 262		Silver Lake - Echo Park - Elysian Valley	No	MI	R2RD
Los Angeles	3214 DARWIN AVE	90031	5210033006	0.000	0.000	0.350	0.000	Shortfall of Sites	0.118	Low Medium I Residential	RD3-1	0	0	0	33.921	0.350		Residential - Single Family Residence, 1	136-5A225 262		Northeast Los Angeles	No	MI	R2RD
Los Angeles	321 ECHANDIA ST	90033	5174020023	0.000	0.000	0.350	0.000	Shortfall of Sites	0.081	Low Medium II Residential	RD1.5-1-RIO-CUGU	0	0	0	49.527	0.350		Residential - Single Family Residence, 1	130-5A221 262		Boyle Heights	No	MI	R2RD
Los Angeles	2343 S DUNSMUIR AVE	90016	5063015007	0.000	0.000	0.350	0.000	Shortfall of Sites	0.092	Low Medium II Residential	RD2-1	0	0	0	43.559	0.350		Residential - Single Family Residence, 1	123B177 262		West Adams - Baldwin Hills - Leimert	No	MI	R2RD
Los Angeles	6051 DAUPHIN ST	90034	5065018015	0.000	0.000	0.350	0.000	Shortfall of Sites	0.070	Low Medium II Residential	RD1.5-1	0	0	0	56.768	0.350		Residential - Single Family Residence, 1	123B173 262		West Adams - Baldwin Hills - Leimert	No	MI	R2RD
Los Angeles	1754 W 23RD ST	90018	5058027024	0.000	0.000	0.350	0.000	Shortfall of Sites	0.155	Low Medium II Residential	RD2-1-CPIO	0	0	0	25.783	0.350		Residential - Single Family Residence, 1	123B193 262		South Los Angeles	No	MI	R2RD
Los Angeles	644 ORME AVE	90023	5185023012	0.000	0.000	0.350	0.000	Shortfall of Sites	0.107	Low Medium II Residential	RD1.5-1-CUGU	0	0	0	37.268	0.350		Residential - Single Family Residence, 1	124-5A223 262		Boyle Heights	No	MI	R2RD
Los Angeles	2943 S VICTORIA AVE	90016	5050019012	0.000	0.000	0.350	0.000	Shortfall of Sites	0.087	Low Medium II Residential	RD2-1	0	0	0	46.171	0.350		Residential - Single Family Residence, 1	120B185 262		West Adams - Baldwin Hills - Leimert	No	MI	R2RD
Los Angeles	1135 E 23RD ST	90011	5131015034	0.000	0.000	0.350	0.000	Shortfall of Sites	0.115	Low Medium I Residential	R2-1	0	0	0	34.805	0.350		Residential - Single Family Residence, 1	120A209 262		Southeast Los Angeles	No	MI	R2RD
Los Angeles	3733 RUTHELEN ST	90018	5042015018	0.000	0.000	0.350	0.000	Shortfall of Sites	0.077	Low Medium I Residential	R2-1-O-CPIO	0	0	0	52.146	0.350		Residential - Single Family Residence, 1	117B193 262		South Los Angeles	No	MI	R2RD
Los Angeles	1139 E ADAMS BLVD	90011	5119010025	0.000	0.000	0.350	0.000	Shortfall of Sites	0.145	Low Medium I Residential	R2-1	0	0	0	27.505	0.350		Residential - Single Family Residence, 1	118-5A211 262		Southeast Los Angeles	No	MI	R2RD
Los Angeles	3990 LA SALLE AVE	90062	5036029020	0.000	0.000	0.350	0.000	Shortfall of Sites	0.148	Low Medium I Residential	R2-1	0	0	0	27.026	0.350		Residential - Single Family Residence, 1	114B193 262		South Los Angeles	No	MI	R2RD
Los Angeles	1660 E MARTIN LUTHER KING JR BLVD	90011	5117011002	0.000	0.000	0.350	0.000	Shortfall of Sites	0.079	Low Medium I Residential	R2-1	0	0	0	50.504	0.350		Residential - Single Family Residence, 0	115-5A213 262		Southeast Los Angeles	No	MI	R2RD
Los Angeles	171 W 43RD ST	90037	5111015022	0.000	0.000	0.350	0.000	Shortfall of Sites	0.124	Low Medium I Residential	R2-1	0	0	0	32.256	0.350		Residential - Single Family Residence, 1	114A203 262		Southeast Los Angeles	No	MI	R2RD
Los Angeles	1803 W 45TH ST	90062	5015001023	0.000	0.000	0.350	0.000	Shortfall of Sites	0.159	Low Medium I Residential	R2-1	0	0	0	25.101	0.350		Residential - Single Family Residence, 1	111B193 262		South Los Angeles	No	MI	R2RD
Los Angeles	1208 E 46TH ST	90011	5107010005	0.000	0.000	0.350	0.000	Shortfall of Sites	0.159	Low Medium I Residential	R2-1	0	0	0	25.104	0.350		Residential - Single Family Residence, 1	112-5A211 262		Southeast Los Angeles	No	MI	R2RD
Los Angeles	4611 10TH AVE	90043	5013025010	0.000	0.000	0.350	0.000	Shortfall of Sites	0.178	Low Medium I Residential	R2-1	0	0	0	22.492	0.350		Residential - Single Family Residence, 1	111B185 262		West Adams - Baldwin Hills - Leimert	No	MI	R2RD
Los Angeles	1420 E 49TH ST	90011	5107030015	0.000	0.000	0.350	0.000	Shortfall of Sites	0.115	Low Medium I Residential	R2-1	0	0	0	34.703	0.350		Residential - Single Family Residence, 1	111A211 262		Southeast Los Angeles	No	MI	R2RD
Los Angeles	131 W 50TH ST	90037	5110019022	0.000	0.000	0.350	0.000	Shortfall of Sites	0.125	Low Medium I Residential	R2-1	0	0	0	32.013	0.350		Residential - Single Family Residence, 1	111A203 262		Southeast Los Angeles	No	MI	R2RD
Los Angeles	711 W 50TH ST	90037	5018022043	0.000	0.000	0.350	0.000	Shortfall of Sites	0.096	Low Medium II Residential	RD2-1	0	0	0	41.544	0.350		Residential - Single Family Residence, 1	111A201 262		South Los Angeles	No	MI	R2RD
Los Angeles	1379 E 53RD ST	90011	5104006001	0.000	0.000	0.350	0.000	Shortfall of Sites	0.101	Low Medium I Residential	R2-1	0	0	0	39.586	0.350		Residential - Single Family Residence, 1	108B209 262		Southeast Los Angeles	No	MI	R2RD
Los Angeles	520 W 52ND PL	90037	5001028007	0.000	0.000	0.350	0.000	Shortfall of Sites	0.138	Low Medium I Residential	R2-1	0	0	0	28.968	0.350		Residential - Single Family Residence, 1	108B201 262		South Los Angeles	No	MI	R2RD
Los Angeles	1714 W 59TH PL	90047	6002015015	0.000	0.000	0.350	0.000	Shortfall of Sites	0.077	Low Medium I Residential	R2-1	0	0	0	51.677	0.350		Residential - Single Family Residence, 1	105B193 262		South Los Angeles	No	MI	R2RD
Los Angeles	1246 W 59TH PL	90044	6003012003	0.000	0.000	0.350	0.000	Shortfall of Sites	0.138	Low Medium I Residential	R2-1	0	0	0	29.016	0.350		Residential - Single Family Residence, 1	105B197 262		South Los Angeles	No	MI	R2RD
Los Angeles	400 E 68TH ST	90003	6011011016	0.000	0.000	0.350	0.000	Shortfall of Sites	0.124	Low Medium I Residential	R2-1	0	0	0	32.206	0.350		Residential - Single Family Residence, 1	102B205 262		Southeast Los Angeles	No	MI	R2RD
Los Angeles	902 E 78TH ST	90001	6023029016	0.000	0.000	0.350	0.000	Shortfall of Sites	0.066	Low Medium I Residential	R2-1	0	0	0	60.219	0.350		Residential - Single Family Residence, 1	099B209 262		Southeast Los Angeles	No	MI	R2RD
Los Angeles	246 E 88TH PL	90003	6041012011	0.000	0.000	0.350	0.000	Shortfall of Sites	0.124	Low Medium II Residential	RD2-1	0	0	0	32.186	0.350		Residential - Single Family Residence, 1	096A205 262		Southeast Los Angeles	No	MI	R2RD
Los Angeles	8911 S HOOVER ST	90044	6038015041	0.000	0.000	0.350	0.000	Shortfall of Sites	0.135	Low Medium II Residential	RD2-1	0	0	0	29.707	0.350		Residential - Single Family Residence, 1	096A199 262		South Los Angeles	No	MI	R2RD

Jurisdiction Name	Site Address/Intersection	5 Digit ZIP Code	Assessor Parcel Number	Very Low-Income	Low-Income	Moderate-Income	Above Moderate-Income	Type of Shortfall	Parcel Size (Acres)	Current General Plan Designation	Current Zoning	Proposed General Plan (GP) Designation	Proposed Zoning	Minimum Density Allowed	Maximum Density Allowed	Total Capacity	Vacant/ Nonvacant	Description of Existing Uses	PIN	Base Density Per Acre	Community Plan Area	Rent Stabalization Ordinance	Income Category	Applicable Rezoning Program (Program informing values in Column Q listed first)
Los Angeles	546 W 97TH ST	90044	6054025015	0.000	0.000	0.350	0.000	Shortfall of Sites	0.128	Low Medium II Residential	RD2-1	0	0	0	31.206	0.350		Residential - Single Family Residence, 1	093A201 262		South Los Angeles	No	MI	R2RD
Los Angeles	116 E 101ST ST	90003	6063008011	0.000	0.000	0.350	0.000	Shortfall of Sites	0.126	Low Medium I Residential	R2-1	0	0	0	31.787	0.350		Residential - Single Family Residence, 1	091-5A205 262		Southeast Los Angeles	No	MI	R2RD
Los Angeles	356 E 106TH ST	90003	6063027018	0.000	0.000	0.350	0.000	Shortfall of Sites	0.059	Low Medium I Residential	R2-1	0	0	0	68.059	0.350		Residential - Single Family Residence, 1	090A205 262		Southeast Los Angeles	No	MI	R2RD
Los Angeles	218 W 106TH ST	90003	6074006030	0.000	0.000	0.350	0.000	Shortfall of Sites	0.062	Low Medium I Residential	R2-1	0	0	0	64.524	0.350		Residential - Single Family Residence, 0	090A203 262		Southeast Los Angeles	No	MI	R2RD
Los Angeles	1320 E 109TH ST	90059	6070005004	0.000	0.000	0.350	0.000	Shortfall of Sites	0.088	Low Medium I Residential	R2-1	0	0	0	45.274	0.350		Residential - Single Family Residence, 0	088-5A211 262		Southeast Los Angeles	No	MI	R2RD
Los Angeles	1813 E 109TH PL	90059	6069006028	0.000	0.000	0.350	0.000	Shortfall of Sites	0.176	Low Medium I Residential	R2-1	0	0	0	22.775	0.350		Residential - Single Family Residence, 1	088-5A215 262		Southeast Los Angeles	No	MI	R2RD
Los Angeles	619 E 110TH ST	90059	6071004027	0.000	0.000	0.350	0.000	Shortfall of Sites	0.069	Low Medium I Residential	R2-1	0	0	0	58.036	0.350		Residential - Single Family Residence, 1	088-5A207 262		Southeast Los Angeles	No	MI	R2RD
Los Angeles	209 E 111TH ST	90061	6073015018	0.000	0.000	0.350	0.000	Shortfall of Sites	0.122	Low Medium I Residential	R2-1	0	0	0	32.727	0.350		Residential - Single Family Residence, 1	088-5A205 262		Southeast Los Angeles	No	MI	R2RD
Los Angeles	16115 BONSALLO AVE	90247	6120020027	0.000	0.000	0.350	0.000	Shortfall of Sites	0.139	Low Medium II Residential	R2-1	0	0	0	28.880	0.350		Residential - Single Family Residence, 1	069B201 262		Harbor Gateway	No	MI	R2RD
Los Angeles	1628 252ND ST	90710	7410020044	0.000	0.000	0.350	0.000	Shortfall of Sites	0.102	Low Medium I Residential	R2-1XL	0	0	0	39.307	0.350		Residential - Single Family Residence, 0	036B193 262		Wilmington - Harbor City	No	MI	R2RD
Los Angeles	14158 HUBBARD ST	91342	2517016003	0.000	0.000	0.350	0.000	Shortfall of Sites	0.345	Low III Residential	RD5-1XL	0	0	0	11.594	0.350		Residential - Single Family Residence, 1	219B153 262		Sylmar	No	MI	R2RD
Los Angeles	4125 GATEWAY AVE	90029	5429002032	0.000	0.000	0.350	0.000	Shortfall of Sites	0.092	Low Medium II Residential	RD1.5-1XL	0	0	0	43.573	0.350		Residential - Single Family Residence, 1	145-5A201 263		Hollywood	No	MI	R2RD
Los Angeles	3404 MERCED ST	90065	5453027019	0.000	0.000	0.350	0.000	Shortfall of Sites	0.128	Low Residential	RD3-1-CDO	0	0	0	31.132	0.350		Residential - Single Family Residence, 1	145-5A219 263		Northeast Los Angeles	No	MI	R2RD
Los Angeles	3636 LOCKE AVE	90032	5213001023	0.000	0.000	0.350	0.000	Shortfall of Sites	0.086	Low Medium I Residential	RD3-1	0	0	0	46.464	0.350		Residential - Single Family Residence, 1	144A233 263		Northeast Los Angeles	No	MI	R2RD
Los Angeles	2119 SANTA YNEZ ST	90026	5402036903	0.000	0.000	0.350	0.000	Shortfall of Sites	0.111	Low Medium II Residential	RD1.5-1VL	0	0	0	36.178	0.350		Residential - Single Family Residence, 1	139-5A207 263		Silver Lake - Echo Park - Elysian Valley	No	MI	R2RD
Los Angeles	518 N BONNIE BRAE ST	90026	5404012011	0.000	0.000	0.350	0.000	Shortfall of Sites	0.115	Low Medium II Residential	RD2-1VL-CDO	0	0	0	34.836	0.350		Residential - Single Family Residence, 1	138A207 263		Silver Lake - Echo Park - Elysian Valley	No	MI	R2RD
Los Angeles	3210 DARWIN AVE	90031	5210033005	0.000	0.000	0.350	0.000	Shortfall of Sites	0.106	Low Medium I Residential	RD3-1	0	0	0	37.878	0.350		Residential - Single Family Residence, 1	136-5A225 263		Northeast Los Angeles	No	MI	R2RD
Los Angeles	2223 SHERIDAN ST	90033	5175018024	0.000	0.000	0.350	0.000	Shortfall of Sites	0.103	Low Medium I Residential	RD1.5-1-CUGU	0	0	0	38.991	0.350		Residential - Single Family Residence, 0	130-5A225 263		Boyle Heights	No	MI	R2RD
Los Angeles	2330 S COCHRAN AVE	90016	5063008074	0.000	0.000	0.350	0.000	Shortfall of Sites	0.110	Low Medium II Residential	RD1.5-1	0	0	0	36.301	0.350		Residential - Single Family Residence, 1	123B177 263		West Adams - Baldwin Hills - Leimert	No	MI	R2RD
Los Angeles	5327 BLACKWELDER ST	90016	5043016019	0.000	0.000	0.350	0.000	Shortfall of Sites	0.110	Low Medium II Residential	RD1.5-1	0	0	0	36.299	0.350		Residential - Single Family Residence, 1	120B177 263		West Adams - Baldwin Hills - Leimert	No	MI	R2RD
Los Angeles	2942 VIRGINIA RD	90016	5050021026	0.000	0.000	0.350	0.000	Shortfall of Sites	0.108	Low Medium II Residential	RD2-1	0	0	0	36.995	0.350		Residential - Single Family Residence, 1	120B185 263		West Adams - Baldwin Hills - Leimert	No	MI	R2RD
Los Angeles	231 E 24TH ST	90011	5127032006	0.000	0.000	0.350	0.000	Shortfall of Sites	0.121	Low Medium II Residential	RD2-1	0	0	0	33.191	0.350		Residential - Single Family Residence, 1	121-5A207 263		Southeast Los Angeles	No	MI	R2RD
Los Angeles	1338 E 20TH ST	90011	5119001016	0.000	0.000	0.350	0.000	Shortfall of Sites	0.139	Low Medium I Residential	R2-1	0	0	0	28.788	0.350		Residential - Single Family Residence, 1	120A211 263		Southeast Los Angeles	No	MI	R2RD
Los Angeles	1794 W 37TH PL	90018	5041035001	0.000	0.000	0.350	0.000	Shortfall of Sites	0.066	Low Medium I Residential	R2-1-O-CPIO	0	0	0	60.624	0.350		Residential - Single Family Residence, 0	117B193 263		South Los Angeles	No	MI	R2RD
Los Angeles	1143 E 40TH PL	90011	5114033022	0.000	0.000	0.350	0.000	Shortfall of Sites	0.105	Low Medium I Residential	R2-1	0	0	0	38.207	0.350		Residential - Single Family Residence, 1	115-5A209 263		Southeast Los Angeles	No	MI	R2RD
Los Angeles	337 W 41ST ST	90037	5111004015	0.000	0.000	0.350	0.000	Shortfall of Sites	0.117	Low Medium II Residential	RD2-1	0	0	0	34.187	0.350		Residential - Single Family Residence, 1	115-5A203 263		Southeast Los Angeles	No	MI	R2RD
Los Angeles	722 W 41ST ST	90037	5019021040	0.000	0.000	0.350	0.000	Shortfall of Sites	0.124	Low Medium II Residential	RD1.5-1	0	0	0	32.262	0.350		Residential - Single Family Residence, 1	115-5A201 263		South Los Angeles	No	MI	R2RD
Los Angeles	4121 ZAMORA ST	90011	5115028034	0.000	0.000	0.350	0.000	Shortfall of Sites	0.061	Low Medium I Residential	R2-1	0	0	0	65.819	0.350		Residential - Single Family Residence, 1	115-5A211 263		Southeast Los Angeles	No	MI	R2RD
Los Angeles	4241 WOODLAWN AVE	90011	5113031032	0.000	0.000	0.350	0.000	Shortfall of Sites	0.128	Low Medium I Residential	R2-1	0	0	0	31.250	0.350		Residential - Single Family Residence, 0	114A205 263		Southeast Los Angeles	No	MI	R2RD
Los Angeles	601 W 43RD ST	90037	5019014006	0.000	0.000	0.350	0.000	Shortfall of Sites	0.110	Low Medium II Residential	RD2-1	0	0	0	36.299	0.350		Residential - Single Family Residence, 1	114A201 263		South Los Angeles	No	MI	R2RD
Los Angeles	216 W 46TH ST	90037	5110008005	0.000	0.000	0.350	0.000	Shortfall of Sites	0.133	Low Medium I Residential	R2-1	0	0	0	30.019	0.350		Residential - Single Family Residence, 1	112-5A203 263		Southeast Los Angeles	No	MI	R2RD
Los Angeles	4612 11TH AVE	90043	5013025015	0.000	0.000	0.350	0.000	Shortfall of Sites	0.178	Low Medium I Residential	R2-1	0	0	0	22.492	0.350		Residential - Single Family Residence, 1	111B185 263		West Adams - Baldwin Hills - Leimert	No	MI	R2RD
Los Angeles	1426 E 49TH ST	90011	5107030014	0.000	0.000	0.350	0.000	Shortfall of Sites	0.115	Low Medium I Residential	R2-1	0	0	0	34.719	0.350		Residential - Single Family Residence, 1	111A211 263		Southeast Los Angeles	No	MI	R2RD
Los Angeles	253 E 50TH ST	90011	5109008004	0.000	0.000	0.350	0.000	Shortfall of Sites	0.131	Low Medium II Residential	RD1.5-1	0	0	0	30.437	0.350		Residential - Single Family Residence, 1	111A205 263		Southeast Los Angeles	No	MI	R2RD
Los Angeles	717 W 50TH ST	90037	5018022044	0.000	0.000	0.350	0.000	Shortfall of Sites	0.096	Low Medium II Residential	RD2-1	0	0	0	41.545	0.350		Residential - Single Family Residence, 1	111A201 263		South Los Angeles	No	MI	R2RD
Los Angeles	1369 E 53RD ST	90011	5104006002	0.000	0.000	0.350	0.000	Shortfall of Sites	0.109	Low Medium I Residential	R2-1	0	0	0	36.835	0.350		Residential - Single Family Residence, 1	108B209 263		Southeast Los Angeles	No	MI	R2RD
Los Angeles	813 W 53RD ST	90037	5001003029	0.000	0.000	0.350	0.000	Shortfall of Sites	0.156	Low Medium I Residential	R2-1	0	0	0	25.622	0.350		Residential - Single Family Residence, 1	108B197 263		South Los Angeles	No	MI	R2RD
Los Angeles	1710 W 59TH PL	90047	6002015016	0.000	0.000	0.350	0.000	Shortfall of Sites	0.077	Low Medium I Residential	R2-1	0	0	0	51.953	0.350		Residential - Single Family Residence, 1	105B193 263		South Los Angeles	No	MI	R2RD
Los Angeles	8511 STANFORD AVE	90001	6029032027	0.000	0.000	0.350	0.000	Shortfall of Sites	0.061	Low Medium I Residential	R2-1	0	0	0	65.841	0.350		Residential - Single Family Residence, 1	097-5A207 263		Southeast Los Angeles	No	MI	R2RD
Los Angeles	242 E 88TH PL	90003	6041012012	0.000	0.000	0.350	0.000	Shortfall of Sites	0.124	Low Medium II Residential	RD2-1	0	0	0	32.206	0.350		Residential - Single Family Residence, 1	096A205 263		Southeast Los Angeles	No	MI	R2RD
Los Angeles	8910 ORCHARD AVE	90044	6038015030	0.000	0.000	0.350	0.000	Shortfall of Sites	0.133	Low Medium I Residential	RD3-1	0	0	0	30.110	0.350		Residential - Single Family Residence, 1	096A199 263		South Los Angeles	No	MI	R2RD
Los Angeles	550 W 97TH ST	90044	6054025014	0.000	0.000	0.350	0.000	Shortfall of Sites	0.128	Low Medium II Residential	RD2-1	0	0	0	31.202	0.350		Residential - Single Family Residence, 1	093A201 263		South Los Angeles	No	MI	R2RD
Los Angeles	1316 E 109TH ST	90059	6070005003	0.000	0.000	0.350	0.000	Shortfall of Sites	0.088	Low Medium I Residential	R2-1	0	0	0	45.281	0.350		Residential - Single Family Residence, 1	088-5A211 263		Southeast Los Angeles	No	MI	R2RD
Los Angeles	623 E 110TH ST	90059	6071004026	0.000	0.000	0.350	0.000	Shortfall of Sites	0.110	Low Medium I Residential	R2-1	0	0	0	36.265	0.350		Residential - Single Family Residence, 1	088-5A207 263		Southeast Los Angeles	No	MI	R2RD
Los Angeles	11006 MCKINLEY AVE	90059	6071015014	0.000	0.000	0.350	0.000	Shortfall of Sites	0.110	Low Medium I Residential	R2-1	0	0	0	36.319	0.350		Residential - Single Family Residence, 1	088-5A209 263		Southeast Los Angeles	No	MI	R2RD
Los Angeles	201 E 111TH ST	90061	6073015017	0.000	0.000	0.350	0.000	Shortfall of Sites	0.122	Low Medium I Residential	R2-1	0	0	0	32.726	0.350		Residential - Single Family Residence, 1	088-5A205 263		Southeast Los Angeles	No	MI	R2RD
Los Angeles	615 E 116TH PL	90059	6084001029	0.000	0.000	0.350	0.000	Shortfall of Sites	0.129	Low Medium I Residential	R2-1	0	0	0	31.112	0.350		Residential - Single Family Residence, 1	084B205 263		Southeast Los Angeles	No	MI	R2RD
Los Angeles	1624 252ND ST	90710	7410020043	0.000	0.000	0.350	0.000	Shortfall of Sites	0.170	Low Medium I Residential	R2-1XL	0	0	0	23.585	0.350		Residential - Single Family Residence, 1	036B193 263		Wilmington - Harbor City	No	MI	R2RD
Los Angeles	6706 KRAFT AVE	91606	2320019012	0.000	0.000	0.350	0.000	Shortfall of Sites	0.143	Low Medium I Residential	RD3-1	0	0	0	27.879	0.350		Residential - Single Family Residence, 1	180B169 264		North Hollywood - Valley Village	No	MI	R2RD
Los Angeles	3210 WELDON AVE	90065	5459010023	0.000	0.000	0.350	0.000	Shortfall of Sites	0.115	Low Medium II Residential	RD2-1-CDO	0	0	0	34.822	0.350		Residential - Single Family Residence, 1	156B213 264		Northeast Los Angeles	No	MI	R2RD
Los Angeles	1235 N JUNE ST	90038	5532002009	0.000	0.000	0.350	0.000	Shortfall of Sites	0.118	Low Medium II Residential	RD1.5-1XL	0	0	0	34.031	0.350		Residential - Single Family Residence, 1	144B185 264		Hollywood	No	MI	R2RD
Los Angeles	814 BLADES ST	90063	5178007005	0.000	0.000	0.350	0.000	Shortfall of Sites	0.086	Low Medium I Residential	R2-1-CUGU	Low Neighborhood Residential	[VLN1 - MU4 - 3][RN2 - 20][CPIO]	0	46.614	0.350		Residential - Single Family Residence, 1	129A227 264	21	Boyle Heights	No	MI	R2RD , BH CPU
Los Angeles	5128 OAKLAND ST	90032	5219008003	0.000	0.000	0.350	0.000	Shortfall of Sites	0.135	Low Medium I Residential	RD3-1	0	0	0	29.685	0.350		Residential - Single Family Residence, 1	144A235 264		Northeast Los Angeles	No	MI	R2RD
Los Angeles	5246 EDNA ST	90032	5220011004	0.000	0.000	0.350	0.000	Shortfall of Sites	0.101	Low Medium I Residential	RD3-1	0	0	0	39.584	0.350		Residential - Single Family Residence, 1	142-5A235 264		Northeast Los Angeles	No	MI	R2RD
Los Angeles	509 N BURLINGTON AVE	90026	5404012023	0.000	0.000	0.350	0.000	Shortfall of Sites	0.112	Low Medium II Residential	RD2-1VL-CDO	0	0	0	35.610	0.350		Residential - Single Family Residence, 1	138A207 264		Silver Lake - Echo Park - Elysian Valley	No	MI	R2RD
Los Angeles	230 N WESTLAKE AVE	90026	5157027050	0.000	0.000	0.350	0.000	Shortfall of Sites	0.138	Low Medium Residential	RD1.5-1	0	0	0	29.040	0.350	Vacant	Residential - Single Family Residence - Vacant Land, 0	136-5A205 264		Westlake	No	MI	R2RD
Los Angeles	3206 DARWIN AVE	90031	5210033004	0.000	0.000	0.350	0.000	Shortfall of Sites	0.106	Low Medium I Residential	RD3-1	0	0	0	37.878	0.350		Residential - Single Family Residence, 1	136-5A225 264		Northeast Los Angeles	No	MI	R2RD
Los Angeles	1535 ROCKWOOD ST	90026	5159015015	0.000	0.000	0.350	0.000	Shortfall of Sites	0.122	Low Medium Residential	RD2-1-O	0	0	0	32.692	0.350	Vacant	Residential - Single Family Residence - Vacant Land, 0	135A207 264		Westlake	No	MI	R2RD
Los Angeles	2249 S SYCAMORE AVE	90016	5062010013	0.000	0.000	0.350	0.000	Shortfall of Sites	0.110	Low Medium II Residential	RD2-1	0	0	0	36.264	0.350		Residential - Single Family Residence, 1	123B181 264		West Adams - Baldwin Hills - Leimert	No	MI	R2RD
Los Angeles	6066 DAUPHIN ST	90034	5065017014	0.000	0.000	0.350	0.000	Shortfall of Sites	0.167	Low Medium II Residential	RD2-1	0	0	0	23.888	0.350		Residential - Single Family Residence, 1	123B173 264		West Adams - Baldwin Hills - Leimert	No	MI	R2RD
Los Angeles	2942 S VICTORIA AVE	90016	5050018022	0.000	0.000	0.350	0.000	Shortfall of Sites	0.062	Low Medium II Residential	RD2-1	0	0	0	64.513	0.350		Residential - Single Family Residence, 1	120B185 264		West Adams - Baldwin Hills - Leimert	No	MI	R2RD
Los Angeles	2618 EXPOSITION PL	90018	5044022011	0.000	0.000	0.350	0.000	Shortfall of Sites	0.103	Low Medium II Residential	RD2-1	0	0	0	38.905	0.350		Residential - Single Family Residence, 1	117B189 264		West Adams - Baldwin Hills - Leimert	No	MI	R2RD
Los Angeles	1442 E 23RD ST	90011	5119025001	0.000	0.000	0.350	0.000	Shortfall of Sites	0.120	Low Medium I Residential	R2-1	0	0	0	33.303	0.350		Residential - Single Family Residence, 1	118-5A211 264		Southeast Los Angeles	No	MI	R2RD
Los Angeles	343 W 41ST ST	90037	5111004016	0.000	0.000	0.350	0.000	Shortfall of Sites	0.117	Low Medium II Residential	RD2-1	0	0	0	34.188	0.350		Residential - Single Family Residence, 1	115-5A203 264		Southeast Los Angeles	No	MI	R2RD
Los Angeles	1330 E 42ND PL	90011	5116004010	0.000	0.000	0.350	0.000	Shortfall of Sites	0.113	Low Medium I Residential	R2-1	0	0	0	35.451	0.350		Residential - Single Family Residence, 1	114A211 264		Southeast Los Angeles	No	MI	R2RD
Los Angeles	1616 E 42ND ST	90011	5116017003	0.000	0.000	0.350	0.000	Shortfall of Sites	0.079	Low Medium I Residential	R2-1	0	0	0	50.539	0.350		Residential - Single Family Residence, 1	114A213 264		Southeast Los Angeles	No	MI	R2RD
Los Angeles	1811 W 45TH ST	90062	5015001021	0.000	0.000	0.350	0.000	Shortfall of Sites	0.145	Low Medium I Residential	R2-1	0	0	0	27.613	0.350		Residential - Single Family Residence, 1	111B193 264		South Los Angeles	No	MI	R2RD
Los Angeles	220 W 46TH ST	90037	5110008006	0.000	0.000	0.350	0.000	Shortfall of Sites	0.133	Low Medium I Residential	R2-1	0	0	0	30.018	0.350		Residential - Single Family Residence, 1	112-5A203 264		Southeast Los Angeles	No	MI	R2RD
Los Angeles	4613 11TH AVE	90043	5013021010	0.000	0.000	0.350	0.000	Shortfall of Sites	0.178	Low Medium I Residential	R2-1	0	0	0	22.477	0.350		Residential - Single Family Residence, 1	111B185 264		West Adams - Baldwin Hills - Leimert	No	MI	R2RD
Los Angeles	1432 E 49TH ST	90011	5107030013	0.000	0.000	0.350	0.000	Shortfall of Sites	0.115	Low Medium I Residential	R2-1	0	0	0	34.734	0.350		Residential - Single Family Residence, 1	111A211 264		Southeast Los Angeles	No	MI	R2RD
Los Angeles	1057 E 50TH ST	90011	5108017008	0.000	0.000	0.350	0.000	Shortfall of Sites	0.115	Low Medium I Residential	R2-1	0	0	0	34.916	0.350		Residential - Single Family Residence, 1	111A209 264		Southeast Los Angeles	No	MI	R2RD
Los Angeles	139 W 50TH ST	90037	5110019020	0.000	0.000	0.350	0.000	Shortfall of Sites	0.125	Low Medium I Residential	R2-1	0	0	0	32.013	0.350		Residential - Single Family Residence, 1	111A203 264		Southeast Los Angeles	No	MI	R2RD
Los Angeles	721 W 50TH ST	90037	5018022045	0.000	0.000	0.350	0.000	Shortfall of Sites	0.096	Low Medium II Residential	RD2-1	0	0	0	41.545	0.350		Residential - Single Family Residence, 1	111A201 264		South Los Angeles	No	MI	R2RD
Los Angeles	1363 E 53RD ST	90011	5104006003	0.000	0.000	0.350	0.000	Shortfall of Sites	0.109	Low Medium I Residential	R2-1	0	0	0	36.835	0.350		Residential - Single Family Residence, 1	108B209 264		Southeast Los Angeles	No	MI	R2RD
Los Angeles	1430 W 52ND ST	90062	5003009006	0.000	0.000	0.350	0.000	Shortfall of Sites	0.149	Low Medium I Residential	R2-1-CPIO	0	0	0	26.815	0.350		Residential - Single Family Residence, 1	108B193 264		South Los Angeles	No	MI	R2RD
Los Angeles	1706 W 59TH PL	90047	6002015017	0.000	0.000	0.350	0.000	Shortfall of Sites	0.077	Low Medium I Residential	R2-1	0	0	0	51.864	0.350		Residential - Single Family Residence, 1	105B193 264		South Los Angeles	No	MI	R2RD
Los Angeles	5926 DENVER AVE	90044	6004030024	0.000	0.000	0.350	0.000	Shortfall of Sites	0.120	Low Medium I Residential	R2-1	0	0	0	33.428	0.350		Residential - Single Family Residence, 1	105B201 264		South Los Angeles	No	MI	R2RD
Los Angeles	830 E 74TH ST	90001	6023011010	0.000	0.000	0.350	0.000	Shortfall of Sites	0.117	Low Medium I Residential	R2-1-CPIO	0	0	0	34.124	0.350		Residential - Single Family Residence, 1	102B209 264		Southeast Los Angeles	No	MI	R2RD
Los Angeles	148 W 92ND ST	90003	6040040004	0.000	0.000	0.350	0.000	Shortfall of Sites	0.124	Low Medium I Residential	R2-1	0	0	0	32.185	0.350		Residential - Single Family Residence, 1	094-5A203 264		Southeast Los Angeles	No	MI	R2RD

Jurisdiction Name	Site Address/Intersection	5 Digit ZIP Code	Assessor Parcel Number	Very Low-Income	Low-Income	Moderate-Income	Above Moderate-Income	Type of Shortfall	Parcel Size (Acres)	Current General Plan Designation	Current Zoning	Proposed General Plan (GP) Designation	Proposed Zoning	Minimum Density Allowed	Maximum Density Allowed	Total Capacity	Vacant/ Nonvacant	Description of Existing Uses	PIN	Base Density Per Acre	Community Plan Area	Rent Stabalization Ordinance	Income Category	Applicable Rezoning Program (Program informing values in Column Q listed first)
Los Angeles	316 W 102ND ST	90003	6053029007	0.000	0.000	0.350	0.000	Shortfall of Sites	0.124	Low Medium I Residential	R2-1	0	0	0	32.245	0.350		Residential - Single Family Residence, 1	091-5A203 264		Southeast Los Angeles	No	MI	R2RD
Los Angeles	402 E 106TH ST	90003	6063028001	0.000	0.000	0.350	0.000	Shortfall of Sites	0.119	Low Medium I Residential	R2-1	0	0	0	32.184	0.350		Residential - Single Family Residence, 1	090A207 264		Southeast Los Angeles	No	MI	R2RD
Los Angeles	224 W 106TH ST	90003	6074006032	0.000	0.000	0.350	0.000	Shortfall of Sites	0.093	Low Medium I Residential	R2-1	0	0	0	43.016	0.350		Residential - Single Family Residence, 1	090A203 264		Southeast Los Angeles	No	MI	R2RD
Los Angeles	1316 E 109TH ST	90059	6070005003	0.000	0.000	0.350	0.000	Shortfall of Sites	0.088	Low Medium I Residential	R2-1	0	0	0	45.289	0.350		Residential - Single Family Residence, 0	088-5A211 264		Southeast Los Angeles	No	MI	R2RD
Los Angeles	627 E 110TH ST	90059	6071004025	0.000	0.000	0.350	0.000	Shortfall of Sites	0.110	Low Medium I Residential	R2-1	0	0	0	36.267	0.350		Residential - Single Family Residence, 1	088-5A207 264		Southeast Los Angeles	No	MI	R2RD
Los Angeles	10974 S BROADWAY	90061	6074014051	0.000	0.000	0.350	0.000	Shortfall of Sites	0.117	Low Medium II Residential	RD1.5-1	0	0	0	34.070	0.350		Commercial - Store Combination - Store and Residential Combination - One Story, 0	088-5A203 264		Southeast Los Angeles	No	MI	R2RD
Los Angeles	389 E 116TH PL	90061	6083008041	0.000	0.000	0.350	0.000	Shortfall of Sites	0.146	Low Medium I Residential	R2-1	0	0	0	27.358	0.350		Residential - Single Family Residence, 1	084B205 264		Southeast Los Angeles	No	MI	R2RD
Los Angeles	16124 S HOOVER ST	90247	6120020019	0.000	0.000	0.350	0.000	Shortfall of Sites	0.073	Low Medium II Residential	R2-1	0	0	0	54.642	0.350		Residential - Single Family Residence, 1	069B201 264		Harbor Gateway	No	MI	R2RD
Los Angeles	1620 252ND ST	90710	7410020004	0.000	0.000	0.350	0.000	Shortfall of Sites	0.138	Low Medium I Residential	R2-1XL	0	0	0	28.991	0.350		Residential - Single Family Residence, 1	036B193 264		Wilmington - Harbor City	No	MI	R2RD
Los Angeles	10442 COMMERCE AVE	91042	2565008034	0.000	0.000	0.350	0.000	Shortfall of Sites	0.099	Low Medium II Residential	RD1.5-1	0	0	0	40.568	0.350		Residential - Single Family Residence, 1	204B197 265		Sunland - Tujunga - Lake View Terrace - Shadow Hills - East La Tuna Canyon	No	MI	R2RD
Los Angeles	615 FOREST AVE	90033	5177025018	0.000	0.000	0.350	0.000	Shortfall of Sites	0.066	Low Medium I Residential	R2-1-CUGU	Low Neighborhood Residential	[VLN2 - MU4 - 3][RN2 - 15][CPIO]	0	61.014	0.350		Residential - Single Family Residence, 1	129A227 265	29	Boyle Heights	No	MI	R2RD , BH CPU
Los Angeles	3655 CASTALIA AVE	90032	5306018045	0.000	0.000	0.350	0.000	Shortfall of Sites	0.056	Low Medium I Residential	RD3-1	0	0	0	71.227	0.350		Residential - Single Family Residence, 0	144A233 265		Northeast Los Angeles	No	MI	R2RD
Los Angeles	803 CORONADO TER	90026	5402021031	0.000	0.000	0.350	0.000	Shortfall of Sites	0.161	Low Medium II Residential	RD2-1VL	0	0	0	24.900	0.350		Residential - Single Family Residence, 1	139-5A205 265		Silver Lake - Echo Park - Elysian Valley	No	MI	R2RD
Los Angeles	119 S DILLON ST	90057	5155001005	0.000	0.000	0.350	0.000	Shortfall of Sites	0.110	Low Medium Residential	RD1.5-1	0	0	0	36.362	0.350		Residential - Single Family Residence, 1	138A201 265		Westlake	No	MI	R2RD
Los Angeles	604 BELMONT AVE	90026	5404010039	0.000	0.000	0.350	0.000	Shortfall of Sites	0.133	Low Medium II Residential	RD2-1VL-CDO	0	0	0	30.175	0.350		Residential - Single Family Residence, 1	138A207 265		Silver Lake - Echo Park - Elysian Valley	No	MI	R2RD
Los Angeles	2029 DARWIN AVE	90031	5410020038	0.000	0.000	0.350	0.000	Shortfall of Sites	0.084	Low Medium II Residential	RD2-1	0	0	0	47.736	0.350		Residential - Five or More Units or Apartments (Any Combination) - 4 Stories or Less, 0	136-5A221 265		Northeast Los Angeles	No	MI	R2RD
Los Angeles	319 ECHANDIA ST	90033	5174020022	0.000	0.000	0.350	0.000	Shortfall of Sites	0.081	Low Medium II Residential	RD1.5-1-RIO-CUGU	0	0	0	49.679	0.350		Residential - Single Family Residence, 1	130-5A221 265		Boyle Heights	No	MI	R2RD
Los Angeles	6047 DAUPHIN ST	90034	5065018016	0.000	0.000	0.350	0.000	Shortfall of Sites	0.115	Low Medium II Residential	RD1.5-1	0	0	0	34.847	0.350		Residential - Single Family Residence, 1	123B173 265		West Adams - Baldwin Hills - Leimert	No	MI	R2RD
Los Angeles	123 E 25TH ST	90011	5127034021	0.000	0.000	0.350	0.000	Shortfall of Sites	0.172	Low Medium II Residential	RD2-1	0	0	0	23.275	0.350		Residential - Single Family Residence, 0	121-5A207 265		Southeast Los Angeles	No	MI	R2RD
Los Angeles	3734 RUTHELEN ST	90018	5042016028	0.000	0.000	0.350	0.000	Shortfall of Sites	0.076	Low Medium I Residential	R2-1-O-CPIO	0	0	0	52.829	0.350		Residential - Single Family Residence, 1	117B193 265		South Los Angeles	No	MI	R2RD
Los Angeles	3704 WALL ST	90011	5121019013	0.000	0.000	0.350	0.000	Shortfall of Sites	0.101	Low Medium I Residential	R2-1	0	0	0	39.599	0.350		Residential - Single Family Residence, 1	117A205 265		Southeast Los Angeles	No	MI	R2RD
Los Angeles	653 E 40TH PL	90011	5114006007	0.000	0.000	0.350	0.000	Shortfall of Sites	0.158	Low Medium II Residential	RD2-1	0	0	0	25.317	0.350		Residential - Single Family Residence, 1	115-5A207 265		Southeast Los Angeles	No	MI	R2RD
Los Angeles	728 W 41ST ST	90037	5019021006	0.000	0.000	0.350	0.000	Shortfall of Sites	0.124	Low Medium II Residential	RD1.5-1	0	0	0	32.264	0.350		Residential - Single Family Residence, 1	115-5A201 265		South Los Angeles	No	MI	R2RD
Los Angeles	1334 E 42ND PL	90011	5116004011	0.000	0.000	0.350	0.000	Shortfall of Sites	0.112	Low Medium I Residential	R2-1	0	0	0	35.688	0.350		Residential - Single Family Residence, 1	114A211 265		Southeast Los Angeles	No	MI	R2RD
Los Angeles	1620 E 42ND ST	90011	5116017004	0.000	0.000	0.350	0.000	Shortfall of Sites	0.080	Low Medium I Residential	R2-1	0	0	0	49.880	0.350		Residential - Single Family Residence, 1	114A213 265		Southeast Los Angeles	No	MI	R2RD
Los Angeles	4248 WALL ST	90011	5113034023	0.000	0.000	0.350	0.000	Shortfall of Sites	0.065	Low Medium I Residential	R2-1	0	0	0	61.279	0.350		Residential - Single Family Residence, 1	114A205 265		Southeast Los Angeles	No	MI	R2RD
Los Angeles	765 E 43RD ST	90011	5115008019	0.000	0.000	0.350	0.000	Shortfall of Sites	0.117	Low Medium I Residential	R2-1	0	0	0	34.084	0.350		Residential - Double, Duplex, or Two Units - 4 Stories or Less, 1	114A207 265		Southeast Los Angeles	No	MI	R2RD
Los Angeles	1817 W 45TH ST	90062	5015001020	0.000	0.000	0.350	0.000	Shortfall of Sites	0.145	Low Medium I Residential	R2-1	0	0	0	27.611	0.350		Residential - Single Family Residence, 1	111B193 265		South Los Angeles	No	MI	R2RD
Los Angeles	750 E 46TH ST	90011	5108006015	0.000	0.000	0.350	0.000	Shortfall of Sites	0.140	Low Medium I Residential	R2-1-CPIO	0	0	0	28.470	0.350		Residential - Single Family Residence, 1	112-5A207 265		Southeast Los Angeles	No	MI	R2RD
Los Angeles	143 W 50TH ST	90037	5110019019	0.000	0.000	0.350	0.000	Shortfall of Sites	0.125	Low Medium I Residential	R2-1	0	0	0	32.012	0.350		Residential - Single Family Residence, 1	111A203 265		Southeast Los Angeles	No	MI	R2RD
Los Angeles	1529 E 51ST ST	90011	5106023026	0.000	0.000	0.350	0.000	Shortfall of Sites	0.115	Low Medium I Residential	R2-1	0	0	0	34.849	0.350		Residential - Single Family Residence, 1	111A213 265		Southeast Los Angeles	No	MI	R2RD
Los Angeles	1355 E 53RD ST	90011	5104006004	0.000	0.000	0.350	0.000	Shortfall of Sites	0.109	Low Medium I Residential	R2-1	0	0	0	36.835	0.350		Residential - Single Family Residence, 1	108B209 265		Southeast Los Angeles	No	MI	R2RD
Los Angeles	1426 W 52ND ST	90062	5003009005	0.000	0.000	0.350	0.000	Shortfall of Sites	0.149	Low Medium I Residential	R2-1-CPIO	0	0	0	26.790	0.350		Residential - Single Family Residence, 1	108B193 265		South Los Angeles	No	MI	R2RD
Los Angeles	536 W 52ND PL	90037	5001028013	0.000	0.000	0.350	0.000	Shortfall of Sites	0.138	Low Medium I Residential	R2-1	0	0	0	29.010	0.350		Residential - Single Family Residence, 1	108B201 265		South Los Angeles	No	MI	R2RD
Los Angeles	1704 W 59TH PL	90047	6002015018	0.000	0.000	0.350	0.000	Shortfall of Sites	0.077	Low Medium I Residential	R2-1	0	0	0	51.814	0.350		Residential - Single Family Residence, 1	105B193 265		South Los Angeles	No	MI	R2RD
Los Angeles	1232 W 59TH PL	90044	6003012006	0.000	0.000	0.350	0.000	Shortfall of Sites	0.138	Low Medium I Residential	R2-1	0	0	0	29.016	0.350		Residential - Single Family Residence, 1	105B197 265		South Los Angeles	No	MI	R2RD
Los Angeles	320 W 68TH ST	90003	6012007019	0.000	0.000	0.350	0.000	Shortfall of Sites	0.118	Low Medium I Residential	R2-1	0	0	0	33.964	0.350		Residential - Single Family Residence, 1	102B201 265		Southeast Los Angeles	No	MI	R2RD
Los Angeles	826 E 74TH ST	90001	6023011009	0.000	0.000	0.350	0.000	Shortfall of Sites	0.117	Low Medium I Residential	R2-1-CPIO	0	0	0	34.124	0.350		Residential - Single Family Residence, 1	102B209 265		Southeast Los Angeles	No	MI	R2RD
Los Angeles	234 E 88TH PL	90003	6041012014	0.000	0.000	0.350	0.000	Shortfall of Sites	0.124	Low Medium II Residential	RD2-1	0	0	0	32.244	0.350		Residential - Single Family Residence, 1	096A205 265		Southeast Los Angeles	No	MI	R2RD
Los Angeles	152 W 92ND ST	90003	6040040003	0.000	0.000	0.350	0.000	Shortfall of Sites	0.124	Low Medium I Residential	R2-1	0	0	0	32.184	0.350		Residential - Single Family Residence, 1	094-5A203 265		Southeast Los Angeles	No	MI	R2RD
Los Angeles	9600 GRAHAM AVE	90002	6048026018	0.000	0.000	0.350	0.000	Shortfall of Sites	0.076	Low Medium I Residential	R2-1	0	0	0	52.393	0.350		Residential - Single Family Residence, 1	093A213 265		Southeast Los Angeles	No	MI	R2RD
Los Angeles	406 E 106TH ST	90003	6063028002	0.000	0.000	0.350	0.000	Shortfall of Sites	0.119	Low Medium I Residential	R2-1	0	0	0	33.506	0.350		Residential - Single Family Residence, 1	090A207 265		Southeast Los Angeles	No	MI	R2RD
Los Angeles	226 W 106TH ST	90003	6074006033	0.000	0.000	0.350	0.000	Shortfall of Sites	0.093	Low Medium I Residential	R2-1	0	0	0	43.015	0.350		Residential - Single Family Residence, 1	090A203 265		Southeast Los Angeles	No	MI	R2RD
Los Angeles	1312 E 109TH ST	90059	6070005002	0.000	0.000	0.350	0.000	Shortfall of Sites	0.088	Low Medium I Residential	R2-1	0	0	0	45.298	0.350		Residential - Single Family Residence, 1	088-5A211 265		Southeast Los Angeles	No	MI	R2RD
Los Angeles	631 E 110TH ST	90059	6071004024	0.000	0.000	0.350	0.000	Shortfall of Sites	0.110	Low Medium I Residential	R2-1	0	0	0	36.268	0.350		Residential - Single Family Residence, 1	088-5A207 265		Southeast Los Angeles	No	MI	R2RD
Los Angeles	16126 S MENLO AVE	90247	6120019004	0.000	0.000	0.350	0.000	Shortfall of Sites	0.062	Low Medium II Residential	R2-1	0	0	0	64.424	0.350		Residential - Single Family Residence, 0	069B197 265		Harbor Gateway	No	MI	R2RD
Los Angeles	0	0	7442001038	0.000	0.000	0.350	0.000	Shortfall of Sites	0.167	Low Residential	RD6-1XL	0	0	0	23.959	0.350		Miscellaneous - Government Owned Property, 0	030B193 265		Wilmington - Harbor City	No	MI	R2RD
Los Angeles	14728 FLORENTINE ST	91342	2506033061	0.000	0.000	0.350	0.000	Shortfall of Sites	0.135	Low Medium I Residential	RD3-1XL-CPIO	0	0	0	29.635	0.350		Residential - Single Family Residence, 1	219B149 266		Sylmar	No	MI	R2RD
Los Angeles	6232 COLDWATER CANYON AVE	91606	2332003005	0.000	0.000	0.350	0.000	Shortfall of Sites	0.126	Low Medium II Residential	RD2-1	0	0	0	31.681	0.350		Residential - Single Family Residence, 0	177B161 266		North Hollywood - Valley Village	No	MI	R2RD
Los Angeles	2723 NEWELL ST	90039	5442003021	0.000	0.000	0.350	0.000	Shortfall of Sites	0.124	Low Medium I Residential	R2-1VL-RIO	0	0	0	32.207	0.350		Residential - Single Family Residence, 1	148-5A213 266		Silver Lake - Echo Park - Elysian Valley	No	MI	R2RD
Los Angeles	1235 N CHEROKEE AVE	90038	5532003023	0.000	0.000	0.350	0.000	Shortfall of Sites	0.116	Low Medium II Residential	RD1.5-1XL	0	0	0	34.578	0.350		Residential - Single Family Residence, 1	144B185 266		Hollywood	No	MI	R2RD
Los Angeles	1179 N VIRGIL AVE	90029	5542026023	0.000	0.000	0.350	0.000	Shortfall of Sites	0.154	Low Medium II Residential	R2-1XL	0	0	0	26.006	0.350		Residential - Single Family Residence, 1	145-5A201 266		Hollywood	No	MI	R2RD
Los Angeles	0	0	5219007008	0.000	0.000	0.350	0.000	Shortfall of Sites	0.132	Low Medium I Residential	RD3-1	0	0	0	30.238	0.350	Vacant	Residential - Single Family Residence - Vacant Land, 0	144A235 266		Northeast Los Angeles	No	MI	R2RD
Los Angeles	4939 TWINING ST	90032	5218014019	0.000	0.000	0.350	0.000	Shortfall of Sites	0.164	Low Medium I Residential	RD3-1	0	0	0	24.405	0.350		Residential - Single Family Residence, 1	142-5A233 266		Northeast Los Angeles	No	MI	R2RD
Los Angeles	447 N OCCIDENTAL BLVD	90026	5401025011	0.000	0.000	0.350	0.000	Shortfall of Sites	0.116	Low Medium II Residential	RD2-1VL	0	0	0	34.571	0.350		Residential - Single Family Residence, 1	139-5A203 266		Silver Lake - Echo Park - Elysian Valley	No	MI	R2RD
Los Angeles	2117 SANTA YNEZ ST	90026	5402036908	0.000	0.000	0.350	0.000	Shortfall of Sites	0.099	Low Medium II Residential	RD1.5-1VL	0	0	0	40.357	0.350		Residential - Single Family Residence, 1	139-5A207 266		Silver Lake - Echo Park - Elysian Valley	No	MI	R2RD
Los Angeles	0	0	5157023001	0.000	0.000	0.350	0.000	Shortfall of Sites	0.080	Low Medium II Residential	RD2-1VL	0	0	0	50.097	0.350	Vacant	Residential - Four Units (Any Combination) - 4 Stories or Less - Vacant Land, 0	138A207 266		Silver Lake - Echo Park - Elysian Valley	No	MI	R2RD
Los Angeles	2025 DARWIN AVE	90031	5410020016	0.000	0.000	0.350	0.000	Shortfall of Sites	0.113	Low Medium II Residential	RD2-1	0	0	0	35.415	0.350		Residential - Single Family Residence, 1	136-5A221 266		Northeast Los Angeles	No	MI	R2RD
Los Angeles	1529 ROCKWOOD ST	90026	5159015014	0.000	0.000	0.350	0.000	Shortfall of Sites	0.129	Low Medium Residential	RD2-1-O	0	0	0	30.971	0.350	Vacant	Residential - Single Family Residence - Vacant Land, 0	135A207 266		Westlake	No	MI	R2RD
Los Angeles	1244 S RIDGELEY DR	90019	5085016009	0.000	0.000	0.350	0.000	Shortfall of Sites	0.145	Low Medium I Residential	R2-1-O	0	0	0	27.591	0.350		Residential - Single Family Residence, 1	129B177 266		Wilshire	No	MI	R2RD
Los Angeles	1415 PENNSYLVANIA AVE	90033	5174020012	0.000	0.000	0.350	0.000	Shortfall of Sites	0.065	Low Medium II Residential	RD1.5-1-RIO-CUGU	0	0	0	61.782	0.350		Residential - Single Family Residence, 1	130-5A221 266		Boyle Heights	No	MI	R2RD
Los Angeles	517 EUCLID AVE	90063	5185019017	0.000	0.000	0.350	0.000	Shortfall of Sites	0.070	Low Medium I Residential	R2-1-CUGU	Low Neighborhood Residential	[VLN1 - MU4 - 3][RN2 - 20][CPIO]	0	56.943	0.350		Residential - Single Family Residence, 1	124-5A225 266	21	Boyle Heights	No	MI	R2RD , BH CPU
Los Angeles	3412 LANFRANCO ST	90063	5186014026	0.000	0.000	0.350	0.000	Shortfall of Sites	0.055	Low Medium I Residential	R2-1-CUGU	Low Neighborhood Residential	[VLN2 - MU4 - 3][RN3 - 15][CPIO]	0	72.110	0.350		Residential - Single Family Residence, 1	123A227 266	29	Boyle Heights	No	MI	R2RD , BH CPU
Los Angeles	2146 S WEST VIEW ST	90016	5062022016	0.000	0.000	0.350	0.000	Shortfall of Sites	0.138	Low Medium II Residential	RD2-1-O	0	0	0	29.045	0.350		Residential - Single Family Residence, 1	123B181 266		West Adams - Baldwin Hills - Leimert	No	MI	R2RD
Los Angeles	2310 S REDONDO BLVD	90016	5062026046	0.000	0.000	0.350	0.000	Shortfall of Sites	0.110	Low Medium II Residential	RD2-1	0	0	0	36.313	0.350		Residential - Single Family Residence, 1	123B177 266		West Adams - Baldwin Hills - Leimert	No	MI	R2RD
Los Angeles	1922 W 23RD ST	90018	5058022035	0.000	0.000	0.350	0.000	Shortfall of Sites	0.153	Low Medium II Residential	RD2-1-CPIO	0	0	0	26.165	0.350		Residential - Single Family Residence, 1	123B193 266		South Los Angeles	No	MI	R2RD
Los Angeles	2117 ADAIR ST	90011	5127006014	0.000	0.000	0.350	0.000	Shortfall of Sites	0.178	Low Medium II Residential	RD2-1	0	0	0	22.431	0.350		Commercial - Parking Lot (Commercial Use Property) - Lots - Patron or Employee - One Story, 0	121-5A209 266		Southeast Los Angeles	No	MI	R2RD
Los Angeles	208 E 24TH ST	90011	5127033011	0.000	0.000	0.350	0.000	Shortfall of Sites	0.121	Low Medium II Residential	RD2-1	0	0	0	33.188	0.350		Residential - Single Family Residence, 1	121-5A207 266		Southeast Los Angeles	No	MI	R2RD
Los Angeles	1214 E 22ND ST	90011	5131015013	0.000	0.000	0.350	0.000	Shortfall of Sites	0.133	Low Medium I Residential	R2-1	0	0	0	30.072	0.350		Residential - Single Family Residence, 1	120A211 266		Southeast Los Angeles	No	MI	R2RD
Los Angeles	191 W 43RD ST	90037	5111015018	0.000	0.000	0.350	0.000	Shortfall of Sites	0.099	Low Medium I Residential	R2-1	0	0	0	40.310	0.350		Residential - Single Family Residence, 1	114A203 266		Southeast Los Angeles	No	MI	R2RD
Los Angeles	228 W 46TH ST	90037	5110008008	0.000	0.000	0.350	0.000	Shortfall of Sites	0.133	Low Medium I Residential	R2-1	0	0	0	30.016	0.350		Residential - Single Family Residence, 1	112-5A203 266		Southeast Los Angeles	No	MI	R2RD
Los Angeles	1045 E 50TH ST	90011	5108017009	0.000	0.000	0.350	0.000	Shortfall of Sites	0.115	Low Medium I Residential	R2-1	0	0	0	34.917	0.350		Residential - Single Family Residence, 1	111A209 266		Southeast Los Angeles	No	MI	R2RD
Los Angeles	731 W 50TH ST	90037	5018022047	0.000	0.000	0.350	0.000	Shortfall of Sites	0.096	Low Medium II Residential	RD2-1	0	0	0	41.546	0.350		Residential - Single Family Residence, 1	111A201 266		South Los Angeles	No	MI	R2RD
Los Angeles	1525 E 51ST ST	90011	5106023025	0.000	0.000	0.350	0.000	Shortfall of Sites	0.115	Low Medium I Residential	R2-1	0	0	0	34.849	0.350		Residential - Single Family Residence, 1	111A213 266		Southeast Los Angeles	No	MI	R2RD

Jurisdiction Name	Site Address/Intersection	5 Digit ZIP Code	Assessor Parcel Number	Very Low-Income	Low-Income	Moderate-Income	Above Moderate-Income	Type of Shortfall	Parcel Size (Acres)	Current General Plan Designation	Current Zoning	Proposed General Plan (GP) Designation	Proposed Zoning	Minimum Density Allowed	Maximum Density Allowed	Total Capacity	Vacant/ Nonvacant	Description of Existing Uses	PIN	Base Density Per Acre	Community Plan Area	Rent Stabalization Ordinance	Income Category	Applicable Rezoning Program (Program informing values in Column Q listed first)
Los Angeles	1351 E 53RD ST	90011	5104006005	0.000	0.000	0.350	0.000	Shortfall of Sites	0.109	Low Medium I Residential	R2-1	0	0	0	36.835	0.350		Residential - Single Family Residence, 1	108B209 266		Southeast Los Angeles	No	MI	R2RD
Los Angeles	5927 DENVER AVE	90044	6004030027	0.000	0.000	0.350	0.000	Shortfall of Sites	0.119	Low Medium I Residential	R2-1	0	0	0	33.506	0.350		Residential - Single Family Residence, 1	105B201 266		South Los Angeles	No	MI	R2RD
Los Angeles	9585 GRANDEE AVE	90002	6048019011	0.000	0.000	0.350	0.000	Shortfall of Sites	0.075	Low Medium I Residential	R2-1	0	0	0	53.584	0.350		Residential - Single Family Residence, 0	093A213 266		Southeast Los Angeles	No	MI	R2RD
Los Angeles	604 W 97TH ST	90044	6054026015	0.000	0.000	0.350	0.000	Shortfall of Sites	0.128	Low Medium II Residential	RD2-1	0	0	0	31.189	0.350		Residential - Single Family Residence, 1	093A201 266		South Los Angeles	No	MI	R2RD
Los Angeles	117 W 98TH ST	90003	6053014037	0.000	0.000	0.350	0.000	Shortfall of Sites	0.119	Low Medium I Residential	R2-1	0	0	0	33.505	0.350		Residential - Single Family Residence, 1	093A203 266		Southeast Los Angeles	No	MI	R2RD
Los Angeles	10104 S SAN PEDRO ST	90003	6063006002	0.000	0.000	0.350	0.000	Shortfall of Sites	0.069	Low Medium II Residential	RD2-1	0	0	0	57.727	0.350		Residential - Single Family Residence, 1	091-5A205 266		Southeast Los Angeles	No	MI	R2RD
Los Angeles	410 E 106TH ST	90003	6063028003	0.000	0.000	0.350	0.000	Shortfall of Sites	0.119	Low Medium I Residential	R2-1	0	0	0	33.506	0.350		Residential - Single Family Residence, 1	090A207 266		Southeast Los Angeles	No	MI	R2RD
Los Angeles	230 W 106TH ST	90003	6074006034	0.000	0.000	0.350	0.000	Shortfall of Sites	0.186	Low Medium I Residential	R2-1	0	0	0	21.507	0.350		Residential - Single Family Residence, 1	090A203 266		Southeast Los Angeles	No	MI	R2RD
Los Angeles	1312 E 109TH ST	90059	6070005002	0.000	0.000	0.350	0.000	Shortfall of Sites	0.088	Low Medium I Residential	R2-1	0	0	0	45.306	0.350		Residential - Single Family Residence, 0	088-5A211 266		Southeast Los Angeles	No	MI	R2RD
Los Angeles	1823 E 109TH PL	90059	6069006025	0.000	0.000	0.350	0.000	Shortfall of Sites	0.116	Low Medium I Residential	R2-1	0	0	0	34.507	0.350		Residential - Single Family Residence, 1	088-5A215 266		Southeast Los Angeles	No	MI	R2RD
Los Angeles	635 E 110TH ST	90059	6071004023	0.000	0.000	0.350	0.000	Shortfall of Sites	0.110	Low Medium I Residential	R2-1	0	0	0	36.271	0.350		Residential - Single Family Residence, 1	088-5A207 266		Southeast Los Angeles	No	MI	R2RD
Los Angeles	11010 MCKINLEY AVE	90059	6071015013	0.000	0.000	0.350	0.000	Shortfall of Sites	0.061	Low Medium I Residential	R2-1	0	0	0	65.980	0.350		Residential - Single Family Residence, 1	088-5A209 266		Southeast Los Angeles	No	MI	R2RD
Los Angeles	905 E 113TH ST	90059	6072022026	0.000	0.000	0.350	0.000	Shortfall of Sites	0.133	Low Medium I Residential	R2-1	0	0	0	29.988	0.350		Residential - Single Family Residence, 1	087A209 266		Southeast Los Angeles	No	MI	R2RD
Los Angeles	627 E IMPERIAL HWY	90044	6072002015	0.000	0.000	0.350	0.000	Shortfall of Sites	0.106	Low Medium II Residential	RD2-1-CPIO	0	0	0	37.885	0.350		Residential - Single Family Residence, 1	087A207 266		Southeast Los Angeles	No	MI	R2RD
Los Angeles	1610 252ND ST	90710	7410020045	0.000	0.000	0.350	0.000	Shortfall of Sites	0.136	Low Medium I Residential	R2-1XL	0	0	0	29.483	0.350		Residential - Single Family Residence, 1	036B193 266		Wilmington - Harbor City	No	MI	R2RD
Los Angeles	1178 N VIRGIL AVE	90029	5542025016	0.000	0.000	0.350	0.000	Shortfall of Sites	0.132	Low Medium I Residential	R2-1XL	0	0	0	30.276	0.350		Residential - Single Family Residence, 1	145-5A201 267		Hollywood	No	MI	R2RD
Los Angeles	2817 GAY ST	90065	5453013019	0.000	0.000	0.350	0.000	Shortfall of Sites	0.060	Low Medium II Residential	RD1.5-1-CDO-RIO	0	0	0	66.889	0.350		Residential - Single Family Residence, 1	144A219 267		Northeast Los Angeles	No	MI	R2RD
Los Angeles	800 N OGDEN DR	90046	5527004012	0.000	0.000	0.350	0.000	Shortfall of Sites	0.154	Low Medium I Residential	R2-1XL	0	0	0	25.917	0.350		Residential - Single Family Residence - Pool and Misc., 1	141B177 267		Hollywood	No	MI	R2RD , ADU
Los Angeles	4035 MARATHON ST	90029	5539017020	0.000	0.000	0.350	0.000	Shortfall of Sites	0.071	Low Medium II Residential	RD1.5-1XL	0	0	0	56.091	0.350	Vacant	Residential - Single Family Residence - Vacant Land, 0	141B197 267		Hollywood	No	MI	R2RD
Los Angeles	810 CORONADO TER	90026	5402028009	0.000	0.000	0.350	0.000	Shortfall of Sites	0.131	Low Medium II Residential	RD1.5-1VL	0	0	0	30.529	0.350		Residential - Single Family Residence, 1	139-5A205 267		Silver Lake - Echo Park - Elysian Valley	No	MI	R2RD
Los Angeles	1900 MONTROSE ST	90026	5404004004	0.000	0.000	0.350	0.000	Shortfall of Sites	0.114	Low Medium II Residential	RD2-1VL	0	0	0	34.986	0.350		Residential - Single Family Residence, 0	139-5A207 267		Silver Lake - Echo Park - Elysian Valley	No	MI	R2RD
Los Angeles	229 N CARONDELET ST	90026	5157008023	0.000	0.000	0.350	0.000	Shortfall of Sites	0.125	Low Medium Residential	RD1.5-1	0	0	0	32.107	0.350		Residential - Single Family Residence, 1	138A205 267		Westlake	No	MI	R2RD
Los Angeles	2021 DARWIN AVE	90031	5410020015	0.000	0.000	0.350	0.000	Shortfall of Sites	0.113	Low Medium II Residential	RD2-1	0	0	0	35.415	0.350		Residential - Single Family Residence, 1	136-5A221 267		Northeast Los Angeles	No	MI	R2RD
Los Angeles	1911 ALTA ST	90031	5211005019	0.000	0.000	0.350	0.000	Shortfall of Sites	0.137	Low Medium I Residential	[Q]RD3-1D	0	0	0	29.104	0.350		Residential - Single Family Residence, 1	136-5A225 267		Northeast Los Angeles	No	MI	R2RD
Los Angeles	153 S GLESS ST	90033	5172005027	0.000	0.000	0.350	0.000	Shortfall of Sites	0.080	Low Medium I Residential	RD3-1-RIO-CUGU	0	0	0	49.803	0.350		Residential - Single Family Residence, 1	129A219 267		Boyle Heights	No	MI	R2RD
Los Angeles	2947 12TH AVE	90018	5051026025	0.000	0.000	0.350	0.000	Shortfall of Sites	0.152	Low Medium I Residential	R2-1XL	0	0	0	26.296	0.350		Residential - Single Family Residence, 1	120B185 267		West Adams - Baldwin Hills - Leimert	No	MI	R2RD
Los Angeles	3326 E 8TH ST	90023	5190023014	0.000	0.000	0.350	0.000	Shortfall of Sites	0.117	Low Medium II Residential	RD1.5-1-CUGU	0	0	0	34.203	0.350		Residential - Single Family Residence, 1	120A225 267		Boyle Heights	No	MI	R2RD
Los Angeles	1143 E ADAMS BLVD	90011	5119010026	0.000	0.000	0.350	0.000	Shortfall of Sites	0.156	Low Medium I Residential	R2-1	0	0	0	25.572	0.350		Residential - Single Family Residence, 1	118-5A211 267		Southeast Los Angeles	No	MI	R2RD
Los Angeles	4011 MORGAN AVE	90011	5117014008	0.000	0.000	0.350	0.000	Shortfall of Sites	0.178	Low Medium I Residential	R2-1	0	0	0	22.410	0.350		Residential - Single Family Residence, 1	115-5A213 267		Southeast Los Angeles	No	MI	R2RD
Los Angeles	1338 E 42ND PL	90011	5116004012	0.000	0.000	0.350	0.000	Shortfall of Sites	0.111	Low Medium I Residential	R2-1	0	0	0	35.929	0.350		Residential - Single Family Residence, 1	114A211 267		Southeast Los Angeles	No	MI	R2RD
Los Angeles	1628 E 42ND ST	90011	5116017006	0.000	0.000	0.350	0.000	Shortfall of Sites	0.082	Low Medium I Residential	R2-1	0	0	0	48.611	0.350		Residential - Single Family Residence, 1	114A213 267		Southeast Los Angeles	No	MI	R2RD
Los Angeles	749 E 43RD ST	90011	5115008017	0.000	0.000	0.350	0.000	Shortfall of Sites	0.117	Low Medium I Residential	R2-1	0	0	0	34.084	0.350		Residential - Single Family Residence, 1	114A207 267		Southeast Los Angeles	No	MI	R2RD
Los Angeles	197 W 43RD ST	90037	5111014014	0.000	0.000	0.350	0.000	Shortfall of Sites	0.137	Low Medium II Residential	RD2-1	0	0	0	29.202	0.350		Residential - Single Family Residence, 1	114A203 267		Southeast Los Angeles	No	MI	R2RD
Los Angeles	2610 S MANSFIELD AVE	90016	5049013042	0.000	0.000	0.350	0.000	Shortfall of Sites	0.092	Low Medium II Residential	RD1.5-1	0	0	0	43.536	0.350		Institutional - School (Private) - One Story, 0	123B181 1309		West Adams - Baldwin Hills - Leimert	No	MI	R2RD
Los Angeles	232 W 46TH ST	90037	5110008009	0.000	0.000	0.350	0.000	Shortfall of Sites	0.133	Low Medium I Residential	R2-1	0	0	0	30.016	0.350		Residential - Single Family Residence, 1	112-5A203 267		Southeast Los Angeles	No	MI	R2RD
Los Angeles	1039 E 50TH ST	90011	5108017010	0.000	0.000	0.350	0.000	Shortfall of Sites	0.115	Low Medium I Residential	R2-1	0	0	0	34.916	0.350		Residential - Single Family Residence, 1	111A209 267		Southeast Los Angeles	No	MI	R2RD
Los Angeles	750 E 51ST ST	90011	5103002010	0.000	0.000	0.350	0.000	Shortfall of Sites	0.107	Low Medium I Residential	R2-1	0	0	0	37.363	0.350		Residential - Single Family Residence - Guesthouse, 1	111A207 267		Southeast Los Angeles	No	MI	R2RD
Los Angeles	604 W 52ND PL	90037	5001028017	0.000	0.000	0.350	0.000	Shortfall of Sites	0.138	Low Medium I Residential	R2-1	0	0	0	29.037	0.350		Residential - Single Family Residence, 1	108B201 267		South Los Angeles	No	MI	R2RD
Los Angeles	328 W 68TH ST	90003	6012007021	0.000	0.000	0.350	0.000	Shortfall of Sites	0.105	Low Medium I Residential	R2-1	0	0	0	38.209	0.350		Residential - Single Family Residence, 1	102B201 267		Southeast Los Angeles	No	MI	R2RD
Los Angeles	344 E 68TH ST	90003	6011011011	0.000	0.000	0.350	0.000	Shortfall of Sites	0.124	Low Medium I Residential	R2-1	0	0	0	32.206	0.350		Residential - Single Family Residence, 1	102B205 267		Southeast Los Angeles	No	MI	R2RD
Los Angeles	818 E 74TH ST	90001	6023011007	0.000	0.000	0.350	0.000	Shortfall of Sites	0.117	Low Medium I Residential	R2-1-CPIO	0	0	0	34.124	0.350		Residential - Single Family Residence, 1	102B209 267		Southeast Los Angeles	No	MI	R2RD
Los Angeles	230 W 88TH PL	90003	6041012015	0.000	0.000	0.350	0.000	Shortfall of Sites	0.124	Low Medium II Residential	RD2-1	0	0	0	32.264	0.350		Residential - Single Family Residence, 1	096A205 267		Southeast Los Angeles	No	MI	R2RD
Los Angeles	8910 MENLO AVE	90044	6038021028	0.000	0.000	0.350	0.000	Shortfall of Sites	0.119	Low Medium I Residential	RD3-1	0	0	0	33.492	0.350		Residential - Single Family Residence, 0	096A199 267		South Los Angeles	No	MI	R2RD
Los Angeles	9328 BANDERA ST	90002	6048040030	0.000	0.000	0.350	0.000	Shortfall of Sites	0.205	Low Medium I Residential	R2-1	0	0	0	19.520	0.350		Residential - Single Family Residence, 1	094-5A215 267		Southeast Los Angeles	No	MI	R2RD
Los Angeles	412 E 106TH ST	90003	6063028004	0.000	0.000	0.350	0.000	Shortfall of Sites	0.119	Low Medium I Residential	R2-1	0	0	0	33.506	0.350		Residential - Single Family Residence, 1	090A207 267		Southeast Los Angeles	No	MI	R2RD
Los Angeles	1825 E 109TH PL	90059	6069006024	0.000	0.000	0.350	0.000	Shortfall of Sites	0.176	Low Medium I Residential	R2-1	0	0	0	22.775	0.350		Residential - Single Family Residence, 1	088-5A215 267		Southeast Los Angeles	No	MI	R2RD
Los Angeles	639 E 110TH ST	90059	6071004022	0.000	0.000	0.350	0.000	Shortfall of Sites	0.110	Low Medium I Residential	R2-1	0	0	0	36.272	0.350		Residential - Single Family Residence, 1	088-5A207 267		Southeast Los Angeles	No	MI	R2RD
Los Angeles	149 E 111TH ST	90061	6073016025	0.000	0.000	0.350	0.000	Shortfall of Sites	0.122	Low Medium I Residential	R2-1	0	0	0	32.722	0.350		Residential - Single Family Residence, 1	088-5A205 267		Southeast Los Angeles	No	MI	R2RD
Los Angeles	379 E 116TH PL	90061	6083008039	0.000	0.000	0.350	0.000	Shortfall of Sites	0.138	Low Medium I Residential	R2-1	0	0	0	28.942	0.350		Residential - Single Family Residence, 1	084B205 267		Southeast Los Angeles	No	MI	R2RD
Los Angeles	16209 S HOOVER ST	90247	6120020017	0.000	0.000	0.350	0.000	Shortfall of Sites	0.123	Low Medium II Residential	R2-1	0	0	0	32.407	0.350		Residential - Single Family Residence, 1	069B197 267		Harbor Gateway	No	MI	R2RD
Los Angeles	10041 TUJUNGA CANYON BLVD	91042	2568015035	0.000	0.000	0.350	0.000	Shortfall of Sites	0.124	Low Medium II Residential	RD1.5-1	0	0	0	32.300	0.350		Residential - Single Family Residence, 1	202-5A201 268		Sunland - Tujunga - Lake View Terrace - Shadow Hills - East La Tuna Canyon	No	MI	R2RD
Los Angeles	7062 COLDWATER CANYON AVE	91605	2324007005	0.000	0.000	0.350	0.000	Shortfall of Sites	0.145	Low Medium II Residential	RD2-1	0	0	0	27.618	0.350		Residential - Single Family Residence, 1	183B161 268		North Hollywood - Valley Village	No	MI	R2RD
Los Angeles	6575 DE LONGPRE AVE	90028	5547026040	0.000	0.000	0.350	0.000	Shortfall of Sites	0.127	Low Medium II Residential	RD1.5-1XL	Low Medium II Residential, Medium Residential	VARIOUS, WITH CPIO	0	31.586	0.350		Residential - Single Family Residence, 1	147A187 268		Hollywood	No	MI	R2RD , HWD CPU
Los Angeles	732 ISABEL ST	90065	5453027010	0.000	0.000	0.350	0.000	Shortfall of Sites	0.131	Low Residential	RD3-1-CDO	0	0	0	30.570	0.350		Residential - Single Family Residence, 1	145-5A219 268		Northeast Los Angeles	No	MI	R2RD
Los Angeles	4035 MARATHON ST	90029	5539017020	0.000	0.000	0.350	0.000	Shortfall of Sites	0.071	Low Medium II Residential	RD1.5-1XL	0	0	0	56.090	0.350	Vacant	Residential - Single Family Residence - Vacant Land, 0	141B197 268		Hollywood	No	MI	R2RD
Los Angeles	3320 PASADENA AVE	90031	5207001008	0.000	0.000	0.350	0.000	Shortfall of Sites	0.057	Low Medium II Residential	[Q]RD2-1D	0	0	0	69.737	0.350		Residential - Single Family Residence, 1	142-5A223 268		Northeast Los Angeles	No	MI	R2RD
Los Angeles	2827 PHELPS AVE	90032	5217002024	0.000	0.000	0.350	0.000	Shortfall of Sites	0.110	Low Medium I Residential	[Q]RD3-1D	0	0	0	36.357	0.350		Residential - Single Family Residence, 1	141A233 268		Northeast Los Angeles	No	MI	R2RD
Los Angeles	342 N DILLON ST	90026	5156008021	0.000	0.000	0.350	0.000	Shortfall of Sites	0.114	Low Medium II Residential	RD2-1VL	0	0	0	35.031	0.350		Residential - Three Units (Any Combination) - 4 Stories or Less, 0	139-5A203 268		Silver Lake - Echo Park - Elysian Valley	No	MI	R2RD
Los Angeles	2742 HYANS ST	90026	5156022011	0.000	0.000	0.350	0.000	Shortfall of Sites	0.110	Low Medium Residential	RD1.5-1	0	0	0	36.312	0.350		Residential - Single Family Residence, 1	138A203 268		Westlake	No	MI	R2RD
Los Angeles	2017 DARWIN AVE	90031	5410020014	0.000	0.000	0.350	0.000	Shortfall of Sites	0.113	Low Medium II Residential	RD2-1	0	0	0	35.414	0.350		Residential - Single Family Residence, 1	136-5A221 268		Northeast Los Angeles	No	MI	R2RD
Los Angeles	1628 S SYCAMORE AVE	90019	5067002031	0.000	0.000	0.350	0.000	Shortfall of Sites	0.129	Low Medium II Residential	RD2-1-O	0	0	0	30.952	0.350		Residential - Single Family Residence, 1	126B181 268		West Adams - Baldwin Hills - Leimert	No	MI	R2RD
Los Angeles	1630 S NEW HAMPSHIRE AVE	90006	5075016007	0.000	0.000	0.350	0.000	Shortfall of Sites	0.061	Low Medium II Residential	RD1.5-1	0	0	0	65.345	0.350		Residential - Double, Duplex, or Two Units - 4 Stories or Less, 0	126B197 268		South Los Angeles	No	MI	R2RD
Los Angeles	957 E 24TH ST	90011	5131019019	0.000	0.000	0.350	0.000	Shortfall of Sites	0.150	Low Medium I Residential	R2-1	0	0	0	26.732	0.350		Residential - Single Family Residence, 1	120A209 268		Southeast Los Angeles	No	MI	R2RD
Los Angeles	2721 OBAMA BLVD	90018	5044020027	0.000	0.000	0.350	0.000	Shortfall of Sites	0.103	Low Medium II Residential	RD2-1	0	0	0	38.894	0.350		Residential - Single Family Residence, 1	117B189 268		West Adams - Baldwin Hills - Leimert	No	MI	R2RD
Los Angeles	4247 WOODLAWN AVE	90011	5113031026	0.000	0.000	0.350	0.000	Shortfall of Sites	0.155	Low Medium I Residential	R2-1	0	0	0	25.810	0.350		Residential - Single Family Residence, 1	114A205 268		Southeast Los Angeles	No	MI	R2RD
Los Angeles	741 E 43RD ST	90011	5115008016	0.000	0.000	0.350	0.000	Shortfall of Sites	0.117	Low Medium I Residential	R2-1	0	0	0	34.084	0.350		Residential - Single Family Residence, 1	114A207 268		Southeast Los Angeles	No	MI	R2RD
Los Angeles	236 W 46TH ST	90037	5110008010	0.000	0.000	0.350	0.000	Shortfall of Sites	0.133	Low Medium I Residential	R2-1	0	0	0	30.014	0.350		Residential - Single Family Residence, 1	112-5A203 268		Southeast Los Angeles	No	MI	R2RD
Los Angeles	179 E 50TH ST	90011	5109004008	0.000	0.000	0.350	0.000	Shortfall of Sites	0.153	Low Medium II Residential	RD2-1	0	0	0	26.065	0.350		Residential - Single Family Residence, 1	111A205 268		Southeast Los Angeles	No	MI	R2RD
Los Angeles	155 W 50TH ST	90037	5110019016	0.000	0.000	0.350	0.000	Shortfall of Sites	0.125	Low Medium I Residential	R2-1	0	0	0	32.013	0.350		Residential - Single Family Residence, 1	111A203 268		Southeast Los Angeles	No	MI	R2RD
Los Angeles	2610 S MANSFIELD AVE	90016	5049013042	0.000	0.000	0.350	0.000	Shortfall of Sites	0.110	Low Medium II Residential	RD1.5-1	0	0	0	36.299	0.350		Institutional - School (Private) - One Story, 0	123B181 1311		West Adams - Baldwin Hills - Leimert	No	MI	R2RD
Los Angeles	1517 E 51ST ST	90011	5106023023	0.000	0.000	0.350	0.000	Shortfall of Sites	0.115	Low Medium I Residential	R2-1	0	0	0	34.849	0.350		Residential - Single Family Residence, 1	111A213 268		Southeast Los Angeles	No	MI	R2RD
Los Angeles	1335 E 53RD ST	90011	5104006007	0.000	0.000	0.350	0.000	Shortfall of Sites	0.114	Low Medium I Residential	R2-1	0	0	0	35.198	0.350		Residential - Single Family Residence, 1	108B209 268		Southeast Los Angeles	No	MI	R2RD
Los Angeles	814 E 74TH ST	90001	6023011006	0.000	0.000	0.350	0.000	Shortfall of Sites	0.117	Low Medium I Residential	R2-1-CPIO	0	0	0	34.124	0.350		Residential - Single Family Residence, 1	102B209 268		Southeast Los Angeles	No	MI	R2RD
Los Angeles	1240 W 85TH ST	90044	6033013024	0.000	0.000	0.350	0.000	Shortfall of Sites	0.128	Low Medium II Residential	RD1.5-1	0	0	0	31.182	0.350		Residential - Single Family Residence, 1	097-5A197 268		South Los Angeles	No	MI	R2RD
Los Angeles	226 E 88TH PL	90003	6041012016	0.000	0.000	0.350	0.000	Shortfall of Sites	0.126	Low Medium II Residential	RD2-1	0	0	0	31.688	0.350		Residential - Single Family Residence, 1	096A205 268		Southeast Los Angeles	No	MI	R2RD
Los Angeles	8911 MENLO AVE	90044	6038020037	0.000	0.000	0.350	0.000	Shortfall of Sites	0.119	Low Medium I Residential	R2-1	0	0	0	33.506	0.350		Residential - Single Family Residence, 1	096A199 268		South Los Angeles	No	MI	R2RD
Los Angeles	9700 S FIGUEROA ST	90003	6054029043	0.000	0.000	0.350	0.000	Shortfall of Sites	0.126	Low Medium II Residential	RD2-1VL	0	0	0	31.678	0.350		Commercial - Auto, Recreation Equipment, Construction Equipment Sales and Service - Auto Body Repair Shop - One Story, 0	093A201 268		South Los Angeles	No	MI	R2RD

Jurisdiction Name	Site Address/Intersection	5 Digit ZIP Code	Assessor Parcel Number	Very Low-Income	Low-Income	Moderate-Income	Above Moderate-Income	Type of Shortfall	Parcel Size (Acres)	Current General Plan Designation	Current Zoning	Proposed General Plan (GP) Designation	Proposed Zoning	Minimum Density Allowed	Maximum Density Allowed	Total Capacity	Vacant/ Nonvacant	Description of Existing Uses	PIN	Base Density Per Acre	Community Plan Area	Rent Stabalization Ordinance	Income Category	Applicable Rezoning Program (Program informing values in Column Q listed first)
Los Angeles	416 E 106TH ST	90003	6063028005	0.000	0.000	0.350	0.000	Shortfall of Sites	0.119	Low Medium I Residential	R2-1	0	0	0	33.506	0.350		Residential - Single Family Residence, 1	090A207 268		Southeast Los Angeles	No	MI	R2RD
Los Angeles	643 E 110TH ST	90059	6071004021	0.000	0.000	0.350	0.000	Shortfall of Sites	0.110	Low Medium I Residential	R2-1	0	0	0	36.274	0.350		Residential - Single Family Residence, 1	088-5A207 268		Southeast Los Angeles	No	MI	R2RD
Los Angeles	147 E 111TH ST	90061	6073016024	0.000	0.000	0.350	0.000	Shortfall of Sites	0.122	Low Medium I Residential	R2-1	0	0	0	32.722	0.350		Residential - Single Family Residence, 1	088-5A205 268		Southeast Los Angeles	No	MI	R2RD
Los Angeles	16207 S HOOVER ST	90247	6120020016	0.000	0.000	0.350	0.000	Shortfall of Sites	0.215	Low Medium II Residential	R2-1	0	0	0	18.591	0.350		Residential - Single Family Residence, 1	069B197 268		Harbor Gateway	No	MI	R2RD
Los Angeles	1604 252ND ST	90710	7410020037	0.000	0.000	0.350	0.000	Shortfall of Sites	0.138	Low Medium I Residential	R2-1XL	0	0	0	28.993	0.350		Residential - Single Family Residence, 1	036B193 268		Wilmington - Harbor City	No	MI	R2RD
Los Angeles	0	0	2506034036	0.000	0.000	0.350	0.000	Shortfall of Sites	0.158	Low Medium I Residential	RD3-1XL-CPIO	0	0	0	25.256	0.350	Vacant	Residential - Single Family Residence - Vacant Land, 0	219B149 269		Sylmar	No	MI	R2RD
Los Angeles	3433 DREW ST	90065	5459010014	0.000	0.000	0.350	0.000	Shortfall of Sites	0.101	Low Medium II Residential	RD2-1-CDO	0	0	0	39.561	0.350		Residential - Single Family Residence, 1	156B213 269		Northeast Los Angeles	No	MI	R2RD
Los Angeles	4583 LEXINGTON AVE	90029	5542019039	0.000	0.000	0.350	0.000	Shortfall of Sites	0.073	Low Medium II Residential	RD1.5-1XL	0	0	0	54.926	0.350		Residential - Single Family Residence, 1	144B197 269		Hollywood	No	MI	R2RD
Los Angeles	1237 N SYCAMORE AVE	90038	5531012036	0.000	0.000	0.350	0.000	Shortfall of Sites	0.133	Low Medium II Residential	RD1.5-1XL	0	0	0	29.985	0.350		Residential - Five or More Units or Apartments (Any Combination) - 4 Stories or Less, 0	144B181 269		Hollywood	No	MI	R2RD
Los Angeles	4850 AXTELL ST	90032	5218014010	0.000	0.000	0.350	0.000	Shortfall of Sites	0.116	Low Medium I Residential	RD3-1	0	0	0	34.526	0.350		Residential - Single Family Residence, 1	142-5A233 269		Northeast Los Angeles	No	MI	R2RD
Los Angeles	2150 SANTA YNEZ ST	90026	5402037025	0.000	0.000	0.350	0.000	Shortfall of Sites	0.115	Low Medium I Residential	RD3-1VL	0	0	0	34.930	0.350		Residential - Single Family Residence, 1	139-5A207 269		Silver Lake - Echo Park - Elysian Valley	No	MI	R2RD
Los Angeles	3329 BALDWIN ST	90031	5211001031	0.000	0.000	0.350	0.000	Shortfall of Sites	0.127	Low Medium II Residential	RD2-1	0	0	0	31.521	0.350		Residential - Single Family Residence, 1	138A225 269		Northeast Los Angeles	No	MI	R2RD
Los Angeles	0	0	5159013019	0.000	0.000	0.350	0.000	Shortfall of Sites	0.137	Low Medium Residential	RD1.5-1-O	0	0	0	29.159	0.350	Vacant	Residential - Single Family Residence - Vacant Land, 0	135A207 269		Westlake	No	MI	R2RD
Los Angeles	1170 S MCCLELLAN DR	90049	4264020045	0.000	0.000	0.350	0.000	Shortfall of Sites	0.157	Low Medium I Residential	[Q]RD3-1	0	0	0	25.402	0.350		Residential - Single Family Residence, 1	126B145 269		Brentwood - Pacific Palisades	No	MI	R2RD , ADU
Los Angeles	2304 9TH AVE	90018	5060014012	0.000	0.000	0.350	0.000	Shortfall of Sites	0.088	Low Medium II Residential	RD2-1-CPIO	0	0	0	45.537	0.350		Residential - Single Family Residence - Pool, 0	123B185 269		West Adams - Baldwin Hills - Leimert	No	MI	R2RD
Los Angeles	648 ORME AVE	90023	5185023013	0.000	0.000	0.350	0.000	Shortfall of Sites	0.117	Low Medium II Residential	RD1.5-1-CUGU	0	0	0	34.328	0.350		Residential - Single Family Residence, 1	124-5A223 269		Boyle Heights	No	MI	R2RD
Los Angeles	2852 S RIMPAU BLVD	90016	5057027013	0.000	0.000	0.350	0.000	Shortfall of Sites	0.119	Low Medium I Residential	R2-1	0	0	0	33.507	0.350		Residential - Single Family Residence, 0	120B181 269		West Adams - Baldwin Hills - Leimert	No	MI	R2RD
Los Angeles	937 E 20TH ST	90011	5131007021	0.000	0.000	0.350	0.000	Shortfall of Sites	0.138	Low Medium II Residential	RD2-1	0	0	0	29.040	0.350		Residential - Single Family Residence, 1	121-5A209 269		Southeast Los Angeles	No	MI	R2RD
Los Angeles	2614 EXPOSITION PL	90018	5044022010	0.000	0.000	0.350	0.000	Shortfall of Sites	0.103	Low Medium II Residential	RD2-1	0	0	0	38.906	0.350		Residential - Single Family Residence, 1	117B189 269		West Adams - Baldwin Hills - Leimert	No	MI	R2RD
Los Angeles	1510 E 22ND ST	90011	5118005018	0.000	0.000	0.350	0.000	Shortfall of Sites	0.130	Low Medium I Residential	R2-1	0	0	0	30.763	0.350		Residential - Single Family Residence, 1	118-5A211 269		Southeast Los Angeles	No	MI	R2RD
Los Angeles	655 E 40TH PL	90011	5114006008	0.000	0.000	0.350	0.000	Shortfall of Sites	0.070	Low Medium II Residential	RD2-1	0	0	0	56.877	0.350		Residential - Single Family Residence, 0	115-5A207 269		Southeast Los Angeles	No	MI	R2RD
Los Angeles	1636 E 42ND ST	90011	5116017008	0.000	0.000	0.350	0.000	Shortfall of Sites	0.084	Low Medium I Residential	R2-1	0	0	0	47.404	0.350		Residential - Single Family Residence, 1	114A213 269		Southeast Los Angeles	No	MI	R2RD
Los Angeles	1170 E 43RD ST	90011	5115033009	0.000	0.000	0.350	0.000	Shortfall of Sites	0.137	Low Medium I Residential	R2-1	0	0	0	29.236	0.350		Residential - Single Family Residence, 1	114A209 269		Southeast Los Angeles	No	MI	R2RD
Los Angeles	956 W 45TH ST	90037	5018008005	0.000	0.000	0.350	0.000	Shortfall of Sites	0.137	Low Medium I Residential	RD3-1	0	0	0	29.290	0.350		Residential - Single Family Residence, 1	111B197 269		South Los Angeles	No	MI	R2RD
Los Angeles	4611 ASCOT AVE	90011	5107011002	0.000	0.000	0.350	0.000	Shortfall of Sites	0.061	Low Medium I Residential	R2-1	0	0	0	65.798	0.350		Residential - Single Family Residence, 1	112-5A211 269		Southeast Los Angeles	No	MI	R2RD
Los Angeles	1021 E 50TH ST	90011	5108017012	0.000	0.000	0.350	0.000	Shortfall of Sites	0.115	Low Medium I Residential	R2-1	0	0	0	34.916	0.350		Residential - Single Family Residence, 1	111A209 269		Southeast Los Angeles	No	MI	R2RD
Los Angeles	837 W 53RD ST	90037	5001003023	0.000	0.000	0.350	0.000	Shortfall of Sites	0.156	Low Medium I Residential	R2-1	0	0	0	25.622	0.350		Residential - Single Family Residence, 1	108B197 269		South Los Angeles	No	MI	R2RD
Los Angeles	810 E 74TH ST	90001	6023011005	0.000	0.000	0.350	0.000	Shortfall of Sites	0.117	Low Medium I Residential	R2-1-CPIO	0	0	0	34.125	0.350		Residential - Single Family Residence, 1	102B209 269		Southeast Los Angeles	No	MI	R2RD
Los Angeles	9326 HOLMES AVE	90002	6048033013	0.000	0.000	0.350	0.000	Shortfall of Sites	0.164	Low Medium I Residential	R2-1	0	0	0	24.359	0.350		Residential - Single Family Residence, 1	094-5A215 269		Southeast Los Angeles	No	MI	R2RD
Los Angeles	9609 BANDERA ST	90002	6048034030	0.000	0.000	0.350	0.000	Shortfall of Sites	0.164	Low Medium I Residential	R2-1	0	0	0	24.374	0.350		Residential - Single Family Residence, 1	093A215 269		Southeast Los Angeles	No	MI	R2RD
Los Angeles	612 W 97TH ST	90044	6054026013	0.000	0.000	0.350	0.000	Shortfall of Sites	0.128	Low Medium II Residential	RD2-1	0	0	0	31.180	0.350		Residential - Single Family Residence, 1	093A201 269		South Los Angeles	No	MI	R2RD
Los Angeles	10512 S HOOVER ST	90044	6061018004	0.000	0.000	0.350	0.000	Shortfall of Sites	0.059	Low Medium II Residential	RD2-1	0	0	0	67.608	0.350		Residential - Single Family Residence, 1	090A201 269		South Los Angeles	No	MI	R2RD
Los Angeles	316 W 106TH ST	90003	6074005018	0.000	0.000	0.350	0.000	Shortfall of Sites	0.124	Low Medium I Residential	R2-1	0	0	0	32.265	0.350		Residential - Single Family Residence, 1	090A203 269		Southeast Los Angeles	No	MI	R2RD
Los Angeles	1669 E 110TH ST	90059	6069008016	0.000	0.000	0.350	0.000	Shortfall of Sites	0.088	Low Medium I Residential	R2-1	0	0	0	45.277	0.350		Residential - Single Family Residence, 1	088-5A213 269		Southeast Los Angeles	No	MI	R2RD
Los Angeles	647 E 110TH ST	90059	6071004020	0.000	0.000	0.350	0.000	Shortfall of Sites	0.110	Low Medium I Residential	R2-1	0	0	0	36.276	0.350		Residential - Single Family Residence, 1	088-5A207 269		Southeast Los Angeles	No	MI	R2RD
Los Angeles	145 E 111TH ST	90061	6073016023	0.000	0.000	0.350	0.000	Shortfall of Sites	0.122	Low Medium I Residential	R2-1	0	0	0	32.721	0.350		Residential - Single Family Residence, 1	088-5A205 269		Southeast Los Angeles	No	MI	R2RD
Los Angeles	915 E 113TH ST	90059	6072022015	0.000	0.000	0.350	0.000	Shortfall of Sites	0.100	Low Medium I Residential	R2-1	0	0	0	39.823	0.350		Residential - Single Family Residence, 1	087A209 269		Southeast Los Angeles	No	MI	R2RD
Los Angeles	359 E 115TH ST	90061	6083005026	0.000	0.000	0.350	0.000	Shortfall of Sites	0.133	Low Medium I Residential	R2-1	0	0	0	30.020	0.350		Residential - Single Family Residence, 1	087A205 269		Southeast Los Angeles	No	MI	R2RD
Los Angeles	16205 S HOOVER ST	90247	6120020013	0.000	0.000	0.350	0.000	Shortfall of Sites	0.175	Low Medium II Residential	R2-1	0	0	0	22.807	0.350		Residential - Single Family Residence, 1	069B197 269		Harbor Gateway	No	MI	R2RD
Los Angeles	1639 W 220TH ST	90501	7346010020	0.000	0.000	0.350	0.000	Shortfall of Sites	0.207	Low Medium I Residential	R2-1	0	0	0	19.355	0.350		Residential - Single Family Residence, 1	048B193 269		Harbor Gateway	No	MI	R2RD
Los Angeles	1600 252ND ST	90710	7410020036	0.000	0.000	0.350	0.000	Shortfall of Sites	0.139	Low Medium I Residential	R2-1XL	0	0	0	28.869	0.350		Residential - Single Family Residence, 1	036B193 269		Wilmington - Harbor City	No	MI	R2RD
Los Angeles	14726 ASTORIA ST	91342	2507004005	0.000	0.000	0.350	0.000	Shortfall of Sites	0.166	Low Medium I Residential	RD3-1XL-CPIO	0	0	0	24.033	0.350		Residential - Single Family Residence, 1	219B149 270		Sylmar	No	MI	R2RD
Los Angeles	10201 MCCLEMONT AVE	91042	2558030014	0.000	0.000	0.350	0.000	Shortfall of Sites	0.080	Low Medium II Residential	RD2-1	0	0	0	50.236	0.350		Residential - Single Family Residence, 0	204A197 270		Sunland - Tujunga - Lake View Terrace - Shadow Hills - East La Tuna Canyon	No	MI	R2RD
Los Angeles	10037 TUJUNGA CANYON BLVD	91042	2568015034	0.000	0.000	0.350	0.000	Shortfall of Sites	0.109	Low Medium II Residential	RD1.5-1	0	0	0	36.859	0.350		Residential - Single Family Residence, 1	202-5A201 270		Sunland - Tujunga - Lake View Terrace - Shadow Hills - East La Tuna Canyon	No	MI	R2RD
Los Angeles	6706 CAMELLIA AVE	91606	2320017003	0.000	0.000	0.350	0.000	Shortfall of Sites	0.152	Low Medium II Residential	RD2-1	0	0	0	26.372	0.350		Residential - Double, Duplex, or Two Units - 4 Stories or Less, 0	180B169 270		North Hollywood - Valley Village	No	MI	R2RD
Los Angeles	2815 MARSH ST	90039	5442030018	0.000	0.000	0.350	0.000	Shortfall of Sites	0.113	Low Medium I Residential	R2-1VL-RIO	0	0	0	35.248	0.350		Residential - Single Family Residence, 1	150A211 270		Silver Lake - Echo Park - Elysian Valley	No	MI	R2RD
Los Angeles	213 W AVENUE 26	90031	5205015003	0.000	0.000	0.350	0.000	Shortfall of Sites	0.125	Low Medium I Residential	RD3-1	0	0	0	31.910	0.350		Residential - Single Family Residence, 1	141A221 270		Northeast Los Angeles	No	MI	R2RD
Los Angeles	3200 W TEMPLE ST	90026	5156006023	0.000	0.000	0.350	0.000	Shortfall of Sites	0.146	Low Medium Residential	RD2-1	0	0	0	27.332	0.350		Commercial - Office Building - One Story, 0	139-5A201 270		Westlake	No	MI	R2RD
Los Angeles	5181 BORLAND RD	90032	5221003019	0.000	0.000	0.350	0.000	Shortfall of Sites	0.119	Low Medium II Residential	RD1.5-1	0	0	0	33.602	0.350		Residential - Single Family Residence, 1	138A235 270		Northeast Los Angeles	No	MI	R2RD
Los Angeles	505 N BURLINGTON AVE	90026	5404012022	0.000	0.000	0.350	0.000	Shortfall of Sites	0.112	Low Medium II Residential	RD2-1VL-CDO	0	0	0	35.610	0.350		Residential - Single Family Residence, 1	138A207 270		Silver Lake - Echo Park - Elysian Valley	No	MI	R2RD
Los Angeles	1654 S HIGHLAND AVE	90019	5067006015	0.000	0.000	0.350	0.000	Shortfall of Sites	0.115	Low Medium II Residential	RD1.5-1-O	0	0	0	34.848	0.350		Residential - Single Family Residence, 1	126B181 270		West Adams - Baldwin Hills - Leimert	No	MI	R2RD
Los Angeles	2122 S HARCOURT AVE	90016	5061023007	0.000	0.000	0.350	0.000	Shortfall of Sites	0.126	Low Medium II Residential	RD2-1-O	0	0	0	31.763	0.350		Residential - Single Family Residence, 1	123B181 270		West Adams - Baldwin Hills - Leimert	No	MI	R2RD
Los Angeles	2311 9TH AVE	90018	5060014011	0.000	0.000	0.350	0.000	Shortfall of Sites	0.148	Low Medium II Residential	RD2-1-CPIO	0	0	0	27.011	0.350		Residential - Single Family Residence, 0	123B185 270		West Adams - Baldwin Hills - Leimert	No	MI	R2RD
Los Angeles	2831 S COCHRAN AVE	90016	5043016030	0.000	0.000	0.350	0.000	Shortfall of Sites	0.064	Low Medium II Residential	RD1.5-1	0	0	0	62.227	0.350		Residential - Single Family Residence, 1	120B177 270		West Adams - Baldwin Hills - Leimert	No	MI	R2RD
Los Angeles	1344 E 20TH ST	90011	5119001018	0.000	0.000	0.350	0.000	Shortfall of Sites	0.139	Low Medium I Residential	R2-1	0	0	0	28.849	0.350		Residential - Single Family Residence, 1	120A211 270		Southeast Los Angeles	No	MI	R2RD
Los Angeles	2433 EXPOSITION PL	90018	5044023019	0.000	0.000	0.350	0.000	Shortfall of Sites	0.104	Low Medium II Residential	RD1.5-1	0	0	0	38.476	0.350		Residential - Single Family Residence, 1	117B189 270		West Adams - Baldwin Hills - Leimert	No	MI	R2RD
Los Angeles	3715 CRAWFORD ST	90011	5121019009	0.000	0.000	0.350	0.000	Shortfall of Sites	0.101	Low Medium I Residential	R2-1	0	0	0	39.600	0.350		Residential - Single Family Residence, 1	117A205 270		Southeast Los Angeles	No	MI	R2RD
Los Angeles	1346 E 42ND PL	90011	5116004014	0.000	0.000	0.350	0.000	Shortfall of Sites	0.110	Low Medium I Residential	R2-1	0	0	0	36.411	0.350		Residential - Single Family Residence, 1	114A211 270		Southeast Los Angeles	No	MI	R2RD
Los Angeles	217 W 43RD ST	90037	5111014017	0.000	0.000	0.350	0.000	Shortfall of Sites	0.146	Low Medium II Residential	RD2-1	0	0	0	27.439	0.350		Residential - Single Family Residence, 1	114A203 270		Southeast Los Angeles	No	MI	R2RD
Los Angeles	629 W 43RD ST	90037	5019013014	0.000	0.000	0.350	0.000	Shortfall of Sites	0.110	Low Medium II Residential	RD2-1	0	0	0	36.299	0.350		Residential - Single Family Residence, 1	114A201 270		South Los Angeles	No	MI	R2RD
Los Angeles	1843 W 45TH ST	90062	5015001015	0.000	0.000	0.350	0.000	Shortfall of Sites	0.145	Low Medium I Residential	R2-1	0	0	0	27.603	0.350		Residential - Single Family Residence, 1	111B193 270		South Los Angeles	No	MI	R2RD
Los Angeles	166 E 46TH ST	90011	5109002036	0.000	0.000	0.350	0.000	Shortfall of Sites	0.168	Low Medium I Residential	R2-1	0	0	0	23.840	0.350		Residential - Single Family Residence, 1	112-5A205 270		Southeast Los Angeles	No	MI	R2RD
Los Angeles	714 E 46TH ST	90011	5108005001	0.000	0.000	0.350	0.000	Shortfall of Sites	0.140	Low Medium I Residential	R2-1-CPIO	0	0	0	28.470	0.350		Residential - Single Family Residence, 1	112-5A207 270		Southeast Los Angeles	No	MI	R2RD
Los Angeles	4617 9TH AVE	90043	5014003009	0.000	0.000	0.350	0.000	Shortfall of Sites	0.178	Low Medium I Residential	R2-1	0	0	0	22.466	0.350		Residential - Single Family Residence, 1	111B185 270		West Adams - Baldwin Hills - Leimert	No	MI	R2RD
Los Angeles	1011 E 50TH ST	90011	5108017013	0.000	0.000	0.350	0.000	Shortfall of Sites	0.115	Low Medium I Residential	R2-1	0	0	0	34.916	0.350		Residential - Double, Duplex, or Two Units - 4 Stories or Less, 1	111A209 270		Southeast Los Angeles	No	MI	R2RD
Los Angeles	201 W 50TH ST	90037	5110020034	0.000	0.000	0.350	0.000	Shortfall of Sites	0.125	Low Medium I Residential	R2-1	0	0	0	32.012	0.350		Residential - Single Family Residence, 1	111A203 270		Southeast Los Angeles	No	MI	R2RD
Los Angeles	1644 E 50TH PL	90011	5106024027	0.000	0.000	0.350	0.000	Shortfall of Sites	0.099	Low Medium I Residential	R2-1	0	0	0	40.373	0.350		Residential - Single Family Residence, 1	111A213 270		Southeast Los Angeles	No	MI	R2RD
Los Angeles	841 W 53RD ST	90037	5001003022	0.000	0.000	0.350	0.000	Shortfall of Sites	0.156	Low Medium I Residential	R2-1	0	0	0	25.622	0.350		Residential - Single Family Residence, 1	108B197 270		South Los Angeles	No	MI	R2RD
Los Angeles	538 W 77TH ST	90044	6020017006	0.000	0.000	0.350	0.000	Shortfall of Sites	0.161	Low Medium II Residential	RD2-1	0	0	0	24.890	0.350		Residential - Single Family Residence, 1	099B201 270		South Los Angeles	No	MI	R2RD
Los Angeles	8915 S HOOVER ST	90044	6038015042	0.000	0.000	0.350	0.000	Shortfall of Sites	0.135	Low Medium II Residential	RD2-1	0	0	0	29.706	0.350		Residential - Single Family Residence, 1	096A199 270		South Los Angeles	No	MI	R2RD
Los Angeles	1669 E 110TH ST	90059	6069008016	0.000	0.000	0.350	0.000	Shortfall of Sites	0.088	Low Medium I Residential	R2-1	0	0	0	45.277	0.350		Residential - Single Family Residence, 0	088-5A213 270		Southeast Los Angeles	No	MI	R2RD
Los Angeles	651 E 110TH ST	90059	6071004019	0.000	0.000	0.350	0.000	Shortfall of Sites	0.110	Low Medium I Residential	R2-1	0	0	0	36.278	0.350		Residential - Single Family Residence, 1	088-5A207 270		Southeast Los Angeles	No	MI	R2RD
Los Angeles	11003 S GRAND AVE	90061	6075031037	0.000	0.000	0.350	0.000	Shortfall of Sites	0.104	Low Medium I Residential	R2-1	0	0	0	38.535	0.350		Residential - Single Family Residence, 1	088-5A201 270		South Los Angeles	No	MI	R2RD
Los Angeles	355 E 115TH ST	90061	6083005025	0.000	0.000	0.350	0.000	Shortfall of Sites	0.133	Low Medium I Residential	R2-1	0	0	0	30.020	0.350		Residential - Single Family Residence, 1	087A205 270		Southeast Los Angeles	No	MI	R2RD
Los Angeles	16126 S HOOVER ST	90247	6120020018	0.000	0.000	0.350	0.000	Shortfall of Sites	0.074	Low Medium II Residential	R2-1	0	0	0	53.997	0.350		Residential - Single Family Residence, 1	069B201 270		Harbor Gateway	No	MI	R2RD

Jurisdiction Name	Site Address/Intersection	5 Digit ZIP Code	Assessor Parcel Number	Very Low-Income	Low-Income	Moderate-Income	Above Moderate-Income	Type of Shortfall	Parcel Size (Acres)	Current General Plan Designation	Current Zoning	Proposed General Plan (GP) Designation	Proposed Zoning	Minimum Density Allowed	Maximum Density Allowed	Total Capacity	Vacant/ Nonvacant	Description of Existing Uses	PIN	Base Density Per Acre	Community Plan Area	Rent Stabalization Ordinance	Income Category	Applicable Rezoning Program (Program informing values in Column Q listed first)
Los Angeles	1643 W 220TH ST	90501	7346010019	0.000	0.000	0.350	0.000	Shortfall of Sites	0.207	Low Medium I Residential	R2-1	0	0	0	19.355	0.350		Residential - Single Family Residence, 1	048B193 270		Harbor Gateway	No	MI	R2RD
Los Angeles	1033 252ND ST	90710	7413015021	0.000	0.000	0.350	0.000	Shortfall of Sites	0.137	Low Medium II Residential	[Q]RD1.5-1XL	0	0	0	29.279	0.350		Residential - Single Family Residence, 1	036B197 270		Wilmington - Harbor City	No	MI	R2RD
Los Angeles	0	0	7414013009	0.000	0.000	0.350	0.000	Shortfall of Sites	0.133	Low Medium II Residential	[Q]RD1.5-1XL-O-CUGU	0	0	0	30.131	0.350	Vacant	Residential - Single Family Residence - Vacant Land, 0	036B201 270		Wilmington - Harbor City	No	MI	R2RD
Los Angeles	6707 CAMELLIA AVE	91606	2320016021	0.000	0.000	0.350	0.000	Shortfall of Sites	0.155	Low Medium II Residential	RD2-1	0	0	0	25.814	0.350		Residential - Five or More Units or Apartments (Any Combination) - 4 Stories or Less, 0	180B169 271		North Hollywood - Valley Village	No	MI	R2RD
Los Angeles	3039 WINTER ST	90063	5178008002	0.000	0.000	0.350	0.000	Shortfall of Sites	0.083	Low Medium I Residential	R2-1-CUGU	Low Neighborhood Residential	[VLN1 - MU4 - 3][RN2 - 20][CPIO]	0	48.400	0.350		Residential - Single Family Residence, 1	129A227 271	21	Boyle Heights	No	MI	R2RD , BH CPU
Los Angeles	1100 S FRESNO ST	90023	5190004007	0.000	0.000	0.350	0.000	Shortfall of Sites	0.068	Low Medium I Residential	R2-1-CUGU	Low Neighborhood Residential	[VLN1 - MU4 - 3][RN2 - 20][CPIO]	0	58.607	0.350		Residential - Single Family Residence, 1	121-5A223 271	21	Boyle Heights	No	MI	R2RD , BH CPU
Los Angeles	250 S AVENUE 54	90042	5468013054	0.000	0.000	0.350	0.000	Shortfall of Sites	0.118	Low Medium II Residential	RD2-1	0	0	0	33.866	0.350		Residential - Single Family Residence, 1	150A227 271		Northeast Los Angeles	No	MI	R2RD
Los Angeles	2755 BENEDICT ST	90039	5442014003	0.000	0.000	0.350	0.000	Shortfall of Sites	0.141	Low Medium I Residential	R2-1VL-RIO	0	0	0	28.317	0.350		Residential - Single Family Residence, 1	148-5A213 271		Silver Lake - Echo Park - Elysian Valley	No	MI	R2RD
Los Angeles	3705 PORTOLA AVE	90032	5218009037	0.000	0.000	0.350	0.000	Shortfall of Sites	0.092	Low Medium I Residential	RD3-1	0	0	0	43.510	0.350		Residential - Single Family Residence, 0	144A235 271		Northeast Los Angeles	No	MI	R2RD
Los Angeles	1949 EASTLAKE AVE	90031	5210026001	0.000	0.000	0.350	0.000	Shortfall of Sites	0.080	Low Medium I Residential	RD3-1	0	0	0	50.217	0.350		Residential - Single Family Residence, 1	136-5A223 271		Northeast Los Angeles	No	MI	R2RD
Los Angeles	2506 FAIRMOUNT ST	90033	5177017028	0.000	0.000	0.350	0.000	Shortfall of Sites	0.080	Low Medium II Residential	RD1.5-1-CUGU	0	0	0	49.869	0.350		Residential - Single Family Residence, 1	130-5A225 271		Boyle Heights	No	MI	R2RD
Los Angeles	1420 WARREN ST	90033	5174020011	0.000	0.000	0.350	0.000	Shortfall of Sites	0.130	Low Medium II Residential	RD1.5-1-RIO-CUGU	0	0	0	30.761	0.350		Residential - Single Family Residence, 1	130-5A221 271		Boyle Heights	No	MI	R2RD
Los Angeles	2308 10TH AVE	90018	5060014003	0.000	0.000	0.350	0.000	Shortfall of Sites	0.161	Low Medium II Residential	RD2-1-CPIO	0	0	0	24.878	0.350		Residential - Single Family Residence, 1	123B185 271		West Adams - Baldwin Hills - Leimert	No	MI	R2RD
Los Angeles	1940 W 23RD ST	90018	5058022031	0.000	0.000	0.350	0.000	Shortfall of Sites	0.153	Low Medium II Residential	RD2-1-CPIO	0	0	0	26.168	0.350		Residential - Single Family Residence, 1	123B193 271		South Los Angeles	No	MI	R2RD
Los Angeles	2946 S BRONSON AVE	90018	5051027010	0.000	0.000	0.350	0.000	Shortfall of Sites	0.152	Low Medium I Residential	R2-1XL	0	0	0	26.298	0.350		Residential - Single Family Residence, 1	120B185 271		West Adams - Baldwin Hills - Leimert	No	MI	R2RD
Los Angeles	2950 WEST BLVD	90016	5050023027	0.000	0.000	0.350	0.000	Shortfall of Sites	0.101	Low Medium II Residential	RD2-1	0	0	0	39.576	0.350		Residential - Single Family Residence, 1	120B181 271		West Adams - Baldwin Hills - Leimert	No	MI	R2RD
Los Angeles	1582 W 37TH PL	90018	5041033002	0.000	0.000	0.350	0.000	Shortfall of Sites	0.146	Low Medium I Residential	R2-1	0	0	0	27.364	0.350		Residential - Single Family Residence, 1	117B193 271		South Los Angeles	No	MI	R2RD
Los Angeles	2717 OBAMA BLVD	90018	5044020028	0.000	0.000	0.350	0.000	Shortfall of Sites	0.103	Low Medium II Residential	RD2-1	0	0	0	38.896	0.350		Residential - Single Family Residence, 1	117B189 271		West Adams - Baldwin Hills - Leimert	No	MI	R2RD
Los Angeles	3607 TRINITY ST	90011	5121016004	0.000	0.000	0.350	0.000	Shortfall of Sites	0.110	Low Medium I Residential	R2-1	0	0	0	36.401	0.350		Residential - Single Family Residence, 1	117A205 271		Southeast Los Angeles	No	MI	R2RD
Los Angeles	669 E 40TH PL	90011	5114006009	0.000	0.000	0.350	0.000	Shortfall of Sites	0.118	Low Medium II Residential	RD2-1	0	0	0	34.040	0.350		Residential - Single Family Residence, 1	115-5A207 271		Southeast Los Angeles	No	MI	R2RD
Los Angeles	4010 MORGAN AVE	90011	5117011004	0.000	0.000	0.350	0.000	Shortfall of Sites	0.159	Low Medium I Residential	R2-1	0	0	0	25.139	0.350		Residential - Single Family Residence, 1	115-5A213 271		Southeast Los Angeles	No	MI	R2RD
Los Angeles	1350 E 42ND PL	90011	5116004015	0.000	0.000	0.350	0.000	Shortfall of Sites	0.109	Low Medium I Residential	R2-1	0	0	0	36.671	0.350		Residential - Single Family Residence, 1	114A211 271		Southeast Los Angeles	No	MI	R2RD
Los Angeles	727 E 43RD ST	90011	5115008014	0.000	0.000	0.350	0.000	Shortfall of Sites	0.117	Low Medium I Residential	R2-1	0	0	0	34.084	0.350		Residential - Single Family Residence, 1	114A207 271		Southeast Los Angeles	No	MI	R2RD
Los Angeles	279 E 43RD ST	90011	5113009008	0.000	0.000	0.350	0.000	Shortfall of Sites	0.100	Low Medium I Residential	R2-1	0	0	0	39.941	0.350		Residential - Single Family Residence, 1	114A205 271		Southeast Los Angeles	No	MI	R2RD
Los Angeles	1847 W 45TH ST	90062	5015001014	0.000	0.000	0.350	0.000	Shortfall of Sites	0.145	Low Medium I Residential	R2-1	0	0	0	27.601	0.350		Residential - Single Family Residence, 1	111B193 271		South Los Angeles	No	MI	R2RD
Los Angeles	4614 10TH AVE	90043	5014003016	0.000	0.000	0.350	0.000	Shortfall of Sites	0.178	Low Medium I Residential	R2-1	0	0	0	22.466	0.350		Residential - Single Family Residence, 1	111B185 271		West Adams - Baldwin Hills - Leimert	No	MI	R2RD
Los Angeles	1007 E 50TH ST	90011	5108017014	0.000	0.000	0.350	0.000	Shortfall of Sites	0.115	Low Medium I Residential	R2-1	0	0	0	34.911	0.350		Residential - Single Family Residence, 1	111A209 271		Southeast Los Angeles	No	MI	R2RD
Los Angeles	1652 E 50TH PL	90011	5106024026	0.000	0.000	0.350	0.000	Shortfall of Sites	0.099	Low Medium I Residential	R2-1	0	0	0	40.542	0.350		Residential - Single Family Residence, 1	111A213 271		Southeast Los Angeles	No	MI	R2RD
Los Angeles	5207 S MANHATTAN PL	90062	5005026002	0.000	0.000	0.350	0.000	Shortfall of Sites	0.142	Low Medium I Residential	R2-1	0	0	0	28.107	0.350		Residential - Single Family Residence, 1	108B193 271		South Los Angeles	No	MI	R2RD
Los Angeles	1206 W 59TH PL	90044	6003012011	0.000	0.000	0.350	0.000	Shortfall of Sites	0.138	Low Medium I Residential	R2-1	0	0	0	29.016	0.350		Residential - Single Family Residence, 1	105B197 271		South Los Angeles	No	MI	R2RD
Los Angeles	328 E 68TH ST	90003	6011011007	0.000	0.000	0.350	0.000	Shortfall of Sites	0.124	Low Medium I Residential	R2-1	0	0	0	32.206	0.350		Residential - Single Family Residence, 1	102B205 271		Southeast Los Angeles	No	MI	R2RD
Los Angeles	115 W 88TH PL	90003	6040022027	0.000	0.000	0.350	0.000	Shortfall of Sites	0.104	Low Medium II Residential	RD2-1	0	0	0	38.568	0.350		Residential - Single Family Residence, 1	096A203 271		Southeast Los Angeles	No	MI	R2RD
Los Angeles	8914 ORCHARD AVE	90044	6038015031	0.000	0.000	0.350	0.000	Shortfall of Sites	0.133	Low Medium I Residential	RD3-1	0	0	0	30.108	0.350		Residential - Single Family Residence, 1	096A199 271		South Los Angeles	No	MI	R2RD
Los Angeles	214 W 92ND ST	90003	6040039014	0.000	0.000	0.350	0.000	Shortfall of Sites	0.124	Low Medium I Residential	R2-1	0	0	0	32.265	0.350	Vacant	Residential - Single Family Residence - Vacant Land, 0	094-5A203 271		Southeast Los Angeles	No	MI	R2RD
Los Angeles	412 W 110TH ST	90061	6075031003	0.000	0.000	0.350	0.000	Shortfall of Sites	0.122	Low Medium I Residential	R2-1	0	0	0	32.742	0.350		Residential - Single Family Residence, 1	088-5A201 271		South Los Angeles	No	MI	R2RD
Los Angeles	16119 BONSALLO AVE	90247	6120020026	0.000	0.000	0.350	0.000	Shortfall of Sites	0.134	Low Medium II Residential	R2-1	0	0	0	29.866	0.350		Residential - Single Family Residence, 1	069B201 271		Harbor Gateway	No	MI	R2RD
Los Angeles	16204 S ORCHARD AVE	90247	6120020014	0.000	0.000	0.350	0.000	Shortfall of Sites	0.227	Low Medium II Residential	R2-1	0	0	0	17.598	0.350		Residential - Single Family Residence, 0	069B197 271		Harbor Gateway	No	MI	R2RD
Los Angeles	1651 W 220TH ST	90501	7346010018	0.000	0.000	0.350	0.000	Shortfall of Sites	0.207	Low Medium I Residential	R2-1	0	0	0	19.355	0.350		Residential - Single Family Residence, 1	048B193 271		Harbor Gateway	No	MI	R2RD
Los Angeles	2822 MACON ST	90065	5455008029	0.000	0.000	0.350	0.000	Shortfall of Sites	0.124	Low Medium I Residential	R2-1-CDO	0	0	0	32.137	0.350		Residential - Single Family Residence, 0	148-5A217 272		Northeast Los Angeles	No	MI	R2RD
Los Angeles	4856 EDISON ST	90032	5213001022	0.000	0.000	0.350	0.000	Shortfall of Sites	0.086	Low Medium I Residential	RD3-1	0	0	0	46.464	0.350		Residential - Single Family Residence, 1	144A233 272		Northeast Los Angeles	No	MI	R2RD
Los Angeles	5230 EDNA ST	90032	5220011001	0.000	0.000	0.350	0.000	Shortfall of Sites	0.157	Low Medium I Residential	RD3-1	0	0	0	25.556	0.350		Residential - Single Family Residence, 1	142-5A235 272		Northeast Los Angeles	No	MI	R2RD
Los Angeles	3537 LONDON ST	90026	5401009038	0.000	0.000	0.350	0.000	Shortfall of Sites	0.120	Low Medium I Residential	RD3-1VL	0	0	0	33.412	0.350		Residential - Single Family Residence, 1	141A201 272		Silver Lake - Echo Park - Elysian Valley	No	MI	R2RD
Los Angeles	336 N DILLON ST	90026	5156008017	0.000	0.000	0.350	0.000	Shortfall of Sites	0.117	Low Medium II Residential	RD2-1VL	0	0	0	34.145	0.350		Residential - Single Family Residence, 1	139-5A203 272		Silver Lake - Echo Park - Elysian Valley	No	MI	R2RD
Los Angeles	2146 SANTA YNEZ ST	90026	5402037023	0.000	0.000	0.350	0.000	Shortfall of Sites	0.115	Low Medium I Residential	RD3-1VL	0	0	0	34.923	0.350		Residential - Single Family Residence, 1	139-5A207 272		Silver Lake - Echo Park - Elysian Valley	No	MI	R2RD
Los Angeles	2738 HYANS ST	90026	5156022010	0.000	0.000	0.350	0.000	Shortfall of Sites	0.110	Low Medium Residential	RD1.5-1	0	0	0	36.315	0.350		Residential - Single Family Residence, 1	138A203 272		Westlake	No	MI	R2RD
Los Angeles	425 N ALVARADO ST	90026	5157016028	0.000	0.000	0.350	0.000	Shortfall of Sites	0.130	Low Medium II Residential	[Q]RD1.5-1VL	0	0	0	30.854	0.350		Residential - Five or More Units or Apartments (Any Combination) - 4 Stories or Less, 0	138A205 272		Silver Lake - Echo Park - Elysian Valley	No	MI	R2RD
Los Angeles	2206 GATES ST	90031	5211001023	0.000	0.000	0.350	0.000	Shortfall of Sites	0.063	Low Medium II Residential	RD2-1	0	0	0	63.313	0.350		Residential - Single Family Residence, 1	138A225 272		Northeast Los Angeles	No	MI	R2RD
Los Angeles	1837 DARWIN AVE	90031	5410019042	0.000	0.000	0.350	0.000	Shortfall of Sites	0.135	Low Medium II Residential	RD2-1	0	0	0	29.610	0.350		Residential - Single Family Residence, 1	136-5A221 272		Northeast Los Angeles	No	MI	R2RD
Los Angeles	0	0	5159015013	0.000	0.000	0.350	0.000	Shortfall of Sites	0.092	Low Medium Residential	RD2-1-O	0	0	0	43.357	0.350	Vacant	Residential - Four Units (Any Combination) - 4 Stories or Less - Vacant Land, 0	135A207 272		Westlake	No	MI	R2RD
Los Angeles	4626 CATALPA ST	90032	5215027017	0.000	0.000	0.350	0.000	Shortfall of Sites	0.113	Low Medium II Residential	RD2-1	0	0	0	35.281	0.350		Residential - Single Family Residence, 1	135A231 272		Northeast Los Angeles	No	MI	R2RD
Los Angeles	2226 E 3RD ST	90033	5183010900	0.000	0.000	0.350	0.000	Shortfall of Sites	0.061	Low Medium II Residential	RD2-1-CUGU	0	0	0	65.826	0.350	Vacant	Miscellaneous - Government Owned Property - Vacant Land, 1	127-5A223 272		Boyle Heights	No	MI	R2RD
Los Angeles	2307 S BURNSIDE AVE	90016	5063020015	0.000	0.000	0.350	0.000	Shortfall of Sites	0.134	Low Medium II Residential	RD1.5-1	0	0	0	29.930	0.350		Residential - Single Family Residence, 1	123B177 272		West Adams - Baldwin Hills - Leimert	No	MI	R2RD
Los Angeles	2311 10TH AVE	90018	5060013016	0.000	0.000	0.350	0.000	Shortfall of Sites	0.161	Low Medium II Residential	RD2-1-CPIO	0	0	0	24.861	0.350		Residential - Single Family Residence, 1	123B185 272		West Adams - Baldwin Hills - Leimert	No	MI	R2RD
Los Angeles	700 S MOTT ST	90023	5185032027	0.000	0.000	0.350	0.000	Shortfall of Sites	0.074	Low Medium II Residential	RD1.5-1-CUGU	0	0	0	54.310	0.350		Residential - Single Family Residence, 1	124-5A223 272		Boyle Heights	No	MI	R2RD
Los Angeles	5323 BLACKWELDER ST	90016	5043016020	0.000	0.000	0.350	0.000	Shortfall of Sites	0.114	Low Medium II Residential	RD1.5-1	0	0	0	35.207	0.350		Residential - Single Family Residence, 1	120B177 272		West Adams - Baldwin Hills - Leimert	No	MI	R2RD
Los Angeles	2953 WEST BLVD	90016	5050024011	0.000	0.000	0.350	0.000	Shortfall of Sites	0.157	Low Medium II Residential	RD2-1	0	0	0	25.430	0.350		Residential - Single Family Residence, 1	120B181 272		West Adams - Baldwin Hills - Leimert	No	MI	R2RD
Los Angeles	1580 W 37TH PL	90018	5041033003	0.000	0.000	0.350	0.000	Shortfall of Sites	0.146	Low Medium I Residential	R2-1	0	0	0	27.358	0.350		Residential - Single Family Residence, 1	117B193 272		South Los Angeles	No	MI	R2RD
Los Angeles	1147 E ADAMS BLVD	90011	5119010027	0.000	0.000	0.350	0.000	Shortfall of Sites	0.156	Low Medium I Residential	R2-1	0	0	0	25.707	0.350		Residential - Single Family Residence, 1	118-5A211 272		Southeast Los Angeles	No	MI	R2RD
Los Angeles	4011 TRINITY ST	90011	5113025006	0.000	0.000	0.350	0.000	Shortfall of Sites	0.164	Low Medium I Residential	R2-1	0	0	0	24.454	0.350		Residential - Single Family Residence, 1	115-5A205 272		Southeast Los Angeles	No	MI	R2RD
Los Angeles	137 W 41ST ST	90037	5111023021	0.000	0.000	0.350	0.000	Shortfall of Sites	0.128	Low Medium II Residential	RD2-1	0	0	0	31.220	0.350		Residential - Single Family Residence, 1	115-5A203 272		Southeast Los Angeles	No	MI	R2RD
Los Angeles	1644 E 42ND ST	90011	5116017010	0.000	0.000	0.350	0.000	Shortfall of Sites	0.086	Low Medium I Residential	R2-1	0	0	0	46.257	0.350		Residential - Single Family Residence, 1	114A213 272		Southeast Los Angeles	No	MI	R2RD
Los Angeles	717 E 43RD ST	90011	5115008013	0.000	0.000	0.350	0.000	Shortfall of Sites	0.117	Low Medium I Residential	R2-1	0	0	0	34.084	0.350		Residential - Single Family Residence, 1	114A207 272		Southeast Los Angeles	No	MI	R2RD
Los Angeles	277 E 43RD ST	90011	5113009009	0.000	0.000	0.350	0.000	Shortfall of Sites	0.093	Low Medium I Residential	R2-1	0	0	0	42.886	0.350		Residential - Single Family Residence, 1	114A205 272		Southeast Los Angeles	No	MI	R2RD
Los Angeles	1853 W 45TH ST	90062	5015001013	0.000	0.000	0.350	0.000	Shortfall of Sites	0.145	Low Medium I Residential	R2-1	0	0	0	27.592	0.350		Residential - Single Family Residence, 1	111B193 272		South Los Angeles	No	MI	R2RD
Los Angeles	150 E 46TH ST	90011	5109002034	0.000	0.000	0.350	0.000	Shortfall of Sites	0.166	Low Medium I Residential	R2-1	0	0	0	24.033	0.350		Residential - Single Family Residence, 1	112-5A205 272		Southeast Los Angeles	No	MI	R2RD
Los Angeles	4611 HOOPER AVE	90011	5107010026	0.000	0.000	0.350	0.000	Shortfall of Sites	0.151	Low Medium II Residential	RD2-1	0	0	0	26.481	0.350		Residential - Single Family Residence, 1	112-5A211 272		Southeast Los Angeles	No	MI	R2RD
Los Angeles	698 E 46TH ST	90011	5108005003	0.000	0.000	0.350	0.000	Shortfall of Sites	0.140	Low Medium I Residential	R2-1-CPIO	0	0	0	28.470	0.350		Residential - Single Family Residence, 1	112-5A207 272		Southeast Los Angeles	No	MI	R2RD
Los Angeles	4617 10TH AVE	90043	5013025009	0.000	0.000	0.350	0.000	Shortfall of Sites	0.178	Low Medium I Residential	R2-1	0	0	0	22.492	0.350		Residential - Single Family Residence, 1	111B185 272		West Adams - Baldwin Hills - Leimert	No	MI	R2RD
Los Angeles	4964 WADSWORTH AVE	90011	5108017025	0.000	0.000	0.350	0.000	Shortfall of Sites	0.134	Low Medium I Residential	R2-1	0	0	0	29.937	0.350		Residential - Single Family Residence, 1	111A209 272		Southeast Los Angeles	No	MI	R2RD
Los Angeles	426 W 50TH ST	90037	5018037009	0.000	0.000	0.350	0.000	Shortfall of Sites	0.157	Low Medium II Residential	RD2-1	0	0	0	25.459	0.350		Residential - Single Family Residence, 1	111A201 272		South Los Angeles	No	MI	R2RD
Los Angeles	5224 HOOPER AVE	90011	5104005001	0.000	0.000	0.350	0.000	Shortfall of Sites	0.098	Low Medium I Residential	R2-1	0	0	0	40.996	0.350		Commercial - Parking Lot (Commercial Use Property) - Lots - Patron or Employee - One Story, 0	108B209 272		Southeast Los Angeles	No	MI	R2RD
Los Angeles	628 W 52ND PL	90037	5001027006	0.000	0.000	0.350	0.000	Shortfall of Sites	0.137	Low Medium I Residential	R2-1	0	0	0	29.107	0.350		Residential - Single Family Residence, 1	108B201 272		South Los Angeles	No	MI	R2RD

Jurisdiction Name	Site Address/Intersection	5 Digit ZIP Code	Assessor Parcel Number	Very Low-Income	Low-Income	Moderate-Income	Above Moderate-Income	Type of Shortfall	Parcel Size (Acres)	Current General Plan Designation	Current Zoning	Proposed General Plan (GP) Designation	Proposed Zoning	Minimum Density Allowed	Maximum Density Allowed	Total Capacity	Vacant/ Nonvacant	Description of Existing Uses	PIN	Base Density Per Acre	Community Plan Area	Rent Stabalization Ordinance	Income Category	Applicable Rezoning Program (Program informing values in Column Q listed first)
Los Angeles	849 W 53RD ST	90037	5001003020	0.000	0.000	0.350	0.000	Shortfall of Sites	0.156	Low Medium I Residential	R2-1	0	0	0	25.622	0.350		Residential - Single Family Residence - Guesthouse, 1	108B197 272		South Los Angeles	No	MI	R2RD
Los Angeles	5951 S BUDLONG AVE	90044	6003012012	0.000	0.000	0.350	0.000	Shortfall of Sites	0.060	Low Medium I Residential	R2-1	0	0	0	67.142	0.350		Residential - Single Family Residence, 1	105B197 272		South Los Angeles	No	MI	R2RD
Los Angeles	324 E 68TH ST	90003	6011011006	0.000	0.000	0.350	0.000	Shortfall of Sites	0.124	Low Medium I Residential	R2-1	0	0	0	32.205	0.350		Residential - Single Family Residence, 1	102B205 272		Southeast Los Angeles	No	MI	R2RD
Los Angeles	121 W 88TH PL	90003	6040022026	0.000	0.000	0.350	0.000	Shortfall of Sites	0.111	Low Medium II Residential	RD2-1	0	0	0	35.978	0.350		Residential - Single Family Residence, 1	096A203 272		Southeast Los Angeles	No	MI	R2RD
Los Angeles	137 W 98TH ST	90003	6053014032	0.000	0.000	0.350	0.000	Shortfall of Sites	0.119	Low Medium I Residential	R2-1	0	0	0	33.505	0.350		Residential - Single Family Residence, 1	093A203 272		Southeast Los Angeles	No	MI	R2RD
Los Angeles	434 E 106TH ST	90003	6063028009	0.000	0.000	0.350	0.000	Shortfall of Sites	0.119	Low Medium I Residential	R2-1	0	0	0	33.506	0.350		Residential - Single Family Residence, 1	090A207 272		Southeast Los Angeles	No	MI	R2RD
Los Angeles	10610 S SAN PEDRO ST	90003	6063027003	0.000	0.000	0.350	0.000	Shortfall of Sites	0.092	Low Medium II Residential	RD2-1	0	0	0	43.557	0.350		Residential - Single Family Residence, 1	090A205 272		Southeast Los Angeles	No	MI	R2RD
Los Angeles	1515 E 110TH ST	90059	6070004020	0.000	0.000	0.350	0.000	Shortfall of Sites	0.088	Low Medium I Residential	R2-1	0	0	0	45.697	0.350		Residential - Single Family Residence, 1	088-5A211 272		Southeast Los Angeles	No	MI	R2RD
Los Angeles	416 W 110TH ST	90061	6075031004	0.000	0.000	0.350	0.000	Shortfall of Sites	0.122	Low Medium I Residential	R2-1	0	0	0	32.742	0.350		Residential - Single Family Residence, 1	088-5A201 272		South Los Angeles	No	MI	R2RD
Los Angeles	131 E 111TH ST	90061	6073016020	0.000	0.000	0.350	0.000	Shortfall of Sites	0.122	Low Medium I Residential	R2-1	0	0	0	32.719	0.350		Residential - Single Family Residence, 1	088-5A205 272		Southeast Los Angeles	No	MI	R2RD
Los Angeles	663 E IMPERIAL HWY	90059	6072003010	0.000	0.000	0.350	0.000	Shortfall of Sites	0.119	Low Medium II Residential	RD2-1-CPIO	0	0	0	33.648	0.350		Residential - Single Family Residence, 1	087A207 272		Southeast Los Angeles	No	MI	R2RD
Los Angeles	347 E 115TH ST	90061	6083005023	0.000	0.000	0.350	0.000	Shortfall of Sites	0.133	Low Medium I Residential	R2-1	0	0	0	30.020	0.350		Residential - Single Family Residence, 1	087A205 272		Southeast Los Angeles	No	MI	R2RD
Los Angeles	359 E 116TH PL	90061	6083008036	0.000	0.000	0.350	0.000	Shortfall of Sites	0.129	Low Medium I Residential	R2-1	0	0	0	31.112	0.350		Residential - Single Family Residence, 1	084B205 272		Southeast Los Angeles	No	MI	R2RD
Los Angeles	1655 W 220TH ST	90501	7346010017	0.000	0.000	0.350	0.000	Shortfall of Sites	0.207	Low Medium I Residential	R2-1	0	0	0	19.355	0.350		Residential - Single Family Residence, 1	048B193 272		Harbor Gateway	No	MI	R2RD
Los Angeles	1526 252ND ST	90710	7410004054	0.000	0.000	0.350	0.000	Shortfall of Sites	0.172	Low Medium I Residential	R2-1XL	0	0	0	23.198	0.350		Residential - Single Family Residence, 1	036B193 272		Wilmington - Harbor City	No	MI	R2RD
Los Angeles	12576 SAN FERNANDO RD	91342	2506034006	0.000	0.000	0.350	0.000	Shortfall of Sites	0.182	Low Medium I Residential	RD3-1XL-CPIO	0	0	0	21.965	0.350		Residential - Single Family Residence, 1	219B149 273		Sylmar	No	MI	R2RD
Los Angeles	3427 DREW ST	90065	5459010025	0.000	0.000	0.350	0.000	Shortfall of Sites	0.099	Low Medium II Residential	RD2-1-CDO	0	0	0	40.472	0.350		Residential - Single Family Residence, 1	156B213 273		Northeast Los Angeles	No	MI	R2RD
Los Angeles	251 TERRACE 52	90042	5468013049	0.000	0.000	0.350	0.000	Shortfall of Sites	0.113	Low Medium II Residential	RD2-1	0	0	0	35.430	0.350		Residential - Single Family Residence, 1	150A227 273		Northeast Los Angeles	No	MI	R2RD
Los Angeles	2719 NEWELL ST	90039	5442003022	0.000	0.000	0.350	0.000	Shortfall of Sites	0.124	Low Medium I Residential	R2-1VL-RIO	0	0	0	32.203	0.350		Residential - Single Family Residence, 1	148-5A213 273		Silver Lake - Echo Park - Elysian Valley	No	MI	R2RD
Los Angeles	3546 ARROYO SECO AVE	90065	5446023006	0.000	0.000	0.350	0.000	Shortfall of Sites	0.124	Low Medium II Residential	RD2-1-CDO	0	0	0	32.207	0.350		Residential - Single Family Residence, 1	144A223 273		Northeast Los Angeles	No	MI	R2RD
Los Angeles	5360 LA CRESTA CT	90038	5535012012	0.000	0.000	0.350	0.000	Shortfall of Sites	0.082	Low Medium I Residential	R2-1XL	0	0	0	49.030	0.350		Residential - Single Family Residence, 0	141B193 273		Hollywood	No	MI	R2RD
Los Angeles	619 N RAMPART BLVD	90026	5402009020	0.000	0.000	0.350	0.000	Shortfall of Sites	0.168	Low Medium II Residential	RD2-1VL	0	0	0	23.842	0.350		Residential - Single Family Residence, 0	139-5A205 273		Silver Lake - Echo Park - Elysian Valley	No	MI	R2RD
Los Angeles	246 N BURLINGTON AVE	90026	5159009007	0.000	0.000	0.350	0.000	Shortfall of Sites	0.138	Low Medium Residential	RD1.5-1	0	0	0	29.040	0.350		Residential - Single Family Residence, 1	136-5A207 273		Westlake	No	MI	R2RD
Los Angeles	2410 ALCAZAR ST	90033	5202015002	0.000	0.000	0.350	0.000	Shortfall of Sites	0.069	Low Medium II Residential	RD1.5-1	0	0	0	57.940	0.350		Residential - Single Family Residence, 1	133-5A227 273		Northeast Los Angeles	No	MI	R2RD
Los Angeles	2727 MARENGO ST	90033	5177003056	0.000	0.000	0.350	0.000	Shortfall of Sites	0.138	Low Medium II Residential	RD1.5-1-CUGU	0	0	0	29.004	0.350		Residential - Single Family Residence, 0	132A227 273		Boyle Heights	No	MI	R2RD
Los Angeles	2319 S ORANGE DR	90016	5062013016	0.000	0.000	0.350	0.000	Shortfall of Sites	0.116	Low Medium II Residential	RD2-1	0	0	0	34.593	0.350		Residential - Single Family Residence, 1	123B181 273		West Adams - Baldwin Hills - Leimert	No	MI	R2RD
Los Angeles	2307 ALSACE AVE	90016	5062026042	0.000	0.000	0.350	0.000	Shortfall of Sites	0.110	Low Medium II Residential	RD2-1	0	0	0	36.313	0.350		Residential - Single Family Residence, 1	123B177 273		West Adams - Baldwin Hills - Leimert	No	MI	R2RD
Los Angeles	2308 11TH AVE	90018	5060013009	0.000	0.000	0.350	0.000	Shortfall of Sites	0.161	Low Medium II Residential	RD2-1-CPIO	0	0	0	24.911	0.350		Residential - Single Family Residence, 1	123B185 273		West Adams - Baldwin Hills - Leimert	No	MI	R2RD
Los Angeles	1220 E 22ND ST	90011	5131015014	0.000	0.000	0.350	0.000	Shortfall of Sites	0.133	Low Medium I Residential	R2-1	0	0	0	30.066	0.350		Residential - Single Family Residence, 1	120A211 273		Southeast Los Angeles	No	MI	R2RD
Los Angeles	1576 W 37TH PL	90018	5041033024	0.000	0.000	0.350	0.000	Shortfall of Sites	0.124	Low Medium I Residential	R2-1	0	0	0	32.211	0.350		Residential - Single Family Residence, 0	117B193 273		South Los Angeles	No	MI	R2RD
Los Angeles	1182 E 25TH ST	90011	5119010001	0.000	0.000	0.350	0.000	Shortfall of Sites	0.065	Low Medium I Residential	R2-1	0	0	0	61.549	0.350		Residential - Single Family Residence, 1	118-5A211 273		Southeast Los Angeles	No	MI	R2RD
Los Angeles	1153 E 33RD ST	90011	5114025025	0.000	0.000	0.350	0.000	Shortfall of Sites	0.110	Low Medium II Residential	RD2-1	0	0	0	36.307	0.350		Residential - Single Family Residence, 1	117A209 273		Southeast Los Angeles	No	MI	R2RD
Los Angeles	1354 E 42ND PL	90011	5116004016	0.000	0.000	0.350	0.000	Shortfall of Sites	0.108	Low Medium I Residential	R2-1	0	0	0	36.925	0.350		Residential - Single Family Residence, 1	114A211 273		Southeast Los Angeles	No	MI	R2RD
Los Angeles	4405 S GRAMERCY PL	90062	5015015017	0.000	0.000	0.350	0.000	Shortfall of Sites	0.119	Low Medium I Residential	R2-1	0	0	0	33.507	0.350		Residential - Single Family Residence, 1	111B189 273		South Los Angeles	No	MI	R2RD
Los Angeles	144 E 46TH ST	90011	5109002033	0.000	0.000	0.350	0.000	Shortfall of Sites	0.166	Low Medium I Residential	R2-1	0	0	0	24.033	0.350		Residential - Single Family Residence, 1	112-5A205 273		Southeast Los Angeles	No	MI	R2RD
Los Angeles	4616 11TH AVE	90043	5013025016	0.000	0.000	0.350	0.000	Shortfall of Sites	0.178	Low Medium I Residential	R2-1	0	0	0	22.492	0.350		Residential - Single Family Residence, 1	111B185 273		West Adams - Baldwin Hills - Leimert	No	MI	R2RD
Los Angeles	714 E 51ST ST	90011	5103002004	0.000	0.000	0.350	0.000	Shortfall of Sites	0.107	Low Medium I Residential	R2-1	0	0	0	37.338	0.350		Residential - Single Family Residence, 1	111A207 273		Southeast Los Angeles	No	MI	R2RD
Los Angeles	5224 HOOPER AVE	90011	5104005028	0.000	0.000	0.350	0.000	Shortfall of Sites	0.060	Low Medium I Residential	R2-1	0	0	0	67.072	0.350		Institutional - Church - One Story, 0	108B209 273		Southeast Los Angeles	No	MI	R2RD, FBO
Los Angeles	636 W 52ND PL	90037	5001027008	0.000	0.000	0.350	0.000	Shortfall of Sites	0.137	Low Medium I Residential	R2-1	0	0	0	29.121	0.350		Residential - Single Family Residence, 1	108B201 273		South Los Angeles	No	MI	R2RD
Los Angeles	5931 S FLOWER ST	90003	6004037014	0.000	0.000	0.350	0.000	Shortfall of Sites	0.125	Low Medium I Residential	R2-1	0	0	0	32.022	0.350		Residential - Single Family Residence, 1	105B201 273		South Los Angeles	No	MI	R2RD
Los Angeles	6610 MENLO AVE	90044	6013010034	0.000	0.000	0.350	0.000	Shortfall of Sites	0.069	Low Medium II Residential	RD2-1	0	0	0	58.078	0.350		Residential - Single Family Residence, 1	102B197 273		South Los Angeles	No	MI	R2RD
Los Angeles	344 W 68TH ST	90003	6012007025	0.000	0.000	0.350	0.000	Shortfall of Sites	0.105	Low Medium I Residential	R2-1	0	0	0	38.210	0.350		Residential - Single Family Residence, 1	102B201 273		Southeast Los Angeles	No	MI	R2RD
Los Angeles	1264 W 85TH ST	90044	6033001015	0.000	0.000	0.350	0.000	Shortfall of Sites	0.108	Low Medium II Residential	RD1.5-1	0	0	0	36.927	0.350		Residential - Single Family Residence, 1	097-5A197 273		South Los Angeles	No	MI	R2RD
Los Angeles	125 W 88TH PL	90003	6040022025	0.000	0.000	0.350	0.000	Shortfall of Sites	0.124	Low Medium II Residential	RD2-1	0	0	0	32.362	0.350		Residential - Double, Duplex, or Two Units - 4 Stories or Less, 1	096A203 273		Southeast Los Angeles	No	MI	R2RD
Los Angeles	244 E 97TH ST	90003	6052014011	0.000	0.000	0.350	0.000	Shortfall of Sites	0.124	Low Medium I Residential	R2-1	0	0	0	32.264	0.350		Residential - Single Family Residence, 1	093A205 273		Southeast Los Angeles	No	MI	R2RD
Los Angeles	626 W 97TH ST	90044	6054026010	0.000	0.000	0.350	0.000	Shortfall of Sites	0.128	Low Medium II Residential	RD2-1	0	0	0	31.168	0.350		Residential - Single Family Residence, 1	093A201 273		South Los Angeles	No	MI	R2RD
Los Angeles	141 W 98TH ST	90003	6053014031	0.000	0.000	0.350	0.000	Shortfall of Sites	0.119	Low Medium I Residential	R2-1	0	0	0	33.506	0.350		Residential - Single Family Residence, 1	093A203 273		Southeast Los Angeles	No	MI	R2RD
Los Angeles	438 E 106TH ST	90003	6063028010	0.000	0.000	0.350	0.000	Shortfall of Sites	0.119	Low Medium I Residential	R2-1	0	0	0	33.506	0.350		Residential - Single Family Residence, 1	090A207 273		Southeast Los Angeles	No	MI	R2RD
Los Angeles	1661 E 110TH ST	90059	6069008018	0.000	0.000	0.350	0.000	Shortfall of Sites	0.088	Low Medium I Residential	R2-1	0	0	0	45.275	0.350		Residential - Single Family Residence, 1	088-5A213 273		Southeast Los Angeles	No	MI	R2RD
Los Angeles	1511 E 110TH ST	90059	6070004021	0.000	0.000	0.350	0.000	Shortfall of Sites	0.113	Low Medium I Residential	R2-1	0	0	0	35.484	0.350		Residential - Single Family Residence, 1	088-5A211 273		Southeast Los Angeles	No	MI	R2RD
Los Angeles	127 E 111TH ST	90061	6073016019	0.000	0.000	0.350	0.000	Shortfall of Sites	0.122	Low Medium I Residential	R2-1	0	0	0	32.718	0.350		Residential - Single Family Residence, 1	088-5A205 273		Southeast Los Angeles	No	MI	R2RD
Los Angeles	667 E IMPERIAL HWY	90059	6072003009	0.000	0.000	0.350	0.000	Shortfall of Sites	0.106	Low Medium II Residential	RD2-1-CPIO	0	0	0	37.850	0.350		Residential - Single Family Residence, 1	087A207 273		Southeast Los Angeles	No	MI	R2RD
Los Angeles	355 E 116TH PL	90061	6083008035	0.000	0.000	0.350	0.000	Shortfall of Sites	0.129	Low Medium I Residential	R2-1	0	0	0	31.112	0.350		Residential - Single Family Residence, 1	084B205 273		Southeast Los Angeles	No	MI	R2RD
Los Angeles	16203 S MENLO AVE	90247	6120017031	0.000	0.000	0.350	0.000	Shortfall of Sites	0.155	Low Medium II Residential	RD2-1	0	0	0	25.811	0.350		Residential - Single Family Residence, 1	069B197 273		Harbor Gateway	No	MI	R2RD
Los Angeles	1657 W 220TH ST	90501	7346010031	0.000	0.000	0.350	0.000	Shortfall of Sites	0.207	Low Medium I Residential	R2-1	0	0	0	19.355	0.350		Residential - Single Family Residence, 1	048B193 273		Harbor Gateway	No	MI	R2RD
Los Angeles	1522 252ND ST	90710	7410004053	0.000	0.000	0.350	0.000	Shortfall of Sites	0.172	Low Medium I Residential	R2-1XL	0	0	0	23.198	0.350		Residential - Single Family Residence, 1	036B193 273		Wilmington - Harbor City	No	MI	R2RD
Los Angeles	14745 ASTORIA ST	91342	2506033034	0.000	0.000	0.350	0.000	Shortfall of Sites	0.161	Low Medium I Residential	RD3-1XL-CPIO	0	0	0	24.815	0.350		Residential - Single Family Residence, 1	219B149 274		Sylmar	No	MI	R2RD
Los Angeles	4132 CHEVY CHASE DR	90039	5594003004	0.000	0.000	0.350	0.000	Shortfall of Sites	0.157	Low Medium II Residential	RD2-1-RIO	0	0	0	25.477	0.350	Vacant	Residential - Single Family Residence - Vacant Land, 0	159B205 274		Northeast Los Angeles	No	MI	R2RD
Los Angeles	3036 E 5TH ST	90063	5186002044	0.000	0.000	0.350	0.000	Shortfall of Sites	0.079	Low Medium I Residential	R2-1-CUGU	Low Neighborhood Residential	[VLN1 - MU4 - 3][RN2 - 20][CPIO]	0	50.869	0.350		Residential - Single Family Residence, 1	124-5A225 274	21	Boyle Heights	No	MI	R2RD , BH CPU
Los Angeles	1032 S CONCORD ST	90023	5188021008	0.000	0.000	0.350	0.000	Shortfall of Sites	0.072	Low Medium I Residential	R2-1-CUGU	Low Neighborhood Residential	[VLN1 - MU4 - 3][RN2 - 20][CPIO]	0	55.359	0.350		Residential - Single Family Residence, 1	121-5A225 274	21	Boyle Heights	No	MI	R2RD , BH CPU
Los Angeles	2837 SILVER ST	90065	5455008024	0.000	0.000	0.350	0.000	Shortfall of Sites	0.126	Low Medium I Residential	R2-1-CDO	0	0	0	31.680	0.350		Residential - Single Family Residence, 1	148-5A217 274		Northeast Los Angeles	No	MI	R2RD
Los Angeles	1212 N ARDMORE AVE	90029	5537016012	0.000	0.000	0.350	0.000	Shortfall of Sites	0.085	Low Medium II Residential	RD1.5-1XL	0	0	0	46.962	0.350		Residential - Single Family Residence, 1	144B193 274		Hollywood	No	MI	R2RD
Los Angeles	180 FRENCH AVE	90065	5446023003	0.000	0.000	0.350	0.000	Shortfall of Sites	0.073	Low Medium II Residential	RD2-1-CDO	0	0	0	55.067	0.350		Residential - Single Family Residence, 1	144A223 274		Northeast Los Angeles	No	MI	R2RD
Los Angeles	3729 ROSEMEAD AVE	90032	5306015057	0.000	0.000	0.350	0.000	Shortfall of Sites	0.164	Low Medium I Residential	RD3-1	0	0	0	24.455	0.350		Residential - Single Family Residence, 1	144A233 274		Northeast Los Angeles	No	MI	R2RD
Los Angeles	5354 LA CRESTA CT	90038	5535012011	0.000	0.000	0.350	0.000	Shortfall of Sites	0.080	Low Medium I Residential	R2-1XL	0	0	0	49.990	0.350		Residential - Single Family Residence, 1	141B193 274		Hollywood	No	MI	R2RD
Los Angeles	1446 LAKE SHORE AVE	90026	5419021024	0.000	0.000	0.350	0.000	Shortfall of Sites	0.124	Low Medium II Residential	RD1.5-1VL	0	0	0	32.376	0.350		Residential - Single Family Residence, 1	141A209 274		Silver Lake - Echo Park - Elysian Valley	No	MI	R2RD
Los Angeles	1815 DARWIN AVE	90031	5410019013	0.000	0.000	0.350	0.000	Shortfall of Sites	0.163	Low Medium II Residential	RD2-1	0	0	0	24.531	0.350		Residential - Single Family Residence, 1	136-5A221 274		Northeast Los Angeles	No	MI	R2RD
Los Angeles	2733 MARENGO ST	90033	5177003067	0.000	0.000	0.350	0.000	Shortfall of Sites	0.138	Low Medium II Residential	RD1.5-1-CUGU	0	0	0	29.007	0.350		Residential - Single Family Residence, 0	132A227 274		Boyle Heights	No	MI	R2RD
Los Angeles	1312 ARAPAHOE ST	90006	5056008003	0.000	0.000	0.350	0.000	Shortfall of Sites	0.071	Low Medium II Residential	RD1.5-1	0	0	0	56.559	0.350		, 0	129A201 274		South Los Angeles	No	MI	R2RD
Los Angeles	1707 S MANSFIELD AVE	90019	5067003014	0.000	0.000	0.350	0.000	Shortfall of Sites	0.143	Low Medium II Residential	RD2-1-O	0	0	0	27.878	0.350		Residential - Single Family Residence, 1	126B181 274		West Adams - Baldwin Hills - Leimert	No	MI	R2RD
Los Angeles	2226 E 3RD ST	90033	5183010900	0.000	0.000	0.350	0.000	Shortfall of Sites	0.061	Low Medium II Residential	RD2-1-CUGU	0	0	0	65.823	0.350	Vacant	Miscellaneous - Government Owned Property - Vacant Land, 0	127-5A223 274		Boyle Heights	No	MI	R2RD
Los Angeles	2339 S COCHRAN AVE	90016	5063011034	0.000	0.000	0.350	0.000	Shortfall of Sites	0.110	Low Medium II Residential	RD2-1	0	0	0	36.299	0.350		Residential - Single Family Residence, 1	123B177 274		West Adams - Baldwin Hills - Leimert	No	MI	R2RD
Los Angeles	2311 11TH AVE	90018	5060013004	0.000	0.000	0.350	0.000	Shortfall of Sites	0.161	Low Medium II Residential	RD2-1-CPIO	0	0	0	24.861	0.350		Residential - Single Family Residence, 1	123B185 274		West Adams - Baldwin Hills - Leimert	No	MI	R2RD
Los Angeles	2832 S HARCOURT AVE	90016	5057026009	0.000	0.000	0.350	0.000	Shortfall of Sites	0.119	Low Medium I Residential	R2-1	0	0	0	33.507	0.350		Residential - Single Family Residence, 1	120B181 274		West Adams - Baldwin Hills - Leimert	No	MI	R2RD
Los Angeles	212 E 24TH ST	90011	5127033023	0.000	0.000	0.350	0.000	Shortfall of Sites	0.121	Low Medium II Residential	RD2-1	0	0	0	33.188	0.350		Residential - Single Family Residence, 1	121-5A207 274		Southeast Los Angeles	No	MI	R2RD
Los Angeles	1572 W 37TH PL	90018	5041033023	0.000	0.000	0.350	0.000	Shortfall of Sites	0.124	Low Medium I Residential	R2-1	0	0	0	32.211	0.350		Residential - Single Family Residence, 0	117B193 274		South Los Angeles	No	MI	R2RD
Los Angeles	1234 W 37TH DR	90007	5040013020	0.000	0.000	0.350	0.000	Shortfall of Sites	0.089	Low Medium II Residential	RD2-1-CPIO	0	0	0	44.906	0.350		Residential - Single Family Residence, 1	117B197 274		South Los Angeles	No	MI	R2RD
Los Angeles	322 E 33RD ST	90011	5120016005	0.000	0.000	0.350	0.000	Shortfall of Sites	0.130	Low Medium I Residential	R2-1	0	0	0	30.854	0.350		Residential - Single Family Residence, 1	118-5A205 274		Southeast Los Angeles	No	MI	R2RD
Los Angeles	1358 E 42ND PL	90011	5116004017	0.000	0.000	0.350	0.000	Shortfall of Sites	0.108	Low Medium I Residential	R2-1	0	0	0	37.183	0.350		Residential - Single Family Residence, 1	114A211 274		Southeast Los Angeles	No	MI	R2RD

Jurisdiction Name	Site Address/Intersection	5 Digit ZIP Code	Assessor Parcel Number	Very Low-Income	Low-Income	Moderate-Income	Above Moderate-Income	Type of Shortfall	Parcel Size (Acres)	Current General Plan Designation	Current Zoning	Proposed General Plan (GP) Designation	Proposed Zoning	Minimum Density Allowed	Maximum Density Allowed	Total Capacity	Vacant/ Nonvacant	Description of Existing Uses	PIN	Base Density Per Acre	Community Plan Area	Rent Stabalization Ordinance	Income Category	Applicable Rezoning Program (Program informing values in Column Q listed first)
Los Angeles	1652 E 42ND ST	90011	5116017033	0.000	0.000	0.350	0.000	Shortfall of Sites	0.089	Low Medium I Residential	R2-1	0	0	0	45.164	0.350		Residential - Single Family Residence, 1	114A213 274		Southeast Los Angeles	No	MI	R2RD
Los Angeles	4257 S FLOWER ST	90037	5019028015	0.000	0.000	0.350	0.000	Shortfall of Sites	0.138	Low Medium II Residential	RD2-1	0	0	0	29.019	0.350		Residential - Single Family Residence, 1	114A201 274		South Los Angeles	No	MI	R2RD
Los Angeles	4404 S WILTON PL	90062	5015015002	0.000	0.000	0.350	0.000	Shortfall of Sites	0.119	Low Medium I Residential	R2-1	0	0	0	33.486	0.350		Residential - Single Family Residence, 1	111B189 274		South Los Angeles	No	MI	R2RD
Los Angeles	136 E 46TH ST	90011	5109002032	0.000	0.000	0.350	0.000	Shortfall of Sites	0.166	Low Medium I Residential	R2-1	0	0	0	24.033	0.350		Residential - Single Family Residence, 1	112-5A205 274		Southeast Los Angeles	No	MI	R2RD
Los Angeles	4617 11TH AVE	90043	5013021009	0.000	0.000	0.350	0.000	Shortfall of Sites	0.178	Low Medium I Residential	R2-1	0	0	0	22.477	0.350		Residential - Single Family Residence, 1	111B185 274		West Adams - Baldwin Hills - Leimert	No	MI	R2RD
Los Angeles	1039 E 47TH ST	90011	5108025015	0.000	0.000	0.350	0.000	Shortfall of Sites	0.161	Low Medium I Residential	R2-1	0	0	0	24.768	0.350		Residential - Single Family Residence, 1	112-5A209 274		Southeast Los Angeles	No	MI	R2RD
Los Angeles	215 W 50TH ST	90037	5110020030	0.000	0.000	0.350	0.000	Shortfall of Sites	0.125	Low Medium I Residential	R2-1	0	0	0	32.013	0.350		Residential - Single Family Residence, 1	111A203 274		Southeast Los Angeles	No	MI	R2RD
Los Angeles	436 W 50TH ST	90037	5018037011	0.000	0.000	0.350	0.000	Shortfall of Sites	0.157	Low Medium II Residential	RD2-1	0	0	0	25.483	0.350		Residential - Single Family Residence, 1	111A201 274		South Los Angeles	No	MI	R2RD
Los Angeles	708 E 51ST ST	90011	5103002003	0.000	0.000	0.350	0.000	Shortfall of Sites	0.107	Low Medium I Residential	R2-1	0	0	0	37.334	0.350		Residential - Single Family Residence, 1	111A207 274		Southeast Los Angeles	No	MI	R2RD
Los Angeles	345 E 53RD ST	90011	5109025030	0.000	0.000	0.350	0.000	Shortfall of Sites	0.121	Low Medium I Residential	R2-1	0	0	0	33.104	0.350		Residential - Single Family Residence, 1	108B205 274		Southeast Los Angeles	No	MI	R2RD
Los Angeles	320 E 68TH ST	90003	6011011005	0.000	0.000	0.350	0.000	Shortfall of Sites	0.124	Low Medium I Residential	R2-1	0	0	0	32.206	0.350		Residential - Single Family Residence, 1	102B205 274		Southeast Los Angeles	No	MI	R2RD
Los Angeles	616 W 77TH ST	90044	6020017002	0.000	0.000	0.350	0.000	Shortfall of Sites	0.161	Low Medium II Residential	RD2-1	0	0	0	24.890	0.350		Residential - Single Family Residence, 1	099B201 274		South Los Angeles	No	MI	R2RD
Los Angeles	226 W 92ND ST	90003	6040039011	0.000	0.000	0.350	0.000	Shortfall of Sites	0.124	Low Medium I Residential	R2-1	0	0	0	32.265	0.350		Residential - Single Family Residence, 1	094-5A203 274		Southeast Los Angeles	No	MI	R2RD
Los Angeles	9324 GRAHAM AVE	90002	6048025013	0.000	0.000	0.350	0.000	Shortfall of Sites	0.076	Low Medium I Residential	R2-1	0	0	0	52.383	0.350		Residential - Single Family Residence, 1	094-5A213 274		Southeast Los Angeles	No	MI	R2RD
Los Angeles	630 W 97TH ST	90044	6054026009	0.000	0.000	0.350	0.000	Shortfall of Sites	0.128	Low Medium II Residential	RD2-1	0	0	0	31.164	0.350		Residential - Single Family Residence, 1	093A201 274		South Los Angeles	No	MI	R2RD
Los Angeles	145 W 98TH ST	90003	6053014030	0.000	0.000	0.350	0.000	Shortfall of Sites	0.119	Low Medium I Residential	R2-1	0	0	0	33.506	0.350		Residential - Single Family Residence, 1	093A203 274		Southeast Los Angeles	No	MI	R2RD
Los Angeles	10112 S SAN PEDRO ST	90003	6063006035	0.000	0.000	0.350	0.000	Shortfall of Sites	0.067	Low Medium II Residential	RD2-1	0	0	0	59.525	0.350		Commercial - Hotel and Motel - Motel - Under 50 Rooms - One Story, 0	091-5A205 274		Southeast Los Angeles	No	MI	R2RD
Los Angeles	10210 S SPRING ST	90003	6053027024	0.000	0.000	0.350	0.000	Shortfall of Sites	0.081	Low Medium I Residential	R2-1	0	0	0	49.300	0.350		Residential - Single Family Residence, 1	091-5A203 274		Southeast Los Angeles	No	MI	R2RD
Los Angeles	707 E 110TH ST	90059	6071008014	0.000	0.000	0.350	0.000	Shortfall of Sites	0.110	Low Medium I Residential	R2-1	0	0	0	36.271	0.350		Residential - Single Family Residence, 1	088-5A207 274		Southeast Los Angeles	No	MI	R2RD
Los Angeles	125 E 111TH ST	90061	6073016018	0.000	0.000	0.350	0.000	Shortfall of Sites	0.122	Low Medium I Residential	R2-1	0	0	0	32.718	0.350		Residential - Single Family Residence, 1	088-5A205 274		Southeast Los Angeles	No	MI	R2RD
Los Angeles	931 E 113TH ST	90059	6072022020	0.000	0.000	0.350	0.000	Shortfall of Sites	0.100	Low Medium I Residential	R2-1	0	0	0	40.145	0.350		Residential - Single Family Residence, 1	087A209 274		Southeast Los Angeles	No	MI	R2RD
Los Angeles	671 E IMPERIAL HWY	90059	6072003008	0.000	0.000	0.350	0.000	Shortfall of Sites	0.106	Low Medium II Residential	RD2-1-CPIO	0	0	0	37.848	0.350		Residential - Single Family Residence, 1	087A207 274		Southeast Los Angeles	No	MI	R2RD
Los Angeles	339 E 115TH ST	90061	6083005021	0.000	0.000	0.350	0.000	Shortfall of Sites	0.133	Low Medium I Residential	R2-1	0	0	0	30.020	0.350		Residential - Single Family Residence, 1	087A205 274		Southeast Los Angeles	No	MI	R2RD
Los Angeles	351 E 116TH PL	90061	6083008034	0.000	0.000	0.350	0.000	Shortfall of Sites	0.145	Low Medium I Residential	R2-1	0	0	0	27.655	0.350		Residential - Single Family Residence, 1	084B205 274		Southeast Los Angeles	No	MI	R2RD
Los Angeles	1518 252ND ST	90710	7410004052	0.000	0.000	0.350	0.000	Shortfall of Sites	0.172	Low Medium I Residential	R2-1XL	0	0	0	23.199	0.350		Residential - Single Family Residence, 1	036B193 274		Wilmington - Harbor City	No	MI	R2RD
Los Angeles	11209 HATTERAS ST	91601	2337017018	0.000	0.000	0.350	0.000	Shortfall of Sites	0.161	Low Medium II Residential	RD2-1	0	0	0	24.898	0.350		Residential - Single Family Residence, 1	174B173 275		North Hollywood - Valley Village	No	MI	R2RD
Los Angeles	1105 S GRANDE VISTA AVE	90023	5190004008	0.000	0.000	0.350	0.000	Shortfall of Sites	0.068	Low Medium I Residential	R2-1-CUGU	Low Neighborhood Residential	[VLN1 - MU4 - 3][RN2 - 20][CPIO]	0	58.627	0.350		Residential - Single Family Residence, 1	121-5A225 275	21	Boyle Heights	No	MI	R2RD , BH CPU
Los Angeles	2700 KNOX AVE	90039	5442003001	0.000	0.000	0.350	0.000	Shortfall of Sites	0.115	Low Medium I Residential	R2-1VL-RIO	0	0	0	34.848	0.350		Residential - Single Family Residence, 1	148-5A213 275		Silver Lake - Echo Park - Elysian Valley	No	MI	R2RD
Los Angeles	3630 LOCKE AVE	90032	5213001024	0.000	0.000	0.350	0.000	Shortfall of Sites	0.172	Low Medium I Residential	RD3-1	0	0	0	23.232	0.350		Residential - Single Family Residence, 1	144A233 275		Northeast Los Angeles	No	MI	R2RD
Los Angeles	5116 OAKLAND ST	90032	5219008025	0.000	0.000	0.350	0.000	Shortfall of Sites	0.072	Low Medium I Residential	RD3-1	0	0	0	55.512	0.350		Residential - Single Family Residence, 0	144A235 275		Northeast Los Angeles	No	MI	R2RD
Los Angeles	5350 LA CRESTA CT	90038	5535012010	0.000	0.000	0.350	0.000	Shortfall of Sites	0.080	Low Medium I Residential	R2-1XL	0	0	0	49.972	0.350		Residential - Single Family Residence, 1	141B193 275		Hollywood	No	MI	R2RD
Los Angeles	1833 DARWIN AVE	90031	5410019041	0.000	0.000	0.350	0.000	Shortfall of Sites	0.122	Low Medium II Residential	RD2-1	0	0	0	32.858	0.350		Residential - Single Family Residence, 1	136-5A221 275		Northeast Los Angeles	No	MI	R2RD
Los Angeles	3110 DARWIN AVE	90031	5210026021	0.000	0.000	0.350	0.000	Shortfall of Sites	0.110	Low Medium I Residential	RD3-1	0	0	0	36.300	0.350		Residential - Single Family Residence, 1	136-5A223 275		Northeast Los Angeles	No	MI	R2RD
Los Angeles	1562 ROCKWOOD ST	90026	5159013018	0.000	0.000	0.350	0.000	Shortfall of Sites	0.137	Low Medium Residential	RD1.5-1-O	0	0	0	29.164	0.350		Residential - Single Family Residence - Other Improvements Only, 0	135A207 275		Westlake	No	MI	R2RD
Los Angeles	4622 CATALPA ST	90032	5215027018	0.000	0.000	0.350	0.000	Shortfall of Sites	0.113	Low Medium II Residential	RD2-1	0	0	0	35.281	0.350		Residential - Single Family Residence, 1	135A231 275		Northeast Los Angeles	No	MI	R2RD
Los Angeles	2610 S MANSFIELD AVE	90016	5049013042	0.000	0.000	0.350	0.000	Shortfall of Sites	0.092	Low Medium II Residential	RD1.5-1	0	0	0	43.542	0.350		Institutional - School (Private) - One Story, 0	123B181 1325		West Adams - Baldwin Hills - Leimert	No	MI	R2RD
Los Angeles	2739 MARENGO ST	90033	5177003068	0.000	0.000	0.350	0.000	Shortfall of Sites	0.138	Low Medium II Residential	RD1.5-1-CUGU	0	0	0	29.010	0.350		Residential - Single Family Residence, 0	132A227 275		Boyle Heights	No	MI	R2RD
Los Angeles	155 S GLESS ST	90033	5172005028	0.000	0.000	0.350	0.000	Shortfall of Sites	0.080	Low Medium II Residential	RD3-1-RIO-CUGU	0	0	0	49.804	0.350		Residential - Single Family Residence, 1	129A219 275		Boyle Heights	No	MI	R2RD
Los Angeles	4801 SATURN ST	90019	5067008011	0.000	0.000	0.350	0.000	Shortfall of Sites	0.129	Low Medium II Residential	RD1.5-1-O	0	0	0	31.051	0.350		Residential - Single Family Residence, 1	126B181 275		West Adams - Baldwin Hills - Leimert	No	MI	R2RD
Los Angeles	1903 S BEDFORD ST	90034	4302021010	0.000	0.000	0.350	0.000	Shortfall of Sites	0.173	Low Medium II Residential	RD2-1	0	0	0	23.137	0.350		Residential - Double, Duplex, or Two Units - 4 Stories or Less, 1	126B169 275		West Adams - Baldwin Hills - Leimert	No	MI	R2RD , ADU
Los Angeles	2129 S PALM GROVE AVE	90016	5061023005	0.000	0.000	0.350	0.000	Shortfall of Sites	0.126	Low Medium II Residential	RD2-1-O	0	0	0	31.679	0.350		Residential - Single Family Residence, 1	123B181 275		West Adams - Baldwin Hills - Leimert	No	MI	R2RD
Los Angeles	2320 S CLOVERDALE AVE	90016	5063005060	0.000	0.000	0.350	0.000	Shortfall of Sites	0.110	Low Medium II Residential	RD2-1	0	0	0	36.295	0.350		Residential - Single Family Residence, 1	123B177 275		West Adams - Baldwin Hills - Leimert	No	MI	R2RD
Los Angeles	2310 12TH AVE	90018	5060013003	0.000	0.000	0.350	0.000	Shortfall of Sites	0.161	Low Medium II Residential	RD2-1-CPIO	0	0	0	24.879	0.350		Residential - Single Family Residence, 1	123B185 275		West Adams - Baldwin Hills - Leimert	No	MI	R2RD
Los Angeles	917 S BREED ST	90023	5189005042	0.000	0.000	0.350	0.000	Shortfall of Sites	0.126	Low Medium II Residential	RD1.5-1-CUGU	0	0	0	31.727	0.350		Residential - Single Family Residence, 1	124-5A221 275		Boyle Heights	No	MI	R2RD
Los Angeles	2931 S CATALINA ST	90007	5054036021	0.000	0.000	0.350	0.000	Shortfall of Sites	0.143	Low Medium I Residential	R2-1-O	0	0	0	27.878	0.350		Residential - Double, Duplex, or Two Units - 4 Stories or Less, 1	120B197 275		South Los Angeles	No	MI	R2RD
Los Angeles	3706 WALL ST	90011	5121019014	0.000	0.000	0.350	0.000	Shortfall of Sites	0.101	Low Medium I Residential	R2-1	0	0	0	39.600	0.350		Residential - Single Family Residence, 1	117A205 275		Southeast Los Angeles	No	MI	R2RD
Los Angeles	1141 E 33RD ST	90011	5114025023	0.000	0.000	0.350	0.000	Shortfall of Sites	0.110	Low Medium II Residential	RD2-1	0	0	0	36.307	0.350		Residential - Single Family Residence, 1	117A209 275		Southeast Los Angeles	No	MI	R2RD
Los Angeles	155 W 41ST ST	90037	5111023018	0.000	0.000	0.350	0.000	Shortfall of Sites	0.134	Low Medium II Residential	RD2-1	0	0	0	29.913	0.350		Residential - Single Family Residence, 1	115-5A203 275		Southeast Los Angeles	No	MI	R2RD
Los Angeles	1362 E 42ND PL	90011	5116004018	0.000	0.000	0.350	0.000	Shortfall of Sites	0.107	Low Medium I Residential	R2-1	0	0	0	37.444	0.350		Residential - Single Family Residence, 1	114A211 275		Southeast Los Angeles	No	MI	R2RD
Los Angeles	1517 E 43RD ST	90011	5116016014	0.000	0.000	0.350	0.000	Shortfall of Sites	0.116	Low Medium I Residential	R2-1	0	0	0	34.455	0.350		Residential - Single Family Residence, 1	114A213 275		Southeast Los Angeles	No	MI	R2RD
Los Angeles	645 W 43RD ST	90037	5019013010	0.000	0.000	0.350	0.000	Shortfall of Sites	0.110	Low Medium II Residential	RD2-1	0	0	0	36.299	0.350		Residential - Single Family Residence, 1	114A201 275		South Los Angeles	No	MI	R2RD
Los Angeles	316 W 46TH ST	90037	5110009006	0.000	0.000	0.350	0.000	Shortfall of Sites	0.105	Low Medium II Residential	RD2-1	0	0	0	38.155	0.350		Residential - Single Family Residence, 1	112-5A203 275		Southeast Los Angeles	No	MI	R2RD
Los Angeles	219 W 50TH ST	90037	5110020029	0.000	0.000	0.350	0.000	Shortfall of Sites	0.125	Low Medium I Residential	R2-1	0	0	0	32.012	0.350		Residential - Single Family Residence, 1	111A203 275		Southeast Los Angeles	No	MI	R2RD
Los Angeles	442 W 50TH ST	90037	5018037012	0.000	0.000	0.350	0.000	Shortfall of Sites	0.173	Low Medium II Residential	RD2-1	0	0	0	23.180	0.350		Residential - Single Family Residence, 1	111A201 275		South Los Angeles	No	MI	R2RD
Los Angeles	700 E 51ST ST	90011	5103002002	0.000	0.000	0.350	0.000	Shortfall of Sites	0.107	Low Medium I Residential	R2-1	0	0	0	37.329	0.350		Residential - Single Family Residence, 1	111A207 275		Southeast Los Angeles	No	MI	R2RD
Los Angeles	702 W 52ND PL	90037	5001027012	0.000	0.000	0.350	0.000	Shortfall of Sites	0.137	Low Medium I Residential	R2-1	0	0	0	29.149	0.350		Residential - Single Family Residence, 1	108B201 275		South Los Angeles	No	MI	R2RD
Los Angeles	861 W 53RD ST	90037	5001003034	0.000	0.000	0.350	0.000	Shortfall of Sites	0.156	Low Medium I Residential	R2-1	0	0	0	25.622	0.350		Residential - Single Family Residence, 1	108B197 275		South Los Angeles	No	MI	R2RD
Los Angeles	316 E 68TH ST	90003	6011011004	0.000	0.000	0.350	0.000	Shortfall of Sites	0.124	Low Medium I Residential	R2-1	0	0	0	32.205	0.350		Residential - Single Family Residence, 1	102B205 275		Southeast Los Angeles	No	MI	R2RD
Los Angeles	7409 WADSWORTH AVE	90001	6023011017	0.000	0.000	0.350	0.000	Shortfall of Sites	0.060	Low Medium I Residential	R2-1-CPIO	0	0	0	67.012	0.350		Residential - Single Family Residence, 1	102B209 275		Southeast Los Angeles	No	MI	R2RD
Los Angeles	1268 W 85TH ST	90044	6033001014	0.000	0.000	0.350	0.000	Shortfall of Sites	0.081	Low Medium II Residential	RD1.5-1	0	0	0	49.232	0.350		Residential - Single Family Residence, 0	097-5A197 275		South Los Angeles	No	MI	R2RD
Los Angeles	135 W 88TH PL	90003	6040022023	0.000	0.000	0.350	0.000	Shortfall of Sites	0.124	Low Medium II Residential	RD2-1	0	0	0	32.322	0.350		Residential - Single Family Residence, 1	096A203 275		Southeast Los Angeles	No	MI	R2RD
Los Angeles	8914 MENLO AVE	90044	6038021029	0.000	0.000	0.350	0.000	Shortfall of Sites	0.119	Low Medium I Residential	RD3-1	0	0	0	33.493	0.350		Residential - Single Family Residence, 1	096A199 275		South Los Angeles	No	MI	R2RD
Los Angeles	9223 S FIGUEROA ST	90003	6039012026	0.000	0.000	0.350	0.000	Shortfall of Sites	0.101	Low Medium II Residential	RD1.5-1	0	0	0	39.698	0.350		Residential - Single Family Residence, 1	094-5A201 275		South Los Angeles	No	MI	R2RD
Los Angeles	9321 HOLMES AVE	90002	6048032008	0.000	0.000	0.350	0.000	Shortfall of Sites	0.192	Low Medium I Residential	R2-1	0	0	0	20.805	0.350		Residential - Single Family Residence, 1	094-5A213 275		Southeast Los Angeles	No	MI	R2RD
Los Angeles	9600 GRAHAM AVE	90002	6048026018	0.000	0.000	0.350	0.000	Shortfall of Sites	0.076	Low Medium I Residential	R2-1	0	0	0	52.392	0.350		Residential - Single Family Residence, 0	093A213 275		Southeast Los Angeles	No	MI	R2RD
Los Angeles	234 E 97TH ST	90003	6052014009	0.000	0.000	0.350	0.000	Shortfall of Sites	0.124	Low Medium I Residential	R2-1	0	0	0	32.264	0.350		Residential - Single Family Residence, 1	093A205 275		Southeast Los Angeles	No	MI	R2RD
Los Angeles	149 W 98TH ST	90003	6053014029	0.000	0.000	0.350	0.000	Shortfall of Sites	0.119	Low Medium I Residential	R2-1	0	0	0	33.505	0.350		Residential - Single Family Residence, 1	093A203 275		Southeast Los Angeles	No	MI	R2RD
Los Angeles	0	0	6063007900	0.000	0.000	0.350	0.000	Shortfall of Sites	0.119	Low Medium I Residential	R2-1	0	0	0	33.566	0.350		Residential - Double, Duplex, or Two Units - 4 Stories or Less, 0	091-5A205 275		Southeast Los Angeles	No	MI	R2RD
Los Angeles	10215 S SPRING ST	90003	6053028002	0.000	0.000	0.350	0.000	Shortfall of Sites	0.071	Low Medium I Residential	R2-1	0	0	0	56.491	0.350		Residential - Single Family Residence, 1	091-5A203 275		Southeast Los Angeles	No	MI	R2RD
Los Angeles	480 E 106TH ST	90003	6063028023	0.000	0.000	0.350	0.000	Shortfall of Sites	0.146	Low Medium II Residential	RD2-1	0	0	0	27.393	0.350		Commercial - Store Combination - Store and Residential Combination - One Story, 0	090A207 275		Southeast Los Angeles	No	MI	R2RD
Los Angeles	10601 S BROADWAY	90003	6074005027	0.000	0.000	0.350	0.000	Shortfall of Sites	0.145	Low Medium II Residential	RD2-1	0	0	0	27.655	0.350		Residential - Five or More Units or Apartments (Any Combination) - 4 Stories or Less, 0	090A203 275		Southeast Los Angeles	No	MI	R2RD
Los Angeles	203 E 107TH	90003	6063026012	0.000	0.000	0.350	0.000	Shortfall of Sites	0.119	Low Medium I Residential	R2-1	0	0	0	33.506	0.350		Residential - Single Family Residence, 1	090A205 275		Southeast Los Angeles	No	MI	R2RD
Los Angeles	119 E 111TH ST	90061	6073016017	0.000	0.000	0.350	0.000	Shortfall of Sites	0.122	Low Medium I Residential	R2-1	0	0	0	32.717	0.350		Residential - Single Family Residence, 1	088-5A205 275		Southeast Los Angeles	No	MI	R2RD
Los Angeles	933 E 113TH ST	90059	6072022021	0.000	0.000	0.350	0.000	Shortfall of Sites	0.100	Low Medium I Residential	R2-1	0	0	0	40.144	0.350		Residential - Single Family Residence, 1	087A209 275		Southeast Los Angeles	No	MI	R2RD
Los Angeles	347 E 116TH PL	90061	6083008033	0.000	0.000	0.350	0.000	Shortfall of Sites	0.129	Low Medium I Residential	R2-1	0	0	0	31.112	0.350		Residential - Single Family Residence, 1	084B205 275		Southeast Los Angeles	No	MI	R2RD
Los Angeles	14406 S VERMONT AVE	90247	6119019016	0.000	0.000	0.350	0.000	Shortfall of Sites	0.149	Low Medium I Residential	RD3-1	0	0	0	26.852	0.350		Residential - Single Family Residence, 1	075B197 275		Harbor Gateway	No	MI	R2RD
Los Angeles	14166 HUBBARD ST	91342	2517016004	0.000	0.000	0.350	0.000	Shortfall of Sites	0.345	Low III Residential	RD5-1XL	0	0	0	11.596	0.350		Residential - Single Family Residence, 1	219B153 275		Sylmar	No	MI	R2RD
Los Angeles	14604 MCCORMICK ST	91411	2249007021	0.000	0.000	0.350	0.000	Shortfall of Sites	0.140	Low Residential	R1-1, [Q]RD1.5-1	0	0	0	28.652	0.350		Residential - Single Family Residence, 1	172-5A151 275		Van Nuys - North Sherman Oaks	No	MI	R2RD

Jurisdiction Name	Site Address/Intersection	5 Digit ZIP Code	Assessor Parcel Number	Very Low-Income	Low-Income	Moderate-Income	Above Moderate-Income	Type of Shortfall	Parcel Size (Acres)	Current General Plan Designation	Current Zoning	Proposed General Plan (GP) Designation	Proposed Zoning	Minimum Density Allowed	Maximum Density Allowed	Total Capacity	Vacant/ Nonvacant	Description of Existing Uses	PIN	Base Density Per Acre	Community Plan Area	Rent Stabalization Ordinance	Income Category	Applicable Rezoning Program (Program informing values in Column Q listed first)
Los Angeles	14732 FLORENTINE ST	91342	2506033062	0.000	0.000	0.350	0.000	Shortfall of Sites	0.135	Low Medium I Residential	RD3-1XL-CPIO	0	0	0	29.637	0.350		Residential - Single Family Residence, 1	219B149 276		Sylmar	No	MI	R2RD
Los Angeles	0	0	2535025030	0.000	0.000	0.350	0.000	Shortfall of Sites	0.077	Low Medium II Residential	RD2-1-O-CUGU	0	0	0	52.016	0.350	Vacant	Residential - Double, Duplex, or Two Units - 4 Stories or Less - Vacant Land, 0	207B161 276		Arleta - Pacoima	No	MI	R2RD
Los Angeles	8527 VENTURA CANYON AVE	91402	2637021001	0.000	0.000	0.350	0.000	Shortfall of Sites	0.222	Low Medium I Residential	RD5-1	0	0	0	18.030	0.350		Residential - Single Family Residence, 1	192B157 276		Mission Hills - Panorama City - North Hills	No	MI	R2RD
Los Angeles	11215 HATTERAS ST	91601	2337017019	0.000	0.000	0.350	0.000	Shortfall of Sites	0.161	Low Medium II Residential	RD2-1	0	0	0	24.899	0.350		Residential - Single Family Residence, 1	174B173 276		North Hollywood - Valley Village	No	MI	R2RD
Los Angeles	6545 N FIGUEROA ST	90042	5486014043	0.000	0.000	0.350	0.000	Shortfall of Sites	0.058	Low Medium II Residential	RD1.5-1	0	0	0	69.470	0.350		Residential - Single Family Residence, 0	156A231 276		Northeast Los Angeles	No	MI	R2RD
Los Angeles	1237 N SYCAMORE AVE	90038	5531012036	0.000	0.000	0.350	0.000	Shortfall of Sites	0.134	Low Medium II Residential	RD1.5-1XL	0	0	0	29.948	0.350		Residential - Five or More Units or Apartments (Any Combination) · 4 Stories or Less, 0	144B181 276		Hollywood	No	MI	R2RD
Los Angeles	416 ISABEL ST	90065	5446004007	0.000	0.000	0.350	0.000	Shortfall of Sites	0.091	Low Medium II Residential	RD2-1-CDO	0	0	0	43.773	0.350		Residential - Single Family Residence, 1	144A221 276		Northeast Los Angeles	No	MI	R2RD
Los Angeles	4860 EDISON ST	90032	5213001028	0.000	0.000	0.350	0.000	Shortfall of Sites	0.168	Low Medium I Residential	RD3-1	0	0	0	23.826	0.350		Residential - Single Family Residence, 1	144A233 276		Northeast Los Angeles	No	MI	R2RD
Los Angeles	5344 LA CRESTA CT	90038	5535012009	0.000	0.000	0.350	0.000	Shortfall of Sites	0.080	Low Medium I Residential	R2-1XL	0	0	0	49.953	0.350		Residential - Single Family Residence, 1	141B193 276		Hollywood	No	MI	R2RD
Los Angeles	506 N COMMONWEALTH AVE	90004	5539028018	0.000	0.000	0.350	0.000	Shortfall of Sites	0.172	Low Medium I Residential	R2-1	0	0	0	23.241	0.350		Residential - Single Family Residence, 1	141A201 276		Wilshire	No	MI	R2RD
Los Angeles	352 N VENDOME ST	90026	5156013027	0.000	0.000	0.350	0.000	Shortfall of Sites	0.117	Low Medium I Residential	RD3-1VL	0	0	0	34.323	0.350		Residential - Single Family Residence, 1	139-5A203 276		Silver Lake - Echo Park - Elysian Valley	No	MI	R2RD
Los Angeles	227 ROBINSON ST	90026	5156003010	0.000	0.000	0.350	0.000	Shortfall of Sites	0.138	Low Medium Residential	RD2-1	0	0	0	29.040	0.350		Residential - Single Family Residence, 1	139-5A201 276		Westlake	No	MI	R2RD
Los Angeles	613 FOREST AVE	90033	5177025017	0.000	0.000	0.350	0.000	Shortfall of Sites	0.066	Low Medium I Residential	R2-1-CUGU	Low Neighborhood Residential	[VLN2 - MU4 - 3][RN2 - 15][CPIO]	0	61.033	0.350		Residential - Single Family Residence, 1	129A227 276	29	Boyle Heights	No	MI	R2RD , BH CPU
Los Angeles	2201 S HARCOURT AVE	90016	5061018007	0.000	0.000	0.350	0.000	Shortfall of Sites	0.127	Low Medium II Residential	RD2-1-O	0	0	0	31.570	0.350		Residential - Single Family Residence, 1	123B181 276		West Adams - Baldwin Hills - Leimert	No	MI	R2RD
Los Angeles	2311 WEST BLVD	90016	5061027027	0.000	0.000	0.350	0.000	Shortfall of Sites	0.145	Low Medium I Residential	R2-1	0	0	0	27.603	0.350		Residential - Single Family Residence, 1	123B185 276		West Adams - Baldwin Hills - Leimert	No	MI	R2RD
Los Angeles	2842 S ORANGE DR	90016	5049028006	0.000	0.000	0.350	0.000	Shortfall of Sites	0.110	Low Medium II Residential	RD1.5-1	0	0	0	36.234	0.350		Residential - Single Family Residence, 1	120B177 276		West Adams - Baldwin Hills - Leimert	No	MI	R2RD
Los Angeles	2700 MAPLE AVE	90011	5128009025	0.000	0.000	0.350	0.000	Shortfall of Sites	0.136	Low Medium II Residential	[Q]RD1.5-1	0	0	0	29.406	0.350		Industrial - Light Manufacturing - Two Stories, 0	120A207 276		Southeast Los Angeles	No	MI	R2RD
Los Angeles	735 E 25TH ST	90011	5131023018	0.000	0.000	0.350	0.000	Shortfall of Sites	0.149	Low Medium I Residential	R2-1	0	0	0	26.797	0.350		Residential - Single Family Residence, 1	120A209 276		Southeast Los Angeles	No	MI	R2RD
Los Angeles	1556 W 37TH PL	90018	5041032012	0.000	0.000	0.350	0.000	Shortfall of Sites	0.127	Low Medium I Residential	R2-1	0	0	0	31.586	0.350		Residential - Single Family Residence, 1	117B193 276		South Los Angeles	No	MI	R2RD
Los Angeles	1514 E 22ND ST	90011	5118005017	0.000	0.000	0.350	0.000	Shortfall of Sites	0.130	Low Medium I Residential	R2-1	0	0	0	30.762	0.350		Residential - Single Family Residence, 1	118-5A211 276		Southeast Los Angeles	No	MI	R2RD
Los Angeles	161 W 41ST ST	90037	5111023017	0.000	0.000	0.350	0.000	Shortfall of Sites	0.134	Low Medium II Residential	RD2-1	0	0	0	29.920	0.350		Residential - Single Family Residence, 1	115-5A203 276		Southeast Los Angeles	No	MI	R2RD
Los Angeles	1366 E 42ND PL	90011	5116004019	0.000	0.000	0.350	0.000	Shortfall of Sites	0.056	Low Medium I Residential	R2-1	0	0	0	71.999	0.350		Residential - Single Family Residence, 1	114A211 276		Southeast Los Angeles	No	MI	R2RD
Los Angeles	0	0	5115007900	0.000	0.000	0.350	0.000	Shortfall of Sites	0.117	Low Medium I Residential	R2-1	0	0	0	34.084	0.350	Vacant	Residential - Single Family Residence - Vacant Land, 0	114A207 276		Southeast Los Angeles	No	MI	R2RD
Los Angeles	259 W 43RD ST	90037	5111014023	0.000	0.000	0.350	0.000	Shortfall of Sites	0.146	Low Medium II Residential	RD2-1	0	0	0	27.429	0.350		Residential - Single Family Residence, 1	114A203 276		Southeast Los Angeles	No	MI	R2RD
Los Angeles	4405 S WILTON PL	90062	5015016017	0.000	0.000	0.350	0.000	Shortfall of Sites	0.119	Low Medium I Residential	R2-1	0	0	0	33.507	0.350		Residential - Single Family Residence, 1	111B189 276		South Los Angeles	No	MI	R2RD
Los Angeles	320 W 46TH ST	90037	5110009007	0.000	0.000	0.350	0.000	Shortfall of Sites	0.124	Low Medium II Residential	RD2-1	0	0	0	32.234	0.350		Residential - Single Family Residence, 1	112-5A203 276		Southeast Los Angeles	No	MI	R2RD
Los Angeles	666 E 46TH ST	90011	5108005007	0.000	0.000	0.350	0.000	Shortfall of Sites	0.140	Low Medium I Residential	R2-1-CPIO	0	0	0	28.470	0.350		Residential - Single Family Residence, 1	112-5A207 276		Southeast Los Angeles	No	MI	R2RD
Los Angeles	225 W 50TH ST	90037	5110020028	0.000	0.000	0.350	0.000	Shortfall of Sites	0.125	Low Medium I Residential	R2-1	0	0	0	32.013	0.350		Residential - Single Family Residence, 1	111A203 276		Southeast Los Angeles	No	MI	R2RD
Los Angeles	696 E 51ST ST	90011	5103002001	0.000	0.000	0.350	0.000	Shortfall of Sites	0.107	Low Medium I Residential	R2-1	0	0	0	37.326	0.350		Residential - Single Family Residence, 1	111A207 276		Southeast Los Angeles	No	MI	R2RD
Los Angeles	706 W 52ND PL	90037	5001027014	0.000	0.000	0.350	0.000	Shortfall of Sites	0.137	Low Medium I Residential	R2-1	0	0	0	29.163	0.350		Residential - Single Family Residence, 1	108B201 276		South Los Angeles	No	MI	R2RD
Los Angeles	6804 BONSALLO AVE	90044	6013020036	0.000	0.000	0.350	0.000	Shortfall of Sites	0.124	Low Medium I Residential	R2-1	0	0	0	32.265	0.350		Residential - Single Family Residence, 1	102B201 276		South Los Angeles	No	MI	R2RD
Los Angeles	139 W 88TH PL	90003	6040022022	0.000	0.000	0.350	0.000	Shortfall of Sites	0.087	Low Medium II Residential	RD2-1	0	0	0	46.150	0.350		Residential - Single Family Residence, 1	096A203 276		Southeast Los Angeles	No	MI	R2RD
Los Angeles	158 E 88TH PL	90003	6041005019	0.000	0.000	0.350	0.000	Shortfall of Sites	0.093	Low Medium II Residential	RD2-1	0	0	0	43.006	0.350		Residential - Single Family Residence, 1	096A205 276		Southeast Los Angeles	No	MI	R2RD
Los Angeles	234 W 92ND ST	90003	6040039009	0.000	0.000	0.350	0.000	Shortfall of Sites	0.124	Low Medium I Residential	R2-1	0	0	0	32.265	0.350		Residential - Single Family Residence, 1	094-5A203 276		Southeast Los Angeles	No	MI	R2RD
Los Angeles	243 E 102ND ST	90003	6063007031	0.000	0.000	0.350	0.000	Shortfall of Sites	0.127	Low Medium I Residential	R2-1	0	0	0	31.537	0.350		Residential - Single Family Residence, 1	091-5A205 276		Southeast Los Angeles	No	MI	R2RD
Los Angeles	715 E 110TH ST	90059	6071008012	0.000	0.000	0.350	0.000	Shortfall of Sites	0.110	Low Medium I Residential	R2-1	0	0	0	36.274	0.350		Residential - Single Family Residence, 1	088-5A207 276		Southeast Los Angeles	No	MI	R2RD
Los Angeles	1160 E LANZIT AVE	90059	6072031020	0.000	0.000	0.350	0.000	Shortfall of Sites	0.098	Low Medium I Residential	R2-1	0	0	0	40.843	0.350		Residential - Single Family Residence, 0	088-5A209 276		Southeast Los Angeles	No	MI	R2RD
Los Angeles	343 E 116TH PL	90061	6083008032	0.000	0.000	0.350	0.000	Shortfall of Sites	0.129	Low Medium I Residential	R2-1	0	0	0	31.112	0.350		Residential - Single Family Residence, 1	084B205 276		Southeast Los Angeles	No	MI	R2RD
Los Angeles	25930 MARKET PL	90717	7553015003	0.000	0.000	0.350	0.000	Shortfall of Sites	0.156	Low Medium I Residential	R2-1XL	0	0	0	25.602	0.350		Residential - Single Family Residence, 1	033B193 276		Wilmington - Harbor City	No	MI	R2RD
Los Angeles	11958 SATICOY ST	91605	2317012013	0.000	0.000	0.350	0.000	Shortfall of Sites	0.199	Low Residential	R1-1, R2-1	0	0	0	20.146	0.350		Residential - Single Family Residence, 1	186B165 277		Sun Valley - La Tuna Canyon	No	MI	R2RD
Los Angeles	7441 HAZELTINE AVE	91405	2215016020	0.000	0.000	0.350	0.000	Shortfall of Sites	0.094	Low Residential	[Q]RD1.5-1	0	0	0	42.483	0.350		Residential - Five or More Units or Apartments (Any Combination) · 4 Stories or Less - Pool, 0	186B153 277		Van Nuys - North Sherman Oaks	No	MI	R2RD
Los Angeles	6640 KESTER AVE	91405	2236005010	0.000	0.000	0.350	0.000	Shortfall of Sites	0.127	Low Medium II Residential	[Q]RD1.5-1	0	0	0	31.594	0.350		Residential - Single Family Residence, 1	180B149 277		Van Nuys - North Sherman Oaks	No	MI	R2RD
Los Angeles	11219 HATTERAS ST	91601	2337017020	0.000	0.000	0.350	0.000	Shortfall of Sites	0.161	Low Medium II Residential	RD2-1	0	0	0	24.900	0.350		Residential - Single Family Residence, 1	174B173 277		North Hollywood - Valley Village	No	MI	R2RD
Los Angeles	344 S AVENUE 57	90042	5468030011	0.000	0.000	0.350	0.000	Shortfall of Sites	0.126	Low Medium II Residential	RD2-1	0	0	0	31.680	0.350		Residential - Single Family Residence, 1	150A229 277		Northeast Los Angeles	No	MI	R2RD
Los Angeles	1203 N WESTMORELAND AVE	90029	5542020024	0.000	0.000	0.350	0.000	Shortfall of Sites	0.056	Low Medium II Residential	RD1.5-1XL	0	0	0	71.340	0.350		Residential - Single Family Residence, 1	144B197 277		Hollywood	No	MI	R2RD
Los Angeles	5404 HUNTINGTON DR S	90032	5219033022	0.000	0.000	0.350	0.000	Shortfall of Sites	0.104	Low Medium II Residential	RD1.5-1VL	0	0	0	38.428	0.350		Residential - Single Family Residence, 1	145-5A237 277		Northeast Los Angeles	No	MI	R2RD
Los Angeles	3043 WINTER ST	90063	5178008001	0.000	0.000	0.350	0.000	Shortfall of Sites	0.087	Low Medium I Residential	R2-1-CUGU	Low Neighborhood Residential	[VLN1 - MU4 - 3][RN2 - 20][CPIO]	0	46.077	0.350		Residential - Single Family Residence, 1	129A227 277	21	Boyle Heights	No	MI	R2RD , BH CPU
Los Angeles	3038 E 5TH ST	90063	5186002043	0.000	0.000	0.350	0.000	Shortfall of Sites	0.062	Low Medium I Residential	R2-1-CUGU	Low Neighborhood Residential	[VLN1 - MU4 - 3][RN2 - 20][CPIO]	0	64.728	0.350		Residential - Single Family Residence, 1	124-5A225 277	21	Boyle Heights	No	MI	R2RD , BH CPU
Los Angeles	3651 CASTALIA AVE	90032	5306018044	0.000	0.000	0.350	0.000	Shortfall of Sites	0.064	Low Medium I Residential	RD3-1	0	0	0	62.572	0.350		Residential - Single Family Residence, 1	144A233 277		Northeast Los Angeles	No	MI	R2RD
Los Angeles	5338 LA CRESTA CT	90038	5535012008	0.000	0.000	0.350	0.000	Shortfall of Sites	0.083	Low Medium I Residential	R2-1XL	0	0	0	48.012	0.350		Residential - Single Family Residence, 1	141B193 277		Hollywood	No	MI	R2RD
Los Angeles	812 N LA FAYETTE PARK PL	90026	5402003003	0.000	0.000	0.350	0.000	Shortfall of Sites	0.183	Low Medium I Residential	R2-1VL	0	0	0	21.910	0.350		Residential - Single Family Residence, 1	141A205 277		Silver Lake - Echo Park - Elysian Valley	No	MI	R2RD
Los Angeles	2821 PHELPS AVE	90032	5217002025	0.000	0.000	0.350	0.000	Shortfall of Sites	0.112	Low Medium I Residential	[Q]RD3-1D	0	0	0	35.742	0.350		Residential - Single Family Residence, 1	141A233 277		Northeast Los Angeles	No	MI	R2RD
Los Angeles	2734 HYANS ST	90026	5156022009	0.000	0.000	0.350	0.000	Shortfall of Sites	0.110	Low Medium Residential	RD1.5-1	0	0	0	36.319	0.350		Residential - Single Family Residence, 1	138A203 277		Westlake	No	MI	R2RD
Los Angeles	2747 MARENGO ST	90033	5177003057	0.000	0.000	0.350	0.000	Shortfall of Sites	0.138	Low Medium II Residential	RD1.5-1-CUGU	0	0	0	29.015	0.350		Residential - Single Family Residence, 0	132A227 277		Boyle Heights	No	MI	R2RD
Los Angeles	2700 WABASH AVE	90033	5177013031	0.000	0.000	0.350	0.000	Shortfall of Sites	0.131	Low Medium II Residential	RD1.5-1-CUGU	0	0	0	30.623	0.350		Residential - Single Family Residence, 1	130-5A227 277		Boyle Heights	No	MI	R2RD
Los Angeles	1700 S MANSFIELD AVE	90019	5067004040	0.000	0.000	0.350	0.000	Shortfall of Sites	0.074	Low Medium II Residential	RD1.5-1-O	0	0	0	53.724	0.350		Residential - Single Family Residence, 1	126B181 277		West Adams - Baldwin Hills - Leimert	No	MI	R2RD
Los Angeles	2226 E 3RD ST	90033	5183010904	0.000	0.000	0.350	0.000	Shortfall of Sites	0.122	Low Medium II Residential	RD2-1-CUGU	0	0	0	32.900	0.350		Residential - Single Family Residence, 1	127-5A223 277		Boyle Heights	No	MI	R2RD
Los Angeles	2315 S HIGHLAND AVE	90016	5062018022	0.000	0.000	0.350	0.000	Shortfall of Sites	0.118	Low Medium II Residential	RD2-1-O	0	0	0	33.767	0.350		Residential - Single Family Residence, 1	123B181 277		West Adams - Baldwin Hills - Leimert	No	MI	R2RD
Los Angeles	2300 ALSACE AVE	90016	5062025059	0.000	0.000	0.350	0.000	Shortfall of Sites	0.138	Low Medium II Residential	RD2-1	0	0	0	29.039	0.350		Residential - Single Family Residence, 1	123B177 277		West Adams - Baldwin Hills - Leimert	No	MI	R2RD
Los Angeles	2317 12TH AVE	90018	5060012009	0.000	0.000	0.350	0.000	Shortfall of Sites	0.152	Low Medium II Residential	RD2-1-CPIO	0	0	0	26.369	0.350		Residential - Single Family Residence, 1	123B185 277		West Adams - Baldwin Hills - Leimert	No	MI	R2RD
Los Angeles	945 E 20TH ST	90011	5131007020	0.000	0.000	0.350	0.000	Shortfall of Sites	0.138	Low Medium II Residential	RD2-1	0	0	0	29.040	0.350		Residential - Single Family Residence, 1	121-5A209 277		Southeast Los Angeles	No	MI	R2RD
Los Angeles	1552 W 37TH PL	90018	5041032013	0.000	0.000	0.350	0.000	Shortfall of Sites	0.099	Low Medium I Residential	R2-1	0	0	0	40.247	0.350		Residential - Single Family Residence, 1	117B193 277		South Los Angeles	No	MI	R2RD
Los Angeles	2429 EXPOSITION PL	90018	5044023020	0.000	0.000	0.350	0.000	Shortfall of Sites	0.104	Low Medium II Residential	RD1.5-1	0	0	0	38.476	0.350		Residential - Single Family Residence, 1	117B189 277		West Adams - Baldwin Hills - Leimert	No	MI	R2RD
Los Angeles	1220 W 37TH DR	90007	5040013024	0.000	0.000	0.350	0.000	Shortfall of Sites	0.106	Low Medium II Residential	RD2-1-CPIO	0	0	0	37.713	0.350		Residential - Single Family Residence, 1	117B197 277		South Los Angeles	No	MI	R2RD
Los Angeles	1450 E 23RD ST	90011	5119025003	0.000	0.000	0.350	0.000	Shortfall of Sites	0.120	Low Medium I Residential	R2-1	0	0	0	33.428	0.350		Residential - Single Family Residence, 1	118-5A211 277		Southeast Los Angeles	No	MI	R2RD
Los Angeles	326 E 33RD ST	90011	5120016006	0.000	0.000	0.350	0.000	Shortfall of Sites	0.130	Low Medium I Residential	R2-1	0	0	0	30.855	0.350		Residential - Single Family Residence, 1	118-5A205 277		Southeast Los Angeles	No	MI	R2RD
Los Angeles	4012 WOODLAWN AVE	90011	5113027006	0.000	0.000	0.350	0.000	Shortfall of Sites	0.164	Low Medium I Residential	R2-1	0	0	0	24.462	0.350		Residential - Single Family Residence, 1	115-5A205 277		Southeast Los Angeles	No	MI	R2RD
Los Angeles	1401 E 43RD ST	90011	5116009022	0.000	0.000	0.350	0.000	Shortfall of Sites	0.119	Low Medium I Residential	R2-1	0	0	0	33.525	0.350		Residential - Single Family Residence, 1	114A211 277		Southeast Los Angeles	No	MI	R2RD
Los Angeles	679 E 43RD ST	90011	5115007024	0.000	0.000	0.350	0.000	Shortfall of Sites	0.117	Low Medium I Residential	R2-1	0	0	0	34.084	0.350		Residential - Single Family Residence, 1	114A207 277		Southeast Los Angeles	No	MI	R2RD
Los Angeles	259 E 43RD ST	90011	5113009014	0.000	0.000	0.350	0.000	Shortfall of Sites	0.124	Low Medium I Residential	R2-1	0	0	0	32.185	0.350		Residential - Single Family Residence, 1	114A205 277		Southeast Los Angeles	No	MI	R2RD

Jurisdiction Name	Site Address/Intersection	5 Digit ZIP Code	Assessor Parcel Number	Very Low-Income	Low-Income	Moderate-Income	Above Moderate-Income	Type of Shortfall	Parcel Size (Acres)	Current General Plan Designation	Current Zoning	Proposed General Plan (GP) Designation	Proposed Zoning	Minimum Density Allowed	Maximum Density Allowed	Total Capacity	Vacant/ Nonvacant	Description of Existing Uses	PIN	Base Density Per Acre	Community Plan Area	Rent Stabalization Ordinance	Income Category	Applicable Rezoning Program (Program informing values in Column Q listed first)
Los Angeles	703 W 43RD ST	90037	5019013008	0.000	0.000	0.350	0.000	Shortfall of Sites	0.110	Low Medium II Residential	RD2-1	0	0	0	36.299	0.350		Residential - Single Family Residence, 1	114A201 277		South Los Angeles	No	MI	R2RD
Los Angeles	4405 CIMARRON ST	90062	5015025017	0.000	0.000	0.350	0.000	Shortfall of Sites	0.120	Low Medium I Residential	R2-1	0	0	0	33.468	0.350		Residential - Single Family Residence, 1	111B189 277		South Los Angeles	No	MI	R2RD
Los Angeles	1253 E 47TH ST	90011	5107010019	0.000	0.000	0.350	0.000	Shortfall of Sites	0.162	Low Medium I Residential	R2-1	0	0	0	24.644	0.350		Residential - Single Family Residence, 1	112-5A211 277		Southeast Los Angeles	No	MI	R2RD
Los Angeles	658 E 46TH ST	90011	5108005008	0.000	0.000	0.350	0.000	Shortfall of Sites	0.140	Low Medium I Residential	R2-1-CPIO	0	0	0	28.470	0.350		Residential - Single Family Residence, 1	112-5A207 277		Southeast Los Angeles	No	MI	R2RD
Los Angeles	5055 LONG BEACH AVE	90058	5106024020	0.000	0.000	0.350	0.000	Shortfall of Sites	0.057	Low Medium I Residential	R2-1	0	0	0	70.141	0.350		Residential - Single Family Residence, 1	111A213 277		Southeast Los Angeles	No	MI	R2RD
Los Angeles	690 E 51ST ST	90011	5103001016	0.000	0.000	0.350	0.000	Shortfall of Sites	0.107	Low Medium I Residential	R2-1	0	0	0	37.321	0.350		Residential - Single Family Residence, 1	111A207 277		Southeast Los Angeles	No	MI	R2RD
Los Angeles	905 W 53RD ST	90037	5001004028	0.000	0.000	0.350	0.000	Shortfall of Sites	0.156	Low Medium I Residential	R2-1	0	0	0	25.623	0.350		Residential - Single Family Residence, 1	108B197 277		South Los Angeles	No	MI	R2RD
Los Angeles	335 E 53RD ST	90011	5109025027	0.000	0.000	0.350	0.000	Shortfall of Sites	0.121	Low Medium I Residential	R2-1	0	0	0	33.104	0.350		Residential - Single Family Residence, 1	108B205 277		Southeast Los Angeles	No	MI	R2RD
Los Angeles	352 W 68TH ST	90003	6012007027	0.000	0.000	0.350	0.000	Shortfall of Sites	0.105	Low Medium I Residential	R2-1	0	0	0	38.209	0.350		Residential - Single Family Residence, 1	102B201 277		Southeast Los Angeles	No	MI	R2RD
Los Angeles	238 W 92ND ST	90003	6040039008	0.000	0.000	0.350	0.000	Shortfall of Sites	0.124	Low Medium I Residential	R2-1	0	0	0	32.265	0.350		Residential - Single Family Residence, 1	094-5A203 277		Southeast Los Angeles	No	MI	R2RD
Los Angeles	239 E 102ND ST	90003	6063007030	0.000	0.000	0.350	0.000	Shortfall of Sites	0.127	Low Medium I Residential	R2-1	0	0	0	31.566	0.350		Residential - Single Family Residence, 1	091-5A205 277		Southeast Los Angeles	No	MI	R2RD
Los Angeles	1154 E LANZIT AVE	90059	6072031019	0.000	0.000	0.350	0.000	Shortfall of Sites	0.138	Low Medium I Residential	R2-1	0	0	0	28.927	0.350		Residential - Single Family Residence, 1	088-5A209 277		Southeast Los Angeles	No	MI	R2RD
Los Angeles	939 E 113TH ST	90059	6072022023	0.000	0.000	0.350	0.000	Shortfall of Sites	0.100	Low Medium I Residential	R2-1	0	0	0	40.145	0.350		Residential - Single Family Residence, 1	087A209 277		Southeast Los Angeles	No	MI	R2RD
Los Angeles	337 E 116TH PL	90061	6083008031	0.000	0.000	0.350	0.000	Shortfall of Sites	0.145	Low Medium I Residential	R2-1	0	0	0	27.655	0.350		Residential - Single Family Residence, 1	084B205 277		Southeast Los Angeles	No	MI	R2RD
Los Angeles	16123 BONSALLO AVE	90247	6120021021	0.000	0.000	0.350	0.000	Shortfall of Sites	0.140	Low Medium II Residential	R2-1	0	0	0	28.587	0.350		Residential - Single Family Residence, 1	069B201 277		Harbor Gateway	No	MI	R2RD
Los Angeles	1123 E L ST	90744	7425016021	0.000	0.000	0.350	0.000	Shortfall of Sites	0.118	Low Medium I Residential	[Q]R2-1XL-O-CUGU	0	0	0	34.014	0.350		Residential - Single Family Residence, 1	033B209 277		Wilmington - Harbor City	No	MI	R2RD
Los Angeles	3067 E 5TH ST	90063	5186001058	0.000	0.000	0.350	0.000	Shortfall of Sites	0.092	Low Medium I Residential	R2-1-CUGU	Low Neighborhood Residential	[VLN1 - MU4 - 3][RN2 - 20][CPIO]	0	43.642	0.350		Residential - Single Family Residence, 1	124-5A225 278	21	Boyle Heights	No	MI	R2RD , BH CPU
Los Angeles	2811 MARSH ST	90039	5442030017	0.000	0.000	0.350	0.000	Shortfall of Sites	0.057	Low Medium I Residential	R2-1VL-RIO	0	0	0	70.497	0.350		Residential - Single Family Residence, 1	150A211 278		Silver Lake - Echo Park - Elysian Valley	No	MI	R2RD
Los Angeles	341 S AVENUE 56	90042	5468030012	0.000	0.000	0.350	0.000	Shortfall of Sites	0.127	Low Medium II Residential	RD2-1	0	0	0	31.500	0.350		Residential - Single Family Residence, 1	150A229 278		Northeast Los Angeles	No	MI	R2RD
Los Angeles	2738 NEWELL ST	90039	5442014027	0.000	0.000	0.350	0.000	Shortfall of Sites	0.098	Low Medium II Residential	R2-1VL-RIO	0	0	0	40.802	0.350		Residential - Single Family Residence, 1	148-5A213 278		Silver Lake - Echo Park - Elysian Valley	No	MI	R2RD
Los Angeles	927 N HOOVER ST	90029	5539007001	0.000	0.000	0.350	0.000	Shortfall of Sites	0.067	Low Medium II Residential	RD1.5-1XL	0	0	0	59.374	0.350		Residential - Single Family Residence, 1	144A201 278		Hollywood	No	MI	R2RD
Los Angeles	3600 EL SERENO AVE	90032	5306018042	0.000	0.000	0.350	0.000	Shortfall of Sites	0.100	Low Medium I Residential	RD3-1	0	0	0	40.074	0.350		Residential - Single Family Residence, 1	144A233 278		Northeast Los Angeles	No	MI	R2RD
Los Angeles	5334 LA CRESTA CT	90038	5535012007	0.000	0.000	0.350	0.000	Shortfall of Sites	0.083	Low Medium I Residential	R2-1XL	0	0	0	47.994	0.350		Residential - Single Family Residence, 1	141B193 278		Hollywood	No	MI	R2RD
Los Angeles	243 N DILLON ST	90026	5156006001	0.000	0.000	0.350	0.000	Shortfall of Sites	0.146	Low Medium Residential	RD2-1	0	0	0	27.332	0.350		Residential - Single Family Residence, 1	139-5A201 278		Westlake	No	MI	R2RD
Los Angeles	445 N WESTLAKE AVE	90026	5157024024	0.000	0.000	0.350	0.000	Shortfall of Sites	0.126	Low Medium II Residential	RD2-1VL	0	0	0	31.698	0.350		Residential - Single Family Residence, 0	138A207 278		Silver Lake - Echo Park - Elysian Valley	No	MI	R2RD
Los Angeles	1829 DARWIN AVE	90031	5410019040	0.000	0.000	0.350	0.000	Shortfall of Sites	0.095	Low Medium II Residential	RD2-1	0	0	0	42.176	0.350		Residential - Single Family Residence, 1	136-5A221 278		Northeast Los Angeles	No	MI	R2RD
Los Angeles	2132 S PALM GROVE AVE	90016	5061025011	0.000	0.000	0.350	0.000	Shortfall of Sites	0.076	Low Medium II Residential	RD2-1-O	0	0	0	52.733	0.350		Residential - Single Family Residence, 1	123B181 278		West Adams - Baldwin Hills - Leimert	No	MI	R2RD
Los Angeles	6043 DAUPHIN ST	90034	5065018017	0.000	0.000	0.350	0.000	Shortfall of Sites	0.114	Low Medium II Residential	RD1.5-1	0	0	0	35.203	0.350		Residential - Single Family Residence, 1	123B173 278		West Adams - Baldwin Hills - Leimert	No	MI	R2RD
Los Angeles	2300 S LA SALLE AVE	90018	5058022001	0.000	0.000	0.350	0.000	Shortfall of Sites	0.120	Low Medium II Residential	RD1.5-1-CPIO	0	0	0	33.422	0.350		Residential - Single Family Residence, 1	123B193 278		South Los Angeles	No	MI	R2RD
Los Angeles	3716 WOODLAWN AVE	90011	5121028017	0.000	0.000	0.350	0.000	Shortfall of Sites	0.219	Low Medium I Residential	R2-1	0	0	0	18.294	0.350		Residential - Single Family Residence, 1	117A205 278		Southeast Los Angeles	No	MI	R2RD
Los Angeles	667 E 36TH ST	90011	5121003012	0.000	0.000	0.350	0.000	Shortfall of Sites	0.092	Low Medium II Residential	RD2-1	0	0	0	43.579	0.350		Residential - Single Family Residence, 1	117A207 278		Southeast Los Angeles	No	MI	R2RD
Los Angeles	1409 E 43RD ST	90011	5116009021	0.000	0.000	0.350	0.000	Shortfall of Sites	0.119	Low Medium I Residential	R2-1	0	0	0	33.525	0.350		Residential - Single Family Residence, 1	114A211 278		Southeast Los Angeles	No	MI	R2RD
Los Angeles	671 E 43RD ST	90011	5115007023	0.000	0.000	0.350	0.000	Shortfall of Sites	0.117	Low Medium I Residential	R2-1	0	0	0	34.084	0.350		Residential - Single Family Residence, 1	114A207 278		Southeast Los Angeles	No	MI	R2RD
Los Angeles	5504 MORGAN AVE	90011	5105014027	0.000	0.000	0.350	0.000	Shortfall of Sites	0.110	Low Medium I Residential	R2-1	0	0	0	36.293	0.350		Residential - Single Family Residence, 1	108B213 278		Southeast Los Angeles	No	MI	R2RD
Los Angeles	9324 GRAHAM AVE	90002	6048025013	0.000	0.000	0.350	0.000	Shortfall of Sites	0.076	Low Medium I Residential	R2-1	0	0	0	52.383	0.350		Residential - Single Family Residence, 0	094-5A213 278		Southeast Los Angeles	No	MI	R2RD
Los Angeles	9601 GRANDEE AVE	90002	6048019012	0.000	0.000	0.350	0.000	Shortfall of Sites	0.075	Low Medium I Residential	R2-1	0	0	0	53.586	0.350		Residential - Single Family Residence, 1	093A213 278		Southeast Los Angeles	No	MI	R2RD
Los Angeles	222 E 97TH ST	90003	6052014006	0.000	0.000	0.350	0.000	Shortfall of Sites	0.124	Low Medium I Residential	R2-1	0	0	0	32.264	0.350		Residential - Single Family Residence, 1	093A205 278		Southeast Los Angeles	No	MI	R2RD
Los Angeles	646 W 97TH ST	90044	6054026005	0.000	0.000	0.350	0.000	Shortfall of Sites	0.128	Low Medium II Residential	RD2-1	0	0	0	31.147	0.350		Residential - Single Family Residence, 1	093A201 278		South Los Angeles	No	MI	R2RD
Los Angeles	161 W 98TH ST	90003	6053013042	0.000	0.000	0.350	0.000	Shortfall of Sites	0.119	Low Medium I Residential	R2-1	0	0	0	33.505	0.350		Residential - Single Family Residence, 1	093A203 278		Southeast Los Angeles	No	MI	R2RD
Los Angeles	215 E 107TH ST	90003	6063026015	0.000	0.000	0.350	0.000	Shortfall of Sites	0.119	Low Medium I Residential	R2-1	0	0	0	33.506	0.350		Residential - Single Family Residence, 1	090A205 278		Southeast Los Angeles	No	MI	R2RD
Los Angeles	723 E 110TH ST	90059	6071008010	0.000	0.000	0.350	0.000	Shortfall of Sites	0.110	Low Medium I Residential	R2-1	0	0	0	36.278	0.350		Residential - Single Family Residence, 1	088-5A207 278		Southeast Los Angeles	No	MI	R2RD
Los Angeles	943 E 113TH ST	90059	6072022024	0.000	0.000	0.350	0.000	Shortfall of Sites	0.100	Low Medium I Residential	R2-1	0	0	0	40.144	0.350		Residential - Single Family Residence, 1	087A209 278		Southeast Los Angeles	No	MI	R2RD
Los Angeles	711 E IMPERIAL HWY	90059	6072012018	0.000	0.000	0.350	0.000	Shortfall of Sites	0.166	Low Medium II Residential	RD2-1-CPIO	0	0	0	24.145	0.350		Residential - Single Family Residence, 1	087A207 278		Southeast Los Angeles	No	MI	R2RD
Los Angeles	335 E 116TH PL	90061	6083008030	0.000	0.000	0.350	0.000	Shortfall of Sites	0.129	Low Medium I Residential	R2-1	0	0	0	31.112	0.350		Residential - Single Family Residence, 1	084B205 278		Southeast Los Angeles	No	MI	R2RD
Los Angeles	24435 S AVALON BLVD	90744	7406020008	0.000	0.000	0.350	0.000	Shortfall of Sites	0.086	Low Medium II Residential	[Q]RD1.5-1XL-O-CUGU	0	0	0	46.459	0.350		Residential - Single Family Residence - Pool, 1	039B205 278		Wilmington - Harbor City	No	MI	R2RD
Los Angeles	1438 252ND ST	90710	7410004037	0.000	0.000	0.350	0.000	Shortfall of Sites	0.172	Low Medium I Residential	R2-1XL	0	0	0	23.202	0.350		Residential - Single Family Residence, 1	036B193 278		Wilmington - Harbor City	No	MI	R2RD
Los Angeles	732 MAR VISTA AVE	90744	7416008008	0.000	0.000	0.350	0.000	Shortfall of Sites	0.138	Low Medium II Residential	[Q]RD1.5-1XL-O-CUGU	0	0	0	29.006	0.350		Residential - Single Family Residence, 1	030B201 278		Wilmington - Harbor City	No	MI	R2RD
Los Angeles	12587 RALSTON AVE	91342	2506035023	0.000	0.000	0.350	0.000	Shortfall of Sites	0.186	Low Medium I Residential	RD3-1XL-CPIO	0	0	0	21.449	0.350		Residential - Single Family Residence, 1	219B149 279		Sylmar	No	MI	R2RD
Los Angeles	3141 E EAST SIDE BLVD	90063	5178021020	0.000	0.000	0.350	0.000	Shortfall of Sites	0.075	Low Medium I Residential	R2-1-CUGU	Low Neighborhood Residential	[VLN1 - MU4 - 3][RN2 - 20][CPIO]	0	53.612	0.350		Residential - Single Family Residence, 1	127-5A227 279	21	Boyle Heights	No	MI	R2RD , BH CPU
Los Angeles	5414 SHELLEY ST	90032	5219033031	0.000	0.000	0.350	0.000	Shortfall of Sites	0.127	Low Medium II Residential	RD1.5-1	0	0	0	31.471	0.350		Residential - Single Family Residence, 1	145-5A237 279		Northeast Los Angeles	No	MI	R2RD
Los Angeles	3544 ARROYO SECO AVE	90065	5446023007	0.000	0.000	0.350	0.000	Shortfall of Sites	0.064	Low Medium II Residential	RD2-1-CDO	0	0	0	62.432	0.350		Residential - Single Family Residence, 1	144A223 279		Northeast Los Angeles	No	MI	R2RD
Los Angeles	3701 PORTOLA AVE	90032	5218009038	0.000	0.000	0.350	0.000	Shortfall of Sites	0.083	Low Medium I Residential	RD3-1	0	0	0	48.209	0.350		Residential - Single Family Residence, 1	144A235 279		Northeast Los Angeles	No	MI	R2RD
Los Angeles	748 N KENMORE AVE	90029	5538015005	0.000	0.000	0.350	0.000	Shortfall of Sites	0.128	Low Medium II Residential	RD2-1XL	0	0	0	31.138	0.350		Residential - Single Family Residence, 1	141B197 279		Hollywood	No	MI	R2RD
Los Angeles	3237 PORTOLA AVE	90032	5218017006	0.000	0.000	0.350	0.000	Shortfall of Sites	0.172	Low Medium I Residential	[Q]RD3-1D	0	0	0	23.235	0.350		Residential - Single Family Residence, 1	142-5A235 279		Northeast Los Angeles	No	MI	R2RD
Los Angeles	3533 LONDON ST	90026	5401009036	0.000	0.000	0.350	0.000	Shortfall of Sites	0.120	Low Medium I Residential	RD3-1VL	0	0	0	33.417	0.350		Residential - Single Family Residence, 1	141A201 279		Silver Lake - Echo Park - Elysian Valley	No	MI	R2RD
Los Angeles	0	0	5402008023	0.000	0.000	0.350	0.000	Shortfall of Sites	0.063	Low Medium II Residential	RD2-1VL	0	0	0	63.745	0.350	Vacant	Residential - Four Units (Any Combination) - 4 Stories or Less - Vacant Land, 0	139-5A203 279		Silver Lake - Echo Park - Elysian Valley	No	MI	R2RD
Los Angeles	909 N ALVARADO ST	90026	5402036901	0.000	0.000	0.350	0.000	Shortfall of Sites	0.106	Low Medium II Residential	RD2-1VL	0	0	0	37.728	0.350		Residential - Double, Duplex, or Two Units - 4 Stories or Less, 0	139-5A207 279		Silver Lake - Echo Park - Elysian Valley	No	MI	R2RD
Los Angeles	264 N BENTON WAY	90026	5156027009	0.000	0.000	0.350	0.000	Shortfall of Sites	0.115	Low Medium Residential	RD1.5-1	0	0	0	34.848	0.350	Vacant	Residential - Four Units (Any Combination) - 4 Stories or Less - Vacant Land, 0	138A203 279		Westlake	No	MI	R2RD
Los Angeles	1712 BELLEVUE AVE	90026	5404013005	0.000	0.000	0.350	0.000	Shortfall of Sites	0.083	Low Medium II Residential	RD2-1VL-CDO	0	0	0	48.195	0.350		Residential - Single Family Residence, 1	138A207 279		Silver Lake - Echo Park - Elysian Valley	No	MI	R2RD
Los Angeles	3018 DARWIN AVE	90031	5210023023	0.000	0.000	0.350	0.000	Shortfall of Sites	0.102	Low Medium II Residential	RD1.5-1	0	0	0	39.221	0.350		Residential - Single Family Residence, 1	136-5A223 279		Northeast Los Angeles	No	MI	R2RD
Los Angeles	1556 ROCKWOOD ST	90026	5159013017	0.000	0.000	0.350	0.000	Shortfall of Sites	0.137	Low Medium Residential	RD1.5-1-O	0	0	0	29.169	0.350		Residential - Single Family Residence - Other Improvements Only, 0	135A207 279		Westlake	No	MI	R2RD
Los Angeles	4620 CATALPA ST	90032	5215027019	0.000	0.000	0.350	0.000	Shortfall of Sites	0.113	Low Medium II Residential	RD2-1	0	0	0	35.282	0.350		Residential - Single Family Residence, 1	135A231 279		Northeast Los Angeles	No	MI	R2RD
Los Angeles	1653 S SIERRA BONITA AVE	90019	5069022005	0.000	0.000	0.350	0.000	Shortfall of Sites	0.138	Low Medium I Residential	R2-1-O	0	0	0	29.010	0.350		Residential - Single Family Residence, 1	126B177 279		Wilshire	No	MI	R2RD
Los Angeles	2312 LUCERNE AVE	90016	5061026040	0.000	0.000	0.350	0.000	Shortfall of Sites	0.064	Low Medium II Residential	RD2-1-O	0	0	0	62.512	0.350		Residential - Single Family Residence, 1	123B181 279		West Adams - Baldwin Hills - Leimert	No	MI	R2RD
Los Angeles	6060 DAUPHIN ST	90034	5065017013	0.000	0.000	0.350	0.000	Shortfall of Sites	0.115	Low Medium II Residential	RD2-1	0	0	0	34.844	0.350		Residential - Single Family Residence, 1	123B173 279		West Adams - Baldwin Hills - Leimert	No	MI	R2RD
Los Angeles	2850 S SYCAMORE AVE	90016	5049027003	0.000	0.000	0.350	0.000	Shortfall of Sites	0.055	Low Medium II Residential	RD1.5-1	0	0	0	72.510	0.350		Residential - Single Family Residence, 1	120B177 279		West Adams - Baldwin Hills - Leimert	No	MI	R2RD
Los Angeles	2910 S WEST VIEW ST	90016	5049031003	0.000	0.000	0.350	0.000	Shortfall of Sites	0.119	Low Medium I Residential	R2-1	0	0	0	33.507	0.350		Residential - Single Family Residence, 1	120B181 279		West Adams - Baldwin Hills - Leimert	No	MI	R2RD
Los Angeles	3725 DALTON AVE	90018	5041032015	0.000	0.000	0.350	0.000	Shortfall of Sites	0.157	Low Medium I Residential	R2-1	0	0	0	25.495	0.350		Residential - Single Family Residence, 1	117B193 279		South Los Angeles	No	MI	R2RD
Los Angeles	1191 E 33RD ST	90011	5114025031	0.000	0.000	0.350	0.000	Shortfall of Sites	0.101	Low Medium II Residential	RD2-1	0	0	0	39.608	0.350		Residential - Single Family Residence, 1	117A209 279		Southeast Los Angeles	No	MI	R2RD
Los Angeles	663 E 36TH ST	90011	5121003013	0.000	0.000	0.350	0.000	Shortfall of Sites	0.092	Low Medium II Residential	RD2-1	0	0	0	43.578	0.350		Residential - Single Family Residence, 1	117A207 279		Southeast Los Angeles	No	MI	R2RD
Los Angeles	1200 E 40TH PL	90011	5114035001	0.000	0.000	0.350	0.000	Shortfall of Sites	0.105	Low Medium II Residential	R2-1	0	0	0	38.162	0.350		Residential - Single Family Residence, 1	115-5A209 279		Southeast Los Angeles	No	MI	R2RD
Los Angeles	1529 E 43RD ST	90011	5116016016	0.000	0.000	0.350	0.000	Shortfall of Sites	0.116	Low Medium I Residential	R2-1	0	0	0	34.454	0.350		Residential - Single Family Residence, 1	114A213 279		Southeast Los Angeles	No	MI	R2RD
Los Angeles	663 E 43RD ST	90011	5115007022	0.000	0.000	0.350	0.000	Shortfall of Sites	0.117	Low Medium I Residential	R2-1	0	0	0	34.084	0.350		Residential - Single Family Residence, 1	114A207 279		Southeast Los Angeles	No	MI	R2RD

Jurisdiction Name	Site Address/Intersection	5 Digit ZIP Code	Assessor Parcel Number	Very Low-Income	Low-Income	Moderate-Income	Above Moderate-Income	Type of Shortfall	Parcel Size (Acres)	Current General Plan Designation	Current Zoning	Proposed General Plan (GP) Designation	Proposed Zoning	Minimum Density Allowed	Maximum Density Allowed	Total Capacity	Vacant/ Nonvacant	Description of Existing Uses	PIN	Base Density Per Acre	Community Plan Area	Rent Stabalization Ordinance	Income Category	Applicable Rezoning Program (Program informing values in Column Q listed first)
Los Angeles	990 E 43RD ST.	90011	5115015027	0.000	0.000	0.350	0.000	Shortfall of Sites	0.155	Low Medium I Residential	R2-1	0	0	0	25.813	0.350		Commercial - Parking Lot (Commercial Use Property) - Lots - Patron or Employee - One Story, 0	114A209 279		Southeast Los Angeles	No	MI	R2RD
Los Angeles	4404 S VAN NESS AVE	90062	5015025002	0.000	0.000	0.350	0.000	Shortfall of Sites	0.120	Low Medium I Residential	R2-1	0	0	0	33.423	0.350		Residential - Single Family Residence, 1	111B189 279		South Los Angeles	No	MI	R2RD
Los Angeles	1239 E 47TH ST	90011	5107010015	0.000	0.000	0.350	0.000	Shortfall of Sites	0.081	Low Medium I Residential	R2-1	0	0	0	49.289	0.350		Residential - Single Family Residence, 1	112-5A211 279		Southeast Los Angeles	No	MI	R2RD
Los Angeles	642 E 46TH ST	90011	5108005010	0.000	0.000	0.350	0.000	Shortfall of Sites	0.140	Low Medium I Residential	R2-1-CPIO	0	0	0	28.470	0.350		Residential - Single Family Residence, 1	112-5A207 279		Southeast Los Angeles	No	MI	R2RD
Los Angeles	235 W 50TH ST	90037	5110020025	0.000	0.000	0.350	0.000	Shortfall of Sites	0.125	Low Medium I Residential	R2-1	0	0	0	32.013	0.350		Residential - Single Family Residence, 1	111A203 279		Southeast Los Angeles	No	MI	R2RD
Los Angeles	518 W 50TH ST	90037	5018021006	0.000	0.000	0.350	0.000	Shortfall of Sites	0.140	Low Medium II Residential	RD2-1	0	0	0	28.516	0.350		Residential - Single Family Residence, 1	111A201 279		South Los Angeles	No	MI	R2RD
Los Angeles	5057 LONG BEACH AVE	90058	5106024021	0.000	0.000	0.350	0.000	Shortfall of Sites	0.061	Low Medium I Residential	R2-1	0	0	0	65.358	0.350		Residential - Single Family Residence, 1	111A213 279		Southeast Los Angeles	No	MI	R2RD
Los Angeles	5304 ARLINGTON AVE	90043	5005008039	0.000	0.000	0.350	0.000	Shortfall of Sites	0.100	Low Medium I Residential	R2-1	0	0	0	40.108	0.350		Residential - Single Family Residence, 0	108B189 279		West Adams - Baldwin Hills - Leimert	No	MI	R2RD
Los Angeles	903 W 59TH DR	90044	6004006012	0.000	0.000	0.350	0.000	Shortfall of Sites	0.072	Low Medium I Residential	R2-1	0	0	0	55.227	0.350		Residential - Single Family Residence, 1	105B197 279		South Los Angeles	No	MI	R2RD
Los Angeles	8920 ORCHARD AVE	90044	6038015032	0.000	0.000	0.350	0.000	Shortfall of Sites	0.133	Low Medium I Residential	RD3-1	0	0	0	30.105	0.350		Residential - Single Family Residence, 1	096A199 279		South Los Angeles	No	MI	R2RD
Los Angeles	648 W 97TH ST	90044	6054026004	0.000	0.000	0.350	0.000	Shortfall of Sites	0.128	Low Medium II Residential	RD2-1	0	0	0	31.142	0.350		Residential - Single Family Residence, 1	093A201 279		South Los Angeles	No	MI	R2RD
Los Angeles	10611 S BROADWAY	90003	6074005015	0.000	0.000	0.350	0.000	Shortfall of Sites	0.145	Low Medium II Residential	RD2-1	0	0	0	27.655	0.350		Residential - Single Family Residence, 1	090A203 279		Southeast Los Angeles	No	MI	R2RD
Los Angeles	219 E 107TH ST	90003	6063026016	0.000	0.000	0.350	0.000	Shortfall of Sites	0.119	Low Medium I Residential	R2-1	0	0	0	33.506	0.350		Residential - Single Family Residence, 1	090A205 279		Southeast Los Angeles	No	MI	R2RD
Los Angeles	727 E 110TH ST	90059	6071008009	0.000	0.000	0.350	0.000	Shortfall of Sites	0.110	Low Medium I Residential	R2-1	0	0	0	36.280	0.350		Residential - Single Family Residence, 1	088-5A207 279		Southeast Los Angeles	No	MI	R2RD
Los Angeles	1118 E LANZIT AVE	90059	6072019010	0.000	0.000	0.350	0.000	Shortfall of Sites	0.095	Low Medium I Residential	R2-1	0	0	0	42.028	0.350		Residential - Single Family Residence, 1	088-5A209 279		Southeast Los Angeles	No	MI	R2RD
Los Angeles	945 E 113TH ST	90059	6072023013	0.000	0.000	0.350	0.000	Shortfall of Sites	0.100	Low Medium I Residential	R2-1	0	0	0	40.145	0.350		Residential - Single Family Residence, 1	087A209 279		Southeast Los Angeles	No	MI	R2RD
Los Angeles	715 E IMPERIAL HWY	90059	6072012017	0.000	0.000	0.350	0.000	Shortfall of Sites	0.132	Low Medium II Residential	RD2-1-CPIO	0	0	0	30.267	0.350		Residential - Single Family Residence, 1	087A207 279		Southeast Los Angeles	No	MI	R2RD
Los Angeles	317 E 115TH ST	90061	6083005016	0.000	0.000	0.350	0.000	Shortfall of Sites	0.208	Low Medium I Residential	R2-1	0	0	0	19.213	0.350		Residential - Single Family Residence, 1	087A205 279		Southeast Los Angeles	No	MI	R2RD
Los Angeles	1434 252ND ST	90710	7410004036	0.000	0.000	0.350	0.000	Shortfall of Sites	0.172	Low Medium I Residential	R2-1XL	0	0	0	23.202	0.350		Residential - Single Family Residence, 1	036B193 279		Wilmington - Harbor City	No	MI	R2RD
Los Angeles	1548 E YOUNG ST	90744	7425030015	0.000	0.000	0.350	0.000	Shortfall of Sites	0.116	Low Medium I Residential	[Q]R2-1XL-O-CUGU	0	0	0	34.500	0.350		Residential - Single Family Residence, 1	033B213 279		Wilmington - Harbor City	No	MI	R2RD
Los Angeles	2811 MARSH ST	90039	5442030017	0.000	0.000	0.350	0.000	Shortfall of Sites	0.057	Low Medium I Residential	R2-1VL-RIO	0	0	0	70.497	0.350		Residential - Single Family Residence, 0	150A211 280		Silver Lake - Echo Park - Elysian Valley	No	MI	R2RD
Los Angeles	2751 BENEDICT ST	90039	5442014004	0.000	0.000	0.350	0.000	Shortfall of Sites	0.141	Low Medium I Residential	R2-1VL-RIO	0	0	0	28.428	0.350		Residential - Single Family Residence - Pool, 1	148-5A213 280		Silver Lake - Echo Park - Elysian Valley	No	MI	R2RD
Los Angeles	5400 HUNTINGTON DR S	90032	5219033021	0.000	0.000	0.350	0.000	Shortfall of Sites	0.108	Low Medium II Residential	RD1.5-1VL	0	0	0	36.947	0.350		Residential - Single Family Residence, 1	145-5A237 280		Northeast Los Angeles	No	MI	R2RD
Los Angeles	749 N KENMORE AVE	90029	5538008009	0.000	0.000	0.350	0.000	Shortfall of Sites	0.128	Low Medium II Residential	RD2-1XL	0	0	0	31.171	0.350		Residential - Single Family Residence, 1	141B197 280		Hollywood	No	MI	R2RD
Los Angeles	339 N VENDOME ST	90026	5156008020	0.000	0.000	0.350	0.000	Shortfall of Sites	0.117	Low Medium II Residential	RD2-1VL	0	0	0	34.156	0.350		Residential - Single Family Residence, 1	139-5A203 280		Silver Lake - Echo Park - Elysian Valley	No	MI	R2RD
Los Angeles	3010 DARWIN AVE	90031	5210023016	0.000	0.000	0.350	0.000	Shortfall of Sites	0.088	Low Medium II Residential	RD1.5-1	0	0	0	45.277	0.350		Residential - Single Family Residence, 1	136-5A223 280		Northeast Los Angeles	No	MI	R2RD
Los Angeles	2759 MARENGO ST	90033	5177003047	0.000	0.000	0.350	0.000	Shortfall of Sites	0.138	Low Medium II Residential	RD1.5-1-CUGU	0	0	0	29.022	0.350		Residential - Single Family Residence, 1	132A227 280		Boyle Heights	No	MI	R2RD
Los Angeles	2945 S BUDLONG AVE	90007	5054014023	0.000	0.000	0.350	0.000	Shortfall of Sites	0.159	Low Medium I Residential	R2-1-O	0	0	0	25.216	0.350		Residential - Single Family Residence, 1	120B197 280		South Los Angeles	No	MI	R2RD
Los Angeles	1352 E 20TH ST	90011	5119002003	0.000	0.000	0.350	0.000	Shortfall of Sites	0.138	Low Medium I Residential	R2-1	0	0	0	28.971	0.350		Residential - Single Family Residence, 1	120A211 280		Southeast Los Angeles	No	MI	R2RD
Los Angeles	1208 W 37TH DR	90007	5040013028	0.000	0.000	0.350	0.000	Shortfall of Sites	0.111	Low Medium II Residential	RD2-1-CPIO	0	0	0	35.901	0.350		Residential - Single Family Residence, 1	117B197 280		South Los Angeles	No	MI	R2RD
Los Angeles	659 E 36TH ST	90011	5121003014	0.000	0.000	0.350	0.000	Shortfall of Sites	0.092	Low Medium II Residential	RD2-1	0	0	0	43.576	0.350		Residential - Single Family Residence, 1	117A207 280		Southeast Los Angeles	No	MI	R2RD
Los Angeles	4011 ADAIR ST	90011	5113023008	0.000	0.000	0.350	0.000	Shortfall of Sites	0.098	Low Medium II Residential	RD2-1	0	0	0	40.708	0.350		Residential - Single Family Residence, 1	115-5A205 280		Southeast Los Angeles	No	MI	R2RD
Los Angeles	187 W 41ST ST	90037	5111023013	0.000	0.000	0.350	0.000	Shortfall of Sites	0.134	Low Medium II Residential	RD2-1	0	0	0	29.947	0.350		Residential - Single Family Residence, 1	115-5A203 280		Southeast Los Angeles	No	MI	R2RD
Los Angeles	655 E 43RD ST	90011	5115007021	0.000	0.000	0.350	0.000	Shortfall of Sites	0.117	Low Medium I Residential	R2-1	0	0	0	34.084	0.350		Residential - Single Family Residence, 1	114A207 280		Southeast Los Angeles	No	MI	R2RD
Los Angeles	972 E 43RD ST.	90011	5115015028	0.000	0.000	0.350	0.000	Shortfall of Sites	0.155	Low Medium I Residential	R2-1	0	0	0	25.813	0.350		Commercial - Parking Lot (Commercial Use Property) - Lots - Patron or Employee - One Story, 0	114A209 280		Southeast Los Angeles	No	MI	R2RD
Los Angeles	336 W 46TH ST	90037	5110009011	0.000	0.000	0.350	0.000	Shortfall of Sites	0.124	Low Medium II Residential	RD2-1	0	0	0	32.235	0.350		Residential - Single Family Residence, 1	112-5A203 280		Southeast Los Angeles	No	MI	R2RD
Los Angeles	1237 E 47TH ST	90011	5107010014	0.000	0.000	0.350	0.000	Shortfall of Sites	0.081	Low Medium I Residential	R2-1	0	0	0	49.290	0.350		Residential - Single Family Residence, 1	112-5A211 280		Southeast Los Angeles	No	MI	R2RD
Los Angeles	630 E 46TH ST	90011	5108005011	0.000	0.000	0.350	0.000	Shortfall of Sites	0.140	Low Medium I Residential	R2-1-CPIO	0	0	0	28.470	0.350		Residential - Single Family Residence, 1	112-5A207 280		Southeast Los Angeles	No	MI	R2RD
Los Angeles	4621 9TH AVE	90043	5014003008	0.000	0.000	0.350	0.000	Shortfall of Sites	0.178	Low Medium I Residential	R2-1	0	0	0	22.466	0.350		Residential - Single Family Residence, 1	111B185 280		West Adams - Baldwin Hills - Leimert	No	MI	R2RD
Los Angeles	1001 E 47TH ST	90011	5108025031	0.000	0.000	0.350	0.000	Shortfall of Sites	0.162	Low Medium I Residential	R2-1	0	0	0	24.766	0.350		Commercial - Parking Lot (Commercial Use Property) - Lots - Patron or Employee - One Story, 0	112-5A209 280		Southeast Los Angeles	No	MI	R2RD
Los Angeles	899 E 50TH ST	90011	5108016022	0.000	0.000	0.350	0.000	Shortfall of Sites	0.101	Low Medium I Residential	R2-1	0	0	0	39.795	0.350		Residential - Single Family Residence, 1	111A209 280		Southeast Los Angeles	No	MI	R2RD
Los Angeles	915 W 53RD ST	90037	5001004026	0.000	0.000	0.350	0.000	Shortfall of Sites	0.156	Low Medium I Residential	R2-1	0	0	0	25.622	0.350		Residential - Single Family Residence, 1	108B197 280		South Los Angeles	No	MI	R2RD
Los Angeles	5932 S FLOWER ST	90003	6004037025	0.000	0.000	0.350	0.000	Shortfall of Sites	0.115	Low Medium I Residential	R2-1	0	0	0	34.849	0.350		Residential - Single Family Residence, 1	105B201 280		South Los Angeles	No	MI	R2RD
Los Angeles	907 W 59TH DR	90044	6004006011	0.000	0.000	0.350	0.000	Shortfall of Sites	0.072	Low Medium I Residential	R2-1	0	0	0	55.229	0.350		Residential - Single Family Residence, 1	105B197 280		South Los Angeles	No	MI	R2RD
Los Angeles	1316 W 85TH ST	90044	6033001009	0.000	0.000	0.350	0.000	Shortfall of Sites	0.122	Low Medium II Residential	RD1.5-1	0	0	0	32.824	0.350		Residential - Single Family Residence, 1	097-5A197 280		South Los Angeles	No	MI	R2RD
Los Angeles	9601 COMPTON AVE	90002	6048005027	0.000	0.000	0.350	0.000	Shortfall of Sites	0.106	Low Medium I Residential	R2-1	0	0	0	37.834	0.350		Residential - Single Family Residence, 1	093A213 280		Southeast Los Angeles	No	MI	R2RD
Los Angeles	205 W 98TH ST	90003	6053013040	0.000	0.000	0.350	0.000	Shortfall of Sites	0.119	Low Medium I Residential	R2-1	0	0	0	33.505	0.350		Residential - Single Family Residence, 1	093A203 280		Southeast Los Angeles	No	MI	R2RD
Los Angeles	223 E 107TH ST	90003	6063026017	0.000	0.000	0.350	0.000	Shortfall of Sites	0.119	Low Medium I Residential	R2-1	0	0	0	33.506	0.350		Residential - Single Family Residence, 1	090A205 280		Southeast Los Angeles	No	MI	R2RD
Los Angeles	731 E 110TH ST	90059	6071008008	0.000	0.000	0.350	0.000	Shortfall of Sites	0.110	Low Medium I Residential	R2-1	0	0	0	36.282	0.350		Residential - Single Family Residence, 1	088-5A207 280		Southeast Los Angeles	No	MI	R2RD
Los Angeles	309 E 115TH ST	90061	6083005015	0.000	0.000	0.350	0.000	Shortfall of Sites	0.150	Low Medium I Residential	R2-1	0	0	0	26.702	0.350		Residential - Single Family Residence, 1	087A205 280		Southeast Los Angeles	No	MI	R2RD
Los Angeles	1428 252ND ST	90710	7410004035	0.000	0.000	0.350	0.000	Shortfall of Sites	0.172	Low Medium I Residential	R2-1XL	0	0	0	23.203	0.350		Residential - Single Family Residence, 1	036B193 280		Wilmington - Harbor City	No	MI	R2RD
Los Angeles	1119 E L ST	90744	7425016022	0.000	0.000	0.350	0.000	Shortfall of Sites	0.118	Low Medium I Residential	[Q]R2-1XL-O-CUGU	0	0	0	34.013	0.350		Residential - Single Family Residence, 1	033B209 280		Wilmington - Harbor City	No	MI	R2RD
Los Angeles	12576 SAN FERNANDO RD	91342	2506034006	0.000	0.000	0.350	0.000	Shortfall of Sites	0.182	Low Medium I Residential	RD3-1XL-CPIO	0	0	0	21.951	0.350		Residential - Single Family Residence, 0	219B149 281		Sylmar	No	MI	R2RD
Los Angeles	0	0	2535025031	0.000	0.000	0.350	0.000	Shortfall of Sites	0.077	Low Medium II Residential	RD2-1-O-CUGU	0	0	0	52.015	0.350	Vacant	Residential - Double, Duplex, or Two Units - 4 Stories or Less - Vacant Land, 0	207B161 281		Arleta - Pacoima	No	MI	R2RD
Los Angeles	6702 SIMPSON AVE	91606	2322015027	0.000	0.000	0.350	0.000	Shortfall of Sites	0.057	Low Medium II Residential	RD1.5-1	0	0	0	69.699	0.350		Residential - Single Family Residence, 1	180B169 281		North Hollywood - Valley Village	No	MI	R2RD
Los Angeles	3182 WELDON AVE	90065	5458026029	0.000	0.000	0.350	0.000	Shortfall of Sites	0.121	Low Medium II Residential	RD2-1-CDO	0	0	0	33.039	0.350		Residential - Five or More Units or Apartments (Any Combination) · 4 Stories or Less, 0	156B213 281		Northeast Los Angeles	No	MI	R2RD
Los Angeles	3544 ARROYO SECO AVE	90065	5446023007	0.000	0.000	0.350	0.000	Shortfall of Sites	0.057	Low Medium II Residential	RD2-1-CDO	0	0	0	70.760	0.350		Residential - Single Family Residence, 0	144A223 281		Northeast Los Angeles	No	MI	R2RD
Los Angeles	0	0	5218009035	0.000	0.000	0.350	0.000	Shortfall of Sites	0.079	Low Medium I Residential	RD3-1	0	0	0	50.867	0.350	Vacant	Residential - Single Family Residence - Vacant Land, 0	144A235 281		Northeast Los Angeles	No	MI	R2RD
Los Angeles	804 N CURSON AVE	90046	5526002030	0.000	0.000	0.350	0.000	Shortfall of Sites	0.164	Low Medium I Residential	R2-1XL	0	0	0	24.427	0.350		Residential - Single Family Residence - Pool and Misc., 1	141B177 281		Hollywood	No	MI	R2RD , ADU
Los Angeles	5316 LA CRESTA CT	90038	5535012004	0.000	0.000	0.350	0.000	Shortfall of Sites	0.083	Low Medium I Residential	R2-1XL	0	0	0	47.937	0.350		Residential - Single Family Residence, 1	141B193 281		Hollywood	No	MI	R2RD
Los Angeles	3301 GRIFFIN AVE	90031	5207001017	0.000	0.000	0.350	0.000	Shortfall of Sites	0.104	Low Medium II Residential	[Q]RD2-1D	0	0	0	38.476	0.350		Residential - Five or More Units or Apartments (Any Combination) · 4 Stories or Less, 0	142-5A223 281		Northeast Los Angeles	No	MI	R2RD
Los Angeles	917 N BENTON WAY	90026	5402003021	0.000	0.000	0.350	0.000	Shortfall of Sites	0.196	Low Medium I Residential	R2-1VL	0	0	0	20.388	0.350		Residential - Single Family Residence, 1	141A205 281		Silver Lake - Echo Park - Elysian Valley	No	MI	R2RD
Los Angeles	2202 GATES ST	90031	5211001024	0.000	0.000	0.350	0.000	Shortfall of Sites	0.063	Low Medium II Residential	RD2-1	0	0	0	63.314	0.350		Residential - Single Family Residence, 1	138A225 281		Northeast Los Angeles	No	MI	R2RD
Los Angeles	3008 DARWIN AVE	90031	5210023015	0.000	0.000	0.350	0.000	Shortfall of Sites	0.088	Low Medium II Residential	RD1.5-1	0	0	0	45.276	0.350		Residential - Single Family Residence, 1	136-5A223 281		Northeast Los Angeles	No	MI	R2RD
Los Angeles	170 S GLESS ST	90033	5172003043	0.000	0.000	0.350	0.000	Shortfall of Sites	0.079	Low Medium I Residential	RD3-1-RIO-CUGU	0	0	0	50.872	0.350		Institutional - Homes for Aged and Others - One Story, 0	129A219 281		Boyle Heights	No	MI	R2RD
Los Angeles	1232 E 22ND ST	90011	5131015016	0.000	0.000	0.350	0.000	Shortfall of Sites	0.133	Low Medium I Residential	R2-1	0	0	0	30.053	0.350		Residential - Single Family Residence, 1	120A211 281		Southeast Los Angeles	No	MI	R2RD
Los Angeles	3305 ESTRADA ST	90023	5190023022	0.000	0.000	0.350	0.000	Shortfall of Sites	0.115	Low Medium II Residential	RD1.5-1-CUGU	0	0	0	34.795	0.350		Residential - Single Family Residence, 1	120A225 281		Boyle Heights	No	MI	R2RD
Los Angeles	1508 W 37TH PL	90018	5041031011	0.000	0.000	0.350	0.000	Shortfall of Sites	0.064	Low Medium I Residential	R2-1-O	0	0	0	62.382	0.350		Residential - Single Family Residence, 1	117B193 281		South Los Angeles	No	MI	R2RD
Los Angeles	1204 W 37TH DR	90007	5040013030	0.000	0.000	0.350	0.000	Shortfall of Sites	0.125	Low Medium II Residential	RD2-1-CPIO	0	0	0	31.912	0.350		Residential - Single Family Residence, 1	117B197 281		South Los Angeles	No	MI	R2RD
Los Angeles	1518 E 22ND ST	90011	5118005016	0.000	0.000	0.350	0.000	Shortfall of Sites	0.130	Low Medium I Residential	R2-1	0	0	0	30.762	0.350		Residential - Single Family Residence, 1	118-5A211 281		Southeast Los Angeles	No	MI	R2RD
Los Angeles	3719 CRAWFORD ST	90011	5121019008	0.000	0.000	0.350	0.000	Shortfall of Sites	0.101	Low Medium I Residential	R2-1	0	0	0	39.600	0.350		Residential - Single Family Residence, 1	117A205 281		Southeast Los Angeles	No	MI	R2RD
Los Angeles	655 E 36TH ST	90011	5121003015	0.000	0.000	0.350	0.000	Shortfall of Sites	0.092	Low Medium II Residential	RD2-1	0	0	0	43.576	0.350		Residential - Single Family Residence, 1	117A207 281		Southeast Los Angeles	No	MI	R2RD
Los Angeles	4008 PALOMA ST	90011	5114005013	0.000	0.000	0.350	0.000	Shortfall of Sites	0.109	Low Medium II Residential	RD1.5-1	0	0	0	36.594	0.350		Residential - Single Family Residence, 1	115-5A207 281		Southeast Los Angeles	No	MI	R2RD
Los Angeles	4010 WALL ST	90011	5113025007	0.000	0.000	0.350	0.000	Shortfall of Sites	0.098	Low Medium I Residential	R2-1	0	0	0	40.758	0.350		Residential - Single Family Residence, 1	115-5A205 281		Southeast Los Angeles	No	MI	R2RD
Los Angeles	647 E 43RD ST	90011	5115007020	0.000	0.000	0.350	0.000	Shortfall of Sites	0.132	Low Medium I Residential	R2-1	0	0	0	30.297	0.350		Commercial - Parking Lot (Commercial Use Property) - Lots - Patron or Employee - One Story, 0	114A207 281		Southeast Los Angeles	No	MI	R2RD
Los Angeles	715 W 43RD ST	90037	5019013005	0.000	0.000	0.350	0.000	Shortfall of Sites	0.110	Low Medium II Residential	RD2-1	0	0	0	36.299	0.350		Residential - Single Family Residence, 1	114A201 281		South Los Angeles	No	MI	R2RD
Los Angeles	972 E 43RD ST.	90011	5115015028	0.000	0.000	0.350	0.000	Shortfall of Sites	0.155	Low Medium I Residential	R2-1	0	0	0	25.789	0.350		Commercial - Parking Lot (Commercial Use Property) - Lots - Patron or Employee - One Story, 0	114A209 281		Southeast Los Angeles	No	MI	R2RD

Jurisdiction Name	Site Address/Intersection	5 Digit ZIP Code	Assessor Parcel Number	Very Low-Income	Low-Income	Moderate-Income	Above Moderate-Income	Type of Shortfall	Parcel Size (Acres)	Current General Plan Designation	Current Zoning	Proposed General Plan (GP) Designation	Proposed Zoning	Minimum Density Allowed	Maximum Density Allowed	Total Capacity	Vacant/ Nonvacant	Description of Existing Uses	PIN	Base Density Per Acre	Community Plan Area	Rent Stabalization Ordinance	Income Category	Applicable Rezoning Program (Program informing values in Column Q listed first)
Los Angeles	4521 HONDURAS ST	90011	5106011005	0.000	0.000	0.350	0.000	Shortfall of Sites	0.149	Low Medium I Residential	R2-1	0	0	0	26.806	0.350		Residential - Single Family Residence, 1	112-5A213 281		Southeast Los Angeles	No	MI	R2RD
Los Angeles	338 W 46TH ST	90037	5110009012	0.000	0.000	0.350	0.000	Shortfall of Sites	0.124	Low Medium II Residential	RD2-1	0	0	0	32.236	0.350		Residential - Single Family Residence, 1	112-5A203 281		Southeast Los Angeles	No	MI	R2RD
Los Angeles	4620 10TH AVE	90043	5014003017	0.000	0.000	0.350	0.000	Shortfall of Sites	0.178	Low Medium I Residential	R2-1	0	0	0	22.466	0.350		Residential - Single Family Residence, 1	111B185 281		West Adams - Baldwin Hills - Leimert	No	MI	R2RD
Los Angeles	1001 E 47TH ST	90011	5108025031	0.000	0.000	0.350	0.000	Shortfall of Sites	0.162	Low Medium I Residential	R2-1	0	0	0	24.765	0.350		Commercial - Parking Lot (Commercial Use Property) - Lots - Patron or Employee - One Story, 0	112-5A209 281		Southeast Los Angeles	No	MI	R2RD
Los Angeles	891 E 50TH ST	90011	5108016023	0.000	0.000	0.350	0.000	Shortfall of Sites	0.143	Low Medium I Residential	R2-1	0	0	0	27.879	0.350		Residential - Single Family Residence, 1	111A209 281		Southeast Los Angeles	No	MI	R2RD
Los Angeles	324 E 50TH ST	90011	5109008041	0.000	0.000	0.350	0.000	Shortfall of Sites	0.112	Low Medium II Residential	RD1.5-1	0	0	0	35.759	0.350		Residential - Single Family Residence, 1	111A205 281		Southeast Los Angeles	No	MI	R2RD
Los Angeles	720 W 52ND PL	90037	5001027020	0.000	0.000	0.350	0.000	Shortfall of Sites	0.137	Low Medium I Residential	R2-1	0	0	0	29.205	0.350		Residential - Single Family Residence, 1	108B201 281		South Los Angeles	No	MI	R2RD
Los Angeles	911 W 59TH DR	90044	6004006010	0.000	0.000	0.350	0.000	Shortfall of Sites	0.072	Low Medium I Residential	R2-1	0	0	0	55.233	0.350		Residential - Single Family Residence, 1	105B197 281		South Los Angeles	No	MI	R2RD
Los Angeles	242 E 68TH ST	90003	6011004023	0.000	0.000	0.350	0.000	Shortfall of Sites	0.124	Low Medium I Residential	R2-1	0	0	0	32.206	0.350		Residential - Single Family Residence, 1	102B205 281		Southeast Los Angeles	No	MI	R2RD
Los Angeles	1320 W 85TH ST	90044	6033001008	0.000	0.000	0.350	0.000	Shortfall of Sites	0.122	Low Medium II Residential	RD1.5-1	0	0	0	32.823	0.350		Residential - Single Family Residence, 1	097-5A197 281		South Los Angeles	No	MI	R2RD
Los Angeles	149 W 88TH PL	90003	6040022019	0.000	0.000	0.350	0.000	Shortfall of Sites	0.087	Low Medium II Residential	RD2-1	0	0	0	46.092	0.350		Residential - Single Family Residence, 1	096A203 281		Southeast Los Angeles	No	MI	R2RD
Los Angeles	8918 BARING CROSS ST	90044	6038018032	0.000	0.000	0.350	0.000	Shortfall of Sites	0.133	Low Medium I Residential	RD3-1	0	0	0	30.033	0.350		Residential - Single Family Residence, 1	096A199 281		South Los Angeles	No	MI	R2RD
Los Angeles	210 E 97TH ST	90003	6052014003	0.000	0.000	0.350	0.000	Shortfall of Sites	0.124	Low Medium I Residential	R2-1	0	0	0	32.264	0.350		Residential - Single Family Residence, 1	093A205 281		Southeast Los Angeles	No	MI	R2RD
Los Angeles	9700 S FIGUEROA ST	90003	6054029043	0.000	0.000	0.350	0.000	Shortfall of Sites	0.063	Low Medium II Residential	RD2-1VL	0	0	0	63.357	0.350		Commercial - Auto, Recreation Equipment, Construction Equipment Sales and Service - Auto Body Repair Shop - One Story, 0	093A201 281		South Los Angeles	No	MI	R2RD
Los Angeles	227 E 102ND ST	90003	6063007027	0.000	0.000	0.350	0.000	Shortfall of Sites	0.126	Low Medium I Residential	R2-1	0	0	0	31.652	0.350		Residential - Single Family Residence, 1	091-5A205 281		Southeast Los Angeles	No	MI	R2RD
Los Angeles	126 W 110TH ST	90061	6074017010	0.000	0.000	0.350	0.000	Shortfall of Sites	0.122	Low Medium I Residential	R2-1	0	0	0	32.744	0.350		Residential - Single Family Residence, 1	088-5A203 281		Southeast Los Angeles	No	MI	R2RD
Los Angeles	358 E 111TH ST	90061	6073019001	0.000	0.000	0.350	0.000	Shortfall of Sites	0.083	Low Medium I Residential	R2-1	0	0	0	48.393	0.350		Residential - Single Family Residence, 1	088-5A205 281		Southeast Los Angeles	No	MI	R2RD
Los Angeles	11414 S SAN PEDRO ST	90061	6083005034	0.000	0.000	0.350	0.000	Shortfall of Sites	0.125	Low Medium I Residential	R2-1	0	0	0	31.900	0.350		Residential - Single Family Residence, 1	087A205 281		Southeast Los Angeles	No	MI	R2RD
Los Angeles	16127 BONSALLO AVE	90247	6120021020	0.000	0.000	0.350	0.000	Shortfall of Sites	0.140	Low Medium II Residential	R2-1	0	0	0	28.588	0.350		Residential - Single Family Residence, 1	069B201 281		Harbor Gateway	No	MI	R2RD
Los Angeles	1544 E YOUNG ST	90744	7425030014	0.000	0.000	0.350	0.000	Shortfall of Sites	0.137	Low Medium I Residential	[Q]R2-1XL-O-CUGU	0	0	0	29.139	0.350		Residential - Single Family Residence, 1	033B213 281		Wilmington - Harbor City	No	MI	R2RD
Los Angeles	2748 HYANS ST	90026	5156022030	0.000	0.000	0.350	0.000	Shortfall of Sites	0.110	Low Medium Residential	RD1.5-1	0	0	0	36.295	0.350		Residential - Five or More Units or Apartments (Any Combination) · 4 Stories or Less, 0	138A203 281		Westlake	No	MI	R2RD
Los Angeles	0	0	2506034901	0.000	0.000	0.350	0.000	Shortfall of Sites	0.158	Low Medium I Residential	RD3-1XL-CPIO	0	0	0	25.262	0.350		Miscellaneous - Government Owned Property, 0	219B149 282		Sylmar	No	MI	R2RD
Los Angeles	11243 HATTERAS ST	91601	2337017025	0.000	0.000	0.350	0.000	Shortfall of Sites	0.161	Low Medium II Residential	RD2-1	0	0	0	24.905	0.350		Residential - Single Family Residence, 1	174B173 282		North Hollywood - Valley Village	No	MI	R2RD
Los Angeles	3108 E EAST SIDE BLVD	90063	5178022037	0.000	0.000	0.350	0.000	Shortfall of Sites	0.075	Low Medium I Residential	R2-1-CUGU	Low Neighborhood Residential	[VLN1 - MU4 - 3][RN2 - 20][CPIO]	0	53.614	0.350		Residential - Single Family Residence, 1	127-5A227 282	21	Boyle Heights	No	MI	R2RD , BH CPU
Los Angeles	2859 PARTRIDGE AVE	90039	5442028026	0.000	0.000	0.350	0.000	Shortfall of Sites	0.063	Low Medium I Residential	R2-1VL-RIO	0	0	0	63.258	0.350		Residential - Single Family Residence, 1	150A211 282		Silver Lake - Echo Park - Elysian Valley	No	MI	R2RD
Los Angeles	1231 SEWARD ST	90038	5532001008	0.000	0.000	0.350	0.000	Shortfall of Sites	0.118	Low Medium II Residential	RD1.5-1XL	0	0	0	34.031	0.350		Residential - Single Family Residence, 1	144B185 282		Hollywood	No	MI	R2RD
Los Angeles	748 N ALEXANDRIA AVE	90029	5538008018	0.000	0.000	0.350	0.000	Shortfall of Sites	0.128	Low Medium II Residential	RD2-1XL	0	0	0	31.171	0.350		Residential - Single Family Residence, 1	141B197 282		Hollywood	No	MI	R2RD
Los Angeles	3230 PORTOLA AVE	90032	5219011017	0.000	0.000	0.350	0.000	Shortfall of Sites	0.056	Low Medium I Residential	[Q]RD3-1D	0	0	0	71.561	0.350		Residential - Single Family Residence, 0	142-5A235 282		Northeast Los Angeles	No	MI	R2RD
Los Angeles	501 N BURLINGTON AVE	90026	5404012021	0.000	0.000	0.350	0.000	Shortfall of Sites	0.112	Low Medium II Residential	RD2-1VL-CDO	0	0	0	35.610	0.350		Residential - Single Family Residence, 1	138A207 282		Silver Lake - Echo Park - Elysian Valley	No	MI	R2RD
Los Angeles	1823 DARWIN AVE	90031	5410019039	0.000	0.000	0.350	0.000	Shortfall of Sites	0.086	Low Medium II Residential	RD2-1	0	0	0	46.267	0.350		Residential - Single Family Residence, 1	136-5A221 282		Northeast Los Angeles	No	MI	R2RD
Los Angeles	3004 DARWIN AVE	90031	5210023014	0.000	0.000	0.350	0.000	Shortfall of Sites	0.088	Low Medium II Residential	RD1.5-1	0	0	0	45.276	0.350		Residential - Single Family Residence, 1	136-5A223 282		Northeast Los Angeles	No	MI	R2RD
Los Angeles	2226 E 3RD ST	90033	5183010909	0.000	0.000	0.350	0.000	Shortfall of Sites	0.122	Low Medium II Residential	RD2-1-CUGU	0	0	0	32.898	0.350		Residential - Single Family Residence, 1	127-5A223 282		Boyle Heights	No	MI	R2RD
Los Angeles	2312 S ORANGE DR	90016	5062014010	0.000	0.000	0.350	0.000	Shortfall of Sites	0.116	Low Medium II Residential	RD2-1	0	0	0	34.571	0.350		Residential - Single Family Residence, 1	123B181 282		West Adams - Baldwin Hills - Leimert	No	MI	R2RD
Los Angeles	6006 ERNEST AVE	90034	5065018006	0.000	0.000	0.350	0.000	Shortfall of Sites	0.115	Low Medium II Residential	RD2-1	0	0	0	34.881	0.350		Residential - Single Family Residence, 1	123B173 282		West Adams - Baldwin Hills - Leimert	No	MI	R2RD
Los Angeles	1210 W 28TH ST	90007	5055028009	0.000	0.000	0.350	0.000	Shortfall of Sites	0.113	Low Medium II Residential	RD1.5-1-O	0	0	0	35.284	0.350		Recreational - Club, Lodge Hall, Fraternal Organization - One Story, 1	123A201 282		South Los Angeles	No	MI	R2RD
Los Angeles	2953 BUCKINGHAM RD	90016	5050023013	0.000	0.000	0.350	0.000	Shortfall of Sites	0.093	Low Medium II Residential	RD2-1	0	0	0	43.021	0.350		Residential - Single Family Residence, 1	120B181 282		West Adams - Baldwin Hills - Leimert	No	MI	R2RD
Los Angeles	3733 HALLDALE AVE	90018	5041031012	0.000	0.000	0.350	0.000	Shortfall of Sites	0.088	Low Medium I Residential	R2-1-O	0	0	0	45.612	0.350		Residential - Single Family Residence, 1	117B193 282		South Los Angeles	No	MI	R2RD
Los Angeles	4009 MCKINLEY AVE	90011	5114005020	0.000	0.000	0.350	0.000	Shortfall of Sites	0.108	Low Medium II Residential	RD1.5-1	0	0	0	36.943	0.350		Residential - Single Family Residence, 1	115-5A207 282		Southeast Los Angeles	No	MI	R2RD
Los Angeles	1541 E 43RD ST	90011	5116016018	0.000	0.000	0.350	0.000	Shortfall of Sites	0.116	Low Medium I Residential	R2-1	0	0	0	34.453	0.350		Residential - Single Family Residence, 1	114A213 282		Southeast Los Angeles	No	MI	R2RD
Los Angeles	637 E 43RD ST	90011	5115007019	0.000	0.000	0.350	0.000	Shortfall of Sites	0.132	Low Medium I Residential	R2-1	0	0	0	30.297	0.350	Vacant	Residential - Single Family Residence - Vacant Land, 0	114A207 282		Southeast Los Angeles	No	MI	R2RD
Los Angeles	719 W 43RD ST	90037	5019013004	0.000	0.000	0.350	0.000	Shortfall of Sites	0.110	Low Medium II Residential	RD2-1	0	0	0	36.299	0.350		Residential - Single Family Residence, 1	114A201 282		South Los Angeles	No	MI	R2RD
Los Angeles	342 W 46TH ST	90037	5110009013	0.000	0.000	0.350	0.000	Shortfall of Sites	0.124	Low Medium II Residential	RD2-1	0	0	0	32.236	0.350		Residential - Single Family Residence, 1	112-5A203 282		Southeast Los Angeles	No	MI	R2RD
Los Angeles	4623 10TH AVE	90043	5013025008	0.000	0.000	0.350	0.000	Shortfall of Sites	0.178	Low Medium I Residential	R2-1	0	0	0	22.493	0.350		Residential - Single Family Residence, 1	111B185 282		West Adams - Baldwin Hills - Leimert	No	MI	R2RD
Los Angeles	1001 E 47TH ST	90011	5108025031	0.000	0.000	0.350	0.000	Shortfall of Sites	0.162	Low Medium I Residential	R2-1	0	0	0	24.764	0.350		Commercial - Parking Lot (Commercial Use Property) - Lots - Patron or Employee - One Story, 0	112-5A209 282		Southeast Los Angeles	No	MI	R2RD
Los Angeles	881 E 50TH ST	90011	5108016024	0.000	0.000	0.350	0.000	Shortfall of Sites	0.143	Low Medium I Residential	R2-1	0	0	0	27.878	0.350		Residential - Single Family Residence, 1	111A209 282		Southeast Los Angeles	No	MI	R2RD
Los Angeles	318 E 50TH ST	90011	5109008040	0.000	0.000	0.350	0.000	Shortfall of Sites	0.111	Low Medium II Residential	RD1.5-1	0	0	0	35.900	0.350		Residential - Single Family Residence, 1	111A205 282		Southeast Los Angeles	No	MI	R2RD
Los Angeles	660 E 51ST ST	90011	5103001011	0.000	0.000	0.350	0.000	Shortfall of Sites	0.107	Low Medium I Residential	R2-1	0	0	0	37.300	0.350		Residential - Single Family Residence, 1	111A207 282		Southeast Los Angeles	No	MI	R2RD
Los Angeles	317 E 53RD ST	90011	5109025039	0.000	0.000	0.350	0.000	Shortfall of Sites	0.121	Low Medium I Residential	R2-1	0	0	0	33.104	0.350		Residential - Single Family Residence, 1	108B205 282		Southeast Los Angeles	No	MI	R2RD
Los Angeles	917 W 59TH DR	90044	6004006009	0.000	0.000	0.350	0.000	Shortfall of Sites	0.072	Low Medium I Residential	R2-1	0	0	0	55.235	0.350		Residential - Single Family Residence, 1	105B197 282		South Los Angeles	No	MI	R2RD
Los Angeles	1324 W 85TH ST	90044	6033001007	0.000	0.000	0.350	0.000	Shortfall of Sites	0.122	Low Medium II Residential	RD1.5-1	0	0	0	32.823	0.350		Residential - Single Family Residence, 1	097-5A197 282		South Los Angeles	No	MI	R2RD
Los Angeles	206 E 97TH ST	90003	6052014002	0.000	0.000	0.350	0.000	Shortfall of Sites	0.124	Low Medium I Residential	R2-1	0	0	0	32.264	0.350		Residential - Single Family Residence, 1	093A205 282		Southeast Los Angeles	No	MI	R2RD
Los Angeles	9704 S HOOVER ST	90044	6054026002	0.000	0.000	0.350	0.000	Shortfall of Sites	0.105	Low Medium II Residential	RD2-1	0	0	0	38.240	0.350		Residential - Single Family Residence, 1	093A201 282		South Los Angeles	No	MI	R2RD
Los Angeles	213 W 98TH ST	90003	6053013038	0.000	0.000	0.350	0.000	Shortfall of Sites	0.119	Low Medium I Residential	R2-1	0	0	0	33.506	0.350		Residential - Single Family Residence, 1	093A203 282		Southeast Los Angeles	No	MI	R2RD
Los Angeles	223 E 102ND ST	90003	6063007026	0.000	0.000	0.350	0.000	Shortfall of Sites	0.126	Low Medium I Residential	R2-1	0	0	0	31.681	0.350		Residential - Single Family Residence, 1	091-5A205 282		Southeast Los Angeles	No	MI	R2RD
Los Angeles	127 W 103RD ST	90003	6053027036	0.000	0.000	0.350	0.000	Shortfall of Sites	0.096	Low Medium I Residential	R2-1	0	0	0	41.631	0.350		Residential - Single Family Residence, 1	091-5A203 282		Southeast Los Angeles	No	MI	R2RD
Los Angeles	739 E 110TH ST	90059	6071008006	0.000	0.000	0.350	0.000	Shortfall of Sites	0.110	Low Medium I Residential	R2-1	0	0	0	36.285	0.350		Residential - Single Family Residence, 1	088-5A207 282		Southeast Los Angeles	No	MI	R2RD
Los Angeles	354 E 111TH ST	90061	6073019002	0.000	0.000	0.350	0.000	Shortfall of Sites	0.083	Low Medium I Residential	R2-1	0	0	0	48.393	0.350		Residential - Single Family Residence, 1	088-5A205 282		Southeast Los Angeles	No	MI	R2RD
Los Angeles	16207 S ORCHARD AVE	90247	6120019017	0.000	0.000	0.350	0.000	Shortfall of Sites	0.161	Low Medium II Residential	R2-1	0	0	0	24.889	0.350		Residential - Single Family Residence, 1	069B197 282		Harbor Gateway	No	MI	R2RD
Los Angeles	1418 252ND ST	90710	7410004033	0.000	0.000	0.350	0.000	Shortfall of Sites	0.172	Low Medium I Residential	R2-1XL	0	0	0	23.204	0.350		Residential - Single Family Residence, 1	036B193 282		Wilmington - Harbor City	No	MI	R2RD
Los Angeles	1111 E L ST	90744	7425016024	0.000	0.000	0.350	0.000	Shortfall of Sites	0.118	Low Medium I Residential	[Q]R2-1XL-O-CUGU	0	0	0	34.010	0.350		Residential - Single Family Residence, 1	033B209 282		Wilmington - Harbor City	No	MI	R2RD
Los Angeles	14728 ASTORIA ST	91342	2507004006	0.000	0.000	0.350	0.000	Shortfall of Sites	0.172	Low Medium I Residential	RD3-1XL-CPIO	0	0	0	23.238	0.350		Residential - Single Family Residence, 1	219B149 283		Sylmar	No	MI	R2RD
Los Angeles	1206 N ALEXANDRIA AVE	90029	5540008001	0.000	0.000	0.350	0.000	Shortfall of Sites	0.147	Low Medium II Residential	RD2-1XL	0	0	0	27.214	0.350		Residential - Single Family Residence, 1	144B197 283		Hollywood	No	MI	R2RD
Los Angeles	1174 N VIRGIL AVE	90029	5542025015	0.000	0.000	0.350	0.000	Shortfall of Sites	0.132	Low Medium I Residential	R2-1XL	0	0	0	30.276	0.350		Residential - Single Family Residence, 1	145-5A201 283		Hollywood	No	MI	R2RD
Los Angeles	1821 DARWIN AVE	90031	5410019016	0.000	0.000	0.350	0.000	Shortfall of Sites	0.067	Low Medium II Residential	RD2-1	0	0	0	59.295	0.350		Residential - Single Family Residence, 1	136-5A221 283		Northeast Los Angeles	No	MI	R2RD
Los Angeles	3000 DARWIN AVE	90031	5210023013	0.000	0.000	0.350	0.000	Shortfall of Sites	0.079	Low Medium II Residential	RD1.5-1	0	0	0	50.630	0.350		Residential - Single Family Residence, 1	136-5A223 283		Northeast Los Angeles	No	MI	R2RD
Los Angeles	1831 E 3RD ST	90033	5174018056	0.000	0.000	0.350	0.000	Shortfall of Sites	0.091	Low Medium II Residential	RD1.5-1-RIO-CUGU	0	0	0	44.169	0.350		Residential - Single Family Residence, 1	127-5A221 283		Boyle Heights	No	MI	R2RD
Los Angeles	4733 SATURN ST	90019	5071020004	0.000	0.000	0.350	0.000	Shortfall of Sites	0.161	Low Medium II Residential	RD2-1-O	0	0	0	24.913	0.350		Residential - Single Family Residence, 1	126B181 283		West Adams - Baldwin Hills - Leimert	No	MI	R2RD
Los Angeles	1644 ARAPAHOE ST	90006	5056010005	0.000	0.000	0.350	0.000	Shortfall of Sites	0.076	Low Medium II Residential	RD1.5-1	0	0	0	52.491	0.350		Residential - Single Family Residence, 0	127-5A201 283		South Los Angeles	No	MI	R2RD
Los Angeles	2942 S VICTORIA AVE	90016	5050018022	0.000	0.000	0.350	0.000	Shortfall of Sites	0.062	Low Medium II Residential	RD2-1	0	0	0	64.514	0.350		Residential - Single Family Residence, 0	120B185 283		West Adams - Baldwin Hills - Leimert	No	MI	R2RD
Los Angeles	2700 MAPLE AVE	90011	5128009025	0.000	0.000	0.350	0.000	Shortfall of Sites	0.138	Low Medium II Residential	[Q]RD1.5-1	0	0	0	29.040	0.350		Industrial - Light Manufacturing - Two Stories, 0	120A207 283		Southeast Los Angeles	No	MI	R2RD
Los Angeles	1476 W 37TH PL	90018	5041029001	0.000	0.000	0.350	0.000	Shortfall of Sites	0.147	Low Medium I Residential	R2-1-O	0	0	0	27.165	0.350		Residential - Single Family Residence, 1	117B193 283		South Los Angeles	No	MI	R2RD
Los Angeles	330 E 33RD ST	90011	5120016007	0.000	0.000	0.350	0.000	Shortfall of Sites	0.130	Low Medium I Residential	R2-1	0	0	0	30.855	0.350		Residential - Single Family Residence, 1	118-5A205 283		Southeast Los Angeles	No	MI	R2RD
Los Angeles	3611 TRINITY ST	90011	5121016005	0.000	0.000	0.350	0.000	Shortfall of Sites	0.137	Low Medium I Residential	R2-1	0	0	0	29.150	0.350		Residential - Single Family Residence, 1	117A205 283		Southeast Los Angeles	No	MI	R2RD
Los Angeles	1177 E 33RD ST	90011	5114025029	0.000	0.000	0.350	0.000	Shortfall of Sites	0.101	Low Medium II Residential	RD2-1	0	0	0	39.608	0.350		Residential - Single Family Residence, 1	117A209 283		Southeast Los Angeles	No	MI	R2RD
Los Angeles	647 E 36TH ST	90011	5121003017	0.000	0.000	0.350	0.000	Shortfall of Sites	0.092	Low Medium II Residential	RD2-1	0	0	0	43.573	0.350		Residential - Single Family Residence, 1	117A207 283		Southeast Los Angeles	No	MI	R2RD
Los Angeles	201 W 41ST ST	90037	5111022022	0.000	0.000	0.350	0.000	Shortfall of Sites	0.133	Low Medium II Residential	RD2-1	0	0	0	29.968	0.350		Residential - Single Family Residence, 1	115-5A203 283		Southeast Los Angeles	No	MI	R2RD

Jurisdiction Name	Site Address/Intersection	5 Digit ZIP Code	Assessor Parcel Number	Very Low-Income	Low-Income	Moderate-Income	Above Moderate-Income	Type of Shortfall	Parcel Size (Acres)	Current General Plan Designation	Current Zoning	Proposed General Plan (GP) Designation	Proposed Zoning	Minimum Density Allowed	Maximum Density Allowed	Total Capacity	Vacant/ Nonvacant	Description of Existing Uses	PIN	Base Density Per Acre	Community Plan Area	Rent Stabalization Ordinance	Income Category	Applicable Rezoning Program (Program informing values in Column Q listed first)
Los Angeles	1547 E 43RD ST	90011	5116016019	0.000	0.000	0.350	0.000	Shortfall of Sites	0.116	Low Medium I Residential	R2-1	0	0	0	34.453	0.350		Residential - Single Family Residence, 1	114A213 283		Southeast Los Angeles	No	MI	R2RD
Los Angeles	723 W 43RD ST	90037	5019013003	0.000	0.000	0.350	0.000	Shortfall of Sites	0.110	Low Medium II Residential	RD2-1	0	0	0	36.299	0.350		Residential - Single Family Residence, 1	114A201 283		South Los Angeles	No	MI	R2RD
Los Angeles	942 E 43RD ST	90011	5115016002	0.000	0.000	0.350	0.000	Shortfall of Sites	0.139	Low Medium I Residential	R2-1	0	0	0	28.682	0.350		Residential - Single Family Residence, 1	114A209 283		Southeast Los Angeles	No	MI	R2RD
Los Angeles	4615 S SAN PEDRO ST	90011	5109010018	0.000	0.000	0.350	0.000	Shortfall of Sites	0.058	Low Medium I Residential	R2-1	0	0	0	69.483	0.350		Residential - Single Family Residence, 1	112-5A205 283		Southeast Los Angeles	No	MI	R2RD
Los Angeles	4622 11TH AVE	90043	5013025017	0.000	0.000	0.350	0.000	Shortfall of Sites	0.178	Low Medium I Residential	R2-1	0	0	0	22.493	0.350		Residential - Single Family Residence, 1	111B185 283		West Adams - Baldwin Hills - Leimert	No	MI	R2RD
Los Angeles	1001 E 47TH ST	90011	5108025031	0.000	0.000	0.350	0.000	Shortfall of Sites	0.162	Low Medium I Residential	R2-1	0	0	0	24.764	0.350		Commercial - Parking Lot (Commercial Use Property) - Lots - Patron or Employee - One Story, 0	112-5A209 283		Southeast Los Angeles	No	MI	R2RD
Los Angeles	871 E 50TH ST	90011	5108016029	0.000	0.000	0.350	0.000	Shortfall of Sites	0.143	Low Medium I Residential	R2-1	0	0	0	27.878	0.350		Residential - Single Family Residence, 1	111A209 283		Southeast Los Angeles	No	MI	R2RD
Los Angeles	538 W 50TH ST	90037	5018021009	0.000	0.000	0.350	0.000	Shortfall of Sites	0.140	Low Medium II Residential	RD2-1	0	0	0	28.513	0.350		Residential - Single Family Residence, 1	111A201 283		South Los Angeles	No	MI	R2RD
Los Angeles	1656 E 51ST ST	90011	5106026016	0.000	0.000	0.350	0.000	Shortfall of Sites	0.082	Low Medium I Residential	R2-1	0	0	0	48.802	0.350		Residential - Single Family Residence, 1	111A213 283		Southeast Los Angeles	No	MI	R2RD
Los Angeles	654 E 51ST ST	90011	5103001010	0.000	0.000	0.350	0.000	Shortfall of Sites	0.107	Low Medium I Residential	R2-1	0	0	0	37.296	0.350		Residential - Single Family Residence, 1	111A207 283		Southeast Los Angeles	No	MI	R2RD
Los Angeles	115 W 59TH PL	90003	6005012018	0.000	0.000	0.350	0.000	Shortfall of Sites	0.124	Low Medium I Residential	R2-1	0	0	0	32.266	0.350		Residential - Single Family Residence, 1	105B201 283		Southeast Los Angeles	No	MI	R2RD
Los Angeles	921 W 59TH DR	90044	6004006008	0.000	0.000	0.350	0.000	Shortfall of Sites	0.072	Low Medium I Residential	R2-1	0	0	0	55.328	0.350		Residential - Single Family Residence, 1	105B197 283		South Los Angeles	No	MI	R2RD
Los Angeles	1330 W 85TH ST	90044	6033001006	0.000	0.000	0.350	0.000	Shortfall of Sites	0.122	Low Medium II Residential	RD1.5-1	0	0	0	32.823	0.350		Residential - Single Family Residence, 1	097-5A197 283		South Los Angeles	No	MI	R2RD
Los Angeles	151 W 88TH PL	90003	6040022018	0.000	0.000	0.350	0.000	Shortfall of Sites	0.062	Low Medium II Residential	RD2-1	0	0	0	64.497	0.350		Residential - Single Family Residence, 0	096A203 283		Southeast Los Angeles	No	MI	R2RD
Los Angeles	8918 MENLO AVE	90044	6038021030	0.000	0.000	0.350	0.000	Shortfall of Sites	0.119	Low Medium I Residential	RD3-1	0	0	0	33.493	0.350		Residential - Single Family Residence, 1	096A199 283		South Los Angeles	No	MI	R2RD
Los Angeles	9404 BANDERA ST	90002	6048040029	0.000	0.000	0.350	0.000	Shortfall of Sites	0.205	Low Medium I Residential	R2-1	0	0	0	19.520	0.350		Residential - Single Family Residence, 1	094-5A215 283		Southeast Los Angeles	No	MI	R2RD
Los Angeles	217 W 98TH ST	90003	6053013037	0.000	0.000	0.350	0.000	Shortfall of Sites	0.119	Low Medium I Residential	R2-1	0	0	0	33.505	0.350		Residential - Single Family Residence, 1	093A203 283		Southeast Los Angeles	No	MI	R2RD
Los Angeles	219 E 102ND ST	90003	6063007025	0.000	0.000	0.350	0.000	Shortfall of Sites	0.126	Low Medium I Residential	R2-1	0	0	0	31.710	0.350		Residential - Single Family Residence, 1	091-5A205 283		Southeast Los Angeles	No	MI	R2RD
Los Angeles	131 W 103RD ST	90003	6053027039	0.000	0.000	0.350	0.000	Shortfall of Sites	0.096	Low Medium I Residential	R2-1	0	0	0	41.633	0.350		Residential - Single Family Residence, 1	091-5A203 283		Southeast Los Angeles	No	MI	R2RD
Los Angeles	235 E 107TH ST	90003	6063026020	0.000	0.000	0.350	0.000	Shortfall of Sites	0.119	Low Medium I Residential	R2-1	0	0	0	33.506	0.350		Residential - Single Family Residence, 1	090A205 283		Southeast Los Angeles	No	MI	R2RD
Los Angeles	1641 E 110TH ST	90059	6069009029	0.000	0.000	0.350	0.000	Shortfall of Sites	0.088	Low Medium I Residential	R2-1	0	0	0	45.310	0.350		Residential - Single Family Residence, 1	088-5A213 283		Southeast Los Angeles	No	MI	R2RD
Los Angeles	134 W 110TH ST	90061	6074017012	0.000	0.000	0.350	0.000	Shortfall of Sites	0.122	Low Medium I Residential	R2-1	0	0	0	32.744	0.350		Residential - Single Family Residence, 1	088-5A203 283		Southeast Los Angeles	No	MI	R2RD
Los Angeles	959 E 113TH ST	90059	6072023017	0.000	0.000	0.350	0.000	Shortfall of Sites	0.100	Low Medium I Residential	R2-1	0	0	0	40.145	0.350		Residential - Single Family Residence, 1	087A209 283		Southeast Los Angeles	No	MI	R2RD
Los Angeles	315 E 116TH PL	90061	6083008026	0.000	0.000	0.350	0.000	Shortfall of Sites	0.145	Low Medium I Residential	R2-1	0	0	0	27.655	0.350		Residential - Single Family Residence, 0	084B205 283		Southeast Los Angeles	No	MI	R2RD
Los Angeles	0	0	2535025032	0.000	0.000	0.350	0.000	Shortfall of Sites	0.076	Low Medium II Residential	RD2-1-O-CUGU	0	0	0	52.777	0.350	Vacant	Residential - Double, Duplex, or Two Units - 4 Stories or Less - Vacant Land, 0	207B161 284		Arleta - Pacoima	No	MI	R2RD
Los Angeles	6202 CAHUENGA BLVD	91606	2414019031	0.000	0.000	0.350	0.000	Shortfall of Sites	0.125	Low Medium II Residential	RD1.5-1	0	0	0	32.046	0.350		Residential - Single Family Residence, 1	177B177 284		North Hollywood - Valley Village	No	MI	R2RD
Los Angeles	11255 HATTERAS ST	91601	2337017027	0.000	0.000	0.350	0.000	Shortfall of Sites	0.161	Low Medium II Residential	RD2-1	0	0	0	24.907	0.350		Residential - Single Family Residence, 1	174B173 284		North Hollywood - Valley Village	No	MI	R2RD
Los Angeles	3176 WELDON AVE	90065	5458026004	0.000	0.000	0.350	0.000	Shortfall of Sites	0.120	Low Medium II Residential	RD2-1-CDO	0	0	0	33.448	0.350		Residential - Single Family Residence, 1	156B213 284		Northeast Los Angeles	No	MI	R2RD
Los Angeles	1231 N JUNE ST	90038	5532002008	0.000	0.000	0.350	0.000	Shortfall of Sites	0.118	Low Medium II Residential	RD1.5-1XL	0	0	0	34.032	0.350		Residential - Single Family Residence, 1	144B185 284		Hollywood	No	MI	R2RD
Los Angeles	1175 N COMMONWEALTH AVE	90029	5542025021	0.000	0.000	0.350	0.000	Shortfall of Sites	0.143	Low Medium I Residential	R2-1XL	0	0	0	27.878	0.350		Residential - Single Family Residence, 1	145-5A201 284		Hollywood	No	MI	R2RD
Los Angeles	432 ISABEL ST	90065	5446004011	0.000	0.000	0.350	0.000	Shortfall of Sites	0.099	Low Medium II Residential	RD2-1-CDO	0	0	0	40.588	0.350		Residential - Single Family Residence, 1	144A221 284		Northeast Los Angeles	No	MI	R2RD
Los Angeles	4925 TWINING ST	90032	5218014022	0.000	0.000	0.350	0.000	Shortfall of Sites	0.082	Low Medium I Residential	RD3-1	0	0	0	48.799	0.350		Residential - Single Family Residence, 0	142-5A233 284		Northeast Los Angeles	No	MI	R2RD
Los Angeles	909 N ALVARADO ST	90026	5402036901	0.000	0.000	0.350	0.000	Shortfall of Sites	0.094	Low Medium II Residential	RD2-1VL	0	0	0	42.481	0.350		Residential - Double, Duplex, or Two Units - 4 Stories or Less, 0	139-5A207 284		Silver Lake - Echo Park - Elysian Valley	No	MI	R2RD
Los Angeles	232 ROBINSON ST	90026	5156006007	0.000	0.000	0.350	0.000	Shortfall of Sites	0.146	Low Medium Residential	RD2-1	0	0	0	27.356	0.350		Residential - Single Family Residence, 1	139-5A201 284		Westlake	No	MI	R2RD
Los Angeles	5175 BORLAND RD	90032	5221003020	0.000	0.000	0.350	0.000	Shortfall of Sites	0.119	Low Medium II Residential	RD1.5-1	0	0	0	33.605	0.350		Residential - Single Family Residence, 1	138A235 284		Northeast Los Angeles	No	MI	R2RD
Los Angeles	3147 E EAST SIDE BLVD	90063	5178021021	0.000	0.000	0.350	0.000	Shortfall of Sites	0.075	Low Medium I Residential	R2-1-CUGU	Low Neighborhood Residential	[VLN1 - MU4 - 3][RN2 - 20][CPIO]	0	53.612	0.350		Residential - Single Family Residence, 1	127-5A227 284	21	Boyle Heights	No	MI	R2RD , BH CPU
Los Angeles	2319 S MANSFIELD AVE	90016	5062014018	0.000	0.000	0.350	0.000	Shortfall of Sites	0.102	Low Medium II Residential	RD2-1	0	0	0	39.150	0.350		Residential - Single Family Residence, 1	123B181 284		West Adams - Baldwin Hills - Leimert	No	MI	R2RD
Los Angeles	5465 HOMESIDE AVE	90016	5043020016	0.000	0.000	0.350	0.000	Shortfall of Sites	0.110	Low Medium II Residential	RD1.5-1	0	0	0	36.300	0.350		Residential - Single Family Residence, 1	120B177 284		West Adams - Baldwin Hills - Leimert	No	MI	R2RD
Los Angeles	1173 E 33RD ST	90011	5114025028	0.000	0.000	0.350	0.000	Shortfall of Sites	0.101	Low Medium II Residential	RD2-1	0	0	0	39.608	0.350		Residential - Single Family Residence, 1	117A209 284		Southeast Los Angeles	No	MI	R2RD
Los Angeles	643 E 36TH ST	90011	5121003018	0.000	0.000	0.350	0.000	Shortfall of Sites	0.092	Low Medium II Residential	RD2-1	0	0	0	43.572	0.350		Residential - Single Family Residence, 1	117A207 284		Southeast Los Angeles	No	MI	R2RD
Los Angeles	3991 HALLDALE AVE	90062	5036030026	0.000	0.000	0.350	0.000	Shortfall of Sites	0.155	Low Medium II Residential	RD2-1	0	0	0	25.810	0.350		Residential - Single Family Residence, 1	114B193 284		South Los Angeles	No	MI	R2RD
Los Angeles	4211 COMPTON AVE	90011	5116009008	0.000	0.000	0.350	0.000	Shortfall of Sites	0.104	Low Medium I Residential	R2-1	0	0	0	38.450	0.350		Residential - Single Family Residence, 1	114A211 284		Southeast Los Angeles	No	MI	R2RD
Los Angeles	932 E 43RD ST	90011	5115016003	0.000	0.000	0.350	0.000	Shortfall of Sites	0.139	Low Medium I Residential	R2-1	0	0	0	28.682	0.350		Residential - Single Family Residence, 1	114A209 284		Southeast Los Angeles	No	MI	R2RD
Los Angeles	1215 E 47TH ST	90011	5107010008	0.000	0.000	0.350	0.000	Shortfall of Sites	0.159	Low Medium I Residential	R2-1	0	0	0	25.149	0.350		Residential - Single Family Residence, 1	112-5A211 284		Southeast Los Angeles	No	MI	R2RD
Los Angeles	4621 11TH AVE	90043	5013021008	0.000	0.000	0.350	0.000	Shortfall of Sites	0.178	Low Medium I Residential	R2-1	0	0	0	22.476	0.350		Residential - Single Family Residence, 1	111B185 284		West Adams - Baldwin Hills - Leimert	No	MI	R2RD
Los Angeles	1001 E 47TH ST	90011	5108025031	0.000	0.000	0.350	0.000	Shortfall of Sites	0.162	Low Medium I Residential	R2-1	0	0	0	24.734	0.350		Commercial - Parking Lot (Commercial Use Property) - Lots - Patron or Employee - One Story, 0	112-5A209 284		Southeast Los Angeles	No	MI	R2RD
Los Angeles	863 E 50TH ST	90011	5108016027	0.000	0.000	0.350	0.000	Shortfall of Sites	0.126	Low Medium I Residential	R2-1	0	0	0	31.672	0.350		Residential - Single Family Residence, 1	111A209 284		Southeast Los Angeles	No	MI	R2RD
Los Angeles	600 W 50TH ST	90037	5018021010	0.000	0.000	0.350	0.000	Shortfall of Sites	0.140	Low Medium II Residential	RD2-1	0	0	0	28.512	0.350		Residential - Single Family Residence, 1	111A201 284		South Los Angeles	No	MI	R2RD
Los Angeles	1652 E 51ST ST	90011	5106026015	0.000	0.000	0.350	0.000	Shortfall of Sites	0.124	Low Medium I Residential	R2-1	0	0	0	32.265	0.350		Residential - Single Family Residence, 1	111A213 284		Southeast Los Angeles	No	MI	R2RD
Los Angeles	648 E 51ST ST	90011	5103001009	0.000	0.000	0.350	0.000	Shortfall of Sites	0.107	Low Medium I Residential	R2-1	0	0	0	37.293	0.350		Residential - Single Family Residence, 1	111A207 284		Southeast Los Angeles	No	MI	R2RD
Los Angeles	929 W 53RD ST	90037	5001004022	0.000	0.000	0.350	0.000	Shortfall of Sites	0.156	Low Medium I Residential	R2-1	0	0	0	25.622	0.350		Residential - Single Family Residence, 1	108B197 284		South Los Angeles	No	MI	R2RD
Los Angeles	925 W 59TH DR	90044	6004006007	0.000	0.000	0.350	0.000	Shortfall of Sites	0.073	Low Medium I Residential	R2-1	0	0	0	55.151	0.350		Residential - Single Family Residence, 1	105B197 284		South Los Angeles	No	MI	R2RD
Los Angeles	1334 W 85TH ST	90044	6033001005	0.000	0.000	0.350	0.000	Shortfall of Sites	0.135	Low Medium II Residential	RD1.5-1	0	0	0	29.541	0.350		Residential - Single Family Residence, 1	097-5A197 284		South Los Angeles	No	MI	R2RD
Los Angeles	155 W 88TH PL	90003	6040022017	0.000	0.000	0.350	0.000	Shortfall of Sites	0.062	Low Medium II Residential	RD2-1	0	0	0	64.477	0.350		Residential - Single Family Residence, 1	096A203 284		Southeast Los Angeles	No	MI	R2RD
Los Angeles	8919 MENLO AVE	90044	6038020039	0.000	0.000	0.350	0.000	Shortfall of Sites	0.119	Low Medium I Residential	R2-1	0	0	0	33.506	0.350		Residential - Single Family Residence, 1	096A199 284		South Los Angeles	No	MI	R2RD
Los Angeles	9326 GRAHAM AVE	90002	6048025014	0.000	0.000	0.350	0.000	Shortfall of Sites	0.076	Low Medium I Residential	R2-1	0	0	0	52.383	0.350		Residential - Single Family Residence, 1	094-5A213 284		Southeast Los Angeles	No	MI	R2RD
Los Angeles	9706 S FIGUEROA ST	90003	6054029042	0.000	0.000	0.350	0.000	Shortfall of Sites	0.076	Low Medium II Residential	RD2-1VL	0	0	0	52.797	0.350		Commercial - Hotel and Motel - Motel - Under 50 Rooms - One Story, 0	093A201 284		South Los Angeles	No	MI	R2RD
Los Angeles	215 E 102ND ST	90003	6063007024	0.000	0.000	0.350	0.000	Shortfall of Sites	0.126	Low Medium I Residential	R2-1	0	0	0	31.739	0.350		Residential - Single Family Residence, 1	091-5A205 284		Southeast Los Angeles	No	MI	R2RD
Los Angeles	135 W 103RD ST	90003	6053027033	0.000	0.000	0.350	0.000	Shortfall of Sites	0.096	Low Medium I Residential	R2-1	0	0	0	41.632	0.350		Residential - Single Family Residence, 1	091-5A203 284		Southeast Los Angeles	No	MI	R2RD
Los Angeles	138 W 110TH ST	90061	6074017013	0.000	0.000	0.350	0.000	Shortfall of Sites	0.122	Low Medium I Residential	R2-1	0	0	0	32.743	0.350		Residential - Single Family Residence, 1	088-5A203 284		Southeast Los Angeles	No	MI	R2RD
Los Angeles	344 E 111TH ST	90061	6073019004	0.000	0.000	0.350	0.000	Shortfall of Sites	0.090	Low Medium I Residential	R2-1	0	0	0	44.475	0.350		Residential - Single Family Residence, 1	088-5A205 284		Southeast Los Angeles	No	MI	R2RD
Los Angeles	1101 E 113TH ST	90059	6072023018	0.000	0.000	0.350	0.000	Shortfall of Sites	0.100	Low Medium I Residential	R2-1	0	0	0	40.144	0.350		Residential - Single Family Residence, 1	087A209 284		Southeast Los Angeles	No	MI	R2RD
Los Angeles	311 E 116TH PL	90061	6083008025	0.000	0.000	0.350	0.000	Shortfall of Sites	0.112	Low Medium I Residential	R2-1	0	0	0	35.557	0.350		Residential - Single Family Residence, 1	084B205 284		Southeast Los Angeles	No	MI	R2RD
Los Angeles	16208 S MENLO AVE	90247	6120019006	0.000	0.000	0.350	0.000	Shortfall of Sites	0.138	Low Medium II Residential	R2-1	0	0	0	29.008	0.350		Residential - Single Family Residence, 1	069B197 284		Harbor Gateway	No	MI	R2RD
Los Angeles	1412 252ND ST	90710	7410004032	0.000	0.000	0.350	0.000	Shortfall of Sites	0.086	Low Medium I Residential	R2-1XL	0	0	0	46.410	0.350		, 0	036B193 284		Wilmington - Harbor City	No	MI	R2RD
Los Angeles	2734 NEWELL ST	90039	5442014026	0.000	0.000	0.350	0.000	Shortfall of Sites	0.124	Low Medium I Residential	R2-1VL-RIO	0	0	0	32.240	0.350		Residential - Single Family Residence, 1	148-5A213 285		Silver Lake - Echo Park - Elysian Valley	No	MI	R2RD
Los Angeles	1234 N CHEROKEE AVE	90038	5532002035	0.000	0.000	0.350	0.000	Shortfall of Sites	0.118	Low Medium II Residential	RD1.5-1XL	0	0	0	34.031	0.350		Residential - Five or More Units or Apartments (Any Combination) · 4 Stories or Less, 0	144B185 285		Hollywood	No	MI	R2RD
Los Angeles	1174 N COMMONWEALTH AVE	90029	5542024015	0.000	0.000	0.350	0.000	Shortfall of Sites	0.138	Low Medium I Residential	R2-1XL	0	0	0	29.036	0.350		Residential - Single Family Residence, 0	145-5A201 285		Hollywood	No	MI	R2RD
Los Angeles	0	0	5453027011	0.000	0.000	0.350	0.000	Shortfall of Sites	0.100	Low Residential	RD3-1-CDO	0	0	0	39.952	0.350	Vacant	Residential - Single Family Residence - Vacant Land, 0	145-5A219 285		Northeast Los Angeles	No	MI	R2RD
Los Angeles	438 ISABEL ST	90065	5446004012	0.000	0.000	0.350	0.000	Shortfall of Sites	0.093	Low Medium II Residential	RD2-1-CDO	0	0	0	43.236	0.350		Residential - Single Family Residence, 1	144A221 285		Northeast Los Angeles	No	MI	R2RD
Los Angeles	1104 S FRESNO ST	90023	5190004009	0.000	0.000	0.350	0.000	Shortfall of Sites	0.068	Low Medium I Residential	R2-1-CUGU	Low Neighborhood Residential	[VLN1 - MU4 - 3][RN2 - 20][CPIO]	0	58.602	0.350		Residential - Single Family Residence, 1	121-5A223 285	21	Boyle Heights	No	MI	R2RD , BH CPU
Los Angeles	3529 LONDON ST	90026	5401009034	0.000	0.000	0.350	0.000	Shortfall of Sites	0.120	Low Medium I Residential	RD3-1VL	0	0	0	33.422	0.350		Residential - Single Family Residence, 1	141A201 285		Silver Lake - Echo Park - Elysian Valley	No	MI	R2RD
Los Angeles	332 N DILLON ST	90026	5156008015	0.000	0.000	0.350	0.000	Shortfall of Sites	0.117	Low Medium II Residential	RD2-1VL	0	0	0	34.148	0.350		Residential - Single Family Residence, 0	139-5A203 285		Silver Lake - Echo Park - Elysian Valley	No	MI	R2RD

Jurisdiction Name	Site Address/Intersection	5 Digit ZIP Code	Assessor Parcel Number	Very Low-Income	Low-Income	Moderate-Income	Above Moderate-Income	Type of Shortfall	Parcel Size (Acres)	Current General Plan Designation	Current Zoning	Proposed General Plan (GP) Designation	Proposed Zoning	Minimum Density Allowed	Maximum Density Allowed	Total Capacity	Vacant/ Nonvacant	Description of Existing Uses	PIN	Base Density Per Acre	Community Plan Area	Rent Stabalization Ordinance	Income Category	Applicable Rezoning Program (Program informing values in Column Q listed first)
Los Angeles	2318 LUCERNE AVE	90016	5061026039	0.000	0.000	0.350	0.000	Shortfall of Sites	0.092	Low Medium II Residential	RD2-1-O	0	0	0	43.403	0.350		Residential - Single Family Residence, 1	123B181 285		West Adams - Baldwin Hills - Leimert	No	MI	R2RD
Los Angeles	2907 CARMONA AVE	90016	5048019018	0.000	0.000	0.350	0.000	Shortfall of Sites	0.069	Low Medium II Residential	RD1.5-1	0	0	0	58.079	0.350		Residential - Single Family Residence, 1	120B177 285		West Adams - Baldwin Hills - Leimert	No	MI	R2RD
Los Angeles	2946 SOMERSET DR	90016	5050019028	0.000	0.000	0.350	0.000	Shortfall of Sites	0.087	Low Medium II Residential	RD2-1	0	0	0	46.173	0.350		Residential - Single Family Residence, 0	120B185 285		West Adams - Baldwin Hills - Leimert	No	MI	R2RD
Los Angeles	1027 E 24TH ST	90011	5131019016	0.000	0.000	0.350	0.000	Shortfall of Sites	0.150	Low Medium I Residential	R2-1	0	0	0	26.724	0.350		Residential - Single Family Residence, 1	120A209 285		Southeast Los Angeles	No	MI	R2RD
Los Angeles	1468 W 37TH PL	90018	5041029003	0.000	0.000	0.350	0.000	Shortfall of Sites	0.147	Low Medium I Residential	R2-1-O	0	0	0	27.165	0.350		Residential - Single Family Residence, 1	117B193 285		South Los Angeles	No	MI	R2RD
Los Angeles	446 E 32ND ST	90011	5120017009	0.000	0.000	0.350	0.000	Shortfall of Sites	0.114	Low Medium I Residential	R2-1	0	0	0	34.951	0.350		Residential - Single Family Residence, 1	118-5A207 285		Southeast Los Angeles	No	MI	R2RD
Los Angeles	3710 CRAWFORD ST	90011	5121016016	0.000	0.000	0.350	0.000	Shortfall of Sites	0.092	Low Medium I Residential	R2-1	0	0	0	43.657	0.350		Residential - Single Family Residence, 1	117A205 285		Southeast Los Angeles	No	MI	R2RD
Los Angeles	1239 E 33RD ST	90011	5114024016	0.000	0.000	0.350	0.000	Shortfall of Sites	0.111	Low Medium II Residential	RD2-1	0	0	0	36.175	0.350		Residential - Single Family Residence, 1	117A211 285		Southeast Los Angeles	No	MI	R2RD
Los Angeles	1165 E 33RD ST	90011	5114025027	0.000	0.000	0.350	0.000	Shortfall of Sites	0.101	Low Medium II Residential	RD2-1	0	0	0	39.608	0.350		Residential - Single Family Residence, 1	117A209 285		Southeast Los Angeles	No	MI	R2RD
Los Angeles	848 E MARTIN LUTHER KING JR BLVD	90011	5114012025	0.000	0.000	0.350	0.000	Shortfall of Sites	0.059	Low Medium II Residential	RD1.5-1	0	0	0	67.945	0.350		Residential - Single Family Residence, 0	115-5A207 285		Southeast Los Angeles	No	MI	R2RD
Los Angeles	1435 E 43RD ST	90011	5116009017	0.000	0.000	0.350	0.000	Shortfall of Sites	0.119	Low Medium II Residential	R2-1	0	0	0	33.523	0.350		Residential - Single Family Residence, 1	114A211 285		Southeast Los Angeles	No	MI	R2RD
Los Angeles	354 W 46TH ST	90037	5110009029	0.000	0.000	0.350	0.000	Shortfall of Sites	0.124	Low Medium II Residential	RD2-1	0	0	0	32.237	0.350		Residential - Single Family Residence, 1	112-5A203 285		Southeast Los Angeles	No	MI	R2RD
Los Angeles	604 W 50TH ST	90037	5018021011	0.000	0.000	0.350	0.000	Shortfall of Sites	0.140	Low Medium II Residential	RD2-1	0	0	0	28.511	0.350		Residential - Single Family Residence, 1	111A201 285		South Los Angeles	No	MI	R2RD
Los Angeles	642 E 51ST ST	90011	5103001008	0.000	0.000	0.350	0.000	Shortfall of Sites	0.107	Low Medium I Residential	R2-1	0	0	0	37.289	0.350		Residential - Single Family Residence, 1	111A207 285		Southeast Los Angeles	No	MI	R2RD
Los Angeles	929 W 59TH DR	90044	6004006006	0.000	0.000	0.350	0.000	Shortfall of Sites	0.072	Low Medium I Residential	R2-1	0	0	0	55.244	0.350		Residential - Single Family Residence, 1	105B197 285		South Los Angeles	No	MI	R2RD
Los Angeles	440 W 68TH ST	90003	6013026020	0.000	0.000	0.350	0.000	Shortfall of Sites	0.118	Low Medium I Residential	R2-1	0	0	0	33.964	0.350		Residential - Single Family Residence, 1	102B201 285		South Los Angeles	No	MI	R2RD
Los Angeles	161 W 88TH PL	90003	6040022016	0.000	0.000	0.350	0.000	Shortfall of Sites	0.124	Low Medium II Residential	RD2-1	0	0	0	32.223	0.350		Residential - Single Family Residence, 1	096A203 285		Southeast Los Angeles	No	MI	R2RD
Los Angeles	9325 HOLMES AVE	90002	6048032009	0.000	0.000	0.350	0.000	Shortfall of Sites	0.194	Low Medium I Residential	R2-1	0	0	0	20.632	0.350		Residential - Single Family Residence, 1	094-5A213 285		Southeast Los Angeles	No	MI	R2RD
Los Angeles	209 E 102ND ST	90003	6063007023	0.000	0.000	0.350	0.000	Shortfall of Sites	0.126	Low Medium I Residential	R2-1	0	0	0	31.768	0.350		Residential - Single Family Residence, 1	091-5A205 285		Southeast Los Angeles	No	MI	R2RD
Los Angeles	701 W 103RD ST	90044	6054014008	0.000	0.000	0.350	0.000	Shortfall of Sites	0.090	Low Medium II Residential	RD2-1	0	0	0	44.253	0.350		Residential - Single Family Residence, 1	091-5A199 285		South Los Angeles	No	MI	R2RD
Los Angeles	137 W 103RD ST	90003	6053027032	0.000	0.000	0.350	0.000	Shortfall of Sites	0.096	Low Medium I Residential	R2-1	0	0	0	41.633	0.350		Residential - Single Family Residence, 1	091-5A203 285		Southeast Los Angeles	No	MI	R2RD
Los Angeles	239 E 107TH ST	90003	6063026021	0.000	0.000	0.350	0.000	Shortfall of Sites	0.119	Low Medium I Residential	R2-1	0	0	0	33.506	0.350		Residential - Single Family Residence, 1	090A205 285		Southeast Los Angeles	No	MI	R2RD
Los Angeles	1425 E 110TH ST	90059	6070005013	0.000	0.000	0.350	0.000	Shortfall of Sites	0.088	Low Medium I Residential	R2-1	0	0	0	45.554	0.350		Residential - Single Family Residence, 1	088-5A211 285		Southeast Los Angeles	No	MI	R2RD
Los Angeles	751 E 110TH ST	90059	6071008003	0.000	0.000	0.350	0.000	Shortfall of Sites	0.110	Low Medium I Residential	R2-1	0	0	0	36.291	0.350		Residential - Single Family Residence, 1	088-5A207 285		Southeast Los Angeles	No	MI	R2RD
Los Angeles	142 W 110TH ST	90061	6074017014	0.000	0.000	0.350	0.000	Shortfall of Sites	0.122	Low Medium I Residential	R2-1	0	0	0	32.744	0.350		Residential - Single Family Residence, 1	088-5A203 285		Southeast Los Angeles	No	MI	R2RD
Los Angeles	342 E 111TH ST	90061	6073019005	0.000	0.000	0.350	0.000	Shortfall of Sites	0.090	Low Medium I Residential	R2-1	0	0	0	44.475	0.350		Residential - Single Family Residence, 1	088-5A205 285		Southeast Los Angeles	No	MI	R2RD
Los Angeles	11616 S SAN PEDRO ST	90061	6083008022	0.000	0.000	0.350	0.000	Shortfall of Sites	0.090	Low Medium I Residential	R2-1	0	0	0	44.560	0.350		Residential - Single Family Residence, 1	084B205 285		Southeast Los Angeles	No	MI	R2RD
Los Angeles	16210 S ORCHARD AVE	90247	6120020015	0.000	0.000	0.350	0.000	Shortfall of Sites	0.114	Low Medium II Residential	R2-1	0	0	0	35.197	0.350		Residential - Single Family Residence, 1	069B197 285		Harbor Gateway	No	MI	R2RD
Los Angeles	16203 BONSALLO AVE	90247	6120021019	0.000	0.000	0.350	0.000	Shortfall of Sites	0.140	Low Medium II Residential	R2-1	0	0	0	28.587	0.350		Residential - Single Family Residence, 1	069B201 285		Harbor Gateway	No	MI	R2RD
Los Angeles	1565 W 220TH ST	90501	7346009018	0.000	0.000	0.350	0.000	Shortfall of Sites	0.140	Low Medium I Residential	R2-1	0	0	0	28.584	0.350		Residential - Single Family Residence, 1	048B193 285		Harbor Gateway	No	MI	R2RD
Los Angeles	1410 252ND ST	90710	7410004031	0.000	0.000	0.350	0.000	Shortfall of Sites	0.086	Low Medium I Residential	R2-1XL	0	0	0	46.410	0.350		Residential - Single Family Residence, 1	036B193 285		Wilmington - Harbor City	No	MI	R2RD
Los Angeles	2748 HYANS ST	90026	5156022030	0.000	0.000	0.350	0.000	Shortfall of Sites	0.110	Low Medium Residential	RD1.5-1	0	0	0	36.295	0.350		Residential - Five or More Units or Apartments (Any Combination) · 4 Stories or Less, 0	138A203 285		Westlake	No	MI	R2RD
Los Angeles	14749 ASTORIA ST	91342	2506033035	0.000	0.000	0.350	0.000	Shortfall of Sites	0.161	Low Medium I Residential	RD3-1XL-CPIO	0	0	0	24.815	0.350		Residential - Single Family Residence, 1	219B149 286		Sylmar	No	MI	R2RD
Los Angeles	6660 VINELAND AVE	91606	2414027046	0.000	0.000	0.350	0.000	Shortfall of Sites	0.175	Low Medium II Residential	R1-1, RD1.5-1	0	0	0	22.900	0.350		Residential - Five or More Units or Apartments (Any Combination) · 4 Stories or Less, 0	180B173 286		North Hollywood - Valley Village	No	MI	R2RD
Los Angeles	3021 E 2ND ST	90063	5179003023	0.000	0.000	0.350	0.000	Shortfall of Sites	0.087	Low Medium I Residential	R2-1-CUGU	Low Neighborhood Residential	[VLN1 - MU4 - 3][RN2 - 20][CPIO]	0	46.099	0.350		Residential - Single Family Residence, 1	126A225 286	21	Boyle Heights	No	MI	R2RD , BH CPU
Los Angeles	3007 LANFRANCO ST	90063	5186002005	0.000	0.000	0.350	0.000	Shortfall of Sites	0.075	Low Medium I Residential	R2-1-CUGU	Low Neighborhood Residential	[VLN1 - MU4 - 3][RN2 - 20][CPIO]	0	53.187	0.350		Residential - Single Family Residence, 1	124-5A225 286	21	Boyle Heights	No	MI	R2RD , BH CPU
Los Angeles	651 S CONCORD ST	90023	5186017037	0.000	0.000	0.350	0.000	Shortfall of Sites	0.086	Low Medium I Residential	R2-1-CUGU	Low Neighborhood Residential	[VLN1 - MU4 - 3][RN2 - 20][CPIO]	0	46.462	0.350		Residential - Single Family Residence, 1	123A225 286	21	Boyle Heights	No	MI	R2RD , BH CPU
Los Angeles	259 S AVENUE 54	90042	5468013024	0.000	0.000	0.350	0.000	Shortfall of Sites	0.112	Low Medium II Residential	RD2-1	0	0	0	35.794	0.350		Residential - Single Family Residence, 1	150A227 286		Northeast Los Angeles	No	MI	R2RD
Los Angeles	2818 MACON ST	90065	5455008030	0.000	0.000	0.350	0.000	Shortfall of Sites	0.119	Low Medium I Residential	R2-1-CDO	0	0	0	33.632	0.350		Residential - Single Family Residence, 0	148-5A217 286		Northeast Los Angeles	No	MI	R2RD
Los Angeles	5115 TEMPLETON ST	90032	5219011041	0.000	0.000	0.350	0.000	Shortfall of Sites	0.195	Low Medium I Residential	[Q]RD3-1D	0	0	0	20.527	0.350		Residential - Single Family Residence, 1	142-5A235 286		Northeast Los Angeles	No	MI	R2RD
Los Angeles	348 N VENDOME ST	90026	5156013025	0.000	0.000	0.350	0.000	Shortfall of Sites	0.116	Low Medium I Residential	RD3-1VL	0	0	0	34.343	0.350		Residential - Single Family Residence, 1	139-5A203 286		Silver Lake - Echo Park - Elysian Valley	No	MI	R2RD
Los Angeles	921 N BONNIE BRAE ST	90026	5404004005	0.000	0.000	0.350	0.000	Shortfall of Sites	0.057	Low Medium II Residential	RD2-1VL	0	0	0	69.696	0.350		Residential - Single Family Residence, 1	139-5A207 286		Silver Lake - Echo Park - Elysian Valley	No	MI	R2RD
Los Angeles	0	0	5216025023	0.000	0.000	0.350	0.000	Shortfall of Sites	0.098	Low Medium II Residential	[Q]RD1.5-1D	0	0	0	40.785	0.350	Vacant	Residential - Single Family Residence - Vacant Land, 0	138A233 286		Northeast Los Angeles	No	MI	R2RD
Los Angeles	441 N WESTLAKE AVE	90026	5157024025	0.000	0.000	0.350	0.000	Shortfall of Sites	0.113	Low Medium II Residential	RD2-1VL	0	0	0	35.527	0.350		Residential - Single Family Residence, 1	138A207 286		Silver Lake - Echo Park - Elysian Valley	No	MI	R2RD
Los Angeles	2773 MARENGO ST	90033	5177003062	0.000	0.000	0.350	0.000	Shortfall of Sites	0.138	Low Medium II Residential	RD1.5-1-CUGU	0	0	0	29.031	0.350		Residential - Single Family Residence, 0	132A227 286		Boyle Heights	No	MI	R2RD
Los Angeles	4838 SATURN ST	90019	5067009032	0.000	0.000	0.350	0.000	Shortfall of Sites	0.129	Low Medium II Residential	RD1.5-1-O	0	0	0	31.115	0.350	Vacant	Residential - Single Family Residence - Vacant Land, 0	126B181 286		West Adams - Baldwin Hills - Leimert	No	MI	R2RD
Los Angeles	1638 S BERENDO ST	90006	5075018015	0.000	0.000	0.350	0.000	Shortfall of Sites	0.104	Low Medium II Residential	RD1.5-1	0	0	0	38.621	0.350		Residential - Single Family Residence, 1	126B197 286		South Los Angeles	No	MI	R2RD
Los Angeles	2331 S CLOVERDALE AVE	90016	5063008060	0.000	0.000	0.350	0.000	Shortfall of Sites	0.110	Low Medium II Residential	RD2-1	0	0	0	36.301	0.350		Residential - Single Family Residence, 1	123B177 286		West Adams - Baldwin Hills - Leimert	No	MI	R2RD
Los Angeles	619 E 22ND ST	90011	5127006020	0.000	0.000	0.350	0.000	Shortfall of Sites	0.115	Low Medium II Residential	RD2-1	0	0	0	34.848	0.350		Residential - Single Family Residence, 1	121-5A209 286		Southeast Los Angeles	No	MI	R2RD
Los Angeles	0	0	5128009012	0.000	0.000	0.350	0.000	Shortfall of Sites	0.077	Low Medium II Residential	[Q]RD1.5-1	0	0	0	52.238	0.350		Commercial - Parking Lot (Commercial Use Property) - Lots - Patron or Employee - One Story, 0	120A207 286		Southeast Los Angeles	No	MI	R2RD
Los Angeles	1466 W 37TH PL	90018	5041029004	0.000	0.000	0.350	0.000	Shortfall of Sites	0.159	Low Medium I Residential	R2-1-O	0	0	0	25.204	0.350		Residential - Single Family Residence, 1	117B193 286		South Los Angeles	No	MI	R2RD
Los Angeles	3719 WALL ST	90011	5121023014	0.000	0.000	0.350	0.000	Shortfall of Sites	0.101	Low Medium I Residential	R2-1	0	0	0	39.576	0.350		Residential - Single Family Residence, 1	117A205 286		Southeast Los Angeles	No	MI	R2RD
Los Angeles	1233 E 33RD ST	90011	5114024015	0.000	0.000	0.350	0.000	Shortfall of Sites	0.110	Low Medium II Residential	RD2-1	0	0	0	36.280	0.350		Residential - Single Family Residence, 1	117A211 286		Southeast Los Angeles	No	MI	R2RD
Los Angeles	635 E 36TH ST	90011	5121002001	0.000	0.000	0.350	0.000	Shortfall of Sites	0.092	Low Medium II Residential	RD2-1	0	0	0	43.570	0.350		Residential - Single Family Residence, 1	117A207 286		Southeast Los Angeles	No	MI	R2RD
Los Angeles	3990 HALLDALE AVE	90062	5036031005	0.000	0.000	0.350	0.000	Shortfall of Sites	0.155	Low Medium II Residential	RD2-1	0	0	0	25.821	0.350		Residential - Single Family Residence - Pool, 1	114B193 286		South Los Angeles	No	MI	R2RD
Los Angeles	4017 PALOMA ST	90011	5114005005	0.000	0.000	0.350	0.000	Shortfall of Sites	0.119	Low Medium II Residential	RD2-1	0	0	0	33.651	0.350		Residential - Single Family Residence, 1	115-5A207 286		Southeast Los Angeles	No	MI	R2RD
Los Angeles	912 E 43RD ST	90011	5115016005	0.000	0.000	0.350	0.000	Shortfall of Sites	0.124	Low Medium I Residential	R2-1	0	0	0	32.267	0.350		Residential - Single Family Residence, 1	114A209 286		Southeast Los Angeles	No	MI	R2RD
Los Angeles	4411 S GRAMERCY PL	90062	5015015018	0.000	0.000	0.350	0.000	Shortfall of Sites	0.119	Low Medium I Residential	R2-1	0	0	0	33.507	0.350		Residential - Single Family Residence, 1	111B189 286		South Los Angeles	No	MI	R2RD
Los Angeles	508 E 46TH ST	90011	5109016011	0.000	0.000	0.350	0.000	Shortfall of Sites	0.124	Low Medium I Residential	R2-1	0	0	0	32.147	0.350		Residential - Single Family Residence, 1	112-5A207 286		Southeast Los Angeles	No	MI	R2RD
Los Angeles	1327 E 50TH ST	90011	5107029022	0.000	0.000	0.350	0.000	Shortfall of Sites	0.115	Low Medium I Residential	R2-1	0	0	0	34.885	0.350		Residential - Single Family Residence, 1	111A211 286		Southeast Los Angeles	No	MI	R2RD
Los Angeles	1642 E 51ST ST	90011	5106026013	0.000	0.000	0.350	0.000	Shortfall of Sites	0.124	Low Medium I Residential	R2-1	0	0	0	32.265	0.350		Residential - Single Family Residence, 1	111A213 286		Southeast Los Angeles	No	MI	R2RD
Los Angeles	446 W 68TH ST	90003	6013026021	0.000	0.000	0.350	0.000	Shortfall of Sites	0.120	Low Medium I Residential	R2-1	0	0	0	33.247	0.350		Residential - Single Family Residence, 1	102B201 286		South Los Angeles	No	MI	R2RD
Los Angeles	218 E 68TH ST	90003	6011004018	0.000	0.000	0.350	0.000	Shortfall of Sites	0.124	Low Medium I Residential	R2-1	0	0	0	32.206	0.350		Residential - Single Family Residence, 1	102B205 286		Southeast Los Angeles	No	MI	R2RD
Los Angeles	1344 W 85TH ST	90044	6033001003	0.000	0.000	0.350	0.000	Shortfall of Sites	0.135	Low Medium II Residential	RD1.5-1	0	0	0	29.541	0.350		Residential - Single Family Residence, 1	097-5A197 286		South Los Angeles	No	MI	R2RD
Los Angeles	165 W 88TH PL	90003	6040023022	0.000	0.000	0.350	0.000	Shortfall of Sites	0.124	Low Medium II Residential	RD2-1	0	0	0	32.205	0.350		Residential - Single Family Residence, 1	096A203 286		Southeast Los Angeles	No	MI	R2RD
Los Angeles	116 E 88TH PL	90003	6041005009	0.000	0.000	0.350	0.000	Shortfall of Sites	0.123	Low Medium II Residential	RD2-1	0	0	0	32.623	0.350		Residential - Single Family Residence, 1	096A205 286		Southeast Los Angeles	No	MI	R2RD
Los Angeles	8923 S HOOVER ST	90044	6038015044	0.000	0.000	0.350	0.000	Shortfall of Sites	0.135	Low Medium II Residential	RD2-1	0	0	0	29.706	0.350		Residential - Single Family Residence, 1	096A199 286		South Los Angeles	No	MI	R2RD
Los Angeles	9708 S HOOVER ST	90044	6054026003	0.000	0.000	0.350	0.000	Shortfall of Sites	0.105	Low Medium II Residential	RD2-1	0	0	0	38.240	0.350		Residential - Single Family Residence, 1	093A201 286		South Los Angeles	No	MI	R2RD
Los Angeles	705 W 103RD ST	90044	6054014007	0.000	0.000	0.350	0.000	Shortfall of Sites	0.092	Low Medium II Residential	RD2-1	0	0	0	43.322	0.350		Residential - Single Family Residence, 1	091-5A199 286		South Los Angeles	No	MI	R2RD
Los Angeles	139 W 103RD ST	90003	6053027031	0.000	0.000	0.350	0.000	Shortfall of Sites	0.096	Low Medium I Residential	R2-1	0	0	0	41.631	0.350		Residential - Single Family Residence, 1	091-5A203 286		Southeast Los Angeles	No	MI	R2RD
Los Angeles	243 E 107TH ST	90003	6063026022	0.000	0.000	0.350	0.000	Shortfall of Sites	0.119	Low Medium I Residential	R2-1	0	0	0	33.506	0.350		Residential - Single Family Residence, 1	090A205 286		Southeast Los Angeles	No	MI	R2RD
Los Angeles	1423 E 110TH ST	90059	6070005014	0.000	0.000	0.350	0.000	Shortfall of Sites	0.088	Low Medium I Residential	R2-1	0	0	0	45.546	0.350		Residential - Single Family Residence, 1	088-5A211 286		Southeast Los Angeles	No	MI	R2RD
Los Angeles	755 E 110TH ST	90059	6071008002	0.000	0.000	0.350	0.000	Shortfall of Sites	0.110	Low Medium I Residential	R2-1	0	0	0	36.293	0.350		Residential - Single Family Residence, 1	088-5A207 286		Southeast Los Angeles	No	MI	R2RD
Los Angeles	962 E LANZIT AVE	90059	6072019015	0.000	0.000	0.350	0.000	Shortfall of Sites	0.192	Low Medium I Residential	R2-1	0	0	0	20.800	0.350		Residential - Single Family Residence, 1	088-5A209 286		Southeast Los Angeles	No	MI	R2RD
Los Angeles	340 E 111TH ST	90061	6073019006	0.000	0.000	0.350	0.000	Shortfall of Sites	0.090	Low Medium I Residential	R2-1	0	0	0	44.475	0.350		Residential - Single Family Residence, 1	088-5A205 286		Southeast Los Angeles	No	MI	R2RD
Los Angeles	11615 S SAN PEDRO ST	90061	6083009028	0.000	0.000	0.350	0.000	Shortfall of Sites	0.106	Low Medium I Residential	R2-1	0	0	0	37.771	0.350		Residential - Single Family Residence, 1	084B205 286		Southeast Los Angeles	No	MI	R2RD
Los Angeles	1410 252ND ST	90710	7410004031	0.000	0.000	0.350	0.000	Shortfall of Sites	0.086	Low Medium I Residential	R2-1XL	0	0	0	46.411	0.350		Residential - Single Family Residence, 0	036B193 286		Wilmington - Harbor City	No	MI	R2RD
Los Angeles	14172 HUBBARD ST	91342	2517016025	0.000	0.000	0.350	0.000	Shortfall of Sites	0.345	Low III Residential	RD5-1XL	0	0	0	11.598	0.350		Residential - Single Family Residence, 1	219B153 286		Sylmar	No	MI	R2RD

Jurisdiction Name	Site Address/Intersection	5 Digit ZIP Code	Assessor Parcel Number	Very Low-Income	Low-Income	Moderate-Income	Above Moderate-Income	Type of Shortfall	Parcel Size (Acres)	Current General Plan Designation	Current Zoning	Proposed General Plan (GP) Designation	Proposed Zoning	Minimum Density Allowed	Maximum Density Allowed	Total Capacity	Vacant/ Nonvacant	Description of Existing Uses	PIN	Base Density Per Acre	Community Plan Area	Rent Stabalization Ordinance	Income Category	Applicable Rezoning Program (Program informing values in Column Q listed first)
Los Angeles	708 S FRESNO ST	90023	5186022020	0.000	0.000	0.350	0.000	Shortfall of Sites	0.087	Low Medium I Residential	R2-1-CUGU	Low Neighborhood Residential	[VLN1 - MU4 - 3][RN2 - 20][CPIO]	0	45.949	0.350		Residential - Single Family Residence, 1	123A225 287	21	Boyle Heights	No	MI	R2RD , BH CPU
Los Angeles	2747 BENEDICT ST	90039	5442014005	0.000	0.000	0.350	0.000	Shortfall of Sites	0.140	Low Medium I Residential	R2-1VL-RIO	0	0	0	28.539	0.350		Residential - Single Family Residence, 1	148-5A213 287		Silver Lake - Echo Park - Elysian Valley	No	MI	R2RD
Los Angeles	734 N KILKEA DR	90046	5528007006	0.000	0.000	0.350	0.000	Shortfall of Sites	0.150	Low Medium I Residential	R2-1XL	0	0	0	26.592	0.350		Residential - Single Family Residence - Pool and Misc., 1	141B173 287		Hollywood	No	MI	R2RD , ADU
Los Angeles	3241 PUEBLO AVE	90032	5218019009	0.000	0.000	0.350	0.000	Shortfall of Sites	0.206	Low Medium I Residential	RD3-1	0	0	0	19.423	0.350		Residential - Single Family Residence, 1	142-5A235 287		Northeast Los Angeles	No	MI	R2RD
Los Angeles	2718 BELLEVUE AVE	90026	5402008030	0.000	0.000	0.350	0.000	Shortfall of Sites	0.072	Low Medium II Residential	RD2-1VL	0	0	0	55.757	0.350		Residential - Three Units (Any Combination) - 4 Stories or Less, 0	139-5A203 287		Silver Lake - Echo Park - Elysian Valley	No	MI	R2RD
Los Angeles	1929 DARWIN AVE	90031	5410020029	0.000	0.000	0.350	0.000	Shortfall of Sites	0.093	Low Medium II Residential	RD2-1	0	0	0	43.102	0.350		Residential - Single Family Residence, 1	136-5A221 287		Northeast Los Angeles	No	MI	R2RD
Los Angeles	4606 CATALPA ST	90032	5215027022	0.000	0.000	0.350	0.000	Shortfall of Sites	0.113	Low Medium II Residential	RD2-1	0	0	0	35.282	0.350		Residential - Single Family Residence, 1	135A231 287		Northeast Los Angeles	No	MI	R2RD
Los Angeles	117 S STATE ST	90033	5174018037	0.000	0.000	0.350	0.000	Shortfall of Sites	0.057	Low Medium II Residential	RD1.5-1-RIO-CUGU	0	0	0	69.694	0.350		Residential - Single Family Residence, 1	129A221 287		Boyle Heights	No	MI	R2RD
Los Angeles	2226 E 3RD ST	90033	5183010903	0.000	0.000	0.350	0.000	Shortfall of Sites	0.061	Low Medium II Residential	RD2-1-CUGU	0	0	0	65.823	0.350		Residential - Single Family Residence, 1	127-5A223 287		Boyle Heights	No	MI	R2RD
Los Angeles	553 S MATHEWS ST	90033	5185003003	0.000	0.000	0.350	0.000	Shortfall of Sites	0.138	Low Medium II Residential	RD1.5-1-CUGU	0	0	0	29.040	0.350		Residential - Single Family Residence, 1	126A223 287		Boyle Heights	No	MI	R2RD
Los Angeles	2314 S REDONDO BLVD	90016	5062026047	0.000	0.000	0.350	0.000	Shortfall of Sites	0.110	Low Medium II Residential	RD2-1	0	0	0	36.312	0.350		Residential - Single Family Residence, 1	123B177 287		West Adams - Baldwin Hills - Leimert	No	MI	R2RD
Los Angeles	1175 E 23RD ST	90011	5131015029	0.000	0.000	0.350	0.000	Shortfall of Sites	0.115	Low Medium I Residential	R2-1	0	0	0	34.806	0.350		Residential - Single Family Residence, 1	120A209 287		Southeast Los Angeles	No	MI	R2RD
Los Angeles	1522 E 22ND ST	90011	5118005015	0.000	0.000	0.350	0.000	Shortfall of Sites	0.130	Low Medium I Residential	R2-1	0	0	0	30.762	0.350		Residential - Single Family Residence, 1	118-5A211 287		Southeast Los Angeles	No	MI	R2RD
Los Angeles	334 E 33RD ST	90011	5120016008	0.000	0.000	0.350	0.000	Shortfall of Sites	0.130	Low Medium I Residential	R2-1	0	0	0	30.856	0.350		Residential - Single Family Residence, 1	118-5A205 287		Southeast Los Angeles	No	MI	R2RD
Los Angeles	631 E 36TH ST	90011	5121002002	0.000	0.000	0.350	0.000	Shortfall of Sites	0.092	Low Medium II Residential	RD2-1	0	0	0	43.569	0.350		Residential - Single Family Residence, 1	117A207 287		Southeast Los Angeles	No	MI	R2RD
Los Angeles	0	0	5036031011	0.000	0.000	0.350	0.000	Shortfall of Sites	0.155	Low Medium II Residential	RD2-1	0	0	0	25.821	0.350		Commercial - Parking Lot (Commercial Use Property) - Lots - Patron or Employee - One Story, 0	114B193 287		South Los Angeles	No	MI	R2RD
Los Angeles	227 W 41ST ST	90037	5111022018	0.000	0.000	0.350	0.000	Shortfall of Sites	0.133	Low Medium II Residential	RD2-1	0	0	0	29.995	0.350		Residential - Single Family Residence, 1	115-5A203 287		Southeast Los Angeles	No	MI	R2RD
Los Angeles	475 E 43RD ST	90011	5113011008	0.000	0.000	0.350	0.000	Shortfall of Sites	0.118	Low Medium I Residential	R2-1	0	0	0	34.031	0.350		Residential - Single Family Residence, 1	114A207 287		Southeast Los Angeles	No	MI	R2RD
Los Angeles	425 E 43RD ST	90011	5113010008	0.000	0.000	0.350	0.000	Shortfall of Sites	0.118	Low Medium I Residential	R2-1	0	0	0	34.031	0.350		Residential - Single Family Residence, 1	114A205 287		Southeast Los Angeles	No	MI	R2RD
Los Angeles	4410 S WILTON PL	90062	5015015003	0.000	0.000	0.350	0.000	Shortfall of Sites	0.119	Low Medium I Residential	R2-1	0	0	0	33.486	0.350		Residential - Single Family Residence, 1	111B189 287		South Los Angeles	No	MI	R2RD
Los Angeles	1459 E 47TH ST	90011	5107012027	0.000	0.000	0.350	0.000	Shortfall of Sites	0.123	Low Medium I Residential	R2-1	0	0	0	32.507	0.350		Residential - Single Family Residence, 1	112-5A211 287		Southeast Los Angeles	No	MI	R2RD
Los Angeles	917 E 47TH ST	90011	5108024014	0.000	0.000	0.350	0.000	Shortfall of Sites	0.126	Low Medium I Residential	R2-1	0	0	0	31.637	0.350		Residential - Single Family Residence, 1	112-5A209 287		Southeast Los Angeles	No	MI	R2RD
Los Angeles	127 W 59TH PL	90003	6005012021	0.000	0.000	0.350	0.000	Shortfall of Sites	0.124	Low Medium I Residential	R2-1	0	0	0	32.266	0.350		Residential - Single Family Residence, 1	105B201 287		Southeast Los Angeles	No	MI	R2RD
Los Angeles	935 W 59TH DR	90044	6004006005	0.000	0.000	0.350	0.000	Shortfall of Sites	0.076	Low Medium I Residential	R2-1	0	0	0	52.951	0.350		Residential - Single Family Residence, 1	105B197 287		South Los Angeles	No	MI	R2RD
Los Angeles	1019 E 75TH ST	90001	6023012016	0.000	0.000	0.350	0.000	Shortfall of Sites	0.132	Low Medium I Residential	R2-1	0	0	0	30.367	0.350		Residential - Single Family Residence, 1	102B209 287		Southeast Los Angeles	No	MI	R2RD
Los Angeles	7712 S HOOVER ST	90044	6020018001	0.000	0.000	0.350	0.000	Shortfall of Sites	0.168	Low Medium II Residential	RD2-1	0	0	0	23.818	0.350		Residential - Single Family Residence, 1	099B201 287		South Los Angeles	No	MI	R2RD
Los Angeles	142 E 97TH ST	90003	6052003016	0.000	0.000	0.350	0.000	Shortfall of Sites	0.124	Low Medium I Residential	R2-1	0	0	0	32.239	0.350		Residential - Single Family Residence, 1	093A205 287		Southeast Los Angeles	No	MI	R2RD
Los Angeles	229 W 98TH ST	90003	6053013034	0.000	0.000	0.350	0.000	Shortfall of Sites	0.104	Low Medium I Residential	R2-1	0	0	0	38.292	0.350		Residential - Single Family Residence, 1	093A203 287		Southeast Los Angeles	No	MI	R2RD
Los Angeles	143 W 103RD ST	90003	6053027030	0.000	0.000	0.350	0.000	Shortfall of Sites	0.096	Low Medium I Residential	R2-1	0	0	0	41.633	0.350		Residential - Single Family Residence, 1	091-5A203 287		Southeast Los Angeles	No	MI	R2RD
Los Angeles	655 W 106TH ST	90044	6061018006	0.000	0.000	0.350	0.000	Shortfall of Sites	0.118	Low Medium II Residential	RD2-1	0	0	0	33.961	0.350		Residential - Single Family Residence, 1	090A201 287		South Los Angeles	No	MI	R2RD
Los Angeles	247 E 107TH ST	90003	6063026030	0.000	0.000	0.350	0.000	Shortfall of Sites	0.122	Low Medium I Residential	R2-1	0	0	0	32.865	0.350	Vacant	Residential - Single Family Residence - Vacant Land, 0	090A205 287		Southeast Los Angeles	No	MI	R2RD
Los Angeles	1423 E 110TH ST	90059	6070005014	0.000	0.000	0.350	0.000	Shortfall of Sites	0.088	Low Medium I Residential	R2-1	0	0	0	45.540	0.350		Residential - Single Family Residence, 0	088-5A211 287		Southeast Los Angeles	No	MI	R2RD
Los Angeles	759 E 110TH ST	90059	6071008001	0.000	0.000	0.350	0.000	Shortfall of Sites	0.110	Low Medium I Residential	R2-1	0	0	0	36.306	0.350		Residential - Single Family Residence, 1	088-5A207 287		Southeast Los Angeles	No	MI	R2RD
Los Angeles	338 E 111TH ST	90061	6073019007	0.000	0.000	0.350	0.000	Shortfall of Sites	0.090	Low Medium I Residential	R2-1	0	0	0	44.476	0.350		Residential - Single Family Residence, 1	088-5A205 287		Southeast Los Angeles	No	MI	R2RD
Los Angeles	305 E 115TH ST	90061	6083005035	0.000	0.000	0.350	0.000	Shortfall of Sites	0.125	Low Medium I Residential	R2-1	0	0	0	31.970	0.350		Residential - Single Family Residence, 1	087A205 287		Southeast Los Angeles	No	MI	R2RD
Los Angeles	14412 S VERMONT AVE	90247	6119020028	0.000	0.000	0.350	0.000	Shortfall of Sites	0.149	Low Medium I Residential	RD3-1	0	0	0	26.847	0.350		Residential - Single Family Residence, 1	075B197 287		Harbor Gateway	No	MI	R2RD
Los Angeles	10450 PLAINVIEW AVE	91042	2558010015	0.000	0.000	0.350	0.000	Shortfall of Sites	0.095	Low Medium I Residential	RD5-1	0	0	0	41.923	0.350		Residential - Single Family Residence - Guesthouse, 1	204B197 288		Sunland - Tujunga - Lake View Terrace - Shadow Hills - East La Tuna Canyon	No	MI	R2RD
Los Angeles	442 ISABEL ST	90065	5446004013	0.000	0.000	0.350	0.000	Shortfall of Sites	0.111	Low Medium II Residential	RD2-1-CDO	0	0	0	36.019	0.350		Residential - Single Family Residence, 0	144A221 288		Northeast Los Angeles	No	MI	R2RD
Los Angeles	930 N BENTON WAY	90026	5402013006	0.000	0.000	0.350	0.000	Shortfall of Sites	0.172	Low Medium II Residential	RD2-1VL	0	0	0	23.232	0.350		Residential - Single Family Residence, 1	141A205 288		Silver Lake - Echo Park - Elysian Valley	No	MI	R2RD
Los Angeles	333 N CROFT AVE	90048	5514011019	0.000	0.000	0.350	0.000	Shortfall of Sites	0.149	Low Medium I Residential	R2-1-O	0	0	0	26.792	0.350		Residential - Single Family Residence - Pool, 1	138B173 288		Wilshire	No	MI	R2RD , ADU
Los Angeles	1824 MONTROSE ST	90026	5404005009	0.000	0.000	0.350	0.000	Shortfall of Sites	0.172	Low Medium II Residential	RD2-1VL-CDO	0	0	0	23.232	0.350		Residential - Single Family Residence, 1	139-5A207 288		Silver Lake - Echo Park - Elysian Valley	No	MI	R2RD
Los Angeles	222 N WESTLAKE AVE	90026	5157027026	0.000	0.000	0.350	0.000	Shortfall of Sites	0.138	Low Medium Residential	RD1.5-1	0	0	0	29.040	0.350		Residential - Single Family Residence, 1	136-5A205 288		Westlake	No	MI	R2RD
Los Angeles	2914 DARWIN AVE	90031	5210017010	0.000	0.000	0.350	0.000	Shortfall of Sites	0.086	Low Medium II Residential	RD1.5-1	0	0	0	46.371	0.350		Residential - Single Family Residence, 1	136-5A223 288		Northeast Los Angeles	No	MI	R2RD
Los Angeles	2775 MARENGO ST	90033	5177003052	0.000	0.000	0.350	0.000	Shortfall of Sites	0.138	Low Medium II Residential	RD1.5-1-CUGU	0	0	0	29.033	0.350		Residential - Double, Duplex, or Two Units - 4 Stories or Less, 0	132A227 288		Boyle Heights	No	MI	R2RD
Los Angeles	1323 PENNSYLVANIA AVE	90033	5174017005	0.000	0.000	0.350	0.000	Shortfall of Sites	0.117	Low Medium II Residential	RD1.5-1-RIO-CUGU	0	0	0	34.202	0.350		Residential - Single Family Residence, 1	130-5A219 288		Boyle Heights	No	MI	R2RD
Los Angeles	2710 WABASH AVE	90033	5177013029	0.000	0.000	0.350	0.000	Shortfall of Sites	0.136	Low Medium II Residential	RD1.5-1-CUGU	0	0	0	29.445	0.350		Residential - Single Family Residence, 1	130-5A227 288		Boyle Heights	No	MI	R2RD
Los Angeles	2946 WELLINGTON RD	90016	5050020027	0.000	0.000	0.350	0.000	Shortfall of Sites	0.145	Low Medium II Residential	RD2-1	0	0	0	27.668	0.350		Residential - Single Family Residence, 1	120B185 288		West Adams - Baldwin Hills - Leimert	No	MI	R2RD
Los Angeles	0	0	5054038012	0.000	0.000	0.350	0.000	Shortfall of Sites	0.156	Low Medium I Residential	R2-1-O	0	0	0	25.713	0.350	Vacant	Residential - Single Family Residence - Vacant Land, 0	120B197 288		South Los Angeles	No	MI	R2RD
Los Angeles	1238 E 22ND ST	90011	5131015017	0.000	0.000	0.350	0.000	Shortfall of Sites	0.133	Low Medium I Residential	R2-1	0	0	0	30.047	0.350		Residential - Single Family Residence, 1	120A211 288		Southeast Los Angeles	No	MI	R2RD
Los Angeles	1458 W 37TH PL	90018	5041029006	0.000	0.000	0.350	0.000	Shortfall of Sites	0.154	Low Medium I Residential	R2-1-O	0	0	0	26.009	0.350		Residential - Single Family Residence, 1	117B193 288		South Los Angeles	No	MI	R2RD
Los Angeles	2606 EXPOSITION PL	90018	5044022008	0.000	0.000	0.350	0.000	Shortfall of Sites	0.103	Low Medium II Residential	RD2-1	0	0	0	38.909	0.350		Residential - Single Family Residence, 1	117B189 288		West Adams - Baldwin Hills - Leimert	No	MI	R2RD
Los Angeles	627 E 36TH ST	90011	5121002003	0.000	0.000	0.350	0.000	Shortfall of Sites	0.092	Low Medium II Residential	RD2-1	0	0	0	43.568	0.350		Residential - Single Family Residence, 1	117A207 288		Southeast Los Angeles	No	MI	R2RD
Los Angeles	3989 DALTON AVE	90062	5036030011	0.000	0.000	0.350	0.000	Shortfall of Sites	0.148	Low Medium II Residential	RD2-1	0	0	0	26.949	0.350		Residential - Single Family Residence, 1	114B193 288		South Los Angeles	No	MI	R2RD
Los Angeles	4012 PALOMA ST	90011	5114005012	0.000	0.000	0.350	0.000	Shortfall of Sites	0.111	Low Medium II Residential	RD1.5-1	0	0	0	36.134	0.350		Residential - Single Family Residence, 1	115-5A207 288		Southeast Los Angeles	No	MI	R2RD
Los Angeles	239 W 41ST ST	90037	5111022017	0.000	0.000	0.350	0.000	Shortfall of Sites	0.133	Low Medium II Residential	RD2-1	0	0	0	30.002	0.350		Residential - Single Family Residence, 1	115-5A203 288		Southeast Los Angeles	No	MI	R2RD
Los Angeles	471 E 43RD ST	90011	5113011007	0.000	0.000	0.350	0.000	Shortfall of Sites	0.118	Low Medium I Residential	R2-1	0	0	0	34.031	0.350		Residential - Single Family Residence, 1	114A207 288		Southeast Los Angeles	No	MI	R2RD
Los Angeles	4410 CIMARRON ST	90062	5015016003	0.000	0.000	0.350	0.000	Shortfall of Sites	0.120	Low Medium I Residential	R2-1	0	0	0	33.409	0.350		Residential - Single Family Residence, 1	111B189 288		South Los Angeles	No	MI	R2RD
Los Angeles	1453 E 47TH ST	90011	5107012029	0.000	0.000	0.350	0.000	Shortfall of Sites	0.123	Low Medium I Residential	R2-1	0	0	0	32.506	0.350		Residential - Single Family Residence, 1	112-5A211 288		Southeast Los Angeles	No	MI	R2RD
Los Angeles	500 E 46TH ST	90011	5109016009	0.000	0.000	0.350	0.000	Shortfall of Sites	0.124	Low Medium I Residential	R2-1	0	0	0	32.147	0.350		Residential - Single Family Residence, 1	112-5A207 288		Southeast Los Angeles	No	MI	R2RD
Los Angeles	1339 E 50TH ST	90011	5107029024	0.000	0.000	0.350	0.000	Shortfall of Sites	0.115	Low Medium I Residential	R2-1	0	0	0	34.906	0.350		Residential - Single Family Residence, 1	111A211 288		Southeast Los Angeles	No	MI	R2RD
Los Angeles	1200 E 50TH ST	90011	5107028001	0.000	0.000	0.350	0.000	Shortfall of Sites	0.119	Low Medium I Residential	R2-1	0	0	0	33.534	0.350		Residential - Single Family Residence, 1	111A209 288		Southeast Los Angeles	No	MI	R2RD
Los Angeles	616 W 50TH ST	90037	5018021014	0.000	0.000	0.350	0.000	Shortfall of Sites	0.140	Low Medium II Residential	RD2-1	0	0	0	28.508	0.350		Residential - Single Family Residence, 1	111A201 288		South Los Angeles	No	MI	R2RD
Los Angeles	622 E 51ST ST	90011	5103001005	0.000	0.000	0.350	0.000	Shortfall of Sites	0.107	Low Medium I Residential	R2-1	0	0	0	37.400	0.350		Residential - Single Family Residence, 1	111A207 288		Southeast Los Angeles	No	MI	R2RD
Los Angeles	5207 S VAN NESS AVE	90062	5005008002	0.000	0.000	0.350	0.000	Shortfall of Sites	0.115	Low Medium I Residential	R2-1	0	0	0	34.795	0.350		Residential - Single Family Residence, 1	108B189 288		West Adams - Baldwin Hills - Leimert	No	MI	R2RD
Los Angeles	958 E 52ND PL	90011	5103025018	0.000	0.000	0.350	0.000	Shortfall of Sites	0.063	Low Medium I Residential	R2-1	0	0	0	63.587	0.350		Residential - Single Family Residence, 1	108B209 288		Southeast Los Angeles	No	MI	R2RD
Los Angeles	5215 S MANHATTAN PL	90062	5005026004	0.000	0.000	0.350	0.000	Shortfall of Sites	0.132	Low Medium I Residential	R2-1	0	0	0	30.216	0.350		Residential - Single Family Residence, 1	108B193 288		South Los Angeles	No	MI	R2RD
Los Angeles	945 W 53RD ST	90037	5001004018	0.000	0.000	0.350	0.000	Shortfall of Sites	0.156	Low Medium I Residential	R2-1	0	0	0	25.622	0.350		Residential - Single Family Residence, 1	108B197 288		South Los Angeles	No	MI	R2RD
Los Angeles	235 E 53RD ST	90011	5109006017	0.000	0.000	0.350	0.000	Shortfall of Sites	0.121	Low Medium I Residential	R2-1	0	0	0	33.124	0.350		Residential - Single Family Residence, 1	108B205 288		Southeast Los Angeles	No	MI	R2RD
Los Angeles	939 W 59TH DR	90044	6004006004	0.000	0.000	0.350	0.000	Shortfall of Sites	0.072	Low Medium I Residential	R2-1	0	0	0	55.249	0.350		Residential - Single Family Residence, 1	105B197 288		South Los Angeles	No	MI	R2RD
Los Angeles	1015 E 75TH ST	90001	6023012017	0.000	0.000	0.350	0.000	Shortfall of Sites	0.132	Low Medium I Residential	R2-1	0	0	0	30.367	0.350		Residential - Single Family Residence, 1	102B209 288		Southeast Los Angeles	No	MI	R2RD
Los Angeles	244 W 92ND ST	90003	6040039006	0.000	0.000	0.350	0.000	Shortfall of Sites	0.115	Low Medium I Residential	R2-1	0	0	0	34.847	0.350		Residential - Single Family Residence, 1	094-5A203 288		Southeast Los Angeles	No	MI	R2RD
Los Angeles	9326 GRAHAM AVE	90002	6048025014	0.000	0.000	0.350	0.000	Shortfall of Sites	0.076	Low Medium I Residential	R2-1	0	0	0	52.384	0.350		Residential - Single Family Residence, 0	094-5A213 288		Southeast Los Angeles	No	MI	R2RD
Los Angeles	157 E 102ND ST	90003	6063008027	0.000	0.000	0.350	0.000	Shortfall of Sites	0.140	Low Medium I Residential	R2-1	0	0	0	28.545	0.350		Residential - Single Family Residence, 1	091-5A205 288		Southeast Los Angeles	No	MI	R2RD
Los Angeles	400 W 106TH ST	90003	6061032001	0.000	0.000	0.350	0.000	Shortfall of Sites	0.105	Low Medium I Residential	R2-1	0	0	0	38.258	0.350		Residential - Double, Duplex, or Two Units - 4 Stories or Less, 1	090A201 288		South Los Angeles	No	MI	R2RD
Los Angeles	10612 S SAN PEDRO ST	90003	6063027004	0.000	0.000	0.350	0.000	Shortfall of Sites	0.092	Low Medium II Residential	RD2-1	0	0	0	43.558	0.350		Residential - Single Family Residence, 1	090A205 288		Southeast Los Angeles	No	MI	R2RD
Los Angeles	129 W 107TH ST	90003	6074008030	0.000	0.000	0.350	0.000	Shortfall of Sites	0.124	Low Medium I Residential	R2-1	0	0	0	32.265	0.350		Residential - Single Family Residence, 1	090A203 288		Southeast Los Angeles	No	MI	R2RD
Los Angeles	1421 E 110TH ST	90059	6070005032	0.000	0.000	0.350	0.000	Shortfall of Sites	0.088	Low Medium I Residential	R2-1	0	0	0	45.532	0.350		Residential - Single Family Residence, 1	088-5A211 288		Southeast Los Angeles	No	MI	R2RD
Los Angeles	10960 AVALON BLVD	90061	6071004029	0.000	0.000	0.350	0.000	Shortfall of Sites	0.069	Low Medium II Residential	RD2-1	0	0	0	58.070	0.350		Commercial - Restaurant, Cocktail Lounge - Restaurant, Cocktail Lounge, Tavern - One Story, 0	088-5A207 288		Southeast Los Angeles	No	MI	R2RD
Los Angeles	247 E 116TH PL	90061	6083009027	0.000	0.000	0.350	0.000	Shortfall of Sites	0.144	Low Medium I Residential	R2-1	0	0	0	27.717	0.350		Residential - Single Family Residence, 1	084B205 288		Southeast Los Angeles	No	MI	R2RD

Jurisdiction Name	Site Address/Intersection	5 Digit ZIP Code	Assessor Parcel Number	Very Low-Income	Low-Income	Moderate-Income	Above Moderate-Income	Type of Shortfall	Parcel Size (Acres)	Current General Plan Designation	Current Zoning	Proposed General Plan (GP) Designation	Proposed Zoning	Minimum Density Allowed	Maximum Density Allowed	Total Capacity	Vacant/ Nonvacant	Description of Existing Uses	PIN	Base Density Per Acre	Community Plan Area	Rent Stabalization Ordinance	Income Category	Applicable Rezoning Program (Program informing values in Column Q listed first)
Los Angeles	14738 FLORENTINE ST	91342	2506033063	0.000	0.000	0.350	0.000	Shortfall of Sites	0.133	Low Medium I Residential	RD3-1XL-CPIO	0	0	0	30.163	0.350		Residential - Single Family Residence, 1	219B149 289		Sylmar	No	MI	R2RD
Los Angeles	11313 HATTERAS ST	91601	2337016017	0.000	0.000	0.350	0.000	Shortfall of Sites	0.161	Low Medium II Residential	RD2-1	0	0	0	24.912	0.350		Residential - Single Family Residence, 1	174B173 289		North Hollywood - Valley Village	No	MI	R2RD
Los Angeles	746 N EDGEMONT ST	90029	5538016009	0.000	0.000	0.350	0.000	Shortfall of Sites	0.143	Low Medium II Residential	RD2-1XL	0	0	0	27.877	0.350		Residential - Single Family Residence, 1	141B197 289		Hollywood	No	MI	R2RD
Los Angeles	3301 GRIFFIN AVE	90031	5207001017	0.000	0.000	0.350	0.000	Shortfall of Sites	0.160	Low Medium II Residential	[Q]RD2-1D	0	0	0	24.939	0.350		Residential - Five or More Units or Apartments (Any Combination) - 4 Stories or Less, 0	142-5A223 289		Northeast Los Angeles	No	MI	R2RD
Los Angeles	1117 S DACOTAH ST	90023	5190009003	0.000	0.000	0.350	0.000	Shortfall of Sites	0.068	Low Medium I Residential	R2-1-CUGU	Low Neighborhood Residential	[VLN1 - MU4 - 3][RN2 - 20][CPIO]	0	58.622	0.350		Residential - Single Family Residence, 1	121-5A223 289	21	Boyle Heights	No	MI	R2RD , BH CPU
Los Angeles	2963 11TH AVE	90018	5051024036	0.000	0.000	0.350	0.000	Shortfall of Sites	0.124	Low Medium I Residential	R2-1XL	0	0	0	32.269	0.350		Residential - Single Family Residence, 1	120B185 289		West Adams - Baldwin Hills - Leimert	No	MI	R2RD
Los Angeles	747 E 21ST ST	90011	5131011020	0.000	0.000	0.350	0.000	Shortfall of Sites	0.162	Low Medium I Residential	R2-1	0	0	0	24.702	0.350		Residential - Single Family Residence, 1	121-5A209 289		Southeast Los Angeles	No	MI	R2RD
Los Angeles	3342 E 8TH ST	90023	5190023018	0.000	0.000	0.350	0.000	Shortfall of Sites	0.116	Low Medium II Residential	RD1.5-1-CUGU	0	0	0	34.441	0.350		Residential - Single Family Residence, 1	120A225 289		Boyle Heights	No	MI	R2RD
Los Angeles	1446 W 37TH PL	90018	5041029007	0.000	0.000	0.350	0.000	Shortfall of Sites	0.154	Low Medium I Residential	R2-1-O	0	0	0	26.009	0.350		Residential - Single Family Residence, 1	117B193 289		South Los Angeles	No	MI	R2RD
Los Angeles	1157 E ADAMS BLVD	90011	5119010030	0.000	0.000	0.350	0.000	Shortfall of Sites	0.153	Low Medium I Residential	R2-1	0	0	0	26.122	0.350		Residential - Single Family Residence, 1	118-5A211 289		Southeast Los Angeles	No	MI	R2RD
Los Angeles	3990 BRIGHTON AVE	90062	5036031018	0.000	0.000	0.350	0.000	Shortfall of Sites	0.156	Low Medium II Residential	RD2-1	0	0	0	25.598	0.350		Residential - Single Family Residence, 1	114B193 289		South Los Angeles	No	MI	R2RD
Los Angeles	4014 WALL ST	90011	5113025009	0.000	0.000	0.350	0.000	Shortfall of Sites	0.098	Low Medium I Residential	R2-1	0	0	0	40.758	0.350		Residential - Single Family Residence, 1	115-5A205 289		Southeast Los Angeles	No	MI	R2RD
Los Angeles	1138 E 40TH PL	90011	5114034009	0.000	0.000	0.350	0.000	Shortfall of Sites	0.098	Low Medium I Residential	R2-1	0	0	0	40.622	0.350		Residential - Single Family Residence, 1	115-5A209 289		Southeast Los Angeles	No	MI	R2RD
Los Angeles	421 E 43RD ST	90011	5113010007	0.000	0.000	0.350	0.000	Shortfall of Sites	0.118	Low Medium I Residential	R2-1	0	0	0	34.031	0.350		Residential - Single Family Residence, 1	114A205 289		Southeast Los Angeles	No	MI	R2RD
Los Angeles	1660 E 46TH ST	90011	5106014018	0.000	0.000	0.350	0.000	Shortfall of Sites	0.086	Low Medium I Residential	R2-1	0	0	0	46.764	0.350		Residential - Single Family Residence, 1	112-5A213 289		Southeast Los Angeles	No	MI	R2RD
Los Angeles	1447 E 47TH ST	90011	5107012025	0.000	0.000	0.350	0.000	Shortfall of Sites	0.123	Low Medium I Residential	R2-1	0	0	0	32.504	0.350		Residential - Single Family Residence, 1	112-5A211 289		Southeast Los Angeles	No	MI	R2RD
Los Angeles	4629 9TH AVE	90043	5014003007	0.000	0.000	0.350	0.000	Shortfall of Sites	0.178	Low Medium I Residential	R2-1	0	0	0	22.466	0.350		Residential - Single Family Residence, 0	111B185 289		West Adams - Baldwin Hills - Leimert	No	MI	R2RD
Los Angeles	905 E 47TH ST	90011	5108024016	0.000	0.000	0.350	0.000	Shortfall of Sites	0.126	Low Medium I Residential	R2-1	0	0	0	31.638	0.350		Residential - Single Family Residence, 1	112-5A209 289		Southeast Los Angeles	No	MI	R2RD
Los Angeles	1345 E 50TH ST	90011	5107029025	0.000	0.000	0.350	0.000	Shortfall of Sites	0.115	Low Medium I Residential	R2-1	0	0	0	34.917	0.350		Residential - Single Family Residence, 1	111A211 289		Southeast Los Angeles	No	MI	R2RD
Los Angeles	1194 E 50TH ST	90011	5107027016	0.000	0.000	0.350	0.000	Shortfall of Sites	0.119	Low Medium I Residential	R2-1	0	0	0	33.547	0.350		Residential - Single Family Residence, 1	111A209 289		Southeast Los Angeles	No	MI	R2RD
Los Angeles	5508 FORTUNA ST	90011	5105015027	0.000	0.000	0.350	0.000	Shortfall of Sites	0.110	Low Medium I Residential	R2-1	0	0	0	36.333	0.350		Residential - Single Family Residence, 1	108B213 289		Southeast Los Angeles	No	MI	R2RD
Los Angeles	943 W 59TH DR	90044	6004006003	0.000	0.000	0.350	0.000	Shortfall of Sites	0.073	Low Medium I Residential	R2-1	0	0	0	54.430	0.350		Residential - Single Family Residence, 1	105B197 289		South Los Angeles	No	MI	R2RD
Los Angeles	911 E 79TH ST	90001	6023029013	0.000	0.000	0.350	0.000	Shortfall of Sites	0.119	Low Medium II Residential	RD2-1	0	0	0	33.506	0.350		Residential - Single Family Residence, 1	099B209 289		Southeast Los Angeles	No	MI	R2RD
Los Angeles	8511 TOWNE AVE	90003	6030026018	0.000	0.000	0.350	0.000	Shortfall of Sites	0.063	Low Medium I Residential	R2-1	0	0	0	63.356	0.350		Residential - Single Family Residence, 1	097-5A205 289		Southeast Los Angeles	No	MI	R2RD
Los Angeles	9603 GRANDEE AVE	90002	6048019013	0.000	0.000	0.350	0.000	Shortfall of Sites	0.075	Low Medium I Residential	R2-1	0	0	0	53.588	0.350		Residential - Single Family Residence, 1	093A213 289		Southeast Los Angeles	No	MI	R2RD
Los Angeles	134 E 97TH ST	90003	6052003014	0.000	0.000	0.350	0.000	Shortfall of Sites	0.124	Low Medium I Residential	R2-1	0	0	0	32.239	0.350		Residential - Single Family Residence, 1	093A205 289		Southeast Los Angeles	No	MI	R2RD
Los Angeles	233 W 98TH ST	90003	6053013033	0.000	0.000	0.350	0.000	Shortfall of Sites	0.119	Low Medium I Residential	R2-1	0	0	0	33.505	0.350		Residential - Single Family Residence, 0	093A203 289		Southeast Los Angeles	No	MI	R2RD
Los Angeles	153 E 102ND ST	90003	6063008026	0.000	0.000	0.350	0.000	Shortfall of Sites	0.140	Low Medium I Residential	R2-1	0	0	0	28.574	0.350		Residential - Single Family Residence, 1	091-5A205 289		Southeast Los Angeles	No	MI	R2RD
Los Angeles	133 W 107TH ST	90003	6074008029	0.000	0.000	0.350	0.000	Shortfall of Sites	0.136	Low Medium I Residential	R2-1	0	0	0	29.332	0.350		Residential - Single Family Residence, 1	090A203 289		Southeast Los Angeles	No	MI	R2RD
Los Angeles	1419 E 110TH ST	90059	6070005033	0.000	0.000	0.350	0.000	Shortfall of Sites	0.088	Low Medium I Residential	R2-1	0	0	0	45.526	0.350		Residential - Single Family Residence, 1	088-5A211 289		Southeast Los Angeles	No	MI	R2RD
Los Angeles	158 W 110TH ST	90061	6074017018	0.000	0.000	0.350	0.000	Shortfall of Sites	0.071	Low Medium I Residential	R2-1	0	0	0	56.441	0.350		Residential - Single Family Residence, 1	088-5A203 289		Southeast Los Angeles	No	MI	R2RD
Los Angeles	1117 E 113TH ST	90059	6072023022	0.000	0.000	0.350	0.000	Shortfall of Sites	0.100	Low Medium I Residential	R2-1	0	0	0	40.145	0.350		Residential - Single Family Residence, 1	087A209 289		Southeast Los Angeles	No	MI	R2RD
Los Angeles	1607 W 220TH ST	90501	7346010028	0.000	0.000	0.350	0.000	Shortfall of Sites	0.060	Low Medium I Residential	R2-1	0	0	0	67.007	0.350		Residential - Single Family Residence, 1	048B193 289		Harbor Gateway	No	MI	R2RD
Los Angeles	24435 S AVALON BLVD	90744	7406020008	0.000	0.000	0.350	0.000	Shortfall of Sites	0.086	Low Medium II Residential	[Q]RD1.5-1XL-O-CUGU	0	0	0	46.459	0.350		Residential - Single Family Residence - Pool, 0	039B205 289		Wilmington - Harbor City	No	MI	R2RD
Los Angeles	1009 E L ST	90744	7425016045	0.000	0.000	0.350	0.000	Shortfall of Sites	0.118	Low Medium I Residential	[Q]R2-1XL-O-CUGU	0	0	0	34.004	0.350		Recreational - Club, Lodge Hall, Fraternal Organization - One Story, 1	033B209 289		Wilmington - Harbor City	No	MI	R2RD
Los Angeles	2730 NEWELL ST	90039	5442014037	0.000	0.000	0.350	0.000	Shortfall of Sites	0.124	Low Medium I Residential	R2-1VL-RIO	0	0	0	32.240	0.350		Residential - Single Family Residence, 1	148-5A213 290		Silver Lake - Echo Park - Elysian Valley	No	MI	R2RD
Los Angeles	446 ISABEL ST	90065	5446004014	0.000	0.000	0.350	0.000	Shortfall of Sites	0.106	Low Medium II Residential	RD2-1-CDO	0	0	0	37.574	0.350		Residential - Single Family Residence, 1	144A221 290		Northeast Los Angeles	No	MI	R2RD
Los Angeles	3536 ARROYO SECO AVE	90065	5446023009	0.000	0.000	0.350	0.000	Shortfall of Sites	0.125	Low Medium II Residential	RD2-1-CDO	0	0	0	31.899	0.350		Residential - Single Family Residence, 1	144A223 290		Northeast Los Angeles	No	MI	R2RD
Los Angeles	3628 CASTALIA AVE	90032	5306015058	0.000	0.000	0.350	0.000	Shortfall of Sites	0.164	Low Medium I Residential	RD3-1	0	0	0	24.442	0.350		Residential - Single Family Residence, 1	144A233 290		Northeast Los Angeles	No	MI	R2RD
Los Angeles	749 N EDGEMONT ST	90029	5538015019	0.000	0.000	0.350	0.000	Shortfall of Sites	0.144	Low Medium II Residential	RD2-1XL	0	0	0	27.863	0.350		Residential - Single Family Residence, 1	141B197 290		Hollywood	No	MI	R2RD
Los Angeles	258 N BENTON WAY	90026	5156027008	0.000	0.000	0.350	0.000	Shortfall of Sites	0.115	Low Medium Residential	RD1.5-1	0	0	0	34.848	0.350		Residential - Single Family Residence, 1	138A203 290		Westlake	No	MI	R2RD
Los Angeles	4600 CATALPA ST	90032	5215027023	0.000	0.000	0.350	0.000	Shortfall of Sites	0.126	Low Medium II Residential	RD2-1	0	0	0	31.638	0.350		Residential - Single Family Residence, 1	135A231 290		Northeast Los Angeles	No	MI	R2RD
Los Angeles	1245 S BURNSIDE AVE	90019	5085016032	0.000	0.000	0.350	0.000	Shortfall of Sites	0.145	Low Medium I Residential	R2-1-O	0	0	0	27.630	0.350		Residential - Single Family Residence - Pool and Misc., 1	129B177 290		Wilshire	No	MI	R2RD
Los Angeles	2300 LUCERNE AVE	90016	5061026042	0.000	0.000	0.350	0.000	Shortfall of Sites	0.074	Low Medium II Residential	RD2-1-O	0	0	0	54.235	0.350		Residential - Single Family Residence, 1	123B181 290		West Adams - Baldwin Hills - Leimert	No	MI	R2RD
Los Angeles	2308 CARMONA AVE	90016	5063007066	0.000	0.000	0.350	0.000	Shortfall of Sites	0.134	Low Medium II Residential	RD1.5-1	0	0	0	29.769	0.350		Residential - Single Family Residence, 1	123B177 290		West Adams - Baldwin Hills - Leimert	No	MI	R2RD
Los Angeles	2317 WEST BLVD	90016	5061027050	0.000	0.000	0.350	0.000	Shortfall of Sites	0.215	Low Medium I Residential	R2-1	0	0	0	18.585	0.350		Residential - Single Family Residence, 1	123B185 290		West Adams - Baldwin Hills - Leimert	No	MI	R2RD
Los Angeles	1164 W 28TH ST	90007	5055028015	0.000	0.000	0.350	0.000	Shortfall of Sites	0.100	Low Medium II Residential	RD1.5-1-O	0	0	0	40.045	0.350		Residential - Single Family Residence, 1	123A201 290		South Los Angeles	No	MI	R2RD
Los Angeles	5465 HOMESIDE AVE	90016	5043020016	0.000	0.000	0.350	0.000	Shortfall of Sites	0.110	Low Medium II Residential	RD1.5-1	0	0	0	36.299	0.350		Residential - Single Family Residence, 0	120B177 290		West Adams - Baldwin Hills - Leimert	No	MI	R2RD
Los Angeles	1440 W 37TH PL	90018	5041029008	0.000	0.000	0.350	0.000	Shortfall of Sites	0.154	Low Medium I Residential	R2-1-O	0	0	0	26.009	0.350		Residential - Single Family Residence, 1	117B193 290		South Los Angeles	No	MI	R2RD
Los Angeles	952 E 33RD ST	90011	5114017020	0.000	0.000	0.350	0.000	Shortfall of Sites	0.138	Low Medium II Residential	RD2-1	0	0	0	29.067	0.350		Residential - Single Family Residence, 1	117A209 290		Southeast Los Angeles	No	MI	R2RD
Los Angeles	1459 E 43RD ST	90011	5116009013	0.000	0.000	0.350	0.000	Shortfall of Sites	0.119	Low Medium I Residential	R2-1	0	0	0	33.520	0.350		Residential - Single Family Residence, 1	114A211 290		Southeast Los Angeles	No	MI	R2RD
Los Angeles	0	0	5116016900	0.000	0.000	0.350	0.000	Shortfall of Sites	0.116	Low Medium I Residential	R2-1	0	0	0	34.451	0.350	Vacant	Residential - Single Family Residence - Vacant Land, 0	114A213 290		Southeast Los Angeles	No	MI	R2RD
Los Angeles	4411 CIMARRON ST	90062	5015025018	0.000	0.000	0.350	0.000	Shortfall of Sites	0.120	Low Medium I Residential	R2-1	0	0	0	33.468	0.350		Residential - Single Family Residence, 1	111B189 290		South Los Angeles	No	MI	R2RD
Los Angeles	1650 E 46TH ST	90011	5106014017	0.000	0.000	0.350	0.000	Shortfall of Sites	0.138	Low Medium I Residential	R2-1	0	0	0	29.036	0.350		Residential - Single Family Residence, 1	112-5A213 290		Southeast Los Angeles	No	MI	R2RD
Los Angeles	245 E 47TH ST	90011	5109010027	0.000	0.000	0.350	0.000	Shortfall of Sites	0.131	Low Medium I Residential	R2-1	0	0	0	30.538	0.350		Residential - Single Family Residence, 1	112-5A205 290		Southeast Los Angeles	No	MI	R2RD
Los Angeles	1441 E 47TH ST	90011	5107012024	0.000	0.000	0.350	0.000	Shortfall of Sites	0.123	Low Medium I Residential	R2-1	0	0	0	32.502	0.350		Residential - Single Family Residence, 1	112-5A211 290		Southeast Los Angeles	No	MI	R2RD
Los Angeles	1188 E 50TH ST	90011	5107027015	0.000	0.000	0.350	0.000	Shortfall of Sites	0.119	Low Medium I Residential	R2-1	0	0	0	33.560	0.350		Residential - Single Family Residence, 1	111A209 290		Southeast Los Angeles	No	MI	R2RD
Los Angeles	626 W 50TH ST	90037	5018020002	0.000	0.000	0.350	0.000	Shortfall of Sites	0.140	Low Medium II Residential	RD2-1	0	0	0	28.507	0.350		Residential - Single Family Residence, 1	111A201 290		South Los Angeles	No	MI	R2RD
Los Angeles	227 E 53RD ST	90011	5109006015	0.000	0.000	0.350	0.000	Shortfall of Sites	0.121	Low Medium I Residential	R2-1	0	0	0	33.124	0.350		Residential - Single Family Residence, 1	108B205 290		Southeast Los Angeles	No	MI	R2RD
Los Angeles	5509 MORGAN AVE	90011	5105015004	0.000	0.000	0.350	0.000	Shortfall of Sites	0.110	Low Medium I Residential	R2-1	0	0	0	36.261	0.350		Residential - Single Family Residence, 1	108B213 290		Southeast Los Angeles	No	MI	R2RD
Los Angeles	139 W 59TH PL	90003	6005012024	0.000	0.000	0.350	0.000	Shortfall of Sites	0.124	Low Medium I Residential	R2-1	0	0	0	32.266	0.350		Residential - Single Family Residence, 1	105B201 290		Southeast Los Angeles	No	MI	R2RD
Los Angeles	1005 E 75TH ST	90001	6023012019	0.000	0.000	0.350	0.000	Shortfall of Sites	0.132	Low Medium I Residential	R2-1	0	0	0	30.367	0.350		Residential - Single Family Residence, 1	102B209 290		Southeast Los Angeles	No	MI	R2RD
Los Angeles	8923 BARING CROSS ST	90044	6038021043	0.000	0.000	0.350	0.000	Shortfall of Sites	0.119	Low Medium I Residential	RD3-1	0	0	0	33.493	0.350		Residential - Single Family Residence, 1	096A199 290		South Los Angeles	No	MI	R2RD
Los Angeles	149 E 102ND ST	90003	6063008025	0.000	0.000	0.350	0.000	Shortfall of Sites	0.125	Low Medium I Residential	R2-1	0	0	0	32.068	0.350		Residential - Single Family Residence, 1	091-5A205 290		Southeast Los Angeles	No	MI	R2RD
Los Angeles	153 W 103RD ST	90003	6053027027	0.000	0.000	0.350	0.000	Shortfall of Sites	0.096	Low Medium I Residential	R2-1	0	0	0	41.631	0.350		Residential - Single Family Residence, 1	091-5A203 290		Southeast Los Angeles	No	MI	R2RD
Los Angeles	412 W 106TH ST	90003	6061032004	0.000	0.000	0.350	0.000	Shortfall of Sites	0.077	Low Medium I Residential	R2-1	0	0	0	51.627	0.350		Residential - Single Family Residence, 1	090A201 290		South Los Angeles	No	MI	R2RD
Los Angeles	319 E 107TH ST	90003	6063027021	0.000	0.000	0.350	0.000	Shortfall of Sites	0.120	Low Medium I Residential	R2-1	0	0	0	33.420	0.350		Residential - Single Family Residence, 1	090A205 290		Southeast Los Angeles	No	MI	R2RD
Los Angeles	11009 S SPRING ST	90061	6074018001	0.000	0.000	0.350	0.000	Shortfall of Sites	0.122	Low Medium I Residential	R2-1	0	0	0	32.875	0.350		Residential - Single Family Residence, 1	088-5A203 290		Southeast Los Angeles	No	MI	R2RD
Los Angeles	954 E LANZIT AVE	90059	6072019017	0.000	0.000	0.350	0.000	Shortfall of Sites	0.169	Low Medium I Residential	R2-1	0	0	0	23.615	0.350		Residential - Single Family Residence, 1	088-5A209 290		Southeast Los Angeles	No	MI	R2RD
Los Angeles	122 W 111TH PL	90061	6073024035	0.000	0.000	0.350	0.000	Shortfall of Sites	0.107	Low Medium I Residential	R2-1	0	0	0	37.541	0.350		Residential - Single Family Residence, 1	087A205 290		Southeast Los Angeles	No	MI	R2RD
Los Angeles	239 E 116TH PL	90061	6083009025	0.000	0.000	0.350	0.000	Shortfall of Sites	0.128	Low Medium I Residential	R2-1	0	0	0	31.182	0.350		Residential - Single Family Residence, 1	084B205 290		Southeast Los Angeles	No	MI	R2RD
Los Angeles	16207 BONSALLO AVE	90247	6120021018	0.000	0.000	0.350	0.000	Shortfall of Sites	0.141	Low Medium II Residential	R2-1	0	0	0	28.452	0.350		Residential - Single Family Residence, 1	069B201 290		Harbor Gateway	No	MI	R2RD
Los Angeles	12583 RALSTON AVE	91342	2506035024	0.000	0.000	0.350	0.000	Shortfall of Sites	0.187	Low Medium I Residential	RD3-1XL-CPIO	0	0	0	21.444	0.350		Residential - Single Family Residence, 1	219B149 291		Sylmar	No	MI	R2RD
Los Angeles	6226 COLDWATER CANYON AVE	91606	2332003006	0.000	0.000	0.350	0.000	Shortfall of Sites	0.138	Low Medium II Residential	RD2-1	0	0	0	29.041	0.350		Residential - Single Family Residence, 0	177B161 291		North Hollywood - Valley Village	No	MI	R2RD
Los Angeles	2643 ARVIA ST	90065	5454035014	0.000	0.000	0.350	0.000	Shortfall of Sites	0.124	Low Medium I Residential	RD3-1-CDO-RIO	0	0	0	32.167	0.350		Residential - Single Family Residence, 1	147A217 291		Northeast Los Angeles	No	MI	R2RD
Los Angeles	5394 HUNTINGTON DR S	90032	5219033020	0.000	0.000	0.350	0.000	Shortfall of Sites	0.106	Low Medium II Residential	RD1.5-1VL	0	0	0	37.621	0.350		Residential - Single Family Residence, 1	145-5A237 291		Northeast Los Angeles	No	MI	R2RD
Los Angeles	3641 CASTALIA AVE	90032	5306018043	0.000	0.000	0.350	0.000	Shortfall of Sites	0.103	Low Medium I Residential	RD3-1	0	0	0	38.956	0.350		Residential - Single Family Residence, 0	144A233 291		Northeast Los Angeles	No	MI	R2RD
Los Angeles	900 N ALVARADO ST	90026	5404004026	0.000	0.000	0.350	0.000	Shortfall of Sites	0.115	Low Medium II Residential	RD2-1VL	0	0	0	34.855	0.350		Commercial - Office Building - One Story, 1	139-5A207 291		Silver Lake - Echo Park - Elysian Valley	No	MI	R2RD
Los Angeles	131 S DILLON ST	90057	5155001008	0.000	0.000	0.350	0.000	Shortfall of Sites	0.110	Low Medium Residential	RD1.5-1	0	0	0	36.362	0.350		Residential - Single Family Residence, 1	138A201 291		Westlake	No	MI	R2RD

Jurisdiction Name	Site Address/Intersection	5 Digit ZIP Code	Assessor Parcel Number	Very Low-Income	Low-Income	Moderate-Income	Above Moderate-Income	Type of Shortfall	Parcel Size (Acres)	Current General Plan Designation	Current Zoning	Proposed General Plan (GP) Designation	Proposed Zoning	Minimum Density Allowed	Maximum Density Allowed	Total Capacity	Vacant/ Nonvacant	Description of Existing Uses	PIN	Base Density Per Acre	Community Plan Area	Rent Stabalization Ordinance	Income Category	Applicable Rezoning Program (Program informing values in Column Q listed first)
Los Angeles	0	0	5159013015	0.000	0.000	0.350	0.000	Shortfall of Sites	0.137	Low Medium Residential	RD1.5-1-O	0	0	0	29.179	0.350	Vacant	Residential - Four Units (Any Combination) - 4 Stories or Less - Vacant Land, 0	135A207 291		Westlake	No	MI	R2RD
Los Angeles	917 S BREED ST	90023	5189005042	0.000	0.000	0.350	0.000	Shortfall of Sites	0.061	Low Medium II Residential	RD1.5-1-CUGU	0	0	0	65.845	0.350		Residential - Single Family Residence, 0	124-5A221 291		Boyle Heights	No	MI	R2RD
Los Angeles	2743 GUIRADO ST	90023	5185023016	0.000	0.000	0.350	0.000	Shortfall of Sites	0.074	Low Medium II Residential	RD1.5-1-CUGU	0	0	0	53.917	0.350		Residential - Single Family Residence, 1	124-5A223 291		Boyle Heights	No	MI	R2RD
Los Angeles	1336 W 30TH ST	90007	5054038009	0.000	0.000	0.350	0.000	Shortfall of Sites	0.156	Low Medium I Residential	R2-1-O	0	0	0	25.691	0.350		Residential - Single Family Residence, 1	120B197 291		South Los Angeles	No	MI	R2RD
Los Angeles	712 E 25TH ST	90011	5131024002	0.000	0.000	0.350	0.000	Shortfall of Sites	0.123	Low Medium II Residential	RD2-1	0	0	0	32.409	0.350		Residential - Single Family Residence, 0	120A209 291		Southeast Los Angeles	No	MI	R2RD
Los Angeles	1436 W 37TH PL	90018	5041029009	0.000	0.000	0.350	0.000	Shortfall of Sites	0.154	Low Medium I Residential	R2-1-O	0	0	0	26.009	0.350		Residential - Single Family Residence, 1	117B193 291		South Los Angeles	No	MI	R2RD
Los Angeles	2709 OBAMA BLVD	90018	5044020030	0.000	0.000	0.350	0.000	Shortfall of Sites	0.103	Low Medium II Residential	RD2-1	0	0	0	38.898	0.350		Residential - Single Family Residence, 1	117B189 291		West Adams - Baldwin Hills - Leimert	No	MI	R2RD
Los Angeles	3720 WOODLAWN AVE	90011	5121028008	0.000	0.000	0.350	0.000	Shortfall of Sites	0.199	Low Medium I Residential	R2-1	0	0	0	20.092	0.350		Residential - Single Family Residence, 1	117A205 291		Southeast Los Angeles	No	MI	R2RD
Los Angeles	1215 E 33RD ST	90011	5114024012	0.000	0.000	0.350	0.000	Shortfall of Sites	0.110	Low Medium II Residential	RD2-1	0	0	0	36.276	0.350		Residential - Single Family Residence, 1	117A211 291		Southeast Los Angeles	No	MI	R2RD
Los Angeles	4016 WOODLAWN AVE	90011	5113027008	0.000	0.000	0.350	0.000	Shortfall of Sites	0.164	Low Medium I Residential	R2-1	0	0	0	24.461	0.350		Residential - Single Family Residence, 1	115-5A205 291		Southeast Los Angeles	No	MI	R2RD
Los Angeles	419 E 43RD ST	90011	5113010006	0.000	0.000	0.350	0.000	Shortfall of Sites	0.118	Low Medium I Residential	R2-1	0	0	0	34.031	0.350		Residential - Single Family Residence, 1	114A205 291		Southeast Los Angeles	No	MI	R2RD
Los Angeles	1640 E 46TH ST	90011	5106014016	0.000	0.000	0.350	0.000	Shortfall of Sites	0.137	Low Medium I Residential	R2-1	0	0	0	29.134	0.350		Residential - Single Family Residence, 1	112-5A213 291		Southeast Los Angeles	No	MI	R2RD
Los Angeles	891 E 47TH ST	90011	5108024018	0.000	0.000	0.350	0.000	Shortfall of Sites	0.126	Low Medium I Residential	R2-1	0	0	0	31.637	0.350		Residential - Single Family Residence, 1	112-5A209 291		Southeast Los Angeles	No	MI	R2RD
Los Angeles	630 W 50TH ST	90037	5018020003	0.000	0.000	0.350	0.000	Shortfall of Sites	0.140	Low Medium II Residential	RD2-1	0	0	0	28.506	0.350		Residential - Single Family Residence, 1	111A201 291		South Los Angeles	No	MI	R2RD
Los Angeles	1628 E 51ST ST	90011	5106026008	0.000	0.000	0.350	0.000	Shortfall of Sites	0.124	Low Medium I Residential	R2-1	0	0	0	32.265	0.350		Residential - Single Family Residence, 1	111A213 291		Southeast Los Angeles	No	MI	R2RD
Los Angeles	1001 E 75TH ST	90001	6023012020	0.000	0.000	0.350	0.000	Shortfall of Sites	0.132	Low Medium I Residential	R2-1	0	0	0	30.367	0.350		Residential - Single Family Residence, 1	102B209 291		Southeast Los Angeles	No	MI	R2RD
Los Angeles	227 W 88TH PL	90003	6040023017	0.000	0.000	0.350	0.000	Shortfall of Sites	0.125	Low Medium II Residential	RD2-1	0	0	0	32.106	0.350		Residential - Single Family Residence, 1	096A203 291		Southeast Los Angeles	No	MI	R2RD
Los Angeles	126 E 97TH ST	90003	6052003012	0.000	0.000	0.350	0.000	Shortfall of Sites	0.124	Low Medium I Residential	R2-1	0	0	0	32.239	0.350		Residential - Single Family Residence, 1	093A205 291		Southeast Los Angeles	No	MI	R2RD
Los Angeles	145 E 102ND ST	90003	6063008024	0.000	0.000	0.350	0.000	Shortfall of Sites	0.124	Low Medium I Residential	R2-1	0	0	0	32.206	0.350		Residential - Single Family Residence, 1	091-5A205 291		Southeast Los Angeles	No	MI	R2RD
Los Angeles	10968 AVALON BLVD	90061	6071004033	0.000	0.000	0.350	0.000	Shortfall of Sites	0.067	Low Medium II Residential	RD2-1	0	0	0	59.824	0.350		Residential - Four Units (Any Combination) - 4 Stories or Less, 0	088-5A207 291		Southeast Los Angeles	No	MI	R2RD
Los Angeles	1611 W 220TH ST	90501	7346010027	0.000	0.000	0.350	0.000	Shortfall of Sites	0.096	Low Medium I Residential	R2-1	0	0	0	41.482	0.350		Residential - Single Family Residence, 1	048B193 291		Harbor Gateway	No	MI	R2RD
Los Angeles	2749 COUNCIL ST	90026	5156022017	0.000	0.000	0.350	0.000	Shortfall of Sites	0.110	Low Medium Residential	RD1.5-1	0	0	0	36.296	0.350	Vacant	Residential - Single Family Residence - Vacant Land, 0	138A203 291		Westlake	No	MI	R2RD
Los Angeles	11331 HATTERAS ST	91601	2337016020	0.000	0.000	0.350	0.000	Shortfall of Sites	0.161	Low Medium II Residential	RD2-1	0	0	0	24.915	0.350		Residential - Single Family Residence, 1	174B173 292		North Hollywood - Valley Village	No	MI	R2RD
Los Angeles	3174 WELDON AVE	90065	5458026003	0.000	0.000	0.350	0.000	Shortfall of Sites	0.133	Low Medium II Residential	RD2-1-CDO	0	0	0	30.184	0.350		Residential - Single Family Residence, 1	156B213 292		Northeast Los Angeles	No	MI	R2RD
Los Angeles	2743 BENEDICT ST	90039	5442014006	0.000	0.000	0.350	0.000	Shortfall of Sites	0.140	Low Medium I Residential	R2-1VL-RIO	0	0	0	28.651	0.350		Residential - Single Family Residence - Guesthouse, 1	148-5A213 292		Silver Lake - Echo Park - Elysian Valley	No	MI	R2RD
Los Angeles	5245 NAVARRO ST	90032	5219007017	0.000	0.000	0.350	0.000	Shortfall of Sites	0.088	Low Medium I Residential	RD3-1	0	0	0	45.691	0.350		Residential - Double, Duplex, or Two Units - 4 Stories or Less, 0	144A237 292		Northeast Los Angeles	No	MI	R2RD
Los Angeles	3242 PUEBLO AVE	90032	5218017019	0.000	0.000	0.350	0.000	Shortfall of Sites	0.152	Low Medium I Residential	[Q]RD3-1D	0	0	0	26.400	0.350		Residential - Single Family Residence, 1	142-5A235 292		Northeast Los Angeles	No	MI	R2RD
Los Angeles	911 N BENTON WAY	90026	5402003026	0.000	0.000	0.350	0.000	Shortfall of Sites	0.188	Low Medium I Residential	R2-1VL	0	0	0	21.238	0.350		Residential - Single Family Residence, 1	141A205 292		Silver Lake - Echo Park - Elysian Valley	No	MI	R2RD
Los Angeles	3100 BEVERLY BLVD	90057	5155002026	0.000	0.000	0.350	0.000	Shortfall of Sites	0.111	Low Medium Residential	RD1.5-1	0	0	0	36.098	0.350		Commercial - Shopping Center (Neighborhood, Community) - One Story, 0	138A201 292		Westlake	No	MI	R2RD
Los Angeles	504 N BURLINGTON AVE	90026	5404013007	0.000	0.000	0.350	0.000	Shortfall of Sites	0.115	Low Medium II Residential	RD2-1VL-CDO	0	0	0	34.863	0.350		Residential - Single Family Residence, 1	138A207 292		Silver Lake - Echo Park - Elysian Valley	No	MI	R2RD
Los Angeles	1818 E 2ND ST	90033	5174018046	0.000	0.000	0.350	0.000	Shortfall of Sites	0.102	Low Medium II Residential	RD1.5-1-RIO-CUGU	0	0	0	39.336	0.350		Residential - Single Family Residence, 1	129A221 292		Boyle Heights	No	MI	R2RD
Los Angeles	4966 ST ELMO DR	90019	5067004041	0.000	0.000	0.350	0.000	Shortfall of Sites	0.069	Low Medium II Residential	RD1.5-1-O	0	0	0	58.241	0.350		Residential - Single Family Residence, 1	126B181 292		West Adams - Baldwin Hills - Leimert	No	MI	R2RD
Los Angeles	2226 E 3RD ST	90033	5183010903	0.000	0.000	0.350	0.000	Shortfall of Sites	0.061	Low Medium II Residential	RD2-1-CUGU	0	0	0	65.822	0.350		Residential - Single Family Residence, 0	127-5A223 292		Boyle Heights	No	MI	R2RD
Los Angeles	2850 S SYCAMORE AVE	90016	5049027003	0.000	0.000	0.350	0.000	Shortfall of Sites	0.055	Low Medium II Residential	RD1.5-1	0	0	0	72.514	0.350		Residential - Single Family Residence, 0	120B177 292		West Adams - Baldwin Hills - Leimert	No	MI	R2RD
Los Angeles	2860 S RIMPAU BLVD	90016	5057027014	0.000	0.000	0.350	0.000	Shortfall of Sites	0.119	Low Medium I Residential	R2-1	0	0	0	33.507	0.350		Residential - Single Family Residence, 1	120B181 292		West Adams - Baldwin Hills - Leimert	No	MI	R2RD
Los Angeles	2602 EXPOSITION PL	90018	5044022007	0.000	0.000	0.350	0.000	Shortfall of Sites	0.103	Low Medium II Residential	RD2-1	0	0	0	38.910	0.350		Residential - Single Family Residence, 1	117B189 292		West Adams - Baldwin Hills - Leimert	No	MI	R2RD
Los Angeles	501 E 32ND ST	90011	5120019031	0.000	0.000	0.350	0.000	Shortfall of Sites	0.089	Low Medium I Residential	R2-1	0	0	0	44.703	0.350		Residential - Double, Duplex, or Two Units - 4 Stories or Less, 0	118-5A207 292		Southeast Los Angeles	No	MI	R2RD
Los Angeles	3723 CRAWFORD ST	90011	5121019007	0.000	0.000	0.350	0.000	Shortfall of Sites	0.101	Low Medium I Residential	R2-1	0	0	0	39.599	0.350		Residential - Single Family Residence, 1	117A205 292		Southeast Los Angeles	No	MI	R2RD
Los Angeles	1209 E 33RD ST	90011	5114024011	0.000	0.000	0.350	0.000	Shortfall of Sites	0.110	Low Medium II Residential	RD2-1	0	0	0	36.275	0.350		Residential - Single Family Residence, 1	117A211 292		Southeast Los Angeles	No	MI	R2RD
Los Angeles	4015 MCKINLEY AVE	90011	5114005019	0.000	0.000	0.350	0.000	Shortfall of Sites	0.110	Low Medium II Residential	RD1.5-1	0	0	0	36.517	0.350		Residential - Single Family Residence, 1	115-5A207 292		Southeast Los Angeles	No	MI	R2RD
Los Angeles	482 E 46TH ST	90011	5109016006	0.000	0.000	0.350	0.000	Shortfall of Sites	0.124	Low Medium I Residential	R2-1	0	0	0	32.147	0.350		Residential - Single Family Residence, 1	112-5A207 292		Southeast Los Angeles	No	MI	R2RD
Los Angeles	4626 11TH AVE	90043	5013025018	0.000	0.000	0.350	0.000	Shortfall of Sites	0.178	Low Medium I Residential	R2-1	0	0	0	22.493	0.350		Residential - Single Family Residence, 1	111B185 292		West Adams - Baldwin Hills - Leimert	No	MI	R2RD
Los Angeles	1176 E 50TH ST	90011	5107027013	0.000	0.000	0.350	0.000	Shortfall of Sites	0.119	Low Medium I Residential	R2-1	0	0	0	33.586	0.350		Residential - Single Family Residence, 1	111A209 292		Southeast Los Angeles	No	MI	R2RD
Los Angeles	634 W 50TH ST	90037	5018020004	0.000	0.000	0.350	0.000	Shortfall of Sites	0.140	Low Medium II Residential	RD2-1	0	0	0	28.505	0.350		Residential - Single Family Residence, 1	111A201 292		South Los Angeles	No	MI	R2RD
Los Angeles	1624 E 51ST ST	90011	5106026007	0.000	0.000	0.350	0.000	Shortfall of Sites	0.124	Low Medium I Residential	R2-1	0	0	0	32.265	0.350		Residential - Single Family Residence, 1	111A213 292		Southeast Los Angeles	No	MI	R2RD
Los Angeles	942 E 52ND PL	90011	5103025022	0.000	0.000	0.350	0.000	Shortfall of Sites	0.105	Low Medium I Residential	R2-1	0	0	0	37.969	0.350		Residential - Single Family Residence, 1	108B209 292		Southeast Los Angeles	No	MI	R2RD
Los Angeles	317 W 53RD ST	90037	5110033004	0.000	0.000	0.350	0.000	Shortfall of Sites	0.130	Low Medium II Residential	RD2-1	0	0	0	30.741	0.350		Residential - Single Family Residence, 1	108B201 292		Southeast Los Angeles	No	MI	R2RD
Los Angeles	219 E 53RD ST	90011	5109006013	0.000	0.000	0.350	0.000	Shortfall of Sites	0.121	Low Medium I Residential	R2-1	0	0	0	33.124	0.350		Residential - Single Family Residence, 1	108B205 292		Southeast Los Angeles	No	MI	R2RD
Los Angeles	6808 BONSALLO AVE	90044	6013020013	0.000	0.000	0.350	0.000	Shortfall of Sites	0.124	Low Medium I Residential	R2-1	0	0	0	32.266	0.350		Residential - Single Family Residence, 1	102B201 292		South Los Angeles	No	MI	R2RD
Los Angeles	158 E 68TH ST	90003	6011004012	0.000	0.000	0.350	0.000	Shortfall of Sites	0.124	Low Medium I Residential	R2-1	0	0	0	32.206	0.350		Residential - Single Family Residence, 1	102B205 292		Southeast Los Angeles	No	MI	R2RD
Los Angeles	923 E 75TH ST	90001	6023012021	0.000	0.000	0.350	0.000	Shortfall of Sites	0.117	Low Medium I Residential	R2-1	0	0	0	34.163	0.350		Residential - Single Family Residence, 1	102B209 292		Southeast Los Angeles	No	MI	R2RD
Los Angeles	7669 MCKINLEY AVE	90001	6023023017	0.000	0.000	0.350	0.000	Shortfall of Sites	0.057	Low Medium I Residential	R2-1-CPIO	0	0	0	70.654	0.350		Residential - Single Family Residence, 1	099B205 292		Southeast Los Angeles	No	MI	R2RD
Los Angeles	8855 S SAN PEDRO ST	90003	6041012008	0.000	0.000	0.350	0.000	Shortfall of Sites	0.059	Low Medium II Residential	RD2-1	0	0	0	67.777	0.350		Residential - Single Family Residence, 1	096A205 292		Southeast Los Angeles	No	MI	R2RD
Los Angeles	122 E 97TH ST	90003	6052003011	0.000	0.000	0.350	0.000	Shortfall of Sites	0.124	Low Medium I Residential	R2-1	0	0	0	32.239	0.350		Residential - Single Family Residence, 1	093A205 292		Southeast Los Angeles	No	MI	R2RD
Los Angeles	141 E 102ND ST	90003	6063008023	0.000	0.000	0.350	0.000	Shortfall of Sites	0.124	Low Medium I Residential	R2-1	0	0	0	32.235	0.350		Residential - Single Family Residence, 1	091-5A205 292		Southeast Los Angeles	No	MI	R2RD
Los Angeles	414 W 106TH ST	90003	6061032005	0.000	0.000	0.350	0.000	Shortfall of Sites	0.130	Low Medium I Residential	R2-1	0	0	0	30.730	0.350		Residential - Single Family Residence, 1	090A201 292		South Los Angeles	No	MI	R2RD
Los Angeles	143 W 107TH ST	90003	6074008027	0.000	0.000	0.350	0.000	Shortfall of Sites	0.124	Low Medium I Residential	R2-1	0	0	0	32.265	0.350		Residential - Single Family Residence, 1	090A203 292		Southeast Los Angeles	No	MI	R2RD
Los Angeles	11218 BELHAVEN AVE	90059	6072030009	0.000	0.000	0.350	0.000	Shortfall of Sites	0.106	Low Medium I Residential	R2-1	0	0	0	37.876	0.350		Residential - Single Family Residence, 1	087A209 292		Southeast Los Angeles	No	MI	R2RD
Los Angeles	231 E 116TH PL	90061	6083009023	0.000	0.000	0.350	0.000	Shortfall of Sites	0.135	Low Medium I Residential	R2-1	0	0	0	29.699	0.350		Residential - Single Family Residence, 1	084B205 292		Southeast Los Angeles	No	MI	R2RD
Los Angeles	1615 W 220TH ST	90501	7346010026	0.000	0.000	0.350	0.000	Shortfall of Sites	0.096	Low Medium I Residential	R2-1	0	0	0	41.481	0.350		Residential - Single Family Residence, 1	048B193 292		Harbor Gateway	No	MI	R2RD
Los Angeles	1009 E L ST	90744	7425016045	0.000	0.000	0.350	0.000	Shortfall of Sites	0.118	Low Medium I Residential	[Q]R2-1XL-O-CUGU	0	0	0	34.003	0.350		Recreational - Club, Lodge Hall, Fraternal Organization - One Story, 0	033B209 292		Wilmington - Harbor City	No	MI	R2RD
Los Angeles	1533 260TH ST	90710	7411002016	0.000	0.000	0.350	0.000	Shortfall of Sites	0.115	Medium Residential	[Q]RD1.5-1XL	0	0	0	34.844	0.350		Residential - Single Family Residence, 1	033B193 292		Wilmington - Harbor City	No	MI	R2RD
Los Angeles	0	0	2506034902	0.000	0.000	0.350	0.000	Shortfall of Sites	0.158	Low Medium I Residential	RD3-1XL-CPIO	0	0	0	25.262	0.350		Residential - Single Family Residence, 0	219B149 293		Sylmar	No	MI	R2RD
Los Angeles	2820 MARSH ST	90039	5442028017	0.000	0.000	0.350	0.000	Shortfall of Sites	0.057	Low Medium I Residential	R2-1VL-RIO	0	0	0	70.787	0.350		Residential - Single Family Residence, 1	150A211 293		Silver Lake - Echo Park - Elysian Valley	No	MI	R2RD
Los Angeles	259 S AVENUE 54	90042	5468013024	0.000	0.000	0.350	0.000	Shortfall of Sites	0.088	Low Medium II Residential	RD2-1	0	0	0	45.555	0.350		Residential - Single Family Residence, 0	150A227 293		Northeast Los Angeles	No	MI	R2RD
Los Angeles	4923 TWINING ST	90032	5218014023	0.000	0.000	0.350	0.000	Shortfall of Sites	0.082	Low Medium I Residential	RD3-1	0	0	0	48.797	0.350		Residential - Single Family Residence, 1	142-5A233 293		Northeast Los Angeles	No	MI	R2RD
Los Angeles	503 N COMMONWEALTH AVE	90004	5539029015	0.000	0.000	0.350	0.000	Shortfall of Sites	0.104	Low Medium I Residential	R2-1	0	0	0	38.566	0.350		Residential - Single Family Residence, 1	141A201 293		Wilshire	No	MI	R2RD
Los Angeles	335 N VENDOME ST	90026	5156008018	0.000	0.000	0.350	0.000	Shortfall of Sites	0.117	Low Medium II Residential	RD2-1VL	0	0	0	34.156	0.350		Residential - Single Family Residence, 1	139-5A203 293		Silver Lake - Echo Park - Elysian Valley	No	MI	R2RD
Los Angeles	237 N DILLON ST	90026	5156006021	0.000	0.000	0.350	0.000	Shortfall of Sites	0.138	Low Medium Residential	RD2-1	0	0	0	29.040	0.350		Residential - Single Family Residence, 0	139-5A201 293		Westlake	No	MI	R2RD
Los Angeles	2814 DARWIN AVE	90031	5210012021	0.000	0.000	0.350	0.000	Shortfall of Sites	0.130	Low Medium II Residential	RD2-1	0	0	0	30.685	0.350		Residential - Single Family Residence, 1	136-5A223 293		Northeast Los Angeles	No	MI	R2RD
Los Angeles	1320 PENNSYLVANIA AVE	90033	5174015008	0.000	0.000	0.350	0.000	Shortfall of Sites	0.113	Low Medium II Residential	RD1.5-1-RIO-CUGU	0	0	0	35.311	0.350		Residential - Single Family Residence, 1	130-5A219 293		Boyle Heights	No	MI	R2RD
Los Angeles	2250 S SYCAMORE AVE	90016	5062013013	0.000	0.000	0.350	0.000	Shortfall of Sites	0.138	Low Medium II Residential	RD2-1	0	0	0	29.040	0.350		Residential - Single Family Residence, 1	123B181 293		West Adams - Baldwin Hills - Leimert	No	MI	R2RD
Los Angeles	2304 S BURNSIDE AVE	90016	5063015004	0.000	0.000	0.350	0.000	Shortfall of Sites	0.089	Low Medium II Residential	RD2-1	0	0	0	44.969	0.350		Residential - Single Family Residence, 1	123B177 293		West Adams - Baldwin Hills - Leimert	No	MI	R2RD

Jurisdiction Name	Site Address/Intersection	5 Digit ZIP Code	Assessor Parcel Number	Very Low-Income	Low-Income	Moderate-Income	Above Moderate-Income	Type of Shortfall	Parcel Size (Acres)	Current General Plan Designation	Current Zoning	Proposed General Plan (GP) Designation	Proposed Zoning	Minimum Density Allowed	Maximum Density Allowed	Total Capacity	Vacant/ Nonvacant	Description of Existing Uses	PIN	Base Density Per Acre	Community Plan Area	Rent Stabalization Ordinance	Income Category	Applicable Rezoning Program (Program informing values in Column Q listed first)
Los Angeles	6056 DAUPHIN ST	90034	5065017012	0.000	0.000	0.350	0.000	Shortfall of Sites	0.115	Low Medium II Residential	RD2-1	0	0	0	34.845	0.350		Residential - Single Family Residence, 1	123B173 293		West Adams - Baldwin Hills - Leimert	No	MI	R2RD
Los Angeles	2949 S VICTORIA AVE	90016	5050019013	0.000	0.000	0.350	0.000	Shortfall of Sites	0.116	Low Medium II Residential	RD2-1	0	0	0	34.629	0.350		Residential - Single Family Residence, 1	120B185 293		West Adams - Baldwin Hills - Leimert	No	MI	R2RD
Los Angeles	2849 S HARCOURT AVE	90016	5057027017	0.000	0.000	0.350	0.000	Shortfall of Sites	0.119	Low Medium I Residential	R2-1	0	0	0	33.503	0.350		Residential - Single Family Residence, 1	120B181 293		West Adams - Baldwin Hills - Leimert	No	MI	R2RD
Los Angeles	961 E 20TH ST	90011	5131007018	0.000	0.000	0.350	0.000	Shortfall of Sites	0.138	Low Medium II Residential	RD2-1	0	0	0	29.040	0.350		Residential - Single Family Residence, 1	121-5A209 293		Southeast Los Angeles	No	MI	R2RD
Los Angeles	1037 E 24TH ST	90011	5131019015	0.000	0.000	0.350	0.000	Shortfall of Sites	0.150	Low Medium I Residential	R2-1	0	0	0	26.722	0.350		Residential - Single Family Residence, 1	120A209 293		Southeast Los Angeles	No	MI	R2RD
Los Angeles	924 E 28TH ST	90011	5128022012	0.000	0.000	0.350	0.000	Shortfall of Sites	0.172	Low Medium II Residential	RD2-1	0	0	0	23.233	0.350		Residential - Single Family Residence, 1	118-5A209 293		Southeast Los Angeles	No	MI	R2RD
Los Angeles	956 E 33RD ST	90011	5114017019	0.000	0.000	0.350	0.000	Shortfall of Sites	0.115	Low Medium II Residential	RD2-1	0	0	0	34.889	0.350		Residential - Single Family Residence, 1	117A209 293		Southeast Los Angeles	No	MI	R2RD
Los Angeles	451 E 43RD ST	90011	5113011002	0.000	0.000	0.350	0.000	Shortfall of Sites	0.118	Low Medium I Residential	R2-1	0	0	0	34.031	0.350		Residential - Single Family Residence, 1	114A207 293		Southeast Los Angeles	No	MI	R2RD
Los Angeles	415 E 43RD ST	90011	5113010005	0.000	0.000	0.350	0.000	Shortfall of Sites	0.118	Low Medium I Residential	R2-1	0	0	0	34.031	0.350		Residential - Single Family Residence, 1	114A205 293		Southeast Los Angeles	No	MI	R2RD
Los Angeles	4629 11TH AVE	90043	5013021007	0.000	0.000	0.350	0.000	Shortfall of Sites	0.178	Low Medium I Residential	R2-1	0	0	0	22.477	0.350		Residential - Single Family Residence - Pool, 1	111B185 293		West Adams - Baldwin Hills - Leimert	No	MI	R2RD
Los Angeles	877 E 47TH ST	90011	5108024020	0.000	0.000	0.350	0.000	Shortfall of Sites	0.126	Low Medium I Residential	R2-1	0	0	0	31.646	0.350		Residential - Single Family Residence, 1	112-5A209 293		Southeast Los Angeles	No	MI	R2RD
Los Angeles	638 W 50TH ST	90037	5018020005	0.000	0.000	0.350	0.000	Shortfall of Sites	0.140	Low Medium II Residential	RD2-1	0	0	0	28.504	0.350		Residential - Single Family Residence, 1	111A201 293		South Los Angeles	No	MI	R2RD
Los Angeles	934 E 52ND PL	90011	5103025023	0.000	0.000	0.350	0.000	Shortfall of Sites	0.105	Low Medium I Residential	R2-1	0	0	0	37.972	0.350		Residential - Single Family Residence, 1	108B209 293		Southeast Los Angeles	No	MI	R2RD
Los Angeles	215 E 53RD ST	90011	5109006012	0.000	0.000	0.350	0.000	Shortfall of Sites	0.121	Low Medium I Residential	R2-1	0	0	0	33.124	0.350		Residential - Single Family Residence, 1	108B205 293		Southeast Los Angeles	No	MI	R2RD
Los Angeles	152 E 68TH ST	90003	6011004011	0.000	0.000	0.350	0.000	Shortfall of Sites	0.124	Low Medium I Residential	R2-1	0	0	0	32.206	0.350		Residential - Single Family Residence, 1	102B205 293		Southeast Los Angeles	No	MI	R2RD
Los Angeles	237 W 88TH PL	90003	6040023015	0.000	0.000	0.350	0.000	Shortfall of Sites	0.125	Low Medium II Residential	RD2-1	0	0	0	32.068	0.350		Residential - Single Family Residence, 1	096A203 293		Southeast Los Angeles	No	MI	R2RD
Los Angeles	118 E 97TH ST	90003	6052003010	0.000	0.000	0.350	0.000	Shortfall of Sites	0.124	Low Medium I Residential	R2-1	0	0	0	32.239	0.350		Residential - Single Family Residence, 1	093A205 293		Southeast Los Angeles	No	MI	R2RD
Los Angeles	137 E 102ND ST	90003	6063008022	0.000	0.000	0.350	0.000	Shortfall of Sites	0.124	Low Medium I Residential	R2-1	0	0	0	32.265	0.350		Residential - Single Family Residence, 1	091-5A205 293		Southeast Los Angeles	No	MI	R2RD
Los Angeles	212 W 110TH ST	90061	6074018004	0.000	0.000	0.350	0.000	Shortfall of Sites	0.122	Low Medium I Residential	R2-1	0	0	0	32.729	0.350		Residential - Single Family Residence, 1	088-5A203 293		Southeast Los Angeles	No	MI	R2RD
Los Angeles	616 E 110TH ST	90059	6071005009	0.000	0.000	0.350	0.000	Shortfall of Sites	0.123	Low Medium I Residential	R2-1	0	0	0	32.552	0.350		Residential - Single Family Residence, 1	088-5A207 293		Southeast Los Angeles	No	MI	R2RD
Los Angeles	227 E 116TH PL	90061	6083009022	0.000	0.000	0.350	0.000	Shortfall of Sites	0.131	Low Medium I Residential	R2-1	0	0	0	30.424	0.350		Residential - Single Family Residence, 1	084B205 293		Southeast Los Angeles	No	MI	R2RD
Los Angeles	1346 252ND ST	90710	7410026078	0.000	0.000	0.350	0.000	Shortfall of Sites	0.086	Low Medium II Residential	[Q]RD1.5-1XL	0	0	0	46.417	0.350		Residential - Single Family Residence, 1	036B193 293		Wilmington - Harbor City	No	MI	R2RD
Los Angeles	1009 E L ST	90744	7425016045	0.000	0.000	0.350	0.000	Shortfall of Sites	0.118	Low Medium I Residential	[Q]R2-1XL-O-CUGU	0	0	0	34.002	0.350		Recreational - Club, Lodge Hall, Fraternal Organization - One Story, 0	033B209 293		Wilmington - Harbor City	No	MI	R2RD
Los Angeles	13272 PHILLIPPI AVE	91342	2504013028	0.000	0.000	0.350	0.000	Shortfall of Sites	0.474	Low III Residential	RD6-1XL-K	0	0	0	8.431	0.350		Residential - Single Family Residence, 1	225B149 294		Sylmar	No	MI	R2RD
Los Angeles	14734 ASTORIA ST	91342	2507005032	0.000	0.000	0.350	0.000	Shortfall of Sites	0.182	Low Medium I Residential	RD3-1XL-CPIO	0	0	0	21.952	0.350		Residential - Single Family Residence, 1	219B149 294		Sylmar	No	MI	R2RD
Los Angeles	6657 FULTON AVE	91401	2329026003	0.000	0.000	0.350	0.000	Shortfall of Sites	0.129	Low Medium II Residential	[Q]RD1.5-1	0	0	0	31.062	0.350		Residential - Single Family Residence, 1	180B157 294		Van Nuys - North Sherman Oaks	No	MI	R2RD
Los Angeles	0	0	5486014044	0.000	0.000	0.350	0.000	Shortfall of Sites	0.064	Low Medium II Residential	RD1.5-1	0	0	0	62.795	0.350		Residential - Single Family Residence, 0	156A231 294		Northeast Los Angeles	No	MI	R2RD
Los Angeles	2801 MARSH ST	90039	5442030015	0.000	0.000	0.350	0.000	Shortfall of Sites	0.170	Low Medium I Residential	R2-1VL-RIO	0	0	0	23.498	0.350		Residential - Single Family Residence, 1	150A211 294		Silver Lake - Echo Park - Elysian Valley	No	MI	R2RD
Los Angeles	3534 ARROYO SECO AVE	90065	5446023010	0.000	0.000	0.350	0.000	Shortfall of Sites	0.063	Low Medium II Residential	RD2-1-CDO	0	0	0	63.690	0.350		Residential - Single Family Residence, 1	144A223 294		Northeast Los Angeles	No	MI	R2RD
Los Angeles	5223 NAVARRO ST	90032	5219007013	0.000	0.000	0.350	0.000	Shortfall of Sites	0.184	Low Medium I Residential	RD3-1	0	0	0	21.786	0.350		Residential - Single Family Residence, 1	144A235 294		Northeast Los Angeles	No	MI	R2RD
Los Angeles	5002 INSTITUTE PL	90029	5535018026	0.000	0.000	0.350	0.000	Shortfall of Sites	0.113	Low Medium II Residential	RD1.5-1XL	0	0	0	35.419	0.350		Residential - Single Family Residence, 1	141B193 294		Hollywood	No	MI	R2RD
Los Angeles	735 N HARPER AVE	90046	5528003048	0.000	0.000	0.350	0.000	Shortfall of Sites	0.173	Low Medium I Residential	R2-1XL	0	0	0	23.180	0.350		Residential - Single Family Residence - Pool and Misc., 1	141B173 294		Hollywood	No	MI	R2RD , ADU
Los Angeles	921 N BONNIE BRAE ST	90026	5404004005	0.000	0.000	0.350	0.000	Shortfall of Sites	0.057	Low Medium II Residential	RD2-1VL	0	0	0	69.991	0.350		Residential - Single Family Residence, 0	139-5A207 294		Silver Lake - Echo Park - Elysian Valley	No	MI	R2RD
Los Angeles	2722 HYANS ST	90026	5156022006	0.000	0.000	0.350	0.000	Shortfall of Sites	0.110	Low Medium Residential	RD1.5-1	0	0	0	36.331	0.350		Residential - Single Family Residence, 1	138A203 294		Westlake	No	MI	R2RD
Los Angeles	2810 DARWIN AVE	90031	5210012020	0.000	0.000	0.350	0.000	Shortfall of Sites	0.065	Low Medium II Residential	RD2-1	0	0	0	61.386	0.350		Residential - Single Family Residence, 1	136-5A223 294		Northeast Los Angeles	No	MI	R2RD
Los Angeles	2909 MARENGO ST	90033	5229001016	0.000	0.000	0.350	0.000	Shortfall of Sites	0.136	Low Medium II Residential	RD1.5-1-CUGU	0	0	0	29.334	0.350		Residential - Single Family Residence, 1	132A227 294		Boyle Heights	No	MI	R2RD
Los Angeles	2714 WABASH AVE	90033	5177013028	0.000	0.000	0.350	0.000	Shortfall of Sites	0.136	Low Medium II Residential	RD1.5-1-CUGU	0	0	0	29.445	0.350		Residential - Single Family Residence, 1	130-5A227 294		Boyle Heights	No	MI	R2RD
Los Angeles	1851 E 2ND ST	90033	5174018038	0.000	0.000	0.350	0.000	Shortfall of Sites	0.103	Low Medium II Residential	RD1.5-1-RIO-CUGU	0	0	0	38.720	0.350		Residential - Single Family Residence, 1	129A221 294		Boyle Heights	No	MI	R2RD
Los Angeles	4727 SATURN ST	90039	5071020005	0.000	0.000	0.350	0.000	Shortfall of Sites	0.161	Low Medium II Residential	RD2-1-O	0	0	0	24.911	0.350		Residential - Single Family Residence, 1	126B181 294		West Adams - Baldwin Hills - Leimert	No	MI	R2RD
Los Angeles	1720 MAGNOLIA AVE	90006	5056013025	0.000	0.000	0.350	0.000	Shortfall of Sites	0.123	Low Medium II Residential	RD1.5-1	0	0	0	32.602	0.350		Residential - Single Family Residence, 1	127-5A201 294		South Los Angeles	No	MI	R2RD
Los Angeles	2226 E 3RD ST	90033	5183010902	0.000	0.000	0.350	0.000	Shortfall of Sites	0.122	Low Medium II Residential	RD2-1-CUGU	0	0	0	32.897	0.350		Residential - Single Family Residence, 0	127-5A223 294		Boyle Heights	No	MI	R2RD
Los Angeles	2311 ALSACE AVE	90016	5062026041	0.000	0.000	0.350	0.000	Shortfall of Sites	0.110	Low Medium II Residential	RD2-1	0	0	0	36.313	0.350		Residential - Single Family Residence, 1	123B177 294		West Adams - Baldwin Hills - Leimert	No	MI	R2RD
Los Angeles	2948 VIRGINIA RD	90016	5050021027	0.000	0.000	0.350	0.000	Shortfall of Sites	0.122	Low Medium II Residential	RD2-1	0	0	0	32.885	0.350		Residential - Single Family Residence, 1	120B185 294		West Adams - Baldwin Hills - Leimert	No	MI	R2RD
Los Angeles	1352 W 30TH ST	90007	5054038006	0.000	0.000	0.350	0.000	Shortfall of Sites	0.156	Low Medium I Residential	R2-1-O	0	0	0	25.670	0.350		Residential - Single Family Residence, 1	120B197 294		South Los Angeles	No	MI	R2RD
Los Angeles	3342 E 8TH ST	90023	5190023018	0.000	0.000	0.350	0.000	Shortfall of Sites	0.116	Low Medium II Residential	RD1.5-1-CUGU	0	0	0	34.501	0.350		Residential - Single Family Residence, 0	120A225 294		Boyle Heights	No	MI	R2RD
Los Angeles	1424 W 37TH PL	90018	5041029031	0.000	0.000	0.350	0.000	Shortfall of Sites	0.164	Low Medium I Residential	R2-1-O	0	0	0	24.454	0.350		Residential - Single Family Residence, 1	117B193 294		South Los Angeles	No	MI	R2RD
Los Angeles	2419 EXPOSITION PL	90018	5044023022	0.000	0.000	0.350	0.000	Shortfall of Sites	0.104	Low Medium II Residential	RD1.5-1	0	0	0	38.476	0.350		Residential - Single Family Residence, 1	117B189 294		West Adams - Baldwin Hills - Leimert	No	MI	R2RD
Los Angeles	1635 E 40TH PL	90011	5117011020	0.000	0.000	0.350	0.000	Shortfall of Sites	0.113	Low Medium I Residential	R2-1	0	0	0	35.454	0.350		Residential - Single Family Residence, 1	115-5A213 294		Southeast Los Angeles	No	MI	R2RD
Los Angeles	447 E 43RD ST	90011	5113011001	0.000	0.000	0.350	0.000	Shortfall of Sites	0.118	Low Medium I Residential	R2-1	0	0	0	34.031	0.350		Residential - Single Family Residence, 1	114A207 294		Southeast Los Angeles	No	MI	R2RD
Los Angeles	411 E 43RD ST	90011	5113010004	0.000	0.000	0.350	0.000	Shortfall of Sites	0.118	Low Medium I Residential	R2-1	0	0	0	34.031	0.350		Residential - Single Family Residence, 1	114A205 294		Southeast Los Angeles	No	MI	R2RD
Los Angeles	1601 E 43RD ST	90011	5116016024	0.000	0.000	0.350	0.000	Shortfall of Sites	0.126	Low Medium I Residential	R2-1	0	0	0	31.850	0.350		Residential - Single Family Residence, 1	114A213 294		Southeast Los Angeles	No	MI	R2RD
Los Angeles	130 W 43RD ST	90037	5111012007	0.000	0.000	0.350	0.000	Shortfall of Sites	0.124	Low Medium I Residential	R2-1	0	0	0	32.255	0.350		Residential - Single Family Residence, 1	114A203 294		Southeast Los Angeles	No	MI	R2RD
Los Angeles	1375 E 50TH ST	90011	5107029030	0.000	0.000	0.350	0.000	Shortfall of Sites	0.114	Low Medium I Residential	R2-1	0	0	0	34.969	0.350		Residential - Single Family Residence, 1	111A211 294		Southeast Los Angeles	No	MI	R2RD
Los Angeles	1164 E 50TH ST	90011	5107027011	0.000	0.000	0.350	0.000	Shortfall of Sites	0.119	Low Medium I Residential	R2-1	0	0	0	33.613	0.350		Residential - Single Family Residence, 1	111A209 294		Southeast Los Angeles	No	MI	R2RD
Los Angeles	1580 E 51ST ST	90011	5106026005	0.000	0.000	0.350	0.000	Shortfall of Sites	0.124	Low Medium I Residential	R2-1	0	0	0	32.265	0.350		Residential - Single Family Residence, 1	111A213 294		Southeast Los Angeles	No	MI	R2RD
Los Angeles	926 E 52ND PL	90011	5103025024	0.000	0.000	0.350	0.000	Shortfall of Sites	0.105	Low Medium I Residential	R2-1	0	0	0	37.975	0.350		Residential - Single Family Residence, 1	108B209 294		Southeast Los Angeles	No	MI	R2RD
Los Angeles	0	0	6013009028	0.000	0.000	0.350	0.000	Shortfall of Sites	0.057	Low Medium II Residential	RD1.5-1	0	0	0	69.693	0.350		Commercial - Parking Lot (Commercial Use Property) - Lots - Patron or Employee - One Story, 0	102B197 294		South Los Angeles	No	MI	R2RD
Los Angeles	751 E 77TH ST	90001	6023023020	0.000	0.000	0.350	0.000	Shortfall of Sites	0.117	Low Medium I Residential	R2-1-CPIO	0	0	0	34.175	0.350		Residential - Single Family Residence, 1	099B205 294		Southeast Los Angeles	No	MI	R2RD
Los Angeles	8857 S SAN PEDRO ST	90003	6041012007	0.000	0.000	0.350	0.000	Shortfall of Sites	0.059	Low Medium II Residential	RD2-1	0	0	0	67.867	0.350		Residential - Single Family Residence, 1	096A205 294		Southeast Los Angeles	No	MI	R2RD
Los Angeles	114 E 97TH ST	90003	6052003009	0.000	0.000	0.350	0.000	Shortfall of Sites	0.109	Low Medium I Residential	R2-1	0	0	0	36.844	0.350		Residential - Single Family Residence, 1	093A205 294		Southeast Los Angeles	No	MI	R2RD
Los Angeles	133 E 102ND ST	90003	6063008021	0.000	0.000	0.350	0.000	Shortfall of Sites	0.124	Low Medium I Residential	R2-1	0	0	0	32.294	0.350		Residential - Single Family Residence, 1	091-5A205 294		Southeast Los Angeles	No	MI	R2RD
Los Angeles	420 W 106TH ST	90003	6061032006	0.000	0.000	0.350	0.000	Shortfall of Sites	0.105	Low Medium I Residential	R2-1	0	0	0	37.961	0.350		Residential - Single Family Residence, 0	090A201 294		South Los Angeles	No	MI	R2RD
Los Angeles	153 W 107TH ST	90003	6074008025	0.000	0.000	0.350	0.000	Shortfall of Sites	0.068	Low Medium I Residential	R2-1	0	0	0	58.663	0.350		Residential - Single Family Residence, 1	090A203 294		Southeast Los Angeles	No	MI	R2RD
Los Angeles	1637 E 110TH ST	90059	6069009010	0.000	0.000	0.350	0.000	Shortfall of Sites	0.079	Low Medium I Residential	R2-1	0	0	0	50.331	0.350		Residential - Single Family Residence, 1	088-5A213 294		Southeast Los Angeles	No	MI	R2RD
Los Angeles	620 E 110TH ST	90059	6071005010	0.000	0.000	0.350	0.000	Shortfall of Sites	0.076	Low Medium I Residential	R2-1	0	0	0	52.309	0.350		Residential - Single Family Residence - Other Improvements Only, 1	088-5A207 294		Southeast Los Angeles	No	MI	R2RD
Los Angeles	950 E LANZIT AVE	90059	6072019018	0.000	0.000	0.350	0.000	Shortfall of Sites	0.162	Low Medium I Residential	R2-1	0	0	0	24.654	0.350		Residential - Double, Duplex, or Two Units - 4 Stories or Less, 0	088-5A209 294		Southeast Los Angeles	No	MI	R2RD
Los Angeles	16211 BONSALLO AVE	90247	6120021017	0.000	0.000	0.350	0.000	Shortfall of Sites	0.157	Low Medium II Residential	R2-1	0	0	0	25.544	0.350		Residential - Single Family Residence, 1	069B201 294		Harbor Gateway	No	MI	R2RD
Los Angeles	1344 252ND ST	90710	7410026077	0.000	0.000	0.350	0.000	Shortfall of Sites	0.086	Low Medium II Residential	[Q]RD1.5-1XL	0	0	0	46.419	0.350		Residential - Single Family Residence, 1	036B193 294		Wilmington - Harbor City	No	MI	R2RD
Los Angeles	1009 E L ST	90744	7425016045	0.000	0.000	0.350	0.000	Shortfall of Sites	0.118	Low Medium I Residential	[Q]R2-1XL-O-CUGU	0	0	0	34.001	0.350		Recreational - Club, Lodge Hall, Fraternal Organization - One Story, 0	033B209 294		Wilmington - Harbor City	No	MI	R2RD
Los Angeles	10161 MCCLEMONT AVE	91042	2558029005	0.000	0.000	0.350	0.000	Shortfall of Sites	0.116	Low Medium II Residential	RD2-1	0	0	0	34.435	0.350		Residential - Single Family Residence, 1	204A197 295		Sunland - Tujunga - Lake View Terrace - Shadow Hills - East La Tuna Canyon	No	MI	R2RD
Los Angeles	1115 S GRANDE VISTA AVE	90023	5190004015	0.000	0.000	0.350	0.000	Shortfall of Sites	0.068	Low Medium I Residential	R2-1-CUGU	Low Neighborhood Residential	[VLN1 - MU4 - 3][RN2 - 20][CPIO]	0	58.606	0.350		Residential - Single Family Residence, 1	121-5A225 295	21	Boyle Heights	No	MI	R2RD , BH CPU
Los Angeles	606 CYPRESS AVE	90065	5453014030	0.000	0.000	0.350	0.000	Shortfall of Sites	0.064	Low Medium II Residential	RD2-1-CDO-RIO	0	0	0	62.375	0.350		Institutional - Church - One Story, 0	144A219 295		Northeast Los Angeles	No	MI	R2RD, FBO
Los Angeles	5217 NAVARRO ST	90032	5219007012	0.000	0.000	0.350	0.000	Shortfall of Sites	0.204	Low Medium I Residential	RD3-1	0	0	0	19.655	0.350		Residential - Single Family Residence, 1	144A235 295		Northeast Los Angeles	No	MI	R2RD
Los Angeles	353 N RENO ST	90026	5156013028	0.000	0.000	0.350	0.000	Shortfall of Sites	0.117	Low Medium I Residential	RD3-1VL	0	0	0	34.324	0.350		Residential - Single Family Residence, 1	139-5A203 295		Silver Lake - Echo Park - Elysian Valley	No	MI	R2RD

Jurisdiction Name	Site Address/Intersection	5 Digit ZIP Code	Assessor Parcel Number	Very Low-Income	Low-Income	Moderate-Income	Above Moderate-Income	Type of Shortfall	Parcel Size (Acres)	Current General Plan Designation	Current Zoning	Proposed General Plan (GP) Designation	Proposed Zoning	Minimum Density Allowed	Maximum Density Allowed	Total Capacity	Vacant/ Nonvacant	Description of Existing Uses	PIN	Base Density Per Acre	Community Plan Area	Rent Stabalization Ordinance	Income Category	Applicable Rezoning Program (Program informing values in Column Q listed first)
Los Angeles	5169 BORLAND RD	90032	5221003021	0.000	0.000	0.350	0.000	Shortfall of Sites	0.119	Low Medium II Residential	RD1.5-1	0	0	0	33.609	0.350		Residential - Single Family Residence, 1	138A235 295		Northeast Los Angeles	No	MI	R2RD
Los Angeles	2810 DARWIN AVE	90031	5210012020	0.000	0.000	0.350	0.000	Shortfall of Sites	0.065	Low Medium II Residential	RD2-1	0	0	0	61.386	0.350		Residential - Single Family Residence, 0	136-5A223 295		Northeast Los Angeles	No	MI	R2RD
Los Angeles	1301 S STANLEY AVE	90019	5085026020	0.000	0.000	0.350	0.000	Shortfall of Sites	0.172	Low Medium I Residential	R2-1-O	0	0	0	23.264	0.350		Residential - Single Family Residence, 1	129B177 295		Wilshire	No	MI	R2RD
Los Angeles	1822 E 2ND ST	90033	5174018047	0.000	0.000	0.350	0.000	Shortfall of Sites	0.090	Low Medium II Residential	RD1.5-1-RIO-CUGU	0	0	0	44.676	0.350		Residential - Single Family Residence, 1	129A221 295		Boyle Heights	No	MI	R2RD
Los Angeles	1658 S HIGHLAND AVE	90019	5067006016	0.000	0.000	0.350	0.000	Shortfall of Sites	0.115	Low Medium II Residential	RD1.5-1-O	0	0	0	34.847	0.350		Residential - Single Family Residence, 1	126B181 295		West Adams - Baldwin Hills - Leimert	No	MI	R2RD
Los Angeles	2150 S WEST VIEW ST	90016	5062022015	0.000	0.000	0.350	0.000	Shortfall of Sites	0.138	Low Medium II Residential	RD2-1-O	0	0	0	29.044	0.350		Residential - Single Family Residence, 1	123B181 295		West Adams - Baldwin Hills - Leimert	No	MI	R2RD
Los Angeles	5876 DAVID AVE	90034	5065020017	0.000	0.000	0.350	0.000	Shortfall of Sites	0.115	Low Medium II Residential	RD1.5-1	0	0	0	34.857	0.350		Residential - Single Family Residence, 1	123B173 295		West Adams - Baldwin Hills - Leimert	No	MI	R2RD
Los Angeles	2316 S LA SALLE AVE	90018	5058022003	0.000	0.000	0.350	0.000	Shortfall of Sites	0.115	Low Medium II Residential	RD1.5-1-CPIO	0	0	0	34.847	0.350		Residential - Single Family Residence, 1	123B193 295		South Los Angeles	No	MI	R2RD
Los Angeles	2948 S VICTORIA AVE	90016	5050018023	0.000	0.000	0.350	0.000	Shortfall of Sites	0.093	Low Medium II Residential	RD2-1	0	0	0	43.010	0.350		Residential - Single Family Residence, 1	120B185 295		West Adams - Baldwin Hills - Leimert	No	MI	R2RD
Los Angeles	1356 W 30TH ST	90007	5054038005	0.000	0.000	0.350	0.000	Shortfall of Sites	0.156	Low Medium I Residential	R2-1-O	0	0	0	25.663	0.350		Residential - Single Family Residence, 1	120B197 295		South Los Angeles	No	MI	R2RD
Los Angeles	519 E 23RD ST	90011	5127015012	0.000	0.000	0.350	0.000	Shortfall of Sites	0.091	Low Medium II Residential	RD2-1	0	0	0	44.127	0.350		Residential - Single Family Residence, 1	121-5A207 295		Southeast Los Angeles	No	MI	R2RD
Los Angeles	3711 7TH AVE	90018	5044020031	0.000	0.000	0.350	0.000	Shortfall of Sites	0.058	Low Medium II Residential	RD2-1	0	0	0	69.143	0.350		Residential - Single Family Residence, 1	117B189 295		West Adams - Baldwin Hills - Leimert	No	MI	R2RD
Los Angeles	342 E 33RD ST	90011	5120016010	0.000	0.000	0.350	0.000	Shortfall of Sites	0.130	Low Medium I Residential	R2-1	0	0	0	30.858	0.350		Residential - Single Family Residence, 1	118-5A205 295		Southeast Los Angeles	No	MI	R2RD
Los Angeles	1639 E 40TH PL	90011	5117011021	0.000	0.000	0.350	0.000	Shortfall of Sites	0.123	Low Medium I Residential	R2-1	0	0	0	32.611	0.350		Residential - Single Family Residence, 1	115-5A213 295		Southeast Los Angeles	No	MI	R2RD
Los Angeles	443 E 43RD ST	90011	5113010012	0.000	0.000	0.350	0.000	Shortfall of Sites	0.118	Low Medium I Residential	R2-1	0	0	0	34.031	0.350		Residential - Single Family Residence, 1	114A207 295		Southeast Los Angeles	No	MI	R2RD
Los Angeles	407 E 43RD ST	90011	5113010003	0.000	0.000	0.350	0.000	Shortfall of Sites	0.118	Low Medium I Residential	R2-1	0	0	0	34.031	0.350		Residential - Single Family Residence, 1	114A205 295		Southeast Los Angeles	No	MI	R2RD
Los Angeles	136 W 43RD ST	90037	5111012008	0.000	0.000	0.350	0.000	Shortfall of Sites	0.124	Low Medium I Residential	R2-1	0	0	0	32.255	0.350		Residential - Single Family Residence, 1	114A203 295		Southeast Los Angeles	No	MI	R2RD
Los Angeles	4411 S VAN NESS AVE	90062	5015026003	0.000	0.000	0.350	0.000	Shortfall of Sites	0.107	Low Medium I Residential	R2-1	0	0	0	37.384	0.350		Residential - Single Family Residence, 1	111B189 295		West Adams - Baldwin Hills - Leimert	No	MI	R2RD
Los Angeles	468 E 46TH ST	90011	5109016003	0.000	0.000	0.350	0.000	Shortfall of Sites	0.140	Low Medium I Residential	R2-1	0	0	0	28.575	0.350		Residential - Single Family Residence, 1	112-5A207 295		Southeast Los Angeles	No	MI	R2RD
Los Angeles	859 E 47TH ST	90011	5108024022	0.000	0.000	0.350	0.000	Shortfall of Sites	0.126	Low Medium I Residential	R2-1	0	0	0	31.646	0.350		Residential - Single Family Residence, 1	112-5A209 295		Southeast Los Angeles	No	MI	R2RD
Los Angeles	172 E 50TH ST	90011	5109004028	0.000	0.000	0.350	0.000	Shortfall of Sites	0.158	Low Medium II Residential	RD2-1	0	0	0	25.343	0.350		Residential - Single Family Residence, 1	111A205 295		Southeast Los Angeles	No	MI	R2RD
Los Angeles	912 E 52ND PL	90011	5103025025	0.000	0.000	0.350	0.000	Shortfall of Sites	0.105	Low Medium I Residential	R2-1	0	0	0	37.978	0.350		Residential - Single Family Residence, 1	108B209 295		Southeast Los Angeles	No	MI	R2RD
Los Angeles	155 W 59TH PL	90003	6005012028	0.000	0.000	0.350	0.000	Shortfall of Sites	0.124	Low Medium I Residential	R2-1	0	0	0	32.266	0.350		Residential - Single Family Residence, 1	105B201 295		Southeast Los Angeles	No	MI	R2RD
Los Angeles	911 E 75TH ST	90001	6023012024	0.000	0.000	0.350	0.000	Shortfall of Sites	0.117	Low Medium I Residential	R2-1	0	0	0	34.163	0.350		Residential - Single Family Residence, 1	102B209 295		Southeast Los Angeles	No	MI	R2RD
Los Angeles	747 E 77TH ST	90001	6023023021	0.000	0.000	0.350	0.000	Shortfall of Sites	0.117	Low Medium I Residential	R2-1-CPIO	0	0	0	34.174	0.350		Residential - Single Family Residence, 1	099B205 295		Southeast Los Angeles	No	MI	R2RD
Los Angeles	526 W 93RD ST	90044	6039012014	0.000	0.000	0.350	0.000	Shortfall of Sites	0.119	Low Medium II Residential	RD1.5-1	0	0	0	33.688	0.350		Residential - Single Family Residence, 1	094-5A201 295		South Los Angeles	No	MI	R2RD
Los Angeles	0	0	6052003008	0.000	0.000	0.350	0.000	Shortfall of Sites	0.108	Low Medium I Residential	R2-1	0	0	0	36.906	0.350	Vacant	Residential - Single Family Residence - Vacant Land, 0	093A205 295		Southeast Los Angeles	No	MI	R2RD
Los Angeles	129 E 102ND ST	90003	6063008020	0.000	0.000	0.350	0.000	Shortfall of Sites	0.124	Low Medium I Residential	R2-1	0	0	0	32.324	0.350		Residential - Single Family Residence, 1	091-5A205 295		Southeast Los Angeles	No	MI	R2RD
Los Angeles	215 W 103RD ST	90003	6053028018	0.000	0.000	0.350	0.000	Shortfall of Sites	0.155	Low Medium I Residential	R2-1	0	0	0	25.812	0.350		Residential - Single Family Residence, 1	091-5A203 295		Southeast Los Angeles	No	MI	R2RD
Los Angeles	424 W 106TH ST	90003	6061032007	0.000	0.000	0.350	0.000	Shortfall of Sites	0.102	Low Medium I Residential	R2-1	0	0	0	39.040	0.350		Residential - Single Family Residence, 1	090A201 295		South Los Angeles	No	MI	R2RD
Los Angeles	153 W 107TH ST	90003	6074008025	0.000	0.000	0.350	0.000	Shortfall of Sites	0.056	Low Medium I Residential	R2-1	0	0	0	71.699	0.350		Residential - Single Family Residence, 0	090A203 295		Southeast Los Angeles	No	MI	R2RD
Los Angeles	222 W 110TH ST	90061	6074018006	0.000	0.000	0.350	0.000	Shortfall of Sites	0.122	Low Medium I Residential	R2-1	0	0	0	32.732	0.350		Residential - Single Family Residence, 1	088-5A203 295		Southeast Los Angeles	No	MI	R2RD
Los Angeles	622 E 110TH ST	90059	6071005011	0.000	0.000	0.350	0.000	Shortfall of Sites	0.122	Low Medium I Residential	R2-1	0	0	0	32.685	0.350		Residential - Single Family Residence, 1	088-5A207 295		Southeast Los Angeles	No	MI	R2RD
Los Angeles	946 E LANZIT AVE	90059	6072019019	0.000	0.000	0.350	0.000	Shortfall of Sites	0.158	Low Medium I Residential	R2-1	0	0	0	25.301	0.350		Residential - Single Family Residence, 1	088-5A209 295		Southeast Los Angeles	No	MI	R2RD
Los Angeles	16217 S MENLO AVE	90247	6120017034	0.000	0.000	0.350	0.000	Shortfall of Sites	0.155	Low Medium II Residential	R2-1	0	0	0	25.811	0.350		Residential - Single Family Residence, 1	069B197 295		Harbor Gateway	No	MI	R2RD
Los Angeles	1009 E L ST	90744	7425016045	0.000	0.000	0.350	0.000	Shortfall of Sites	0.075	Low Medium I Residential	[Q]R2-1XL-O-CUGU	0	0	0	53.498	0.350		Recreational - Club, Lodge Hall, Fraternal Organization - One Story, 0	033B209 295		Wilmington - Harbor City	No	MI	R2RD
Los Angeles	13278 PHILLIPPI AVE	91342	2504013027	0.000	0.000	0.350	0.000	Shortfall of Sites	0.529	Low III Residential	RD6-1XL-K	0	0	0	7.566	0.350		Residential - Single Family Residence, 1	225B149 296		Sylmar	No	MI	R2RD
Los Angeles	14755 ASTORIA ST	91342	2506033036	0.000	0.000	0.350	0.000	Shortfall of Sites	0.161	Low Medium I Residential	RD3-1XL-CPIO	0	0	0	24.815	0.350		Residential - Single Family Residence, 1	219B149 296		Sylmar	No	MI	R2RD
Los Angeles	2726 NEWELL ST	90039	5442014023	0.000	0.000	0.350	0.000	Shortfall of Sites	0.124	Low Medium I Residential	R2-1VL-RIO	0	0	0	32.239	0.350		Residential - Single Family Residence, 1	148-5A213 296		Silver Lake - Echo Park - Elysian Valley	No	MI	R2RD
Los Angeles	5213 NAVARRO ST	90032	5219007011	0.000	0.000	0.350	0.000	Shortfall of Sites	0.223	Low Medium I Residential	RD3-1	0	0	0	17.904	0.350		Residential - Single Family Residence, 1	144A235 296		Northeast Los Angeles	No	MI	R2RD
Los Angeles	3219 WARWICK AVE	90032	5220011005	0.000	0.000	0.350	0.000	Shortfall of Sites	0.079	Low Medium I Residential	RD3-1	0	0	0	50.942	0.350		Residential - Single Family Residence, 1	142-5A235 296		Northeast Los Angeles	No	MI	R2RD
Los Angeles	1612 NEW JERSEY ST	90033	5174009039	0.000	0.000	0.350	0.000	Shortfall of Sites	0.078	Low Medium II Residential	RD1.5-1-RIO-CUGU	0	0	0	51.187	0.350		Residential - Single Family Residence, 0	130-5A221 296		Boyle Heights	No	MI	R2RD
Los Angeles	2323 S ORANGE DR	90016	5062013015	0.000	0.000	0.350	0.000	Shortfall of Sites	0.116	Low Medium II Residential	RD2-1	0	0	0	34.594	0.350		Residential - Single Family Residence, 1	123B181 296		West Adams - Baldwin Hills - Leimert	No	MI	R2RD
Los Angeles	2310 11TH AVE	90018	5060013015	0.000	0.000	0.350	0.000	Shortfall of Sites	0.094	Low Medium II Residential	RD2-1-CPIO	0	0	0	42.420	0.350		Residential - Single Family Residence, 1	123B185 296		West Adams - Baldwin Hills - Leimert	No	MI	R2RD
Los Angeles	2747 GUIRADO ST	90023	5185023017	0.000	0.000	0.350	0.000	Shortfall of Sites	0.090	Low Medium II Residential	RD1.5-1-CUGU	0	0	0	44.290	0.350		Residential - Single Family Residence, 1	124-5A223 296		Boyle Heights	No	MI	R2RD
Los Angeles	5461 HOMESIDE AVE	90016	5043020017	0.000	0.000	0.350	0.000	Shortfall of Sites	0.110	Low Medium II Residential	RD1.5-1	0	0	0	36.300	0.350		Residential - Single Family Residence, 1	120B177 296		West Adams - Baldwin Hills - Leimert	No	MI	R2RD
Los Angeles	3995 LA SALLE AVE	90062	5036028028	0.000	0.000	0.350	0.000	Shortfall of Sites	0.137	Low Medium I Residential	R2-1	0	0	0	29.177	0.350		Residential - Single Family Residence, 1	114B193 296		South Los Angeles	No	MI	R2RD
Los Angeles	876 E 40TH PL	90011	5114009019	0.000	0.000	0.350	0.000	Shortfall of Sites	0.116	Low Medium II Residential	RD2-1	0	0	0	34.417	0.350		Residential - Single Family Residence, 1	115-5A209 296		Southeast Los Angeles	No	MI	R2RD
Los Angeles	439 E 43RD ST	90011	5113010011	0.000	0.000	0.350	0.000	Shortfall of Sites	0.118	Low Medium I Residential	R2-1	0	0	0	34.031	0.350		Residential - Single Family Residence, 1	114A207 296		Southeast Los Angeles	No	MI	R2RD
Los Angeles	403 E 43RD ST	90011	5113010002	0.000	0.000	0.350	0.000	Shortfall of Sites	0.097	Low Medium I Residential	R2-1	0	0	0	41.250	0.350		Residential - Single Family Residence, 1	114A205 296		Southeast Los Angeles	No	MI	R2RD
Los Angeles	868 E 43RD ST	90011	5115016011	0.000	0.000	0.350	0.000	Shortfall of Sites	0.093	Low Medium I Residential	R2-1	0	0	0	43.021	0.350		Residential - Single Family Residence, 0	114A209 296		Southeast Los Angeles	No	MI	R2RD
Los Angeles	4412 S GRAMERCY PL	90062	5015001026	0.000	0.000	0.350	0.000	Shortfall of Sites	0.119	Low Medium I Residential	R2-1	0	0	0	33.507	0.350		Residential - Single Family Residence, 1	111B189 296		South Los Angeles	No	MI	R2RD
Los Angeles	4617 WALL ST	90011	5109002040	0.000	0.000	0.350	0.000	Shortfall of Sites	0.145	Low Medium I Residential	R2-1	0	0	0	27.657	0.350		Residential - Single Family Residence, 1	112-5A205 296		Southeast Los Angeles	No	MI	R2RD
Los Angeles	121 W 47TH ST	90037	5110007020	0.000	0.000	0.350	0.000	Shortfall of Sites	0.131	Low Medium I Residential	R2-1	0	0	0	30.565	0.350		Residential - Single Family Residence, 1	112-5A203 296		Southeast Los Angeles	No	MI	R2RD
Los Angeles	4624 ASCOT AVE	90011	5107012018	0.000	0.000	0.350	0.000	Shortfall of Sites	0.149	Low Medium I Residential	R2-1	0	0	0	26.861	0.350		Residential - Single Family Residence, 1	112-5A211 296		Southeast Los Angeles	No	MI	R2RD
Los Angeles	1152 E 50TH ST	90011	5107027009	0.000	0.000	0.350	0.000	Shortfall of Sites	0.119	Low Medium I Residential	R2-1	0	0	0	33.639	0.350		Residential - Single Family Residence, 1	111A209 296		Southeast Los Angeles	No	MI	R2RD
Los Angeles	162 E 50TH ST	90011	5109004027	0.000	0.000	0.350	0.000	Shortfall of Sites	0.158	Low Medium II Residential	RD2-1	0	0	0	25.343	0.350		Residential - Single Family Residence, 1	111A205 296		Southeast Los Angeles	No	MI	R2RD
Los Angeles	907 E 75TH ST	90001	6023012025	0.000	0.000	0.350	0.000	Shortfall of Sites	0.117	Low Medium I Residential	R2-1	0	0	0	34.163	0.350		Residential - Single Family Residence, 1	102B209 296		Southeast Los Angeles	No	MI	R2RD
Los Angeles	743 E 77TH ST	90001	6023023022	0.000	0.000	0.350	0.000	Shortfall of Sites	0.117	Low Medium I Residential	R2-1-CPIO	0	0	0	34.173	0.350		Residential - Single Family Residence, 1	099B205 296		Southeast Los Angeles	No	MI	R2RD
Los Angeles	8927 ORCHARD AVE	90044	6038018046	0.000	0.000	0.350	0.000	Shortfall of Sites	0.133	Low Medium I Residential	RD3-1	0	0	0	30.039	0.350		Residential - Single Family Residence, 1	096A199 296		South Los Angeles	No	MI	R2RD
Los Angeles	9401 HOLMES AVE	90002	6048032010	0.000	0.000	0.350	0.000	Shortfall of Sites	0.195	Low Medium I Residential	R2-1	0	0	0	20.461	0.350		Residential - Single Family Residence, 1	094-5A213 296		Southeast Los Angeles	No	MI	R2RD
Los Angeles	125 E 102ND ST	90003	6063008019	0.000	0.000	0.350	0.000	Shortfall of Sites	0.124	Low Medium I Residential	R2-1	0	0	0	32.354	0.350		Residential - Single Family Residence, 1	091-5A205 296		Southeast Los Angeles	No	MI	R2RD
Los Angeles	341 E 107TH ST	90003	6063027027	0.000	0.000	0.350	0.000	Shortfall of Sites	0.120	Low Medium I Residential	R2-1	0	0	0	33.438	0.350		Residential - Single Family Residence, 1	090A205 296		Southeast Los Angeles	No	MI	R2RD
Los Angeles	155 W 107TH ST	90003	6074008024	0.000	0.000	0.350	0.000	Shortfall of Sites	0.124	Low Medium I Residential	R2-1	0	0	0	32.265	0.350		Residential - Single Family Residence, 1	090A203 296		Southeast Los Angeles	No	MI	R2RD
Los Angeles	1563 E 110TH ST	90059	6070004018	0.000	0.000	0.350	0.000	Shortfall of Sites	0.088	Low Medium I Residential	R2-1	0	0	0	45.394	0.350		Residential - Single Family Residence, 1	088-5A213 296		Southeast Los Angeles	No	MI	R2RD
Los Angeles	1387 E 110TH ST	90059	6070005019	0.000	0.000	0.350	0.000	Shortfall of Sites	0.088	Low Medium I Residential	R2-1	0	0	0	45.476	0.350		Residential - Single Family Residence, 1	088-5A211 296		Southeast Los Angeles	No	MI	R2RD
Los Angeles	1511 260TH ST	90710	7411002010	0.000	0.000	0.350	0.000	Shortfall of Sites	0.126	Medium Residential	[Q]RD1.5-1XL	0	0	0	31.676	0.350		Residential - Single Family Residence, 1	033B193 296		Wilmington - Harbor City	No	MI	R2RD
Los Angeles	2741 COUNCIL ST	90026	5156022018	0.000	0.000	0.350	0.000	Shortfall of Sites	0.110	Low Medium Residential	RD1.5-1	0	0	0	36.295	0.350	Vacant	Residential - Single Family Residence - Vacant Land, 0	138A203 296		Westlake	No	MI	R2RD
Los Angeles	12577 RALSTON AVE	91342	2506035025	0.000	0.000	0.350	0.000	Shortfall of Sites	0.104	Low Medium I Residential	RD3-1XL-CPIO	0	0	0	38.599	0.350		Residential - Single Family Residence, 1	219B149 297		Sylmar	No	MI	R2RD
Los Angeles	10676 SUTTER AVE	91331	2535028027	0.000	0.000	0.350	0.000	Shortfall of Sites	0.101	Low Medium II Residential	RD2-1-O-CUGU	0	0	0	39.611	0.350		Residential - Single Family Residence - Other Improvements Only, 0	207B161 297		Arleta - Pacoima	No	MI	R2RD
Los Angeles	0	0	2558026031	0.000	0.000	0.350	0.000	Shortfall of Sites	0.069	Low Medium II Residential	RD1.5-1	0	0	0	57.713	0.350	Vacant	Residential - Single Family Residence - Vacant Land, 0	204A197 297		Sunland - Tujunga - Lake View Terrace - Shadow Hills - East La Tuna Canyon	No	MI	R2RD
Los Angeles	730 S FICKETT ST	90023	5185031008	0.000	0.000	0.350	0.000	Shortfall of Sites	0.065	Low Medium I Residential	R2-1-CUGU	Low Neighborhood Residential	[VLN2 - MU4 - 3][RN2 - 15][CPIO]	0	61.188	0.350		Residential - Single Family Residence, 1	124-5A223 297	29	Boyle Heights	No	MI	R2RD , BH CPU
Los Angeles	4369 PERLITA AVE	90039	5594003017	0.000	0.000	0.350	0.000	Shortfall of Sites	0.103	Low Medium II Residential	RD2-1-RIO	0	0	0	38.921	0.350		Residential - Single Family Residence, 1	159B205 297		Northeast Los Angeles	No	MI	R2RD
Los Angeles	2631 ARVIA ST	90065	5454035017	0.000	0.000	0.350	0.000	Shortfall of Sites	0.125	Low Medium I Residential	RD3-1-CDO-RIO	0	0	0	32.127	0.350		Residential - Single Family Residence, 1	147A217 297		Northeast Los Angeles	No	MI	R2RD
Los Angeles	460 ISABEL ST	90065	5446004004	0.000	0.000	0.350	0.000	Shortfall of Sites	0.114	Low Medium II Residential	RD2-1-CDO	0	0	0	35.022	0.350		Residential - Single Family Residence, 1	144A221 297		Northeast Los Angeles	No	MI	R2RD
Los Angeles	3534 ARROYO SECO AVE	90065	5446023010	0.000	0.000	0.350	0.000	Shortfall of Sites	0.063	Low Medium II Residential	RD2-1-CDO	0	0	0	63.883	0.350		Residential - Single Family Residence, 0	144A223 297		Northeast Los Angeles	No	MI	R2RD
Los Angeles	3436 BELLEVUE AVE	90026	5401009020	0.000	0.000	0.350	0.000	Shortfall of Sites	0.119	Low Medium II Residential	RD2-1VL	0	0	0	33.508	0.350		Residential - Single Family Residence - Pool, 1	141A201 297		Silver Lake - Echo Park - Elysian Valley	No	MI	R2RD

Jurisdiction Name	Site Address/Intersection	5 Digit ZIP Code	Assessor Parcel Number	Very Low-Income	Low-Income	Moderate-Income	Above Moderate-Income	Type of Shortfall	Parcel Size (Acres)	Current General Plan Designation	Current Zoning	Proposed General Plan (GP) Designation	Proposed Zoning	Minimum Density Allowed	Maximum Density Allowed	Total Capacity	Vacant/ Nonvacant	Description of Existing Uses	PIN	Base Density Per Acre	Community Plan Area	Rent Stabalization Ordinance	Income Category	Applicable Rezoning Program (Program informing values in Column Q listed first)
Los Angeles	505 BELMONT AVE	90026	5404013011	0.000	0.000	0.350	0.000	Shortfall of Sites	0.132	Low Medium II Residential	RD2-1VL-CDO	0	0	0	30.290	0.350		Residential - Single Family Residence, 1	138A207 297		Silver Lake - Echo Park - Elysian Valley	No	MI	R2RD
Los Angeles	1432 WARREN ST	90033	5174020007	0.000	0.000	0.350	0.000	Shortfall of Sites	0.130	Low Medium II Residential	RD1.5-1-RIO-CUGU	0	0	0	30.704	0.350		Residential - Single Family Residence, 1	130-5A221 297		Boyle Heights	No	MI	R2RD
Los Angeles	2200 S HARCOURT AVE	90016	5061023020	0.000	0.000	0.350	0.000	Shortfall of Sites	0.101	Low Medium II Residential	RD2-1-O	0	0	0	39.698	0.350		Residential - Single Family Residence, 1	123B181 297		West Adams - Baldwin Hills - Leimert	No	MI	R2RD
Los Angeles	2343 S COCHRAN AVE	90016	5063011033	0.000	0.000	0.350	0.000	Shortfall of Sites	0.110	Low Medium II Residential	RD2-1	0	0	0	36.300	0.350		Residential - Single Family Residence, 1	123B177 297		West Adams - Baldwin Hills - Leimert	No	MI	R2RD
Los Angeles	0	0	5060004017	0.000	0.000	0.350	0.000	Shortfall of Sites	0.105	Low Medium II Residential	RD2-1-O-CPIO	0	0	0	38.212	0.350	Vacant	Residential - Single Family Residence - Vacant Land, 0	123B185 297		West Adams - Baldwin Hills - Leimert	No	MI	R2RD
Los Angeles	2843 S MANSFIELD AVE	90016	5049028028	0.000	0.000	0.350	0.000	Shortfall of Sites	0.110	Low Medium II Residential	RD1.5-1	0	0	0	36.300	0.350		Residential - Single Family Residence, 1	120B177 297		West Adams - Baldwin Hills - Leimert	No	MI	R2RD
Los Angeles	2415 EXPOSITION PL	90018	5044023023	0.000	0.000	0.350	0.000	Shortfall of Sites	0.104	Low Medium II Residential	RD1.5-1	0	0	0	38.477	0.350		Residential - Single Family Residence, 1	117B189 297		West Adams - Baldwin Hills - Leimert	No	MI	R2RD
Los Angeles	1206 E 25TH ST	90011	5119023018	0.000	0.000	0.350	0.000	Shortfall of Sites	0.096	Low Medium I Residential	R2-1	0	0	0	41.530	0.350		Residential - Single Family Residence, 1	118-5A211 297		Southeast Los Angeles	No	MI	R2RD
Los Angeles	1465 E 43RD ST	90011	5116009012	0.000	0.000	0.350	0.000	Shortfall of Sites	0.119	Low Medium I Residential	R2-1	0	0	0	33.520	0.350		Residential - Single Family Residence, 1	114A211 297		Southeast Los Angeles	No	MI	R2RD
Los Angeles	136 E 68TH ST	90003	6011004007	0.000	0.000	0.350	0.000	Shortfall of Sites	0.124	Low Medium I Residential	R2-1	0	0	0	32.206	0.350		Residential - Single Family Residence, 1	102B205 297		Southeast Los Angeles	No	MI	R2RD
Los Angeles	737 E 77TH ST	90001	6023023023	0.000	0.000	0.350	0.000	Shortfall of Sites	0.117	Low Medium I Residential	R2-1-CPIO	0	0	0	34.171	0.350		Residential - Single Family Residence, 1	099B205 297		Southeast Los Angeles	No	MI	R2RD
Los Angeles	8861 S SAN PEDRO ST	90003	6041012006	0.000	0.000	0.350	0.000	Shortfall of Sites	0.059	Low Medium II Residential	RD2-1	0	0	0	68.190	0.350		Residential - Single Family Residence, 1	096A205 297		Southeast Los Angeles	No	MI	R2RD
Los Angeles	426 W 106TH ST	90003	6061032008	0.000	0.000	0.350	0.000	Shortfall of Sites	0.130	Low Medium I Residential	R2-1	0	0	0	30.730	0.350		Residential - Single Family Residence, 1	090A201 297		South Los Angeles	No	MI	R2RD
Los Angeles	347 E 107TH ST	90003	6063027028	0.000	0.000	0.350	0.000	Shortfall of Sites	0.120	Low Medium I Residential	R2-1	0	0	0	33.442	0.350		Residential - Single Family Residence, 1	090A205 297		Southeast Los Angeles	No	MI	R2RD
Los Angeles	1561 E 110TH ST	90059	6070004019	0.000	0.000	0.350	0.000	Shortfall of Sites	0.088	Low Medium I Residential	R2-1	0	0	0	45.439	0.350		Residential - Single Family Residence, 1	088-5A213 297		Southeast Los Angeles	No	MI	R2RD
Los Angeles	1387 E 110TH ST	90059	6070005019	0.000	0.000	0.350	0.000	Shortfall of Sites	0.127	Low Medium I Residential	R2-1	0	0	0	31.619	0.350		Residential - Single Family Residence, 0	088-5A211 297		Southeast Los Angeles	No	MI	R2RD
Los Angeles	630 E 110TH ST	90059	6071005013	0.000	0.000	0.350	0.000	Shortfall of Sites	0.122	Low Medium I Residential	R2-1	0	0	0	32.685	0.350		Residential - Single Family Residence, 1	088-5A207 297		Southeast Los Angeles	No	MI	R2RD
Los Angeles	11101 S SAN PEDRO ST	90061	6073018001	0.000	0.000	0.350	0.000	Shortfall of Sites	0.090	Low Medium I Residential	R2-1	0	0	0	44.493	0.350		Residential - Single Family Residence, 1	088-5A205 297		Southeast Los Angeles	No	MI	R2RD
Los Angeles	624 E IMPERIAL HWY	90059	6072004006	0.000	0.000	0.350	0.000	Shortfall of Sites	0.115	Low Medium I Residential	RD2-1-CPIO	0	0	0	34.738	0.350		Residential - Single Family Residence, 1	087A207 297		Southeast Los Angeles	No	MI	R2RD
Los Angeles	1507 260TH ST	90710	7411002009	0.000	0.000	0.350	0.000	Shortfall of Sites	0.115	Medium Residential	[Q]RD1.5-1XL	0	0	0	34.844	0.350		Residential - Single Family Residence, 1	033B193 297		Wilmington - Harbor City	No	MI	R2RD
Los Angeles	706 FIGUEROA PL	90744	7412017016	0.000	0.000	0.350	0.000	Shortfall of Sites	0.106	Low Medium II Residential	[Q]RD1.5-1XL-O-CUGU	0	0	0	37.572	0.350		Residential - Single Family Residence, 1	030B201 297		Wilmington - Harbor City	No	MI	R2RD
Los Angeles	6702 CAMELLIA AVE	91606	2320017004	0.000	0.000	0.350	0.000	Shortfall of Sites	0.156	Low Medium II Residential	RD2-1	0	0	0	25.718	0.350		Residential - Single Family Residence - Pool, 1	180B169 298		North Hollywood - Valley Village	No	MI	R2RD
Los Angeles	4421 LA CLEDE AVE	90039	5594001004	0.000	0.000	0.350	0.000	Shortfall of Sites	0.104	Low Medium II Residential	RD2-1-RIO	0	0	0	38.307	0.350		Residential - Single Family Residence, 1	159B205 298		Northeast Los Angeles	No	MI	R2RD
Los Angeles	2820 MARSH ST	90039	5442028017	0.000	0.000	0.350	0.000	Shortfall of Sites	0.057	Low Medium I Residential	R2-1VL-RIO	0	0	0	70.791	0.350		Residential - Single Family Residence, 0	150A211 298		Silver Lake - Echo Park - Elysian Valley	No	MI	R2RD
Los Angeles	6319 LA MIRADA AVE	90038	5533005006	0.000	0.000	0.350	0.000	Shortfall of Sites	0.065	Low Medium II Residential	RD1.5-1XL	0	0	0	61.461	0.350		Residential - Single Family Residence, 1	144B185 298		Hollywood	No	MI	R2RD
Los Angeles	3633 CASTALIA AVE	90032	5306018048	0.000	0.000	0.350	0.000	Shortfall of Sites	0.157	Low Medium I Residential	RD3-1	0	0	0	25.501	0.350		Residential - Single Family Residence, 1	144A233 298		Northeast Los Angeles	No	MI	R2RD
Los Angeles	122 S DILLON ST	90057	5155002023	0.000	0.000	0.350	0.000	Shortfall of Sites	0.111	Low Medium Residential	RD1.5-1	0	0	0	36.129	0.350		Residential - Single Family Residence, 1	138A201 298		Westlake	No	MI	R2RD
Los Angeles	0	0	5210001007	0.000	0.000	0.350	0.000	Shortfall of Sites	0.060	Low Medium II Residential	RD1.5-1	0	0	0	67.130	0.350	Vacant	Residential - Single Family Residence - Vacant Land, 0	136-5A221 298		Northeast Los Angeles	No	MI	R2RD
Los Angeles	0	0	5159013027	0.000	0.000	0.350	0.000	Shortfall of Sites	0.121	Low Medium Residential	RD1.5-1-O	0	0	0	33.163	0.350	Vacant	Residential - Single Family Residence - Vacant Land, 0	135A207 298		Westlake	No	MI	R2RD
Los Angeles	4572 CATALPA ST	90032	5215022017	0.000	0.000	0.350	0.000	Shortfall of Sites	0.117	Low Medium II Residential	RD2-1	0	0	0	34.122	0.350		Residential - Single Family Residence, 1	135A231 298		Northeast Los Angeles	No	MI	R2RD
Los Angeles	2649 MARENGO ST	90033	5177002054	0.000	0.000	0.350	0.000	Shortfall of Sites	0.125	Low Medium II Residential	RD1.5-1-CUGU	0	0	0	31.973	0.350		Residential - Five or More Units or Apartments (Any Combination) - 4 Stories or Less, 0	132A227 298		Boyle Heights	No	MI	R2RD
Los Angeles	2316 S HIGHLAND AVE	90016	5062020033	0.000	0.000	0.350	0.000	Shortfall of Sites	0.078	Low Medium II Residential	RD2-1-O	0	0	0	51.104	0.350		Residential - Single Family Residence, 1	123B181 298		West Adams - Baldwin Hills - Leimert	No	MI	R2RD
Los Angeles	2326 S CLOVERDALE AVE	90016	5063005061	0.000	0.000	0.350	0.000	Shortfall of Sites	0.110	Low Medium II Residential	RD2-1	0	0	0	36.294	0.350		Residential - Single Family Residence, 1	123B177 298		West Adams - Baldwin Hills - Leimert	No	MI	R2RD
Los Angeles	2315 11TH AVE	90018	5060013013	0.000	0.000	0.350	0.000	Shortfall of Sites	0.125	Low Medium II Residential	RD2-1-CPIO	0	0	0	31.894	0.350		Residential - Single Family Residence, 1	123B185 298		West Adams - Baldwin Hills - Leimert	No	MI	R2RD
Los Angeles	2846 S ORANGE DR	90016	5049028005	0.000	0.000	0.350	0.000	Shortfall of Sites	0.083	Low Medium II Residential	RD1.5-1	0	0	0	48.310	0.350		Residential - Single Family Residence, 1	120B177 298		West Adams - Baldwin Hills - Leimert	No	MI	R2RD
Los Angeles	2530 EXPOSITION PL	90018	5044022005	0.000	0.000	0.350	0.000	Shortfall of Sites	0.103	Low Medium II Residential	RD2-1	0	0	0	38.913	0.350		Residential - Single Family Residence, 1	117B189 298		West Adams - Baldwin Hills - Leimert	No	MI	R2RD
Los Angeles	1163 E ADAMS BLVD	90011	5119010031	0.000	0.000	0.350	0.000	Shortfall of Sites	0.152	Low Medium I Residential	R2-1	0	0	0	26.262	0.350		Residential - Single Family Residence, 1	118-5A211 298		Southeast Los Angeles	No	MI	R2RD
Los Angeles	509 E 32ND ST	90011	5120019026	0.000	0.000	0.350	0.000	Shortfall of Sites	0.115	Low Medium I Residential	R2-1	0	0	0	34.850	0.350		Residential - Single Family Residence, 1	118-5A207 298		Southeast Los Angeles	No	MI	R2RD
Los Angeles	161 E 35TH ST	90011	5120007018	0.000	0.000	0.350	0.000	Shortfall of Sites	0.144	Low Medium I Residential	R2-1	0	0	0	27.847	0.350		Residential - Single Family Residence, 1	118-5A205 298		Southeast Los Angeles	No	MI	R2RD
Los Angeles	884 E 40TH PL	90011	5114009018	0.000	0.000	0.350	0.000	Shortfall of Sites	0.087	Low Medium II Residential	RD2-1	0	0	0	45.906	0.350		Residential - Single Family Residence, 0	115-5A209 298		Southeast Los Angeles	No	MI	R2RD
Los Angeles	551 W 41ST DR	90037	5019022018	0.000	0.000	0.350	0.000	Shortfall of Sites	0.124	Low Medium II Residential	RD1.5-1	0	0	0	32.249	0.350		Residential - Single Family Residence, 1	115-5A201 298		South Los Angeles	No	MI	R2RD
Los Angeles	1221 E 43RD ST	90011	5115031007	0.000	0.000	0.350	0.000	Shortfall of Sites	0.139	Low Medium I Residential	R2-1	0	0	0	28.875	0.350		Residential - Single Family Residence, 1	114A211 298		Southeast Los Angeles	No	MI	R2RD
Los Angeles	285 E 43RD ST	90011	5113010001	0.000	0.000	0.350	0.000	Shortfall of Sites	0.072	Low Medium I Residential	R2-1	0	0	0	55.897	0.350		Residential - Single Family Residence, 0	114A205 298		Southeast Los Angeles	No	MI	R2RD
Los Angeles	4505 ORCHARD AVE	90037	5018005014	0.000	0.000	0.350	0.000	Shortfall of Sites	0.082	Low Medium II Residential	RD3-1	0	0	0	48.944	0.350		Residential - Single Family Residence, 1	111B197 298		South Los Angeles	No	MI	R2RD
Los Angeles	144 E 50TH ST	90011	5109004025	0.000	0.000	0.350	0.000	Shortfall of Sites	0.158	Low Medium II Residential	RD2-1	0	0	0	25.343	0.350		Residential - Single Family Residence, 1	111A205 298		Southeast Los Angeles	No	MI	R2RD
Los Angeles	718 W 50TH ST	90037	5018020010	0.000	0.000	0.350	0.000	Shortfall of Sites	0.125	Low Medium II Residential	RD2-1	0	0	0	32.060	0.350		Residential - Single Family Residence, 1	111A201 298		South Los Angeles	No	MI	R2RD
Los Angeles	896 E 52ND PL	90011	5103025028	0.000	0.000	0.350	0.000	Shortfall of Sites	0.105	Low Medium I Residential	R2-1	0	0	0	37.988	0.350		Residential - Single Family Residence, 1	108B209 298		Southeast Los Angeles	No	MI	R2RD
Los Angeles	1735 W 53RD ST	90062	5003012013	0.000	0.000	0.350	0.000	Shortfall of Sites	0.122	Low Medium I Residential	R2-1-CPIO	0	0	0	32.727	0.350		Residential - Single Family Residence, 1	108B193 298		South Los Angeles	No	MI	R2RD
Los Angeles	339 W 53RD ST	90037	5110033008	0.000	0.000	0.350	0.000	Shortfall of Sites	0.125	Low Medium II Residential	RD2-1	0	0	0	31.981	0.350		Residential - Single Family Residence, 1	108B201 298		Southeast Los Angeles	No	MI	R2RD
Los Angeles	1337 W 53RD ST	90037	5002004009	0.000	0.000	0.350	0.000	Shortfall of Sites	0.123	Low Medium I Residential	R2-1	0	0	0	32.441	0.350		Residential - Single Family Residence, 1	108B197 298		South Los Angeles	No	MI	R2RD
Los Angeles	8927 BARING CROSS ST	90044	6038021044	0.000	0.000	0.350	0.000	Shortfall of Sites	0.119	Low Medium I Residential	RD3-1	0	0	0	33.493	0.350		Residential - Single Family Residence, 1	096A199 298		South Los Angeles	No	MI	R2RD
Los Angeles	538 W 93RD ST	90044	6039012012	0.000	0.000	0.350	0.000	Shortfall of Sites	0.119	Low Medium II Residential	RD1.5-1	0	0	0	33.688	0.350		Residential - Single Family Residence, 1	094-5A201 298		South Los Angeles	No	MI	R2RD
Los Angeles	9406 BANDERA ST	90002	6048040028	0.000	0.000	0.350	0.000	Shortfall of Sites	0.205	Low Medium I Residential	R2-1	0	0	0	19.520	0.350		Residential - Single Family Residence, 1	094-5A215 298		Southeast Los Angeles	No	MI	R2RD
Los Angeles	121 E 102ND ST	90003	6063008018	0.000	0.000	0.350	0.000	Shortfall of Sites	0.124	Low Medium I Residential	R2-1	0	0	0	32.383	0.350		Residential - Single Family Residence, 1	091-5A205 298		Southeast Los Angeles	No	MI	R2RD
Los Angeles	351 E 107TH ST	90003	6063027029	0.000	0.000	0.350	0.000	Shortfall of Sites	0.120	Low Medium I Residential	R2-1	0	0	0	33.445	0.350		Residential - Single Family Residence, 1	090A205 298		Southeast Los Angeles	No	MI	R2RD
Los Angeles	1559 E 110TH ST	90059	6070004009	0.000	0.000	0.350	0.000	Shortfall of Sites	0.088	Low Medium I Residential	R2-1	0	0	0	45.483	0.350		Residential - Single Family Residence, 1	088-5A213 298		Southeast Los Angeles	No	MI	R2RD
Los Angeles	1379 E 110TH ST	90059	6070005031	0.000	0.000	0.350	0.000	Shortfall of Sites	0.161	Low Medium I Residential	R2-1	0	0	0	24.771	0.350		Residential - Single Family Residence, 1	088-5A211 298		Southeast Los Angeles	No	MI	R2RD
Los Angeles	634 E 110TH ST	90059	6071005014	0.000	0.000	0.350	0.000	Shortfall of Sites	0.122	Low Medium I Residential	R2-1	0	0	0	32.685	0.350		Residential - Single Family Residence, 1	088-5A207 298		Southeast Los Angeles	No	MI	R2RD
Los Angeles	1503 260TH ST	90710	7411002008	0.000	0.000	0.350	0.000	Shortfall of Sites	0.101	Medium Residential	[Q]RD1.5-1XL	0	0	0	39.469	0.350		Residential - Single Family Residence, 1	033B193 298		Wilmington - Harbor City	No	MI	R2RD
Los Angeles	706 FIGUEROA PL	90744	7412017016	0.000	0.000	0.350	0.000	Shortfall of Sites	0.075	Low Medium II Residential	[Q]RD1.5-1XL-O-CUGU	0	0	0	53.304	0.350		Residential - Single Family Residence, 0	030B201 298		Wilmington - Harbor City	No	MI	R2RD
Los Angeles	14182 HUBBARD ST	91342	2517016006	0.000	0.000	0.350	0.000	Shortfall of Sites	0.172	Low III Residential	RD5-1XL	0	0	0	23.199	0.350		Residential - Single Family Residence, 1	219B153 298		Sylmar	No	MI	R2RD
Los Angeles	2739 BENEDICT ST	90039	5442014007	0.000	0.000	0.350	0.000	Shortfall of Sites	0.139	Low Medium I Residential	R2-1VL-RIO	0	0	0	28.764	0.350		Residential - Single Family Residence, 1	148-5A213 299		Silver Lake - Echo Park - Elysian Valley	No	MI	R2RD
Los Angeles	6323 LA MIRADA AVE	90038	5533005007	0.000	0.000	0.350	0.000	Shortfall of Sites	0.065	Low Medium II Residential	RD1.5-1XL	0	0	0	61.461	0.350		Residential - Single Family Residence, 1	144B185 299		Hollywood	No	MI	R2RD
Los Angeles	1169 N COMMONWEALTH AVE	90029	5542025022	0.000	0.000	0.350	0.000	Shortfall of Sites	0.143	Low Medium I Residential	R2-1XL	0	0	0	27.879	0.350		Residential - Single Family Residence - Pool, 1	145-5A201 299		Hollywood	No	MI	R2RD
Los Angeles	742 N KENMORE AVE	90029	5538015006	0.000	0.000	0.350	0.000	Shortfall of Sites	0.128	Low Medium II Residential	RD2-1XL	0	0	0	31.138	0.350		Residential - Single Family Residence, 1	141B197 299		Hollywood	No	MI	R2RD
Los Angeles	903 N TULAROSA DR	90026	5427021024	0.000	0.000	0.350	0.000	Shortfall of Sites	0.081	Low Medium II Residential	R2-1VL	0	0	0	49.447	0.350		Residential - Single Family Residence, 1	142-5A203 299		Silver Lake - Echo Park - Elysian Valley	No	MI	R2RD
Los Angeles	755 MALTMAN AVE	90026	5401003017	0.000	0.000	0.350	0.000	Shortfall of Sites	0.145	Low Medium II Residential	RD2-1VL	0	0	0	27.635	0.350		Residential - Single Family Residence, 1	142-5A201 299		Silver Lake - Echo Park - Elysian Valley	No	MI	R2RD
Los Angeles	0	0	5404005001	0.000	0.000	0.350	0.000	Shortfall of Sites	0.113	Low Medium II Residential	RD2-1VL-CDO	0	0	0	35.295	0.350	Vacant	Residential - Four Units (Any Combination) - 4 Stories or Less - Vacant Land, 0	139-5A207 299		Silver Lake - Echo Park - Elysian Valley	No	MI	R2RD
Los Angeles	227 N BURLINGTON AVE	90026	5159006006	0.000	0.000	0.350	0.000	Shortfall of Sites	0.138	Low Medium Residential	RD1.5-1	0	0	0	29.040	0.350		Residential - Single Family Residence, 1	136-5A207 299		Westlake	No	MI	R2RD
Los Angeles	2649 MARENGO ST	90033	5177002054	0.000	0.000	0.350	0.000	Shortfall of Sites	0.118	Low Medium II Residential	RD1.5-1-CUGU	0	0	0	33.981	0.350		Residential - Five or More Units or Apartments (Any Combination) - 4 Stories or Less, 0	132A227 299		Boyle Heights	No	MI	R2RD
Los Angeles	2720 WABASH AVE	90033	5177013027	0.000	0.000	0.350	0.000	Shortfall of Sites	0.136	Low Medium II Residential	RD1.5-1-CUGU	0	0	0	29.445	0.350		Residential - Single Family Residence, 1	130-5A227 299		Boyle Heights	No	MI	R2RD

Jurisdiction Name	Site Address/Intersection	5 Digit ZIP Code	Assessor Parcel Number	Very Low-Income	Low-Income	Moderate-Income	Above Moderate-Income	Type of Shortfall	Parcel Size (Acres)	Current General Plan Designation	Current Zoning	Proposed General Plan (GP) Designation	Proposed Zoning	Minimum Density Allowed	Maximum Density Allowed	Total Capacity	Vacant/ Nonvacant	Description of Existing Uses	PIN	Base Density Per Acre	Community Plan Area	Rent Stabalization Ordinance	Income Category	Applicable Rezoning Program (Program informing values in Column Q listed first)
Los Angeles	1632 S SYCAMORE AVE	90019	5067002030	0.000	0.000	0.350	0.000	Shortfall of Sites	0.115	Low Medium II Residential	RD2-1-O	0	0	0	34.821	0.350		Residential - Single Family Residence, 1	126B181 299		West Adams - Baldwin Hills - Leimert	No	MI	R2RD
Los Angeles	2226 E 3RD ST	90033	5183010905	0.000	0.000	0.350	0.000	Shortfall of Sites	0.122	Low Medium II Residential	RD2-1-CUGU	0	0	0	32.897	0.350	Vacant	Residential - Single Family Residence - Vacant Land, 0	127-5A223 299		Boyle Heights	No	MI	R2RD
Los Angeles	2952 SOMERSET DR	90016	5050019029	0.000	0.000	0.350	0.000	Shortfall of Sites	0.058	Low Medium II Residential	RD2-1	0	0	0	69.256	0.350		Residential - Single Family Residence, 1	120B185 299		West Adams - Baldwin Hills - Leimert	No	MI	R2RD
Los Angeles	2952 VAN BUREN PL	90007	5054014025	0.000	0.000	0.350	0.000	Shortfall of Sites	0.139	Low Medium I Residential	R2-1-O	0	0	0	28.858	0.350		Residential - Single Family Residence, 1	120B197 299		South Los Angeles	No	MI	R2RD
Los Angeles	230 E 24TH ST	90011	5127033007	0.000	0.000	0.350	0.000	Shortfall of Sites	0.121	Low Medium II Residential	RD2-1	0	0	0	33.188	0.350		Residential - Single Family Residence, 1	121-5A207 299		Southeast Los Angeles	No	MI	R2RD
Los Angeles	1207 E 23RD ST	90011	5131015027	0.000	0.000	0.350	0.000	Shortfall of Sites	0.057	Low Medium I Residential	R2-1	0	0	0	69.612	0.350		Residential - Single Family Residence, 1	120A209 299		Southeast Los Angeles	No	MI	R2RD
Los Angeles	450 E 32ND ST	90011	5120017011	0.000	0.000	0.350	0.000	Shortfall of Sites	0.115	Low Medium I Residential	R2-1	0	0	0	34.915	0.350		Residential - Single Family Residence, 1	118-5A207 299		Southeast Los Angeles	No	MI	R2RD
Los Angeles	4019 MCKINLEY AVE	90011	5114005018	0.000	0.000	0.350	0.000	Shortfall of Sites	0.111	Low Medium II Residential	RD1.5-1	0	0	0	36.101	0.350		Residential - Single Family Residence, 1	115-5A207 299		Southeast Los Angeles	No	MI	R2RD
Los Angeles	4018 MORGAN AVE	90011	5117011007	0.000	0.000	0.350	0.000	Shortfall of Sites	0.122	Low Medium I Residential	R2-1	0	0	0	32.853	0.350		Residential - Single Family Residence, 1	115-5A213 299		Southeast Los Angeles	No	MI	R2RD
Los Angeles	160 W 43RD ST	90037	5111012012	0.000	0.000	0.350	0.000	Shortfall of Sites	0.124	Low Medium I Residential	R2-1	0	0	0	32.255	0.350		Residential - Single Family Residence, 1	114A203 299		Southeast Los Angeles	No	MI	R2RD
Los Angeles	4414 CIMARRON ST	90062	5015016004	0.000	0.000	0.350	0.000	Shortfall of Sites	0.120	Low Medium I Residential	R2-1	0	0	0	33.410	0.350		Residential - Single Family Residence, 1	111B189 299		South Los Angeles	No	MI	R2RD
Los Angeles	1732 W 45TH ST	90062	5016006009	0.000	0.000	0.350	0.000	Shortfall of Sites	0.145	Low Medium I Residential	R2-1	0	0	0	27.638	0.350		Residential - Single Family Residence, 1	111B193 299		South Los Angeles	No	MI	R2RD
Los Angeles	1594 E 46TH ST	90011	5106014002	0.000	0.000	0.350	0.000	Shortfall of Sites	0.120	Low Medium I Residential	R2-1	0	0	0	33.248	0.350		Residential - Single Family Residence, 1	112-5A213 299		Southeast Los Angeles	No	MI	R2RD
Los Angeles	151 E 47TH ST	90011	5109002045	0.000	0.000	0.350	0.000	Shortfall of Sites	0.164	Low Medium I Residential	R2-1	0	0	0	24.434	0.350		Residential - Single Family Residence, 1	112-5A205 299		Southeast Los Angeles	No	MI	R2RD
Los Angeles	1375 E 47TH ST	90011	5107011026	0.000	0.000	0.350	0.000	Shortfall of Sites	0.123	Low Medium I Residential	R2-1	0	0	0	32.468	0.350		Residential - Single Family Residence, 1	112-5A211 299		Southeast Los Angeles	No	MI	R2RD
Los Angeles	1415 E 50TH ST	90011	5107030023	0.000	0.000	0.350	0.000	Shortfall of Sites	0.114	Low Medium I Residential	R2-1	0	0	0	34.978	0.350		Residential - Single Family Residence, 1	111A211 299		Southeast Los Angeles	No	MI	R2RD
Los Angeles	118 W 50TH ST	90037	5110024007	0.000	0.000	0.350	0.000	Shortfall of Sites	0.125	Low Medium I Residential	R2-1	0	0	0	31.882	0.350		Residential - Single Family Residence, 1	111A203 299		Southeast Los Angeles	No	MI	R2RD
Los Angeles	722 W 50TH ST	90037	5018020011	0.000	0.000	0.350	0.000	Shortfall of Sites	0.125	Low Medium II Residential	RD2-1	0	0	0	32.059	0.350		Residential - Single Family Residence, 1	111A201 299		South Los Angeles	No	MI	R2RD
Los Angeles	1560 E 51ST ST	90011	5106025015	0.000	0.000	0.350	0.000	Shortfall of Sites	0.124	Low Medium I Residential	R2-1	0	0	0	32.265	0.350		Residential - Single Family Residence, 1	111A213 299		Southeast Los Angeles	No	MI	R2RD
Los Angeles	890 E 52ND PL	90011	5103025029	0.000	0.000	0.350	0.000	Shortfall of Sites	0.105	Low Medium I Residential	R2-1	0	0	0	37.991	0.350		Residential - Single Family Residence, 1	108B209 299		Southeast Los Angeles	No	MI	R2RD
Los Angeles	343 W 53RD ST	90037	5110033020	0.000	0.000	0.350	0.000	Shortfall of Sites	0.125	Low Medium II Residential	RD2-1	0	0	0	31.981	0.350		Residential - Single Family Residence, 1	108B201 299		Southeast Los Angeles	No	MI	R2RD
Los Angeles	1731 W 53RD ST	90062	5003012012	0.000	0.000	0.350	0.000	Shortfall of Sites	0.122	Low Medium I Residential	R2-1-CPIO	0	0	0	32.728	0.350		Residential - Single Family Residence, 1	108B193 299		South Los Angeles	No	MI	R2RD
Los Angeles	6813 ESTRELLA AVE	90044	6013020006	0.000	0.000	0.350	0.000	Shortfall of Sites	0.124	Low Medium I Residential	R2-1	0	0	0	32.262	0.350		Residential - Single Family Residence, 1	102B201 299		South Los Angeles	No	MI	R2RD
Los Angeles	729 E 77TH ST	90001	6023023035	0.000	0.000	0.350	0.000	Shortfall of Sites	0.117	Low Medium I Residential	R2-1-CPIO	0	0	0	34.169	0.350		Residential - Single Family Residence, 1	099B205 299		Southeast Los Angeles	No	MI	R2RD
Los Angeles	1008 E 79TH ST	90001	6029004010	0.000	0.000	0.350	0.000	Shortfall of Sites	0.119	Low Medium II Residential	RD2-1	0	0	0	33.506	0.350		Residential - Single Family Residence, 1	099B209 299		Southeast Los Angeles	No	MI	R2RD
Los Angeles	9407 BANDERA ST	90002	6048033030	0.000	0.000	0.350	0.000	Shortfall of Sites	0.164	Low Medium I Residential	R2-1	0	0	0	24.361	0.350		Residential - Single Family Residence, 1	094-5A215 299		Southeast Los Angeles	No	MI	R2RD
Los Angeles	117 E 102ND ST	90003	6063008017	0.000	0.000	0.350	0.000	Shortfall of Sites	0.125	Low Medium I Residential	R2-1	0	0	0	31.954	0.350		Residential - Single Family Residence, 1	091-5A205 299		Southeast Los Angeles	No	MI	R2RD
Los Angeles	231 W 103RD ST	90003	6053028016	0.000	0.000	0.350	0.000	Shortfall of Sites	0.186	Low Medium I Residential	R2-1	0	0	0	21.510	0.350		Residential - Single Family Residence, 1	091-5A203 299		Southeast Los Angeles	No	MI	R2RD
Los Angeles	1375 E 110TH ST	90059	6070005030	0.000	0.000	0.350	0.000	Shortfall of Sites	0.169	Low Medium I Residential	R2-1	0	0	0	23.666	0.350		Residential - Single Family Residence, 1	088-5A211 299		Southeast Los Angeles	No	MI	R2RD
Los Angeles	853 E 113TH ST	90059	6072015020	0.000	0.000	0.350	0.000	Shortfall of Sites	0.075	Low Medium I Residential	R2-1	0	0	0	53.615	0.350		Residential - Single Family Residence, 1	087A209 299		Southeast Los Angeles	No	MI	R2RD
Los Angeles	0	0	6120019019	0.000	0.000	0.350	0.000	Shortfall of Sites	0.080	Low Medium II Residential	R2-1	0	0	0	49.778	0.350	Vacant	Residential - Single Family Residence - Vacant Land, 0	069B197 299		Harbor Gateway	No	MI	R2RD
Los Angeles	723 HAWAIIAN AVE	90744	7416008013	0.000	0.000	0.350	0.000	Shortfall of Sites	0.138	Low Medium II Residential	[Q]RD1.5-1XL-O-CUGU	0	0	0	29.037	0.350		Residential - Single Family Residence, 1	030B201 299		Wilmington - Harbor City	No	MI	R2RD
Los Angeles	10664 COHASSET ST	91352	2410011041	0.000	0.000	0.350	0.000	Shortfall of Sites	0.121	High Medium Residential	RD1.5-1	0	0	0	32.993	0.350		Residential - Single Family Residence, 1	186B177 300		Sun Valley - La Tuna Canyon	No	MI	R2RD
Los Angeles	1259 N COMMONWEALTH AVE	90029	5542022020	0.000	0.000	0.350	0.000	Shortfall of Sites	0.143	Low Medium I Residential	R2-1XL	0	0	0	27.879	0.350		Residential - Single Family Residence, 1	147A201 300		Hollywood	No	MI	R2RD
Los Angeles	6327 LA MIRADA AVE	90038	5533005008	0.000	0.000	0.350	0.000	Shortfall of Sites	0.065	Low Medium II Residential	RD1.5-1XL	0	0	0	61.461	0.350		Residential - Single Family Residence, 1	144B185 300		Hollywood	No	MI	R2RD
Los Angeles	1168 N COMMONWEALTH AVE	90029	5542024014	0.000	0.000	0.350	0.000	Shortfall of Sites	0.138	Low Medium I Residential	R2-1XL	0	0	0	29.035	0.350		Residential - Single Family Residence, 1	145-5A201 300		Hollywood	No	MI	R2RD
Los Angeles	3523 ARROYO SECO AVE	90065	5446021005	0.000	0.000	0.350	0.000	Shortfall of Sites	0.143	Low Medium II Residential	RD2-1-CDO	0	0	0	27.878	0.350		Residential - Single Family Residence, 1	144A221 300		Northeast Los Angeles	No	MI	R2RD
Los Angeles	3622 CASTALIA AVE	90032	5306015056	0.000	0.000	0.350	0.000	Shortfall of Sites	0.164	Low Medium I Residential	RD3-1	0	0	0	24.443	0.350		Residential - Single Family Residence, 1	144A233 300		Northeast Los Angeles	No	MI	R2RD
Los Angeles	743 N KENMORE AVE	90029	5538008008	0.000	0.000	0.350	0.000	Shortfall of Sites	0.128	Low Medium II Residential	RD2-1XL	0	0	0	31.168	0.350		Residential - Single Family Residence, 1	141B197 300		Hollywood	No	MI	R2RD
Los Angeles	3428 BELLEVUE AVE	90026	5401009018	0.000	0.000	0.350	0.000	Shortfall of Sites	0.119	Low Medium II Residential	RD2-1VL	0	0	0	33.508	0.350		Residential - Single Family Residence, 1	141A201 300		Silver Lake - Echo Park - Elysian Valley	No	MI	R2RD
Los Angeles	344 N VENDOME ST	90026	5156013023	0.000	0.000	0.350	0.000	Shortfall of Sites	0.116	Low Medium I Residential	RD3-1VL	0	0	0	34.362	0.350		Residential - Single Family Residence, 1	139-5A203 300		Silver Lake - Echo Park - Elysian Valley	No	MI	R2RD
Los Angeles	226 ROBINSON ST	90026	5156006008	0.000	0.000	0.350	0.000	Shortfall of Sites	0.146	Low Medium Residential	RD2-1	0	0	0	27.356	0.350		Residential - Single Family Residence, 1	139-5A201 300		Westlake	No	MI	R2RD
Los Angeles	5060 ITHACA AVE	90032	5216025022	0.000	0.000	0.350	0.000	Shortfall of Sites	0.111	Low Medium II Residential	[Q]RD1.5-1D	0	0	0	36.130	0.350		Residential - Single Family Residence, 1	138A233 300		Northeast Los Angeles	No	MI	R2RD
Los Angeles	2726 DARWIN AVE	90031	5210009022	0.000	0.000	0.350	0.000	Shortfall of Sites	0.139	Low Medium II Residential	RD2-1	0	0	0	28.800	0.350		Residential - Single Family Residence, 1	136-5A223 300		Northeast Los Angeles	No	MI	R2RD
Los Angeles	2701 MARENGO ST	90033	5177003033	0.000	0.000	0.350	0.000	Shortfall of Sites	0.058	Low Medium II Residential	RD1.5-1-CUGU	0	0	0	69.073	0.350		Residential - Single Family Residence, 1	132A227 300		Boyle Heights	No	MI	R2RD
Los Angeles	2135 S PALM GROVE AVE	90016	5061023006	0.000	0.000	0.350	0.000	Shortfall of Sites	0.126	Low Medium II Residential	RD2-1-O	0	0	0	31.679	0.350		Residential - Single Family Residence, 1	123B181 300		West Adams - Baldwin Hills - Leimert	No	MI	R2RD
Los Angeles	2342 S DUNSMUIR AVE	90016	5063011010	0.000	0.000	0.350	0.000	Shortfall of Sites	0.119	Low Medium II Residential	RD2-1	0	0	0	33.590	0.350		Residential - Single Family Residence, 1	123B177 300		West Adams - Baldwin Hills - Leimert	No	MI	R2RD
Los Angeles	2317 12TH AVE	90018	5060012009	0.000	0.000	0.350	0.000	Shortfall of Sites	0.147	Low Medium II Residential	RD2-1-CPIO	0	0	0	27.121	0.350		Residential - Single Family Residence, 0	123B185 300		West Adams - Baldwin Hills - Leimert	No	MI	R2RD
Los Angeles	2951 SOMERSET DR	90016	5050020013	0.000	0.000	0.350	0.000	Shortfall of Sites	0.058	Low Medium II Residential	RD2-1	0	0	0	69.170	0.350		Residential - Single Family Residence, 1	120B185 300		West Adams - Baldwin Hills - Leimert	No	MI	R2RD
Los Angeles	1661 E 40TH PL	90011	5117011024	0.000	0.000	0.350	0.000	Shortfall of Sites	0.092	Low Medium I Residential	R2-1	0	0	0	43.691	0.350		Residential - Single Family Residence, 1	115-5A213 300		Southeast Los Angeles	No	MI	R2RD
Los Angeles	603 W 41ST DR	90037	5019022020	0.000	0.000	0.350	0.000	Shortfall of Sites	0.124	Low Medium II Residential	RD1.5-1	0	0	0	32.250	0.350		Residential - Single Family Residence, 1	115-5A201 300		South Los Angeles	No	MI	R2RD
Los Angeles	4266 HOOPER AVE	90011	5116004003	0.000	0.000	0.350	0.000	Shortfall of Sites	0.128	Low Medium II Residential	RD1.5-1	0	0	0	31.353	0.350		Residential - Single Family Residence, 1	114A211 300		Southeast Los Angeles	No	MI	R2RD
Los Angeles	143 E 47TH ST	90011	5109002046	0.000	0.000	0.350	0.000	Shortfall of Sites	0.164	Low Medium I Residential	R2-1	0	0	0	24.434	0.350		Residential - Single Family Residence, 1	112-5A205 300		Southeast Los Angeles	No	MI	R2RD
Los Angeles	137 W 47TH ST	90037	5110007016	0.000	0.000	0.350	0.000	Shortfall of Sites	0.131	Low Medium I Residential	R2-1	0	0	0	30.556	0.350		Residential - Single Family Residence, 1	112-5A203 300		Southeast Los Angeles	No	MI	R2RD
Los Angeles	1369 E 47TH ST	90011	5107011025	0.000	0.000	0.350	0.000	Shortfall of Sites	0.123	Low Medium I Residential	R2-1	0	0	0	32.466	0.350		Residential - Single Family Residence, 1	112-5A211 300		Southeast Los Angeles	No	MI	R2RD
Los Angeles	4638 10TH AVE	90043	5014003019	0.000	0.000	0.350	0.000	Shortfall of Sites	0.178	Low Medium I Residential	R2-1	0	0	0	22.466	0.350		Residential - Single Family Residence, 1	111B185 300		West Adams - Baldwin Hills - Leimert	No	MI	R2RD
Los Angeles	122 W 50TH ST	90037	5110024008	0.000	0.000	0.350	0.000	Shortfall of Sites	0.125	Low Medium I Residential	R2-1	0	0	0	31.883	0.350		Residential - Single Family Residence, 1	111A203 300		Southeast Los Angeles	No	MI	R2RD
Los Angeles	882 E 52ND PL	90011	5103025030	0.000	0.000	0.350	0.000	Shortfall of Sites	0.105	Low Medium I Residential	R2-1	0	0	0	37.994	0.350		Residential - Single Family Residence, 1	108B209 300		Southeast Los Angeles	No	MI	R2RD
Los Angeles	1727 W 53RD ST	90062	5003012011	0.000	0.000	0.350	0.000	Shortfall of Sites	0.122	Low Medium I Residential	R2-1-CPIO	0	0	0	32.730	0.350		Residential - Single Family Residence, 1	108B193 300		South Los Angeles	No	MI	R2RD
Los Angeles	1329 W 53RD ST	90037	5002004011	0.000	0.000	0.350	0.000	Shortfall of Sites	0.123	Low Medium I Residential	R2-1	0	0	0	32.441	0.350		Residential - Single Family Residence, 1	108B197 300		South Los Angeles	No	MI	R2RD
Los Angeles	725 E 77TH ST	90001	6023023027	0.000	0.000	0.350	0.000	Shortfall of Sites	0.117	Low Medium I Residential	R2-1-CPIO	0	0	0	34.168	0.350		Residential - Single Family Residence, 1	099B205 300		Southeast Los Angeles	No	MI	R2RD
Los Angeles	1004 E 79TH ST	90001	6029004011	0.000	0.000	0.350	0.000	Shortfall of Sites	0.119	Low Medium II Residential	RD2-1	0	0	0	33.506	0.350		Residential - Single Family Residence, 1	099B209 300		Southeast Los Angeles	No	MI	R2RD
Los Angeles	939 E 87TH ST	90002	6042023013	0.000	0.000	0.350	0.000	Shortfall of Sites	0.103	Low Medium I Residential	R2-1	0	0	0	38.669	0.350		Residential - Single Family Residence, 1	097-5A209 300		Southeast Los Angeles	No	MI	R2RD
Los Angeles	8927 MENLO AVE	90044	6038020041	0.000	0.000	0.350	0.000	Shortfall of Sites	0.119	Low Medium I Residential	R2-1	0	0	0	33.505	0.350		Residential - Single Family Residence, 1	096A199 300		South Los Angeles	No	MI	R2RD
Los Angeles	544 W 93RD ST	90044	6039012008	0.000	0.000	0.350	0.000	Shortfall of Sites	0.061	Low Medium II Residential	RD1.5-1	0	0	0	65.073	0.350		Residential - Single Family Residence, 1	094-5A201 300		South Los Angeles	No	MI	R2RD
Los Angeles	9408 HOLMES AVE	90002	6048033011	0.000	0.000	0.350	0.000	Shortfall of Sites	0.164	Low Medium I Residential	R2-1	0	0	0	24.361	0.350		Residential - Single Family Residence, 1	094-5A215 300		Southeast Los Angeles	No	MI	R2RD
Los Angeles	9705 S SAN PEDRO ST	90003	6052014014	0.000	0.000	0.350	0.000	Shortfall of Sites	0.062	Low Medium II Residential	RD2-1	0	0	0	64.342	0.350		Residential - Single Family Residence, 1	093A205 300		Southeast Los Angeles	No	MI	R2RD
Los Angeles	648 W 102ND ST	90044	6054015006	0.000	0.000	0.350	0.000	Shortfall of Sites	0.092	Low Medium II Residential	RD2-1	0	0	0	43.300	0.350		Residential - Single Family Residence, 1	091-5A201 300		South Los Angeles	No	MI	R2RD
Los Angeles	438 W 106TH ST	90003	6061032010	0.000	0.000	0.350	0.000	Shortfall of Sites	0.127	Low Medium I Residential	R2-1	0	0	0	31.480	0.350		Residential - Single Family Residence, 1	090A201 300		South Los Angeles	No	MI	R2RD
Los Angeles	359 E 107TH ST	90003	6063027031	0.000	0.000	0.350	0.000	Shortfall of Sites	0.120	Low Medium I Residential	R2-1	0	0	0	33.451	0.350		Residential - Single Family Residence, 1	090A205 300		Southeast Los Angeles	No	MI	R2RD
Los Angeles	207 W 107TH ST	90003	6074006046	0.000	0.000	0.350	0.000	Shortfall of Sites	0.186	Low Medium I Residential	R2-1	0	0	0	21.510	0.350		Residential - Single Family Residence, 1	090A203 300		Southeast Los Angeles	No	MI	R2RD
Los Angeles	244 E 111TH ST	90061	6073018004	0.000	0.000	0.350	0.000	Shortfall of Sites	0.090	Low Medium I Residential	R2-1	0	0	0	44.475	0.350		Residential - Single Family Residence, 1	088-5A205 300		Southeast Los Angeles	No	MI	R2RD
Los Angeles	11114 BELHAVEN AVE	90059	6072031015	0.000	0.000	0.350	0.000	Shortfall of Sites	0.106	Low Medium I Residential	R2-1	0	0	0	37.876	0.350		Residential - Single Family Residence, 1	088-5A209 300		Southeast Los Angeles	No	MI	R2RD
Los Angeles	855 E 113TH ST	90059	6072015019	0.000	0.000	0.350	0.000	Shortfall of Sites	0.075	Low Medium I Residential	R2-1	0	0	0	53.608	0.350		Residential - Single Family Residence, 1	087A209 300		Southeast Los Angeles	No	MI	R2RD
Los Angeles	16221 S ORCHARD AVE	90247	6120019048	0.000	0.000	0.350	0.000	Shortfall of Sites	0.080	Low Medium II Residential	R2-1	0	0	0	49.779	0.350		Residential - Single Family Residence, 1	069B197 300		Harbor Gateway	No	MI	R2RD
Los Angeles	0	0	6120021900	0.000	0.000	0.350	0.000	Shortfall of Sites	0.130	Low Medium II Residential	R2-1	0	0	0	30.691	0.350		Miscellaneous - Government Owned Property, 0	069B201 300		Harbor Gateway	No	MI	R2RD
Los Angeles	9953 MARCUS AVE	91042	2568015032	0.000	0.000	0.350	0.000	Shortfall of Sites	0.109	Low Medium II Residential	RD2-1	0	0	0	36.696	0.350		Residential - Single Family Residence, 1	202-5A201 301		Sunland - Tujunga - Lake View Terrace - Shadow Hills - East La Tuna Canyon	No	MI	R2RD
Los Angeles	2827 SILVER ST	90065	5455008022	0.000	0.000	0.350	0.000	Shortfall of Sites	0.126	Low Medium I Residential	R2-1-CDO	0	0	0	31.681	0.350		Residential - Single Family Residence, 1	148-5A217 301		Northeast Los Angeles	No	MI	R2RD
Los Angeles	2627 ARVIA ST	90065	5454035018	0.000	0.000	0.350	0.000	Shortfall of Sites	0.125	Low Medium I Residential	RD3-1-CDO-RIO	0	0	0	32.114	0.350		Residential - Single Family Residence, 1	147A217 301		Northeast Los Angeles	No	MI	R2RD

Jurisdiction Name	Site Address/Intersection	5 Digit ZIP Code	Assessor Parcel Number	Very Low-Income	Low-Income	Moderate-Income	Above Moderate-Income	Type of Shortfall	Parcel Size (Acres)	Current General Plan Designation	Current Zoning	Proposed General Plan (GP) Designation	Proposed Zoning	Minimum Density Allowed	Maximum Density Allowed	Total Capacity	Vacant/ Nonvacant	Description of Existing Uses	PIN	Base Density Per Acre	Community Plan Area	Rent Stabalization Ordinance	Income Category	Applicable Rezoning Program (Program informing values in Column Q listed first)
Los Angeles	1207 N NORMANDIE AVE	90029	5537016010	0.000	0.000	0.350	0.000	Shortfall of Sites	0.102	Low Medium II Residential	RD1.5-1XL	0	0	0	39.155	0.350		Residential - Single Family Residence, 1	144B193 301		Hollywood	No	MI	R2RD
Los Angeles	1203 N ALEXANDRIA AVE	90029	5540005016	0.000	0.000	0.350	0.000	Shortfall of Sites	0.149	Low Medium II Residential	RD2-1XL	0	0	0	26.764	0.350		Residential - Single Family Residence, 1	144B197 301		Hollywood	No	MI	R2RD
Los Angeles	6333 LA MIRADA AVE	90038	5533005009	0.000	0.000	0.350	0.000	Shortfall of Sites	0.065	Low Medium II Residential	RD1.5-1XL	0	0	0	61.460	0.350		Residential - Single Family Residence, 1	144B185 301		Hollywood	No	MI	R2RD
Los Angeles	742 N ALEXANDRIA AVE	90029	5538008019	0.000	0.000	0.350	0.000	Shortfall of Sites	0.128	Low Medium II Residential	RD2-1XL	0	0	0	31.168	0.350		Residential - Single Family Residence, 1	141B197 301		Hollywood	No	MI	R2RD
Los Angeles	1035 N RAMPART BLVD	90026	5402013015	0.000	0.000	0.350	0.000	Shortfall of Sites	0.092	Low Medium II Residential	RD2-1VL	0	0	0	43.341	0.350		Residential - Single Family Residence, 1	141A205 301		Silver Lake - Echo Park - Elysian Valley	No	MI	R2RD
Los Angeles	3517 LONDON ST	90026	5401009029	0.000	0.000	0.350	0.000	Shortfall of Sites	0.120	Low Medium I Residential	RD3-1VL	0	0	0	33.438	0.350		Residential - Single Family Residence, 1	141A201 301		Silver Lake - Echo Park - Elysian Valley	No	MI	R2RD
Los Angeles	508 BELMONT AVE	90026	5404013018	0.000	0.000	0.350	0.000	Shortfall of Sites	0.067	Low Medium II Residential	RD2-1VL-CDO	0	0	0	59.623	0.350		Residential - Single Family Residence, 1	138A207 301		Silver Lake - Echo Park - Elysian Valley	No	MI	R2RD
Los Angeles	4572 CATALPA ST	90032	5215022017	0.000	0.000	0.350	0.000	Shortfall of Sites	0.113	Low Medium II Residential	RD2-1	0	0	0	35.278	0.350		Residential - Single Family Residence, 0	135A231 301		Northeast Los Angeles	No	MI	R2RD
Los Angeles	2649 MARENGO ST	90033	5177002054	0.000	0.000	0.350	0.000	Shortfall of Sites	0.110	Low Medium II Residential	RD1.5-1-CUGU	0	0	0	36.258	0.350		Residential - Five or More Units or Apartments (Any Combination) · 4 Stories or Less, 0	132A227 301		Boyle Heights	No	MI	R2RD
Los Angeles	1781 W 24TH ST	90018	5058022046	0.000	0.000	0.350	0.000	Shortfall of Sites	0.153	Low Medium II Residential	RD2-1-CPIO	0	0	0	26.201	0.350		Residential - Single Family Residence, 1	123B193 301		South Los Angeles	No	MI	R2RD
Los Angeles	1025 E 20TH ST	90011	5131007016	0.000	0.000	0.350	0.000	Shortfall of Sites	0.138	Low Medium II Residential	RD2-1	0	0	0	29.040	0.350		Residential - Single Family Residence, 1	121-5A209 301		Southeast Los Angeles	No	MI	R2RD
Los Angeles	521 E 23RD ST	90011	5127015011	0.000	0.000	0.350	0.000	Shortfall of Sites	0.085	Low Medium II Residential	RD2-1	0	0	0	47.206	0.350		Residential - Single Family Residence, 1	121-5A207 301		Southeast Los Angeles	No	MI	R2RD
Los Angeles	3612 ADAIR ST	90011	5121012014	0.000	0.000	0.350	0.000	Shortfall of Sites	0.110	Low Medium I Residential	R2-1	0	0	0	36.299	0.350		Residential - Single Family Residence, 1	117A207 301		Southeast Los Angeles	No	MI	R2RD
Los Angeles	898 E 40TH PL	90011	5114009014	0.000	0.000	0.350	0.000	Shortfall of Sites	0.087	Low Medium II Residential	RD2-1	0	0	0	45.934	0.350		Residential - Single Family Residence, 1	115-5A209 301		Southeast Los Angeles	No	MI	R2RD
Los Angeles	1427 E 50TH ST	90011	5107030025	0.000	0.000	0.350	0.000	Shortfall of Sites	0.114	Low Medium I Residential	R2-1	0	0	0	34.941	0.350		Residential - Single Family Residence, 1	111A211 301		Southeast Los Angeles	No	MI	R2RD
Los Angeles	1723 W 53RD ST	90062	5003012010	0.000	0.000	0.350	0.000	Shortfall of Sites	0.122	Low Medium I Residential	R2-1-CPIO	0	0	0	32.731	0.350		Residential - Single Family Residence, 1	108B193 301		South Los Angeles	No	MI	R2RD
Los Angeles	847 E 75TH ST	90001	6023011021	0.000	0.000	0.350	0.000	Shortfall of Sites	0.117	Low Medium I Residential	R2-1-CPIO	0	0	0	34.163	0.350		Residential - Single Family Residence, 1	102B209 301		Southeast Los Angeles	No	MI	R2RD
Los Angeles	926 E 79TH ST	90001	6029004012	0.000	0.000	0.350	0.000	Shortfall of Sites	0.119	Low Medium II Residential	RD2-1	0	0	0	33.506	0.350		Residential - Single Family Residence, 1	099B209 301		Southeast Los Angeles	No	MI	R2RD
Los Angeles	935 E 87TH ST	90002	6042023014	0.000	0.000	0.350	0.000	Shortfall of Sites	0.103	Low Medium I Residential	R2-1	0	0	0	38.669	0.350		Residential - Single Family Residence, 1	097-5A209 301		Southeast Los Angeles	No	MI	R2RD
Los Angeles	8863 S SAN PEDRO ST	90003	6041012005	0.000	0.000	0.350	0.000	Shortfall of Sites	0.058	Low Medium II Residential	RD2-1	0	0	0	68.439	0.350		Residential - Single Family Residence, 1	096A205 301		Southeast Los Angeles	No	MI	R2RD
Los Angeles	9605 COMPTON AVE	90002	6048005026	0.000	0.000	0.350	0.000	Shortfall of Sites	0.061	Low Medium I Residential	R2-1	0	0	0	65.850	0.350		Residential - Single Family Residence, 1	093A213 301		Southeast Los Angeles	No	MI	R2RD
Los Angeles	652 W 102ND ST	90044	6054015007	0.000	0.000	0.350	0.000	Shortfall of Sites	0.092	Low Medium II Residential	RD2-1	0	0	0	43.296	0.350		Residential - Single Family Residence, 1	091-5A201 301		South Los Angeles	No	MI	R2RD
Los Angeles	314 W 110TH ST	90061	6074018038	0.000	0.000	0.350	0.000	Shortfall of Sites	0.099	Low Medium I Residential	R2-1	0	0	0	40.338	0.350		Residential - Single Family Residence, 1	088-5A203 301		Southeast Los Angeles	No	MI	R2RD
Los Angeles	646 E 110TH ST	90059	6071005017	0.000	0.000	0.350	0.000	Shortfall of Sites	0.122	Low Medium I Residential	R2-1	0	0	0	32.685	0.350		Residential - Single Family Residence, 1	088-5A207 301		Southeast Los Angeles	No	MI	R2RD
Los Angeles	240 E 111TH ST	90061	6073018005	0.000	0.000	0.350	0.000	Shortfall of Sites	0.090	Low Medium I Residential	R2-1	0	0	0	44.477	0.350		Residential - Single Family Residence, 1	088-5A205 301		Southeast Los Angeles	No	MI	R2RD
Los Angeles	936 E LANZIT AVE	90059	6072018001	0.000	0.000	0.350	0.000	Shortfall of Sites	0.149	Low Medium I Residential	R2-1	0	0	0	26.859	0.350		Residential - Single Family Residence, 1	088-5A209 301		Southeast Los Angeles	No	MI	R2RD
Los Angeles	16218 S ORCHARD AVE	90247	6120021010	0.000	0.000	0.350	0.000	Shortfall of Sites	0.149	Low Medium II Residential	R2-1	0	0	0	26.882	0.350		Residential - Single Family Residence, 1	069B197 301		Harbor Gateway	No	MI	R2RD
Los Angeles	10676 SUTTER AVE	91331	2535028027	0.000	0.000	0.350	0.000	Shortfall of Sites	0.077	Low Medium II Residential	RD2-1-O-CUGU	0	0	0	51.630	0.350		Residential - Single Family Residence - Other Improvements Only, 0	207B161 302		Arleta - Pacoima	No	MI	R2RD
Los Angeles	1206 N ARDMORE AVE	90029	5537016009	0.000	0.000	0.350	0.000	Shortfall of Sites	0.085	Low Medium II Residential	RD1.5-1XL	0	0	0	47.012	0.350		Residential - Single Family Residence, 1	144B193 302		Hollywood	No	MI	R2RD
Los Angeles	6337 LA MIRADA AVE	90038	5533005010	0.000	0.000	0.350	0.000	Shortfall of Sites	0.065	Low Medium II Residential	RD1.5-1XL	0	0	0	61.461	0.350		Residential - Single Family Residence, 1	144B185 302		Hollywood	No	MI	R2RD
Los Angeles	1215 N SYCAMORE AVE	90038	5531012035	0.000	0.000	0.350	0.000	Shortfall of Sites	0.134	Low Medium II Residential	RD1.5-1XL	0	0	0	29.796	0.350		Residential - Five or More Units or Apartments (Any Combination) · 4 Stories or Less, 0	144B181 302		Hollywood	No	MI	R2RD
Los Angeles	3550 EL SERENO AVE	90032	5306018040	0.000	0.000	0.350	0.000	Shortfall of Sites	0.140	Low Medium I Residential	RD3-1	0	0	0	28.563	0.350		Residential - Single Family Residence, 1	144A233 302		Northeast Los Angeles	No	MI	R2RD
Los Angeles	743 N ALEXANDRIA AVE	90029	5538007021	0.000	0.000	0.350	0.000	Shortfall of Sites	0.129	Low Medium II Residential	RD2-1XL	0	0	0	30.961	0.350		Residential - Single Family Residence, 1	141B197 302		Hollywood	No	MI	R2RD
Los Angeles	326 N HARPER AVE	90048	5514008009	0.000	0.000	0.350	0.000	Shortfall of Sites	0.142	Low Medium I Residential	R2-1	0	0	0	28.087	0.350		Residential - Single Family Residence - Pool, 1	138B173 302		Wilshire	No	MI	R2RD
Los Angeles	440 N OCCIDENTAL BLVD	90026	5402008021	0.000	0.000	0.350	0.000	Shortfall of Sites	0.072	Low Medium II Residential	RD2-1VL	0	0	0	55.784	0.350		Residential - Single Family Residence, 1	139-5A203 302		Silver Lake - Echo Park - Elysian Valley	No	MI	R2RD
Los Angeles	911 N BONNIE BRAE ST	90026	5404004020	0.000	0.000	0.350	0.000	Shortfall of Sites	0.172	Low Medium II Residential	RD2-1VL	0	0	0	23.268	0.350	Vacant	Residential - Single Family Residence - Vacant Land, 0	139-5A207 302		Silver Lake - Echo Park - Elysian Valley	No	MI	R2RD
Los Angeles	217 ROBINSON ST	90026	5156003012	0.000	0.000	0.350	0.000	Shortfall of Sites	0.110	Low Medium Residential	RD2-1	0	0	0	36.301	0.350		Residential - Single Family Residence, 1	139-5A201 302		Westlake	No	MI	R2RD
Los Angeles	4532 CATALPA ST	90032	5215022027	0.000	0.000	0.350	0.000	Shortfall of Sites	0.130	Low Medium II Residential	RD2-1	0	0	0	30.724	0.350		Residential - Single Family Residence, 1	135A231 302		Northeast Los Angeles	No	MI	R2RD
Los Angeles	2649 MARENGO ST	90033	5177002054	0.000	0.000	0.350	0.000	Shortfall of Sites	0.103	Low Medium II Residential	RD1.5-1-CUGU	0	0	0	38.862	0.350		Residential - Five or More Units or Apartments (Any Combination) · 4 Stories or Less, 0	132A227 302		Boyle Heights	No	MI	R2RD
Los Angeles	170 S GLESS ST	90033	5172003043	0.000	0.000	0.350	0.000	Shortfall of Sites	0.079	Low Medium I Residential	RD3-1-RIO-CUGU	0	0	0	50.873	0.350		Institutional - Homes for Aged and Others - One Story, 0	129A219 302		Boyle Heights	No	MI	R2RD
Los Angeles	1722 MAGNOLIA AVE	90006	5056013024	0.000	0.000	0.350	0.000	Shortfall of Sites	0.056	Low Medium II Residential	RD1.5-1	0	0	0	71.806	0.350		Residential - Single Family Residence, 1	127-5A201 302		South Los Angeles	No	MI	R2RD
Los Angeles	2002 MAGNOLIA AVE	90007	5056029009	0.000	0.000	0.350	0.000	Shortfall of Sites	0.090	Low Medium II Residential	RD1.5-1-CPIO	0	0	0	44.390	0.350		Residential - Single Family Residence, 1	126A201 302		South Los Angeles	No	MI	R2RD
Los Angeles	2134 S PALM GROVE AVE	90016	5061025010	0.000	0.000	0.350	0.000	Shortfall of Sites	0.077	Low Medium II Residential	RD2-1-O	0	0	0	52.085	0.350		Residential - Single Family Residence, 1	123B181 302		West Adams - Baldwin Hills - Leimert	No	MI	R2RD
Los Angeles	1789 W 24TH ST	90018	5058022008	0.000	0.000	0.350	0.000	Shortfall of Sites	0.153	Low Medium II Residential	RD2-1-CPIO	0	0	0	26.201	0.350		Residential - Single Family Residence, 1	123B193 302		South Los Angeles	No	MI	R2RD
Los Angeles	3319 ESTRADA ST	90023	5190023026	0.000	0.000	0.350	0.000	Shortfall of Sites	0.115	Low Medium II Residential	RD1.5-1-CUGU	0	0	0	34.804	0.350	Vacant	Residential - Single Family Residence - Vacant Land, 0	120A225 302		Boyle Heights	No	MI	R2RD
Los Angeles	3739 S ST ANDREWS PL	90018	5042016005	0.000	0.000	0.350	0.000	Shortfall of Sites	0.076	Low Medium I Residential	R2-1-O-CPIO	0	0	0	52.833	0.350		Residential - Single Family Residence, 1	117B193 302		South Los Angeles	No	MI	R2RD
Los Angeles	1206 E 25TH ST	90011	5119023018	0.000	0.000	0.350	0.000	Shortfall of Sites	0.128	Low Medium I Residential	R2-1	0	0	0	31.261	0.350		Residential - Single Family Residence, 0	118-5A211 302		Southeast Los Angeles	No	MI	R2RD
Los Angeles	3995 DALTON AVE	90062	5036030012	0.000	0.000	0.350	0.000	Shortfall of Sites	0.155	Low Medium II Residential	RD2-1	0	0	0	25.814	0.350		Residential - Single Family Residence - Pool, 1	114B193 302		South Los Angeles	No	MI	R2RD
Los Angeles	4251 WOODLAWN AVE	90011	5113031028	0.000	0.000	0.350	0.000	Shortfall of Sites	0.138	Low Medium I Residential	R2-1	0	0	0	29.065	0.350		Residential - Single Family Residence, 1	114A205 302		Southeast Los Angeles	No	MI	R2RD
Los Angeles	1619 E 43RD ST	90011	5116017029	0.000	0.000	0.350	0.000	Shortfall of Sites	0.119	Low Medium I Residential	R2-1	0	0	0	33.507	0.350		Residential - Single Family Residence, 1	114A213 302		Southeast Los Angeles	No	MI	R2RD
Los Angeles	4414 S VAN NESS AVE	90062	5015025004	0.000	0.000	0.350	0.000	Shortfall of Sites	0.120	Low Medium I Residential	R2-1	0	0	0	33.425	0.350		Residential - Single Family Residence, 1	111B189 302		South Los Angeles	No	MI	R2RD
Los Angeles	1736 W 45TH ST	90062	5016006010	0.000	0.000	0.350	0.000	Shortfall of Sites	0.145	Low Medium I Residential	R2-1	0	0	0	27.638	0.350		Residential - Single Family Residence, 1	111B193 302		South Los Angeles	No	MI	R2RD
Los Angeles	127 E 47TH ST	90011	5109002048	0.000	0.000	0.350	0.000	Shortfall of Sites	0.164	Low Medium I Residential	R2-1	0	0	0	24.435	0.350		Residential - Single Family Residence, 1	112-5A205 302		Southeast Los Angeles	No	MI	R2RD
Los Angeles	1202 E 47TH ST	90011	5107015003	0.000	0.000	0.350	0.000	Shortfall of Sites	0.066	Low Medium I Residential	R2-1	0	0	0	60.323	0.350		Residential - Single Family Residence, 1	112-5A209 302		Southeast Los Angeles	No	MI	R2RD
Los Angeles	130 W 50TH ST	90037	5110024010	0.000	0.000	0.350	0.000	Shortfall of Sites	0.125	Low Medium I Residential	R2-1	0	0	0	31.884	0.350		Residential - Single Family Residence, 1	111A203 302		Southeast Los Angeles	No	MI	R2RD
Los Angeles	736 W 50TH ST	90037	5018020014	0.000	0.000	0.350	0.000	Shortfall of Sites	0.062	Low Medium II Residential	RD2-1	0	0	0	64.158	0.350		Residential - Single Family Residence, 1	111A201 302		South Los Angeles	No	MI	R2RD
Los Angeles	1548 E 51ST ST	90011	5106025012	0.000	0.000	0.350	0.000	Shortfall of Sites	0.124	Low Medium I Residential	R2-1	0	0	0	32.265	0.350		Residential - Single Family Residence, 1	111A213 302		Southeast Los Angeles	No	MI	R2RD
Los Angeles	417 W 53RD ST	90037	5001034010	0.000	0.000	0.350	0.000	Shortfall of Sites	0.125	Low Medium II Residential	RD2-1	0	0	0	31.981	0.350		Residential - Single Family Residence, 1	108B201 302		South Los Angeles	No	MI	R2RD
Los Angeles	1321 W 53RD ST	90037	5002004013	0.000	0.000	0.350	0.000	Shortfall of Sites	0.123	Low Medium I Residential	R2-1	0	0	0	32.441	0.350		Residential - Single Family Residence, 1	108B197 302		South Los Angeles	No	MI	R2RD
Los Angeles	217 W 59TH PL	90003	6005013018	0.000	0.000	0.350	0.000	Shortfall of Sites	0.124	Low Medium I Residential	R2-1	0	0	0	32.266	0.350		Residential - Single Family Residence, 1	105B201 302		Southeast Los Angeles	No	MI	R2RD
Los Angeles	843 E 75TH ST	90001	6023011022	0.000	0.000	0.350	0.000	Shortfall of Sites	0.117	Low Medium I Residential	R2-1-CPIO	0	0	0	34.163	0.350		Residential - Single Family Residence, 1	102B209 302		Southeast Los Angeles	No	MI	R2RD
Los Angeles	717 E 77TH ST	90001	6023023029	0.000	0.000	0.350	0.000	Shortfall of Sites	0.117	Low Medium I Residential	R2-1-CPIO	0	0	0	34.166	0.350		Residential - Single Family Residence, 1	099B205 302		Southeast Los Angeles	No	MI	R2RD
Los Angeles	931 E 87TH ST	90002	6042023015	0.000	0.000	0.350	0.000	Shortfall of Sites	0.103	Low Medium I Residential	R2-1	0	0	0	38.668	0.350		Residential - Single Family Residence, 1	097-5A209 302		Southeast Los Angeles	No	MI	R2RD
Los Angeles	9605 S GRANDEE AVE	90002	6048019041	0.000	0.000	0.350	0.000	Shortfall of Sites	0.075	Low Medium I Residential	R2-1	0	0	0	53.589	0.350		Residential - Single Family Residence, 1	093A213 302		Southeast Los Angeles	No	MI	R2RD
Los Angeles	656 W 102ND ST	90044	6054015008	0.000	0.000	0.350	0.000	Shortfall of Sites	0.093	Low Medium II Residential	RD2-1	0	0	0	43.052	0.350		Residential - Single Family Residence, 1	091-5A201 302		South Los Angeles	No	MI	R2RD
Los Angeles	238 E 111TH ST	90061	6073018006	0.000	0.000	0.350	0.000	Shortfall of Sites	0.090	Low Medium I Residential	R2-1	0	0	0	44.477	0.350		Residential - Single Family Residence, 1	088-5A205 302		Southeast Los Angeles	No	MI	R2RD
Los Angeles	197 E 116TH PL	90061	6083010029	0.000	0.000	0.350	0.000	Shortfall of Sites	0.097	Low Medium I Residential	R2-1	0	0	0	41.135	0.350		Residential - Double, Duplex, or Two Units - 4 Stories or Less, 0	084B205 302		Southeast Los Angeles	No	MI	R2RD
Los Angeles	919 E L ST	90744	7425004015	0.000	0.000	0.350	0.000	Shortfall of Sites	0.133	Low Medium I Residential	[Q]R2-1XL-O-CUGU, R2-1XL-O-CUGU	0	0	0	30.185	0.350		Residential - Single Family Residence, 1	033B209 302		Wilmington - Harbor City	No	MI	R2RD
Los Angeles	7058 COLDWATER CANYON AVE	91605	2324007006	0.000	0.000	0.350	0.000	Shortfall of Sites	0.145	Low Medium II Residential	RD2-1	0	0	0	27.619	0.350		Residential - Single Family Residence, 1	183B161 303		North Hollywood - Valley Village	No	MI	R2RD
Los Angeles	6341 LA MIRADA AVE	90038	5533005011	0.000	0.000	0.350	0.000	Shortfall of Sites	0.065	Low Medium II Residential	RD1.5-1XL	0	0	0	61.461	0.350		Residential - Single Family Residence, 1	144B185 303		Hollywood	No	MI	R2RD
Los Angeles	5147 NAVARRO ST	90032	5219008019	0.000	0.000	0.350	0.000	Shortfall of Sites	0.165	Low Medium I Residential	RD3-1	0	0	0	24.265	0.350		Residential - Single Family Residence, 1	144A235 303		Northeast Los Angeles	No	MI	R2RD
Los Angeles	5302 NAVARRO ST	90032	5219018019	0.000	0.000	0.350	0.000	Shortfall of Sites	0.134	Low Medium I Residential	R2-1	0	0	0	29.870	0.350		Residential - Single Family Residence, 0	144A237 303		Northeast Los Angeles	No	MI	R2RD
Los Angeles	2147 KENT ST	90026	5402037024	0.000	0.000	0.350	0.000	Shortfall of Sites	0.115	Low Medium I Residential	RD3-1VL	0	0	0	34.863	0.350		Residential - Single Family Residence, 1	139-5A207 303		Silver Lake - Echo Park - Elysian Valley	No	MI	R2RD
Los Angeles	1536 ROCKWOOD ST	90026	5159014018	0.000	0.000	0.350	0.000	Shortfall of Sites	0.137	Low Medium Residential	RD1.5-1-O	0	0	0	29.188	0.350	Vacant	Residential - Single Family Residence - Vacant Land, 0	135A207 303		Westlake	No	MI	R2RD
Los Angeles	1262 N EVERGREEN AVE	90033	5229001015	0.000	0.000	0.350	0.000	Shortfall of Sites	0.082	Low Medium II Residential	RD1.5-1-CUGU	0	0	0	48.486	0.350		Commercial - Store Combination - Store and Residential Combination - One Story, 1	132A227 303		Boyle Heights	No	MI	R2RD
Los Angeles	1257 S RIDGELEY DR	90019	5085017025	0.000	0.000	0.350	0.000	Shortfall of Sites	0.155	Low Medium I Residential	R2-1-O	0	0	0	25.810	0.350		Residential - Single Family Residence, 1	129B177 303		Wilshire	No	MI	R2RD
Los Angeles	2302 HIGHLAND DR	90016	5062027001	0.000	0.000	0.350	0.000	Shortfall of Sites	0.076	Low Medium II Residential	RD2-1-O	0	0	0	52.766	0.350		Residential - Single Family Residence, 1	123B181 303		West Adams - Baldwin Hills - Leimert	No	MI	R2RD

Jurisdiction Name	Site Address/Intersection	5 Digit ZIP Code	Assessor Parcel Number	Very Low-Income	Low-Income	Moderate-Income	Above Moderate-Income	Type of Shortfall	Parcel Size (Acres)	Current General Plan Designation	Current Zoning	Proposed General Plan (GP) Designation	Proposed Zoning	Minimum Density Allowed	Maximum Density Allowed	Total Capacity	Vacant/ Nonvacant	Description of Existing Uses	PIN	Base Density Per Acre	Community Plan Area	Rent Stabalization Ordinance	Income Category	Applicable Rezoning Program (Program informing values in Column Q listed first)
Los Angeles	2306 ALSACE AVE	90016	5062025060	0.000	0.000	0.350	0.000	Shortfall of Sites	0.110	Low Medium II Residential	RD2-1	0	0	0	36.300	0.350		Residential - Single Family Residence, 1	123B177 303		West Adams - Baldwin Hills - Leimert	No	MI	R2RD
Los Angeles	2815 S REDONDO BLVD	90016	5043015027	0.000	0.000	0.350	0.000	Shortfall of Sites	0.132	Low Medium II Residential	RD1.5-1	0	0	0	30.302	0.350		Residential - Single Family Residence, 1	120B177 303		West Adams - Baldwin Hills - Leimert	No	MI	R2RD
Los Angeles	2914 S WEST VIEW ST	90016	5049031004	0.000	0.000	0.350	0.000	Shortfall of Sites	0.119	Low Medium I Residential	R2-1	0	0	0	33.507	0.350		Residential - Single Family Residence, 1	120B181 303		West Adams - Baldwin Hills - Leimert	No	MI	R2RD
Los Angeles	1207 E 23RD ST	90011	5131015027	0.000	0.000	0.350	0.000	Shortfall of Sites	0.057	Low Medium I Residential	R2-1	0	0	0	69.613	0.350		Residential - Single Family Residence, 0	120A209 303		Southeast Los Angeles	No	MI	R2RD
Los Angeles	3738 RUTHELEN ST	90018	5042016027	0.000	0.000	0.350	0.000	Shortfall of Sites	0.151	Low Medium I Residential	R2-1-O-CPIO	0	0	0	26.418	0.350		Residential - Single Family Residence, 1	117B193 303		South Los Angeles	No	MI	R2RD
Los Angeles	2411 EXPOSITION PL	90018	5044023024	0.000	0.000	0.350	0.000	Shortfall of Sites	0.104	Low Medium II Residential	RD1.5-1	0	0	0	38.476	0.350		Industrial - Light Manufacturing - One Story, 1	117B189 303		West Adams - Baldwin Hills - Leimert	No	MI	R2RD
Los Angeles	1191 EXPOSITION BLVD	90007	5040013003	0.000	0.000	0.350	0.000	Shortfall of Sites	0.087	Low Medium II Residential	RD2-1-CPIO	0	0	0	46.226	0.350		Residential - Single Family Residence, 1	117B197 303		South Los Angeles	No	MI	R2RD
Los Angeles	904 E 40TH PL	90011	5114009012	0.000	0.000	0.350	0.000	Shortfall of Sites	0.116	Low Medium II Residential	RD2-1	0	0	0	34.462	0.350		Residential - Single Family Residence, 1	115-5A209 303		Southeast Los Angeles	No	MI	R2RD
Los Angeles	615 W 41ST DR	90037	5019022023	0.000	0.000	0.350	0.000	Shortfall of Sites	0.124	Low Medium II Residential	RD1.5-1	0	0	0	32.253	0.350		Residential - Single Family Residence, 1	115-5A201 303		South Los Angeles	No	MI	R2RD
Los Angeles	1623 E 43RD ST	90011	5116017028	0.000	0.000	0.350	0.000	Shortfall of Sites	0.119	Low Medium I Residential	R2-1	0	0	0	33.507	0.350		Residential - Single Family Residence, 1	114A213 303		Southeast Los Angeles	No	MI	R2RD
Los Angeles	184 W 43RD PL	90037	5111012016	0.000	0.000	0.350	0.000	Shortfall of Sites	0.124	Low Medium I Residential	R2-1	0	0	0	32.255	0.350		Residential - Single Family Residence, 1	114A203 303		Southeast Los Angeles	No	MI	R2RD
Los Angeles	1351 E 47TH ST	90011	5107011022	0.000	0.000	0.350	0.000	Shortfall of Sites	0.123	Low Medium I Residential	R2-1	0	0	0	32.461	0.350		Residential - Single Family Residence, 1	112-5A211 303		Southeast Los Angeles	No	MI	R2RD
Los Angeles	4701 11TH AVE	90043	5013021006	0.000	0.000	0.350	0.000	Shortfall of Sites	0.178	Low Medium I Residential	R2-1	0	0	0	22.476	0.350		Residential - Single Family Residence, 1	111B185 303		West Adams - Baldwin Hills - Leimert	No	MI	R2RD
Los Angeles	1196 E 47TH ST	90011	5107015002	0.000	0.000	0.350	0.000	Shortfall of Sites	0.066	Low Medium I Residential	R2-1	0	0	0	60.321	0.350		Residential - Single Family Residence, 1	112-5A209 303		Southeast Los Angeles	No	MI	R2RD
Los Angeles	4968 WADSWORTH AVE	90011	5108017026	0.000	0.000	0.350	0.000	Shortfall of Sites	0.134	Low Medium I Residential	R2-1	0	0	0	29.937	0.350		Residential - Single Family Residence, 1	111A209 303		Southeast Los Angeles	No	MI	R2RD
Los Angeles	1544 E 51ST ST	90011	5106025011	0.000	0.000	0.350	0.000	Shortfall of Sites	0.124	Low Medium I Residential	R2-1	0	0	0	32.265	0.350		Residential - Single Family Residence, 1	111A213 303		Southeast Los Angeles	No	MI	R2RD
Los Angeles	1715 W 53RD ST	90062	5003012008	0.000	0.000	0.350	0.000	Shortfall of Sites	0.122	Low Medium I Residential	R2-1-CPIO	0	0	0	32.735	0.350		Residential - Single Family Residence, 1	108B193 303		South Los Angeles	No	MI	R2RD
Los Angeles	1317 W 53RD ST	90037	5002004014	0.000	0.000	0.350	0.000	Shortfall of Sites	0.123	Low Medium I Residential	R2-1	0	0	0	32.441	0.350		Residential - Single Family Residence, 1	108B197 303		South Los Angeles	No	MI	R2RD
Los Angeles	5513 MORGAN AVE	90011	5105015005	0.000	0.000	0.350	0.000	Shortfall of Sites	0.110	Low Medium I Residential	R2-1	0	0	0	36.262	0.350		Residential - Single Family Residence, 1	108B213 303		Southeast Los Angeles	No	MI	R2RD
Los Angeles	223 W 59TH PL	90003	6005013019	0.000	0.000	0.350	0.000	Shortfall of Sites	0.124	Low Medium I Residential	R2-1	0	0	0	32.266	0.350		Residential - Single Family Residence, 1	105B201 303		Southeast Los Angeles	No	MI	R2RD
Los Angeles	839 E 75TH ST	90001	6023011023	0.000	0.000	0.350	0.000	Shortfall of Sites	0.117	Low Medium I Residential	R2-1-CPIO	0	0	0	34.163	0.350		Residential - Single Family Residence, 1	102B209 303		Southeast Los Angeles	No	MI	R2RD
Los Angeles	713 E 77TH ST	90001	6023023030	0.000	0.000	0.350	0.000	Shortfall of Sites	0.117	Low Medium I Residential	R2-1-CPIO	0	0	0	34.164	0.350		Residential - Single Family Residence, 1	099B205 303		Southeast Los Angeles	No	MI	R2RD
Los Angeles	927 E 87TH ST	90002	6042023016	0.000	0.000	0.350	0.000	Shortfall of Sites	0.103	Low Medium I Residential	R2-1	0	0	0	38.668	0.350		Residential - Single Family Residence, 1	097-5A209 303		Southeast Los Angeles	No	MI	R2RD
Los Angeles	225 W 107TH ST	90003	6074006043	0.000	0.000	0.350	0.000	Shortfall of Sites	0.093	Low Medium I Residential	R2-1	0	0	0	43.020	0.350		Residential - Single Family Residence, 1	090A203 303		Southeast Los Angeles	No	MI	R2RD
Los Angeles	10616 S SAN PEDRO ST	90003	6063027005	0.000	0.000	0.350	0.000	Shortfall of Sites	0.103	Low Medium II Residential	RD2-1	0	0	0	38.717	0.350		Residential - Single Family Residence, 1	090A205 303		Southeast Los Angeles	No	MI	R2RD
Los Angeles	1353 E 110TH ST	90059	6070005021	0.000	0.000	0.350	0.000	Shortfall of Sites	0.088	Low Medium I Residential	R2-1	0	0	0	45.414	0.350		Residential - Single Family Residence, 1	088-5A211 303		Southeast Los Angeles	No	MI	R2RD
Los Angeles	1637 E 110TH ST	90059	6069009010	0.000	0.000	0.350	0.000	Shortfall of Sites	0.065	Low Medium I Residential	R2-1	0	0	0	61.483	0.350		Residential - Single Family Residence, 0	088-5A213 303		Southeast Los Angeles	No	MI	R2RD
Los Angeles	234 E 111TH ST	90061	6073018007	0.000	0.000	0.350	0.000	Shortfall of Sites	0.090	Low Medium I Residential	R2-1	0	0	0	44.478	0.350		Residential - Single Family Residence, 1	088-5A205 303		Southeast Los Angeles	No	MI	R2RD
Los Angeles	932 E LANZIT AVE	90059	6072018002	0.000	0.000	0.350	0.000	Shortfall of Sites	0.134	Low Medium I Residential	R2-1	0	0	0	29.917	0.350		Residential - Single Family Residence, 1	088-5A209 303		Southeast Los Angeles	No	MI	R2RD
Los Angeles	7634 MACHREA ST	91042	2558003016	0.000	0.000	0.350	0.000	Shortfall of Sites	0.103	Low Medium II Residential	RD2-1	0	0	0	38.734	0.350		Residential - Single Family Residence, 1	204B197 304		Sunland - Tujunga - Lake View Terrace - Shadow Hills - East La Tuna Canyon	No	MI	R2RD
Los Angeles	2720 NEWELL ST	90039	5442014022	0.000	0.000	0.350	0.000	Shortfall of Sites	0.124	Low Medium I Residential	R2-1VL-RIO	0	0	0	32.240	0.350		Residential - Single Family Residence, 1	148-5A213 304		Silver Lake - Echo Park - Elysian Valley	No	MI	R2RD
Los Angeles	6345 LA MIRADA AVE	90038	5533005012	0.000	0.000	0.350	0.000	Shortfall of Sites	0.065	Low Medium II Residential	RD1.5-1XL	0	0	0	61.461	0.350		Residential - Single Family Residence, 1	144B185 304		Hollywood	No	MI	R2RD
Los Angeles	1200 N MANSFIELD AVE	90038	5532007027	0.000	0.000	0.350	0.000	Shortfall of Sites	0.086	Low Medium II Residential	RD1.5-1XL	0	0	0	46.406	0.350		Residential - Five or More Units or Apartments (Any Combination) · 4 Stories or Less, 0	144B181 304		Hollywood	No	MI	R2RD
Los Angeles	5141 NAVARRO ST	90032	5219008018	0.000	0.000	0.350	0.000	Shortfall of Sites	0.163	Low Medium I Residential	RD3-1	0	0	0	24.468	0.350		Residential - Single Family Residence, 1	144A235 304		Northeast Los Angeles	No	MI	R2RD
Los Angeles	911 N BENTON WAY	90026	5402003026	0.000	0.000	0.350	0.000	Shortfall of Sites	0.091	Low Medium I Residential	R2-1VL	0	0	0	43.890	0.350		Residential - Single Family Residence, 0	141A205 304		Silver Lake - Echo Park - Elysian Valley	No	MI	R2RD
Los Angeles	3515 LONDON ST	90026	5401009027	0.000	0.000	0.350	0.000	Shortfall of Sites	0.120	Low Medium I Residential	RD3-1VL	0	0	0	33.444	0.350		Residential - Single Family Residence, 1	141A201 304		Silver Lake - Echo Park - Elysian Valley	No	MI	R2RD
Los Angeles	5308 ITHACA AVE	90032	5217018008	0.000	0.000	0.350	0.000	Shortfall of Sites	0.110	Low Medium II Residential	[Q]RD1.5-1D	0	0	0	36.300	0.350		Residential - Single Family Residence, 1	139-5A235 304		Northeast Los Angeles	No	MI	R2RD
Los Angeles	2118 SANTA YNEZ ST	90026	5402037011	0.000	0.000	0.350	0.000	Shortfall of Sites	0.115	Low Medium I Residential	RD3-1VL	0	0	0	34.877	0.350		Residential - Single Family Residence, 1	139-5A207 304		Silver Lake - Echo Park - Elysian Valley	No	MI	R2RD
Los Angeles	2712 HYANS ST	90026	5156022004	0.000	0.000	0.350	0.000	Shortfall of Sites	0.110	Low Medium Residential	RD1.5-1	0	0	0	36.338	0.350		Residential - Single Family Residence, 1	138A203 304		Westlake	No	MI	R2RD
Los Angeles	2700 DARWIN AVE	90031	5210009018	0.000	0.000	0.350	0.000	Shortfall of Sites	0.130	Low Medium II Residential	RD2-1	0	0	0	30.667	0.350		Residential - Single Family Residence, 1	136-5A223 304		Northeast Los Angeles	No	MI	R2RD
Los Angeles	2649 MARENGO ST	90033	5177002054	0.000	0.000	0.350	0.000	Shortfall of Sites	0.096	Low Medium II Residential	RD1.5-1-CUGU	0	0	0	41.868	0.350		Residential - Five or More Units or Apartments (Any Combination) · 4 Stories or Less, 0	132A227 304		Boyle Heights	No	MI	R2RD
Los Angeles	2724 WABASH AVE	90033	5177013026	0.000	0.000	0.350	0.000	Shortfall of Sites	0.136	Low Medium II Residential	RD1.5-1-CUGU	0	0	0	29.445	0.350		Residential - Single Family Residence, 1	130-5A227 304		Boyle Heights	No	MI	R2RD
Los Angeles	1636 S NEW HAMPSHIRE AVE	90006	5075016009	0.000	0.000	0.350	0.000	Shortfall of Sites	0.065	Low Medium II Residential	RD1.5-1	0	0	0	61.502	0.350		Residential - Single Family Residence, 1	126B197 304		South Los Angeles	No	MI	R2RD
Los Angeles	2226 E 3RD ST	90033	5183010908	0.000	0.000	0.350	0.000	Shortfall of Sites	0.061	Low Medium II Residential	RD2-1-CUGU	0	0	0	65.818	0.350	Vacant	Residential - Single Family Residence - Vacant Land, 0	127-5A223 304		Boyle Heights	No	MI	R2RD
Los Angeles	2319 S HIGHLAND AVE	90016	5062018021	0.000	0.000	0.350	0.000	Shortfall of Sites	0.118	Low Medium II Residential	RD2-1-O	0	0	0	33.767	0.350		Residential - Single Family Residence, 1	123B181 304		West Adams - Baldwin Hills - Leimert	No	MI	R2RD
Los Angeles	2907 S RIMPAU BLVD	90016	5049031029	0.000	0.000	0.350	0.000	Shortfall of Sites	0.119	Low Medium I Residential	R2-1	0	0	0	33.504	0.350		Residential - Single Family Residence, 1	120B181 304		West Adams - Baldwin Hills - Leimert	No	MI	R2RD
Los Angeles	1029 E 20TH ST	90011	5131007015	0.000	0.000	0.350	0.000	Shortfall of Sites	0.138	Low Medium II Residential	RD2-1	0	0	0	29.040	0.350		Residential - Single Family Residence, 1	121-5A209 304		Southeast Los Angeles	No	MI	R2RD
Los Angeles	513 E 32ND ST	90011	5120019025	0.000	0.000	0.350	0.000	Shortfall of Sites	0.115	Low Medium I Residential	R2-1	0	0	0	34.847	0.350		Residential - Single Family Residence, 1	118-5A207 304		Southeast Los Angeles	No	MI	R2RD
Los Angeles	3724 WOODLAWN AVE	90011	5121028009	0.000	0.000	0.350	0.000	Shortfall of Sites	0.180	Low Medium I Residential	R2-1	0	0	0	22.281	0.350		Residential - Single Family Residence, 1	117A205 304		Southeast Los Angeles	No	MI	R2RD
Los Angeles	3228 HOOPER AVE	90011	5114039004	0.000	0.000	0.350	0.000	Shortfall of Sites	0.106	Low Medium II Residential	RD2-1	0	0	0	37.821	0.350		Commercial - Parking Lot (Commercial Use Property) - Lots - Patron or Employee - One Story, 0	117A211 304		Southeast Los Angeles	No	MI	R2RD
Los Angeles	4020 WOODLAWN AVE	90011	5113027010	0.000	0.000	0.350	0.000	Shortfall of Sites	0.164	Low Medium I Residential	R2-1	0	0	0	24.461	0.350		Residential - Single Family Residence, 1	115-5A205 304		Southeast Los Angeles	No	MI	R2RD
Los Angeles	219 E 43RD ST	90011	5113020014	0.000	0.000	0.350	0.000	Shortfall of Sites	0.083	Low Medium I Residential	R2-1	0	0	0	48.398	0.350		Residential - Single Family Residence, 1	114A205 304		Southeast Los Angeles	No	MI	R2RD
Los Angeles	826 E 43RD ST	90011	5115009031	0.000	0.000	0.350	0.000	Shortfall of Sites	0.118	Low Medium I Residential	R2-1	0	0	0	34.031	0.350		Residential - Single Family Residence, 1	114A207 304		Southeast Los Angeles	No	MI	R2RD
Los Angeles	1562 E 46TH ST	90011	5106013011	0.000	0.000	0.350	0.000	Shortfall of Sites	0.118	Low Medium I Residential	R2-1	0	0	0	33.774	0.350		Residential - Single Family Residence, 1	112-5A213 304		Southeast Los Angeles	No	MI	R2RD
Los Angeles	1345 E 47TH ST	90011	5107011021	0.000	0.000	0.350	0.000	Shortfall of Sites	0.123	Low Medium I Residential	R2-1	0	0	0	32.460	0.350		Residential - Single Family Residence, 1	112-5A211 304		Southeast Los Angeles	No	MI	R2RD
Los Angeles	464 E 46TH ST	90011	5109016002	0.000	0.000	0.350	0.000	Shortfall of Sites	0.140	Low Medium I Residential	R2-1	0	0	0	28.575	0.350		Residential - Single Family Residence, 1	112-5A205 304		Southeast Los Angeles	No	MI	R2RD
Los Angeles	138 W 50TH ST	90037	5110024012	0.000	0.000	0.350	0.000	Shortfall of Sites	0.125	Low Medium I Residential	R2-1	0	0	0	31.885	0.350		Residential - Single Family Residence, 1	111A203 304		Southeast Los Angeles	No	MI	R2RD
Los Angeles	1540 E 51ST ST	90011	5106025010	0.000	0.000	0.350	0.000	Shortfall of Sites	0.124	Low Medium I Residential	R2-1	0	0	0	32.265	0.350		Residential - Single Family Residence, 1	111A213 304		Southeast Los Angeles	No	MI	R2RD
Los Angeles	1311 W 53RD ST	90037	5002004015	0.000	0.000	0.350	0.000	Shortfall of Sites	0.123	Low Medium I Residential	R2-1	0	0	0	32.441	0.350		Residential - Single Family Residence, 1	108B197 304		South Los Angeles	No	MI	R2RD
Los Angeles	5512 MORGAN AVE	90011	5105014025	0.000	0.000	0.350	0.000	Shortfall of Sites	0.110	Low Medium I Residential	R2-1	0	0	0	36.294	0.350		Residential - Single Family Residence, 1	108B213 304		Southeast Los Angeles	No	MI	R2RD
Los Angeles	835 E 75TH ST	90001	6023011024	0.000	0.000	0.350	0.000	Shortfall of Sites	0.117	Low Medium I Residential	R2-1-CPIO	0	0	0	34.163	0.350		Residential - Single Family Residence, 1	102B209 304		Southeast Los Angeles	No	MI	R2RD
Los Angeles	709 E 77TH ST	90001	6023023031	0.000	0.000	0.350	0.000	Shortfall of Sites	0.117	Low Medium I Residential	R2-1-CPIO	0	0	0	34.163	0.350		Residential - Single Family Residence, 1	099B205 304		Southeast Los Angeles	No	MI	R2RD
Los Angeles	347 E 102ND ST	90003	6063006030	0.000	0.000	0.350	0.000	Shortfall of Sites	0.119	Low Medium I Residential	R2-1	0	0	0	33.637	0.350		Residential - Single Family Residence, 1	091-5A205 304		Southeast Los Angeles	No	MI	R2RD
Los Angeles	400 W 102ND ST	90003	6054035001	0.000	0.000	0.350	0.000	Shortfall of Sites	0.084	Low Medium I Residential	R2-1	0	0	0	47.753	0.350		Residential - Single Family Residence, 1	091-5A201 304		South Los Angeles	No	MI	R2RD
Los Angeles	227 W 107TH ST	90003	6074006042	0.000	0.000	0.350	0.000	Shortfall of Sites	0.093	Low Medium I Residential	R2-1	0	0	0	43.019	0.350		Residential - Single Family Residence, 1	090A203 304		Southeast Los Angeles	No	MI	R2RD
Los Angeles	1353 E 110TH ST	90059	6070005021	0.000	0.000	0.350	0.000	Shortfall of Sites	0.088	Low Medium I Residential	R2-1	0	0	0	45.407	0.350		Residential - Single Family Residence, 0	088-5A211 304		Southeast Los Angeles	No	MI	R2RD
Los Angeles	0	0	6072030902	0.000	0.000	0.350	0.000	Shortfall of Sites	0.079	Low Medium I Residential	R2-1	0	0	0	50.501	0.350		Miscellaneous - Government Owned Property, 0	087A209 304		Southeast Los Angeles	No	MI	R2RD
Los Angeles	14188 HUBBARD ST	91342	2517016019	0.000	0.000	0.350	0.000	Shortfall of Sites	0.172	Low III Residential	RD5-1XL	0	0	0	23.200	0.350		Residential - Single Family Residence, 1	219B153 304		Sylmar	No	MI	R2RD
Los Angeles	14740 ASTORIA ST	91342	2507005033	0.000	0.000	0.350	0.000	Shortfall of Sites	0.181	Low Medium I Residential	RD3-1XL-CPIO	0	0	0	22.064	0.350		Residential - Single Family Residence, 1	219B149 305		Sylmar	No	MI	R2RD
Los Angeles	5810 VINELAND AVE	91601	2415002011	0.000	0.000	0.350	0.000	Shortfall of Sites	0.127	Low Medium II Residential	RD1.5-1	0	0	0	31.577	0.350		Residential - Single Family Residence, 1	174B173 305		North Hollywood - Valley Village	No	MI	R2RD
Los Angeles	2810 MARSH ST	90039	5442028019	0.000	0.000	0.350	0.000	Shortfall of Sites	0.113	Low Medium I Residential	R2-1VL-RIO	0	0	0	35.404	0.350		Residential - Single Family Residence, 1	150A211 305		Silver Lake - Echo Park - Elysian Valley	No	MI	R2RD
Los Angeles	335 S AVENUE 57	90042	5492005015	0.000	0.000	0.350	0.000	Shortfall of Sites	0.077	Low Medium II Residential	RD1.5-1	0	0	0	51.896	0.350		Residential - Single Family Residence, 0	150A229 305		Northeast Los Angeles	No	MI	R2RD
Los Angeles	2680 KNOX AVE	90039	5442015002	0.000	0.000	0.350	0.000	Shortfall of Sites	0.115	Low Medium I Residential	R2-1VL-RIO	0	0	0	34.848	0.350		Residential - Single Family Residence, 1	148-5A213 305		Silver Lake - Echo Park - Elysian Valley	No	MI	R2RD

Jurisdiction Name	Site Address/Intersection	5 Digit ZIP Code	Assessor Parcel Number	Very Low-Income	Low-Income	Moderate-Income	Above Moderate-Income	Type of Shortfall	Parcel Size (Acres)	Current General Plan Designation	Current Zoning	Proposed General Plan (GP) Designation	Proposed Zoning	Minimum Density Allowed	Maximum Density Allowed	Total Capacity	Vacant/ Nonvacant	Description of Existing Uses	PIN	Base Density Per Acre	Community Plan Area	Rent Stabalization Ordinance	Income Category	Applicable Rezoning Program (Program informing values in Column Q listed first)
Los Angeles	2623 ARVIA ST	90065	5454035019	0.000	0.000	0.350	0.000	Shortfall of Sites	0.125	Low Medium I Residential	RD3-1-CDO-RIO	0	0	0	32.101	0.350		Residential - Single Family Residence, 1	147A217 305		Northeast Los Angeles	No	MI	R2RD
Los Angeles	6349 LA MIRADA AVE	90038	5533005013	0.000	0.000	0.350	0.000	Shortfall of Sites	0.065	Low Medium II Residential	RD1.5-1XL	0	0	0	61.461	0.350		Residential - Single Family Residence, 1	144B185 305		Hollywood	No	MI	R2RD
Los Angeles	2805 PHELPS AVE	90032	5217001016	0.000	0.000	0.350	0.000	Shortfall of Sites	0.115	Low Medium I Residential	[Q]RD3-1D	0	0	0	34.853	0.350		Residential - Single Family Residence, 1	141A233 305		Northeast Los Angeles	No	MI	R2RD
Los Angeles	331 N VENDOME ST	90026	5156008016	0.000	0.000	0.350	0.000	Shortfall of Sites	0.117	Low Medium II Residential	RD2-1VL	0	0	0	34.156	0.350		Residential - Single Family Residence, 1	139-5A203 305		Silver Lake - Echo Park - Elysian Valley	No	MI	R2RD
Los Angeles	254 N BENTON WAY	90026	5156027007	0.000	0.000	0.350	0.000	Shortfall of Sites	0.115	Low Medium Residential	RD1.5-1	0	0	0	34.848	0.350		Residential - Single Family Residence, 1	138A203 305		Westlake	No	MI	R2RD
Los Angeles	501 BELMONT AVE	90026	5404013012	0.000	0.000	0.350	0.000	Shortfall of Sites	0.141	Low Medium II Residential	RD2-1VL-CDO	0	0	0	28.347	0.350		Residential - Single Family Residence, 1	138A207 305		Silver Lake - Echo Park - Elysian Valley	No	MI	R2RD
Los Angeles	1943 EASTLAKE AVE	90031	5210026004	0.000	0.000	0.350	0.000	Shortfall of Sites	0.178	Low Medium I Residential	RD3-1	0	0	0	22.529	0.350		Residential - Single Family Residence, 1	136-5A223 305		Northeast Los Angeles	No	MI	R2RD
Los Angeles	2545 MARENGO ST	90033	5177002037	0.000	0.000	0.350	0.000	Shortfall of Sites	0.096	Low Medium II Residential	RD1.5-1-CUGU	0	0	0	41.588	0.350		Residential - Single Family Residence, 1	132A227 305		Boyle Heights	No	MI	R2RD
Los Angeles	1433 PENNSYLVANIA AVE	90033	5174020006	0.000	0.000	0.350	0.000	Shortfall of Sites	0.129	Low Medium II Residential	RD1.5-1-RIO-CUGU	0	0	0	30.891	0.350		Residential - Single Family Residence, 1	130-5A221 305		Boyle Heights	No	MI	R2RD
Los Angeles	1830 E 2ND ST	90033	5174018049	0.000	0.000	0.350	0.000	Shortfall of Sites	0.075	Low Medium II Residential	RD1.5-1-RIO-CUGU	0	0	0	53.619	0.350		Residential - Single Family Residence, 1	129A221 305		Boyle Heights	No	MI	R2RD
Los Angeles	2724 GUIRADO ST	90023	5185033007	0.000	0.000	0.350	0.000	Shortfall of Sites	0.127	Low Medium II Residential	RD1.5-1-CUGU	0	0	0	31.512	0.350		Residential - Single Family Residence, 1	124-5A223 305		Boyle Heights	No	MI	R2RD
Los Angeles	817 E 21ST ST	90011	5131011017	0.000	0.000	0.350	0.000	Shortfall of Sites	0.172	Low Medium I Residential	R2-1	0	0	0	23.222	0.350		Residential - Single Family Residence, 1	121-5A209 305		Southeast Los Angeles	No	MI	R2RD
Los Angeles	2716 MAPLE AVE	90011	5128009027	0.000	0.000	0.350	0.000	Shortfall of Sites	0.138	Low Medium II Residential	RD1.5-1	0	0	0	29.040	0.350		Residential - Single Family Residence, 1	120A207 305		Southeast Los Angeles	No	MI	R2RD
Los Angeles	454 E 32ND ST	90011	5120017012	0.000	0.000	0.350	0.000	Shortfall of Sites	0.115	Low Medium I Residential	R2-1	0	0	0	34.897	0.350		Residential - Single Family Residence, 1	118-5A207 305		Southeast Los Angeles	No	MI	R2RD
Los Angeles	350 E 33RD ST	90011	5120016012	0.000	0.000	0.350	0.000	Shortfall of Sites	0.130	Low Medium I Residential	R2-1	0	0	0	30.859	0.350		Residential - Single Family Residence, 1	118-5A205 305		Southeast Los Angeles	No	MI	R2RD
Los Angeles	820 E 43RD ST	90011	5115009030	0.000	0.000	0.350	0.000	Shortfall of Sites	0.118	Low Medium I Residential	R2-1	0	0	0	34.031	0.350		Residential - Single Family Residence, 1	114A207 305		Southeast Los Angeles	No	MI	R2RD
Los Angeles	1742 W 45TH ST	90062	5016006011	0.000	0.000	0.350	0.000	Shortfall of Sites	0.145	Low Medium I Residential	R2-1	0	0	0	27.639	0.350		Residential - Single Family Residence, 1	111B193 305		South Los Angeles	No	MI	R2RD
Los Angeles	1556 E 46TH ST	90011	5106013010	0.000	0.000	0.350	0.000	Shortfall of Sites	0.118	Low Medium I Residential	R2-1	0	0	0	33.880	0.350		Residential - Single Family Residence, 1	112-5A213 305		Southeast Los Angeles	No	MI	R2RD
Los Angeles	149 W 47TH ST	90037	5110007013	0.000	0.000	0.350	0.000	Shortfall of Sites	0.098	Low Medium I Residential	R2-1	0	0	0	40.732	0.350		Residential - Single Family Residence, 1	112-5A203 305		Southeast Los Angeles	No	MI	R2RD
Los Angeles	460 E 46TH ST	90011	5109016001	0.000	0.000	0.350	0.000	Shortfall of Sites	0.140	Low Medium I Residential	R2-1	0	0	0	28.575	0.350		Residential - Single Family Residence, 1	112-5A205 305		Southeast Los Angeles	No	MI	R2RD
Los Angeles	456 W 47TH ST	90037	5018035015	0.000	0.000	0.350	0.000	Shortfall of Sites	0.126	Low Medium II Residential	RD2-1	0	0	0	31.636	0.350		Residential - Single Family Residence, 1	112-5A201 305		South Los Angeles	No	MI	R2RD
Los Angeles	1184 E 47TH ST	90011	5107016012	0.000	0.000	0.350	0.000	Shortfall of Sites	0.066	Low Medium I Residential	R2-1	0	0	0	60.316	0.350		Residential - Single Family Residence, 1	112-5A209 305		Southeast Los Angeles	No	MI	R2RD
Los Angeles	1457 E 50TH ST	90011	5107030029	0.000	0.000	0.350	0.000	Shortfall of Sites	0.115	Low Medium I Residential	R2-1	0	0	0	34.868	0.350		Residential - Single Family Residence, 1	111A211 305		Southeast Los Angeles	No	MI	R2RD
Los Angeles	941 E 50TH ST	90011	5108016005	0.000	0.000	0.350	0.000	Shortfall of Sites	0.086	Low Medium I Residential	R2-1	0	0	0	46.463	0.350		Residential - Single Family Residence, 1	111A209 305		Southeast Los Angeles	No	MI	R2RD
Los Angeles	1707 W 53RD ST	90062	5003012006	0.000	0.000	0.350	0.000	Shortfall of Sites	0.122	Low Medium I Residential	R2-1-CPIO	0	0	0	32.738	0.350		Residential - Single Family Residence, 1	108B193 305		South Los Angeles	No	MI	R2RD
Los Angeles	1309 W 53RD ST	90037	5002004016	0.000	0.000	0.350	0.000	Shortfall of Sites	0.123	Low Medium I Residential	R2-1	0	0	0	32.441	0.350		Residential - Single Family Residence, 1	108B197 305		South Los Angeles	No	MI	R2RD
Los Angeles	229 W 59TH PL	90003	6005013021	0.000	0.000	0.350	0.000	Shortfall of Sites	0.124	Low Medium I Residential	R2-1	0	0	0	32.265	0.350		Residential - Single Family Residence, 1	105B201 305		Southeast Los Angeles	No	MI	R2RD
Los Angeles	831 E 75TH ST	90001	6023011025	0.000	0.000	0.350	0.000	Shortfall of Sites	0.117	Low Medium I Residential	R2-1-CPIO	0	0	0	34.163	0.350		Residential - Single Family Residence, 1	102B209 305		Southeast Los Angeles	No	MI	R2RD
Los Angeles	705 E 77TH ST	90001	6023023032	0.000	0.000	0.350	0.000	Shortfall of Sites	0.117	Low Medium I Residential	R2-1-CPIO	0	0	0	34.161	0.350		Residential - Single Family Residence, 1	099B205 305		Southeast Los Angeles	No	MI	R2RD
Los Angeles	123 W 78TH ST	90003	6031018018	0.000	0.000	0.350	0.000	Shortfall of Sites	0.145	Low Medium I Residential	R2-1	0	0	0	27.656	0.350		Residential - Single Family Residence, 1	099B201 305		Southeast Los Angeles	No	MI	R2RD
Los Angeles	9406 GRAHAM AVE	90002	6048025016	0.000	0.000	0.350	0.000	Shortfall of Sites	0.076	Low Medium I Residential	R2-1	0	0	0	52.384	0.350		Residential - Single Family Residence, 1	094-5A213 305		Southeast Los Angeles	No	MI	R2RD
Los Angeles	9706 S FIGUEROA ST	90003	6054029042	0.000	0.000	0.350	0.000	Shortfall of Sites	0.114	Low Medium II Residential	RD2-1VL	0	0	0	35.198	0.350		Commercial - Hotel and Motel - Motel - Under 50 Rooms - One Story, 0	093A201 305		South Los Angeles	No	MI	R2RD
Los Angeles	343 E 102ND ST	90003	6063006029	0.000	0.000	0.350	0.000	Shortfall of Sites	0.119	Low Medium I Residential	R2-1	0	0	0	33.656	0.350		Residential - Single Family Residence, 1	091-5A205 305		Southeast Los Angeles	No	MI	R2RD
Los Angeles	1351 E 110TH ST	90059	6070005038	0.000	0.000	0.350	0.000	Shortfall of Sites	0.088	Low Medium I Residential	R2-1	0	0	0	45.400	0.350		Residential - Single Family Residence, 1	088-5A211 305		Southeast Los Angeles	No	MI	R2RD
Los Angeles	702 E 110TH ST	90059	6071007022	0.000	0.000	0.350	0.000	Shortfall of Sites	0.074	Low Medium I Residential	R2-1	0	0	0	53.882	0.350		Residential - Single Family Residence, 1	088-5A207 305		Southeast Los Angeles	No	MI	R2RD
Los Angeles	228 E 111TH ST	90061	6073018009	0.000	0.000	0.350	0.000	Shortfall of Sites	0.180	Low Medium I Residential	R2-1	0	0	0	22.241	0.350		Residential - Single Family Residence, 1	088-5A205 305		Southeast Los Angeles	No	MI	R2RD
Los Angeles	16221 S ORCHARD AVE	90247	6120019048	0.000	0.000	0.350	0.000	Shortfall of Sites	0.161	Low Medium II Residential	R2-1	0	0	0	24.889	0.350		Residential - Single Family Residence, 0	069B197 305		Harbor Gateway	No	MI	R2RD
Los Angeles	6645 TUJUNGA AVE	91606	2320020009	0.000	0.000	0.350	0.000	Shortfall of Sites	0.087	Low Medium II Residential	RD1.5-1	0	0	0	46.041	0.350		Residential - Single Family Residence, 1	180B173 306		North Hollywood - Valley Village	No	MI	R2RD
Los Angeles	4420 LA CLEDE AVE	90039	5594003015	0.000	0.000	0.350	0.000	Shortfall of Sites	0.172	Low Medium II Residential	RD2-1-RIO	0	0	0	23.261	0.350		Residential - Single Family Residence, 1	159B205 306		Northeast Los Angeles	No	MI	R2RD
Los Angeles	2841 PARTRIDGE AVE	90039	5442028023	0.000	0.000	0.350	0.000	Shortfall of Sites	0.218	Low Medium I Residential	R2-1VL-RIO	0	0	0	18.319	0.350		Residential - Single Family Residence, 1	150A211 306		Silver Lake - Echo Park - Elysian Valley	No	MI	R2RD
Los Angeles	2718 NEWELL ST	90039	5442014021	0.000	0.000	0.350	0.000	Shortfall of Sites	0.124	Low Medium I Residential	R2-1VL-RIO	0	0	0	32.240	0.350		Residential - Single Family Residence, 1	148-5A213 306		Silver Lake - Echo Park - Elysian Valley	No	MI	R2RD
Los Angeles	6353 LA MIRADA AVE	90038	5533005014	0.000	0.000	0.350	0.000	Shortfall of Sites	0.065	Low Medium II Residential	RD1.5-1XL	0	0	0	61.461	0.350		Residential - Single Family Residence, 1	144B185 306		Hollywood	No	MI	R2RD
Los Angeles	1188 N ALEXANDRIA AVE	90029	5540008003	0.000	0.000	0.350	0.000	Shortfall of Sites	0.147	Low Medium II Residential	RD2-1XL	0	0	0	27.211	0.350		Residential - Single Family Residence, 1	144B197 306		Hollywood	No	MI	R2RD
Los Angeles	742 N EDGEMONT ST	90029	5538016008	0.000	0.000	0.350	0.000	Shortfall of Sites	0.143	Low Medium II Residential	RD2-1XL	0	0	0	27.877	0.350		Residential - Single Family Residence, 1	141B197 306		Hollywood	No	MI	R2RD
Los Angeles	729 IMOGEN AVE	90026	5401002003	0.000	0.000	0.350	0.000	Shortfall of Sites	0.116	Low Medium II Residential	RD2-1VL	0	0	0	34.460	0.350		Residential - Single Family Residence, 1	142-5A201 306		Silver Lake - Echo Park - Elysian Valley	No	MI	R2RD
Los Angeles	349 N RENO ST	90026	5156013026	0.000	0.000	0.350	0.000	Shortfall of Sites	0.116	Low Medium I Residential	RD3-1VL	0	0	0	34.344	0.350		Residential - Single Family Residence, 1	139-5A203 306		Silver Lake - Echo Park - Elysian Valley	No	MI	R2RD
Los Angeles	819 ROSEMONT AVE	90026	5402027025	0.000	0.000	0.350	0.000	Shortfall of Sites	0.124	Low Medium II Residential	RD1.5-1VL	0	0	0	32.346	0.350		Residential - Single Family Residence, 1	139-5A205 306		Silver Lake - Echo Park - Elysian Valley	No	MI	R2RD
Los Angeles	2143 KENT ST	90026	5402037022	0.000	0.000	0.350	0.000	Shortfall of Sites	0.115	Low Medium I Residential	RD3-1VL	0	0	0	34.863	0.350		Residential - Single Family Residence, 1	139-5A207 306		Silver Lake - Echo Park - Elysian Valley	No	MI	R2RD
Los Angeles	2541 MARENGO ST	90033	5177002033	0.000	0.000	0.350	0.000	Shortfall of Sites	0.089	Low Medium II Residential	RD1.5-1-CUGU	0	0	0	45.051	0.350		Residential - Single Family Residence, 1	132A227 306		Boyle Heights	No	MI	R2RD
Los Angeles	162 S CLARENCE ST	90033	5172006029	0.000	0.000	0.350	0.000	Shortfall of Sites	0.080	Low Medium I Residential	RD3-1-RIO-CUGU	0	0	0	49.804	0.350		Residential - Single Family Residence, 0	129A219 306		Boyle Heights	No	MI	R2RD
Los Angeles	2226 E 3RD ST	90033	5183010908	0.000	0.000	0.350	0.000	Shortfall of Sites	0.061	Low Medium II Residential	RD2-1-CUGU	0	0	0	65.817	0.350	Vacant	Residential - Single Family Residence - Vacant Land, 0	127-5A223 306		Boyle Heights	No	MI	R2RD
Los Angeles	2316 S ORANGE DR	90016	5062014011	0.000	0.000	0.350	0.000	Shortfall of Sites	0.116	Low Medium II Residential	RD2-1	0	0	0	34.571	0.350		Residential - Single Family Residence, 1	123B181 306		West Adams - Baldwin Hills - Leimert	No	MI	R2RD
Los Angeles	2351 S DUNSMUIR AVE	90016	5063015003	0.000	0.000	0.350	0.000	Shortfall of Sites	0.115	Low Medium II Residential	RD2-1	0	0	0	34.847	0.350		Residential - Single Family Residence, 1	123B177 306		West Adams - Baldwin Hills - Leimert	No	MI	R2RD
Los Angeles	2307 S NORMANDIE AVE	90007	5058027034	0.000	0.000	0.350	0.000	Shortfall of Sites	0.113	Low Medium II Residential	RD2-1-CPIO	0	0	0	35.435	0.350		Residential - Five or More Units or Apartments (Any Combination) · 4 Stories or Less, 0	123B193 306		South Los Angeles	No	MI	R2RD
Los Angeles	2952 S BRONSON AVE	90018	5051027011	0.000	0.000	0.350	0.000	Shortfall of Sites	0.096	Low Medium I Residential	R2-1XL	0	0	0	41.853	0.350		Residential - Single Family Residence, 1	120B185 306		West Adams - Baldwin Hills - Leimert	No	MI	R2RD
Los Angeles	946 SPENCE ST	90023	5188015018	0.000	0.000	0.350	0.000	Shortfall of Sites	0.057	Low Medium II Residential	RD1.5-1-CUGU	0	0	0	69.696	0.350		Residential - Single Family Residence, 1	121-5A227 306		Boyle Heights	No	MI	R2RD
Los Angeles	625 W 41ST DR	90037	5019021022	0.000	0.000	0.350	0.000	Shortfall of Sites	0.124	Low Medium II Residential	RD1.5-1	0	0	0	32.255	0.350		Residential - Single Family Residence, 1	115-5A201 306		South Los Angeles	No	MI	R2RD
Los Angeles	1237 E 43RD ST	90011	5115031028	0.000	0.000	0.350	0.000	Shortfall of Sites	0.117	Low Medium I Residential	R2-1	0	0	0	34.152	0.350		Residential - Single Family Residence, 1	114A211 306		Southeast Los Angeles	No	MI	R2RD
Los Angeles	4272 SAN PEDRO PL	90011	5113020021	0.000	0.000	0.350	0.000	Shortfall of Sites	0.094	Low Medium I Residential	R2-1	0	0	0	42.545	0.350		Residential - Single Family Residence, 1	114A205 306		Southeast Los Angeles	No	MI	R2RD
Los Angeles	204 W 43RD ST	90037	5111013014	0.000	0.000	0.350	0.000	Shortfall of Sites	0.146	Low Medium I Residential	R2-1	0	0	0	27.451	0.350		Residential - Single Family Residence, 1	114A203 306		Southeast Los Angeles	No	MI	R2RD
Los Angeles	1550 E 46TH ST	90011	5106013009	0.000	0.000	0.350	0.000	Shortfall of Sites	0.118	Low Medium I Residential	R2-1	0	0	0	33.988	0.350		Residential - Single Family Residence, 1	112-5A213 306		Southeast Los Angeles	No	MI	R2RD
Los Angeles	456 E 46TH ST	90011	5109017013	0.000	0.000	0.350	0.000	Shortfall of Sites	0.140	Low Medium I Residential	R2-1	0	0	0	28.575	0.350		Residential - Single Family Residence, 1	112-5A205 306		Southeast Los Angeles	No	MI	R2RD
Los Angeles	805 E 47TH ST	90011	5108006027	0.000	0.000	0.350	0.000	Shortfall of Sites	0.155	Low Medium I Residential	R2-1	0	0	0	25.842	0.350		Commercial - Parking Lot (Commercial Use Property) - Lots - Patron or Employee - One Story, 0	112-5A207 306		Southeast Los Angeles	No	MI	R2RD
Los Angeles	1178 E 47TH ST	90011	5107016011	0.000	0.000	0.350	0.000	Shortfall of Sites	0.066	Low Medium I Residential	R2-1	0	0	0	60.315	0.350		Residential - Single Family Residence, 1	112-5A209 306		Southeast Los Angeles	No	MI	R2RD
Los Angeles	462 W 47TH ST	90037	5018035016	0.000	0.000	0.350	0.000	Shortfall of Sites	0.126	Low Medium II Residential	RD2-1	0	0	0	31.636	0.350		Residential - Single Family Residence, 1	112-5A201 306		South Los Angeles	No	MI	R2RD
Los Angeles	1532 E 51ST ST	90011	5106025008	0.000	0.000	0.350	0.000	Shortfall of Sites	0.124	Low Medium I Residential	R2-1	0	0	0	32.265	0.350		Residential - Single Family Residence, 1	111A213 306		Southeast Los Angeles	No	MI	R2RD
Los Angeles	433 W 53RD ST	90037	5001034014	0.000	0.000	0.350	0.000	Shortfall of Sites	0.125	Low Medium II Residential	RD2-1	0	0	0	31.981	0.350		Residential - Single Family Residence, 1	108B201 306		South Los Angeles	No	MI	R2RD
Los Angeles	1305 W 53RD ST	90037	5002004017	0.000	0.000	0.350	0.000	Shortfall of Sites	0.123	Low Medium I Residential	R2-1	0	0	0	32.441	0.350		Residential - Single Family Residence, 1	108B197 306		South Los Angeles	No	MI	R2RD
Los Angeles	827 E 75TH ST	90001	6023011026	0.000	0.000	0.350	0.000	Shortfall of Sites	0.117	Low Medium I Residential	R2-1-CPIO	0	0	0	34.163	0.350		Residential - Single Family Residence, 1	102B209 306		Southeast Los Angeles	No	MI	R2RD
Los Angeles	125 W 93RD ST	90003	6040040020	0.000	0.000	0.350	0.000	Shortfall of Sites	0.124	Low Medium I Residential	R2-1	0	0	0	32.277	0.350		Residential - Single Family Residence, 1	094-5A203 306		Southeast Los Angeles	No	MI	R2RD
Los Angeles	9407 HOLMES AVE	90002	6048032011	0.000	0.000	0.350	0.000	Shortfall of Sites	0.197	Low Medium I Residential	R2-1	0	0	0	20.294	0.350		Residential - Single Family Residence, 1	094-5A213 306		Southeast Los Angeles	No	MI	R2RD
Los Angeles	9707 S SAN PEDRO ST	90003	6052014034	0.000	0.000	0.350	0.000	Shortfall of Sites	0.060	Low Medium II Residential	RD2-1	0	0	0	66.268	0.350		Residential - Four Units (Any Combination) - 4 Stories or Less, 0	093A205 306		Southeast Los Angeles	No	MI	R2RD
Los Angeles	339 E 102ND ST	90003	6063006028	0.000	0.000	0.350	0.000	Shortfall of Sites	0.119	Low Medium I Residential	R2-1	0	0	0	33.674	0.350		Residential - Single Family Residence, 1	091-5A205 306		Southeast Los Angeles	No	MI	R2RD
Los Angeles	408 W 102ND ST	90003	6054035003	0.000	0.000	0.350	0.000	Shortfall of Sites	0.104	Low Medium I Residential	R2-1	0	0	0	38.527	0.350		Residential - Single Family Residence, 1	091-5A201 306		South Los Angeles	No	MI	R2RD
Los Angeles	201 W 103RD ST	90003	6053028022	0.000	0.000	0.350	0.000	Shortfall of Sites	0.096	Low Medium I Residential	R2-1	0	0	0	41.866	0.350		Residential - Single Family Residence, 1	091-5A203 306		Southeast Los Angeles	No	MI	R2RD
Los Angeles	0	0	6070005037	0.000	0.000	0.350	0.000	Shortfall of Sites	0.088	Low Medium I Residential	R2-1	0	0	0	45.393	0.350	Vacant	Residential - Single Family Residence - Vacant Land, 0	088-5A211 306		Southeast Los Angeles	No	MI	R2RD

Jurisdiction Name	Site Address/Intersection	5 Digit ZIP Code	Assessor Parcel Number	Very Low-Income	Low-Income	Moderate-Income	Above Moderate-Income	Type of Shortfall	Parcel Size (Acres)	Current General Plan Designation	Current Zoning	Proposed General Plan (GP) Designation	Proposed Zoning	Minimum Density Allowed	Maximum Density Allowed	Total Capacity	Vacant/ Nonvacant	Description of Existing Uses	PIN	Base Density Per Acre	Community Plan Area	Rent Stabalization Ordinance	Income Category	Applicable Rezoning Program (Program informing values in Column Q listed first)
Los Angeles	706 E 110TH ST	90059	6071007024	0.000	0.000	0.350	0.000	Shortfall of Sites	0.074	Low Medium I Residential	R2-1	0	0	0	53.881	0.350		Residential - Single Family Residence, 1	088-5A207 306		Southeast Los Angeles	No	MI	R2RD
Los Angeles	216 E 111TH ST	90061	6073018010	0.000	0.000	0.350	0.000	Shortfall of Sites	0.180	Low Medium I Residential	R2-1	0	0	0	22.243	0.350		Residential - Single Family Residence, 1	088-5A205 306		Southeast Los Angeles	No	MI	R2RD
Los Angeles	11119 BELHAVEN AVE	90059	6072019007	0.000	0.000	0.350	0.000	Shortfall of Sites	0.119	Low Medium I Residential	R2-1	0	0	0	33.635	0.350		Residential - Single Family Residence, 1	088-5A209 306		Southeast Los Angeles	No	MI	R2RD
Los Angeles	658 E IMPERIAL HWY	90059	6072005001	0.000	0.000	0.350	0.000	Shortfall of Sites	0.126	Low Medium II Residential	RD2-1-CPIO	0	0	0	31.787	0.350		Residential - Single Family Residence, 1	087A207 306		Southeast Los Angeles	No	MI	R2RD
Los Angeles	2043 8TH ST	91340	2513001114	0.000	0.000	0.350	0.000	Shortfall of Sites	0.516	Low III Residential	RD6-1XL	0	0	0	7.758	0.350		Residential - Single Family Residence, 1	222B157 306		Sylmar	No	MI	R2RD
Los Angeles	12577 RALSTON AVE	91342	2506035025	0.000	0.000	0.350	0.000	Shortfall of Sites	0.083	Low Medium I Residential	RD3-1XL-CPIO	0	0	0	48.249	0.350		Residential - Single Family Residence, 0	219B149 307		Sylmar	No	MI	R2RD
Los Angeles	7624 MACHREA ST	91042	2558003014	0.000	0.000	0.350	0.000	Shortfall of Sites	0.103	Low Medium II Residential	RD2-1	0	0	0	38.721	0.350		Residential - Single Family Residence, 1	204B197 307		Sunland - Tujunga - Lake View Terrace - Shadow Hills - East La Tuna Canyon	No	MI	R2RD
Los Angeles	3237 ESTARA AVE	90065	5459009008	0.000	0.000	0.350	0.000	Shortfall of Sites	0.110	Low Medium II Residential	RD2-1-CDO	0	0	0	36.302	0.350		Residential - Single Family Residence, 1	156B213 307		Northeast Los Angeles	No	MI	R2RD
Los Angeles	2735 BENEDICT ST	90039	5442014008	0.000	0.000	0.350	0.000	Shortfall of Sites	0.124	Low Medium I Residential	R2-1VL-RIO	0	0	0	32.217	0.350		Residential - Single Family Residence, 1	148-5A213 307		Silver Lake - Echo Park - Elysian Valley	No	MI	R2RD
Los Angeles	6357 LA MIRADA AVE	90038	5533005015	0.000	0.000	0.350	0.000	Shortfall of Sites	0.065	Low Medium II Residential	RD1.5-1XL	0	0	0	61.461	0.350		Residential - Single Family Residence, 1	144B185 307		Hollywood	No	MI	R2RD
Los Angeles	1200 N MANSFIELD AVE	90038	5532007027	0.000	0.000	0.350	0.000	Shortfall of Sites	0.086	Low Medium II Residential	RD1.5-1XL	0	0	0	46.464	0.350		Residential - Five or More Units or Apartments (Any Combination) - 4 Stories or Less, 0	144B181 307		Hollywood	No	MI	R2RD
Los Angeles	743 N EDGEMONT ST	90029	5538015020	0.000	0.000	0.350	0.000	Shortfall of Sites	0.144	Low Medium II Residential	RD2-1XL	0	0	0	27.862	0.350		Residential - Single Family Residence - Pool, 1	141B197 307		Hollywood	No	MI	R2RD
Los Angeles	749 MALTMAN AVE	90026	5401003016	0.000	0.000	0.350	0.000	Shortfall of Sites	0.145	Low Medium II Residential	RD2-1VL	0	0	0	27.675	0.350		Residential - Single Family Residence, 1	142-5A201 307		Silver Lake - Echo Park - Elysian Valley	No	MI	R2RD
Los Angeles	3238 PUEBLO AVE	90032	5218017020	0.000	0.000	0.350	0.000	Shortfall of Sites	0.152	Low Medium I Residential	[Q]RD3-1D	0	0	0	26.400	0.350		Residential - Single Family Residence, 1	142-5A235 307		Northeast Los Angeles	No	MI	R2RD
Los Angeles	233 N DILLON ST	90026	5156006020	0.000	0.000	0.350	0.000	Shortfall of Sites	0.138	Low Medium Residential	RD2-1	0	0	0	29.040	0.350		Residential - Single Family Residence, 1	139-5A201 307		Westlake	No	MI	R2RD
Los Angeles	5165 BORLAND RD	90032	5221003022	0.000	0.000	0.350	0.000	Shortfall of Sites	0.114	Low Medium II Residential	RD1.5-1	0	0	0	34.957	0.350		Residential - Single Family Residence, 1	138A235 307		Northeast Los Angeles	No	MI	R2RD
Los Angeles	1532 ROCKWOOD ST	90026	5159014017	0.000	0.000	0.350	0.000	Shortfall of Sites	0.137	Low Medium Residential	RD1.5-1-O	0	0	0	29.193	0.350		Residential - Single Family Residence, 1	135A207 307		Westlake	No	MI	R2RD
Los Angeles	170 S GLESS ST	90033	5172003043	0.000	0.000	0.350	0.000	Shortfall of Sites	0.079	Low Medium I Residential	RD3-1-RIO-CUGU	0	0	0	50.873	0.350		Institutional - Homes for Aged and Others - One Story, 0	129A219 307		Boyle Heights	No	MI	R2RD
Los Angeles	4723 SATURN ST	90019	5071020006	0.000	0.000	0.350	0.000	Shortfall of Sites	0.161	Low Medium II Residential	RD2-1-O	0	0	0	24.909	0.350		Residential - Single Family Residence, 1	126B181 307		West Adams - Baldwin Hills - Leimert	No	MI	R2RD
Los Angeles	1641 S BERENDO ST	90006	5075020017	0.000	0.000	0.350	0.000	Shortfall of Sites	0.110	Low Medium II Residential	RD1.5-1	0	0	0	36.530	0.350		Residential - Single Family Residence, 1	126B197 307		South Los Angeles	No	MI	R2RD
Los Angeles	2335 S CLOVERDALE AVE	90016	5063008059	0.000	0.000	0.350	0.000	Shortfall of Sites	0.110	Low Medium II Residential	RD2-1	0	0	0	36.301	0.350		Residential - Single Family Residence, 1	123B177 307		West Adams - Baldwin Hills - Leimert	No	MI	R2RD
Los Angeles	5457 HOMESIDE AVE	90016	5043020018	0.000	0.000	0.350	0.000	Shortfall of Sites	0.110	Low Medium II Residential	RD1.5-1	0	0	0	36.299	0.350		Residential - Single Family Residence, 1	120B177 307		West Adams - Baldwin Hills - Leimert	No	MI	R2RD
Los Angeles	1801 W MARTIN LUTHER KING JR BLVD	90062	5035007022	0.000	0.000	0.350	0.000	Shortfall of Sites	0.100	Low Medium II Residential	RD1.5-1	0	0	0	40.055	0.350		Residential - Single Family Residence, 1	114B193 307		South Los Angeles	No	MI	R2RD
Los Angeles	322 W 41ST ST	90037	5111005012	0.000	0.000	0.350	0.000	Shortfall of Sites	0.121	Low Medium II Residential	RD2-1	0	0	0	32.999	0.350		Residential - Single Family Residence, 1	115-5A203 307		Southeast Los Angeles	No	MI	R2RD
Los Angeles	208 W 43RD ST	90037	5111013013	0.000	0.000	0.350	0.000	Shortfall of Sites	0.146	Low Medium I Residential	R2-1	0	0	0	27.452	0.350		Residential - Single Family Residence, 1	114A203 307		Southeast Los Angeles	No	MI	R2RD
Los Angeles	450 E 46TH ST	90011	5109017012	0.000	0.000	0.350	0.000	Shortfall of Sites	0.140	Low Medium I Residential	R2-1	0	0	0	28.575	0.350		Residential - Single Family Residence, 1	112-5A205 307		Southeast Los Angeles	No	MI	R2RD
Los Angeles	1172 E 47TH ST	90011	5107016010	0.000	0.000	0.350	0.000	Shortfall of Sites	0.066	Low Medium I Residential	R2-1	0	0	0	60.312	0.350		Residential - Single Family Residence, 1	112-5A209 307		Southeast Los Angeles	No	MI	R2RD
Los Angeles	1463 E 50TH ST	90011	5107030031	0.000	0.000	0.350	0.000	Shortfall of Sites	0.115	Low Medium I Residential	R2-1	0	0	0	34.831	0.350		Residential - Single Family Residence, 1	111A211 307		Southeast Los Angeles	No	MI	R2RD
Los Angeles	941 E 50TH ST	90011	5108016005	0.000	0.000	0.350	0.000	Shortfall of Sites	0.154	Low Medium I Residential	R2-1	0	0	0	25.945	0.350		Residential - Single Family Residence, 0	111A209 307		Southeast Los Angeles	No	MI	R2RD
Los Angeles	5109 MCKINLEY AVE	90011	5103002015	0.000	0.000	0.350	0.000	Shortfall of Sites	0.105	Low Medium I Residential	R2-1	0	0	0	38.130	0.350		Residential - Single Family Residence, 1	111A207 307		Southeast Los Angeles	No	MI	R2RD
Los Angeles	1663 W 53RD ST	90062	5003011028	0.000	0.000	0.350	0.000	Shortfall of Sites	0.122	Low Medium I Residential	R2-1-CPIO	0	0	0	32.741	0.350		Residential - Single Family Residence, 1	108B193 307		South Los Angeles	No	MI	R2RD
Los Angeles	1301 W 53RD ST	90037	5002004018	0.000	0.000	0.350	0.000	Shortfall of Sites	0.123	Low Medium I Residential	R2-1	0	0	0	32.441	0.350		Residential - Single Family Residence, 1	108B197 307		South Los Angeles	No	MI	R2RD
Los Angeles	911 E 87TH ST	90002	6042023020	0.000	0.000	0.350	0.000	Shortfall of Sites	0.103	Low Medium I Residential	R2-1	0	0	0	38.666	0.350		Residential - Single Family Residence, 1	097-5A209 307		Southeast Los Angeles	No	MI	R2RD
Los Angeles	127 W 93RD ST	90003	6040040021	0.000	0.000	0.350	0.000	Shortfall of Sites	0.124	Low Medium I Residential	R2-1	0	0	0	32.197	0.350		Residential - Single Family Residence, 1	094-5A203 307		Southeast Los Angeles	No	MI	R2RD
Los Angeles	410 W 102ND ST	90003	6054035004	0.000	0.000	0.350	0.000	Shortfall of Sites	0.104	Low Medium I Residential	R2-1	0	0	0	38.530	0.350		Residential - Single Family Residence, 1	091-5A201 307		South Los Angeles	No	MI	R2RD
Los Angeles	10617 S BROADWAY	90003	6074005016	0.000	0.000	0.350	0.000	Shortfall of Sites	0.145	Low Medium II Residential	RD2-1	0	0	0	27.655	0.350		Commercial - Parking Lot (Commercial Use Property) - Lots - Patron or Employee - One Story, 0	090A203 307		Southeast Los Angeles	No	MI	R2RD
Los Angeles	10624 S SAN PEDRO ST	90003	6063027006	0.000	0.000	0.350	0.000	Shortfall of Sites	0.104	Low Medium II Residential	RD2-1	0	0	0	38.400	0.350		Commercial - Store - One Story, 0	090A205 307		Southeast Los Angeles	No	MI	R2RD
Los Angeles	1323 E 110TH ST	90059	6070005036	0.000	0.000	0.350	0.000	Shortfall of Sites	0.088	Low Medium I Residential	R2-1	0	0	0	45.387	0.350		Residential - Single Family Residence, 1	088-5A211 307		Southeast Los Angeles	No	MI	R2RD
Los Angeles	10950 WILLOWBROOK AVE	90059	6069007021	0.000	0.000	0.350	0.000	Shortfall of Sites	0.071	Low Medium I Residential	R2-1	0	0	0	56.082	0.350		Residential - Single Family Residence, 1	088-5A213 307		Southeast Los Angeles	No	MI	R2RD
Los Angeles	212 E 111TH ST	90061	6073018011	0.000	0.000	0.350	0.000	Shortfall of Sites	0.180	Low Medium I Residential	R2-1	0	0	0	22.244	0.350		Residential - Single Family Residence, 1	088-5A205 307		Southeast Los Angeles	No	MI	R2RD
Los Angeles	928 E LANZIT AVE	90059	6072018003	0.000	0.000	0.350	0.000	Shortfall of Sites	0.118	Low Medium I Residential	R2-1	0	0	0	33.904	0.350		Residential - Single Family Residence, 1	088-5A209 307		Southeast Los Angeles	No	MI	R2RD
Los Angeles	800 E 113TH ST	90059	6072012009	0.000	0.000	0.350	0.000	Shortfall of Sites	0.142	Low Medium I Residential	R2-1	0	0	0	28.115	0.350		Residential - Single Family Residence, 1	087A209 307		Southeast Los Angeles	No	MI	R2RD
Los Angeles	664 E IMPERIAL HWY	90059	6072005002	0.000	0.000	0.350	0.000	Shortfall of Sites	0.111	Low Medium II Residential	RD2-1-CPIO	0	0	0	35.884	0.350		Residential - Single Family Residence, 1	087A207 307		Southeast Los Angeles	No	MI	R2RD
Los Angeles	13666 DRONFIELD AVE	91342	2502022026	0.000	0.000	0.350	0.000	Shortfall of Sites	0.494	Low III Residential	RD6-1	0	0	0	8.104	0.350		Residential - Single Family Residence, 1	228B149 308		Sylmar	No	MI	R2RD
Los Angeles	14761 ASTORIA ST	91342	2506033037	0.000	0.000	0.350	0.000	Shortfall of Sites	0.217	Low Medium I Residential	RD3-1XL-CPIO	0	0	0	18.398	0.350		Residential - Single Family Residence, 1	219B149 308		Sylmar	No	MI	R2RD
Los Angeles	7620 MACHREA ST	91042	2558003013	0.000	0.000	0.350	0.000	Shortfall of Sites	0.103	Low Medium II Residential	RD2-1	0	0	0	38.716	0.350		Residential - Single Family Residence, 1	204B197 308		Sunland - Tujunga - Lake View Terrace - Shadow Hills - East La Tuna Canyon	No	MI	R2RD
Los Angeles	7116 BAIRD AVE	91335	2126007027	0.000	0.000	0.350	0.000	Shortfall of Sites	0.172	Community Commercial	[Q]R2-2D-CDO-RIO	0	0	0	23.233	0.350		Residential - Single Family Residence, 1	183B125 308		Reseda - West Van Nuys	No	MI	R2RD
Los Angeles	6702 SIMPSON AVE	91606	2322015027	0.000	0.000	0.350	0.000	Shortfall of Sites	0.057	Low Medium II Residential	RD1.5-1	0	0	0	69.821	0.350		Residential - Single Family Residence, 0	180B169 308		North Hollywood - Valley Village	No	MI	R2RD
Los Angeles	1650 N ALEXANDRIA AVE	90027	5543005024	0.000	0.000	0.350	0.000	Shortfall of Sites	0.125	Low Medium II Residential	RD1.5-1XL	0	0	0	32.053	0.350	Vacant	Residential - Single Family Residence - Vacant Land, 0	147B197 308		Hollywood	No	MI	R2RD
Los Angeles	2674 KNOX AVE	90039	5442015001	0.000	0.000	0.350	0.000	Shortfall of Sites	0.115	Low Medium I Residential	R2-1VL-RIO	0	0	0	34.848	0.350		Residential - Single Family Residence, 1	148-5A213 308		Silver Lake - Echo Park - Elysian Valley	No	MI	R2RD
Los Angeles	1227 SEWARD ST	90038	5532001007	0.000	0.000	0.350	0.000	Shortfall of Sites	0.118	Low Medium II Residential	RD1.5-1XL	0	0	0	34.032	0.350		Residential - Single Family Residence, 1	144B185 308		Hollywood	No	MI	R2RD
Los Angeles	760 N WILTON PL	90038	5535014014	0.000	0.000	0.350	0.000	Shortfall of Sites	0.138	Low Medium I Residential	R2-1XL	0	0	0	28.950	0.350		Residential - Single Family Residence, 1	141B193 308		Hollywood	No	MI	R2RD
Los Angeles	841 KODAK DR	90026	5427020026	0.000	0.000	0.350	0.000	Shortfall of Sites	0.113	Low Medium II Residential	RD2-1VL	0	0	0	35.361	0.350		Residential - Single Family Residence, 1	142-5A203 308		Silver Lake - Echo Park - Elysian Valley	No	MI	R2RD
Los Angeles	3509 LONDON ST	90026	5401009025	0.000	0.000	0.350	0.000	Shortfall of Sites	0.120	Low Medium I Residential	RD3-1VL	0	0	0	33.449	0.350		Residential - Single Family Residence, 1	141A201 308		Silver Lake - Echo Park - Elysian Valley	No	MI	R2RD
Los Angeles	2139 KENT ST	90026	5402037021	0.000	0.000	0.350	0.000	Shortfall of Sites	0.115	Low Medium I Residential	RD3-1VL	0	0	0	34.863	0.350		Residential - Single Family Residence, 1	139-5A207 308		Silver Lake - Echo Park - Elysian Valley	No	MI	R2RD
Los Angeles	119 S VENDOME ST	90057	5155002007	0.000	0.000	0.350	0.000	Shortfall of Sites	0.111	Low Medium Residential	RD1.5-1	0	0	0	36.098	0.350		Residential - Single Family Residence, 1	138A201 308		Westlake	No	MI	R2RD
Los Angeles	2824 MALABAR ST	90033	5178010035	0.000	0.000	0.350	0.000	Shortfall of Sites	0.134	Low Medium II Residential	RD1.5-1-CUGU	0	0	0	29.766	0.350		Residential - Single Family Residence, 1	129A227 308		Boyle Heights	No	MI	R2RD
Los Angeles	158 S PECAN ST	90033	5172001007	0.000	0.000	0.350	0.000	Shortfall of Sites	0.077	Low Medium I Residential	RD3-1-RIO-CUGU	0	0	0	51.921	0.350		Residential - Single Family Residence, 1	129A219 308		Boyle Heights	No	MI	R2RD
Los Angeles	1640 S ORANGE DR	90019	5067003037	0.000	0.000	0.350	0.000	Shortfall of Sites	0.129	Low Medium II Residential	RD2-1-O	0	0	0	31.091	0.350		Residential - Single Family Residence, 1	126B181 308		West Adams - Baldwin Hills - Leimert	No	MI	R2RD
Los Angeles	1642 S CATALINA ST	90006	5075020034	0.000	0.000	0.350	0.000	Shortfall of Sites	0.108	Low Medium II Residential	RD1.5-1	0	0	0	36.893	0.350		Residential - Single Family Residence, 1	126B197 308		South Los Angeles	No	MI	R2RD
Los Angeles	2226 E 3RD ST	90033	5183010901	0.000	0.000	0.350	0.000	Shortfall of Sites	0.122	Low Medium II Residential	RD2-1-CUGU	0	0	0	32.894	0.350	Vacant	Residential - Single Family Residence - Vacant Land, 0	127-5A223 308		Boyle Heights	No	MI	R2RD
Los Angeles	2323 S MANSFIELD AVE	90016	5062014017	0.000	0.000	0.350	0.000	Shortfall of Sites	0.088	Low Medium II Residential	RD2-1	0	0	0	45.262	0.350		Residential - Single Family Residence, 0	123B181 308		West Adams - Baldwin Hills - Leimert	No	MI	R2RD
Los Angeles	5857 DAVID AVE	90034	5065021025	0.000	0.000	0.350	0.000	Shortfall of Sites	0.094	Low Medium II Residential	RD1.5-1	0	0	0	42.695	0.350		Residential - Single Family Residence, 1	123B173 308		West Adams - Baldwin Hills - Leimert	No	MI	R2RD
Los Angeles	2307 S NORMANDIE AVE	90007	5058027034	0.000	0.000	0.350	0.000	Shortfall of Sites	0.155	Low Medium II Residential	RD2-1-CPIO	0	0	0	25.813	0.350		Residential - Five or More Units or Apartments (Any Combination) - 4 Stories or Less, 0	123B193 308		South Los Angeles	No	MI	R2RD
Los Angeles	1128 W 24TH ST	90007	5055021022	0.000	0.000	0.350	0.000	Shortfall of Sites	0.135	Low Medium II Residential	RD2-1-O-CPIO	0	0	0	29.649	0.350		Residential - Double, Duplex, or Two Units - 4 Stories or Less, 0	124-5A201 308		South Los Angeles	No	MI	R2RD
Los Angeles	718 S MOTT ST	90023	5185032023	0.000	0.000	0.350	0.000	Shortfall of Sites	0.102	Low Medium II Residential	RD1.5-1-CUGU	0	0	0	39.214	0.350		Residential - Single Family Residence, 1	124-5A223 308		Boyle Heights	No	MI	R2RD
Los Angeles	2911 CARMONA AVE	90016	5048019019	0.000	0.000	0.350	0.000	Shortfall of Sites	0.069	Low Medium II Residential	RD1.5-1	0	0	0	58.079	0.350		Residential - Single Family Residence, 1	120B177 308		West Adams - Baldwin Hills - Leimert	No	MI	R2RD
Los Angeles	2959 WEST BLVD	90016	5050024012	0.000	0.000	0.350	0.000	Shortfall of Sites	0.088	Low Medium II Residential	RD2-1	0	0	0	45.424	0.350		Residential - Single Family Residence, 0	120B181 308		West Adams - Baldwin Hills - Leimert	No	MI	R2RD
Los Angeles	215 E 25TH ST	90011	5127034020	0.000	0.000	0.350	0.000	Shortfall of Sites	0.172	Low Medium II Residential	RD2-1	0	0	0	23.289	0.350		Residential - Single Family Residence, 0	121-5A207 308		Southeast Los Angeles	No	MI	R2RD

Jurisdiction Name	Site Address/Intersection	5 Digit ZIP Code	Assessor Parcel Number	Very Low-Income	Low-Income	Moderate-Income	Above Moderate-Income	Type of Shortfall	Parcel Size (Acres)	Current General Plan Designation	Current Zoning	Proposed General Plan (GP) Designation	Proposed Zoning	Minimum Density Allowed	Maximum Density Allowed	Total Capacity	Vacant/ Nonvacant	Description of Existing Uses	PIN	Base Density Per Acre	Community Plan Area	Rent Stabalization Ordinance	Income Category	Applicable Rezoning Program (Program informing values in Column Q listed first)
Los Angeles	3323 ESTRADA ST	90023	5190023027	0.000	0.000	0.350	0.000	Shortfall of Sites	0.115	Low Medium II Residential	RD1.5-1-CUGU	0	0	0	34.806	0.350		Residential - Single Family Residence, 1	120A225 308		Boyle Heights	No	MI	R2RD
Los Angeles	1509 E 23RD ST	90011	5118006003	0.000	0.000	0.350	0.000	Shortfall of Sites	0.130	Low Medium I Residential	R2-1	0	0	0	30.800	0.350		Residential - Single Family Residence, 1	118-5A211 308		Southeast Los Angeles	No	MI	R2RD
Los Angeles	3718 CRAWFORD ST	90011	5121016018	0.000	0.000	0.350	0.000	Shortfall of Sites	0.092	Low Medium I Residential	R2-1	0	0	0	43.631	0.350		Residential - Single Family Residence, 1	117A205 308		Southeast Los Angeles	No	MI	R2RD
Los Angeles	962 E 33RD ST	90011	5114018026	0.000	0.000	0.350	0.000	Shortfall of Sites	0.097	Low Medium II Residential	RD1.5-1	0	0	0	41.360	0.350		Commercial - Parking Lot (Commercial Use Property) - Lots - Patron or Employee - One Story, 0	117A209 308		Southeast Los Angeles	No	MI	R2RD
Los Angeles	1256 E 33RD ST	90011	5114027022	0.000	0.000	0.350	0.000	Shortfall of Sites	0.110	Low Medium I Residential	R2-1	0	0	0	36.252	0.350		Residential - Single Family Residence, 1	117A211 308		Southeast Los Angeles	No	MI	R2RD
Los Angeles	4020 WALL ST	90011	5113025013	0.000	0.000	0.350	0.000	Shortfall of Sites	0.098	Low Medium I Residential	R2-1	0	0	0	40.757	0.350		Residential - Single Family Residence, 1	115-5A205 308		Southeast Los Angeles	No	MI	R2RD
Los Angeles	804 E 43RD ST	90011	5115009012	0.000	0.000	0.350	0.000	Shortfall of Sites	0.114	Low Medium I Residential	R2-1	0	0	0	34.959	0.350		Residential - Single Family Residence, 1	114A207 308		Southeast Los Angeles	No	MI	R2RD
Los Angeles	1746 W 45TH ST	90062	5016006012	0.000	0.000	0.350	0.000	Shortfall of Sites	0.145	Low Medium I Residential	R2-1	0	0	0	27.640	0.350		Residential - Single Family Residence, 1	111B193 308		South Los Angeles	No	MI	R2RD
Los Angeles	1166 E 47TH ST	90011	5107016009	0.000	0.000	0.350	0.000	Shortfall of Sites	0.066	Low Medium I Residential	R2-1	0	0	0	60.311	0.350		Residential - Single Family Residence, 1	112-5A209 308		Southeast Los Angeles	No	MI	R2RD
Los Angeles	4972 WADSWORTH AVE	90011	5108017027	0.000	0.000	0.350	0.000	Shortfall of Sites	0.134	Low Medium I Residential	R2-1	0	0	0	29.929	0.350		Residential - Single Family Residence, 1	111A209 308		Southeast Los Angeles	No	MI	R2RD
Los Angeles	441 W 53RD ST	90037	5001034016	0.000	0.000	0.350	0.000	Shortfall of Sites	0.131	Low Medium II Residential	RD2-1	0	0	0	30.458	0.350		Residential - Single Family Residence, 1	108B201 308		South Los Angeles	No	MI	R2RD
Los Angeles	243 W 59TH PL	90003	6005013024	0.000	0.000	0.350	0.000	Shortfall of Sites	0.124	Low Medium I Residential	R2-1	0	0	0	32.266	0.350		Residential - Single Family Residence, 1	105B201 308		Southeast Los Angeles	No	MI	R2RD
Los Angeles	819 E 75TH ST	90001	6023011028	0.000	0.000	0.350	0.000	Shortfall of Sites	0.117	Low Medium I Residential	R2-1-CPIO	0	0	0	34.163	0.350		Residential - Single Family Residence, 1	102B209 308		Southeast Los Angeles	No	MI	R2RD
Los Angeles	649 E 77TH ST	90001	6023024019	0.000	0.000	0.350	0.000	Shortfall of Sites	0.117	Low Medium I Residential	R2-1-CPIO	0	0	0	34.156	0.350		Residential - Single Family Residence, 1	099B205 308		Southeast Los Angeles	No	MI	R2RD
Los Angeles	905 E 87TH ST	90002	6042023021	0.000	0.000	0.350	0.000	Shortfall of Sites	0.103	Low Medium I Residential	R2-1	0	0	0	38.665	0.350		Residential - Single Family Residence, 1	097-5A209 308		Southeast Los Angeles	No	MI	R2RD
Los Angeles	131 W 93RD ST	90003	6040040022	0.000	0.000	0.350	0.000	Shortfall of Sites	0.124	Low Medium I Residential	R2-1	0	0	0	32.198	0.350		Residential - Single Family Residence, 1	094-5A203 308		Southeast Los Angeles	No	MI	R2RD
Los Angeles	331 E 102ND ST	90003	6063006026	0.000	0.000	0.350	0.000	Shortfall of Sites	0.119	Low Medium I Residential	R2-1	0	0	0	33.712	0.350		Residential - Single Family Residence, 1	091-5A205 308		Southeast Los Angeles	No	MI	R2RD
Los Angeles	317 W 107TH ST	90003	6074005021	0.000	0.000	0.350	0.000	Shortfall of Sites	0.124	Low Medium I Residential	R2-1	0	0	0	32.258	0.350		Residential - Single Family Residence, 1	090A203 308		Southeast Los Angeles	No	MI	R2RD
Los Angeles	714 E 110TH ST	90059	6071007026	0.000	0.000	0.350	0.000	Shortfall of Sites	0.144	Low Medium I Residential	R2-1	0	0	0	27.750	0.350		Residential - Single Family Residence, 1	088-5A207 308		Southeast Los Angeles	No	MI	R2RD
Los Angeles	11120 BELHAVEN AVE	90059	6072031014	0.000	0.000	0.350	0.000	Shortfall of Sites	0.106	Low Medium I Residential	R2-1	0	0	0	37.876	0.350		Residential - Single Family Residence, 1	088-5A209 308		Southeast Los Angeles	No	MI	R2RD
Los Angeles	806 E 113TH ST	90059	6072012010	0.000	0.000	0.350	0.000	Shortfall of Sites	0.139	Low Medium I Residential	R2-1	0	0	0	28.736	0.350		Residential - Single Family Residence, 1	087A209 308		Southeast Los Angeles	No	MI	R2RD
Los Angeles	24505 S AVALON BLVD	90744	7406020039	0.000	0.000	0.350	0.000	Shortfall of Sites	0.080	Low Medium II Residential	[Q]RD1.5-1XL-O-CUGU	0	0	0	49.777	0.350		Residential - Five or More Units or Apartments (Any Combination) · 4 Stories or Less, 0	039B205 308		Wilmington - Harbor City	No	MI	R2RD
Los Angeles	1727 253RD ST	90717	7410015056	0.000	0.000	0.350	0.000	Shortfall of Sites	0.113	Low Medium I Residential	R2-1XL	0	0	0	35.504	0.350		Residential - Single Family Residence, 1	036B193 308		Wilmington - Harbor City	No	MI	R2RD
Los Angeles	14817 ASTORIA ST	91342	2506035031	0.000	0.000	0.350	0.000	Shortfall of Sites	0.212	Low Medium I Residential	RD3-1XL-CPIO	0	0	0	18.848	0.350		Residential - Single Family Residence, 1	219B149 309		Sylmar	No	MI	R2RD
Los Angeles	10668 SUTTER AVE	91331	2535028003	0.000	0.000	0.350	0.000	Shortfall of Sites	0.081	Low Medium II Residential	RD2-1-O-CUGU	0	0	0	49.085	0.350		, 0	207B161 309		Arleta - Pacoima	No	MI	R2RD
Los Angeles	7616 MACHREA ST	91042	2558003045	0.000	0.000	0.350	0.000	Shortfall of Sites	0.103	Low Medium II Residential	RD2-1	0	0	0	38.709	0.350		Residential - Single Family Residence, 1	204B197 309		Sunland - Tujunga - Lake View Terrace - Shadow Hills - East La Tuna Canyon	No	MI	R2RD
Los Angeles	734 S FICKETT ST	90023	5185031009	0.000	0.000	0.350	0.000	Shortfall of Sites	0.065	Low Medium II Residential	R2-1-CUGU	Low Neighborhood Residential	[VLN2 - MU4 - 3][RN2 - 15][CPIO]	0	61.318	0.350		Residential - Single Family Residence, 1	124-5A223 309	29	Boyle Heights	No	MI	R2RD , BH CPU
Los Angeles	1230 N JUNE ST	90038	5532001038	0.000	0.000	0.350	0.000	Shortfall of Sites	0.118	Low Medium II Residential	RD1.5-1XL	0	0	0	34.032	0.350		Residential - Five or More Units or Apartments (Any Combination) · 4 Stories or Less, 0	144B185 309		Hollywood	No	MI	R2RD
Los Angeles	3429 N FIGUEROA ST	90065	5446004018	0.000	0.000	0.350	0.000	Shortfall of Sites	0.134	Low Medium II Residential	RD2-1-CDO	0	0	0	29.948	0.350		Residential - Single Family Residence, 1	144A221 309		Northeast Los Angeles	No	MI	R2RD
Los Angeles	5112 OAKLAND ST	90032	5219008028	0.000	0.000	0.350	0.000	Shortfall of Sites	0.158	Low Medium I Residential	RD3-1	0	0	0	25.351	0.350		Residential - Five or More Units or Apartments (Any Combination) · 4 Stories or Less, 0	144A235 309		Northeast Los Angeles	No	MI	R2RD
Los Angeles	728 N KILKEA DR	90046	5528007007	0.000	0.000	0.350	0.000	Shortfall of Sites	0.150	Low Medium I Residential	R2-1XL	0	0	0	26.592	0.350		Residential - Single Family Residence - Pool, 1	141B173 309		Hollywood	No	MI	R2RD , ADU
Los Angeles	440 N OCCIDENTAL BLVD	90026	5402008021	0.000	0.000	0.350	0.000	Shortfall of Sites	0.072	Low Medium II Residential	RD2-1VL	0	0	0	55.782	0.350		Residential - Single Family Residence, 0	139-5A203 309		Silver Lake - Echo Park - Elysian Valley	No	MI	R2RD
Los Angeles	1923 GATES ST	90031	5210033024	0.000	0.000	0.350	0.000	Shortfall of Sites	0.134	Low Medium I Residential	RD3-1	0	0	0	29.784	0.350		Residential - Single Family Residence, 1	136-5A225 309		Northeast Los Angeles	No	MI	R2RD
Los Angeles	2728 WABASH AVE	90033	5177013025	0.000	0.000	0.350	0.000	Shortfall of Sites	0.136	Low Medium II Residential	RD1.5-1-CUGU	0	0	0	29.445	0.350		Residential - Single Family Residence, 1	130-5A227 309		Boyle Heights	No	MI	R2RD
Los Angeles	309 ECHANDIA ST	90033	5174020005	0.000	0.000	0.350	0.000	Shortfall of Sites	0.062	Low Medium II Residential	RD1.5-1-RIO-CUGU	0	0	0	64.699	0.350		Residential - Single Family Residence, 1	130-5A221 309		Boyle Heights	No	MI	R2RD
Los Angeles	1834 E 2ND ST	90033	5174018051	0.000	0.000	0.350	0.000	Shortfall of Sites	0.091	Low Medium II Residential	RD1.5-1-RIO-CUGU	0	0	0	44.107	0.350		Residential - Single Family Residence, 1	129A221 309		Boyle Heights	No	MI	R2RD
Los Angeles	2006 MAGNOLIA AVE	90007	5056029010	0.000	0.000	0.350	0.000	Shortfall of Sites	0.093	Low Medium II Residential	RD1.5-1-CPIO	0	0	0	43.170	0.350		Residential - Single Family Residence, 1	126A201 309		South Los Angeles	No	MI	R2RD
Los Angeles	5853 DAVID AVE	90034	5065021044	0.000	0.000	0.350	0.000	Shortfall of Sites	0.115	Low Medium II Residential	RD1.5-1	0	0	0	34.872	0.350		Residential - Single Family Residence, 1	123B173 309		West Adams - Baldwin Hills - Leimert	No	MI	R2RD
Los Angeles	1136 W 24TH ST	90007	5055021021	0.000	0.000	0.350	0.000	Shortfall of Sites	0.135	Low Medium II Residential	RD2-1-O-CPIO	0	0	0	29.648	0.350		Residential - Single Family Residence, 1	124-5A201 309		South Los Angeles	No	MI	R2RD
Los Angeles	4409 W 30TH ST	90016	5050024013	0.000	0.000	0.350	0.000	Shortfall of Sites	0.071	Low Medium II Residential	RD2-1	0	0	0	56.580	0.350		Residential - Single Family Residence, 0	120B181 309		West Adams - Baldwin Hills - Leimert	No	MI	R2RD
Los Angeles	2301 WALL ST	90011	5127013001	0.000	0.000	0.350	0.000	Shortfall of Sites	0.057	Low Medium II Residential	RD2-1	0	0	0	69.794	0.350		Residential - Single Family Residence, 1	121-5A207 309		Southeast Los Angeles	No	MI	R2RD
Los Angeles	517 E 32ND ST	90011	5120019024	0.000	0.000	0.350	0.000	Shortfall of Sites	0.115	Low Medium I Residential	R2-1	0	0	0	34.845	0.350		Residential - Single Family Residence, 1	118-5A207 309		Southeast Los Angeles	No	MI	R2RD
Los Angeles	169 E 35TH ST	90011	5120007016	0.000	0.000	0.350	0.000	Shortfall of Sites	0.144	Low Medium I Residential	R2-1	0	0	0	27.847	0.350		Residential - Single Family Residence, 1	118-5A205 309		Southeast Los Angeles	No	MI	R2RD
Los Angeles	3725 WALL ST	90011	5121023012	0.000	0.000	0.350	0.000	Shortfall of Sites	0.101	Low Medium I Residential	R2-1	0	0	0	39.581	0.350		Residential - Single Family Residence, 1	117A205 309		Southeast Los Angeles	No	MI	R2RD
Los Angeles	1250 E 33RD ST	90011	5114027023	0.000	0.000	0.350	0.000	Shortfall of Sites	0.110	Low Medium I Residential	R2-1	0	0	0	36.253	0.350		Residential - Single Family Residence, 1	117A211 309		Southeast Los Angeles	No	MI	R2RD
Los Angeles	637 W 41ST DR	90037	5019021025	0.000	0.000	0.350	0.000	Shortfall of Sites	0.124	Low Medium II Residential	RD1.5-1	0	0	0	32.258	0.350		Residential - Single Family Residence, 1	115-5A201 309		South Los Angeles	No	MI	R2RD
Los Angeles	1635 E 43RD ST	90011	5116017025	0.000	0.000	0.350	0.000	Shortfall of Sites	0.119	Low Medium I Residential	R2-1	0	0	0	33.504	0.350		Residential - Single Family Residence, 1	114A213 309		Southeast Los Angeles	No	MI	R2RD
Los Angeles	222 W 43RD ST	90037	5111013011	0.000	0.000	0.350	0.000	Shortfall of Sites	0.146	Low Medium I Residential	R2-1	0	0	0	27.451	0.350		Residential - Single Family Residence, 1	114A203 309		Southeast Los Angeles	No	MI	R2RD
Los Angeles	4509 ORCHARD AVE	90037	5018005015	0.000	0.000	0.350	0.000	Shortfall of Sites	0.138	Low Medium I Residential	RD3-1	0	0	0	29.036	0.350		Residential - Single Family Residence, 1	111B197 309		South Los Angeles	No	MI	R2RD
Los Angeles	1160 E 47TH ST	90011	5107016008	0.000	0.000	0.350	0.000	Shortfall of Sites	0.066	Low Medium I Residential	R2-1	0	0	0	60.308	0.350		Residential - Single Family Residence, 1	112-5A209 309		Southeast Los Angeles	No	MI	R2RD
Los Angeles	1655 W 53RD ST	90062	5003011026	0.000	0.000	0.350	0.000	Shortfall of Sites	0.122	Low Medium I Residential	R2-1-CPIO	0	0	0	32.744	0.350		Residential - Single Family Residence, 1	108B193 309		South Los Angeles	No	MI	R2RD
Los Angeles	6817 ESTRELLA AVE	90044	6013020005	0.000	0.000	0.350	0.000	Shortfall of Sites	0.124	Low Medium I Residential	R2-1	0	0	0	32.262	0.350		Residential - Single Family Residence, 1	102B201 309		South Los Angeles	No	MI	R2RD
Los Angeles	901 E 87TH ST	90002	6042023022	0.000	0.000	0.350	0.000	Shortfall of Sites	0.106	Low Medium I Residential	R2-1	0	0	0	37.671	0.350		Residential - Single Family Residence, 1	097-5A209 309		Southeast Los Angeles	No	MI	R2RD
Los Angeles	8931 BARING CROSS ST	90044	6038021045	0.000	0.000	0.350	0.000	Shortfall of Sites	0.119	Low Medium I Residential	RD3-1	0	0	0	33.492	0.350		Residential - Single Family Residence, 1	096A199 309		South Los Angeles	No	MI	R2RD
Los Angeles	135 W 93RD ST	90003	6040040023	0.000	0.000	0.350	0.000	Shortfall of Sites	0.124	Low Medium I Residential	R2-1	0	0	0	32.199	0.350		Residential - Single Family Residence, 1	094-5A203 309		Southeast Los Angeles	No	MI	R2RD
Los Angeles	9715 S SAN PEDRO ST	90003	6052014017	0.000	0.000	0.350	0.000	Shortfall of Sites	0.062	Low Medium II Residential	RD2-1	0	0	0	64.284	0.350		Residential - Single Family Residence, 1	093A205 309		Southeast Los Angeles	No	MI	R2RD
Los Angeles	325 E 102ND ST	90003	6063006025	0.000	0.000	0.350	0.000	Shortfall of Sites	0.119	Low Medium I Residential	R2-1	0	0	0	33.731	0.350		Residential - Single Family Residence, 1	091-5A205 309		Southeast Los Angeles	No	MI	R2RD
Los Angeles	209 W 103RD ST	90003	6053028019	0.000	0.000	0.350	0.000	Shortfall of Sites	0.092	Low Medium I Residential	R2-1	0	0	0	43.557	0.350		Residential - Single Family Residence, 1	091-5A203 309		Southeast Los Angeles	No	MI	R2RD
Los Angeles	410 E 103RD ST	90003	6063013003	0.000	0.000	0.350	0.000	Shortfall of Sites	0.119	Low Medium I Residential	R2-1	0	0	0	33.635	0.350		Residential - Single Family Residence, 1	091-5A207 309		Southeast Los Angeles	No	MI	R2RD
Los Angeles	320 W 106TH ST	90003	6074005024	0.000	0.000	0.350	0.000	Shortfall of Sites	0.062	Low Medium I Residential	R2-1	0	0	0	64.673	0.350		Residential - Four Units (Any Combination) - 4 Stories or Less, 0	090A203 309		Southeast Los Angeles	No	MI	R2RD
Los Angeles	118 E 107TH ST	90003	6063032005	0.000	0.000	0.350	0.000	Shortfall of Sites	0.124	Low Medium I Residential	R2-1	0	0	0	32.265	0.350		Residential - Single Family Residence, 1	090A205 309		Southeast Los Angeles	No	MI	R2RD
Los Angeles	202 E 111TH ST	90061	6073018013	0.000	0.000	0.350	0.000	Shortfall of Sites	0.180	Low Medium I Residential	R2-1	0	0	0	22.246	0.350		Residential - Single Family Residence, 1	088-5A205 309		Southeast Los Angeles	No	MI	R2RD
Los Angeles	810 E 113TH ST	90059	6072012011	0.000	0.000	0.350	0.000	Shortfall of Sites	0.136	Low Medium I Residential	R2-1	0	0	0	29.414	0.350		Residential - Single Family Residence, 1	087A209 309		Southeast Los Angeles	No	MI	R2RD
Los Angeles	14424 S VERMONT AVE	90247	6119020026	0.000	0.000	0.350	0.000	Shortfall of Sites	0.149	Low Medium I Residential	RD3-1	0	0	0	26.837	0.350		Residential - Single Family Residence, 1	075B197 309		Harbor Gateway	No	MI	R2RD
Los Angeles	14285 POLK ST	91342	2504013021	0.000	0.000	0.350	0.000	Shortfall of Sites	0.458	Low III Residential	RD6-1XL-K	0	0	0	8.731	0.350		Residential - Single Family Residence, 1	225B153 310		Sylmar	No	MI	R2RD
Los Angeles	348 S AVENUE 57	90042	5468030015	0.000	0.000	0.350	0.000	Shortfall of Sites	0.134	Low Medium II Residential	RD2-1	0	0	0	29.785	0.350		Residential - Single Family Residence, 1	150A229 310		Northeast Los Angeles	No	MI	R2RD
Los Angeles	1227 N JUNE ST	90038	5532002007	0.000	0.000	0.350	0.000	Shortfall of Sites	0.118	Low Medium II Residential	RD1.5-1XL	0	0	0	34.031	0.350		Residential - Single Family Residence, 1	144B185 310		Hollywood	No	MI	R2RD
Los Angeles	5112 OAKLAND ST	90032	5219008028	0.000	0.000	0.350	0.000	Shortfall of Sites	0.169	Low Medium I Residential	RD3-1	0	0	0	23.663	0.350		Residential - Five or More Units or Apartments (Any Combination) · 4 Stories or Less, 0	144A235 310		Northeast Los Angeles	No	MI	R2RD
Los Angeles	3505 LONDON ST	90026	5401009023	0.000	0.000	0.350	0.000	Shortfall of Sites	0.120	Low Medium I Residential	RD3-1VL	0	0	0	33.454	0.350		Residential - Single Family Residence, 1	141A201 310		Silver Lake - Echo Park - Elysian Valley	No	MI	R2RD
Los Angeles	340 N VENDOME ST	90026	5156013021	0.000	0.000	0.350	0.000	Shortfall of Sites	0.116	Low Medium I Residential	RD3-1VL	0	0	0	34.381	0.350		Residential - Single Family Residence, 1	139-5A203 310		Silver Lake - Echo Park - Elysian Valley	No	MI	R2RD
Los Angeles	1249 S BURNSIDE AVE	90019	5085016031	0.000	0.000	0.350	0.000	Shortfall of Sites	0.145	Low Medium I Residential	R2-1-O	0	0	0	27.633	0.350		Residential - Single Family Residence, 1	129B177 310		Wilshire	No	MI	R2RD
Los Angeles	314 ECHANDIA ST	90033	5174009028	0.000	0.000	0.350	0.000	Shortfall of Sites	0.057	Low Medium II Residential	RD1.5-1-RIO-CUGU	0	0	0	70.260	0.350		Residential - Single Family Residence, 1	130-5A221 310		Boyle Heights	No	MI	R2RD
Los Angeles	2151 S RIMPAU BLVD	90016	5062022011	0.000	0.000	0.350	0.000	Shortfall of Sites	0.138	Low Medium II Residential	RD2-1-O	0	0	0	29.039	0.350		Residential - Single Family Residence, 1	123B181 310		West Adams - Baldwin Hills - Leimert	No	MI	R2RD
Los Angeles	2318 S REDONDO BLVD	90016	5062026048	0.000	0.000	0.350	0.000	Shortfall of Sites	0.110	Low Medium II Residential	RD2-1	0	0	0	36.311	0.350		Residential - Single Family Residence, 1	123B177 310		West Adams - Baldwin Hills - Leimert	No	MI	R2RD
Los Angeles	1142 W 24TH ST	90007	5055021020	0.000	0.000	0.350	0.000	Shortfall of Sites	0.135	Low Medium II Residential	RD2-1-O-CPIO	0	0	0	29.648	0.350		Residential - Single Family Residence, 1	124-5A201 310		South Los Angeles	No	MI	R2RD
Los Angeles	5400 BLACKWELDER ST	90016	5043021012	0.000	0.000	0.350	0.000	Shortfall of Sites	0.110	Low Medium II Residential	RD1.5-1	0	0	0	36.282	0.350		Residential - Single Family Residence, 1	120B177 310		West Adams - Baldwin Hills - Leimert	No	MI	R2RD

Jurisdiction Name	Site Address/Intersection	5 Digit ZIP Code	Assessor Parcel Number	Very Low-Income	Low-Income	Moderate-Income	Above Moderate-Income	Type of Shortfall	Parcel Size (Acres)	Current General Plan Designation	Current Zoning	Proposed General Plan (GP) Designation	Proposed Zoning	Minimum Density Allowed	Maximum Density Allowed	Total Capacity	Vacant/ Nonvacant	Description of Existing Uses	PIN	Base Density Per Acre	Community Plan Area	Rent Stabalization Ordinance	Income Category	Applicable Rezoning Program (Program informing values in Column Q listed first)
Los Angeles	4411 W 30TH ST	90016	5050024014	0.000	0.000	0.350	0.000	Shortfall of Sites	0.070	Low Medium II Residential	RD2-1	0	0	0	57.330	0.350		Residential - Single Family Residence, 0	120B181 310		West Adams - Baldwin Hills - Leimert	No	MI	R2RD
Los Angeles	827 E 21ST ST	90011	5131011016	0.000	0.000	0.350	0.000	Shortfall of Sites	0.172	Low Medium I Residential	R2-1	0	0	0	23.223	0.350		Residential - Single Family Residence, 1	121-5A209 310		Southeast Los Angeles	No	MI	R2RD
Los Angeles	458 E 32ND ST	90011	5120017013	0.000	0.000	0.350	0.000	Shortfall of Sites	0.115	Low Medium I Residential	R2-1	0	0	0	34.879	0.350		Residential - Single Family Residence, 1	118-5A207 310		Southeast Los Angeles	No	MI	R2RD
Los Angeles	3612 TRINITY ST	90011	5121014020	0.000	0.000	0.350	0.000	Shortfall of Sites	0.092	Low Medium I Residential	R2-1	0	0	0	43.564	0.350		Residential - Single Family Residence, 1	117A205 310		Southeast Los Angeles	No	MI	R2RD
Los Angeles	1244 E 33RD ST	90011	5114027024	0.000	0.000	0.350	0.000	Shortfall of Sites	0.110	Low Medium I Residential	R2-1	0	0	0	36.253	0.350		Residential - Single Family Residence, 1	117A211 310		Southeast Los Angeles	No	MI	R2RD
Los Angeles	641 W 41ST DR	90037	5019021026	0.000	0.000	0.350	0.000	Shortfall of Sites	0.124	Low Medium II Residential	RD1.5-1	0	0	0	32.258	0.350		Residential - Single Family Residence, 1	115-5A201 310		South Los Angeles	No	MI	R2RD
Los Angeles	1477 E 43RD ST	90011	5116009010	0.000	0.000	0.350	0.000	Shortfall of Sites	0.120	Low Medium I Residential	R2-1	0	0	0	33.393	0.350		Residential - Single Family Residence, 1	114A211 310		Southeast Los Angeles	No	MI	R2RD
Los Angeles	786 E 43RD ST	90011	5115009010	0.000	0.000	0.350	0.000	Shortfall of Sites	0.118	Low Medium I Residential	R2-1	0	0	0	34.031	0.350		Residential - Single Family Residence, 1	114A207 310		Southeast Los Angeles	No	MI	R2RD
Los Angeles	1524 E 46TH ST	90011	5106013005	0.000	0.000	0.350	0.000	Shortfall of Sites	0.116	Low Medium I Residential	R2-1	0	0	0	34.426	0.350		Residential - Single Family Residence, 1	112-5A213 310		Southeast Los Angeles	No	MI	R2RD
Los Angeles	1156 E 47TH ST	90011	5107016007	0.000	0.000	0.350	0.000	Shortfall of Sites	0.066	Low Medium I Residential	R2-1	0	0	0	60.307	0.350		Residential - Single Family Residence, 1	112-5A209 310		Southeast Los Angeles	No	MI	R2RD
Los Angeles	809 E 75TH ST	90001	6023011030	0.000	0.000	0.350	0.000	Shortfall of Sites	0.117	Low Medium I Residential	R2-1-CPIO	0	0	0	34.163	0.350		Residential - Single Family Residence, 1	102B209 310		Southeast Los Angeles	No	MI	R2RD
Los Angeles	641 E 77TH ST	90001	6023024021	0.000	0.000	0.350	0.000	Shortfall of Sites	0.117	Low Medium I Residential	R2-1-CPIO	0	0	0	34.154	0.350		Residential - Single Family Residence, 1	099B205 310		Southeast Los Angeles	No	MI	R2RD
Los Angeles	139 W 78TH ST	90003	6031018022	0.000	0.000	0.350	0.000	Shortfall of Sites	0.145	Low Medium I Residential	R2-1	0	0	0	27.656	0.350		Residential - Single Family Residence, 1	099B201 310		Southeast Los Angeles	No	MI	R2RD
Los Angeles	848 E 79TH ST	90001	6029003004	0.000	0.000	0.350	0.000	Shortfall of Sites	0.119	Low Medium II Residential	RD2-1	0	0	0	33.506	0.350		Residential - Single Family Residence, 1	099B209 310		Southeast Los Angeles	No	MI	R2RD
Los Angeles	859 E 87TH ST	90002	6042022013	0.000	0.000	0.350	0.000	Shortfall of Sites	0.103	Low Medium I Residential	R2-1	0	0	0	38.794	0.350		Residential - Single Family Residence, 1	097-5A209 310		Southeast Los Angeles	No	MI	R2RD
Los Angeles	8930 MENLO AVE	90044	6038021033	0.000	0.000	0.350	0.000	Shortfall of Sites	0.119	Low Medium I Residential	RD3-1	0	0	0	33.492	0.350		Residential - Single Family Residence, 1	096A199 310		South Los Angeles	No	MI	R2RD
Los Angeles	139 W 93RD ST	90003	6040040024	0.000	0.000	0.350	0.000	Shortfall of Sites	0.124	Low Medium I Residential	R2-1	0	0	0	32.199	0.350		Residential - Single Family Residence, 1	094-5A203 310		Southeast Los Angeles	No	MI	R2RD
Los Angeles	323 E 102ND ST	90003	6063006024	0.000	0.000	0.350	0.000	Shortfall of Sites	0.119	Low Medium I Residential	R2-1	0	0	0	33.750	0.350		Residential - Single Family Residence, 1	091-5A205 310		Southeast Los Angeles	No	MI	R2RD
Los Angeles	122 E 107TH ST	90003	6063032006	0.000	0.000	0.350	0.000	Shortfall of Sites	0.124	Low Medium I Residential	R2-1	0	0	0	32.265	0.350		Residential - Single Family Residence, 1	090A205 310		Southeast Los Angeles	No	MI	R2RD
Los Angeles	722 E 110TH ST	90059	6071007028	0.000	0.000	0.350	0.000	Shortfall of Sites	0.131	Low Medium I Residential	R2-1	0	0	0	30.546	0.350		Residential - Single Family Residence, 1	088-5A207 310		Southeast Los Angeles	No	MI	R2RD
Los Angeles	700 E IMPERIAL HWY	90059	6072010001	0.000	0.000	0.350	0.000	Shortfall of Sites	0.112	Low Medium II Residential	RD2-1-CPIO	0	0	0	35.775	0.350		Residential - Single Family Residence, 1	087A207 310		Southeast Los Angeles	No	MI	R2RD
Los Angeles	12571 RALSTON AVE	91342	2506035026	0.000	0.000	0.350	0.000	Shortfall of Sites	0.186	Low Medium I Residential	RD3-1XL-CPIO	0	0	0	21.451	0.350		Residential - Single Family Residence, 1	219B149 311		Sylmar	No	MI	R2RD
Los Angeles	0	0	2535028004	0.000	0.000	0.350	0.000	Shortfall of Sites	0.081	Low Medium II Residential	RD2-1-O-CUGU	0	0	0	49.085	0.350	Vacant	Residential - Double, Duplex, or Two Units - 4 Stories or Less - Vacant Land, 0	207B161 311		Arleta - Pacoima	No	MI	R2RD
Los Angeles	10447 PLAINVIEW AVE	91042	2558003009	0.000	0.000	0.350	0.000	Shortfall of Sites	0.092	Low Medium II Residential	RD2-1	0	0	0	43.605	0.350		Residential - Single Family Residence, 1	204B197 311		Sunland - Tujunga - Lake View Terrace - Shadow Hills - East La Tuna Canyon	No	MI	R2RD
Los Angeles	3367 ANDRITA ST	90065	5458026012	0.000	0.000	0.350	0.000	Shortfall of Sites	0.160	Low Medium II Residential	RD2-1-CDO	0	0	0	25.013	0.350	Vacant	Residential - Single Family Residence - Vacant Land, 0	156B213 311		Northeast Los Angeles	No	MI	R2RD
Los Angeles	2751 MARSH ST	90039	5442027015	0.000	0.000	0.350	0.000	Shortfall of Sites	0.097	Low Medium I Residential	R2-1VL-RIO	0	0	0	41.197	0.350		Residential - Single Family Residence, 1	150A211 311		Silver Lake - Echo Park - Elysian Valley	No	MI	R2RD
Los Angeles	5704 VIA MARISOL	90042	5468030018	0.000	0.000	0.350	0.000	Shortfall of Sites	0.126	Low Medium II Residential	RD2-1	0	0	0	31.707	0.350		Residential - Single Family Residence, 1	150A229 311		Northeast Los Angeles	No	MI	R2RD
Los Angeles	1226 N CHEROKEE AVE	90038	5532002024	0.000	0.000	0.350	0.000	Shortfall of Sites	0.118	Low Medium II Residential	RD1.5-1XL	0	0	0	34.032	0.350		Residential - Single Family Residence, 1	144B185 311		Hollywood	No	MI	R2RD
Los Angeles	727 ARAGON AVE	90065	5453027008	0.000	0.000	0.350	0.000	Shortfall of Sites	0.110	Low Residential	RD3-1-CDO	0	0	0	36.207	0.350		Residential - Single Family Residence, 1	145-5A219 311		Northeast Los Angeles	No	MI	R2RD
Los Angeles	0	0	5453014026	0.000	0.000	0.350	0.000	Shortfall of Sites	0.101	Low Medium II Residential	RD2-1-CDO-RIO	0	0	0	39.415	0.350	Vacant	Residential - Single Family Residence - Vacant Land, 0	144A219 311		Northeast Los Angeles	No	MI	R2RD
Los Angeles	3244 DESCANSO DR	90026	5426016017	0.000	0.000	0.350	0.000	Shortfall of Sites	0.144	Low Medium I Residential	R2-1VL	0	0	0	27.744	0.350		Residential - Single Family Residence, 0	142-5A203 311		Silver Lake - Echo Park - Elysian Valley	No	MI	R2RD
Los Angeles	5304 ITHACA AVE	90032	5217018007	0.000	0.000	0.350	0.000	Shortfall of Sites	0.110	Low Medium II Residential	[Q]RD1.5-1D	0	0	0	36.300	0.350		Residential - Single Family Residence, 1	139-5A235 311		Northeast Los Angeles	No	MI	R2RD
Los Angeles	907 N BONNIE BRAE ST	90026	5404004021	0.000	0.000	0.350	0.000	Shortfall of Sites	0.172	Low Medium II Residential	RD2-1VL	0	0	0	23.269	0.350		Residential - Single Family Residence, 1	139-5A207 311		Silver Lake - Echo Park - Elysian Valley	No	MI	R2RD
Los Angeles	215 ROBINSON ST	90026	5156003013	0.000	0.000	0.350	0.000	Shortfall of Sites	0.055	Low Medium Residential	RD2-1	0	0	0	72.598	0.350		Residential - Single Family Residence, 1	139-5A201 311		Westlake	No	MI	R2RD
Los Angeles	251 N CORONADO ST	90026	5157002012	0.000	0.000	0.350	0.000	Shortfall of Sites	0.124	Low Medium Residential	RD2-1	0	0	0	32.267	0.350		Residential - Single Family Residence, 1	138A203 311		Westlake	No	MI	R2RD
Los Angeles	508 BELMONT AVE	90026	5404013018	0.000	0.000	0.350	0.000	Shortfall of Sites	0.120	Low Medium II Residential	RD2-1VL-CDO	0	0	0	33.426	0.350		Residential - Single Family Residence, 0	138A207 311		Silver Lake - Echo Park - Elysian Valley	No	MI	R2RD
Los Angeles	4540 CATALPA ST	90032	5215022025	0.000	0.000	0.350	0.000	Shortfall of Sites	0.115	Low Medium II Residential	RD2-1	0	0	0	34.773	0.350		Residential - Single Family Residence, 1	135A231 311		Northeast Los Angeles	No	MI	R2RD
Los Angeles	164 S CLARENCE ST	90033	5172006028	0.000	0.000	0.350	0.000	Shortfall of Sites	0.080	Low Medium I Residential	RD3-1-RIO-CUGU	0	0	0	49.886	0.350		Residential - Single Family Residence, 1	129A219 311		Boyle Heights	No	MI	R2RD
Los Angeles	2303 S LONGWOOD AVE	90016	5062027002	0.000	0.000	0.350	0.000	Shortfall of Sites	0.082	Low Medium II Residential	RD2-1-O	0	0	0	48.974	0.350		Residential - Single Family Residence, 1	123B181 311		West Adams - Baldwin Hills - Leimert	No	MI	R2RD
Los Angeles	1160 W 24TH ST	90007	5055021018	0.000	0.000	0.350	0.000	Shortfall of Sites	0.135	Low Medium II Residential	RD2-1-O-CPIO	0	0	0	29.648	0.350		Residential - Single Family Residence, 0	124-5A201 311		South Los Angeles	No	MI	R2RD
Los Angeles	2838 S MANSFIELD AVE	90016	5049029012	0.000	0.000	0.350	0.000	Shortfall of Sites	0.056	Low Medium II Residential	RD2-1	0	0	0	71.507	0.350		Residential - Single Family Residence, 1	120B177 311		West Adams - Baldwin Hills - Leimert	No	MI	R2RD
Los Angeles	1733 W 37TH DR	90018	5041035033	0.000	0.000	0.350	0.000	Shortfall of Sites	0.091	Low Medium I Residential	R2-1-O-CPIO	0	0	0	43.999	0.350		Residential - Single Family Residence, 1	117B193 311		South Los Angeles	No	MI	R2RD
Los Angeles	117 E 36TH ST	90011	5120008022	0.000	0.000	0.350	0.000	Shortfall of Sites	0.098	Low Medium II Residential	RD1.5-1	0	0	0	40.976	0.350	Vacant	Residential - Single Family Residence - Vacant Land, 0	118-5A205 311		Southeast Los Angeles	No	MI	R2RD
Los Angeles	1238 E 33RD ST	90011	5114027001	0.000	0.000	0.350	0.000	Shortfall of Sites	0.108	Low Medium I Residential	R2-1	0	0	0	37.103	0.350		Residential - Single Family Residence, 1	117A211 311		Southeast Los Angeles	No	MI	R2RD
Los Angeles	1641 E 43RD ST	90011	5116017024	0.000	0.000	0.350	0.000	Shortfall of Sites	0.119	Low Medium I Residential	R2-1	0	0	0	33.502	0.350		Residential - Single Family Residence, 1	114A213 311		Southeast Los Angeles	No	MI	R2RD
Los Angeles	524 W 43RD ST	90037	5019011018	0.000	0.000	0.350	0.000	Shortfall of Sites	0.110	Low Medium II Residential	RD2-1	0	0	0	36.273	0.350		Residential - Single Family Residence, 1	114A201 311		South Los Angeles	No	MI	R2RD
Los Angeles	432 E 46TH ST	90011	5109017008	0.000	0.000	0.350	0.000	Shortfall of Sites	0.140	Low Medium I Residential	R2-1	0	0	0	28.575	0.350		Residential - Single Family Residence, 1	112-5A205 311		Southeast Los Angeles	No	MI	R2RD
Los Angeles	765 E 47TH ST	90011	5108006023	0.000	0.000	0.350	0.000	Shortfall of Sites	0.108	Low Medium I Residential	R2-1	0	0	0	36.916	0.350		Residential - Single Family Residence, 1	112-5A207 311		Southeast Los Angeles	No	MI	R2RD
Los Angeles	1148 E 47TH ST	90011	5107016006	0.000	0.000	0.350	0.000	Shortfall of Sites	0.066	Low Medium I Residential	R2-1	0	0	0	60.305	0.350		Residential - Single Family Residence, 1	112-5A209 311		Southeast Los Angeles	No	MI	R2RD
Los Angeles	1512 E 51ST ST	90011	5106025003	0.000	0.000	0.350	0.000	Shortfall of Sites	0.124	Low Medium I Residential	R2-1	0	0	0	32.265	0.350		Residential - Single Family Residence, 1	111A213 311		Southeast Los Angeles	No	MI	R2RD
Los Angeles	1466 E 53RD ST	90011	5104009009	0.000	0.000	0.350	0.000	Shortfall of Sites	0.126	Low Medium I Residential	R2-1	0	0	0	31.852	0.350		Residential - Single Family Residence, 1	108B209 311		Southeast Los Angeles	No	MI	R2RD
Los Angeles	1647 W 53RD ST	90062	5003011024	0.000	0.000	0.350	0.000	Shortfall of Sites	0.122	Low Medium I Residential	R2-1-CPIO	0	0	0	32.747	0.350		Residential - Single Family Residence, 1	108B193 311		South Los Angeles	No	MI	R2RD
Los Angeles	1333 W 60TH ST	90044	6003011019	0.000	0.000	0.350	0.000	Shortfall of Sites	0.138	Low Medium I Residential	R2-1	0	0	0	29.012	0.350		Residential - Single Family Residence, 1	105B197 311		South Los Angeles	No	MI	R2RD
Los Angeles	6817 BONSALLO AVE	90044	6013020022	0.000	0.000	0.350	0.000	Shortfall of Sites	0.124	Low Medium I Residential	R2-1	0	0	0	32.266	0.350		Residential - Single Family Residence, 1	102B201 311		South Los Angeles	No	MI	R2RD
Los Angeles	807 E 75TH ST	90001	6023011031	0.000	0.000	0.350	0.000	Shortfall of Sites	0.117	Low Medium I Residential	R2-1-CPIO	0	0	0	34.163	0.350		Residential - Single Family Residence, 1	102B209 311		Southeast Los Angeles	No	MI	R2RD
Los Angeles	637 E 77TH ST	90001	6023024022	0.000	0.000	0.350	0.000	Shortfall of Sites	0.117	Low Medium I Residential	R2-1-CPIO	0	0	0	34.152	0.350		Residential - Single Family Residence, 1	099B205 311		Southeast Los Angeles	No	MI	R2RD
Los Angeles	855 E 87TH ST	90002	6042022014	0.000	0.000	0.350	0.000	Shortfall of Sites	0.103	Low Medium I Residential	R2-1	0	0	0	38.953	0.350		Residential - Single Family Residence, 1	097-5A209 311		Southeast Los Angeles	No	MI	R2RD
Los Angeles	145 W 93RD ST	90003	6040040025	0.000	0.000	0.350	0.000	Shortfall of Sites	0.124	Low Medium I Residential	R2-1	0	0	0	32.200	0.350		Residential - Single Family Residence, 1	094-5A203 311		Southeast Los Angeles	No	MI	R2RD
Los Angeles	9618 BANDERA ST	90002	6048039024	0.000	0.000	0.350	0.000	Shortfall of Sites	0.205	Low Medium I Residential	R2-1	0	0	0	19.519	0.350		Residential - Single Family Residence, 1	093A215 311		Southeast Los Angeles	No	MI	R2RD
Los Angeles	418 E 103RD ST	90003	6063013005	0.000	0.000	0.350	0.000	Shortfall of Sites	0.119	Low Medium I Residential	R2-1	0	0	0	33.635	0.350		Residential - Single Family Residence, 1	091-5A207 311		Southeast Los Angeles	No	MI	R2RD
Los Angeles	126 E 107TH ST	90003	6063032007	0.000	0.000	0.350	0.000	Shortfall of Sites	0.124	Low Medium I Residential	R2-1	0	0	0	32.265	0.350		Residential - Single Family Residence, 1	090A205 311		Southeast Los Angeles	No	MI	R2RD
Los Angeles	158 E 111TH ST	90061	6073017002	0.000	0.000	0.350	0.000	Shortfall of Sites	0.120	Low Medium I Residential	R2-1	0	0	0	33.372	0.350		Residential - Single Family Residence, 1	088-5A205 311		Southeast Los Angeles	No	MI	R2RD
Los Angeles	704 E IMPERIAL HWY	90059	6072010002	0.000	0.000	0.350	0.000	Shortfall of Sites	0.114	Low Medium II Residential	RD2-1-CPIO	0	0	0	34.944	0.350		Residential - Single Family Residence, 1	087A207 311		Southeast Los Angeles	No	MI	R2RD
Los Angeles	12555 BRADLEY AVE	91342	2507004018	0.000	0.000	0.350	0.000	Shortfall of Sites	0.256	Low Medium I Residential	RD3-1XL-CPIO	0	0	0	15.626	0.350		Residential - Single Family Residence, 1	219B149 312		Sylmar	No	MI	R2RD
Los Angeles	6638 KESTER AVE	91405	2236005011	0.000	0.000	0.350	0.000	Shortfall of Sites	0.128	Low Medium II Residential	[Q]RD1.5-1	0	0	0	31.226	0.350		Residential - Single Family Residence, 1	180B149 312		Van Nuys - North Sherman Oaks	No	MI	R2RD
Los Angeles	3154 WELDON AVE	90065	5458026010	0.000	0.000	0.350	0.000	Shortfall of Sites	0.092	Low Medium II Residential	RD2-1-CDO	0	0	0	43.307	0.350		Residential - Single Family Residence, 1	156B213 312		Northeast Los Angeles	No	MI	R2RD
Los Angeles	2835 PARTRIDGE AVE	90039	5442028037	0.000	0.000	0.350	0.000	Shortfall of Sites	0.150	Low Medium I Residential	R2-1VL-RIO	0	0	0	26.737	0.350		Residential - Single Family Residence, 1	150A211 312		Silver Lake - Echo Park - Elysian Valley	No	MI	R2RD
Los Angeles	5708 VIA MARISOL	90042	5468030019	0.000	0.000	0.350	0.000	Shortfall of Sites	0.126	Low Medium II Residential	RD2-1	0	0	0	31.707	0.350		Residential - Single Family Residence, 1	150A229 312		Northeast Los Angeles	No	MI	R2RD
Los Angeles	4564 LEXINGTON AVE	90029	5542027903	0.000	0.000	0.350	0.000	Shortfall of Sites	0.099	Low Medium II Residential	RD1.5-1XL	0	0	0	40.511	0.350		Residential - Single Family Residence, 1	144B197 312		Hollywood	No	MI	R2RD
Los Angeles	1164 N VIRGIL AVE	90029	5542025013	0.000	0.000	0.350	0.000	Shortfall of Sites	0.132	Low Medium I Residential	R2-1XL	0	0	0	30.277	0.350		Residential - Single Family Residence, 1	145-5A201 312		Hollywood	No	MI	R2RD
Los Angeles	5049 NAVARRO ST	90032	5218009033	0.000	0.000	0.350	0.000	Shortfall of Sites	0.173	Low Medium I Residential	RD3-1	0	0	0	23.163	0.350		Residential - Single Family Residence, 1	144A235 312		Northeast Los Angeles	No	MI	R2RD
Los Angeles	0	0	5404005002	0.000	0.000	0.350	0.000	Shortfall of Sites	0.172	Low Medium II Residential	RD2-1VL-CDO	0	0	0	23.243	0.350	Vacant	Residential - Four Units (Any Combination) - 4 Stories or Less - Vacant Land, 0	139-5A207 312		Silver Lake - Echo Park - Elysian Valley	No	MI	R2RD
Los Angeles	222 ROBINSON ST	90026	5156006009	0.000	0.000	0.350	0.000	Shortfall of Sites	0.146	Low Medium Residential	RD2-1	0	0	0	27.356	0.350		Residential - Single Family Residence, 1	139-5A201 312		Westlake	No	MI	R2RD
Los Angeles	126 S DILLON ST	90057	5155002022	0.000	0.000	0.350	0.000	Shortfall of Sites	0.111	Low Medium Residential	RD1.5-1	0	0	0	36.130	0.350		Residential - Single Family Residence, 1	138A201 312		Westlake	No	MI	R2RD
Los Angeles	1526 ROCKWOOD ST	90026	5159014016	0.000	0.000	0.350	0.000	Shortfall of Sites	0.137	Low Medium Residential	RD1.5-1-O	0	0	0	29.198	0.350		Residential - Single Family Residence, 1	135A207 312		Westlake	No	MI	R2RD
Los Angeles	4560 CATALPA ST	90032	5215022020	0.000	0.000	0.350	0.000	Shortfall of Sites	0.115	Low Medium II Residential	RD2-1	0	0	0	34.771	0.350		Residential - Single Family Residence, 1	135A231 312		Northeast Los Angeles	No	MI	R2RD
Los Angeles	170 S GLESS ST	90033	5172003043	0.000	0.000	0.350	0.000	Shortfall of Sites	0.078	Low Medium I Residential	RD3-1-RIO-CUGU	0	0	0	50.972	0.350		Institutional - Homes for Aged and Others - One Story, 0	129A219 312		Boyle Heights	No	MI	R2RD
Los Angeles	2142 S RIMPAU BLVD	90016	5061018021	0.000	0.000	0.350	0.000	Shortfall of Sites	0.132	Low Medium II Residential	RD2-1-O	0	0	0	30.374	0.350	Vacant	Residential - Single Family Residence - Vacant Land, 0	123B181 312		West Adams - Baldwin Hills - Leimert	No	MI	R2RD
Los Angeles	1162 W 24TH ST	90007	5055021017	0.000	0.000	0.350	0.000	Shortfall of Sites	0.135	Low Medium II Residential	RD2-1-O-CPIO	0	0	0	29.647	0.350		Residential - Single Family Residence, 1	124-5A201 312		South Los Angeles	No	MI	R2RD

Jurisdiction Name	Site Address/Intersection	5 Digit ZIP Code	Assessor Parcel Number	Very Low-Income	Low-Income	Moderate-Income	Above Moderate-Income	Type of Shortfall	Parcel Size (Acres)	Current General Plan Designation	Current Zoning	Proposed General Plan (GP) Designation	Proposed Zoning	Minimum Density Allowed	Maximum Density Allowed	Total Capacity	Vacant/ Nonvacant	Description of Existing Uses	PIN	Base Density Per Acre	Community Plan Area	Rent Stabalization Ordinance	Income Category	Applicable Rezoning Program (Program informing values in Column Q listed first)
Los Angeles	2728 GUIRADO ST	90023	5185033006	0.000	0.000	0.350	0.000	Shortfall of Sites	0.127	Low Medium II Residential	RD1.5-1-CUGU	0	0	0	31.474	0.350		Residential - Single Family Residence, 1	124-5A223 312		Boyle Heights	No	MI	R2RD
Los Angeles	5453 HOMESIDE AVE	90016	5043020019	0.000	0.000	0.350	0.000	Shortfall of Sites	0.110	Low Medium II Residential	RD1.5-1	0	0	0	36.300	0.350		Residential - Single Family Residence, 1	120B177 312		West Adams - Baldwin Hills - Leimert	No	MI	R2RD
Los Angeles	2959 BUCKINGHAM RD	90016	5050023014	0.000	0.000	0.350	0.000	Shortfall of Sites	0.122	Low Medium II Residential	RD2-1	0	0	0	32.852	0.350		Residential - Single Family Residence, 1	120B181 312		West Adams - Baldwin Hills - Leimert	No	MI	R2RD
Los Angeles	920 E 20TH ST	90011	5131010003	0.000	0.000	0.350	0.000	Shortfall of Sites	0.138	Low Medium I Residential	R2-1	0	0	0	29.022	0.350		Residential - Single Family Residence, 1	121-5A209 312		Southeast Los Angeles	No	MI	R2RD
Los Angeles	413 E 28TH ST	90011	5128009013	0.000	0.000	0.350	0.000	Shortfall of Sites	0.096	Low Medium II Residential	RD1.5-1	0	0	0	41.479	0.350		Residential - Single Family Residence, 1	120A207 312		Southeast Los Angeles	No	MI	R2RD
Los Angeles	1316 E 21ST ST	90011	5119003027	0.000	0.000	0.350	0.000	Shortfall of Sites	0.133	Low Medium I Residential	R2-1	0	0	0	30.162	0.350		Residential - Five or More Units or Apartments (Any Combination) - 4 Stories or Less, 0	120A211 312		Southeast Los Angeles	No	MI	R2RD
Los Angeles	3327 ESTRADA ST	90023	5190023028	0.000	0.000	0.350	0.000	Shortfall of Sites	0.115	Low Medium II Residential	RD1.5-1-CUGU	0	0	0	34.808	0.350		Residential - Single Family Residence, 1	120A225 312		Boyle Heights	No	MI	R2RD
Los Angeles	1135 EXPOSITION BLVD	90007	5040013021	0.000	0.000	0.350	0.000	Shortfall of Sites	0.084	Low Medium II Residential	RD2-1-CPIO	0	0	0	47.867	0.350		Residential - Single Family Residence, 1	117B197 312		South Los Angeles	No	MI	R2RD
Los Angeles	4011 S BUDLONG AVE	90037	5020016003	0.000	0.000	0.350	0.000	Shortfall of Sites	0.149	Low Medium I Residential	R2-1	0	0	0	26.817	0.350		Residential - Single Family Residence, 1	114B197 312		South Los Angeles	No	MI	R2RD
Los Angeles	352 W 41ST ST	90037	5111005006	0.000	0.000	0.350	0.000	Shortfall of Sites	0.119	Low Medium II Residential	RD2-1	0	0	0	33.502	0.350		Residential - Single Family Residence, 1	115-5A203 312		Southeast Los Angeles	No	MI	R2RD
Los Angeles	1319 E 43RD ST	90011	5116004033	0.000	0.000	0.350	0.000	Shortfall of Sites	0.114	Low Medium I Residential	R2-1	0	0	0	35.023	0.350		Residential - Single Family Residence, 1	114A211 312		Southeast Los Angeles	No	MI	R2RD
Los Angeles	213 E 43RD ST	90011	5113020022	0.000	0.000	0.350	0.000	Shortfall of Sites	0.119	Low Medium I Residential	R2-1	0	0	0	33.609	0.350		Residential - Single Family Residence, 1	114A205 312		Southeast Los Angeles	No	MI	R2RD
Los Angeles	772 E 43RD ST	90011	5115009008	0.000	0.000	0.350	0.000	Shortfall of Sites	0.118	Low Medium I Residential	R2-1	0	0	0	34.031	0.350		Residential - Single Family Residence, 1	114A207 312		Southeast Los Angeles	No	MI	R2RD
Los Angeles	1136 E 47TH ST	90011	5107016005	0.000	0.000	0.350	0.000	Shortfall of Sites	0.066	Low Medium I Residential	R2-1	0	0	0	60.304	0.350		Residential - Single Family Residence, 1	112-5A209 312		Southeast Los Angeles	No	MI	R2RD
Los Angeles	4706 11TH AVE	90043	5013025028	0.000	0.000	0.350	0.000	Shortfall of Sites	0.178	Low Medium I Residential	R2-1	0	0	0	22.493	0.350		Residential - Single Family Residence, 1	111B185 312		West Adams - Baldwin Hills - Leimert	No	MI	R2RD
Los Angeles	5115 MCKINLEY AVE	90011	5103002030	0.000	0.000	0.350	0.000	Shortfall of Sites	0.090	Low Medium I Residential	R2-1	0	0	0	44.450	0.350		Residential - Single Family Residence, 0	111A207 312		Southeast Los Angeles	No	MI	R2RD
Los Angeles	1460 E 53RD ST	90011	5104009032	0.000	0.000	0.350	0.000	Shortfall of Sites	0.126	Low Medium I Residential	R2-1	0	0	0	31.844	0.350		Residential - Single Family Residence, 1	108B209 312		Southeast Los Angeles	No	MI	R2RD
Los Angeles	3101 W 60TH ST	90043	4005008031	0.000	0.000	0.350	0.000	Shortfall of Sites	0.123	Low Medium II Residential	RD2-1	0	0	0	32.446	0.350		Residential - Single Family Residence, 1	105B185 312		West Adams - Baldwin Hills - Leimert	No	MI	R2RD
Los Angeles	633 E 77TH ST	90001	6023024023	0.000	0.000	0.350	0.000	Shortfall of Sites	0.117	Low Medium I Residential	R2-1-CPIO	0	0	0	34.151	0.350		Residential - Single Family Residence, 1	099B205 312		Southeast Los Angeles	No	MI	R2RD
Los Angeles	851 E 87TH ST	90002	6042022015	0.000	0.000	0.350	0.000	Shortfall of Sites	0.103	Low Medium I Residential	R2-1	0	0	0	38.950	0.350		Residential - Single Family Residence, 1	097-5A209 312		Southeast Los Angeles	No	MI	R2RD
Los Angeles	147 W 93RD ST	90003	6040040026	0.000	0.000	0.350	0.000	Shortfall of Sites	0.124	Low Medium I Residential	R2-1	0	0	0	32.201	0.350		Residential - Single Family Residence, 1	094-5A203 312		Southeast Los Angeles	No	MI	R2RD
Los Angeles	9617 BANDERA ST	90002	6048034032	0.000	0.000	0.350	0.000	Shortfall of Sites	0.164	Low Medium I Residential	R2-1	0	0	0	24.375	0.350		Residential - Single Family Residence, 1	093A215 312		Southeast Los Angeles	No	MI	R2RD
Los Angeles	315 E 102ND ST	90003	6063006022	0.000	0.000	0.350	0.000	Shortfall of Sites	0.110	Low Medium I Residential	R2-1	0	0	0	36.512	0.350		Commercial - Parking Lot (Commercial Use Property) - Lots - Patron or Employee - One Story, 0	091-5A205 312		Southeast Los Angeles	No	MI	R2RD
Los Angeles	424 W 102ND ST	90003	6054035008	0.000	0.000	0.350	0.000	Shortfall of Sites	0.208	Low Medium I Residential	R2-1	0	0	0	19.270	0.350		Residential - Double, Duplex, or Two Units - 4 Stories or Less, 0	091-5A201 312		South Los Angeles	No	MI	R2RD
Los Angeles	130 E 107TH ST	90003	6063032008	0.000	0.000	0.350	0.000	Shortfall of Sites	0.124	Low Medium I Residential	R2-1	0	0	0	32.265	0.350		Residential - Single Family Residence, 1	090A205 312		Southeast Los Angeles	No	MI	R2RD
Los Angeles	152 E 111TH ST	90061	6073017003	0.000	0.000	0.350	0.000	Shortfall of Sites	0.120	Low Medium I Residential	R2-1	0	0	0	33.373	0.350		Residential - Single Family Residence, 1	088-5A205 312		Southeast Los Angeles	No	MI	R2RD
Los Angeles	822 E 113TH ST	90059	6072013003	0.000	0.000	0.350	0.000	Shortfall of Sites	0.138	Low Medium I Residential	R2-1	0	0	0	28.941	0.350		Residential - Single Family Residence, 1	087A209 312		Southeast Los Angeles	No	MI	R2RD
Los Angeles	11621 S SAN PEDRO ST	90061	6083009030	0.000	0.000	0.350	0.000	Shortfall of Sites	0.086	Low Medium I Residential	R2-1	0	0	0	46.550	0.350		Residential - Single Family Residence, 1	084B205 312		Southeast Los Angeles	No	MI	R2RD
Los Angeles	16229 S ORCHARD AVE	90247	6120019022	0.000	0.000	0.350	0.000	Shortfall of Sites	0.193	Low Medium II Residential	R2-1	0	0	0	20.703	0.350		Residential - Single Family Residence, 1	069B197 312		Harbor Gateway	No	MI	R2RD
Los Angeles	822 LAGOON AVE	90744	7416029033	0.000	0.000	0.350	0.000	Shortfall of Sites	0.120	Low Medium II Residential	[Q]RD1.5-1XL-O-CUGU	0	0	0	33.261	0.350		Residential - Single Family Residence, 1	030B205 312		Wilmington - Harbor City	No	MI	R2RD
Los Angeles	7887 CLAYBECK AVE	91352	2405015015	0.000	0.000	0.350	0.000	Shortfall of Sites	0.192	Low Medium I Residential	R2-1	0	0	0	20.829	0.350		Residential - Single Family Residence, 1	189B181 313		Sun Valley - La Tuna Canyon	No	MI	R2RD
Los Angeles	6653 FULTON AVE	91401	2329026004	0.000	0.000	0.350	0.000	Shortfall of Sites	0.129	Low Medium II Residential	[Q]RD1.5-1	0	0	0	31.062	0.350		Residential - Single Family Residence, 1	180B157 313		Van Nuys - North Sherman Oaks	No	MI	R2RD
Los Angeles	3231 ESTARA AVE	90065	5459009007	0.000	0.000	0.350	0.000	Shortfall of Sites	0.110	Low Medium II Residential	RD2-1-CDO	0	0	0	36.302	0.350		Residential - Single Family Residence, 1	156B213 313		Northeast Los Angeles	No	MI	R2RD
Los Angeles	2928 IDELL ST	90065	5446007026	0.000	0.000	0.350	0.000	Shortfall of Sites	0.085	Low Medium II Residential	RD2-1-CDO-RIO	0	0	0	47.002	0.350		Residential - Single Family Residence, 1	144A219 313		Northeast Los Angeles	No	MI	R2RD
Los Angeles	5045 NAVARRO ST	90032	5218009032	0.000	0.000	0.350	0.000	Shortfall of Sites	0.172	Low Medium I Residential	RD3-1	0	0	0	23.193	0.350		Residential - Single Family Residence, 1	144A235 313		Northeast Los Angeles	No	MI	R2RD
Los Angeles	933 N ROBINSON ST	90026	5426010008	0.000	0.000	0.350	0.000	Shortfall of Sites	0.078	Low Medium I Residential	R2-1VL	0	0	0	51.481	0.350		Residential - Single Family Residence, 1	142-5A203 313		Silver Lake - Echo Park - Elysian Valley	No	MI	R2RD
Los Angeles	437 N BONNIE BRAE ST	90026	5157024039	0.000	0.000	0.350	0.000	Shortfall of Sites	0.114	Low Medium II Residential	RD2-1VL	0	0	0	35.132	0.350		Residential - Five or More Units or Apartments (Any Combination) - 4 Stories or Less, 0	138A207 313		Silver Lake - Echo Park - Elysian Valley	No	MI	R2RD
Los Angeles	202 N MOUNTAIN VIEW AVE	90026	5157026009	0.000	0.000	0.350	0.000	Shortfall of Sites	0.138	Low Medium Residential	RD1.5-1	0	0	0	29.062	0.350		Residential - Single Family Residence, 1	136-5A205 313		Westlake	No	MI	R2RD
Los Angeles	4544 CATALPA ST	90032	5215022024	0.000	0.000	0.350	0.000	Shortfall of Sites	0.115	Low Medium II Residential	RD2-1	0	0	0	34.773	0.350		Residential - Single Family Residence, 1	135A231 313		Northeast Los Angeles	No	MI	R2RD
Los Angeles	1302 S STANLEY AVE	90019	5085027017	0.000	0.000	0.350	0.000	Shortfall of Sites	0.231	Low Medium I Residential	R2-1-O	0	0	0	17.336	0.350		Residential - Single Family Residence, 1	129B177 313		Wilshire	No	MI	R2RD
Los Angeles	2801 BOULDER ST	90033	5178010022	0.000	0.000	0.350	0.000	Shortfall of Sites	0.134	Low Medium II Residential	RD1.5-1-CUGU	0	0	0	29.856	0.350		Residential - Single Family Residence, 1	129A227 313		Boyle Heights	No	MI	R2RD
Los Angeles	1606 S VAN NESS AVE	90019	5073021002	0.000	0.000	0.350	0.000	Shortfall of Sites	0.129	Low Medium I Residential	R2-1-CPIO	0	0	0	31.114	0.350		Residential - Single Family Residence, 1	126B189 313		South Los Angeles	No	MI	R2RD
Los Angeles	4315 W 30TH ST	90016	5050023015	0.000	0.000	0.350	0.000	Shortfall of Sites	0.068	Low Medium II Residential	RD2-1	0	0	0	59.135	0.350		Residential - Single Family Residence, 0	120B181 313		West Adams - Baldwin Hills - Leimert	No	MI	R2RD
Los Angeles	724 E 25TH ST	90011	5131024005	0.000	0.000	0.350	0.000	Shortfall of Sites	0.144	Low Medium II Residential	RD2-1	0	0	0	27.872	0.350		Residential - Single Family Residence, 1	120A209 313		Southeast Los Angeles	No	MI	R2RD
Los Angeles	3621 TRINITY ST	90011	5121016007	0.000	0.000	0.350	0.000	Shortfall of Sites	0.137	Low Medium I Residential	R2-1	0	0	0	29.213	0.350		Residential - Single Family Residence, 1	117A205 313		Southeast Los Angeles	No	MI	R2RD
Los Angeles	4012 S BUDLONG AVE	90037	5020017010	0.000	0.000	0.350	0.000	Shortfall of Sites	0.150	Low Medium I Residential	R2-1	0	0	0	26.747	0.350		Residential - Single Family Residence, 1	114B197 313		South Los Angeles	No	MI	R2RD
Los Angeles	738 E 40TH PL	90011	5114007008	0.000	0.000	0.350	0.000	Shortfall of Sites	0.078	Low Medium II Residential	RD2-1	0	0	0	50.993	0.350		Residential - Single Family Residence, 1	115-5A207 313		Southeast Los Angeles	No	MI	R2RD
Los Angeles	1323 E 43RD ST	90011	5116004032	0.000	0.000	0.350	0.000	Shortfall of Sites	0.113	Low Medium I Residential	R2-1	0	0	0	35.254	0.350		Residential - Single Family Residence, 1	114A211 313		Southeast Los Angeles	No	MI	R2RD
Los Angeles	536 W 43RD ST	90037	5019011020	0.000	0.000	0.350	0.000	Shortfall of Sites	0.110	Low Medium II Residential	RD2-1	0	0	0	36.274	0.350		Residential - Single Family Residence, 1	114A201 313		South Los Angeles	No	MI	R2RD
Los Angeles	424 E 46TH ST	90011	5109017006	0.000	0.000	0.350	0.000	Shortfall of Sites	0.140	Low Medium I Residential	R2-1	0	0	0	28.575	0.350		Residential - Single Family Residence, 1	112-5A205 313		Southeast Los Angeles	No	MI	R2RD
Los Angeles	755 E 47TH ST	90011	5108006022	0.000	0.000	0.350	0.000	Shortfall of Sites	0.108	Low Medium I Residential	R2-1	0	0	0	36.917	0.350		Residential - Single Family Residence, 1	112-5A207 313		Southeast Los Angeles	No	MI	R2RD
Los Angeles	1136 E 47TH ST	90011	5107016005	0.000	0.000	0.350	0.000	Shortfall of Sites	0.066	Low Medium I Residential	R2-1	0	0	0	60.301	0.350		Residential - Single Family Residence, 0	112-5A209 313		Southeast Los Angeles	No	MI	R2RD
Los Angeles	4707 11TH AVE	90043	5013021005	0.000	0.000	0.350	0.000	Shortfall of Sites	0.178	Low Medium I Residential	R2-1	0	0	0	22.477	0.350		Residential - Single Family Residence, 1	111B185 313		West Adams - Baldwin Hills - Leimert	No	MI	R2RD
Los Angeles	1254 E 50TH ST	90011	5107028010	0.000	0.000	0.350	0.000	Shortfall of Sites	0.120	Low Medium I Residential	R2-1	0	0	0	33.416	0.350		Residential - Single Family Residence, 1	111A211 313		Southeast Los Angeles	No	MI	R2RD
Los Angeles	1454 E 53RD ST	90011	5104009013	0.000	0.000	0.350	0.000	Shortfall of Sites	0.126	Low Medium I Residential	R2-1	0	0	0	31.836	0.350		Residential - Single Family Residence, 1	108B209 313		Southeast Los Angeles	No	MI	R2RD
Los Angeles	1241 W 53RD ST	90037	5002003005	0.000	0.000	0.350	0.000	Shortfall of Sites	0.123	Low Medium I Residential	R2-1	0	0	0	32.441	0.350		Residential - Single Family Residence, 1	108B197 313		South Los Angeles	No	MI	R2RD
Los Angeles	531 W 53RD ST	90037	5001028012	0.000	0.000	0.350	0.000	Shortfall of Sites	0.138	Low Medium I Residential	R2-1	0	0	0	28.996	0.350		Residential - Single Family Residence, 1	108B201 313		South Los Angeles	No	MI	R2RD
Los Angeles	3107 W 60TH ST	90043	4005008030	0.000	0.000	0.350	0.000	Shortfall of Sites	0.125	Low Medium II Residential	RD2-1	0	0	0	31.937	0.350		Residential - Single Family Residence, 1	105B185 313		West Adams - Baldwin Hills - Leimert	No	MI	R2RD
Los Angeles	313 W 69TH ST	90003	6012007037	0.000	0.000	0.350	0.000	Shortfall of Sites	0.118	Low Medium I Residential	R2-1	0	0	0	33.964	0.350		Residential - Single Family Residence, 1	102B201 313		Southeast Los Angeles	No	MI	R2RD
Los Angeles	847 E 87TH ST	90002	6042022016	0.000	0.000	0.350	0.000	Shortfall of Sites	0.103	Low Medium I Residential	R2-1	0	0	0	38.950	0.350		Residential - Single Family Residence, 1	097-5A209 313		Southeast Los Angeles	No	MI	R2RD
Los Angeles	153 W 93RD ST	90003	6040040027	0.000	0.000	0.350	0.000	Shortfall of Sites	0.124	Low Medium I Residential	R2-1	0	0	0	32.201	0.350		Residential - Single Family Residence, 1	094-5A203 313		Southeast Los Angeles	No	MI	R2RD
Los Angeles	9414 BANDERA ST	90002	6048040027	0.000	0.000	0.350	0.000	Shortfall of Sites	0.205	Low Medium I Residential	R2-1	0	0	0	19.519	0.350		Residential - Single Family Residence, 1	094-5A215 313		Southeast Los Angeles	No	MI	R2RD
Los Angeles	235 E 98TH ST	90003	6052014023	0.000	0.000	0.350	0.000	Shortfall of Sites	0.123	Low Medium I Residential	R2-1	0	0	0	32.518	0.350		Residential - Single Family Residence, 1	093A205 313		Southeast Los Angeles	No	MI	R2RD
Los Angeles	10112 S SAN PEDRO ST	90003	6063006035	0.000	0.000	0.350	0.000	Shortfall of Sites	0.067	Low Medium II Residential	RD2-1	0	0	0	59.532	0.350		Commercial - Hotel and Motel - Motel - Under 50 Rooms - One Story, 0	091-5A205 313		Southeast Los Angeles	No	MI	R2RD
Los Angeles	434 W 102ND ST	90003	6054035009	0.000	0.000	0.350	0.000	Shortfall of Sites	0.106	Low Medium I Residential	R2-1	0	0	0	37.660	0.350		Residential - Single Family Residence, 1	091-5A201 313		South Los Angeles	No	MI	R2RD
Los Angeles	401 E 107TH ST	90003	6063028012	0.000	0.000	0.350	0.000	Shortfall of Sites	0.120	Low Medium I Residential	R2-1	0	0	0	33.453	0.350		Residential - Single Family Residence, 1	090A207 313		Southeast Los Angeles	No	MI	R2RD
Los Angeles	734 E 110TH ST	90059	6071007031	0.000	0.000	0.350	0.000	Shortfall of Sites	0.111	Low Medium I Residential	R2-1	0	0	0	35.981	0.350		Residential - Single Family Residence, 1	088-5A207 313		Southeast Los Angeles	No	MI	R2RD
Los Angeles	150 E 111TH ST	90061	6073017004	0.000	0.000	0.350	0.000	Shortfall of Sites	0.120	Low Medium I Residential	R2-1	0	0	0	33.374	0.350		Residential - Single Family Residence, 1	088-5A205 313		Southeast Los Angeles	No	MI	R2RD
Los Angeles	11121 BELHAVEN AVE	90059	6072019006	0.000	0.000	0.350	0.000	Shortfall of Sites	0.119	Low Medium I Residential	R2-1	0	0	0	33.635	0.350		Residential - Single Family Residence, 1	088-5A209 313		Southeast Los Angeles	No	MI	R2RD
Los Angeles	712 E IMPERIAL HWY	90059	6072010004	0.000	0.000	0.350	0.000	Shortfall of Sites	0.176	Low Medium II Residential	RD2-1-CPIO	0	0	0	22.745	0.350		Residential - Single Family Residence, 1	087A207 313		Southeast Los Angeles	No	MI	R2RD
Los Angeles	251 E 116TH PL	90061	6083009029	0.000	0.000	0.350	0.000	Shortfall of Sites	0.092	Low Medium I Residential	R2-1	0	0	0	43.691	0.350		Residential - Single Family Residence, 1	084B205 313		Southeast Los Angeles	No	MI	R2RD
Los Angeles	14500 S VERMONT AVE	90247	6119020025	0.000	0.000	0.350	0.000	Shortfall of Sites	0.149	Low Medium I Residential	RD3-1	0	0	0	26.833	0.350		Residential - Single Family Residence, 1	075B197 313		Harbor Gateway	No	MI	R2RD
Los Angeles	2712 NEWELL ST	90039	5442014020	0.000	0.000	0.350	0.000	Shortfall of Sites	0.124	Low Medium I Residential	R2-1VL-RIO	0	0	0	32.239	0.350		Residential - Single Family Residence, 1	148-5A213 314		Silver Lake - Echo Park - Elysian Valley	No	MI	R2RD
Los Angeles	1259 N HOOVER ST	90029	5542023022	0.000	0.000	0.350	0.000	Shortfall of Sites	0.138	Low Medium I Residential	R2-1XL	0	0	0	29.036	0.350		Residential - Single Family Residence, 1	147A201 314		Hollywood	No	MI	R2RD
Los Angeles	326 N CROFT AVE	90048	5514011034	0.000	0.000	0.350	0.000	Shortfall of Sites	0.149	Low Medium I Residential	R2-1-O	0	0	0	26.788	0.350		Residential - Single Family Residence - Pool, 1	138B173 314		Wilshire	No	MI	R2RD , ADU
Los Angeles	916 N BONNIE BRAE ST	90026	5404005012	0.000	0.000	0.350	0.000	Shortfall of Sites	0.135	Low Medium II Residential	RD2-1VL-CDO	0	0	0	29.527	0.350		Residential - Single Family Residence, 1	139-5A207 314		Silver Lake - Echo Park - Elysian Valley	No	MI	R2RD

Jurisdiction Name	Site Address/Intersection	5 Digit ZIP Code	Assessor Parcel Number	Very Low-Income	Low-Income	Moderate-Income	Above Moderate-Income	Type of Shortfall	Parcel Size (Acres)	Current General Plan Designation	Current Zoning	Proposed General Plan (GP) Designation	Proposed Zoning	Minimum Density Allowed	Maximum Density Allowed	Total Capacity	Vacant/ Nonvacant	Description of Existing Uses	PIN	Base Density Per Acre	Community Plan Area	Rent Stabalization Ordinance	Income Category	Applicable Rezoning Program (Program informing values in Column Q listed first)
Los Angeles	215 ROBINSON ST	90026	5156003013	0.000	0.000	0.350	0.000	Shortfall of Sites	0.055	Low Medium Residential	RD2-1	0	0	0	72.599	0.350		Residential - Single Family Residence, 0	139-5A201 314		Westlake	No	MI	R2RD
Los Angeles	314 ECHANDIA ST	90033	5174009028	0.000	0.000	0.350	0.000	Shortfall of Sites	0.057	Low Medium II Residential	RD1.5-1-RIO-CUGU	0	0	0	69.698	0.350		Residential - Single Family Residence, 0	130-5A221 314		Boyle Heights	No	MI	R2RD
Los Angeles	5872 DAVID AVE	90034	5065020016	0.000	0.000	0.350	0.000	Shortfall of Sites	0.115	Low Medium II Residential	RD1.5-1	0	0	0	34.841	0.350		Residential - Single Family Residence, 1	123B173 314		West Adams - Baldwin Hills - Leimert	No	MI	R2RD
Los Angeles	1039 E 20TH ST	90011	5131007013	0.000	0.000	0.350	0.000	Shortfall of Sites	0.138	Low Medium II Residential	RD2-1	0	0	0	29.039	0.350		Residential - Single Family Residence, 1	121-5A209 314		Southeast Los Angeles	No	MI	R2RD
Los Angeles	736 E 40TH PL	90011	5114007009	0.000	0.000	0.350	0.000	Shortfall of Sites	0.107	Low Medium II Residential	RD2-1	0	0	0	37.310	0.350		Residential - Single Family Residence, 1	115-5A207 314		Southeast Los Angeles	No	MI	R2RD
Los Angeles	364 W 41ST ST	90037	5111005004	0.000	0.000	0.350	0.000	Shortfall of Sites	0.119	Low Medium II Residential	RD2-1	0	0	0	33.486	0.350		Residential - Single Family Residence, 1	115-5A203 314		Southeast Los Angeles	No	MI	R2RD
Los Angeles	1649 E 43RD ST	90011	5116017022	0.000	0.000	0.350	0.000	Shortfall of Sites	0.119	Low Medium I Residential	R2-1	0	0	0	33.501	0.350		Residential - Single Family Residence, 1	114A213 314		Southeast Los Angeles	No	MI	R2RD
Los Angeles	542 W 43RD ST	90037	5019011021	0.000	0.000	0.350	0.000	Shortfall of Sites	0.110	Low Medium II Residential	RD2-1	0	0	0	36.274	0.350		Residential - Single Family Residence, 1	114A201 314		South Los Angeles	No	MI	R2RD
Los Angeles	327 W 47TH ST	90037	5110009024	0.000	0.000	0.350	0.000	Shortfall of Sites	0.124	Low Medium II Residential	RD2-1	0	0	0	32.234	0.350		Residential - Single Family Residence, 1	112-5A203 314		Southeast Los Angeles	No	MI	R2RD
Los Angeles	420 E 46TH ST	90011	5109017005	0.000	0.000	0.350	0.000	Shortfall of Sites	0.140	Low Medium I Residential	R2-1	0	0	0	28.575	0.350		Residential - Single Family Residence, 1	112-5A205 314		Southeast Los Angeles	No	MI	R2RD
Los Angeles	1132 E 47TH ST	90011	5107016004	0.000	0.000	0.350	0.000	Shortfall of Sites	0.066	Low Medium I Residential	R2-1	0	0	0	60.300	0.350		Residential - Single Family Residence, 1	112-5A209 314		Southeast Los Angeles	No	MI	R2RD
Los Angeles	1248 E 50TH ST	90011	5107028009	0.000	0.000	0.350	0.000	Shortfall of Sites	0.120	Low Medium I Residential	R2-1	0	0	0	33.430	0.350		Residential - Single Family Residence, 1	111A211 314		Southeast Los Angeles	No	MI	R2RD
Los Angeles	210 W 50TH ST	90037	5110023004	0.000	0.000	0.350	0.000	Shortfall of Sites	0.125	Low Medium I Residential	R2-1	0	0	0	31.889	0.350		Residential - Single Family Residence, 1	111A203 314		Southeast Los Angeles	No	MI	R2RD
Los Angeles	0	0	5106026900	0.000	0.000	0.350	0.000	Shortfall of Sites	0.063	Low Medium I Residential	R2-1	0	0	0	63.767	0.350	Vacant	Commercial - Commercial - Vacant Land, 0	111A213 314		Southeast Los Angeles	No	MI	R2RD
Los Angeles	1237 W 53RD ST	90037	5002003006	0.000	0.000	0.350	0.000	Shortfall of Sites	0.123	Low Medium I Residential	R2-1	0	0	0	32.441	0.350		Residential - Single Family Residence, 1	108B197 314		South Los Angeles	No	MI	R2RD
Los Angeles	3111 W 60TH ST	90043	4005008029	0.000	0.000	0.350	0.000	Shortfall of Sites	0.125	Low Medium II Residential	RD2-1	0	0	0	31.940	0.350		Residential - Single Family Residence, 1	105B185 314		West Adams - Baldwin Hills - Leimert	No	MI	R2RD
Los Angeles	625 E 77TH ST	90001	6023024025	0.000	0.000	0.350	0.000	Shortfall of Sites	0.132	Low Medium I Residential	R2-1-CPIO	0	0	0	30.354	0.350		Residential - Single Family Residence, 1	099B205 314		Southeast Los Angeles	No	MI	R2RD
Los Angeles	9207 S SAN PEDRO ST	90003	6052009026	0.000	0.000	0.350	0.000	Shortfall of Sites	0.059	Low Medium II Residential	RD2-1	0	0	0	67.879	0.350		Residential - Single Family Residence, 1	094-5A205 314		Southeast Los Angeles	No	MI	R2RD
Los Angeles	157 W 93RD ST	90003	6040040028	0.000	0.000	0.350	0.000	Shortfall of Sites	0.124	Low Medium I Residential	R2-1	0	0	0	32.202	0.350		Residential - Single Family Residence, 1	094-5A203 314		Southeast Los Angeles	No	MI	R2RD
Los Angeles	436 W 102ND ST	90003	6054035010	0.000	0.000	0.350	0.000	Shortfall of Sites	0.101	Low Medium I Residential	R2-1	0	0	0	39.470	0.350		Residential - Single Family Residence, 1	091-5A201 314		South Los Angeles	No	MI	R2RD
Los Angeles	430 E 103RD ST	90003	6063013008	0.000	0.000	0.350	0.000	Shortfall of Sites	0.119	Low Medium I Residential	R2-1	0	0	0	33.635	0.350		Residential - Single Family Residence, 1	091-5A207 314		Southeast Los Angeles	No	MI	R2RD
Los Angeles	405 E 107TH ST	90003	6063028013	0.000	0.000	0.350	0.000	Shortfall of Sites	0.120	Low Medium I Residential	R2-1	0	0	0	33.451	0.350		Residential - Single Family Residence, 1	090A207 314		Southeast Los Angeles	No	MI	R2RD
Los Angeles	138 E 107TH ST	90003	6063032010	0.000	0.000	0.350	0.000	Shortfall of Sites	0.124	Low Medium I Residential	R2-1	0	0	0	32.265	0.350		Residential - Single Family Residence, 1	090A205 314		Southeast Los Angeles	No	MI	R2RD
Los Angeles	738 E 110TH ST	90059	6071007032	0.000	0.000	0.350	0.000	Shortfall of Sites	0.105	Low Medium I Residential	R2-1	0	0	0	38.251	0.350		Residential - Single Family Residence, 1	088-5A207 314		Southeast Los Angeles	No	MI	R2RD
Los Angeles	146 E 111TH ST	90061	6073017005	0.000	0.000	0.350	0.000	Shortfall of Sites	0.120	Low Medium I Residential	R2-1	0	0	0	33.375	0.350		Residential - Single Family Residence, 1	088-5A205 314		Southeast Los Angeles	No	MI	R2RD
Los Angeles	920 E LANZIT AVE	90059	6072018005	0.000	0.000	0.350	0.000	Shortfall of Sites	0.111	Low Medium I Residential	R2-1	0	0	0	35.949	0.350		Residential - Single Family Residence, 1	088-5A209 314		Southeast Los Angeles	No	MI	R2RD
Los Angeles	836 E 113TH ST	90059	6072013005	0.000	0.000	0.350	0.000	Shortfall of Sites	0.209	Low Medium I Residential	R2-1	0	0	0	19.146	0.350		Residential - Single Family Residence, 1	087A209 314		Southeast Los Angeles	No	MI	R2RD
Los Angeles	720 E IMPERIAL HWY	90059	6072010005	0.000	0.000	0.350	0.000	Shortfall of Sites	0.162	Low Medium II Residential	RD2-1-CPIO	0	0	0	24.760	0.350		Residential - Single Family Residence, 1	087A207 314		Southeast Los Angeles	No	MI	R2RD
Los Angeles	10450 PLAINVIEW AVE	91042	2558010015	0.000	0.000	0.350	0.000	Shortfall of Sites	0.129	Low Medium I Residential	RD5-1	0	0	0	30.986	0.350		Residential - Single Family Residence - Guesthouse, 0	204B197 315		Sunland - Tujunga - Lake View Terrace - Shadow Hills - East La Tuna Canyon	No	MI	R2RD
Los Angeles	11418 ARCHWOOD ST	91606	2320020001	0.000	0.000	0.350	0.000	Shortfall of Sites	0.101	Low Medium I Residential	RD3-1	0	0	0	39.619	0.350		Residential - Single Family Residence, 1	180B169 315		North Hollywood - Valley Village	No	MI	R2RD
Los Angeles	350 S AVENUE 56	90042	5468029011	0.000	0.000	0.350	0.000	Shortfall of Sites	0.119	Low Medium II Residential	RD2-1	0	0	0	33.729	0.350		Residential - Single Family Residence, 0	150A229 315		Northeast Los Angeles	No	MI	R2RD
Los Angeles	2731 BENEDICT ST	90039	5442014009	0.000	0.000	0.350	0.000	Shortfall of Sites	0.124	Low Medium I Residential	R2-1VL-RIO	0	0	0	32.219	0.350		Residential - Single Family Residence, 1	148-5A213 315		Silver Lake - Echo Park - Elysian Valley	No	MI	R2RD
Los Angeles	7011 LEXINGTON AVE	90038	5532009012	0.000	0.000	0.350	0.000	Shortfall of Sites	0.061	Low Medium II Residential	RD1.5-1XL	0	0	0	65.209	0.350		Residential - Single Family Residence, 1	144B181 315		Hollywood	No	MI	R2RD
Los Angeles	1165 N HOOVER ST	90029	5542024024	0.000	0.000	0.350	0.000	Shortfall of Sites	0.110	Low Medium I Residential	R2-1XL	0	0	0	36.292	0.350		Residential - Single Family Residence, 1	145-5A201 315		Hollywood	No	MI	R2RD
Los Angeles	5209 CRONUS ST	90032	5220011011	0.000	0.000	0.350	0.000	Shortfall of Sites	0.172	Low Medium I Residential	RD3-1	0	0	0	23.224	0.350		Residential - Single Family Residence, 1	142-5A235 315		Northeast Los Angeles	No	MI	R2RD
Los Angeles	652 S CONCORD ST	90023	5186017043	0.000	0.000	0.350	0.000	Shortfall of Sites	0.071	Low Medium I Residential	R2-1-CUGU	Low Neighborhood Residential	[VLN1 - MU4 - 3][RN2 - 20][CPIO]	0	56.043	0.350		Residential - Single Family Residence, 1	123A225 315	21	Boyle Heights	No	MI	R2RD , BH CPU
Los Angeles	2702 HYANS ST	90026	5156022002	0.000	0.000	0.350	0.000	Shortfall of Sites	0.110	Low Medium Residential	RD1.5-1	0	0	0	36.346	0.350		Residential - Single Family Residence, 1	138A203 315		Westlake	No	MI	R2RD
Los Angeles	415 N MOUNTAIN VIEW AVE	90026	5157023024	0.000	0.000	0.350	0.000	Shortfall of Sites	0.104	Low Medium II Residential	RD2-1VL	0	0	0	38.604	0.350		Residential - Five or More Units or Apartments (Any Combination) - 4 Stories or Less, 0	138A207 315		Silver Lake - Echo Park - Elysian Valley	No	MI	R2RD
Los Angeles	4548 CATALPA ST	90032	5215022023	0.000	0.000	0.350	0.000	Shortfall of Sites	0.115	Low Medium II Residential	RD2-1	0	0	0	34.772	0.350		Residential - Single Family Residence, 1	135A231 315		Northeast Los Angeles	No	MI	R2RD
Los Angeles	2730 WABASH AVE	90033	5177013023	0.000	0.000	0.350	0.000	Shortfall of Sites	0.115	Low Medium II Residential	RD1.5-1-CUGU	0	0	0	34.726	0.350		Commercial - Store Combination - Store and Residential Combination - One Story, 0	130-5A227 315		Boyle Heights	No	MI	R2RD
Los Angeles	1711 S MANSFIELD AVE	90019	5067003015	0.000	0.000	0.350	0.000	Shortfall of Sites	0.115	Low Medium II Residential	RD2-1-O	0	0	0	34.847	0.350		Residential - Single Family Residence, 1	126B181 315		West Adams - Baldwin Hills - Leimert	No	MI	R2RD
Los Angeles	1182 W 24TH ST	90007	5055021014	0.000	0.000	0.350	0.000	Shortfall of Sites	0.135	Low Medium II Residential	RD2-1-O-CPIO	0	0	0	29.647	0.350		Residential - Single Family Residence, 1	124-5A201 315		South Los Angeles	No	MI	R2RD
Los Angeles	2860 S SYCAMORE AVE	90016	5049027002	0.000	0.000	0.350	0.000	Shortfall of Sites	0.055	Low Medium II Residential	RD1.5-1	0	0	0	72.598	0.350		Residential - Single Family Residence, 0	120B177 315		West Adams - Baldwin Hills - Leimert	No	MI	R2RD
Los Angeles	2853 S HARCOURT AVE	90016	5057027016	0.000	0.000	0.350	0.000	Shortfall of Sites	0.119	Low Medium I Residential	R2-1	0	0	0	33.502	0.350		Residential - Single Family Residence, 1	120B181 315		West Adams - Baldwin Hills - Leimert	No	MI	R2RD
Los Angeles	946 SPENCE ST	90023	5188015018	0.000	0.000	0.350	0.000	Shortfall of Sites	0.057	Low Medium II Residential	RD1.5-1-CUGU	0	0	0	69.695	0.350		Residential - Single Family Residence, 0	121-5A227 315		Boyle Heights	No	MI	R2RD
Los Angeles	2522 EXPOSITION PL	90018	5044022003	0.000	0.000	0.350	0.000	Shortfall of Sites	0.103	Low Medium II Residential	RD2-1	0	0	0	38.916	0.350		Residential - Single Family Residence, 1	117B189 315		West Adams - Baldwin Hills - Leimert	No	MI	R2RD
Los Angeles	1214 E 33RD ST	90011	5114027005	0.000	0.000	0.350	0.000	Shortfall of Sites	0.110	Low Medium I Residential	R2-1	0	0	0	36.258	0.350		Residential - Single Family Residence, 1	117A211 315		Southeast Los Angeles	No	MI	R2RD
Los Angeles	1196 E 33RD ST	90011	5114026001	0.000	0.000	0.350	0.000	Shortfall of Sites	0.070	Low Medium I Residential	R2-1	0	0	0	57.327	0.350		Residential - Single Family Residence, 1	117A209 315		Southeast Los Angeles	No	MI	R2RD
Los Angeles	682 E 36TH ST	90011	5121005010	0.000	0.000	0.350	0.000	Shortfall of Sites	0.110	Low Medium II Residential	RD2-1	0	0	0	36.300	0.350		Residential - Single Family Residence, 1	117A207 315		Southeast Los Angeles	No	MI	R2RD
Los Angeles	1185 E 41ST ST	90011	5114034026	0.000	0.000	0.350	0.000	Shortfall of Sites	0.130	Low Medium I Residential	R2-1	0	0	0	30.702	0.350		Residential - Single Family Residence, 1	115-5A209 315		Southeast Los Angeles	No	MI	R2RD
Los Angeles	709 W 41ST DR	90037	5019021031	0.000	0.000	0.350	0.000	Shortfall of Sites	0.124	Low Medium II Residential	RD1.5-1	0	0	0	32.262	0.350		Residential - Single Family Residence, 1	115-5A201 315		South Los Angeles	No	MI	R2RD
Los Angeles	1653 E 43RD ST	90011	5116017021	0.000	0.000	0.350	0.000	Shortfall of Sites	0.119	Low Medium I Residential	R2-1	0	0	0	33.500	0.350		Residential - Single Family Residence, 1	114A213 315		Southeast Los Angeles	No	MI	R2RD
Los Angeles	548 W 43RD ST	90037	5019011022	0.000	0.000	0.350	0.000	Shortfall of Sites	0.119	Low Medium II Residential	RD2-1	0	0	0	33.487	0.350		Residential - Single Family Residence, 1	114A201 315		South Los Angeles	No	MI	R2RD
Los Angeles	163 W 47TH ST	90037	5110008024	0.000	0.000	0.350	0.000	Shortfall of Sites	0.098	Low Medium I Residential	R2-1	0	0	0	40.727	0.350		Residential - Single Family Residence, 1	112-5A203 315		Southeast Los Angeles	No	MI	R2RD
Los Angeles	416 E 46TH ST	90011	5109017004	0.000	0.000	0.350	0.000	Shortfall of Sites	0.140	Low Medium I Residential	R2-1	0	0	0	28.575	0.350		Residential - Single Family Residence, 1	112-5A205 315		Southeast Los Angeles	No	MI	R2RD
Los Angeles	0	0	5107016003	0.000	0.000	0.350	0.000	Shortfall of Sites	0.066	Low Medium I Residential	R2-1	0	0	0	60.297	0.350	Vacant	Residential - Single Family Residence - Vacant Land, 0	112-5A209 315		Southeast Los Angeles	No	MI	R2RD
Los Angeles	214 W 50TH ST	90037	5110023005	0.000	0.000	0.350	0.000	Shortfall of Sites	0.125	Low Medium I Residential	R2-1	0	0	0	31.890	0.350		Residential - Single Family Residence, 1	111A203 315		Southeast Los Angeles	No	MI	R2RD
Los Angeles	5211 S VAN NESS AVE	90062	5005008003	0.000	0.000	0.350	0.000	Shortfall of Sites	0.107	Low Medium I Residential	R2-1	0	0	0	37.393	0.350		Residential - Single Family Residence, 1	108B189 315		West Adams - Baldwin Hills - Leimert	No	MI	R2RD
Los Angeles	1442 E 53RD ST	90011	5104009017	0.000	0.000	0.350	0.000	Shortfall of Sites	0.126	Low Medium I Residential	R2-1	0	0	0	31.818	0.350		Residential - Single Family Residence, 1	108B209 315		Southeast Los Angeles	No	MI	R2RD
Los Angeles	1233 W 53RD ST	90037	5002003007	0.000	0.000	0.350	0.000	Shortfall of Sites	0.123	Low Medium I Residential	R2-1	0	0	0	32.441	0.350		Residential - Single Family Residence, 1	108B197 315		South Los Angeles	No	MI	R2RD
Los Angeles	3115 W 60TH ST	90043	4005008028	0.000	0.000	0.350	0.000	Shortfall of Sites	0.125	Low Medium II Residential	RD2-1	0	0	0	31.939	0.350		Residential - Single Family Residence, 1	105B185 315		West Adams - Baldwin Hills - Leimert	No	MI	R2RD
Los Angeles	623 E 77TH ST	90001	6023024026	0.000	0.000	0.350	0.000	Shortfall of Sites	0.132	Low Medium I Residential	R2-1-CPIO	0	0	0	30.353	0.350		Residential - Single Family Residence, 1	099B205 315		Southeast Los Angeles	No	MI	R2RD
Los Angeles	159 W 78TH ST	90003	6031018026	0.000	0.000	0.350	0.000	Shortfall of Sites	0.108	Low Medium I Residential	R2-1	0	0	0	36.874	0.350		Residential - Single Family Residence, 0	099B201 315		Southeast Los Angeles	No	MI	R2RD
Los Angeles	839 E 87TH ST	90002	6042022018	0.000	0.000	0.350	0.000	Shortfall of Sites	0.103	Low Medium I Residential	R2-1	0	0	0	38.949	0.350		Residential - Single Family Residence, 1	097-5A209 315		Southeast Los Angeles	No	MI	R2RD
Los Angeles	8933 ORCHARD AVE	90044	6038018048	0.000	0.000	0.350	0.000	Shortfall of Sites	0.133	Low Medium I Residential	RD3-1	0	0	0	30.039	0.350		Residential - Single Family Residence, 1	096A199 315		South Los Angeles	No	MI	R2RD
Los Angeles	432 E 103RD ST	90003	6063013009	0.000	0.000	0.350	0.000	Shortfall of Sites	0.119	Low Medium I Residential	R2-1	0	0	0	33.635	0.350		Residential - Single Family Residence, 1	091-5A207 315		Southeast Los Angeles	No	MI	R2RD
Los Angeles	409 E 107TH ST	90003	6063028014	0.000	0.000	0.350	0.000	Shortfall of Sites	0.120	Low Medium I Residential	R2-1	0	0	0	33.449	0.350		Residential - Single Family Residence, 1	090A207 315		Southeast Los Angeles	No	MI	R2RD
Los Angeles	142 E 107TH ST	90003	6063032011	0.000	0.000	0.350	0.000	Shortfall of Sites	0.124	Low Medium I Residential	R2-1	0	0	0	32.265	0.350		Residential - Single Family Residence, 1	090A205 315		Southeast Los Angeles	No	MI	R2RD
Los Angeles	740 E 110TH ST	90059	6071007033	0.000	0.000	0.350	0.000	Shortfall of Sites	0.098	Low Medium I Residential	R2-1	0	0	0	40.825	0.350		Residential - Single Family Residence, 1	088-5A207 315		Southeast Los Angeles	No	MI	R2RD
Los Angeles	142 E 111TH ST	90061	6073017006	0.000	0.000	0.350	0.000	Shortfall of Sites	0.120	Low Medium I Residential	R2-1	0	0	0	33.376	0.350		Residential - Single Family Residence, 1	088-5A205 315		Southeast Los Angeles	No	MI	R2RD
Los Angeles	840 E 113TH ST	90059	6072013006	0.000	0.000	0.350	0.000	Shortfall of Sites	0.161	Low Medium I Residential	R2-1	0	0	0	24.890	0.350		Residential - Single Family Residence, 1	087A209 315		Southeast Los Angeles	No	MI	R2RD
Los Angeles	11620 S SAN PEDRO ST	90061	6083008023	0.000	0.000	0.350	0.000	Shortfall of Sites	0.090	Low Medium I Residential	R2-1	0	0	0	44.560	0.350		Residential - Single Family Residence, 1	084B205 315		Southeast Los Angeles	No	MI	R2RD
Los Angeles	827 RONAN AVE	90744	7416015018	0.000	0.000	0.350	0.000	Shortfall of Sites	0.058	Low Medium II Residential	[Q]RD1.5-1XL-O-CUGU	0	0	0	69.200	0.350		Residential - Single Family Residence, 1	030B205 315		Wilmington - Harbor City	No	MI	R2RD
Los Angeles	14744 ASTORIA ST	91342	2507005034	0.000	0.000	0.350	0.000	Shortfall of Sites	0.155	Low Medium II Residential	RD3-1XL-CPIO	0	0	0	25.842	0.350		Residential - Single Family Residence, 1	219B149 316		Sylmar	No	MI	R2RD
Los Angeles	3154 WELDON AVE	90065	5458026001	0.000	0.000	0.350	0.000	Shortfall of Sites	0.087	Low Medium II Residential	RD2-1-CDO	0	0	0	46.076	0.350		Residential - Single Family Residence, 1	156B213 316		Northeast Los Angeles	No	MI	R2RD
Los Angeles	269 S AVENUE 55	90042	5468029012	0.000	0.000	0.350	0.000	Shortfall of Sites	0.134	Low Medium II Residential	RD2-1	0	0	0	29.889	0.350		Residential - Single Family Residence, 1	150A229 316		Northeast Los Angeles	No	MI	R2RD

Jurisdiction Name	Site Address/Intersection	5 Digit ZIP Code	Assessor Parcel Number	Very Low-Income	Low-Income	Moderate-Income	Above Moderate-Income	Type of Shortfall	Parcel Size (Acres)	Current General Plan Designation	Current Zoning	Proposed General Plan (GP) Designation	Proposed Zoning	Minimum Density Allowed	Maximum Density Allowed	Total Capacity	Vacant/ Nonvacant	Description of Existing Uses	PIN	Base Density Per Acre	Community Plan Area	Rent Stabalization Ordinance	Income Category	Applicable Rezoning Program (Program informing values in Column Q listed first)
Los Angeles	1200 N MANSFIELD AVE	90038	5532007027	0.000	0.000	0.350	0.000	Shortfall of Sites	0.087	Low Medium II Residential	RD1.5-1XL	0	0	0	45.893	0.350		Residential - Five or More Units or Apartments (Any Combination) · 4 Stories or Less, 0	144B181 316		Hollywood	No	MI	R2RD
Los Angeles	1116 S DACOTAH ST	90023	5190010030	0.000	0.000	0.350	0.000	Shortfall of Sites	0.068	Low Medium I Residential	R2-1-CUGU	Low Neighborhood Residential	[VLN1 - MU4 - 3][RN2 - 20][CPIO]	0	58.458	0.350		Residential - Single Family Residence, 1	121-5A223 316	21	Boyle Heights	No	MI	R2RD , BH CPU
Los Angeles	2922 IDELL ST	90065	5446007013	0.000	0.000	0.350	0.000	Shortfall of Sites	0.126	Low Medium II Residential	RD2-1-CDO-RIO	0	0	0	31.667	0.350		Residential - Single Family Residence, 1	144A219 316		Northeast Los Angeles	No	MI	R2RD
Los Angeles	2711 MARATHON ST	90026	5402003024	0.000	0.000	0.350	0.000	Shortfall of Sites	0.087	Low Medium I Residential	R2-1VL	0	0	0	45.828	0.350		Residential - Single Family Residence, 0	141A205 316		Silver Lake - Echo Park - Elysian Valley	No	MI	R2RD
Los Angeles	227 N DILLON ST	90026	5156006018	0.000	0.000	0.350	0.000	Shortfall of Sites	0.146	Low Medium Residential	RD2-1	0	0	0	27.332	0.350		Residential - Single Family Residence, 1	139-5A201 316		Westlake	No	MI	R2RD
Los Angeles	217 N BONNIE BRAE ST	90026	5157027025	0.000	0.000	0.350	0.000	Shortfall of Sites	0.138	Low Medium Residential	RD1.5-1	0	0	0	29.040	0.350		Residential - Single Family Residence, 1	136-5A205 316		Westlake	No	MI	R2RD
Los Angeles	2828 MALABAR ST	90033	5178010034	0.000	0.000	0.350	0.000	Shortfall of Sites	0.119	Low Medium II Residential	RD1.5-1-CUGU	0	0	0	33.485	0.350		Residential - Single Family Residence, 1	129A227 316		Boyle Heights	No	MI	R2RD
Los Angeles	1642 S NEW HAMPSHIRE AVE	90006	5075016011	0.000	0.000	0.350	0.000	Shortfall of Sites	0.106	Low Medium II Residential	RD1.5-1	0	0	0	37.673	0.350		Residential - Single Family Residence, 1	126B197 316		South Los Angeles	No	MI	R2RD
Los Angeles	2010 MAGNOLIA AVE	90007	5056029011	0.000	0.000	0.350	0.000	Shortfall of Sites	0.092	Low Medium II Residential	RD1.5-1-CPIO	0	0	0	43.485	0.350		Residential - Single Family Residence, 1	126A201 316		South Los Angeles	No	MI	R2RD
Los Angeles	2317 S BURNSIDE AVE	90016	5063020017	0.000	0.000	0.350	0.000	Shortfall of Sites	0.134	Low Medium II Residential	RD1.5-1	0	0	0	29.914	0.350		Residential - Single Family Residence, 1	123B177 316		West Adams - Baldwin Hills - Leimert	No	MI	R2RD
Los Angeles	1733 W 24TH ST	90018	5058027007	0.000	0.000	0.350	0.000	Shortfall of Sites	0.155	Low Medium II Residential	RD2-1-CPIO	0	0	0	25.813	0.350		Residential - Single Family Residence, 1	123B193 316		South Los Angeles	No	MI	R2RD
Los Angeles	2720 MAPLE AVE	90011	5128009028	0.000	0.000	0.350	0.000	Shortfall of Sites	0.092	Low Medium II Residential	RD1.5-1	0	0	0	43.487	0.350		Commercial - Store Combination - Store and Residential Combination - One Story, 1	120A207 316		Southeast Los Angeles	No	MI	R2RD
Los Angeles	3331 ESTRADA ST	90023	5190023029	0.000	0.000	0.350	0.000	Shortfall of Sites	0.115	Low Medium II Residential	RD1.5-1-CUGU	0	0	0	34.810	0.350		Residential - Single Family Residence, 1	120A225 316		Boyle Heights	No	MI	R2RD
Los Angeles	3729 CRAWFORD ST	90011	5121019005	0.000	0.000	0.350	0.000	Shortfall of Sites	0.101	Low Medium I Residential	R2-1	0	0	0	39.599	0.350		Residential - Single Family Residence, 1	117A205 316		Southeast Los Angeles	No	MI	R2RD
Los Angeles	678 E 36TH ST	90011	5121005009	0.000	0.000	0.350	0.000	Shortfall of Sites	0.110	Low Medium II Residential	RD2-1	0	0	0	36.299	0.350		Residential - Single Family Residence, 1	117A207 316		Southeast Los Angeles	No	MI	R2RD
Los Angeles	1343 W 40TH PL	90037	5020001015	0.000	0.000	0.350	0.000	Shortfall of Sites	0.146	Low Medium I Residential	R2-1	0	0	0	27.329	0.350		Residential - Single Family Residence, 1	114B197 316		South Los Angeles	No	MI	R2RD
Los Angeles	1181 E 41ST ST	90011	5114034025	0.000	0.000	0.350	0.000	Shortfall of Sites	0.130	Low Medium I Residential	R2-1	0	0	0	30.787	0.350		Residential - Single Family Residence, 1	115-5A209 316		Southeast Los Angeles	No	MI	R2RD
Los Angeles	1657 E 43RD ST	90011	5116017034	0.000	0.000	0.350	0.000	Shortfall of Sites	0.119	Low Medium I Residential	R2-1	0	0	0	33.499	0.350		Residential - Single Family Residence, 1	114A213 316		Southeast Los Angeles	No	MI	R2RD
Los Angeles	554 W 43RD ST	90037	5019011023	0.000	0.000	0.350	0.000	Shortfall of Sites	0.101	Low Medium II Residential	RD2-1	0	0	0	39.566	0.350		Residential - Single Family Residence, 1	114A201 316		South Los Angeles	No	MI	R2RD
Los Angeles	1541 E 48TH PL	90011	5106018018	0.000	0.000	0.350	0.000	Shortfall of Sites	0.072	Low Medium I Residential	R2-1	0	0	0	55.452	0.350		Residential - Single Family Residence, 0	111A213 316		Southeast Los Angeles	No	MI	R2RD
Los Angeles	1236 E 50TH ST	90011	5107028007	0.000	0.000	0.350	0.000	Shortfall of Sites	0.120	Low Medium I Residential	R2-1	0	0	0	33.456	0.350		Residential - Single Family Residence, 1	111A211 316		Southeast Los Angeles	No	MI	R2RD
Los Angeles	220 W 50TH ST	90037	5110023006	0.000	0.000	0.350	0.000	Shortfall of Sites	0.125	Low Medium I Residential	R2-1	0	0	0	31.890	0.350		Residential - Single Family Residence, 1	111A203 316		Southeast Los Angeles	No	MI	R2RD
Los Angeles	1438 E 53RD ST	90011	5104009019	0.000	0.000	0.350	0.000	Shortfall of Sites	0.126	Low Medium I Residential	R2-1	0	0	0	31.810	0.350		Residential - Single Family Residence, 1	108B209 316		Southeast Los Angeles	No	MI	R2RD
Los Angeles	1229 W 53RD ST	90037	5002003008	0.000	0.000	0.350	0.000	Shortfall of Sites	0.123	Low Medium I Residential	R2-1	0	0	0	32.441	0.350		Residential - Single Family Residence, 1	108B197 316		South Los Angeles	No	MI	R2RD
Los Angeles	1521 E 56TH ST	90011	5105016019	0.000	0.000	0.350	0.000	Shortfall of Sites	0.122	Low Medium I Residential	R2-1	0	0	0	32.687	0.350		Residential - Single Family Residence, 1	108B213 316		Southeast Los Angeles	No	MI	R2RD
Los Angeles	5935 S FLOWER ST	90003	6004037013	0.000	0.000	0.350	0.000	Shortfall of Sites	0.125	Low Medium I Residential	R2-1	0	0	0	32.019	0.350		Residential - Single Family Residence, 1	105B201 316		South Los Angeles	No	MI	R2RD
Los Angeles	3119 W 60TH ST	90043	4005008027	0.000	0.000	0.350	0.000	Shortfall of Sites	0.125	Low Medium II Residential	RD2-1	0	0	0	31.938	0.350		Residential - Single Family Residence, 1	105B185 316		West Adams - Baldwin Hills - Leimert	No	MI	R2RD
Los Angeles	325 W 69TH ST	90003	6012007035	0.000	0.000	0.350	0.000	Shortfall of Sites	0.105	Low Medium I Residential	R2-1	0	0	0	38.210	0.350		Residential - Single Family Residence, 1	102B201 316		Southeast Los Angeles	No	MI	R2RD
Los Angeles	511 E 69TH ST	90003	6011011034	0.000	0.000	0.350	0.000	Shortfall of Sites	0.128	Low Medium I Residential	R2-1	0	0	0	31.366	0.350		Residential - Single Family Residence, 1	102B205 316		Southeast Los Angeles	No	MI	R2RD
Los Angeles	617 E 77TH ST	90001	6023024027	0.000	0.000	0.350	0.000	Shortfall of Sites	0.132	Low Medium I Residential	R2-1-CPIO	0	0	0	30.352	0.350		Residential - Single Family Residence, 1	099B205 316		Southeast Los Angeles	No	MI	R2RD
Los Angeles	835 E 87TH ST	90002	6042022019	0.000	0.000	0.350	0.000	Shortfall of Sites	0.103	Low Medium I Residential	R2-1	0	0	0	38.948	0.350		Residential - Single Family Residence, 1	097-5A209 316		Southeast Los Angeles	No	MI	R2RD
Los Angeles	8934 BARING CROSS ST	90044	6038018036	0.000	0.000	0.350	0.000	Shortfall of Sites	0.133	Low Medium II Residential	RD3-1	0	0	0	30.036	0.350		Residential - Single Family Residence, 1	096A199 316		South Los Angeles	No	MI	R2RD
Los Angeles	159 W 107TH ST	90003	6074008023	0.000	0.000	0.350	0.000	Shortfall of Sites	0.108	Low Medium I Residential	R2-1	0	0	0	37.199	0.350		Residential - Single Family Residence, 0	090A203 316		Southeast Los Angeles	No	MI	R2RD
Los Angeles	746 E 110TH ST	90059	6071007034	0.000	0.000	0.350	0.000	Shortfall of Sites	0.091	Low Medium I Residential	R2-1	0	0	0	43.771	0.350		Residential - Single Family Residence, 1	088-5A207 316		Southeast Los Angeles	No	MI	R2RD
Los Angeles	411 W 111TH ST	90061	6075031034	0.000	0.000	0.350	0.000	Shortfall of Sites	0.099	Low Medium I Residential	R2-1	0	0	0	40.485	0.350		Residential - Double, Duplex, or Two Units - 4 Stories or Less, 0	088-5A201 316		South Los Angeles	No	MI	R2RD
Los Angeles	846 E 113TH ST	90059	6072013007	0.000	0.000	0.350	0.000	Shortfall of Sites	0.161	Low Medium I Residential	R2-1	0	0	0	24.890	0.350		Residential - Single Family Residence, 1	087A209 316		Southeast Los Angeles	No	MI	R2RD
Los Angeles	734 E IMPERIAL HWY	90059	6072010007	0.000	0.000	0.350	0.000	Shortfall of Sites	0.165	Low Medium II Residential	RD2-1-CPIO	0	0	0	24.256	0.350		Residential - Single Family Residence, 1	087A207 316		Southeast Los Angeles	No	MI	R2RD
Los Angeles	1504 W 220TH ST	90501	7346012016	0.000	0.000	0.350	0.000	Shortfall of Sites	0.165	Low Medium I Residential	R2-1	0	0	0	24.194	0.350		Residential - Single Family Residence, 1	048B193 316		Harbor Gateway	No	MI	R2RD
Los Angeles	24505 S AVALON BLVD	90744	7406020039	0.000	0.000	0.350	0.000	Shortfall of Sites	0.080	Low Medium II Residential	[Q]RD1.5-1XL-O-CUGU	0	0	0	49.777	0.350		Residential - Five or More Units or Apartments (Any Combination) · 4 Stories or Less, 0	039B205 316		Wilmington - Harbor City	No	MI	R2RD
Los Angeles	1665 253RD ST	90710	7410020035	0.000	0.000	0.350	0.000	Shortfall of Sites	0.138	Low Medium I Residential	[Q]R2-1XL	0	0	0	29.036	0.350		Residential - Single Family Residence, 1	036B193 316		Wilmington - Harbor City	No	MI	R2RD
Los Angeles	724 S FRESNO ST	90023	5186022017	0.000	0.000	0.350	0.000	Shortfall of Sites	0.087	Low Medium I Residential	R2-1-CUGU	Low Neighborhood Residential	[VLN1 - MU4 - 3][RN2 - 20][CPIO]	0	45.945	0.350		Residential - Single Family Residence, 1	123A225 317	21	Boyle Heights	No	MI	R2RD , BH CPU
Los Angeles	1200 N MANSFIELD AVE	90038	5532007027	0.000	0.000	0.350	0.000	Shortfall of Sites	0.087	Low Medium II Residential	RD1.5-1XL	0	0	0	46.095	0.350		Residential - Five or More Units or Apartments (Any Combination) · 4 Stories or Less, 0	144B181 317		Hollywood	No	MI	R2RD
Los Angeles	3417 N FIGUEROA ST	90065	5446004016	0.000	0.000	0.350	0.000	Shortfall of Sites	0.157	Low Medium II Residential	RD2-1-CDO	0	0	0	25.539	0.350		Residential - Single Family Residence, 1	144A221 317		Northeast Los Angeles	No	MI	R2RD
Los Angeles	3629 CASTALIA AVE	90032	5306018049	0.000	0.000	0.350	0.000	Shortfall of Sites	0.162	Low Medium I Residential	RD3-1	0	0	0	24.663	0.350		Residential - Single Family Residence, 1	144A233 317		Northeast Los Angeles	No	MI	R2RD
Los Angeles	942 N ROBINSON ST	90026	5426014011	0.000	0.000	0.350	0.000	Shortfall of Sites	0.092	Low Medium I Residential	R2-1VL	0	0	0	43.527	0.350		Residential - Single Family Residence, 1	142-5A203 317		Silver Lake - Echo Park - Elysian Valley	No	MI	R2RD
Los Angeles	2131 KENT ST	90026	5402037018	0.000	0.000	0.350	0.000	Shortfall of Sites	0.115	Low Medium I Residential	RD3-1VL	0	0	0	34.863	0.350		Residential - Single Family Residence, 1	139-5A207 317		Silver Lake - Echo Park - Elysian Valley	No	MI	R2RD
Los Angeles	425 N WESTLAKE AVE	90026	5157024006	0.000	0.000	0.350	0.000	Shortfall of Sites	0.101	Low Medium II Residential	RD2-1VL	0	0	0	39.766	0.350		Residential - Single Family Residence, 0	138A207 317		Silver Lake - Echo Park - Elysian Valley	No	MI	R2RD
Los Angeles	1920 GATES ST	90031	5211004013	0.000	0.000	0.350	0.000	Shortfall of Sites	0.080	Low Medium II Residential	RD2-1	0	0	0	50.283	0.350		Residential - Single Family Residence, 1	136-5A225 317		Northeast Los Angeles	No	MI	R2RD
Los Angeles	2301 WALL ST	90011	5127013001	0.000	0.000	0.350	0.000	Shortfall of Sites	0.057	Low Medium II Residential	RD2-1	0	0	0	69.787	0.350		Residential - Single Family Residence, 0	121-5A207 317		Southeast Los Angeles	No	MI	R2RD
Los Angeles	1376 E 20TH ST	90011	5119002014	0.000	0.000	0.350	0.000	Shortfall of Sites	0.136	Low Medium I Residential	R2-1	0	0	0	29.343	0.350		Residential - Single Family Residence, 1	120A211 317		Southeast Los Angeles	No	MI	R2RD
Los Angeles	1190 E 33RD ST	90011	5114026003	0.000	0.000	0.350	0.000	Shortfall of Sites	0.110	Low Medium I Residential	R2-1	0	0	0	36.262	0.350		Residential - Single Family Residence, 1	117A209 317		Southeast Los Angeles	No	MI	R2RD
Los Angeles	674 E 36TH ST	90011	5121005008	0.000	0.000	0.350	0.000	Shortfall of Sites	0.110	Low Medium II Residential	RD2-1	0	0	0	36.300	0.350		Residential - Single Family Residence - Guesthouse, 1	117A207 317		Southeast Los Angeles	No	MI	R2RD
Los Angeles	717 W 41ST DR	90037	5019021033	0.000	0.000	0.350	0.000	Shortfall of Sites	0.124	Low Medium II Residential	RD1.5-1	0	0	0	32.263	0.350		Residential - Single Family Residence, 1	115-5A201 317		South Los Angeles	No	MI	R2RD
Los Angeles	382 W 41ST ST	90037	5111005029	0.000	0.000	0.350	0.000	Shortfall of Sites	0.120	Low Medium II Residential	RD2-1	0	0	0	33.461	0.350		Residential - Single Family Residence, 1	115-5A203 317		Southeast Los Angeles	No	MI	R2RD
Los Angeles	1335 E 43RD ST	90011	5116004029	0.000	0.000	0.350	0.000	Shortfall of Sites	0.111	Low Medium I Residential	R2-1	0	0	0	35.969	0.350		Residential - Single Family Residence, 1	114A211 317		Southeast Los Angeles	No	MI	R2RD
Los Angeles	734 E 43RD ST	90011	5115009003	0.000	0.000	0.350	0.000	Shortfall of Sites	0.118	Low Medium I Residential	R2-1	0	0	0	34.031	0.350		Residential - Double, Duplex, or Two Units - 4 Stories or Less, 1	114A207 317		Southeast Los Angeles	No	MI	R2RD
Los Angeles	4300 WOODLAWN AVE	90011	5113035002	0.000	0.000	0.350	0.000	Shortfall of Sites	0.172	Low Medium I Residential	R2-1	0	0	0	23.232	0.350		Residential - Single Family Residence, 1	114A205 317		Southeast Los Angeles	No	MI	R2RD
Los Angeles	600 W 43RD ST	90037	5019011024	0.000	0.000	0.350	0.000	Shortfall of Sites	0.110	Low Medium II Residential	RD2-1	0	0	0	36.275	0.350		Residential - Single Family Residence, 1	114A201 317		South Los Angeles	No	MI	R2RD
Los Angeles	163 W 47TH ST	90037	5110008024	0.000	0.000	0.350	0.000	Shortfall of Sites	0.082	Low Medium I Residential	R2-1	0	0	0	48.867	0.350		Residential - Single Family Residence, 0	112-5A203 317		Southeast Los Angeles	No	MI	R2RD
Los Angeles	406 E 46TH ST	90011	5109017002	0.000	0.000	0.350	0.000	Shortfall of Sites	0.140	Low Medium I Residential	R2-1	0	0	0	28.575	0.350		Residential - Single Family Residence, 1	112-5A205 317		Southeast Los Angeles	No	MI	R2RD
Los Angeles	224 W 50TH ST	90037	5110023007	0.000	0.000	0.350	0.000	Shortfall of Sites	0.125	Low Medium I Residential	R2-1	0	0	0	31.891	0.350		Residential - Single Family Residence, 1	111A203 317		Southeast Los Angeles	No	MI	R2RD
Los Angeles	1436 E 53RD ST	90011	5104009021	0.000	0.000	0.350	0.000	Shortfall of Sites	0.126	Low Medium I Residential	R2-1	0	0	0	31.802	0.350		Residential - Single Family Residence, 1	108B209 317		Southeast Los Angeles	No	MI	R2RD
Los Angeles	1631 W 53RD ST	90062	5003011020	0.000	0.000	0.350	0.000	Shortfall of Sites	0.122	Low Medium I Residential	R2-1-CPIO	0	0	0	32.753	0.350		Residential - Single Family Residence, 1	108B193 317		South Los Angeles	No	MI	R2RD
Los Angeles	1525 E 56TH ST	90011	5105016020	0.000	0.000	0.350	0.000	Shortfall of Sites	0.122	Low Medium I Residential	R2-1	0	0	0	32.685	0.350		Residential - Single Family Residence, 1	108B213 317		Southeast Los Angeles	No	MI	R2RD
Los Angeles	505 E 69TH ST	90003	6011011035	0.000	0.000	0.350	0.000	Shortfall of Sites	0.109	Low Medium I Residential	R2-1	0	0	0	36.742	0.350		Residential - Single Family Residence, 1	102B205 317		Southeast Los Angeles	No	MI	R2RD
Los Angeles	613 E 77TH ST	90001	6023024028	0.000	0.000	0.350	0.000	Shortfall of Sites	0.132	Low Medium I Residential	R2-1-CPIO	0	0	0	30.350	0.350		Residential - Single Family Residence, 1	099B205 317		Southeast Los Angeles	No	MI	R2RD
Los Angeles	831 E 87TH ST	90002	6042022020	0.000	0.000	0.350	0.000	Shortfall of Sites	0.103	Low Medium I Residential	R2-1	0	0	0	38.949	0.350		Residential - Single Family Residence, 1	097-5A209 317		Southeast Los Angeles	No	MI	R2RD
Los Angeles	8621 ORCHARD AVE	90044	6038017026	0.000	0.000	0.350	0.000	Shortfall of Sites	0.138	Low Medium II Residential	RD2-1	0	0	0	29.014	0.350		Residential - Single Family Residence, 1	097-5A199 317		South Los Angeles	No	MI	R2RD
Los Angeles	9209 S SAN PEDRO ST	90003	6052009027	0.000	0.000	0.350	0.000	Shortfall of Sites	0.059	Low Medium II Residential	RD2-1	0	0	0	67.877	0.350		Residential - Single Family Residence, 1	094-5A205 317		Southeast Los Angeles	No	MI	R2RD
Los Angeles	9306 S HOOVER ST	90044	6039014006	0.000	0.000	0.350	0.000	Shortfall of Sites	0.062	Low Medium II Residential	RD1.5-1	0	0	0	64.943	0.350		Residential - Single Family Residence, 1	094-5A201 317		South Los Angeles	No	MI	R2RD
Los Angeles	9411 HOLMES AVE	90002	6048032012	0.000	0.000	0.350	0.000	Shortfall of Sites	0.199	Low Medium I Residential	R2-1	0	0	0	20.129	0.350		Residential - Single Family Residence, 1	094-5A213 317		Southeast Los Angeles	No	MI	R2RD
Los Angeles	219 E 98TH ST	90003	6052014027	0.000	0.000	0.350	0.000	Shortfall of Sites	0.123	Low Medium I Residential	R2-1	0	0	0	32.454	0.350		Residential - Single Family Residence, 1	093A205 317		Southeast Los Angeles	No	MI	R2RD
Los Angeles	10112 S SAN PEDRO ST	90003	6063006035	0.000	0.000	0.350	0.000	Shortfall of Sites	0.067	Low Medium II Residential	RD2-1	0	0	0	59.542	0.350		Commercial - Hotel and Motel - Motel - Under 50 Rooms - One Story, 0	091-5A205 317		Southeast Los Angeles	No	MI	R2RD
Los Angeles	419 E 107TH ST	90003	6063028016	0.000	0.000	0.350	0.000	Shortfall of Sites	0.120	Low Medium I Residential	R2-1	0	0	0	33.446	0.350		Residential - Single Family Residence, 1	090A207 317		Southeast Los Angeles	No	MI	R2RD
Los Angeles	150 E 107TH ST	90003	6063032013	0.000	0.000	0.350	0.000	Shortfall of Sites	0.124	Low Medium I Residential	R2-1	0	0	0	32.265	0.350		Residential - Single Family Residence, 1	090A205 317		Southeast Los Angeles	No	MI	R2RD
Los Angeles	417 W 111TH ST	90061	6075031036	0.000	0.000	0.350	0.000	Shortfall of Sites	0.096	Low Medium I Residential	R2-1	0	0	0	41.548	0.350		Residential - Single Family Residence, 1	088-5A201 317		South Los Angeles	No	MI	R2RD
Los Angeles	136 E 111TH ST	90061	6073017008	0.000	0.000	0.350	0.000	Shortfall of Sites	0.120	Low Medium I Residential	R2-1	0	0	0	33.379	0.350		Residential - Single Family Residence, 1	088-5A205 317		Southeast Los Angeles	No	MI	R2RD
Los Angeles	848 E 113TH ST	90059	6072013008	0.000	0.000	0.350	0.000	Shortfall of Sites	0.096	Low Medium I Residential	R2-1	0	0	0	41.483	0.350		Residential - Single Family Residence, 1	087A209 317		Southeast Los Angeles	No	MI	R2RD
Los Angeles	703 W 164TH ST	90247	6120021007	0.000	0.000	0.350	0.000	Shortfall of Sites	0.229	Low Medium II Residential	R2-1	0	0	0	17.432	0.350		Residential - Single Family Residence, 1	069B197 317		Harbor Gateway	No	MI	R2RD

Jurisdiction Name	Site Address/Intersection	5 Digit ZIP Code	Assessor Parcel Number	Very Low-Income	Low-Income	Moderate-Income	Above Moderate-Income	Type of Shortfall	Parcel Size (Acres)	Current General Plan Designation	Current Zoning	Proposed General Plan (GP) Designation	Proposed Zoning	Minimum Density Allowed	Maximum Density Allowed	Total Capacity	Vacant/ Nonvacant	Description of Existing Uses	PIN	Base Density Per Acre	Community Plan Area	Rent Stabalization Ordinance	Income Category	Applicable Rezoning Program (Program informing values in Column Q listed first)
Los Angeles	1508 W 220TH ST	90501	7346012015	0.000	0.000	0.350	0.000	Shortfall of Sites	0.165	Low Medium I Residential	R2-1	0	0	0	24.194	0.350		Residential - Single Family Residence, 1	048B193 317		Harbor Gateway	No	MI	R2RD
Los Angeles	714 KING AVE	90744	7416012009	0.000	0.000	0.350	0.000	Shortfall of Sites	0.129	Low Medium II Residential	[Q]RD1.5-1XL-O-CUGU	0	0	0	31.069	0.350		Residential - Single Family Residence, 1	030B201 317		Wilmington - Harbor City	No	MI	R2RD
Los Angeles	5808 VINELAND AVE	91601	2415002012	0.000	0.000	0.350	0.000	Shortfall of Sites	0.129	Low Medium II Residential	RD1.5-1	0	0	0	30.913	0.350		Residential - Single Family Residence, 1	174B173 318		North Hollywood - Valley Village	No	MI	R2RD
Los Angeles	3266 CHAPMAN ST	90065	5458015029	0.000	0.000	0.350	0.000	Shortfall of Sites	0.110	Low Medium II Residential	RD2-1-CDO	0	0	0	36.302	0.350		Residential - Single Family Residence, 1	156B213 318		Northeast Los Angeles	No	MI	R2RD
Los Angeles	2846 PARTRIDGE AVE	90039	5442026008	0.000	0.000	0.350	0.000	Shortfall of Sites	0.092	Low Medium I Residential	R2-1VL-RIO	0	0	0	43.279	0.350		Residential - Single Family Residence, 1	150A211 318		Silver Lake - Echo Park - Elysian Valley	No	MI	R2RD
Los Angeles	5025 NAVARRO ST	90032	5218009029	0.000	0.000	0.350	0.000	Shortfall of Sites	0.172	Low Medium I Residential	RD3-1	0	0	0	23.312	0.350		Residential - Single Family Residence, 1	144A235 318		Northeast Los Angeles	No	MI	R2RD
Los Angeles	4909 TWINING ST	90032	5218014027	0.000	0.000	0.350	0.000	Shortfall of Sites	0.251	Low Medium I Residential	RD3-1	0	0	0	15.939	0.350		Residential - Single Family Residence, 1	142-5A233 318		Northeast Los Angeles	No	MI	R2RD
Los Angeles	723 IMOGEN AVE	90026	5401002025	0.000	0.000	0.350	0.000	Shortfall of Sites	0.174	Low Medium II Residential	RD2-1VL	0	0	0	23.009	0.350		Residential - Five or More Units or Apartments (Any Combination) - 4 Stories or Less, 0	142-5A201 318		Silver Lake - Echo Park - Elysian Valley	No	MI	R2RD
Los Angeles	1027 N RAMPART BLVD	90026	5402013017	0.000	0.000	0.350	0.000	Shortfall of Sites	0.101	Low Medium II Residential	RD2-1VL	0	0	0	39.541	0.350		Residential - Single Family Residence, 1	141A205 318		Silver Lake - Echo Park - Elysian Valley	No	MI	R2RD
Los Angeles	450 N COMMONWEALTH AVE	90004	5539035015	0.000	0.000	0.350	0.000	Shortfall of Sites	0.172	Low Medium I Residential	R2-1	0	0	0	23.240	0.350		Residential - Single Family Residence, 1	141A201 318		Wilshire	No	MI	R2RD
Los Angeles	329 N VENDOME ST	90026	5156008014	0.000	0.000	0.350	0.000	Shortfall of Sites	0.117	Low Medium II Residential	RD2-1VL	0	0	0	34.156	0.350		Residential - Single Family Residence, 1	139-5A203 318		Silver Lake - Echo Park - Elysian Valley	No	MI	R2RD
Los Angeles	2703 OBAMA BLVD	90018	5044020032	0.000	0.000	0.350	0.000	Shortfall of Sites	0.104	Low Medium II Residential	RD2-1	0	0	0	38.423	0.350		Residential - Single Family Residence, 1	117B189 318		West Adams - Baldwin Hills - Leimert	No	MI	R2RD
Los Angeles	1202 E 33RD ST	90011	5114027007	0.000	0.000	0.350	0.000	Shortfall of Sites	0.110	Low Medium I Residential	R2-1	0	0	0	36.260	0.350		Residential - Single Family Residence, 1	117A211 318		Southeast Los Angeles	No	MI	R2RD
Los Angeles	1333 W 40TH PL	90037	5020001017	0.000	0.000	0.350	0.000	Shortfall of Sites	0.146	Low Medium I Residential	R2-1	0	0	0	27.439	0.350		Residential - Single Family Residence, 1	114B197 318		South Los Angeles	No	MI	R2RD
Los Angeles	726 E 43RD ST	90011	5115009002	0.000	0.000	0.350	0.000	Shortfall of Sites	0.118	Low Medium I Residential	R2-1	0	0	0	34.031	0.350		Residential - Single Family Residence, 1	114A207 318		Southeast Los Angeles	No	MI	R2RD
Los Angeles	4418 7TH AVE	90043	5014013017	0.000	0.000	0.350	0.000	Shortfall of Sites	0.146	Low Medium I Residential	R2-1	0	0	0	27.462	0.350		Residential - Single Family Residence, 1	111B189 318		West Adams - Baldwin Hills - Leimert	No	MI	R2RD
Los Angeles	1422 E 53RD ST	90011	5104009023	0.000	0.000	0.350	0.000	Shortfall of Sites	0.126	Low Medium I Residential	R2-1	0	0	0	31.785	0.350		Residential - Single Family Residence, 1	108B209 318		Southeast Los Angeles	No	MI	R2RD
Los Angeles	1221 W 53RD ST	90037	5002003010	0.000	0.000	0.350	0.000	Shortfall of Sites	0.123	Low Medium I Residential	R2-1	0	0	0	32.441	0.350		Residential - Single Family Residence - Pool, 1	108B197 318		South Los Angeles	No	MI	R2RD
Los Angeles	601 W 53RD ST	90037	5001028016	0.000	0.000	0.350	0.000	Shortfall of Sites	0.138	Low Medium I Residential	R2-1	0	0	0	29.023	0.350		Residential - Single Family Residence, 1	108B201 318		South Los Angeles	No	MI	R2RD
Los Angeles	655 W 59TH PL	90044	6004031014	0.000	0.000	0.350	0.000	Shortfall of Sites	0.142	Low Medium I Residential	R2-1	0	0	0	28.264	0.350		Residential - Single Family Residence, 1	105B201 318		South Los Angeles	No	MI	R2RD
Los Angeles	3127 W 60TH ST	90043	4005008025	0.000	0.000	0.350	0.000	Shortfall of Sites	0.125	Low Medium II Residential	RD2-1	0	0	0	31.937	0.350		Residential - Single Family Residence, 1	105B185 318		West Adams - Baldwin Hills - Leimert	No	MI	R2RD
Los Angeles	501 E 69TH ST	90003	6011011036	0.000	0.000	0.350	0.000	Shortfall of Sites	0.140	Low Medium I Residential	R2-1	0	0	0	28.576	0.350		Residential - Single Family Residence, 1	102B205 318		Southeast Los Angeles	No	MI	R2RD
Los Angeles	818 E 79TH ST	90001	6029003011	0.000	0.000	0.350	0.000	Shortfall of Sites	0.119	Low Medium II Residential	RD2-1	0	0	0	33.506	0.350		Residential - Single Family Residence, 1	099B209 318		Southeast Los Angeles	No	MI	R2RD
Los Angeles	827 E 87TH ST	90002	6042022021	0.000	0.000	0.350	0.000	Shortfall of Sites	0.103	Low Medium I Residential	R2-1	0	0	0	38.948	0.350		Residential - Single Family Residence, 1	097-5A209 318		Southeast Los Angeles	No	MI	R2RD
Los Angeles	8934 MENLO AVE	90044	6038021034	0.000	0.000	0.350	0.000	Shortfall of Sites	0.119	Low Medium I Residential	RD3-1	0	0	0	33.492	0.350		Residential - Single Family Residence, 1	096A199 318		South Los Angeles	No	MI	R2RD
Los Angeles	9306 S HOOVER ST	90044	6039014006	0.000	0.000	0.350	0.000	Shortfall of Sites	0.062	Low Medium II Residential	RD1.5-1	0	0	0	64.943	0.350		Residential - Single Family Residence, 0	094-5A201 318		South Los Angeles	No	MI	R2RD
Los Angeles	154 E 107TH ST	90003	6063032014	0.000	0.000	0.350	0.000	Shortfall of Sites	0.124	Low Medium I Residential	R2-1	0	0	0	32.265	0.350		Residential - Single Family Residence, 1	090A205 318		Southeast Los Angeles	No	MI	R2RD
Los Angeles	11001 MCKINLEY AVE	90059	6071007001	0.000	0.000	0.350	0.000	Shortfall of Sites	0.072	Low Medium I Residential	R2-1	0	0	0	55.917	0.350		Residential - Single Family Residence, 1	088-5A207 318		Southeast Los Angeles	No	MI	R2RD
Los Angeles	421 W 111TH ST	90061	6075031035	0.000	0.000	0.350	0.000	Shortfall of Sites	0.121	Low Medium I Residential	R2-1	0	0	0	33.182	0.350		Residential - Single Family Residence, 1	088-5A201 318		South Los Angeles	No	MI	R2RD
Los Angeles	130 E 111TH ST	90061	6073017009	0.000	0.000	0.350	0.000	Shortfall of Sites	0.120	Low Medium I Residential	R2-1	0	0	0	33.380	0.350		Residential - Single Family Residence, 1	088-5A205 318		Southeast Los Angeles	No	MI	R2RD
Los Angeles	848 E 113TH ST	90059	6072013008	0.000	0.000	0.350	0.000	Shortfall of Sites	0.064	Low Medium I Residential	R2-1	0	0	0	62.224	0.350		Residential - Single Family Residence, 0	087A209 318		Southeast Los Angeles	No	MI	R2RD
Los Angeles	11403 STANFORD AVE	90059	6072005014	0.000	0.000	0.350	0.000	Shortfall of Sites	0.098	Low Medium II Residential	RD2-1-CPIO	0	0	0	40.715	0.350		Residential - Double, Duplex, or Two Units - 4 Stories or Less, 0	087A207 318		Southeast Los Angeles	No	MI	R2RD
Los Angeles	11625 S SAN PEDRO ST	90061	6083009031	0.000	0.000	0.350	0.000	Shortfall of Sites	0.086	Low Medium I Residential	R2-1	0	0	0	46.272	0.350		Residential - Single Family Residence, 1	084B205 318		Southeast Los Angeles	No	MI	R2RD
Los Angeles	1606 N WILMINGTON BLVD	90744	7414013031	0.000	0.000	0.350	0.000	Shortfall of Sites	0.131	Low Medium II Residential	[Q]RD1.5-1XL-O-CUGU	0	0	0	30.562	0.350		Commercial - Store - One Story, 1	036B201 318		Wilmington - Harbor City	No	MI	R2RD
Los Angeles	6661 FARMDALE AVE	91606	2320022026	0.000	0.000	0.350	0.000	Shortfall of Sites	0.155	Low Medium II Residential	RD2-1	0	0	0	25.814	0.350		Residential - Single Family Residence, 1	180B169 319		North Hollywood - Valley Village	No	MI	R2RD
Los Angeles	6649 FULTON AVE	91401	2329026007	0.000	0.000	0.350	0.000	Shortfall of Sites	0.129	Low Medium II Residential	[Q]RD1.5-1	0	0	0	31.061	0.350		Residential - Single Family Residence, 1	180B157 319		Van Nuys - North Sherman Oaks	No	MI	R2RD
Los Angeles	901 N BENTON WAY	90026	5402003025	0.000	0.000	0.350	0.000	Shortfall of Sites	0.057	Low Medium I Residential	R2-1VL	0	0	0	70.453	0.350		Residential - Single Family Residence, 1	141A205 319		Silver Lake - Echo Park - Elysian Valley	No	MI	R2RD
Los Angeles	453 N COMMONWEALTH AVE	90004	5539035016	0.000	0.000	0.350	0.000	Shortfall of Sites	0.057	Low Medium I Residential	R2-1	0	0	0	69.585	0.350		Residential - Single Family Residence, 1	141A201 319		Wilshire	No	MI	R2RD
Los Angeles	345 N RENO ST	90026	5156013024	0.000	0.000	0.350	0.000	Shortfall of Sites	0.116	Low Medium I Residential	RD3-1VL	0	0	0	34.362	0.350		Residential - Single Family Residence, 1	139-5A203 319		Silver Lake - Echo Park - Elysian Valley	No	MI	R2RD
Los Angeles	800 WATERLOO ST	90026	5402027014	0.000	0.000	0.350	0.000	Shortfall of Sites	0.101	Low Medium II Residential	RD1.5-1VL	0	0	0	39.581	0.350		Residential - Single Family Residence, 1	139-5A205 319		Silver Lake - Echo Park - Elysian Valley	No	MI	R2RD
Los Angeles	5300 ITHACA AVE	90032	5217018006	0.000	0.000	0.350	0.000	Shortfall of Sites	0.110	Low Medium II Residential	[Q]RD1.5-1D	0	0	0	36.300	0.350		Residential - Single Family Residence, 1	139-5A235 319		Northeast Los Angeles	No	MI	R2RD
Los Angeles	130 S DILLON ST	90057	5155002021	0.000	0.000	0.350	0.000	Shortfall of Sites	0.111	Low Medium Residential	RD1.5-1	0	0	0	36.129	0.350		Residential - Single Family Residence, 1	138A201 319		Westlake	No	MI	R2RD
Los Angeles	1220 W 24TH ST	90007	5055016026	0.000	0.000	0.350	0.000	Shortfall of Sites	0.135	Low Medium II Residential	RD2-1-CPIO	0	0	0	29.656	0.350		Residential - Single Family Residence, 1	124-5A201 319		South Los Angeles	No	MI	R2RD
Los Angeles	636 CONCORD ALY	90023	5186016017	0.000	0.000	0.350	0.000	Shortfall of Sites	0.127	Low Medium II Residential	RD1.5-1-CUGU	0	0	0	31.604	0.350		Residential - Single Family Residence, 1	123A225 319		Boyle Heights	No	MI	R2RD
Los Angeles	2832 S COCHRAN AVE	90016	5043015004	0.000	0.000	0.350	0.000	Shortfall of Sites	0.165	Low Medium II Residential	RD2-1	0	0	0	24.181	0.350		Residential - Single Family Residence, 1	120B177 319		West Adams - Baldwin Hills - Leimert	No	MI	R2RD
Los Angeles	2518 EXPOSITION PL	90018	5044022002	0.000	0.000	0.350	0.000	Shortfall of Sites	0.103	Low Medium II Residential	RD2-1	0	0	0	38.916	0.350		Residential - Single Family Residence, 1	117B189 319		West Adams - Baldwin Hills - Leimert	No	MI	R2RD
Los Angeles	1220 E 25TH ST	90011	5119023015	0.000	0.000	0.350	0.000	Shortfall of Sites	0.126	Low Medium I Residential	R2-1	0	0	0	31.659	0.350		Residential - Single Family Residence, 1	118-5A211 319		Southeast Los Angeles	No	MI	R2RD
Los Angeles	525 E 32ND ST	90011	5120019022	0.000	0.000	0.350	0.000	Shortfall of Sites	0.115	Low Medium I Residential	R2-1	0	0	0	34.840	0.350		Residential - Single Family Residence, 1	118-5A207 319		Southeast Los Angeles	No	MI	R2RD
Los Angeles	3728 WOODLAWN AVE	90011	5121028010	0.000	0.000	0.350	0.000	Shortfall of Sites	0.160	Low Medium I Residential	R2-1	0	0	0	25.006	0.350		Residential - Single Family Residence, 1	117A205 319		Southeast Los Angeles	No	MI	R2RD
Los Angeles	1317 E 33RD ST	90011	5114039006	0.000	0.000	0.350	0.000	Shortfall of Sites	0.130	Low Medium II Residential	RD2-1	0	0	0	30.881	0.350		Commercial - Parking Lot (Commercial Use Property) - Lots - Patron or Employee - One Story, 0	117A211 319		Southeast Los Angeles	No	MI	R2RD
Los Angeles	1174 E 33RD ST	90011	5114026005	0.000	0.000	0.350	0.000	Shortfall of Sites	0.110	Low Medium I Residential	R2-1	0	0	0	36.263	0.350		Residential - Single Family Residence, 1	117A209 319		Southeast Los Angeles	No	MI	R2RD
Los Angeles	1327 W 40TH PL	90037	5020001018	0.000	0.000	0.350	0.000	Shortfall of Sites	0.146	Low Medium I Residential	R2-1	0	0	0	27.439	0.350		Residential - Single Family Residence, 1	114B197 319		South Los Angeles	No	MI	R2RD
Los Angeles	712 E 40TH PL	90011	5114007012	0.000	0.000	0.350	0.000	Shortfall of Sites	0.101	Low Medium II Residential	RD2-1	0	0	0	39.561	0.350		Residential - Single Family Residence, 1	115-5A207 319		Southeast Los Angeles	No	MI	R2RD
Los Angeles	1339 E 43RD ST	90011	5116004028	0.000	0.000	0.350	0.000	Shortfall of Sites	0.110	Low Medium I Residential	R2-1	0	0	0	36.213	0.350		Residential - Single Family Residence, 1	114A211 319		Southeast Los Angeles	No	MI	R2RD
Los Angeles	424 E 43RD ST	90011	5113012016	0.000	0.000	0.350	0.000	Shortfall of Sites	0.118	Low Medium I Residential	R2-1	0	0	0	34.031	0.350		Residential - Single Family Residence, 1	114A205 319		Southeast Los Angeles	No	MI	R2RD
Los Angeles	608 W 43RD ST	90037	5019011026	0.000	0.000	0.350	0.000	Shortfall of Sites	0.110	Low Medium II Residential	RD2-1	0	0	0	36.276	0.350		Residential - Single Family Residence, 1	114A201 319		South Los Angeles	No	MI	R2RD
Los Angeles	4515 ORCHARD AVE	90037	5018005017	0.000	0.000	0.350	0.000	Shortfall of Sites	0.086	Low Medium I Residential	RD3-1	0	0	0	46.339	0.350		Residential - Single Family Residence, 1	111B197 319		South Los Angeles	No	MI	R2RD
Los Angeles	4611 HONDURAS ST	90011	5106014019	0.000	0.000	0.350	0.000	Shortfall of Sites	0.068	Low Medium I Residential	R2-1	0	0	0	58.397	0.350		Residential - Single Family Residence, 1	112-5A213 319		Southeast Los Angeles	No	MI	R2RD
Los Angeles	281 E 47TH ST	90011	5109010021	0.000	0.000	0.350	0.000	Shortfall of Sites	0.092	Low Medium I Residential	R2-1	0	0	0	43.559	0.350		Residential - Single Family Residence, 1	112-5A205 319		Southeast Los Angeles	No	MI	R2RD
Los Angeles	4710 10TH AVE	90043	5014003021	0.000	0.000	0.350	0.000	Shortfall of Sites	0.178	Low Medium I Residential	R2-1	0	0	0	22.466	0.350		Residential - Single Family Residence, 1	111B185 319		West Adams - Baldwin Hills - Leimert	No	MI	R2RD
Los Angeles	232 W 50TH ST	90037	5110023009	0.000	0.000	0.350	0.000	Shortfall of Sites	0.125	Low Medium I Residential	R2-1	0	0	0	31.892	0.350		Residential - Single Family Residence, 1	111A203 319		Southeast Los Angeles	No	MI	R2RD
Los Angeles	1627 W 53RD STREET	90011	5003011019	0.000	0.000	0.350	0.000	Shortfall of Sites	0.122	Low Medium I Residential	R2-1-CPIO	0	0	0	32.755	0.350		Residential - Single Family Residence, 1	108B193 319		South Los Angeles	No	MI	R2RD
Los Angeles	1217 W 53RD ST	90037	5002003011	0.000	0.000	0.350	0.000	Shortfall of Sites	0.123	Low Medium I Residential	R2-1	0	0	0	32.441	0.350		Residential - Single Family Residence, 1	108B197 319		South Los Angeles	No	MI	R2RD
Los Angeles	122 W 52ND PL	90037	5110031016	0.000	0.000	0.350	0.000	Shortfall of Sites	0.058	Low Medium I Residential	R2-1	0	0	0	68.743	0.350		Residential - Single Family Residence, 1	108B201 319		Southeast Los Angeles	No	MI	R2RD
Los Angeles	1533 E 56TH ST	90011	5105016022	0.000	0.000	0.350	0.000	Shortfall of Sites	0.122	Low Medium I Residential	R2-1	0	0	0	32.681	0.350		Residential - Single Family Residence, 1	108B213 319		Southeast Los Angeles	No	MI	R2RD
Los Angeles	659 W 59TH PL	90044	6004031013	0.000	0.000	0.350	0.000	Shortfall of Sites	0.143	Low Medium I Residential	R2-1	0	0	0	27.971	0.350		Residential - Single Family Residence, 1	105B201 319		South Los Angeles	No	MI	R2RD
Los Angeles	3131 W 60TH ST	90043	4005008024	0.000	0.000	0.350	0.000	Shortfall of Sites	0.125	Low Medium II Residential	RD2-1	0	0	0	31.935	0.350		Residential - Single Family Residence, 1	105B185 319		West Adams - Baldwin Hills - Leimert	No	MI	R2RD
Los Angeles	337 W 69TH ST	90003	6012007032	0.000	0.000	0.350	0.000	Shortfall of Sites	0.105	Low Medium I Residential	R2-1	0	0	0	38.210	0.350		Residential - Single Family Residence, 1	102B201 319		Southeast Los Angeles	No	MI	R2RD
Los Angeles	431 E 69TH ST	90003	6011011037	0.000	0.000	0.350	0.000	Shortfall of Sites	0.124	Low Medium I Residential	R2-1	0	0	0	32.147	0.350		Residential - Single Family Residence, 1	102B205 319		Southeast Los Angeles	No	MI	R2RD
Los Angeles	427 E 107TH ST	90003	6063028018	0.000	0.000	0.350	0.000	Shortfall of Sites	0.120	Low Medium I Residential	R2-1	0	0	0	33.443	0.350		Residential - Single Family Residence, 1	090A207 319		Southeast Los Angeles	No	MI	R2RD
Los Angeles	1516 E 110TH ST	90059	6070008010	0.000	0.000	0.350	0.000	Shortfall of Sites	0.064	Low Medium I Residential	R2-1	0	0	0	62.331	0.350		Residential - Single Family Residence, 1	088-5A211 319		Southeast Los Angeles	No	MI	R2RD

Jurisdiction Name	Site Address/Intersection	5 Digit ZIP Code	Assessor Parcel Number	Very Low-Income	Low-Income	Moderate-Income	Above Moderate-Income	Type of Shortfall	Parcel Size (Acres)	Current General Plan Designation	Current Zoning	Proposed General Plan (GP) Designation	Proposed Zoning	Minimum Density Allowed	Maximum Density Allowed	Total Capacity	Vacant/ Nonvacant	Description of Existing Uses	PIN	Base Density Per Acre	Community Plan Area	Rent Stabalization Ordinance	Income Category	Applicable Rezoning Program (Program informing values in Column Q listed first)
Los Angeles	425 W 111TH ST	90061	6075031015	0.000	0.000	0.350	0.000	Shortfall of Sites	0.122	Low Medium I Residential	R2-1	0	0	0	32.750	0.350		Residential - Single Family Residence, 1	088-5A201	319	South Los Angeles	No	MI	R2RD
Los Angeles	854 E 113TH ST	90059	6072013009	0.000	0.000	0.350	0.000	Shortfall of Sites	0.161	Low Medium I Residential	R2-1	0	0	0	24.890	0.350		Residential - Single Family Residence, 1	087A209	319	Southeast Los Angeles	No	MI	R2RD
Los Angeles	1653 253RD ST	90710	7410020023	0.000	0.000	0.350	0.000	Shortfall of Sites	0.138	Low Medium I Residential	[Q]R2-1XL	0	0	0	29.036	0.350		Residential - Single Family Residence, 1	036B193	319	Wilmington - Harbor City	No	MI	R2RD
Los Angeles	1022 W 15TH ST	90731	7458023021	0.000	0.000	0.350	0.000	Shortfall of Sites	0.057	Low Medium I Residential	R2-1XL	0	0	0	69.687	0.350		Residential - Single Family Residence, 0	012B197	319	San Pedro	No	MI	R2RD
Los Angeles	12511 SHELDON ST	91352	2634006908	0.000	0.000	0.350	0.000	Shortfall of Sites	0.064	Low Medium II Residential	(T)(Q)RD1.5-1	0	0	0	62.928	0.350	Vacant	Residential - Single Family Residence - Vacant Land, 0	195B165	320	Sun Valley - La Tuna Canyon	No	MI	R2RD
Los Angeles	3225 ESTARA AVE	90065	5459009006	0.000	0.000	0.350	0.000	Shortfall of Sites	0.111	Low Medium II Residential	RD2-1-CDO	0	0	0	36.124	0.350		Residential - Single Family Residence, 1	156B213	320	Northeast Los Angeles	No	MI	R2RD
Los Angeles	3008 LANFRANCO ST	90063	5186003005	0.000	0.000	0.350	0.000	Shortfall of Sites	0.058	Low Medium I Residential	R2-1-CUGU	Low Neighborhood Residential	[VLN1 - MU4 - 3][RN2 - 20][CPIO]	0	68.836	0.350		Residential - Single Family Residence, 1	124-5A225	320	21 Boyle Heights	No	MI	R2RD , BH CPU
Los Angeles	273 S AVENUE 55	90042	5468029014	0.000	0.000	0.350	0.000	Shortfall of Sites	0.133	Low Medium II Residential	RD2-1	0	0	0	30.172	0.350		Residential - Single Family Residence, 1	150A229	320	Northeast Los Angeles	No	MI	R2RD
Los Angeles	1638 N NORMANDIE AVE	90027	5543001027	0.000	0.000	0.350	0.000	Shortfall of Sites	0.069	Low Medium II Residential	RD1.5-1XL	0	0	0	58.081	0.350		Residential - Single Family Residence, 0	147B197	320	Hollywood	No	MI	R2RD
Los Angeles	2727 BENEDICT ST	90039	5442014010	0.000	0.000	0.350	0.000	Shortfall of Sites	0.124	Low Medium I Residential	R2-1VL-RIO	0	0	0	32.222	0.350		Residential - Single Family Residence, 1	148-5A213	320	Silver Lake - Echo Park - Elysian Valley	No	MI	R2RD
Los Angeles	721 ARAGON AVE	90065	5453027006	0.000	0.000	0.350	0.000	Shortfall of Sites	0.160	Low Residential	RD3-1-CDO	0	0	0	24.955	0.350		Residential - Single Family Residence, 1	145-5A219	320	Northeast Los Angeles	No	MI	R2RD
Los Angeles	738 N KENMORE AVE	90029	5538015007	0.000	0.000	0.350	0.000	Shortfall of Sites	0.128	Low Medium II Residential	RD2-1XL	0	0	0	31.137	0.350		Residential - Single Family Residence, 1	141B197	320	Hollywood	No	MI	R2RD
Los Angeles	745 MALTMAN AVE	90026	5401003015	0.000	0.000	0.350	0.000	Shortfall of Sites	0.127	Low Medium II Residential	RD2-1VL	0	0	0	31.501	0.350		Residential - Single Family Residence, 1	142-5A201	320	Silver Lake - Echo Park - Elysian Valley	No	MI	R2RD
Los Angeles	2527 BELLEVUE AVE	90026	5402010027	0.000	0.000	0.350	0.000	Shortfall of Sites	0.077	Low Medium II Residential	RD2-1VL	0	0	0	51.906	0.350		Residential - Single Family Residence, 1	139-5A205	320	Silver Lake - Echo Park - Elysian Valley	No	MI	R2RD
Los Angeles	2127 KENT ST	90026	5402037016	0.000	0.000	0.350	0.000	Shortfall of Sites	0.115	Low Medium I Residential	RD3-1VL	0	0	0	34.863	0.350		Residential - Single Family Residence, 1	139-5A207	320	Silver Lake - Echo Park - Elysian Valley	No	MI	R2RD
Los Angeles	1622 S DUNSMUIR AVE	90019	5064002035	0.000	0.000	0.350	0.000	Shortfall of Sites	0.097	Low Medium II Residential	RD2-1-O	0	0	0	41.133	0.350		Residential - Single Family Residence, 1	126B177	320	West Adams - Baldwin Hills - Leimert	No	MI	R2RD
Los Angeles	2138 S PALM GROVE AVE	90016	5061025009	0.000	0.000	0.350	0.000	Shortfall of Sites	0.068	Low Medium II Residential	RD2-1-O	0	0	0	58.534	0.350		Residential - Single Family Residence, 1	123B181	320	West Adams - Baldwin Hills - Leimert	No	MI	R2RD
Los Angeles	1739 W 24TH ST	90018	5058027006	0.000	0.000	0.350	0.000	Shortfall of Sites	0.155	Low Medium II Residential	RD2-1-CPIO	0	0	0	25.813	0.350		Residential - Single Family Residence, 1	123B193	320	South Los Angeles	No	MI	R2RD
Los Angeles	1045 E 20TH ST	90011	5131007012	0.000	0.000	0.350	0.000	Shortfall of Sites	0.138	Low Medium II Residential	RD1.5-1	0	0	0	29.040	0.350		Residential - Four Units (Any Combination) - 4 Stories or Less, 0	121-5A209	320	Southeast Los Angeles	No	MI	R2RD
Los Angeles	1245 E 23RD ST	90011	5131015023	0.000	0.000	0.350	0.000	Shortfall of Sites	0.144	Low Medium I Residential	R2-1	0	0	0	27.846	0.350		Residential - Single Family Residence, 1	120A211	320	Southeast Los Angeles	No	MI	R2RD
Los Angeles	2627 OBAMA BLVD	90018	5044022015	0.000	0.000	0.350	0.000	Shortfall of Sites	0.103	Low Medium II Residential	RD2-1	0	0	0	38.904	0.350		Residential - Single Family Residence, 1	117B189	320	West Adams - Baldwin Hills - Leimert	No	MI	R2RD
Los Angeles	1170 E 33RD ST	90011	5114026006	0.000	0.000	0.350	0.000	Shortfall of Sites	0.110	Low Medium I Residential	R2-1	0	0	0	36.264	0.350		Residential - Single Family Residence, 1	117A209	320	Southeast Los Angeles	No	MI	R2RD
Los Angeles	1323 W 40TH PL	90037	5020001019	0.000	0.000	0.350	0.000	Shortfall of Sites	0.146	Low Medium I Residential	R2-1	0	0	0	27.439	0.350		Residential - Single Family Residence, 1	114B197	320	South Los Angeles	No	MI	R2RD
Los Angeles	4028 WALL ST	90011	5113025015	0.000	0.000	0.350	0.000	Shortfall of Sites	0.131	Low Medium I Residential	R2-1	0	0	0	30.568	0.350		Residential - Single Family Residence, 1	115-5A205	320	Southeast Los Angeles	No	MI	R2RD
Los Angeles	1157 E 41ST ST	90011	5114034021	0.000	0.000	0.350	0.000	Shortfall of Sites	0.128	Low Medium I Residential	R2-1	0	0	0	31.129	0.350		Residential - Single Family Residence, 1	115-5A209	320	Southeast Los Angeles	No	MI	R2RD
Los Angeles	729 W 41ST DR	90037	5019021036	0.000	0.000	0.350	0.000	Shortfall of Sites	0.124	Low Medium II Residential	RD1.5-1	0	0	0	32.265	0.350		Residential - Single Family Residence, 1	115-5A201	320	South Los Angeles	No	MI	R2RD
Los Angeles	1483 E 43RD ST	90011	5116009004	0.000	0.000	0.350	0.000	Shortfall of Sites	0.078	Low Medium I Residential	R2-1	0	0	0	51.304	0.350		Residential - Single Family Residence, 1	114A211	320	Southeast Los Angeles	No	MI	R2RD
Los Angeles	205 W 47TH ST	90037	5110008023	0.000	0.000	0.350	0.000	Shortfall of Sites	0.124	Low Medium I Residential	R2-1	0	0	0	32.155	0.350		Residential - Single Family Residence, 0	112-5A203	320	Southeast Los Angeles	No	MI	R2RD
Los Angeles	691 E 47TH ST	90011	5108005023	0.000	0.000	0.350	0.000	Shortfall of Sites	0.155	Low Medium I Residential	R2-1	0	0	0	25.841	0.350		Residential - Single Family Residence, 1	112-5A207	320	Southeast Los Angeles	No	MI	R2RD
Los Angeles	1212 E 50TH ST	90011	5107028003	0.000	0.000	0.350	0.000	Shortfall of Sites	0.119	Low Medium I Residential	R2-1	0	0	0	33.508	0.350		Residential - Single Family Residence, 1	111A211	320	Southeast Los Angeles	No	MI	R2RD
Los Angeles	236 W 50TH ST	90037	5110023010	0.000	0.000	0.350	0.000	Shortfall of Sites	0.125	Low Medium I Residential	R2-1	0	0	0	31.893	0.350		Residential - Single Family Residence, 1	111A203	320	Southeast Los Angeles	No	MI	R2RD
Los Angeles	3135 W 60TH ST	90043	4005008023	0.000	0.000	0.350	0.000	Shortfall of Sites	0.125	Low Medium II Residential	RD2-1	0	0	0	31.935	0.350		Residential - Single Family Residence, 1	105B185	320	West Adams - Baldwin Hills - Leimert	No	MI	R2RD
Los Angeles	427 E 69TH ST	90003	6011011038	0.000	0.000	0.350	0.000	Shortfall of Sites	0.124	Low Medium I Residential	R2-1	0	0	0	32.145	0.350		Residential - Single Family Residence, 1	102B205	320	Southeast Los Angeles	No	MI	R2RD
Los Angeles	819 E 87TH ST	90002	6042022023	0.000	0.000	0.350	0.000	Shortfall of Sites	0.103	Low Medium I Residential	R2-1	0	0	0	38.947	0.350		Residential - Single Family Residence, 1	097-5A209	320	Southeast Los Angeles	No	MI	R2RD
Los Angeles	215 W 93RD ST	90003	6040039027	0.000	0.000	0.350	0.000	Shortfall of Sites	0.124	Low Medium I Residential	R2-1	0	0	0	32.286	0.350		Residential - Single Family Residence, 1	094-5A203	320	Southeast Los Angeles	No	MI	R2RD
Los Angeles	205 E 98TH ST	90003	6052014030	0.000	0.000	0.350	0.000	Shortfall of Sites	0.123	Low Medium I Residential	R2-1	0	0	0	32.406	0.350		Residential - Single Family Residence, 1	093A205	320	Southeast Los Angeles	No	MI	R2RD
Los Angeles	200 E 107TH ST	90003	6063031001	0.000	0.000	0.350	0.000	Shortfall of Sites	0.124	Low Medium I Residential	R2-1	0	0	0	32.265	0.350		Residential - Single Family Residence, 1	090A205	320	Southeast Los Angeles	No	MI	R2RD
Los Angeles	429 W 111TH ST	90061	6075031016	0.000	0.000	0.350	0.000	Shortfall of Sites	0.122	Low Medium I Residential	R2-1	0	0	0	32.750	0.350		Residential - Single Family Residence, 1	088-5A201	320	South Los Angeles	No	MI	R2RD
Los Angeles	910 E LANZIT AVE	90059	6072018007	0.000	0.000	0.350	0.000	Shortfall of Sites	0.091	Low Medium I Residential	R2-1	0	0	0	43.848	0.350		Residential - Single Family Residence, 1	088-5A209	320	Southeast Los Angeles	No	MI	R2RD
Los Angeles	11405 STANFORD AVE	90059	6072005006	0.000	0.000	0.350	0.000	Shortfall of Sites	0.098	Low Medium II Residential	RD2-1-CPIO	0	0	0	40.717	0.350		Residential - Single Family Residence, 1	087A207	320	Southeast Los Angeles	No	MI	R2RD
Los Angeles	11624 S SAN PEDRO ST	90061	6083008024	0.000	0.000	0.350	0.000	Shortfall of Sites	0.094	Low Medium I Residential	R2-1	0	0	0	42.703	0.350		Residential - Single Family Residence, 1	084B205	320	Southeast Los Angeles	No	MI	R2RD
Los Angeles	16302 S ORCHARD AVE	90247	6120021001	0.000	0.000	0.350	0.000	Shortfall of Sites	0.177	Low Medium II Residential	R2-1	0	0	0	22.627	0.350		Residential - Single Family Residence, 1	069B197	320	Harbor Gateway	No	MI	R2RD
Los Angeles	1651 253RD ST	90710	7410020024	0.000	0.000	0.350	0.000	Shortfall of Sites	0.138	Low Medium I Residential	[Q]R2-1XL	0	0	0	29.037	0.350		Residential - Single Family Residence, 1	036B193	320	Wilmington - Harbor City	No	MI	R2RD
Los Angeles	12563 RALSTON AVE	91342	2506035027	0.000	0.000	0.350	0.000	Shortfall of Sites	0.173	Low Medium I Residential	RD3-1XL-CPIO	0	0	0	23.162	0.350		, 0	219B149	321	Sylmar	No	MI	R2RD
Los Angeles	6220 COLDWATER CANYON AVE	91606	2332003007	0.000	0.000	0.350	0.000	Shortfall of Sites	0.117	Low Medium II Residential	RD2-1	0	0	0	34.166	0.350		Residential - Single Family Residence, 1	177B161	321	North Hollywood - Valley Village	No	MI	R2RD
Los Angeles	1116 S DACOTAH ST	90023	5190010031	0.000	0.000	0.350	0.000	Shortfall of Sites	0.069	Low Medium I Residential	R2-1-CUGU	Low Neighborhood Residential	[VLN1 - MU4 - 3][RN2 - 20][CPIO]	0	58.092	0.350		Residential - Single Family Residence, 1	121-5A223	321	21 Boyle Heights	No	MI	R2RD , BH CPU
Los Angeles	2819 SILVER ST	90065	5455008020	0.000	0.000	0.350	0.000	Shortfall of Sites	0.126	Low Medium I Residential	R2-1-CDO	0	0	0	31.680	0.350		Residential - Single Family Residence, 1	148-5A217	321	Northeast Los Angeles	No	MI	R2RD
Los Angeles	2746 BENEDICT ST	90039	5442013002	0.000	0.000	0.350	0.000	Shortfall of Sites	0.123	Low Medium I Residential	R2-1VL-RIO	0	0	0	32.467	0.350		Residential - Single Family Residence, 1	148-5A213	321	Silver Lake - Echo Park - Elysian Valley	No	MI	R2RD
Los Angeles	3415 N FIGUEROA ST	90065	5446004015	0.000	0.000	0.350	0.000	Shortfall of Sites	0.161	Low Medium II Residential	RD2-1-CDO	0	0	0	24.793	0.350		Residential - Single Family Residence, 1	144A221	321	Northeast Los Angeles	No	MI	R2RD
Los Angeles	2918 IDELL ST	90065	5446007014	0.000	0.000	0.350	0.000	Shortfall of Sites	0.130	Low Medium II Residential	RD2-1-CDO-RIO	0	0	0	30.870	0.350		Residential - Single Family Residence, 0	144A219	321	Northeast Los Angeles	No	MI	R2RD
Los Angeles	5112 OAKLAND ST	90032	5219008028	0.000	0.000	0.350	0.000	Shortfall of Sites	0.173	Low Medium I Residential	RD3-1	0	0	0	23.094	0.350		Residential - Five or More Units or Apartments (Any Combination) · 4 Stories or Less, 0	144A235	321	Northeast Los Angeles	No	MI	R2RD
Los Angeles	737 N KENMORE AVE	90029	5538008007	0.000	0.000	0.350	0.000	Shortfall of Sites	0.128	Low Medium II Residential	RD2-1XL	0	0	0	31.164	0.350		Residential - Single Family Residence, 1	141B197	321	Hollywood	No	MI	R2RD
Los Angeles	437 N BONNIE BRAE ST	90026	5157024039	0.000	0.000	0.350	0.000	Shortfall of Sites	0.114	Low Medium II Residential	RD2-1VL	0	0	0	35.145	0.350		Residential - Five or More Units or Apartments (Any Combination) · 4 Stories or Less, 0	138A207	321	Silver Lake - Echo Park - Elysian Valley	No	MI	R2RD
Los Angeles	2203 S PALM GROVE AVE	90016	5061023021	0.000	0.000	0.350	0.000	Shortfall of Sites	0.126	Low Medium II Residential	RD2-1-O	0	0	0	31.679	0.350		Residential - Single Family Residence, 1	123B181	321	West Adams - Baldwin Hills - Leimert	No	MI	R2RD
Los Angeles	2330 S CLOVERDALE AVE	90016	5063005062	0.000	0.000	0.350	0.000	Shortfall of Sites	0.110	Low Medium II Residential	RD2-1	0	0	0	36.294	0.350		Residential - Single Family Residence, 1	123B177	321	West Adams - Baldwin Hills - Leimert	No	MI	R2RD
Los Angeles	2952 SOMERSET DR	90016	5050019029	0.000	0.000	0.350	0.000	Shortfall of Sites	0.058	Low Medium II Residential	RD2-1	0	0	0	69.258	0.350		Residential - Single Family Residence, 0	120B185	321	West Adams - Baldwin Hills - Leimert	No	MI	R2RD
Los Angeles	1006 E 24TH ST	90011	5131022007	0.000	0.000	0.350	0.000	Shortfall of Sites	0.143	Low Medium I Residential	R2-1	0	0	0	27.879	0.350		Residential - Single Family Residence, 1	120A209	321	Southeast Los Angeles	No	MI	R2RD
Los Angeles	3335 ESTRADA ST	90023	5190023030	0.000	0.000	0.350	0.000	Shortfall of Sites	0.115	Low Medium II Residential	RD1.5-1-CUGU	0	0	0	34.813	0.350		Residential - Single Family Residence, 1	120A225	321	Boyle Heights	No	MI	R2RD
Los Angeles	3734 4TH AVE	90018	5042007032	0.000	0.000	0.350	0.000	Shortfall of Sites	0.062	Low Medium II Residential	RD1.5-1	0	0	0	64.253	0.350		Residential - Single Family Residence, 1	117B189	321	West Adams - Baldwin Hills - Leimert	No	MI	R2RD
Los Angeles	466 E 32ND ST	90011	5120017015	0.000	0.000	0.350	0.000	Shortfall of Sites	0.115	Low Medium I Residential	R2-1	0	0	0	34.844	0.350		Residential - Single Family Residence, 1	118-5A207	321	Southeast Los Angeles	No	MI	R2RD
Los Angeles	3722 CRAWFORD ST	90011	5121016019	0.000	0.000	0.350	0.000	Shortfall of Sites	0.080	Low Medium I Residential	R2-1	0	0	0	49.850	0.350		Residential - Single Family Residence, 1	117A205	321	Southeast Los Angeles	No	MI	R2RD
Los Angeles	1164 E 33RD ST	90011	5114026007	0.000	0.000	0.350	0.000	Shortfall of Sites	0.110	Low Medium I Residential	R2-1	0	0	0	36.264	0.350		Residential - Double, Duplex, or Two Units - 4 Stories or Less, 1	117A209	321	Southeast Los Angeles	No	MI	R2RD
Los Angeles	4031 ADAIR ST	90011	5113023015	0.000	0.000	0.350	0.000	Shortfall of Sites	0.098	Low Medium II Residential	RD2-1	0	0	0	40.720	0.350		Residential - Single Family Residence, 1	115-5A205	321	Southeast Los Angeles	No	MI	R2RD
Los Angeles	1151 E 41ST ST	90011	5114034020	0.000	0.000	0.350	0.000	Shortfall of Sites	0.128	Low Medium I Residential	R2-1	0	0	0	31.215	0.350		Residential - Single Family Residence, 1	115-5A209	321	Southeast Los Angeles	No	MI	R2RD
Los Angeles	4270 HOOPER AVE	90011	5116004002	0.000	0.000	0.350	0.000	Shortfall of Sites	0.128	Low Medium II Residential	RD1.5-1	0	0	0	31.347	0.350		Residential - Single Family Residence, 1	114A211	321	Southeast Los Angeles	No	MI	R2RD
Los Angeles	616 W 43RD ST	90037	5019011028	0.000	0.000	0.350	0.000	Shortfall of Sites	0.110	Low Medium II Residential	RD2-1	0	0	0	36.276	0.350		Residential - Single Family Residence, 1	114A201	321	South Los Angeles	No	MI	R2RD
Los Angeles	4417 8TH AVE	90043	5014005016	0.000	0.000	0.350	0.000	Shortfall of Sites	0.151	Low Medium I Residential	R2-1	0	0	0	26.481	0.350		Residential - Single Family Residence, 1	111B189	321	West Adams - Baldwin Hills - Leimert	No	MI	R2RD
Los Angeles	339 W 47TH ST	90037	5110009021	0.000	0.000	0.350	0.000	Shortfall of Sites	0.124	Low Medium II Residential	RD2-1	0	0	0	32.235	0.350		Residential - Single Family Residence, 1	112-5A203	321	Southeast Los Angeles	No	MI	R2RD
Los Angeles	4710 11TH AVE	90043	5013025024	0.000	0.000	0.350	0.000	Shortfall of Sites	0.178	Low Medium I Residential	R2-1	0	0	0	22.494	0.350		Residential - Single Family Residence, 1	111B185	321	West Adams - Baldwin Hills - Leimert	No	MI	R2RD
Los Angeles	1197 E 47TH PL	90011	5107015034	0.000	0.000	0.350	0.000	Shortfall of Sites	0.066	Low Medium I Residential	R2-1	0	0	0	60.419	0.350		Residential - Single Family Residence, 1	112-5A209	321	Southeast Los Angeles	No	MI	R2RD
Los Angeles	1206 E 50TH ST	90011	5107028002	0.000	0.000	0.350	0.000	Shortfall of Sites	0.119	Low Medium I Residential	R2-1	0	0	0	33.521	0.350		Residential - Single Family Residence, 1	111A211	321	Southeast Los Angeles	No	MI	R2RD
Los Angeles	1370 E 53RD ST	90011	5104011020	0.000	0.000	0.350	0.000	Shortfall of Sites	0.126	Low Medium I Residential	R2-1	0	0	0	31.729	0.350		Residential - Single Family Residence, 1	108B209	321	Southeast Los Angeles	No	MI	R2RD
Los Angeles	1209 W 53RD ST	90037	5002003013	0.000	0.000	0.350	0.000	Shortfall of Sites	0.123	Low Medium I Residential	R2-1	0	0	0	32.441	0.350		Residential - Single Family Residence, 1	108B197	321	South Los Angeles	No	MI	R2RD

Jurisdiction Name	Site Address/Intersection	5 Digit ZIP Code	Assessor Parcel Number	Very Low-Income	Low-Income	Moderate-Income	Above Moderate-Income	Type of Shortfall	Parcel Size (Acres)	Current General Plan Designation	Current Zoning	Proposed General Plan (GP) Designation	Proposed Zoning	Minimum Density Allowed	Maximum Density Allowed	Total Capacity	Vacant/ Nonvacant	Description of Existing Uses	PIN	Base Density Per Acre	Community Plan Area	Rent Stabalization Ordinance	Income Category	Applicable Rezoning Program (Program informing values in Column Q listed first)
Los Angeles	1241 W 60TH ST	90044	6003012023	0.000	0.000	0.350	0.000	Shortfall of Sites	0.138	Low Medium I Residential	R2-1	0	0	0	29.018	0.350		Residential - Single Family Residence, 1	105B197 321		South Los Angeles	No	MI	R2RD
Los Angeles	3139 W 60TH ST	90043	4005008022	0.000	0.000	0.350	0.000	Shortfall of Sites	0.125	Low Medium II Residential	RD2-1	0	0	0	31.934	0.350		Residential - Single Family Residence, 1	105B185 321		West Adams - Baldwin Hills - Leimert	No	MI	R2RD
Los Angeles	345 W 69TH ST	90003	6012007030	0.000	0.000	0.350	0.000	Shortfall of Sites	0.105	Low Medium I Residential	R2-1	0	0	0	38.210	0.350		Residential - Single Family Residence, 1	102B201 321		Southeast Los Angeles	No	MI	R2RD
Los Angeles	423 E 69TH ST	90003	6011011039	0.000	0.000	0.350	0.000	Shortfall of Sites	0.124	Low Medium I Residential	R2-1	0	0	0	32.144	0.350		Residential - Single Family Residence, 1	102B205 321		Southeast Los Angeles	No	MI	R2RD
Los Angeles	703 E 77TH ST	90001	6023023034	0.000	0.000	0.350	0.000	Shortfall of Sites	0.072	Low Medium I Residential	R2-1-CPIO	0	0	0	55.481	0.350		Residential - Single Family Residence, 1	099B205 321		Southeast Los Angeles	No	MI	R2RD
Los Angeles	211 W 78TH ST	90003	6031017021	0.000	0.000	0.350	0.000	Shortfall of Sites	0.145	Low Medium I Residential	R2-1	0	0	0	27.656	0.350		Residential - Single Family Residence, 1	099B201 321		Southeast Los Angeles	No	MI	R2RD
Los Angeles	219 W 93RD ST	90003	6040039026	0.000	0.000	0.350	0.000	Shortfall of Sites	0.124	Low Medium I Residential	R2-1	0	0	0	32.286	0.350		Residential - Single Family Residence, 1	094-5A203 321		Southeast Los Angeles	No	MI	R2RD
Los Angeles	9417 MAIE AVE	90002	6048022052	0.000	0.000	0.350	0.000	Shortfall of Sites	0.199	Low Medium I Residential	R2-1	0	0	0	20.052	0.350		Residential - Single Family Residence, 0	094-5A213 321		Southeast Los Angeles	No	MI	R2RD
Los Angeles	120 W 103RD ST	90003	6074001010	0.000	0.000	0.350	0.000	Shortfall of Sites	0.068	Low Medium I Residential	R2-1	0	0	0	58.633	0.350		Residential - Single Family Residence, 1	091-5A203 321		Southeast Los Angeles	No	MI	R2RD
Los Angeles	435 E 107TH ST	90003	6063028020	0.000	0.000	0.350	0.000	Shortfall of Sites	0.120	Low Medium I Residential	R2-1	0	0	0	33.440	0.350		Residential - Single Family Residence, 1	090A207 321		Southeast Los Angeles	No	MI	R2RD
Los Angeles	206 E 107TH ST	90003	6063031002	0.000	0.000	0.350	0.000	Shortfall of Sites	0.119	Low Medium I Residential	R2-1	0	0	0	33.506	0.350		Residential - Single Family Residence, 1	090A205 321		Southeast Los Angeles	No	MI	R2RD
Los Angeles	11006 AVALON BLVD	90061	6071005007	0.000	0.000	0.350	0.000	Shortfall of Sites	0.069	Low Medium II Residential	RD1.5-1	0	0	0	58.032	0.350		Residential - Single Family Residence, 1	088-5A207 321		Southeast Los Angeles	No	MI	R2RD
Los Angeles	1004 W 15TH ST	90731	7458023022	0.000	0.000	0.350	0.000	Shortfall of Sites	0.086	Low Medium I Residential	R2-1XL	0	0	0	46.458	0.350		Residential - Single Family Residence, 0	012B197 321		San Pedro	No	MI	R2RD
Los Angeles	10316 LAUREL CANYON BLVD	91331	2646004014	0.000	0.000	0.350	0.000	Shortfall of Sites	0.173	Low Medium II Residential	RD2-1-O-CUGU	0	0	0	23.167	0.350		Residential - Single Family Residence, 1	204B157 322		Arleta - Pacoima	No	MI	R2RD
Los Angeles	7447 CLYBOURN AVE	91352	2410011039	0.000	0.000	0.350	0.000	Shortfall of Sites	0.112	High Medium Residential	RD1.5-1	0	0	0	35.853	0.350		Residential - Single Family Residence, 1	186B177 322		Sun Valley - La Tuna Canyon	No	MI	R2RD
Los Angeles	7052 COLDWATER CANYON AVE	91605	2324007027	0.000	0.000	0.350	0.000	Shortfall of Sites	0.145	Low Medium II Residential	RD2-1	0	0	0	27.620	0.350		Residential - Single Family Residence, 1	183B161 322		North Hollywood - Valley Village	No	MI	R2RD
Los Angeles	738 S FICKETT ST	90023	5185031010	0.000	0.000	0.350	0.000	Shortfall of Sites	0.065	Low Medium I Residential	R2-1-CUGU	Low Neighborhood Residential	[VLN2 - MU4 - 3][RN2 - 15][CPIO]	0	61.449	0.350		Residential - Single Family Residence, 1	124-5A223 322	29	Boyle Heights	No	MI	R2RD , BH CPU
Los Angeles	0	0	5218009026	0.000	0.000	0.350	0.000	Shortfall of Sites	0.172	Low Medium I Residential	RD3-1	0	0	0	23.265	0.350	Vacant	Residential - Single Family Residence - Vacant Land, 0	144A235 322		Northeast Los Angeles	No	MI	R2RD
Los Angeles	904 N BONNIE BRAE ST	90026	5404005018	0.000	0.000	0.350	0.000	Shortfall of Sites	0.086	Low Medium II Residential	RD2-1VL-CDO	0	0	0	46.463	0.350		Residential - Single Family Residence, 1	139-5A207 322		Silver Lake - Echo Park - Elysian Valley	No	MI	R2RD
Los Angeles	211 ROBINSON ST	90026	5156003014	0.000	0.000	0.350	0.000	Shortfall of Sites	0.110	Low Medium Residential	RD2-1	0	0	0	36.300	0.350		Residential - Single Family Residence, 1	139-5A201 322		Westlake	No	MI	R2RD
Los Angeles	415 N MOUNTAIN VIEW AVE	90026	5157023024	0.000	0.000	0.350	0.000	Shortfall of Sites	0.104	Low Medium II Residential	RD2-1VL	0	0	0	38.534	0.350		Residential - Five or More Units or Apartments (Any Combination) - 4 Stories or Less, 0	138A207 322		Silver Lake - Echo Park - Elysian Valley	No	MI	R2RD
Los Angeles	1647 S ORANGE DR	90019	5067002013	0.000	0.000	0.350	0.000	Shortfall of Sites	0.145	Low Medium II Residential	RD2-1-O	0	0	0	27.657	0.350		Residential - Single Family Residence, 1	126B181 322		West Adams - Baldwin Hills - Leimert	No	MI	R2RD
Los Angeles	2346 S DUNSMUIR AVE	90016	5063011009	0.000	0.000	0.350	0.000	Shortfall of Sites	0.134	Low Medium II Residential	RD2-1	0	0	0	29.854	0.350		Residential - Single Family Residence, 1	123B177 322		West Adams - Baldwin Hills - Leimert	No	MI	R2RD
Los Angeles	1743 W 24TH ST	90018	5058027005	0.000	0.000	0.350	0.000	Shortfall of Sites	0.155	Low Medium II Residential	RD2-1-CPIO	0	0	0	25.813	0.350		Residential - Single Family Residence, 1	123B193 322		South Los Angeles	No	MI	R2RD
Los Angeles	2951 SOMERSET DR	90016	5050020013	0.000	0.000	0.350	0.000	Shortfall of Sites	0.058	Low Medium II Residential	RD2-1	0	0	0	69.169	0.350		Residential - Single Family Residence, 0	120B185 322		West Adams - Baldwin Hills - Leimert	No	MI	R2RD
Los Angeles	1769 W 37TH DR	90018	5041035042	0.000	0.000	0.350	0.000	Shortfall of Sites	0.091	Low Medium I Residential	R2-1-O-CPIO	0	0	0	43.999	0.350		Residential - Single Family Residence, 1	117B193 322		South Los Angeles	No	MI	R2RD
Los Angeles	1478 E 23RD ST	90011	5119025008	0.000	0.000	0.350	0.000	Shortfall of Sites	0.100	Low Medium II Residential	RD2-1	0	0	0	40.033	0.350		Residential - Single Family Residence, 1	118-5A211 322		Southeast Los Angeles	No	MI	R2RD
Los Angeles	177 E 35TH ST	90011	5120007014	0.000	0.000	0.350	0.000	Shortfall of Sites	0.144	Low Medium I Residential	R2-1	0	0	0	27.847	0.350		Residential - Single Family Residence, 1	118-5A205 322		Southeast Los Angeles	No	MI	R2RD
Los Angeles	1158 E 33RD ST	90011	5114026008	0.000	0.000	0.350	0.000	Shortfall of Sites	0.110	Low Medium I Residential	R2-1	0	0	0	36.265	0.350		Residential - Single Family Residence, 1	117A209 322		Southeast Los Angeles	No	MI	R2RD
Los Angeles	652 E 36TH ST	90011	5121005003	0.000	0.000	0.350	0.000	Shortfall of Sites	0.110	Low Medium II Residential	RD2-1	0	0	0	36.300	0.350		Residential - Single Family Residence, 1	117A207 322		Southeast Los Angeles	No	MI	R2RD
Los Angeles	0	0	5114039003	0.000	0.000	0.350	0.000	Shortfall of Sites	0.179	Low Medium II Residential	RD2-1	0	0	0	22.310	0.350		Commercial - Parking Lot (Commercial Use Property) - Lots - Patron or Employee - One Story, 0	117A211 322		Southeast Los Angeles	No	MI	R2RD
Los Angeles	1343 E 43RD ST	90011	5116004027	0.000	0.000	0.350	0.000	Shortfall of Sites	0.110	Low Medium I Residential	R2-1	0	0	0	36.461	0.350		Residential - Single Family Residence, 1	114A211 322		Southeast Los Angeles	No	MI	R2RD
Los Angeles	692 E 43RD ST	90011	5115010013	0.000	0.000	0.350	0.000	Shortfall of Sites	0.118	Low Medium I Residential	R2-1	0	0	0	34.031	0.350		Residential - Single Family Residence, 1	114A207 322		Southeast Los Angeles	No	MI	R2RD
Los Angeles	4711 11TH AVE	90043	5013021004	0.000	0.000	0.350	0.000	Shortfall of Sites	0.178	Low Medium I Residential	R2-1	0	0	0	22.477	0.350		Residential - Single Family Residence, 1	111B185 322		West Adams - Baldwin Hills - Leimert	No	MI	R2RD
Los Angeles	1191 E 47TH PL	90011	5107015035	0.000	0.000	0.350	0.000	Shortfall of Sites	0.066	Low Medium I Residential	R2-1	0	0	0	60.419	0.350		Residential - Single Family Residence, 1	112-5A209 322		Southeast Los Angeles	No	MI	R2RD
Los Angeles	349 W 69TH ST	90003	6012007029	0.000	0.000	0.350	0.000	Shortfall of Sites	0.105	Low Medium I Residential	R2-1	0	0	0	38.210	0.350		Residential - Single Family Residence, 1	102B201 322		Southeast Los Angeles	No	MI	R2RD
Los Angeles	759 E 77TH ST	90001	6023023018	0.000	0.000	0.350	0.000	Shortfall of Sites	0.061	Low Medium I Residential	R2-1-CPIO	0	0	0	65.891	0.350		Residential - Single Family Residence, 1	099B205 322		Southeast Los Angeles	No	MI	R2RD
Los Angeles	215 W 78TH ST	90003	6031017022	0.000	0.000	0.350	0.000	Shortfall of Sites	0.145	Low Medium I Residential	R2-1	0	0	0	27.656	0.350		Residential - Single Family Residence, 1	099B201 322		Southeast Los Angeles	No	MI	R2RD
Los Angeles	223 W 93RD ST	90003	6040039025	0.000	0.000	0.350	0.000	Shortfall of Sites	0.124	Low Medium I Residential	R2-1	0	0	0	32.287	0.350		Residential - Single Family Residence, 1	094-5A203 322		Southeast Los Angeles	No	MI	R2RD
Los Angeles	9605 S GRANDEE AVE	90002	6048019042	0.000	0.000	0.350	0.000	Shortfall of Sites	0.075	Low Medium I Residential	R2-1	0	0	0	53.593	0.350		Residential - Single Family Residence, 0	093A213 322		Southeast Los Angeles	No	MI	R2RD
Los Angeles	120 W 103RD ST	90003	6074001010	0.000	0.000	0.350	0.000	Shortfall of Sites	0.062	Low Medium I Residential	R2-1	0	0	0	64.498	0.350		Residential - Single Family Residence, 0	091-5A203 322		Southeast Los Angeles	No	MI	R2RD
Los Angeles	439 E 107TH ST	90003	6063028021	0.000	0.000	0.350	0.000	Shortfall of Sites	0.120	Low Medium I Residential	R2-1	0	0	0	33.439	0.350		Residential - Double, Duplex, or Two Units - 4 Stories or Less, 0	090A207 322		Southeast Los Angeles	No	MI	R2RD
Los Angeles	210 E 107TH ST	90003	6063031003	0.000	0.000	0.350	0.000	Shortfall of Sites	0.124	Low Medium I Residential	R2-1	0	0	0	32.265	0.350		Residential - Single Family Residence, 1	090A205 322		Southeast Los Angeles	No	MI	R2RD
Los Angeles	702 W 107TH ST	90044	6061009030	0.000	0.000	0.350	0.000	Shortfall of Sites	0.111	Low Medium II Residential	RD2-1	0	0	0	35.970	0.350		Residential - Single Family Residence, 1	090A199 322		South Los Angeles	No	MI	R2RD
Los Angeles	1508 E 110TH ST	90059	6070008008	0.000	0.000	0.350	0.000	Shortfall of Sites	0.065	Low Medium I Residential	R2-1	0	0	0	61.253	0.350		Residential - Single Family Residence, 1	088-5A211 322		Southeast Los Angeles	No	MI	R2RD
Los Angeles	11006 AVALON BLVD	90061	6071005007	0.000	0.000	0.350	0.000	Shortfall of Sites	0.069	Low Medium II Residential	RD1.5-1	0	0	0	58.033	0.350		Residential - Single Family Residence, 0	088-5A207 322		Southeast Los Angeles	No	MI	R2RD
Los Angeles	11407 STANFORD AVE	90059	6072005007	0.000	0.000	0.350	0.000	Shortfall of Sites	0.098	Low Medium II Residential	RD2-1-CPIO	0	0	0	40.718	0.350		Residential - Single Family Residence, 1	087A207 322		Southeast Los Angeles	No	MI	R2RD
Los Angeles	1524 W 220TH ST	90501	7346012012	0.000	0.000	0.350	0.000	Shortfall of Sites	0.165	Low Medium I Residential	R2-1	0	0	0	24.195	0.350		Residential - Single Family Residence, 1	048B193 322		Harbor Gateway	No	MI	R2RD
Los Angeles	1641 253RD ST	90710	7410020026	0.000	0.000	0.350	0.000	Shortfall of Sites	0.138	Low Medium I Residential	[Q]R2-1XL	0	0	0	29.031	0.350		Residential - Single Family Residence, 1	036B193 322		Wilmington - Harbor City	No	MI	R2RD
Los Angeles	3070 E 5TH ST	90063	5186002036	0.000	0.000	0.350	0.000	Shortfall of Sites	0.092	Low Medium I Residential	R2-1-CUGU	Low Neighborhood Residential	[VLN1 - MU4 - 3][RN2 - 20][CPIO]	0	43.695	0.350		Residential - Single Family Residence, 1	124-5A225 323	21	Boyle Heights	No	MI	R2RD , BH CPU
Los Angeles	2844 PARTRIDGE AVE	90039	5442026009	0.000	0.000	0.350	0.000	Shortfall of Sites	0.103	Low Medium I Residential	R2-1VL-RIO	0	0	0	38.698	0.350		Residential - Single Family Residence, 1	150A211 323		Silver Lake - Echo Park - Elysian Valley	No	MI	R2RD
Los Angeles	2706 NEWELL ST	90039	5442014018	0.000	0.000	0.350	0.000	Shortfall of Sites	0.124	Low Medium I Residential	R2-1VL-RIO	0	0	0	32.239	0.350		Residential - Single Family Residence, 1	148-5A213 323		Silver Lake - Echo Park - Elysian Valley	No	MI	R2RD
Los Angeles	3610 LOCKE AVE	90032	5213001015	0.000	0.000	0.350	0.000	Shortfall of Sites	0.135	Low Medium I Residential	RD3-1	0	0	0	29.647	0.350		Residential - Single Family Residence, 1	144A233 323		Northeast Los Angeles	No	MI	R2RD
Los Angeles	5249 NAVARRO ST	90032	5219007019	0.000	0.000	0.350	0.000	Shortfall of Sites	0.100	Low Medium I Residential	RD3-1	0	0	0	40.195	0.350		Residential - Single Family Residence, 0	144A237 323		Northeast Los Angeles	No	MI	R2RD
Los Angeles	736 N ALEXANDRIA AVE	90029	5538008020	0.000	0.000	0.350	0.000	Shortfall of Sites	0.128	Low Medium II Residential	RD2-1XL	0	0	0	31.165	0.350		Residential - Single Family Residence, 1	141B197 323		Hollywood	No	MI	R2RD
Los Angeles	3234 PUEBLO AVE	90032	5218017021	0.000	0.000	0.350	0.000	Shortfall of Sites	0.152	Low Medium I Residential	[Q]RD3-1D	0	0	0	26.400	0.350		Residential - Single Family Residence, 1	142-5A235 323		Northeast Los Angeles	No	MI	R2RD
Los Angeles	901 N BENTON WAY	90026	5402003025	0.000	0.000	0.350	0.000	Shortfall of Sites	0.138	Low Medium I Residential	R2-1VL	0	0	0	29.020	0.350		Residential - Single Family Residence, 0	141A205 323		Silver Lake - Echo Park - Elysian Valley	No	MI	R2RD
Los Angeles	336 N VENDOME ST	90026	5156013019	0.000	0.000	0.350	0.000	Shortfall of Sites	0.116	Low Medium I Residential	RD3-1VL	0	0	0	34.400	0.350		Residential - Single Family Residence, 1	139-5A203 323		Silver Lake - Echo Park - Elysian Valley	No	MI	R2RD
Los Angeles	1907 SANTA YNEZ ST	90026	5404004022	0.000	0.000	0.350	0.000	Shortfall of Sites	0.067	Low Medium II Residential	RD2-1VL	0	0	0	60.031	0.350		Residential - Single Family Residence, 1	139-5A207 323		Silver Lake - Echo Park - Elysian Valley	No	MI	R2RD
Los Angeles	1934 HANCOCK ST	90031	5210026026	0.000	0.000	0.350	0.000	Shortfall of Sites	0.160	Low Medium I Residential	RD3-1	0	0	0	24.998	0.350		Residential - Single Family Residence, 1	136-5A223 323		Northeast Los Angeles	No	MI	R2RD
Los Angeles	1916 EASTLAKE AVE	90031	5210033015	0.000	0.000	0.350	0.000	Shortfall of Sites	0.173	Low Medium I Residential	RD3-1	0	0	0	23.055	0.350		Residential - Single Family Residence, 1	136-5A225 323		Northeast Los Angeles	No	MI	R2RD
Los Angeles	5260 SAN VICENTE BLVD	90019	5070008023	0.000	0.000	0.350	0.000	Shortfall of Sites	0.085	Low Medium I Residential	R2-1-O	0	0	0	46.858	0.350		Residential - Single Family Residence, 1	129B181 323		Wilshire	No	MI	R2RD
Los Angeles	2832 MALABAR ST	90033	5178010033	0.000	0.000	0.350	0.000	Shortfall of Sites	0.134	Low Medium II Residential	RD1.5-1-CUGU	0	0	0	29.764	0.350		Residential - Single Family Residence, 1	129A227 323		Boyle Heights	No	MI	R2RD
Los Angeles	1646 S CATALINA ST	90006	5075020033	0.000	0.000	0.350	0.000	Shortfall of Sites	0.108	Low Medium II Residential	RD1.5-1	0	0	0	36.893	0.350		Residential - Single Family Residence, 1	126B197 323		South Los Angeles	No	MI	R2RD
Los Angeles	0	0	5056028026	0.000	0.000	0.350	0.000	Shortfall of Sites	0.098	Low Medium II Residential	RD1.5-1	0	0	0	40.673	0.350		Residential - Double, Duplex, or Two Units - 4 Stories or Less, 0	126A201 323		South Los Angeles	No	MI	R2RD
Los Angeles	5435 HOMESIDE AVE	90016	5043020020	0.000	0.000	0.350	0.000	Shortfall of Sites	0.110	Low Medium II Residential	RD1.5-1	0	0	0	36.299	0.350		Residential - Single Family Residence, 1	120B177 323		West Adams - Baldwin Hills - Leimert	No	MI	R2RD
Los Angeles	221 E 25TH ST	90011	5127035024	0.000	0.000	0.350	0.000	Shortfall of Sites	0.172	Low Medium II Residential	RD2-1	0	0	0	23.295	0.350		Residential - Single Family Residence, 1	121-5A207 323		Southeast Los Angeles	No	MI	R2RD
Los Angeles	3731 WALL ST	90011	5121023011	0.000	0.000	0.350	0.000	Shortfall of Sites	0.101	Low Medium I Residential	R2-1	0	0	0	39.582	0.350		Residential - Single Family Residence, 1	117A205 323		Southeast Los Angeles	No	MI	R2RD
Los Angeles	1325 E 33RD ST	90011	5114039008	0.000	0.000	0.350	0.000	Shortfall of Sites	0.129	Low Medium II Residential	RD2-1	0	0	0	30.932	0.350		Residential - Single Family Residence, 1	117A211 323		Southeast Los Angeles	No	MI	R2RD
Los Angeles	698 E 40TH PL	90011	5114007015	0.000	0.000	0.350	0.000	Shortfall of Sites	0.058	Low Medium II Residential	RD2-1	0	0	0	69.002	0.350		Residential - Single Family Residence, 1	115-5A207 323		Southeast Los Angeles	No	MI	R2RD
Los Angeles	1137 E 41ST ST	90011	5114034018	0.000	0.000	0.350	0.000	Shortfall of Sites	0.146	Low Medium I Residential	R2-1	0	0	0	27.471	0.350		Residential - Single Family Residence, 1	115-5A209 323		Southeast Los Angeles	No	MI	R2RD
Los Angeles	4219 COMPTON AVE	90011	5116009001	0.000	0.000	0.350	0.000	Shortfall of Sites	0.070	Low Medium I Residential	R2-1	0	0	0	56.794	0.350		Residential - Single Family Residence, 1	114A211 323		Southeast Los Angeles	No	MI	R2RD
Los Angeles	4419 S GRAMERCY PL	90062	5015015020	0.000	0.000	0.350	0.000	Shortfall of Sites	0.119	Low Medium I Residential	R2-1	0	0	0	33.507	0.350		Residential - Single Family Residence, 1	111B189 323		South Los Angeles	No	MI	R2RD
Los Angeles	1183 E 47TH PL	90011	5107016013	0.000	0.000	0.350	0.000	Shortfall of Sites	0.066	Low Medium I Residential	R2-1	0	0	0	60.419	0.350		Residential - Single Family Residence, 1	112-5A209 323		Southeast Los Angeles	No	MI	R2RD
Los Angeles	131 E 51ST ST	90011	5109004041	0.000	0.000	0.350	0.000	Shortfall of Sites	0.159	Low Medium II Residential	RD2-1	0	0	0	25.174	0.350		Residential - Single Family Residence, 1	111A205 323		Southeast Los Angeles	No	MI	R2RD

Jurisdiction Name	Site Address/Intersection	5 Digit ZIP Code	Assessor Parcel Number	Very Low-Income	Low-Income	Moderate-Income	Above Moderate-Income	Type of Shortfall	Parcel Size (Acres)	Current General Plan Designation	Current Zoning	Proposed General Plan (GP) Designation	Proposed Zoning	Minimum Density Allowed	Maximum Density Allowed	Total Capacity	Vacant/ Nonvacant	Description of Existing Uses	PIN	Base Density Per Acre	Community Plan Area	Rent Stabalization Ordinance	Income Category	Applicable Rezoning Program (Program informing values in Column Q listed first)
Los Angeles	415 E 69TH ST	90003	6011011041	0.000	0.000	0.350	0.000	Shortfall of Sites	0.124	Low Medium I Residential	R2-1	0	0	0	32.141	0.350		Residential - Single Family Residence, 1	102B205 323		Southeast Los Angeles	No	MI	R2RD
Los Angeles	9611 COMPTON AVE	90002	6048005025	0.000	0.000	0.350	0.000	Shortfall of Sites	0.066	Low Medium I Residential	R2-1	0	0	0	60.588	0.350		Residential - Single Family Residence, 0	093A213 323		Southeast Los Angeles	No	MI	R2RD
Los Angeles	155 E 98TH ST	90003	6052003020	0.000	0.000	0.350	0.000	Shortfall of Sites	0.123	Low Medium I Residential	R2-1	0	0	0	32.391	0.350		Residential - Single Family Residence, 1	093A205 323		Southeast Los Angeles	No	MI	R2RD
Los Angeles	700 W 103RD ST	90044	6061014001	0.000	0.000	0.350	0.000	Shortfall of Sites	0.090	Low Medium II Residential	RD2-1	0	0	0	44.299	0.350		Residential - Single Family Residence, 1	091-5A199 323		South Los Angeles	No	MI	R2RD
Los Angeles	443 E 107TH ST	90003	6063028022	0.000	0.000	0.350	0.000	Shortfall of Sites	0.120	Low Medium I Residential	R2-1	0	0	0	33.437	0.350		Residential - Single Family Residence, 1	090A207 323		Southeast Los Angeles	No	MI	R2RD
Los Angeles	212 E 107TH ST	90003	6063031004	0.000	0.000	0.350	0.000	Shortfall of Sites	0.124	Low Medium I Residential	R2-1	0	0	0	32.265	0.350		Residential - Single Family Residence, 1	090A205 323		Southeast Los Angeles	No	MI	R2RD
Los Angeles	708 W 107TH ST	90044	6061009029	0.000	0.000	0.350	0.000	Shortfall of Sites	0.103	Low Medium II Residential	RD2-1	0	0	0	38.676	0.350		Residential - Single Family Residence, 1	090A199 323		South Los Angeles	No	MI	R2RD
Los Angeles	1508 E 110TH ST	90059	6070008008	0.000	0.000	0.350	0.000	Shortfall of Sites	0.065	Low Medium I Residential	R2-1	0	0	0	61.260	0.350		Residential - Single Family Residence, 0	088-5A211 323		Southeast Los Angeles	No	MI	R2RD
Los Angeles	1528 W 220TH ST	90501	7346012011	0.000	0.000	0.350	0.000	Shortfall of Sites	0.165	Low Medium I Residential	R2-1	0	0	0	24.195	0.350		Residential - Single Family Residence, 1	048B193 323		Harbor Gateway	No	MI	R2RD
Los Angeles	1088 252ND ST	90710	7413014007	0.000	0.000	0.350	0.000	Shortfall of Sites	0.138	Low Medium II Residential	[Q]RD1.5-1XL	0	0	0	29.037	0.350		Residential - Single Family Residence, 1	036B197 323		Wilmington - Harbor City	No	MI	R2RD
Los Angeles	1641 253RD ST	90710	7410020026	0.000	0.000	0.350	0.000	Shortfall of Sites	0.069	Low Medium I Residential	[Q]R2-1XL	0	0	0	58.075	0.350		Residential - Single Family Residence, 0	036B193 323		Wilmington - Harbor City	No	MI	R2RD
Los Angeles	14454 CHATSWORTH DR	91340	2613023061	0.000	0.000	0.350	0.000	Shortfall of Sites	0.172	Low Medium II Residential	(T)(Q)RD2-1	0	0	0	23.251	0.350		Commercial - Parking Lot (Commercial Use Property) - Lots - Patron or Employee - One Story, 0	210B149 324		Arleta - Pacoima	No	MI	R2RD
Los Angeles	2721 BENEDICT ST	90039	5442014011	0.000	0.000	0.350	0.000	Shortfall of Sites	0.124	Low Medium I Residential	R2-1VL-RIO	0	0	0	32.224	0.350		Residential - Single Family Residence, 1	148-5A213 324		Silver Lake - Echo Park - Elysian Valley	No	MI	R2RD
Los Angeles	2823 IDELL ST	90065	5453014009	0.000	0.000	0.350	0.000	Shortfall of Sites	0.164	Low Medium II Residential	RD2-1-CDO-RIO	0	0	0	24.455	0.350		Residential - Single Family Residence, 1	144A219 324		Northeast Los Angeles	No	MI	R2RD
Los Angeles	736 N EDGEMONT ST	90029	5538016007	0.000	0.000	0.350	0.000	Shortfall of Sites	0.129	Low Medium II Residential	RD2-1XL	0	0	0	30.975	0.350		Residential - Single Family Residence, 1	141B197 324		Hollywood	No	MI	R2RD
Los Angeles	218 ROBINSON ST	90026	5156006010	0.000	0.000	0.350	0.000	Shortfall of Sites	0.146	Low Medium Residential	RD2-1	0	0	0	27.355	0.350		Residential - Single Family Residence - Guesthouse, 1	139-5A201 324		Westlake	No	MI	R2RD
Los Angeles	1940 SICHEL ST	90031	5210012017	0.000	0.000	0.350	0.000	Shortfall of Sites	0.062	Low Medium II Residential	RD2-1	0	0	0	64.940	0.350		Residential - Single Family Residence, 1	136-5A223 324		Northeast Los Angeles	No	MI	R2RD
Los Angeles	204 N BONNIE BRAE ST	90026	5159007017	0.000	0.000	0.350	0.000	Shortfall of Sites	0.138	Low Medium Residential	RD2-1	0	0	0	29.040	0.350		Residential - Single Family Residence, 1	136-5A207 324		Westlake	No	MI	R2RD
Los Angeles	1636 S SYCAMORE AVE	90019	5067002029	0.000	0.000	0.350	0.000	Shortfall of Sites	0.129	Low Medium II Residential	RD2-1-O	0	0	0	30.953	0.350		Residential - Single Family Residence, 1	126B181 324		West Adams - Baldwin Hills - Leimert	No	MI	R2RD
Los Angeles	2014 MAGNOLIA AVE	90007	5056029012	0.000	0.000	0.350	0.000	Shortfall of Sites	0.103	Low Medium II Residential	RD1.5-1-CPIO	0	0	0	38.956	0.350		Residential - Single Family Residence, 1	126A201 324		South Los Angeles	No	MI	R2RD
Los Angeles	2323 S HIGHLAND AVE	90016	5062018020	0.000	0.000	0.350	0.000	Shortfall of Sites	0.118	Low Medium II Residential	RD2-1-O	0	0	0	33.767	0.350		Residential - Single Family Residence, 1	123B181 324		West Adams - Baldwin Hills - Leimert	No	MI	R2RD
Los Angeles	2327 S REDONDO BLVD	90016	5063005049	0.000	0.000	0.350	0.000	Shortfall of Sites	0.110	Low Medium II Residential	RD2-1	0	0	0	36.294	0.350		Residential - Single Family Residence, 1	123B177 324		West Adams - Baldwin Hills - Leimert	No	MI	R2RD
Los Angeles	2322 WEST BLVD	90016	5061027023	0.000	0.000	0.350	0.000	Shortfall of Sites	0.137	Low Medium I Residential	R2-1	0	0	0	29.179	0.350		Residential - Single Family Residence, 1	123B185 324		West Adams - Baldwin Hills - Leimert	No	MI	R2RD
Los Angeles	2952 VIRGINIA RD	90016	5050021028	0.000	0.000	0.350	0.000	Shortfall of Sites	0.135	Low Medium II Residential	RD2-1	0	0	0	29.597	0.350		Residential - Single Family Residence, 1	120B185 324		West Adams - Baldwin Hills - Leimert	No	MI	R2RD
Los Angeles	845 E 21ST ST	90011	5131011014	0.000	0.000	0.350	0.000	Shortfall of Sites	0.172	Low Medium I Residential	R2-1	0	0	0	23.225	0.350		Residential - Single Family Residence, 1	121-5A209 324		Southeast Los Angeles	No	MI	R2RD
Los Angeles	1247 EXPOSITION BLVD	90007	5040012015	0.000	0.000	0.350	0.000	Shortfall of Sites	0.061	Low Medium II Residential	RD2-1-CPIO	0	0	0	65.995	0.350		Residential - Single Family Residence, 0	117B197 324		South Los Angeles	No	MI	R2RD
Los Angeles	529 E 32ND ST	90011	5120019021	0.000	0.000	0.350	0.000	Shortfall of Sites	0.115	Low Medium I Residential	R2-1	0	0	0	34.838	0.350		Residential - Single Family Residence, 1	118-5A207 324		Southeast Los Angeles	No	MI	R2RD
Los Angeles	1146 E 33RD ST	90011	5114026010	0.000	0.000	0.350	0.000	Shortfall of Sites	0.110	Low Medium I Residential	R2-1	0	0	0	36.266	0.350		Residential - Single Family Residence, 1	117A209 324		Southeast Los Angeles	No	MI	R2RD
Los Angeles	1129 E 41ST ST	90011	5114034017	0.000	0.000	0.350	0.000	Shortfall of Sites	0.148	Low Medium I Residential	R2-1	0	0	0	27.006	0.350		Residential - Single Family Residence, 1	115-5A209 324		Southeast Los Angeles	No	MI	R2RD
Los Angeles	146 W 41ST ST	90037	5111020007	0.000	0.000	0.350	0.000	Shortfall of Sites	0.139	Low Medium II Residential	RD2-1	0	0	0	28.681	0.350		Residential - Single Family Residence, 1	115-5A203 324		Southeast Los Angeles	No	MI	R2RD
Los Angeles	1347 E 43RD ST	90011	5116004026	0.000	0.000	0.350	0.000	Shortfall of Sites	0.109	Low Medium I Residential	R2-1	0	0	0	36.713	0.350		Residential - Single Family Residence, 1	114A211 324		Southeast Los Angeles	No	MI	R2RD
Los Angeles	678 E 43RD ST	90011	5115010011	0.000	0.000	0.350	0.000	Shortfall of Sites	0.118	Low Medium I Residential	R2-1	0	0	0	34.031	0.350		Residential - Single Family Residence, 1	114A207 324		Southeast Los Angeles	No	MI	R2RD
Los Angeles	4418 S WILTON PL	90062	5015015005	0.000	0.000	0.350	0.000	Shortfall of Sites	0.119	Low Medium I Residential	R2-1	0	0	0	33.486	0.350		Residential - Single Family Residence, 1	111B189 324		South Los Angeles	No	MI	R2RD
Los Angeles	1535 E 47TH ST	90011	5106013018	0.000	0.000	0.350	0.000	Shortfall of Sites	0.138	Low Medium I Residential	R2-1	0	0	0	29.039	0.350		Residential - Single Family Residence, 1	112-5A213 324		Southeast Los Angeles	No	MI	R2RD
Los Angeles	661 E 47TH ST	90011	5108005020	0.000	0.000	0.350	0.000	Shortfall of Sites	0.155	Low Medium I Residential	R2-1	0	0	0	25.840	0.350		Residential - Single Family Residence, 1	112-5A207 324		Southeast Los Angeles	No	MI	R2RD
Los Angeles	1462 E 47TH ST	90011	5107013005	0.000	0.000	0.350	0.000	Shortfall of Sites	0.123	Low Medium I Residential	R2-1	0	0	0	32.582	0.350		Residential - Single Family Residence, 1	112-5A211 324		Southeast Los Angeles	No	MI	R2RD
Los Angeles	1179 E 47TH PL	90011	5107016014	0.000	0.000	0.350	0.000	Shortfall of Sites	0.066	Low Medium I Residential	R2-1	0	0	0	60.418	0.350		Residential - Single Family Residence, 1	112-5A209 324		Southeast Los Angeles	No	MI	R2RD
Los Angeles	471 W 47TH PL	90037	5018035023	0.000	0.000	0.350	0.000	Shortfall of Sites	0.110	Low Medium II Residential	RD2-1	0	0	0	36.507	0.350		Residential - Single Family Residence, 1	112-5A201 324		South Los Angeles	No	MI	R2RD
Los Angeles	537 W 51ST ST	90037	5018021020	0.000	0.000	0.350	0.000	Shortfall of Sites	0.140	Low Medium II Residential	RD2-1	0	0	0	28.513	0.350		Residential - Single Family Residence, 1	111A201 324		South Los Angeles	No	MI	R2RD
Los Angeles	605 W 53RD ST	90037	5001028018	0.000	0.000	0.350	0.000	Shortfall of Sites	0.138	Low Medium I Residential	R2-1	0	0	0	29.037	0.350		Residential - Single Family Residence, 1	108B201 324		South Los Angeles	No	MI	R2RD
Los Angeles	8938 BARING CROSS ST	90044	6038018037	0.000	0.000	0.350	0.000	Shortfall of Sites	0.133	Low Medium I Residential	RD3-1	0	0	0	30.037	0.350		Residential - Single Family Residence, 1	096A199 324		South Los Angeles	No	MI	R2RD
Los Angeles	231 W 93RD ST	90003	6040039023	0.000	0.000	0.350	0.000	Shortfall of Sites	0.124	Low Medium I Residential	R2-1	0	0	0	32.288	0.350		Residential - Single Family Residence, 1	094-5A203 324		Southeast Los Angeles	No	MI	R2RD
Los Angeles	704 W 103RD ST	90044	6061014002	0.000	0.000	0.350	0.000	Shortfall of Sites	0.092	Low Medium II Residential	RD2-1	0	0	0	43.341	0.350		Residential - Single Family Residence, 1	091-5A199 324		South Los Angeles	No	MI	R2RD
Los Angeles	126 W 103RD ST	90003	6074001012	0.000	0.000	0.350	0.000	Shortfall of Sites	0.192	Low Medium I Residential	R2-1	0	0	0	20.808	0.350		Residential - Single Family Residence, 1	091-5A203 324		Southeast Los Angeles	No	MI	R2RD
Los Angeles	11415 STANFORD AVE	90059	6072005008	0.000	0.000	0.350	0.000	Shortfall of Sites	0.115	Low Medium I Residential	R2-1	0	0	0	34.830	0.350		Residential - Single Family Residence, 1	087A207 324		Southeast Los Angeles	No	MI	R2RD
Los Angeles	1536 W 220TH ST	90501	7346012010	0.000	0.000	0.350	0.000	Shortfall of Sites	0.165	Low Medium I Residential	R2-1	0	0	0	24.195	0.350		Residential - Single Family Residence - Pool, 1	048B193 324		Harbor Gateway	No	MI	R2RD
Los Angeles	1635 253RD ST	90710	7410020027	0.000	0.000	0.350	0.000	Shortfall of Sites	0.207	Low Medium I Residential	[Q]R2-1XL	0	0	0	19.358	0.350		Residential - Single Family Residence, 1	036B193 324		Wilmington - Harbor City	No	MI	R2RD
Los Angeles	3012 LANFRANCO ST	90063	5186003006	0.000	0.000	0.350	0.000	Shortfall of Sites	0.059	Low Medium I Residential	R2-1-CUGU	Low Neighborhood Residential	[VLN1 - MU4 - 3][RN2 - 20][CPIO]	0	67.750	0.350		Residential - Single Family Residence, 1	124-5A225 325	21	Boyle Heights	No	MI	R2RD , BH CPU
Los Angeles	356 S AVENUE 56	90042	5468029015	0.000	0.000	0.350	0.000	Shortfall of Sites	0.118	Low Medium II Residential	RD2-1	0	0	0	34.002	0.350		Residential - Single Family Residence, 0	150A229 325		Northeast Los Angeles	No	MI	R2RD
Los Angeles	3214 PORTOLA AVE	90032	5219011019	0.000	0.000	0.350	0.000	Shortfall of Sites	0.203	Low Medium I Residential	[Q]RD3-1D	0	0	0	19.733	0.350		Residential - Single Family Residence, 1	142-5A235 325		Northeast Los Angeles	No	MI	R2RD
Los Angeles	127 S VENDOME ST	90057	5155002009	0.000	0.000	0.350	0.000	Shortfall of Sites	0.111	Low Medium Residential	RD1.5-1	0	0	0	36.098	0.350		Residential - Single Family Residence, 1	138A201 325		Westlake	No	MI	R2RD
Los Angeles	1263 S RIDGELEY DR	90019	5085017024	0.000	0.000	0.350	0.000	Shortfall of Sites	0.155	Low Medium II Residential	R2-1-O	0	0	0	25.776	0.350		Residential - Single Family Residence, 1	129B177 325		Wilshire	No	MI	R2RD
Los Angeles	2320 S ORANGE DR	90016	5062014012	0.000	0.000	0.350	0.000	Shortfall of Sites	0.116	Low Medium II Residential	RD2-1	0	0	0	34.571	0.350		Residential - Single Family Residence, 1	123B181 325		West Adams - Baldwin Hills - Leimert	No	MI	R2RD
Los Angeles	2736 GUIRADO ST	90023	5185033004	0.000	0.000	0.350	0.000	Shortfall of Sites	0.113	Low Medium II Residential	RD1.5-1-CUGU	0	0	0	35.406	0.350		Residential - Single Family Residence, 1	124-5A223 325		Boyle Heights	No	MI	R2RD
Los Angeles	2514 EXPOSITION PL	90018	5044022001	0.000	0.000	0.350	0.000	Shortfall of Sites	0.103	Low Medium II Residential	RD2-1	0	0	0	38.918	0.350		Residential - Single Family Residence, 1	117B189 325		West Adams - Baldwin Hills - Leimert	No	MI	R2RD
Los Angeles	1521 E 23RD ST	90011	5118006006	0.000	0.000	0.350	0.000	Shortfall of Sites	0.130	Low Medium I Residential	R2-1	0	0	0	30.831	0.350		Residential - Single Family Residence, 1	118-5A211 325		Southeast Los Angeles	No	MI	R2RD
Los Angeles	1132 E 27TH ST	90011	5119013011	0.000	0.000	0.350	0.000	Shortfall of Sites	0.123	Low Medium I Residential	R2-1	0	0	0	32.501	0.350		Residential - Single Family Residence, 1	118-5A209 325		Southeast Los Angeles	No	MI	R2RD
Los Angeles	1140 E 33RD ST	90011	5114026011	0.000	0.000	0.350	0.000	Shortfall of Sites	0.110	Low Medium I Residential	R2-1	0	0	0	36.266	0.350		Residential - Single Family Residence, 1	117A209 325		Southeast Los Angeles	No	MI	R2RD
Los Angeles	642 E 36TH ST	90011	5121004011	0.000	0.000	0.350	0.000	Shortfall of Sites	0.110	Low Medium II Residential	RD2-1	0	0	0	36.299	0.350		Residential - Single Family Residence, 1	117A207 325		Southeast Los Angeles	No	MI	R2RD
Los Angeles	4015 S RAYMOND AVE	90037	5020001023	0.000	0.000	0.350	0.000	Shortfall of Sites	0.146	Low Medium I Residential	R2-1	0	0	0	27.439	0.350		Residential - Single Family Residence, 0	114B197 325		South Los Angeles	No	MI	R2RD
Los Angeles	408 E 43RD ST	90011	5113012020	0.000	0.000	0.350	0.000	Shortfall of Sites	0.118	Low Medium I Residential	R2-1	0	0	0	34.031	0.350		Residential - Single Family Residence, 1	114A205 325		Southeast Los Angeles	No	MI	R2RD
Los Angeles	4418 CIMARRON ST	90062	5015016005	0.000	0.000	0.350	0.000	Shortfall of Sites	0.120	Low Medium I Residential	R2-1	0	0	0	33.410	0.350		Residential - Single Family Residence, 1	111B189 325		South Los Angeles	No	MI	R2RD
Los Angeles	215 W 47TH ST	90037	5110008021	0.000	0.000	0.350	0.000	Shortfall of Sites	0.131	Low Medium I Residential	R2-1	0	0	0	30.545	0.350		Residential - Single Family Residence, 1	112-5A203 325		Southeast Los Angeles	No	MI	R2RD
Los Angeles	1458 E 47TH ST	90011	5107013006	0.000	0.000	0.350	0.000	Shortfall of Sites	0.123	Low Medium I Residential	R2-1	0	0	0	32.608	0.350		Residential - Single Family Residence, 1	112-5A211 325		Southeast Los Angeles	No	MI	R2RD
Los Angeles	1171 E 47TH PL	90011	5107016015	0.000	0.000	0.350	0.000	Shortfall of Sites	0.066	Low Medium I Residential	R2-1	0	0	0	60.418	0.350		Residential - Single Family Residence, 1	112-5A209 325		Southeast Los Angeles	No	MI	R2RD
Los Angeles	1401 E 50TH ST	90011	5107030021	0.000	0.000	0.350	0.000	Shortfall of Sites	0.075	Low Medium I Residential	R2-1	0	0	0	53.298	0.350		Residential - Single Family Residence, 1	111A211 325		Southeast Los Angeles	No	MI	R2RD
Los Angeles	601 W 51ST ST	90037	5018021019	0.000	0.000	0.350	0.000	Shortfall of Sites	0.140	Low Medium II Residential	RD2-1	0	0	0	28.512	0.350		Residential - Single Family Residence, 1	111A201 325		South Los Angeles	No	MI	R2RD
Los Angeles	1533 W 53RD ST	90062	5003010022	0.000	0.000	0.350	0.000	Shortfall of Sites	0.126	Low Medium I Residential	R2-1-CPIO	0	0	0	31.740	0.350		Residential - Single Family Residence, 1	108B193 325		South Los Angeles	No	MI	R2RD
Los Angeles	1155 W 53RD ST	90037	5002028002	0.000	0.000	0.350	0.000	Shortfall of Sites	0.123	Low Medium I Residential	R2-1	0	0	0	32.506	0.350		Residential - Single Family Residence, 1	108B197 325		South Los Angeles	No	MI	R2RD
Los Angeles	5935 S OLIVE ST	90003	6005005015	0.000	0.000	0.350	0.000	Shortfall of Sites	0.120	Low Medium I Residential	R2-1	0	0	0	33.460	0.350		Residential - Single Family Residence, 1	105B201 325		Southeast Los Angeles	No	MI	R2RD
Los Angeles	8939 BARING CROSS ST	90044	6038021047	0.000	0.000	0.350	0.000	Shortfall of Sites	0.119	Low Medium I Residential	RD3-1	0	0	0	33.492	0.350		Residential - Single Family Residence, 1	096A199 325		South Los Angeles	No	MI	R2RD
Los Angeles	235 W 93RD ST	90003	6040039031	0.000	0.000	0.350	0.000	Shortfall of Sites	0.124	Low Medium I Residential	R2-1	0	0	0	32.289	0.350		Residential - Single Family Residence, 1	094-5A203 325		Southeast Los Angeles	No	MI	R2RD
Los Angeles	222 E 107TH ST	90003	6063031006	0.000	0.000	0.350	0.000	Shortfall of Sites	0.124	Low Medium I Residential	R2-1	0	0	0	32.265	0.350		Residential - Single Family Residence, 1	090A205 325		Southeast Los Angeles	No	MI	R2RD
Los Angeles	1780 E 109TH PL	90059	6069007019	0.000	0.000	0.350	0.000	Shortfall of Sites	0.176	Low Medium I Residential	R2-1	0	0	0	22.775	0.350		Residential - Single Family Residence, 1	088-5A215 325		Southeast Los Angeles	No	MI	R2RD
Los Angeles	10958 WILLOWBROOK AVE	90059	6069007025	0.000	0.000	0.350	0.000	Shortfall of Sites	0.067	Low Medium I Residential	R2-1	0	0	0	59.341	0.350		Residential - Single Family Residence, 1	088-5A213 325		Southeast Los Angeles	No	MI	R2RD
Los Angeles	914 E 113TH ST	90059	6072024009	0.000	0.000	0.350	0.000	Shortfall of Sites	0.101	Low Medium I Residential	R2-1	0	0	0	39.704	0.350		Residential - Single Family Residence, 1	087A209 325		Southeast Los Angeles	No	MI	R2RD
Los Angeles	669 E 115TH ST	90059	6072005011	0.000	0.000	0.350	0.000	Shortfall of Sites	0.133	Low Medium I Residential	R2-1	0	0	0	29.975	0.350		Residential - Single Family Residence, 1	087A207 325		Southeast Los Angeles	No	MI	R2RD
Los Angeles	1536 W 220TH ST	90501	7346012010	0.000	0.000	0.350	0.000	Shortfall of Sites	0.165	Low Medium I Residential	R2-1	0	0	0	24.195	0.350		Residential - Single Family Residence - Pool, 0	048B193 325		Harbor Gateway	No	MI	R2RD
Los Angeles	1078 252ND ST	90710	7413014022	0.000	0.000	0.350	0.000	Shortfall of Sites	0.138	Low Medium II Residential	[Q]RD1.5-1XL	0	0	0	29.016	0.350		Residential - Single Family Residence, 1	036B197 325		Wilmington - Harbor City	No	MI	R2RD
Los Angeles	277 S AVENUE 55	90042	5468029016	0.000	0.000	0.350	0.000	Shortfall of Sites	0.133	Low Medium II Residential	RD2-1	0	0	0	30.172	0.350		Residential - Single Family Residence, 1	150A229 326		Northeast Los Angeles	No	MI	R2RD
Los Angeles	2624 ARVIA ST	90065	5454036015	0.000	0.000	0.350	0.000	Shortfall of Sites	0.124	Low Medium I Residential	RD3-1-CDO-RIO	0	0	0	32.267	0.350		Residential - Single Family Residence, 1	147A217 326		Northeast Los Angeles	No	MI	R2RD
Los Angeles	1158 N VIRGIL AVE	90029	5542025012	0.000	0.000	0.350	0.000	Shortfall of Sites	0.132	Low Medium I Residential	R2-1XL	0	0	0	30.278	0.350		Residential - Single Family Residence, 1	145-5A201 326		Hollywood	No	MI	R2RD

Jurisdiction Name	Site Address/Intersection	5 Digit ZIP Code	Assessor Parcel Number	Very Low-Income	Low-Income	Moderate-Income	Above Moderate-Income	Type of Shortfall	Parcel Size (Acres)	Current General Plan Designation	Current Zoning	Proposed General Plan (GP) Designation	Proposed Zoning	Minimum Density Allowed	Maximum Density Allowed	Total Capacity	Vacant/ Nonvacant	Description of Existing Uses	PIN	Base Density Per Acre	Community Plan Area	Rent Stabalization Ordinance	Income Category	Applicable Rezoning Program (Program informing values in Column Q listed first)
Los Angeles	5119 NAVARRO ST	90032	5219008014	0.000	0.000	0.350	0.000	Shortfall of Sites	0.113	Low Medium I Residential	RD3-1	0	0	0	35.538	0.350		Residential - Single Family Residence, 1	144A235 326		Northeast Los Angeles	No	MI	R2RD
Los Angeles	3248 DESCANSO DR	90026	5426016016	0.000	0.000	0.350	0.000	Shortfall of Sites	0.135	Low Medium I Residential	R2-1VL	0	0	0	29.673	0.350		Residential - Single Family Residence, 0	142-5A203 326		Silver Lake - Echo Park - Elysian Valley	No	MI	R2RD
Los Angeles	247 N CORONADO ST	90026	5157002025	0.000	0.000	0.350	0.000	Shortfall of Sites	0.138	Low Medium Residential	RD2-1	0	0	0	29.040	0.350		Residential - Single Family Residence, 1	138A203 326		Westlake	No	MI	R2RD
Los Angeles	134 S DILLON ST	90057	5155002020	0.000	0.000	0.350	0.000	Shortfall of Sites	0.111	Low Medium Residential	RD1.5-1	0	0	0	36.129	0.350		Residential - Single Family Residence, 1	138A201 326		Westlake	No	MI	R2RD
Los Angeles	2308 S BURNSIDE AVE	90016	5063015002	0.000	0.000	0.350	0.000	Shortfall of Sites	0.080	Low Medium II Residential	RD2-1	0	0	0	49.694	0.350		Residential - Single Family Residence, 1	123B177 326		West Adams - Baldwin Hills - Leimert	No	MI	R2RD
Los Angeles	6027 DAUPHIN ST	90034	5065018019	0.000	0.000	0.350	0.000	Shortfall of Sites	0.115	Low Medium II Residential	RD2-1	0	0	0	34.848	0.350		Residential - Single Family Residence, 1	123B173 326		West Adams - Baldwin Hills - Leimert	No	MI	R2RD
Los Angeles	2848 S ORANGE DR	90016	5049028004	0.000	0.000	0.350	0.000	Shortfall of Sites	0.055	Low Medium II Residential	RD1.5-1	0	0	0	72.464	0.350		Residential - Single Family Residence, 0	120B177 326		West Adams - Baldwin Hills - Leimert	No	MI	R2RD
Los Angeles	2952 S VICTORIA AVE	90016	5050018024	0.000	0.000	0.350	0.000	Shortfall of Sites	0.124	Low Medium II Residential	RD2-1	0	0	0	32.256	0.350		Residential - Single Family Residence, 1	120B185 326		West Adams - Baldwin Hills - Leimert	No	MI	R2RD
Los Angeles	1779 W 37TH DR	90018	5041035045	0.000	0.000	0.350	0.000	Shortfall of Sites	0.091	Low Medium I Residential	R2-1-O-CPIO	0	0	0	43.999	0.350		Residential - Single Family Residence, 1	117B193 326		South Los Angeles	No	MI	R2RD
Los Angeles	2623 OBAMA BLVD	90018	5044022016	0.000	0.000	0.350	0.000	Shortfall of Sites	0.103	Low Medium II Residential	RD2-1	0	0	0	38.905	0.350		Residential - Single Family Residence, 1	117B189 326		West Adams - Baldwin Hills - Leimert	No	MI	R2RD
Los Angeles	1241 EXPOSITION BLVD	90007	5040012016	0.000	0.000	0.350	0.000	Shortfall of Sites	0.071	Low Medium II Residential	RD2-1-CPIO	0	0	0	56.566	0.350		Residential - Double, Duplex, or Two Units - 4 Stories or Less, 0	117B197 326		South Los Angeles	No	MI	R2RD
Los Angeles	638 E 36TH ST	90011	5121004010	0.000	0.000	0.350	0.000	Shortfall of Sites	0.110	Low Medium II Residential	RD2-1	0	0	0	36.300	0.350		Residential - Single Family Residence, 1	117A207 326		Southeast Los Angeles	No	MI	R2RD
Los Angeles	1136 E 33RD ST	90011	5114026012	0.000	0.000	0.350	0.000	Shortfall of Sites	0.110	Low Medium I Residential	R2-1	0	0	0	36.267	0.350		Residential - Single Family Residence, 1	117A209 326		Southeast Los Angeles	No	MI	R2RD
Los Angeles	4033 TRINITY ST	90011	5113025016	0.000	0.000	0.350	0.000	Shortfall of Sites	0.164	Low Medium I Residential	R2-1	0	0	0	24.454	0.350		Residential - Single Family Residence, 1	115-5A205 326		Southeast Los Angeles	No	MI	R2RD
Los Angeles	933 E 41ST ST	90011	5114009005	0.000	0.000	0.350	0.000	Shortfall of Sites	0.143	Low Medium II Residential	RD2-1	0	0	0	27.878	0.350		Residential - Single Family Residence, 1	115-5A209 326		Southeast Los Angeles	No	MI	R2RD
Los Angeles	456 W 41ST ST	90037	5019027007	0.000	0.000	0.350	0.000	Shortfall of Sites	0.120	Low Medium II Residential	RD2-1	0	0	0	33.361	0.350		Residential - Single Family Residence, 1	115-5A201 326		South Los Angeles	No	MI	R2RD
Los Angeles	160 W 41ST ST	90037	5111020005	0.000	0.000	0.350	0.000	Shortfall of Sites	0.139	Low Medium II Residential	RD2-1	0	0	0	28.681	0.350		Residential - Single Family Residence, 1	115-5A203 326		Southeast Los Angeles	No	MI	R2RD
Los Angeles	1355 E 43RD ST	90011	5116004024	0.000	0.000	0.350	0.000	Shortfall of Sites	0.107	Low Medium I Residential	R2-1	0	0	0	37.226	0.350		Residential - Single Family Residence, 1	114A211 326		Southeast Los Angeles	No	MI	R2RD
Los Angeles	636 W 43RD ST	90037	5019012020	0.000	0.000	0.350	0.000	Shortfall of Sites	0.110	Low Medium II Residential	RD2-1	0	0	0	36.279	0.350		Residential - Single Family Residence, 1	114A201 326		South Los Angeles	No	MI	R2RD
Los Angeles	129 W 43RD PL	90037	5111012027	0.000	0.000	0.350	0.000	Shortfall of Sites	0.124	Low Medium II Residential	RD2-1	0	0	0	32.254	0.350		Residential - Single Family Residence, 1	114A203 326		Southeast Los Angeles	No	MI	R2RD
Los Angeles	1551 E 47TH ST	90011	5106013020	0.000	0.000	0.350	0.000	Shortfall of Sites	0.110	Low Medium I Residential	R2-1	0	0	0	36.300	0.350		Residential - Single Family Residence, 1	112-5A213 326		Southeast Los Angeles	No	MI	R2RD
Los Angeles	1450 E 47TH ST	90011	5107013007	0.000	0.000	0.350	0.000	Shortfall of Sites	0.123	Low Medium I Residential	R2-1	0	0	0	32.633	0.350		Residential - Single Family Residence, 1	112-5A211 326		Southeast Los Angeles	No	MI	R2RD
Los Angeles	1161 E 47TH PL	90011	5107016016	0.000	0.000	0.350	0.000	Shortfall of Sites	0.066	Low Medium I Residential	R2-1	0	0	0	60.419	0.350		Residential - Single Family Residence, 1	112-5A209 326		Southeast Los Angeles	No	MI	R2RD
Los Angeles	1163 E 51ST ST	90011	5107027028	0.000	0.000	0.350	0.000	Shortfall of Sites	0.110	Low Medium I Residential	R2-1	0	0	0	36.301	0.350		Residential - Single Family Residence, 1	111A209 326		Southeast Los Angeles	No	MI	R2RD
Los Angeles	605 W 51ST ST	90037	5018021018	0.000	0.000	0.350	0.000	Shortfall of Sites	0.140	Low Medium II Residential	RD2-1	0	0	0	28.511	0.350		Residential - Single Family Residence, 1	111A201 326		South Los Angeles	No	MI	R2RD
Los Angeles	1151 W 53RD ST	90037	5002028003	0.000	0.000	0.350	0.000	Shortfall of Sites	0.123	Low Medium I Residential	R2-1	0	0	0	32.506	0.350		Residential - Single Family Residence, 1	108B197 326		South Los Angeles	No	MI	R2RD
Los Angeles	136 W 52ND PL	90037	5110031010	0.000	0.000	0.350	0.000	Shortfall of Sites	0.120	Low Medium I Residential	R2-1	0	0	0	33.307	0.350		Residential - Single Family Residence, 1	108B201 326		Southeast Los Angeles	No	MI	R2RD
Los Angeles	1217 W 60TH ST	90044	6003012018	0.000	0.000	0.350	0.000	Shortfall of Sites	0.138	Low Medium I Residential	R2-1	0	0	0	29.020	0.350		Residential - Single Family Residence, 1	105B197 326		South Los Angeles	No	MI	R2RD
Los Angeles	429 W 69TH ST	90003	6013026033	0.000	0.000	0.350	0.000	Shortfall of Sites	0.105	Low Medium I Residential	R2-1	0	0	0	38.210	0.350		Residential - Single Family Residence, 0	102B201 326		South Los Angeles	No	MI	R2RD
Los Angeles	7910 MCKINLEY AVE	90001	6029003015	0.000	0.000	0.350	0.000	Shortfall of Sites	0.129	Low Medium II Residential	RD2-1	0	0	0	31.073	0.350		Residential - Single Family Residence, 1	099B209 326		Southeast Los Angeles	No	MI	R2RD
Los Angeles	347 W 89TH ST	90003	6040025003	0.000	0.000	0.350	0.000	Shortfall of Sites	0.107	Low Medium II Residential	RD1.5-1	0	0	0	37.339	0.350		Residential - Single Family Residence, 1	096A203 326		Southeast Los Angeles	No	MI	R2RD
Los Angeles	8938 MENLO AVE	90044	6038021035	0.000	0.000	0.350	0.000	Shortfall of Sites	0.119	Low Medium I Residential	RD3-1	0	0	0	33.493	0.350		Residential - Single Family Residence, 1	096A199 326		South Los Angeles	No	MI	R2RD
Los Angeles	134 W 103RD ST	90003	6074001013	0.000	0.000	0.350	0.000	Shortfall of Sites	0.155	Low Medium I Residential	R2-1	0	0	0	25.803	0.350		Residential - Single Family Residence, 1	091-5A203 326		Southeast Los Angeles	No	MI	R2RD
Los Angeles	1480 E 110TH ST	90059	6070008042	0.000	0.000	0.350	0.000	Shortfall of Sites	0.065	Low Medium I Residential	R2-1	0	0	0	61.279	0.350		Residential - Single Family Residence, 1	088-5A211 326		Southeast Los Angeles	No	MI	R2RD
Los Angeles	918 E 113TH ST	90059	6072024008	0.000	0.000	0.350	0.000	Shortfall of Sites	0.101	Low Medium I Residential	R2-1	0	0	0	39.706	0.350		Residential - Single Family Residence, 1	087A209 326		Southeast Los Angeles	No	MI	R2RD
Los Angeles	663 E 115TH ST	90059	6072005012	0.000	0.000	0.350	0.000	Shortfall of Sites	0.133	Low Medium I Residential	R2-1	0	0	0	29.974	0.350		Residential - Single Family Residence, 1	087A207 326		Southeast Los Angeles	No	MI	R2RD
Los Angeles	1540 W 220TH ST	90501	7346012009	0.000	0.000	0.350	0.000	Shortfall of Sites	0.165	Low Medium I Residential	R2-1	0	0	0	24.195	0.350		Residential - Single Family Residence, 1	048B193 326		Harbor Gateway	No	MI	R2RD
Los Angeles	7445 CLYBOURN AVE	91352	2410011037	0.000	0.000	0.350	0.000	Shortfall of Sites	0.112	High Medium Residential	RD1.5-1	0	0	0	35.854	0.350		Residential - Single Family Residence, 1	186B177 327		Sun Valley - La Tuna Canyon	No	MI	R2RD
Los Angeles	360 S AVENUE 57	90042	5468030017	0.000	0.000	0.350	0.000	Shortfall of Sites	0.122	Low Medium II Residential	RD2-1	0	0	0	32.691	0.350		Residential - Single Family Residence, 1	150A229 327		Northeast Los Angeles	No	MI	R2RD
Los Angeles	278 S AVENUE 55	90042	5468013015	0.000	0.000	0.350	0.000	Shortfall of Sites	0.134	Low Medium II Residential	RD2-1	0	0	0	29.893	0.350		Residential - Single Family Residence, 1	150A227 327		Northeast Los Angeles	No	MI	R2RD
Los Angeles	2665 NEWELL ST	90039	5442015008	0.000	0.000	0.350	0.000	Shortfall of Sites	0.124	Low Medium I Residential	R2-1VL-RIO	0	0	0	32.172	0.350		Residential - Single Family Residence, 1	148-5A213 327		Silver Lake - Echo Park - Elysian Valley	No	MI	R2RD
Los Angeles	2523 BELLEVUE AVE	90026	5402010026	0.000	0.000	0.350	0.000	Shortfall of Sites	0.077	Low Medium II Residential	RD2-1VL	0	0	0	51.906	0.350		Residential - Single Family Residence, 1	139-5A205 327		Silver Lake - Echo Park - Elysian Valley	No	MI	R2RD
Los Angeles	2721 COUNCIL ST	90026	5156022023	0.000	0.000	0.350	0.000	Shortfall of Sites	0.110	Low Medium Residential	RD1.5-1	0	0	0	36.295	0.350		Residential - Single Family Residence, 1	138A203 327		Westlake	No	MI	R2RD
Los Angeles	267 BELMONT AVE	90026	5159010022	0.000	0.000	0.350	0.000	Shortfall of Sites	0.100	Low Medium Residential	RD1.5-1	0	0	0	39.971	0.350		Institutional - Homes for Aged and Others - One Story, 1	136-5A207 327		Westlake	No	MI	R2RD
Los Angeles	1514 ROCKWOOD ST	90026	5159014013	0.000	0.000	0.350	0.000	Shortfall of Sites	0.110	Low Medium Residential	RD1.5-1-O	0	0	0	36.506	0.350		Residential - Single Family Residence, 1	135A209 327		Westlake	No	MI	R2RD
Los Angeles	1118 S DACOTAH ST	90023	5190010032	0.000	0.000	0.350	0.000	Shortfall of Sites	0.069	Low Medium I Residential	R2-1-CUGU	Low Neighborhood Residential	[VLN1 - MU4 - 3][RN2 - 20][CPIO]	0	58.092	0.350		Residential - Single Family Residence, 1	121-5A223 327	21	Boyle Heights	No	MI	R2RD , BH CPU
Los Angeles	5143 ROSELAND ST	90016	5049027001	0.000	0.000	0.350	0.000	Shortfall of Sites	0.055	Low Medium II Residential	RD1.5-1	0	0	0	72.431	0.350		Residential - Single Family Residence, 0	120B177 327		West Adams - Baldwin Hills - Leimert	No	MI	R2RD
Los Angeles	3339 ESTRADA ST	90023	5190023031	0.000	0.000	0.350	0.000	Shortfall of Sites	0.115	Low Medium II Residential	RD1.5-1-CUGU	0	0	0	34.814	0.350		Residential - Single Family Residence, 1	120A225 327		Boyle Heights	No	MI	R2RD
Los Angeles	634 E 36TH ST	90011	5121004009	0.000	0.000	0.350	0.000	Shortfall of Sites	0.110	Low Medium II Residential	RD2-1	0	0	0	36.300	0.350		Residential - Single Family Residence, 1	117A207 327		Southeast Los Angeles	No	MI	R2RD
Los Angeles	1333 E 33RD ST	90011	5114039010	0.000	0.000	0.350	0.000	Shortfall of Sites	0.129	Low Medium II Residential	RD2-1	0	0	0	30.983	0.350		Residential - Single Family Residence, 1	117A211 327		Southeast Los Angeles	No	MI	R2RD
Los Angeles	923 E 41ST ST	90011	5114009007	0.000	0.000	0.350	0.000	Shortfall of Sites	0.143	Low Medium II Residential	RD2-1	0	0	0	27.878	0.350		Residential - Single Family Residence, 1	115-5A209 327		Southeast Los Angeles	No	MI	R2RD
Los Angeles	1359 E 43RD ST	90011	5116004023	0.000	0.000	0.350	0.000	Shortfall of Sites	0.107	Low Medium I Residential	R2-1	0	0	0	37.488	0.350		Residential - Single Family Residence, 1	114A211 327		Southeast Los Angeles	No	MI	R2RD
Los Angeles	654 E 43RD ST	90011	5115010008	0.000	0.000	0.350	0.000	Shortfall of Sites	0.118	Low Medium I Residential	R2-1	0	0	0	34.031	0.350		Residential - Single Family Residence, 1	114A207 327		Southeast Los Angeles	No	MI	R2RD
Los Angeles	640 W 43RD ST	90037	5019012021	0.000	0.000	0.350	0.000	Shortfall of Sites	0.110	Low Medium II Residential	RD2-1	0	0	0	36.279	0.350		Residential - Single Family Residence, 1	114A201 327		South Los Angeles	No	MI	R2RD
Los Angeles	4419 CIMARRON ST	90062	5015025020	0.000	0.000	0.350	0.000	Shortfall of Sites	0.120	Low Medium I Residential	R2-1	0	0	0	33.468	0.350		Residential - Single Family Residence, 1	111B189 327		South Los Angeles	No	MI	R2RD
Los Angeles	1159 E 47TH PL	90011	5107016017	0.000	0.000	0.350	0.000	Shortfall of Sites	0.066	Low Medium I Residential	R2-1	0	0	0	60.419	0.350		Residential - Single Family Residence, 1	112-5A209 327		Southeast Los Angeles	No	MI	R2RD
Los Angeles	609 W 51ST ST	90037	5018021017	0.000	0.000	0.350	0.000	Shortfall of Sites	0.140	Low Medium II Residential	RD2-1	0	0	0	28.510	0.350		Residential - Single Family Residence, 1	111A201 327		South Los Angeles	No	MI	R2RD
Los Angeles	5936 S FLOWER ST	90003	6004037024	0.000	0.000	0.350	0.000	Shortfall of Sites	0.115	Low Medium I Residential	R2-1	0	0	0	34.850	0.350		Residential - Single Family Residence, 1	105B201 327		South Los Angeles	No	MI	R2RD
Los Angeles	1213 W 60TH ST	90044	6003012017	0.000	0.000	0.350	0.000	Shortfall of Sites	0.138	Low Medium I Residential	R2-1	0	0	0	29.021	0.350		Residential - Single Family Residence, 1	105B197 327		South Los Angeles	No	MI	R2RD
Los Angeles	361 E 69TH ST	90003	6011011045	0.000	0.000	0.350	0.000	Shortfall of Sites	0.124	Low Medium I Residential	R2-1	0	0	0	32.136	0.350		Residential - Single Family Residence, 1	102B205 327		Southeast Los Angeles	No	MI	R2RD
Los Angeles	8865 S SAN PEDRO ST	90003	6041012004	0.000	0.000	0.350	0.000	Shortfall of Sites	0.058	Low Medium II Residential	RD2-1	0	0	0	68.689	0.350		Residential - Single Family Residence, 1	096A205 327		Southeast Los Angeles	No	MI	R2RD
Los Angeles	8939 MENLO AVE	90044	6038020044	0.000	0.000	0.350	0.000	Shortfall of Sites	0.119	Low Medium I Residential	R2-1	0	0	0	33.506	0.350		Residential - Single Family Residence, 1	096A199 327		South Los Angeles	No	MI	R2RD
Los Angeles	9417 HOLMES AVE	90002	6048032013	0.000	0.000	0.350	0.000	Shortfall of Sites	0.200	Low Medium I Residential	R2-1	0	0	0	19.967	0.350		Residential - Single Family Residence, 1	094-5A213 327		Southeast Los Angeles	No	MI	R2RD
Los Angeles	1806 E 109TH PL	90059	6069007015	0.000	0.000	0.350	0.000	Shortfall of Sites	0.176	Low Medium I Residential	R2-1	0	0	0	22.775	0.350		Residential - Single Family Residence, 1	088-5A215 327		Southeast Los Angeles	No	MI	R2RD
Los Angeles	10964 WILLOWBROOK AVE	90059	6069007027	0.000	0.000	0.350	0.000	Shortfall of Sites	0.062	Low Medium I Residential	R2-1	0	0	0	64.641	0.350		Residential - Single Family Residence, 1	088-5A213 327		Southeast Los Angeles	No	MI	R2RD
Los Angeles	1480 E 110TH ST	90059	6070008042	0.000	0.000	0.350	0.000	Shortfall of Sites	0.065	Low Medium I Residential	R2-1	0	0	0	61.284	0.350		Residential - Single Family Residence, 0	088-5A211 327		Southeast Los Angeles	No	MI	R2RD
Los Angeles	749 E 111TH PL	90059	6071007006	0.000	0.000	0.350	0.000	Shortfall of Sites	0.084	Low Medium I Residential	R2-1	0	0	0	47.853	0.350		Residential - Single Family Residence, 1	088-5A207 327		Southeast Los Angeles	No	MI	R2RD
Los Angeles	924 E 113TH ST	90059	6072024007	0.000	0.000	0.350	0.000	Shortfall of Sites	0.101	Low Medium I Residential	R2-1	0	0	0	39.706	0.350		Residential - Single Family Residence, 1	087A209 327		Southeast Los Angeles	No	MI	R2RD
Los Angeles	659 E 115TH ST	90059	6072005013	0.000	0.000	0.350	0.000	Shortfall of Sites	0.150	Low Medium I Residential	R2-1	0	0	0	26.641	0.350		Residential - Single Family Residence, 1	087A207 327		Southeast Los Angeles	No	MI	R2RD
Los Angeles	1544 W 220TH ST	90501	7346012008	0.000	0.000	0.350	0.000	Shortfall of Sites	0.165	Low Medium I Residential	R2-1	0	0	0	24.195	0.350		Residential - Single Family Residence, 1	048B193 327		Harbor Gateway	No	MI	R2RD
Los Angeles	14750 ASTORIA ST	91342	2507005035	0.000	0.000	0.350	0.000	Shortfall of Sites	0.155	Low Medium I Residential	RD3-1XL-CPIO	0	0	0	25.842	0.350		Residential - Single Family Residence, 1	219B149 328		Sylmar	No	MI	R2RD
Los Angeles	0	0	2405016901	0.000	0.000	0.350	0.000	Shortfall of Sites	0.089	Open Space	R2-1	0	0	0	45.018	0.350		Miscellaneous - Government Owned Property, 0	189B181 328		Sun Valley - La Tuna Canyon	No	MI	R2RD
Los Angeles	2744 MARSH ST	90039	5442027011	0.000	0.000	0.350	0.000	Shortfall of Sites	0.113	Low Medium I Residential	R2-1VL-RIO	0	0	0	35.433	0.350		Residential - Single Family Residence, 1	150A211 328		Silver Lake - Echo Park - Elysian Valley	No	MI	R2RD
Los Angeles	2813 SILVER ST	90065	5455008019	0.000	0.000	0.350	0.000	Shortfall of Sites	0.126	Low Medium I Residential	R2-1-CDO	0	0	0	31.681	0.350		Residential - Single Family Residence, 1	148-5A217 328		Northeast Los Angeles	No	MI	R2RD
Los Angeles	2700 NEWELL ST	90039	5442014017	0.000	0.000	0.350	0.000	Shortfall of Sites	0.124	Low Medium I Residential	R2-1VL-RIO	0	0	0	32.240	0.350		Residential - Single Family Residence, 1	148-5A213 328		Silver Lake - Echo Park - Elysian Valley	No	MI	R2RD
Los Angeles	2912 IDELL ST	90065	5446007015	0.000	0.000	0.350	0.000	Shortfall of Sites	0.097	Low Medium II Residential	RD2-1-CDO-RIO	0	0	0	41.152	0.350		Residential - Single Family Residence, 0	144A219 328		Northeast Los Angeles	No	MI	R2RD
Los Angeles	5241 NAVARRO ST	90032	5219007018	0.000	0.000	0.350	0.000	Shortfall of Sites	0.098	Low Medium I Residential	RD3-1	0	0	0	40.758	0.350		Residential - Single Family Residence, 1	144A235 328		Northeast Los Angeles	No	MI	R2RD
Los Angeles	910 N BENTON WAY	90026	5402013002	0.000	0.000	0.350	0.000	Shortfall of Sites	0.172	Low Medium II Residential	RD2-1VL	0	0	0	23.232	0.350		Residential - Single Family Residence, 1	141A205 328		Silver Lake - Echo Park - Elysian Valley	No	MI	R2RD

Jurisdiction Name	Site Address/Intersection	5 Digit ZIP Code	Assessor Parcel Number	Very Low-Income	Low-Income	Moderate-Income	Above Moderate-Income	Type of Shortfall	Parcel Size (Acres)	Current General Plan Designation	Current Zoning	Proposed General Plan (GP) Designation	Proposed Zoning	Minimum Density Allowed	Maximum Density Allowed	Total Capacity	Vacant/ Nonvacant	Description of Existing Uses	PIN	Base Density Per Acre	Community Plan Area	Rent Stabalization Ordinance	Income Category	Applicable Rezoning Program (Program informing values in Column Q listed first)
Los Angeles	3435 LONDON ST	90026	5401009019	0.000	0.000	0.350	0.000	Shortfall of Sites	0.120	Low Medium I Residential	RD3-1VL	0	0	0	33.464	0.350		Residential - Single Family Residence, 1	141A201 328		Silver Lake - Echo Park - Elysian Valley	No	MI	R2RD
Los Angeles	1839 SANTA YNEZ ST	90026	5404005017	0.000	0.000	0.350	0.000	Shortfall of Sites	0.172	Low Medium II Residential	RD2-1VL-CDO	0	0	0	23.236	0.350		Residential - Single Family Residence, 1	139-5A207 328		Silver Lake - Echo Park - Elysian Valley	No	MI	R2RD
Los Angeles	0	0	5156021035	0.000	0.000	0.350	0.000	Shortfall of Sites	0.108	Low Medium Residential	RD1.5-1	0	0	0	37.098	0.350		Commercial - Parking Lot (Commercial Use Property) - Lots - Patron or Employee - One Story, 0	138A203 328		Westlake	No	MI	R2RD
Los Angeles	2251 BEATIE PL	90032	5221002015	0.000	0.000	0.350	0.000	Shortfall of Sites	0.113	Low Medium II Residential	RD1.5-1	0	0	0	35.513	0.350		Residential - Single Family Residence, 1	138A235 328		Northeast Los Angeles	No	MI	R2RD
Los Angeles	437 N BONNIE BRAE ST	90026	5157024039	0.000	0.000	0.350	0.000	Shortfall of Sites	0.114	Low Medium II Residential	RD2-1VL	0	0	0	35.158	0.350		Residential - Five or More Units or Apartments (Any Combination) - 4 Stories or Less, 0	138A207 328		Silver Lake - Echo Park - Elysian Valley	No	MI	R2RD
Los Angeles	3100 E 5TH ST	90063	5186002035	0.000	0.000	0.350	0.000	Shortfall of Sites	0.077	Low Medium I Residential	R2-1-CUGU	Low Neighborhood Residential	[VLN1 - MU4 - 3][RN2 - 20][CPIO]	0	51.627	0.350		Residential - Single Family Residence, 1	124-5A225 328	21	Boyle Heights	No	MI	R2RD , BH CPU
Los Angeles	1123 S DACOTAH ST	90023	5190009009	0.000	0.000	0.350	0.000	Shortfall of Sites	0.069	Low Medium I Residential	R2-1-CUGU	Low Neighborhood Residential	[VLN1 - MU4 - 3][RN2 - 20][CPIO]	0	58.196	0.350		Residential - Single Family Residence, 1	121-5A223 328	21	Boyle Heights	No	MI	R2RD , BH CPU
Los Angeles	2300 S LONGWOOD AVE	90016	5062027020	0.000	0.000	0.350	0.000	Shortfall of Sites	0.076	Low Medium II Residential	RD2-1-O	0	0	0	52.642	0.350		Residential - Single Family Residence, 1	123B181 328		West Adams - Baldwin Hills - Leimert	No	MI	R2RD
Los Angeles	2310 ALSACE AVE	90016	5062025061	0.000	0.000	0.350	0.000	Shortfall of Sites	0.110	Low Medium II Residential	RD2-1	0	0	0	36.299	0.350		Residential - Single Family Residence, 1	123B177 328		West Adams - Baldwin Hills - Leimert	No	MI	R2RD
Los Angeles	1761 W 24TH ST	90018	5058027002	0.000	0.000	0.350	0.000	Shortfall of Sites	0.155	Low Medium II Residential	RD2-1-CPIO	0	0	0	25.813	0.350		Residential - Single Family Residence, 1	123B193 328		South Los Angeles	No	MI	R2RD
Los Angeles	726 S MOTT ST	90023	5185032021	0.000	0.000	0.350	0.000	Shortfall of Sites	0.109	Low Medium II Residential	RD1.5-1-CUGU	0	0	0	36.576	0.350		Residential - Single Family Residence, 1	124-5A223 328		Boyle Heights	No	MI	R2RD
Los Angeles	2954 SOMERSET DR	90016	5050019030	0.000	0.000	0.350	0.000	Shortfall of Sites	0.087	Low Medium II Residential	RD2-1	0	0	0	46.173	0.350		Residential - Single Family Residence, 1	120B185 328		West Adams - Baldwin Hills - Leimert	No	MI	R2RD
Los Angeles	2955 S BUDLONG AVE	90007	5054014027	0.000	0.000	0.350	0.000	Shortfall of Sites	0.080	Low Medium I Residential	R2-1-O	0	0	0	50.173	0.350		Residential - Single Family Residence, 1	120B197 328		South Los Angeles	No	MI	R2RD
Los Angeles	3733 CRAWFORD ST	90011	5121019004	0.000	0.000	0.350	0.000	Shortfall of Sites	0.101	Low Medium I Residential	R2-1	0	0	0	39.600	0.350		Residential - Single Family Residence, 1	117A205 328		Southeast Los Angeles	No	MI	R2RD
Los Angeles	1251 W 40TH PL	90037	5020016017	0.000	0.000	0.350	0.000	Shortfall of Sites	0.146	Low Medium I Residential	R2-1	0	0	0	27.439	0.350		Residential - Single Family Residence, 1	114B197 328		South Los Angeles	No	MI	R2RD
Los Angeles	915 E 41ST ST	90011	5114009009	0.000	0.000	0.350	0.000	Shortfall of Sites	0.143	Low Medium II Residential	RD2-1	0	0	0	27.878	0.350		Residential - Single Family Residence, 1	115-5A209 328		Southeast Los Angeles	No	MI	R2RD
Los Angeles	143 W 43RD PL	90037	5111012025	0.000	0.000	0.350	0.000	Shortfall of Sites	0.124	Low Medium I Residential	R2-1	0	0	0	32.254	0.350		Residential - Single Family Residence, 1	114A203 328		Southeast Los Angeles	No	MI	R2RD
Los Angeles	4418 S VAN NESS AVE	90062	5015025005	0.000	0.000	0.350	0.000	Shortfall of Sites	0.120	Low Medium I Residential	R2-1	0	0	0	33.425	0.350		Residential - Single Family Residence, 1	111B189 328		South Los Angeles	No	MI	R2RD
Los Angeles	217 W 47TH ST	90037	5110008020	0.000	0.000	0.350	0.000	Shortfall of Sites	0.098	Low Medium I Residential	R2-1	0	0	0	40.721	0.350		Residential - Single Family Residence, 1	112-5A203 328		Southeast Los Angeles	No	MI	R2RD
Los Angeles	1438 E 47TH ST	90011	5107013009	0.000	0.000	0.350	0.000	Shortfall of Sites	0.122	Low Medium I Residential	R2-1	0	0	0	32.684	0.350		Residential - Single Family Residence, 1	112-5A211 328		Southeast Los Angeles	No	MI	R2RD
Los Angeles	1155 E 47TH PL	90011	5107016018	0.000	0.000	0.350	0.000	Shortfall of Sites	0.066	Low Medium I Residential	R2-1	0	0	0	60.419	0.350		Residential - Single Family Residence, 1	112-5A209 328		Southeast Los Angeles	No	MI	R2RD
Los Angeles	615 W 51ST ST	90037	5018021016	0.000	0.000	0.350	0.000	Shortfall of Sites	0.140	Low Medium II Residential	RD2-1	0	0	0	28.509	0.350		Residential - Single Family Residence, 1	111A201 328		South Los Angeles	No	MI	R2RD
Los Angeles	5314 ARLINGTON AVE	90043	5005008048	0.000	0.000	0.350	0.000	Shortfall of Sites	0.100	Low Medium I Residential	R2-1	0	0	0	40.052	0.350		Residential - Double, Duplex, or Two Units - 4 Stories or Less, 0	108B189 328		West Adams - Baldwin Hills - Leimert	No	MI	R2RD
Los Angeles	5311 HOOPER AVE	90011	5104013001	0.000	0.000	0.350	0.000	Shortfall of Sites	0.118	Low Medium I Residential	R2-1	0	0	0	33.995	0.350		Residential - Single Family Residence, 1	108B209 328		Southeast Los Angeles	No	MI	R2RD
Los Angeles	1143 W 53RD ST	90037	5002028005	0.000	0.000	0.350	0.000	Shortfall of Sites	0.123	Low Medium I Residential	R2-1	0	0	0	32.506	0.350		Residential - Single Family Residence, 1	108B197 328		South Los Angeles	No	MI	R2RD
Los Angeles	5516 MORGAN AVE	90011	5105014024	0.000	0.000	0.350	0.000	Shortfall of Sites	0.110	Low Medium I Residential	R2-1	0	0	0	36.295	0.350		Residential - Single Family Residence, 1	108B213 328		Southeast Los Angeles	No	MI	R2RD
Los Angeles	1207 W 60TH ST	90044	6003012016	0.000	0.000	0.350	0.000	Shortfall of Sites	0.138	Low Medium I Residential	R2-1	0	0	0	29.021	0.350		Residential - Single Family Residence, 1	105B197 328		South Los Angeles	No	MI	R2RD
Los Angeles	357 E 69TH ST	90003	6011011046	0.000	0.000	0.350	0.000	Shortfall of Sites	0.124	Low Medium I Residential	R2-1	0	0	0	32.135	0.350		Residential - Single Family Residence, 1	102B205 328		Southeast Los Angeles	No	MI	R2RD
Los Angeles	247 W 93RD ST	90003	6040039018	0.000	0.000	0.350	0.000	Shortfall of Sites	0.124	Low Medium I Residential	R2-1	0	0	0	32.291	0.350		Residential - Single Family Residence, 1	094-5A203 328		Southeast Los Angeles	No	MI	R2RD
Los Angeles	147 E 98TH ST	90003	6052003022	0.000	0.000	0.350	0.000	Shortfall of Sites	0.123	Low Medium I Residential	R2-1	0	0	0	32.437	0.350		Residential - Single Family Residence, 1	093A205 328		Southeast Los Angeles	No	MI	R2RD
Los Angeles	234 E 107TH ST	90003	6063031009	0.000	0.000	0.350	0.000	Shortfall of Sites	0.124	Low Medium I Residential	R2-1	0	0	0	32.265	0.350		Residential - Single Family Residence, 1	090A205 328		Southeast Los Angeles	No	MI	R2RD
Los Angeles	1696 E 110TH ST	90059	6069011015	0.000	0.000	0.350	0.000	Shortfall of Sites	0.144	Low Medium I Residential	R2-1	0	0	0	27.819	0.350	Vacant	Residential - Single Family Residence - Vacant Land, 0	088-5A213 328		Southeast Los Angeles	No	MI	R2RD
Los Angeles	745 E 111TH PL	90059	6071007007	0.000	0.000	0.350	0.000	Shortfall of Sites	0.091	Low Medium I Residential	R2-1	0	0	0	43.769	0.350		Residential - Single Family Residence, 1	088-5A207 328		Southeast Los Angeles	No	MI	R2RD
Los Angeles	924 E 113TH ST	90059	6072024007	0.000	0.000	0.350	0.000	Shortfall of Sites	0.101	Low Medium I Residential	R2-1	0	0	0	39.707	0.350		Residential - Single Family Residence, 0	087A209 328		Southeast Los Angeles	No	MI	R2RD
Los Angeles	1546 W 220TH ST	90501	7346012007	0.000	0.000	0.350	0.000	Shortfall of Sites	0.165	Low Medium I Residential	R2-1	0	0	0	24.195	0.350		Residential - Single Family Residence, 1	048B193 328		Harbor Gateway	No	MI	R2RD
Los Angeles	1611 253RD ST	90710	7410020031	0.000	0.000	0.350	0.000	Shortfall of Sites	0.138	Low Medium I Residential	[Q]R2-1XL	0	0	0	29.037	0.350		Residential - Single Family Residence, 1	036B193 328		Wilmington - Harbor City	No	MI	R2RD
Los Angeles	4353 PERLITA AVE	90039	5594003006	0.000	0.000	0.350	0.000	Shortfall of Sites	0.172	Low Medium II Residential	RD2-1-RIO	0	0	0	23.241	0.350	Vacant	Residential - Single Family Residence - Vacant Land, 0	159B205 329		Northeast Los Angeles	No	MI	R2RD
Los Angeles	2719 BENEDICT ST	90039	5442014012	0.000	0.000	0.350	0.000	Shortfall of Sites	0.124	Low Medium I Residential	R2-1VL-RIO	0	0	0	32.227	0.350		Residential - Single Family Residence - Therapy Pool (Spa), 1	148-5A213 329		Silver Lake - Echo Park - Elysian Valley	No	MI	R2RD
Los Angeles	1185 N VERMONT AVE	90029	5540019019	0.000	0.000	0.350	0.000	Shortfall of Sites	0.192	Highway Oriented Commercial	C2-1D, RD1.5-1XL	0	0	0	20.874	0.350		Commercial - Shopping Center (Neighborhood, Community) - One Story, 0	144B197 329		Hollywood	No	MI	R2RD
Los Angeles	3503 ARROYO SECO AVE	90065	5446021001	0.000	0.000	0.350	0.000	Shortfall of Sites	0.143	Low Medium II Residential	RD2-1-CDO	0	0	0	27.879	0.350		Residential - Single Family Residence, 1	144A221 329		Northeast Los Angeles	No	MI	R2RD
Los Angeles	1019 N RAMPART BLVD	90026	5402013019	0.000	0.000	0.350	0.000	Shortfall of Sites	0.110	Low Medium II Residential	RD2-1VL	0	0	0	36.353	0.350		Residential - Single Family Residence, 1	141A205 329		Silver Lake - Echo Park - Elysian Valley	No	MI	R2RD
Los Angeles	325 N VENDOME ST	90026	5156008012	0.000	0.000	0.350	0.000	Shortfall of Sites	0.117	Low Medium II Residential	RD2-1VL	0	0	0	34.156	0.350		Residential - Single Family Residence, 1	139-5A203 329		Silver Lake - Echo Park - Elysian Valley	No	MI	R2RD
Los Angeles	1931 EASTLAKE AVE	90031	5210026006	0.000	0.000	0.350	0.000	Shortfall of Sites	0.177	Low Medium I Residential	RD3-1	0	0	0	22.536	0.350		Residential - Single Family Residence, 1	136-5A223 329		Northeast Los Angeles	No	MI	R2RD
Los Angeles	512 S AVENUE 20	90031	5410018029	0.000	0.000	0.350	0.000	Shortfall of Sites	0.057	Low Medium II Residential	RD1.5-1	0	0	0	70.636	0.350		Institutional - Church - One Story, 1	136-5A221 329		Northeast Los Angeles	No	MI	R2RD, FBO
Los Angeles	220 N BURLINGTON AVE	90026	5159009002	0.000	0.000	0.350	0.000	Shortfall of Sites	0.138	Low Medium Residential	RD1.5-1	0	0	0	29.040	0.350		Residential - Single Family Residence, 1	136-5A207 329		Westlake	No	MI	R2RD
Los Angeles	2308 HIGHLAND DR	90016	5062027003	0.000	0.000	0.350	0.000	Shortfall of Sites	0.076	Low Medium II Residential	RD2-1-O	0	0	0	52.778	0.350		Residential - Single Family Residence, 1	123B181 329		West Adams - Baldwin Hills - Leimert	No	MI	R2RD
Los Angeles	2342 S COCHRAN AVE	90016	5063008077	0.000	0.000	0.350	0.000	Shortfall of Sites	0.110	Low Medium II Residential	RD1.5-1	0	0	0	36.301	0.350		Residential - Single Family Residence, 1	123B177 329		West Adams - Baldwin Hills - Leimert	No	MI	R2RD
Los Angeles	5431 HOMESIDE AVE	90016	5043020021	0.000	0.000	0.350	0.000	Shortfall of Sites	0.110	Low Medium II Residential	RD1.5-1	0	0	0	36.299	0.350		Residential - Single Family Residence, 1	120B177 329		West Adams - Baldwin Hills - Leimert	No	MI	R2RD
Los Angeles	1461 W 30TH ST	90007	5054014026	0.000	0.000	0.350	0.000	Shortfall of Sites	0.059	Low Medium I Residential	R2-1-O	0	0	0	67.929	0.350		Residential - Single Family Residence, 1	120B197 329		South Los Angeles	No	MI	R2RD
Los Angeles	351 E 33RD ST	90011	5120017020	0.000	0.000	0.350	0.000	Shortfall of Sites	0.116	Low Medium I Residential	R2-1	0	0	0	34.484	0.350		Residential - Single Family Residence, 1	118-5A207 329		Southeast Los Angeles	No	MI	R2RD
Los Angeles	3611 ADAIR ST	90011	5121014003	0.000	0.000	0.350	0.000	Shortfall of Sites	0.110	Low Medium I Residential	R2-1	0	0	0	36.349	0.350		Residential - Single Family Residence, 1	117A205 329		Southeast Los Angeles	No	MI	R2RD
Los Angeles	905 E 41ST ST	90011	5114009011	0.000	0.000	0.350	0.000	Shortfall of Sites	0.143	Low Medium II Residential	RD2-1	0	0	0	27.878	0.350		Residential - Single Family Residence, 1	115-5A209 329		Southeast Los Angeles	No	MI	R2RD
Los Angeles	149 W 43RD PL	90037	5111012024	0.000	0.000	0.350	0.000	Shortfall of Sites	0.124	Low Medium I Residential	R2-1	0	0	0	32.254	0.350		Residential - Single Family Residence, 1	114A203 329		Southeast Los Angeles	No	MI	R2RD
Los Angeles	4417 S VAN NESS AVE	90062	5015026005	0.000	0.000	0.350	0.000	Shortfall of Sites	0.107	Low Medium I Residential	R2-1	0	0	0	37.384	0.350		Residential - Single Family Residence, 1	111B189 329		West Adams - Baldwin Hills - Leimert	No	MI	R2RD
Los Angeles	4517 ORCHARD AVE	90037	5018006006	0.000	0.000	0.350	0.000	Shortfall of Sites	0.084	Low Medium I Residential	RD3-1	0	0	0	47.867	0.350		Residential - Single Family Residence, 1	111B197 329		South Los Angeles	No	MI	R2RD
Los Angeles	351 W 47TH ST	90037	5110009018	0.000	0.000	0.350	0.000	Shortfall of Sites	0.124	Low Medium II Residential	RD2-1	0	0	0	32.236	0.350		Residential - Single Family Residence, 1	112-5A203 329		Southeast Los Angeles	No	MI	R2RD
Los Angeles	1561 E 47TH ST	90011	5106013022	0.000	0.000	0.350	0.000	Shortfall of Sites	0.055	Low Medium I Residential	R2-1	0	0	0	72.594	0.350		Residential - Single Family Residence, 1	112-5A213 329		Southeast Los Angeles	No	MI	R2RD
Los Angeles	1151 E 47TH PL	90011	5107016019	0.000	0.000	0.350	0.000	Shortfall of Sites	0.066	Low Medium I Residential	R2-1	0	0	0	60.419	0.350		Residential - Single Family Residence, 1	112-5A209 329		Southeast Los Angeles	No	MI	R2RD
Los Angeles	1145 E 51ST ST	90011	5107027031	0.000	0.000	0.350	0.000	Shortfall of Sites	0.110	Low Medium I Residential	R2-1	0	0	0	36.294	0.350		Residential - Single Family Residence, 1	111A209 329		Southeast Los Angeles	No	MI	R2RD
Los Angeles	1139 W 53RD ST	90037	5002028006	0.000	0.000	0.350	0.000	Shortfall of Sites	0.123	Low Medium I Residential	R2-1	0	0	0	32.506	0.350		Residential - Single Family Residence, 1	108B197 329		South Los Angeles	No	MI	R2RD
Los Angeles	609 W 53RD ST	90037	5001028020	0.000	0.000	0.350	0.000	Shortfall of Sites	0.138	Low Medium I Residential	R2-1	0	0	0	29.051	0.350		Residential - Single Family Residence, 1	108B201 329		South Los Angeles	No	MI	R2RD
Los Angeles	353 E 69TH ST	90003	6011011047	0.000	0.000	0.350	0.000	Shortfall of Sites	0.124	Low Medium I Residential	R2-1	0	0	0	32.134	0.350		Residential - Single Family Residence, 1	102B205 329		Southeast Los Angeles	No	MI	R2RD
Los Angeles	144 W 103RD ST	90003	6074001016	0.000	0.000	0.350	0.000	Shortfall of Sites	0.102	Low Medium I Residential	R2-1	0	0	0	39.102	0.350		Residential - Single Family Residence, 1	091-5A203 329		Southeast Los Angeles	No	MI	R2RD
Los Angeles	650 W 106TH ST	90044	6061019002	0.000	0.000	0.350	0.000	Shortfall of Sites	0.103	Low Medium II Residential	RD2-1	0	0	0	38.672	0.350		Residential - Single Family Residence, 1	090A201 329		South Los Angeles	No	MI	R2RD
Los Angeles	238 E 107TH ST	90003	6063031010	0.000	0.000	0.350	0.000	Shortfall of Sites	0.124	Low Medium I Residential	R2-1	0	0	0	32.265	0.350		Residential - Single Family Residence, 1	090A205 329		Southeast Los Angeles	No	MI	R2RD
Los Angeles	1816 E 109TH PL	90059	6069007011	0.000	0.000	0.350	0.000	Shortfall of Sites	0.176	Low Medium I Residential	R2-1	0	0	0	22.775	0.350		Residential - Single Family Residence, 1	088-5A215 329		Southeast Los Angeles	No	MI	R2RD
Los Angeles	928 E 113TH ST	90059	6072024006	0.000	0.000	0.350	0.000	Shortfall of Sites	0.100	Low Medium I Residential	R2-1	0	0	0	40.028	0.350		Residential - Single Family Residence, 1	087A209 329		Southeast Los Angeles	No	MI	R2RD
Los Angeles	1550 W 220TH ST	90501	7346012006	0.000	0.000	0.350	0.000	Shortfall of Sites	0.165	Low Medium I Residential	R2-1	0	0	0	24.195	0.350		Residential - Single Family Residence, 1	048B193 329		Harbor Gateway	No	MI	R2RD
Los Angeles	12545 BRADLEY AVE	91342	2507004019	0.000	0.000	0.350	0.000	Shortfall of Sites	0.135	Low Medium I Residential	RD3-1XL-CPIO	0	0	0	29.694	0.350		Residential - Single Family Residence, 1	219B149 330		Sylmar	No	MI	R2RD
Los Angeles	6628 KESTER AVE	91405	2236005015	0.000	0.000	0.350	0.000	Shortfall of Sites	0.481	Low Residential	R1-1, [Q]RD1.5-1	0	0	0	8.318	0.350		Residential - Single Family Residence, 1	180B149 330		Van Nuys - North Sherman Oaks	No	MI	R2RD
Los Angeles	3221 ESTARA AVE	90065	5459009005	0.000	0.000	0.350	0.000	Shortfall of Sites	0.092	Low Medium II Residential	RD2-1-CDO	0	0	0	43.508	0.350		Residential - Single Family Residence, 1	156B213 330		Northeast Los Angeles	No	MI	R2RD
Los Angeles	2738 BENEDICT ST	90039	5442013004	0.000	0.000	0.350	0.000	Shortfall of Sites	0.124	Low Medium I Residential	R2-1VL-RIO	0	0	0	32.267	0.350		Residential - Single Family Residence, 1	148-5A213 330		Silver Lake - Echo Park - Elysian Valley	No	MI	R2RD

Jurisdiction Name	Site Address/Intersection	5 Digit ZIP Code	Assessor Parcel Number	Very Low-Income	Low-Income	Moderate-Income	Above Moderate-Income	Type of Shortfall	Parcel Size (Acres)	Current General Plan Designation	Current Zoning	Proposed General Plan (GP) Designation	Proposed Zoning	Minimum Density Allowed	Maximum Density Allowed	Total Capacity	Vacant/ Nonvacant	Description of Existing Uses	PIN	Base Density Per Acre	Community Plan Area	Rent Stabalization Ordinance	Income Category	Applicable Rezoning Program (Program informing values in Column Q listed first)
Los Angeles	1026 N RAMPART BLVD	90026	5402014012	0.000	0.000	0.350	0.000	Shortfall of Sites	0.100	Low Medium II Residential	RD2-1VL	0	0	0	39.955	0.350		Residential - Single Family Residence, 1	141A205 330		Silver Lake - Echo Park - Elysian Valley	No	MI	R2RD
Los Angeles	131 S VENDOME ST	90057	5155002010	0.000	0.000	0.350	0.000	Shortfall of Sites	0.111	Low Medium Residential	RD1.5-1	0	0	0	36.098	0.350		Residential - Single Family Residence, 1	138A201 330		Westlake	No	MI	R2RD
Los Angeles	512 S AVENUE 20	90031	5410018029	0.000	0.000	0.350	0.000	Shortfall of Sites	0.058	Low Medium II Residential	RD1.5-1	0	0	0	69.239	0.350		Institutional - Church - One Story, 0	136-5A221 330		Northeast Los Angeles	No	MI	R2RD, FBO
Los Angeles	3138 E EAST SIDE BLVD	90063	5178022031	0.000	0.000	0.350	0.000	Shortfall of Sites	0.075	Low Medium I Residential	R2-1-CUGU	Low Neighborhood Residential	[VLN1 - MU4 - 3][RN2 - 20][CPIO]	0	53.613	0.350		Residential - Single Family Residence, 1	127-5A227 330	21	Boyle Heights	No	MI	R2RD , BH CPU
Los Angeles	2307 S SYCAMORE AVE	90016	5062025057	0.000	0.000	0.350	0.000	Shortfall of Sites	0.110	Low Medium II Residential	RD2-1	0	0	0	36.266	0.350		Residential - Single Family Residence, 1	123B177 330		West Adams - Baldwin Hills - Leimert	No	MI	R2RD
Los Angeles	5910 ERNEST AVE	90034	5065018003	0.000	0.000	0.350	0.000	Shortfall of Sites	0.115	Low Medium II Residential	RD2-1	0	0	0	34.869	0.350		Residential - Single Family Residence, 1	123B173 330		West Adams - Baldwin Hills - Leimert	No	MI	R2RD
Los Angeles	1471 W 30TH ST	90007	5054014024	0.000	0.000	0.350	0.000	Shortfall of Sites	0.139	Low Medium I Residential	R2-1-O	0	0	0	28.858	0.350		Residential - Single Family Residence, 1	120B197 330		South Los Angeles	No	MI	R2RD
Los Angeles	3306 ESTRADA ST	90023	5190022017	0.000	0.000	0.350	0.000	Shortfall of Sites	0.112	Low Medium II Residential	RD1.5-1-CUGU	0	0	0	35.682	0.350		Residential - Single Family Residence, 1	120A225 330		Boyle Heights	No	MI	R2RD
Los Angeles	620 E 36TH ST	90011	5121004006	0.000	0.000	0.350	0.000	Shortfall of Sites	0.110	Low Medium II Residential	RD2-1	0	0	0	36.299	0.350		Residential - Single Family Residence, 1	117A207 330		Southeast Los Angeles	No	MI	R2RD
Los Angeles	1241 W 40TH PL	90037	5020016019	0.000	0.000	0.350	0.000	Shortfall of Sites	0.146	Low Medium I Residential	R2-1	0	0	0	27.439	0.350		Residential - Single Family Residence, 1	114B197 330		South Los Angeles	No	MI	R2RD
Los Angeles	640 E 40TH PL	90011	5114007022	0.000	0.000	0.350	0.000	Shortfall of Sites	0.110	Low Medium II Residential	RD2-1	0	0	0	36.259	0.350		Commercial - Shopping Center (Neighborhood, Community) - One Story, 1	115-5A207 330		Southeast Los Angeles	No	MI	R2RD
Los Angeles	895 E 41ST ST	90011	5114009013	0.000	0.000	0.350	0.000	Shortfall of Sites	0.143	Low Medium II Residential	RD2-1	0	0	0	27.878	0.350		Residential - Single Family Residence, 1	115-5A209 330		Southeast Los Angeles	No	MI	R2RD
Los Angeles	272 E 43RD ST	90011	5113009026	0.000	0.000	0.350	0.000	Shortfall of Sites	0.118	Low Medium II Residential	RD1.5-1	0	0	0	34.031	0.350		Residential - Single Family Residence, 1	114A205 330		Southeast Los Angeles	No	MI	R2RD
Los Angeles	704 W 43RD ST	90037	5019012024	0.000	0.000	0.350	0.000	Shortfall of Sites	0.110	Low Medium II Residential	RD2-1	0	0	0	36.280	0.350		Residential - Single Family Residence, 1	114A201 330		South Los Angeles	No	MI	R2RD
Los Angeles	885 E 43RD PL	90011	5115016019	0.000	0.000	0.350	0.000	Shortfall of Sites	0.104	Low Medium I Residential	R2-1	0	0	0	38.599	0.350		Residential - Single Family Residence, 1	114A209 330		Southeast Los Angeles	No	MI	R2RD
Los Angeles	155 W 43RD PL	90037	5111012023	0.000	0.000	0.350	0.000	Shortfall of Sites	0.124	Low Medium I Residential	R2-1	0	0	0	32.254	0.350		Residential - Single Family Residence, 1	114A203 330		Southeast Los Angeles	No	MI	R2RD
Los Angeles	4420 S GRAMERCY PL	90062	5015001028	0.000	0.000	0.350	0.000	Shortfall of Sites	0.143	Low Medium I Residential	R2-1	0	0	0	28.069	0.350		Residential - Single Family Residence, 1	111B189 330		South Los Angeles	No	MI	R2RD
Los Angeles	217 W 47TH ST	90037	5110008020	0.000	0.000	0.350	0.000	Shortfall of Sites	0.066	Low Medium I Residential	R2-1	0	0	0	61.062	0.350		Residential - Single Family Residence, 0	112-5A203 330		Southeast Los Angeles	No	MI	R2RD
Los Angeles	1561 E 47TH ST	90011	5106013022	0.000	0.000	0.350	0.000	Shortfall of Sites	0.069	Low Medium I Residential	R2-1	0	0	0	58.082	0.350		Residential - Single Family Residence, 0	112-5A213 330		Southeast Los Angeles	No	MI	R2RD
Los Angeles	1272 E 53RD ST	90011	5104013003	0.000	0.000	0.350	0.000	Shortfall of Sites	0.118	Low Medium I Residential	R2-1	0	0	0	33.999	0.350		Residential - Single Family Residence, 1	108B209 330		Southeast Los Angeles	No	MI	R2RD
Los Angeles	1135 W 53RD ST	90037	5002028007	0.000	0.000	0.350	0.000	Shortfall of Sites	0.123	Low Medium I Residential	R2-1	0	0	0	32.506	0.350		Residential - Single Family Residence, 1	108B197 330		South Los Angeles	No	MI	R2RD
Los Angeles	148 W 52ND PL	90037	5110031008	0.000	0.000	0.350	0.000	Shortfall of Sites	0.063	Low Medium I Residential	R2-1	0	0	0	63.701	0.350		Residential - Single Family Residence, 1	108B201 330		Southeast Los Angeles	No	MI	R2RD
Los Angeles	3229 W 60TH ST	90043	4005007011	0.000	0.000	0.350	0.000	Shortfall of Sites	0.142	Low Medium II Residential	RD2-1	0	0	0	28.109	0.350		Residential - Single Family Residence, 1	105B185 330		West Adams - Baldwin Hills - Leimert	No	MI	R2RD
Los Angeles	8942 ORCHARD AVE	90044	6038015038	0.000	0.000	0.350	0.000	Shortfall of Sites	0.133	Low Medium I Residential	RD3-1	0	0	0	30.091	0.350		Residential - Single Family Residence, 1	096A199 330		South Los Angeles	No	MI	R2RD
Los Angeles	145 E 98TH ST	90003	6052003023	0.000	0.000	0.350	0.000	Shortfall of Sites	0.123	Low Medium I Residential	R2-1	0	0	0	32.423	0.350		Residential - Single Family Residence, 1	093A205 330		Southeast Los Angeles	No	MI	R2RD
Los Angeles	314 E 102ND ST	90003	6063011009	0.000	0.000	0.350	0.000	Shortfall of Sites	0.110	Low Medium I Residential	R2-1	0	0	0	36.393	0.350		Residential - Single Family Residence, 1	091-5A205 330		Southeast Los Angeles	No	MI	R2RD
Los Angeles	148 W 103RD ST	90003	6074001017	0.000	0.000	0.350	0.000	Shortfall of Sites	0.090	Low Medium I Residential	R2-1	0	0	0	44.494	0.350		Residential - Single Family Residence, 1	091-5A203 330		Southeast Los Angeles	No	MI	R2RD
Los Angeles	656 W 106TH ST	90044	6061019001	0.000	0.000	0.350	0.000	Shortfall of Sites	0.103	Low Medium II Residential	RD2-1	0	0	0	38.669	0.350		Residential - Single Family Residence, 1	090A201 330		South Los Angeles	No	MI	R2RD
Los Angeles	242 E 107TH ST	90003	6063031011	0.000	0.000	0.350	0.000	Shortfall of Sites	0.124	Low Medium I Residential	R2-1	0	0	0	32.265	0.350		Residential - Single Family Residence, 1	090A205 330		Southeast Los Angeles	No	MI	R2RD
Los Angeles	1692 E 110TH ST	90059	6069011013	0.000	0.000	0.350	0.000	Shortfall of Sites	0.088	Low Medium I Residential	R2-1	0	0	0	45.311	0.350		Residential - Single Family Residence, 1	088-5A213 330		Southeast Los Angeles	No	MI	R2RD
Los Angeles	741 E 111TH PL	90059	6071007008	0.000	0.000	0.350	0.000	Shortfall of Sites	0.099	Low Medium I Residential	R2-1	0	0	0	40.327	0.350		Residential - Single Family Residence, 1	088-5A207 330		Southeast Los Angeles	No	MI	R2RD
Los Angeles	641 E 115TH ST	90059	6072004012	0.000	0.000	0.350	0.000	Shortfall of Sites	0.133	Low Medium I Residential	R2-1	0	0	0	29.964	0.350		Residential - Single Family Residence, 1	087A207 330		Southeast Los Angeles	No	MI	R2RD
Los Angeles	14803 ASTORIA ST	91342	2506035028	0.000	0.000	0.350	0.000	Shortfall of Sites	0.161	Low Medium I Residential	RD3-1XL-CPIO	0	0	0	24.814	0.350		Residential - Single Family Residence, 1	219B149 331		Sylmar	No	MI	R2RD
Los Angeles	5423 GLEN ELLEN PL	90042	5468013017	0.000	0.000	0.350	0.000	Shortfall of Sites	0.120	Low Medium II Residential	RD2-1	0	0	0	33.209	0.350		Residential - Double, Duplex, or Two Units - 4 Stories or Less, 0	150A227 331		Northeast Los Angeles	No	MI	R2RD
Los Angeles	2641 GRANADA ST	90065	5454036006	0.000	0.000	0.350	0.000	Shortfall of Sites	0.133	Low Medium I Residential	RD3-1-CDO-RIO	0	0	0	30.037	0.350		Residential - Single Family Residence, 1	147A217 331		Northeast Los Angeles	No	MI	R2RD
Los Angeles	2927 JEFFRIES AVE	90065	5446007028	0.000	0.000	0.350	0.000	Shortfall of Sites	0.147	Low Medium II Residential	RD2-1-CDO-RIO	0	0	0	27.167	0.350		Residential - Single Family Residence, 1	144A219 331		Northeast Los Angeles	No	MI	R2RD
Los Angeles	712 LUCILE AVE	90026	5401002028	0.000	0.000	0.350	0.000	Shortfall of Sites	0.172	Low Medium II Residential	RD2-1VL	0	0	0	23.232	0.350		Residential - Single Family Residence, 1	142-5A201 331		Silver Lake - Echo Park - Elysian Valley	No	MI	R2RD
Los Angeles	3431 LONDON ST	90026	5401009017	0.000	0.000	0.350	0.000	Shortfall of Sites	0.120	Low Medium I Residential	RD3-1VL	0	0	0	33.470	0.350		Residential - Single Family Residence, 1	141A201 331		Silver Lake - Echo Park - Elysian Valley	No	MI	R2RD
Los Angeles	341 N RENO ST	90026	5156013022	0.000	0.000	0.350	0.000	Shortfall of Sites	0.116	Low Medium I Residential	RD3-1VL	0	0	0	34.382	0.350		Residential - Single Family Residence, 1	139-5A203 331		Silver Lake - Echo Park - Elysian Valley	No	MI	R2RD
Los Angeles	1255 MEADOWBROOK AVE	90019	5070008022	0.000	0.000	0.350	0.000	Shortfall of Sites	0.137	Low Medium I Residential	R2-1-O	0	0	0	29.095	0.350		Residential - Single Family Residence, 1	129B181 331		Wilshire	No	MI	R2RD
Los Angeles	1821 E 3RD ST	90033	5174018052	0.000	0.000	0.350	0.000	Shortfall of Sites	0.091	Low Medium II Residential	RD1.5-1-RIO-CUGU	0	0	0	44.189	0.350		Residential - Single Family Residence, 1	129A221 331		Boyle Heights	No	MI	R2RD
Los Angeles	1686 S RIMPAU BLVD	90019	5071020003	0.000	0.000	0.350	0.000	Shortfall of Sites	0.055	Low Medium II Residential	RD2-1-O	0	0	0	72.599	0.350		Residential - Single Family Residence, 1	126B181 331		West Adams - Baldwin Hills - Leimert	No	MI	R2RD
Los Angeles	1646 MENLO AVE	90006	5056019010	0.000	0.000	0.350	0.000	Shortfall of Sites	0.068	Low Medium II Residential	RD1.5-1	0	0	0	58.786	0.350		Residential - Single Family Residence, 0	126B197 331		South Los Angeles	No	MI	R2RD
Los Angeles	2339 S CLOVERDALE AVE	90016	5063008058	0.000	0.000	0.350	0.000	Shortfall of Sites	0.110	Low Medium II Residential	RD2-1	0	0	0	36.301	0.350		Residential - Single Family Residence, 1	123B177 331		West Adams - Baldwin Hills - Leimert	No	MI	R2RD
Los Angeles	5849 DAVID AVE	90034	5065021051	0.000	0.000	0.350	0.000	Shortfall of Sites	0.115	Low Medium II Residential	RD1.5-1	0	0	0	34.845	0.350		Residential - Single Family Residence, 0	123B173 331		West Adams - Baldwin Hills - Leimert	No	MI	R2RD
Los Angeles	3015 VINEYARD AVE	90016	5057025018	0.000	0.000	0.350	0.000	Shortfall of Sites	0.119	Low Medium I Residential	R2-1	0	0	0	33.507	0.350		Residential - Single Family Residence, 1	120B181 331		West Adams - Baldwin Hills - Leimert	No	MI	R2RD
Los Angeles	318 E 24TH ST	90011	5127033024	0.000	0.000	0.350	0.000	Shortfall of Sites	0.084	Low Medium II Residential	RD2-1	0	0	0	47.878	0.350		Residential - Single Family Residence, 0	121-5A207 331		Southeast Los Angeles	No	MI	R2RD
Los Angeles	3738 S ST ANDREWS PL	90018	5041035049	0.000	0.000	0.350	0.000	Shortfall of Sites	0.066	Low Medium I Residential	R2-1-O-CPIO	0	0	0	60.788	0.350		Residential - Single Family Residence, 1	117B193 331		South Los Angeles	No	MI	R2RD
Los Angeles	1226 E 25TH ST	90011	5119023013	0.000	0.000	0.350	0.000	Shortfall of Sites	0.125	Low Medium I Residential	R2-1	0	0	0	31.930	0.350		Residential - Single Family Residence, 1	118-5A211 331		Southeast Los Angeles	No	MI	R2RD
Los Angeles	618 E 36TH ST	90011	5121004005	0.000	0.000	0.350	0.000	Shortfall of Sites	0.110	Low Medium II Residential	RD2-1	0	0	0	36.300	0.350		Residential - Single Family Residence, 1	117A207 331		Southeast Los Angeles	No	MI	R2RD
Los Angeles	640 E 40TH PL	90011	5114007022	0.000	0.000	0.350	0.000	Shortfall of Sites	0.184	Low Medium II Residential	RD2-1	0	0	0	21.755	0.350		Commercial - Shopping Center (Neighborhood, Community) - One Story, 0	115-5A207 331		Southeast Los Angeles	No	MI	R2RD
Los Angeles	270 E 43RD ST	90011	5113009027	0.000	0.000	0.350	0.000	Shortfall of Sites	0.118	Low Medium II Residential	RD1.5-1	0	0	0	34.030	0.350		Residential - Single Family Residence, 1	114A205 331		Southeast Los Angeles	No	MI	R2RD
Los Angeles	161 W 43RD PL	90037	5111012022	0.000	0.000	0.350	0.000	Shortfall of Sites	0.124	Low Medium I Residential	R2-1	0	0	0	32.254	0.350		Residential - Single Family Residence, 1	114A203 331		Southeast Los Angeles	No	MI	R2RD
Los Angeles	221 W 47TH ST	90037	5110008035	0.000	0.000	0.350	0.000	Shortfall of Sites	0.065	Low Medium I Residential	R2-1	0	0	0	61.112	0.350		Residential - Single Family Residence, 1	112-5A203 331		Southeast Los Angeles	No	MI	R2RD
Los Angeles	4714 11TH AVE	90043	5013025025	0.000	0.000	0.350	0.000	Shortfall of Sites	0.178	Low Medium I Residential	R2-1	0	0	0	22.494	0.350		Residential - Single Family Residence, 1	111B185 331		West Adams - Baldwin Hills - Leimert	No	MI	R2RD
Los Angeles	1133 E 51ST ST	90011	5107027033	0.000	0.000	0.350	0.000	Shortfall of Sites	0.110	Low Medium I Residential	R2-1	0	0	0	36.290	0.350		Residential - Single Family Residence, 1	111A209 331		Southeast Los Angeles	No	MI	R2RD
Los Angeles	1279 E 51ST ST	90011	5107028018	0.000	0.000	0.350	0.000	Shortfall of Sites	0.110	Low Medium II Residential	RD2-1	0	0	0	36.342	0.350		Residential - Single Family Residence, 1	111A211 331		Southeast Los Angeles	No	MI	R2RD
Los Angeles	621 W 51ST ST	90037	5018020029	0.000	0.000	0.350	0.000	Shortfall of Sites	0.140	Low Medium II Residential	RD2-1	0	0	0	28.508	0.350		Residential - Single Family Residence, 1	111A201 331		South Los Angeles	No	MI	R2RD
Los Angeles	1266 E 53RD ST	90011	5104013004	0.000	0.000	0.350	0.000	Shortfall of Sites	0.118	Low Medium I Residential	R2-1	0	0	0	34.001	0.350		Residential - Single Family Residence, 1	108B209 331		Southeast Los Angeles	No	MI	R2RD
Los Angeles	1131 W 53RD ST	90037	5002028008	0.000	0.000	0.350	0.000	Shortfall of Sites	0.123	Low Medium I Residential	R2-1	0	0	0	32.506	0.350		Residential - Single Family Residence, 1	108B197 331		South Los Angeles	No	MI	R2RD
Los Angeles	150 W 52ND PL	90037	5110031005	0.000	0.000	0.350	0.000	Shortfall of Sites	0.070	Low Medium I Residential	R2-1	0	0	0	56.864	0.350		Residential - Single Family Residence, 1	108B201 331		Southeast Los Angeles	No	MI	R2RD
Los Angeles	922 E 75TH ST	90001	6023013012	0.000	0.000	0.350	0.000	Shortfall of Sites	0.117	Low Medium I Residential	R2-1	0	0	0	34.124	0.350		Residential - Single Family Residence, 1	102B209 331		Southeast Los Angeles	No	MI	R2RD
Los Angeles	8943 ORCHARD AVE	90044	6038018050	0.000	0.000	0.350	0.000	Shortfall of Sites	0.133	Low Medium I Residential	RD3-1	0	0	0	30.039	0.350		Residential - Single Family Residence, 1	096A199 331		South Los Angeles	No	MI	R2RD
Los Angeles	9615 HOLMES AVE	90002	6048031024	0.000	0.000	0.350	0.000	Shortfall of Sites	0.172	Low Medium I Residential	R2-1	0	0	0	23.230	0.350		Residential - Single Family Residence, 1	093A213 331		Southeast Los Angeles	No	MI	R2RD
Los Angeles	318 E 102ND ST	90003	6063011010	0.000	0.000	0.350	0.000	Shortfall of Sites	0.118	Low Medium I Residential	R2-1	0	0	0	33.897	0.350		Residential - Single Family Residence, 1	091-5A205 331		Southeast Los Angeles	No	MI	R2RD
Los Angeles	246 E 107TH ST	90003	6063031012	0.000	0.000	0.350	0.000	Shortfall of Sites	0.126	Low Medium I Residential	R2-1	0	0	0	31.734	0.350		Residential - Single Family Residence, 1	090A205 331		Southeast Los Angeles	No	MI	R2RD
Los Angeles	1826 E 109TH PL	90059	6069007007	0.000	0.000	0.350	0.000	Shortfall of Sites	0.176	Low Medium I Residential	R2-1	0	0	0	22.775	0.350		Residential - Single Family Residence, 1	088-5A215 331		Southeast Los Angeles	No	MI	R2RD
Los Angeles	1692 E 110TH ST	90059	6069011013	0.000	0.000	0.350	0.000	Shortfall of Sites	0.088	Low Medium I Residential	R2-1	0	0	0	45.312	0.350		Residential - Single Family Residence, 0	088-5A213 331		Southeast Los Angeles	No	MI	R2RD
Los Angeles	737 E 111TH PL	90059	6071007009	0.000	0.000	0.350	0.000	Shortfall of Sites	0.107	Low Medium I Residential	R2-1	0	0	0	37.386	0.350		Residential - Single Family Residence, 1	088-5A207 331		Southeast Los Angeles	No	MI	R2RD
Los Angeles	932 E 113TH ST	90059	6072024004	0.000	0.000	0.350	0.000	Shortfall of Sites	0.100	Low Medium I Residential	R2-1	0	0	0	40.029	0.350		Residential - Single Family Residence, 1	087A209 331		Southeast Los Angeles	No	MI	R2RD
Los Angeles	1558 W 220TH ST	90501	7346012003	0.000	0.000	0.350	0.000	Shortfall of Sites	0.115	Low Medium I Residential	R2-1	0	0	0	34.844	0.350		Residential - Single Family Residence, 1	048B193 331		Harbor Gateway	No	MI	R2RD
Los Angeles	4410 LA CLEDE AVE	90039	5594003011	0.000	0.000	0.350	0.000	Shortfall of Sites	0.172	Low Medium II Residential	RD2-1-RIO	0	0	0	23.257	0.350		Commercial - Parking Lot (Commercial Use Property) - Lots - Patron or Employee - One Story, 0	159B205 332		Northeast Los Angeles	No	MI	R2RD
Los Angeles	2742 MARSH ST	90039	5442027012	0.000	0.000	0.350	0.000	Shortfall of Sites	0.056	Low Medium I Residential	R2-1VL-RIO	0	0	0	70.873	0.350		Residential - Single Family Residence, 1	150A211 332		Silver Lake - Echo Park - Elysian Valley	No	MI	R2RD
Los Angeles	2715 BENEDICT ST	90039	5442014013	0.000	0.000	0.350	0.000	Shortfall of Sites	0.124	Low Medium I Residential	R2-1VL-RIO	0	0	0	32.229	0.350		Residential - Single Family Residence, 1	148-5A213 332		Silver Lake - Echo Park - Elysian Valley	No	MI	R2RD

Jurisdiction Name	Site Address/Intersection	5 Digit ZIP Code	Assessor Parcel Number	Very Low-Income	Low-Income	Moderate-Income	Above Moderate-Income	Type of Shortfall	Parcel Size (Acres)	Current General Plan Designation	Current Zoning	Proposed General Plan (GP) Designation	Proposed Zoning	Minimum Density Allowed	Maximum Density Allowed	Total Capacity	Vacant/ Nonvacant	Description of Existing Uses	PIN	Base Density Per Acre	Community Plan Area	Rent Stabalization Ordinance	Income Category	Applicable Rezoning Program (Program informing values in Column Q listed first)
Los Angeles	2620 ARVIA ST	90065	5454036014	0.000	0.000	0.350	0.000	Shortfall of Sites	0.124	Low Medium I Residential	RD3-1-CDO-RIO	0	0	0	32.267	0.350		Residential - Single Family Residence, 1	147A217 332		Northeast Los Angeles	No	MI	R2RD
Los Angeles	2910 IDELL ST	90065	5446007016	0.000	0.000	0.350	0.000	Shortfall of Sites	0.065	Low Medium II Residential	RD2-1-CDO-RIO	0	0	0	61.724	0.350		Residential - Single Family Residence, 1	144A219 332		Northeast Los Angeles	No	MI	R2RD
Los Angeles	2322 S REDONDO BLVD	90016	5062026049	0.000	0.000	0.350	0.000	Shortfall of Sites	0.110	Low Medium II Residential	RD2-1	0	0	0	36.310	0.350		Residential - Single Family Residence, 1	123B177 332		West Adams - Baldwin Hills - Leimert	No	MI	R2RD
Los Angeles	2320 S LA SALLE AVE	90018	5058022004	0.000	0.000	0.350	0.000	Shortfall of Sites	0.115	Low Medium II Residential	RD1.5-1-CPIO	0	0	0	34.848	0.350		Residential - Single Family Residence, 1	123B193 332		South Los Angeles	No	MI	R2RD
Los Angeles	5174 ROSELAND ST	90016	5049024057	0.000	0.000	0.350	0.000	Shortfall of Sites	0.055	Low Medium II Residential	RD1.5-1	0	0	0	72.542	0.350		Residential - Single Family Residence, 1	120B177 332		West Adams - Baldwin Hills - Leimert	No	MI	R2RD
Los Angeles	1537 E 23RD ST	90011	5118006026	0.000	0.000	0.350	0.000	Shortfall of Sites	0.125	Low Medium I Residential	R2-1	0	0	0	31.972	0.350		Commercial - Parking Lot (Commercial Use Property) - Lots - Patron or Employee - One Story, 0	118-5A211 332		Southeast Los Angeles	No	MI	R2RD
Los Angeles	614 E 36TH ST	90011	5121004004	0.000	0.000	0.350	0.000	Shortfall of Sites	0.110	Low Medium II Residential	RD2-1	0	0	0	36.300	0.350		Residential - Single Family Residence, 1	117A207 332		Southeast Los Angeles	No	MI	R2RD
Los Angeles	1231 W 40TH PL	90037	5020016021	0.000	0.000	0.350	0.000	Shortfall of Sites	0.146	Low Medium I Residential	R2-1	0	0	0	27.439	0.350		Residential - Single Family Residence, 1	114B197 332		South Los Angeles	No	MI	R2RD
Los Angeles	630 E 40TH PL	90011	5114007023	0.000	0.000	0.350	0.000	Shortfall of Sites	0.162	Low Medium II Residential	RD2-1	0	0	0	24.721	0.350		Residential - Single Family Residence, 1	115-5A207 332		Southeast Los Angeles	No	MI	R2RD
Los Angeles	941 W 46TH ST	90037	5018008025	0.000	0.000	0.350	0.000	Shortfall of Sites	0.142	Low Medium I Residential	RD3-1	0	0	0	28.231	0.350		Residential - Single Family Residence, 1	111B197 332		South Los Angeles	No	MI	R2RD
Los Angeles	505 E 47TH ST	90011	5109016021	0.000	0.000	0.350	0.000	Shortfall of Sites	0.124	Low Medium I Residential	R2-1	0	0	0	32.167	0.350		Residential - Single Family Residence, 1	112-5A207 332		Southeast Los Angeles	No	MI	R2RD
Los Angeles	1131 E 47TH PL	90011	5107016022	0.000	0.000	0.350	0.000	Shortfall of Sites	0.066	Low Medium I Residential	R2-1	0	0	0	60.418	0.350		Residential - Single Family Residence, 1	112-5A209 332		Southeast Los Angeles	No	MI	R2RD
Los Angeles	4717 11TH AVE	90043	5013021003	0.000	0.000	0.350	0.000	Shortfall of Sites	0.178	Low Medium I Residential	R2-1	0	0	0	22.476	0.350		Residential - Single Family Residence, 1	111B185 332		West Adams - Baldwin Hills - Leimert	No	MI	R2RD
Los Angeles	1260 E 53RD ST	90011	5104013005	0.000	0.000	0.350	0.000	Shortfall of Sites	0.118	Low Medium I Residential	R2-1	0	0	0	34.003	0.350		Residential - Single Family Residence, 1	108B209 332		Southeast Los Angeles	No	MI	R2RD
Los Angeles	1127 W 53RD ST	90037	5002028009	0.000	0.000	0.350	0.000	Shortfall of Sites	0.123	Low Medium I Residential	R2-1	0	0	0	32.506	0.350		Residential - Single Family Residence, 1	108B197 332		South Los Angeles	No	MI	R2RD
Los Angeles	154 W 52ND PL	90037	5110031004	0.000	0.000	0.350	0.000	Shortfall of Sites	0.061	Low Medium I Residential	R2-1	0	0	0	65.997	0.350		Residential - Single Family Residence, 1	108B201 332		Southeast Los Angeles	No	MI	R2RD
Los Angeles	523 W 59TH PL	90044	6004030036	0.000	0.000	0.350	0.000	Shortfall of Sites	0.122	Low Medium I Residential	R2-1	0	0	0	32.661	0.350		Residential - Single Family Residence, 1	105B201 332		South Los Angeles	No	MI	R2RD
Los Angeles	1257 W 60TH ST	90044	6003012027	0.000	0.000	0.350	0.000	Shortfall of Sites	0.085	Low Medium I Residential	R2-1	0	0	0	47.066	0.350		Residential - Single Family Residence, 1	105B197 332		South Los Angeles	No	MI	R2RD
Los Angeles	347 E 69TH ST	90003	6011011049	0.000	0.000	0.350	0.000	Shortfall of Sites	0.124	Low Medium I Residential	R2-1	0	0	0	32.131	0.350		Residential - Single Family Residence, 1	102B205 332		Southeast Los Angeles	No	MI	R2RD
Los Angeles	918 E 75TH ST	90001	6023013011	0.000	0.000	0.350	0.000	Shortfall of Sites	0.117	Low Medium I Residential	R2-1	0	0	0	34.124	0.350		Residential - Single Family Residence, 1	102B209 332		Southeast Los Angeles	No	MI	R2RD
Los Angeles	331 W 78TH ST	90003	6031016022	0.000	0.000	0.350	0.000	Shortfall of Sites	0.129	Low Medium I Residential	R2-1	0	0	0	31.113	0.350		Residential - Single Family Residence, 1	099B201 332		Southeast Los Angeles	No	MI	R2RD
Los Angeles	8942 BARING CROSS ST	90044	6038018038	0.000	0.000	0.350	0.000	Shortfall of Sites	0.133	Low Medium I Residential	RD3-1	0	0	0	30.038	0.350		Residential - Single Family Residence, 1	096A199 332		South Los Angeles	No	MI	R2RD
Los Angeles	9418 HOLMES AVE	90002	6048033009	0.000	0.000	0.350	0.000	Shortfall of Sites	0.164	Low Medium I Residential	R2-1	0	0	0	24.362	0.350		Residential - Single Family Residence, 1	094-5A215 332		Southeast Los Angeles	No	MI	R2RD
Los Angeles	1777 E 97TH ST	90002	6048031050	0.000	0.000	0.350	0.000	Shortfall of Sites	0.057	Low Medium I Residential	R2-1	0	0	0	69.865	0.350		Institutional - Church - One Story, 1	093A213 332		Southeast Los Angeles	No	MI	R2RD, FBO
Los Angeles	139 E 98TH ST	90003	6052003034	0.000	0.000	0.350	0.000	Shortfall of Sites	0.123	Low Medium I Residential	R2-1	0	0	0	32.409	0.350		Residential - Single Family Residence, 1	093A205 332		Southeast Los Angeles	No	MI	R2RD
Los Angeles	322 E 102ND ST	90003	6063011011	0.000	0.000	0.350	0.000	Shortfall of Sites	0.118	Low Medium I Residential	R2-1	0	0	0	33.897	0.350		Residential - Single Family Residence, 1	091-5A205 332		Southeast Los Angeles	No	MI	R2RD
Los Angeles	150 W 103RD ST	90003	6074001018	0.000	0.000	0.350	0.000	Shortfall of Sites	0.092	Low Medium I Residential	R2-1	0	0	0	43.550	0.350		Residential - Single Family Residence, 1	091-5A203 332		Southeast Los Angeles	No	MI	R2RD
Los Angeles	10609 S GRAND AVE	90003	6061032002	0.000	0.000	0.350	0.000	Shortfall of Sites	0.097	Low Medium I Residential	R2-1	0	0	0	41.249	0.350		Residential - Single Family Residence, 1	090A201 332		South Los Angeles	No	MI	R2RD
Los Angeles	200 W 107TH ST	90003	6074011022	0.000	0.000	0.350	0.000	Shortfall of Sites	0.088	Low Medium I Residential	R2-1	0	0	0	45.301	0.350		Residential - Single Family Residence, 1	090A203 332		Southeast Los Angeles	No	MI	R2RD
Los Angeles	11014 STANFORD AVE	90059	6071007020	0.000	0.000	0.350	0.000	Shortfall of Sites	0.111	Low Medium I Residential	R2-1	0	0	0	36.174	0.350		Residential - Single Family Residence, 1	088-5A207 332		Southeast Los Angeles	No	MI	R2RD
Los Angeles	115 W 111TH ST	90061	6074017021	0.000	0.000	0.350	0.000	Shortfall of Sites	0.137	Low Medium I Residential	R2-1	0	0	0	29.111	0.350		Residential - Single Family Residence, 1	088-5A203 332		Southeast Los Angeles	No	MI	R2RD
Los Angeles	633 E 115TH ST	90059	6072004014	0.000	0.000	0.350	0.000	Shortfall of Sites	0.134	Low Medium I Residential	R2-1	0	0	0	29.961	0.350		Residential - Single Family Residence, 1	087A207 332		Southeast Los Angeles	No	MI	R2RD
Los Angeles	1562 W 220TH ST	90501	7346012002	0.000	0.000	0.350	0.000	Shortfall of Sites	0.115	Low Medium I Residential	R2-1	0	0	0	34.844	0.350		Residential - Single Family Residence, 1	048B193 332		Harbor Gateway	No	MI	R2RD
Los Angeles	1034 252ND ST	90710	7413014019	0.000	0.000	0.350	0.000	Shortfall of Sites	0.137	Low Medium II Residential	[Q]RD1.5-1XL	0	0	0	29.266	0.350		Residential - Single Family Residence, 1	036B197 332		Wilmington - Harbor City	No	MI	R2RD
Los Angeles	1517 253RD ST	90710	7410004061	0.000	0.000	0.350	0.000	Shortfall of Sites	0.172	Low Medium I Residential	R2-1XL	0	0	0	23.229	0.350		Residential - Single Family Residence, 1	036B193 332		Wilmington - Harbor City	No	MI	R2RD
Los Angeles	1632 N NORMANDIE AVE	90027	5543001034	0.000	0.000	0.350	0.000	Shortfall of Sites	0.091	Low Medium II Residential	RD1.5-1XL	0	0	0	44.185	0.350		Residential - Five or More Units or Apartments (Any Combination) · 4 Stories or Less, 0	147B197 333		Hollywood	No	MI	R2RD
Los Angeles	2734 BENEDICT ST	90039	5442013005	0.000	0.000	0.350	0.000	Shortfall of Sites	0.124	Low Medium I Residential	R2-1VL-RIO	0	0	0	32.267	0.350		Residential - Single Family Residence, 1	148-5A213 333		Silver Lake - Echo Park - Elysian Valley	No	MI	R2RD
Los Angeles	2752 COUNCIL ST	90026	5156021013	0.000	0.000	0.350	0.000	Shortfall of Sites	0.108	Low Medium Residential	RD1.5-1	0	0	0	36.875	0.350		Commercial - Parking Lot (Commercial Use Property) - Lots - Commercial Parking - One Story, 0	138A203 333		Westlake	No	MI	R2RD
Los Angeles	2719 FAIRMOUNT ST	90033	5177013005	0.000	0.000	0.350	0.000	Shortfall of Sites	0.134	Low Medium II Residential	RD1.5-1-CUGU	0	0	0	29.780	0.350		Residential - Single Family Residence, 1	130-5A227 333		Boyle Heights	No	MI	R2RD
Los Angeles	1717 S MANSFIELD AVE	90019	5067003016	0.000	0.000	0.350	0.000	Shortfall of Sites	0.129	Low Medium II Residential	RD2-1-O	0	0	0	30.976	0.350		Residential - Single Family Residence, 1	126B181 333		West Adams - Baldwin Hills - Leimert	No	MI	R2RD
Los Angeles	2307 HILLCREST DR	90016	5061027042	0.000	0.000	0.350	0.000	Shortfall of Sites	0.200	Low Medium I Residential	R2-1	0	0	0	20.038	0.350		Residential - Single Family Residence, 1	123B181 333		West Adams - Baldwin Hills - Leimert	No	MI	R2RD
Los Angeles	2263 S HOBART BLVD	90018	5058016025	0.000	0.000	0.350	0.000	Shortfall of Sites	0.093	Low Medium II Residential	RD1.5-1-CPIO	0	0	0	42.936	0.350		Residential - Single Family Residence, 0	123B193 333		South Los Angeles	No	MI	R2RD
Los Angeles	1508 W 37TH PL	90018	5041031011	0.000	0.000	0.350	0.000	Shortfall of Sites	0.064	Low Medium I Residential	R2-1-O	0	0	0	62.381	0.350		Residential - Single Family Residence, 0	117B193 333		South Los Angeles	No	MI	R2RD
Los Angeles	1138 E 27TH ST	90011	5119013009	0.000	0.000	0.350	0.000	Shortfall of Sites	0.123	Low Medium I Residential	R2-1	0	0	0	32.650	0.350		Residential - Single Family Residence, 1	118-5A209 333		Southeast Los Angeles	No	MI	R2RD
Los Angeles	1225 W 40TH PL	90037	5020016022	0.000	0.000	0.350	0.000	Shortfall of Sites	0.146	Low Medium I Residential	R2-1	0	0	0	27.439	0.350		Residential - Single Family Residence, 1	114B197 333		South Los Angeles	No	MI	R2RD
Los Angeles	212 W 41ST ST	90037	5111021010	0.000	0.000	0.350	0.000	Shortfall of Sites	0.139	Low Medium II Residential	RD2-1	0	0	0	28.681	0.350		Residential - Single Family Residence, 1	115-5A203 333		Southeast Los Angeles	No	MI	R2RD
Los Angeles	945 W 46TH ST	90037	5018008024	0.000	0.000	0.350	0.000	Shortfall of Sites	0.142	Low Medium I Residential	RD3-1	0	0	0	28.231	0.350		Residential - Single Family Residence, 1	111B197 333		South Los Angeles	No	MI	R2RD
Los Angeles	221 W 47TH ST	90037	5110008035	0.000	0.000	0.350	0.000	Shortfall of Sites	0.066	Low Medium I Residential	R2-1	0	0	0	61.061	0.350		Residential - Single Family Residence, 0	112-5A203 333		Southeast Los Angeles	No	MI	R2RD
Los Angeles	1267 E 51ST ST	90011	5107028020	0.000	0.000	0.350	0.000	Shortfall of Sites	0.110	Low Medium I Residential	R2-1	0	0	0	36.337	0.350		Residential - Single Family Residence, 1	111A211 333		Southeast Los Angeles	No	MI	R2RD
Los Angeles	1254 E 53RD ST	90011	5104013006	0.000	0.000	0.350	0.000	Shortfall of Sites	0.118	Low Medium I Residential	R2-1	0	0	0	34.004	0.350		Residential - Single Family Residence, 1	108B209 333		Southeast Los Angeles	No	MI	R2RD
Los Angeles	1123 W 53RD ST	90037	5002028010	0.000	0.000	0.350	0.000	Shortfall of Sites	0.123	Low Medium I Residential	R2-1	0	0	0	32.506	0.350		Residential - Single Family Residence, 1	108B197 333		South Los Angeles	No	MI	R2RD
Los Angeles	529 W 59TH PL	90044	6004030037	0.000	0.000	0.350	0.000	Shortfall of Sites	0.122	Low Medium I Residential	R2-1	0	0	0	32.667	0.350		Residential - Single Family Residence, 1	105B201 333		South Los Angeles	No	MI	R2RD
Los Angeles	819 W 68TH ST	90044	6013010040	0.000	0.000	0.350	0.000	Shortfall of Sites	0.164	Low Medium II Residential	RD2-1	0	0	0	24.346	0.350		Residential - Single Family Residence, 1	102B197 333		South Los Angeles	No	MI	R2RD
Los Angeles	914 E 75TH ST	90001	6023013010	0.000	0.000	0.350	0.000	Shortfall of Sites	0.117	Low Medium I Residential	R2-1	0	0	0	34.124	0.350		Residential - Single Family Residence, 1	102B209 333		Southeast Los Angeles	No	MI	R2RD
Los Angeles	9624 BANDERA ST	90002	6048039023	0.000	0.000	0.350	0.000	Shortfall of Sites	0.111	Low Medium I Residential	R2-1	0	0	0	36.141	0.350		Residential - Single Family Residence, 1	093A215 333		Southeast Los Angeles	No	MI	R2RD
Los Angeles	326 E 102ND ST	90003	6063011012	0.000	0.000	0.350	0.000	Shortfall of Sites	0.118	Low Medium I Residential	R2-1	0	0	0	33.897	0.350		Residential - Single Family Residence, 1	091-5A205 333		Southeast Los Angeles	No	MI	R2RD
Los Angeles	1468 E 110TH ST	90059	6070008003	0.000	0.000	0.350	0.000	Shortfall of Sites	0.065	Low Medium I Residential	R2-1	0	0	0	61.309	0.350		Residential - Single Family Residence, 0	088-5A211 333		Southeast Los Angeles	No	MI	R2RD
Los Angeles	755 E 111TH PL	90059	6071007005	0.000	0.000	0.350	0.000	Shortfall of Sites	0.106	Low Medium I Residential	R2-1	0	0	0	37.730	0.350		Residential - Single Family Residence, 1	088-5A207 333		Southeast Los Angeles	No	MI	R2RD
Los Angeles	629 E 115TH ST	90059	6072004015	0.000	0.000	0.350	0.000	Shortfall of Sites	0.134	Low Medium I Residential	R2-1	0	0	0	29.959	0.350		Residential - Single Family Residence, 1	087A207 333		Southeast Los Angeles	No	MI	R2RD
Los Angeles	1513 253RD ST	90710	7410004062	0.000	0.000	0.350	0.000	Shortfall of Sites	0.172	Low Medium I Residential	R2-1XL	0	0	0	23.229	0.350		Residential - Single Family Residence, 1	036B193 333		Wilmington - Harbor City	No	MI	R2RD
Los Angeles	10440 PLAINVIEW AVE	91042	2558010001	0.000	0.000	0.350	0.000	Shortfall of Sites	0.147	Low Medium I Residential	RD5-1	0	0	0	27.160	0.350		Residential - Single Family Residence, 1	204B197 334		Sunland - Tujunga - Lake View Terrace - Shadow Hills - East La Tuna Canyon	No	MI	R2RD
Los Angeles	7437 CLYBOURN AVE	91352	2410011035	0.000	0.000	0.350	0.000	Shortfall of Sites	0.115	High Medium Residential	RD1.5-1	0	0	0	34.754	0.350		Residential - Single Family Residence, 1	186B177 334		Sun Valley - La Tuna Canyon	No	MI	R2RD
Los Angeles	0	0	5442027023	0.000	0.000	0.350	0.000	Shortfall of Sites	0.218	Low Medium I Residential	R2-1VL-RIO	0	0	0	18.331	0.350	Vacant	Residential - Single Family Residence - Vacant Land, 0	150A211 334		Silver Lake - Echo Park - Elysian Valley	No	MI	R2RD
Los Angeles	1632 N NORMANDIE AVE	90027	5543001034	0.000	0.000	0.350	0.000	Shortfall of Sites	0.076	Low Medium II Residential	RD1.5-1XL	0	0	0	52.801	0.350		Residential - Five or More Units or Apartments (Any Combination) · 4 Stories or Less, 0	147B197 334		Hollywood	No	MI	R2RD
Los Angeles	746 N LA FAYETTE PARK PL	90026	5402004022	0.000	0.000	0.350	0.000	Shortfall of Sites	0.158	Low Medium I Residential	R2-1VL	0	0	0	25.252	0.350		Residential - Single Family Residence, 1	141A205 334		Silver Lake - Echo Park - Elysian Valley	No	MI	R2RD
Los Angeles	3427 LONDON ST	90026	5401009015	0.000	0.000	0.350	0.000	Shortfall of Sites	0.119	Low Medium I Residential	RD3-1VL	0	0	0	33.475	0.350		Residential - Single Family Residence, 1	141A201 334		Silver Lake - Echo Park - Elysian Valley	No	MI	R2RD
Los Angeles	1120 S DACOTAH ST	90023	5190010033	0.000	0.000	0.350	0.000	Shortfall of Sites	0.069	Low Medium I Residential	R2-1-CUGU	Low Neighborhood Residential	[VLN1 - MU4 - 3][RN2 - 20][CPIO]	0	58.092	0.350		Residential - Single Family Residence, 1	121-5A223 334	21	Boyle Heights	No	MI	R2RD , BH CPU
Los Angeles	202 N WESTLAKE AVE	90026	5157027018	0.000	0.000	0.350	0.000	Shortfall of Sites	0.138	Low Medium Residential	RD1.5-1	0	0	0	29.040	0.350		Residential - Single Family Residence, 1	136-5A205 334		Westlake	No	MI	R2RD
Los Angeles	2200 SHERIDAN ST	90033	5175016010	0.000	0.000	0.350	0.000	Shortfall of Sites	0.101	Low Medium II Residential	RD1.5-1-CUGU	0	0	0	39.592	0.350		Residential - Single Family Residence, 1	130-5A223 334		Boyle Heights	No	MI	R2RD
Los Angeles	2815 BOULDER ST	90033	5178010025	0.000	0.000	0.350	0.000	Shortfall of Sites	0.134	Low Medium II Residential	RD1.5-1-CUGU	0	0	0	29.811	0.350		Residential - Single Family Residence, 1	129A227 334		Boyle Heights	No	MI	R2RD
Los Angeles	1609 S WILTON PL	90019	5073019027	0.000	0.000	0.350	0.000	Shortfall of Sites	0.174	Low Medium I Residential	R2-1-CPIO	0	0	0	22.946	0.350		Residential - Single Family Residence, 1	126B189 334		South Los Angeles	No	MI	R2RD
Los Angeles	4564 W 23RD ST	90016	5061027043	0.000	0.000	0.350	0.000	Shortfall of Sites	0.096	Low Medium II Residential	RD2-1-O	0	0	0	41.674	0.350		Residential - Single Family Residence, 1	123B181 334		West Adams - Baldwin Hills - Leimert	No	MI	R2RD
Los Angeles	5868 DAVID AVE	90034	5065020015	0.000	0.000	0.350	0.000	Shortfall of Sites	0.115	Low Medium II Residential	RD1.5-1	0	0	0	34.840	0.350		Residential - Single Family Residence, 1	123B173 334		West Adams - Baldwin Hills - Leimert	No	MI	R2RD
Los Angeles	714 S BERNAL AVE	90023	5186016021	0.000	0.000	0.350	0.000	Shortfall of Sites	0.120	Low Medium II Residential	RD1.5-1-CUGU	0	0	0	33.425	0.350		Residential - Single Family Residence, 1	123A227 334		Boyle Heights	No	MI	R2RD
Los Angeles	1053 E 20TH ST	90011	5131007011	0.000	0.000	0.350	0.000	Shortfall of Sites	0.082	Low Medium II Residential	RD1.5-1	0	0	0	48.607	0.350		Residential - Single Family Residence, 1	121-5A209 334		Southeast Los Angeles	No	MI	R2RD

Jurisdiction Name	Site Address/Intersection	5 Digit ZIP Code	Assessor Parcel Number	Very Low-Income	Low-Income	Moderate-Income	Above Moderate-Income	Type of Shortfall	Parcel Size (Acres)	Current General Plan Designation	Current Zoning	Proposed General Plan (GP) Designation	Proposed Zoning	Minimum Density Allowed	Maximum Density Allowed	Total Capacity	Vacant/ Nonvacant	Description of Existing Uses	PIN	Base Density Per Acre	Community Plan Area	Rent Stabalization Ordinance	Income Category	Applicable Rezoning Program (Program informing values in Column Q listed first)
Los Angeles	320 E 24TH ST	90011	5127033002	0.000	0.000	0.350	0.000	Shortfall of Sites	0.082	Low Medium II Residential	RD2-1	0	0	0	48.747	0.350		Residential - Single Family Residence, 1	121-5A207 334		Southeast Los Angeles	No	MI	R2RD
Los Angeles	2510 EXPOSITION PL	90018	5044021014	0.000	0.000	0.350	0.000	Shortfall of Sites	0.103	Low Medium II Residential	RD2-1	0	0	0	38.919	0.350		Residential - Single Family Residence, 1	117B189 334		West Adams - Baldwin Hills - Leimert	No	MI	R2RD
Los Angeles	500 E 32ND ST	90011	5120020001	0.000	0.000	0.350	0.000	Shortfall of Sites	0.115	Low Medium I Residential	R2-1	0	0	0	34.848	0.350		Residential - Single Family Residence, 1	118-5A207 334		Southeast Los Angeles	No	MI	R2RD
Los Angeles	1359 E 33RD ST	90011	5114039020	0.000	0.000	0.350	0.000	Shortfall of Sites	0.129	Low Medium II Residential	RD2-1	0	0	0	31.086	0.350		Industrial - Parking Lot (Industrial Use Property) - One Story, 0	117A211 334		Southeast Los Angeles	No	MI	R2RD
Los Angeles	1221 W 40TH PL	90037	5020016023	0.000	0.000	0.350	0.000	Shortfall of Sites	0.146	Low Medium I Residential	R2-1	0	0	0	27.439	0.350		Residential - Single Family Residence, 1	114B197 334		South Los Angeles	No	MI	R2RD
Los Angeles	1400 E 43RD ST	90011	5116008025	0.000	0.000	0.350	0.000	Shortfall of Sites	0.059	Low Medium I Residential	R2-1	0	0	0	67.604	0.350		Residential - Single Family Residence, 1	114A211 334		Southeast Los Angeles	No	MI	R2RD
Los Angeles	258 E 43RD ST	90011	5113009030	0.000	0.000	0.350	0.000	Shortfall of Sites	0.088	Low Medium II Residential	RD1.5-1	0	0	0	45.374	0.350		Residential - Single Family Residence, 1	114A205 334		Southeast Los Angeles	No	MI	R2RD
Los Angeles	865 E 43RD PL	90011	5115016016	0.000	0.000	0.350	0.000	Shortfall of Sites	0.062	Low Medium I Residential	R2-1	0	0	0	64.335	0.350		Residential - Single Family Residence, 0	114A209 334		Southeast Los Angeles	No	MI	R2RD
Los Angeles	171 W 43RD PL	90037	5111012020	0.000	0.000	0.350	0.000	Shortfall of Sites	0.109	Low Medium I Residential	R2-1	0	0	0	36.862	0.350		Residential - Single Family Residence, 1	114A203 334		Southeast Los Angeles	No	MI	R2RD
Los Angeles	1583 E 47TH ST	90011	5106013026	0.000	0.000	0.350	0.000	Shortfall of Sites	0.138	Low Medium I Residential	R2-1	0	0	0	29.039	0.350		Residential - Single Family Residence, 1	112-5A213 334		Southeast Los Angeles	No	MI	R2RD
Los Angeles	433 E 47TH ST	90011	5109017019	0.000	0.000	0.350	0.000	Shortfall of Sites	0.140	Low Medium I Residential	R2-1	0	0	0	28.570	0.350		Residential - Single Family Residence, 1	112-5A205 334		Southeast Los Angeles	No	MI	R2RD
Los Angeles	1400 E 47TH ST	90011	5107013015	0.000	0.000	0.350	0.000	Shortfall of Sites	0.086	Low Medium I Residential	R2-1	0	0	0	46.332	0.350		Residential - Single Family Residence, 1	112-5A211 334		Southeast Los Angeles	No	MI	R2RD
Los Angeles	0	0	5107016023	0.000	0.000	0.350	0.000	Shortfall of Sites	0.066	Low Medium I Residential	R2-1	0	0	0	60.419	0.350	Vacant	Residential - Single Family Residence - Vacant Land, 0	112-5A209 334		Southeast Los Angeles	No	MI	R2RD
Los Angeles	1261 E 51ST ST	90011	5107028021	0.000	0.000	0.350	0.000	Shortfall of Sites	0.110	Low Medium I Residential	R2-1	0	0	0	36.335	0.350		Residential - Single Family Residence, 1	111A211 334		Southeast Los Angeles	No	MI	R2RD
Los Angeles	147 E 51ST ST	90011	5109004038	0.000	0.000	0.350	0.000	Shortfall of Sites	0.062	Low Medium II Residential	RD2-1	0	0	0	64.829	0.350		Residential - Single Family Residence, 1	111A205 334		Southeast Los Angeles	No	MI	R2RD
Los Angeles	1119 W 53RD ST	90037	5002028011	0.000	0.000	0.350	0.000	Shortfall of Sites	0.123	Low Medium I Residential	R2-1	0	0	0	32.506	0.350		Residential - Single Family Residence, 1	108B197 334		South Los Angeles	No	MI	R2RD
Los Angeles	1745 W 60TH ST	90047	6002015020	0.000	0.000	0.350	0.000	Shortfall of Sites	0.077	Low Medium I Residential	R2-1	0	0	0	51.848	0.350		Residential - Single Family Residence, 1	105B193 334		South Los Angeles	No	MI	R2RD
Los Angeles	3243 W 60TH ST	90043	4005007008	0.000	0.000	0.350	0.000	Shortfall of Sites	0.142	Low Medium II Residential	RD2-1	0	0	0	28.109	0.350		Residential - Single Family Residence, 1	105B185 334		West Adams - Baldwin Hills - Leimert	No	MI	R2RD
Los Angeles	821 W 68TH ST	90044	6013010016	0.000	0.000	0.350	0.000	Shortfall of Sites	0.164	Low Medium II Residential	RD2-1	0	0	0	24.345	0.350		Residential - Single Family Residence, 1	102B197 334		South Los Angeles	No	MI	R2RD
Los Angeles	910 E 75TH ST	90001	6023013009	0.000	0.000	0.350	0.000	Shortfall of Sites	0.117	Low Medium I Residential	R2-1	0	0	0	34.124	0.350		Residential - Single Family Residence, 1	102B209 334		Southeast Los Angeles	No	MI	R2RD
Los Angeles	750 MANCHESTER AVE	90003	6042002026	0.000	0.000	0.350	0.000	Shortfall of Sites	0.127	Low Medium I Residential	R2-1	0	0	0	31.541	0.350		Commercial - Auto, Recreation Equipment, Construction Equipment Sales and Service - Auto Body Repair Shop - One Story, 0	097-5A207 334		Southeast Los Angeles	No	MI	R2RD
Los Angeles	8942 MENLO AVE	90044	6038021036	0.000	0.000	0.350	0.000	Shortfall of Sites	0.119	Low Medium I Residential	RD3-1	0	0	0	33.493	0.350		Residential - Single Family Residence, 1	096A199 334		South Los Angeles	No	MI	R2RD
Los Angeles	9211 S SAN PEDRO ST	90003	6052009028	0.000	0.000	0.350	0.000	Shortfall of Sites	0.059	Low Medium II Residential	RD2-1	0	0	0	67.875	0.350		Residential - Single Family Residence, 1	094-5A205 334		Southeast Los Angeles	No	MI	R2RD
Los Angeles	135 E 98TH ST	90003	6052003025	0.000	0.000	0.350	0.000	Shortfall of Sites	0.123	Low Medium I Residential	R2-1	0	0	0	32.395	0.350		Residential - Single Family Residence, 1	093A205 334		Southeast Los Angeles	No	MI	R2RD
Los Angeles	332 E 102ND ST	90003	6063011013	0.000	0.000	0.350	0.000	Shortfall of Sites	0.118	Low Medium I Residential	R2-1	0	0	0	33.897	0.350		Residential - Single Family Residence, 1	091-5A205 334		Southeast Los Angeles	No	MI	R2RD
Los Angeles	314 E 107TH ST	90003	6063030008	0.000	0.000	0.350	0.000	Shortfall of Sites	0.127	Low Medium I Residential	R2-1	0	0	0	31.496	0.350		Residential - Single Family Residence, 1	090A205 334		Southeast Los Angeles	No	MI	R2RD
Los Angeles	1680 E 110TH ST	90059	6069011011	0.000	0.000	0.350	0.000	Shortfall of Sites	0.088	Low Medium I Residential	R2-1	0	0	0	45.312	0.350		Residential - Single Family Residence, 1	088-5A213 334		Southeast Los Angeles	No	MI	R2RD
Los Angeles	1468 E 110TH ST	90059	6070008003	0.000	0.000	0.350	0.000	Shortfall of Sites	0.065	Low Medium I Residential	R2-1	0	0	0	61.316	0.350		Residential - Single Family Residence, 0	088-5A211 334		Southeast Los Angeles	No	MI	R2RD
Los Angeles	123 W 111TH ST	90061	6074017023	0.000	0.000	0.350	0.000	Shortfall of Sites	0.122	Low Medium I Residential	R2-1	0	0	0	32.750	0.350		Residential - Single Family Residence, 1	088-5A203 334		Southeast Los Angeles	No	MI	R2RD
Los Angeles	733 E 111TH PL	90059	6071007010	0.000	0.000	0.350	0.000	Shortfall of Sites	0.115	Low Medium I Residential	R2-1	0	0	0	34.846	0.350		Residential - Single Family Residence, 1	088-5A207 334		Southeast Los Angeles	No	MI	R2RD
Los Angeles	942 E 113TH ST	90059	6072025011	0.000	0.000	0.350	0.000	Shortfall of Sites	0.100	Low Medium I Residential	R2-1	0	0	0	40.032	0.350		Residential - Single Family Residence, 1	087A209 334		Southeast Los Angeles	No	MI	R2RD
Los Angeles	625 E 115TH ST	90059	6072004016	0.000	0.000	0.350	0.000	Shortfall of Sites	0.134	Low Medium I Residential	R2-1	0	0	0	29.958	0.350		Residential - Single Family Residence, 1	087A207 334		Southeast Los Angeles	No	MI	R2RD
Los Angeles	1600 W 220TH ST	90501	7346011016	0.000	0.000	0.350	0.000	Shortfall of Sites	0.115	Low Medium I Residential	R2-1	0	0	0	34.840	0.350		Residential - Single Family Residence, 1	048B193 334		Harbor Gateway	No	MI	R2RD
Los Angeles	1507 253RD ST	90710	7410004063	0.000	0.000	0.350	0.000	Shortfall of Sites	0.172	Low Medium I Residential	R2-1XL	0	0	0	23.229	0.350		Residential - Single Family Residence, 1	036B193 334		Wilmington - Harbor City	No	MI	R2RD
Los Angeles	1602 N WILMINGTON BLVD	90744	7414013014	0.000	0.000	0.350	0.000	Shortfall of Sites	0.135	Low Medium II Residential	[Q]RD1.5-1XL-O-CUGU	0	0	0	29.710	0.350		Commercial - Store - One Story, 0	036B201 334		Wilmington - Harbor City	No	MI	R2RD
Los Angeles	10146 FERNGLEN AVE	91042	2558023041	0.000	0.000	0.350	0.000	Shortfall of Sites	0.126	Low Medium II Residential	RD1.5-1	0	0	0	31.661	0.350	Vacant	Residential - Five or More Units or Apartments (Any Combination) · 4 Stories or Less - Vacant Land, 0	204A197 335		Sunland - Tujunga - Lake View Terrace - Shadow Hills - East La Tuna Canyon	No	MI	R2RD
Los Angeles	3219 ESTARA AVE	90065	5459009004	0.000	0.000	0.350	0.000	Shortfall of Sites	0.095	Low Medium II Residential	RD2-1-CDO	0	0	0	42.293	0.350		Residential - Single Family Residence, 1	156B213 335		Northeast Los Angeles	No	MI	R2RD
Los Angeles	2742 MARSH ST	90039	5442027012	0.000	0.000	0.350	0.000	Shortfall of Sites	0.057	Low Medium I Residential	R2-1VL-RIO	0	0	0	70.381	0.350		Residential - Single Family Residence, 0	150A211 335		Silver Lake - Echo Park - Elysian Valley	No	MI	R2RD
Los Angeles	2910 IDELL ST	90065	5446007016	0.000	0.000	0.350	0.000	Shortfall of Sites	0.065	Low Medium II Residential	RD2-1-CDO-RIO	0	0	0	61.720	0.350		Residential - Single Family Residence, 0	144A219 335		Northeast Los Angeles	No	MI	R2RD
Los Angeles	332 N VENDOME ST	90026	5156013017	0.000	0.000	0.350	0.000	Shortfall of Sites	0.116	Low Medium I Residential	RD3-1VL	0	0	0	34.419	0.350		Residential - Single Family Residence, 1	139-5A203 335		Silver Lake - Echo Park - Elysian Valley	No	MI	R2RD
Los Angeles	616 N CORONADO ST	90026	5402022007	0.000	0.000	0.350	0.000	Shortfall of Sites	0.156	Low Medium II Residential	RD2-1VL	0	0	0	25.703	0.350		Residential - Single Family Residence, 1	139-5A205 335		Silver Lake - Echo Park - Elysian Valley	No	MI	R2RD
Los Angeles	742 S FICKETT ST	90023	5185031011	0.000	0.000	0.350	0.000	Shortfall of Sites	0.065	Low Medium I Residential	R2-1-CUGU	Low Neighborhood Residential	[VLN2 - MU4 - 3][RN2 - 15][CPIO]	0	61.579	0.350		Residential - Single Family Residence, 1	124-5A223 335	29	Boyle Heights	No	MI	R2RD , BH CPU
Los Angeles	437 N BONNIE BRAE ST	90026	5157024039	0.000	0.000	0.350	0.000	Shortfall of Sites	0.112	Low Medium II Residential	RD2-1VL	0	0	0	35.832	0.350		Residential - Five or More Units or Apartments (Any Combination) · 4 Stories or Less, 0	138A207 335		Silver Lake - Echo Park - Elysian Valley	No	MI	R2RD
Los Angeles	128 N MOUNTAIN VIEW AVE	90026	5157026006	0.000	0.000	0.350	0.000	Shortfall of Sites	0.062	Low Medium Residential	RD1.5-1	0	0	0	64.534	0.350		Residential - Single Family Residence, 1	136-5A205 335		Westlake	No	MI	R2RD
Los Angeles	1606 W COURT ST	90026	5159019014	0.000	0.000	0.350	0.000	Shortfall of Sites	0.074	Low Medium Residential	RD1.5-1	0	0	0	53.812	0.350		Residential - Single Family Residence, 1	136-5A207 335		Westlake	No	MI	R2RD
Los Angeles	114 S CLARENCE ST	90033	5172004035	0.000	0.000	0.350	0.000	Shortfall of Sites	0.080	Low Medium I Residential	RD3-1-RIO-CUGU	0	0	0	49.805	0.350		Residential - Single Family Residence - High Value Residence, X Cost Classification, 1	129A219 335		Boyle Heights	No	MI	R2RD
Los Angeles	4707 SATURN ST	90019	5071020009	0.000	0.000	0.350	0.000	Shortfall of Sites	0.161	Low Medium II Residential	RD2-1-O	0	0	0	24.903	0.350		Residential - Single Family Residence, 1	126B181 335		West Adams - Baldwin Hills - Leimert	No	MI	R2RD
Los Angeles	1646 S NEW HAMPSHIRE AVE	90006	5075016013	0.000	0.000	0.350	0.000	Shortfall of Sites	0.055	Low Medium II Residential	RD1.5-1	0	0	0	72.410	0.350		Residential - Single Family Residence, 1	126B197 335		South Los Angeles	No	MI	R2RD
Los Angeles	2018 MAGNOLIA AVE	90007	5056029030	0.000	0.000	0.350	0.000	Shortfall of Sites	0.131	Low Medium II Residential	RD1.5-1-CPIO	0	0	0	30.598	0.350		Residential - Single Family Residence, 1	126A201 335		South Los Angeles	No	MI	R2RD
Los Angeles	4568 W 23RD ST	90016	5061027044	0.000	0.000	0.350	0.000	Shortfall of Sites	0.064	Low Medium II Residential	RD2-1-O	0	0	0	62.503	0.350		Residential - Single Family Residence, 1	123B181 335		West Adams - Baldwin Hills - Leimert	No	MI	R2RD
Los Angeles	2355 S DUNSMUIR AVE	90016	5063015001	0.000	0.000	0.350	0.000	Shortfall of Sites	0.080	Low Medium II Residential	RD2-1	0	0	0	49.694	0.350		Residential - Single Family Residence, 1	123B177 335		West Adams - Baldwin Hills - Leimert	No	MI	R2RD
Los Angeles	2328 WEST BLVD	90016	5061027056	0.000	0.000	0.350	0.000	Shortfall of Sites	0.070	Low Medium I Residential	R2-1	0	0	0	57.243	0.350		Residential - Single Family Residence, 1	123B185 335		West Adams - Baldwin Hills - Leimert	No	MI	R2RD
Los Angeles	3728 DALTON AVE	90018	5041031023	0.000	0.000	0.350	0.000	Shortfall of Sites	0.127	Low Medium I Residential	R2-1-O	0	0	0	31.521	0.350		Residential - Single Family Residence, 1	117B193 335		South Los Angeles	No	MI	R2RD
Los Angeles	2617 OBAMA BLVD	90018	5044022017	0.000	0.000	0.350	0.000	Shortfall of Sites	0.103	Low Medium II Residential	RD2-1	0	0	0	38.906	0.350		Residential - Single Family Residence, 1	117B189 335		West Adams - Baldwin Hills - Leimert	No	MI	R2RD
Los Angeles	1144 E ADAMS BLVD	90011	5119012009	0.000	0.000	0.350	0.000	Shortfall of Sites	0.073	Low Medium I Residential	R2-1	0	0	0	54.783	0.350		Residential - Single Family Residence, 1	118-5A211 335		Southeast Los Angeles	No	MI	R2RD
Los Angeles	1144 E 27TH ST	90011	5119013008	0.000	0.000	0.350	0.000	Shortfall of Sites	0.122	Low Medium I Residential	R2-1	0	0	0	32.726	0.350		Residential - Single Family Residence, 1	118-5A209 335		Southeast Los Angeles	No	MI	R2RD
Los Angeles	1359 E 33RD ST	90011	5114039020	0.000	0.000	0.350	0.000	Shortfall of Sites	0.129	Low Medium II Residential	RD2-1	0	0	0	31.111	0.350		Industrial - Parking Lot (Industrial Use Property) - One Story, 0	117A211 335		Southeast Los Angeles	No	MI	R2RD
Los Angeles	1215 W 40TH PL	90037	5020016024	0.000	0.000	0.350	0.000	Shortfall of Sites	0.146	Low Medium I Residential	R2-1	0	0	0	27.439	0.350		Residential - Single Family Residence, 1	114B197 335		South Los Angeles	No	MI	R2RD
Los Angeles	432 E 40TH PL	90011	5113004019	0.000	0.000	0.350	0.000	Shortfall of Sites	0.181	Low Medium II Residential	RD2-1	0	0	0	22.135	0.350		Residential - Single Family Residence, 1	115-5A205 335		Southeast Los Angeles	No	MI	R2RD
Los Angeles	1408 E 43RD ST	90011	5116008026	0.000	0.000	0.350	0.000	Shortfall of Sites	0.119	Low Medium I Residential	R2-1	0	0	0	33.529	0.350		Residential - Single Family Residence, 1	114A211 335		Southeast Los Angeles	No	MI	R2RD
Los Angeles	472 E 43RD ST	90011	5113013017	0.000	0.000	0.350	0.000	Shortfall of Sites	0.118	Low Medium I Residential	R2-1	0	0	0	34.031	0.350		Residential - Single Family Residence, 1	114A207 335		Southeast Los Angeles	No	MI	R2RD
Los Angeles	179 W 43RD PL	90037	5111012019	0.000	0.000	0.350	0.000	Shortfall of Sites	0.124	Low Medium I Residential	R2-1	0	0	0	32.254	0.350		Residential - Single Family Residence, 1	114A203 335		Southeast Los Angeles	No	MI	R2RD
Los Angeles	951 W 46TH ST	90037	5018008023	0.000	0.000	0.350	0.000	Shortfall of Sites	0.142	Low Medium I Residential	RD3-1	0	0	0	28.232	0.350		Residential - Single Family Residence, 1	111B197 335		South Los Angeles	No	MI	R2RD
Los Angeles	489 E 47TH ST	90011	5109016024	0.000	0.000	0.350	0.000	Shortfall of Sites	0.140	Low Medium I Residential	R2-1	0	0	0	28.589	0.350		Residential - Single Family Residence, 1	112-5A207 335		Southeast Los Angeles	No	MI	R2RD
Los Angeles	1115 W 53RD ST	90037	5002028012	0.000	0.000	0.350	0.000	Shortfall of Sites	0.123	Low Medium I Residential	R2-1	0	0	0	32.506	0.350		Residential - Single Family Residence, 1	108B197 335		South Los Angeles	No	MI	R2RD
Los Angeles	1741 W 60TH ST	90047	6002015021	0.000	0.000	0.350	0.000	Shortfall of Sites	0.077	Low Medium I Residential	R2-1	0	0	0	51.849	0.350		Residential - Single Family Residence, 1	105B193 335		South Los Angeles	No	MI	R2RD
Los Angeles	910 W 59TH DR	90044	6004007012	0.000	0.000	0.350	0.000	Shortfall of Sites	0.073	Low Medium I Residential	R2-1	0	0	0	55.072	0.350		Residential - Single Family Residence, 1	105B197 335		South Los Angeles	No	MI	R2RD
Los Angeles	906 E 75TH ST	90001	6023013008	0.000	0.000	0.350	0.000	Shortfall of Sites	0.117	Low Medium I Residential	R2-1	0	0	0	34.125	0.350		Residential - Single Family Residence, 1	102B209 335		Southeast Los Angeles	No	MI	R2RD
Los Angeles	343 W 78TH ST	90003	6031016008	0.000	0.000	0.350	0.000	Shortfall of Sites	0.146	Low Medium I Residential	R2-1	0	0	0	27.430	0.350		Residential - Single Family Residence, 1	099B201 335		Southeast Los Angeles	No	MI	R2RD
Los Angeles	739 E 87TH ST	90002	6042002025	0.000	0.000	0.350	0.000	Shortfall of Sites	0.123	Low Medium I Residential	R2-1	0	0	0	32.597	0.350		Residential - Single Family Residence, 1	097-5A207 335		Southeast Los Angeles	No	MI	R2RD
Los Angeles	8943 MENLO AVE	90044	6038020045	0.000	0.000	0.350	0.000	Shortfall of Sites	0.119	Low Medium I Residential	R2-1	0	0	0	33.506	0.350		Residential - Single Family Residence, 1	096A199 335		South Los Angeles	No	MI	R2RD
Los Angeles	334 E 102ND ST	90003	6063011014	0.000	0.000	0.350	0.000	Shortfall of Sites	0.118	Low Medium I Residential	R2-1	0	0	0	33.897	0.350		Residential - Single Family Residence, 1	091-5A205 335		Southeast Los Angeles	No	MI	R2RD
Los Angeles	160 W 103RD ST	90003	6074001021	0.000	0.000	0.350	0.000	Shortfall of Sites	0.092	Low Medium I Residential	R2-1	0	0	0	43.555	0.350		Residential - Single Family Residence, 1	091-5A203 335		Southeast Los Angeles	No	MI	R2RD

Jurisdiction Name	Site Address/Intersection	5 Digit ZIP Code	Assessor Parcel Number	Very Low-Income	Low-Income	Moderate-Income	Above Moderate-Income	Type of Shortfall	Parcel Size (Acres)	Current General Plan Designation	Current Zoning	Proposed General Plan (GP) Designation	Proposed Zoning	Minimum Density Allowed	Maximum Density Allowed	Total Capacity	Vacant/ Nonvacant	Description of Existing Uses	PIN	Base Density Per Acre	Community Plan Area	Rent Stabalization Ordinance	Income Category	Applicable Rezoning Program (Program informing values in Column Q listed first)
Los Angeles	318 E 107TH ST	90003	6063030009	0.000	0.000	0.350	0.000	Shortfall of Sites	0.124	Low Medium I Residential	R2-1	0	0	0	32.264	0.350		Residential - Single Family Residence, 1	090A205 335		Southeast Los Angeles	No	MI	R2RD
Los Angeles	1680 E 110TH ST	90059	6069011011	0.000	0.000	0.350	0.000	Shortfall of Sites	0.088	Low Medium I Residential	R2-1	0	0	0	45.311	0.350		Residential - Single Family Residence, 0	088-5A213 335		Southeast Los Angeles	No	MI	R2RD
Los Angeles	127 W 111TH ST	90061	6074017024	0.000	0.000	0.350	0.000	Shortfall of Sites	0.122	Low Medium I Residential	R2-1	0	0	0	32.751	0.350		Residential - Single Family Residence, 1	088-5A203 335		Southeast Los Angeles	No	MI	R2RD
Los Angeles	12566 SAN FERNANDO RD	91342	2506034042	0.000	0.000	0.350	0.000	Shortfall of Sites	0.146	Low Medium I Residential	RD3-1XL-CPIO	0	0	0	27.423	0.350		Residential - Single Family Residence, 1	219B149 336		Sylmar	No	MI	R2RD
Los Angeles	3228 ESTARA AVE	90065	5458015031	0.000	0.000	0.350	0.000	Shortfall of Sites	0.110	Low Medium II Residential	RD2-1-CDO	0	0	0	36.302	0.350		Residential - Single Family Residence, 1	156B213 336		Northeast Los Angeles	No	MI	R2RD
Los Angeles	1632 N NORMANDIE AVE	90027	5543001034	0.000	0.000	0.350	0.000	Shortfall of Sites	0.126	Low Medium II Residential	RD1.5-1XL	0	0	0	31.680	0.350		Residential - Five or More Units or Apartments (Any Combination) - 4 Stories or Less, 0	147B197 336		Hollywood	No	MI	R2RD
Los Angeles	2923 JEFFRIES AVE	90065	5446007012	0.000	0.000	0.350	0.000	Shortfall of Sites	0.163	Low Medium II Residential	RD2-1-CDO-RIO	0	0	0	24.589	0.350		Residential - Single Family Residence, 1	144A219 336		Northeast Los Angeles	No	MI	R2RD
Los Angeles	733 N EDGEMONT ST	90029	5538015022	0.000	0.000	0.350	0.000	Shortfall of Sites	0.144	Low Medium II Residential	RD2-1XL	0	0	0	27.861	0.350		Residential - Single Family Residence, 1	141B197 336		Hollywood	No	MI	R2RD
Los Angeles	1560 W COURT ST	90026	5159020017	0.000	0.000	0.350	0.000	Shortfall of Sites	0.098	Low Medium Residential	RD2-1	0	0	0	41.006	0.350		Residential - Single Family Residence, 1	136-5A207 336		Westlake	No	MI	R2RD
Los Angeles	118 S CLARENCE ST	90033	5172004034	0.000	0.000	0.350	0.000	Shortfall of Sites	0.080	Low Medium I Residential	RD3-1-RIO-CUGU	0	0	0	49.803	0.350		Residential - Single Family Residence - High Value Residence, X Cost Classification, 1	129A219 336		Boyle Heights	No	MI	R2RD
Los Angeles	0	0	5056029033	0.000	0.000	0.350	0.000	Shortfall of Sites	0.098	Low Medium II Residential	RD1.5-1	0	0	0	41.021	0.350	Vacant	Residential - Single Family Residence - Vacant Land, 0	126A201 336		South Los Angeles	No	MI	R2RD
Los Angeles	2319 ALSACE AVE	90016	5062026039	0.000	0.000	0.350	0.000	Shortfall of Sites	0.110	Low Medium II Residential	RD2-1	0	0	0	36.312	0.350		Residential - Single Family Residence, 1	123B177 336		West Adams - Baldwin Hills - Leimert	No	MI	R2RD
Los Angeles	3729 DALTON AVE	90018	5041032016	0.000	0.000	0.350	0.000	Shortfall of Sites	0.127	Low Medium I Residential	R2-1	0	0	0	31.471	0.350		Residential - Single Family Residence, 1	117B193 336		South Los Angeles	No	MI	R2RD
Los Angeles	1359 E 33RD ST	90011	5114039020	0.000	0.000	0.350	0.000	Shortfall of Sites	0.128	Low Medium II Residential	RD2-1	0	0	0	31.137	0.350		Industrial - Parking Lot (Industrial Use Property) - One Story, 0	117A211 336		Southeast Los Angeles	No	MI	R2RD
Los Angeles	1125 W 40TH PL	90037	5020017014	0.000	0.000	0.350	0.000	Shortfall of Sites	0.146	Low Medium I Residential	R2-1	0	0	0	27.439	0.350		Residential - Single Family Residence, 1	114B197 336		South Los Angeles	No	MI	R2RD
Los Angeles	428 E 40TH PL	90011	5113004020	0.000	0.000	0.350	0.000	Shortfall of Sites	0.181	Low Medium II Residential	RD2-1	0	0	0	22.141	0.350		Residential - Single Family Residence, 1	115-5A205 336		Southeast Los Angeles	No	MI	R2RD
Los Angeles	863 E 41ST ST	90011	5114009021	0.000	0.000	0.350	0.000	Shortfall of Sites	0.086	Low Medium II Residential	RD2-1	0	0	0	46.463	0.350		Residential - Single Family Residence, 1	115-5A209 336		Southeast Los Angeles	No	MI	R2RD
Los Angeles	228 W 41ST ST	90037	5111021007	0.000	0.000	0.350	0.000	Shortfall of Sites	0.139	Low Medium II Residential	RD2-1	0	0	0	28.681	0.350		Residential - Single Family Residence, 1	115-5A203 336		Southeast Los Angeles	No	MI	R2RD
Los Angeles	1416 E 43RD ST	90011	5116008027	0.000	0.000	0.350	0.000	Shortfall of Sites	0.119	Low Medium I Residential	R2-1	0	0	0	33.529	0.350		Residential - Single Family Residence, 1	114A211 336		Southeast Los Angeles	No	MI	R2RD
Los Angeles	468 E 43RD ST	90011	5113013018	0.000	0.000	0.350	0.000	Shortfall of Sites	0.118	Low Medium I Residential	R2-1	0	0	0	34.031	0.350		Residential - Single Family Residence, 1	114A207 336		Southeast Los Angeles	No	MI	R2RD
Los Angeles	242 E 43RD ST	90011	5113019002	0.000	0.000	0.350	0.000	Shortfall of Sites	0.115	Low Medium I Residential	R2-1	0	0	0	34.858	0.350		Residential - Single Family Residence, 1	114A205 336		Southeast Los Angeles	No	MI	R2RD
Los Angeles	187 W 43RD PL	90037	5111012018	0.000	0.000	0.350	0.000	Shortfall of Sites	0.124	Low Medium I Residential	R2-1	0	0	0	32.254	0.350		Residential - Single Family Residence, 1	114A203 336		Southeast Los Angeles	No	MI	R2RD
Los Angeles	485 E 47TH ST	90011	5109016025	0.000	0.000	0.350	0.000	Shortfall of Sites	0.140	Low Medium I Residential	R2-1	0	0	0	28.587	0.350		Residential - Single Family Residence, 1	112-5A207 336		Southeast Los Angeles	No	MI	R2RD
Los Angeles	1382 E 47TH ST	90011	5107014002	0.000	0.000	0.350	0.000	Shortfall of Sites	0.114	Low Medium I Residential	R2-1	0	0	0	34.957	0.350		Residential - Single Family Residence, 1	112-5A211 336		Southeast Los Angeles	No	MI	R2RD
Los Angeles	956 E 50TH ST	90011	5108014001	0.000	0.000	0.350	0.000	Shortfall of Sites	0.126	Low Medium II Residential	RD2-1	0	0	0	31.744	0.350		Residential - Single Family Residence, 1	111A209 336		Southeast Los Angeles	No	MI	R2RD
Los Angeles	703 W 51ST ST	90037	5018020024	0.000	0.000	0.350	0.000	Shortfall of Sites	0.140	Low Medium II Residential	RD2-1	0	0	0	28.503	0.350		Residential - Single Family Residence, 1	111A201 336		South Los Angeles	No	MI	R2RD
Los Angeles	916 W 59TH DR	90044	6004007013	0.000	0.000	0.350	0.000	Shortfall of Sites	0.073	Low Medium I Residential	R2-1	0	0	0	55.074	0.350		Residential - Single Family Residence, 1	105B197 336		South Los Angeles	No	MI	R2RD
Los Angeles	3307 W 60TH ST	90043	4005007006	0.000	0.000	0.350	0.000	Shortfall of Sites	0.142	Low Medium II Residential	RD2-1	0	0	0	28.108	0.350		Residential - Single Family Residence, 1	105B185 336		West Adams - Baldwin Hills - Leimert	No	MI	R2RD
Los Angeles	900 E 75TH ST	90001	6023013007	0.000	0.000	0.350	0.000	Shortfall of Sites	0.123	Low Medium I Residential	R2-1	0	0	0	32.545	0.350		Residential - Single Family Residence, 1	102B209 336		Southeast Los Angeles	No	MI	R2RD
Los Angeles	9305 CLOVIS AVE	90002	6050005007	0.000	0.000	0.350	0.000	Shortfall of Sites	0.069	Low Medium II Residential	RD2-1	0	0	0	58.077	0.350		Residential - Single Family Residence, 1	094-5A209 336		Southeast Los Angeles	No	MI	R2RD
Los Angeles	545 W 94TH ST	90044	6039012007	0.000	0.000	0.350	0.000	Shortfall of Sites	0.069	Low Medium II Residential	RD1.5-1	0	0	0	58.332	0.350		Residential - Single Family Residence, 1	094-5A201 336		South Los Angeles	No	MI	R2RD
Los Angeles	338 E 102ND ST	90003	6063011015	0.000	0.000	0.350	0.000	Shortfall of Sites	0.118	Low Medium I Residential	R2-1	0	0	0	33.897	0.350		Residential - Single Family Residence, 1	091-5A205 336		Southeast Los Angeles	No	MI	R2RD
Los Angeles	401 W 107TH ST	90003	6061032019	0.000	0.000	0.350	0.000	Shortfall of Sites	0.099	Low Medium I Residential	R2-1	0	0	0	40.516	0.350		Residential - Single Family Residence, 1	090A201 336		South Los Angeles	No	MI	R2RD
Los Angeles	0	0	6069011010	0.000	0.000	0.350	0.000	Shortfall of Sites	0.088	Low Medium I Residential	R2-1	0	0	0	45.312	0.350	Vacant	Residential - Single Family Residence - Vacant Land, 0	088-5A213 336		Southeast Los Angeles	No	MI	R2RD
Los Angeles	944 E 113TH ST	90059	6072025035	0.000	0.000	0.350	0.000	Shortfall of Sites	0.100	Low Medium I Residential	R2-1	0	0	0	40.033	0.350		Residential - Double, Duplex, or Two Units - 4 Stories or Less, 0	087A209 336		Southeast Los Angeles	No	MI	R2RD
Los Angeles	1608 W 220TH ST	90501	7346011014	0.000	0.000	0.350	0.000	Shortfall of Sites	0.165	Low Medium I Residential	R2-1	0	0	0	24.196	0.350		Residential - Single Family Residence, 1	048B193 336		Harbor Gateway	No	MI	R2RD
Los Angeles	0	0	2507004017	0.000	0.000	0.350	0.000	Shortfall of Sites	0.166	Low Medium I Residential	RD3-1XL-CPIO	0	0	0	24.033	0.350	Vacant	Residential - Single Family Residence - Vacant Land, 0	219B149 337		Sylmar	No	MI	R2RD
Los Angeles	3134 WELDON AVE	90065	5458026027	0.000	0.000	0.350	0.000	Shortfall of Sites	0.120	Low Medium II Residential	RD2-1-CDO	0	0	0	33.450	0.350		Residential - Single Family Residence, 1	156B213 337		Northeast Los Angeles	No	MI	R2RD
Los Angeles	2836 PARTRIDGE AVE	90039	5442026013	0.000	0.000	0.350	0.000	Shortfall of Sites	0.105	Low Medium I Residential	R2-1VL-RIO	0	0	0	38.263	0.350		Residential - Single Family Residence, 1	150A211 337		Silver Lake - Echo Park - Elysian Valley	No	MI	R2RD
Los Angeles	2676 NEWELL ST	90039	5442015012	0.000	0.000	0.350	0.000	Shortfall of Sites	0.139	Low Medium I Residential	R2-1VL-RIO	0	0	0	28.682	0.350		Residential - Single Family Residence, 1	148-5A213 337		Silver Lake - Echo Park - Elysian Valley	No	MI	R2RD
Los Angeles	3467 ARROYO SECO AVE	90065	5446020002	0.000	0.000	0.350	0.000	Shortfall of Sites	0.100	Low Medium II Residential	RD2-1-CDO	0	0	0	40.037	0.350		Residential - Single Family Residence, 1	144A221 337		Northeast Los Angeles	No	MI	R2RD
Los Angeles	2904 IDELL ST	90065	5446007017	0.000	0.000	0.350	0.000	Shortfall of Sites	0.097	Low Medium II Residential	RD2-1-CDO-RIO	0	0	0	41.141	0.350		Residential - Single Family Residence, 1	144A219 337		Northeast Los Angeles	No	MI	R2RD
Los Angeles	5140 NAVARRO ST	90032	5219012003	0.000	0.000	0.350	0.000	Shortfall of Sites	0.183	Low Medium I Residential	[Q]RD3-1D	0	0	0	21.812	0.350		Residential - Single Family Residence, 1	144A235 337		Northeast Los Angeles	No	MI	R2RD
Los Angeles	732 N KENMORE AVE	90029	5538015008	0.000	0.000	0.350	0.000	Shortfall of Sites	0.128	Low Medium II Residential	RD2-1XL	0	0	0	31.136	0.350		Residential - Single Family Residence, 1	141B197 337		Hollywood	No	MI	R2RD
Los Angeles	1022 N RAMPART BLVD	90026	5402014011	0.000	0.000	0.350	0.000	Shortfall of Sites	0.105	Low Medium II Residential	RD2-1VL	0	0	0	38.235	0.350		Residential - Single Family Residence, 1	141A205 337		Silver Lake - Echo Park - Elysian Valley	No	MI	R2RD
Los Angeles	2115 KENT ST	90026	5402037010	0.000	0.000	0.350	0.000	Shortfall of Sites	0.098	Low Medium I Residential	RD3-1VL	0	0	0	40.985	0.350		Residential - Single Family Residence, 1	139-5A207 337		Silver Lake - Echo Park - Elysian Valley	No	MI	R2RD
Los Angeles	5145 BORLAND RD	90032	5221002016	0.000	0.000	0.350	0.000	Shortfall of Sites	0.116	Low Medium II Residential	RD1.5-1	0	0	0	34.544	0.350		Residential - Single Family Residence, 1	138A235 337		Northeast Los Angeles	No	MI	R2RD
Los Angeles	1707 S SYCAMORE AVE	90019	5067002040	0.000	0.000	0.350	0.000	Shortfall of Sites	0.115	Low Medium II Residential	RD1.5-1-O	0	0	0	34.838	0.350		Residential - Single Family Residence, 1	126B181 337		West Adams - Baldwin Hills - Leimert	No	MI	R2RD
Los Angeles	2960 WEST BLVD	90016	5050023030	0.000	0.000	0.350	0.000	Shortfall of Sites	0.104	Low Medium II Residential	RD2-1	0	0	0	38.412	0.350		Residential - Single Family Residence, 1	120B181 337		West Adams - Baldwin Hills - Leimert	No	MI	R2RD
Los Angeles	1230 E 25TH ST	90011	5119023012	0.000	0.000	0.350	0.000	Shortfall of Sites	0.125	Low Medium I Residential	R2-1	0	0	0	32.066	0.350		Residential - Single Family Residence, 1	118-5A211 337		Southeast Los Angeles	No	MI	R2RD
Los Angeles	1123 W 40TH PL	90037	5020017015	0.000	0.000	0.350	0.000	Shortfall of Sites	0.146	Low Medium I Residential	R2-1	0	0	0	27.439	0.350		Residential - Single Family Residence, 1	114B197 337		South Los Angeles	No	MI	R2RD
Los Angeles	459 W 41ST PL	90037	5019027012	0.000	0.000	0.350	0.000	Shortfall of Sites	0.120	Low Medium II Residential	RD2-1	0	0	0	33.364	0.350		Residential - Single Family Residence, 1	115-5A201 337		South Los Angeles	No	MI	R2RD
Los Angeles	466 E 43RD ST	90011	5113013019	0.000	0.000	0.350	0.000	Shortfall of Sites	0.118	Low Medium I Residential	R2-1	0	0	0	34.030	0.350		Residential - Single Family Residence, 1	114A207 337		Southeast Los Angeles	No	MI	R2RD
Los Angeles	187 W 43RD PL	90037	5111012018	0.000	0.000	0.350	0.000	Shortfall of Sites	0.099	Low Medium I Residential	R2-1	0	0	0	40.317	0.350		Residential - Single Family Residence, 0	114A203 337		Southeast Los Angeles	No	MI	R2RD
Los Angeles	955 W 46TH ST	90037	5018008022	0.000	0.000	0.350	0.000	Shortfall of Sites	0.142	Low Medium I Residential	RD3-1	0	0	0	28.231	0.350		Residential - Single Family Residence, 1	111B197 337		South Los Angeles	No	MI	R2RD
Los Angeles	475 E 47TH ST	90011	5109016026	0.000	0.000	0.350	0.000	Shortfall of Sites	0.140	Low Medium I Residential	R2-1	0	0	0	28.586	0.350		Residential - Single Family Residence, 1	112-5A207 337		Southeast Los Angeles	No	MI	R2RD
Los Angeles	421 E 47TH ST	90011	5109017022	0.000	0.000	0.350	0.000	Shortfall of Sites	0.140	Low Medium I Residential	R2-1	0	0	0	28.565	0.350		Residential - Single Family Residence, 1	112-5A205 337		Southeast Los Angeles	No	MI	R2RD
Los Angeles	1249 E 51ST ST	90011	5107028023	0.000	0.000	0.350	0.000	Shortfall of Sites	0.110	Low Medium I Residential	R2-1	0	0	0	36.331	0.350		Residential - Single Family Residence, 0	111A211 337		Southeast Los Angeles	No	MI	R2RD
Los Angeles	707 W 51ST ST	90037	5018020023	0.000	0.000	0.350	0.000	Shortfall of Sites	0.140	Low Medium II Residential	RD2-1	0	0	0	28.502	0.350		Residential - Single Family Residence, 1	111A201 337		South Los Angeles	No	MI	R2RD
Los Angeles	1230 E 53RD ST	90011	5104013010	0.000	0.000	0.350	0.000	Shortfall of Sites	0.118	Low Medium I Residential	R2-1	0	0	0	34.012	0.350		Residential - Single Family Residence, 1	108B209 337		Southeast Los Angeles	No	MI	R2RD
Los Angeles	1107 W 53RD ST	90037	5002028014	0.000	0.000	0.350	0.000	Shortfall of Sites	0.123	Low Medium I Residential	R2-1	0	0	0	32.506	0.350		Residential - Single Family Residence, 1	108B197 337		South Los Angeles	No	MI	R2RD
Los Angeles	920 W 59TH DR	90044	6004007014	0.000	0.000	0.350	0.000	Shortfall of Sites	0.073	Low Medium I Residential	R2-1	0	0	0	55.076	0.350		Residential - Single Family Residence, 1	105B197 337		South Los Angeles	No	MI	R2RD
Los Angeles	3311 W 60TH ST	90043	4005007005	0.000	0.000	0.350	0.000	Shortfall of Sites	0.142	Low Medium II Residential	RD2-1	0	0	0	28.109	0.350		Residential - Single Family Residence, 1	105B185 337		West Adams - Baldwin Hills - Leimert	No	MI	R2RD
Los Angeles	136 W 88TH PL	90003	6040027019	0.000	0.000	0.350	0.000	Shortfall of Sites	0.125	Low Medium II Residential	RD2-1	0	0	0	32.030	0.350		Residential - Single Family Residence, 1	096A203 337		Southeast Los Angeles	No	MI	R2RD
Los Angeles	241 E 93RD ST	90003	6052009023	0.000	0.000	0.350	0.000	Shortfall of Sites	0.117	Low Medium I Residential	R2-1	0	0	0	34.099	0.350		Residential - Single Family Residence, 1	094-5A205 337		Southeast Los Angeles	No	MI	R2RD
Los Angeles	545 W 94TH ST	90044	6039012007	0.000	0.000	0.350	0.000	Shortfall of Sites	0.069	Low Medium II Residential	RD1.5-1	0	0	0	58.332	0.350		Residential - Single Family Residence, 0	094-5A201 337		South Los Angeles	No	MI	R2RD
Los Angeles	131 E 98TH ST	90003	6052003026	0.000	0.000	0.350	0.000	Shortfall of Sites	0.124	Low Medium I Residential	R2-1	0	0	0	32.381	0.350		Residential - Single Family Residence, 1	093A205 337		Southeast Los Angeles	No	MI	R2RD
Los Angeles	342 E 102ND ST	90003	6063011016	0.000	0.000	0.350	0.000	Shortfall of Sites	0.118	Low Medium I Residential	R2-1	0	0	0	33.897	0.350		Residential - Single Family Residence, 1	091-5A205 337		Southeast Los Angeles	No	MI	R2RD
Los Angeles	403 W 107TH ST	90003	6061032018	0.000	0.000	0.350	0.000	Shortfall of Sites	0.102	Low Medium I Residential	R2-1	0	0	0	39.108	0.350		Residential - Single Family Residence, 1	090A201 337		South Los Angeles	No	MI	R2RD
Los Angeles	326 E 107TH ST	90003	6063030011	0.000	0.000	0.350	0.000	Shortfall of Sites	0.124	Low Medium I Residential	R2-1	0	0	0	32.265	0.350		Residential - Single Family Residence, 1	090A205 337		Southeast Los Angeles	No	MI	R2RD
Los Angeles	208 W 107TH ST	90003	6074011025	0.000	0.000	0.350	0.000	Shortfall of Sites	0.087	Low Medium I Residential	R2-1	0	0	0	45.963	0.350		Residential - Single Family Residence, 1	090A203 337		Southeast Los Angeles	No	MI	R2RD
Los Angeles	1676 E 110TH ST	90059	6069011009	0.000	0.000	0.350	0.000	Shortfall of Sites	0.088	Low Medium I Residential	R2-1	0	0	0	45.311	0.350		Residential - Single Family Residence, 1	088-5A213 337		Southeast Los Angeles	No	MI	R2RD
Los Angeles	1460 E 110TH ST	90059	6070008001	0.000	0.000	0.350	0.000	Shortfall of Sites	0.065	Low Medium I Residential	R2-1	0	0	0	61.334	0.350		Residential - Single Family Residence, 1	088-5A211 337		Southeast Los Angeles	No	MI	R2RD
Los Angeles	137 W 111TH ST	90061	6074017026	0.000	0.000	0.350	0.000	Shortfall of Sites	0.122	Low Medium I Residential	R2-1	0	0	0	32.751	0.350		Residential - Single Family Residence, 1	088-5A203 337		Southeast Los Angeles	No	MI	R2RD
Los Angeles	1433 253RD ST	90710	7410004039	0.000	0.000	0.350	0.000	Shortfall of Sites	0.138	Low Medium II Residential	[Q]RD1.5-1XL	0	0	0	29.036	0.350		Residential - Single Family Residence, 1	036B193 337		Wilmington - Harbor City	No	MI	R2RD
Los Angeles	14817 ASTORIA ST	91342	2506035031	0.000	0.000	0.350	0.000	Shortfall of Sites	0.212	Low Medium I Residential	RD3-1XL-CPIO	0	0	0	18.848	0.350		Residential - Single Family Residence, 0	219B149 338		Sylmar	No	MI	R2RD
Los Angeles	6527 HOMEWOOD AVE	90028	5547027011	0.000	0.000	0.350	0.000	Shortfall of Sites	0.137	Low Medium II Residential	RD1.5-1XL	Low Medium II Residential, Medium Residential	VARIOUS, WITH CPIO	0	29.093	0.350		Residential - Single Family Residence, 1	147A187 338		Hollywood	No	MI	R2RD , HWD CPU
Los Angeles	2153 RIPPLE ST	90039	5442027022	0.000	0.000	0.350	0.000	Shortfall of Sites	0.123	Low Medium I Residential	R2-1VL-RIO	0	0	0	32.564	0.350		Residential - Single Family Residence, 1	150A211 338		Silver Lake - Echo Park - Elysian Valley	No	MI	R2RD

Jurisdiction Name	Site Address/Intersection	5 Digit ZIP Code	Assessor Parcel Number	Very Low-Income	Low-Income	Moderate-Income	Above Moderate-Income	Type of Shortfall	Parcel Size (Acres)	Current General Plan Designation	Current Zoning	Proposed General Plan (GP) Designation	Proposed Zoning	Minimum Density Allowed	Maximum Density Allowed	Total Capacity	Vacant/ Nonvacant	Description of Existing Uses	PIN	Base Density Per Acre	Community Plan Area	Rent Stabalization Ordinance	Income Category	Applicable Rezoning Program (Program informing values in Column Q listed first)
Los Angeles	1610 W COURT ST	90026	5159019013	0.000	0.000	0.350	0.000	Shortfall of Sites	0.071	Low Medium Residential	RD1.5-1	0	0	0	56.026	0.350		Residential - Single Family Residence, 1	136-5A207 338		Westlake	No	MI	R2RD
Los Angeles	1608 S VAN NESS AVE	90019	5073021003	0.000	0.000	0.350	0.000	Shortfall of Sites	0.129	Low Medium I Residential	R2-1-CPIO	0	0	0	31.114	0.350		Residential - Single Family Residence, 1	126B189 338		South Los Angeles	No	MI	R2RD
Los Angeles	2323 S BURNSIDE AVE	90016	5063020018	0.000	0.000	0.350	0.000	Shortfall of Sites	0.134	Low Medium II Residential	RD1.5-1	0	0	0	29.906	0.350		Residential - Single Family Residence, 1	123B177 338		West Adams - Baldwin Hills - Leimert	No	MI	R2RD
Los Angeles	943 S BREED ST	90023	5189005018	0.000	0.000	0.350	0.000	Shortfall of Sites	0.126	Low Medium II Residential	RD1.5-1-CUGU	0	0	0	31.749	0.350		Residential - Single Family Residence, 1	124-5A221 338		Boyle Heights	No	MI	R2RD
Los Angeles	730 S MOTT ST	90023	5185032020	0.000	0.000	0.350	0.000	Shortfall of Sites	0.122	Low Medium II Residential	RD1.5-1-CUGU	0	0	0	32.849	0.350		Residential - Single Family Residence, 1	124-5A223 338		Boyle Heights	No	MI	R2RD
Los Angeles	2911 S RIMPAU BLVD	90016	5049031028	0.000	0.000	0.350	0.000	Shortfall of Sites	0.119	Low Medium I Residential	R2-1	0	0	0	33.506	0.350		Residential - Single Family Residence, 1	120B181 338		West Adams - Baldwin Hills - Leimert	No	MI	R2RD
Los Angeles	508 E 23RD ST	90011	5127012005	0.000	0.000	0.350	0.000	Shortfall of Sites	0.086	Low Medium I Residential	R2-1	0	0	0	46.258	0.350		Commercial - Store - One Story, 1	121-5A207 338		Southeast Los Angeles	No	MI	R2RD
Los Angeles	3741 S ST ANDREWS PL	90018	5042016006	0.000	0.000	0.350	0.000	Shortfall of Sites	0.076	Low Medium I Residential	R2-1-O-CPIO	0	0	0	52.839	0.350		Residential - Single Family Residence, 1	117B193 338		South Los Angeles	No	MI	R2RD
Los Angeles	2506 EXPOSITION PL	90018	5044021013	0.000	0.000	0.350	0.000	Shortfall of Sites	0.103	Low Medium II Residential	RD2-1	0	0	0	38.920	0.350		Residential - Single Family Residence, 1	117B189 338		West Adams - Baldwin Hills - Leimert	No	MI	R2RD
Los Angeles	1144 E ADAMS BLVD	90011	5119012009	0.000	0.000	0.350	0.000	Shortfall of Sites	0.073	Low Medium I Residential	R2-1	0	0	0	54.877	0.350		Residential - Single Family Residence, 0	118-5A211 338		Southeast Los Angeles	No	MI	R2RD
Los Angeles	1117 W 40TH PL	90037	5020017016	0.000	0.000	0.350	0.000	Shortfall of Sites	0.146	Low Medium I Residential	R2-1	0	0	0	27.439	0.350		Residential - Single Family Residence, 1	114B197 338		South Los Angeles	No	MI	R2RD
Los Angeles	418 E 40TH PL	90011	5113004022	0.000	0.000	0.350	0.000	Shortfall of Sites	0.163	Low Medium II Residential	RD2-1	0	0	0	24.612	0.350		Residential - Single Family Residence, 1	115-5A205 338		Southeast Los Angeles	No	MI	R2RD
Los Angeles	4065 WADSWORTH AVE	90011	5114009002	0.000	0.000	0.350	0.000	Shortfall of Sites	0.059	Low Medium II Residential	RD2-1	0	0	0	68.062	0.350		Residential - Single Family Residence, 1	115-5A209 338		Southeast Los Angeles	No	MI	R2RD
Los Angeles	238 E 43RD ST	90011	5113019003	0.000	0.000	0.350	0.000	Shortfall of Sites	0.124	Low Medium I Residential	R2-1	0	0	0	32.244	0.350		Residential - Single Family Residence, 0	114A205 338		Southeast Los Angeles	No	MI	R2RD
Los Angeles	4420 6TH AVE	90043	5014020018	0.000	0.000	0.350	0.000	Shortfall of Sites	0.146	Low Medium I Residential	R2-1	0	0	0	27.375	0.350		Residential - Single Family Residence, 1	111B189 338		West Adams - Baldwin Hills - Leimert	No	MI	R2RD
Los Angeles	1800 W 45TH ST	90062	5015002001	0.000	0.000	0.350	0.000	Shortfall of Sites	0.159	Low Medium I Residential	R2-1	0	0	0	25.111	0.350		Residential - Single Family Residence, 1	111B193 338		South Los Angeles	No	MI	R2RD
Los Angeles	415 E 47TH ST	90011	5109017023	0.000	0.000	0.350	0.000	Shortfall of Sites	0.140	Low Medium I Residential	R2-1	0	0	0	28.563	0.350		Residential - Single Family Residence, 1	112-5A205 338		Southeast Los Angeles	No	MI	R2RD
Los Angeles	936 E 50TH ST	90011	5108014004	0.000	0.000	0.350	0.000	Shortfall of Sites	0.173	Low Medium II Residential	RD2-1	0	0	0	23.116	0.350		Residential - Single Family Residence, 1	111A209 338		Southeast Los Angeles	No	MI	R2RD
Los Angeles	711 W 51ST ST	90037	5018020022	0.000	0.000	0.350	0.000	Shortfall of Sites	0.140	Low Medium II Residential	RD2-1	0	0	0	28.501	0.350		Residential - Single Family Residence, 1	111A201 338		South Los Angeles	No	MI	R2RD
Los Angeles	1224 E 53RD ST	90011	5104013011	0.000	0.000	0.350	0.000	Shortfall of Sites	0.118	Low Medium I Residential	R2-1	0	0	0	34.014	0.350		Residential - Single Family Residence, 1	108B209 338		Southeast Los Angeles	No	MI	R2RD
Los Angeles	924 W 59TH DR	90044	6004007015	0.000	0.000	0.350	0.000	Shortfall of Sites	0.073	Low Medium I Residential	R2-1	0	0	0	55.077	0.350		Residential - Single Family Residence, 1	105B197 338		South Los Angeles	No	MI	R2RD
Los Angeles	3317 W 60TH ST	90043	4005007004	0.000	0.000	0.350	0.000	Shortfall of Sites	0.142	Low Medium II Residential	RD2-1	0	0	0	28.108	0.350		Residential - Single Family Residence, 1	105B185 338		West Adams - Baldwin Hills - Leimert	No	MI	R2RD
Los Angeles	321 E 69TH ST	90003	6011011055	0.000	0.000	0.350	0.000	Shortfall of Sites	0.125	Low Medium I Residential	R2-1	0	0	0	32.124	0.350		Residential - Single Family Residence, 1	102B205 338		Southeast Los Angeles	No	MI	R2RD
Los Angeles	854 E 75TH ST	90001	6023014014	0.000	0.000	0.350	0.000	Shortfall of Sites	0.117	Low Medium I Residential	R2-1-CPIO	0	0	0	34.126	0.350		Residential - Single Family Residence, 1	102B209 338		Southeast Los Angeles	No	MI	R2RD
Los Angeles	547 W 94TH ST	90044	6039012006	0.000	0.000	0.350	0.000	Shortfall of Sites	0.124	Low Medium II Residential	RD1.5-1	0	0	0	32.265	0.350		Residential - Single Family Residence, 1	094-5A201 338		South Los Angeles	No	MI	R2RD
Los Angeles	9423 HOLMES AVE	90002	6048032014	0.000	0.000	0.350	0.000	Shortfall of Sites	0.202	Low Medium I Residential	R2-1	0	0	0	19.807	0.350		Residential - Single Family Residence, 1	094-5A213 338		Southeast Los Angeles	No	MI	R2RD
Los Angeles	0	0	6063011017	0.000	0.000	0.350	0.000	Shortfall of Sites	0.118	Low Medium I Residential	R2-1	0	0	0	33.897	0.350	Vacant	Residential - Single Family Residence - Vacant Land, 0	091-5A205 338		Southeast Los Angeles	No	MI	R2RD
Los Angeles	330 E 107TH ST	90003	6063030012	0.000	0.000	0.350	0.000	Shortfall of Sites	0.124	Low Medium I Residential	R2-1	0	0	0	32.265	0.350		Residential - Single Family Residence, 1	090A205 338		Southeast Los Angeles	No	MI	R2RD
Los Angeles	1672 E 110TH ST	90059	6069011008	0.000	0.000	0.350	0.000	Shortfall of Sites	0.088	Low Medium I Residential	R2-1	0	0	0	45.312	0.350		Residential - Single Family Residence, 1	088-5A213 338		Southeast Los Angeles	No	MI	R2RD
Los Angeles	1460 E 110TH ST	90059	6070008001	0.000	0.000	0.350	0.000	Shortfall of Sites	0.065	Low Medium I Residential	R2-1	0	0	0	61.340	0.350		Residential - Single Family Residence, 0	088-5A211 338		Southeast Los Angeles	No	MI	R2RD
Los Angeles	1616 W 220TH ST	90501	7346011012	0.000	0.000	0.350	0.000	Shortfall of Sites	0.165	Low Medium I Residential	R2-1	0	0	0	24.196	0.350		Residential - Single Family Residence - Pool, 1	048B193 338		Harbor Gateway	No	MI	R2RD
Los Angeles	12371 WOODCOCK AVE	91340	2517022048	0.000	0.000	0.350	0.000	Shortfall of Sites	0.122	Low III Residential	RD5-1XL	0	0	0	32.822	0.350		Residential - Single Family Residence, 1	219B153 338		Sylmar	No	MI	R2RD
Los Angeles	6531 HOMEWOOD AVE	90028	5547027012	0.000	0.000	0.350	0.000	Shortfall of Sites	0.137	Low Medium II Residential	RD1.5-1XL	Low Medium II Residential, Medium Residential	VARIOUS, WITH CPIO	0	29.103	0.350		Residential - Single Family Residence, 1	147A187 339		Hollywood	No	MI	R2RD , HWD CPU
Los Angeles	732 N ALEXANDRIA AVE	90029	5538008021	0.000	0.000	0.350	0.000	Shortfall of Sites	0.128	Low Medium II Residential	RD2-1XL	0	0	0	31.162	0.350		Residential - Single Family Residence, 1	141B197 339		Hollywood	No	MI	R2RD
Los Angeles	1120 S DACOTAH ST	90023	5190010005	0.000	0.000	0.350	0.000	Shortfall of Sites	0.069	Low Medium I Residential	R2-1-CUGU	Low Neighborhood Residential	[VLN1 - MU4 - 3][RN2 - 20][CPIO]	0	58.092	0.350		Residential - Single Family Residence, 1	121-5A223 339	21	Boyle Heights	No	MI	R2RD , BH CPU
Los Angeles	243 N CORONADO ST	90026	5157002014	0.000	0.000	0.350	0.000	Shortfall of Sites	0.138	Low Medium Residential	RD2-1	0	0	0	29.040	0.350		Residential - Single Family Residence, 1	138A203 339		Westlake	No	MI	R2RD
Los Angeles	122 S VENDOME ST	90057	5155003018	0.000	0.000	0.350	0.000	Shortfall of Sites	0.111	Low Medium Residential	RD1.5-1	0	0	0	36.069	0.350		Residential - Single Family Residence - Pool, 1	138A201 339		Westlake	No	MI	R2RD
Los Angeles	2208 S HARCOURT AVE	90016	5061023018	0.000	0.000	0.350	0.000	Shortfall of Sites	0.101	Low Medium II Residential	RD2-1-O	0	0	0	39.688	0.350		Residential - Single Family Residence, 1	123B181 339		West Adams - Baldwin Hills - Leimert	No	MI	R2RD
Los Angeles	2351 S COCHRAN AVE	90016	5063011031	0.000	0.000	0.350	0.000	Shortfall of Sites	0.110	Low Medium II Residential	RD2-1	0	0	0	36.299	0.350		Residential - Single Family Residence, 1	123B177 339		West Adams - Baldwin Hills - Leimert	No	MI	R2RD
Los Angeles	2744 GUIRADO ST	90023	5185033002	0.000	0.000	0.350	0.000	Shortfall of Sites	0.113	Low Medium II Residential	RD1.5-1-CUGU	0	0	0	35.402	0.350		Residential - Single Family Residence, 1	124-5A223 339		Boyle Heights	No	MI	R2RD
Los Angeles	2955 12TH AVE	90018	5051026027	0.000	0.000	0.350	0.000	Shortfall of Sites	0.097	Low Medium I Residential	R2-1XL	0	0	0	41.065	0.350		Residential - Single Family Residence, 0	120B185 339		West Adams - Baldwin Hills - Leimert	No	MI	R2RD
Los Angeles	2938 S LA BREA AVE	90016	5049030011	0.000	0.000	0.350	0.000	Shortfall of Sites	0.099	Low Medium II Residential	RD1.5-1	0	0	0	40.444	0.350		Residential - Single Family Residence, 1	120B181 339		West Adams - Baldwin Hills - Leimert	No	MI	R2RD
Los Angeles	3741 RUTHELEN ST	90018	5042015021	0.000	0.000	0.350	0.000	Shortfall of Sites	0.077	Low Medium I Residential	R2-1-O-CPIO	0	0	0	52.075	0.350		Residential - Single Family Residence, 1	117B193 339		South Los Angeles	No	MI	R2RD
Los Angeles	1109 EXPOSITION BLVD	90007	5040013029	0.000	0.000	0.350	0.000	Shortfall of Sites	0.061	Low Medium II Residential	RD2-1-CPIO	0	0	0	65.335	0.350		Residential - Single Family Residence, 1	117B197 339		South Los Angeles	No	MI	R2RD
Los Angeles	1428 E 43RD ST	90011	5116008029	0.000	0.000	0.350	0.000	Shortfall of Sites	0.119	Low Medium I Residential	R2-1	0	0	0	33.529	0.350		Residential - Single Family Residence, 1	114A211 339		Southeast Los Angeles	No	MI	R2RD
Los Angeles	4301 LIMA ST	90011	5116018022	0.000	0.000	0.350	0.000	Shortfall of Sites	0.065	Low Medium II Residential	RD1.5-1	0	0	0	61.372	0.350		Residential - Single Family Residence, 1	114A213 339		Southeast Los Angeles	No	MI	R2RD
Los Angeles	456 E 43RD ST	90011	5113013021	0.000	0.000	0.350	0.000	Shortfall of Sites	0.118	Low Medium I Residential	R2-1	0	0	0	34.031	0.350		Residential - Single Family Residence, 1	114A207 339		Southeast Los Angeles	No	MI	R2RD
Los Angeles	232 E 43RD ST	90011	5113019004	0.000	0.000	0.350	0.000	Shortfall of Sites	0.124	Low Medium I Residential	R2-1	0	0	0	32.245	0.350		Residential - Single Family Residence, 1	114A205 339		Southeast Los Angeles	No	MI	R2RD
Los Angeles	1806 W 45TH ST	90062	5015002002	0.000	0.000	0.350	0.000	Shortfall of Sites	0.145	Low Medium I Residential	R2-1	0	0	0	27.630	0.350		Residential - Single Family Residence, 1	111B193 339		South Los Angeles	No	MI	R2RD
Los Angeles	1362 E 47TH ST	90011	5107014005	0.000	0.000	0.350	0.000	Shortfall of Sites	0.114	Low Medium I Residential	R2-1	0	0	0	35.039	0.350		Residential - Single Family Residence, 1	112-5A211 339		Southeast Los Angeles	No	MI	R2RD
Los Angeles	1040 E 47TH ST	90011	5108022005	0.000	0.000	0.350	0.000	Shortfall of Sites	0.111	Low Medium I Residential	R2-1	0	0	0	36.119	0.350		Residential - Single Family Residence, 1	112-5A209 339		Southeast Los Angeles	No	MI	R2RD
Los Angeles	1237 E 51ST ST	90011	5107028025	0.000	0.000	0.350	0.000	Shortfall of Sites	0.110	Low Medium I Residential	R2-1	0	0	0	36.327	0.350		Residential - Single Family Residence, 1	111A211 339		Southeast Los Angeles	No	MI	R2RD
Los Angeles	717 W 51ST ST	90037	5018020021	0.000	0.000	0.350	0.000	Shortfall of Sites	0.140	Low Medium II Residential	RD2-1	0	0	0	28.501	0.350		Residential - Single Family Residence, 1	111A201 339		South Los Angeles	No	MI	R2RD
Los Angeles	372 E 51ST ST	90011	5109024036	0.000	0.000	0.350	0.000	Shortfall of Sites	0.117	Low Medium II Residential	RD1.5-1	0	0	0	34.282	0.350		Residential - Single Family Residence, 1	111A205 339		Southeast Los Angeles	No	MI	R2RD
Los Angeles	1218 E 53RD ST	90011	5104013012	0.000	0.000	0.350	0.000	Shortfall of Sites	0.118	Low Medium I Residential	R2-1	0	0	0	34.017	0.350		Residential - Single Family Residence, 1	108B209 339		Southeast Los Angeles	No	MI	R2RD
Los Angeles	212 W 52ND PL.	90037	5110032018	0.000	0.000	0.350	0.000	Shortfall of Sites	0.102	Low Medium I Residential	R2-1	0	0	0	39.063	0.350		Residential - Single Family Residence, 1	108B201 339		Southeast Los Angeles	No	MI	R2RD
Los Angeles	5520 FORTUNA ST	90011	5105015024	0.000	0.000	0.350	0.000	Shortfall of Sites	0.110	Low Medium I Residential	R2-1	0	0	0	36.333	0.350		Residential - Single Family Residence, 1	108B213 339		Southeast Los Angeles	No	MI	R2RD
Los Angeles	1733 W 60TH ST	90047	6002015024	0.000	0.000	0.350	0.000	Shortfall of Sites	0.077	Low Medium I Residential	R2-1	0	0	0	52.014	0.350		Residential - Single Family Residence, 1	105B193 339		South Los Angeles	No	MI	R2RD
Los Angeles	6822 BONSALLO AVE	90044	6013020017	0.000	0.000	0.350	0.000	Shortfall of Sites	0.087	Low Medium I Residential	R2-1	0	0	0	45.851	0.350		Residential - Single Family Residence, 1	102B201 339		South Los Angeles	No	MI	R2RD
Los Angeles	850 E 75TH ST	90001	6023014013	0.000	0.000	0.350	0.000	Shortfall of Sites	0.117	Low Medium I Residential	R2-1-CPIO	0	0	0	34.126	0.350		Residential - Single Family Residence, 1	102B209 339		Southeast Los Angeles	No	MI	R2RD
Los Angeles	1019 E 80TH ST	90001	6029004029	0.000	0.000	0.350	0.000	Shortfall of Sites	0.138	Low Medium I Residential	R2-1	0	0	0	29.072	0.350		Residential - Single Family Residence, 1	099B209 339		Southeast Los Angeles	No	MI	R2RD
Los Angeles	233 E 93RD ST	90003	6052009021	0.000	0.000	0.350	0.000	Shortfall of Sites	0.117	Low Medium I Residential	R2-1	0	0	0	34.057	0.350		Residential - Single Family Residence, 1	094-5A205 339		Southeast Los Angeles	No	MI	R2RD
Los Angeles	9615 COMPTON AVE	90002	6048005024	0.000	0.000	0.350	0.000	Shortfall of Sites	0.080	Low Medium I Residential	R2-1	0	0	0	50.040	0.350		Residential - Single Family Residence, 0	093A213 339		Southeast Los Angeles	No	MI	R2RD
Los Angeles	129 E 98TH ST	90003	6052003027	0.000	0.000	0.350	0.000	Shortfall of Sites	0.124	Low Medium I Residential	R2-1	0	0	0	32.367	0.350		Residential - Single Family Residence, 1	093A205 339		Southeast Los Angeles	No	MI	R2RD
Los Angeles	350 E 102ND ST	90003	6063011018	0.000	0.000	0.350	0.000	Shortfall of Sites	0.118	Low Medium I Residential	R2-1	0	0	0	33.897	0.350		Residential - Single Family Residence, 1	091-5A205 339		Southeast Los Angeles	No	MI	R2RD
Los Angeles	218 W 103RD ST	90003	6074003004	0.000	0.000	0.350	0.000	Shortfall of Sites	0.186	Low Medium I Residential	R2-1	0	0	0	21.511	0.350		Residential - Single Family Residence, 1	091-5A203 339		Southeast Los Angeles	No	MI	R2RD
Los Angeles	411 W 107TH ST	90003	6061032016	0.000	0.000	0.350	0.000	Shortfall of Sites	0.068	Low Medium I Residential	R2-1	0	0	0	58.663	0.350		Residential - Single Family Residence, 1	090A201 339		South Los Angeles	No	MI	R2RD
Los Angeles	334 E 107TH ST	90003	6063030013	0.000	0.000	0.350	0.000	Shortfall of Sites	0.124	Low Medium I Residential	R2-1	0	0	0	32.265	0.350		Residential - Single Family Residence, 1	090A205 339		Southeast Los Angeles	No	MI	R2RD
Los Angeles	1670 E 110TH ST	90059	6069011007	0.000	0.000	0.350	0.000	Shortfall of Sites	0.088	Low Medium I Residential	R2-1	0	0	0	45.312	0.350		Residential - Single Family Residence, 1	088-5A213 339		Southeast Los Angeles	No	MI	R2RD
Los Angeles	1452 E 110TH ST	90059	6070007019	0.000	0.000	0.350	0.000	Shortfall of Sites	0.065	Low Medium I Residential	R2-1	0	0	0	61.347	0.350		Residential - Single Family Residence, 1	088-5A211 339		Southeast Los Angeles	No	MI	R2RD
Los Angeles	627 E 111TH ST	90059	6071005025	0.000	0.000	0.350	0.000	Shortfall of Sites	0.122	Low Medium I Residential	R2-1	0	0	0	32.685	0.350		Residential - Single Family Residence, 1	088-5A207 339		Southeast Los Angeles	No	MI	R2RD
Los Angeles	16308 S MENLO AVE	90247	6120019046	0.000	0.000	0.350	0.000	Shortfall of Sites	0.159	Low Medium II Residential	RD2-1	0	0	0	25.148	0.350		Residential - Single Family Residence, 1	069B197 339		Harbor Gateway	No	MI	R2RD
Los Angeles	1624 W 220TH ST	90501	7346011010	0.000	0.000	0.350	0.000	Shortfall of Sites	0.165	Low Medium I Residential	R2-1	0	0	0	24.196	0.350		Residential - Single Family Residence, 1	048B193 339		Harbor Gateway	No	MI	R2RD
Los Angeles	6537 HOMEWOOD AVE	90028	5547027013	0.000	0.000	0.350	0.000	Shortfall of Sites	0.137	Low Medium II Residential	RD1.5-1XL	Low Medium II Residential, Medium Residential	VARIOUS, WITH CPIO	0	29.113	0.350		Residential - Single Family Residence, 1	147A187 340		Hollywood	No	MI	R2RD , HWD CPU
Los Angeles	0	0	2315013006	0.000	0.000	0.350	0.000	Shortfall of Sites	0.255	Low Residential	R1-1, RD1.5-1	0	0	0	15.714	0.350	Vacant	Residential - Single Family Residence - Vacant Land, 0	186B173 340		Sun Valley - La Tuna Canyon	No	MI	R2RD
Los Angeles	5662 RIVERTON AVE	91601	2415018022	0.000	0.000	0.350	0.000	Shortfall of Sites	0.155	Low Medium I Residential	R2-1VL	0	0	0	25.754	0.350		Residential - Single Family Residence, 1	174B177 340		North Hollywood - Valley Village	No	MI	R2RD
Los Angeles	1944 BLAKE AVE	90039	5442013006	0.000	0.000	0.350	0.000	Shortfall of Sites	0.111	Low Medium I Residential	R2-1VL-RIO	0	0	0	36.060	0.350		Residential - Single Family Residence, 1	148-5A213 340		Silver Lake - Echo Park - Elysian Valley	No	MI	R2RD

Jurisdiction Name	Site Address/Intersection	5 Digit ZIP Code	Assessor Parcel Number	Very Low-Income	Low-Income	Moderate-Income	Above Moderate-Income	Type of Shortfall	Parcel Size (Acres)	Current General Plan Designation	Current Zoning	Proposed General Plan (GP) Designation	Proposed Zoning	Minimum Density Allowed	Maximum Density Allowed	Total Capacity	Vacant/ Nonvacant	Description of Existing Uses	PIN	Base Density Per Acre	Community Plan Area	Rent Stabalization Ordinance	Income Category	Applicable Rezoning Program (Program informing values in Column Q listed first)
Los Angeles	5112 NAVARRO ST	90032	5219009001	0.000	0.000	0.350	0.000	Shortfall of Sites	0.095	Low Medium I Residential	[Q]RD3-1D	0	0	0	42.271	0.350		Residential - Single Family Residence, 1	144A235 340		Northeast Los Angeles	No	MI	R2RD
Los Angeles	733 N ALEXANDRIA AVE	90029	5538007019	0.000	0.000	0.350	0.000	Shortfall of Sites	0.129	Low Medium II Residential	RD2-1XL	0	0	0	31.008	0.350		Residential - Single Family Residence, 1	141B197 340		Hollywood	No	MI	R2RD
Los Angeles	3306 THELMA AVE	90032	5213015031	0.000	0.000	0.350	0.000	Shortfall of Sites	0.110	Low Medium II Residential	RD1.5-1	0	0	0	36.262	0.350		Residential - Single Family Residence, 1	142-5A233 340		Northeast Los Angeles	No	MI	R2RD
Los Angeles	337 N RENO ST	90026	5156013020	0.000	0.000	0.350	0.000	Shortfall of Sites	0.116	Low Medium I Residential	RD3-1VL	0	0	0	34.401	0.350		Residential - Single Family Residence, 1	139-5A203 340		Silver Lake - Echo Park - Elysian Valley	No	MI	R2RD
Los Angeles	5266 ITHACA AVE	90032	5217018004	0.000	0.000	0.350	0.000	Shortfall of Sites	0.110	Low Medium II Residential	[Q]RD1.5-1D	0	0	0	36.300	0.350		Residential - Single Family Residence, 1	139-5A235 340		Northeast Los Angeles	No	MI	R2RD
Los Angeles	1933 SICHEL ST	90031	5210009013	0.000	0.000	0.350	0.000	Shortfall of Sites	0.098	Low Medium II Residential	RD2-1	0	0	0	40.614	0.350		Residential - Single Family Residence, 0	136-5A223 340		Northeast Los Angeles	No	MI	R2RD
Los Angeles	1815 S COCHRAN AVE	90019	5064001001	0.000	0.000	0.350	0.000	Shortfall of Sites	0.129	Low Medium II Residential	RD1.5-1-O	0	0	0	30.965	0.350		Residential - Single Family Residence, 1	126B177 340		West Adams - Baldwin Hills - Leimert	No	MI	R2RD
Los Angeles	2353 LUCERNE AVE	90016	5061025015	0.000	0.000	0.350	0.000	Shortfall of Sites	0.072	Low Medium II Residential	RD2-1-O	0	0	0	55.319	0.350		Residential - Single Family Residence, 1	123B181 340		West Adams - Baldwin Hills - Leimert	No	MI	R2RD
Los Angeles	6076 COMEY AVE	90034	5065012030	0.000	0.000	0.350	0.000	Shortfall of Sites	0.105	Low Medium II Residential	RD2-1	0	0	0	37.997	0.350		Residential - Single Family Residence, 1	123B173 340		West Adams - Baldwin Hills - Leimert	No	MI	R2RD
Los Angeles	2324 S LA SALLE AVE	90018	5058022005	0.000	0.000	0.350	0.000	Shortfall of Sites	0.133	Low Medium II Residential	RD1.5-1-CPIO	0	0	0	30.041	0.350		Residential - Single Family Residence, 1	123B193 340		South Los Angeles	No	MI	R2RD
Los Angeles	723 ORME AVE	90023	5185032005	0.000	0.000	0.350	0.000	Shortfall of Sites	0.110	Low Medium II Residential	RD1.5-1-CUGU	0	0	0	36.289	0.350		Residential - Single Family Residence, 1	124-5A223 340		Boyle Heights	No	MI	R2RD
Los Angeles	3311 W 30TH ST	90018	5051026028	0.000	0.000	0.350	0.000	Shortfall of Sites	0.082	Low Medium I Residential	R2-1XL	0	0	0	48.857	0.350		Residential - Single Family Residence, 0	120B185 340		West Adams - Baldwin Hills - Leimert	No	MI	R2RD
Los Angeles	3314 ESTRADA ST	90023	5190022015	0.000	0.000	0.350	0.000	Shortfall of Sites	0.112	Low Medium II Residential	RD1.5-1-CUGU	0	0	0	35.683	0.350		Residential - Single Family Residence, 1	120A225 340		Boyle Heights	No	MI	R2RD
Los Angeles	1537 E 23RD ST	90011	5118006026	0.000	0.000	0.350	0.000	Shortfall of Sites	0.125	Low Medium I Residential	R2-1	0	0	0	31.983	0.350		Commercial - Parking Lot (Commercial Use Property) - Lots - Patron or Employee - One Story, 0	118-5A211 340		Southeast Los Angeles	No	MI	R2RD
Los Angeles	1820 W MARTIN LUTHER KING JR BLVD	90062	5022001026	0.000	0.000	0.350	0.000	Shortfall of Sites	0.132	Low Medium I Residential	R2-1-CPIO	0	0	0	30.396	0.350		Residential - Single Family Residence, 1	114B193 340		South Los Angeles	No	MI	R2RD
Los Angeles	1107 W 40TH PL	90037	5020017018	0.000	0.000	0.350	0.000	Shortfall of Sites	0.146	Low Medium I Residential	R2-1	0	0	0	27.439	0.350		Residential - Single Family Residence, 1	114B197 340		South Los Angeles	No	MI	R2RD
Los Angeles	410 E 40TH PL	90011	5113004024	0.000	0.000	0.350	0.000	Shortfall of Sites	0.144	Low Medium II Residential	RD2-1	0	0	0	27.700	0.350		Residential - Single Family Residence, 1	115-5A205 340		Southeast Los Angeles	No	MI	R2RD
Los Angeles	1622 E 40TH PL	90011	5117015023	0.000	0.000	0.350	0.000	Shortfall of Sites	0.060	Low Medium I Residential	R2-1	0	0	0	66.548	0.350		Residential - Single Family Residence, 1	115-5A213 340		Southeast Los Angeles	No	MI	R2RD
Los Angeles	260 W 41ST ST	90037	5111021003	0.000	0.000	0.350	0.000	Shortfall of Sites	0.139	Low Medium II Residential	RD2-1	0	0	0	28.681	0.350		Residential - Single Family Residence, 1	115-5A203 340		Southeast Los Angeles	No	MI	R2RD
Los Angeles	452 E 43RD ST	90011	5113013022	0.000	0.000	0.350	0.000	Shortfall of Sites	0.118	Low Medium I Residential	R2-1	0	0	0	34.031	0.350		Residential - Single Family Residence, 1	114A207 340		Southeast Los Angeles	No	MI	R2RD
Los Angeles	230 E 43RD ST	90011	5113019005	0.000	0.000	0.350	0.000	Shortfall of Sites	0.124	Low Medium I Residential	R2-1	0	0	0	32.246	0.350		Residential - Single Family Residence, 1	114A205 340		Southeast Los Angeles	No	MI	R2RD
Los Angeles	4421 6TH AVE	90043	5014013014	0.000	0.000	0.350	0.000	Shortfall of Sites	0.146	Low Medium I Residential	R2-1	0	0	0	27.461	0.350		Residential - Single Family Residence, 1	111B189 340		West Adams - Baldwin Hills - Leimert	No	MI	R2RD
Los Angeles	1812 W 45TH ST	90062	5015002003	0.000	0.000	0.350	0.000	Shortfall of Sites	0.145	Low Medium I Residential	R2-1	0	0	0	27.631	0.350		Residential - Single Family Residence, 1	111B193 340		South Los Angeles	No	MI	R2RD
Los Angeles	241 W 47TH ST	90037	5110008013	0.000	0.000	0.350	0.000	Shortfall of Sites	0.131	Low Medium I Residential	R2-1	0	0	0	30.539	0.350		Residential - Single Family Residence, 1	112-5A203 340		Southeast Los Angeles	No	MI	R2RD
Los Angeles	1356 E 47TH ST	90011	5107014006	0.000	0.000	0.350	0.000	Shortfall of Sites	0.114	Low Medium I Residential	R2-1	0	0	0	35.065	0.350		Residential - Single Family Residence, 1	112-5A211 340		Southeast Los Angeles	No	MI	R2RD
Los Angeles	1030 E 47TH ST	90011	5108022007	0.000	0.000	0.350	0.000	Shortfall of Sites	0.111	Low Medium I Residential	R2-1	0	0	0	36.072	0.350		Residential - Single Family Residence, 1	112-5A209 340		Southeast Los Angeles	No	MI	R2RD
Los Angeles	920 E 50TH ST	90011	5108014006	0.000	0.000	0.350	0.000	Shortfall of Sites	0.173	Low Medium II Residential	RD2-1	0	0	0	23.131	0.350		Residential - Single Family Residence, 1	111A209 340		Southeast Los Angeles	No	MI	R2RD
Los Angeles	1227 E 51ST ST	90011	5107028026	0.000	0.000	0.350	0.000	Shortfall of Sites	0.110	Low Medium I Residential	R2-1	0	0	0	36.324	0.350		Residential - Single Family Residence, 1	111A211 340		Southeast Los Angeles	No	MI	R2RD
Los Angeles	119 W 51ST ST	90037	5110024026	0.000	0.000	0.350	0.000	Shortfall of Sites	0.125	Low Medium I Residential	R2-1	0	0	0	31.895	0.350		Residential - Single Family Residence, 1	111A203 340		Southeast Los Angeles	No	MI	R2RD
Los Angeles	5215 S VAN NESS AVE	90062	5005008004	0.000	0.000	0.350	0.000	Shortfall of Sites	0.107	Low Medium I Residential	R2-1	0	0	0	37.380	0.350		Residential - Single Family Residence, 1	108B189 340		West Adams - Baldwin Hills - Leimert	No	MI	R2RD
Los Angeles	1212 E 53RD ST	90011	5104013013	0.000	0.000	0.350	0.000	Shortfall of Sites	0.118	Low Medium I Residential	R2-1	0	0	0	34.018	0.350		Residential - Single Family Residence, 1	108B209 340		Southeast Los Angeles	No	MI	R2RD
Los Angeles	1431 W 53RD ST	90062	5003009019	0.000	0.000	0.350	0.000	Shortfall of Sites	0.129	Low Medium I Residential	R2-1-CPIO	0	0	0	31.001	0.350		Residential - Single Family Residence, 1	108B193 340		South Los Angeles	No	MI	R2RD
Los Angeles	216 W 52ND PL	90037	5110032016	0.000	0.000	0.350	0.000	Shortfall of Sites	0.068	Low Medium I Residential	R2-1	0	0	0	58.901	0.350		Residential - Single Family Residence, 1	108B201 340		Southeast Los Angeles	No	MI	R2RD
Los Angeles	5521 MORGAN AVE	90011	5105015007	0.000	0.000	0.350	0.000	Shortfall of Sites	0.110	Low Medium I Residential	R2-1	0	0	0	36.264	0.350		Residential - Single Family Residence, 1	108B213 340		Southeast Los Angeles	No	MI	R2RD
Los Angeles	621 W 59TH PL	90044	6004030043	0.000	0.000	0.350	0.000	Shortfall of Sites	0.122	Low Medium I Residential	R2-1	0	0	0	32.705	0.350		Residential - Single Family Residence, 1	105B201 340		South Los Angeles	No	MI	R2RD
Los Angeles	1727 W 60TH ST	90047	6002015025	0.000	0.000	0.350	0.000	Shortfall of Sites	0.077	Low Medium I Residential	R2-1	0	0	0	51.849	0.350		Residential - Single Family Residence, 1	105B193 340		South Los Angeles	No	MI	R2RD
Los Angeles	934 W 59TH DR	90044	6004007017	0.000	0.000	0.350	0.000	Shortfall of Sites	0.076	Low Medium I Residential	R2-1	0	0	0	52.932	0.350		Residential - Single Family Residence, 1	105B197 340		South Los Angeles	No	MI	R2RD
Los Angeles	8628 MENLO AVE	90044	6038022013	0.000	0.000	0.350	0.000	Shortfall of Sites	0.124	Low Medium II Residential	RD2-1	0	0	0	32.237	0.350		Residential - Single Family Residence, 1	097-5A199 340		South Los Angeles	No	MI	R2RD
Los Angeles	148 W 88TH PL	90003	6040027016	0.000	0.000	0.350	0.000	Shortfall of Sites	0.125	Low Medium II Residential	RD2-1	0	0	0	32.017	0.350		Residential - Single Family Residence, 1	096A203 340		Southeast Los Angeles	No	MI	R2RD
Los Angeles	231 E 93RD ST	90003	6052009020	0.000	0.000	0.350	0.000	Shortfall of Sites	0.118	Low Medium I Residential	R2-1	0	0	0	34.037	0.350		Residential - Single Family Residence, 1	094-5A205 340		Southeast Los Angeles	No	MI	R2RD
Los Angeles	354 E 102ND ST	90003	6063011019	0.000	0.000	0.350	0.000	Shortfall of Sites	0.118	Low Medium I Residential	R2-1	0	0	0	33.897	0.350		Residential - Single Family Residence, 1	091-5A205 340		Southeast Los Angeles	No	MI	R2RD
Los Angeles	228 W 103RD ST	90003	6074003005	0.000	0.000	0.350	0.000	Shortfall of Sites	0.186	Low Medium I Residential	R2-1	0	0	0	21.511	0.350	Vacant	Residential - Single Family Residence - Vacant Land, 0	091-5A203 340		Southeast Los Angeles	No	MI	R2RD
Los Angeles	411 W 107TH ST	90003	6061032016	0.000	0.000	0.350	0.000	Shortfall of Sites	0.068	Low Medium I Residential	R2-1	0	0	0	58.662	0.350		Residential - Single Family Residence, 0	090A201 340		South Los Angeles	No	MI	R2RD
Los Angeles	212 W 107TH ST	90003	6074011026	0.000	0.000	0.350	0.000	Shortfall of Sites	0.183	Low Medium I Residential	R2-1	0	0	0	21.864	0.350		Residential - Single Family Residence, 1	090A203 340		Southeast Los Angeles	No	MI	R2RD
Los Angeles	1664 E 110TH ST	90059	6069011006	0.000	0.000	0.350	0.000	Shortfall of Sites	0.088	Low Medium I Residential	R2-1	0	0	0	45.311	0.350		Residential - Single Family Residence, 1	088-5A213 340		Southeast Los Angeles	No	MI	R2RD
Los Angeles	1452 E 110TH ST	90059	6070007019	0.000	0.000	0.350	0.000	Shortfall of Sites	0.065	Low Medium I Residential	R2-1	0	0	0	61.353	0.350		Residential - Single Family Residence, 0	088-5A211 340		Southeast Los Angeles	No	MI	R2RD
Los Angeles	1425 253RD ST	90710	7410004041	0.000	0.000	0.350	0.000	Shortfall of Sites	0.086	Low Medium II Residential	[Q]RD1.5-1XL	0	0	0	46.459	0.350		Residential - Single Family Residence, 1	036B193 340		Wilmington - Harbor City	No	MI	R2RD
Los Angeles	14756 ASTORIA ST	91342	2507005036	0.000	0.000	0.350	0.000	Shortfall of Sites	0.155	Low Medium I Residential	RD3-1XL-CPIO	0	0	0	25.842	0.350		Residential - Single Family Residence, 1	219B149 341		Sylmar	No	MI	R2RD
Los Angeles	6541 HOMEWOOD AVE	90028	5547027014	0.000	0.000	0.350	0.000	Shortfall of Sites	0.124	Low Medium II Residential	RD1.5-1XL	Low Medium II Residential, Medium Residential	VARIOUS, WITH CPIO	0	32.359	0.350		Residential - Single Family Residence, 1	147A187 341		Hollywood	No	MI	R2RD , HWD CPU
Los Angeles	4410 LA CLEDE AVE	90039	5594003011	0.000	0.000	0.350	0.000	Shortfall of Sites	0.172	Low Medium II Residential	RD2-1-RIO	0	0	0	23.256	0.350		Commercial - Parking Lot (Commercial Use Property) - Lots - Patron or Employee - One Story, 0	159B205 341		Northeast Los Angeles	No	MI	R2RD
Los Angeles	4916 LEXINGTON AVE	90029	5540027001	0.000	0.000	0.350	0.000	Shortfall of Sites	0.079	Low Medium II Residential	RD1.5-1XL	0	0	0	50.483	0.350		Residential - Single Family Residence, 1	144B197 341		Hollywood	No	MI	R2RD
Los Angeles	3461 ARROYO SECO AVE	90065	5446020004	0.000	0.000	0.350	0.000	Shortfall of Sites	0.102	Low Medium II Residential	RD2-1-CDO	0	0	0	39.050	0.350		Residential - Single Family Residence, 1	144A221 341		Northeast Los Angeles	No	MI	R2RD
Los Angeles	1127 S DACOTAH ST	90023	5190009032	0.000	0.000	0.350	0.000	Shortfall of Sites	0.069	Low Medium I Residential	R2-1-CUGU	Low Neighborhood Residential	[VLN1 - MU4 - 3][RN2 - 20][CPIO]	0	58.193	0.350		Residential - Single Family Residence, 1	121-5A223 341	21	Boyle Heights	No	MI	R2RD , BH CPU
Los Angeles	919 GLENDALE BLVD	90026	5404005004	0.000	0.000	0.350	0.000	Shortfall of Sites	0.172	Low Medium II Residential	RD2-1VL-CDO	0	0	0	23.235	0.350		Residential - Single Family Residence, 1	139-5A207 341		Silver Lake - Echo Park - Elysian Valley	No	MI	R2RD
Los Angeles	1556 W COURT ST	90026	5159020016	0.000	0.000	0.350	0.000	Shortfall of Sites	0.087	Low Medium Residential	RD2-1	0	0	0	46.230	0.350		Residential - Single Family Residence, 1	136-5A207 341		Westlake	No	MI	R2RD
Los Angeles	2750 WABASH AVE	90033	5177013019	0.000	0.000	0.350	0.000	Shortfall of Sites	0.136	Neighborhood Office Commercial	RD1.5-1-CUGU	0	0	0	29.445	0.350		Residential - Single Family Residence, 1	130-5A227 341		Boyle Heights	No	MI	R2RD
Los Angeles	1900 S SHERBOURNE DR	90034	4302025001	0.000	0.000	0.350	0.000	Shortfall of Sites	0.165	Low Medium II Residential	RD2-1	0	0	0	24.231	0.350		Residential - Single Family Residence, 1	126B169 341		West Adams - Baldwin Hills - Leimert	No	MI	R2RD
Los Angeles	1652 S BERENDO ST	90006	5075018012	0.000	0.000	0.350	0.000	Shortfall of Sites	0.104	Low Medium II Residential	RD1.5-1	0	0	0	38.418	0.350		Residential - Single Family Residence, 1	126B197 341		South Los Angeles	No	MI	R2RD
Los Angeles	2334 S CLOVERDALE AVE	90016	5063005063	0.000	0.000	0.350	0.000	Shortfall of Sites	0.110	Low Medium II Residential	RD2-1	0	0	0	36.293	0.350		Residential - Single Family Residence, 1	123B177 341		West Adams - Baldwin Hills - Leimert	No	MI	R2RD
Los Angeles	2857 S HARCOURT AVE	90016	5057027015	0.000	0.000	0.350	0.000	Shortfall of Sites	0.119	Low Medium I Residential	R2-1	0	0	0	33.501	0.350		Residential - Single Family Residence, 1	120B181 341		West Adams - Baldwin Hills - Leimert	No	MI	R2RD
Los Angeles	359 E 33RD ST	90011	5120017018	0.000	0.000	0.350	0.000	Shortfall of Sites	0.116	Low Medium I Residential	R2-1	0	0	0	34.484	0.350		Residential - Single Family Residence, 1	118-5A207 341		Southeast Los Angeles	No	MI	R2RD
Los Angeles	1824 W MARTIN LUTHER KING JR BLVD	90062	5022001025	0.000	0.000	0.350	0.000	Shortfall of Sites	0.132	Low Medium I Residential	R2-1-CPIO	0	0	0	30.397	0.350		Residential - Single Family Residence, 1	114B193 341		South Los Angeles	No	MI	R2RD
Los Angeles	943 E 41ST ST	90011	5114009003	0.000	0.000	0.350	0.000	Shortfall of Sites	0.063	Low Medium II Residential	RD2-1	0	0	0	63.360	0.350		Commercial - Store Combination - Store and Residential Combination - One Story, 1	115-5A209 341		Southeast Los Angeles	No	MI	R2RD
Los Angeles	1636 E 40TH PL	90011	5117015008	0.000	0.000	0.350	0.000	Shortfall of Sites	0.112	Low Medium I Residential	R2-1	0	0	0	35.693	0.350		Residential - Single Family Residence, 1	115-5A213 341		Southeast Los Angeles	No	MI	R2RD
Los Angeles	1438 E 43RD ST	90011	5116008031	0.000	0.000	0.350	0.000	Shortfall of Sites	0.119	Low Medium I Residential	R2-1	0	0	0	33.529	0.350		Residential - Single Family Residence, 1	114A211 341		Southeast Los Angeles	No	MI	R2RD
Los Angeles	448 E 43RD ST	90011	5113013023	0.000	0.000	0.350	0.000	Shortfall of Sites	0.118	Low Medium I Residential	R2-1	0	0	0	34.031	0.350		Residential - Single Family Residence, 1	114A207 341		Southeast Los Angeles	No	MI	R2RD
Los Angeles	1816 W 45TH ST	90062	5015002004	0.000	0.000	0.350	0.000	Shortfall of Sites	0.145	Low Medium I Residential	R2-1	0	0	0	27.631	0.350		Residential - Single Family Residence, 1	111B193 341		South Los Angeles	No	MI	R2RD
Los Angeles	1633 E 47TH ST	90011	5106014014	0.000	0.000	0.350	0.000	Shortfall of Sites	0.130	Low Medium I Residential	R2-1	0	0	0	30.661	0.350		Residential - Single Family Residence, 1	112-5A213 341		Southeast Los Angeles	No	MI	R2RD
Los Angeles	1350 E 47TH ST	90011	5107014007	0.000	0.000	0.350	0.000	Shortfall of Sites	0.114	Low Medium I Residential	R2-1	0	0	0	35.093	0.350		Residential - Single Family Residence, 1	112-5A211 341		Southeast Los Angeles	No	MI	R2RD
Los Angeles	1020 E 47TH ST	90011	5108022010	0.000	0.000	0.350	0.000	Shortfall of Sites	0.111	Low Medium I Residential	R2-1	0	0	0	36.026	0.350		Residential - Single Family Residence, 1	112-5A209 341		Southeast Los Angeles	No	MI	R2RD
Los Angeles	1723 W 60TH ST	90047	6002015026	0.000	0.000	0.350	0.000	Shortfall of Sites	0.077	Low Medium I Residential	R2-1	0	0	0	51.849	0.350		Residential - Single Family Residence, 1	105B193 341		South Los Angeles	No	MI	R2RD
Los Angeles	152 W 88TH PL	90003	6040027015	0.000	0.000	0.350	0.000	Shortfall of Sites	0.125	Low Medium II Residential	RD2-1	0	0	0	32.013	0.350		Residential - Single Family Residence, 1	096A203 341		Southeast Los Angeles	No	MI	R2RD
Los Angeles	227 E 93RD ST	90003	6052009019	0.000	0.000	0.350	0.000	Shortfall of Sites	0.118	Low Medium I Residential	R2-1	0	0	0	34.015	0.350		Residential - Single Family Residence, 1	094-5A205 341		Southeast Los Angeles	No	MI	R2RD
Los Angeles	9318 S HOOVER ST	90044	6039014003	0.000	0.000	0.350	0.000	Shortfall of Sites	0.058	Low Medium II Residential	RD1.5-1	0	0	0	69.002	0.350		Residential - Single Family Residence, 0	094-5A201 341		South Los Angeles	No	MI	R2RD

Jurisdiction Name	Site Address/Intersection	5 Digit ZIP Code	Assessor Parcel Number	Very Low-Income	Low-Income	Moderate-Income	Above Moderate-Income	Type of Shortfall	Parcel Size (Acres)	Current General Plan Designation	Current Zoning	Proposed General Plan (GP) Designation	Proposed Zoning	Minimum Density Allowed	Maximum Density Allowed	Total Capacity	Vacant/ Nonvacant	Description of Existing Uses	PIN	Base Density Per Acre	Community Plan Area	Rent Stabalization Ordinance	Income Category	Applicable Rezoning Program (Program informing values in Column Q listed first)
Los Angeles	127 E 98TH ST	90003	6052003028	0.000	0.000	0.350	0.000	Shortfall of Sites	0.124	Low Medium I Residential	R2-1	0	0	0	32.353	0.350		Residential - Single Family Residence, 1	093A205 341		Southeast Los Angeles	No	MI	R2RD
Los Angeles	641 W 103RD ST	90044	6054015004	0.000	0.000	0.350	0.000	Shortfall of Sites	0.117	Low Medium II Residential	RD2-1	0	0	0	34.100	0.350		Residential - Single Family Residence, 1	091-5A201 341		South Los Angeles	No	MI	R2RD
Los Angeles	340 E 107TH ST	90003	6063030015	0.000	0.000	0.350	0.000	Shortfall of Sites	0.124	Low Medium I Residential	R2-1	0	0	0	32.265	0.350		Residential - Single Family Residence, 1	090A205 341		Southeast Los Angeles	No	MI	R2RD
Los Angeles	1664 E 110TH ST	90059	6069011006	0.000	0.000	0.350	0.000	Shortfall of Sites	0.088	Low Medium I Residential	R2-1	0	0	0	45.312	0.350		Residential - Single Family Residence, 0	088-5A213 341		Southeast Los Angeles	No	MI	R2RD
Los Angeles	635 E 111TH ST	90059	6071005023	0.000	0.000	0.350	0.000	Shortfall of Sites	0.122	Low Medium I Residential	R2-1	0	0	0	32.685	0.350		Residential - Single Family Residence, 1	088-5A207 341		Southeast Los Angeles	No	MI	R2RD
Los Angeles	1540 260TH ST	90710	7411006106	0.000	0.000	0.350	0.000	Shortfall of Sites	0.061	Low Medium II Residential	[Q]RD1.5-1XL	0	0	0	66.026	0.350		Residential - Five or More Units or Apartments (Any Combination) - 4 Stories or Less, 0	033B193 341		Wilmington - Harbor City	No	MI	R2RD
Los Angeles	7528 BELLAIRE AVE	91605	2305024030	0.000	0.000	0.350	0.000	Shortfall of Sites	3.918	Low Residential	(T)R1-1, R2-1, RA-1	0	0	0	1.021	0.350		Residential - Single Family Residence, 1	186B161 342		Sun Valley - La Tuna Canyon	No	MI	R2RD
Los Angeles	14848 COHASSET ST	91405	2218010002	0.000	0.000	0.350	0.000	Shortfall of Sites	0.116	Low Residential	R1-1, RD1.5-1	0	0	0	34.556	0.350		Residential - Single Family Residence, 1	186B149 342		Van Nuys - North Sherman Oaks	No	MI	R2RD
Los Angeles	2807 PARTRIDGE AVE	90039	5442027004	0.000	0.000	0.350	0.000	Shortfall of Sites	0.218	Low Medium I Residential	R2-1VL-RIO	0	0	0	18.334	0.350		Residential - Single Family Residence, 1	150A211 342		Silver Lake - Echo Park - Elysian Valley	No	MI	R2RD
Los Angeles	2672 NEWELL ST	90039	5442015013	0.000	0.000	0.350	0.000	Shortfall of Sites	0.124	Low Medium I Residential	R2-1VL-RIO	0	0	0	32.267	0.350		Residential - Single Family Residence, 1	148-5A213 342		Silver Lake - Echo Park - Elysian Valley	No	MI	R2RD
Los Angeles	1155 N COMMONWEALTH AVE	90029	5542025025	0.000	0.000	0.350	0.000	Shortfall of Sites	0.143	Low Medium I Residential	R2-1XL	0	0	0	27.879	0.350		Residential - Single Family Residence, 1	145-5A201 342		Hollywood	No	MI	R2RD
Los Angeles	2917 JEFFRIES AVE	90065	5446007011	0.000	0.000	0.350	0.000	Shortfall of Sites	0.163	Low Medium II Residential	RD2-1-CDO-RIO	0	0	0	24.589	0.350		Residential - Single Family Residence, 1	144A219 342		Northeast Los Angeles	No	MI	R2RD
Los Angeles	3537 LINDA VISTA TER	90032	5219009026	0.000	0.000	0.350	0.000	Shortfall of Sites	0.158	Low Medium I Residential	[Q]RD3-1D	0	0	0	25.350	0.350		Residential - Single Family Residence - Other Improvements Only, 1	144A235 342		Northeast Los Angeles	No	MI	R2RD
Los Angeles	1011 N RAMPART BLVD	90026	5402013021	0.000	0.000	0.350	0.000	Shortfall of Sites	0.119	Low Medium II Residential	RD2-1VL	0	0	0	33.642	0.350		Residential - Single Family Residence, 1	141A205 342		Silver Lake - Echo Park - Elysian Valley	No	MI	R2RD
Los Angeles	2150 KENT ST	90026	5402038025	0.000	0.000	0.350	0.000	Shortfall of Sites	0.121	Low Medium I Residential	RD3-1VL	0	0	0	33.182	0.350		Residential - Single Family Residence - Pool, 1	139-5A207 342		Silver Lake - Echo Park - Elysian Valley	No	MI	R2RD
Los Angeles	3146 E EAST SIDE BLVD	90063	5178022028	0.000	0.000	0.350	0.000	Shortfall of Sites	0.075	Low Medium I Residential	R2-1-CUGU	Low Neighborhood Residential	[VLN1 - MU4 - 3][RN2 - 20][CPIO]	0	53.613	0.350		Residential - Single Family Residence, 1	127-5A227 342	21	Boyle Heights	No	MI	R2RD , BH CPU
Los Angeles	728 N FICKETT ST	90033	5177020001	0.000	0.000	0.350	0.000	Shortfall of Sites	0.094	Low Medium II Residential	RD1.5-1-CUGU	0	0	0	42.737	0.350		Residential - Single Family Residence, 1	130-5A225 342		Boyle Heights	No	MI	R2RD
Los Angeles	1649 S BERENDO ST	90006	5075020019	0.000	0.000	0.350	0.000	Shortfall of Sites	0.109	Low Medium II Residential	RD1.5-1	0	0	0	36.556	0.350		Residential - Single Family Residence, 1	126B197 342		South Los Angeles	No	MI	R2RD
Los Angeles	2846 S HARCOURT AVE	90016	5057026012	0.000	0.000	0.350	0.000	Shortfall of Sites	0.119	Low Medium I Residential	R2-1	0	0	0	33.507	0.350		Residential - Single Family Residence, 1	120B181 342		West Adams - Baldwin Hills - Leimert	No	MI	R2RD
Los Angeles	857 E 21ST ST	90011	5131011013	0.000	0.000	0.350	0.000	Shortfall of Sites	0.103	Low Medium I Residential	R2-1	0	0	0	38.936	0.350		Residential - Single Family Residence, 1	121-5A209 342		Southeast Los Angeles	No	MI	R2RD
Los Angeles	3743 S ST ANDREWS PL	90018	5042016007	0.000	0.000	0.350	0.000	Shortfall of Sites	0.076	Low Medium I Residential	R2-1-O-CPIO	0	0	0	52.845	0.350		Residential - Single Family Residence, 1	117B193 342		South Los Angeles	No	MI	R2RD
Los Angeles	3737 CRAWFORD ST	90011	5121019003	0.000	0.000	0.350	0.000	Shortfall of Sites	0.101	Low Medium I Residential	R2-1	0	0	0	39.599	0.350		Residential - Single Family Residence, 1	117A205 342		Southeast Los Angeles	No	MI	R2RD
Los Angeles	448 E 40TH PL	90011	5113003020	0.000	0.000	0.350	0.000	Shortfall of Sites	0.181	Low Medium II Residential	RD2-1	0	0	0	22.120	0.350		Residential - Single Family Residence - Townhouse Format, 1	115-5A207 342		Southeast Los Angeles	No	MI	R2RD
Los Angeles	1640 E 40TH PL	90011	5117015007	0.000	0.000	0.350	0.000	Shortfall of Sites	0.122	Low Medium I Residential	R2-1	0	0	0	32.854	0.350		Residential - Single Family Residence, 1	115-5A213 342		Southeast Los Angeles	No	MI	R2RD
Los Angeles	1444 E 43RD ST	90011	5116008032	0.000	0.000	0.350	0.000	Shortfall of Sites	0.119	Low Medium I Residential	R2-1	0	0	0	33.529	0.350		Residential - Single Family Residence, 1	114A211 342		Southeast Los Angeles	No	MI	R2RD
Los Angeles	4420 7TH AVE	90043	5014013018	0.000	0.000	0.350	0.000	Shortfall of Sites	0.146	Low Medium I Residential	R2-1	0	0	0	27.462	0.350		Residential - Single Family Residence, 1	111B189 342		West Adams - Baldwin Hills - Leimert	No	MI	R2RD
Los Angeles	1822 W 45TH ST	90062	5015002005	0.000	0.000	0.350	0.000	Shortfall of Sites	0.145	Low Medium I Residential	R2-1	0	0	0	27.632	0.350		Residential - Single Family Residence, 1	111B193 342		South Los Angeles	No	MI	R2RD
Los Angeles	290 E 47TH ST	90011	5109010041	0.000	0.000	0.350	0.000	Shortfall of Sites	0.137	Low Medium I Residential	R2-1	0	0	0	29.109	0.350		Residential - Single Family Residence, 1	112-5A205 342		Southeast Los Angeles	No	MI	R2RD
Los Angeles	1346 E 47TH ST	90011	5107014008	0.000	0.000	0.350	0.000	Shortfall of Sites	0.114	Low Medium I Residential	R2-1	0	0	0	35.120	0.350		Residential - Single Family Residence, 1	112-5A211 342		Southeast Los Angeles	No	MI	R2RD
Los Angeles	729 W 51ST ST	90037	5018020018	0.000	0.000	0.350	0.000	Shortfall of Sites	0.125	Low Medium II Residential	RD2-1	0	0	0	32.058	0.350		Residential - Single Family Residence, 1	111A201 342		South Los Angeles	No	MI	R2RD
Los Angeles	1200 E 53RD ST	90011	5104013015	0.000	0.000	0.350	0.000	Shortfall of Sites	0.118	Low Medium I Residential	R2-1	0	0	0	34.022	0.350		Residential - Single Family Residence, 1	108B209 342		Southeast Los Angeles	No	MI	R2RD
Los Angeles	1423 W 53RD ST	90062	5003009021	0.000	0.000	0.350	0.000	Shortfall of Sites	0.129	Low Medium I Residential	R2-1-CPIO	0	0	0	31.001	0.350		Residential - Single Family Residence, 1	108B193 342		South Los Angeles	No	MI	R2RD
Los Angeles	623 W 53RD ST	90037	5001027005	0.000	0.000	0.350	0.000	Shortfall of Sites	0.137	Low Medium I Residential	R2-1	0	0	0	29.093	0.350		Residential - Single Family Residence, 1	108B201 342		South Los Angeles	No	MI	R2RD
Los Angeles	625 W 59TH PL	90044	6004030044	0.000	0.000	0.350	0.000	Shortfall of Sites	0.129	Low Medium I Residential	R2-1	0	0	0	30.911	0.350		Residential - Single Family Residence, 1	105B201 342		South Los Angeles	No	MI	R2RD
Los Angeles	838 E 75TH ST	90001	6023014010	0.000	0.000	0.350	0.000	Shortfall of Sites	0.117	Low Medium I Residential	R2-1-CPIO	0	0	0	34.127	0.350		Residential - Single Family Residence, 1	102B209 342		Southeast Los Angeles	No	MI	R2RD
Los Angeles	517 W 78TH ST	90044	6020017032	0.000	0.000	0.350	0.000	Shortfall of Sites	0.111	Low Medium II Residential	RD2-1	0	0	0	35.881	0.350		Residential - Single Family Residence, 1	099B201 342		South Los Angeles	No	MI	R2RD
Los Angeles	223 E 93RD ST	90003	6052009018	0.000	0.000	0.350	0.000	Shortfall of Sites	0.118	Low Medium I Residential	R2-1	0	0	0	33.995	0.350		Residential - Single Family Residence, 1	094-5A205 342		Southeast Los Angeles	No	MI	R2RD
Los Angeles	9318 S HOOVER ST	90044	6039014003	0.000	0.000	0.350	0.000	Shortfall of Sites	0.058	Low Medium II Residential	RD1.5-1	0	0	0	69.002	0.350		Residential - Single Family Residence, 0	094-5A201 342		South Los Angeles	No	MI	R2RD
Los Angeles	647 W 103RD ST	90044	6054015003	0.000	0.000	0.350	0.000	Shortfall of Sites	0.092	Low Medium II Residential	RD2-1	0	0	0	43.341	0.350		Residential - Single Family Residence, 1	091-5A201 342		South Los Angeles	No	MI	R2RD
Los Angeles	427 W 107TH ST	90003	6061032014	0.000	0.000	0.350	0.000	Shortfall of Sites	0.124	Low Medium I Residential	R2-1	0	0	0	32.264	0.350		Residential - Single Family Residence, 1	090A201 342		South Los Angeles	No	MI	R2RD
Los Angeles	344 E 107TH ST	90003	6063030016	0.000	0.000	0.350	0.000	Shortfall of Sites	0.124	Low Medium I Residential	R2-1	0	0	0	32.265	0.350		Residential - Single Family Residence, 1	090A205 342		Southeast Los Angeles	No	MI	R2RD
Los Angeles	218 W 107TH ST	90003	6074011027	0.000	0.000	0.350	0.000	Shortfall of Sites	0.183	Low Medium I Residential	R2-1	0	0	0	21.854	0.350		Residential - Single Family Residence, 1	090A203 342		Southeast Los Angeles	No	MI	R2RD
Los Angeles	1662 E 110TH ST	90059	6069011005	0.000	0.000	0.350	0.000	Shortfall of Sites	0.088	Low Medium I Residential	R2-1	0	0	0	45.311	0.350		Residential - Single Family Residence, 1	088-5A213 342		Southeast Los Angeles	No	MI	R2RD
Los Angeles	157 W 111TH ST	90061	6074017031	0.000	0.000	0.350	0.000	Shortfall of Sites	0.122	Low Medium I Residential	R2-1	0	0	0	32.751	0.350		Residential - Single Family Residence, 1	088-5A203 342		Southeast Los Angeles	No	MI	R2RD
Los Angeles	639 E 111TH ST	90059	6071005022	0.000	0.000	0.350	0.000	Shortfall of Sites	0.122	Low Medium I Residential	R2-1	0	0	0	32.686	0.350		Residential - Single Family Residence, 1	088-5A207 342		Southeast Los Angeles	No	MI	R2RD
Los Angeles	1636 W 220TH ST	90501	7346011007	0.000	0.000	0.350	0.000	Shortfall of Sites	0.165	Low Medium I Residential	R2-1	0	0	0	24.197	0.350		Residential - Single Family Residence, 1	048B193 342		Harbor Gateway	No	MI	R2RD
Los Angeles	12377 WOODCOCK AVE	91340	2517022049	0.000	0.000	0.350	0.000	Shortfall of Sites	0.115	Low III Residential	RD5-1XL	0	0	0	34.777	0.350		Residential - Single Family Residence, 1	219B153 342		Sylmar	No	MI	R2RD
Los Angeles	14337 POLK ST	91342	2504015008	0.000	0.000	0.350	0.000	Shortfall of Sites	0.285	Low III Residential	RD6-1XL-K	0	0	0	14.032	0.350		Residential - Single Family Residence, 1	225B149 343		Sylmar	No	MI	R2RD
Los Angeles	3215 ESTARA AVE	90065	5459009003	0.000	0.000	0.350	0.000	Shortfall of Sites	0.094	Low Medium II Residential	RD2-1-CDO	0	0	0	42.526	0.350		Residential - Single Family Residence, 1	156B213 343		Northeast Los Angeles	No	MI	R2RD
Los Angeles	3304 MARGUERITE ST	90065	5458020014	0.000	0.000	0.350	0.000	Shortfall of Sites	0.057	Low Medium II Residential	RD2-1-CDO	0	0	0	70.274	0.350		Residential - Single Family Residence, 1	154-5A215 343		Northeast Los Angeles	No	MI	R2RD
Los Angeles	2830 PARTRIDGE AVE	90039	5442026014	0.000	0.000	0.350	0.000	Shortfall of Sites	0.106	Low Medium I Residential	R2-1VL-RIO	0	0	0	37.767	0.350		Residential - Single Family Residence, 1	150A211 343		Silver Lake - Echo Park - Elysian Valley	No	MI	R2RD
Los Angeles	2902 IDELL ST	90065	5446007018	0.000	0.000	0.350	0.000	Shortfall of Sites	0.130	Low Medium II Residential	RD2-1-CDO-RIO	0	0	0	30.851	0.350		Residential - Single Family Residence, 1	144A219 343		Northeast Los Angeles	No	MI	R2RD
Los Angeles	5100 NAVARRO ST	90032	5219009002	0.000	0.000	0.350	0.000	Shortfall of Sites	0.110	Low Medium I Residential	[Q]RD3-1D	0	0	0	36.210	0.350		Residential - Single Family Residence, 1	144A235 343		Northeast Los Angeles	No	MI	R2RD
Los Angeles	633 N COMMONWEALTH AVE	90004	5539026032	0.000	0.000	0.350	0.000	Shortfall of Sites	0.172	Low Medium I Residential	R2-1	0	0	0	23.232	0.350		Residential - Single Family Residence, 1	142-5A201 343		Wilshire	No	MI	R2RD
Los Angeles	138 N WESTLAKE AVE	90026	5157027047	0.000	0.000	0.350	0.000	Shortfall of Sites	0.138	Low Medium Residential	RD1.5-1	0	0	0	29.040	0.350		Residential - Single Family Residence, 1	136-5A205 343		Westlake	No	MI	R2RD
Los Angeles	1927 EASTLAKE AVE	90031	5210026007	0.000	0.000	0.350	0.000	Shortfall of Sites	0.177	Low Medium I Residential	RD3-1	0	0	0	22.543	0.350		Residential - Single Family Residence, 1	136-5A223 343		Northeast Los Angeles	No	MI	R2RD
Los Angeles	4701 SATURN ST	90019	5071020010	0.000	0.000	0.350	0.000	Shortfall of Sites	0.160	Low Medium II Residential	RD2-1-O	0	0	0	24.922	0.350		Residential - Single Family Residence, 1	126B181 343		West Adams - Baldwin Hills - Leimert	No	MI	R2RD
Los Angeles	2309 S LONGWOOD AVE	90016	5062027004	0.000	0.000	0.350	0.000	Shortfall of Sites	0.082	Low Medium II Residential	RD2-1-O	0	0	0	49.020	0.350		Residential - Single Family Residence, 1	123B181 343		West Adams - Baldwin Hills - Leimert	No	MI	R2RD
Los Angeles	6023 DAUPHIN ST	90034	5065018020	0.000	0.000	0.350	0.000	Shortfall of Sites	0.115	Low Medium II Residential	RD2-1	0	0	0	34.848	0.350		Residential - Single Family Residence, 1	123B173 343		West Adams - Baldwin Hills - Leimert	No	MI	R2RD
Los Angeles	541 E 32ND ST	90011	5120019018	0.000	0.000	0.350	0.000	Shortfall of Sites	0.115	Low Medium II Residential	R2-1	0	0	0	34.831	0.350		Residential - Single Family Residence, 1	118-5A207 343		Southeast Los Angeles	No	MI	R2RD
Los Angeles	1045 E 34TH ST	90011	5114018011	0.000	0.000	0.350	0.000	Shortfall of Sites	0.172	Low Medium II Residential	RD2-1	0	0	0	23.285	0.350		Residential - Single Family Residence, 1	117A209 343		Southeast Los Angeles	No	MI	R2RD
Los Angeles	442 E 40TH PL	90011	5113003021	0.000	0.000	0.350	0.000	Shortfall of Sites	0.181	Low Medium II Residential	RD2-1	0	0	0	22.125	0.350		Residential - Single Family Residence, 1	115-5A207 343		Southeast Los Angeles	No	MI	R2RD
Los Angeles	1456 E 43RD ST	90011	5116008033	0.000	0.000	0.350	0.000	Shortfall of Sites	0.119	Low Medium I Residential	R2-1	0	0	0	33.529	0.350		Residential - Single Family Residence, 1	114A211 343		Southeast Los Angeles	No	MI	R2RD
Los Angeles	442 E 43RD ST	90011	5113012012	0.000	0.000	0.350	0.000	Shortfall of Sites	0.118	Low Medium I Residential	R2-1	0	0	0	34.031	0.350		Residential - Single Family Residence, 1	114A207 343		Southeast Los Angeles	No	MI	R2RD
Los Angeles	4423 5TH AVE	90043	5014020015	0.000	0.000	0.350	0.000	Shortfall of Sites	0.155	Low Medium I Residential	R2-1	0	0	0	25.814	0.350		Residential - Single Family Residence, 1	111B189 343		West Adams - Baldwin Hills - Leimert	No	MI	R2RD
Los Angeles	1826 W 45TH ST	90062	5015002006	0.000	0.000	0.350	0.000	Shortfall of Sites	0.145	Low Medium I Residential	R2-1	0	0	0	27.633	0.350		Residential - Single Family Residence, 1	111B193 343		South Los Angeles	No	MI	R2RD
Los Angeles	1647 E 47TH ST	90011	5106014022	0.000	0.000	0.350	0.000	Shortfall of Sites	0.114	Low Medium I Residential	R2-1	0	0	0	34.987	0.350		Residential - Single Family Residence, 1	112-5A213 343		Southeast Los Angeles	No	MI	R2RD
Los Angeles	282 E 47TH ST	90011	5109010040	0.000	0.000	0.350	0.000	Shortfall of Sites	0.124	Low Medium I Residential	R2-1	0	0	0	32.266	0.350		Residential - Single Family Residence, 1	112-5A205 343		Southeast Los Angeles	No	MI	R2RD
Los Angeles	892 E 50TH ST	90011	5108014009	0.000	0.000	0.350	0.000	Shortfall of Sites	0.173	Low Medium II Residential	RD2-1	0	0	0	23.152	0.350		Residential - Single Family Residence, 1	111A209 343		Southeast Los Angeles	No	MI	R2RD
Los Angeles	733 W 51ST ST	90037	5018020017	0.000	0.000	0.350	0.000	Shortfall of Sites	0.125	Low Medium II Residential	RD2-1	0	0	0	32.058	0.350		Residential - Single Family Residence, 1	111A201 343		South Los Angeles	No	MI	R2RD
Los Angeles	1419 W 53RD ST	90062	5003009022	0.000	0.000	0.350	0.000	Shortfall of Sites	0.132	Low Medium I Residential	R2-1-CPIO	0	0	0	30.297	0.350		Residential - Single Family Residence, 1	108B193 343		South Los Angeles	No	MI	R2RD
Los Angeles	1717 W 60TH ST	90047	6002015028	0.000	0.000	0.350	0.000	Shortfall of Sites	0.077	Low Medium I Residential	R2-1	0	0	0	51.988	0.350		Residential - Single Family Residence, 1	105B193 343		South Los Angeles	No	MI	R2RD
Los Angeles	834 E 75TH ST	90001	6023014009	0.000	0.000	0.350	0.000	Shortfall of Sites	0.117	Low Medium I Residential	R2-1-CPIO	0	0	0	34.127	0.350		Residential - Single Family Residence, 1	102B209 343		Southeast Los Angeles	No	MI	R2RD
Los Angeles	1001 E 80TH ST	90001	6029004025	0.000	0.000	0.350	0.000	Shortfall of Sites	0.122	Low Medium I Residential	R2-1	0	0	0	32.690	0.350		Residential - Single Family Residence, 1	099B209 343		Southeast Los Angeles	No	MI	R2RD
Los Angeles	711 E 87TH ST	90002	6042002018	0.000	0.000	0.350	0.000	Shortfall of Sites	0.119	Low Medium I Residential	R2-1	0	0	0	33.506	0.350		Residential - Single Family Residence, 1	097-5A207 343		Southeast Los Angeles	No	MI	R2RD
Los Angeles	922 E 87TH ST	90002	6042024022	0.000	0.000	0.350	0.000	Shortfall of Sites	0.117	Low Medium I Residential	R2-1	0	0	0	34.142	0.350		Residential - Single Family Residence, 1	097-5A209 343		Southeast Los Angeles	No	MI	R2RD

Jurisdiction Name	Site Address/Intersection	5 Digit ZIP Code	Assessor Parcel Number	Very Low-Income	Low-Income	Moderate-Income	Above Moderate-Income	Type of Shortfall	Parcel Size (Acres)	Current General Plan Designation	Current Zoning	Proposed General Plan (GP) Designation	Proposed Zoning	Minimum Density Allowed	Maximum Density Allowed	Total Capacity	Vacant/ Nonvacant	Description of Existing Uses	PIN	Base Density Per Acre	Community Plan Area	Rent Stabalization Ordinance	Income Category	Applicable Rezoning Program (Program informing values in Column Q listed first)
Los Angeles	119 E 98TH ST	90003	6052003029	0.000	0.000	0.350	0.000	Shortfall of Sites	0.124	Low Medium I Residential	R2-1	0	0	0	32.339	0.350		Residential - Single Family Residence, 1	093A205 343		Southeast Los Angeles	No	MI	R2RD
Los Angeles	651 W 103RD ST	90044	6054015002	0.000	0.000	0.350	0.000	Shortfall of Sites	0.092	Low Medium II Residential	RD2-1	0	0	0	43.338	0.350		Residential - Single Family Residence, 1	091-5A201 343		South Los Angeles	No	MI	R2RD
Los Angeles	1660 E 110TH ST	90059	6069011004	0.000	0.000	0.350	0.000	Shortfall of Sites	0.088	Low Medium I Residential	R2-1	0	0	0	45.311	0.350		Residential - Single Family Residence, 1	088-5A213 343		Southeast Los Angeles	No	MI	R2RD
Los Angeles	1424 E 110TH ST	90059	6070007042	0.000	0.000	0.350	0.000	Shortfall of Sites	0.065	Low Medium I Residential	R2-1	0	0	0	61.372	0.350		Residential - Single Family Residence, 1	088-5A211 343		Southeast Los Angeles	No	MI	R2RD
Los Angeles	11016 S SPRING ST	90061	6074017032	0.000	0.000	0.350	0.000	Shortfall of Sites	0.064	Low Medium I Residential	R2-1	0	0	0	62.588	0.350		Residential - Single Family Residence, 1	088-5A203 343		Southeast Los Angeles	No	MI	R2RD
Los Angeles	643 E 111TH ST	90059	6071005021	0.000	0.000	0.350	0.000	Shortfall of Sites	0.122	Low Medium I Residential	R2-1	0	0	0	32.685	0.350		Residential - Single Family Residence, 1	088-5A207 343		Southeast Los Angeles	No	MI	R2RD
Los Angeles	1106 E 113TH ST	90059	6072025005	0.000	0.000	0.350	0.000	Shortfall of Sites	0.100	Low Medium I Residential	R2-1	0	0	0	40.038	0.350		Residential - Single Family Residence, 1	087A209 343		Southeast Los Angeles	No	MI	R2RD
Los Angeles	1421 253RD ST	90710	7410004043	0.000	0.000	0.350	0.000	Shortfall of Sites	0.086	Low Medium II Residential	[Q]RD1.5-1XL	0	0	0	46.459	0.350		Residential - Single Family Residence, 1	036B193 343		Wilmington - Harbor City	No	MI	R2RD
Los Angeles	9261 WAKEFIELD AVE	91402	2639008136	0.000	0.000	0.350	0.000	Shortfall of Sites	0.171	Low Medium II Residential	(Q)RD2-1	0	0	0	23.387	0.350		Residential - Five or More Units or Apartments (Any Combination) - 4 Stories or Less - Pool, 0	198B149 344		Mission Hills - Panorama City - North Hills	No	MI	R2RD
Los Angeles	7519 LAUREL CANYON BLVD	91605	2307020022	0.000	0.000	0.350	0.000	Shortfall of Sites	0.203	Highway Oriented Commercial	C2-1VL, R2-1	0	0	0	19.728	0.350	Vacant	Commercial - Commercial - Vacant Land, 0	186B165 344		North Hollywood - Valley Village	No	MI	R2RD
Los Angeles	1227 N HIGHLAND AVE	90038	5532006038	0.000	0.000	0.350	0.000	Shortfall of Sites	0.092	Low Medium II Residential	RD1.5-1XL	0	0	0	43.527	0.350		Commercial - Store - One Story, 0	144B185 344		Hollywood	No	MI	R2RD
Los Angeles	1196 N ARDMORE AVE	90029	5537016005	0.000	0.000	0.350	0.000	Shortfall of Sites	0.087	Low Medium II Residential	RD1.5-1XL	0	0	0	45.853	0.350		Residential - Single Family Residence, 1	144B193 344		Hollywood	No	MI	R2RD
Los Angeles	1184 N ALEXANDRIA AVE	90029	5540008004	0.000	0.000	0.350	0.000	Shortfall of Sites	0.147	Low Medium II Residential	RD2-1XL	0	0	0	27.210	0.350		Residential - Single Family Residence, 1	144B197 344		Hollywood	No	MI	R2RD
Los Angeles	1155 N HOOVER ST	90029	5542024026	0.000	0.000	0.350	0.000	Shortfall of Sites	0.110	Low Medium I Residential	R2-1XL	0	0	0	36.292	0.350		Residential - Single Family Residence, 0	145-5A201 344		Hollywood	No	MI	R2RD
Los Angeles	1018 N RAMPART BLVD	90026	5402014010	0.000	0.000	0.350	0.000	Shortfall of Sites	0.109	Low Medium II Residential	RD2-1VL	0	0	0	36.656	0.350		Residential - Single Family Residence, 1	141A205 344		Silver Lake - Echo Park - Elysian Valley	No	MI	R2RD
Los Angeles	328 N VENDOME ST	90026	5156013015	0.000	0.000	0.350	0.000	Shortfall of Sites	0.116	Low Medium I Residential	RD3-1VL	0	0	0	34.438	0.350		Residential - Single Family Residence, 1	139-5A203 344		Silver Lake - Echo Park - Elysian Valley	No	MI	R2RD
Los Angeles	1843 SANTA YNEZ ST	90026	5404005019	0.000	0.000	0.350	0.000	Shortfall of Sites	0.086	Low Medium II Residential	RD2-1VL-CDO	0	0	0	46.463	0.350		Residential - Single Family Residence, 1	139-5A207 344		Silver Lake - Echo Park - Elysian Valley	No	MI	R2RD
Los Angeles	1119 S FRESNO ST	90023	5190010004	0.000	0.000	0.350	0.000	Shortfall of Sites	0.069	Low Medium I Residential	R2-1-CUGU	Low Neighborhood Residential	[VLN1 - MU4 - 3][RN2 - 20][CPIO]	0	58.159	0.350		Residential - Single Family Residence, 1	121-5A223 344	21	Boyle Heights	No	MI	R2RD , BH CPU
Los Angeles	278 BELMONT AVE	90026	5159019010	0.000	0.000	0.350	0.000	Shortfall of Sites	0.109	Low Medium Residential	RD1.5-1	0	0	0	36.550	0.350		Residential - Single Family Residence, 1	136-5A207 344		Westlake	No	MI	R2RD
Los Angeles	1650 S CATALINA ST	90006	5075020032	0.000	0.000	0.350	0.000	Shortfall of Sites	0.108	Low Medium II Residential	RD1.5-1	0	0	0	36.893	0.350		Residential - Single Family Residence, 1	126B197 344		South Los Angeles	No	MI	R2RD
Los Angeles	4914 W 23RD ST	90016	5062027030	0.000	0.000	0.350	0.000	Shortfall of Sites	0.057	Low Medium II Residential	RD2-1-O	0	0	0	69.865	0.350		Residential - Single Family Residence, 1	123B181 344		West Adams - Baldwin Hills - Leimert	No	MI	R2RD
Los Angeles	2327 S REDONDO BLVD	90016	5063005049	0.000	0.000	0.350	0.000	Shortfall of Sites	0.055	Low Medium II Residential	RD2-1	0	0	0	72.587	0.350		Residential - Single Family Residence, 0	123B177 344		West Adams - Baldwin Hills - Leimert	No	MI	R2RD
Los Angeles	3003 8TH AVE	90018	5051036008	0.000	0.000	0.350	0.000	Shortfall of Sites	0.183	Low Medium I Residential	R2-1XL-O	0	0	0	21.817	0.350		Residential - Single Family Residence, 1	120B189 344		West Adams - Baldwin Hills - Leimert	No	MI	R2RD
Los Angeles	3745 RUTHELEN ST	90018	5042015022	0.000	0.000	0.350	0.000	Shortfall of Sites	0.077	Low Medium I Residential	R2-1-O-CPIO	0	0	0	52.051	0.350		Residential - Single Family Residence, 1	117B193 344		South Los Angeles	No	MI	R2RD
Los Angeles	1037 E 34TH ST	90011	5114018010	0.000	0.000	0.350	0.000	Shortfall of Sites	0.172	Low Medium II Residential	RD2-1	0	0	0	23.281	0.350		Residential - Single Family Residence, 0	117A209 344		Southeast Los Angeles	No	MI	R2RD
Los Angeles	1828 W MARTIN LUTHER KING JR BLVD	90062	5022001024	0.000	0.000	0.350	0.000	Shortfall of Sites	0.132	Low Medium I Residential	R2-1-CPIO	0	0	0	30.398	0.350		Residential - Single Family Residence, 1	114B193 344		South Los Angeles	No	MI	R2RD
Los Angeles	4039 ADAIR ST	90011	5113023019	0.000	0.000	0.350	0.000	Shortfall of Sites	0.164	Low Medium II Residential	RD2-1	0	0	0	24.435	0.350		Residential - Single Family Residence, 1	115-5A205 344		Southeast Los Angeles	No	MI	R2RD
Los Angeles	1458 E 43RD ST	90011	5116008034	0.000	0.000	0.350	0.000	Shortfall of Sites	0.119	Low Medium I Residential	R2-1	0	0	0	33.529	0.350		Residential - Single Family Residence, 1	114A211 344		Southeast Los Angeles	No	MI	R2RD
Los Angeles	436 E 43RD ST	90011	5113012013	0.000	0.000	0.350	0.000	Shortfall of Sites	0.118	Low Medium I Residential	R2-1	0	0	0	34.031	0.350		Residential - Single Family Residence, 1	114A207 344		Southeast Los Angeles	No	MI	R2RD
Los Angeles	994 E 47TH ST	90011	5108022013	0.000	0.000	0.350	0.000	Shortfall of Sites	0.097	Low Medium I Residential	R2-1	0	0	0	41.433	0.350		Residential - Single Family Residence, 1	112-5A209 344		Southeast Los Angeles	No	MI	R2RD
Los Angeles	1201 E 51ST ST	90011	5107028030	0.000	0.000	0.350	0.000	Shortfall of Sites	0.110	Low Medium I Residential	R2-1	0	0	0	36.315	0.350		Residential - Single Family Residence, 1	111A211 344		Southeast Los Angeles	No	MI	R2RD
Los Angeles	5218 S MANHATTAN PL	90062	5005030022	0.000	0.000	0.350	0.000	Shortfall of Sites	0.130	Low Medium I Residential	R2-1	0	0	0	30.698	0.350		Residential - Single Family Residence, 1	108B193 344		South Los Angeles	No	MI	R2RD
Los Angeles	1041 W 53RD ST	90037	5002027011	0.000	0.000	0.350	0.000	Shortfall of Sites	0.123	Low Medium I Residential	R2-1	0	0	0	32.506	0.350		Residential - Single Family Residence, 1	108B197 344		South Los Angeles	No	MI	R2RD
Los Angeles	228 W 52ND PL	90037	5110032012	0.000	0.000	0.350	0.000	Shortfall of Sites	0.103	Low Medium I Residential	R2-1	0	0	0	39.021	0.350		Residential - Single Family Residence, 1	108B201 344		Southeast Los Angeles	No	MI	R2RD
Los Angeles	1715 W 60TH ST	90047	6002015029	0.000	0.000	0.350	0.000	Shortfall of Sites	0.077	Low Medium I Residential	R2-1	0	0	0	51.712	0.350		Residential - Single Family Residence, 1	105B193 344		South Los Angeles	No	MI	R2RD
Los Angeles	529 W 78TH ST	90044	6020017020	0.000	0.000	0.350	0.000	Shortfall of Sites	0.161	Low Medium II Residential	RD2-1	0	0	0	24.890	0.350		Residential - Single Family Residence, 1	099B201 344		South Los Angeles	No	MI	R2RD
Los Angeles	923 E 80TH ST	90001	6029004024	0.000	0.000	0.350	0.000	Shortfall of Sites	0.122	Low Medium I Residential	R2-1	0	0	0	32.687	0.350		Residential - Single Family Residence, 1	099B209 344		Southeast Los Angeles	No	MI	R2RD
Los Angeles	916 E 87TH ST	90002	6042024021	0.000	0.000	0.350	0.000	Shortfall of Sites	0.117	Low Medium I Residential	R2-1	0	0	0	34.142	0.350		Residential - Single Family Residence, 1	097-5A209 344		Southeast Los Angeles	No	MI	R2RD
Los Angeles	200 W 88TH PL	90003	6040026032	0.000	0.000	0.350	0.000	Shortfall of Sites	0.125	Low Medium II Residential	RD2-1	0	0	0	32.000	0.350		Residential - Single Family Residence, 1	096A203 344		Southeast Los Angeles	No	MI	R2RD
Los Angeles	655 W 103RD ST	90044	6054015001	0.000	0.000	0.350	0.000	Shortfall of Sites	0.091	Low Medium II Residential	RD2-1	0	0	0	43.790	0.350		Residential - Single Family Residence, 1	091-5A201 344		South Los Angeles	No	MI	R2RD
Los Angeles	316 W 103RD ST	90003	6074004037	0.000	0.000	0.350	0.000	Shortfall of Sites	0.112	Low Medium I Residential	R2-1	0	0	0	35.850	0.350		Commercial - Parking Lot (Commercial Use Property) - Lots - Patron or Employee - One Story, 0	091-5A203 344		Southeast Los Angeles	No	MI	R2RD
Los Angeles	352 E 107TH ST	90003	6063030018	0.000	0.000	0.350	0.000	Shortfall of Sites	0.124	Low Medium I Residential	R2-1	0	0	0	32.265	0.350		Residential - Single Family Residence, 1	090A205 344		Southeast Los Angeles	No	MI	R2RD
Los Angeles	1654 E 110TH ST	90059	6069011003	0.000	0.000	0.350	0.000	Shortfall of Sites	0.088	Low Medium I Residential	R2-1	0	0	0	45.312	0.350		Residential - Single Family Residence, 1	088-5A213 344		Southeast Los Angeles	No	MI	R2RD
Los Angeles	14809 ASTORIA ST	91342	2506035029	0.000	0.000	0.350	0.000	Shortfall of Sites	0.161	Low Medium I Residential	RD3-1XL-CPIO	0	0	0	24.814	0.350		Residential - Single Family Residence, 1	219B149 345		Sylmar	No	MI	R2RD
Los Angeles	3130 WELDON AVE	90065	5458026022	0.000	0.000	0.350	0.000	Shortfall of Sites	0.115	Low Medium II Residential	RD2-1-CDO	0	0	0	34.911	0.350		Residential - Single Family Residence, 1	156B213 345		Northeast Los Angeles	No	MI	R2RD
Los Angeles	2832 IDELL ST	90065	5446007019	0.000	0.000	0.350	0.000	Shortfall of Sites	0.130	Low Medium II Residential	RD2-1-CDO-RIO	0	0	0	30.847	0.350		Residential - Single Family Residence, 1	144A219 345		Northeast Los Angeles	No	MI	R2RD
Los Angeles	3220 PUEBLO AVE	90032	5218017024	0.000	0.000	0.350	0.000	Shortfall of Sites	0.152	Low Medium I Residential	[Q]RD3-1D	0	0	0	26.400	0.350		Residential - Single Family Residence - Pool, 1	142-5A235 345		Northeast Los Angeles	No	MI	R2RD
Los Angeles	3518 LONDON ST	90026	5401010014	0.000	0.000	0.350	0.000	Shortfall of Sites	0.109	Low Medium II Residential	RD1.5-1VL	0	0	0	36.605	0.350		Residential - Single Family Residence, 1	141A201 345		Silver Lake - Echo Park - Elysian Valley	No	MI	R2RD
Los Angeles	4920 ITHACA AVE	90032	5216026012	0.000	0.000	0.350	0.000	Shortfall of Sites	0.145	Low Medium II Residential	[Q]RD2-1D	0	0	0	27.636	0.350		Residential - Single Family Residence - Other Improvements Only, 1	138A233 345		Northeast Los Angeles	No	MI	R2RD
Los Angeles	2825 BOULDER ST	90033	5178010027	0.000	0.000	0.350	0.000	Shortfall of Sites	0.134	Low Medium II Residential	RD1.5-1-CUGU	0	0	0	29.812	0.350		Residential - Single Family Residence, 1	129A227 345		Boyle Heights	No	MI	R2RD
Los Angeles	2142 S PALM GROVE AVE	90016	5061025008	0.000	0.000	0.350	0.000	Shortfall of Sites	0.098	Low Medium II Residential	RD2-1-O	0	0	0	40.656	0.350		Residential - Single Family Residence, 1	123B181 345		West Adams - Baldwin Hills - Leimert	No	MI	R2RD
Los Angeles	2958 S BRONSON AVE	90018	5051027012	0.000	0.000	0.350	0.000	Shortfall of Sites	0.125	Low Medium I Residential	R2-1XL	0	0	0	31.960	0.350		Residential - Single Family Residence, 0	120B185 345		West Adams - Baldwin Hills - Leimert	No	MI	R2RD
Los Angeles	3019 VINEYARD AVE	90016	5057025019	0.000	0.000	0.350	0.000	Shortfall of Sites	0.119	Low Medium I Residential	R2-1	0	0	0	33.507	0.350		Residential - Single Family Residence, 1	120B181 345		West Adams - Baldwin Hills - Leimert	No	MI	R2RD
Los Angeles	3732 DALTON AVE	90018	5041031022	0.000	0.000	0.350	0.000	Shortfall of Sites	0.127	Low Medium I Residential	R2-1-O	0	0	0	31.493	0.350		Residential - Single Family Residence, 1	117B193 345		South Los Angeles	No	MI	R2RD
Los Angeles	2502 EXPOSITION PL	90018	5044021012	0.000	0.000	0.350	0.000	Shortfall of Sites	0.103	Low Medium II Residential	RD2-1	0	0	0	38.921	0.350		Residential - Single Family Residence, 1	117B189 345		West Adams - Baldwin Hills - Leimert	No	MI	R2RD
Los Angeles	1236 E 25TH ST	90011	5119023011	0.000	0.000	0.350	0.000	Shortfall of Sites	0.124	Low Medium I Residential	R2-1	0	0	0	32.205	0.350		Residential - Single Family Residence, 1	118-5A211 345		Southeast Los Angeles	No	MI	R2RD
Los Angeles	4019 S BUDLONG AVE	90037	5020016004	0.000	0.000	0.350	0.000	Shortfall of Sites	0.149	Low Medium I Residential	R2-1	0	0	0	26.817	0.350		Residential - Single Family Residence, 1	114B197 345		South Los Angeles	No	MI	R2RD
Los Angeles	139 W 51ST ST	90037	5110024021	0.000	0.000	0.350	0.000	Shortfall of Sites	0.125	Low Medium I Residential	R2-1	0	0	0	31.895	0.350		Residential - Single Family Residence, 1	111A203 345		Southeast Los Angeles	No	MI	R2RD
Los Angeles	1180 E 53RD ST	90011	5104014002	0.000	0.000	0.350	0.000	Shortfall of Sites	0.118	Low Medium I Residential	R2-1	0	0	0	34.028	0.350		Residential - Single Family Residence, 1	108B209 345		Southeast Los Angeles	No	MI	R2RD
Los Angeles	1711 W 60TH ST	90047	6002015030	0.000	0.000	0.350	0.000	Shortfall of Sites	0.077	Low Medium I Residential	R2-1	0	0	0	51.987	0.350		Residential - Single Family Residence, 1	105B193 345		South Los Angeles	No	MI	R2RD
Los Angeles	239 E 69TH ST	90003	6011004035	0.000	0.000	0.350	0.000	Shortfall of Sites	0.125	Low Medium I Residential	R2-1	0	0	0	32.107	0.350		Residential - Single Family Residence, 1	102B205 345		Southeast Los Angeles	No	MI	R2RD
Los Angeles	826 E 75TH ST	90001	6023014007	0.000	0.000	0.350	0.000	Shortfall of Sites	0.117	Low Medium I Residential	R2-1-CPIO	0	0	0	34.128	0.350		Residential - Single Family Residence, 1	102B209 345		Southeast Los Angeles	No	MI	R2RD
Los Angeles	0	0	6052009900	0.000	0.000	0.350	0.000	Shortfall of Sites	0.118	Low Medium I Residential	R2-1	0	0	0	33.953	0.350		Residential - Three Units (Any Combination) - 4 Stories or Less, 0	094-5A205 345		Southeast Los Angeles	No	MI	R2RD
Los Angeles	117 E 98TH ST	90003	6052003030	0.000	0.000	0.350	0.000	Shortfall of Sites	0.108	Low Medium I Residential	R2-1	0	0	0	36.944	0.350		Residential - Single Family Residence, 1	093A205 345		Southeast Los Angeles	No	MI	R2RD
Los Angeles	358 E 107TH ST	90003	6063030019	0.000	0.000	0.350	0.000	Shortfall of Sites	0.124	Low Medium I Residential	R2-1	0	0	0	32.265	0.350		Residential - Single Family Residence, 1	090A205 345		Southeast Los Angeles	No	MI	R2RD
Los Angeles	1654 E 110TH ST	90059	6069011003	0.000	0.000	0.350	0.000	Shortfall of Sites	0.088	Low Medium I Residential	R2-1	0	0	0	45.311	0.350		Residential - Single Family Residence, 0	088-5A213 345		Southeast Los Angeles	No	MI	R2RD
Los Angeles	205 W 111TH ST	90061	6074018011	0.000	0.000	0.350	0.000	Shortfall of Sites	0.122	Low Medium I Residential	R2-1	0	0	0	32.763	0.350		Residential - Single Family Residence, 1	088-5A203 345		Southeast Los Angeles	No	MI	R2RD
Los Angeles	649 E 111TH ST	90059	6071005019	0.000	0.000	0.350	0.000	Shortfall of Sites	0.122	Low Medium I Residential	R2-1	0	0	0	32.685	0.350		Residential - Single Family Residence, 1	088-5A207 345		Southeast Los Angeles	No	MI	R2RD
Los Angeles	14337 POLK ST	91342	2504015008	0.000	0.000	0.350	0.000	Shortfall of Sites	0.283	Low III Residential	RD6-1XL-K	0	0	0	14.109	0.350		Residential - Single Family Residence, 0	225B149 346		Sylmar	No	MI	R2RD
Los Angeles	6923 GREELEY ST	91042	2568015025	0.000	0.000	0.350	0.000	Shortfall of Sites	0.136	Low Medium II Residential	RD2-1	0	0	0	29.436	0.350		Residential - Single Family Residence, 1	202-5A201 346		Sunland - Tujunga - Lake View Terrace - Shadow Hills - East La Tuna Canyon	No	MI	R2RD
Los Angeles	3114 WELDON AVE	90065	5458027003	0.000	0.000	0.350	0.000	Shortfall of Sites	0.100	Low Medium II Residential	RD2-1-CDO	0	0	0	39.856	0.350		Residential - Single Family Residence, 1	156B213 346		Northeast Los Angeles	No	MI	R2RD
Los Angeles	5242 NAVARRO ST	90032	5219017003	0.000	0.000	0.350	0.000	Shortfall of Sites	0.176	Low Medium I Residential	RD3-1	0	0	0	22.663	0.350		Residential - Single Family Residence, 1	144A235 346		Northeast Los Angeles	No	MI	R2RD
Los Angeles	5262 ITHACA AVE	90032	5217018003	0.000	0.000	0.350	0.000	Shortfall of Sites	0.110	Low Medium II Residential	[Q]RD1.5-1D	0	0	0	36.300	0.350		Residential - Single Family Residence, 1	139-5A235 346		Northeast Los Angeles	No	MI	R2RD

Jurisdiction Name	Site Address/Intersection	5 Digit ZIP Code	Assessor Parcel Number	Very Low-Income	Low-Income	Moderate-Income	Above Moderate-Income	Type of Shortfall	Parcel Size (Acres)	Current General Plan Designation	Current Zoning	Proposed General Plan (GP) Designation	Proposed Zoning	Minimum Density Allowed	Maximum Density Allowed	Total Capacity	Vacant/ Nonvacant	Description of Existing Uses	PIN	Base Density Per Acre	Community Plan Area	Rent Stabalization Ordinance	Income Category	Applicable Rezoning Program (Program informing values in Column Q listed first)
Los Angeles	2742 COUNCIL ST	90026	5156021011	0.000	0.000	0.350	0.000	Shortfall of Sites	0.110	Low Medium Residential	RD1.5-1	0	0	0	36.253	0.350		Residential - Single Family Residence, 1	138A203 346		Westlake	No	MI	R2RD
Los Angeles	267 BELMONT AVE	90026	5159010022	0.000	0.000	0.350	0.000	Shortfall of Sites	0.134	Low Medium Residential	RD1.5-1	0	0	0	29.889	0.350		Institutional - Homes for Aged and Others - One Story, 0	136-5A207 346		Westlake	No	MI	R2RD
Los Angeles	1308 S STANLEY AVE	90019	5085027016	0.000	0.000	0.350	0.000	Shortfall of Sites	0.174	Low Medium I Residential	R2-1-O	0	0	0	23.008	0.350		Residential - Single Family Residence - Pool, 1	129B177 346		Wilshire	No	MI	R2RD
Los Angeles	1702 S SYCAMORE AVE	90019	5067002028	0.000	0.000	0.350	0.000	Shortfall of Sites	0.115	Low Medium II Residential	RD2-1-O	0	0	0	34.822	0.350		Residential - Single Family Residence, 1	126B181 346		West Adams - Baldwin Hills - Leimert	No	MI	R2RD
Los Angeles	2621 W 16TH PL	90019	5072033009	0.000	0.000	0.350	0.000	Shortfall of Sites	0.057	Low Medium II Residential	RD1.5-1-O-CPIO	0	0	0	69.695	0.350		Residential - Single Family Residence, 1	126B189 346		West Adams - Baldwin Hills - Leimert	No	MI	R2RD
Los Angeles	2313 VINEYARD AVE	90016	5061026044	0.000	0.000	0.350	0.000	Shortfall of Sites	0.090	Low Medium II Residential	RD2-1-O	0	0	0	44.329	0.350		Residential - Single Family Residence, 1	123B181 346		West Adams - Baldwin Hills - Leimert	No	MI	R2RD
Los Angeles	2312 S BURNSIDE AVE	90016	5063014026	0.000	0.000	0.350	0.000	Shortfall of Sites	0.076	Low Medium II Residential	RD2-1	0	0	0	52.858	0.350		Residential - Single Family Residence, 1	123B177 346		West Adams - Baldwin Hills - Leimert	No	MI	R2RD
Los Angeles	5906 ERNEST AVE	90034	5065018002	0.000	0.000	0.350	0.000	Shortfall of Sites	0.115	Low Medium II Residential	RD2-1	0	0	0	34.865	0.350		Residential - Single Family Residence, 1	123B173 346		West Adams - Baldwin Hills - Leimert	No	MI	R2RD
Los Angeles	2959 S BRONSON AVE	90018	5051028015	0.000	0.000	0.350	0.000	Shortfall of Sites	0.128	Low Medium I Residential	R2-1XL	0	0	0	31.150	0.350		Residential - Single Family Residence, 1	120B185 346		West Adams - Baldwin Hills - Leimert	No	MI	R2RD
Los Angeles	3318 ESTRADA ST	90023	5190022014	0.000	0.000	0.350	0.000	Shortfall of Sites	0.112	Low Medium II Residential	RD1.5-1-CUGU	0	0	0	35.684	0.350		Residential - Single Family Residence, 1	120A225 346		Boyle Heights	No	MI	R2RD
Los Angeles	3733 DALTON AVE	90018	5041032017	0.000	0.000	0.350	0.000	Shortfall of Sites	0.127	Low Medium I Residential	R2-1	0	0	0	31.471	0.350		Residential - Single Family Residence, 1	117B193 346		South Los Angeles	No	MI	R2RD
Los Angeles	2611 OBAMA BLVD	90018	5044022020	0.000	0.000	0.350	0.000	Shortfall of Sites	0.103	Low Medium II Residential	RD2-1	0	0	0	38.909	0.350		Residential - Single Family Residence, 1	117B189 346		West Adams - Baldwin Hills - Leimert	No	MI	R2RD
Los Angeles	1019 E 34TH ST	90011	5114018008	0.000	0.000	0.350	0.000	Shortfall of Sites	0.172	Low Medium II Residential	RD2-1	0	0	0	23.272	0.350		Residential - Single Family Residence, 1	117A209 346		Southeast Los Angeles	No	MI	R2RD
Los Angeles	1834 W MARTIN LUTHER KING JR BLVD	90062	5022001023	0.000	0.000	0.350	0.000	Shortfall of Sites	0.132	Low Medium I Residential	R2-1-CPIO	0	0	0	30.399	0.350		Residential - Single Family Residence, 1	114B193 346		South Los Angeles	No	MI	R2RD
Los Angeles	4018 S BUDLONG AVE	90037	5020017011	0.000	0.000	0.350	0.000	Shortfall of Sites	0.150	Low Medium I Residential	R2-1	0	0	0	26.748	0.350		Residential - Single Family Residence, 1	114B197 346		South Los Angeles	No	MI	R2RD
Los Angeles	4037 TRINITY ST	90011	5113025018	0.000	0.000	0.350	0.000	Shortfall of Sites	0.164	Low Medium I Residential	R2-1	0	0	0	24.454	0.350		Residential - Single Family Residence, 1	115-5A205 346		Southeast Los Angeles	No	MI	R2RD
Los Angeles	253 W 43RD PL	90037	5111013024	0.000	0.000	0.350	0.000	Shortfall of Sites	0.146	Low Medium I Residential	R2-1	0	0	0	27.450	0.350		Residential - Single Family Residence, 1	114A203 346		Southeast Los Angeles	No	MI	R2RD
Los Angeles	969 E 43RD PL	90011	5115015013	0.000	0.000	0.350	0.000	Shortfall of Sites	0.074	Low Medium I Residential	R2-1	0	0	0	54.256	0.350		Residential - Single Family Residence, 1	114A209 346		Southeast Los Angeles	No	MI	R2RD
Los Angeles	1842 W 45TH ST	90062	5015002009	0.000	0.000	0.350	0.000	Shortfall of Sites	0.145	Low Medium I Residential	R2-1	0	0	0	27.636	0.350		Residential - Single Family Residence, 1	111B193 346		South Los Angeles	No	MI	R2RD
Los Angeles	963 W 46TH ST	90037	5018008020	0.000	0.000	0.350	0.000	Shortfall of Sites	0.142	Low Medium I Residential	RD3-1	0	0	0	28.231	0.350		Residential - Single Family Residence, 1	111B197 346		South Los Angeles	No	MI	R2RD
Los Angeles	1320 E 47TH ST	90011	5107014012	0.000	0.000	0.350	0.000	Shortfall of Sites	0.114	Low Medium I Residential	R2-1	0	0	0	35.229	0.350		Residential - Single Family Residence, 1	112-5A211 346		Southeast Los Angeles	No	MI	R2RD
Los Angeles	864 E 50TH ST	90011	5108014013	0.000	0.000	0.350	0.000	Shortfall of Sites	0.115	Low Medium II Residential	RD2-1	0	0	0	34.746	0.350		Residential - Single Family Residence, 1	111A209 346		Southeast Los Angeles	No	MI	R2RD
Los Angeles	143 W 51ST ST	90037	5110024020	0.000	0.000	0.350	0.000	Shortfall of Sites	0.125	Low Medium I Residential	R2-1	0	0	0	31.895	0.350		Residential - Single Family Residence, 1	111A203 346		Southeast Los Angeles	No	MI	R2RD
Los Angeles	5939 S FLOWER ST	90003	6004037012	0.000	0.000	0.350	0.000	Shortfall of Sites	0.125	Low Medium I Residential	R2-1	0	0	0	32.015	0.350		Residential - Single Family Residence, 1	105B201 346		South Los Angeles	No	MI	R2RD
Los Angeles	210 W 88TH PL	90003	6040026030	0.000	0.000	0.350	0.000	Shortfall of Sites	0.125	Low Medium II Residential	RD2-1	0	0	0	31.991	0.350		Residential - Single Family Residence, 1	096A203 346		Southeast Los Angeles	No	MI	R2RD
Los Angeles	8901 S SAN PEDRO ST	90003	6041011005	0.000	0.000	0.350	0.000	Shortfall of Sites	0.125	Low Medium II Residential	RD2-1	0	0	0	32.050	0.350		Commercial - Non-Auto Service and Repair Shop, Paint Shop, or Laundry - One Story, 0	096A205 346		Southeast Los Angeles	No	MI	R2RD
Los Angeles	153 E 93RD ST	90003	6052008022	0.000	0.000	0.350	0.000	Shortfall of Sites	0.119	Low Medium I Residential	R2-1	0	0	0	33.572	0.350		Residential - Single Family Residence, 1	094-5A205 346		Southeast Los Angeles	No	MI	R2RD
Los Angeles	236 E 102ND ST	90003	6063010015	0.000	0.000	0.350	0.000	Shortfall of Sites	0.123	Low Medium I Residential	R2-1	0	0	0	32.408	0.350		Residential - Single Family Residence, 1	091-5A205 346		Southeast Los Angeles	No	MI	R2RD
Los Angeles	230 W 107TH ST	90003	6074011029	0.000	0.000	0.350	0.000	Shortfall of Sites	0.061	Low Medium I Residential	R2-1	0	0	0	65.524	0.350		Residential - Single Family Residence, 1	090A203 346		Southeast Los Angeles	No	MI	R2RD
Los Angeles	1652 E 110TH ST	90059	6069011002	0.000	0.000	0.350	0.000	Shortfall of Sites	0.068	Low Medium I Residential	R2-1	0	0	0	59.209	0.350		Residential - Single Family Residence, 1	088-5A213 346		Southeast Los Angeles	No	MI	R2RD
Los Angeles	1116 E 113TH ST	90059	6072025003	0.000	0.000	0.350	0.000	Shortfall of Sites	0.100	Low Medium I Residential	R2-1	0	0	0	40.041	0.350		Residential - Single Family Residence, 1	087A209 346		Southeast Los Angeles	No	MI	R2RD
Los Angeles	6214 COLDWATER CANYON AVE	91606	2332003008	0.000	0.000	0.350	0.000	Shortfall of Sites	0.119	Low Medium II Residential	RD2-1	0	0	0	33.509	0.350		Residential - Single Family Residence, 0	177B161 347		North Hollywood - Valley Village	No	MI	R2RD
Los Angeles	3224 ESTARA AVE	90065	5458015032	0.000	0.000	0.350	0.000	Shortfall of Sites	0.111	Low Medium II Residential	RD2-1-CDO	0	0	0	36.124	0.350		Residential - Single Family Residence, 1	156B213 347		Northeast Los Angeles	No	MI	R2RD
Los Angeles	2145 RIPPLE ST	90039	5442027021	0.000	0.000	0.350	0.000	Shortfall of Sites	0.120	Low Medium I Residential	R2-1VL-RIO	0	0	0	33.214	0.350		Residential - Single Family Residence, 1	150A211 347		Silver Lake - Echo Park - Elysian Valley	No	MI	R2RD
Los Angeles	5260 NAVARRO ST	90032	5219017001	0.000	0.000	0.350	0.000	Shortfall of Sites	0.190	Low Medium I Residential	RD3-1	0	0	0	21.011	0.350		Residential - Single Family Residence, 1	144A237 347		Northeast Los Angeles	No	MI	R2RD
Los Angeles	3221 PUEBLO AVE	90032	5218019005	0.000	0.000	0.350	0.000	Shortfall of Sites	0.172	Low Medium I Residential	RD3-1	0	0	0	23.232	0.350		Residential - Single Family Residence, 1	142-5A235 347		Northeast Los Angeles	No	MI	R2RD
Los Angeles	1431 LEMOYNE ST	90026	5419021011	0.000	0.000	0.350	0.000	Shortfall of Sites	0.137	Low Medium II Residential	RD1.5-1VL	0	0	0	29.130	0.350		Residential - Single Family Residence, 1	141A209 347		Silver Lake - Echo Park - Elysian Valley	No	MI	R2RD
Los Angeles	301 S AVENUE 20	90031	5447031031	0.000	0.000	0.350	0.000	Shortfall of Sites	0.059	Low Medium II Residential	RD2-1	0	0	0	68.330	0.350		Residential - Double, Duplex, or Two Units - 4 Stories or Less, 0	138A221 347		Northeast Los Angeles	No	MI	R2RD
Los Angeles	1552 W COURT ST	90026	5159020015	0.000	0.000	0.350	0.000	Shortfall of Sites	0.093	Low Medium Residential	RD2-1	0	0	0	43.042	0.350	Vacant	Residential - Single Family Residence - Vacant Land, 0	136-5A207 347		Westlake	No	MI	R2RD
Los Angeles	1516 MICHIGAN AVE	90033	5174021041	0.000	0.000	0.350	0.000	Shortfall of Sites	0.063	Low Medium II Residential	RD1.5-1-RIO-CUGU	0	0	0	63.061	0.350		Residential - Four Units (Any Combination) - 4 Stories or Less, 0	130-5A221 347		Boyle Heights	No	MI	R2RD
Los Angeles	1610 2ND AVE	90019	5072033011	0.000	0.000	0.350	0.000	Shortfall of Sites	0.066	Low Medium II Residential	RD1.5-1-O-CPIO	0	0	0	60.290	0.350		Residential - Single Family Residence, 1	126B189 347		West Adams - Baldwin Hills - Leimert	No	MI	R2RD
Los Angeles	2350 S DUNSMUIR AVE	90016	5063011008	0.000	0.000	0.350	0.000	Shortfall of Sites	0.149	Low Medium II Residential	RD2-1	0	0	0	26.865	0.350		Residential - Single Family Residence, 1	123B177 347		West Adams - Baldwin Hills - Leimert	No	MI	R2RD
Los Angeles	5423 HOMESIDE AVE	90016	5043020023	0.000	0.000	0.350	0.000	Shortfall of Sites	0.110	Low Medium II Residential	RD1.5-1	0	0	0	36.299	0.350		Residential - Single Family Residence, 1	120B177 347		West Adams - Baldwin Hills - Leimert	No	MI	R2RD
Los Angeles	3711 W 30TH ST	90018	5051028014	0.000	0.000	0.350	0.000	Shortfall of Sites	0.068	Low Medium I Residential	R2-1XL	0	0	0	59.134	0.350		Residential - Single Family Residence, 1	120B185 347		West Adams - Baldwin Hills - Leimert	No	MI	R2RD
Los Angeles	2922 S WEST VIEW ST	90016	5049031006	0.000	0.000	0.350	0.000	Shortfall of Sites	0.119	Low Medium I Residential	R2-1	0	0	0	33.507	0.350		Residential - Single Family Residence, 1	120B181 347		West Adams - Baldwin Hills - Leimert	No	MI	R2RD
Los Angeles	3736 4TH AVE	90018	5042007031	0.000	0.000	0.350	0.000	Shortfall of Sites	0.092	Low Medium II Residential	RD1.5-1	0	0	0	43.560	0.350		Residential - Single Family Residence, 1	117B189 347		West Adams - Baldwin Hills - Leimert	No	MI	R2RD
Los Angeles	1227 E 34TH ST	90011	5114027012	0.000	0.000	0.350	0.000	Shortfall of Sites	0.110	Low Medium I Residential	R2-1	0	0	0	36.261	0.350		Residential - Single Family Residence, 1	117A211 347		Southeast Los Angeles	No	MI	R2RD
Los Angeles	1838 W MARTIN LUTHER KING JR BLVD	90062	5022001022	0.000	0.000	0.350	0.000	Shortfall of Sites	0.129	Low Medium I Residential	R2-1-CPIO	0	0	0	31.069	0.350		Residential - Single Family Residence, 1	114B193 347		South Los Angeles	No	MI	R2RD
Los Angeles	1860 W MARTIN LUTHER KING JR BLVD	90062	5022001017	0.000	0.000	0.350	0.000	Shortfall of Sites	0.133	Low Medium I Residential	R2-1-CPIO	0	0	0	30.125	0.350		Residential - Single Family Residence, 1	114B189 347		South Los Angeles	No	MI	R2RD
Los Angeles	4038 WALL ST	90011	5113025019	0.000	0.000	0.350	0.000	Shortfall of Sites	0.164	Low Medium I Residential	R2-1	0	0	0	24.454	0.350		Residential - Single Family Residence, 1	115-5A205 347		Southeast Los Angeles	No	MI	R2RD
Los Angeles	1200 E 43RD ST	90011	5115032024	0.000	0.000	0.350	0.000	Shortfall of Sites	0.138	Low Medium I Residential	R2-1	0	0	0	28.891	0.350		Residential - Single Family Residence, 1	114A211 347		Southeast Los Angeles	No	MI	R2RD
Los Angeles	204 E 43RD ST	90011	5113019011	0.000	0.000	0.350	0.000	Shortfall of Sites	0.105	Low Medium I Residential	R2-1	0	0	0	38.031	0.350		Residential - Single Family Residence, 1	114A205 347		Southeast Los Angeles	No	MI	R2RD
Los Angeles	261 W 43RD PL	90037	5111013025	0.000	0.000	0.350	0.000	Shortfall of Sites	0.146	Low Medium I Residential	R2-1	0	0	0	27.451	0.350		Residential - Single Family Residence, 1	114A203 347		Southeast Los Angeles	No	MI	R2RD
Los Angeles	1848 W 45TH ST	90062	5015002011	0.000	0.000	0.350	0.000	Shortfall of Sites	0.145	Low Medium I Residential	R2-1	0	0	0	27.637	0.350		Residential - Single Family Residence, 1	111B193 347		South Los Angeles	No	MI	R2RD
Los Angeles	258 E 47TH ST	90011	5109010036	0.000	0.000	0.350	0.000	Shortfall of Sites	0.124	Low Medium I Residential	R2-1	0	0	0	32.266	0.350		Residential - Single Family Residence, 1	112-5A205 347		Southeast Los Angeles	No	MI	R2RD
Los Angeles	1314 E 47TH ST	90011	5107014013	0.000	0.000	0.350	0.000	Shortfall of Sites	0.113	Low Medium II Residential	RD2-1	0	0	0	35.256	0.350		Residential - Single Family Residence, 1	112-5A211 347		Southeast Los Angeles	No	MI	R2RD
Los Angeles	147 W 51ST ST	90037	5110024019	0.000	0.000	0.350	0.000	Shortfall of Sites	0.125	Low Medium I Residential	R2-1	0	0	0	31.895	0.350		Residential - Single Family Residence, 1	111A203 347		Southeast Los Angeles	No	MI	R2RD
Los Angeles	1168 E 53RD ST	90011	5104014004	0.000	0.000	0.350	0.000	Shortfall of Sites	0.118	Low Medium I Residential	R2-1	0	0	0	34.032	0.350		Residential - Single Family Residence, 1	108B209 347		Southeast Los Angeles	No	MI	R2RD
Los Angeles	1029 W 53RD ST	90037	5002027014	0.000	0.000	0.350	0.000	Shortfall of Sites	0.123	Low Medium I Residential	R2-1	0	0	0	32.506	0.350		Residential - Single Family Residence, 1	108B197 347		South Los Angeles	No	MI	R2RD
Los Angeles	657 E 87TH ST	90002	6042001028	0.000	0.000	0.350	0.000	Shortfall of Sites	0.119	Low Medium I Residential	R2-1	0	0	0	33.505	0.350		Residential - Single Family Residence, 1	097-5A207 347		Southeast Los Angeles	No	MI	R2RD
Los Angeles	8632 BARING CROSS ST	90044	6038017014	0.000	0.000	0.350	0.000	Shortfall of Sites	0.138	Low Medium II Residential	RD2-1	0	0	0	29.007	0.350		Residential - Single Family Residence, 1	097-5A199 347		South Los Angeles	No	MI	R2RD
Los Angeles	906 E 87TH ST	90002	6042024018	0.000	0.000	0.350	0.000	Shortfall of Sites	0.117	Low Medium I Residential	R2-1	0	0	0	34.142	0.350		Residential - Single Family Residence, 1	097-5A209 347		Southeast Los Angeles	No	MI	R2RD
Los Angeles	214 W 88TH PL	90003	6040026029	0.000	0.000	0.350	0.000	Shortfall of Sites	0.125	Low Medium II Residential	RD2-1	0	0	0	31.986	0.350		Residential - Single Family Residence, 1	096A203 347		Southeast Los Angeles	No	MI	R2RD
Los Angeles	9422 HOLMES AVE	90002	6048033008	0.000	0.000	0.350	0.000	Shortfall of Sites	0.164	Low Medium I Residential	R2-1	0	0	0	24.363	0.350		Residential - Single Family Residence, 1	094-5A215 347		Southeast Los Angeles	No	MI	R2RD
Los Angeles	0	0	6052003031	0.000	0.000	0.350	0.000	Shortfall of Sites	0.108	Low Medium I Residential	R2-1	0	0	0	36.948	0.350	Vacant	Residential - Single Family Residence - Vacant Land, 0	093A205 347		Southeast Los Angeles	No	MI	R2RD
Los Angeles	232 E 102ND ST	90003	6063010014	0.000	0.000	0.350	0.000	Shortfall of Sites	0.123	Low Medium I Residential	R2-1	0	0	0	32.408	0.350		Residential - Single Family Residence, 1	091-5A205 347		Southeast Los Angeles	No	MI	R2RD
Los Angeles	441 W 107TH ST	90003	6061032011	0.000	0.000	0.350	0.000	Shortfall of Sites	0.127	Low Medium I Residential	R2-1	0	0	0	31.478	0.350		Residential - Single Family Residence, 1	090A201 347		South Los Angeles	No	MI	R2RD
Los Angeles	230 W 107TH ST	90003	6074011029	0.000	0.000	0.350	0.000	Shortfall of Sites	0.061	Low Medium I Residential	R2-1	0	0	0	65.514	0.350		Residential - Single Family Residence, 0	090A203 347		Southeast Los Angeles	No	MI	R2RD
Los Angeles	1652 E 110TH ST	90059	6069011002	0.000	0.000	0.350	0.000	Shortfall of Sites	0.088	Low Medium I Residential	R2-1	0	0	0	45.311	0.350		Residential - Single Family Residence, 0	088-5A213 347		Southeast Los Angeles	No	MI	R2RD
Los Angeles	16310 S MENLO AVE	90247	6120019045	0.000	0.000	0.350	0.000	Shortfall of Sites	0.159	Low Medium II Residential	RD2-1	0	0	0	25.160	0.350		Residential - Single Family Residence, 1	069B197 347		Harbor Gateway	No	MI	R2RD
Los Angeles	3126 WELDON AVE	90065	5458026023	0.000	0.000	0.350	0.000	Shortfall of Sites	0.130	Low Medium II Residential	RD2-1-CDO	0	0	0	30.802	0.350		Residential - Single Family Residence, 1	156B213 348		Northeast Los Angeles	No	MI	R2RD
Los Angeles	2739 QUEEN ST	90039	5442013007	0.000	0.000	0.350	0.000	Shortfall of Sites	0.124	Low Medium I Residential	R2-1VL-RIO	0	0	0	32.135	0.350		Residential - Single Family Residence, 1	148-5A213 348		Silver Lake - Echo Park - Elysian Valley	No	MI	R2RD

Jurisdiction Name	Site Address/Intersection	5 Digit ZIP Code	Assessor Parcel Number	Very Low-Income	Low-Income	Moderate-Income	Above Moderate-Income	Type of Shortfall	Parcel Size (Acres)	Current General Plan Designation	Current Zoning	Proposed General Plan (GP) Designation	Proposed Zoning	Minimum Density Allowed	Maximum Density Allowed	Total Capacity	Vacant/ Nonvacant	Description of Existing Uses	PIN	Base Density Per Acre	Community Plan Area	Rent Stabalization Ordinance	Income Category	Applicable Rezoning Program (Program informing values in Column Q listed first)
Los Angeles	1223 N JUNE ST	90038	5532002006	0.000	0.000	0.350	0.000	Shortfall of Sites	0.118	Low Medium II Residential	RD1.5-1XL	0	0	0	34.032	0.350		Residential - Single Family Residence, 1	144B185 348		Hollywood	No	MI	R2RD
Los Angeles	1175 N WESTMORELAND AVE	90029	5542027906	0.000	0.000	0.350	0.000	Shortfall of Sites	0.057	Low Medium II Residential	RD1.5-1XL	0	0	0	69.700	0.350		Residential - Double, Duplex, or Two Units - 4 Stories or Less, 0	144B197 348		Hollywood	No	MI	R2RD
Los Angeles	2828 IDELL ST	90065	5446007020	0.000	0.000	0.350	0.000	Shortfall of Sites	0.097	Low Medium II Residential	RD2-1-CDO-RIO	0	0	0	41.121	0.350		Residential - Single Family Residence, 0	144A219 348		Northeast Los Angeles	No	MI	R2RD
Los Angeles	5048 NAVARRO ST	90032	5218011012	0.000	0.000	0.350	0.000	Shortfall of Sites	0.114	Low Medium I Residential	RD3-1	0	0	0	35.061	0.350		Residential - Single Family Residence, 1	144A235 348		Northeast Los Angeles	No	MI	R2RD
Los Angeles	5246 NAVARRO ST	90032	5219017002	0.000	0.000	0.350	0.000	Shortfall of Sites	0.177	Low Medium I Residential	RD3-1	0	0	0	22.575	0.350		Residential - Single Family Residence, 1	144A237 348		Northeast Los Angeles	No	MI	R2RD
Los Angeles	2705 COUNCIL ST	90026	5156022027	0.000	0.000	0.350	0.000	Shortfall of Sites	0.110	Low Medium Residential	RD1.5-1	0	0	0	36.295	0.350		Residential - Single Family Residence, 1	138A203 348		Westlake	No	MI	R2RD
Los Angeles	1931 SICHEL ST	90031	5210009012	0.000	0.000	0.350	0.000	Shortfall of Sites	0.129	Low Medium II Residential	RD2-1	0	0	0	31.058	0.350		Residential - Single Family Residence, 1	136-5A223 348		Northeast Los Angeles	No	MI	R2RD
Los Angeles	541 EUCLID AVE	90063	5185019001	0.000	0.000	0.350	0.000	Shortfall of Sites	0.066	Low Medium I Residential	R2-1-CUGU	Low Neighborhood Residential	[VLN1 - MU4 - 3][RN2 - 20][CPIO]	0	60.499	0.350		Commercial - Store - One Story, 1	124-5A225 348	21	Boyle Heights	No	MI	R2RD , BH CPU
Los Angeles	1651 S NEW HAMPSHIRE AVE	90006	5075018030	0.000	0.000	0.350	0.000	Shortfall of Sites	0.090	Low Medium II Residential	RD1.5-1	0	0	0	44.325	0.350		Residential - Single Family Residence, 0	126B197 348		South Los Angeles	No	MI	R2RD
Los Angeles	2314 ALSACE AVE	90016	5062025062	0.000	0.000	0.350	0.000	Shortfall of Sites	0.110	Low Medium II Residential	RD2-1	0	0	0	36.300	0.350		Residential - Single Family Residence, 1	123B177 348		West Adams - Baldwin Hills - Leimert	No	MI	R2RD
Los Angeles	2973 11TH AVE	90018	5051024038	0.000	0.000	0.350	0.000	Shortfall of Sites	0.092	Low Medium I Residential	R2-1XL	0	0	0	43.559	0.350		Residential - Single Family Residence, 1	120B185 348		West Adams - Baldwin Hills - Leimert	No	MI	R2RD
Los Angeles	1866 W MARTIN LUTHER KING JR BLVD	90062	5022001016	0.000	0.000	0.350	0.000	Shortfall of Sites	0.143	Low Medium I Residential	R2-1-CPIO	0	0	0	28.008	0.350		Institutional - Homes for Aged and Others - One Story, 1	114B189 348		South Los Angeles	No	MI	R2RD
Los Angeles	323 W 41ST PL	90037	5111005017	0.000	0.000	0.350	0.000	Shortfall of Sites	0.121	Low Medium II Residential	RD2-1	0	0	0	33.038	0.350		Residential - Single Family Residence, 1	115-5A203 348		Southeast Los Angeles	No	MI	R2RD
Los Angeles	1206 E 43RD ST	90011	5115032025	0.000	0.000	0.350	0.000	Shortfall of Sites	0.139	Low Medium I Residential	R2-1	0	0	0	28.873	0.350		Residential - Single Family Residence, 1	114A211 348		Southeast Los Angeles	No	MI	R2RD
Los Angeles	4423 S GRAMERCY PL	90062	5015015021	0.000	0.000	0.350	0.000	Shortfall of Sites	0.119	Low Medium I Residential	R2-1	0	0	0	33.507	0.350		Residential - Single Family Residence, 1	111B189 348		South Los Angeles	No	MI	R2RD
Los Angeles	1852 W 45TH ST	90062	5015002012	0.000	0.000	0.350	0.000	Shortfall of Sites	0.145	Low Medium I Residential	R2-1	0	0	0	27.638	0.350		Residential - Single Family Residence, 1	111B193 348		South Los Angeles	No	MI	R2RD
Los Angeles	252 E 47TH ST	90011	5109010035	0.000	0.000	0.350	0.000	Shortfall of Sites	0.124	Low Medium I Residential	R2-1	0	0	0	32.266	0.350		Residential - Single Family Residence, 1	112-5A205 348		Southeast Los Angeles	No	MI	R2RD
Los Angeles	956 E 47TH ST	90011	5108023002	0.000	0.000	0.350	0.000	Shortfall of Sites	0.102	Low Medium I Residential	R2-1	0	0	0	39.328	0.350		Residential - Single Family Residence, 1	112-5A209 348		Southeast Los Angeles	No	MI	R2RD
Los Angeles	225 E 69TH ST	90003	6011004038	0.000	0.000	0.350	0.000	Shortfall of Sites	0.125	Low Medium I Residential	R2-1	0	0	0	32.103	0.350		Residential - Single Family Residence, 1	102B205 348		Southeast Los Angeles	No	MI	R2RD
Los Angeles	814 E 75TH ST	90001	6023014004	0.000	0.000	0.350	0.000	Shortfall of Sites	0.117	Low Medium I Residential	R2-1-CPIO	0	0	0	34.129	0.350		Residential - Single Family Residence, 1	102B209 348		Southeast Los Angeles	No	MI	R2RD
Los Angeles	653 E 87TH ST	90002	6042001027	0.000	0.000	0.350	0.000	Shortfall of Sites	0.119	Low Medium I Residential	R2-1	0	0	0	33.506	0.350		Residential - Single Family Residence, 1	097-5A207 348		Southeast Los Angeles	No	MI	R2RD
Los Angeles	8704 WADSWORTH AVE	90002	6042024017	0.000	0.000	0.350	0.000	Shortfall of Sites	0.120	Low Medium I Residential	R2-1	0	0	0	33.242	0.350		Residential - Single Family Residence, 1	097-5A209 348		Southeast Los Angeles	No	MI	R2RD
Los Angeles	228 E 102ND ST	90003	6063010013	0.000	0.000	0.350	0.000	Shortfall of Sites	0.123	Low Medium I Residential	R2-1	0	0	0	32.409	0.350		Residential - Single Family Residence, 1	091-5A205 348		Southeast Los Angeles	No	MI	R2RD
Los Angeles	10612 S HOOVER ST	90044	6061019003	0.000	0.000	0.350	0.000	Shortfall of Sites	0.117	Low Medium II Residential	RD2-1	0	0	0	34.281	0.350		Residential - Single Family Residence, 1	090A201 348		South Los Angeles	No	MI	R2RD
Los Angeles	232 W 107TH ST	90003	6074011030	0.000	0.000	0.350	0.000	Shortfall of Sites	0.122	Low Medium I Residential	R2-1	0	0	0	32.750	0.350		Residential - Single Family Residence, 1	090A203 348		Southeast Los Angeles	No	MI	R2RD
Los Angeles	1410 E 110TH ST	90059	6070007015	0.000	0.000	0.350	0.000	Shortfall of Sites	0.065	Low Medium I Residential	R2-1	0	0	0	61.404	0.350		Residential - Single Family Residence, 1	088-5A211 348		Southeast Los Angeles	No	MI	R2RD
Los Angeles	219 W 111TH ST	90061	6074018014	0.000	0.000	0.350	0.000	Shortfall of Sites	0.122	Low Medium I Residential	R2-1	0	0	0	32.757	0.350		Residential - Single Family Residence, 1	088-5A203 348		Southeast Los Angeles	No	MI	R2RD
Los Angeles	0	0	2507004016	0.000	0.000	0.350	0.000	Shortfall of Sites	0.166	Low Medium I Residential	RD3-1XL-CPIO	0	0	0	24.033	0.350	Vacant	Residential - Single Family Residence - Vacant Land, 0	219B149 349		Sylmar	No	MI	R2RD
Los Angeles	5232 NAVARRO ST	90032	5219017005	0.000	0.000	0.350	0.000	Shortfall of Sites	0.105	Low Medium I Residential	RD3-1	0	0	0	38.210	0.350		Residential - Single Family Residence, 1	144A235 349		Northeast Los Angeles	No	MI	R2RD
Los Angeles	246 N CORONADO ST	90026	5157008010	0.000	0.000	0.350	0.000	Shortfall of Sites	0.137	Low Medium Residential	RD1.5-1	0	0	0	29.153	0.350		Residential - Four Units (Any Combination) - 4 Stories or Less, 0	138A203 349		Northeast Los Angeles	No	MI	R2RD
Los Angeles	4920 ITHACA AVE	90032	5216026011	0.000	0.000	0.350	0.000	Shortfall of Sites	0.161	Low Medium II Residential	[Q]RD2-1D	0	0	0	24.791	0.350		Residential - Single Family Residence, 1	138A233 349		Northeast Los Angeles	No	MI	R2RD
Los Angeles	1920 ALBION ST	90031	5447031005	0.000	0.000	0.350	0.000	Shortfall of Sites	0.069	Low Medium II Residential	RD2-1	0	0	0	58.094	0.350		Residential - Single Family Residence, 1	138A221 349		Northeast Los Angeles	No	MI	R2RD
Los Angeles	1718 S LONGWOOD AVE	90019	5067009029	0.000	0.000	0.350	0.000	Shortfall of Sites	0.074	Low Medium II Residential	RD1.5-1-O	0	0	0	53.694	0.350		Residential - Single Family Residence, 1	126B181 349		West Adams - Baldwin Hills - Leimert	No	MI	R2RD
Los Angeles	2344 S COCHRAN AVE	90016	5063008078	0.000	0.000	0.350	0.000	Shortfall of Sites	0.110	Low Medium II Residential	RD1.5-1	0	0	0	36.300	0.350		Residential - Single Family Residence, 1	123B177 349		West Adams - Baldwin Hills - Leimert	No	MI	R2RD
Los Angeles	1155 W 25TH ST	90007	5055021009	0.000	0.000	0.350	0.000	Shortfall of Sites	0.135	Low Medium II Residential	RD2-1-O-CPIO	0	0	0	29.646	0.350		Residential - Single Family Residence, 1	124-5A201 349		South Los Angeles	No	MI	R2RD
Los Angeles	3109 W 30TH ST	90018	5051024039	0.000	0.000	0.350	0.000	Shortfall of Sites	0.063	Low Medium I Residential	R2-1XL	0	0	0	63.362	0.350		Residential - Single Family Residence, 1	120B185 349		West Adams - Baldwin Hills - Leimert	No	MI	R2RD
Los Angeles	1537 E 23RD ST	90011	5118006026	0.000	0.000	0.350	0.000	Shortfall of Sites	0.125	Low Medium I Residential	R2-1	0	0	0	31.994	0.350		Commercial - Parking Lot (Commercial Use Property) - Lots - Patron or Employee - One Story, 0	118-5A211 349		Southeast Los Angeles	No	MI	R2RD
Los Angeles	720 E 31ST ST	90011	5120025005	0.000	0.000	0.350	0.000	Shortfall of Sites	0.125	Low Medium II Residential	RD2-1	0	0	0	31.951	0.350		Residential - Single Family Residence, 1	118-5A207 349		Southeast Los Angeles	No	MI	R2RD
Los Angeles	1215 E 34TH ST	90011	5114027010	0.000	0.000	0.350	0.000	Shortfall of Sites	0.110	Low Medium I Residential	R2-1	0	0	0	36.264	0.350		Residential - Single Family Residence, 1	117A211 349		Southeast Los Angeles	No	MI	R2RD
Los Angeles	1900 W MARTIN LUTHER KING JR BLVD	90062	5022016042	0.000	0.000	0.350	0.000	Shortfall of Sites	0.146	Low Medium I Residential	R2-1-CPIO	0	0	0	27.485	0.350		Residential - Single Family Residence, 1	114B189 349		South Los Angeles	No	MI	R2RD
Los Angeles	4034 WOODLAWN AVE	90011	5113027016	0.000	0.000	0.350	0.000	Shortfall of Sites	0.164	Low Medium I Residential	R2-1	0	0	0	24.458	0.350		Residential - Single Family Residence, 1	115-5A205 349		Southeast Los Angeles	No	MI	R2RD
Los Angeles	1470 E 43RD ST	90011	5116008036	0.000	0.000	0.350	0.000	Shortfall of Sites	0.119	Low Medium I Residential	R2-1	0	0	0	33.528	0.350		Residential - Single Family Residence, 1	114A211 349		Southeast Los Angeles	No	MI	R2RD
Los Angeles	4309 LIMA ST	90011	5116018024	0.000	0.000	0.350	0.000	Shortfall of Sites	0.123	Low Medium II Residential	RD1.5-1	0	0	0	32.474	0.350		Residential - Single Family Residence, 1	114A213 349		Southeast Los Angeles	No	MI	R2RD
Los Angeles	833 E 43RD PL	90011	5115009027	0.000	0.000	0.350	0.000	Shortfall of Sites	0.073	Low Medium I Residential	R2-1	0	0	0	54.494	0.350		Residential - Single Family Residence, 1	114A207 349		Southeast Los Angeles	No	MI	R2RD
Los Angeles	4422 S WILTON PL	90062	5015015006	0.000	0.000	0.350	0.000	Shortfall of Sites	0.119	Low Medium I Residential	R2-1	0	0	0	33.486	0.350		Residential - Single Family Residence, 1	111B189 349		South Los Angeles	No	MI	R2RD
Los Angeles	1021 W 53RD ST	90037	5002027016	0.000	0.000	0.350	0.000	Shortfall of Sites	0.123	Low Medium I Residential	R2-1	0	0	0	32.506	0.350		Residential - Single Family Residence, 1	108B197 349		South Los Angeles	No	MI	R2RD
Los Angeles	223 E 69TH ST	90003	6011004039	0.000	0.000	0.350	0.000	Shortfall of Sites	0.125	Low Medium I Residential	R2-1	0	0	0	32.102	0.350		Residential - Single Family Residence, 1	102B205 349		Southeast Los Angeles	No	MI	R2RD
Los Angeles	808 E 75TH ST	90001	6023014032	0.000	0.000	0.350	0.000	Shortfall of Sites	0.117	Low Medium I Residential	R2-1-CPIO	0	0	0	34.129	0.350		Residential - Single Family Residence, 1	102B209 349		Southeast Los Angeles	No	MI	R2RD
Los Angeles	858 E 87TH ST	90002	6042021030	0.000	0.000	0.350	0.000	Shortfall of Sites	0.063	Low Medium I Residential	R2-1	0	0	0	63.148	0.350		Residential - Single Family Residence, 1	097-5A209 349		Southeast Los Angeles	No	MI	R2RD
Los Angeles	145 E 93RD ST	90003	6052008024	0.000	0.000	0.350	0.000	Shortfall of Sites	0.119	Low Medium I Residential	R2-1	0	0	0	33.636	0.350		Residential - Single Family Residence, 1	094-5A205 349		Southeast Los Angeles	No	MI	R2RD
Los Angeles	9428 GRAHAM AVE	90002	6048025020	0.000	0.000	0.350	0.000	Shortfall of Sites	0.076	Low Medium I Residential	R2-1	0	0	0	52.386	0.350		Residential - Single Family Residence, 1	094-5A213 349		Southeast Los Angeles	No	MI	R2RD
Los Angeles	9717 S SAN PEDRO ST	90003	6052014018	0.000	0.000	0.350	0.000	Shortfall of Sites	0.062	Low Medium II Residential	RD2-1	0	0	0	64.276	0.350		Residential - Single Family Residence, 1	093A205 349		Southeast Los Angeles	No	MI	R2RD
Los Angeles	1648 E 110TH ST	90059	6069011001	0.000	0.000	0.350	0.000	Shortfall of Sites	0.088	Low Medium I Residential	R2-1	0	0	0	45.311	0.350		Residential - Double, Duplex, or Two Units - 4 Stories or Less, 0	088-5A213 349		Southeast Los Angeles	No	MI	R2RD
Los Angeles	1410 E 110TH ST	90059	6070007015	0.000	0.000	0.350	0.000	Shortfall of Sites	0.065	Low Medium I Residential	R2-1	0	0	0	61.408	0.350		Residential - Single Family Residence, 0	088-5A211 349		Southeast Los Angeles	No	MI	R2RD
Los Angeles	223 W 111TH ST	90061	6074018015	0.000	0.000	0.350	0.000	Shortfall of Sites	0.122	Low Medium I Residential	R2-1	0	0	0	32.756	0.350		Residential - Single Family Residence, 1	088-5A203 349		Southeast Los Angeles	No	MI	R2RD
Los Angeles	12560 SAN FERNANDO RD	91342	2506034043	0.000	0.000	0.350	0.000	Shortfall of Sites	0.189	Low Medium I Residential	RD3-1XL-CPIO	0	0	0	21.160	0.350		Residential - Single Family Residence, 1	219B149 350		Sylmar	No	MI	R2RD
Los Angeles	2664 NEWELL ST	90039	5442015015	0.000	0.000	0.350	0.000	Shortfall of Sites	0.124	Low Medium I Residential	R2-1VL-RIO	0	0	0	32.267	0.350		Residential - Single Family Residence, 1	148-5A213 350		Silver Lake - Echo Park - Elysian Valley	No	MI	R2RD
Los Angeles	1225 N CHEROKEE AVE	90038	5532003033	0.000	0.000	0.350	0.000	Shortfall of Sites	0.116	Low Medium II Residential	RD1.5-1XL	0	0	0	34.516	0.350		Residential - Five or More Units or Apartments (Any Combination) - 4 Stories or Less, 0	144B185 350		Hollywood	No	MI	R2RD
Los Angeles	1179 N MADISON AVE	90029	5542028021	0.000	0.000	0.350	0.000	Shortfall of Sites	0.098	Low Medium II Residential	RD1.5-1XL	0	0	0	40.998	0.350		Residential - Single Family Residence, 1	144B197 350		Hollywood	No	MI	R2RD
Los Angeles	2907 JEFFRIES AVE	90065	5446007009	0.000	0.000	0.350	0.000	Shortfall of Sites	0.163	Low Medium II Residential	RD2-1-CDO-RIO	0	0	0	24.589	0.350		Residential - Single Family Residence, 1	144A219 350		Northeast Los Angeles	No	MI	R2RD
Los Angeles	5231 CRONUS ST	90032	5220011007	0.000	0.000	0.350	0.000	Shortfall of Sites	0.226	Low Medium I Residential	RD3-1	0	0	0	17.699	0.350		Residential - Single Family Residence, 1	142-5A237 350		Northeast Los Angeles	No	MI	R2RD
Los Angeles	441 N COMMONWEALTH AVE	90004	5539035021	0.000	0.000	0.350	0.000	Shortfall of Sites	0.126	Low Medium I Residential	R2-1	0	0	0	31.657	0.350		Residential - Single Family Residence, 1	141A201 350		Wilshire	No	MI	R2RD
Los Angeles	1014 N RAMPART BLVD	90026	5402014009	0.000	0.000	0.350	0.000	Shortfall of Sites	0.128	Low Medium II Residential	RD2-1VL	0	0	0	31.214	0.350		Residential - Single Family Residence, 1	141A205 350		Silver Lake - Echo Park - Elysian Valley	No	MI	R2RD
Los Angeles	158 S HOOVER ST	90004	5155001013	0.000	0.000	0.350	0.000	Shortfall of Sites	0.130	Low Medium Residential	RD1.5-1	0	0	0	30.801	0.350		Residential - Single Family Residence, 1	138A201 350		Westlake	No	MI	R2RD
Los Angeles	201 N BONNIE BRAE ST	90026	5157027019	0.000	0.000	0.350	0.000	Shortfall of Sites	0.138	Low Medium Residential	RD1.5-1	0	0	0	29.040	0.350		Residential - Single Family Residence, 1	136-5A205 350		Westlake	No	MI	R2RD
Los Angeles	1925 GRIFFIN AVE	90031	5210012011	0.000	0.000	0.350	0.000	Shortfall of Sites	0.152	Low Medium II Residential	RD2-1	0	0	0	26.400	0.350		Residential - Single Family Residence, 1	136-5A223 350		Northeast Los Angeles	No	MI	R2RD
Los Angeles	209 N BURLINGTON AVE	90026	5159007018	0.000	0.000	0.350	0.000	Shortfall of Sites	0.138	Low Medium Residential	RD1.5-1	0	0	0	29.040	0.350		Residential - Single Family Residence, 1	136-5A207 350		Westlake	No	MI	R2RD
Los Angeles	1619 3RD AVE	90019	5072028003	0.000	0.000	0.350	0.000	Shortfall of Sites	0.161	Low Medium II Residential	RD2-1-O-CPIO	0	0	0	24.881	0.350		Residential - Single Family Residence, 1	126B189 350		West Adams - Baldwin Hills - Leimert	No	MI	R2RD
Los Angeles	2311 S SYCAMORE AVE	90016	5062025056	0.000	0.000	0.350	0.000	Shortfall of Sites	0.110	Low Medium II Residential	RD2-1	0	0	0	36.266	0.350		Residential - Single Family Residence, 1	123B177 350		West Adams - Baldwin Hills - Leimert	No	MI	R2RD
Los Angeles	2960 9TH AVE	90018	5051021014	0.000	0.000	0.350	0.000	Shortfall of Sites	0.156	Low Medium II Residential	R2-1XL-O	0	0	0	25.622	0.350		Residential - Single Family Residence, 1	120B185 350		West Adams - Baldwin Hills - Leimert	No	MI	R2RD
Los Angeles	1402 E 20TH ST	90011	5119031001	0.000	0.000	0.350	0.000	Shortfall of Sites	0.073	Low Medium II Residential	RD2-1	0	0	0	55.166	0.350		Residential - Single Family Residence, 1	120A211 350		Southeast Los Angeles	No	MI	R2RD
Los Angeles	512 E 32ND ST	90011	5120020004	0.000	0.000	0.350	0.000	Shortfall of Sites	0.115	Low Medium I Residential	R2-1	0	0	0	34.847	0.350		Residential - Single Family Residence, 1	118-5A207 350		Southeast Los Angeles	No	MI	R2RD
Los Angeles	3726 CRAWFORD ST	90011	5121016021	0.000	0.000	0.350	0.000	Shortfall of Sites	0.092	Low Medium I Residential	R2-1	0	0	0	43.591	0.350		Residential - Single Family Residence, 1	117A205 350		Southeast Los Angeles	No	MI	R2RD

Jurisdiction Name	Site Address/Intersection	5 Digit ZIP Code	Assessor Parcel Number	Very Low-Income	Low-Income	Moderate-Income	Above Moderate-Income	Type of Shortfall	Parcel Size (Acres)	Current General Plan Designation	Current Zoning	Proposed General Plan (GP) Designation	Proposed Zoning	Minimum Density Allowed	Maximum Density Allowed	Total Capacity	Vacant/ Nonvacant	Description of Existing Uses	PIN	Base Density Per Acre	Community Plan Area	Rent Stabalization Ordinance	Income Category	Applicable Rezoning Program (Program informing values in Column Q listed first)
Los Angeles	1842 W MARTIN LUTHER KING JR BLVD	90062	5022001021	0.000	0.000	0.350	0.000	Shortfall of Sites	0.132	Low Medium I Residential	R2-1-CPIO	0	0	0	30.401	0.350		Residential - Single Family Residence, 1	114B193 350		South Los Angeles	No	MI	R2RD
Los Angeles	1906 W MARTIN LUTHER KING JR BLVD	90062	5022016041	0.000	0.000	0.350	0.000	Shortfall of Sites	0.131	Low Medium I Residential	R2-1-CPIO	0	0	0	30.446	0.350		Residential - Single Family Residence, 1	114B189 350		South Los Angeles	No	MI	R2RD
Los Angeles	4025 S BUDLONG AVE	90037	5020016006	0.000	0.000	0.350	0.000	Shortfall of Sites	0.092	Low Medium I Residential	R2-1	0	0	0	43.559	0.350		Residential - Single Family Residence, 1	114B197 350		South Los Angeles	No	MI	R2RD
Los Angeles	335 W 41ST PL	90037	5111005019	0.000	0.000	0.350	0.000	Shortfall of Sites	0.119	Low Medium II Residential	RD2-1	0	0	0	33.529	0.350		Residential - Single Family Residence, 1	115-5A203 350		Southeast Los Angeles	No	MI	R2RD
Los Angeles	543 W 43RD PL	90037	5019011009	0.000	0.000	0.350	0.000	Shortfall of Sites	0.110	Low Medium II Residential	RD2-1	0	0	0	36.299	0.350		Residential - Single Family Residence, 1	114A201 350		South Los Angeles	No	MI	R2RD
Los Angeles	4422 CIMARRON ST	90062	5015016006	0.000	0.000	0.350	0.000	Shortfall of Sites	0.120	Low Medium I Residential	R2-1	0	0	0	33.411	0.350		Residential - Single Family Residence, 1	111B189 350		South Los Angeles	No	MI	R2RD
Los Angeles	238 E 47TH ST	90011	5109010033	0.000	0.000	0.350	0.000	Shortfall of Sites	0.139	Low Medium I Residential	R2-1	0	0	0	28.681	0.350		Residential - Single Family Residence, 1	112-5A205 350		Southeast Los Angeles	No	MI	R2RD
Los Angeles	1286 E 47TH ST	90011	5107015017	0.000	0.000	0.350	0.000	Shortfall of Sites	0.061	Low Medium II Residential	RD2-1	0	0	0	65.881	0.350		Residential - Single Family Residence, 1	112-5A211 350		Southeast Los Angeles	No	MI	R2RD
Los Angeles	159 W 51ST ST	90037	5110023030	0.000	0.000	0.350	0.000	Shortfall of Sites	0.125	Low Medium I Residential	R2-1	0	0	0	31.895	0.350		Residential - Single Family Residence, 1	111A203 350		Southeast Los Angeles	No	MI	R2RD
Los Angeles	1017 W 53RD ST	90037	5002027017	0.000	0.000	0.350	0.000	Shortfall of Sites	0.117	Low Medium I Residential	R2-1	0	0	0	34.217	0.350		Residential - Single Family Residence, 1	108B197 350		South Los Angeles	No	MI	R2RD
Los Angeles	6826 BONSALLO AVE	90044	6013020019	0.000	0.000	0.350	0.000	Shortfall of Sites	0.087	Low Medium I Residential	R2-1	0	0	0	45.796	0.350		Residential - Single Family Residence, 1	102B201 350		South Los Angeles	No	MI	R2RD
Los Angeles	219 E 69TH ST	90003	6011004040	0.000	0.000	0.350	0.000	Shortfall of Sites	0.125	Low Medium I Residential	R2-1	0	0	0	32.100	0.350		Residential - Single Family Residence, 1	102B205 350		Southeast Los Angeles	No	MI	R2RD
Los Angeles	645 E 87TH ST	90002	6042001025	0.000	0.000	0.350	0.000	Shortfall of Sites	0.119	Low Medium I Residential	R2-1	0	0	0	33.505	0.350		Residential - Single Family Residence, 1	097-5A207 350		Southeast Los Angeles	No	MI	R2RD
Los Angeles	854 E 87TH ST	90002	6042021029	0.000	0.000	0.350	0.000	Shortfall of Sites	0.117	Low Medium I Residential	R2-1	0	0	0	34.151	0.350		Residential - Single Family Residence, 1	097-5A209 350		Southeast Los Angeles	No	MI	R2RD
Los Angeles	230 W 88TH PL	90003	6040026034	0.000	0.000	0.350	0.000	Shortfall of Sites	0.125	Low Medium II Residential	RD2-1	0	0	0	31.964	0.350		Residential - Five or More Units or Apartments (Any Combination) - 4 Stories or Less, 0	096A203 350		Southeast Los Angeles	No	MI	R2RD
Los Angeles	207 E 93RD ST	90003	6052009014	0.000	0.000	0.350	0.000	Shortfall of Sites	0.118	Low Medium I Residential	R2-1	0	0	0	33.912	0.350		Residential - Single Family Residence, 1	094-5A205 350		Southeast Los Angeles	No	MI	R2RD
Los Angeles	220 E 102ND ST	90003	6063010011	0.000	0.000	0.350	0.000	Shortfall of Sites	0.123	Low Medium I Residential	R2-1	0	0	0	32.409	0.350		Residential - Single Family Residence, 1	091-5A205 350		Southeast Los Angeles	No	MI	R2RD
Los Angeles	415 W 103RD ST	90003	6054035017	0.000	0.000	0.350	0.000	Shortfall of Sites	0.104	Low Medium I Residential	R2-1	0	0	0	38.484	0.350		Residential - Single Family Residence, 1	091-5A201 350		South Los Angeles	No	MI	R2RD
Los Angeles	10707 S SAN PEDRO ST	90061	6063031026	0.000	0.000	0.350	0.000	Shortfall of Sites	0.103	Low Medium II Residential	RD2-1	0	0	0	38.718	0.350		Residential - Single Family Residence, 1	090A205 350		Southeast Los Angeles	No	MI	R2RD
Los Angeles	11416 TOWNE AVE	90061	6083006005	0.000	0.000	0.350	0.000	Shortfall of Sites	0.094	Low Medium I Residential	R2-1	0	0	0	42.480	0.350		Residential - Single Family Residence, 1	087A207 350		Southeast Los Angeles	No	MI	R2RD
Los Angeles	22015 HARVARD BLVD	90501	7346011017	0.000	0.000	0.350	0.000	Shortfall of Sites	0.092	Low Medium I Residential	R2-1	0	0	0	43.555	0.350		Residential - Single Family Residence, 1	048B193 350		Harbor Gateway	No	MI	R2RD
Los Angeles	26017 PRESIDENT AVE	90710	7411008020	0.000	0.000	0.350	0.000	Shortfall of Sites	0.068	Medium Residential	[Q]RD1.5-1XL	0	0	0	59.258	0.350		Residential - Single Family Residence, 1	033B193 350		Wilmington - Harbor City	No	MI	R2RD
Los Angeles	12370 WOODCOCK AVE	91340	2517022037	0.000	0.000	0.350	0.000	Shortfall of Sites	0.119	Low III Residential	RD5-1XL	0	0	0	33.542	0.350		Residential - Single Family Residence, 1	219B153 350		Sylmar	No	MI	R2RD
Los Angeles	2824 IDELL ST	90065	5446007021	0.000	0.000	0.350	0.000	Shortfall of Sites	0.065	Low Medium II Residential	RD2-1-CDO-RIO	0	0	0	61.680	0.350		Residential - Single Family Residence, 1	144A219 351		Northeast Los Angeles	No	MI	R2RD
Los Angeles	5258 ITHACA AVE	90032	5217018002	0.000	0.000	0.350	0.000	Shortfall of Sites	0.110	Low Medium II Residential	[Q]RD1.5-1D	0	0	0	36.300	0.350		Residential - Single Family Residence, 1	139-5A235 351		Northeast Los Angeles	No	MI	R2RD
Los Angeles	1924 SICHEL ST	90031	5210012014	0.000	0.000	0.350	0.000	Shortfall of Sites	0.151	Low Medium II Residential	RD2-1	0	0	0	26.441	0.350		Residential - Single Family Residence, 1	136-5A223 351		Northeast Los Angeles	No	MI	R2RD
Los Angeles	0	0	5159020014	0.000	0.000	0.350	0.000	Shortfall of Sites	0.101	Low Medium Residential	RD2-1	0	0	0	39.409	0.350	Vacant	Residential - Four Units (Any Combination) - 4 Stories or Less - Vacant Land, 0	136-5A207 351		Westlake	No	MI	R2RD
Los Angeles	1267 S RIDGELEY DR	90019	5085017023	0.000	0.000	0.350	0.000	Shortfall of Sites	0.155	Low Medium I Residential	R2-1-O	0	0	0	25.742	0.350		Residential - Single Family Residence, 1	129B177 351		Wilshire	No	MI	R2RD
Los Angeles	2829 BOULDER ST	90033	5178010028	0.000	0.000	0.350	0.000	Shortfall of Sites	0.134	Low Medium II Residential	RD1.5-1-CUGU	0	0	0	29.814	0.350		Residential - Single Family Residence, 1	129A227 351		Boyle Heights	No	MI	R2RD
Los Angeles	2313 HILLCREST DR	90016	5061027041	0.000	0.000	0.350	0.000	Shortfall of Sites	0.149	Low Medium I Residential	R2-1	0	0	0	26.889	0.350		Residential - Single Family Residence, 1	123B181 351		West Adams - Baldwin Hills - Leimert	No	MI	R2RD
Los Angeles	2961 9TH AVE	90018	5051022032	0.000	0.000	0.350	0.000	Shortfall of Sites	0.086	Low Medium I Residential	R2-1XL	0	0	0	46.780	0.350		Residential - Single Family Residence, 1	120B185 351		West Adams - Baldwin Hills - Leimert	No	MI	R2RD
Los Angeles	1506 E 23RD ST	90011	5118007010	0.000	0.000	0.350	0.000	Shortfall of Sites	0.119	Low Medium II Residential	RD2-1	0	0	0	33.513	0.350		Residential - Single Family Residence, 1	118-5A211 351		Southeast Los Angeles	No	MI	R2RD
Los Angeles	3617 ADAIR ST	90011	5121014004	0.000	0.000	0.350	0.000	Shortfall of Sites	0.083	Low Medium I Residential	R2-1	0	0	0	48.469	0.350		Residential - Single Family Residence, 0	117A205 351		Southeast Los Angeles	No	MI	R2RD
Los Angeles	1846 W MARTIN LUTHER KING JR BLVD	90062	5022001020	0.000	0.000	0.350	0.000	Shortfall of Sites	0.129	Low Medium I Residential	R2-1-CPIO	0	0	0	31.078	0.350		Residential - Single Family Residence, 1	114B193 351		South Los Angeles	No	MI	R2RD
Los Angeles	1910 W MARTIN LUTHER KING JR BLVD	90062	5022016040	0.000	0.000	0.350	0.000	Shortfall of Sites	0.126	Low Medium I Residential	R2-1-CPIO	0	0	0	31.832	0.350		Residential - Single Family Residence, 1	114B189 351		South Los Angeles	No	MI	R2RD
Los Angeles	1162 E 41ST ST	90011	5115025019	0.000	0.000	0.350	0.000	Shortfall of Sites	0.141	Low Medium I Residential	R2-1	0	0	0	28.334	0.350		Residential - Single Family Residence, 1	115-5A209 351		Southeast Los Angeles	No	MI	R2RD
Los Angeles	1216 E 43RD ST	90011	5115032027	0.000	0.000	0.350	0.000	Shortfall of Sites	0.139	Low Medium I Residential	R2-1	0	0	0	28.873	0.350		Residential - Single Family Residence, 1	114A211 351		Southeast Los Angeles	No	MI	R2RD
Los Angeles	4307 WOODLAWN AVE	90011	5113036003	0.000	0.000	0.350	0.000	Shortfall of Sites	0.155	Low Medium I Residential	R2-1	0	0	0	25.811	0.350		Residential - Single Family Residence, 1	114A205 351		Southeast Los Angeles	No	MI	R2RD
Los Angeles	827 E 43RD PL	90011	5115009026	0.000	0.000	0.350	0.000	Shortfall of Sites	0.088	Low Medium I Residential	R2-1	0	0	0	45.374	0.350		Residential - Single Family Residence, 1	114A207 351		Southeast Los Angeles	No	MI	R2RD
Los Angeles	549 W 43RD PL	90037	5019011008	0.000	0.000	0.350	0.000	Shortfall of Sites	0.119	Low Medium II Residential	RD2-1	0	0	0	33.603	0.350		Residential - Single Family Residence, 1	114A201 351		South Los Angeles	No	MI	R2RD
Los Angeles	1280 E 47TH ST	90011	5107015016	0.000	0.000	0.350	0.000	Shortfall of Sites	0.058	Low Medium II Residential	RD2-1	0	0	0	68.963	0.350		Residential - Single Family Residence, 1	112-5A211 351		Southeast Los Angeles	No	MI	R2RD
Los Angeles	926 E 47TH ST	90011	5108023010	0.000	0.000	0.350	0.000	Shortfall of Sites	0.087	Low Medium I Residential	R2-1	0	0	0	45.862	0.350		Residential - Single Family Residence, 1	112-5A209 351		Southeast Los Angeles	No	MI	R2RD
Los Angeles	836 E 47TH ST	90011	5108008029	0.000	0.000	0.350	0.000	Shortfall of Sites	0.092	Low Medium I Residential	R2-1	0	0	0	43.288	0.350		Residential - Single Family Residence, 0	112-5A207 351		Southeast Los Angeles	No	MI	R2RD
Los Angeles	1332 E 50TH ST	90011	5107032010	0.000	0.000	0.350	0.000	Shortfall of Sites	0.115	Low Medium I Residential	R2-1	0	0	0	34.755	0.350		Residential - Single Family Residence, 1	111A211 351		Southeast Los Angeles	No	MI	R2RD
Los Angeles	1144 E 53RD ST	90011	5104014008	0.000	0.000	0.350	0.000	Shortfall of Sites	0.118	Low Medium I Residential	R2-1	0	0	0	34.039	0.350		Residential - Single Family Residence, 1	108B209 351		Southeast Los Angeles	No	MI	R2RD
Los Angeles	1013 W 53RD ST	90037	5002027018	0.000	0.000	0.350	0.000	Shortfall of Sites	0.118	Low Medium I Residential	R2-1	0	0	0	33.846	0.350		Residential - Single Family Residence, 1	108B197 351		South Los Angeles	No	MI	R2RD
Los Angeles	5939 S OLIVE ST	90003	6005005016	0.000	0.000	0.350	0.000	Shortfall of Sites	0.120	Low Medium I Residential	R2-1	0	0	0	33.459	0.350		Residential - Single Family Residence, 1	105B201 351		Southeast Los Angeles	No	MI	R2RD
Los Angeles	215 E 69TH ST	90003	6011004041	0.000	0.000	0.350	0.000	Shortfall of Sites	0.125	Low Medium I Residential	R2-1	0	0	0	32.099	0.350		Residential - Single Family Residence, 1	102B205 351		Southeast Los Angeles	No	MI	R2RD
Los Angeles	802 E 75TH ST	90001	6023014001	0.000	0.000	0.350	0.000	Shortfall of Sites	0.126	Low Medium I Residential	R2-1-CPIO	0	0	0	31.650	0.350		Residential - Single Family Residence, 1	102B209 351		Southeast Los Angeles	No	MI	R2RD
Los Angeles	850 E 87TH ST	90002	6042021028	0.000	0.000	0.350	0.000	Shortfall of Sites	0.117	Low Medium I Residential	R2-1	0	0	0	34.151	0.350		Residential - Single Family Residence, 1	097-5A209 351		Southeast Los Angeles	No	MI	R2RD
Los Angeles	238 W 88TH PL	90003	6040026023	0.000	0.000	0.350	0.000	Shortfall of Sites	0.125	Low Medium II Residential	RD2-1	0	0	0	31.960	0.350		Residential - Single Family Residence, 1	096A203 351		Southeast Los Angeles	No	MI	R2RD
Los Angeles	141 E 93RD ST	90003	6052008025	0.000	0.000	0.350	0.000	Shortfall of Sites	0.119	Low Medium I Residential	R2-1	0	0	0	33.668	0.350		Residential - Single Family Residence, 1	094-5A205 351		Southeast Los Angeles	No	MI	R2RD
Los Angeles	9313 CLOVIS AVE	90002	6050005005	0.000	0.000	0.350	0.000	Shortfall of Sites	0.069	Low Medium II Residential	RD2-1	0	0	0	58.076	0.350		Residential - Single Family Residence, 0	094-5A209 351		Southeast Los Angeles	No	MI	R2RD
Los Angeles	214 E 102ND ST	90003	6063010010	0.000	0.000	0.350	0.000	Shortfall of Sites	0.123	Low Medium I Residential	R2-1	0	0	0	32.409	0.350		Residential - Single Family Residence, 1	091-5A205 351		Southeast Los Angeles	No	MI	R2RD
Los Angeles	419 W 103RD ST	90003	6054035016	0.000	0.000	0.350	0.000	Shortfall of Sites	0.104	Low Medium I Residential	R2-1	0	0	0	38.485	0.350		Residential - Single Family Residence, 1	091-5A201 351		South Los Angeles	No	MI	R2RD
Los Angeles	229 W 111TH ST	90061	6074018017	0.000	0.000	0.350	0.000	Shortfall of Sites	0.122	Low Medium I Residential	R2-1	0	0	0	32.752	0.350		Residential - Single Family Residence, 1	088-5A203 351		Southeast Los Angeles	No	MI	R2RD
Los Angeles	721 E 111TH PL	90059	6071007013	0.000	0.000	0.350	0.000	Shortfall of Sites	0.138	Low Medium I Residential	R2-1	0	0	0	28.945	0.350		Residential - Single Family Residence, 1	088-5A207 351		Southeast Los Angeles	No	MI	R2RD
Los Angeles	11417 TOWNE AVE	90061	6083005030	0.000	0.000	0.350	0.000	Shortfall of Sites	0.123	Low Medium I Residential	R2-1	0	0	0	32.488	0.350		Residential - Single Family Residence, 1	087A207 351		Southeast Los Angeles	No	MI	R2RD
Los Angeles	1540 260TH ST	90710	7411006106	0.000	0.000	0.350	0.000	Shortfall of Sites	0.061	Low Medium II Residential	[Q]RD1.5-1XL	0	0	0	66.011	0.350		Residential - Five or More Units or Apartments (Any Combination) - 4 Stories or Less, 0	033B193 351		Wilmington - Harbor City	No	MI	R2RD
Los Angeles	1131 S DACOTAH ST	90023	5190009015	0.000	0.000	0.350	0.000	Shortfall of Sites	0.069	Low Medium I Residential	R2-1-CUGU	Low Neighborhood Residential	[VLN1 - MU4 - 3][RN2 - 20][CPIO]	0	58.189	0.350		Residential - Single Family Residence, 1	121-5A223 352	21	Boyle Heights	No	MI	R2RD , BH CPU
Los Angeles	2735 QUEEN ST	90039	5442013008	0.000	0.000	0.350	0.000	Shortfall of Sites	0.125	Low Medium I Residential	R2-1VL-RIO	0	0	0	32.002	0.350		Residential - Single Family Residence, 1	148-5A213 352		Silver Lake - Echo Park - Elysian Valley	No	MI	R2RD
Los Angeles	5228 NAVARRO ST	90032	5219017007	0.000	0.000	0.350	0.000	Shortfall of Sites	0.105	Low Medium I Residential	RD3-1	0	0	0	38.211	0.350		Residential - Single Family Residence, 1	144A235 352		Northeast Los Angeles	No	MI	R2RD
Los Angeles	3528 EL SERENO AVE	90032	5306018902	0.000	0.000	0.350	0.000	Shortfall of Sites	0.140	Low Medium I Residential	RD3-1	0	0	0	28.564	0.350		Residential - Single Family Residence, 1	144A233 352		Northeast Los Angeles	No	MI	R2RD
Los Angeles	4112 MARATHON ST	90029	5539021004	0.000	0.000	0.350	0.000	Shortfall of Sites	0.107	Low Medium II Residential	RD1.5-1XL	0	0	0	37.440	0.350	Vacant	Residential - Single Family Residence - Vacant Land, 0	141B197 352		Hollywood	No	MI	R2RD
Los Angeles	3300 THELMA AVE	90032	5213015030	0.000	0.000	0.350	0.000	Shortfall of Sites	0.110	Low Medium II Residential	RD1.5-1	0	0	0	36.261	0.350		Residential - Single Family Residence, 1	142-5A233 352		Northeast Los Angeles	No	MI	R2RD
Los Angeles	324 N VENDOME ST	90026	5156013013	0.000	0.000	0.350	0.000	Shortfall of Sites	0.116	Low Medium I Residential	RD3-1VL	0	0	0	34.458	0.350		Residential - Single Family Residence, 1	139-5A203 352		Silver Lake - Echo Park - Elysian Valley	No	MI	R2RD
Los Angeles	2218 SHERIDAN ST	90033	5175016007	0.000	0.000	0.350	0.000	Shortfall of Sites	0.103	Low Medium II Residential	RD1.5-1-CUGU	0	0	0	38.721	0.350		Residential - Single Family Residence, 1	130-5A223 352		Boyle Heights	No	MI	R2RD
Los Angeles	1619 4TH AVE	90019	5072023003	0.000	0.000	0.350	0.000	Shortfall of Sites	0.161	Low Medium II Residential	RD2-1XL-O-CPIO	0	0	0	24.891	0.350		Residential - Single Family Residence, 1	126B189 352		West Adams - Baldwin Hills - Leimert	No	MI	R2RD
Los Angeles	2343 S CLOVERDALE AVE	90016	5063008057	0.000	0.000	0.350	0.000	Shortfall of Sites	0.110	Low Medium II Residential	RD2-1	0	0	0	36.301	0.350		Residential - Single Family Residence, 1	123B177 352		West Adams - Baldwin Hills - Leimert	No	MI	R2RD
Los Angeles	402 S BERNAL AVE	90063	5186009030	0.000	0.000	0.350	0.000	Shortfall of Sites	0.115	Low Medium II Residential	RD1.5-1-CUGU	0	0	0	34.780	0.350		Residential - Single Family Residence, 1	124-5A227 352		Boyle Heights	No	MI	R2RD
Los Angeles	2911 W 30TH ST	90018	5051022031	0.000	0.000	0.350	0.000	Shortfall of Sites	0.056	Low Medium I Residential	R2-1XL	0	0	0	71.313	0.350		Residential - Single Family Residence, 1	120B185 352		West Adams - Baldwin Hills - Leimert	No	MI	R2RD
Los Angeles	927 E 21ST ST	90011	5131010023	0.000	0.000	0.350	0.000	Shortfall of Sites	0.172	Low Medium I Residential	R2-1	0	0	0	23.229	0.350		Residential - Single Family Residence, 1	121-5A209 352		Southeast Los Angeles	No	MI	R2RD
Los Angeles	1852 W MARTIN LUTHER KING JR BLVD	90062	5022001019	0.000	0.000	0.350	0.000	Shortfall of Sites	0.132	Low Medium I Residential	R2-1-CPIO	0	0	0	30.403	0.350		Residential - Single Family Residence, 1	114B193 352		South Los Angeles	No	MI	R2RD
Los Angeles	1914 W MARTIN LUTHER KING JR BLVD	90062	5022016039	0.000	0.000	0.350	0.000	Shortfall of Sites	0.126	Low Medium I Residential	R2-1-CPIO	0	0	0	31.833	0.350		Residential - Single Family Residence, 1	114B189 352		South Los Angeles	No	MI	R2RD
Los Angeles	1159 E 43RD PL	90011	5115033024	0.000	0.000	0.350	0.000	Shortfall of Sites	0.084	Low Medium I Residential	R2-1	0	0	0	47.822	0.350		Residential - Single Family Residence, 1	114A209 352		Southeast Los Angeles	No	MI	R2RD
Los Angeles	555 W 43RD PL	90037	5019011007	0.000	0.000	0.350	0.000	Shortfall of Sites	0.101	Low Medium II Residential	RD2-1	0	0	0	39.464	0.350		Residential - Single Family Residence, 1	114A201 352		South Los Angeles	No	MI	R2RD

Jurisdiction Name	Site Address/Intersection	5 Digit ZIP Code	Assessor Parcel Number	Very Low-Income	Low-Income	Moderate-Income	Above Moderate-Income	Type of Shortfall	Parcel Size (Acres)	Current General Plan Designation	Current Zoning	Proposed General Plan (GP) Designation	Proposed Zoning	Minimum Density Allowed	Maximum Density Allowed	Total Capacity	Vacant/ Nonvacant	Description of Existing Uses	PIN	Base Density Per Acre	Community Plan Area	Rent Stabalization Ordinance	Income Category	Applicable Rezoning Program (Program informing values in Column Q listed first)
Los Angeles	4423 CIMARRON ST	90062	5015025021	0.000	0.000	0.350	0.000	Shortfall of Sites	0.120	Low Medium I Residential	R2-1	0	0	0	33.467	0.350		Residential - Single Family Residence, 1	111B189 352		South Los Angeles	No	MI	R2RD
Los Angeles	1274 E 47TH ST	90011	5107015015	0.000	0.000	0.350	0.000	Shortfall of Sites	0.058	Low Medium II Residential	RD2-1	0	0	0	68.961	0.350		Residential - Single Family Residence, 1	112-5A211 352		Southeast Los Angeles	No	MI	R2RD
Los Angeles	1338 E 50TH ST	90011	5107032009	0.000	0.000	0.350	0.000	Shortfall of Sites	0.115	Low Medium I Residential	R2-1	0	0	0	34.757	0.350		Residential - Single Family Residence, 1	111A211 352		Southeast Los Angeles	No	MI	R2RD
Los Angeles	203 W 51ST ST	90037	5110023028	0.000	0.000	0.350	0.000	Shortfall of Sites	0.125	Low Medium I Residential	R2-1	0	0	0	31.895	0.350		Residential - Single Family Residence, 1	111A203 352		Southeast Los Angeles	No	MI	R2RD
Los Angeles	228 E 53RD ST	90011	5101011005	0.000	0.000	0.350	0.000	Shortfall of Sites	0.114	Low Medium I Residential	R2-1	0	0	0	35.096	0.350		Residential - Single Family Residence, 1	108B205 352		Southeast Los Angeles	No	MI	R2RD
Los Angeles	5524 FORTUNA ST	90011	5105015023	0.000	0.000	0.350	0.000	Shortfall of Sites	0.110	Low Medium I Residential	R2-1	0	0	0	36.333	0.350		Residential - Single Family Residence, 1	108B213 352		Southeast Los Angeles	No	MI	R2RD
Los Angeles	5938 S FLOWER ST	90003	6004037023	0.000	0.000	0.350	0.000	Shortfall of Sites	0.115	Low Medium I Residential	R2-1	0	0	0	34.851	0.350		Residential - Single Family Residence, 1	105B201 352		South Los Angeles	No	MI	R2RD
Los Angeles	203 E 93RD ST	90003	6052009013	0.000	0.000	0.350	0.000	Shortfall of Sites	0.133	Low Medium I Residential	R2-1	0	0	0	30.093	0.350		Residential - Single Family Residence, 1	094-5A205 352		Southeast Los Angeles	No	MI	R2RD
Los Angeles	208 E 102ND ST	90003	6063010009	0.000	0.000	0.350	0.000	Shortfall of Sites	0.123	Low Medium I Residential	R2-1	0	0	0	32.409	0.350		Residential - Single Family Residence, 1	091-5A205 352		Southeast Los Angeles	No	MI	R2RD
Los Angeles	1640 E 110TH ST	90059	6069010010	0.000	0.000	0.350	0.000	Shortfall of Sites	0.088	Low Medium I Residential	R2-1	0	0	0	45.311	0.350		Residential - Single Family Residence, 1	088-5A213 352		Southeast Los Angeles	No	MI	R2RD
Los Angeles	371 E 115TH ST	90061	6083005029	0.000	0.000	0.350	0.000	Shortfall of Sites	0.150	Low Medium I Residential	R2-1	0	0	0	26.686	0.350		Residential - Single Family Residence, 1	087A207 352		Southeast Los Angeles	No	MI	R2RD
Los Angeles	10778 SUTTER AVE	91331	2535024001	0.000	0.000	0.350	0.000	Shortfall of Sites	0.081	Low Medium II Residential	RD2-1-O-CUGU	0	0	0	49.085	0.350		Residential - Single Family Residence, 1	207B157 353		Arleta - Pacoima	No	MI	R2RD
Los Angeles	1083 N FICKETT ST	90033	5177006001	0.000	0.000	0.350	0.000	Shortfall of Sites	0.086	Low Medium I Residential	R2-1-CUGU	Low Neighborhood Residential	[VLN1 - MU4 - 3][RN2 - 20][CPIO]	0	46.463	0.350		Residential - Single Family Residence, 1	132A227 353	21	Boyle Heights	No	MI	R2RD , BH CPU
Los Angeles	2926 JEFFRIES AVE	90065	5446008016	0.000	0.000	0.350	0.000	Shortfall of Sites	0.130	Low Medium II Residential	RD2-1-CDO-RIO	0	0	0	30.748	0.350		Residential - Single Family Residence, 1	144A219 353		Northeast Los Angeles	No	MI	R2RD
Los Angeles	5040 NAVARRO ST	90032	5218011011	0.000	0.000	0.350	0.000	Shortfall of Sites	0.083	Low Medium I Residential	RD3-1	0	0	0	48.285	0.350		Residential - Single Family Residence, 0	144A235 353		Northeast Los Angeles	No	MI	R2RD
Los Angeles	3530 LIFUR AVE	90032	5219018012	0.000	0.000	0.350	0.000	Shortfall of Sites	0.200	Low Medium I Residential	R2-1	0	0	0	19.988	0.350		Residential - Single Family Residence, 1	144A237 353		Northeast Los Angeles	No	MI	R2RD
Los Angeles	1007 N RAMPART BLVD	90026	5402013022	0.000	0.000	0.350	0.000	Shortfall of Sites	0.105	Low Medium II Residential	RD2-1VL	0	0	0	37.990	0.350		Residential - Single Family Residence, 1	141A205 353		Silver Lake - Echo Park - Elysian Valley	No	MI	R2RD
Los Angeles	1927 SICHEL ST	90031	5210009011	0.000	0.000	0.350	0.000	Shortfall of Sites	0.114	Low Medium II Residential	RD2-1	0	0	0	35.200	0.350		Residential - Single Family Residence, 1	136-5A223 353		Northeast Los Angeles	No	MI	R2RD
Los Angeles	2544 FAIRMOUNT ST	90033	5177017011	0.000	0.000	0.350	0.000	Shortfall of Sites	0.063	Low Medium II Residential	RD1.5-1-CUGU	0	0	0	63.421	0.350		Residential - Single Family Residence, 1	130-5A227 353		Boyle Heights	No	MI	R2RD
Los Angeles	4647 SATURN ST	90019	5071020011	0.000	0.000	0.350	0.000	Shortfall of Sites	0.161	Low Medium II Residential	RD2-1-O	0	0	0	24.905	0.350		Residential - Single Family Residence, 1	126B181 353		West Adams - Baldwin Hills - Leimert	No	MI	R2RD
Los Angeles	1616 5TH AVE	90019	5072023021	0.000	0.000	0.350	0.000	Shortfall of Sites	0.161	Low Medium II Residential	RD2-1XL-O-CPIO	0	0	0	24.891	0.350		Residential - Single Family Residence, 1	126B189 353		West Adams - Baldwin Hills - Leimert	No	MI	R2RD
Los Angeles	727 ORME AVE	90023	5185032006	0.000	0.000	0.350	0.000	Shortfall of Sites	0.121	Low Medium II Residential	RD1.5-1-CUGU	0	0	0	32.938	0.350		Residential - Single Family Residence, 1	124-5A223 353		Boyle Heights	No	MI	R2RD
Los Angeles	412 E 28TH ST	90011	5128008018	0.000	0.000	0.350	0.000	Shortfall of Sites	0.094	Low Medium II Residential	RD1.5-1	0	0	0	42.580	0.350		Residential - Single Family Residence, 1	120A207 353		Southeast Los Angeles	No	MI	R2RD
Los Angeles	1242 E 25TH ST	90011	5119023010	0.000	0.000	0.350	0.000	Shortfall of Sites	0.124	Low Medium I Residential	R2-1	0	0	0	32.344	0.350		Residential - Single Family Residence, 1	118-5A211 353		Southeast Los Angeles	No	MI	R2RD
Los Angeles	549 E 32ND ST	90011	5120019016	0.000	0.000	0.350	0.000	Shortfall of Sites	0.115	Low Medium I Residential	R2-1	0	0	0	34.826	0.350		Residential - Single Family Residence, 1	118-5A207 353		Southeast Los Angeles	No	MI	R2RD
Los Angeles	3739 WALL ST	90011	5121023009	0.000	0.000	0.350	0.000	Shortfall of Sites	0.101	Low Medium I Residential	R2-1	0	0	0	39.587	0.350		Residential - Single Family Residence, 1	117A205 353		Southeast Los Angeles	No	MI	R2RD
Los Angeles	1224 E 43RD ST	90011	5115032012	0.000	0.000	0.350	0.000	Shortfall of Sites	0.124	Low Medium I Residential	R2-1	0	0	0	32.258	0.350		Residential - Single Family Residence, 1	114A211 353		Southeast Los Angeles	No	MI	R2RD
Los Angeles	1167 E 43RD PL	90011	5115033023	0.000	0.000	0.350	0.000	Shortfall of Sites	0.084	Low Medium I Residential	R2-1	0	0	0	47.787	0.350		Residential - Single Family Residence, 1	114A209 353		Southeast Los Angeles	No	MI	R2RD
Los Angeles	1270 E 47TH ST	90011	5107015014	0.000	0.000	0.350	0.000	Shortfall of Sites	0.058	Low Medium II Residential	RD2-1	0	0	0	68.959	0.350		Residential - Single Family Residence, 1	112-5A211 353		Southeast Los Angeles	No	MI	R2RD
Los Angeles	818 E 47TH ST	90011	5108008027	0.000	0.000	0.350	0.000	Shortfall of Sites	0.155	Low Medium I Residential	R2-1	0	0	0	25.813	0.350		Residential - Single Family Residence, 1	112-5A207 353		Southeast Los Angeles	No	MI	R2RD
Los Angeles	5318 ARLINGTON AVE	90043	5005008042	0.000	0.000	0.350	0.000	Shortfall of Sites	0.100	Low Medium I Residential	R2-1	0	0	0	40.025	0.350		Residential - Single Family Residence, 0	108B189 353		West Adams - Baldwin Hills - Leimert	No	MI	R2RD
Los Angeles	639 W 53RD ST	90037	5001027011	0.000	0.000	0.350	0.000	Shortfall of Sites	0.137	Low Medium I Residential	R2-1	0	0	0	29.135	0.350		Residential - Single Family Residence, 1	108B201 353		South Los Angeles	No	MI	R2RD
Los Angeles	5222 S MANHATTAN PL	90062	5005030021	0.000	0.000	0.350	0.000	Shortfall of Sites	0.130	Low Medium I Residential	R2-1	0	0	0	30.698	0.350		Residential - Single Family Residence, 1	108B193 353		South Los Angeles	No	MI	R2RD
Los Angeles	5525 MORGAN AVE	90011	5105015008	0.000	0.000	0.350	0.000	Shortfall of Sites	0.110	Low Medium I Residential	R2-1	0	0	0	36.264	0.350		Residential - Single Family Residence, 1	108B213 353		Southeast Los Angeles	No	MI	R2RD
Los Angeles	139 E 93RD ST	90003	6052008026	0.000	0.000	0.350	0.000	Shortfall of Sites	0.119	Low Medium I Residential	R2-1	0	0	0	33.700	0.350		Residential - Single Family Residence, 1	094-5A205 353		Southeast Los Angeles	No	MI	R2RD
Los Angeles	9428 GRAHAM AVE	90002	6048025020	0.000	0.000	0.350	0.000	Shortfall of Sites	0.097	Low Medium I Residential	R2-1	0	0	0	41.032	0.350		Residential - Single Family Residence, 0	094-5A213 353		Southeast Los Angeles	No	MI	R2RD
Los Angeles	204 E 102ND ST	90003	6063010008	0.000	0.000	0.350	0.000	Shortfall of Sites	0.123	Low Medium I Residential	R2-1	0	0	0	32.409	0.350		Residential - Single Family Residence, 1	091-5A205 353		Southeast Los Angeles	No	MI	R2RD
Los Angeles	431 W 103RD ST	90003	6054035014	0.000	0.000	0.350	0.000	Shortfall of Sites	0.104	Low Medium I Residential	R2-1	0	0	0	38.487	0.350		Residential - Single Family Residence, 1	091-5A201 353		South Los Angeles	No	MI	R2RD
Los Angeles	11308 BELHAVEN AVE	90059	6072030006	0.000	0.000	0.350	0.000	Shortfall of Sites	0.087	Low Medium I Residential	R2-1	0	0	0	45.910	0.350		Residential - Single Family Residence, 1	087A209 353		Southeast Los Angeles	No	MI	R2RD
Los Angeles	367 E 115TH ST	90061	6083005028	0.000	0.000	0.350	0.000	Shortfall of Sites	0.133	Low Medium I Residential	R2-1	0	0	0	30.019	0.350		Residential - Single Family Residence, 1	087A207 353		Southeast Los Angeles	No	MI	R2RD
Los Angeles	16320 S MENLO AVE	90247	6120019044	0.000	0.000	0.350	0.000	Shortfall of Sites	0.159	Low Medium II Residential	R2-1	0	0	0	25.172	0.350		Residential - Single Family Residence, 1	069B197 353		Harbor Gateway	No	MI	R2RD
Los Angeles	25209 PETROLEUM AVE	90710	7413014020	0.000	0.000	0.350	0.000	Shortfall of Sites	0.138	Low Medium II Residential	[Q]RD1.5-1XL	0	0	0	29.012	0.350		Residential - Single Family Residence, 1	036B197 353		Wilmington - Harbor City	No	MI	R2RD
Los Angeles	823 RONAN AVE	90744	7416015020	0.000	0.000	0.350	0.000	Shortfall of Sites	0.072	Low Medium II Residential	[Q]RD1.5-1XL-O-CUGU	0	0	0	55.360	0.350		Residential - Single Family Residence, 0	030B205 353		Wilmington - Harbor City	No	MI	R2RD
Los Angeles	14353 POLK ST	91342	2504015007	0.000	0.000	0.350	0.000	Shortfall of Sites	0.279	Low III Residential	RD6-1XL-K	0	0	0	14.335	0.350		Residential - Single Family Residence - Pool, 1	225B149 354		Sylmar	No	MI	R2RD
Los Angeles	0	0	2307022009	0.000	0.000	0.350	0.000	Shortfall of Sites	0.286	Light Industrial	RD3-1, R2-1	0	0	0	13.995	0.350		Industrial - Warehousing, Distribution, Storage - Public Storage - Mini Warehouse - One Story, 0	186B165 354		North Hollywood - Valley Village	No	MI	R2RD
Los Angeles	1116 S FRESNO ST	90023	5190011001	0.000	0.000	0.350	0.000	Shortfall of Sites	0.068	Low Medium I Residential	R2-1-CUGU	Low Neighborhood Residential	[VLN1 - MU4 - 3][RN2 - 20][CPIO]	0	58.869	0.350		Residential - Single Family Residence, 1	121-5A223 354	21	Boyle Heights	No	MI	R2RD , BH CPU
Los Angeles	3309 DREW ST	90065	5459009001	0.000	0.000	0.350	0.000	Shortfall of Sites	0.135	Low Medium II Residential	RD2-1-CDO	0	0	0	29.535	0.350		Residential - Single Family Residence, 1	156B213 354		Northeast Los Angeles	No	MI	R2RD
Los Angeles	281 S AVENUE 54	90042	5468013020	0.000	0.000	0.350	0.000	Shortfall of Sites	0.078	Low Medium II Residential	RD2-1	0	0	0	51.501	0.350		Residential - Single Family Residence, 1	150A227 354		Northeast Los Angeles	No	MI	R2RD
Los Angeles	1221 SEWARD ST	90038	5532001037	0.000	0.000	0.350	0.000	Shortfall of Sites	0.118	Low Medium II Residential	RD1.5-1XL	0	0	0	34.032	0.350		Residential - Five or More Units or Apartments (Any Combination) - 4 Stories or Less, 0	144B185 354		Hollywood	No	MI	R2RD
Los Angeles	2824 IDELL ST	90065	5446007021	0.000	0.000	0.350	0.000	Shortfall of Sites	0.065	Low Medium II Residential	RD2-1-CDO-RIO	0	0	0	61.674	0.350		Residential - Single Family Residence, 0	144A219 354		Northeast Los Angeles	No	MI	R2RD
Los Angeles	5034 NAVARRO ST	90032	5218011010	0.000	0.000	0.350	0.000	Shortfall of Sites	0.100	Low Medium I Residential	RD3-1	0	0	0	40.006	0.350		Residential - Single Family Residence, 1	144A235 354		Northeast Los Angeles	No	MI	R2RD
Los Angeles	3216 PUEBLO AVE	90032	5218017025	0.000	0.000	0.350	0.000	Shortfall of Sites	0.152	Low Medium I Residential	[Q]RD3-1D	0	0	0	26.400	0.350		Residential - Single Family Residence, 1	142-5A235 354		Northeast Los Angeles	No	MI	R2RD
Los Angeles	3514 LONDON ST	90026	5401010013	0.000	0.000	0.350	0.000	Shortfall of Sites	0.109	Low Medium II Residential	RD1.5-1VL	0	0	0	36.605	0.350		Residential - Single Family Residence, 1	141A201 354		Silver Lake - Echo Park - Elysian Valley	No	MI	R2RD
Los Angeles	2142 KENT ST	90026	5402038021	0.000	0.000	0.350	0.000	Shortfall of Sites	0.121	Low Medium I Residential	RD3-1VL	0	0	0	33.154	0.350		Residential - Single Family Residence, 1	139-5A207 354		Silver Lake - Echo Park - Elysian Valley	No	MI	R2RD
Los Angeles	237 N CORONADO ST	90026	5157002015	0.000	0.000	0.350	0.000	Shortfall of Sites	0.138	Low Medium Residential	RD2-1	0	0	0	29.040	0.350		Residential - Single Family Residence, 1	138A203 354		Westlake	No	MI	R2RD
Los Angeles	422 N CHICAGO ST	90033	5175016011	0.000	0.000	0.350	0.000	Shortfall of Sites	0.069	Low Medium II Residential	RD1.5-1-CUGU	0	0	0	58.390	0.350		Residential - Single Family Residence, 1	130-5A223 354		Boyle Heights	No	MI	R2RD
Los Angeles	2327 S HIGHLAND AVE	90016	5062018019	0.000	0.000	0.350	0.000	Shortfall of Sites	0.116	Low Medium II Residential	RD2-1-O	0	0	0	34.571	0.350		Residential - Single Family Residence, 1	123B181 354		West Adams - Baldwin Hills - Leimert	No	MI	R2RD
Los Angeles	701 CAMULOS ST	90023	5185033010	0.000	0.000	0.350	0.000	Shortfall of Sites	0.129	Low Medium II Residential	RD1.5-1-CUGU	0	0	0	31.114	0.350		Residential - Single Family Residence, 1	124-5A223 354		Boyle Heights	No	MI	R2RD
Los Angeles	2607 OBAMA BLVD	90018	5044022021	0.000	0.000	0.350	0.000	Shortfall of Sites	0.103	Low Medium II Residential	RD2-1	0	0	0	38.910	0.350		Residential - Single Family Residence, 1	117B189 354		West Adams - Baldwin Hills - Leimert	No	MI	R2RD
Los Angeles	1154 E ADAMS BLVD	90011	5119012007	0.000	0.000	0.350	0.000	Shortfall of Sites	0.145	Low Medium I Residential	R2-1	0	0	0	27.656	0.350		Residential - Single Family Residence, 1	118-5A211 354		Southeast Los Angeles	No	MI	R2RD
Los Angeles	722 E 31ST ST	90011	5120025006	0.000	0.000	0.350	0.000	Shortfall of Sites	0.125	Low Medium II Residential	RD2-1	0	0	0	32.004	0.350		Residential - Single Family Residence, 1	118-5A207 354		Southeast Los Angeles	No	MI	R2RD
Los Angeles	675 E 37TH ST	90011	5121005015	0.000	0.000	0.350	0.000	Shortfall of Sites	0.110	Low Medium II Residential	RD2-1	0	0	0	36.308	0.350		Residential - Single Family Residence, 1	117A207 354		Southeast Los Angeles	No	MI	R2RD
Los Angeles	1856 W MARTIN LUTHER KING JR BLVD	90062	5022001018	0.000	0.000	0.350	0.000	Shortfall of Sites	0.129	Low Medium I Residential	R2-1-CPIO	0	0	0	31.080	0.350		Residential - Single Family Residence, 1	114B193 354		South Los Angeles	No	MI	R2RD
Los Angeles	1924 W MARTIN LUTHER KING JR BLVD	90062	5022016037	0.000	0.000	0.350	0.000	Shortfall of Sites	0.126	Low Medium I Residential	R2-1-CPIO	0	0	0	31.834	0.350		Residential - Single Family Residence, 1	114B189 354		South Los Angeles	No	MI	R2RD
Los Angeles	1150 E 41ST ST	90011	5115025021	0.000	0.000	0.350	0.000	Shortfall of Sites	0.141	Low Medium I Residential	R2-1	0	0	0	28.334	0.350		Residential - Single Family Residence, 1	115-5A209 354		Southeast Los Angeles	No	MI	R2RD
Los Angeles	4301 HONDURAS ST	90011	5116020020	0.000	0.000	0.350	0.000	Shortfall of Sites	0.062	Low Medium II Residential	RD1.5-1	0	0	0	64.497	0.350		Residential - Single Family Residence, 1	114A213 354		Southeast Los Angeles	No	MI	R2RD
Los Angeles	4312 WALL ST	90011	5113019029	0.000	0.000	0.350	0.000	Shortfall of Sites	0.149	Low Medium I Residential	R2-1	0	0	0	26.786	0.350		Commercial - Store Combination - Store and Residential Combination - One Story, 1	114A205 354		Southeast Los Angeles	No	MI	R2RD
Los Angeles	605 W 43RD PL	90037	5019011005	0.000	0.000	0.350	0.000	Shortfall of Sites	0.110	Low Medium II Residential	RD2-1	0	0	0	36.300	0.350		Residential - Single Family Residence, 1	114A201 354		South Los Angeles	No	MI	R2RD
Los Angeles	4421 S VAN NESS AVE	90062	5015026006	0.000	0.000	0.350	0.000	Shortfall of Sites	0.107	Low Medium I Residential	R2-1	0	0	0	37.384	0.350		Residential - Single Family Residence, 1	111B189 354		West Adams - Baldwin Hills - Leimert	No	MI	R2RD
Los Angeles	218 E 47TH ST	90011	5109010055	0.000	0.000	0.350	0.000	Shortfall of Sites	0.139	Low Medium I Residential	R2-1	0	0	0	28.681	0.350		Residential - Single Family Residence, 1	112-5A205 354		Southeast Los Angeles	No	MI	R2RD
Los Angeles	1264 E 47TH ST	90011	5107015013	0.000	0.000	0.350	0.000	Shortfall of Sites	0.058	Low Medium I Residential	R2-1	0	0	0	68.957	0.350		Residential - Single Family Residence, 1	112-5A211 354		Southeast Los Angeles	No	MI	R2RD
Los Angeles	900 E 47TH ST	90011	5108023017	0.000	0.000	0.350	0.000	Shortfall of Sites	0.083	Low Medium I Residential	R2-1	0	0	0	48.159	0.350		Residential - Single Family Residence, 1	112-5A209 354		Southeast Los Angeles	No	MI	R2RD
Los Angeles	802 E 47TH ST	90011	5108008026	0.000	0.000	0.350	0.000	Shortfall of Sites	0.155	Low Medium I Residential	R2-1	0	0	0	25.813	0.350		Residential - Single Family Residence, 1	112-5A207 354		Southeast Los Angeles	No	MI	R2RD
Los Angeles	211 W 51ST ST	90037	5110023026	0.000	0.000	0.350	0.000	Shortfall of Sites	0.125	Low Medium I Residential	R2-1	0	0	0	31.895	0.350		Residential - Single Family Residence, 1	111A203 354		Southeast Los Angeles	No	MI	R2RD
Los Angeles	703 W 53RD ST	90037	5001027013	0.000	0.000	0.350	0.000	Shortfall of Sites	0.137	Low Medium I Residential	R2-1	0	0	0	29.149	0.350		Residential - Single Family Residence, 1	108B201 354		South Los Angeles	No	MI	R2RD
Los Angeles	5223 S MANHATTAN PL	90062	5005026006	0.000	0.000	0.350	0.000	Shortfall of Sites	0.132	Low Medium I Residential	R2-1	0	0	0	30.215	0.350		Residential - Single Family Residence, 1	108B193 354		South Los Angeles	No	MI	R2RD

Jurisdiction Name	Site Address/Intersection	5 Digit ZIP Code	Assessor Parcel Number	Very Low-Income	Low-Income	Moderate-Income	Above Moderate-Income	Type of Shortfall	Parcel Size (Acres)	Current General Plan Designation	Current Zoning	Proposed General Plan (GP) Designation	Proposed Zoning	Minimum Density Allowed	Maximum Density Allowed	Total Capacity	Vacant/ Nonvacant	Description of Existing Uses	PIN	Base Density Per Acre	Community Plan Area	Rent Stabalization Ordinance	Income Category	Applicable Rezoning Program (Program informing values in Column Q listed first)
Los Angeles	5524 MORGAN AVE	90011	5105014022	0.000	0.000	0.350	0.000	Shortfall of Sites	0.110	Low Medium I Residential	R2-1	0	0	0	36.296	0.350		Residential - Single Family Residence, 1	108B213 354		Southeast Los Angeles	No	MI	R2RD
Los Angeles	843 E 80TH ST	90001	6029003026	0.000	0.000	0.350	0.000	Shortfall of Sites	0.123	Low Medium I Residential	R2-1	0	0	0	32.644	0.350		Residential - Single Family Residence, 1	099B209 354		Southeast Los Angeles	No	MI	R2RD
Los Angeles	246 W 88TH PL	90003	6040026021	0.000	0.000	0.350	0.000	Shortfall of Sites	0.125	Low Medium II Residential	RD2-1	0	0	0	31.953	0.350		Residential - Single Family Residence, 1	096A203 354		Southeast Los Angeles	No	MI	R2RD
Los Angeles	200 E 102ND ST	90003	6063010007	0.000	0.000	0.350	0.000	Shortfall of Sites	0.132	Low Medium I Residential	R2-1	0	0	0	30.248	0.350		Residential - Single Family Residence, 1	091-5A205 354		Southeast Los Angeles	No	MI	R2RD
Los Angeles	433 W 103RD ST	90003	6054035013	0.000	0.000	0.350	0.000	Shortfall of Sites	0.104	Low Medium I Residential	R2-1	0	0	0	38.487	0.350		Residential - Single Family Residence, 1	091-5A201 354		South Los Angeles	No	MI	R2RD
Los Angeles	10619 AVALON BLVD	90003	6063028027	0.000	0.000	0.350	0.000	Shortfall of Sites	0.145	Low Medium II Residential	RD2-1	0	0	0	27.598	0.350	Vacant	Residential - Single Family Residence - Vacant Land, 0	090A207 354		Southeast Los Angeles	No	MI	R2RD
Los Angeles	10713 S SAN PEDRO ST	90061	6063031027	0.000	0.000	0.350	0.000	Shortfall of Sites	0.103	Low Medium II Residential	RD2-1	0	0	0	38.718	0.350		Residential - Single Family Residence, 1	090A205 354		Southeast Los Angeles	No	MI	R2RD
Los Angeles	10711 S HOOVER ST	90044	6061009031	0.000	0.000	0.350	0.000	Shortfall of Sites	0.119	Low Medium II Residential	RD2-1	0	0	0	33.559	0.350		Residential - Single Family Residence, 1	090A199 354		South Los Angeles	No	MI	R2RD
Los Angeles	1376 E 110TH ST	90059	6070007012	0.000	0.000	0.350	0.000	Shortfall of Sites	0.065	Low Medium I Residential	R2-1	0	0	0	61.440	0.350		Residential - Single Family Residence, 1	088-5A211 354		Southeast Los Angeles	No	MI	R2RD
Los Angeles	11018 STANFORD AVE	90059	6071007019	0.000	0.000	0.350	0.000	Shortfall of Sites	0.111	Low Medium I Residential	R2-1	0	0	0	36.174	0.350		Residential - Single Family Residence, 1	088-5A207 354		Southeast Los Angeles	No	MI	R2RD
Los Angeles	363 E 115TH ST	90061	6083005027	0.000	0.000	0.350	0.000	Shortfall of Sites	0.133	Low Medium I Residential	R2-1	0	0	0	30.019	0.350		Residential - Single Family Residence, 1	087A207 354		Southeast Los Angeles	No	MI	R2RD
Los Angeles	12374 WOODCOCK AVE	91340	2517022038	0.000	0.000	0.350	0.000	Shortfall of Sites	0.121	Low III Residential	RD5-1XL	0	0	0	33.059	0.350		Residential - Single Family Residence, 1	219B153 354		Sylmar	No	MI	R2RD
Los Angeles	14760 ASTORIA ST	91342	2507005037	0.000	0.000	0.350	0.000	Shortfall of Sites	0.155	Low Medium I Residential	RD3-1XL-CPIO	0	0	0	25.842	0.350		Residential - Single Family Residence, 1	219B149 355		Sylmar	No	MI	R2RD
Los Angeles	6907 GREELEY ST	91042	2568015029	0.000	0.000	0.350	0.000	Shortfall of Sites	0.114	Low Medium II Residential	RD2-1	0	0	0	35.136	0.350		Residential - Single Family Residence, 1	202-5A201 355		Sunland - Tujunga - Lake View Terrace - Shadow Hills - East La Tuna Canyon	No	MI	R2RD
Los Angeles	2903 JEFFRIES AVE	90065	5446007008	0.000	0.000	0.350	0.000	Shortfall of Sites	0.163	Low Medium II Residential	RD2-1-CDO-RIO	0	0	0	24.589	0.350		Residential - Single Family Residence, 1	144A219 355		Northeast Los Angeles	No	MI	R2RD
Los Angeles	736 N LA FAYETTE PARK PL	90026	5402004018	0.000	0.000	0.350	0.000	Shortfall of Sites	0.158	Low Medium I Residential	R2-1VL	0	0	0	25.252	0.350		Residential - Single Family Residence, 1	141A205 355		Silver Lake - Echo Park - Elysian Valley	No	MI	R2RD
Los Angeles	1261 MEADOWBROOK AVE	90019	5070008024	0.000	0.000	0.350	0.000	Shortfall of Sites	0.159	Low Medium I Residential	R2-1-O	0	0	0	25.208	0.350		Residential - Single Family Residence - Pool, 1	129B181 355		Wilshire	No	MI	R2RD
Los Angeles	6051 COMEY AVE	90034	5065017024	0.000	0.000	0.350	0.000	Shortfall of Sites	0.115	Low Medium II Residential	RD2-1	0	0	0	34.848	0.350		Residential - Single Family Residence, 1	123B173 355		West Adams - Baldwin Hills - Leimert	No	MI	R2RD
Los Angeles	1203 W 25TH ST	90007	5055016001	0.000	0.000	0.350	0.000	Shortfall of Sites	0.135	Low Medium II Residential	RD1.5-1-CPIO	0	0	0	29.581	0.350	Vacant	Residential - Single Family Residence - Vacant Land, 0	124-5A201 355		South Los Angeles	No	MI	R2RD
Los Angeles	2963 10TH AVE	90018	5051023032	0.000	0.000	0.350	0.000	Shortfall of Sites	0.143	Low Medium I Residential	R2-1XL	0	0	0	27.925	0.350		Residential - Single Family Residence, 1	120B185 355		West Adams - Baldwin Hills - Leimert	No	MI	R2RD
Los Angeles	1537 E 23RD ST	90011	5118006026	0.000	0.000	0.350	0.000	Shortfall of Sites	0.130	Low Medium I Residential	R2-1	0	0	0	30.872	0.350		Commercial - Parking Lot (Commercial Use Property) - Lots - Patron or Employee - One Story, 0	118-5A211 355		Southeast Los Angeles	No	MI	R2RD
Los Angeles	3730 WALL ST	90011	5121019020	0.000	0.000	0.350	0.000	Shortfall of Sites	0.101	Low Medium I Residential	R2-1	0	0	0	39.599	0.350		Residential - Single Family Residence, 1	117A205 355		Southeast Los Angeles	No	MI	R2RD
Los Angeles	671 E 37TH ST	90011	5121005016	0.000	0.000	0.350	0.000	Shortfall of Sites	0.110	Low Medium II Residential	RD2-1	0	0	0	36.306	0.350		Residential - Single Family Residence, 1	117A207 355		Southeast Los Angeles	No	MI	R2RD
Los Angeles	816 E 40TH PL	90011	5114008005	0.000	0.000	0.350	0.000	Shortfall of Sites	0.148	Low Medium II Residential	RD2-1	0	0	0	27.029	0.350		Residential - Single Family Residence, 1	115-5A207 355		Southeast Los Angeles	No	MI	R2RD
Los Angeles	1044 E 41ST ST	90011	5115023006	0.000	0.000	0.350	0.000	Shortfall of Sites	0.143	Low Medium I Residential	R2-1	0	0	0	27.935	0.350		Residential - Single Family Residence, 1	115-5A209 355		Southeast Los Angeles	No	MI	R2RD
Los Angeles	636 W 41ST DR	90037	5019020025	0.000	0.000	0.350	0.000	Shortfall of Sites	0.124	Low Medium II Residential	RD1.5-1	0	0	0	32.197	0.350		Residential - Single Family Residence, 1	115-5A201 355		South Los Angeles	No	MI	R2RD
Los Angeles	805 E 43RD PL	90011	5115009023	0.000	0.000	0.350	0.000	Shortfall of Sites	0.118	Low Medium I Residential	R2-1	0	0	0	34.030	0.350		Residential - Single Family Residence, 1	114A207 355		Southeast Los Angeles	No	MI	R2RD
Los Angeles	1179 E 43RD PL	90011	5115033021	0.000	0.000	0.350	0.000	Shortfall of Sites	0.084	Low Medium I Residential	R2-1	0	0	0	47.715	0.350		Residential - Single Family Residence, 1	114A209 355		Southeast Los Angeles	No	MI	R2RD
Los Angeles	609 W 43RD PL	90037	5019011004	0.000	0.000	0.350	0.000	Shortfall of Sites	0.110	Low Medium II Residential	RD2-1	0	0	0	36.299	0.350		Residential - Single Family Residence, 1	114A201 355		South Los Angeles	No	MI	R2RD
Los Angeles	1260 E 47TH ST	90011	5107015012	0.000	0.000	0.350	0.000	Shortfall of Sites	0.066	Low Medium I Residential	R2-1	0	0	0	60.339	0.350		Residential - Single Family Residence, 1	112-5A211 355		Southeast Los Angeles	No	MI	R2RD
Los Angeles	890 E 47TH ST	90011	5108023019	0.000	0.000	0.350	0.000	Shortfall of Sites	0.102	Low Medium I Residential	R2-1	0	0	0	39.383	0.350		Residential - Single Family Residence, 1	112-5A209 355		Southeast Los Angeles	No	MI	R2RD
Los Angeles	1356 E 50TH ST	90011	5107032006	0.000	0.000	0.350	0.000	Shortfall of Sites	0.115	Low Medium I Residential	R2-1	0	0	0	34.763	0.350		Residential - Single Family Residence, 1	111A211 355		Southeast Los Angeles	No	MI	R2RD
Los Angeles	218 E 53RD ST	90011	5101011008	0.000	0.000	0.350	0.000	Shortfall of Sites	0.114	Low Medium I Residential	R2-1	0	0	0	35.097	0.350		Residential - Single Family Residence, 1	108B205 355		Southeast Los Angeles	No	MI	R2RD
Los Angeles	165 E 69TH ST	90003	6011004045	0.000	0.000	0.350	0.000	Shortfall of Sites	0.125	Low Medium I Residential	R2-1	0	0	0	32.094	0.350		Residential - Single Family Residence, 1	102B205 355		Southeast Los Angeles	No	MI	R2RD
Los Angeles	114 W 69TH ST	90003	6012009002	0.000	0.000	0.350	0.000	Shortfall of Sites	0.110	Low Medium I Residential	R2-1	0	0	0	36.401	0.350		Residential - Single Family Residence, 1	102B201 355		Southeast Los Angeles	No	MI	R2RD
Los Angeles	839 E 80TH ST	90001	6029003025	0.000	0.000	0.350	0.000	Shortfall of Sites	0.123	Low Medium I Residential	R2-1	0	0	0	32.640	0.350		Residential - Single Family Residence, 1	099B209 355		Southeast Los Angeles	No	MI	R2RD
Los Angeles	129 E 93RD ST	90003	6052008028	0.000	0.000	0.350	0.000	Shortfall of Sites	0.118	Low Medium I Residential	R2-1	0	0	0	33.764	0.350		Residential - Single Family Residence, 1	094-5A205 355		Southeast Los Angeles	No	MI	R2RD
Los Angeles	435 W 103RD ST	90003	6054035012	0.000	0.000	0.350	0.000	Shortfall of Sites	0.104	Low Medium I Residential	R2-1	0	0	0	38.488	0.350		Residential - Single Family Residence, 1	091-5A201 355		South Los Angeles	No	MI	R2RD
Los Angeles	1634 E 110TH ST	90059	6069010026	0.000	0.000	0.350	0.000	Shortfall of Sites	0.088	Low Medium I Residential	R2-1	0	0	0	45.311	0.350		Residential - Single Family Residence, 1	088-5A213 355		Southeast Los Angeles	No	MI	R2RD
Los Angeles	1376 E 110TH ST	90059	6070007012	0.000	0.000	0.350	0.000	Shortfall of Sites	0.065	Low Medium I Residential	R2-1	0	0	0	61.445	0.350		Residential - Single Family Residence, 0	088-5A211 355		Southeast Los Angeles	No	MI	R2RD
Los Angeles	317 W 111TH ST	90061	6074018034	0.000	0.000	0.350	0.000	Shortfall of Sites	0.100	Low Medium I Residential	R2-1	0	0	0	39.940	0.350		Residential - Single Family Residence, 1	088-5A203 355		Southeast Los Angeles	No	MI	R2RD
Los Angeles	3222 ESTARA AVE	90065	5458015033	0.000	0.000	0.350	0.000	Shortfall of Sites	0.097	Low Medium II Residential	RD2-1-CDO	0	0	0	41.311	0.350		Residential - Single Family Residence, 1	156B213 356		Northeast Los Angeles	No	MI	R2RD
Los Angeles	1121 S FRESNO ST	90023	5190010007	0.000	0.000	0.350	0.000	Shortfall of Sites	0.069	Low Medium I Residential	R2-1-CUGU	Low Neighborhood Residential	[VLN1 - MU4 - 3][RN2 - 20][CPIO]	0	58.161	0.350		Residential - Single Family Residence, 1	121-5A223 356	21	Boyle Heights	No	MI	R2RD , BH CPU
Los Angeles	1840 RIPPLE ST	90039	5442015028	0.000	0.000	0.350	0.000	Shortfall of Sites	0.140	Low Medium I Residential	R2-1VL-RIO	0	0	0	28.636	0.350		Residential - Single Family Residence, 1	148-5A213 356		Silver Lake - Echo Park - Elysian Valley	No	MI	R2RD
Los Angeles	1224 N JUNE ST	90038	5532001039	0.000	0.000	0.350	0.000	Shortfall of Sites	0.118	Low Medium II Residential	RD1.5-1XL	0	0	0	34.032	0.350		Residential - Five or More Units or Apartments (Any Combination) - 4 Stories or Less - Pool, 0	144B185 356		Hollywood	No	MI	R2RD
Los Angeles	329 S RENO ST	90057	5156013016	0.000	0.000	0.350	0.000	Shortfall of Sites	0.116	Low Medium I Residential	RD3-1VL	0	0	0	34.439	0.350		Residential - Single Family Residence, 1	139-5A203 356		Silver Lake - Echo Park - Elysian Valley	No	MI	R2RD
Los Angeles	2331 S REDONDO BLVD	90016	5063005048	0.000	0.000	0.350	0.000	Shortfall of Sites	0.055	Low Medium II Residential	RD2-1	0	0	0	72.589	0.350		Residential - Single Family Residence, 1	123B177 356		West Adams - Baldwin Hills - Leimert	No	MI	R2RD
Los Angeles	1209 W 25TH ST	90007	5055016002	0.000	0.000	0.350	0.000	Shortfall of Sites	0.135	Low Medium II Residential	RD1.5-1-CPIO	0	0	0	29.581	0.350		Residential - Single Family Residence, 1	124-5A201 356		South Los Angeles	No	MI	R2RD
Los Angeles	5334 BLACKWELDER ST	90016	5043021008	0.000	0.000	0.350	0.000	Shortfall of Sites	0.110	Low Medium II Residential	RD1.5-1	0	0	0	36.279	0.350		Residential - Single Family Residence, 1	120B177 356		West Adams - Baldwin Hills - Leimert	No	MI	R2RD
Los Angeles	2939 S WEST VIEW ST	90016	5049030023	0.000	0.000	0.350	0.000	Shortfall of Sites	0.119	Low Medium I Residential	R2-1	0	0	0	33.507	0.350		Residential - Single Family Residence, 1	120B181 356		West Adams - Baldwin Hills - Leimert	No	MI	R2RD
Los Angeles	1344 E 21ST ST	90011	5119004001	0.000	0.000	0.350	0.000	Shortfall of Sites	0.132	Low Medium I Residential	R2-1	0	0	0	30.264	0.350		Residential - Single Family Residence, 1	120A211 356		Southeast Los Angeles	No	MI	R2RD
Los Angeles	3736 DALTON AVE	90018	5041031021	0.000	0.000	0.350	0.000	Shortfall of Sites	0.127	Low Medium I Residential	R2-1-O	0	0	0	31.466	0.350		Residential - Single Family Residence, 1	117B193 356		South Los Angeles	No	MI	R2RD
Los Angeles	667 E 37TH ST	90011	5121005017	0.000	0.000	0.350	0.000	Shortfall of Sites	0.110	Low Medium II Residential	RD2-1	0	0	0	36.304	0.350		Residential - Single Family Residence, 1	117A207 356		Southeast Los Angeles	No	MI	R2RD
Los Angeles	1932 W MARTIN LUTHER KING JR BLVD	90062	5022016035	0.000	0.000	0.350	0.000	Shortfall of Sites	0.126	Low Medium I Residential	R2-1-CPIO	0	0	0	31.836	0.350		Residential - Single Family Residence, 1	114B189 356		South Los Angeles	No	MI	R2RD
Los Angeles	826 E 40TH PL	90011	5114008002	0.000	0.000	0.350	0.000	Shortfall of Sites	0.104	Low Medium II Residential	RD2-1	0	0	0	38.523	0.350		Residential - Single Family Residence, 1	115-5A207 356		Southeast Los Angeles	No	MI	R2RD
Los Angeles	365 W 41ST PL	90037	5111005024	0.000	0.000	0.350	0.000	Shortfall of Sites	0.119	Low Medium II Residential	RD2-1	0	0	0	33.487	0.350		Residential - Single Family Residence, 1	115-5A203 356		Southeast Los Angeles	No	MI	R2RD
Los Angeles	4312 WOODLAWN AVE	90011	5113035006	0.000	0.000	0.350	0.000	Shortfall of Sites	0.172	Low Medium I Residential	R2-1	0	0	0	23.232	0.350		Residential - Single Family Residence, 1	114A205 356		Southeast Los Angeles	No	MI	R2RD
Los Angeles	793 E 43RD PL	90011	5115009022	0.000	0.000	0.350	0.000	Shortfall of Sites	0.118	Low Medium I Residential	R2-1	0	0	0	34.031	0.350		Residential - Single Family Residence, 1	114A207 356		Southeast Los Angeles	No	MI	R2RD
Los Angeles	1183 E 43RD PL	90011	5115033020	0.000	0.000	0.350	0.000	Shortfall of Sites	0.084	Low Medium I Residential	R2-1	0	0	0	47.680	0.350		Residential - Single Family Residence, 1	114A209 356		Southeast Los Angeles	No	MI	R2RD
Los Angeles	615 W 43RD PL	90037	5019011003	0.000	0.000	0.350	0.000	Shortfall of Sites	0.110	Low Medium II Residential	RD2-1	0	0	0	36.299	0.350		Residential - Single Family Residence, 1	114A201 356		South Los Angeles	No	MI	R2RD
Los Angeles	782 E 47TH ST	90011	5108008024	0.000	0.000	0.350	0.000	Shortfall of Sites	0.155	Low Medium I Residential	R2-1	0	0	0	25.813	0.350		Residential - Single Family Residence, 1	112-5A207 356		Southeast Los Angeles	No	MI	R2RD
Los Angeles	636 W 47TH ST	90037	5018026028	0.000	0.000	0.350	0.000	Shortfall of Sites	0.091	Low Medium II Residential	RD2-1	0	0	0	43.813	0.350		Residential - Single Family Residence, 0	112-5A201 356		South Los Angeles	No	MI	R2RD
Los Angeles	1364 E 50TH ST	90011	5107032005	0.000	0.000	0.350	0.000	Shortfall of Sites	0.115	Low Medium I Residential	R2-1	0	0	0	34.764	0.350		Residential - Single Family Residence, 1	111A211 356		Southeast Los Angeles	No	MI	R2RD
Los Angeles	216 E 53RD ST	90011	5101011009	0.000	0.000	0.350	0.000	Shortfall of Sites	0.114	Low Medium I Residential	R2-1	0	0	0	35.097	0.350		Residential - Single Family Residence, 1	108B205 356		Southeast Los Angeles	No	MI	R2RD
Los Angeles	159 E 69TH ST	90003	6011004046	0.000	0.000	0.350	0.000	Shortfall of Sites	0.125	Low Medium I Residential	R2-1	0	0	0	32.092	0.350		Residential - Single Family Residence, 1	102B205 356		Southeast Los Angeles	No	MI	R2RD
Los Angeles	118 W 69TH ST	90003	6012009003	0.000	0.000	0.350	0.000	Shortfall of Sites	0.110	Low Medium I Residential	R2-1	0	0	0	36.401	0.350		Residential - Single Family Residence, 1	102B201 356		Southeast Los Angeles	No	MI	R2RD
Los Angeles	835 E 80TH ST	90001	6029003024	0.000	0.000	0.350	0.000	Shortfall of Sites	0.123	Low Medium I Residential	R2-1	0	0	0	32.637	0.350		Residential - Single Family Residence, 1	099B209 356		Southeast Los Angeles	No	MI	R2RD
Los Angeles	830 E 87TH ST	90002	6042021023	0.000	0.000	0.350	0.000	Shortfall of Sites	0.117	Low Medium I Residential	R2-1	0	0	0	34.151	0.350		Residential - Single Family Residence, 1	097-5A209 356		Southeast Los Angeles	No	MI	R2RD
Los Angeles	125 E 93RD ST	90003	6052008029	0.000	0.000	0.350	0.000	Shortfall of Sites	0.118	Low Medium I Residential	R2-1	0	0	0	33.796	0.350		Residential - Single Family Residence, 1	094-5A205 356		Southeast Los Angeles	No	MI	R2RD
Los Angeles	118 W 93RD ST	90003	6053001010	0.000	0.000	0.350	0.000	Shortfall of Sites	0.124	Low Medium I Residential	R2-1	0	0	0	32.266	0.350		Residential - Single Family Residence, 1	094-5A203 356		Southeast Los Angeles	No	MI	R2RD
Los Angeles	653 W 94TH ST	90044	6039014002	0.000	0.000	0.350	0.000	Shortfall of Sites	0.115	Low Medium II Residential	RD1.5-1	0	0	0	34.725	0.350		Residential - Single Family Residence, 1	094-5A201 356		South Los Angeles	No	MI	R2RD
Los Angeles	437 W 103RD ST	90003	6054035011	0.000	0.000	0.350	0.000	Shortfall of Sites	0.104	Low Medium I Residential	R2-1	0	0	0	38.489	0.350		Residential - Single Family Residence, 1	091-5A201 356		South Los Angeles	No	MI	R2RD
Los Angeles	0	0	6070007011	0.000	0.000	0.350	0.000	Shortfall of Sites	0.065	Low Medium I Residential	R2-1	0	0	0	61.452	0.350	Vacant	Residential - Single Family Residence - Vacant Land, 0	088-5A211 356		Southeast Los Angeles	No	MI	R2RD
Los Angeles	11312 BELHAVEN AVE	90059	6072030016	0.000	0.000	0.350	0.000	Shortfall of Sites	0.087	Low Medium I Residential	R2-1	0	0	0	45.910	0.350		Residential - Single Family Residence, 1	087A209 356		Southeast Los Angeles	No	MI	R2RD
Los Angeles	716 LUCILE AVE	90026	5401002040	0.000	0.000	0.350	0.000	Shortfall of Sites	0.077	Low Medium II Residential	RD2-1VL	0	0	0	52.013	0.350		Residential - Single Family Residence, 0	142-5A201 356		Silver Lake - Echo Park - Elysian Valley	No	MI	R2RD
Los Angeles	14327 POLK ST	91342	2504013025	0.000	0.000	0.350	0.000	Shortfall of Sites	0.249	Low III Residential	RD6-1XL-K	0	0	0	16.070	0.350		Residential - Single Family Residence, 1	225B153 357		Sylmar	No	MI	R2RD

Jurisdiction Name	Site Address/Intersection	5 Digit ZIP Code	Assessor Parcel Number	Very Low-Income	Low-Income	Moderate-Income	Above Moderate-Income	Type of Shortfall	Parcel Size (Acres)	Current General Plan Designation	Current Zoning	Proposed General Plan (GP) Designation	Proposed Zoning	Minimum Density Allowed	Maximum Density Allowed	Total Capacity	Vacant/ Nonvacant	Description of Existing Uses	PIN	Base Density Per Acre	Community Plan Area	Rent Stabalization Ordinance	Income Category	Applicable Rezoning Program (Program informing values in Column Q listed first)
Los Angeles	6903 GREELEY ST	91042	2568015030	0.000	0.000	0.350	0.000	Shortfall of Sites	0.114	Low Medium II Residential	RD2-1	0	0	0	35.137	0.350		Residential - Single Family Residence, 1	202-5A201	357	Sunland - Tujunga - Lake View Terrace - Shadow Hills - East La Tuna Canyon	No	MI	R2RD
Los Angeles	2648 GRANADA ST	90065	5453001012	0.000	0.000	0.350	0.000	Shortfall of Sites	0.124	Low Medium I Residential	RD3-1-CDO-RIO	0	0	0	32.267	0.350		Residential - Single Family Residence, 1	147A217	357	Northeast Los Angeles	No	MI	R2RD
Los Angeles	601 W AVENUE 28	90065	5453014007	0.000	0.000	0.350	0.000	Shortfall of Sites	0.102	Low Medium II Residential	RD2-1-CDO-RIO	0	0	0	39.227	0.350		Commercial - Store Combination - Store and Office Combination - One Story, 1	144A219	357	Northeast Los Angeles	No	MI	R2RD
Los Angeles	1721 S MANSFIELD AVE	90019	5067003017	0.000	0.000	0.350	0.000	Shortfall of Sites	0.115	Low Medium II Residential	RD2-1-O	0	0	0	34.847	0.350		Residential - Single Family Residence, 1	126B181	357	West Adams - Baldwin Hills - Leimert	No	MI	R2RD
Los Angeles	1618 S DUNSMUIR AVE	90019	5064002002	0.000	0.000	0.350	0.000	Shortfall of Sites	0.125	Low Medium II Residential	RD2-1-O	0	0	0	31.920	0.350		Residential - Single Family Residence, 1	126B177	357	West Adams - Baldwin Hills - Leimert	No	MI	R2RD
Los Angeles	1614 S WILTON PL	90019	5073017003	0.000	0.000	0.350	0.000	Shortfall of Sites	0.205	Low Medium I Residential	R2-1-CPIO	0	0	0	19.550	0.350		Residential - Single Family Residence, 1	126B189	357	South Los Angeles	No	MI	R2RD
Los Angeles	1651 MENLO AVE	90006	5056022011	0.000	0.000	0.350	0.000	Shortfall of Sites	0.063	Low Medium II Residential	RD1.5-1	0	0	0	63.113	0.350		Residential - Single Family Residence, 1	126B197	357	South Los Angeles	No	MI	R2RD
Los Angeles	2926 S WEST VIEW ST	90016	5049031007	0.000	0.000	0.350	0.000	Shortfall of Sites	0.119	Low Medium I Residential	R2-1	0	0	0	33.507	0.350		Residential - Single Family Residence, 1	120B181	357	West Adams - Baldwin Hills - Leimert	No	MI	R2RD
Los Angeles	937 E 21ST ST	90011	5131010022	0.000	0.000	0.350	0.000	Shortfall of Sites	0.172	Low Medium I Residential	R2-1	0	0	0	23.230	0.350		Residential - Single Family Residence, 1	121-5A209	357	Southeast Los Angeles	No	MI	R2RD
Los Angeles	416 E 28TH ST	90011	5128008017	0.000	0.000	0.350	0.000	Shortfall of Sites	0.098	Low Medium II Residential	RD1.5-1	0	0	0	40.967	0.350		Residential - Single Family Residence, 1	120A207	357	Southeast Los Angeles	No	MI	R2RD
Los Angeles	3737 DALTON AVE	90018	5041032018	0.000	0.000	0.350	0.000	Shortfall of Sites	0.127	Low Medium I Residential	R2-1	0	0	0	31.471	0.350		Residential - Single Family Residence, 1	117B193	357	South Los Angeles	No	MI	R2RD
Los Angeles	3743 CRAWFORD ST	90011	5121019002	0.000	0.000	0.350	0.000	Shortfall of Sites	0.101	Low Medium I Residential	R2-1	0	0	0	39.599	0.350		Residential - Single Family Residence, 1	117A205	357	Southeast Los Angeles	No	MI	R2RD
Los Angeles	1936 W MARTIN LUTHER KING JR BLVD	90062	5022016034	0.000	0.000	0.350	0.000	Shortfall of Sites	0.126	Low Medium I Residential	R2-1-CPIO	0	0	0	31.837	0.350		Residential - Single Family Residence, 1	114B189	357	South Los Angeles	No	MI	R2RD
Los Angeles	4043 TRINITY ST	90011	5113025020	0.000	0.000	0.350	0.000	Shortfall of Sites	0.164	Low Medium I Residential	R2-1	0	0	0	24.454	0.350		Residential - Single Family Residence, 1	115-5A205	357	Southeast Los Angeles	No	MI	R2RD
Los Angeles	1240 E 43RD ST	90011	5115032008	0.000	0.000	0.350	0.000	Shortfall of Sites	0.118	Low Medium I Residential	R2-1	0	0	0	34.001	0.350		Residential - Single Family Residence, 1	114A211	357	Southeast Los Angeles	No	MI	R2RD
Los Angeles	4311 WOODLAWN AVE	90011	5113036005	0.000	0.000	0.350	0.000	Shortfall of Sites	0.155	Low Medium I Residential	R2-1	0	0	0	25.811	0.350		Residential - Single Family Residence, 1	114A205	357	Southeast Los Angeles	No	MI	R2RD
Los Angeles	787 E 43RD PL	90011	5115009021	0.000	0.000	0.350	0.000	Shortfall of Sites	0.118	Low Medium I Residential	R2-1	0	0	0	34.031	0.350		Residential - Single Family Residence, 1	114A207	357	Southeast Los Angeles	No	MI	R2RD
Los Angeles	621 W 43RD PL	90037	5019011002	0.000	0.000	0.350	0.000	Shortfall of Sites	0.110	Low Medium II Residential	RD2-1	0	0	0	36.300	0.350		Residential - Single Family Residence, 1	114A201	357	South Los Angeles	No	MI	R2RD
Los Angeles	407 E 47TH ST	90011	5109017025	0.000	0.000	0.350	0.000	Shortfall of Sites	0.093	Low Medium I Residential	R2-1	0	0	0	43.021	0.350		Residential - Single Family Residence, 1	112-5A205	357	Southeast Los Angeles	No	MI	R2RD
Los Angeles	1244 E 47TH ST	90011	5107015010	0.000	0.000	0.350	0.000	Shortfall of Sites	0.066	Low Medium I Residential	R2-1	0	0	0	60.336	0.350		Residential - Single Family Residence, 1	112-5A211	357	Southeast Los Angeles	No	MI	R2RD
Los Angeles	882 E 47TH ST	90011	5108023020	0.000	0.000	0.350	0.000	Shortfall of Sites	0.171	Low Medium I Residential	R2-1	0	0	0	23.449	0.350	Vacant	Residential - Single Family Residence - Vacant Land, 0	112-5A209	357	Southeast Los Angeles	No	MI	R2RD
Los Angeles	774 E 47TH ST	90011	5108008023	0.000	0.000	0.350	0.000	Shortfall of Sites	0.155	Low Medium I Residential	R2-1	0	0	0	25.813	0.350		Residential - Single Family Residence, 1	112-5A207	357	Southeast Los Angeles	No	MI	R2RD
Los Angeles	636 W 47TH ST	90037	5018026028	0.000	0.000	0.350	0.000	Shortfall of Sites	0.091	Low Medium II Residential	RD2-1	0	0	0	43.814	0.350		Residential - Single Family Residence, 0	112-5A201	357	South Los Angeles	No	MI	R2RD
Los Angeles	1372 E 50TH ST	90011	5107032004	0.000	0.000	0.350	0.000	Shortfall of Sites	0.115	Low Medium I Residential	R2-1	0	0	0	34.767	0.350		Residential - Single Family Residence, 1	111A211	357	Southeast Los Angeles	No	MI	R2RD
Los Angeles	223 W 51ST ST	90037	5110023023	0.000	0.000	0.350	0.000	Shortfall of Sites	0.125	Low Medium I Residential	R2-1	0	0	0	31.895	0.350		Residential - Single Family Residence, 1	111A203	357	Southeast Los Angeles	No	MI	R2RD
Los Angeles	824 E 87TH ST	90002	6042021022	0.000	0.000	0.350	0.000	Shortfall of Sites	0.117	Low Medium I Residential	R2-1	0	0	0	34.151	0.350		Residential - Single Family Residence, 1	097-5A209	357	Southeast Los Angeles	No	MI	R2RD
Los Angeles	148 E 102ND ST	90003	6063009014	0.000	0.000	0.350	0.000	Shortfall of Sites	0.123	Low Medium I Residential	R2-1	0	0	0	32.392	0.350		Residential - Single Family Residence, 1	091-5A205	357	Southeast Los Angeles	No	MI	R2RD
Los Angeles	1370 E 110TH ST	90059	6070007036	0.000	0.000	0.350	0.000	Shortfall of Sites	0.065	Low Medium I Residential	R2-1	0	0	0	61.460	0.350		Residential - Single Family Residence, 1	088-5A211	357	Southeast Los Angeles	No	MI	R2RD
Los Angeles	607 E 111TH ST	90059	6071005031	0.000	0.000	0.350	0.000	Shortfall of Sites	0.069	Low Medium II Residential	RD1.5-1	0	0	0	58.032	0.350		Commercial - Store Combination - Store and Residential Combination - One Story, 0	088-5A207	357	Southeast Los Angeles	No	MI	R2RD
Los Angeles	14813 ASTORIA ST	91342	2506035030	0.000	0.000	0.350	0.000	Shortfall of Sites	0.163	Low Medium I Residential	RD3-1XL-CPIO	0	0	0	24.589	0.350		Residential - Single Family Residence, 1	219B149	358	Sylmar	No	MI	R2RD
Los Angeles	7423 CLYBOURN AVE	91352	2410011030	0.000	0.000	0.350	0.000	Shortfall of Sites	0.103	High Medium Residential	RD1.5-1	0	0	0	38.734	0.350		Residential - Single Family Residence, 1	186B177	358	Sun Valley - La Tuna Canyon	No	MI	R2RD
Los Angeles	1219 N JUNE ST	90038	5532002005	0.000	0.000	0.350	0.000	Shortfall of Sites	0.118	Low Medium II Residential	RD1.5-1XL	0	0	0	34.032	0.350		Residential - Single Family Residence, 1	144B185	358	Hollywood	No	MI	R2RD
Los Angeles	3067 LANFRANCO ST	90063	5186002018	0.000	0.000	0.350	0.000	Shortfall of Sites	0.080	Low Medium I Residential	R2-1-CUGU	Low Neighborhood Residential	[VLN1 - MU4 - 3][RN2 - 20][CPIO]	0	49.698	0.350		Residential - Single Family Residence, 1	124-5A225	358	21 Boyle Heights	No	MI	R2RD , BH CPU
Los Angeles	5024 NAVARRO ST	90032	5218011008	0.000	0.000	0.350	0.000	Shortfall of Sites	0.126	Low Medium I Residential	RD3-1	0	0	0	31.819	0.350		Residential - Single Family Residence, 0	144A235	358	Northeast Los Angeles	No	MI	R2RD
Los Angeles	4056 MARATHON ST	90029	5539020009	0.000	0.000	0.350	0.000	Shortfall of Sites	0.098	Low Medium II Residential	RD1.5-1XL	0	0	0	40.947	0.350	Vacant	Residential - Single Family Residence - Vacant Land, 0	141B197	358	Hollywood	No	MI	R2RD
Los Angeles	4867 TWINING ST	90032	5218014031	0.000	0.000	0.350	0.000	Shortfall of Sites	0.085	Low Medium I Residential	RD3-1	0	0	0	46.954	0.350		Residential - Single Family Residence, 1	142-5A233	358	Northeast Los Angeles	No	MI	R2RD
Los Angeles	913 GLENDALE BLVD	90026	5404005005	0.000	0.000	0.350	0.000	Shortfall of Sites	0.172	Low Medium II Residential	RD2-1VL-CDO	0	0	0	23.234	0.350		Residential - Single Family Residence, 1	139-5A207	358	Silver Lake - Echo Park - Elysian Valley	No	MI	R2RD
Los Angeles	1920 ALBION ST	90031	5447031005	0.000	0.000	0.350	0.000	Shortfall of Sites	0.069	Low Medium II Residential	RD2-1	0	0	0	58.066	0.350		Residential - Single Family Residence, 0	138A221	358	Northeast Los Angeles	No	MI	R2RD
Los Angeles	1415 S CRESCENT HEIGHTS BLVD	90035	5068002008	0.000	0.000	0.350	0.000	Shortfall of Sites	0.080	Low Medium II Residential	RD1.5-1-O	0	0	0	49.796	0.350		Residential - Single Family Residence, 1	129B173	358	Wilshire	No	MI	R2RD
Los Angeles	1615 S WILTON PL	90019	5073019010	0.000	0.000	0.350	0.000	Shortfall of Sites	0.175	Low Medium I Residential	R2-1-CPIO	0	0	0	22.914	0.350		Residential - Single Family Residence, 1	126B189	358	South Los Angeles	No	MI	R2RD
Los Angeles	731 ORME AVE	90023	5185032007	0.000	0.000	0.350	0.000	Shortfall of Sites	0.124	Low Medium II Residential	RD1.5-1-CUGU	0	0	0	32.248	0.350		Residential - Single Family Residence, 1	124-5A223	358	Boyle Heights	No	MI	R2RD
Los Angeles	2959 WELLINGTON RD	90016	5050021013	0.000	0.000	0.350	0.000	Shortfall of Sites	0.109	Low Medium II Residential	RD2-1	0	0	0	36.585	0.350		Residential - Single Family Residence, 1	120B185	358	West Adams - Baldwin Hills - Leimert	No	MI	R2RD
Los Angeles	2919 S RIMPAU BLVD	90016	5049031026	0.000	0.000	0.350	0.000	Shortfall of Sites	0.119	Low Medium I Residential	R2-1	0	0	0	33.508	0.350		Residential - Single Family Residence, 1	120B181	358	West Adams - Baldwin Hills - Leimert	No	MI	R2RD
Los Angeles	802 E 25TH ST	90011	5131025001	0.000	0.000	0.350	0.000	Shortfall of Sites	0.086	Low Medium I Residential	R2-1	0	0	0	46.449	0.350		Residential - Single Family Residence, 1	120A209	358	Southeast Los Angeles	No	MI	R2RD
Los Angeles	3305 HUNTER ST	90023	5190022023	0.000	0.000	0.350	0.000	Shortfall of Sites	0.112	Low Medium II Residential	RD1.5-1-CUGU	0	0	0	35.695	0.350		Residential - Single Family Residence, 1	120A225	358	Boyle Heights	No	MI	R2RD
Los Angeles	3739 S LA SALLE AVE	90018	5041033021	0.000	0.000	0.350	0.000	Shortfall of Sites	0.144	Low Medium I Residential	R2-1	0	0	0	27.723	0.350		Residential - Single Family Residence - Pool, 1	117B193	358	South Los Angeles	No	MI	R2RD
Los Angeles	1375 E 33RD ST	90011	5114038005	0.000	0.000	0.350	0.000	Shortfall of Sites	0.128	Low Medium II Residential	RD2-1	0	0	0	31.242	0.350		Residential - Single Family Residence, 1	117A211	358	Southeast Los Angeles	No	MI	R2RD
Los Angeles	1942 W MARTIN LUTHER KING JR BLVD	90062	5022016033	0.000	0.000	0.350	0.000	Shortfall of Sites	0.126	Low Medium I Residential	R2-1-CPIO	0	0	0	31.837	0.350		Residential - Single Family Residence, 1	114B189	358	South Los Angeles	No	MI	R2RD
Los Angeles	1026 E 41ST ST	90011	5115023008	0.000	0.000	0.350	0.000	Shortfall of Sites	0.143	Low Medium I Residential	R2-1	0	0	0	27.878	0.350		Residential - Single Family Residence, 1	115-5A209	358	Southeast Los Angeles	No	MI	R2RD
Los Angeles	625 W 43RD PL	90037	5019011001	0.000	0.000	0.350	0.000	Shortfall of Sites	0.110	Low Medium II Residential	RD2-1	0	0	0	36.299	0.350		Residential - Single Family Residence, 1	114A201	358	South Los Angeles	No	MI	R2RD
Los Angeles	4427 ARLINGTON AVE	90043	5015035011	0.000	0.000	0.350	0.000	Shortfall of Sites	0.132	Low Medium I Residential	R2-1	0	0	0	30.195	0.350		Residential - Single Family Residence, 1	111B189	358	West Adams - Baldwin Hills - Leimert	No	MI	R2RD
Los Angeles	1238 E 47TH ST	90011	5107015009	0.000	0.000	0.350	0.000	Shortfall of Sites	0.066	Low Medium I Residential	R2-1	0	0	0	60.334	0.350		Residential - Single Family Residence, 1	112-5A211	358	Southeast Los Angeles	No	MI	R2RD
Los Angeles	870 E 47TH ST	90011	5108023021	0.000	0.000	0.350	0.000	Shortfall of Sites	0.171	Low Medium I Residential	R2-1	0	0	0	23.429	0.350	Vacant	Residential - Single Family Residence - Vacant Land, 0	112-5A209	358	Southeast Los Angeles	No	MI	R2RD
Los Angeles	764 E 47TH ST	90011	5108008022	0.000	0.000	0.350	0.000	Shortfall of Sites	0.155	Low Medium I Residential	R2-1	0	0	0	25.813	0.350		Residential - Single Family Residence, 1	112-5A207	358	Southeast Los Angeles	No	MI	R2RD
Los Angeles	227 W 51ST ST	90037	5110023022	0.000	0.000	0.350	0.000	Shortfall of Sites	0.125	Low Medium I Residential	R2-1	0	0	0	31.895	0.350		Residential - Single Family Residence, 1	111A203	358	Southeast Los Angeles	No	MI	R2RD
Los Angeles	122 W 69TH ST	90003	6012009004	0.000	0.000	0.350	0.000	Shortfall of Sites	0.110	Low Medium I Residential	R2-1	0	0	0	36.401	0.350		Residential - Single Family Residence, 1	102B201	358	Southeast Los Angeles	No	MI	R2RD
Los Angeles	827 E 80TH ST	90001	6029003022	0.000	0.000	0.350	0.000	Shortfall of Sites	0.123	Low Medium I Residential	R2-1	0	0	0	32.630	0.350		Residential - Single Family Residence, 1	099B209	358	Southeast Los Angeles	No	MI	R2RD
Los Angeles	126 W 93RD ST	90003	6053001008	0.000	0.000	0.350	0.000	Shortfall of Sites	0.124	Low Medium I Residential	R2-1	0	0	0	32.185	0.350		Residential - Single Family Residence, 1	094-5A203	358	Southeast Los Angeles	No	MI	R2RD
Los Angeles	9330 S HOOVER ST	90044	6039014001	0.000	0.000	0.350	0.000	Shortfall of Sites	0.134	Low Medium II Residential	RD1.5-1	0	0	0	29.774	0.350		Commercial - Store - One Story, 0	094-5A201	358	South Los Angeles	No	MI	R2RD
Los Angeles	144 E 102ND ST	90003	6063009013	0.000	0.000	0.350	0.000	Shortfall of Sites	0.123	Low Medium I Residential	R2-1	0	0	0	32.392	0.350		Residential - Single Family Residence, 1	091-5A205	358	Southeast Los Angeles	No	MI	R2RD
Los Angeles	1630 E 110TH ST	90059	6069010005	0.000	0.000	0.350	0.000	Shortfall of Sites	0.088	Low Medium I Residential	R2-1	0	0	0	45.312	0.350		Residential - Single Family Residence, 1	088-5A213	358	Southeast Los Angeles	No	MI	R2RD
Los Angeles	1370 E 110TH ST	90059	6070007036	0.000	0.000	0.350	0.000	Shortfall of Sites	0.065	Low Medium I Residential	R2-1	0	0	0	61.464	0.350		Residential - Single Family Residence, 0	088-5A211	358	Southeast Los Angeles	No	MI	R2RD
Los Angeles	607 E 111TH ST	90059	6071005031	0.000	0.000	0.350	0.000	Shortfall of Sites	0.091	Low Medium II Residential	RD1.5-1	0	0	0	43.968	0.350		Commercial - Store Combination - Store and Residential Combination - One Story, 0	088-5A207	358	Southeast Los Angeles	No	MI	R2RD
Los Angeles	636 W GARDENA BLVD	90247	6121005002	0.000	0.000	0.350	0.000	Shortfall of Sites	0.225	Low Medium II Residential	R2-1	0	0	0	17.806	0.350		Residential - Rooming/Boarding House, 1	069B201	358	Harbor Gateway	No	MI	R2RD
Los Angeles	0	0	7410026900	0.000	0.000	0.350	0.000	Shortfall of Sites	0.086	Low Medium II Residential	[Q]RD1.5-1XL	0	0	0	46.458	0.350		Miscellaneous - Government Owned Property, 0	036B193	358	Wilmington - Harbor City	No	MI	R2RD
Los Angeles	1533 261ST ST	90710	7411006020	0.000	0.000	0.350	0.000	Shortfall of Sites	0.056	Low Medium II Residential	[Q]RD1.5-1XL	0	0	0	71.109	0.350		Residential - Three Units (Any Combination) - 4 Stories or Less, 0	033B193	358	Wilmington - Harbor City	No	MI	R2RD
Los Angeles	14252 HUBBARD ST	91342	2517022036	0.000	0.000	0.350	0.000	Shortfall of Sites	0.146	Low III Residential	RD5-1XL	0	0	0	27.444	0.350		Residential - Single Family Residence, 1	219B153	358	Sylmar	No	MI	R2RD
Los Angeles	10774 SUTTER AVE	91331	2535024002	0.000	0.000	0.350	0.000	Shortfall of Sites	0.081	Low Medium II Residential	RD2-1-O-CUGU	0	0	0	49.085	0.350		Residential - Single Family Residence, 1	207B157	359	Arleta - Pacoima	No	MI	R2RD
Los Angeles	7052 COLDWATER CANYON AVE	91605	2324007027	0.000	0.000	0.350	0.000	Shortfall of Sites	0.145	Low Medium II Residential	RD2-1	0	0	0	27.620	0.350		Residential - Single Family Residence, 0	183B161	359	North Hollywood - Valley Village	No	MI	R2RD
Los Angeles	1148 N VIRGIL AVE	90029	5542025010	0.000	0.000	0.350	0.000	Shortfall of Sites	0.132	Low Medium I Residential	R2-1XL	0	0	0	30.279	0.350		Residential - Single Family Residence, 1	145-5A201	359	Hollywood	No	MI	R2RD
Los Angeles	3215 PUEBLO AVE	90032	5218019004	0.000	0.000	0.350	0.000	Shortfall of Sites	0.172	Low Medium I Residential	RD3-1	0	0	0	23.232	0.350		Residential - Single Family Residence, 1	142-5A235	359	Northeast Los Angeles	No	MI	R2RD
Los Angeles	320 N VENDOME ST	90026	5156013011	0.000	0.000	0.350	0.000	Shortfall of Sites	0.116	Low Medium I Residential	RD3-1VL	0	0	0	34.477	0.350		Residential - Single Family Residence, 1	139-5A203	359	Silver Lake - Echo Park - Elysian Valley	No	MI	R2RD
Los Angeles	2140 KENT ST	90026	5402038019	0.000	0.000	0.350	0.000	Shortfall of Sites	0.121	Low Medium I Residential	RD3-1VL	0	0	0	33.140	0.350		Residential - Single Family Residence, 1	139-5A207	359	Silver Lake - Echo Park - Elysian Valley	No	MI	R2RD

Jurisdiction Name	Site Address/Intersection	5 Digit ZIP Code	Assessor Parcel Number	Very Low-Income	Low-Income	Moderate-Income	Above Moderate-Income	Type of Shortfall	Parcel Size (Acres)	Current General Plan Designation	Current Zoning	Proposed General Plan (GP) Designation	Proposed Zoning	Minimum Density Allowed	Maximum Density Allowed	Total Capacity	Vacant/ Nonvacant	Description of Existing Uses	PIN	Base Density Per Acre	Community Plan Area	Rent Stabalization Ordinance	Income Category	Applicable Rezoning Program (Program informing values in Column Q listed first)
Los Angeles	0	0	5156021035	0.000	0.000	0.350	0.000	Shortfall of Sites	0.109	Low Medium Residential	RD1.5-1	0	0	0	36.676	0.350		Commercial - Parking Lot (Commercial Use Property) - Lots - Patron or Employee - One Story, 0	138A203 359		Westlake	No	MI	R2RD
Los Angeles	5131 BORLAND RD	90032	5221002018	0.000	0.000	0.350	0.000	Shortfall of Sites	0.122	Low Medium II Residential	RD1.5-1	0	0	0	32.757	0.350		Residential - Single Family Residence, 1	138A235 359		Northeast Los Angeles	No	MI	R2RD
Los Angeles	1711 S SYCAMORE AVE	90019	5067002041	0.000	0.000	0.350	0.000	Shortfall of Sites	0.129	Low Medium II Residential	RD1.5-1-O	0	0	0	30.969	0.350		Residential - Single Family Residence, 1	126B181 359		West Adams - Baldwin Hills - Leimert	No	MI	R2RD
Los Angeles	5283 BLACKWELDER ST	90016	5043015001	0.000	0.000	0.350	0.000	Shortfall of Sites	0.087	Low Medium II Residential	RD2-1	0	0	0	45.931	0.350		Residential - Single Family Residence, 1	120B177 359		West Adams - Baldwin Hills - Leimert	No	MI	R2RD
Los Angeles	4111 W 30TH ST	90016	5050021014	0.000	0.000	0.350	0.000	Shortfall of Sites	0.068	Low Medium II Residential	RD2-1	0	0	0	59.133	0.350		Residential - Single Family Residence, 1	120B185 359		West Adams - Baldwin Hills - Leimert	No	MI	R2RD
Los Angeles	1150 W 30TH ST	90007	5039019034	0.000	0.000	0.350	0.000	Shortfall of Sites	0.126	Low Medium II Residential	RD1.5-1-O	0	0	0	31.763	0.350		Residential - Single Family Residence, 1	120B197 359		South Los Angeles	No	MI	R2RD
Los Angeles	520 E 32ND ST	90011	5120020006	0.000	0.000	0.350	0.000	Shortfall of Sites	0.115	Low Medium I Residential	R2-1	0	0	0	34.847	0.350		Residential - Single Family Residence, 1	118-5A207 359		Southeast Los Angeles	No	MI	R2RD
Los Angeles	3751 MAPLE AVE	90011	5121026016	0.000	0.000	0.350	0.000	Shortfall of Sites	0.138	Low Medium I Residential	R2-1	0	0	0	29.043	0.350		Residential - Single Family Residence, 1	117A205 359		Southeast Los Angeles	No	MI	R2RD
Los Angeles	2000 W MARTIN LUTHER KING JR BLVD	90062	5022016032	0.000	0.000	0.350	0.000	Shortfall of Sites	0.126	Low Medium I Residential	R2-1-CPIO	0	0	0	31.838	0.350		Residential - Single Family Residence, 1	114B189 359		South Los Angeles	No	MI	R2RD
Los Angeles	4043 WALL ST	90011	5113027017	0.000	0.000	0.350	0.000	Shortfall of Sites	0.164	Low Medium I Residential	R2-1	0	0	0	24.440	0.350		Residential - Single Family Residence, 1	115-5A205 359		Southeast Los Angeles	No	MI	R2RD
Los Angeles	1018 E 41ST ST	90011	5115023009	0.000	0.000	0.350	0.000	Shortfall of Sites	0.143	Low Medium I Residential	R2-1	0	0	0	27.878	0.350		Residential - Single Family Residence, 1	115-5A209 359		Southeast Los Angeles	No	MI	R2RD
Los Angeles	383 W 41ST PL	90037	5111005028	0.000	0.000	0.350	0.000	Shortfall of Sites	0.120	Low Medium II Residential	RD2-1	0	0	0	33.463	0.350		Residential - Single Family Residence, 1	115-5A203 359		Southeast Los Angeles	No	MI	R2RD
Los Angeles	629 W 43RD PL	90037	5019012016	0.000	0.000	0.350	0.000	Shortfall of Sites	0.110	Low Medium II Residential	RD2-1	0	0	0	36.300	0.350		Residential - Single Family Residence, 1	114A201 359		South Los Angeles	No	MI	R2RD
Los Angeles	1232 E 47TH ST	90011	5107015008	0.000	0.000	0.350	0.000	Shortfall of Sites	0.066	Low Medium I Residential	R2-1	0	0	0	60.332	0.350		Residential - Single Family Residence, 1	112-5A211 359		Southeast Los Angeles	No	MI	R2RD
Los Angeles	1534 E 47TH ST	90011	5106016008	0.000	0.000	0.350	0.000	Shortfall of Sites	0.138	Low Medium I Residential	R2-1	0	0	0	29.042	0.350		Residential - Single Family Residence, 1	112-5A213 359		Southeast Los Angeles	No	MI	R2RD
Los Angeles	1380 E 50TH ST	90011	5107032002	0.000	0.000	0.350	0.000	Shortfall of Sites	0.115	Low Medium I Residential	R2-1	0	0	0	34.770	0.350		Residential - Single Family Residence, 1	111A211 359		Southeast Los Angeles	No	MI	R2RD
Los Angeles	727 W 53RD ST	90037	5001027023	0.000	0.000	0.350	0.000	Shortfall of Sites	0.123	Low Medium I Residential	R2-1	0	0	0	32.465	0.350		Residential - Single Family Residence, 1	108B201 359		South Los Angeles	No	MI	R2RD
Los Angeles	818 E 87TH ST	90002	6042021020	0.000	0.000	0.350	0.000	Shortfall of Sites	0.117	Low Medium I Residential	R2-1	0	0	0	34.151	0.350		Residential - Single Family Residence, 1	097-5A209 359		Southeast Los Angeles	No	MI	R2RD
Los Angeles	1777 E 97TH ST	90002	6048031050	0.000	0.000	0.350	0.000	Shortfall of Sites	0.057	Low Medium I Residential	R2-1	0	0	0	69.704	0.350		Institutional - Church - One Story, 0	093A213 359		Southeast Los Angeles	No	MI	R2RD, FBO
Los Angeles	1865 E 97TH ST	90002	6048039020	0.000	0.000	0.350	0.000	Shortfall of Sites	0.065	Low Medium I Residential	R2-1	0	0	0	61.748	0.350		Commercial - Store - One Story, 0	093A215 359		Southeast Los Angeles	No	MI	R2RD
Los Angeles	1628 E 110TH ST	90059	6069010004	0.000	0.000	0.350	0.000	Shortfall of Sites	0.088	Low Medium I Residential	R2-1	0	0	0	45.311	0.350		Residential - Single Family Residence, 1	088-5A213 359		Southeast Los Angeles	No	MI	R2RD
Los Angeles	1366 E 110TH ST	90059	6070007008	0.000	0.000	0.350	0.000	Shortfall of Sites	0.065	Low Medium I Residential	R2-1	0	0	0	61.472	0.350		Residential - Single Family Residence, 1	088-5A211 359		Southeast Los Angeles	No	MI	R2RD
Los Angeles	11314 BELHAVEN AVE	90059	6072030004	0.000	0.000	0.350	0.000	Shortfall of Sites	0.087	Low Medium I Residential	R2-1	0	0	0	45.910	0.350		Residential - Single Family Residence, 1	087A209 359		Southeast Los Angeles	No	MI	R2RD
Los Angeles	642 W GARDENA BLVD	90247	6121005003	0.000	0.000	0.350	0.000	Shortfall of Sites	0.225	Low Medium II Residential	R2-1	0	0	0	17.806	0.350		Residential - Single Family Residence, 1	069B201 359		Harbor Gateway	No	MI	R2RD
Los Angeles	0	0	7410026900	0.000	0.000	0.350	0.000	Shortfall of Sites	0.086	Low Medium II Residential	[Q]RD1.5-1XL	0	0	0	46.459	0.350		Miscellaneous - Government Owned Property, 0	036B193 359		Wilmington - Harbor City	No	MI	R2RD
Los Angeles	818 MALTMAN AVE	90026	5427020031	0.000	0.000	0.350	0.000	Shortfall of Sites	0.073	Low Medium II Residential	RD2-1VL	0	0	0	54.959	0.350		Residential - Single Family Residence - Small Lot, 1	142-5A201 359		Silver Lake - Echo Park - Elysian Valley	No	MI	R2RD
Los Angeles	10146 FERNGLEN AVE	91042	2558023041	0.000	0.000	0.350	0.000	Shortfall of Sites	0.077	Low Medium II Residential	RD1.5-1	0	0	0	51.810	0.350	Vacant	Residential - Five or More Units or Apartments (Any Combination) · 4 Stories or Less - Vacant Land, 0	204A197 360		Sunland - Tujunga - Lake View Terrace - Shadow Hills - East La Tuna Canyon	No	MI	R2RD
Los Angeles	6736 N FIGUEROA ST	90042	5483016019	0.000	0.000	0.350	0.000	Shortfall of Sites	0.110	Low Medium II Residential	RD1.5-1	0	0	0	36.275	0.350		Commercial - Store Combination - Store and Residential Combination - One Story, 1	157-5A231 360		Northeast Los Angeles	No	MI	R2RD
Los Angeles	5020 NAVARRO ST	90032	5218011007	0.000	0.000	0.350	0.000	Shortfall of Sites	0.099	Low Medium I Residential	RD3-1	0	0	0	40.532	0.350		Residential - Single Family Residence, 0	144A235 360		Northeast Los Angeles	No	MI	R2RD
Los Angeles	748 N DETROIT ST	90046	5525009014	0.000	0.000	0.350	0.000	Shortfall of Sites	0.153	Low Medium I Residential	R2-1XL	0	0	0	26.141	0.350		Residential - Single Family Residence - Pool and Misc., 1	141B181 360		Hollywood	No	MI	R2RD , ADU
Los Angeles	3510 LONDON ST	90026	5401010012	0.000	0.000	0.350	0.000	Shortfall of Sites	0.109	Low Medium II Residential	RD1.5-1VL	0	0	0	36.605	0.350		Residential - Single Family Residence, 1	141A201 360		Silver Lake - Echo Park - Elysian Valley	No	MI	R2RD
Los Angeles	132 N WESTLAKE AVE	90026	5157027012	0.000	0.000	0.350	0.000	Shortfall of Sites	0.138	Low Medium Residential	RD1.5-1	0	0	0	29.040	0.350		Residential - Single Family Residence, 1	136-5A205 360		Westlake	No	MI	R2RD
Los Angeles	1129 S DACOTAH ST	90023	5190009017	0.000	0.000	0.350	0.000	Shortfall of Sites	0.069	Low Medium I Residential	R2-1-CUGU	Low Neighborhood Residential	[VLN1 - MU4 - 3][RN2 - 20][CPIO]	0	58.187	0.350		Residential - Single Family Residence, 1	121-5A223 360	21	Boyle Heights	No	MI	R2RD , BH CPU
Los Angeles	827 N MOTT ST	90033	5177017012	0.000	0.000	0.350	0.000	Shortfall of Sites	0.059	Low Medium II Residential	RD1.5-1-CUGU	0	0	0	67.785	0.350		Residential - Single Family Residence, 1	130-5A227 360		Boyle Heights	No	MI	R2RD
Los Angeles	720 N FICKETT ST	90033	5177020002	0.000	0.000	0.350	0.000	Shortfall of Sites	0.067	Low Medium II Residential	RD1.5-1-CUGU	0	0	0	59.569	0.350		Residential - Single Family Residence, 1	130-5A225 360		Boyle Heights	No	MI	R2RD
Los Angeles	2300 S SYCAMORE AVE	90016	5062024041	0.000	0.000	0.350	0.000	Shortfall of Sites	0.138	Low Medium II Residential	RD2-1	0	0	0	29.040	0.350		Residential - Single Family Residence, 1	123B181 360		West Adams - Baldwin Hills - Leimert	No	MI	R2RD
Los Angeles	6017 DAUPHIN ST	90034	5065018021	0.000	0.000	0.350	0.000	Shortfall of Sites	0.115	Low Medium II Residential	RD2-1	0	0	0	34.848	0.350		Residential - Single Family Residence, 1	123B173 360		West Adams - Baldwin Hills - Leimert	No	MI	R2RD
Los Angeles	3007 8TH AVE	90018	5051036009	0.000	0.000	0.350	0.000	Shortfall of Sites	0.129	Low Medium I Residential	R2-1XL-O	0	0	0	31.097	0.350		Residential - Single Family Residence, 1	120B189 360		West Adams - Baldwin Hills - Leimert	No	MI	R2RD
Los Angeles	1146 W 30TH ST	90007	5039019035	0.000	0.000	0.350	0.000	Shortfall of Sites	0.126	Low Medium II Residential	RD1.5-1-O	0	0	0	31.768	0.350		Residential - Single Family Residence, 1	120B197 360		South Los Angeles	No	MI	R2RD
Los Angeles	0	0	5119012900	0.000	0.000	0.350	0.000	Shortfall of Sites	0.144	Low Medium I Residential	R2-1	0	0	0	27.753	0.350	Vacant	Residential - Single Family Residence - Vacant Land, 0	118-5A211 360		Southeast Los Angeles	No	MI	R2RD
Los Angeles	1189 E 34TH ST	90011	5114026031	0.000	0.000	0.350	0.000	Shortfall of Sites	0.110	Low Medium I Residential	R2-1	0	0	0	36.415	0.350		Residential - Single Family Residence, 1	117A209 360		Southeast Los Angeles	No	MI	R2RD
Los Angeles	2002 W MARTIN LUTHER KING JR BLVD	90062	5022016031	0.000	0.000	0.350	0.000	Shortfall of Sites	0.126	Low Medium I Residential	R2-1-CPIO	0	0	0	31.840	0.350		Residential - Single Family Residence, 1	114B189 360		South Los Angeles	No	MI	R2RD
Los Angeles	261 E 43RD PL	90011	5113019023	0.000	0.000	0.350	0.000	Shortfall of Sites	0.124	Low Medium I Residential	R2-1	0	0	0	32.266	0.350		Residential - Single Family Residence, 1	114A205 360		Southeast Los Angeles	No	MI	R2RD
Los Angeles	136 W 43RD PL	90037	5111011008	0.000	0.000	0.350	0.000	Shortfall of Sites	0.124	Low Medium I Residential	R2-1	0	0	0	32.266	0.350		Residential - Single Family Residence, 1	114A203 360		Southeast Los Angeles	No	MI	R2RD
Los Angeles	1226 E 47TH ST	90011	5107015007	0.000	0.000	0.350	0.000	Shortfall of Sites	0.066	Low Medium I Residential	R2-1	0	0	0	60.330	0.350		Residential - Single Family Residence, 1	112-5A211 360		Southeast Los Angeles	No	MI	R2RD
Los Angeles	0	0	5108023023	0.000	0.000	0.350	0.000	Shortfall of Sites	0.175	Low Medium I Residential	R2-1	0	0	0	22.897	0.350	Vacant	Residential - Single Family Residence - Vacant Land, 0	112-5A209 360		Southeast Los Angeles	No	MI	R2RD
Los Angeles	744 E 47TH ST	90011	5108008020	0.000	0.000	0.350	0.000	Shortfall of Sites	0.127	Low Medium I Residential	R2-1	0	0	0	31.479	0.350		Residential - Single Family Residence, 1	112-5A207 360		Southeast Los Angeles	No	MI	R2RD
Los Angeles	235 W 51ST ST	90037	5110023020	0.000	0.000	0.350	0.000	Shortfall of Sites	0.125	Low Medium I Residential	R2-1	0	0	0	31.896	0.350		Residential - Single Family Residence, 1	111A203 360		Southeast Los Angeles	No	MI	R2RD
Los Angeles	130 W 69TH ST	90003	6012009006	0.000	0.000	0.350	0.000	Shortfall of Sites	0.110	Low Medium I Residential	R2-1	0	0	0	36.401	0.350		Residential - Single Family Residence, 1	102B201 360		Southeast Los Angeles	No	MI	R2RD
Los Angeles	8619 MCKINLEY PL	90002	6042002027	0.000	0.000	0.350	0.000	Shortfall of Sites	0.127	Low Medium I Residential	R2-1	0	0	0	31.548	0.350		Residential - Single Family Residence, 1	097-5A207 360		Southeast Los Angeles	No	MI	R2RD
Los Angeles	814 E 87TH ST	90002	6042021019	0.000	0.000	0.350	0.000	Shortfall of Sites	0.117	Low Medium I Residential	R2-1	0	0	0	34.151	0.350		Residential - Single Family Residence, 1	097-5A209 360		Southeast Los Angeles	No	MI	R2RD
Los Angeles	1628 E 110TH ST	90059	6069010004	0.000	0.000	0.350	0.000	Shortfall of Sites	0.088	Low Medium I Residential	R2-1	0	0	0	45.311	0.350		Residential - Single Family Residence, 0	088-5A213 360		Southeast Los Angeles	No	MI	R2RD
Los Angeles	1364 E 110TH ST	90059	6070007051	0.000	0.000	0.350	0.000	Shortfall of Sites	0.065	Low Medium I Residential	R2-1	0	0	0	61.478	0.350		Residential - Single Family Residence, 0	088-5A211 360		Southeast Los Angeles	No	MI	R2RD
Los Angeles	11030 STANFORD AVE	90059	6071007016	0.000	0.000	0.350	0.000	Shortfall of Sites	0.111	Low Medium I Residential	R2-1	0	0	0	36.174	0.350		Residential - Single Family Residence, 1	088-5A207 360		Southeast Los Angeles	No	MI	R2RD
Los Angeles	153 W 115TH ST	90061	6087001026	0.000	0.000	0.350	0.000	Shortfall of Sites	0.115	Low Medium I Residential	R2-1	0	0	0	34.888	0.350		Residential - Single Family Residence, 1	087A203 360		Southeast Los Angeles	No	MI	R2RD
Los Angeles	385 E 115TH ST	90061	6083005033	0.000	0.000	0.350	0.000	Shortfall of Sites	0.106	Low Medium I Residential	R2-1	0	0	0	37.701	0.350		Residential - Single Family Residence, 1	087A207 360		Southeast Los Angeles	No	MI	R2RD
Los Angeles	22016 HARVARD BLVD	90501	7346012004	0.000	0.000	0.350	0.000	Shortfall of Sites	0.063	Low Medium I Residential	R2-1	0	0	0	63.023	0.350		Residential - Single Family Residence, 0	048B193 360		Harbor Gateway	No	MI	R2RD
Los Angeles	0	0	7410026900	0.000	0.000	0.350	0.000	Shortfall of Sites	0.087	Low Medium II Residential	[Q]RD1.5-1XL	0	0	0	46.183	0.350		Miscellaneous - Government Owned Property, 0	036B193 360		Wilmington - Harbor City	No	MI	R2RD
Los Angeles	5016 NAVARRO ST	90032	5218011006	0.000	0.000	0.350	0.000	Shortfall of Sites	0.084	Low Medium I Residential	RD3-1	0	0	0	47.477	0.350		Residential - Single Family Residence, 1	144A235 361		Northeast Los Angeles	No	MI	R2RD
Los Angeles	2730 COUNCIL ST	90026	5156021008	0.000	0.000	0.350	0.000	Shortfall of Sites	0.110	Low Medium Residential	RD1.5-1	0	0	0	36.241	0.350		Residential - Single Family Residence, 1	138A203 361		Westlake	No	MI	R2RD
Los Angeles	1921 GRIFFIN AVE	90031	5210012010	0.000	0.000	0.350	0.000	Shortfall of Sites	0.076	Low Medium II Residential	RD2-1	0	0	0	52.800	0.350		Residential - Single Family Residence, 1	136-5A223 361		Northeast Los Angeles	No	MI	R2RD
Los Angeles	2800 BOULDER ST	90033	5178010021	0.000	0.000	0.350	0.000	Shortfall of Sites	0.134	Low Medium II Residential	RD1.5-1-CUGU	0	0	0	29.827	0.350		Residential - Single Family Residence, 1	129A227 361		Boyle Heights	No	MI	R2RD
Los Angeles	1906 S SHERBOURNE DR	90034	4302025002	0.000	0.000	0.350	0.000	Shortfall of Sites	0.153	Low Medium II Residential	RD2-1	0	0	0	26.104	0.350		Residential - Single Family Residence - Pool, 1	126B169 361		West Adams - Baldwin Hills - Leimert	No	MI	R2RD
Los Angeles	2306 VINEYARD AVE	90016	5061027046	0.000	0.000	0.350	0.000	Shortfall of Sites	0.129	Low Medium II Residential	RD2-1-O	0	0	0	30.992	0.350		Residential - Single Family Residence, 1	123B181 361		West Adams - Baldwin Hills - Leimert	No	MI	R2RD
Los Angeles	2323 ALSACE AVE	90016	5062026038	0.000	0.000	0.350	0.000	Shortfall of Sites	0.116	Low Medium II Residential	RD2-1	0	0	0	34.581	0.350		Residential - Single Family Residence, 1	123B177 361		West Adams - Baldwin Hills - Leimert	No	MI	R2RD
Los Angeles	1140 W 30TH ST	90007	5039019036	0.000	0.000	0.350	0.000	Shortfall of Sites	0.126	Low Medium II Residential	RD1.5-1-O	0	0	0	31.774	0.350		Residential - Single Family Residence, 1	120B197 361		South Los Angeles	No	MI	R2RD
Los Angeles	3750 RUTHELEN ST	90018	5042016024	0.000	0.000	0.350	0.000	Shortfall of Sites	0.076	Low Medium I Residential	R2-1-O-CPIO	0	0	0	52.856	0.350		Residential - Single Family Residence, 1	117B193 361		South Los Angeles	No	MI	R2RD
Los Angeles	647 E 37TH ST	90011	5121005022	0.000	0.000	0.350	0.000	Shortfall of Sites	0.110	Low Medium II Residential	RD2-1	0	0	0	36.294	0.350		Residential - Single Family Residence, 1	117A207 361		Southeast Los Angeles	No	MI	R2RD
Los Angeles	1183 E 34TH ST	90011	5114026030	0.000	0.000	0.350	0.000	Shortfall of Sites	0.110	Low Medium I Residential	R2-1	0	0	0	36.480	0.350		Residential - Single Family Residence, 1	117A209 361		Southeast Los Angeles	No	MI	R2RD
Los Angeles	2006 W MARTIN LUTHER KING JR BLVD	90062	5022016030	0.000	0.000	0.350	0.000	Shortfall of Sites	0.126	Low Medium I Residential	R2-1-CPIO	0	0	0	31.839	0.350		Residential - Single Family Residence, 1	114B189 361		South Los Angeles	No	MI	R2RD
Los Angeles	1136 E 41ST ST	90011	5115025023	0.000	0.000	0.350	0.000	Shortfall of Sites	0.141	Low Medium I Residential	R2-1	0	0	0	28.334	0.350		Residential - Single Family Residence, 1	115-5A209 361		Southeast Los Angeles	No	MI	R2RD
Los Angeles	633 W 43RD PL	90037	5019012014	0.000	0.000	0.350	0.000	Shortfall of Sites	0.110	Low Medium II Residential	RD2-1	0	0	0	36.299	0.350		Residential - Single Family Residence, 1	114A201 361		South Los Angeles	No	MI	R2RD
Los Angeles	4426 6TH AVE	90043	5014020019	0.000	0.000	0.350	0.000	Shortfall of Sites	0.146	Low Medium I Residential	R2-1	0	0	0	27.373	0.350		Residential - Single Family Residence, 1	111B189 361		West Adams - Baldwin Hills - Leimert	No	MI	R2RD

Jurisdiction Name	Site Address/Intersection	5 Digit ZIP Code	Assessor Parcel Number	Very Low-Income	Low-Income	Moderate-Income	Above Moderate-Income	Type of Shortfall	Parcel Size (Acres)	Current General Plan Designation	Current Zoning	Proposed General Plan (GP) Designation	Proposed Zoning	Minimum Density Allowed	Maximum Density Allowed	Total Capacity	Vacant/ Nonvacant	Description of Existing Uses	PIN	Base Density Per Acre	Community Plan Area	Rent Stabalization Ordinance	Income Category	Applicable Rezoning Program (Program informing values in Column Q listed first)
Los Angeles	1220 E 47TH ST	90011	5107015006	0.000	0.000	0.350	0.000	Shortfall of Sites	0.066	Low Medium I Residential	R2-1	0	0	0	60.328	0.350		Residential - Single Family Residence, 1	112-5A211	361	Southeast Los Angeles	No	MI	R2RD
Los Angeles	1550 E 47TH ST	90011	5106016006	0.000	0.000	0.350	0.000	Shortfall of Sites	0.069	Low Medium I Residential	R2-1	0	0	0	58.089	0.350		Residential - Single Family Residence, 1	112-5A213	361	Southeast Los Angeles	No	MI	R2RD
Los Angeles	432 W 51ST ST	90037	5001033007	0.000	0.000	0.350	0.000	Shortfall of Sites	0.126	Low Medium II Residential	RD2-1	0	0	0	31.647	0.350		Residential - Single Family Residence, 1	111A201	361	South Los Angeles	No	MI	R2RD
Los Angeles	5945 S FLOWER ST	90003	6004037011	0.000	0.000	0.350	0.000	Shortfall of Sites	0.139	Low Medium I Residential	R2-1	0	0	0	28.810	0.350		Residential - Single Family Residence, 1	105B201	361	South Los Angeles	No	MI	R2RD
Los Angeles	6623 S VAN NESS AVE	90047	4008001026	0.000	0.000	0.350	0.000	Shortfall of Sites	0.115	Low Medium I Residential	RD1.5-1	0	0	0	34.841	0.350		Residential - Single Family Residence, 1	102B189	361	West Adams - Baldwin Hills - Leimert	No	MI	R2RD
Los Angeles	522 W 69TH ST	90044	6013022032	0.000	0.000	0.350	0.000	Shortfall of Sites	0.069	Low Medium I Residential	R2-1	0	0	0	58.078	0.350		Residential - Single Family Residence, 1	102B201	361	South Los Angeles	No	MI	R2RD
Los Angeles	132 E 102ND ST	90003	6063009010	0.000	0.000	0.350	0.000	Shortfall of Sites	0.123	Low Medium I Residential	R2-1	0	0	0	32.392	0.350		Residential - Single Family Residence, 1	091-5A205	361	Southeast Los Angeles	No	MI	R2RD
Los Angeles	445 E 107TH ST	90003	6063028028	0.000	0.000	0.350	0.000	Shortfall of Sites	0.104	Low Medium II Residential	RD2-1	0	0	0	38.622	0.350	Vacant	Commercial - Commercial - Vacant Land, 0	090A207	361	Southeast Los Angeles	No	MI	R2RD
Los Angeles	10715 S HOOVER ST	90044	6061009032	0.000	0.000	0.350	0.000	Shortfall of Sites	0.119	Low Medium II Residential	RD2-1	0	0	0	33.542	0.350		Residential - Single Family Residence, 1	090A199	361	South Los Angeles	No	MI	R2RD
Los Angeles	1360 E 110TH ST	90059	6070007050	0.000	0.000	0.350	0.000	Shortfall of Sites	0.065	Low Medium I Residential	R2-1	0	0	0	61.483	0.350		Residential - Single Family Residence, 0	088-5A211	361	Southeast Los Angeles	No	MI	R2RD
Los Angeles	149 W 115TH ST	90061	6087001025	0.000	0.000	0.350	0.000	Shortfall of Sites	0.115	Low Medium I Residential	R2-1	0	0	0	34.917	0.350		Residential - Single Family Residence, 1	087A203	361	Southeast Los Angeles	No	MI	R2RD
Los Angeles	381 E 115TH ST	90061	6083005032	0.000	0.000	0.350	0.000	Shortfall of Sites	0.109	Low Medium I Residential	R2-1	0	0	0	36.852	0.350		Residential - Single Family Residence, 1	087A207	361	Southeast Los Angeles	No	MI	R2RD
Los Angeles	400 S AVENUE 56	90042	5468029025	0.000	0.000	0.350	0.000	Shortfall of Sites	0.098	Low Medium II Residential	RD2-1	0	0	0	40.898	0.350		Residential - Single Family Residence, 1	150A229	362	Northeast Los Angeles	No	MI	R2RD
Los Angeles	2671 BENEDICT ST	90039	5442015027	0.000	0.000	0.350	0.000	Shortfall of Sites	0.124	Low Medium I Residential	R2-1VL-RIO	0	0	0	32.218	0.350		Residential - Single Family Residence, 1	148-5A213	362	Silver Lake - Echo Park - Elysian Valley	No	MI	R2RD
Los Angeles	1227 N HIGHLAND AVE	90038	5532006038	0.000	0.000	0.350	0.000	Shortfall of Sites	0.100	Low Medium II Residential	RD1.5-1XL	0	0	0	40.024	0.350		Commercial - Store - One Story, 0	144B185	362	Hollywood	No	MI	R2RD
Los Angeles	5016 NAVARRO ST	90032	5218011006	0.000	0.000	0.350	0.000	Shortfall of Sites	0.065	Low Medium I Residential	RD3-1	0	0	0	61.295	0.350		Residential - Single Family Residence, 0	144A235	362	Northeast Los Angeles	No	MI	R2RD
Los Angeles	2134 KENT ST	90026	5402038017	0.000	0.000	0.350	0.000	Shortfall of Sites	0.121	Low Medium I Residential	RD3-1VL	0	0	0	33.127	0.350		Residential - Single Family Residence, 1	139-5A207	362	Silver Lake - Echo Park - Elysian Valley	No	MI	R2RD
Los Angeles	240 N CORONADO ST	90026	5157008009	0.000	0.000	0.350	0.000	Shortfall of Sites	0.138	Low Medium Residential	RD1.5-1	0	0	0	29.031	0.350		Residential - Single Family Residence, 1	138A203	362	Westlake	No	MI	R2RD
Los Angeles	1920 SICHEL ST	90031	5210012015	0.000	0.000	0.350	0.000	Shortfall of Sites	0.076	Low Medium II Residential	RD2-1	0	0	0	52.883	0.350		Residential - Single Family Residence, 1	136-5A223	362	Northeast Los Angeles	No	MI	R2RD
Los Angeles	1257 S BURNSIDE AVE	90019	5085016029	0.000	0.000	0.350	0.000	Shortfall of Sites	0.145	Low Medium I Residential	R2-1-O	0	0	0	27.636	0.350		Residential - Single Family Residence, 1	129B177	362	Wilshire	No	MI	R2RD
Los Angeles	1614 S VAN NESS AVE	90019	5073021004	0.000	0.000	0.350	0.000	Shortfall of Sites	0.129	Low Medium I Residential	R2-1-CPIO	0	0	0	31.114	0.350		Residential - Single Family Residence, 1	126B189	362	South Los Angeles	No	MI	R2RD
Los Angeles	1702 S BERENDO ST	90006	5075018038	0.000	0.000	0.350	0.000	Shortfall of Sites	0.104	Low Medium II Residential	RD1.5-1	0	0	0	38.351	0.350		Residential - Single Family Residence, 1	126B197	362	South Los Angeles	No	MI	R2RD
Los Angeles	2355 S COCHRAN AVE	90016	5063011030	0.000	0.000	0.350	0.000	Shortfall of Sites	0.110	Low Medium II Residential	RD2-1	0	0	0	36.299	0.350		Residential - Single Family Residence, 1	123B177	362	West Adams - Baldwin Hills - Leimert	No	MI	R2RD
Los Angeles	6036 DAUPHIN ST	90034	5065017008	0.000	0.000	0.350	0.000	Shortfall of Sites	0.115	Low Medium II Residential	RD2-1	0	0	0	34.850	0.350		Residential - Single Family Residence, 1	123B173	362	West Adams - Baldwin Hills - Leimert	No	MI	R2RD
Los Angeles	2900 HAUSER BLVD	90016	5043022041	0.000	0.000	0.350	0.000	Shortfall of Sites	0.071	Low Medium II Residential	RD1.5-1	0	0	0	56.205	0.350		Residential - Single Family Residence, 1	120B177	362	West Adams - Baldwin Hills - Leimert	No	MI	R2RD
Los Angeles	3330 ESTRADA ST	90023	5190022011	0.000	0.000	0.350	0.000	Shortfall of Sites	0.112	Low Medium II Residential	RD1.5-1-CUGU	0	0	0	35.687	0.350		Residential - Single Family Residence, 1	120A225	362	Boyle Heights	No	MI	R2RD
Los Angeles	643 E 37TH ST	90011	5121004012	0.000	0.000	0.350	0.000	Shortfall of Sites	0.110	Low Medium II Residential	RD2-1	0	0	0	36.292	0.350		Residential - Single Family Residence, 1	117A207	362	Southeast Los Angeles	No	MI	R2RD
Los Angeles	2010 W MARTIN LUTHER KING JR BLVD	90062	5022016029	0.000	0.000	0.350	0.000	Shortfall of Sites	0.126	Low Medium I Residential	R2-1-CPIO	0	0	0	31.841	0.350		Residential - Single Family Residence, 1	114B189	362	South Los Angeles	No	MI	R2RD
Los Angeles	712 W 41ST DR	90037	5019020019	0.000	0.000	0.350	0.000	Shortfall of Sites	0.124	Low Medium II Residential	RD1.5-1	0	0	0	32.190	0.350		Residential - Single Family Residence, 1	115-5A201	362	South Los Angeles	No	MI	R2RD
Los Angeles	1476 E 43RD ST	90011	5116008037	0.000	0.000	0.350	0.000	Shortfall of Sites	0.119	Low Medium I Residential	R2-1	0	0	0	33.529	0.350		Residential - Single Family Residence, 1	114A211	362	Southeast Los Angeles	No	MI	R2RD
Los Angeles	637 W 43RD PL	90037	5019012013	0.000	0.000	0.350	0.000	Shortfall of Sites	0.110	Low Medium II Residential	RD2-1	0	0	0	36.299	0.350		Residential - Single Family Residence, 1	114A201	362	South Los Angeles	No	MI	R2RD
Los Angeles	148 W 43RD PL	90037	5111011010	0.000	0.000	0.350	0.000	Shortfall of Sites	0.124	Low Medium I Residential	R2-1	0	0	0	32.266	0.350		Residential - Single Family Residence, 1	114A203	362	Southeast Los Angeles	No	MI	R2RD
Los Angeles	338 W 47TH ST	90037	5110010013	0.000	0.000	0.350	0.000	Shortfall of Sites	0.122	Low Medium II Residential	RD2-1	0	0	0	32.844	0.350		Residential - Single Family Residence, 1	112-5A203	362	Southeast Los Angeles	No	MI	R2RD
Los Angeles	1214 E 47TH ST	90011	5107015005	0.000	0.000	0.350	0.000	Shortfall of Sites	0.066	Low Medium I Residential	R2-1	0	0	0	60.326	0.350		Residential - Single Family Residence, 1	112-5A211	362	Southeast Los Angeles	No	MI	R2RD
Los Angeles	1552 E 47TH ST	90011	5106016005	0.000	0.000	0.350	0.000	Shortfall of Sites	0.069	Low Medium I Residential	R2-1	0	0	0	58.079	0.350		Residential - Single Family Residence, 1	112-5A213	362	Southeast Los Angeles	No	MI	R2RD
Los Angeles	808 W 53RD ST	90037	5001006002	0.000	0.000	0.350	0.000	Shortfall of Sites	0.118	Low Medium I Residential	R2-1	0	0	0	33.766	0.350		Residential - Single Family Residence, 1	108B197	362	South Los Angeles	No	MI	R2RD
Los Angeles	134 W 69TH ST	90003	6012009007	0.000	0.000	0.350	0.000	Shortfall of Sites	0.110	Low Medium I Residential	R2-1	0	0	0	36.401	0.350		Residential - Single Family Residence, 1	102B201	362	Southeast Los Angeles	No	MI	R2RD
Los Angeles	737 W 78TH ST	90044	6020018023	0.000	0.000	0.350	0.000	Shortfall of Sites	0.161	Low Medium II Residential	RD2-1	0	0	0	24.890	0.350		Residential - Single Family Residence, 1	099B201	362	South Los Angeles	No	MI	R2RD
Los Angeles	811 E 80TH ST	90001	6029003018	0.000	0.000	0.350	0.000	Shortfall of Sites	0.123	Low Medium I Residential	R2-1	0	0	0	32.615	0.350		Residential - Single Family Residence, 1	099B209	362	Southeast Los Angeles	No	MI	R2RD
Los Angeles	9215 S SAN PEDRO ST	90003	6052009029	0.000	0.000	0.350	0.000	Shortfall of Sites	0.059	Low Medium II Residential	RD2-1	0	0	0	67.873	0.350		Residential - Single Family Residence, 1	094-5A205	362	Southeast Los Angeles	No	MI	R2RD
Los Angeles	142 W 93RD ST	90003	6053001004	0.000	0.000	0.350	0.000	Shortfall of Sites	0.124	Low Medium I Residential	R2-1	0	0	0	32.185	0.350		Residential - Single Family Residence, 1	094-5A203	362	Southeast Los Angeles	No	MI	R2RD
Los Angeles	128 E 102ND ST	90003	6063009009	0.000	0.000	0.350	0.000	Shortfall of Sites	0.123	Low Medium I Residential	R2-1	0	0	0	32.393	0.350		Residential - Single Family Residence, 1	091-5A205	362	Southeast Los Angeles	No	MI	R2RD
Los Angeles	1356 E 110TH ST	90059	6070007006	0.000	0.000	0.350	0.000	Shortfall of Sites	0.065	Low Medium I Residential	R2-1	0	0	0	61.490	0.350		Residential - Single Family Residence, 1	088-5A211	362	Southeast Los Angeles	No	MI	R2RD
Los Angeles	426 W 111TH ST	90061	6075030006	0.000	0.000	0.350	0.000	Shortfall of Sites	0.110	Low Medium I Residential	R2-1	0	0	0	36.402	0.350		Residential - Single Family Residence, 1	088-5A201	362	South Los Angeles	No	MI	R2RD
Los Angeles	14264 HUBBARD ST	91342	2517022035	0.000	0.000	0.350	0.000	Shortfall of Sites	0.143	Low III Residential	RD5-1XL	0	0	0	27.982	0.350		Residential - Single Family Residence, 1	219B153	362	Sylmar	No	MI	R2RD
Los Angeles	14353 POLK ST	91342	2504015007	0.000	0.000	0.350	0.000	Shortfall of Sites	0.278	Low III Residential	RD6-1XL-K	0	0	0	14.370	0.350		Residential - Single Family Residence - Pool, 0	225B149	363	Sylmar	No	MI	R2RD
Los Angeles	12550 SAN FERNANDO RD	91342	2506035012	0.000	0.000	0.350	0.000	Shortfall of Sites	0.211	Low Medium I Residential	RD3-1XL-CPIO	0	0	0	18.985	0.350		Residential - Single Family Residence, 1	219B149	363	Sylmar	No	MI	R2RD
Los Angeles	7419 CLYBOURN AVE	91352	2410011028	0.000	0.000	0.350	0.000	Shortfall of Sites	0.098	High Medium Residential	RD1.5-1	0	0	0	40.889	0.350		Residential - Single Family Residence, 1	186B177	363	Sun Valley - La Tuna Canyon	No	MI	R2RD
Los Angeles	287 S AVENUE 55	90042	5468029019	0.000	0.000	0.350	0.000	Shortfall of Sites	0.138	Low Medium II Residential	RD2-1	0	0	0	29.073	0.350		Residential - Single Family Residence, 1	150A229	363	Northeast Los Angeles	No	MI	R2RD
Los Angeles	5432 GLEN ELLEN PL	90042	5468013066	0.000	0.000	0.350	0.000	Shortfall of Sites	0.114	Low Medium II Residential	RD2-1	0	0	0	35.078	0.350		Residential - Single Family Residence, 1	150A227	363	Northeast Los Angeles	No	MI	R2RD
Los Angeles	5010 NAVARRO ST	90032	5218011005	0.000	0.000	0.350	0.000	Shortfall of Sites	0.109	Low Medium I Residential	RD3-1	0	0	0	36.781	0.350		Residential - Single Family Residence, 1	144A235	363	Northeast Los Angeles	No	MI	R2RD
Los Angeles	3407 LONDON ST	90026	5401009004	0.000	0.000	0.350	0.000	Shortfall of Sites	0.119	Low Medium I Residential	RD3-1VL	0	0	0	33.501	0.350		Residential - Single Family Residence, 1	141A201	363	Silver Lake - Echo Park - Elysian Valley	No	MI	R2RD
Los Angeles	1701 S BERENDO ST	90006	5075020020	0.000	0.000	0.350	0.000	Shortfall of Sites	0.109	Low Medium II Residential	RD1.5-1	0	0	0	36.570	0.350		Residential - Single Family Residence, 1	126B197	363	South Los Angeles	No	MI	R2RD
Los Angeles	2209 S PALM GROVE AVE	90016	5061023022	0.000	0.000	0.350	0.000	Shortfall of Sites	0.101	Low Medium II Residential	RD2-1-O	0	0	0	39.599	0.350		Residential - Single Family Residence, 0	123B181	363	West Adams - Baldwin Hills - Leimert	No	MI	R2RD
Los Angeles	5413 HOMESIDE AVE	90016	5043020025	0.000	0.000	0.350	0.000	Shortfall of Sites	0.110	Low Medium II Residential	RD1.5-1	0	0	0	36.299	0.350		Residential - Single Family Residence, 1	120B177	363	West Adams - Baldwin Hills - Leimert	No	MI	R2RD
Los Angeles	3819 W 30TH ST	90016	5050018026	0.000	0.000	0.350	0.000	Shortfall of Sites	0.056	Low Medium II Residential	RD2-1	0	0	0	71.795	0.350		Residential - Single Family Residence, 1	120B185	363	West Adams - Baldwin Hills - Leimert	No	MI	R2RD
Los Angeles	806 E 25TH ST	90011	5131025003	0.000	0.000	0.350	0.000	Shortfall of Sites	0.144	Low Medium I Residential	R2-1	0	0	0	27.873	0.350		Residential - Single Family Residence, 1	120A209	363	Southeast Los Angeles	No	MI	R2RD
Los Angeles	639 E 37TH ST	90011	5121004013	0.000	0.000	0.350	0.000	Shortfall of Sites	0.110	Low Medium II Residential	RD2-1	0	0	0	36.290	0.350		Residential - Single Family Residence, 1	117A207	363	Southeast Los Angeles	No	MI	R2RD
Los Angeles	1383 E 33RD ST	90011	5114038007	0.000	0.000	0.350	0.000	Shortfall of Sites	0.128	Low Medium II Residential	RD2-1	0	0	0	31.293	0.350		Commercial - Parking Lot (Commercial Use Property) - Lots - Patron or Employee - One Story, 0	117A211	363	Southeast Los Angeles	No	MI	R2RD
Los Angeles	2014 W MARTIN LUTHER KING JR BLVD	90062	5022016028	0.000	0.000	0.350	0.000	Shortfall of Sites	0.126	Low Medium I Residential	R2-1-CPIO	0	0	0	31.842	0.350		Residential - Single Family Residence, 1	114B189	363	South Los Angeles	No	MI	R2RD
Los Angeles	1484 E 43RD ST	90011	5116008038	0.000	0.000	0.350	0.000	Shortfall of Sites	0.120	Low Medium I Residential	R2-1	0	0	0	33.421	0.350		Residential - Single Family Residence, 1	114A211	363	Southeast Los Angeles	No	MI	R2RD
Los Angeles	4426 CIMARRON ST	90062	5015016007	0.000	0.000	0.350	0.000	Shortfall of Sites	0.120	Low Medium I Residential	R2-1	0	0	0	33.411	0.350		Residential - Single Family Residence, 1	111B189	363	South Los Angeles	No	MI	R2RD
Los Angeles	136 E 47TH ST	90011	5109002010	0.000	0.000	0.350	0.000	Shortfall of Sites	0.155	Low Medium I Residential	R2-1	0	0	0	25.813	0.350		Residential - Single Family Residence, 1	112-5A205	363	Southeast Los Angeles	No	MI	R2RD
Los Angeles	1208 E 47TH ST	90011	5107015004	0.000	0.000	0.350	0.000	Shortfall of Sites	0.066	Low Medium I Residential	R2-1	0	0	0	60.324	0.350		Residential - Single Family Residence, 1	112-5A211	363	Southeast Los Angeles	No	MI	R2RD
Los Angeles	1414 E 50TH ST	90011	5107031016	0.000	0.000	0.350	0.000	Shortfall of Sites	0.115	Low Medium I Residential	R2-1	0	0	0	34.824	0.350		Residential - Single Family Residence, 1	111A211	363	Southeast Los Angeles	No	MI	R2RD
Los Angeles	5102 WOODLAWN AVE	90011	5109005030	0.000	0.000	0.350	0.000	Shortfall of Sites	0.124	Low Medium II Residential	RD2-1	0	0	0	32.277	0.350		Residential - Single Family Residence, 1	111A205	363	Southeast Los Angeles	No	MI	R2RD
Los Angeles	442 W 51ST ST	90037	5001033011	0.000	0.000	0.350	0.000	Shortfall of Sites	0.126	Low Medium II Residential	RD2-1	0	0	0	31.719	0.350		Residential - Single Family Residence, 1	111A201	363	South Los Angeles	No	MI	R2RD
Los Angeles	812 W 53RD ST	90037	5001006003	0.000	0.000	0.350	0.000	Shortfall of Sites	0.118	Low Medium I Residential	R2-1	0	0	0	33.766	0.350		Residential - Single Family Residence, 1	108B197	363	South Los Angeles	No	MI	R2RD
Los Angeles	138 W 69TH ST	90003	6012009008	0.000	0.000	0.350	0.000	Shortfall of Sites	0.110	Low Medium I Residential	R2-1	0	0	0	36.401	0.350		Residential - Single Family Residence, 1	102B201	363	Southeast Los Angeles	No	MI	R2RD
Los Angeles	124 E 102ND ST	90003	6063009008	0.000	0.000	0.350	0.000	Shortfall of Sites	0.123	Low Medium I Residential	R2-1	0	0	0	32.393	0.350		Residential - Single Family Residence, 1	091-5A205	363	Southeast Los Angeles	No	MI	R2RD
Los Angeles	1356 E 110TH ST	90059	6070007006	0.000	0.000	0.350	0.000	Shortfall of Sites	0.065	Low Medium I Residential	R2-1	0	0	0	61.497	0.350		Residential - Single Family Residence, 0	088-5A211	363	Southeast Los Angeles	No	MI	R2RD
Los Angeles	141 W 115TH ST	90061	6087001023	0.000	0.000	0.350	0.000	Shortfall of Sites	0.114	Low Medium I Residential	R2-1	0	0	0	34.973	0.350		Residential - Single Family Residence, 1	087A203	363	Southeast Los Angeles	No	MI	R2RD
Los Angeles	11420 TOWNE AVE	90061	6083006006	0.000	0.000	0.350	0.000	Shortfall of Sites	0.067	Low Medium I Residential	R2-1	0	0	0	60.057	0.350		Residential - Single Family Residence, 1	087A207	363	Southeast Los Angeles	No	MI	R2RD
Los Angeles	5655 AUCKLAND AVE	91601	2415025024	0.000	0.000	0.350	0.000	Shortfall of Sites	0.127	Low Medium II Residential	RD1.5-1	0	0	0	31.482	0.350		Residential - Single Family Residence, 1	174B177	364	North Hollywood - Valley Village	No	MI	R2RD
Los Angeles	3401 ANDRITA ST	90065	5458026025	0.000	0.000	0.350	0.000	Shortfall of Sites	0.142	Low Medium II Residential	RD2-1-CDO	0	0	0	28.129	0.350		Residential - Single Family Residence, 1	156B213	364	Northeast Los Angeles	No	MI	R2RD
Los Angeles	2922 JEFFRIES AVE	90065	5446008017	0.000	0.000	0.350	0.000	Shortfall of Sites	0.146	Low Medium II Residential	RD2-1-CDO-RIO	0	0	0	27.331	0.350		Residential - Single Family Residence, 1	144A219	364	Northeast Los Angeles	No	MI	R2RD
Los Angeles	3504 LONDON ST	90026	5401010011	0.000	0.000	0.350	0.000	Shortfall of Sites	0.109	Low Medium II Residential	RD1.5-1VL	0	0	0	36.605	0.350		Residential - Single Family Residence, 1	141A201	364	Silver Lake - Echo Park - Elysian Valley	No	MI	R2RD

Jurisdiction Name	Site Address/Intersection	5 Digit ZIP Code	Assessor Parcel Number	Very Low-Income	Low-Income	Moderate-Income	Above Moderate-Income	Type of Shortfall	Parcel Size (Acres)	Current General Plan Designation	Current Zoning	Proposed General Plan (GP) Designation	Proposed Zoning	Minimum Density Allowed	Maximum Density Allowed	Total Capacity	Vacant/ Nonvacant	Description of Existing Uses	PIN	Base Density Per Acre	Community Plan Area	Rent Stabalization Ordinance	Income Category	Applicable Rezoning Program (Program informing values in Column Q listed first)
Los Angeles	233 N CORONADO ST	90026	5157002016	0.000	0.000	0.350	0.000	Shortfall of Sites	0.138	Low Medium Residential	RD2-1	0	0	0	29.040	0.350		Residential - Single Family Residence, 1	138A203 364		Westlake	No	MI	R2RD
Los Angeles	270 BELMONT AVE	90026	5159019008	0.000	0.000	0.350	0.000	Shortfall of Sites	0.109	Low Medium Residential	RD1.5-1	0	0	0	36.585	0.350		Residential - Single Family Residence, 1	136-5A207 364		Westlake	No	MI	R2RD
Los Angeles	1700 S CATALINA ST	90006	5075020031	0.000	0.000	0.350	0.000	Shortfall of Sites	0.108	Low Medium II Residential	RD1.5-1	0	0	0	36.893	0.350		Residential - Single Family Residence, 1	126B197 364		South Los Angeles	No	MI	R2RD
Los Angeles	2355 LUCERNE AVE	90016	5061025016	0.000	0.000	0.350	0.000	Shortfall of Sites	0.078	Low Medium II Residential	RD2-1-O	0	0	0	51.433	0.350		Residential - Single Family Residence, 1	123B181 364		West Adams - Baldwin Hills - Leimert	No	MI	R2RD
Los Angeles	5857 ERNEST AVE	90034	5065020019	0.000	0.000	0.350	0.000	Shortfall of Sites	0.115	Low Medium II Residential	RD1.5-1	0	0	0	34.848	0.350		Residential - Single Family Residence, 1	123B173 364		West Adams - Baldwin Hills - Leimert	No	MI	R2RD
Los Angeles	2729 OREGON ST	90023	5185033017	0.000	0.000	0.350	0.000	Shortfall of Sites	0.121	Low Medium II Residential	RD1.5-1-CUGU	0	0	0	33.175	0.350		Residential - Single Family Residence, 1	124-5A223 364		Boyle Heights	No	MI	R2RD
Los Angeles	3745 HALLDALE AVE	90018	5041031008	0.000	0.000	0.350	0.000	Shortfall of Sites	0.152	Low Medium I Residential	R2-1-O	0	0	0	26.315	0.350		Residential - Single Family Residence, 1	117B193 364		South Los Angeles	No	MI	R2RD
Los Angeles	526 E 32ND ST	90011	5120020007	0.000	0.000	0.350	0.000	Shortfall of Sites	0.115	Low Medium I Residential	R2-1	0	0	0	34.847	0.350		Residential - Single Family Residence, 1	118-5A207 364		Southeast Los Angeles	No	MI	R2RD
Los Angeles	3741 WALL ST	90011	5121023008	0.000	0.000	0.350	0.000	Shortfall of Sites	0.101	Low Medium I Residential	R2-1	0	0	0	39.589	0.350		Residential - Single Family Residence, 1	117A205 364		Southeast Los Angeles	No	MI	R2RD
Los Angeles	635 E 37TH ST	90011	5121004014	0.000	0.000	0.350	0.000	Shortfall of Sites	0.110	Low Medium II Residential	RD2-1	0	0	0	36.288	0.350		Residential - Single Family Residence, 1	117A207 364		Southeast Los Angeles	No	MI	R2RD
Los Angeles	2018 W MARTIN LUTHER KING JR BLVD	90062	5022016027	0.000	0.000	0.350	0.000	Shortfall of Sites	0.126	Low Medium I Residential	R2-1-CPIO	0	0	0	31.842	0.350		Residential - Single Family Residence, 1	114B189 364		South Los Angeles	No	MI	R2RD
Los Angeles	1316 E 43RD ST	90011	5116005007	0.000	0.000	0.350	0.000	Shortfall of Sites	0.157	Low Medium I Residential	R2-1	0	0	0	25.537	0.350		Residential - Single Family Residence, 1	114A211 364		Southeast Los Angeles	No	MI	R2RD
Los Angeles	249 E 43RD PL	90011	5113019020	0.000	0.000	0.350	0.000	Shortfall of Sites	0.124	Low Medium I Residential	R2-1	0	0	0	32.266	0.350		Residential - Single Family Residence, 1	114A205 364		Southeast Los Angeles	No	MI	R2RD
Los Angeles	160 W 43RD PL	90037	5111011012	0.000	0.000	0.350	0.000	Shortfall of Sites	0.124	Low Medium I Residential	R2-1	0	0	0	32.267	0.350		Residential - Single Family Residence, 1	114A203 364		Southeast Los Angeles	No	MI	R2RD
Los Angeles	4427 2ND AVE	90043	5015036014	0.000	0.000	0.350	0.000	Shortfall of Sites	0.149	Low Medium I Residential	R2-1	0	0	0	26.806	0.350		Residential - Single Family Residence, 1	111B189 364		West Adams - Baldwin Hills - Leimert	No	MI	R2RD
Los Angeles	5227 S MANHATTAN PL	90062	5005026007	0.000	0.000	0.350	0.000	Shortfall of Sites	0.132	Low Medium I Residential	R2-1	0	0	0	30.216	0.350		Residential - Single Family Residence, 1	108B193 364		South Los Angeles	No	MI	R2RD
Los Angeles	816 W 53RD ST	90037	5001006004	0.000	0.000	0.350	0.000	Shortfall of Sites	0.118	Low Medium I Residential	R2-1	0	0	0	33.765	0.350		Residential - Single Family Residence, 1	108B197 364		South Los Angeles	No	MI	R2RD
Los Angeles	121 E 69TH ST	90003	6011004054	0.000	0.000	0.350	0.000	Shortfall of Sites	0.125	Low Medium I Residential	R2-1	0	0	0	32.081	0.350		Residential - Single Family Residence, 1	102B205 364		Southeast Los Angeles	No	MI	R2RD
Los Angeles	803 E 80TH ST	90001	6029003016	0.000	0.000	0.350	0.000	Shortfall of Sites	0.132	Low Medium I Residential	R2-1	0	0	0	30.331	0.350		Residential - Single Family Residence, 1	099B209 364		Southeast Los Angeles	No	MI	R2RD
Los Angeles	9621 COMPTON AVE	90002	6048005023	0.000	0.000	0.350	0.000	Shortfall of Sites	0.080	Low Medium I Residential	R2-1	0	0	0	50.044	0.350		Residential - Single Family Residence, 1	093A213 364		Southeast Los Angeles	No	MI	R2RD
Los Angeles	400 E 107TH ST	90003	6063029001	0.000	0.000	0.350	0.000	Shortfall of Sites	0.103	Low Medium I Residential	R2-1	0	0	0	39.006	0.350		Residential - Single Family Residence, 1	090A207 364		Southeast Los Angeles	No	MI	R2RD
Los Angeles	159 W 111TH ST	90061	6074017033	0.000	0.000	0.350	0.000	Shortfall of Sites	0.083	Low Medium I Residential	R2-1	0	0	0	48.398	0.350		Residential - Single Family Residence, 1	088-5A203 364		Southeast Los Angeles	No	MI	R2RD
Los Angeles	436 E 111TH ST	90061	6073020009	0.000	0.000	0.350	0.000	Shortfall of Sites	0.135	Low Medium I Residential	R2-1	0	0	0	29.604	0.350		Residential - Single Family Residence, 1	088-5A207 364		Southeast Los Angeles	No	MI	R2RD
Los Angeles	432 W 111TH ST	90061	6075030008	0.000	0.000	0.350	0.000	Shortfall of Sites	0.110	Low Medium I Residential	R2-1	0	0	0	36.400	0.350		Residential - Single Family Residence, 1	088-5A201 364		South Los Angeles	No	MI	R2RD
Los Angeles	819 E IMPERIAL HWY	90059	6072013018	0.000	0.000	0.350	0.000	Shortfall of Sites	0.119	Low Medium II Residential	RD2-1-CPIO	0	0	0	33.587	0.350		Residential - Single Family Residence, 1	087A209 364		Southeast Los Angeles	No	MI	R2RD
Los Angeles	137 W 115TH ST	90061	6087001022	0.000	0.000	0.350	0.000	Shortfall of Sites	0.114	Low Medium I Residential	R2-1	0	0	0	35.001	0.350		Residential - Single Family Residence, 1	087A203 364		Southeast Los Angeles	No	MI	R2RD
Los Angeles	336 E 116TH PL	90061	6083008055	0.000	0.000	0.350	0.000	Shortfall of Sites	0.071	Low Medium I Residential	R2-1	0	0	0	56.531	0.350		Residential - Single Family Residence, 1	084B205 364		Southeast Los Angeles	No	MI	R2RD
Los Angeles	24520 S AVALON BLVD	90744	7404018049	0.000	0.000	0.350	0.000	Shortfall of Sites	0.065	Low Medium I Residential	[Q]RD4-1XL-O-CUGU	0	0	0	61.130	0.350		Residential - Single Family Residence, 0	039B205 364		Wilmington - Harbor City	No	MI	R2RD
Los Angeles	1163 SANFORD AVE	90744	7425005008	0.000	0.000	0.350	0.000	Shortfall of Sites	0.081	Low Medium I Residential	[T][Q]RD2-1XL-O-CUGU	0	0	0	49.130	0.350		Residential - Single Family Residence, 1	033B209 364		Wilmington - Harbor City	No	MI	R2RD
Los Angeles	10440 PLAINVIEW AVE	91042	2558010001	0.000	0.000	0.350	0.000	Shortfall of Sites	0.147	Low Medium I Residential	RD5-1	0	0	0	27.160	0.350		Residential - Single Family Residence, 0	204B197 365		Sunland - Tujunga - Lake View Terrace - Shadow Hills - East La Tuna Canyon	No	MI	R2RD
Los Angeles	5653 RIVERTON AVE	91601	2415008019	0.000	0.000	0.350	0.000	Shortfall of Sites	0.154	Low Medium I Residential	R2-1VL	0	0	0	25.942	0.350		Residential - Single Family Residence, 1	174B177 365		North Hollywood - Valley Village	No	MI	R2RD
Los Angeles	749 S MOTT ST	90023	5185031026	0.000	0.000	0.350	0.000	Shortfall of Sites	0.069	Low Medium I Residential	R2-1-CUGU	Low Neighborhood Residential	[VLN2 - MU4 - 3][RN2 - 15][CPIO]	0	58.085	0.350		Residential - Single Family Residence, 1	124-5A223 365	29	Boyle Heights	No	MI	R2RD , BH CPU
Los Angeles	3216 ESTARA AVE	90065	5458015034	0.000	0.000	0.350	0.000	Shortfall of Sites	0.103	Low Medium II Residential	RD2-1-CDO	0	0	0	38.722	0.350		Residential - Single Family Residence, 1	156B213 365		Northeast Los Angeles	No	MI	R2RD
Los Angeles	5701 VIA MARISOL	90042	5468030026	0.000	0.000	0.350	0.000	Shortfall of Sites	0.079	Low Medium II Residential	RD2-1	0	0	0	50.652	0.350		Residential - Single Family Residence, 1	150A229 365		Northeast Los Angeles	No	MI	R2RD
Los Angeles	5428 GLEN ELLEN PL	90042	5468013068	0.000	0.000	0.350	0.000	Shortfall of Sites	0.114	Low Medium II Residential	RD2-1	0	0	0	35.079	0.350		Residential - Single Family Residence, 1	150A227 365		Northeast Los Angeles	No	MI	R2RD
Los Angeles	1178 N ALEXANDRIA AVE	90029	5540008005	0.000	0.000	0.350	0.000	Shortfall of Sites	0.147	Low Medium II Residential	RD2-1XL	0	0	0	27.208	0.350		, 1	144B197 365		Hollywood	No	MI	R2RD
Los Angeles	3425 ARROYO SECO AVE	90065	5446020010	0.000	0.000	0.350	0.000	Shortfall of Sites	0.139	Low Medium II Residential	RD2-1-CDO	0	0	0	28.741	0.350		Residential - Single Family Residence, 1	144A221 365		Northeast Los Angeles	No	MI	R2RD
Los Angeles	5008 NAVARRO ST	90032	5218011004	0.000	0.000	0.350	0.000	Shortfall of Sites	0.135	Low Medium I Residential	RD3-1	0	0	0	29.655	0.350		Residential - Single Family Residence, 1	144A235 365		Northeast Los Angeles	No	MI	R2RD
Los Angeles	3525 EL SERENO AVE	90032	5213001008	0.000	0.000	0.350	0.000	Shortfall of Sites	0.172	Low Medium I Residential	RD3-1	0	0	0	23.232	0.350		Residential - Single Family Residence, 1	144A233 365		Northeast Los Angeles	No	MI	R2RD
Los Angeles	325 N RENO ST	90026	5156013014	0.000	0.000	0.350	0.000	Shortfall of Sites	0.116	Low Medium I Residential	RD3-1VL	0	0	0	34.459	0.350		Residential - Single Family Residence, 1	139-5A203 365		Silver Lake - Echo Park - Elysian Valley	No	MI	R2RD
Los Angeles	131 N BONNIE BRAE ST	90026	5157027016	0.000	0.000	0.350	0.000	Shortfall of Sites	0.069	Low Medium Residential	RD1.5-1	0	0	0	58.082	0.350		Residential - Single Family Residence, 1	136-5A205 365		Westlake	No	MI	R2RD
Los Angeles	2212 S HARCOURT AVE	90016	5061023017	0.000	0.000	0.350	0.000	Shortfall of Sites	0.101	Low Medium II Residential	RD2-1-O	0	0	0	39.683	0.350		Residential - Single Family Residence, 1	123B181 365		West Adams - Baldwin Hills - Leimert	No	MI	R2RD
Los Angeles	2958 S VICTORIA AVE	90016	5050018025	0.000	0.000	0.350	0.000	Shortfall of Sites	0.111	Low Medium II Residential	RD2-1	0	0	0	35.879	0.350		Residential - Single Family Residence, 1	120B185 365		West Adams - Baldwin Hills - Leimert	No	MI	R2RD
Los Angeles	3637 TRINITY ST	90011	5121016010	0.000	0.000	0.350	0.000	Shortfall of Sites	0.136	Low Medium I Residential	R2-1	0	0	0	29.310	0.350		Residential - Single Family Residence, 1	117A205 365		Southeast Los Angeles	No	MI	R2RD
Los Angeles	631 E 37TH ST	90011	5121004015	0.000	0.000	0.350	0.000	Shortfall of Sites	0.110	Low Medium II Residential	RD2-1	0	0	0	36.286	0.350		Residential - Single Family Residence, 1	117A207 365		Southeast Los Angeles	No	MI	R2RD
Los Angeles	1159 E 34TH ST	90011	5114026025	0.000	0.000	0.350	0.000	Shortfall of Sites	0.109	Low Medium I Residential	R2-1	0	0	0	36.742	0.350		Residential - Single Family Residence, 1	117A209 365		Southeast Los Angeles	No	MI	R2RD
Los Angeles	2024 W MARTIN LUTHER KING JR BLVD	90062	5022016026	0.000	0.000	0.350	0.000	Shortfall of Sites	0.126	Low Medium I Residential	R2-1-CPIO	0	0	0	31.843	0.350		Residential - Single Family Residence, 1	114B189 365		South Los Angeles	No	MI	R2RD
Los Angeles	724 W 41ST DR	90037	5019020016	0.000	0.000	0.350	0.000	Shortfall of Sites	0.124	Low Medium II Residential	RD1.5-1	0	0	0	32.186	0.350		Residential - Single Family Residence, 1	115-5A201 365		South Los Angeles	No	MI	R2RD
Los Angeles	649 W 43RD PL	90037	5019012010	0.000	0.000	0.350	0.000	Shortfall of Sites	0.110	Low Medium II Residential	RD2-1	0	0	0	36.300	0.350		Residential - Single Family Residence, 1	114A201 365		South Los Angeles	No	MI	R2RD
Los Angeles	1572 E 47TH ST	90011	5106016002	0.000	0.000	0.350	0.000	Shortfall of Sites	0.138	Low Medium I Residential	R2-1	0	0	0	29.042	0.350		Residential - Single Family Residence, 1	112-5A213 365		Southeast Los Angeles	No	MI	R2RD
Los Angeles	5219 S VAN NESS AVE	90062	5005008005	0.000	0.000	0.350	0.000	Shortfall of Sites	0.107	Low Medium I Residential	R2-1	0	0	0	37.367	0.350		Residential - Single Family Residence, 1	108B189 365		West Adams - Baldwin Hills - Leimert	No	MI	R2RD
Los Angeles	140 E 53RD ST	90011	5101012004	0.000	0.000	0.350	0.000	Shortfall of Sites	0.114	Low Medium I Residential	R2-1	0	0	0	35.098	0.350		Residential - Single Family Residence, 1	108B205 365		Southeast Los Angeles	No	MI	R2RD
Los Angeles	115 E 69TH ST	90003	6011004055	0.000	0.000	0.350	0.000	Shortfall of Sites	0.125	Low Medium I Residential	R2-1	0	0	0	32.080	0.350		Residential - Single Family Residence, 1	102B205 365		Southeast Los Angeles	No	MI	R2RD
Los Angeles	154 W 93RD ST	90003	6053001001	0.000	0.000	0.350	0.000	Shortfall of Sites	0.138	Low Medium I Residential	R2-1	0	0	0	28.975	0.350		Residential - Single Family Residence, 1	094-5A203 365		Southeast Los Angeles	No	MI	R2RD
Los Angeles	117 W 99TH ST	90003	6053015040	0.000	0.000	0.350	0.000	Shortfall of Sites	0.120	Low Medium I Residential	R2-1	0	0	0	33.448	0.350		Residential - Single Family Residence, 1	093A203 365		Southeast Los Angeles	No	MI	R2RD
Los Angeles	406 E 107TH ST	90003	6063029002	0.000	0.000	0.350	0.000	Shortfall of Sites	0.111	Low Medium I Residential	R2-1	0	0	0	35.998	0.350		Residential - Single Family Residence, 1	090A207 365		Southeast Los Angeles	No	MI	R2RD
Los Angeles	432 E 111TH ST	90061	6073020010	0.000	0.000	0.350	0.000	Shortfall of Sites	0.120	Low Medium I Residential	R2-1	0	0	0	33.294	0.350		Residential - Single Family Residence, 1	088-5A207 365		Southeast Los Angeles	No	MI	R2RD
Los Angeles	133 W 115TH ST	90061	6087001021	0.000	0.000	0.350	0.000	Shortfall of Sites	0.114	Low Medium I Residential	R2-1	0	0	0	35.030	0.350		Residential - Single Family Residence, 1	087A203 365		Southeast Los Angeles	No	MI	R2RD
Los Angeles	2833 JEFFRIES AVE	90065	5446007007	0.000	0.000	0.350	0.000	Shortfall of Sites	0.163	Low Medium II Residential	RD2-1-CDO-RIO	0	0	0	24.589	0.350		Residential - Single Family Residence, 1	144A219 366		Northeast Los Angeles	No	MI	R2RD
Los Angeles	4901 TWINING ST	90032	5218014029	0.000	0.000	0.350	0.000	Shortfall of Sites	0.094	Low Medium I Residential	RD3-1	0	0	0	42.554	0.350		Residential - Single Family Residence, 1	142-5A233 366		Northeast Los Angeles	No	MI	R2RD
Los Angeles	436 N COMMONWEALTH AVE	90004	5539035012	0.000	0.000	0.350	0.000	Shortfall of Sites	0.172	Low Medium I Residential	R3-1, R2-1	0	0	0	23.240	0.350		Residential - Single Family Residence, 1	141A201 366		Wilshire	No	MI	R2RD
Los Angeles	1001 N RAMPART BLVD	90026	5402013025	0.000	0.000	0.350	0.000	Shortfall of Sites	0.076	Low Medium II Residential	RD2-1VL	0	0	0	52.501	0.350		Residential - Single Family Residence, 1	141A205 366		Silver Lake - Echo Park - Elysian Valley	No	MI	R2RD
Los Angeles	719 ROSEMONT AVE	90026	5402026007	0.000	0.000	0.350	0.000	Shortfall of Sites	0.128	Low Medium II Residential	RD1.5-1VL	0	0	0	31.164	0.350		Residential - Single Family Residence - High Value Residence, X Cost Classification - Pool and Misc., 1	139-5A205 366		Silver Lake - Echo Park - Elysian Valley	No	MI	R2RD
Los Angeles	0	0	5156021035	0.000	0.000	0.350	0.000	Shortfall of Sites	0.110	Low Medium Residential	RD1.5-1	0	0	0	36.300	0.350		Commercial - Parking Lot (Commercial Use Property) - Lots - Patron or Employee - One Story, 0	138A203 366		Westlake	No	MI	R2RD
Los Angeles	0	0	5159020012	0.000	0.000	0.350	0.000	Shortfall of Sites	0.111	Low Medium Residential	RD2-1	0	0	0	36.003	0.350	Vacant	Residential - Four Units (Any Combination) - 4 Stories or Less - Vacant Land, 0	136-5A207 366		Westlake	No	MI	R2RD
Los Angeles	2806 BOULDER ST	90033	5178010020	0.000	0.000	0.350	0.000	Shortfall of Sites	0.134	Low Medium II Residential	RD1.5-1-CUGU	0	0	0	29.802	0.350		Residential - Single Family Residence, 1	129A227 366		Boyle Heights	No	MI	R2RD
Los Angeles	1706 S SYCAMORE AVE	90019	5067002027	0.000	0.000	0.350	0.000	Shortfall of Sites	0.129	Low Medium II Residential	RD2-1-O	0	0	0	30.953	0.350		Residential - Single Family Residence, 1	126B181 366		West Adams - Baldwin Hills - Leimert	No	MI	R2RD
Los Angeles	2314 HIGHLAND DR	90016	5062027005	0.000	0.000	0.350	0.000	Shortfall of Sites	0.076	Low Medium II Residential	RD2-1-O	0	0	0	52.776	0.350		Residential - Single Family Residence, 1	123B181 366		West Adams - Baldwin Hills - Leimert	No	MI	R2RD
Los Angeles	2959 S VICTORIA AVE	90016	5050019015	0.000	0.000	0.350	0.000	Shortfall of Sites	0.092	Low Medium II Residential	RD2-1	0	0	0	43.660	0.350		Residential - Single Family Residence, 1	120B185 366		West Adams - Baldwin Hills - Leimert	No	MI	R2RD

Jurisdiction Name	Site Address/Intersection	5 Digit ZIP Code	Assessor Parcel Number	Very Low-Income	Low-Income	Moderate-Income	Above Moderate-Income	Type of Shortfall	Parcel Size (Acres)	Current General Plan Designation	Current Zoning	Proposed General Plan (GP) Designation	Proposed Zoning	Minimum Density Allowed	Maximum Density Allowed	Total Capacity	Vacant/ Nonvacant	Description of Existing Uses	PIN	Base Density Per Acre	Community Plan Area	Rent Stabalization Ordinance	Income Category	Applicable Rezoning Program (Program informing values in Column Q listed first)
Los Angeles	3027 VINEYARD AVE	90016	5057025021	0.000	0.000	0.350	0.000	Shortfall of Sites	0.119	Low Medium I Residential	R2-1	0	0	0	33.507	0.350		Residential - Single Family Residence, 1	120B181 366		West Adams - Baldwin Hills - Leimert	No	MI	R2RD
Los Angeles	1164 E ADAMS BLVD	90011	5119012005	0.000	0.000	0.350	0.000	Shortfall of Sites	0.144	Low Medium I Residential	R2-1	0	0	0	27.852	0.350		Residential - Single Family Residence, 1	118-5A211 366		Southeast Los Angeles	No	MI	R2RD
Los Angeles	1314 E 33RD ST	90011	5114036010	0.000	0.000	0.350	0.000	Shortfall of Sites	0.096	Low Medium II Residential	RD1.5-1	0	0	0	41.650	0.350		Residential - Single Family Residence, 1	117A211 366		Southeast Los Angeles	No	MI	R2RD
Los Angeles	2028 W MARTIN LUTHER KING JR BLVD	90062	5022016025	0.000	0.000	0.350	0.000	Shortfall of Sites	0.126	Low Medium I Residential	R2-1-CPIO	0	0	0	31.844	0.350		Residential - Single Family Residence, 1	114B189 366		South Los Angeles	No	MI	R2RD
Los Angeles	698 E 40TH PL	90011	5114007016	0.000	0.000	0.350	0.000	Shortfall of Sites	0.058	Low Medium II Residential	RD2-1	0	0	0	69.141	0.350		Residential - Single Family Residence, 1	115-5A207 366		Southeast Los Angeles	No	MI	R2RD
Los Angeles	1320 E 43RD ST	90011	5116005008	0.000	0.000	0.350	0.000	Shortfall of Sites	0.133	Low Medium I Residential	R2-1	0	0	0	29.967	0.350		Residential - Single Family Residence, 1	114A211 366		Southeast Los Angeles	No	MI	R2RD
Los Angeles	247 E 43RD PL	90011	5113019019	0.000	0.000	0.350	0.000	Shortfall of Sites	0.124	Low Medium I Residential	R2-1	0	0	0	32.266	0.350		Residential - Single Family Residence, 1	114A205 366		Southeast Los Angeles	No	MI	R2RD
Los Angeles	703 W 43RD PL	90037	5019012009	0.000	0.000	0.350	0.000	Shortfall of Sites	0.110	Low Medium II Residential	RD2-1	0	0	0	36.299	0.350		Residential - Single Family Residence, 1	114A201 366		South Los Angeles	No	MI	R2RD
Los Angeles	168 W 43RD PL	90037	5111011014	0.000	0.000	0.350	0.000	Shortfall of Sites	0.124	Low Medium I Residential	R2-1	0	0	0	32.266	0.350		Residential - Single Family Residence, 1	114A203 366		Southeast Los Angeles	No	MI	R2RD
Los Angeles	4427 S WILTON PL	90062	5015016022	0.000	0.000	0.350	0.000	Shortfall of Sites	0.119	Low Medium I Residential	R2-1	0	0	0	33.507	0.350		Residential - Single Family Residence, 1	111B189 366		South Los Angeles	No	MI	R2RD
Los Angeles	354 W 47TH ST	90037	5110010029	0.000	0.000	0.350	0.000	Shortfall of Sites	0.122	Low Medium II Residential	RD2-1	0	0	0	32.844	0.350		Residential - Single Family Residence, 1	112-5A203 366		Southeast Los Angeles	No	MI	R2RD
Los Angeles	991 E 48TH ST	90011	5108022014	0.000	0.000	0.350	0.000	Shortfall of Sites	0.072	Low Medium I Residential	R2-1	0	0	0	55.313	0.350		Residential - Single Family Residence, 1	112-5A209 366		Southeast Los Angeles	No	MI	R2RD
Los Angeles	1432 E 50TH ST	90011	5107031013	0.000	0.000	0.350	0.000	Shortfall of Sites	0.115	Low Medium I Residential	R2-1	0	0	0	34.830	0.350		Residential - Single Family Residence, 1	111A211 366		Southeast Los Angeles	No	MI	R2RD
Los Angeles	824 W 53RD ST	90037	5001006006	0.000	0.000	0.350	0.000	Shortfall of Sites	0.118	Low Medium I Residential	R2-1	0	0	0	33.766	0.350		Residential - Single Family Residence, 1	108B197 366		South Los Angeles	No	MI	R2RD
Los Angeles	5529 MORGAN AVE	90011	5105015009	0.000	0.000	0.350	0.000	Shortfall of Sites	0.110	Low Medium I Residential	R2-1	0	0	0	36.265	0.350		Residential - Single Family Residence, 1	108B213 366		Southeast Los Angeles	No	MI	R2RD
Los Angeles	669 W 59TH PL	90044	6004031009	0.000	0.000	0.350	0.000	Shortfall of Sites	0.168	Low Medium I Residential	R2-1	0	0	0	23.763	0.350		Residential - Single Family Residence, 1	105B201 366		South Los Angeles	No	MI	R2RD
Los Angeles	146 W 69TH ST	90003	6012009010	0.000	0.000	0.350	0.000	Shortfall of Sites	0.110	Low Medium I Residential	R2-1	0	0	0	36.401	0.350		Residential - Single Family Residence, 1	102B201 366		Southeast Los Angeles	No	MI	R2RD
Los Angeles	9217 S SAN PEDRO ST	90003	6052009030	0.000	0.000	0.350	0.000	Shortfall of Sites	0.059	Low Medium II Residential	RD2-1	0	0	0	67.869	0.350		Residential - Single Family Residence, 1	094-5A205 366		Southeast Los Angeles	No	MI	R2RD
Los Angeles	121 W 99TH ST	90003	6053015039	0.000	0.000	0.350	0.000	Shortfall of Sites	0.120	Low Medium I Residential	R2-1	0	0	0	33.448	0.350		Residential - Single Family Residence, 1	093A203 366		Southeast Los Angeles	No	MI	R2RD
Los Angeles	1322 E 110TH ST	90059	6070007004	0.000	0.000	0.350	0.000	Shortfall of Sites	0.065	Low Medium I Residential	R2-1	0	0	0	61.515	0.350		Residential - Single Family Residence, 1	088-5A211 366		Southeast Los Angeles	No	MI	R2RD
Los Angeles	428 E 111TH ST	90061	6073020011	0.000	0.000	0.350	0.000	Shortfall of Sites	0.120	Low Medium I Residential	R2-1	0	0	0	33.348	0.350		Residential - Single Family Residence, 1	088-5A207 366		Southeast Los Angeles	No	MI	R2RD
Los Angeles	129 W 115TH ST	90061	6087001020	0.000	0.000	0.350	0.000	Shortfall of Sites	0.114	Low Medium I Residential	R2-1	0	0	0	35.058	0.350	Vacant	Residential - Single Family Residence - Vacant Land, 0	087A203 366		Southeast Los Angeles	No	MI	R2RD
Los Angeles	4336 LA CLEDE AVE	90039	5594004001	0.000	0.000	0.350	0.000	Shortfall of Sites	0.172	Low Medium II Residential	RD2-1-RIO	0	0	0	23.252	0.350		Residential - Single Family Residence, 1	159B205 367		Northeast Los Angeles	No	MI	R2RD
Los Angeles	5709 VIA MARISOL	90042	5468030024	0.000	0.000	0.350	0.000	Shortfall of Sites	0.129	Low Medium II Residential	RD2-1	0	0	0	31.051	0.350		Residential - Single Family Residence, 1	150A229 367		Northeast Los Angeles	No	MI	R2RD
Los Angeles	6320 LA MIRADA AVE	90038	5533006023	0.000	0.000	0.350	0.000	Shortfall of Sites	0.065	Low Medium II Residential	RD1.5-1XL	0	0	0	61.461	0.350		Institutional - Church - One Story, 0	144B185 367		Hollywood	No	MI	R2RD, FBO
Los Angeles	1185 N VERMONT AVE	90029	5540019019	0.000	0.000	0.350	0.000	Shortfall of Sites	0.137	Highway Oriented Commercial	C2-1D, RD1.5-1XL	0	0	0	29.118	0.350		Commercial - Shopping Center (Neighborhood, Community) - One Story, 0	144B197 367		Hollywood	No	MI	R2RD
Los Angeles	1344 MALTMAN AVE	90026	5427028013	0.000	0.000	0.350	0.000	Shortfall of Sites	0.138	Low Medium I Residential	R2-1VL	0	0	0	29.016	0.350		Residential - Double, Duplex, or Two Units - 4 Stories or Less - Pool, 0	144A203 367		Silver Lake - Echo Park - Elysian Valley	No	MI	R2RD
Los Angeles	439 N COMMONWEALTH AVE	90004	5539035022	0.000	0.000	0.350	0.000	Shortfall of Sites	0.172	Low Medium I Residential	R2-1	0	0	0	23.220	0.350	Vacant	Residential - Single Family Residence - Vacant Land, 0	141A201 367		Wilshire	No	MI	R2RD
Los Angeles	2130 KENT ST	90026	5402038015	0.000	0.000	0.350	0.000	Shortfall of Sites	0.121	Low Medium I Residential	RD3-1VL	0	0	0	33.112	0.350		Residential - Single Family Residence, 1	139-5A207 367		Silver Lake - Echo Park - Elysian Valley	No	MI	R2RD
Los Angeles	132 N BONNIE BRAE ST	90026	5159007011	0.000	0.000	0.350	0.000	Shortfall of Sites	0.138	Low Medium Residential	RD2-1	0	0	0	29.040	0.350		Residential - Single Family Residence, 1	136-5A207 367		Westlake	No	MI	R2RD
Los Angeles	1720 ORCHARD AVE	90006	5056017001	0.000	0.000	0.350	0.000	Shortfall of Sites	0.114	Low Medium II Residential	RD1.5-1	0	0	0	34.949	0.350		Residential - Single Family Residence, 1	126B197 367		South Los Angeles	No	MI	R2RD
Los Angeles	2331 S REDONDO BLVD	90016	5063005048	0.000	0.000	0.350	0.000	Shortfall of Sites	0.110	Low Medium II Residential	RD2-1	0	0	0	36.293	0.350		Residential - Single Family Residence, 0	123B177 367		West Adams - Baldwin Hills - Leimert	No	MI	R2RD
Los Angeles	2829 S REDONDO BLVD	90016	5043015029	0.000	0.000	0.350	0.000	Shortfall of Sites	0.106	Low Medium II Residential	RD1.5-1	0	0	0	37.878	0.350		Residential - Single Family Residence, 1	120B177 367		West Adams - Baldwin Hills - Leimert	No	MI	R2RD
Los Angeles	3905 W 30TH ST	90016	5050019016	0.000	0.000	0.350	0.000	Shortfall of Sites	0.064	Low Medium II Residential	RD2-1	0	0	0	62.387	0.350		Residential - Single Family Residence, 1	120B185 367		West Adams - Baldwin Hills - Leimert	No	MI	R2RD
Los Angeles	2943 S WEST VIEW ST	90016	5049030022	0.000	0.000	0.350	0.000	Shortfall of Sites	0.119	Low Medium I Residential	R2-1	0	0	0	33.507	0.350		Residential - Single Family Residence, 1	120B181 367		West Adams - Baldwin Hills - Leimert	No	MI	R2RD
Los Angeles	3734 WALL ST	90011	5121020007	0.000	0.000	0.350	0.000	Shortfall of Sites	0.101	Low Medium I Residential	R2-1	0	0	0	39.600	0.350		Residential - Single Family Residence, 1	117A205 367		Southeast Los Angeles	No	MI	R2RD
Los Angeles	1153 E 34TH ST	90011	5114026024	0.000	0.000	0.350	0.000	Shortfall of Sites	0.109	Low Medium I Residential	R2-1	0	0	0	36.808	0.350		Residential - Single Family Residence, 1	117A209 367		Southeast Los Angeles	No	MI	R2RD
Los Angeles	0	0	5114038016	0.000	0.000	0.350	0.000	Shortfall of Sites	0.128	Low Medium II Residential	RD2-1	0	0	0	31.320	0.350		Commercial - Parking Lot (Commercial Use Property) - Lots - Patron or Employee - One Story, 0	117A211 367		Southeast Los Angeles	No	MI	R2RD
Los Angeles	788 E 40TH PL	90011	5114008012	0.000	0.000	0.350	0.000	Shortfall of Sites	0.066	Low Medium II Residential	RD2-1	0	0	0	60.387	0.350		Residential - Single Family Residence, 1	115-5A207 367		Southeast Los Angeles	No	MI	R2RD
Los Angeles	962 E 41ST ST	90011	5115023015	0.000	0.000	0.350	0.000	Shortfall of Sites	0.087	Low Medium I Residential	R2-1	0	0	0	45.852	0.350		Residential - Single Family Residence, 1	115-5A209 367		Southeast Los Angeles	No	MI	R2RD
Los Angeles	707 W 43RD PL	90037	5019012008	0.000	0.000	0.350	0.000	Shortfall of Sites	0.110	Low Medium II Residential	RD2-1	0	0	0	36.299	0.350		Residential - Single Family Residence, 1	114A201 367		South Los Angeles	No	MI	R2RD
Los Angeles	116 W 47TH ST	90037	5110012004	0.000	0.000	0.350	0.000	Shortfall of Sites	0.130	Low Medium I Residential	R2-1	0	0	0	30.833	0.350		Recreational - Club, Lodge Hall, Fraternal Organization - One Story, 0	112-5A203 367		Southeast Los Angeles	No	MI	R2RD
Los Angeles	708 E 47TH ST	90011	5108007009	0.000	0.000	0.350	0.000	Shortfall of Sites	0.155	Low Medium I Residential	R2-1	0	0	0	25.813	0.350		Residential - Single Family Residence, 1	112-5A207 367		Southeast Los Angeles	No	MI	R2RD
Los Angeles	1438 E 50TH ST	90011	5107031012	0.000	0.000	0.350	0.000	Shortfall of Sites	0.115	Low Medium I Residential	R2-1	0	0	0	34.832	0.350		Residential - Single Family Residence, 1	111A211 367		Southeast Los Angeles	No	MI	R2RD
Los Angeles	331 W 51ST ST	90037	5110022003	0.000	0.000	0.350	0.000	Shortfall of Sites	0.154	Low Medium II Residential	RD2-1	0	0	0	25.977	0.350		Residential - Single Family Residence, 1	111A203 367		Southeast Los Angeles	No	MI	R2RD
Los Angeles	522 W 51ST ST	90037	5001032003	0.000	0.000	0.350	0.000	Shortfall of Sites	0.126	Low Medium II Residential	RD2-1	0	0	0	31.649	0.350		Residential - Single Family Residence, 1	111A201 367		South Los Angeles	No	MI	R2RD
Los Angeles	828 W 53RD ST	90037	5001006007	0.000	0.000	0.350	0.000	Shortfall of Sites	0.118	Low Medium I Residential	R2-1	0	0	0	33.766	0.350		Residential - Single Family Residence, 1	108B197 367		South Los Angeles	No	MI	R2RD
Los Angeles	927 W 60TH ST	90044	6004007003	0.000	0.000	0.350	0.000	Shortfall of Sites	0.115	Low Medium I Residential	R2-1	0	0	0	34.823	0.350		Residential - Single Family Residence, 1	105B197 367		South Los Angeles	No	MI	R2RD
Los Angeles	150 W 69TH ST	90003	6012009011	0.000	0.000	0.350	0.000	Shortfall of Sites	0.110	Low Medium I Residential	R2-1	0	0	0	36.401	0.350		Residential - Single Family Residence, 1	102B201 367		Southeast Los Angeles	No	MI	R2RD
Los Angeles	1322 E 110TH ST	90059	6070007004	0.000	0.000	0.350	0.000	Shortfall of Sites	0.065	Low Medium I Residential	R2-1	0	0	0	61.522	0.350		Residential - Single Family Residence, 0	088-5A211 367		Southeast Los Angeles	No	MI	R2RD
Los Angeles	5713 VIA MARISOL	90042	5468030023	0.000	0.000	0.350	0.000	Shortfall of Sites	0.129	Low Medium II Residential	RD2-1	0	0	0	31.051	0.350		Residential - Single Family Residence, 1	150A229 368		Northeast Los Angeles	No	MI	R2RD
Los Angeles	5416 GLEN ELLEN PL	90042	5468013070	0.000	0.000	0.350	0.000	Shortfall of Sites	0.171	Low Medium II Residential	RD2-1	0	0	0	23.386	0.350		Residential - Single Family Residence, 1	150A227 368		Northeast Los Angeles	No	MI	R2RD
Los Angeles	330 S AVENUE 55	90042	5468013077	0.000	0.000	0.350	0.000	Shortfall of Sites	0.059	Low Medium II Residential	RD2-1	0	0	0	67.917	0.350		Residential - Single Family Residence, 0	148-5A227 368		Northeast Los Angeles	No	MI	R2RD
Los Angeles	6324 LA MIRADA AVE	90038	5533006022	0.000	0.000	0.350	0.000	Shortfall of Sites	0.065	Low Medium II Residential	RD1.5-1XL	0	0	0	61.461	0.350	Vacant	Residential - Single Family Residence - Vacant Land, 0	144B185 368		Hollywood	No	MI	R2RD
Los Angeles	5004 NAVARRO ST	90032	5218011003	0.000	0.000	0.350	0.000	Shortfall of Sites	0.163	Low Medium I Residential	RD3-1	0	0	0	24.586	0.350		Residential - Single Family Residence, 1	144A235 368		Northeast Los Angeles	No	MI	R2RD
Los Angeles	1827 MONTANA ST	90026	5419021001	0.000	0.000	0.350	0.000	Shortfall of Sites	0.132	Low Medium II Residential	RD1.5-1VL	0	0	0	30.328	0.350		Residential - Single Family Residence, 1	141A209 368		Silver Lake - Echo Park - Elysian Valley	No	MI	R2RD
Los Angeles	1006 N RAMPART BLVD	90026	5402014007	0.000	0.000	0.350	0.000	Shortfall of Sites	0.103	Low Medium II Residential	RD2-1VL	0	0	0	38.687	0.350		Residential - Single Family Residence, 1	141A205 368		Silver Lake - Echo Park - Elysian Valley	No	MI	R2RD
Los Angeles	316 N VENDOME ST	90026	5156013009	0.000	0.000	0.350	0.000	Shortfall of Sites	0.116	Low Medium I Residential	RD3-1VL	0	0	0	34.497	0.350		Residential - Single Family Residence, 1	139-5A203 368		Silver Lake - Echo Park - Elysian Valley	No	MI	R2RD
Los Angeles	1921 GRIFFIN AVE	90031	5210012010	0.000	0.000	0.350	0.000	Shortfall of Sites	0.076	Low Medium II Residential	RD2-1	0	0	0	52.800	0.350		Residential - Single Family Residence, 0	136-5A223 368		Northeast Los Angeles	No	MI	R2RD
Los Angeles	1426 PENNSYLVANIA AVE	90033	5174021009	0.000	0.000	0.350	0.000	Shortfall of Sites	0.132	Low Medium II Residential	RD1.5-1-RIO-CUGU	0	0	0	30.373	0.350		Residential - Single Family Residence, 1	130-5A219 368		Boyle Heights	No	MI	R2RD
Los Angeles	2324 S MANSFIELD AVE	90016	5062017011	0.000	0.000	0.350	0.000	Shortfall of Sites	0.116	Low Medium II Residential	RD2-1	0	0	0	34.571	0.350		Residential - Single Family Residence, 1	123B181 368		West Adams - Baldwin Hills - Leimert	No	MI	R2RD
Los Angeles	4216 W 30TH ST	90016	5050027036	0.000	0.000	0.350	0.000	Shortfall of Sites	0.060	Low Medium II Residential	RD2-1	0	0	0	66.478	0.350		Residential - Single Family Residence, 1	120B181 368		West Adams - Baldwin Hills - Leimert	No	MI	R2RD
Los Angeles	3334 ESTRADA ST	90023	5190022010	0.000	0.000	0.350	0.000	Shortfall of Sites	0.112	Low Medium II Residential	RD1.5-1-CUGU	0	0	0	35.687	0.350		Residential - Single Family Residence, 1	120A225 368		Boyle Heights	No	MI	R2RD
Los Angeles	1147 E 34TH ST	90011	5114026023	0.000	0.000	0.350	0.000	Shortfall of Sites	0.108	Low Medium I Residential	R2-1	0	0	0	36.874	0.350		Residential - Single Family Residence, 1	117A209 368		Southeast Los Angeles	No	MI	R2RD
Los Angeles	4063 ADAIR ST	90011	5113023025	0.000	0.000	0.350	0.000	Shortfall of Sites	0.164	Low Medium II Residential	RD2-1	0	0	0	24.440	0.350		Industrial - Warehousing, Distribution, Storage - Warehousing, Distribution, 10,000 to 24,999 SF - One Story, 0	115-5A205 368		Southeast Los Angeles	No	MI	R2RD
Los Angeles	1330 E 43RD ST	90011	5116005010	0.000	0.000	0.350	0.000	Shortfall of Sites	0.115	Low Medium I Residential	R2-1	0	0	0	34.765	0.350		Residential - Single Family Residence, 1	114A211 368		Southeast Los Angeles	No	MI	R2RD
Los Angeles	241 E 43RD PL	90011	5113019018	0.000	0.000	0.350	0.000	Shortfall of Sites	0.124	Low Medium I Residential	R2-1	0	0	0	32.266	0.350		Residential - Single Family Residence, 1	114A205 368		Southeast Los Angeles	No	MI	R2RD
Los Angeles	711 W 43RD PL	90037	5019012007	0.000	0.000	0.350	0.000	Shortfall of Sites	0.110	Low Medium II Residential	RD2-1	0	0	0	36.300	0.350		Residential - Single Family Residence, 1	114A201 368		South Los Angeles	No	MI	R2RD
Los Angeles	184 W 43RD PL	90037	5111011016	0.000	0.000	0.350	0.000	Shortfall of Sites	0.124	Low Medium I Residential	R2-1	0	0	0	32.267	0.350		Residential - Single Family Residence, 1	114A203 368		Southeast Los Angeles	No	MI	R2RD
Los Angeles	4707 WALL ST	90011	5109002016	0.000	0.000	0.350	0.000	Shortfall of Sites	0.145	Low Medium I Residential	R2-1	0	0	0	27.656	0.350		Residential - Single Family Residence, 1	112-5A205 368		Southeast Los Angeles	No	MI	R2RD
Los Angeles	700 E 47TH ST	90011	5108007008	0.000	0.000	0.350	0.000	Shortfall of Sites	0.155	Low Medium I Residential	R2-1	0	0	0	25.813	0.350		Residential - Single Family Residence, 1	112-5A207 368		Southeast Los Angeles	No	MI	R2RD
Los Angeles	337 W 51ST ST	90037	5110022002	0.000	0.000	0.350	0.000	Shortfall of Sites	0.154	Low Medium II Residential	RD2-1	0	0	0	25.963	0.350		Residential - Single Family Residence, 1	111A203 368		Southeast Los Angeles	No	MI	R2RD
Los Angeles	832 W 53RD ST	90037	5001006008	0.000	0.000	0.350	0.000	Shortfall of Sites	0.118	Low Medium I Residential	R2-1	0	0	0	33.766	0.350		Residential - Single Family Residence, 1	108B197 368		South Los Angeles	No	MI	R2RD
Los Angeles	154 W 69TH ST	90003	6012009012	0.000	0.000	0.350	0.000	Shortfall of Sites	0.110	Low Medium I Residential	R2-1	0	0	0	36.401	0.350		Residential - Single Family Residence, 1	102B201 368		Southeast Los Angeles	No	MI	R2RD

Jurisdiction Name	Site Address/Intersection	5 Digit ZIP Code	Assessor Parcel Number	Very Low-Income	Low-Income	Moderate-Income	Above Moderate-Income	Type of Shortfall	Parcel Size (Acres)	Current General Plan Designation	Current Zoning	Proposed General Plan (GP) Designation	Proposed Zoning	Minimum Density Allowed	Maximum Density Allowed	Total Capacity	Vacant/ Nonvacant	Description of Existing Uses	PIN	Base Density Per Acre	Community Plan Area	Rent Stabalization Ordinance	Income Category	Applicable Rezoning Program (Program informing values in Column Q listed first)
Los Angeles	1001 E 76TH ST	90001	6023013022	0.000	0.000	0.350	0.000	Shortfall of Sites	0.132	Low Medium I Residential	R2-1	0	0	0	30.367	0.350		Residential - Single Family Residence, 1	102B209 368		Southeast Los Angeles	No	MI	R2RD
Los Angeles	129 W 99TH ST	90003	6053015037	0.000	0.000	0.350	0.000	Shortfall of Sites	0.120	Low Medium I Residential	R2-1	0	0	0	33.446	0.350		Residential - Single Family Residence, 1	093A203 368		Southeast Los Angeles	No	MI	R2RD
Los Angeles	418 E 107TH ST	90003	6063029005	0.000	0.000	0.350	0.000	Shortfall of Sites	0.118	Low Medium I Residential	R2-1	0	0	0	34.029	0.350		Residential - Single Family Residence, 1	090A207 368		Southeast Los Angeles	No	MI	R2RD
Los Angeles	424 E 111TH ST	90061	6073020012	0.000	0.000	0.350	0.000	Shortfall of Sites	0.120	Low Medium I Residential	R2-1	0	0	0	33.349	0.350		Residential - Single Family Residence, 1	088-5A207 368		Southeast Los Angeles	No	MI	R2RD
Los Angeles	11424 TOWNE AVE	90061	6083006008	0.000	0.000	0.350	0.000	Shortfall of Sites	0.092	Low Medium I Residential	R2-1	0	0	0	43.542	0.350		Residential - Single Family Residence, 1	087A207 368		Southeast Los Angeles	No	MI	R2RD
Los Angeles	14359 POLK ST	91342	2504015006	0.000	0.000	0.350	0.000	Shortfall of Sites	0.284	Low III Residential	RD6-1XL-K	0	0	0	14.108	0.350		Residential - Single Family Residence, 1	225B149 369		Sylmar	No	MI	R2RD
Los Angeles	14817 ASTORIA ST	91342	2506035031	0.000	0.000	0.350	0.000	Shortfall of Sites	0.216	Low Medium I Residential	RD3-1XL-CPIO	0	0	0	18.518	0.350		Residential - Single Family Residence, 0	219B149 369		Sylmar	No	MI	R2RD
Los Angeles	10321 LAUREL CANYON BLVD	91331	2646003014	0.000	0.000	0.350	0.000	Shortfall of Sites	0.152	Low Medium II Residential	RD2-1-O	0	0	0	26.312	0.350		Residential - Single Family Residence, 1	204B157 369		Arleta - Pacoima	No	MI	R2RD
Los Angeles	5412 GLEN ELLEN PL	90042	5468013071	0.000	0.000	0.350	0.000	Shortfall of Sites	0.171	Low Medium II Residential	RD2-1	0	0	0	23.386	0.350		Residential - Single Family Residence, 1	150A227 369		Northeast Los Angeles	No	MI	R2RD
Los Angeles	6328 LA MIRADA AVE	90038	5533006021	0.000	0.000	0.350	0.000	Shortfall of Sites	0.065	Low Medium II Residential	RD1.5-1XL	0	0	0	61.461	0.350	Vacant	Residential - Single Family Residence - Vacant Land, 0	144B185 369		Hollywood	No	MI	R2RD
Los Angeles	1179 N ALEXANDRIA AVE	90029	5540005013	0.000	0.000	0.350	0.000	Shortfall of Sites	0.150	Low Medium II Residential	RD2-1XL	0	0	0	26.739	0.350		Residential - Single Family Residence, 1	144B197 369		Hollywood	No	MI	R2RD
Los Angeles	206 N BENTON WAY	90026	5156027002	0.000	0.000	0.350	0.000	Shortfall of Sites	0.115	Low Medium Residential	RD1.5-1	0	0	0	34.848	0.350		Residential - Single Family Residence, 1	138A203 369		Westlake	No	MI	R2RD
Los Angeles	2710 FAIRMOUNT ST	90033	5177018028	0.000	0.000	0.350	0.000	Shortfall of Sites	0.134	Low Medium II Residential	RD1.5-1-CUGU	0	0	0	29.832	0.350		Residential - Single Family Residence, 1	130-5A227 369		Boyle Heights	No	MI	R2RD
Los Angeles	2215 S HARCOURT AVE	90016	5061018010	0.000	0.000	0.350	0.000	Shortfall of Sites	0.076	Low Medium II Residential	RD2-1-O	0	0	0	52.637	0.350		Residential - Single Family Residence, 0	123B181 369		West Adams - Baldwin Hills - Leimert	No	MI	R2RD
Los Angeles	2735 OREGON ST	90023	5185033018	0.000	0.000	0.350	0.000	Shortfall of Sites	0.121	Low Medium II Residential	RD1.5-1-CUGU	0	0	0	33.176	0.350		Residential - Single Family Residence, 1	124-5A223 369		Boyle Heights	No	MI	R2RD
Los Angeles	3311 HUNTER ST	90023	5190022025	0.000	0.000	0.350	0.000	Shortfall of Sites	0.112	Low Medium II Residential	RD1.5-1-CUGU	0	0	0	35.694	0.350		Residential - Single Family Residence, 1	120A225 369		Boyle Heights	No	MI	R2RD
Los Angeles	1461 W 37TH DR	90018	5041029023	0.000	0.000	0.350	0.000	Shortfall of Sites	0.159	Low Medium I Residential	R2-1-O	0	0	0	25.110	0.350		Residential - Single Family Residence, 1	117B193 369		South Los Angeles	No	MI	R2RD
Los Angeles	507 E 33RD ST	90011	5120020030	0.000	0.000	0.350	0.000	Shortfall of Sites	0.116	Low Medium I Residential	R2-1	0	0	0	34.464	0.350		Residential - Single Family Residence, 1	118-5A207 369		Southeast Los Angeles	No	MI	R2RD
Los Angeles	615 E 37TH ST	90011	5121004019	0.000	0.000	0.350	0.000	Shortfall of Sites	0.110	Low Medium II Residential	RD2-1	0	0	0	36.278	0.350		Residential - Single Family Residence, 1	117A207 369		Southeast Los Angeles	No	MI	R2RD
Los Angeles	1141 E 34TH ST	90011	5114026022	0.000	0.000	0.350	0.000	Shortfall of Sites	0.108	Low Medium II Residential	R2-1	0	0	0	36.941	0.350		Residential - Single Family Residence, 1	117A209 369		Southeast Los Angeles	No	MI	R2RD
Los Angeles	932 E 41ST ST	90011	5115024014	0.000	0.000	0.350	0.000	Shortfall of Sites	0.143	Low Medium II Residential	RD2-1	0	0	0	27.878	0.350		Residential - Single Family Residence, 1	115-5A209 369		Southeast Los Angeles	No	MI	R2RD
Los Angeles	705 E 43RD PL	90011	5115010028	0.000	0.000	0.350	0.000	Shortfall of Sites	0.118	Low Medium II Residential	R2-1	0	0	0	34.030	0.350		Residential - Single Family Residence, 1	114A207 369		Southeast Los Angeles	No	MI	R2RD
Los Angeles	715 W 43RD PL	90037	5019012006	0.000	0.000	0.350	0.000	Shortfall of Sites	0.110	Low Medium II Residential	RD2-1	0	0	0	36.299	0.350		Residential - Single Family Residence, 1	114A201 369		South Los Angeles	No	MI	R2RD
Los Angeles	4426 7TH AVE	90043	5014013019	0.000	0.000	0.350	0.000	Shortfall of Sites	0.146	Low Medium I Residential	R2-1	0	0	0	27.461	0.350		Residential - Single Family Residence, 1	111B189 369		West Adams - Baldwin Hills - Leimert	No	MI	R2RD
Los Angeles	1448 E 50TH ST	90011	5107031010	0.000	0.000	0.350	0.000	Shortfall of Sites	0.115	Low Medium I Residential	R2-1	0	0	0	34.836	0.350		Residential - Single Family Residence, 1	111A211 369		Southeast Los Angeles	No	MI	R2RD
Los Angeles	341 W 51ST ST	90037	5110022017	0.000	0.000	0.350	0.000	Shortfall of Sites	0.154	Low Medium II Residential	RD2-1	0	0	0	25.950	0.350		Residential - Single Family Residence, 1	111A203 369		Southeast Los Angeles	No	MI	R2RD
Los Angeles	5109 WALL ST	90011	5109005032	0.000	0.000	0.350	0.000	Shortfall of Sites	0.117	Low Medium II Residential	RD2-1	0	0	0	34.142	0.350		Residential - Single Family Residence, 1	111A205 369		Southeast Los Angeles	No	MI	R2RD
Los Angeles	158 W 69TH ST	90003	6012009013	0.000	0.000	0.350	0.000	Shortfall of Sites	0.110	Low Medium I Residential	R2-1	0	0	0	36.401	0.350		Residential - Single Family Residence, 1	102B201 369		Southeast Los Angeles	No	MI	R2RD
Los Angeles	517 W 78TH ST	90044	6020017032	0.000	0.000	0.350	0.000	Shortfall of Sites	0.055	Low Medium II Residential	RD2-1	0	0	0	72.530	0.350		Residential - Single Family Residence, 0	099B201 369		South Los Angeles	No	MI	R2RD
Los Angeles	212 W 93RD ST	90003	6053002017	0.000	0.000	0.350	0.000	Shortfall of Sites	0.124	Low Medium I Residential	R2-1	0	0	0	32.266	0.350		Residential - Single Family Residence, 1	094-5A203 369		Southeast Los Angeles	No	MI	R2RD
Los Angeles	422 E 107TH ST	90003	6063029006	0.000	0.000	0.350	0.000	Shortfall of Sites	0.119	Low Medium I Residential	R2-1	0	0	0	33.506	0.350		Residential - Single Family Residence, 1	090A207 369		Southeast Los Angeles	No	MI	R2RD
Los Angeles	618 E 111TH ST	90059	6071006010	0.000	0.000	0.350	0.000	Shortfall of Sites	0.109	Low Medium I Residential	R2-1	0	0	0	36.566	0.350		Residential - Single Family Residence, 1	088-5A207 369		Southeast Los Angeles	No	MI	R2RD
Los Angeles	117 W 115TH ST	90061	6087001017	0.000	0.000	0.350	0.000	Shortfall of Sites	0.114	Low Medium I Residential	R2-1	0	0	0	35.144	0.350		Residential - Single Family Residence, 1	087A203 369		Southeast Los Angeles	No	MI	R2RD
Los Angeles	0	0	2307022009	0.000	0.000	0.350	0.000	Shortfall of Sites	0.122	Low Medium I Residential	R2-1	0	0	0	32.767	0.350		Industrial - Warehousing, Distribution, Storage - Public Storage - Mini Warehouse - One Story, 0	186B165 370		North Hollywood - Valley Village	No	MI	R2RD
Los Angeles	7415 CLYBOURN AVE	91352	2410011027	0.000	0.000	0.350	0.000	Shortfall of Sites	0.098	High Medium Residential	RD1.5-1	0	0	0	40.890	0.350		Residential - Single Family Residence, 1	186B177 370		Sun Valley - La Tuna Canyon	No	MI	R2RD
Los Angeles	5650 DENNY AVE	91601	2415019003	0.000	0.000	0.350	0.000	Shortfall of Sites	0.151	Low Medium I Residential	R2-1VL	0	0	0	26.410	0.350		Residential - Single Family Residence - Pool, 1	174B177 370		North Hollywood - Valley Village	No	MI	R2RD
Los Angeles	6515 N FIGUEROA ST	90042	5486015046	0.000	0.000	0.350	0.000	Shortfall of Sites	0.108	Low Medium II Residential	RD1.5-1	0	0	0	36.904	0.350		Commercial - Office Building - Two Stories, 0	156A231 370		Northeast Los Angeles	No	MI	R2RD
Los Angeles	3409 ANDRITA ST	90065	5458026024	0.000	0.000	0.350	0.000	Shortfall of Sites	0.147	Low Medium II Residential	RD2-1-CDO	0	0	0	27.255	0.350		Residential - Single Family Residence, 1	156B213 370		Northeast Los Angeles	No	MI	R2RD
Los Angeles	5408 GLEN ELLEN PL	90042	5468013065	0.000	0.000	0.350	0.000	Shortfall of Sites	0.177	Low Medium II Residential	RD2-1	0	0	0	22.588	0.350		Residential - Single Family Residence, 1	150A227 370		Northeast Los Angeles	No	MI	R2RD
Los Angeles	1042 CORONADO TER	90026	5402019001	0.000	0.000	0.350	0.000	Shortfall of Sites	0.166	Low Medium II Residential	RD2-1VL	0	0	0	24.068	0.350		Residential - Single Family Residence, 1	141A205 370		Silver Lake - Echo Park - Elysian Valley	No	MI	R2RD
Los Angeles	355 N OCCIDENTAL BLVD	90026	5156015003	0.000	0.000	0.350	0.000	Shortfall of Sites	0.114	Low Medium II Residential	RD2-1VL	0	0	0	35.003	0.350		Residential - Single Family Residence, 1	139-5A203 370		Silver Lake - Echo Park - Elysian Valley	No	MI	R2RD
Los Angeles	2745 GLASSELL ST	90026	5156021017	0.000	0.000	0.350	0.000	Shortfall of Sites	0.110	Low Medium Residential	RD1.5-1	0	0	0	36.300	0.350		Residential - Single Family Residence, 1	138A203 370		Westlake	No	MI	R2RD
Los Angeles	1920 SICHEL ST	90031	5210012015	0.000	0.000	0.350	0.000	Shortfall of Sites	0.076	Low Medium II Residential	RD2-1	0	0	0	52.884	0.350		Residential - Single Family Residence, 0	136-5A223 370		Northeast Los Angeles	No	MI	R2RD
Los Angeles	5837 DAVID AVE	90034	5065021010	0.000	0.000	0.350	0.000	Shortfall of Sites	0.115	Low Medium II Residential	RD1.5-1	0	0	0	34.845	0.350		Residential - Single Family Residence, 1	123B173 370		West Adams - Baldwin Hills - Leimert	No	MI	R2RD
Los Angeles	735 ORME AVE	90023	5185032008	0.000	0.000	0.350	0.000	Shortfall of Sites	0.124	Low Medium II Residential	RD1.5-1-CUGU	0	0	0	32.248	0.350		Residential - Single Family Residence, 1	124-5A223 370		Boyle Heights	No	MI	R2RD
Los Angeles	4015 W 30TH ST	90016	5050020029	0.000	0.000	0.350	0.000	Shortfall of Sites	0.062	Low Medium II Residential	RD2-1	0	0	0	64.616	0.350		Residential - Single Family Residence, 1	120B185 370		West Adams - Baldwin Hills - Leimert	No	MI	R2RD
Los Angeles	3002 BUCKINGHAM RD	90016	5050027035	0.000	0.000	0.350	0.000	Shortfall of Sites	0.112	Low Medium II Residential	RD2-1	0	0	0	35.813	0.350		Residential - Single Family Residence, 1	120B181 370		West Adams - Baldwin Hills - Leimert	No	MI	R2RD
Los Angeles	1414 E 20TH ST	90011	5119031006	0.000	0.000	0.350	0.000	Shortfall of Sites	0.134	Low Medium II Residential	RD2-1	0	0	0	29.823	0.350		Residential - Single Family Residence, 1	120A211 370		Southeast Los Angeles	No	MI	R2RD
Los Angeles	1276 EXPOSITION BLVD	90007	5037013003	0.000	0.000	0.350	0.000	Shortfall of Sites	0.108	Low Medium II Residential	RD1.5-1-CPIO	0	0	0	37.174	0.350		Residential - Single Family Residence, 1	117B197 370		South Los Angeles	No	MI	R2RD
Los Angeles	528 E 32ND ST	90011	5120020008	0.000	0.000	0.350	0.000	Shortfall of Sites	0.115	Low Medium I Residential	R2-1	0	0	0	34.847	0.350		Residential - Single Family Residence, 1	118-5A207 370		Southeast Los Angeles	No	MI	R2RD
Los Angeles	1318 E 33RD ST	90011	5114036009	0.000	0.000	0.350	0.000	Shortfall of Sites	0.134	Low Medium II Residential	RD1.5-1	0	0	0	29.868	0.350		Residential - Single Family Residence, 1	117A211 370		Southeast Los Angeles	No	MI	R2RD
Los Angeles	4047 TRINITY ST	90011	5113025022	0.000	0.000	0.350	0.000	Shortfall of Sites	0.164	Low Medium I Residential	R2-1	0	0	0	24.454	0.350		Residential - Single Family Residence, 1	115-5A205 370		Southeast Los Angeles	No	MI	R2RD
Los Angeles	1547 E 41ST ST	90011	5117014018	0.000	0.000	0.350	0.000	Shortfall of Sites	0.086	Low Medium I Residential	R2-1	0	0	0	46.674	0.350		Commercial - Store Combination - Store and Residential Combination - One Story, 0	115-5A213 370		Southeast Los Angeles	No	MI	R2RD
Los Angeles	1338 E 43RD ST	90011	5116005012	0.000	0.000	0.350	0.000	Shortfall of Sites	0.112	Low Medium I Residential	R2-1	0	0	0	35.786	0.350		Residential - Single Family Residence, 1	114A211 370		Southeast Los Angeles	No	MI	R2RD
Los Angeles	693 E 43RD PL	90011	5115010027	0.000	0.000	0.350	0.000	Shortfall of Sites	0.118	Low Medium I Residential	R2-1	0	0	0	34.031	0.350		Residential - Single Family Residence, 1	114A207 370		Southeast Los Angeles	No	MI	R2RD
Los Angeles	237 E 43RD PL	90011	5113019017	0.000	0.000	0.350	0.000	Shortfall of Sites	0.124	Low Medium I Residential	R2-1	0	0	0	32.266	0.350		Residential - Single Family Residence, 1	114A205 370		Southeast Los Angeles	No	MI	R2RD
Los Angeles	719 W 43RD PL	90037	5019012005	0.000	0.000	0.350	0.000	Shortfall of Sites	0.110	Low Medium II Residential	RD2-1	0	0	0	36.300	0.350		Residential - Single Family Residence, 1	114A201 370		South Los Angeles	No	MI	R2RD
Los Angeles	840 W 53RD ST	90037	5001006010	0.000	0.000	0.350	0.000	Shortfall of Sites	0.118	Low Medium II Residential	R2-1	0	0	0	33.766	0.350		Residential - Single Family Residence, 1	108B197 370		South Los Angeles	No	MI	R2RD
Los Angeles	758 E 77TH ST	90001	6023026017	0.000	0.000	0.350	0.000	Shortfall of Sites	0.117	Low Medium I Residential	R2-1-CPIO	0	0	0	34.196	0.350		Residential - Single Family Residence, 1	099B205 370		Southeast Los Angeles	No	MI	R2RD
Los Angeles	137 W 99TH ST	90003	6053015035	0.000	0.000	0.350	0.000	Shortfall of Sites	0.120	Low Medium I Residential	R2-1	0	0	0	33.444	0.350		Residential - Single Family Residence, 1	093A203 370		Southeast Los Angeles	No	MI	R2RD
Los Angeles	1310 E 110TH ST	90059	6070007002	0.000	0.000	0.350	0.000	Shortfall of Sites	0.065	Low Medium I Residential	R2-1	0	0	0	61.571	0.350		Residential - Single Family Residence, 1	088-5A211 370		Southeast Los Angeles	No	MI	R2RD
Los Angeles	10970 WILLOWBROOK AVE	90059	6069007028	0.000	0.000	0.350	0.000	Shortfall of Sites	0.220	Low Medium I Residential	R2-1	0	0	0	18.217	0.350		Residential - Single Family Residence, 1	088-5A213 370		Southeast Los Angeles	No	MI	R2RD
Los Angeles	1689 261ST ST	90710	7411008039	0.000	0.000	0.350	0.000	Shortfall of Sites	0.114	General Commercial	[Q]RD1.5-1VL	0	0	0	35.056	0.350		Residential - Single Family Residence, 1	033B193 370		Wilmington - Harbor City	No	MI	R2RD
Los Angeles	14268 HUBBARD ST	91342	2517022034	0.000	0.000	0.350	0.000	Shortfall of Sites	0.148	Low III Residential	RD5-1XL	0	0	0	26.973	0.350		Residential - Single Family Residence, 1	219B153 370		Sylmar	No	MI	R2RD
Los Angeles	1193 N NORMANDIE AVE	90029	5537016003	0.000	0.000	0.350	0.000	Shortfall of Sites	0.095	Low Medium II Residential	RD1.5-1XL	0	0	0	42.044	0.350		Residential - Single Family Residence, 1	144B193 371		Hollywood	No	MI	R2RD
Los Angeles	1173 N WESTMORELAND AVE	90029	5542027905	0.000	0.000	0.350	0.000	Shortfall of Sites	0.072	Low Medium II Residential	RD1.5-1XL	0	0	0	55.770	0.350		Residential - Single Family Residence, 1	144B197 371		Hollywood	No	MI	R2RD
Los Angeles	1144 N HOOVER ST	90029	5429001002	0.000	0.000	0.350	0.000	Shortfall of Sites	0.109	Low Medium I Residential	R2-1XL	0	0	0	36.639	0.350		Residential - Single Family Residence, 1	145-5A201 371		Hollywood	No	MI	R2RD
Los Angeles	2930 JEFFRIES AVE	90065	5446008029	0.000	0.000	0.350	0.000	Shortfall of Sites	0.100	Low Medium II Residential	RD2-1-CDO-RIO	0	0	0	39.937	0.350		Residential - Single Family Residence, 0	144A221 371		Northeast Los Angeles	No	MI	R2RD
Los Angeles	2621 W 16TH PL	90019	5072033009	0.000	0.000	0.350	0.000	Shortfall of Sites	0.057	Low Medium II Residential	RD1.5-1-O-CPIO	0	0	0	69.696	0.350		Residential - Single Family Residence, 0	126B189 371		West Adams - Baldwin Hills - Leimert	No	MI	R2RD
Los Angeles	744 S MOTT ST	90023	5185032017	0.000	0.000	0.350	0.000	Shortfall of Sites	0.124	Low Medium II Residential	RD1.5-1-CUGU	0	0	0	32.251	0.350		Residential - Single Family Residence, 1	124-5A223 371		Boyle Heights	No	MI	R2RD
Los Angeles	2958 WELLINGTON RD	90016	5050020030	0.000	0.000	0.350	0.000	Shortfall of Sites	0.094	Low Medium II Residential	RD2-1	0	0	0	42.539	0.350		Residential - Single Family Residence, 1	120B185 371		West Adams - Baldwin Hills - Leimert	No	MI	R2RD
Los Angeles	1331 W 30TH PL	90007	5054038019	0.000	0.000	0.350	0.000	Shortfall of Sites	0.155	Low Medium I Residential	R2-1-O	0	0	0	25.761	0.350		Residential - Single Family Residence, 1	120B197 371		South Los Angeles	No	MI	R2RD
Los Angeles	2432 EXPOSITION PL	90018	5044021008	0.000	0.000	0.350	0.000	Shortfall of Sites	0.103	Low Medium II Residential	RD2-1	0	0	0	38.926	0.350		Residential - Single Family Residence, 1	117B189 371		West Adams - Baldwin Hills - Leimert	No	MI	R2RD
Los Angeles	734 E 31ST ST	90011	5120025009	0.000	0.000	0.350	0.000	Shortfall of Sites	0.124	Low Medium II Residential	RD2-1	0	0	0	32.181	0.350		Residential - Single Family Residence, 1	118-5A207 371		Southeast Los Angeles	No	MI	R2RD
Los Angeles	1129 E 34TH ST	90011	5114026020	0.000	0.000	0.350	0.000	Shortfall of Sites	0.108	Low Medium I Residential	R2-1	0	0	0	37.075	0.350		Residential - Single Family Residence, 1	117A209 371		Southeast Los Angeles	No	MI	R2RD
Los Angeles	4048 WALL ST	90011	5113025023	0.000	0.000	0.350	0.000	Shortfall of Sites	0.164	Low Medium I Residential	R2-1	0	0	0	24.455	0.350		Residential - Single Family Residence, 1	115-5A205 371		Southeast Los Angeles	No	MI	R2RD
Los Angeles	723 W 43RD PL	90037	5019012004	0.000	0.000	0.350	0.000	Shortfall of Sites	0.110	Low Medium II Residential	RD2-1	0	0	0	36.299	0.350		Residential - Single Family Residence, 1	114A201 371		South Los Angeles	No	MI	R2RD

Jurisdiction Name	Site Address/Intersection	5 Digit ZIP Code	Assessor Parcel Number	Very Low-Income	Low-Income	Moderate-Income	Above Moderate-Income	Type of Shortfall	Parcel Size (Acres)	Current General Plan Designation	Current Zoning	Proposed General Plan (GP) Designation	Proposed Zoning	Minimum Density Allowed	Maximum Density Allowed	Total Capacity	Vacant/ Nonvacant	Description of Existing Uses	PIN	Base Density Per Acre	Community Plan Area	Rent Stabalization Ordinance	Income Category	Applicable Rezoning Program (Program informing values in Column Q listed first)
Los Angeles	1277 E 47TH PL	90011	5107015019	0.000	0.000	0.350	0.000	Shortfall of Sites	0.058	Low Medium II Residential	RD2-1	0	0	0	69.045	0.350		Residential - Single Family Residence, 1	112-5A211 371		Southeast Los Angeles	No	MI	R2RD
Los Angeles	957 E 51ST ST	90011	5108014015	0.000	0.000	0.350	0.000	Shortfall of Sites	0.173	Low Medium II Residential	RD2-1	0	0	0	23.186	0.350		Residential - Single Family Residence, 1	111A209 371		Southeast Los Angeles	No	MI	R2RD
Los Angeles	5230 S MANHATTAN PL	90062	5005030019	0.000	0.000	0.350	0.000	Shortfall of Sites	0.130	Low Medium I Residential	R2-1	0	0	0	30.699	0.350		Residential - Single Family Residence, 1	108B193 371		South Los Angeles	No	MI	R2RD
Los Angeles	943 W 60TH ST	90044	6004007026	0.000	0.000	0.350	0.000	Shortfall of Sites	0.104	Low Medium I Residential	R2-1	0	0	0	38.623	0.350		Residential - Single Family Residence, 1	105B197 371		South Los Angeles	No	MI	R2RD
Los Angeles	200 W 69TH ST	90003	6012009015	0.000	0.000	0.350	0.000	Shortfall of Sites	0.110	Low Medium I Residential	R2-1	0	0	0	36.401	0.350		Residential - Single Family Residence, 1	102B201 371		Southeast Los Angeles	No	MI	R2RD
Los Angeles	754 E 77TH ST	90001	6023026016	0.000	0.000	0.350	0.000	Shortfall of Sites	0.117	Low Medium I Residential	R2-1-CPIO	0	0	0	34.155	0.350		Residential - Single Family Residence, 1	099B205 371		Southeast Los Angeles	No	MI	R2RD
Los Angeles	149 W 89TH ST	90003	6040027011	0.000	0.000	0.350	0.000	Shortfall of Sites	0.124	Low Medium I Residential	R2-1	0	0	0	32.265	0.350		Residential - Single Family Residence, 1	096A203 371		Southeast Los Angeles	No	MI	R2RD
Los Angeles	141 W 99TH ST	90003	6053015034	0.000	0.000	0.350	0.000	Shortfall of Sites	0.120	Low Medium I Residential	R2-1	0	0	0	33.443	0.350		Residential - Single Family Residence, 1	093A203 371		Southeast Los Angeles	No	MI	R2RD
Los Angeles	430 E 107TH ST	90003	6063029028	0.000	0.000	0.350	0.000	Shortfall of Sites	0.120	Low Medium I Residential	R2-1	0	0	0	33.350	0.350		Residential - Single Family Residence, 1	090A207 371		Southeast Los Angeles	No	MI	R2RD
Los Angeles	622 E 111TH ST	90059	6071006011	0.000	0.000	0.350	0.000	Shortfall of Sites	0.102	Low Medium I Residential	R2-1	0	0	0	39.142	0.350		Residential - Single Family Residence, 1	088-5A207 371		Southeast Los Angeles	No	MI	R2RD
Los Angeles	205 W 115TH ST	90061	6087002017	0.000	0.000	0.350	0.000	Shortfall of Sites	0.115	Low Medium I Residential	R2-1	0	0	0	34.846	0.350		Residential - Single Family Residence, 0	087A203 371		Southeast Los Angeles	No	MI	R2RD
Los Angeles	24524 S AVALON BLVD	90744	7404018050	0.000	0.000	0.350	0.000	Shortfall of Sites	0.065	Low Medium I Residential	[Q]RD4-1XL-O-CUGU	0	0	0	61.131	0.350		Residential - Single Family Residence, 1	039B205 371		Wilmington - Harbor City	No	MI	R2RD
Los Angeles	1722 253RD ST	90717	7410014002	0.000	0.000	0.350	0.000	Shortfall of Sites	0.190	Low Medium I Residential	R2-1XL	0	0	0	21.062	0.350		Residential - Single Family Residence, 1	036B193 371		Wilmington - Harbor City	No	MI	R2RD
Los Angeles	12522 RALSTON AVE	91342	2507005040	0.000	0.000	0.350	0.000	Shortfall of Sites	0.201	Low Medium I Residential	RD3-1XL-CPIO	0	0	0	19.940	0.350		Residential - Single Family Residence, 1	219B149 372		Sylmar	No	MI	R2RD
Los Angeles	965 HOLLINS ST	90023	5189001029	0.000	0.000	0.350	0.000	Shortfall of Sites	0.068	Low Medium I Residential	R2-1-CUGU	Low Neighborhood Residential	[VLN2 - MU4 - 3][RN2 - 15][CPIO]	0	58.758	0.350		Residential - Single Family Residence, 1	124-5A221 372	29	Boyle Heights	No	MI	R2RD , BH CPU
Los Angeles	1192 N ARDMORE AVE	90029	5537016004	0.000	0.000	0.350	0.000	Shortfall of Sites	0.092	Low Medium II Residential	RD1.5-1XL	0	0	0	43.560	0.350		Residential - Single Family Residence, 1	144B193 372		Hollywood	No	MI	R2RD
Los Angeles	1173 N WESTMORELAND AVE	90029	5542027905	0.000	0.000	0.350	0.000	Shortfall of Sites	0.055	Low Medium II Residential	RD1.5-1XL	0	0	0	72.251	0.350		Residential - Single Family Residence, 0	144B197 372		Hollywood	No	MI	R2RD
Los Angeles	3401 PEPPER AVE	90065	5453027003	0.000	0.000	0.350	0.000	Shortfall of Sites	0.068	Low Residential	RD3-1-CDO	0	0	0	58.904	0.350		Residential - Single Family Residence, 1	145-5A219 372		Northeast Los Angeles	No	MI	R2RD
Los Angeles	746 N WILTON PL	90038	5535014011	0.000	0.000	0.350	0.000	Shortfall of Sites	0.139	Low Medium I Residential	R2-1XL	0	0	0	28.800	0.350		Residential - Single Family Residence, 1	141B193 372		Hollywood	No	MI	R2RD
Los Angeles	717 ROSEMONT AVE	90026	5402026008	0.000	0.000	0.350	0.000	Shortfall of Sites	0.128	Low Medium II Residential	RD1.5-1VL	0	0	0	31.164	0.350		Residential - Single Family Residence, 1	139-5A205 372		Silver Lake - Echo Park - Elysian Valley	No	MI	R2RD
Los Angeles	2722 COUNCIL ST	90026	5156021006	0.000	0.000	0.350	0.000	Shortfall of Sites	0.110	Low Medium Residential	RD1.5-1	0	0	0	36.233	0.350		Residential - Single Family Residence, 1	138A203 372		Westlake	No	MI	R2RD
Los Angeles	145 S VENDOME ST	90057	5155002014	0.000	0.000	0.350	0.000	Shortfall of Sites	0.111	Low Medium Residential	RD1.5-1	0	0	0	36.098	0.350		Residential - Single Family Residence, 1	138A201 372		Westlake	No	MI	R2RD
Los Angeles	109 N WESTLAKE AVE	90026	5157026003	0.000	0.000	0.350	0.000	Shortfall of Sites	0.138	Low Medium Residential	RD1.5-1	0	0	0	29.064	0.350		Residential - Single Family Residence, 1	136-5A205 372		Westlake	No	MI	R2RD
Los Angeles	2810 BOULDER ST	90033	5178010019	0.000	0.000	0.350	0.000	Shortfall of Sites	0.134	Low Medium II Residential	RD1.5-1-CUGU	0	0	0	29.801	0.350		Residential - Single Family Residence, 1	129A227 372		Boyle Heights	No	MI	R2RD
Los Angeles	1654 S ORANGE DR	90019	5067003034	0.000	0.000	0.350	0.000	Shortfall of Sites	0.161	Low Medium II Residential	RD2-1-O	0	0	0	24.876	0.350		Residential - Single Family Residence, 1	126B181 372		West Adams - Baldwin Hills - Leimert	No	MI	R2RD
Los Angeles	1701 MENLO AVE	90006	5056023033	0.000	0.000	0.350	0.000	Shortfall of Sites	0.112	Low Medium II Residential	RD1.5-1	0	0	0	35.829	0.350		Residential - Single Family Residence, 1	126B197 372		South Los Angeles	No	MI	R2RD
Los Angeles	5858 DAVID AVE	90034	5065020013	0.000	0.000	0.350	0.000	Shortfall of Sites	0.115	Low Medium II Residential	RD1.5-1	0	0	0	34.837	0.350		Residential - Single Family Residence, 1	123B173 372		West Adams - Baldwin Hills - Leimert	No	MI	R2RD
Los Angeles	1782 W 24TH ST	90018	5058021038	0.000	0.000	0.350	0.000	Shortfall of Sites	0.153	Low Medium II Residential	RD2-1-CPIO	0	0	0	26.198	0.350		Residential - Single Family Residence, 1	123B193 372		South Los Angeles	No	MI	R2RD
Los Angeles	4316 W 30TH ST	90016	5050026033	0.000	0.000	0.350	0.000	Shortfall of Sites	0.079	Low Medium II Residential	RD1.5-1	0	0	0	50.725	0.350		Residential - Single Family Residence, 1	120B181 372		West Adams - Baldwin Hills - Leimert	No	MI	R2RD
Los Angeles	1337 W 30TH PL	90007	5054038018	0.000	0.000	0.350	0.000	Shortfall of Sites	0.155	Low Medium I Residential	R2-1-O	0	0	0	25.762	0.350		Residential - Single Family Residence, 1	120B197 372		South Los Angeles	No	MI	R2RD
Los Angeles	2512 STANFORD AVE	90011	5131025002	0.000	0.000	0.350	0.000	Shortfall of Sites	0.057	Low Medium I Residential	R2-1	0	0	0	69.696	0.350		Residential - Single Family Residence, 1	120A209 372		Southeast Los Angeles	No	MI	R2RD
Los Angeles	1342 E 43RD ST	90011	5116005013	0.000	0.000	0.350	0.000	Shortfall of Sites	0.110	Low Medium I Residential	R2-1	0	0	0	36.319	0.350		Residential - Single Family Residence, 1	114A211 372		Southeast Los Angeles	No	MI	R2RD
Los Angeles	679 E 43RD PL	90011	5115010025	0.000	0.000	0.350	0.000	Shortfall of Sites	0.118	Low Medium I Residential	R2-1	0	0	0	34.030	0.350		Residential - Single Family Residence, 1	114A207 372		Southeast Los Angeles	No	MI	R2RD
Los Angeles	233 E 43RD PL	90011	5113019016	0.000	0.000	0.350	0.000	Shortfall of Sites	0.124	Low Medium I Residential	R2-1	0	0	0	32.266	0.350		Residential - Single Family Residence, 1	114A205 372		Southeast Los Angeles	No	MI	R2RD
Los Angeles	204 W 43RD PL	90037	5111010013	0.000	0.000	0.350	0.000	Shortfall of Sites	0.139	Low Medium I Residential	R2-1	0	0	0	28.681	0.350		Residential - Single Family Residence, 1	114A203 372		Southeast Los Angeles	No	MI	R2RD
Los Angeles	1624 E 47TH ST	90011	5106015002	0.000	0.000	0.350	0.000	Shortfall of Sites	0.129	Low Medium I Residential	R2-1	0	0	0	30.896	0.350		Residential - Single Family Residence, 1	112-5A213 372		Southeast Los Angeles	No	MI	R2RD
Los Angeles	1271 E 47TH PL	90011	5107015020	0.000	0.000	0.350	0.000	Shortfall of Sites	0.058	Low Medium II Residential	RD2-1	0	0	0	69.044	0.350		Residential - Single Family Residence, 1	112-5A211 372		Southeast Los Angeles	No	MI	R2RD
Los Angeles	660 E 47TH ST	90011	5108007005	0.000	0.000	0.350	0.000	Shortfall of Sites	0.155	Low Medium I Residential	R2-1	0	0	0	25.813	0.350		Residential - Single Family Residence, 1	112-5A207 372		Southeast Los Angeles	No	MI	R2RD
Los Angeles	1198 E 47TH PL	90011	5107018017	0.000	0.000	0.350	0.000	Shortfall of Sites	0.066	Low Medium I Residential	R2-1	0	0	0	60.360	0.350		Residential - Single Family Residence, 1	112-5A209 372		Southeast Los Angeles	No	MI	R2RD
Los Angeles	949 E 51ST ST	90011	5108014016	0.000	0.000	0.350	0.000	Shortfall of Sites	0.173	Low Medium II Residential	RD2-1	0	0	0	23.186	0.350		Residential - Single Family Residence, 1	111A209 372		Southeast Los Angeles	No	MI	R2RD
Los Angeles	604 W 51ST ST	90037	5001032026	0.000	0.000	0.350	0.000	Shortfall of Sites	0.114	Low Medium II Residential	RD2-1	0	0	0	35.189	0.350		Residential - Single Family Residence, 1	111A201 372		South Los Angeles	No	MI	R2RD
Los Angeles	848 W 53RD ST	90037	5001006012	0.000	0.000	0.350	0.000	Shortfall of Sites	0.118	Low Medium I Residential	R2-1	0	0	0	33.766	0.350		Residential - Single Family Residence, 1	108B197 372		South Los Angeles	No	MI	R2RD
Los Angeles	206 W 69TH ST	90003	6012009016	0.000	0.000	0.350	0.000	Shortfall of Sites	0.113	Low Medium I Residential	R2-1	0	0	0	35.412	0.350		Residential - Single Family Residence, 1	102B201 372		Southeast Los Angeles	No	MI	R2RD
Los Angeles	911 E 76TH ST	90001	6023013026	0.000	0.000	0.350	0.000	Shortfall of Sites	0.117	Low Medium I Residential	R2-1	0	0	0	34.164	0.350		Residential - Single Family Residence, 1	102B209 372		Southeast Los Angeles	No	MI	R2RD
Los Angeles	1964 E 97TH ST	90002	6046018036	0.000	0.000	0.350	0.000	Shortfall of Sites	0.098	Low Medium I Residential	R2-1	0	0	0	40.970	0.350		Residential - Single Family Residence, 1	093A215 372		Southeast Los Angeles	No	MI	R2RD
Los Angeles	118 W 111TH ST	90061	6074021014	0.000	0.000	0.350	0.000	Shortfall of Sites	0.110	Low Medium I Residential	R2-1	0	0	0	36.443	0.350		Residential - Single Family Residence, 1	088-5A203 372		Southeast Los Angeles	No	MI	R2RD
Los Angeles	209 W 115TH ST	90061	6087002018	0.000	0.000	0.350	0.000	Shortfall of Sites	0.115	Low Medium I Residential	R2-1	0	0	0	34.846	0.350		Residential - Single Family Residence, 0	087A203 372		Southeast Los Angeles	No	MI	R2RD
Los Angeles	1716 253RD ST	90717	7410014019	0.000	0.000	0.350	0.000	Shortfall of Sites	0.178	Low Medium I Residential	R2-1XL	0	0	0	22.487	0.350		Residential - Single Family Residence, 1	036B193 372		Wilmington - Harbor City	No	MI	R2RD
Los Angeles	6650 FARMDALE AVE	91606	2320021002	0.000	0.000	0.350	0.000	Shortfall of Sites	0.078	Low Medium II Residential	RD2-1	0	0	0	51.275	0.350		Residential - Single Family Residence, 0	180B169 373		North Hollywood - Valley Village	No	MI	R2RD
Los Angeles	6732 N FIGUEROA ST	90042	5483016018	0.000	0.000	0.350	0.000	Shortfall of Sites	0.110	Low Medium II Residential	RD1.5-1	0	0	0	36.313	0.350	Vacant	Commercial - Commercial - Vacant Land, 0	157-5A231 373		Northeast Los Angeles	No	MI	R2RD
Los Angeles	864 N VIRGIL AVE	90029	5539012030	0.000	0.000	0.350	0.000	Shortfall of Sites	0.131	Low Medium II Residential	RD1.5-1XL	0	0	0	30.452	0.350		Commercial - Store - One Story, 0	144A201 373		Hollywood	No	MI	R2RD
Los Angeles	2812 IDELL ST	90065	5446007024	0.000	0.000	0.350	0.000	Shortfall of Sites	0.130	Low Medium II Residential	RD2-1-CDO-RIO	0	0	0	30.824	0.350		Residential - Single Family Residence, 1	144A219 373		Northeast Los Angeles	No	MI	R2RD
Los Angeles	726 N EDGEMONT ST	90029	5538016005	0.000	0.000	0.350	0.000	Shortfall of Sites	0.143	Low Medium II Residential	RD2-1XL	0	0	0	27.877	0.350		Residential - Single Family Residence, 1	141B197 373		Hollywood	No	MI	R2RD
Los Angeles	3500 LONDON ST	90026	5401010010	0.000	0.000	0.350	0.000	Shortfall of Sites	0.109	Low Medium II Residential	RD1.5-1VL	0	0	0	36.629	0.350		Residential - Single Family Residence, 1	141A201 373		Silver Lake - Echo Park - Elysian Valley	No	MI	R2RD
Los Angeles	1918 WORKMAN ST	90031	5210009016	0.000	0.000	0.350	0.000	Shortfall of Sites	0.170	Low Medium II Residential	RD2-1	0	0	0	23.516	0.350		Residential - Single Family Residence, 1	136-5A223 373		Northeast Los Angeles	No	MI	R2RD
Los Angeles	0	0	5159020011	0.000	0.000	0.350	0.000	Shortfall of Sites	0.111	Low Medium Residential	RD2-1	0	0	0	35.983	0.350	Vacant	Residential - Four Units (Any Combination) - 4 Stories or Less - Vacant Land, 0	136-5A207 373		Westlake	No	MI	R2RD
Los Angeles	1421 ARAPAHOE ST	90006	5056007031	0.000	0.000	0.350	0.000	Shortfall of Sites	0.113	Low Medium II Residential	RD1.5-1	0	0	0	35.418	0.350		Residential - Single Family Residence, 0	129A201 373		South Los Angeles	No	MI	R2RD
Los Angeles	2318 S BURNSIDE AVE	90016	5063014024	0.000	0.000	0.350	0.000	Shortfall of Sites	0.081	Low Medium II Residential	RD2-1	0	0	0	49.115	0.350		Residential - Single Family Residence, 1	123B177 373		West Adams - Baldwin Hills - Leimert	No	MI	R2RD
Los Angeles	1788 W 24TH ST	90018	5058021037	0.000	0.000	0.350	0.000	Shortfall of Sites	0.153	Low Medium II Residential	RD2-1-CPIO	0	0	0	26.197	0.350		Residential - Single Family Residence, 1	123B193 373		South Los Angeles	No	MI	R2RD
Los Angeles	2958 SOMERSET DR	90016	5050019031	0.000	0.000	0.350	0.000	Shortfall of Sites	0.127	Low Medium II Residential	RD2-1	0	0	0	31.532	0.350		Residential - Single Family Residence, 1	120B185 373		West Adams - Baldwin Hills - Leimert	No	MI	R2RD
Los Angeles	4320 W 30TH ST	90016	5050026036	0.000	0.000	0.350	0.000	Shortfall of Sites	0.069	Low Medium II Residential	RD2-1	0	0	0	57.576	0.350		Residential - Single Family Residence, 1	120B181 373		West Adams - Baldwin Hills - Leimert	No	MI	R2RD
Los Angeles	1341 W 30TH PL	90007	5054038017	0.000	0.000	0.350	0.000	Shortfall of Sites	0.155	Low Medium I Residential	R2-1-O	0	0	0	25.762	0.350		Residential - Single Family Residence, 1	120B197 373		South Los Angeles	No	MI	R2RD
Los Angeles	3338 ESTRADA ST	90023	5190022009	0.000	0.000	0.350	0.000	Shortfall of Sites	0.112	Low Medium II Residential	RD1.5-1-CUGU	0	0	0	35.688	0.350		Residential - Single Family Residence, 1	120A225 373		Boyle Heights	No	MI	R2RD
Los Angeles	3742 4TH AVE	90018	5042007030	0.000	0.000	0.350	0.000	Shortfall of Sites	0.092	Low Medium II Residential	RD1.5-1	0	0	0	43.559	0.350		Residential - Single Family Residence, 1	117B189 373		West Adams - Baldwin Hills - Leimert	No	MI	R2RD
Los Angeles	1260 EXPOSITION BLVD	90007	5037013006	0.000	0.000	0.350	0.000	Shortfall of Sites	0.108	Low Medium II Residential	RD1.5-1-CPIO	0	0	0	37.149	0.350		Residential - Single Family Residence, 1	117B197 373		South Los Angeles	No	MI	R2RD
Los Angeles	1258 E 25TH ST	90011	5119023005	0.000	0.000	0.350	0.000	Shortfall of Sites	0.122	Low Medium I Residential	R2-1	0	0	0	32.914	0.350		Residential - Single Family Residence, 1	118-5A211 373		Southeast Los Angeles	No	MI	R2RD
Los Angeles	3755 MAPLE AVE	90011	5121026015	0.000	0.000	0.350	0.000	Shortfall of Sites	0.138	Low Medium I Residential	R2-1	0	0	0	29.044	0.350		Residential - Single Family Residence, 1	117A205 373		Southeast Los Angeles	No	MI	R2RD
Los Angeles	3431 PALOMA ST	90011	5114001015	0.000	0.000	0.350	0.000	Shortfall of Sites	0.097	Low Medium II Residential	RD2-1	0	0	0	41.242	0.350		Residential - Single Family Residence, 1	117A207 373		Southeast Los Angeles	No	MI	R2RD
Los Angeles	671 E 43RD PL	90011	5115010024	0.000	0.000	0.350	0.000	Shortfall of Sites	0.118	Low Medium I Residential	R2-1	0	0	0	34.031	0.350		Residential - Single Family Residence, 1	114A207 373		Southeast Los Angeles	No	MI	R2RD
Los Angeles	132 W 47TH ST	90037	5110012008	0.000	0.000	0.350	0.000	Shortfall of Sites	0.130	Low Medium I Residential	R2-1	0	0	0	30.850	0.350		Residential - Single Family Residence, 1	112-5A203 373		Southeast Los Angeles	No	MI	R2RD
Los Angeles	1632 E 47TH ST	90011	5106015001	0.000	0.000	0.350	0.000	Shortfall of Sites	0.132	Low Medium I Residential	R2-1	0	0	0	30.319	0.350		Residential - Single Family Residence, 1	112-5A213 373		Southeast Los Angeles	No	MI	R2RD
Los Angeles	1269 E 47TH PL	90011	5107015021	0.000	0.000	0.350	0.000	Shortfall of Sites	0.058	Low Medium II Residential	RD2-1	0	0	0	69.045	0.350		Residential - Single Family Residence, 1	112-5A211 373		Southeast Los Angeles	No	MI	R2RD
Los Angeles	652 E 47TH ST	90011	5108007004	0.000	0.000	0.350	0.000	Shortfall of Sites	0.155	Low Medium I Residential	R2-1	0	0	0	25.813	0.350		Residential - Single Family Residence, 1	112-5A207 373		Southeast Los Angeles	No	MI	R2RD
Los Angeles	1196 E 47TH PL	90011	5107018016	0.000	0.000	0.350	0.000	Shortfall of Sites	0.066	Low Medium I Residential	R2-1	0	0	0	60.362	0.350		Residential - Single Family Residence, 1	112-5A209 373		Southeast Los Angeles	No	MI	R2RD
Los Angeles	939 E 51ST ST	90011	5108014017	0.000	0.000	0.350	0.000	Shortfall of Sites	0.173	Low Medium II Residential	RD2-1	0	0	0	23.186	0.350		Residential - Single Family Residence, 1	111A209 373		Southeast Los Angeles	No	MI	R2RD
Los Angeles	852 W 53RD ST	90037	5001006013	0.000	0.000	0.350	0.000	Shortfall of Sites	0.118	Low Medium I Residential	R2-1	0	0	0	33.766	0.350		Residential - Single Family Residence, 1	108B197 373		South Los Angeles	No	MI	R2RD
Los Angeles	746 E 77TH ST	90001	6023026014	0.000	0.000	0.350	0.000	Shortfall of Sites	0.117	Low Medium I Residential	R2-1-CPIO	0	0	0	34.155	0.350		Residential - Single Family Residence, 1	099B205 373		Southeast Los Angeles	No	MI	R2RD
Los Angeles	124 W 111TH ST	90061	6074021015	0.000	0.000	0.350	0.000	Shortfall of Sites	0.110	Low Medium I Residential	R2-1	0	0	0	36.438	0.350		Residential - Single Family Residence, 1	088-5A203 373		Southeast Los Angeles	No	MI	R2RD
Los Angeles	410 E 111TH ST	90061	6073020015	0.000	0.000	0.350	0.000	Shortfall of Sites	0.114	Low Medium I Residential	R2-1	0	0	0	35.049	0.350		Residential - Single Family Residence, 1	088-5A207 373		Southeast Los Angeles	No	MI	R2RD

Jurisdiction Name	Site Address/Intersection	5 Digit ZIP Code	Assessor Parcel Number	Very Low-Income	Low-Income	Moderate-Income	Above Moderate-Income	Type of Shortfall	Parcel Size (Acres)	Current General Plan Designation	Current Zoning	Proposed General Plan (GP) Designation	Proposed Zoning	Minimum Density Allowed	Maximum Density Allowed	Total Capacity	Vacant/ Nonvacant	Description of Existing Uses	PIN	Base Density Per Acre	Community Plan Area	Rent Stabalization Ordinance	Income Category	Applicable Rezoning Program (Program informing values in Column Q listed first)
Los Angeles	215 W 115TH ST	90061	6087002019	0.000	0.000	0.350	0.000	Shortfall of Sites	0.115	Low Medium I Residential	R2-1	0	0	0	34.846	0.350		Residential - Single Family Residence, 0	087A203 373		Southeast Los Angeles	No	MI	R2RD
Los Angeles	16402 S ORCHARD AVE	90247	6120022001	0.000	0.000	0.350	0.000	Shortfall of Sites	0.087	Low Medium II Residential	R2-1	0	0	0	46.091	0.350		Residential - Single Family Residence, 1	069B197 373		Harbor Gateway	No	MI	R2RD
Los Angeles	4333 PERLITA AVE	90039	5594004008	0.000	0.000	0.350	0.000	Shortfall of Sites	0.172	Low Medium II Residential	RD2-1-RIO	0	0	0	23.241	0.350		Residential - Single Family Residence, 1	159B205 374		Northeast Los Angeles	No	MI	R2RD
Los Angeles	404 S AVENUE 57	90042	5468030027	0.000	0.000	0.350	0.000	Shortfall of Sites	0.128	Low Medium II Residential	RD2-1	0	0	0	31.170	0.350		Residential - Single Family Residence, 1	150A229 374		Northeast Los Angeles	No	MI	R2RD
Los Angeles	5224 GLEN ELLEN PL	90042	5468013063	0.000	0.000	0.350	0.000	Shortfall of Sites	0.134	Low Medium II Residential	RD2-1	0	0	0	29.856	0.350		Residential - Single Family Residence, 1	150A227 374		Northeast Los Angeles	No	MI	R2RD
Los Angeles	2827 JEFFRIES AVE	90065	5446007006	0.000	0.000	0.350	0.000	Shortfall of Sites	0.163	Low Medium II Residential	RD2-1-CDO-RIO	0	0	0	24.589	0.350		Residential - Single Family Residence, 1	144A219 374		Northeast Los Angeles	No	MI	R2RD
Los Angeles	3544 PORTOLA AVE	90032	5219009003	0.000	0.000	0.350	0.000	Shortfall of Sites	0.158	Low Medium I Residential	[Q]RD3-1D	0	0	0	25.369	0.350		Residential - Single Family Residence, 1	144A235 374		Northeast Los Angeles	No	MI	R2RD
Los Angeles	727 N EDGEMONT ST	90029	5538015023	0.000	0.000	0.350	0.000	Shortfall of Sites	0.144	Low Medium II Residential	RD2-1XL	0	0	0	27.861	0.350		Residential - Single Family Residence, 1	141B197 374		Hollywood	No	MI	R2RD
Los Angeles	346 PARKMAN AVE	90026	5156015006	0.000	0.000	0.350	0.000	Shortfall of Sites	0.126	Low Medium II Residential	RD2-1VL	0	0	0	31.788	0.350		Residential - Single Family Residence, 1	139-5A203 374		Silver Lake - Echo Park - Elysian Valley	No	MI	R2RD
Los Angeles	1917 GRIFFIN AVE	90031	5210012009	0.000	0.000	0.350	0.000	Shortfall of Sites	0.152	Low Medium II Residential	RD2-1	0	0	0	26.400	0.350		Residential - Single Family Residence, 1	136-5A223 374		Northeast Los Angeles	No	MI	R2RD
Los Angeles	266 BELMONT AVE	90026	5159019007	0.000	0.000	0.350	0.000	Shortfall of Sites	0.109	Low Medium Residential	RD1.5-1	0	0	0	36.602	0.350		Residential - Single Family Residence, 1	136-5A207 374		Westlake	No	MI	R2RD
Los Angeles	2751 FAIRMOUNT ST	90033	5177013013	0.000	0.000	0.350	0.000	Shortfall of Sites	0.134	Low Medium II Residential	RD1.5-1-CUGU	0	0	0	29.785	0.350		Residential - Single Family Residence, 1	130-5A227 374		Boyle Heights	No	MI	R2RD
Los Angeles	1725 S MANSFIELD AVE	90019	5067003018	0.000	0.000	0.350	0.000	Shortfall of Sites	0.129	Low Medium II Residential	RD2-1-O	0	0	0	30.975	0.350		Residential - Single Family Residence, 1	126B181 374		West Adams - Baldwin Hills - Leimert	No	MI	R2RD
Los Angeles	2308 S LONGWOOD AVE	90016	5062027028	0.000	0.000	0.350	0.000	Shortfall of Sites	0.111	Low Medium II Residential	RD2-1-O	0	0	0	36.099	0.350		Residential - Single Family Residence, 1	123B181 374		West Adams - Baldwin Hills - Leimert	No	MI	R2RD
Los Angeles	5326 BLACKWELDER ST	90016	5043021006	0.000	0.000	0.350	0.000	Shortfall of Sites	0.110	Low Medium II Residential	RD1.5-1	0	0	0	36.277	0.350		Residential - Single Family Residence, 1	120B177 374		West Adams - Baldwin Hills - Leimert	No	MI	R2RD
Los Angeles	3000 WEST BLVD	90016	5050026034	0.000	0.000	0.350	0.000	Shortfall of Sites	0.106	Low Medium II Residential	RD2-1	0	0	0	37.574	0.350		Residential - Single Family Residence, 1	120B181 374		West Adams - Baldwin Hills - Leimert	No	MI	R2RD
Los Angeles	1439 W 37TH DR	90018	5041029018	0.000	0.000	0.350	0.000	Shortfall of Sites	0.154	Low Medium I Residential	R2-1-O	0	0	0	26.014	0.350		Residential - Single Family Residence, 1	117B193 374		South Los Angeles	No	MI	R2RD
Los Angeles	4045 WOODLAWN AVE	90011	5113029019	0.000	0.000	0.350	0.000	Shortfall of Sites	0.155	Low Medium I Residential	R2-1	0	0	0	25.792	0.350	Vacant	Residential - Single Family Residence - Vacant Land, 0	115-5A205 374		Southeast Los Angeles	No	MI	R2RD
Los Angeles	894 E 41ST ST	90011	5115024018	0.000	0.000	0.350	0.000	Shortfall of Sites	0.143	Low Medium II Residential	RD2-1	0	0	0	27.878	0.350		Residential - Single Family Residence, 1	115-5A209 374		Southeast Los Angeles	No	MI	R2RD
Los Angeles	1551 E 41ST ST	90011	5117014006	0.000	0.000	0.350	0.000	Shortfall of Sites	0.079	Low Medium I Residential	R2-1	0	0	0	50.838	0.350		Residential - Single Family Residence, 1	115-5A213 374		Southeast Los Angeles	No	MI	R2RD
Los Angeles	4307 MORGAN AVE	90011	5116019022	0.000	0.000	0.350	0.000	Shortfall of Sites	0.123	Low Medium II Residential	RD1.5-1	0	0	0	32.509	0.350		Residential - Single Family Residence, 1	114A213 374		Southeast Los Angeles	No	MI	R2RD
Los Angeles	1263 E 47TH PL	90011	5107015022	0.000	0.000	0.350	0.000	Shortfall of Sites	0.058	Low Medium I Residential	R2-1	0	0	0	69.046	0.350		Residential - Single Family Residence, 1	112-5A211 374		Southeast Los Angeles	No	MI	R2RD
Los Angeles	0	0	5108007027	0.000	0.000	0.350	0.000	Shortfall of Sites	0.155	Low Medium I Residential	R2-1	0	0	0	25.813	0.350		Commercial - Parking Lot (Commercial Use Property) - Lots - Patron or Employee - One Story, 0	112-5A207 374		Southeast Los Angeles	No	MI	R2RD
Los Angeles	1190 E 47TH PL	90011	5107018015	0.000	0.000	0.350	0.000	Shortfall of Sites	0.066	Low Medium I Residential	R2-1	0	0	0	60.364	0.350		Residential - Single Family Residence, 1	112-5A209 374		Southeast Los Angeles	No	MI	R2RD
Los Angeles	614 W 51ST ST	90037	5001032011	0.000	0.000	0.350	0.000	Shortfall of Sites	0.114	Low Medium II Residential	RD2-1	0	0	0	35.199	0.350		Residential - Single Family Residence, 1	111A201 374		South Los Angeles	No	MI	R2RD
Los Angeles	935 E 53RD ST	90011	5103025012	0.000	0.000	0.350	0.000	Shortfall of Sites	0.106	Low Medium I Residential	R2-1	0	0	0	37.876	0.350		Residential - Single Family Residence, 1	108B209 374		Southeast Los Angeles	No	MI	R2RD
Los Angeles	856 W 53RD ST	90037	5001006014	0.000	0.000	0.350	0.000	Shortfall of Sites	0.118	Low Medium II Residential	R2-1	0	0	0	33.766	0.350		Residential - Single Family Residence, 1	108B197 374		South Los Angeles	No	MI	R2RD
Los Angeles	444 W 94TH ST	90003	6039006017	0.000	0.000	0.350	0.000	Shortfall of Sites	0.069	Low Medium II Residential	RD2-1	0	0	0	58.228	0.350		Residential - Single Family Residence, 1	094-5A201 374		South Los Angeles	No	MI	R2RD
Los Angeles	153 W 99TH ST	90003	6053015031	0.000	0.000	0.350	0.000	Shortfall of Sites	0.120	Low Medium I Residential	R2-1	0	0	0	33.441	0.350		Residential - Single Family Residence, 1	093A203 374		Southeast Los Angeles	No	MI	R2RD
Los Angeles	442 E 107TH ST	90003	6063029011	0.000	0.000	0.350	0.000	Shortfall of Sites	0.124	Low Medium I Residential	R2-1	0	0	0	32.184	0.350		Residential - Single Family Residence, 1	090A207 374		Southeast Los Angeles	No	MI	R2RD
Los Angeles	1552 E 110TH ST	90059	6070008012	0.000	0.000	0.350	0.000	Shortfall of Sites	0.056	Low Medium I Residential	R2-1	0	0	0	71.103	0.350		Residential - Single Family Residence, 1	088-5A213 374		Southeast Los Angeles	No	MI	R2RD
Los Angeles	626 E 111TH ST	90059	6071006012	0.000	0.000	0.350	0.000	Shortfall of Sites	0.095	Low Medium I Residential	R2-1	0	0	0	42.110	0.350		Residential - Single Family Residence, 1	088-5A207 374		Southeast Los Angeles	No	MI	R2RD
Los Angeles	217 W 115TH ST	90061	6087002020	0.000	0.000	0.350	0.000	Shortfall of Sites	0.115	Low Medium I Residential	R2-1	0	0	0	34.845	0.350		Residential - Single Family Residence, 0	087A203 374		Southeast Los Angeles	No	MI	R2RD
Los Angeles	25214 FRAMPTON AVE	90710	7413001036	0.000	0.000	0.350	0.000	Shortfall of Sites	0.069	Low Medium II Residential	[Q]RD1.5-1XL	0	0	0	58.074	0.350		Residential - Single Family Residence, 0	036B197 374		Wilmington - Harbor City	No	MI	R2RD
Los Angeles	26021 PRESIDENT AVE	90710	7411008021	0.000	0.000	0.350	0.000	Shortfall of Sites	0.064	Medium Residential	[Q]RD1.5-1XL	0	0	0	62.221	0.350		Residential - Single Family Residence, 1	033B193 374		Wilmington - Harbor City	No	MI	R2RD
Los Angeles	6650 CAMELLIA AVE	91606	2320022003	0.000	0.000	0.350	0.000	Shortfall of Sites	0.155	Low Medium II Residential	RD2-1	0	0	0	25.728	0.350		Residential - Single Family Residence, 1	180B169 375		North Hollywood - Valley Village	No	MI	R2RD
Los Angeles	3212 ESTARA AVE	90065	5458015035	0.000	0.000	0.350	0.000	Shortfall of Sites	0.103	Low Medium II Residential	RD2-1-CDO	0	0	0	38.722	0.350		Residential - Single Family Residence, 1	156B213 375		Northeast Los Angeles	No	MI	R2RD
Los Angeles	5210 GLEN ELLEN PL	90042	5468013061	0.000	0.000	0.350	0.000	Shortfall of Sites	0.143	Low Medium II Residential	RD2-1	0	0	0	28.023	0.350		Residential - Single Family Residence, 1	150A227 375		Northeast Los Angeles	No	MI	R2RD
Los Angeles	5202 LEXINGTON AVE	90029	5537010010	0.000	0.000	0.350	0.000	Shortfall of Sites	0.107	Low Medium II Residential	RD1.5-1XL	0	0	0	37.223	0.350		Residential - Single Family Residence, 1	144B193 375		Hollywood	No	MI	R2RD
Los Angeles	3531 LINDA VISTA TER	90032	5219009025	0.000	0.000	0.350	0.000	Shortfall of Sites	0.158	Low Medium I Residential	[Q]RD3-1D	0	0	0	25.350	0.350		Residential - Single Family Residence, 1	144A235 375		Northeast Los Angeles	No	MI	R2RD
Los Angeles	726 N KENMORE AVE	90029	5538015009	0.000	0.000	0.350	0.000	Shortfall of Sites	0.128	Low Medium II Residential	RD2-1XL	0	0	0	31.135	0.350		Residential - Single Family Residence, 1	141B197 375		Hollywood	No	MI	R2RD
Los Angeles	3308 BELLEVUE AVE	90026	5401013019	0.000	0.000	0.350	0.000	Shortfall of Sites	0.118	Low Medium I Residential	R2-1VL	0	0	0	33.892	0.350		Residential - Single Family Residence, 1	141A201 375		Silver Lake - Echo Park - Elysian Valley	No	MI	R2RD
Los Angeles	321 N RENO ST	90026	5156013012	0.000	0.000	0.350	0.000	Shortfall of Sites	0.116	Low Medium I Residential	RD3-1VL	0	0	0	34.477	0.350		Residential - Single Family Residence, 1	139-5A203 375		Silver Lake - Echo Park - Elysian Valley	No	MI	R2RD
Los Angeles	1265 MEADOWBROOK AVE	90019	5070008025	0.000	0.000	0.350	0.000	Shortfall of Sites	0.159	Low Medium I Residential	R2-1-O	0	0	0	25.209	0.350		Residential - Single Family Residence, 1	129B181 375		Wilshire	No	MI	R2RD
Los Angeles	4607 SATURN ST	90019	5071020019	0.000	0.000	0.350	0.000	Shortfall of Sites	0.161	Low Medium II Residential	RD2-1-O	0	0	0	24.891	0.350		Residential - Single Family Residence, 1	126B185 375		West Adams - Baldwin Hills - Leimert	No	MI	R2RD
Los Angeles	1702 S NEW HAMPSHIRE AVE	90006	5075016019	0.000	0.000	0.350	0.000	Shortfall of Sites	0.092	Low Medium II Residential	RD1.5-1	0	0	0	43.559	0.350		Residential - Single Family Residence, 1	126B197 375		South Los Angeles	No	MI	R2RD
Los Angeles	2317 S LONGWOOD AVE	90016	5062027006	0.000	0.000	0.350	0.000	Shortfall of Sites	0.082	Low Medium II Residential	RD2-1-O	0	0	0	49.019	0.350		Residential - Single Family Residence, 1	123B181 375		West Adams - Baldwin Hills - Leimert	No	MI	R2RD
Los Angeles	2314 ALSACE AVE	90016	5062025062	0.000	0.000	0.350	0.000	Shortfall of Sites	0.055	Low Medium II Residential	RD2-1	0	0	0	72.598	0.350		Residential - Single Family Residence, 0	123B177 375		West Adams - Baldwin Hills - Leimert	No	MI	R2RD
Los Angeles	5411 HOMESIDE AVE	90016	5043021015	0.000	0.000	0.350	0.000	Shortfall of Sites	0.110	Low Medium II Residential	RD1.5-1	0	0	0	36.299	0.350		Residential - Single Family Residence, 1	120B177 375		West Adams - Baldwin Hills - Leimert	No	MI	R2RD
Los Angeles	2923 S RIMPAU BLVD	90016	5049031025	0.000	0.000	0.350	0.000	Shortfall of Sites	0.119	Low Medium I Residential	R2-1	0	0	0	33.509	0.350		Residential - Single Family Residence, 1	120B181 375		West Adams - Baldwin Hills - Leimert	No	MI	R2RD
Los Angeles	3002 9TH AVE	90018	5051036001	0.000	0.000	0.350	0.000	Shortfall of Sites	0.166	Low Medium I Residential	R2-1XL-O	0	0	0	24.038	0.350		Residential - Single Family Residence, 1	120B185 375		West Adams - Baldwin Hills - Leimert	No	MI	R2RD
Los Angeles	3313 HUNTER ST	90023	5190022026	0.000	0.000	0.350	0.000	Shortfall of Sites	0.112	Low Medium II Residential	RD1.5-1-CUGU	0	0	0	35.750	0.350		Residential - Single Family Residence, 1	120A225 375		Boyle Heights	No	MI	R2RD
Los Angeles	1435 W 37TH DR	90018	5041029017	0.000	0.000	0.350	0.000	Shortfall of Sites	0.154	Low Medium I Residential	R2-1-O	0	0	0	26.014	0.350		Residential - Single Family Residence, 1	117B193 375		South Los Angeles	No	MI	R2RD
Los Angeles	3762 S GRAMERCY PL	90018	5042015010	0.000	0.000	0.350	0.000	Shortfall of Sites	0.133	Low Medium I Residential	R2-1-O-CPIO	0	0	0	30.107	0.350		Residential - Single Family Residence, 1	117B189 375		South Los Angeles	No	MI	R2RD
Los Angeles	530 E 32ND ST	90011	5120020009	0.000	0.000	0.350	0.000	Shortfall of Sites	0.115	Low Medium I Residential	R2-1	0	0	0	34.848	0.350		Residential - Single Family Residence, 1	118-5A207 375		Southeast Los Angeles	No	MI	R2RD
Los Angeles	1354 E 43RD ST	90011	5116005016	0.000	0.000	0.350	0.000	Shortfall of Sites	0.105	Low Medium I Residential	R2-1	0	0	0	38.019	0.350		Residential - Single Family Residence, 1	114A211 375		Southeast Los Angeles	No	MI	R2RD
Los Angeles	653 E 43RD PL	90011	5115010022	0.000	0.000	0.350	0.000	Shortfall of Sites	0.118	Low Medium I Residential	R2-1	0	0	0	34.031	0.350		Residential - Single Family Residence, 1	114A207 375		Southeast Los Angeles	No	MI	R2RD
Los Angeles	4425 8TH AVE	90043	5014005014	0.000	0.000	0.350	0.000	Shortfall of Sites	0.151	Low Medium I Residential	R2-1	0	0	0	26.481	0.350		Residential - Single Family Residence, 1	111B189 375		West Adams - Baldwin Hills - Leimert	No	MI	R2RD
Los Angeles	1259 E 47TH PL	90011	5107015023	0.000	0.000	0.350	0.000	Shortfall of Sites	0.066	Low Medium I Residential	R2-1	0	0	0	60.418	0.350		Residential - Single Family Residence, 1	112-5A211 375		Southeast Los Angeles	No	MI	R2RD
Los Angeles	327 E 47TH PL	90011	5109010043	0.000	0.000	0.350	0.000	Shortfall of Sites	0.122	Low Medium I Residential	R2-1	0	0	0	32.836	0.350		Residential - Single Family Residence, 1	112-5A205 375		Southeast Los Angeles	No	MI	R2RD
Los Angeles	0	0	5108007027	0.000	0.000	0.350	0.000	Shortfall of Sites	0.155	Low Medium I Residential	R2-1	0	0	0	25.813	0.350		Commercial - Parking Lot (Commercial Use Property) - Lots - Patron or Employee - One Story, 0	112-5A207 375		Southeast Los Angeles	No	MI	R2RD
Los Angeles	1182 E 47TH PL	90011	5107017023	0.000	0.000	0.350	0.000	Shortfall of Sites	0.066	Low Medium I Residential	R2-1	0	0	0	60.367	0.350		Residential - Single Family Residence, 1	112-5A209 375		Southeast Los Angeles	No	MI	R2RD
Los Angeles	927 E 53RD ST	90011	5103025011	0.000	0.000	0.350	0.000	Shortfall of Sites	0.106	Low Medium I Residential	R2-1	0	0	0	37.876	0.350		Residential - Single Family Residence, 1	108B209 375		Southeast Los Angeles	No	MI	R2RD
Los Angeles	862 W 53RD ST	90037	5001006032	0.000	0.000	0.350	0.000	Shortfall of Sites	0.118	Low Medium I Residential	R2-1	0	0	0	33.766	0.350		Residential - Single Family Residence, 1	108B197 375		South Los Angeles	No	MI	R2RD
Los Angeles	738 E 77TH ST	90001	6023026012	0.000	0.000	0.350	0.000	Shortfall of Sites	0.117	Low Medium I Residential	R2-1-CPIO	0	0	0	34.155	0.350		Residential - Single Family Residence, 1	099B205 375		Southeast Los Angeles	No	MI	R2RD
Los Angeles	738 E 87TH ST	90002	6042003004	0.000	0.000	0.350	0.000	Shortfall of Sites	0.122	Low Medium I Residential	R2-1	0	0	0	32.664	0.350		Residential - Single Family Residence, 1	097-5A207 375		Southeast Los Angeles	No	MI	R2RD
Los Angeles	9300 S SAN PEDRO ST	90003	6052022016	0.000	0.000	0.350	0.000	Shortfall of Sites	0.080	Low Medium II Residential	RD2-1	0	0	0	50.100	0.350		Commercial - Store - One Story, 0	094-5A205 375		Southeast Los Angeles	No	MI	R2RD
Los Angeles	236 W 93RD ST	90003	6053002011	0.000	0.000	0.350	0.000	Shortfall of Sites	0.124	Low Medium I Residential	R2-1	0	0	0	32.265	0.350		Residential - Single Family Residence, 1	094-5A203 375		Southeast Los Angeles	No	MI	R2RD
Los Angeles	9400 S FIGUEROA ST	90003	6039006016	0.000	0.000	0.350	0.000	Shortfall of Sites	0.077	Low Medium II Residential	RD2-1	0	0	0	51.954	0.350		Commercial - Store Combination - Store and Residential Combination - One Story, 1	094-5A201 375		South Los Angeles	No	MI	R2RD
Los Angeles	1936 E 97TH ST	90002	6046018002	0.000	0.000	0.350	0.000	Shortfall of Sites	0.078	Low Medium I Residential	R2-1	0	0	0	51.606	0.350		Residential - Single Family Residence, 1	093A215 375		Southeast Los Angeles	No	MI	R2RD
Los Angeles	157 W 99TH ST	90003	6053015030	0.000	0.000	0.350	0.000	Shortfall of Sites	0.120	Low Medium I Residential	R2-1	0	0	0	33.440	0.350		Residential - Single Family Residence, 1	093A203 375		Southeast Los Angeles	No	MI	R2RD
Los Angeles	1552 E 110TH ST	90059	6070008012	0.000	0.000	0.350	0.000	Shortfall of Sites	0.058	Low Medium I Residential	R2-1	0	0	0	68.450	0.350		Residential - Single Family Residence, 0	088-5A213 375		Southeast Los Angeles	No	MI	R2RD
Los Angeles	132 W 111TH ST	90061	6074021017	0.000	0.000	0.350	0.000	Shortfall of Sites	0.110	Low Medium I Residential	R2-1	0	0	0	36.427	0.350		Residential - Single Family Residence, 1	088-5A203 375		Southeast Los Angeles	No	MI	R2RD

Jurisdiction Name	Site Address/Intersection	5 Digit ZIP Code	Assessor Parcel Number	Very Low-Income	Low-Income	Moderate-Income	Above Moderate-Income	Type of Shortfall	Parcel Size (Acres)	Current General Plan Designation	Current Zoning	Proposed General Plan (GP) Designation	Proposed Zoning	Minimum Density Allowed	Maximum Density Allowed	Total Capacity	Vacant/ Nonvacant	Description of Existing Uses	PIN	Base Density Per Acre	Community Plan Area	Rent Stabalization Ordinance	Income Category	Applicable Rezoning Program (Program informing values in Column Q listed first)
Los Angeles	406 E 111TH ST	90061	6073020016	0.000	0.000	0.350	0.000	Shortfall of Sites	0.114	Low Medium I Residential	R2-1	0	0	0	35.107	0.350		Residential - Single Family Residence, 1	088-5A207 375		Southeast Los Angeles	No	MI	R2RD
Los Angeles	221 W 115TH ST	90061	6087002021	0.000	0.000	0.350	0.000	Shortfall of Sites	0.115	Low Medium I Residential	R2-1	0	0	0	34.846	0.350		Residential - Single Family Residence, 0	087A203 375		Southeast Los Angeles	No	MI	R2RD
Los Angeles	16404 S ORCHARD AVE	90247	6120022002	0.000	0.000	0.350	0.000	Shortfall of Sites	0.151	Low Medium II Residential	R2-1	0	0	0	26.478	0.350		Residential - Single Family Residence, 1	069B197 375		Harbor Gateway	No	MI	R2RD
Los Angeles	26030 PRESIDENT AVE	90710	7411006015	0.000	0.000	0.350	0.000	Shortfall of Sites	0.121	Low Medium II Residential	[Q]RD1.5-1XL	0	0	0	32.995	0.350		Residential - Single Family Residence, 1	033B193 375		Wilmington - Harbor City	No	MI	R2RD
Los Angeles	14365 POLK ST	91342	2504015005	0.000	0.000	0.350	0.000	Shortfall of Sites	0.284	Low III Residential	RD6-1XL-K	0	0	0	14.107	0.350		Residential - Single Family Residence, 1	225B149 376		Sylmar	No	MI	R2RD
Los Angeles	3450 LOOSMORE ST	90065	5453024001	0.000	0.000	0.350	0.000	Shortfall of Sites	0.190	Low Residential	RD3-1-CDO	0	0	0	21.012	0.350		Residential - Single Family Residence, 1	147A219 376		Northeast Los Angeles	No	MI	R2RD
Los Angeles	5212 NAVARRO ST	90032	5219013002	0.000	0.000	0.350	0.000	Shortfall of Sites	0.182	Low Medium I Residential	RD3-1	0	0	0	21.960	0.350		Residential - Single Family Residence, 1	144A235 376		Northeast Los Angeles	No	MI	R2RD
Los Angeles	727 N KENMORE AVE	90029	5538008005	0.000	0.000	0.350	0.000	Shortfall of Sites	0.128	Low Medium II Residential	RD2-1XL	0	0	0	31.158	0.350		Residential - Single Family Residence, 1	141B197 376		Hollywood	No	MI	R2RD
Los Angeles	3459 PLATA ST	90026	5401010028	0.000	0.000	0.350	0.000	Shortfall of Sites	0.107	Low Medium II Residential	RD1.5-1VL	0	0	0	37.296	0.350		Residential - Single Family Residence, 1	141A201 376		Silver Lake - Echo Park - Elysian Valley	No	MI	R2RD
Los Angeles	726 N LA FAYETTE PARK PL	90026	5402004027	0.000	0.000	0.350	0.000	Shortfall of Sites	0.158	Low Medium I Residential	R2-1VL	0	0	0	25.252	0.350		Residential - Single Family Residence, 1	141A205 376		Silver Lake - Echo Park - Elysian Valley	No	MI	R2RD
Los Angeles	229 N CORONADO ST	90026	5157002017	0.000	0.000	0.350	0.000	Shortfall of Sites	0.138	Low Medium Residential	RD2-1	0	0	0	29.040	0.350		Residential - Single Family Residence, 1	138A203 376		Westlake	No	MI	R2RD
Los Angeles	1811 S CLOVERDALE AVE	90019	5067020021	0.000	0.000	0.350	0.000	Shortfall of Sites	0.112	Low Medium II Residential	RD2-1-O	0	0	0	35.556	0.350		Residential - Single Family Residence, 1	126B177 376		West Adams - Baldwin Hills - Leimert	No	MI	R2RD
Los Angeles	2354 S DUNSMUIR AVE	90016	5063011007	0.000	0.000	0.350	0.000	Shortfall of Sites	0.119	Low Medium II Residential	RD2-1	0	0	0	33.578	0.350		Residential - Single Family Residence, 1	123B177 376		West Adams - Baldwin Hills - Leimert	No	MI	R2RD
Los Angeles	6047 COMEY AVE	90034	5065017025	0.000	0.000	0.350	0.000	Shortfall of Sites	0.115	Low Medium II Residential	RD2-1	0	0	0	34.847	0.350		Residential - Single Family Residence, 1	123B173 376		West Adams - Baldwin Hills - Leimert	No	MI	R2RD
Los Angeles	3003 WEST BLVD	90016	5050025038	0.000	0.000	0.350	0.000	Shortfall of Sites	0.096	Low Medium II Residential	RD2-1	0	0	0	41.453	0.350		Residential - Single Family Residence, 1	120B181 376		West Adams - Baldwin Hills - Leimert	No	MI	R2RD
Los Angeles	816 E 25TH ST	90011	5131025005	0.000	0.000	0.350	0.000	Shortfall of Sites	0.144	Low Medium I Residential	R2-1	0	0	0	27.873	0.350		Residential - Single Family Residence, 1	120A209 376		Southeast Los Angeles	No	MI	R2RD
Los Angeles	1431 W 37TH DR	90018	5041029016	0.000	0.000	0.350	0.000	Shortfall of Sites	0.162	Low Medium I Residential	R2-1-O	0	0	0	24.751	0.350		Residential - Single Family Residence, 1	117B193 376		South Los Angeles	No	MI	R2RD
Los Angeles	738 E 31ST ST	90011	5120025010	0.000	0.000	0.350	0.000	Shortfall of Sites	0.124	Low Medium II Residential	RD2-1	0	0	0	32.234	0.350		Residential - Single Family Residence, 1	118-5A207 376		Southeast Los Angeles	No	MI	R2RD
Los Angeles	3616 GRIFFITH AVE	90011	5114001006	0.000	0.000	0.350	0.000	Shortfall of Sites	0.110	Low Medium II Residential	RD2-1	0	0	0	36.300	0.350		Residential - Single Family Residence, 1	117A207 376		Southeast Los Angeles	No	MI	R2RD
Los Angeles	451 E 41ST ST	90011	5113004016	0.000	0.000	0.350	0.000	Shortfall of Sites	0.180	Low Medium II Residential	RD2-1	0	0	0	22.196	0.350		Residential - Single Family Residence, 1	115-5A205 376		Southeast Los Angeles	No	MI	R2RD
Los Angeles	880 E 41ST ST	90011	5115024020	0.000	0.000	0.350	0.000	Shortfall of Sites	0.143	Low Medium II Residential	RD2-1	0	0	0	27.878	0.350		Residential - Single Family Residence, 1	115-5A209 376		Southeast Los Angeles	No	MI	R2RD
Los Angeles	4313 LIMA ST	90011	5116018025	0.000	0.000	0.350	0.000	Shortfall of Sites	0.123	Low Medium II Residential	RD1.5-1	0	0	0	32.465	0.350		Residential - Single Family Residence, 1	114A213 376		Southeast Los Angeles	No	MI	R2RD
Los Angeles	225 E 43RD PL	90011	5113019014	0.000	0.000	0.350	0.000	Shortfall of Sites	0.124	Low Medium I Residential	R2-1	0	0	0	32.266	0.350		Residential - Single Family Residence, 1	114A205 376		Southeast Los Angeles	No	MI	R2RD
Los Angeles	230 W 43RD PL	90037	5111010009	0.000	0.000	0.350	0.000	Shortfall of Sites	0.146	Low Medium I Residential	R2-1	0	0	0	27.461	0.350		Residential - Single Family Residence, 1	114A203 376		Southeast Los Angeles	No	MI	R2RD
Los Angeles	1253 E 47TH PL	90011	5107015024	0.000	0.000	0.350	0.000	Shortfall of Sites	0.066	Low Medium I Residential	R2-1	0	0	0	60.419	0.350		Residential - Single Family Residence, 1	112-5A211 376		Southeast Los Angeles	No	MI	R2RD
Los Angeles	1170 E 47TH PL	90011	5107017022	0.000	0.000	0.350	0.000	Shortfall of Sites	0.066	Low Medium I Residential	R2-1	0	0	0	60.370	0.350		Residential - Single Family Residence, 1	112-5A209 376		Southeast Los Angeles	No	MI	R2RD
Los Angeles	1287 E 51ST ST	90011	5107028017	0.000	0.000	0.350	0.000	Shortfall of Sites	0.065	Low Medium II Residential	RD2-1	0	0	0	61.916	0.350		Residential - Single Family Residence, 0	111A211 376		Southeast Los Angeles	No	MI	R2RD
Los Angeles	911 E 51ST ST	90011	5108014020	0.000	0.000	0.350	0.000	Shortfall of Sites	0.173	Low Medium II Residential	RD2-1	0	0	0	23.186	0.350		Residential - Single Family Residence, 1	111A209 376		Southeast Los Angeles	No	MI	R2RD
Los Angeles	618 W 51ST ST	90037	5001032012	0.000	0.000	0.350	0.000	Shortfall of Sites	0.086	Low Medium II Residential	RD2-1	0	0	0	46.268	0.350		Residential - Single Family Residence, 1	111A201 376		South Los Angeles	No	MI	R2RD
Los Angeles	126 W 59TH PL	90003	6005015004	0.000	0.000	0.350	0.000	Shortfall of Sites	0.124	Low Medium I Residential	R2-1	0	0	0	32.267	0.350		Residential - Single Family Residence, 1	105B201 376		Southeast Los Angeles	No	MI	R2RD
Los Angeles	855 E 76TH ST	90001	6023014017	0.000	0.000	0.350	0.000	Shortfall of Sites	0.117	Low Medium I Residential	R2-1-CPIO	0	0	0	34.163	0.350		Residential - Single Family Residence, 1	102B209 376		Southeast Los Angeles	No	MI	R2RD
Los Angeles	734 E 77TH ST	90001	6023026011	0.000	0.000	0.350	0.000	Shortfall of Sites	0.117	Low Medium I Residential	R2-1-CPIO	0	0	0	34.155	0.350		Residential - Single Family Residence, 1	099B205 376		Southeast Los Angeles	No	MI	R2RD
Los Angeles	240 W 93RD ST	90003	6053002010	0.000	0.000	0.350	0.000	Shortfall of Sites	0.124	Low Medium I Residential	R2-1	0	0	0	32.265	0.350		Residential - Single Family Residence, 1	094-5A203 376		Southeast Los Angeles	No	MI	R2RD
Los Angeles	9401 S FIGUEROA ST	90003	6039011001	0.000	0.000	0.350	0.000	Shortfall of Sites	0.076	Low Medium II Residential	RD2-1	0	0	0	52.787	0.350		Residential - Single Family Residence, 1	094-5A201 376		South Los Angeles	No	MI	R2RD
Los Angeles	161 W 99TH ST	90003	6053016032	0.000	0.000	0.350	0.000	Shortfall of Sites	0.120	Low Medium I Residential	R2-1	0	0	0	33.439	0.350		Residential - Single Family Residence, 1	093A203 376		Southeast Los Angeles	No	MI	R2RD
Los Angeles	1526 E 110TH ST	90059	6070008048	0.000	0.000	0.350	0.000	Shortfall of Sites	0.060	Low Medium I Residential	R2-1	0	0	0	66.347	0.350		Residential - Single Family Residence, 1	088-5A213 376		Southeast Los Angeles	No	MI	R2RD
Los Angeles	134 W 111TH ST	90061	6074021018	0.000	0.000	0.350	0.000	Shortfall of Sites	0.110	Low Medium I Residential	R2-1	0	0	0	36.422	0.350		Residential - Single Family Residence, 1	088-5A203 376		Southeast Los Angeles	No	MI	R2RD
Los Angeles	402 E 111TH ST	90061	6073020017	0.000	0.000	0.350	0.000	Shortfall of Sites	0.132	Low Medium I Residential	R2-1	0	0	0	30.321	0.350		Residential - Single Family Residence, 1	088-5A207 376		Southeast Los Angeles	No	MI	R2RD
Los Angeles	909 E 114TH ST	90059	6072024012	0.000	0.000	0.350	0.000	Shortfall of Sites	0.080	Low Medium I Residential	R2-1	0	0	0	50.282	0.350		Residential - Single Family Residence, 1	087A209 376		Southeast Los Angeles	No	MI	R2RD
Los Angeles	225 W 115TH ST	90061	6087002022	0.000	0.000	0.350	0.000	Shortfall of Sites	0.115	Low Medium I Residential	R2-1	0	0	0	34.846	0.350		Residential - Single Family Residence, 0	087A203 376		Southeast Los Angeles	No	MI	R2RD
Los Angeles	7411 CLYBOURN AVE	91352	2410011025	0.000	0.000	0.350	0.000	Shortfall of Sites	0.098	High Medium Residential	RD1.5-1	0	0	0	40.917	0.350		Residential - Single Family Residence, 1	186B177 377		Sun Valley - La Tuna Canyon	No	MI	R2RD
Los Angeles	1215 SEWARD ST	90038	5532001004	0.000	0.000	0.350	0.000	Shortfall of Sites	0.118	Low Medium II Residential	RD1.5-1XL	0	0	0	34.031	0.350		Residential - Single Family Residence, 1	144B185 377		Hollywood	No	MI	R2RD
Los Angeles	3521 EL SERENO AVE	90032	5213001006	0.000	0.000	0.350	0.000	Shortfall of Sites	0.172	Low Medium I Residential	RD3-1	0	0	0	23.232	0.350		Residential - Single Family Residence, 1	144A233 377		Northeast Los Angeles	No	MI	R2RD
Los Angeles	726 N ALEXANDRIA AVE	90029	5538008022	0.000	0.000	0.350	0.000	Shortfall of Sites	0.128	Low Medium II Residential	RD2-1XL	0	0	0	31.159	0.350		Residential - Single Family Residence, 1	141B197 377		Hollywood	No	MI	R2RD
Los Angeles	1420 ARAPAHOE ST	90006	5056009001	0.000	0.000	0.350	0.000	Shortfall of Sites	0.092	Low Medium II Residential	RD1.5-1	0	0	0	43.590	0.350		Residential - Single Family Residence, 0	129A201 377		South Los Angeles	No	MI	R2RD
Los Angeles	2331 S HIGHLAND AVE	90016	5062018018	0.000	0.000	0.350	0.000	Shortfall of Sites	0.116	Low Medium II Residential	RD2-1-O	0	0	0	34.571	0.350		Residential - Single Family Residence, 1	123B181 377		West Adams - Baldwin Hills - Leimert	No	MI	R2RD
Los Angeles	2350 S COCHRAN AVE	90016	5063008079	0.000	0.000	0.350	0.000	Shortfall of Sites	0.110	Low Medium II Residential	RD1.5-1	0	0	0	36.301	0.350		Residential - Single Family Residence, 1	123B177 377		West Adams - Baldwin Hills - Leimert	No	MI	R2RD
Los Angeles	959 S BREED ST	90023	5189005021	0.000	0.000	0.350	0.000	Shortfall of Sites	0.126	Low Medium II Residential	RD1.5-1-CUGU	0	0	0	31.749	0.350		Residential - Single Family Residence, 1	124-5A221 377		Boyle Heights	No	MI	R2RD
Los Angeles	4406 W 30TH ST	90016	5050025037	0.000	0.000	0.350	0.000	Shortfall of Sites	0.072	Low Medium II Residential	RD2-1	0	0	0	55.237	0.350		Residential - Single Family Residence, 1	120B181 377		West Adams - Baldwin Hills - Leimert	No	MI	R2RD
Los Angeles	1365 W 30TH PL	90007	5054038013	0.000	0.000	0.350	0.000	Shortfall of Sites	0.155	Low Medium I Residential	R2-1-O	0	0	0	25.761	0.350		Residential - Single Family Residence, 1	120B197 377		South Los Angeles	No	MI	R2RD
Los Angeles	1425 W 37TH DR	90018	5041029015	0.000	0.000	0.350	0.000	Shortfall of Sites	0.164	Low Medium I Residential	R2-1-O	0	0	0	24.454	0.350		Residential - Single Family Residence, 1	117B193 377		South Los Angeles	No	MI	R2RD
Los Angeles	1242 EXPOSITION BLVD	90007	5037013010	0.000	0.000	0.350	0.000	Shortfall of Sites	0.115	Low Medium II Residential	RD1.5-1-CPIO	0	0	0	34.868	0.350		Residential - Single Family Residence, 1	117B197 377		South Los Angeles	No	MI	R2RD
Los Angeles	2605 NAOMI AVE	90011	5119012001	0.000	0.000	0.350	0.000	Shortfall of Sites	0.065	Low Medium I Residential	R2-1	0	0	0	61.576	0.350		Residential - Single Family Residence, 1	118-5A211 377		Southeast Los Angeles	No	MI	R2RD
Los Angeles	1330 E 33RD ST	90011	5114036006	0.000	0.000	0.350	0.000	Shortfall of Sites	0.133	Low Medium II Residential	RD1.5-1	0	0	0	30.063	0.350		Residential - Single Family Residence, 1	117A211 377		Southeast Los Angeles	No	MI	R2RD
Los Angeles	1567 E 41ST ST	90011	5117014004	0.000	0.000	0.350	0.000	Shortfall of Sites	0.101	Low Medium I Residential	R2-1	0	0	0	39.566	0.350		Residential - Single Family Residence, 1	115-5A213 377		Southeast Los Angeles	No	MI	R2RD
Los Angeles	1660 E 47TH ST	90011	5106015017	0.000	0.000	0.350	0.000	Shortfall of Sites	0.096	Low Medium I Residential	R2-1	0	0	0	41.864	0.350		Residential - Single Family Residence, 1	112-5A213 377		Southeast Los Angeles	No	MI	R2RD
Los Angeles	1168 E 47TH PL	90011	5107017021	0.000	0.000	0.350	0.000	Shortfall of Sites	0.066	Low Medium I Residential	R2-1	0	0	0	60.373	0.350		Residential - Single Family Residence, 1	112-5A209 377		Southeast Los Angeles	No	MI	R2RD
Los Angeles	622 W 51ST ST	90037	5001032013	0.000	0.000	0.350	0.000	Shortfall of Sites	0.144	Low Medium II Residential	RD2-1	0	0	0	27.858	0.350		Residential - Single Family Residence, 1	111A201 377		South Los Angeles	No	MI	R2RD
Los Angeles	5322 ARLINGTON AVE	90043	5005008041	0.000	0.000	0.350	0.000	Shortfall of Sites	0.099	Low Medium I Residential	R2-1	0	0	0	40.472	0.350		Residential - Single Family Residence, 0	108B189 377		West Adams - Baldwin Hills - Leimert	No	MI	R2RD
Los Angeles	851 E 76TH ST	90001	6023014018	0.000	0.000	0.350	0.000	Shortfall of Sites	0.117	Low Medium I Residential	R2-1-CPIO	0	0	0	34.163	0.350		Residential - Single Family Residence, 1	102B209 377		Southeast Los Angeles	No	MI	R2RD
Los Angeles	730 E 77TH ST	90001	6023026010	0.000	0.000	0.350	0.000	Shortfall of Sites	0.117	Low Medium I Residential	R2-1-CPIO	0	0	0	34.154	0.350		Residential - Single Family Residence, 1	099B205 377		Southeast Los Angeles	No	MI	R2RD
Los Angeles	803 E 84TH ST	90001	6029019007	0.000	0.000	0.350	0.000	Shortfall of Sites	0.100	Low Medium I Residential	R2-1	0	0	0	40.106	0.350		Residential - Single Family Residence, 1	097-5A209 377		Southeast Los Angeles	No	MI	R2RD
Los Angeles	730 E 87TH ST	90002	6042003006	0.000	0.000	0.350	0.000	Shortfall of Sites	0.119	Low Medium I Residential	R2-1	0	0	0	33.506	0.350		Residential - Single Family Residence, 1	097-5A207 377		Southeast Los Angeles	No	MI	R2RD
Los Angeles	244 W 93RD ST	90003	6053002009	0.000	0.000	0.350	0.000	Shortfall of Sites	0.124	Low Medium I Residential	R2-1	0	0	0	32.265	0.350		Residential - Single Family Residence, 1	094-5A203 377		Southeast Los Angeles	No	MI	R2RD
Los Angeles	516 W 94TH ST	90044	6039011013	0.000	0.000	0.350	0.000	Shortfall of Sites	0.124	Low Medium II Residential	RD2-1	0	0	0	32.265	0.350		Residential - Single Family Residence, 1	094-5A201 377		South Los Angeles	No	MI	R2RD
Los Angeles	201 W 99TH ST	90003	6053016031	0.000	0.000	0.350	0.000	Shortfall of Sites	0.120	Low Medium I Residential	R2-1	0	0	0	33.438	0.350		Residential - Single Family Residence, 1	093A203 377		Southeast Los Angeles	No	MI	R2RD
Los Angeles	1524 E 110TH ST	90059	6070008047	0.000	0.000	0.350	0.000	Shortfall of Sites	0.062	Low Medium I Residential	R2-1	0	0	0	64.629	0.350		Residential - Single Family Residence, 1	088-5A213 377		Southeast Los Angeles	No	MI	R2RD
Los Angeles	140 W 111TH ST	90061	6074021019	0.000	0.000	0.350	0.000	Shortfall of Sites	0.110	Low Medium I Residential	R2-1	0	0	0	36.417	0.350		Residential - Single Family Residence, 1	088-5A203 377		Southeast Los Angeles	No	MI	R2RD
Los Angeles	630 E 111TH ST	90059	6071006013	0.000	0.000	0.350	0.000	Shortfall of Sites	0.088	Low Medium I Residential	R2-1	0	0	0	45.566	0.350		Residential - Single Family Residence, 1	088-5A207 377		Southeast Los Angeles	No	MI	R2RD
Los Angeles	913 E 114TH ST	90059	6072024013	0.000	0.000	0.350	0.000	Shortfall of Sites	0.080	Low Medium I Residential	R2-1	0	0	0	50.282	0.350		Residential - Single Family Residence, 1	087A209 377		Southeast Los Angeles	No	MI	R2RD
Los Angeles	16402 S MENLO AVE	90247	6120019042	0.000	0.000	0.350	0.000	Shortfall of Sites	0.101	Low Medium II Residential	R2-1	0	0	0	39.614	0.350		Residential - Single Family Residence, 1	069B197 377		Harbor Gateway	No	MI	R2RD
Los Angeles	0	0	2507005024	0.000	0.000	0.350	0.000	Shortfall of Sites	0.133	Low Medium II Residential	RD3-1XL-CPIO	0	0	0	30.076	0.350	Vacant	Residential - Single Family Residence - Vacant Land, 0	219B149 378		Sylmar	No	MI	R2RD
Los Angeles	1224 N JUNE ST	90038	5532001039	0.000	0.000	0.350	0.000	Shortfall of Sites	0.118	Low Medium II Residential	RD1.5-1XL	0	0	0	34.032	0.350		Residential - Five or More Units or Apartments (Any Combination) · 4 Stories or Less - Pool, 0	144B185 378		Hollywood	No	MI	R2RD
Los Angeles	3432 LONDON ST	90026	5401010009	0.000	0.000	0.350	0.000	Shortfall of Sites	0.109	Low Medium II Residential	RD1.5-1VL	0	0	0	36.636	0.350		Residential - Single Family Residence, 1	141A201 378		Silver Lake - Echo Park - Elysian Valley	No	MI	R2RD
Los Angeles	351 N OCCIDENTAL BLVD	90026	5156015004	0.000	0.000	0.350	0.000	Shortfall of Sites	0.114	Low Medium II Residential	RD2-1VL	0	0	0	35.010	0.350		Residential - Single Family Residence, 1	139-5A203 378		Silver Lake - Echo Park - Elysian Valley	No	MI	R2RD
Los Angeles	415 N WESTLAKE AVE	90026	5157024018	0.000	0.000	0.350	0.000	Shortfall of Sites	0.102	Low Medium II Residential	RD2-1VL	0	0	0	39.194	0.350		Residential - Single Family Residence, 0	136-5A207 378		Silver Lake - Echo Park - Elysian Valley	No	MI	R2RD
Los Angeles	1704 S CATALINA ST	90006	5075020030	0.000	0.000	0.350	0.000	Shortfall of Sites	0.108	Low Medium II Residential	RD1.5-1	0	0	0	36.893	0.350		Residential - Single Family Residence, 1	126B197 378		South Los Angeles	No	MI	R2RD
Los Angeles	2308 HILLCREST DR	90016	5061027032	0.000	0.000	0.350	0.000	Shortfall of Sites	0.138	Low Medium I Residential	R2-1	0	0	0	29.040	0.350		Residential - Single Family Residence, 1	123B181 378		West Adams - Baldwin Hills - Leimert	No	MI	R2RD

Jurisdiction Name	Site Address/Intersection	5 Digit ZIP Code	Assessor Parcel Number	Very Low-Income	Low-Income	Moderate-Income	Above Moderate-Income	Type of Shortfall	Parcel Size (Acres)	Current General Plan Designation	Current Zoning	Proposed General Plan (GP) Designation	Proposed Zoning	Minimum Density Allowed	Maximum Density Allowed	Total Capacity	Vacant/ Nonvacant	Description of Existing Uses	PIN	Base Density Per Acre	Community Plan Area	Rent Stabalization Ordinance	Income Category	Applicable Rezoning Program (Program informing values in Column Q listed first)
Los Angeles	2311 S SYCAMORE AVE	90016	5062025056	0.000	0.000	0.350	0.000	Shortfall of Sites	0.055	Low Medium II Residential	RD2-1	0	0	0	72.533	0.350		Residential - Single Family Residence, 0	123B177 378		West Adams - Baldwin Hills - Leimert	No	MI	R2RD
Los Angeles	1818 W 24TH ST	90018	5058021032	0.000	0.000	0.350	0.000	Shortfall of Sites	0.153	Low Medium II Residential	RD2-1-CPIO	0	0	0	26.195	0.350		Residential - Single Family Residence, 1	123B193 378		South Los Angeles	No	MI	R2RD
Los Angeles	401 S LORENA ST	90063	5186009001	0.000	0.000	0.350	0.000	Shortfall of Sites	0.106	Low Medium I Residential	RD1.5-1-CUGU	0	0	0	37.910	0.350		Residential - Single Family Residence, 1	124-5A227 378		Boyle Heights	No	MI	R2RD
Los Angeles	1137 E 27TH ST	90011	5119012015	0.000	0.000	0.350	0.000	Shortfall of Sites	0.122	Low Medium I Residential	R2-1	0	0	0	32.886	0.350		Residential - Single Family Residence, 1	118-5A211 378		Southeast Los Angeles	No	MI	R2RD
Los Angeles	515 E 33RD ST	90011	5120020028	0.000	0.000	0.350	0.000	Shortfall of Sites	0.116	Low Medium I Residential	R2-1	0	0	0	34.469	0.350		Residential - Single Family Residence, 1	118-5A207 378		Southeast Los Angeles	No	MI	R2RD
Los Angeles	3738 WALL ST	90011	5121020008	0.000	0.000	0.350	0.000	Shortfall of Sites	0.101	Low Medium I Residential	R2-1	0	0	0	39.599	0.350		Residential - Single Family Residence, 1	117A205 378		Southeast Los Angeles	No	MI	R2RD
Los Angeles	1248 W 40TH PL	90037	5020015013	0.000	0.000	0.350	0.000	Shortfall of Sites	0.147	Low Medium I Residential	R2-1	0	0	0	27.189	0.350		Residential - Single Family Residence, 1	114B197 378		South Los Angeles	No	MI	R2RD
Los Angeles	4060 MCKINLEY AVE	90011	5114009026	0.000	0.000	0.350	0.000	Shortfall of Sites	0.065	Low Medium II Residential	RD2-1	0	0	0	61.704	0.350		Residential - Single Family Residence, 1	115-5A207 378		Southeast Los Angeles	No	MI	R2RD
Los Angeles	441 E 41ST ST	90011	5113004014	0.000	0.000	0.350	0.000	Shortfall of Sites	0.180	Low Medium II Residential	RD2-1	0	0	0	22.196	0.350		Residential - Single Family Residence, 1	115-5A205 378		Southeast Los Angeles	No	MI	R2RD
Los Angeles	856 E 41ST ST	90011	5115024031	0.000	0.000	0.350	0.000	Shortfall of Sites	0.142	Low Medium II Residential	RD2-1	0	0	0	28.186	0.350		Residential - Single Family Residence, 1	115-5A209 378		Southeast Los Angeles	No	MI	R2RD
Los Angeles	1575 E 41ST ST	90011	5117014003	0.000	0.000	0.350	0.000	Shortfall of Sites	0.101	Low Medium I Residential	R2-1	0	0	0	39.575	0.350		Residential - Single Family Residence, 1	115-5A213 378		Southeast Los Angeles	No	MI	R2RD
Los Angeles	1046 E 43RD PL	90011	5115014006	0.000	0.000	0.350	0.000	Shortfall of Sites	0.155	Low Medium II Residential	RD2-1	0	0	0	25.810	0.350		Commercial - Parking Lot (Commercial Use Property) - Lots - Patron or Employee - One Story, 0	114A209 378		Southeast Los Angeles	No	MI	R2RD
Los Angeles	152 W 47TH ST	90037	5110012013	0.000	0.000	0.350	0.000	Shortfall of Sites	0.130	Low Medium I Residential	R2-1	0	0	0	30.850	0.350		Residential - Single Family Residence, 1	112-5A203 378		Southeast Los Angeles	No	MI	R2RD
Los Angeles	305 E 47TH PL	90011	5109010046	0.000	0.000	0.350	0.000	Shortfall of Sites	0.122	Low Medium I Residential	R2-1	0	0	0	32.750	0.350		Residential - Single Family Residence, 1	112-5A205 378		Southeast Los Angeles	No	MI	R2RD
Los Angeles	756 E 53RD ST	90011	5103007014	0.000	0.000	0.350	0.000	Shortfall of Sites	0.138	Low Medium I Residential	R2-1	0	0	0	28.942	0.350		Residential - Single Family Residence, 1	108B205 378		Southeast Los Angeles	No	MI	R2RD
Los Angeles	5533 MORGAN AVE	90011	5105015010	0.000	0.000	0.350	0.000	Shortfall of Sites	0.110	Low Medium I Residential	R2-1	0	0	0	36.266	0.350		Residential - Single Family Residence, 1	108B213 378		Southeast Los Angeles	No	MI	R2RD
Los Angeles	1352 W 60TH ST	90044	6003017002	0.000	0.000	0.350	0.000	Shortfall of Sites	0.144	Low Medium I Residential	R2-1	0	0	0	27.851	0.350		Residential - Single Family Residence, 1	105B197 378		South Los Angeles	No	MI	R2RD
Los Angeles	726 E 77TH ST	90001	6023026009	0.000	0.000	0.350	0.000	Shortfall of Sites	0.117	Low Medium I Residential	R2-1-CPIO	0	0	0	34.154	0.350		Residential - Single Family Residence, 1	099B205 378		Southeast Los Angeles	No	MI	R2RD
Los Angeles	726 E 87TH ST	90002	6042003007	0.000	0.000	0.350	0.000	Shortfall of Sites	0.119	Low Medium I Residential	R2-1	0	0	0	33.506	0.350		Residential - Single Family Residence, 1	097-5A207 378		Southeast Los Angeles	No	MI	R2RD
Los Angeles	520 W 94TH ST	90044	6039011012	0.000	0.000	0.350	0.000	Shortfall of Sites	0.124	Low Medium II Residential	RD2-1	0	0	0	32.265	0.350		Residential - Double, Duplex, or Two Units - 4 Stories or Less, 1	094-5A201 378		South Los Angeles	No	MI	R2RD
Los Angeles	205 W 99TH ST	90003	6053016030	0.000	0.000	0.350	0.000	Shortfall of Sites	0.120	Low Medium I Residential	R2-1	0	0	0	33.447	0.350		Residential - Single Family Residence, 1	093A203 378		Southeast Los Angeles	No	MI	R2RD
Los Angeles	1516 E 110TH ST	90059	6070008010	0.000	0.000	0.350	0.000	Shortfall of Sites	0.064	Low Medium I Residential	R2-1	0	0	0	62.537	0.350		Residential - Single Family Residence, 0	088-5A213 378		Southeast Los Angeles	No	MI	R2RD
Los Angeles	641 E 111TH PL	90059	6071006016	0.000	0.000	0.350	0.000	Shortfall of Sites	0.073	Low Medium I Residential	R2-1	0	0	0	54.661	0.350		Residential - Single Family Residence, 1	088-5A207 378		Southeast Los Angeles	No	MI	R2RD
Los Angeles	16404 S ORCHARD AVE	90247	6120022002	0.000	0.000	0.350	0.000	Shortfall of Sites	0.071	Low Medium II Residential	R2-1	0	0	0	56.566	0.350		Residential - Single Family Residence, 0	069B197 378		Harbor Gateway	No	MI	R2RD
Los Angeles	14274 HUBBARD ST	91342	2517022033	0.000	0.000	0.350	0.000	Shortfall of Sites	0.184	Low III Residential	RD5-1XL	0	0	0	21.714	0.350		Residential - Single Family Residence, 1	219B153 378		Sylmar	No	MI	R2RD
Los Angeles	7040 COLDWATER CANYON AVE	91605	2324007009	0.000	0.000	0.350	0.000	Shortfall of Sites	0.142	Low Medium II Residential	RD2-1	0	0	0	28.218	0.350		Residential - Single Family Residence, 1	183B161 379		North Hollywood - Valley Village	No	MI	R2RD
Los Angeles	411 S AVENUE 56	90042	5468030022	0.000	0.000	0.350	0.000	Shortfall of Sites	0.072	Low Medium II Residential	RD2-1	0	0	0	55.847	0.350		Residential - Single Family Residence, 1	150A229 379		Northeast Los Angeles	No	MI	R2RD
Los Angeles	1840 SANTA YNEZ ST	90026	5404006013	0.000	0.000	0.350	0.000	Shortfall of Sites	0.157	Low Medium II Residential	RD2-1VL-CDO	0	0	0	25.552	0.350		Residential - Single Family Residence, 1	139-5A207 379		Silver Lake - Echo Park - Elysian Valley	No	MI	R2RD
Los Angeles	6112 ALCOTT ST	90035	5068003011	0.000	0.000	0.350	0.000	Shortfall of Sites	0.138	Low Medium II Residential	RD1.5-1-O	0	0	0	29.039	0.350		Residential - Single Family Residence, 1	129B173 379		Wilshire	No	MI	R2RD
Los Angeles	1912 S SHERBOURNE DR	90034	4302025003	0.000	0.000	0.350	0.000	Shortfall of Sites	0.176	Low Medium II Residential	RD2-1	0	0	0	22.664	0.350		Residential - Single Family Residence, 1	126B169 379		West Adams - Baldwin Hills - Leimert	No	MI	R2RD
Los Angeles	1618 S VAN NESS AVE	90019	5073021013	0.000	0.000	0.350	0.000	Shortfall of Sites	0.161	Low Medium I Residential	R2-1-CPIO	0	0	0	24.891	0.350		Residential - Single Family Residence, 1	126B189 379		South Los Angeles	No	MI	R2RD
Los Angeles	1822 W 24TH ST	90018	5058021031	0.000	0.000	0.350	0.000	Shortfall of Sites	0.153	Low Medium II Residential	RD2-1-CPIO	0	0	0	26.195	0.350		Residential - Single Family Residence, 1	123B193 379		South Los Angeles	No	MI	R2RD
Los Angeles	4410 W 30TH ST	90016	5050025036	0.000	0.000	0.350	0.000	Shortfall of Sites	0.071	Low Medium II Residential	RD2-1	0	0	0	55.968	0.350		Residential - Single Family Residence, 1	120B181 379		West Adams - Baldwin Hills - Leimert	No	MI	R2RD
Los Angeles	1464 W 30TH ST	90007	5040023017	0.000	0.000	0.350	0.000	Shortfall of Sites	0.076	Low Medium II Residential	RD1.5-1-O	0	0	0	52.730	0.350		Residential - Single Family Residence, 1	120B197 379		South Los Angeles	No	MI	R2RD
Los Angeles	1413 W 37TH DR	90018	5041029013	0.000	0.000	0.350	0.000	Shortfall of Sites	0.164	Low Medium I Residential	R2-1-O	0	0	0	24.454	0.350		Residential - Single Family Residence, 1	117B193 379		South Los Angeles	No	MI	R2RD
Los Angeles	717 E 32ND ST	90011	5120025024	0.000	0.000	0.350	0.000	Shortfall of Sites	0.126	Low Medium II Residential	RD2-1	0	0	0	31.655	0.350		Residential - Single Family Residence, 1	118-5A207 379		Southeast Los Angeles	No	MI	R2RD
Los Angeles	1244 W 40TH PL	90037	5020015012	0.000	0.000	0.350	0.000	Shortfall of Sites	0.147	Low Medium I Residential	R2-1	0	0	0	27.189	0.350		Residential - Single Family Residence, 1	114B197 379		South Los Angeles	No	MI	R2RD
Los Angeles	437 E 41ST ST	90011	5113004013	0.000	0.000	0.350	0.000	Shortfall of Sites	0.162	Low Medium II Residential	RD2-1	0	0	0	24.662	0.350		Residential - Single Family Residence, 1	115-5A205 379		Southeast Los Angeles	No	MI	R2RD
Los Angeles	1036 E 43RD PL	90011	5115014007	0.000	0.000	0.350	0.000	Shortfall of Sites	0.155	Low Medium II Residential	RD2-1	0	0	0	25.809	0.350		Commercial - Parking Lot (Commercial Use Property) - Lots - Patron or Employee - One Story, 0	114A209 379		Southeast Los Angeles	No	MI	R2RD
Los Angeles	4426 S VAN NESS AVE	90062	5015025007	0.000	0.000	0.350	0.000	Shortfall of Sites	0.120	Low Medium I Residential	R2-1	0	0	0	33.427	0.350		Residential - Single Family Residence, 1	111B189 379		South Los Angeles	No	MI	R2RD
Los Angeles	4520 ORCHARD AVE	90037	5018004017	0.000	0.000	0.350	0.000	Shortfall of Sites	0.141	Low Medium I Residential	R2-1	0	0	0	28.442	0.350		Residential - Single Family Residence, 1	111B197 379		South Los Angeles	No	MI	R2RD
Los Angeles	299 E 47TH PL	90011	5109010047	0.000	0.000	0.350	0.000	Shortfall of Sites	0.122	Low Medium I Residential	R2-1	0	0	0	32.721	0.350		Residential - Single Family Residence, 1	112-5A205 379		Southeast Los Angeles	No	MI	R2RD
Los Angeles	510 E 47TH ST	90011	5109019025	0.000	0.000	0.350	0.000	Shortfall of Sites	0.125	Low Medium I Residential	R2-1	0	0	0	32.050	0.350		Residential - Single Family Residence, 1	112-5A207 379		Southeast Los Angeles	No	MI	R2RD
Los Angeles	1166 E 47TH PL	90011	5107017020	0.000	0.000	0.350	0.000	Shortfall of Sites	0.066	Low Medium I Residential	R2-1	0	0	0	60.375	0.350		Residential - Single Family Residence, 1	112-5A209 379		Southeast Los Angeles	No	MI	R2RD
Los Angeles	5110 WOODLAWN AVE	90011	5109005028	0.000	0.000	0.350	0.000	Shortfall of Sites	0.117	Low Medium II Residential	RD2-1	0	0	0	34.294	0.350		Residential - Single Family Residence, 1	111A205 379		Southeast Los Angeles	No	MI	R2RD
Los Angeles	897 E 53RD ST	90011	5103025007	0.000	0.000	0.350	0.000	Shortfall of Sites	0.106	Low Medium I Residential	R2-1	0	0	0	37.876	0.350		Residential - Single Family Residence, 1	108B209 379		Southeast Los Angeles	No	MI	R2RD
Los Angeles	908 W 53RD ST	90037	5001005003	0.000	0.000	0.350	0.000	Shortfall of Sites	0.118	Low Medium I Residential	R2-1	0	0	0	33.766	0.350		Residential - Single Family Residence, 1	108B197 379		South Los Angeles	No	MI	R2RD
Los Angeles	230 W 69TH ST	90003	6012009059	0.000	0.000	0.350	0.000	Shortfall of Sites	0.117	Low Medium I Residential	R2-1	0	0	0	34.064	0.350		Residential - Single Family Residence, 1	102B201 379		Southeast Los Angeles	No	MI	R2RD
Los Angeles	843 E 76TH ST	90001	6023014020	0.000	0.000	0.350	0.000	Shortfall of Sites	0.117	Low Medium I Residential	R2-1-CPIO	0	0	0	34.163	0.350		Residential - Single Family Residence, 1	102B209 379		Southeast Los Angeles	No	MI	R2RD
Los Angeles	0	0	6041011032	0.000	0.000	0.350	0.000	Shortfall of Sites	0.115	Low Medium II Residential	RD2-1	0	0	0	34.846	0.350		Commercial - Auto, Recreation Equipment, Construction Equipment Sales and Service - Auto Body Repair Shop - One Story, 0	096A205 379		Southeast Los Angeles	No	MI	R2RD
Los Angeles	524 W 94TH ST	90044	6039011011	0.000	0.000	0.350	0.000	Shortfall of Sites	0.124	Low Medium II Residential	RD2-1	0	0	0	32.265	0.350		Residential - Single Family Residence, 1	094-5A201 379		South Los Angeles	No	MI	R2RD
Los Angeles	9702 WILMINGTON AVE	90002	6046017002	0.000	0.000	0.350	0.000	Shortfall of Sites	0.103	Low Medium I Residential	R2-1	0	0	0	38.780	0.350		Commercial - Auto, Recreation Equipment, Construction Equipment Sales and Service - Auto Body Repair Shop - One Story, 1	093A215 379		Southeast Los Angeles	No	MI	R2RD
Los Angeles	611 E 99TH ST	90002	6050025014	0.000	0.000	0.350	0.000	Shortfall of Sites	0.129	Low Medium II Residential	RD2-1	0	0	0	31.076	0.350		Residential - Single Family Residence, 1	093A207 379		Southeast Los Angeles	No	MI	R2RD
Los Angeles	146 W 111TH ST	90061	6074021021	0.000	0.000	0.350	0.000	Shortfall of Sites	0.110	Low Medium I Residential	R2-1	0	0	0	36.407	0.350		Residential - Single Family Residence, 1	088-5A203 379		Southeast Los Angeles	No	MI	R2RD
Los Angeles	16408 S ORCHARD AVE	90247	6120022003	0.000	0.000	0.350	0.000	Shortfall of Sites	0.080	Low Medium II Residential	R2-1	0	0	0	49.778	0.350		Residential - Single Family Residence, 1	069B197 379		Harbor Gateway	No	MI	R2RD
Los Angeles	525 E 246TH ST	90744	7406020038	0.000	0.000	0.350	0.000	Shortfall of Sites	0.060	Low Medium II Residential	[Q]RD1.5-1XL-O-CUGU	0	0	0	66.172	0.350		Residential - Five or More Units or Apartments (Any Combination) · 4 Stories or Less, 0	039B205 379		Wilmington - Harbor City	No	MI	R2RD
Los Angeles	1666 253RD ST	90710	7410021016	0.000	0.000	0.350	0.000	Shortfall of Sites	0.129	Low Medium I Residential	R2-1XL	0	0	0	31.095	0.350		Residential - Single Family Residence, 1	036B193 379		Wilmington - Harbor City	No	MI	R2RD
Los Angeles	310 S AVENUE 55	90042	5468013067	0.000	0.000	0.350	0.000	Shortfall of Sites	0.057	Low Medium II Residential	RD2-1	0	0	0	70.156	0.350		Residential - Single Family Residence, 0	150A227 380		Northeast Los Angeles	No	MI	R2RD
Los Angeles	1210 N CHEROKEE AVE	90038	5532002034	0.000	0.000	0.350	0.000	Shortfall of Sites	0.118	Low Medium II Residential	RD1.5-1XL	0	0	0	34.032	0.350		Residential - Five or More Units or Apartments (Any Combination) · 4 Stories or Less, 0	144B185 380		Hollywood	No	MI	R2RD
Los Angeles	903 GLENDALE BLVD	90026	5404005007	0.000	0.000	0.350	0.000	Shortfall of Sites	0.173	Low Medium II Residential	RD2-1VL-CDO	0	0	0	23.136	0.350		Residential - Single Family Residence, 1	139-5A207 380		Silver Lake - Echo Park - Elysian Valley	No	MI	R2RD
Los Angeles	2737 GLASSELL ST	90026	5156021034	0.000	0.000	0.350	0.000	Shortfall of Sites	0.110	Low Medium Residential	RD1.5-1	0	0	0	36.300	0.350		Residential - Single Family Residence, 1	138A203 380		Westlake	No	MI	R2RD
Los Angeles	1622 5TH AVE	90019	5072023020	0.000	0.000	0.350	0.000	Shortfall of Sites	0.161	Low Medium II Residential	RD2-1XL-O-CPIO	0	0	0	24.891	0.350		Residential - Single Family Residence, 1	126B189 380		West Adams - Baldwin Hills - Leimert	No	MI	R2RD
Los Angeles	1724 ARAPAHOE ST	90006	5056010020	0.000	0.000	0.350	0.000	Shortfall of Sites	0.085	Low Medium II Residential	RD1.5-1	0	0	0	47.221	0.350		Residential - Single Family Residence, 1	127-5A201 380		South Los Angeles	No	MI	R2RD
Los Angeles	3000 VAN BUREN PL	90007	5040023016	0.000	0.000	0.350	0.000	Shortfall of Sites	0.077	Low Medium II Residential	RD1.5-1-O	0	0	0	52.254	0.350		Residential - Single Family Residence, 1	120B197 380		South Los Angeles	No	MI	R2RD
Los Angeles	712 E ADAMS BLVD	90011	5128017009	0.000	0.000	0.350	0.000	Shortfall of Sites	0.172	Low Medium I Residential	R2-1	0	0	0	23.218	0.350		Residential - Single Family Residence, 1	120A207 380		Southeast Los Angeles	No	MI	R2RD
Los Angeles	1409 W 37TH DR	90018	5041029012	0.000	0.000	0.350	0.000	Shortfall of Sites	0.164	Low Medium II Residential	RD2-1-O	0	0	0	24.453	0.350		Residential - Single Family Residence, 1	117B193 380		South Los Angeles	No	MI	R2RD
Los Angeles	2428 EXPOSITION PL	90018	5044021007	0.000	0.000	0.350	0.000	Shortfall of Sites	0.103	Low Medium II Residential	RD2-1	0	0	0	38.928	0.350		Residential - Single Family Residence, 1	117B189 380		West Adams - Baldwin Hills - Leimert	No	MI	R2RD
Los Angeles	1526 E 23RD ST	90011	5118007005	0.000	0.000	0.350	0.000	Shortfall of Sites	0.112	Low Medium II Residential	R2-1	0	0	0	35.701	0.350		Residential - Single Family Residence, 1	118-5A211 380		Southeast Los Angeles	No	MI	R2RD
Los Angeles	536 E 32ND ST	90011	5120020010	0.000	0.000	0.350	0.000	Shortfall of Sites	0.115	Low Medium I Residential	R2-1	0	0	0	34.848	0.350		Residential - Single Family Residence, 1	118-5A207 380		Southeast Los Angeles	No	MI	R2RD
Los Angeles	3744 WOODLAWN AVE	90011	5121028014	0.000	0.000	0.350	0.000	Shortfall of Sites	0.100	Low Medium I Residential	R2-1	0	0	0	40.158	0.350		Residential - Single Family Residence, 1	117A205 380		Southeast Los Angeles	No	MI	R2RD
Los Angeles	1112 W 40TH PL	90037	5020018003	0.000	0.000	0.350	0.000	Shortfall of Sites	0.147	Low Medium I Residential	R2-1	0	0	0	27.201	0.350		Residential - Single Family Residence, 1	114B197 380		South Los Angeles	No	MI	R2RD
Los Angeles	4308 HONDURAS ST	90011	5116021010	0.000	0.000	0.350	0.000	Shortfall of Sites	0.119	Low Medium II Residential	RD1.5-1	0	0	0	33.515	0.350		Residential - Single Family Residence, 1	114A213 380		Southeast Los Angeles	No	MI	R2RD
Los Angeles	1028 E 43RD PL	90011	5115014008	0.000	0.000	0.350	0.000	Shortfall of Sites	0.155	Low Medium II Residential	RD2-1	0	0	0	25.807	0.350		Residential - Single Family Residence, 1	114A209 380		Southeast Los Angeles	No	MI	R2RD
Los Angeles	4521 ORCHARD AVE	90037	5018006007	0.000	0.000	0.350	0.000	Shortfall of Sites	0.087	Low Medium II Residential	RD3-1	0	0	0	45.852	0.350		Residential - Single Family Residence, 1	111B197 380		South Los Angeles	No	MI	R2RD
Los Angeles	160 W 47TH ST	90037	5110011001	0.000	0.000	0.350	0.000	Shortfall of Sites	0.130	Low Medium I Residential	R2-1	0	0	0	30.850	0.350		Residential - Single Family Residence, 1	112-5A203 380		Southeast Los Angeles	No	MI	R2RD
Los Angeles	1231 E 47TH PL	90011	5107015028	0.000	0.000	0.350	0.000	Shortfall of Sites	0.066	Low Medium I Residential	R2-1	0	0	0	60.418	0.350		Residential - Single Family Residence, 1	112-5A211 380		Southeast Los Angeles	No	MI	R2RD
Los Angeles	289 E 47TH PL	90011	5109010048	0.000	0.000	0.350	0.000	Shortfall of Sites	0.122	Low Medium I Residential	R2-1	0	0	0	32.692	0.350		Residential - Single Family Residence, 1	112-5A205 380		Southeast Los Angeles	No	MI	R2RD

Jurisdiction Name	Site Address/Intersection	5 Digit ZIP Code	Assessor Parcel Number	Very Low-Income	Low-Income	Moderate-Income	Above Moderate-Income	Type of Shortfall	Parcel Size (Acres)	Current General Plan Designation	Current Zoning	Proposed General Plan (GP) Designation	Proposed Zoning	Minimum Density Allowed	Maximum Density Allowed	Total Capacity	Vacant/ Nonvacant	Description of Existing Uses	PIN	Base Density Per Acre	Community Plan Area	Rent Stabalization Ordinance	Income Category	Applicable Rezoning Program (Program informing values in Column Q listed first)
Los Angeles	504 E 47TH ST	90011	5109019024	0.000	0.000	0.350	0.000	Shortfall of Sites	0.125	Low Medium I Residential	R2-1	0	0	0	32.050	0.350		Residential - Single Family Residence, 1	112-5A207 380		Southeast Los Angeles	No	MI	R2RD
Los Angeles	939 E 48TH ST	90011	5108023009	0.000	0.000	0.350	0.000	Shortfall of Sites	0.069	Low Medium I Residential	R2-1	0	0	0	58.079	0.350		Residential - Single Family Residence, 1	112-5A209 380		Southeast Los Angeles	No	MI	R2RD
Los Angeles	873 E 51ST ST	90011	5108014025	0.000	0.000	0.350	0.000	Shortfall of Sites	0.173	Low Medium II Residential	RD2-1	0	0	0	23.186	0.350		Residential - Single Family Residence, 1	111A209 380		Southeast Los Angeles	No	MI	R2RD
Los Angeles	839 E 76TH ST	90001	6023014021	0.000	0.000	0.350	0.000	Shortfall of Sites	0.117	Low Medium I Residential	R2-1-CPIO	0	0	0	34.163	0.350		Residential - Single Family Residence, 1	102B209 380		Southeast Los Angeles	No	MI	R2RD
Los Angeles	718 E 77TH ST	90001	6023026007	0.000	0.000	0.350	0.000	Shortfall of Sites	0.117	Low Medium I Residential	R2-1-CPIO	0	0	0	34.155	0.350		Residential - Single Family Residence, 1	099B205 380		Southeast Los Angeles	No	MI	R2RD
Los Angeles	718 E 87TH ST	90002	6042003028	0.000	0.000	0.350	0.000	Shortfall of Sites	0.119	Low Medium I Residential	R2-1	0	0	0	33.506	0.350		Residential - Single Family Residence, 0	097-5A207 380		Southeast Los Angeles	No	MI	R2RD
Los Angeles	221 W 89TH ST	90003	6040026007	0.000	0.000	0.350	0.000	Shortfall of Sites	0.124	Low Medium I Residential	R2-1	0	0	0	32.264	0.350		Residential - Single Family Residence, 1	096A203 380		Southeast Los Angeles	No	MI	R2RD
Los Angeles	234 E 93RD ST	90003	6052010009	0.000	0.000	0.350	0.000	Shortfall of Sites	0.106	Low Medium I Residential	R2-1	0	0	0	37.667	0.350		Residential - Single Family Residence, 1	094-5A205 380		Southeast Los Angeles	No	MI	R2RD
Los Angeles	9621 COMPTON AVE	90002	6048005023	0.000	0.000	0.350	0.000	Shortfall of Sites	0.080	Low Medium I Residential	R2-1	0	0	0	50.045	0.350		Residential - Single Family Residence, 0	093A213 380		Southeast Los Angeles	No	MI	R2RD
Los Angeles	607 E 99TH ST	90002	6050025015	0.000	0.000	0.350	0.000	Shortfall of Sites	0.126	Low Medium II Residential	RD2-1	0	0	0	31.692	0.350		Residential - Single Family Residence, 1	093A207 380		Southeast Los Angeles	No	MI	R2RD
Los Angeles	209 W 99TH ST	90003	6053016014	0.000	0.000	0.350	0.000	Shortfall of Sites	0.120	Low Medium I Residential	R2-1	0	0	0	33.426	0.350		Residential - Single Family Residence, 1	093A203 380		Southeast Los Angeles	No	MI	R2RD
Los Angeles	241 E 103RD ST	90003	6063010029	0.000	0.000	0.350	0.000	Shortfall of Sites	0.123	Low Medium I Residential	R2-1	0	0	0	32.408	0.350		Residential - Single Family Residence, 1	091-5A205 380		Southeast Los Angeles	No	MI	R2RD
Los Angeles	152 W 111TH ST	90061	6074021022	0.000	0.000	0.350	0.000	Shortfall of Sites	0.110	Low Medium I Residential	R2-1	0	0	0	36.402	0.350		Residential - Single Family Residence, 1	088-5A203 380		Southeast Los Angeles	No	MI	R2RD
Los Angeles	919 E 114TH ST	90059	6072024015	0.000	0.000	0.350	0.000	Shortfall of Sites	0.075	Low Medium I Residential	R2-1	0	0	0	53.526	0.350		Residential - Single Family Residence, 1	087A209 380		Southeast Los Angeles	No	MI	R2RD
Los Angeles	16404 S MENLO AVE	90247	6120019041	0.000	0.000	0.350	0.000	Shortfall of Sites	0.161	Low Medium II Residential	R2-1	0	0	0	24.772	0.350		Residential - Single Family Residence, 1	069B197 380		Harbor Gateway	No	MI	R2RD
Los Angeles	1664 253RD ST	90710	7410021015	0.000	0.000	0.350	0.000	Shortfall of Sites	0.129	Low Medium I Residential	R2-1XL	0	0	0	31.095	0.350		Residential - Single Family Residence, 1	036B193 380		Wilmington - Harbor City	No	MI	R2RD
Los Angeles	971 HOLLINS ST	90023	5189001028	0.000	0.000	0.350	0.000	Shortfall of Sites	0.067	Low Medium I Residential	R2-1-CUGU	Low Neighborhood Residential	[VLN2 - MU4 - 3][RN2 - 15][CPIO]	0	59.401	0.350		Residential - Single Family Residence, 1	124-5A221 381	29	Boyle Heights	No	MI	R2RD , BH CPU
Los Angeles	6515 N FIGUEROA ST	90042	5486015046	0.000	0.000	0.350	0.000	Shortfall of Sites	0.108	Low Medium II Residential	RD1.5-1	0	0	0	36.904	0.350		Commercial - Office Building - Two Stories, 0	156A231 381		Northeast Los Angeles	No	MI	R2RD
Los Angeles	1215 N CHEROKEE AVE	90038	5532003032	0.000	0.000	0.350	0.000	Shortfall of Sites	0.116	Low Medium II Residential	RD1.5-1XL	0	0	0	34.475	0.350		Residential - Five or More Units or Apartments (Any Combination) · 4 Stories or Less, 0	144B185 381		Hollywood	No	MI	R2RD
Los Angeles	3407 ARROYO SECO AVE	90065	5446020014	0.000	0.000	0.350	0.000	Shortfall of Sites	0.139	Low Medium II Residential	RD2-1-CDO	0	0	0	28.741	0.350		Residential - Single Family Residence, 1	144A221 381		Northeast Los Angeles	No	MI	R2RD
Los Angeles	3538 PORTOLA AVE	90032	5219009004	0.000	0.000	0.350	0.000	Shortfall of Sites	0.158	Low Medium I Residential	[Q]RD3-1D	0	0	0	25.367	0.350		Residential - Single Family Residence, 1	144A235 381		Northeast Los Angeles	No	MI	R2RD
Los Angeles	2415 ENDICOTT ST	90032	5217020030	0.000	0.000	0.350	0.000	Shortfall of Sites	0.069	Low Medium II Residential	[Q]RD1.5-1D	0	0	0	58.206	0.350		Residential - Single Family Residence, 1	139-5A235 381		Northeast Los Angeles	No	MI	R2RD
Los Angeles	1720 S MANSFIELD AVE	90019	5067004045	0.000	0.000	0.350	0.000	Shortfall of Sites	0.115	Low Medium II Residential	RD1.5-1-O	0	0	0	34.833	0.350		Residential - Single Family Residence, 1	126B181 381		West Adams - Baldwin Hills - Leimert	No	MI	R2RD
Los Angeles	6011 DAUPHIN ST	90034	5065018022	0.000	0.000	0.350	0.000	Shortfall of Sites	0.115	Low Medium II Residential	RD2-1	0	0	0	34.847	0.350		Residential - Single Family Residence, 1	123B173 381		West Adams - Baldwin Hills - Leimert	No	MI	R2RD
Los Angeles	715 SPENCE ST	90023	5188004009	0.000	0.000	0.350	0.000	Shortfall of Sites	0.075	Low Medium II Residential	RD1.5-1-CUGU	0	0	0	53.185	0.350		Institutional - Church - Church Parking Lot - One Story, 0	121-5A227 381		Boyle Heights	No	MI	R2RD, FBO
Los Angeles	2529 OBAMA BLVD	90018	5044022025	0.000	0.000	0.350	0.000	Shortfall of Sites	0.103	Low Medium II Residential	RD2-1	0	0	0	38.915	0.350		Residential - Single Family Residence, 1	117B189 381		West Adams - Baldwin Hills - Leimert	No	MI	R2RD
Los Angeles	1106 W 40TH PL	90037	5020018002	0.000	0.000	0.350	0.000	Shortfall of Sites	0.147	Low Medium I Residential	R2-1	0	0	0	27.201	0.350		Residential - Single Family Residence, 1	114B197 381		South Los Angeles	No	MI	R2RD
Los Angeles	427 E 41ST ST	90011	5113004011	0.000	0.000	0.350	0.000	Shortfall of Sites	0.144	Low Medium II Residential	RD2-1	0	0	0	27.745	0.350		Residential - Single Family Residence, 1	115-5A205 381		Southeast Los Angeles	No	MI	R2RD
Los Angeles	4053 MORGAN AVE	90011	5117014001	0.000	0.000	0.350	0.000	Shortfall of Sites	0.127	Low Medium I Residential	R2-1	0	0	0	31.468	0.350		Commercial - Auto, Recreation Equipment, Construction Equipment Sales and Service - Auto Body Repair Shop - One Story, 0	115-5A213 381		Southeast Los Angeles	No	MI	R2RD
Los Angeles	4314 ASCOT AVE	90011	5116008022	0.000	0.000	0.350	0.000	Shortfall of Sites	0.057	Low Medium I Residential	R2-1	0	0	0	69.996	0.350		Commercial - Auto, Recreation Equipment, Construction Equipment Sales and Service - Auto Body Repair Shop - One Story, 0	114A211 381		Southeast Los Angeles	No	MI	R2RD
Los Angeles	4431 S GRAMERCY PL	90062	5015015023	0.000	0.000	0.350	0.000	Shortfall of Sites	0.119	Low Medium I Residential	R2-1	0	0	0	33.507	0.350		Residential - Single Family Residence, 1	111B189 381		South Los Angeles	No	MI	R2RD
Los Angeles	883 E 53RD ST	90011	5103025005	0.000	0.000	0.350	0.000	Shortfall of Sites	0.106	Low Medium I Residential	R2-1	0	0	0	37.876	0.350		Residential - Single Family Residence, 1	108B209 381		Southeast Los Angeles	No	MI	R2RD
Los Angeles	238 W 69TH ST	90003	6012009061	0.000	0.000	0.350	0.000	Shortfall of Sites	0.117	Low Medium I Residential	R2-1	0	0	0	34.064	0.350		Residential - Single Family Residence, 1	102B201 381		Southeast Los Angeles	No	MI	R2RD
Los Angeles	835 E 76TH ST	90001	6023014022	0.000	0.000	0.350	0.000	Shortfall of Sites	0.117	Low Medium I Residential	R2-1-CPIO	0	0	0	34.163	0.350		Residential - Single Family Residence, 1	102B209 381		Southeast Los Angeles	No	MI	R2RD
Los Angeles	714 E 77TH ST	90001	6023026006	0.000	0.000	0.350	0.000	Shortfall of Sites	0.117	Low Medium I Residential	R2-1-CPIO	0	0	0	34.155	0.350		Residential - Single Family Residence, 1	099B205 381		Southeast Los Angeles	No	MI	R2RD
Los Angeles	714 E 87TH ST	90002	6042003029	0.000	0.000	0.350	0.000	Shortfall of Sites	0.119	Low Medium I Residential	R2-1	0	0	0	33.506	0.350		Residential - Single Family Residence, 0	097-5A207 381		Southeast Los Angeles	No	MI	R2RD
Los Angeles	230 E 93RD ST	90003	6052010008	0.000	0.000	0.350	0.000	Shortfall of Sites	0.106	Low Medium I Residential	R2-1	0	0	0	37.702	0.350		Residential - Single Family Residence, 1	094-5A205 381		Southeast Los Angeles	No	MI	R2RD
Los Angeles	9808 AVALON BLVD	90003	6050025016	0.000	0.000	0.350	0.000	Shortfall of Sites	0.130	Low Medium II Residential	RD2-1	0	0	0	30.810	0.350		Residential - Single Family Residence, 1	093A207 381		Southeast Los Angeles	No	MI	R2RD
Los Angeles	219 W 108TH ST	90061	6074011040	0.000	0.000	0.350	0.000	Shortfall of Sites	0.122	Low Medium I Residential	R2-1	0	0	0	32.824	0.350		Residential - Single Family Residence - Other Improvements Only, 1	090A203 381		Southeast Los Angeles	No	MI	R2RD
Los Angeles	11003 COMPTON AVE	90059	6070008016	0.000	0.000	0.350	0.000	Shortfall of Sites	0.073	Low Medium I Residential	R2-1	0	0	0	54.598	0.350		Commercial - Store - One Story, 1	088-5A213 381		Southeast Los Angeles	No	MI	R2RD
Los Angeles	156 W 111TH ST	90061	6074021023	0.000	0.000	0.350	0.000	Shortfall of Sites	0.111	Low Medium I Residential	R2-1	0	0	0	35.995	0.350		Residential - Single Family Residence, 1	088-5A203 381		Southeast Los Angeles	No	MI	R2RD
Los Angeles	921 E 114TH ST	90059	6072024016	0.000	0.000	0.350	0.000	Shortfall of Sites	0.075	Low Medium I Residential	R2-1	0	0	0	53.527	0.350		Residential - Single Family Residence, 1	087A209 381		Southeast Los Angeles	No	MI	R2RD
Los Angeles	3430 LONDON ST	90026	5401010008	0.000	0.000	0.350	0.000	Shortfall of Sites	0.109	Low Medium II Residential	RD1.5-1VL	0	0	0	36.630	0.350		Residential - Single Family Residence, 1	141A201 382		Silver Lake - Echo Park - Elysian Valley	No	MI	R2RD
Los Angeles	2219 CLINTON ST	90026	5402026005	0.000	0.000	0.350	0.000	Shortfall of Sites	0.067	Low Medium II Residential	RD1.5-1VL	0	0	0	59.265	0.350		Residential - Single Family Residence, 1	139-5A205 382		Silver Lake - Echo Park - Elysian Valley	No	MI	R2RD
Los Angeles	2712 COUNCIL ST	90026	5156021004	0.000	0.000	0.350	0.000	Shortfall of Sites	0.110	Low Medium Residential	RD1.5-1	0	0	0	36.225	0.350		Residential - Single Family Residence, 1	138A203 382		Westlake	No	MI	R2RD
Los Angeles	1154 SUNVUE PL	90012	5405029002	0.000	0.000	0.350	0.000	Shortfall of Sites	0.103	Low Medium II Residential	RD2-1VL	0	0	0	38.720	0.350		Residential - Single Family Residence, 1	136-5A211 382		Silver Lake - Echo Park - Elysian Valley	No	MI	R2RD
Los Angeles	1621 5TH AVE	90019	5072020004	0.000	0.000	0.350	0.000	Shortfall of Sites	0.172	Low Medium II Residential	RD2-1XL-O-CPIO	0	0	0	23.209	0.350		Residential - Single Family Residence, 1	126B189 382		West Adams - Baldwin Hills - Leimert	No	MI	R2RD
Los Angeles	2741 OREGON ST	90023	5185033020	0.000	0.000	0.350	0.000	Shortfall of Sites	0.121	Low Medium II Residential	RD1.5-1-CUGU	0	0	0	33.175	0.350		Residential - Single Family Residence, 1	124-5A223 382		Boyle Heights	No	MI	R2RD
Los Angeles	5472 HOMESIDE AVE	90016	5043022040	0.000	0.000	0.350	0.000	Shortfall of Sites	0.071	Low Medium II Residential	RD1.5-1	0	0	0	56.206	0.350		Residential - Single Family Residence, 1	120B177 382		West Adams - Baldwin Hills - Leimert	No	MI	R2RD
Los Angeles	4006 HALLDALE AVE	90062	5021002021	0.000	0.000	0.350	0.000	Shortfall of Sites	0.160	Low Medium I Residential	R2-1	0	0	0	25.039	0.350		Residential - Single Family Residence, 1	114B193 382		South Los Angeles	No	MI	R2RD
Los Angeles	1240 W 40TH PL	90037	5020015011	0.000	0.000	0.350	0.000	Shortfall of Sites	0.147	Low Medium I Residential	R2-1	0	0	0	27.191	0.350		Residential - Single Family Residence, 1	114B197 382		South Los Angeles	No	MI	R2RD
Los Angeles	423 E 41ST ST	90011	5113004010	0.000	0.000	0.350	0.000	Shortfall of Sites	0.144	Low Medium II Residential	RD2-1	0	0	0	27.745	0.350		Residential - Single Family Residence, 1	115-5A205 382		Southeast Los Angeles	No	MI	R2RD
Los Angeles	4110 WADSWORTH AVE	90011	5115023016	0.000	0.000	0.350	0.000	Shortfall of Sites	0.056	Low Medium II Residential	RD2-1	0	0	0	71.118	0.350		Residential - Single Family Residence, 1	115-5A209 382		Southeast Los Angeles	No	MI	R2RD
Los Angeles	4430 S WILTON PL	90062	5015015008	0.000	0.000	0.350	0.000	Shortfall of Sites	0.119	Low Medium I Residential	R2-1	0	0	0	33.486	0.350		Residential - Single Family Residence, 1	111B189 382		South Los Angeles	No	MI	R2RD
Los Angeles	1221 E 47TH PL	90011	5107015030	0.000	0.000	0.350	0.000	Shortfall of Sites	0.066	Low Medium I Residential	R2-1	0	0	0	60.419	0.350		Residential - Single Family Residence, 1	112-5A211 382		Southeast Los Angeles	No	MI	R2RD
Los Angeles	1156 E 47TH PL	90011	5107017018	0.000	0.000	0.350	0.000	Shortfall of Sites	0.066	Low Medium I Residential	R2-1	0	0	0	60.380	0.350		Residential - Single Family Residence, 1	112-5A209 382		Southeast Los Angeles	No	MI	R2RD
Los Angeles	142 W 59TH PL	90003	6005015007	0.000	0.000	0.350	0.000	Shortfall of Sites	0.124	Low Medium I Residential	R2-1	0	0	0	32.214	0.350		Residential - Single Family Residence, 1	105B201 382		Southeast Los Angeles	No	MI	R2RD
Los Angeles	710 E 77TH ST	90001	6023026005	0.000	0.000	0.350	0.000	Shortfall of Sites	0.117	Low Medium I Residential	R2-1-CPIO	0	0	0	34.155	0.350		Residential - Single Family Residence, 1	099B205 382		Southeast Los Angeles	No	MI	R2RD
Los Angeles	710 E 87TH ST	90002	6042003030	0.000	0.000	0.350	0.000	Shortfall of Sites	0.119	Low Medium I Residential	R2-1	0	0	0	33.505	0.350		Residential - Single Family Residence, 0	097-5A207 382		Southeast Los Angeles	No	MI	R2RD
Los Angeles	226 E 93RD ST	90003	6052010007	0.000	0.000	0.350	0.000	Shortfall of Sites	0.106	Low Medium I Residential	R2-1	0	0	0	37.736	0.350		Residential - Single Family Residence, 1	094-5A205 382		Southeast Los Angeles	No	MI	R2RD
Los Angeles	233 E 103RD ST	90003	6063010027	0.000	0.000	0.350	0.000	Shortfall of Sites	0.123	Low Medium I Residential	R2-1	0	0	0	32.408	0.350		Residential - Single Family Residence, 1	091-5A205 382		Southeast Los Angeles	No	MI	R2RD
Los Angeles	642 W 103RD ST	90044	6061015005	0.000	0.000	0.350	0.000	Shortfall of Sites	0.119	Low Medium II Residential	RD2-1	0	0	0	33.682	0.350		Residential - Single Family Residence, 1	091-5A201 382		South Los Angeles	No	MI	R2RD
Los Angeles	160 W 111TH ST	90061	6074021024	0.000	0.000	0.350	0.000	Shortfall of Sites	0.113	Low Medium I Residential	R2-1	0	0	0	35.529	0.350		Residential - Single Family Residence, 1	088-5A203 382		Southeast Los Angeles	No	MI	R2RD
Los Angeles	649 E 111TH PL	90059	6071006019	0.000	0.000	0.350	0.000	Shortfall of Sites	0.118	Low Medium I Residential	R2-1	0	0	0	33.904	0.350		Residential - Single Family Residence, 1	088-5A207 382		Southeast Los Angeles	No	MI	R2RD
Los Angeles	925 E 114TH ST	90059	6072024017	0.000	0.000	0.350	0.000	Shortfall of Sites	0.075	Low Medium I Residential	R2-1	0	0	0	53.526	0.350		Residential - Single Family Residence, 1	087A209 382		Southeast Los Angeles	No	MI	R2RD
Los Angeles	1658 253RD ST	90710	7410021039	0.000	0.000	0.350	0.000	Shortfall of Sites	0.129	Low Medium I Residential	R2-1XL	0	0	0	31.095	0.350		Residential - Single Family Residence, 1	036B193 382		Wilmington - Harbor City	No	MI	R2RD
Los Angeles	12539 RALSTON AVE	91342	2507006058	0.000	0.000	0.350	0.000	Shortfall of Sites	0.156	Low Medium I Residential	RD3-1XL-CPIO	0	0	0	25.587	0.350		Residential - Single Family Residence, 1	219B149 383		Sylmar	No	MI	R2RD
Los Angeles	5647 RIVERTON AVE	91601	2415008018	0.000	0.000	0.350	0.000	Shortfall of Sites	0.154	Low Medium I Residential	R2-1VL	0	0	0	25.938	0.350		Residential - Single Family Residence, 1	174B177 383		North Hollywood - Valley Village	No	MI	R2RD
Los Angeles	3084 WELDON AVE	90065	5458027009	0.000	0.000	0.350	0.000	Shortfall of Sites	0.142	Low Medium II Residential	RD2-1-CDO	0	0	0	28.192	0.350		Residential - Single Family Residence, 1	156B213 383		Northeast Los Angeles	No	MI	R2RD
Los Angeles	310 S AVENUE 55	90042	5468013067	0.000	0.000	0.350	0.000	Shortfall of Sites	0.057	Low Medium II Residential	RD2-1	0	0	0	70.158	0.350		Residential - Single Family Residence, 0	150A227 383		Northeast Los Angeles	No	MI	R2RD
Los Angeles	2823 JEFFRIES AVE	90065	5446007005	0.000	0.000	0.350	0.000	Shortfall of Sites	0.163	Low Medium II Residential	RD2-1-CDO-RIO	0	0	0	24.589	0.350		Residential - Single Family Residence, 1	144A219 383		Northeast Los Angeles	No	MI	R2RD
Los Angeles	200 N BENTON WAY	90026	5156027001	0.000	0.000	0.350	0.000	Shortfall of Sites	0.126	Low Medium Residential	RD1.5-1	0	0	0	31.680	0.350		Residential - Single Family Residence, 1	138A203 383		Westlake	No	MI	R2RD
Los Angeles	5119 BORLAND RD	90032	5221002020	0.000	0.000	0.350	0.000	Shortfall of Sites	0.128	Low Medium II Residential	RD1.5-1	0	0	0	31.146	0.350		Residential - Single Family Residence, 1	138A235 383		Northeast Los Angeles	No	MI	R2RD
Los Angeles	1179 BELLEVUE AVE	90012	5405029016	0.000	0.000	0.350	0.000	Shortfall of Sites	0.123	Low Medium II Residential	RD2-1VL	0	0	0	32.615	0.350		Residential - Single Family Residence, 1	136-5A211 383		Silver Lake - Echo Park - Elysian Valley	No	MI	R2RD
Los Angeles	2718 FAIRMOUNT ST	90033	5177018026	0.000	0.000	0.350	0.000	Shortfall of Sites	0.134	Low Medium II Residential	RD1.5-1-CUGU	0	0	0	29.831	0.350		Residential - Single Family Residence, 1	130-5A227 383		Boyle Heights	No	MI	R2RD
Los Angeles	1722 ORCHARD AVE	90006	5056017002	0.000	0.000	0.350	0.000	Shortfall of Sites	0.082	Low Medium II Residential	RD1.5-1	0	0	0	48.981	0.350		Residential - Single Family Residence, 0	126B197 383		South Los Angeles	No	MI	R2RD

Jurisdiction Name	Site Address/Intersection	5 Digit ZIP Code	Assessor Parcel Number	Very Low-Income	Low-Income	Moderate-Income	Above Moderate-Income	Type of Shortfall	Parcel Size (Acres)	Current General Plan Designation	Current Zoning	Proposed General Plan (GP) Designation	Proposed Zoning	Minimum Density Allowed	Maximum Density Allowed	Total Capacity	Vacant/ Nonvacant	Description of Existing Uses	PIN	Base Density Per Acre	Community Plan Area	Rent Stabalization Ordinance	Income Category	Applicable Rezoning Program (Program informing values in Column Q listed first)
Los Angeles	2405 S DUNSMUIR AVE	90016	5063014023	0.000	0.000	0.350	0.000	Shortfall of Sites	0.115	Low Medium II Residential	RD2-1	0	0	0	34.847	0.350		Residential - Single Family Residence, 1	123B177 383		West Adams - Baldwin Hills - Leimert	No	MI	R2RD
Los Angeles	6032 DAUPHIN ST	90034	5065017007	0.000	0.000	0.350	0.000	Shortfall of Sites	0.115	Low Medium II Residential	RD2-1	0	0	0	34.852	0.350		Residential - Single Family Residence, 1	123B173 383		West Adams - Baldwin Hills - Leimert	No	MI	R2RD
Los Angeles	739 ORME AVE	90023	5185032009	0.000	0.000	0.350	0.000	Shortfall of Sites	0.124	Low Medium II Residential	RD1.5-1-CUGU	0	0	0	32.248	0.350		Residential - Single Family Residence, 1	124-5A223 383		Boyle Heights	No	MI	R2RD
Los Angeles	2923 CARMONA AVE	90016	5048019024	0.000	0.000	0.350	0.000	Shortfall of Sites	0.080	Low Medium II Residential	RD1.5-1	0	0	0	49.892	0.350		Residential - Single Family Residence, 1	120B177 383		West Adams - Baldwin Hills - Leimert	No	MI	R2RD
Los Angeles	3740 DALTON AVE	90018	5041031020	0.000	0.000	0.350	0.000	Shortfall of Sites	0.127	Low Medium I Residential	R2-1-O	0	0	0	31.439	0.350		Residential - Single Family Residence, 1	117B193 383		South Los Angeles	No	MI	R2RD
Los Angeles	1139 E 27TH ST	90011	5119012016	0.000	0.000	0.350	0.000	Shortfall of Sites	0.121	Low Medium I Residential	R2-1	0	0	0	32.925	0.350		Residential - Single Family Residence, 1	118-5A211 383		Southeast Los Angeles	No	MI	R2RD
Los Angeles	3614 ADAIR ST	90011	5121012015	0.000	0.000	0.350	0.000	Shortfall of Sites	0.083	Low Medium I Residential	R2-1	0	0	0	48.399	0.350		Residential - Single Family Residence, 0	117A205 383		Southeast Los Angeles	No	MI	R2RD
Los Angeles	1342 E 33RD ST	90011	5114036003	0.000	0.000	0.350	0.000	Shortfall of Sites	0.132	Low Medium II Residential	RD1.5-1	0	0	0	30.259	0.350		Residential - Single Family Residence, 1	117A211 383		Southeast Los Angeles	No	MI	R2RD
Los Angeles	4009 BRIGHTON AVE	90062	5021002002	0.000	0.000	0.350	0.000	Shortfall of Sites	0.160	Low Medium I Residential	R2-1	0	0	0	25.022	0.350		Residential - Single Family Residence, 1	114B193 383		South Los Angeles	No	MI	R2RD
Los Angeles	1234 W 40TH PL	90037	5020015010	0.000	0.000	0.350	0.000	Shortfall of Sites	0.147	Low Medium I Residential	R2-1	0	0	0	27.191	0.350		Residential - Single Family Residence, 1	114B197 383		South Los Angeles	No	MI	R2RD
Los Angeles	4430 CIMARRON ST	90062	5015016008	0.000	0.000	0.350	0.000	Shortfall of Sites	0.120	Low Medium I Residential	R2-1	0	0	0	33.412	0.350		Residential - Single Family Residence, 1	111B189 383		South Los Angeles	No	MI	R2RD
Los Angeles	208 W 47TH ST	90037	5110011004	0.000	0.000	0.350	0.000	Shortfall of Sites	0.130	Low Medium I Residential	R2-1	0	0	0	30.850	0.350		Residential - Single Family Residence, 1	112-5A203 383		Southeast Los Angeles	No	MI	R2RD
Los Angeles	1215 E 47TH PL	90011	5107015031	0.000	0.000	0.350	0.000	Shortfall of Sites	0.066	Low Medium I Residential	R2-1	0	0	0	60.419	0.350		Residential - Single Family Residence, 1	112-5A211 383		Southeast Los Angeles	No	MI	R2RD
Los Angeles	1148 E 47TH PL	90011	5107017017	0.000	0.000	0.350	0.000	Shortfall of Sites	0.066	Low Medium I Residential	R2-1	0	0	0	60.383	0.350		Residential - Single Family Residence, 1	112-5A209 383		Southeast Los Angeles	No	MI	R2RD
Los Angeles	867 E 53RD ST	90011	5103025003	0.000	0.000	0.350	0.000	Shortfall of Sites	0.106	Low Medium I Residential	R2-1	0	0	0	37.876	0.350		Residential - Single Family Residence, 1	108B209 383		Southeast Los Angeles	No	MI	R2RD
Los Angeles	920 W 53RD ST	90037	5001005006	0.000	0.000	0.350	0.000	Shortfall of Sites	0.118	Low Medium I Residential	R2-1	0	0	0	33.766	0.350		Residential - Single Family Residence, 1	108B197 383		South Los Angeles	No	MI	R2RD
Los Angeles	146 W 59TH PLACE	90003	6005015008	0.000	0.000	0.350	0.000	Shortfall of Sites	0.124	Low Medium I Residential	R2-1	0	0	0	32.202	0.350		Residential - Single Family Residence, 1	105B201 383		Southeast Los Angeles	No	MI	R2RD
Los Angeles	666 W 69TH ST	90044	6013021020	0.000	0.000	0.350	0.000	Shortfall of Sites	0.079	Low Medium I Residential	R2-1	0	0	0	50.766	0.350		Residential - Single Family Residence, 1	102B201 383		South Los Angeles	No	MI	R2RD
Los Angeles	827 E 76TH ST	90001	6023014024	0.000	0.000	0.350	0.000	Shortfall of Sites	0.117	Low Medium I Residential	R2-1-CPIO	0	0	0	34.163	0.350		Residential - Single Family Residence, 1	102B209 383		Southeast Los Angeles	No	MI	R2RD
Los Angeles	706 E 77TH ST	90001	6023026004	0.000	0.000	0.350	0.000	Shortfall of Sites	0.117	Low Medium I Residential	R2-1-CPIO	0	0	0	34.154	0.350		Residential - Single Family Residence, 1	099B205 383		Southeast Los Angeles	No	MI	R2RD
Los Angeles	222 E 93RD ST	90003	6052010006	0.000	0.000	0.350	0.000	Shortfall of Sites	0.106	Low Medium I Residential	R2-1	0	0	0	37.771	0.350		Residential - Single Family Residence, 1	094-5A205 383		Southeast Los Angeles	No	MI	R2RD
Los Angeles	9315 CLOVIS AVE	90002	6050005004	0.000	0.000	0.350	0.000	Shortfall of Sites	0.069	Low Medium II Residential	RD2-1	0	0	0	58.076	0.350		Residential - Single Family Residence, 1	094-5A209 383		Southeast Los Angeles	No	MI	R2RD
Los Angeles	229 E 103RD ST	90003	6063010026	0.000	0.000	0.350	0.000	Shortfall of Sites	0.123	Low Medium I Residential	R2-1	0	0	0	32.409	0.350		Residential - Single Family Residence, 1	091-5A205 383		Southeast Los Angeles	No	MI	R2RD
Los Angeles	648 W 103RD ST	90044	6061015006	0.000	0.000	0.350	0.000	Shortfall of Sites	0.092	Low Medium II Residential	RD2-1	0	0	0	43.345	0.350		Residential - Single Family Residence, 1	091-5A201 383		South Los Angeles	No	MI	R2RD
Los Angeles	420 W 107TH ST	90003	6061033005	0.000	0.000	0.350	0.000	Shortfall of Sites	0.082	Low Medium I Residential	R2-1	0	0	0	48.566	0.350		Residential - Single Family Residence, 1	090A201 383		South Los Angeles	No	MI	R2RD
Los Angeles	223 W 108TH ST	90061	6074011039	0.000	0.000	0.350	0.000	Shortfall of Sites	0.061	Low Medium I Residential	R2-1	0	0	0	65.647	0.350		Residential - Single Family Residence, 1	090A203 383		Southeast Los Angeles	No	MI	R2RD
Los Angeles	200 W 111TH ST	90061	6074020014	0.000	0.000	0.350	0.000	Shortfall of Sites	0.110	Low Medium I Residential	R2-1	0	0	0	36.438	0.350		Residential - Single Family Residence, 1	088-5A203 383		Southeast Los Angeles	No	MI	R2RD
Los Angeles	927 E 114TH ST	90059	6072024018	0.000	0.000	0.350	0.000	Shortfall of Sites	0.075	Low Medium I Residential	R2-1	0	0	0	53.527	0.350		Residential - Single Family Residence, 1	087A209 383		Southeast Los Angeles	No	MI	R2RD
Los Angeles	16408 S ORCHARD AVE	90247	6120022003	0.000	0.000	0.350	0.000	Shortfall of Sites	0.153	Low Medium II Residential	R2-1	0	0	0	26.227	0.350		Residential - Single Family Residence, 0	069B197 383		Harbor Gateway	No	MI	R2RD
Los Angeles	607 E 246TH ST	90744	7404018066	0.000	0.000	0.350	0.000	Shortfall of Sites	0.066	Low Medium I Residential	[Q]RD4-1XL-O-CUGU	0	0	0	60.950	0.350		Residential - Single Family Residence, 1	039B205 383		Wilmington - Harbor City	No	MI	R2RD
Los Angeles	1658 253RD ST	90710	7410021039	0.000	0.000	0.350	0.000	Shortfall of Sites	0.096	Low Medium I Residential	R2-1XL	0	0	0	41.460	0.350		Residential - Single Family Residence, 0	036B193 383		Wilmington - Harbor City	No	MI	R2RD
Los Angeles	1605 261ST ST	90710	7411008022	0.000	0.000	0.350	0.000	Shortfall of Sites	0.073	Medium Residential	[Q]RD1.5-1XL	0	0	0	54.694	0.350		Residential - Single Family Residence, 1	033B193 383		Wilmington - Harbor City	No	MI	R2RD
Los Angeles	742 N DETROIT ST	90046	5525009015	0.000	0.000	0.350	0.000	Shortfall of Sites	0.153	Low Medium I Residential	R2-1XL	0	0	0	26.141	0.350		Residential - Single Family Residence - Pool, 1	141B181 384		Hollywood	No	MI	R2RD , ADU
Los Angeles	722 N EDGEMONT ST	90029	5538016004	0.000	0.000	0.350	0.000	Shortfall of Sites	0.143	Low Medium II Residential	RD2-1XL	0	0	0	27.877	0.350		Residential - Single Family Residence, 1	141B197 384		Hollywood	No	MI	R2RD
Los Angeles	432 N COMMONWEALTH AVE	90004	5539035011	0.000	0.000	0.350	0.000	Shortfall of Sites	0.172	Low Medium I Residential	R2-1	0	0	0	23.240	0.350		Residential - Single Family Residence, 1	141A201 384		Wilshire	No	MI	R2RD
Los Angeles	317 N RENO ST	90026	5156013010	0.000	0.000	0.350	0.000	Shortfall of Sites	0.116	Low Medium I Residential	RD3-1VL	0	0	0	34.497	0.350		Residential - Single Family Residence, 1	139-5A203 384		Silver Lake - Echo Park - Elysian Valley	No	MI	R2RD
Los Angeles	1707 S ORANGE DR	90019	5067002016	0.000	0.000	0.350	0.000	Shortfall of Sites	0.129	Low Medium II Residential	RD2-1-O	0	0	0	31.114	0.350		Residential - Single Family Residence, 1	126B181 384		West Adams - Baldwin Hills - Leimert	No	MI	R2RD
Los Angeles	1614 2ND AVE	90019	5072033008	0.000	0.000	0.350	0.000	Shortfall of Sites	0.068	Low Medium II Residential	RD1.5-1-O-CPIO	0	0	0	58.785	0.350		Residential - Single Family Residence, 1	126B189 384		West Adams - Baldwin Hills - Leimert	No	MI	R2RD
Los Angeles	5851 ERNEST AVE	90034	5065020020	0.000	0.000	0.350	0.000	Shortfall of Sites	0.115	Low Medium II Residential	RD1.5-1	0	0	0	34.847	0.350		Residential - Single Family Residence, 1	123B173 384		West Adams - Baldwin Hills - Leimert	No	MI	R2RD
Los Angeles	748 S MOTT ST	90023	5185032016	0.000	0.000	0.350	0.000	Shortfall of Sites	0.124	Low Medium II Residential	RD1.5-1-CUGU	0	0	0	32.326	0.350		Residential - Single Family Residence, 1	124-5A223 384		Boyle Heights	No	MI	R2RD
Los Angeles	5320 BLACKWELDER ST	90016	5043021005	0.000	0.000	0.350	0.000	Shortfall of Sites	0.114	Low Medium II Residential	RD1.5-1	0	0	0	35.170	0.350		Residential - Single Family Residence, 1	120B177 384		West Adams - Baldwin Hills - Leimert	No	MI	R2RD
Los Angeles	826 E 25TH ST	90011	5131025007	0.000	0.000	0.350	0.000	Shortfall of Sites	0.144	Low Medium I Residential	R2-1	0	0	0	27.873	0.350		Residential - Single Family Residence, 1	120A209 384		Southeast Los Angeles	No	MI	R2RD
Los Angeles	3741 DALTON AVE	90018	5041032019	0.000	0.000	0.350	0.000	Shortfall of Sites	0.127	Low Medium I Residential	R2-1	0	0	0	31.471	0.350		Residential - Single Family Residence, 1	117B193 384		South Los Angeles	No	MI	R2RD
Los Angeles	1264 E 25TH ST	90011	5119023003	0.000	0.000	0.350	0.000	Shortfall of Sites	0.120	Low Medium I Residential	R2-1	0	0	0	33.207	0.350		Residential - Single Family Residence, 1	118-5A211 384		Southeast Los Angeles	No	MI	R2RD
Los Angeles	358 E 33RD ST	90011	5120016014	0.000	0.000	0.350	0.000	Shortfall of Sites	0.130	Low Medium I Residential	R2-1	0	0	0	30.861	0.350		Residential - Single Family Residence, 1	118-5A207 384		Southeast Los Angeles	No	MI	R2RD
Los Angeles	4008 BRIGHTON AVE	90062	5021001020	0.000	0.000	0.350	0.000	Shortfall of Sites	0.160	Low Medium I Residential	R2-1	0	0	0	25.029	0.350		Residential - Single Family Residence, 1	114B193 384		South Los Angeles	No	MI	R2RD
Los Angeles	4316 LIMA ST	90011	5116019016	0.000	0.000	0.350	0.000	Shortfall of Sites	0.123	Low Medium II Residential	RD1.5-1	0	0	0	32.549	0.350		Residential - Single Family Residence, 1	114A213 384		Southeast Los Angeles	No	MI	R2RD
Los Angeles	4431 S WILTON PL	90062	5015016023	0.000	0.000	0.350	0.000	Shortfall of Sites	0.119	Low Medium I Residential	R2-1	0	0	0	33.507	0.350		Residential - Single Family Residence, 1	111B189 384		South Los Angeles	No	MI	R2RD
Los Angeles	1209 E 47TH PL	90011	5107015032	0.000	0.000	0.350	0.000	Shortfall of Sites	0.066	Low Medium I Residential	R2-1	0	0	0	60.419	0.350		Residential - Single Family Residence, 1	112-5A211 384		Southeast Los Angeles	No	MI	R2RD
Los Angeles	1144 E 47TH PL	90011	5107017016	0.000	0.000	0.350	0.000	Shortfall of Sites	0.066	Low Medium I Residential	R2-1	0	0	0	60.385	0.350		Residential - Single Family Residence, 1	112-5A209 384		Southeast Los Angeles	No	MI	R2RD
Los Angeles	632 W 51ST ST	90037	5001031002	0.000	0.000	0.350	0.000	Shortfall of Sites	0.126	Low Medium II Residential	RD2-1	0	0	0	31.697	0.350		Residential - Single Family Residence, 1	111A201 384		South Los Angeles	No	MI	R2RD
Los Angeles	924 W 53RD ST	90037	5001005007	0.000	0.000	0.350	0.000	Shortfall of Sites	0.118	Low Medium I Residential	R2-1	0	0	0	33.765	0.350		Residential - Single Family Residence, 1	108B197 384		South Los Angeles	No	MI	R2RD
Los Angeles	823 E 76TH ST	90001	6023014025	0.000	0.000	0.350	0.000	Shortfall of Sites	0.117	Low Medium I Residential	R2-1-CPIO	0	0	0	34.163	0.350		Residential - Single Family Residence, 1	102B209 384		Southeast Los Angeles	No	MI	R2RD
Los Angeles	910 E 80TH ST	90001	6029005025	0.000	0.000	0.350	0.000	Shortfall of Sites	0.117	Low Medium I Residential	R2-1	0	0	0	34.163	0.350		Residential - Single Family Residence, 1	099B209 384		Southeast Los Angeles	No	MI	R2RD
Los Angeles	702 E 87TH ST	90002	6042004037	0.000	0.000	0.350	0.000	Shortfall of Sites	0.119	Low Medium I Residential	R2-1	0	0	0	33.506	0.350		Residential - Single Family Residence, 0	097-5A207 384		Southeast Los Angeles	No	MI	R2RD
Los Angeles	218 E 93RD ST	90003	6052010005	0.000	0.000	0.350	0.000	Shortfall of Sites	0.106	Low Medium I Residential	R2-1	0	0	0	37.805	0.350		Residential - Single Family Residence, 1	094-5A205 384		Southeast Los Angeles	No	MI	R2RD
Los Angeles	652 W 103RD ST	90044	6061015007	0.000	0.000	0.350	0.000	Shortfall of Sites	0.092	Low Medium II Residential	RD2-1	0	0	0	43.342	0.350		Residential - Single Family Residence, 1	091-5A201 384		South Los Angeles	No	MI	R2RD
Los Angeles	223 W 108TH ST	90061	6074011039	0.000	0.000	0.350	0.000	Shortfall of Sites	0.061	Low Medium I Residential	R2-1	0	0	0	65.647	0.350		Residential - Single Family Residence, 0	090A203 384		Southeast Los Angeles	No	MI	R2RD
Los Angeles	931 E 114TH ST	90059	6072024019	0.000	0.000	0.350	0.000	Shortfall of Sites	0.075	Low Medium I Residential	R2-1	0	0	0	53.526	0.350		Residential - Single Family Residence, 1	087A209 384		Southeast Los Angeles	No	MI	R2RD
Los Angeles	525 E 246TH ST	90744	7406020038	0.000	0.000	0.350	0.000	Shortfall of Sites	0.102	Low Medium II Residential	[Q]RD1.5-1XL-O-CUGU	0	0	0	39.393	0.350		Residential - Five or More Units or Apartments (Any Combination) · 4 Stories or Less, 0	039B205 384		Wilmington - Harbor City	No	MI	R2RD
Los Angeles	1648 253RD ST	90710	7410021011	0.000	0.000	0.350	0.000	Shortfall of Sites	0.161	Low Medium I Residential	R2-1XL	0	0	0	24.876	0.350		Residential - Single Family Residence, 1	036B193 384		Wilmington - Harbor City	No	MI	R2RD
Los Angeles	12540 SAN FERNANDO RD	91342	2506035011	0.000	0.000	0.350	0.000	Shortfall of Sites	0.162	Low Medium I Residential	RD3-1XL-CPIO	0	0	0	24.687	0.350		Residential - Single Family Residence, 1	219B149 385		Sylmar	No	MI	R2RD
Los Angeles	10653 VALERIO ST	91352	2410011024	0.000	0.000	0.350	0.000	Shortfall of Sites	0.086	High Medium Residential	RD1.5-1	0	0	0	46.689	0.350		Residential - Single Family Residence, 1	186B177 385		Sun Valley - La Tuna Canyon	No	MI	R2RD
Los Angeles	4325 LA CLEDE AVE	90039	5594002025	0.000	0.000	0.350	0.000	Shortfall of Sites	0.073	Low Medium II Residential	RD2-1-RIO	0	0	0	54.622	0.350		Residential - Single Family Residence, 0	159B205 385		Northeast Los Angeles	No	MI	R2RD
Los Angeles	5246 LEXINGTON AVE	90029	5537010011	0.000	0.000	0.350	0.000	Shortfall of Sites	0.057	Low Medium II Residential	RD1.5-1XL	0	0	0	69.613	0.350		Residential - Single Family Residence, 1	144B193 385		Hollywood	No	MI	R2RD
Los Angeles	0	0	5219017006	0.000	0.000	0.350	0.000	Shortfall of Sites	0.072	Low Medium I Residential	RD3-1	0	0	0	55.846	0.350	Vacant	Residential - Single Family Residence - Vacant Land, 0	144A235 385		Northeast Los Angeles	No	MI	R2RD
Los Angeles	723 N EDGEMONT ST	90029	5538015024	0.000	0.000	0.350	0.000	Shortfall of Sites	0.144	Low Medium II Residential	RD2-1XL	0	0	0	27.861	0.350		Residential - Single Family Residence - Pool, 1	141B197 385		Hollywood	No	MI	R2RD
Los Angeles	435 N COMMONWEALTH AVE	90004	5539035023	0.000	0.000	0.350	0.000	Shortfall of Sites	0.172	Low Medium I Residential	R2-1	0	0	0	23.220	0.350		Residential - Single Family Residence, 1	141A201 385		Wilshire	No	MI	R2RD
Los Angeles	1036 CORONADO TER	90026	5402019002	0.000	0.000	0.350	0.000	Shortfall of Sites	0.158	Low Medium II Residential	RD2-1VL	0	0	0	25.396	0.350		Residential - Single Family Residence, 1	141A205 385		Silver Lake - Echo Park - Elysian Valley	No	MI	R2RD
Los Angeles	2733 GLASSELL ST	90026	5156021021	0.000	0.000	0.350	0.000	Shortfall of Sites	0.110	Low Medium Residential	RD1.5-1	0	0	0	36.300	0.350		Residential - Single Family Residence, 1	138A203 385		Westlake	No	MI	R2RD
Los Angeles	2329 ALSACE AVE	90016	5062026037	0.000	0.000	0.350	0.000	Shortfall of Sites	0.110	Low Medium II Residential	RD2-1	0	0	0	36.310	0.350		Residential - Single Family Residence, 1	123B177 385		West Adams - Baldwin Hills - Leimert	No	MI	R2RD
Los Angeles	1702 W 24TH ST	90018	5058028001	0.000	0.000	0.350	0.000	Shortfall of Sites	0.114	Low Medium II Residential	RD2-1-CPIO	0	0	0	34.964	0.350		Residential - Single Family Residence, 1	123B193 385		South Los Angeles	No	MI	R2RD
Los Angeles	803 E ADAMS BLVD	90011	5131025026	0.000	0.000	0.350	0.000	Shortfall of Sites	0.122	Low Medium II Residential	RD1.5-1	0	0	0	32.877	0.350		Residential - Single Family Residence, 1	120A209 385		Southeast Los Angeles	No	MI	R2RD
Los Angeles	3740 3RD AVE	90018	5042008024	0.000	0.000	0.350	0.000	Shortfall of Sites	0.108	Low Medium II Residential	RD2-1	0	0	0	37.011	0.350		Residential - Single Family Residence, 1	117B189 385		West Adams - Baldwin Hills - Leimert	No	MI	R2RD
Los Angeles	721 E 32ND ST	90011	5120025023	0.000	0.000	0.350	0.000	Shortfall of Sites	0.125	Low Medium II Residential	RD2-1	0	0	0	31.920	0.350		Residential - Single Family Residence, 1	118-5A207 385		Southeast Los Angeles	No	MI	R2RD
Los Angeles	479 E 41ST ST	90011	5113003005	0.000	0.000	0.350	0.000	Shortfall of Sites	0.108	Low Medium II Residential	RD2-1	0	0	0	36.993	0.350		Residential - Single Family Residence, 1	115-5A207 385		Southeast Los Angeles	No	MI	R2RD
Los Angeles	4310 HOOPER AVE	90011	5116005004	0.000	0.000	0.350	0.000	Shortfall of Sites	0.134	Low Medium II Residential	RD1.5-1	0	0	0	29.811	0.350		Residential - Single Family Residence, 1	114A211 385		Southeast Los Angeles	No	MI	R2RD

Jurisdiction Name	Site Address/Intersection	5 Digit ZIP Code	Assessor Parcel Number	Very Low-Income	Low-Income	Moderate-Income	Above Moderate-Income	Type of Shortfall	Parcel Size (Acres)	Current General Plan Designation	Current Zoning	Proposed General Plan (GP) Designation	Proposed Zoning	Minimum Density Allowed	Maximum Density Allowed	Total Capacity	Vacant/ Nonvacant	Description of Existing Uses	PIN	Base Density Per Acre	Community Plan Area	Rent Stabalization Ordinance	Income Category	Applicable Rezoning Program (Program informing values in Column Q listed first)
Los Angeles	982 E 43RD PL	90011	5115014013	0.000	0.000	0.350	0.000	Shortfall of Sites	0.155	Low Medium II Residential	RD2-1	0	0	0	25.799	0.350		Residential - Single Family Residence, 1	114A209 385		Southeast Los Angeles	No	MI	R2RD
Los Angeles	4431 CIMARRON ST	90062	5015025031	0.000	0.000	0.350	0.000	Shortfall of Sites	0.120	Low Medium I Residential	R2-1	0	0	0	33.468	0.350		Residential - Single Family Residence - Pool and Misc., 1	111B189 385		South Los Angeles	No	MI	R2RD
Los Angeles	253 E 47TH PL	90011	5109010057	0.000	0.000	0.350	0.000	Shortfall of Sites	0.138	Low Medium I Residential	R2-1	0	0	0	28.922	0.350		Residential - Single Family Residence, 1	112-5A205 385		Southeast Los Angeles	No	MI	R2RD
Los Angeles	1140 E 47TH PL	90011	5107017015	0.000	0.000	0.350	0.000	Shortfall of Sites	0.066	Low Medium I Residential	R2-1	0	0	0	60.387	0.350		Residential - Single Family Residence, 1	112-5A209 385		Southeast Los Angeles	No	MI	R2RD
Los Angeles	1315 E 51ST ST	90011	5107032014	0.000	0.000	0.350	0.000	Shortfall of Sites	0.111	Low Medium II Residential	RD2-1	0	0	0	36.160	0.350	Vacant	Residential - Single Family Residence - Vacant Land, 0	111A211 385		Southeast Los Angeles	No	MI	R2RD
Los Angeles	853 E 53RD ST	90011	5103025001	0.000	0.000	0.350	0.000	Shortfall of Sites	0.106	Low Medium I Residential	R2-1	0	0	0	37.672	0.350		Residential - Single Family Residence, 1	108B209 385		Southeast Los Angeles	No	MI	R2RD
Los Angeles	928 W 53RD ST	90037	5001005008	0.000	0.000	0.350	0.000	Shortfall of Sites	0.118	Low Medium I Residential	R2-1	0	0	0	33.766	0.350		Residential - Single Family Residence, 1	108B197 385		South Los Angeles	No	MI	R2RD
Los Angeles	6900 BONSALLO AVE	90044	6013021019	0.000	0.000	0.350	0.000	Shortfall of Sites	0.076	Low Medium I Residential	R2-1	0	0	0	52.504	0.350		Residential - Single Family Residence, 1	102B201 385		South Los Angeles	No	MI	R2RD
Los Angeles	652 E 77TH ST	90001	6023025017	0.000	0.000	0.350	0.000	Shortfall of Sites	0.093	Low Medium I Residential	R2-1-CPIO	0	0	0	43.062	0.350		Residential - Single Family Residence, 1	099B205 385		Southeast Los Angeles	No	MI	R2RD
Los Angeles	660 E 87TH ST	90002	6042004038	0.000	0.000	0.350	0.000	Shortfall of Sites	0.119	Low Medium I Residential	R2-1	0	0	0	33.505	0.350		Residential - Single Family Residence, 0	097-5A207 385		Southeast Los Angeles	No	MI	R2RD
Los Angeles	214 E 93RD ST	90003	6052010004	0.000	0.000	0.350	0.000	Shortfall of Sites	0.106	Low Medium I Residential	R2-1	0	0	0	37.840	0.350		Residential - Single Family Residence, 1	094-5A205 385		Southeast Los Angeles	No	MI	R2RD
Los Angeles	315 E 103RD ST	90003	6063011021	0.000	0.000	0.350	0.000	Shortfall of Sites	0.109	Low Medium I Residential	R2-1	0	0	0	36.793	0.350		Residential - Single Family Residence, 1	091-5A205 385		Southeast Los Angeles	No	MI	R2RD
Los Angeles	656 W 103RD ST	90044	6061015008	0.000	0.000	0.350	0.000	Shortfall of Sites	0.092	Low Medium II Residential	RD2-1	0	0	0	43.417	0.350		Residential - Single Family Residence, 1	091-5A201 385		South Los Angeles	No	MI	R2RD
Los Angeles	424 W 107TH ST	90003	6061033006	0.000	0.000	0.350	0.000	Shortfall of Sites	0.122	Low Medium I Residential	R2-1	0	0	0	32.774	0.350		Residential - Single Family Residence, 1	090A201 385		South Los Angeles	No	MI	R2RD
Los Angeles	208 W 111TH ST	90061	6074020016	0.000	0.000	0.350	0.000	Shortfall of Sites	0.110	Low Medium I Residential	R2-1	0	0	0	36.436	0.350		Residential - Single Family Residence, 1	088-5A203 385		Southeast Los Angeles	No	MI	R2RD
Los Angeles	931 E 114TH ST	90059	6072024019	0.000	0.000	0.350	0.000	Shortfall of Sites	0.075	Low Medium I Residential	R2-1	0	0	0	53.526	0.350		Residential - Single Family Residence, 0	087A209 385		Southeast Los Angeles	No	MI	R2RD
Los Angeles	1646 253RD ST	90710	7410021040	0.000	0.000	0.350	0.000	Shortfall of Sites	0.126	Low Medium I Residential	R2-1XL	0	0	0	31.661	0.350		Residential - Single Family Residence, 1	036B193 385		Wilmington - Harbor City	No	MI	R2RD
Los Angeles	10657 VALERIO ST	91352	2410011023	0.000	0.000	0.350	0.000	Shortfall of Sites	0.088	High Medium Residential	RD1.5-1	0	0	0	45.335	0.350		Residential - Single Family Residence, 1	186B177 386		Sun Valley - La Tuna Canyon	No	MI	R2RD
Los Angeles	14853 KITTRIDGE ST	91405	2236005019	0.000	0.000	0.350	0.000	Shortfall of Sites	0.178	Low Residential	R1-1, [Q]RD1.5-1	0	0	0	22.469	0.350		Residential - Single Family Residence, 1	180B149 386		Van Nuys - North Sherman Oaks	No	MI	R2RD
Los Angeles	3269 DREW ST	90065	5458015037	0.000	0.000	0.350	0.000	Shortfall of Sites	0.115	Low Medium II Residential	RD2-1-CDO	0	0	0	34.827	0.350		Residential - Single Family Residence, 1	156B213 386		Northeast Los Angeles	No	MI	R2RD
Los Angeles	5220 GLEN ELLEN PL	90042	5468013062	0.000	0.000	0.350	0.000	Shortfall of Sites	0.121	Low Medium II Residential	RD2-1	0	0	0	33.146	0.350		Residential - Single Family Residence, 1	150A227 386		Northeast Los Angeles	No	MI	R2RD
Los Angeles	414 S AVENUE 56	90042	5468029028	0.000	0.000	0.350	0.000	Shortfall of Sites	0.132	Low Medium II Residential	RD2-1	0	0	0	30.282	0.350		Residential - Single Family Residence, 1	150A229 386		Northeast Los Angeles	No	MI	R2RD
Los Angeles	5248 LEXINGTON AVE	90029	5537010012	0.000	0.000	0.350	0.000	Shortfall of Sites	0.064	Low Medium II Residential	RD1.5-1XL	0	0	0	62.905	0.350		Residential - Single Family Residence, 1	144B193 386		Hollywood	No	MI	R2RD
Los Angeles	4225 DEL MAR AVE	90029	5429001047	0.000	0.000	0.350	0.000	Shortfall of Sites	0.110	Low Medium I Residential	R2-1XL	0	0	0	36.300	0.350		Residential - Five or More Units or Apartments (Any Combination) · 4 Stories or Less, 0	145-5A201 386		Hollywood	No	MI	R2RD
Los Angeles	3532 WARWICK AVE	90032	5219017008	0.000	0.000	0.350	0.000	Shortfall of Sites	0.072	Low Medium I Residential	RD3-1	0	0	0	55.846	0.350		Residential - Single Family Residence, 1	144A235 386		Northeast Los Angeles	No	MI	R2RD
Los Angeles	630 WATERLOO ST	90026	5402026027	0.000	0.000	0.350	0.000	Shortfall of Sites	0.121	Low Medium II Residential	RD2-1VL	0	0	0	33.191	0.350		Residential - Single Family Residence, 1	139-5A205 386		Silver Lake - Echo Park - Elysian Valley	No	MI	R2RD
Los Angeles	6100 ALCOTT ST	90035	5068003013	0.000	0.000	0.350	0.000	Shortfall of Sites	0.078	Low Medium II Residential	RD1.5-1-O	0	0	0	51.245	0.350		Residential - Single Family Residence, 1	129B173 386		Wilshire	No	MI	R2RD
Los Angeles	2359 LUCERNE AVE	90016	5061025017	0.000	0.000	0.350	0.000	Shortfall of Sites	0.080	Low Medium II Residential	RD2-1-O	0	0	0	50.249	0.350		Residential - Single Family Residence, 1	123B181 386		West Adams - Baldwin Hills - Leimert	No	MI	R2RD
Los Angeles	3440 SABINA ST	90023	5188004003	0.000	0.000	0.350	0.000	Shortfall of Sites	0.104	Low Medium II Residential	RD1.5-1-CUGU	0	0	0	38.642	0.350		Residential - Single Family Residence, 0	123A227 386		Boyle Heights	No	MI	R2RD
Los Angeles	3001 11TH AVE	90018	5051033014	0.000	0.000	0.350	0.000	Shortfall of Sites	0.096	Low Medium I Residential	R2-1XL	0	0	0	41.485	0.350		Residential - Single Family Residence, 1	120B185 386		West Adams - Baldwin Hills - Leimert	No	MI	R2RD
Los Angeles	722 E ADAMS BLVD	90011	5128017023	0.000	0.000	0.350	0.000	Shortfall of Sites	0.160	Low Medium I Residential	R2-1	0	0	0	24.963	0.350		Residential - Single Family Residence, 1	120A209 386		Southeast Los Angeles	No	MI	R2RD
Los Angeles	3754 RUTHELEN ST	90018	5042016023	0.000	0.000	0.350	0.000	Shortfall of Sites	0.076	Low Medium I Residential	R2-1-O-CPIO	0	0	0	52.861	0.350		Residential - Single Family Residence, 1	117B193 386		South Los Angeles	No	MI	R2RD
Los Angeles	1214 EXPOSITION BLVD	90007	5037014023	0.000	0.000	0.350	0.000	Shortfall of Sites	0.078	Low Medium II Residential	RD1.5-1-CPIO	0	0	0	51.412	0.350		Residential - Single Family Residence, 0	117B197 386		South Los Angeles	No	MI	R2RD
Los Angeles	540 E 32ND ST	90011	5120020011	0.000	0.000	0.350	0.000	Shortfall of Sites	0.115	Low Medium I Residential	R2-1	0	0	0	34.847	0.350		Residential - Single Family Residence, 1	118-5A207 386		Southeast Los Angeles	No	MI	R2RD
Los Angeles	3620 GRIFFITH AVE	90011	5114001005	0.000	0.000	0.350	0.000	Shortfall of Sites	0.102	Low Medium II Residential	RD2-1	0	0	0	39.204	0.350		Residential - Single Family Residence, 1	117A207 386		Southeast Los Angeles	No	MI	R2RD
Los Angeles	1350 E 33RD ST	90011	5114036001	0.000	0.000	0.350	0.000	Shortfall of Sites	0.132	Low Medium II Residential	RD1.5-1	0	0	0	30.380	0.350		Residential - Single Family Residence, 1	117A211 386		Southeast Los Angeles	No	MI	R2RD
Los Angeles	479 E 41ST ST	90011	5113003005	0.000	0.000	0.350	0.000	Shortfall of Sites	0.072	Low Medium II Residential	RD2-1	0	0	0	55.490	0.350		Residential - Single Family Residence, 0	115-5A207 386		Southeast Los Angeles	No	MI	R2RD
Los Angeles	4430 S VAN NESS AVE	90062	5015025008	0.000	0.000	0.350	0.000	Shortfall of Sites	0.120	Low Medium I Residential	R2-1	0	0	0	33.428	0.350		Residential - Single Family Residence, 1	111B189 386		South Los Angeles	No	MI	R2RD
Los Angeles	474 E 47TH ST	90011	5109019018	0.000	0.000	0.350	0.000	Shortfall of Sites	0.140	Low Medium I Residential	R2-1	0	0	0	28.489	0.350		Residential - Single Family Residence, 1	112-5A207 386		Southeast Los Angeles	No	MI	R2RD
Los Angeles	1134 E 47TH PL	90011	5107017014	0.000	0.000	0.350	0.000	Shortfall of Sites	0.066	Low Medium I Residential	R2-1	0	0	0	60.390	0.350		Residential - Single Family Residence, 1	112-5A209 386		Southeast Los Angeles	No	MI	R2RD
Los Angeles	1321 E 51ST ST	90011	5107032015	0.000	0.000	0.350	0.000	Shortfall of Sites	0.110	Low Medium I Residential	R2-1	0	0	0	36.202	0.350		Residential - Single Family Residence, 1	111A211 386		Southeast Los Angeles	No	MI	R2RD
Los Angeles	0	0	5001031004	0.000	0.000	0.350	0.000	Shortfall of Sites	0.101	Low Medium II Residential	RD2-1	0	0	0	39.631	0.350		Residential - Double, Duplex, or Two Units - 4 Stories or Less, 0	111A201 386		South Los Angeles	No	MI	R2RD
Los Angeles	932 W 53RD ST	90037	5001005009	0.000	0.000	0.350	0.000	Shortfall of Sites	0.118	Low Medium I Residential	R2-1	0	0	0	33.766	0.350		Residential - Single Family Residence, 1	108B197 386		South Los Angeles	No	MI	R2RD
Los Angeles	708 E 53RD ST	90011	5103007006	0.000	0.000	0.350	0.000	Shortfall of Sites	0.138	Low Medium I Residential	R2-1	0	0	0	28.942	0.350		Residential - Single Family Residence, 1	108B205 386		Southeast Los Angeles	No	MI	R2RD
Los Angeles	1312 W 60TH ST	90044	6003017010	0.000	0.000	0.350	0.000	Shortfall of Sites	0.144	Low Medium I Residential	R2-1	0	0	0	27.851	0.350		Residential - Single Family Residence, 1	105B197 386		South Los Angeles	No	MI	R2RD
Los Angeles	648 E 77TH ST	90001	6023025016	0.000	0.000	0.350	0.000	Shortfall of Sites	0.080	Low Medium I Residential	R2-1-CPIO	0	0	0	49.780	0.350		Residential - Single Family Residence, 1	099B205 386		Southeast Los Angeles	No	MI	R2RD
Los Angeles	656 E 87TH ST	90002	6042004039	0.000	0.000	0.350	0.000	Shortfall of Sites	0.119	Low Medium I Residential	R2-1	0	0	0	33.506	0.350		Residential - Single Family Residence, 0	097-5A207 386		Southeast Los Angeles	No	MI	R2RD
Los Angeles	249 W 89TH ST	90003	6040026013	0.000	0.000	0.350	0.000	Shortfall of Sites	0.124	Low Medium I Residential	R2-1	0	0	0	32.265	0.350		Residential - Single Family Residence, 1	096A203 386		Southeast Los Angeles	No	MI	R2RD
Los Angeles	0	0	6041011031	0.000	0.000	0.350	0.000	Shortfall of Sites	0.115	Low Medium II Residential	RD2-1	0	0	0	34.846	0.350		Commercial - Auto, Recreation Equipment, Construction Equipment Sales and Service - Auto Body Repair Shop - One Story, 0	096A205 386		Southeast Los Angeles	No	MI	R2RD
Los Angeles	210 E 93RD ST	90003	6052010003	0.000	0.000	0.350	0.000	Shortfall of Sites	0.106	Low Medium I Residential	R2-1	0	0	0	37.874	0.350		Residential - Single Family Residence, 1	094-5A205 386		Southeast Los Angeles	No	MI	R2RD
Los Angeles	319 E 103RD ST	90003	6063011022	0.000	0.000	0.350	0.000	Shortfall of Sites	0.117	Low Medium I Residential	R2-1	0	0	0	34.051	0.350		Residential - Single Family Residence, 1	091-5A205 386		Southeast Los Angeles	No	MI	R2RD
Los Angeles	214 W 111TH ST	90061	6074020017	0.000	0.000	0.350	0.000	Shortfall of Sites	0.110	Low Medium I Residential	R2-1	0	0	0	36.435	0.350		Residential - Single Family Residence, 1	088-5A203 386		Southeast Los Angeles	No	MI	R2RD
Los Angeles	937 E 114TH ST	90059	6072024020	0.000	0.000	0.350	0.000	Shortfall of Sites	0.075	Low Medium I Residential	R2-1	0	0	0	53.527	0.350		Residential - Single Family Residence, 1	087A209 386		Southeast Los Angeles	No	MI	R2RD
Los Angeles	1640 253RD ST	90710	7410021041	0.000	0.000	0.350	0.000	Shortfall of Sites	0.126	Low Medium I Residential	R2-1XL	0	0	0	31.660	0.350		Residential - Single Family Residence, 1	036B193 386		Wilmington - Harbor City	No	MI	R2RD
Los Angeles	14732 ASTORIA DR	91342	2507005023	0.000	0.000	0.350	0.000	Shortfall of Sites	0.166	Low Medium I Residential	RD3-1XL-CPIO	0	0	0	24.056	0.350		Residential - Single Family Residence, 1	219B149 387		Sylmar	No	MI	R2RD
Los Angeles	10419 COMMERCE AVE	91042	2565009078	0.000	0.000	0.350	0.000	Shortfall of Sites	0.125	Low Medium II Residential	RD2-1	0	0	0	32.001	0.350		Residential - Single Family Residence, 0	204B197 387		Sunland - Tujunga - Lake View Terrace - Shadow Hills - East La Tuna Canyon	No	MI	R2RD
Los Angeles	10661 VALERIO ST	91352	2410011022	0.000	0.000	0.350	0.000	Shortfall of Sites	0.088	High Medium Residential	RD1.5-1	0	0	0	45.356	0.350		Residential - Single Family Residence, 1	186B177 387		Sun Valley - La Tuna Canyon	No	MI	R2RD
Los Angeles	1142 N HOOVER ST	90029	5429001003	0.000	0.000	0.350	0.000	Shortfall of Sites	0.090	Low Medium I Residential	R2-1XL	0	0	0	44.381	0.350		Residential - Single Family Residence, 1	145-5A201 387		Hollywood	No	MI	R2RD
Los Angeles	3403 ARROYO SECO AVE	90065	5446020015	0.000	0.000	0.350	0.000	Shortfall of Sites	0.147	Low Medium II Residential	RD2-1-CDO	0	0	0	27.262	0.350		Residential - Single Family Residence, 1	144A221 387		Northeast Los Angeles	No	MI	R2RD
Los Angeles	116 S WESTLAKE AVE	90057	5157027054	0.000	0.000	0.350	0.000	Shortfall of Sites	0.138	Low Medium Residential	RD1.5-1	0	0	0	29.040	0.350		Commercial - Parking Lot (Commercial Use Property) - Lots - Patron or Employee - One Story, 0	136-5A205 387		Westlake	No	MI	R2RD
Los Angeles	911 FOREST AVE	90033	5177013016	0.000	0.000	0.350	0.000	Shortfall of Sites	0.088	Low Medium II Residential	RD1.5-1-CUGU	0	0	0	45.257	0.350		Residential - Single Family Residence, 1	130-5A227 387		Boyle Heights	No	MI	R2RD
Los Angeles	1706 MENLO AVE	90006	5056021020	0.000	0.000	0.350	0.000	Shortfall of Sites	0.094	Low Medium II Residential	RD1.5-1	0	0	0	42.401	0.350		Residential - Single Family Residence, 1	126B197 387		South Los Angeles	No	MI	R2RD
Los Angeles	5833 DAVID AVE	90034	5065021011	0.000	0.000	0.350	0.000	Shortfall of Sites	0.115	Low Medium II Residential	RD1.5-1	0	0	0	34.846	0.350		Residential - Single Family Residence - Pool, 1	123B173 387		West Adams - Baldwin Hills - Leimert	No	MI	R2RD
Los Angeles	3438 SABINA ST	90023	5188004002	0.000	0.000	0.350	0.000	Shortfall of Sites	0.113	Low Medium II Residential	RD1.5-1-CUGU	0	0	0	35.360	0.350		Residential - Single Family Residence, 1	123A227 387		Boyle Heights	No	MI	R2RD
Los Angeles	716 E ADAMS BLVD	90011	5128017008	0.000	0.000	0.350	0.000	Shortfall of Sites	0.170	Low Medium I Residential	R2-1	0	0	0	23.511	0.350		Residential - Single Family Residence, 1	120A207 387		Southeast Los Angeles	No	MI	R2RD
Los Angeles	3753 RUTHELEN ST	90018	5042015025	0.000	0.000	0.350	0.000	Shortfall of Sites	0.077	Low Medium I Residential	R2-1-O-CPIO	0	0	0	51.980	0.350		Residential - Single Family Residence, 1	117B193 387		South Los Angeles	No	MI	R2RD
Los Angeles	1212 EXPOSITION BLVD	90007	5037014022	0.000	0.000	0.350	0.000	Shortfall of Sites	0.078	Low Medium II Residential	RD1.5-1-CPIO	0	0	0	51.405	0.350		Residential - Single Family Residence, 1	117B197 387		South Los Angeles	No	MI	R2RD
Los Angeles	748 E 31ST ST	90011	5120025012	0.000	0.000	0.350	0.000	Shortfall of Sites	0.124	Low Medium II Residential	RD2-1	0	0	0	32.351	0.350		Residential - Single Family Residence - Other Improvements Only, 1	118-5A207 387		Southeast Los Angeles	No	MI	R2RD
Los Angeles	1220 W 40TH PL	90037	5020015007	0.000	0.000	0.350	0.000	Shortfall of Sites	0.147	Low Medium I Residential	R2-1	0	0	0	27.194	0.350		Residential - Single Family Residence, 1	114B197 387		South Los Angeles	No	MI	R2RD
Los Angeles	471 E 41ST ST	90011	5113003004	0.000	0.000	0.350	0.000	Shortfall of Sites	0.108	Low Medium II Residential	RD2-1	0	0	0	36.993	0.350		Residential - Single Family Residence, 1	115-5A207 387		Southeast Los Angeles	No	MI	R2RD
Los Angeles	1429 E 43RD PL	90011	5116008017	0.000	0.000	0.350	0.000	Shortfall of Sites	0.119	Low Medium I Residential	R2-1	0	0	0	33.526	0.350		Residential - Single Family Residence, 1	114A211 387		Southeast Los Angeles	No	MI	R2RD
Los Angeles	4429 S VAN NESS AVE	90062	5015026008	0.000	0.000	0.350	0.000	Shortfall of Sites	0.107	Low Medium I Residential	R2-1	0	0	0	37.384	0.350		Residential - Single Family Residence, 1	111B189 387		West Adams - Baldwin Hills - Leimert	No	MI	R2RD
Los Angeles	1535 E 48TH ST	90011	5106016016	0.000	0.000	0.350	0.000	Shortfall of Sites	0.136	Low Medium I Residential	R2-1	0	0	0	29.360	0.350		Residential - Single Family Residence, 1	112-5A213 387		Southeast Los Angeles	No	MI	R2RD
Los Angeles	5116 WOODLAWN AVE	90011	5109005027	0.000	0.000	0.350	0.000	Shortfall of Sites	0.117	Low Medium II Residential	RD2-1	0	0	0	34.294	0.350		Residential - Single Family Residence, 1	111A205 387		Southeast Los Angeles	No	MI	R2RD
Los Angeles	702 E 53RD ST	90011	5103008017	0.000	0.000	0.350	0.000	Shortfall of Sites	0.138	Low Medium I Residential	R2-1	0	0	0	28.942	0.350		Residential - Single Family Residence, 1	108B205 387		Southeast Los Angeles	No	MI	R2RD
Los Angeles	644 E 77TH ST	90001	6023025015	0.000	0.000	0.350	0.000	Shortfall of Sites	0.117	Low Medium I Residential	R2-1-CPIO	0	0	0	34.163	0.350		Residential - Single Family Residence, 1	099B205 387		Southeast Los Angeles	No	MI	R2RD
Los Angeles	652 E 87TH ST	90002	6042004040	0.000	0.000	0.350	0.000	Shortfall of Sites	0.119	Low Medium I Residential	R2-1	0	0	0	33.506	0.350		Residential - Single Family Residence, 0	097-5A207 387		Southeast Los Angeles	No	MI	R2RD
Los Angeles	426 W 107TH ST	90003	6061033007	0.000	0.000	0.350	0.000	Shortfall of Sites	0.079	Low Medium I Residential	R2-1	0	0	0	50.411	0.350		Residential - Single Family Residence, 0	090A201 387		South Los Angeles	No	MI	R2RD
Los Angeles	218 W 111TH ST	90061	6074020018	0.000	0.000	0.350	0.000	Shortfall of Sites	0.110	Low Medium I Residential	R2-1	0	0	0	36.435	0.350		Residential - Single Family Residence, 1	088-5A203 387		Southeast Los Angeles	No	MI	R2RD
Los Angeles	0	0	7410026900	0.000	0.000	0.350	0.000	Shortfall of Sites	0.086	Low Medium II Residential	[Q]RD1.5-1XL	0	0	0	46.459	0.350		Miscellaneous - Government Owned Property, 0	036B197 387		Wilmington - Harbor City	No	MI	R2RD

Jurisdiction Name	Site Address/Intersection	5 Digit ZIP Code	Assessor Parcel Number	Very Low-Income	Low-Income	Moderate-Income	Above Moderate-Income	Type of Shortfall	Parcel Size (Acres)	Current General Plan Designation	Current Zoning	Proposed General Plan (GP) Designation	Proposed Zoning	Minimum Density Allowed	Maximum Density Allowed	Total Capacity	Vacant/ Nonvacant	Description of Existing Uses	PIN	Base Density Per Acre	Community Plan Area	Rent Stabalization Ordinance	Income Category	Applicable Rezoning Program (Program informing values in Column Q listed first)
Los Angeles	1636 253RD ST	90710	7410021009	0.000	0.000	0.350	0.000	Shortfall of Sites	0.129	Low Medium I Residential	R2-1XL	0	0	0	31.096	0.350		Residential - Single Family Residence, 1	036B193 387		Wilmington - Harbor City	No	MI	R2RD
Los Angeles	947 NOLDEN ST	90042	5478026001	0.000	0.000	0.350	0.000	Shortfall of Sites	0.089	Low Medium II Residential	RD1.5-1	0	0	0	44.753	0.350		Residential - Single Family Residence, 1	156A227 388		Northeast Los Angeles	No	MI	R2RD
Los Angeles	5400 GLEN ELLEN PL	90042	5468013064	0.000	0.000	0.350	0.000	Shortfall of Sites	0.105	Low Medium II Residential	RD2-1	0	0	0	38.196	0.350		Residential - Single Family Residence, 1	150A227 388		Northeast Los Angeles	No	MI	R2RD
Los Angeles	1213 N HIGHLAND AVE	90038	5532006040	0.000	0.000	0.350	0.000	Shortfall of Sites	0.100	Low Medium II Residential	RD1.5-1XL	0	0	0	40.021	0.350		Commercial - Office Building - One Story, 0	144B185 388		Hollywood	No	MI	R2RD
Los Angeles	1174 N ALEXANDRIA AVE	90029	5540008014	0.000	0.000	0.350	0.000	Shortfall of Sites	0.138	Low Medium II Residential	RD2-1XL	0	0	0	28.943	0.350		Residential - Single Family Residence, 1	144B197 388		Hollywood	No	MI	R2RD
Los Angeles	140 S VENDOME ST	90057	5155003013	0.000	0.000	0.350	0.000	Shortfall of Sites	0.097	Low Medium Residential	RD1.5-1	0	0	0	41.185	0.350		Institutional - Homes for Aged and Others - One Story, 1	138A201 388		Westlake	No	MI	R2RD
Los Angeles	1710 S SYCAMORE AVE	90019	5067002026	0.000	0.000	0.350	0.000	Shortfall of Sites	0.115	Low Medium II Residential	RD2-1-O	0	0	0	34.823	0.350		Residential - Single Family Residence, 1	126B181 388		West Adams - Baldwin Hills - Leimert	No	MI	R2RD
Los Angeles	2342 S CLOVERDALE AVE	90016	5063005065	0.000	0.000	0.350	0.000	Shortfall of Sites	0.110	Low Medium II Residential	RD2-1	0	0	0	36.293	0.350		Residential - Single Family Residence, 1	123B177 388		West Adams - Baldwin Hills - Leimert	No	MI	R2RD
Los Angeles	963 S BREED ST	90023	5189005022	0.000	0.000	0.350	0.000	Shortfall of Sites	0.102	Low Medium II Residential	RD1.5-1-CUGU	0	0	0	39.388	0.350		Residential - Single Family Residence, 1	124-5A221 388		Boyle Heights	No	MI	R2RD
Los Angeles	3743 S LA SALLE AVE	90018	5041033020	0.000	0.000	0.350	0.000	Shortfall of Sites	0.124	Low Medium I Residential	R2-1	0	0	0	32.216	0.350		Residential - Single Family Residence, 0	117B193 388		South Los Angeles	No	MI	R2RD
Los Angeles	1413 E 25TH ST	90011	5118007014	0.000	0.000	0.350	0.000	Shortfall of Sites	0.115	Low Medium II Residential	RD2-1	0	0	0	34.820	0.350		Residential - Single Family Residence, 1	118-5A211 388		Southeast Los Angeles	No	MI	R2RD
Los Angeles	3759 MAPLE AVE	90011	5121026014	0.000	0.000	0.350	0.000	Shortfall of Sites	0.138	Low Medium I Residential	R2-1	0	0	0	29.045	0.350		Residential - Single Family Residence, 1	117A205 388		Southeast Los Angeles	No	MI	R2RD
Los Angeles	1270 E 34TH ST	90011	5114028013	0.000	0.000	0.350	0.000	Shortfall of Sites	0.110	Low Medium I Residential	R2-1	0	0	0	36.299	0.350		Residential - Single Family Residence, 1	117A211 388		Southeast Los Angeles	No	MI	R2RD
Los Angeles	1216 W 40TH PL	90037	5020015006	0.000	0.000	0.350	0.000	Shortfall of Sites	0.147	Low Medium I Residential	R2-1	0	0	0	27.195	0.350		Residential - Single Family Residence, 1	114B197 388		South Los Angeles	No	MI	R2RD
Los Angeles	4430 6TH AVE	90043	5014020020	0.000	0.000	0.350	0.000	Shortfall of Sites	0.146	Low Medium I Residential	R2-1	0	0	0	27.371	0.350		Residential - Single Family Residence, 1	111B189 388		West Adams - Baldwin Hills - Leimert	No	MI	R2RD
Los Angeles	1543 E 48TH ST	90011	5106016017	0.000	0.000	0.350	0.000	Shortfall of Sites	0.136	Low Medium I Residential	R2-1	0	0	0	29.336	0.350		Residential - Single Family Residence, 1	112-5A213 388		Southeast Los Angeles	No	MI	R2RD
Los Angeles	1124 E 47TH PL	90011	5107017013	0.000	0.000	0.350	0.000	Shortfall of Sites	0.067	Low Medium I Residential	R2-1	0	0	0	59.357	0.350		Residential - Single Family Residence, 1	112-5A209 388		Southeast Los Angeles	No	MI	R2RD
Los Angeles	5117 WOODLAWN AVE	90011	5109005012	0.000	0.000	0.350	0.000	Shortfall of Sites	0.117	Low Medium II Residential	RD2-1	0	0	0	34.284	0.350		Residential - Single Family Residence, 1	111A205 388		Southeast Los Angeles	No	MI	R2RD
Los Angeles	5310 ASCOT AVE	90011	5104009025	0.000	0.000	0.350	0.000	Shortfall of Sites	0.133	Low Medium I Residential	R2-1	0	0	0	30.154	0.350		Residential - Single Family Residence, 1	108B209 388		Southeast Los Angeles	No	MI	R2RD
Los Angeles	936 W 53RD ST	90037	5001005010	0.000	0.000	0.350	0.000	Shortfall of Sites	0.118	Low Medium I Residential	R2-1	0	0	0	33.766	0.350		Residential - Single Family Residence, 1	108B197 388		South Los Angeles	No	MI	R2RD
Los Angeles	640 E 77TH ST	90001	6023025014	0.000	0.000	0.350	0.000	Shortfall of Sites	0.117	Low Medium I Residential	R2-1-CPIO	0	0	0	34.163	0.350		Residential - Single Family Residence, 1	099B205 388		Southeast Los Angeles	No	MI	R2RD
Los Angeles	9317 CLOVIS AVE	90002	6050005003	0.000	0.000	0.350	0.000	Shortfall of Sites	0.069	Low Medium II Residential	RD2-1	0	0	0	58.077	0.350		Residential - Single Family Residence, 1	094-5A209 388		Southeast Los Angeles	No	MI	R2RD
Los Angeles	428 W 107TH ST	90003	6061033008	0.000	0.000	0.350	0.000	Shortfall of Sites	0.121	Low Medium I Residential	R2-1	0	0	0	33.177	0.350		Residential - Single Family Residence, 1	090A201 388		South Los Angeles	No	MI	R2RD
Los Angeles	222 W 111TH ST	90061	6074020019	0.000	0.000	0.350	0.000	Shortfall of Sites	0.110	Low Medium I Residential	R2-1	0	0	0	36.434	0.350		Residential - Single Family Residence, 1	088-5A203 388		Southeast Los Angeles	No	MI	R2RD
Los Angeles	6516 N FIGUEROA ST	90042	5486016040	0.000	0.000	0.350	0.000	Shortfall of Sites	0.097	Low Medium II Residential	RD1.5-1	0	0	0	41.037	0.350		Commercial - Store - One Story, 1	156A231 389		Northeast Los Angeles	No	MI	R2RD
Los Angeles	5634 MERIDIAN ST	90042	5478026002	0.000	0.000	0.350	0.000	Shortfall of Sites	0.056	Low Medium II Residential	RD1.5-1	0	0	0	71.373	0.350		Residential - Single Family Residence, 1	156A227 389		Northeast Los Angeles	No	MI	R2RD
Los Angeles	3239 HURON ST	90065	5446008031	0.000	0.000	0.350	0.000	Shortfall of Sites	0.128	Low Medium II Residential	RD2-1-CDO-RIO	0	0	0	31.254	0.350		Residential - Single Family Residence, 1	144A221 389		Northeast Los Angeles	No	MI	R2RD
Los Angeles	3534 PORTOLA AVE	90032	5219009005	0.000	0.000	0.350	0.000	Shortfall of Sites	0.158	Low Medium I Residential	[Q]RD3-1D	0	0	0	25.365	0.350		Residential - Single Family Residence, 1	144A235 389		Northeast Los Angeles	No	MI	R2RD
Los Angeles	3536 LOCKE AVE	90032	5213001027	0.000	0.000	0.350	0.000	Shortfall of Sites	0.155	Low Medium I Residential	RD3-1	0	0	0	25.839	0.350		Residential - Single Family Residence, 0	144A233 389		Northeast Los Angeles	No	MI	R2RD
Los Angeles	3426 LONDON ST	90026	5401010007	0.000	0.000	0.350	0.000	Shortfall of Sites	0.109	Low Medium II Residential	RD1.5-1VL	0	0	0	36.843	0.350		Residential - Single Family Residence, 1	141A201 389		Silver Lake - Echo Park - Elysian Valley	No	MI	R2RD
Los Angeles	2415 ENDICOTT ST	90032	5217020030	0.000	0.000	0.350	0.000	Shortfall of Sites	0.055	Low Medium II Residential	[Q]RD1.5-1D	0	0	0	72.563	0.350		Residential - Single Family Residence, 0	139-5A235 389		Northeast Los Angeles	No	MI	R2RD
Los Angeles	223 N CORONADO ST	90026	5157002018	0.000	0.000	0.350	0.000	Shortfall of Sites	0.138	Low Medium Residential	RD2-1	0	0	0	29.040	0.350		Residential - Single Family Residence, 1	138A203 389		Westlake	No	MI	R2RD
Los Angeles	2824 BOULDER ST	90033	5178010016	0.000	0.000	0.350	0.000	Shortfall of Sites	0.134	Low Medium II Residential	RD1.5-1-CUGU	0	0	0	29.798	0.350		Residential - Single Family Residence, 1	129A227 389		Boyle Heights	No	MI	R2RD
Los Angeles	1128 W 25TH ST	90007	5055022024	0.000	0.000	0.350	0.000	Shortfall of Sites	0.137	Low Medium II Residential	RD1.5-1-O-CPIO	0	0	0	29.281	0.350		Residential - Single Family Residence, 1	124-5A201 389		South Los Angeles	No	MI	R2RD
Los Angeles	743 ORME AVE	90023	5185032010	0.000	0.000	0.350	0.000	Shortfall of Sites	0.124	Low Medium II Residential	RD1.5-1-CUGU	0	0	0	32.248	0.350		Residential - Single Family Residence, 1	124-5A223 389		Boyle Heights	No	MI	R2RD
Los Angeles	3116 W 30TH ST	90018	5051033004	0.000	0.000	0.350	0.000	Shortfall of Sites	0.059	Low Medium I Residential	R2-1XL	0	0	0	68.328	0.350		Residential - Single Family Residence, 1	120B185 389		West Adams - Baldwin Hills - Leimert	No	MI	R2RD
Los Angeles	3742 CRAWFORD ST	90011	5121017014	0.000	0.000	0.350	0.000	Shortfall of Sites	0.092	Low Medium I Residential	R2-1	0	0	0	43.552	0.350		Residential - Single Family Residence, 1	117A205 389		Southeast Los Angeles	No	MI	R2RD
Los Angeles	1260 E 34TH ST	90011	5114028012	0.000	0.000	0.350	0.000	Shortfall of Sites	0.110	Low Medium I Residential	R2-1	0	0	0	36.299	0.350		Residential - Single Family Residence, 1	117A211 389		Southeast Los Angeles	No	MI	R2RD
Los Angeles	4011 S HARVARD BLVD	90062	5021007017	0.000	0.000	0.350	0.000	Shortfall of Sites	0.134	Low Medium I Residential	R2-1	0	0	0	29.883	0.350		Residential - Single Family Residence, 1	114B193 389		South Los Angeles	No	MI	R2RD
Los Angeles	1443 E 43RD PL	90011	5116008014	0.000	0.000	0.350	0.000	Shortfall of Sites	0.119	Low Medium I Residential	R2-1	0	0	0	33.528	0.350		Residential - Single Family Residence, 1	114A211 389		Southeast Los Angeles	No	MI	R2RD
Los Angeles	4431 6TH AVE	90043	5014013012	0.000	0.000	0.350	0.000	Shortfall of Sites	0.146	Low Medium I Residential	R2-1	0	0	0	27.462	0.350		Residential - Single Family Residence, 1	111B189 389		West Adams - Baldwin Hills - Leimert	No	MI	R2RD
Los Angeles	4524 ORCHARD AVE	90037	5018004018	0.000	0.000	0.350	0.000	Shortfall of Sites	0.141	Low Medium I Residential	R2-1	0	0	0	28.439	0.350		Residential - Single Family Residence, 1	111B197 389		South Los Angeles	No	MI	R2RD
Los Angeles	4717 WALL ST	90011	5109002018	0.000	0.000	0.350	0.000	Shortfall of Sites	0.145	Low Medium I Residential	R2-1	0	0	0	27.657	0.350		Residential - Single Family Residence, 1	112-5A205 389		Southeast Los Angeles	No	MI	R2RD
Los Angeles	1339 E 51ST ST	90011	5107032018	0.000	0.000	0.350	0.000	Shortfall of Sites	0.110	Low Medium I Residential	R2-1	0	0	0	36.331	0.350		Residential - Single Family Residence, 1	111A211 389		Southeast Los Angeles	No	MI	R2RD
Los Angeles	712 W 51ST ST	90037	5001031007	0.000	0.000	0.350	0.000	Shortfall of Sites	0.101	Low Medium II Residential	RD2-1	0	0	0	39.645	0.350		Residential - Single Family Residence, 0	111A201 389		South Los Angeles	No	MI	R2RD
Los Angeles	688 E 53RD ST	90011	5103008015	0.000	0.000	0.350	0.000	Shortfall of Sites	0.138	Low Medium I Residential	R2-1	0	0	0	28.942	0.350		Residential - Single Family Residence, 1	108B205 389		Southeast Los Angeles	No	MI	R2RD
Los Angeles	1520 E 56TH ST	90011	5105017009	0.000	0.000	0.350	0.000	Shortfall of Sites	0.119	Low Medium I Residential	R2-1	0	0	0	33.507	0.350		Residential - Single Family Residence, 1	108B213 389		Southeast Los Angeles	No	MI	R2RD
Los Angeles	208 W 59TH PL	90003	6005014003	0.000	0.000	0.350	0.000	Shortfall of Sites	0.125	Low Medium I Residential	R2-1	0	0	0	32.124	0.350		Residential - Single Family Residence, 1	105B201 389		Southeast Los Angeles	No	MI	R2RD
Los Angeles	425 E 60TH ST	90003	6006027022	0.000	0.000	0.350	0.000	Shortfall of Sites	0.124	Low Medium I Residential	R2-1	0	0	0	32.256	0.350		Residential - Single Family Residence, 1	105B205 389		Southeast Los Angeles	No	MI	R2RD
Los Angeles	314 W 69TH ST	90003	6012008038	0.000	0.000	0.350	0.000	Shortfall of Sites	0.117	Low Medium I Residential	R2-1	0	0	0	34.066	0.350		Residential - Single Family Residence, 1	102B201 389		Southeast Los Angeles	No	MI	R2RD
Los Angeles	6909 AVALON BLVD	90003	6011010027	0.000	0.000	0.350	0.000	Shortfall of Sites	0.248	Low Medium I Residential	R2-1	0	0	0	16.103	0.350		Commercial - Parking Lot (Commercial Use Property) - Lots - Patron or Employee - One Story, 0	102B205 389		Southeast Los Angeles	No	MI	R2RD
Los Angeles	636 E 77TH ST	90001	6023025013	0.000	0.000	0.350	0.000	Shortfall of Sites	0.117	Low Medium I Residential	R2-1-CPIO	0	0	0	34.163	0.350		Residential - Single Family Residence, 1	099B205 389		Southeast Los Angeles	No	MI	R2RD
Los Angeles	154 E 93RD ST	90003	6052007012	0.000	0.000	0.350	0.000	Shortfall of Sites	0.112	Low Medium I Residential	R2-1	0	0	0	35.836	0.350		Residential - Single Family Residence, 1	094-5A205 389		Southeast Los Angeles	No	MI	R2RD
Los Angeles	1117 E 94TH ST	90002	6049031017	0.000	0.000	0.350	0.000	Shortfall of Sites	0.121	Low Medium II Residential	RD2-1	0	0	0	33.080	0.350		Residential - Single Family Residence, 1	094-5A209 389		Southeast Los Angeles	No	MI	R2RD
Los Angeles	327 E 103RD ST	90003	6063011024	0.000	0.000	0.350	0.000	Shortfall of Sites	0.118	Low Medium I Residential	R2-1	0	0	0	34.010	0.350		Residential - Single Family Residence, 1	091-5A205 389		Southeast Los Angeles	No	MI	R2RD
Los Angeles	410 W 103RD ST	90003	6061029002	0.000	0.000	0.350	0.000	Shortfall of Sites	0.208	Low Medium I Residential	R2-1	0	0	0	19.276	0.350		Residential - Single Family Residence, 1	091-5A201 389		South Los Angeles	No	MI	R2RD
Los Angeles	224 W 111TH ST	90061	6074020020	0.000	0.000	0.350	0.000	Shortfall of Sites	0.110	Low Medium I Residential	R2-1	0	0	0	36.432	0.350		Residential - Single Family Residence, 1	088-5A203 389		Southeast Los Angeles	No	MI	R2RD
Los Angeles	945 E 114TH ST	90059	6072025015	0.000	0.000	0.350	0.000	Shortfall of Sites	0.075	Low Medium I Residential	R2-1	0	0	0	53.526	0.350		Residential - Single Family Residence, 1	087A209 389		Southeast Los Angeles	No	MI	R2RD
Los Angeles	0	0	7410026900	0.000	0.000	0.350	0.000	Shortfall of Sites	0.086	Low Medium II Residential	[Q]RD1.5-1XL	0	0	0	46.458	0.350		Miscellaneous - Government Owned Property, 0	036B197 389		Wilmington - Harbor City	No	MI	R2RD
Los Angeles	1630 253RD ST	90710	7410021007	0.000	0.000	0.350	0.000	Shortfall of Sites	0.129	Low Medium I Residential	R2-1XL	0	0	0	31.096	0.350		Residential - Single Family Residence, 1	036B193 389		Wilmington - Harbor City	No	MI	R2RD
Los Angeles	1159 EUBANK AVE	90744	7423026013	0.000	0.000	0.350	0.000	Shortfall of Sites	0.128	Low Medium I Residential	[Q]R2-1XL-O-CUGU	0	0	0	31.279	0.350		Residential - Single Family Residence, 1	033B209 389		Wilmington - Harbor City	No	MI	R2RD
Los Angeles	3304 DREW ST	90065	5458025900	0.000	0.000	0.350	0.000	Shortfall of Sites	0.116	Low Medium II Residential	RD2-1-CDO	0	0	0	34.572	0.350	Vacant	Residential - Single Family Residence - Vacant Land, 0	156B213 390		Northeast Los Angeles	No	MI	R2RD
Los Angeles	966 HOLLINS ST	90023	5189005031	0.000	0.000	0.350	0.000	Shortfall of Sites	0.060	Low Medium I Residential	R2-1-CUGU	Low Neighborhood Residential	[VLN2 - MU4 - 3][RN2 - 15][CPIO]	0	66.814	0.350		Residential - Single Family Residence, 1	124-5A221 390	29	Boyle Heights	No	MI	R2RD , BH CPU
Los Angeles	1186 N ARDMORE AVE	90029	5537016001	0.000	0.000	0.350	0.000	Shortfall of Sites	0.095	Low Medium II Residential	RD1.5-1XL	0	0	0	42.085	0.350		Residential - Single Family Residence, 1	144B193 390		Hollywood	No	MI	R2RD
Los Angeles	121 N BONNIE BRAE ST	90026	5157027009	0.000	0.000	0.350	0.000	Shortfall of Sites	0.138	Low Medium Residential	RD1.5-1	0	0	0	29.040	0.350		Commercial - Parking Lot (Commercial Use Property) - Lots - Patron or Employee - One Story, 0	136-5A205 390		Westlake	No	MI	R2RD
Los Angeles	2401 S ORANGE DR	90016	5062024040	0.000	0.000	0.350	0.000	Shortfall of Sites	0.138	Low Medium II Residential	RD2-1	0	0	0	29.040	0.350		Residential - Single Family Residence, 1	123B181 390		West Adams - Baldwin Hills - Leimert	No	MI	R2RD
Los Angeles	2337 S REDONDO BLVD	90016	5063005047	0.000	0.000	0.350	0.000	Shortfall of Sites	0.110	Low Medium II Residential	RD2-1	0	0	0	36.293	0.350		Residential - Single Family Residence, 1	123B177 390		West Adams - Baldwin Hills - Leimert	No	MI	R2RD
Los Angeles	1720 W 24TH ST	90018	5058028004	0.000	0.000	0.350	0.000	Shortfall of Sites	0.144	Low Medium II Residential	RD2-1-CPIO	0	0	0	27.850	0.350		Residential - Single Family Residence, 1	123B193 390		South Los Angeles	No	MI	R2RD
Los Angeles	1136 W 25TH ST	90007	5055022023	0.000	0.000	0.350	0.000	Shortfall of Sites	0.137	Low Medium II Residential	RD1.5-1-O-CPIO	0	0	0	29.296	0.350		Residential - Single Family Residence, 1	124-5A201 390		South Los Angeles	No	MI	R2RD
Los Angeles	3744 S HARVARD BLVD	90018	5041033005	0.000	0.000	0.350	0.000	Shortfall of Sites	0.155	Low Medium I Residential	R2-1	0	0	0	25.778	0.350		Residential - Single Family Residence, 0	117B193 390		South Los Angeles	No	MI	R2RD
Los Angeles	1202 EXPOSITION BLVD	90007	5037014020	0.000	0.000	0.350	0.000	Shortfall of Sites	0.104	Low Medium II Residential	RD1.5-1-CPIO	0	0	0	38.537	0.350		Residential - Single Family Residence, 1	117B197 390		South Los Angeles	No	MI	R2RD
Los Angeles	1200 E ADAMS BLVD	90011	5119021018	0.000	0.000	0.350	0.000	Shortfall of Sites	0.107	Low Medium II Residential	RD1.5-1	0	0	0	37.434	0.350		Residential - Single Family Residence, 1	118-5A211 390		Southeast Los Angeles	No	MI	R2RD
Los Angeles	523 E 33RD ST	90011	5120020026	0.000	0.000	0.350	0.000	Shortfall of Sites	0.116	Low Medium I Residential	R2-1	0	0	0	34.473	0.350		Residential - Single Family Residence, 1	118-5A207 390		Southeast Los Angeles	No	MI	R2RD
Los Angeles	1342 W 40TH PL	90037	5020002009	0.000	0.000	0.350	0.000	Shortfall of Sites	0.148	Low Medium I Residential	R2-1	0	0	0	27.078	0.350		Residential - Single Family Residence, 1	114B197 390		South Los Angeles	No	MI	R2RD
Los Angeles	1449 E 43RD PL	90011	5116008013	0.000	0.000	0.350	0.000	Shortfall of Sites	0.119	Low Medium I Residential	R2-1	0	0	0	33.530	0.350		Residential - Single Family Residence, 1	114A211 390		Southeast Los Angeles	No	MI	R2RD
Los Angeles	530 W 43RD PL	90037	5019010020	0.000	0.000	0.350	0.000	Shortfall of Sites	0.110	Low Medium II Residential	RD2-1	0	0	0	36.299	0.350		Residential - Single Family Residence, 1	114A201 390		South Los Angeles	No	MI	R2RD
Los Angeles	891 E 48TH ST	90011	5108023018	0.000	0.000	0.350	0.000	Shortfall of Sites	0.069	Low Medium I Residential	R2-1	0	0	0	58.079	0.350		Residential - Single Family Residence, 1	112-5A209 390		Southeast Los Angeles	No	MI	R2RD
Los Angeles	1340 W 53RD ST	90037	5002005030	0.000	0.000	0.350	0.000	Shortfall of Sites	0.119	Low Medium I Residential	R2-1	0	0	0	33.609	0.350		Residential - Single Family Residence, 1	108B197 390		South Los Angeles	No	MI	R2RD
Los Angeles	1524 E 56TH ST	90011	5105017008	0.000	0.000	0.350	0.000	Shortfall of Sites	0.119	Low Medium I Residential	R2-1	0	0	0	33.507	0.350		Residential - Single Family Residence, 1	108B213 390		Southeast Los Angeles	No	MI	R2RD
Los Angeles	846 E 80TH ST	90001	6029006019	0.000	0.000	0.350	0.000	Shortfall of Sites	0.117	Low Medium I Residential	R2-1	0	0	0	34.163	0.350		Residential - Single Family Residence, 1	099B209 390		Southeast Los Angeles	No	MI	R2RD
Los Angeles	146 E 93RD ST	90003	6052007011	0.000	0.000	0.350	0.000	Shortfall of Sites	0.075	Low Medium I Residential	R2-1	0	0	0	53.601	0.350		Residential - Single Family Residence, 1	094-5A205 390		Southeast Los Angeles	No	MI	R2RD
Los Angeles	1111 E 94TH ST	90002	6049031018	0.000	0.000	0.350	0.000	Shortfall of Sites	0.110	Low Medium II Residential	RD2-1	0	0	0	36.247	0.350		Residential - Single Family Residence, 1	094-5A209 390		Southeast Los Angeles	No	MI	R2RD

Jurisdiction Name	Site Address/Intersection	5 Digit ZIP Code	Assessor Parcel Number	Very Low-Income	Low-Income	Moderate-Income	Above Moderate-Income	Type of Shortfall	Parcel Size (Acres)	Current General Plan Designation	Current Zoning	Proposed General Plan (GP) Designation	Proposed Zoning	Minimum Density Allowed	Maximum Density Allowed	Total Capacity	Vacant/ Nonvacant	Description of Existing Uses	PIN	Base Density Per Acre	Community Plan Area	Rent Stabalization Ordinance	Income Category	Applicable Rezoning Program (Program informing values in Column Q listed first)
Los Angeles	9707 GRAPE ST	90002	6046018035	0.000	0.000	0.350	0.000	Shortfall of Sites	0.155	Low Medium I Residential	R2-1	0	0	0	25.803	0.350		Residential - Single Family Residence, 1	093A215 390		Southeast Los Angeles	No	MI	R2RD
Los Angeles	215 E 103RD ST	90003	6063010023	0.000	0.000	0.350	0.000	Shortfall of Sites	0.123	Low Medium I Residential	R2-1	0	0	0	32.409	0.350		Residential - Single Family Residence, 1	091-5A205 390		Southeast Los Angeles	No	MI	R2RD
Los Angeles	412 W 103RD ST	90003	6061029003	0.000	0.000	0.350	0.000	Shortfall of Sites	0.104	Low Medium I Residential	R2-1	0	0	0	38.550	0.350		Residential - Single Family Residence, 1	091-5A201 390		South Los Angeles	No	MI	R2RD
Los Angeles	201 W 108TH ST	90061	6074011046	0.000	0.000	0.350	0.000	Shortfall of Sites	0.084	Low Medium I Residential	R2-1	0	0	0	47.447	0.350		Residential - Single Family Residence, 1	090A203 390		Southeast Los Angeles	No	MI	R2RD
Los Angeles	947 E 114TH ST	90059	6072025030	0.000	0.000	0.350	0.000	Shortfall of Sites	0.075	Low Medium I Residential	R2-1	0	0	0	53.526	0.350		Residential - Single Family Residence, 1	087A209 390		Southeast Los Angeles	No	MI	R2RD
Los Angeles	1626 253RD ST	90710	7410021006	0.000	0.000	0.350	0.000	Shortfall of Sites	0.129	Low Medium I Residential	R2-1XL	0	0	0	31.095	0.350		Residential - Single Family Residence, 1	036B193 390		Wilmington - Harbor City	No	MI	R2RD
Los Angeles	418 S AVENUE 56	90042	5468029029	0.000	0.000	0.350	0.000	Shortfall of Sites	0.115	Low Medium II Residential	RD2-1	0	0	0	34.845	0.350		Residential - Single Family Residence, 0	150A229 391		Northeast Los Angeles	No	MI	R2RD
Los Angeles	3442 LOOSMORE ST	90065	5453024003	0.000	0.000	0.350	0.000	Shortfall of Sites	0.131	Low Residential	RD3-1-CDO	0	0	0	30.637	0.350		Residential - Single Family Residence, 1	147A219 391		Northeast Los Angeles	No	MI	R2RD
Los Angeles	4225 DEL MAR AVE	90029	5429001047	0.000	0.000	0.350	0.000	Shortfall of Sites	0.110	Low Medium I Residential	R2-1XL	0	0	0	36.300	0.350		Residential - Five or More Units or Apartments (Any Combination) · 4 Stories or Less, 0	145-5A201 391		Hollywood	No	MI	R2RD
Los Angeles	853 N KILKEA DR	90046	5529016024	0.000	0.000	0.350	0.000	Shortfall of Sites	0.165	Low Medium I Residential	R2-1XL	0	0	0	24.183	0.350		Residential - Single Family Residence, 1	144B173 391		Hollywood	No	MI	R2RD , ADU
Los Angeles	2902 JEFFRIES AVE	90065	5446008021	0.000	0.000	0.350	0.000	Shortfall of Sites	0.163	Low Medium II Residential	RD2-1-CDO-RIO	0	0	0	24.598	0.350		Residential - Single Family Residence, 1	144A219 391		Northeast Los Angeles	No	MI	R2RD
Los Angeles	712 S CONCORD ST	90023	5186017004	0.000	0.000	0.350	0.000	Shortfall of Sites	0.065	Low Medium I Residential	R2-1-CUGU	Low Neighborhood Residential	[VLN1 - MU4 - 3][RN2 - 20][CPIO]	0	61.319	0.350		Residential - Single Family Residence, 1	123A225 391	21	Boyle Heights	No	MI	R2RD , BH CPU
Los Angeles	1208 S MUIRFIELD RD	90019	5083013029	0.000	0.000	0.350	0.000	Shortfall of Sites	0.111	Low Medium I Residential	R2-1-O	0	0	0	36.000	0.350		Residential - Single Family Residence, 1	129B185 391		Wilshire	No	MI	R2RD
Los Angeles	1142 W 25TH ST	90007	5055022022	0.000	0.000	0.350	0.000	Shortfall of Sites	0.136	Low Medium II Residential	RD1.5-1-O-CPIO	0	0	0	29.311	0.350		Residential - Single Family Residence, 1	124-5A201 391		South Los Angeles	No	MI	R2RD
Los Angeles	1364 E 21ST ST	90011	5119004006	0.000	0.000	0.350	0.000	Shortfall of Sites	0.132	Low Medium I Residential	R2-1	0	0	0	30.350	0.350		Residential - Single Family Residence, 1	120A211 391		Southeast Los Angeles	No	MI	R2RD
Los Angeles	3749 HALLDALE AVE	90018	5041031007	0.000	0.000	0.350	0.000	Shortfall of Sites	0.152	Low Medium I Residential	R2-1-O	0	0	0	26.305	0.350		Residential - Single Family Residence, 1	117B193 391		South Los Angeles	No	MI	R2RD
Los Angeles	2418 EXPOSITION PL	90018	5044021005	0.000	0.000	0.350	0.000	Shortfall of Sites	0.103	Low Medium II Residential	RD2-1	0	0	0	38.930	0.350		Residential - Single Family Residence, 1	117B189 391		West Adams - Baldwin Hills - Leimert	No	MI	R2RD
Los Angeles	1534 E 23RD ST	90011	5118007003	0.000	0.000	0.350	0.000	Shortfall of Sites	0.109	Low Medium II Residential	R2-1	0	0	0	36.746	0.350		Residential - Single Family Residence, 1	118-5A211 391		Southeast Los Angeles	No	MI	R2RD
Los Angeles	362 E 33RD ST	90011	5120016015	0.000	0.000	0.350	0.000	Shortfall of Sites	0.093	Low Medium I Residential	R2-1	0	0	0	43.085	0.350		Residential - Single Family Residence, 1	118-5A207 391		Southeast Los Angeles	No	MI	R2RD
Los Angeles	4313 COMPTON AVE	90011	5116008003	0.000	0.000	0.350	0.000	Shortfall of Sites	0.101	Low Medium I Residential	R2-1	0	0	0	39.665	0.350		Residential - Single Family Residence, 1	114A211 391		Southeast Los Angeles	No	MI	R2RD
Los Angeles	536 W 43RD PL	90037	5019010021	0.000	0.000	0.350	0.000	Shortfall of Sites	0.110	Low Medium II Residential	RD2-1	0	0	0	36.299	0.350		Residential - Single Family Residence, 1	114A201 391		South Los Angeles	No	MI	R2RD
Los Angeles	4430 7TH AVE	90043	5014013020	0.000	0.000	0.350	0.000	Shortfall of Sites	0.146	Low Medium I Residential	R2-1	0	0	0	27.461	0.350		Residential - Single Family Residence, 1	111B189 391		West Adams - Baldwin Hills - Leimert	No	MI	R2RD
Los Angeles	1039 E 48TH ST	90011	5108022004	0.000	0.000	0.350	0.000	Shortfall of Sites	0.057	Low Medium I Residential	R2-1	0	0	0	69.695	0.350		Residential - Single Family Residence, 1	112-5A209 391		Southeast Los Angeles	No	MI	R2RD
Los Angeles	4711 MCKINLEY AVE	90011	5108008030	0.000	0.000	0.350	0.000	Shortfall of Sites	0.063	Low Medium I Residential	R2-1	0	0	0	63.940	0.350		Residential - Single Family Residence, 0	112-5A207 391		Southeast Los Angeles	No	MI	R2RD
Los Angeles	720 W 51ST ST	90037	5001031009	0.000	0.000	0.350	0.000	Shortfall of Sites	0.101	Low Medium II Residential	RD2-1	0	0	0	39.654	0.350		Residential - Single Family Residence, 1	111A201 391		South Los Angeles	No	MI	R2RD
Los Angeles	1336 W 53RD ST	90037	5002005029	0.000	0.000	0.350	0.000	Shortfall of Sites	0.119	Low Medium I Residential	R2-1	0	0	0	33.609	0.350		Residential - Single Family Residence, 1	108B197 391		South Los Angeles	No	MI	R2RD
Los Angeles	417 E 60TH ST	90003	6006027024	0.000	0.000	0.350	0.000	Shortfall of Sites	0.124	Low Medium I Residential	R2-1	0	0	0	32.254	0.350		Residential - Single Family Residence, 1	105B205 391		Southeast Los Angeles	No	MI	R2RD
Los Angeles	500 E 69TH ST	90003	6011010025	0.000	0.000	0.350	0.000	Shortfall of Sites	0.124	Low Medium I Residential	R2-1	0	0	0	32.206	0.350		Residential - Single Family Residence, 1	102B205 391		Southeast Los Angeles	No	MI	R2RD
Los Angeles	803 E 76TH ST	90001	6023014031	0.000	0.000	0.350	0.000	Shortfall of Sites	0.078	Low Medium I Residential	R2-1-CPIO	0	0	0	51.107	0.350		Residential - Single Family Residence, 1	102B209 391		Southeast Los Angeles	No	MI	R2RD
Los Angeles	842 E 80TH ST	90001	6029006020	0.000	0.000	0.350	0.000	Shortfall of Sites	0.117	Low Medium I Residential	R2-1	0	0	0	34.163	0.350		Residential - Single Family Residence, 1	099B209 391		Southeast Los Angeles	No	MI	R2RD
Los Angeles	326 W 89TH ST	90003	6040030008	0.000	0.000	0.350	0.000	Shortfall of Sites	0.131	Low Medium I Residential	R2-1	0	0	0	30.460	0.350		Residential - Single Family Residence, 1	096A203 391		Southeast Los Angeles	No	MI	R2RD
Los Angeles	123 W 94TH ST	90003	6053001022	0.000	0.000	0.350	0.000	Shortfall of Sites	0.125	Low Medium I Residential	R2-1	0	0	0	32.019	0.350		Residential - Single Family Residence, 1	094-5A203 391		Southeast Los Angeles	No	MI	R2RD
Los Angeles	329 E 103RD ST	90003	6063011025	0.000	0.000	0.350	0.000	Shortfall of Sites	0.118	Low Medium I Residential	R2-1	0	0	0	33.989	0.350		Residential - Single Family Residence, 1	091-5A205 391		Southeast Los Angeles	No	MI	R2RD
Los Angeles	414 W 103RD ST	90003	6061029004	0.000	0.000	0.350	0.000	Shortfall of Sites	0.104	Low Medium I Residential	R2-1	0	0	0	38.549	0.350		Residential - Single Family Residence, 1	091-5A201 391		South Los Angeles	No	MI	R2RD
Los Angeles	232 W 111TH ST	90061	6074020022	0.000	0.000	0.350	0.000	Shortfall of Sites	0.102	Low Medium I Residential	R2-1	0	0	0	39.046	0.350		Residential - Single Family Residence, 1	088-5A203 391		Southeast Los Angeles	No	MI	R2RD
Los Angeles	953 E 114TH ST	90059	6072025031	0.000	0.000	0.350	0.000	Shortfall of Sites	0.075	Low Medium I Residential	R2-1	0	0	0	53.527	0.350		Residential - Single Family Residence, 1	087A209 391		Southeast Los Angeles	No	MI	R2RD
Los Angeles	0	0	7410026900	0.000	0.000	0.350	0.000	Shortfall of Sites	0.086	Low Medium II Residential	[Q]RD1.5-1XL	0	0	0	46.459	0.350		Miscellaneous - Government Owned Property, 0	036B197 391		Wilmington - Harbor City	No	MI	R2RD
Los Angeles	1626 253RD ST	90710	7410021006	0.000	0.000	0.350	0.000	Shortfall of Sites	0.064	Low Medium I Residential	R2-1XL	0	0	0	62.192	0.350		Residential - Single Family Residence, 0	036B193 391		Wilmington - Harbor City	No	MI	R2RD
Los Angeles	6644 CAMELLIA AVE	91606	2320022004	0.000	0.000	0.350	0.000	Shortfall of Sites	0.155	Low Medium II Residential	RD2-1	0	0	0	25.730	0.350		Residential - Single Family Residence, 1	180B169 392		North Hollywood - Valley Village	No	MI	R2RD
Los Angeles	6726 N FIGUEROA ST	90042	5483016017	0.000	0.000	0.350	0.000	Shortfall of Sites	0.110	Low Medium II Residential	RD1.5-1	0	0	0	36.313	0.350		Commercial - Store Combination - Store and Residential Combination - One Story, 0	157-5A231 392		Northeast Los Angeles	No	MI	R2RD
Los Angeles	3528 LINDA VISTA TER	90032	5219012006	0.000	0.000	0.350	0.000	Shortfall of Sites	0.175	Medium Residential	[Q]RD3-1D	0	0	0	22.907	0.350		Residential - Single Family Residence, 1	144A235 392		Northeast Los Angeles	No	MI	R2RD
Los Angeles	426 N COMMONWEALTH AVE	90004	5539035010	0.000	0.000	0.350	0.000	Shortfall of Sites	0.172	Low Medium I Residential	R2-1	0	0	0	23.201	0.350		Residential - Single Family Residence, 1	141A201 392		Wilshire	No	MI	R2RD
Los Angeles	347 N OCCIDENTAL BLVD	90026	5156015005	0.000	0.000	0.350	0.000	Shortfall of Sites	0.114	Low Medium II Residential	RD2-1VL	0	0	0	35.009	0.350		Residential - Single Family Residence, 1	139-5A203 392		Silver Lake - Echo Park - Elysian Valley	No	MI	R2RD
Los Angeles	5234 ITHACA AVE	90032	5217020028	0.000	0.000	0.350	0.000	Shortfall of Sites	0.121	Low Medium II Residential	[Q]RD1.5-1D	0	0	0	32.969	0.350		Residential - Single Family Residence, 1	139-5A235 392		Northeast Los Angeles	No	MI	R2RD
Los Angeles	2850 S MANSFIELD AVE	90016	5049029004	0.000	0.000	0.350	0.000	Shortfall of Sites	0.068	Low Medium II Residential	RD2-1	0	0	0	58.863	0.350		Residential - Single Family Residence, 1	120B177 392		West Adams - Baldwin Hills - Leimert	No	MI	R2RD
Los Angeles	3212 W 30TH ST	90018	5051032013	0.000	0.000	0.350	0.000	Shortfall of Sites	0.055	Low Medium I Residential	R2-1XL	0	0	0	72.598	0.350		Residential - Single Family Residence, 1	120B185 392		West Adams - Baldwin Hills - Leimert	No	MI	R2RD
Los Angeles	730 E ADAMS BLVD	90011	5128017027	0.000	0.000	0.350	0.000	Shortfall of Sites	0.162	Low Medium I Residential	R2-1	0	0	0	24.675	0.350		Residential - Five or More Units or Apartments (Any Combination) · 4 Stories or Less, 0	120A209 392		Southeast Los Angeles	No	MI	R2RD
Los Angeles	3757 S ST ANDREWS PL	90018	5042016036	0.000	0.000	0.350	0.000	Shortfall of Sites	0.076	Low Medium I Residential	R2-1-O-CPIO	0	0	0	52.862	0.350		Residential - Single Family Residence, 1	117B193 392		South Los Angeles	No	MI	R2RD
Los Angeles	2521 OBAMA BLVD	90018	5044022027	0.000	0.000	0.350	0.000	Shortfall of Sites	0.103	Low Medium II Residential	RD2-1	0	0	0	38.917	0.350		Residential - Single Family Residence, 1	117B189 392		West Adams - Baldwin Hills - Leimert	No	MI	R2RD
Los Angeles	3740 WALL ST	90011	5121020009	0.000	0.000	0.350	0.000	Shortfall of Sites	0.101	Low Medium I Residential	R2-1	0	0	0	39.599	0.350		Residential - Single Family Residence, 1	117A205 392		Southeast Los Angeles	No	MI	R2RD
Los Angeles	1244 E 34TH ST	90011	5114028009	0.000	0.000	0.350	0.000	Shortfall of Sites	0.110	Low Medium I Residential	R2-1	0	0	0	36.300	0.350		Residential - Single Family Residence, 1	117A211 392		Southeast Los Angeles	No	MI	R2RD
Los Angeles	1332 W 40TH PL	90037	5020002007	0.000	0.000	0.350	0.000	Shortfall of Sites	0.147	Low Medium I Residential	R2-1	0	0	0	27.185	0.350		Residential - Single Family Residence, 1	114B197 392		South Los Angeles	No	MI	R2RD
Los Angeles	904 E 43RD PL	90011	5115013006	0.000	0.000	0.350	0.000	Shortfall of Sites	0.155	Low Medium II Residential	RD2-1	0	0	0	25.816	0.350		Residential - Single Family Residence, 1	114A209 392		Southeast Los Angeles	No	MI	R2RD
Los Angeles	542 W 43RD PL	90037	5019010022	0.000	0.000	0.350	0.000	Shortfall of Sites	0.110	Low Medium II Residential	RD2-1	0	0	0	36.299	0.350		Residential - Single Family Residence, 1	114A201 392		South Los Angeles	No	MI	R2RD
Los Angeles	1031 E 48TH ST	90011	5108022006	0.000	0.000	0.350	0.000	Shortfall of Sites	0.057	Low Medium I Residential	R2-1	0	0	0	69.694	0.350		Residential - Single Family Residence, 1	112-5A209 392		Southeast Los Angeles	No	MI	R2RD
Los Angeles	959 E 53RD ST	90011	5103025016	0.000	0.000	0.350	0.000	Shortfall of Sites	0.092	Low Medium I Residential	R2-1	0	0	0	43.558	0.350		Residential - Single Family Residence, 1	108B209 392		Southeast Los Angeles	No	MI	R2RD
Los Angeles	1630 W 53RD ST	90062	5003014007	0.000	0.000	0.350	0.000	Shortfall of Sites	0.120	Low Medium I Residential	R2-1-CPIO	0	0	0	33.200	0.350		Residential - Single Family Residence, 1	108B193 392		South Los Angeles	No	MI	R2RD
Los Angeles	1332 W 53RD ST	90037	5002005028	0.000	0.000	0.350	0.000	Shortfall of Sites	0.119	Low Medium I Residential	R2-1	0	0	0	33.609	0.350		Residential - Single Family Residence, 1	108B197 392		South Los Angeles	No	MI	R2RD
Los Angeles	413 E 60TH ST	90003	6006027025	0.000	0.000	0.350	0.000	Shortfall of Sites	0.124	Low Medium I Residential	R2-1	0	0	0	32.253	0.350		Residential - Single Family Residence, 1	105B205 392		Southeast Los Angeles	No	MI	R2RD
Los Angeles	624 E 77TH ST	90001	6023025010	0.000	0.000	0.350	0.000	Shortfall of Sites	0.132	Low Medium I Residential	R2-1-CPIO	0	0	0	30.367	0.350		Residential - Single Family Residence, 1	099B205 392		Southeast Los Angeles	No	MI	R2RD
Los Angeles	330 W 89TH ST	90003	6040030007	0.000	0.000	0.350	0.000	Shortfall of Sites	0.131	Low Medium I Residential	R2-1	0	0	0	30.460	0.350		Residential - Single Family Residence, 1	096A203 392		Southeast Los Angeles	No	MI	R2RD
Los Angeles	333 E 103RD ST	90003	6063011026	0.000	0.000	0.350	0.000	Shortfall of Sites	0.118	Low Medium I Residential	R2-1	0	0	0	33.968	0.350		Residential - Single Family Residence, 1	091-5A205 392		Southeast Los Angeles	No	MI	R2RD
Los Angeles	418 W 103RD ST	90003	6061029005	0.000	0.000	0.350	0.000	Shortfall of Sites	0.136	Low Medium I Residential	R2-1	0	0	0	29.350	0.350		Residential - Single Family Residence, 1	091-5A201 392		South Los Angeles	No	MI	R2RD
Los Angeles	1805 E 110TH ST	90059	6069007016	0.000	0.000	0.350	0.000	Shortfall of Sites	0.176	Low Medium I Residential	R2-1	0	0	0	22.760	0.350	Vacant	Residential - Single Family Residence - Vacant Land, 0	088-5A215 392		Southeast Los Angeles	No	MI	R2RD
Los Angeles	955 E 114TH ST	90059	6072025017	0.000	0.000	0.350	0.000	Shortfall of Sites	0.075	Low Medium I Residential	R2-1	0	0	0	53.526	0.350		Residential - Single Family Residence, 1	087A209 392		Southeast Los Angeles	No	MI	R2RD
Los Angeles	3265 DREW ST	90065	5458015036	0.000	0.000	0.350	0.000	Shortfall of Sites	0.115	Low Medium II Residential	RD2-1-CDO	0	0	0	34.821	0.350		Residential - Single Family Residence, 1	156B213 393		Northeast Los Angeles	No	MI	R2RD
Los Angeles	1173 N ALEXANDRIA AVE	90029	5540005012	0.000	0.000	0.350	0.000	Shortfall of Sites	0.150	Low Medium II Residential	RD2-1XL	0	0	0	26.730	0.350		Residential - Single Family Residence, 1	144B197 393		Hollywood	No	MI	R2RD
Los Angeles	3526 CHADWICK DR	90032	5219013005	0.000	0.000	0.350	0.000	Shortfall of Sites	0.067	Low Medium I Residential	RD3-1	0	0	0	59.466	0.350		Residential - Single Family Residence, 1	144A235 393		Northeast Los Angeles	No	MI	R2RD
Los Angeles	720 N KENMORE AVE	90029	5538015010	0.000	0.000	0.350	0.000	Shortfall of Sites	0.128	Low Medium II Residential	RD2-1XL	0	0	0	31.134	0.350		Residential - Single Family Residence, 1	141B197 393		Hollywood	No	MI	R2RD
Los Angeles	2728 FAIRMOUNT ST	90033	5177018024	0.000	0.000	0.350	0.000	Shortfall of Sites	0.134	Low Medium II Residential	RD1.5-1-CUGU	0	0	0	29.829	0.350		Residential - Single Family Residence, 1	130-5A227 393		Boyle Heights	No	MI	R2RD
Los Angeles	1729 S MANSFIELD AVE	90019	5067003019	0.000	0.000	0.350	0.000	Shortfall of Sites	0.115	Low Medium II Residential	RD2-1-O	0	0	0	34.848	0.350		Residential - Single Family Residence, 1	126B181 393		West Adams - Baldwin Hills - Leimert	No	MI	R2RD
Los Angeles	6007 DAUPHIN ST	90034	5065018023	0.000	0.000	0.350	0.000	Shortfall of Sites	0.115	Low Medium II Residential	RD2-1	0	0	0	34.847	0.350		Residential - Single Family Residence, 1	123B173 393		West Adams - Baldwin Hills - Leimert	No	MI	R2RD
Los Angeles	635 SPENCE ST	90023	5188003006	0.000	0.000	0.350	0.000	Shortfall of Sites	0.059	Low Medium II Residential	RD1.5-1-CUGU	0	0	0	67.382	0.350		Residential - Single Family Residence, 1	123A227 393		Boyle Heights	No	MI	R2RD
Los Angeles	2835 S CLOVERDALE AVE	90016	5043015017	0.000	0.000	0.350	0.000	Shortfall of Sites	0.117	Low Medium II Residential	RD2-1	0	0	0	34.280	0.350		Residential - Single Family Residence, 1	120B177 393		West Adams - Baldwin Hills - Leimert	No	MI	R2RD
Los Angeles	3758 RUTHELEN ST	90018	5042016022	0.000	0.000	0.350	0.000	Shortfall of Sites	0.101	Low Medium I Residential	R2-1-O-CPIO	0	0	0	39.651	0.350		Residential - Single Family Residence, 1	117B193 393		South Los Angeles	No	MI	R2RD
Los Angeles	546 E 32ND ST	90011	5120020012	0.000	0.000	0.350	0.000	Shortfall of Sites	0.115	Low Medium I Residential	R2-1	0	0	0	34.848	0.350		Residential - Single Family Residence, 1	118-5A207 393		Southeast Los Angeles	No	MI	R2RD
Los Angeles	421 E 41ST ST	90011	5113004009	0.000	0.000	0.350	0.000	Shortfall of Sites	0.098	Low Medium II Residential	RD2-1	0	0	0	40.717	0.350		Residential - Single Family Residence, 1	115-5A205 393		Southeast Los Angeles	No	MI	R2RD
Los Angeles	1145 E 41ST PL	90011	5115025008	0.000	0.000	0.350	0.000	Shortfall of Sites	0.141	Low Medium I Residential	R2-1	0	0	0	28.326	0.350		Residential - Single Family Residence, 1	115-5A209 393		Southeast Los Angeles	No	MI	R2RD

Jurisdiction Name	Site Address/Intersection	5 Digit ZIP Code	Assessor Parcel Number	Very Low-Income	Low-Income	Moderate-Income	Above Moderate-Income	Type of Shortfall	Parcel Size (Acres)	Current General Plan Designation	Current Zoning	Proposed General Plan (GP) Designation	Proposed Zoning	Minimum Density Allowed	Maximum Density Allowed	Total Capacity	Vacant/ Nonvacant	Description of Existing Uses	PIN	Base Density Per Acre	Community Plan Area	Rent Stabalization Ordinance	Income Category	Applicable Rezoning Program (Program informing values in Column Q listed first)
Los Angeles	1459 E 43RD PL	90011	5116008011	0.000	0.000	0.350	0.000	Shortfall of Sites	0.119	Low Medium I Residential	R2-1	0	0	0	33.532	0.350		Residential - Single Family Residence, 1	114A211 393		Southeast Los Angeles	No	MI	R2RD
Los Angeles	550 W 43RD PL	90037	5019010023	0.000	0.000	0.350	0.000	Shortfall of Sites	0.116	Low Medium II Residential	RD2-1	0	0	0	34.614	0.350		Residential - Single Family Residence, 1	114A201 393		South Los Angeles	No	MI	R2RD
Los Angeles	4431 7TH AVE	90043	5014012014	0.000	0.000	0.350	0.000	Shortfall of Sites	0.146	Low Medium I Residential	R2-1	0	0	0	27.462	0.350		Residential - Single Family Residence, 1	111B189 393		West Adams - Baldwin Hills - Leimert	No	MI	R2RD
Los Angeles	1401 E 48TH ST	90011	5107013031	0.000	0.000	0.350	0.000	Shortfall of Sites	0.121	Low Medium I Residential	R2-1	0	0	0	33.030	0.350		Residential - Single Family Residence, 1	112-5A211 393		Southeast Los Angeles	No	MI	R2RD
Los Angeles	1626 W 53RD ST	90062	5003014006	0.000	0.000	0.350	0.000	Shortfall of Sites	0.120	Low Medium I Residential	R2-1-CPIO	0	0	0	33.199	0.350		Residential - Single Family Residence, 1	108B193 393		South Los Angeles	No	MI	R2RD
Los Angeles	1328 W 53RD ST	90037	5002005027	0.000	0.000	0.350	0.000	Shortfall of Sites	0.119	Low Medium I Residential	R2-1	0	0	0	33.609	0.350		Residential - Single Family Residence, 1	108B197 393		South Los Angeles	No	MI	R2RD
Los Angeles	1532 E 56TH ST	90011	5105017006	0.000	0.000	0.350	0.000	Shortfall of Sites	0.119	Low Medium I Residential	R2-1	0	0	0	33.507	0.350		Residential - Single Family Residence, 1	108B213 393		Southeast Los Angeles	No	MI	R2RD
Los Angeles	1236 W 60TH ST	90044	6003016005	0.000	0.000	0.350	0.000	Shortfall of Sites	0.144	Low Medium I Residential	R2-1	0	0	0	27.852	0.350		Residential - Single Family Residence, 1	105B197 393		South Los Angeles	No	MI	R2RD
Los Angeles	409 E 60TH ST	90003	6006027026	0.000	0.000	0.350	0.000	Shortfall of Sites	0.124	Low Medium I Residential	R2-1	0	0	0	32.252	0.350		Residential - Single Family Residence, 1	105B205 393		Southeast Los Angeles	No	MI	R2RD
Los Angeles	628 E 87TH ST	90002	6042004046	0.000	0.000	0.350	0.000	Shortfall of Sites	0.119	Low Medium I Residential	R2-1	0	0	0	33.506	0.350		Residential - Single Family Residence, 0	097-5A207 393		Southeast Los Angeles	No	MI	R2RD
Los Angeles	142 E 93RD ST	90003	6052007009	0.000	0.000	0.350	0.000	Shortfall of Sites	0.075	Low Medium I Residential	R2-1	0	0	0	53.615	0.350		Residential - Single Family Residence, 1	094-5A205 393		Southeast Los Angeles	No	MI	R2RD
Los Angeles	131 W 94TH ST	90003	6053001024	0.000	0.000	0.350	0.000	Shortfall of Sites	0.125	Low Medium I Residential	R2-1	0	0	0	32.025	0.350		Residential - Single Family Residence, 1	094-5A203 393		Southeast Los Angeles	No	MI	R2RD
Los Angeles	211 E 103RD ST	90003	6063010031	0.000	0.000	0.350	0.000	Shortfall of Sites	0.123	Low Medium I Residential	R2-1	0	0	0	32.408	0.350		Residential - Single Family Residence, 1	091-5A205 393		Southeast Los Angeles	No	MI	R2RD
Los Angeles	209 W 108TH ST	90061	6074011043	0.000	0.000	0.350	0.000	Shortfall of Sites	0.088	Low Medium I Residential	R2-1	0	0	0	45.372	0.350		Residential - Single Family Residence, 1	090A203 393		Southeast Los Angeles	No	MI	R2RD
Los Angeles	1811 E 110TH ST	90059	6069007014	0.000	0.000	0.350	0.000	Shortfall of Sites	0.176	Low Medium I Residential	R2-1	0	0	0	22.761	0.350	Vacant	Residential - Single Family Residence - Vacant Land, 0	088-5A215 393		Southeast Los Angeles	No	MI	R2RD
Los Angeles	959 E 114TH ST	90059	6072025018	0.000	0.000	0.350	0.000	Shortfall of Sites	0.075	Low Medium I Residential	R2-1	0	0	0	53.526	0.350		Residential - Single Family Residence, 1	087A209 393		Southeast Los Angeles	No	MI	R2RD
Los Angeles	0	0	7410026900	0.000	0.000	0.350	0.000	Shortfall of Sites	0.086	Low Medium II Residential	[Q]RD1.5-1XL	0	0	0	46.458	0.350		Miscellaneous - Government Owned Property, 0	036B197 393		Wilmington - Harbor City	No	MI	R2RD
Los Angeles	1612 253RD ST	90710	7410021003	0.000	0.000	0.350	0.000	Shortfall of Sites	0.129	Low Medium I Residential	R2-1XL	0	0	0	31.096	0.350		Residential - Single Family Residence, 1	036B193 393		Wilmington - Harbor City	No	MI	R2RD
Los Angeles	10359 MOUNT GLEASON AVE	91040	2559013012	0.000	0.000	0.350	0.000	Shortfall of Sites	0.124	Low Medium II Residential	RD2-1	0	0	0	32.348	0.350		Residential - Single Family Residence, 1	204B193 394		Sunland - Tujunga - Lake View Terrace - Shadow Hills - East La Tuna Canyon	No	MI	R2RD
Los Angeles	6515 N FIGUEROA ST	90042	5486015046	0.000	0.000	0.350	0.000	Shortfall of Sites	0.108	Low Medium II Residential	RD1.5-1	0	0	0	36.904	0.350		Commercial - Office Building - Two Stories, 0	156A231 394		Northeast Los Angeles	No	MI	R2RD
Los Angeles	3526 WARWICK AVE	90032	5219017009	0.000	0.000	0.350	0.000	Shortfall of Sites	0.172	Medium Residential	R2-1	0	0	0	23.202	0.350		Residential - Single Family Residence, 1	144A235 394		Northeast Los Angeles	No	MI	R2RD
Los Angeles	721 N KENMORE AVE	90029	5538008004	0.000	0.000	0.350	0.000	Shortfall of Sites	0.128	Low Medium II Residential	RD2-1XL	0	0	0	31.155	0.350		Residential - Single Family Residence, 1	141B197 394		Hollywood	No	MI	R2RD
Los Angeles	1147 SUNVUE PL	90012	5405028023	0.000	0.000	0.350	0.000	Shortfall of Sites	0.103	Low Medium II Residential	RD2-1VL	0	0	0	38.846	0.350		Residential - Single Family Residence, 1	136-5A211 394		Silver Lake - Echo Park - Elysian Valley	No	MI	R2RD
Los Angeles	2306 S SYCAMORE AVE	90016	5062024042	0.000	0.000	0.350	0.000	Shortfall of Sites	0.110	Low Medium II Residential	RD2-1	0	0	0	36.300	0.350		Residential - Single Family Residence, 1	123B181 394		West Adams - Baldwin Hills - Leimert	No	MI	R2RD
Los Angeles	2864 S HARCOURT AVE	90016	5057026015	0.000	0.000	0.350	0.000	Shortfall of Sites	0.119	Low Medium I Residential	R2-1	0	0	0	33.507	0.350		Residential - Single Family Residence, 1	120B181 394		West Adams - Baldwin Hills - Leimert	No	MI	R2RD
Los Angeles	3755 RUTHELEN ST	90018	5042015026	0.000	0.000	0.350	0.000	Shortfall of Sites	0.077	Low Medium I Residential	R2-1-O-CPIO	0	0	0	51.957	0.350		Residential - Single Family Residence, 1	117B193 394		South Los Angeles	No	MI	R2RD
Los Angeles	3749 3RD AVE	90018	5042007016	0.000	0.000	0.350	0.000	Shortfall of Sites	0.138	Low Medium II Residential	RD1.5-1	0	0	0	29.016	0.350		Residential - Single Family Residence, 1	117B189 394		West Adams - Baldwin Hills - Leimert	No	MI	R2RD
Los Angeles	1320 W 40TH PL	90037	5020002005	0.000	0.000	0.350	0.000	Shortfall of Sites	0.147	Low Medium I Residential	R2-1	0	0	0	27.187	0.350		Residential - Single Family Residence, 1	114B197 394		South Los Angeles	No	MI	R2RD
Los Angeles	1137 E 41ST PL	90011	5115025007	0.000	0.000	0.350	0.000	Shortfall of Sites	0.141	Low Medium I Residential	R2-1	0	0	0	28.324	0.350		Residential - Single Family Residence, 1	115-5A209 394		Southeast Los Angeles	No	MI	R2RD
Los Angeles	1465 E 43RD PL	90011	5116008010	0.000	0.000	0.350	0.000	Shortfall of Sites	0.119	Low Medium I Residential	R2-1	0	0	0	33.533	0.350		Residential - Single Family Residence, 1	114A211 394		Southeast Los Angeles	No	MI	R2RD
Los Angeles	4432 2ND AVE	90043	5015035017	0.000	0.000	0.350	0.000	Shortfall of Sites	0.149	Low Medium I Residential	R2-1	0	0	0	26.803	0.350		Residential - Single Family Residence, 1	111B189 394		West Adams - Baldwin Hills - Leimert	No	MI	R2RD
Los Angeles	148 W 51ST ST	90037	5110025026	0.000	0.000	0.350	0.000	Shortfall of Sites	0.062	Low Medium I Residential	R2-1	0	0	0	65.011	0.350		Residential - Single Family Residence, 1	111A203 394		Southeast Los Angeles	No	MI	R2RD
Los Angeles	1622 W 53RD ST	90062	5003014005	0.000	0.000	0.350	0.000	Shortfall of Sites	0.120	Low Medium I Residential	R2-1-CPIO	0	0	0	33.199	0.350		Residential - Single Family Residence, 1	108B193 394		South Los Angeles	No	MI	R2RD
Los Angeles	114 W 53RD ST	90037	5101034003	0.000	0.000	0.350	0.000	Shortfall of Sites	0.119	Low Medium I Residential	R2-1	0	0	0	33.506	0.350		Residential - Single Family Residence, 1	108B201 394		Southeast Los Angeles	No	MI	R2RD
Los Angeles	1324 W 53RD ST	90037	5002005026	0.000	0.000	0.350	0.000	Shortfall of Sites	0.119	Low Medium I Residential	R2-1	0	0	0	33.609	0.350		Residential - Single Family Residence, 1	108B197 394		South Los Angeles	No	MI	R2RD
Los Angeles	656 E 53RD ST	90011	5103008010	0.000	0.000	0.350	0.000	Shortfall of Sites	0.138	Low Medium I Residential	R2-1	0	0	0	28.942	0.350		Residential - Single Family Residence, 1	108B205 394		Southeast Los Angeles	No	MI	R2RD
Los Angeles	405 E 60TH ST	90003	6006027027	0.000	0.000	0.350	0.000	Shortfall of Sites	0.124	Low Medium I Residential	R2-1	0	0	0	32.251	0.350		Residential - Single Family Residence, 1	105B205 394		Southeast Los Angeles	No	MI	R2RD
Los Angeles	336 W 69TH ST	90003	6012008043	0.000	0.000	0.350	0.000	Shortfall of Sites	0.104	Low Medium I Residential	R2-1	0	0	0	38.324	0.350		Residential - Single Family Residence, 1	102B201 394		Southeast Los Angeles	No	MI	R2RD
Los Angeles	616 E 77TH ST	90001	6023025008	0.000	0.000	0.350	0.000	Shortfall of Sites	0.132	Low Medium I Residential	R2-1-CPIO	0	0	0	30.367	0.350		Residential - Single Family Residence, 1	099B205 394		Southeast Los Angeles	No	MI	R2RD
Los Angeles	338 W 89TH ST	90003	6040030005	0.000	0.000	0.350	0.000	Shortfall of Sites	0.131	Low Medium I Residential	R2-1	0	0	0	30.459	0.350		Residential - Single Family Residence, 1	096A203 394		Southeast Los Angeles	No	MI	R2RD
Los Angeles	9321 CLOVIS AVE	90002	6050005002	0.000	0.000	0.350	0.000	Shortfall of Sites	0.069	Low Medium II Residential	RD2-1	0	0	0	58.076	0.350		Residential - Single Family Residence, 1	094-5A209 394		Southeast Los Angeles	No	MI	R2RD
Los Angeles	339 E 103RD ST	90003	6063011027	0.000	0.000	0.350	0.000	Shortfall of Sites	0.118	Low Medium I Residential	R2-1	0	0	0	33.947	0.350		Residential - Single Family Residence, 1	091-5A205 394		Southeast Los Angeles	No	MI	R2RD
Los Angeles	1101 E 114TH ST	90059	6072025019	0.000	0.000	0.350	0.000	Shortfall of Sites	0.075	Low Medium I Residential	R2-1	0	0	0	53.527	0.350		Residential - Single Family Residence, 1	087A209 394		Southeast Los Angeles	No	MI	R2RD
Los Angeles	1608 253RD ST	90710	7410021002	0.000	0.000	0.350	0.000	Shortfall of Sites	0.129	Low Medium I Residential	R2-1XL	0	0	0	31.095	0.350		Residential - Single Family Residence, 1	036B193 394		Wilmington - Harbor City	No	MI	R2RD
Los Angeles	1138 N AVENUE 56	90042	5478026013	0.000	0.000	0.350	0.000	Shortfall of Sites	0.096	Low Medium II Residential	RD1.5-1	0	0	0	41.487	0.350		Residential - Single Family Residence, 1	156A227 395		Northeast Los Angeles	No	MI	R2RD
Los Angeles	1171 N WESTMORELAND AVE	90029	5542027904	0.000	0.000	0.350	0.000	Shortfall of Sites	0.109	Low Medium II Residential	RD1.5-1XL	0	0	0	36.603	0.350		Residential - Single Family Residence, 1	144B197 395		Hollywood	No	MI	R2RD
Los Angeles	1138 N COMMONWEALTH AVE	90029	5542024009	0.000	0.000	0.350	0.000	Shortfall of Sites	0.115	Low Medium I Residential	R2-1XL	0	0	0	34.646	0.350		Residential - Single Family Residence, 1	145-5A201 395		Hollywood	No	MI	R2RD
Los Angeles	3227 HURON ST	90065	5446008014	0.000	0.000	0.350	0.000	Shortfall of Sites	0.172	Low Medium II Residential	RD2-1-CDO-RIO	0	0	0	23.251	0.350		Residential - Single Family Residence, 1	144A221 395		Northeast Los Angeles	No	MI	R2RD
Los Angeles	1815 S CLOVERDALE AVE	90019	5067020022	0.000	0.000	0.350	0.000	Shortfall of Sites	0.127	Low Medium II Residential	RD2-1-O	0	0	0	31.604	0.350		Residential - Single Family Residence, 1	126B177 395		West Adams - Baldwin Hills - Leimert	No	MI	R2RD
Los Angeles	1900 S CORNING ST	90034	4302029001	0.000	0.000	0.350	0.000	Shortfall of Sites	0.146	Low Medium II Residential	RD2-1	0	0	0	27.325	0.350		Residential - Single Family Residence, 1	126B173 395		West Adams - Baldwin Hills - Leimert	No	MI	R2RD
Los Angeles	2321 VINEYARD AVE	90016	5061026046	0.000	0.000	0.350	0.000	Shortfall of Sites	0.090	Low Medium II Residential	RD2-1-O	0	0	0	44.328	0.350		Residential - Single Family Residence, 1	123B181 395		West Adams - Baldwin Hills - Leimert	No	MI	R2RD
Los Angeles	747 ORME AVE	90023	5185032011	0.000	0.000	0.350	0.000	Shortfall of Sites	0.124	Low Medium II Residential	RD1.5-1-CUGU	0	0	0	32.324	0.350		Residential - Single Family Residence, 1	124-5A223 395		Boyle Heights	No	MI	R2RD
Los Angeles	2925 ALSACE AVE	90016	5049024041	0.000	0.000	0.350	0.000	Shortfall of Sites	0.165	Low Medium II Residential	RD2-1	0	0	0	24.200	0.350		Residential - Single Family Residence, 1	120B177 395		West Adams - Baldwin Hills - Leimert	No	MI	R2RD
Los Angeles	3744 DALTON AVE	90018	5041031019	0.000	0.000	0.350	0.000	Shortfall of Sites	0.127	Low Medium I Residential	R2-1-O	0	0	0	31.412	0.350		Residential - Single Family Residence, 1	117B193 395		South Los Angeles	No	MI	R2RD
Los Angeles	3746 4TH AVE	90018	5042007029	0.000	0.000	0.350	0.000	Shortfall of Sites	0.092	Low Medium II Residential	RD1.5-1	0	0	0	43.560	0.350		Residential - Single Family Residence, 1	117B189 395		West Adams - Baldwin Hills - Leimert	No	MI	R2RD
Los Angeles	1417 E 25TH ST	90011	5118007015	0.000	0.000	0.350	0.000	Shortfall of Sites	0.115	Low Medium II Residential	RD2-1	0	0	0	34.823	0.350		Residential - Single Family Residence, 1	118-5A211 395		Southeast Los Angeles	No	MI	R2RD
Los Angeles	3636 TRINITY ST	90011	5121014026	0.000	0.000	0.350	0.000	Shortfall of Sites	0.138	Low Medium I Residential	R2-1	0	0	0	29.039	0.350		Residential - Single Family Residence, 1	117A205 395		Southeast Los Angeles	No	MI	R2RD
Los Angeles	3436 PALOMA ST	90011	5114003010	0.000	0.000	0.350	0.000	Shortfall of Sites	0.061	Low Medium II Residential	RD2-1	0	0	0	65.844	0.350		Residential - Single Family Residence, 1	117A207 395		Southeast Los Angeles	No	MI	R2RD
Los Angeles	1226 E 34TH ST	90011	5114028004	0.000	0.000	0.350	0.000	Shortfall of Sites	0.110	Low Medium I Residential	R2-1	0	0	0	36.300	0.350		Residential - Single Family Residence, 1	117A211 395		Southeast Los Angeles	No	MI	R2RD
Los Angeles	1316 W 40TH PL	90037	5020002004	0.000	0.000	0.350	0.000	Shortfall of Sites	0.147	Low Medium I Residential	R2-1	0	0	0	27.187	0.350		Residential - Single Family Residence, 1	114B197 395		South Los Angeles	No	MI	R2RD
Los Angeles	4316 HONDURAS ST	90011	5116021008	0.000	0.000	0.350	0.000	Shortfall of Sites	0.119	Low Medium II Residential	RD1.5-1	0	0	0	33.521	0.350		Residential - Single Family Residence, 1	114A213 395		Southeast Los Angeles	No	MI	R2RD
Los Angeles	600 W 43RD PL	90037	5019010025	0.000	0.000	0.350	0.000	Shortfall of Sites	0.110	Low Medium II Residential	RD2-1	0	0	0	36.299	0.350		Residential - Single Family Residence, 1	114A201 395		South Los Angeles	No	MI	R2RD
Los Angeles	4430 8TH AVE	90043	5014012021	0.000	0.000	0.350	0.000	Shortfall of Sites	0.146	Low Medium I Residential	R2-1	0	0	0	27.465	0.350		Residential - Single Family Residence, 1	111B189 395		West Adams - Baldwin Hills - Leimert	No	MI	R2RD
Los Angeles	135 E 47TH PL	90011	5109002026	0.000	0.000	0.350	0.000	Shortfall of Sites	0.156	Low Medium I Residential	R2-1	0	0	0	25.695	0.350		Residential - Single Family Residence, 1	112-5A205 395		Southeast Los Angeles	No	MI	R2RD
Los Angeles	1415 E 48TH ST	90011	5107013029	0.000	0.000	0.350	0.000	Shortfall of Sites	0.121	Low Medium I Residential	R2-1	0	0	0	32.999	0.350		Residential - Single Family Residence, 1	112-5A211 395		Southeast Los Angeles	No	MI	R2RD
Los Angeles	148 W 51ST ST	90037	5110025026	0.000	0.000	0.350	0.000	Shortfall of Sites	0.062	Low Medium I Residential	R2-1	0	0	0	65.011	0.350		Residential - Single Family Residence, 0	111A203 395		Southeast Los Angeles	No	MI	R2RD
Los Angeles	118 W 53RD ST	90037	5101034004	0.000	0.000	0.350	0.000	Shortfall of Sites	0.119	Low Medium I Residential	R2-1	0	0	0	33.506	0.350		Residential - Single Family Residence, 1	108B201 395		Southeast Los Angeles	No	MI	R2RD
Los Angeles	650 E 53RD ST	90011	5103008009	0.000	0.000	0.350	0.000	Shortfall of Sites	0.138	Low Medium I Residential	R2-1	0	0	0	28.942	0.350		Residential - Single Family Residence, 1	108B205 395		Southeast Los Angeles	No	MI	R2RD
Los Angeles	1536 E 56TH ST	90011	5105017005	0.000	0.000	0.350	0.000	Shortfall of Sites	0.119	Low Medium I Residential	R2-1	0	0	0	33.507	0.350		Residential - Single Family Residence, 1	108B213 395		Southeast Los Angeles	No	MI	R2RD
Los Angeles	401 E 60TH ST	90003	6006027028	0.000	0.000	0.350	0.000	Shortfall of Sites	0.124	Low Medium I Residential	R2-1	0	0	0	32.251	0.350		Residential - Single Family Residence, 1	105B205 395		Southeast Los Angeles	No	MI	R2RD
Los Angeles	340 W 69TH ST	90003	6012008044	0.000	0.000	0.350	0.000	Shortfall of Sites	0.104	Low Medium I Residential	R2-1	0	0	0	38.323	0.350		Residential - Single Family Residence, 1	102B201 395		Southeast Los Angeles	No	MI	R2RD
Los Angeles	418 E 69TH ST	90003	6011010021	0.000	0.000	0.350	0.000	Shortfall of Sites	0.124	Low Medium I Residential	R2-1	0	0	0	32.206	0.350		Residential - Single Family Residence, 1	102B205 395		Southeast Los Angeles	No	MI	R2RD
Los Angeles	612 E 77TH ST	90001	6023025007	0.000	0.000	0.350	0.000	Shortfall of Sites	0.132	Low Medium I Residential	R2-1-CPIO	0	0	0	30.367	0.350		Residential - Single Family Residence, 1	099B205 395		Southeast Los Angeles	No	MI	R2RD
Los Angeles	826 E 80TH ST	90001	6029006024	0.000	0.000	0.350	0.000	Shortfall of Sites	0.117	Low Medium I Residential	R2-1	0	0	0	34.163	0.350		Residential - Single Family Residence, 1	099B209 395		Southeast Los Angeles	No	MI	R2RD
Los Angeles	342 W 89TH ST	90003	6040030004	0.000	0.000	0.350	0.000	Shortfall of Sites	0.131	Low Medium I Residential	R2-1	0	0	0	30.460	0.350		Residential - Single Family Residence, 1	096A203 395		Southeast Los Angeles	No	MI	R2RD
Los Angeles	139 W 94TH ST	90003	6053001026	0.000	0.000	0.350	0.000	Shortfall of Sites	0.125	Low Medium I Residential	R2-1	0	0	0	32.030	0.350		Residential - Single Family Residence, 1	094-5A203 395		Southeast Los Angeles	No	MI	R2RD

Jurisdiction Name	Site Address/Intersection	5 Digit ZIP Code	Assessor Parcel Number	Very Low-Income	Low-Income	Moderate-Income	Above Moderate-Income	Type of Shortfall	Parcel Size (Acres)	Current General Plan Designation	Current Zoning	Proposed General Plan (GP) Designation	Proposed Zoning	Minimum Density Allowed	Maximum Density Allowed	Total Capacity	Vacant/ Nonvacant	Description of Existing Uses	PIN	Base Density Per Acre	Community Plan Area	Rent Stabalization Ordinance	Income Category	Applicable Rezoning Program (Program informing values in Column Q listed first)
Los Angeles	343 E 103RD ST	90003	6063011028	0.000	0.000	0.350	0.000	Shortfall of Sites	0.118	Low Medium I Residential	R2-1	0	0	0	33.926	0.350		Residential - Single Family Residence, 1	091-5A205 395		Southeast Los Angeles	No	MI	R2RD
Los Angeles	432 W 103RD ST	90003	6061029007	0.000	0.000	0.350	0.000	Shortfall of Sites	0.142	Low Medium I Residential	R2-1	0	0	0	28.072	0.350		Residential - Single Family Residence, 1	091-5A201 395		South Los Angeles	No	MI	R2RD
Los Angeles	1817 E 110TH ST	90059	6069007012	0.000	0.000	0.350	0.000	Shortfall of Sites	0.176	Low Medium I Residential	R2-1	0	0	0	22.762	0.350		Residential - Single Family Residence, 1	088-5A215 395		Southeast Los Angeles	No	MI	R2RD
Los Angeles	1105 E 114TH ST	90059	6072025020	0.000	0.000	0.350	0.000	Shortfall of Sites	0.075	Low Medium I Residential	R2-1	0	0	0	53.526	0.350		Residential - Single Family Residence, 1	087A209 395		Southeast Los Angeles	No	MI	R2RD
Los Angeles	630 W GARDENA BLVD	90247	6121005033	0.000	0.000	0.350	0.000	Shortfall of Sites	0.115	Low Medium II Residential	R2-1	0	0	0	34.832	0.350		Residential - Single Family Residence, 1	069B201 395		Harbor Gateway	No	MI	R2RD
Los Angeles	0	0	7414028033	0.000	0.000	0.350	0.000	Shortfall of Sites	0.066	Low Medium II Residential	[Q]RD1.5-1XL-O-CUGU	0	0	0	60.216	0.350	Vacant	Residential - Single Family Residence - Vacant Land, 0	036B201 395		Wilmington - Harbor City	No	MI	R2RD
Los Angeles	1529 E GRANT ST	90744	7425030034	0.000	0.000	0.350	0.000	Shortfall of Sites	0.132	Low Medium I Residential	[Q]R2-1XL-O-CUGU	0	0	0	30.339	0.350		Residential - Single Family Residence, 1	033B213 395		Wilmington - Harbor City	No	MI	R2RD
Los Angeles	1183 N NORMANDIE AVE	90029	5537017001	0.000	0.000	0.350	0.000	Shortfall of Sites	0.101	Low Medium II Residential	RD1.5-1XL	0	0	0	39.724	0.350		Residential - Single Family Residence, 1	144B193 396		Hollywood	No	MI	R2RD
Los Angeles	1141 N HOOVER ST	90029	5542024029	0.000	0.000	0.350	0.000	Shortfall of Sites	0.109	Low Medium I Residential	R2-1XL	0	0	0	36.702	0.350		Residential - Four Units (Any Combination) - 4 Stories or Less, 0	145-5A201 396		Hollywood	No	MI	R2RD
Los Angeles	2151 CLINTON ST	90026	5402038026	0.000	0.000	0.350	0.000	Shortfall of Sites	0.119	Low Medium I Residential	RD3-1VL	0	0	0	33.521	0.350		Residential - Single Family Residence, 1	139-5A205 396		Silver Lake - Echo Park - Elysian Valley	No	MI	R2RD
Los Angeles	5113 BORLAND RD	90032	5221002021	0.000	0.000	0.350	0.000	Shortfall of Sites	0.132	Low Medium II Residential	RD1.5-1	0	0	0	30.401	0.350		Residential - Single Family Residence, 1	138A235 396		Northeast Los Angeles	No	MI	R2RD
Los Angeles	2707 BLANCHARD ST	90033	5177018002	0.000	0.000	0.350	0.000	Shortfall of Sites	0.134	Low Medium II Residential	RD1.5-1-CUGU	0	0	0	29.776	0.350		Residential - Single Family Residence, 1	130-5A227 396		Boyle Heights	No	MI	R2RD
Los Angeles	1900 S HOLT AVE	90034	4302028001	0.000	0.000	0.350	0.000	Shortfall of Sites	0.147	Low Medium II Residential	RD2-1	0	0	0	27.198	0.350		Residential - Single Family Residence, 1	126B169 396		West Adams - Baldwin Hills - Leimert	No	MI	R2RD
Los Angeles	3314 W 30TH ST	90018	5051031004	0.000	0.000	0.350	0.000	Shortfall of Sites	0.056	Low Medium I Residential	R2-1XL	0	0	0	71.703	0.350		Residential - Single Family Residence, 1	120B185 396		West Adams - Baldwin Hills - Leimert	No	MI	R2RD
Los Angeles	2936 S PALM GROVE AVE	90016	5057025010	0.000	0.000	0.350	0.000	Shortfall of Sites	0.119	Low Medium I Residential	R2-1	0	0	0	33.480	0.350		Residential - Single Family Residence, 1	120B181 396		West Adams - Baldwin Hills - Leimert	No	MI	R2RD
Los Angeles	2414 EXPOSITION PL	90018	5044021004	0.000	0.000	0.350	0.000	Shortfall of Sites	0.103	Low Medium II Residential	RD2-1	0	0	0	38.931	0.350		Residential - Single Family Residence, 1	117B189 396		West Adams - Baldwin Hills - Leimert	No	MI	R2RD
Los Angeles	2609 NAOMI AVE	90011	5119012002	0.000	0.000	0.350	0.000	Shortfall of Sites	0.077	Low Medium I Residential	R2-1	0	0	0	51.858	0.350		Residential - Single Family Residence, 1	118-5A211 396		Southeast Los Angeles	No	MI	R2RD
Los Angeles	527 E 33RD ST	90011	5120020025	0.000	0.000	0.350	0.000	Shortfall of Sites	0.116	Low Medium I Residential	R2-1	0	0	0	34.447	0.350		Residential - Single Family Residence, 1	118-5A207 396		Southeast Los Angeles	No	MI	R2RD
Los Angeles	3622 GRIFFITH AVE	90011	5114001004	0.000	0.000	0.350	0.000	Shortfall of Sites	0.110	Low Medium II Residential	RD2-1	0	0	0	36.300	0.350		Residential - Single Family Residence, 1	117A207 396		Southeast Los Angeles	No	MI	R2RD
Los Angeles	1310 W 40TH PL	90037	5020002003	0.000	0.000	0.350	0.000	Shortfall of Sites	0.147	Low Medium II Residential	R2-1	0	0	0	27.188	0.350		Residential - Single Family Residence, 1	114B197 396		South Los Angeles	No	MI	R2RD
Los Angeles	4317 HONDURAS ST	90011	5116020024	0.000	0.000	0.350	0.000	Shortfall of Sites	0.123	Low Medium II Residential	RD1.5-1	0	0	0	32.502	0.350		Residential - Single Family Residence, 1	114A213 396		Southeast Los Angeles	No	MI	R2RD
Los Angeles	604 W 43RD PL	90037	5019010026	0.000	0.000	0.350	0.000	Shortfall of Sites	0.110	Low Medium II Residential	RD2-1	0	0	0	36.300	0.350		Residential - Single Family Residence, 1	114A201 396		South Los Angeles	No	MI	R2RD
Los Angeles	1381 E 51ST ST	90011	5107032025	0.000	0.000	0.350	0.000	Shortfall of Sites	0.109	Low Medium I Residential	R2-1	0	0	0	36.634	0.350		Residential - Single Family Residence, 1	111A211 396		Southeast Los Angeles	No	MI	R2RD
Los Angeles	1138 E 51ST ST	90011	5104001005	0.000	0.000	0.350	0.000	Shortfall of Sites	0.133	Low Medium II Residential	RD1.5-1	0	0	0	30.055	0.350		Residential - Single Family Residence, 1	111A209 396		Southeast Los Angeles	No	MI	R2RD
Los Angeles	1316 W 53RD ST	90037	5002005024	0.000	0.000	0.350	0.000	Shortfall of Sites	0.119	Low Medium I Residential	R2-1	0	0	0	33.609	0.350		Residential - Double, Duplex, or Two Units - 4 Stories or Less, 1	108B197 396		South Los Angeles	No	MI	R2RD
Los Angeles	1540 E 56TH ST	90011	5105017004	0.000	0.000	0.350	0.000	Shortfall of Sites	0.119	Low Medium I Residential	R2-1	0	0	0	33.507	0.350		Residential - Single Family Residence, 1	108B213 396		Southeast Los Angeles	No	MI	R2RD
Los Angeles	238 W 59TH PL	90003	6005014010	0.000	0.000	0.350	0.000	Shortfall of Sites	0.125	Low Medium I Residential	R2-1	0	0	0	32.033	0.350		Residential - Single Family Residence, 1	105B201 396		Southeast Los Angeles	No	MI	R2RD
Los Angeles	359 E 60TH ST	90003	6006028001	0.000	0.000	0.350	0.000	Shortfall of Sites	0.155	Low Medium I Residential	R2-1	0	0	0	25.800	0.350		Residential - Single Family Residence, 1	105B205 396		Southeast Los Angeles	No	MI	R2RD
Los Angeles	344 W 69TH ST	90003	6012008045	0.000	0.000	0.350	0.000	Shortfall of Sites	0.104	Low Medium I Residential	R2-1	0	0	0	38.324	0.350		Residential - Single Family Residence, 1	102B201 396		Southeast Los Angeles	No	MI	R2RD
Los Angeles	822 E 80TH ST	90001	6029006025	0.000	0.000	0.350	0.000	Shortfall of Sites	0.117	Low Medium I Residential	R2-1	0	0	0	34.163	0.350		Residential - Single Family Residence, 1	099B209 396		Southeast Los Angeles	No	MI	R2RD
Los Angeles	616 E 87TH ST	90002	6042004049	0.000	0.000	0.350	0.000	Shortfall of Sites	0.119	Low Medium I Residential	R2-1	0	0	0	33.506	0.350		Residential - Single Family Residence, 0	097-5A207 396		Southeast Los Angeles	No	MI	R2RD
Los Angeles	1675 E 97TH ST	90002	6048019037	0.000	0.000	0.350	0.000	Shortfall of Sites	0.073	Low Medium I Residential	R2-1	0	0	0	54.439	0.350		Residential - Four Units (Any Combination) - 4 Stories or Less, 0	093A213 396		Southeast Los Angeles	No	MI	R2RD
Los Angeles	207 E 103RD ST	90003	6063010021	0.000	0.000	0.350	0.000	Shortfall of Sites	0.123	Low Medium I Residential	R2-1	0	0	0	32.409	0.350		Residential - Single Family Residence, 1	091-5A205 396		Southeast Los Angeles	No	MI	R2RD
Los Angeles	1819 E 110TH ST	90059	6069007010	0.000	0.000	0.350	0.000	Shortfall of Sites	0.176	Low Medium I Residential	R2-1	0	0	0	22.762	0.350		Residential - Single Family Residence, 1	088-5A215 396		Southeast Los Angeles	No	MI	R2RD
Los Angeles	1107 E 114TH ST	90059	6072025021	0.000	0.000	0.350	0.000	Shortfall of Sites	0.075	Low Medium I Residential	R2-1	0	0	0	53.527	0.350		Residential - Single Family Residence, 1	087A209 396		Southeast Los Angeles	No	MI	R2RD
Los Angeles	16406 S MENLO AVE	90247	6120019040	0.000	0.000	0.350	0.000	Shortfall of Sites	0.129	Low Medium II Residential	R2-1	0	0	0	30.974	0.350		Residential - Single Family Residence, 1	069B197 396		Harbor Gateway	No	MI	R2RD
Los Angeles	16511 ESTRELLA AVE	90247	6121005034	0.000	0.000	0.350	0.000	Shortfall of Sites	0.109	Low Medium II Residential	R2-1	0	0	0	36.799	0.350		Residential - Single Family Residence, 1	069B201 396		Harbor Gateway	No	MI	R2RD
Los Angeles	0	0	7414028034	0.000	0.000	0.350	0.000	Shortfall of Sites	0.067	Low Medium II Residential	[Q]RD1.5-1XL-O-CUGU	0	0	0	60.124	0.350	Vacant	Residential - Single Family Residence - Vacant Land, 0	036B201 396		Wilmington - Harbor City	No	MI	R2RD
Los Angeles	3300 DREW ST	90065	5458025023	0.000	0.000	0.350	0.000	Shortfall of Sites	0.116	Low Medium II Residential	RD2-1-CDO	0	0	0	34.572	0.350		Residential - Single Family Residence, 1	156B213 397		Northeast Los Angeles	No	MI	R2RD
Los Angeles	1182 N ARDMORE AVE	90029	5537017002	0.000	0.000	0.350	0.000	Shortfall of Sites	0.086	Low Medium II Residential	RD1.5-1XL	0	0	0	46.465	0.350		Residential - Single Family Residence, 1	144B193 397		Hollywood	No	MI	R2RD
Los Angeles	5172 PICKFORD ST	90019	5067019020	0.000	0.000	0.350	0.000	Shortfall of Sites	0.119	Low Medium II Residential	RD1.5-1-O	0	0	0	33.507	0.350		Residential - Single Family Residence, 1	126B181 397		West Adams - Baldwin Hills - Leimert	No	MI	R2RD
Los Angeles	1820 S COCHRAN AVE	90019	5067020006	0.000	0.000	0.350	0.000	Shortfall of Sites	0.113	Low Medium II Residential	RD2-1-O	0	0	0	35.495	0.350		Residential - Single Family Residence, 1	126B177 397		West Adams - Baldwin Hills - Leimert	No	MI	R2RD
Los Angeles	2621 W 16TH PL	90019	5072033009	0.000	0.000	0.350	0.000	Shortfall of Sites	0.057	Low Medium II Residential	RD1.5-1-O-CPIO	0	0	0	69.695	0.350		Residential - Single Family Residence, 0	126B189 397		West Adams - Baldwin Hills - Leimert	No	MI	R2RD
Los Angeles	3002 S NORTON AVE	90018	5051031001	0.000	0.000	0.350	0.000	Shortfall of Sites	0.093	Low Medium I Residential	R2-1XL	0	0	0	43.035	0.350		Residential - Single Family Residence, 1	120B185 397		West Adams - Baldwin Hills - Leimert	No	MI	R2RD
Los Angeles	3031 VINEYARD AVE	90016	5057025022	0.000	0.000	0.350	0.000	Shortfall of Sites	0.119	Low Medium I Residential	R2-1	0	0	0	33.507	0.350		Residential - Single Family Residence, 1	120B181 397		West Adams - Baldwin Hills - Leimert	No	MI	R2RD
Los Angeles	730 E ADAMS BLVD	90011	5128017027	0.000	0.000	0.350	0.000	Shortfall of Sites	0.110	Low Medium I Residential	R2-1	0	0	0	36.264	0.350		Residential - Five or More Units or Apartments (Any Combination) - 4 Stories or Less, 0	120A209 397		Southeast Los Angeles	No	MI	R2RD
Los Angeles	3747 S LA SALLE AVE	90018	5041033019	0.000	0.000	0.350	0.000	Shortfall of Sites	0.124	Low Medium I Residential	R2-1	0	0	0	32.220	0.350		Residential - Single Family Residence, 1	117B193 397		South Los Angeles	No	MI	R2RD
Los Angeles	2515 OBAMA BLVD	90018	5044021015	0.000	0.000	0.350	0.000	Shortfall of Sites	0.103	Low Medium II Residential	RD2-1	0	0	0	38.918	0.350		Residential - Single Family Residence, 1	117B189 397		West Adams - Baldwin Hills - Leimert	No	MI	R2RD
Los Angeles	3301 TRINITY ST	90011	5120016016	0.000	0.000	0.350	0.000	Shortfall of Sites	0.086	Low Medium I Residential	R2-1	0	0	0	46.538	0.350		Industrial - Light Manufacturing - One Story, 0	118-5A207 397		Southeast Los Angeles	No	MI	R2RD
Los Angeles	3443 PALOMA ST	90011	5114001018	0.000	0.000	0.350	0.000	Shortfall of Sites	0.064	Low Medium II Residential	RD2-1	0	0	0	62.690	0.350		Residential - Single Family Residence, 1	117A207 397		Southeast Los Angeles	No	MI	R2RD
Los Angeles	1220 E 34TH ST	90011	5114028005	0.000	0.000	0.350	0.000	Shortfall of Sites	0.110	Low Medium I Residential	R2-1	0	0	0	36.300	0.350		Residential - Single Family Residence, 1	117A211 397		Southeast Los Angeles	No	MI	R2RD
Los Angeles	1306 W 40TH PL	90037	5020002002	0.000	0.000	0.350	0.000	Shortfall of Sites	0.147	Low Medium I Residential	R2-1	0	0	0	27.188	0.350		Residential - Single Family Residence, 1	114B197 397		South Los Angeles	No	MI	R2RD
Los Angeles	1211 E 43RD PL	90011	5115032021	0.000	0.000	0.350	0.000	Shortfall of Sites	0.139	Low Medium I Residential	R2-1	0	0	0	28.845	0.350		Residential - Single Family Residence, 1	114A211 397		Southeast Los Angeles	No	MI	R2RD
Los Angeles	860 E 43RD PL	90011	5115013011	0.000	0.000	0.350	0.000	Shortfall of Sites	0.109	Low Medium II Residential	RD2-1	0	0	0	36.682	0.350		Residential - Single Family Residence, 1	114A209 397		Southeast Los Angeles	No	MI	R2RD
Los Angeles	608 W 43RD PL	90037	5019010027	0.000	0.000	0.350	0.000	Shortfall of Sites	0.110	Low Medium II Residential	RD2-1	0	0	0	36.299	0.350		Residential - Double, Duplex, or Two Units - 4 Stories or Less, 1	114A201 397		South Los Angeles	No	MI	R2RD
Los Angeles	4431 8TH AVE	90043	5014005013	0.000	0.000	0.350	0.000	Shortfall of Sites	0.151	Low Medium I Residential	R2-1	0	0	0	26.480	0.350		Residential - Single Family Residence, 1	111B189 397		West Adams - Baldwin Hills - Leimert	No	MI	R2RD
Los Angeles	1429 E 48TH ST	90011	5107013027	0.000	0.000	0.350	0.000	Shortfall of Sites	0.121	Low Medium I Residential	R2-1	0	0	0	32.999	0.350		Residential - Single Family Residence, 1	112-5A211 397		Southeast Los Angeles	No	MI	R2RD
Los Angeles	1611 E 48TH ST	90011	5106015011	0.000	0.000	0.350	0.000	Shortfall of Sites	0.129	Low Medium I Residential	R2-1	0	0	0	30.981	0.350		Residential - Single Family Residence, 1	112-5A213 397		Southeast Los Angeles	No	MI	R2RD
Los Angeles	985 E 48TH ST	90011	5108022015	0.000	0.000	0.350	0.000	Shortfall of Sites	0.055	Low Medium I Residential	R2-1	0	0	0	72.248	0.350		Residential - Single Family Residence, 1	112-5A209 397		Southeast Los Angeles	No	MI	R2RD
Los Angeles	638 E 53RD ST	90011	5103008007	0.000	0.000	0.350	0.000	Shortfall of Sites	0.138	Low Medium I Residential	R2-1	0	0	0	28.942	0.350		Residential - Single Family Residence, 1	108B205 397		Southeast Los Angeles	No	MI	R2RD
Los Angeles	1546 E 56TH ST	90011	5105017003	0.000	0.000	0.350	0.000	Shortfall of Sites	0.119	Low Medium I Residential	R2-1	0	0	0	33.507	0.350		Residential - Single Family Residence, 1	108B213 397		Southeast Los Angeles	No	MI	R2RD
Los Angeles	348 W 69TH ST	90003	6012008046	0.000	0.000	0.350	0.000	Shortfall of Sites	0.104	Low Medium I Residential	R2-1	0	0	0	38.324	0.350		Residential - Single Family Residence, 1	102B201 397		Southeast Los Angeles	No	MI	R2RD
Los Angeles	128 E 93RD ST	90003	6052007006	0.000	0.000	0.350	0.000	Shortfall of Sites	0.075	Low Medium I Residential	R2-1	0	0	0	53.635	0.350		Residential - Single Family Residence, 1	094-5A205 397		Southeast Los Angeles	No	MI	R2RD
Los Angeles	9324 CLOVIS AVE	90002	6049031020	0.000	0.000	0.350	0.000	Shortfall of Sites	0.110	Low Medium II Residential	RD2-1	0	0	0	36.298	0.350		Residential - Single Family Residence, 1	094-5A209 397		Southeast Los Angeles	No	MI	R2RD
Los Angeles	347 E 103RD ST	90003	6063011029	0.000	0.000	0.350	0.000	Shortfall of Sites	0.118	Low Medium I Residential	R2-1	0	0	0	33.905	0.350		Residential - Single Family Residence, 1	091-5A205 397		Southeast Los Angeles	No	MI	R2RD
Los Angeles	1827 E 110TH ST	90059	6069007008	0.000	0.000	0.350	0.000	Shortfall of Sites	0.176	Low Medium I Residential	R2-1	0	0	0	22.763	0.350		Residential - Single Family Residence, 1	088-5A215 397		Southeast Los Angeles	No	MI	R2RD
Los Angeles	634 E 111TH ST	90059	6071006014	0.000	0.000	0.350	0.000	Shortfall of Sites	0.078	Low Medium I Residential	R2-1	0	0	0	51.153	0.350		Residential - Single Family Residence, 1	088-5A207 397		Southeast Los Angeles	No	MI	R2RD
Los Angeles	1303 253RD ST	90710	7413001020	0.000	0.000	0.350	0.000	Shortfall of Sites	0.086	Low Medium II Residential	[Q]RD1.5-1XL	0	0	0	46.296	0.350		Commercial - Store Combination - Store and Residential Combination - One Story, 0	036B197 397		Wilmington - Harbor City	No	MI	R2RD
Los Angeles	1532 253RD ST	90710	7410005040	0.000	0.000	0.350	0.000	Shortfall of Sites	0.161	Low Medium I Residential	R2-1XL	0	0	0	24.888	0.350		Residential - Single Family Residence, 1	036B193 397		Wilmington - Harbor City	No	MI	R2RD
Los Angeles	10311 LAUREL CANYON BLVD	91331	2646003022	0.000	0.000	0.350	0.000	Shortfall of Sites	0.152	Low Medium II Residential	RD2-1-O	0	0	0	26.312	0.350		Residential - Single Family Residence, 1	204B157 398		Arleta - Pacoima	No	MI	R2RD
Los Angeles	11954 COHASSET ST	91605	2317013011	0.000	0.000	0.350	0.000	Shortfall of Sites	0.116	Low Residential	R1-1, RD1.5-1	0	0	0	34.441	0.350		Residential - Single Family Residence, 1	186B165 398		Sun Valley - La Tuna Canyon	No	MI	R2RD
Los Angeles	717 N MADISON AVE	90029	5539021003	0.000	0.000	0.350	0.000	Shortfall of Sites	0.059	Low Medium II Residential	RD1.5-1XL	0	0	0	68.234	0.350		Residential - Single Family Residence, 0	141B197 398		Hollywood	No	MI	R2RD
Los Angeles	356 N OCCIDENTAL BLVD	90026	5156024004	0.000	0.000	0.350	0.000	Shortfall of Sites	0.072	Low Medium II Residential	RD2-1VL	0	0	0	55.776	0.350		Residential - Single Family Residence, 0	139-5A203 398		Silver Lake - Echo Park - Elysian Valley	No	MI	R2RD
Los Angeles	2727 GLASSELL ST	90026	5156021023	0.000	0.000	0.350	0.000	Shortfall of Sites	0.110	Low Medium Residential	RD1.5-1	0	0	0	36.300	0.350		Residential - Single Family Residence, 1	138A203 398		Westlake	No	MI	R2RD

Jurisdiction Name	Site Address/Intersection	5 Digit ZIP Code	Assessor Parcel Number	Very Low-Income	Low-Income	Moderate-Income	Above Moderate-Income	Type of Shortfall	Parcel Size (Acres)	Current General Plan Designation	Current Zoning	Proposed General Plan (GP) Designation	Proposed Zoning	Minimum Density Allowed	Maximum Density Allowed	Total Capacity	Vacant/ Nonvacant	Description of Existing Uses	PIN	Base Density Per Acre	Community Plan Area	Rent Stabalization Ordinance	Income Category	Applicable Rezoning Program (Program informing values in Column Q listed first)
Los Angeles	1619 S BURNSIDE AVE	90019	5064005018	0.000	0.000	0.350	0.000	Shortfall of Sites	0.109	Low Medium II Residential	RD1.5-1	0	0	0	36.550	0.350		Residential - Single Family Residence, 1	126B177 398		West Adams - Baldwin Hills - Leimert	No	MI	R2RD
Los Angeles	1916 S SHERBOURNE DR	90034	4302025004	0.000	0.000	0.350	0.000	Shortfall of Sites	0.173	Low Medium II Residential	RD2-1	0	0	0	23.174	0.350		Residential - Single Family Residence, 1	126B169 398		West Adams - Baldwin Hills - Leimert	No	MI	R2RD
Los Angeles	1615 S GRAMERCY PL	90019	5073017019	0.000	0.000	0.350	0.000	Shortfall of Sites	0.102	Low Medium II Residential	RD1.5-1-CPIO	0	0	0	39.031	0.350		Residential - Single Family Residence, 0	126B193 398		South Los Angeles	No	MI	R2RD
Los Angeles	1706 MENLO AVE	90006	5056021020	0.000	0.000	0.350	0.000	Shortfall of Sites	0.071	Low Medium II Residential	RD1.5-1	0	0	0	56.677	0.350		Residential - Single Family Residence, 0	126B197 398		South Los Angeles	No	MI	R2RD
Los Angeles	2318 HIGHLAND DR	90016	5062027007	0.000	0.000	0.350	0.000	Shortfall of Sites	0.079	Low Medium II Residential	RD2-1-O	0	0	0	50.488	0.350		Residential - Single Family Residence, 1	123B181 398		West Adams - Baldwin Hills - Leimert	No	MI	R2RD
Los Angeles	2322 ALSACE AVE	90016	5062025063	0.000	0.000	0.350	0.000	Shortfall of Sites	0.088	Low Medium II Residential	RD2-1	0	0	0	45.374	0.350		Residential - Single Family Residence, 0	123B177 398		West Adams - Baldwin Hills - Leimert	No	MI	R2RD
Los Angeles	5827 DAVID AVE	90034	5065021012	0.000	0.000	0.350	0.000	Shortfall of Sites	0.115	Low Medium II Residential	RD1.5-1	0	0	0	34.846	0.350		Residential - Single Family Residence, 1	123B173 398		West Adams - Baldwin Hills - Leimert	No	MI	R2RD
Los Angeles	1168 W 25TH ST	90007	5055022018	0.000	0.000	0.350	0.000	Shortfall of Sites	0.136	Low Medium II Residential	RD1.5-1-O-CPIO	0	0	0	29.370	0.350		Residential - Single Family Residence, 1	124-5A201 398		South Los Angeles	No	MI	R2RD
Los Angeles	3003 S NORTON AVE	90018	5051030014	0.000	0.000	0.350	0.000	Shortfall of Sites	0.085	Low Medium I Residential	R2-1XL	0	0	0	47.083	0.350		Residential - Single Family Residence, 1	120B185 398		West Adams - Baldwin Hills - Leimert	No	MI	R2RD
Los Angeles	2901 S HARCOURT AVE	90016	5057028029	0.000	0.000	0.350	0.000	Shortfall of Sites	0.071	Low Medium I Residential	R2-1	0	0	0	56.366	0.350		Residential - Single Family Residence, 1	120B181 398		West Adams - Baldwin Hills - Leimert	No	MI	R2RD
Los Angeles	3748 S LA SALLE AVE	90018	5041032008	0.000	0.000	0.350	0.000	Shortfall of Sites	0.128	Low Medium I Residential	R2-1	0	0	0	31.268	0.350		Residential - Single Family Residence, 1	117B193 398		South Los Angeles	No	MI	R2RD
Los Angeles	1206 E ADAMS BLVD	90011	5119021017	0.000	0.000	0.350	0.000	Shortfall of Sites	0.106	Low Medium II Residential	RD1.5-1	0	0	0	37.613	0.350		Residential - Single Family Residence, 1	118-5A211 398		Southeast Los Angeles	No	MI	R2RD
Los Angeles	1025 E 41ST PL	90011	5115023019	0.000	0.000	0.350	0.000	Shortfall of Sites	0.144	Low Medium I Residential	R2-1	0	0	0	27.863	0.350		Residential - Single Family Residence, 1	115-5A209 398		Southeast Los Angeles	No	MI	R2RD
Los Angeles	860 E 43RD PL	90011	5115013011	0.000	0.000	0.350	0.000	Shortfall of Sites	0.058	Low Medium II Residential	RD2-1	0	0	0	69.104	0.350		Residential - Single Family Residence, 0	114A209 398		Southeast Los Angeles	No	MI	R2RD
Los Angeles	612 W 43RD PL	90037	5019010028	0.000	0.000	0.350	0.000	Shortfall of Sites	0.110	Low Medium II Residential	RD2-1	0	0	0	36.299	0.350		Residential - Single Family Residence - Guesthouse, 1	114A201 398		South Los Angeles	No	MI	R2RD
Los Angeles	460 E 47TH ST	90011	5109018029	0.000	0.000	0.350	0.000	Shortfall of Sites	0.140	Low Medium I Residential	R2-1	0	0	0	28.489	0.350		Residential - Single Family Residence, 1	112-5A205 398		Southeast Los Angeles	No	MI	R2RD
Los Angeles	0	0	5104001003	0.000	0.000	0.350	0.000	Shortfall of Sites	0.100	Low Medium II Residential	RD1.5-1	0	0	0	40.053	0.350	Vacant	Residential - Single Family Residence - Vacant Land, 0	111A209 398		Southeast Los Angeles	No	MI	R2RD
Los Angeles	1312 W 53RD ST	90037	5002005023	0.000	0.000	0.350	0.000	Shortfall of Sites	0.119	Low Medium I Residential	R2-1	0	0	0	33.609	0.350		Residential - Single Family Residence, 1	108B197 398		South Los Angeles	No	MI	R2RD
Los Angeles	632 E 53RD ST	90011	5103008006	0.000	0.000	0.350	0.000	Shortfall of Sites	0.138	Low Medium I Residential	R2-1	0	0	0	28.942	0.350		Residential - Single Family Residence, 1	108B205 398		Southeast Los Angeles	No	MI	R2RD
Los Angeles	349 E 60TH ST	90003	6006028003	0.000	0.000	0.350	0.000	Shortfall of Sites	0.124	Low Medium I Residential	R2-1	0	0	0	32.248	0.350		Residential - Single Family Residence, 1	105B205 398		Southeast Los Angeles	No	MI	R2RD
Los Angeles	406 E 69TH ST	90003	6011010018	0.000	0.000	0.350	0.000	Shortfall of Sites	0.124	Low Medium I Residential	R2-1	0	0	0	32.206	0.350		Residential - Single Family Residence, 1	102B205 398		Southeast Los Angeles	No	MI	R2RD
Los Angeles	351 E 103RD ST	90003	6063011030	0.000	0.000	0.350	0.000	Shortfall of Sites	0.118	Low Medium I Residential	R2-1	0	0	0	33.885	0.350		Residential - Single Family Residence, 1	091-5A205 398		Southeast Los Angeles	No	MI	R2RD
Los Angeles	638 E 111TH ST	90059	6071006017	0.000	0.000	0.350	0.000	Shortfall of Sites	0.074	Low Medium I Residential	R2-1	0	0	0	54.350	0.350		Residential - Single Family Residence, 1	088-5A207 398		Southeast Los Angeles	No	MI	R2RD
Los Angeles	1111 E 114TH ST	90059	6072025022	0.000	0.000	0.350	0.000	Shortfall of Sites	0.075	Low Medium I Residential	R2-1	0	0	0	53.527	0.350		, 0	087A209 398		Southeast Los Angeles	No	MI	R2RD
Los Angeles	1303 253RD ST	90710	7413001020	0.000	0.000	0.350	0.000	Shortfall of Sites	0.086	Low Medium II Residential	[Q]RD1.5-1XL	0	0	0	46.299	0.350		Commercial - Store Combination - Store and Residential Combination - One Story, 0	036B197 398		Wilmington - Harbor City	No	MI	R2RD
Los Angeles	1526 253RD ST	90710	7410005039	0.000	0.000	0.350	0.000	Shortfall of Sites	0.161	Low Medium I Residential	R2-1XL	0	0	0	24.889	0.350		Residential - Single Family Residence, 1	036B193 398		Wilmington - Harbor City	No	MI	R2RD
Los Angeles	0	0	7414028035	0.000	0.000	0.350	0.000	Shortfall of Sites	0.133	Low Medium II Residential	[Q]RD1.5-1XL-O-CUGU	0	0	0	29.995	0.350	Vacant	Residential - Single Family Residence - Vacant Land, 0	036B201 398		Wilmington - Harbor City	No	MI	R2RD
Los Angeles	12512 RALSTON AVE	91342	2507005028	0.000	0.000	0.350	0.000	Shortfall of Sites	0.167	Low Medium I Residential	RD3-1XL-CPIO	0	0	0	23.970	0.350		Residential - Single Family Residence, 1	219B149 399		Sylmar	No	MI	R2RD
Los Angeles	11950 COHASSET ST	91605	2317013012	0.000	0.000	0.350	0.000	Shortfall of Sites	0.116	Low Residential	R1-1, RD1.5-1	0	0	0	34.434	0.350		Residential - Single Family Residence, 1	186B165 399		Sun Valley - La Tuna Canyon	No	MI	R2RD
Los Angeles	7045 BAIRD AVE	91335	2126009002	0.000	0.000	0.350	0.000	Shortfall of Sites	0.184	Medium Residential	R2-2-RIO	0	0	0	21.778	0.350		Residential - Single Family Residence, 1	183B125 399		Reseda - West Van Nuys	No	MI	R2RD
Los Angeles	717 N MADISON AVE	90029	5539021003	0.000	0.000	0.350	0.000	Shortfall of Sites	0.059	Low Medium II Residential	RD1.5-1XL	0	0	0	68.235	0.350		Residential - Single Family Residence, 0	141B197 399		Hollywood	No	MI	R2RD
Los Angeles	2147 CLINTON ST	90026	5402038024	0.000	0.000	0.350	0.000	Shortfall of Sites	0.119	Low Medium I Residential	RD3-1VL	0	0	0	33.521	0.350		Residential - Single Family Residence, 1	139-5A205 399		Silver Lake - Echo Park - Elysian Valley	No	MI	R2RD
Los Angeles	2400 S DUNSMUIR AVE	90016	5063011006	0.000	0.000	0.350	0.000	Shortfall of Sites	0.134	Low Medium II Residential	RD2-1	0	0	0	29.843	0.350		Residential - Single Family Residence, 1	123B177 399		West Adams - Baldwin Hills - Leimert	No	MI	R2RD
Los Angeles	5848 DAVID AVE	90034	5065020011	0.000	0.000	0.350	0.000	Shortfall of Sites	0.115	Low Medium II Residential	RD1.5-1	0	0	0	34.834	0.350		Residential - Single Family Residence, 1	123B173 399		West Adams - Baldwin Hills - Leimert	No	MI	R2RD
Los Angeles	3608 W 30TH ST	90018	5051030013	0.000	0.000	0.350	0.000	Shortfall of Sites	0.055	Low Medium I Residential	R2-1XL	0	0	0	72.599	0.350		Residential - Single Family Residence, 1	120B185 399		West Adams - Baldwin Hills - Leimert	No	MI	R2RD
Los Angeles	1390 W 30TH ST	90007	5040025003	0.000	0.000	0.350	0.000	Shortfall of Sites	0.139	Low Medium I Residential	R2-1-O	0	0	0	28.681	0.350		Residential - Single Family Residence, 1	120B197 399		South Los Angeles	No	MI	R2RD
Los Angeles	1430 E 20TH ST	90011	5119031010	0.000	0.000	0.350	0.000	Shortfall of Sites	0.133	Low Medium II Residential	RD2-1	0	0	0	30.085	0.350		Residential - Double, Duplex, or Two Units - 4 Stories or Less, 1	120A211 399		Southeast Los Angeles	No	MI	R2RD
Los Angeles	550 E 32ND ST	90011	5120020013	0.000	0.000	0.350	0.000	Shortfall of Sites	0.115	Low Medium I Residential	R2-1	0	0	0	34.847	0.350		Residential - Single Family Residence, 0	118-5A207 399		Southeast Los Angeles	No	MI	R2RD
Los Angeles	1221 E 43RD PL	90011	5115032023	0.000	0.000	0.350	0.000	Shortfall of Sites	0.139	Low Medium I Residential	R2-1	0	0	0	28.826	0.350		Residential - Single Family Residence, 1	114A211 399		Southeast Los Angeles	No	MI	R2RD
Los Angeles	4324 LIMA ST	90011	5116019014	0.000	0.000	0.350	0.000	Shortfall of Sites	0.123	Low Medium II Residential	RD1.5-1	0	0	0	32.568	0.350		Residential - Single Family Residence, 1	114A213 399		Southeast Los Angeles	No	MI	R2RD
Los Angeles	1625 E 48TH ST	90011	5106015013	0.000	0.000	0.350	0.000	Shortfall of Sites	0.129	Low Medium I Residential	R2-1	0	0	0	30.934	0.350		Residential - Single Family Residence, 1	112-5A213 399		Southeast Los Angeles	No	MI	R2RD
Los Angeles	160 W 51ST ST	90037	5110026001	0.000	0.000	0.350	0.000	Shortfall of Sites	0.123	Low Medium I Residential	R2-1	0	0	0	32.505	0.350		Residential - Single Family Residence, 1	111A203 399		Southeast Los Angeles	No	MI	R2RD
Los Angeles	126 W 53RD ST	90037	5101034006	0.000	0.000	0.350	0.000	Shortfall of Sites	0.119	Low Medium I Residential	R2-1	0	0	0	33.506	0.350		Residential - Single Family Residence, 1	108B201 399		Southeast Los Angeles	No	MI	R2RD
Los Angeles	626 E 53RD ST	90011	5103008005	0.000	0.000	0.350	0.000	Shortfall of Sites	0.138	Low Medium I Residential	R2-1	0	0	0	28.942	0.350		Residential - Single Family Residence, 1	108B205 399		Southeast Los Angeles	No	MI	R2RD
Los Angeles	1206 W 60TH ST	90044	6003016011	0.000	0.000	0.350	0.000	Shortfall of Sites	0.144	Low Medium I Residential	R2-1	0	0	0	27.852	0.350		Residential - Single Family Residence, 1	105B197 399		South Los Angeles	No	MI	R2RD
Los Angeles	400 E 69TH ST	90003	6011010017	0.000	0.000	0.350	0.000	Shortfall of Sites	0.124	Low Medium I Residential	R2-1	0	0	0	32.206	0.350		Residential - Single Family Residence, 1	102B205 399		Southeast Los Angeles	No	MI	R2RD
Los Angeles	810 E 80TH ST	90001	6029006028	0.000	0.000	0.350	0.000	Shortfall of Sites	0.117	Low Medium I Residential	R2-1	0	0	0	34.163	0.350		Residential - Single Family Residence, 1	099B209 399		Southeast Los Angeles	No	MI	R2RD
Los Angeles	124 E 93RD ST	90003	6052007004	0.000	0.000	0.350	0.000	Shortfall of Sites	0.063	Low Medium I Residential	R2-1	0	0	0	63.111	0.350		Residential - Single Family Residence, 1	094-5A205 399		Southeast Los Angeles	No	MI	R2RD
Los Angeles	1117 E 114TH ST	90059	6072025023	0.000	0.000	0.350	0.000	Shortfall of Sites	0.075	Low Medium I Residential	R2-1	0	0	0	53.527	0.350		Residential - Single Family Residence, 1	087A209 399		Southeast Los Angeles	No	MI	R2RD
Los Angeles	1301 253RD ST	90710	7413001035	0.000	0.000	0.350	0.000	Shortfall of Sites	0.086	Low Medium II Residential	[Q]RD1.5-1XL	0	0	0	46.299	0.350		Industrial - Light Manufacturing - One Story, 0	036B197 399		Wilmington - Harbor City	No	MI	R2RD
Los Angeles	1522 253RD ST	90710	7410005038	0.000	0.000	0.350	0.000	Shortfall of Sites	0.161	Low Medium I Residential	R2-1XL	0	0	0	24.888	0.350		Residential - Single Family Residence, 1	036B193 399		Wilmington - Harbor City	No	MI	R2RD
Los Angeles	1527 E GRANT ST	90744	7425030033	0.000	0.000	0.350	0.000	Shortfall of Sites	0.105	Low Medium I Residential	[Q]R2-1XL-O-CUGU	0	0	0	37.934	0.350		Residential - Single Family Residence, 1	033B213 399		Wilmington - Harbor City	No	MI	R2RD
Los Angeles	0	0	2507005022	0.000	0.000	0.350	0.000	Shortfall of Sites	0.166	Low Medium I Residential	RD3-1XL-CPIO	0	0	0	24.062	0.350	Vacant	Residential - Single Family Residence - Vacant Land, 0	219B149 400		Sylmar	No	MI	R2RD
Los Angeles	11944 COHASSET ST	91605	2317013017	0.000	0.000	0.350	0.000	Shortfall of Sites	0.116	Low Residential	R1-1, RD1.5-1	0	0	0	34.426	0.350		Residential - Single Family Residence, 1	186B165 400		Sun Valley - La Tuna Canyon	No	MI	R2RD
Los Angeles	3360 ANDRITA ST	90065	5458024026	0.000	0.000	0.350	0.000	Shortfall of Sites	0.116	Low Medium II Residential	RD2-1-CDO	0	0	0	34.479	0.350		Residential - Single Family Residence, 1	156B213 400		Northeast Los Angeles	No	MI	R2RD
Los Angeles	1183 N KINGSLEY DR	90029	5537010007	0.000	0.000	0.350	0.000	Shortfall of Sites	0.062	Low Medium II Residential	RD1.5-1XL	0	0	0	64.534	0.350		Residential - Single Family Residence, 1	144B193 400		Hollywood	No	MI	R2RD
Los Angeles	4225 DEL MAR AVE	90029	5429001047	0.000	0.000	0.350	0.000	Shortfall of Sites	0.110	Low Medium I Residential	R2-1XL	0	0	0	36.301	0.350		Residential - Five or More Units or Apartments (Any Combination) · 4 Stories or Less, 0	145-5A201 400		Hollywood	No	MI	R2RD
Los Angeles	3249 PHELPS AVE	90032	5218021001	0.000	0.000	0.350	0.000	Shortfall of Sites	0.095	Low Medium I Residential	RD3-1	0	0	0	42.021	0.350		Residential - Single Family Residence, 1	142-5A233 400		Northeast Los Angeles	No	MI	R2RD
Los Angeles	202 S DILLON ST	90057	5155007016	0.000	0.000	0.350	0.000	Shortfall of Sites	0.060	Low Medium Residential	RD1.5-1	0	0	0	66.963	0.350		Residential - Single Family Residence, 1	138A201 400		Westlake	No	MI	R2RD
Los Angeles	2761 FAIRMOUNT ST	90033	5177013015	0.000	0.000	0.350	0.000	Shortfall of Sites	0.121	Low Medium II Residential	RD1.5-1-CUGU	0	0	0	33.192	0.350		Residential - Single Family Residence, 1	130-5A227 400		Boyle Heights	No	MI	R2RD
Los Angeles	2354 S COCHRAN AVE	90016	5063008080	0.000	0.000	0.350	0.000	Shortfall of Sites	0.110	Low Medium II Residential	RD1.5-1	0	0	0	36.300	0.350		Residential - Single Family Residence, 1	123B177 400		West Adams - Baldwin Hills - Leimert	No	MI	R2RD
Los Angeles	409 S LORENA ST	90063	5186009003	0.000	0.000	0.350	0.000	Shortfall of Sites	0.106	Low Medium II Residential	RD1.5-1-CUGU	0	0	0	37.909	0.350		Residential - Single Family Residence, 1	124-5A227 400		Boyle Heights	No	MI	R2RD
Los Angeles	1176 W 25TH ST	90007	5055022017	0.000	0.000	0.350	0.000	Shortfall of Sites	0.136	Low Medium II Residential	RD1.5-1-O-CPIO	0	0	0	29.385	0.350		Residential - Single Family Residence, 1	124-5A201 400		South Los Angeles	No	MI	R2RD
Los Angeles	2934 S WEST VIEW ST	90016	5049031009	0.000	0.000	0.350	0.000	Shortfall of Sites	0.119	Low Medium I Residential	R2-1	0	0	0	33.507	0.350		Residential - Single Family Residence, 1	120B181 400		West Adams - Baldwin Hills - Leimert	No	MI	R2RD
Los Angeles	1009 E 41ST PL	90011	5115023021	0.000	0.000	0.350	0.000	Shortfall of Sites	0.144	Low Medium I Residential	R2-1	0	0	0	27.840	0.350		Residential - Single Family Residence, 1	115-5A209 400		Southeast Los Angeles	No	MI	R2RD
Los Angeles	620 W 43RD PL	90037	5019010030	0.000	0.000	0.350	0.000	Shortfall of Sites	0.110	Low Medium II Residential	RD2-1	0	0	0	36.299	0.350		Residential - Single Family Residence, 1	114A201 400		South Los Angeles	No	MI	R2RD
Los Angeles	322 W 53RD ST	90037	5101035006	0.000	0.000	0.350	0.000	Shortfall of Sites	0.125	Low Medium II Residential	RD2-1	0	0	0	32.087	0.350		Residential - Single Family Residence, 1	108B201 400		Southeast Los Angeles	No	MI	R2RD
Los Angeles	1304 W 53RD ST	90037	5002005021	0.000	0.000	0.350	0.000	Shortfall of Sites	0.119	Low Medium I Residential	R2-1	0	0	0	33.608	0.350		Residential - Single Family Residence, 1	108B197 400		South Los Angeles	No	MI	R2RD
Los Angeles	6001 S BUDLONG AVE	90044	6003016012	0.000	0.000	0.350	0.000	Shortfall of Sites	0.069	Low Medium I Residential	R2-1	0	0	0	58.066	0.350		Residential - Single Family Residence, 1	105B197 400		South Los Angeles	No	MI	R2RD
Los Angeles	341 E 60TH ST	90003	6006028005	0.000	0.000	0.350	0.000	Shortfall of Sites	0.124	Low Medium I Residential	R2-1	0	0	0	32.246	0.350		Residential - Single Family Residence, 1	105B205 400		Southeast Los Angeles	No	MI	R2RD
Los Angeles	360 E 69TH ST	90003	6011010016	0.000	0.000	0.350	0.000	Shortfall of Sites	0.124	Low Medium I Residential	R2-1	0	0	0	32.206	0.350		Residential - Single Family Residence, 1	102B205 400		Southeast Los Angeles	No	MI	R2RD
Los Angeles	806 E 80TH ST	90001	6029006029	0.000	0.000	0.350	0.000	Shortfall of Sites	0.080	Low Medium I Residential	R2-1	0	0	0	49.781	0.350		Residential - Single Family Residence, 1	099B209 400		Southeast Los Angeles	No	MI	R2RD
Los Angeles	120 E 93RD ST	90003	6052007003	0.000	0.000	0.350	0.000	Shortfall of Sites	0.112	Low Medium I Residential	R2-1	0	0	0	35.768	0.350		Residential - Single Family Residence, 1	094-5A205 400		Southeast Los Angeles	No	MI	R2RD
Los Angeles	355 E 103RD ST	90003	6063011031	0.000	0.000	0.350	0.000	Shortfall of Sites	0.118	Low Medium I Residential	R2-1	0	0	0	33.864	0.350		Residential - Single Family Residence, 1	091-5A205 400		Southeast Los Angeles	No	MI	R2RD
Los Angeles	1119 E 114TH ST	90059	6072025024	0.000	0.000	0.350	0.000	Shortfall of Sites	0.080	Low Medium I Residential	R2-1	0	0	0	50.282	0.350		Residential - Single Family Residence, 1	087A209 400		Southeast Los Angeles	No	MI	R2RD
Los Angeles	1518 253RD ST	90710	7410005037	0.000	0.000	0.350	0.000	Shortfall of Sites	0.161	Low Medium I Residential	R2-1XL	0	0	0	24.889	0.350		Residential - Single Family Residence, 1	036B193 400		Wilmington - Harbor City	No	MI	R2RD

Jurisdiction Name	Site Address/Intersection	5 Digit ZIP Code	Assessor Parcel Number	Very Low-Income	Low-Income	Moderate-Income	Above Moderate-Income	Type of Shortfall	Parcel Size (Acres)	Current General Plan Designation	Current Zoning	Proposed General Plan (GP) Designation	Proposed Zoning	Minimum Density Allowed	Maximum Density Allowed	Total Capacity	Vacant/ Nonvacant	Description of Existing Uses	PIN	Base Density Per Acre	Community Plan Area	Rent Stabalization Ordinance	Income Category	Applicable Rezoning Program (Program informing values in Column Q listed first)
Los Angeles	11938 COHASSET ST	91605	2317013018	0.000	0.000	0.350	0.000	Shortfall of Sites	0.138	Low Residential	R1-1, RD1.5-1	0	0	0	29.005	0.350		Residential - Single Family Residence, 1	186B165 401		Sun Valley - La Tuna Canyon	No	MI	R2RD
Los Angeles	3431 ANDRITA ST	90065	5458027006	0.000	0.000	0.350	0.000	Shortfall of Sites	0.096	Low Medium II Residential	RD2-1-CDO	0	0	0	41.487	0.350		Residential - Single Family Residence, 1	156B213 401		Northeast Los Angeles	No	MI	R2RD
Los Angeles	1171 BELLEVUE AVE	90012	5405029014	0.000	0.000	0.350	0.000	Shortfall of Sites	0.117	Low Medium II Residential	RD2-1VL	0	0	0	34.176	0.350		Residential - Single Family Residence, 1	136-5A211 401		Silver Lake - Echo Park - Elysian Valley	No	MI	R2RD
Los Angeles	1264 MEADOWBROOK AVE	90019	5070008013	0.000	0.000	0.350	0.000	Shortfall of Sites	0.147	Low Medium I Residential	R2-1-O	0	0	0	27.196	0.350		Residential - Single Family Residence, 1	129B181 401		Wilshire	No	MI	R2RD
Los Angeles	2711 BLANCHARD ST	90033	5177018003	0.000	0.000	0.350	0.000	Shortfall of Sites	0.134	Low Medium II Residential	RD1.5-1-CUGU	0	0	0	29.776	0.350		Residential - Single Family Residence, 1	130-5A227 401		Boyle Heights	No	MI	R2RD
Los Angeles	1723 S NEW ENGLAND ST	90006	5056017015	0.000	0.000	0.350	0.000	Shortfall of Sites	0.076	Low Medium II Residential	RD1.5-1	0	0	0	52.577	0.350		Residential - Single Family Residence, 0	126B197 401		South Los Angeles	No	MI	R2RD
Los Angeles	1182 W 25TH ST	90007	5055022016	0.000	0.000	0.350	0.000	Shortfall of Sites	0.136	Low Medium II Residential	RD1.5-1-O-CPIO	0	0	0	29.400	0.350		Residential - Single Family Residence, 1	124-5A201 401		South Los Angeles	No	MI	R2RD
Los Angeles	1155 E 27TH ST	90011	5119012019	0.000	0.000	0.350	0.000	Shortfall of Sites	0.121	Low Medium I Residential	R2-1	0	0	0	33.040	0.350		Residential - Single Family Residence, 1	118-5A211 401		Southeast Los Angeles	No	MI	R2RD
Los Angeles	3631 ADAIR ST	90011	5121014008	0.000	0.000	0.350	0.000	Shortfall of Sites	0.110	Low Medium I Residential	R2-1	0	0	0	36.360	0.350		Residential - Single Family Residence, 1	117A205 401		Southeast Los Angeles	No	MI	R2RD
Los Angeles	3438 PALOMA ST	90011	5114003011	0.000	0.000	0.350	0.000	Shortfall of Sites	0.061	Low Medium II Residential	RD2-1	0	0	0	65.092	0.350		Residential - Single Family Residence, 1	117A207 401		Southeast Los Angeles	No	MI	R2RD
Los Angeles	4314 HOOPER AVE	90011	5116005003	0.000	0.000	0.350	0.000	Shortfall of Sites	0.134	Low Medium II Residential	RD1.5-1	0	0	0	29.806	0.350		Residential - Single Family Residence, 1	114A211 401		Southeast Los Angeles	No	MI	R2RD
Los Angeles	624 W 43RD PL	90037	5019009015	0.000	0.000	0.350	0.000	Shortfall of Sites	0.110	Low Medium II Residential	RD2-1	0	0	0	36.299	0.350		Residential - Single Family Residence, 1	114A201 401		South Los Angeles	No	MI	R2RD
Los Angeles	4432 4TH AVE	90043	5014028017	0.000	0.000	0.350	0.000	Shortfall of Sites	0.155	Low Medium I Residential	R2-1	0	0	0	25.824	0.350		Residential - Single Family Residence, 1	111B189 401		West Adams - Baldwin Hills - Leimert	No	MI	R2RD
Los Angeles	1451 E 48TH ST	90011	5107013023	0.000	0.000	0.350	0.000	Shortfall of Sites	0.121	Low Medium I Residential	R2-1	0	0	0	32.999	0.350		Residential - Single Family Residence, 1	112-5A211 401		Southeast Los Angeles	No	MI	R2RD
Los Angeles	1421 E 51ST ST	90011	5107031023	0.000	0.000	0.350	0.000	Shortfall of Sites	0.108	Low Medium I Residential	R2-1	0	0	0	36.963	0.350		Commercial - Parking Lot (Commercial Use Property) - Lots - Patron or Employee - One Story, 1	111A211 401		Southeast Los Angeles	No	MI	R2RD
Los Angeles	200 W 51ST ST	90037	5110026002	0.000	0.000	0.350	0.000	Shortfall of Sites	0.092	Low Medium I Residential	R2-1	0	0	0	43.339	0.350		Residential - Double, Duplex, or Two Units - 4 Stories or Less, 0	111A203 401		Southeast Los Angeles	No	MI	R2RD
Los Angeles	5317 ASCOT AVE	90011	5104011018	0.000	0.000	0.350	0.000	Shortfall of Sites	0.131	Low Medium I Residential	R2-1	0	0	0	30.485	0.350		Residential - Single Family Residence, 1	108B209 401		Southeast Los Angeles	No	MI	R2RD
Los Angeles	1300 W 53RD ST	90037	5002005020	0.000	0.000	0.350	0.000	Shortfall of Sites	0.119	Low Medium I Residential	R2-1	0	0	0	33.609	0.350		Residential - Single Family Residence, 1	108B197 401		South Los Angeles	No	MI	R2RD
Los Angeles	337 E 60TH ST	90003	6006028006	0.000	0.000	0.350	0.000	Shortfall of Sites	0.124	Low Medium I Residential	R2-1	0	0	0	32.245	0.350		Residential - Single Family Residence, 1	105B205 401		Southeast Los Angeles	No	MI	R2RD
Los Angeles	356 E 69TH ST	90003	6011010015	0.000	0.000	0.350	0.000	Shortfall of Sites	0.124	Low Medium I Residential	R2-1	0	0	0	32.205	0.350		Residential - Single Family Residence, 1	102B205 401		Southeast Los Angeles	No	MI	R2RD
Los Angeles	802 E 80TH ST	90001	6029006031	0.000	0.000	0.350	0.000	Shortfall of Sites	0.086	Low Medium I Residential	R2-1	0	0	0	46.456	0.350		Residential - Single Family Residence, 1	099B209 401		Southeast Los Angeles	No	MI	R2RD
Los Angeles	114 E 93RD ST	90003	6052007002	0.000	0.000	0.350	0.000	Shortfall of Sites	0.112	Low Medium I Residential	R2-1	0	0	0	35.633	0.350		Residential - Single Family Residence, 1	094-5A205 401		Southeast Los Angeles	No	MI	R2RD
Los Angeles	1125 E 114TH ST	90059	6072025025	0.000	0.000	0.350	0.000	Shortfall of Sites	0.145	Low Medium I Residential	R2-1	0	0	0	27.545	0.350		Residential - Single Family Residence, 1	087A209 401		Southeast Los Angeles	No	MI	R2RD
Los Angeles	1648 261ST ST	90710	7411012048	0.000	0.000	0.350	0.000	Shortfall of Sites	0.171	General Commercial	[Q]R2-1VL	0	0	0	23.403	0.350		Commercial - Store Combination - Store and Residential Combination - One Story, 1	033B193 401		Wilmington - Harbor City	No	MI	R2RD
Los Angeles	3231 E 5TH ST	90063	5186005029	0.000	0.000	0.350	0.000	Shortfall of Sites	0.057	Low Medium I Residential	R2-1-CUGU	Low Neighborhood Residential	[VLN1 - MU4 - 3][RN2 - 20][CPIO]	0	69.960	0.350		Residential - Single Family Residence, 1	124-5A227 402	21	Boyle Heights	No	MI	R2RD , BH CPU
Los Angeles	3356 ANDRITA ST	90065	5458024025	0.000	0.000	0.350	0.000	Shortfall of Sites	0.131	Low Medium II Residential	RD2-1-CDO	0	0	0	30.468	0.350		Residential - Single Family Residence, 1	156B213 402		Northeast Los Angeles	No	MI	R2RD
Los Angeles	719 N EDGEMONT ST	90029	5538015025	0.000	0.000	0.350	0.000	Shortfall of Sites	0.144	Low Medium II Residential	RD2-1XL	0	0	0	27.860	0.350		Residential - Single Family Residence, 1	141B197 402		Hollywood	No	MI	R2RD
Los Angeles	226 N CORONADO ST	90026	5157008006	0.000	0.000	0.350	0.000	Shortfall of Sites	0.138	Low Medium Residential	RD1.5-1	0	0	0	29.040	0.350		Residential - Single Family Residence, 1	138A203 402		Westlake	No	MI	R2RD
Los Angeles	1724 S MANSFIELD AVE	90019	5067004046	0.000	0.000	0.350	0.000	Shortfall of Sites	0.129	Low Medium II Residential	RD1.5-1-O	0	0	0	30.962	0.350		Residential - Single Family Residence, 1	126B181 402		West Adams - Baldwin Hills - Leimert	No	MI	R2RD
Los Angeles	4866 W 23RD ST	90016	5062023002	0.000	0.000	0.350	0.000	Shortfall of Sites	0.062	Low Medium II Residential	RD2-1-O	0	0	0	64.306	0.350		Residential - Single Family Residence, 1	123B181 402		West Adams - Baldwin Hills - Leimert	No	MI	R2RD
Los Angeles	1188 W 25TH ST	90007	5055022015	0.000	0.000	0.350	0.000	Shortfall of Sites	0.136	Low Medium II Residential	RD1.5-1-O-CPIO	0	0	0	29.415	0.350		Commercial - Parking Lot (Commercial Use Property) - Lots - Patron or Employee - One Story, 0	124-5A201 402		South Los Angeles	No	MI	R2RD
Los Angeles	1726 W 37TH DR	90018	5041036018	0.000	0.000	0.350	0.000	Shortfall of Sites	0.134	Low Medium I Residential	R2-1-O-CPIO	0	0	0	29.825	0.350		Residential - Single Family Residence, 1	117B193 402		South Los Angeles	No	MI	R2RD
Los Angeles	531 E 33RD ST	90011	5120020024	0.000	0.000	0.350	0.000	Shortfall of Sites	0.116	Low Medium I Residential	R2-1	0	0	0	34.495	0.350		Residential - Single Family Residence, 1	118-5A207 402		Southeast Los Angeles	No	MI	R2RD
Los Angeles	3763 MAPLE AVE	90011	5121026013	0.000	0.000	0.350	0.000	Shortfall of Sites	0.138	Low Medium I Residential	R2-1	0	0	0	29.045	0.350		Residential - Single Family Residence, 1	117A205 402		Southeast Los Angeles	No	MI	R2RD
Los Angeles	4014 BRIGHTON AVE	90062	5021001019	0.000	0.000	0.350	0.000	Shortfall of Sites	0.160	Low Medium I Residential	R2-1	0	0	0	25.029	0.350		Residential - Single Family Residence, 1	114B193 402		South Los Angeles	No	MI	R2RD
Los Angeles	1473 E 43RD PL	90011	5116008009	0.000	0.000	0.350	0.000	Shortfall of Sites	0.119	Low Medium I Residential	R2-1	0	0	0	33.533	0.350		Residential - Single Family Residence, 1	114A211 402		Southeast Los Angeles	No	MI	R2RD
Los Angeles	812 E 43RD PL	90011	5115012012	0.000	0.000	0.350	0.000	Shortfall of Sites	0.117	Low Medium I Residential	R2-1	0	0	0	34.130	0.350		Residential - Single Family Residence, 1	114A207 402		Southeast Los Angeles	No	MI	R2RD
Los Angeles	628 W 43RD PL	90037	5019009016	0.000	0.000	0.350	0.000	Shortfall of Sites	0.110	Low Medium II Residential	RD2-1	0	0	0	36.299	0.350		Residential - Single Family Residence, 1	114A201 402		South Los Angeles	No	MI	R2RD
Los Angeles	1639 E 48TH ST	90011	5106015022	0.000	0.000	0.350	0.000	Shortfall of Sites	0.118	Low Medium I Residential	R2-1	0	0	0	33.760	0.350		Residential - Single Family Residence, 1	112-5A213 402		Southeast Los Angeles	No	MI	R2RD
Los Angeles	202 W 51ST ST	90037	5110026003	0.000	0.000	0.350	0.000	Shortfall of Sites	0.062	Low Medium I Residential	R2-1	0	0	0	65.011	0.350		Residential - Single Family Residence, 1	111A203 402		Southeast Los Angeles	No	MI	R2RD
Los Angeles	326 W 53RD ST	90037	5101035007	0.000	0.000	0.350	0.000	Shortfall of Sites	0.125	Low Medium II Residential	RD2-1	0	0	0	32.082	0.350		Residential - Single Family Residence, 1	108B201 402		Southeast Los Angeles	No	MI	R2RD
Los Angeles	1528 W 53RD ST	90062	5003015022	0.000	0.000	0.350	0.000	Shortfall of Sites	0.130	Low Medium I Residential	R2-1-CPIO	0	0	0	30.850	0.350		Residential - Single Family Residence, 1	108B193 402		South Los Angeles	No	MI	R2RD
Los Angeles	1260 W 53RD ST	90037	5002005019	0.000	0.000	0.350	0.000	Shortfall of Sites	0.119	Low Medium I Residential	R2-1	0	0	0	33.609	0.350		Residential - Single Family Residence, 1	108B197 402		South Los Angeles	No	MI	R2RD
Los Angeles	333 E 60TH ST	90003	6006028007	0.000	0.000	0.350	0.000	Shortfall of Sites	0.124	Low Medium I Residential	R2-1	0	0	0	32.245	0.350		Residential - Single Family Residence, 1	105B205 402		Southeast Los Angeles	No	MI	R2RD
Los Angeles	352 E 69TH ST	90003	6011010014	0.000	0.000	0.350	0.000	Shortfall of Sites	0.124	Low Medium I Residential	R2-1	0	0	0	32.206	0.350		Residential - Single Family Residence, 1	102B205 402		Southeast Los Angeles	No	MI	R2RD
Los Angeles	163 W 94TH ST	90003	6053002031	0.000	0.000	0.350	0.000	Shortfall of Sites	0.125	Low Medium I Residential	R2-1	0	0	0	32.128	0.350		Residential - Single Family Residence, 1	094-5A203 402		Southeast Los Angeles	No	MI	R2RD
Los Angeles	157 E 103RD ST	90003	6063009027	0.000	0.000	0.350	0.000	Shortfall of Sites	0.123	Low Medium I Residential	R2-1	0	0	0	32.408	0.350		Residential - Single Family Residence, 1	091-5A205 402		Southeast Los Angeles	No	MI	R2RD
Los Angeles	230 W 103RD ST	90003	6074003007	0.000	0.000	0.350	0.000	Shortfall of Sites	0.073	Low Medium I Residential	R2-1	0	0	0	54.791	0.350	Vacant	Residential - Single Family Residence - Vacant Land, 0	090A203 402		Southeast Los Angeles	No	MI	R2RD
Los Angeles	11318 BELHAVEN AVE	90059	6072030018	0.000	0.000	0.350	0.000	Shortfall of Sites	0.087	Low Medium I Residential	R2-1	0	0	0	45.909	0.350		Residential - Single Family Residence, 1	087A209 402		Southeast Los Angeles	No	MI	R2RD
Los Angeles	11928 COHASSET ST	91605	2317013020	0.000	0.000	0.350	0.000	Shortfall of Sites	0.138	Low Residential	R1-1, RD1.5-1	0	0	0	28.995	0.350		Residential - Single Family Residence, 1	186B165 403		Sun Valley - La Tuna Canyon	No	MI	R2RD
Los Angeles	5641 RIVERTON AVE	91601	2415008023	0.000	0.000	0.350	0.000	Shortfall of Sites	0.154	Low Medium I Residential	R2-1VL	0	0	0	25.934	0.350		Residential - Double, Duplex, or Two Units - 4 Stories or Less, 0	174B177 403		North Hollywood - Valley Village	No	MI	R2RD
Los Angeles	3432 LOOSMORE ST	90065	5453024005	0.000	0.000	0.350	0.000	Shortfall of Sites	0.129	Low Residential	RD3-1-CDO	0	0	0	31.031	0.350		Residential - Single Family Residence, 1	147A219 403		Northeast Los Angeles	No	MI	R2RD
Los Angeles	5230 ITHACA AVE	90032	5217020027	0.000	0.000	0.350	0.000	Shortfall of Sites	0.121	Low Medium II Residential	[Q]RD1.5-1D	0	0	0	32.955	0.350		Residential - Single Family Residence, 1	139-5A235 403		Northeast Los Angeles	No	MI	R2RD
Los Angeles	1259 S REDONDO BLVD	90019	5070008002	0.000	0.000	0.350	0.000	Shortfall of Sites	0.132	Low Medium I Residential	R2-1-O	0	0	0	30.246	0.350		Residential - Single Family Residence, 1	129B181 403		Wilshire	No	MI	R2RD
Los Angeles	1714 S BERENDO ST	90006	5075018008	0.000	0.000	0.350	0.000	Shortfall of Sites	0.105	Low Medium II Residential	RD1.5-1	0	0	0	38.151	0.350		Residential - Single Family Residence, 1	126B197 403		South Los Angeles	No	MI	R2RD
Los Angeles	6056 COMEY AVE	90034	5065012033	0.000	0.000	0.350	0.000	Shortfall of Sites	0.138	Low Medium II Residential	RD2-1	0	0	0	29.014	0.350		Residential - Single Family Residence, 1	123B173 403		West Adams - Baldwin Hills - Leimert	No	MI	R2RD
Los Angeles	1200 W 25TH ST	90007	5055015027	0.000	0.000	0.350	0.000	Shortfall of Sites	0.136	Low Medium II Residential	RD1.5-1-CPIO	0	0	0	29.374	0.350		Residential - Single Family Residence, 1	124-5A201 403		South Los Angeles	No	MI	R2RD
Los Angeles	1732 W 37TH DR	90018	5041036017	0.000	0.000	0.350	0.000	Shortfall of Sites	0.093	Low Medium I Residential	R2-1-O-CPIO	0	0	0	42.873	0.350		Residential - Single Family Residence, 1	117B193 403		South Los Angeles	No	MI	R2RD
Los Angeles	0	0	5114007024	0.000	0.000	0.350	0.000	Shortfall of Sites	0.178	Low Medium II Residential	RD2-1	0	0	0	22.482	0.350	Vacant	Residential - Single Family Residence - Vacant Land, 0	115-5A207 403		Southeast Los Angeles	No	MI	R2RD
Los Angeles	1401 E 43RD PL	90011	5116008021	0.000	0.000	0.350	0.000	Shortfall of Sites	0.062	Low Medium I Residential	R2-1	0	0	0	64.333	0.350		Residential - Single Family Residence, 1	114A211 403		Southeast Los Angeles	No	MI	R2RD
Los Angeles	4321 HONDURAS ST	90011	5116020025	0.000	0.000	0.350	0.000	Shortfall of Sites	0.123	Low Medium II Residential	RD1.5-1	0	0	0	32.506	0.350		Residential - Single Family Residence, 1	114A213 403		Southeast Los Angeles	No	MI	R2RD
Los Angeles	632 W 43RD PL	90037	5019009017	0.000	0.000	0.350	0.000	Shortfall of Sites	0.110	Low Medium II Residential	RD2-1	0	0	0	36.299	0.350		Residential - Single Family Residence, 1	114A201 403		South Los Angeles	No	MI	R2RD
Los Angeles	335 W 47TH PL	90037	5110010026	0.000	0.000	0.350	0.000	Shortfall of Sites	0.123	Low Medium II Residential	RD2-1	0	0	0	32.481	0.350		Residential - Single Family Residence, 1	112-5A203 403		Southeast Los Angeles	No	MI	R2RD
Los Angeles	1647 E 48TH ST	90011	5106015021	0.000	0.000	0.350	0.000	Shortfall of Sites	0.119	Low Medium I Residential	R2-1	0	0	0	33.737	0.350		Residential - Single Family Residence, 1	112-5A213 403		Southeast Los Angeles	No	MI	R2RD
Los Angeles	1433 E 51ST ST	90011	5107031025	0.000	0.000	0.350	0.000	Shortfall of Sites	0.108	Low Medium I Residential	R2-1	0	0	0	37.053	0.350		Residential - Single Family Residence, 1	111A211 403		Southeast Los Angeles	No	MI	R2RD
Los Angeles	202 W 51ST ST	90037	5110026003	0.000	0.000	0.350	0.000	Shortfall of Sites	0.062	Low Medium I Residential	R2-1	0	0	0	65.011	0.350		Residential - Single Family Residence, 0	111A203 403		Southeast Los Angeles	No	MI	R2RD
Los Angeles	1524 W 53RD ST	90062	5003015021	0.000	0.000	0.350	0.000	Shortfall of Sites	0.130	Low Medium I Residential	R2-1-CPIO	0	0	0	30.818	0.350		Residential - Single Family Residence, 1	108B193 403		South Los Angeles	No	MI	R2RD
Los Angeles	1256 W 53RD ST	90037	5002006030	0.000	0.000	0.350	0.000	Shortfall of Sites	0.119	Low Medium I Residential	R2-1	0	0	0	33.609	0.350		Residential - Single Family Residence, 1	108B197 403		South Los Angeles	No	MI	R2RD
Los Angeles	329 E 60TH ST	90003	6006028008	0.000	0.000	0.350	0.000	Shortfall of Sites	0.124	Low Medium I Residential	R2-1	0	0	0	32.244	0.350		Residential - Single Family Residence, 1	105B205 403		Southeast Los Angeles	No	MI	R2RD
Los Angeles	432 W 69TH ST	90003	6013027008	0.000	0.000	0.350	0.000	Shortfall of Sites	0.104	Low Medium I Residential	R2-1	0	0	0	38.324	0.350		Residential - Single Family Residence, 1	102B201 403		South Los Angeles	No	MI	R2RD
Los Angeles	350 E 69TH ST	90003	6011010013	0.000	0.000	0.350	0.000	Shortfall of Sites	0.124	Low Medium I Residential	R2-1	0	0	0	32.206	0.350		Residential - Single Family Residence, 1	102B205 403		Southeast Los Angeles	No	MI	R2RD
Los Angeles	167 W 94TH ST	90003	6053002030	0.000	0.000	0.350	0.000	Shortfall of Sites	0.124	Low Medium I Residential	R2-1	0	0	0	32.131	0.350		Residential - Single Family Residence, 1	094-5A203 403		Southeast Los Angeles	No	MI	R2RD
Los Angeles	9714 ANZAC AVE	90002	6046018004	0.000	0.000	0.350	0.000	Shortfall of Sites	0.155	Low Medium I Residential	R2-1	0	0	0	25.803	0.350		Residential - Single Family Residence, 1	093A215 403		Southeast Los Angeles	No	MI	R2RD
Los Angeles	151 E 103RD ST	90003	6063009026	0.000	0.000	0.350	0.000	Shortfall of Sites	0.123	Low Medium I Residential	R2-1	0	0	0	32.409	0.350		Residential - Single Family Residence, 1	091-5A205 403		Southeast Los Angeles	No	MI	R2RD
Los Angeles	119 E 108TH ST	90061	6063032016	0.000	0.000	0.350	0.000	Shortfall of Sites	0.110	Low Medium I Residential	R2-1	0	0	0	36.298	0.350		Residential - Single Family Residence, 0	090A205 403		Southeast Los Angeles	No	MI	R2RD
Los Angeles	16418 S ORCHARD AVE	90247	6120022007	0.000	0.000	0.350	0.000	Shortfall of Sites	0.121	Low Medium II Residential	R2-1	0	0	0	33.186	0.350		Residential - Double, Duplex, or Two Units - 4 Stories or Less, 0	069B197 403		Harbor Gateway	No	MI	R2RD
Los Angeles	1504 253RD ST	90710	7410005034	0.000	0.000	0.350	0.000	Shortfall of Sites	0.161	Low Medium I Residential	R2-1XL	0	0	0	24.889	0.350		Residential - Single Family Residence, 1	036B193 403		Wilmington - Harbor City	No	MI	R2RD
Los Angeles	11924 COHASSET ST	91605	2317013025	0.000	0.000	0.350	0.000	Shortfall of Sites	0.138	Low Residential	R1-1, RD1.5-1	0	0	0	28.990	0.350		Residential - Single Family Residence, 1	186B165 404		Sun Valley - La Tuna Canyon	No	MI	R2RD
Los Angeles	6200 COLDWATER CANYON AVE	91606	2332003010	0.000	0.000	0.350	0.000	Shortfall of Sites	0.147	Low Medium II Residential	RD2-1	0	0	0	27.166	0.350		Residential - Single Family Residence - Guesthouse, 1	177B161 404		North Hollywood - Valley Village	No	MI	R2RD
Los Angeles	1311 N AVENUE 54	90042	5478003006	0.000	0.000	0.350	0.000	Shortfall of Sites	0.134	Low Medium II Residential	RD2-1	0	0	0	29.882	0.350		Residential - Single Family Residence, 1	156A227 404		Northeast Los Angeles	No	MI	R2RD

Jurisdiction Name	Site Address/Intersection	5 Digit ZIP Code	Assessor Parcel Number	Very Low-Income	Low-Income	Moderate-Income	Above Moderate-Income	Type of Shortfall	Parcel Size (Acres)	Current General Plan Designation	Current Zoning	Proposed General Plan (GP) Designation	Proposed Zoning	Minimum Density Allowed	Maximum Density Allowed	Total Capacity	Vacant/ Nonvacant	Description of Existing Uses	PIN	Base Density Per Acre	Community Plan Area	Rent Stabalization Ordinance	Income Category	Applicable Rezoning Program (Program informing values in Column Q listed first)
Los Angeles	3404 ANDRITA ST	90065	5458024027	0.000	0.000	0.350	0.000	Shortfall of Sites	0.110	Low Medium II Residential	RD2-1-CDO	0	0	0	36.263	0.350		Residential - Single Family Residence, 1	156B213 404		Northeast Los Angeles	No	MI	R2RD
Los Angeles	864 N VIRGIL AVE	90029	5539012030	0.000	0.000	0.350	0.000	Shortfall of Sites	0.055	Low Medium II Residential	RD1.5-1XL	0	0	0	72.600	0.350		Commercial - Store - One Story, 0	144A201 404		Hollywood	No	MI	R2RD
Los Angeles	415 N LA FAYETTE PARK PL	90026	5156024001	0.000	0.000	0.350	0.000	Shortfall of Sites	0.072	Low Medium II Residential	RD2-1VL	0	0	0	55.762	0.350		Residential - Single Family Residence, 0	139-5A203 404		Silver Lake - Echo Park - Elysian Valley	No	MI	R2RD
Los Angeles	217 N CORONADO ST	90026	5157002019	0.000	0.000	0.350	0.000	Shortfall of Sites	0.138	Low Medium Residential	RD2-1	0	0	0	29.040	0.350		Residential - Single Family Residence, 1	138A203 404		Westlake	No	MI	R2RD
Los Angeles	1267 S BURNSIDE AVE	90019	5085016027	0.000	0.000	0.350	0.000	Shortfall of Sites	0.145	Low Medium I Residential	R2-1-O	0	0	0	27.641	0.350		Residential - Single Family Residence, 1	129B177 404		Wilshire	No	MI	R2RD
Los Angeles	1711 S ORANGE DR	90019	5067002017	0.000	0.000	0.350	0.000	Shortfall of Sites	0.145	Low Medium II Residential	RD2-1-O	0	0	0	27.657	0.350		Residential - Single Family Residence, 1	126B181 404		West Adams - Baldwin Hills - Leimert	No	MI	R2RD
Los Angeles	2202 S PALM GROVE AVE	90016	5061025006	0.000	0.000	0.350	0.000	Shortfall of Sites	0.093	Low Medium II Residential	RD2-1-O	0	0	0	43.102	0.350		Residential - Single Family Residence, 1	123B181 404		West Adams - Baldwin Hills - Leimert	No	MI	R2RD
Los Angeles	3816 W 30TH ST	90016	5050031043	0.000	0.000	0.350	0.000	Shortfall of Sites	0.055	Low Medium II Residential	RD2-1	0	0	0	72.599	0.350		Residential - Single Family Residence, 1	120B185 404		West Adams - Baldwin Hills - Leimert	No	MI	R2RD
Los Angeles	3755 WALL ST	90011	5121023005	0.000	0.000	0.350	0.000	Shortfall of Sites	0.101	Low Medium I Residential	R2-1	0	0	0	39.596	0.350		Residential - Single Family Residence, 1	117A205 404		Southeast Los Angeles	No	MI	R2RD
Los Angeles	1225 E 43RD PL	90011	5115032018	0.000	0.000	0.350	0.000	Shortfall of Sites	0.114	Low Medium I Residential	R2-1	0	0	0	35.132	0.350		Residential - Single Family Residence, 1	114A211 404		Southeast Los Angeles	No	MI	R2RD
Los Angeles	4322 MORGAN AVE	90011	5116020012	0.000	0.000	0.350	0.000	Shortfall of Sites	0.123	Low Medium II Residential	RD1.5-1	0	0	0	32.498	0.350		Residential - Single Family Residence, 1	114A213 404		Southeast Los Angeles	No	MI	R2RD
Los Angeles	4533 ORCHARD AVE	90037	5018006012	0.000	0.000	0.350	0.000	Shortfall of Sites	0.081	Low Medium I Residential	RD3-1	0	0	0	49.225	0.350		Residential - Single Family Residence, 1	111B197 404		South Los Angeles	No	MI	R2RD
Los Angeles	341 W 47TH PL	90037	5110010025	0.000	0.000	0.350	0.000	Shortfall of Sites	0.123	Low Medium II Residential	RD2-1	0	0	0	32.570	0.350		Residential - Single Family Residence, 1	112-5A203 404		Southeast Los Angeles	No	MI	R2RD
Los Angeles	1520 W 53RD ST	90062	5003015020	0.000	0.000	0.350	0.000	Shortfall of Sites	0.130	Low Medium I Residential	R2-1-CPIO	0	0	0	30.786	0.350		Residential - Single Family Residence, 1	108B193 404		South Los Angeles	No	MI	R2RD
Los Angeles	1252 W 53RD ST	90037	5002006029	0.000	0.000	0.350	0.000	Shortfall of Sites	0.119	Low Medium I Residential	R2-1	0	0	0	33.609	0.350		Residential - Single Family Residence, 1	108B197 404		South Los Angeles	No	MI	R2RD
Los Angeles	5307 MCKINLEY AVE	90011	5103007004	0.000	0.000	0.350	0.000	Shortfall of Sites	0.117	Low Medium I Residential	R2-1	0	0	0	34.299	0.350		Residential - Single Family Residence, 1	108B205 404		Southeast Los Angeles	No	MI	R2RD
Los Angeles	149 E 103RD ST	90003	6063009025	0.000	0.000	0.350	0.000	Shortfall of Sites	0.123	Low Medium I Residential	R2-1	0	0	0	32.409	0.350		Residential - Single Family Residence, 1	091-5A205 404		Southeast Los Angeles	No	MI	R2RD
Los Angeles	123 E 108TH ST	90061	6063032017	0.000	0.000	0.350	0.000	Shortfall of Sites	0.110	Low Medium I Residential	R2-1	0	0	0	36.298	0.350		Residential - Single Family Residence, 0	090A205 404		Southeast Los Angeles	No	MI	R2RD
Los Angeles	16419 S ORCHARD AVE	90247	6120019030	0.000	0.000	0.350	0.000	Shortfall of Sites	0.206	Low Medium II Residential	R2-1	0	0	0	19.403	0.350		Residential - Single Family Residence, 1	069B197 404		Harbor Gateway	No	MI	R2RD
Los Angeles	7018 GREELEY ST	91042	2568016059	0.000	0.000	0.350	0.000	Shortfall of Sites	0.134	Low Medium II Residential	RD1.5-1	0	0	0	29.956	0.350		Residential - Single Family Residence, 1	202-5A201 405		Sunland - Tujunga - Lake View Terrace - Shadow Hills - East La Tuna Canyon	No	MI	R2RD
Los Angeles	11920 COHASSET ST	91605	2317013026	0.000	0.000	0.350	0.000	Shortfall of Sites	0.155	Low Residential	R1-1, RD1.5-1	0	0	0	25.763	0.350		Residential - Single Family Residence, 1	186B165 405		Sun Valley - La Tuna Canyon	No	MI	R2RD
Los Angeles	6516 N FIGUEROA ST	90042	5486016040	0.000	0.000	0.350	0.000	Shortfall of Sites	0.125	Low Medium II Residential	RD1.5-1	0	0	0	32.017	0.350		Commercial - Store - One Story, 0	156A231 405		Northeast Los Angeles	No	MI	R2RD
Los Angeles	3300 BELLEVUE AVE	90026	5401013015	0.000	0.000	0.350	0.000	Shortfall of Sites	0.117	Low Medium I Residential	R2-1VL	0	0	0	34.068	0.350		Residential - Single Family Residence, 1	141A203 405		Silver Lake - Echo Park - Elysian Valley	No	MI	R2RD
Los Angeles	623 ROSEMONT AVE	90026	5402026012	0.000	0.000	0.350	0.000	Shortfall of Sites	0.128	Low Medium II Residential	RD2-1VL	0	0	0	31.173	0.350		Residential - Single Family Residence, 1	138A205 405		Silver Lake - Echo Park - Elysian Valley	No	MI	R2RD
Los Angeles	5168 PICKFORD ST	90019	5067019021	0.000	0.000	0.350	0.000	Shortfall of Sites	0.134	Low Medium II Residential	RD1.5-1-O	0	0	0	29.784	0.350		Residential - Single Family Residence, 1	126B181 405		West Adams - Baldwin Hills - Leimert	No	MI	R2RD
Los Angeles	1615 S RIDGELEY DR	90019	5064008024	0.000	0.000	0.350	0.000	Shortfall of Sites	0.078	Low Medium II Residential	RD1.5-1	0	0	0	51.515	0.350		Residential - Single Family Residence, 1	126B177 405		West Adams - Baldwin Hills - Leimert	No	MI	R2RD
Los Angeles	2400 S BURNSIDE AVE	90016	5063014022	0.000	0.000	0.350	0.000	Shortfall of Sites	0.078	Low Medium II Residential	RD2-1	0	0	0	51.183	0.350		Residential - Single Family Residence, 1	123B177 405		West Adams - Baldwin Hills - Leimert	No	MI	R2RD
Los Angeles	6022 DAUPHIN ST	90034	5065017005	0.000	0.000	0.350	0.000	Shortfall of Sites	0.115	Low Medium II Residential	RD2-1	0	0	0	34.855	0.350		Residential - Single Family Residence, 1	123B173 405		West Adams - Baldwin Hills - Leimert	No	MI	R2RD
Los Angeles	3000 S VICTORIA AVE	90016	5050031042	0.000	0.000	0.350	0.000	Shortfall of Sites	0.087	Low Medium II Residential	RD2-1	0	0	0	45.826	0.350		Residential - Single Family Residence, 1	120B185 405		West Adams - Baldwin Hills - Leimert	No	MI	R2RD
Los Angeles	3004 WEST BLVD	90016	5050026035	0.000	0.000	0.350	0.000	Shortfall of Sites	0.064	Low Medium II Residential	RD2-1	0	0	0	62.497	0.350		Residential - Single Family Residence, 1	120B181 405		West Adams - Baldwin Hills - Leimert	No	MI	R2RD
Los Angeles	1411 E 21ST ST	90011	5119030003	0.000	0.000	0.350	0.000	Shortfall of Sites	0.134	Low Medium II Residential	RD2-1	0	0	0	29.851	0.350		Residential - Single Family Residence, 1	120A211 405		Southeast Los Angeles	No	MI	R2RD
Los Angeles	4112 WADSWORTH AVE	90011	5115023027	0.000	0.000	0.350	0.000	Shortfall of Sites	0.067	Low Medium I Residential	R2-1	0	0	0	60.082	0.350		Residential - Single Family Residence, 1	115-5A209 405		Southeast Los Angeles	No	MI	R2RD
Los Angeles	1227 E 43RD PL	90011	5115032017	0.000	0.000	0.350	0.000	Shortfall of Sites	0.118	Low Medium I Residential	R2-1	0	0	0	34.009	0.350		Residential - Single Family Residence, 1	114A211 405		Southeast Los Angeles	No	MI	R2RD
Los Angeles	640 W 43RD PL	90037	5019009019	0.000	0.000	0.350	0.000	Shortfall of Sites	0.110	Low Medium II Residential	RD2-1	0	0	0	36.278	0.350		Residential - Single Family Residence, 1	114A201 405		South Los Angeles	No	MI	R2RD
Los Angeles	4532 MENLO AVE	90037	5018006011	0.000	0.000	0.350	0.000	Shortfall of Sites	0.057	Low Medium I Residential	RD3-1	0	0	0	70.736	0.350		Residential - Single Family Residence, 1	111B197 405		South Los Angeles	No	MI	R2RD
Los Angeles	350 W 59TH PL	90003	6005004011	0.000	0.000	0.350	0.000	Shortfall of Sites	0.094	Low Medium I Residential	R2-1	0	0	0	42.712	0.350		Residential - Single Family Residence, 1	105B201 405		Southeast Los Angeles	No	MI	R2RD
Los Angeles	1140 W 60TH ST	90044	6003015004	0.000	0.000	0.350	0.000	Shortfall of Sites	0.121	Low Medium I Residential	R2-1	0	0	0	33.162	0.350		Residential - Single Family Residence, 1	105B197 405		South Los Angeles	No	MI	R2RD
Los Angeles	206 W 78TH ST	90003	6031020013	0.000	0.000	0.350	0.000	Shortfall of Sites	0.148	Low Medium I Residential	R2-1	0	0	0	27.075	0.350		Residential - Single Family Residence, 0	099B201 405		Southeast Los Angeles	No	MI	R2RD
Los Angeles	9714 WILMINGTON AVE	90002	6046017004	0.000	0.000	0.350	0.000	Shortfall of Sites	0.155	Low Medium I Residential	R2-1	0	0	0	25.838	0.350		Residential - Single Family Residence, 1	093A215 405		Southeast Los Angeles	No	MI	R2RD
Los Angeles	11322 BELHAVEN AVE	90059	6072030002	0.000	0.000	0.350	0.000	Shortfall of Sites	0.087	Low Medium I Residential	R2-1	0	0	0	45.910	0.350		Residential - Single Family Residence, 1	087A209 405		Southeast Los Angeles	No	MI	R2RD
Los Angeles	16408 S MENLO AVE	90247	6120019039	0.000	0.000	0.350	0.000	Shortfall of Sites	0.122	Low Medium II Residential	R2-1	0	0	0	32.829	0.350		Residential - Single Family Residence, 1	069B197 405		Harbor Gateway	No	MI	R2RD
Los Angeles	10416 COMMERCE AVE	91042	2565008038	0.000	0.000	0.350	0.000	Shortfall of Sites	0.095	Low Medium II Residential	RD1.5-1	0	0	0	42.011	0.350		Residential - Single Family Residence, 1	204B197 406		Sunland - Tujunga - Lake View Terrace - Shadow Hills - East La Tuna Canyon	No	MI	R2RD
Los Angeles	7018 GREELEY ST	91042	2568016059	0.000	0.000	0.350	0.000	Shortfall of Sites	0.100	Low Medium II Residential	RD1.5-1	0	0	0	39.973	0.350		Residential - Single Family Residence, 0	202-5A201 406		Sunland - Tujunga - Lake View Terrace - Shadow Hills - East La Tuna Canyon	No	MI	R2RD
Los Angeles	1177 N NORMANDIE AVE	90029	5537017004	0.000	0.000	0.350	0.000	Shortfall of Sites	0.109	Low Medium II Residential	RD1.5-1XL	0	0	0	36.819	0.350		Residential - Single Family Residence, 1	144B193 406		Hollywood	No	MI	R2RD
Los Angeles	206 S DILLON ST	90057	5155007014	0.000	0.000	0.350	0.000	Shortfall of Sites	0.110	Low Medium Residential	RD1.5-1	0	0	0	36.261	0.350		Residential - Single Family Residence, 1	138A201 406		Westlake	No	MI	R2RD
Los Angeles	2335 S HIGHLAND AVE	90016	5062018017	0.000	0.000	0.350	0.000	Shortfall of Sites	0.116	Low Medium II Residential	RD2-1-O	0	0	0	34.571	0.350		Residential - Single Family Residence, 1	123B181 406		West Adams - Baldwin Hills - Leimert	No	MI	R2RD
Los Angeles	0	0	5043022039	0.000	0.000	0.350	0.000	Shortfall of Sites	0.071	Low Medium II Residential	RD1.5-1	0	0	0	56.205	0.350	Vacant	Residential - Single Family Residence - Vacant Land, 0	120B177 406		West Adams - Baldwin Hills - Leimert	No	MI	R2RD
Los Angeles	3001 S VICTORIA AVE	90016	5050030031	0.000	0.000	0.350	0.000	Shortfall of Sites	0.115	Low Medium II Residential	RD2-1	0	0	0	34.868	0.350		Residential - Single Family Residence, 1	120B185 406		West Adams - Baldwin Hills - Leimert	No	MI	R2RD
Los Angeles	1736 W 37TH DR	90018	5041036015	0.000	0.000	0.350	0.000	Shortfall of Sites	0.087	Low Medium I Residential	R2-1-O-CPIO	0	0	0	45.731	0.350		Residential - Single Family Residence, 1	117B193 406		South Los Angeles	No	MI	R2RD
Los Angeles	735 E 32ND ST	90011	5120025019	0.000	0.000	0.350	0.000	Shortfall of Sites	0.124	Low Medium II Residential	RD2-1	0	0	0	32.145	0.350		Residential - Single Family Residence, 1	118-5A207 406		Southeast Los Angeles	No	MI	R2RD
Los Angeles	1233 E 43RD PL	90011	5115032016	0.000	0.000	0.350	0.000	Shortfall of Sites	0.118	Low Medium I Residential	R2-1	0	0	0	34.008	0.350		Residential - Single Family Residence, 1	114A211 406		Southeast Los Angeles	No	MI	R2RD
Los Angeles	4500 S WILTON PL	90062	5015015009	0.000	0.000	0.350	0.000	Shortfall of Sites	0.119	Low Medium I Residential	R2-1	0	0	0	33.486	0.350		Residential - Single Family Residence, 1	111B189 406		South Los Angeles	No	MI	R2RD
Los Angeles	1723 W 46TH ST	90062	5016006025	0.000	0.000	0.350	0.000	Shortfall of Sites	0.145	Low Medium I Residential	R2-1	0	0	0	27.636	0.350		Residential - Single Family Residence, 1	111B193 406		South Los Angeles	No	MI	R2RD
Los Angeles	212 W 51ST ST	90037	5110026005	0.000	0.000	0.350	0.000	Shortfall of Sites	0.123	Low Medium I Residential	R2-1	0	0	0	32.505	0.350		Residential - Single Family Residence, 1	111A203 406		Southeast Los Angeles	No	MI	R2RD
Los Angeles	5311 MCKINLEY AVE	90011	5103007005	0.000	0.000	0.350	0.000	Shortfall of Sites	0.117	Low Medium I Residential	R2-1	0	0	0	34.299	0.350		Residential - Single Family Residence, 1	108B205 406		Southeast Los Angeles	No	MI	R2RD
Los Angeles	446 W 69TH ST	90003	6013027011	0.000	0.000	0.350	0.000	Shortfall of Sites	0.120	Low Medium I Residential	R2-1	0	0	0	33.204	0.350		Residential - Single Family Residence, 1	102B201 406		South Los Angeles	No	MI	R2RD
Los Angeles	336 E 69TH ST	90003	6011010010	0.000	0.000	0.350	0.000	Shortfall of Sites	0.124	Low Medium I Residential	R2-1	0	0	0	32.205	0.350		Residential - Single Family Residence, 1	102B205 406		Southeast Los Angeles	No	MI	R2RD
Los Angeles	210 W 78TH ST	90003	6031020012	0.000	0.000	0.350	0.000	Shortfall of Sites	0.141	Low Medium I Residential	R2-1	0	0	0	28.335	0.350		Residential - Single Family Residence, 1	099B201 406		Southeast Los Angeles	No	MI	R2RD
Los Angeles	201 W 94TH ST	90003	6053002027	0.000	0.000	0.350	0.000	Shortfall of Sites	0.124	Low Medium I Residential	R2-1	0	0	0	32.141	0.350		Residential - Single Family Residence, 1	094-5A203 406		Southeast Los Angeles	No	MI	R2RD
Los Angeles	141 E 103RD ST	90003	6063009023	0.000	0.000	0.350	0.000	Shortfall of Sites	0.123	Low Medium I Residential	R2-1	0	0	0	32.409	0.350		Residential - Single Family Residence, 1	091-5A205 406		Southeast Los Angeles	No	MI	R2RD
Los Angeles	131 E 108TH ST	90061	6063032019	0.000	0.000	0.350	0.000	Shortfall of Sites	0.110	Low Medium I Residential	R2-1	0	0	0	36.298	0.350		Residential - Single Family Residence, 0	090A205 406		Southeast Los Angeles	No	MI	R2RD
Los Angeles	5640 DENNY AVE	91601	2415019006	0.000	0.000	0.350	0.000	Shortfall of Sites	0.151	Low Medium I Residential	R2-1VL	0	0	0	26.414	0.350		Residential - Single Family Residence, 1	174B177 407		North Hollywood - Valley Village	No	MI	R2RD
Los Angeles	3433 ANDRITA ST	90065	5458027007	0.000	0.000	0.350	0.000	Shortfall of Sites	0.096	Low Medium II Residential	RD2-1-CDO	0	0	0	41.487	0.350	Vacant	Residential - Single Family Residence - Vacant Land, 0	156B213 407		Northeast Los Angeles	No	MI	R2RD
Los Angeles	738 N DETROIT ST	90046	5525009016	0.000	0.000	0.350	0.000	Shortfall of Sites	0.153	Low Medium I Residential	R2-1XL	0	0	0	26.141	0.350		Residential - Single Family Residence, 1	141B181 407		Hollywood	No	MI	R2RD , ADU
Los Angeles	714 N KENMORE AVE	90029	5538015011	0.000	0.000	0.350	0.000	Shortfall of Sites	0.128	Low Medium II Residential	RD2-1XL	0	0	0	31.133	0.350		Residential - Single Family Residence - Pool, 1	141B197 407		Hollywood	No	MI	R2RD
Los Angeles	817 N TULAROSA DR	90026	5427021009	0.000	0.000	0.350	0.000	Shortfall of Sites	0.072	Low Medium I Residential	R2-1VL	0	0	0	55.773	0.350		Residential - Single Family Residence, 1	142-5A203 407		Silver Lake - Echo Park - Elysian Valley	No	MI	R2RD
Los Angeles	356 N OCCIDENTAL BLVD	90026	5156024004	0.000	0.000	0.350	0.000	Shortfall of Sites	0.072	Low Medium II Residential	RD2-1VL	0	0	0	55.776	0.350		Residential - Single Family Residence, 0	139-5A203 407		Silver Lake - Echo Park - Elysian Valley	No	MI	R2RD
Los Angeles	134 N OCCIDENTAL BLVD	90026	5156020024	0.000	0.000	0.350	0.000	Shortfall of Sites	0.109	Low Medium Residential	RD1.5-1	0	0	0	36.665	0.350	Vacant	Residential - Single Family Residence - Vacant Land, 0	138A203 407		Westlake	No	MI	R2RD

Jurisdiction Name	Site Address/Intersection	5 Digit ZIP Code	Assessor Parcel Number	Very Low-Income	Low-Income	Moderate-Income	Above Moderate-Income	Type of Shortfall	Parcel Size (Acres)	Current General Plan Designation	Current Zoning	Proposed General Plan (GP) Designation	Proposed Zoning	Minimum Density Allowed	Maximum Density Allowed	Total Capacity	Vacant/ Nonvacant	Description of Existing Uses	PIN	Base Density Per Acre	Community Plan Area	Rent Stabalization Ordinance	Income Category	Applicable Rezoning Program (Program informing values in Column Q listed first)
Los Angeles	1716 S SYCAMORE AVE	90019	5067002025	0.000	0.000	0.350	0.000	Shortfall of Sites	0.129	Low Medium II Residential	RD2-1-O	0	0	0	30.953	0.350		Residential - Single Family Residence, 1	126B181 407		West Adams - Baldwin Hills - Leimert	No	MI	R2RD
Los Angeles	3910 W 30TH ST	90016	5050030032	0.000	0.000	0.350	0.000	Shortfall of Sites	0.059	Low Medium II Residential	RD2-1	0	0	0	68.329	0.350		Residential - Single Family Residence, 1	120B185 407		West Adams - Baldwin Hills - Leimert	No	MI	R2RD
Los Angeles	1742 W 37TH DR	90018	5041036014	0.000	0.000	0.350	0.000	Shortfall of Sites	0.134	Low Medium I Residential	R2-1-O-CPIO	0	0	0	29.825	0.350		Residential - Single Family Residence, 1	117B193 407		South Los Angeles	No	MI	R2RD
Los Angeles	1425 E 25TH ST	90011	5118007017	0.000	0.000	0.350	0.000	Shortfall of Sites	0.115	Low Medium II Residential	RD2-1	0	0	0	34.828	0.350		Residential - Single Family Residence, 1	118-5A211 407		Southeast Los Angeles	No	MI	R2RD
Los Angeles	3744 WALL ST	90011	5121020010	0.000	0.000	0.350	0.000	Shortfall of Sites	0.101	Low Medium I Residential	R2-1	0	0	0	39.600	0.350		Residential - Single Family Residence, 1	117A205 407		Southeast Los Angeles	No	MI	R2RD
Los Angeles	1237 E 43RD PL	90011	5115032015	0.000	0.000	0.350	0.000	Shortfall of Sites	0.118	Low Medium I Residential	R2-1	0	0	0	34.008	0.350		Residential - Single Family Residence, 1	114A211 407		Southeast Los Angeles	No	MI	R2RD
Los Angeles	4329 LIMA ST	90011	5116018029	0.000	0.000	0.350	0.000	Shortfall of Sites	0.123	Low Medium II Residential	RD1.5-1	0	0	0	32.431	0.350		Residential - Single Family Residence, 1	114A213 407		Southeast Los Angeles	No	MI	R2RD
Los Angeles	4500 CIMARRON ST	90062	5015016009	0.000	0.000	0.350	0.000	Shortfall of Sites	0.120	Low Medium I Residential	R2-1	0	0	0	33.412	0.350		Residential - Single Family Residence, 1	111B189 407		South Los Angeles	No	MI	R2RD
Los Angeles	1315 E 48TH ST	90011	5107014020	0.000	0.000	0.350	0.000	Shortfall of Sites	0.114	Low Medium II Residential	RD2-1	0	0	0	34.946	0.350		Residential - Single Family Residence, 1	112-5A211 407		Southeast Los Angeles	No	MI	R2RD
Los Angeles	1459 E 51ST ST	90011	5107031029	0.000	0.000	0.350	0.000	Shortfall of Sites	0.107	Low Medium I Residential	R2-1	0	0	0	37.232	0.350		Residential - Single Family Residence, 1	111A211 407		Southeast Los Angeles	No	MI	R2RD
Los Angeles	205 W 94TH ST	90003	6053002026	0.000	0.000	0.350	0.000	Shortfall of Sites	0.124	Low Medium I Residential	R2-1	0	0	0	32.143	0.350		Residential - Single Family Residence, 1	094-5A203 407		Southeast Los Angeles	No	MI	R2RD
Los Angeles	9405 S FIGUEROA ST	90003	6039011002	0.000	0.000	0.350	0.000	Shortfall of Sites	0.076	Low Medium II Residential	RD2-1	0	0	0	52.788	0.350		Residential - Single Family Residence, 1	094-5A201 407		South Los Angeles	No	MI	R2RD
Los Angeles	0	0	6063032903	0.000	0.000	0.350	0.000	Shortfall of Sites	0.110	Low Medium I Residential	R2-1	0	0	0	36.298	0.350		Miscellaneous - Government Owned Property, 0	090A205 407		Southeast Los Angeles	No	MI	R2RD
Los Angeles	1430 253RD ST	90710	7410005057	0.000	0.000	0.350	0.000	Shortfall of Sites	0.080	Low Medium II Residential	[Q]RD1.5-1XL	0	0	0	49.776	0.350		Residential - Single Family Residence, 1	036B193 407		Wilmington - Harbor City	No	MI	R2RD
Los Angeles	12506 RALSTON AVE	91342	2507005027	0.000	0.000	0.350	0.000	Shortfall of Sites	0.204	Low Medium I Residential	RD3-1XL-CPIO	0	0	0	19.651	0.350		Residential - Single Family Residence, 1	219B149 408		Sylmar	No	MI	R2RD
Los Angeles	7010 GREELEY ST	91042	2568016022	0.000	0.000	0.350	0.000	Shortfall of Sites	0.133	Low Medium II Residential	RD1.5-1	0	0	0	29.964	0.350		Residential - Single Family Residence, 0	202-5A201 408		Sunland - Tujunga - Lake View Terrace - Shadow Hills - East La Tuna Canyon	No	MI	R2RD
Los Angeles	3408 ANDRITA ST	90065	5458024028	0.000	0.000	0.350	0.000	Shortfall of Sites	0.117	Low Medium II Residential	RD2-1-CDO	0	0	0	34.137	0.350		Residential - Single Family Residence, 1	156B213 408		Northeast Los Angeles	No	MI	R2RD
Los Angeles	3430 LOOSMORE ST	90065	5453024006	0.000	0.000	0.350	0.000	Shortfall of Sites	0.129	Low Residential	RD3-1-CDO	0	0	0	31.037	0.350		Residential - Single Family Residence, 1	147A219 408		Northeast Los Angeles	No	MI	R2RD
Los Angeles	1135 N COMMONWEALTH AVE	90029	5542025029	0.000	0.000	0.350	0.000	Shortfall of Sites	0.143	Low Medium I Residential	R2-1XL	0	0	0	27.879	0.350		Residential - Single Family Residence, 1	145-5A201 408		Hollywood	No	MI	R2RD
Los Angeles	3291 ARROYO SECO AVE	90065	5446019012	0.000	0.000	0.350	0.000	Shortfall of Sites	0.147	Low Medium II Residential	RD2-1-CDO	0	0	0	27.150	0.350		Residential - Single Family Residence, 1	144A221 408		Northeast Los Angeles	No	MI	R2RD
Los Angeles	715 N KENMORE AVE	90029	5538008003	0.000	0.000	0.350	0.000	Shortfall of Sites	0.128	Low Medium II Residential	RD2-1XL	0	0	0	31.152	0.350		Residential - Single Family Residence, 1	141B197 408		Hollywood	No	MI	R2RD
Los Angeles	3226 BELLEVUE AVE	90026	5401013013	0.000	0.000	0.350	0.000	Shortfall of Sites	0.117	Low Medium I Residential	R2-1VL	0	0	0	34.153	0.350		Residential - Single Family Residence, 1	141A203 408		Silver Lake - Echo Park - Elysian Valley	No	MI	R2RD
Los Angeles	1327 S STANLEY AVE	90019	5085026025	0.000	0.000	0.350	0.000	Shortfall of Sites	0.176	Low Medium I Residential	R2-1-O	0	0	0	22.710	0.350		Residential - Single Family Residence, 1	129B177 408		Wilshire	No	MI	R2RD
Los Angeles	2715 BLANCHARD ST	90033	5177018004	0.000	0.000	0.350	0.000	Shortfall of Sites	0.134	Low Medium II Residential	RD1.5-1-CUGU	0	0	0	29.776	0.350		Residential - Single Family Residence, 1	130-5A227 408		Boyle Heights	No	MI	R2RD
Los Angeles	1626 5TH AVE	90019	5072023019	0.000	0.000	0.350	0.000	Shortfall of Sites	0.161	Low Medium II Residential	RD2-1XL-O-CPIO	0	0	0	24.891	0.350		Residential - Single Family Residence, 1	126B189 408		West Adams - Baldwin Hills - Leimert	No	MI	R2RD
Los Angeles	1728 ORCHARD AVE	90006	5056017004	0.000	0.000	0.350	0.000	Shortfall of Sites	0.097	Low Medium II Residential	RD1.5-1	0	0	0	41.328	0.350		Residential - Single Family Residence, 1	126B197 408		South Los Angeles	No	MI	R2RD
Los Angeles	2220 S HARCOURT AVE	90016	5061023015	0.000	0.000	0.350	0.000	Shortfall of Sites	0.064	Low Medium II Residential	RD2-1-O	0	0	0	62.407	0.350		Residential - Single Family Residence, 1	123B181 408		West Adams - Baldwin Hills - Leimert	No	MI	R2RD
Los Angeles	5860 ERNEST AVE	90034	5065019016	0.000	0.000	0.350	0.000	Shortfall of Sites	0.115	Low Medium II Residential	RD1.5-1	0	0	0	34.855	0.350		Residential - Single Family Residence, 1	123B173 408		West Adams - Baldwin Hills - Leimert	No	MI	R2RD
Los Angeles	3950 W 30TH ST	90016	5050030034	0.000	0.000	0.350	0.000	Shortfall of Sites	0.056	Low Medium II Residential	RD2-1	0	0	0	71.193	0.350		Residential - Single Family Residence, 1	120B185 408		West Adams - Baldwin Hills - Leimert	No	MI	R2RD
Los Angeles	1434 W 30TH ST	90007	5040024004	0.000	0.000	0.350	0.000	Shortfall of Sites	0.139	Low Medium I Residential	R2-1-O	0	0	0	28.681	0.350		Residential - Single Family Residence, 1	120B197 408		South Los Angeles	No	MI	R2RD
Los Angeles	1748 W 37TH DR	90018	5041036013	0.000	0.000	0.350	0.000	Shortfall of Sites	0.134	Low Medium I Residential	R2-1-O-CPIO	0	0	0	29.825	0.350		Residential - Single Family Residence, 1	117B193 408		South Los Angeles	No	MI	R2RD
Los Angeles	791 E 41ST ST	90011	5114008006	0.000	0.000	0.350	0.000	Shortfall of Sites	0.159	Low Medium II Residential	RD2-1	0	0	0	25.233	0.350		Residential - Single Family Residence, 1	115-5A207 408		Southeast Los Angeles	No	MI	R2RD
Los Angeles	933 E 41ST PL	90011	5115024002	0.000	0.000	0.350	0.000	Shortfall of Sites	0.096	Low Medium II Residential	RD2-1	0	0	0	41.616	0.350		Residential - Single Family Residence, 1	115-5A209 408		Southeast Los Angeles	No	MI	R2RD
Los Angeles	1733 W 46TH ST	90062	5016006023	0.000	0.000	0.350	0.000	Shortfall of Sites	0.116	Low Medium I Residential	R2-1	0	0	0	34.546	0.350		Residential - Single Family Residence, 1	111B193 408		South Los Angeles	No	MI	R2RD
Los Angeles	365 W 47TH PL	90037	5110010021	0.000	0.000	0.350	0.000	Shortfall of Sites	0.121	Low Medium I Residential	RD2-1	0	0	0	32.928	0.350		Residential - Single Family Residence, 1	112-5A203 408		Southeast Los Angeles	No	MI	R2RD
Los Angeles	358 W 59TH PL	90003	6005004009	0.000	0.000	0.350	0.000	Shortfall of Sites	0.139	Low Medium I Residential	R2-1	0	0	0	28.714	0.350		Residential - Single Family Residence, 1	105B201 408		Southeast Los Angeles	No	MI	R2RD
Los Angeles	1126 W 60TH ST	90044	6003015007	0.000	0.000	0.350	0.000	Shortfall of Sites	0.123	Low Medium I Residential	R2-1	0	0	0	32.392	0.350		Residential - Single Family Residence, 1	105B197 408		South Los Angeles	No	MI	R2RD
Los Angeles	328 E 69TH ST	90003	6011010008	0.000	0.000	0.350	0.000	Shortfall of Sites	0.124	Low Medium I Residential	R2-1	0	0	0	32.205	0.350		Residential - Single Family Residence, 1	102B205 408		Southeast Los Angeles	No	MI	R2RD
Los Angeles	216 W 78TH ST	90003	6031020011	0.000	0.000	0.350	0.000	Shortfall of Sites	0.148	Low Medium I Residential	R2-1	0	0	0	27.076	0.350		Residential - Single Family Residence, 0	099B201 408		Southeast Los Angeles	No	MI	R2RD
Los Angeles	9305 S SAN PEDRO ST	90003	6052010036	0.000	0.000	0.350	0.000	Shortfall of Sites	0.060	Low Medium II Residential	RD2-1	0	0	0	66.517	0.350		Residential - Single Family Residence, 1	094-5A205 408		Southeast Los Angeles	No	MI	R2RD
Los Angeles	0	0	6069011028	0.000	0.000	0.350	0.000	Shortfall of Sites	0.145	Low Medium I Residential	R2-1	0	0	0	27.624	0.350	Vacant	Residential - Single Family Residence - Vacant Land, 0	088-5A213 408		Southeast Los Angeles	No	MI	R2RD
Los Angeles	1145 E 114TH ST	90059	6072030001	0.000	0.000	0.350	0.000	Shortfall of Sites	0.103	Low Medium I Residential	R2-1	0	0	0	38.847	0.350		Residential - Single Family Residence, 1	087A209 408		Southeast Los Angeles	No	MI	R2RD
Los Angeles	24605 S AVALON BLVD	90744	7406021026	0.000	0.000	0.350	0.000	Shortfall of Sites	0.135	Low Medium II Residential	[Q]RD1.5-1XL-O-CUGU	0	0	0	29.640	0.350		Residential - Single Family Residence, 1	039B205 408		Wilmington - Harbor City	No	MI	R2RD
Los Angeles	1424 253RD ST	90710	7410005056	0.000	0.000	0.350	0.000	Shortfall of Sites	0.080	Low Medium II Residential	[Q]RD1.5-1XL	0	0	0	49.778	0.350		Residential - Single Family Residence, 1	036B193 408		Wilmington - Harbor City	No	MI	R2RD
Los Angeles	7006 GREELEY ST	91042	2568016019	0.000	0.000	0.350	0.000	Shortfall of Sites	0.114	Low Medium II Residential	RD1.5-1	0	0	0	35.022	0.350		Residential - Single Family Residence, 1	202-5A201 409		Sunland - Tujunga - Lake View Terrace - Shadow Hills - East La Tuna Canyon	No	MI	R2RD
Los Angeles	1211 SEWARD ST	90038	5532001003	0.000	0.000	0.350	0.000	Shortfall of Sites	0.118	Low Medium II Residential	RD1.5-1XL	0	0	0	34.031	0.350		Residential - Single Family Residence, 1	144B185 409		Hollywood	No	MI	R2RD
Los Angeles	1176 N ARDMORE AVE	90029	5537017003	0.000	0.000	0.350	0.000	Shortfall of Sites	0.078	Low Medium II Residential	RD1.5-1XL	0	0	0	51.248	0.350		Residential - Single Family Residence, 1	144B193 409		Hollywood	No	MI	R2RD
Los Angeles	1134 N COMMONWEALTH AVE	90029	5542024008	0.000	0.000	0.350	0.000	Shortfall of Sites	0.116	Low Medium I Residential	R2-1XL	0	0	0	34.622	0.350		Residential - Single Family Residence, 1	145-5A201 409		Hollywood	No	MI	R2RD
Los Angeles	714 N ALEXANDRIA AVE	90029	5538008024	0.000	0.000	0.350	0.000	Shortfall of Sites	0.128	Low Medium II Residential	RD2-1XL	0	0	0	31.153	0.350		Commercial - Parking Lot (Commercial Use Property) - Lots - Patron or Employee - One Story, 0	141B197 409		Hollywood	No	MI	R2RD
Los Angeles	2717 GLASSELL ST	90026	5156021025	0.000	0.000	0.350	0.000	Shortfall of Sites	0.110	Low Medium Residential	RD1.5-1	0	0	0	36.300	0.350		Residential - Single Family Residence, 1	138A203 409		Westlake	No	MI	R2RD
Los Angeles	3000 SOMERSET DR	90016	5050030033	0.000	0.000	0.350	0.000	Shortfall of Sites	0.078	Low Medium II Residential	RD2-1	0	0	0	51.249	0.350		Residential - Single Family Residence, 1	120B185 409		West Adams - Baldwin Hills - Leimert	No	MI	R2RD
Los Angeles	1438 W 30TH ST	90007	5040024001	0.000	0.000	0.350	0.000	Shortfall of Sites	0.068	Low Medium I Residential	R2-1-O	0	0	0	59.210	0.350		Residential - Single Family Residence, 1	120B197 409		South Los Angeles	No	MI	R2RD
Los Angeles	1752 W 37TH DR	90018	5041036012	0.000	0.000	0.350	0.000	Shortfall of Sites	0.093	Low Medium I Residential	R2-1-O-CPIO	0	0	0	42.873	0.350		Residential - Single Family Residence, 1	117B193 409		South Los Angeles	No	MI	R2RD
Los Angeles	2410 EXPOSITION PL	90018	5044021003	0.000	0.000	0.350	0.000	Shortfall of Sites	0.103	Low Medium II Residential	RD2-1	0	0	0	38.932	0.350		Residential - Single Family Residence, 1	117B189 409		West Adams - Baldwin Hills - Leimert	No	MI	R2RD
Los Angeles	1245 E 43RD PL	90011	5115032013	0.000	0.000	0.350	0.000	Shortfall of Sites	0.118	Low Medium I Residential	R2-1	0	0	0	34.007	0.350		Residential - Single Family Residence, 1	114A211 409		Southeast Los Angeles	No	MI	R2RD
Los Angeles	756 E 43RD PL	90011	5115012005	0.000	0.000	0.350	0.000	Shortfall of Sites	0.117	Low Medium I Residential	R2-1	0	0	0	34.136	0.350		Residential - Single Family Residence, 1	114A207 409		Southeast Los Angeles	No	MI	R2RD
Los Angeles	4431 CIMARRON ST	90062	5015025031	0.000	0.000	0.350	0.000	Shortfall of Sites	0.060	Low Medium I Residential	R2-1	0	0	0	66.857	0.350		Residential - Single Family Residence - Pool and Misc., 0	111B189 409		South Los Angeles	No	MI	R2RD
Los Angeles	373 W 47TH PL	90037	5110010020	0.000	0.000	0.350	0.000	Shortfall of Sites	0.121	Low Medium II Residential	RD2-1	0	0	0	33.018	0.350		Residential - Single Family Residence, 1	112-5A203 409		Southeast Los Angeles	No	MI	R2RD
Los Angeles	414 E 47TH ST	90011	5109018019	0.000	0.000	0.350	0.000	Shortfall of Sites	0.140	Low Medium I Residential	R2-1	0	0	0	28.489	0.350		Residential - Single Family Residence, 1	112-5A205 409		Southeast Los Angeles	No	MI	R2RD
Los Angeles	1661 E 48TH ST	90011	5106015019	0.000	0.000	0.350	0.000	Shortfall of Sites	0.077	Low Medium I Residential	R2-1	0	0	0	52.102	0.350		Residential - Single Family Residence, 1	112-5A213 409		Southeast Los Angeles	No	MI	R2RD
Los Angeles	1445 E 54TH ST	90011	5104009014	0.000	0.000	0.350	0.000	Shortfall of Sites	0.124	Low Medium I Residential	R2-1	0	0	0	32.265	0.350		Residential - Single Family Residence, 1	108B209 409		Southeast Los Angeles	No	MI	R2RD
Los Angeles	1236 W 53RD ST	90037	5002006025	0.000	0.000	0.350	0.000	Shortfall of Sites	0.119	Low Medium I Residential	R2-1	0	0	0	33.609	0.350		Residential - Single Family Residence, 1	108B197 409		South Los Angeles	No	MI	R2RD
Los Angeles	239 E 54TH ST	90011	5101011026	0.000	0.000	0.350	0.000	Shortfall of Sites	0.114	Low Medium II Residential	RD2-1	0	0	0	35.128	0.350		Residential - Single Family Residence, 1	108B205 409		Southeast Los Angeles	No	MI	R2RD
Los Angeles	1122 W 60TH ST	90044	6003015008	0.000	0.000	0.350	0.000	Shortfall of Sites	0.123	Low Medium I Residential	R2-1	0	0	0	32.393	0.350		Residential - Single Family Residence, 1	105B197 409		South Los Angeles	No	MI	R2RD
Los Angeles	324 E 69TH ST	90003	6011010007	0.000	0.000	0.350	0.000	Shortfall of Sites	0.124	Low Medium I Residential	R2-1	0	0	0	32.206	0.350		Residential - Single Family Residence, 1	102B205 409		Southeast Los Angeles	No	MI	R2RD
Los Angeles	213 W 94TH ST	90003	6053002024	0.000	0.000	0.350	0.000	Shortfall of Sites	0.124	Low Medium I Residential	R2-1	0	0	0	32.150	0.350		Residential - Single Family Residence, 1	094-5A203 409		Southeast Los Angeles	No	MI	R2RD
Los Angeles	9409 S FIGUEROA ST	90003	6039011003	0.000	0.000	0.350	0.000	Shortfall of Sites	0.076	Low Medium II Residential	RD2-1	0	0	0	52.788	0.350		Residential - Single Family Residence, 1	094-5A201 409		South Los Angeles	No	MI	R2RD
Los Angeles	129 E 103RD ST	90003	6063009020	0.000	0.000	0.350	0.000	Shortfall of Sites	0.123	Low Medium I Residential	R2-1	0	0	0	32.409	0.350		Residential - Single Family Residence, 1	091-5A205 409		Southeast Los Angeles	No	MI	R2RD
Los Angeles	143 E 108TH ST	90061	6063032023	0.000	0.000	0.350	0.000	Shortfall of Sites	0.110	Low Medium I Residential	R2-1	0	0	0	36.298	0.350		Residential - Single Family Residence, 0	090A205 409		Southeast Los Angeles	No	MI	R2RD
Los Angeles	0	0	6069011028	0.000	0.000	0.350	0.000	Shortfall of Sites	0.089	Low Medium I Residential	R2-1	0	0	0	45.001	0.350	Vacant	Residential - Single Family Residence - Vacant Land, 0	088-5A213 409		Southeast Los Angeles	No	MI	R2RD
Los Angeles	1424 253RD ST	90710	7410005056	0.000	0.000	0.350	0.000	Shortfall of Sites	0.080	Low Medium II Residential	[Q]RD1.5-1XL	0	0	0	49.776	0.350		Residential - Single Family Residence, 0	036B193 409		Wilmington - Harbor City	No	MI	R2RD
Los Angeles	3046 MALABAR ST	90063	5178011032	0.000	0.000	0.350	0.000	Shortfall of Sites	0.091	Low Medium II Residential	R2-1-CUGU	Low Neighborhood Residential	[VLN1 - MU4 - 3][RN2 - 20][CPIO]	0	44.167	0.350		Residential - Single Family Residence, 1	129A227 410	21	Boyle Heights	No	MI	R2RD , BH CPU
Los Angeles	7000 GREELEY ST	91042	2568016017	0.000	0.000	0.350	0.000	Shortfall of Sites	0.076	Low Medium II Residential	RD1.5-1	0	0	0	52.586	0.350		Residential - Single Family Residence, 1	202-5A201 410		Sunland - Tujunga - Lake View Terrace - Shadow Hills - East La Tuna Canyon	No	MI	R2RD

Jurisdiction Name	Site Address/Intersection	5 Digit ZIP Code	Assessor Parcel Number	Very Low-Income	Low-Income	Moderate-Income	Above Moderate-Income	Type of Shortfall	Parcel Size (Acres)	Current General Plan Designation	Current Zoning	Proposed General Plan (GP) Designation	Proposed Zoning	Minimum Density Allowed	Maximum Density Allowed	Total Capacity	Vacant/ Nonvacant	Description of Existing Uses	PIN	Base Density Per Acre	Community Plan Area	Rent Stabalization Ordinance	Income Category	Applicable Rezoning Program (Program informing values in Column Q listed first)
Los Angeles	4359 KRAFT AVE	91604	2365016011	0.000	0.000	0.350	0.000	Shortfall of Sites	0.155	Low Medium Residential	RD2-1-RIO	0	0	0	25.819	0.350		Residential - Single Family Residence - Pool, 1	165B169 410		Sherman Oaks - Studio City - Toluca Lake - Cahuenga Pass	No	MI	R2RD , ADU
Los Angeles	6515 N FIGUEROA ST	90042	5486015046	0.000	0.000	0.350	0.000	Shortfall of Sites	0.108	Low Medium II Residential	RD1.5-1	0	0	0	36.904	0.350		Commercial - Office Building - Two Stories, 0	156A231 410		Northeast Los Angeles	No	MI	R2RD
Los Angeles	2748 GLASSELL ST	90026	5156020012	0.000	0.000	0.350	0.000	Shortfall of Sites	0.110	Low Medium Residential	RD1.5-1	0	0	0	36.301	0.350		Residential - Single Family Residence, 1	138A203 410		Westlake	No	MI	R2RD
Los Angeles	5107 BORLAND RD	90032	5221002022	0.000	0.000	0.350	0.000	Shortfall of Sites	0.124	Low Medium II Residential	RD1.5-1	0	0	0	32.275	0.350		Residential - Single Family Residence, 1	138A235 410		Northeast Los Angeles	No	MI	R2RD
Los Angeles	1901 S CORNING ST	90034	4302028010	0.000	0.000	0.350	0.000	Shortfall of Sites	0.147	Low Medium II Residential	RD2-1	0	0	0	27.194	0.350		Residential - Single Family Residence, 1	126B169 410		West Adams - Baldwin Hills - Leimert	No	MI	R2RD
Los Angeles	1625 5TH AVE	90019	5072020005	0.000	0.000	0.350	0.000	Shortfall of Sites	0.172	Low Medium II Residential	RD2-1XL-O-CPIO	0	0	0	23.208	0.350		Residential - Single Family Residence, 1	126B189 410		West Adams - Baldwin Hills - Leimert	No	MI	R2RD
Los Angeles	5842 DAVID AVE	90034	5065020010	0.000	0.000	0.350	0.000	Shortfall of Sites	0.115	Low Medium II Residential	RD1.5-1	0	0	0	34.833	0.350		Residential - Single Family Residence, 1	123B173 410		West Adams - Baldwin Hills - Leimert	No	MI	R2RD
Los Angeles	3001 SOMERSET DR	90016	5050029032	0.000	0.000	0.350	0.000	Shortfall of Sites	0.097	Low Medium II Residential	RD1.5-1	0	0	0	41.422	0.350		Residential - Single Family Residence, 1	120B185 410		West Adams - Baldwin Hills - Leimert	No	MI	R2RD
Los Angeles	1163 E 27TH ST	90011	5119012021	0.000	0.000	0.350	0.000	Shortfall of Sites	0.121	Low Medium I Residential	R2-1	0	0	0	33.118	0.350		Residential - Single Family Residence, 1	118-5A211 410		Southeast Los Angeles	No	MI	R2RD
Los Angeles	1479 E 43RD PL	90011	5116008008	0.000	0.000	0.350	0.000	Shortfall of Sites	0.119	Low Medium I Residential	R2-1	0	0	0	33.535	0.350		Residential - Single Family Residence, 1	114A211 410		Southeast Los Angeles	No	MI	R2RD
Los Angeles	750 E 43RD PL	90011	5115012004	0.000	0.000	0.350	0.000	Shortfall of Sites	0.117	Low Medium I Residential	R2-1	0	0	0	34.136	0.350		Residential - Single Family Residence, 1	114A207 410		Southeast Los Angeles	No	MI	R2RD
Los Angeles	702 W 43RD PL	90037	5019009021	0.000	0.000	0.350	0.000	Shortfall of Sites	0.110	Low Medium II Residential	RD2-1	0	0	0	36.257	0.350		Residential - Single Family Residence, 0	114A201 410		South Los Angeles	No	MI	R2RD
Los Angeles	4502 S VAN NESS AVE	90062	5015025009	0.000	0.000	0.350	0.000	Shortfall of Sites	0.120	Low Medium I Residential	R2-1	0	0	0	33.428	0.350		Residential - Single Family Residence, 1	111B189 410		South Los Angeles	No	MI	R2RD
Los Angeles	1333 E 48TH ST	90011	5107014023	0.000	0.000	0.350	0.000	Shortfall of Sites	0.114	Low Medium I Residential	R2-1	0	0	0	34.938	0.350		Residential - Single Family Residence, 1	112-5A211 410		Southeast Los Angeles	No	MI	R2RD
Los Angeles	377 W 47TH PL	90037	5110010019	0.000	0.000	0.350	0.000	Shortfall of Sites	0.121	Low Medium II Residential	RD2-1	0	0	0	33.110	0.350		Residential - Single Family Residence, 1	112-5A203 410		Southeast Los Angeles	No	MI	R2RD
Los Angeles	1458 W 53RD ST	90062	5003016028	0.000	0.000	0.350	0.000	Shortfall of Sites	0.131	Low Medium I Residential	R2-1-CPIO	0	0	0	30.598	0.350		Residential - Single Family Residence, 1	108B193 410		South Los Angeles	No	MI	R2RD
Los Angeles	146 W 53RD ST	90037	5101034011	0.000	0.000	0.350	0.000	Shortfall of Sites	0.119	Low Medium I Residential	R2-1	0	0	0	33.506	0.350		Residential - Single Family Residence, 1	108B201 410		Southeast Los Angeles	No	MI	R2RD
Los Angeles	1232 W 53RD ST	90037	5002006024	0.000	0.000	0.350	0.000	Shortfall of Sites	0.119	Low Medium I Residential	R2-1	0	0	0	33.608	0.350		Residential - Single Family Residence, 1	108B197 410		South Los Angeles	No	MI	R2RD
Los Angeles	320 E 69TH ST	90003	6011010006	0.000	0.000	0.350	0.000	Shortfall of Sites	0.124	Low Medium I Residential	R2-1	0	0	0	32.205	0.350		Residential - Single Family Residence, 1	102B205 410		Southeast Los Angeles	No	MI	R2RD
Los Angeles	9306 S SAN PEDRO ST	90003	6052022014	0.000	0.000	0.350	0.000	Shortfall of Sites	0.060	Low Medium II Residential	RD2-1	0	0	0	66.373	0.350		Residential - Single Family Residence, 1	094-5A205 410		Southeast Los Angeles	No	MI	R2RD
Los Angeles	147 E 108TH ST	90061	6063032024	0.000	0.000	0.350	0.000	Shortfall of Sites	0.110	Low Medium II Residential	R2-1	0	0	0	36.298	0.350		Residential - Single Family Residence, 0	090A205 410		Southeast Los Angeles	No	MI	R2RD
Los Angeles	1420 253RD ST	90710	7410005055	0.000	0.000	0.350	0.000	Shortfall of Sites	0.080	Low Medium II Residential	[Q]RD1.5-1XL	0	0	0	49.778	0.350		Residential - Single Family Residence, 1	036B193 410		Wilmington - Harbor City	No	MI	R2RD
Los Angeles	3403 FARNSWORTH AVE	90032	5219016018	0.000	0.000	0.350	0.000	Shortfall of Sites	0.093	Low Medium I Residential	R2-1	0	0	0	43.022	0.350		Commercial - Store Combination - Store and Residential Combination - One Story, 0	142-5A237 410		Northeast Los Angeles	No	MI	R2RD
Los Angeles	1168 N ALEXANDRIA AVE	90029	5540008015	0.000	0.000	0.350	0.000	Shortfall of Sites	0.138	Low Medium II Residential	RD2-1XL	0	0	0	28.941	0.350		Residential - Single Family Residence, 1	144B197 411		Hollywood	No	MI	R2RD
Los Angeles	2031 DALY ST	90031	5210002022	0.000	0.000	0.350	0.000	Shortfall of Sites	0.119	Low Medium II Residential	RD1.5-1	0	0	0	33.722	0.350		Residential - Three Units (Any Combination) - 4 Stories or Less, 0	136-5A221 411		Northeast Los Angeles	No	MI	R2RD
Los Angeles	2363 LUCERNE AVE	90016	5061025018	0.000	0.000	0.350	0.000	Shortfall of Sites	0.088	Low Medium II Residential	RD2-1-O	0	0	0	45.423	0.350		Residential - Single Family Residence, 1	123B181 411		West Adams - Baldwin Hills - Leimert	No	MI	R2RD
Los Angeles	2346 S CLOVERDALE AVE	90016	5063005066	0.000	0.000	0.350	0.000	Shortfall of Sites	0.110	Low Medium II Residential	RD2-1	0	0	0	36.293	0.350		Residential - Single Family Residence, 1	123B177 411		West Adams - Baldwin Hills - Leimert	No	MI	R2RD
Los Angeles	6033 COMEY AVE	90034	5065017028	0.000	0.000	0.350	0.000	Shortfall of Sites	0.115	Low Medium II Residential	RD2-1	0	0	0	34.848	0.350		Residential - Single Family Residence, 1	123B173 411		West Adams - Baldwin Hills - Leimert	No	MI	R2RD
Los Angeles	4061 WALL ST	90011	5113028005	0.000	0.000	0.350	0.000	Shortfall of Sites	0.164	Low Medium I Residential	R2-1	0	0	0	24.442	0.350		Residential - Single Family Residence, 1	115-5A205 411		Southeast Los Angeles	No	MI	R2RD
Los Angeles	1339 E 48TH ST	90011	5107014024	0.000	0.000	0.350	0.000	Shortfall of Sites	0.115	Low Medium I Residential	R2-1	0	0	0	34.934	0.350		Residential - Single Family Residence, 1	112-5A211 411		Southeast Los Angeles	No	MI	R2RD
Los Angeles	383 W 47TH ST	90037	5110010030	0.000	0.000	0.350	0.000	Shortfall of Sites	0.120	Low Medium II Residential	RD2-1	0	0	0	33.201	0.350		Residential - Single Family Residence, 1	112-5A203 411		Southeast Los Angeles	No	MI	R2RD
Los Angeles	406 E 47TH ST	90011	5109018017	0.000	0.000	0.350	0.000	Shortfall of Sites	0.140	Low Medium I Residential	R2-1	0	0	0	28.489	0.350		Residential - Single Family Residence, 1	112-5A205 411		Southeast Los Angeles	No	MI	R2RD
Los Angeles	1228 W 53RD ST	90037	5002006023	0.000	0.000	0.350	0.000	Shortfall of Sites	0.119	Low Medium I Residential	R2-1	0	0	0	33.609	0.350		Residential - Single Family Residence, 1	108B197 411		South Los Angeles	No	MI	R2RD
Los Angeles	316 E 69TH ST	90003	6011010005	0.000	0.000	0.350	0.000	Shortfall of Sites	0.124	Low Medium I Residential	R2-1	0	0	0	32.206	0.350		Residential - Single Family Residence, 1	102B205 411		Southeast Los Angeles	No	MI	R2RD
Los Angeles	327 W 90TH ST	90003	6040030021	0.000	0.000	0.350	0.000	Shortfall of Sites	0.131	Low Medium I Residential	R2-1	0	0	0	30.529	0.350		Residential - Single Family Residence, 1	096A203 411		Southeast Los Angeles	No	MI	R2RD
Los Angeles	9307 S SAN PEDRO ST	90003	6052010037	0.000	0.000	0.350	0.000	Shortfall of Sites	0.060	Low Medium II Residential	RD2-1	0	0	0	66.518	0.350		Residential - Single Family Residence, 1	094-5A205 411		Southeast Los Angeles	No	MI	R2RD
Los Angeles	221 W 94TH ST	90003	6053002022	0.000	0.000	0.350	0.000	Shortfall of Sites	0.124	Low Medium I Residential	R2-1	0	0	0	32.155	0.350		Residential - Single Family Residence, 1	094-5A203 411		Southeast Los Angeles	No	MI	R2RD
Los Angeles	13042 BURBANK BLVD	91401	2345006029	0.000	0.000	0.350	0.000	Shortfall of Sites	0.149	Low Medium II Residential	[Q]RD2-1	0	0	0	26.779	0.350		Commercial - Parking Lot (Commercial Use Property) - Lots - Patron or Employee - One Story, 0	174B161 412		Van Nuys - North Sherman Oaks	No	MI	R2RD
Los Angeles	3426 LOOSMORE ST	90065	5453024007	0.000	0.000	0.350	0.000	Shortfall of Sites	0.129	Low Residential	RD3-1-CDO	0	0	0	31.042	0.350		Residential - Single Family Residence, 1	147A219 412		Northeast Los Angeles	No	MI	R2RD
Los Angeles	1224 N JUNE ST	90038	5532001039	0.000	0.000	0.350	0.000	Shortfall of Sites	0.118	Low Medium II Residential	RD1.5-1XL	0	0	0	34.031	0.350		Residential - Five or More Units or Apartments (Any Combination) · 4 Stories or Less - Pool, 0	144B185 412		Hollywood	No	MI	R2RD
Los Angeles	3242 HURON ST	90065	5446009030	0.000	0.000	0.350	0.000	Shortfall of Sites	0.099	Low Medium II Residential	RD2-1-CDO-RIO	0	0	0	40.526	0.350		Residential - Single Family Residence, 0	144A221 412		Northeast Los Angeles	No	MI	R2RD
Los Angeles	152 N BENTON WAY	90026	5156028011	0.000	0.000	0.350	0.000	Shortfall of Sites	0.138	Low Medium Residential	RD5-1	0	0	0	29.040	0.350		Residential - Single Family Residence, 1	138A203 412		Westlake	No	MI	R2RD
Los Angeles	1624 S WILTON PL	90019	5073017005	0.000	0.000	0.350	0.000	Shortfall of Sites	0.205	Low Medium I Residential	R2-1-CPIO	0	0	0	19.550	0.350		Residential - Single Family Residence, 1	126B189 412		South Los Angeles	No	MI	R2RD
Los Angeles	1760 MAGNOLIA AVE	90006	5056012013	0.000	0.000	0.350	0.000	Shortfall of Sites	0.061	Low Medium I Residential	RD1.5-1	0	0	0	65.891	0.350		Residential - Single Family Residence, 1	127-5A201 412		South Los Angeles	No	MI	R2RD
Los Angeles	2333 ALSACE AVE	90016	5062026036	0.000	0.000	0.350	0.000	Shortfall of Sites	0.116	Low Medium II Residential	RD2-1	0	0	0	34.580	0.350		, 0	123B177 412		West Adams - Baldwin Hills - Leimert	No	MI	R2RD
Los Angeles	1415 E 21ST ST	90011	5119030004	0.000	0.000	0.350	0.000	Shortfall of Sites	0.134	Low Medium II Residential	RD2-1	0	0	0	29.917	0.350		Residential - Single Family Residence, 1	120A211 412		Southeast Los Angeles	No	MI	R2RD
Los Angeles	1758 W 37TH DR	90018	5041036010	0.000	0.000	0.350	0.000	Shortfall of Sites	0.087	Low Medium I Residential	R2-1-O-CPIO	0	0	0	45.731	0.350		Residential - Single Family Residence, 1	117B193 412		South Los Angeles	No	MI	R2RD
Los Angeles	3759 CRAWFORD ST	90011	5121020004	0.000	0.000	0.350	0.000	Shortfall of Sites	0.101	Low Medium I Residential	R2-1	0	0	0	39.600	0.350		Residential - Single Family Residence, 1	117A205 412		Southeast Los Angeles	No	MI	R2RD
Los Angeles	4501 S VAN NESS AVE	90062	5015026009	0.000	0.000	0.350	0.000	Shortfall of Sites	0.107	Low Medium I Residential	R2-1	0	0	0	37.384	0.350		Residential - Single Family Residence, 1	111B189 412		West Adams - Baldwin Hills - Leimert	No	MI	R2RD
Los Angeles	228 W 51ST ST	90037	5110026009	0.000	0.000	0.350	0.000	Shortfall of Sites	0.092	Low Medium I Residential	R2-1	0	0	0	43.340	0.350		Residential - Single Family Residence, 1	111A203 412		Southeast Los Angeles	No	MI	R2RD
Los Angeles	1448 W 53RD ST	90062	5003016026	0.000	0.000	0.350	0.000	Shortfall of Sites	0.131	Low Medium I Residential	R2-1-CPIO	0	0	0	30.536	0.350		Residential - Single Family Residence, 1	108B193 412		South Los Angeles	No	MI	R2RD
Los Angeles	1224 W 53RD ST	90037	5002006022	0.000	0.000	0.350	0.000	Shortfall of Sites	0.119	Low Medium I Residential	R2-1	0	0	0	33.609	0.350		Residential - Single Family Residence, 1	108B197 412		South Los Angeles	No	MI	R2RD
Los Angeles	227 E 54TH ST	90011	5101011023	0.000	0.000	0.350	0.000	Shortfall of Sites	0.114	Low Medium II Residential	RD2-1	0	0	0	35.128	0.350		Residential - Single Family Residence, 1	108B205 412		Southeast Los Angeles	No	MI	R2RD
Los Angeles	333 W 90TH ST	90003	6040030022	0.000	0.000	0.350	0.000	Shortfall of Sites	0.131	Low Medium I Residential	R2-1	0	0	0	30.527	0.350		Residential - Single Family Residence, 1	096A203 412		Southeast Los Angeles	No	MI	R2RD
Los Angeles	225 W 94TH ST	90003	6053002021	0.000	0.000	0.350	0.000	Shortfall of Sites	0.124	Low Medium I Residential	R2-1	0	0	0	32.158	0.350		Residential - Single Family Residence, 1	094-5A203 412		Southeast Los Angeles	No	MI	R2RD
Los Angeles	117 E 103RD ST	90003	6063009017	0.000	0.000	0.350	0.000	Shortfall of Sites	0.123	Low Medium I Residential	R2-1	0	0	0	32.538	0.350		Residential - Single Family Residence, 1	091-5A205 412		Southeast Los Angeles	No	MI	R2RD
Los Angeles	0	0	7414028036	0.000	0.000	0.350	0.000	Shortfall of Sites	0.134	Low Medium II Residential	[Q]RD1.5-1XL-O-CUGU	0	0	0	29.902	0.350	Vacant	Commercial - Commercial - Vacant Land, 0	036B201 412		Wilmington - Harbor City	No	MI	R2RD
Los Angeles	10758 SUTTER AVE	91331	2535024007	0.000	0.000	0.350	0.000	Shortfall of Sites	0.081	Low Medium II Residential	RD2-1-O-CUGU	0	0	0	49.084	0.350		Residential - Single Family Residence, 1	207B157 413		Arleta - Pacoima	No	MI	R2RD
Los Angeles	13042 BURBANK BLVD	91401	2345006029	0.000	0.000	0.350	0.000	Shortfall of Sites	0.149	Low Medium II Residential	[Q]RD2-1	0	0	0	26.778	0.350		Commercial - Parking Lot (Commercial Use Property) - Lots - Patron or Employee - One Story, 0	174B161 413		Van Nuys - North Sherman Oaks	No	MI	R2RD
Los Angeles	222 N CORONADO ST	90026	5157008005	0.000	0.000	0.350	0.000	Shortfall of Sites	0.138	Low Medium Residential	RD1.5-1	0	0	0	29.040	0.350		Residential - Single Family Residence, 1	138A203 413		Westlake	No	MI	R2RD
Los Angeles	1933 WORKMAN ST	90031	5210004013	0.000	0.000	0.350	0.000	Shortfall of Sites	0.055	Low Medium II Residential	RD2-1	0	0	0	72.448	0.350		Institutional - Church - One Story, 1	136-5A221 413		Northeast Los Angeles	No	MI	R2RD, FBO
Los Angeles	1906 S CORNING ST	90034	4302029002	0.000	0.000	0.350	0.000	Shortfall of Sites	0.148	Low Medium II Residential	RD2-1	0	0	0	27.052	0.350		Residential - Single Family Residence, 1	126B173 413		West Adams - Baldwin Hills - Leimert	No	MI	R2RD
Los Angeles	420 S BERNAL AVE	90063	5186009025	0.000	0.000	0.350	0.000	Shortfall of Sites	0.115	Low Medium II Residential	RD1.5-1-CUGU	0	0	0	34.809	0.350		Residential - Single Family Residence, 1	124-5A227 413		Boyle Heights	No	MI	R2RD
Los Angeles	3000 WELLINGTON RD	90016	5050029033	0.000	0.000	0.350	0.000	Shortfall of Sites	0.097	Low Medium II Residential	RD1.5-1	0	0	0	41.422	0.350		Residential - Single Family Residence, 1	120B185 413		West Adams - Baldwin Hills - Leimert	No	MI	R2RD
Los Angeles	1376 E 21ST ST	90011	5119004009	0.000	0.000	0.350	0.000	Shortfall of Sites	0.132	Low Medium I Residential	R2-1	0	0	0	30.401	0.350		Residential - Single Family Residence, 1	120A211 413		Southeast Los Angeles	No	MI	R2RD
Los Angeles	1762 W 37TH DR	90018	5041036009	0.000	0.000	0.350	0.000	Shortfall of Sites	0.093	Low Medium I Residential	R2-1-O-CPIO	0	0	0	42.873	0.350		Residential - Single Family Residence, 1	117B193 413		South Los Angeles	No	MI	R2RD
Los Angeles	3744 3RD AVE	90018	5042008025	0.000	0.000	0.350	0.000	Shortfall of Sites	0.108	Low Medium II Residential	RD2-1	0	0	0	37.002	0.350		Residential - Single Family Residence, 1	117B189 413		West Adams - Baldwin Hills - Leimert	No	MI	R2RD
Los Angeles	714 W 43RD PL	90037	5019009024	0.000	0.000	0.350	0.000	Shortfall of Sites	0.110	Low Medium II Residential	RD2-1	0	0	0	36.256	0.350		Residential - Single Family Residence, 1	114A201 413		South Los Angeles	No	MI	R2RD
Los Angeles	4502 S GRAMERCY PL	90062	5015002025	0.000	0.000	0.350	0.000	Shortfall of Sites	0.149	Low Medium II Residential	RD2-1	0	0	0	26.805	0.350		Residential - Single Family Residence, 1	111B189 413		South Los Angeles	No	MI	R2RD
Los Angeles	1444 W 53RD ST	90062	5003016025	0.000	0.000	0.350	0.000	Shortfall of Sites	0.131	Low Medium I Residential	R2-1-CPIO	0	0	0	30.505	0.350		Residential - Single Family Residence, 1	108B193 413		South Los Angeles	No	MI	R2RD
Los Angeles	1106 W 60TH ST	90044	6003015012	0.000	0.000	0.350	0.000	Shortfall of Sites	0.123	Low Medium I Residential	R2-1	0	0	0	32.412	0.350		Residential - Single Family Residence, 1	105B197 413		South Los Angeles	No	MI	R2RD
Los Angeles	335 W 90TH ST	90003	6040030023	0.000	0.000	0.350	0.000	Shortfall of Sites	0.131	Low Medium I Residential	R2-1	0	0	0	30.525	0.350		Residential - Single Family Residence, 1	096A203 413		Southeast Los Angeles	No	MI	R2RD
Los Angeles	159 E 108TH ST	90061	6063032027	0.000	0.000	0.350	0.000	Shortfall of Sites	0.110	Low Medium I Residential	R2-1	0	0	0	36.297	0.350		Residential - Single Family Residence, 0	090A205 413		Southeast Los Angeles	No	MI	R2RD

Jurisdiction Name	Site Address/Intersection	5 Digit ZIP Code	Assessor Parcel Number	Very Low-Income	Low-Income	Moderate-Income	Above Moderate-Income	Type of Shortfall	Parcel Size (Acres)	Current General Plan Designation	Current Zoning	Proposed General Plan (GP) Designation	Proposed Zoning	Minimum Density Allowed	Maximum Density Allowed	Total Capacity	Vacant/ Nonvacant	Description of Existing Uses	PIN	Base Density Per Acre	Community Plan Area	Rent Stabalization Ordinance	Income Category	Applicable Rezoning Program (Program informing values in Column Q listed first)
Los Angeles	1414 253RD ST	90710	7410005053	0.000	0.000	0.350	0.000	Shortfall of Sites	0.080	Low Medium II Residential	[Q]RD1.5-1XL	0	0	0	49.777	0.350	Vacant	Residential - Five or More Units or Apartments (Any Combination) · 4 Stories or Less - Vacant Land, 0	036B193 413		Wilmington - Harbor City	No	MI	R2RD
Los Angeles	10424 PLAINVIEW AVE	91042	2558010003	0.000	0.000	0.350	0.000	Shortfall of Sites	0.147	Low Medium I Residential	RD5-1	0	0	0	27.159	0.350		Residential - Single Family Residence, 1	204B197 414		Sunland - Tujunga - Lake View Terrace - Shadow Hills - East La Tuna Canyon	No	MI	R2RD
Los Angeles	10307 LAUREL CANYON BLVD	91331	2646003023	0.000	0.000	0.350	0.000	Shortfall of Sites	0.152	Low Medium II Residential	RD2-1-O	0	0	0	26.312	0.350		Residential - Single Family Residence, 1	204B157 414		Arleta - Pacoima	No	MI	R2RD
Los Angeles	3297 ARROYO SECO AVE	90065	5446019011	0.000	0.000	0.350	0.000	Shortfall of Sites	0.061	Low Medium II Residential	RD2-1-CDO	0	0	0	65.865	0.350		Residential - Single Family Residence, 0	144A221 414		Northeast Los Angeles	No	MI	R2RD
Los Angeles	348 N OCCIDENTAL BLVD	90026	5156024006	0.000	0.000	0.350	0.000	Shortfall of Sites	0.072	Low Medium II Residential	RD2-1VL	0	0	0	55.775	0.350		Residential - Single Family Residence, 1	139-5A203 414		Silver Lake - Echo Park - Elysian Valley	No	MI	R2RD
Los Angeles	2713 GLASSELL ST	90026	5156021026	0.000	0.000	0.350	0.000	Shortfall of Sites	0.110	Low Medium Residential	RD1.5-1	0	0	0	36.300	0.350		Residential - Single Family Residence, 1	138A203 414		Westlake	No	MI	R2RD
Los Angeles	2842 BOULDER ST	90033	5178010012	0.000	0.000	0.350	0.000	Shortfall of Sites	0.073	Low Medium II Residential	RD1.5-1-CUGU	0	0	0	55.084	0.350		Residential - Single Family Residence, 1	129A227 414		Boyle Heights	No	MI	R2RD
Los Angeles	1711 S HIGHLAND AVE	90019	5067004003	0.000	0.000	0.350	0.000	Shortfall of Sites	0.115	Low Medium II Residential	RD1.5-1-O	0	0	0	34.847	0.350		Residential - Single Family Residence, 1	126B181 414		West Adams - Baldwin Hills - Leimert	No	MI	R2RD
Los Angeles	1819 S CLOVERDALE AVE	90019	5067020023	0.000	0.000	0.350	0.000	Shortfall of Sites	0.127	Low Medium II Residential	RD2-1-O	0	0	0	31.603	0.350		Residential - Single Family Residence, 1	126B177 414		West Adams - Baldwin Hills - Leimert	No	MI	R2RD
Los Angeles	1618 2ND AVE	90019	5072033006	0.000	0.000	0.350	0.000	Shortfall of Sites	0.074	Low Medium II Residential	RD1.5-1-O-CPIO	0	0	0	53.794	0.350		Residential - Single Family Residence, 1	126B189 414		West Adams - Baldwin Hills - Leimert	No	MI	R2RD
Los Angeles	6018 DAUPHIN ST	90034	5065017004	0.000	0.000	0.350	0.000	Shortfall of Sites	0.115	Low Medium II Residential	RD2-1	0	0	0	34.856	0.350		Residential - Single Family Residence, 1	123B173 414		West Adams - Baldwin Hills - Leimert	No	MI	R2RD
Los Angeles	3003 WELLINGTON RD	90016	5050028032	0.000	0.000	0.350	0.000	Shortfall of Sites	0.119	Low Medium II Residential	RD2-1	0	0	0	33.508	0.350		Residential - Single Family Residence, 1	120B185 414		West Adams - Baldwin Hills - Leimert	No	MI	R2RD
Los Angeles	1167 E 27TH ST	90011	5119012022	0.000	0.000	0.350	0.000	Shortfall of Sites	0.121	Low Medium I Residential	R2-1	0	0	0	33.157	0.350		Residential - Single Family Residence, 1	118-5A211 414		Southeast Los Angeles	No	MI	R2RD
Los Angeles	887 E 41ST PL	90011	5115024008	0.000	0.000	0.350	0.000	Shortfall of Sites	0.116	Low Medium II Residential	RD2-1	0	0	0	34.611	0.350		Residential - Single Family Residence, 1	115-5A209 414		Southeast Los Angeles	No	MI	R2RD
Los Angeles	718 W 43RD PL	90037	5019009025	0.000	0.000	0.350	0.000	Shortfall of Sites	0.110	Low Medium II Residential	RD2-1	0	0	0	36.257	0.350		Residential - Single Family Residence, 1	114A201 414		South Los Angeles	No	MI	R2RD
Los Angeles	4500 6TH AVE	90043	5014020021	0.000	0.000	0.350	0.000	Shortfall of Sites	0.146	Low Medium I Residential	R2-1	0	0	0	27.370	0.350		Residential - Single Family Residence, 1	111B189 414		West Adams - Baldwin Hills - Leimert	No	MI	R2RD
Los Angeles	232 W 51ST ST	90037	5110026010	0.000	0.000	0.350	0.000	Shortfall of Sites	0.123	Low Medium I Residential	R2-1	0	0	0	32.505	0.350		Residential - Single Family Residence, 1	111A203 414		Southeast Los Angeles	No	MI	R2RD
Los Angeles	1216 W 53RD ST	90037	5002006020	0.000	0.000	0.350	0.000	Shortfall of Sites	0.119	Low Medium I Residential	R2-1	0	0	0	33.609	0.350		Residential - Single Family Residence, 1	108B197 414		South Los Angeles	No	MI	R2RD
Los Angeles	1100 W 60TH ST	90044	6003015013	0.000	0.000	0.350	0.000	Shortfall of Sites	0.129	Low Medium I Residential	R2-1	0	0	0	30.971	0.350		Residential - Single Family Residence, 1	105B197 414		South Los Angeles	No	MI	R2RD
Los Angeles	339 W 90TH ST	90003	6040030024	0.000	0.000	0.350	0.000	Shortfall of Sites	0.131	Low Medium I Residential	R2-1	0	0	0	30.523	0.350		Residential - Single Family Residence, 1	096A203 414		Southeast Los Angeles	No	MI	R2RD
Los Angeles	9801 S SAN PEDRO ST	90003	6052015013	0.000	0.000	0.350	0.000	Shortfall of Sites	0.057	Low Medium II Residential	RD2-1	0	0	0	69.689	0.350		Commercial - Store Combination - Store and Residential Combination - One Story, 0	093A205 414		Southeast Los Angeles	No	MI	R2RD
Los Angeles	1414 253RD ST	90710	7410005053	0.000	0.000	0.350	0.000	Shortfall of Sites	0.080	Low Medium II Residential	[Q]RD1.5-1XL	0	0	0	49.777	0.350	Vacant	Residential - Five or More Units or Apartments (Any Combination) · 4 Stories or Less - Vacant Land, 0	036B193 414		Wilmington - Harbor City	No	MI	R2RD
Los Angeles	4323 PERLITA AVE	90039	5594004019	0.000	0.000	0.350	0.000	Shortfall of Sites	0.172	Low Medium II Residential	RD2-1-RIO	0	0	0	23.241	0.350		Residential - Five or More Units or Apartments (Any Combination) · 4 Stories or Less, 0	159B205 415		Northeast Los Angeles	No	MI	R2RD
Los Angeles	211 N CORONADO ST	90026	5157002020	0.000	0.000	0.350	0.000	Shortfall of Sites	0.138	Low Medium Residential	RD2-1	0	0	0	29.040	0.350		Residential - Single Family Residence, 1	138A203 415		Westlake	No	MI	R2RD
Los Angeles	2719 BLANCHARD ST	90033	5177018005	0.000	0.000	0.350	0.000	Shortfall of Sites	0.134	Low Medium II Residential	RD1.5-1-CUGU	0	0	0	29.775	0.350		Residential - Single Family Residence, 1	130-5A227 415		Boyle Heights	No	MI	R2RD
Los Angeles	2345 S REDONDO BLVD	90016	5063005005	0.000	0.000	0.350	0.000	Shortfall of Sites	0.110	Low Medium II Residential	RD2-1	0	0	0	36.293	0.350		Residential - Single Family Residence, 1	123B177 415		West Adams - Baldwin Hills - Leimert	No	MI	R2RD
Los Angeles	5835 ERNEST AVE	90034	5065020023	0.000	0.000	0.350	0.000	Shortfall of Sites	0.115	Low Medium II Residential	RD1.5-1	0	0	0	34.848	0.350		Residential - Single Family Residence, 1	123B173 415		West Adams - Baldwin Hills - Leimert	No	MI	R2RD
Los Angeles	2406 EXPOSITION PL	90018	5044021002	0.000	0.000	0.350	0.000	Shortfall of Sites	0.103	Low Medium II Residential	RD2-1	0	0	0	38.934	0.350		Residential - Single Family Residence, 1	117B189 415		West Adams - Baldwin Hills - Leimert	No	MI	R2RD
Los Angeles	4721 WALL ST	90011	5109002019	0.000	0.000	0.350	0.000	Shortfall of Sites	0.145	Low Medium I Residential	R2-1	0	0	0	27.656	0.350		Residential - Single Family Residence, 1	112-5A205 415		Southeast Los Angeles	No	MI	R2RD
Los Angeles	343 W 90TH ST	90003	6040030025	0.000	0.000	0.350	0.000	Shortfall of Sites	0.131	Low Medium I Residential	R2-1	0	0	0	30.521	0.350		Residential - Single Family Residence, 1	096A203 415		Southeast Los Angeles	No	MI	R2RD
Los Angeles	9718 ANZAC AVE	90002	6046018005	0.000	0.000	0.350	0.000	Shortfall of Sites	0.155	Low Medium I Residential	R2-1	0	0	0	25.803	0.350		Residential - Single Family Residence, 1	093A215 415		Southeast Los Angeles	No	MI	R2RD
Los Angeles	207 E 108TH ST	90061	6063031014	0.000	0.000	0.350	0.000	Shortfall of Sites	0.110	Low Medium I Residential	R2-1	0	0	0	36.298	0.350		Residential - Single Family Residence, 0	090A205 415		Southeast Los Angeles	No	MI	R2RD
Los Angeles	1679 E 111TH ST	90059	6069011020	0.000	0.000	0.350	0.000	Shortfall of Sites	0.089	Low Medium I Residential	R2-1	0	0	0	45.030	0.350		Residential - Single Family Residence, 1	088-5A213 415		Southeast Los Angeles	No	MI	R2RD
Los Angeles	760 E LANZIT AVE	90059	6072016020	0.000	0.000	0.350	0.000	Shortfall of Sites	0.122	Low Medium I Residential	R2-1	0	0	0	32.833	0.350		Residential - Single Family Residence, 1	087A207 415		Southeast Los Angeles	No	MI	R2RD
Los Angeles	25260 MARIGOLD AVE	90710	7413014009	0.000	0.000	0.350	0.000	Shortfall of Sites	0.138	Low Medium II Residential	[Q]RD1.5-1XL	0	0	0	29.037	0.350		Residential - Single Family Residence, 1	036B197 415		Wilmington - Harbor City	No	MI	R2RD
Los Angeles	6934 GREELEY ST	91042	2568016011	0.000	0.000	0.350	0.000	Shortfall of Sites	0.120	Low Medium I Residential	RD3-1	0	0	0	33.453	0.350		Residential - Single Family Residence, 0	202-5A201 416		Sunland - Tujunga - Lake View Terrace - Shadow Hills - East La Tuna Canyon	No	MI	R2RD
Los Angeles	3206 OREGON ST	90023	5186022028	0.000	0.000	0.350	0.000	Shortfall of Sites	0.069	Low Medium I Residential	R2-1-CUGU	Low Neighborhood Residential	[VLN2 - MU4 - 3][RN2 - 15][CPIO]	0	58.082	0.350		Residential - Single Family Residence, 1	123A225 416	29	Boyle Heights	No	MI	R2RD , BH CPU
Los Angeles	2855 PARTRIDGE AVE	90039	5442028025	0.000	0.000	0.350	0.000	Shortfall of Sites	0.158	Low Medium I Residential	R2-1VL-RIO	0	0	0	25.355	0.350		Residential - Single Family Residence - Pool, 1	150A211 416		Silver Lake - Echo Park - Elysian Valley	No	MI	R2RD
Los Angeles	3445 MACEO ST	90065	5453024016	0.000	0.000	0.350	0.000	Shortfall of Sites	0.128	Low Residential	RD3-1-CDO	0	0	0	31.179	0.350		Residential - Single Family Residence, 1	147A219 416		Northeast Los Angeles	No	MI	R2RD
Los Angeles	2744 GLASSELL ST	90026	5156020011	0.000	0.000	0.350	0.000	Shortfall of Sites	0.110	Low Medium Residential	RD1.5-1	0	0	0	36.301	0.350		Residential - Single Family Residence, 1	138A203 416		Westlake	No	MI	R2RD
Los Angeles	1437 ALVIRA ST	90035	5068003014	0.000	0.000	0.350	0.000	Shortfall of Sites	0.060	Low Medium II Residential	RD1.5-1-O	0	0	0	67.015	0.350		Residential - Single Family Residence, 1	129B173 416		Wilshire	No	MI	R2RD
Los Angeles	1906 S HOLT AVE	90034	4302028002	0.000	0.000	0.350	0.000	Shortfall of Sites	0.148	Low Medium II Residential	RD2-1	0	0	0	27.039	0.350		Residential - Single Family Residence, 1	126B169 416		West Adams - Baldwin Hills - Leimert	No	MI	R2RD
Los Angeles	2323 S LONGWOOD AVE	90016	5062027008	0.000	0.000	0.350	0.000	Shortfall of Sites	0.079	Low Medium II Residential	RD2-1-O	0	0	0	50.489	0.350		Residential - Single Family Residence, 1	123B181 416		West Adams - Baldwin Hills - Leimert	No	MI	R2RD
Los Angeles	2403 S COCHRAN AVE	90016	5063011028	0.000	0.000	0.350	0.000	Shortfall of Sites	0.110	Low Medium II Residential	RD2-1	0	0	0	36.300	0.350		Residential - Single Family Residence, 1	123B177 416		West Adams - Baldwin Hills - Leimert	No	MI	R2RD
Los Angeles	5856 ERNEST AVE	90034	5065019015	0.000	0.000	0.350	0.000	Shortfall of Sites	0.115	Low Medium II Residential	RD1.5-1	0	0	0	34.852	0.350		Residential - Single Family Residence, 1	123B173 416		West Adams - Baldwin Hills - Leimert	No	MI	R2RD
Los Angeles	2854 S MANSFIELD AVE	90016	5049029003	0.000	0.000	0.350	0.000	Shortfall of Sites	0.065	Low Medium II Residential	RD2-1	0	0	0	61.351	0.350		Residential - Single Family Residence, 1	120B177 416		West Adams - Baldwin Hills - Leimert	No	MI	R2RD
Los Angeles	4116 W 30TH ST	90016	5050028031	0.000	0.000	0.350	0.000	Shortfall of Sites	0.071	Low Medium II Residential	RD2-1	0	0	0	56.343	0.350		Residential - Single Family Residence, 1	120B185 416		West Adams - Baldwin Hills - Leimert	No	MI	R2RD
Los Angeles	2940 S PALM GROVE AVE	90016	5057025011	0.000	0.000	0.350	0.000	Shortfall of Sites	0.119	Low Medium I Residential	R2-1	0	0	0	33.480	0.350		Residential - Single Family Residence, 1	120B181 416		West Adams - Baldwin Hills - Leimert	No	MI	R2RD
Los Angeles	1772 W 37TH DR	90018	5041036007	0.000	0.000	0.350	0.000	Shortfall of Sites	0.093	Low Medium I Residential	R2-1-O-CPIO	0	0	0	42.873	0.350		Residential - Single Family Residence, 1	117B193 416		South Los Angeles	No	MI	R2RD
Los Angeles	704 E 43RD PL	90011	5115011014	0.000	0.000	0.350	0.000	Shortfall of Sites	0.117	Low Medium I Residential	R2-1	0	0	0	34.141	0.350		Residential - Single Family Residence, 1	114A207 416		Southeast Los Angeles	No	MI	R2RD
Los Angeles	4500 7TH AVE	90043	5014013021	0.000	0.000	0.350	0.000	Shortfall of Sites	0.146	Low Medium I Residential	R2-1	0	0	0	27.460	0.350		Residential - Single Family Residence, 1	111B189 416		West Adams - Baldwin Hills - Leimert	No	MI	R2RD
Los Angeles	125 W 47TH PL	90037	5110012023	0.000	0.000	0.350	0.000	Shortfall of Sites	0.130	Low Medium I Residential	R2-1	0	0	0	30.849	0.350		Residential - Single Family Residence, 1	112-5A203 416		Southeast Los Angeles	No	MI	R2RD
Los Angeles	200 W 53RD ST	90037	5101033001	0.000	0.000	0.350	0.000	Shortfall of Sites	0.119	Low Medium I Residential	R2-1	0	0	0	33.506	0.350		Residential - Double, Duplex, or Two Units - 4 Stories or Less, 1	108B201 416		Southeast Los Angeles	No	MI	R2RD
Los Angeles	5608 FORTUNA ST	90011	5105015019	0.000	0.000	0.350	0.000	Shortfall of Sites	0.110	Low Medium I Residential	R2-1	0	0	0	36.332	0.350		Residential - Single Family Residence, 1	108B213 416		Southeast Los Angeles	No	MI	R2RD
Los Angeles	246 E 69TH ST	90003	6011005027	0.000	0.000	0.350	0.000	Shortfall of Sites	0.124	Low Medium I Residential	R2-1	0	0	0	32.206	0.350		Residential - Single Family Residence, 1	102B205 416		Southeast Los Angeles	No	MI	R2RD
Los Angeles	824 W 78TH ST	90044	6020014010	0.000	0.000	0.350	0.000	Shortfall of Sites	0.131	Low Medium II Residential	RD1.5-1	0	0	0	30.460	0.350		Residential - Single Family Residence, 1	099B197 416		South Los Angeles	No	MI	R2RD
Los Angeles	349 W 90TH ST	90003	6040030026	0.000	0.000	0.350	0.000	Shortfall of Sites	0.131	Low Medium I Residential	R2-1	0	0	0	30.520	0.350		Residential - Single Family Residence, 1	096A203 416		Southeast Los Angeles	No	MI	R2RD
Los Angeles	9717 ANZAC AVE	90002	6046017032	0.000	0.000	0.350	0.000	Shortfall of Sites	0.155	Low Medium I Residential	R2-1	0	0	0	25.841	0.350		Residential - Single Family Residence, 1	093A215 416		Southeast Los Angeles	No	MI	R2RD
Los Angeles	1679 E 111TH ST	90059	6069011020	0.000	0.000	0.350	0.000	Shortfall of Sites	0.089	Low Medium I Residential	R2-1	0	0	0	45.035	0.350		Residential - Single Family Residence, 0	088-5A213 416		Southeast Los Angeles	No	MI	R2RD
Los Angeles	4141 NORMAL AVE	90029	5539012024	0.000	0.000	0.350	0.000	Shortfall of Sites	0.071	Low Medium II Residential	RD1.5-1XL	0	0	0	56.219	0.350		Residential - Double, Duplex, or Two Units - 4 Stories or Less, 0	144A201 417		Hollywood	No	MI	R2RD
Los Angeles	1706 S ORANGE DR	90019	5067003032	0.000	0.000	0.350	0.000	Shortfall of Sites	0.129	Low Medium II Residential	RD2-1-O	0	0	0	31.098	0.350		Residential - Single Family Residence, 1	126B181 417		West Adams - Baldwin Hills - Leimert	No	MI	R2RD
Los Angeles	1624 CIMARRON ST	90019	5073019019	0.000	0.000	0.350	0.000	Shortfall of Sites	0.106	Low Medium I Residential	R2-1-CPIO	0	0	0	37.592	0.350		Residential - Single Family Residence, 1	126B189 417		South Los Angeles	No	MI	R2RD

Jurisdiction Name	Site Address/Intersection	5 Digit ZIP Code	Assessor Parcel Number	Very Low-Income	Low-Income	Moderate-Income	Above Moderate-Income	Type of Shortfall	Parcel Size (Acres)	Current General Plan Designation	Current Zoning	Proposed General Plan (GP) Designation	Proposed Zoning	Minimum Density Allowed	Maximum Density Allowed	Total Capacity	Vacant/ Nonvacant	Description of Existing Uses	PIN	Base Density Per Acre	Community Plan Area	Rent Stabalization Ordinance	Income Category	Applicable Rezoning Program (Program informing values in Column Q listed first)
Los Angeles	1760 MAGNOLIA AVE	90006	5056012013	0.000	0.000	0.350	0.000	Shortfall of Sites	0.061	Low Medium II Residential	RD1.5-1	0	0	0	65.891	0.350		Residential - Single Family Residence, 0	127-5A201 417		South Los Angeles	No	MI	R2RD
Los Angeles	2409 S DUNSMUIR AVE	90016	5063014021	0.000	0.000	0.350	0.000	Shortfall of Sites	0.096	Low Medium II Residential	RD2-1	0	0	0	41.634	0.350		Residential - Single Family Residence, 1	123B177 417		West Adams - Baldwin Hills - Leimert	No	MI	R2RD
Los Angeles	5817 DAVID AVE	90034	5065021014	0.000	0.000	0.350	0.000	Shortfall of Sites	0.115	Low Medium II Residential	RD1.5-1	0	0	0	34.847	0.350		Residential - Single Family Residence, 1	123B173 417		West Adams - Baldwin Hills - Leimert	No	MI	R2RD
Los Angeles	3000 VIRGINIA RD	90016	5050028030	0.000	0.000	0.350	0.000	Shortfall of Sites	0.101	Low Medium II Residential	RD2-1	0	0	0	39.608	0.350		Residential - Single Family Residence, 1	120B185 417		West Adams - Baldwin Hills - Leimert	No	MI	R2RD
Los Angeles	1329 E 43RD PL	90011	5116005027	0.000	0.000	0.350	0.000	Shortfall of Sites	0.110	Low Medium I Residential	R2-1	0	0	0	36.292	0.350		Residential - Single Family Residence, 1	114A211 417		Southeast Los Angeles	No	MI	R2RD
Los Angeles	4501 7TH AVE	90043	5014012013	0.000	0.000	0.350	0.000	Shortfall of Sites	0.146	Low Medium I Residential	R2-1	0	0	0	27.461	0.350		Residential - Single Family Residence, 1	111B189 417		West Adams - Baldwin Hills - Leimert	No	MI	R2RD
Los Angeles	1757 W 46TH ST	90062	5016006017	0.000	0.000	0.350	0.000	Shortfall of Sites	0.145	Low Medium I Residential	R2-1	0	0	0	27.642	0.350		Residential - Single Family Residence, 1	111B193 417		South Los Angeles	No	MI	R2RD
Los Angeles	0	0	5104011033	0.000	0.000	0.350	0.000	Shortfall of Sites	0.078	Low Medium I Residential	R2-1	0	0	0	51.207	0.350	Vacant	Residential - Single Family Residence - Vacant Land, 0	108B209 417		Southeast Los Angeles	No	MI	R2RD
Los Angeles	204 W 53RD ST	90037	5101033002	0.000	0.000	0.350	0.000	Shortfall of Sites	0.119	Low Medium I Residential	R2-1	0	0	0	33.506	0.350		Residential - Single Family Residence, 1	108B201 417		Southeast Los Angeles	No	MI	R2RD
Los Angeles	5541 MORGAN AVE	90011	5105015012	0.000	0.000	0.350	0.000	Shortfall of Sites	0.110	Low Medium I Residential	R2-1	0	0	0	36.268	0.350		Residential - Single Family Residence, 1	108B213 417		Southeast Los Angeles	No	MI	R2RD
Los Angeles	420 W 59TH PL	90003	6004038010	0.000	0.000	0.350	0.000	Shortfall of Sites	0.134	Low Medium I Residential	R2-1	0	0	0	29.805	0.350		Residential - Double, Duplex, or Two Units - 4 Stories or Less, 0	105B201 417		South Los Angeles	No	MI	R2RD
Los Angeles	1732 W 60TH ST	90047	6002016005	0.000	0.000	0.350	0.000	Shortfall of Sites	0.084	Low Medium I Residential	R2-1	0	0	0	47.371	0.350		Residential - Single Family Residence, 1	105B193 417		South Los Angeles	No	MI	R2RD
Los Angeles	1044 W 60TH ST	90044	6003014003	0.000	0.000	0.350	0.000	Shortfall of Sites	0.132	Low Medium I Residential	R2-1	0	0	0	30.284	0.350		Residential - Single Family Residence, 1	105B197 417		South Los Angeles	No	MI	R2RD
Los Angeles	666 W 69TH ST	90044	6013021020	0.000	0.000	0.350	0.000	Shortfall of Sites	0.063	Low Medium I Residential	R2-1	0	0	0	63.459	0.350		Residential - Single Family Residence, 0	102B201 417		South Los Angeles	No	MI	R2RD
Los Angeles	318 W 78TH ST	90003	6031021014	0.000	0.000	0.350	0.000	Shortfall of Sites	0.138	Low Medium I Residential	R2-1	0	0	0	29.010	0.350		Residential - Single Family Residence, 1	099B201 417		Southeast Los Angeles	No	MI	R2RD
Los Angeles	353 W 90TH ST	90003	6040030027	0.000	0.000	0.350	0.000	Shortfall of Sites	0.131	Low Medium I Residential	R2-1	0	0	0	30.518	0.350		Residential - Single Family Residence, 1	096A203 417		Southeast Los Angeles	No	MI	R2RD
Los Angeles	9716 WILMINGTON AVE	90002	6046017005	0.000	0.000	0.350	0.000	Shortfall of Sites	0.155	Low Medium I Residential	R2-1	0	0	0	25.837	0.350		Residential - Single Family Residence, 1	093A215 417		Southeast Los Angeles	No	MI	R2RD
Los Angeles	9801 S SAN PEDRO ST	90003	6052015013	0.000	0.000	0.350	0.000	Shortfall of Sites	0.057	Low Medium II Residential	RD2-1	0	0	0	69.690	0.350		Commercial - Store Combination - Store and Residential Combination - One Story, 0	093A205 417		Southeast Los Angeles	No	MI	R2RD
Los Angeles	650 W 107TH ST	90044	6061020003	0.000	0.000	0.350	0.000	Shortfall of Sites	0.073	Low Medium II Residential	RD2-1	0	0	0	54.472	0.350		Residential - Single Family Residence, 1	090A201 417		South Los Angeles	No	MI	R2RD
Los Angeles	1673 E 111TH ST	90059	6069011021	0.000	0.000	0.350	0.000	Shortfall of Sites	0.089	Low Medium I Residential	R2-1	0	0	0	45.039	0.350		Residential - Single Family Residence, 1	088-5A213 417		Southeast Los Angeles	No	MI	R2RD
Los Angeles	804 E IMPERIAL HWY	90059	6072011002	0.000	0.000	0.350	0.000	Shortfall of Sites	0.128	Low Medium II Residential	RD2-1-CPIO	0	0	0	31.337	0.350		Residential - Single Family Residence, 1	087A209 417		Southeast Los Angeles	No	MI	R2RD
Los Angeles	5638 CARTWRIGHT AVE	91601	2415022021	0.000	0.000	0.350	0.000	Shortfall of Sites	0.136	Low Medium I Residential	R2-1VL	0	0	0	29.467	0.350		Residential - Single Family Residence, 1	174B177 418		North Hollywood - Valley Village	No	MI	R2RD
Los Angeles	2833 PARTRIDGE AVE	90039	5442028036	0.000	0.000	0.350	0.000	Shortfall of Sites	0.072	Low Medium I Residential	R2-1VL-RIO	0	0	0	55.679	0.350		Residential - Single Family Residence, 1	150A211 418		Silver Lake - Echo Park - Elysian Valley	No	MI	R2RD
Los Angeles	3422 LOOSMORE ST	90065	5453024008	0.000	0.000	0.350	0.000	Shortfall of Sites	0.129	Low Residential	RD3-1-CDO	0	0	0	31.048	0.350		Residential - Single Family Residence, 1	147A219 418		Northeast Los Angeles	No	MI	R2RD
Los Angeles	1812 S CLOVERDALE AVE	90019	5067019003	0.000	0.000	0.350	0.000	Shortfall of Sites	0.112	Low Medium II Residential	RD1.5-1-O	0	0	0	35.559	0.350		Residential - Single Family Residence, 1	126B181 418		West Adams - Baldwin Hills - Leimert	No	MI	R2RD
Los Angeles	1625 CIMARRON ST	90019	5073021017	0.000	0.000	0.350	0.000	Shortfall of Sites	0.107	Low Medium II Residential	R2-1-CPIO	0	0	0	37.215	0.350		Residential - Single Family Residence, 1	126B189 418		South Los Angeles	No	MI	R2RD
Los Angeles	2306 S WEST VIEW ST	90016	5062023016	0.000	0.000	0.350	0.000	Shortfall of Sites	0.147	Low Medium II Residential	RD2-1-O	0	0	0	27.240	0.350		Residential - Single Family Residence, 1	123B181 418		West Adams - Baldwin Hills - Leimert	No	MI	R2RD
Los Angeles	3003 VIRGINIA RD	90016	5050027037	0.000	0.000	0.350	0.000	Shortfall of Sites	0.113	Low Medium II Residential	RD2-1	0	0	0	35.456	0.350		Residential - Single Family Residence, 1	120B185 418		West Adams - Baldwin Hills - Leimert	No	MI	R2RD
Los Angeles	2402 EXPOSITION PL	90018	5044021001	0.000	0.000	0.350	0.000	Shortfall of Sites	0.133	Low Medium II Residential	RD2-1	0	0	0	30.120	0.350		Residential - Single Family Residence, 1	117B189 418		West Adams - Baldwin Hills - Leimert	No	MI	R2RD
Los Angeles	1333 E 43RD PL	90011	5116005026	0.000	0.000	0.350	0.000	Shortfall of Sites	0.110	Low Medium I Residential	R2-1	0	0	0	36.290	0.350		Residential - Single Family Residence, 1	114A211 418		Southeast Los Angeles	No	MI	R2RD
Los Angeles	4500 8TH AVE	90043	5014012022	0.000	0.000	0.350	0.000	Shortfall of Sites	0.146	Low Medium I Residential	R2-1	0	0	0	27.465	0.350		Residential - Single Family Residence, 1	111B189 418		West Adams - Baldwin Hills - Leimert	No	MI	R2RD
Los Angeles	133 W 47TH PL	90037	5110012021	0.000	0.000	0.350	0.000	Shortfall of Sites	0.130	Low Medium I Residential	R2-1	0	0	0	30.849	0.350		Residential - Single Family Residence, 1	112-5A203 418		Southeast Los Angeles	No	MI	R2RD
Los Angeles	4727 WALL ST	90011	5109002020	0.000	0.000	0.350	0.000	Shortfall of Sites	0.143	Low Medium I Residential	R2-1	0	0	0	27.901	0.350		Residential - Single Family Residence, 1	112-5A205 418		Southeast Los Angeles	No	MI	R2RD
Los Angeles	208 W 53RD ST	90037	5101033003	0.000	0.000	0.350	0.000	Shortfall of Sites	0.119	Low Medium I Residential	R2-1	0	0	0	33.506	0.350		Residential - Single Family Residence, 1	108B201 418		Southeast Los Angeles	No	MI	R2RD
Los Angeles	1422 W 53RD ST	90062	5003016019	0.000	0.000	0.350	0.000	Shortfall of Sites	0.132	Low Medium I Residential	R2-1-CPIO	0	0	0	30.352	0.350		Residential - Single Family Residence, 1	108B193 418		South Los Angeles	No	MI	R2RD
Los Angeles	424 W 59TH PL	90003	6004038009	0.000	0.000	0.350	0.000	Shortfall of Sites	0.140	Low Medium I Residential	R2-1	0	0	0	28.572	0.350		Residential - Single Family Residence, 1	105B201 418		South Los Angeles	No	MI	R2RD
Los Angeles	1040 W 60TH ST	90044	6003014004	0.000	0.000	0.350	0.000	Shortfall of Sites	0.132	Low Medium I Residential	R2-1	0	0	0	30.284	0.350		Residential - Single Family Residence, 1	105B197 418		South Los Angeles	No	MI	R2RD
Los Angeles	238 E 69TH ST	90003	6011005025	0.000	0.000	0.350	0.000	Shortfall of Sites	0.124	Low Medium I Residential	R2-1	0	0	0	32.206	0.350		Residential - Single Family Residence, 1	102B205 418		Southeast Los Angeles	No	MI	R2RD
Los Angeles	1005 E 81ST ST	90001	6029005013	0.000	0.000	0.350	0.000	Shortfall of Sites	0.117	Low Medium I Residential	R2-1	0	0	0	34.151	0.350		Residential - Single Family Residence, 1	099B209 418		Southeast Los Angeles	No	MI	R2RD
Los Angeles	143 E 94TH ST	90003	6052007027	0.000	0.000	0.350	0.000	Shortfall of Sites	0.138	Low Medium I Residential	R2-1	0	0	0	28.919	0.350		Residential - Single Family Residence, 1	094-5A205 418		Southeast Los Angeles	No	MI	R2RD
Los Angeles	425 E 99TH ST	90003	6052031018	0.000	0.000	0.350	0.000	Shortfall of Sites	0.117	Low Medium I Residential	R2-1	0	0	0	34.303	0.350		Residential - Single Family Residence, 1	093A207 418		Southeast Los Angeles	No	MI	R2RD
Los Angeles	652 W 107TH ST	90044	6061020002	0.000	0.000	0.350	0.000	Shortfall of Sites	0.072	Low Medium II Residential	RD2-1	0	0	0	55.253	0.350		Residential - Single Family Residence, 1	090A201 418		South Los Angeles	No	MI	R2RD
Los Angeles	1673 E 111TH ST	90059	6069011021	0.000	0.000	0.350	0.000	Shortfall of Sites	0.089	Low Medium I Residential	R2-1	0	0	0	45.044	0.350		Residential - Single Family Residence, 0	088-5A213 418		Southeast Los Angeles	No	MI	R2RD
Los Angeles	808 E IMPERIAL HWY	90059	6072011003	0.000	0.000	0.350	0.000	Shortfall of Sites	0.128	Low Medium II Residential	RD2-1-CPIO	0	0	0	31.354	0.350		Residential - Single Family Residence, 1	087A209 418		Southeast Los Angeles	No	MI	R2RD
Los Angeles	6922 GREELEY ST	91042	2568016007	0.000	0.000	0.350	0.000	Shortfall of Sites	0.134	Low Medium I Residential	RD3-1	0	0	0	29.956	0.350		Residential - Single Family Residence - Pool, 1	202-5A201 419		Sunland - Tujunga - Lake View Terrace - Shadow Hills - East La Tuna Canyon	No	MI	R2RD
Los Angeles	5639 WILLOWCREST AVE	91601	2415022013	0.000	0.000	0.350	0.000	Shortfall of Sites	0.136	Low Medium II Residential	RD1.5-1VL	0	0	0	29.482	0.350		Residential - Single Family Residence, 1	174B177 419		North Hollywood - Valley Village	No	MI	R2RD
Los Angeles	2833 PARTRIDGE AVE	90039	5442028036	0.000	0.000	0.350	0.000	Shortfall of Sites	0.069	Low Medium I Residential	R2-1VL-RIO	0	0	0	58.214	0.350		Residential - Single Family Residence, 0	150A211 419		Silver Lake - Echo Park - Elysian Valley	No	MI	R2RD
Los Angeles	3611 LIFUR AVE	90032	5219007020	0.000	0.000	0.350	0.000	Shortfall of Sites	0.148	Low Medium II Residential	RD3-1	0	0	0	26.946	0.350		Residential - Single Family Residence, 0	144A237 419		Northeast Los Angeles	No	MI	R2RD
Los Angeles	1619 S RIDGELEY DR	90019	5064008023	0.000	0.000	0.350	0.000	Shortfall of Sites	0.132	Low Medium II Residential	RD1.5-1	0	0	0	30.416	0.350		Residential - Single Family Residence, 1	126B177 419		West Adams - Baldwin Hills - Leimert	No	MI	R2RD
Los Angeles	1920 S SHERBOURNE DR	90034	4302025005	0.000	0.000	0.350	0.000	Shortfall of Sites	0.173	Low Medium II Residential	RD2-1	0	0	0	23.175	0.350		Residential - Single Family Residence, 1	126B169 419		West Adams - Baldwin Hills - Leimert	No	MI	R2RD
Los Angeles	5836 DAVID AVE	90034	5065020009	0.000	0.000	0.350	0.000	Shortfall of Sites	0.115	Low Medium II Residential	RD1.5-1	0	0	0	34.832	0.350		Residential - Single Family Residence, 1	123B173 419		West Adams - Baldwin Hills - Leimert	No	MI	R2RD
Los Angeles	2835 S REDONDO BLVD	90016	5043015031	0.000	0.000	0.350	0.000	Shortfall of Sites	0.106	Low Medium II Residential	RD1.5-1	0	0	0	37.879	0.350		Residential - Single Family Residence, 1	120B177 419		West Adams - Baldwin Hills - Leimert	No	MI	R2RD
Los Angeles	1380 E 21ST ST	90011	5119004010	0.000	0.000	0.350	0.000	Shortfall of Sites	0.131	Low Medium I Residential	R2-1	0	0	0	30.418	0.350		Residential - Single Family Residence, 1	120A211 419		Southeast Los Angeles	No	MI	R2RD
Los Angeles	1778 W 37TH DR	90018	5041036005	0.000	0.000	0.350	0.000	Shortfall of Sites	0.087	Low Medium I Residential	R2-1-O-CPIO	0	0	0	45.731	0.350		Residential - Single Family Residence, 1	117B193 419		South Los Angeles	No	MI	R2RD
Los Angeles	2503 OBAMA BLVD	90018	5044021018	0.000	0.000	0.350	0.000	Shortfall of Sites	0.103	Low Medium II Residential	RD2-1	0	0	0	38.922	0.350		Residential - Single Family Residence, 1	117B189 419		West Adams - Baldwin Hills - Leimert	No	MI	R2RD
Los Angeles	3635 ADAIR ST	90011	5121014009	0.000	0.000	0.350	0.000	Shortfall of Sites	0.083	Low Medium I Residential	R2-1	0	0	0	48.484	0.350		Residential - Single Family Residence, 0	117A205 419		Southeast Los Angeles	No	MI	R2RD
Los Angeles	1337 E 43RD PL	90011	5116005025	0.000	0.000	0.350	0.000	Shortfall of Sites	0.110	Low Medium I Residential	R2-1	0	0	0	36.288	0.350		Residential - Single Family Residence, 1	114A211 419		Southeast Los Angeles	No	MI	R2RD
Los Angeles	680 E 43RD PL	90011	5115011011	0.000	0.000	0.350	0.000	Shortfall of Sites	0.117	Low Medium I Residential	R2-1	0	0	0	34.143	0.350		Residential - Single Family Residence, 1	114A207 419		Southeast Los Angeles	No	MI	R2RD
Los Angeles	1801 W 46TH ST	90062	5015002024	0.000	0.000	0.350	0.000	Shortfall of Sites	0.159	Low Medium I Residential	R2-1	0	0	0	25.100	0.350		Residential - Single Family Residence, 1	111B193 419		South Los Angeles	No	MI	R2RD
Los Angeles	932 W 46TH ST	90037	5018009003	0.000	0.000	0.350	0.000	Shortfall of Sites	0.103	Low Medium I Residential	RD3-1	0	0	0	38.901	0.350		Residential - Single Family Residence, 1	111B197 419		South Los Angeles	No	MI	R2RD
Los Angeles	137 W 47TH PL	90037	5110012020	0.000	0.000	0.350	0.000	Shortfall of Sites	0.130	Low Medium I Residential	R2-1	0	0	0	30.849	0.350		Residential - Single Family Residence, 1	112-5A203 419		Southeast Los Angeles	No	MI	R2RD
Los Angeles	6900 BONSALLO AVE	90044	6013021019	0.000	0.000	0.350	0.000	Shortfall of Sites	0.061	Low Medium I Residential	R2-1	0	0	0	65.630	0.350		Residential - Single Family Residence, 0	102B201 419		South Los Angeles	No	MI	R2RD
Los Angeles	234 E 69TH ST	90003	6011005024	0.000	0.000	0.350	0.000	Shortfall of Sites	0.124	Low Medium I Residential	R2-1	0	0	0	32.206	0.350		Residential - Single Family Residence, 1	102B205 419		Southeast Los Angeles	No	MI	R2RD
Los Angeles	1001 E 81ST ST	90001	6029005012	0.000	0.000	0.350	0.000	Shortfall of Sites	0.117	Low Medium I Residential	R2-1	0	0	0	34.150	0.350		Residential - Single Family Residence, 1	099B209 419		Southeast Los Angeles	No	MI	R2RD
Los Angeles	654 W 107TH ST	90044	6061020001	0.000	0.000	0.350	0.000	Shortfall of Sites	0.062	Low Medium II Residential	RD2-1	0	0	0	64.461	0.350		Residential - Single Family Residence, 1	090A201 419		South Los Angeles	No	MI	R2RD
Los Angeles	223 E 108TH ST	90061	6063031018	0.000	0.000	0.350	0.000	Shortfall of Sites	0.110	Low Medium I Residential	R2-1	0	0	0	36.298	0.350		Residential - Single Family Residence, 0	090A205 419		Southeast Los Angeles	No	MI	R2RD
Los Angeles	814 E IMPERIAL HWY	90059	6072011004	0.000	0.000	0.350	0.000	Shortfall of Sites	0.128	Low Medium II Residential	RD2-1-CPIO	0	0	0	31.362	0.350		Residential - Single Family Residence, 1	087A209 419		Southeast Los Angeles	No	MI	R2RD
Los Angeles	2740 GLASSELL ST	90026	5156020010	0.000	0.000	0.350	0.000	Shortfall of Sites	0.110	Low Medium Residential	RD1.5-1	0	0	0	36.301	0.350		Residential - Single Family Residence, 1	138A203 420		Westlake	No	MI	R2RD
Los Angeles	1263 S REDONDO BLVD	90019	5070008003	0.000	0.000	0.350	0.000	Shortfall of Sites	0.132	Low Medium II Residential	R2-1-O	0	0	0	30.247	0.350		Residential - Single Family Residence, 1	129B181 420		Wilshire	No	MI	R2RD
Los Angeles	2803 FAIRMOUNT ST	90033	5178003022	0.000	0.000	0.350	0.000	Shortfall of Sites	0.085	Low Medium II Residential	RD1.5-1-CUGU	0	0	0	47.054	0.350		Residential - Single Family Residence, 1	130-5A227 420		Boyle Heights	No	MI	R2RD
Los Angeles	1829 S COCHRAN AVE	90019	5064001004	0.000	0.000	0.350	0.000	Shortfall of Sites	0.117	Low Medium II Residential	RD1.5-1-O	0	0	0	34.315	0.350		Residential - Single Family Residence, 1	126B177 420		West Adams - Baldwin Hills - Leimert	No	MI	R2RD

Jurisdiction Name	Site Address/Intersection	5 Digit ZIP Code	Assessor Parcel Number	Very Low-Income	Low-Income	Moderate-Income	Above Moderate-Income	Type of Shortfall	Parcel Size (Acres)	Current General Plan Designation	Current Zoning	Proposed General Plan (GP) Designation	Proposed Zoning	Minimum Density Allowed	Maximum Density Allowed	Total Capacity	Vacant/ Nonvacant	Description of Existing Uses	PIN	Base Density Per Acre	Community Plan Area	Rent Stabalization Ordinance	Income Category	Applicable Rezoning Program (Program informing values in Column Q listed first)
Los Angeles	1717 S BERENDO ST	90006	5075020024	0.000	0.000	0.350	0.000	Shortfall of Sites	0.109	Low Medium II Residential	RD1.5-1	0	0	0	36.630	0.350		Residential - Single Family Residence, 1	126B197 420		South Los Angeles	No	MI	R2RD
Los Angeles	3035 VINEYARD AVE	90016	5057025023	0.000	0.000	0.350	0.000	Shortfall of Sites	0.119	Low Medium I Residential	R2-1	0	0	0	33.507	0.350		Residential - Single Family Residence, 1	120B181 420		West Adams - Baldwin Hills - Leimert	No	MI	R2RD
Los Angeles	1417 E 21ST ST	90011	5119030005	0.000	0.000	0.350	0.000	Shortfall of Sites	0.136	Low Medium II Residential	RD2-1	0	0	0	29.325	0.350		Residential - Single Family Residence, 1	120A211 420		Southeast Los Angeles	No	MI	R2RD
Los Angeles	3759 WALL ST	90011	5121023004	0.000	0.000	0.350	0.000	Shortfall of Sites	0.101	Low Medium I Residential	R2-1	0	0	0	39.598	0.350		Residential - Single Family Residence, 1	117A205 420		Southeast Los Angeles	No	MI	R2RD
Los Angeles	4066 WOODLAWN AVE	90011	5113028008	0.000	0.000	0.350	0.000	Shortfall of Sites	0.164	Low Medium I Residential	R2-1	0	0	0	24.452	0.350		Residential - Single Family Residence, 1	115-5A205 420		Southeast Los Angeles	No	MI	R2RD
Los Angeles	861 E 41ST PL	90011	5115024011	0.000	0.000	0.350	0.000	Shortfall of Sites	0.087	Low Medium II Residential	RD2-1	0	0	0	46.095	0.350		Residential - Three Units (Any Combination) - 4 Stories or Less, 0	115-5A209 420		Southeast Los Angeles	No	MI	R2RD
Los Angeles	1341 E 43RD PL	90011	5116005024	0.000	0.000	0.350	0.000	Shortfall of Sites	0.110	Low Medium I Residential	R2-1	0	0	0	36.286	0.350		Residential - Single Family Residence, 1	114A211 420		Southeast Los Angeles	No	MI	R2RD
Los Angeles	1273 E 54TH ST	90011	5104013030	0.000	0.000	0.350	0.000	Shortfall of Sites	0.117	Low Medium I Residential	R2-1	0	0	0	34.099	0.350		Residential - Single Family Residence, 1	108B209 420		Southeast Los Angeles	No	MI	R2RD
Los Angeles	201 E 54TH ST	90011	5101011016	0.000	0.000	0.350	0.000	Shortfall of Sites	0.114	Low Medium II Residential	RD2-1	0	0	0	35.128	0.350		Residential - Single Family Residence, 1	108B205 420		Southeast Los Angeles	No	MI	R2RD
Los Angeles	450 W 59TH PL	90003	6004038007	0.000	0.000	0.350	0.000	Shortfall of Sites	0.143	Low Medium I Residential	R2-1	0	0	0	27.928	0.350		Residential - Single Family Residence, 1	105B201 420		South Los Angeles	No	MI	R2RD
Los Angeles	225 E 60TH ST	90003	6006005027	0.000	0.000	0.350	0.000	Shortfall of Sites	0.118	Low Medium I Residential	R2-1	0	0	0	34.005	0.350		Residential - Single Family Residence, 1	105B205 420		Southeast Los Angeles	No	MI	R2RD
Los Angeles	6907 BONSALLO AVE	90044	6013021017	0.000	0.000	0.350	0.000	Shortfall of Sites	0.124	Low Medium I Residential	R2-1	0	0	0	32.265	0.350		Residential - Single Family Residence, 1	102B201 420		South Los Angeles	No	MI	R2RD
Los Angeles	840 W 78TH ST	90044	6020014006	0.000	0.000	0.350	0.000	Shortfall of Sites	0.131	Low Medium II Residential	RD1.5-1	0	0	0	30.460	0.350		Residential - Single Family Residence, 1	099B197 420		South Los Angeles	No	MI	R2RD
Los Angeles	9801 S SAN PEDRO ST	90003	6052015013	0.000	0.000	0.350	0.000	Shortfall of Sites	0.057	Low Medium II Residential	RD2-1	0	0	0	69.689	0.350		Commercial - Store Combination - Store and Residential Combination - One Story, 0	093A205 420		Southeast Los Angeles	No	MI	R2RD
Los Angeles	423 E 99TH ST	90003	6052031017	0.000	0.000	0.350	0.000	Shortfall of Sites	0.117	Low Medium I Residential	R2-1	0	0	0	34.294	0.350		Residential - Single Family Residence, 1	093A207 420		Southeast Los Angeles	No	MI	R2RD
Los Angeles	820 E IMPERIAL HWY	90059	6072011005	0.000	0.000	0.350	0.000	Shortfall of Sites	0.128	Low Medium II Residential	RD2-1-CPIO	0	0	0	31.361	0.350		Residential - Single Family Residence, 1	087A209 420		Southeast Los Angeles	No	MI	R2RD
Los Angeles	14650 ASTORIA DR	91342	2507005020	0.000	0.000	0.350	0.000	Shortfall of Sites	0.166	Low Medium I Residential	RD3-1XL-CPIO	0	0	0	24.062	0.350		Residential - Single Family Residence, 1	219B149 421		Sylmar	No	MI	R2RD
Los Angeles	6918 GREELEY ST	91042	2568016005	0.000	0.000	0.350	0.000	Shortfall of Sites	0.134	Low Medium I Residential	RD3-1	0	0	0	29.957	0.350		Residential - Single Family Residence, 1	202-5A201 421		Sunland - Tujunga - Lake View Terrace - Shadow Hills - East La Tuna Canyon	No	MI	R2RD
Los Angeles	0	0	2420004003	0.000	0.000	0.350	0.000	Shortfall of Sites	0.081	Low Medium I Residential	R2-1	0	0	0	49.082	0.350	Vacant	Residential - Single Family Residence - Vacant Land, 0	168B177 421		North Hollywood - Valley Village	No	MI	R2RD
Los Angeles	1210 N CHEROKEE AVE	90038	5532002034	0.000	0.000	0.350	0.000	Shortfall of Sites	0.118	Low Medium II Residential	RD1.5-1XL	0	0	0	34.032	0.350		Residential - Five or More Units or Apartments (Any Combination) - 4 Stories or Less, 0	144B185 421		Hollywood	No	MI	R2RD
Los Angeles	1822 MONTANA ST	90026	5419031002	0.000	0.000	0.350	0.000	Shortfall of Sites	0.154	Low Medium I Residential	R2-1VL	0	0	0	25.899	0.350		Residential - Single Family Residence, 1	141A209 421		Silver Lake - Echo Park - Elysian Valley	No	MI	R2RD
Los Angeles	5220 ITHACA AVE	90032	5217020025	0.000	0.000	0.350	0.000	Shortfall of Sites	0.119	Low Medium II Residential	[Q]RD1.5-1D	0	0	0	33.629	0.350		Residential - Single Family Residence, 1	139-5A235 421		Northeast Los Angeles	No	MI	R2RD
Los Angeles	1716 S CATALINA ST	90006	5075020027	0.000	0.000	0.350	0.000	Shortfall of Sites	0.108	Low Medium II Residential	RD1.5-1	0	0	0	36.893	0.350		Residential - Single Family Residence, 1	126B197 421		South Los Angeles	No	MI	R2RD
Los Angeles	2407 S ORANGE DR	90016	5062024039	0.000	0.000	0.350	0.000	Shortfall of Sites	0.110	Low Medium II Residential	RD2-1	0	0	0	36.299	0.350		Residential - Single Family Residence, 1	123B181 421		West Adams - Baldwin Hills - Leimert	No	MI	R2RD
Los Angeles	2326 ALSACE AVE	90016	5062025064	0.000	0.000	0.350	0.000	Shortfall of Sites	0.116	Low Medium II Residential	RD2-1	0	0	0	34.571	0.350		Residential - Single Family Residence, 0	123B177 421		West Adams - Baldwin Hills - Leimert	No	MI	R2RD
Los Angeles	6027 COMEY AVE	90034	5065017029	0.000	0.000	0.350	0.000	Shortfall of Sites	0.115	Low Medium II Residential	RD2-1	0	0	0	34.847	0.350		Residential - Single Family Residence, 1	123B173 421		West Adams - Baldwin Hills - Leimert	No	MI	R2RD
Los Angeles	1345 E 43RD PL	90011	5116005023	0.000	0.000	0.350	0.000	Shortfall of Sites	0.110	Low Medium I Residential	R2-1	0	0	0	36.284	0.350		Residential - Single Family Residence, 1	114A211 421		Southeast Los Angeles	No	MI	R2RD
Los Angeles	4434 9TH AVE	90043	5014005021	0.000	0.000	0.350	0.000	Shortfall of Sites	0.162	Low Medium I Residential	R2-1	0	0	0	24.715	0.350		Residential - Single Family Residence, 1	111B189 421		West Adams - Baldwin Hills - Leimert	No	MI	R2RD
Los Angeles	1389 E 48TH ST	90011	5107014033	0.000	0.000	0.350	0.000	Shortfall of Sites	0.073	Low Medium I Residential	R2-1	0	0	0	54.569	0.350		Residential - Single Family Residence, 0	112-5A211 421		Southeast Los Angeles	No	MI	R2RD
Los Angeles	1054 E 51ST ST	90011	5103028018	0.000	0.000	0.350	0.000	Shortfall of Sites	0.101	Low Medium I Residential	R2-1	0	0	0	39.689	0.350		Residential - Single Family Residence - Pool, 1	111A209 421		Southeast Los Angeles	No	MI	R2RD
Los Angeles	332 W 51ST ST	90037	5110027008	0.000	0.000	0.350	0.000	Shortfall of Sites	0.126	Low Medium II Residential	RD2-1	0	0	0	31.633	0.350		Residential - Single Family Residence, 1	111A203 421		Southeast Los Angeles	No	MI	R2RD
Los Angeles	1267 E 54TH ST	90011	5104013029	0.000	0.000	0.350	0.000	Shortfall of Sites	0.117	Low Medium I Residential	R2-1	0	0	0	34.096	0.350		Residential - Single Family Residence, 1	108B209 421		Southeast Los Angeles	No	MI	R2RD
Los Angeles	412 W 53RD ST	90037	5001035001	0.000	0.000	0.350	0.000	Shortfall of Sites	0.125	Low Medium II Residential	RD2-1	0	0	0	32.025	0.350		Residential - Single Family Residence, 1	108B201 421		South Los Angeles	No	MI	R2RD
Los Angeles	1154 W 53RD ST	90037	5002025030	0.000	0.000	0.350	0.000	Shortfall of Sites	0.119	Low Medium I Residential	R2-1	0	0	0	33.700	0.350		Residential - Single Family Residence, 1	108B197 421		South Los Angeles	No	MI	R2RD
Los Angeles	844 W 78TH ST	90044	6020014005	0.000	0.000	0.350	0.000	Shortfall of Sites	0.131	Low Medium II Residential	RD1.5-1	0	0	0	30.460	0.350		Residential - Single Family Residence, 1	099B197 421		South Los Angeles	No	MI	R2RD
Los Angeles	919 E 81ST ST	90001	6029005010	0.000	0.000	0.350	0.000	Shortfall of Sites	0.117	Low Medium I Residential	R2-1	0	0	0	34.149	0.350		Residential - Single Family Residence, 1	099B209 421		Southeast Los Angeles	No	MI	R2RD
Los Angeles	201 E 103RD ST	90003	6063010020	0.000	0.000	0.350	0.000	Shortfall of Sites	0.057	Low Medium I Residential	R2-1	0	0	0	70.395	0.350		Residential - Single Family Residence, 1	091-5A205 421		Southeast Los Angeles	No	MI	R2RD
Los Angeles	1155 EUBANK AVE	90744	7423026014	0.000	0.000	0.350	0.000	Shortfall of Sites	0.124	Low Medium I Residential	[Q]R2-1XL-O-CUGU	0	0	0	32.263	0.350		Residential - Single Family Residence, 1	033B209 421		Wilmington - Harbor City	No	MI	R2RD
Los Angeles	6914 GREELEY ST	91042	2568016003	0.000	0.000	0.350	0.000	Shortfall of Sites	0.113	Low Medium I Residential	RD3-1	0	0	0	35.258	0.350		Residential - Single Family Residence, 1	202-5A201 422		Sunland - Tujunga - Lake View Terrace - Shadow Hills - East La Tuna Canyon	No	MI	R2RD
Los Angeles	4314 LA CLEDE AVE	90039	5594004014	0.000	0.000	0.350	0.000	Shortfall of Sites	0.172	Low Medium II Residential	RD2-1-RIO	0	0	0	23.245	0.350		Residential - Single Family Residence, 1	159B205 422		Northeast Los Angeles	No	MI	R2RD
Los Angeles	1618 S RIDGELEY DR	90019	5064005009	0.000	0.000	0.350	0.000	Shortfall of Sites	0.136	Low Medium II Residential	RD1.5-1	0	0	0	29.496	0.350		Residential - Single Family Residence, 1	126B177 422		West Adams - Baldwin Hills - Leimert	No	MI	R2RD
Los Angeles	6046 COMEY AVE	90034	5065012035	0.000	0.000	0.350	0.000	Shortfall of Sites	0.138	Low Medium II Residential	RD2-1	0	0	0	29.013	0.350		Residential - Single Family Residence, 1	123B173 422		West Adams - Baldwin Hills - Leimert	No	MI	R2RD
Los Angeles	3011 8TH AVE	90018	5051036010	0.000	0.000	0.350	0.000	Shortfall of Sites	0.129	Low Medium I Residential	R2-1XL-O	0	0	0	31.097	0.350		Residential - Single Family Residence, 1	120B189 422		West Adams - Baldwin Hills - Leimert	No	MI	R2RD
Los Angeles	3013 S BUDLONG AVE	90007	5040023020	0.000	0.000	0.350	0.000	Shortfall of Sites	0.154	Low Medium I Residential	R2-1-O	0	0	0	25.971	0.350		Residential - Single Family Residence, 1	120B197 422		South Los Angeles	No	MI	R2RD
Los Angeles	1349 E 43RD PL	90011	5116005022	0.000	0.000	0.350	0.000	Shortfall of Sites	0.110	Low Medium I Residential	R2-1	0	0	0	36.281	0.350		Residential - Single Family Residence, 1	114A211 422		Southeast Los Angeles	No	MI	R2RD
Los Angeles	4501 ARLINGTON AVE	90043	5015035025	0.000	0.000	0.350	0.000	Shortfall of Sites	0.119	Low Medium I Residential	R2-1	0	0	0	33.508	0.350		Residential - Single Family Residence, 1	111B189 422		West Adams - Baldwin Hills - Leimert	No	MI	R2RD
Los Angeles	416 W 53RD ST	90037	5001035002	0.000	0.000	0.350	0.000	Shortfall of Sites	0.125	Low Medium II Residential	RD2-1	0	0	0	32.020	0.350		Residential - Single Family Residence, 1	108B201 422		South Los Angeles	No	MI	R2RD
Los Angeles	1150 W 53RD ST	90037	5002025029	0.000	0.000	0.350	0.000	Shortfall of Sites	0.119	Low Medium I Residential	R2-1	0	0	0	33.701	0.350		Residential - Single Family Residence, 1	108B197 422		South Los Angeles	No	MI	R2RD
Los Angeles	458 W 59TH PL	90003	6004038005	0.000	0.000	0.350	0.000	Shortfall of Sites	0.125	Low Medium I Residential	R2-1	0	0	0	32.088	0.350		Residential - Single Family Residence, 1	105B201 422		South Los Angeles	No	MI	R2RD
Los Angeles	1720 W 60TH ST	90047	6002016008	0.000	0.000	0.350	0.000	Shortfall of Sites	0.068	Low Medium I Residential	R2-1	0	0	0	58.501	0.350		Residential - Single Family Residence, 0	105B193 422		South Los Angeles	No	MI	R2RD
Los Angeles	217 E 60TH ST	90003	6006005025	0.000	0.000	0.350	0.000	Shortfall of Sites	0.118	Low Medium I Residential	R2-1	0	0	0	34.006	0.350		Residential - Single Family Residence, 1	105B205 422		Southeast Los Angeles	No	MI	R2RD
Los Angeles	127 E 94TH ST	90003	6052007023	0.000	0.000	0.350	0.000	Shortfall of Sites	0.139	Low Medium I Residential	R2-1	0	0	0	28.809	0.350		Residential - Single Family Residence, 1	094-5A205 422		Southeast Los Angeles	No	MI	R2RD
Los Angeles	0	0	6049030034	0.000	0.000	0.350	0.000	Shortfall of Sites	0.140	Low Medium II Residential	RD2-1	0	0	0	28.494	0.350	Vacant	Residential - Single Family Residence - Vacant Land, 0	094-5A209 422		Southeast Los Angeles	No	MI	R2RD
Los Angeles	235 E 108TH ST	90061	6063031021	0.000	0.000	0.350	0.000	Shortfall of Sites	0.110	Low Medium I Residential	R2-1	0	0	0	36.298	0.350		Residential - Single Family Residence, 0	090A205 422		Southeast Los Angeles	No	MI	R2RD
Los Angeles	1663 E 111TH ST	90059	6069011023	0.000	0.000	0.350	0.000	Shortfall of Sites	0.089	Low Medium I Residential	R2-1	0	0	0	45.064	0.350		Residential - Single Family Residence, 1	088-5A213 422		Southeast Los Angeles	No	MI	R2RD
Los Angeles	828 E IMPERIAL HWY	90059	6072011007	0.000	0.000	0.350	0.000	Shortfall of Sites	0.128	Low Medium II Residential	RD2-1-CPIO	0	0	0	31.359	0.350		Residential - Single Family Residence, 1	087A209 422		Southeast Los Angeles	No	MI	R2RD
Los Angeles	6640 FARMDALE AVE	91606	2320021004	0.000	0.000	0.350	0.000	Shortfall of Sites	0.154	Low Medium II Residential	RD2-1	0	0	0	25.899	0.350		Residential - Single Family Residence, 1	180B169 423		North Hollywood - Valley Village	No	MI	R2RD
Los Angeles	216 N CORONADO ST	90026	5157008004	0.000	0.000	0.350	0.000	Shortfall of Sites	0.138	Low Medium Residential	RD1.5-1	0	0	0	29.040	0.350		Residential - Single Family Residence, 1	138A203 423		Westlake	No	MI	R2RD
Los Angeles	1633 3RD AVE	90019	5072028006	0.000	0.000	0.350	0.000	Shortfall of Sites	0.161	Low Medium II Residential	RD2-1-O-CPIO	0	0	0	24.882	0.350		Residential - Single Family Residence, 1	126B189 423		West Adams - Baldwin Hills - Leimert	No	MI	R2RD
Los Angeles	1794 W 37TH DR	90018	5041036002	0.000	0.000	0.350	0.000	Shortfall of Sites	0.064	Low Medium I Residential	R2-1-O-CPIO	0	0	0	62.978	0.350		Residential - Single Family Residence, 1	117B193 423		South Los Angeles	No	MI	R2RD
Los Angeles	3753 3RD AVE	90018	5042007017	0.000	0.000	0.350	0.000	Shortfall of Sites	0.125	Low Medium II Residential	RD1.5-1	0	0	0	31.933	0.350		Residential - Single Family Residence, 1	117B189 423		West Adams - Baldwin Hills - Leimert	No	MI	R2RD
Los Angeles	1353 E 43RD PL	90011	5116005021	0.000	0.000	0.350	0.000	Shortfall of Sites	0.110	Low Medium I Residential	R2-1	0	0	0	36.280	0.350		Residential - Single Family Residence, 1	114A211 423		Southeast Los Angeles	No	MI	R2RD
Los Angeles	650 E 43RD PL	90011	5115011007	0.000	0.000	0.350	0.000	Shortfall of Sites	0.117	Low Medium I Residential	R2-1	0	0	0	34.146	0.350		Residential - Single Family Residence, 1	114A207 423		Southeast Los Angeles	No	MI	R2RD
Los Angeles	4500 2ND AVE	90043	5015035026	0.000	0.000	0.350	0.000	Shortfall of Sites	0.119	Low Medium I Residential	R2-1	0	0	0	33.504	0.350		Residential - Single Family Residence, 1	111B189 423		West Adams - Baldwin Hills - Leimert	No	MI	R2RD
Los Angeles	1038 E 51ST ST	90011	5103028020	0.000	0.000	0.350	0.000	Shortfall of Sites	0.102	Low Medium I Residential	R2-1	0	0	0	39.168	0.350		Residential - Single Family Residence, 1	111A209 423		Southeast Los Angeles	No	MI	R2RD
Los Angeles	342 W 51ST ST	90037	5110027020	0.000	0.000	0.350	0.000	Shortfall of Sites	0.126	Low Medium II Residential	RD2-1	0	0	0	31.637	0.350		Residential - Single Family Residence, 1	111A203 423		Southeast Los Angeles	No	MI	R2RD
Los Angeles	1255 E 54TH ST	90011	5104013027	0.000	0.000	0.350	0.000	Shortfall of Sites	0.117	Low Medium I Residential	R2-1	0	0	0	34.090	0.350		Residential - Double, Duplex, or Two Units - 4 Stories or Less, 1	108B209 423		Southeast Los Angeles	No	MI	R2RD
Los Angeles	1146 W 53RD ST	90037	5002025028	0.000	0.000	0.350	0.000	Shortfall of Sites	0.119	Low Medium I Residential	R2-1	0	0	0	33.700	0.350		Residential - Single Family Residence, 1	108B197 423		South Los Angeles	No	MI	R2RD
Los Angeles	462 W 59TH PL	90003	6004038004	0.000	0.000	0.350	0.000	Shortfall of Sites	0.125	Low Medium I Residential	R2-1	0	0	0	32.075	0.350		Residential - Single Family Residence, 1	105B201 423		South Los Angeles	No	MI	R2RD
Los Angeles	213 E 60TH ST	90003	6006005024	0.000	0.000	0.350	0.000	Shortfall of Sites	0.118	Low Medium I Residential	R2-1	0	0	0	34.006	0.350		Residential - Single Family Residence, 1	105B205 423		Southeast Los Angeles	No	MI	R2RD
Los Angeles	342 W 78TH ST	90003	6031021003	0.000	0.000	0.350	0.000	Shortfall of Sites	0.149	Low Medium I Residential	R2-1	0	0	0	26.854	0.350		Residential - Single Family Residence, 1	099B201 423		Southeast Los Angeles	No	MI	R2RD

Jurisdiction Name	Site Address/Intersection	5 Digit ZIP Code	Assessor Parcel Number	Very Low-Income	Low-Income	Moderate-Income	Above Moderate-Income	Type of Shortfall	Parcel Size (Acres)	Current General Plan Designation	Current Zoning	Proposed General Plan (GP) Designation	Proposed Zoning	Minimum Density Allowed	Maximum Density Allowed	Total Capacity	Vacant/ Nonvacant	Description of Existing Uses	PIN	Base Density Per Acre	Community Plan Area	Rent Stabalization Ordinance	Income Category	Applicable Rezoning Program (Program informing values in Column Q listed first)
Los Angeles	911 E 81ST ST	90001	6029005008	0.000	0.000	0.350	0.000	Shortfall of Sites	0.117	Low Medium I Residential	R2-1	0	0	0	34.148	0.350		Residential - Single Family Residence, 1	099B209 423		Southeast Los Angeles	No	MI	R2RD
Los Angeles	9700 COMPTON AVE	90002	6048017040	0.000	0.000	0.350	0.000	Shortfall of Sites	0.080	Low Medium I Residential	R2-1	0	0	0	49.810	0.350	Vacant	Commercial - Commercial - Vacant Land, 0	093A213 423		Southeast Los Angeles	No	MI	R2RD
Los Angeles	409 E 99TH ST	90003	6052031014	0.000	0.000	0.350	0.000	Shortfall of Sites	0.117	Low Medium I Residential	R2-1	0	0	0	34.270	0.350		Residential - Single Family Residence, 1	093A207 423		Southeast Los Angeles	No	MI	R2RD
Los Angeles	239 E 108TH ST	90061	6063031022	0.000	0.000	0.350	0.000	Shortfall of Sites	0.110	Low Medium I Residential	R2-1	0	0	0	36.298	0.350		Residential - Double, Duplex, or Two Units - 4 Stories or Less, 0	090A205 423		Southeast Los Angeles	No	MI	R2RD
Los Angeles	1661 E 111TH ST	90059	6069011024	0.000	0.000	0.350	0.000	Shortfall of Sites	0.089	Low Medium I Residential	R2-1	0	0	0	45.068	0.350		Residential - Single Family Residence, 1	088-SA213 423		Southeast Los Angeles	No	MI	R2RD
Los Angeles	1040 WATSON AVE	90744	7425033003	0.000	0.000	0.350	0.000	Shortfall of Sites	0.138	Low Medium I Residential	[Q]R2-1XL-O-CUGU	0	0	0	28.982	0.350		Residential - Single Family Residence, 1	033B213 423		Wilmington - Harbor City	No	MI	R2RD
Los Angeles	6641 FARMDALE AVE	91606	2320022021	0.000	0.000	0.350	0.000	Shortfall of Sites	0.155	Low Medium II Residential	RD2-1	0	0	0	25.814	0.350		Residential - Single Family Residence, 1	180B169 424		North Hollywood - Valley Village	No	MI	R2RD
Los Angeles	4071 MELROSE AVE	90029	5539020032	0.000	0.000	0.350	0.000	Shortfall of Sites	0.130	Low Medium II Residential	RD1.5-1XL	0	0	0	30.652	0.350		Residential - Five or More Units or Apartments (Any Combination) - 4 Stories or Less, 0	141B197 424		Hollywood	No	MI	R2RD
Los Angeles	348 N OCCIDENTAL BLVD	90026	5156024006	0.000	0.000	0.350	0.000	Shortfall of Sites	0.072	Low Medium II Residential	RD2-1VL	0	0	0	55.775	0.350		Residential - Single Family Residence, 0	139-5A203 424		Silver Lake - Echo Park - Elysian Valley	No	MI	R2RD
Los Angeles	2736 GLASSELL ST	90026	5156020009	0.000	0.000	0.350	0.000	Shortfall of Sites	0.110	Low Medium Residential	RD1.5-1	0	0	0	36.301	0.350		Residential - Single Family Residence, 1	138A203 424		Westlake	No	MI	R2RD
Los Angeles	2825 FOLSOM ST	90033	5178010006	0.000	0.000	0.350	0.000	Shortfall of Sites	0.134	Low Medium II Residential	RD1.5-1-CUGU	0	0	0	29.818	0.350		Residential - Single Family Residence, 1	129A227 424		Boyle Heights	No	MI	R2RD
Los Angeles	1634 4TH AVE	90019	5072028019	0.000	0.000	0.350	0.000	Shortfall of Sites	0.161	Low Medium II Residential	RD2-1XL-O-CPIO	0	0	0	24.891	0.350		Residential - Single Family Residence, 1	126B189 424		West Adams - Baldwin Hills - Leimert	No	MI	R2RD
Los Angeles	4320 W 30TH ST	90016	5050026036	0.000	0.000	0.350	0.000	Shortfall of Sites	0.062	Low Medium II Residential	RD2-1	0	0	0	64.532	0.350		Residential - Single Family Residence, 0	120B181 424		West Adams - Baldwin Hills - Leimert	No	MI	R2RD
Los Angeles	1442 E 20TH ST	90011	5119031013	0.000	0.000	0.350	0.000	Shortfall of Sites	0.121	Low Medium II Residential	RD2-1	0	0	0	33.128	0.350		Residential - Single Family Residence, 1	120A211 424		Southeast Los Angeles	No	MI	R2RD
Los Angeles	1357 E 43RD PL	90011	5116005020	0.000	0.000	0.350	0.000	Shortfall of Sites	0.110	Low Medium I Residential	R2-1	0	0	0	36.277	0.350		Residential - Single Family Residence, 1	114A211 424		Southeast Los Angeles	No	MI	R2RD
Los Angeles	4501 2ND AVE	90043	5015036021	0.000	0.000	0.350	0.000	Shortfall of Sites	0.119	Low Medium I Residential	R2-1	0	0	0	33.507	0.350		Residential - Single Family Residence, 1	111B189 424		West Adams - Baldwin Hills - Leimert	No	MI	R2RD
Los Angeles	1821 W 46TH ST	90062	5015002020	0.000	0.000	0.350	0.000	Shortfall of Sites	0.087	Low Medium I Residential	R2-1	0	0	0	46.080	0.350		Residential - Single Family Residence, 0	111B193 424		South Los Angeles	No	MI	R2RD
Los Angeles	1030 E 51ST ST	90011	5103028021	0.000	0.000	0.350	0.000	Shortfall of Sites	0.102	Low Medium I Residential	R2-1	0	0	0	39.133	0.350		Residential - Single Family Residence, 1	111A209 424		Southeast Los Angeles	No	MI	R2RD
Los Angeles	5328 ARLINGTON AVE	90043	5005008020	0.000	0.000	0.350	0.000	Shortfall of Sites	0.087	Low Medium I Residential	R2-1	0	0	0	45.783	0.350		Residential - Single Family Residence, 1	108B189 424		West Adams - Baldwin Hills - Leimert	No	MI	R2RD
Los Angeles	5306 S MANHATTAN PL	90062	5005030017	0.000	0.000	0.350	0.000	Shortfall of Sites	0.130	Low Medium I Residential	R2-1	0	0	0	30.699	0.350		Residential - Single Family Residence, 1	108B193 424		South Los Angeles	No	MI	R2RD
Los Angeles	209 E 60TH ST	90003	6006005023	0.000	0.000	0.350	0.000	Shortfall of Sites	0.118	Low Medium I Residential	R2-1	0	0	0	34.006	0.350		Residential - Single Family Residence, 1	105B205 424		Southeast Los Angeles	No	MI	R2RD
Los Angeles	214 E 69TH ST	90003	6011005019	0.000	0.000	0.350	0.000	Shortfall of Sites	0.124	Low Medium I Residential	R2-1	0	0	0	32.206	0.350		Residential - Single Family Residence, 1	102B205 424		Southeast Los Angeles	No	MI	R2RD
Los Angeles	856 W 78TH ST	90044	6020014002	0.000	0.000	0.350	0.000	Shortfall of Sites	0.131	Low Medium II Residential	RD1.5-1	0	0	0	30.460	0.350		Residential - Single Family Residence, 1	099B197 424		South Los Angeles	No	MI	R2RD
Los Angeles	407 E 99TH ST	90003	6052031013	0.000	0.000	0.350	0.000	Shortfall of Sites	0.117	Low Medium I Residential	R2-1	0	0	0	34.261	0.350		Residential - Single Family Residence, 1	093A207 424		Southeast Los Angeles	No	MI	R2RD
Los Angeles	243 E 108TH ST	90061	6063031023	0.000	0.000	0.350	0.000	Shortfall of Sites	0.110	Low Medium I Residential	R2-1	0	0	0	36.298	0.350		Residential - Double, Duplex, or Two Units - 4 Stories or Less, 0	090A205 424		Southeast Los Angeles	No	MI	R2RD
Los Angeles	911 E IMPERIAL HWY	90059	6072026010	0.000	0.000	0.350	0.000	Shortfall of Sites	0.120	Low Medium II Residential	RD2-1-CPIO	0	0	0	33.225	0.350		Residential - Single Family Residence, 1	087A209 424		Southeast Los Angeles	No	MI	R2RD
Los Angeles	12514 SAN FERNANDO RD	91342	2506035006	0.000	0.000	0.350	0.000	Shortfall of Sites	0.248	Low Medium I Residential	RD3-1XL-CPIO	0	0	0	16.154	0.350		Residential - Single Family Residence, 1	219B149 425		Sylmar	No	MI	R2RD
Los Angeles	6640 CAMELLIA AVE	91606	2320022005	0.000	0.000	0.350	0.000	Shortfall of Sites	0.155	Low Medium II Residential	RD2-1	0	0	0	25.732	0.350		Residential - Single Family Residence, 1	180B169 425		North Hollywood - Valley Village	No	MI	R2RD
Los Angeles	732 N WILTON PL	90038	5535014008	0.000	0.000	0.350	0.000	Shortfall of Sites	0.139	Low Medium I Residential	R2-1XL	0	0	0	28.804	0.350		Residential - Single Family Residence, 1	141B193 425		Hollywood	No	MI	R2RD
Los Angeles	1449 LAVETA TER	90026	5419025019	0.000	0.000	0.350	0.000	Shortfall of Sites	0.161	Low Medium I Residential	R2-1VL	0	0	0	24.892	0.350		Residential - Single Family Residence, 0	141A209 425		Silver Lake - Echo Park - Elysian Valley	No	MI	R2RD
Los Angeles	207 N CORONADO ST	90026	5157002021	0.000	0.000	0.350	0.000	Shortfall of Sites	0.138	Low Medium Residential	RD2-1	0	0	0	29.040	0.350		Residential - Single Family Residence, 1	138A203 425		Westlake	No	MI	R2RD
Los Angeles	1717 S ORANGE DR	90019	5067002018	0.000	0.000	0.350	0.000	Shortfall of Sites	0.129	Low Medium II Residential	RD2-1-O	0	0	0	31.114	0.350		Residential - Single Family Residence, 1	126B181 425		West Adams - Baldwin Hills - Leimert	No	MI	R2RD
Los Angeles	1635 4TH AVE	90019	5072023006	0.000	0.000	0.350	0.000	Shortfall of Sites	0.161	Low Medium II Residential	RD2-1XL-O-CPIO	0	0	0	24.891	0.350		Residential - Single Family Residence, 1	126B189 425		West Adams - Baldwin Hills - Leimert	No	MI	R2RD
Los Angeles	1734 ORCHARD AVE	90006	5056017005	0.000	0.000	0.350	0.000	Shortfall of Sites	0.124	Low Medium II Residential	RD1.5-1	0	0	0	32.256	0.350		Residential - Single Family Residence, 1	126B197 425		South Los Angeles	No	MI	R2RD
Los Angeles	2350 LUCERNE AVE	90016	5061026034	0.000	0.000	0.350	0.000	Shortfall of Sites	0.086	Low Medium II Residential	RD2-1-O	0	0	0	46.350	0.350		Residential - Single Family Residence, 1	123B181 425		West Adams - Baldwin Hills - Leimert	No	MI	R2RD
Los Angeles	6010 DAUPHIN ST	90034	5065017003	0.000	0.000	0.350	0.000	Shortfall of Sites	0.115	Low Medium II Residential	RD2-1	0	0	0	34.857	0.350		Residential - Single Family Residence, 1	123B173 425		West Adams - Baldwin Hills - Leimert	No	MI	R2RD
Los Angeles	3005 EDGEHILL DR	90018	5051032015	0.000	0.000	0.350	0.000	Shortfall of Sites	0.055	Low Medium I Residential	R2-1XL	0	0	0	72.582	0.350		Residential - Single Family Residence, 1	120B185 425		West Adams - Baldwin Hills - Leimert	No	MI	R2RD
Los Angeles	2214 EXPOSITION BLVD	90018	5042008009	0.000	0.000	0.350	0.000	Shortfall of Sites	0.113	Low Medium II Residential	RD2-1	0	0	0	35.489	0.350		Residential - Single Family Residence, 1	117B189 425		West Adams - Baldwin Hills - Leimert	No	MI	R2RD
Los Angeles	4015 S HARVARD BLVD	90062	5021007016	0.000	0.000	0.350	0.000	Shortfall of Sites	0.134	Low Medium I Residential	R2-1	0	0	0	29.883	0.350		Residential - Single Family Residence, 1	114B193 425		South Los Angeles	No	MI	R2RD
Los Angeles	448 E 41ST ST	90011	5113005017	0.000	0.000	0.350	0.000	Shortfall of Sites	0.150	Low Medium I Residential	R2-1	0	0	0	26.640	0.350		Residential - Single Family Residence, 1	115-SA205 425		Southeast Los Angeles	No	MI	R2RD
Los Angeles	1825 W 46TH ST	90062	5015002019	0.000	0.000	0.350	0.000	Shortfall of Sites	0.058	Low Medium I Residential	R2-1	0	0	0	69.017	0.350		Residential - Single Family Residence, 1	111B193 425		South Los Angeles	No	MI	R2RD
Los Angeles	1138 W 53RD ST	90037	5002025026	0.000	0.000	0.350	0.000	Shortfall of Sites	0.119	Low Medium I Residential	R2-1	0	0	0	33.700	0.350		Residential - Single Family Residence, 1	108B197 425		South Los Angeles	No	MI	R2RD
Los Angeles	1710 W 60TH ST	90047	6002016010	0.000	0.000	0.350	0.000	Shortfall of Sites	0.068	Low Medium I Residential	R2-1	0	0	0	58.565	0.350		Residential - Single Family Residence, 1	105B193 425		South Los Angeles	No	MI	R2RD
Los Angeles	205 E 60TH ST	90003	6006005022	0.000	0.000	0.350	0.000	Shortfall of Sites	0.118	Low Medium I Residential	R2-1	0	0	0	34.006	0.350		Residential - Single Family Residence, 1	105B205 425		Southeast Los Angeles	No	MI	R2RD
Los Angeles	6910 DENVER AVE	90044	6013022016	0.000	0.000	0.350	0.000	Shortfall of Sites	0.124	Low Medium I Residential	R2-1	0	0	0	32.265	0.350		Residential - Single Family Residence, 1	102B201 425		South Los Angeles	No	MI	R2RD
Los Angeles	9724 ANZAC AVE	90002	6046018006	0.000	0.000	0.350	0.000	Shortfall of Sites	0.155	Low Medium I Residential	R2-1	0	0	0	25.803	0.350		Residential - Single Family Residence, 1	093A215 425		Southeast Los Angeles	No	MI	R2RD
Los Angeles	245 E 108TH ST	90061	6063031024	0.000	0.000	0.350	0.000	Shortfall of Sites	0.112	Low Medium I Residential	R2-1	0	0	0	35.754	0.350		Residential - Single Family Residence, 0	090A205 425		Southeast Los Angeles	No	MI	R2RD
Los Angeles	12482 RALSTON AVE	91342	2507005042	0.000	0.000	0.350	0.000	Shortfall of Sites	0.078	Low Medium I Residential	RD3-1XL-CPIO	0	0	0	51.095	0.350		Residential - Single Family Residence, 1	219B149 426		Sylmar	No	MI	R2RD
Los Angeles	6641 CAMELLIA AVE	91606	2320023022	0.000	0.000	0.350	0.000	Shortfall of Sites	0.155	Low Medium II Residential	RD2-1	0	0	0	25.814	0.350		Residential - Single Family Residence, 1	180B169 426		North Hollywood - Valley Village	No	MI	R2RD
Los Angeles	4355 KRAFT AVE	91604	2365016012	0.000	0.000	0.350	0.000	Shortfall of Sites	0.155	Low Medium Residential	RD2-1-RIO	0	0	0	25.819	0.350		Residential - Single Family Residence, 1	165B169 426		Sherman Oaks - Studio City - Toluca Lake - Cahuenga Pass	No	MI	R2RD , ADU
Los Angeles	3245 PHELPS AVE	90032	5218021002	0.000	0.000	0.350	0.000	Shortfall of Sites	0.096	Low Medium I Residential	RD3-1	0	0	0	41.486	0.350		Residential - Single Family Residence, 1	142-5A233 426		Northeast Los Angeles	No	MI	R2RD
Los Angeles	146 N BENTON WAY	90026	5156028010	0.000	0.000	0.350	0.000	Shortfall of Sites	0.115	Low Medium Residential	RD5-1	0	0	0	34.848	0.350		Residential - Single Family Residence, 1	138A203 426		Westlake	No	MI	R2RD
Los Angeles	1808 COCHRAN PL	90019	5064001020	0.000	0.000	0.350	0.000	Shortfall of Sites	0.128	Low Medium II Residential	RD1.5-1	0	0	0	31.199	0.350		Residential - Single Family Residence - Pool, 1	126B177 426		West Adams - Baldwin Hills - Leimert	No	MI	R2RD
Los Angeles	1715 S CATALINA ST	90006	5075022010	0.000	0.000	0.350	0.000	Shortfall of Sites	0.091	Low Medium II Residential	RD1.5-1	0	0	0	43.877	0.350		Residential - Single Family Residence, 1	126B197 426		South Los Angeles	No	MI	R2RD
Los Angeles	3750 S HARVARD BLVD	90018	5041033006	0.000	0.000	0.350	0.000	Shortfall of Sites	0.155	Low Medium I Residential	R2-1	0	0	0	25.782	0.350		Residential - Single Family Residence, 0	117B193 426		South Los Angeles	No	MI	R2RD
Los Angeles	3312 TRINITY ST	90011	5120021001	0.000	0.000	0.350	0.000	Shortfall of Sites	0.056	Low Medium I Residential	R2-1	0	0	0	71.111	0.350		Residential - Single Family Residence, 1	118-5A207 426		Southeast Los Angeles	No	MI	R2RD
Los Angeles	4505 CIMARRON ST	90062	5015025025	0.000	0.000	0.350	0.000	Shortfall of Sites	0.060	Low Medium I Residential	R2-1	0	0	0	67.015	0.350		Residential - Single Family Residence, 1	111B189 426		South Los Angeles	No	MI	R2RD
Los Angeles	1825 W 46TH ST	90062	5015002019	0.000	0.000	0.350	0.000	Shortfall of Sites	0.058	Low Medium I Residential	R2-1	0	0	0	69.018	0.350		Residential - Single Family Residence, 0	111B193 426		South Los Angeles	No	MI	R2RD
Los Angeles	1278 E 47TH PL	90011	5107018030	0.000	0.000	0.350	0.000	Shortfall of Sites	0.058	Low Medium II Residential	RD2-1	0	0	0	68.948	0.350		Residential - Single Family Residence, 1	112-5A211 426		Southeast Los Angeles	No	MI	R2RD
Los Angeles	1237 E 54TH ST	90011	5104013024	0.000	0.000	0.350	0.000	Shortfall of Sites	0.117	Low Medium I Residential	R2-1	0	0	0	34.080	0.350		Residential - Single Family Residence, 1	108B209 426		Southeast Los Angeles	No	MI	R2RD
Los Angeles	1134 W 53RD ST	90037	5002025025	0.000	0.000	0.350	0.000	Shortfall of Sites	0.119	Low Medium I Residential	R2-1	0	0	0	33.701	0.350		Residential - Single Family Residence, 1	108B197 426		South Los Angeles	No	MI	R2RD
Los Angeles	1706 W 60TH ST	90047	6002016011	0.000	0.000	0.350	0.000	Shortfall of Sites	0.069	Low Medium I Residential	R2-1	0	0	0	58.221	0.350		Residential - Single Family Residence, 1	105B193 426		South Los Angeles	No	MI	R2RD
Los Angeles	136 W 89TH ST	90003	6040028024	0.000	0.000	0.350	0.000	Shortfall of Sites	0.119	Low Medium I Residential	R2-1	0	0	0	33.498	0.350		Residential - Single Family Residence, 1	096A203 426		Southeast Los Angeles	No	MI	R2RD
Los Angeles	109 E 94TH ST	90003	6052007019	0.000	0.000	0.350	0.000	Shortfall of Sites	0.138	Low Medium I Residential	R2-1	0	0	0	28.899	0.350		Residential - Single Family Residence, 1	094-5A205 426		Southeast Los Angeles	No	MI	R2RD
Los Angeles	9721 ANZAC AVE	90002	6046017031	0.000	0.000	0.350	0.000	Shortfall of Sites	0.155	Low Medium I Residential	R2-1	0	0	0	25.841	0.350		Residential - Single Family Residence, 1	093A215 426		Southeast Los Angeles	No	MI	R2RD
Los Angeles	403 E 99TH ST	90003	6052031012	0.000	0.000	0.350	0.000	Shortfall of Sites	0.117	Low Medium I Residential	R2-1	0	0	0	34.253	0.350		Residential - Single Family Residence, 1	093A207 426		Southeast Los Angeles	No	MI	R2RD
Los Angeles	14841 ASTORIA ST	91342	2506035034	0.000	0.000	0.350	0.000	Shortfall of Sites	0.154	Low Medium I Residential	RD3-1XL-CPIO	0	0	0	26.008	0.350		Residential - Single Family Residence, 1	219B149 427		Sylmar	No	MI	R2RD
Los Angeles	933 NOLDEN ST	90042	5478026005	0.000	0.000	0.350	0.000	Shortfall of Sites	0.098	Low Medium II Residential	RD1.5-1	0	0	0	40.897	0.350		Residential - Single Family Residence, 1	156A227 427		Northeast Los Angeles	No	MI	R2RD
Los Angeles	423 N BENTON WAY	90026	5156025001	0.000	0.000	0.350	0.000	Shortfall of Sites	0.072	Low Medium II Residential	RD2-1VL	0	0	0	55.724	0.350		Residential - Single Family Residence, 1	139-5A203 427		Silver Lake - Echo Park - Elysian Valley	No	MI	R2RD
Los Angeles	137 N BENTON WAY	90026	5156021028	0.000	0.000	0.350	0.000	Shortfall of Sites	0.110	Low Medium Residential	RD1.5-1	0	0	0	36.217	0.350		Residential - Single Family Residence, 1	138A203 427		Westlake	No	MI	R2RD
Los Angeles	1289 S CLOVERDALE AVE	90019	5070010009	0.000	0.000	0.350	0.000	Shortfall of Sites	0.159	Low Medium II Residential	RD2-1-O	0	0	0	25.231	0.350		Residential - Single Family Residence, 1	129B181 427		Wilshire	No	MI	R2RD
Los Angeles	1632 5TH AVE	90019	5072023018	0.000	0.000	0.350	0.000	Shortfall of Sites	0.161	Low Medium II Residential	RD2-1XL-O-CPIO	0	0	0	24.891	0.350		Residential - Single Family Residence, 1	126B189 427		West Adams - Baldwin Hills - Leimert	No	MI	R2RD

Jurisdiction Name	Site Address/Intersection	5 Digit ZIP Code	Assessor Parcel Number	Very Low-Income	Low-Income	Moderate-Income	Above Moderate-Income	Type of Shortfall	Parcel Size (Acres)	Current General Plan Designation	Current Zoning	Proposed General Plan (GP) Designation	Proposed Zoning	Minimum Density Allowed	Maximum Density Allowed	Total Capacity	Vacant/ Nonvacant	Description of Existing Uses	PIN	Base Density Per Acre	Community Plan Area	Rent Stabalization Ordinance	Income Category	Applicable Rezoning Program (Program informing values in Column Q listed first)
Los Angeles	1714 WALTON AVE	90006	5075022011	0.000	0.000	0.350	0.000	Shortfall of Sites	0.055	Low Medium II Residential	RD1.5-1	0	0	0	72.599	0.350		Residential - Single Family Residence, 1	126B197 427		South Los Angeles	No	MI	R2RD
Los Angeles	2208 S PALM GROVE AVE	90016	5061025005	0.000	0.000	0.350	0.000	Shortfall of Sites	0.098	Low Medium II Residential	RD2-1-O	0	0	0	41.002	0.350		Residential - Single Family Residence, 1	123B181 427		West Adams - Baldwin Hills - Leimert	No	MI	R2RD
Los Angeles	1703 W 25TH ST	90018	5058028024	0.000	0.000	0.350	0.000	Shortfall of Sites	0.114	Low Medium II Residential	RD2-1-CPIO	0	0	0	35.061	0.350		Residential - Single Family Residence, 1	123B193 427		South Los Angeles	No	MI	R2RD
Los Angeles	2931 S RIMPAU BLVD	90016	5049031023	0.000	0.000	0.350	0.000	Shortfall of Sites	0.119	Low Medium I Residential	R2-1	0	0	0	33.511	0.350		Residential - Single Family Residence, 1	120B181 427		West Adams - Baldwin Hills - Leimert	No	MI	R2RD
Los Angeles	438 E 41ST ST	90011	5113006002	0.000	0.000	0.350	0.000	Shortfall of Sites	0.150	Low Medium I Residential	R2-1	0	0	0	26.639	0.350		Residential - Single Family Residence, 1	115-5A205 427		Southeast Los Angeles	No	MI	R2RD
Los Angeles	4501 3RD AVE	90043	5014028024	0.000	0.000	0.350	0.000	Shortfall of Sites	0.124	Low Medium I Residential	R2-1	0	0	0	32.266	0.350		Residential - Single Family Residence, 1	111B189 427		West Adams - Baldwin Hills - Leimert	No	MI	R2RD
Los Angeles	1270 E 47TH PL	90011	5107018029	0.000	0.000	0.350	0.000	Shortfall of Sites	0.058	Low Medium II Residential	RD2-1	0	0	0	68.948	0.350		Residential - Single Family Residence, 1	112-5A211 427		Southeast Los Angeles	No	MI	R2RD
Los Angeles	1008 E 51ST ST	90011	5103028024	0.000	0.000	0.350	0.000	Shortfall of Sites	0.102	Low Medium I Residential	R2-1	0	0	0	39.029	0.350		Residential - Single Family Residence, 1	111A209 427		Southeast Los Angeles	No	MI	R2RD
Los Angeles	1231 E 54TH ST	90011	5104013023	0.000	0.000	0.350	0.000	Shortfall of Sites	0.117	Low Medium I Residential	R2-1	0	0	0	34.077	0.350		Residential - Single Family Residence, 1	108B209 427		Southeast Los Angeles	No	MI	R2RD
Los Angeles	1130 W 53RD ST	90037	5002025024	0.000	0.000	0.350	0.000	Shortfall of Sites	0.119	Low Medium I Residential	R2-1	0	0	0	33.700	0.350		Residential - Single Family Residence, 1	108B197 427		South Los Angeles	No	MI	R2RD
Los Angeles	514 W 59TH PL	90044	6004029011	0.000	0.000	0.350	0.000	Shortfall of Sites	0.123	Low Medium I Residential	R2-1	0	0	0	32.568	0.350		Residential - Single Family Residence, 1	105B201 427		South Los Angeles	No	MI	R2RD
Los Angeles	6911 ESTRELLA AVE	90044	6013021036	0.000	0.000	0.350	0.000	Shortfall of Sites	0.124	Low Medium I Residential	R2-1	0	0	0	32.265	0.350		Residential - Single Family Residence, 1	102B201 427		South Los Angeles	No	MI	R2RD
Los Angeles	904 W 78TH ST	90044	6020013016	0.000	0.000	0.350	0.000	Shortfall of Sites	0.131	Low Medium II Residential	RD1.5-1	0	0	0	30.460	0.350		Residential - Single Family Residence, 1	099B197 427		South Los Angeles	No	MI	R2RD
Los Angeles	855 E 81ST ST	90001	6029006014	0.000	0.000	0.350	0.000	Shortfall of Sites	0.117	Low Medium I Residential	R2-1	0	0	0	34.145	0.350		Residential - Single Family Residence, 1	099B209 427		Southeast Los Angeles	No	MI	R2RD
Los Angeles	140 W 89TH ST	90003	6040028023	0.000	0.000	0.350	0.000	Shortfall of Sites	0.119	Low Medium I Residential	R2-1	0	0	0	33.497	0.350		Residential - Single Family Residence, 1	096A203 427		Southeast Los Angeles	No	MI	R2RD
Los Angeles	351 E 99TH ST	90003	6052018027	0.000	0.000	0.350	0.000	Shortfall of Sites	0.117	Low Medium I Residential	R2-1	0	0	0	34.087	0.350		Residential - Single Family Residence, 1	093A205 427		Southeast Los Angeles	No	MI	R2RD
Los Angeles	407 W 108TH ST	90061	6061033016	0.000	0.000	0.350	0.000	Shortfall of Sites	0.083	Low Medium I Residential	R2-1	0	0	0	48.211	0.350		Residential - Single Family Residence, 1	090A201 427		South Los Angeles	No	MI	R2RD
Los Angeles	10720 S SAN PEDRO ST	90061	6063030004	0.000	0.000	0.350	0.000	Shortfall of Sites	0.057	Low Medium II Residential	RD2-1	0	0	0	70.330	0.350		Residential - Single Family Residence, 0	090A205 427		Southeast Los Angeles	No	MI	R2RD
Los Angeles	6505 N FIGUEROA ST	90042	5486015044	0.000	0.000	0.350	0.000	Shortfall of Sites	0.096	Low Medium II Residential	RD1.5-1	0	0	0	41.794	0.350		Commercial - Auto, Recreation Equipment, Construction Equipment Sales and Service - Auto Body Repair Shop - One Story, 0	156A231 428		Northeast Los Angeles	No	MI	R2RD
Los Angeles	221 N CARONDELET ST	90026	5157008024	0.000	0.000	0.350	0.000	Shortfall of Sites	0.124	Low Medium Residential	RD1.5-1	0	0	0	32.235	0.350		Residential - Single Family Residence, 1	138A203 428		Westlake	No	MI	R2RD
Los Angeles	526 BRITTANIA ST	90033	5175030021	0.000	0.000	0.350	0.000	Shortfall of Sites	0.129	Low Medium II Residential	RD1.5-1-CUGU	0	0	0	31.036	0.350		Residential - Single Family Residence, 1	130-5A223 428		Boyle Heights	No	MI	R2RD
Los Angeles	1907 S GARTH AVE	90034	4302029009	0.000	0.000	0.350	0.000	Shortfall of Sites	0.148	Low Medium II Residential	RD2-1	0	0	0	27.059	0.350		Residential - Single Family Residence, 1	126B173 428		West Adams - Baldwin Hills - Leimert	No	MI	R2RD
Los Angeles	1714 MENLO AVE	90006	5056021018	0.000	0.000	0.350	0.000	Shortfall of Sites	0.127	Low Medium II Residential	RD1.5-1	0	0	0	31.554	0.350		Residential - Single Family Residence, 1	126B197 428		South Los Angeles	No	MI	R2RD
Los Angeles	3006 9TH AVE	90018	5051036038	0.000	0.000	0.350	0.000	Shortfall of Sites	0.154	Low Medium I Residential	R2-1XL-O	0	0	0	25.956	0.350		Residential - Single Family Residence, 1	120B185 428		West Adams - Baldwin Hills - Leimert	No	MI	R2RD
Los Angeles	2918 S RIMPAU BLVD	90016	5057028005	0.000	0.000	0.350	0.000	Shortfall of Sites	0.119	Low Medium I Residential	R2-1	0	0	0	33.507	0.350		Residential - Single Family Residence, 1	120B181 428		West Adams - Baldwin Hills - Leimert	No	MI	R2RD
Los Angeles	3759 S ST ANDREWS PL	90018	5042016035	0.000	0.000	0.350	0.000	Shortfall of Sites	0.115	Low Medium I Residential	R2-1-O-CPIO	0	0	0	34.880	0.350		Residential - Single Family Residence, 1	117B193 428		South Los Angeles	No	MI	R2RD
Los Angeles	3770 S GRAMERCY PL	90018	5042015012	0.000	0.000	0.350	0.000	Shortfall of Sites	0.133	Low Medium I Residential	R2-1-O-CPIO	0	0	0	30.108	0.350		Residential - Single Family Residence, 1	117B189 428		South Los Angeles	No	MI	R2RD
Los Angeles	961 E 41ST PL	90011	5115023026	0.000	0.000	0.350	0.000	Shortfall of Sites	0.077	Low Medium I Residential	R2-1	0	0	0	51.669	0.350		Residential - Single Family Residence, 1	115-5A209 428		Southeast Los Angeles	No	MI	R2RD
Los Angeles	4320 HOOPER AVE	90011	5116005002	0.000	0.000	0.350	0.000	Shortfall of Sites	0.134	Low Medium II Residential	RD1.5-1	0	0	0	29.800	0.350		Residential - Single Family Residence, 1	114A211 428		Southeast Los Angeles	No	MI	R2RD
Los Angeles	4500 4TH AVE	90043	5014028025	0.000	0.000	0.350	0.000	Shortfall of Sites	0.124	Low Medium I Residential	R2-1	0	0	0	32.280	0.350		Residential - Single Family Residence, 1	111B189 428		West Adams - Baldwin Hills - Leimert	No	MI	R2RD
Los Angeles	1268 E 47TH PL	90011	5107018028	0.000	0.000	0.350	0.000	Shortfall of Sites	0.058	Low Medium II Residential	RD2-1	0	0	0	68.953	0.350		Residential - Single Family Residence, 1	112-5A211 428		Southeast Los Angeles	No	MI	R2RD
Los Angeles	1000 E 51ST ST	90011	5103028025	0.000	0.000	0.350	0.000	Shortfall of Sites	0.103	Low Medium I Residential	R2-1	0	0	0	38.993	0.350		Residential - Single Family Residence, 1	111A209 428		Southeast Los Angeles	No	MI	R2RD
Los Angeles	1225 E 54TH ST	90011	5104013022	0.000	0.000	0.350	0.000	Shortfall of Sites	0.117	Low Medium I Residential	R2-1	0	0	0	34.074	0.350		Residential - Single Family Residence, 1	108B209 428		Southeast Los Angeles	No	MI	R2RD
Los Angeles	1126 W 53RD ST	90037	5002025023	0.000	0.000	0.350	0.000	Shortfall of Sites	0.119	Low Medium I Residential	R2-1	0	0	0	33.701	0.350		Residential - Single Family Residence, 1	108B197 428		South Los Angeles	No	MI	R2RD
Los Angeles	520 W 59TH PL	90044	6004029010	0.000	0.000	0.350	0.000	Shortfall of Sites	0.109	Low Medium I Residential	R2-1	0	0	0	36.628	0.350		Residential - Single Family Residence, 1	105B201 428		South Los Angeles	No	MI	R2RD
Los Angeles	6910 BONSALLO AVE	90044	6013021021	0.000	0.000	0.350	0.000	Shortfall of Sites	0.124	Low Medium I Residential	R2-1	0	0	0	32.263	0.350		Residential - Single Family Residence, 1	102B201 428		South Los Angeles	No	MI	R2RD
Los Angeles	851 E 81ST ST	90001	6029006032	0.000	0.000	0.350	0.000	Shortfall of Sites	0.117	Low Medium I Residential	R2-1	0	0	0	34.144	0.350		Residential - Single Family Residence, 1	099B209 428		Southeast Los Angeles	No	MI	R2RD
Los Angeles	144 W 89TH ST	90003	6040028022	0.000	0.000	0.350	0.000	Shortfall of Sites	0.119	Low Medium I Residential	R2-1	0	0	0	33.497	0.350		Residential - Single Family Residence, 1	096A203 428		Southeast Los Angeles	No	MI	R2RD
Los Angeles	347 E 99TH ST	90003	6052018026	0.000	0.000	0.350	0.000	Shortfall of Sites	0.117	Low Medium I Residential	R2-1	0	0	0	34.081	0.350		Residential - Single Family Residence, 1	093A205 428		Southeast Los Angeles	No	MI	R2RD
Los Angeles	411 W 108TH ST	90061	6061033015	0.000	0.000	0.350	0.000	Shortfall of Sites	0.123	Low Medium I Residential	R2-1	0	0	0	32.542	0.350		Residential - Single Family Residence, 1	090A201 428		South Los Angeles	No	MI	R2RD
Los Angeles	2732 GLASSELL ST	90026	5156020008	0.000	0.000	0.350	0.000	Shortfall of Sites	0.110	Low Medium Residential	RD1.5-1	0	0	0	36.301	0.350		Residential - Single Family Residence, 1	138A203 429		Westlake	No	MI	R2RD
Los Angeles	1273 S BURNSIDE AVE	90019	5085016026	0.000	0.000	0.350	0.000	Shortfall of Sites	0.145	Low Medium I Residential	R2-1-O	0	0	0	27.643	0.350		Residential - Single Family Residence, 1	129B177 429		Wilshire	No	MI	R2RD
Los Angeles	2324 S HIGHLAND AVE	90016	5062027045	0.000	0.000	0.350	0.000	Shortfall of Sites	0.079	Low Medium II Residential	RD2-1-O	0	0	0	50.488	0.350		Residential - Single Family Residence, 1	123B181 429		West Adams - Baldwin Hills - Leimert	No	MI	R2RD
Los Angeles	1715 W 25TH ST	90018	5058028022	0.000	0.000	0.350	0.000	Shortfall of Sites	0.143	Low Medium II Residential	RD2-1-CPIO	0	0	0	27.878	0.350		Residential - Single Family Residence, 1	123B193 429		South Los Angeles	No	MI	R2RD
Los Angeles	2911 S HARCOURT AVE	90016	5057028026	0.000	0.000	0.350	0.000	Shortfall of Sites	0.119	Low Medium I Residential	R2-1	0	0	0	33.498	0.350		Residential - Single Family Residence, 1	120B181 429		West Adams - Baldwin Hills - Leimert	No	MI	R2RD
Los Angeles	3015 8TH AVE	90018	5051036011	0.000	0.000	0.350	0.000	Shortfall of Sites	0.129	Low Medium I Residential	R2-1XL-O	0	0	0	31.097	0.350		Residential - Single Family Residence, 1	120B189 429		West Adams - Baldwin Hills - Leimert	No	MI	R2RD
Los Angeles	4326 MORGAN AVE	90011	5116020011	0.000	0.000	0.350	0.000	Shortfall of Sites	0.123	Low Medium II Residential	RD1.5-1	0	0	0	32.500	0.350		Residential - Single Family Residence, 1	114A213 429		Southeast Los Angeles	No	MI	R2RD
Los Angeles	4417 WALL ST	90011	5109001022	0.000	0.000	0.350	0.000	Shortfall of Sites	0.057	Low Medium I Residential	R2-1	0	0	0	70.582	0.350		Residential - Single Family Residence, 0	112-5A205 429		Southeast Los Angeles	No	MI	R2RD
Los Angeles	4501 4TH AVE	90043	5014021020	0.000	0.000	0.350	0.000	Shortfall of Sites	0.124	Low Medium I Residential	R2-1	0	0	0	32.267	0.350		Residential - Single Family Residence, 1	111B189 429		West Adams - Baldwin Hills - Leimert	No	MI	R2RD
Los Angeles	1833 W 46TH ST	90062	5015002017	0.000	0.000	0.350	0.000	Shortfall of Sites	0.116	Low Medium I Residential	R2-1	0	0	0	34.563	0.350		Residential - Single Family Residence, 1	111B193 429		South Los Angeles	No	MI	R2RD
Los Angeles	1264 E 47TH PL	90011	5107018027	0.000	0.000	0.350	0.000	Shortfall of Sites	0.058	Low Medium I Residential	R2-1	0	0	0	68.953	0.350		Residential - Single Family Residence, 1	112-5A211 429		Southeast Los Angeles	No	MI	R2RD
Los Angeles	992 E 51ST ST	90011	5103028026	0.000	0.000	0.350	0.000	Shortfall of Sites	0.103	Low Medium I Residential	R2-1	0	0	0	38.959	0.350		Residential - Single Family Residence, 1	111A209 429		Southeast Los Angeles	No	MI	R2RD
Los Angeles	1219 E 54TH ST	90011	5104013021	0.000	0.000	0.350	0.000	Shortfall of Sites	0.117	Low Medium I Residential	R2-1	0	0	0	34.071	0.350		Residential - Single Family Residence, 1	108B209 429		Southeast Los Angeles	No	MI	R2RD
Los Angeles	153 E 60TH ST	90003	6006006024	0.000	0.000	0.350	0.000	Shortfall of Sites	0.118	Low Medium I Residential	R2-1	0	0	0	34.017	0.350		Residential - Single Family Residence, 1	105B205 429		Southeast Los Angeles	No	MI	R2RD
Los Angeles	158 E 69TH ST	90003	6011005014	0.000	0.000	0.350	0.000	Shortfall of Sites	0.124	Low Medium I Residential	R2-1	0	0	0	32.206	0.350		Residential - Single Family Residence, 1	102B205 429		Southeast Los Angeles	No	MI	R2RD
Los Angeles	847 E 81ST ST	90001	6029006012	0.000	0.000	0.350	0.000	Shortfall of Sites	0.117	Low Medium I Residential	R2-1	0	0	0	34.144	0.350		Residential - Single Family Residence, 1	099B209 429		Southeast Los Angeles	No	MI	R2RD
Los Angeles	148 W 89TH ST	90003	6040028021	0.000	0.000	0.350	0.000	Shortfall of Sites	0.119	Low Medium I Residential	R2-1	0	0	0	33.496	0.350		Residential - Single Family Residence, 1	096A203 429		Southeast Los Angeles	No	MI	R2RD
Los Angeles	317 E 108TH ST	90061	6063030021	0.000	0.000	0.350	0.000	Shortfall of Sites	0.110	Low Medium I Residential	R2-1	0	0	0	36.298	0.350		Residential - Single Family Residence, 0	090A205 429		Southeast Los Angeles	No	MI	R2RD
Los Angeles	6516 N FIGUEROA ST	90042	5486016040	0.000	0.000	0.350	0.000	Shortfall of Sites	0.123	Low Medium II Residential	RD1.5-1	0	0	0	32.440	0.350		Commercial - Store - One Story, 0	156A231 430		Northeast Los Angeles	No	MI	R2RD
Los Angeles	2320 S LONGWOOD AVE	90016	5062027026	0.000	0.000	0.350	0.000	Shortfall of Sites	0.110	Low Medium II Residential	RD2-1-O	0	0	0	36.270	0.350		Residential - Single Family Residence, 1	123B181 430		West Adams - Baldwin Hills - Leimert	No	MI	R2RD
Los Angeles	2334 S REDONDO BLVD	90016	5062026052	0.000	0.000	0.350	0.000	Shortfall of Sites	0.110	Low Medium II Residential	RD2-1	0	0	0	36.308	0.350		Residential - Single Family Residence, 1	123B177 430		West Adams - Baldwin Hills - Leimert	No	MI	R2RD
Los Angeles	3756 CRAWFORD ST	90011	5121017017	0.000	0.000	0.350	0.000	Shortfall of Sites	0.092	Low Medium I Residential	R2-1	0	0	0	43.513	0.350		Residential - Single Family Residence, 1	117A205 430		Southeast Los Angeles	No	MI	R2RD
Los Angeles	426 E 41ST ST	90011	5113006005	0.000	0.000	0.350	0.000	Shortfall of Sites	0.150	Low Medium I Residential	R2-1	0	0	0	26.637	0.350		Residential - Single Family Residence, 1	115-5A205 430		Southeast Los Angeles	No	MI	R2RD
Los Angeles	4327 MORGAN AVE	90011	5116019027	0.000	0.000	0.350	0.000	Shortfall of Sites	0.123	Low Medium II Residential	RD1.5-1	0	0	0	32.505	0.350		Residential - Single Family Residence, 1	114A213 430		Southeast Los Angeles	No	MI	R2RD
Los Angeles	4500 5TH AVE	90043	5014021021	0.000	0.000	0.350	0.000	Shortfall of Sites	0.124	Low Medium I Residential	R2-1	0	0	0	32.261	0.350		Residential - Single Family Residence, 1	111B189 430		West Adams - Baldwin Hills - Leimert	No	MI	R2RD
Los Angeles	1837 W 46TH ST	90062	5015002016	0.000	0.000	0.350	0.000	Shortfall of Sites	0.145	Low Medium I Residential	R2-1	0	0	0	27.635	0.350		Residential - Single Family Residence, 1	111B193 430		South Los Angeles	No	MI	R2RD
Los Angeles	1260 E 47TH PL	90011	5107018026	0.000	0.000	0.350	0.000	Shortfall of Sites	0.066	Low Medium I Residential	R2-1	0	0	0	60.337	0.350		Residential - Single Family Residence, 1	112-5A211 430		Southeast Los Angeles	No	MI	R2RD
Los Angeles	432 W 53RD ST	90037	5001035006	0.000	0.000	0.350	0.000	Shortfall of Sites	0.125	Low Medium II Residential	RD2-1	0	0	0	32.003	0.350		Residential - Single Family Residence, 1	108B201 430		South Los Angeles	No	MI	R2RD
Los Angeles	522 W 59TH PL	90044	6004029009	0.000	0.000	0.350	0.000	Shortfall of Sites	0.123	Low Medium I Residential	R2-1	0	0	0	32.548	0.350		Residential - Double, Duplex, or Two Units - 4 Stories or Less, 0	105B201 430		South Los Angeles	No	MI	R2RD
Los Angeles	6911 BONSALLO AVE	90044	6013021016	0.000	0.000	0.350	0.000	Shortfall of Sites	0.124	Low Medium I Residential	R2-1	0	0	0	32.266	0.350		Residential - Single Family Residence, 1	102B201 430		South Los Angeles	No	MI	R2RD
Los Angeles	916 W 78TH ST	90044	6020013013	0.000	0.000	0.350	0.000	Shortfall of Sites	0.131	Low Medium II Residential	RD1.5-1	0	0	0	30.460	0.350		Residential - Single Family Residence, 1	099B197 430		South Los Angeles	No	MI	R2RD
Los Angeles	843 E 81ST ST	90001	6029006011	0.000	0.000	0.350	0.000	Shortfall of Sites	0.117	Low Medium I Residential	R2-1	0	0	0	34.143	0.350		Residential - Single Family Residence, 1	099B209 430		Southeast Los Angeles	No	MI	R2RD
Los Angeles	247 E 94TH ST	90003	6052010019	0.000	0.000	0.350	0.000	Shortfall of Sites	0.107	Low Medium I Residential	R2-1	0	0	0	37.463	0.350		Residential - Single Family Residence, 1	094-5A205 430		Southeast Los Angeles	No	MI	R2RD
Los Angeles	321 E 108TH ST	90061	6063030022	0.000	0.000	0.350	0.000	Shortfall of Sites	0.110	Low Medium I Residential	R2-1	0	0	0	36.298	0.350		Residential - Single Family Residence, 0	090A205 430		Southeast Los Angeles	No	MI	R2RD
Los Angeles	1645 E 111TH ST	90059	6069010012	0.000	0.000	0.350	0.000	Shortfall of Sites	0.089	Low Medium I Residential	R2-1	0	0	0	45.103	0.350		Residential - Single Family Residence, 1	088-5A213 430		Southeast Los Angeles	No	MI	R2RD
Los Angeles	0	0	7414028037	0.000	0.000	0.350	0.000	Shortfall of Sites	0.134	Low Medium II Residential	[Q]RD1.5-1XL-O-CUGU	0	0	0	29.818	0.350	Vacant	Residential - Single Family Residence - Vacant Land, 0	036B201 430		Wilmington - Harbor City	No	MI	R2RD

Jurisdiction Name	Site Address/Intersection	5 Digit ZIP Code	Assessor Parcel Number	Very Low-Income	Low-Income	Moderate-Income	Above Moderate-Income	Type of Shortfall	Parcel Size (Acres)	Current General Plan Designation	Current Zoning	Proposed General Plan (GP) Designation	Proposed Zoning	Minimum Density Allowed	Maximum Density Allowed	Total Capacity	Vacant/ Nonvacant	Description of Existing Uses	PIN	Base Density Per Acre	Community Plan Area	Rent Stabalization Ordinance	Income Category	Applicable Rezoning Program (Program informing values in Column Q listed first)
Los Angeles	12520 SAN FERNANDO RD	91342	2506035039	0.000	0.000	0.350	0.000	Shortfall of Sites	0.154	Low Medium I Residential	RD3-1XL-CPIO	0	0	0	25.949	0.350		Residential - Single Family Residence, 1	219B149 431		Sylmar	No	MI	R2RD
Los Angeles	6720 N FIGUEROA ST	90042	5483015001	0.000	0.000	0.350	0.000	Shortfall of Sites	0.110	Low Medium II Residential	RD1.5-1	0	0	0	36.313	0.350		Residential - Single Family Residence, 1	157-5A231 431		Northeast Los Angeles	No	MI	R2RD
Los Angeles	1163 N KENMORE AVE	90029	5540008012	0.000	0.000	0.350	0.000	Shortfall of Sites	0.134	Low Medium II Residential	RD1.5-1XL	0	0	0	29.785	0.350		Residential - Single Family Residence, 1	144B197 431		Hollywood	No	MI	R2RD
Los Angeles	1433 S CRESCENT HEIGHTS BLVD	90035	5068003035	0.000	0.000	0.350	0.000	Shortfall of Sites	0.080	Low Medium II Residential	RD1.5-1-O	0	0	0	49.794	0.350		Residential - Single Family Residence, 1	129B173 431		Wilshire	No	MI	R2RD
Los Angeles	1775 S RIMPAU BLVD	90019	5067009040	0.000	0.000	0.350	0.000	Shortfall of Sites	0.087	Low Medium II Residential	RD1.5-1-O	0	0	0	46.062	0.350		Residential - Single Family Residence, 1	126B181 431		West Adams - Baldwin Hills - Leimert	No	MI	R2RD
Los Angeles	1907 S CORNING ST	90034	4302028009	0.000	0.000	0.350	0.000	Shortfall of Sites	0.148	Low Medium II Residential	RD2-1	0	0	0	27.043	0.350		Residential - Single Family Residence, 1	126B169 431		West Adams - Baldwin Hills - Leimert	No	MI	R2RD
Los Angeles	1717 S NEW HAMPSHIRE AVE	90006	5075018035	0.000	0.000	0.350	0.000	Shortfall of Sites	0.120	Low Medium II Residential	RD1.5-1	0	0	0	33.257	0.350		Residential - Single Family Residence, 1	126B197 431		South Los Angeles	No	MI	R2RD
Los Angeles	1727 W 25TH ST	90018	5058028020	0.000	0.000	0.350	0.000	Shortfall of Sites	0.143	Low Medium II Residential	RD2-1-CPIO	0	0	0	27.878	0.350		Residential - Single Family Residence, 1	123B193 431		South Los Angeles	No	MI	R2RD
Los Angeles	423 S LORENA ST	90063	5186009006	0.000	0.000	0.350	0.000	Shortfall of Sites	0.106	Low Medium II Residential	RD1.5-1-CUGU	0	0	0	37.905	0.350		Residential - Single Family Residence, 1	124-5A227 431		Boyle Heights	No	MI	R2RD
Los Angeles	2900 S COCHRAN AVE	90016	5043024016	0.000	0.000	0.350	0.000	Shortfall of Sites	0.096	Low Medium II Residential	RD1.5-1	0	0	0	41.722	0.350		Residential - Single Family Residence, 1	120B177 431		West Adams - Baldwin Hills - Leimert	No	MI	R2RD
Los Angeles	3008 WEST BLVD	90016	5050026037	0.000	0.000	0.350	0.000	Shortfall of Sites	0.106	Low Medium II Residential	RD2-1	0	0	0	37.570	0.350		Residential - Single Family Residence, 1	120B181 431		West Adams - Baldwin Hills - Leimert	No	MI	R2RD
Los Angeles	422 E 41ST ST	90011	5113006006	0.000	0.000	0.350	0.000	Shortfall of Sites	0.113	Low Medium I Residential	R2-1	0	0	0	35.515	0.350		Residential - Single Family Residence, 1	115-5A205 431		Southeast Los Angeles	No	MI	R2RD
Los Angeles	4330 LIMA ST	90011	5116019012	0.000	0.000	0.350	0.000	Shortfall of Sites	0.123	Low Medium II Residential	RD1.5-1	0	0	0	32.589	0.350		Residential - Single Family Residence, 1	114A213 431		Southeast Los Angeles	No	MI	R2RD
Los Angeles	4501 5TH AVE	90043	5014020001	0.000	0.000	0.350	0.000	Shortfall of Sites	0.139	Low Medium I Residential	R2-1	0	0	0	28.682	0.350		Residential - Single Family Residence, 1	111B189 431		West Adams - Baldwin Hills - Leimert	No	MI	R2RD
Los Angeles	1843 W 46TH ST	90062	5015002015	0.000	0.000	0.350	0.000	Shortfall of Sites	0.145	Low Medium I Residential	R2-1	0	0	0	27.635	0.350		Residential - Single Family Residence, 1	111B193 431		South Los Angeles	No	MI	R2RD
Los Angeles	950 W 46TH ST	90037	5018009006	0.000	0.000	0.350	0.000	Shortfall of Sites	0.153	Low Medium I Residential	RD3-1	0	0	0	26.152	0.350		Residential - Single Family Residence, 1	111B197 431		South Los Angeles	No	MI	R2RD
Los Angeles	1252 E 47TH PL	90011	5107018025	0.000	0.000	0.350	0.000	Shortfall of Sites	0.066	Low Medium I Residential	R2-1	0	0	0	60.340	0.350		Residential - Single Family Residence, 1	112-5A211 431		Southeast Los Angeles	No	MI	R2RD
Los Angeles	976 E 51ST ST	90011	5103028029	0.000	0.000	0.350	0.000	Shortfall of Sites	0.077	Low Medium I Residential	R2-1	0	0	0	51.729	0.350		Residential - Single Family Residence, 1	111A209 431		Southeast Los Angeles	No	MI	R2RD
Los Angeles	1114 W 53RD ST	90037	5002025020	0.000	0.000	0.350	0.000	Shortfall of Sites	0.119	Low Medium I Residential	R2-1	0	0	0	33.700	0.350		Residential - Single Family Residence, 1	108B197 431		South Los Angeles	No	MI	R2RD
Los Angeles	5612 FORTUNA ST	90011	5105015018	0.000	0.000	0.350	0.000	Shortfall of Sites	0.110	Low Medium I Residential	R2-1	0	0	0	36.332	0.350		Residential - Single Family Residence, 1	108B213 431		Southeast Los Angeles	No	MI	R2RD
Los Angeles	152 E 69TH ST	90003	6011005012	0.000	0.000	0.350	0.000	Shortfall of Sites	0.124	Low Medium I Residential	R2-1	0	0	0	32.206	0.350		Residential - Single Family Residence, 1	102B205 431		Southeast Los Angeles	No	MI	R2RD
Los Angeles	839 E 81ST ST	90001	6029006010	0.000	0.000	0.350	0.000	Shortfall of Sites	0.117	Low Medium I Residential	R2-1	0	0	0	34.143	0.350		Residential - Single Family Residence, 1	099B209 431		Southeast Los Angeles	No	MI	R2RD
Los Angeles	156 W 89TH ST	90003	6040028019	0.000	0.000	0.350	0.000	Shortfall of Sites	0.119	Low Medium I Residential	R2-1	0	0	0	33.494	0.350		Residential - Single Family Residence, 1	096A203 431		Southeast Los Angeles	No	MI	R2RD
Los Angeles	240 E 103RD ST	90003	6063015039	0.000	0.000	0.350	0.000	Shortfall of Sites	0.121	Low Medium I Residential	R2-1	0	0	0	33.022	0.350		Residential - Single Family Residence, 1	091-5A205 431		Southeast Los Angeles	No	MI	R2RD
Los Angeles	10714 AVALON BLVD	90061	6051030004	0.000	0.000	0.350	0.000	Shortfall of Sites	0.063	Low Medium II Residential	RD2-1	0	0	0	63.182	0.350		Commercial - Store - One Story, 0	090A207 431		Southeast Los Angeles	No	MI	R2RD
Los Angeles	1643 E 111TH ST	90059	6069010013	0.000	0.000	0.350	0.000	Shortfall of Sites	0.089	Low Medium I Residential	R2-1	0	0	0	45.107	0.350		Residential - Single Family Residence, 1	088-5A213 431		Southeast Los Angeles	No	MI	R2RD
Los Angeles	946 E 114TH ST	90059	6072026013	0.000	0.000	0.350	0.000	Shortfall of Sites	0.138	Low Medium II Residential	R2-1	0	0	0	29.038	0.350		Residential - Single Family Residence, 1	087A209 431		Southeast Los Angeles	No	MI	R2RD
Los Angeles	14824 ASTORIA ST	91342	2507006002	0.000	0.000	0.350	0.000	Shortfall of Sites	0.167	Low Medium I Residential	RD3-1XL-CPIO	0	0	0	23.884	0.350		Residential - Single Family Residence, 1	219B149 432		Sylmar	No	MI	R2RD
Los Angeles	0	0	2568016013	0.000	0.000	0.350	0.000	Shortfall of Sites	0.075	Low Medium I Residential	RD3-1	0	0	0	53.462	0.350	Vacant	Residential - Single Family Residence - Vacant Land, 0	202-5A201 432		Sunland - Tujunga - Lake View Terrace - Shadow Hills - East La Tuna Canyon	No	MI	R2RD
Los Angeles	4222 DEL MAR AVE	90029	5429001019	0.000	0.000	0.350	0.000	Shortfall of Sites	0.055	Low Medium I Residential	R2-1XL	0	0	0	72.274	0.350		Residential - Single Family Residence, 1	145-5A201 432		Hollywood	No	MI	R2RD
Los Angeles	212 N CORONADO ST	90026	5157008003	0.000	0.000	0.350	0.000	Shortfall of Sites	0.138	Low Medium Residential	RD1.5-1	0	0	0	29.040	0.350		Residential - Single Family Residence, 1	138A203 432		Westlake	No	MI	R2RD
Los Angeles	1631 S WILTON PL	90019	5073019007	0.000	0.000	0.350	0.000	Shortfall of Sites	0.175	Low Medium I Residential	R2-1-CPIO	0	0	0	22.909	0.350		Residential - Single Family Residence, 1	126B189 432		South Los Angeles	No	MI	R2RD
Los Angeles	5832 DAVID AVE	90034	5065020008	0.000	0.000	0.350	0.000	Shortfall of Sites	0.115	Low Medium II Residential	RD1.5-1	0	0	0	34.830	0.350		Residential - Single Family Residence, 1	123B173 432		West Adams - Baldwin Hills - Leimert	No	MI	R2RD
Los Angeles	1735 W 25TH ST	90018	5058028019	0.000	0.000	0.350	0.000	Shortfall of Sites	0.143	Low Medium II Residential	RD2-1-CPIO	0	0	0	27.878	0.350		Residential - Single Family Residence, 1	123B193 432		South Los Angeles	No	MI	R2RD
Los Angeles	4327 COMPTON AVE	90011	5116008006	0.000	0.000	0.350	0.000	Shortfall of Sites	0.141	Low Medium I Residential	R2-1	0	0	0	28.288	0.350		Residential - Single Family Residence, 1	114A211 432		Southeast Los Angeles	No	MI	R2RD
Los Angeles	254 E 43RD PL	90011	5113017003	0.000	0.000	0.350	0.000	Shortfall of Sites	0.101	Low Medium I Residential	R2-1	0	0	0	39.627	0.350		Residential - Single Family Residence, 1	114A205 432		Southeast Los Angeles	No	MI	R2RD
Los Angeles	4505 S GRAMERCY PL	90062	5015015025	0.000	0.000	0.350	0.000	Shortfall of Sites	0.119	Low Medium I Residential	R2-1	0	0	0	33.508	0.350		Residential - Single Family Residence, 1	111B189 432		South Los Angeles	No	MI	R2RD
Los Angeles	1244 E 47TH PL	90011	5107018024	0.000	0.000	0.350	0.000	Shortfall of Sites	0.066	Low Medium I Residential	R2-1	0	0	0	60.342	0.350		Residential - Single Family Residence, 1	112-5A211 432		Southeast Los Angeles	No	MI	R2RD
Los Angeles	5545 MORGAN AVE	90011	5105015013	0.000	0.000	0.350	0.000	Shortfall of Sites	0.110	Low Medium I Residential	R2-1	0	0	0	36.268	0.350		Residential - Single Family Residence, 1	108B213 432		Southeast Los Angeles	No	MI	R2RD
Los Angeles	924 W 78TH ST	90044	6020013011	0.000	0.000	0.350	0.000	Shortfall of Sites	0.131	Low Medium II Residential	RD1.5-1	0	0	0	30.460	0.350		Residential - Single Family Residence, 1	099B197 432		South Los Angeles	No	MI	R2RD
Los Angeles	835 E 81ST ST	90001	6029006009	0.000	0.000	0.350	0.000	Shortfall of Sites	0.117	Low Medium I Residential	R2-1	0	0	0	34.142	0.350		Residential - Single Family Residence, 1	099B209 432		Southeast Los Angeles	No	MI	R2RD
Los Angeles	329 E 99TH ST	90003	6052018022	0.000	0.000	0.350	0.000	Shortfall of Sites	0.117	Low Medium I Residential	R2-1	0	0	0	34.055	0.350		Residential - Single Family Residence, 1	093A205 432		Southeast Los Angeles	No	MI	R2RD
Los Angeles	236 E 103RD ST	90003	6063015038	0.000	0.000	0.350	0.000	Shortfall of Sites	0.121	Low Medium I Residential	R2-1	0	0	0	33.023	0.350		Residential - Single Family Residence, 1	091-5A205 432		Southeast Los Angeles	No	MI	R2RD
Los Angeles	331 E 108TH ST	90061	6063030024	0.000	0.000	0.350	0.000	Shortfall of Sites	0.110	Low Medium I Residential	R2-1	0	0	0	36.297	0.350		Residential - Single Family Residence, 0	090A205 432		Southeast Los Angeles	No	MI	R2RD
Los Angeles	1639 E 111TH ST	90059	6069010014	0.000	0.000	0.350	0.000	Shortfall of Sites	0.089	Low Medium I Residential	R2-1	0	0	0	45.112	0.350		Residential - Single Family Residence, 1	088-5A213 432		Southeast Los Angeles	No	MI	R2RD
Los Angeles	950 E 114TH ST	90059	6072026014	0.000	0.000	0.350	0.000	Shortfall of Sites	0.136	Low Medium II Residential	R2-1	0	0	0	29.452	0.350		Residential - Single Family Residence, 1	087A209 432		Southeast Los Angeles	No	MI	R2RD
Los Angeles	25311 PRESIDENT AVE	90710	7410021036	0.000	0.000	0.350	0.000	Shortfall of Sites	0.115	Low Medium I Residential	R2-1XL	0	0	0	34.751	0.350		Residential - Single Family Residence, 1	036B193 432		Wilmington - Harbor City	No	MI	R2RD
Los Angeles	7035 BAIRD AVE	91335	2126009004	0.000	0.000	0.350	0.000	Shortfall of Sites	0.184	Medium Residential	R2-2-RIO	0	0	0	21.776	0.350		Residential - Single Family Residence - Pool, 1	183B125 433		Reseda - West Van Nuys	No	MI	R2RD
Los Angeles	5738 COLFAX AVE	91601	2339012051	0.000	0.000	0.350	0.000	Shortfall of Sites	0.160	Low Medium I Residential	RD3-1	0	0	0	25.005	0.350		Residential - Single Family Residence, 1	174B169 433		North Hollywood - Valley Village	No	MI	R2RD
Los Angeles	1335 S STANLEY AVE	90019	5085026026	0.000	0.000	0.350	0.000	Shortfall of Sites	0.177	Low Medium I Residential	R2-1-O	0	0	0	22.647	0.350		Residential - Single Family Residence, 1	129B177 433		Wilshire	No	MI	R2RD
Los Angeles	1717 S HIGHLAND AVE	90019	5067004004	0.000	0.000	0.350	0.000	Shortfall of Sites	0.129	Low Medium II Residential	RD1.5-1-O	0	0	0	30.976	0.350		Residential - Single Family Residence, 1	126B181 433		West Adams - Baldwin Hills - Leimert	No	MI	R2RD
Los Angeles	1917 S HOLT AVE	90034	4302025008	0.000	0.000	0.350	0.000	Shortfall of Sites	0.169	Low Medium II Residential	RD2-1	0	0	0	23.678	0.350		Residential - Single Family Residence, 1	126B169 433		West Adams - Baldwin Hills - Leimert	No	MI	R2RD
Los Angeles	2404 S BURNSIDE AVE	90016	5063014020	0.000	0.000	0.350	0.000	Shortfall of Sites	0.085	Low Medium II Residential	RD2-1	0	0	0	46.871	0.350		Residential - Single Family Residence, 1	123B177 433		West Adams - Baldwin Hills - Leimert	No	MI	R2RD
Los Angeles	428 S BERNAL AVE	90063	5186009023	0.000	0.000	0.350	0.000	Shortfall of Sites	0.115	Low Medium II Residential	RD1.5-1-CUGU	0	0	0	34.821	0.350		Residential - Single Family Residence, 1	124-5A227 433		Boyle Heights	No	MI	R2RD
Los Angeles	2907 S RIDGELEY DR	90016	5043022020	0.000	0.000	0.350	0.000	Shortfall of Sites	0.069	Low Medium II Residential	RD1.5-1	0	0	0	58.079	0.350		Residential - Single Family Residence, 1	120B177 433		West Adams - Baldwin Hills - Leimert	No	MI	R2RD
Los Angeles	2957 S PALM GROVE AVE	90016	5057026016	0.000	0.000	0.350	0.000	Shortfall of Sites	0.119	Low Medium I Residential	R2-1	0	0	0	33.489	0.350		Residential - Single Family Residence, 1	120B181 433		West Adams - Baldwin Hills - Leimert	No	MI	R2RD
Los Angeles	3748 DALTON AVE	90018	5041031018	0.000	0.000	0.350	0.000	Shortfall of Sites	0.127	Low Medium I Residential	R2-1-O	0	0	0	31.384	0.350		Residential - Single Family Residence, 1	117B193 433		South Los Angeles	No	MI	R2RD
Los Angeles	2517 HOOPER AVE	90011	5119022019	0.000	0.000	0.350	0.000	Shortfall of Sites	0.057	Low Medium II Residential	RD2-1	0	0	0	69.903	0.350		Residential - Single Family Residence, 0	118-5A211 433		Southeast Los Angeles	No	MI	R2RD
Los Angeles	3630 ADAIR ST	90011	5121012020	0.000	0.000	0.350	0.000	Shortfall of Sites	0.110	Low Medium I Residential	R2-1	0	0	0	36.300	0.350		Residential - Single Family Residence, 1	117A205 433		Southeast Los Angeles	No	MI	R2RD
Los Angeles	418 E 41ST ST	90011	5113006007	0.000	0.000	0.350	0.000	Shortfall of Sites	0.078	Low Medium I Residential	R2-1	0	0	0	51.003	0.350		Residential - Single Family Residence, 0	115-5A205 433		Southeast Los Angeles	No	MI	R2RD
Los Angeles	250 E 43RD PL	90011	5113017002	0.000	0.000	0.350	0.000	Shortfall of Sites	0.101	Low Medium I Residential	R2-1	0	0	0	39.627	0.350		Residential - Single Family Residence, 1	114A205 433		Southeast Los Angeles	No	MI	R2RD
Los Angeles	1236 E 47TH PL	90011	5107018023	0.000	0.000	0.350	0.000	Shortfall of Sites	0.066	Low Medium I Residential	R2-1	0	0	0	60.345	0.350		Residential - Single Family Residence, 1	112-5A211 433		Southeast Los Angeles	No	MI	R2RD
Los Angeles	135 E 60TH ST	90003	6006006020	0.000	0.000	0.350	0.000	Shortfall of Sites	0.118	Low Medium I Residential	R2-1	0	0	0	34.015	0.350		Residential - Single Family Residence, 1	105B205 433		Southeast Los Angeles	No	MI	R2RD
Los Angeles	0	0	6020016901	0.000	0.000	0.350	0.000	Shortfall of Sites	0.171	Low Medium II Residential	RD2-1	0	0	0	23.376	0.350		Miscellaneous - Government Owned Property, 0	099B201 433		South Los Angeles	No	MI	R2RD
Los Angeles	200 W 89TH ST	90003	6040029032	0.000	0.000	0.350	0.000	Shortfall of Sites	0.119	Low Medium I Residential	R2-1	0	0	0	33.492	0.350		Residential - Single Family Residence, 1	096A203 433		Southeast Los Angeles	No	MI	R2RD
Los Angeles	233 E 94TH ST	90003	6052010022	0.000	0.000	0.350	0.000	Shortfall of Sites	0.107	Low Medium I Residential	R2-1	0	0	0	37.384	0.350		Residential - Single Family Residence, 1	094-5A205 433		Southeast Los Angeles	No	MI	R2RD
Los Angeles	9703 COMPTON AVE	90002	6048005033	0.000	0.000	0.350	0.000	Shortfall of Sites	0.080	Low Medium I Residential	R2-1	0	0	0	50.056	0.350		Commercial - Store Combination - Store and Residential Combination - One Story, 0	093A213 433		Southeast Los Angeles	No	MI	R2RD
Los Angeles	327 E 99TH ST	90003	6052018021	0.000	0.000	0.350	0.000	Shortfall of Sites	0.117	Low Medium I Residential	R2-1	0	0	0	34.049	0.350		Residential - Single Family Residence, 1	093A205 433		Southeast Los Angeles	No	MI	R2RD
Los Angeles	314 E 103RD ST	90003	6063014008	0.000	0.000	0.350	0.000	Shortfall of Sites	0.109	Low Medium I Residential	R2-1	0	0	0	36.657	0.350		Residential - Single Family Residence, 1	091-5A205 433		Southeast Los Angeles	No	MI	R2RD
Los Angeles	431 W 108TH ST	90061	6061033011	0.000	0.000	0.350	0.000	Shortfall of Sites	0.138	Low Medium I Residential	R2-1	0	0	0	28.926	0.350		Residential - Single Family Residence, 1	090A201 433		South Los Angeles	No	MI	R2RD
Los Angeles	1639 E 111TH ST	90059	6069010014	0.000	0.000	0.350	0.000	Shortfall of Sites	0.089	Low Medium I Residential	R2-1	0	0	0	45.117	0.350		Residential - Single Family Residence, 0	088-5A213 433		Southeast Los Angeles	No	MI	R2RD
Los Angeles	854 E IMPERIAL HWY	90059	6072011012	0.000	0.000	0.350	0.000	Shortfall of Sites	0.122	Low Medium II Residential	RD2-1-CPIO	0	0	0	32.820	0.350		Residential - Single Family Residence, 1	087A209 433		Southeast Los Angeles	No	MI	R2RD
Los Angeles	1213 N HIGHLAND AVE	90038	5532006040	0.000	0.000	0.350	0.000	Shortfall of Sites	0.100	Low Medium II Residential	RD1.5-1XL	0	0	0	40.017	0.350		Commercial - Office Building - One Story, 0	144B185 434		Hollywood	No	MI	R2RD
Los Angeles	2833 FOLSOM ST	90033	5178010008	0.000	0.000	0.350	0.000	Shortfall of Sites	0.133	Low Medium II Residential	RD1.5-1-CUGU	0	0	0	30.139	0.350		Residential - Single Family Residence, 1	129A227 434		Boyle Heights	No	MI	R2RD

Jurisdiction Name	Site Address/Intersection	5 Digit ZIP Code	Assessor Parcel Number	Very Low-Income	Low-Income	Moderate-Income	Above Moderate-Income	Type of Shortfall	Parcel Size (Acres)	Current General Plan Designation	Current Zoning	Proposed General Plan (GP) Designation	Proposed Zoning	Minimum Density Allowed	Maximum Density Allowed	Total Capacity	Vacant/ Nonvacant	Description of Existing Uses	PIN	Base Density Per Acre	Community Plan Area	Rent Stabalization Ordinance	Income Category	Applicable Rezoning Program (Program informing values in Column Q listed first)
Los Angeles	1628 S BURNSIDE AVE	90019	5064002014	0.000	0.000	0.350	0.000	Shortfall of Sites	0.110	Low Medium II Residential	RD1.5-1	0	0	0	36.300	0.350		Residential - Single Family Residence, 1	126B177 434		West Adams - Baldwin Hills - Leimert	No	MI	R2RD
Los Angeles	416 E 41ST ST	90011	5113006008	0.000	0.000	0.350	0.000	Shortfall of Sites	0.072	Low Medium I Residential	R2-1	0	0	0	55.748	0.350		Residential - Single Family Residence, 1	115-5A205 434		Southeast Los Angeles	No	MI	R2RD
Los Angeles	248 E 43RD PL	90011	5113017001	0.000	0.000	0.350	0.000	Shortfall of Sites	0.101	Low Medium I Residential	R2-1	0	0	0	39.627	0.350		Residential - Single Family Residence, 1	114A205 434		Southeast Los Angeles	No	MI	R2RD
Los Angeles	4504 CIMARRON ST	90062	5015016010	0.000	0.000	0.350	0.000	Shortfall of Sites	0.120	Low Medium I Residential	R2-1	0	0	0	33.412	0.350		Residential - Single Family Residence, 1	111B189 434		South Los Angeles	No	MI	R2RD
Los Angeles	1232 E 47TH PL	90011	5107018022	0.000	0.000	0.350	0.000	Shortfall of Sites	0.066	Low Medium I Residential	R2-1	0	0	0	60.347	0.350		Residential - Single Family Residence, 1	112-5A211 434		Southeast Los Angeles	No	MI	R2RD
Los Angeles	1189 E 54TH ST	90011	5104014030	0.000	0.000	0.350	0.000	Shortfall of Sites	0.117	Low Medium I Residential	R2-1	0	0	0	34.055	0.350		Residential - Single Family Residence, 1	108B209 434		Southeast Los Angeles	No	MI	R2RD
Los Angeles	1102 W 53RD ST	90037	5002025017	0.000	0.000	0.350	0.000	Shortfall of Sites	0.119	Low Medium I Residential	R2-1	0	0	0	33.701	0.350		Residential - Single Family Residence, 1	108B197 434		South Los Angeles	No	MI	R2RD
Los Angeles	787 E 54TH ST	90011	5103007028	0.000	0.000	0.350	0.000	Shortfall of Sites	0.072	Low Medium I Residential	R2-1	0	0	0	55.383	0.350		Commercial - Store - One Story, 0	108B205 434		Southeast Los Angeles	No	MI	R2RD
Los Angeles	600 W 59TH PL	90044	6004029006	0.000	0.000	0.350	0.000	Shortfall of Sites	0.123	Low Medium I Residential	R2-1	0	0	0	32.519	0.350		Residential - Single Family Residence, 1	105B201 434		South Los Angeles	No	MI	R2RD
Los Angeles	133 E 60TH ST	90003	6006006019	0.000	0.000	0.350	0.000	Shortfall of Sites	0.118	Low Medium I Residential	R2-1	0	0	0	34.015	0.350		Residential - Single Family Residence, 1	105B205 434		Southeast Los Angeles	No	MI	R2RD
Los Angeles	932 W 78TH ST	90044	6020013009	0.000	0.000	0.350	0.000	Shortfall of Sites	0.131	Low Medium II Residential	RD1.5-1	0	0	0	30.459	0.350		Residential - Single Family Residence, 1	099B197 434		South Los Angeles	No	MI	R2RD
Los Angeles	829 E 81ST ST	90001	6029006007	0.000	0.000	0.350	0.000	Shortfall of Sites	0.117	Low Medium I Residential	R2-1	0	0	0	34.141	0.350		Residential - Single Family Residence, 1	099B209 434		Southeast Los Angeles	No	MI	R2RD
Los Angeles	206 W 89TH ST	90003	6040029031	0.000	0.000	0.350	0.000	Shortfall of Sites	0.119	Low Medium I Residential	R2-1	0	0	0	33.492	0.350		Residential - Single Family Residence, 1	096A203 434		Southeast Los Angeles	No	MI	R2RD
Los Angeles	229 E 94TH ST	90003	6052010023	0.000	0.000	0.350	0.000	Shortfall of Sites	0.107	Low Medium I Residential	R2-1	0	0	0	37.383	0.350		Residential - Single Family Residence, 1	094-5A205 434		Southeast Los Angeles	No	MI	R2RD
Los Angeles	323 E 99TH ST	90003	6052018020	0.000	0.000	0.350	0.000	Shortfall of Sites	0.117	Low Medium I Residential	R2-1	0	0	0	34.043	0.350		Residential - Single Family Residence, 1	093A205 434		Southeast Los Angeles	No	MI	R2RD
Los Angeles	230 E 103RD ST	90003	6063015037	0.000	0.000	0.350	0.000	Shortfall of Sites	0.121	Low Medium I Residential	R2-1	0	0	0	33.023	0.350		Residential - Single Family Residence, 1	091-5A205 434		Southeast Los Angeles	No	MI	R2RD
Los Angeles	0	0	6061033029	0.000	0.000	0.350	0.000	Shortfall of Sites	0.091	Low Medium I Residential	R2-1	0	0	0	44.188	0.350	Vacant	Residential - Single Family Residence - Vacant Land, 0	090A201 434		South Los Angeles	No	MI	R2RD
Los Angeles	341 E 108TH ST	90061	6063030026	0.000	0.000	0.350	0.000	Shortfall of Sites	0.110	Low Medium I Residential	R2-1	0	0	0	36.298	0.350		Residential - Single Family Residence, 0	090A205 434		Southeast Los Angeles	No	MI	R2RD
Los Angeles	1635 E 111TH ST	90059	6069010015	0.000	0.000	0.350	0.000	Shortfall of Sites	0.089	Low Medium I Residential	R2-1	0	0	0	45.122	0.350		Residential - Single Family Residence, 1	088-5A213 434		Southeast Los Angeles	No	MI	R2RD
Los Angeles	1100 E 114TH ST	90059	6072029016	0.000	0.000	0.350	0.000	Shortfall of Sites	0.119	Low Medium II Residential	R2-1	0	0	0	33.708	0.350		Residential - Single Family Residence, 1	087A209 434		Southeast Los Angeles	No	MI	R2RD
Los Angeles	1151 EUBANK AVE	90744	7423026015	0.000	0.000	0.350	0.000	Shortfall of Sites	0.124	Low Medium I Residential	[Q]R2-1XL-O-CUGU	0	0	0	32.263	0.350		Residential - Single Family Residence, 1	033B209 434		Wilmington - Harbor City	No	MI	R2RD
Los Angeles	12482 RALSTON AVE	91342	2507005042	0.000	0.000	0.350	0.000	Shortfall of Sites	0.166	Low Medium I Residential	RD3-1XL-CPIO	0	0	0	24.062	0.350		Residential - Single Family Residence, 0	219B149 435		Sylmar	No	MI	R2RD
Los Angeles	10207 ETON AVE	91311	2747011046	0.000	0.000	0.350	0.000	Shortfall of Sites	0.159	Low Medium II Residential	R3-1, R2-1	0	0	0	25.093	0.350		Residential - Single Family Residence, 1	204B105 435		Chatsworth - Porter Ranch	No	MI	R2RD
Los Angeles	8833 CANBY AVE	91325	2769027006	0.000	0.000	0.350	0.000	Shortfall of Sites	0.170	Low Medium II Residential	R2-1	0	0	0	23.547	0.350		Commercial - Parking Lot (Commercial Use Property) - Lots - Patron or Employee - One Story, 0	195B125 435		Northridge	No	MI	R2RD
Los Angeles	4306 LA CLEDE AVE	90039	5594004013	0.000	0.000	0.350	0.000	Shortfall of Sites	0.172	Low Medium II Residential	RD2-1-RIO	0	0	0	23.243	0.350		Residential - Single Family Residence, 1	159B205 435		Northeast Los Angeles	No	MI	R2RD
Los Angeles	1125 N VIRGIL AVE	90029	5542026034	0.000	0.000	0.350	0.000	Shortfall of Sites	0.154	Low Medium I Residential	R2-1XL	0	0	0	26.025	0.350		Residential - Five or More Units or Apartments (Any Combination) - 4 Stories or Less, 1	145-5A201 435		Hollywood	No	MI	R2RD
Los Angeles	138 N BENTON WAY	90026	5156028009	0.000	0.000	0.350	0.000	Shortfall of Sites	0.115	Low Medium Residential	RD5-1	0	0	0	34.848	0.350		Residential - Single Family Residence, 1	138A203 435		Westlake	No	MI	R2RD
Los Angeles	1923 SICHEL ST	90031	5210009010	0.000	0.000	0.350	0.000	Shortfall of Sites	0.114	Low Medium II Residential	RD2-1	0	0	0	35.199	0.350		Residential - Single Family Residence, 1	136-5A223 435		Northeast Los Angeles	No	MI	R2RD
Los Angeles	1816 S CLOVERDALE AVE	90019	5067019004	0.000	0.000	0.350	0.000	Shortfall of Sites	0.127	Low Medium II Residential	RD1.5-1-O	0	0	0	31.608	0.350		Residential - Single Family Residence, 1	126B181 435		West Adams - Baldwin Hills - Leimert	No	MI	R2RD
Los Angeles	1825 S CLOVERDALE AVE	90019	5067020024	0.000	0.000	0.350	0.000	Shortfall of Sites	0.113	Low Medium II Residential	RD2-1-O	0	0	0	35.552	0.350		Residential - Single Family Residence, 1	126B177 435		West Adams - Baldwin Hills - Leimert	No	MI	R2RD
Los Angeles	1722 S BERENDO ST	90006	5075018006	0.000	0.000	0.350	0.000	Shortfall of Sites	0.097	Low Medium II Residential	RD1.5-1	0	0	0	41.216	0.350		Residential - Single Family Residence, 1	126B197 435		South Los Angeles	No	MI	R2RD
Los Angeles	2367 LUCERNE AVE	90016	5061025026	0.000	0.000	0.350	0.000	Shortfall of Sites	0.069	Low Medium II Residential	RD2-1-O	0	0	0	58.343	0.350		Residential - Single Family Residence, 1	123B181 435		West Adams - Baldwin Hills - Leimert	No	MI	R2RD
Los Angeles	3751 S LA SALLE AVE	90018	5041033018	0.000	0.000	0.350	0.000	Shortfall of Sites	0.124	Low Medium II Residential	R2-1	0	0	0	32.224	0.350		Residential - Single Family Residence, 0	117B193 435		South Los Angeles	No	MI	R2RD
Los Angeles	244 E 43RD PL	90011	5113017007	0.000	0.000	0.350	0.000	Shortfall of Sites	0.101	Low Medium I Residential	R2-1	0	0	0	39.626	0.350		Residential - Single Family Residence, 1	114A205 435		Southeast Los Angeles	No	MI	R2RD
Los Angeles	4326 HONDURAS ST	90011	5116021019	0.000	0.000	0.350	0.000	Shortfall of Sites	0.111	Low Medium II Residential	RD1.5-1	0	0	0	36.014	0.350		Residential - Single Family Residence, 1	114A213 435		Southeast Los Angeles	No	MI	R2RD
Los Angeles	4509 S WILTON PL	90062	5015016025	0.000	0.000	0.350	0.000	Shortfall of Sites	0.119	Low Medium I Residential	R2-1	0	0	0	33.508	0.350		Residential - Single Family Residence, 1	111B189 435		South Los Angeles	No	MI	R2RD
Los Angeles	1226 E 47TH PL	90011	5107018021	0.000	0.000	0.350	0.000	Shortfall of Sites	0.066	Low Medium I Residential	R2-1	0	0	0	60.349	0.350		Residential - Single Family Residence, 1	112-5A211 435		Southeast Los Angeles	No	MI	R2RD
Los Angeles	1183 E 54TH ST	90011	5104014029	0.000	0.000	0.350	0.000	Shortfall of Sites	0.117	Low Medium I Residential	R2-1	0	0	0	34.052	0.350		Residential - Single Family Residence, 1	108B209 435		Southeast Los Angeles	No	MI	R2RD
Los Angeles	1060 W 53RD ST	90037	5002026032	0.000	0.000	0.350	0.000	Shortfall of Sites	0.119	Low Medium I Residential	R2-1	0	0	0	33.701	0.350		Residential - Single Family Residence, 1	108B197 435		South Los Angeles	No	MI	R2RD
Los Angeles	134 E 69TH ST	90003	6011005008	0.000	0.000	0.350	0.000	Shortfall of Sites	0.124	Low Medium I Residential	R2-1	0	0	0	32.206	0.350		Residential - Single Family Residence, 1	102B205 435		Southeast Los Angeles	No	MI	R2RD
Los Angeles	759 E 78TH ST	90001	6023026018	0.000	0.000	0.350	0.000	Shortfall of Sites	0.117	Low Medium I Residential	R2-1	0	0	0	34.196	0.350		Residential - Single Family Residence, 1	099B205 435		Southeast Los Angeles	No	MI	R2RD
Los Angeles	210 W 89TH ST	90003	6040029030	0.000	0.000	0.350	0.000	Shortfall of Sites	0.119	Low Medium I Residential	R2-1	0	0	0	33.490	0.350		Residential - Single Family Residence, 1	096A203 435		Southeast Los Angeles	No	MI	R2RD
Los Angeles	227 E 94TH ST	90003	6052010024	0.000	0.000	0.350	0.000	Shortfall of Sites	0.107	Low Medium I Residential	R2-1	0	0	0	37.382	0.350		Residential - Single Family Residence, 1	094-5A205 435		Southeast Los Angeles	No	MI	R2RD
Los Angeles	318 E 103RD ST	90003	6063014009	0.000	0.000	0.350	0.000	Shortfall of Sites	0.119	Low Medium I Residential	R2-1	0	0	0	33.635	0.350		Residential - Single Family Residence, 1	091-5A205 435		Southeast Los Angeles	No	MI	R2RD
Los Angeles	343 E 108TH ST	90061	6063030027	0.000	0.000	0.350	0.000	Shortfall of Sites	0.110	Low Medium I Residential	R2-1	0	0	0	36.298	0.350		Residential - Single Family Residence, 0	090A205 435		Southeast Los Angeles	No	MI	R2RD
Los Angeles	1635 E 111TH ST	90059	6069010015	0.000	0.000	0.350	0.000	Shortfall of Sites	0.089	Low Medium I Residential	R2-1	0	0	0	45.127	0.350		Residential - Single Family Residence, 0	088-5A213 435		Southeast Los Angeles	No	MI	R2RD
Los Angeles	1443 LAVETA TER	90026	5419025018	0.000	0.000	0.350	0.000	Shortfall of Sites	0.161	Low Medium I Residential	R2-1VL	0	0	0	24.892	0.350		Residential - Single Family Residence, 0	141A209 436		Silver Lake - Echo Park - Elysian Valley	No	MI	R2RD
Los Angeles	423 N BENTON WAY	90026	5156025001	0.000	0.000	0.350	0.000	Shortfall of Sites	0.072	Low Medium II Residential	RD2-1VL	0	0	0	55.725	0.350		Residential - Single Family Residence, 0	139-5A203 436		Silver Lake - Echo Park - Elysian Valley	No	MI	R2RD
Los Angeles	1828 S COCHRAN AVE	90019	5067020008	0.000	0.000	0.350	0.000	Shortfall of Sites	0.127	Low Medium II Residential	RD2-1-O	0	0	0	31.544	0.350		Residential - Single Family Residence, 1	126B177 436		West Adams - Baldwin Hills - Leimert	No	MI	R2RD
Los Angeles	1910 S CORNING ST	90034	4302029003	0.000	0.000	0.350	0.000	Shortfall of Sites	0.148	Low Medium II Residential	RD2-1	0	0	0	27.053	0.350		Residential - Single Family Residence, 1	126B173 436		West Adams - Baldwin Hills - Leimert	No	MI	R2RD
Los Angeles	2320 HILLCREST DR	90016	5061027034	0.000	0.000	0.350	0.000	Shortfall of Sites	0.138	Low Medium I Residential	R2-1	0	0	0	29.040	0.350		Residential - Single Family Residence, 1	123B181 436		West Adams - Baldwin Hills - Leimert	No	MI	R2RD
Los Angeles	5331 HOMESIDE AVE	90016	5043021023	0.000	0.000	0.350	0.000	Shortfall of Sites	0.110	Low Medium II Residential	RD1.5-1	0	0	0	36.299	0.350		Residential - Single Family Residence, 1	120B177 436		West Adams - Baldwin Hills - Leimert	No	MI	R2RD
Los Angeles	3019 8TH AVE	90018	5051036012	0.000	0.000	0.350	0.000	Shortfall of Sites	0.129	Low Medium I Residential	R2-1XL-O	0	0	0	31.096	0.350		Residential - Single Family Residence, 1	120B189 436		West Adams - Baldwin Hills - Leimert	No	MI	R2RD
Los Angeles	2210 EXPOSITION BLVD	90018	5042008010	0.000	0.000	0.350	0.000	Shortfall of Sites	0.108	Low Medium II Residential	RD2-1	0	0	0	37.155	0.350		Residential - Single Family Residence, 1	117B189 436		West Adams - Baldwin Hills - Leimert	No	MI	R2RD
Los Angeles	412 E 41ST ST	90011	5113006009	0.000	0.000	0.350	0.000	Shortfall of Sites	0.113	Low Medium I Residential	R2-1	0	0	0	35.513	0.350		Residential - Single Family Residence, 1	115-5A205 436		Southeast Los Angeles	No	MI	R2RD
Los Angeles	4327 HONDURAS ST	90011	5116020027	0.000	0.000	0.350	0.000	Shortfall of Sites	0.123	Low Medium II Residential	RD1.5-1	0	0	0	32.512	0.350		Residential - Single Family Residence, 1	114A213 436		Southeast Los Angeles	No	MI	R2RD
Los Angeles	4505 CIMARRON ST	90062	5015025025	0.000	0.000	0.350	0.000	Shortfall of Sites	0.120	Low Medium I Residential	R2-1	0	0	0	33.468	0.350		Residential - Single Family Residence, 0	111B189 436		South Los Angeles	No	MI	R2RD
Los Angeles	1222 E 47TH PL	90011	5107018020	0.000	0.000	0.350	0.000	Shortfall of Sites	0.066	Low Medium I Residential	R2-1	0	0	0	60.352	0.350		Residential - Single Family Residence, 1	112-5A211 436		Southeast Los Angeles	No	MI	R2RD
Los Angeles	926 E 51ST ST	90011	5103029022	0.000	0.000	0.350	0.000	Shortfall of Sites	0.103	Low Medium I Residential	R2-1	0	0	0	38.755	0.350		Residential - Single Family Residence, 1	111A209 436		Southeast Los Angeles	No	MI	R2RD
Los Angeles	1177 E 54TH ST	90011	5104014028	0.000	0.000	0.350	0.000	Shortfall of Sites	0.117	Low Medium I Residential	R2-1	0	0	0	34.049	0.350		Residential - Single Family Residence, 1	108B209 436		Southeast Los Angeles	No	MI	R2RD
Los Angeles	1056 W 53RD ST	90037	5002026031	0.000	0.000	0.350	0.000	Shortfall of Sites	0.119	Low Medium I Residential	R2-1	0	0	0	33.700	0.350		Residential - Single Family Residence, 1	108B197 436		South Los Angeles	No	MI	R2RD
Los Angeles	121 W 70TH ST	90003	6012009030	0.000	0.000	0.350	0.000	Shortfall of Sites	0.118	Low Medium I Residential	R2-1	0	0	0	33.878	0.350		Residential - Single Family Residence, 1	102B201 436		Southeast Los Angeles	No	MI	R2RD
Los Angeles	128 E 69TH ST	90003	6011005007	0.000	0.000	0.350	0.000	Shortfall of Sites	0.124	Low Medium I Residential	R2-1	0	0	0	32.206	0.350		Residential - Single Family Residence, 1	102B205 436		Southeast Los Angeles	No	MI	R2RD
Los Angeles	940 W 78TH ST	90044	6020013007	0.000	0.000	0.350	0.000	Shortfall of Sites	0.131	Low Medium II Residential	RD1.5-1	0	0	0	30.459	0.350		Residential - Single Family Residence, 1	099B197 436		South Los Angeles	No	MI	R2RD
Los Angeles	214 W 89TH ST	90003	6040029029	0.000	0.000	0.350	0.000	Shortfall of Sites	0.119	Low Medium I Residential	R2-1	0	0	0	33.490	0.350		Residential - Single Family Residence, 1	096A203 436		Southeast Los Angeles	No	MI	R2RD
Los Angeles	223 E 94TH ST	90003	6052010025	0.000	0.000	0.350	0.000	Shortfall of Sites	0.107	Low Medium I Residential	R2-1	0	0	0	37.381	0.350		Residential - Single Family Residence, 1	094-5A205 436		Southeast Los Angeles	No	MI	R2RD
Los Angeles	315 E 99TH ST	90003	6052018018	0.000	0.000	0.350	0.000	Shortfall of Sites	0.112	Low Medium I Residential	R2-1	0	0	0	35.600	0.350		Residential - Single Family Residence, 1	093A205 436		Southeast Los Angeles	No	MI	R2RD
Los Angeles	228 E 103RD ST	90003	6063015036	0.000	0.000	0.350	0.000	Shortfall of Sites	0.121	Low Medium I Residential	R2-1	0	0	0	33.022	0.350		Residential - Single Family Residence, 1	091-5A205 436		Southeast Los Angeles	No	MI	R2RD
Los Angeles	10716 AVALON BLVD	90061	6051030003	0.000	0.000	0.350	0.000	Shortfall of Sites	0.069	Low Medium II Residential	RD2-1	0	0	0	57.922	0.350		Commercial - Store - One Story, 0	090A207 436		Southeast Los Angeles	No	MI	R2RD
Los Angeles	345 E 108TH ST	90061	6063030028	0.000	0.000	0.350	0.000	Shortfall of Sites	0.110	Low Medium I Residential	R2-1	0	0	0	36.298	0.350		Residential - Single Family Residence, 0	090A205 436		Southeast Los Angeles	No	MI	R2RD
Los Angeles	1633 E 111TH ST	90059	6069010016	0.000	0.000	0.350	0.000	Shortfall of Sites	0.136	Low Medium I Residential	R2-1	0	0	0	29.477	0.350		Residential - Single Family Residence, 1	088-5A213 436		Southeast Los Angeles	No	MI	R2RD
Los Angeles	1110 E 114TH ST	90059	6072029014	0.000	0.000	0.350	0.000	Shortfall of Sites	0.118	Low Medium II Residential	R2-1	0	0	0	33.765	0.350		Residential - Single Family Residence, 1	087A209 436		Southeast Los Angeles	No	MI	R2RD
Los Angeles	11921 AINSWORTH ST	90044	6088020004	0.000	0.000	0.350	0.000	Shortfall of Sites	0.152	Low Medium II Residential	RD2-1-CPIO	0	0	0	26.282	0.350		Residential - Single Family Residence, 1	084B197 436		South Los Angeles	No	MI	R2RD
Los Angeles	0	0	7414028038	0.000	0.000	0.350	0.000	Shortfall of Sites	0.135	Low Medium II Residential	[Q]RD1.5-1XL-O-CUGU	0	0	0	29.723	0.350	Vacant	Residential - Single Family Residence - Vacant Land, 0	036B201 436		Wilmington - Harbor City	No	MI	R2RD
Los Angeles	6903 RADFORD AVE	91605	2321012031	0.000	0.000	0.350	0.000	Shortfall of Sites	0.069	Low Medium II Residential	RD1.5-1	0	0	0	58.071	0.350		Institutional - Church - One Story, 0	183B165 437		North Hollywood - Valley Village	No	MI	R2RD, FBO
Los Angeles	1123 N COMMONWEALTH AVE	90029	5542025031	0.000	0.000	0.350	0.000	Shortfall of Sites	0.143	Low Medium I Residential	R2-1XL	0	0	0	27.879	0.350		Residential - Single Family Residence, 1	145-5A201 437		Hollywood	No	MI	R2RD

Jurisdiction Name	Site Address/Intersection	5 Digit ZIP Code	Assessor Parcel Number	Very Low-Income	Low-Income	Moderate-Income	Above Moderate-Income	Type of Shortfall	Parcel Size (Acres)	Current General Plan Designation	Current Zoning	Proposed General Plan (GP) Designation	Proposed Zoning	Minimum Density Allowed	Maximum Density Allowed	Total Capacity	Vacant/ Nonvacant	Description of Existing Uses	PIN	Base Density Per Acre	Community Plan Area	Rent Stabalization Ordinance	Income Category	Applicable Rezoning Program (Program informing values in Column Q listed first)
Los Angeles	1330 S STANLEY AVE	90019	5085027012	0.000	0.000	0.350	0.000	Shortfall of Sites	0.178	Low Medium I Residential	R2-1-O	0	0	0	22.445	0.350		Residential - Single Family Residence, 1	129B177 437		Wilshire	No	MI	R2RD
Los Angeles	1720 S CATALINA ST	90006	5075020026	0.000	0.000	0.350	0.000	Shortfall of Sites	0.108	Low Medium II Residential	RD1.5-1	0	0	0	36.893	0.350		Residential - Single Family Residence, 1	126B197 437		South Los Angeles	No	MI	R2RD
Los Angeles	2226 S HARCOURT AVE	90016	5061023014	0.000	0.000	0.350	0.000	Shortfall of Sites	0.080	Low Medium II Residential	RD2-1-O	0	0	0	49.913	0.350		Residential - Single Family Residence, 1	123B181 437		West Adams - Baldwin Hills - Leimert	No	MI	R2RD
Los Angeles	3765 CRAWFORD ST	90011	5121020002	0.000	0.000	0.350	0.000	Shortfall of Sites	0.101	Low Medium I Residential	R2-1	0	0	0	39.599	0.350		Residential - Single Family Residence, 1	117A205 437		Southeast Los Angeles	No	MI	R2RD
Los Angeles	242 E 43RD PL	90011	5113018025	0.000	0.000	0.350	0.000	Shortfall of Sites	0.108	Low Medium I Residential	R2-1	0	0	0	37.013	0.350		Residential - Single Family Residence, 0	114A205 437		Southeast Los Angeles	No	MI	R2RD
Los Angeles	4330 MORGAN AVE	90011	5116020010	0.000	0.000	0.350	0.000	Shortfall of Sites	0.123	Low Medium II Residential	RD1.5-1	0	0	0	32.502	0.350		Residential - Single Family Residence, 1	114A213 437		Southeast Los Angeles	No	MI	R2RD
Los Angeles	920 E 51ST ST	90011	5103029023	0.000	0.000	0.350	0.000	Shortfall of Sites	0.103	Low Medium I Residential	R2-1	0	0	0	38.721	0.350		Residential - Single Family Residence, 1	111A209 437		Southeast Los Angeles	No	MI	R2RD
Los Angeles	1052 W 53RD ST	90037	5002026030	0.000	0.000	0.350	0.000	Shortfall of Sites	0.119	Low Medium I Residential	R2-1	0	0	0	33.701	0.350		Residential - Single Family Residence, 1	108B197 437		South Los Angeles	No	MI	R2RD
Los Angeles	777 E 54TH ST	90011	5103007026	0.000	0.000	0.350	0.000	Shortfall of Sites	0.078	Low Medium I Residential	R2-1	0	0	0	50.975	0.350		Residential - Single Family Residence, 1	108B205 437		Southeast Los Angeles	No	MI	R2RD
Los Angeles	606 W 59TH PL	90044	6004029005	0.000	0.000	0.350	0.000	Shortfall of Sites	0.123	Low Medium I Residential	R2-1	0	0	0	32.509	0.350		Residential - Single Family Residence, 1	105B201 437		South Los Angeles	No	MI	R2RD
Los Angeles	816 W 60TH ST	90044	6004009005	0.000	0.000	0.350	0.000	Shortfall of Sites	0.119	Low Medium I Residential	R2-1	0	0	0	33.508	0.350		Residential - Single Family Residence, 1	105B197 437		South Los Angeles	No	MI	R2RD
Los Angeles	124 E 69TH ST	90003	6011005006	0.000	0.000	0.350	0.000	Shortfall of Sites	0.124	Low Medium I Residential	R2-1	0	0	0	32.206	0.350		Residential - Single Family Residence, 1	102B205 437		Southeast Los Angeles	No	MI	R2RD
Los Angeles	751 E 78TH ST	90001	6023026020	0.000	0.000	0.350	0.000	Shortfall of Sites	0.117	Low Medium I Residential	R2-1	0	0	0	34.158	0.350		Residential - Single Family Residence, 1	099B205 437		Southeast Los Angeles	No	MI	R2RD
Los Angeles	815 E 81ST ST	90001	6029006004	0.000	0.000	0.350	0.000	Shortfall of Sites	0.117	Low Medium I Residential	R2-1	0	0	0	34.139	0.350		Residential - Single Family Residence, 1	099B209 437		Southeast Los Angeles	No	MI	R2RD
Los Angeles	219 E 94TH ST	90003	6052010026	0.000	0.000	0.350	0.000	Shortfall of Sites	0.107	Low Medium I Residential	R2-1	0	0	0	37.380	0.350		Residential - Single Family Residence, 1	094-5A205 437		Southeast Los Angeles	No	MI	R2RD
Los Angeles	9803 GRAPE ST	90002	6046018031	0.000	0.000	0.350	0.000	Shortfall of Sites	0.155	Low Medium I Residential	R2-1	0	0	0	25.803	0.350		Residential - Single Family Residence, 1	093A215 437		Southeast Los Angeles	No	MI	R2RD
Los Angeles	351 E 108TH ST	90061	6063030029	0.000	0.000	0.350	0.000	Shortfall of Sites	0.110	Low Medium I Residential	R2-1	0	0	0	36.298	0.350		Residential - Single Family Residence, 0	090A205 437		Southeast Los Angeles	No	MI	R2RD
Los Angeles	1629 E 111TH ST	90059	6069010025	0.000	0.000	0.350	0.000	Shortfall of Sites	0.198	Low Medium I Residential	R2-1	0	0	0	20.219	0.350		Residential - Single Family Residence, 1	088-5A213 437		Southeast Los Angeles	No	MI	R2RD
Los Angeles	1114 E 114TH ST	90059	6072029013	0.000	0.000	0.350	0.000	Shortfall of Sites	0.110	Low Medium II Residential	R2-1	0	0	0	36.298	0.350		Residential - Single Family Residence, 1	087A209 437		Southeast Los Angeles	No	MI	R2RD
Los Angeles	21225 LEMARSH ST	91311	2747005026	0.000	0.000	0.350	0.000	Shortfall of Sites	0.120	Low Medium II Residential	R2-1	0	0	0	33.411	0.350		Residential - Single Family Residence, 1	204B105 438		Chatsworth - Porter Ranch	No	MI	R2RD
Los Angeles	5633 RIVERTON AVE	91601	2415008016	0.000	0.000	0.350	0.000	Shortfall of Sites	0.154	Low Medium I Residential	R2-1VL	0	0	0	25.925	0.350		Residential - Single Family Residence - Guesthouse, 1	174B177 438		North Hollywood - Valley Village	No	MI	R2RD
Los Angeles	1224 N JUNE ST	90038	5532001039	0.000	0.000	0.350	0.000	Shortfall of Sites	0.118	Low Medium II Residential	RD1.5-1XL	0	0	0	34.032	0.350		Residential - Five or More Units or Apartments (Any Combination) · 4 Stories or Less - Pool, 0	144B185 438		Hollywood	No	MI	R2RD
Los Angeles	1124 N COMMONWEALTH AVE	90029	5542024006	0.000	0.000	0.350	0.000	Shortfall of Sites	0.138	Low Medium I Residential	R2-1XL	0	0	0	29.034	0.350		Residential - Four Units (Any Combination) - 4 Stories or Less, 0	145-5A201 438		Hollywood	No	MI	R2RD
Los Angeles	1266 S BURNSIDE AVE	90019	5085015014	0.000	0.000	0.350	0.000	Shortfall of Sites	0.137	Low Medium I Residential	R2-1-O	0	0	0	29.105	0.350		Residential - Single Family Residence, 0	129B177 438		Wilshire	No	MI	R2RD
Los Angeles	2802 FOLSOM ST	90033	5178018026	0.000	0.000	0.350	0.000	Shortfall of Sites	0.135	Low Medium II Residential	RD1.5-1-CUGU	0	0	0	29.608	0.350		Residential - Single Family Residence, 1	129A227 438		Boyle Heights	No	MI	R2RD
Los Angeles	6023 COMEY AVE	90034	5065017030	0.000	0.000	0.350	0.000	Shortfall of Sites	0.115	Low Medium II Residential	RD2-1	0	0	0	34.847	0.350		Residential - Single Family Residence, 1	123B173 438		West Adams - Baldwin Hills - Leimert	No	MI	R2RD
Los Angeles	2860 S MANSFIELD AVE	90016	5049029001	0.000	0.000	0.350	0.000	Shortfall of Sites	0.065	Low Medium II Residential	RD2-1	0	0	0	61.351	0.350		Residential - Single Family Residence, 1	120B177 438		West Adams - Baldwin Hills - Leimert	No	MI	R2RD
Los Angeles	2439 OBAMA BLVD	90018	5044021020	0.000	0.000	0.350	0.000	Shortfall of Sites	0.103	Low Medium II Residential	RD2-1	0	0	0	38.924	0.350		Residential - Single Family Residence, 1	117B189 438		West Adams - Baldwin Hills - Leimert	No	MI	R2RD
Los Angeles	238 E 43RD PL	90011	5113018003	0.000	0.000	0.350	0.000	Shortfall of Sites	0.124	Low Medium I Residential	R2-1	0	0	0	32.266	0.350		Residential - Single Family Residence, 1	114A205 438		Southeast Los Angeles	No	MI	R2RD
Los Angeles	4505 S VAN NESS AVE	90062	5015026010	0.000	0.000	0.350	0.000	Shortfall of Sites	0.107	Low Medium I Residential	R2-1	0	0	0	37.384	0.350		Residential - Single Family Residence, 1	111B189 438		West Adams - Baldwin Hills - Leimert	No	MI	R2RD
Los Angeles	1208 E 47TH PL	90011	5107018018	0.000	0.000	0.350	0.000	Shortfall of Sites	0.066	Low Medium I Residential	R2-1	0	0	0	60.357	0.350		Residential - Single Family Residence, 1	112-5A211 438		Southeast Los Angeles	No	MI	R2RD
Los Angeles	910 E 51ST ST	90011	5103029024	0.000	0.000	0.350	0.000	Shortfall of Sites	0.103	Low Medium I Residential	R2-1	0	0	0	38.687	0.350		Residential - Single Family Residence, 1	111A209 438		Southeast Los Angeles	No	MI	R2RD
Los Angeles	1048 W 53RD ST	90037	5002026029	0.000	0.000	0.350	0.000	Shortfall of Sites	0.119	Low Medium I Residential	R2-1	0	0	0	33.700	0.350		Residential - Single Family Residence, 1	108B197 438		South Los Angeles	No	MI	R2RD
Los Angeles	769 E 54TH ST	90011	5103007025	0.000	0.000	0.350	0.000	Shortfall of Sites	0.123	Low Medium I Residential	R2-1	0	0	0	32.613	0.350		Residential - Single Family Residence, 1	108B205 438		Southeast Los Angeles	No	MI	R2RD
Los Angeles	716 W 59TH PL	90044	6004028028	0.000	0.000	0.350	0.000	Shortfall of Sites	0.117	Low Medium I Residential	R2-1	0	0	0	34.253	0.350		Residential - Single Family Residence, 1	105B201 438		South Los Angeles	No	MI	R2RD
Los Angeles	745 E 78TH ST	90001	6023026021	0.000	0.000	0.350	0.000	Shortfall of Sites	0.117	Low Medium I Residential	R2-1	0	0	0	34.159	0.350		Residential - Single Family Residence, 1	099B205 438		Southeast Los Angeles	No	MI	R2RD
Los Angeles	9802 ANZAC AVE	90002	6046018007	0.000	0.000	0.350	0.000	Shortfall of Sites	0.109	Low Medium I Residential	R2-1	0	0	0	36.861	0.350		Residential - Single Family Residence, 1	093A215 438		Southeast Los Angeles	No	MI	R2RD
Los Angeles	322 E 103RD ST	90003	6063014010	0.000	0.000	0.350	0.000	Shortfall of Sites	0.119	Low Medium I Residential	R2-1	0	0	0	33.635	0.350		Residential - Single Family Residence, 1	091-5A205 438		Southeast Los Angeles	No	MI	R2RD
Los Angeles	353 E 108TH ST	90061	6063030030	0.000	0.000	0.350	0.000	Shortfall of Sites	0.110	Low Medium I Residential	R2-1	0	0	0	36.298	0.350		Residential - Single Family Residence, 0	090A205 438		Southeast Los Angeles	No	MI	R2RD
Los Angeles	1118 E 114TH ST	90059	6072029012	0.000	0.000	0.350	0.000	Shortfall of Sites	0.110	Low Medium II Residential	R2-1	0	0	0	36.298	0.350		Residential - Single Family Residence, 1	087A209 438		Southeast Los Angeles	No	MI	R2RD
Los Angeles	12501 BRADLEY AVE	91342	2507004038	0.000	0.000	0.350	0.000	Shortfall of Sites	0.081	Low Medium I Residential	RD3-1XL-CPIO	0	0	0	49.515	0.350		Residential - Single Family Residence - Pool, 1	219B149 439		Sylmar	No	MI	R2RD
Los Angeles	10408 COMMERCE AVE	91042	2565008040	0.000	0.000	0.350	0.000	Shortfall of Sites	0.125	Low Medium II Residential	RD1.5-1	0	0	0	32.002	0.350		Residential - Single Family Residence, 1	204B197 439		Sunland - Tujunga - Lake View Terrace - Shadow Hills - East La Tuna Canyon	No	MI	R2RD
Los Angeles	21217 LEMARSH ST	91311	2747005027	0.000	0.000	0.350	0.000	Shortfall of Sites	0.116	Low Medium II Residential	R2-1	0	0	0	34.378	0.350		Residential - Single Family Residence, 1	204B105 439		Chatsworth - Porter Ranch	No	MI	R2RD
Los Angeles	1210 N CHEROKEE AVE	90038	5532002034	0.000	0.000	0.350	0.000	Shortfall of Sites	0.118	Low Medium II Residential	RD1.5-1XL	0	0	0	34.031	0.350		Residential - Five or More Units or Apartments (Any Combination) · 4 Stories or Less, 0	144B185 439		Hollywood	No	MI	R2RD
Los Angeles	712 N EDGEMONT ST	90029	5538016002	0.000	0.000	0.350	0.000	Shortfall of Sites	0.143	Low Medium II Residential	RD2-1XL	0	0	0	27.878	0.350		Residential - Single Family Residence, 1	141B197 439		Hollywood	No	MI	R2RD
Los Angeles	410 N LA FAYETTE PARK PL	90026	5156025006	0.000	0.000	0.350	0.000	Shortfall of Sites	0.072	Low Medium II Residential	RD2-1VL	0	0	0	55.816	0.350		Residential - Single Family Residence, 1	139-5A203 439		Silver Lake - Echo Park - Elysian Valley	No	MI	R2RD
Los Angeles	217 N CARONDELET ST	90026	5157008025	0.000	0.000	0.350	0.000	Shortfall of Sites	0.124	Low Medium Residential	RD1.5-1	0	0	0	32.237	0.350		Residential - Single Family Residence, 0	138A203 439		Westlake	No	MI	R2RD
Los Angeles	1924 S SHERBOURNE DR	90034	4302025006	0.000	0.000	0.350	0.000	Shortfall of Sites	0.172	Low Medium II Residential	RD2-1	0	0	0	23.218	0.350		Residential - Single Family Residence, 1	126B169 439		West Adams - Baldwin Hills - Leimert	No	MI	R2RD
Los Angeles	1719 S CATALINA ST	90006	5075022012	0.000	0.000	0.350	0.000	Shortfall of Sites	0.073	Low Medium II Residential	RD1.5-1	0	0	0	54.699	0.350		Residential - Single Family Residence, 1	126B197 439		South Los Angeles	No	MI	R2RD
Los Angeles	2345 S REDONDO BLVD	90016	5063005005	0.000	0.000	0.350	0.000	Shortfall of Sites	0.055	Low Medium II Residential	RD2-1	0	0	0	72.587	0.350		Residential - Single Family Residence, 0	123B177 439		West Adams - Baldwin Hills - Leimert	No	MI	R2RD
Los Angeles	3039 VINEYARD AVE	90016	5057025024	0.000	0.000	0.350	0.000	Shortfall of Sites	0.119	Low Medium I Residential	R2-1	0	0	0	33.507	0.350		Residential - Single Family Residence, 1	120B181 439		West Adams - Baldwin Hills - Leimert	No	MI	R2RD
Los Angeles	1416 E 25TH ST	90011	5118009012	0.000	0.000	0.350	0.000	Shortfall of Sites	0.131	Low Medium II Residential	RD1.5-1	0	0	0	30.586	0.350		Residential - Single Family Residence, 1	118-5A211 439		Southeast Los Angeles	No	MI	R2RD
Los Angeles	1107 W 41ST ST	90037	5020018018	0.000	0.000	0.350	0.000	Shortfall of Sites	0.146	Low Medium I Residential	R2-1	0	0	0	27.439	0.350		Residential - Single Family Residence, 1	114B197 439		South Los Angeles	No	MI	R2RD
Los Angeles	234 E 43RD PL	90011	5113018004	0.000	0.000	0.350	0.000	Shortfall of Sites	0.124	Low Medium I Residential	R2-1	0	0	0	32.266	0.350		Residential - Single Family Residence, 1	114A205 439		Southeast Los Angeles	No	MI	R2RD
Los Angeles	4334 LIMA ST	90011	5116019011	0.000	0.000	0.350	0.000	Shortfall of Sites	0.123	Low Medium II Residential	RD1.5-1	0	0	0	32.598	0.350		Residential - Single Family Residence, 1	114A213 439		Southeast Los Angeles	No	MI	R2RD
Los Angeles	4506 S GRAMERCY PL	90062	5015002026	0.000	0.000	0.350	0.000	Shortfall of Sites	0.119	Low Medium I Residential	R2-1	0	0	0	33.507	0.350		Residential - Single Family Residence, 1	111B189 439		South Los Angeles	No	MI	R2RD
Los Angeles	4527 S NORMANDIE AVE	90037	5016010005	0.000	0.000	0.350	0.000	Shortfall of Sites	0.120	Low Medium II Residential	RD1.5-1	0	0	0	33.294	0.350		Residential - Single Family Residence, 1	111B193 439		South Los Angeles	No	MI	R2RD
Los Angeles	5231 S VAN NESS AVE	90062	5005008008	0.000	0.000	0.350	0.000	Shortfall of Sites	0.107	Low Medium I Residential	R2-1	0	0	0	37.331	0.350		Residential - Single Family Residence, 1	108B189 439		West Adams - Baldwin Hills - Leimert	No	MI	R2RD
Los Angeles	1044 W 53RD ST	90037	5002026028	0.000	0.000	0.350	0.000	Shortfall of Sites	0.119	Low Medium I Residential	R2-1	0	0	0	33.701	0.350		Residential - Single Family Residence, 1	108B197 439		South Los Angeles	No	MI	R2RD
Los Angeles	763 E 54TH ST	90011	5103007024	0.000	0.000	0.350	0.000	Shortfall of Sites	0.123	Low Medium I Residential	R2-1	0	0	0	32.619	0.350		Residential - Single Family Residence, 1	108B205 439		Southeast Los Angeles	No	MI	R2RD
Los Angeles	712 W 59TH PL	90044	6004028027	0.000	0.000	0.350	0.000	Shortfall of Sites	0.117	Low Medium I Residential	R2-1	0	0	0	34.328	0.350		Residential - Single Family Residence, 1	105B201 439		South Los Angeles	No	MI	R2RD
Los Angeles	115 E 60TH ST	90003	6006006015	0.000	0.000	0.350	0.000	Shortfall of Sites	0.118	Low Medium I Residential	R2-1	0	0	0	34.017	0.350		Residential - Single Family Residence, 1	105B205 439		Southeast Los Angeles	No	MI	R2RD
Los Angeles	1353 W 60TH PL	90044	6003017023	0.000	0.000	0.350	0.000	Shortfall of Sites	0.144	Low Medium I Residential	R2-1	0	0	0	27.857	0.350		Residential - Single Family Residence, 1	105B197 439		South Los Angeles	No	MI	R2RD
Los Angeles	743 E 78TH ST	90001	6023026022	0.000	0.000	0.350	0.000	Shortfall of Sites	0.117	Low Medium I Residential	R2-1	0	0	0	34.159	0.350		Residential - Single Family Residence, 1	099B205 439		Southeast Los Angeles	No	MI	R2RD
Los Angeles	807 E 81ST ST	90001	6029006002	0.000	0.000	0.350	0.000	Shortfall of Sites	0.117	Low Medium I Residential	R2-1	0	0	0	34.138	0.350		Residential - Single Family Residence, 1	099B209 439		Southeast Los Angeles	No	MI	R2RD
Los Angeles	211 E 94TH ST	90003	6052010028	0.000	0.000	0.350	0.000	Shortfall of Sites	0.107	Low Medium I Residential	R2-1	0	0	0	37.378	0.350		Residential - Single Family Residence, 1	094-5A205 439		Southeast Los Angeles	No	MI	R2RD
Los Angeles	9803 ANZAC AVE	90002	6046017030	0.000	0.000	0.350	0.000	Shortfall of Sites	0.155	Low Medium I Residential	R2-1	0	0	0	25.841	0.350		Residential - Single Family Residence, 1	093A215 439		Southeast Los Angeles	No	MI	R2RD
Los Angeles	245 E 99TH ST	90003	6052015019	0.000	0.000	0.350	0.000	Shortfall of Sites	0.117	Low Medium I Residential	R2-1	0	0	0	34.140	0.350		Residential - Single Family Residence, 1	093A205 439		Southeast Los Angeles	No	MI	R2RD
Los Angeles	220 E 103RD ST	90003	6063015034	0.000	0.000	0.350	0.000	Shortfall of Sites	0.121	Low Medium I Residential	R2-1	0	0	0	33.023	0.350		Residential - Single Family Residence, 1	091-5A205 439		Southeast Los Angeles	No	MI	R2RD
Los Angeles	359 E 108TH ST	90061	6063030031	0.000	0.000	0.350	0.000	Shortfall of Sites	0.110	Low Medium I Residential	R2-1	0	0	0	36.298	0.350		Residential - Single Family Residence, 0	090A205 439		Southeast Los Angeles	No	MI	R2RD
Los Angeles	1122 E 114TH ST	90059	6072029011	0.000	0.000	0.350	0.000	Shortfall of Sites	0.110	Low Medium II Residential	R2-1	0	0	0	36.297	0.350		Residential - Single Family Residence, 1	087A209 439		Southeast Los Angeles	No	MI	R2RD
Los Angeles	14845 ASTORIA ST	91342	2506035002	0.000	0.000	0.350	0.000	Shortfall of Sites	0.155	Low Medium I Residential	RD3-1XL-CPIO	0	0	0	25.813	0.350		Residential - Single Family Residence, 1	219B149 440		Sylmar	No	MI	R2RD
Los Angeles	21211 LEMARSH ST	91311	2747005028	0.000	0.000	0.350	0.000	Shortfall of Sites	0.116	Low Medium II Residential	R2-1	0	0	0	34.368	0.350		Residential - Single Family Residence, 1	204B105 440		Chatsworth - Porter Ranch	No	MI	R2RD
Los Angeles	1210 N CHEROKEE AVE	90038	5532002034	0.000	0.000	0.350	0.000	Shortfall of Sites	0.118	Low Medium II Residential	RD1.5-1XL	0	0	0	34.031	0.350		Residential - Five or More Units or Apartments (Any Combination) · 4 Stories or Less, 0	144B185 440		Hollywood	No	MI	R2RD
Los Angeles	2724 GLASSELL ST	90026	5156020006	0.000	0.000	0.350	0.000	Shortfall of Sites	0.107	Low Medium Residential	RD1.5-1	0	0	0	37.382	0.350		Residential - Single Family Residence, 1	138A203 440		Westlake	No	MI	R2RD
Los Angeles	1267 S REDONDO BLVD	90019	5070008004	0.000	0.000	0.350	0.000	Shortfall of Sites	0.147	Low Medium I Residential	R2-1-O	0	0	0	27.210	0.350		Residential - Single Family Residence, 1	129B181 440		Wilshire	No	MI	R2RD

Jurisdiction Name	Site Address/Intersection	5 Digit ZIP Code	Assessor Parcel Number	Very Low-Income	Low-Income	Moderate-Income	Above Moderate-Income	Type of Shortfall	Parcel Size (Acres)	Current General Plan Designation	Current Zoning	Proposed General Plan (GP) Designation	Proposed Zoning	Minimum Density Allowed	Maximum Density Allowed	Total Capacity	Vacant/ Nonvacant	Description of Existing Uses	PIN	Base Density Per Acre	Community Plan Area	Rent Stabalization Ordinance	Income Category	Applicable Rezoning Program (Program informing values in Column Q listed first)
Los Angeles	1732 S LONGWOOD AVE	90019	5067009001	0.000	0.000	0.350	0.000	Shortfall of Sites	0.057	Low Medium II Residential	RD1.5-1-O	0	0	0	70.307	0.350		Residential - Single Family Residence, 1	126B181 440		West Adams - Baldwin Hills - Leimert	No	MI	R2RD
Los Angeles	1835 S COCHRAN AVE	90019	5064001005	0.000	0.000	0.350	0.000	Shortfall of Sites	0.117	Low Medium II Residential	RD1.5-1-O	0	0	0	34.131	0.350		Residential - Single Family Residence, 1	126B177 440		West Adams - Baldwin Hills - Leimert	No	MI	R2RD
Los Angeles	1901 CHARITON ST	90034	4302032010	0.000	0.000	0.350	0.000	Shortfall of Sites	0.147	Low Medium II Residential	RD2-1	0	0	0	27.223	0.350		Residential - Single Family Residence, 1	126B173 440		West Adams - Baldwin Hills - Leimert	No	MI	R2RD
Los Angeles	2620 W 16TH PL	90019	5072032034	0.000	0.000	0.350	0.000	Shortfall of Sites	0.078	Low Medium II Residential	RD1.5-1-O-CPIO	0	0	0	51.206	0.350		Residential - Single Family Residence, 0	126B189 440		West Adams - Baldwin Hills - Leimert	No	MI	R2RD
Los Angeles	2337 ALSACE AVE	90016	5062026035	0.000	0.000	0.350	0.000	Shortfall of Sites	0.110	Low Medium II Residential	RD2-1	0	0	0	36.309	0.350		Residential - Single Family Residence, 0	123B177 440		West Adams - Baldwin Hills - Leimert	No	MI	R2RD
Los Angeles	6040 COMEY AVE	90034	5065012036	0.000	0.000	0.350	0.000	Shortfall of Sites	0.138	Low Medium II Residential	RD2-1	0	0	0	29.013	0.350		Residential - Single Family Residence, 1	123B173 440		West Adams - Baldwin Hills - Leimert	No	MI	R2RD
Los Angeles	427 S LORENA ST	90063	5186009007	0.000	0.000	0.350	0.000	Shortfall of Sites	0.106	Low Medium II Residential	RD1.5-1-CUGU	0	0	0	37.904	0.350		Residential - Single Family Residence, 1	124-5A227 440		Boyle Heights	No	MI	R2RD
Los Angeles	3754 S HARVARD BLVD	90018	5041033007	0.000	0.000	0.350	0.000	Shortfall of Sites	0.155	Low Medium I Residential	R2-1	0	0	0	25.793	0.350		Residential - Single Family Residence, 0	117B193 440		South Los Angeles	No	MI	R2RD
Los Angeles	4016 DALTON AVE	90062	5021003030	0.000	0.000	0.350	0.000	Shortfall of Sites	0.154	Low Medium I Residential	R2-1	0	0	0	26.039	0.350		Residential - Single Family Residence, 1	114B193 440		South Los Angeles	No	MI	R2RD
Los Angeles	1115 W 41ST ST	90037	5020018017	0.000	0.000	0.350	0.000	Shortfall of Sites	0.146	Low Medium I Residential	R2-1	0	0	0	27.439	0.350		Residential - Single Family Residence, 1	114B197 440		South Los Angeles	No	MI	R2RD
Los Angeles	230 E 43RD PL	90011	5113018005	0.000	0.000	0.350	0.000	Shortfall of Sites	0.124	Low Medium I Residential	R2-1	0	0	0	32.266	0.350		Residential - Single Family Residence, 1	114A205 440		Southeast Los Angeles	No	MI	R2RD
Los Angeles	4335 LIMA ST	90011	5116018031	0.000	0.000	0.350	0.000	Shortfall of Sites	0.123	Low Medium I Residential	RD1.5-1	0	0	0	32.413	0.350		Residential - Single Family Residence, 1	114A213 440		Southeast Los Angeles	No	MI	R2RD
Los Angeles	4504 ARLINGTON AVE	90043	5015026018	0.000	0.000	0.350	0.000	Shortfall of Sites	0.110	Low Medium I Residential	R2-1	0	0	0	36.486	0.350		Residential - Single Family Residence, 1	111B189 440		West Adams - Baldwin Hills - Leimert	No	MI	R2RD
Los Angeles	755 E 54TH ST	90011	5103007023	0.000	0.000	0.350	0.000	Shortfall of Sites	0.123	Low Medium I Residential	R2-1	0	0	0	32.625	0.350		Residential - Single Family Residence, 1	108B205 440		Southeast Los Angeles	No	MI	R2RD
Los Angeles	739 E 78TH ST	90001	6023026023	0.000	0.000	0.350	0.000	Shortfall of Sites	0.117	Low Medium I Residential	R2-1	0	0	0	34.160	0.350		Residential - Single Family Residence, 1	099B205 440		Southeast Los Angeles	No	MI	R2RD
Los Angeles	612 W 78TH ST	90044	6020016003	0.000	0.000	0.350	0.000	Shortfall of Sites	0.164	Low Medium II Residential	RD2-1	0	0	0	24.368	0.350		Residential - Single Family Residence, 1	099B201 440		South Los Angeles	No	MI	R2RD
Los Angeles	230 W 89TH ST	90003	6040029025	0.000	0.000	0.350	0.000	Shortfall of Sites	0.119	Low Medium I Residential	R2-1	0	0	0	33.487	0.350		Residential - Single Family Residence, 1	096A203 440		Southeast Los Angeles	No	MI	R2RD
Los Angeles	207 E 94TH ST	90003	6052010029	0.000	0.000	0.350	0.000	Shortfall of Sites	0.107	Low Medium I Residential	R2-1	0	0	0	37.377	0.350		Residential - Single Family Residence, 1	094-5A205 440		Southeast Los Angeles	No	MI	R2RD
Los Angeles	9802 WILMINGTON AVE	90002	6046017007	0.000	0.000	0.350	0.000	Shortfall of Sites	0.155	Low Medium I Residential	R2-1	0	0	0	25.835	0.350		Residential - Single Family Residence, 1	093A215 440		Southeast Los Angeles	No	MI	R2RD
Los Angeles	241 E 99TH ST	90003	6052015020	0.000	0.000	0.350	0.000	Shortfall of Sites	0.117	Low Medium I Residential	R2-1	0	0	0	34.291	0.350		Residential - Single Family Residence, 1	093A205 440		Southeast Los Angeles	No	MI	R2RD
Los Angeles	214 E 103RD ST	90003	6063015033	0.000	0.000	0.350	0.000	Shortfall of Sites	0.121	Low Medium I Residential	R2-1	0	0	0	33.023	0.350		Residential - Single Family Residence, 1	091-5A205 440		Southeast Los Angeles	No	MI	R2RD
Los Angeles	1126 E 114TH ST	90059	6072029010	0.000	0.000	0.350	0.000	Shortfall of Sites	0.110	Low Medium II Residential	R2-1	0	0	0	36.298	0.350		Residential - Single Family Residence, 1	087A209 440		Southeast Los Angeles	No	MI	R2RD
Los Angeles	21205 LEMARSH ST	91311	2747005029	0.000	0.000	0.350	0.000	Shortfall of Sites	0.116	Low Medium II Residential	R2-1	0	0	0	34.363	0.350		Residential - Single Family Residence, 1	204B105 441		Chatsworth - Porter Ranch	No	MI	R2RD
Los Angeles	1207 N CHEROKEE AVE	90038	5532003016	0.000	0.000	0.350	0.000	Shortfall of Sites	0.116	Low Medium II Residential	RD1.5-1XL	0	0	0	34.433	0.350		Residential - Single Family Residence, 1	144B185 441		Hollywood	No	MI	R2RD
Los Angeles	2407 S COCHRAN AVE	90016	5063011027	0.000	0.000	0.350	0.000	Shortfall of Sites	0.110	Low Medium II Residential	RD2-1	0	0	0	36.299	0.350		Residential - Single Family Residence, 1	123B177 441		West Adams - Baldwin Hills - Leimert	No	MI	R2RD
Los Angeles	1789 W 25TH ST	90018	5058021005	0.000	0.000	0.350	0.000	Shortfall of Sites	0.153	Low Medium II Residential	RD2-1-CPIO	0	0	0	26.201	0.350		Residential - Single Family Residence, 1	123B193 441		South Los Angeles	No	MI	R2RD
Los Angeles	2950 S LA BREA AVE	90016	5049030014	0.000	0.000	0.350	0.000	Shortfall of Sites	0.096	Low Medium II Residential	RD1.5-1	0	0	0	41.651	0.350		Residential - Single Family Residence, 1	120B177 441		West Adams - Baldwin Hills - Leimert	No	MI	R2RD
Los Angeles	3116 W 30TH ST	90018	5051033004	0.000	0.000	0.350	0.000	Shortfall of Sites	0.059	Low Medium I Residential	R2-1XL	0	0	0	68.329	0.350		Residential - Single Family Residence, 0	120B185 441		West Adams - Baldwin Hills - Leimert	No	MI	R2RD
Los Angeles	4017 HALLDALE AVE	90062	5021003004	0.000	0.000	0.350	0.000	Shortfall of Sites	0.154	Low Medium I Residential	R2-1	0	0	0	26.004	0.350		Residential - Single Family Residence, 1	114B193 441		South Los Angeles	No	MI	R2RD
Los Angeles	1117 W 41ST ST	90037	5020018016	0.000	0.000	0.350	0.000	Shortfall of Sites	0.146	Low Medium I Residential	R2-1	0	0	0	27.439	0.350		Residential - Single Family Residence, 1	114B197 441		South Los Angeles	No	MI	R2RD
Los Angeles	226 E 43RD PL	90011	5113018006	0.000	0.000	0.350	0.000	Shortfall of Sites	0.124	Low Medium I Residential	R2-1	0	0	0	32.266	0.350		Residential - Single Family Residence, 1	114A205 441		Southeast Los Angeles	No	MI	R2RD
Los Angeles	4505 ARLINGTON AVE	90043	5015035024	0.000	0.000	0.350	0.000	Shortfall of Sites	0.119	Low Medium I Residential	R2-1	0	0	0	33.508	0.350		Residential - Single Family Residence, 1	111B189 441		West Adams - Baldwin Hills - Leimert	No	MI	R2RD
Los Angeles	1462 E 51ST ST	90011	5104007013	0.000	0.000	0.350	0.000	Shortfall of Sites	0.124	Low Medium I Residential	R2-1	0	0	0	32.266	0.350		Residential - Single Family Residence, 1	111A211 441		Southeast Los Angeles	No	MI	R2RD
Los Angeles	1036 W 53RD ST	90037	5002026026	0.000	0.000	0.350	0.000	Shortfall of Sites	0.119	Low Medium I Residential	R2-1	0	0	0	33.700	0.350		Residential - Single Family Residence, 1	108B197 441		South Los Angeles	No	MI	R2RD
Los Angeles	141 W 70TH ST	90003	6012009025	0.000	0.000	0.350	0.000	Shortfall of Sites	0.118	Low Medium I Residential	R2-1	0	0	0	33.851	0.350		Residential - Single Family Residence, 1	102B201 441		Southeast Los Angeles	No	MI	R2RD
Los Angeles	0	0	6049030033	0.000	0.000	0.350	0.000	Shortfall of Sites	0.126	Low Medium II Residential	RD2-1	0	0	0	31.744	0.350	Vacant	Residential - Single Family Residence - Vacant Land, 0	094-5A209 441		Southeast Los Angeles	No	MI	R2RD
Los Angeles	237 E 99TH ST	90003	6052015021	0.000	0.000	0.350	0.000	Shortfall of Sites	0.117	Low Medium I Residential	R2-1	0	0	0	34.284	0.350		Residential - Single Family Residence, 1	093A205 441		Southeast Los Angeles	No	MI	R2RD
Los Angeles	324 E 103RD ST	90003	6063014011	0.000	0.000	0.350	0.000	Shortfall of Sites	0.119	Low Medium I Residential	R2-1	0	0	0	33.635	0.350		Residential - Single Family Residence, 1	091-5A205 441		Southeast Los Angeles	No	MI	R2RD
Los Angeles	1130 E 114TH ST	90059	6072029009	0.000	0.000	0.350	0.000	Shortfall of Sites	0.110	Low Medium II Residential	R2-1	0	0	0	36.298	0.350		Residential - Single Family Residence, 1	087A209 441		Southeast Los Angeles	No	MI	R2RD
Los Angeles	14830 ASTORIA ST	91342	2507006003	0.000	0.000	0.350	0.000	Shortfall of Sites	0.165	Low Medium I Residential	RD3-1XL-CPIO	0	0	0	24.267	0.350		Residential - Single Family Residence, 1	219B149 442		Sylmar	No	MI	R2RD
Los Angeles	21201 LEMARSH ST	91311	2747005030	0.000	0.000	0.350	0.000	Shortfall of Sites	0.116	Low Medium II Residential	R2-1	0	0	0	34.358	0.350		Residential - Single Family Residence, 1	204B105 442		Chatsworth - Porter Ranch	No	MI	R2RD
Los Angeles	2955 S WEST VIEW ST	90016	5049030019	0.000	0.000	0.350	0.000	Shortfall of Sites	0.119	Low Medium I Residential	R2-1	0	0	0	33.507	0.350		Residential - Single Family Residence, 1	120B181 442		West Adams - Baldwin Hills - Leimert	No	MI	R2RD
Los Angeles	3023 8TH AVE	90018	5051036013	0.000	0.000	0.350	0.000	Shortfall of Sites	0.129	Low Medium I Residential	R2-1XL-O	0	0	0	31.097	0.350		Residential - Single Family Residence, 1	120B189 442		West Adams - Baldwin Hills - Leimert	No	MI	R2RD
Los Angeles	2435 OBAMA BLVD	90018	5044021021	0.000	0.000	0.350	0.000	Shortfall of Sites	0.103	Low Medium II Residential	RD2-1	0	0	0	38.925	0.350		Residential - Single Family Residence, 1	117B189 442		West Adams - Baldwin Hills - Leimert	No	MI	R2RD
Los Angeles	1123 W 41ST ST	90037	5020018015	0.000	0.000	0.350	0.000	Shortfall of Sites	0.146	Low Medium I Residential	R2-1	0	0	0	27.439	0.350		Residential - Single Family Residence, 1	114B197 442		South Los Angeles	No	MI	R2RD
Los Angeles	222 E 43RD PL	90011	5113018007	0.000	0.000	0.350	0.000	Shortfall of Sites	0.124	Low Medium I Residential	R2-1	0	0	0	32.266	0.350		Residential - Single Family Residence, 1	114A205 442		Southeast Los Angeles	No	MI	R2RD
Los Angeles	4504 2ND AVE	90043	5015035027	0.000	0.000	0.350	0.000	Shortfall of Sites	0.119	Low Medium I Residential	R2-1	0	0	0	33.505	0.350		Residential - Single Family Residence, 1	111B189 442		West Adams - Baldwin Hills - Leimert	No	MI	R2RD
Los Angeles	526 W 53RD ST	90037	5001025028	0.000	0.000	0.350	0.000	Shortfall of Sites	0.125	Low Medium I Residential	R2-1	0	0	0	32.029	0.350		Residential - Single Family Residence, 1	108B201 442		South Los Angeles	No	MI	R2RD
Los Angeles	1032 W 53RD ST	90037	5002026025	0.000	0.000	0.350	0.000	Shortfall of Sites	0.119	Low Medium I Residential	R2-1	0	0	0	33.700	0.350		Residential - Single Family Residence, 1	108B197 442		South Los Angeles	No	MI	R2RD
Los Angeles	1337 W 60TH PL	90044	6003017020	0.000	0.000	0.350	0.000	Shortfall of Sites	0.144	Low Medium I Residential	R2-1	0	0	0	27.855	0.350		Residential - Single Family Residence, 1	105B197 442		South Los Angeles	No	MI	R2RD
Los Angeles	731 E 78TH ST	90001	6023026025	0.000	0.000	0.350	0.000	Shortfall of Sites	0.117	Low Medium I Residential	R2-1	0	0	0	34.161	0.350		Residential - Single Family Residence, 1	099B205 442		Southeast Los Angeles	No	MI	R2RD
Los Angeles	622 W 78TH ST	90044	6020016001	0.000	0.000	0.350	0.000	Shortfall of Sites	0.164	Low Medium II Residential	RD2-1	0	0	0	24.368	0.350		Residential - Single Family Residence, 1	099B201 442		South Los Angeles	No	MI	R2RD
Los Angeles	114 W 94TH ST	90003	6053007020	0.000	0.000	0.350	0.000	Shortfall of Sites	0.098	Low Medium I Residential	R2-1	0	0	0	41.007	0.350		Residential - Single Family Residence, 1	094-5A203 442		Southeast Los Angeles	No	MI	R2RD
Los Angeles	233 E 99TH ST	90003	6052015022	0.000	0.000	0.350	0.000	Shortfall of Sites	0.117	Low Medium I Residential	R2-1	0	0	0	34.278	0.350		Residential - Single Family Residence, 1	093A205 442		Southeast Los Angeles	No	MI	R2RD
Los Angeles	212 E 103RD ST	90003	6063015032	0.000	0.000	0.350	0.000	Shortfall of Sites	0.121	Low Medium I Residential	R2-1	0	0	0	33.022	0.350		Residential - Single Family Residence, 1	091-5A205 442		Southeast Los Angeles	No	MI	R2RD
Los Angeles	629 E 108TH ST	90059	6051030026	0.000	0.000	0.350	0.000	Shortfall of Sites	0.066	Low Medium II Residential	RD2-1	0	0	0	60.629	0.350		Residential - Single Family Residence, 1	090A207 442		Southeast Los Angeles	No	MI	R2RD
Los Angeles	1035 MAHAR AVE	90744	7425033013	0.000	0.000	0.350	0.000	Shortfall of Sites	0.138	Low Medium I Residential	[Q]R2-1XL-O-CUGU	0	0	0	28.974	0.350		Residential - Single Family Residence, 1	033B213 442		Wilmington - Harbor City	No	MI	R2RD
Los Angeles	10418 PLAINVIEW AVE	91042	2558010004	0.000	0.000	0.350	0.000	Shortfall of Sites	0.147	Low Medium I Residential	RD5-1	0	0	0	27.159	0.350		Residential - Single Family Residence - Pool, 1	204B197 443		Sunland - Tujunga - Lake View Terrace - Shadow Hills - East La Tuna Canyon	No	MI	R2RD
Los Angeles	21125 LEMARSH ST	91311	2747005031	0.000	0.000	0.350	0.000	Shortfall of Sites	0.116	Low Medium II Residential	R2-1	0	0	0	34.357	0.350		Residential - Single Family Residence, 1	204B105 443		Chatsworth - Porter Ranch	No	MI	R2RD
Los Angeles	6635 KRAFT AVE	91606	2320021019	0.000	0.000	0.350	0.000	Shortfall of Sites	0.093	Low Medium II Residential	RD2-1	0	0	0	42.812	0.350		Residential - Single Family Residence, 0	180B169 443		North Hollywood - Valley Village	No	MI	R2RD
Los Angeles	4349 KRAFT AVE	91604	2365016013	0.000	0.000	0.350	0.000	Shortfall of Sites	0.155	Low Medium Residential	RD2-1-RIO	0	0	0	25.821	0.350		Residential - Single Family Residence - Pool, 1	165B169 443		Sherman Oaks - Studio City - Toluca Lake - Cahuenga Pass	No	MI	R2RD , ADU
Los Angeles	2720 GLASSELL ST	90026	5156020005	0.000	0.000	0.350	0.000	Shortfall of Sites	0.107	Low Medium Residential	RD1.5-1	0	0	0	37.382	0.350		Residential - Single Family Residence, 1	138A203 443		Westlake	No	MI	R2RD
Los Angeles	2212 BIRD ST	90033	5175012003	0.000	0.000	0.350	0.000	Shortfall of Sites	0.124	Low Medium II Residential	RD1.5-1-CUGU	0	0	0	32.379	0.350		Residential - Single Family Residence, 1	130-5A223 443		Boyle Heights	No	MI	R2RD
Los Angeles	12227 GORHAM AVE	90049	4264011018	0.000	0.000	0.350	0.000	Shortfall of Sites	0.172	Low Medium I Residential	R2-1	0	0	0	23.231	0.350		Residential - Single Family Residence - Other Improvements Only, 0	129B141 443		Brentwood - Pacific Palisades	No	MI	R2RD
Los Angeles	1721 MENLO AVE	90006	5056023027	0.000	0.000	0.350	0.000	Shortfall of Sites	0.138	Low Medium II Residential	RD1.5-1	0	0	0	29.039	0.350		Residential - Single Family Residence, 1	126B197 443		South Los Angeles	No	MI	R2RD
Los Angeles	2409 S ORANGE DR	90016	5062024038	0.000	0.000	0.350	0.000	Shortfall of Sites	0.110	Low Medium II Residential	RD2-1	0	0	0	36.299	0.350		Residential - Single Family Residence, 1	123B181 443		West Adams - Baldwin Hills - Leimert	No	MI	R2RD
Los Angeles	436 S BERNAL AVE	90063	5186009022	0.000	0.000	0.350	0.000	Shortfall of Sites	0.115	Low Medium II Residential	RD1.5-1-CUGU	0	0	0	34.827	0.350		Residential - Single Family Residence, 1	124-5A227 443		Boyle Heights	No	MI	R2RD
Los Angeles	3005 EDGEHILL DR	90018	5051032015	0.000	0.000	0.350	0.000	Shortfall of Sites	0.055	Low Medium I Residential	R2-1XL	0	0	0	72.585	0.350		Residential - Single Family Residence, 0	120B185 443		West Adams - Baldwin Hills - Leimert	No	MI	R2RD
Los Angeles	2942 S WEST VIEW ST	90016	5049031011	0.000	0.000	0.350	0.000	Shortfall of Sites	0.119	Low Medium I Residential	R2-1	0	0	0	33.507	0.350		Residential - Single Family Residence, 1	120B181 443		West Adams - Baldwin Hills - Leimert	No	MI	R2RD
Los Angeles	3762 RUTHELEN ST	90018	5042016020	0.000	0.000	0.350	0.000	Shortfall of Sites	0.076	Low Medium I Residential	R2-1-O-CPIO	0	0	0	52.883	0.350		Residential - Single Family Residence, 1	117B193 443		South Los Angeles	No	MI	R2RD

Jurisdiction Name	Site Address/Intersection	5 Digit ZIP Code	Assessor Parcel Number	Very Low-Income	Low-Income	Moderate-Income	Above Moderate-Income	Type of Shortfall	Parcel Size (Acres)	Current General Plan Designation	Current Zoning	Proposed General Plan (GP) Designation	Proposed Zoning	Minimum Density Allowed	Maximum Density Allowed	Total Capacity	Vacant/ Nonvacant	Description of Existing Uses	PIN	Base Density Per Acre	Community Plan Area	Rent Stabalization Ordinance	Income Category	Applicable Rezoning Program (Program informing values in Column Q listed first)
Los Angeles	4018 HALLDALE AVE	90062	5021002019	0.000	0.000	0.350	0.000	Shortfall of Sites	0.160	Low Medium I Residential	R2-1	0	0	0	25.039	0.350		Residential - Single Family Residence, 1	114B193 443		South Los Angeles	No	MI	R2RD
Los Angeles	1127 W 41ST ST	90037	5020018014	0.000	0.000	0.350	0.000	Shortfall of Sites	0.146	Low Medium I Residential	R2-1	0	0	0	27.439	0.350		Residential - Single Family Residence, 1	114B197 443		South Los Angeles	No	MI	R2RD
Los Angeles	4102 WALL ST	90011	5113026009	0.000	0.000	0.350	0.000	Shortfall of Sites	0.131	Low Medium I Residential	R2-1	0	0	0	30.568	0.350		Residential - Single Family Residence, 1	115-5A205 443		Southeast Los Angeles	No	MI	R2RD
Los Angeles	4507 2ND AVE	90043	5015036022	0.000	0.000	0.350	0.000	Shortfall of Sites	0.119	Low Medium I Residential	R2-1	0	0	0	33.507	0.350		Residential - Single Family Residence, 1	111B189 443		West Adams - Baldwin Hills - Leimert	No	MI	R2RD
Los Angeles	966 W 46TH ST	90037	5018009010	0.000	0.000	0.350	0.000	Shortfall of Sites	0.153	Low Medium I Residential	RD3-1	0	0	0	26.152	0.350		Residential - Single Family Residence, 1	111B197 443		South Los Angeles	No	MI	R2RD
Los Angeles	1135 E 54TH ST	90011	5104014021	0.000	0.000	0.350	0.000	Shortfall of Sites	0.118	Low Medium I Residential	R2-1	0	0	0	34.027	0.350		Residential - Single Family Residence, 1	108B209 443		Southeast Los Angeles	No	MI	R2RD
Los Angeles	1028 W 53RD ST	90037	5002026024	0.000	0.000	0.350	0.000	Shortfall of Sites	0.119	Low Medium I Residential	R2-1	0	0	0	33.701	0.350		Residential - Single Family Residence, 1	108B197 443		South Los Angeles	No	MI	R2RD
Los Angeles	700 W 59TH PL	90044	6004028024	0.000	0.000	0.350	0.000	Shortfall of Sites	0.116	Low Medium I Residential	R2-1	0	0	0	34.553	0.350		Residential - Single Family Residence, 1	105B201 443		South Los Angeles	No	MI	R2RD
Los Angeles	1333 W 60TH PL	90044	6003017019	0.000	0.000	0.350	0.000	Shortfall of Sites	0.144	Low Medium I Residential	R2-1	0	0	0	27.855	0.350		Residential - Single Family Residence, 1	105B197 443		South Los Angeles	No	MI	R2RD
Los Angeles	727 E 78TH ST	90001	6023026026	0.000	0.000	0.350	0.000	Shortfall of Sites	0.117	Low Medium I Residential	R2-1	0	0	0	34.161	0.350		Residential - Single Family Residence, 1	099B205 443		Southeast Los Angeles	No	MI	R2RD
Los Angeles	231 E 99TH ST	90003	6052015023	0.000	0.000	0.350	0.000	Shortfall of Sites	0.117	Low Medium I Residential	R2-1	0	0	0	34.271	0.350		Residential - Single Family Residence, 1	093A205 443		Southeast Los Angeles	No	MI	R2RD
Los Angeles	12482 RALSTON AVE	91342	2507005042	0.000	0.000	0.350	0.000	Shortfall of Sites	0.225	Low Medium I Residential	RD3-1XL-CPIO	0	0	0	17.760	0.350		Residential - Single Family Residence, 0	219B149 444		Sylmar	No	MI	R2RD
Los Angeles	21119 LEMARSH ST	91311	2747005032	0.000	0.000	0.350	0.000	Shortfall of Sites	0.116	Low Medium II Residential	R2-1	0	0	0	34.347	0.350		Residential - Single Family Residence, 1	204B105 444		Chatsworth - Porter Ranch	No	MI	R2RD
Los Angeles	7525 VINELAND AVE	91352	2315013031	0.000	0.000	0.350	0.000	Shortfall of Sites	0.323	Low Residential	R1-1, RD1.5-1	0	0	0	12.388	0.350		Residential - Five or More Units or Apartments (Any Combination) · 4 Stories or Less - Pool, 0	186B173 444		Sun Valley - La Tuna Canyon	No	MI	R2RD
Los Angeles	1287 S RIDGELEY DR	90019	5085017019	0.000	0.000	0.350	0.000	Shortfall of Sites	0.156	Low Medium I Residential	R2-1-O	0	0	0	25.609	0.350		Residential - Single Family Residence, 1	129B177 444		Wilshire	No	MI	R2RD
Los Angeles	1717 HAUSER BLVD	90019	5064009022	0.000	0.000	0.350	0.000	Shortfall of Sites	0.133	Low Medium II Residential	RD1.5-1	0	0	0	30.178	0.350		Residential - Single Family Residence, 1	126B177 444		West Adams - Baldwin Hills - Leimert	No	MI	R2RD
Los Angeles	3212 W 30TH ST	90018	5051032013	0.000	0.000	0.350	0.000	Shortfall of Sites	0.055	Low Medium I Residential	R2-1XL	0	0	0	72.600	0.350		Residential - Single Family Residence, 0	120B185 444		West Adams - Baldwin Hills - Leimert	No	MI	R2RD
Los Angeles	3752 DALTON AVE	90018	5041031017	0.000	0.000	0.350	0.000	Shortfall of Sites	0.128	Low Medium I Residential	R2-1-O	0	0	0	31.357	0.350		Residential - Single Family Residence, 1	117B193 444		South Los Angeles	No	MI	R2RD
Los Angeles	4021 BRIGHTON AVE	90062	5021002004	0.000	0.000	0.350	0.000	Shortfall of Sites	0.160	Low Medium I Residential	R2-1	0	0	0	25.023	0.350		Residential - Single Family Residence, 1	114B193 444		South Los Angeles	No	MI	R2RD
Los Angeles	1133 W 41ST ST	90037	5020018013	0.000	0.000	0.350	0.000	Shortfall of Sites	0.146	Low Medium I Residential	R2-1	0	0	0	27.439	0.350		Residential - Single Family Residence, 1	114B197 444		South Los Angeles	No	MI	R2RD
Los Angeles	814 E 41ST ST	90011	5115001014	0.000	0.000	0.350	0.000	Shortfall of Sites	0.098	Low Medium II Residential	RD2-1	0	0	0	40.867	0.350		Residential - Single Family Residence, 1	115-5A207 444		Southeast Los Angeles	No	MI	R2RD
Los Angeles	0	0	5116020900	0.000	0.000	0.350	0.000	Shortfall of Sites	0.123	Low Medium II Residential	RD1.5-1	0	0	0	32.514	0.350	Vacant	Residential - Single Family Residence - Vacant Land, 0	114A213 444		Southeast Los Angeles	No	MI	R2RD
Los Angeles	4504 6TH AVE	90043	5014020022	0.000	0.000	0.350	0.000	Shortfall of Sites	0.146	Low Medium I Residential	R2-1	0	0	0	27.369	0.350		Residential - Single Family Residence, 1	111B189 444		West Adams - Baldwin Hills - Leimert	No	MI	R2RD
Los Angeles	1127 E 54TH ST	90011	5104014020	0.000	0.000	0.350	0.000	Shortfall of Sites	0.118	Low Medium I Residential	R2-1	0	0	0	34.023	0.350		Residential - Single Family Residence, 1	108B209 444		Southeast Los Angeles	No	MI	R2RD
Los Angeles	678 W 59TH PL	90044	6004028023	0.000	0.000	0.350	0.000	Shortfall of Sites	0.116	Low Medium I Residential	R2-1	0	0	0	34.628	0.350		Residential - Single Family Residence, 1	105B201 444		South Los Angeles	No	MI	R2RD
Los Angeles	1327 W 60TH PL	90044	6003017018	0.000	0.000	0.350	0.000	Shortfall of Sites	0.144	Low Medium I Residential	R2-1	0	0	0	27.854	0.350		Residential - Single Family Residence, 1	105B197 444		South Los Angeles	No	MI	R2RD
Los Angeles	116 W 94TH ST	90003	6053007019	0.000	0.000	0.350	0.000	Shortfall of Sites	0.097	Low Medium I Residential	R2-1	0	0	0	41.093	0.350		Residential - Single Family Residence, 1	094-5A203 444		Southeast Los Angeles	No	MI	R2RD
Los Angeles	210 E 103RD ST	90003	6063015031	0.000	0.000	0.350	0.000	Shortfall of Sites	0.121	Low Medium I Residential	R2-1	0	0	0	33.022	0.350		Residential - Single Family Residence, 1	091-5A205 444		Southeast Los Angeles	No	MI	R2RD
Los Angeles	631 E 108TH ST	90059	6051030025	0.000	0.000	0.350	0.000	Shortfall of Sites	0.066	Low Medium II Residential	RD2-1	0	0	0	60.629	0.350		Residential - Four Units (Any Combination) - 4 Stories or Less, 0	090A207 444		Southeast Los Angeles	No	MI	R2RD
Los Angeles	1140 E 114TH ST	90059	6072029007	0.000	0.000	0.350	0.000	Shortfall of Sites	0.083	Low Medium II Residential	R2-1	0	0	0	48.394	0.350		Residential - Single Family Residence, 1	087A209 444		Southeast Los Angeles	No	MI	R2RD
Los Angeles	11927 AINSWORTH ST	90044	6088020003	0.000	0.000	0.350	0.000	Shortfall of Sites	0.152	Low Medium II Residential	RD2-1-CPIO	0	0	0	26.281	0.350		Residential - Single Family Residence, 1	084B197 444		South Los Angeles	No	MI	R2RD
Los Angeles	24623 S AVALON BLVD	90744	7406021023	0.000	0.000	0.350	0.000	Shortfall of Sites	0.135	Low Medium II Residential	[Q]RD1.5-1XL-O-CUGU	0	0	0	29.640	0.350		Residential - Single Family Residence, 1	039B205 444		Wilmington - Harbor City	No	MI	R2RD
Los Angeles	21111 LEMARSH ST	91311	2747005033	0.000	0.000	0.350	0.000	Shortfall of Sites	0.116	Low Medium II Residential	R2-1	0	0	0	34.342	0.350		Residential - Single Family Residence, 1	204B105 445		Chatsworth - Porter Ranch	No	MI	R2RD
Los Angeles	6635 FARMDALE AVE	91606	2320022020	0.000	0.000	0.350	0.000	Shortfall of Sites	0.155	Low Medium II Residential	RD2-1	0	0	0	25.814	0.350		Residential - Single Family Residence, 1	180B169 445		North Hollywood - Valley Village	No	MI	R2RD
Los Angeles	6505 N FIGUEROA ST	90042	5486015044	0.000	0.000	0.350	0.000	Shortfall of Sites	0.105	Low Medium II Residential	RD1.5-1	0	0	0	38.257	0.350		Commercial - Auto, Recreation Equipment, Construction Equipment Sales and Service - Auto Body Repair Shop - One Story, 0	156A231 445		Northeast Los Angeles	No	MI	R2RD
Los Angeles	1433 S CRESCENT HEIGHTS BLVD	90035	5068003035	0.000	0.000	0.350	0.000	Shortfall of Sites	0.057	Low Medium II Residential	RD1.5-1-O	0	0	0	69.713	0.350		Residential - Single Family Residence, 0	129B173 445		Wilshire	No	MI	R2RD
Los Angeles	2221 S PALM GROVE AVE	90016	5061023025	0.000	0.000	0.350	0.000	Shortfall of Sites	0.101	Low Medium II Residential	RD2-1-O	0	0	0	39.599	0.350		Residential - Single Family Residence, 1	123B181 445		West Adams - Baldwin Hills - Leimert	No	MI	R2RD
Los Angeles	2415 S DUNSMUIR AVE	90016	5063014019	0.000	0.000	0.350	0.000	Shortfall of Sites	0.106	Low Medium II Residential	RD2-1	0	0	0	37.878	0.350		Residential - Single Family Residence, 1	123B177 445		West Adams - Baldwin Hills - Leimert	No	MI	R2RD
Los Angeles	6006 DAUPHIN ST	90034	5065017002	0.000	0.000	0.350	0.000	Shortfall of Sites	0.115	Low Medium II Residential	RD2-1	0	0	0	34.859	0.350		Residential - Single Family Residence, 1	123B173 445		West Adams - Baldwin Hills - Leimert	No	MI	R2RD
Los Angeles	3765 RUTHELEN ST	90018	5042015029	0.000	0.000	0.350	0.000	Shortfall of Sites	0.077	Low Medium I Residential	R2-1-O-CPIO	0	0	0	51.887	0.350		Residential - Single Family Residence, 1	117B193 445		South Los Angeles	No	MI	R2RD
Los Angeles	1239 W 38TH ST	90037	5037013025	0.000	0.000	0.350	0.000	Shortfall of Sites	0.143	Low Medium II Residential	RD2-1-CPIO	0	0	0	28.057	0.350		Residential - Single Family Residence, 1	117B197 445		South Los Angeles	No	MI	R2RD
Los Angeles	4020 BRIGHTON AVE	90062	5021001018	0.000	0.000	0.350	0.000	Shortfall of Sites	0.160	Low Medium I Residential	R2-1	0	0	0	25.029	0.350		Residential - Single Family Residence, 1	114B193 445		South Los Angeles	No	MI	R2RD
Los Angeles	1215 W 41ST ST	90037	5020015023	0.000	0.000	0.350	0.000	Shortfall of Sites	0.146	Low Medium I Residential	R2-1	0	0	0	27.439	0.350		Residential - Single Family Residence, 1	114B197 445		South Los Angeles	No	MI	R2RD
Los Angeles	1450 E 43RD PL	90011	5116007009	0.000	0.000	0.350	0.000	Shortfall of Sites	0.144	Low Medium I Residential	R2-1	0	0	0	27.697	0.350		Residential - Single Family Residence, 1	114A211 445		Southeast Los Angeles	No	MI	R2RD
Los Angeles	4334 MORGAN AVE	90011	5116020009	0.000	0.000	0.350	0.000	Shortfall of Sites	0.123	Low Medium II Residential	RD1.5-1	0	0	0	32.504	0.350		Residential - Single Family Residence, 1	114A213 445		Southeast Los Angeles	No	MI	R2RD
Los Angeles	858 E 51ST ST	90011	5103029032	0.000	0.000	0.350	0.000	Shortfall of Sites	0.076	Low Medium I Residential	R2-1	0	0	0	52.302	0.350		Residential - Single Family Residence, 1	111A209 445		Southeast Los Angeles	No	MI	R2RD
Los Angeles	1020 W 53RD ST	90037	5002026022	0.000	0.000	0.350	0.000	Shortfall of Sites	0.119	Low Medium I Residential	R2-1	0	0	0	33.701	0.350		Residential - Single Family Residence, 1	108B197 445		South Los Angeles	No	MI	R2RD
Los Angeles	614 W 59TH PL	90044	6004029003	0.000	0.000	0.350	0.000	Shortfall of Sites	0.123	Low Medium I Residential	R2-1	0	0	0	32.489	0.350		Residential - Single Family Residence, 1	105B201 445		South Los Angeles	No	MI	R2RD
Los Angeles	1321 W 60TH PL	90044	6003017017	0.000	0.000	0.350	0.000	Shortfall of Sites	0.144	Low Medium I Residential	R2-1	0	0	0	27.853	0.350		Residential - Single Family Residence, 1	105B197 445		South Los Angeles	No	MI	R2RD
Los Angeles	157 W 70TH ST	90003	6012009021	0.000	0.000	0.350	0.000	Shortfall of Sites	0.118	Low Medium I Residential	R2-1	0	0	0	33.828	0.350		Residential - Single Family Residence, 1	102B201 445		Southeast Los Angeles	No	MI	R2RD
Los Angeles	719 E 78TH ST	90001	6023026028	0.000	0.000	0.350	0.000	Shortfall of Sites	0.117	Low Medium I Residential	R2-1	0	0	0	34.163	0.350		Residential - Single Family Residence, 1	099B205 445		Southeast Los Angeles	No	MI	R2RD
Los Angeles	9402 CLOVIS AVE	90002	6049030025	0.000	0.000	0.350	0.000	Shortfall of Sites	0.108	Low Medium II Residential	RD2-1	0	0	0	36.981	0.350		Residential - Single Family Residence, 1	094-5A209 445		Southeast Los Angeles	No	MI	R2RD
Los Angeles	118 W 94TH ST	90003	6053007018	0.000	0.000	0.350	0.000	Shortfall of Sites	0.097	Low Medium I Residential	R2-1	0	0	0	41.089	0.350		Residential - Single Family Residence, 1	094-5A203 445		Southeast Los Angeles	No	MI	R2RD
Los Angeles	635 E 108TH ST	90059	6051030024	0.000	0.000	0.350	0.000	Shortfall of Sites	0.066	Low Medium II Residential	RD2-1	0	0	0	60.627	0.350		Residential - Single Family Residence, 1	090A207 445		Southeast Los Angeles	No	MI	R2RD
Los Angeles	1140 E 114TH ST	90059	6072029007	0.000	0.000	0.350	0.000	Shortfall of Sites	0.055	Low Medium II Residential	R2-1	0	0	0	72.594	0.350		Residential - Single Family Residence, 0	087A209 445		Southeast Los Angeles	No	MI	R2RD
Los Angeles	1677 254TH ST	90710	7410021022	0.000	0.000	0.350	0.000	Shortfall of Sites	0.129	Low Medium I Residential	R2-1XL	0	0	0	31.111	0.350		Residential - Single Family Residence, 1	036B193 445		Wilmington - Harbor City	No	MI	R2RD
Los Angeles	5620 DENNY AVE	91601	2415019025	0.000	0.000	0.350	0.000	Shortfall of Sites	0.151	Low Medium I Residential	R2-1VL	0	0	0	26.418	0.350		Residential - Five or More Units or Apartments (Any Combination) · 4 Stories or Less, 0	174B177 446		North Hollywood - Valley Village	No	MI	R2RD
Los Angeles	410 N LA FAYETTE PARK PL	90026	5156025006	0.000	0.000	0.350	0.000	Shortfall of Sites	0.072	Low Medium II Residential	RD2-1VL	0	0	0	55.812	0.350		Residential - Single Family Residence, 0	139-5A203 446		Silver Lake - Echo Park - Elysian Valley	No	MI	R2RD
Los Angeles	2331 HILLCREST DR	90016	5061027038	0.000	0.000	0.350	0.000	Shortfall of Sites	0.155	Low Medium I Residential	R2-1	0	0	0	25.772	0.350		Residential - Single Family Residence, 0	123B181 446		West Adams - Baldwin Hills - Leimert	No	MI	R2RD
Los Angeles	5827 ERNEST AVE	90034	5065020025	0.000	0.000	0.350	0.000	Shortfall of Sites	0.115	Low Medium II Residential	RD1.5-1	0	0	0	34.847	0.350		Residential - Single Family Residence, 1	123B173 446		West Adams - Baldwin Hills - Leimert	No	MI	R2RD
Los Angeles	5274 BLACKWELDER ST	90016	5043024017	0.000	0.000	0.350	0.000	Shortfall of Sites	0.068	Low Medium II Residential	RD1.5-1	0	0	0	58.430	0.350		Residential - Single Family Residence, 1	120B177 446		West Adams - Baldwin Hills - Leimert	No	MI	R2RD
Los Angeles	3753 DALTON AVE	90018	5041032022	0.000	0.000	0.350	0.000	Shortfall of Sites	0.127	Low Medium I Residential	R2-1	0	0	0	31.471	0.350		Residential - Single Family Residence, 1	117B193 446		South Los Angeles	No	MI	R2RD
Los Angeles	4505 6TH AVE	90043	5014013009	0.000	0.000	0.350	0.000	Shortfall of Sites	0.146	Low Medium I Residential	R2-1	0	0	0	27.462	0.350		Residential - Single Family Residence, 1	111B189 446		West Adams - Baldwin Hills - Leimert	No	MI	R2RD
Los Angeles	856 E 51ST ST	90011	5103029033	0.000	0.000	0.350	0.000	Shortfall of Sites	0.077	Low Medium I Residential	R2-1	0	0	0	51.622	0.350		Commercial - Store - One Story, 1	111A209 446		Southeast Los Angeles	No	MI	R2RD
Los Angeles	602 W 53RD ST	90037	5001025024	0.000	0.000	0.350	0.000	Shortfall of Sites	0.125	Low Medium I Residential	R2-1	0	0	0	32.029	0.350		Residential - Single Family Residence, 1	108B201 446		South Los Angeles	No	MI	R2RD
Los Angeles	1016 W 53RD ST	90037	5002026021	0.000	0.000	0.350	0.000	Shortfall of Sites	0.119	Low Medium I Residential	R2-1	0	0	0	33.701	0.350		Residential - Single Family Residence, 1	108B197 446		South Los Angeles	No	MI	R2RD
Los Angeles	711 E 54TH ST	90011	5103007017	0.000	0.000	0.350	0.000	Shortfall of Sites	0.122	Low Medium I Residential	R2-1	0	0	0	32.659	0.350		Residential - Single Family Residence, 1	108B205 446		Southeast Los Angeles	No	MI	R2RD
Los Angeles	1517 E 57TH ST	90011	5105017016	0.000	0.000	0.350	0.000	Shortfall of Sites	0.121	Low Medium II Residential	R2-1	0	0	0	32.941	0.350		Residential - Single Family Residence, 1	108B213 446		Southeast Los Angeles	No	MI	R2RD
Los Angeles	715 E 78TH ST	90001	6023026029	0.000	0.000	0.350	0.000	Shortfall of Sites	0.117	Low Medium I Residential	R2-1	0	0	0	34.163	0.350		Residential - Single Family Residence, 1	099B205 446		Southeast Los Angeles	No	MI	R2RD
Los Angeles	807 W 79TH ST	90044	6020014021	0.000	0.000	0.350	0.000	Shortfall of Sites	0.131	Low Medium II Residential	RD1.5-1	0	0	0	30.429	0.350		Residential - Single Family Residence, 1	099B197 446		South Los Angeles	No	MI	R2RD
Los Angeles	122 W 94TH ST	90003	6053007015	0.000	0.000	0.350	0.000	Shortfall of Sites	0.122	Low Medium I Residential	R2-1	0	0	0	32.874	0.350		Residential - Single Family Residence, 1	094-5A203 446		Southeast Los Angeles	No	MI	R2RD
Los Angeles	217 E 99TH ST	90003	6052015026	0.000	0.000	0.350	0.000	Shortfall of Sites	0.117	Low Medium I Residential	R2-1	0	0	0	34.251	0.350		Residential - Single Family Residence, 1	093A205 446		Southeast Los Angeles	No	MI	R2RD
Los Angeles	334 E 103RD ST	90003	6063014013	0.000	0.000	0.350	0.000	Shortfall of Sites	0.119	Low Medium I Residential	R2-1	0	0	0	33.635	0.350		Residential - Single Family Residence, 1	091-5A205 446		Southeast Los Angeles	No	MI	R2RD
Los Angeles	1675 254TH ST	90710	7410021023	0.000	0.000	0.350	0.000	Shortfall of Sites	0.129	Low Medium I Residential	R2-1XL	0	0	0	31.111	0.350		Residential - Single Family Residence, 1	036B193 446		Wilmington - Harbor City	No	MI	R2RD

Jurisdiction Name	Site Address/Intersection	5 Digit ZIP Code	Assessor Parcel Number	Very Low-Income	Low-Income	Moderate-Income	Above Moderate-Income	Type of Shortfall	Parcel Size (Acres)	Current General Plan Designation	Current Zoning	Proposed General Plan (GP) Designation	Proposed Zoning	Minimum Density Allowed	Maximum Density Allowed	Total Capacity	Vacant/ Nonvacant	Description of Existing Uses	PIN	Base Density Per Acre	Community Plan Area	Rent Stabalization Ordinance	Income Category	Applicable Rezoning Program (Program informing values in Column Q listed first)
Los Angeles	12501 BRADLEY AVE	91342	2507004038	0.000	0.000	0.350	0.000	Shortfall of Sites	0.141	Low Medium I Residential	RD3-1XL-CPIO	0	0	0	28.356	0.350		Residential - Single Family Residence - Pool, 0	219B149 447		Sylmar	No	MI	R2RD
Los Angeles	6635 CAMELLIA AVE	91606	2320023021	0.000	0.000	0.350	0.000	Shortfall of Sites	0.155	Low Medium II Residential	RD2-1	0	0	0	25.814	0.350		Residential - Single Family Residence, 1	180B169 447		North Hollywood - Valley Village	No	MI	R2RD
Los Angeles	134 N BENTON WAY	90026	5156028008	0.000	0.000	0.350	0.000	Shortfall of Sites	0.115	Low Medium Residential	RD5-1	0	0	0	34.848	0.350		Residential - Single Family Residence, 1	138A203 447		Westlake	No	MI	R2RD
Los Angeles	1622 S RIDGELEY DR	90019	5064005008	0.000	0.000	0.350	0.000	Shortfall of Sites	0.122	Low Medium II Residential	RD1.5-1	0	0	0	32.897	0.350		Residential - Single Family Residence, 1	126B177 447		West Adams - Baldwin Hills - Leimert	No	MI	R2RD
Los Angeles	2330 ALSACE AVE	90016	5062025065	0.000	0.000	0.350	0.000	Shortfall of Sites	0.116	Low Medium II Residential	RD2-1	0	0	0	34.571	0.350		Residential - Single Family Residence, 1	123B177 447		West Adams - Baldwin Hills - Leimert	No	MI	R2RD
Los Angeles	1823 W 25TH ST	90018	5058021011	0.000	0.000	0.350	0.000	Shortfall of Sites	0.153	Low Medium II Residential	RD2-1-CPIO	0	0	0	26.201	0.350		Residential - Single Family Residence, 1	123B193 447		South Los Angeles	No	MI	R2RD
Los Angeles	3760 S ST ANDREWS PL	90018	5041036001	0.000	0.000	0.350	0.000	Shortfall of Sites	0.063	Low Medium I Residential	R2-1-O-CPIO	0	0	0	63.551	0.350		Residential - Single Family Residence, 1	117B193 447		South Los Angeles	No	MI	R2RD
Los Angeles	1152 E 27TH ST	90011	5119013006	0.000	0.000	0.350	0.000	Shortfall of Sites	0.122	Low Medium I Residential	R2-1	0	0	0	32.876	0.350		Residential - Single Family Residence, 1	118-5A211 447		Southeast Los Angeles	No	MI	R2RD
Los Angeles	798 E 41ST ST	90011	5115001017	0.000	0.000	0.350	0.000	Shortfall of Sites	0.098	Low Medium II Residential	RD2-1	0	0	0	40.614	0.350		Residential - Single Family Residence, 1	115-5A207 447		Southeast Los Angeles	No	MI	R2RD
Los Angeles	4505 3RD AVE	90043	5014028023	0.000	0.000	0.350	0.000	Shortfall of Sites	0.124	Low Medium I Residential	R2-1	0	0	0	32.266	0.350		Residential - Single Family Residence, 1	111B189 447		West Adams - Baldwin Hills - Leimert	No	MI	R2RD
Los Angeles	1012 W 53RD ST	90037	5002026020	0.000	0.000	0.350	0.000	Shortfall of Sites	0.108	Low Medium I Residential	R2-1	0	0	0	37.111	0.350		Residential - Single Family Residence, 1	108B197 447		South Los Angeles	No	MI	R2RD
Los Angeles	701 E 54TH ST	90011	5103007016	0.000	0.000	0.350	0.000	Shortfall of Sites	0.122	Low Medium I Residential	R2-1	0	0	0	32.665	0.350		Residential - Single Family Residence, 1	108B205 447		Southeast Los Angeles	No	MI	R2RD
Los Angeles	1521 E 57TH ST	90011	5105017017	0.000	0.000	0.350	0.000	Shortfall of Sites	0.122	Low Medium II Residential	R2-1	0	0	0	32.919	0.350		Residential - Single Family Residence, 1	108B213 447		Southeast Los Angeles	No	MI	R2RD
Los Angeles	1311 W 60TH PL	90044	6003017015	0.000	0.000	0.350	0.000	Shortfall of Sites	0.144	Low Medium I Residential	R2-1	0	0	0	27.852	0.350		Residential - Single Family Residence, 1	105B197 447		South Los Angeles	No	MI	R2RD
Los Angeles	201 W 70TH ST	90003	6012009019	0.000	0.000	0.350	0.000	Shortfall of Sites	0.118	Low Medium I Residential	R2-1	0	0	0	33.817	0.350		Residential - Single Family Residence, 1	102B201 447		Southeast Los Angeles	No	MI	R2RD
Los Angeles	711 E 78TH ST	90001	6023026030	0.000	0.000	0.350	0.000	Shortfall of Sites	0.117	Low Medium I Residential	R2-1	0	0	0	34.164	0.350		Residential - Single Family Residence, 1	099B205 447		Southeast Los Angeles	No	MI	R2RD
Los Angeles	817 W 79TH ST	90044	6020014022	0.000	0.000	0.350	0.000	Shortfall of Sites	0.131	Low Medium II Residential	RD1.5-1	0	0	0	30.430	0.350		Residential - Single Family Residence, 1	099B197 447		South Los Angeles	No	MI	R2RD
Los Angeles	251 E 108TH ST	90061	6063031031	0.000	0.000	0.350	0.000	Shortfall of Sites	0.115	Low Medium II Residential	RD2-1	0	0	0	34.717	0.350		Residential - Single Family Residence, 1	090A205 447		Southeast Los Angeles	No	MI	R2RD
Los Angeles	858 E IMPERIAL HWY	90059	6072011026	0.000	0.000	0.350	0.000	Shortfall of Sites	0.110	Low Medium II Residential	RD2-1-CPIO	0	0	0	36.513	0.350		Residential - Single Family Residence, 1	087A209 447		Southeast Los Angeles	No	MI	R2RD
Los Angeles	1667 254TH ST	90710	7410021045	0.000	0.000	0.350	0.000	Shortfall of Sites	0.177	Low Medium I Residential	R2-1XL	0	0	0	22.626	0.350		Residential - Single Family Residence, 1	036B193 447		Wilmington - Harbor City	No	MI	R2RD
Los Angeles	4109 NORMAL AVE	90029	5539012018	0.000	0.000	0.350	0.000	Shortfall of Sites	0.063	Low Medium II Residential	RD1.5-1XL	0	0	0	63.361	0.350		Residential - Single Family Residence, 1	144A201 448		Hollywood	No	MI	R2RD
Los Angeles	2716 GLASSELL ST	90026	5156020004	0.000	0.000	0.350	0.000	Shortfall of Sites	0.107	Low Medium Residential	RD1.5-1	0	0	0	37.381	0.350		Residential - Single Family Residence, 1	138A203 448		Westlake	No	MI	R2RD
Los Angeles	5846 ERNEST AVE	90034	5065019013	0.000	0.000	0.350	0.000	Shortfall of Sites	0.115	Low Medium II Residential	RD1.5-1	0	0	0	34.852	0.350		Residential - Single Family Residence, 1	123B173 448		West Adams - Baldwin Hills - Leimert	No	MI	R2RD
Los Angeles	5327 HOMESIDE AVE	90016	5043021024	0.000	0.000	0.350	0.000	Shortfall of Sites	0.110	Low Medium II Residential	RD1.5-1	0	0	0	36.299	0.350		Residential - Single Family Residence, 1	120B177 448		West Adams - Baldwin Hills - Leimert	No	MI	R2RD
Los Angeles	2915 S HARCOURT AVE	90016	5057028025	0.000	0.000	0.350	0.000	Shortfall of Sites	0.119	Low Medium I Residential	R2-1	0	0	0	33.497	0.350		Residential - Single Family Residence, 1	120B181 448		West Adams - Baldwin Hills - Leimert	No	MI	R2RD
Los Angeles	3638 ADAIR ST	90011	5121012021	0.000	0.000	0.350	0.000	Shortfall of Sites	0.083	Low Medium I Residential	R2-1	0	0	0	48.399	0.350		Residential - Single Family Residence, 0	117A205 448		Southeast Los Angeles	No	MI	R2RD
Los Angeles	4020 S HOBART BLVD	90062	5021007018	0.000	0.000	0.350	0.000	Shortfall of Sites	0.149	Low Medium I Residential	R2-1	0	0	0	26.871	0.350		Residential - Single Family Residence, 1	114B193 448		South Los Angeles	No	MI	R2RD
Los Angeles	796 E 41ST ST	90011	5115001018	0.000	0.000	0.350	0.000	Shortfall of Sites	0.164	Low Medium II Residential	RD2-1	0	0	0	24.376	0.350		Residential - Single Family Residence, 1	115-5A207 448		Southeast Los Angeles	No	MI	R2RD
Los Angeles	1525 E 57TH ST	90011	5105017018	0.000	0.000	0.350	0.000	Shortfall of Sites	0.122	Low Medium II Residential	R2-1	0	0	0	32.896	0.350		Residential - Single Family Residence, 1	108B213 448		Southeast Los Angeles	No	MI	R2RD
Los Angeles	1307 W 60TH PL	90044	6003017014	0.000	0.000	0.350	0.000	Shortfall of Sites	0.144	Low Medium I Residential	R2-1	0	0	0	27.851	0.350		Residential - Single Family Residence, 1	105B197 448		South Los Angeles	No	MI	R2RD
Los Angeles	825 W 79TH ST	90044	6020014023	0.000	0.000	0.350	0.000	Shortfall of Sites	0.131	Low Medium II Residential	RD1.5-1	0	0	0	30.429	0.350		Residential - Single Family Residence, 1	099B197 448		South Los Angeles	No	MI	R2RD
Los Angeles	156 E 103RD ST	90003	6063016042	0.000	0.000	0.350	0.000	Shortfall of Sites	0.121	Low Medium II Residential	R2-1	0	0	0	33.018	0.350		Residential - Single Family Residence, 1	091-5A205 448		Southeast Los Angeles	No	MI	R2RD
Los Angeles	13967 DAVENTRY ST	91331	2618002011	0.000	0.000	0.350	0.000	Shortfall of Sites	0.176	Low Medium I Residential	R2-1-O-CUGU	0	0	0	22.719	0.350		Residential - Single Family Residence, 1	207B153 449		Arleta - Pacoima	No	MI	R2RD
Los Angeles	6716 N FIGUEROA ST	90042	5483015002	0.000	0.000	0.350	0.000	Shortfall of Sites	0.069	Low Medium I Residential	RD1.5-1	0	0	0	58.101	0.350		Residential - Single Family Residence, 1	157-5A231 449		Northeast Los Angeles	No	MI	R2RD
Los Angeles	6505 N FIGUEROA ST	90042	5486015044	0.000	0.000	0.350	0.000	Shortfall of Sites	0.100	Low Medium II Residential	RD1.5-1	0	0	0	39.816	0.350		Commercial - Auto, Recreation Equipment, Construction Equipment Sales and Service - Auto Body Repair Shop - One Story, 0	156A231 449		Northeast Los Angeles	No	MI	R2RD
Los Angeles	1118 N HOOVER ST	90029	5429001013	0.000	0.000	0.350	0.000	Shortfall of Sites	0.095	Low Medium I Residential	R2-1XL	0	0	0	42.204	0.350		Residential - Single Family Residence, 1	145-5A201 449		Hollywood	No	MI	R2RD
Los Angeles	340 N OCCIDENTAL BLVD	90026	5156024010	0.000	0.000	0.350	0.000	Shortfall of Sites	0.072	Low Medium II Residential	RD2-1VL	0	0	0	55.774	0.350		Residential - Single Family Residence, 1	139-5A203 449		Silver Lake - Echo Park - Elysian Valley	No	MI	R2RD
Los Angeles	12235 GORHAM AVE	90049	4264011020	0.000	0.000	0.350	0.000	Shortfall of Sites	0.172	Low Medium I Residential	R2-1	0	0	0	23.231	0.350		Residential - Single Family Residence, 1	129B141 449		Brentwood - Pacific Palisades	No	MI	R2RD , ADU
Los Angeles	1724 S SYCAMORE AVE	90019	5067002023	0.000	0.000	0.350	0.000	Shortfall of Sites	0.115	Low Medium II Residential	RD2-1-O	0	0	0	34.823	0.350		Residential - Single Family Residence, 1	126B181 449		West Adams - Baldwin Hills - Leimert	No	MI	R2RD
Los Angeles	2329 S SYCAMORE AVE	90016	5062025052	0.000	0.000	0.350	0.000	Shortfall of Sites	0.116	Low Medium II Residential	RD2-1	0	0	0	34.542	0.350		Residential - Single Family Residence, 1	123B177 449		West Adams - Baldwin Hills - Leimert	No	MI	R2RD
Los Angeles	2902 S HARCOURT AVE	90016	5057029001	0.000	0.000	0.350	0.000	Shortfall of Sites	0.072	Low Medium I Residential	R2-1	0	0	0	55.846	0.350		Residential - Single Family Residence, 1	120B181 449		West Adams - Baldwin Hills - Leimert	No	MI	R2RD
Los Angeles	3758 S LA SALLE AVE	90018	5041032006	0.000	0.000	0.350	0.000	Shortfall of Sites	0.124	Low Medium I Residential	R2-1	0	0	0	32.199	0.350		Residential - Single Family Residence, 1	117B193 449		South Los Angeles	No	MI	R2RD
Los Angeles	3756 4TH AVE	90018	5042007027	0.000	0.000	0.350	0.000	Shortfall of Sites	0.092	Low Medium II Residential	RD1.5-1	0	0	0	43.559	0.350		Residential - Single Family Residence, 1	117B189 449		West Adams - Baldwin Hills - Leimert	No	MI	R2RD
Los Angeles	1235 W 41ST ST	90037	5020015019	0.000	0.000	0.350	0.000	Shortfall of Sites	0.146	Low Medium I Residential	R2-1	0	0	0	27.439	0.350		Residential - Single Family Residence, 1	114B197 449		South Los Angeles	No	MI	R2RD
Los Angeles	4504 4TH AVE	90043	5014028026	0.000	0.000	0.350	0.000	Shortfall of Sites	0.124	Low Medium I Residential	R2-1	0	0	0	32.280	0.350		Residential - Single Family Residence, 1	111B189 449		West Adams - Baldwin Hills - Leimert	No	MI	R2RD
Los Angeles	5317 LATHAM ST	90011	5104012016	0.000	0.000	0.350	0.000	Shortfall of Sites	0.057	Low Medium I Residential	R2-1	0	0	0	70.333	0.350		Residential - Single Family Residence, 1	108B209 449		Southeast Los Angeles	No	MI	R2RD
Los Angeles	5334 ARLINGTON AVE	90043	5005008032	0.000	0.000	0.350	0.000	Shortfall of Sites	0.082	Low Medium I Residential	R2-1	0	0	0	48.900	0.350		Residential - Single Family Residence, 0	108B189 449		West Adams - Baldwin Hills - Leimert	No	MI	R2RD
Los Angeles	687 E 54TH ST	90011	5103008030	0.000	0.000	0.350	0.000	Shortfall of Sites	0.122	Low Medium I Residential	R2-1	0	0	0	32.676	0.350		Residential - Single Family Residence, 1	108B205 449		Southeast Los Angeles	No	MI	R2RD
Los Angeles	5549 MORGAN AVE	90011	5105015014	0.000	0.000	0.350	0.000	Shortfall of Sites	0.110	Low Medium I Residential	R2-1	0	0	0	36.269	0.350		Residential - Single Family Residence, 1	108B213 449		Southeast Los Angeles	No	MI	R2RD
Los Angeles	716 W 78TH ST	90044	6020015006	0.000	0.000	0.350	0.000	Shortfall of Sites	0.164	Low Medium II Residential	RD2-1	0	0	0	24.368	0.350		Residential - Single Family Residence, 1	099B201 449		South Los Angeles	No	MI	R2RD
Los Angeles	829 W 79TH ST	90044	6020014024	0.000	0.000	0.350	0.000	Shortfall of Sites	0.131	Low Medium II Residential	RD1.5-1	0	0	0	30.429	0.350		Residential - Single Family Residence, 1	099B197 449		South Los Angeles	No	MI	R2RD
Los Angeles	9324 S SAN PEDRO ST	90003	6052022009	0.000	0.000	0.350	0.000	Shortfall of Sites	0.060	Low Medium II Residential	RD2-1	0	0	0	66.372	0.350		Commercial - Auto, Recreation Equipment, Construction Equipment Sales and Service - Auto Body Repair Shop - One Story, 0	094-5A205 449		Southeast Los Angeles	No	MI	R2RD
Los Angeles	126 W 94TH ST	90003	6053007014	0.000	0.000	0.350	0.000	Shortfall of Sites	0.122	Low Medium I Residential	R2-1	0	0	0	32.874	0.350		Residential - Single Family Residence, 1	094-5A203 449		Southeast Los Angeles	No	MI	R2RD
Los Angeles	205 E 99TH ST	90003	6052015029	0.000	0.000	0.350	0.000	Shortfall of Sites	0.117	Low Medium I Residential	R2-1	0	0	0	34.232	0.350		Residential - Single Family Residence, 1	093A205 449		Southeast Los Angeles	No	MI	R2RD
Los Angeles	645 E 108TH ST	90059	6051030020	0.000	0.000	0.350	0.000	Shortfall of Sites	0.066	Low Medium II Residential	RD2-1	0	0	0	60.628	0.350		Residential - Single Family Residence, 1	090A207 449		Southeast Los Angeles	No	MI	R2RD
Los Angeles	1612 N MARIPOSA AVE	90027	5543004017	0.000	0.000	0.350	0.000	Shortfall of Sites	0.138	Low Medium II Residential	RD1.5-1XL	0	0	0	29.031	0.350		Commercial - Parking Lot (Commercial Use Property) - Lots - Patron or Employee - One Story, 0	147B197 450		Hollywood	No	MI	R2RD
Los Angeles	851 N HOOVER ST	90029	5539012017	0.000	0.000	0.350	0.000	Shortfall of Sites	0.073	Low Medium II Residential	RD1.5-1XL	0	0	0	54.887	0.350		Residential - Single Family Residence, 0	144A201 450		Hollywood	No	MI	R2RD
Los Angeles	213 N CARONDELET ST	90026	5157008026	0.000	0.000	0.350	0.000	Shortfall of Sites	0.124	Low Medium Residential	RD1.5-1	0	0	0	32.236	0.350		Residential - Single Family Residence, 0	138A203 450		Westlake	No	MI	R2RD
Los Angeles	1444 ALVIRA ST	90035	5068003018	0.000	0.000	0.350	0.000	Shortfall of Sites	0.069	Low Medium II Residential	RD1.5-1-O	0	0	0	58.079	0.350		Residential - Single Family Residence, 1	129B173 450		Wilshire	No	MI	R2RD
Los Angeles	1301 CARMONA AVE	90019	5085030016	0.000	0.000	0.350	0.000	Shortfall of Sites	0.156	Low Medium I Residential	R2-1-O	0	0	0	25.628	0.350		Residential - Single Family Residence - Pool, 1	129B177 450		Wilshire	No	MI	R2RD
Los Angeles	1911 S GARTH AVE	90034	4302029008	0.000	0.000	0.350	0.000	Shortfall of Sites	0.148	Low Medium II Residential	RD2-1	0	0	0	27.059	0.350		Residential - Single Family Residence, 1	126B173 450		West Adams - Baldwin Hills - Leimert	No	MI	R2RD
Los Angeles	3216 W 16TH PL	90019	5072032030	0.000	0.000	0.350	0.000	Shortfall of Sites	0.108	Low Medium II Residential	RD1.5-1-O-CPIO	0	0	0	36.876	0.350		Residential - Single Family Residence, 0	126B189 450		West Adams - Baldwin Hills - Leimert	No	MI	R2RD
Los Angeles	1720 S NEW HAMPSHIRE AVE	90006	5075017001	0.000	0.000	0.350	0.000	Shortfall of Sites	0.110	Low Medium II Residential	RD1.5-1	0	0	0	36.300	0.350		Residential - Single Family Residence, 1	126B197 450		South Los Angeles	No	MI	R2RD
Los Angeles	1841 W 25TH ST	90018	5058021014	0.000	0.000	0.350	0.000	Shortfall of Sites	0.153	Low Medium II Residential	RD2-1-CPIO	0	0	0	26.201	0.350		Residential - Single Family Residence, 1	123B193 450		South Los Angeles	No	MI	R2RD
Los Angeles	431 S LORENA ST	90063	5186009008	0.000	0.000	0.350	0.000	Shortfall of Sites	0.106	Low Medium II Residential	RD1.5-1-CUGU	0	0	0	37.903	0.350		Residential - Single Family Residence, 1	124-5A227 450		Boyle Heights	No	MI	R2RD
Los Angeles	4021 S HARVARD BLVD	90062	5021007015	0.000	0.000	0.350	0.000	Shortfall of Sites	0.149	Low Medium I Residential	R2-1	0	0	0	26.891	0.350		Residential - Single Family Residence, 1	114B193 450		South Los Angeles	No	MI	R2RD
Los Angeles	1241 W 41ST ST	90037	5020015018	0.000	0.000	0.350	0.000	Shortfall of Sites	0.146	Low Medium I Residential	R2-1	0	0	0	27.439	0.350		Residential - Single Family Residence, 1	114B197 450		South Los Angeles	No	MI	R2RD
Los Angeles	4505 7TH AVE	90043	5014012012	0.000	0.000	0.350	0.000	Shortfall of Sites	0.146	Low Medium I Residential	R2-1	0	0	0	27.462	0.350		Residential - Single Family Residence, 1	111B189 450		West Adams - Baldwin Hills - Leimert	No	MI	R2RD
Los Angeles	5316 HOOPER AVE	90011	5104012014	0.000	0.000	0.350	0.000	Shortfall of Sites	0.083	Low Medium I Residential	R2-1	0	0	0	47.999	0.350		Residential - Single Family Residence, 1	108B209 450		Southeast Los Angeles	No	MI	R2RD
Los Angeles	616 W 53RD ST	90037	5001025020	0.000	0.000	0.350	0.000	Shortfall of Sites	0.125	Low Medium I Residential	R2-1	0	0	0	32.029	0.350		Residential - Single Family Residence, 1	108B201 450		South Los Angeles	No	MI	R2RD

Jurisdiction Name	Site Address/Intersection	5 Digit ZIP Code	Assessor Parcel Number	Very Low-Income	Low-Income	Moderate-Income	Above Moderate-Income	Type of Shortfall	Parcel Size (Acres)	Current General Plan Designation	Current Zoning	Proposed General Plan (GP) Designation	Proposed Zoning	Minimum Density Allowed	Maximum Density Allowed	Total Capacity	Vacant/ Nonvacant	Description of Existing Uses	PIN	Base Density Per Acre	Community Plan Area	Rent Stabalization Ordinance	Income Category	Applicable Rezoning Program (Program informing values in Column Q listed first)
Los Angeles	679 E 54TH ST	90011	5103008029	0.000	0.000	0.350	0.000	Shortfall of Sites	0.122	Low Medium I Residential	R2-1	0	0	0	32.682	0.350		Residential - Single Family Residence, 1	108B205 450		Southeast Los Angeles	No	MI	R2RD
Los Angeles	1529 E 57TH ST	90011	5105017019	0.000	0.000	0.350	0.000	Shortfall of Sites	0.122	Low Medium II Residential	R2-1	0	0	0	32.874	0.350		Residential - Single Family Residence, 1	108B213 450		Southeast Los Angeles	No	MI	R2RD
Los Angeles	213 W 70TH ST	90003	6012009054	0.000	0.000	0.350	0.000	Shortfall of Sites	0.118	Low Medium I Residential	R2-1	0	0	0	33.801	0.350		Residential - Single Family Residence, 1	102B201 450		Southeast Los Angeles	No	MI	R2RD
Los Angeles	722 W 78TH ST	90044	6020015005	0.000	0.000	0.350	0.000	Shortfall of Sites	0.164	Low Medium II Residential	RD2-1	0	0	0	24.368	0.350		Residential - Single Family Residence, 1	099B201 450		South Los Angeles	No	MI	R2RD
Los Angeles	132 W 94TH ST	90003	6053007013	0.000	0.000	0.350	0.000	Shortfall of Sites	0.128	Low Medium I Residential	R2-1	0	0	0	31.295	0.350		Residential - Single Family Residence, 1	094-5A203 450		Southeast Los Angeles	No	MI	R2RD
Los Angeles	9405 CLOVIS AVE	90002	6050012006	0.000	0.000	0.350	0.000	Shortfall of Sites	0.069	Low Medium II Residential	RD2-1	0	0	0	58.077	0.350		Residential - Single Family Residence, 1	094-5A209 450		Southeast Los Angeles	No	MI	R2RD
Los Angeles	9707 COMPTON AVE	90002	6048005017	0.000	0.000	0.350	0.000	Shortfall of Sites	0.080	Low Medium I Residential	R2-1	0	0	0	50.059	0.350		Commercial - Store - One Story, 0	093A213 450		Southeast Los Angeles	No	MI	R2RD
Los Angeles	9807 GRAPE ST	90002	6046018030	0.000	0.000	0.350	0.000	Shortfall of Sites	0.155	Low Medium I Residential	R2-1	0	0	0	25.803	0.350		Residential - Single Family Residence, 1	093A215 450		Southeast Los Angeles	No	MI	R2RD
Los Angeles	203 E 99TH ST	90003	6052015030	0.000	0.000	0.350	0.000	Shortfall of Sites	0.121	Low Medium I Residential	R2-1	0	0	0	32.988	0.350		Residential - Single Family Residence, 1	093A205 450		Southeast Los Angeles	No	MI	R2RD
Los Angeles	1659 254TH ST	90710	7410021025	0.000	0.000	0.350	0.000	Shortfall of Sites	0.161	Low Medium I Residential	R2-1XL	0	0	0	24.888	0.350		Residential - Single Family Residence, 1	036B193 450		Wilmington - Harbor City	No	MI	R2RD
Los Angeles	3224 CASTALIA AVE	90032	5218019013	0.000	0.000	0.350	0.000	Shortfall of Sites	0.171	Low Medium I Residential	RD3-1	0	0	0	23.345	0.350		Residential - Single Family Residence, 1	142-5A233 451		Northeast Los Angeles	No	MI	R2RD
Los Angeles	815 N OCCIDENTAL BLVD	90026	5426021023	0.000	0.000	0.350	0.000	Shortfall of Sites	0.086	Low Medium II Residential	RD2-1VL	0	0	0	46.428	0.350		Residential - Single Family Residence - Pool, 0	141A205 451		Silver Lake - Echo Park - Elysian Valley	No	MI	R2RD
Los Angeles	322 PARKMAN AVE	90026	5156015015	0.000	0.000	0.350	0.000	Shortfall of Sites	0.143	Low Medium II Residential	RD2-1VL	0	0	0	27.931	0.350		Residential - Single Family Residence, 1	139-5A203 451		Silver Lake - Echo Park - Elysian Valley	No	MI	R2RD
Los Angeles	1802 S REDONDO BLVD	90019	5067018001	0.000	0.000	0.350	0.000	Shortfall of Sites	0.117	Low Medium II Residential	RD1.5-1-O	0	0	0	34.322	0.350		Residential - Single Family Residence, 1	126B181 451		West Adams - Baldwin Hills - Leimert	No	MI	R2RD
Los Angeles	1726 S BERENDO ST	90006	5075019033	0.000	0.000	0.350	0.000	Shortfall of Sites	0.105	Low Medium II Residential	RD1.5-1	0	0	0	37.953	0.350		Residential - Single Family Residence, 1	126B197 451		South Los Angeles	No	MI	R2RD
Los Angeles	2338 S REDONDO BLVD	90016	5062026053	0.000	0.000	0.350	0.000	Shortfall of Sites	0.110	Low Medium II Residential	RD2-1	0	0	0	36.308	0.350		Residential - Single Family Residence, 1	123B177 451		West Adams - Baldwin Hills - Leimert	No	MI	R2RD
Los Angeles	1847 W 25TH ST	90018	5058021015	0.000	0.000	0.350	0.000	Shortfall of Sites	0.153	Low Medium II Residential	RD2-1-CPIO	0	0	0	26.201	0.350		Residential - Single Family Residence, 1	123B193 451		South Los Angeles	No	MI	R2RD
Los Angeles	3017 S CATALINA ST	90007	5040025014	0.000	0.000	0.350	0.000	Shortfall of Sites	0.144	Low Medium I Residential	R2-1-O	0	0	0	27.729	0.350		Residential - Single Family Residence, 1	120B197 451		South Los Angeles	No	MI	R2RD
Los Angeles	1246 E ADAMS BLVD	90011	5119021007	0.000	0.000	0.350	0.000	Shortfall of Sites	0.135	Low Medium II Residential	RD1.5-1	0	0	0	29.572	0.350		Residential - Single Family Residence, 1	118-5A211 451		Southeast Los Angeles	No	MI	R2RD
Los Angeles	1245 W 41ST ST	90037	5020015017	0.000	0.000	0.350	0.000	Shortfall of Sites	0.146	Low Medium I Residential	R2-1	0	0	0	27.439	0.350		Residential - Single Family Residence, 1	114B197 451		South Los Angeles	No	MI	R2RD
Los Angeles	4505 4TH AVE	90043	5014021019	0.000	0.000	0.350	0.000	Shortfall of Sites	0.124	Low Medium I Residential	R2-1	0	0	0	32.267	0.350		Residential - Single Family Residence, 1	111B189 451		West Adams - Baldwin Hills - Leimert	No	MI	R2RD
Los Angeles	658 W 59TH PL	90044	6004028018	0.000	0.000	0.350	0.000	Shortfall of Sites	0.114	Low Medium I Residential	R2-1	0	0	0	35.011	0.350		Residential - Single Family Residence, 1	105B201 451		South Los Angeles	No	MI	R2RD
Los Angeles	726 W 78TH ST	90044	6020015004	0.000	0.000	0.350	0.000	Shortfall of Sites	0.164	Low Medium II Residential	RD2-1	0	0	0	24.368	0.350		Residential - Single Family Residence, 1	099B201 451		South Los Angeles	No	MI	R2RD
Los Angeles	837 W 79TH ST	90044	6020014026	0.000	0.000	0.350	0.000	Shortfall of Sites	0.131	Low Medium II Residential	RD1.5-1	0	0	0	30.428	0.350		Residential - Single Family Residence, 1	099B197 451		South Los Angeles	No	MI	R2RD
Los Angeles	9406 CLOVIS AVE	90002	6049030024	0.000	0.000	0.350	0.000	Shortfall of Sites	0.110	Low Medium II Residential	RD2-1	0	0	0	36.298	0.350		Residential - Single Family Residence, 1	094-5A209 451		Southeast Los Angeles	No	MI	R2RD
Los Angeles	9806 ANZAC AVE	90002	6046018008	0.000	0.000	0.350	0.000	Shortfall of Sites	0.062	Low Medium I Residential	R2-1	0	0	0	64.506	0.350		Residential - Single Family Residence, 0	093A215 451		Southeast Los Angeles	No	MI	R2RD
Los Angeles	148 E 103RD ST	90003	6063016040	0.000	0.000	0.350	0.000	Shortfall of Sites	0.121	Low Medium I Residential	R2-1	0	0	0	33.022	0.350		Residential - Single Family Residence, 1	091-5A205 451		Southeast Los Angeles	No	MI	R2RD
Los Angeles	651 E 108TH ST	90059	6051030019	0.000	0.000	0.350	0.000	Shortfall of Sites	0.066	Low Medium II Residential	RD2-1	0	0	0	60.628	0.350		Residential - Five or More Units or Apartments (Any Combination) - 4 Stories or Less, 0	090A207 451		Southeast Los Angeles	No	MI	R2RD
Los Angeles	923 E IMPERIAL HWY	90059	6072026008	0.000	0.000	0.350	0.000	Shortfall of Sites	0.132	Low Medium II Residential	RD2-1-CPIO	0	0	0	30.225	0.350		Residential - Single Family Residence, 1	087A209 451		Southeast Los Angeles	No	MI	R2RD
Los Angeles	1149 EUBANK AVE	90744	7423026027	0.000	0.000	0.350	0.000	Shortfall of Sites	0.133	Low Medium I Residential	[Q]R2-1XL-O-CUGU	0	0	0	30.021	0.350		Residential - Single Family Residence, 1	033B209 451		Wilmington - Harbor City	No	MI	R2RD
Los Angeles	0	0	7425033004	0.000	0.000	0.350	0.000	Shortfall of Sites	0.138	Low Medium I Residential	[Q]R2-1XL-O-CUGU	0	0	0	28.974	0.350	Vacant	Residential - Double, Duplex, or Two Units - 4 Stories or Less - Vacant Land, 0	033B213 451		Wilmington - Harbor City	No	MI	R2RD
Los Angeles	14851 ASTORIA ST	91342	2506035003	0.000	0.000	0.350	0.000	Shortfall of Sites	0.152	Low Medium I Residential	RD3-1XL-CPIO	0	0	0	26.340	0.350		Residential - Single Family Residence, 1	219B149 452		Sylmar	No	MI	R2RD
Los Angeles	7031 BAIRD AVE	91335	2126009005	0.000	0.000	0.350	0.000	Shortfall of Sites	0.184	Medium Residential	R2-2-RIO	0	0	0	21.775	0.350		Residential - Single Family Residence, 1	183B125 452		Reseda - West Van Nuys	No	MI	R2RD
Los Angeles	2216 BIRD ST	90033	5175012002	0.000	0.000	0.350	0.000	Shortfall of Sites	0.114	Low Medium II Residential	RD1.5-1-CUGU	0	0	0	34.946	0.350		Residential - Single Family Residence, 1	130-5A223 452		Boyle Heights	No	MI	R2RD
Los Angeles	1911 S CORNING ST	90034	4302028008	0.000	0.000	0.350	0.000	Shortfall of Sites	0.148	Low Medium II Residential	RD2-1	0	0	0	27.042	0.350		Residential - Single Family Residence, 1	126B169 452		West Adams - Baldwin Hills - Leimert	No	MI	R2RD
Los Angeles	1630 CIMARRON ST	90019	5073019020	0.000	0.000	0.350	0.000	Shortfall of Sites	0.106	Low Medium I Residential	R2-1-CPIO	0	0	0	37.592	0.350		Residential - Single Family Residence, 1	126B189 452		South Los Angeles	No	MI	R2RD
Los Angeles	2371 LUCERNE AVE	90016	5061025020	0.000	0.000	0.350	0.000	Shortfall of Sites	0.122	Low Medium II Residential	RD2-1-O	0	0	0	32.795	0.350		Residential - Single Family Residence, 1	123B181 452		West Adams - Baldwin Hills - Leimert	No	MI	R2RD
Los Angeles	3760 WOODLAWN AVE	90011	5121026009	0.000	0.000	0.350	0.000	Shortfall of Sites	0.063	Low Medium I Residential	R2-1	0	0	0	63.289	0.350		Residential - Single Family Residence, 1	117A205 452		Southeast Los Angeles	No	MI	R2RD
Los Angeles	1251 W 41ST ST	90037	5020015016	0.000	0.000	0.350	0.000	Shortfall of Sites	0.146	Low Medium I Residential	R2-1	0	0	0	27.439	0.350		Residential - Single Family Residence, 1	114B197 452		South Los Angeles	No	MI	R2RD
Los Angeles	1210 E 43RD PL	90011	5115035007	0.000	0.000	0.350	0.000	Shortfall of Sites	0.138	Low Medium I Residential	R2-1	0	0	0	28.888	0.350		Residential - Single Family Residence, 1	114A211 452		Southeast Los Angeles	No	MI	R2RD
Los Angeles	1400 E 51ST ST	90011	5104007002	0.000	0.000	0.350	0.000	Shortfall of Sites	0.186	Low Medium I Residential	R2-1	0	0	0	21.457	0.350		Commercial - Store - One Story, 0	111A211 452		Southeast Los Angeles	No	MI	R2RD
Los Angeles	624 W 53RD ST	90037	5001026035	0.000	0.000	0.350	0.000	Shortfall of Sites	0.125	Low Medium I Residential	R2-1	0	0	0	32.029	0.350		Residential - Single Family Residence, 1	108B201 452		South Los Angeles	No	MI	R2RD
Los Angeles	665 E 54TH ST	90011	5103008027	0.000	0.000	0.350	0.000	Shortfall of Sites	0.122	Low Medium I Residential	R2-1	0	0	0	32.694	0.350		Residential - Single Family Residence, 1	108B205 452		Southeast Los Angeles	No	MI	R2RD
Los Angeles	0	0	5105017900	0.000	0.000	0.350	0.000	Shortfall of Sites	0.122	Low Medium II Residential	R2-1	0	0	0	32.830	0.350	Vacant	Residential - Single Family Residence - Vacant Land, 0	108B213 452		Southeast Los Angeles	No	MI	R2RD
Los Angeles	9324 S SAN PEDRO ST	90003	6052022009	0.000	0.000	0.350	0.000	Shortfall of Sites	0.080	Low Medium II Residential	RD2-1	0	0	0	50.127	0.350		Commercial - Auto, Recreation Equipment, Construction Equipment Sales and Service - Auto Body Repair Shop - One Story, 0	094-5A205 452		Southeast Los Angeles	No	MI	R2RD
Los Angeles	9807 ANZAC AVE	90002	6046017029	0.000	0.000	0.350	0.000	Shortfall of Sites	0.155	Low Medium I Residential	R2-1	0	0	0	25.841	0.350		Residential - Single Family Residence, 1	093A215 452		Southeast Los Angeles	No	MI	R2RD
Los Angeles	7032 BAIRD AVE	91335	2126008015	0.000	0.000	0.350	0.000	Shortfall of Sites	0.172	Community Commercial	[Q]R2-2D-CDO-RIO	0	0	0	23.233	0.350		Residential - Single Family Residence, 1	183B125 453		Reseda - West Van Nuys	No	MI	R2RD
Los Angeles	6120 MERIDIAN ST	90042	5493005026	0.000	0.000	0.350	0.000	Shortfall of Sites	0.068	Low Medium II Residential	RD1.5-1	0	0	0	58.574	0.350		Residential - Single Family Residence, 1	156A231 453		Northeast Los Angeles	No	MI	R2RD
Los Angeles	1158 N ALEXANDRIA AVE	90029	5540008017	0.000	0.000	0.350	0.000	Shortfall of Sites	0.141	Low Medium II Residential	RD2-1XL	0	0	0	28.335	0.350		Residential - Single Family Residence, 1	144B197 453		Hollywood	No	MI	R2RD
Los Angeles	2712 GLASSELL ST	90026	5156020003	0.000	0.000	0.350	0.000	Shortfall of Sites	0.107	Low Medium Residential	RD1.5-1	0	0	0	37.381	0.350		Residential - Single Family Residence, 1	138A203 453		Westlake	No	MI	R2RD
Los Angeles	518 BRITTANIA ST	90033	5175030023	0.000	0.000	0.350	0.000	Shortfall of Sites	0.129	Low Medium II Residential	RD1.5-1-CUGU	0	0	0	31.008	0.350		Residential - Single Family Residence, 1	130-5A223 453		Boyle Heights	No	MI	R2RD
Los Angeles	1921 S HOLT AVE	90034	4302025007	0.000	0.000	0.350	0.000	Shortfall of Sites	0.172	Low Medium II Residential	RD2-1	0	0	0	23.293	0.350		Residential - Single Family Residence, 1	126B169 453		West Adams - Baldwin Hills - Leimert	No	MI	R2RD
Los Angeles	2329 S LONGWOOD AVE	90016	5062027010	0.000	0.000	0.350	0.000	Shortfall of Sites	0.079	Low Medium II Residential	RD2-1-O	0	0	0	50.488	0.350		Residential - Single Family Residence, 1	123B181 453		West Adams - Baldwin Hills - Leimert	No	MI	R2RD
Los Angeles	2404 S COCHRAN AVE	90016	5063008082	0.000	0.000	0.350	0.000	Shortfall of Sites	0.110	Low Medium II Residential	RD1.5-1	0	0	0	36.301	0.350		Residential - Single Family Residence, 1	123B177 453		West Adams - Baldwin Hills - Leimert	No	MI	R2RD
Los Angeles	3314 W 30TH ST	90018	5051031004	0.000	0.000	0.350	0.000	Shortfall of Sites	0.056	Low Medium I Residential	R2-1XL	0	0	0	71.703	0.350		Residential - Single Family Residence, 0	120B185 453		West Adams - Baldwin Hills - Leimert	No	MI	R2RD
Los Angeles	3769 RUTHELEN ST	90018	5042015030	0.000	0.000	0.350	0.000	Shortfall of Sites	0.077	Low Medium I Residential	R2-1-O-CPIO	0	0	0	51.863	0.350		Residential - Single Family Residence, 1	117B193 453		South Los Angeles	No	MI	R2RD
Los Angeles	1156 E 27TH ST	90011	5119013005	0.000	0.000	0.350	0.000	Shortfall of Sites	0.121	Low Medium I Residential	R2-1	0	0	0	32.953	0.350		Residential - Single Family Residence, 0	118-5A211 453		Southeast Los Angeles	No	MI	R2RD
Los Angeles	3762 CRAWFORD ST	90011	5121017019	0.000	0.000	0.350	0.000	Shortfall of Sites	0.080	Low Medium I Residential	R2-1	0	0	0	49.701	0.350		Residential - Single Family Residence, 1	117A205 453		Southeast Los Angeles	No	MI	R2RD
Los Angeles	4341 MORGAN AVE	90011	5116019030	0.000	0.000	0.350	0.000	Shortfall of Sites	0.123	Low Medium II Residential	RD1.5-1	0	0	0	32.503	0.350		Residential - Single Family Residence, 1	114A213 453		Southeast Los Angeles	No	MI	R2RD
Los Angeles	4504 5TH AVE	90043	5014021022	0.000	0.000	0.350	0.000	Shortfall of Sites	0.124	Low Medium I Residential	R2-1	0	0	0	32.261	0.350		Residential - Single Family Residence, 1	111B189 453		West Adams - Baldwin Hills - Leimert	No	MI	R2RD
Los Angeles	1541 E 57TH ST	90011	5105017022	0.000	0.000	0.350	0.000	Shortfall of Sites	0.122	Low Medium II Residential	R2-1	0	0	0	32.808	0.350		Residential - Single Family Residence, 1	108B213 453		Southeast Los Angeles	No	MI	R2RD
Los Angeles	641 E 78TH ST	90001	6023025022	0.000	0.000	0.350	0.000	Shortfall of Sites	0.117	Low Medium I Residential	R2-1	0	0	0	34.177	0.350		Residential - Single Family Residence, 1	099B205 453		Southeast Los Angeles	No	MI	R2RD
Los Angeles	1008 E 81ST ST	90001	6029012020	0.000	0.000	0.350	0.000	Shortfall of Sites	0.132	Low Medium I Residential	R2-1	0	0	0	30.367	0.350		Residential - Single Family Residence, 1	099B209 453		Southeast Los Angeles	No	MI	R2RD
Los Angeles	9708 COMPTON AVE	90002	6048017039	0.000	0.000	0.350	0.000	Shortfall of Sites	0.082	Low Medium I Residential	R2-1	0	0	0	48.844	0.350	Vacant	Residential - Single Family Residence - Vacant Land, 0	093A213 453		Southeast Los Angeles	No	MI	R2RD
Los Angeles	144 E 103RD ST	90003	6063016039	0.000	0.000	0.350	0.000	Shortfall of Sites	0.121	Low Medium I Residential	R2-1	0	0	0	33.023	0.350		Residential - Single Family Residence, 1	091-5A205 453		Southeast Los Angeles	No	MI	R2RD
Los Angeles	1635 254TH ST	90710	7410021028	0.000	0.000	0.350	0.000	Shortfall of Sites	0.129	Low Medium I Residential	R2-1XL	0	0	0	31.111	0.350		Residential - Single Family Residence, 1	036B193 453		Wilmington - Harbor City	No	MI	R2RD
Los Angeles	14834 ASTORIA ST	91342	2507007026	0.000	0.000	0.350	0.000	Shortfall of Sites	0.166	Low Medium I Residential	RD3-1XL-CPIO	0	0	0	24.161	0.350		, 1	219B149 454		Sylmar	No	MI	R2RD
Los Angeles	10201 ETON AVE	91311	2747011047	0.000	0.000	0.350	0.000	Shortfall of Sites	0.158	Low Medium II Residential	R2-1	0	0	0	25.271	0.350		Residential - Single Family Residence, 1	204B105 454		Chatsworth - Porter Ranch	No	MI	R2RD
Los Angeles	1119 N HOOVER ST	90029	5542024034	0.000	0.000	0.350	0.000	Shortfall of Sites	0.110	Low Medium I Residential	R2-1XL	0	0	0	36.292	0.350		Residential - Single Family Residence, 0	145-5A201 454		Hollywood	No	MI	R2RD
Los Angeles	0	0	5419024005	0.000	0.000	0.350	0.000	Shortfall of Sites	0.142	Low Medium I Residential	R2-1VL	0	0	0	28.263	0.350	Vacant	Residential - Three Units (Any Combination) - 4 Stories or Less - Vacant Land, 0	141A209 454		Silver Lake - Echo Park - Elysian Valley	No	MI	R2RD
Los Angeles	340 N OCCIDENTAL BLVD	90026	5156024010	0.000	0.000	0.350	0.000	Shortfall of Sites	0.072	Low Medium II Residential	RD2-1VL	0	0	0	55.772	0.350		Residential - Single Family Residence, 0	139-5A203 454		Silver Lake - Echo Park - Elysian Valley	No	MI	R2RD
Los Angeles	1724 S CATALINA ST	90006	5075021039	0.000	0.000	0.350	0.000	Shortfall of Sites	0.108	Low Medium II Residential	RD1.5-1	0	0	0	36.893	0.350		Residential - Single Family Residence, 1	126B197 454		South Los Angeles	No	MI	R2RD
Los Angeles	3006 S NORTON AVE	90018	5051031002	0.000	0.000	0.350	0.000	Shortfall of Sites	0.059	Low Medium I Residential	R2-1XL	0	0	0	67.628	0.350		Residential - Single Family Residence, 0	120B185 454		West Adams - Baldwin Hills - Leimert	No	MI	R2RD
Los Angeles	3030 S BUDLONG AVE	90007	5040024006	0.000	0.000	0.350	0.000	Shortfall of Sites	0.140	Low Medium I Residential	R2-1-O	0	0	0	28.493	0.350		Residential - Single Family Residence, 1	120B197 454		South Los Angeles	No	MI	R2RD

Jurisdiction Name	Site Address/Intersection	5 Digit ZIP Code	Assessor Parcel Number	Very Low-Income	Low-Income	Moderate-Income	Above Moderate-Income	Type of Shortfall	Parcel Size (Acres)	Current General Plan Designation	Current Zoning	Proposed General Plan (GP) Designation	Proposed Zoning	Minimum Density Allowed	Maximum Density Allowed	Total Capacity	Vacant/ Nonvacant	Description of Existing Uses	PIN	Base Density Per Acre	Community Plan Area	Rent Stabalization Ordinance	Income Category	Applicable Rezoning Program (Program informing values in Column Q listed first)
Los Angeles	1213 W 38TH ST	90037	5037014027	0.000	0.000	0.350	0.000	Shortfall of Sites	0.089	Low Medium II Residential	RD2-1-CPIO	0	0	0	45.092	0.350		Residential - Single Family Residence, 1	117B197 454		South Los Angeles	No	MI	R2RD
Los Angeles	4107 TRINITY ST	90011	5113026010	0.000	0.000	0.350	0.000	Shortfall of Sites	0.164	Low Medium I Residential	R2-1	0	0	0	24.455	0.350		Residential - Single Family Residence, 1	115-5A205 454		Southeast Los Angeles	No	MI	R2RD
Los Angeles	4505 8TH AVE	90043	5014005011	0.000	0.000	0.350	0.000	Shortfall of Sites	0.151	Low Medium I Residential	R2-1	0	0	0	26.481	0.350		Residential - Single Family Residence, 1	111B189 454		West Adams - Baldwin Hills - Leimert	No	MI	R2RD
Los Angeles	649 E 54TH ST	90011	5103008025	0.000	0.000	0.350	0.000	Shortfall of Sites	0.122	Low Medium I Residential	R2-1	0	0	0	32.705	0.350		Residential - Single Family Residence, 1	108B205 454		Southeast Los Angeles	No	MI	R2RD
Los Angeles	1545 E 57TH ST	90011	5105017023	0.000	0.000	0.350	0.000	Shortfall of Sites	0.122	Low Medium II Residential	R2-1	0	0	0	32.786	0.350		Residential - Single Family Residence, 1	108B213 454		Southeast Los Angeles	No	MI	R2RD
Los Angeles	1243 W 60TH PL	90044	6003016025	0.000	0.000	0.350	0.000	Shortfall of Sites	0.144	Low Medium I Residential	R2-1	0	0	0	27.850	0.350		Residential - Single Family Residence, 1	105B197 454		South Los Angeles	No	MI	R2RD
Los Angeles	637 E 78TH ST	90001	6023025023	0.000	0.000	0.350	0.000	Shortfall of Sites	0.117	Low Medium I Residential	R2-1	0	0	0	34.177	0.350		Residential - Single Family Residence, 1	099B205 454		Southeast Los Angeles	No	MI	R2RD
Los Angeles	1004 E 81ST ST	90001	6029012021	0.000	0.000	0.350	0.000	Shortfall of Sites	0.117	Low Medium I Residential	R2-1	0	0	0	34.162	0.350		Residential - Single Family Residence, 1	099B209 454		Southeast Los Angeles	No	MI	R2RD
Los Angeles	146 W 94TH ST	90003	6053007005	0.000	0.000	0.350	0.000	Shortfall of Sites	0.122	Low Medium I Residential	R2-1	0	0	0	32.874	0.350		Residential - Single Family Residence, 1	094-5A203 454		Southeast Los Angeles	No	MI	R2RD
Los Angeles	9405 CLOVIS AVE	90002	6050012006	0.000	0.000	0.350	0.000	Shortfall of Sites	0.069	Low Medium II Residential	RD2-1	0	0	0	58.076	0.350		Residential - Single Family Residence, 0	094-5A209 454		Southeast Los Angeles	No	MI	R2RD
Los Angeles	1563 E 111TH ST	90059	6070008024	0.000	0.000	0.350	0.000	Shortfall of Sites	0.082	Low Medium I Residential	R2-1	0	0	0	48.986	0.350		Residential - Single Family Residence, 1	088-5A213 454		Southeast Los Angeles	No	MI	R2RD
Los Angeles	927 E IMPERIAL HWY	90059	6072026007	0.000	0.000	0.350	0.000	Shortfall of Sites	0.132	Low Medium II Residential	RD2-1-CPIO	0	0	0	30.223	0.350		Residential - Single Family Residence, 1	087A209 454		Southeast Los Angeles	No	MI	R2RD
Los Angeles	24627 S AVALON BLVD	90744	7406021022	0.000	0.000	0.350	0.000	Shortfall of Sites	0.135	Low Medium II Residential	[Q]RD1.5-1XL-O-CUGU	0	0	0	29.640	0.350		Residential - Single Family Residence, 1	039B205 454		Wilmington - Harbor City	No	MI	R2RD
Los Angeles	1631 254TH ST	90710	7410021034	0.000	0.000	0.350	0.000	Shortfall of Sites	0.129	Low Medium I Residential	R2-1XL	0	0	0	31.111	0.350		Residential - Single Family Residence, 1	036B193 454		Wilmington - Harbor City	No	MI	R2RD
Los Angeles	10406 COMMERCE AVE	91042	2565008041	0.000	0.000	0.350	0.000	Shortfall of Sites	0.125	Low Medium II Residential	RD1.5-1	0	0	0	32.002	0.350		Residential - Single Family Residence, 1	204B197 455		Sunland - Tujunga - Lake View Terrace - Shadow Hills - East La Tuna Canyon	No	MI	R2RD
Los Angeles	1200 N MANSFIELD AVE	90038	5532007027	0.000	0.000	0.350	0.000	Shortfall of Sites	0.101	Low Medium II Residential	RD1.5-1XL	0	0	0	39.513	0.350		Residential - Five or More Units or Apartments (Any Combination) · 4 Stories or Less, 0	144B185 455		Hollywood	No	MI	R2RD
Los Angeles	6087 SATURN ST	90035	5068003017	0.000	0.000	0.350	0.000	Shortfall of Sites	0.138	Low Medium II Residential	RD1.5-1-O	0	0	0	29.040	0.350		Residential - Single Family Residence, 1	129B173 455		Wilshire	No	MI	R2RD
Los Angeles	1916 S HOLT AVE	90034	4320028004	0.000	0.000	0.350	0.000	Shortfall of Sites	0.148	Low Medium II Residential	RD2-1	0	0	0	27.038	0.350		Residential - Single Family Residence, 1	126B169 455		West Adams - Baldwin Hills - Leimert	No	MI	R2RD
Los Angeles	1723 S CATALINA ST	90006	5075022014	0.000	0.000	0.350	0.000	Shortfall of Sites	0.084	Low Medium II Residential	RD1.5-1	0	0	0	47.727	0.350		Residential - Single Family Residence, 1	126B197 455		South Los Angeles	No	MI	R2RD
Los Angeles	2329 VINEYARD AVE	90016	5061026048	0.000	0.000	0.350	0.000	Shortfall of Sites	0.096	Low Medium II Residential	RD2-1-O	0	0	0	41.784	0.350		Residential - Single Family Residence, 1	123B181 455		West Adams - Baldwin Hills - Leimert	No	MI	R2RD
Los Angeles	5268 BLACKWELDER ST	90016	5043024018	0.000	0.000	0.350	0.000	Shortfall of Sites	0.068	Low Medium II Residential	RD1.5-1	0	0	0	58.430	0.350		Residential - Single Family Residence, 1	120B177 455		West Adams - Baldwin Hills - Leimert	No	MI	R2RD
Los Angeles	3756 DALTON AVE	90018	5041031016	0.000	0.000	0.350	0.000	Shortfall of Sites	0.128	Low Medium I Residential	R2-1-O	0	0	0	31.330	0.350		Residential - Single Family Residence, 1	117B193 455		South Los Angeles	No	MI	R2RD
Los Angeles	4020 S HARVARD BLVD	90062	5021006004	0.000	0.000	0.350	0.000	Shortfall of Sites	0.134	Low Medium I Residential	R2-1	0	0	0	29.848	0.350		Residential - Single Family Residence, 1	114B193 455		South Los Angeles	No	MI	R2RD
Los Angeles	1307 W 41ST ST	90037	5020002022	0.000	0.000	0.350	0.000	Shortfall of Sites	0.146	Low Medium I Residential	R2-1	0	0	0	27.439	0.350		Residential - Single Family Residence, 1	114B197 455		South Los Angeles	No	MI	R2RD
Los Angeles	4106 WALL ST	90011	5113026011	0.000	0.000	0.350	0.000	Shortfall of Sites	0.098	Low Medium I Residential	R2-1	0	0	0	40.757	0.350		Residential - Single Family Residence, 0	115-5A205 455		Southeast Los Angeles	No	MI	R2RD
Los Angeles	1224 E 43RD PL	90011	5115035021	0.000	0.000	0.350	0.000	Shortfall of Sites	0.103	Low Medium I Residential	R2-1	0	0	0	38.943	0.350		Residential - Single Family Residence, 1	114A211 455		Southeast Los Angeles	No	MI	R2RD
Los Angeles	4504 9TH AVE	90043	5014005028	0.000	0.000	0.350	0.000	Shortfall of Sites	0.162	Low Medium I Residential	R2-1	0	0	0	24.715	0.350		Residential - Single Family Residence, 1	111B189 455		West Adams - Baldwin Hills - Leimert	No	MI	R2RD
Los Angeles	5331 ASCOT AVE	90011	5104011017	0.000	0.000	0.350	0.000	Shortfall of Sites	0.141	Low Medium I Residential	R2-1	0	0	0	28.344	0.350		Residential - Single Family Residence, 1	108B209 455		Southeast Los Angeles	No	MI	R2RD
Los Angeles	1237 W 60TH PL	90044	6003016024	0.000	0.000	0.350	0.000	Shortfall of Sites	0.144	Low Medium I Residential	R2-1	0	0	0	27.849	0.350		Residential - Single Family Residence, 1	105B197 455		South Los Angeles	No	MI	R2RD
Los Angeles	633 E 78TH ST	90001	6023025024	0.000	0.000	0.350	0.000	Shortfall of Sites	0.117	Low Medium I Residential	R2-1	0	0	0	34.178	0.350		Residential - Single Family Residence, 1	099B205 455		Southeast Los Angeles	No	MI	R2RD
Los Angeles	1563 E 111TH ST	90059	6070008024	0.000	0.000	0.350	0.000	Shortfall of Sites	0.063	Low Medium II Residential	R2-1	0	0	0	63.272	0.350		Residential - Single Family Residence, 0	088-5A213 455		Southeast Los Angeles	No	MI	R2RD
Los Angeles	11932 ORCHARD AVE	90044	6088023025	0.000	0.000	0.350	0.000	Shortfall of Sites	0.146	Low Medium II Residential	RD2-1-CPIO	0	0	0	27.376	0.350		Residential - Single Family Residence, 1	084B197 455		South Los Angeles	No	MI	R2RD
Los Angeles	1621 254TH ST	90710	7410021030	0.000	0.000	0.350	0.000	Shortfall of Sites	0.129	Low Medium I Residential	R2-1XL	0	0	0	31.111	0.350		Residential - Single Family Residence, 1	036B193 455		Wilmington - Harbor City	No	MI	R2RD
Los Angeles	6629 KRAFT AVE	91606	2320021018	0.000	0.000	0.350	0.000	Shortfall of Sites	0.145	Low Medium I Residential	RD2-1	0	0	0	27.546	0.350		Residential - Single Family Residence, 0	180B169 456		North Hollywood - Valley Village	No	MI	R2RD
Los Angeles	6088 MERIDIAN ST	90042	5493001003	0.000	0.000	0.350	0.000	Shortfall of Sites	0.115	Low Medium II Residential	RD2-1	0	0	0	34.637	0.350		Residential - Single Family Residence, 1	156A231 456		Northeast Los Angeles	No	MI	R2RD
Los Angeles	1201 SEWARD ST	90038	5532001036	0.000	0.000	0.350	0.000	Shortfall of Sites	0.123	Low Medium II Residential	RD1.5-1XL	0	0	0	32.632	0.350		Residential - Five or More Units or Apartments (Any Combination) · 4 Stories or Less, 0	144B185 456		Hollywood	No	MI	R2RD
Los Angeles	2314 S SYCAMORE AVE	90016	5062024044	0.000	0.000	0.350	0.000	Shortfall of Sites	0.055	Low Medium II Residential	RD2-1	0	0	0	72.598	0.350		Residential - Single Family Residence, 1	123B181 456		West Adams - Baldwin Hills - Leimert	No	MI	R2RD
Los Angeles	2408 S DUNSMUIR AVE	90016	5063011004	0.000	0.000	0.350	0.000	Shortfall of Sites	0.134	Low Medium II Residential	RD2-1	0	0	0	29.836	0.350		Residential - Single Family Residence, 1	123B177 456		West Adams - Baldwin Hills - Leimert	No	MI	R2RD
Los Angeles	3608 W 30TH ST	90018	5051030013	0.000	0.000	0.350	0.000	Shortfall of Sites	0.055	Low Medium I Residential	R2-1XL	0	0	0	72.599	0.350		Residential - Single Family Residence, 0	120B185 456		West Adams - Baldwin Hills - Leimert	No	MI	R2RD
Los Angeles	3757 DALTON AVE	90018	5041032023	0.000	0.000	0.350	0.000	Shortfall of Sites	0.127	Low Medium I Residential	R2-1	0	0	0	31.471	0.350		Residential - Single Family Residence, 1	117B193 456		South Los Angeles	No	MI	R2RD
Los Angeles	3760 WALL ST	90011	5121020026	0.000	0.000	0.350	0.000	Shortfall of Sites	0.101	Low Medium I Residential	R2-1	0	0	0	39.735	0.350		Residential - Single Family Residence, 1	117A205 456		Southeast Los Angeles	No	MI	R2RD
Los Angeles	1315 W 41ST ST	90037	5020002021	0.000	0.000	0.350	0.000	Shortfall of Sites	0.146	Low Medium I Residential	R2-1	0	0	0	27.439	0.350		Residential - Single Family Residence, 1	114B197 456		South Los Angeles	No	MI	R2RD
Los Angeles	4505 5TH AVE	90043	5014020002	0.000	0.000	0.350	0.000	Shortfall of Sites	0.124	Low Medium I Residential	R2-1	0	0	0	32.268	0.350		Residential - Single Family Residence, 1	111B189 456		West Adams - Baldwin Hills - Leimert	No	MI	R2RD
Los Angeles	647 E 54TH ST	90011	5103008024	0.000	0.000	0.350	0.000	Shortfall of Sites	0.110	Low Medium I Residential	R2-1	0	0	0	36.364	0.350		Residential - Single Family Residence, 1	108B205 456		Southeast Los Angeles	No	MI	R2RD
Los Angeles	1553 E 57TH ST	90011	5105017025	0.000	0.000	0.350	0.000	Shortfall of Sites	0.122	Low Medium II Residential	R2-1	0	0	0	32.743	0.350		Residential - Single Family Residence, 1	108B213 456		Southeast Los Angeles	No	MI	R2RD
Los Angeles	922 E 81ST ST	90001	6029012023	0.000	0.000	0.350	0.000	Shortfall of Sites	0.117	Low Medium I Residential	R2-1	0	0	0	34.163	0.350		Residential - Single Family Residence, 1	099B209 456		Southeast Los Angeles	No	MI	R2RD
Los Angeles	136 E 103RD ST	90003	6063016037	0.000	0.000	0.350	0.000	Shortfall of Sites	0.121	Low Medium I Residential	R2-1	0	0	0	33.023	0.350		Residential - Single Family Residence, 1	091-5A205 456		Southeast Los Angeles	No	MI	R2RD
Los Angeles	11935 ORCHARD AVE	90044	6088022029	0.000	0.000	0.350	0.000	Shortfall of Sites	0.152	Low Medium II Residential	RD2-1-CPIO	0	0	0	26.279	0.350		Residential - Single Family Residence, 1	084B197 456		South Los Angeles	No	MI	R2RD
Los Angeles	1619 254TH ST	90710	7410021031	0.000	0.000	0.350	0.000	Shortfall of Sites	0.129	Low Medium I Residential	R2-1XL	0	0	0	31.111	0.350		Residential - Single Family Residence, 1	036B193 456		Wilmington - Harbor City	No	MI	R2RD
Los Angeles	14401 VALERIO ST	91405	2215025010	0.000	0.000	0.350	0.000	Shortfall of Sites	0.499	Low Medium I Residential	R1-1, (T)(Q)RD2-1	0	0	0	8.022	0.350	Vacant	Residential - Single Family Residence - Vacant Land, 0	186B149 457		Van Nuys - North Sherman Oaks	No	MI	R2RD
Los Angeles	6628 FARMDALE AVE	91606	2320021006	0.000	0.000	0.350	0.000	Shortfall of Sites	0.154	Low Medium II Residential	RD2-1	0	0	0	25.896	0.350		Residential - Single Family Residence, 1	180B169 457		North Hollywood - Valley Village	No	MI	R2RD
Los Angeles	6086 MERIDIAN ST	90042	5493001024	0.000	0.000	0.350	0.000	Shortfall of Sites	0.146	Low Medium II Residential	RD2-1	0	0	0	27.368	0.350		Residential - Single Family Residence, 1	156A231 457		Northeast Los Angeles	No	MI	R2RD
Los Angeles	1224 N JUNE ST	90038	5532001039	0.000	0.000	0.350	0.000	Shortfall of Sites	0.123	Low Medium II Residential	RD1.5-1XL	0	0	0	32.609	0.350		Residential - Five or More Units or Apartments (Any Combination) · 4 Stories or Less - Pool, 0	144B185 457		Hollywood	No	MI	R2RD
Los Angeles	2708 GLASSELL ST	90026	5156020002	0.000	0.000	0.350	0.000	Shortfall of Sites	0.107	Low Medium Residential	RD1.5-1	0	0	0	37.381	0.350		Residential - Single Family Residence, 1	138A203 457		Westlake	No	MI	R2RD
Los Angeles	6036 COMEY AVE	90034	5065012037	0.000	0.000	0.350	0.000	Shortfall of Sites	0.138	Low Medium II Residential	RD2-1	0	0	0	29.013	0.350		Residential - Single Family Residence - Therapy Pool (Spa), 1	123B173 457		West Adams - Baldwin Hills - Leimert	No	MI	R2RD
Los Angeles	3006 S BRONSON AVE	90018	5051030002	0.000	0.000	0.350	0.000	Shortfall of Sites	0.127	Low Medium I Residential	R2-1XL	0	0	0	31.493	0.350		Residential - Single Family Residence, 1	120B185 457		West Adams - Baldwin Hills - Leimert	No	MI	R2RD
Los Angeles	3758 S HARVARD BLVD	90018	5041033008	0.000	0.000	0.350	0.000	Shortfall of Sites	0.155	Low Medium I Residential	R2-1	0	0	0	25.781	0.350		Residential - Single Family Residence, 1	117B193 457		South Los Angeles	No	MI	R2RD
Los Angeles	4021 DALTON AVE	90062	5021004005	0.000	0.000	0.350	0.000	Shortfall of Sites	0.154	Low Medium I Residential	R2-1	0	0	0	26.036	0.350		Residential - Single Family Residence, 1	114B193 457		South Los Angeles	No	MI	R2RD
Los Angeles	4106 WOODLAWN AVE	90011	5113028012	0.000	0.000	0.350	0.000	Shortfall of Sites	0.164	Low Medium I Residential	R2-1	0	0	0	24.450	0.350		Residential - Single Family Residence, 1	115-5A205 457		Southeast Los Angeles	No	MI	R2RD
Los Angeles	4511 S GRAMERCY PL	90062	5015015026	0.000	0.000	0.350	0.000	Shortfall of Sites	0.119	Low Medium I Residential	R2-1	0	0	0	33.507	0.350		Residential - Single Family Residence, 1	111B189 457		South Los Angeles	No	MI	R2RD
Los Angeles	637 E 54TH ST	90011	5103008023	0.000	0.000	0.350	0.000	Shortfall of Sites	0.073	Low Medium I Residential	R2-1	0	0	0	54.554	0.350		Residential - Single Family Residence, 1	108B205 457		Southeast Los Angeles	No	MI	R2RD
Los Angeles	5621 FORTUNA ST	90011	5105017026	0.000	0.000	0.350	0.000	Shortfall of Sites	0.152	Low Medium II Residential	R2-1	0	0	0	26.235	0.350		Residential - Single Family Residence, 1	108B213 457		Southeast Los Angeles	No	MI	R2RD
Los Angeles	504 E 60TH ST	90003	6006026005	0.000	0.000	0.350	0.000	Shortfall of Sites	0.155	Low Medium I Residential	R2-1	0	0	0	25.812	0.350		Residential - Single Family Residence, 1	105B205 457		Southeast Los Angeles	No	MI	R2RD
Los Angeles	625 E 78TH ST	90001	6023025026	0.000	0.000	0.350	0.000	Shortfall of Sites	0.132	Low Medium I Residential	R2-1	0	0	0	30.381	0.350		Residential - Single Family Residence, 1	099B205 457		Southeast Los Angeles	No	MI	R2RD
Los Angeles	918 E 81ST ST	90001	6029012024	0.000	0.000	0.350	0.000	Shortfall of Sites	0.117	Low Medium I Residential	R2-1	0	0	0	34.163	0.350		Residential - Single Family Residence, 1	099B209 457		Southeast Los Angeles	No	MI	R2RD
Los Angeles	154 W 94TH ST	90003	6053007028	0.000	0.000	0.350	0.000	Shortfall of Sites	0.124	Low Medium I Residential	R2-1	0	0	0	32.265	0.350		Residential - Single Family Residence, 1	094-5A203 457		Southeast Los Angeles	No	MI	R2RD
Los Angeles	9410 CLOVIS AVE	90002	6049030023	0.000	0.000	0.350	0.000	Shortfall of Sites	0.110	Low Medium II Residential	RD2-1	0	0	0	36.240	0.350		Residential - Single Family Residence, 1	094-5A209 457		Southeast Los Angeles	No	MI	R2RD
Los Angeles	131 E 99TH ST	90003	6052002025	0.000	0.000	0.350	0.000	Shortfall of Sites	0.117	Low Medium I Residential	R2-1	0	0	0	34.171	0.350		Residential - Single Family Residence, 1	093A205 457		Southeast Los Angeles	No	MI	R2RD
Los Angeles	1559 E 111TH ST	90059	6070008025	0.000	0.000	0.350	0.000	Shortfall of Sites	0.076	Low Medium I Residential	R2-1	0	0	0	52.532	0.350		Residential - Single Family Residence, 0	088-5A213 457		Southeast Los Angeles	No	MI	R2RD
Los Angeles	11932 MENLO AVE	90044	6088022025	0.000	0.000	0.350	0.000	Shortfall of Sites	0.152	Low Medium II Residential	RD2-1-CPIO	0	0	0	26.272	0.350		Residential - Single Family Residence, 1	084B197 457		South Los Angeles	No	MI	R2RD
Los Angeles	1539 254TH ST	90710	7410005042	0.000	0.000	0.350	0.000	Shortfall of Sites	0.225	Low Medium I Residential	R2-1XL	0	0	0	17.763	0.350		Residential - Single Family Residence, 1	036B193 457		Wilmington - Harbor City	No	MI	R2RD
Los Angeles	1210 N CHEROKEE AVE	90038	5532002034	0.000	0.000	0.350	0.000	Shortfall of Sites	0.123	Low Medium II Residential	RD1.5-1XL	0	0	0	32.570	0.350		Residential - Five or More Units or Apartments (Any Combination) · 4 Stories or Less, 0	144B185 458		Hollywood	No	MI	R2RD

Jurisdiction Name	Site Address/Intersection	5 Digit ZIP Code	Assessor Parcel Number	Very Low-Income	Low-Income	Moderate-Income	Above Moderate-Income	Type of Shortfall	Parcel Size (Acres)	Current General Plan Designation	Current Zoning	Proposed General Plan (GP) Designation	Proposed Zoning	Minimum Density Allowed	Maximum Density Allowed	Total Capacity	Vacant/ Nonvacant	Description of Existing Uses	PIN	Base Density Per Acre	Community Plan Area	Rent Stabalization Ordinance	Income Category	Applicable Rezoning Program (Program informing values in Column Q listed first)
Los Angeles	1743 S MANSFIELD AVE	90019	5067003022	0.000	0.000	0.350	0.000	Shortfall of Sites	0.129	Low Medium II Residential	RD2-1-O	0	0	0	30.976	0.350		Residential - Single Family Residence, 1	126B181 458		West Adams - Baldwin Hills - Leimert	No	MI	R2RD
Los Angeles	4761 W 23RD ST	90016	5061023013	0.000	0.000	0.350	0.000	Shortfall of Sites	0.055	Low Medium II Residential	RD2-1-O	0	0	0	72.600	0.350		Residential - Single Family Residence, 0	123B181 458		West Adams - Baldwin Hills - Leimert	No	MI	R2RD
Los Angeles	2410 S BURNSIDE AVE	90016	5063014018	0.000	0.000	0.350	0.000	Shortfall of Sites	0.083	Low Medium II Residential	RD2-1	0	0	0	48.250	0.350		Residential - Single Family Residence, 1	123B177 458		West Adams - Baldwin Hills - Leimert	No	MI	R2RD
Los Angeles	2911 S RIDGELEY DR	90016	5043022023	0.000	0.000	0.350	0.000	Shortfall of Sites	0.069	Low Medium II Residential	RD1.5-1	0	0	0	58.079	0.350		Residential - Single Family Residence, 1	120B177 458		West Adams - Baldwin Hills - Leimert	No	MI	R2RD
Los Angeles	3009 S BRONSON AVE	90018	5051029011	0.000	0.000	0.350	0.000	Shortfall of Sites	0.139	Low Medium I Residential	R2-1XL	0	0	0	28.803	0.350		Residential - Single Family Residence, 1	120B185 458		West Adams - Baldwin Hills - Leimert	No	MI	R2RD
Los Angeles	3759 S LA SALLE AVE	90018	5041033016	0.000	0.000	0.350	0.000	Shortfall of Sites	0.124	Low Medium I Residential	R2-1	0	0	0	32.231	0.350		Residential - Single Family Residence, 0	117B193 458		South Los Angeles	No	MI	R2RD
Los Angeles	4020 DALTON AVE	90062	5021003029	0.000	0.000	0.350	0.000	Shortfall of Sites	0.154	Low Medium I Residential	R2-1	0	0	0	26.039	0.350		Residential - Single Family Residence, 1	114B193 458		South Los Angeles	No	MI	R2RD
Los Angeles	4107 WOODLAWN AVE	90011	5113030011	0.000	0.000	0.350	0.000	Shortfall of Sites	0.155	Low Medium I Residential	R2-1	0	0	0	25.801	0.350		Residential - Single Family Residence, 1	115-5A205 458		Southeast Los Angeles	No	MI	R2RD
Los Angeles	4510 S WILTON PL	90062	5015015011	0.000	0.000	0.350	0.000	Shortfall of Sites	0.119	Low Medium I Residential	R2-1	0	0	0	33.486	0.350		Residential - Single Family Residence, 1	111B189 458		South Los Angeles	No	MI	R2RD
Los Angeles	5100 HOOPER AVE	90011	5104005025	0.000	0.000	0.350	0.000	Shortfall of Sites	0.083	Low Medium I Residential	R2-1	0	0	0	47.944	0.350		Residential - Single Family Residence, 1	111A211 458		Southeast Los Angeles	No	MI	R2RD
Los Angeles	500 E 60TH ST	90003	6006026006	0.000	0.000	0.350	0.000	Shortfall of Sites	0.124	Low Medium I Residential	R2-1	0	0	0	32.265	0.350		Residential - Single Family Residence, 1	105B205 458		Southeast Los Angeles	No	MI	R2RD
Los Angeles	621 E 78TH ST	90001	6023025027	0.000	0.000	0.350	0.000	Shortfall of Sites	0.132	Low Medium I Residential	R2-1	0	0	0	30.382	0.350		Residential - Single Family Residence, 1	099B205 458		Southeast Los Angeles	No	MI	R2RD
Los Angeles	914 E 81ST ST	90001	6029012025	0.000	0.000	0.350	0.000	Shortfall of Sites	0.117	Low Medium I Residential	R2-1	0	0	0	34.163	0.350		Residential - Single Family Residence, 1	099B209 458		Southeast Los Angeles	No	MI	R2RD
Los Angeles	9808 ANZAC AVE	90002	6046018009	0.000	0.000	0.350	0.000	Shortfall of Sites	0.093	Low Medium I Residential	R2-1	0	0	0	43.005	0.350		Residential - Single Family Residence, 1	093A215 458		Southeast Los Angeles	No	MI	R2RD
Los Angeles	933 E IMPERIAL HWY	90059	6072026006	0.000	0.000	0.350	0.000	Shortfall of Sites	0.132	Low Medium II Residential	RD2-1-CPIO	0	0	0	30.220	0.350		Residential - Single Family Residence, 1	087A209 458		Southeast Los Angeles	No	MI	R2RD
Los Angeles	11933 MENLO AVE	90044	6088021014	0.000	0.000	0.350	0.000	Shortfall of Sites	0.152	Low Medium II Residential	RD2-1-CPIO	0	0	0	26.277	0.350		Residential - Single Family Residence, 1	084B197 458		South Los Angeles	No	MI	R2RD
Los Angeles	1531 254TH ST	90710	7410005043	0.000	0.000	0.350	0.000	Shortfall of Sites	0.161	Low Medium I Residential	R2-1XL	0	0	0	24.877	0.350		Residential - Single Family Residence, 1	036B193 458		Wilmington - Harbor City	No	MI	R2RD
Los Angeles	6628 CAMELLIA AVE	91606	2320022007	0.000	0.000	0.350	0.000	Shortfall of Sites	0.155	Low Medium II Residential	RD2-1	0	0	0	25.736	0.350		Residential - Single Family Residence, 1	180B169 459		North Hollywood - Valley Village	No	MI	R2RD
Los Angeles	1210 N CHEROKEE AVE	90038	5532002034	0.000	0.000	0.350	0.000	Shortfall of Sites	0.123	Low Medium II Residential	RD1.5-1XL	0	0	0	32.547	0.350		Residential - Five or More Units or Apartments (Any Combination) - 4 Stories or Less, 0	144B185 459		Hollywood	No	MI	R2RD
Los Angeles	128 N BENTON WAY	90026	5156028007	0.000	0.000	0.350	0.000	Shortfall of Sites	0.110	Low Medium Residential	RD5-1	0	0	0	36.300	0.350		Residential - Single Family Residence, 1	138A203 459		Westlake	No	MI	R2RD
Los Angeles	1334 S STANLEY AVE	90019	5085027011	0.000	0.000	0.350	0.000	Shortfall of Sites	0.179	Low Medium I Residential	R2-1-O	0	0	0	22.307	0.350		Residential - Single Family Residence, 1	129B177 459		Wilshire	No	MI	R2RD
Los Angeles	1716 S ORANGE DR	90019	5067003030	0.000	0.000	0.350	0.000	Shortfall of Sites	0.129	Low Medium II Residential	RD2-1-O	0	0	0	31.101	0.350		Residential - Single Family Residence, 1	126B181 459		West Adams - Baldwin Hills - Leimert	No	MI	R2RD
Los Angeles	1700 S BURNSIDE AVE	90019	5064002013	0.000	0.000	0.350	0.000	Shortfall of Sites	0.107	Low Medium II Residential	RD1.5-1	0	0	0	37.472	0.350		Residential - Single Family Residence, 1	126B177 459		West Adams - Baldwin Hills - Leimert	No	MI	R2RD
Los Angeles	1637 4TH AVE	90019	5072023007	0.000	0.000	0.350	0.000	Shortfall of Sites	0.161	Low Medium II Residential	RD2-1XL-O-CPIO	0	0	0	24.891	0.350		Residential - Single Family Residence, 1	126B189 459		West Adams - Baldwin Hills - Leimert	No	MI	R2RD
Los Angeles	2331 WEST BLVD	90016	5061027025	0.000	0.000	0.350	0.000	Shortfall of Sites	0.123	Low Medium I Residential	R2-1	0	0	0	32.649	0.350		Residential - Single Family Residence, 1	123B181 459		West Adams - Baldwin Hills - Leimert	No	MI	R2RD
Los Angeles	5921 DAUPHIN ST	90034	5065019018	0.000	0.000	0.350	0.000	Shortfall of Sites	0.115	Low Medium II Residential	RD1.5-1	0	0	0	34.829	0.350		Residential - Single Family Residence, 1	123B173 459		West Adams - Baldwin Hills - Leimert	No	MI	R2RD
Los Angeles	4021 HALLDALE AVE	90062	5021003005	0.000	0.000	0.350	0.000	Shortfall of Sites	0.154	Low Medium I Residential	R2-1	0	0	0	26.004	0.350		Residential - Single Family Residence, 1	114B193 459		South Los Angeles	No	MI	R2RD
Los Angeles	1327 W 41ST ST	90037	5020002018	0.000	0.000	0.350	0.000	Shortfall of Sites	0.146	Low Medium II Residential	R2-1	0	0	0	27.439	0.350		Residential - Single Family Residence, 1	114B197 459		South Los Angeles	No	MI	R2RD
Los Angeles	708 E 41ST ST	90011	5115002002	0.000	0.000	0.350	0.000	Shortfall of Sites	0.178	Low Medium II Residential	RD2-1	0	0	0	22.482	0.350		Residential - Single Family Residence, 1	115-5A207 459		Southeast Los Angeles	No	MI	R2RD
Los Angeles	4510 CIMARRON ST	90062	5015016011	0.000	0.000	0.350	0.000	Shortfall of Sites	0.120	Low Medium I Residential	R2-1	0	0	0	33.413	0.350		Residential - Single Family Residence, 1	111B189 459		South Los Angeles	No	MI	R2RD
Los Angeles	1038 E 53RD ST	90011	5103023025	0.000	0.000	0.350	0.000	Shortfall of Sites	0.107	Low Medium I Residential	R2-1	0	0	0	37.509	0.350		Residential - Single Family Residence, 1	108B209 459		Southeast Los Angeles	No	MI	R2RD
Los Angeles	6914 DENVER AVE	90044	6013022017	0.000	0.000	0.350	0.000	Shortfall of Sites	0.124	Low Medium I Residential	R2-1	0	0	0	32.265	0.350		Residential - Single Family Residence, 1	102B201 459		South Los Angeles	No	MI	R2RD
Los Angeles	0	0	6011010039	0.000	0.000	0.350	0.000	Shortfall of Sites	0.103	Low Medium I Residential	R2-1	0	0	0	38.682	0.350		Industrial - Industrial - One Story, 0	102B205 459		Southeast Los Angeles	No	MI	R2RD
Los Angeles	617 E 78TH ST	90001	6023025028	0.000	0.000	0.350	0.000	Shortfall of Sites	0.132	Low Medium I Residential	R2-1	0	0	0	30.383	0.350		Residential - Single Family Residence, 1	099B205 459		Southeast Los Angeles	No	MI	R2RD
Los Angeles	910 E 81ST ST	90001	6029012026	0.000	0.000	0.350	0.000	Shortfall of Sites	0.117	Low Medium I Residential	R2-1	0	0	0	34.163	0.350		Residential - Single Family Residence, 1	099B209 459		Southeast Los Angeles	No	MI	R2RD
Los Angeles	246 E 94TH ST	90003	6052011012	0.000	0.000	0.350	0.000	Shortfall of Sites	0.115	Low Medium I Residential	R2-1	0	0	0	34.651	0.350		Residential - Single Family Residence, 1	094-5A205 459		Southeast Los Angeles	No	MI	R2RD
Los Angeles	128 E 103RD ST	90003	6063016035	0.000	0.000	0.350	0.000	Shortfall of Sites	0.121	Low Medium I Residential	R2-1	0	0	0	33.023	0.350		Residential - Single Family Residence, 0	091-5A205 459		Southeast Los Angeles	No	MI	R2RD
Los Angeles	11932 AINSWORTH ST	90044	6088021011	0.000	0.000	0.350	0.000	Shortfall of Sites	0.152	Low Medium II Residential	RD2-1-CPIO	0	0	0	26.277	0.350		Residential - Single Family Residence - Pool, 1	084B197 459		South Los Angeles	No	MI	R2RD
Los Angeles	1525 254TH ST	90710	7410005044	0.000	0.000	0.350	0.000	Shortfall of Sites	0.161	Low Medium I Residential	R2-1XL	0	0	0	24.877	0.350		Residential - Single Family Residence, 1	036B193 459		Wilmington - Harbor City	No	MI	R2RD
Los Angeles	9428 NOBLE AVE	91343	2650035051	0.000	0.000	0.350	0.000	Shortfall of Sites	0.191	Low Medium I Residential	(T)(Q)RD3-1	0	0	0	20.905	0.350		Residential - Single Family Residence, 1	198B145 460		Mission Hills - Panorama City - North Hills	No	MI	R2RD
Los Angeles	1433 LAVETA TER	90026	5419025016	0.000	0.000	0.350	0.000	Shortfall of Sites	0.161	Low Medium I Residential	R2-1VL	0	0	0	24.892	0.350		Residential - Single Family Residence, 1	141A209 460		Silver Lake - Echo Park - Elysian Valley	No	MI	R2RD
Los Angeles	2322 S LONGWOOD AVE	90016	5062027025	0.000	0.000	0.350	0.000	Shortfall of Sites	0.055	Low Medium II Residential	RD2-1-O	0	0	0	72.546	0.350		Residential - Single Family Residence, 1	123B181 460		West Adams - Baldwin Hills - Leimert	No	MI	R2RD
Los Angeles	442 S BERNAL AVE	90063	5186009020	0.000	0.000	0.350	0.000	Shortfall of Sites	0.115	Low Medium II Residential	RD1.5-1-CUGU	0	0	0	34.839	0.350		Residential - Single Family Residence, 1	124-5A227 460		Boyle Heights	No	MI	R2RD
Los Angeles	1199 W 38TH ST	90037	5037014031	0.000	0.000	0.350	0.000	Shortfall of Sites	0.127	Low Medium II Residential	RD2-1-CPIO	0	0	0	31.565	0.350		Residential - Single Family Residence, 1	117B197 460		South Los Angeles	No	MI	R2RD
Los Angeles	3775 CRAWFORD ST	90011	5121020027	0.000	0.000	0.350	0.000	Shortfall of Sites	0.090	Low Medium I Residential	R2-1	0	0	0	44.545	0.350		Residential - Single Family Residence, 1	117A205 460		Southeast Los Angeles	No	MI	R2RD
Los Angeles	4110 TRINITY ST	90011	5113024012	0.000	0.000	0.350	0.000	Shortfall of Sites	0.065	Low Medium II Residential	RD2-1	0	0	0	61.156	0.350		Residential - Single Family Residence, 1	115-5A205 460		Southeast Los Angeles	No	MI	R2RD
Los Angeles	4511 S WILTON PL	90062	5015016026	0.000	0.000	0.350	0.000	Shortfall of Sites	0.119	Low Medium I Residential	R2-1	0	0	0	33.507	0.350		Residential - Single Family Residence, 1	111B189 460		South Los Angeles	No	MI	R2RD
Los Angeles	1030 E 53RD ST	90011	5103023024	0.000	0.000	0.350	0.000	Shortfall of Sites	0.107	Low Medium I Residential	R2-1	0	0	0	37.511	0.350		Residential - Single Family Residence, 1	108B209 460		Southeast Los Angeles	No	MI	R2RD
Los Angeles	716 W 53RD ST	90037	5001026027	0.000	0.000	0.350	0.000	Shortfall of Sites	0.125	Low Medium I Residential	R2-1	0	0	0	32.029	0.350		Residential - Single Family Residence, 1	108B201 460		South Los Angeles	No	MI	R2RD
Los Angeles	813 W 54TH ST	90037	5001006028	0.000	0.000	0.350	0.000	Shortfall of Sites	0.119	Low Medium I Residential	R2-1	0	0	0	33.617	0.350		Residential - Single Family Residence, 1	108B197 460		South Los Angeles	No	MI	R2RD
Los Angeles	627 E 54TH ST	90011	5103008021	0.000	0.000	0.350	0.000	Shortfall of Sites	0.073	Low Medium I Residential	R2-1	0	0	0	54.567	0.350		Residential - Single Family Residence, 1	108B205 460		Southeast Los Angeles	No	MI	R2RD
Los Angeles	0	0	6011010038	0.000	0.000	0.350	0.000	Shortfall of Sites	0.103	Low Medium I Residential	R2-1	0	0	0	38.683	0.350		Commercial - Parking Lot (Commercial Use Property) - Lots - Patron or Employee - One Story, 0	102B205 460		Southeast Los Angeles	No	MI	R2RD
Los Angeles	613 E 78TH ST	90001	6023025029	0.000	0.000	0.350	0.000	Shortfall of Sites	0.132	Low Medium I Residential	R2-1	0	0	0	30.383	0.350		Residential - Single Family Residence, 1	099B205 460		Southeast Los Angeles	No	MI	R2RD
Los Angeles	906 E 81ST ST	90001	6029012027	0.000	0.000	0.350	0.000	Shortfall of Sites	0.117	Low Medium I Residential	R2-1	0	0	0	34.163	0.350		Residential - Single Family Residence, 1	099B209 460		Southeast Los Angeles	No	MI	R2RD
Los Angeles	240 E 94TH ST	90003	6052011011	0.000	0.000	0.350	0.000	Shortfall of Sites	0.115	Low Medium I Residential	R2-1	0	0	0	34.640	0.350		Residential - Single Family Residence, 1	094-5A205 460		Southeast Los Angeles	No	MI	R2RD
Los Angeles	158 W 94TH ST	90003	6053007027	0.000	0.000	0.350	0.000	Shortfall of Sites	0.104	Low Medium I Residential	R2-1	0	0	0	38.534	0.350		Residential - Single Family Residence, 1	094-5A203 460		Southeast Los Angeles	No	MI	R2RD
Los Angeles	713 E 108TH ST	90059	6051023012	0.000	0.000	0.350	0.000	Shortfall of Sites	0.066	Low Medium II Residential	RD2-1	0	0	0	60.601	0.350		Residential - Single Family Residence, 1	090A207 460		Southeast Los Angeles	No	MI	R2RD
Los Angeles	1555 E 111TH ST	90059	6070008026	0.000	0.000	0.350	0.000	Shortfall of Sites	0.074	Low Medium I Residential	R2-1	0	0	0	54.186	0.350		Residential - Single Family Residence, 1	088-5A213 460		Southeast Los Angeles	No	MI	R2RD
Los Angeles	11933 AINSWORTH ST	90044	6088020002	0.000	0.000	0.350	0.000	Shortfall of Sites	0.152	Low Medium II Residential	RD2-1-CPIO	0	0	0	26.281	0.350		Residential - Single Family Residence - Pool, 1	084B197 460		South Los Angeles	No	MI	R2RD
Los Angeles	12508 SAN FERNANDO RD	91342	2506035005	0.000	0.000	0.350	0.000	Shortfall of Sites	0.154	Low Medium I Residential	RD3-1XL-CPIO	0	0	0	26.008	0.350		Residential - Single Family Residence, 1	219B149 461		Sylmar	No	MI	R2RD
Los Angeles	209 N CARONDELET ST	90026	5157008027	0.000	0.000	0.350	0.000	Shortfall of Sites	0.129	Low Medium Residential	RD1.5-1	0	0	0	30.945	0.350		Residential - Single Family Residence, 0	138A203 461		Westlake	No	MI	R2RD
Los Angeles	2220 BIRD ST	90033	5175012001	0.000	0.000	0.350	0.000	Shortfall of Sites	0.115	Low Medium II Residential	RD1.5-1-CUGU	0	0	0	34.923	0.350		Residential - Single Family Residence, 1	130-5A223 461		Boyle Heights	No	MI	R2RD
Los Angeles	1907 CHARITON ST	90034	4302032009	0.000	0.000	0.350	0.000	Shortfall of Sites	0.148	Low Medium II Residential	RD2-1	0	0	0	27.065	0.350		Residential - Single Family Residence, 1	126B173 461		West Adams - Baldwin Hills - Leimert	No	MI	R2RD
Los Angeles	2406 S ORANGE DR	90016	5062024029	0.000	0.000	0.350	0.000	Shortfall of Sites	0.110	Low Medium II Residential	RD2-1	0	0	0	36.299	0.350		Residential - Single Family Residence, 1	123B181 461		West Adams - Baldwin Hills - Leimert	No	MI	R2RD
Los Angeles	2954 S LA BREA AVE	90016	5049030015	0.000	0.000	0.350	0.000	Shortfall of Sites	0.095	Low Medium II Residential	RD1.5-1	0	0	0	42.110	0.350		Residential - Single Family Residence, 1	120B177 461		West Adams - Baldwin Hills - Leimert	No	MI	R2RD
Los Angeles	3009 S VICTORIA AVE	90016	5050030037	0.000	0.000	0.350	0.000	Shortfall of Sites	0.173	Low Medium II Residential	RD2-1	0	0	0	23.087	0.350		Residential - Single Family Residence, 1	120B185 461		West Adams - Baldwin Hills - Leimert	No	MI	R2RD
Los Angeles	2421 OBAMA BLVD	90018	5044021024	0.000	0.000	0.350	0.000	Shortfall of Sites	0.103	Low Medium II Residential	RD2-1	0	0	0	38.929	0.350		Residential - Single Family Residence, 1	117B189 461		West Adams - Baldwin Hills - Leimert	No	MI	R2RD
Los Angeles	3811 MAPLE AVE	90011	5121026008	0.000	0.000	0.350	0.000	Shortfall of Sites	0.073	Low Medium I Residential	R2-1	0	0	0	54.449	0.350		Residential - Single Family Residence, 1	117A205 461		Southeast Los Angeles	No	MI	R2RD
Los Angeles	1337 W 41ST ST	90037	5020002016	0.000	0.000	0.350	0.000	Shortfall of Sites	0.146	Low Medium II Residential	R2-1	0	0	0	27.439	0.350		Residential - Single Family Residence, 1	114B197 461		South Los Angeles	No	MI	R2RD
Los Angeles	4511 CIMARRON ST	90062	5015025026	0.000	0.000	0.350	0.000	Shortfall of Sites	0.120	Low Medium I Residential	R2-1	0	0	0	33.468	0.350		Residential - Single Family Residence, 1	111B189 461		South Los Angeles	No	MI	R2RD

Jurisdiction Name	Site Address/Intersection	5 Digit ZIP Code	Assessor Parcel Number	Very Low-Income	Low-Income	Moderate-Income	Above Moderate-Income	Type of Shortfall	Parcel Size (Acres)	Current General Plan Designation	Current Zoning	Proposed General Plan (GP) Designation	Proposed Zoning	Minimum Density Allowed	Maximum Density Allowed	Total Capacity	Vacant/ Nonvacant	Description of Existing Uses	PIN	Base Density Per Acre	Community Plan Area	Rent Stabalization Ordinance	Income Category	Applicable Rezoning Program (Program informing values in Column Q listed first)
Los Angeles	5303 S VAN NESS AVE	90062	5005008009	0.000	0.000	0.350	0.000	Shortfall of Sites	0.107	Low Medium I Residential	R2-1	0	0	0	37.318	0.350		Residential - Single Family Residence, 1	1088189 461		West Adams - Baldwin Hills - Leimert	No	MI	R2RD
Los Angeles	424 E 60TH ST	90003	6006026009	0.000	0.000	0.350	0.000	Shortfall of Sites	0.124	Low Medium I Residential	R2-1	0	0	0	32.265	0.350		Residential - Single Family Residence, 1	1058205 461		Southeast Los Angeles	No	MI	R2RD
Los Angeles	439 E 70TH ST	90003	6011010037	0.000	0.000	0.350	0.000	Shortfall of Sites	0.089	Low Medium I Residential	R2-1	0	0	0	45.130	0.350		Residential - Single Family Residence, 1	1028205 461		Southeast Los Angeles	No	MI	R2RD
Los Angeles	238 E 94TH ST	90003	6052011010	0.000	0.000	0.350	0.000	Shortfall of Sites	0.115	Low Medium I Residential	R2-1	0	0	0	34.641	0.350		Residential - Single Family Residence, 1	094-5A205 461		Southeast Los Angeles	No	MI	R2RD
Los Angeles	162 W 94TH ST	90003	6053007026	0.000	0.000	0.350	0.000	Shortfall of Sites	0.127	Low Medium I Residential	R2-1	0	0	0	31.597	0.350		Residential - Single Family Residence - Pool, 1	094-5A203 461		Southeast Los Angeles	No	MI	R2RD
Los Angeles	715 E 108TH ST	90059	6051023011	0.000	0.000	0.350	0.000	Shortfall of Sites	0.066	Low Medium II Residential	RD2-1	0	0	0	60.603	0.350		Residential - Single Family Residence, 1	090A207 461		Southeast Los Angeles	No	MI	R2RD
Los Angeles	11941 S HOOVER ST	90044	6088023027	0.000	0.000	0.350	0.000	Shortfall of Sites	0.167	Low Medium II Residential	RD2-1-CPIO	0	0	0	23.926	0.350		Residential - Single Family Residence, 1	084B197 461		South Los Angeles	No	MI	R2RD
Los Angeles	1087 253RD ST	90710	7413014010	0.000	0.000	0.350	0.000	Shortfall of Sites	0.138	Low Medium II Residential	[Q]RD1.5-1XL	0	0	0	29.037	0.350		Residential - Single Family Residence, 1	036B197 461		Wilmington - Harbor City	No	MI	R2RD
Los Angeles	1517 254TH ST	90710	7410005046	0.000	0.000	0.350	0.000	Shortfall of Sites	0.161	Low Medium I Residential	R2-1XL	0	0	0	24.877	0.350		Residential - Single Family Residence, 1	036B193 461		Wilmington - Harbor City	No	MI	R2RD
Los Angeles	14838 ASTORIA ST	91342	2507007027	0.000	0.000	0.350	0.000	Shortfall of Sites	0.166	Low Medium I Residential	RD3-1XL-CPIO	0	0	0	24.043	0.350		Residential - Single Family Residence, 1	219B149 462		Sylmar	No	MI	R2RD
Los Angeles	1200 N LAS PALMAS AVE	90038	5532003013	0.000	0.000	0.350	0.000	Shortfall of Sites	0.079	Low Medium II Residential	RD1.5-1XL	0	0	0	50.670	0.350		Residential - Single Family Residence, 1	144B185 462		Hollywood	No	MI	R2RD
Los Angeles	1716 S HIGHLAND AVE	90019	5067011032	0.000	0.000	0.350	0.000	Shortfall of Sites	0.129	Low Medium II Residential	RD1.5-1-O	0	0	0	30.976	0.350		Residential - Single Family Residence, 1	126B181 462		West Adams - Baldwin Hills - Leimert	No	MI	R2RD
Los Angeles	1900 CHARITON ST	90034	4302033009	0.000	0.000	0.350	0.000	Shortfall of Sites	0.130	Low Medium II Residential	RD2-1	0	0	0	30.752	0.350		Residential - Single Family Residence, 1	126B173 462		West Adams - Baldwin Hills - Leimert	No	MI	R2RD
Los Angeles	3007 WELLINGTON RD	90016	5050028034	0.000	0.000	0.350	0.000	Shortfall of Sites	0.098	Low Medium II Residential	RD2-1	0	0	0	40.824	0.350		Residential - Single Family Residence, 1	120B185 462		West Adams - Baldwin Hills - Leimert	No	MI	R2RD
Los Angeles	4961 ROSELAND ST	90016	5049030018	0.000	0.000	0.350	0.000	Shortfall of Sites	0.058	Low Medium I Residential	R2-1	0	0	0	69.142	0.350		Residential - Single Family Residence, 1	120B181 462		West Adams - Baldwin Hills - Leimert	No	MI	R2RD
Los Angeles	3771 S ST ANDREWS PL	90018	5042016013	0.000	0.000	0.350	0.000	Shortfall of Sites	0.076	Low Medium I Residential	R2-1-O-CPIO	0	0	0	52.892	0.350		Residential - Single Family Residence, 1	117B193 462		South Los Angeles	No	MI	R2RD
Los Angeles	4022 HALLDALE AVE	90062	5021002018	0.000	0.000	0.350	0.000	Shortfall of Sites	0.160	Low Medium I Residential	R2-1	0	0	0	25.038	0.350		Residential - Single Family Residence, 1	114B193 462		South Los Angeles	No	MI	R2RD
Los Angeles	1478 E 43RD PL	90011	5116007005	0.000	0.000	0.350	0.000	Shortfall of Sites	0.138	Low Medium I Residential	R2-1	0	0	0	29.060	0.350		Residential - Single Family Residence, 1	114A211 462		Southeast Los Angeles	No	MI	R2RD
Los Angeles	5105 ASCOT AVE	90011	5104006028	0.000	0.000	0.350	0.000	Shortfall of Sites	0.082	Low Medium I Residential	R2-1	0	0	0	48.856	0.350		Residential - Single Family Residence, 1	111A211 462		Southeast Los Angeles	No	MI	R2RD
Los Angeles	722 W 53RD ST	90037	5001026025	0.000	0.000	0.350	0.000	Shortfall of Sites	0.125	Low Medium I Residential	R2-1	0	0	0	32.029	0.350		Residential - Single Family Residence, 1	108B201 462		South Los Angeles	No	MI	R2RD
Los Angeles	821 W 54TH ST	90037	5001006026	0.000	0.000	0.350	0.000	Shortfall of Sites	0.119	Low Medium I Residential	R2-1	0	0	0	33.616	0.350		Residential - Single Family Residence, 1	108B197 462		South Los Angeles	No	MI	R2RD
Los Angeles	420 E 60TH ST	90003	6006026010	0.000	0.000	0.350	0.000	Shortfall of Sites	0.124	Low Medium I Residential	R2-1	0	0	0	32.266	0.350		Residential - Single Family Residence, 1	105B205 462		Southeast Los Angeles	No	MI	R2RD
Los Angeles	319 W 70TH ST	90003	6012008026	0.000	0.000	0.350	0.000	Shortfall of Sites	0.119	Low Medium I Residential	R2-1	0	0	0	33.699	0.350		Residential - Single Family Residence, 1	102B201 462		Southeast Los Angeles	No	MI	R2RD
Los Angeles	860 E 81ST ST	90001	6029011016	0.000	0.000	0.350	0.000	Shortfall of Sites	0.080	Low Medium I Residential	R2-1	0	0	0	49.781	0.350		Residential - Single Family Residence, 1	099B209 462		Southeast Los Angeles	No	MI	R2RD
Los Angeles	234 E 94TH ST	90003	6052011009	0.000	0.000	0.350	0.000	Shortfall of Sites	0.115	Low Medium I Residential	R2-1	0	0	0	34.642	0.350		Residential - Single Family Residence, 1	094-5A205 462		Southeast Los Angeles	No	MI	R2RD
Los Angeles	9707 COMPTON AVE	90002	6048005017	0.000	0.000	0.350	0.000	Shortfall of Sites	0.080	Low Medium I Residential	R2-1	0	0	0	50.061	0.350		Commercial - Store - One Story, 0	093A213 462		Southeast Los Angeles	No	MI	R2RD
Los Angeles	115 E 99TH ST	90003	6052002029	0.000	0.000	0.350	0.000	Shortfall of Sites	0.103	Low Medium I Residential	R2-1	0	0	0	39.023	0.350		Residential - Single Family Residence, 1	093A205 462		Southeast Los Angeles	No	MI	R2RD
Los Angeles	120 E 103RD ST	90003	6063016033	0.000	0.000	0.350	0.000	Shortfall of Sites	0.087	Low Medium I Residential	R2-1	0	0	0	46.232	0.350		Residential - Single Family Residence, 0	091-5A205 462		Southeast Los Angeles	No	MI	R2RD
Los Angeles	719 E 108TH ST	90059	6051023010	0.000	0.000	0.350	0.000	Shortfall of Sites	0.066	Low Medium II Residential	RD2-1	0	0	0	60.601	0.350		Residential - Single Family Residence, 1	090A207 462		Southeast Los Angeles	No	MI	R2RD
Los Angeles	10714 S HOOVER ST	90044	6061020005	0.000	0.000	0.350	0.000	Shortfall of Sites	0.057	Low Medium II Residential	RD2-1	0	0	0	69.725	0.350		Residential - Single Family Residence, 1	090A201 462		South Los Angeles	No	MI	R2RD
Los Angeles	1553 E 111TH ST	90059	6070008027	0.000	0.000	0.350	0.000	Shortfall of Sites	0.072	Low Medium I Residential	R2-1	0	0	0	55.721	0.350		Residential - Single Family Residence, 1	088-5A213 462		Southeast Los Angeles	No	MI	R2RD
Los Angeles	0	0	2507004029	0.000	0.000	0.350	0.000	Shortfall of Sites	0.200	Low Medium I Residential	RD3-1XL-CPIO	0	0	0	19.991	0.350	Vacant	Residential - Single Family Residence - Vacant Land, 0	219B149 463		Sylmar	No	MI	R2RD
Los Angeles	10726 SUTTER AVE	91331	2535025029	0.000	0.000	0.350	0.000	Shortfall of Sites	0.079	Low Medium II Residential	RD2-1-O-CUGU	0	0	0	50.482	0.350		Residential - Five or More Units or Apartments (Any Combination) - 4 Stories or Less, 0	207B157 463		Arleta - Pacoima	No	MI	R2RD
Los Angeles	1637 5TH AVE	90019	5072020007	0.000	0.000	0.350	0.000	Shortfall of Sites	0.172	Low Medium II Residential	RD2-1XL-O-CPIO	0	0	0	23.208	0.350		Residential - Single Family Residence, 1	126B189 463		West Adams - Baldwin Hills - Leimert	No	MI	R2RD
Los Angeles	2313 S RIMPAU BLVD	90016	5062023018	0.000	0.000	0.350	0.000	Shortfall of Sites	0.130	Low Medium II Residential	RD2-1-O	0	0	0	30.744	0.350		Residential - Single Family Residence, 1	123B181 463		West Adams - Baldwin Hills - Leimert	No	MI	R2RD
Los Angeles	1248 E ADAMS BLVD	90011	5119021025	0.000	0.000	0.350	0.000	Shortfall of Sites	0.070	Low Medium II Residential	RD1.5-1	0	0	0	56.939	0.350		Residential - Four Units (Any Combination) - 4 Stories or Less, 0	118-5A211 463		Southeast Los Angeles	No	MI	R2RD
Los Angeles	4509 S VAN NESS AVE	90062	5015026011	0.000	0.000	0.350	0.000	Shortfall of Sites	0.107	Low Medium I Residential	R2-1	0	0	0	37.384	0.350		Residential - Single Family Residence, 1	111B189 463		West Adams - Baldwin Hills - Leimert	No	MI	R2RD
Los Angeles	4604 ORCHARD AVE	90037	5018004022	0.000	0.000	0.350	0.000	Shortfall of Sites	0.141	Low Medium I Residential	R2-1	0	0	0	28.426	0.350		Residential - Single Family Residence, 1	111B197 463		South Los Angeles	No	MI	R2RD
Los Angeles	1008 E 53RD ST	90011	5103023021	0.000	0.000	0.350	0.000	Shortfall of Sites	0.107	Low Medium I Residential	R2-1	0	0	0	37.521	0.350		Residential - Single Family Residence, 1	108B209 463		Southeast Los Angeles	No	MI	R2RD
Los Angeles	825 W 54TH ST	90037	5001006025	0.000	0.000	0.350	0.000	Shortfall of Sites	0.119	Low Medium I Residential	R2-1	0	0	0	33.617	0.350		Residential - Single Family Residence, 1	108B197 463		South Los Angeles	No	MI	R2RD
Los Angeles	416 E 60TH ST	90003	6006026011	0.000	0.000	0.350	0.000	Shortfall of Sites	0.124	Low Medium I Residential	R2-1	0	0	0	32.264	0.350		Residential - Single Family Residence, 1	105B205 463		Southeast Los Angeles	No	MI	R2RD
Los Angeles	435 E 70TH ST	90003	6011010036	0.000	0.000	0.350	0.000	Shortfall of Sites	0.094	Low Medium I Residential	R2-1	0	0	0	42.757	0.350		Residential - Single Family Residence, 0	102B205 463		Southeast Los Angeles	No	MI	R2RD
Los Angeles	856 E 81ST ST	90001	6029011018	0.000	0.000	0.350	0.000	Shortfall of Sites	0.080	Low Medium I Residential	R2-1	0	0	0	49.781	0.350		Residential - Single Family Residence, 1	099B209 463		Southeast Los Angeles	No	MI	R2RD
Los Angeles	230 E 94TH ST	90003	6052011036	0.000	0.000	0.350	0.000	Shortfall of Sites	0.115	Low Medium I Residential	R2-1	0	0	0	34.643	0.350		Residential - Single Family Residence, 1	094-5A205 463		Southeast Los Angeles	No	MI	R2RD
Los Angeles	24701 S AVALON BLVD	90744	7406021021	0.000	0.000	0.350	0.000	Shortfall of Sites	0.135	Low Medium II Residential	[Q]RD1.5-1XL-O-CUGU	0	0	0	29.640	0.350		Residential - Single Family Residence, 1	039B205 463		Wilmington - Harbor City	No	MI	R2RD
Los Angeles	1505 254TH ST	90710	7410005048	0.000	0.000	0.350	0.000	Shortfall of Sites	0.161	Low Medium I Residential	R2-1XL	0	0	0	24.877	0.350		Residential - Single Family Residence, 1	036B193 463		Wilmington - Harbor City	No	MI	R2RD
Los Angeles	1273 S REDONDO BLVD	90019	5070008005	0.000	0.000	0.350	0.000	Shortfall of Sites	0.147	Low Medium I Residential	R2-1-O	0	0	0	27.210	0.350		Residential - Single Family Residence, 1	129B181 464		Wilshire	No	MI	R2RD
Los Angeles	2403 ALSACE AVE	90016	5062026034	0.000	0.000	0.350	0.000	Shortfall of Sites	0.116	Low Medium II Residential	RD2-1	0	0	0	34.579	0.350		Residential - Single Family Residence, 1	123B177 464		West Adams - Baldwin Hills - Leimert	No	MI	R2RD
Los Angeles	5821 ERNEST AVE	90034	5065020026	0.000	0.000	0.350	0.000	Shortfall of Sites	0.115	Low Medium II Residential	RD1.5-1	0	0	0	34.848	0.350		Residential - Single Family Residence, 1	123B173 464		West Adams - Baldwin Hills - Leimert	No	MI	R2RD
Los Angeles	3766 CRAWFORD ST	90011	5121017030	0.000	0.000	0.350	0.000	Shortfall of Sites	0.073	Low Medium I Residential	R2-1	0	0	0	55.052	0.350		Residential - Single Family Residence, 1	117A205 464		Southeast Los Angeles	No	MI	R2RD
Los Angeles	4066 S BUDLONG AVE	90037	5020018011	0.000	0.000	0.350	0.000	Shortfall of Sites	0.150	Low Medium I Residential	R2-1	0	0	0	26.753	0.350		Residential - Single Family Residence, 1	114B197 464		South Los Angeles	No	MI	R2RD
Los Angeles	4110 TRINITY ST	90011	5113024012	0.000	0.000	0.350	0.000	Shortfall of Sites	0.065	Low Medium II Residential	RD2-1	0	0	0	61.156	0.350		Residential - Single Family Residence, 0	115-5A205 464		Southeast Los Angeles	No	MI	R2RD
Los Angeles	1314 E 43RD PL	90011	5116006004	0.000	0.000	0.350	0.000	Shortfall of Sites	0.115	Low Medium I Residential	R2-1	0	0	0	34.818	0.350		Residential - Single Family Residence, 1	114A211 464		Southeast Los Angeles	No	MI	R2RD
Los Angeles	4512 S GRAMERCY PL	90062	5015002027	0.000	0.000	0.350	0.000	Shortfall of Sites	0.119	Low Medium I Residential	R2-1	0	0	0	33.507	0.350		Residential - Single Family Residence, 1	111B189 464		South Los Angeles	No	MI	R2RD
Los Angeles	4605 ORCHARD AVE	90037	5018006015	0.000	0.000	0.350	0.000	Shortfall of Sites	0.086	Low Medium I Residential	RD3-1	0	0	0	46.296	0.350		Residential - Single Family Residence, 1	111B197 464		South Los Angeles	No	MI	R2RD
Los Angeles	1000 E 53RD ST	90011	5103023020	0.000	0.000	0.350	0.000	Shortfall of Sites	0.107	Low Medium I Residential	R2-1	0	0	0	37.523	0.350		Residential - Single Family Residence, 1	108B209 464		Southeast Los Angeles	No	MI	R2RD
Los Angeles	412 E 60TH ST	90003	6006026012	0.000	0.000	0.350	0.000	Shortfall of Sites	0.124	Low Medium I Residential	R2-1	0	0	0	32.265	0.350		Residential - Single Family Residence, 1	105B205 464		Southeast Los Angeles	No	MI	R2RD
Los Angeles	852 E 81ST ST	90001	6029011019	0.000	0.000	0.350	0.000	Shortfall of Sites	0.117	Low Medium I Residential	R2-1	0	0	0	34.163	0.350		Residential - Single Family Residence, 1	099B209 464		Southeast Los Angeles	No	MI	R2RD
Los Angeles	9813 S SAN PEDRO ST	90003	6052015015	0.000	0.000	0.350	0.000	Shortfall of Sites	0.057	Low Medium II Residential	RD2-1	0	0	0	69.689	0.350		Residential - Single Family Residence, 1	093A205 464		Southeast Los Angeles	No	MI	R2RD
Los Angeles	401 W 108TH ST	90061	6061033018	0.000	0.000	0.350	0.000	Shortfall of Sites	0.090	Low Medium I Residential	R2-1	0	0	0	44.341	0.350		Residential - Single Family Residence, 1	090A201 464		South Los Angeles	No	MI	R2RD
Los Angeles	1779 W 25TH ST	90018	5058021001	0.000	0.000	0.350	0.000	Shortfall of Sites	0.076	Low Medium II Residential	RD2-1-CPIO	0	0	0	52.799	0.350		Residential - Single Family Residence, 1	123B193 465		South Los Angeles	No	MI	R2RD
Los Angeles	3006 VIRGINIA RD	90016	5050028035	0.000	0.000	0.350	0.000	Shortfall of Sites	0.141	Low Medium II Residential	RD2-1	0	0	0	28.340	0.350		Residential - Single Family Residence, 1	120B185 465		West Adams - Baldwin Hills - Leimert	No	MI	R2RD
Los Angeles	3023 S CATALINA ST	90007	5040025013	0.000	0.000	0.350	0.000	Shortfall of Sites	0.146	Low Medium I Residential	R2-1-O	0	0	0	27.439	0.350		Residential - Single Family Residence, 1	120B197 465		South Los Angeles	No	MI	R2RD
Los Angeles	4067 S BUDLONG AVE	90037	5020015004	0.000	0.000	0.350	0.000	Shortfall of Sites	0.149	Low Medium I Residential	R2-1	0	0	0	26.815	0.350		Residential - Single Family Residence, 1	114B197 465		South Los Angeles	No	MI	R2RD
Los Angeles	658 E 41ST ST	90011	5115002008	0.000	0.000	0.350	0.000	Shortfall of Sites	0.089	Low Medium II Residential	RD2-1	0	0	0	44.998	0.350		Residential - Single Family Residence, 1	115-5A207 465		Southeast Los Angeles	No	MI	R2RD
Los Angeles	4111 TRINITY ST	90011	5113026012	0.000	0.000	0.350	0.000	Shortfall of Sites	0.164	Low Medium I Residential	R2-1	0	0	0	24.454	0.350		Residential - Single Family Residence, 1	115-5A205 465		Southeast Los Angeles	No	MI	R2RD
Los Angeles	4510 ARLINGTON AVE	90043	5015026019	0.000	0.000	0.350	0.000	Shortfall of Sites	0.110	Low Medium I Residential	R2-1	0	0	0	36.455	0.350		Residential - Single Family Residence, 1	111B189 465		West Adams - Baldwin Hills - Leimert	No	MI	R2RD
Los Angeles	988 E 53RD ST	90011	5103023019	0.000	0.000	0.350	0.000	Shortfall of Sites	0.107	Low Medium I Residential	R2-1	0	0	0	37.527	0.350		Residential - Single Family Residence, 1	108B209 465		Southeast Los Angeles	No	MI	R2RD
Los Angeles	408 E 60TH ST	90003	6006026013	0.000	0.000	0.350	0.000	Shortfall of Sites	0.124	Low Medium I Residential	R2-1	0	0	0	32.264	0.350		Residential - Single Family Residence, 1	105B205 465		Southeast Los Angeles	No	MI	R2RD
Los Angeles	431 E 70TH ST	90003	6011010035	0.000	0.000	0.350	0.000	Shortfall of Sites	0.089	Low Medium I Residential	R2-1	0	0	0	45.131	0.350		Residential - Single Family Residence, 0	102B205 465		Southeast Los Angeles	No	MI	R2RD
Los Angeles	848 E 81ST ST	90001	6029011020	0.000	0.000	0.350	0.000	Shortfall of Sites	0.117	Low Medium I Residential	R2-1	0	0	0	34.163	0.350		Residential - Single Family Residence, 1	099B209 465		Southeast Los Angeles	No	MI	R2RD
Los Angeles	114 E 103RD ST	90003	6063016031	0.000	0.000	0.350	0.000	Shortfall of Sites	0.069	Low Medium I Residential	R2-1	0	0	0	58.203	0.350		Residential - Single Family Residence, 0	091-5A205 465		Southeast Los Angeles	No	MI	R2RD
Los Angeles	437 W 108TH ST	90061	6061033010	0.000	0.000	0.350	0.000	Shortfall of Sites	0.115	Low Medium I Residential	R2-1	0	0	0	34.672	0.350		Residential - Single Family Residence, 1	090A201 465		South Los Angeles	No	MI	R2RD
Los Angeles	1521 E 111TH ST	90059	6070008041	0.000	0.000	0.350	0.000	Shortfall of Sites	0.069	Low Medium I Residential	R2-1	0	0	0	58.372	0.350		Institutional - Church - One Story, 0	088-5A213 465		Southeast Los Angeles	No	MI	R2RD, FBO
Los Angeles	1503 254TH ST	90710	7410005049	0.000	0.000	0.350	0.000	Shortfall of Sites	0.161	Low Medium I Residential	R2-1XL	0	0	0	24.877	0.350		Residential - Single Family Residence, 1	036B193 465		Wilmington - Harbor City	No	MI	R2RD
Los Angeles	10414 PLAINVIEW AVE	91042	2558010005	0.000	0.000	0.350	0.000	Shortfall of Sites	0.147	Low Medium I Residential	RD5-1	0	0	0	27.159	0.350		Residential - Single Family Residence, 1	204B197 466		Sunland - Tujunga - Lake View Terrace - Shadow Hills - East La Tuna Canyon	No	MI	R2RD
Los Angeles	8346 CLYBOURN AVE	91352	2404020002	0.000	0.000	0.350	0.000	Shortfall of Sites	0.126	Low Residential	R2-1-CUGU	0	0	0	31.685	0.350		Residential - Single Family Residence, 1	192B177 466		Sun Valley - La Tuna Canyon	No	MI	R2RD

Jurisdiction Name	Site Address/Intersection	5 Digit ZIP Code	Assessor Parcel Number	Very Low-Income	Low-Income	Moderate-Income	Above Moderate-Income	Type of Shortfall	Parcel Size (Acres)	Current General Plan Designation	Current Zoning	Proposed General Plan (GP) Designation	Proposed Zoning	Minimum Density Allowed	Maximum Density Allowed	Total Capacity	Vacant/ Nonvacant	Description of Existing Uses	PIN	Base Density Per Acre	Community Plan Area	Rent Stabalization Ordinance	Income Category	Applicable Rezoning Program (Program informing values in Column Q listed first)
Los Angeles	1112 N VIRGIL AVE	90029	5542025003	0.000	0.000	0.350	0.000	Shortfall of Sites	0.143	Low Medium I Residential	R2-1XL	0	0	0	27.879	0.350		Commercial - Store Combination - Store and Office Combination, 0	145-5A201	466	Hollywood	No	MI	R2RD
Los Angeles	1726 MONTANA ST	90026	5419030001	0.000	0.000	0.350	0.000	Shortfall of Sites	0.067	Low Medium I Residential	R2-1VL	0	0	0	59.584	0.350		Residential - Single Family Residence, 1	141A209	466	Silver Lake - Echo Park - Elysian Valley	No	MI	R2RD
Los Angeles	402 N LA FAYETTE PARK PL	90026	5156025010	0.000	0.000	0.350	0.000	Shortfall of Sites	0.072	Low Medium II Residential	RD2-1VL	0	0	0	55.802	0.350		Residential - Single Family Residence, 1	139-5A203	466	Silver Lake - Echo Park - Elysian Valley	No	MI	R2RD
Los Angeles	1728 S CATALINA ST	90006	5075021038	0.000	0.000	0.350	0.000	Shortfall of Sites	0.108	Low Medium II Residential	RD1.5-1	0	0	0	36.893	0.350		Residential - Single Family Residence, 1	126B197	466	South Los Angeles	No	MI	R2RD
Los Angeles	2324 HILLCREST DR	90016	5061027035	0.000	0.000	0.350	0.000	Shortfall of Sites	0.138	Low Medium I Residential	R2-1	0	0	0	29.039	0.350		Residential - Single Family Residence, 1	123B181	466	West Adams - Baldwin Hills - Leimert	No	MI	R2RD
Los Angeles	5840 ERNEST AVE	90034	5065019012	0.000	0.000	0.350	0.000	Shortfall of Sites	0.115	Low Medium II Residential	RD1.5-1	0	0	0	34.852	0.350		Residential - Single Family Residence, 1	123B173	466	West Adams - Baldwin Hills - Leimert	No	MI	R2RD
Los Angeles	4509 ARLINGTON AVE	90043	5015035023	0.000	0.000	0.350	0.000	Shortfall of Sites	0.119	Low Medium I Residential	R2-1	0	0	0	33.508	0.350		Residential - Single Family Residence, 1	111B189	466	West Adams - Baldwin Hills - Leimert	No	MI	R2RD
Los Angeles	5106 HOOPER AVE	90011	5104005024	0.000	0.000	0.350	0.000	Shortfall of Sites	0.085	Low Medium I Residential	R2-1	0	0	0	46.985	0.350		Residential - Single Family Residence, 1	111A211	466	Southeast Los Angeles	No	MI	R2RD
Los Angeles	982 E 53RD ST	90011	5103023018	0.000	0.000	0.350	0.000	Shortfall of Sites	0.107	Low Medium I Residential	R2-1	0	0	0	37.529	0.350		Residential - Single Family Residence, 1	108B209	466	Southeast Los Angeles	No	MI	R2RD
Los Angeles	1149 W 60TH PL	90044	6003015025	0.000	0.000	0.350	0.000	Shortfall of Sites	0.121	Low Medium I Residential	R2-1	0	0	0	33.167	0.350		Residential - Single Family Residence, 1	105B197	466	South Los Angeles	No	MI	R2RD
Los Angeles	10714 S HOOVER ST	90044	6061020005	0.000	0.000	0.350	0.000	Shortfall of Sites	0.057	Low Medium II Residential	RD2-1	0	0	0	69.821	0.350		Residential - Single Family Residence, 0	090A201	466	South Los Angeles	No	MI	R2RD
Los Angeles	11024 COMPTON AVE	90059	6069010027	0.000	0.000	0.350	0.000	Shortfall of Sites	0.082	Low Medium I Residential	R2-1	0	0	0	48.597	0.350		Residential - Single Family Residence, 1	088-5A213	466	Southeast Los Angeles	No	MI	R2RD
Los Angeles	7018 COLDWATER CANYON AVE	91605	2324011022	0.000	0.000	0.350	0.000	Shortfall of Sites	0.219	Low Medium II Residential	R1-1, RD2-1	0	0	0	18.238	0.350		Residential - Single Family Residence, 1	183B161	467	North Hollywood - Valley Village	No	MI	R2RD
Los Angeles	1910 S GARTH AVE	90034	4302032003	0.000	0.000	0.350	0.000	Shortfall of Sites	0.148	Low Medium II Residential	RD2-1	0	0	0	27.044	0.350		Residential - Single Family Residence, 1	126B173	467	West Adams - Baldwin Hills - Leimert	No	MI	R2RD
Los Angeles	2314 S SYCAMORE AVE	90016	5062024044	0.000	0.000	0.350	0.000	Shortfall of Sites	0.110	Low Medium II Residential	RD2-1	0	0	0	36.299	0.350		Residential - Single Family Residence, 0	123B181	467	West Adams - Baldwin Hills - Leimert	No	MI	R2RD
Los Angeles	3042 S BUDLONG AVE	90007	5040024007	0.000	0.000	0.350	0.000	Shortfall of Sites	0.143	Low Medium I Residential	R2-1-O	0	0	0	27.878	0.350		Residential - Single Family Residence, 1	120B197	467	South Los Angeles	No	MI	R2RD
Los Angeles	4508 2ND AVE	90043	5015035028	0.000	0.000	0.350	0.000	Shortfall of Sites	0.119	Low Medium I Residential	R2-1	0	0	0	33.506	0.350		Residential - Single Family Residence, 1	111B189	467	West Adams - Baldwin Hills - Leimert	No	MI	R2RD
Los Angeles	840 E 81ST ST	90001	6029011022	0.000	0.000	0.350	0.000	Shortfall of Sites	0.117	Low Medium I Residential	R2-1	0	0	0	34.163	0.350		Residential - Single Family Residence, 1	099B209	467	Southeast Los Angeles	No	MI	R2RD
Los Angeles	212 E 94TH ST	90003	6052011004	0.000	0.000	0.350	0.000	Shortfall of Sites	0.115	Low Medium I Residential	R2-1	0	0	0	34.648	0.350		Residential - Single Family Residence, 1	094-5A205	467	Southeast Los Angeles	No	MI	R2RD
Los Angeles	9710 COMPTON AVE	90002	6048017038	0.000	0.000	0.350	0.000	Shortfall of Sites	0.083	Low Medium I Residential	R2-1	0	0	0	48.374	0.350	Vacant	Commercial - Commercial - Vacant Land, 0	093A213	467	Southeast Los Angeles	No	MI	R2RD
Los Angeles	9810 ANZAC AVE	90002	6046018010	0.000	0.000	0.350	0.000	Shortfall of Sites	0.155	Low Medium I Residential	R2-1	0	0	0	25.803	0.350		Residential - Single Family Residence, 1	093A215	467	Southeast Los Angeles	No	MI	R2RD
Los Angeles	731 E 108TH ST	90059	6051023006	0.000	0.000	0.350	0.000	Shortfall of Sites	0.066	Low Medium II Residential	RD2-1	0	0	0	60.601	0.350		Residential - Single Family Residence, 1	090A207	467	Southeast Los Angeles	No	MI	R2RD
Los Angeles	11937 AINSWORTH ST	90044	6088020001	0.000	0.000	0.350	0.000	Shortfall of Sites	0.172	Low Medium II Residential	RD2-1-CPIO	0	0	0	23.255	0.350		Residential - Single Family Residence, 1	084B197	467	South Los Angeles	No	MI	R2RD
Los Angeles	1615 254TH ST	90710	7410021049	0.000	0.000	0.350	0.000	Shortfall of Sites	0.126	Low Medium I Residential	R2-1XL	0	0	0	31.676	0.350		Residential - Single Family Residence, 1	036B193	467	Wilmington - Harbor City	No	MI	R2RD
Los Angeles	5620 DENNY AVE	91601	2415019025	0.000	0.000	0.350	0.000	Shortfall of Sites	0.136	Low Medium I Residential	R2-1VL	0	0	0	29.355	0.350		Residential - Five or More Units or Apartments (Any Combination) - 4 Stories or Less, 0	174B177	468	North Hollywood - Valley Village	No	MI	R2RD
Los Angeles	737 N AVENUE 50	90042	5469008020	0.000	0.000	0.350	0.000	Shortfall of Sites	0.166	Low Medium II Residential	RD2-1	0	0	0	24.033	0.350		Residential - Single Family Residence, 1	153A225	468	Northeast Los Angeles	No	MI	R2RD
Los Angeles	1777 S RIMPAU BLVD	90019	5067009041	0.000	0.000	0.350	0.000	Shortfall of Sites	0.088	Low Medium II Residential	RD1.5-1-O	0	0	0	45.573	0.350		Residential - Single Family Residence, 1	126B181	468	West Adams - Baldwin Hills - Leimert	No	MI	R2RD
Los Angeles	1839 S COCHRAN AVE	90019	5064001006	0.000	0.000	0.350	0.000	Shortfall of Sites	0.131	Low Medium II Residential	RD1.5-1-O	0	0	0	30.543	0.350		Residential - Single Family Residence, 1	126B177	468	West Adams - Baldwin Hills - Leimert	No	MI	R2RD
Los Angeles	1635 S WILTON PL	90019	5073019006	0.000	0.000	0.350	0.000	Shortfall of Sites	0.175	Low Medium I Residential	R2-1-CPIO	0	0	0	22.900	0.350		Residential - Single Family Residence, 1	126B189	468	South Los Angeles	No	MI	R2RD
Los Angeles	2332 S HIGHLAND AVE	90016	5062027046	0.000	0.000	0.350	0.000	Shortfall of Sites	0.069	Low Medium II Residential	RD2-1-O	0	0	0	57.864	0.350		Residential - Single Family Residence, 1	123B181	468	West Adams - Baldwin Hills - Leimert	No	MI	R2RD
Los Angeles	2926 S RIMPAU BLVD	90016	5057028007	0.000	0.000	0.350	0.000	Shortfall of Sites	0.119	Low Medium I Residential	R2-1	0	0	0	33.508	0.350		Residential - Single Family Residence, 1	120B181	468	West Adams - Baldwin Hills - Leimert	No	MI	R2RD
Los Angeles	4509 2ND AVE	90043	5015036023	0.000	0.000	0.350	0.000	Shortfall of Sites	0.119	Low Medium I Residential	R2-1	0	0	0	33.507	0.350		Residential - Single Family Residence, 1	111B189	468	West Adams - Baldwin Hills - Leimert	No	MI	R2RD
Los Angeles	5107 ASCOT AVE	90011	5104006029	0.000	0.000	0.350	0.000	Shortfall of Sites	0.103	Low Medium I Residential	R2-1	0	0	0	38.834	0.350		Residential - Single Family Residence, 1	111A211	468	Southeast Los Angeles	No	MI	R2RD
Los Angeles	978 E 53RD ST	90011	5103023017	0.000	0.000	0.350	0.000	Shortfall of Sites	0.073	Low Medium I Residential	R2-1	0	0	0	54.594	0.350		Residential - Single Family Residence, 1	108B209	468	Southeast Los Angeles	No	MI	R2RD
Los Angeles	845 W 54TH ST	90037	5001006020	0.000	0.000	0.350	0.000	Shortfall of Sites	0.119	Low Medium I Residential	R2-1	0	0	0	33.616	0.350		Residential - Single Family Residence, 1	108B197	468	South Los Angeles	No	MI	R2RD
Los Angeles	5620 FORTUNA ST	90011	5105015016	0.000	0.000	0.350	0.000	Shortfall of Sites	0.110	Low Medium I Residential	R2-1	0	0	0	36.331	0.350		Residential - Single Family Residence, 1	108B213	468	Southeast Los Angeles	No	MI	R2RD
Los Angeles	335 W 70TH ST	90003	6012008030	0.000	0.000	0.350	0.000	Shortfall of Sites	0.119	Low Medium I Residential	R2-1	0	0	0	33.731	0.350		Residential - Single Family Residence, 1	102B201	468	Southeast Los Angeles	No	MI	R2RD
Los Angeles	210 E 94TH ST	90003	6052011003	0.000	0.000	0.350	0.000	Shortfall of Sites	0.115	Low Medium I Residential	R2-1	0	0	0	34.649	0.350		Residential - Single Family Residence, 1	094-5A205	468	Southeast Los Angeles	No	MI	R2RD
Los Angeles	9711 GRANDEE AVE	90002	6048018002	0.000	0.000	0.350	0.000	Shortfall of Sites	0.075	Low Medium I Residential	R2-1	0	0	0	53.613	0.350		Residential - Single Family Residence, 1	093A213	468	Southeast Los Angeles	No	MI	R2RD
Los Angeles	1611 254TH ST	90710	7410021050	0.000	0.000	0.350	0.000	Shortfall of Sites	0.126	Low Medium I Residential	R2-1XL	0	0	0	31.676	0.350		Residential - Single Family Residence, 1	036B193	468	Wilmington - Harbor City	No	MI	R2RD
Los Angeles	407 N BENTON WAY	90026	5156025007	0.000	0.000	0.350	0.000	Shortfall of Sites	0.072	Low Medium II Residential	RD2-1VL	0	0	0	55.704	0.350		Residential - Single Family Residence, 0	139-5A203	469	Silver Lake - Echo Park - Elysian Valley	No	MI	R2RD
Los Angeles	1917 S CORNING ST	90034	4302028007	0.000	0.000	0.350	0.000	Shortfall of Sites	0.148	Low Medium II Residential	RD2-1	0	0	0	27.041	0.350		Residential - Single Family Residence, 1	126B169	469	West Adams - Baldwin Hills - Leimert	No	MI	R2RD
Los Angeles	2322 S LONGWOOD AVE	90016	5062027025	0.000	0.000	0.350	0.000	Shortfall of Sites	0.055	Low Medium II Residential	RD2-1-O	0	0	0	72.550	0.350		Residential - Single Family Residence, 0	123B181	469	West Adams - Baldwin Hills - Leimert	No	MI	R2RD
Los Angeles	0	0	5040023023	0.000	0.000	0.350	0.000	Shortfall of Sites	0.154	Low Medium I Residential	R2-1-O	0	0	0	25.969	0.350	Vacant	Residential - Single Family Residence - Vacant Land, 0	120B197	469	South Los Angeles	No	MI	R2RD
Los Angeles	4024 S HOBART BLVD	90062	5021007007	0.000	0.000	0.350	0.000	Shortfall of Sites	0.125	Low Medium I Residential	R2-1	0	0	0	31.993	0.350		Residential - Single Family Residence, 1	114B193	469	South Los Angeles	No	MI	R2RD
Los Angeles	4071 S BUDLONG AVE	90037	5020015005	0.000	0.000	0.350	0.000	Shortfall of Sites	0.149	Low Medium I Residential	R2-1	0	0	0	26.815	0.350		Residential - Single Family Residence, 1	114B197	469	South Los Angeles	No	MI	R2RD
Los Angeles	4111 WOODLAWN AVE	90011	5113030013	0.000	0.000	0.350	0.000	Shortfall of Sites	0.155	Low Medium I Residential	R2-1	0	0	0	25.803	0.350		Residential - Single Family Residence, 1	115-5A205	469	Southeast Los Angeles	No	MI	R2RD
Los Angeles	1326 E 43RD PL	90011	5116006007	0.000	0.000	0.350	0.000	Shortfall of Sites	0.112	Low Medium I Residential	R2-1	0	0	0	35.803	0.350		Residential - Single Family Residence, 1	114A211	469	Southeast Los Angeles	No	MI	R2RD
Los Angeles	4508 3RD AVE	90043	5015036003	0.000	0.000	0.350	0.000	Shortfall of Sites	0.120	Low Medium I Residential	R2-1	0	0	0	33.469	0.350		Residential - Single Family Residence, 1	111B189	469	West Adams - Baldwin Hills - Leimert	No	MI	R2RD
Los Angeles	849 W 54TH ST	90037	5001006019	0.000	0.000	0.350	0.000	Shortfall of Sites	0.119	Low Medium I Residential	R2-1	0	0	0	33.616	0.350		Residential - Single Family Residence, 1	108B197	469	South Los Angeles	No	MI	R2RD
Los Angeles	5618 COMPTON AVE	90011	5105017014	0.000	0.000	0.350	0.000	Shortfall of Sites	0.134	Low Medium II Residential	RD1.5-1	0	0	0	29.857	0.350		Residential - Single Family Residence, 1	108B213	469	Southeast Los Angeles	No	MI	R2RD
Los Angeles	121 W 60TH ST	90003	6005015015	0.000	0.000	0.350	0.000	Shortfall of Sites	0.124	Low Medium I Residential	R2-1	0	0	0	32.266	0.350		Residential - Single Family Residence, 1	105B201	469	Southeast Los Angeles	No	MI	R2RD
Los Angeles	1137 W 60TH PL	90044	6003015022	0.000	0.000	0.350	0.000	Shortfall of Sites	0.121	Low Medium I Residential	R2-1	0	0	0	33.167	0.350		Residential - Single Family Residence, 1	105B197	469	South Los Angeles	No	MI	R2RD
Los Angeles	356 E 60TH ST	90003	6006025031	0.000	0.000	0.350	0.000	Shortfall of Sites	0.124	Low Medium I Residential	R2-1	0	0	0	32.265	0.350		Residential - Single Family Residence, 1	105B205	469	Southeast Los Angeles	No	MI	R2RD
Los Angeles	947 W 79TH ST	90044	6020013030	0.000	0.000	0.350	0.000	Shortfall of Sites	0.131	Low Medium II Residential	RD1.5-1	0	0	0	30.421	0.350		Residential - Single Family Residence, 1	099B197	469	South Los Angeles	No	MI	R2RD
Los Angeles	830 E 81ST ST	90001	6029011024	0.000	0.000	0.350	0.000	Shortfall of Sites	0.117	Low Medium I Residential	R2-1	0	0	0	34.163	0.350		Residential - Single Family Residence, 1	099B209	469	Southeast Los Angeles	No	MI	R2RD
Los Angeles	9817 S SAN PEDRO ST	90003	6052015016	0.000	0.000	0.350	0.000	Shortfall of Sites	0.057	Low Medium II Residential	RD2-1	0	0	0	69.690	0.350		Residential - Single Family Residence, 1	093A205	469	Southeast Los Angeles	No	MI	R2RD
Los Angeles	10720 S HOOVER ST	90044	6061020006	0.000	0.000	0.350	0.000	Shortfall of Sites	0.057	Low Medium II Residential	RD2-1	0	0	0	69.906	0.350		Residential - Single Family Residence, 1	090A201	469	South Los Angeles	No	MI	R2RD
Los Angeles	10726 SUTTER AVE	91331	2535025029	0.000	0.000	0.350	0.000	Shortfall of Sites	0.081	Low Medium II Residential	RD2-1-O-CUGU	0	0	0	49.535	0.350		Residential - Five or More Units or Apartments (Any Combination) - 4 Stories or Less, 0	207B157	470	Arleta - Pacoima	No	MI	R2RD
Los Angeles	402 N LA FAYETTE PARK PL	90026	5156025010	0.000	0.000	0.350	0.000	Shortfall of Sites	0.072	Low Medium II Residential	RD2-1VL	0	0	0	55.799	0.350		Residential - Single Family Residence, 0	139-5A203	470	Silver Lake - Echo Park - Elysian Valley	No	MI	R2RD
Los Angeles	1300 CARMONA AVE	90019	5085031001	0.000	0.000	0.350	0.000	Shortfall of Sites	0.105	Low Medium I Residential	R2-1-O	0	0	0	38.248	0.350		Residential - Single Family Residence - Pool, 1	129B177	470	Wilshire	No	MI	R2RD
Los Angeles	510 BRITTANIA ST	90033	5175030024	0.000	0.000	0.350	0.000	Shortfall of Sites	0.129	Low Medium II Residential	RD1.5-1-CUGU	0	0	0	30.993	0.350	Vacant	Residential - Single Family Residence - Vacant Land, 0	130-5A223	470	Boyle Heights	No	MI	R2RD
Los Angeles	1917 S GARTH AVE	90034	4302029007	0.000	0.000	0.350	0.000	Shortfall of Sites	0.148	Low Medium II Residential	RD2-1	0	0	0	27.059	0.350		Residential - Single Family Residence, 1	126B173	470	West Adams - Baldwin Hills - Leimert	No	MI	R2RD
Los Angeles	1727 S CATALINA ST	90006	5075022016	0.000	0.000	0.350	0.000	Shortfall of Sites	0.091	Low Medium II Residential	RD1.5-1	0	0	0	43.882	0.350		Residential - Single Family Residence, 1	126B197	470	South Los Angeles	No	MI	R2RD
Los Angeles	2906 S HARCOURT AVE	90016	5057029003	0.000	0.000	0.350	0.000	Shortfall of Sites	0.096	Low Medium I Residential	R2-1	0	0	0	41.485	0.350		Residential - Single Family Residence, 1	120B181	470	West Adams - Baldwin Hills - Leimert	No	MI	R2RD
Los Angeles	3760 4TH AVE	90018	5042007026	0.000	0.000	0.350	0.000	Shortfall of Sites	0.092	Low Medium II Residential	RD1.5-1	0	0	0	43.559	0.350		Residential - Single Family Residence, 1	117B189	470	West Adams - Baldwin Hills - Leimert	No	MI	R2RD
Los Angeles	1330 E 43RD PL	90011	5116006008	0.000	0.000	0.350	0.000	Shortfall of Sites	0.111	Low Medium I Residential	R2-1	0	0	0	36.143	0.350		Residential - Single Family Residence, 1	114A211	470	Southeast Los Angeles	No	MI	R2RD

Jurisdiction Name	Site Address/Intersection	5 Digit ZIP Code	Assessor Parcel Number	Very Low-Income	Low-Income	Moderate-Income	Above Moderate-Income	Type of Shortfall	Parcel Size (Acres)	Current General Plan Designation	Current Zoning	Proposed General Plan (GP) Designation	Proposed Zoning	Minimum Density Allowed	Maximum Density Allowed	Total Capacity	Vacant/ Nonvacant	Description of Existing Uses	PIN	Base Density Per Acre	Community Plan Area	Rent Stabalization Ordinance	Income Category	Applicable Rezoning Program (Program informing values in Column Q listed first)
Los Angeles	4509 3RD AVE	90043	5014028022	0.000	0.000	0.350	0.000	Shortfall of Sites	0.124	Low Medium I Residential	R2-1	0	0	0	32.266	0.350		Residential - Single Family Residence, 1	111B189 470		West Adams - Baldwin Hills - Leimert	No	MI	R2RD
Los Angeles	228 E 54TH ST	90011	5101013004	0.000	0.000	0.350	0.000	Shortfall of Sites	0.123	Low Medium II Residential	RD1.5-1	0	0	0	32.648	0.350		Residential - Single Family Residence, 1	108B205 470		Southeast Los Angeles	No	MI	R2RD
Los Angeles	1133 W 60TH PL	90044	6003015021	0.000	0.000	0.350	0.000	Shortfall of Sites	0.121	Low Medium I Residential	R2-1	0	0	0	33.167	0.350		Residential - Single Family Residence, 1	105B197 470		South Los Angeles	No	MI	R2RD
Los Angeles	423 E 70TH ST	90003	6011010033	0.000	0.000	0.350	0.000	Shortfall of Sites	0.084	Low Medium I Residential	R2-1	0	0	0	47.788	0.350		Residential - Single Family Residence, 0	102B205 470		Southeast Los Angeles	No	MI	R2RD
Los Angeles	9712 GRAHAM AVE	90002	6048027047	0.000	0.000	0.350	0.000	Shortfall of Sites	0.076	Low Medium I Residential	R2-1	0	0	0	52.398	0.350		Residential - Single Family Residence, 1	093A213 470		Southeast Los Angeles	No	MI	R2RD
Los Angeles	651 W 108TH ST	90044	6061020007	0.000	0.000	0.350	0.000	Shortfall of Sites	0.057	Low Medium II Residential	RD2-1	0	0	0	70.000	0.350		Residential - Single Family Residence, 1	090A201 470		South Los Angeles	No	MI	R2RD
Los Angeles	11026 COMPTON AVE	90059	6069010028	0.000	0.000	0.350	0.000	Shortfall of Sites	0.082	Low Medium I Residential	R2-1	0	0	0	48.597	0.350		Residential - Single Family Residence, 1	088-5A213 470		Southeast Los Angeles	No	MI	R2RD
Los Angeles	1607 254TH ST	90710	7410021048	0.000	0.000	0.350	0.000	Shortfall of Sites	0.126	Low Medium I Residential	R2-1XL	0	0	0	31.677	0.350		Residential - Single Family Residence, 1	036B193 470		Wilmington - Harbor City	No	MI	R2RD
Los Angeles	353 W 89TH ST	90003	6040025031	0.000	0.000	0.350	0.000	Shortfall of Sites	0.068	Low Medium II Residential	RD1.5-1	0	0	0	58.676	0.350		Residential - Single Family Residence, 0	096A203 470		Southeast Los Angeles	No	MI	R2RD
Los Angeles	12500 SAN FERNANDO RD	91342	2506035004	0.000	0.000	0.350	0.000	Shortfall of Sites	0.154	Low Medium I Residential	RD3-1XL-CPIO	0	0	0	26.008	0.350		Residential - Single Family Residence, 1	219B149 471		Sylmar	No	MI	R2RD
Los Angeles	5728 COLFAX AVE	91601	2339012053	0.000	0.000	0.350	0.000	Shortfall of Sites	0.160	Low Medium I Residential	RD3-1	0	0	0	25.003	0.350		Residential - Single Family Residence, 1	174B169 471		North Hollywood - Valley Village	No	MI	R2RD
Los Angeles	351 NEWLAND ST	90042	5493001002	0.000	0.000	0.350	0.000	Shortfall of Sites	0.128	Low Medium II Residential	RD2-1	0	0	0	31.153	0.350		Residential - Single Family Residence, 1	156A231 471		Northeast Los Angeles	No	MI	R2RD
Los Angeles	2334 ALSACE AVE	90016	5062025066	0.000	0.000	0.350	0.000	Shortfall of Sites	0.110	Low Medium II Residential	RD2-1	0	0	0	36.300	0.350		Residential - Single Family Residence, 1	123B177 471		West Adams - Baldwin Hills - Leimert	No	MI	R2RD
Los Angeles	4024 S HARVARD BLVD	90062	5021006019	0.000	0.000	0.350	0.000	Shortfall of Sites	0.149	Low Medium I Residential	R2-1	0	0	0	26.859	0.350		Residential - Single Family Residence, 1	114B193 471		South Los Angeles	No	MI	R2RD
Los Angeles	4508 4TH AVE	90043	5014028027	0.000	0.000	0.350	0.000	Shortfall of Sites	0.124	Low Medium I Residential	R2-1	0	0	0	32.280	0.350		Residential - Single Family Residence, 1	111B189 471		West Adams - Baldwin Hills - Leimert	No	MI	R2RD
Los Angeles	956 E 53RD ST	90011	5103022016	0.000	0.000	0.350	0.000	Shortfall of Sites	0.133	Low Medium I Residential	R2-1	0	0	0	30.032	0.350		Residential - Single Family Residence, 1	108B209 471		Southeast Los Angeles	No	MI	R2RD
Los Angeles	224 E 54TH ST	90011	5101013005	0.000	0.000	0.350	0.000	Shortfall of Sites	0.122	Low Medium II Residential	RD1.5-1	0	0	0	32.660	0.350		Residential - Single Family Residence, 1	108B205 471		Southeast Los Angeles	No	MI	R2RD
Los Angeles	343 W 70TH ST	90003	6012008032	0.000	0.000	0.350	0.000	Shortfall of Sites	0.119	Low Medium I Residential	R2-1	0	0	0	33.746	0.350		Residential - Single Family Residence, 1	102B201 471		Southeast Los Angeles	No	MI	R2RD
Los Angeles	154 E 94TH ST	90003	6052006021	0.000	0.000	0.350	0.000	Shortfall of Sites	0.116	Low Medium I Residential	R2-1	0	0	0	34.631	0.350		Residential - Single Family Residence, 1	094-5A205 471		Southeast Los Angeles	No	MI	R2RD
Los Angeles	737 E 108TH ST	90059	6051023038	0.000	0.000	0.350	0.000	Shortfall of Sites	0.066	Low Medium II Residential	RD2-1	0	0	0	60.603	0.350		Residential - Five or More Units or Apartments (Any Combination) · 4 Stories or Less, 0	090A207 471		Southeast Los Angeles	No	MI	R2RD
Los Angeles	17655 SAMMY LN	91325	2755010051	0.000	0.000	0.350	0.000	Shortfall of Sites	0.092	Low Medium I Residential	[T][Q]RD3-1	0	0	0	43.418	0.350		Residential - Single Family Residence - Planned Unit Development (PUD), 1	201B129 471		Northridge	No	MI	R2RD
Los Angeles	14844 ASTORIA ST	91342	2507007028	0.000	0.000	0.350	0.000	Shortfall of Sites	0.166	Low Medium I Residential	RD3-1XL-CPIO	0	0	0	24.046	0.350		Residential - Single Family Residence, 1	219B149 472		Sylmar	No	MI	R2RD
Los Angeles	7025 BAIRD AVE	91335	2126009006	0.000	0.000	0.350	0.000	Shortfall of Sites	0.184	Medium Residential	R2-2-RIO	0	0	0	21.774	0.350		Residential - Single Family Residence, 1	183B125 472		Reseda - West Van Nuys	No	MI	R2RD
Los Angeles	334 BRANCH ST	90042	5493001025	0.000	0.000	0.350	0.000	Shortfall of Sites	0.130	Low Medium II Residential	RD2-1	0	0	0	30.668	0.350		Residential - Single Family Residence, 1	156A231 472		Northeast Los Angeles	No	MI	R2RD
Los Angeles	722 N WILTON PL	90038	5535014006	0.000	0.000	0.350	0.000	Shortfall of Sites	0.154	Low Medium I Residential	R2-1XL	0	0	0	25.925	0.350		Residential - Single Family Residence, 1	141B193 472		Hollywood	No	MI	R2RD
Los Angeles	2415 S ORANGE DR	90016	5062024037	0.000	0.000	0.350	0.000	Shortfall of Sites	0.110	Low Medium II Residential	RD2-1	0	0	0	36.299	0.350		Residential - Single Family Residence, 1	123B181 472		West Adams - Baldwin Hills - Leimert	No	MI	R2RD
Los Angeles	2419 S DUNSMUIR AVE	90016	5063014017	0.000	0.000	0.350	0.000	Shortfall of Sites	0.105	Low Medium II Residential	RD2-1	0	0	0	38.002	0.350		Residential - Single Family Residence, 1	123B177 472		West Adams - Baldwin Hills - Leimert	No	MI	R2RD
Los Angeles	3009 11TH AVE	90018	5051033016	0.000	0.000	0.350	0.000	Shortfall of Sites	0.096	Low Medium I Residential	R2-1XL	0	0	0	41.485	0.350		Residential - Single Family Residence, 1	120B185 472		West Adams - Baldwin Hills - Leimert	No	MI	R2RD
Los Angeles	3016 BUCKINGHAM RD	90016	5050027044	0.000	0.000	0.350	0.000	Shortfall of Sites	0.141	Low Medium II Residential	RD2-1	0	0	0	28.342	0.350		Residential - Single Family Residence, 1	120B181 472		West Adams - Baldwin Hills - Leimert	No	MI	R2RD
Los Angeles	4509 4TH AVE	90043	5014021018	0.000	0.000	0.350	0.000	Shortfall of Sites	0.124	Low Medium I Residential	R2-1	0	0	0	32.267	0.350		Residential - Single Family Residence, 1	111B189 472		West Adams - Baldwin Hills - Leimert	No	MI	R2RD
Los Angeles	419 E 70TH ST	90003	6011010032	0.000	0.000	0.350	0.000	Shortfall of Sites	0.084	Low Medium I Residential	R2-1	0	0	0	47.789	0.350		Residential - Single Family Residence, 0	102B205 472		Southeast Los Angeles	No	MI	R2RD
Los Angeles	17649 SAMMY LN	91325	2755010052	0.000	0.000	0.350	0.000	Shortfall of Sites	0.063	Low Medium I Residential	[T][Q]RD3-1	0	0	0	63.610	0.350		Residential - Single Family Residence - Planned Unit Development (PUD), 1	201B129 472		Northridge	No	MI	R2RD
Los Angeles	0	0	2507004030	0.000	0.000	0.350	0.000	Shortfall of Sites	0.253	Low Medium I Residential	RD3-1XL-CPIO	0	0	0	15.780	0.350	Vacant	Residential - Single Family Residence - Vacant Land, 0	219B149 473		Sylmar	No	MI	R2RD
Los Angeles	8827 CANBY AVE	91325	2769027007	0.000	0.000	0.350	0.000	Shortfall of Sites	0.172	Low Medium II Residential	R2-1	0	0	0	23.233	0.350		Residential - Single Family Residence, 1	195B125 473		Northridge	No	MI	R2RD
Los Angeles	7026 BAIRD AVE	91335	2126008016	0.000	0.000	0.350	0.000	Shortfall of Sites	0.207	Community Commercial	[Q]R2-2D-CDO-RIO	0	0	0	19.361	0.350		Residential - Single Family Residence, 1	183B125 473		Reseda - West Van Nuys	No	MI	R2RD
Los Angeles	350 NEWLAND ST	90042	5493005025	0.000	0.000	0.350	0.000	Shortfall of Sites	0.069	Low Medium II Residential	RD1.5-1	0	0	0	58.099	0.350		Residential - Single Family Residence, 1	156A231 473		Northeast Los Angeles	No	MI	R2RD
Los Angeles	1154 N ALEXANDRIA AVE	90029	5540009025	0.000	0.000	0.350	0.000	Shortfall of Sites	0.064	Low Medium II Residential	RD2-1XL	0	0	0	62.555	0.350		Residential - Single Family Residence, 1	144B197 473		Hollywood	No	MI	R2RD
Los Angeles	1727 S NEW HAMPSHIRE AVE	90006	5075019003	0.000	0.000	0.350	0.000	Shortfall of Sites	0.090	Low Medium II Residential	RD1.5-1	0	0	0	44.344	0.350		Residential - Single Family Residence, 1	126B197 473		South Los Angeles	No	MI	R2RD
Los Angeles	6011 COMEY AVE	90034	5065017032	0.000	0.000	0.350	0.000	Shortfall of Sites	0.115	Low Medium II Residential	RD2-1	0	0	0	34.847	0.350		Residential - Single Family Residence, 1	123B173 473		West Adams - Baldwin Hills - Leimert	No	MI	R2RD
Los Angeles	3010 EDGEHILL DR	90018	5051033003	0.000	0.000	0.350	0.000	Shortfall of Sites	0.097	Low Medium I Residential	R2-1XL	0	0	0	41.444	0.350		Residential - Single Family Residence, 1	120B185 473		West Adams - Baldwin Hills - Leimert	No	MI	R2RD
Los Angeles	488 E 41ST ST	90011	5113005007	0.000	0.000	0.350	0.000	Shortfall of Sites	0.150	Low Medium I Residential	R2-1	0	0	0	26.646	0.350		Residential - Single Family Residence, 1	115-5A207 473		Southeast Los Angeles	No	MI	R2RD
Los Angeles	4510 5TH AVE	90043	5014021023	0.000	0.000	0.350	0.000	Shortfall of Sites	0.124	Low Medium I Residential	R2-1	0	0	0	32.262	0.350		Residential - Single Family Residence, 1	111B189 473		West Adams - Baldwin Hills - Leimert	No	MI	R2RD
Los Angeles	137 W 60TH ST	90003	6005015019	0.000	0.000	0.350	0.000	Shortfall of Sites	0.124	Low Medium I Residential	R2-1	0	0	0	32.266	0.350		Residential - Single Family Residence - Guesthouse, 1	105B201 473		Southeast Los Angeles	No	MI	R2RD
Los Angeles	340 E 60TH ST	90003	6006025005	0.000	0.000	0.350	0.000	Shortfall of Sites	0.124	Low Medium I Residential	R2-1	0	0	0	32.264	0.350		Residential - Single Family Residence, 1	105B205 473		Southeast Los Angeles	No	MI	R2RD
Los Angeles	117 W 79TH ST	90003	6031019016	0.000	0.000	0.350	0.000	Shortfall of Sites	0.164	Low Medium I Residential	R2-1	0	0	0	24.318	0.350		Residential - Single Family Residence, 1	099B201 473		Southeast Los Angeles	No	MI	R2RD
Los Angeles	818 E 81ST ST	90001	6029011027	0.000	0.000	0.350	0.000	Shortfall of Sites	0.117	Low Medium I Residential	R2-1	0	0	0	34.162	0.350		Residential - Single Family Residence, 1	099B209 473		Southeast Los Angeles	No	MI	R2RD
Los Angeles	9813 WILMINGTON AVE	90002	6048038013	0.000	0.000	0.350	0.000	Shortfall of Sites	0.058	Low Medium I Residential	R2-1	0	0	0	68.821	0.350		Residential - Single Family Residence, 1	093A215 473		Southeast Los Angeles	No	MI	R2RD
Los Angeles	11028 COMPTON AVE	90059	6069010022	0.000	0.000	0.350	0.000	Shortfall of Sites	0.082	Low Medium I Residential	R2-1	0	0	0	48.597	0.350		Residential - Single Family Residence, 1	088-5A213 473		Southeast Los Angeles	No	MI	R2RD
Los Angeles	1605 254TH ST	90710	7410021047	0.000	0.000	0.350	0.000	Shortfall of Sites	0.126	Low Medium I Residential	R2-1XL	0	0	0	31.775	0.350		Residential - Single Family Residence, 1	036B193 473		Wilmington - Harbor City	No	MI	R2RD
Los Angeles	17645 SAMMY LN	91325	2755010053	0.000	0.000	0.350	0.000	Shortfall of Sites	0.063	Low Medium I Residential	[T][Q]RD3-1	0	0	0	63.596	0.350		Residential - Single Family Residence - Planned Unit Development (PUD), 1	201B129 473		Northridge	No	MI	R2RD
Los Angeles	10403 COMMERCE AVE	91042	2565009060	0.000	0.000	0.350	0.000	Shortfall of Sites	0.124	Low Medium II Residential	RD2-1	0	0	0	32.269	0.350		Residential - Single Family Residence, 1	204B197 474		Sunland - Tujunga - Lake View Terrace - Shadow Hills - East La Tuna Canyon	No	MI	R2RD
Los Angeles	1720 MONTANA ST	90026	5419030002	0.000	0.000	0.350	0.000	Shortfall of Sites	0.063	Low Medium I Residential	R2-1VL	0	0	0	63.838	0.350		Residential - Single Family Residence, 1	141A209 474		Silver Lake - Echo Park - Elysian Valley	No	MI	R2RD
Los Angeles	1299 S CLOVERDALE AVE	90019	5070010011	0.000	0.000	0.350	0.000	Shortfall of Sites	0.158	Low Medium II Residential	RD2-1-O	0	0	0	25.307	0.350		Residential - Single Family Residence, 1	129B181 474		Wilshire	No	MI	R2RD
Los Angeles	1626 S RIDGELEY DR	90019	5064005007	0.000	0.000	0.350	0.000	Shortfall of Sites	0.135	Low Medium II Residential	RD1.5-1	0	0	0	29.719	0.350		Residential - Single Family Residence, 1	126B177 474		West Adams - Baldwin Hills - Leimert	No	MI	R2RD
Los Angeles	2303 S HARCOURT AVE	90016	5061019013	0.000	0.000	0.350	0.000	Shortfall of Sites	0.066	Low Medium II Residential	RD2-1-O	0	0	0	60.461	0.350		Residential - Single Family Residence, 1	123B181 474		West Adams - Baldwin Hills - Leimert	No	MI	R2RD
Los Angeles	2346 S REDONDO BLVD	90016	5062026054	0.000	0.000	0.350	0.000	Shortfall of Sites	0.110	Low Medium II Residential	RD2-1	0	0	0	36.307	0.350		Residential - Single Family Residence, 1	123B177 474		West Adams - Baldwin Hills - Leimert	No	MI	R2RD
Los Angeles	486 E 41ST ST	90011	5113005008	0.000	0.000	0.350	0.000	Shortfall of Sites	0.150	Low Medium I Residential	R2-1	0	0	0	26.646	0.350		Residential - Single Family Residence, 1	115-5A207 474		Southeast Los Angeles	No	MI	R2RD
Los Angeles	4508 6TH AVE	90043	5014020023	0.000	0.000	0.350	0.000	Shortfall of Sites	0.146	Low Medium I Residential	R2-1	0	0	0	27.367	0.350		Residential - Single Family Residence, 1	111B189 474		West Adams - Baldwin Hills - Leimert	No	MI	R2RD
Los Angeles	5112 LATHAM ST	90011	5104006020	0.000	0.000	0.350	0.000	Shortfall of Sites	0.172	Low Medium I Residential	R2-1	0	0	0	23.231	0.350		Residential - Single Family Residence, 1	111A211 474		Southeast Los Angeles	No	MI	R2RD
Los Angeles	934 E 53RD ST	90011	5103022013	0.000	0.000	0.350	0.000	Shortfall of Sites	0.107	Low Medium I Residential	R2-1	0	0	0	37.549	0.350		Residential - Single Family Residence, 1	108B209 474		Southeast Los Angeles	No	MI	R2RD
Los Angeles	415 E 70TH ST	90003	6011010031	0.000	0.000	0.350	0.000	Shortfall of Sites	0.084	Low Medium I Residential	R2-1	0	0	0	47.790	0.350		Residential - Single Family Residence, 0	102B205 474		Southeast Los Angeles	No	MI	R2RD
Los Angeles	814 E 81ST ST	90001	6029011028	0.000	0.000	0.350	0.000	Shortfall of Sites	0.117	Low Medium I Residential	R2-1	0	0	0	34.163	0.350		Residential - Single Family Residence, 1	099B209 474		Southeast Los Angeles	No	MI	R2RD
Los Angeles	743 E 108TH ST	90059	6051023037	0.000	0.000	0.350	0.000	Shortfall of Sites	0.066	Low Medium II Residential	RD2-1	0	0	0	60.602	0.350		Residential - Five or More Units or Apartments (Any Combination) · 4 Stories or Less, 0	090A207 474		Southeast Los Angeles	No	MI	R2RD
Los Angeles	17641 SAMMY LN	91325	2755010054	0.000	0.000	0.350	0.000	Shortfall of Sites	0.063	Low Medium I Residential	[T][Q]RD3-1	0	0	0	63.581	0.350		Residential - Single Family Residence - Planned Unit Development (PUD), 1	201B129 474		Northridge	No	MI	R2RD
Los Angeles	1347 LUCILE AVE	90026	5427013034	0.000	0.000	0.350	0.000	Shortfall of Sites	0.059	Low Medium II Residential	RD2-1VL	0	0	0	67.562	0.350		Residential - Single Family Residence - Small Lot, 1	144A201 474		Silver Lake - Echo Park - Elysian Valley	No	MI	R2RD

Jurisdiction Name	Site Address/Intersection	5 Digit ZIP Code	Assessor Parcel Number	Very Low-Income	Low-Income	Moderate-Income	Above Moderate-Income	Type of Shortfall	Parcel Size (Acres)	Current General Plan Designation	Current Zoning	Proposed General Plan (GP) Designation	Proposed Zoning	Minimum Density Allowed	Maximum Density Allowed	Total Capacity	Vacant/ Nonvacant	Description of Existing Uses	PIN	Base Density Per Acre	Community Plan Area	Rent Stabalization Ordinance	Income Category	Applicable Rezoning Program (Program informing values in Column Q listed first)
Los Angeles	5625 WILLOWCREST AVE	91601	2415022010	0.000	0.000	0.350	0.000	Shortfall of Sites	0.136	Low Medium II Residential	RD1.5-1VL	0	0	0	29.481	0.350		Residential - Single Family Residence - Pool, 1	174B177 475		North Hollywood - Valley Village	No	MI	R2RD
Los Angeles	6710 N FIGUEROA ST	90042	5483015003	0.000	0.000	0.350	0.000	Shortfall of Sites	0.069	Low Medium II Residential	RD1.5-1	0	0	0	58.102	0.350		Residential - Single Family Residence, 0	157-5A231 475		Northeast Los Angeles	No	MI	R2RD
Los Angeles	6471 S FIGUEROA ST	90003	5493005031	0.000	0.000	0.350	0.000	Shortfall of Sites	0.135	Low Medium II Residential	RD1.5-1	0	0	0	29.643	0.350		Commercial - Store - One Story, 0	156A231 475		Northeast Los Angeles	No	MI	R2RD
Los Angeles	1160 N HOBART BLVD	90029	5537010027	0.000	0.000	0.350	0.000	Shortfall of Sites	0.089	Low Medium II Residential	RD1.5-1XL	0	0	0	45.038	0.350		Residential - Single Family Residence, 1	144B193 475		Hollywood	No	MI	R2RD
Los Angeles	124 N BENTON WAY	90026	5156028006	0.000	0.000	0.350	0.000	Shortfall of Sites	0.103	Low Medium Residential	RD5-1	0	0	0	38.752	0.350		Residential - Single Family Residence, 1	138A203 475		Westlake	No	MI	R2RD
Los Angeles	1638 CIMARRON ST	90019	5073019021	0.000	0.000	0.350	0.000	Shortfall of Sites	0.106	Low Medium I Residential	R2-1-CPIO	0	0	0	37.592	0.350		Residential - Single Family Residence, 1	126B189 475		South Los Angeles	No	MI	R2RD
Los Angeles	2329 S WEST VIEW ST	90016	5062027034	0.000	0.000	0.350	0.000	Shortfall of Sites	0.110	Low Medium II Residential	RD2-1-O	0	0	0	36.297	0.350		Residential - Single Family Residence, 1	123B181 475		West Adams - Baldwin Hills - Leimert	No	MI	R2RD
Los Angeles	6030 COMEY AVE	90034	5065012038	0.000	0.000	0.350	0.000	Shortfall of Sites	0.138	Low Medium II Residential	RD2-1	0	0	0	29.013	0.350		Residential - Single Family Residence, 1	123B173 475		West Adams - Baldwin Hills - Leimert	No	MI	R2RD
Los Angeles	3713 TRINITY ST	90011	5121017006	0.000	0.000	0.350	0.000	Shortfall of Sites	0.135	Low Medium I Residential	R2-1	0	0	0	29.539	0.350		Residential - Single Family Residence, 1	117A205 475		Southeast Los Angeles	No	MI	R2RD
Los Angeles	4027 DALTON AVE	90062	5021004006	0.000	0.000	0.350	0.000	Shortfall of Sites	0.154	Low Medium I Residential	R2-1	0	0	0	26.036	0.350		Residential - Single Family Residence, 1	114B193 475		South Los Angeles	No	MI	R2RD
Los Angeles	4509 6TH AVE	90043	5014013008	0.000	0.000	0.350	0.000	Shortfall of Sites	0.146	Low Medium I Residential	R2-1	0	0	0	27.461	0.350		Residential - Single Family Residence, 1	111B189 475		West Adams - Baldwin Hills - Leimert	No	MI	R2RD
Los Angeles	926 E 53RD ST	90011	5103022012	0.000	0.000	0.350	0.000	Shortfall of Sites	0.107	Low Medium I Residential	R2-1	0	0	0	37.552	0.350		Residential - Single Family Residence, 1	108B209 475		Southeast Los Angeles	No	MI	R2RD
Los Angeles	905 W 54TH ST	90037	5001005028	0.000	0.000	0.350	0.000	Shortfall of Sites	0.119	Low Medium I Residential	R2-1	0	0	0	33.616	0.350		Residential - Single Family Residence, 1	108B197 475		South Los Angeles	No	MI	R2RD
Los Angeles	145 W 60TH ST	90003	6005015021	0.000	0.000	0.350	0.000	Shortfall of Sites	0.124	Low Medium I Residential	R2-1	0	0	0	32.266	0.350		Residential - Single Family Residence, 1	105B201 475		Southeast Los Angeles	No	MI	R2RD
Los Angeles	6915 BONSALLO AVE	90044	6013021015	0.000	0.000	0.350	0.000	Shortfall of Sites	0.124	Low Medium I Residential	R2-1	0	0	0	32.266	0.350		Residential - Single Family Residence, 1	102B201 475		South Los Angeles	No	MI	R2RD
Los Angeles	745 E 108TH ST	90059	6051023004	0.000	0.000	0.350	0.000	Shortfall of Sites	0.066	Low Medium II Residential	RD2-1	0	0	0	60.602	0.350		Residential - Single Family Residence, 1	090A207 475		Southeast Los Angeles	No	MI	R2RD
Los Angeles	11030 COMPTON AVE	90059	6069010023	0.000	0.000	0.350	0.000	Shortfall of Sites	0.096	Low Medium I Residential	R2-1	0	0	0	41.543	0.350		Residential - Single Family Residence, 1	088-5A213 475		Southeast Los Angeles	No	MI	R2RD
Los Angeles	744 W 120TH ST	90044	6117001013	0.000	0.000	0.350	0.000	Shortfall of Sites	0.173	Low Medium II Residential	RD2-1XL	0	0	0	23.075	0.350		Residential - Single Family Residence, 1	084B197 475		Harbor Gateway	No	MI	R2RD
Los Angeles	1415 254TH ST	90710	7410005065	0.000	0.000	0.350	0.000	Shortfall of Sites	0.080	Low Medium II Residential	[Q]RD1.5-1XL	0	0	0	49.755	0.350		Residential - Single Family Residence, 1	036B193 475		Wilmington - Harbor City	No	MI	R2RD
Los Angeles	17637 SAMMY LN	91325	2755010055	0.000	0.000	0.350	0.000	Shortfall of Sites	0.063	Low Medium I Residential	[T][Q]RD3-1	0	0	0	63.566	0.350		Residential - Single Family Residence - Planned Unit Development (PUD), 1	201B129 475		Northridge	No	MI	R2RD
Los Angeles	10402 COMMERCE AVE	91042	2565008042	0.000	0.000	0.350	0.000	Shortfall of Sites	0.125	Low Medium II Residential	RD1.5-1	0	0	0	32.002	0.350		Residential - Single Family Residence, 1	204B197 476		Sunland - Tujunga - Lake View Terrace - Shadow Hills - East La Tuna Canyon	No	MI	R2RD
Los Angeles	1633 CIMARRON ST	90019	5073021019	0.000	0.000	0.350	0.000	Shortfall of Sites	0.107	Low Medium I Residential	R2-1-CPIO	0	0	0	37.246	0.350		Residential - Single Family Residence, 1	126B189 476		South Los Angeles	No	MI	R2RD
Los Angeles	5915 DAUPHIN ST	90034	5065019019	0.000	0.000	0.350	0.000	Shortfall of Sites	0.115	Low Medium II Residential	RD1.5-1	0	0	0	34.828	0.350		Residential - Single Family Residence, 1	123B173 476		West Adams - Baldwin Hills - Leimert	No	MI	R2RD
Los Angeles	4024 DALTON AVE	90062	5021003028	0.000	0.000	0.350	0.000	Shortfall of Sites	0.154	Low Medium I Residential	R2-1	0	0	0	26.039	0.350		Residential - Single Family Residence, 1	114B193 476		South Los Angeles	No	MI	R2RD
Los Angeles	480 E 41ST ST	90011	5113005010	0.000	0.000	0.350	0.000	Shortfall of Sites	0.150	Low Medium I Residential	R2-1	0	0	0	26.644	0.350		Residential - Single Family Residence, 1	115-5A207 476		Southeast Los Angeles	No	MI	R2RD
Los Angeles	4117 TRINITY ST	90011	5113026014	0.000	0.000	0.350	0.000	Shortfall of Sites	0.164	Low Medium I Residential	R2-1	0	0	0	24.454	0.350		Residential - Single Family Residence, 1	115-5A205 476		Southeast Los Angeles	No	MI	R2RD
Los Angeles	920 E 53RD ST	90011	5103022011	0.000	0.000	0.350	0.000	Shortfall of Sites	0.107	Low Medium I Residential	R2-1	0	0	0	37.555	0.350		Residential - Single Family Residence, 1	108B209 476		Southeast Los Angeles	No	MI	R2RD
Los Angeles	149 W 60TH ST	90003	6005015022	0.000	0.000	0.350	0.000	Shortfall of Sites	0.124	Low Medium I Residential	R2-1	0	0	0	32.267	0.350		Residential - Single Family Residence, 1	105B201 476		Southeast Los Angeles	No	MI	R2RD
Los Angeles	834 W 60TH ST	90044	6004009022	0.000	0.000	0.350	0.000	Shortfall of Sites	0.090	Low Medium I Residential	R2-1	0	0	0	44.683	0.350		Residential - Single Family Residence, 1	105B197 476		South Los Angeles	No	MI	R2RD
Los Angeles	328 E 60TH ST	90003	6006025008	0.000	0.000	0.350	0.000	Shortfall of Sites	0.124	Low Medium I Residential	R2-1	0	0	0	32.265	0.350		Residential - Single Family Residence, 1	105B205 476		Southeast Los Angeles	No	MI	R2RD
Los Angeles	806 E 81ST ST	90001	6029011030	0.000	0.000	0.350	0.000	Shortfall of Sites	0.117	Low Medium I Residential	R2-1	0	0	0	34.162	0.350		Residential - Single Family Residence, 1	099B209 476		Southeast Los Angeles	No	MI	R2RD
Los Angeles	0	0	6051023003	0.000	0.000	0.350	0.000	Shortfall of Sites	0.066	Low Medium II Residential	RD2-1	0	0	0	60.601	0.350	Vacant	Residential - Single Family Residence - Vacant Land, 0	090A207 476		Southeast Los Angeles	No	MI	R2RD
Los Angeles	17633 SAMMY LN	91325	2755010056	0.000	0.000	0.350	0.000	Shortfall of Sites	0.063	Low Medium I Residential	[T][Q]RD3-1	0	0	0	63.552	0.350		Residential - Single Family Residence - Planned Unit Development (PUD), 1	201B129 476		Northridge	No	MI	R2RD
Los Angeles	1309 CARMONA AVE	90019	5085030015	0.000	0.000	0.350	0.000	Shortfall of Sites	0.124	Low Medium I Residential	R2-1-O	0	0	0	32.151	0.350		Residential - Single Family Residence, 1	129B177 477		Wilshire	No	MI	R2RD
Los Angeles	1725 S HIGHLAND AVE	90019	5067004006	0.000	0.000	0.350	0.000	Shortfall of Sites	0.115	Low Medium II Residential	RD1.5-1-O	0	0	0	34.847	0.350		Residential - Single Family Residence, 1	126B181 477		West Adams - Baldwin Hills - Leimert	No	MI	R2RD
Los Angeles	2406 S COCHRAN AVE	90016	5063008083	0.000	0.000	0.350	0.000	Shortfall of Sites	0.110	Low Medium II Residential	RD1.5-1	0	0	0	36.301	0.350		Residential - Single Family Residence, 1	123B177 477		West Adams - Baldwin Hills - Leimert	No	MI	R2RD
Los Angeles	3009 S NORTON AVE	90018	5051030016	0.000	0.000	0.350	0.000	Shortfall of Sites	0.085	Low Medium I Residential	R2-1XL	0	0	0	47.083	0.350		Residential - Single Family Residence, 1	120B185 477		West Adams - Baldwin Hills - Leimert	No	MI	R2RD
Los Angeles	9713 GRANDEE AVE	90002	6048018025	0.000	0.000	0.350	0.000	Shortfall of Sites	0.075	Low Medium I Residential	R2-1	0	0	0	53.616	0.350		Residential - Single Family Residence, 1	093A213 477		Southeast Los Angeles	No	MI	R2RD
Los Angeles	9813 WILMINGTON AVE	90002	6048038013	0.000	0.000	0.350	0.000	Shortfall of Sites	0.058	Low Medium I Residential	R2-1	0	0	0	68.921	0.350		Residential - Single Family Residence, 0	093A215 477		Southeast Los Angeles	No	MI	R2RD
Los Angeles	0	0	6051023003	0.000	0.000	0.350	0.000	Shortfall of Sites	0.066	Low Medium II Residential	RD2-1	0	0	0	60.602	0.350	Vacant	Residential - Single Family Residence - Vacant Land, 0	090A207 477		Southeast Los Angeles	No	MI	R2RD
Los Angeles	1131 PIONEER AVE	90744	7425013035	0.000	0.000	0.350	0.000	Shortfall of Sites	0.129	Low Medium I Residential	[Q]R2-1XL-O-CUGU	0	0	0	31.112	0.350		Residential - Single Family Residence, 1	033B209 477		Wilmington - Harbor City	No	MI	R2RD
Los Angeles	17627 SAMMY LN	91325	2755010057	0.000	0.000	0.350	0.000	Shortfall of Sites	0.078	Low Medium I Residential	[T][Q]RD3-1	0	0	0	51.215	0.350		Residential - Single Family Residence - Planned Unit Development (PUD), 1	201B129 477		Northridge	No	MI	R2RD
Los Angeles	6091 SATURN ST	90035	5068003019	0.000	0.000	0.350	0.000	Shortfall of Sites	0.069	Low Medium II Residential	RD1.5-1-O	0	0	0	58.080	0.350		Residential - Single Family Residence, 1	129B173 478		Wilshire	No	MI	R2RD
Los Angeles	1301 HAUSER BLVD	90019	5085031038	0.000	0.000	0.350	0.000	Shortfall of Sites	0.112	Low Medium II Residential	R2-1-O	0	0	0	35.747	0.350		Residential - Single Family Residence, 1	129B177 478		Wilshire	No	MI	R2RD
Los Angeles	1730 MENLO AVE	90006	5056021015	0.000	0.000	0.350	0.000	Shortfall of Sites	0.094	Low Medium II Residential	RD1.5-1	0	0	0	42.758	0.350		Residential - Single Family Residence, 1	126B197 478		South Los Angeles	No	MI	R2RD
Los Angeles	2318 S WEST VIEW ST	90016	5062023014	0.000	0.000	0.350	0.000	Shortfall of Sites	0.092	Low Medium II Residential	RD2-1-O	0	0	0	43.508	0.350		Residential - Single Family Residence, 0	123B181 478		West Adams - Baldwin Hills - Leimert	No	MI	R2RD
Los Angeles	2403 S CLOVERDALE AVE	90016	5063008052	0.000	0.000	0.350	0.000	Shortfall of Sites	0.110	Low Medium II Residential	RD2-1	0	0	0	36.301	0.350		Residential - Single Family Residence, 1	123B177 478		West Adams - Baldwin Hills - Leimert	No	MI	R2RD
Los Angeles	5819 ERNEST AVE	90034	5065020027	0.000	0.000	0.350	0.000	Shortfall of Sites	0.115	Low Medium II Residential	RD1.5-1	0	0	0	34.847	0.350		Residential - Single Family Residence - Pool, 1	123B173 478		West Adams - Baldwin Hills - Leimert	No	MI	R2RD
Los Angeles	5325 HOMESIDE AVE	90016	5043021026	0.000	0.000	0.350	0.000	Shortfall of Sites	0.076	Low Medium II Residential	RD1.5-1	0	0	0	52.769	0.350		Residential - Single Family Residence, 1	120B177 478		West Adams - Baldwin Hills - Leimert	No	MI	R2RD
Los Angeles	3047 VINEYARD AVE	90016	5057025026	0.000	0.000	0.350	0.000	Shortfall of Sites	0.119	Low Medium I Residential	R2-1	0	0	0	33.507	0.350		Residential - Single Family Residence, 1	120B181 478		West Adams - Baldwin Hills - Leimert	No	MI	R2RD
Los Angeles	4028 HALLDALE AVE	90062	5021002017	0.000	0.000	0.350	0.000	Shortfall of Sites	0.160	Low Medium I Residential	R2-1	0	0	0	25.039	0.350		Residential - Single Family Residence, 1	114B193 478		South Los Angeles	No	MI	R2RD
Los Angeles	4117 WALL ST	90011	5113028015	0.000	0.000	0.350	0.000	Shortfall of Sites	0.164	Low Medium I Residential	R2-1	0	0	0	24.444	0.350		Residential - Single Family Residence, 1	115-5A205 478		Southeast Los Angeles	No	MI	R2RD
Los Angeles	1354 E 43RD PL	90011	5116006014	0.000	0.000	0.350	0.000	Shortfall of Sites	0.104	Low Medium I Residential	R2-1	0	0	0	38.330	0.350		Residential - Single Family Residence, 1	114A211 478		Southeast Los Angeles	No	MI	R2RD
Los Angeles	4509 7TH AVE	90043	5014012011	0.000	0.000	0.350	0.000	Shortfall of Sites	0.146	Low Medium I Residential	R2-1	0	0	0	27.461	0.350		Residential - Single Family Residence, 1	111B189 478		West Adams - Baldwin Hills - Leimert	No	MI	R2RD
Los Angeles	913 W 54TH ST	90037	5001005026	0.000	0.000	0.350	0.000	Shortfall of Sites	0.119	Low Medium I Residential	R2-1	0	0	0	33.616	0.350		Residential - Single Family Residence, 1	108B197 478		South Los Angeles	No	MI	R2RD
Los Angeles	157 W 60TH ST	90003	6005015024	0.000	0.000	0.350	0.000	Shortfall of Sites	0.124	Low Medium I Residential	R2-1	0	0	0	32.267	0.350		Residential - Single Family Residence, 1	105B201 478		Southeast Los Angeles	No	MI	R2RD
Los Angeles	320 E 60TH ST	90003	6006025010	0.000	0.000	0.350	0.000	Shortfall of Sites	0.124	Low Medium I Residential	R2-1	0	0	0	32.265	0.350		Residential - Single Family Residence, 1	105B205 478		Southeast Los Angeles	No	MI	R2RD
Los Angeles	407 E 70TH ST	90003	6011010029	0.000	0.000	0.350	0.000	Shortfall of Sites	0.084	Low Medium I Residential	R2-1	0	0	0	47.791	0.350		Residential - Single Family Residence, 0	102B205 478		Southeast Los Angeles	No	MI	R2RD
Los Angeles	126 E 94TH ST	90003	6052006014	0.000	0.000	0.350	0.000	Shortfall of Sites	0.116	Low Medium I Residential	R2-1	0	0	0	34.497	0.350		Residential - Single Family Residence, 1	094-5A205 478		Southeast Los Angeles	No	MI	R2RD
Los Angeles	757 E 108TH ST	90059	6051023041	0.000	0.000	0.350	0.000	Shortfall of Sites	0.066	Low Medium II Residential	RD2-1	0	0	0	60.602	0.350		Institutional - Church - One Story, 1	090A207 478		Southeast Los Angeles	No	MI	R2RD, FBO
Los Angeles	937 E IMPERIAL HWY	90059	6072026005	0.000	0.000	0.350	0.000	Shortfall of Sites	0.132	Low Medium II Residential	RD2-1-CPIO	0	0	0	30.218	0.350		Residential - Single Family Residence, 1	087A209 478		Southeast Los Angeles	No	MI	R2RD
Los Angeles	17638 SAMMY LN	91325	2755010058	0.000	0.000	0.350	0.000	Shortfall of Sites	0.088	Low Medium I Residential	[T][Q]RD3-1	0	0	0	45.579	0.350		Residential - Single Family Residence - Planned Unit Development (PUD), 1	201B129 478		Northridge	No	MI	R2RD
Los Angeles	2961 S WEST VIEW ST	90016	5049030017	0.000	0.000	0.350	0.000	Shortfall of Sites	0.062	Low Medium I Residential	R2-1	0	0	0	65.014	0.350		Residential - Single Family Residence, 1	120B181 479		West Adams - Baldwin Hills - Leimert	No	MI	R2RD
Los Angeles	3100 S BUDLONG AVE	90007	5040024008	0.000	0.000	0.350	0.000	Shortfall of Sites	0.143	Low Medium I Residential	R2-1-O	0	0	0	27.878	0.350		Residential - Single Family Residence, 1	120B197 479		South Los Angeles	No	MI	R2RD
Los Angeles	466 E 41ST ST	90011	5113005013	0.000	0.000	0.350	0.000	Shortfall of Sites	0.150	Low Medium I Residential	R2-1	0	0	0	26.642	0.350		Residential - Single Family Residence, 0	115-5A207 479		Southeast Los Angeles	No	MI	R2RD
Los Angeles	4508 8TH AVE	90043	5014012024	0.000	0.000	0.350	0.000	Shortfall of Sites	0.146	Low Medium I Residential	R2-1	0	0	0	27.467	0.350		Residential - Single Family Residence, 1	111B189 479		West Adams - Baldwin Hills - Leimert	No	MI	R2RD
Los Angeles	1631 W 54TH ST	90062	5003014030	0.000	0.000	0.350	0.000	Shortfall of Sites	0.120	Low Medium I Residential	R2-1-CPIO	0	0	0	33.200	0.350		Residential - Single Family Residence, 1	108B193 479		South Los Angeles	No	MI	R2RD
Los Angeles	161 W 60TH ST	90003	6005015025	0.000	0.000	0.350	0.000	Shortfall of Sites	0.124	Low Medium I Residential	R2-1	0	0	0	32.266	0.350		Residential - Single Family Residence, 1	105B201 479		Southeast Los Angeles	No	MI	R2RD
Los Angeles	316 E 60TH ST	90003	6006025011	0.000	0.000	0.350	0.000	Shortfall of Sites	0.124	Low Medium I Residential	R2-1	0	0	0	32.265	0.350		Residential - Single Family Residence, 1	105B205 479		Southeast Los Angeles	No	MI	R2RD
Los Angeles	431 W 70TH ST	90003	6013027005	0.000	0.000	0.350	0.000	Shortfall of Sites	0.118	Low Medium I Residential	R2-1	0	0	0	33.760	0.350		Residential - Single Family Residence, 1	102B201 479		South Los Angeles	No	MI	R2RD
Los Angeles	137 W 79TH ST	90003	6031019021	0.000	0.000	0.350	0.000	Shortfall of Sites	0.148	Low Medium I Residential	R2-1	0	0	0	27.076	0.350		Residential - Single Family Residence, 1	099B201 479		Southeast Los Angeles	No	MI	R2RD

Jurisdiction Name	Site Address/Intersection	5 Digit ZIP Code	Assessor Parcel Number	Very Low-Income	Low-Income	Moderate-Income	Above Moderate-Income	Type of Shortfall	Parcel Size (Acres)	Current General Plan Designation	Current Zoning	Proposed General Plan (GP) Designation	Proposed Zoning	Minimum Density Allowed	Maximum Density Allowed	Total Capacity	Vacant/ Nonvacant	Description of Existing Uses	PIN	Base Density Per Acre	Community Plan Area	Rent Stabalization Ordinance	Income Category	Applicable Rezoning Program (Program informing values in Column Q listed first)
Los Angeles	757 E 108TH ST	90059	6051023041	0.000	0.000	0.350	0.000	Shortfall of Sites	0.066	Low Medium II Residential	RD2-1	0	0	0	60.601	0.350		Institutional - Church - One Story, 0	090A207 479		Southeast Los Angeles	No	MI	R2RD, FBO
Los Angeles	1830 E 110TH ST	90059	6069012003	0.000	0.000	0.350	0.000	Shortfall of Sites	0.176	Low Medium I Residential	R2-1	0	0	0	22.750	0.350		Residential - Single Family Residence, 1	088-5A215 479		Southeast Los Angeles	No	MI	R2RD
Los Angeles	1145 EUBANK AVE	90744	7423026028	0.000	0.000	0.350	0.000	Shortfall of Sites	0.116	Low Medium I Residential	[Q]R2-1XL-O-CUGU	0	0	0	34.568	0.350		Residential - Single Family Residence, 1	033B209 479		Wilmington - Harbor City	No	MI	R2RD
Los Angeles	17642 SAMMY LN	91325	2755010059	0.000	0.000	0.350	0.000	Shortfall of Sites	0.065	Low Medium I Residential	[T][Q]RD3-1	0	0	0	61.514	0.350		Residential - Single Family Residence - Planned Unit Development (PUD), 1	201B129 479		Northridge	No	MI	R2RD
Los Angeles	1747 S MANSFIELD AVE	90019	5067003023	0.000	0.000	0.350	0.000	Shortfall of Sites	0.115	Low Medium II Residential	RD2-1-O	0	0	0	34.848	0.350		Residential - Single Family Residence, 1	126B181 480		West Adams - Baldwin Hills - Leimert	No	MI	R2RD
Los Angeles	1644 4TH AVE	90019	5072028017	0.000	0.000	0.350	0.000	Shortfall of Sites	0.161	Low Medium II Residential	RD2-1XL-O-CPIO	0	0	0	24.891	0.350		Residential - Single Family Residence, 1	126B189 480		West Adams - Baldwin Hills - Leimert	No	MI	R2RD
Los Angeles	4816 W 23RD ST	90016	5061019012	0.000	0.000	0.350	0.000	Shortfall of Sites	0.055	Low Medium II Residential	RD2-1-O	0	0	0	72.600	0.350		Residential - Single Family Residence, 0	123B181 480		West Adams - Baldwin Hills - Leimert	No	MI	R2RD
Los Angeles	2414 S DUNSMUIR AVE	90016	5063011003	0.000	0.000	0.350	0.000	Shortfall of Sites	0.149	Low Medium II Residential	RD2-1	0	0	0	26.849	0.350		Residential - Single Family Residence, 1	123B177 480		West Adams - Baldwin Hills - Leimert	No	MI	R2RD
Los Angeles	5836 ERNEST AVE	90034	5065019011	0.000	0.000	0.350	0.000	Shortfall of Sites	0.115	Low Medium II Residential	RD1.5-1	0	0	0	34.852	0.350		Residential - Single Family Residence, 1	123B173 480		West Adams - Baldwin Hills - Leimert	No	MI	R2RD
Los Angeles	2932 ALSACE AVE	90016	5049024051	0.000	0.000	0.350	0.000	Shortfall of Sites	0.083	Low Medium II Residential	RD1.5-1	0	0	0	48.398	0.350		Residential - Single Family Residence, 1	120B177 480		West Adams - Baldwin Hills - Leimert	No	MI	R2RD
Los Angeles	3006 SOMERSET DR	90016	5050030036	0.000	0.000	0.350	0.000	Shortfall of Sites	0.116	Low Medium II Residential	RD2-1	0	0	0	34.631	0.350		Residential - Single Family Residence, 1	120B185 480		West Adams - Baldwin Hills - Leimert	No	MI	R2RD
Los Angeles	2952 S WEST VIEW ST	90016	5049033018	0.000	0.000	0.350	0.000	Shortfall of Sites	0.119	Low Medium I Residential	R2-1	0	0	0	33.507	0.350		Residential - Single Family Residence, 1	120B181 480		West Adams - Baldwin Hills - Leimert	No	MI	R2RD
Los Angeles	3101 WALTON AVE	90007	5040024014	0.000	0.000	0.350	0.000	Shortfall of Sites	0.143	Low Medium II Residential	RD2-1-O	0	0	0	27.878	0.350		Residential - Single Family Residence, 1	120B197 480		South Los Angeles	No	MI	R2RD
Los Angeles	4030 BRIGHTON AVE	90062	5021001016	0.000	0.000	0.350	0.000	Shortfall of Sites	0.160	Low Medium I Residential	R2-1	0	0	0	25.029	0.350		Residential - Single Family Residence, 1	114B193 480		South Los Angeles	No	MI	R2RD
Los Angeles	4117 WOODLAWN AVE	90011	5113030014	0.000	0.000	0.350	0.000	Shortfall of Sites	0.155	Low Medium I Residential	R2-1	0	0	0	25.804	0.350		Residential - Single Family Residence - Pool, 1	115-5A205 480		Southeast Los Angeles	No	MI	R2RD
Los Angeles	435 W 70TH ST	90003	6013027004	0.000	0.000	0.350	0.000	Shortfall of Sites	0.118	Low Medium I Residential	R2-1	0	0	0	33.757	0.350		Residential - Single Family Residence, 1	102B201 480		South Los Angeles	No	MI	R2RD
Los Angeles	757 E 108TH ST	90059	6051023041	0.000	0.000	0.350	0.000	Shortfall of Sites	0.068	Low Medium II Residential	RD2-1	0	0	0	59.068	0.350		Institutional - Church - One Story, 0	090A207 480		Southeast Los Angeles	No	MI	R2RD, FBO
Los Angeles	713 W 165TH PL	90247	6121006019	0.000	0.000	0.350	0.000	Shortfall of Sites	0.138	Low Medium II Residential	R2-1	0	0	0	29.037	0.350		Residential - Single Family Residence, 1	069B197 480		Harbor Gateway	No	MI	R2RD
Los Angeles	17646 SAMMY LN	91325	2755010060	0.000	0.000	0.350	0.000	Shortfall of Sites	0.065	Low Medium I Residential	[T][Q]RD3-1	0	0	0	61.513	0.350		Residential - Single Family Residence - Planned Unit Development (PUD), 1	201B129 480		Northridge	No	MI	R2RD
Los Angeles	6624 FARMDALE AVE	91606	2320021007	0.000	0.000	0.350	0.000	Shortfall of Sites	0.154	Low Medium I Residential	RD2-1	0	0	0	25.894	0.350		Residential - Single Family Residence, 1	180B169 481		North Hollywood - Valley Village	No	MI	R2RD
Los Angeles	5627 AUCKLAND AVE	91601	2415025031	0.000	0.000	0.350	0.000	Shortfall of Sites	0.127	Low Medium II Residential	RD1.5-1	0	0	0	31.478	0.350		Residential - Single Family Residence - Guesthouse, 1	174B177 481		North Hollywood - Valley Village	No	MI	R2RD
Los Angeles	1706 S BURNSIDE AVE	90019	5064002012	0.000	0.000	0.350	0.000	Shortfall of Sites	0.084	Low Medium II Residential	RD1.5-1	0	0	0	47.866	0.350		Residential - Single Family Residence, 1	126B177 481		West Adams - Baldwin Hills - Leimert	No	MI	R2RD
Los Angeles	1643 4TH AVE	90019	5072023008	0.000	0.000	0.350	0.000	Shortfall of Sites	0.161	Low Medium II Residential	RD2-1XL-O-CPIO	0	0	0	24.891	0.350		Residential - Single Family Residence, 1	126B189 481		West Adams - Baldwin Hills - Leimert	No	MI	R2RD
Los Angeles	4356 HOOPER AVE	90011	5116006002	0.000	0.000	0.350	0.000	Shortfall of Sites	0.110	Low Medium I Residential	R2-1	0	0	0	36.299	0.350		Residential - Single Family Residence, 1	114A211 481		Southeast Los Angeles	No	MI	R2RD
Los Angeles	898 E 53RD ST	90011	5103022008	0.000	0.000	0.350	0.000	Shortfall of Sites	0.106	Low Medium I Residential	R2-1	0	0	0	37.565	0.350		Residential - Single Family Residence, 1	108B209 481		Southeast Los Angeles	No	MI	R2RD
Los Angeles	925 W 54TH ST	90037	5001005023	0.000	0.000	0.350	0.000	Shortfall of Sites	0.119	Low Medium I Residential	R2-1	0	0	0	33.615	0.350		Residential - Single Family Residence, 1	108B197 481		South Los Angeles	No	MI	R2RD
Los Angeles	207 W 60TH ST	90003	6005014017	0.000	0.000	0.350	0.000	Shortfall of Sites	0.124	Low Medium I Residential	R2-1	0	0	0	32.267	0.350		Residential - Single Family Residence, 1	105B201 481		Southeast Los Angeles	No	MI	R2RD
Los Angeles	363 E 70TH ST	90003	6011010056	0.000	0.000	0.350	0.000	Shortfall of Sites	0.092	Low Medium I Residential	R2-1	0	0	0	43.378	0.350		Residential - Single Family Residence, 1	102B205 481		Southeast Los Angeles	No	MI	R2RD
Los Angeles	800 W 120TH ST	90044	6117001007	0.000	0.000	0.350	0.000	Shortfall of Sites	0.159	Low Medium II Residential	RD2-1XL	0	0	0	25.167	0.350		Residential - Single Family Residence, 1	084B197 481		Harbor Gateway	No	MI	R2RD
Los Angeles	717 W 165TH PL	90247	6121006018	0.000	0.000	0.350	0.000	Shortfall of Sites	0.138	Low Medium II Residential	R2-1	0	0	0	29.038	0.350		Residential - Single Family Residence, 1	069B197 481		Harbor Gateway	No	MI	R2RD
Los Angeles	17650 SAMMY LN	91325	2755010061	0.000	0.000	0.350	0.000	Shortfall of Sites	0.081	Low Medium I Residential	[T][Q]RD3-1	0	0	0	49.128	0.350		Residential - Single Family Residence - Planned Unit Development (PUD), 1	201B129 481		Northridge	No	MI	R2RD
Los Angeles	1638 S VAN NESS AVE	90019	5073021009	0.000	0.000	0.350	0.000	Shortfall of Sites	0.161	Low Medium I Residential	R2-1-CPIO	0	0	0	24.891	0.350		Residential - Single Family Residence, 1	126B189 482		South Los Angeles	No	MI	R2RD
Los Angeles	3006 WELLINGTON RD	90016	5050029035	0.000	0.000	0.350	0.000	Shortfall of Sites	0.097	Low Medium II Residential	RD1.5-1	0	0	0	41.422	0.350		Residential - Single Family Residence, 1	120B185 482		West Adams - Baldwin Hills - Leimert	No	MI	R2RD
Los Angeles	2930 S RIMPAU BLVD	90016	5057028008	0.000	0.000	0.350	0.000	Shortfall of Sites	0.119	Low Medium I Residential	R2-1	0	0	0	33.507	0.350		Residential - Single Family Residence, 1	120B181 482		West Adams - Baldwin Hills - Leimert	No	MI	R2RD
Los Angeles	3756 3RD AVE	90018	5042008005	0.000	0.000	0.350	0.000	Shortfall of Sites	0.110	Low Medium II Residential	RD2-1	0	0	0	36.266	0.350		Residential - Single Family Residence, 1	117B189 482		West Adams - Baldwin Hills - Leimert	No	MI	R2RD
Los Angeles	4509 5TH AVE	90043	5014020003	0.000	0.000	0.350	0.000	Shortfall of Sites	0.143	Low Medium I Residential	R2-1	0	0	0	28.058	0.350		Residential - Single Family Residence, 0	111B189 482		West Adams - Baldwin Hills - Leimert	No	MI	R2RD
Los Angeles	929 W 54TH ST	90037	5001005022	0.000	0.000	0.350	0.000	Shortfall of Sites	0.119	Low Medium I Residential	R2-1	0	0	0	33.615	0.350		Residential - Single Family Residence, 1	108B197 482		South Los Angeles	No	MI	R2RD
Los Angeles	828 W 68TH ST	90044	6013008019	0.000	0.000	0.350	0.000	Shortfall of Sites	0.164	Low Medium II Residential	RD2-1	0	0	0	24.368	0.350		Residential - Single Family Residence, 1	102B197 482		South Los Angeles	No	MI	R2RD
Los Angeles	0	0	6052006900	0.000	0.000	0.350	0.000	Shortfall of Sites	0.101	Low Medium I Residential	R2-1	0	0	0	39.610	0.350		Residential - Double, Duplex, or Two Units - 4 Stories or Less, 0	094-5A205 482		Southeast Los Angeles	No	MI	R2RD
Los Angeles	1521 E 111TH ST	90059	6070008041	0.000	0.000	0.350	0.000	Shortfall of Sites	0.065	Low Medium I Residential	R2-1	0	0	0	61.239	0.350		Institutional - Church - One Story, 0	088-5A211 482		Southeast Los Angeles	No	MI	R2RD, FBO
Los Angeles	723 W 165TH PL	90247	6121006017	0.000	0.000	0.350	0.000	Shortfall of Sites	0.138	Low Medium II Residential	R2-1	0	0	0	29.037	0.350		Residential - Single Family Residence, 1	069B197 482		Harbor Gateway	No	MI	R2RD
Los Angeles	17656 SAMMY LN	91325	2755010062	0.000	0.000	0.350	0.000	Shortfall of Sites	0.116	Low Medium I Residential	[T][Q]RD3-1	0	0	0	34.454	0.350		Residential - Single Family Residence - Planned Unit Development (PUD), 1	201B129 482		Northridge	No	MI	R2RD
Los Angeles	147 N CORONADO ST	90026	5157001011	0.000	0.000	0.350	0.000	Shortfall of Sites	0.138	Low Medium Residential	RD3-1	0	0	0	29.014	0.350		Residential - Single Family Residence, 1	138A203 483		Westlake	No	MI	R2RD
Los Angeles	1906 CHARITON ST	90034	4302033010	0.000	0.000	0.350	0.000	Shortfall of Sites	0.131	Low Medium II Residential	RD2-1	0	0	0	30.530	0.350		Residential - Single Family Residence, 1	126B173 483		West Adams - Baldwin Hills - Leimert	No	MI	R2RD
Los Angeles	1642 5TH AVE	90019	5072023016	0.000	0.000	0.350	0.000	Shortfall of Sites	0.161	Low Medium II Residential	RD2-1XL-O-CPIO	0	0	0	24.891	0.350		Residential - Single Family Residence, 1	126B189 483		West Adams - Baldwin Hills - Leimert	No	MI	R2RD
Los Angeles	1732 S CATALINA ST	90006	5075021037	0.000	0.000	0.350	0.000	Shortfall of Sites	0.108	Low Medium II Residential	RD1.5-1	0	0	0	36.893	0.350		Residential - Single Family Residence, 1	126B197 483		South Los Angeles	No	MI	R2RD
Los Angeles	2326 S LONGWOOD AVE	90016	5062027024	0.000	0.000	0.350	0.000	Shortfall of Sites	0.110	Low Medium II Residential	RD2-1-O	0	0	0	36.276	0.350		Residential - Single Family Residence, 1	123B181 483		West Adams - Baldwin Hills - Leimert	No	MI	R2RD
Los Angeles	3010 S NORTON AVE	90018	5051031003	0.000	0.000	0.350	0.000	Shortfall of Sites	0.068	Low Medium I Residential	R2-1XL	0	0	0	59.173	0.350		Residential - Single Family Residence, 1	120B185 483		West Adams - Baldwin Hills - Leimert	No	MI	R2RD
Los Angeles	2411 OBAMA BLVD	90018	5044021027	0.000	0.000	0.350	0.000	Shortfall of Sites	0.103	Low Medium II Residential	RD2-1	0	0	0	38.932	0.350		Residential - Single Family Residence, 1	117B189 483		West Adams - Baldwin Hills - Leimert	No	MI	R2RD
Los Angeles	4515 S GRAMERCY PL	90062	5015015027	0.000	0.000	0.350	0.000	Shortfall of Sites	0.119	Low Medium I Residential	R2-1	0	0	0	33.507	0.350		Residential - Single Family Residence, 1	111B189 483		South Los Angeles	No	MI	R2RD
Los Angeles	4612 ORCHARD AVE	90037	5018004024	0.000	0.000	0.350	0.000	Shortfall of Sites	0.141	Low Medium I Residential	R2-1	0	0	0	28.420	0.350		Residential - Single Family Residence, 1	111B197 483		South Los Angeles	No	MI	R2RD
Los Angeles	931 W 54TH ST	90037	5001005021	0.000	0.000	0.350	0.000	Shortfall of Sites	0.119	Low Medium I Residential	R2-1	0	0	0	33.615	0.350		Residential - Single Family Residence, 1	108B197 483		South Los Angeles	No	MI	R2RD
Los Angeles	215 W 60TH ST	90003	6005014019	0.000	0.000	0.350	0.000	Shortfall of Sites	0.124	Low Medium I Residential	R2-1	0	0	0	32.266	0.350		Residential - Single Family Residence, 1	105B201 483		Southeast Los Angeles	No	MI	R2RD
Los Angeles	17657 MURPHY LN	91325	2755010063	0.000	0.000	0.350	0.000	Shortfall of Sites	0.119	Low Medium I Residential	[T][Q]RD3-1	0	0	0	33.633	0.350		Residential - Single Family Residence - Planned Unit Development (PUD), 1	201B129 483		Northridge	No	MI	R2RD
Los Angeles	5627 RIVERTON AVE	91601	2415008007	0.000	0.000	0.350	0.000	Shortfall of Sites	0.222	Low Medium I Residential	R2-1VL	0	0	0	18.022	0.350		Residential - Single Family Residence, 1	174B177 484		North Hollywood - Valley Village	No	MI	R2RD
Los Angeles	6708 N FIGUEROA ST	90042	5483015017	0.000	0.000	0.350	0.000	Shortfall of Sites	0.069	Low Medium II Residential	RD1.5-1	0	0	0	58.103	0.350		Residential - Single Family Residence, 0	157-5A231 484		Northeast Los Angeles	No	MI	R2RD
Los Angeles	1911 CHARITON ST	90034	4302032008	0.000	0.000	0.350	0.000	Shortfall of Sites	0.148	Low Medium II Residential	RD2-1	0	0	0	27.065	0.350		Residential - Single Family Residence, 1	126B173 484		West Adams - Baldwin Hills - Leimert	No	MI	R2RD
Los Angeles	2407 S REDONDO BLVD	90016	5063005045	0.000	0.000	0.350	0.000	Shortfall of Sites	0.110	Low Medium II Residential	RD2-1	0	0	0	36.292	0.350		Residential - Single Family Residence, 1	123B177 484		West Adams - Baldwin Hills - Leimert	No	MI	R2RD
Los Angeles	2910 S RIDGELEY DR	90016	5043022014	0.000	0.000	0.350	0.000	Shortfall of Sites	0.106	Low Medium II Residential	RD1.5-1	0	0	0	37.878	0.350		Residential - Single Family Residence, 1	120B177 484		West Adams - Baldwin Hills - Leimert	No	MI	R2RD
Los Angeles	4028 S HOBART BLVD	90062	5021007008	0.000	0.000	0.350	0.000	Shortfall of Sites	0.125	Low Medium I Residential	R2-1	0	0	0	31.993	0.350		Residential - Single Family Residence, 1	114B193 484		South Los Angeles	No	MI	R2RD
Los Angeles	4514 S WILTON PL	90062	5015015012	0.000	0.000	0.350	0.000	Shortfall of Sites	0.119	Low Medium I Residential	R2-1	0	0	0	33.486	0.350		Residential - Single Family Residence, 1	111B189 484		South Los Angeles	No	MI	R2RD
Los Angeles	219 W 60TH ST	90003	6005014020	0.000	0.000	0.350	0.000	Shortfall of Sites	0.124	Low Medium I Residential	R2-1	0	0	0	32.267	0.350		Residential - Single Family Residence, 1	105B201 484		Southeast Los Angeles	No	MI	R2RD
Los Angeles	838 W 68TH ST	90044	6013008021	0.000	0.000	0.350	0.000	Shortfall of Sites	0.164	Low Medium II Residential	RD2-1	0	0	0	24.368	0.350		Residential - Single Family Residence, 1	102B197 484		South Los Angeles	No	MI	R2RD

Jurisdiction Name	Site Address/Intersection	5 Digit ZIP Code	Assessor Parcel Number	Very Low-Income	Low-Income	Moderate-Income	Above Moderate-Income	Type of Shortfall	Parcel Size (Acres)	Current General Plan Designation	Current Zoning	Proposed General Plan (GP) Designation	Proposed Zoning	Minimum Density Allowed	Maximum Density Allowed	Total Capacity	Vacant/ Nonvacant	Description of Existing Uses	PIN	Base Density Per Acre	Community Plan Area	Rent Stabalization Ordinance	Income Category	Applicable Rezoning Program (Program informing values in Column Q listed first)
Los Angeles	351 E 70TH ST	90003	6011010053	0.000	0.000	0.350	0.000	Shortfall of Sites	0.098	Low Medium I Residential	R2-1	0	0	0	40.625	0.350		Residential - Single Family Residence, 1	102B205 484		Southeast Los Angeles	No	MI	R2RD
Los Angeles	9714 GRAHAM AVE	90002	6048027048	0.000	0.000	0.350	0.000	Shortfall of Sites	0.076	Low Medium I Residential	R2-1	0	0	0	52.398	0.350		Residential - Single Family Residence, 1	093A213 484		Southeast Los Angeles	No	MI	R2RD
Los Angeles	810 W 120TH ST	90044	6117001006	0.000	0.000	0.350	0.000	Shortfall of Sites	0.136	Low Medium II Residential	RD2-1XL	0	0	0	29.447	0.350		Residential - Single Family Residence, 1	084B197 484		Harbor Gateway	No	MI	R2RD
Los Angeles	17651 MURPHY LN	91325	2755010064	0.000	0.000	0.350	0.000	Shortfall of Sites	0.082	Low Medium I Residential	[T][Q]RD3-1	0	0	0	48.888	0.350		Residential - Single Family Residence - Planned Unit Development (PUD), 1	201B129 484		Northridge	No	MI	R2RD
Los Angeles	14850 ASTORIA ST	91342	2507007029	0.000	0.000	0.350	0.000	Shortfall of Sites	0.166	Low Medium I Residential	RD3-1XL-CPIO	0	0	0	24.048	0.350		Residential - Single Family Residence, 1	219B149 485		Sylmar	No	MI	R2RD
Los Angeles	14586 BRAND BLVD	91345	2615016031	0.000	0.000	0.350	0.000	Shortfall of Sites	0.116	Low Medium II Residential	(Q)RD1.5-1	0	0	0	34.574	0.350		Residential - Single Family Residence, 1	210B149 485		Mission Hills - Panorama City - North Hills	No	MI	R2RD
Los Angeles	0	0	5540019013	0.000	0.000	0.350	0.000	Shortfall of Sites	0.207	Highway Oriented Commercial	C2-1D, RD1.5-1XL	0	0	0	19.360	0.350		Commercial - Parking Lot (Commercial Use Property) - Lots - Patron or Employee - One Story, 0	144B197 485		Hollywood	No	MI	R2RD
Los Angeles	1306 CARMONA AVE	90019	5085031040	0.000	0.000	0.350	0.000	Shortfall of Sites	0.072	Low Medium I Residential	R2-1-O	0	0	0	55.251	0.350		Residential - Single Family Residence, 1	129B177 485		Wilshire	No	MI	R2RD
Los Angeles	1707 S BURNSIDE AVE	90019	5064005022	0.000	0.000	0.350	0.000	Shortfall of Sites	0.122	Low Medium II Residential	RD1.5-1	0	0	0	32.740	0.350		Residential - Single Family Residence, 1	126B177 485		West Adams - Baldwin Hills - Leimert	No	MI	R2RD
Los Angeles	1731 S CATALINA ST	90006	5075022018	0.000	0.000	0.350	0.000	Shortfall of Sites	0.083	Low Medium II Residential	RD1.5-1	0	0	0	48.400	0.350		Residential - Single Family Residence, 1	126B197 485		South Los Angeles	No	MI	R2RD
Los Angeles	2415 S COCHRAN AVE	90016	5063011025	0.000	0.000	0.350	0.000	Shortfall of Sites	0.110	Low Medium II Residential	RD2-1	0	0	0	36.299	0.350		Residential - Single Family Residence, 1	123B177 485		West Adams - Baldwin Hills - Leimert	No	MI	R2RD
Los Angeles	0	0	5040023024	0.000	0.000	0.350	0.000	Shortfall of Sites	0.154	Low Medium I Residential	R2-1-O	0	0	0	25.969	0.350	Vacant	Residential - Single Family Residence - Vacant Land, 0	120B197 485		South Los Angeles	No	MI	R2RD
Los Angeles	3768 CRAWFORD ST	90011	5121017029	0.000	0.000	0.350	0.000	Shortfall of Sites	0.072	Low Medium I Residential	R2-1	0	0	0	55.632	0.350		Residential - Single Family Residence, 0	117A205 485		Southeast Los Angeles	No	MI	R2RD
Los Angeles	4031 S HARVARD BLVD	90062	5021007019	0.000	0.000	0.350	0.000	Shortfall of Sites	0.149	Low Medium I Residential	R2-1	0	0	0	26.891	0.350		Residential - Single Family Residence, 1	114B193 485		South Los Angeles	No	MI	R2RD
Los Angeles	4514 CIMARRON ST	90062	5015016012	0.000	0.000	0.350	0.000	Shortfall of Sites	0.120	Low Medium I Residential	R2-1	0	0	0	33.413	0.350		Residential - Single Family Residence - Pool, 1	111B189 485		South Los Angeles	No	MI	R2RD
Los Angeles	127 W 54TH ST	90037	5101034023	0.000	0.000	0.350	0.000	Shortfall of Sites	0.124	Low Medium I Residential	R2-1	0	0	0	32.230	0.350		Residential - Single Family Residence, 1	108B201 485		Southeast Los Angeles	No	MI	R2RD
Los Angeles	1345 W 54TH ST	90037	5002005006	0.000	0.000	0.350	0.000	Shortfall of Sites	0.119	Low Medium I Residential	R2-1	0	0	0	33.600	0.350		Residential - Single Family Residence, 1	108B197 485		South Los Angeles	No	MI	R2RD
Los Angeles	132 E 54TH ST	90011	5101014006	0.000	0.000	0.350	0.000	Shortfall of Sites	0.122	Low Medium II Residential	RD1.5-1	0	0	0	32.825	0.350		Residential - Single Family Residence, 1	108B205 485		Southeast Los Angeles	No	MI	R2RD
Los Angeles	223 W 60TH ST	90003	6005014021	0.000	0.000	0.350	0.000	Shortfall of Sites	0.124	Low Medium I Residential	R2-1	0	0	0	32.266	0.350		Residential - Single Family Residence, 1	105B201 485		Southeast Los Angeles	No	MI	R2RD
Los Angeles	345 E 70TH ST	90003	6011010052	0.000	0.000	0.350	0.000	Shortfall of Sites	0.098	Low Medium I Residential	R2-1	0	0	0	40.626	0.350		Residential - Single Family Residence, 1	102B205 485		Southeast Los Angeles	No	MI	R2RD
Los Angeles	201 W 79TH ST	90003	6031020017	0.000	0.000	0.350	0.000	Shortfall of Sites	0.148	Low Medium I Residential	R2-1	0	0	0	27.075	0.350		Residential - Single Family Residence, 1	099B201 485		Southeast Los Angeles	No	MI	R2RD
Los Angeles	9716 COMPTON AVE	90002	6048017037	0.000	0.000	0.350	0.000	Shortfall of Sites	0.083	Low Medium I Residential	R2-1	0	0	0	47.914	0.350		Commercial - Parking Lot (Commercial Use Property) - Lots - Patron or Employee - One Story, 1	093A213 485		Southeast Los Angeles	No	MI	R2RD
Los Angeles	1521 E 111TH ST	90059	6070008041	0.000	0.000	0.350	0.000	Shortfall of Sites	0.065	Low Medium I Residential	R2-1	0	0	0	61.270	0.350		Institutional - Church - One Story, 0	088-5A211 485		Southeast Los Angeles	No	MI	R2RD, FBO
Los Angeles	816 W 120TH ST	90044	6117001003	0.000	0.000	0.350	0.000	Shortfall of Sites	0.104	Low Medium II Residential	RD2-1XL	0	0	0	38.589	0.350		Residential - Single Family Residence, 1	084B197 485		Harbor Gateway	No	MI	R2RD
Los Angeles	17647 MURPHY LN	91325	2755010065	0.000	0.000	0.350	0.000	Shortfall of Sites	0.063	Low Medium I Residential	[T][Q]RD3-1	0	0	0	63.379	0.350		Residential - Single Family Residence - Planned Unit Development (PUD), 1	201B129 485		Northridge	No	MI	R2RD
Los Angeles	342 NEWLAND ST	90042	5493005023	0.000	0.000	0.350	0.000	Shortfall of Sites	0.110	Low Medium II Residential	RD1.5-1	0	0	0	36.300	0.350		Residential - Single Family Residence, 1	156A231 486		Northeast Los Angeles	No	MI	R2RD
Los Angeles	1631 S RIDGELEY DR	90019	5064008020	0.000	0.000	0.350	0.000	Shortfall of Sites	0.105	Low Medium II Residential	RD1.5-1	0	0	0	38.161	0.350		Residential - Single Family Residence, 1	126B177 486		West Adams - Baldwin Hills - Leimert	No	MI	R2RD
Los Angeles	1916 S CORNING ST	90034	4302029004	0.000	0.000	0.350	0.000	Shortfall of Sites	0.148	Low Medium II Residential	RD2-1	0	0	0	27.015	0.350		Residential - Single Family Residence, 1	126B169 486		West Adams - Baldwin Hills - Leimert	No	MI	R2RD
Los Angeles	2408 S ORANGE DR	90016	5062024030	0.000	0.000	0.350	0.000	Shortfall of Sites	0.110	Low Medium II Residential	RD2-1	0	0	0	36.299	0.350		Residential - Single Family Residence, 1	123B181 486		West Adams - Baldwin Hills - Leimert	No	MI	R2RD
Los Angeles	2407 ALSACE AVE	90016	5062026033	0.000	0.000	0.350	0.000	Shortfall of Sites	0.121	Low Medium II Residential	RD2-1	0	0	0	33.006	0.350		Residential - Single Family Residence, 1	123B177 486		West Adams - Baldwin Hills - Leimert	No	MI	R2RD
Los Angeles	6007 COMEY AVE	90034	5065017033	0.000	0.000	0.350	0.000	Shortfall of Sites	0.115	Low Medium II Residential	RD2-1	0	0	0	34.848	0.350		Residential - Single Family Residence, 1	123B173 486		West Adams - Baldwin Hills - Leimert	No	MI	R2RD
Los Angeles	2923 S HARCOURT AVE	90016	5057028023	0.000	0.000	0.350	0.000	Shortfall of Sites	0.119	Low Medium I Residential	R2-1	0	0	0	33.495	0.350		Residential - Single Family Residence, 1	120B181 486		West Adams - Baldwin Hills - Leimert	No	MI	R2RD
Los Angeles	4515 S WILTON PL	90062	5015016027	0.000	0.000	0.350	0.000	Shortfall of Sites	0.119	Low Medium I Residential	R2-1	0	0	0	33.507	0.350		Residential - Single Family Residence, 1	111B189 486		South Los Angeles	No	MI	R2RD
Los Angeles	866 E 53RD ST	90011	5103022004	0.000	0.000	0.350	0.000	Shortfall of Sites	0.106	Low Medium I Residential	R2-1	0	0	0	37.576	0.350		Residential - Single Family Residence, 1	108B209 486		Southeast Los Angeles	No	MI	R2RD
Los Angeles	5307 S VAN NESS AVE	90062	5005008010	0.000	0.000	0.350	0.000	Shortfall of Sites	0.107	Low Medium I Residential	R2-1	0	0	0	37.306	0.350		Residential - Single Family Residence, 1	108B189 486		West Adams - Baldwin Hills - Leimert	No	MI	R2RD
Los Angeles	1341 W 54TH ST	90037	5002005007	0.000	0.000	0.350	0.000	Shortfall of Sites	0.119	Low Medium I Residential	R2-1	0	0	0	33.600	0.350		Residential - Single Family Residence, 1	108B197 486		South Los Angeles	No	MI	R2RD
Los Angeles	227 W 60TH ST	90003	6005014022	0.000	0.000	0.350	0.000	Shortfall of Sites	0.124	Low Medium I Residential	R2-1	0	0	0	32.267	0.350		Residential - Single Family Residence, 1	105B201 486		Southeast Los Angeles	No	MI	R2RD
Los Angeles	341 E 70TH ST	90003	6011010051	0.000	0.000	0.350	0.000	Shortfall of Sites	0.103	Low Medium I Residential	R2-1	0	0	0	38.692	0.350		Residential - Single Family Residence, 1	102B205 486		Southeast Los Angeles	No	MI	R2RD
Los Angeles	1521 E 111TH ST	90059	6070008041	0.000	0.000	0.350	0.000	Shortfall of Sites	0.065	Low Medium I Residential	R2-1	0	0	0	61.286	0.350		Institutional - Church - One Story, 0	088-5A211 486		Southeast Los Angeles	No	MI	R2RD, FBO
Los Angeles	17643 MURPHY LN	91325	2755010066	0.000	0.000	0.350	0.000	Shortfall of Sites	0.065	Low Medium I Residential	[T][Q]RD3-1	0	0	0	61.842	0.350		Residential - Single Family Residence - Planned Unit Development (PUD), 1	201B129 486		Northridge	No	MI	R2RD
Los Angeles	120 N BENTON WAY	90026	5156028005	0.000	0.000	0.350	0.000	Shortfall of Sites	0.092	Low Medium Residential	RD5-1	0	0	0	43.602	0.350		Residential - Single Family Residence, 0	138A203 487		Westlake	No	MI	R2RD
Los Angeles	1292 S RIDGELEY DR	90019	5085016021	0.000	0.000	0.350	0.000	Shortfall of Sites	0.137	Low Medium I Residential	R2-1-O	0	0	0	29.280	0.350		Residential - Single Family Residence, 1	129B177 487		Wilshire	No	MI	R2RD
Los Angeles	1277 S REDONDO BLVD	90019	5070008006	0.000	0.000	0.350	0.000	Shortfall of Sites	0.147	Low Medium I Residential	R2-1-O	0	0	0	27.210	0.350		Residential - Single Family Residence - Therapy Pool (Spa), 1	129B181 487		Wilshire	No	MI	R2RD
Los Angeles	1916 S GARTH AVE	90034	4302032004	0.000	0.000	0.350	0.000	Shortfall of Sites	0.148	Low Medium II Residential	RD2-1	0	0	0	27.044	0.350		Residential - Single Family Residence, 1	126B173 487		West Adams - Baldwin Hills - Leimert	No	MI	R2RD
Los Angeles	2414 S BURNSIDE AVE	90016	5063014016	0.000	0.000	0.350	0.000	Shortfall of Sites	0.082	Low Medium II Residential	RD2-1	0	0	0	48.789	0.350		Residential - Single Family Residence, 1	123B177 487		West Adams - Baldwin Hills - Leimert	No	MI	R2RD
Los Angeles	2925 S SYCAMORE AVE	90016	5049024063	0.000	0.000	0.350	0.000	Shortfall of Sites	0.083	Low Medium II Residential	RD1.5-1	0	0	0	48.399	0.350		Residential - Single Family Residence, 1	120B177 487		West Adams - Baldwin Hills - Leimert	No	MI	R2RD
Los Angeles	4515 CIMARRON ST	90062	5015025027	0.000	0.000	0.350	0.000	Shortfall of Sites	0.120	Low Medium I Residential	R2-1	0	0	0	33.468	0.350		Residential - Single Family Residence, 1	111B189 487		South Los Angeles	No	MI	R2RD
Los Angeles	864 E 53RD ST	90011	5103022003	0.000	0.000	0.350	0.000	Shortfall of Sites	0.106	Low Medium I Residential	R2-1	0	0	0	37.579	0.350		Residential - Single Family Residence, 1	108B209 487		Southeast Los Angeles	No	MI	R2RD
Los Angeles	135 W 54TH ST	90037	5101034021	0.000	0.000	0.350	0.000	Shortfall of Sites	0.124	Low Medium I Residential	R2-1	0	0	0	32.222	0.350		Residential - Single Family Residence, 1	108B201 487		Southeast Los Angeles	No	MI	R2RD
Los Angeles	1337 W 54TH ST	90037	5002005008	0.000	0.000	0.350	0.000	Shortfall of Sites	0.119	Low Medium I Residential	R2-1	0	0	0	33.600	0.350		Residential - Single Family Residence, 1	108B197 487		South Los Angeles	No	MI	R2RD
Los Angeles	231 W 60TH ST	90003	6005014023	0.000	0.000	0.350	0.000	Shortfall of Sites	0.124	Low Medium I Residential	R2-1	0	0	0	32.266	0.350		Residential - Single Family Residence, 1	105B201 487		Southeast Los Angeles	No	MI	R2RD
Los Angeles	6800 MENLO AVE	90044	6013008024	0.000	0.000	0.350	0.000	Shortfall of Sites	0.073	Low Medium II Residential	RD2-1	0	0	0	54.791	0.350		Residential - Single Family Residence, 1	102B197 487		South Los Angeles	No	MI	R2RD
Los Angeles	337 E 70TH ST	90003	6011010050	0.000	0.000	0.350	0.000	Shortfall of Sites	0.103	Low Medium I Residential	R2-1	0	0	0	38.692	0.350		Residential - Single Family Residence, 1	102B205 487		Southeast Los Angeles	No	MI	R2RD
Los Angeles	211 W 79TH ST	90003	6031020019	0.000	0.000	0.350	0.000	Shortfall of Sites	0.148	Low Medium I Residential	R2-1	0	0	0	27.076	0.350		Residential - Single Family Residence, 1	099B201 487		Southeast Los Angeles	No	MI	R2RD
Los Angeles	0	0	6070008031	0.000	0.000	0.350	0.000	Shortfall of Sites	0.065	Low Medium I Residential	R2-1	0	0	0	61.235	0.350	Vacant	Residential - Single Family Residence - Vacant Land, 0	088-5A211 487		Southeast Los Angeles	No	MI	R2RD
Los Angeles	17639 MURPHY LN	91325	2755010067	0.000	0.000	0.350	0.000	Shortfall of Sites	0.082	Low Medium I Residential	[T][Q]RD3-1	0	0	0	48.877	0.350		Residential - Single Family Residence - Planned Unit Development (PUD), 1	201B129 487		Northridge	No	MI	R2RD
Los Angeles	1838 S COCHRAN AVE	90019	5067020010	0.000	0.000	0.350	0.000	Shortfall of Sites	0.127	Low Medium II Residential	RD2-1-O	0	0	0	31.535	0.350		Residential - Single Family Residence, 1	126B177 488		West Adams - Baldwin Hills - Leimert	No	MI	R2RD
Los Angeles	1730 S NEW HAMPSHIRE AVE	90006	5075017005	0.000	0.000	0.350	0.000	Shortfall of Sites	0.110	Low Medium II Residential	RD1.5-1	0	0	0	36.300	0.350		Residential - Single Family Residence, 1	126B197 488		South Los Angeles	No	MI	R2RD
Los Angeles	2335 S LONGWOOD AVE	90016	5062027012	0.000	0.000	0.350	0.000	Shortfall of Sites	0.080	Low Medium II Residential	RD2-1-O	0	0	0	49.953	0.350		Residential - Single Family Residence, 1	123B181 488		West Adams - Baldwin Hills - Leimert	No	MI	R2RD
Los Angeles	5907 DAUPHIN ST	90034	5065019020	0.000	0.000	0.350	0.000	Shortfall of Sites	0.115	Low Medium II Residential	RD1.5-1	0	0	0	34.826	0.350		Residential - Single Family Residence, 1	123B173 488		West Adams - Baldwin Hills - Leimert	No	MI	R2RD
Los Angeles	3010 S BRONSON AVE	90018	5051030003	0.000	0.000	0.350	0.000	Shortfall of Sites	0.056	Low Medium I Residential	R2-1XL	0	0	0	72.048	0.350		Residential - Single Family Residence, 1	120B185 488		West Adams - Baldwin Hills - Leimert	No	MI	R2RD
Los Angeles	2910 S HARCOURT AVE	90016	5057029004	0.000	0.000	0.350	0.000	Shortfall of Sites	0.119	Low Medium I Residential	R2-1	0	0	0	33.507	0.350		Residential - Single Family Residence, 1	120B181 488		West Adams - Baldwin Hills - Leimert	No	MI	R2RD
Los Angeles	235 W 60TH ST	90003	6005014024	0.000	0.000	0.350	0.000	Shortfall of Sites	0.124	Low Medium I Residential	R2-1	0	0	0	32.267	0.350		Residential - Single Family Residence, 1	105B201 488		Southeast Los Angeles	No	MI	R2RD
Los Angeles	232 E 60TH ST	90003	6006008009	0.000	0.000	0.350	0.000	Shortfall of Sites	0.118	Low Medium I Residential	R2-1	0	0	0	33.973	0.350		Residential - Single Family Residence, 1	105B205 488		Southeast Los Angeles	No	MI	R2RD
Los Angeles	333 E 70TH ST	90003	6011010049	0.000	0.000	0.350	0.000	Shortfall of Sites	0.103	Low Medium I Residential	R2-1	0	0	0	38.693	0.350		Residential - Single Family Residence, 1	102B205 488		Southeast Los Angeles	No	MI	R2RD
Los Angeles	0	0	6070008032	0.000	0.000	0.350	0.000	Shortfall of Sites	0.065	Low Medium I Residential	R2-1	0	0	0	61.241	0.350	Vacant	Residential - Single Family Residence - Vacant Land, 0	088-5A211 488		Southeast Los Angeles	No	MI	R2RD
Los Angeles	11419 CLOVIS AVE	90059	6072026015	0.000	0.000	0.350	0.000	Shortfall of Sites	0.105	Low Medium II Residential	RD2-1	0	0	0	38.069	0.350		Residential - Single Family Residence, 1	087A209 488		Southeast Los Angeles	No	MI	R2RD
Los Angeles	751 W 165TH PL	90247	6121006011	0.000	0.000	0.350	0.000	Shortfall of Sites	0.138	Low Medium II Residential	R2-1	0	0	0	29.037	0.350		Residential - Single Family Residence, 1	069B197 488		Harbor Gateway	No	MI	R2RD

Jurisdiction Name	Site Address/Intersection	5 Digit ZIP Code	Assessor Parcel Number	Very Low-Income	Low-Income	Moderate-Income	Above Moderate-Income	Type of Shortfall	Parcel Size (Acres)	Current General Plan Designation	Current Zoning	Proposed General Plan (GP) Designation	Proposed Zoning	Minimum Density Allowed	Maximum Density Allowed	Total Capacity	Vacant/ Nonvacant	Description of Existing Uses	PIN	Base Density Per Acre	Community Plan Area	Rent Stabalization Ordinance	Income Category	Applicable Rezoning Program (Program informing values in Column Q listed first)
Los Angeles	9764 LUCY LN	91325	2755010068	0.000	0.000	0.350	0.000	Shortfall of Sites	0.114	Low Medium I Residential	[T][Q]RD3-1	0	0	0	35.193	0.350		Residential - Single Family Residence - Planned Unit Development (PUD), 1	201B129 488		Northridge	No	MI	R2RD
Los Angeles	10401 COMMERCE AVE	91042	2565009059	0.000	0.000	0.350	0.000	Shortfall of Sites	0.155	Low Medium II Residential	RD2-1	0	0	0	25.815	0.350		Residential - Single Family Residence, 1	204B197 489		Sunland - Tujunga - Lake View Terrace - Shadow Hills - East La Tuna Canyon	No	MI	R2RD
Los Angeles	8823 CANBY AVE	91325	2769027008	0.000	0.000	0.350	0.000	Shortfall of Sites	0.172	Low Medium II Residential	R2-1	0	0	0	23.233	0.350	Vacant	Residential - Single Family Residence - Vacant Land, 0	195B125 489		Northridge	No	MI	R2RD
Los Angeles	1282 MEADOWBROOK AVE	90019	5070008017	0.000	0.000	0.350	0.000	Shortfall of Sites	0.147	Low Medium I Residential	R2-1-O	0	0	0	27.195	0.350		Residential - Single Family Residence, 1	129B181 489		Wilshire	No	MI	R2RD
Los Angeles	4513 S VAN NESS AVE	90062	5015026012	0.000	0.000	0.350	0.000	Shortfall of Sites	0.107	Low Medium I Residential	R2-1	0	0	0	37.384	0.350		Residential - Single Family Residence, 1	111B189 489		West Adams - Baldwin Hills - Leimert	No	MI	R2RD
Los Angeles	143 W 54TH ST	90037	5101034019	0.000	0.000	0.350	0.000	Shortfall of Sites	0.129	Low Medium I Residential	R2-1	0	0	0	31.048	0.350		Residential - Single Family Residence, 1	108B201 489		Southeast Los Angeles	No	MI	R2RD
Los Angeles	941 W 54TH ST	90037	5001005019	0.000	0.000	0.350	0.000	Shortfall of Sites	0.119	Low Medium I Residential	R2-1	0	0	0	33.615	0.350		Residential - Single Family Residence, 1	108B197 489		South Los Angeles	No	MI	R2RD
Los Angeles	786 E 54TH ST	90011	5103010035	0.000	0.000	0.350	0.000	Shortfall of Sites	0.122	Low Medium I Residential	R2-1	0	0	0	32.678	0.350		Residential - Single Family Residence, 1	108B205 489		Southeast Los Angeles	No	MI	R2RD
Los Angeles	329 E 70TH ST	90003	6011010048	0.000	0.000	0.350	0.000	Shortfall of Sites	0.103	Low Medium I Residential	R2-1	0	0	0	38.693	0.350		Residential - Single Family Residence, 1	102B205 489		Southeast Los Angeles	No	MI	R2RD
Los Angeles	221 W 79TH ST	90003	6031020021	0.000	0.000	0.350	0.000	Shortfall of Sites	0.148	Low Medium I Residential	R2-1	0	0	0	27.075	0.350		Residential - Single Family Residence, 1	099B201 489		Southeast Los Angeles	No	MI	R2RD
Los Angeles	0	0	6070008033	0.000	0.000	0.350	0.000	Shortfall of Sites	0.065	Low Medium I Residential	R2-1	0	0	0	61.247	0.350	Vacant	Residential - Single Family Residence - Vacant Land, 0	088-5A211 489		Southeast Los Angeles	No	MI	R2RD
Los Angeles	757 W 165TH PL	90247	6121006010	0.000	0.000	0.350	0.000	Shortfall of Sites	0.138	Low Medium II Residential	R2-1	0	0	0	29.038	0.350		Residential - Double, Duplex, or Two Units - 4 Stories or Less, 1	069B197 489		Harbor Gateway	No	MI	R2RD
Los Angeles	9760 LUCY LN	91325	2755010069	0.000	0.000	0.350	0.000	Shortfall of Sites	0.067	Low Medium I Residential	[T][Q]RD3-1	0	0	0	59.662	0.350		Residential - Single Family Residence - Planned Unit Development (PUD), 1	201B129 489		Northridge	No	MI	R2RD
Los Angeles	5620 DENNY AVE	91601	2415019025	0.000	0.000	0.350	0.000	Shortfall of Sites	0.182	Low Medium I Residential	R2-1VL	0	0	0	22.019	0.350		Residential - Five or More Units or Apartments (Any Combination) - 4 Stories or Less, 0	174B177 490		North Hollywood - Valley Village	No	MI	R2RD
Los Angeles	1921 S GARTH AVE	90034	4302029006	0.000	0.000	0.350	0.000	Shortfall of Sites	0.151	Low Medium II Residential	RD2-1	0	0	0	26.451	0.350		Residential - Single Family Residence, 1	126B173 490		West Adams - Baldwin Hills - Leimert	No	MI	R2RD
Los Angeles	4363 COMPTON AVE	90011	5116007003	0.000	0.000	0.350	0.000	Shortfall of Sites	0.145	Low Medium I Residential	R2-1	0	0	0	27.594	0.350		Residential - Single Family Residence, 0	114A211 490		Southeast Los Angeles	No	MI	R2RD
Los Angeles	4516 S GRAMERCY PL	90062	5015002028	0.000	0.000	0.350	0.000	Shortfall of Sites	0.119	Low Medium I Residential	R2-1	0	0	0	33.507	0.350		Residential - Single Family Residence, 1	111B189 490		South Los Angeles	No	MI	R2RD
Los Angeles	1515 W 54TH ST	90062	5003015005	0.000	0.000	0.350	0.000	Shortfall of Sites	0.121	Low Medium I Residential	R2-1-CPIO	0	0	0	32.955	0.350		Residential - Single Family Residence, 1	108B193 490		South Los Angeles	No	MI	R2RD
Los Angeles	1329 W 54TH ST	90037	5002005010	0.000	0.000	0.350	0.000	Shortfall of Sites	0.119	Low Medium I Residential	R2-1	0	0	0	33.599	0.350		Residential - Single Family Residence, 1	108B197 490		South Los Angeles	No	MI	R2RD
Los Angeles	1029 W 60TH PL	90044	6003014019	0.000	0.000	0.350	0.000	Shortfall of Sites	0.129	Low Medium I Residential	R2-1	0	0	0	30.958	0.350		Residential - Single Family Residence, 1	105B197 490		South Los Angeles	No	MI	R2RD
Los Angeles	225 W 79TH ST	90003	6031020022	0.000	0.000	0.350	0.000	Shortfall of Sites	0.148	Low Medium I Residential	R2-1	0	0	0	27.076	0.350		Residential - Single Family Residence, 1	099B201 490		Southeast Los Angeles	No	MI	R2RD
Los Angeles	941 E IMPERIAL HWY	90059	6072026004	0.000	0.000	0.350	0.000	Shortfall of Sites	0.132	Low Medium II Residential	RD2-1-CPIO	0	0	0	30.215	0.350		Residential - Single Family Residence, 1	087A209 490		Southeast Los Angeles	No	MI	R2RD
Los Angeles	9756 LUCY LN	91325	2755010070	0.000	0.000	0.350	0.000	Shortfall of Sites	0.114	Low Medium I Residential	[T][Q]RD3-1	0	0	0	35.221	0.350		Residential - Single Family Residence - Planned Unit Development (PUD), 1	201B129 490		Northridge	No	MI	R2RD
Los Angeles	1714 S MARVIN AVE	90019	5064014031	0.000	0.000	0.350	0.000	Shortfall of Sites	0.153	Low Medium II Residential	RD2-1	0	0	0	26.150	0.350		Residential - Single Family Residence, 1	126B177 491		West Adams - Baldwin Hills - Leimert	No	MI	R2RD
Los Angeles	4031 DALTON AVE	90062	5021004007	0.000	0.000	0.350	0.000	Shortfall of Sites	0.154	Low Medium I Residential	R2-1	0	0	0	26.036	0.350		Residential - Single Family Residence, 1	114B193 491		South Los Angeles	No	MI	R2RD
Los Angeles	5323 LATHAM ST	90011	5104012012	0.000	0.000	0.350	0.000	Shortfall of Sites	0.057	Low Medium I Residential	R2-1	0	0	0	69.700	0.350		Residential - Single Family Residence, 1	108B209 491		Southeast Los Angeles	No	MI	R2RD
Los Angeles	151 W 54TH ST	90037	5101034017	0.000	0.000	0.350	0.000	Shortfall of Sites	0.124	Low Medium I Residential	R2-1	0	0	0	32.204	0.350		Residential - Single Family Residence, 1	108B201 491		Southeast Los Angeles	No	MI	R2RD
Los Angeles	1511 W 54TH ST	90062	5003015004	0.000	0.000	0.350	0.000	Shortfall of Sites	0.121	Low Medium I Residential	R2-1-CPIO	0	0	0	32.954	0.350		Residential - Single Family Residence, 1	108B193 491		South Los Angeles	No	MI	R2RD
Los Angeles	1325 W 54TH ST	90037	5002005011	0.000	0.000	0.350	0.000	Shortfall of Sites	0.119	Low Medium I Residential	R2-1	0	0	0	33.599	0.350		Residential - Single Family Residence, 1	108B197 491		South Los Angeles	No	MI	R2RD
Los Angeles	1023 W 60TH PL	90044	6003014018	0.000	0.000	0.350	0.000	Shortfall of Sites	0.129	Low Medium I Residential	R2-1	0	0	0	30.959	0.350		Residential - Single Family Residence, 1	105B197 491		South Los Angeles	No	MI	R2RD
Los Angeles	220 E 60TH ST	90003	6006008012	0.000	0.000	0.350	0.000	Shortfall of Sites	0.118	Low Medium I Residential	R2-1	0	0	0	33.973	0.350		Residential - Single Family Residence, 1	105B205 491		Southeast Los Angeles	No	MI	R2RD
Los Angeles	319 E 70TH ST	90003	6011010046	0.000	0.000	0.350	0.000	Shortfall of Sites	0.103	Low Medium I Residential	R2-1	0	0	0	38.695	0.350		Residential - Single Family Residence, 1	102B205 491		Southeast Los Angeles	No	MI	R2RD
Los Angeles	231 W 79TH ST	90003	6031020023	0.000	0.000	0.350	0.000	Shortfall of Sites	0.148	Low Medium I Residential	R2-1	0	0	0	27.076	0.350		Residential - Single Family Residence, 1	099B201 491		Southeast Los Angeles	No	MI	R2RD
Los Angeles	9823 ANZAC AVE	90002	6046017026	0.000	0.000	0.350	0.000	Shortfall of Sites	0.155	Low Medium I Residential	R2-1	0	0	0	25.841	0.350		Residential - Single Family Residence, 1	093A215 491		Southeast Los Angeles	No	MI	R2RD
Los Angeles	17630 MURPHY LN	91325	2755010071	0.000	0.000	0.350	0.000	Shortfall of Sites	0.078	Low Medium I Residential	[T][Q]RD3-1	0	0	0	51.480	0.350		Residential - Single Family Residence - Planned Unit Development (PUD), 1	201B129 491		Northridge	No	MI	R2RD
Los Angeles	14551 SAYRE ST	91342	2507004035	0.000	0.000	0.350	0.000	Shortfall of Sites	0.272	Low Medium I Residential	RD3-1XL-CPIO	0	0	0	14.690	0.350		Residential - Single Family Residence, 1	219B149 492		Sylmar	No	MI	R2RD
Los Angeles	1150 N ALEXANDRIA AVE	90029	5540009026	0.000	0.000	0.350	0.000	Shortfall of Sites	0.066	Low Medium II Residential	RD2-1XL	0	0	0	60.792	0.350		Residential - Single Family Residence, 1	144B197 492		Hollywood	No	MI	R2RD
Los Angeles	718 N WILTON PL	90038	5535014005	0.000	0.000	0.350	0.000	Shortfall of Sites	0.154	Low Medium I Residential	R2-1XL	0	0	0	25.926	0.350		Residential - Single Family Residence, 1	141B193 492		Hollywood	No	MI	R2RD
Los Angeles	1721 CARMONA AVE	90019	5064014013	0.000	0.000	0.350	0.000	Shortfall of Sites	0.134	Low Medium II Residential	RD2-1	0	0	0	29.901	0.350		Residential - Single Family Residence, 1	126B177 492		West Adams - Baldwin Hills - Leimert	No	MI	R2RD
Los Angeles	2402 S REDONDO BLVD	90016	5062026055	0.000	0.000	0.350	0.000	Shortfall of Sites	0.110	Low Medium II Residential	RD2-1	0	0	0	36.307	0.350		Residential - Single Family Residence, 1	123B177 492		West Adams - Baldwin Hills - Leimert	No	MI	R2RD
Los Angeles	5811 ERNEST AVE	90034	5065020028	0.000	0.000	0.350	0.000	Shortfall of Sites	0.114	Low Medium II Residential	RD1.5-1	0	0	0	35.067	0.350		Residential - Single Family Residence, 1	123B173 492		West Adams - Baldwin Hills - Leimert	No	MI	R2RD
Los Angeles	1267 W 38TH ST	90037	5037013016	0.000	0.000	0.350	0.000	Shortfall of Sites	0.120	Low Medium II Residential	RD2-1-CPIO	0	0	0	33.251	0.350		Residential - Single Family Residence, 1	117B197 492		South Los Angeles	No	MI	R2RD
Los Angeles	155 W 54TH ST	90037	5101034016	0.000	0.000	0.350	0.000	Shortfall of Sites	0.124	Low Medium I Residential	R2-1	0	0	0	32.200	0.350		Residential - Single Family Residence, 1	108B201 492		Southeast Los Angeles	No	MI	R2RD
Los Angeles	1507 W 54TH ST	90062	5003015003	0.000	0.000	0.350	0.000	Shortfall of Sites	0.121	Low Medium I Residential	R2-1-CPIO	0	0	0	32.953	0.350		Residential - Single Family Residence, 1	108B193 492		South Los Angeles	No	MI	R2RD
Los Angeles	1321 W 54TH ST	90037	5002005012	0.000	0.000	0.350	0.000	Shortfall of Sites	0.119	Low Medium I Residential	R2-1	0	0	0	33.598	0.350		Residential - Single Family Residence, 1	108B197 492		South Los Angeles	No	MI	R2RD
Los Angeles	6317 OVERHILL DR	90043	4002027024	0.000	0.000	0.350	0.000	Shortfall of Sites	0.141	Low Medium II Residential	RD2-1	0	0	0	28.469	0.350		Residential - Single Family Residence, 1	105B177 492		West Adams - Baldwin Hills - Leimert	No	MI	R2RD
Los Angeles	315 E 70TH ST	90003	6011010045	0.000	0.000	0.350	0.000	Shortfall of Sites	0.103	Low Medium I Residential	R2-1	0	0	0	38.695	0.350		Residential - Single Family Residence, 1	102B205 492		Southeast Los Angeles	No	MI	R2RD
Los Angeles	1019 E 82ND ST	90001	6029012017	0.000	0.000	0.350	0.000	Shortfall of Sites	0.132	Low Medium I Residential	R2-1	0	0	0	30.374	0.350		Residential - Single Family Residence, 1	099B209 492		Southeast Los Angeles	No	MI	R2RD
Los Angeles	1501 E 111TH ST	90059	6070008035	0.000	0.000	0.350	0.000	Shortfall of Sites	0.065	Low Medium I Residential	R2-1	0	0	0	61.268	0.350		Residential - Single Family Residence, 1	088-5A211 492		Southeast Los Angeles	No	MI	R2RD
Los Angeles	17636 MURPHY LN	91325	2755010072	0.000	0.000	0.350	0.000	Shortfall of Sites	0.063	Low Medium I Residential	[T][Q]RD3-1	0	0	0	63.883	0.350		Residential - Single Family Residence - Planned Unit Development (PUD), 1	201B129 492		Northridge	No	MI	R2RD
Los Angeles	1738 S BERENDO ST	90006	5075019030	0.000	0.000	0.350	0.000	Shortfall of Sites	0.106	Low Medium II Residential	RD1.5-1	0	0	0	37.757	0.350		Residential - Single Family Residence, 1	126B197 493		South Los Angeles	No	MI	R2RD
Los Angeles	2402 ALSACE AVE	90016	5062025067	0.000	0.000	0.350	0.000	Shortfall of Sites	0.116	Low Medium II Residential	RD2-1	0	0	0	34.571	0.350		Residential - Single Family Residence, 0	123B177 493		West Adams - Baldwin Hills - Leimert	No	MI	R2RD
Los Angeles	1263 W 38TH ST	90037	5037013015	0.000	0.000	0.350	0.000	Shortfall of Sites	0.120	Low Medium II Residential	RD2-1-CPIO	0	0	0	33.251	0.350		Residential - Single Family Residence, 1	117B197 493		South Los Angeles	No	MI	R2RD
Los Angeles	4031 HALLDALE AVE	90062	5021003008	0.000	0.000	0.350	0.000	Shortfall of Sites	0.154	Low Medium I Residential	R2-1	0	0	0	26.006	0.350		Residential - Single Family Residence, 1	114B193 493		South Los Angeles	No	MI	R2RD
Los Angeles	4512 2ND AVE	90043	5015035029	0.000	0.000	0.350	0.000	Shortfall of Sites	0.119	Low Medium I Residential	R2-1	0	0	0	33.507	0.350		Residential - Single Family Residence, 1	111B189 493		West Adams - Baldwin Hills - Leimert	No	MI	R2RD
Los Angeles	1503 W 54TH ST	90062	5003015002	0.000	0.000	0.350	0.000	Shortfall of Sites	0.121	Low Medium I Residential	R2-1-CPIO	0	0	0	32.950	0.350		Residential - Single Family Residence, 1	108B193 493		South Los Angeles	No	MI	R2RD
Los Angeles	1317 W 54TH ST	90037	5002005013	0.000	0.000	0.350	0.000	Shortfall of Sites	0.119	Low Medium I Residential	R2-1	0	0	0	33.598	0.350		Residential - Single Family Residence, 1	108B197 493		South Los Angeles	No	MI	R2RD
Los Angeles	776 E 54TH ST	90011	5103010036	0.000	0.000	0.350	0.000	Shortfall of Sites	0.086	Low Medium I Residential	R2-1	0	0	0	46.522	0.350		Residential - Single Family Residence, 0	108B205 493		Southeast Los Angeles	No	MI	R2RD
Los Angeles	216 E 60TH ST	90003	6006008014	0.000	0.000	0.350	0.000	Shortfall of Sites	0.118	Low Medium I Residential	R2-1	0	0	0	33.973	0.350		Residential - Single Family Residence, 1	105B205 493		Southeast Los Angeles	No	MI	R2RD
Los Angeles	311 E 70TH ST	90003	6011010044	0.000	0.000	0.350	0.000	Shortfall of Sites	0.103	Low Medium I Residential	R2-1	0	0	0	38.696	0.350		Residential - Single Family Residence, 1	102B205 493		Southeast Los Angeles	No	MI	R2RD
Los Angeles	1015 E 82ND ST	90001	6029012016	0.000	0.000	0.350	0.000	Shortfall of Sites	0.132	Low Medium I Residential	R2-1	0	0	0	30.374	0.350		Residential - Single Family Residence, 1	099B209 493		Southeast Los Angeles	No	MI	R2RD
Los Angeles	10722 AVALON BLVD	90061	6051030002	0.000	0.000	0.350	0.000	Shortfall of Sites	0.069	Low Medium II Residential	RD2-1	0	0	0	57.915	0.350	Vacant	Commercial - Commercial - Vacant Land, 0	090A207 493		Southeast Los Angeles	No	MI	R2RD
Los Angeles	1477 E 111TH ST	90059	6070008036	0.000	0.000	0.350	0.000	Shortfall of Sites	0.065	Low Medium I Residential	R2-1	0	0	0	61.274	0.350		Residential - Single Family Residence, 1	088-5A211 493		Southeast Los Angeles	No	MI	R2RD
Los Angeles	1124 PIONEER AVE	90744	7425013039	0.000	0.000	0.350	0.000	Shortfall of Sites	0.102	Low Medium I Residential	[Q]R2-1XL-O-CUGU	0	0	0	39.307	0.350		Residential - Single Family Residence, 1	033B209 493		Wilmington - Harbor City	No	MI	R2RD
Los Angeles	17640 MURPHY LN	91325	2755010073	0.000	0.000	0.350	0.000	Shortfall of Sites	0.063	Low Medium I Residential	[T][Q]RD3-1	0	0	0	63.868	0.350		Residential - Single Family Residence - Planned Unit Development (PUD), 1	201B129 493		Northridge	No	MI	R2RD
Los Angeles	1737 S BERENDO ST	90006	5075021022	0.000	0.000	0.350	0.000	Shortfall of Sites	0.109	Low Medium II Residential	RD1.5-1	0	0	0	36.692	0.350		Residential - Single Family Residence, 1	126B197 494		South Los Angeles	No	MI	R2RD
Los Angeles	3764 4TH AVE	90018	5042007025	0.000	0.000	0.350	0.000	Shortfall of Sites	0.092	Low Medium II Residential	RD1.5-1	0	0	0	43.559	0.350		Residential - Single Family Residence, 1	117B189 494		West Adams - Baldwin Hills - Leimert	No	MI	R2RD
Los Angeles	3772 CRAWFORD ST	90011	5121017024	0.000	0.000	0.350	0.000	Shortfall of Sites	0.092	Low Medium I Residential	R2-1	0	0	0	43.451	0.350		Residential - Single Family Residence, 1	117A205 494		Southeast Los Angeles	No	MI	R2RD
Los Angeles	163 W 54TH ST	90037	5101033030	0.000	0.000	0.350	0.000	Shortfall of Sites	0.124	Low Medium I Residential	R2-1	0	0	0	32.191	0.350		Residential - Single Family Residence, 1	108B201 494		Southeast Los Angeles	No	MI	R2RD
Los Angeles	1463 W 54TH ST	90062	5003015001	0.000	0.000	0.350	0.000	Shortfall of Sites	0.121	Low Medium I Residential	R2-1-CPIO	0	0	0	32.950	0.350		Residential - Single Family Residence, 1	108B193 494		South Los Angeles	No	MI	R2RD
Los Angeles	315 W 60TH ST	90003	6005004014	0.000	0.000	0.350	0.000	Shortfall of Sites	0.126	Low Medium I Residential	R2-1	0	0	0	31.689	0.350		Residential - Single Family Residence, 1	105B201 494		Southeast Los Angeles	No	MI	R2RD
Los Angeles	245 W 79TH ST	90003	6031020026	0.000	0.000	0.350	0.000	Shortfall of Sites	0.164	Low Medium I Residential	R2-1	0	0	0	24.368	0.350		Residential - Single Family Residence, 1	099B201 494		Southeast Los Angeles	No	MI	R2RD
Los Angeles	1471 E 111TH ST	90059	6070008037	0.000	0.000	0.350	0.000	Shortfall of Sites	0.065	Low Medium I Residential	R2-1	0	0	0	61.281	0.350		Residential - Single Family Residence, 1	088-5A211 494		Southeast Los Angeles	No	MI	R2RD

Jurisdiction Name	Site Address/Intersection	5 Digit ZIP Code	Assessor Parcel Number	Very Low-Income	Low-Income	Moderate-Income	Above Moderate-Income	Type of Shortfall	Parcel Size (Acres)	Current General Plan Designation	Current Zoning	Proposed General Plan (GP) Designation	Proposed Zoning	Minimum Density Allowed	Maximum Density Allowed	Total Capacity	Vacant/ Nonvacant	Description of Existing Uses	PIN	Base Density Per Acre	Community Plan Area	Rent Stabalization Ordinance	Income Category	Applicable Rezoning Program (Program informing values in Column Q listed first)
Los Angeles	1027 MAHAR AVE	90744	7425033015	0.000	0.000	0.350	0.000	Shortfall of Sites	0.138	Low Medium I Residential	[Q]R2-1XL-O-CUGU	0	0	0	28.957	0.350		Residential - Single Family Residence, 1	033B213 494		Wilmington - Harbor City	No	MI	R2RD
Los Angeles	17644 MURPHY LN	91325	2755010074	0.000	0.000	0.350	0.000	Shortfall of Sites	0.063	Low Medium I Residential	[T][Q]RD3-1	0	0	0	63.853	0.350		Residential - Single Family Residence - Planned Unit Development (PUD), 1	201B129 494		Northridge	No	MI	R2RD
Los Angeles	1302 HAUSER BLVD	90019	5085032001	0.000	0.000	0.350	0.000	Shortfall of Sites	0.145	Low Medium I Residential	R2-1-O	0	0	0	27.647	0.350		Residential - Single Family Residence, 1	129B177 495		Wilshire	No	MI	R2RD
Los Angeles	1736 S CATALINA ST	90006	5075021036	0.000	0.000	0.350	0.000	Shortfall of Sites	0.108	Low Medium II Residential	RD1.5-1	0	0	0	36.893	0.350		Residential - Single Family Residence, 1	126B197 495		South Los Angeles	No	MI	R2RD
Los Angeles	3021 WEST BLVD	90016	5050025044	0.000	0.000	0.350	0.000	Shortfall of Sites	0.179	Low Medium II Residential	RD2-1	0	0	0	22.386	0.350		Residential - Single Family Residence, 1	120B181 495		West Adams - Baldwin Hills - Leimert	No	MI	R2RD
Los Angeles	1476 W 37TH DR	90018	5041030001	0.000	0.000	0.350	0.000	Shortfall of Sites	0.137	Low Medium I Residential	R2-1-O	0	0	0	29.146	0.350		Residential - Single Family Residence, 1	117B193 495		South Los Angeles	No	MI	R2RD
Los Angeles	4512 3RD AVE	90043	5015036004	0.000	0.000	0.350	0.000	Shortfall of Sites	0.120	Low Medium I Residential	R2-1	0	0	0	33.469	0.350		Residential - Single Family Residence, 1	111B189 495		West Adams - Baldwin Hills - Leimert	No	MI	R2RD
Los Angeles	1309 W 54TH ST	90037	5002005015	0.000	0.000	0.350	0.000	Shortfall of Sites	0.119	Low Medium I Residential	R2-1	0	0	0	33.597	0.350		Residential - Single Family Residence, 1	108B197 495		South Los Angeles	No	MI	R2RD
Los Angeles	1735 W 60TH PL	90047	6002016017	0.000	0.000	0.350	0.000	Shortfall of Sites	0.093	Low Medium I Residential	R2-1	0	0	0	43.129	0.350		Residential - Single Family Residence, 0	105B193 495		South Los Angeles	No	MI	R2RD
Los Angeles	1005 E 82ND ST	90001	6029012014	0.000	0.000	0.350	0.000	Shortfall of Sites	0.117	Low Medium I Residential	R2-1	0	0	0	34.170	0.350		Residential - Single Family Residence, 1	099B209 495		Southeast Los Angeles	No	MI	R2RD
Los Angeles	9718 GRAHAM AVE	90002	6048027016	0.000	0.000	0.350	0.000	Shortfall of Sites	0.076	Low Medium I Residential	R2-1	0	0	0	52.399	0.350		Residential - Single Family Residence, 1	093A213 495		Southeast Los Angeles	No	MI	R2RD
Los Angeles	17648 MURPHY LN	91325	2755010075	0.000	0.000	0.350	0.000	Shortfall of Sites	0.063	Low Medium I Residential	[T][Q]RD3-1	0	0	0	63.839	0.350		Residential - Single Family Residence - Planned Unit Development (PUD), 1	201B129 495		Northridge	No	MI	R2RD
Los Angeles	7853 TROOST AVE	91605	2311015015	0.000	0.000	0.350	0.000	Shortfall of Sites	0.125	Low Medium I Residential	R2-1-CUGU	0	0	0	31.913	0.350		Residential - Single Family Residence, 1	189B169 496		Sun Valley - La Tuna Canyon	No	MI	R2RD
Los Angeles	2410 S COCHRAN AVE	90016	5063008084	0.000	0.000	0.350	0.000	Shortfall of Sites	0.110	Low Medium II Residential	RD1.5-1	0	0	0	36.301	0.350		Residential - Single Family Residence, 1	123B177 496		West Adams - Baldwin Hills - Leimert	No	MI	R2RD
Los Angeles	5830 ERNEST AVE	90034	5065019010	0.000	0.000	0.350	0.000	Shortfall of Sites	0.115	Low Medium II Residential	RD1.5-1	0	0	0	34.853	0.350		Residential - Single Family Residence, 1	123B173 496		West Adams - Baldwin Hills - Leimert	No	MI	R2RD
Los Angeles	2936 ALSACE AVE	90016	5049024050	0.000	0.000	0.350	0.000	Shortfall of Sites	0.075	Low Medium II Residential	RD1.5-1	0	0	0	53.120	0.350		Residential - Single Family Residence, 1	120B177 496		West Adams - Baldwin Hills - Leimert	No	MI	R2RD
Los Angeles	1470 W 37TH DR	90018	5041030031	0.000	0.000	0.350	0.000	Shortfall of Sites	0.104	Low Medium I Residential	R2-1-O	0	0	0	38.393	0.350		Residential - Single Family Residence, 1	117B193 496		South Los Angeles	No	MI	R2RD
Los Angeles	1247 W 38TH ST	90037	5037013012	0.000	0.000	0.350	0.000	Shortfall of Sites	0.120	Low Medium II Residential	RD2-1-CPIO	0	0	0	33.251	0.350		Residential - Single Family Residence, 1	117B197 496		South Los Angeles	No	MI	R2RD
Los Angeles	4032 S HOBART BLVD	90062	5021007009	0.000	0.000	0.350	0.000	Shortfall of Sites	0.125	Low Medium I Residential	R2-1	0	0	0	31.993	0.350		Residential - Single Family Residence, 1	114B193 496		South Los Angeles	No	MI	R2RD
Los Angeles	1106 W 41ST ST	90037	5020019002	0.000	0.000	0.350	0.000	Shortfall of Sites	0.147	Low Medium I Residential	R2-1	0	0	0	27.203	0.350		Residential - Single Family Residence, 1	114B197 496		South Los Angeles	No	MI	R2RD
Los Angeles	4513 3RD AVE	90043	5014028021	0.000	0.000	0.350	0.000	Shortfall of Sites	0.124	Low Medium I Residential	R2-1	0	0	0	32.266	0.350		Residential - Single Family Residence, 1	111B189 496		West Adams - Baldwin Hills - Leimert	No	MI	R2RD
Los Angeles	1455 W 54TH ST	90062	5003016012	0.000	0.000	0.350	0.000	Shortfall of Sites	0.121	Low Medium I Residential	R2-1-CPIO	0	0	0	32.949	0.350		Residential - Single Family Residence, 1	108B193 496		South Los Angeles	No	MI	R2RD
Los Angeles	1305 W 54TH ST	90037	5002005016	0.000	0.000	0.350	0.000	Shortfall of Sites	0.119	Low Medium I Residential	R2-1	0	0	0	33.597	0.350		Residential - Single Family Residence, 1	108B197 496		South Los Angeles	No	MI	R2RD
Los Angeles	1731 W 60TH PL	90047	6002016018	0.000	0.000	0.350	0.000	Shortfall of Sites	0.093	Low Medium I Residential	R2-1	0	0	0	43.117	0.350		Residential - Single Family Residence, 1	105B193 496		South Los Angeles	No	MI	R2RD
Los Angeles	257 E 70TH ST	90003	6011005059	0.000	0.000	0.350	0.000	Shortfall of Sites	0.071	Low Medium I Residential	R2-1-CPIO	0	0	0	56.324	0.350		Residential - Single Family Residence, 1	102B205 496		Southeast Los Angeles	No	MI	R2RD
Los Angeles	1001 E 82ND ST	90001	6029012013	0.000	0.000	0.350	0.000	Shortfall of Sites	0.117	Low Medium I Residential	R2-1	0	0	0	34.170	0.350		Residential - Single Family Residence, 1	099B209 496		Southeast Los Angeles	No	MI	R2RD
Los Angeles	411 E 108TH ST	90061	6063029014	0.000	0.000	0.350	0.000	Shortfall of Sites	0.110	Low Medium I Residential	R2-1	0	0	0	36.291	0.350		Residential - Single Family Residence, 0	090A207 496		Southeast Los Angeles	No	MI	R2RD
Los Angeles	17652 MURPHY LN	91325	2755010076	0.000	0.000	0.350	0.000	Shortfall of Sites	0.063	Low Medium I Residential	[T][Q]RD3-1	0	0	0	63.823	0.350		Residential - Single Family Residence - Planned Unit Development (PUD), 1	201B129 496		Northridge	No	MI	R2RD
Los Angeles	1307 HAUSER BLVD	90019	5085031037	0.000	0.000	0.350	0.000	Shortfall of Sites	0.115	Low Medium I Residential	R2-1-O	0	0	0	34.876	0.350		Residential - Single Family Residence, 1	129B177 497		Wilshire	No	MI	R2RD
Los Angeles	1710 S BURNSIDE AVE	90019	5064002011	0.000	0.000	0.350	0.000	Shortfall of Sites	0.093	Low Medium II Residential	RD1.5-1	0	0	0	43.194	0.350		Residential - Single Family Residence, 1	126B177 497		West Adams - Baldwin Hills - Leimert	No	MI	R2RD
Los Angeles	2322 S SYCAMORE AVE	90016	5062024045	0.000	0.000	0.350	0.000	Shortfall of Sites	0.110	Low Medium II Residential	RD2-1	0	0	0	36.300	0.350		Residential - Single Family Residence, 1	123B181 497		West Adams - Baldwin Hills - Leimert	No	MI	R2RD
Los Angeles	5510 GLENNIE LN	90016	5063007089	0.000	0.000	0.350	0.000	Shortfall of Sites	0.062	Low Medium II Residential	RD1.5-1	0	0	0	64.409	0.350		Residential - Single Family Residence, 1	123B177 497		West Adams - Baldwin Hills - Leimert	No	MI	R2RD
Los Angeles	1464 W 37TH DR	90018	5041030003	0.000	0.000	0.350	0.000	Shortfall of Sites	0.137	Low Medium I Residential	R2-1-O	0	0	0	29.142	0.350		Residential - Single Family Residence, 1	117B193 497		South Los Angeles	No	MI	R2RD
Los Angeles	1245 W 38TH ST	90037	5037013011	0.000	0.000	0.350	0.000	Shortfall of Sites	0.128	Low Medium II Residential	RD2-1-CPIO	0	0	0	31.237	0.350		Residential - Single Family Residence, 1	117B197 497		South Los Angeles	No	MI	R2RD
Los Angeles	3805 WOODLAWN AVE	90011	5121029024	0.000	0.000	0.350	0.000	Shortfall of Sites	0.099	Low Medium I Residential	R2-1	0	0	0	40.333	0.350		Residential - Single Family Residence, 1	117A205 497		Southeast Los Angeles	No	MI	R2RD
Los Angeles	1100 W 41ST ST	90037	5020019001	0.000	0.000	0.350	0.000	Shortfall of Sites	0.147	Low Medium I Residential	R2-1	0	0	0	27.203	0.350		Residential - Single Family Residence, 1	114B197 497		South Los Angeles	No	MI	R2RD
Los Angeles	4512 4TH AVE	90043	5014028028	0.000	0.000	0.350	0.000	Shortfall of Sites	0.124	Low Medium I Residential	R2-1	0	0	0	32.279	0.350		Residential - Single Family Residence, 1	111B189 497		West Adams - Baldwin Hills - Leimert	No	MI	R2RD
Los Angeles	5338 ASCOT AVE	90011	5104009029	0.000	0.000	0.350	0.000	Shortfall of Sites	0.133	Low Medium I Residential	R2-1	0	0	0	30.154	0.350		Residential - Single Family Residence, 1	108B209 497		Southeast Los Angeles	No	MI	R2RD
Los Angeles	209 W 54TH ST	90037	5101033027	0.000	0.000	0.350	0.000	Shortfall of Sites	0.124	Low Medium I Residential	R2-1	0	0	0	32.178	0.350		Residential - Single Family Residence, 1	108B201 497		Southeast Los Angeles	No	MI	R2RD
Los Angeles	1449 W 54TH ST	90062	5003016011	0.000	0.000	0.350	0.000	Shortfall of Sites	0.121	Low Medium I Residential	R2-1-CPIO	0	0	0	32.949	0.350		Residential - Single Family Residence, 1	108B193 497		South Los Angeles	No	MI	R2RD
Los Angeles	255 E 70TH ST	90003	6011005058	0.000	0.000	0.350	0.000	Shortfall of Sites	0.071	Low Medium I Residential	R2-1-CPIO	0	0	0	56.324	0.350		Residential - Single Family Residence, 1	102B205 497		Southeast Los Angeles	No	MI	R2RD
Los Angeles	415 E 108TH ST	90061	6063029015	0.000	0.000	0.350	0.000	Shortfall of Sites	0.110	Low Medium I Residential	R2-1	0	0	0	36.288	0.350		Residential - Single Family Residence, 0	090A207 497		Southeast Los Angeles	No	MI	R2RD
Los Angeles	1465 E 111TH ST	90059	6070008038	0.000	0.000	0.350	0.000	Shortfall of Sites	0.065	Low Medium I Residential	R2-1	0	0	0	61.294	0.350		Residential - Single Family Residence, 0	088-5A211 497		Southeast Los Angeles	No	MI	R2RD
Los Angeles	17658 MURPHY LN	91325	2755010077	0.000	0.000	0.350	0.000	Shortfall of Sites	0.092	Low Medium I Residential	[T][Q]RD3-1	0	0	0	43.274	0.350		Residential - Single Family Residence - Planned Unit Development (PUD), 1	201B129 497		Northridge	No	MI	R2RD
Los Angeles	7617 WYNGATE ST	91042	2558003020	0.000	0.000	0.350	0.000	Shortfall of Sites	0.103	Low Medium II Residential	RD2-1	0	0	0	38.860	0.350		Residential - Single Family Residence, 1	204B197 498		Sunland - Tujunga - Lake View Terrace - Shadow Hills - East La Tuna Canyon	No	MI	R2RD
Los Angeles	5621 AUCKLAND AVE	91601	2415025032	0.000	0.000	0.350	0.000	Shortfall of Sites	0.127	Low Medium II Residential	RD1.5-1	0	0	0	31.477	0.350		Residential - Single Family Residence, 1	174B177 498		North Hollywood - Valley Village	No	MI	R2RD
Los Angeles	5209 BLACKWELDER ST	90016	5049024044	0.000	0.000	0.350	0.000	Shortfall of Sites	0.062	Low Medium II Residential	RD2-1	0	0	0	64.182	0.350		Residential - Single Family Residence, 1	120B177 498		West Adams - Baldwin Hills - Leimert	No	MI	R2RD
Los Angeles	3051 VINEYARD AVE	90016	5057025027	0.000	0.000	0.350	0.000	Shortfall of Sites	0.119	Low Medium I Residential	R2-1	0	0	0	33.507	0.350		Residential - Single Family Residence, 1	120B181 498		West Adams - Baldwin Hills - Leimert	No	MI	R2RD
Los Angeles	1460 W 37TH DR	90018	5041030004	0.000	0.000	0.350	0.000	Shortfall of Sites	0.139	Low Medium I Residential	R2-1-O	0	0	0	28.757	0.350		Residential - Single Family Residence, 1	117B193 498		South Los Angeles	No	MI	R2RD
Los Angeles	4035 BRIGHTON AVE	90062	5021002007	0.000	0.000	0.350	0.000	Shortfall of Sites	0.160	Low Medium I Residential	R2-1	0	0	0	25.025	0.350		Residential - Single Family Residence, 1	114B193 498		South Los Angeles	No	MI	R2RD
Los Angeles	1112 W 41ST ST	90037	5020019003	0.000	0.000	0.350	0.000	Shortfall of Sites	0.147	Low Medium I Residential	R2-1	0	0	0	27.203	0.350		Residential - Single Family Residence, 1	114B197 498		South Los Angeles	No	MI	R2RD
Los Angeles	213 W 54TH ST	90037	5101033026	0.000	0.000	0.350	0.000	Shortfall of Sites	0.124	Low Medium I Residential	R2-1	0	0	0	32.174	0.350		Residential - Single Family Residence, 1	108B201 498		Southeast Los Angeles	No	MI	R2RD
Los Angeles	945 W 54TH ST	90037	5001005018	0.000	0.000	0.350	0.000	Shortfall of Sites	0.119	Low Medium I Residential	R2-1	0	0	0	33.615	0.350		Residential - Single Family Residence, 1	108B197 498		South Los Angeles	No	MI	R2RD
Los Angeles	1725 W 60TH PL	90047	6002016019	0.000	0.000	0.350	0.000	Shortfall of Sites	0.121	Low Medium I Residential	R2-1	0	0	0	33.155	0.350		Residential - Single Family Residence, 1	105B193 498		South Los Angeles	No	MI	R2RD
Los Angeles	245 E 70TH ST	90003	6011005057	0.000	0.000	0.350	0.000	Shortfall of Sites	0.095	Low Medium I Residential	R2-1-CPIO	0	0	0	42.244	0.350		Residential - Single Family Residence, 1	102B205 498		Southeast Los Angeles	No	MI	R2RD
Los Angeles	331 W 79TH ST	90003	6031021024	0.000	0.000	0.350	0.000	Shortfall of Sites	0.131	Low Medium I Residential	R2-1	0	0	0	30.460	0.350		Residential - Single Family Residence, 1	099B201 498		Southeast Los Angeles	No	MI	R2RD
Los Angeles	919 E 82ND ST	90001	6029012011	0.000	0.000	0.350	0.000	Shortfall of Sites	0.117	Low Medium I Residential	R2-1	0	0	0	34.169	0.350		Residential - Single Family Residence, 1	099B209 498		Southeast Los Angeles	No	MI	R2RD
Los Angeles	2419 S ORANGE DR	90016	5062024036	0.000	0.000	0.350	0.000	Shortfall of Sites	0.110	Low Medium II Residential	RD2-1	0	0	0	36.299	0.350		Residential - Single Family Residence, 1	123B181 499		West Adams - Baldwin Hills - Leimert	No	MI	R2RD
Los Angeles	3717 TRINITY ST	90011	5121017007	0.000	0.000	0.350	0.000	Shortfall of Sites	0.135	Low Medium I Residential	R2-1	0	0	0	29.571	0.350		Residential - Single Family Residence, 1	117A205 499		Southeast Los Angeles	No	MI	R2RD
Los Angeles	1116 W 41ST ST	90037	5020019004	0.000	0.000	0.350	0.000	Shortfall of Sites	0.147	Low Medium I Residential	R2-1	0	0	0	27.203	0.350		Residential - Single Family Residence, 1	114B197 499		South Los Angeles	No	MI	R2RD
Los Angeles	4512 5TH AVE	90043	5014021024	0.000	0.000	0.350	0.000	Shortfall of Sites	0.124	Low Medium I Residential	R2-1	0	0	0	32.263	0.350		Residential - Single Family Residence, 1	111B189 499		West Adams - Baldwin Hills - Leimert	No	MI	R2RD
Los Angeles	217 W 54TH ST	90037	5101033025	0.000	0.000	0.350	0.000	Shortfall of Sites	0.124	Low Medium I Residential	R2-1	0	0	0	32.169	0.350		Residential - Single Family Residence, 1	108B201 499		Southeast Los Angeles	No	MI	R2RD
Los Angeles	1261 W 54TH ST	90037	5002005018	0.000	0.000	0.350	0.000	Shortfall of Sites	0.119	Low Medium I Residential	R2-1	0	0	0	33.596	0.350		Residential - Single Family Residence, 1	108B197 499		South Los Angeles	No	MI	R2RD
Los Angeles	734 E 54TH ST	90011	5103010008	0.000	0.000	0.350	0.000	Shortfall of Sites	0.061	Low Medium I Residential	R2-1	0	0	0	65.645	0.350		Residential - Single Family Residence, 1	108B205 499		Southeast Los Angeles	No	MI	R2RD
Los Angeles	906 W 60TH ST	90044	6004010024	0.000	0.000	0.350	0.000	Shortfall of Sites	0.096	Low Medium I Residential	R2-1	0	0	0	41.484	0.350		Residential - Single Family Residence, 1	105B197 499		South Los Angeles	No	MI	R2RD
Los Angeles	6808 MENLO AVE	90044	6013008025	0.000	0.000	0.350	0.000	Shortfall of Sites	0.062	Low Medium II Residential	RD2-1	0	0	0	64.531	0.350		Residential - Single Family Residence, 1	102B197 499		South Los Angeles	No	MI	R2RD
Los Angeles	243 E 70TH ST	90003	6011005056	0.000	0.000	0.350	0.000	Shortfall of Sites	0.095	Low Medium I Residential	R2-1-CPIO	0	0	0	42.244	0.350		Residential - Single Family Residence, 1	102B205 499		Southeast Los Angeles	No	MI	R2RD
Los Angeles	423 E 108TH ST	90061	6063029017	0.000	0.000	0.350	0.000	Shortfall of Sites	0.110	Low Medium I Residential	R2-1	0	0	0	36.284	0.350		, 0	090A207 499		Southeast Los Angeles	No	MI	R2RD
Los Angeles	1082 253RD ST	90710	7413013010	0.000	0.000	0.350	0.000	Shortfall of Sites	0.096	Low Medium II Residential	[Q]RD1.5-1XL	0	0	0	41.468	0.350		Residential - Single Family Residence, 1	036B197 499		Wilmington - Harbor City	No	MI	R2RD
Los Angeles	1125 PIONEER AVE	90744	7425013034	0.000	0.000	0.350	0.000	Shortfall of Sites	0.129	Low Medium I Residential	[Q]R2-1XL-O-CUGU	0	0	0	31.116	0.350		Residential - Single Family Residence, 1	033B209 499		Wilmington - Harbor City	No	MI	R2RD
Los Angeles	9941 WHITE OAK AVE	91325	2734008045	0.000	0.000	0.350	0.000	Shortfall of Sites	0.085	Low Medium I Residential	(T)(Q)RD3-1	0	0	0	47.078	0.350		Residential - Single Family Residence - Small Lot, 1	201B129 499		Northridge	No	MI	R2RD

Jurisdiction Name	Site Address/Intersection	5 Digit ZIP Code	Assessor Parcel Number	Very Low-Income	Low-Income	Moderate-Income	Above Moderate-Income	Type of Shortfall	Parcel Size (Acres)	Current General Plan Designation	Current Zoning	Proposed General Plan (GP) Designation	Proposed Zoning	Minimum Density Allowed	Maximum Density Allowed	Total Capacity	Vacant/ Nonvacant	Description of Existing Uses	PIN	Base Density Per Acre	Community Plan Area	Rent Stabalization Ordinance	Income Category	Applicable Rezoning Program (Program informing values in Column Q listed first)
Los Angeles	0	0	2507004032	0.000	0.000	0.350	0.000	Shortfall of Sites	0.132	Low Medium I Residential	RD3-1XL-CPIO	0	0	0	30.302	0.350		Residential - Single Family Residence - Other Improvements Only, 0	219B149 500		Sylmar	No	MI	R2RD
Los Angeles	7607 WYNGATE ST	91042	2558003018	0.000	0.000	0.350	0.000	Shortfall of Sites	0.103	Low Medium II Residential	RD2-1	0	0	0	38.829	0.350		Residential - Single Family Residence, 1	204B197 500		Sunland - Tujunga - Lake View Terrace - Shadow Hills - East La Tuna Canyon	No	MI	R2RD
Los Angeles	1315 CARMONA AVE	90019	5085030014	0.000	0.000	0.350	0.000	Shortfall of Sites	0.121	Low Medium I Residential	R2-1-O	0	0	0	32.959	0.350		Residential - Single Family Residence, 1	129B177 500		Wilshire	No	MI	R2RD
Los Angeles	2331 S WEST VIEW ST	90016	5062027035	0.000	0.000	0.350	0.000	Shortfall of Sites	0.055	Low Medium II Residential	RD2-1-O	0	0	0	72.592	0.350		Residential - Single Family Residence, 1	123B181 500		West Adams - Baldwin Hills - Leimert	No	MI	R2RD
Los Angeles	2407 S CLOVERDALE AVE	90016	5063008051	0.000	0.000	0.350	0.000	Shortfall of Sites	0.110	Low Medium II Residential	RD2-1	0	0	0	36.301	0.350		Residential - Single Family Residence, 1	123B177 500		West Adams - Baldwin Hills - Leimert	No	MI	R2RD
Los Angeles	3020 BUCKINGHAM RD	90016	5050027045	0.000	0.000	0.350	0.000	Shortfall of Sites	0.141	Low Medium II Residential	RD2-1	0	0	0	28.342	0.350		Residential - Single Family Residence, 1	120B181 500		West Adams - Baldwin Hills - Leimert	No	MI	R2RD
Los Angeles	1454 W 37TH DR	90018	5041030006	0.000	0.000	0.350	0.000	Shortfall of Sites	0.127	Low Medium I Residential	R2-1-O	0	0	0	31.546	0.350		Residential - Single Family Residence, 1	117B193 500		South Los Angeles	No	MI	R2RD
Los Angeles	1122 W 41ST ST	90037	5020019005	0.000	0.000	0.350	0.000	Shortfall of Sites	0.147	Low Medium I Residential	R2-1	0	0	0	27.203	0.350		Residential - Single Family Residence, 1	114B197 500		South Los Angeles	No	MI	R2RD
Los Angeles	1437 W 54TH ST	90062	5003016008	0.000	0.000	0.350	0.000	Shortfall of Sites	0.121	Low Medium I Residential	R2-1-CPIO	0	0	0	32.947	0.350		Residential - Single Family Residence, 1	108B193 500		South Los Angeles	No	MI	R2RD
Los Angeles	730 E 54TH ST	90011	5103010009	0.000	0.000	0.350	0.000	Shortfall of Sites	0.061	Low Medium I Residential	R2-1	0	0	0	65.745	0.350		Residential - Single Family Residence, 1	108B205 500		Southeast Los Angeles	No	MI	R2RD
Los Angeles	910 W 60TH ST	90044	6004010023	0.000	0.000	0.350	0.000	Shortfall of Sites	0.119	Low Medium I Residential	R2-1	0	0	0	33.506	0.350		Residential - Single Family Residence, 1	105B197 500		South Los Angeles	No	MI	R2RD
Los Angeles	146 E 60TH ST	90003	6006007004	0.000	0.000	0.350	0.000	Shortfall of Sites	0.118	Low Medium I Residential	R2-1	0	0	0	33.973	0.350		Residential - Single Family Residence, 1	105B205 500		Southeast Los Angeles	No	MI	R2RD
Los Angeles	241 E 70TH ST	90003	6011005055	0.000	0.000	0.350	0.000	Shortfall of Sites	0.095	Low Medium I Residential	R2-1-CPIO	0	0	0	42.245	0.350		Residential - Single Family Residence, 1	102B205 500		Southeast Los Angeles	No	MI	R2RD
Los Angeles	911 E 82ND ST	90001	6029012009	0.000	0.000	0.350	0.000	Shortfall of Sites	0.117	Low Medium I Residential	R2-1	0	0	0	34.169	0.350		Residential - Single Family Residence, 1	099B209 500		Southeast Los Angeles	No	MI	R2RD
Los Angeles	431 E 108TH ST	90061	6063029018	0.000	0.000	0.350	0.000	Shortfall of Sites	0.110	Low Medium I Residential	R2-1	0	0	0	36.282	0.350		Residential - Single Family Residence, 0	090A207 500		Southeast Los Angeles	No	MI	R2RD
Los Angeles	1461 E 111TH ST	90059	6070008039	0.000	0.000	0.350	0.000	Shortfall of Sites	0.065	Low Medium I Residential	R2-1	0	0	0	61.308	0.350		Residential - Single Family Residence, 0	088-5A211 500		Southeast Los Angeles	No	MI	R2RD
Los Angeles	819 W ATHENS BLVD	90044	6117001004	0.000	0.000	0.350	0.000	Shortfall of Sites	0.121	Low Medium II Residential	RD2-1XL	0	0	0	32.951	0.350		Residential - Single Family Residence, 1	084B197 500		Harbor Gateway	No	MI	R2RD
Los Angeles	1082 253RD ST	90710	7413013010	0.000	0.000	0.350	0.000	Shortfall of Sites	0.080	Low Medium II Residential	[Q]RD1.5-1XL	0	0	0	49.762	0.350		Residential - Single Family Residence, 0	036B197 500		Wilmington - Harbor City	No	MI	R2RD
Los Angeles	9937 WHITE OAK AVE	91325	2734008046	0.000	0.000	0.350	0.000	Shortfall of Sites	0.085	Low Medium I Residential	(T)(Q)RD3-1	0	0	0	47.170	0.350		Residential - Single Family Residence - Small Lot, 1	201B129 500		Northridge	No	MI	R2RD
Los Angeles	7603 WYNGATE ST	91042	2558003017	0.000	0.000	0.350	0.000	Shortfall of Sites	0.103	Low Medium II Residential	RD2-1	0	0	0	38.805	0.350		Residential - Single Family Residence, 1	204B197 501		Sunland - Tujunga - Lake View Terrace - Shadow Hills - East La Tuna Canyon	No	MI	R2RD
Los Angeles	10559 CAMARILLO ST	91602	2420004005	0.000	0.000	0.350	0.000	Shortfall of Sites	0.160	Low Medium I Residential	R2-1	0	0	0	24.956	0.350		Residential - Single Family Residence, 1	168B177 501		North Hollywood - Valley Village	No	MI	R2RD
Los Angeles	1344 S STANLEY AVE	90019	5085027009	0.000	0.000	0.350	0.000	Shortfall of Sites	0.182	Low Medium I Residential	R2-1-O	0	0	0	22.037	0.350		Residential - Single Family Residence, 1	129B177 501		Wilshire	No	MI	R2RD
Los Angeles	1751 S MANSFIELD AVE	90019	5067003024	0.000	0.000	0.350	0.000	Shortfall of Sites	0.129	Low Medium II Residential	RD2-1-O	0	0	0	30.976	0.350		Residential - Single Family Residence, 1	126B181 501		West Adams - Baldwin Hills - Leimert	No	MI	R2RD
Los Angeles	2929 S SYCAMORE AVE	90016	5049024064	0.000	0.000	0.350	0.000	Shortfall of Sites	0.083	Low Medium II Residential	RD1.5-1	0	0	0	48.399	0.350		Residential - Single Family Residence, 0	120B177 501		West Adams - Baldwin Hills - Leimert	No	MI	R2RD
Los Angeles	1450 W 37TH DR	90018	5041030008	0.000	0.000	0.350	0.000	Shortfall of Sites	0.132	Low Medium I Residential	R2-1-O	0	0	0	30.202	0.350		Residential - Single Family Residence, 1	117B193 501		South Los Angeles	No	MI	R2RD
Los Angeles	4514 6TH AVE	90043	5014020024	0.000	0.000	0.350	0.000	Shortfall of Sites	0.146	Low Medium I Residential	R2-1	0	0	0	27.366	0.350		Residential - Single Family Residence, 1	111B189 501		West Adams - Baldwin Hills - Leimert	No	MI	R2RD
Los Angeles	5326 HOOPER AVE	90011	5104012010	0.000	0.000	0.350	0.000	Shortfall of Sites	0.093	Low Medium I Residential	R2-1	0	0	0	43.242	0.350		Residential - Single Family Residence, 1	108B209 501		Southeast Los Angeles	No	MI	R2RD
Los Angeles	1253 W 54TH ST	90037	5002006002	0.000	0.000	0.350	0.000	Shortfall of Sites	0.119	Low Medium I Residential	R2-1	0	0	0	33.587	0.350		Residential - Single Family Residence, 1	108B197 501		South Los Angeles	No	MI	R2RD
Los Angeles	724 E 54TH ST	90011	5103010010	0.000	0.000	0.350	0.000	Shortfall of Sites	0.122	Low Medium I Residential	R2-1	0	0	0	32.848	0.350		Residential - Single Family Residence, 1	108B205 501		Southeast Los Angeles	No	MI	R2RD
Los Angeles	1721 W 60TH PL	90047	6002016021	0.000	0.000	0.350	0.000	Shortfall of Sites	0.093	Low Medium I Residential	R2-1	0	0	0	43.083	0.350		Residential - Single Family Residence, 1	105B193 501		South Los Angeles	No	MI	R2RD
Los Angeles	6922 BONSALLO AVE	90044	6013021024	0.000	0.000	0.350	0.000	Shortfall of Sites	0.124	Low Medium I Residential	R2-1	0	0	0	32.263	0.350		Residential - Single Family Residence, 1	102B201 501		South Los Angeles	No	MI	R2RD
Los Angeles	239 E 70TH ST	90003	6011005054	0.000	0.000	0.350	0.000	Shortfall of Sites	0.095	Low Medium I Residential	R2-1-CPIO	0	0	0	42.245	0.350		Residential - Single Family Residence, 1	102B205 501		Southeast Los Angeles	No	MI	R2RD
Los Angeles	907 E 82ND ST	90001	6029012008	0.000	0.000	0.350	0.000	Shortfall of Sites	0.117	Low Medium I Residential	R2-1	0	0	0	34.168	0.350		Residential - Single Family Residence, 1	099B209 501		Southeast Los Angeles	No	MI	R2RD
Los Angeles	435 E 108TH ST	90061	6063029019	0.000	0.000	0.350	0.000	Shortfall of Sites	0.109	Low Medium I Residential	R2-1	0	0	0	36.555	0.350		Residential - Single Family Residence, 0	090A207 501		Southeast Los Angeles	No	MI	R2RD
Los Angeles	1459 E 111TH ST	90059	6070008040	0.000	0.000	0.350	0.000	Shortfall of Sites	0.065	Low Medium I Residential	R2-1	0	0	0	61.314	0.350		Residential - Single Family Residence, 1	088-5A211 501		Southeast Los Angeles	No	MI	R2RD
Los Angeles	9933 WHITE OAK AVE	91325	2734008047	0.000	0.000	0.350	0.000	Shortfall of Sites	0.085	Low Medium I Residential	(T)(Q)RD3-1	0	0	0	47.251	0.350		Residential - Single Family Residence, 1	201B129 501		Northridge	No	MI	R2RD
Los Angeles	10410 PLAINVIEW AVE	91042	2558009015	0.000	0.000	0.350	0.000	Shortfall of Sites	0.112	Low Medium I Residential	RD5-1	0	0	0	35.632	0.350		, 1	204B197 502		Sunland - Tujunga - Lake View Terrace - Shadow Hills - East La Tuna Canyon	No	MI	R2RD
Los Angeles	3352 SILVER LAKE BLVD	90039	5436008022	0.000	0.000	0.350	0.000	Shortfall of Sites	0.066	Low Medium I Residential	RD3-1-RIO	0	0	0	60.555	0.350		Residential - Single Family Residence, 0	153B209 502		Northeast Los Angeles	No	MI	R2RD
Los Angeles	1724 S ORANGE DR	90019	5067003028	0.000	0.000	0.350	0.000	Shortfall of Sites	0.129	Low Medium II Residential	RD2-1-O	0	0	0	31.104	0.350		Residential - Single Family Residence, 1	126B181 502		West Adams - Baldwin Hills - Leimert	No	MI	R2RD
Los Angeles	1734 MENLO AVE	90006	5056021013	0.000	0.000	0.350	0.000	Shortfall of Sites	0.093	Low Medium II Residential	RD1.5-1	0	0	0	42.834	0.350		Residential - Single Family Residence, 1	126B197 502		South Los Angeles	No	MI	R2RD
Los Angeles	2309 S HARCOURT AVE	90016	5061019014	0.000	0.000	0.350	0.000	Shortfall of Sites	0.080	Low Medium II Residential	RD2-1-O	0	0	0	49.852	0.350		Residential - Single Family Residence, 1	123B181 502		West Adams - Baldwin Hills - Leimert	No	MI	R2RD
Los Angeles	1720 W 25TH ST	90018	5058029004	0.000	0.000	0.350	0.000	Shortfall of Sites	0.144	Low Medium II Residential	RD2-1-CPIO	0	0	0	27.846	0.350		Residential - Single Family Residence, 1	123B193 502		South Los Angeles	No	MI	R2RD
Los Angeles	3001 S PALM GROVE AVE	90016	5057029018	0.000	0.000	0.350	0.000	Shortfall of Sites	0.079	Low Medium I Residential	R2-1	0	0	0	50.947	0.350		Residential - Single Family Residence, 1	120B181 502		West Adams - Baldwin Hills - Leimert	No	MI	R2RD
Los Angeles	1446 W 37TH DR	90018	5041030010	0.000	0.000	0.350	0.000	Shortfall of Sites	0.111	Low Medium I Residential	R2-1-O	0	0	0	35.904	0.350	Vacant	Residential - Single Family Residence - Vacant Land, 0	117B193 502		South Los Angeles	No	MI	R2RD
Los Angeles	2211 OBAMA BLVD	90018	5042008014	0.000	0.000	0.350	0.000	Shortfall of Sites	0.108	Low Medium II Residential	RD2-1	0	0	0	37.123	0.350		Residential - Single Family Residence, 1	117B189 502		West Adams - Baldwin Hills - Leimert	No	MI	R2RD
Los Angeles	4515 6TH AVE	90043	5014013007	0.000	0.000	0.350	0.000	Shortfall of Sites	0.146	Low Medium I Residential	R2-1	0	0	0	27.461	0.350		Residential - Single Family Residence, 1	111B189 502		West Adams - Baldwin Hills - Leimert	No	MI	R2RD
Los Angeles	1717 W 60TH PL	90047	6002016022	0.000	0.000	0.350	0.000	Shortfall of Sites	0.093	Low Medium I Residential	R2-1	0	0	0	43.071	0.350		Residential - Single Family Residence, 1	105B193 502		South Los Angeles	No	MI	R2RD
Los Angeles	916 W 60TH ST	90044	6004010021	0.000	0.000	0.350	0.000	Shortfall of Sites	0.119	Low Medium I Residential	R2-1	0	0	0	33.506	0.350		Residential - Single Family Residence, 1	105B197 502		South Los Angeles	No	MI	R2RD
Los Angeles	9828 ANZAC AVE	90002	6046018013	0.000	0.000	0.350	0.000	Shortfall of Sites	0.154	Low Medium I Residential	R2-1	0	0	0	25.915	0.350		Residential - Single Family Residence, 1	093A215 502		Southeast Los Angeles	No	MI	R2RD
Los Angeles	1459 E 111TH ST	90059	6070008040	0.000	0.000	0.350	0.000	Shortfall of Sites	0.065	Low Medium I Residential	R2-1	0	0	0	61.321	0.350		Residential - Single Family Residence, 0	088-5A211 502		Southeast Los Angeles	No	MI	R2RD
Los Angeles	813 W ATHENS BLVD	90044	6117001005	0.000	0.000	0.350	0.000	Shortfall of Sites	0.135	Low Medium II Residential	RD2-1XL	0	0	0	29.539	0.350		Residential - Single Family Residence, 1	084B197 502		Harbor Gateway	No	MI	R2RD
Los Angeles	1157 N NORMANDIE AVE	90029	5537017010	0.000	0.000	0.350	0.000	Shortfall of Sites	0.093	Low Medium II Residential	RD1.5-1XL	0	0	0	42.922	0.350		Residential - Single Family Residence, 1	144B193 503		Hollywood	No	MI	R2RD
Los Angeles	1293 MEADOWBROOK AVE	90019	5070008031	0.000	0.000	0.350	0.000	Shortfall of Sites	0.159	Low Medium I Residential	R2-1-O	0	0	0	25.210	0.350		Residential - Single Family Residence, 1	129B181 503		Wilshire	No	MI	R2RD
Los Angeles	1828 S CLOVERDALE AVE	90019	5067019007	0.000	0.000	0.350	0.000	Shortfall of Sites	0.112	Low Medium II Residential	RD1.5-1-O	0	0	0	35.559	0.350		Residential - Single Family Residence - Pool, 1	126B181 503		West Adams - Baldwin Hills - Leimert	No	MI	R2RD
Los Angeles	1637 S RIDGELEY DR	90019	5064008019	0.000	0.000	0.350	0.000	Shortfall of Sites	0.131	Low Medium II Residential	RD1.5-1	0	0	0	30.571	0.350		Residential - Single Family Residence - Pool, 1	126B177 503		West Adams - Baldwin Hills - Leimert	No	MI	R2RD
Los Angeles	1910 CHARITON ST	90034	4302033011	0.000	0.000	0.350	0.000	Shortfall of Sites	0.131	Low Medium II Residential	RD2-1	0	0	0	30.508	0.350		Residential - Single Family Residence, 1	126B173 503		West Adams - Baldwin Hills - Leimert	No	MI	R2RD
Los Angeles	1442 W 37TH DR	90018	5041030012	0.000	0.000	0.350	0.000	Shortfall of Sites	0.132	Low Medium I Residential	R2-1-O	0	0	0	30.196	0.350		Residential - Single Family Residence, 1	117B193 503		South Los Angeles	No	MI	R2RD
Los Angeles	3760 3RD AVE	90018	5042008006	0.000	0.000	0.350	0.000	Shortfall of Sites	0.110	Low Medium II Residential	RD2-1	0	0	0	36.267	0.350		Residential - Single Family Residence, 1	117B189 503		West Adams - Baldwin Hills - Leimert	No	MI	R2RD
Los Angeles	1245 W 54TH ST	90037	5002006004	0.000	0.000	0.350	0.000	Shortfall of Sites	0.119	Low Medium I Residential	R2-1	0	0	0	33.586	0.350		Residential - Single Family Residence, 1	108B197 503		South Los Angeles	No	MI	R2RD
Los Angeles	708 E 54TH ST	90011	5103010012	0.000	0.000	0.350	0.000	Shortfall of Sites	0.122	Low Medium I Residential	R2-1	0	0	0	32.848	0.350		Residential - Single Family Residence, 1	108B205 503		Southeast Los Angeles	No	MI	R2RD
Los Angeles	920 W 60TH ST	90044	6004010020	0.000	0.000	0.350	0.000	Shortfall of Sites	0.119	Low Medium I Residential	R2-1	0	0	0	33.506	0.350		Residential - Single Family Residence, 1	105B197 503		South Los Angeles	No	MI	R2RD
Los Angeles	6812 MENLO AVE	90044	6013008026	0.000	0.000	0.350	0.000	Shortfall of Sites	0.062	Low Medium II Residential	RD2-1	0	0	0	64.531	0.350		Residential - Single Family Residence, 1	102B197 503		South Los Angeles	No	MI	R2RD
Los Angeles	231 E 70TH ST	90003	6011005053	0.000	0.000	0.350	0.000	Shortfall of Sites	0.115	Low Medium I Residential	R2-1-CPIO	0	0	0	34.860	0.350		Residential - Single Family Residence, 1	102B205 503		Southeast Los Angeles	No	MI	R2RD
Los Angeles	9716 COMPTON AVE	90002	6048017037	0.000	0.000	0.350	0.000	Shortfall of Sites	0.084	Low Medium I Residential	R2-1	0	0	0	47.463	0.350		Commercial - Parking Lot (Commercial Use Property) - Lots - Patron or Employee - One Story, 0	093A213 503		Southeast Los Angeles	No	MI	R2RD
Los Angeles	1457 E 111TH ST	90059	6070007020	0.000	0.000	0.350	0.000	Shortfall of Sites	0.065	Low Medium I Residential	R2-1	0	0	0	61.329	0.350		Residential - Single Family Residence, 1	088-5A211 503		Southeast Los Angeles	No	MI	R2RD
Los Angeles	801 W ATHENS BLVD	90044	6117001008	0.000	0.000	0.350	0.000	Shortfall of Sites	0.159	Low Medium II Residential	RD2-1XL	0	0	0	25.234	0.350		Residential - Single Family Residence - Pool, 1	084B197 503		Harbor Gateway	No	MI	R2RD
Los Angeles	1066 253RD ST	90710	7413013007	0.000	0.000	0.350	0.000	Shortfall of Sites	0.090	Low Medium II Residential	[Q]RD1.5-1XL	0	0	0	44.427	0.350		Residential - Single Family Residence, 1	036B197 503		Wilmington - Harbor City	No	MI	R2RD

Jurisdiction Name	Site Address/Intersection	5 Digit ZIP Code	Assessor Parcel Number	Very Low-Income	Low-Income	Moderate-Income	Above Moderate-Income	Type of Shortfall	Parcel Size (Acres)	Current General Plan Designation	Current Zoning	Proposed General Plan (GP) Designation	Proposed Zoning	Minimum Density Allowed	Maximum Density Allowed	Total Capacity	Vacant/ Nonvacant	Description of Existing Uses	PIN	Base Density Per Acre	Community Plan Area	Rent Stabalization Ordinance	Income Category	Applicable Rezoning Program (Program informing values in Column Q listed first)
Los Angeles	14592 BRAND BLVD	91345	2615016030	0.000	0.000	0.350	0.000	Shortfall of Sites	0.116	Low Medium II Residential	(Q)RD1.5-1	0	0	0	34.574	0.350		Residential - Single Family Residence, 1	210B149 504		Mission Hills - Panorama City - North Hills	No	MI	R2RD
Los Angeles	1310 CARMONA AVE	90019	5085031004	0.000	0.000	0.350	0.000	Shortfall of Sites	0.084	Low Medium I Residential	R2-1-O	0	0	0	47.574	0.350		Residential - Single Family Residence, 1	129B177 504		Wilshire	No	MI	R2RD
Los Angeles	1724 CARMONA AVE	90019	5064009013	0.000	0.000	0.350	0.000	Shortfall of Sites	0.117	Low Medium II Residential	RD1.5-1	0	0	0	34.299	0.350		Residential - Single Family Residence, 1	126B177 504		West Adams - Baldwin Hills - Leimert	No	MI	R2RD
Los Angeles	2332 S LONGWOOD AVE	90016	5062027023	0.000	0.000	0.350	0.000	Shortfall of Sites	0.110	Low Medium II Residential	RD2-1-O	0	0	0	36.279	0.350		Residential - Single Family Residence, 1	123B181 504		West Adams - Baldwin Hills - Leimert	No	MI	R2RD
Los Angeles	1732 W 25TH ST	90018	5058029006	0.000	0.000	0.350	0.000	Shortfall of Sites	0.144	Low Medium II Residential	RD2-1-CPIO	0	0	0	27.842	0.350		Residential - Single Family Residence, 1	123B193 504		South Los Angeles	No	MI	R2RD
Los Angeles	1438 W 37TH DR	90018	5041030014	0.000	0.000	0.350	0.000	Shortfall of Sites	0.132	Low Medium I Residential	R2-1-O	0	0	0	30.195	0.350		Residential - Single Family Residence, 1	117B193 504		South Los Angeles	No	MI	R2RD
Los Angeles	3776 CRAWFORD ST	90011	5121017025	0.000	0.000	0.350	0.000	Shortfall of Sites	0.092	Low Medium I Residential	R2-1	0	0	0	43.447	0.350		Residential - Single Family Residence, 1	117A205 504		Southeast Los Angeles	No	MI	R2RD
Los Angeles	4515 7TH AVE	90043	5014012010	0.000	0.000	0.350	0.000	Shortfall of Sites	0.146	Low Medium I Residential	R2-1	0	0	0	27.462	0.350		Residential - Single Family Residence, 1	111B189 504		West Adams - Baldwin Hills - Leimert	No	MI	R2RD
Los Angeles	1800 W 46TH ST	90062	5015003001	0.000	0.000	0.350	0.000	Shortfall of Sites	0.130	Low Medium I Residential	R2-1	0	0	0	30.697	0.350		Residential - Single Family Residence, 1	111B193 504		South Los Angeles	No	MI	R2RD
Los Angeles	5403 LATHAM ST	90011	5104012007	0.000	0.000	0.350	0.000	Shortfall of Sites	0.085	Low Medium I Residential	R2-1	0	0	0	47.200	0.350		Residential - Single Family Residence, 1	108B209 504		Southeast Los Angeles	No	MI	R2RD
Los Angeles	237 W 54TH ST	90037	5101033020	0.000	0.000	0.350	0.000	Shortfall of Sites	0.124	Low Medium I Residential	R2-1	0	0	0	32.148	0.350		Residential - Single Family Residence, 1	108B201 504		Southeast Los Angeles	No	MI	R2RD
Los Angeles	1425 W 54TH ST	90062	5003016005	0.000	0.000	0.350	0.000	Shortfall of Sites	0.121	Low Medium I Residential	R2-1-CPIO	0	0	0	32.946	0.350		Residential - Single Family Residence, 1	108B193 504		South Los Angeles	No	MI	R2RD
Los Angeles	1241 W 54TH ST	90037	5002006005	0.000	0.000	0.350	0.000	Shortfall of Sites	0.119	Low Medium I Residential	R2-1	0	0	0	33.586	0.350		Residential - Single Family Residence, 1	108B197 504		South Los Angeles	No	MI	R2RD
Los Angeles	936 W 60TH ST	90044	6004010019	0.000	0.000	0.350	0.000	Shortfall of Sites	0.119	Low Medium I Residential	R2-1	0	0	0	33.506	0.350		Residential - Single Family Residence, 1	105B197 504		South Los Angeles	No	MI	R2RD
Los Angeles	227 E 70TH ST	90003	6011005052	0.000	0.000	0.350	0.000	Shortfall of Sites	0.114	Low Medium I Residential	R2-1-CPIO	0	0	0	35.084	0.350		Residential - Single Family Residence, 1	102B205 504		Southeast Los Angeles	No	MI	R2RD
Los Angeles	855 E 82ND ST	90001	6029011014	0.000	0.000	0.350	0.000	Shortfall of Sites	0.117	Low Medium I Residential	R2-1	0	0	0	34.167	0.350		Residential - Single Family Residence, 1	099B209 504		Southeast Los Angeles	No	MI	R2RD
Los Angeles	0	0	6063029901	0.000	0.000	0.350	0.000	Shortfall of Sites	0.106	Low Medium I Residential	R2-1	0	0	0	37.838	0.350		Miscellaneous - Government Owned Property, 0	090A207 504		Southeast Los Angeles	No	MI	R2RD
Los Angeles	1457 E 111TH ST	90059	6070007020	0.000	0.000	0.350	0.000	Shortfall of Sites	0.065	Low Medium I Residential	R2-1	0	0	0	61.335	0.350		Residential - Single Family Residence, 0	088-5A211 504		Southeast Los Angeles	No	MI	R2RD
Los Angeles	1066 253RD ST	90710	7413013007	0.000	0.000	0.350	0.000	Shortfall of Sites	0.077	Low Medium II Residential	[Q]RD1.5-1XL	0	0	0	51.831	0.350		Residential - Single Family Residence, 0	036B197 504		Wilmington - Harbor City	No	MI	R2RD
Los Angeles	8465 VENTURA CANYON AVE	91402	2637017023	0.000	0.000	0.350	0.000	Shortfall of Sites	0.110	Low Medium II Residential	RD1.5-1	0	0	0	36.223	0.350		Residential - Five or More Units or Apartments (Any Combination) - 4 Stories or Less - Pool, 0	192B157 505		Mission Hills - Panorama City - North Hills	No	MI	R2RD
Los Angeles	7015 BAIRD AVE	91335	2126009008	0.000	0.000	0.350	0.000	Shortfall of Sites	0.184	Medium Residential	R2-2-RIO	0	0	0	21.772	0.350		Residential - Single Family Residence, 1	183B125 505		Reseda - West Van Nuys	No	MI	R2RD
Los Angeles	1253 N HOOVER ST	90029	5542023023	0.000	0.000	0.350	0.000	Shortfall of Sites	0.138	Low Medium I Residential	R2-1XL	0	0	0	28.954	0.350		Residential - Single Family Residence, 1	145-5A201 505		Hollywood	No	MI	R2RD
Los Angeles	1347 DOUGLAS ST	90026	5406010013	0.000	0.000	0.350	0.000	Shortfall of Sites	0.057	Low Medium II Residential	RD1.5-1VL	0	0	0	70.681	0.350		Residential - Single Family Residence, 1	139-5A211 505		Silver Lake - Echo Park - Elysian Valley	No	MI	R2RD
Los Angeles	1917 CHARITON ST	90034	4302032007	0.000	0.000	0.350	0.000	Shortfall of Sites	0.148	Low Medium II Residential	RD2-1	0	0	0	27.065	0.350		Residential - Single Family Residence, 1	126B173 505		West Adams - Baldwin Hills - Leimert	No	MI	R2RD
Los Angeles	2374 LUCERNE AVE	90016	5061026030	0.000	0.000	0.350	0.000	Shortfall of Sites	0.141	Low Medium II Residential	RD2-1-O	0	0	0	28.424	0.350		Residential - Single Family Residence, 1	123B181 505		West Adams - Baldwin Hills - Leimert	No	MI	R2RD
Los Angeles	2425 S DUNSMUIR AVE	90016	5063014015	0.000	0.000	0.350	0.000	Shortfall of Sites	0.103	Low Medium II Residential	RD2-1	0	0	0	38.687	0.350		Residential - Single Family Residence, 1	123B177 505		West Adams - Baldwin Hills - Leimert	No	MI	R2RD
Los Angeles	1434 W 37TH DR	90018	5041030016	0.000	0.000	0.350	0.000	Shortfall of Sites	0.132	Low Medium I Residential	R2-1-O	0	0	0	30.192	0.350		Residential - Single Family Residence, 1	117B193 505		South Los Angeles	No	MI	R2RD
Los Angeles	1421 W 54TH ST	90062	5003016004	0.000	0.000	0.350	0.000	Shortfall of Sites	0.121	Low Medium I Residential	R2-1-CPIO	0	0	0	32.946	0.350		Residential - Single Family Residence, 1	108B193 505		South Los Angeles	No	MI	R2RD
Los Angeles	1237 W 54TH ST	90037	5002006006	0.000	0.000	0.350	0.000	Shortfall of Sites	0.119	Low Medium I Residential	R2-1	0	0	0	33.585	0.350		Residential - Single Family Residence, 1	108B197 505		South Los Angeles	No	MI	R2RD
Los Angeles	6013 S HARVARD BLVD	90047	6002016025	0.000	0.000	0.350	0.000	Shortfall of Sites	0.116	Low Medium I Residential	R2-1	0	0	0	34.475	0.350		Residential - Single Family Residence - Pool, 1	105B193 505		South Los Angeles	No	MI	R2RD
Los Angeles	0	0	6063029901	0.000	0.000	0.350	0.000	Shortfall of Sites	0.099	Low Medium I Residential	R2-1	0	0	0	40.531	0.350		Miscellaneous - Government Owned Property, 0	090A207 505		Southeast Los Angeles	No	MI	R2RD
Los Angeles	1429 E 111TH ST	90059	6070007046	0.000	0.000	0.350	0.000	Shortfall of Sites	0.065	Low Medium I Residential	R2-1	0	0	0	61.343	0.350		Residential - Single Family Residence, 1	088-5A211 505		Southeast Los Angeles	No	MI	R2RD
Los Angeles	763 W ATHENS BLVD	90044	6117001009	0.000	0.000	0.350	0.000	Shortfall of Sites	0.182	Low Medium II Residential	RD2-1XL	0	0	0	22.024	0.350		Residential - Single Family Residence, 1	084B197 505		Harbor Gateway	No	MI	R2RD
Los Angeles	12000 RUNNYMEDE ST	91605	2317014008	0.000	0.000	0.350	0.000	Shortfall of Sites	0.070	Low Medium II Residential	RD2-1	0	0	0	57.161	0.350		Residential - Four Units (Any Combination) - 4 Stories or Less, 0	186B165 506		Sun Valley - La Tuna Canyon	No	MI	R2RD
Los Angeles	1347 DOUGLAS ST	90026	5406010013	0.000	0.000	0.350	0.000	Shortfall of Sites	0.057	Low Medium II Residential	RD1.5-1VL	0	0	0	70.751	0.350		Residential - Single Family Residence, 0	139-5A211 506		Silver Lake - Echo Park - Elysian Valley	No	MI	R2RD
Los Angeles	1724 S HIGHLAND AVE	90019	5067011034	0.000	0.000	0.350	0.000	Shortfall of Sites	0.115	Low Medium II Residential	RD1.5-1-O	0	0	0	34.848	0.350		Residential - Single Family Residence, 1	126B181 506		West Adams - Baldwin Hills - Leimert	No	MI	R2RD
Los Angeles	1642 CIMARRON ST	90019	5073019022	0.000	0.000	0.350	0.000	Shortfall of Sites	0.106	Low Medium I Residential	R2-1-CPIO	0	0	0	37.592	0.350		Residential - Single Family Residence, 1	126B189 506		South Los Angeles	No	MI	R2RD
Los Angeles	2947 S RIMPAU BLVD	90016	5049031019	0.000	0.000	0.350	0.000	Shortfall of Sites	0.119	Low Medium I Residential	R2-1	0	0	0	33.515	0.350		Residential - Single Family Residence, 1	120B181 506		West Adams - Baldwin Hills - Leimert	No	MI	R2RD
Los Angeles	1430 W 37TH DR	90018	5041030030	0.000	0.000	0.350	0.000	Shortfall of Sites	0.138	Low Medium I Residential	R2-1-O	0	0	0	29.028	0.350		Residential - Single Family Residence, 1	117B193 506		South Los Angeles	No	MI	R2RD
Los Angeles	4515 8TH AVE	90043	5014005009	0.000	0.000	0.350	0.000	Shortfall of Sites	0.151	Low Medium I Residential	R2-1	0	0	0	26.481	0.350		Residential - Single Family Residence, 1	111B189 506		West Adams - Baldwin Hills - Leimert	No	MI	R2RD
Los Angeles	1804 W 46TH ST	90062	5015003002	0.000	0.000	0.350	0.000	Shortfall of Sites	0.087	Low Medium I Residential	R2-1	0	0	0	46.070	0.350		Residential - Single Family Residence, 0	111B193 506		South Los Angeles	No	MI	R2RD
Los Angeles	1419 W 54TH ST	90062	5003016003	0.000	0.000	0.350	0.000	Shortfall of Sites	0.124	Low Medium I Residential	R2-1-CPIO	0	0	0	32.160	0.350		Residential - Single Family Residence, 1	108B193 506		South Los Angeles	No	MI	R2RD
Los Angeles	1233 W 54TH ST	90037	5002006007	0.000	0.000	0.350	0.000	Shortfall of Sites	0.119	Low Medium I Residential	R2-1	0	0	0	33.585	0.350		Residential - Single Family Residence, 1	108B197 506		South Los Angeles	No	MI	R2RD
Los Angeles	433 W 60TH ST	90003	6004038015	0.000	0.000	0.350	0.000	Shortfall of Sites	0.124	Low Medium I Residential	R2-1	0	0	0	32.214	0.350		Residential - Single Family Residence, 1	105B201 506		South Los Angeles	No	MI	R2RD
Los Angeles	946 W 60TH ST	90044	6004010012	0.000	0.000	0.350	0.000	Shortfall of Sites	0.119	Low Medium I Residential	R2-1	0	0	0	33.506	0.350		Residential - Single Family Residence, 1	105B197 506		South Los Angeles	No	MI	R2RD
Los Angeles	217 E 70TH ST	90003	6011005050	0.000	0.000	0.350	0.000	Shortfall of Sites	0.114	Low Medium I Residential	R2-1-CPIO	0	0	0	35.085	0.350		Residential - Single Family Residence, 1	102B205 506		Southeast Los Angeles	No	MI	R2RD
Los Angeles	10726 AVALON BLVD	90061	6051030001	0.000	0.000	0.350	0.000	Shortfall of Sites	0.069	Low Medium II Residential	RD2-1	0	0	0	57.908	0.350		Commercial - Auto, Recreation Equipment, Construction Equipment Sales and Service - Auto Body Repair Shop - One Story, 0	090A207 506		Southeast Los Angeles	No	MI	R2RD
Los Angeles	0	0	6070007900	0.000	0.000	0.350	0.000	Shortfall of Sites	0.065	Low Medium I Residential	R2-1	0	0	0	61.348	0.350		Miscellaneous - Government Owned Property, 0	088-5A211 506		Southeast Los Angeles	No	MI	R2RD
Los Angeles	7847 TROOST AVE	91605	2311015016	0.000	0.000	0.350	0.000	Shortfall of Sites	0.125	Low Medium I Residential	R2-1-CUGU	0	0	0	31.913	0.350		Residential - Single Family Residence, 1	189B169 507		Sun Valley - La Tuna Canyon	No	MI	R2RD
Los Angeles	5617 CARTWRIGHT AVE	91601	2415019015	0.000	0.000	0.350	0.000	Shortfall of Sites	0.146	Low Medium I Residential	R2-1VL	0	0	0	27.440	0.350		Residential - Single Family Residence, 1	174B177 507		North Hollywood - Valley Village	No	MI	R2RD
Los Angeles	1293 S BURNSIDE AVE	90019	5085016022	0.000	0.000	0.350	0.000	Shortfall of Sites	0.136	Low Medium I Residential	R2-1-O	0	0	0	29.390	0.350		Residential - Single Family Residence, 1	129B177 507		Wilshire	No	MI	R2RD
Los Angeles	1283 S REDONDO BLVD	90019	5070008007	0.000	0.000	0.350	0.000	Shortfall of Sites	0.147	Low Medium I Residential	R2-1-O	0	0	0	27.210	0.350		Residential - Single Family Residence, 1	129B181 507		Wilshire	No	MI	R2RD
Los Angeles	1645 CIMARRON ST	90019	5073021020	0.000	0.000	0.350	0.000	Shortfall of Sites	0.107	Low Medium I Residential	R2-1-CPIO	0	0	0	37.263	0.350		Residential - Single Family Residence, 1	126B189 507		South Los Angeles	No	MI	R2RD
Los Angeles	2943 ALSACE AVE	90016	5049024045	0.000	0.000	0.350	0.000	Shortfall of Sites	0.064	Low Medium II Residential	RD2-1	0	0	0	62.227	0.350		Residential - Single Family Residence, 1	120B177 507		West Adams - Baldwin Hills - Leimert	No	MI	R2RD
Los Angeles	3105 S CATALINA ST	90007	5040025011	0.000	0.000	0.350	0.000	Shortfall of Sites	0.146	Low Medium I Residential	R2-1-O	0	0	0	27.439	0.350		Residential - Single Family Residence, 1	120B197 507		South Los Angeles	No	MI	R2RD
Los Angeles	1424 W 37TH DR	90018	5041030028	0.000	0.000	0.350	0.000	Shortfall of Sites	0.140	Low Medium I Residential	R2-1-O	0	0	0	28.491	0.350		Residential - Single Family Residence, 1	117B193 507		South Los Angeles	No	MI	R2RD
Los Angeles	4519 S GRAMERCY PL	90062	5015015028	0.000	0.000	0.350	0.000	Shortfall of Sites	0.119	Low Medium I Residential	R2-1	0	0	0	33.507	0.350		Residential - Single Family Residence, 1	111B189 507		South Los Angeles	No	MI	R2RD
Los Angeles	1808 W 46TH ST	90062	5015003003	0.000	0.000	0.350	0.000	Shortfall of Sites	0.058	Low Medium I Residential	R2-1	0	0	0	68.969	0.350		Residential - Single Family Residence, 1	111B193 507		South Los Angeles	No	MI	R2RD
Los Angeles	1045 E 54TH ST	90011	5103023005	0.000	0.000	0.350	0.000	Shortfall of Sites	0.124	Low Medium I Residential	R2-1	0	0	0	32.265	0.350		Residential - Single Family Residence, 1	108B209 507		Southeast Los Angeles	No	MI	R2RD
Los Angeles	1229 W 54TH ST	90037	5002006008	0.000	0.000	0.350	0.000	Shortfall of Sites	0.119	Low Medium I Residential	R2-1	0	0	0	33.585	0.350		Residential - Single Family Residence, 1	108B197 507		South Los Angeles	No	MI	R2RD
Los Angeles	114 E 60TH ST	90003	6006007011	0.000	0.000	0.350	0.000	Shortfall of Sites	0.118	Low Medium I Residential	R2-1	0	0	0	33.973	0.350		Residential - Single Family Residence, 1	105B205 507		Southeast Los Angeles	No	MI	R2RD
Los Angeles	211 E 70TH ST	90003	6011005049	0.000	0.000	0.350	0.000	Shortfall of Sites	0.114	Low Medium I Residential	R2-1-CPIO	0	0	0	35.086	0.350		Residential - Single Family Residence, 1	102B205 507		Southeast Los Angeles	No	MI	R2RD
Los Angeles	758 E 78TH ST	90001	6023031032	0.000	0.000	0.350	0.000	Shortfall of Sites	0.137	Low Medium I Residential	R2-1	0	0	0	29.170	0.350		Residential - Single Family Residence, 1	099B205 507		Southeast Los Angeles	No	MI	R2RD
Los Angeles	9718 GRAHAM AVE	90002	6048027016	0.000	0.000	0.350	0.000	Shortfall of Sites	0.076	Low Medium I Residential	R2-1	0	0	0	52.400	0.350		Residential - Single Family Residence, 0	093A213 507		Southeast Los Angeles	No	MI	R2RD
Los Angeles	0	0	6063029901	0.000	0.000	0.350	0.000	Shortfall of Sites	0.088	Low Medium I Residential	R2-1	0	0	0	45.364	0.350		Miscellaneous - Government Owned Property, 0	090A207 507		Southeast Los Angeles	No	MI	R2RD
Los Angeles	1308 MALTMAN AVE	90026	5427022041	0.000	0.000	0.350	0.000	Shortfall of Sites	0.059	Low Medium II Residential	RD2-1VL	0	0	0	67.752	0.350		Residential - Single Family Residence, 1	142-5A203 507		Silver Lake - Echo Park - Elysian Valley	No	MI	R2RD
Los Angeles	8334 CLYBOURN AVE	91352	2404020004	0.000	0.000	0.350	0.000	Shortfall of Sites	0.126	Low Residential	R2-1-CUGU	0	0	0	31.683	0.350		Residential - Single Family Residence, 1	192B177 508		Sun Valley - La Tuna Canyon	No	MI	R2RD
Los Angeles	1842 S COCHRAN AVE	90019	5067020011	0.000	0.000	0.350	0.000	Shortfall of Sites	0.141	Low Medium II Residential	RD2-1-O	0	0	0	28.378	0.350		Residential - Single Family Residence, 1	126B177 508		West Adams - Baldwin Hills - Leimert	No	MI	R2RD
Los Angeles	1920 S GARTH AVE	90034	4302032005	0.000	0.000	0.350	0.000	Shortfall of Sites	0.148	Low Medium II Residential	RD2-1	0	0	0	27.022	0.350		Residential - Single Family Residence, 1	126B173 508		West Adams - Baldwin Hills - Leimert	No	MI	R2RD
Los Angeles	1647 3RD AVE	90019	5072028009	0.000	0.000	0.350	0.000	Shortfall of Sites	0.161	Low Medium II Residential	RD2-1-O-CPIO	0	0	0	24.883	0.350		Residential - Single Family Residence, 1	126B189 508		West Adams - Baldwin Hills - Leimert	No	MI	R2RD
Los Angeles	1739 S BERENDO ST	90006	5075021023	0.000	0.000	0.350	0.000	Shortfall of Sites	0.109	Low Medium II Residential	RD1.5-1	0	0	0	36.706	0.350		Residential - Single Family Residence, 1	126B197 508		South Los Angeles	No	MI	R2RD

Jurisdiction Name	Site Address/Intersection	5 Digit ZIP Code	Assessor Parcel Number	Very Low-Income	Low-Income	Moderate-Income	Above Moderate-Income	Type of Shortfall	Parcel Size (Acres)	Current General Plan Designation	Current Zoning	Proposed General Plan (GP) Designation	Proposed Zoning	Minimum Density Allowed	Maximum Density Allowed	Total Capacity	Vacant/ Nonvacant	Description of Existing Uses	PIN	Base Density Per Acre	Community Plan Area	Rent Stabalization Ordinance	Income Category	Applicable Rezoning Program (Program informing values in Column Q listed first)
Los Angeles	2934 S RIMPAU BLVD	90016	5057028009	0.000	0.000	0.350	0.000	Shortfall of Sites	0.119	Low Medium I Residential	R2-1	0	0	0	33.507	0.350		Residential - Single Family Residence, 1	120B181 508		West Adams - Baldwin Hills - Leimert	No	MI	R2RD
Los Angeles	3789 CRAWFORD ST	90011	5121020020	0.000	0.000	0.350	0.000	Shortfall of Sites	0.064	Low Medium I Residential	R2-1	0	0	0	62.810	0.350		Residential - Single Family Residence, 1	117A205 508		Southeast Los Angeles	No	MI	R2RD
Los Angeles	4514 9TH AVE	90043	5014005025	0.000	0.000	0.350	0.000	Shortfall of Sites	0.162	Low Medium I Residential	R2-1	0	0	0	24.714	0.350		Residential - Single Family Residence, 1	111B189 508		West Adams - Baldwin Hills - Leimert	No	MI	R2RD
Los Angeles	1808 W 46TH ST	90062	5015003003	0.000	0.000	0.350	0.000	Shortfall of Sites	0.058	Low Medium I Residential	R2-1	0	0	0	68.969	0.350		Residential - Single Family Residence, 0	111B193 508		South Los Angeles	No	MI	R2RD
Los Angeles	678 E 54TH ST	90011	5103009003	0.000	0.000	0.350	0.000	Shortfall of Sites	0.122	Low Medium I Residential	R2-1	0	0	0	32.848	0.350		Residential - Single Family Residence, 1	108B205 508		Southeast Los Angeles	No	MI	R2RD
Los Angeles	950 W 60TH ST	90044	6004010011	0.000	0.000	0.350	0.000	Shortfall of Sites	0.119	Low Medium I Residential	R2-1	0	0	0	33.506	0.350		Residential - Single Family Residence, 1	105B197 508		South Los Angeles	No	MI	R2RD
Los Angeles	207 E 70TH ST	90003	6011005048	0.000	0.000	0.350	0.000	Shortfall of Sites	0.114	Low Medium I Residential	R2-1-CPIO	0	0	0	35.086	0.350		Residential - Single Family Residence, 1	102B205 508		Southeast Los Angeles	No	MI	R2RD
Los Angeles	754 E 78TH ST	90001	6023031031	0.000	0.000	0.350	0.000	Shortfall of Sites	0.137	Low Medium I Residential	R2-1	0	0	0	29.145	0.350		Residential - Single Family Residence, 1	099B205 508		Southeast Los Angeles	No	MI	R2RD
Los Angeles	839 E 82ND ST	90001	6029011010	0.000	0.000	0.350	0.000	Shortfall of Sites	0.117	Low Medium I Residential	R2-1	0	0	0	34.166	0.350		Residential - Single Family Residence, 1	099B209 508		Southeast Los Angeles	No	MI	R2RD
Los Angeles	10726 AVALON BLVD	90061	6051030001	0.000	0.000	0.350	0.000	Shortfall of Sites	0.069	Low Medium II Residential	RD2-1	0	0	0	57.901	0.350		Commercial - Auto, Recreation Equipment, Construction Equipment Sales and Service - Auto Body Repair Shop - One Story, 0	090A207 508		Southeast Los Angeles	No	MI	R2RD
Los Angeles	1054 253RD ST	90710	7413013004	0.000	0.000	0.350	0.000	Shortfall of Sites	0.103	Low Medium II Residential	[Q]RD1.5-1XL	0	0	0	38.871	0.350		Residential - Single Family Residence, 1	036B197 508		Wilmington - Harbor City	No	MI	R2RD
Los Angeles	1141 EUBANK AVE	90744	7423026017	0.000	0.000	0.350	0.000	Shortfall of Sites	0.134	Low Medium I Residential	[Q]R2-1XL-O-CUGU	0	0	0	29.781	0.350		Residential - Single Family Residence, 1	033B209 508		Wilmington - Harbor City	No	MI	R2RD
Los Angeles	1308 MALTMAN AVE	90026	5427022042	0.000	0.000	0.350	0.000	Shortfall of Sites	0.056	Low Medium II Residential	RD2-1VL	0	0	0	72.040	0.350		Residential - Single Family Residence, 1	142-5A203 508		Silver Lake - Echo Park - Elysian Valley	No	MI	R2RD
Los Angeles	5672 FAYETTE ST	90042	5478036019	0.000	0.000	0.350	0.000	Shortfall of Sites	0.129	Low Medium II Residential	RD2-1	0	0	0	31.115	0.350		Residential - Single Family Residence, 1	156A229 509		Northeast Los Angeles	No	MI	R2RD
Los Angeles	1648 4TH AVE	90019	5072028016	0.000	0.000	0.350	0.000	Shortfall of Sites	0.161	Low Medium II Residential	RD2-1XL-O-CPIO	0	0	0	24.891	0.350		Residential - Single Family Residence, 1	126B189 509		West Adams - Baldwin Hills - Leimert	No	MI	R2RD
Los Angeles	2331 S WEST VIEW ST	90016	5062027035	0.000	0.000	0.350	0.000	Shortfall of Sites	0.055	Low Medium II Residential	RD2-1-O	0	0	0	72.594	0.350		Residential - Single Family Residence, 0	123B181 509		West Adams - Baldwin Hills - Leimert	No	MI	R2RD
Los Angeles	1760 W 25TH ST	90018	5058029011	0.000	0.000	0.350	0.000	Shortfall of Sites	0.144	Low Medium II Residential	RD2-1-CPIO	0	0	0	27.834	0.350		Residential - Single Family Residence, 1	123B193 509		South Los Angeles	No	MI	R2RD
Los Angeles	3010 S BRONSON AVE	90018	5051030003	0.000	0.000	0.350	0.000	Shortfall of Sites	0.072	Low Medium I Residential	R2-1XL	0	0	0	55.635	0.350		Residential - Single Family Residence, 0	120B185 509		West Adams - Baldwin Hills - Leimert	No	MI	R2RD
Los Angeles	2927 S HARCOURT AVE	90016	5057028022	0.000	0.000	0.350	0.000	Shortfall of Sites	0.119	Low Medium I Residential	R2-1	0	0	0	33.495	0.350		Residential - Single Family Residence, 1	120B181 509		West Adams - Baldwin Hills - Leimert	No	MI	R2RD
Los Angeles	1234 W 41ST ST	90037	5020014010	0.000	0.000	0.350	0.000	Shortfall of Sites	0.147	Low Medium I Residential	R2-1	0	0	0	27.203	0.350		Residential - Single Family Residence, 1	114B197 509		South Los Angeles	No	MI	R2RD
Los Angeles	4518 S WILTON PL	90062	5015015013	0.000	0.000	0.350	0.000	Shortfall of Sites	0.119	Low Medium I Residential	R2-1	0	0	0	33.486	0.350		Residential - Single Family Residence, 1	111B189 509		South Los Angeles	No	MI	R2RD
Los Angeles	1812 W 46TH ST	90062	5015003004	0.000	0.000	0.350	0.000	Shortfall of Sites	0.087	Low Medium I Residential	R2-1	0	0	0	46.070	0.350		Residential - Single Family Residence, 1	111B193 509		South Los Angeles	No	MI	R2RD
Los Angeles	1039 E 54TH ST	90011	5103023006	0.000	0.000	0.350	0.000	Shortfall of Sites	0.093	Low Medium I Residential	R2-1	0	0	0	43.021	0.350		Residential - Double, Duplex, or Two Units - 4 Stories or Less, 0	108B209 509		Southeast Los Angeles	No	MI	R2RD
Los Angeles	319 W 54TH ST	90037	5101035018	0.000	0.000	0.350	0.000	Shortfall of Sites	0.125	Low Medium II Residential	RD2-1	0	0	0	32.072	0.350		Residential - Single Family Residence, 1	108B201 509		Southeast Los Angeles	No	MI	R2RD
Los Angeles	1221 W 54TH ST	90037	5002006010	0.000	0.000	0.350	0.000	Shortfall of Sites	0.119	Low Medium I Residential	R2-1	0	0	0	33.584	0.350		Residential - Single Family Residence, 1	108B197 509		South Los Angeles	No	MI	R2RD
Los Angeles	954 W 60TH ST	90044	6004010010	0.000	0.000	0.350	0.000	Shortfall of Sites	0.119	Low Medium I Residential	R2-1	0	0	0	33.506	0.350		Residential - Single Family Residence, 1	105B197 509		South Los Angeles	No	MI	R2RD
Los Angeles	6927 BONSALLO AVE	90044	6013021012	0.000	0.000	0.350	0.000	Shortfall of Sites	0.124	Low Medium I Residential	R2-1	0	0	0	32.266	0.350		Residential - Single Family Residence, 1	102B201 509		South Los Angeles	No	MI	R2RD
Los Angeles	203 E 70TH ST	90003	6011005047	0.000	0.000	0.350	0.000	Shortfall of Sites	0.094	Low Medium I Residential	R2-1-CPIO	0	0	0	42.779	0.350		Residential - Single Family Residence, 1	102B205 509		Southeast Los Angeles	No	MI	R2RD
Los Angeles	835 E 82ND ST	90001	6029011009	0.000	0.000	0.350	0.000	Shortfall of Sites	0.117	Low Medium I Residential	R2-1	0	0	0	34.166	0.350		Residential - Single Family Residence, 1	099B209 509		Southeast Los Angeles	No	MI	R2RD
Los Angeles	11109 MONITOR AVE	90059	6069014005	0.000	0.000	0.350	0.000	Shortfall of Sites	0.074	Low Medium I Residential	R2-1	0	0	0	53.877	0.350		Residential - Single Family Residence, 1	088-5A213 509		Southeast Los Angeles	No	MI	R2RD
Los Angeles	1054 253RD ST	90710	7413013004	0.000	0.000	0.350	0.000	Shortfall of Sites	0.064	Low Medium II Residential	[Q]RD1.5-1XL	0	0	0	62.194	0.350		Residential - Single Family Residence, 0	036B197 509		Wilmington - Harbor City	No	MI	R2RD
Los Angeles	1746 S MANSFIELD AVE	90019	5067004051	0.000	0.000	0.350	0.000	Shortfall of Sites	0.129	Low Medium II Residential	RD1.5-1-O	0	0	0	30.961	0.350		Residential - Single Family Residence, 1	126B181 510		West Adams - Baldwin Hills - Leimert	No	MI	R2RD
Los Angeles	2401 HAUSER BLVD	90016	5063007088	0.000	0.000	0.350	0.000	Shortfall of Sites	0.078	Low Medium II Residential	RD1.5-1	0	0	0	51.492	0.350		Residential - Single Family Residence, 1	123B177 510		West Adams - Baldwin Hills - Leimert	No	MI	R2RD
Los Angeles	2914 S HARCOURT AVE	90016	5057029005	0.000	0.000	0.350	0.000	Shortfall of Sites	0.119	Low Medium I Residential	R2-1	0	0	0	33.507	0.350		Residential - Single Family Residence, 1	120B181 510		West Adams - Baldwin Hills - Leimert	No	MI	R2RD
Los Angeles	323 W 54TH ST	90037	5101035017	0.000	0.000	0.350	0.000	Shortfall of Sites	0.125	Low Medium II Residential	RD2-1	0	0	0	32.067	0.350		Residential - Single Family Residence, 1	108B201 510		Southeast Los Angeles	No	MI	R2RD
Los Angeles	662 E 54TH ST	90011	5103009005	0.000	0.000	0.350	0.000	Shortfall of Sites	0.085	Low Medium I Residential	R2-1	0	0	0	46.911	0.350		Residential - Single Family Residence, 1	108B205 510		Southeast Los Angeles	No	MI	R2RD
Los Angeles	746 E 78TH ST	90001	6023031029	0.000	0.000	0.350	0.000	Shortfall of Sites	0.137	Low Medium I Residential	R2-1	0	0	0	29.154	0.350		Residential - Single Family Residence, 1	099B205 510		Southeast Los Angeles	No	MI	R2RD
Los Angeles	831 E 82ND ST	90001	6029011008	0.000	0.000	0.350	0.000	Shortfall of Sites	0.117	Low Medium I Residential	R2-1	0	0	0	34.165	0.350		Residential - Single Family Residence, 1	099B209 510		Southeast Los Angeles	No	MI	R2RD
Los Angeles	11105 COMPTON AVE	90059	6070009034	0.000	0.000	0.350	0.000	Shortfall of Sites	0.073	Low Medium II Residential	RD2-1	0	0	0	55.048	0.350		Residential - Single Family Residence, 1	088-5A213 510		Southeast Los Angeles	No	MI	R2RD
Los Angeles	1300 TULAROSA DR	90026	5427029020	0.000	0.000	0.350	0.000	Shortfall of Sites	0.061	Low Medium I Residential	R2-1VL	0	0	0	65.141	0.350		Residential - Single Family Residence - Small Lot, 1	142-5A203 510		Silver Lake - Echo Park - Elysian Valley	No	MI	R2RD
Los Angeles	1849 S COCHRAN AVE	90019	5064001008	0.000	0.000	0.350	0.000	Shortfall of Sites	0.133	Low Medium II Residential	RD1.5-1-O	0	0	0	30.185	0.350		Residential - Single Family Residence, 1	126B177 511		West Adams - Baldwin Hills - Leimert	No	MI	R2RD
Los Angeles	1644 S VAN NESS AVE	90019	5073021008	0.000	0.000	0.350	0.000	Shortfall of Sites	0.161	Low Medium I Residential	R2-1-CPIO	0	0	0	24.891	0.350		Residential - Single Family Residence, 1	126B189 511		South Los Angeles	No	MI	R2RD
Los Angeles	1739 S CATALINA ST	90006	5075023002	0.000	0.000	0.350	0.000	Shortfall of Sites	0.082	Low Medium II Residential	RD1.5-1	0	0	0	48.804	0.350		Residential - Single Family Residence, 1	126B197 511		South Los Angeles	No	MI	R2RD
Los Angeles	5238 BLACKWELDER ST	90016	5043025015	0.000	0.000	0.350	0.000	Shortfall of Sites	0.064	Low Medium II Residential	RD1.5-1	0	0	0	62.487	0.350		Residential - Single Family Residence, 1	120B177 511		West Adams - Baldwin Hills - Leimert	No	MI	R2RD
Los Angeles	1402 W 37TH DR	90018	5041030021	0.000	0.000	0.350	0.000	Shortfall of Sites	0.097	Low Medium II Residential	RD2-1-O	0	0	0	41.089	0.350		Residential - Single Family Residence, 1	117B193 511		South Los Angeles	No	MI	R2RD
Los Angeles	4519 S WILTON PL	90062	5015016028	0.000	0.000	0.350	0.000	Shortfall of Sites	0.119	Low Medium I Residential	R2-1	0	0	0	33.507	0.350		Residential - Single Family Residence, 1	111B189 511		South Los Angeles	No	MI	R2RD
Los Angeles	1816 W 46TH ST	90062	5015003005	0.000	0.000	0.350	0.000	Shortfall of Sites	0.116	Low Medium I Residential	R2-1	0	0	0	34.519	0.350		Residential - Single Family Residence, 1	111B193 511		South Los Angeles	No	MI	R2RD
Los Angeles	1037 E 54TH ST	90011	5103023007	0.000	0.000	0.350	0.000	Shortfall of Sites	0.062	Low Medium I Residential	R2-1	0	0	0	64.529	0.350		Residential - Double, Duplex, or Two Units - 4 Stories or Less, 0	108B209 511		Southeast Los Angeles	No	MI	R2RD
Los Angeles	1213 W 54TH ST	90037	5002006012	0.000	0.000	0.350	0.000	Shortfall of Sites	0.119	Low Medium I Residential	R2-1	0	0	0	33.583	0.350		Residential - Single Family Residence, 1	108B197 511		South Los Angeles	No	MI	R2RD
Los Angeles	161 E 70TH ST	90003	6011005046	0.000	0.000	0.350	0.000	Shortfall of Sites	0.109	Low Medium I Residential	R2-1-CPIO	0	0	0	36.777	0.350		Residential - Single Family Residence, 1	102B205 511		Southeast Los Angeles	No	MI	R2RD
Los Angeles	1411 E 111TH ST	90059	6070007024	0.000	0.000	0.350	0.000	Shortfall of Sites	0.065	Low Medium I Residential	R2-1	0	0	0	61.382	0.350		Residential - Single Family Residence, 1	088-5A211 511		Southeast Los Angeles	No	MI	R2RD
Los Angeles	11108 EVERS AVE	90059	6070009029	0.000	0.000	0.350	0.000	Shortfall of Sites	0.073	Low Medium II Residential	R2-1	0	0	0	54.495	0.350		Residential - Single Family Residence, 1	088-5A213 511		Southeast Los Angeles	No	MI	R2RD
Los Angeles	0	0	7414028041	0.000	0.000	0.350	0.000	Shortfall of Sites	0.137	Low Medium II Residential	[Q]RD1.5-1XL-O-CUGU	0	0	0	29.287	0.350	Vacant	Residential - Single Family Residence - Vacant Land, 0	036B201 511		Wilmington - Harbor City	No	MI	R2RD
Los Angeles	1120 PIONEER AVE	90744	7425013040	0.000	0.000	0.350	0.000	Shortfall of Sites	0.077	Low Medium I Residential	[Q]R2-1XL-O-CUGU	0	0	0	51.722	0.350		Residential - Single Family Residence, 1	033B209 511		Wilmington - Harbor City	No	MI	R2RD
Los Angeles	1302 TULAROSA DR	90026	5427029021	0.000	0.000	0.350	0.000	Shortfall of Sites	0.062	Low Medium I Residential	R2-1VL	0	0	0	64.487	0.350		Residential - Single Family Residence - Small Lot, 1	142-5A203 511		Silver Lake - Echo Park - Elysian Valley	No	MI	R2RD
Los Angeles	8325 PENFIELD AVE	91306	2782009900	0.000	0.000	0.350	0.000	Shortfall of Sites	0.196	Low Medium I Residential	(Q)RD4-1	0	0	0	20.380	0.350		Residential - Five or More Units or Apartments (Any Combination) · 4 Stories or Less, 0	192B113 512		Chatsworth - Porter Ranch	No	MI	R2RD
Los Angeles	1929 S GARTH AVE	90034	4302029037	0.000	0.000	0.350	0.000	Shortfall of Sites	0.142	Low Medium II Residential	RD2-1	0	0	0	28.259	0.350		Residential - Single Family Residence, 1	126B173 512		West Adams - Baldwin Hills - Leimert	No	MI	R2RD
Los Angeles	1646 5TH AVE	90019	5072023024	0.000	0.000	0.350	0.000	Shortfall of Sites	0.161	Low Medium II Residential	RD2-1XL-O-CPIO	0	0	0	24.891	0.350		Residential - Single Family Residence, 1	126B189 512		West Adams - Baldwin Hills - Leimert	No	MI	R2RD
Los Angeles	1738 WALTON AVE	90006	5075023001	0.000	0.000	0.350	0.000	Shortfall of Sites	0.064	Low Medium II Residential	RD1.5-1	0	0	0	62.229	0.350		Residential - Single Family Residence, 1	126B197 512		South Los Angeles	No	MI	R2RD
Los Angeles	2418 S DUNSMUIR AVE	90016	5063011002	0.000	0.000	0.350	0.000	Shortfall of Sites	0.149	Low Medium II Residential	RD2-1	0	0	0	26.846	0.350		Residential - Single Family Residence, 1	123B177 512		West Adams - Baldwin Hills - Leimert	No	MI	R2RD
Los Angeles	1782 W 25TH ST	90018	5058020036	0.000	0.000	0.350	0.000	Shortfall of Sites	0.152	Low Medium II Residential	RD2-1-CPIO	0	0	0	26.236	0.350		Residential - Single Family Residence, 1	123B193 512		South Los Angeles	No	MI	R2RD
Los Angeles	3031 8TH AVE	90018	5051036015	0.000	0.000	0.350	0.000	Shortfall of Sites	0.129	Low Medium I Residential	R2-1XL-O	0	0	0	31.097	0.350		Residential - Single Family Residence, 1	120B189 512		West Adams - Baldwin Hills - Leimert	No	MI	R2RD
Los Angeles	1248 W 41ST ST	90037	5020014013	0.000	0.000	0.350	0.000	Shortfall of Sites	0.147	Low Medium I Residential	R2-1	0	0	0	27.203	0.350		Residential - Single Family Residence, 1	114B197 512		South Los Angeles	No	MI	R2RD
Los Angeles	4513 5TH AVE	90043	5014020004	0.000	0.000	0.350	0.000	Shortfall of Sites	0.143	Low Medium I Residential	R2-1	0	0	0	28.058	0.350		Residential - Single Family Residence, 1	111B189 512		West Adams - Baldwin Hills - Leimert	No	MI	R2RD
Los Angeles	738 E 78TH ST	90001	6023031027	0.000	0.000	0.350	0.000	Shortfall of Sites	0.137	Low Medium I Residential	R2-1	0	0	0	29.163	0.350		Residential - Single Family Residence, 1	099B205 512		Southeast Los Angeles	No	MI	R2RD
Los Angeles	823 E 82ND ST	90001	6029011006	0.000	0.000	0.350	0.000	Shortfall of Sites	0.117	Low Medium I Residential	R2-1	0	0	0	34.165	0.350		Residential - Single Family Residence, 1	099B209 512		Southeast Los Angeles	No	MI	R2RD
Los Angeles	10726 AVALON BLVD	90061	6051030001	0.000	0.000	0.350	0.000	Shortfall of Sites	0.083	Low Medium II Residential	RD2-1	0	0	0	48.402	0.350		Commercial - Auto, Recreation Equipment, Construction Equipment Sales and Service - Auto Body Repair Shop - One Story, 0	090A207 512		Southeast Los Angeles	No	MI	R2RD
Los Angeles	1411 E 111TH ST	90059	6070007024	0.000	0.000	0.350	0.000	Shortfall of Sites	0.065	Low Medium I Residential	R2-1	0	0	0	61.390	0.350		Residential - Single Family Residence, 0	088-5A211 512		Southeast Los Angeles	No	MI	R2RD

Jurisdiction Name	Site Address/Intersection	5 Digit ZIP Code	Assessor Parcel Number	Very Low-Income	Low-Income	Moderate-Income	Above Moderate-Income	Type of Shortfall	Parcel Size (Acres)	Current General Plan Designation	Current Zoning	Proposed General Plan (GP) Designation	Proposed Zoning	Minimum Density Allowed	Maximum Density Allowed	Total Capacity	Vacant/ Nonvacant	Description of Existing Uses	PIN	Base Density Per Acre	Community Plan Area	Rent Stabalization Ordinance	Income Category	Applicable Rezoning Program (Program informing values in Column Q listed first)
Los Angeles	1306 TULAROSA DR	90026	5427029022	0.000	0.000	0.350	0.000	Shortfall of Sites	0.063	Low Medium I Residential	R2-1VL	0	0	0	62.999	0.350		Residential - Single Family Residence - Small Lot, 1	142-5A203 512		Silver Lake - Echo Park - Elysian Valley	No	MI	R2RD
Los Angeles	2306 S HARCOURT AVE	90016	5061019031	0.000	0.000	0.350	0.000	Shortfall of Sites	0.060	Low Medium II Residential	RD2-1-O	0	0	0	66.482	0.350		Residential - Single Family Residence, 1	123B181 513		West Adams - Baldwin Hills - Leimert	No	MI	R2RD
Los Angeles	1254 W 41ST ST	90037	5020014014	0.000	0.000	0.350	0.000	Shortfall of Sites	0.115	Low Medium I Residential	R2-1	0	0	0	34.754	0.350		Residential - Single Family Residence, 1	114B197 513		South Los Angeles	No	MI	R2RD
Los Angeles	4515 CIMARRON ST	90062	5015025027	0.000	0.000	0.350	0.000	Shortfall of Sites	0.055	Low Medium I Residential	R2-1	0	0	0	72.264	0.350		Residential - Single Family Residence, 0	111B189 513		South Los Angeles	No	MI	R2RD
Los Angeles	1205 W 54TH ST	90037	5002006014	0.000	0.000	0.350	0.000	Shortfall of Sites	0.119	Low Medium I Residential	R2-1	0	0	0	33.582	0.350		Residential - Single Family Residence, 1	108B197 513		South Los Angeles	No	MI	R2RD
Los Angeles	151 E 70TH ST	90003	6011005044	0.000	0.000	0.350	0.000	Shortfall of Sites	0.109	Low Medium I Residential	R2-1-CPIO	0	0	0	36.674	0.350		Residential - Single Family Residence, 1	102B205 513		Southeast Los Angeles	No	MI	R2RD
Los Angeles	734 E 78TH ST	90001	6023031026	0.000	0.000	0.350	0.000	Shortfall of Sites	0.137	Low Medium I Residential	R2-1	0	0	0	29.169	0.350		Residential - Single Family Residence, 1	099B205 513		Southeast Los Angeles	No	MI	R2RD
Los Angeles	819 E 82ND ST	90001	6029011005	0.000	0.000	0.350	0.000	Shortfall of Sites	0.117	Low Medium I Residential	R2-1	0	0	0	34.165	0.350		Residential - Single Family Residence, 1	099B209 513		Southeast Los Angeles	No	MI	R2RD
Los Angeles	447 E 108TH ST	90061	6063029026	0.000	0.000	0.350	0.000	Shortfall of Sites	0.097	Low Medium I Residential	R2-1	0	0	0	41.427	0.350		Commercial - Auto, Recreation Equipment, Construction Equipment Sales and Service - Auto Body Repair Shop - One Story, 0	090A207 513		Southeast Los Angeles	No	MI	R2RD
Los Angeles	1304 TULAROSA DR	90026	5427029023	0.000	0.000	0.350	0.000	Shortfall of Sites	0.059	Low Medium I Residential	R2-1VL	0	0	0	67.359	0.350		Residential - Single Family Residence - Small Lot, 1	142-5A203 513		Silver Lake - Echo Park - Elysian Valley	No	MI	R2RD
Los Angeles	5620 DENNY AVE	91601	2415019025	0.000	0.000	0.350	0.000	Shortfall of Sites	0.121	Low Medium I Residential	R2-1VL	0	0	0	33.031	0.350		Residential - Five or More Units or Apartments (Any Combination) · 4 Stories or Less, 0	174B177 514		North Hollywood - Valley Village	No	MI	R2RD
Los Angeles	5676 FAYETTE ST	90042	5478036018	0.000	0.000	0.350	0.000	Shortfall of Sites	0.129	Low Medium II Residential	RD2-1	0	0	0	31.115	0.350		Residential - Single Family Residence, 1	156A229 514		Northeast Los Angeles	No	MI	R2RD
Los Angeles	1647 5TH AVE	90019	5072020009	0.000	0.000	0.350	0.000	Shortfall of Sites	0.172	Low Medium II Residential	RD2-1XL-O-CPIO	0	0	0	23.207	0.350		Residential - Single Family Residence, 1	126B189 514		West Adams - Baldwin Hills - Leimert	No	MI	R2RD
Los Angeles	2411 ALSACE AVE	90016	5062026032	0.000	0.000	0.350	0.000	Shortfall of Sites	0.121	Low Medium II Residential	RD2-1	0	0	0	33.006	0.350		Residential - Single Family Residence, 1	123B177 514		West Adams - Baldwin Hills - Leimert	No	MI	R2RD
Los Angeles	1794 W 25TH ST	90018	5058020034	0.000	0.000	0.350	0.000	Shortfall of Sites	0.152	Low Medium II Residential	RD2-1-CPIO	0	0	0	26.239	0.350		Residential - Single Family Residence, 1	123B193 514		South Los Angeles	No	MI	R2RD
Los Angeles	3012 SOMERSET DR	90016	5050030039	0.000	0.000	0.350	0.000	Shortfall of Sites	0.113	Low Medium II Residential	RD2-1	0	0	0	35.519	0.350		Residential - Single Family Residence, 1	120B185 514		West Adams - Baldwin Hills - Leimert	No	MI	R2RD
Los Angeles	0	0	5040023025	0.000	0.000	0.350	0.000	Shortfall of Sites	0.154	Low Medium I Residential	R2-1-O	0	0	0	25.968	0.350	Vacant	Residential - Single Family Residence - Vacant Land, 0	120B197 514		South Los Angeles	No	MI	R2RD
Los Angeles	4518 S VAN NESS AVE	90062	5015025013	0.000	0.000	0.350	0.000	Shortfall of Sites	0.120	Low Medium I Residential	R2-1	0	0	0	33.432	0.350		Residential - Single Family Residence, 1	111B189 514		South Los Angeles	No	MI	R2RD
Los Angeles	1832 W 46TH ST	90062	5015003008	0.000	0.000	0.350	0.000	Shortfall of Sites	0.145	Low Medium I Residential	R2-1	0	0	0	27.620	0.350		Residential - Single Family Residence, 1	111B193 514		South Los Angeles	No	MI	R2RD
Los Angeles	339 W 54TH ST	90037	5101035013	0.000	0.000	0.350	0.000	Shortfall of Sites	0.125	Low Medium II Residential	RD2-1	0	0	0	32.046	0.350		Residential - Single Family Residence, 1	108B201 514		Southeast Los Angeles	No	MI	R2RD
Los Angeles	646 E 54TH ST	90011	5103009008	0.000	0.000	0.350	0.000	Shortfall of Sites	0.122	Low Medium I Residential	R2-1	0	0	0	32.848	0.350		Residential - Single Family Residence, 1	108B205 514		Southeast Los Angeles	No	MI	R2RD
Los Angeles	6707 S VAN NESS AVE	90047	4008018018	0.000	0.000	0.350	0.000	Shortfall of Sites	0.069	Low Medium II Residential	RD1.5-1	0	0	0	58.072	0.350		Commercial - Store Combination - Store and Residential Combination - One Story, 1	102B189 514		West Adams - Baldwin Hills - Leimert	No	MI	R2RD
Los Angeles	147 E 70TH ST	90003	6011005043	0.000	0.000	0.350	0.000	Shortfall of Sites	0.109	Low Medium I Residential	R2-1-CPIO	0	0	0	36.675	0.350		Residential - Single Family Residence, 1	102B205 514		Southeast Los Angeles	No	MI	R2RD
Los Angeles	815 E 82ND ST	90001	6029011004	0.000	0.000	0.350	0.000	Shortfall of Sites	0.117	Low Medium I Residential	R2-1	0	0	0	34.164	0.350		Residential - Single Family Residence, 1	099B209 514		Southeast Los Angeles	No	MI	R2RD
Los Angeles	9800 COMPTON AVE	90002	6048017044	0.000	0.000	0.350	0.000	Shortfall of Sites	0.159	Low Medium I Residential	R1-1, R2-1	0	0	0	25.107	0.350		Industrial - Parking Lot (Industrial Use Property) - One Story, 0	093A213 514		Southeast Los Angeles	No	MI	R2RD
Los Angeles	11109 MONITOR AVE	90059	6069014005	0.000	0.000	0.350	0.000	Shortfall of Sites	0.074	Low Medium I Residential	R2-1	0	0	0	53.864	0.350		Residential - Single Family Residence, 0	088-5A213 514		Southeast Los Angeles	No	MI	R2RD
Los Angeles	1030 253RD ST	90710	7413013023	0.000	0.000	0.350	0.000	Shortfall of Sites	0.128	Low Medium II Residential	[Q]RD1.5-1XL	0	0	0	31.352	0.350		Residential - Single Family Residence, 1	036B197 514		Wilmington - Harbor City	No	MI	R2RD
Los Angeles	1308 TULAROSA DR	90026	5427029024	0.000	0.000	0.350	0.000	Shortfall of Sites	0.061	Low Medium I Residential	R2-1VL	0	0	0	65.608	0.350		Residential - Single Family Residence - Small Lot, 1	142-5A203 514		Silver Lake - Echo Park - Elysian Valley	No	MI	R2RD
Los Angeles	7012 BAIRD AVE	91335	2126008018	0.000	0.000	0.350	0.000	Shortfall of Sites	0.207	Community Commercial	[Q]R2-2D-CDO-RIO	0	0	0	19.361	0.350	Vacant	Residential - Single Family Residence - Vacant Land, 0	183B125 515		Reseda - West Van Nuys	No	MI	R2RD
Los Angeles	5614 RIVERTON AVE	91601	2415018014	0.000	0.000	0.350	0.000	Shortfall of Sites	0.162	Low Medium I Residential	R2-1VL	0	0	0	24.745	0.350		Residential - Single Family Residence, 1	174B177 515		North Hollywood - Valley Village	No	MI	R2RD
Los Angeles	2526 S SPAULDING AVE	90016	5048005042	0.000	0.000	0.350	0.000	Shortfall of Sites	0.136	Low Medium II Residential	RD1.5-1	0	0	0	29.511	0.350		Residential - Single Family Residence, 1	123B173 515		West Adams - Baldwin Hills - Leimert	No	MI	R2RD
Los Angeles	3763 S LA SALLE AVE	90018	5041033015	0.000	0.000	0.350	0.000	Shortfall of Sites	0.124	Low Medium I Residential	R2-1	0	0	0	32.235	0.350		Residential - Single Family Residence, 1	117B193 515		South Los Angeles	No	MI	R2RD
Los Angeles	1836 W 46TH ST	90062	5015003009	0.000	0.000	0.350	0.000	Shortfall of Sites	0.145	Low Medium I Residential	R2-1	0	0	0	27.620	0.350		Residential - Single Family Residence, 1	111B193 515		South Los Angeles	No	MI	R2RD
Los Angeles	343 W 54TH ST	90037	5101035012	0.000	0.000	0.350	0.000	Shortfall of Sites	0.125	Low Medium II Residential	RD2-1	0	0	0	32.041	0.350		Residential - Single Family Residence, 1	108B201 515		Southeast Los Angeles	No	MI	R2RD
Los Angeles	640 E 54TH ST	90011	5103009009	0.000	0.000	0.350	0.000	Shortfall of Sites	0.110	Low Medium I Residential	R2-1	0	0	0	36.526	0.350		Residential - Single Family Residence, 1	108B205 515		Southeast Los Angeles	No	MI	R2RD
Los Angeles	523 W 60TH ST	90044	6004029023	0.000	0.000	0.350	0.000	Shortfall of Sites	0.125	Low Medium I Residential	R2-1	0	0	0	31.939	0.350		Residential - Single Family Residence, 1	105B201 515		South Los Angeles	No	MI	R2RD
Los Angeles	811 E 82ND ST	90001	6029011003	0.000	0.000	0.350	0.000	Shortfall of Sites	0.117	Low Medium I Residential	R2-1	0	0	0	34.164	0.350		Residential - Single Family Residence, 1	099B209 515		Southeast Los Angeles	No	MI	R2RD
Los Angeles	9801 GRANDEE AVE	90002	6048018005	0.000	0.000	0.350	0.000	Shortfall of Sites	0.075	Low Medium I Residential	R2-1	0	0	0	53.620	0.350		Residential - Single Family Residence, 1	093A213 515		Southeast Los Angeles	No	MI	R2RD
Los Angeles	11107 COMPTON AVE	90059	6070009033	0.000	0.000	0.350	0.000	Shortfall of Sites	0.073	Low Medium II Residential	RD2-1	0	0	0	55.048	0.350		Residential - Single Family Residence, 1	088-5A213 515		Southeast Los Angeles	No	MI	R2RD
Los Angeles	1310 TULAROSA DR	90026	5427029025	0.000	0.000	0.350	0.000	Shortfall of Sites	0.060	Low Medium I Residential	R2-1VL	0	0	0	66.788	0.350		Residential - Single Family Residence - Small Lot, 1	142-5A203 515		Silver Lake - Echo Park - Elysian Valley	No	MI	R2RD
Los Angeles	8817 CANBY AVE	91325	2769027009	0.000	0.000	0.350	0.000	Shortfall of Sites	0.172	Low Medium II Residential	R2-1	0	0	0	23.233	0.350		Residential - Single Family Residence, 1	195B125 516		Northridge	No	MI	R2RD
Los Angeles	2315 S HARCOURT AVE	90016	5061019015	0.000	0.000	0.350	0.000	Shortfall of Sites	0.101	Low Medium II Residential	RD2-1-O	0	0	0	39.635	0.350		Residential - Single Family Residence, 1	123B181 516		West Adams - Baldwin Hills - Leimert	No	MI	R2RD
Los Angeles	1302 W 41ST ST	90037	5020003001	0.000	0.000	0.350	0.000	Shortfall of Sites	0.147	Low Medium I Residential	R2-1	0	0	0	27.202	0.350		Residential - Single Family Residence, 1	114B197 516		South Los Angeles	No	MI	R2RD
Los Angeles	4520 S GRAMERCY PL	90062	5015002029	0.000	0.000	0.350	0.000	Shortfall of Sites	0.140	Low Medium I Residential	R2-1	0	0	0	28.517	0.350		Residential - Single Family Residence, 1	111B189 516		South Los Angeles	No	MI	R2RD
Los Angeles	1842 W 46TH ST	90062	5015003010	0.000	0.000	0.350	0.000	Shortfall of Sites	0.145	Low Medium I Residential	R2-1	0	0	0	27.619	0.350		Residential - Single Family Residence, 1	111B193 516		South Los Angeles	No	MI	R2RD
Los Angeles	1169 W 60TH PL	90044	6003015026	0.000	0.000	0.350	0.000	Shortfall of Sites	0.078	Low Medium I Residential	R2-1	0	0	0	51.502	0.350		Residential - Single Family Residence, 1	105B197 516		South Los Angeles	No	MI	R2RD
Los Angeles	807 E 82ND ST	90001	6029011002	0.000	0.000	0.350	0.000	Shortfall of Sites	0.117	Low Medium I Residential	R2-1	0	0	0	34.164	0.350		Residential - Single Family Residence, 1	099B209 516		Southeast Los Angeles	No	MI	R2RD
Los Angeles	11108 EVERS AVE	90059	6070009029	0.000	0.000	0.350	0.000	Shortfall of Sites	0.073	Low Medium II Residential	R2-1	0	0	0	54.506	0.350		Residential - Single Family Residence, 0	088-5A213 516		Southeast Los Angeles	No	MI	R2RD
Los Angeles	1314 TULAROSA DR	90026	5427029026	0.000	0.000	0.350	0.000	Shortfall of Sites	0.065	Low Medium I Residential	R2-1VL	0	0	0	61.467	0.350		Residential - Single Family Residence - Small Lot, 1	142-5A203 516		Silver Lake - Echo Park - Elysian Valley	No	MI	R2RD
Los Angeles	2420 S BURNSIDE AVE	90016	5063014014	0.000	0.000	0.350	0.000	Shortfall of Sites	0.075	Low Medium II Residential	RD2-1	0	0	0	53.512	0.350		Residential - Single Family Residence, 1	123B177 517		West Adams - Baldwin Hills - Leimert	No	MI	R2RD
Los Angeles	2901 S REDONDO BLVD	90016	5043025016	0.000	0.000	0.350	0.000	Shortfall of Sites	0.072	Low Medium II Residential	RD1.5-1	0	0	0	55.299	0.350		Residential - Single Family Residence, 1	120B177 517		West Adams - Baldwin Hills - Leimert	No	MI	R2RD
Los Angeles	3014 S NORTON AVE	90018	5051031005	0.000	0.000	0.350	0.000	Shortfall of Sites	0.137	Low Medium I Residential	R2-1XL	0	0	0	29.156	0.350		Residential - Single Family Residence, 1	120B185 517		West Adams - Baldwin Hills - Leimert	No	MI	R2RD
Los Angeles	3773 S ST ANDREWS PL	90018	5042016014	0.000	0.000	0.350	0.000	Shortfall of Sites	0.076	Low Medium I Residential	R2-1-O-CPIO	0	0	0	52.898	0.350		Residential - Single Family Residence, 1	117B193 517		South Los Angeles	No	MI	R2RD
Los Angeles	1336 W 41ST ST	90037	5020003008	0.000	0.000	0.350	0.000	Shortfall of Sites	0.147	Low Medium I Residential	R2-1	0	0	0	27.199	0.350		Residential - Single Family Residence, 1	114B197 517		South Los Angeles	No	MI	R2RD
Los Angeles	4516 ARLINGTON AVE	90043	5015026021	0.000	0.000	0.350	0.000	Shortfall of Sites	0.110	Low Medium I Residential	R2-1	0	0	0	36.391	0.350		Residential - Single Family Residence, 1	111B189 517		West Adams - Baldwin Hills - Leimert	No	MI	R2RD
Los Angeles	1846 W 46TH ST	90062	5015003011	0.000	0.000	0.350	0.000	Shortfall of Sites	0.145	Low Medium I Residential	R2-1	0	0	0	27.619	0.350		Residential - Single Family Residence, 1	111B193 517		South Los Angeles	No	MI	R2RD
Los Angeles	997 E 54TH ST	90011	5103023011	0.000	0.000	0.350	0.000	Shortfall of Sites	0.108	Low Medium I Residential	R2-1	0	0	0	36.875	0.350		Residential - Single Family Residence, 1	108B209 517		Southeast Los Angeles	No	MI	R2RD
Los Angeles	531 W 60TH ST	90044	6004029021	0.000	0.000	0.350	0.000	Shortfall of Sites	0.125	Low Medium I Residential	R2-1	0	0	0	31.942	0.350		Residential - Single Family Residence, 1	105B201 517		South Los Angeles	No	MI	R2RD
Los Angeles	131 E 70TH ST	90003	6011005040	0.000	0.000	0.350	0.000	Shortfall of Sites	0.117	Low Medium I Residential	R2-1-CPIO	0	0	0	34.109	0.350		Residential - Single Family Residence, 1	102B205 517		Southeast Los Angeles	No	MI	R2RD
Los Angeles	1379 E 111TH ST	90059	6070007027	0.000	0.000	0.350	0.000	Shortfall of Sites	0.065	Low Medium I Residential	R2-1	0	0	0	61.425	0.350		Residential - Single Family Residence, 1	088-5A211 517		Southeast Los Angeles	No	MI	R2RD
Los Angeles	1312 TULAROSA DR	90026	5427029027	0.000	0.000	0.350	0.000	Shortfall of Sites	0.065	Low Medium I Residential	R2-1VL	0	0	0	61.318	0.350		Residential - Single Family Residence - Small Lot, 1	142-5A203 517		Silver Lake - Echo Park - Elysian Valley	No	MI	R2RD
Los Angeles	8816 CANBY AVE	91325	2769026004	0.000	0.000	0.350	0.000	Shortfall of Sites	0.172	Low Medium II Residential	R2-1	0	0	0	23.233	0.350		Residential - Single Family Residence, 1	195B125 518		Northridge	No	MI	R2RD
Los Angeles	1728 S ORANGE DR	90019	5067003027	0.000	0.000	0.350	0.000	Shortfall of Sites	0.161	Low Medium II Residential	RD2-1-O	0	0	0	24.884	0.350		Residential - Single Family Residence, 1	126B181 518		West Adams - Baldwin Hills - Leimert	No	MI	R2RD
Los Angeles	1841 S CLOVERDALE AVE	90019	5067020028	0.000	0.000	0.350	0.000	Shortfall of Sites	0.141	Low Medium II Residential	RD2-1-O	0	0	0	28.438	0.350		Residential - Single Family Residence, 1	126B177 518		West Adams - Baldwin Hills - Leimert	No	MI	R2RD
Los Angeles	2323 S RIMPAU BLVD	90016	5062023020	0.000	0.000	0.350	0.000	Shortfall of Sites	0.132	Low Medium II Residential	RD2-1-O	0	0	0	30.279	0.350		Residential - Single Family Residence, 1	123B181 518		West Adams - Baldwin Hills - Leimert	No	MI	R2RD
Los Angeles	1332 W 41ST ST	90037	5020003007	0.000	0.000	0.350	0.000	Shortfall of Sites	0.147	Low Medium I Residential	R2-1	0	0	0	27.200	0.350		Residential - Single Family Residence, 1	114B197 518		South Los Angeles	No	MI	R2RD
Los Angeles	4517 ARLINGTON AVE	90043	5015035021	0.000	0.000	0.350	0.000	Shortfall of Sites	0.119	Low Medium I Residential	R2-1	0	0	0	33.508	0.350		Residential - Single Family Residence, 1	111B189 518		West Adams - Baldwin Hills - Leimert	No	MI	R2RD
Los Angeles	1852 W 46TH ST	90062	5015003012	0.000	0.000	0.350	0.000	Shortfall of Sites	0.145	Low Medium I Residential	R2-1	0	0	0	27.619	0.350		Residential - Single Family Residence, 1	111B193 518		South Los Angeles	No	MI	R2RD

Jurisdiction Name	Site Address/Intersection	5 Digit ZIP Code	Assessor Parcel Number	Very Low-Income	Low-Income	Moderate-Income	Above Moderate-Income	Type of Shortfall	Parcel Size (Acres)	Current General Plan Designation	Current Zoning	Proposed General Plan (GP) Designation	Proposed Zoning	Minimum Density Allowed	Maximum Density Allowed	Total Capacity	Vacant/ Nonvacant	Description of Existing Uses	PIN	Base Density Per Acre	Community Plan Area	Rent Stabalization Ordinance	Income Category	Applicable Rezoning Program (Program informing values in Column Q listed first)
Los Angeles	1742 W 54TH ST	90062	5003020025	0.000	0.000	0.350	0.000	Shortfall of Sites	0.123	Low Medium I Residential	R2-1-CPIO	0	0	0	32.409	0.350		Residential - Single Family Residence, 1	108B193 518		South Los Angeles	No	MI	R2RD
Los Angeles	6021 S BUDLONG AVE	90044	6003016016	0.000	0.000	0.350	0.000	Shortfall of Sites	0.069	Low Medium I Residential	R2-1	0	0	0	57.809	0.350		Residential - Single Family Residence, 1	105B197 518		South Los Angeles	No	MI	R2RD
Los Angeles	125 E 70TH ST	90003	6011005039	0.000	0.000	0.350	0.000	Shortfall of Sites	0.117	Low Medium I Residential	R2-1-CPIO	0	0	0	34.110	0.350		Residential - Single Family Residence, 1	102B205 518		Southeast Los Angeles	No	MI	R2RD
Los Angeles	1379 E 111TH ST	90059	6070007027	0.000	0.000	0.350	0.000	Shortfall of Sites	0.065	Low Medium I Residential	R2-1	0	0	0	61.431	0.350		Residential - Single Family Residence, 0	088-5A211 518		Southeast Los Angeles	No	MI	R2RD
Los Angeles	10650 LAUREL CANYON BLVD	91331	2618005023	0.000	0.000	0.350	0.000	Shortfall of Sites	0.186	Low Medium I Residential	R2-1-O-CUGU	0	0	0	21.505	0.350		Residential - Single Family Residence, 1	207B153 519		Arleta - Pacoima	No	MI	R2RD
Los Angeles	10363 COMMERCE AVE	91042	2565009058	0.000	0.000	0.350	0.000	Shortfall of Sites	0.095	Low Medium II Residential	RD2-1	0	0	0	42.090	0.350		Residential - Single Family Residence, 1	204B197 519		Sunland - Tujunga - Lake View Terrace - Shadow Hills - East La Tuna Canyon	No	MI	R2RD
Los Angeles	8733 WILLIS AVE	91402	2653005079	0.000	0.000	0.350	0.000	Shortfall of Sites	0.083	Low Medium II Residential	RD1.5-1	0	0	0	48.400	0.350		Residential - Five or More Units or Apartments (Any Combination) · 4 Stories or Less, 0	195B149 519		Mission Hills - Panorama City - North Hills	No	MI	R2RD
Los Angeles	6618 FARMDALE AVE	91606	2320021008	0.000	0.000	0.350	0.000	Shortfall of Sites	0.154	Low Medium II Residential	RD2-1	0	0	0	25.893	0.350		Residential - Single Family Residence, 1	180B169 519		North Hollywood - Valley Village	No	MI	R2RD
Los Angeles	6108 SATURN ST	90035	5068004009	0.000	0.000	0.350	0.000	Shortfall of Sites	0.124	Low Medium II Residential	RD1.5-1-O	0	0	0	32.258	0.350		Residential - Single Family Residence, 1	129B173 519		Wilshire	No	MI	R2RD
Los Angeles	1802 S SYCAMORE AVE	90019	5067016032	0.000	0.000	0.350	0.000	Shortfall of Sites	0.083	Low Medium II Residential	RD1.5-1-O	0	0	0	48.399	0.350		Residential - Single Family Residence, 1	126B181 519		West Adams - Baldwin Hills - Leimert	No	MI	R2RD
Los Angeles	1735 HAUSER BLVD	90019	5064009026	0.000	0.000	0.350	0.000	Shortfall of Sites	0.124	Low Medium II Residential	RD1.5-1	0	0	0	32.229	0.350		Residential - Single Family Residence, 1	126B177 519		West Adams - Baldwin Hills - Leimert	No	MI	R2RD
Los Angeles	2324 S WEST VIEW ST	90016	5062023012	0.000	0.000	0.350	0.000	Shortfall of Sites	0.110	Low Medium II Residential	RD2-1-O	0	0	0	36.435	0.350		Residential - Single Family Residence, 1	123B181 519		West Adams - Baldwin Hills - Leimert	No	MI	R2RD
Los Angeles	1310 W 41ST ST	90037	5020003003	0.000	0.000	0.350	0.000	Shortfall of Sites	0.147	Low Medium I Residential	R2-1	0	0	0	27.203	0.350		Residential - Single Family Residence, 1	114B197 519		South Los Angeles	No	MI	R2RD
Los Angeles	4516 2ND AVE	90043	5015035030	0.000	0.000	0.350	0.000	Shortfall of Sites	0.119	Low Medium I Residential	R2-1	0	0	0	33.508	0.350		Residential - Single Family Residence, 1	111B189 519		West Adams - Baldwin Hills - Leimert	No	MI	R2RD
Los Angeles	1742 W 54TH ST	90062	5003020025	0.000	0.000	0.350	0.000	Shortfall of Sites	0.060	Low Medium I Residential	R2-1-CPIO	0	0	0	66.400	0.350		Residential - Single Family Residence, 0	108B193 519		South Los Angeles	No	MI	R2RD
Los Angeles	603 W 60TH ST	90044	6004029019	0.000	0.000	0.350	0.000	Shortfall of Sites	0.125	Low Medium I Residential	R2-1	0	0	0	31.945	0.350		Residential - Single Family Residence, 1	105B201 519		South Los Angeles	No	MI	R2RD
Los Angeles	121 E 70TH ST	90003	6011005038	0.000	0.000	0.350	0.000	Shortfall of Sites	0.117	Low Medium I Residential	R2-1-CPIO	0	0	0	34.111	0.350		Residential - Single Family Residence, 1	102B205 519		Southeast Los Angeles	No	MI	R2RD
Los Angeles	710 E 78TH ST	90001	6023031020	0.000	0.000	0.350	0.000	Shortfall of Sites	0.137	Low Medium I Residential	R2-1	0	0	0	29.198	0.350		Residential - Single Family Residence, 1	099B205 519		Southeast Los Angeles	No	MI	R2RD
Los Angeles	1377 E 111TH ST	90059	6070007028	0.000	0.000	0.350	0.000	Shortfall of Sites	0.065	Low Medium I Residential	R2-1	0	0	0	61.437	0.350		Residential - Single Family Residence, 1	088-5A211 519		Southeast Los Angeles	No	MI	R2RD
Los Angeles	11113 MONITOR AVE	90059	6069014004	0.000	0.000	0.350	0.000	Shortfall of Sites	0.074	Low Medium I Residential	R2-1	0	0	0	53.852	0.350		Residential - Single Family Residence, 1	088-5A213 519		Southeast Los Angeles	No	MI	R2RD
Los Angeles	10404 PLAINVIEW AVE	91042	2558009014	0.000	0.000	0.350	0.000	Shortfall of Sites	0.112	Low Medium I Residential	RD5-1	0	0	0	35.633	0.350		Residential - Single Family Residence, 1	204B197 520		Sunland - Tujunga - Lake View Terrace - Shadow Hills - East La Tuna Canyon	No	MI	R2RD
Los Angeles	0	0	2317013031	0.000	0.000	0.350	0.000	Shortfall of Sites	0.161	Low Medium II Residential	R1-1, RD1.5-1	0	0	0	24.892	0.350	Vacant	Residential - Single Family Residence - Vacant Land, 0	186B169 520		Sun Valley - La Tuna Canyon	No	MI	R2RD
Los Angeles	6619 FARMDALE AVE	91606	2320022017	0.000	0.000	0.350	0.000	Shortfall of Sites	0.155	Low Medium II Residential	RD2-1	0	0	0	25.814	0.350		Residential - Single Family Residence, 1	180B169 520		North Hollywood - Valley Village	No	MI	R2RD
Los Angeles	0	0	5540019011	0.000	0.000	0.350	0.000	Shortfall of Sites	0.060	Low Medium II Residential	RD1.5-1XL	0	0	0	66.663	0.350	Vacant	Residential - Single Family Residence - Vacant Land, 0	144B197 520		Hollywood	No	MI	R2RD
Los Angeles	1810 ALSACE AVE	90019	5067017003	0.000	0.000	0.350	0.000	Shortfall of Sites	0.113	Low Medium II Residential	RD1.5-1-O	0	0	0	35.533	0.350		Residential - Single Family Residence, 1	126B181 520		West Adams - Baldwin Hills - Leimert	No	MI	R2RD
Los Angeles	1728 CARMONA AVE	90019	5064009012	0.000	0.000	0.350	0.000	Shortfall of Sites	0.117	Low Medium II Residential	RD1.5-1	0	0	0	34.299	0.350		Residential - Single Family Residence, 1	126B177 520		West Adams - Baldwin Hills - Leimert	No	MI	R2RD
Los Angeles	1665 ARLINGTON AVE	90019	5072032003	0.000	0.000	0.350	0.000	Shortfall of Sites	0.137	Low Medium II Residential	RD1.5-1-O-CPIO	0	0	0	29.213	0.350		Residential - Single Family Residence, 1	126B189 520		West Adams - Baldwin Hills - Leimert	No	MI	R2RD
Los Angeles	3764 S LA SALLE AVE	90018	5041032004	0.000	0.000	0.350	0.000	Shortfall of Sites	0.124	Low Medium I Residential	R2-1	0	0	0	32.193	0.350		Residential - Single Family Residence, 1	117B193 520		South Los Angeles	No	MI	R2RD
Los Angeles	1326 W 41ST ST	90037	5020003006	0.000	0.000	0.350	0.000	Shortfall of Sites	0.147	Low Medium I Residential	R2-1	0	0	0	27.201	0.350		Residential - Single Family Residence, 1	114B197 520		South Los Angeles	No	MI	R2RD
Los Angeles	4521 CIMARRON ST	90062	5015025032	0.000	0.000	0.350	0.000	Shortfall of Sites	0.064	Low Medium I Residential	R2-1	0	0	0	62.339	0.350		Residential - Single Family Residence, 1	111B189 520		South Los Angeles	No	MI	R2RD
Los Angeles	425 W 54TH ST	90037	5001035019	0.000	0.000	0.350	0.000	Shortfall of Sites	0.125	Low Medium II Residential	RD2-1	0	0	0	31.980	0.350		Residential - Single Family Residence, 1	108B201 520		South Los Angeles	No	MI	R2RD
Los Angeles	1139 W 54TH ST	90037	5002025006	0.000	0.000	0.350	0.000	Shortfall of Sites	0.119	Low Medium I Residential	R2-1	0	0	0	33.688	0.350		Residential - Single Family Residence, 1	108B197 520		South Los Angeles	No	MI	R2RD
Los Angeles	706 E 78TH ST	90001	6023031018	0.000	0.000	0.350	0.000	Shortfall of Sites	0.100	Low Medium I Residential	R2-1	0	0	0	39.907	0.350		Residential - Single Family Residence, 1	099B205 520		Southeast Los Angeles	No	MI	R2RD
Los Angeles	1377 E 111TH ST	90059	6070007028	0.000	0.000	0.350	0.000	Shortfall of Sites	0.065	Low Medium I Residential	R2-1	0	0	0	61.444	0.350		Residential - Single Family Residence, 0	088-5A211 520		Southeast Los Angeles	No	MI	R2RD
Los Angeles	11111 COMPTON AVE	90059	6070009012	0.000	0.000	0.350	0.000	Shortfall of Sites	0.073	Low Medium II Residential	RD2-1	0	0	0	55.048	0.350		Residential - Single Family Residence, 1	088-5A213 520		Southeast Los Angeles	No	MI	R2RD
Los Angeles	2406 S REDONDO BLVD	90016	5062026056	0.000	0.000	0.350	0.000	Shortfall of Sites	0.110	Low Medium II Residential	RD2-1	0	0	0	36.305	0.350		Residential - Single Family Residence, 1	123B177 521		West Adams - Baldwin Hills - Leimert	No	MI	R2RD
Los Angeles	1320 W 41ST ST	90037	5020003005	0.000	0.000	0.350	0.000	Shortfall of Sites	0.147	Low Medium I Residential	R2-1	0	0	0	27.202	0.350		Residential - Single Family Residence, 1	114B197 521		South Los Angeles	No	MI	R2RD
Los Angeles	4515 2ND AVE	90043	5015036025	0.000	0.000	0.350	0.000	Shortfall of Sites	0.119	Low Medium I Residential	R2-1	0	0	0	33.507	0.350		Residential - Single Family Residence, 1	111B189 521		West Adams - Baldwin Hills - Leimert	No	MI	R2RD
Los Angeles	977 E 54TH ST	90011	5103023013	0.000	0.000	0.350	0.000	Shortfall of Sites	0.112	Low Medium I Residential	R2-1	0	0	0	35.851	0.350		Residential - Single Family Residence, 1	108B209 521		Southeast Los Angeles	No	MI	R2RD
Los Angeles	429 W 54TH ST	90037	5001035018	0.000	0.000	0.350	0.000	Shortfall of Sites	0.125	Low Medium II Residential	RD2-1	0	0	0	31.974	0.350		Residential - Single Family Residence, 1	108B201 521		South Los Angeles	No	MI	R2RD
Los Angeles	124 W 70TH ST	90003	6012010038	0.000	0.000	0.350	0.000	Shortfall of Sites	0.117	Low Medium I Residential	R2-1	0	0	0	34.151	0.350		Residential - Single Family Residence, 1	102B201 521		Southeast Los Angeles	No	MI	R2RD
Los Angeles	7804 STANFORD AVE	90001	6023031015	0.000	0.000	0.350	0.000	Shortfall of Sites	0.055	Low Medium I Residential	R2-1	0	0	0	72.578	0.350		Residential - Single Family Residence, 1	099B205 521		Southeast Los Angeles	No	MI	R2RD
Los Angeles	1369 E 111TH ST	90059	6070007029	0.000	0.000	0.350	0.000	Shortfall of Sites	0.065	Low Medium I Residential	R2-1	0	0	0	61.451	0.350		Residential - Single Family Residence, 1	088-5A211 521		Southeast Los Angeles	No	MI	R2RD
Los Angeles	11112 EVERS AVE	90059	6070009028	0.000	0.000	0.350	0.000	Shortfall of Sites	0.073	Low Medium II Residential	R2-1	0	0	0	54.517	0.350		Residential - Single Family Residence, 1	088-5A213 521		Southeast Los Angeles	No	MI	R2RD
Los Angeles	1306 HAUSER BLVD	90019	5085032002	0.000	0.000	0.350	0.000	Shortfall of Sites	0.120	Low Medium I Residential	R2-1-O	0	0	0	33.296	0.350		Residential - Single Family Residence, 1	129B177 522		Wilshire	No	MI	R2RD
Los Angeles	1733 S HIGHLAND AVE	90019	5067004008	0.000	0.000	0.350	0.000	Shortfall of Sites	0.115	Low Medium II Residential	RD1.5-1-O	0	0	0	34.848	0.350		Residential - Single Family Residence, 1	126B181 522		West Adams - Baldwin Hills - Leimert	No	MI	R2RD
Los Angeles	1746 S BERENDO ST	90006	5075019028	0.000	0.000	0.350	0.000	Shortfall of Sites	0.106	Low Medium II Residential	RD1.5-1	0	0	0	37.628	0.350		Residential - Single Family Residence, 1	126B197 522		South Los Angeles	No	MI	R2RD
Los Angeles	2421 S ORANGE DR	90016	5062024035	0.000	0.000	0.350	0.000	Shortfall of Sites	0.116	Low Medium II Residential	RD2-1	0	0	0	34.571	0.350		Residential - Single Family Residence, 1	123B181 522		West Adams - Baldwin Hills - Leimert	No	MI	R2RD
Los Angeles	1840 W 25TH ST	90018	5058020026	0.000	0.000	0.350	0.000	Shortfall of Sites	0.152	Low Medium II Residential	RD2-1-CPIO	0	0	0	26.255	0.350		Residential - Single Family Residence, 1	123B193 522		South Los Angeles	No	MI	R2RD
Los Angeles	3025 WEST BLVD	90016	5050025047	0.000	0.000	0.350	0.000	Shortfall of Sites	0.179	Low Medium II Residential	RD2-1	0	0	0	22.386	0.350		Residential - Single Family Residence, 1	120B181 522		West Adams - Baldwin Hills - Leimert	No	MI	R2RD
Los Angeles	3763 HALLDALE AVE	90018	5041031003	0.000	0.000	0.350	0.000	Shortfall of Sites	0.152	Low Medium I Residential	R2-1-O	0	0	0	26.262	0.350		Residential - Single Family Residence, 1	117B193 522		South Los Angeles	No	MI	R2RD
Los Angeles	971 E 54TH ST	90011	5103023014	0.000	0.000	0.350	0.000	Shortfall of Sites	0.155	Low Medium I Residential	R2-1	0	0	0	25.812	0.350		Residential - Single Family Residence, 1	108B209 522		Southeast Los Angeles	No	MI	R2RD
Los Angeles	615 W 60TH ST	90044	6004029016	0.000	0.000	0.350	0.000	Shortfall of Sites	0.125	Low Medium I Residential	R2-1	0	0	0	31.949	0.350		Residential - Single Family Residence, 1	105B201 522		South Los Angeles	No	MI	R2RD
Los Angeles	128 W 70TH ST	90003	6012010060	0.000	0.000	0.350	0.000	Shortfall of Sites	0.117	Low Medium I Residential	R2-1	0	0	0	34.150	0.350		Residential - Single Family Residence, 1	102B201 522		Southeast Los Angeles	No	MI	R2RD
Los Angeles	1369 E 111TH ST	90059	6070007029	0.000	0.000	0.350	0.000	Shortfall of Sites	0.065	Low Medium I Residential	R2-1	0	0	0	61.458	0.350		Residential - Single Family Residence, 0	088-5A211 522		Southeast Los Angeles	No	MI	R2RD
Los Angeles	3443 DESCANSO DR	90026	5427028020	0.000	0.000	0.350	0.000	Shortfall of Sites	0.063	Low Medium II Residential	RD1.5-1VL	0	0	0	63.869	0.350		Residential - Single Family Residence - Small Lot, 1	142-5A203 522		Silver Lake - Echo Park - Elysian Valley	No	MI	R2RD
Los Angeles	7450 RADFORD AVE	91605	2317010017	0.000	0.000	0.350	0.000	Shortfall of Sites	0.079	Low Medium II Residential	RD1.5-1	0	0	0	50.506	0.350		Residential - Single Family Residence, 1	186B169 523		Sun Valley - La Tuna Canyon	No	MI	R2RD
Los Angeles	7011 BAIRD AVE	91335	2126009009	0.000	0.000	0.350	0.000	Shortfall of Sites	0.184	Medium Residential	R2-2-RIO	0	0	0	21.771	0.350		Residential - Single Family Residence, 1	183B125 523		Reseda - West Van Nuys	No	MI	R2RD
Los Angeles	1314 CARMONA AVE	90019	5085031005	0.000	0.000	0.350	0.000	Shortfall of Sites	0.107	Low Medium I Residential	R2-1-O	0	0	0	37.239	0.350		Residential - Single Family Residence, 1	129B177 523		Wilshire	No	MI	R2RD
Los Angeles	1743 S BERENDO ST	90006	5075021024	0.000	0.000	0.350	0.000	Shortfall of Sites	0.109	Low Medium II Residential	RD1.5-1	0	0	0	36.720	0.350		Residential - Single Family Residence, 1	126B197 523		South Los Angeles	No	MI	R2RD
Los Angeles	3014 S BRONSON AVE	90018	5051030004	0.000	0.000	0.350	0.000	Shortfall of Sites	0.102	Low Medium I Residential	R2-1XL	0	0	0	39.248	0.350		Residential - Single Family Residence, 1	120B185 523		West Adams - Baldwin Hills - Leimert	No	MI	R2RD
Los Angeles	4611 S NORMANDIE AVE	90037	5016011002	0.000	0.000	0.350	0.000	Shortfall of Sites	0.121	Low Medium II Residential	RD1.5-1	0	0	0	32.999	0.350		Residential - Single Family Residence, 1	111B193 523		South Los Angeles	No	MI	R2RD
Los Angeles	1127 W 54TH ST	90037	5002025009	0.000	0.000	0.350	0.000	Shortfall of Sites	0.119	Low Medium I Residential	R2-1	0	0	0	33.687	0.350		Residential - Single Family Residence, 1	108B197 523		South Los Angeles	No	MI	R2RD
Los Angeles	1726 W 54TH ST	90062	5003020017	0.000	0.000	0.350	0.000	Shortfall of Sites	0.120	Low Medium I Residential	R2-1-CPIO	0	0	0	33.200	0.350		Residential - Single Family Residence, 1	108B193 523		South Los Angeles	No	MI	R2RD
Los Angeles	6011 MENLO AVE	90044	6004010026	0.000	0.000	0.350	0.000	Shortfall of Sites	0.072	Low Medium I Residential	R2-1	0	0	0	55.433	0.350		Residential - Single Family Residence, 1	105B197 523		South Los Angeles	No	MI	R2RD
Los Angeles	132 W 70TH ST	90003	6012010061	0.000	0.000	0.350	0.000	Shortfall of Sites	0.117	Low Medium I Residential	R2-1	0	0	0	34.148	0.350		Residential - Single Family Residence, 1	102B201 523		Southeast Los Angeles	No	MI	R2RD
Los Angeles	1365 E 111TH ST	90059	6070007041	0.000	0.000	0.350	0.000	Shortfall of Sites	0.065	Low Medium I Residential	R2-1	0	0	0	61.464	0.350		Residential - Single Family Residence, 1	088-5A211 523		Southeast Los Angeles	No	MI	R2RD
Los Angeles	10314 ORO VISTA AVE	91040	2560013012	0.000	0.000	0.350	0.000	Shortfall of Sites	0.101	Low Medium I Residential	RD3-1	0	0	0	39.521	0.350		Residential - Single Family Residence, 1	204B189 524		Sunland - Tujunga - Lake View Terrace - Shadow Hills - East La Tuna Canyon	No	MI	R2RD

Jurisdiction Name	Site Address/Intersection	5 Digit ZIP Code	Assessor Parcel Number	Very Low-Income	Low-Income	Moderate-Income	Above Moderate-Income	Type of Shortfall	Parcel Size (Acres)	Current General Plan Designation	Current Zoning	Proposed General Plan (GP) Designation	Proposed Zoning	Minimum Density Allowed	Maximum Density Allowed	Total Capacity	Vacant/ Nonvacant	Description of Existing Uses	PIN	Base Density Per Acre	Community Plan Area	Rent Stabalization Ordinance	Income Category	Applicable Rezoning Program (Program informing values in Column Q listed first)
Los Angeles	8707 NOTTINGHAM PL	91325	2690010018	0.000	0.000	0.350	0.000	Shortfall of Sites	0.128	Low Medium I Residential	[Q]RD4-1	0	0	0	31.343	0.350		Residential - Single Family Residence - Planned Unit Development (PUD), 1	195B133 524		Northridge	No	MI	R2RD
Los Angeles	1350 S STANLEY AVE	90019	5085027008	0.000	0.000	0.350	0.000	Shortfall of Sites	0.183	Low Medium I Residential	R2-1-O	0	0	0	21.904	0.350		Residential - Single Family Residence, 1	129B177 524		Wilshire	No	MI	R2RD
Los Angeles	1755 S MANSFIELD AVE	90019	5067003025	0.000	0.000	0.350	0.000	Shortfall of Sites	0.115	Low Medium II Residential	RD2-1-O	0	0	0	34.848	0.350		Residential - Single Family Residence, 1	126B181 524		West Adams - Baldwin Hills - Leimert	No	MI	R2RD
Los Angeles	2617 W 17TH ST	90019	5072032024	0.000	0.000	0.350	0.000	Shortfall of Sites	0.077	Low Medium II Residential	RD1.5-1-O-CPIO	0	0	0	51.811	0.350		Residential - Single Family Residence, 0	126B189 524		West Adams - Baldwin Hills - Leimert	No	MI	R2RD
Los Angeles	1744 S CATALINA ST	90006	5075021034	0.000	0.000	0.350	0.000	Shortfall of Sites	0.108	Low Medium II Residential	RD1.5-1	0	0	0	36.893	0.350		Residential - Single Family Residence, 1	126B197 524		South Los Angeles	No	MI	R2RD
Los Angeles	2414 S COCHRAN AVE	90016	5063008085	0.000	0.000	0.350	0.000	Shortfall of Sites	0.110	Low Medium II Residential	RD1.5-1	0	0	0	36.301	0.350		Residential - Single Family Residence, 1	123B177 524		West Adams - Baldwin Hills - Leimert	No	MI	R2RD
Los Angeles	2945 ALSACE AVE	90016	5049024046	0.000	0.000	0.350	0.000	Shortfall of Sites	0.060	Low Medium II Residential	RD2-1	0	0	0	66.242	0.350		Residential - Single Family Residence, 1	120B177 524		West Adams - Baldwin Hills - Leimert	No	MI	R2RD
Los Angeles	4516 4TH AVE	90043	5014028029	0.000	0.000	0.350	0.000	Shortfall of Sites	0.124	Low Medium I Residential	R2-1	0	0	0	32.279	0.350		Residential - Single Family Residence, 1	111B189 524		West Adams - Baldwin Hills - Leimert	No	MI	R2RD
Los Angeles	953 E 54TH ST	90011	5103022018	0.000	0.000	0.350	0.000	Shortfall of Sites	0.139	Low Medium I Residential	R2-1	0	0	0	28.680	0.350		Residential - Single Family Residence, 1	108B209 524		Southeast Los Angeles	No	MI	R2RD
Los Angeles	441 W 54TH ST	90037	5001035015	0.000	0.000	0.350	0.000	Shortfall of Sites	0.131	Low Medium II Residential	RD2-1	0	0	0	30.437	0.350		Residential - Single Family Residence, 1	108B201 524		South Los Angeles	No	MI	R2RD
Los Angeles	1722 W 54TH ST	90062	5003020016	0.000	0.000	0.350	0.000	Shortfall of Sites	0.120	Low Medium I Residential	R2-1-CPIO	0	0	0	33.200	0.350		Residential - Single Family Residence, 1	108B193 524		South Los Angeles	No	MI	R2RD
Los Angeles	747 E 55TH ST	90011	5103010027	0.000	0.000	0.350	0.000	Shortfall of Sites	0.128	Low Medium I Residential	R2-1	0	0	0	31.298	0.350		Residential - Single Family Residence, 1	108B205 524		Southeast Los Angeles	No	MI	R2RD
Los Angeles	136 W 70TH ST	90003	6012010040	0.000	0.000	0.350	0.000	Shortfall of Sites	0.117	Low Medium I Residential	R2-1	0	0	0	34.147	0.350		Residential - Single Family Residence, 1	102B201 524		Southeast Los Angeles	No	MI	R2RD
Los Angeles	1363 E 111TH ST	90059	6070007031	0.000	0.000	0.350	0.000	Shortfall of Sites	0.065	Low Medium I Residential	R2-1	0	0	0	61.472	0.350		Residential - Single Family Residence, 1	088-5A211 524		Southeast Los Angeles	No	MI	R2RD
Los Angeles	11113 MONITOR AVE	90059	6069014004	0.000	0.000	0.350	0.000	Shortfall of Sites	0.074	Low Medium I Residential	R2-1	0	0	0	53.839	0.350		Residential - Single Family Residence, 0	088-5A213 524		Southeast Los Angeles	No	MI	R2RD
Los Angeles	0	0	7425013022	0.000	0.000	0.350	0.000	Shortfall of Sites	0.129	Low Medium I Residential	[Q]R2-1XL-O-CUGU	0	0	0	31.110	0.350	Vacant	Residential - Double, Duplex, or Two Units - 4 Stories or Less - Vacant Land, 0	033B209 524		Wilmington - Harbor City	No	MI	R2RD
Los Angeles	8715 NOTTINGHAM PL	91325	2690010019	0.000	0.000	0.350	0.000	Shortfall of Sites	0.128	Low Medium I Residential	[Q]RD4-1	0	0	0	31.346	0.350		Residential - Single Family Residence - Planned Unit Development (PUD), 1	195B133 525		Northridge	No	MI	R2RD
Los Angeles	1319 CARMONA AVE	90019	5085030013	0.000	0.000	0.350	0.000	Shortfall of Sites	0.124	Low Medium I Residential	R2-1-O	0	0	0	32.382	0.350		Residential - Single Family Residence, 1	129B177 525		Wilshire	No	MI	R2RD
Los Angeles	1703 S RIDGELEY DR	90019	5064008018	0.000	0.000	0.350	0.000	Shortfall of Sites	0.118	Low Medium II Residential	RD1.5-1	0	0	0	34.017	0.350		Residential - Single Family Residence, 1	126B177 525		West Adams - Baldwin Hills - Leimert	No	MI	R2RD
Los Angeles	1916 CHARITON ST	90034	4302033012	0.000	0.000	0.350	0.000	Shortfall of Sites	0.131	Low Medium II Residential	RD2-1	0	0	0	30.486	0.350		Residential - Single Family Residence, 1	126B173 525		West Adams - Baldwin Hills - Leimert	No	MI	R2RD
Los Angeles	2411 S SYCAMORE AVE	90016	5062025050	0.000	0.000	0.350	0.000	Shortfall of Sites	0.061	Low Medium II Residential	RD2-1	0	0	0	65.947	0.350		Residential - Double, Duplex, or Two Units - 4 Stories or Less, 0	123B177 525		West Adams - Baldwin Hills - Leimert	No	MI	R2RD
Los Angeles	2911 S BURNSIDE AVE	90016	5043022004	0.000	0.000	0.350	0.000	Shortfall of Sites	0.069	Low Medium II Residential	RD1.5-1	0	0	0	58.254	0.350		Residential - Single Family Residence, 1	120B177 525		West Adams - Baldwin Hills - Leimert	No	MI	R2RD
Los Angeles	3017 WELLINGTON RD	90016	5050028038	0.000	0.000	0.350	0.000	Shortfall of Sites	0.141	Low Medium II Residential	RD2-1	0	0	0	28.342	0.350		Residential - Single Family Residence, 1	120B185 525		West Adams - Baldwin Hills - Leimert	No	MI	R2RD
Los Angeles	3108 S BUDLONG AVE	90007	5040024010	0.000	0.000	0.350	0.000	Shortfall of Sites	0.075	Low Medium I Residential	R2-1-O	0	0	0	53.162	0.350		Residential - Single Family Residence, 1	120B197 525		South Los Angeles	No	MI	R2RD
Los Angeles	4517 4TH AVE	90043	5014021016	0.000	0.000	0.350	0.000	Shortfall of Sites	0.124	Low Medium I Residential	R2-1	0	0	0	32.267	0.350		Residential - Single Family Residence, 1	111B189 525		West Adams - Baldwin Hills - Leimert	No	MI	R2RD
Los Angeles	945 E 54TH ST	90011	5103022019	0.000	0.000	0.350	0.000	Shortfall of Sites	0.139	Low Medium I Residential	R2-1	0	0	0	28.680	0.350		Residential - Single Family Residence, 1	108B209 525		Southeast Los Angeles	No	MI	R2RD
Los Angeles	1119 W 54TH ST	90037	5002025032	0.000	0.000	0.350	0.000	Shortfall of Sites	0.119	Low Medium I Residential	R2-1	0	0	0	33.685	0.350		Residential - Single Family Residence, 1	108B197 525		South Los Angeles	No	MI	R2RD
Los Angeles	1718 W 54TH ST	90062	5003020015	0.000	0.000	0.350	0.000	Shortfall of Sites	0.120	Low Medium I Residential	R2-1-CPIO	0	0	0	33.200	0.350		Residential - Single Family Residence, 1	108B193 525		South Los Angeles	No	MI	R2RD
Los Angeles	745 E 55TH ST	90011	5103010026	0.000	0.000	0.350	0.000	Shortfall of Sites	0.128	Low Medium I Residential	R2-1	0	0	0	31.310	0.350		Residential - Single Family Residence, 1	108B205 525		Southeast Los Angeles	No	MI	R2RD
Los Angeles	627 W 60TH ST	90044	6004029013	0.000	0.000	0.350	0.000	Shortfall of Sites	0.125	Low Medium I Residential	R2-1	0	0	0	31.953	0.350		Residential - Single Family Residence, 1	105B201 525		South Los Angeles	No	MI	R2RD
Los Angeles	1363 E 111TH ST	90059	6070007031	0.000	0.000	0.350	0.000	Shortfall of Sites	0.065	Low Medium I Residential	R2-1	0	0	0	61.478	0.350		Residential - Single Family Residence, 0	088-5A211 525		Southeast Los Angeles	No	MI	R2RD
Los Angeles	1022 WATSON AVE	90744	7425033007	0.000	0.000	0.350	0.000	Shortfall of Sites	0.138	Low Medium I Residential	[Q]R2-1XL-O-CUGU	0	0	0	28.950	0.350		Residential - Single Family Residence, 1	033B213 525		Wilmington - Harbor City	No	MI	R2RD
Los Angeles	8721 NOTTINGHAM PL	91325	2690010020	0.000	0.000	0.350	0.000	Shortfall of Sites	0.128	Low Medium I Residential	[Q]RD4-1	0	0	0	31.348	0.350		Residential - Single Family Residence - Planned Unit Development (PUD), 1	195B133 526		Northridge	No	MI	R2RD
Los Angeles	2334 S LONGWOOD AVE	90016	5062027043	0.000	0.000	0.350	0.000	Shortfall of Sites	0.055	Low Medium II Residential	RD2-1-O	0	0	0	72.563	0.350		Residential - Single Family Residence, 1	123B181 526		West Adams - Baldwin Hills - Leimert	No	MI	R2RD
Los Angeles	2408 ALSACE AVE	90016	5062025068	0.000	0.000	0.350	0.000	Shortfall of Sites	0.116	Low Medium II Residential	RD2-1	0	0	0	34.571	0.350		Residential - Single Family Residence, 1	123B177 526		West Adams - Baldwin Hills - Leimert	No	MI	R2RD
Los Angeles	3775 S ST ANDREWS PL	90018	5042016015	0.000	0.000	0.350	0.000	Shortfall of Sites	0.076	Low Medium I Residential	R2-1-O-CPIO	0	0	0	52.904	0.350		Residential - Single Family Residence, 1	117B193 526		South Los Angeles	No	MI	R2RD
Los Angeles	4106 S BUDLONG AVE	90037	5020019009	0.000	0.000	0.350	0.000	Shortfall of Sites	0.149	Low Medium I Residential	R2-1	0	0	0	26.756	0.350		Residential - Single Family Residence, 1	114B197 526		South Los Angeles	No	MI	R2RD
Los Angeles	4516 5TH AVE	90043	5014021025	0.000	0.000	0.350	0.000	Shortfall of Sites	0.124	Low Medium I Residential	R2-1	0	0	0	32.263	0.350		Residential - Single Family Residence, 1	111B189 526		West Adams - Baldwin Hills - Leimert	No	MI	R2RD
Los Angeles	937 E 54TH ST	90011	5103022020	0.000	0.000	0.350	0.000	Shortfall of Sites	0.139	Low Medium I Residential	R2-1	0	0	0	28.681	0.350		Residential - Single Family Residence, 1	108B209 526		Southeast Los Angeles	No	MI	R2RD
Los Angeles	1115 W 54TH ST	90037	5002025013	0.000	0.000	0.350	0.000	Shortfall of Sites	0.119	Low Medium I Residential	R2-1	0	0	0	33.685	0.350		Residential - Single Family Residence, 1	108B197 526		South Los Angeles	No	MI	R2RD
Los Angeles	1714 W 54TH ST	90062	5003020014	0.000	0.000	0.350	0.000	Shortfall of Sites	0.120	Low Medium I Residential	R2-1-CPIO	0	0	0	33.199	0.350		Residential - Single Family Residence, 1	108B193 526		South Los Angeles	No	MI	R2RD
Los Angeles	741 E 55TH ST	90011	5103010025	0.000	0.000	0.350	0.000	Shortfall of Sites	0.128	Low Medium I Residential	R2-1	0	0	0	31.309	0.350		Residential - Single Family Residence, 1	108B205 526		Southeast Los Angeles	No	MI	R2RD
Los Angeles	631 W 60TH ST	90044	6004028015	0.000	0.000	0.350	0.000	Shortfall of Sites	0.125	Low Medium I Residential	R2-1	0	0	0	31.949	0.350		Residential - Single Family Residence, 1	105B201 526		South Los Angeles	No	MI	R2RD
Los Angeles	1357 E 111TH ST	90059	6070007037	0.000	0.000	0.350	0.000	Shortfall of Sites	0.065	Low Medium I Residential	R2-1	0	0	0	61.485	0.350		Residential - Single Family Residence, 1	088-5A211 526		Southeast Los Angeles	No	MI	R2RD
Los Angeles	11114 EVERS AVE	90059	6070009027	0.000	0.000	0.350	0.000	Shortfall of Sites	0.073	Low Medium II Residential	R2-1	0	0	0	54.528	0.350		Residential - Single Family Residence, 1	088-5A213 526		Southeast Los Angeles	No	MI	R2RD
Los Angeles	8727 NOTTINGHAM PL	91325	2690010021	0.000	0.000	0.350	0.000	Shortfall of Sites	0.128	Low Medium I Residential	[Q]RD4-1	0	0	0	31.351	0.350		Residential - Single Family Residence - Planned Unit Development (PUD), 1	195B133 527		Northridge	No	MI	R2RD
Los Angeles	8700 OLIN ST	90034	4312003035	0.000	0.000	0.350	0.000	Shortfall of Sites	0.101	Low Medium II Residential	RD1.5-1	0	0	0	39.780	0.350		Residential - Single Family Residence, 1	123B169 527		West Adams - Baldwin Hills - Leimert	No	MI	R2RD
Los Angeles	3109 S CATALINA ST	90007	5040025010	0.000	0.000	0.350	0.000	Shortfall of Sites	0.072	Low Medium I Residential	R2-1-O	0	0	0	55.757	0.350		Residential - Single Family Residence, 1	120B197 527		South Los Angeles	No	MI	R2RD
Los Angeles	3777 RUTHELEN ST	90018	5042015033	0.000	0.000	0.350	0.000	Shortfall of Sites	0.077	Low Medium I Residential	R2-1-O-CPIO	0	0	0	51.793	0.350		Residential - Single Family Residence, 1	117B193 527		South Los Angeles	No	MI	R2RD
Los Angeles	4107 S BUDLONG AVE	90037	5020014002	0.000	0.000	0.350	0.000	Shortfall of Sites	0.149	Low Medium I Residential	R2-1	0	0	0	26.814	0.350		Residential - Single Family Residence, 1	114B197 527		South Los Angeles	No	MI	R2RD
Los Angeles	4523 S GRAMERCY PL	90062	5015015029	0.000	0.000	0.350	0.000	Shortfall of Sites	0.119	Low Medium I Residential	R2-1	0	0	0	33.507	0.350		Residential - Single Family Residence, 1	111B189 527		South Los Angeles	No	MI	R2RD
Los Angeles	927 E 54TH ST	90011	5103022021	0.000	0.000	0.350	0.000	Shortfall of Sites	0.124	Low Medium I Residential	R2-1	0	0	0	32.265	0.350		Residential - Single Family Residence, 1	108B209 527		Southeast Los Angeles	No	MI	R2RD
Los Angeles	1111 W 54TH ST	90037	5002025014	0.000	0.000	0.350	0.000	Shortfall of Sites	0.119	Low Medium I Residential	R2-1	0	0	0	33.685	0.350		Residential - Single Family Residence, 1	108B197 527		South Los Angeles	No	MI	R2RD
Los Angeles	1710 W 54TH ST	90062	5003020013	0.000	0.000	0.350	0.000	Shortfall of Sites	0.120	Low Medium I Residential	R2-1-CPIO	0	0	0	33.200	0.350		Residential - Single Family Residence, 1	108B193 527		South Los Angeles	No	MI	R2RD
Los Angeles	635 W 60TH ST	90044	6004028014	0.000	0.000	0.350	0.000	Shortfall of Sites	0.125	Low Medium I Residential	R2-1	0	0	0	31.941	0.350		Residential - Single Family Residence, 1	105B201 527		South Los Angeles	No	MI	R2RD
Los Angeles	1357 E 111TH ST	90059	6070007037	0.000	0.000	0.350	0.000	Shortfall of Sites	0.065	Low Medium I Residential	R2-1	0	0	0	61.493	0.350		Residential - Single Family Residence, 0	088-5A211 527		Southeast Los Angeles	No	MI	R2RD
Los Angeles	1292 MEADOWBROOK AVE	90019	5070008019	0.000	0.000	0.350	0.000	Shortfall of Sites	0.147	Low Medium I Residential	R2-1-O	0	0	0	27.195	0.350		Residential - Single Family Residence, 1	129B181 528		Wilshire	No	MI	R2RD
Los Angeles	2918 S HARCOURT AVE	90016	5057029006	0.000	0.000	0.350	0.000	Shortfall of Sites	0.119	Low Medium I Residential	R2-1	0	0	0	33.507	0.350		Residential - Single Family Residence, 1	120B181 528		West Adams - Baldwin Hills - Leimert	No	MI	R2RD
Los Angeles	4522 S WILTON PL	90062	5015015014	0.000	0.000	0.350	0.000	Shortfall of Sites	0.119	Low Medium I Residential	R2-1	0	0	0	33.486	0.350		Residential - Single Family Residence, 1	111B189 528		South Los Angeles	No	MI	R2RD
Los Angeles	4617 S NORMANDIE AVE	90037	5016011003	0.000	0.000	0.350	0.000	Shortfall of Sites	0.121	Low Medium II Residential	RD1.5-1	0	0	0	32.999	0.350		Residential - Single Family Residence, 1	111B193 528		South Los Angeles	No	MI	R2RD
Los Angeles	921 E 54TH ST	90011	5103022022	0.000	0.000	0.350	0.000	Shortfall of Sites	0.124	Low Medium I Residential	R2-1	0	0	0	32.265	0.350		Residential - Single Family Residence, 1	108B209 528		Southeast Los Angeles	No	MI	R2RD
Los Angeles	519 W 54TH ST	90037	5001025009	0.000	0.000	0.350	0.000	Shortfall of Sites	0.125	Low Medium I Residential	R2-1	0	0	0	31.891	0.350		Residential - Single Family Residence, 1	108B201 528		South Los Angeles	No	MI	R2RD
Los Angeles	1706 W 54TH ST	90062	5003019017	0.000	0.000	0.350	0.000	Shortfall of Sites	0.120	Low Medium I Residential	R2-1-CPIO	0	0	0	33.200	0.350		Residential - Single Family Residence, 1	108B193 528		South Los Angeles	No	MI	R2RD
Los Angeles	733 E 55TH ST	90011	5103010022	0.000	0.000	0.350	0.000	Shortfall of Sites	0.128	Low Medium I Residential	R2-1	0	0	0	31.307	0.350		Residential - Single Family Residence, 1	108B205 528		Southeast Los Angeles	No	MI	R2RD
Los Angeles	639 W 60TH ST	90044	6004028013	0.000	0.000	0.350	0.000	Shortfall of Sites	0.125	Low Medium I Residential	R2-1	0	0	0	31.933	0.350		Residential - Single Family Residence, 1	105B201 528		South Los Angeles	No	MI	R2RD
Los Angeles	9801 GRANDEE AVE	90002	6048018005	0.000	0.000	0.350	0.000	Shortfall of Sites	0.075	Low Medium I Residential	R2-1	0	0	0	53.622	0.350		Residential - Single Family Residence, 0	093A213 528		Southeast Los Angeles	No	MI	R2RD
Los Angeles	1353 E 111TH ST	90059	6070007033	0.000	0.000	0.350	0.000	Shortfall of Sites	0.065	Low Medium I Residential	R2-1	0	0	0	61.500	0.350		Residential - Single Family Residence, 1	088-5A211 528		Southeast Los Angeles	No	MI	R2RD
Los Angeles	1943 S HOLT AVE	90034	4302025035	0.000	0.000	0.350	0.000	Shortfall of Sites	0.158	Low Medium II Residential	RD2-1	0	0	0	25.395	0.350		Residential - Single Family Residence, 1	126B169 529		West Adams - Baldwin Hills - Leimert	No	MI	R2RD
Los Angeles	3011 S PALM GROVE AVE	90016	5057029015	0.000	0.000	0.350	0.000	Shortfall of Sites	0.119	Low Medium I Residential	R2-1	0	0	0	33.488	0.350		Residential - Single Family Residence, 1	120B181 529		West Adams - Baldwin Hills - Leimert	No	MI	R2RD

Jurisdiction Name	Site Address/Intersection	5 Digit ZIP Code	Assessor Parcel Number	Very Low-Income	Low-Income	Moderate-Income	Above Moderate-Income	Type of Shortfall	Parcel Size (Acres)	Current General Plan Designation	Current Zoning	Proposed General Plan (GP) Designation	Proposed Zoning	Minimum Density Allowed	Maximum Density Allowed	Total Capacity	Vacant/ Nonvacant	Description of Existing Uses	PIN	Base Density Per Acre	Community Plan Area	Rent Stabalization Ordinance	Income Category	Applicable Rezoning Program (Program informing values in Column Q listed first)
Los Angeles	3765 DALTON AVE	90018	5041032025	0.000	0.000	0.350	0.000	Shortfall of Sites	0.127	Low Medium I Residential	R2-1	0	0	0	31.471	0.350		Residential - Single Family Residence, 1	117B193 529		South Los Angeles	No	MI	R2RD
Los Angeles	1103 W 54TH ST	90037	5002025016	0.000	0.000	0.350	0.000	Shortfall of Sites	0.119	Low Medium I Residential	R2-1	0	0	0	33.685	0.350		Residential - Single Family Residence, 1	108B197 529		South Los Angeles	No	MI	R2RD
Los Angeles	1702 W 54TH ST	90062	5003019016	0.000	0.000	0.350	0.000	Shortfall of Sites	0.120	Low Medium I Residential	R2-1-CPIO	0	0	0	33.200	0.350		Residential - Single Family Residence, 1	108B193 529		South Los Angeles	No	MI	R2RD
Los Angeles	729 E 55TH ST	90011	5103010021	0.000	0.000	0.350	0.000	Shortfall of Sites	0.128	Low Medium I Residential	R2-1	0	0	0	31.306	0.350		Residential - Single Family Residence, 1	108B205 529		Southeast Los Angeles	No	MI	R2RD
Los Angeles	643 W 60TH ST	90044	6004028012	0.000	0.000	0.350	0.000	Shortfall of Sites	0.125	Low Medium I Residential	R2-1	0	0	0	31.924	0.350		Residential - Single Family Residence, 1	105B201 529		South Los Angeles	No	MI	R2RD
Los Angeles	622 E 78TH ST	90001	6023032023	0.000	0.000	0.350	0.000	Shortfall of Sites	0.154	Low Medium I Residential	R2-1	0	0	0	26.011	0.350		Residential - Single Family Residence, 1	099B205 529		Southeast Los Angeles	No	MI	R2RD
Los Angeles	1353 E 111TH ST	90059	6070007033	0.000	0.000	0.350	0.000	Shortfall of Sites	0.065	Low Medium I Residential	R2-1	0	0	0	61.506	0.350		Residential - Single Family Residence, 0	088-5A211 529		Southeast Los Angeles	No	MI	R2RD
Los Angeles	1729 CARMONA AVE	90019	5064014011	0.000	0.000	0.350	0.000	Shortfall of Sites	0.134	Low Medium II Residential	RD2-1	0	0	0	29.762	0.350		Residential - Single Family Residence, 1	126B177 530		West Adams - Baldwin Hills - Leimert	No	MI	R2RD
Los Angeles	3767 S LA SALLE AVE	90018	5041033014	0.000	0.000	0.350	0.000	Shortfall of Sites	0.124	Low Medium I Residential	R2-1	0	0	0	32.239	0.350		Residential - Single Family Residence, 0	117B193 530		South Los Angeles	No	MI	R2RD
Los Angeles	4521 S WILTON PL	90062	5015016029	0.000	0.000	0.350	0.000	Shortfall of Sites	0.119	Low Medium I Residential	R2-1	0	0	0	33.507	0.350		Residential - Single Family Residence, 1	111B189 530		South Los Angeles	No	MI	R2RD
Los Angeles	1061 W 54TH ST	90037	5002026007	0.000	0.000	0.350	0.000	Shortfall of Sites	0.119	Low Medium I Residential	R2-1	0	0	0	33.684	0.350		Residential - Single Family Residence, 1	108B197 530		South Los Angeles	No	MI	R2RD
Los Angeles	1664 W 54TH ST	90062	5003019015	0.000	0.000	0.350	0.000	Shortfall of Sites	0.120	Low Medium I Residential	R2-1-CPIO	0	0	0	33.200	0.350		Residential - Single Family Residence, 1	108B193 530		South Los Angeles	No	MI	R2RD
Los Angeles	647 W 60TH ST	90044	6004028011	0.000	0.000	0.350	0.000	Shortfall of Sites	0.125	Low Medium I Residential	R2-1	0	0	0	31.917	0.350		Residential - Single Family Residence, 1	105B201 530		South Los Angeles	No	MI	R2RD
Los Angeles	620 E 78TH ST	90001	6023032022	0.000	0.000	0.350	0.000	Shortfall of Sites	0.137	Low Medium I Residential	R2-1	0	0	0	29.268	0.350		Residential - Single Family Residence, 1	099B205 530		Southeast Los Angeles	No	MI	R2RD
Los Angeles	1018 E 82ND ST	90001	6029013017	0.000	0.000	0.350	0.000	Shortfall of Sites	0.132	Low Medium I Residential	R2-1	0	0	0	30.367	0.350		Residential - Single Family Residence, 1	099B209 530		Southeast Los Angeles	No	MI	R2RD
Los Angeles	1329 E 111TH ST	90059	6070007039	0.000	0.000	0.350	0.000	Shortfall of Sites	0.065	Low Medium I Residential	R2-1	0	0	0	61.514	0.350		Residential - Single Family Residence, 1	088-5A211 530		Southeast Los Angeles	No	MI	R2RD
Los Angeles	14551 SAYRE ST	91342	2507004035	0.000	0.000	0.350	0.000	Shortfall of Sites	0.167	Low Medium I Residential	RD3-1XL-CPIO	0	0	0	23.972	0.350		Residential - Single Family Residence, 0	219B149 531		Sylmar	No	MI	R2RD
Los Angeles	5920 DAUPHIN ST	90034	5065016013	0.000	0.000	0.350	0.000	Shortfall of Sites	0.115	Low Medium II Residential	RD2-1	0	0	0	34.866	0.350		Residential - Single Family Residence, 1	123B173 531		West Adams - Baldwin Hills - Leimert	No	MI	R2RD
Los Angeles	4521 CIMARRON ST	90062	5015025032	0.000	0.000	0.350	0.000	Shortfall of Sites	0.120	Low Medium I Residential	R2-1	0	0	0	33.468	0.350		Residential - Single Family Residence, 0	111B189 531		South Los Angeles	No	MI	R2RD
Los Angeles	899 E 54TH ST	90011	5103022025	0.000	0.000	0.350	0.000	Shortfall of Sites	0.124	Low Medium I Residential	R2-1	0	0	0	32.266	0.350		Residential - Single Family Residence, 1	108B209 531		Southeast Los Angeles	No	MI	R2RD
Los Angeles	1658 W 54TH ST	90062	5003019014	0.000	0.000	0.350	0.000	Shortfall of Sites	0.120	Low Medium I Residential	R2-1-CPIO	0	0	0	33.200	0.350		Residential - Single Family Residence, 1	108B193 531		South Los Angeles	No	MI	R2RD
Los Angeles	651 W 60TH ST	90044	6004028010	0.000	0.000	0.350	0.000	Shortfall of Sites	0.125	Low Medium I Residential	R2-1	0	0	0	31.909	0.350		Residential - Single Family Residence, 1	105B201 531		South Los Angeles	No	MI	R2RD
Los Angeles	1323 E 111TH ST	90059	6070007040	0.000	0.000	0.350	0.000	Shortfall of Sites	0.065	Low Medium I Residential	R2-1	0	0	0	61.519	0.350		Residential - Single Family Residence, 1	088-5A211 531		Southeast Los Angeles	No	MI	R2RD
Los Angeles	25302 VERMONT AVE	90710	7413024035	0.000	0.000	0.350	0.000	Shortfall of Sites	0.061	Low Medium II Residential	[Q]RD1.5-1XL-O	0	0	0	65.802	0.350		Institutional - Church - One Story, 0	036B197 531		Wilmington - Harbor City	No	MI	R2RD, FBO
Los Angeles	2633 W 17TH ST	90019	5072032028	0.000	0.000	0.350	0.000	Shortfall of Sites	0.078	Low Medium II Residential	RD1.5-1-O-CPIO	0	0	0	51.575	0.350		Residential - Single Family Residence, 0	126B189 532		West Adams - Baldwin Hills - Leimert	No	MI	R2RD
Los Angeles	2533 S SPAULDING AVE	90016	5048006051	0.000	0.000	0.350	0.000	Shortfall of Sites	0.135	Low Medium II Residential	RD1.5-1	0	0	0	29.592	0.350		Residential - Single Family Residence, 1	123B173 532		West Adams - Baldwin Hills - Leimert	No	MI	R2RD
Los Angeles	4036 DENKER AVE	90062	5021004026	0.000	0.000	0.350	0.000	Shortfall of Sites	0.156	Low Medium I Residential	R2-1	0	0	0	25.626	0.350		Residential - Single Family Residence, 1	114B193 532		South Los Angeles	No	MI	R2RD
Los Angeles	1053 W 54TH ST	90037	5002026009	0.000	0.000	0.350	0.000	Shortfall of Sites	0.119	Low Medium I Residential	R2-1	0	0	0	33.683	0.350		Residential - Single Family Residence, 1	108B197 532		South Los Angeles	No	MI	R2RD
Los Angeles	1654 W 54TH ST	90062	5003019013	0.000	0.000	0.350	0.000	Shortfall of Sites	0.120	Low Medium I Residential	R2-1-CPIO	0	0	0	33.199	0.350		Residential - Single Family Residence, 1	108B193 532		South Los Angeles	No	MI	R2RD
Los Angeles	717 E 55TH ST	90011	5103010030	0.000	0.000	0.350	0.000	Shortfall of Sites	0.128	Low Medium I Residential	R2-1	0	0	0	31.303	0.350		Residential - Single Family Residence, 1	108B205 532		Southeast Los Angeles	No	MI	R2RD
Los Angeles	655 W 60TH ST	90044	6004028009	0.000	0.000	0.350	0.000	Shortfall of Sites	0.125	Low Medium I Residential	R2-1	0	0	0	31.901	0.350		Residential - Single Family Residence, 1	105B201 532		South Los Angeles	No	MI	R2RD
Los Angeles	616 E 78TH ST	90001	6023032021	0.000	0.000	0.350	0.000	Shortfall of Sites	0.154	Low Medium I Residential	R2-1	0	0	0	26.021	0.350		Residential - Single Family Residence, 0	099B205 532		Southeast Los Angeles	No	MI	R2RD
Los Angeles	1008 E 82ND ST	90001	6029013019	0.000	0.000	0.350	0.000	Shortfall of Sites	0.132	Low Medium I Residential	R2-1	0	0	0	30.367	0.350		Residential - Single Family Residence, 1	099B209 532		Southeast Los Angeles	No	MI	R2RD
Los Angeles	1321 E 111TH ST	90059	6070007035	0.000	0.000	0.350	0.000	Shortfall of Sites	0.065	Low Medium I Residential	R2-1	0	0	0	61.527	0.350		Residential - Single Family Residence, 1	088-5A211 532		Southeast Los Angeles	No	MI	R2RD
Los Angeles	7008 BAIRD AVE	91335	2126008021	0.000	0.000	0.350	0.000	Shortfall of Sites	0.184	Community Commercial	[Q]R2-2D-CDO-RIO	0	0	0	21.781	0.350	Vacant	Residential - Single Family Residence - Vacant Land, 0	183B125 533		Reseda - West Van Nuys	No	MI	R2RD
Los Angeles	1155 N NORMANDIE AVE	90029	5537017011	0.000	0.000	0.350	0.000	Shortfall of Sites	0.093	Low Medium II Residential	RD1.5-1XL	0	0	0	42.922	0.350		Residential - Single Family Residence, 1	144B193 533		Hollywood	No	MI	R2RD
Los Angeles	2403 VINEYARD AVE	90016	5061026049	0.000	0.000	0.350	0.000	Shortfall of Sites	0.058	Low Medium II Residential	RD2-1-O	0	0	0	68.784	0.350		Residential - Single Family Residence, 1	123B181 533		West Adams - Baldwin Hills - Leimert	No	MI	R2RD
Los Angeles	4519 6TH AVE	90043	5014013006	0.000	0.000	0.350	0.000	Shortfall of Sites	0.146	Low Medium I Residential	R2-1	0	0	0	27.462	0.350		Residential - Single Family Residence, 1	111B189 533		West Adams - Baldwin Hills - Leimert	No	MI	R2RD
Los Angeles	883 E 54TH ST	90011	5103022027	0.000	0.000	0.350	0.000	Shortfall of Sites	0.124	Low Medium I Residential	R2-1	0	0	0	32.265	0.350		Residential - Single Family Residence, 1	108B209 533		Southeast Los Angeles	No	MI	R2RD
Los Angeles	1049 W 54TH ST	90037	5002026010	0.000	0.000	0.350	0.000	Shortfall of Sites	0.119	Low Medium I Residential	R2-1	0	0	0	33.683	0.350		Residential - Single Family Residence, 1	108B197 533		South Los Angeles	No	MI	R2RD
Los Angeles	1650 W 54TH ST	90062	5003019012	0.000	0.000	0.350	0.000	Shortfall of Sites	0.120	Low Medium I Residential	R2-1-CPIO	0	0	0	33.200	0.350		Residential - Single Family Residence, 1	108B193 533		South Los Angeles	No	MI	R2RD
Los Angeles	659 W 60TH ST	90044	6004028008	0.000	0.000	0.350	0.000	Shortfall of Sites	0.125	Low Medium I Residential	R2-1	0	0	0	31.893	0.350		Residential - Single Family Residence, 1	105B201 533		South Los Angeles	No	MI	R2RD
Los Angeles	505 E 61ST ST	90003	6006026026	0.000	0.000	0.350	0.000	Shortfall of Sites	0.124	Low Medium I Residential	R2-1	0	0	0	32.156	0.350		Residential - Single Family Residence, 1	105B205 533		Southeast Los Angeles	No	MI	R2RD
Los Angeles	1004 E 82ND ST	90001	6029013020	0.000	0.000	0.350	0.000	Shortfall of Sites	0.117	Low Medium I Residential	R2-1	0	0	0	34.163	0.350		Residential - Single Family Residence, 1	099B209 533		Southeast Los Angeles	No	MI	R2RD
Los Angeles	1321 E 111TH ST	90059	6070007035	0.000	0.000	0.350	0.000	Shortfall of Sites	0.065	Low Medium I Residential	R2-1	0	0	0	61.534	0.350		Residential - Single Family Residence, 0	088-5A211 533		Southeast Los Angeles	No	MI	R2RD
Los Angeles	114 W 117TH ST	90061	6087012013	0.000	0.000	0.350	0.000	Shortfall of Sites	0.075	Low Medium I Residential	R2-1	0	0	0	53.608	0.350		Residential - Double, Duplex, or Two Units - 4 Stories or Less, 0	084B201 533		Southeast Los Angeles	No	MI	R2RD
Los Angeles	1116 PIONEER AVE	90744	7425013041	0.000	0.000	0.350	0.000	Shortfall of Sites	0.087	Low Medium I Residential	[Q]R2-1XL-O-CUGU	0	0	0	46.084	0.350		Residential - Single Family Residence, 1	033B209 533		Wilmington - Harbor City	No	MI	R2RD
Los Angeles	5722 VINELAND AVE	91601	2415004006	0.000	0.000	0.350	0.000	Shortfall of Sites	0.123	Low Medium II Residential	RD1.5-1VL	0	0	0	32.508	0.350		Residential - Single Family Residence, 1	174B173 534		North Hollywood - Valley Village	No	MI	R2RD
Los Angeles	1749 S BERENDO ST	90006	5075021025	0.000	0.000	0.350	0.000	Shortfall of Sites	0.095	Low Medium II Residential	RD1.5-1	0	0	0	42.040	0.350		Residential - Single Family Residence, 1	126B197 534		South Los Angeles	No	MI	R2RD
Los Angeles	3768 S HARVARD BLVD	90018	5041033010	0.000	0.000	0.350	0.000	Shortfall of Sites	0.155	Low Medium I Residential	R2-1	0	0	0	25.797	0.350		Residential - Single Family Residence, 0	117B193 534		South Los Angeles	No	MI	R2RD
Los Angeles	1045 W 54TH ST	90037	5002026011	0.000	0.000	0.350	0.000	Shortfall of Sites	0.119	Low Medium I Residential	R2-1	0	0	0	33.682	0.350		Residential - Single Family Residence, 1	108B197 534		South Los Angeles	No	MI	R2RD
Los Angeles	1646 W 54TH ST	90062	5003019011	0.000	0.000	0.350	0.000	Shortfall of Sites	0.120	Low Medium I Residential	R2-1-CPIO	0	0	0	33.200	0.350		Residential - Single Family Residence, 1	108B193 534		South Los Angeles	No	MI	R2RD
Los Angeles	663 W 60TH ST	90044	6004028007	0.000	0.000	0.350	0.000	Shortfall of Sites	0.125	Low Medium I Residential	R2-1	0	0	0	31.885	0.350		Residential - Single Family Residence, 1	105B201 534		South Los Angeles	No	MI	R2RD
Los Angeles	501 E 61ST ST	90003	6006026025	0.000	0.000	0.350	0.000	Shortfall of Sites	0.124	Low Medium I Residential	R2-1	0	0	0	32.157	0.350		Residential - Single Family Residence, 1	105B205 534		Southeast Los Angeles	No	MI	R2RD
Los Angeles	212 W 70TH ST	90003	6012010003	0.000	0.000	0.350	0.000	Shortfall of Sites	0.117	Low Medium I Residential	R2-1	0	0	0	34.131	0.350		Residential - Single Family Residence, 1	102B201 534		Southeast Los Angeles	No	MI	R2RD
Los Angeles	1000 E 82ND ST	90001	6029013021	0.000	0.000	0.350	0.000	Shortfall of Sites	0.117	Low Medium I Residential	R2-1	0	0	0	34.163	0.350		Residential - Single Family Residence, 1	099B209 534		Southeast Los Angeles	No	MI	R2RD
Los Angeles	1776 E 107TH ST	90002	6065035003	0.000	0.000	0.350	0.000	Shortfall of Sites	0.068	Low Medium I Residential	R2-1	0	0	0	58.831	0.350		Residential - Single Family Residence, 1	090A213 534		Southeast Los Angeles	No	MI	R2RD
Los Angeles	0	0	7413024034	0.000	0.000	0.350	0.000	Shortfall of Sites	0.132	Low Medium II Residential	[Q]RD1.5-1XL-O	0	0	0	30.246	0.350		Commercial - Parking Lot (Commercial Use Property) - Lots - Patron or Employee - One Story, 0	036B197 534		Wilmington - Harbor City	No	MI	R2RD
Los Angeles	5044 PICKFORD ST	90019	5067016033	0.000	0.000	0.350	0.000	Shortfall of Sites	0.061	Low Medium II Residential	RD1.5-1-O	0	0	0	65.648	0.350		Residential - Single Family Residence, 1	126B181 535		West Adams - Baldwin Hills - Leimert	No	MI	R2RD
Los Angeles	1700 S RIDGELEY DR	90019	5064005004	0.000	0.000	0.350	0.000	Shortfall of Sites	0.121	Low Medium II Residential	RD1.5-1	0	0	0	33.033	0.350		Residential - Single Family Residence, 1	126B177 535		West Adams - Baldwin Hills - Leimert	No	MI	R2RD
Los Angeles	2415 S REDONDO BLVD	90016	5063005043	0.000	0.000	0.350	0.000	Shortfall of Sites	0.110	Low Medium II Residential	RD2-1	0	0	0	36.292	0.350		Residential - Single Family Residence, 1	123B177 535		West Adams - Baldwin Hills - Leimert	No	MI	R2RD
Los Angeles	5820 ERNEST AVE	90034	5065019008	0.000	0.000	0.350	0.000	Shortfall of Sites	0.115	Low Medium II Residential	RD1.5-1	0	0	0	34.870	0.350		Residential - Single Family Residence, 1	123B173 535		West Adams - Baldwin Hills - Leimert	No	MI	R2RD
Los Angeles	0	0	5040023026	0.000	0.000	0.350	0.000	Shortfall of Sites	0.154	Low Medium I Residential	R2-1-O	0	0	0	25.968	0.350	Vacant	Residential - Single Family Residence - Vacant Land, 0	120B197 535		South Los Angeles	No	MI	R2RD
Los Angeles	1284 W 38TH ST	90037	5037011001	0.000	0.000	0.350	0.000	Shortfall of Sites	0.071	Low Medium II Residential	RD1.5-1	0	0	0	56.376	0.350		Residential - Single Family Residence, 1	117B197 535		South Los Angeles	No	MI	R2RD
Los Angeles	1041 W 54TH ST	90037	5002026012	0.000	0.000	0.350	0.000	Shortfall of Sites	0.119	Low Medium I Residential	R2-1	0	0	0	33.682	0.350		Residential - Single Family Residence, 1	108B197 535		South Los Angeles	No	MI	R2RD
Los Angeles	705 E 55TH ST	90011	5103010014	0.000	0.000	0.350	0.000	Shortfall of Sites	0.128	Low Medium I Residential	R2-1	0	0	0	31.300	0.350		Residential - Single Family Residence, 1	108B205 535		Southeast Los Angeles	No	MI	R2RD
Los Angeles	703 W 60TH ST	90044	6004028006	0.000	0.000	0.350	0.000	Shortfall of Sites	0.125	Low Medium I Residential	R2-1	0	0	0	31.877	0.350		Residential - Single Family Residence, 1	105B201 535		South Los Angeles	No	MI	R2RD
Los Angeles	1774 E 107TH ST	90002	6065035004	0.000	0.000	0.350	0.000	Shortfall of Sites	0.069	Low Medium I Residential	R2-1	0	0	0	58.382	0.350		Residential - Single Family Residence, 1	090A213 535		Southeast Los Angeles	No	MI	R2RD
Los Angeles	0	0	7413024033	0.000	0.000	0.350	0.000	Shortfall of Sites	0.132	Low Medium II Residential	[Q]RD1.5-1XL-O	0	0	0	30.247	0.350	Vacant	Residential - Single Family Residence - Vacant Land, 0	036B197 535		Wilmington - Harbor City	No	MI	R2RD
Los Angeles	6615 KRAFT AVE	91606	2320021015	0.000	0.000	0.350	0.000	Shortfall of Sites	0.155	Low Medium II Residential	RD2-1	0	0	0	25.814	0.350		Residential - Single Family Residence, 1	180B169 536		North Hollywood - Valley Village	No	MI	R2RD
Los Angeles	3211 W 17TH ST	90019	5072032015	0.000	0.000	0.350	0.000	Shortfall of Sites	0.093	Low Medium II Residential	RD1.5-1-O-CPIO	0	0	0	42.961	0.350		Residential - Single Family Residence, 1	126B189 536		West Adams - Baldwin Hills - Leimert	No	MI	R2RD
Los Angeles	2423 S COCHRAN AVE	90016	5063011023	0.000	0.000	0.350	0.000	Shortfall of Sites	0.110	Low Medium II Residential	RD2-1	0	0	0	36.299	0.350		Residential - Single Family Residence, 1	123B177 536		West Adams - Baldwin Hills - Leimert	No	MI	R2RD
Los Angeles	1280 W 38TH ST	90037	5037011003	0.000	0.000	0.350	0.000	Shortfall of Sites	0.120	Low Medium II Residential	RD1.5-1	0	0	0	33.338	0.350		Residential - Single Family Residence, 1	117B197 536		South Los Angeles	No	MI	R2RD
Los Angeles	4518 8TH AVE	90043	5014012026	0.000	0.000	0.350	0.000	Shortfall of Sites	0.146	Low Medium I Residential	R2-1	0	0	0	27.469	0.350		Residential - Single Family Residence, 1	111B189 536		West Adams - Baldwin Hills - Leimert	No	MI	R2RD
Los Angeles	609 W 54TH ST	90037	5001025017	0.000	0.000	0.350	0.000	Shortfall of Sites	0.125	Low Medium I Residential	R2-1	0	0	0	31.910	0.350		Residential - Single Family Residence, 1	108B201 536		South Los Angeles	No	MI	R2RD
Los Angeles	1037 W 54TH ST	90037	5002026013	0.000	0.000	0.350	0.000	Shortfall of Sites	0.119	Low Medium I Residential	R2-1	0	0	0	33.682	0.350		Residential - Single Family Residence, 1	108B197 536		South Los Angeles	No	MI	R2RD
Los Angeles	701 E 55TH ST	90011	5103009027	0.000	0.000	0.350	0.000	Shortfall of Sites	0.128	Low Medium I Residential	R2-1	0	0	0	31.299	0.350		Residential - Single Family Residence, 1	108B205 536		Southeast Los Angeles	No	MI	R2RD

Jurisdiction Name	Site Address/Intersection	5 Digit ZIP Code	Assessor Parcel Number	Very Low-Income	Low-Income	Moderate-Income	Above Moderate-Income	Type of Shortfall	Parcel Size (Acres)	Current General Plan Designation	Current Zoning	Proposed General Plan (GP) Designation	Proposed Zoning	Minimum Density Allowed	Maximum Density Allowed	Total Capacity	Vacant/ Nonvacant	Description of Existing Uses	PIN	Base Density Per Acre	Community Plan Area	Rent Stabalization Ordinance	Income Category	Applicable Rezoning Program (Program informing values in Column Q listed first)
Los Angeles	707 W 60TH ST	90044	6004028005	0.000	0.000	0.350	0.000	Shortfall of Sites	0.126	Low Medium I Residential	R2-1	0	0	0	31.869	0.350		Residential - Single Family Residence, 1	105B201 536		South Los Angeles	No	MI	R2RD
Los Angeles	427 E 61ST ST	90003	6006026023	0.000	0.000	0.350	0.000	Shortfall of Sites	0.124	Low Medium I Residential	R2-1	0	0	0	32.160	0.350		Residential - Single Family Residence, 1	105B205 536		Southeast Los Angeles	No	MI	R2RD
Los Angeles	918 E 82ND ST	90001	6029013023	0.000	0.000	0.350	0.000	Shortfall of Sites	0.117	Low Medium I Residential	R2-1	0	0	0	34.163	0.350		Residential - Single Family Residence, 1	099B209 536		Southeast Los Angeles	No	MI	R2RD
Los Angeles	1768 E 107TH ST	90002	6065035034	0.000	0.000	0.350	0.000	Shortfall of Sites	0.069	Low Medium I Residential	R2-1	0	0	0	57.942	0.350		Residential - Single Family Residence, 1	090A213 536		Southeast Los Angeles	No	MI	R2RD
Los Angeles	124 W 117TH ST	90061	6087012010	0.000	0.000	0.350	0.000	Shortfall of Sites	0.075	Low Medium I Residential	R2-1	0	0	0	53.608	0.350		Residential - Single Family Residence, 1	084B201 536		Southeast Los Angeles	No	MI	R2RD
Los Angeles	0	0	7413024057	0.000	0.000	0.350	0.000	Shortfall of Sites	0.132	Medium Residential	[Q]RD1.5-1XL-O	0	0	0	30.246	0.350	Vacant	Residential - Single Family Residence - Vacant Land, 0	036B197 536		Wilmington - Harbor City	No	MI	R2RD
Los Angeles	16048 VALERIO ST	91406	2206032010	0.000	0.000	0.350	0.000	Shortfall of Sites	0.161	Low Medium II Residential	[Q]RD2-1	0	0	0	24.821	0.350		Residential - Single Family Residence, 1	186B141 537		Van Nuys - North Sherman Oaks	No	MI	R2RD
Los Angeles	6614 FARMDALE AVE	91606	2320021009	0.000	0.000	0.350	0.000	Shortfall of Sites	0.154	Low Medium II Residential	RD2-1	0	0	0	25.892	0.350		Residential - Single Family Residence - Pool and Misc., 1	180B169 537		North Hollywood - Valley Village	No	MI	R2RD
Los Angeles	3213 W 17TH ST	90019	5072032016	0.000	0.000	0.350	0.000	Shortfall of Sites	0.093	Low Medium II Residential	RD1.5-1-O-CPIO	0	0	0	42.957	0.350		Residential - Single Family Residence, 1	126B189 537		West Adams - Baldwin Hills - Leimert	No	MI	R2RD
Los Angeles	2408 S CLOVERDALE AVE	90016	5063005071	0.000	0.000	0.350	0.000	Shortfall of Sites	0.110	Low Medium II Residential	RD2-1	0	0	0	36.292	0.350		Residential - Single Family Residence, 1	123B177 537		West Adams - Baldwin Hills - Leimert	No	MI	R2RD
Los Angeles	2905 S REDONDO BLVD	90016	5043025017	0.000	0.000	0.350	0.000	Shortfall of Sites	0.073	Low Medium II Residential	RD1.5-1	0	0	0	54.511	0.350		Residential - Single Family Residence, 1	120B177 537		West Adams - Baldwin Hills - Leimert	No	MI	R2RD
Los Angeles	1276 W 38TH ST	90037	5037011004	0.000	0.000	0.350	0.000	Shortfall of Sites	0.120	Low Medium II Residential	RD1.5-1	0	0	0	33.338	0.350		Residential - Single Family Residence, 1	117B197 537		South Los Angeles	No	MI	R2RD
Los Angeles	613 W 54TH ST	90037	5001025018	0.000	0.000	0.350	0.000	Shortfall of Sites	0.125	Low Medium I Residential	R2-1	0	0	0	31.912	0.350		Residential - Single Family Residence, 1	108B201 537		South Los Angeles	No	MI	R2RD
Los Angeles	1033 W 54TH ST	90037	5002026014	0.000	0.000	0.350	0.000	Shortfall of Sites	0.119	Low Medium I Residential	R2-1	0	0	0	33.681	0.350		Residential - Single Family Residence, 1	108B197 537		South Los Angeles	No	MI	R2RD
Los Angeles	1634 W 54TH ST	90062	5003019008	0.000	0.000	0.350	0.000	Shortfall of Sites	0.120	Low Medium I Residential	R2-1-CPIO	0	0	0	33.200	0.350		Residential - Single Family Residence, 1	108B193 537		South Los Angeles	No	MI	R2RD
Los Angeles	224 W 70TH ST	90003	6012010006	0.000	0.000	0.350	0.000	Shortfall of Sites	0.117	Low Medium I Residential	R2-1	0	0	0	34.126	0.350		Residential - Single Family Residence, 1	102B201 537		Southeast Los Angeles	No	MI	R2RD
Los Angeles	1762 E 107TH ST	90002	6065035006	0.000	0.000	0.350	0.000	Shortfall of Sites	0.070	Low Medium I Residential	R2-1	0	0	0	57.506	0.350		Residential - Single Family Residence, 1	090A213 537		Southeast Los Angeles	No	MI	R2RD
Los Angeles	126 W 117TH ST	90061	6087012009	0.000	0.000	0.350	0.000	Shortfall of Sites	0.075	Low Medium I Residential	R2-1	0	0	0	53.609	0.350		Residential - Single Family Residence, 1	084B201 537		Southeast Los Angeles	No	MI	R2RD
Los Angeles	0	0	7413024056	0.000	0.000	0.350	0.000	Shortfall of Sites	0.132	Medium Residential	[Q]RD1.5-1XL-O	0	0	0	30.246	0.350	Vacant	Residential - Single Family Residence - Vacant Land, 0	036B197 537		Wilmington - Harbor City	No	MI	R2RD
Los Angeles	10404 PLAINVIEW AVE	91042	2558009014	0.000	0.000	0.350	0.000	Shortfall of Sites	0.112	Low Medium I Residential	RD5-1	0	0	0	35.632	0.350		Residential - Single Family Residence, 0	204B197 538		Sunland - Tujunga - Lake View Terrace - Shadow Hills - East La Tuna Canyon	No	MI	R2RD
Los Angeles	2415 S SYCAMORE AVE	90016	5062025049	0.000	0.000	0.350	0.000	Shortfall of Sites	0.055	Low Medium II Residential	RD2-1	0	0	0	72.544	0.350		Residential - Single Family Residence, 1	123B177 538		West Adams - Baldwin Hills - Leimert	No	MI	R2RD
Los Angeles	2510 THURMAN AVE	90016	5048004029	0.000	0.000	0.350	0.000	Shortfall of Sites	0.133	Low Medium II Residential	RD1.5-1	0	0	0	30.185	0.350		Residential - Single Family Residence, 1	123B173 538		West Adams - Baldwin Hills - Leimert	No	MI	R2RD
Los Angeles	4036 S HOBART BLVD	90062	5021007010	0.000	0.000	0.350	0.000	Shortfall of Sites	0.125	Low Medium I Residential	R2-1	0	0	0	31.993	0.350		Residential - Single Family Residence, 1	114B193 538		South Los Angeles	No	MI	R2RD
Los Angeles	4521 8TH AVE	90043	5014005008	0.000	0.000	0.350	0.000	Shortfall of Sites	0.151	Low Medium I Residential	R2-1	0	0	0	26.480	0.350		Residential - Single Family Residence, 1	111B189 538		West Adams - Baldwin Hills - Leimert	No	MI	R2RD
Los Angeles	617 W 54TH ST	90037	5001025019	0.000	0.000	0.350	0.000	Shortfall of Sites	0.125	Low Medium I Residential	R2-1	0	0	0	31.915	0.350		Residential - Single Family Residence, 1	108B201 538		South Los Angeles	No	MI	R2RD
Los Angeles	1029 W 54TH ST	90037	5002026015	0.000	0.000	0.350	0.000	Shortfall of Sites	0.119	Low Medium I Residential	R2-1	0	0	0	33.681	0.350		Residential - Single Family Residence, 1	108B197 538		South Los Angeles	No	MI	R2RD
Los Angeles	1630 W 54TH ST	90062	5003019007	0.000	0.000	0.350	0.000	Shortfall of Sites	0.120	Low Medium I Residential	R2-1-CPIO	0	0	0	33.200	0.350		Residential - Single Family Residence, 1	108B193 538		South Los Angeles	No	MI	R2RD
Los Angeles	450 E 70TH ST	90003	6011009048	0.000	0.000	0.350	0.000	Shortfall of Sites	0.098	Low Medium I Residential	R2-1	0	0	0	40.709	0.350		Residential - Single Family Residence, 0	102B205 538		Southeast Los Angeles	No	MI	R2RD
Los Angeles	1762 E 107TH ST	90002	6065035006	0.000	0.000	0.350	0.000	Shortfall of Sites	0.070	Low Medium I Residential	R2-1	0	0	0	57.078	0.350		Residential - Single Family Residence, 0	090A213 538		Southeast Los Angeles	No	MI	R2RD
Los Angeles	0	0	6087012008	0.000	0.000	0.350	0.000	Shortfall of Sites	0.075	Low Medium I Residential	R2-1	0	0	0	53.609	0.350	Vacant	Residential - Single Family Residence - Vacant Land, 0	084B201 538		Southeast Los Angeles	No	MI	R2RD
Los Angeles	0	0	7413024055	0.000	0.000	0.350	0.000	Shortfall of Sites	0.130	Medium Residential	[Q]RD1.5-1XL-O	0	0	0	30.764	0.350	Vacant	Residential - Single Family Residence - Vacant Land, 0	036B197 538		Wilmington - Harbor City	No	MI	R2RD
Los Angeles	1344 254TH ST	90710	7410027061	0.000	0.000	0.350	0.000	Shortfall of Sites	0.172	Low Medium II Residential	[Q]RD2-1XL	0	0	0	23.229	0.350		Residential - Single Family Residence, 1	036B193 538		Wilmington - Harbor City	No	MI	R2RD
Los Angeles	3020 S NORTON AVE	90018	5051031006	0.000	0.000	0.350	0.000	Shortfall of Sites	0.152	Low Medium I Residential	R2-1XL	0	0	0	26.298	0.350		Residential - Single Family Residence, 1	120B185 539		West Adams - Baldwin Hills - Leimert	No	MI	R2RD
Los Angeles	4521 S VAN NESS AVE	90062	5015026014	0.000	0.000	0.350	0.000	Shortfall of Sites	0.107	Low Medium I Residential	R2-1	0	0	0	37.383	0.350		Residential - Single Family Residence, 1	111B189 539		West Adams - Baldwin Hills - Leimert	No	MI	R2RD
Los Angeles	232 W 70TH ST	90003	6012010008	0.000	0.000	0.350	0.000	Shortfall of Sites	0.117	Low Medium I Residential	R2-1	0	0	0	34.123	0.350		Residential - Single Family Residence, 1	102B201 539		Southeast Los Angeles	No	MI	R2RD
Los Angeles	446 E 70TH ST	90003	6011009049	0.000	0.000	0.350	0.000	Shortfall of Sites	0.103	Low Medium I Residential	R2-1	0	0	0	38.770	0.350		Residential - Single Family Residence, 1	102B205 539		Southeast Los Angeles	No	MI	R2RD
Los Angeles	906 E 82ND ST	90001	6029013026	0.000	0.000	0.350	0.000	Shortfall of Sites	0.117	Low Medium I Residential	R2-1	0	0	0	34.163	0.350		Residential - Single Family Residence, 1	099B209 539		Southeast Los Angeles	No	MI	R2RD
Los Angeles	1760 E 107TH ST	90002	6065035032	0.000	0.000	0.350	0.000	Shortfall of Sites	0.071	Low Medium I Residential	R2-1	0	0	0	56.656	0.350		Residential - Single Family Residence, 0	090A213 539		Southeast Los Angeles	No	MI	R2RD
Los Angeles	0	0	7413024054	0.000	0.000	0.350	0.000	Shortfall of Sites	0.132	Medium Residential	[Q]RD1.5-1XL-O	0	0	0	30.246	0.350	Vacant	Residential - Single Family Residence - Vacant Land, 0	036B197 539		Wilmington - Harbor City	No	MI	R2RD
Los Angeles	0	0	7414028042	0.000	0.000	0.350	0.000	Shortfall of Sites	0.137	Low Medium II Residential	[Q]RD1.5-1XL-O-CUGU	0	0	0	29.207	0.350	Vacant	Residential - Single Family Residence - Vacant Land, 0	036B201 539		Wilmington - Harbor City	No	MI	R2RD
Los Angeles	6615 CAMELLIA AVE	91606	2320023016	0.000	0.000	0.350	0.000	Shortfall of Sites	0.155	Low Medium II Residential	RD2-1	0	0	0	25.814	0.350		Residential - Single Family Residence, 1	180B169 540		North Hollywood - Valley Village	No	MI	R2RD
Los Angeles	3768 DALTON AVE	90018	5041031013	0.000	0.000	0.350	0.000	Shortfall of Sites	0.128	Low Medium I Residential	R2-1-O	0	0	0	31.249	0.350		Residential - Single Family Residence, 1	117B193 540		South Los Angeles	No	MI	R2RD
Los Angeles	4518 9TH AVE	90043	5014005026	0.000	0.000	0.350	0.000	Shortfall of Sites	0.162	Low Medium I Residential	R2-1	0	0	0	24.714	0.350		Residential - Single Family Residence, 1	111B189 540		West Adams - Baldwin Hills - Leimert	No	MI	R2RD
Los Angeles	953 W 47TH ST	90037	5018009024	0.000	0.000	0.350	0.000	Shortfall of Sites	0.153	Low Medium I Residential	RD3-1	0	0	0	26.075	0.350		Residential - Single Family Residence, 1	111B197 540		South Los Angeles	No	MI	R2RD
Los Angeles	625 W 54TH ST	90037	5001026014	0.000	0.000	0.350	0.000	Shortfall of Sites	0.125	Low Medium I Residential	R2-1	0	0	0	31.919	0.350		Residential - Single Family Residence, 1	108B201 540		South Los Angeles	No	MI	R2RD
Los Angeles	1021 W 54TH ST	90037	5002026017	0.000	0.000	0.350	0.000	Shortfall of Sites	0.119	Low Medium I Residential	R2-1	0	0	0	33.680	0.350		Residential - Single Family Residence, 1	108B197 540		South Los Angeles	No	MI	R2RD
Los Angeles	647 E 55TH ST	90011	5103009024	0.000	0.000	0.350	0.000	Shortfall of Sites	0.128	Low Medium I Residential	R2-1	0	0	0	31.295	0.350		Residential - Single Family Residence, 1	108B205 540		Southeast Los Angeles	No	MI	R2RD
Los Angeles	442 E 70TH ST	90003	6011009050	0.000	0.000	0.350	0.000	Shortfall of Sites	0.103	Low Medium I Residential	R2-1	0	0	0	38.770	0.350		Residential - Single Family Residence, 1	102B205 540		Southeast Los Angeles	No	MI	R2RD
Los Angeles	1758 E 107TH ST	90002	6065035008	0.000	0.000	0.350	0.000	Shortfall of Sites	0.072	Low Medium I Residential	R2-1	0	0	0	55.831	0.350		Residential - Single Family Residence, 1	090A213 540		Southeast Los Angeles	No	MI	R2RD
Los Angeles	0	0	7413024053	0.000	0.000	0.350	0.000	Shortfall of Sites	0.132	Medium Residential	[Q]RD1.5-1XL-O	0	0	0	30.247	0.350	Vacant	Residential - Single Family Residence - Vacant Land, 0	036B197 540		Wilmington - Harbor City	No	MI	R2RD
Los Angeles	18553 HART ST	91335	2126009011	0.000	0.000	0.350	0.000	Shortfall of Sites	0.116	Medium Residential	R2-2-RIO	0	0	0	34.518	0.350		Residential - Single Family Residence, 1	183B125 541		Reseda - West Van Nuys	No	MI	R2RD
Los Angeles	2334 S LONGWOOD AVE	90016	5062027043	0.000	0.000	0.350	0.000	Shortfall of Sites	0.055	Low Medium II Residential	RD2-1-O	0	0	0	72.565	0.350		Residential - Single Family Residence, 0	123B181 541		West Adams - Baldwin Hills - Leimert	No	MI	R2RD
Los Angeles	2415 ALSACE AVE	90016	5062026031	0.000	0.000	0.350	0.000	Shortfall of Sites	0.110	Low Medium II Residential	RD2-1	0	0	0	36.305	0.350		Residential - Single Family Residence, 1	123B177 541		West Adams - Baldwin Hills - Leimert	No	MI	R2RD
Los Angeles	3769 DALTON AVE	90018	5041032026	0.000	0.000	0.350	0.000	Shortfall of Sites	0.127	Low Medium I Residential	R2-1	0	0	0	31.471	0.350		Residential - Single Family Residence, 1	117B193 541		South Los Angeles	No	MI	R2RD
Los Angeles	4521 5TH AVE	90043	5014020005	0.000	0.000	0.350	0.000	Shortfall of Sites	0.143	Low Medium I Residential	R2-1	0	0	0	28.058	0.350		Residential - Single Family Residence, 1	111B189 541		West Adams - Baldwin Hills - Leimert	No	MI	R2RD
Los Angeles	1017 W 54TH ST	90037	5002026018	0.000	0.000	0.350	0.000	Shortfall of Sites	0.113	Low Medium I Residential	R2-1	0	0	0	35.453	0.350		Residential - Single Family Residence, 1	108B197 541		South Los Angeles	No	MI	R2RD
Los Angeles	240 W 70TH ST	90003	6012010010	0.000	0.000	0.350	0.000	Shortfall of Sites	0.117	Low Medium I Residential	R2-1	0	0	0	34.119	0.350		Residential - Single Family Residence, 1	102B201 541		Southeast Los Angeles	No	MI	R2RD
Los Angeles	438 E 70TH ST	90003	6011009051	0.000	0.000	0.350	0.000	Shortfall of Sites	0.088	Low Medium I Residential	R2-1	0	0	0	45.232	0.350		Residential - Single Family Residence, 1	102B205 541		Southeast Los Angeles	No	MI	R2RD
Los Angeles	1372 E 111TH ST	90059	6070011004	0.000	0.000	0.350	0.000	Shortfall of Sites	0.151	Low Medium II Residential	R2-1	0	0	0	26.569	0.350		Residential - Single Family Residence, 1	088-5A211 541		Southeast Los Angeles	No	MI	R2RD
Los Angeles	136 W 117TH ST	90061	6087012006	0.000	0.000	0.350	0.000	Shortfall of Sites	0.075	Low Medium I Residential	R2-1	0	0	0	53.608	0.350		Residential - Single Family Residence, 1	084B201 541		Southeast Los Angeles	No	MI	R2RD
Los Angeles	0	0	7413024908	0.000	0.000	0.350	0.000	Shortfall of Sites	0.132	Low Medium II Residential	[Q]RD1.5-1XL-O	0	0	0	30.246	0.350		Miscellaneous - Government Owned Property, 0	036B197 541		Wilmington - Harbor City	No	MI	R2RD
Los Angeles	0	0	2507005006	0.000	0.000	0.350	0.000	Shortfall of Sites	0.167	Low Medium I Residential	RD3-1XL-CPIO	0	0	0	23.972	0.350	Vacant	Residential - Single Family Residence - Vacant Land, 0	219B149 542		Sylmar	No	MI	R2RD
Los Angeles	8812 CANBY AVE	91325	2769026003	0.000	0.000	0.350	0.000	Shortfall of Sites	0.172	Low Medium II Residential	R2-1	0	0	0	23.233	0.350		Residential - Single Family Residence, 1	195B125 542		Northridge	No	MI	R2RD
Los Angeles	7450 RADFORD AVE	91605	2317010017	0.000	0.000	0.350	0.000	Shortfall of Sites	0.124	Low Medium II Residential	RD1.5-1	0	0	0	32.328	0.350		Residential - Single Family Residence, 0	186B169 542		Sun Valley - La Tuna Canyon	No	MI	R2RD
Los Angeles	7005 BAIRD AVE	91335	2126009010	0.000	0.000	0.350	0.000	Shortfall of Sites	0.193	Medium Residential	R2-2-RIO	0	0	0	20.744	0.350		Residential - Single Family Residence, 1	183B125 542		Reseda - West Van Nuys	No	MI	R2RD
Los Angeles	1322 CARMONA AVE	90019	5085031034	0.000	0.000	0.350	0.000	Shortfall of Sites	0.106	Low Medium I Residential	R2-1-O	0	0	0	37.802	0.350		Residential - Single Family Residence, 0	129B177 542		Wilshire	No	MI	R2RD
Los Angeles	1307 S CLOVERDALE AVE	90019	5070011002	0.000	0.000	0.350	0.000	Shortfall of Sites	0.159	Low Medium II Residential	RD2-1-O	0	0	0	25.225	0.350		Residential - Single Family Residence, 1	129B181 542		Wilshire	No	MI	R2RD
Los Angeles	2330 S WEST VIEW ST	90016	5062023011	0.000	0.000	0.350	0.000	Shortfall of Sites	0.110	Low Medium II Residential	RD2-1-O	0	0	0	36.434	0.350		Residential - Single Family Residence, 1	123B181 542		West Adams - Baldwin Hills - Leimert	No	MI	R2RD
Los Angeles	2422 S DUNSMUIR AVE	90016	5063011001	0.000	0.000	0.350	0.000	Shortfall of Sites	0.149	Low Medium II Residential	RD2-1	0	0	0	26.842	0.350		Residential - Single Family Residence, 1	123B177 542		West Adams - Baldwin Hills - Leimert	No	MI	R2RD
Los Angeles	1252 W 38TH ST	90037	5037011009	0.000	0.000	0.350	0.000	Shortfall of Sites	0.120	Low Medium II Residential	RD1.5-1	0	0	0	33.338	0.350		Residential - Single Family Residence, 1	117B197 542		South Los Angeles	No	MI	R2RD
Los Angeles	639 E 55TH ST	90011	5103009022	0.000	0.000	0.350	0.000	Shortfall of Sites	0.128	Low Medium I Residential	R2-1	0	0	0	31.293	0.350		Residential - Single Family Residence, 1	108B205 542		Southeast Los Angeles	No	MI	R2RD
Los Angeles	401 E 61ST ST	90003	6006026017	0.000	0.000	0.350	0.000	Shortfall of Sites	0.124	Low Medium I Residential	R2-1	0	0	0	32.169	0.350		Residential - Single Family Residence, 1	105B205 542		Southeast Los Angeles	No	MI	R2RD

Jurisdiction Name	Site Address/Intersection	5 Digit ZIP Code	Assessor Parcel Number	Very Low-Income	Low-Income	Moderate-Income	Above Moderate-Income	Type of Shortfall	Parcel Size (Acres)	Current General Plan Designation	Current Zoning	Proposed General Plan (GP) Designation	Proposed Zoning	Minimum Density Allowed	Maximum Density Allowed	Total Capacity	Vacant/ Nonvacant	Description of Existing Uses	PIN	Base Density Per Acre	Community Plan Area	Rent Stabalization Ordinance	Income Category	Applicable Rezoning Program (Program informing values in Column Q listed first)
Los Angeles	246 W 70TH ST	90003	6011010011	0.000	0.000	0.350	0.000	Shortfall of Sites	0.132	Low Medium I Residential	R2-1	0	0	0	30.366	0.350		Commercial - Parking Lot (Commercial Use Property) - Lots - Patron or Employee - One Story, 0	102B201 542		Southeast Los Angeles	No	MI	R2RD
Los Angeles	854 E 82ND ST	90001	6029014017	0.000	0.000	0.350	0.000	Shortfall of Sites	0.117	Low Medium I Residential	R2-1	0	0	0	34.163	0.350		Residential - Single Family Residence, 1	099B209 542		Southeast Los Angeles	No	MI	R2RD
Los Angeles	138 W 117TH ST	90061	6087012005	0.000	0.000	0.350	0.000	Shortfall of Sites	0.075	Low Medium I Residential	R2-1	0	0	0	53.609	0.350		Residential - Single Family Residence, 1	084B201 542		Southeast Los Angeles	No	MI	R2RD
Los Angeles	0	0	7413024914	0.000	0.000	0.350	0.000	Shortfall of Sites	0.132	Low Medium II Residential	[Q]RD1.5-1XL-O	0	0	0	30.246	0.350		Miscellaneous - Government Owned Property, 0	036B197 542		Wilmington - Harbor City	No	MI	R2RD
Los Angeles	1135 EUBANK AVE	90744	7423026018	0.000	0.000	0.350	0.000	Shortfall of Sites	0.134	Low Medium I Residential	[Q]R2-1XL-O-CUGU	0	0	0	29.781	0.350		Residential - Single Family Residence, 1	033B209 542		Wilmington - Harbor City	No	MI	R2RD
Los Angeles	2057 W 54TH ST	90062	5005014013	0.000	0.000	0.350	0.000	Shortfall of Sites	0.119	Low Medium II Residential	RD2-1	0	0	0	33.506	0.350		Residential - Single Family Residence, 1	108B189 543		South Los Angeles	No	MI	R2RD
Los Angeles	363 E 61ST ST	90003	6006026016	0.000	0.000	0.350	0.000	Shortfall of Sites	0.124	Low Medium I Residential	R2-1	0	0	0	32.170	0.350		Residential - Single Family Residence, 1	105B205 543		Southeast Los Angeles	No	MI	R2RD
Los Angeles	434 E 70TH ST	90003	6011009052	0.000	0.000	0.350	0.000	Shortfall of Sites	0.088	Low Medium I Residential	R2-1	0	0	0	45.232	0.350		Residential - Single Family Residence, 0	102B205 543		Southeast Los Angeles	No	MI	R2RD
Los Angeles	0	0	7413024912	0.000	0.000	0.350	0.000	Shortfall of Sites	0.132	Low Medium II Residential	[Q]RD1.5-1XL-O	0	0	0	30.246	0.350		Miscellaneous - Government Owned Property, 0	036B197 543		Wilmington - Harbor City	No	MI	R2RD
Los Angeles	1019 MAHAR AVE	90744	7425033017	0.000	0.000	0.350	0.000	Shortfall of Sites	0.138	Low Medium I Residential	[Q]R2-1XL-O-CUGU	0	0	0	28.942	0.350		Residential - Single Family Residence, 1	033B213 543		Wilmington - Harbor City	No	MI	R2RD
Los Angeles	1312 HAUSER BLVD	90019	5085032003	0.000	0.000	0.350	0.000	Shortfall of Sites	0.121	Low Medium I Residential	R2-1-O	0	0	0	33.193	0.350		Residential - Single Family Residence, 1	129B177 544		Wilshire	No	MI	R2RD
Los Angeles	1721 S MARVIN AVE	90019	5064015024	0.000	0.000	0.350	0.000	Shortfall of Sites	0.125	Low Medium II Residential	RD1.5-1	0	0	0	32.082	0.350		Residential - Single Family Residence, 1	126B177 544		West Adams - Baldwin Hills - Leimert	No	MI	R2RD
Los Angeles	2337 S WEST VIEW ST	90016	5062027037	0.000	0.000	0.350	0.000	Shortfall of Sites	0.110	Low Medium II Residential	RD2-1-O	0	0	0	36.297	0.350		Residential - Single Family Residence, 1	123B181 544		West Adams - Baldwin Hills - Leimert	No	MI	R2RD
Los Angeles	2408 S REDONDO BLVD	90016	5062026057	0.000	0.000	0.350	0.000	Shortfall of Sites	0.110	Low Medium II Residential	RD2-1	0	0	0	36.306	0.350		Residential - Single Family Residence, 1	123B177 544		West Adams - Baldwin Hills - Leimert	No	MI	R2RD
Los Angeles	1347 EXPOSITION BLVD	90018	5041030011	0.000	0.000	0.350	0.000	Shortfall of Sites	0.069	Low Medium I Residential	R2-1-O	0	0	0	58.365	0.350		Residential - Single Family Residence, 1	117B193 544		South Los Angeles	No	MI	R2RD
Los Angeles	1242 W 38TH ST	90037	5037011011	0.000	0.000	0.350	0.000	Shortfall of Sites	0.126	Low Medium II Residential	RD1.5-1	0	0	0	31.788	0.350		Residential - Single Family Residence, 1	117B197 544		South Los Angeles	No	MI	R2RD
Los Angeles	4041 S HARVARD BLVD	90062	5021007013	0.000	0.000	0.350	0.000	Shortfall of Sites	0.149	Low Medium I Residential	R2-1	0	0	0	26.892	0.350		Residential - Single Family Residence, 1	114B193 544		South Los Angeles	No	MI	R2RD
Los Angeles	4520 2ND AVE	90043	5015035031	0.000	0.000	0.350	0.000	Shortfall of Sites	0.119	Low Medium I Residential	R2-1	0	0	0	33.509	0.350		Residential - Single Family Residence, 1	111B189 544		West Adams - Baldwin Hills - Leimert	No	MI	R2RD
Los Angeles	2061 W 54TH ST	90062	5005014014	0.000	0.000	0.350	0.000	Shortfall of Sites	0.119	Low Medium II Residential	RD2-1	0	0	0	33.507	0.350		Residential - Single Family Residence, 1	108B189 544		South Los Angeles	No	MI	R2RD
Los Angeles	701 W 54TH ST	90037	5001026018	0.000	0.000	0.350	0.000	Shortfall of Sites	0.125	Low Medium I Residential	R2-1	0	0	0	31.928	0.350		Residential - Single Family Residence, 1	108B201 544		South Los Angeles	No	MI	R2RD
Los Angeles	1542 W 54TH ST	90062	5003018012	0.000	0.000	0.350	0.000	Shortfall of Sites	0.131	Low Medium I Residential	R2-1-CPIO	0	0	0	30.649	0.350		Residential - Single Family Residence, 1	108B193 544		South Los Angeles	No	MI	R2RD
Los Angeles	631 E 55TH ST	90011	5103009020	0.000	0.000	0.350	0.000	Shortfall of Sites	0.128	Low Medium I Residential	R2-1	0	0	0	31.291	0.350		Residential - Single Family Residence, 1	108B205 544		Southeast Los Angeles	No	MI	R2RD
Los Angeles	1362 E 111TH ST	90059	6070011002	0.000	0.000	0.350	0.000	Shortfall of Sites	0.128	Low Medium II Residential	R2-1	0	0	0	31.197	0.350		Residential - Single Family Residence, 1	088-5A211 544		Southeast Los Angeles	No	MI	R2RD
Los Angeles	0	0	7413024911	0.000	0.000	0.350	0.000	Shortfall of Sites	0.132	Low Medium II Residential	[Q]RD1.5-1XL-O	0	0	0	30.247	0.350		Miscellaneous - Government Owned Property, 0	036B197 544		Wilmington - Harbor City	No	MI	R2RD
Los Angeles	25407 PRESIDENT AVE	90710	7410022002	0.000	0.000	0.350	0.000	Shortfall of Sites	0.138	Low Medium I Residential	R2-1XL	0	0	0	29.037	0.350		Residential - Single Family Residence, 1	036B193 544		Wilmington - Harbor City	No	MI	R2RD
Los Angeles	0	0	7425013023	0.000	0.000	0.350	0.000	Shortfall of Sites	0.129	Low Medium I Residential	[Q]R2-1XL-O-CUGU	0	0	0	31.110	0.350	Vacant	Residential - Double, Duplex, or Two Units - 4 Stories or Less - Vacant Land, 0	033B209 544		Wilmington - Harbor City	No	MI	R2RD
Los Angeles	4322 ALCOVE AVE	91604	2375008019	0.000	0.000	0.350	0.000	Shortfall of Sites	0.129	Low Medium Residential	RD1.5-1-RIO	0	0	0	30.918	0.350		Residential - Single Family Residence, 1	165B161 545		Sherman Oaks - Studio City - Toluca Lake - Cahuenga Pass	No	MI	R2RD
Los Angeles	3251 LA CLEDE AVE	90039	5436008028	0.000	0.000	0.350	0.000	Shortfall of Sites	0.124	Low Medium I Residential	RD3-1-RIO	0	0	0	32.267	0.350		Residential - Single Family Residence, 1	153B209 545		Northeast Los Angeles	No	MI	R2RD
Los Angeles	3018 S VICTORIA AVE	90016	5050031047	0.000	0.000	0.350	0.000	Shortfall of Sites	0.155	Low Medium II Residential	RD2-1	0	0	0	25.800	0.350		Residential - Single Family Residence, 1	120B185 545		West Adams - Baldwin Hills - Leimert	No	MI	R2RD
Los Angeles	4523 2ND AVE	90043	5015036026	0.000	0.000	0.350	0.000	Shortfall of Sites	0.119	Low Medium I Residential	R2-1	0	0	0	33.507	0.350		Residential - Single Family Residence, 1	111B189 545		West Adams - Baldwin Hills - Leimert	No	MI	R2RD
Los Angeles	2067 W 54TH ST	90062	5005014015	0.000	0.000	0.350	0.000	Shortfall of Sites	0.119	Low Medium II Residential	RD2-1	0	0	0	33.506	0.350		Residential - Single Family Residence, 1	108B189 545		South Los Angeles	No	MI	R2RD
Los Angeles	1538 W 54TH ST	90062	5003018011	0.000	0.000	0.350	0.000	Shortfall of Sites	0.120	Low Medium II Residential	R2-1-CPIO	0	0	0	33.200	0.350		Residential - Single Family Residence, 1	108B193 545		South Los Angeles	No	MI	R2RD
Los Angeles	627 E 55TH ST	90011	5103009019	0.000	0.000	0.350	0.000	Shortfall of Sites	0.128	Low Medium I Residential	R2-1	0	0	0	31.290	0.350		Residential - Single Family Residence, 1	108B205 545		Southeast Los Angeles	No	MI	R2RD
Los Angeles	939 W 61ST ST	90044	6004010018	0.000	0.000	0.350	0.000	Shortfall of Sites	0.119	Low Medium II Residential	RD2-1	0	0	0	33.487	0.350		Residential - Single Family Residence, 1	105B197 545		South Los Angeles	No	MI	R2RD
Los Angeles	355 E 61ST ST	90003	6006025029	0.000	0.000	0.350	0.000	Shortfall of Sites	0.124	Low Medium I Residential	R2-1	0	0	0	32.173	0.350		Residential - Single Family Residence, 1	105B205 545		Southeast Los Angeles	No	MI	R2RD
Los Angeles	430 E 70TH ST	90003	6011009053	0.000	0.000	0.350	0.000	Shortfall of Sites	0.088	Low Medium I Residential	R2-1	0	0	0	45.232	0.350		Residential - Single Family Residence, 0	102B205 545		Southeast Los Angeles	No	MI	R2RD
Los Angeles	1356 E 111TH ST	90059	6070011001	0.000	0.000	0.350	0.000	Shortfall of Sites	0.128	Low Medium II Residential	R2-1	0	0	0	31.141	0.350		Residential - Single Family Residence, 1	088-5A211 545		Southeast Los Angeles	No	MI	R2RD
Los Angeles	146 W 117TH ST	90061	6087012003	0.000	0.000	0.350	0.000	Shortfall of Sites	0.075	Low Medium I Residential	R2-1	0	0	0	53.609	0.350		Residential - Single Family Residence, 1	084B201 545		Southeast Los Angeles	No	MI	R2RD
Los Angeles	0	0	7413024901	0.000	0.000	0.350	0.000	Shortfall of Sites	0.082	Low Medium II Residential	[Q]RD1.5-1XL-O	0	0	0	48.662	0.350		Residential - Single Family Residence, 0	036B197 545		Wilmington - Harbor City	No	MI	R2RD
Los Angeles	1136 N ARDMORE AVE	90029	5537017013	0.000	0.000	0.350	0.000	Shortfall of Sites	0.093	Low Medium II Residential	RD1.5-1XL	0	0	0	43.001	0.350		Residential - Single Family Residence, 1	144B193 546		Hollywood	No	MI	R2RD
Los Angeles	1737 S HIGHLAND AVE	90019	5067004009	0.000	0.000	0.350	0.000	Shortfall of Sites	0.129	Low Medium II Residential	RD1.5-1-O	0	0	0	30.976	0.350		Residential - Single Family Residence, 1	126B181 546		West Adams - Baldwin Hills - Leimert	No	MI	R2RD
Los Angeles	2418 S COCHRAN AVE	90016	5063008086	0.000	0.000	0.350	0.000	Shortfall of Sites	0.110	Low Medium II Residential	RD1.5-1	0	0	0	36.301	0.350		Residential - Single Family Residence, 1	123B177 546		West Adams - Baldwin Hills - Leimert	No	MI	R2RD
Los Angeles	4041 DENKER AVE	90062	5021005020	0.000	0.000	0.350	0.000	Shortfall of Sites	0.162	Low Medium I Residential	R2-1	0	0	0	24.616	0.350		Residential - Single Family Residence, 1	114B193 546		South Los Angeles	No	MI	R2RD
Los Angeles	4520 3RD AVE	90043	5015036006	0.000	0.000	0.350	0.000	Shortfall of Sites	0.120	Low Medium I Residential	R2-1	0	0	0	33.468	0.350		Residential - Single Family Residence, 1	111B189 546		West Adams - Baldwin Hills - Leimert	No	MI	R2RD
Los Angeles	2071 W 54TH ST	90062	5005014016	0.000	0.000	0.350	0.000	Shortfall of Sites	0.119	Low Medium II Residential	RD2-1	0	0	0	33.506	0.350		Residential - Single Family Residence, 1	108B189 546		South Los Angeles	No	MI	R2RD
Los Angeles	1534 W 54TH ST	90062	5003018010	0.000	0.000	0.350	0.000	Shortfall of Sites	0.120	Low Medium I Residential	R2-1-CPIO	0	0	0	33.199	0.350		Residential - Single Family Residence, 1	108B193 546		South Los Angeles	No	MI	R2RD
Los Angeles	943 W 61ST ST	90044	6004010017	0.000	0.000	0.350	0.000	Shortfall of Sites	0.119	Low Medium II Residential	RD2-1	0	0	0	33.484	0.350		Residential - Single Family Residence, 1	105B197 546		South Los Angeles	No	MI	R2RD
Los Angeles	318 W 70TH ST	90003	6012011039	0.000	0.000	0.350	0.000	Shortfall of Sites	0.118	Low Medium I Residential	R2-1	0	0	0	33.900	0.350		Residential - Single Family Residence, 1	102B201 546		Southeast Los Angeles	No	MI	R2RD
Los Angeles	838 E 82ND ST	90001	6029014021	0.000	0.000	0.350	0.000	Shortfall of Sites	0.117	Low Medium I Residential	R2-1	0	0	0	34.163	0.350		Residential - Single Family Residence, 1	099B209 546		Southeast Los Angeles	No	MI	R2RD
Los Angeles	1716 E 107TH ST	90002	6065035011	0.000	0.000	0.350	0.000	Shortfall of Sites	0.074	Low Medium I Residential	R2-1	0	0	0	53.868	0.350		Residential - Single Family Residence, 1	090A213 546		Southeast Los Angeles	No	MI	R2RD
Los Angeles	148 W 117TH ST	90061	6087012035	0.000	0.000	0.350	0.000	Shortfall of Sites	0.075	Low Medium I Residential	R2-1	0	0	0	53.607	0.350		Residential - Single Family Residence, 1	084B201 546		Southeast Los Angeles	No	MI	R2RD
Los Angeles	25309 PETROLEUM AVE	90710	7413013024	0.000	0.000	0.350	0.000	Shortfall of Sites	0.129	Low Medium II Residential	[Q]RD1.5-1XL	0	0	0	31.106	0.350		Residential - Single Family Residence, 1	036B197 546		Wilmington - Harbor City	No	MI	R2RD
Los Angeles	11741 RUNNYMEDE ST	91605	2317010008	0.000	0.000	0.350	0.000	Shortfall of Sites	0.056	Low Medium II Residential	QRD1.5-1	0	0	0	71.511	0.350		Residential - Five or More Units or Apartments (Any Combination) · 4 Stories or Less, 0	186B169 547		Sun Valley - La Tuna Canyon	No	MI	R2RD
Los Angeles	1732 CARMONA AVE	90019	5064009011	0.000	0.000	0.350	0.000	Shortfall of Sites	0.117	Low Medium II Residential	RD1.5-1	0	0	0	34.299	0.350		Residential - Single Family Residence, 1	126B177 547		West Adams - Baldwin Hills - Leimert	No	MI	R2RD
Los Angeles	0	0	5056023015	0.000	0.000	0.350	0.000	Shortfall of Sites	0.138	Low Medium II Residential	RD1.5-1	0	0	0	29.066	0.350	Vacant	Residential - Single Family Residence - Vacant Land, 0	126B197 547		South Los Angeles	No	MI	R2RD
Los Angeles	2415 S SYCAMORE AVE	90016	5062025049	0.000	0.000	0.350	0.000	Shortfall of Sites	0.063	Low Medium II Residential	RD2-1	0	0	0	63.082	0.350		Residential - Single Family Residence, 0	123B177 547		West Adams - Baldwin Hills - Leimert	No	MI	R2RD
Los Angeles	2955 S RIMPAU BLVD	90016	5049033022	0.000	0.000	0.350	0.000	Shortfall of Sites	0.119	Low Medium I Residential	R2-1	0	0	0	33.517	0.350		Residential - Single Family Residence, 1	120B181 547		West Adams - Baldwin Hills - Leimert	No	MI	R2RD
Los Angeles	1422 E 54TH ST	90062	5104010021	0.000	0.000	0.350	0.000	Shortfall of Sites	0.119	Low Medium I Residential	R2-1	0	0	0	33.473	0.350		Residential - Single Family Residence, 1	108B209 547		Southeast Los Angeles	No	MI	R2RD
Los Angeles	619 E 55TH ST	90011	5103009017	0.000	0.000	0.350	0.000	Shortfall of Sites	0.128	Low Medium I Residential	R2-1	0	0	0	31.288	0.350		Residential - Single Family Residence, 1	108B205 547		Southeast Los Angeles	No	MI	R2RD
Los Angeles	322 W 70TH ST	90003	6012011038	0.000	0.000	0.350	0.000	Shortfall of Sites	0.118	Low Medium I Residential	R2-1	0	0	0	33.889	0.350		Residential - Single Family Residence, 1	102B201 547		Southeast Los Angeles	No	MI	R2RD
Los Angeles	426 E 70TH ST	90003	6011009054	0.000	0.000	0.350	0.000	Shortfall of Sites	0.084	Low Medium I Residential	R2-1	0	0	0	47.892	0.350		Residential - Single Family Residence, 0	102B205 547		Southeast Los Angeles	No	MI	R2RD
Los Angeles	1714 E 107TH ST	90002	6065035012	0.000	0.000	0.350	0.000	Shortfall of Sites	0.075	Low Medium I Residential	R2-1	0	0	0	53.492	0.350		Residential - Single Family Residence, 1	090A213 547		Southeast Los Angeles	No	MI	R2RD
Los Angeles	1293 S REDONDO BLVD	90019	5070008009	0.000	0.000	0.350	0.000	Shortfall of Sites	0.147	Low Medium I Residential	R2-1-O	0	0	0	27.210	0.350		Residential - Single Family Residence, 1	129B181 548		Wilshire	No	MI	R2RD
Los Angeles	1653 3RD AVE	90019	5072028010	0.000	0.000	0.350	0.000	Shortfall of Sites	0.161	Low Medium II Residential	RD2-1-O-CPIO	0	0	0	24.884	0.350		Residential - Single Family Residence, 1	126B189 548		West Adams - Baldwin Hills - Leimert	No	MI	R2RD
Los Angeles	2417 S CLOVERDALE AVE	90016	5063008049	0.000	0.000	0.350	0.000	Shortfall of Sites	0.110	Low Medium II Residential	RD2-1	0	0	0	36.301	0.350		Residential - Single Family Residence, 1	123B177 548		West Adams - Baldwin Hills - Leimert	No	MI	R2RD
Los Angeles	3017 S VICTORIA AVE	90016	5050030041	0.000	0.000	0.350	0.000	Shortfall of Sites	0.087	Low Medium II Residential	RD2-1	0	0	0	46.175	0.350		Residential - Single Family Residence, 0	120B185 548		West Adams - Baldwin Hills - Leimert	No	MI	R2RD
Los Angeles	4041 S HOBART BLVD	90062	5021008011	0.000	0.000	0.350	0.000	Shortfall of Sites	0.130	Low Medium I Residential	R2-1	0	0	0	30.832	0.350		Residential - Single Family Residence, 1	114B193 548		South Los Angeles	No	MI	R2RD
Los Angeles	1418 E 54TH ST	90011	5104010029	0.000	0.000	0.350	0.000	Shortfall of Sites	0.066	Low Medium I Residential	R2-1	0	0	0	60.308	0.350		Residential - Single Family Residence, 1	108B209 548		Southeast Los Angeles	No	MI	R2RD
Los Angeles	1710 E 107TH ST	90002	6065035013	0.000	0.000	0.350	0.000	Shortfall of Sites	0.075	Low Medium I Residential	R2-1	0	0	0	53.121	0.350		Residential - Single Family Residence, 1	090A213 548		Southeast Los Angeles	No	MI	R2RD
Los Angeles	10254 PINEWOOD AVE	91042	2565016030	0.000	0.000	0.350	0.000	Shortfall of Sites	0.176	Low Medium II Residential	RD2-1	0	0	0	22.663	0.350		Residential - Single Family Residence - Guesthouse, 1	204B201 549		Sunland - Tujunga - Lake View Terrace - Shadow Hills - East La Tuna Canyon	No	MI	R2RD
Los Angeles	3016 SOMERSET DR	90016	5050030040	0.000	0.000	0.350	0.000	Shortfall of Sites	0.061	Low Medium II Residential	RD2-1	0	0	0	65.964	0.350		Residential - Single Family Residence, 0	120B185 549		West Adams - Baldwin Hills - Leimert	No	MI	R2RD

Jurisdiction Name	Site Address/Intersection	5 Digit ZIP Code	Assessor Parcel Number	Very Low-Income	Low-Income	Moderate-Income	Above Moderate-Income	Type of Shortfall	Parcel Size (Acres)	Current General Plan Designation	Current Zoning	Proposed General Plan (GP) Designation	Proposed Zoning	Minimum Density Allowed	Maximum Density Allowed	Total Capacity	Vacant/ Nonvacant	Description of Existing Uses	PIN	Base Density Per Acre	Community Plan Area	Rent Stabalization Ordinance	Income Category	Applicable Rezoning Program (Program informing values in Column Q listed first)
Los Angeles	2935 S HARCOURT AVE	90016	5057028020	0.000	0.000	0.350	0.000	Shortfall of Sites	0.119	Low Medium I Residential	R2-1	0	0	0	33.493	0.350		Residential - Single Family Residence, 1	120B181 549		West Adams - Baldwin Hills - Leimert	No	MI	R2RD
Los Angeles	1226 W 38TH ST	90037	5037011023	0.000	0.000	0.350	0.000	Shortfall of Sites	0.123	Low Medium II Residential	RD1.5-1	0	0	0	32.525	0.350		Residential - Single Family Residence, 1	117B197 549		South Los Angeles	No	MI	R2RD
Los Angeles	4040 S HOBART BLVD	90062	5021007011	0.000	0.000	0.350	0.000	Shortfall of Sites	0.122	Low Medium I Residential	R2-1	0	0	0	32.792	0.350		Residential - Single Family Residence, 1	114B193 549		South Los Angeles	No	MI	R2RD
Los Angeles	1522 W 54TH ST	90062	5003018007	0.000	0.000	0.350	0.000	Shortfall of Sites	0.120	Low Medium I Residential	R2-1-CPIO	0	0	0	33.200	0.350		Residential - Single Family Residence, 1	108B193 549		South Los Angeles	No	MI	R2RD
Los Angeles	957 W 61ST ST	90044	6004010014	0.000	0.000	0.350	0.000	Shortfall of Sites	0.118	Low Medium II Residential	RD2-1	0	0	0	33.801	0.350		Residential - Single Family Residence, 1	105B197 549		South Los Angeles	No	MI	R2RD
Los Angeles	339 E 61ST ST	90003	6006025025	0.000	0.000	0.350	0.000	Shortfall of Sites	0.124	Low Medium I Residential	R2-1	0	0	0	32.179	0.350		Residential - Single Family Residence, 1	105B205 549		Southeast Los Angeles	No	MI	R2RD
Los Angeles	330 W 70TH ST	90003	6012011036	0.000	0.000	0.350	0.000	Shortfall of Sites	0.118	Low Medium I Residential	R2-1	0	0	0	33.865	0.350		Residential - Single Family Residence, 1	102B201 549		Southeast Los Angeles	No	MI	R2RD
Los Angeles	422 E 70TH ST	90003	6011009055	0.000	0.000	0.350	0.000	Shortfall of Sites	0.084	Low Medium I Residential	R2-1	0	0	0	47.892	0.350		Residential - Single Family Residence, 0	102B205 549		Southeast Los Angeles	No	MI	R2RD
Los Angeles	826 E 82ND ST	90001	6029014024	0.000	0.000	0.350	0.000	Shortfall of Sites	0.117	Low Medium I Residential	R2-1	0	0	0	34.163	0.350		Residential - Single Family Residence, 1	099B209 549		Southeast Los Angeles	No	MI	R2RD
Los Angeles	1708 E 107TH ST	90002	6065035014	0.000	0.000	0.350	0.000	Shortfall of Sites	0.076	Low Medium I Residential	R2-1	0	0	0	52.755	0.350		Residential - Single Family Residence, 1	090A213 549		Southeast Los Angeles	No	MI	R2RD
Los Angeles	11022 WILLOWBROOK AVE	90059	6069012008	0.000	0.000	0.350	0.000	Shortfall of Sites	0.088	Low Medium I Residential	R2-1	0	0	0	45.296	0.350		Residential - Single Family Residence, 1	088-5A215 549		Southeast Los Angeles	No	MI	R2RD
Los Angeles	1020 WATSON AVE	90744	7425033008	0.000	0.000	0.350	0.000	Shortfall of Sites	0.138	Low Medium I Residential	[Q]R2-1XL-O-CUGU	0	0	0	28.942	0.350		Residential - Single Family Residence, 1	033B213 549		Wilmington - Harbor City	No	MI	R2RD
Los Angeles	7008 BAIRD AVE	91335	2126008021	0.000	0.000	0.350	0.000	Shortfall of Sites	0.199	Community Commercial	[Q]R2-2D-CDO-RIO	0	0	0	20.130	0.350	Vacant	Residential - Single Family Residence - Vacant Land, 0	183B125 550		Reseda - West Van Nuys	No	MI	R2RD
Los Angeles	1939 S GARTH AVE	90034	4302029035	0.000	0.000	0.350	0.000	Shortfall of Sites	0.148	Low Medium II Residential	RD2-1	0	0	0	27.087	0.350		Residential - Single Family Residence, 1	126B173 550		West Adams - Baldwin Hills - Leimert	No	MI	R2RD
Los Angeles	1653 4TH AVE	90019	5072023010	0.000	0.000	0.350	0.000	Shortfall of Sites	0.161	Low Medium II Residential	RD2-1XL-O-CPIO	0	0	0	24.891	0.350		Residential - Single Family Residence, 1	126B189 550		West Adams - Baldwin Hills - Leimert	No	MI	R2RD
Los Angeles	5873 DAUPHIN ST	90034	5065019023	0.000	0.000	0.350	0.000	Shortfall of Sites	0.115	Low Medium II Residential	RD1.5-1	0	0	0	34.822	0.350		Residential - Single Family Residence, 1	123B173 550		West Adams - Baldwin Hills - Leimert	No	MI	R2RD
Los Angeles	2922 S HARCOURT AVE	90016	5057029007	0.000	0.000	0.350	0.000	Shortfall of Sites	0.119	Low Medium I Residential	R2-1	0	0	0	33.507	0.350		, 1	120B181 550		West Adams - Baldwin Hills - Leimert	No	MI	R2RD
Los Angeles	4521 4TH AVE	90043	5014021015	0.000	0.000	0.350	0.000	Shortfall of Sites	0.124	Low Medium I Residential	R2-1	0	0	0	32.267	0.350		Residential - Single Family Residence, 1	111B189 550		West Adams - Baldwin Hills - Leimert	No	MI	R2RD
Los Angeles	1811 E 111TH ST	90059	6069012011	0.000	0.000	0.350	0.000	Shortfall of Sites	0.075	Low Medium I Residential	R2-1	0	0	0	53.608	0.350		Residential - Single Family Residence, 1	088-5A215 550		Southeast Los Angeles	No	MI	R2RD
Los Angeles	200 W 117TH ST	90061	6087013018	0.000	0.000	0.350	0.000	Shortfall of Sites	0.075	Low Medium I Residential	R2-1	0	0	0	53.524	0.350		Residential - Single Family Residence, 1	084B201 550		Southeast Los Angeles	No	MI	R2RD
Los Angeles	1395 HYATT AVE	90744	7426002004	0.000	0.000	0.350	0.000	Shortfall of Sites	0.153	Low Medium I Residential	[Q]R2-1XL-O-CUGU	0	0	0	26.198	0.350		Residential - Single Family Residence, 1	036B209 550		Wilmington - Harbor City	No	MI	R2RD
Los Angeles	7062 APPERSON ST	91042	2565016031	0.000	0.000	0.350	0.000	Shortfall of Sites	0.177	Low Medium II Residential	RD2-1	0	0	0	22.617	0.350		Residential - Single Family Residence, 1	204B201 551		Sunland - Tujunga - Lake View Terrace - Shadow Hills - East La Tuna Canyon	No	MI	R2RD
Los Angeles	5412 PACKARD ST	90019	5085034010	0.000	0.000	0.350	0.000	Shortfall of Sites	0.153	Low Medium II Residential	R2-1-O	0	0	0	26.185	0.350		Residential - Single Family Residence, 1	129B177 551		Wilshire	No	MI	R2RD
Los Angeles	1806 S SYCAMORE AVE	90019	5067016031	0.000	0.000	0.350	0.000	Shortfall of Sites	0.129	Low Medium II Residential	RD1.5-1-O	0	0	0	30.956	0.350		Residential - Single Family Residence, 1	126B181 551		West Adams - Baldwin Hills - Leimert	No	MI	R2RD
Los Angeles	1801 S BERENDO ST	90006	5075021026	0.000	0.000	0.350	0.000	Shortfall of Sites	0.081	Low Medium II Residential	RD1.5-1	0	0	0	49.157	0.350		Residential - Single Family Residence, 0	126B197 551		South Los Angeles	No	MI	R2RD
Los Angeles	2435 S DUNSMUIR AVE	90016	5063014012	0.000	0.000	0.350	0.000	Shortfall of Sites	0.162	Low Medium II Residential	RD2-1	0	0	0	24.697	0.350		Residential - Single Family Residence, 1	123B177 551		West Adams - Baldwin Hills - Leimert	No	MI	R2RD
Los Angeles	4041 DALTON AVE	90062	5021004009	0.000	0.000	0.350	0.000	Shortfall of Sites	0.154	Low Medium I Residential	R2-1	0	0	0	26.036	0.350		Residential - Single Family Residence, 1	114B193 551		South Los Angeles	No	MI	R2RD
Los Angeles	1514 W 54TH ST	90062	5003018005	0.000	0.000	0.350	0.000	Shortfall of Sites	0.120	Low Medium I Residential	R2-1-CPIO	0	0	0	33.200	0.350		Residential - Single Family Residence, 1	108B193 551		South Los Angeles	No	MI	R2RD
Los Angeles	418 E 70TH ST	90003	6011009056	0.000	0.000	0.350	0.000	Shortfall of Sites	0.084	Low Medium I Residential	R2-1	0	0	0	47.892	0.350		Residential - Single Family Residence, 0	102B205 551		Southeast Los Angeles	No	MI	R2RD
Los Angeles	818 E 82ND ST	90001	6029014026	0.000	0.000	0.350	0.000	Shortfall of Sites	0.117	Low Medium I Residential	R2-1	0	0	0	34.163	0.350		Residential - Single Family Residence, 1	099B209 551		Southeast Los Angeles	No	MI	R2RD
Los Angeles	1815 E 111TH ST	90059	6069012012	0.000	0.000	0.350	0.000	Shortfall of Sites	0.075	Low Medium I Residential	R2-1	0	0	0	53.608	0.350		Residential - Single Family Residence, 1	088-5A215 551		Southeast Los Angeles	No	MI	R2RD
Los Angeles	202 W 117TH ST	90061	6087013017	0.000	0.000	0.350	0.000	Shortfall of Sites	0.075	Low Medium I Residential	R2-1	0	0	0	53.525	0.350		Residential - Single Family Residence, 1	084B201 551		Southeast Los Angeles	No	MI	R2RD
Los Angeles	10638 LAUREL CANYON BLVD	91331	2618005021	0.000	0.000	0.350	0.000	Shortfall of Sites	0.186	Low Medium I Residential	R2-1-O-CUGU	0	0	0	21.493	0.350		Residential - Single Family Residence, 1	207B153 552		Arleta - Pacoima	No	MI	R2RD
Los Angeles	1133 N NORMANDIE AVE	90029	5537017015	0.000	0.000	0.350	0.000	Shortfall of Sites	0.094	Low Medium II Residential	RD1.5-1XL	0	0	0	42.758	0.350		Residential - Single Family Residence, 1	144B193 552		Hollywood	No	MI	R2RD
Los Angeles	1654 5TH AVE	90019	5072023013	0.000	0.000	0.350	0.000	Shortfall of Sites	0.161	Low Medium II Residential	RD2-1XL-O-CPIO	0	0	0	24.891	0.350		Residential - Single Family Residence, 1	126B189 552		West Adams - Baldwin Hills - Leimert	No	MI	R2RD
Los Angeles	1800 S CATALINA ST	90006	5075021032	0.000	0.000	0.350	0.000	Shortfall of Sites	0.081	Low Medium II Residential	RD1.5-1	0	0	0	49.355	0.350		Residential - Single Family Residence, 0	126B197 552		South Los Angeles	No	MI	R2RD
Los Angeles	5914 DAUPHIN ST	90034	5065016012	0.000	0.000	0.350	0.000	Shortfall of Sites	0.115	Low Medium II Residential	RD2-1	0	0	0	34.867	0.350		Residential - Single Family Residence, 1	123B173 552		West Adams - Baldwin Hills - Leimert	No	MI	R2RD
Los Angeles	3018 S BRONSON AVE	90018	5051030005	0.000	0.000	0.350	0.000	Shortfall of Sites	0.127	Low Medium I Residential	R2-1XL	0	0	0	31.492	0.350		Residential - Single Family Residence, 1	120B185 552		West Adams - Baldwin Hills - Leimert	No	MI	R2RD
Los Angeles	1218 W 38TH ST	90037	5037012014	0.000	0.000	0.350	0.000	Shortfall of Sites	0.081	Low Medium II Residential	RD1.5-1	0	0	0	49.389	0.350		Residential - Single Family Residence, 1	117B197 552		South Los Angeles	No	MI	R2RD
Los Angeles	4040 DALTON AVE	90062	5021003025	0.000	0.000	0.350	0.000	Shortfall of Sites	0.154	Low Medium I Residential	R2-1	0	0	0	26.039	0.350		Residential - Single Family Residence, 1	114B193 552		South Los Angeles	No	MI	R2RD
Los Angeles	4527 S GRAMERCY PL	90062	5015015030	0.000	0.000	0.350	0.000	Shortfall of Sites	0.119	Low Medium I Residential	R2-1	0	0	0	33.507	0.350		Residential - Single Family Residence, 1	111B189 552		South Los Angeles	No	MI	R2RD
Los Angeles	907 W 47TH ST	90037	5018006003	0.000	0.000	0.350	0.000	Shortfall of Sites	0.173	Low Medium I Residential	RD3-1	0	0	0	23.177	0.350		Residential - Single Family Residence, 1	111B197 552		South Los Angeles	No	MI	R2RD
Los Angeles	1510 W 54TH ST	90062	5003018004	0.000	0.000	0.350	0.000	Shortfall of Sites	0.120	Low Medium I Residential	R2-1-CPIO	0	0	0	33.200	0.350		Residential - Single Family Residence, 1	108B193 552		South Los Angeles	No	MI	R2RD
Los Angeles	344 W 70TH ST	90003	6012011033	0.000	0.000	0.350	0.000	Shortfall of Sites	0.118	Low Medium I Residential	R2-1	0	0	0	33.830	0.350		Residential - Single Family Residence, 1	102B201 552		Southeast Los Angeles	No	MI	R2RD
Los Angeles	1817 E 111TH ST	90059	6069012013	0.000	0.000	0.350	0.000	Shortfall of Sites	0.075	Low Medium I Residential	R2-1	0	0	0	53.608	0.350		Residential - Single Family Residence, 1	088-5A215 552		Southeast Los Angeles	No	MI	R2RD
Los Angeles	7052 APPERSON ST	91042	2565016033	0.000	0.000	0.350	0.000	Shortfall of Sites	0.178	Low Medium I Residential	RD3-1	0	0	0	22.500	0.350		Residential - Single Family Residence, 1	204B201 553		Sunland - Tujunga - Lake View Terrace - Shadow Hills - East La Tuna Canyon	No	MI	R2RD
Los Angeles	1302 S CLOVERDALE AVE	90019	5070009017	0.000	0.000	0.350	0.000	Shortfall of Sites	0.099	Low Medium II Residential	RD2-1-O	0	0	0	40.417	0.350		Residential - Single Family Residence, 1	129B181 553		Wilshire	No	MI	R2RD
Los Angeles	3030 WEST BLVD	90016	5050026046	0.000	0.000	0.350	0.000	Shortfall of Sites	0.178	Low Medium II Residential	RD2-1	0	0	0	22.418	0.350		Residential - Single Family Residence, 1	120B181 553		West Adams - Baldwin Hills - Leimert	No	MI	R2RD
Los Angeles	4041 HALLDALE AVE	90062	5021003010	0.000	0.000	0.350	0.000	Shortfall of Sites	0.154	Low Medium I Residential	R2-1	0	0	0	26.008	0.350		Residential - Single Family Residence, 1	114B193 553		South Los Angeles	No	MI	R2RD
Los Angeles	915 W 47TH ST	90037	5018006004	0.000	0.000	0.350	0.000	Shortfall of Sites	0.173	Low Medium I Residential	RD3-1	0	0	0	23.177	0.350		Residential - Single Family Residence, 1	111B197 553		South Los Angeles	No	MI	R2RD
Los Angeles	114 W 60TH ST	90003	6005016007	0.000	0.000	0.350	0.000	Shortfall of Sites	0.103	Low Medium I Residential	R2-1	0	0	0	38.892	0.350		Residential - Single Family Residence, 1	105B201 553		Southeast Los Angeles	No	MI	R2RD
Los Angeles	323 E 61ST ST	90003	6006025021	0.000	0.000	0.350	0.000	Shortfall of Sites	0.124	Low Medium I Residential	R2-1	0	0	0	32.184	0.350		Residential - Double, Duplex, or Two Units - 4 Stories or Less, 0	105B205 553		Southeast Los Angeles	No	MI	R2RD
Los Angeles	414 E 70TH ST	90003	6011009057	0.000	0.000	0.350	0.000	Shortfall of Sites	0.084	Low Medium I Residential	R2-1	0	0	0	47.892	0.350		Residential - Single Family Residence, 0	102B205 553		Southeast Los Angeles	No	MI	R2RD
Los Angeles	810 E 82ND ST	90001	6029014028	0.000	0.000	0.350	0.000	Shortfall of Sites	0.117	Low Medium I Residential	R2-1	0	0	0	34.162	0.350		Residential - Single Family Residence, 1	099B209 553		Southeast Los Angeles	No	MI	R2RD
Los Angeles	7046 APPERSON ST	91042	2565016034	0.000	0.000	0.350	0.000	Shortfall of Sites	0.178	Low Medium I Residential	RD3-1	0	0	0	22.443	0.350		Residential - Single Family Residence, 1	204B201 554		Sunland - Tujunga - Lake View Terrace - Shadow Hills - East La Tuna Canyon	No	MI	R2RD
Los Angeles	1732 S HIGHLAND AVE	90019	5067011036	0.000	0.000	0.350	0.000	Shortfall of Sites	0.115	Low Medium II Residential	RD1.5-1-O	0	0	0	34.847	0.350		Residential - Single Family Residence, 1	126B181 554		West Adams - Baldwin Hills - Leimert	No	MI	R2RD
Los Angeles	1801 S CATALINA ST	90006	5075023007	0.000	0.000	0.350	0.000	Shortfall of Sites	0.083	Low Medium II Residential	RD1.5-1	0	0	0	48.132	0.350		Residential - Single Family Residence, 1	126B197 554		South Los Angeles	No	MI	R2RD
Los Angeles	2310 S HARCOURT AVE	90016	5061019039	0.000	0.000	0.350	0.000	Shortfall of Sites	0.097	Low Medium II Residential	RD2-1-O	0	0	0	41.103	0.350		Residential - Single Family Residence, 1	123B181 554		West Adams - Baldwin Hills - Leimert	No	MI	R2RD
Los Angeles	4526 CIMARRON ST	90062	5015016015	0.000	0.000	0.350	0.000	Shortfall of Sites	0.120	Low Medium I Residential	R2-1	0	0	0	33.415	0.350		Residential - Single Family Residence, 1	111B189 554		South Los Angeles	No	MI	R2RD
Los Angeles	1272 E 54TH ST	90011	5104015002	0.000	0.000	0.350	0.000	Shortfall of Sites	0.118	Low Medium I Residential	R2-1	0	0	0	33.868	0.350		Residential - Single Family Residence, 1	108B209 554		Southeast Los Angeles	No	MI	R2RD
Los Angeles	1502 W 54TH ST	90062	5003018002	0.000	0.000	0.350	0.000	Shortfall of Sites	0.120	Low Medium I Residential	R2-1-CPIO	0	0	0	33.200	0.350		Residential - Single Family Residence, 1	108B193 554		South Los Angeles	No	MI	R2RD
Los Angeles	804 E 82ND ST	90001	6029014029	0.000	0.000	0.350	0.000	Shortfall of Sites	0.117	Low Medium I Residential	R2-1	0	0	0	34.163	0.350		Residential - Single Family Residence, 1	099B209 554		Southeast Los Angeles	No	MI	R2RD
Los Angeles	1827 E 111TH ST	90059	6069012015	0.000	0.000	0.350	0.000	Shortfall of Sites	0.075	Low Medium I Residential	R2-1	0	0	0	53.608	0.350		Residential - Single Family Residence, 1	088-5A215 554		Southeast Los Angeles	No	MI	R2RD
Los Angeles	212 W 117TH ST	90061	6087013014	0.000	0.000	0.350	0.000	Shortfall of Sites	0.075	Low Medium I Residential	R2-1	0	0	0	53.526	0.350		Residential - Single Family Residence, 1	084B201 554		Southeast Los Angeles	No	MI	R2RD
Los Angeles	0	0	7413024052	0.000	0.000	0.350	0.000	Shortfall of Sites	0.138	Low Medium II Residential	[Q]RD1.5-1XL-O	0	0	0	29.037	0.350	Vacant	Residential - Single Family Residence - Vacant Land, 0	036B197 554		Wilmington - Harbor City	No	MI	R2RD
Los Angeles	12447 RALSTON AVE	91342	2507006015	0.000	0.000	0.350	0.000	Shortfall of Sites	0.138	Low Medium I Residential	RD3-1XL-CPIO	0	0	0	29.040	0.350		Residential - Single Family Residence, 1	219B149 555		Sylmar	No	MI	R2RD
Los Angeles	11026 SUTTER AVE	91331	2535006001	0.000	0.000	0.350	0.000	Shortfall of Sites	0.081	Low Medium II Residential	RD1.5-1-CUGU	0	0	0	49.085	0.350		Residential - Single Family Residence, 1	210B157 555		Arleta - Pacoima	No	MI	R2RD
Los Angeles	7042 APPERSON ST	91042	2565016035	0.000	0.000	0.350	0.000	Shortfall of Sites	0.179	Low Medium I Residential	RD3-1	0	0	0	22.388	0.350		Residential - Single Family Residence, 1	204B201 555		Sunland - Tujunga - Lake View Terrace - Shadow Hills - East La Tuna Canyon	No	MI	R2RD
Los Angeles	3247 LA CLEDE AVE	90039	5436008029	0.000	0.000	0.350	0.000	Shortfall of Sites	0.124	Low Medium I Residential	RD3-1-RIO	0	0	0	32.267	0.350		Residential - Single Family Residence, 1	153B209 555		Northeast Los Angeles	No	MI	R2RD

Jurisdiction Name	Site Address/Intersection	5 Digit ZIP Code	Assessor Parcel Number	Very Low-Income	Low-Income	Moderate-Income	Above Moderate-Income	Type of Shortfall	Parcel Size (Acres)	Current General Plan Designation	Current Zoning	Proposed General Plan (GP) Designation	Proposed Zoning	Minimum Density Allowed	Maximum Density Allowed	Total Capacity	Vacant/ Nonvacant	Description of Existing Uses	PIN	Base Density Per Acre	Community Plan Area	Rent Stabalization Ordinance	Income Category	Applicable Rezoning Program (Program informing values in Column Q listed first)
Los Angeles	1707 S RIDGELEY DR	90019	5064008017	0.000	0.000	0.350	0.000	Shortfall of Sites	0.130	Low Medium II Residential	RD1.5-1	0	0	0	30.660	0.350		Residential - Single Family Residence, 1	126B177 555		West Adams - Baldwin Hills - Leimert	No	MI	R2RD
Los Angeles	1800 WALTON AVE	90006	5075023006	0.000	0.000	0.350	0.000	Shortfall of Sites	0.063	Low Medium II Residential	RD1.5-1	0	0	0	63.365	0.350		Residential - Single Family Residence, 1	126B197 555		South Los Angeles	No	MI	R2RD
Los Angeles	3020 SOMERSET DR	90016	5050030043	0.000	0.000	0.350	0.000	Shortfall of Sites	0.084	Low Medium II Residential	RD2-1	0	0	0	47.768	0.350		Residential - Single Family Residence, 1	120B185 555		West Adams - Baldwin Hills - Leimert	No	MI	R2RD
Los Angeles	3059 VINEYARD AVE	90016	5057025030	0.000	0.000	0.350	0.000	Shortfall of Sites	0.081	Low Medium I Residential	R2-1	0	0	0	49.499	0.350		Residential - Single Family Residence, 1	120B181 555		West Adams - Baldwin Hills - Leimert	No	MI	R2RD
Los Angeles	1208 W 38TH ST	90037	5037012012	0.000	0.000	0.350	0.000	Shortfall of Sites	0.120	Low Medium II Residential	RD1.5-1	0	0	0	33.338	0.350		Residential - Single Family Residence, 1	117B197 555		South Los Angeles	No	MI	R2RD
Los Angeles	4045 BRIGHTON AVE	90062	5021002009	0.000	0.000	0.350	0.000	Shortfall of Sites	0.160	Low Medium I Residential	R2-1	0	0	0	25.026	0.350		Residential - Single Family Residence, 1	114B193 555		South Los Angeles	No	MI	R2RD
Los Angeles	4527 S WILTON PL	90062	5015016030	0.000	0.000	0.350	0.000	Shortfall of Sites	0.119	Low Medium I Residential	R2-1	0	0	0	33.507	0.350		Residential - Single Family Residence, 1	111B189 555		South Los Angeles	No	MI	R2RD
Los Angeles	1266 E 54TH ST	90011	5104015003	0.000	0.000	0.350	0.000	Shortfall of Sites	0.118	Low Medium I Residential	R2-1	0	0	0	33.873	0.350		Residential - Single Family Residence, 1	108B209 555		Southeast Los Angeles	No	MI	R2RD
Los Angeles	1462 W 54TH ST	90062	5003018001	0.000	0.000	0.350	0.000	Shortfall of Sites	0.120	Low Medium I Residential	R2-1-CPIO	0	0	0	33.200	0.350		Residential - Single Family Residence, 1	108B193 555		South Los Angeles	No	MI	R2RD
Los Angeles	229 E 55TH ST	90011	5101013016	0.000	0.000	0.350	0.000	Shortfall of Sites	0.056	Low Medium I Residential	R2-1	0	0	0	70.897	0.350		Residential - Single Family Residence, 1	108B205 555		Southeast Los Angeles	No	MI	R2RD
Los Angeles	410 E 70TH ST	90003	6011009058	0.000	0.000	0.350	0.000	Shortfall of Sites	0.084	Low Medium I Residential	R2-1	0	0	0	47.892	0.350		Residential - Single Family Residence, 0	102B205 555		Southeast Los Angeles	No	MI	R2RD
Los Angeles	1827 E 111TH ST	90059	6069012015	0.000	0.000	0.350	0.000	Shortfall of Sites	0.075	Low Medium I Residential	R2-1	0	0	0	53.609	0.350		Residential - Single Family Residence, 0	088-5A215 555		Southeast Los Angeles	No	MI	R2RD
Los Angeles	0	0	7413024058	0.000	0.000	0.350	0.000	Shortfall of Sites	0.137	Medium Residential	[Q]RD1.5-1XL-O	0	0	0	29.134	0.350	Vacant	Residential - Single Family Residence - Vacant Land, 0	036B197 555		Wilmington - Harbor City	No	MI	R2RD
Los Angeles	1394 EUBANK AVE	90744	7426002001	0.000	0.000	0.350	0.000	Shortfall of Sites	0.153	Low Medium I Residential	[Q]R2-1XL-O-CUGU	0	0	0	26.163	0.350		Residential - Single Family Residence, 1	036B209 555		Wilmington - Harbor City	No	MI	R2RD
Los Angeles	0	0	6117010027	0.000	0.000	0.350	0.000	Shortfall of Sites	0.117	Low Medium I Residential	R2-1-O	0	0	0	34.170	0.350		Residential - Single Family Residence, 1	081B197 555		Harbor Gateway	No	MI	R2RD
Los Angeles	1733 CARMONA AVE	90019	5064014010	0.000	0.000	0.350	0.000	Shortfall of Sites	0.152	Low Medium II Residential	RD2-1	0	0	0	26.394	0.350		Residential - Single Family Residence, 1	126B177 556		West Adams - Baldwin Hills - Leimert	No	MI	R2RD
Los Angeles	2305 S PALM GROVE AVE	90016	5061019036	0.000	0.000	0.350	0.000	Shortfall of Sites	0.060	Low Medium II Residential	RD2-1-O	0	0	0	66.376	0.350		Residential - Single Family Residence, 1	123B181 556		West Adams - Baldwin Hills - Leimert	No	MI	R2RD
Los Angeles	3021 WELLINGTON RD	90016	5050028041	0.000	0.000	0.350	0.000	Shortfall of Sites	0.141	Low Medium II Residential	RD2-1	0	0	0	28.342	0.350		Residential - Single Family Residence, 1	120B185 556		West Adams - Baldwin Hills - Leimert	No	MI	R2RD
Los Angeles	4044 BRIGHTON AVE	90062	5021001013	0.000	0.000	0.350	0.000	Shortfall of Sites	0.160	Low Medium I Residential	R2-1	0	0	0	25.029	0.350		Residential - Single Family Residence, 1	114B193 556		South Los Angeles	No	MI	R2RD
Los Angeles	4527 CIMARRON ST	90062	5015025030	0.000	0.000	0.350	0.000	Shortfall of Sites	0.120	Low Medium I Residential	R2-1	0	0	0	33.468	0.350		Residential - Single Family Residence, 1	111B189 556		South Los Angeles	No	MI	R2RD
Los Angeles	1458 W 54TH ST	90062	5003017013	0.000	0.000	0.350	0.000	Shortfall of Sites	0.120	Low Medium I Residential	R2-1-CPIO	0	0	0	33.200	0.350		Residential - Single Family Residence, 1	108B193 556		South Los Angeles	No	MI	R2RD
Los Angeles	227 E 55TH ST	90011	5101013017	0.000	0.000	0.350	0.000	Shortfall of Sites	0.056	Low Medium I Residential	R2-1	0	0	0	70.870	0.350		Residential - Single Family Residence, 1	108B205 556		Southeast Los Angeles	No	MI	R2RD
Los Angeles	1346 W 60TH PL	90044	6003018003	0.000	0.000	0.350	0.000	Shortfall of Sites	0.148	Low Medium I Residential	R2-1	0	0	0	27.085	0.350		Residential - Single Family Residence, 1	105B197 556		South Los Angeles	No	MI	R2RD
Los Angeles	1829 E 111TH ST	90059	6069012016	0.000	0.000	0.350	0.000	Shortfall of Sites	0.075	Low Medium I Residential	R2-1	0	0	0	53.608	0.350		Residential - Single Family Residence, 1	088-5A215 556		Southeast Los Angeles	No	MI	R2RD
Los Angeles	0	0	7413024078	0.000	0.000	0.350	0.000	Shortfall of Sites	0.137	Medium Residential	[Q]RD1.5-1XL-O	0	0	0	29.136	0.350	Vacant	Residential - Single Family Residence - Vacant Land, 0	036B197 556		Wilmington - Harbor City	No	MI	R2RD
Los Angeles	0	0	6117010028	0.000	0.000	0.350	0.000	Shortfall of Sites	0.121	Low Medium I Residential	R2-1-O	0	0	0	33.055	0.350		Residential - Single Family Residence, 1	081B197 556		Harbor Gateway	No	MI	R2RD
Los Angeles	7032 APPERSON ST	91042	2565020046	0.000	0.000	0.350	0.000	Shortfall of Sites	0.169	Low Medium I Residential	RD3-1	0	0	0	23.708	0.350		Residential - Single Family Residence, 1	204B201 557		Sunland - Tujunga - Lake View Terrace - Shadow Hills - East La Tuna Canyon	No	MI	R2RD
Los Angeles	1136 N ALEXANDRIA AVE	90029	5540009019	0.000	0.000	0.350	0.000	Shortfall of Sites	0.147	Low Medium II Residential	RD2-1XL	0	0	0	27.194	0.350		Residential - Single Family Residence, 1	144B197 557		Hollywood	No	MI	R2RD
Los Angeles	2427 S COCHRAN AVE	90016	5063011022	0.000	0.000	0.350	0.000	Shortfall of Sites	0.110	Low Medium II Residential	RD2-1	0	0	0	36.299	0.350		Residential - Single Family Residence, 1	123B177 557		West Adams - Baldwin Hills - Leimert	No	MI	R2RD
Los Angeles	130 W 60TH ST	90003	6005016011	0.000	0.000	0.350	0.000	Shortfall of Sites	0.118	Low Medium I Residential	R2-1	0	0	0	34.031	0.350		Residential - Single Family Residence, 1	105B201 557		Southeast Los Angeles	No	MI	R2RD
Los Angeles	1831 E 111TH ST	90059	6069012017	0.000	0.000	0.350	0.000	Shortfall of Sites	0.075	Low Medium I Residential	R2-1	0	0	0	53.608	0.350		Residential - Single Family Residence, 1	088-5A215 557		Southeast Los Angeles	No	MI	R2RD
Los Angeles	214 W 117TH ST	90061	6087013013	0.000	0.000	0.350	0.000	Shortfall of Sites	0.075	Low Medium I Residential	R2-1	0	0	0	53.526	0.350		Residential - Single Family Residence, 0	084B201 557		Southeast Los Angeles	No	MI	R2RD
Los Angeles	0	0	7413024909	0.000	0.000	0.350	0.000	Shortfall of Sites	0.138	Low Medium II Residential	[Q]RD1.5-1XL-O	0	0	0	29.037	0.350		Miscellaneous - Government Owned Property, 0	036B197 557		Wilmington - Harbor City	No	MI	R2RD
Los Angeles	12426 RALSTON AVE	91342	2507005012	0.000	0.000	0.350	0.000	Shortfall of Sites	0.202	Low Medium I Residential	RD3-1XL-CPIO	0	0	0	19.805	0.350		Residential - Single Family Residence, 1	219B149 558		Sylmar	No	MI	R2RD
Los Angeles	10350 PLAINVIEW AVE	91042	2558009013	0.000	0.000	0.350	0.000	Shortfall of Sites	0.112	Low Medium I Residential	RD5-1	0	0	0	35.632	0.350		Residential - Single Family Residence, 1	204B197 558		Sunland - Tujunga - Lake View Terrace - Shadow Hills - East La Tuna Canyon	No	MI	R2RD
Los Angeles	7024 APPERSON ST	91042	2565020048	0.000	0.000	0.350	0.000	Shortfall of Sites	0.124	Low Medium I Residential	RD3-1	0	0	0	32.300	0.350		Residential - Single Family Residence - Pool, 1	204B201 558		Sunland - Tujunga - Lake View Terrace - Shadow Hills - East La Tuna Canyon	No	MI	R2RD
Los Angeles	1652 3RD AVE	90019	5072032021	0.000	0.000	0.350	0.000	Shortfall of Sites	0.137	Low Medium II Residential	RD1.5-1-O-CPIO	0	0	0	29.222	0.350		Residential - Single Family Residence, 1	126B189 558		West Adams - Baldwin Hills - Leimert	No	MI	R2RD
Los Angeles	2511 CLYDE AVE	90016	5048004052	0.000	0.000	0.350	0.000	Shortfall of Sites	0.133	Low Medium II Residential	RD1.5-1	0	0	0	30.186	0.350		Residential - Single Family Residence, 1	123B173 558		West Adams - Baldwin Hills - Leimert	No	MI	R2RD
Los Angeles	3030 BUCKINGHAM RD	90016	5050027049	0.000	0.000	0.350	0.000	Shortfall of Sites	0.141	Low Medium II Residential	RD2-1	0	0	0	28.342	0.350		Residential - Single Family Residence, 1	120B181 558		West Adams - Baldwin Hills - Leimert	No	MI	R2RD
Los Angeles	1200 W 38TH ST	90037	5037012010	0.000	0.000	0.350	0.000	Shortfall of Sites	0.084	Low Medium II Residential	RD1.5-1	0	0	0	47.625	0.350		Residential - Single Family Residence, 1	117B197 558		South Los Angeles	No	MI	R2RD
Los Angeles	4112 S BUDLONG AVE	90037	5020019010	0.000	0.000	0.350	0.000	Shortfall of Sites	0.149	Low Medium I Residential	R2-1	0	0	0	26.757	0.350		Residential - Single Family Residence, 1	114B197 558		South Los Angeles	No	MI	R2RD
Los Angeles	4525 S VAN NESS AVE	90062	5015026015	0.000	0.000	0.350	0.000	Shortfall of Sites	0.107	Low Medium I Residential	R2-1	0	0	0	37.384	0.350		Residential - Single Family Residence, 1	111B189 558		West Adams - Baldwin Hills - Leimert	No	MI	R2RD
Los Angeles	1448 W 54TH ST	90062	5003017011	0.000	0.000	0.350	0.000	Shortfall of Sites	0.120	Low Medium I Residential	R2-1-CPIO	0	0	0	33.200	0.350		Residential - Single Family Residence, 1	108B193 558		South Los Angeles	No	MI	R2RD
Los Angeles	843 W 69TH ST	90044	6013008005	0.000	0.000	0.350	0.000	Shortfall of Sites	0.164	Low Medium II Residential	RD2-1	0	0	0	24.359	0.350		Residential - Single Family Residence, 1	102B197 558		South Los Angeles	No	MI	R2RD
Los Angeles	0	0	7413024913	0.000	0.000	0.350	0.000	Shortfall of Sites	0.138	Low Medium II Residential	[Q]RD1.5-1XL-O	0	0	0	29.026	0.350		Miscellaneous - Government Owned Property, 0	036B197 558		Wilmington - Harbor City	No	MI	R2RD
Los Angeles	7022 APPERSON ST	91042	2565020049	0.000	0.000	0.350	0.000	Shortfall of Sites	0.118	Low Medium I Residential	RD3-1	0	0	0	33.829	0.350		Residential - Single Family Residence, 1	204B201 559		Sunland - Tujunga - Lake View Terrace - Shadow Hills - East La Tuna Canyon	No	MI	R2RD
Los Angeles	2412 S CLOVERDALE AVE	90016	5063005072	0.000	0.000	0.350	0.000	Shortfall of Sites	0.110	Low Medium II Residential	RD2-1	0	0	0	36.292	0.350		Residential - Single Family Residence, 1	123B177 559		West Adams - Baldwin Hills - Leimert	No	MI	R2RD
Los Angeles	2809 S CORNING ST	90034	4312003034	0.000	0.000	0.350	0.000	Shortfall of Sites	0.067	Low Medium II Residential	RD1.5-1	0	0	0	59.264	0.350		Residential - Single Family Residence, 1	123B169 559		West Adams - Baldwin Hills - Leimert	No	MI	R2RD
Los Angeles	2914 S CLOVERDALE AVE	90016	5043025025	0.000	0.000	0.350	0.000	Shortfall of Sites	0.110	Low Medium II Residential	RD1.5-1	0	0	0	36.299	0.350		Residential - Single Family Residence, 1	120B177 559		West Adams - Baldwin Hills - Leimert	No	MI	R2RD
Los Angeles	3019 S VICTORIA AVE	90016	5050030042	0.000	0.000	0.350	0.000	Shortfall of Sites	0.058	Low Medium II Residential	RD2-1	0	0	0	69.263	0.350		Residential - Single Family Residence, 1	120B185 559		West Adams - Baldwin Hills - Leimert	No	MI	R2RD
Los Angeles	1409 EXPOSITION BLVD	90018	5041031902	0.000	0.000	0.350	0.000	Shortfall of Sites	0.114	Low Medium I Residential	R2-1-O	0	0	0	35.124	0.350	Vacant	Residential - Single Family Residence - Vacant Land, 0	117B193 559		South Los Angeles	No	MI	R2RD
Los Angeles	4111 S BUDLONG AVE	90037	5020014003	0.000	0.000	0.350	0.000	Shortfall of Sites	0.149	Low Medium I Residential	R2-1	0	0	0	26.814	0.350		Residential - Single Family Residence, 1	114B197 559		South Los Angeles	No	MI	R2RD
Los Angeles	1242 E 54TH ST	90011	5104015007	0.000	0.000	0.350	0.000	Shortfall of Sites	0.118	Low Medium I Residential	R2-1	0	0	0	33.895	0.350		Residential - Single Family Residence, 1	108B209 559		Southeast Los Angeles	No	MI	R2RD
Los Angeles	812 W 54TH ST	90037	5001007003	0.000	0.000	0.350	0.000	Shortfall of Sites	0.118	Low Medium I Residential	R2-1	0	0	0	34.029	0.350		Residential - Single Family Residence, 1	108B197 559		South Los Angeles	No	MI	R2RD
Los Angeles	215 E 55TH ST	90011	5101013020	0.000	0.000	0.350	0.000	Shortfall of Sites	0.112	Low Medium I Residential	R2-1	0	0	0	35.602	0.350		Residential - Single Family Residence, 1	108B205 559		Southeast Los Angeles	No	MI	R2RD
Los Angeles	402 E 70TH ST	90003	6011009060	0.000	0.000	0.350	0.000	Shortfall of Sites	0.084	Low Medium I Residential	R2-1	0	0	0	47.569	0.350		Residential - Single Family Residence, 0	102B205 559		Southeast Los Angeles	No	MI	R2RD
Los Angeles	1562 E 107TH ST	90002	6065014017	0.000	0.000	0.350	0.000	Shortfall of Sites	0.088	Low Medium I Residential	R2-1	0	0	0	45.260	0.350		Residential - Single Family Residence, 1	090A213 559		Southeast Los Angeles	No	MI	R2RD
Los Angeles	218 W 117TH ST	90061	6087013011	0.000	0.000	0.350	0.000	Shortfall of Sites	0.075	Low Medium I Residential	R2-1	0	0	0	53.526	0.350		Residential - Single Family Residence, 1	084B201 559		Southeast Los Angeles	No	MI	R2RD
Los Angeles	7018 APPERSON ST	91042	2565020050	0.000	0.000	0.350	0.000	Shortfall of Sites	0.119	Low Medium I Residential	RD3-1	0	0	0	33.746	0.350		Residential - Single Family Residence, 1	204B201 560		Sunland - Tujunga - Lake View Terrace - Shadow Hills - East La Tuna Canyon	No	MI	R2RD
Los Angeles	1646 CIMARRON ST	90019	5073019023	0.000	0.000	0.350	0.000	Shortfall of Sites	0.106	Low Medium I Residential	R2-1-CPIO	0	0	0	37.592	0.350		Residential - Single Family Residence, 1	126B189 560		South Los Angeles	No	MI	R2RD
Los Angeles	1196 W 38TH ST	90037	5037012009	0.000	0.000	0.350	0.000	Shortfall of Sites	0.126	Low Medium II Residential	RD1.5-1	0	0	0	31.750	0.350		Residential - Single Family Residence, 1	117B197 560		South Los Angeles	No	MI	R2RD
Los Angeles	1236 E 54TH ST	90011	5104015008	0.000	0.000	0.350	0.000	Shortfall of Sites	0.118	Low Medium I Residential	R2-1	0	0	0	33.901	0.350		Residential - Single Family Residence, 1	108B209 560		Southeast Los Angeles	No	MI	R2RD
Los Angeles	1440 W 54TH ST	90062	5003017009	0.000	0.000	0.350	0.000	Shortfall of Sites	0.120	Low Medium I Residential	R2-1-CPIO	0	0	0	33.199	0.350		Residential - Single Family Residence, 1	108B193 560		South Los Angeles	No	MI	R2RD
Los Angeles	816 W 54TH ST	90037	5001007004	0.000	0.000	0.350	0.000	Shortfall of Sites	0.118	Low Medium I Residential	R2-1	0	0	0	34.030	0.350		Residential - Single Family Residence, 1	108B197 560		South Los Angeles	No	MI	R2RD
Los Angeles	849 W 69TH ST	90044	6013008004	0.000	0.000	0.350	0.000	Shortfall of Sites	0.164	Low Medium II Residential	RD2-1	0	0	0	24.359	0.350		Residential - Single Family Residence, 1	102B197 560		South Los Angeles	No	MI	R2RD
Los Angeles	362 E 70TH ST	90003	6011009019	0.000	0.000	0.350	0.000	Shortfall of Sites	0.092	Low Medium I Residential	R2-1	0	0	0	43.434	0.350		Residential - Single Family Residence, 1	102B205 560		Southeast Los Angeles	No	MI	R2RD
Los Angeles	120 W 79TH ST	90003	6031024009	0.000	0.000	0.350	0.000	Shortfall of Sites	0.159	Low Medium I Residential	R2-1	0	0	0	25.125	0.350		Residential - Single Family Residence, 1	099B201 560		Southeast Los Angeles	No	MI	R2RD
Los Angeles	1562 E 107TH ST	90002	6065014017	0.000	0.000	0.350	0.000	Shortfall of Sites	0.088	Low Medium I Residential	R2-1	0	0	0	45.267	0.350		Residential - Single Family Residence, 0	090A213 560		Southeast Los Angeles	No	MI	R2RD

Jurisdiction Name	Site Address/Intersection	5 Digit ZIP Code	Assessor Parcel Number	Very Low-Income	Low-Income	Moderate-Income	Above Moderate-Income	Type of Shortfall	Parcel Size (Acres)	Current General Plan Designation	Current Zoning	Proposed General Plan (GP) Designation	Proposed Zoning	Minimum Density Allowed	Maximum Density Allowed	Total Capacity	Vacant/ Nonvacant	Description of Existing Uses	PIN	Base Density Per Acre	Community Plan Area	Rent Stabalization Ordinance	Income Category	Applicable Rezoning Program (Program informing values in Column Q listed first)
Los Angeles	222 W 117TH ST	90061	6087013040	0.000	0.000	0.350	0.000	Shortfall of Sites	0.112	Low Medium I Residential	R2-1	0	0	0	35.684	0.350		Residential - Single Family Residence, 1	084B201 560		Southeast Los Angeles	No	MI	R2RD
Los Angeles	1651 S WILTON PL	90019	5073019003	0.000	0.000	0.350	0.000	Shortfall of Sites	0.175	Low Medium I Residential	R2-1-CPIO	0	0	0	22.872	0.350		Residential - Single Family Residence, 1	126B189 561		South Los Angeles	No	MI	R2RD
Los Angeles	1808 S CATALINA ST	90006	5075021015	0.000	0.000	0.350	0.000	Shortfall of Sites	0.136	Low Medium II Residential	RD1.5-1	0	0	0	29.390	0.350		Residential - Single Family Residence, 1	126B197 561		South Los Angeles	No	MI	R2RD
Los Angeles	2406 S SYCAMORE AVE	90016	5062024048	0.000	0.000	0.350	0.000	Shortfall of Sites	0.110	Low Medium II Residential	RD2-1	0	0	0	36.300	0.350		Residential - Single Family Residence, 1	123B181 561		West Adams - Baldwin Hills - Leimert	No	MI	R2RD
Los Angeles	2419 S REDONDO BLVD	90016	5063005077	0.000	0.000	0.350	0.000	Shortfall of Sites	0.110	Low Medium II Residential	RD2-1	0	0	0	36.291	0.350		Residential - Single Family Residence, 1	123B177 561		West Adams - Baldwin Hills - Leimert	No	MI	R2RD
Los Angeles	1232 E 54TH ST	90011	5104015009	0.000	0.000	0.350	0.000	Shortfall of Sites	0.118	Low Medium I Residential	R2-1	0	0	0	33.906	0.350		Residential - Single Family Residence, 1	108B209 561		Southeast Los Angeles	No	MI	R2RD
Los Angeles	1436 W 54TH ST	90062	5003017008	0.000	0.000	0.350	0.000	Shortfall of Sites	0.120	Low Medium I Residential	R2-1-CPIO	0	0	0	33.200	0.350		Residential - Single Family Residence, 1	108B193 561		South Los Angeles	No	MI	R2RD
Los Angeles	820 W 54TH ST	90037	5001007005	0.000	0.000	0.350	0.000	Shortfall of Sites	0.118	Low Medium I Residential	R2-1	0	0	0	34.030	0.350		Residential - Single Family Residence, 1	108B197 561		South Los Angeles	No	MI	R2RD
Los Angeles	146 W 60TH ST	90003	6005016015	0.000	0.000	0.350	0.000	Shortfall of Sites	0.118	Low Medium I Residential	R2-1	0	0	0	34.031	0.350		Residential - Single Family Residence, 1	105B201 561		Southeast Los Angeles	No	MI	R2RD
Los Angeles	358 E 70TH ST	90003	6011009018	0.000	0.000	0.350	0.000	Shortfall of Sites	0.098	Low Medium I Residential	R2-1	0	0	0	40.709	0.350		Residential - Single Family Residence, 1	102B205 561		Southeast Los Angeles	No	MI	R2RD
Los Angeles	126 W 79TH ST	90003	6031024008	0.000	0.000	0.350	0.000	Shortfall of Sites	0.159	Low Medium I Residential	R2-1	0	0	0	25.121	0.350		Residential - Single Family Residence, 1	099B201 561		Southeast Los Angeles	No	MI	R2RD
Los Angeles	1558 E 107TH ST	90002	6065014016	0.000	0.000	0.350	0.000	Shortfall of Sites	0.088	Low Medium I Residential	R2-1	0	0	0	45.259	0.350		Residential - Single Family Residence, 0	090A213 561		Southeast Los Angeles	No	MI	R2RD
Los Angeles	6910 KESTER AVE	91405	2219018021	0.000	0.000	0.350	0.000	Shortfall of Sites	0.325	Low Medium II Residential	R1-1, [Q]RD1.5-1	0	0	0	12.308	0.350		Residential - Five or More Units or Apartments (Any Combination) - 4 Stories or Less - Pool, 0	183B149 562		Van Nuys - North Sherman Oaks	No	MI	R2RD
Los Angeles	1651 CIMARRON ST	90019	5073021021	0.000	0.000	0.350	0.000	Shortfall of Sites	0.107	Low Medium I Residential	R2-1-CPIO	0	0	0	37.279	0.350		Residential - Single Family Residence, 1	126B189 562		South Los Angeles	No	MI	R2RD
Los Angeles	2419 S SYCAMORE AVE	90016	5062025072	0.000	0.000	0.350	0.000	Shortfall of Sites	0.058	Low Medium II Residential	RD2-1	0	0	0	69.090	0.350		Residential - Single Family Residence, 1	123B177 562		West Adams - Baldwin Hills - Leimert	No	MI	R2RD
Los Angeles	1222 W 24TH ST	90007	5055016025	0.000	0.000	0.350	0.000	Shortfall of Sites	0.135	Low Medium II Residential	RD2-1-CPIO	0	0	0	29.675	0.350		Residential - Single Family Residence, 1	123B197 562		South Los Angeles	No	MI	R2RD
Los Angeles	4524 7TH AVE	90043	5014013027	0.000	0.000	0.350	0.000	Shortfall of Sites	0.100	Low Medium I Residential	R2-1	0	0	0	40.083	0.350		Residential - Single Family Residence, 1	111B189 562		West Adams - Baldwin Hills - Leimert	No	MI	R2RD
Los Angeles	903 W 47TH ST	90037	5018006001	0.000	0.000	0.350	0.000	Shortfall of Sites	0.100	Low Medium I Residential	RD3-1	0	0	0	40.090	0.350		Residential - Single Family Residence, 1	111B197 562		South Los Angeles	No	MI	R2RD
Los Angeles	1224 E 54TH ST	90011	5104015010	0.000	0.000	0.350	0.000	Shortfall of Sites	0.118	Low Medium I Residential	R2-1	0	0	0	33.912	0.350		Residential - Single Family Residence, 1	108B209 562		Southeast Los Angeles	No	MI	R2RD
Los Angeles	6816 MENLO AVE	90044	6013008001	0.000	0.000	0.350	0.000	Shortfall of Sites	0.055	Low Medium II Residential	RD2-1	0	0	0	72.599	0.350		Residential - Single Family Residence, 1	102B197 562		South Los Angeles	No	MI	R2RD
Los Angeles	354 E 70TH ST	90003	6011009017	0.000	0.000	0.350	0.000	Shortfall of Sites	0.095	Low Medium I Residential	R2-1	0	0	0	42.294	0.350		Residential - Single Family Residence, 1	102B205 562		Southeast Los Angeles	No	MI	R2RD
Los Angeles	230 W 117TH ST	90061	6087013037	0.000	0.000	0.350	0.000	Shortfall of Sites	0.075	Low Medium I Residential	R2-1	0	0	0	53.525	0.350		Residential - Single Family Residence, 1	084B201 562		Southeast Los Angeles	No	MI	R2RD
Los Angeles	11026 SUTTER AVE	91331	2535006001	0.000	0.000	0.350	0.000	Shortfall of Sites	0.081	Low Medium II Residential	RD1.5-1-CUGU	0	0	0	49.084	0.350		Residential - Single Family Residence, 0	210B157 563		Arleta - Pacoima	No	MI	R2RD
Los Angeles	8806 CANBY AVE	91325	2769026002	0.000	0.000	0.350	0.000	Shortfall of Sites	0.172	Low Medium II Residential	R2-1	0	0	0	23.233	0.350		Residential - Single Family Residence, 0	195B125 563		Northridge	No	MI	R2RD
Los Angeles	5214 PACKARD ST	90019	5070009016	0.000	0.000	0.350	0.000	Shortfall of Sites	0.059	Low Medium II Residential	RD2-1-O	0	0	0	67.665	0.350		Residential - Single Family Residence, 1	129B181 563		Wilshire	No	MI	R2RD
Los Angeles	2431 S ORANGE DR	90016	5062024033	0.000	0.000	0.350	0.000	Shortfall of Sites	0.116	Low Medium II Residential	RD2-1	0	0	0	34.571	0.350		Residential - Single Family Residence, 1	123B181 563		West Adams - Baldwin Hills - Leimert	No	MI	R2RD
Los Angeles	1228 W 24TH ST	90007	5055016024	0.000	0.000	0.350	0.000	Shortfall of Sites	0.135	Low Medium II Residential	RD2-1-CPIO	0	0	0	29.675	0.350		Residential - Single Family Residence, 1	123B197 563		South Los Angeles	No	MI	R2RD
Los Angeles	4045 DENKER AVE	90062	5021005009	0.000	0.000	0.350	0.000	Shortfall of Sites	0.163	Low Medium I Residential	R2-1	0	0	0	24.605	0.350		Residential - Single Family Residence, 1	114B193 563		South Los Angeles	No	MI	R2RD
Los Angeles	1428 W 54TH ST	90062	5003017006	0.000	0.000	0.350	0.000	Shortfall of Sites	0.120	Low Medium I Residential	R2-1-CPIO	0	0	0	33.200	0.350		Residential - Single Family Residence, 1	108B193 563		South Los Angeles	No	MI	R2RD
Los Angeles	1312 W 60TH PL	90044	6003018010	0.000	0.000	0.350	0.000	Shortfall of Sites	0.148	Low Medium I Residential	R2-1	0	0	0	27.085	0.350		Residential - Single Family Residence, 1	105B197 563		South Los Angeles	No	MI	R2RD
Los Angeles	231 E 61ST ST	90003	6006008025	0.000	0.000	0.350	0.000	Shortfall of Sites	0.118	Low Medium I Residential	R2-1	0	0	0	34.001	0.350		Residential - Single Family Residence, 1	105B205 563		Southeast Los Angeles	No	MI	R2RD
Los Angeles	232 W 117TH ST	90061	6087013038	0.000	0.000	0.350	0.000	Shortfall of Sites	0.075	Low Medium I Residential	R2-1	0	0	0	53.526	0.350		Residential - Single Family Residence, 1	084B201 563		Southeast Los Angeles	No	MI	R2RD
Los Angeles	971 W 17TH ST	90731	7462002007	0.000	0.000	0.350	0.000	Shortfall of Sites	0.115	Low Medium I Residential	R2-1XL	0	0	0	34.785	0.350		Residential - Single Family Residence, 1	012B197 563		San Pedro	No	MI	R2RD
Los Angeles	14565 SAYRE ST	91342	2507005004	0.000	0.000	0.350	0.000	Shortfall of Sites	0.167	Low Medium I Residential	RD3-1XL-CPIO	0	0	0	23.972	0.350		Residential - Single Family Residence, 1	219B149 564		Sylmar	No	MI	R2RD
Los Angeles	1741 S HIGHLAND AVE	90019	5067004010	0.000	0.000	0.350	0.000	Shortfall of Sites	0.115	Low Medium II Residential	RD1.5-1-O	0	0	0	34.848	0.350		Residential - Single Family Residence, 1	126B181 564		West Adams - Baldwin Hills - Leimert	No	MI	R2RD
Los Angeles	1236 W 24TH ST	90007	5055016023	0.000	0.000	0.350	0.000	Shortfall of Sites	0.135	Low Medium II Residential	RD2-1-CPIO	0	0	0	29.675	0.350		Residential - Single Family Residence, 1	123B197 564		South Los Angeles	No	MI	R2RD
Los Angeles	0	0	5041031901	0.000	0.000	0.350	0.000	Shortfall of Sites	0.067	Low Medium I Residential	R2-1-O	0	0	0	59.339	0.350	Vacant	Residential - Single Family Residence - Vacant Land, 0	117B193 564		South Los Angeles	No	MI	R2RD
Los Angeles	832 W 54TH ST	90037	5001007008	0.000	0.000	0.350	0.000	Shortfall of Sites	0.118	Low Medium I Residential	R2-1	0	0	0	34.030	0.350		Residential - Single Family Residence, 1	108B197 564		South Los Angeles	No	MI	R2RD
Los Angeles	1306 W 60TH PL	90044	6003018011	0.000	0.000	0.350	0.000	Shortfall of Sites	0.148	Low Medium I Residential	R2-1	0	0	0	27.085	0.350		Residential - Single Family Residence, 1	105B197 564		South Los Angeles	No	MI	R2RD
Los Angeles	227 E 61ST ST	90003	6006008024	0.000	0.000	0.350	0.000	Shortfall of Sites	0.118	Low Medium I Residential	R2-1	0	0	0	34.001	0.350		Residential - Single Family Residence, 1	105B205 564		Southeast Los Angeles	No	MI	R2RD
Los Angeles	350 E 70TH ST	90003	6011009016	0.000	0.000	0.350	0.000	Shortfall of Sites	0.098	Low Medium I Residential	R2-1	0	0	0	40.709	0.350		Residential - Single Family Residence, 0	102B205 564		Southeast Los Angeles	No	MI	R2RD
Los Angeles	238 W 117TH ST	90061	6087013036	0.000	0.000	0.350	0.000	Shortfall of Sites	0.075	Low Medium I Residential	R2-1	0	0	0	53.526	0.350		Residential - Single Family Residence, 1	084B201 564		Southeast Los Angeles	No	MI	R2RD
Los Angeles	6509 HASKELL AVE	91406	2233003059	0.000	0.000	0.350	0.000	Shortfall of Sites	0.382	Low Residential	R1-1-RIO, RD1.5-1-RIO	0	0	0	10.481	0.350		Residential - Single Family Residence, 1	180B141 565		Van Nuys - North Sherman Oaks	No	MI	R2RD
Los Angeles	2419 ALSACE AVE	90016	5062026030	0.000	0.000	0.350	0.000	Shortfall of Sites	0.121	Low Medium II Residential	RD2-1	0	0	0	33.005	0.350		Residential - Single Family Residence, 0	123B177 565		West Adams - Baldwin Hills - Leimert	No	MI	R2RD
Los Angeles	3025 11TH AVE	90018	5051033037	0.000	0.000	0.350	0.000	Shortfall of Sites	0.124	Low Medium I Residential	R2-1XL	0	0	0	32.266	0.350		Residential - Single Family Residence, 1	120B185 565		West Adams - Baldwin Hills - Leimert	No	MI	R2RD
Los Angeles	1435 EXPOSITION BLVD	90018	5041032027	0.000	0.000	0.350	0.000	Shortfall of Sites	0.076	Low Medium I Residential	R2-1	0	0	0	52.659	0.350		Residential - Single Family Residence, 1	117B193 565		South Los Angeles	No	MI	R2RD
Los Angeles	4045 S HOBART BLVD	90062	5021008010	0.000	0.000	0.350	0.000	Shortfall of Sites	0.130	Low Medium I Residential	R2-1	0	0	0	30.832	0.350		Residential - Single Family Residence, 1	114B193 565		South Los Angeles	No	MI	R2RD
Los Angeles	202 W 60TH ST	90003	6005017001	0.000	0.000	0.350	0.000	Shortfall of Sites	0.118	Low Medium I Residential	R2-1	0	0	0	34.031	0.350		Residential - Single Family Residence, 1	105B201 565		Southeast Los Angeles	No	MI	R2RD
Los Angeles	6061 RAYMOND AVE	90044	6003018012	0.000	0.000	0.350	0.000	Shortfall of Sites	0.147	Low Medium I Residential	R2-1	0	0	0	27.143	0.350		Residential - Single Family Residence, 1	105B197 565		South Los Angeles	No	MI	R2RD
Los Angeles	344 E 70TH ST	90003	6011009015	0.000	0.000	0.350	0.000	Shortfall of Sites	0.098	Low Medium I Residential	R2-1	0	0	0	40.709	0.350		Residential - Single Family Residence, 1	102B205 565		Southeast Los Angeles	No	MI	R2RD
Los Angeles	1329 CARMONA AVE	90019	5085030011	0.000	0.000	0.350	0.000	Shortfall of Sites	0.060	Low Medium I Residential	R2-1-O	0	0	0	67.180	0.350		Residential - Single Family Residence, 1	129B177 566		Wilshire	No	MI	R2RD
Los Angeles	1313 S CLOVERDALE AVE	90019	5070011003	0.000	0.000	0.350	0.000	Shortfall of Sites	0.159	Low Medium II Residential	RD2-1-O	0	0	0	25.225	0.350		Residential - Single Family Residence, 1	129B181 566		Wilshire	No	MI	R2RD
Los Angeles	2414 S REDONDO BLVD	90016	5062026058	0.000	0.000	0.350	0.000	Shortfall of Sites	0.110	Low Medium II Residential	RD2-1	0	0	0	36.304	0.350		Residential - Single Family Residence, 1	123B177 566		West Adams - Baldwin Hills - Leimert	No	MI	R2RD
Los Angeles	1922 OBAMA BLVD	90018	5035028001	0.000	0.000	0.350	0.000	Shortfall of Sites	0.063	Low Medium I Residential	R2-1-CPIO	0	0	0	63.990	0.350		Residential - Single Family Residence, 1	117B189 566		South Los Angeles	No	MI	R2RD
Los Angeles	1113 W 41ST PL	90037	5020019017	0.000	0.000	0.350	0.000	Shortfall of Sites	0.146	Low Medium I Residential	R2-1	0	0	0	27.439	0.350		Residential - Single Family Residence, 1	114B197 566		South Los Angeles	No	MI	R2RD
Los Angeles	4525 5TH AVE	90043	5014020006	0.000	0.000	0.350	0.000	Shortfall of Sites	0.143	Low Medium I Residential	R2-1	0	0	0	28.059	0.350		Residential - Single Family Residence, 1	111B189 566		West Adams - Baldwin Hills - Leimert	No	MI	R2RD
Los Angeles	151 E 55TH ST	90011	5101014014	0.000	0.000	0.350	0.000	Shortfall of Sites	0.111	Low Medium I Residential	R2-1	0	0	0	35.982	0.350		Residential - Single Family Residence, 1	108B205 566		Southeast Los Angeles	No	MI	R2RD
Los Angeles	340 E 70TH ST	90003	6011009014	0.000	0.000	0.350	0.000	Shortfall of Sites	0.103	Low Medium I Residential	R2-1	0	0	0	38.770	0.350		Residential - Single Family Residence, 1	102B205 566		Southeast Los Angeles	No	MI	R2RD
Los Angeles	150 W 79TH ST	90003	6031024003	0.000	0.000	0.350	0.000	Shortfall of Sites	0.159	Low Medium I Residential	R2-1	0	0	0	25.100	0.350		Residential - Double, Duplex, or Two Units - 4 Stories or Less, 0	099B201 566		Southeast Los Angeles	No	MI	R2RD
Los Angeles	238 W 117TH ST	90061	6087013036	0.000	0.000	0.350	0.000	Shortfall of Sites	0.075	Low Medium I Residential	R2-1	0	0	0	53.525	0.350		Residential - Single Family Residence, 0	084B201 566		Southeast Los Angeles	No	MI	R2RD
Los Angeles	4318 ALCOVE AVE	91604	2375008018	0.000	0.000	0.350	0.000	Shortfall of Sites	0.130	Low Medium Residential	RD1.5-1-RIO	0	0	0	30.782	0.350		Residential - Single Family Residence - Pool, 1	165B161 567		Sherman Oaks - Studio City - Toluca Lake - Cahuenga Pass	No	MI	R2RD
Los Angeles	1820 ALSACE AVE	90019	5067017005	0.000	0.000	0.350	0.000	Shortfall of Sites	0.127	Low Medium II Residential	RD1.5-1-O	0	0	0	31.585	0.350		Residential - Single Family Residence, 1	126B181 567		West Adams - Baldwin Hills - Leimert	No	MI	R2RD
Los Angeles	1734 CARMONA AVE	90019	5064009010	0.000	0.000	0.350	0.000	Shortfall of Sites	0.117	Low Medium II Residential	RD1.5-1	0	0	0	34.299	0.350		Residential - Single Family Residence, 1	126B177 567		West Adams - Baldwin Hills - Leimert	No	MI	R2RD
Los Angeles	1676 ARLINGTON AVE	90019	5073023004	0.000	0.000	0.350	0.000	Shortfall of Sites	0.177	Low Medium II Residential	RD2-1-CPIO	0	0	0	22.650	0.350		Residential - Single Family Residence, 1	126B189 567		South Los Angeles	No	MI	R2RD
Los Angeles	2422 S COCHRAN AVE	90016	5063008087	0.000	0.000	0.350	0.000	Shortfall of Sites	0.110	Low Medium II Residential	RD1.5-1	0	0	0	36.301	0.350		Residential - Single Family Residence, 1	123B177 567		West Adams - Baldwin Hills - Leimert	No	MI	R2RD
Los Angeles	2933 S ORANGE DR	90016	5049021053	0.000	0.000	0.350	0.000	Shortfall of Sites	0.110	Low Medium II Residential	RD1.5-1	0	0	0	36.270	0.350		Residential - Single Family Residence, 1	120B177 567		West Adams - Baldwin Hills - Leimert	No	MI	R2RD
Los Angeles	4044 S HOBART BLVD	90062	5021007012	0.000	0.000	0.350	0.000	Shortfall of Sites	0.118	Low Medium I Residential	R2-1	0	0	0	33.878	0.350		Residential - Single Family Residence, 1	114B193 567		South Los Angeles	No	MI	R2RD
Los Angeles	215 E 61ST ST	90003	6006008021	0.000	0.000	0.350	0.000	Shortfall of Sites	0.118	Low Medium I Residential	R2-1	0	0	0	34.000	0.350		Residential - Single Family Residence, 1	105B205 567		Southeast Los Angeles	No	MI	R2RD
Los Angeles	336 E 70TH ST	90003	6011009013	0.000	0.000	0.350	0.000	Shortfall of Sites	0.103	Low Medium I Residential	R2-1	0	0	0	38.770	0.350		Residential - Single Family Residence, 1	102B205 567		Southeast Los Angeles	No	MI	R2RD
Los Angeles	1521 E 108TH ST	90059	6065014027	0.000	0.000	0.350	0.000	Shortfall of Sites	0.089	Low Medium I Residential	R2-1	0	0	0	44.826	0.350		Residential - Single Family Residence, 1	088-5A211 567		Southeast Los Angeles	No	MI	R2RD
Los Angeles	3243 LA CLEDE AVE	90039	5436008030	0.000	0.000	0.350	0.000	Shortfall of Sites	0.124	Low Medium I Residential	RD3-1-RIO	0	0	0	32.267	0.350		Residential - Single Family Residence, 1	153B209 568		Northeast Los Angeles	No	MI	R2RD
Los Angeles	1463 S CRESCENT HEIGHTS BLVD	90035	5068004023	0.000	0.000	0.350	0.000	Shortfall of Sites	0.080	Low Medium II Residential	RD1.5-1-O	0	0	0	49.793	0.350		Residential - Single Family Residence, 1	129B173 568		Wilshire	No	MI	R2RD
Los Angeles	1316 HAUSER BLVD	90019	5085032004	0.000	0.000	0.350	0.000	Shortfall of Sites	0.136	Low Medium I Residential	R2-1-O	0	0	0	29.461	0.350		Residential - Single Family Residence, 1	129B177 568		Wilshire	No	MI	R2RD
Los Angeles	1951 S HOLT AVE	90034	4302025033	0.000	0.000	0.350	0.000	Shortfall of Sites	0.158	Low Medium II Residential	RD2-1	0	0	0	25.395	0.350		Residential - Single Family Residence, 1	126B169 568		West Adams - Baldwin Hills - Leimert	No	MI	R2RD

Jurisdiction Name	Site Address/Intersection	5 Digit ZIP Code	Assessor Parcel Number	Very Low-Income	Low-Income	Moderate-Income	Above Moderate-Income	Type of Shortfall	Parcel Size (Acres)	Current General Plan Designation	Current Zoning	Proposed General Plan (GP) Designation	Proposed Zoning	Minimum Density Allowed	Maximum Density Allowed	Total Capacity	Vacant/ Nonvacant	Description of Existing Uses	PIN	Base Density Per Acre	Community Plan Area	Rent Stabalization Ordinance	Income Category	Applicable Rezoning Program (Program informing values in Column Q listed first)
Los Angeles	4045 LA SALLE AVE	90062	5021006009	0.000	0.000	0.350	0.000	Shortfall of Sites	0.119	Low Medium I Residential	R2-1	0	0	0	33.670	0.350		Residential - Single Family Residence, 1	114B193 568		South Los Angeles	No	MI	R2RD
Los Angeles	1123 W 41ST PL	90037	5020019015	0.000	0.000	0.350	0.000	Shortfall of Sites	0.146	Low Medium I Residential	R2-1	0	0	0	27.439	0.350		Residential - Single Family Residence, 1	114B197 568		South Los Angeles	No	MI	R2RD
Los Angeles	4524 ARLINGTON AVE	90043	5015026023	0.000	0.000	0.350	0.000	Shortfall of Sites	0.110	Low Medium I Residential	R2-1	0	0	0	36.328	0.350		Residential - Single Family Residence, 1	111B189 568		West Adams - Baldwin Hills - Leimert	No	MI	R2RD
Los Angeles	1414 W 54TH ST	90062	5003017003	0.000	0.000	0.350	0.000	Shortfall of Sites	0.094	Low Medium I Residential	R2-1-CPIO	0	0	0	42.536	0.350		Residential - Single Family Residence, 1	108B193 568		South Los Angeles	No	MI	R2RD
Los Angeles	211 E 61ST ST	90003	6006008020	0.000	0.000	0.350	0.000	Shortfall of Sites	0.118	Low Medium I Residential	R2-1	0	0	0	34.001	0.350		Residential - Single Family Residence, 1	105B205 568		Southeast Los Angeles	No	MI	R2RD
Los Angeles	332 E 70TH ST	90003	6011009012	0.000	0.000	0.350	0.000	Shortfall of Sites	0.103	Low Medium I Residential	R2-1	0	0	0	38.770	0.350		Residential - Single Family Residence, 1	102B205 568		Southeast Los Angeles	No	MI	R2RD
Los Angeles	242 W 117TH ST	90061	6087013005	0.000	0.000	0.350	0.000	Shortfall of Sites	0.075	Low Medium I Residential	R2-1	0	0	0	53.526	0.350		Residential - Single Family Residence, 0	084B201 568		Southeast Los Angeles	No	MI	R2RD
Los Angeles	1388 HYATT AVE	90744	7426002007	0.000	0.000	0.350	0.000	Shortfall of Sites	0.154	Low Medium I Residential	[Q]R2-1XL-O-CUGU	0	0	0	26.032	0.350		Residential - Single Family Residence, 1	036B209 568		Wilmington - Harbor City	No	MI	R2RD
Los Angeles	1324 CARMONA AVE	90019	5085031033	0.000	0.000	0.350	0.000	Shortfall of Sites	0.111	Low Medium I Residential	R2-1-O	0	0	0	36.062	0.350		Residential - Single Family Residence, 0	129B177 569		Wilshire	No	MI	R2RD
Los Angeles	1810 S SYCAMORE AVE	90019	5067016030	0.000	0.000	0.350	0.000	Shortfall of Sites	0.115	Low Medium II Residential	RD1.5-1-O	0	0	0	34.825	0.350		Residential - Single Family Residence, 1	126B181 569		West Adams - Baldwin Hills - Leimert	No	MI	R2RD
Los Angeles	1127 W 41ST PL	90037	5020019014	0.000	0.000	0.350	0.000	Shortfall of Sites	0.146	Low Medium I Residential	R2-1	0	0	0	27.439	0.350		Residential - Single Family Residence, 1	114B197 569		South Los Angeles	No	MI	R2RD
Los Angeles	4525 ARLINGTON AVE	90043	5015035019	0.000	0.000	0.350	0.000	Shortfall of Sites	0.119	Low Medium I Residential	R2-1	0	0	0	33.508	0.350		Residential - Single Family Residence, 1	111B189 569		West Adams - Baldwin Hills - Leimert	No	MI	R2RD
Los Angeles	1182 E 54TH ST	90011	5104016002	0.000	0.000	0.350	0.000	Shortfall of Sites	0.118	Low Medium I Residential	R2-1	0	0	0	33.951	0.350		Residential - Single Family Residence, 1	108B209 569		Southeast Los Angeles	No	MI	R2RD
Los Angeles	218 W 60TH ST	90003	6005017005	0.000	0.000	0.350	0.000	Shortfall of Sites	0.118	Low Medium I Residential	R2-1	0	0	0	34.031	0.350		Residential - Single Family Residence, 1	105B201 569		Southeast Los Angeles	No	MI	R2RD
Los Angeles	164 W 79TH ST	90003	6031023027	0.000	0.000	0.350	0.000	Shortfall of Sites	0.159	Low Medium I Residential	R2-1	0	0	0	25.088	0.350		Residential - Single Family Residence, 1	099B201 569		Southeast Los Angeles	No	MI	R2RD
Los Angeles	244 W 117TH ST	90061	6087013004	0.000	0.000	0.350	0.000	Shortfall of Sites	0.075	Low Medium I Residential	R2-1	0	0	0	53.526	0.350		Residential - Single Family Residence, 1	084B201 569		Southeast Los Angeles	No	MI	R2RD
Los Angeles	1727 S MARVIN AVE	90019	5064015025	0.000	0.000	0.350	0.000	Shortfall of Sites	0.125	Low Medium II Residential	RD1.5-1	0	0	0	32.078	0.350		Residential - Single Family Residence, 1	126B177 570		West Adams - Baldwin Hills - Leimert	No	MI	R2RD
Los Angeles	2946 S RIMPAU BLVD	90016	5057028012	0.000	0.000	0.350	0.000	Shortfall of Sites	0.119	Low Medium I Residential	R2-1	0	0	0	33.507	0.350		Residential - Single Family Residence, 1	120B181 570		West Adams - Baldwin Hills - Leimert	No	MI	R2RD
Los Angeles	1133 W 41ST PL	90037	5020019013	0.000	0.000	0.350	0.000	Shortfall of Sites	0.146	Low Medium I Residential	R2-1	0	0	0	27.439	0.350		Residential - Single Family Residence, 1	114B197 570		South Los Angeles	No	MI	R2RD
Los Angeles	4524 2ND AVE	90043	5015035032	0.000	0.000	0.350	0.000	Shortfall of Sites	0.119	Low Medium I Residential	R2-1	0	0	0	33.510	0.350		Residential - Single Family Residence, 1	111B189 570		West Adams - Baldwin Hills - Leimert	No	MI	R2RD
Los Angeles	1174 E 54TH ST	90011	5104016003	0.000	0.000	0.350	0.000	Shortfall of Sites	0.118	Low Medium I Residential	R2-1	0	0	0	33.956	0.350		Residential - Single Family Residence, 1	108B209 570		Southeast Los Angeles	No	MI	R2RD
Los Angeles	222 W 60TH ST	90003	6005017006	0.000	0.000	0.350	0.000	Shortfall of Sites	0.118	Low Medium I Residential	R2-1	0	0	0	34.031	0.350		Residential - Single Family Residence, 1	105B201 570		Southeast Los Angeles	No	MI	R2RD
Los Angeles	201 E 61ST ST	90003	6006008018	0.000	0.000	0.350	0.000	Shortfall of Sites	0.118	Low Medium I Residential	R2-1	0	0	0	34.000	0.350		Residential - Single Family Residence, 1	105B205 570		Southeast Los Angeles	No	MI	R2RD
Los Angeles	324 E 70TH ST	90003	6011009010	0.000	0.000	0.350	0.000	Shortfall of Sites	0.103	Low Medium I Residential	R2-1	0	0	0	38.770	0.350		Residential - Single Family Residence, 1	102B205 570		Southeast Los Angeles	No	MI	R2RD
Los Angeles	202 W 79TH ST	90003	6031023026	0.000	0.000	0.350	0.000	Shortfall of Sites	0.159	Low Medium I Residential	R2-1	0	0	0	25.083	0.350		Residential - Single Family Residence, 1	099B201 570		Southeast Los Angeles	No	MI	R2RD
Los Angeles	9809 GRANDEE AVE	90002	6048018007	0.000	0.000	0.350	0.000	Shortfall of Sites	0.075	Low Medium I Residential	R2-1	0	0	0	53.627	0.350		Residential - Single Family Residence, 1	093A213 570		Southeast Los Angeles	No	MI	R2RD
Los Angeles	0	0	6087013003	0.000	0.000	0.350	0.000	Shortfall of Sites	0.075	Low Medium I Residential	R2-1	0	0	0	53.526	0.350	Vacant	Residential - Single Family Residence - Vacant Land, 0	084B201 570		Southeast Los Angeles	No	MI	R2RD
Los Angeles	24819 S AVALON BLVD	90744	7406022021	0.000	0.000	0.350	0.000	Shortfall of Sites	0.135	Low Medium II Residential	[Q]RD1.5-1XL-O-CUGU	0	0	0	29.629	0.350		Residential - Single Family Residence, 1	039B205 570		Wilmington - Harbor City	No	MI	R2RD
Los Angeles	1284 W 24TH ST	90007	5055016016	0.000	0.000	0.350	0.000	Shortfall of Sites	0.135	Low Medium II Residential	RD2-1-CPIO	0	0	0	29.673	0.350		Residential - Single Family Residence, 1	123B197 571		South Los Angeles	No	MI	R2RD
Los Angeles	2939 S HARCOURT AVE	90016	5057028019	0.000	0.000	0.350	0.000	Shortfall of Sites	0.119	Low Medium I Residential	R2-1	0	0	0	33.493	0.350		Residential - Single Family Residence, 1	120B181 571		West Adams - Baldwin Hills - Leimert	No	MI	R2RD
Los Angeles	1128 W 38TH ST	90037	5037016023	0.000	0.000	0.350	0.000	Shortfall of Sites	0.127	Low Medium II Residential	RD1.5-1	0	0	0	31.485	0.350		Residential - Single Family Residence, 1	117B197 571		South Los Angeles	No	MI	R2RD
Los Angeles	4525 2ND AVE	90043	5015036027	0.000	0.000	0.350	0.000	Shortfall of Sites	0.119	Low Medium I Residential	R2-1	0	0	0	33.507	0.350		Residential - Single Family Residence, 1	111B189 571		West Adams - Baldwin Hills - Leimert	No	MI	R2RD
Los Angeles	318 E 70TH ST	90003	6011009009	0.000	0.000	0.350	0.000	Shortfall of Sites	0.103	Low Medium I Residential	R2-1	0	0	0	38.770	0.350		Residential - Single Family Residence, 1	102B205 571		Southeast Los Angeles	No	MI	R2RD
Los Angeles	0	0	6087013002	0.000	0.000	0.350	0.000	Shortfall of Sites	0.075	Low Medium I Residential	R2-1	0	0	0	53.526	0.350	Vacant	Residential - Single Family Residence - Vacant Land, 0	084B201 571		Southeast Los Angeles	No	MI	R2RD
Los Angeles	705 S ALMA ST	90731	7458002018	0.000	0.000	0.350	0.000	Shortfall of Sites	0.061	Low Medium II Residential	RD1.5-1XL	0	0	0	65.578	0.350		Residential - Single Family Residence, 0	015B197 571		San Pedro	No	MI	R2RD
Los Angeles	5212 PACKARD ST	90019	5070009002	0.000	0.000	0.350	0.000	Shortfall of Sites	0.069	Low Medium I Residential	R2-1-O	0	0	0	58.079	0.350		Residential - Single Family Residence, 1	129B181 572		Wilshire	No	MI	R2RD
Los Angeles	1851 S CLOVERDALE AVE	90019	5067020030	0.000	0.000	0.350	0.000	Shortfall of Sites	0.141	Low Medium II Residential	RD2-1-O	0	0	0	28.436	0.350		Residential - Single Family Residence, 1	126B177 572		West Adams - Baldwin Hills - Leimert	No	MI	R2RD
Los Angeles	2419 S SYCAMORE AVE	90016	5062025072	0.000	0.000	0.350	0.000	Shortfall of Sites	0.060	Low Medium II Residential	RD2-1	0	0	0	66.884	0.350		Residential - Single Family Residence, 0	123B177 572		West Adams - Baldwin Hills - Leimert	No	MI	R2RD
Los Angeles	1288 W 24TH ST	90007	5055016015	0.000	0.000	0.350	0.000	Shortfall of Sites	0.135	Low Medium II Residential	RD2-1-CPIO	0	0	0	29.673	0.350		Residential - Single Family Residence, 1	123B197 572		South Los Angeles	No	MI	R2RD
Los Angeles	3023 S NORTON AVE	90018	5051030019	0.000	0.000	0.350	0.000	Shortfall of Sites	0.152	Low Medium I Residential	R2-1XL	0	0	0	26.296	0.350		Residential - Single Family Residence, 1	120B185 572		West Adams - Baldwin Hills - Leimert	No	MI	R2RD
Los Angeles	2926 S HARCOURT AVE	90016	5057029008	0.000	0.000	0.350	0.000	Shortfall of Sites	0.119	Low Medium I Residential	R2-1	0	0	0	33.507	0.350		Residential - Single Family Residence, 1	120B181 572		West Adams - Baldwin Hills - Leimert	No	MI	R2RD
Los Angeles	4047 DALTON AVE	90062	5021004010	0.000	0.000	0.350	0.000	Shortfall of Sites	0.154	Low Medium I Residential	R2-1	0	0	0	26.036	0.350		Residential - Single Family Residence, 1	114B193 572		South Los Angeles	No	MI	R2RD
Los Angeles	1162 E 54TH ST	90011	5104016005	0.000	0.000	0.350	0.000	Shortfall of Sites	0.118	Low Medium I Residential	R2-1	0	0	0	33.967	0.350		Residential - Single Family Residence, 1	108B209 572		Southeast Los Angeles	No	MI	R2RD
Los Angeles	1226 W 60TH PL	90044	6003019007	0.000	0.000	0.350	0.000	Shortfall of Sites	0.148	Low Medium I Residential	R2-1	0	0	0	27.094	0.350		Residential - Single Family Residence, 1	105B197 572		South Los Angeles	No	MI	R2RD
Los Angeles	314 E 70TH ST	90003	6011009008	0.000	0.000	0.350	0.000	Shortfall of Sites	0.103	Low Medium I Residential	R2-1	0	0	0	38.770	0.350		Residential - Single Family Residence, 1	102B205 572		Southeast Los Angeles	No	MI	R2RD
Los Angeles	0	0	6087013002	0.000	0.000	0.350	0.000	Shortfall of Sites	0.075	Low Medium I Residential	R2-1	0	0	0	53.526	0.350	Vacant	Residential - Single Family Residence - Vacant Land, 0	084B201 572		Southeast Los Angeles	No	MI	R2RD
Los Angeles	12416 RALSTON AVE	91342	2507005011	0.000	0.000	0.350	0.000	Shortfall of Sites	0.189	Low Medium I Residential	RD3-1XL-CPIO	0	0	0	21.218	0.350		Residential - Single Family Residence, 1	219B149 573		Sylmar	No	MI	R2RD
Los Angeles	13931 WEIDNER ST	91331	2618005022	0.000	0.000	0.350	0.000	Shortfall of Sites	0.186	Low Medium I Residential	R2-1-O-CUGU	0	0	0	21.493	0.350		Residential - Single Family Residence, 1	207B153 573		Arleta - Pacoima	No	MI	R2RD
Los Angeles	7833 TROOST AVE	91605	2311015019	0.000	0.000	0.350	0.000	Shortfall of Sites	0.063	Low Medium I Residential	R2-1-CUGU	0	0	0	63.825	0.350		Residential - Single Family Residence, 1	189B169 573		Sun Valley - La Tuna Canyon	No	MI	R2RD
Los Angeles	1130 LYMAN PL	90029	5542027022	0.000	0.000	0.350	0.000	Shortfall of Sites	0.102	Low Medium II Residential	RD1.5-1XL	0	0	0	39.328	0.350		Residential - Single Family Residence, 1	144B197 573		Hollywood	No	MI	R2RD
Los Angeles	1726 S MARVIN AVE	90019	5064014028	0.000	0.000	0.350	0.000	Shortfall of Sites	0.132	Low Medium II Residential	RD2-1	0	0	0	30.302	0.350		Residential - Single Family Residence, 1	126B177 573		West Adams - Baldwin Hills - Leimert	No	MI	R2RD
Los Angeles	2923 S BURNSIDE AVE	90016	5043022006	0.000	0.000	0.350	0.000	Shortfall of Sites	0.071	Low Medium II Residential	RD1.5-1	0	0	0	56.303	0.350		Residential - Single Family Residence, 1	120B177 573		West Adams - Baldwin Hills - Leimert	No	MI	R2RD
Los Angeles	4046 DALTON AVE	90062	5021003024	0.000	0.000	0.350	0.000	Shortfall of Sites	0.154	Low Medium I Residential	R2-1	0	0	0	26.039	0.350		Residential - Single Family Residence - Pool, 1	114B193 573		South Los Angeles	No	MI	R2RD
Los Angeles	1225 W 41ST PL	90037	5020014022	0.000	0.000	0.350	0.000	Shortfall of Sites	0.146	Low Medium I Residential	R2-1	0	0	0	27.439	0.350		Residential - Single Family Residence, 1	114B197 573		South Los Angeles	No	MI	R2RD
Los Angeles	4525 3RD AVE	90043	5014028018	0.000	0.000	0.350	0.000	Shortfall of Sites	0.124	Low Medium I Residential	R2-1	0	0	0	32.266	0.350		Residential - Single Family Residence, 1	111B189 573		West Adams - Baldwin Hills - Leimert	No	MI	R2RD
Los Angeles	1156 E 54TH ST	90011	5104016006	0.000	0.000	0.350	0.000	Shortfall of Sites	0.118	Low Medium I Residential	R2-1	0	0	0	33.973	0.350		Residential - Single Family Residence, 1	108B209 573		Southeast Los Angeles	No	MI	R2RD
Los Angeles	114 W 54TH ST	90037	5101031019	0.000	0.000	0.350	0.000	Shortfall of Sites	0.125	Low Medium I Residential	R2-1	0	0	0	32.028	0.350		Residential - Single Family Residence, 1	108B201 573		Southeast Los Angeles	No	MI	R2RD
Los Angeles	900 W 54TH ST	90037	5001008031	0.000	0.000	0.350	0.000	Shortfall of Sites	0.118	Low Medium I Residential	R2-1	0	0	0	34.016	0.350		Residential - Single Family Residence, 0	108B197 573		South Los Angeles	No	MI	R2RD
Los Angeles	1222 W 60TH PL	90044	6003019008	0.000	0.000	0.350	0.000	Shortfall of Sites	0.148	Low Medium I Residential	R2-1	0	0	0	27.094	0.350		Residential - Single Family Residence, 1	105B197 573		South Los Angeles	No	MI	R2RD
Los Angeles	310 E 70TH ST	90003	6011009007	0.000	0.000	0.350	0.000	Shortfall of Sites	0.103	Low Medium I Residential	R2-1	0	0	0	38.770	0.350		Residential - Single Family Residence, 1	102B205 573		Southeast Los Angeles	No	MI	R2RD
Los Angeles	1015 E 83RD ST	90001	6029013015	0.000	0.000	0.350	0.000	Shortfall of Sites	0.132	Low Medium I Residential	R2-1	0	0	0	30.373	0.350		Residential - Single Family Residence, 1	099B209 573		Southeast Los Angeles	No	MI	R2RD
Los Angeles	1521 E 111TH ST	90059	6070008041	0.000	0.000	0.350	0.000	Shortfall of Sites	0.068	Low Medium I Residential	R2-1	0	0	0	58.654	0.350		Institutional - Church - One Story, 0	088-5A213 573		Southeast Los Angeles	No	MI	R2RD, FBO
Los Angeles	7833 TROOST AVE	91605	2311015020	0.000	0.000	0.350	0.000	Shortfall of Sites	0.063	Low Medium I Residential	R2-1-CUGU	0	0	0	63.825	0.350		Residential - Single Family Residence, 1	189B169 574		Sun Valley - La Tuna Canyon	No	MI	R2RD
Los Angeles	2416 ALSACE AVE	90016	5062025070	0.000	0.000	0.350	0.000	Shortfall of Sites	0.112	Low Medium II Residential	RD2-1	0	0	0	35.685	0.350		Residential - Single Family Residence, 1	123B177 574		West Adams - Baldwin Hills - Leimert	No	MI	R2RD
Los Angeles	3019 S PALM GROVE AVE	90016	5057029013	0.000	0.000	0.350	0.000	Shortfall of Sites	0.119	Low Medium I Residential	R2-1	0	0	0	33.487	0.350		Residential - Single Family Residence, 1	120B181 574		West Adams - Baldwin Hills - Leimert	No	MI	R2RD
Los Angeles	4047 HALLDALE AVE	90062	5021003011	0.000	0.000	0.350	0.000	Shortfall of Sites	0.154	Low Medium I Residential	R2-1	0	0	0	26.009	0.350		Residential - Single Family Residence, 1	114B193 574		South Los Angeles	No	MI	R2RD
Los Angeles	1150 E 54TH ST	90011	5104016007	0.000	0.000	0.350	0.000	Shortfall of Sites	0.118	Low Medium I Residential	R2-1	0	0	0	33.978	0.350		Residential - Single Family Residence, 1	108B209 574		Southeast Los Angeles	No	MI	R2RD
Los Angeles	143 E 61ST ST	90003	6006007025	0.000	0.000	0.350	0.000	Shortfall of Sites	0.118	Low Medium I Residential	R2-1	0	0	0	33.996	0.350		Residential - Single Family Residence, 1	105B205 574		Southeast Los Angeles	No	MI	R2RD
Los Angeles	6938 BONSALLO AVE	90044	6013021028	0.000	0.000	0.350	0.000	Shortfall of Sites	0.083	Low Medium I Residential	R2-1	0	0	0	48.336	0.350		Residential - Single Family Residence, 1	102B201 574		South Los Angeles	No	MI	R2RD
Los Angeles	220 W 79TH ST	90003	6031023022	0.000	0.000	0.350	0.000	Shortfall of Sites	0.160	Low Medium I Residential	R2-1	0	0	0	25.067	0.350		Residential - Single Family Residence, 1	099B201 574		Southeast Los Angeles	No	MI	R2RD
Los Angeles	1009 E 83RD ST	90001	6029013014	0.000	0.000	0.350	0.000	Shortfall of Sites	0.132	Low Medium I Residential	R2-1	0	0	0	30.374	0.350		Residential - Single Family Residence, 1	099B209 574		Southeast Los Angeles	No	MI	R2RD
Los Angeles	9806 GRAHAM AVE	90002	6048027053	0.000	0.000	0.350	0.000	Shortfall of Sites	0.076	Low Medium I Residential	R2-1	0	0	0	52.401	0.350		Residential - Double, Duplex, or Two Units - 4 Stories or Less, 0	093A213 574		Southeast Los Angeles	No	MI	R2RD
Los Angeles	1387 HYATT AVE	90744	7426002008	0.000	0.000	0.350	0.000	Shortfall of Sites	0.153	Low Medium I Residential	[Q]R2-1XL-O-CUGU	0	0	0	26.198	0.350		Residential - Single Family Residence, 1	036B209 574		Wilmington - Harbor City	No	MI	R2RD
Los Angeles	2410 S SYCAMORE AVE	90016	5062024049	0.000	0.000	0.350	0.000	Shortfall of Sites	0.116	Low Medium II Residential	RD2-1	0	0	0	34.571	0.350		Residential - Single Family Residence, 1	123B181 575		West Adams - Baldwin Hills - Leimert	No	MI	R2RD

Jurisdiction Name	Site Address/Intersection	5 Digit ZIP Code	Assessor Parcel Number	Very Low-Income	Low-Income	Moderate-Income	Above Moderate-Income	Type of Shortfall	Parcel Size (Acres)	Current General Plan Designation	Current Zoning	Proposed General Plan (GP) Designation	Proposed Zoning	Minimum Density Allowed	Maximum Density Allowed	Total Capacity	Vacant/ Nonvacant	Description of Existing Uses	PIN	Base Density Per Acre	Community Plan Area	Rent Stabalization Ordinance	Income Category	Applicable Rezoning Program (Program informing values in Column Q listed first)
Los Angeles	2815 S CORNING ST	90034	4312003033	0.000	0.000	0.350	0.000	Shortfall of Sites	0.061	Low Medium II Residential	RD1.5-1	0	0	0	65.965	0.350	Residential - Single Family Residence, 1	123B169 575		West Adams - Baldwin Hills - Leimert	No	MI	R2RD
Los Angeles	2914 S BURNSIDE AVE	90016	5043023012	0.000	0.000	0.350	0.000	Shortfall of Sites	0.129	Low Medium II Residential	RD2-1	0	0	0	31.114	0.350	Residential - Single Family Residence, 1	120B177 575		West Adams - Baldwin Hills - Leimert	No	MI	R2RD
Los Angeles	3023 S BRONSON AVE	90018	5051029015	0.000	0.000	0.350	0.000	Shortfall of Sites	0.166	Low Medium I Residential	R2-1XL	0	0	0	24.055	0.350	Residential - Single Family Residence, 1	120B185 575		West Adams - Baldwin Hills - Leimert	No	MI	R2RD
Los Angeles	3805 WALTON AVE	90037	5037016021	0.000	0.000	0.350	0.000	Shortfall of Sites	0.066	Low Medium II Residential	RD1.5-1	0	0	0	60.577	0.350	Residential - Single Family Residence, 0	117B197 575		South Los Angeles	No	MI	R2RD
Los Angeles	4525 4TH AVE	90043	5014021014	0.000	0.000	0.350	0.000	Shortfall of Sites	0.124	Low Medium I Residential	R2-1	0	0	0	32.267	0.350	Residential - Single Family Residence, 1	111B189 575		West Adams - Baldwin Hills - Leimert	No	MI	R2RD
Los Angeles	122 W 54TH ST	90037	5101031021	0.000	0.000	0.350	0.000	Shortfall of Sites	0.125	Low Medium I Residential	R2-1	0	0	0	32.028	0.350	Residential - Single Family Residence, 1	108B201 575		Southeast Los Angeles	No	MI	R2RD
Los Angeles	224 W 79TH ST	90003	6031023021	0.000	0.000	0.350	0.000	Shortfall of Sites	0.160	Low Medium I Residential	R2-1	0	0	0	25.063	0.350	Residential - Single Family Residence, 1	099B201 575		Southeast Los Angeles	No	MI	R2RD
Los Angeles	1005 E 83RD ST	90001	6029013013	0.000	0.000	0.350	0.000	Shortfall of Sites	0.117	Low Medium I Residential	R2-1	0	0	0	34.170	0.350	Residential - Single Family Residence, 1	099B209 575		Southeast Los Angeles	No	MI	R2RD
Los Angeles	11701 S BROADWAY	90061	6087014005	0.000	0.000	0.350	0.000	Shortfall of Sites	0.075	Low Medium I Residential	R2-1	0	0	0	53.609	0.350	Commercial - Store Combination - Store and Office Combination - One Story, 0	084B201 575		Southeast Los Angeles	No	MI	R2RD
Los Angeles	1388 EUBANK AVE	90744	7426002002	0.000	0.000	0.350	0.000	Shortfall of Sites	0.143	Low Medium I Residential	[Q]R2-1XL-O-CUGU	0	0	0	27.942	0.350	Residential - Single Family Residence - Other Improvements Only, 1	036B209 575		Wilmington - Harbor City	No	MI	R2RD
Los Angeles	10653 LAUREL CANYON BLVD	91331	2618006016	0.000	0.000	0.350	0.000	Shortfall of Sites	0.179	Low Medium I Residential	R2-1-O	0	0	0	22.340	0.350	Residential - Single Family Residence, 1	207B153 576		Arleta - Pacoima	No	MI	R2RD
Los Angeles	1132 N ALEXANDRIA AVE	90029	5540009020	0.000	0.000	0.350	0.000	Shortfall of Sites	0.147	Low Medium II Residential	RD2-1XL	0	0	0	27.192	0.350	Residential - Single Family Residence, 1	144B197 576		Hollywood	No	MI	R2RD
Los Angeles	3784 CIMARRON ST	90018	5035034021	0.000	0.000	0.350	0.000	Shortfall of Sites	0.106	Low Medium II Residential	R2-1-CPIO	0	0	0	37.723	0.350	Residential - Single Family Residence, 1	117B189 576		South Los Angeles	No	MI	R2RD
Los Angeles	1241 W 41ST PL	90037	5020014019	0.000	0.000	0.350	0.000	Shortfall of Sites	0.146	Low Medium I Residential	R2-1	0	0	0	27.439	0.350	Residential - Single Family Residence, 1	114B197 576		South Los Angeles	No	MI	R2RD
Los Angeles	4524 5TH AVE	90043	5014021027	0.000	0.000	0.350	0.000	Shortfall of Sites	0.124	Low Medium I Residential	R2-1	0	0	0	32.264	0.350	Residential - Single Family Residence, 1	111B189 576		West Adams - Baldwin Hills - Leimert	No	MI	R2RD
Los Angeles	246 W 60TH ST	90003	6005017012	0.000	0.000	0.350	0.000	Shortfall of Sites	0.105	Low Medium I Residential	R2-1	0	0	0	37.915	0.350	Residential - Single Family Residence, 1	105B201 576		Southeast Los Angeles	No	MI	R2RD
Los Angeles	250 E 70TH ST	90003	6011006014	0.000	0.000	0.350	0.000	Shortfall of Sites	0.094	Low Medium I Residential	R2-1-CPIO	0	0	0	42.740	0.350	Residential - Single Family Residence, 1	102B205 576		Southeast Los Angeles	No	MI	R2RD
Los Angeles	1001 E 83RD ST	90001	6029013012	0.000	0.000	0.350	0.000	Shortfall of Sites	0.117	Low Medium I Residential	R2-1	0	0	0	34.169	0.350	Residential - Single Family Residence, 1	099B209 576		Southeast Los Angeles	No	MI	R2RD
Los Angeles	11701 S BROADWAY	90061	6087014005	0.000	0.000	0.350	0.000	Shortfall of Sites	0.075	Low Medium I Residential	R2-1	0	0	0	53.609	0.350	Commercial - Store Combination - Store and Office Combination - One Story, 0	084B201 576		Southeast Los Angeles	No	MI	R2RD
Los Angeles	711 S ALMA ST	90731	7458002017	0.000	0.000	0.350	0.000	Shortfall of Sites	0.061	Low Medium II Residential	RD1.5-1XL	0	0	0	65.578	0.350	Residential - Single Family Residence, 1	015B197 576		San Pedro	No	MI	R2RD
Los Angeles	14571 SAYRE ST	91342	2507005003	0.000	0.000	0.350	0.000	Shortfall of Sites	0.167	Low Medium I Residential	RD3-1XL-CPIO	0	0	0	23.972	0.350	Residential - Single Family Residence, 1	219B149 577		Sylmar	No	MI	R2RD
Los Angeles	13962 VAN NUYS BLVD	91331	2645012001	0.000	0.000	0.350	0.000	Shortfall of Sites	0.186	Low Medium I Residential	R2-1-O	0	0	0	21.512	0.350	Residential - Single Family Residence, 1	204B153 577		Arleta - Pacoima	No	MI	R2RD
Los Angeles	8902 GUTHRIE AVE	90034	4302018016	0.000	0.000	0.350	0.000	Shortfall of Sites	0.056	Low Medium II Residential	RD1.5-1	0	0	0	71.333	0.350	Residential - Single Family Residence, 1	126B169 577		West Adams - Baldwin Hills - Leimert	No	MI	R2RD
Los Angeles	1658 5TH AVE	90019	5072023012	0.000	0.000	0.350	0.000	Shortfall of Sites	0.161	Low Medium II Residential	RD2-1XL-O-CPIO	0	0	0	24.891	0.350	Residential - Single Family Residence, 1	126B189 577		West Adams - Baldwin Hills - Leimert	No	MI	R2RD
Los Angeles	1809 S BERENDO ST	90006	5075021017	0.000	0.000	0.350	0.000	Shortfall of Sites	0.110	Low Medium II Residential	RD1.5-1	0	0	0	36.429	0.350	Residential - Single Family Residence, 0	126B197 577		South Los Angeles	No	MI	R2RD
Los Angeles	1872 OBAMA BLVD	90018	5035034022	0.000	0.000	0.350	0.000	Shortfall of Sites	0.105	Low Medium II Residential	R2-1-CPIO	0	0	0	37.983	0.350	Residential - Single Family Residence, 1	117B189 577		South Los Angeles	No	MI	R2RD
Los Angeles	4533 S GRAMERCY PL	90062	5015014014	0.000	0.000	0.350	0.000	Shortfall of Sites	0.145	Low Medium I Residential	R2-1	0	0	0	27.493	0.350	Residential - Single Family Residence, 1	111B189 577		South Los Angeles	No	MI	R2RD
Los Angeles	1132 E 54TH ST	90011	5104016010	0.000	0.000	0.350	0.000	Shortfall of Sites	0.118	Low Medium I Residential	R2-1	0	0	0	33.995	0.350	Residential - Single Family Residence, 1	108B209 577		Southeast Los Angeles	No	MI	R2RD
Los Angeles	130 W 54TH ST	90037	5101031023	0.000	0.000	0.350	0.000	Shortfall of Sites	0.125	Low Medium I Residential	R2-1	0	0	0	32.028	0.350	Residential - Single Family Residence, 1	108B201 577		Southeast Los Angeles	No	MI	R2RD
Los Angeles	916 W 54TH ST	90037	5001008005	0.000	0.000	0.350	0.000	Shortfall of Sites	0.118	Low Medium I Residential	R2-1	0	0	0	34.030	0.350	Residential - Single Family Residence, 1	108B197 577		South Los Angeles	No	MI	R2RD
Los Angeles	1200 W 60TH PL	90044	6003019012	0.000	0.000	0.350	0.000	Shortfall of Sites	0.084	Low Medium I Residential	R2-1	0	0	0	47.390	0.350	Residential - Single Family Residence, 1	105B197 577		South Los Angeles	No	MI	R2RD
Los Angeles	246 E 70TH ST	90003	6011006013	0.000	0.000	0.350	0.000	Shortfall of Sites	0.094	Low Medium I Residential	R2-1-CPIO	0	0	0	42.739	0.350	Residential - Single Family Residence, 1	102B205 577		Southeast Los Angeles	No	MI	R2RD
Los Angeles	923 E 83RD ST	90001	6029013011	0.000	0.000	0.350	0.000	Shortfall of Sites	0.117	Low Medium I Residential	R2-1	0	0	0	34.170	0.350	Residential - Single Family Residence, 1	099B209 577		Southeast Los Angeles	No	MI	R2RD
Los Angeles	3239 LA CLEDE AVE	90039	5436008031	0.000	0.000	0.350	0.000	Shortfall of Sites	0.124	Low Medium I Residential	RD3-1-RIO	0	0	0	32.267	0.350	Residential - Single Family Residence, 1	153B209 578		Northeast Los Angeles	No	MI	R2RD
Los Angeles	1336 MASSELIN AVE	90019	5085030024	0.000	0.000	0.350	0.000	Shortfall of Sites	0.132	Low Medium I Residential	R2-1-O	0	0	0	30.196	0.350	Residential - Single Family Residence, 1	129B177 578		Wilshire	No	MI	R2RD
Los Angeles	1812 S CATALINA ST	90006	5075021014	0.000	0.000	0.350	0.000	Shortfall of Sites	0.135	Low Medium II Residential	RD1.5-1	0	0	0	29.532	0.350	Residential - Single Family Residence, 1	126B197 578		South Los Angeles	No	MI	R2RD
Los Angeles	2435 S ORANGE DR	90016	5062024032	0.000	0.000	0.350	0.000	Shortfall of Sites	0.116	Low Medium II Residential	RD2-1	0	0	0	34.571	0.350	Residential - Single Family Residence, 1	123B181 578		West Adams - Baldwin Hills - Leimert	No	MI	R2RD
Los Angeles	3022 S VICTORIA AVE	90016	5050031048	0.000	0.000	0.350	0.000	Shortfall of Sites	0.155	Low Medium II Residential	RD2-1	0	0	0	25.799	0.350	Residential - Single Family Residence, 1	120B185 578		West Adams - Baldwin Hills - Leimert	No	MI	R2RD
Los Angeles	3034 WEST BLVD	90016	5050026048	0.000	0.000	0.350	0.000	Shortfall of Sites	0.178	Low Medium II Residential	RD2-1	0	0	0	22.417	0.350	Residential - Single Family Residence, 1	120B181 578		West Adams - Baldwin Hills - Leimert	No	MI	R2RD
Los Angeles	1868 OBAMA BLVD	90018	5035034023	0.000	0.000	0.350	0.000	Shortfall of Sites	0.105	Low Medium I Residential	R2-1-CPIO	0	0	0	37.973	0.350	Residential - Single Family Residence, 1	117B189 578		South Los Angeles	No	MI	R2RD
Los Angeles	1251 W 41ST PL	90037	5020014017	0.000	0.000	0.350	0.000	Shortfall of Sites	0.146	Low Medium I Residential	R2-1	0	0	0	27.439	0.350	Residential - Single Family Residence, 1	114B197 578		South Los Angeles	No	MI	R2RD
Los Angeles	4532 S WILTON PL	90062	5015014001	0.000	0.000	0.350	0.000	Shortfall of Sites	0.146	Low Medium I Residential	R2-1	0	0	0	27.476	0.350	Residential - Single Family Residence, 1	111B189 578		South Los Angeles	No	MI	R2RD
Los Angeles	1126 E 54TH ST	90011	5104016011	0.000	0.000	0.350	0.000	Shortfall of Sites	0.118	Low Medium I Residential	R2-1	0	0	0	34.000	0.350	Residential - Single Family Residence, 1	108B209 578		Southeast Los Angeles	No	MI	R2RD
Los Angeles	1158 W 60TH PL	90044	6003020001	0.000	0.000	0.350	0.000	Shortfall of Sites	0.086	Low Medium I Residential	R2-1	0	0	0	46.631	0.350	Residential - Single Family Residence, 1	105B197 578		South Los Angeles	No	MI	R2RD
Los Angeles	242 E 70TH ST	90003	6011006012	0.000	0.000	0.350	0.000	Shortfall of Sites	0.094	Low Medium I Residential	R2-1-CPIO	0	0	0	42.738	0.350	Residential - Single Family Residence, 1	102B205 578		Southeast Los Angeles	No	MI	R2RD
Los Angeles	238 W 79TH ST	90003	6031023018	0.000	0.000	0.350	0.000	Shortfall of Sites	0.160	Low Medium I Residential	R2-1	0	0	0	25.051	0.350	Residential - Single Family Residence, 1	099B201 578		Southeast Los Angeles	No	MI	R2RD
Los Angeles	919 E 83RD ST	90001	6029013010	0.000	0.000	0.350	0.000	Shortfall of Sites	0.117	Low Medium I Residential	R2-1	0	0	0	34.169	0.350	Residential - Single Family Residence, 1	099B209 578		Southeast Los Angeles	No	MI	R2RD
Los Angeles	1526 E 106TH ST	90002	6065015036	0.000	0.000	0.350	0.000	Shortfall of Sites	0.075	Low Medium I Residential	R2-1	0	0	0	53.629	0.350	Residential - Single Family Residence, 1	090A213 578		Southeast Los Angeles	No	MI	R2RD
Los Angeles	1783 SANTA ANA BLVD	90002	6065032035	0.000	0.000	0.350	0.000	Shortfall of Sites	0.074	Low Medium I Residential	R2-1	0	0	0	53.969	0.350	Residential - Single Family Residence, 1	090A215 578		Southeast Los Angeles	No	MI	R2RD
Los Angeles	2431 S COCHRAN AVE	90016	5063011047	0.000	0.000	0.350	0.000	Shortfall of Sites	0.110	Low Medium II Residential	RD2-1	0	0	0	36.299	0.350	Residential - Single Family Residence, 1	123B177 579		West Adams - Baldwin Hills - Leimert	No	MI	R2RD
Los Angeles	1338 W 24TH ST	90007	5055003021	0.000	0.000	0.350	0.000	Shortfall of Sites	0.135	Low Medium II Residential	RD2-1-CPIO	0	0	0	29.577	0.350	Residential - Single Family Residence, 1	123B197 579		South Los Angeles	No	MI	R2RD
Los Angeles	3019 S VICTORIA AVE	90016	5050030042	0.000	0.000	0.350	0.000	Shortfall of Sites	0.058	Low Medium II Residential	RD2-1	0	0	0	69.262	0.350	Residential - Single Family Residence, 0	120B185 579		West Adams - Baldwin Hills - Leimert	No	MI	R2RD
Los Angeles	1872 W 54TH ST	90062	5005025016	0.000	0.000	0.350	0.000	Shortfall of Sites	0.134	Low Medium II Residential	RD1.5-1	0	0	0	29.783	0.350	Residential - Single Family Residence, 1	108B193 579		South Los Angeles	No	MI	R2RD
Los Angeles	314 W 60TH ST	90003	6005004025	0.000	0.000	0.350	0.000	Shortfall of Sites	0.119	Low Medium I Residential	R2-1	0	0	0	33.687	0.350	Residential - Single Family Residence, 1	105B201 579		Southeast Los Angeles	No	MI	R2RD
Los Angeles	1152 W 60TH PL	90044	6003020002	0.000	0.000	0.350	0.000	Shortfall of Sites	0.080	Low Medium I Residential	R2-1	0	0	0	49.788	0.350	Residential - Single Family Residence, 1	105B197 579		South Los Angeles	No	MI	R2RD
Los Angeles	123 E 61ST ST	90003	6006007020	0.000	0.000	0.350	0.000	Shortfall of Sites	0.118	Low Medium I Residential	R2-1	0	0	0	33.995	0.350	Residential - Single Family Residence, 1	105B205 579		Southeast Los Angeles	No	MI	R2RD
Los Angeles	238 E 70TH ST	90003	6011006011	0.000	0.000	0.350	0.000	Shortfall of Sites	0.094	Low Medium I Residential	R2-1-CPIO	0	0	0	42.736	0.350	Residential - Single Family Residence, 1	102B205 579		Southeast Los Angeles	No	MI	R2RD
Los Angeles	915 E 83RD ST	90001	6029013009	0.000	0.000	0.350	0.000	Shortfall of Sites	0.117	Low Medium I Residential	R2-1	0	0	0	34.169	0.350	Residential - Single Family Residence, 1	099B209 579		Southeast Los Angeles	No	MI	R2RD
Los Angeles	310 W 117TH ST	90061	6087014003	0.000	0.000	0.350	0.000	Shortfall of Sites	0.075	Low Medium I Residential	R2-1	0	0	0	53.609	0.350	Residential - Single Family Residence, 1	084B201 579		Southeast Los Angeles	No	MI	R2RD
Los Angeles	1832 S REDONDO BLVD	90019	5067018008	0.000	0.000	0.350	0.000	Shortfall of Sites	0.127	Low Medium II Residential	RD1.5-1-O	0	0	0	31.414	0.350	Residential - Single Family Residence, 1	126B181 580		West Adams - Baldwin Hills - Leimert	No	MI	R2RD
Los Angeles	1947 S CORNING ST	90034	4302028029	0.000	0.000	0.350	0.000	Shortfall of Sites	0.145	Low Medium II Residential	RD2-1	0	0	0	27.639	0.350	Residential - Single Family Residence, 1	126B169 580		West Adams - Baldwin Hills - Leimert	No	MI	R2RD
Los Angeles	1301 W 41ST PL	90037	5020003023	0.000	0.000	0.350	0.000	Shortfall of Sites	0.146	Low Medium I Residential	R2-1	0	0	0	27.438	0.350	Residential - Single Family Residence, 1	114B197 580		South Los Angeles	No	MI	R2RD
Los Angeles	318 W 60TH ST	90003	6005004026	0.000	0.000	0.350	0.000	Shortfall of Sites	0.133	Low Medium I Residential	R2-1	0	0	0	30.015	0.350	Residential - Single Family Residence, 1	105B201 580		Southeast Los Angeles	No	MI	R2RD
Los Angeles	119 E 61ST ST	90003	6006007019	0.000	0.000	0.350	0.000	Shortfall of Sites	0.118	Low Medium I Residential	R2-1	0	0	0	33.995	0.350	Residential - Single Family Residence, 1	105B205 580		Southeast Los Angeles	No	MI	R2RD
Los Angeles	234 E 70TH ST	90003	6011006010	0.000	0.000	0.350	0.000	Shortfall of Sites	0.094	Low Medium I Residential	R2-1-CPIO	0	0	0	42.736	0.350	Residential - Single Family Residence, 1	102B205 580		Southeast Los Angeles	No	MI	R2RD
Los Angeles	911 E 83RD ST	90001	6029013008	0.000	0.000	0.350	0.000	Shortfall of Sites	0.117	Low Medium I Residential	R2-1	0	0	0	34.169	0.350	Residential - Single Family Residence, 1	099B209 580		Southeast Los Angeles	No	MI	R2RD
Los Angeles	1801 E 107TH ST	90002	6065032033	0.000	0.000	0.350	0.000	Shortfall of Sites	0.072	Low Medium I Residential	R2-1	0	0	0	55.826	0.350	Residential - Single Family Residence, 1	090A215 580		Southeast Los Angeles	No	MI	R2RD
Los Angeles	310 W 117TH ST	90061	6087014003	0.000	0.000	0.350	0.000	Shortfall of Sites	0.075	Low Medium I Residential	R2-1	0	0	0	53.609	0.350	Residential - Single Family Residence, 0	084B201 580		Southeast Los Angeles	No	MI	R2RD
Los Angeles	24823 S AVALON BLVD	90744	7406022020	0.000	0.000	0.350	0.000	Shortfall of Sites	0.135	Low Medium II Residential	[Q]RD1.5-1XL-O-CUGU	0	0	0	29.627	0.350	Residential - Single Family Residence, 1	039B205 580		Wilmington - Harbor City	No	MI	R2RD
Los Angeles	1127 N NORMANDIE AVE	90029	5537017018	0.000	0.000	0.350	0.000	Shortfall of Sites	0.123	Low Medium II Residential	RD1.5-1XL	0	0	0	32.566	0.350	Residential - Single Family Residence, 1	144B193 581		Hollywood	No	MI	R2RD
Los Angeles	1465 S CRESCENT HEIGHTS BLVD	90035	5068004024	0.000	0.000	0.350	0.000	Shortfall of Sites	0.057	Low Medium II Residential	RD1.5-1-O	0	0	0	69.709	0.350	Residential - Single Family Residence, 1	129B173 581		Wilshire	No	MI	R2RD
Los Angeles	1762 EXPOSITION BLVD	90018	5035033002	0.000	0.000	0.350	0.000	Shortfall of Sites	0.075	Low Medium I Residential	R2-1-CPIO	0	0	0	53.067	0.350	Residential - Single Family Residence, 0	117B193 581		South Los Angeles	No	MI	R2RD

Jurisdiction Name	Site Address/Intersection	5 Digit ZIP Code	Assessor Parcel Number	Very Low-Income	Low-Income	Moderate-Income	Above Moderate-Income	Type of Shortfall	Parcel Size (Acres)	Current General Plan Designation	Current Zoning	Proposed General Plan (GP) Designation	Proposed Zoning	Minimum Density Allowed	Maximum Density Allowed	Total Capacity	Vacant/ Nonvacant	Description of Existing Uses	PIN	Base Density Per Acre	Community Plan Area	Rent Stabalization Ordinance	Income Category	Applicable Rezoning Program (Program informing values in Column Q listed first)
Los Angeles	1307 W 41ST PL	90037	5020003022	0.000	0.000	0.350	0.000	Shortfall of Sites	0.146	Low Medium I Residential	R2-1	0	0	0	27.439	0.350		Residential - Single Family Residence, 1	114B197 581		South Los Angeles	No	MI	R2RD
Los Angeles	4533 CIMARRON ST	90062	5015024017	0.000	0.000	0.350	0.000	Shortfall of Sites	0.146	Low Medium I Residential	R2-1	0	0	0	27.467	0.350		Residential - Single Family Residence, 1	111B189 581		South Los Angeles	No	MI	R2RD
Los Angeles	1126 N ARDMORE AVE	90029	5537017017	0.000	0.000	0.350	0.000	Shortfall of Sites	0.063	Low Medium II Residential	RD1.5-1XL	0	0	0	63.361	0.350		Residential - Single Family Residence, 1	144B193 582		Hollywood	No	MI	R2RD
Los Angeles	1303 MEADOWBROOK AVE	90019	5070009001	0.000	0.000	0.350	0.000	Shortfall of Sites	0.089	Low Medium I Residential	R2-1-O	0	0	0	44.795	0.350		Residential - Single Family Residence, 1	129B181 582		Wilshire	No	MI	R2RD
Los Angeles	2414 S SYCAMORE AVE	90016	5062024050	0.000	0.000	0.350	0.000	Shortfall of Sites	0.107	Low Medium II Residential	RD2-1	0	0	0	37.268	0.350		Residential - Single Family Residence, 1	123B181 582		West Adams - Baldwin Hills - Leimert	No	MI	R2RD
Los Angeles	2423 S REDONDO BLVD	90016	5063005033	0.000	0.000	0.350	0.000	Shortfall of Sites	0.110	Low Medium II Residential	RD2-1	0	0	0	36.292	0.350		Residential - Single Family Residence, 1	123B177 582		West Adams - Baldwin Hills - Leimert	No	MI	R2RD
Los Angeles	3022 WELLINGTON RD	90016	5050029044	0.000	0.000	0.350	0.000	Shortfall of Sites	0.116	Low Medium II Residential	RD1.5-1	0	0	0	34.584	0.350		Residential - Single Family Residence, 1	120B185 582		West Adams - Baldwin Hills - Leimert	No	MI	R2RD
Los Angeles	1758 EXPOSITION BLVD	90018	5035033003	0.000	0.000	0.350	0.000	Shortfall of Sites	0.124	Low Medium I Residential	R2-1-CPIO	0	0	0	32.251	0.350		Residential - Single Family Residence, 1	117B193 582		South Los Angeles	No	MI	R2RD
Los Angeles	1852 OBAMA BLVD	90018	5035034027	0.000	0.000	0.350	0.000	Shortfall of Sites	0.105	Low Medium I Residential	R2-1-CPIO	0	0	0	37.934	0.350		Residential - Single Family Residence, 1	117B189 582		South Los Angeles	No	MI	R2RD
Los Angeles	1315 W 41ST PL	90037	5020003021	0.000	0.000	0.350	0.000	Shortfall of Sites	0.146	Low Medium I Residential	R2-1	0	0	0	27.439	0.350		Residential - Single Family Residence, 1	114B197 582		South Los Angeles	No	MI	R2RD
Los Angeles	4530 S VAN NESS AVE	90062	5015024001	0.000	0.000	0.350	0.000	Shortfall of Sites	0.120	Low Medium I Residential	R2-1	0	0	0	33.434	0.350		Residential - Single Family Residence, 1	111B189 582		South Los Angeles	No	MI	R2RD
Los Angeles	932 W 54TH ST	90037	5001008009	0.000	0.000	0.350	0.000	Shortfall of Sites	0.118	Low Medium I Residential	R2-1	0	0	0	34.030	0.350		Residential - Single Family Residence, 1	108B197 582		South Los Angeles	No	MI	R2RD
Los Angeles	1138 W 60TH PL	90044	6003020006	0.000	0.000	0.350	0.000	Shortfall of Sites	0.121	Low Medium I Residential	R2-1	0	0	0	33.123	0.350		Residential - Single Family Residence, 1	105B197 582		South Los Angeles	No	MI	R2RD
Los Angeles	226 E 70TH ST	90003	6011006016	0.000	0.000	0.350	0.000	Shortfall of Sites	0.114	Low Medium I Residential	R2-1-CPIO	0	0	0	35.171	0.350		Residential - Single Family Residence, 1	102B205 582		Southeast Los Angeles	No	MI	R2RD
Los Angeles	1801 E 107TH ST	90002	6065032033	0.000	0.000	0.350	0.000	Shortfall of Sites	0.072	Low Medium I Residential	R2-1	0	0	0	55.825	0.350		Residential - Single Family Residence, 0	090A215 582		Southeast Los Angeles	No	MI	R2RD
Los Angeles	5865 DAUPHIN ST	90034	5065019037	0.000	0.000	0.350	0.000	Shortfall of Sites	0.076	Low Medium II Residential	RD1.5-1	0	0	0	52.619	0.350		Residential - Single Family Residence, 1	123B173 583		West Adams - Baldwin Hills - Leimert	No	MI	R2RD
Los Angeles	1754 EXPOSITION BLVD	90018	5035033004	0.000	0.000	0.350	0.000	Shortfall of Sites	0.124	Low Medium II Residential	R2-1-CPIO	0	0	0	32.251	0.350		Residential - Single Family Residence, 1	117B193 583		South Los Angeles	No	MI	R2RD
Los Angeles	1848 OBAMA BLVD	90018	5035034028	0.000	0.000	0.350	0.000	Shortfall of Sites	0.105	Low Medium I Residential	R2-1-CPIO	0	0	0	37.924	0.350		Residential - Single Family Residence, 1	117B189 583		South Los Angeles	No	MI	R2RD
Los Angeles	4531 S VAN NESS AVE	90062	5015026016	0.000	0.000	0.350	0.000	Shortfall of Sites	0.107	Low Medium I Residential	R2-1	0	0	0	37.384	0.350		Residential - Single Family Residence, 1	111B189 583		West Adams - Baldwin Hills - Leimert	No	MI	R2RD
Los Angeles	150 W 54TH ST	90037	5101031028	0.000	0.000	0.350	0.000	Shortfall of Sites	0.125	Low Medium I Residential	R2-1	0	0	0	32.028	0.350		Residential - Single Family Residence, 1	108B201 583		Southeast Los Angeles	No	MI	R2RD
Los Angeles	332 W 60TH ST	90003	6005004029	0.000	0.000	0.350	0.000	Shortfall of Sites	0.133	Low Medium I Residential	R2-1	0	0	0	30.015	0.350		Residential - Single Family Residence, 1	105B201 583		Southeast Los Angeles	No	MI	R2RD
Los Angeles	220 E 70TH ST	90003	6011006017	0.000	0.000	0.350	0.000	Shortfall of Sites	0.114	Low Medium I Residential	R2-1-CPIO	0	0	0	35.170	0.350		Residential - Single Family Residence, 1	102B205 583		Southeast Los Angeles	No	MI	R2RD
Los Angeles	1128 BROAD AVE	90744	7423008008	0.000	0.000	0.350	0.000	Shortfall of Sites	0.195	Low Medium I Residential	[Q]RD3-1XL-O-CUGU	0	0	0	20.553	0.350		Residential - Single Family Residence, 1	033B209 583		Wilmington - Harbor City	No	MI	R2RD
Los Angeles	7634 WYNGATE STREET	91042	2558007029	0.000	0.000	0.350	0.000	Shortfall of Sites	0.102	Low Medium II Residential	RD2-1	0	0	0	39.087	0.350		Institutional - Homes for Aged and Others - One Story, 0	204B197 584		Sunland - Tujunga - Lake View Terrace - Shadow Hills - East La Tuna Canyon	No	MI	R2RD
Los Angeles	6963 BAIRD AVE	91335	2126020019	0.000	0.000	0.350	0.000	Shortfall of Sites	0.184	Medium Residential	R2-1-RIO	0	0	0	21.773	0.350		Residential - Single Family Residence, 1	183B125 584		Reseda - West Van Nuys	No	MI	R2RD
Los Angeles	1130 N WESTMORELAND AVE	90029	5542026009	0.000	0.000	0.350	0.000	Shortfall of Sites	0.132	Low Medium II Residential	RD1.5-1XL	0	0	0	30.241	0.350		Residential - Single Family Residence, 0	144B197 584		Hollywood	No	MI	R2RD
Los Angeles	1417 S OGDEN DR	90019	5068022040	0.000	0.000	0.350	0.000	Shortfall of Sites	0.096	Low Medium I Residential	R2-1-O	0	0	0	41.770	0.350		Residential - Single Family Residence, 1	129B177 584		Wilshire	No	MI	R2RD
Los Angeles	1737 CARMONA AVE	90019	5064014009	0.000	0.000	0.350	0.000	Shortfall of Sites	0.169	Low Medium II Residential	RD2-1	0	0	0	23.693	0.350		Residential - Single Family Residence, 1	126B177 584		West Adams - Baldwin Hills - Leimert	No	MI	R2RD
Los Angeles	1747 S HIGHLAND AVE	90019	5067004011	0.000	0.000	0.350	0.000	Shortfall of Sites	0.115	Low Medium II Residential	RD1.5-1-O	0	0	0	34.848	0.350		Residential - Single Family Residence, 1	126B181 584		West Adams - Baldwin Hills - Leimert	No	MI	R2RD
Los Angeles	5933 COMEY AVE	90034	5065016016	0.000	0.000	0.350	0.000	Shortfall of Sites	0.115	Low Medium II Residential	RD2-1	0	0	0	34.847	0.350		Residential - Single Family Residence, 1	123B173 584		West Adams - Baldwin Hills - Leimert	No	MI	R2RD
Los Angeles	3024 SOMERSET DR	90016	5050030044	0.000	0.000	0.350	0.000	Shortfall of Sites	0.114	Low Medium II Residential	RD2-1	0	0	0	35.070	0.350		Residential - Single Family Residence, 1	120B185 584		West Adams - Baldwin Hills - Leimert	No	MI	R2RD
Los Angeles	1750 EXPOSITION BLVD	90018	5035033005	0.000	0.000	0.350	0.000	Shortfall of Sites	0.124	Low Medium I Residential	R2-1-CPIO	0	0	0	32.250	0.350		Residential - Single Family Residence, 1	117B193 584		South Los Angeles	No	MI	R2RD
Los Angeles	1844 OBAMA BLVD	90018	5035034029	0.000	0.000	0.350	0.000	Shortfall of Sites	0.106	Low Medium I Residential	R2-1-CPIO	0	0	0	37.914	0.350		Residential - Single Family Residence, 1	117B189 584		South Los Angeles	No	MI	R2RD
Los Angeles	1323 W 41ST PL	90037	5020003019	0.000	0.000	0.350	0.000	Shortfall of Sites	0.146	Low Medium I Residential	R2-1	0	0	0	27.439	0.350		Residential - Single Family Residence, 1	114B197 584		South Los Angeles	No	MI	R2RD
Los Angeles	4600 6TH AVE	90043	5014019001	0.000	0.000	0.350	0.000	Shortfall of Sites	0.152	Low Medium I Residential	R2-1	0	0	0	26.244	0.350		Residential - Single Family Residence, 1	111B189 584		West Adams - Baldwin Hills - Leimert	No	MI	R2RD
Los Angeles	5406 HOOPER AVE	90011	5104012019	0.000	0.000	0.350	0.000	Shortfall of Sites	0.085	Low Medium I Residential	R2-1	0	0	0	47.173	0.350		Residential - Single Family Residence, 1	108B209 584		Southeast Los Angeles	No	MI	R2RD
Los Angeles	1344 W 54TH ST	90037	5002008035	0.000	0.000	0.350	0.000	Shortfall of Sites	0.121	Low Medium I Residential	R2-1	0	0	0	33.018	0.350		Residential - Single Family Residence, 1	108B197 584		South Los Angeles	No	MI	R2RD
Los Angeles	1130 W 60TH PL	90044	6003020009	0.000	0.000	0.350	0.000	Shortfall of Sites	0.121	Low Medium I Residential	R2-1	0	0	0	33.123	0.350		Residential - Single Family Residence, 1	105B197 584		South Los Angeles	No	MI	R2RD
Los Angeles	7634 WYNGATE STREET	91042	2558007029	0.000	0.000	0.350	0.000	Shortfall of Sites	0.064	Low Medium II Residential	RD2-1	0	0	0	62.024	0.350		Institutional - Homes for Aged and Others - One Story, 0	204B197 585		Sunland - Tujunga - Lake View Terrace - Shadow Hills - East La Tuna Canyon	No	MI	R2RD
Los Angeles	1372 W 24TH ST	90007	5055003015	0.000	0.000	0.350	0.000	Shortfall of Sites	0.135	Low Medium II Residential	RD2-1-CPIO	0	0	0	29.576	0.350	Vacant	Commercial - Commercial - Vacant Land, 0	123B197 585		South Los Angeles	No	MI	R2RD
Los Angeles	3023 S VICTORIA AVE	90016	5050030046	0.000	0.000	0.350	0.000	Shortfall of Sites	0.087	Low Medium II Residential	RD2-1	0	0	0	46.176	0.350		Residential - Single Family Residence, 1	120B185 585		West Adams - Baldwin Hills - Leimert	No	MI	R2RD
Los Angeles	1327 W 41ST PL	90037	5020003018	0.000	0.000	0.350	0.000	Shortfall of Sites	0.146	Low Medium I Residential	R2-1	0	0	0	27.439	0.350		Residential - Single Family Residence, 1	114B197 585		South Los Angeles	No	MI	R2RD
Los Angeles	4528 ARLINGTON AVE	90043	5015026024	0.000	0.000	0.350	0.000	Shortfall of Sites	0.110	Low Medium I Residential	R2-1	0	0	0	36.296	0.350		Residential - Single Family Residence, 1	111B189 585		West Adams - Baldwin Hills - Leimert	No	MI	R2RD
Los Angeles	158 W 54TH ST	90037	5101031030	0.000	0.000	0.350	0.000	Shortfall of Sites	0.125	Low Medium I Residential	R2-1	0	0	0	32.028	0.350		Residential - Single Family Residence, 1	108B201 585		Southeast Los Angeles	No	MI	R2RD
Los Angeles	210 E 70TH ST	90003	6011006019	0.000	0.000	0.350	0.000	Shortfall of Sites	0.114	Low Medium I Residential	R2-1-CPIO	0	0	0	35.168	0.350		Residential - Single Family Residence, 1	102B205 585		Southeast Los Angeles	No	MI	R2RD
Los Angeles	17519 KINGSBURY ST	91344	2733018032	0.000	0.000	0.350	0.000	Shortfall of Sites	0.179	Low Medium I Residential	R2-1	0	0	0	22.339	0.350		Residential - Single Family Residence, 1	207B129 586		Granada Hills - Knollwood	No	MI	R2RD , ADU
Los Angeles	2941 S SYCAMORE AVE	90016	5049024068	0.000	0.000	0.350	0.000	Shortfall of Sites	0.066	Low Medium II Residential	RD1.5-1	0	0	0	60.290	0.350		Residential - Single Family Residence, 1	120B177 586		West Adams - Baldwin Hills - Leimert	No	MI	R2RD
Los Angeles	3025 WELLINGTON RD	90016	5050028042	0.000	0.000	0.350	0.000	Shortfall of Sites	0.141	Low Medium II Residential	RD2-1	0	0	0	28.343	0.350		Residential - Single Family Residence, 1	120B185 586		West Adams - Baldwin Hills - Leimert	No	MI	R2RD
Los Angeles	1742 EXPOSITION BLVD	90018	5035033007	0.000	0.000	0.350	0.000	Shortfall of Sites	0.124	Low Medium I Residential	R2-1-CPIO	0	0	0	32.249	0.350		Residential - Single Family Residence, 1	117B193 586		South Los Angeles	No	MI	R2RD
Los Angeles	1836 OBAMA BLVD	90018	5035034031	0.000	0.000	0.350	0.000	Shortfall of Sites	0.106	Low Medium I Residential	R2-1-CPIO	0	0	0	37.895	0.350		Residential - Single Family Residence, 1	117B189 586		South Los Angeles	No	MI	R2RD
Los Angeles	1333 W 41ST PL	90037	5020003017	0.000	0.000	0.350	0.000	Shortfall of Sites	0.146	Low Medium I Residential	R2-1	0	0	0	27.439	0.350		Residential - Single Family Residence, 1	114B197 586		South Los Angeles	No	MI	R2RD
Los Angeles	4601 ARLINGTON AVE	90043	5015035018	0.000	0.000	0.350	0.000	Shortfall of Sites	0.119	Low Medium I Residential	R2-1	0	0	0	33.508	0.350		Residential - Single Family Residence, 1	111B189 586		West Adams - Baldwin Hills - Leimert	No	MI	R2RD
Los Angeles	162 W 54TH ST	90037	5101032016	0.000	0.000	0.350	0.000	Shortfall of Sites	0.125	Low Medium I Residential	R2-1	0	0	0	32.028	0.350		Residential - Single Family Residence, 1	108B201 586		Southeast Los Angeles	No	MI	R2RD
Los Angeles	334 W 79TH ST	90003	6031022026	0.000	0.000	0.350	0.000	Shortfall of Sites	0.162	Low Medium I Residential	R2-1	0	0	0	24.723	0.350		Residential - Single Family Residence, 1	099B201 586		Southeast Los Angeles	No	MI	R2RD
Los Angeles	847 E 83RD ST	90001	6029014012	0.000	0.000	0.350	0.000	Shortfall of Sites	0.117	Low Medium I Residential	R2-1	0	0	0	34.167	0.350		Residential - Single Family Residence, 1	099B209 586		Southeast Los Angeles	No	MI	R2RD
Los Angeles	25320 MARIGOLD AVE	90710	7413013012	0.000	0.000	0.350	0.000	Shortfall of Sites	0.129	Low Medium II Residential	[Q]RD1.5-1XL	0	0	0	31.111	0.350		Residential - Single Family Residence, 1	036B197 586		Wilmington - Harbor City	No	MI	R2RD
Los Angeles	3024 VIRGINIA RD	90016	5050028043	0.000	0.000	0.350	0.000	Shortfall of Sites	0.141	Low Medium II Residential	RD2-1	0	0	0	28.343	0.350		Residential - Single Family Residence, 1	120B185 587		West Adams - Baldwin Hills - Leimert	No	MI	R2RD
Los Angeles	1738 EXPOSITION BLVD	90018	5035033008	0.000	0.000	0.350	0.000	Shortfall of Sites	0.124	Low Medium I Residential	R2-1-CPIO	0	0	0	32.249	0.350		Residential - Single Family Residence, 1	117B193 587		South Los Angeles	No	MI	R2RD
Los Angeles	1337 W 41ST PL	90037	5020003016	0.000	0.000	0.350	0.000	Shortfall of Sites	0.146	Low Medium I Residential	R2-1	0	0	0	27.439	0.350		Residential - Single Family Residence, 1	114B197 587		South Los Angeles	No	MI	R2RD
Los Angeles	4529 5TH AVE	90043	5014020007	0.000	0.000	0.350	0.000	Shortfall of Sites	0.143	Low Medium I Residential	R2-1	0	0	0	28.058	0.350		Residential - Single Family Residence, 1	111B189 587		West Adams - Baldwin Hills - Leimert	No	MI	R2RD
Los Angeles	5410 ASCOT AVE	90011	5104010024	0.000	0.000	0.350	0.000	Shortfall of Sites	0.133	Low Medium I Residential	R2-1	0	0	0	30.154	0.350		Residential - Single Family Residence, 1	108B209 587		Southeast Los Angeles	No	MI	R2RD
Los Angeles	200 W 54TH ST	90037	5101032017	0.000	0.000	0.350	0.000	Shortfall of Sites	0.125	Low Medium I Residential	R2-1	0	0	0	32.028	0.350		Residential - Single Family Residence, 1	108B201 587		Southeast Los Angeles	No	MI	R2RD
Los Angeles	746 E 55TH ST	90011	5103011004	0.000	0.000	0.350	0.000	Shortfall of Sites	0.125	Low Medium I Residential	R2-1	0	0	0	32.028	0.350		Residential - Single Family Residence, 1	108B205 587		Southeast Los Angeles	No	MI	R2RD
Los Angeles	6820 MENLO AVE	90044	6013008002	0.000	0.000	0.350	0.000	Shortfall of Sites	0.055	Low Medium II Residential	RD2-1	0	0	0	72.598	0.350		Residential - Single Family Residence, 1	102B197 587		South Los Angeles	No	MI	R2RD
Los Angeles	202 E 70TH ST	90003	6011006021	0.000	0.000	0.350	0.000	Shortfall of Sites	0.092	Low Medium I Residential	R2-1-CPIO	0	0	0	43.294	0.350		Residential - Single Family Residence, 1	102B205 587		Southeast Los Angeles	No	MI	R2RD
Los Angeles	843 E 83RD ST	90001	6029014011	0.000	0.000	0.350	0.000	Shortfall of Sites	0.117	Low Medium I Residential	R2-1	0	0	0	34.166	0.350		Residential - Single Family Residence, 1	099B209 587		Southeast Los Angeles	No	MI	R2RD
Los Angeles	1811 E 107TH ST	90002	6065032031	0.000	0.000	0.350	0.000	Shortfall of Sites	0.072	Low Medium I Residential	R2-1	0	0	0	55.826	0.350		Residential - Single Family Residence, 1	090A215 587		Southeast Los Angeles	No	MI	R2RD

Jurisdiction Name	Site Address/Intersection	5 Digit ZIP Code	Assessor Parcel Number	Very Low-Income	Low-Income	Moderate-Income	Above Moderate-Income	Type of Shortfall	Parcel Size (Acres)	Current General Plan Designation	Current Zoning	Proposed General Plan (GP) Designation	Proposed Zoning	Minimum Density Allowed	Maximum Density Allowed	Total Capacity	Vacant/ Nonvacant	Description of Existing Uses	PIN	Base Density Per Acre	Community Plan Area	Rent Stabalization Ordinance	Income Category	Applicable Rezoning Program (Program informing values in Column Q listed first)
Los Angeles	7624 WYNGATE ST	91042	2558007030	0.000	0.000	0.350	0.000	Shortfall of Sites	0.079	Low Medium II Residential	RD2-1	0	0	0	50.494	0.350		Institutional - Homes for Aged and Others - One Story, 0	204B197 588		Sunland - Tujunga - Lake View Terrace - Shadow Hills - East La Tuna Canyon	No	MI	R2RD
Los Angeles	10248 PINEWOOD AVE	91042	2565016029	0.000	0.000	0.350	0.000	Shortfall of Sites	0.175	Low Medium II Residential	RD2-1	0	0	0	22.908	0.350		Residential - Single Family Residence, 1	204B201 588		Sunland - Tujunga - Lake View Terrace - Shadow Hills - East La Tuna Canyon	No	MI	R2RD
Los Angeles	1858 S COCHRAN AVE	90019	5067020014	0.000	0.000	0.350	0.000	Shortfall of Sites	0.141	Low Medium II Residential	RD2-1-O	0	0	0	28.366	0.350		Residential - Single Family Residence, 1	126B177 588		West Adams - Baldwin Hills - Leimert	No	MI	R2RD
Los Angeles	3007 S WEST VIEW ST	90016	5049034013	0.000	0.000	0.350	0.000	Shortfall of Sites	0.115	Low Medium I Residential	R2-1	0	0	0	34.793	0.350		Residential - Double, Duplex, or Two Units - 4 Stories or Less, 1	120B177 588		West Adams - Baldwin Hills - Leimert	No	MI	R2RD
Los Angeles	3034 BUCKINGHAM RD	90016	5050027052	0.000	0.000	0.350	0.000	Shortfall of Sites	0.141	Low Medium II Residential	RD2-1	0	0	0	28.342	0.350		Residential - Single Family Residence, 1	120B181 588		West Adams - Baldwin Hills - Leimert	No	MI	R2RD
Los Angeles	4528 2ND AVE	90043	5015035033	0.000	0.000	0.350	0.000	Shortfall of Sites	0.119	Low Medium I Residential	R2-1	0	0	0	33.511	0.350		Residential - Single Family Residence, 1	111B189 588		West Adams - Baldwin Hills - Leimert	No	MI	R2RD
Los Angeles	5409 ASCOT AVE	90011	5104011013	0.000	0.000	0.350	0.000	Shortfall of Sites	0.141	Low Medium I Residential	R2-1	0	0	0	28.344	0.350		Residential - Single Family Residence, 1	108B209 588		Southeast Los Angeles	No	MI	R2RD
Los Angeles	1332 W 54TH ST	90037	5002008032	0.000	0.000	0.350	0.000	Shortfall of Sites	0.121	Low Medium I Residential	R2-1	0	0	0	33.037	0.350		Residential - Single Family Residence, 1	108B197 588		South Los Angeles	No	MI	R2RD
Los Angeles	742 E 55TH ST	90011	5103011005	0.000	0.000	0.350	0.000	Shortfall of Sites	0.125	Low Medium I Residential	R2-1	0	0	0	32.028	0.350		Residential - Single Family Residence, 1	108B205 588		Southeast Los Angeles	No	MI	R2RD
Los Angeles	839 E 83RD ST	90001	6029014010	0.000	0.000	0.350	0.000	Shortfall of Sites	0.117	Low Medium I Residential	R2-1	0	0	0	34.166	0.350		Residential - Single Family Residence, 1	099B209 588		Southeast Los Angeles	No	MI	R2RD
Los Angeles	0	0	6048008033	0.000	0.000	0.350	0.000	Shortfall of Sites	0.072	Low Medium I Residential	R2-1	0	0	0	55.645	0.350	Vacant	Residential - Single Family Residence - Vacant Land, 0	093A213 588		Southeast Los Angeles	No	MI	R2RD
Los Angeles	7616 WYNGATE ST	91042	2558007032	0.000	0.000	0.350	0.000	Shortfall of Sites	0.102	Low Medium II Residential	RD2-1	0	0	0	39.079	0.350		Residential - Single Family Residence, 1	204B197 589		Sunland - Tujunga - Lake View Terrace - Shadow Hills - East La Tuna Canyon	No	MI	R2RD
Los Angeles	1327 HAUSER BLVD	90019	5085031007	0.000	0.000	0.350	0.000	Shortfall of Sites	0.123	Low Medium I Residential	R2-1-O	0	0	0	32.431	0.350		Residential - Single Family Residence, 1	129B177 589		Wilshire	No	MI	R2RD
Los Angeles	1815 S DUNSMUIR AVE	90019	5064004023	0.000	0.000	0.350	0.000	Shortfall of Sites	0.126	Low Medium II Residential	RD1.5-1	0	0	0	31.819	0.350		Residential - Single Family Residence, 1	126B177 589		West Adams - Baldwin Hills - Leimert	No	MI	R2RD
Los Angeles	1814 S BERENDO ST	90006	5075019023	0.000	0.000	0.350	0.000	Shortfall of Sites	0.107	Low Medium II Residential	RD1.5-1	0	0	0	37.307	0.350		Residential - Single Family Residence, 1	126B197 589		South Los Angeles	No	MI	R2RD
Los Angeles	1824 OBAMA BLVD	90018	5035034034	0.000	0.000	0.350	0.000	Shortfall of Sites	0.106	Low Medium I Residential	R2-1-CPIO	0	0	0	37.866	0.350		Residential - Single Family Residence, 1	117B189 589		South Los Angeles	No	MI	R2RD
Los Angeles	4529 2ND AVE	90043	5015037027	0.000	0.000	0.350	0.000	Shortfall of Sites	0.119	Low Medium I Residential	R2-1	0	0	0	33.507	0.350		Residential - Single Family Residence, 1	111B189 589		West Adams - Baldwin Hills - Leimert	No	MI	R2RD
Los Angeles	1801 W 47TH ST	90062	5015003023	0.000	0.000	0.350	0.000	Shortfall of Sites	0.159	Low Medium I Residential	R2-1	0	0	0	25.103	0.350		Residential - Single Family Residence, 1	111B193 589		South Los Angeles	No	MI	R2RD
Los Angeles	208 W 54TH ST	90037	5101032019	0.000	0.000	0.350	0.000	Shortfall of Sites	0.125	Low Medium I Residential	R2-1	0	0	0	32.028	0.350		Residential - Single Family Residence, 1	108B201 589		Southeast Los Angeles	No	MI	R2RD
Los Angeles	1328 W 54TH ST	90037	5002008031	0.000	0.000	0.350	0.000	Shortfall of Sites	0.121	Low Medium I Residential	R2-1	0	0	0	33.043	0.350		Residential - Single Family Residence, 1	108B197 589		South Los Angeles	No	MI	R2RD
Los Angeles	738 E 55TH ST	90011	5103011006	0.000	0.000	0.350	0.000	Shortfall of Sites	0.125	Low Medium I Residential	R2-1	0	0	0	32.029	0.350		Residential - Single Family Residence, 1	108B205 589		Southeast Los Angeles	No	MI	R2RD
Los Angeles	160 E 70TH ST	90003	6011006030	0.000	0.000	0.350	0.000	Shortfall of Sites	0.109	Low Medium I Residential	R2-1-CPIO	0	0	0	36.744	0.350		Residential - Single Family Residence, 1	102B205 589		Southeast Los Angeles	No	MI	R2RD
Los Angeles	117 W 71ST ST	90003	6012010057	0.000	0.000	0.350	0.000	Shortfall of Sites	0.117	Low Medium I Residential	R2-1	0	0	0	34.163	0.350		Residential - Single Family Residence, 1	102B201 589		Southeast Los Angeles	No	MI	R2RD
Los Angeles	835 E 83RD ST	90001	6029014009	0.000	0.000	0.350	0.000	Shortfall of Sites	0.117	Low Medium I Residential	R2-1	0	0	0	34.166	0.350		Residential - Single Family Residence, 1	099B209 589		Southeast Los Angeles	No	MI	R2RD
Los Angeles	1063 254TH ST	90710	7413013017	0.000	0.000	0.350	0.000	Shortfall of Sites	0.129	Low Medium II Residential	[Q]RD1.5-1XL	0	0	0	31.110	0.350		Residential - Single Family Residence, 1	036B197 589		Wilmington - Harbor City	No	MI	R2RD
Los Angeles	14577 SAYRE ST	91342	2507005002	0.000	0.000	0.350	0.000	Shortfall of Sites	0.167	Low Medium I Residential	RD3-1XL-CPIO	0	0	0	23.972	0.350		Residential - Single Family Residence, 1	219B149 590		Sylmar	No	MI	R2RD
Los Angeles	10647 LAUREL CANYON BLVD	91331	2618006017	0.000	0.000	0.350	0.000	Shortfall of Sites	0.179	Low Medium I Residential	R2-1-O	0	0	0	22.340	0.350		Residential - Single Family Residence, 1	207B153 590		Arleta - Pacoima	No	MI	R2RD
Los Angeles	7614 WYNGATE ST	91042	2558007033	0.000	0.000	0.350	0.000	Shortfall of Sites	0.102	Low Medium II Residential	RD2-1	0	0	0	39.076	0.350		Residential - Single Family Residence, 1	204B197 590		Sunland - Tujunga - Lake View Terrace - Shadow Hills - East La Tuna Canyon	No	MI	R2RD
Los Angeles	13968 VAN NUYS BLVD	91331	2645012002	0.000	0.000	0.350	0.000	Shortfall of Sites	0.155	Low Medium I Residential	R2-1-O	0	0	0	25.815	0.350		Residential - Single Family Residence - Guesthouse, 1	204B153 590		Arleta - Pacoima	No	MI	R2RD
Los Angeles	1656 CIMARRON ST	90019	5073019024	0.000	0.000	0.350	0.000	Shortfall of Sites	0.105	Low Medium I Residential	R2-1-CPIO	0	0	0	38.204	0.350		Residential - Single Family Residence, 1	126B189 590		South Los Angeles	No	MI	R2RD
Los Angeles	2423 S CLOVERDALE AVE	90016	5063008047	0.000	0.000	0.350	0.000	Shortfall of Sites	0.110	Low Medium II Residential	RD2-1	0	0	0	36.301	0.350		Residential - Single Family Residence, 1	123B177 590		West Adams - Baldwin Hills - Leimert	No	MI	R2RD
Los Angeles	5904 DAUPHIN ST	90034	5065016010	0.000	0.000	0.350	0.000	Shortfall of Sites	0.115	Low Medium II Residential	RD2-1	0	0	0	34.870	0.350		Residential - Single Family Residence, 1	123B173 590		West Adams - Baldwin Hills - Leimert	No	MI	R2RD
Los Angeles	1820 OBAMA BLVD	90018	5035034035	0.000	0.000	0.350	0.000	Shortfall of Sites	0.106	Low Medium I Residential	R2-1-CPIO	0	0	0	37.856	0.350		Residential - Single Family Residence, 1	117B189 590		South Los Angeles	No	MI	R2RD
Los Angeles	4116 S BUDLONG AVE	90037	5020019011	0.000	0.000	0.350	0.000	Shortfall of Sites	0.149	Low Medium I Residential	R2-1	0	0	0	26.758	0.350		Residential - Single Family Residence, 1	114B197 590		South Los Angeles	No	MI	R2RD
Los Angeles	4528 3RD AVE	90043	5015037001	0.000	0.000	0.350	0.000	Shortfall of Sites	0.120	Low Medium I Residential	R2-1	0	0	0	33.468	0.350		Residential - Single Family Residence, 1	111B189 590		West Adams - Baldwin Hills - Leimert	No	MI	R2RD
Los Angeles	5416 LATHAM ST	90011	5104011028	0.000	0.000	0.350	0.000	Shortfall of Sites	0.139	Low Medium I Residential	R2-1	0	0	0	28.799	0.350		Residential - Single Family Residence, 1	108B209 590		Southeast Los Angeles	No	MI	R2RD
Los Angeles	212 W 54TH ST	90037	5101032020	0.000	0.000	0.350	0.000	Shortfall of Sites	0.125	Low Medium I Residential	R2-1	0	0	0	32.028	0.350		Residential - Single Family Residence, 1	108B201 590		Southeast Los Angeles	No	MI	R2RD
Los Angeles	1324 W 54TH ST	90037	5002008030	0.000	0.000	0.350	0.000	Shortfall of Sites	0.121	Low Medium I Residential	R2-1	0	0	0	33.049	0.350		Residential - Single Family Residence, 1	108B197 590		South Los Angeles	No	MI	R2RD
Los Angeles	156 E 70TH ST	90003	6011006031	0.000	0.000	0.350	0.000	Shortfall of Sites	0.109	Low Medium I Residential	R2-1-CPIO	0	0	0	36.735	0.350		Residential - Single Family Residence, 1	102B205 590		Southeast Los Angeles	No	MI	R2RD
Los Angeles	751 E 79TH ST	90001	6023031003	0.000	0.000	0.350	0.000	Shortfall of Sites	0.119	Low Medium II Residential	RD2-1	0	0	0	33.497	0.350		Residential - Single Family Residence, 1	099B205 590		Southeast Los Angeles	No	MI	R2RD
Los Angeles	831 E 83RD ST	90001	6029014008	0.000	0.000	0.350	0.000	Shortfall of Sites	0.117	Low Medium I Residential	R2-1	0	0	0	34.166	0.350		Residential - Single Family Residence, 1	099B209 590		Southeast Los Angeles	No	MI	R2RD
Los Angeles	9809 GRANDEE AVE	90002	6048018007	0.000	0.000	0.350	0.000	Shortfall of Sites	0.075	Low Medium I Residential	R2-1	0	0	0	53.628	0.350		Residential - Single Family Residence, 0	093A213 590		Southeast Los Angeles	No	MI	R2RD
Los Angeles	1059 254TH ST	90710	7413013018	0.000	0.000	0.350	0.000	Shortfall of Sites	0.129	Low Medium II Residential	[Q]RD1.5-1XL	0	0	0	31.111	0.350		Residential - Single Family Residence, 1	036B197 590		Wilmington - Harbor City	No	MI	R2RD
Los Angeles	727 S ALMA ST	90731	7458002026	0.000	0.000	0.350	0.000	Shortfall of Sites	0.122	Low Medium II Residential	RD1.5-1XL	0	0	0	32.788	0.350		Residential - Five or More Units or Apartments (Any Combination) - 4 Stories or Less, 0	015B197 590		San Pedro	No	MI	R2RD
Los Angeles	10246 SILVERTON AVE	91042	2565020047	0.000	0.000	0.350	0.000	Shortfall of Sites	0.119	Low Medium I Residential	RD3-1	0	0	0	33.617	0.350		Residential - Single Family Residence, 1	204B201 591		Sunland - Tujunga - Lake View Terrace - Shadow Hills - East La Tuna Canyon	No	MI	R2RD
Los Angeles	2969 PARTRIDGE AVE	90039	5442029005	0.000	0.000	0.350	0.000	Shortfall of Sites	0.134	Low Medium I Residential	R2-1VL-RIO	0	0	0	29.788	0.350		Residential - Single Family Residence, 1	150B213 591		Silver Lake - Echo Park - Elysian Valley	No	MI	R2RD
Los Angeles	1333 CARMONA AVE	90019	5085030010	0.000	0.000	0.350	0.000	Shortfall of Sites	0.075	Low Medium I Residential	R2-1-O	0	0	0	53.628	0.350		Residential - Single Family Residence, 1	129B177 591		Wilshire	No	MI	R2RD
Los Angeles	1863 S COCHRAN AVE	90019	5064001011	0.000	0.000	0.350	0.000	Shortfall of Sites	0.134	Low Medium II Residential	RD1.5-1-O	0	0	0	29.740	0.350		Residential - Single Family Residence, 1	126B177 591		West Adams - Baldwin Hills - Leimert	No	MI	R2RD
Los Angeles	2418 S REDONDO BLVD	90016	5062026059	0.000	0.000	0.350	0.000	Shortfall of Sites	0.105	Low Medium II Residential	RD2-1	0	0	0	38.092	0.350		Residential - Single Family Residence, 1	123B177 591		West Adams - Baldwin Hills - Leimert	No	MI	R2RD
Los Angeles	2915 S REDONDO BLVD	90016	5043025019	0.000	0.000	0.350	0.000	Shortfall of Sites	0.055	Low Medium II Residential	RD1.5-1	0	0	0	72.575	0.350		Residential - Single Family Residence, 0	120B177 591		West Adams - Baldwin Hills - Leimert	No	MI	R2RD
Los Angeles	1722 EXPOSITION BLVD	90018	5035033012	0.000	0.000	0.350	0.000	Shortfall of Sites	0.124	Low Medium I Residential	R2-1-CPIO	0	0	0	32.247	0.350		Residential - Single Family Residence, 1	117B193 591		South Los Angeles	No	MI	R2RD
Los Angeles	1816 OBAMA BLVD	90018	5035034036	0.000	0.000	0.350	0.000	Shortfall of Sites	0.106	Low Medium I Residential	R2-1-CPIO	0	0	0	37.846	0.350		Residential - Single Family Residence, 1	117B189 591		South Los Angeles	No	MI	R2RD
Los Angeles	4117 S BUDLONG AVE	90037	5020014004	0.000	0.000	0.350	0.000	Shortfall of Sites	0.149	Low Medium I Residential	R2-1	0	0	0	26.814	0.350		Residential - Single Family Residence, 1	114B197 591		South Los Angeles	No	MI	R2RD
Los Angeles	4529 3RD AVE	90043	5014027013	0.000	0.000	0.350	0.000	Shortfall of Sites	0.124	Low Medium I Residential	R2-1	0	0	0	32.266	0.350		Residential - Single Family Residence, 1	111B189 591		West Adams - Baldwin Hills - Leimert	No	MI	R2RD
Los Angeles	216 W 54TH ST	90037	5101032021	0.000	0.000	0.350	0.000	Shortfall of Sites	0.125	Low Medium I Residential	R2-1	0	0	0	32.028	0.350		Residential - Single Family Residence, 1	108B201 591		Southeast Los Angeles	No	MI	R2RD
Los Angeles	1320 W 54TH ST	90037	5002008028	0.000	0.000	0.350	0.000	Shortfall of Sites	0.118	Low Medium I Residential	R2-1	0	0	0	33.828	0.350		Residential - Single Family Residence, 1	108B197 591		South Los Angeles	No	MI	R2RD
Los Angeles	522 W 60TH ST	90044	6004026021	0.000	0.000	0.350	0.000	Shortfall of Sites	0.124	Low Medium I Residential	R2-1	0	0	0	32.318	0.350		Residential - Single Family Residence, 1	105B201 591		South Los Angeles	No	MI	R2RD
Los Angeles	747 E 79TH ST	90001	6023031004	0.000	0.000	0.350	0.000	Shortfall of Sites	0.119	Low Medium II Residential	RD2-1	0	0	0	33.498	0.350		Residential - Single Family Residence, 1	099B205 591		Southeast Los Angeles	No	MI	R2RD
Los Angeles	1785 S RIMPAU BLVD	90019	5067009024	0.000	0.000	0.350	0.000	Shortfall of Sites	0.134	Low Medium II Residential	RD1.5-1-O	0	0	0	29.803	0.350		Residential - Single Family Residence, 1	126B181 592		West Adams - Baldwin Hills - Leimert	No	MI	R2RD
Los Angeles	1680 ARLINGTON AVE	90019	5073023027	0.000	0.000	0.350	0.000	Shortfall of Sites	0.173	Low Medium II Residential	RD2-1-CPIO	0	0	0	23.109	0.350		Residential - Single Family Residence, 1	126B189 592		South Los Angeles	No	MI	R2RD
Los Angeles	2434 S DUNSMUIR AVE	90016	5063011050	0.000	0.000	0.350	0.000	Shortfall of Sites	0.134	Low Medium II Residential	RD2-1	0	0	0	29.817	0.350		Residential - Single Family Residence, 1	123B177 592		West Adams - Baldwin Hills - Leimert	No	MI	R2RD
Los Angeles	2515 CLYDE AVE	90016	5048004051	0.000	0.000	0.350	0.000	Shortfall of Sites	0.120	Low Medium II Residential	RD1.5-1	0	0	0	33.392	0.350		Residential - Single Family Residence, 1	123B173 592		West Adams - Baldwin Hills - Leimert	No	MI	R2RD
Los Angeles	1812 OBAMA BLVD	90018	5035034037	0.000	0.000	0.350	0.000	Shortfall of Sites	0.106	Low Medium I Residential	R2-1-CPIO	0	0	0	37.837	0.350		Residential - Single Family Residence, 1	117B189 592		South Los Angeles	No	MI	R2RD

Jurisdiction Name	Site Address/Intersection	5 Digit ZIP Code	Assessor Parcel Number	Very Low-Income	Low-Income	Moderate-Income	Above Moderate-Income	Type of Shortfall	Parcel Size (Acres)	Current General Plan Designation	Current Zoning	Proposed General Plan (GP) Designation	Proposed Zoning	Minimum Density Allowed	Maximum Density Allowed	Total Capacity	Vacant/ Nonvacant	Description of Existing Uses	PIN	Base Density Per Acre	Community Plan Area	Rent Stabalization Ordinance	Income Category	Applicable Rezoning Program (Program informing values in Column Q listed first)
Los Angeles	4528 4TH AVE	90043	5014027014	0.000	0.000	0.350	0.000	Shortfall of Sites	0.124	Low Medium I Residential	R2-1	0	0	0	32.278	0.350		Residential - Single Family Residence, 1	111B189 592		West Adams - Baldwin Hills - Leimert	No	MI	R2RD
Los Angeles	1817 W 47TH ST	90062	5015003020	0.000	0.000	0.350	0.000	Shortfall of Sites	0.145	Low Medium I Residential	R2-1	0	0	0	27.620	0.350		Residential - Single Family Residence, 1	111B193 592		South Los Angeles	No	MI	R2RD
Los Angeles	1316 W 54TH ST	90037	5002008027	0.000	0.000	0.350	0.000	Shortfall of Sites	0.121	Low Medium I Residential	R2-1	0	0	0	33.061	0.350		Residential - Single Family Residence, 1	108B197 592		South Los Angeles	No	MI	R2RD
Los Angeles	146 E 70TH ST	90003	6011006033	0.000	0.000	0.350	0.000	Shortfall of Sites	0.109	Low Medium I Residential	R2-1-CPIO	0	0	0	36.735	0.350		Residential - Single Family Residence, 1	102B205 592		Southeast Los Angeles	No	MI	R2RD
Los Angeles	1819 E 107TH ST	90002	6065032029	0.000	0.000	0.350	0.000	Shortfall of Sites	0.072	Low Medium I Residential	R2-1	0	0	0	55.827	0.350		Residential - Single Family Residence, 1	090A215 592		Southeast Los Angeles	No	MI	R2RD
Los Angeles	415 W G ST	90744	7416028017	0.000	0.000	0.350	0.000	Shortfall of Sites	0.110	Low Medium II Residential	[Q]RD1.5-1XL-O-CUGU	0	0	0	36.377	0.350		Residential - Single Family Residence, 1	030B205 592		Wilmington - Harbor City	No	MI	R2RD
Los Angeles	7602 WYNGATE ST	91042	2558007036	0.000	0.000	0.350	0.000	Shortfall of Sites	0.102	Low Medium II Residential	RD2-1	0	0	0	39.069	0.350		Residential - Single Family Residence, 1	204B197 593		Sunland - Tujunga - Lake View Terrace - Shadow Hills - East La Tuna Canyon	No	MI	R2RD
Los Angeles	1127 N ALEXANDRIA AVE	90029	5540006028	0.000	0.000	0.350	0.000	Shortfall of Sites	0.150	Low Medium II Residential	RD2-1XL	0	0	0	26.654	0.350		Residential - Single Family Residence, 1	144B197 593		Hollywood	No	MI	R2RD
Los Angeles	1740 S HIGHLAND AVE	90019	5067011038	0.000	0.000	0.350	0.000	Shortfall of Sites	0.115	Low Medium II Residential	RD1.5-1-O	0	0	0	34.848	0.350		Residential - Single Family Residence, 1	126B181 593		West Adams - Baldwin Hills - Leimert	No	MI	R2RD
Los Angeles	1816 S CATALINA ST	90006	5075021013	0.000	0.000	0.350	0.000	Shortfall of Sites	0.119	Low Medium II Residential	RD1.5-1	0	0	0	33.559	0.350		Residential - Single Family Residence, 1	126B197 593		South Los Angeles	No	MI	R2RD
Los Angeles	1808 OBAMA BLVD	90018	5035034038	0.000	0.000	0.350	0.000	Shortfall of Sites	0.106	Low Medium I Residential	R2-1-CPIO	0	0	0	37.827	0.350		Residential - Single Family Residence, 1	117B189 593		South Los Angeles	No	MI	R2RD
Los Angeles	4529 4TH AVE	90043	5014022017	0.000	0.000	0.350	0.000	Shortfall of Sites	0.124	Low Medium I Residential	R2-1	0	0	0	32.267	0.350		Residential - Single Family Residence, 1	111B189 593		West Adams - Baldwin Hills - Leimert	No	MI	R2RD
Los Angeles	2075 W 54TH ST	90062	5005014017	0.000	0.000	0.350	0.000	Shortfall of Sites	0.113	Low Medium II Residential	RD2-1	0	0	0	35.356	0.350		Residential - Single Family Residence, 1	108B189 593		South Los Angeles	No	MI	R2RD
Los Angeles	526 W 60TH ST	90044	6004026022	0.000	0.000	0.350	0.000	Shortfall of Sites	0.124	Low Medium I Residential	R2-1	0	0	0	32.323	0.350		Residential - Single Family Residence, 1	105B201 593		South Los Angeles	No	MI	R2RD
Los Angeles	9812 GRAHAM AVE	90002	6048027021	0.000	0.000	0.350	0.000	Shortfall of Sites	0.076	Low Medium I Residential	R2-1	0	0	0	52.402	0.350		Residential - Single Family Residence, 1	093A213 593		Southeast Los Angeles	No	MI	R2RD
Los Angeles	1821 E 107TH ST	90002	6065032028	0.000	0.000	0.350	0.000	Shortfall of Sites	0.072	Low Medium I Residential	R2-1	0	0	0	55.829	0.350		Residential - Single Family Residence, 1	090A215 593		Southeast Los Angeles	No	MI	R2RD
Los Angeles	7351 KESTER AVE	91405	2221013024	0.000	0.000	0.350	0.000	Shortfall of Sites	0.115	Low Medium II Residential	RD1.5-1	0	0	0	34.849	0.350		Residential - Single Family Residence, 1	186B149 594		Van Nuys - North Sherman Oaks	No	MI	R2RD
Los Angeles	1328 CARMONA AVE	90019	5085031032	0.000	0.000	0.350	0.000	Shortfall of Sites	0.110	Low Medium I Residential	R2-1-O	0	0	0	36.254	0.350		Residential - Single Family Residence, 1	129B177 594		Wilshire	No	MI	R2RD
Los Angeles	1833 ALSACE AVE	90019	5067018007	0.000	0.000	0.350	0.000	Shortfall of Sites	0.117	Low Medium II Residential	RD1.5-1-O	0	0	0	34.164	0.350		Residential - Single Family Residence, 1	126B181 594		West Adams - Baldwin Hills - Leimert	No	MI	R2RD
Los Angeles	2930 S HARCOURT AVE	90016	5057029009	0.000	0.000	0.350	0.000	Shortfall of Sites	0.119	Low Medium I Residential	R2-1	0	0	0	33.507	0.350		Residential - Single Family Residence, 1	120B181 594		West Adams - Baldwin Hills - Leimert	No	MI	R2RD
Los Angeles	1710 EXPOSITION BLVD	90018	5035033015	0.000	0.000	0.350	0.000	Shortfall of Sites	0.118	Low Medium I Residential	R2-1-CPIO	0	0	0	33.942	0.350		Residential - Single Family Residence, 1	117B193 594		South Los Angeles	No	MI	R2RD
Los Angeles	1804 OBAMA BLVD	90018	5035034039	0.000	0.000	0.350	0.000	Shortfall of Sites	0.106	Low Medium I Residential	R2-1-CPIO	0	0	0	37.818	0.350		Residential - Single Family Residence, 1	117B189 594		South Los Angeles	No	MI	R2RD
Los Angeles	4122 S BUDLONG AVE	90037	5020019012	0.000	0.000	0.350	0.000	Shortfall of Sites	0.149	Low Medium I Residential	R2-1	0	0	0	26.759	0.350		Residential - Single Family Residence, 1	114B197 594		South Los Angeles	No	MI	R2RD
Los Angeles	4528 5TH AVE	90043	5014022018	0.000	0.000	0.350	0.000	Shortfall of Sites	0.124	Low Medium I Residential	R2-1	0	0	0	32.265	0.350		Residential - Single Family Residence, 1	111B189 594		West Adams - Baldwin Hills - Leimert	No	MI	R2RD
Los Angeles	735 E 79TH ST	90001	6023031007	0.000	0.000	0.350	0.000	Shortfall of Sites	0.119	Low Medium II Residential	RD2-1	0	0	0	33.497	0.350		Residential - Single Family Residence, 1	099B205 594		Southeast Los Angeles	No	MI	R2RD
Los Angeles	815 E 83RD ST	90001	6029014004	0.000	0.000	0.350	0.000	Shortfall of Sites	0.117	Low Medium I Residential	R2-1	0	0	0	34.164	0.350		Residential - Single Family Residence, 1	099B209 594		Southeast Los Angeles	No	MI	R2RD
Los Angeles	1322 HAUSER BLVD	90019	5085032022	0.000	0.000	0.350	0.000	Shortfall of Sites	0.180	Low Medium I Residential	R2-1-O	0	0	0	22.212	0.350		Residential - Single Family Residence, 1	129B177 595		Wilshire	No	MI	R2RD
Los Angeles	3107 8TH AVE	90018	5051036019	0.000	0.000	0.350	0.000	Shortfall of Sites	0.129	Low Medium I Residential	R2-1XL-O	0	0	0	31.097	0.350		Residential - Single Family Residence, 1	120B189 595		West Adams - Baldwin Hills - Leimert	No	MI	R2RD
Los Angeles	1800 OBAMA BLVD	90018	5035034040	0.000	0.000	0.350	0.000	Shortfall of Sites	0.106	Low Medium I Residential	R2-1-CPIO	0	0	0	37.718	0.350		Residential - Single Family Residence, 1	117B189 595		South Los Angeles	No	MI	R2RD
Los Angeles	4123 S BUDLONG AVE	90037	5020014005	0.000	0.000	0.350	0.000	Shortfall of Sites	0.149	Low Medium I Residential	R2-1	0	0	0	26.813	0.350		Residential - Single Family Residence, 1	114B197 595		South Los Angeles	No	MI	R2RD
Los Angeles	4600 S VAN NESS AVE	90062	5015024002	0.000	0.000	0.350	0.000	Shortfall of Sites	0.120	Low Medium I Residential	R2-1	0	0	0	33.435	0.350		Residential - Single Family Residence, 1	111B189 595		South Los Angeles	No	MI	R2RD
Los Angeles	1833 W 47TH ST	90062	5015003017	0.000	0.000	0.350	0.000	Shortfall of Sites	0.145	Low Medium I Residential	R2-1	0	0	0	27.620	0.350		Residential - Single Family Residence, 1	111B193 595		South Los Angeles	No	MI	R2RD
Los Angeles	5425 ASCOT AVE	90011	5104011011	0.000	0.000	0.350	0.000	Shortfall of Sites	0.141	Low Medium I Residential	R2-1	0	0	0	28.344	0.350		Residential - Single Family Residence, 1	108B209 595		Southeast Los Angeles	No	MI	R2RD
Los Angeles	232 W 54TH ST	90037	5101032025	0.000	0.000	0.350	0.000	Shortfall of Sites	0.125	Low Medium I Residential	R2-1	0	0	0	32.028	0.350		Residential - Single Family Residence, 1	108B201 595		Southeast Los Angeles	No	MI	R2RD
Los Angeles	1308 W 54TH ST	90037	5002008025	0.000	0.000	0.350	0.000	Shortfall of Sites	0.121	Low Medium I Residential	R2-1	0	0	0	33.074	0.350		Residential - Single Family Residence, 1	108B197 595		South Los Angeles	No	MI	R2RD
Los Angeles	130 E 70TH ST	90003	6011006036	0.000	0.000	0.350	0.000	Shortfall of Sites	0.104	Low Medium I Residential	R2-1-CPIO	0	0	0	38.462	0.350		Residential - Single Family Residence, 1	102B205 595		Southeast Los Angeles	No	MI	R2RD
Los Angeles	731 E 79TH ST	90001	6023031008	0.000	0.000	0.350	0.000	Shortfall of Sites	0.119	Low Medium II Residential	RD2-1	0	0	0	33.498	0.350		Residential - Single Family Residence, 1	099B205 595		Southeast Los Angeles	No	MI	R2RD
Los Angeles	1827 E 107TH ST	90002	6065032027	0.000	0.000	0.350	0.000	Shortfall of Sites	0.072	Low Medium I Residential	R2-1	0	0	0	55.829	0.350		Residential - Single Family Residence, 1	090A215 595		Southeast Los Angeles	No	MI	R2RD
Los Angeles	2441 S BURNSIDE AVE	90016	5063020029	0.000	0.000	0.350	0.000	Shortfall of Sites	0.134	Low Medium II Residential	RD1.5-1	0	0	0	29.820	0.350		Residential - Single Family Residence, 1	123B177 596		West Adams - Baldwin Hills - Leimert	No	MI	R2RD
Los Angeles	2918 S BURNSIDE AVE	90016	5043023011	0.000	0.000	0.350	0.000	Shortfall of Sites	0.129	Low Medium II Residential	RD2-1	0	0	0	31.114	0.350		Residential - Single Family Residence, 1	120B177 596		West Adams - Baldwin Hills - Leimert	No	MI	R2RD
Los Angeles	3023 S PALM GROVE AVE	90016	5057029012	0.000	0.000	0.350	0.000	Shortfall of Sites	0.119	Low Medium I Residential	R2-1	0	0	0	33.487	0.350		Residential - Single Family Residence, 1	120B181 596		West Adams - Baldwin Hills - Leimert	No	MI	R2RD
Los Angeles	4601 S VAN NESS AVE	90062	5015027011	0.000	0.000	0.350	0.000	Shortfall of Sites	0.107	Low Medium I Residential	R2-1	0	0	0	37.384	0.350		Residential - Single Family Residence, 1	111B189 596		West Adams - Baldwin Hills - Leimert	No	MI	R2RD
Los Angeles	236 W 54TH ST	90037	5101032026	0.000	0.000	0.350	0.000	Shortfall of Sites	0.125	Low Medium I Residential	R2-1	0	0	0	32.028	0.350		Residential - Single Family Residence, 1	108B201 596		Southeast Los Angeles	No	MI	R2RD
Los Angeles	1304 W 54TH ST	90037	5002008024	0.000	0.000	0.350	0.000	Shortfall of Sites	0.121	Low Medium I Residential	R2-1	0	0	0	33.080	0.350		Residential - Single Family Residence, 1	108B197 596		South Los Angeles	No	MI	R2RD
Los Angeles	602 W 60TH ST	90044	6004026025	0.000	0.000	0.350	0.000	Shortfall of Sites	0.124	Low Medium I Residential	R2-1	0	0	0	32.338	0.350		Residential - Single Family Residence, 1	105B201 596		South Los Angeles	No	MI	R2RD
Los Angeles	124 E 70TH ST	90003	6011006037	0.000	0.000	0.350	0.000	Shortfall of Sites	0.117	Low Medium I Residential	R2-1-CPIO	0	0	0	34.163	0.350		Residential - Single Family Residence, 1	102B205 596		Southeast Los Angeles	No	MI	R2RD
Los Angeles	727 E 79TH ST	90001	6023031009	0.000	0.000	0.350	0.000	Shortfall of Sites	0.119	Low Medium II Residential	RD2-1	0	0	0	33.497	0.350		Residential - Single Family Residence, 1	099B205 596		Southeast Los Angeles	No	MI	R2RD
Los Angeles	0	0	6083017029	0.000	0.000	0.350	0.000	Shortfall of Sites	0.135	Low Medium I Residential	R2-1	0	0	0	29.737	0.350	Vacant	Residential - Single Family Residence - Vacant Land, 0	084B205 596		Southeast Los Angeles	No	MI	R2RD
Los Angeles	1815 MENLO AVE	90006	5056023008	0.000	0.000	0.350	0.000	Shortfall of Sites	0.138	Low Medium II Residential	RD1.5-1	0	0	0	29.080	0.350		Residential - Single Family Residence, 1	126B197 597		South Los Angeles	No	MI	R2RD
Los Angeles	2435 S COCHRAN AVE	90016	5063011046	0.000	0.000	0.350	0.000	Shortfall of Sites	0.110	Low Medium II Residential	RD2-1	0	0	0	36.299	0.350		Residential - Single Family Residence, 1	123B177 597		West Adams - Baldwin Hills - Leimert	No	MI	R2RD
Los Angeles	3010 S PALM GROVE AVE	90016	5057029021	0.000	0.000	0.350	0.000	Shortfall of Sites	0.119	Low Medium I Residential	R2-1	0	0	0	33.479	0.350		Residential - Single Family Residence, 1	120B181 597		West Adams - Baldwin Hills - Leimert	No	MI	R2RD
Los Angeles	4601 S GRAMERCY PL	90062	5015014015	0.000	0.000	0.350	0.000	Shortfall of Sites	0.149	Low Medium I Residential	R2-1	0	0	0	26.806	0.350		Residential - Single Family Residence, 1	111B189 597		South Los Angeles	No	MI	R2RD
Los Angeles	1843 W 47TH ST	90062	5015003015	0.000	0.000	0.350	0.000	Shortfall of Sites	0.145	Low Medium I Residential	R2-1	0	0	0	27.619	0.350		Residential - Single Family Residence, 1	111B193 597		South Los Angeles	No	MI	R2RD
Los Angeles	240 W 54TH ST	90037	5101032027	0.000	0.000	0.350	0.000	Shortfall of Sites	0.125	Low Medium I Residential	R2-1	0	0	0	32.028	0.350		Residential - Single Family Residence, 1	108B201 597		Southeast Los Angeles	No	MI	R2RD
Los Angeles	1300 W 54TH ST	90037	5002008023	0.000	0.000	0.350	0.000	Shortfall of Sites	0.121	Low Medium I Residential	R2-1	0	0	0	33.086	0.350		Residential - Single Family Residence, 1	108B197 597		South Los Angeles	No	MI	R2RD
Los Angeles	706 E 55TH ST	90011	5103011014	0.000	0.000	0.350	0.000	Shortfall of Sites	0.125	Low Medium I Residential	R2-1	0	0	0	32.028	0.350		Residential - Single Family Residence, 1	108B205 597		Southeast Los Angeles	No	MI	R2RD
Los Angeles	606 W 60TH ST	90044	6004026026	0.000	0.000	0.350	0.000	Shortfall of Sites	0.124	Low Medium I Residential	R2-1	0	0	0	32.343	0.350		Residential - Single Family Residence, 1	105B201 597		South Los Angeles	No	MI	R2RD
Los Angeles	1042 W 60TH PL	90044	6003021009	0.000	0.000	0.350	0.000	Shortfall of Sites	0.121	Low Medium I Residential	R2-1	0	0	0	33.123	0.350		Residential - Single Family Residence, 1	105B197 597		South Los Angeles	No	MI	R2RD
Los Angeles	120 E 70TH ST	90003	6011006038	0.000	0.000	0.350	0.000	Shortfall of Sites	0.117	Low Medium I Residential	R2-1-CPIO	0	0	0	34.164	0.350		Residential - Single Family Residence, 1	102B205 597		Southeast Los Angeles	No	MI	R2RD
Los Angeles	149 W 71ST ST	90003	6012010049	0.000	0.000	0.350	0.000	Shortfall of Sites	0.117	Low Medium I Residential	R2-1	0	0	0	34.164	0.350		Residential - Single Family Residence, 1	102B201 597		Southeast Los Angeles	No	MI	R2RD
Los Angeles	723 E 79TH ST	90001	6023031010	0.000	0.000	0.350	0.000	Shortfall of Sites	0.119	Low Medium II Residential	RD2-1	0	0	0	33.498	0.350		Residential - Single Family Residence, 1	099B205 597		Southeast Los Angeles	No	MI	R2RD
Los Angeles	1827 E 107TH ST	90002	6065032027	0.000	0.000	0.350	0.000	Shortfall of Sites	0.072	Low Medium I Residential	R2-1	0	0	0	55.830	0.350		Residential - Single Family Residence, 0	090A215 597		Southeast Los Angeles	No	MI	R2RD
Los Angeles	1119 EUBANK AVE	90744	7423026008	0.000	0.000	0.350	0.000	Shortfall of Sites	0.129	Low Medium I Residential	[Q]R2-1XL-O-CUGU	0	0	0	31.046	0.350		Residential - Single Family Residence, 1	033B209 597		Wilmington - Harbor City	No	MI	R2RD
Los Angeles	3216 CASITAS AVE	90039	5436008005	0.000	0.000	0.350	0.000	Shortfall of Sites	0.124	Low Medium II Residential	RD3-1-RIO	0	0	0	32.276	0.350		Residential - Single Family Residence, 1	153B209 598		Northeast Los Angeles	No	MI	R2RD
Los Angeles	1731 S MARVIN AVE	90019	5064015026	0.000	0.000	0.350	0.000	Shortfall of Sites	0.116	Low Medium II Residential	RD1.5-1	0	0	0	34.534	0.350		Residential - Single Family Residence, 1	126B177 598		West Adams - Baldwin Hills - Leimert	No	MI	R2RD
Los Angeles	3029 11TH AVE	90018	5051033022	0.000	0.000	0.350	0.000	Shortfall of Sites	0.093	Low Medium I Residential	R2-1XL	0	0	0	43.022	0.350		Residential - Single Family Residence, 0	120B185 598		West Adams - Baldwin Hills - Leimert	No	MI	R2RD
Los Angeles	4810 WESTHAVEN ST	90016	5057029038	0.000	0.000	0.350	0.000	Shortfall of Sites	0.060	Low Medium I Residential	R2-1	0	0	0	67.015	0.350		Residential - Single Family Residence, 1	120B181 598		West Adams - Baldwin Hills - Leimert	No	MI	R2RD
Los Angeles	1351 E 55TH ST	90011	5104011024	0.000	0.000	0.350	0.000	Shortfall of Sites	0.155	Low Medium I Residential	R2-1	0	0	0	25.812	0.350		Residential - Single Family Residence, 1	108B209 598		Southeast Los Angeles	No	MI	R2RD
Los Angeles	1260 W 54TH ST	90037	5002008022	0.000	0.000	0.350	0.000	Shortfall of Sites	0.121	Low Medium I Residential	R2-1	0	0	0	33.093	0.350		Residential - Single Family Residence, 1	108B197 598		South Los Angeles	No	MI	R2RD
Los Angeles	702 E 55TH ST	90011	5103012001	0.000	0.000	0.350	0.000	Shortfall of Sites	0.125	Low Medium I Residential	R2-1	0	0	0	32.028	0.350		Residential - Single Family Residence, 1	108B205 598		Southeast Los Angeles	No	MI	R2RD
Los Angeles	114 E 70TH ST	90003	6011006039	0.000	0.000	0.350	0.000	Shortfall of Sites	0.117	Low Medium I Residential	R2-1-CPIO	0	0	0	34.163	0.350		Residential - Single Family Residence, 1	102B205 598		Southeast Los Angeles	No	MI	R2RD
Los Angeles	25428 SENATOR AVE	90710	7410006057	0.000	0.000	0.350	0.000	Shortfall of Sites	0.115	Low Medium I Residential	R2-1XL	0	0	0	34.844	0.350		Residential - Single Family Residence, 1	036B193 598		Wilmington - Harbor City	No	MI	R2RD

Jurisdiction Name	Site Address/Intersection	5 Digit ZIP Code	Assessor Parcel Number	Very Low-Income	Low-Income	Moderate-Income	Above Moderate-Income	Type of Shortfall	Parcel Size (Acres)	Current General Plan Designation	Current Zoning	Proposed General Plan (GP) Designation	Proposed Zoning	Minimum Density Allowed	Maximum Density Allowed	Total Capacity	Vacant/ Nonvacant	Description of Existing Uses	PIN	Base Density Per Acre	Community Plan Area	Rent Stabalization Ordinance	Income Category	Applicable Rezoning Program (Program informing values in Column Q listed first)
Los Angeles	6607 TROOST AVE	91606	2320027015	0.000	0.000	0.350	0.000	Shortfall of Sites	0.104	Low Medium II Residential	RD1.5-1	0	0	0	38.586	0.350		Residential - Single Family Residence, 1	180B169 599		North Hollywood - Valley Village	No	MI	R2RD
Los Angeles	136 W AVENUE 28	90031	5205019013	0.000	0.000	0.350	0.000	Shortfall of Sites	0.057	Low Medium I Residential	RD3-1	0	0	0	70.488	0.350		Residential - Single Family Residence, 1	141A221 599		Northeast Los Angeles	No	MI	R2RD
Los Angeles	2436 S BURNSIDE AVE	90016	5063014010	0.000	0.000	0.350	0.000	Shortfall of Sites	0.072	Low Medium II Residential	RD2-1	0	0	0	55.242	0.350		Residential - Single Family Residence, 1	123B177 599		West Adams - Baldwin Hills - Leimert	No	MI	R2RD
Los Angeles	1256 W 54TH ST	90037	5002007034	0.000	0.000	0.350	0.000	Shortfall of Sites	0.121	Low Medium I Residential	R2-1	0	0	0	33.098	0.350		Residential - Single Family Residence, 1	108B197 599		South Los Angeles	No	MI	R2RD
Los Angeles	660 E 55TH ST	90011	5103012002	0.000	0.000	0.350	0.000	Shortfall of Sites	0.125	Low Medium I Residential	R2-1	0	0	0	32.028	0.350		Residential - Single Family Residence, 1	108B205 599		Southeast Los Angeles	No	MI	R2RD
Los Angeles	0	0	6083017029	0.000	0.000	0.350	0.000	Shortfall of Sites	0.111	Low Medium I Residential	R2-1	0	0	0	35.970	0.350	Vacant	Residential - Single Family Residence - Vacant Land, 0	084B205 599		Southeast Los Angeles	No	MI	R2RD
Los Angeles	14563 SAYRE ST	91342	2507005001	0.000	0.000	0.350	0.000	Shortfall of Sites	0.225	Low Medium I Residential	RD3-1XL-CPIO	0	0	0	17.812	0.350		Residential - Single Family Residence, 1	219B149 600		Sylmar	No	MI	R2RD
Los Angeles	1416 S OGDEN DR	90019	5069001006	0.000	0.000	0.350	0.000	Shortfall of Sites	0.157	Low Medium I Residential	R2-1-O	0	0	0	25.415	0.350		Residential - Single Family Residence, 1	129B177 600		Wilshire	No	MI	R2RD
Los Angeles	1946 S CORNING ST	90034	4302029015	0.000	0.000	0.350	0.000	Shortfall of Sites	0.145	Low Medium II Residential	RD2-1	0	0	0	27.666	0.350		Residential - Single Family Residence, 1	126B169 600		West Adams - Baldwin Hills - Leimert	No	MI	R2RD
Los Angeles	2945 DURAY PL	90016	5043023008	0.000	0.000	0.350	0.000	Shortfall of Sites	0.130	Low Medium II Residential	RD2-1	0	0	0	30.772	0.350		Residential - Single Family Residence, 1	120B177 600		West Adams - Baldwin Hills - Leimert	No	MI	R2RD
Los Angeles	4601 S WILTON PL	90062	5015017018	0.000	0.000	0.350	0.000	Shortfall of Sites	0.149	Low Medium I Residential	R2-1	0	0	0	26.806	0.350		Residential - Single Family Residence, 1	111B189 600		South Los Angeles	No	MI	R2RD
Los Angeles	0	0	5101036027	0.000	0.000	0.350	0.000	Shortfall of Sites	0.132	Low Medium II Residential	RD2-1	0	0	0	30.192	0.350	Vacant	Commercial - Commercial - Wireless Communication Tower - Vacant Land, 0	108B201 600		Southeast Los Angeles	No	MI	R2RD
Los Angeles	1252 W 54TH ST	90037	5002007033	0.000	0.000	0.350	0.000	Shortfall of Sites	0.121	Low Medium I Residential	R2-1	0	0	0	33.105	0.350		Residential - Single Family Residence, 1	108B197 600		South Los Angeles	No	MI	R2RD
Los Angeles	618 W 60TH ST	90044	6004026029	0.000	0.000	0.350	0.000	Shortfall of Sites	0.124	Low Medium I Residential	R2-1	0	0	0	32.358	0.350		Residential - Single Family Residence, 1	105B201 600		South Los Angeles	No	MI	R2RD
Los Angeles	9815 COMPTON AVE	90002	6048008034	0.000	0.000	0.350	0.000	Shortfall of Sites	0.072	Low Medium I Residential	R2-1	0	0	0	55.643	0.350		Residential - Single Family Residence, 1	093A213 600		Southeast Los Angeles	No	MI	R2RD
Los Angeles	0	0	6083017029	0.000	0.000	0.350	0.000	Shortfall of Sites	0.103	Low Medium I Residential	R2-1	0	0	0	38.712	0.350	Vacant	Residential - Single Family Residence - Vacant Land, 0	084B205 600		Southeast Los Angeles	No	MI	R2RD
Los Angeles	13972 VAN NUYS BLVD	91331	2645012003	0.000	0.000	0.350	0.000	Shortfall of Sites	0.155	Low Medium I Residential	R2-1-O	0	0	0	25.815	0.350		Residential - Single Family Residence, 1	204B153 601		Arleta - Pacoima	No	MI	R2RD
Los Angeles	16055 LEADWELL ST	91406	2206032012	0.000	0.000	0.350	0.000	Shortfall of Sites	0.178	Low Medium II Residential	[Q]RD2-1	0	0	0	22.485	0.350		Residential - Single Family Residence, 1	186B141 601		Van Nuys - North Sherman Oaks	No	MI	R2RD
Los Angeles	242 N VENDOME ST	90026	5156012004	0.000	0.000	0.350	0.000	Shortfall of Sites	0.146	Low Medium Residential	RD2-1	0	0	0	27.371	0.350		Residential - Single Family Residence, 1	139-5A203 601		Westlake	No	MI	R2RD
Los Angeles	4612 ST ELMO DR	90019	5071022036	0.000	0.000	0.350	0.000	Shortfall of Sites	0.120	Low Medium II Residential	RD1.5-1-O	0	0	0	33.300	0.350		Residential - Single Family Residence, 1	126B185 601		West Adams - Baldwin Hills - Leimert	No	MI	R2RD
Los Angeles	4601 CIMARRON ST	90062	5015024018	0.000	0.000	0.350	0.000	Shortfall of Sites	0.149	Low Medium I Residential	R2-1	0	0	0	26.781	0.350		Residential - Single Family Residence, 1	111B189 601		South Los Angeles	No	MI	R2RD
Los Angeles	318 W 54TH ST	90037	5101036016	0.000	0.000	0.350	0.000	Shortfall of Sites	0.125	Low Medium II Residential	RD2-1	0	0	0	32.028	0.350		Residential - Single Family Residence, 1	108B201 601		Southeast Los Angeles	No	MI	R2RD
Los Angeles	1248 W 54TH ST	90037	5002007032	0.000	0.000	0.350	0.000	Shortfall of Sites	0.121	Low Medium I Residential	R2-1	0	0	0	33.111	0.350		Residential - Single Family Residence, 1	108B197 601		South Los Angeles	No	MI	R2RD
Los Angeles	1026 W 60TH PL	90044	6003021017	0.000	0.000	0.350	0.000	Shortfall of Sites	0.121	Low Medium I Residential	R2-1	0	0	0	33.123	0.350		Residential - Single Family Residence, 1	105B197 601		South Los Angeles	No	MI	R2RD
Los Angeles	705 E 79TH ST	90001	6023031013	0.000	0.000	0.350	0.000	Shortfall of Sites	0.119	Low Medium II Residential	RD2-1	0	0	0	33.497	0.350		Residential - Single Family Residence, 1	099B205 601		Southeast Los Angeles	No	MI	R2RD
Los Angeles	9813 GRANDEE AVE	90002	6048018023	0.000	0.000	0.350	0.000	Shortfall of Sites	0.075	Low Medium I Residential	R2-1	0	0	0	53.631	0.350		Residential - Single Family Residence, 1	093A213 601		Southeast Los Angeles	No	MI	R2RD
Los Angeles	11022 WILLOWBROOK AVE	90059	6069012008	0.000	0.000	0.350	0.000	Shortfall of Sites	0.098	Low Medium I Residential	R2-1	0	0	0	41.009	0.350		Residential - Single Family Residence, 0	088-5A215 601		Southeast Los Angeles	No	MI	R2RD
Los Angeles	0	0	6083017029	0.000	0.000	0.350	0.000	Shortfall of Sites	0.100	Low Medium I Residential	R2-1	0	0	0	39.993	0.350	Vacant	Residential - Single Family Residence - Vacant Land, 0	084B205 601		Southeast Los Angeles	No	MI	R2RD
Los Angeles	1415 255TH ST	90710	7410006052	0.000	0.000	0.350	0.000	Shortfall of Sites	0.184	Low Medium I Residential	R2-1XL	0	0	0	21.778	0.350		Residential - Single Family Residence, 1	036B193 601		Wilmington - Harbor City	No	MI	R2RD
Los Angeles	3231 LA CLEDE AVE	90039	5436008033	0.000	0.000	0.350	0.000	Shortfall of Sites	0.124	Low Medium I Residential	RD3-1-RIO	0	0	0	32.267	0.350		Residential - Single Family Residence, 1	153B209 602		Northeast Los Angeles	No	MI	R2RD
Los Angeles	1751 HAUSER BLVD	90019	5064009029	0.000	0.000	0.350	0.000	Shortfall of Sites	0.124	Low Medium II Residential	RD1.5-1	0	0	0	32.228	0.350		Residential - Single Family Residence, 1	126B177 602		West Adams - Baldwin Hills - Leimert	No	MI	R2RD
Los Angeles	1818 S BERENDO ST	90006	5075019022	0.000	0.000	0.350	0.000	Shortfall of Sites	0.107	Low Medium II Residential	RD1.5-1	0	0	0	37.244	0.350		Residential - Single Family Residence, 1	126B197 602		South Los Angeles	No	MI	R2RD
Los Angeles	2531 THURMAN AVE	90016	5048005032	0.000	0.000	0.350	0.000	Shortfall of Sites	0.122	Low Medium II Residential	RD1.5-1	0	0	0	32.821	0.350		Residential - Three Units (Any Combination) - 4 Stories or Less, 0	123B173 602		West Adams - Baldwin Hills - Leimert	No	MI	R2RD
Los Angeles	4050 BRIGHTON AVE	90062	5021001012	0.000	0.000	0.350	0.000	Shortfall of Sites	0.160	Low Medium I Residential	R2-1	0	0	0	25.029	0.350		Residential - Single Family Residence, 1	114B193 602		South Los Angeles	No	MI	R2RD
Los Angeles	4538 S WILTON PL	90062	5015014002	0.000	0.000	0.350	0.000	Shortfall of Sites	0.143	Low Medium I Residential	R2-1	0	0	0	27.905	0.350		Residential - Single Family Residence, 1	111B189 602		South Los Angeles	No	MI	R2RD
Los Angeles	1244 W 54TH ST	90037	5002007031	0.000	0.000	0.350	0.000	Shortfall of Sites	0.121	Low Medium I Residential	R2-1	0	0	0	33.117	0.350		Residential - Single Family Residence, 1	108B197 602		South Los Angeles	No	MI	R2RD
Los Angeles	1020 W 60TH PL	90044	6003021019	0.000	0.000	0.350	0.000	Shortfall of Sites	0.121	Low Medium I Residential	R2-1	0	0	0	33.123	0.350		Residential - Single Family Residence, 1	105B197 602		South Los Angeles	No	MI	R2RD
Los Angeles	0	0	6083017029	0.000	0.000	0.350	0.000	Shortfall of Sites	0.091	Low Medium I Residential	R2-1	0	0	0	43.794	0.350	Vacant	Residential - Single Family Residence - Vacant Land, 0	084B205 602		Southeast Los Angeles	No	MI	R2RD
Los Angeles	0	0	7413024037	0.000	0.000	0.350	0.000	Shortfall of Sites	0.109	Low Medium II Residential	[Q]RD1.5-1XL-O	0	0	0	36.677	0.350		Commercial - Parking Lot (Commercial Use Property) - Lots - Patron or Employee - One Story, 0	036B197 602		Wilmington - Harbor City	No	MI	R2RD
Los Angeles	1411 255TH ST	90710	7410006051	0.000	0.000	0.350	0.000	Shortfall of Sites	0.184	Low Medium I Residential	R2-1XL	0	0	0	21.777	0.350		Residential - Single Family Residence, 1	036B193 602		Wilmington - Harbor City	No	MI	R2RD
Los Angeles	16049 LEADWELL ST	91406	2206032013	0.000	0.000	0.350	0.000	Shortfall of Sites	0.161	Low Medium II Residential	[Q]RD2-1	0	0	0	24.804	0.350		Residential - Single Family Residence - Therapy Pool (Spa), 1	186B141 603		Van Nuys - North Sherman Oaks	No	MI	R2RD
Los Angeles	1848 S CLOVERDALE AVE	90019	5067019012	0.000	0.000	0.350	0.000	Shortfall of Sites	0.127	Low Medium II Residential	RD1.5-1-O	0	0	0	31.608	0.350		Residential - Single Family Residence, 1	126B177 603		West Adams - Baldwin Hills - Leimert	No	MI	R2RD
Los Angeles	2427 S REDONDO BLVD	90016	5063005042	0.000	0.000	0.350	0.000	Shortfall of Sites	0.106	Low Medium II Residential	RD2-1	0	0	0	37.913	0.350		Residential - Single Family Residence, 1	123B177 603		West Adams - Baldwin Hills - Leimert	No	MI	R2RD
Los Angeles	2917 S REDONDO BLVD	90016	5043025020	0.000	0.000	0.350	0.000	Shortfall of Sites	0.110	Low Medium II Residential	RD1.5-1	0	0	0	36.290	0.350		Residential - Single Family Residence, 1	120B177 603		West Adams - Baldwin Hills - Leimert	No	MI	R2RD
Los Angeles	3783 CIMARRON ST	90018	5035028031	0.000	0.000	0.350	0.000	Shortfall of Sites	0.111	Low Medium I Residential	R2-1-CPIO	0	0	0	35.977	0.350		Residential - Single Family Residence, 1	117B189 603		South Los Angeles	No	MI	R2RD
Los Angeles	2801 W 54TH ST	90043	5006024026	0.000	0.000	0.350	0.000	Shortfall of Sites	0.060	Low Medium II Residential	RD1.5-1	0	0	0	66.379	0.350		Institutional - Church - One Story, 0	108B189 603		West Adams - Baldwin Hills - Leimert	No	MI	R2RD, FBO
Los Angeles	1016 W 60TH PL	90044	6003021021	0.000	0.000	0.350	0.000	Shortfall of Sites	0.122	Low Medium I Residential	R2-1	0	0	0	32.740	0.350		Residential - Single Family Residence, 1	105B197 603		South Los Angeles	No	MI	R2RD
Los Angeles	0	0	6083017029	0.000	0.000	0.350	0.000	Shortfall of Sites	0.081	Low Medium I Residential	R2-1	0	0	0	49.512	0.350	Vacant	Residential - Single Family Residence - Vacant Land, 0	084B205 603		Southeast Los Angeles	No	MI	R2RD
Los Angeles	0	0	7413024051	0.000	0.000	0.350	0.000	Shortfall of Sites	0.138	Low Medium II Residential	[Q]RD1.5-1XL-O	0	0	0	29.037	0.350	Vacant	Residential - Single Family Residence - Vacant Land, 0	036B197 603		Wilmington - Harbor City	No	MI	R2RD
Los Angeles	6603 TROOST AVE	91606	2320027014	0.000	0.000	0.350	0.000	Shortfall of Sites	0.114	Low Medium II Residential	RD1.5-1	0	0	0	35.175	0.350		Residential - Single Family Residence, 1	180B169 604		North Hollywood - Valley Village	No	MI	R2RD
Los Angeles	4648 ST ELMO DR	90019	5071022029	0.000	0.000	0.350	0.000	Shortfall of Sites	0.115	Low Medium II Residential	RD1.5-1-O	0	0	0	34.846	0.350		Residential - Single Family Residence, 1	126B181 604		West Adams - Baldwin Hills - Leimert	No	MI	R2RD
Los Angeles	5931 COMEY AVE	90034	5065016017	0.000	0.000	0.350	0.000	Shortfall of Sites	0.115	Low Medium II Residential	RD2-1	0	0	0	34.847	0.350		Residential - Single Family Residence, 1	123B173 604		West Adams - Baldwin Hills - Leimert	No	MI	R2RD
Los Angeles	2801 W 54TH ST	90043	5006024026	0.000	0.000	0.350	0.000	Shortfall of Sites	0.060	Low Medium II Residential	RD1.5-1	0	0	0	66.379	0.350		Institutional - Church - One Story, 0	108B189 604		West Adams - Baldwin Hills - Leimert	No	MI	R2RD, FBO
Los Angeles	1453 E 55TH ST	90011	5104010010	0.000	0.000	0.350	0.000	Shortfall of Sites	0.119	Low Medium I Residential	R2-1	0	0	0	33.527	0.350		Residential - Single Family Residence, 1	108B209 604		Southeast Los Angeles	No	MI	R2RD
Los Angeles	630 W 60TH ST	90044	6004027016	0.000	0.000	0.350	0.000	Shortfall of Sites	0.124	Low Medium I Residential	R2-1	0	0	0	32.373	0.350		Residential - Single Family Residence, 1	105B201 604		South Los Angeles	No	MI	R2RD
Los Angeles	0	0	7413024059	0.000	0.000	0.350	0.000	Shortfall of Sites	0.137	Medium Residential	[Q]RD1.5-1XL-O	0	0	0	29.133	0.350	Vacant	Residential - Single Family Residence - Vacant Land, 0	036B197 604		Wilmington - Harbor City	No	MI	R2RD
Los Angeles	1126 N WESTMORELAND AVE	90029	5542026008	0.000	0.000	0.350	0.000	Shortfall of Sites	0.099	Low Medium II Residential	RD1.5-1XL	0	0	0	40.321	0.350		Residential - Single Family Residence, 0	144B197 605		Hollywood	No	MI	R2RD
Los Angeles	4604 ARLINGTON AVE	90043	5015027001	0.000	0.000	0.350	0.000	Shortfall of Sites	0.123	Low Medium I Residential	R2-1	0	0	0	32.447	0.350		Residential - Single Family Residence, 1	111B189 605		West Adams - Baldwin Hills - Leimert	No	MI	R2RD
Los Angeles	4627 S NORMANDIE AVE	90037	5016011005	0.000	0.000	0.350	0.000	Shortfall of Sites	0.121	Low Medium II Residential	RD1.5-1	0	0	0	33.090	0.350		Residential - Single Family Residence, 1	111B193 605		South Los Angeles	No	MI	R2RD
Los Angeles	2811 W 54TH ST	90043	5006024027	0.000	0.000	0.350	0.000	Shortfall of Sites	0.060	Low Medium II Residential	RD1.5-1	0	0	0	66.378	0.350		Institutional - Church - One Story, 0	108B189 605		West Adams - Baldwin Hills - Leimert	No	MI	R2RD, FBO
Los Angeles	334 W 54TH ST	90037	5101036020	0.000	0.000	0.350	0.000	Shortfall of Sites	0.125	Low Medium II Residential	RD2-1	0	0	0	32.028	0.350		Residential - Single Family Residence, 1	108B201 605		Southeast Los Angeles	No	MI	R2RD
Los Angeles	1236 W 54TH ST	90037	5002007029	0.000	0.000	0.350	0.000	Shortfall of Sites	0.121	Low Medium I Residential	R2-1	0	0	0	33.130	0.350		Residential - Single Family Residence, 1	108B197 605		South Los Angeles	No	MI	R2RD
Los Angeles	634 W 60TH ST	90044	6004027017	0.000	0.000	0.350	0.000	Shortfall of Sites	0.124	Low Medium I Residential	R2-1	0	0	0	32.378	0.350		Residential - Single Family Residence, 1	105B201 605		South Los Angeles	No	MI	R2RD
Los Angeles	0	0	6083017029	0.000	0.000	0.350	0.000	Shortfall of Sites	0.087	Low Medium I Residential	R2-1	0	0	0	45.806	0.350	Vacant	Residential - Single Family Residence - Vacant Land, 0	084B205 605		Southeast Los Angeles	No	MI	R2RD
Los Angeles	0	0	7413024077	0.000	0.000	0.350	0.000	Shortfall of Sites	0.137	Medium Residential	[Q]RD1.5-1XL-O	0	0	0	29.136	0.350	Vacant	Residential - Single Family Residence - Vacant Land, 0	036B197 605		Wilmington - Harbor City	No	MI	R2RD
Los Angeles	25425 PRESIDENT AVE	90710	7410022034	0.000	0.000	0.350	0.000	Shortfall of Sites	0.138	Low Medium I Residential	R2-1XL	0	0	0	29.037	0.350		Residential - Single Family Residence, 1	036B193 605		Wilmington - Harbor City	No	MI	R2RD
Los Angeles	1857 S CLOVERDALE AVE	90019	5067020031	0.000	0.000	0.350	0.000	Shortfall of Sites	0.141	Low Medium II Residential	RD2-1-O	0	0	0	28.435	0.350		Residential - Single Family Residence, 1	126B177 606		West Adams - Baldwin Hills - Leimert	No	MI	R2RD
Los Angeles	2430 S COCHRAN AVE	90016	5063008089	0.000	0.000	0.350	0.000	Shortfall of Sites	0.110	Low Medium II Residential	RD1.5-1	0	0	0	36.301	0.350		Residential - Single Family Residence, 1	123B177 606		West Adams - Baldwin Hills - Leimert	No	MI	R2RD

Jurisdiction Name	Site Address/Intersection	5 Digit ZIP Code	Assessor Parcel Number	Very Low-Income	Low-Income	Moderate-Income	Above Moderate-Income	Type of Shortfall	Parcel Size (Acres)	Current General Plan Designation	Current Zoning	Proposed General Plan (GP) Designation	Proposed Zoning	Minimum Density Allowed	Maximum Density Allowed	Total Capacity	Vacant/ Nonvacant	Description of Existing Uses	PIN	Base Density Per Acre	Community Plan Area	Rent Stabalization Ordinance	Income Category	Applicable Rezoning Program (Program informing values in Column Q listed first)
Los Angeles	2818 S CORNING ST	90034	5065008012	0.000	0.000	0.350	0.000	Shortfall of Sites	0.116	Low Medium II Residential	RD1.5-1	0	0	0	34.558	0.350		Residential - Single Family Residence, 1	123B169 606		West Adams - Baldwin Hills - Leimert	No	MI	R2RD
Los Angeles	3029 S NORTON AVE	90018	5051030020	0.000	0.000	0.350	0.000	Shortfall of Sites	0.152	Low Medium I Residential	R2-1XL	0	0	0	26.296	0.350		Residential - Single Family Residence, 1	120B185 606		West Adams - Baldwin Hills - Leimert	No	MI	R2RD
Los Angeles	4101 S HOBART BLVD	90062	5021008021	0.000	0.000	0.350	0.000	Shortfall of Sites	0.138	Low Medium I Residential	R2-1	0	0	0	28.893	0.350		Residential - Single Family Residence, 1	114B193 606		South Los Angeles	No	MI	R2RD
Los Angeles	2811 W 54TH ST	90043	5006024027	0.000	0.000	0.350	0.000	Shortfall of Sites	0.060	Low Medium II Residential	RD1.5-1	0	0	0	66.312	0.350		Institutional - Church - One Story, 0	108B189 606		West Adams - Baldwin Hills - Leimert	No	MI	R2RD, FBO
Los Angeles	1441 E 55TH ST	90011	5104010014	0.000	0.000	0.350	0.000	Shortfall of Sites	0.119	Low Medium I Residential	R2-1	0	0	0	33.526	0.350		Residential - Single Family Residence, 1	108B209 606		Southeast Los Angeles	No	MI	R2RD
Los Angeles	338 W 54TH ST	90037	5101036021	0.000	0.000	0.350	0.000	Shortfall of Sites	0.125	Low Medium II Residential	RD2-1	0	0	0	32.028	0.350		Residential - Single Family Residence, 1	108B201 606		Southeast Los Angeles	No	MI	R2RD
Los Angeles	1232 W 54TH ST	90037	5002007028	0.000	0.000	0.350	0.000	Shortfall of Sites	0.121	Low Medium I Residential	R2-1	0	0	0	33.135	0.350		Residential - Single Family Residence, 1	108B197 606		South Los Angeles	No	MI	R2RD
Los Angeles	1729 W 55TH ST	90062	5003020005	0.000	0.000	0.350	0.000	Shortfall of Sites	0.114	Low Medium I Residential	R2-1-CPIO	0	0	0	35.081	0.350		Residential - Single Family Residence, 1	108B193 606		South Los Angeles	No	MI	R2RD
Los Angeles	632 E 55TH ST	90011	5103012009	0.000	0.000	0.350	0.000	Shortfall of Sites	0.125	Low Medium I Residential	R2-1	0	0	0	32.028	0.350		Residential - Single Family Residence, 1	108B205 606		Southeast Los Angeles	No	MI	R2RD
Los Angeles	638 W 60TH ST	90044	6004027018	0.000	0.000	0.350	0.000	Shortfall of Sites	0.124	Low Medium I Residential	R2-1	0	0	0	32.382	0.350		Residential - Single Family Residence, 1	105B201 606		South Los Angeles	No	MI	R2RD
Los Angeles	0	0	7413024915	0.000	0.000	0.350	0.000	Shortfall of Sites	0.138	Low Medium II Residential	[Q]RD1.5-1XL-O	0	0	0	29.037	0.350		Miscellaneous - Government Owned Property, 0	036B197 606		Wilmington - Harbor City	No	MI	R2RD
Los Angeles	10641 LAUREL CANYON BLVD	91331	2618006018	0.000	0.000	0.350	0.000	Shortfall of Sites	0.179	Low Medium I Residential	R2-1-O	0	0	0	22.340	0.350		Residential - Single Family Residence, 1	207B153 607		Arleta - Pacoima	No	MI	R2RD
Los Angeles	1730 S MARVIN AVE	90019	5064014027	0.000	0.000	0.350	0.000	Shortfall of Sites	0.132	Low Medium II Residential	RD2-1	0	0	0	30.302	0.350		Residential - Single Family Residence, 1	126B177 607		West Adams - Baldwin Hills - Leimert	No	MI	R2RD
Los Angeles	1819 S BERENDO ST	90006	5075021041	0.000	0.000	0.350	0.000	Shortfall of Sites	0.088	Low Medium II Residential	RD1.5-1	0	0	0	45.442	0.350		Residential - Single Family Residence, 0	126B197 607		South Los Angeles	No	MI	R2RD
Los Angeles	3028 S BRONSON AVE	90018	5051030007	0.000	0.000	0.350	0.000	Shortfall of Sites	0.122	Low Medium I Residential	R2-1XL	0	0	0	32.870	0.350		Residential - Single Family Residence, 1	120B185 607		West Adams - Baldwin Hills - Leimert	No	MI	R2RD
Los Angeles	816 W 47TH ST	90037	5018011054	0.000	0.000	0.350	0.000	Shortfall of Sites	0.131	Low Medium II Residential	RD2-1	0	0	0	30.549	0.350		Residential - Single Family Residence, 1	111B197 607		South Los Angeles	No	MI	R2RD
Los Angeles	342 W 54TH ST	90037	5101036022	0.000	0.000	0.350	0.000	Shortfall of Sites	0.125	Low Medium II Residential	RD2-1	0	0	0	32.028	0.350		Residential - Single Family Residence, 1	108B201 607		Southeast Los Angeles	No	MI	R2RD
Los Angeles	1228 W 54TH ST	90037	5002007027	0.000	0.000	0.350	0.000	Shortfall of Sites	0.121	Low Medium I Residential	R2-1	0	0	0	33.142	0.350		Residential - Single Family Residence, 1	108B197 607		South Los Angeles	No	MI	R2RD
Los Angeles	628 E 55TH ST	90011	5103012010	0.000	0.000	0.350	0.000	Shortfall of Sites	0.125	Low Medium I Residential	R2-1	0	0	0	32.029	0.350		Residential - Single Family Residence, 1	108B205 607		Southeast Los Angeles	No	MI	R2RD
Los Angeles	644 W 60TH ST	90044	6004027019	0.000	0.000	0.350	0.000	Shortfall of Sites	0.124	Low Medium I Residential	R2-1	0	0	0	32.388	0.350		Residential - Single Family Residence, 1	105B201 607		South Los Angeles	No	MI	R2RD
Los Angeles	225 W 71ST ST	90003	6012010024	0.000	0.000	0.350	0.000	Shortfall of Sites	0.117	Low Medium I Residential	R2-1	0	0	0	34.164	0.350		Residential - Single Family Residence, 1	102B201 607		Southeast Los Angeles	No	MI	R2RD
Los Angeles	0	0	6083017029	0.000	0.000	0.350	0.000	Shortfall of Sites	0.062	Low Medium I Residential	R2-1	0	0	0	64.947	0.350	Vacant	Residential - Single Family Residence - Vacant Land, 0	084B205 607		Southeast Los Angeles	No	MI	R2RD
Los Angeles	0	0	7413024903	0.000	0.000	0.350	0.000	Shortfall of Sites	0.080	Low Medium II Residential	[Q]RD1.5-1XL-O	0	0	0	49.752	0.350		Miscellaneous - Government Owned Property, 0	036B197 607		Wilmington - Harbor City	No	MI	R2RD
Los Angeles	0	0	2673023074	0.000	0.000	0.350	0.000	Shortfall of Sites	0.274	Low Medium I Residential	(Q)RD6-1	0	0	0	14.589	0.350	Vacant	Residential - Single Family Residence - Vacant Land, 0	192B141 607		Mission Hills - Panorama City - North Hills	No	MI	R2RD
Los Angeles	10235 SILVERTON AVE	91042	2565016026	0.000	0.000	0.350	0.000	Shortfall of Sites	0.275	Low Medium I Residential	RD3-1	0	0	0	14.565	0.350		Residential - Single Family Residence, 1	204B201 608		Sunland - Tujunga - Lake View Terrace - Shadow Hills - East La Tuna Canyon	No	MI	R2RD
Los Angeles	1818 S CATALINA ST	90006	5075021011	0.000	0.000	0.350	0.000	Shortfall of Sites	0.068	Low Medium II Residential	RD1.5-1	0	0	0	59.065	0.350		Residential - Single Family Residence, 0	126B197 608		South Los Angeles	No	MI	R2RD
Los Angeles	2950 S RIMPAU BLVD	90016	5057028014	0.000	0.000	0.350	0.000	Shortfall of Sites	0.119	Low Medium I Residential	R2-1	0	0	0	33.507	0.350		Residential - Single Family Residence, 1	120B181 608		West Adams - Baldwin Hills - Leimert	No	MI	R2RD
Los Angeles	1719 W 55TH ST	90062	5003020003	0.000	0.000	0.350	0.000	Shortfall of Sites	0.114	Low Medium I Residential	R2-1-CPIO	0	0	0	35.080	0.350		Residential - Single Family Residence, 1	108B193 608		South Los Angeles	No	MI	R2RD
Los Angeles	624 E 55TH ST	90011	5103012011	0.000	0.000	0.350	0.000	Shortfall of Sites	0.125	Low Medium I Residential	R2-1	0	0	0	32.028	0.350		Residential - Single Family Residence, 1	108B205 608		Southeast Los Angeles	No	MI	R2RD
Los Angeles	646 W 60TH ST	90044	6004027020	0.000	0.000	0.350	0.000	Shortfall of Sites	0.123	Low Medium I Residential	R2-1	0	0	0	32.393	0.350		Residential - Single Family Residence, 1	105B201 608		South Los Angeles	No	MI	R2RD
Los Angeles	9818 COMPTON AVE	90002	6048017035	0.000	0.000	0.350	0.000	Shortfall of Sites	0.086	Low Medium I Residential	R2-1	0	0	0	46.732	0.350		Recreational - Club, Lodge Hall, Fraternal Organization - One Story, 0	093A213 608		Southeast Los Angeles	No	MI	R2RD
Los Angeles	0	0	2673023075	0.000	0.000	0.350	0.000	Shortfall of Sites	0.160	Low Medium I Residential	(Q)RD6-1	0	0	0	24.961	0.350	Vacant	Residential - Single Family Residence - Vacant Land, 0	192B141 608		Mission Hills - Panorama City - North Hills	No	MI	R2RD
Los Angeles	11016 SUTTER AVE	91331	2535006004	0.000	0.000	0.350	0.000	Shortfall of Sites	0.081	Low Medium II Residential	RD1.5-1-CUGU	0	0	0	49.085	0.350		Residential - Single Family Residence, 1	210B157 609		Arleta - Pacoima	No	MI	R2RD
Los Angeles	10243 SILVERTON AVE	91042	2565016025	0.000	0.000	0.350	0.000	Shortfall of Sites	0.116	Low Medium I Residential	RD3-1	0	0	0	34.437	0.350		Residential - Single Family Residence, 1	204B201 609		Sunland - Tujunga - Lake View Terrace - Shadow Hills - East La Tuna Canyon	No	MI	R2RD
Los Angeles	1750 HAUSER BLVD	90019	5064008005	0.000	0.000	0.350	0.000	Shortfall of Sites	0.125	Low Medium II Residential	RD1.5-1	0	0	0	31.906	0.350		Residential - Single Family Residence, 1	126B177 609		West Adams - Baldwin Hills - Leimert	No	MI	R2RD
Los Angeles	1820 S SYCAMORE AVE	90019	5067016028	0.000	0.000	0.350	0.000	Shortfall of Sites	0.115	Low Medium II Residential	RD1.5-1-O	0	0	0	34.826	0.350		Residential - Single Family Residence, 1	126B181 609		West Adams - Baldwin Hills - Leimert	No	MI	R2RD
Los Angeles	852 W 47TH ST	90037	5018011053	0.000	0.000	0.350	0.000	Shortfall of Sites	0.114	Low Medium II Residential	RD2-1	0	0	0	35.200	0.350		Residential - Single Family Residence, 1	111B197 609		South Los Angeles	No	MI	R2RD
Los Angeles	1220 W 54TH ST	90037	5002007025	0.000	0.000	0.350	0.000	Shortfall of Sites	0.121	Low Medium I Residential	R2-1	0	0	0	33.154	0.350		Residential - Single Family Residence, 1	108B197 609		South Los Angeles	No	MI	R2RD
Los Angeles	1715 W 55TH ST	90062	5003020002	0.000	0.000	0.350	0.000	Shortfall of Sites	0.114	Low Medium I Residential	R2-1-CPIO	0	0	0	35.080	0.350		Residential - Single Family Residence, 1	108B193 609		South Los Angeles	No	MI	R2RD
Los Angeles	620 E 55TH ST	90011	5103012012	0.000	0.000	0.350	0.000	Shortfall of Sites	0.125	Low Medium I Residential	R2-1	0	0	0	32.028	0.350		Residential - Single Family Residence, 1	108B205 609		Southeast Los Angeles	No	MI	R2RD
Los Angeles	650 W 60TH ST	90044	6004027021	0.000	0.000	0.350	0.000	Shortfall of Sites	0.123	Low Medium I Residential	R2-1	0	0	0	32.397	0.350		Residential - Single Family Residence, 1	105B201 609		South Los Angeles	No	MI	R2RD
Los Angeles	9815 COMPTON AVE	90002	6048008034	0.000	0.000	0.350	0.000	Shortfall of Sites	0.072	Low Medium I Residential	R2-1	0	0	0	55.642	0.350		Residential - Single Family Residence, 0	093A213 609		Southeast Los Angeles	No	MI	R2RD
Los Angeles	0	0	2673023076	0.000	0.000	0.350	0.000	Shortfall of Sites	0.201	Low Medium I Residential	(Q)RD6-1	0	0	0	19.906	0.350	Vacant	Residential - Single Family Residence - Vacant Land, 0	192B141 609		Mission Hills - Panorama City - North Hills	No	MI	R2RD
Los Angeles	7829 TROOST AVE	91605	2311015022	0.000	0.000	0.350	0.000	Shortfall of Sites	0.125	Low Medium I Residential	R2-1-CUGU	0	0	0	31.912	0.350		Residential - Single Family Residence, 1	189B169 610		Sun Valley - La Tuna Canyon	No	MI	R2RD
Los Angeles	1423 S OGDEN DR	90019	5068022039	0.000	0.000	0.350	0.000	Shortfall of Sites	0.098	Low Medium I Residential	R2-1-O	0	0	0	40.705	0.350		Residential - Single Family Residence, 1	129B177 610		Wilshire	No	MI	R2RD
Los Angeles	3210 W 17TH ST	90019	5072031029	0.000	0.000	0.350	0.000	Shortfall of Sites	0.079	Low Medium II Residential	RD1.5-1-O-CPIO	0	0	0	50.688	0.350		Residential - Single Family Residence, 1	126B189 610		West Adams - Baldwin Hills - Leimert	No	MI	R2RD
Los Angeles	2445 S DUNSMUIR AVE	90016	5063014009	0.000	0.000	0.350	0.000	Shortfall of Sites	0.085	Low Medium II Residential	RD2-1	0	0	0	47.172	0.350		Residential - Single Family Residence, 1	123B177 610		West Adams - Baldwin Hills - Leimert	No	MI	R2RD
Los Angeles	4103 LA SALLE AVE	90062	5021006022	0.000	0.000	0.350	0.000	Shortfall of Sites	0.134	Low Medium I Residential	R2-1	0	0	0	29.809	0.350		Residential - Single Family Residence, 1	114B193 610		South Los Angeles	No	MI	R2RD
Los Angeles	4605 2ND AVE	90043	5015037026	0.000	0.000	0.350	0.000	Shortfall of Sites	0.132	Low Medium I Residential	R2-1	0	0	0	30.307	0.350		Residential - Single Family Residence, 1	111B189 610		West Adams - Baldwin Hills - Leimert	No	MI	R2RD
Los Angeles	654 W 60TH ST	90044	6004027022	0.000	0.000	0.350	0.000	Shortfall of Sites	0.123	Low Medium I Residential	R2-1	0	0	0	32.402	0.350		Residential - Single Family Residence, 1	105B201 610		South Los Angeles	No	MI	R2RD
Los Angeles	237 W 71ST ST	90003	6012010021	0.000	0.000	0.350	0.000	Shortfall of Sites	0.117	Low Medium I Residential	R2-1	0	0	0	34.163	0.350		Residential - Single Family Residence, 1	102B201 610		Southeast Los Angeles	No	MI	R2RD
Los Angeles	13978 VAN NUYS BLVD	91331	2645012026	0.000	0.000	0.350	0.000	Shortfall of Sites	0.143	Low Medium I Residential	R2-1-O	0	0	0	27.880	0.350		Residential - Single Family Residence, 1	204B153 611		Arleta - Pacoima	No	MI	R2RD
Los Angeles	1337 CARMONA AVE	90019	5085030009	0.000	0.000	0.350	0.000	Shortfall of Sites	0.090	Low Medium I Residential	R2-1-O	0	0	0	44.591	0.350		Residential - Single Family Residence, 1	129B177 611		Wilshire	No	MI	R2RD
Los Angeles	5900 DAUPHIN ST	90034	5065016009	0.000	0.000	0.350	0.000	Shortfall of Sites	0.115	Low Medium II Residential	RD2-1	0	0	0	34.872	0.350		Residential - Single Family Residence, 1	123B173 611		West Adams - Baldwin Hills - Leimert	No	MI	R2RD
Los Angeles	3028 S VICTORIA AVE	90016	5050031049	0.000	0.000	0.350	0.000	Shortfall of Sites	0.155	Low Medium II Residential	RD2-1	0	0	0	25.799	0.350		Residential - Single Family Residence, 1	120B185 611		West Adams - Baldwin Hills - Leimert	No	MI	R2RD
Los Angeles	1707 W 55TH ST	90062	5003019018	0.000	0.000	0.350	0.000	Shortfall of Sites	0.108	Low Medium I Residential	R2-1-CPIO	0	0	0	36.924	0.350		Residential - Single Family Residence, 1	108B193 611		South Los Angeles	No	MI	R2RD
Los Angeles	658 W 60TH ST	90044	6004027023	0.000	0.000	0.350	0.000	Shortfall of Sites	0.123	Low Medium I Residential	R2-1	0	0	0	32.407	0.350		Residential - Single Family Residence, 1	105B201 611		South Los Angeles	No	MI	R2RD
Los Angeles	3509 FLETCHER DR	90065	5458027036	0.000	0.000	0.350	0.000	Shortfall of Sites	0.149	Low Medium II Residential	RD2-1-CDO	0	0	0	26.909	0.350		Residential - Single Family Residence, 1	154-5A215 612		Northeast Los Angeles	No	MI	R2RD
Los Angeles	1800 S BURNSIDE AVE	90019	5064004001	0.000	0.000	0.350	0.000	Shortfall of Sites	0.160	Low Medium II Residential	RD2-1	0	0	0	24.987	0.350		Residential - Single Family Residence, 1	126B177 612		West Adams - Baldwin Hills - Leimert	No	MI	R2RD
Los Angeles	3212 W 17TH ST	90019	5072031028	0.000	0.000	0.350	0.000	Shortfall of Sites	0.095	Low Medium II Residential	RD1.5-1-O-CPIO	0	0	0	42.239	0.350		Residential - Single Family Residence, 1	126B189 612		West Adams - Baldwin Hills - Leimert	No	MI	R2RD
Los Angeles	2426 S MARVIN AVE	90016	5063012057	0.000	0.000	0.350	0.000	Shortfall of Sites	0.057	Low Medium II Residential	RD1.5-1	0	0	0	70.582	0.350		Residential - Single Family Residence, 0	123B177 612		West Adams - Baldwin Hills - Leimert	No	MI	R2RD
Los Angeles	3101 VINEYARD AVE	90016	5057029039	0.000	0.000	0.350	0.000	Shortfall of Sites	0.090	Low Medium I Residential	R2-1	0	0	0	44.676	0.350		Residential - Single Family Residence, 1	120B181 612		West Adams - Baldwin Hills - Leimert	No	MI	R2RD
Los Angeles	4049 DENKER AVE	90062	5021005021	0.000	0.000	0.350	0.000	Shortfall of Sites	0.146	Low Medium I Residential	R2-1	0	0	0	27.362	0.350		Residential - Single Family Residence, 1	114B193 612		South Los Angeles	No	MI	R2RD
Los Angeles	866 W 47TH ST	90037	5018011050	0.000	0.000	0.350	0.000	Shortfall of Sites	0.131	Low Medium II Residential	RD2-1	0	0	0	30.549	0.350		Residential - Single Family Residence, 1	111B197 612		South Los Angeles	No	MI	R2RD
Los Angeles	1703 W 55TH ST	90062	5003019019	0.000	0.000	0.350	0.000	Shortfall of Sites	0.114	Low Medium I Residential	R2-1-CPIO	0	0	0	35.078	0.350		Residential - Single Family Residence, 1	108B193 612		South Los Angeles	No	MI	R2RD
Los Angeles	662 W 60TH ST	90044	6004027024	0.000	0.000	0.350	0.000	Shortfall of Sites	0.123	Low Medium I Residential	R2-1	0	0	0	32.412	0.350		Residential - Single Family Residence, 1	105B201 612		South Los Angeles	No	MI	R2RD
Los Angeles	510 E 61ST ST	90003	6006023008	0.000	0.000	0.350	0.000	Shortfall of Sites	0.124	Low Medium I Residential	R2-1	0	0	0	32.265	0.350		Residential - Single Family Residence, 1	105B205 612		Southeast Los Angeles	No	MI	R2RD

Jurisdiction Name	Site Address/Intersection	5 Digit ZIP Code	Assessor Parcel Number	Very Low-Income	Low-Income	Moderate-Income	Above Moderate-Income	Type of Shortfall	Parcel Size (Acres)	Current General Plan Designation	Current Zoning	Proposed General Plan (GP) Designation	Proposed Zoning	Minimum Density Allowed	Maximum Density Allowed	Total Capacity	Vacant/ Nonvacant	Description of Existing Uses	PIN	Base Density Per Acre	Community Plan Area	Rent Stabalization Ordinance	Income Category	Applicable Rezoning Program (Program informing values in Column Q listed first)
Los Angeles	1012 E 83RD ST	90001	6029020027	0.000	0.000	0.350	0.000	Shortfall of Sites	0.132	Low Medium I Residential	R2-1	0	0	0	30.391	0.350		Residential - Single Family Residence, 1	099B209 612		Southeast Los Angeles	No	MI	R2RD
Los Angeles	9813 GRANDEE AVE	90002	6048018023	0.000	0.000	0.350	0.000	Shortfall of Sites	0.075	Low Medium I Residential	R2-1	0	0	0	53.632	0.350		Residential - Single Family Residence, 0	093A213 612		Southeast Los Angeles	No	MI	R2RD
Los Angeles	10340 PLAINVIEW AVE	91042	2558009011	0.000	0.000	0.350	0.000	Shortfall of Sites	0.112	Low Medium I Residential	RD5-1	0	0	0	35.632	0.350		, 1	204B197 613		Sunland - Tujunga - Lake View Terrace - Shadow Hills - East La Tuna Canyon	No	MI	R2RD
Los Angeles	2955 PARTRIDGE AVE	90039	5442029003	0.000	0.000	0.350	0.000	Shortfall of Sites	0.218	Low Medium I Residential	R2-1VL-RIO	0	0	0	18.388	0.350		Residential - Single Family Residence, 1	150B213 613		Silver Lake - Echo Park - Elysian Valley	No	MI	R2RD
Los Angeles	1303 LAVETA TER	90026	5419028030	0.000	0.000	0.350	0.000	Shortfall of Sites	0.248	Low Medium I Residential	R2-1VL	0	0	0	16.101	0.350		Residential - Single Family Residence, 1	139-5A209 613		Silver Lake - Echo Park - Elysian Valley	No	MI	R2RD
Los Angeles	1715 S RIDGELEY DR	90019	5064008015	0.000	0.000	0.350	0.000	Shortfall of Sites	0.104	Low Medium II Residential	RD1.5-1	0	0	0	38.432	0.350		Residential - Single Family Residence, 1	126B177 613		West Adams - Baldwin Hills - Leimert	No	MI	R2RD
Los Angeles	1821 MENLO AVE	90006	5056023007	0.000	0.000	0.350	0.000	Shortfall of Sites	0.138	Low Medium II Residential	RD1.5-1	0	0	0	29.085	0.350		Residential - Single Family Residence, 1	126B197 613		South Los Angeles	No	MI	R2RD
Los Angeles	3028 SOMERSET DR	90016	5050030045	0.000	0.000	0.350	0.000	Shortfall of Sites	0.116	Low Medium II Residential	RD2-1	0	0	0	34.631	0.350		Residential - Single Family Residence, 1	120B185 613		West Adams - Baldwin Hills - Leimert	No	MI	R2RD
Los Angeles	2922 S BURNSIDE AVE	90016	5043023010	0.000	0.000	0.350	0.000	Shortfall of Sites	0.129	Low Medium II Residential	RD2-1	0	0	0	31.114	0.350		Residential - Single Family Residence, 1	120B177 613		West Adams - Baldwin Hills - Leimert	No	MI	R2RD
Los Angeles	2947 S HARCOURT AVE	90016	5057028017	0.000	0.000	0.350	0.000	Shortfall of Sites	0.236	Low Medium I Residential	R2-1	0	0	0	16.972	0.350		Residential - Single Family Residence, 1	120B181 613		West Adams - Baldwin Hills - Leimert	No	MI	R2RD
Los Angeles	4050 DENKER AVE	90062	5021004023	0.000	0.000	0.350	0.000	Shortfall of Sites	0.156	Low Medium I Residential	R2-1	0	0	0	25.636	0.350		Residential - Single Family Residence, 1	114B193 613		South Los Angeles	No	MI	R2RD
Los Angeles	4602 8TH AVE	90043	5014011013	0.000	0.000	0.350	0.000	Shortfall of Sites	0.155	Low Medium I Residential	R2-1	0	0	0	25.824	0.350		Residential - Single Family Residence, 1	111B189 613		West Adams - Baldwin Hills - Leimert	No	MI	R2RD
Los Angeles	872 W 47TH ST	90037	5018011049	0.000	0.000	0.350	0.000	Shortfall of Sites	0.131	Low Medium II Residential	RD2-1	0	0	0	30.549	0.350		Residential - Single Family Residence, 1	111B197 613		South Los Angeles	No	MI	R2RD
Los Angeles	1665 W 55TH ST	90062	5003019020	0.000	0.000	0.350	0.000	Shortfall of Sites	0.114	Low Medium I Residential	R2-1-CPIO	0	0	0	35.077	0.350		Residential - Single Family Residence, 1	108B193 613		South Los Angeles	No	MI	R2RD
Los Angeles	702 W 60TH ST	90044	6004027025	0.000	0.000	0.350	0.000	Shortfall of Sites	0.123	Low Medium I Residential	R2-1	0	0	0	32.417	0.350		Residential - Single Family Residence, 1	105B201 613		South Los Angeles	No	MI	R2RD
Los Angeles	6061 S BUDLONG AVE	90044	6003019013	0.000	0.000	0.350	0.000	Shortfall of Sites	0.071	Low Medium I Residential	R2-1	0	0	0	56.589	0.350		Residential - Single Family Residence, 1	105B197 613		South Los Angeles	No	MI	R2RD
Los Angeles	1008 E 83RD ST	90001	6029020026	0.000	0.000	0.350	0.000	Shortfall of Sites	0.132	Low Medium I Residential	R2-1	0	0	0	30.391	0.350		Residential - Single Family Residence, 1	099B209 613		Southeast Los Angeles	No	MI	R2RD
Los Angeles	1151 BROAD AVE	90744	7423007016	0.000	0.000	0.350	0.000	Shortfall of Sites	0.230	Low Medium I Residential	[Q]RD3-1XL-O-CUGU	0	0	0	17.422	0.350		Residential - Single Family Residence, 1	033B205 613		Wilmington - Harbor City	No	MI	R2RD
Los Angeles	0	0	5419028018	0.000	0.000	0.350	0.000	Shortfall of Sites	0.056	Low Medium I Residential	R2-1VL	0	0	0	70.965	0.350	Vacant	Residential - Three Units (Any Combination) - 4 Stories or Less - Vacant Land, 0	139-5A209 614		Silver Lake - Echo Park - Elysian Valley	No	MI	R2RD
Los Angeles	1807 S MANSFIELD AVE	90019	5067015002	0.000	0.000	0.350	0.000	Shortfall of Sites	0.115	Low Medium II Residential	RD1.5-1-O	0	0	0	34.848	0.350		Residential - Single Family Residence, 1	126B181 614		West Adams - Baldwin Hills - Leimert	No	MI	R2RD
Los Angeles	2440 S DUNSMUIR AVE	90016	5063011049	0.000	0.000	0.350	0.000	Shortfall of Sites	0.149	Low Medium II Residential	RD2-1	0	0	0	26.832	0.350		Residential - Single Family Residence, 1	123B177 614		West Adams - Baldwin Hills - Leimert	No	MI	R2RD
Los Angeles	2419 BUCKINGHAM RD	90016	5050006022	0.000	0.000	0.350	0.000	Shortfall of Sites	0.074	Low Medium I Residential	R2-1	0	0	0	54.339	0.350		Residential - Single Family Residence, 0	123B181 614		West Adams - Baldwin Hills - Leimert	No	MI	R2RD
Los Angeles	4051 DALTON AVE	90062	5021003011	0.000	0.000	0.350	0.000	Shortfall of Sites	0.154	Low Medium I Residential	R2-1	0	0	0	26.036	0.350		Residential - Single Family Residence, 1	114B193 614		South Los Angeles	No	MI	R2RD
Los Angeles	1112 W 41ST PL	90037	5020020002	0.000	0.000	0.350	0.000	Shortfall of Sites	0.147	Low Medium I Residential	R2-1	0	0	0	27.224	0.350		Residential - Single Family Residence, 1	114B197 614		South Los Angeles	No	MI	R2RD
Los Angeles	416 W 54TH ST	90037	5001035024	0.000	0.000	0.350	0.000	Shortfall of Sites	0.125	Low Medium II Residential	RD2-1	0	0	0	32.028	0.350		Residential - Single Family Residence, 1	108B201 614		South Los Angeles	No	MI	R2RD
Los Angeles	5409 S BUDLONG AVE	90037	5002007020	0.000	0.000	0.350	0.000	Shortfall of Sites	0.126	Low Medium I Residential	R2-1	0	0	0	31.837	0.350		Residential - Single Family Residence, 1	108B197 614		South Los Angeles	No	MI	R2RD
Los Angeles	1661 W 55TH ST	90062	5003019021	0.000	0.000	0.350	0.000	Shortfall of Sites	0.114	Low Medium I Residential	R2-1-CPIO	0	0	0	35.076	0.350		Residential - Single Family Residence, 1	108B193 614		South Los Angeles	No	MI	R2RD
Los Angeles	436 E 55TH ST	90011	5101003031	0.000	0.000	0.350	0.000	Shortfall of Sites	0.122	Low Medium I Residential	R2-1	0	0	0	32.654	0.350		Residential - Single Family Residence, 1	108B205 614		Southeast Los Angeles	No	MI	R2RD
Los Angeles	706 W 60TH ST	90044	6004027026	0.000	0.000	0.350	0.000	Shortfall of Sites	0.123	Low Medium I Residential	R2-1	0	0	0	32.422	0.350		Residential - Single Family Residence, 1	105B201 614		South Los Angeles	No	MI	R2RD
Los Angeles	1004 E 83RD ST	90001	6029020025	0.000	0.000	0.350	0.000	Shortfall of Sites	0.117	Low Medium I Residential	R2-1	0	0	0	34.190	0.350		Residential - Single Family Residence, 1	099B209 614		Southeast Los Angeles	No	MI	R2RD
Los Angeles	11026 WILLOWBROOK AVE	90059	6069012009	0.000	0.000	0.350	0.000	Shortfall of Sites	0.102	Low Medium I Residential	R2-1	0	0	0	39.084	0.350		Residential - Single Family Residence, 1	088-5A215 614		Southeast Los Angeles	No	MI	R2RD
Los Angeles	5658 COLFAX AVE	91601	2339015055	0.000	0.000	0.350	0.000	Shortfall of Sites	0.160	Low Medium I Residential	RD3-1	0	0	0	24.999	0.350		Residential - Single Family Residence, 1	174B169 615		North Hollywood - Valley Village	No	MI	R2RD
Los Angeles	1741 CARMONA AVE	90019	5064014008	0.000	0.000	0.350	0.000	Shortfall of Sites	0.152	Low Medium II Residential	RD2-1	0	0	0	26.257	0.350		Residential - Single Family Residence, 1	126B177 615		West Adams - Baldwin Hills - Leimert	No	MI	R2RD
Los Angeles	1822 S BERENDO ST	90006	5075019021	0.000	0.000	0.350	0.000	Shortfall of Sites	0.108	Low Medium II Residential	RD1.5-1	0	0	0	37.181	0.350		Residential - Single Family Residence, 1	126B197 615		South Los Angeles	No	MI	R2RD
Los Angeles	3026 WELLINGTON RD	90016	5050029045	0.000	0.000	0.350	0.000	Shortfall of Sites	0.087	Low Medium II Residential	RD1.5-1	0	0	0	46.112	0.350		, 0	120B185 615		West Adams - Baldwin Hills - Leimert	No	MI	R2RD
Los Angeles	4050 DALTON AVE	90062	5021003023	0.000	0.000	0.350	0.000	Shortfall of Sites	0.154	Low Medium I Residential	R2-1	0	0	0	26.039	0.350		Residential - Single Family Residence, 1	114B193 615		South Los Angeles	No	MI	R2RD
Los Angeles	1118 W 41ST PL	90037	5020020003	0.000	0.000	0.350	0.000	Shortfall of Sites	0.147	Low Medium I Residential	R2-1	0	0	0	27.224	0.350		Residential - Single Family Residence, 1	114B197 615		South Los Angeles	No	MI	R2RD
Los Angeles	1261 E 55TH ST	90011	5104015029	0.000	0.000	0.350	0.000	Shortfall of Sites	0.117	Low Medium I Residential	R2-1-CPIO	0	0	0	34.191	0.350		Residential - Single Family Residence, 1	108B209 615		Southeast Los Angeles	No	MI	R2RD
Los Angeles	420 W 54TH ST	90037	5001035025	0.000	0.000	0.350	0.000	Shortfall of Sites	0.125	Low Medium II Residential	RD2-1	0	0	0	32.028	0.350		Residential - Single Family Residence, 1	108B201 615		South Los Angeles	No	MI	R2RD
Los Angeles	1158 W 54TH ST	90037	5002024033	0.000	0.000	0.350	0.000	Shortfall of Sites	0.120	Low Medium I Residential	R2-1	0	0	0	33.329	0.350		Residential - Single Family Residence, 1	108B197 615		South Los Angeles	No	MI	R2RD
Los Angeles	1657 W 55TH ST	90062	5003019022	0.000	0.000	0.350	0.000	Shortfall of Sites	0.114	Low Medium I Residential	R2-1-CPIO	0	0	0	35.075	0.350		Residential - Single Family Residence, 1	108B193 615		South Los Angeles	No	MI	R2RD
Los Angeles	432 E 55TH ST	90011	5101003030	0.000	0.000	0.350	0.000	Shortfall of Sites	0.122	Low Medium I Residential	R2-1	0	0	0	32.655	0.350		Residential - Single Family Residence, 1	108B205 615		Southeast Los Angeles	No	MI	R2RD
Los Angeles	710 W 60TH ST	90044	6004027027	0.000	0.000	0.350	0.000	Shortfall of Sites	0.123	Low Medium I Residential	R2-1	0	0	0	32.427	0.350		Residential - Single Family Residence, 1	105B201 615		South Los Angeles	No	MI	R2RD
Los Angeles	323 W 71ST ST	90003	6012011049	0.000	0.000	0.350	0.000	Shortfall of Sites	0.118	Low Medium I Residential	R2-1	0	0	0	33.801	0.350		Residential - Single Family Residence, 1	102B201 615		Southeast Los Angeles	No	MI	R2RD
Los Angeles	1000 E 83RD ST	90001	6029020024	0.000	0.000	0.350	0.000	Shortfall of Sites	0.117	Low Medium I Residential	R2-1	0	0	0	34.189	0.350		Residential - Single Family Residence, 1	099B209 615		Southeast Los Angeles	No	MI	R2RD
Los Angeles	1471 S CRESCENT HEIGHTS BLVD	90035	5068004026	0.000	0.000	0.350	0.000	Shortfall of Sites	0.057	Low Medium II Residential	RD1.5-1-O	0	0	0	69.709	0.350		Residential - Single Family Residence, 0	129B173 616		Wilshire	No	MI	R2RD
Los Angeles	1334 CARMONA AVE	90019	5085031031	0.000	0.000	0.350	0.000	Shortfall of Sites	0.110	Low Medium I Residential	R2-1-O	0	0	0	36.259	0.350		Residential - Single Family Residence, 1	129B177 616		Wilshire	No	MI	R2RD
Los Angeles	2439 S COCHRAN AVE	90016	5063011045	0.000	0.000	0.350	0.000	Shortfall of Sites	0.110	Low Medium II Residential	RD2-1	0	0	0	36.299	0.350		Residential - Single Family Residence, 1	123B177 616		West Adams - Baldwin Hills - Leimert	No	MI	R2RD
Los Angeles	3027 S VICTORIA AVE	90016	5050030047	0.000	0.000	0.350	0.000	Shortfall of Sites	0.116	Low Medium II Residential	RD2-1	0	0	0	34.632	0.350		Residential - Single Family Residence, 1	120B185 616		West Adams - Baldwin Hills - Leimert	No	MI	R2RD
Los Angeles	4051 HALLDALE AVE	90062	5021003012	0.000	0.000	0.350	0.000	Shortfall of Sites	0.154	Low Medium I Residential	R2-1	0	0	0	26.010	0.350		Residential - Single Family Residence, 1	114B193 616		South Los Angeles	No	MI	R2RD
Los Angeles	1122 W 41ST PL	90037	5020020004	0.000	0.000	0.350	0.000	Shortfall of Sites	0.147	Low Medium I Residential	R2-1	0	0	0	27.224	0.350		Residential - Single Family Residence, 1	114B197 616		South Los Angeles	No	MI	R2RD
Los Angeles	4604 4TH AVE	90043	5014027015	0.000	0.000	0.350	0.000	Shortfall of Sites	0.136	Low Medium I Residential	R2-1	0	0	0	29.474	0.350		Residential - Single Family Residence, 1	111B189 616		West Adams - Baldwin Hills - Leimert	No	MI	R2RD
Los Angeles	1255 E 55TH ST	90011	5104015028	0.000	0.000	0.350	0.000	Shortfall of Sites	0.117	Low Medium I Residential	R2-1-CPIO	0	0	0	34.184	0.350		Residential - Single Family Residence, 1	108B209 616		Southeast Los Angeles	No	MI	R2RD
Los Angeles	424 W 54TH ST	90037	5001035026	0.000	0.000	0.350	0.000	Shortfall of Sites	0.125	Low Medium II Residential	RD2-1	0	0	0	32.028	0.350		Residential - Single Family Residence, 1	108B201 616		South Los Angeles	No	MI	R2RD
Los Angeles	1154 W 54TH ST	90037	5002024031	0.000	0.000	0.350	0.000	Shortfall of Sites	0.117	Low Medium I Residential	R2-1	0	0	0	34.112	0.350		Residential - Single Family Residence, 1	108B197 616		South Los Angeles	No	MI	R2RD
Los Angeles	1653 W 55TH ST	90062	5003019023	0.000	0.000	0.350	0.000	Shortfall of Sites	0.114	Low Medium I Residential	R2-1-CPIO	0	0	0	35.075	0.350		Residential - Single Family Residence, 1	108B193 616		South Los Angeles	No	MI	R2RD
Los Angeles	428 E 55TH ST	90011	5101003029	0.000	0.000	0.350	0.000	Shortfall of Sites	0.122	Low Medium I Residential	R2-1	0	0	0	32.656	0.350		Residential - Single Family Residence, 1	108B205 616		Southeast Los Angeles	No	MI	R2RD
Los Angeles	922 E 83RD ST	90001	6029020023	0.000	0.000	0.350	0.000	Shortfall of Sites	0.117	Low Medium I Residential	R2-1	0	0	0	34.190	0.350		Residential - Single Family Residence, 1	099B209 616		Southeast Los Angeles	No	MI	R2RD
Los Angeles	1839 ALSACE AVE	90019	5067018017	0.000	0.000	0.350	0.000	Shortfall of Sites	0.103	Low Medium II Residential	RD1.5-1-O	0	0	0	38.720	0.350		Residential - Single Family Residence, 1	126B181 617		West Adams - Baldwin Hills - Leimert	No	MI	R2RD
Los Angeles	1820 S CATALINA ST	90006	5075021009	0.000	0.000	0.350	0.000	Shortfall of Sites	0.068	Low Medium II Residential	RD1.5-1	0	0	0	59.076	0.350		Residential - Single Family Residence, 1	126B197 617		South Los Angeles	No	MI	R2RD
Los Angeles	2944 S SYCAMORE AVE	90016	5049021040	0.000	0.000	0.350	0.000	Shortfall of Sites	0.083	Low Medium II Residential	RD1.5-1	0	0	0	48.351	0.350		Residential - Single Family Residence, 1	120B177 617		West Adams - Baldwin Hills - Leimert	No	MI	R2RD
Los Angeles	1128 W 41ST PL	90037	5020020005	0.000	0.000	0.350	0.000	Shortfall of Sites	0.147	Low Medium I Residential	R2-1	0	0	0	27.224	0.350		Residential - Single Family Residence, 1	114B197 617		South Los Angeles	No	MI	R2RD
Los Angeles	428 W 54TH ST	90037	5001035027	0.000	0.000	0.350	0.000	Shortfall of Sites	0.125	Low Medium II Residential	RD2-1	0	0	0	32.028	0.350		Residential - Single Family Residence, 1	108B201 617		South Los Angeles	No	MI	R2RD
Los Angeles	1150 W 54TH ST	90037	5002024030	0.000	0.000	0.350	0.000	Shortfall of Sites	0.120	Low Medium I Residential	R2-1	0	0	0	33.329	0.350		Residential - Single Family Residence, 1	108B197 617		South Los Angeles	No	MI	R2RD
Los Angeles	1649 W 55TH ST	90062	5003019024	0.000	0.000	0.350	0.000	Shortfall of Sites	0.114	Low Medium I Residential	R2-1-CPIO	0	0	0	35.074	0.350		Residential - Single Family Residence, 1	108B193 617		South Los Angeles	No	MI	R2RD
Los Angeles	327 W 71ST ST	90003	6012011050	0.000	0.000	0.350	0.000	Shortfall of Sites	0.118	Low Medium I Residential	R2-1	0	0	0	33.817	0.350		Residential - Single Family Residence, 0	102B201 617		Southeast Los Angeles	No	MI	R2RD
Los Angeles	918 E 83RD ST	90001	6029020022	0.000	0.000	0.350	0.000	Shortfall of Sites	0.117	Low Medium I Residential	R2-1	0	0	0	34.189	0.350		Residential - Single Family Residence, 1	099B209 617		Southeast Los Angeles	No	MI	R2RD
Los Angeles	4600 ST ELMO DR	90019	5071022021	0.000	0.000	0.350	0.000	Shortfall of Sites	0.111	Low Medium II Residential	RD1.5-1-O	0	0	0	35.914	0.350	Vacant	Residential - Single Family Residence - Vacant Land, 0	126B185 618		West Adams - Baldwin Hills - Leimert	No	MI	R2RD

Jurisdiction Name	Site Address/Intersection	5 Digit ZIP Code	Assessor Parcel Number	Very Low-Income	Low-Income	Moderate-Income	Above Moderate-Income	Type of Shortfall	Parcel Size (Acres)	Current General Plan Designation	Current Zoning	Proposed General Plan (GP) Designation	Proposed Zoning	Minimum Density Allowed	Maximum Density Allowed	Total Capacity	Vacant/ Nonvacant	Description of Existing Uses	PIN	Base Density Per Acre	Community Plan Area	Rent Stabalization Ordinance	Income Category	Applicable Rezoning Program (Program informing values in Column Q listed first)
Los Angeles	3014 S PALM GROVE AVE	90016	5057029022	0.000	0.000	0.350	0.000	Shortfall of Sites	0.096	Low Medium I Residential	R2-1	0	0	0	41.561	0.350		Residential - Single Family Residence, 1	120B181 618		West Adams - Baldwin Hills - Leimert	No	MI	R2RD
Los Angeles	1134 W 41ST PL	90037	5020020006	0.000	0.000	0.350	0.000	Shortfall of Sites	0.147	Low Medium I Residential	R2-1	0	0	0	27.224	0.350		Residential - Single Family Residence, 1	114B197 618		South Los Angeles	No	MI	R2RD
Los Angeles	906 W 47TH ST	90037	5018011045	0.000	0.000	0.350	0.000	Shortfall of Sites	0.131	Low Medium II Residential	RD2-1	0	0	0	30.549	0.350		Residential - Single Family Residence, 1	111B197 618		South Los Angeles	No	MI	R2RD
Los Angeles	1243 E 55TH ST	90011	5104015026	0.000	0.000	0.350	0.000	Shortfall of Sites	0.117	Low Medium I Residential	R2-1-CPIO	0	0	0	34.171	0.350		Residential - Single Family Residence, 1	108B209 618		Southeast Los Angeles	No	MI	R2RD
Los Angeles	1146 W 54TH ST	90037	5002024029	0.000	0.000	0.350	0.000	Shortfall of Sites	0.120	Low Medium I Residential	R2-1	0	0	0	33.329	0.350		Residential - Single Family Residence, 1	108B197 618		South Los Angeles	No	MI	R2RD
Los Angeles	451 E 71ST ST	90003	6011009045	0.000	0.000	0.350	0.000	Shortfall of Sites	0.098	Low Medium I Residential	R2-1	0	0	0	40.738	0.350		Residential - Single Family Residence, 1	102B205 618		Southeast Los Angeles	No	MI	R2RD
Los Angeles	914 E 83RD ST	90001	6029020021	0.000	0.000	0.350	0.000	Shortfall of Sites	0.117	Low Medium I Residential	R2-1	0	0	0	34.190	0.350		Residential - Single Family Residence, 1	099B209 618		Southeast Los Angeles	No	MI	R2RD
Los Angeles	11010 SUTTER AVE	91331	2535006005	0.000	0.000	0.350	0.000	Shortfall of Sites	0.081	Low Medium II Residential	RD1.5-1-CUGU	0	0	0	49.085	0.350		Residential - Single Family Residence, 1	210B157 619		Arleta - Pacoima	No	MI	R2RD
Los Angeles	4107 S HOBART BLVD	90062	5021008022	0.000	0.000	0.350	0.000	Shortfall of Sites	0.138	Low Medium I Residential	R2-1	0	0	0	28.895	0.350		Residential - Single Family Residence, 1	114B193 619		South Los Angeles	No	MI	R2RD
Los Angeles	914 W 47TH ST	90037	5018011044	0.000	0.000	0.350	0.000	Shortfall of Sites	0.126	Low Medium II Residential	RD2-1	0	0	0	31.871	0.350		Residential - Single Family Residence, 1	111B197 619		South Los Angeles	No	MI	R2RD
Los Angeles	1237 E 55TH ST	90011	5104015025	0.000	0.000	0.350	0.000	Shortfall of Sites	0.117	Low Medium I Residential	R2-1-CPIO	0	0	0	34.165	0.350		Residential - Single Family Residence, 1	108B209 619		Southeast Los Angeles	No	MI	R2RD
Los Angeles	1142 W 54TH ST	90037	5002024028	0.000	0.000	0.350	0.000	Shortfall of Sites	0.120	Low Medium I Residential	R2-1	0	0	0	33.329	0.350		Residential - Single Family Residence, 1	108B197 619		South Los Angeles	No	MI	R2RD
Los Angeles	331 W 71ST ST	90003	6012011051	0.000	0.000	0.350	0.000	Shortfall of Sites	0.118	Low Medium I Residential	R2-1	0	0	0	33.833	0.350		Residential - Single Family Residence, 1	102B201 619		Southeast Los Angeles	No	MI	R2RD
Los Angeles	447 E 71ST ST	90003	6011009044	0.000	0.000	0.350	0.000	Shortfall of Sites	0.103	Low Medium I Residential	R2-1	0	0	0	38.795	0.350		Residential - Single Family Residence, 1	102B205 619		Southeast Los Angeles	No	MI	R2RD
Los Angeles	910 E 83RD ST	90001	6029020020	0.000	0.000	0.350	0.000	Shortfall of Sites	0.117	Low Medium I Residential	R2-1	0	0	0	34.189	0.350		Residential - Single Family Residence, 1	099B209 619		Southeast Los Angeles	No	MI	R2RD
Los Angeles	1083 254TH ST	90710	7413013013	0.000	0.000	0.350	0.000	Shortfall of Sites	0.127	Low Medium II Residential	[Q]RD1.5-1XL	0	0	0	31.381	0.350		Residential - Single Family Residence, 1	036B197 619		Wilmington - Harbor City	No	MI	R2RD
Los Angeles	610 EUBANK AVE	90744	7422022034	0.000	0.000	0.350	0.000	Shortfall of Sites	0.075	Low Medium I Residential	[Q]R2-1XL-O-CUGU	0	0	0	53.064	0.350		Residential - Single Family Residence, 0	036B209 619		Wilmington - Harbor City	No	MI	R2RD
Los Angeles	1307 E OPP ST	90744	7425033020	0.000	0.000	0.350	0.000	Shortfall of Sites	0.115	Low Medium I Residential	[Q]R2-1XL-O-CUGU	0	0	0	34.803	0.350		Residential - Single Family Residence, 1	033B213 619		Wilmington - Harbor City	No	MI	R2RD
Los Angeles	709 W G ST	90744	7416020020	0.000	0.000	0.350	0.000	Shortfall of Sites	0.110	Low Medium II Residential	[Q]RD1.5-1XL-O-CUGU	0	0	0	36.220	0.350		Residential - Single Family Residence, 1	030B205 619		Wilmington - Harbor City	No	MI	R2RD
Los Angeles	10620 LAUREL CANYON BLVD	91331	2618008022	0.000	0.000	0.350	0.000	Shortfall of Sites	0.186	Low Medium I Residential	R2-1-O-CUGU	0	0	0	21.500	0.350		Residential - Single Family Residence, 1	207B153 620		Arleta - Pacoima	No	MI	R2RD
Los Angeles	13982 VAN NUYS BLVD	91331	2645012027	0.000	0.000	0.350	0.000	Shortfall of Sites	0.174	Low Medium I Residential	R2-1-O	0	0	0	23.009	0.350		Residential - Single Family Residence, 1	204B153 620		Arleta - Pacoima	No	MI	R2RD
Los Angeles	11560 KITTRIDGE ST	91606	2335005010	0.000	0.000	0.350	0.000	Shortfall of Sites	0.152	Low Medium I Residential	RD3-1	0	0	0	26.401	0.350		Residential - Single Family Residence, 1	180B169 620		North Hollywood - Valley Village	No	MI	R2RD
Los Angeles	2420 HILLCREST DR	90016	5050005045	0.000	0.000	0.350	0.000	Shortfall of Sites	0.110	Low Medium I Residential	R2-1	0	0	0	36.262	0.350		Residential - Single Family Residence, 1	123B181 620		West Adams - Baldwin Hills - Leimert	No	MI	R2RD
Los Angeles	3031 VIRGINIA RD	90016	5050027050	0.000	0.000	0.350	0.000	Shortfall of Sites	0.141	Low Medium II Residential	RD2-1	0	0	0	28.305	0.350		Residential - Single Family Residence, 1	120B185 620		West Adams - Baldwin Hills - Leimert	No	MI	R2RD
Los Angeles	4604 5TH AVE	90043	5014022019	0.000	0.000	0.350	0.000	Shortfall of Sites	0.135	Low Medium I Residential	R2-1	0	0	0	29.682	0.350		Residential - Single Family Residence, 1	111B189 620		West Adams - Baldwin Hills - Leimert	No	MI	R2RD
Los Angeles	916 W 47TH ST	90037	5018010038	0.000	0.000	0.350	0.000	Shortfall of Sites	0.127	Low Medium II Residential	RD2-1	0	0	0	31.440	0.350		Residential - Single Family Residence, 1	111B197 620		South Los Angeles	No	MI	R2RD
Los Angeles	1231 E 55TH ST	90011	5104015024	0.000	0.000	0.350	0.000	Shortfall of Sites	0.117	Low Medium I Residential	R2-1-CPIO	0	0	0	34.158	0.350		Residential - Single Family Residence, 1	108B209 620		Southeast Los Angeles	No	MI	R2RD
Los Angeles	440 W 54TH ST	90037	5001035030	0.000	0.000	0.350	0.000	Shortfall of Sites	0.131	Low Medium II Residential	RD2-1	0	0	0	30.503	0.350		Residential - Single Family Residence, 1	108B201 620		South Los Angeles	No	MI	R2RD
Los Angeles	1138 W 54TH ST	90037	5002024027	0.000	0.000	0.350	0.000	Shortfall of Sites	0.120	Low Medium I Residential	R2-1	0	0	0	33.329	0.350		Residential - Single Family Residence, 1	108B197 620		South Los Angeles	No	MI	R2RD
Los Angeles	1637 W 55TH ST	90062	5003019027	0.000	0.000	0.350	0.000	Shortfall of Sites	0.114	Low Medium I Residential	R2-1-CPIO	0	0	0	35.072	0.350		Residential - Single Family Residence, 1	108B193 620		South Los Angeles	No	MI	R2RD
Los Angeles	408 E 61ST ST	90003	6006023016	0.000	0.000	0.350	0.000	Shortfall of Sites	0.124	Low Medium I Residential	R2-1	0	0	0	32.264	0.350		Residential - Single Family Residence, 1	105B205 620		Southeast Los Angeles	No	MI	R2RD
Los Angeles	443 E 71ST ST	90003	6011009043	0.000	0.000	0.350	0.000	Shortfall of Sites	0.103	Low Medium I Residential	R2-1	0	0	0	38.793	0.350		Residential - Single Family Residence, 1	102B205 620		Southeast Los Angeles	No	MI	R2RD
Los Angeles	906 E 83RD ST	90001	6029020019	0.000	0.000	0.350	0.000	Shortfall of Sites	0.117	Low Medium I Residential	R2-1	0	0	0	34.190	0.350		Residential - Single Family Residence, 1	099B209 620		Southeast Los Angeles	No	MI	R2RD
Los Angeles	9818 COMPTON AVE	90002	6048017035	0.000	0.000	0.350	0.000	Shortfall of Sites	0.086	Low Medium I Residential	R2-1	0	0	0	46.662	0.350		Recreational - Club, Lodge Hall, Fraternal Organization - One Story, 0	093A213 620		Southeast Los Angeles	No	MI	R2RD
Los Angeles	10715 ANZAC AVE	90059	6068001010	0.000	0.000	0.350	0.000	Shortfall of Sites	0.149	Low Medium I Residential	R2-1	0	0	0	26.756	0.350		Residential - Single Family Residence, 1	088-5A215 620		Southeast Los Angeles	No	MI	R2RD
Los Angeles	0	0	7413024038	0.000	0.000	0.350	0.000	Shortfall of Sites	0.109	Low Medium II Residential	[Q]RD1.5-1XL-O	0	0	0	36.677	0.350		Commercial - Parking Lot (Commercial Use Property) - Lots - Patron or Employee - One Story, 1	036B197 620		Wilmington - Harbor City	No	MI	R2RD
Los Angeles	1507 255TH ST	90710	7410006035	0.000	0.000	0.350	0.000	Shortfall of Sites	0.118	Low Medium I Residential	RD3-1XL	0	0	0	33.927	0.350		Residential - Single Family Residence, 1	036B193 620		Wilmington - Harbor City	No	MI	R2RD
Los Angeles	1369 HYATT AVE	90744	7422022036	0.000	0.000	0.350	0.000	Shortfall of Sites	0.113	Low Medium I Residential	[Q]R2-1XL-O-CUGU	0	0	0	35.286	0.350		Residential - Single Family Residence, 1	036B209 620		Wilmington - Harbor City	No	MI	R2RD
Los Angeles	713 W G ST	90744	7416020019	0.000	0.000	0.350	0.000	Shortfall of Sites	0.110	Low Medium II Residential	[Q]RD1.5-1XL-O-CUGU	0	0	0	36.220	0.350	Vacant	Residential - Four Units (Any Combination) - 4 Stories or Less - Vacant Land, 0	030B205 620		Wilmington - Harbor City	No	MI	R2RD
Los Angeles	11570 KITTRIDGE ST	91606	2335005008	0.000	0.000	0.350	0.000	Shortfall of Sites	0.152	Low Medium I Residential	RD3-1	0	0	0	26.401	0.350		Residential - Single Family Residence, 1	180B169 621		North Hollywood - Valley Village	No	MI	R2RD
Los Angeles	14043 BESSEMER ST	91401	2239014023	0.000	0.000	0.350	0.000	Shortfall of Sites	0.155	Low Medium II Residential	[Q]RD2-1	0	0	0	25.814	0.350		Residential - Single Family Residence, 1	177B153 621		Van Nuys - North Sherman Oaks	No	MI	R2RD
Los Angeles	1120 N ALEXANDRIA AVE	90029	5540009004	0.000	0.000	0.350	0.000	Shortfall of Sites	0.141	Low Medium II Residential	RD2-1XL	0	0	0	28.322	0.350		Residential - Single Family Residence, 1	144B197 621		Hollywood	No	MI	R2RD
Los Angeles	1830 S DUNSMUIR AVE	90019	5064003005	0.000	0.000	0.350	0.000	Shortfall of Sites	0.133	Low Medium II Residential	RD1.5-1	0	0	0	30.032	0.350		Residential - Single Family Residence, 1	126B177 621		West Adams - Baldwin Hills - Leimert	No	MI	R2RD
Los Angeles	1701 5TH AVE	90019	5072021001	0.000	0.000	0.350	0.000	Shortfall of Sites	0.107	Low Medium II Residential	RD2-1XL-O-CPIO	0	0	0	37.458	0.350		Residential - Single Family Residence, 1	126B189 621		West Adams - Baldwin Hills - Leimert	No	MI	R2RD
Los Angeles	2439 WEST BLVD	90016	5050005044	0.000	0.000	0.350	0.000	Shortfall of Sites	0.124	Low Medium I Residential	R2-1	0	0	0	32.355	0.350		Residential - Single Family Residence, 1	123B181 621		West Adams - Baldwin Hills - Leimert	No	MI	R2RD
Los Angeles	8641 HERVEY ST	90034	5065008015	0.000	0.000	0.350	0.000	Shortfall of Sites	0.116	Low Medium II Residential	RD1.5-1	0	0	0	34.607	0.350		Residential - Single Family Residence, 1	123B169 621		West Adams - Baldwin Hills - Leimert	No	MI	R2RD
Los Angeles	3033 11TH AVE	90018	5051033023	0.000	0.000	0.350	0.000	Shortfall of Sites	0.062	Low Medium I Residential	R2-1XL	0	0	0	64.532	0.350		Residential - Single Family Residence, 1	120B185 621		West Adams - Baldwin Hills - Leimert	No	MI	R2RD
Los Angeles	1277 ROLLAND CURTIS PL	90037	5037011019	0.000	0.000	0.350	0.000	Shortfall of Sites	0.120	Low Medium II Residential	RD1.5-1	0	0	0	33.335	0.350		Residential - Single Family Residence, 1	117B197 621		South Los Angeles	No	MI	R2RD
Los Angeles	4106 S HOBART BLVD	90062	5021007030	0.000	0.000	0.350	0.000	Shortfall of Sites	0.134	Low Medium I Residential	R2-1	0	0	0	29.784	0.350		Residential - Single Family Residence, 1	114B193 621		South Los Angeles	No	MI	R2RD
Los Angeles	932 W 47TH ST	90037	5018010039	0.000	0.000	0.350	0.000	Shortfall of Sites	0.131	Low Medium II Residential	RD2-1	0	0	0	30.461	0.350		Residential - Single Family Residence, 1	111B197 621		South Los Angeles	No	MI	R2RD
Los Angeles	1225 E 55TH ST	90011	5104015023	0.000	0.000	0.350	0.000	Shortfall of Sites	0.117	Low Medium I Residential	R2-1-CPIO	0	0	0	34.152	0.350		Residential - Single Family Residence, 1	108B209 621		Southeast Los Angeles	No	MI	R2RD
Los Angeles	1134 W 54TH ST	90037	5002024026	0.000	0.000	0.350	0.000	Shortfall of Sites	0.120	Low Medium I Residential	R2-1	0	0	0	33.329	0.350		Residential - Single Family Residence, 1	108B197 621		South Los Angeles	No	MI	R2RD
Los Angeles	404 E 61ST ST	90003	6006023017	0.000	0.000	0.350	0.000	Shortfall of Sites	0.124	Low Medium I Residential	R2-1	0	0	0	32.264	0.350		Residential - Single Family Residence, 1	105B205 621		Southeast Los Angeles	No	MI	R2RD
Los Angeles	439 E 71ST ST	90003	6011009042	0.000	0.000	0.350	0.000	Shortfall of Sites	0.103	Low Medium I Residential	R2-1	0	0	0	38.791	0.350		Residential - Single Family Residence, 1	102B205 621		Southeast Los Angeles	No	MI	R2RD
Los Angeles	246 E 79TH ST	90003	6030002004	0.000	0.000	0.350	0.000	Shortfall of Sites	0.128	Low Medium I Residential	R2-1	0	0	0	31.366	0.350		Residential - Single Family Residence, 1	099B205 621		Southeast Los Angeles	No	MI	R2RD
Los Angeles	1779 E 109TH ST	90059	6069004030	0.000	0.000	0.350	0.000	Shortfall of Sites	0.072	Low Medium I Residential	R2-1	0	0	0	55.755	0.350		Residential - Single Family Residence, 1	088-5A215 621		Southeast Los Angeles	No	MI	R2RD
Los Angeles	25327 MCCOY AVE	90710	7413024050	0.000	0.000	0.350	0.000	Shortfall of Sites	0.138	Low Medium II Residential	[Q]RD1.5-1XL-O	0	0	0	29.037	0.350		Residential - Single Family Residence, 1	036B197 621		Wilmington - Harbor City	No	MI	R2RD
Los Angeles	1503 255TH ST	90710	7410006034	0.000	0.000	0.350	0.000	Shortfall of Sites	0.147	Low Medium I Residential	RD3-1XL	0	0	0	27.153	0.350		Residential - Single Family Residence, 1	036B193 621		Wilmington - Harbor City	No	MI	R2RD
Los Angeles	1370 EUBANK AVE	90744	7422022035	0.000	0.000	0.350	0.000	Shortfall of Sites	0.077	Low Medium I Residential	[Q]R2-1XL-O-CUGU	0	0	0	51.682	0.350		Residential - Single Family Residence, 1	036B209 621		Wilmington - Harbor City	No	MI	R2RD
Los Angeles	1303 E OPP ST	90744	7425033019	0.000	0.000	0.350	0.000	Shortfall of Sites	0.123	Low Medium I Residential	[Q]R2-1XL-O-CUGU	0	0	0	32.613	0.350		Residential - Single Family Residence, 1	033B213 621		Wilmington - Harbor City	No	MI	R2RD
Los Angeles	14035 BESSEMER ST	91401	2239014022	0.000	0.000	0.350	0.000	Shortfall of Sites	0.155	Low Medium II Residential	[Q]RD2-1	0	0	0	25.814	0.350		Residential - Single Family Residence, 1	177B153 622		Van Nuys - North Sherman Oaks	No	MI	R2RD
Los Angeles	1737 S MARVIN AVE	90019	5064015027	0.000	0.000	0.350	0.000	Shortfall of Sites	0.132	Low Medium II Residential	RD1.5-1	0	0	0	30.251	0.350		Residential - Single Family Residence, 1	126B177 622		West Adams - Baldwin Hills - Leimert	No	MI	R2RD
Los Angeles	1824 S CATALINA ST	90006	5075021008	0.000	0.000	0.350	0.000	Shortfall of Sites	0.081	Low Medium II Residential	RD1.5-1	0	0	0	49.278	0.350		Residential - Single Family Residence, 1	126B197 622		South Los Angeles	No	MI	R2RD
Los Angeles	5927 COMEY AVE	90034	5065016018	0.000	0.000	0.350	0.000	Shortfall of Sites	0.115	Low Medium II Residential	RD2-1	0	0	0	34.847	0.350		Residential - Single Family Residence, 1	123B173 622		West Adams - Baldwin Hills - Leimert	No	MI	R2RD
Los Angeles	3015 S WEST VIEW ST	90016	5049034038	0.000	0.000	0.350	0.000	Shortfall of Sites	0.115	Low Medium I Residential	R2-1	0	0	0	34.848	0.350		Residential - Five or More Units or Apartments (Any Combination) - 4 Stories or Less, 0	120B177 622		West Adams - Baldwin Hills - Leimert	No	MI	R2RD
Los Angeles	1271 ROLLAND CURTIS PL	90037	5037011018	0.000	0.000	0.350	0.000	Shortfall of Sites	0.120	Low Medium II Residential	RD1.5-1	0	0	0	33.335	0.350		Residential - Single Family Residence, 1	117B197 622		South Los Angeles	No	MI	R2RD
Los Angeles	1220 W 41ST PL	90037	5020013007	0.000	0.000	0.350	0.000	Shortfall of Sites	0.147	Low Medium I Residential	R2-1	0	0	0	27.223	0.350		Residential - Single Family Residence, 1	114B197 622		South Los Angeles	No	MI	R2RD
Los Angeles	4602 3RD AVE	90043	5015037002	0.000	0.000	0.350	0.000	Shortfall of Sites	0.120	Low Medium I Residential	R2-1	0	0	0	33.467	0.350		Residential - Single Family Residence, 1	111B189 622		West Adams - Baldwin Hills - Leimert	No	MI	R2RD
Los Angeles	1633 W 55TH ST	90062	5003019028	0.000	0.000	0.350	0.000	Shortfall of Sites	0.114	Low Medium I Residential	R2-1-CPIO	0	0	0	35.071	0.350		Residential - Single Family Residence, 1	108B193 622		South Los Angeles	No	MI	R2RD

Jurisdiction Name	Site Address/Intersection	5 Digit ZIP Code	Assessor Parcel Number	Very Low-Income	Low-Income	Moderate-Income	Above Moderate-Income	Type of Shortfall	Parcel Size (Acres)	Current General Plan Designation	Current Zoning	Proposed General Plan (GP) Designation	Proposed Zoning	Minimum Density Allowed	Maximum Density Allowed	Total Capacity	Vacant/ Nonvacant	Description of Existing Uses	PIN	Base Density Per Acre	Community Plan Area	Rent Stabalization Ordinance	Income Category	Applicable Rezoning Program (Program informing values in Column Q listed first)
Los Angeles	406 E 55TH ST	90011	5101003023	0.000	0.000	0.350	0.000	Shortfall of Sites	0.122	Low Medium I Residential	R2-1	0	0	0	32.663	0.350		Residential - Single Family Residence, 1	108B205 622		Southeast Los Angeles	No	MI	R2RD
Los Angeles	242 E 79TH ST	90003	6030002005	0.000	0.000	0.350	0.000	Shortfall of Sites	0.128	Low Medium I Residential	R2-1	0	0	0	31.366	0.350		Residential - Single Family Residence, 1	099B205 622		Southeast Los Angeles	No	MI	R2RD
Los Angeles	12409 RALSTON AVE	91342	2507006026	0.000	0.000	0.350	0.000	Shortfall of Sites	0.167	Low Medium I Residential	RD3-1XL-CPIO	0	0	0	23.972	0.350		Residential - Single Family Residence, 1	219B149 623		Sylmar	No	MI	R2RD
Los Angeles	11580 KITTRIDGE ST	91606	2335005006	0.000	0.000	0.350	0.000	Shortfall of Sites	0.152	Low Medium I Residential	RD3-1	0	0	0	26.401	0.350		Residential - Single Family Residence - Pool, 1	180B169 623		North Hollywood - Valley Village	No	MI	R2RD
Los Angeles	3107 VINEYARD AVE	90016	5057029040	0.000	0.000	0.350	0.000	Shortfall of Sites	0.149	Low Medium I Residential	R2-1	0	0	0	26.806	0.350		Residential - Single Family Residence, 1	120B181 623		West Adams - Baldwin Hills - Leimert	No	MI	R2RD
Los Angeles	1214 W 41ST PL	90037	5020013006	0.000	0.000	0.350	0.000	Shortfall of Sites	0.147	Low Medium I Residential	R2-1	0	0	0	27.221	0.350		Residential - Single Family Residence, 1	114B197 623		South Los Angeles	No	MI	R2RD
Los Angeles	1126 W 54TH ST	90037	5002024024	0.000	0.000	0.350	0.000	Shortfall of Sites	0.120	Low Medium I Residential	R2-1	0	0	0	33.329	0.350		Residential - Single Family Residence, 1	108B197 623		South Los Angeles	No	MI	R2RD
Los Angeles	1629 W 55TH ST	90062	5003019029	0.000	0.000	0.350	0.000	Shortfall of Sites	0.114	Low Medium I Residential	R2-1-CPIO	0	0	0	35.070	0.350		Residential - Single Family Residence, 1	108B193 623		South Los Angeles	No	MI	R2RD
Los Angeles	362 E 61ST ST	90003	6006024001	0.000	0.000	0.350	0.000	Shortfall of Sites	0.124	Low Medium I Residential	R2-1	0	0	0	32.265	0.350		Residential - Single Family Residence, 1	105B205 623		Southeast Los Angeles	No	MI	R2RD
Los Angeles	347 W 71ST ST	90003	6012011059	0.000	0.000	0.350	0.000	Shortfall of Sites	0.117	Low Medium I Residential	R2-1	0	0	0	34.075	0.350		Residential - Single Family Residence, 1	102B201 623		Southeast Los Angeles	No	MI	R2RD
Los Angeles	431 E 71ST ST	90003	6011009040	0.000	0.000	0.350	0.000	Shortfall of Sites	0.103	Low Medium I Residential	R2-1	0	0	0	38.786	0.350		Residential - Single Family Residence, 1	102B205 623		Southeast Los Angeles	No	MI	R2RD
Los Angeles	25430 SENATOR AVE	90710	7410006056	0.000	0.000	0.350	0.000	Shortfall of Sites	0.115	Low Medium I Residential	R2-1XL	0	0	0	34.844	0.350		Residential - Single Family Residence, 1	036B193 623		Wilmington - Harbor City	No	MI	R2RD
Los Angeles	713 W G ST	90744	7416020019	0.000	0.000	0.350	0.000	Shortfall of Sites	0.110	Low Medium II Residential	[Q]RD1.5-1XL-O-CUGU	0	0	0	36.220	0.350	Vacant	Residential - Four Units (Any Combination) - 4 Stories or Less - Vacant Land, 0	030B205 623		Wilmington - Harbor City	No	MI	R2RD
Los Angeles	11600 KITTRIDGE ST	91606	2335005005	0.000	0.000	0.350	0.000	Shortfall of Sites	0.152	Low Medium I Residential	RD3-1	0	0	0	26.401	0.350		Residential - Single Family Residence, 1	180B169 624		North Hollywood - Valley Village	No	MI	R2RD
Los Angeles	14031 BESSEMER ST	91401	2239014020	0.000	0.000	0.350	0.000	Shortfall of Sites	0.155	Low Medium II Residential	[Q]RD2-1	0	0	0	25.814	0.350		Residential - Five or More Units or Apartments (Any Combination) - 4 Stories or Less, 0	177B153 624		Van Nuys - North Sherman Oaks	No	MI	R2RD
Los Angeles	2923 MARSH ST	90039	5442030034	0.000	0.000	0.350	0.000	Shortfall of Sites	0.057	Low Medium I Residential	R2-1VL-RIO	0	0	0	70.503	0.350		Residential - Single Family Residence, 1	150B213 624		Silver Lake - Echo Park - Elysian Valley	No	MI	R2RD
Los Angeles	1821 S DUNSMUIR AVE	90019	5064004022	0.000	0.000	0.350	0.000	Shortfall of Sites	0.136	Low Medium II Residential	RD1.5-1	0	0	0	29.507	0.350		Residential - Single Family Residence, 1	126B177 624		West Adams - Baldwin Hills - Leimert	No	MI	R2RD
Los Angeles	4739 W 18TH ST	90019	5071022038	0.000	0.000	0.350	0.000	Shortfall of Sites	0.131	Low Medium II Residential	RD1.5-1-O	0	0	0	30.588	0.350		Residential - Single Family Residence, 1	126B181 624		West Adams - Baldwin Hills - Leimert	No	MI	R2RD
Los Angeles	2831 S CORNING ST	90034	4312003028	0.000	0.000	0.350	0.000	Shortfall of Sites	0.110	Low Medium II Residential	RD1.5-1	0	0	0	36.287	0.350		Residential - Single Family Residence, 1	123B169 624		West Adams - Baldwin Hills - Leimert	No	MI	R2RD
Los Angeles	1230 W 41ST PL	90037	5020013009	0.000	0.000	0.350	0.000	Shortfall of Sites	0.147	Low Medium I Residential	R2-1	0	0	0	27.224	0.350		Residential - Single Family Residence, 1	114B197 624		South Los Angeles	No	MI	R2RD
Los Angeles	1122 W 54TH ST	90037	5002024023	0.000	0.000	0.350	0.000	Shortfall of Sites	0.120	Low Medium I Residential	R2-1	0	0	0	33.329	0.350		Residential - Single Family Residence, 1	108B197 624		South Los Angeles	No	MI	R2RD
Los Angeles	427 E 71ST ST	90003	6011009039	0.000	0.000	0.350	0.000	Shortfall of Sites	0.098	Low Medium I Residential	R2-1	0	0	0	40.723	0.350		Residential - Single Family Residence, 1	102B205 624		Southeast Los Angeles	No	MI	R2RD
Los Angeles	852 E 83RD ST	90001	6029019023	0.000	0.000	0.350	0.000	Shortfall of Sites	0.117	Low Medium I Residential	R2-1	0	0	0	34.190	0.350		Residential - Single Family Residence, 0	099B209 624		Southeast Los Angeles	No	MI	R2RD
Los Angeles	1031 254TH ST	90710	7413013026	0.000	0.000	0.350	0.000	Shortfall of Sites	0.127	Low Medium II Residential	[Q]RD1.5-1XL	0	0	0	31.389	0.350		Residential - Single Family Residence, 1	036B197 624		Wilmington - Harbor City	No	MI	R2RD
Los Angeles	10237 SILVERTON AVE	91042	2565016024	0.000	0.000	0.350	0.000	Shortfall of Sites	0.116	Low Medium I Residential	RD3-1	0	0	0	34.436	0.350		Residential - Single Family Residence, 1	204B201 625		Sunland - Tujunga - Lake View Terrace - Shadow Hills - East La Tuna Canyon	No	MI	R2RD
Los Angeles	2978 PARTRIDGE AVE	90039	5442025009	0.000	0.000	0.350	0.000	Shortfall of Sites	0.162	Low Medium I Residential	R2-1VL-RIO	0	0	0	24.683	0.350		Residential - Single Family Residence, 1	150B213 625		Silver Lake - Echo Park - Elysian Valley	No	MI	R2RD
Los Angeles	1426 EXPOSITION BLVD	90018	5036002003	0.000	0.000	0.350	0.000	Shortfall of Sites	0.109	Low Medium II Residential	RD1.5-1	0	0	0	36.833	0.350		Residential - Single Family Residence, 1	117B193 625		South Los Angeles	No	MI	R2RD
Los Angeles	1257 ROLLAND CURTIS PL	90037	5037011015	0.000	0.000	0.350	0.000	Shortfall of Sites	0.120	Low Medium II Residential	RD1.5-1	0	0	0	33.335	0.350		Residential - Single Family Residence, 1	117B197 625		South Los Angeles	No	MI	R2RD
Los Angeles	1234 W 41ST PL	90037	5020013010	0.000	0.000	0.350	0.000	Shortfall of Sites	0.147	Low Medium I Residential	R2-1	0	0	0	27.224	0.350		Residential - Single Family Residence, 1	114B197 625		South Los Angeles	No	MI	R2RD
Los Angeles	4607 S GRAMERCY PL	90062	5015014016	0.000	0.000	0.350	0.000	Shortfall of Sites	0.149	Low Medium I Residential	R2-1	0	0	0	26.806	0.350		Residential - Single Family Residence, 1	111B189 625		South Los Angeles	No	MI	R2RD
Los Angeles	962 W 47TH ST	90037	5018010018	0.000	0.000	0.350	0.000	Shortfall of Sites	0.131	Low Medium II Residential	RD2-1	0	0	0	30.461	0.350		Residential - Single Family Residence, 1	111B197 625		South Los Angeles	No	MI	R2RD
Los Angeles	530 W 54TH ST	90037	5001024009	0.000	0.000	0.350	0.000	Shortfall of Sites	0.125	Low Medium I Residential	R2-1	0	0	0	32.004	0.350		Residential - Single Family Residence, 1	108B201 625		South Los Angeles	No	MI	R2RD
Los Angeles	1118 W 54TH ST	90037	5002024022	0.000	0.000	0.350	0.000	Shortfall of Sites	0.120	Low Medium I Residential	R2-1	0	0	0	33.329	0.350		Residential - Single Family Residence, 1	108B197 625		South Los Angeles	No	MI	R2RD
Los Angeles	1621 W 55TH ST	90062	5003019031	0.000	0.000	0.350	0.000	Shortfall of Sites	0.102	Low Medium I Residential	R2-1-CPIO	0	0	0	39.128	0.350		Residential - Single Family Residence, 1	108B193 625		South Los Angeles	No	MI	R2RD
Los Angeles	354 E 61ST ST	90003	6006024003	0.000	0.000	0.350	0.000	Shortfall of Sites	0.124	Low Medium I Residential	R2-1	0	0	0	32.265	0.350		Residential - Single Family Residence, 1	105B205 625		Southeast Los Angeles	No	MI	R2RD
Los Angeles	423 E 71ST ST	90003	6011009038	0.000	0.000	0.350	0.000	Shortfall of Sites	0.098	Low Medium I Residential	R2-1	0	0	0	40.720	0.350		Residential - Single Family Residence, 1	102B205 625		Southeast Los Angeles	No	MI	R2RD
Los Angeles	230 E 79TH ST	90003	6030002008	0.000	0.000	0.350	0.000	Shortfall of Sites	0.128	Low Medium I Residential	R2-1	0	0	0	31.366	0.350		Residential - Single Family Residence, 1	099B205 625		Southeast Los Angeles	No	MI	R2RD
Los Angeles	846 E 83RD ST	90001	6029019022	0.000	0.000	0.350	0.000	Shortfall of Sites	0.117	Low Medium I Residential	R2-1	0	0	0	34.190	0.350		Residential - Single Family Residence, 1	099B209 625		Southeast Los Angeles	No	MI	R2RD
Los Angeles	9834 GRAHAM AVE	90002	6048027054	0.000	0.000	0.350	0.000	Shortfall of Sites	0.076	Low Medium I Residential	R2-1	0	0	0	52.402	0.350		Residential - Single Family Residence, 1	093A213 625		Southeast Los Angeles	No	MI	R2RD
Los Angeles	0	0	7413024008	0.000	0.000	0.350	0.000	Shortfall of Sites	0.138	Medium Residential	[Q]RD1.5-1XL-O	0	0	0	29.037	0.350	Vacant	Residential - Single Family Residence - Vacant Land, 0	036B197 625		Wilmington - Harbor City	No	MI	R2RD
Los Angeles	25429 PRESIDENT AVE	90710	7410022035	0.000	0.000	0.350	0.000	Shortfall of Sites	0.124	Low Medium I Residential	R2-1XL	0	0	0	32.263	0.350		Residential - Single Family Residence, 1	036B193 625		Wilmington - Harbor City	No	MI	R2RD
Los Angeles	713 W G ST	90744	7416020019	0.000	0.000	0.350	0.000	Shortfall of Sites	0.087	Low Medium II Residential	[Q]RD1.5-1XL-O-CUGU	0	0	0	46.193	0.350	Vacant	Residential - Four Units (Any Combination) - 4 Stories or Less - Vacant Land, 0	030B205 625		Wilmington - Harbor City	No	MI	R2RD
Los Angeles	11612 KITTRIDGE ST	91606	2335005003	0.000	0.000	0.350	0.000	Shortfall of Sites	0.152	Low Medium I Residential	RD3-1	0	0	0	26.401	0.350		Residential - Single Family Residence, 1	180B169 626		North Hollywood - Valley Village	No	MI	R2RD
Los Angeles	14019 BESSEMER ST	91401	2239014018	0.000	0.000	0.350	0.000	Shortfall of Sites	0.155	Low Medium II Residential	[Q]RD2-1	0	0	0	25.814	0.350		Residential - Single Family Residence, 1	177B153 626		Van Nuys - North Sherman Oaks	No	MI	R2RD
Los Angeles	2923 MARSH ST	90039	5442030034	0.000	0.000	0.350	0.000	Shortfall of Sites	0.057	Low Medium I Residential	R2-1VL-RIO	0	0	0	70.504	0.350		Residential - Single Family Residence, 0	150B213 626		Silver Lake - Echo Park - Elysian Valley	No	MI	R2RD
Los Angeles	1306 MEADOWBROOK AVE	90019	5070007016	0.000	0.000	0.350	0.000	Shortfall of Sites	0.147	Low Medium I Residential	R2-1-O	0	0	0	27.194	0.350		Residential - Single Family Residence, 1	129B181 626		Wilshire	No	MI	R2RD
Los Angeles	2434 S COCHRAN AVE	90016	5063008090	0.000	0.000	0.350	0.000	Shortfall of Sites	0.100	Low Medium II Residential	RD1.5-1	0	0	0	40.175	0.350		Residential - Single Family Residence, 1	123B177 626		West Adams - Baldwin Hills - Leimert	No	MI	R2RD
Los Angeles	1422 EXPOSITION BLVD	90018	5036002004	0.000	0.000	0.350	0.000	Shortfall of Sites	0.109	Low Medium II Residential	RD1.5-1	0	0	0	36.837	0.350		Residential - Single Family Residence, 1	117B193 626		South Los Angeles	No	MI	R2RD
Los Angeles	1253 ROLLAND CURTIS PL	90037	5037011014	0.000	0.000	0.350	0.000	Shortfall of Sites	0.120	Low Medium II Residential	RD1.5-1	0	0	0	33.335	0.350		Residential - Single Family Residence, 1	117B197 626		South Los Angeles	No	MI	R2RD
Los Angeles	4107 LA SALLE AVE	90062	5021006023	0.000	0.000	0.350	0.000	Shortfall of Sites	0.134	Low Medium I Residential	R2-1	0	0	0	29.748	0.350		Residential - Single Family Residence, 1	114B193 626		South Los Angeles	No	MI	R2RD
Los Angeles	1240 W 41ST PL	90037	5020013011	0.000	0.000	0.350	0.000	Shortfall of Sites	0.147	Low Medium I Residential	R2-1	0	0	0	27.224	0.350		Residential - Single Family Residence, 1	114B197 626		South Los Angeles	No	MI	R2RD
Los Angeles	966 W 47TH ST	90037	5018010043	0.000	0.000	0.350	0.000	Shortfall of Sites	0.131	Low Medium II Residential	RD2-1	0	0	0	30.462	0.350		Residential - Single Family Residence, 1	111B197 626		South Los Angeles	No	MI	R2RD
Los Angeles	1114 W 54TH ST	90037	5002024021	0.000	0.000	0.350	0.000	Shortfall of Sites	0.120	Low Medium I Residential	R2-1	0	0	0	33.329	0.350		Residential - Single Family Residence, 1	108B197 626		South Los Angeles	No	MI	R2RD
Los Angeles	1617 W 55TH ST	90062	5003019032	0.000	0.000	0.350	0.000	Shortfall of Sites	0.103	Low Medium I Residential	R2-1-CPIO	0	0	0	38.890	0.350		Residential - Single Family Residence, 1	108B193 626		South Los Angeles	No	MI	R2RD
Los Angeles	350 E 61ST ST	90003	6006024004	0.000	0.000	0.350	0.000	Shortfall of Sites	0.124	Low Medium I Residential	R2-1	0	0	0	32.265	0.350		Residential - Single Family Residence, 1	105B205 626		Southeast Los Angeles	No	MI	R2RD
Los Angeles	431 W 71ST ST	90003	6013028038	0.000	0.000	0.350	0.000	Shortfall of Sites	0.117	Low Medium I Residential	R2-1	0	0	0	34.086	0.350		Residential - Single Family Residence, 1	102B201 626		South Los Angeles	No	MI	R2RD
Los Angeles	419 E 71ST ST	90003	6011009037	0.000	0.000	0.350	0.000	Shortfall of Sites	0.098	Low Medium I Residential	R2-1	0	0	0	40.718	0.350		Residential - Single Family Residence, 1	102B205 626		Southeast Los Angeles	No	MI	R2RD
Los Angeles	226 E 79TH ST	90003	6030002009	0.000	0.000	0.350	0.000	Shortfall of Sites	0.128	Low Medium I Residential	R2-1	0	0	0	31.366	0.350		Residential - Single Family Residence, 1	099B205 626		Southeast Los Angeles	No	MI	R2RD
Los Angeles	842 E 83RD ST	90001	6029019021	0.000	0.000	0.350	0.000	Shortfall of Sites	0.117	Low Medium I Residential	R2-1	0	0	0	34.190	0.350		Residential - Single Family Residence, 1	099B209 626		Southeast Los Angeles	No	MI	R2RD
Los Angeles	0	0	7413024917	0.000	0.000	0.350	0.000	Shortfall of Sites	0.138	Low Medium II Residential	[Q]RD1.5-1XL-O	0	0	0	29.030	0.350	Vacant	Residential - Single Family Residence - Vacant Land, 0	036B197 626		Wilmington - Harbor City	No	MI	R2RD
Los Angeles	1952 S GARTH AVE	90034	4302032016	0.000	0.000	0.350	0.000	Shortfall of Sites	0.145	Low Medium II Residential	RD2-1	0	0	0	27.646	0.350		Residential - Single Family Residence, 1	126B173 627		West Adams - Baldwin Hills - Leimert	No	MI	R2RD
Los Angeles	2956 S RIMPAU BLVD	90016	5057028015	0.000	0.000	0.350	0.000	Shortfall of Sites	0.077	Low Medium I Residential	R2-1	0	0	0	52.080	0.350		Residential - Single Family Residence, 1	120B181 627		West Adams - Baldwin Hills - Leimert	No	MI	R2RD
Los Angeles	1418 EXPOSITION BLVD	90018	5036002005	0.000	0.000	0.350	0.000	Shortfall of Sites	0.109	Low Medium II Residential	RD1.5-1	0	0	0	36.842	0.350		Residential - Single Family Residence, 1	117B193 627		South Los Angeles	No	MI	R2RD
Los Angeles	4106 LA SALLE AVE	90062	5021005029	0.000	0.000	0.350	0.000	Shortfall of Sites	0.147	Low Medium I Residential	R2-1	0	0	0	27.286	0.350		Residential - Single Family Residence, 1	114B193 627		South Los Angeles	No	MI	R2RD
Los Angeles	1244 W 41ST PL	90037	5020013012	0.000	0.000	0.350	0.000	Shortfall of Sites	0.147	Low Medium I Residential	R2-1	0	0	0	27.224	0.350		Residential - Single Family Residence, 1	114B197 627		South Los Angeles	No	MI	R2RD
Los Angeles	4607 S WILTON PL	90062	5015017019	0.000	0.000	0.350	0.000	Shortfall of Sites	0.149	Low Medium I Residential	R2-1	0	0	0	26.806	0.350		Residential - Single Family Residence, 1	111B189 627		South Los Angeles	No	MI	R2RD
Los Angeles	1187 E 55TH ST	90011	5104016028	0.000	0.000	0.350	0.000	Shortfall of Sites	0.117	Low Medium I Residential	R2-1-CPIO	0	0	0	34.112	0.350		Residential - Single Family Residence, 1	108B209 627		Southeast Los Angeles	No	MI	R2RD
Los Angeles	435 W 71ST ST	90003	6013028012	0.000	0.000	0.350	0.000	Shortfall of Sites	0.117	Low Medium I Residential	R2-1	0	0	0	34.102	0.350		Residential - Single Family Residence, 1	102B201 627		South Los Angeles	No	MI	R2RD
Los Angeles	415 E 71ST ST	90003	6011009036	0.000	0.000	0.350	0.000	Shortfall of Sites	0.098	Low Medium I Residential	R2-1	0	0	0	40.716	0.350		Residential - Single Family Residence, 1	102B205 627		Southeast Los Angeles	No	MI	R2RD
Los Angeles	222 E 79TH ST	90003	6030002010	0.000	0.000	0.350	0.000	Shortfall of Sites	0.128	Low Medium I Residential	R2-1	0	0	0	31.365	0.350		Residential - Single Family Residence, 1	099B205 627		Southeast Los Angeles	No	MI	R2RD
Los Angeles	838 E 83RD ST	90001	6029019020	0.000	0.000	0.350	0.000	Shortfall of Sites	0.117	Low Medium I Residential	R2-1	0	0	0	34.189	0.350		Residential - Single Family Residence, 1	099B209 627		Southeast Los Angeles	No	MI	R2RD

Jurisdiction Name	Site Address/Intersection	5 Digit ZIP Code	Assessor Parcel Number	Very Low-Income	Low-Income	Moderate-Income	Above Moderate-Income	Type of Shortfall	Parcel Size (Acres)	Current General Plan Designation	Current Zoning	Proposed General Plan (GP) Designation	Proposed Zoning	Minimum Density Allowed	Maximum Density Allowed	Total Capacity	Vacant/ Nonvacant	Description of Existing Uses	PIN	Base Density Per Acre	Community Plan Area	Rent Stabalization Ordinance	Income Category	Applicable Rezoning Program (Program informing values in Column Q listed first)
Los Angeles	3223 LA CLEDE AVE	90039	5436008035	0.000	0.000	0.350	0.000	Shortfall of Sites	0.124	Low Medium I Residential	RD3-1-RIO	0	0	0	32.268	0.350		Residential - Single Family Residence, 1	153B209 628		Northeast Los Angeles	No	MI	R2RD
Los Angeles	1821 S ORANGE DR	90019	5067016005	0.000	0.000	0.350	0.000	Shortfall of Sites	0.129	Low Medium II Residential	RD1.5-1-O	0	0	0	31.114	0.350		Residential - Single Family Residence, 1	126B181 628		West Adams - Baldwin Hills - Leimert	No	MI	R2RD
Los Angeles	3018 S PALM GROVE AVE	90016	5057029023	0.000	0.000	0.350	0.000	Shortfall of Sites	0.076	Low Medium I Residential	R2-1	0	0	0	52.686	0.350		Residential - Single Family Residence, 1	120B181 628		West Adams - Baldwin Hills - Leimert	No	MI	R2RD
Los Angeles	4055 DENKER AVE	90062	5021005022	0.000	0.000	0.350	0.000	Shortfall of Sites	0.147	Low Medium I Residential	R2-1	0	0	0	27.274	0.350		Residential - Single Family Residence, 1	114B193 628		South Los Angeles	No	MI	R2RD
Los Angeles	1250 W 41ST PL	90037	5020013013	0.000	0.000	0.350	0.000	Shortfall of Sites	0.147	Low Medium I Residential	R2-1	0	0	0	27.225	0.350		Residential - Single Family Residence, 1	114B197 628		South Los Angeles	No	MI	R2RD
Los Angeles	4606 CIMARRON ST	90062	5015017003	0.000	0.000	0.350	0.000	Shortfall of Sites	0.150	Low Medium I Residential	R2-1	0	0	0	26.739	0.350		Residential - Single Family Residence, 1	111B189 628		South Los Angeles	No	MI	R2RD
Los Angeles	0	0	5104016027	0.000	0.000	0.350	0.000	Shortfall of Sites	0.117	Low Medium I Residential	R2-1-CPIO	0	0	0	34.106	0.350	Vacant	Residential - Single Family Residence - Vacant Land, 0	108B209 628		Southeast Los Angeles	No	MI	R2RD
Los Angeles	1106 W 54TH ST	90037	5002024019	0.000	0.000	0.350	0.000	Shortfall of Sites	0.120	Low Medium I Residential	R2-1	0	0	0	33.329	0.350		Residential - Single Family Residence, 1	108B197 628		South Los Angeles	No	MI	R2RD
Los Angeles	439 W 71ST ST	90003	6013028011	0.000	0.000	0.350	0.000	Shortfall of Sites	0.117	Low Medium I Residential	R2-1	0	0	0	34.118	0.350		Residential - Single Family Residence, 1	102B201 628		South Los Angeles	No	MI	R2RD
Los Angeles	214 E 79TH ST	90003	6030002012	0.000	0.000	0.350	0.000	Shortfall of Sites	0.128	Low Medium I Residential	R2-1	0	0	0	31.366	0.350		Residential - Single Family Residence, 1	099B205 628		Southeast Los Angeles	No	MI	R2RD
Los Angeles	706 MCDONALD AVE	90744	7416020018	0.000	0.000	0.350	0.000	Shortfall of Sites	0.110	Low Medium II Residential	[Q]RD1.5-1XL-O-CUGU	0	0	0	36.220	0.350		Residential - Five or More Units or Apartments (Any Combination) · 4 Stories or Less, 0	030B205 628		Wilmington - Harbor City	No	MI	R2RD
Los Angeles	11626 KITTRIDGE ST	91606	2335005001	0.000	0.000	0.350	0.000	Shortfall of Sites	0.179	Low Medium I Residential	RD3-1	0	0	0	22.328	0.350		Residential - Single Family Residence - Pool, 1	180B169 629		North Hollywood - Valley Village	No	MI	R2RD
Los Angeles	14003 BESSEMER ST	91401	2239014015	0.000	0.000	0.350	0.000	Shortfall of Sites	0.155	Low Medium II Residential	[Q]RD2-1	0	0	0	25.849	0.350		Residential - Single Family Residence, 1	177B153 629		Van Nuys - North Sherman Oaks	No	MI	R2RD
Los Angeles	1824 S SYCAMORE AVE	90019	5067016027	0.000	0.000	0.350	0.000	Shortfall of Sites	0.129	Low Medium II Residential	RD1.5-1-O	0	0	0	30.956	0.350		Residential - Single Family Residence, 1	126B181 629		West Adams - Baldwin Hills - Leimert	No	MI	R2RD
Los Angeles	1801 S WILTON PL	90019	5073020012	0.000	0.000	0.350	0.000	Shortfall of Sites	0.150	Low Medium I Residential	R2-1-CPIO	0	0	0	26.588	0.350		Residential - Single Family Residence, 1	126B189 629		South Los Angeles	No	MI	R2RD
Los Angeles	2535 THURMAN AVE	90016	5048005033	0.000	0.000	0.350	0.000	Shortfall of Sites	0.122	Low Medium II Residential	RD1.5-1	0	0	0	32.761	0.350		Residential - Single Family Residence, 1	123B173 629		West Adams - Baldwin Hills - Leimert	No	MI	R2RD
Los Angeles	2926 S CLOVERDALE AVE	90016	5043025010	0.000	0.000	0.350	0.000	Shortfall of Sites	0.138	Low Medium II Residential	RD1.5-1	0	0	0	29.040	0.350		Residential - Single Family Residence, 1	120B177 629		West Adams - Baldwin Hills - Leimert	No	MI	R2RD
Los Angeles	1410 EXPOSITION BLVD	90018	5036002007	0.000	0.000	0.350	0.000	Shortfall of Sites	0.109	Low Medium II Residential	RD1.5-1	0	0	0	36.851	0.350		Residential - Single Family Residence, 1	117B193 629		South Los Angeles	No	MI	R2RD
Los Angeles	1254 W 41ST PL	90037	5020013014	0.000	0.000	0.350	0.000	Shortfall of Sites	0.147	Low Medium I Residential	R2-1	0	0	0	27.197	0.350		Residential - Single Family Residence, 1	114B197 629		South Los Angeles	No	MI	R2RD
Los Angeles	4607 CIMARRON ST	90062	5015024019	0.000	0.000	0.350	0.000	Shortfall of Sites	0.149	Low Medium I Residential	R2-1	0	0	0	26.780	0.350		Residential - Single Family Residence, 1	111B189 629		South Los Angeles	No	MI	R2RD
Los Angeles	336 E 61ST ST	90003	6006024007	0.000	0.000	0.350	0.000	Shortfall of Sites	0.124	Low Medium I Residential	R2-1	0	0	0	32.265	0.350		Residential - Single Family Residence, 1	105B205 629		Southeast Los Angeles	No	MI	R2RD
Los Angeles	407 E 71ST ST	90003	6011009034	0.000	0.000	0.350	0.000	Shortfall of Sites	0.098	Low Medium I Residential	R2-1	0	0	0	40.711	0.350		Residential - Single Family Residence, 1	102B205 629		Southeast Los Angeles	No	MI	R2RD
Los Angeles	5702 VINELAND AVE	91601	2415004001	0.000	0.000	0.350	0.000	Shortfall of Sites	0.123	Low Medium II Residential	RD1.5-1VL	0	0	0	32.509	0.350		Residential - Single Family Residence, 1	174B173 630		North Hollywood - Valley Village	No	MI	R2RD
Los Angeles	2443 VINEYARD AVE	90016	5057004002	0.000	0.000	0.350	0.000	Shortfall of Sites	0.072	Low Medium I Residential	R2-1	0	0	0	55.225	0.350		Residential - Single Family Residence, 1	123B181 630		West Adams - Baldwin Hills - Leimert	No	MI	R2RD
Los Angeles	3033 11TH AVE	90018	5051033023	0.000	0.000	0.350	0.000	Shortfall of Sites	0.062	Low Medium I Residential	R2-1XL	0	0	0	64.532	0.350		Residential - Single Family Residence, 0	120B185 630		West Adams - Baldwin Hills - Leimert	No	MI	R2RD
Los Angeles	1235 ROLLAND CURTIS PL	90037	5037011028	0.000	0.000	0.350	0.000	Shortfall of Sites	0.120	Low Medium II Residential	RD1.5-1	0	0	0	33.335	0.350		Residential - Single Family Residence, 1	117B197 630		South Los Angeles	No	MI	R2RD
Los Angeles	1342 W 41ST PL	90037	5020004009	0.000	0.000	0.350	0.000	Shortfall of Sites	0.148	Low Medium I Residential	R2-1	0	0	0	27.116	0.350		Residential - Single Family Residence, 1	114B197 630		South Los Angeles	No	MI	R2RD
Los Angeles	4606 ARLINGTON AVE	90043	5015027002	0.000	0.000	0.350	0.000	Shortfall of Sites	0.138	Low Medium I Residential	R2-1	0	0	0	28.981	0.350		Residential - Single Family Residence, 1	111B189 630		West Adams - Baldwin Hills - Leimert	No	MI	R2RD
Los Angeles	1171 E 55TH ST	90011	5104016025	0.000	0.000	0.350	0.000	Shortfall of Sites	0.117	Low Medium I Residential	R2-1-CPIO	0	0	0	34.093	0.350		Residential - Single Family Residence, 1	108B209 630		Southeast Los Angeles	No	MI	R2RD
Los Angeles	1539 W 55TH ST	90062	5003018025	0.000	0.000	0.350	0.000	Shortfall of Sites	0.114	Low Medium I Residential	R2-1-CPIO	0	0	0	35.127	0.350		Residential - Single Family Residence, 1	108B193 630		South Los Angeles	No	MI	R2RD
Los Angeles	350 E 55TH ST	90011	5101010031	0.000	0.000	0.350	0.000	Shortfall of Sites	0.122	Low Medium I Residential	R2-1	0	0	0	32.669	0.350		Residential - Single Family Residence, 1	108B205 630		Southeast Los Angeles	No	MI	R2RD
Los Angeles	125 W 61ST ST	90003	6005016028	0.000	0.000	0.350	0.000	Shortfall of Sites	0.117	Low Medium I Residential	R2-1	0	0	0	34.060	0.350		Residential - Single Family Residence, 1	105B201 630		Southeast Los Angeles	No	MI	R2RD
Los Angeles	826 E 83RD ST	90001	6029019017	0.000	0.000	0.350	0.000	Shortfall of Sites	0.117	Low Medium I Residential	R2-1	0	0	0	34.189	0.350		Residential - Single Family Residence, 1	099B209 630		Southeast Los Angeles	No	MI	R2RD
Los Angeles	706 MCDONALD AVE	90744	7416020018	0.000	0.000	0.350	0.000	Shortfall of Sites	0.125	Low Medium II Residential	[Q]RD1.5-1XL-O-CUGU	0	0	0	32.093	0.350		Residential - Five or More Units or Apartments (Any Combination) · 4 Stories or Less, 0	030B205 630		Wilmington - Harbor City	No	MI	R2RD
Los Angeles	10896 LEHIGH AVE	91331	2534021900	0.000	0.000	0.350	0.000	Shortfall of Sites	4.570	Low Medium I Residential	RD3-1-O-CUGU, R1-1-O-CUGU	0	0	0	0.875	0.350		Residential - Five or More Units or Apartments (Any Combination) · 4 Stories or Less, 0	210B161 631		Arleta - Pacoima	No	MI	R2RD
Los Angeles	19424 VALERIO ST	91335	2116017030	0.000	0.000	0.350	0.000	Shortfall of Sites	0.425	Low Medium I Residential	RD5-1	0	0	0	9.420	0.350		Residential - Single Family Residence, 1	186B117 631		Reseda - West Van Nuys	No	MI	R2RD
Los Angeles	11638 KITTRIDGE ST	91606	2335008004	0.000	0.000	0.350	0.000	Shortfall of Sites	0.152	Low Medium I Residential	RD3-1	0	0	0	26.401	0.350		Residential - Double, Duplex, or Two Units - 4 Stories or Less, 1	180B169 631		North Hollywood - Valley Village	No	MI	R2RD
Los Angeles	1968 S SHERBOURNE DR	90034	4302025021	0.000	0.000	0.350	0.000	Shortfall of Sites	0.116	Low Medium II Residential	RD2-1	0	0	0	34.464	0.350		Residential - Single Family Residence, 1	126B169 631		West Adams - Baldwin Hills - Leimert	No	MI	R2RD
Los Angeles	4057 DALTON AVE	90062	5021004012	0.000	0.000	0.350	0.000	Shortfall of Sites	0.154	Low Medium I Residential	R2-1	0	0	0	26.037	0.350		Residential - Single Family Residence, 1	114B193 631		South Los Angeles	No	MI	R2RD
Los Angeles	4607 ARLINGTON AVE	90043	5015034011	0.000	0.000	0.350	0.000	Shortfall of Sites	0.149	Low Medium I Residential	R2-1	0	0	0	26.806	0.350		Residential - Single Family Residence, 1	111B189 631		West Adams - Baldwin Hills - Leimert	No	MI	R2RD
Los Angeles	622 W 54TH ST	90037	5001023004	0.000	0.000	0.350	0.000	Shortfall of Sites	0.125	Low Medium I Residential	R2-1	0	0	0	31.997	0.350		Residential - Single Family Residence, 1	108B201 631		South Los Angeles	No	MI	R2RD
Los Angeles	1535 W 55TH ST	90062	5003018024	0.000	0.000	0.350	0.000	Shortfall of Sites	0.114	Low Medium I Residential	R2-1-CPIO	0	0	0	35.127	0.350		Residential - Single Family Residence, 1	108B193 631		South Los Angeles	No	MI	R2RD
Los Angeles	0	0	5101010030	0.000	0.000	0.350	0.000	Shortfall of Sites	0.122	Low Medium I Residential	R2-1	0	0	0	32.671	0.350	Vacant	Residential - Single Family Residence - Vacant Land, 0	108B205 631		Southeast Los Angeles	No	MI	R2RD
Los Angeles	363 E 71ST ST	90003	6011009020	0.000	0.000	0.350	0.000	Shortfall of Sites	0.092	Low Medium I Residential	R2-1	0	0	0	43.410	0.350		Residential - Single Family Residence, 1	102B205 631		Southeast Los Angeles	No	MI	R2RD
Los Angeles	822 E 83RD ST	90001	6029019016	0.000	0.000	0.350	0.000	Shortfall of Sites	0.117	Low Medium I Residential	R2-1	0	0	0	34.189	0.350		Residential - Single Family Residence, 1	099B209 631		Southeast Los Angeles	No	MI	R2RD
Los Angeles	1711 S ALMA ST	90731	7462001026	0.000	0.000	0.350	0.000	Shortfall of Sites	0.103	Low Medium I Residential	R2-1XL	0	0	0	38.702	0.350		Residential - Single Family Residence, 1	012B197 631		San Pedro	No	MI	R2RD
Los Angeles	10338 PLAINVIEW AVE	91042	2558009010	0.000	0.000	0.350	0.000	Shortfall of Sites	0.112	Low Medium I Residential	RD5-1	0	0	0	35.631	0.350		Residential - Single Family Residence, 1	204B197 632		Sunland - Tujunga - Lake View Terrace - Shadow Hills - East La Tuna Canyon	No	MI	R2RD
Los Angeles	2932 MARSH ST	90039	5442029009	0.000	0.000	0.350	0.000	Shortfall of Sites	0.114	Low Medium I Residential	R2-1VL-RIO	0	0	0	35.137	0.350		Residential - Single Family Residence, 1	150B213 632		Silver Lake - Echo Park - Elysian Valley	No	MI	R2RD
Los Angeles	2922 S BURNSIDE AVE	90016	5043023010	0.000	0.000	0.350	0.000	Shortfall of Sites	0.081	Low Medium II Residential	RD2-1	0	0	0	49.276	0.350		Residential - Single Family Residence, 0	120B177 632		West Adams - Baldwin Hills - Leimert	No	MI	R2RD
Los Angeles	4606 S GRAMERCY PL	90062	5015003025	0.000	0.000	0.350	0.000	Shortfall of Sites	0.119	Low Medium I Residential	R2-1	0	0	0	33.507	0.350		Residential - Single Family Residence, 1	111B189 632		South Los Angeles	No	MI	R2RD
Los Angeles	1159 E 55TH ST	90011	5104016022	0.000	0.000	0.350	0.000	Shortfall of Sites	0.117	Low Medium I Residential	R2-1-CPIO	0	0	0	34.080	0.350		Residential - Single Family Residence, 1	108B209 632		Southeast Los Angeles	No	MI	R2RD
Los Angeles	1052 W 54TH ST	90037	5002023028	0.000	0.000	0.350	0.000	Shortfall of Sites	0.120	Low Medium I Residential	R2-1	0	0	0	33.329	0.350		Residential - Single Family Residence, 1	108B197 632		South Los Angeles	No	MI	R2RD
Los Angeles	1531 W 55TH ST	90062	5003018023	0.000	0.000	0.350	0.000	Shortfall of Sites	0.114	Low Medium I Residential	R2-1-CPIO	0	0	0	35.127	0.350		Residential - Single Family Residence, 1	108B193 632		South Los Angeles	No	MI	R2RD
Los Angeles	342 E 55TH ST	90011	5101010029	0.000	0.000	0.350	0.000	Shortfall of Sites	0.089	Low Medium I Residential	R2-1	0	0	0	45.054	0.350		Residential - Single Family Residence, 1	108B205 632		Southeast Los Angeles	No	MI	R2RD
Los Angeles	359 E 71ST ST	90003	6011009021	0.000	0.000	0.350	0.000	Shortfall of Sites	0.098	Low Medium I Residential	R2-1	0	0	0	40.705	0.350		Residential - Single Family Residence, 1	102B205 632		Southeast Los Angeles	No	MI	R2RD
Los Angeles	818 E 83RD ST	90001	6029019015	0.000	0.000	0.350	0.000	Shortfall of Sites	0.117	Low Medium I Residential	R2-1	0	0	0	34.190	0.350		Residential - Single Family Residence, 1	099B209 632		Southeast Los Angeles	No	MI	R2RD
Los Angeles	25445 PRESIDENT AVE	90710	7410022036	0.000	0.000	0.350	0.000	Shortfall of Sites	0.164	Low Medium I Residential	R2-1XL	0	0	0	24.401	0.350		Residential - Single Family Residence, 1	036B193 632		Wilmington - Harbor City	No	MI	R2RD
Los Angeles	7825 TROOST AVE	91605	2311015023	0.000	0.000	0.350	0.000	Shortfall of Sites	0.125	Low Medium I Residential	R2-1-CUGU	0	0	0	31.912	0.350		Residential - Single Family Residence, 1	189B169 633		Sun Valley - La Tuna Canyon	No	MI	R2RD
Los Angeles	6949 BAIRD AVE	91335	2126020022	0.000	0.000	0.350	0.000	Shortfall of Sites	0.184	Medium Residential	R2-1-RIO	0	0	0	21.771	0.350		Residential - Single Family Residence, 1	183B125 633		Reseda - West Van Nuys	No	MI	R2RD
Los Angeles	11644 KITTRIDGE ST	91606	2335008003	0.000	0.000	0.350	0.000	Shortfall of Sites	0.152	Low Medium I Residential	RD3-1	0	0	0	26.401	0.350		Residential - Single Family Residence, 1	180B169 633		North Hollywood - Valley Village	No	MI	R2RD
Los Angeles	2919 MARSH ST	90039	5442030033	0.000	0.000	0.350	0.000	Shortfall of Sites	0.113	Low Medium I Residential	R2-1VL-RIO	0	0	0	35.252	0.350		Residential - Single Family Residence, 1	150B213 633		Silver Lake - Echo Park - Elysian Valley	No	MI	R2RD
Los Angeles	1343 CARMONA AVE	90019	5085030008	0.000	0.000	0.350	0.000	Shortfall of Sites	0.107	Low Medium I Residential	R2-1-O	0	0	0	37.251	0.350		Residential - Single Family Residence, 1	129B177 633		Wilshire	No	MI	R2RD
Los Angeles	2428 WEST BLVD	90016	5050006037	0.000	0.000	0.350	0.000	Shortfall of Sites	0.094	Low Medium I Residential	R2-1	0	0	0	42.408	0.350		Residential - Single Family Residence, 1	123B181 633		West Adams - Baldwin Hills - Leimert	No	MI	R2RD
Los Angeles	3035 EDGEHILL DR	90018	5051032021	0.000	0.000	0.350	0.000	Shortfall of Sites	0.184	Low Medium I Residential	R2-1XL	0	0	0	21.777	0.350		Residential - Single Family Residence, 1	120B185 633		West Adams - Baldwin Hills - Leimert	No	MI	R2RD
Los Angeles	1223 ROLLAND CURTIS PL	90037	5037011031	0.000	0.000	0.350	0.000	Shortfall of Sites	0.120	Low Medium II Residential	RD1.5-1	0	0	0	33.335	0.350		Residential - Single Family Residence, 1	117B197 633		South Los Angeles	No	MI	R2RD
Los Angeles	1336 W 41ST PL	90037	5020004008	0.000	0.000	0.350	0.000	Shortfall of Sites	0.147	Low Medium I Residential	R2-1	0	0	0	27.220	0.350		Residential - Single Family Residence, 1	114B197 633		South Los Angeles	No	MI	R2RD

Jurisdiction Name	Site Address/Intersection	5 Digit ZIP Code	Assessor Parcel Number	Very Low-Income	Low-Income	Moderate-Income	Above Moderate-Income	Type of Shortfall	Parcel Size (Acres)	Current General Plan Designation	Current Zoning	Proposed General Plan (GP) Designation	Proposed Zoning	Minimum Density Allowed	Maximum Density Allowed	Total Capacity	Vacant/ Nonvacant	Description of Existing Uses	PIN	Base Density Per Acre	Community Plan Area	Rent Stabalization Ordinance	Income Category	Applicable Rezoning Program (Program informing values in Column Q listed first)
Los Angeles	1151 E 55TH ST	90011	5104016021	0.000	0.000	0.350	0.000	Shortfall of Sites	0.117	Low Medium I Residential	R2-1-CPIO	0	0	0	34.073	0.350		Residential - Single Family Residence, 1	108B209 633		Southeast Los Angeles	No	MI	R2RD
Los Angeles	2058 W 54TH ST	90062	5005013019	0.000	0.000	0.350	0.000	Shortfall of Sites	0.119	Low Medium II Residential	RD1.5-1	0	0	0	33.506	0.350		Residential - Single Family Residence, 1	108B189 633		South Los Angeles	No	MI	R2RD
Los Angeles	1527 W 55TH ST	90062	5003018022	0.000	0.000	0.350	0.000	Shortfall of Sites	0.114	Low Medium I Residential	R2-1-CPIO	0	0	0	35.128	0.350		Residential - Single Family Residence, 1	108B193 633		South Los Angeles	No	MI	R2RD
Los Angeles	133 W 61ST ST	90003	6005016026	0.000	0.000	0.350	0.000	Shortfall of Sites	0.117	Low Medium I Residential	R2-1	0	0	0	34.056	0.350		Residential - Single Family Residence, 1	105B201 633		Southeast Los Angeles	No	MI	R2RD
Los Angeles	7001 DENVER AVE	90044	6013024023	0.000	0.000	0.350	0.000	Shortfall of Sites	0.073	Low Medium I Residential	R2-1	0	0	0	54.521	0.350		Residential - Single Family Residence, 1	102B201 633		South Los Angeles	No	MI	R2RD
Los Angeles	355 E 71ST ST	90003	6011009022	0.000	0.000	0.350	0.000	Shortfall of Sites	0.098	Low Medium I Residential	R2-1	0	0	0	40.702	0.350		Residential - Single Family Residence, 1	102B205 633		Southeast Los Angeles	No	MI	R2RD
Los Angeles	814 E 83RD ST	90001	6029019014	0.000	0.000	0.350	0.000	Shortfall of Sites	0.117	Low Medium I Residential	R2-1	0	0	0	34.190	0.350		Residential - Single Family Residence, 1	099B209 633		Southeast Los Angeles	No	MI	R2RD
Los Angeles	25432 SENATOR AVE	90710	7410006055	0.000	0.000	0.350	0.000	Shortfall of Sites	0.138	Low Medium I Residential	R2-1XL	0	0	0	29.037	0.350		Residential - Single Family Residence, 1	036B193 633		Wilmington - Harbor City	No	MI	R2RD
Los Angeles	6948 BAIRD AVE	91335	2126021010	0.000	0.000	0.350	0.000	Shortfall of Sites	0.184	Community Commercial	[Q]R2-1L-CDO-RIO	0	0	0	21.781	0.350		Residential - Single Family Residence, 1	183B125 634		Reseda - West Van Nuys	No	MI	R2RD
Los Angeles	1217 ROLLAND CURTIS PL	90037	5037012015	0.000	0.000	0.350	0.000	Shortfall of Sites	0.120	Low Medium II Residential	RD1.5-1	0	0	0	33.335	0.350		Residential - Single Family Residence, 1	117B197 634		South Los Angeles	No	MI	R2RD
Los Angeles	1145 E 55TH ST	90011	5104016020	0.000	0.000	0.350	0.000	Shortfall of Sites	0.117	Low Medium I Residential	R2-1-CPIO	0	0	0	34.067	0.350		Residential - Single Family Residence, 1	108B209 634		Southeast Los Angeles	No	MI	R2RD
Los Angeles	2060 W 54TH ST	90062	5005013018	0.000	0.000	0.350	0.000	Shortfall of Sites	0.119	Low Medium II Residential	RD1.5-1	0	0	0	33.506	0.350		Residential - Single Family Residence, 1	108B189 634		South Los Angeles	No	MI	R2RD
Los Angeles	1523 W 55TH ST	90062	5003018021	0.000	0.000	0.350	0.000	Shortfall of Sites	0.114	Low Medium I Residential	R2-1-CPIO	0	0	0	35.127	0.350		Residential - Single Family Residence, 1	108B193 634		South Los Angeles	No	MI	R2RD
Los Angeles	340 E 55TH ST	90011	5101010028	0.000	0.000	0.350	0.000	Shortfall of Sites	0.122	Low Medium I Residential	R2-1	0	0	0	32.673	0.350		Residential - Single Family Residence, 0	108B205 634		Southeast Los Angeles	No	MI	R2RD
Los Angeles	810 E 83RD ST	90001	6029019013	0.000	0.000	0.350	0.000	Shortfall of Sites	0.117	Low Medium I Residential	R2-1	0	0	0	34.190	0.350		Residential - Single Family Residence, 1	099B209 634		Southeast Los Angeles	No	MI	R2RD
Los Angeles	1366 HYATT AVE	90744	7425001001	0.000	0.000	0.350	0.000	Shortfall of Sites	0.154	Low Medium I Residential	[Q]R2-1XL-O-CUGU	0	0	0	26.025	0.350		Residential - Single Family Residence, 1	036B209 634		Wilmington - Harbor City	No	MI	R2RD
Los Angeles	805 W G ST	90744	7416016037	0.000	0.000	0.350	0.000	Shortfall of Sites	0.110	Low Medium II Residential	[Q]RD1.5-1XL-O-CUGU	0	0	0	36.295	0.350		Residential - Single Family Residence, 1	030B205 634		Wilmington - Harbor City	No	MI	R2RD
Los Angeles	11658 KITTRIDGE ST	91606	2335008001	0.000	0.000	0.350	0.000	Shortfall of Sites	0.181	Low Medium I Residential	RD3-1	0	0	0	22.060	0.350		Residential - Single Family Residence - Pool, 1	180B169 635		North Hollywood - Valley Village	No	MI	R2RD
Los Angeles	3204 CASITAS AVE	90039	5436008002	0.000	0.000	0.350	0.000	Shortfall of Sites	0.124	Low Medium II Residential	RD3-1-RIO	0	0	0	32.277	0.350		Residential - Single Family Residence - Pool, 1	153B209 635		Northeast Los Angeles	No	MI	R2RD
Los Angeles	1827 S BERENDO ST	90006	5075021006	0.000	0.000	0.350	0.000	Shortfall of Sites	0.066	Low Medium II Residential	RD1.5-1	0	0	0	60.440	0.350		Residential - Single Family Residence, 1	126B197 635		South Los Angeles	No	MI	R2RD
Los Angeles	2424 HAUSER BLVD	90016	5063023028	0.000	0.000	0.350	0.000	Shortfall of Sites	0.128	Low Medium II Residential	RD1.5-1	0	0	0	31.262	0.350	Vacant	Residential - Single Family Residence - Vacant Land, 0	123B177 635		West Adams - Baldwin Hills - Leimert	No	MI	R2RD
Los Angeles	2418 LUCERNE AVE	90016	5057004016	0.000	0.000	0.350	0.000	Shortfall of Sites	0.069	Low Medium II Residential	RD1.5-1-O	0	0	0	58.079	0.350		Residential - Single Family Residence, 1	123B181 635		West Adams - Baldwin Hills - Leimert	No	MI	R2RD
Los Angeles	4111 S HOBART BLVD	90062	5021008023	0.000	0.000	0.350	0.000	Shortfall of Sites	0.138	Low Medium I Residential	R2-1	0	0	0	28.895	0.350		Residential - Single Family Residence, 1	114B193 635		South Los Angeles	No	MI	R2RD
Los Angeles	4606 3RD AVE	90043	5015037003	0.000	0.000	0.350	0.000	Shortfall of Sites	0.149	Low Medium I Residential	R2-1	0	0	0	26.774	0.350		Residential - Single Family Residence, 1	111B189 635		West Adams - Baldwin Hills - Leimert	No	MI	R2RD
Los Angeles	1519 W 55TH ST	90062	5003018020	0.000	0.000	0.350	0.000	Shortfall of Sites	0.114	Low Medium I Residential	R2-1-CPIO	0	0	0	35.128	0.350		Residential - Single Family Residence, 1	108B193 635		South Los Angeles	No	MI	R2RD
Los Angeles	345 E 71ST ST	90003	6011009024	0.000	0.000	0.350	0.000	Shortfall of Sites	0.098	Low Medium I Residential	R2-1	0	0	0	40.698	0.350		Residential - Single Family Residence, 1	102B205 635		Southeast Los Angeles	No	MI	R2RD
Los Angeles	9817 GRANDEE AVE	90002	6048018010	0.000	0.000	0.350	0.000	Shortfall of Sites	0.075	Low Medium I Residential	R2-1	0	0	0	53.634	0.350		, 0	093A213 635		Southeast Los Angeles	No	MI	R2RD
Los Angeles	25333 MCCOY AVE	90710	7413024049	0.000	0.000	0.350	0.000	Shortfall of Sites	0.138	Low Medium I Residential	[Q]RD1.5-1XL-O	0	0	0	29.037	0.350		Residential - Single Family Residence, 1	036B197 635		Wilmington - Harbor City	No	MI	R2RD
Los Angeles	1861 S CLOVERDALE AVE	90019	5067020032	0.000	0.000	0.350	0.000	Shortfall of Sites	0.127	Low Medium II Residential	RD2-1-O	0	0	0	31.593	0.350		Residential - Single Family Residence, 1	126B177 636		West Adams - Baldwin Hills - Leimert	No	MI	R2RD
Los Angeles	1750 S HIGHLAND AVE	90019	5067011040	0.000	0.000	0.350	0.000	Shortfall of Sites	0.115	Low Medium II Residential	RD1.5-1-O	0	0	0	34.848	0.350		Residential - Single Family Residence, 1	126B181 636		West Adams - Baldwin Hills - Leimert	No	MI	R2RD
Los Angeles	1826 S CATALINA ST	90006	5075021007	0.000	0.000	0.350	0.000	Shortfall of Sites	0.081	Low Medium II Residential	RD1.5-1	0	0	0	49.253	0.350		Residential - Single Family Residence, 1	126B197 636		South Los Angeles	No	MI	R2RD
Los Angeles	2426 HILLCREST DR	90016	5050005046	0.000	0.000	0.350	0.000	Shortfall of Sites	0.110	Low Medium I Residential	R2-1	0	0	0	36.299	0.350		Residential - Single Family Residence, 1	123B181 636		West Adams - Baldwin Hills - Leimert	No	MI	R2RD
Los Angeles	3034 S NORTON AVE	90018	5051031009	0.000	0.000	0.350	0.000	Shortfall of Sites	0.152	Low Medium I Residential	R2-1XL	0	0	0	26.298	0.350		Residential - Single Family Residence, 1	120B185 636		West Adams - Baldwin Hills - Leimert	No	MI	R2RD
Los Angeles	4110 S HOBART BLVD	90062	5021007031	0.000	0.000	0.350	0.000	Shortfall of Sites	0.134	Low Medium I Residential	R2-1	0	0	0	29.784	0.350		Residential - Single Family Residence, 1	114B193 636		South Los Angeles	No	MI	R2RD
Los Angeles	1310 W 41ST PL	90037	5020004003	0.000	0.000	0.350	0.000	Shortfall of Sites	0.147	Low Medium I Residential	R2-1	0	0	0	27.224	0.350		Residential - Single Family Residence, 1	114B197 636		South Los Angeles	No	MI	R2RD
Los Angeles	1036 W 54TH ST	90037	5002023024	0.000	0.000	0.350	0.000	Shortfall of Sites	0.120	Low Medium I Residential	R2-1	0	0	0	33.329	0.350		Residential - Single Family Residence, 1	108B197 636		South Los Angeles	No	MI	R2RD
Los Angeles	811 W G ST	90744	7416016036	0.000	0.000	0.350	0.000	Shortfall of Sites	0.110	Low Medium II Residential	[Q]RD1.5-1XL-O-CUGU	0	0	0	36.296	0.350		Residential - Single Family Residence, 1	030B205 636		Wilmington - Harbor City	No	MI	R2RD
Los Angeles	1707 ARLINGTON AVE	90019	5072031026	0.000	0.000	0.350	0.000	Shortfall of Sites	0.072	Low Medium II Residential	RD1.5-1-O-CPIO	0	0	0	55.756	0.350		Residential - Single Family Residence, 1	126B189 637		West Adams - Baldwin Hills - Leimert	No	MI	R2RD
Los Angeles	2405 HAUSER BLVD	90016	5063007100	0.000	0.000	0.350	0.000	Shortfall of Sites	0.055	Low Medium II Residential	RD1.5-1	0	0	0	72.187	0.350		Residential - Single Family Residence, 0	123B177 637		West Adams - Baldwin Hills - Leimert	No	MI	R2RD
Los Angeles	3033 S NORTON AVE	90018	5051030021	0.000	0.000	0.350	0.000	Shortfall of Sites	0.152	Low Medium I Residential	R2-1XL	0	0	0	26.296	0.350		Residential - Single Family Residence, 0	120B185 637		West Adams - Baldwin Hills - Leimert	No	MI	R2RD
Los Angeles	3044 WEST BLVD	90016	5050026052	0.000	0.000	0.350	0.000	Shortfall of Sites	0.178	Low Medium II Residential	RD2-1	0	0	0	22.415	0.350		Residential - Single Family Residence, 1	120B181 637		West Adams - Baldwin Hills - Leimert	No	MI	R2RD
Los Angeles	1203 ROLLAND CURTIS PL	90037	5037012018	0.000	0.000	0.350	0.000	Shortfall of Sites	0.120	Low Medium II Residential	RD1.5-1	0	0	0	33.335	0.350		Residential - Single Family Residence, 1	117B197 637		South Los Angeles	No	MI	R2RD
Los Angeles	1511 W 55TH ST	90062	5003018018	0.000	0.000	0.350	0.000	Shortfall of Sites	0.114	Low Medium I Residential	R2-1-CPIO	0	0	0	35.128	0.350		Residential - Single Family Residence, 1	108B193 637		South Los Angeles	No	MI	R2RD
Los Angeles	324 E 55TH ST	90011	5101010025	0.000	0.000	0.350	0.000	Shortfall of Sites	0.122	Low Medium I Residential	R2-1	0	0	0	32.677	0.350		Residential - Single Family Residence, 1	108B205 637		Southeast Los Angeles	No	MI	R2RD
Los Angeles	337 E 71ST ST	90003	6011009026	0.000	0.000	0.350	0.000	Shortfall of Sites	0.103	Low Medium I Residential	R2-1	0	0	0	38.755	0.350		Residential - Single Family Residence, 1	102B205 637		Southeast Los Angeles	No	MI	R2RD
Los Angeles	645 E 118TH ST	90059	6084003019	0.000	0.000	0.350	0.000	Shortfall of Sites	0.128	Low Medium I Residential	R2-1	0	0	0	31.336	0.350		Residential - Single Family Residence, 1	084B205 637		Southeast Los Angeles	No	MI	R2RD
Los Angeles	10614 LAUREL CANYON BLVD	91331	2618008023	0.000	0.000	0.350	0.000	Shortfall of Sites	0.186	Low Medium I Residential	R2-1-O-CUGU	0	0	0	21.500	0.350		Residential - Single Family Residence, 1	207B153 638		Arleta - Pacoima	No	MI	R2RD
Los Angeles	3219 LA CLEDE AVE	90039	5436008036	0.000	0.000	0.350	0.000	Shortfall of Sites	0.124	Low Medium I Residential	RD3-1-RIO	0	0	0	32.267	0.350		Residential - Single Family Residence - Pool, 1	153B209 638		Northeast Los Angeles	No	MI	R2RD
Los Angeles	4834 W 18TH ST	90019	5067010005	0.000	0.000	0.350	0.000	Shortfall of Sites	0.161	Low Medium II Residential	RD2-1-O	0	0	0	24.893	0.350		Residential - Single Family Residence, 1	126B181 638		West Adams - Baldwin Hills - Leimert	No	MI	R2RD
Los Angeles	2434 VINEYARD AVE	90016	5057005014	0.000	0.000	0.350	0.000	Shortfall of Sites	0.073	Low Medium I Residential	R2-1	0	0	0	54.806	0.350		Residential - Single Family Residence, 1	123B181 638		West Adams - Baldwin Hills - Leimert	No	MI	R2RD
Los Angeles	3030 S BRONSON AVE	90018	5051030008	0.000	0.000	0.350	0.000	Shortfall of Sites	0.091	Low Medium I Residential	R2-1XL	0	0	0	43.826	0.350		Residential - Single Family Residence, 0	120B185 638		West Adams - Baldwin Hills - Leimert	No	MI	R2RD
Los Angeles	1201 ROLLAND CURTIS PL	90037	5037012019	0.000	0.000	0.350	0.000	Shortfall of Sites	0.120	Low Medium II Residential	RD1.5-1	0	0	0	33.335	0.350		Residential - Single Family Residence, 1	117B197 638		South Los Angeles	No	MI	R2RD
Los Angeles	1320 W 41ST PL	90037	5020004005	0.000	0.000	0.350	0.000	Shortfall of Sites	0.147	Low Medium I Residential	R2-1	0	0	0	27.223	0.350		Residential - Single Family Residence, 1	114B197 638		South Los Angeles	No	MI	R2RD
Los Angeles	4607 4TH AVE	90043	5014022015	0.000	0.000	0.350	0.000	Shortfall of Sites	0.155	Low Medium I Residential	R2-1	0	0	0	25.814	0.350		Residential - Single Family Residence, 1	111B189 638		West Adams - Baldwin Hills - Leimert	No	MI	R2RD
Los Angeles	1507 W 55TH ST	90062	5003018017	0.000	0.000	0.350	0.000	Shortfall of Sites	0.114	Low Medium I Residential	R2-1-CPIO	0	0	0	35.127	0.350		Residential - Single Family Residence, 1	108B193 638		South Los Angeles	No	MI	R2RD
Los Angeles	149 W 61ST ST	90003	6005016022	0.000	0.000	0.350	0.000	Shortfall of Sites	0.117	Low Medium I Residential	R2-1	0	0	0	34.053	0.350		Residential - Single Family Residence, 1	105B201 638		Southeast Los Angeles	No	MI	R2RD
Los Angeles	134 E 79TH ST	90003	6030001008	0.000	0.000	0.350	0.000	Shortfall of Sites	0.143	Low Medium I Residential	R2-1	0	0	0	27.880	0.350		Residential - Double, Duplex, or Two Units - 4 Stories or Less, 1	099B205 638		Southeast Los Angeles	No	MI	R2RD
Los Angeles	641 E 118TH ST	90059	6084003020	0.000	0.000	0.350	0.000	Shortfall of Sites	0.128	Low Medium I Residential	R2-1	0	0	0	31.337	0.350		Residential - Single Family Residence, 1	084B205 638		Southeast Los Angeles	No	MI	R2RD
Los Angeles	0	0	7413024009	0.000	0.000	0.350	0.000	Shortfall of Sites	0.138	Medium Residential	[Q]RD1.5-1XL-O	0	0	0	29.037	0.350	Vacant	Residential - Single Family Residence - Vacant Land, 0	036B197 638		Wilmington - Harbor City	No	MI	R2RD
Los Angeles	0	0	7416016035	0.000	0.000	0.350	0.000	Shortfall of Sites	0.111	Low Medium II Residential	[Q]RD1.5-1XL-O-CUGU	0	0	0	35.947	0.350	Vacant	Residential - Single Family Residence - Vacant Land, 0	030B205 638		Wilmington - Harbor City	No	MI	R2RD
Los Angeles	1429 S OGDEN DR	90019	5068022038	0.000	0.000	0.350	0.000	Shortfall of Sites	0.099	Low Medium I Residential	R2-1-O	0	0	0	40.589	0.350		Residential - Single Family Residence, 1	129B177 639		Wilshire	No	MI	R2RD
Los Angeles	1944 CHARITON ST	90034	4302033019	0.000	0.000	0.350	0.000	Shortfall of Sites	0.129	Low Medium II Residential	RD2-1	0	0	0	31.031	0.350		Residential - Single Family Residence, 1	126B173 639		West Adams - Baldwin Hills - Leimert	No	MI	R2RD
Los Angeles	1706 4TH AVE	90019	5072029024	0.000	0.000	0.350	0.000	Shortfall of Sites	0.161	Low Medium II Residential	RD2-1XL-O-CPIO	0	0	0	24.885	0.350		Residential - Single Family Residence, 1	126B189 639		West Adams - Baldwin Hills - Leimert	No	MI	R2RD
Los Angeles	2444 S BURNSIDE AVE	90016	5063014028	0.000	0.000	0.350	0.000	Shortfall of Sites	0.067	Low Medium II Residential	RD2-1	0	0	0	59.501	0.350		Residential - Single Family Residence, 1	123B177 639		West Adams - Baldwin Hills - Leimert	No	MI	R2RD
Los Angeles	3111 VINEYARD AVE	90016	5057029041	0.000	0.000	0.350	0.000	Shortfall of Sites	0.254	Low Medium I Residential	R2-1	0	0	0	15.771	0.350		Residential - Single Family Residence, 1	120B181 639		West Adams - Baldwin Hills - Leimert	No	MI	R2RD
Los Angeles	4111 LA SALLE AVE	90062	5021006024	0.000	0.000	0.350	0.000	Shortfall of Sites	0.134	Low Medium I Residential	R2-1	0	0	0	29.747	0.350		Residential - Single Family Residence, 1	114B193 639		South Los Angeles	No	MI	R2RD

Jurisdiction Name	Site Address/Intersection	5 Digit ZIP Code	Assessor Parcel Number	Very Low-Income	Low-Income	Moderate-Income	Above Moderate-Income	Type of Shortfall	Parcel Size (Acres)	Current General Plan Designation	Current Zoning	Proposed General Plan (GP) Designation	Proposed Zoning	Minimum Density Allowed	Maximum Density Allowed	Total Capacity	Vacant/ Nonvacant	Description of Existing Uses	PIN	Base Density Per Acre	Community Plan Area	Rent Stabalization Ordinance	Income Category	Applicable Rezoning Program (Program informing values in Column Q listed first)
Los Angeles	1316 W 41ST PL	90037	5020004004	0.000	0.000	0.350	0.000	Shortfall of Sites	0.147	Low Medium I Residential	R2-1	0	0	0	27.224	0.350		Residential - Single Family Residence, 1	114B197 639		South Los Angeles	No	MI	R2RD
Los Angeles	4606 5TH AVE	90043	5014022020	0.000	0.000	0.350	0.000	Shortfall of Sites	0.155	Low Medium I Residential	R2-1	0	0	0	25.813	0.350		Residential - Single Family Residence, 1	111B189 639		West Adams - Baldwin Hills - Leimert	No	MI	R2RD
Los Angeles	1024 W 54TH ST	90037	5002023021	0.000	0.000	0.350	0.000	Shortfall of Sites	0.120	Low Medium I Residential	R2-1	0	0	0	33.329	0.350		Residential - Single Family Residence, 1	108B197 639		South Los Angeles	No	MI	R2RD
Los Angeles	316 E 55TH ST	90011	5101010023	0.000	0.000	0.350	0.000	Shortfall of Sites	0.122	Low Medium I Residential	R2-1	0	0	0	32.679	0.350		Residential - Single Family Residence, 1	108B205 639		Southeast Los Angeles	No	MI	R2RD
Los Angeles	153 W 61ST ST	90003	6005016021	0.000	0.000	0.350	0.000	Shortfall of Sites	0.117	Low Medium I Residential	R2-1	0	0	0	34.053	0.350		Residential - Single Family Residence, 1	105B201 639		Southeast Los Angeles	No	MI	R2RD
Los Angeles	0	0	7413024907	0.000	0.000	0.350	0.000	Shortfall of Sites	0.138	Low Medium II Residential	[Q]RD1.5-1XL-O	0	0	0	29.032	0.350		Miscellaneous - Government Owned Property, 0	036B197 639		Wilmington - Harbor City	No	MI	R2RD
Los Angeles	1728 255TH ST	90717	7410012048	0.000	0.000	0.350	0.000	Shortfall of Sites	0.120	Low Medium I Residential	R2-1XL	0	0	0	33.345	0.350		Residential - Single Family Residence, 1	036B193 639		Wilmington - Harbor City	No	MI	R2RD
Los Angeles	12401 RALSTON AVE	91342	2507006027	0.000	0.000	0.350	0.000	Shortfall of Sites	0.167	Low Medium I Residential	RD3-1XL-CPIO	0	0	0	23.971	0.350		Residential - Single Family Residence, 1	219B149 640		Sylmar	No	MI	R2RD
Los Angeles	6122 CASHIO ST	90035	5068005004	0.000	0.000	0.350	0.000	Shortfall of Sites	0.130	Low Medium II Residential	RD1.5-1-O	0	0	0	30.698	0.350		Residential - Single Family Residence, 1	129B173 640		Wilshire	No	MI	R2RD
Los Angeles	1191 ROLLAND CURTIS PL	90037	5037012021	0.000	0.000	0.350	0.000	Shortfall of Sites	0.120	Low Medium II Residential	RD1.5-1	0	0	0	33.335	0.350		Residential - Single Family Residence, 1	117B197 640		South Los Angeles	No	MI	R2RD
Los Angeles	4607 5TH AVE	90043	5014019024	0.000	0.000	0.350	0.000	Shortfall of Sites	0.155	Low Medium I Residential	R2-1	0	0	0	25.814	0.350		Residential - Single Family Residence, 1	111B189 640		West Adams - Baldwin Hills - Leimert	No	MI	R2RD
Los Angeles	1020 W 54TH ST	90037	5002023020	0.000	0.000	0.350	0.000	Shortfall of Sites	0.120	Low Medium I Residential	R2-1	0	0	0	33.329	0.350		Residential - Single Family Residence, 1	108B197 640		South Los Angeles	No	MI	R2RD
Los Angeles	157 W 61ST ST	90003	6005016020	0.000	0.000	0.350	0.000	Shortfall of Sites	0.117	Low Medium I Residential	R2-1	0	0	0	34.051	0.350		Residential - Single Family Residence, 1	105B201 640		Southeast Los Angeles	No	MI	R2RD
Los Angeles	325 E 71ST ST	90003	6011009029	0.000	0.000	0.350	0.000	Shortfall of Sites	0.103	Low Medium I Residential	R2-1	0	0	0	38.749	0.350		Residential - Single Family Residence, 1	102B205 640		Southeast Los Angeles	No	MI	R2RD
Los Angeles	126 E 79TH ST	90003	6030001006	0.000	0.000	0.350	0.000	Shortfall of Sites	0.143	Low Medium I Residential	R2-1	0	0	0	27.880	0.350		Residential - Single Family Residence, 1	099B205 640		Southeast Los Angeles	No	MI	R2RD
Los Angeles	633 E 118TH ST	90059	6084003022	0.000	0.000	0.350	0.000	Shortfall of Sites	0.128	Low Medium I Residential	R2-1	0	0	0	31.336	0.350		Residential - Single Family Residence, 1	084B205 640		Southeast Los Angeles	No	MI	R2RD
Los Angeles	1724 255TH ST	90717	7410012006	0.000	0.000	0.350	0.000	Shortfall of Sites	0.138	Low Medium I Residential	R2-1XL	0	0	0	29.031	0.350		Residential - Single Family Residence, 1	036B193 640		Wilmington - Harbor City	No	MI	R2RD
Los Angeles	1717 S ALMA ST	90731	7462001027	0.000	0.000	0.350	0.000	Shortfall of Sites	0.103	Low Medium I Residential	R2-1XL	0	0	0	38.701	0.350		Residential - Single Family Residence, 1	012B197 640		San Pedro	No	MI	R2RD
Los Angeles	1745 CARMONA AVE	90019	5064014007	0.000	0.000	0.350	0.000	Shortfall of Sites	0.170	Low Medium II Residential	RD2-1	0	0	0	23.571	0.350		Residential - Single Family Residence, 1	126B177 641		West Adams - Baldwin Hills - Leimert	No	MI	R2RD
Los Angeles	2501 VINEYARD AVE	90016	5057004003	0.000	0.000	0.350	0.000	Shortfall of Sites	0.072	Low Medium I Residential	R2-1	0	0	0	55.233	0.350		Residential - Single Family Residence, 1	123B181 641		West Adams - Baldwin Hills - Leimert	No	MI	R2RD
Los Angeles	2518 CLYDE AVE	90016	5048003042	0.000	0.000	0.350	0.000	Shortfall of Sites	0.127	Low Medium II Residential	RD1.5-1	0	0	0	31.605	0.350		Residential - Single Family Residence, 1	123B173 641		West Adams - Baldwin Hills - Leimert	No	MI	R2RD
Los Angeles	3044 BUCKINGHAM RD	90016	5050027056	0.000	0.000	0.350	0.000	Shortfall of Sites	0.141	Low Medium II Residential	RD2-1	0	0	0	28.342	0.350		Residential - Single Family Residence, 1	120B181 641		West Adams - Baldwin Hills - Leimert	No	MI	R2RD
Los Angeles	1358 EXPOSITION BLVD	90018	5036001024	0.000	0.000	0.350	0.000	Shortfall of Sites	0.103	Low Medium II Residential	RD1.5-1	0	0	0	38.675	0.350		Residential - Single Family Residence, 1	117B193 641		South Los Angeles	No	MI	R2RD
Los Angeles	1185 ROLLAND CURTIS PL	90037	5037012022	0.000	0.000	0.350	0.000	Shortfall of Sites	0.120	Low Medium II Residential	RD1.5-1	0	0	0	33.335	0.350		Residential - Single Family Residence, 1	117B197 641		South Los Angeles	No	MI	R2RD
Los Angeles	4059 DENKER AVE	90062	5021005023	0.000	0.000	0.350	0.000	Shortfall of Sites	0.147	Low Medium I Residential	R2-1	0	0	0	27.274	0.350		Residential - Single Family Residence, 1	114B193 641		South Los Angeles	No	MI	R2RD
Los Angeles	1016 W 54TH ST	90037	5002023019	0.000	0.000	0.350	0.000	Shortfall of Sites	0.114	Low Medium I Residential	R2-1	0	0	0	35.083	0.350		Residential - Single Family Residence, 1	108B197 641		South Los Angeles	No	MI	R2RD
Los Angeles	1457 W 55TH ST	90062	5003017027	0.000	0.000	0.350	0.000	Shortfall of Sites	0.114	Low Medium I Residential	R2-1-CPIO	0	0	0	35.127	0.350		Residential - Single Family Residence, 1	108B193 641		South Los Angeles	No	MI	R2RD
Los Angeles	319 E 71ST ST	90003	6011009030	0.000	0.000	0.350	0.000	Shortfall of Sites	0.103	Low Medium I Residential	R2-1	0	0	0	38.746	0.350		Residential - Single Family Residence, 1	102B205 641		Southeast Los Angeles	No	MI	R2RD
Los Angeles	116 E 79TH ST	90003	6030001004	0.000	0.000	0.350	0.000	Shortfall of Sites	0.143	Low Medium I Residential	R2-1	0	0	0	27.880	0.350		Residential - Single Family Residence, 1	099B205 641		Southeast Los Angeles	No	MI	R2RD
Los Angeles	629 E 118TH ST	90059	6084003023	0.000	0.000	0.350	0.000	Shortfall of Sites	0.128	Low Medium I Residential	R2-1	0	0	0	31.337	0.350		Residential - Single Family Residence, 1	084B205 641		Southeast Los Angeles	No	MI	R2RD
Los Angeles	1722 255TH ST	90717	7410012005	0.000	0.000	0.350	0.000	Shortfall of Sites	0.207	Low Medium I Residential	R2-1XL	0	0	0	19.352	0.350		Residential - Single Family Residence, 1	036B193 641		Wilmington - Harbor City	No	MI	R2RD
Los Angeles	0	0	7416016034	0.000	0.000	0.350	0.000	Shortfall of Sites	0.110	Low Medium II Residential	[Q]RD1.5-1XL-O-CUGU	0	0	0	36.378	0.350	Vacant	Residential - Single Family Residence - Vacant Land, 0	030B205 641		Wilmington - Harbor City	No	MI	R2RD
Los Angeles	1953 CHARITON ST	90034	4302032029	0.000	0.000	0.350	0.000	Shortfall of Sites	0.145	Low Medium II Residential	RD2-1	0	0	0	27.667	0.350		Residential - Single Family Residence, 1	126B173 642		West Adams - Baldwin Hills - Leimert	No	MI	R2RD
Los Angeles	2432 WEST BLVD	90016	5050006038	0.000	0.000	0.350	0.000	Shortfall of Sites	0.088	Low Medium I Residential	R2-1	0	0	0	45.635	0.350		Residential - Single Family Residence, 1	123B181 642		West Adams - Baldwin Hills - Leimert	No	MI	R2RD
Los Angeles	5921 COMEY AVE	90034	5065016019	0.000	0.000	0.350	0.000	Shortfall of Sites	0.115	Low Medium II Residential	RD2-1	0	0	0	34.848	0.350		Residential - Single Family Residence, 1	123B173 642		West Adams - Baldwin Hills - Leimert	No	MI	R2RD
Los Angeles	3015 S WEST VIEW ST	90016	5049034038	0.000	0.000	0.350	0.000	Shortfall of Sites	0.094	Low Medium I Residential	R2-1	0	0	0	42.523	0.350		Residential - Five or More Units or Apartments (Any Combination) - 4 Stories or Less, 0	120B177 642		West Adams - Baldwin Hills - Leimert	No	MI	R2RD
Los Angeles	1356 EXPOSITION BLVD	90018	5036001025	0.000	0.000	0.350	0.000	Shortfall of Sites	0.103	Low Medium II Residential	RD1.5-1	0	0	0	38.657	0.350		Residential - Single Family Residence, 1	117B193 642		South Los Angeles	No	MI	R2RD
Los Angeles	1012 W 54TH ST	90037	5002023018	0.000	0.000	0.350	0.000	Shortfall of Sites	0.114	Low Medium I Residential	R2-1	0	0	0	35.083	0.350		Residential - Single Family Residence, 1	108B197 642		South Los Angeles	No	MI	R2RD
Los Angeles	205 W 61ST ST	90003	6005017030	0.000	0.000	0.350	0.000	Shortfall of Sites	0.117	Low Medium I Residential	R2-1	0	0	0	34.049	0.350		Residential - Single Family Residence, 1	105B201 642		Southeast Los Angeles	No	MI	R2RD
Los Angeles	315 E 71ST ST	90003	6011009031	0.000	0.000	0.350	0.000	Shortfall of Sites	0.103	Low Medium I Residential	R2-1	0	0	0	38.744	0.350		Residential - Single Family Residence, 1	102B205 642		Southeast Los Angeles	No	MI	R2RD
Los Angeles	8310 MCKINLEY AVE	90001	6029019009	0.000	0.000	0.350	0.000	Shortfall of Sites	0.079	Low Medium I Residential	R2-1	0	0	0	50.589	0.350		Residential - Single Family Residence, 1	099B209 642		Southeast Los Angeles	No	MI	R2RD
Los Angeles	625 E 118TH ST	90059	6084003024	0.000	0.000	0.350	0.000	Shortfall of Sites	0.128	Low Medium I Residential	R2-1	0	0	0	31.336	0.350		Residential - Single Family Residence, 1	084B205 642		Southeast Los Angeles	No	MI	R2RD
Los Angeles	1714 255TH ST	90717	7410012024	0.000	0.000	0.350	0.000	Shortfall of Sites	0.138	Low Medium I Residential	R2-1XL	0	0	0	29.022	0.350		Residential - Single Family Residence, 1	036B193 642		Wilmington - Harbor City	No	MI	R2RD
Los Angeles	0	0	7416016033	0.000	0.000	0.350	0.000	Shortfall of Sites	0.110	Low Medium II Residential	[Q]RD1.5-1XL-O-CUGU	0	0	0	36.295	0.350	Vacant	Residential - Single Family Residence - Vacant Land, 0	030B205 642		Wilmington - Harbor City	No	MI	R2RD
Los Angeles	7634 WYNGATE STREET	91042	2558007029	0.000	0.000	0.350	0.000	Shortfall of Sites	0.102	Low Medium II Residential	RD2-1	0	0	0	39.089	0.350		Institutional - Homes for Aged and Others - One Story, 0	204B197 643		Sunland - Tujunga - Lake View Terrace - Shadow Hills - East La Tuna Canyon	No	MI	R2RD
Los Angeles	2915 MARSH ST	90039	5442030032	0.000	0.000	0.350	0.000	Shortfall of Sites	0.113	Low Medium I Residential	R2-1VL-RIO	0	0	0	35.252	0.350		Residential - Single Family Residence, 1	150B213 643		Silver Lake - Echo Park - Elysian Valley	No	MI	R2RD
Los Angeles	2422 LUCERNE AVE	90016	5057004017	0.000	0.000	0.350	0.000	Shortfall of Sites	0.069	Low Medium II Residential	RD1.5-1-O	0	0	0	58.079	0.350		Residential - Single Family Residence, 1	123B181 643		West Adams - Baldwin Hills - Leimert	No	MI	R2RD
Los Angeles	2551 S SPAULDING AVE	90016	5048006047	0.000	0.000	0.350	0.000	Shortfall of Sites	0.135	Low Medium II Residential	RD1.5-1	0	0	0	29.592	0.350		Residential - Single Family Residence, 1	123B173 643		West Adams - Baldwin Hills - Leimert	No	MI	R2RD
Los Angeles	3032 S VICTORIA AVE	90016	5050031050	0.000	0.000	0.350	0.000	Shortfall of Sites	0.124	Low Medium II Residential	RD2-1	0	0	0	32.247	0.350		Residential - Single Family Residence, 1	120B185 643		West Adams - Baldwin Hills - Leimert	No	MI	R2RD
Los Angeles	2958 S RIMPAU BLVD	90016	5057028016	0.000	0.000	0.350	0.000	Shortfall of Sites	0.060	Low Medium I Residential	R2-1	0	0	0	66.137	0.350		Residential - Single Family Residence, 1	120B181 643		West Adams - Baldwin Hills - Leimert	No	MI	R2RD
Los Angeles	1179 ROLLAND CURTIS PL	90037	5037012024	0.000	0.000	0.350	0.000	Shortfall of Sites	0.120	Low Medium II Residential	RD1.5-1	0	0	0	33.335	0.350		Residential - Single Family Residence, 1	117B197 643		South Los Angeles	No	MI	R2RD
Los Angeles	4059 BRIGHTON AVE	90062	5021002023	0.000	0.000	0.350	0.000	Shortfall of Sites	0.172	Low Medium I Residential	R2-1	0	0	0	23.209	0.350		Residential - Single Family Residence, 1	114B193 643		South Los Angeles	No	MI	R2RD
Los Angeles	1449 W 55TH ST	90062	5003017025	0.000	0.000	0.350	0.000	Shortfall of Sites	0.114	Low Medium I Residential	R2-1-CPIO	0	0	0	35.128	0.350		Residential - Single Family Residence, 1	108B193 643		South Los Angeles	No	MI	R2RD
Los Angeles	7634 WYNGATE STREET	91042	2558007029	0.000	0.000	0.350	0.000	Shortfall of Sites	0.102	Low Medium II Residential	RD2-1	0	0	0	39.087	0.350		Institutional - Homes for Aged and Others - One Story, 0	204B197 644		Sunland - Tujunga - Lake View Terrace - Shadow Hills - East La Tuna Canyon	No	MI	R2RD
Los Angeles	1423 S GENESEE AVE	90019	5069001019	0.000	0.000	0.350	0.000	Shortfall of Sites	0.164	Low Medium I Residential	R2-1-O	0	0	0	24.443	0.350		Residential - Single Family Residence, 1	129B177 644		Wilshire	No	MI	R2RD
Los Angeles	1868 S COCHRAN AVE	90019	5067020016	0.000	0.000	0.350	0.000	Shortfall of Sites	0.141	Low Medium II Residential	RD2-1-O	0	0	0	28.359	0.350		Residential - Single Family Residence, 1	126B177 644		West Adams - Baldwin Hills - Leimert	No	MI	R2RD
Los Angeles	2430 HILLCREST DR	90016	5050005047	0.000	0.000	0.350	0.000	Shortfall of Sites	0.110	Low Medium I Residential	R2-1	0	0	0	36.300	0.350		Residential - Single Family Residence, 1	123B181 644		West Adams - Baldwin Hills - Leimert	No	MI	R2RD
Los Angeles	3031 S VICTORIA AVE	90016	5050030048	0.000	0.000	0.350	0.000	Shortfall of Sites	0.116	Low Medium II Residential	RD2-1	0	0	0	34.632	0.350		Residential - Single Family Residence, 1	120B185 644		West Adams - Baldwin Hills - Leimert	No	MI	R2RD
Los Angeles	1175 ROLLAND CURTIS PL	90037	5037012025	0.000	0.000	0.350	0.000	Shortfall of Sites	0.120	Low Medium II Residential	RD1.5-1	0	0	0	33.335	0.350		Residential - Single Family Residence, 1	117B197 644		South Los Angeles	No	MI	R2RD
Los Angeles	4606 8TH AVE	90043	5014011014	0.000	0.000	0.350	0.000	Shortfall of Sites	0.155	Low Medium I Residential	R2-1	0	0	0	25.825	0.350		Residential - Single Family Residence, 1	111B189 644		West Adams - Baldwin Hills - Leimert	No	MI	R2RD
Los Angeles	1445 W 55TH ST	90062	5003017024	0.000	0.000	0.350	0.000	Shortfall of Sites	0.114	Low Medium I Residential	R2-1-CPIO	0	0	0	35.127	0.350		Residential - Single Family Residence, 1	108B193 644		South Los Angeles	No	MI	R2RD
Los Angeles	228 E 61ST ST	90003	6006009011	0.000	0.000	0.350	0.000	Shortfall of Sites	0.118	Low Medium I Residential	R2-1	0	0	0	34.029	0.350		Residential - Single Family Residence, 1	105B205 644		Southeast Los Angeles	No	MI	R2RD
Los Angeles	1670 255TH ST	90710	7410023014	0.000	0.000	0.350	0.000	Shortfall of Sites	0.207	Low Medium I Residential	R2-1XL	0	0	0	19.342	0.350		Residential - Single Family Residence - Pool, 1	036B193 644		Wilmington - Harbor City	No	MI	R2RD

Jurisdiction Name	Site Address/Intersection	5 Digit ZIP Code	Assessor Parcel Number	Very Low-Income	Low-Income	Moderate-Income	Above Moderate-Income	Type of Shortfall	Parcel Size (Acres)	Current General Plan Designation	Current Zoning	Proposed General Plan (GP) Designation	Proposed Zoning	Minimum Density Allowed	Maximum Density Allowed	Total Capacity	Vacant/ Nonvacant	Description of Existing Uses	PIN	Base Density Per Acre	Community Plan Area	Rent Stabalization Ordinance	Income Category	Applicable Rezoning Program (Program informing values in Column Q listed first)
Los Angeles	6961 HAZELTINE AVE	91405	2217014900	0.000	0.000	0.350	0.000	Shortfall of Sites	0.061	Low Medium II Residential	[Q]RD1.5-1	0	0	0	65.115	0.350		Miscellaneous - Government Owned Property, 0	183B153 645		Van Nuys - North Sherman Oaks	No	MI	R2RD
Los Angeles	1843 ALSACE AVE	90019	5067018018	0.000	0.000	0.350	0.000	Shortfall of Sites	0.103	Low Medium II Residential	RD1.5-1-O	0	0	0	38.720	0.350		Residential - Single Family Residence, 1	126B181 645		West Adams - Baldwin Hills - Leimert	No	MI	R2RD
Los Angeles	3032 SOMERSET DR	90016	5050030049	0.000	0.000	0.350	0.000	Shortfall of Sites	0.087	Low Medium II Residential	RD2-1	0	0	0	46.178	0.350		Residential - Single Family Residence, 0	120B185 645		West Adams - Baldwin Hills - Leimert	No	MI	R2RD
Los Angeles	1169 ROLLAND CURTIS PL	90037	5037012026	0.000	0.000	0.350	0.000	Shortfall of Sites	0.120	Low Medium II Residential	RD1.5-1	0	0	0	33.335	0.350		Residential - Single Family Residence, 1	117B197 645		South Los Angeles	No	MI	R2RD
Los Angeles	1441 W 55TH ST	90062	5003017023	0.000	0.000	0.350	0.000	Shortfall of Sites	0.114	Low Medium I Residential	R2-1-CPIO	0	0	0	35.127	0.350		Residential - Single Family Residence, 1	108B193 645		South Los Angeles	No	MI	R2RD
Los Angeles	220 E 55TH ST	90011	5101016026	0.000	0.000	0.350	0.000	Shortfall of Sites	0.122	Low Medium I Residential	R2-1	0	0	0	32.692	0.350		Residential - Single Family Residence, 1	108B205 645		Southeast Los Angeles	No	MI	R2RD
Los Angeles	215 W 61ST ST	90003	6005017027	0.000	0.000	0.350	0.000	Shortfall of Sites	0.117	Low Medium I Residential	R2-1	0	0	0	34.045	0.350		Residential - Single Family Residence, 1	105B201 645		Southeast Los Angeles	No	MI	R2RD
Los Angeles	1145 W 61ST ST	90044	6003022002	0.000	0.000	0.350	0.000	Shortfall of Sites	0.124	Low Medium I Residential	R2-1	0	0	0	32.385	0.350		Residential - Single Family Residence, 1	105B197 645		South Los Angeles	No	MI	R2RD
Los Angeles	224 E 61ST ST	90003	6006009012	0.000	0.000	0.350	0.000	Shortfall of Sites	0.118	Low Medium I Residential	R2-1	0	0	0	34.029	0.350		Residential - Single Family Residence, 1	105B205 645		Southeast Los Angeles	No	MI	R2RD
Los Angeles	251 E 71ST ST	90003	6011006005	0.000	0.000	0.350	0.000	Shortfall of Sites	0.094	Low Medium I Residential	R2-1	0	0	0	42.704	0.350		Residential - Single Family Residence, 1	102B205 645		Southeast Los Angeles	No	MI	R2RD
Los Angeles	613 E 118TH ST	90059	6084003027	0.000	0.000	0.350	0.000	Shortfall of Sites	0.129	Low Medium I Residential	R2-1	0	0	0	30.991	0.350		Residential - Single Family Residence, 1	084B205 645		Southeast Los Angeles	No	MI	R2RD
Los Angeles	1668 255TH ST	90710	7410023013	0.000	0.000	0.350	0.000	Shortfall of Sites	0.207	Low Medium I Residential	R2-1XL	0	0	0	19.341	0.350		Residential - Single Family Residence, 1	036B193 645		Wilmington - Harbor City	No	MI	R2RD
Los Angeles	701 W G ST	90744	7416020022	0.000	0.000	0.350	0.000	Shortfall of Sites	0.080	Low Medium II Residential	[Q]RD1.5-1XL-O-CUGU	0	0	0	50.112	0.350		Residential - Single Family Residence, 1	030B205 645		Wilmington - Harbor City	No	MI	R2RD
Los Angeles	7634 WYNGATE STREET	91042	2558007029	0.000	0.000	0.350	0.000	Shortfall of Sites	0.102	Low Medium II Residential	RD2-1	0	0	0	39.084	0.350		Institutional - Homes for Aged and Others - One Story, 0	204B197 646		Sunland - Tujunga - Lake View Terrace - Shadow Hills - East La Tuna Canyon	No	MI	R2RD
Los Angeles	5409 APPLE ST	90016	5063020034	0.000	0.000	0.350	0.000	Shortfall of Sites	0.090	Low Medium II Residential	RD1.5-1	0	0	0	44.474	0.350		Residential - Single Family Residence, 1	123B177 646		West Adams - Baldwin Hills - Leimert	No	MI	R2RD
Los Angeles	3033 SOMERSET DR	90016	5050029047	0.000	0.000	0.350	0.000	Shortfall of Sites	0.116	Low Medium II Residential	RD1.5-1	0	0	0	34.584	0.350		Residential - Single Family Residence, 1	120B185 646		West Adams - Baldwin Hills - Leimert	No	MI	R2RD
Los Angeles	1336 EXPOSITION BLVD	90018	5036001018	0.000	0.000	0.350	0.000	Shortfall of Sites	0.138	Low Medium II Residential	RD1.5-1	0	0	0	29.019	0.350		Residential - Single Family Residence, 1	117B193 646		South Los Angeles	No	MI	R2RD
Los Angeles	1163 ROLLAND CURTIS PL	90037	5037012027	0.000	0.000	0.350	0.000	Shortfall of Sites	0.120	Low Medium II Residential	RD1.5-1	0	0	0	33.335	0.350		Residential - Single Family Residence, 1	117B197 646		South Los Angeles	No	MI	R2RD
Los Angeles	4156 S BUDLONG AVE	90037	5020020008	0.000	0.000	0.350	0.000	Shortfall of Sites	0.149	Low Medium I Residential	R2-1	0	0	0	26.759	0.350		Residential - Single Family Residence, 1	114B197 646		South Los Angeles	No	MI	R2RD
Los Angeles	219 W 61ST ST	90003	6005017026	0.000	0.000	0.350	0.000	Shortfall of Sites	0.117	Low Medium I Residential	R2-1	0	0	0	34.043	0.350		Residential - Single Family Residence, 1	105B201 646		Southeast Los Angeles	No	MI	R2RD
Los Angeles	1141 W 61ST ST	90044	6003022003	0.000	0.000	0.350	0.000	Shortfall of Sites	0.124	Low Medium I Residential	R2-1	0	0	0	32.385	0.350		Residential - Single Family Residence, 1	105B197 646		South Los Angeles	No	MI	R2RD
Los Angeles	6815 S VAN NESS AVE	90047	4008018022	0.000	0.000	0.350	0.000	Shortfall of Sites	0.069	Low Medium II Residential	RD1.5-1	0	0	0	58.069	0.350		Residential - Single Family Residence, 1	102B189 646		West Adams - Baldwin Hills - Leimert	No	MI	R2RD
Los Angeles	247 E 71ST ST	90003	6011006006	0.000	0.000	0.350	0.000	Shortfall of Sites	0.094	Low Medium I Residential	R2-1	0	0	0	42.704	0.350		Residential - Single Family Residence, 1	102B205 646		Southeast Los Angeles	No	MI	R2RD
Los Angeles	1662 255TH ST	90710	7410023012	0.000	0.000	0.350	0.000	Shortfall of Sites	0.207	Low Medium I Residential	R2-1XL	0	0	0	19.340	0.350		Residential - Single Family Residence - Pool, 1	036B193 646		Wilmington - Harbor City	No	MI	R2RD
Los Angeles	7634 WYNGATE STREET	91042	2558007029	0.000	0.000	0.350	0.000	Shortfall of Sites	0.102	Low Medium II Residential	RD2-1	0	0	0	39.082	0.350		Institutional - Homes for Aged and Others - One Story, 0	204B197 647		Sunland - Tujunga - Lake View Terrace - Shadow Hills - East La Tuna Canyon	No	MI	R2RD
Los Angeles	6059 WOODMAN AVE	91401	2239024001	0.000	0.000	0.350	0.000	Shortfall of Sites	0.136	Low Medium II Residential	[Q]RD1.5-1	0	0	0	29.463	0.350		Residential - Single Family Residence - Pool, 1	177B157 647		Van Nuys - North Sherman Oaks	No	MI	R2RD
Los Angeles	1972 S SHERBOURNE DR	90034	4302025023	0.000	0.000	0.350	0.000	Shortfall of Sites	0.116	Low Medium II Residential	RD2-1	0	0	0	34.467	0.350		Residential - Single Family Residence, 1	126B169 647		West Adams - Baldwin Hills - Leimert	No	MI	R2RD
Los Angeles	2440 VINEYARD AVE	90016	5057005013	0.000	0.000	0.350	0.000	Shortfall of Sites	0.072	Low Medium I Residential	R2-1	0	0	0	55.213	0.350		Residential - Single Family Residence, 1	123B181 647		West Adams - Baldwin Hills - Leimert	No	MI	R2RD
Los Angeles	1159 ROLLAND CURTIS PL	90037	5037012028	0.000	0.000	0.350	0.000	Shortfall of Sites	0.120	Low Medium II Residential	RD1.5-1	0	0	0	33.335	0.350		Residential - Single Family Residence, 1	117B197 647		South Los Angeles	No	MI	R2RD
Los Angeles	4157 S BUDLONG AVE	90037	5020013002	0.000	0.000	0.350	0.000	Shortfall of Sites	0.149	Low Medium I Residential	R2-1	0	0	0	26.812	0.350		Residential - Single Family Residence, 1	114B197 647		South Los Angeles	No	MI	R2RD
Los Angeles	1040 E 54TH ST	90011	5103020017	0.000	0.000	0.350	0.000	Shortfall of Sites	0.155	Low Medium I Residential	R2-1	0	0	0	25.813	0.350		Residential - Single Family Residence, 1	108B209 647		Southeast Los Angeles	No	MI	R2RD
Los Angeles	216 E 61ST ST	90003	6006009014	0.000	0.000	0.350	0.000	Shortfall of Sites	0.118	Low Medium I Residential	R2-1	0	0	0	34.029	0.350		Residential - Single Family Residence, 1	105B205 647		Southeast Los Angeles	No	MI	R2RD
Los Angeles	243 E 71ST ST	90003	6011006007	0.000	0.000	0.350	0.000	Shortfall of Sites	0.094	Low Medium I Residential	R2-1	0	0	0	42.705	0.350		Residential - Single Family Residence, 1	102B205 647		Southeast Los Angeles	No	MI	R2RD
Los Angeles	7821 TROOST AVE	91605	2311015024	0.000	0.000	0.350	0.000	Shortfall of Sites	0.125	Low Medium I Residential	R2-1-CUGU	0	0	0	31.912	0.350		Residential - Single Family Residence, 1	189B169 648		Sun Valley - La Tuna Canyon	No	MI	R2RD
Los Angeles	1155 ROLLAND CURTIS PL	90037	5037012029	0.000	0.000	0.350	0.000	Shortfall of Sites	0.120	Low Medium II Residential	RD1.5-1	0	0	0	33.335	0.350		Residential - Single Family Residence, 1	117B197 648		South Los Angeles	No	MI	R2RD
Los Angeles	4103 DALTON AVE	90062	5021004013	0.000	0.000	0.350	0.000	Shortfall of Sites	0.154	Low Medium I Residential	R2-1	0	0	0	26.036	0.350		Residential - Single Family Residence, 1	114B193 648		South Los Angeles	No	MI	R2RD
Los Angeles	208 E 55TH ST	90011	5101016023	0.000	0.000	0.350	0.000	Shortfall of Sites	0.122	Low Medium I Residential	R2-1	0	0	0	32.692	0.350		Residential - Single Family Residence, 1	108B205 648		Southeast Los Angeles	No	MI	R2RD
Los Angeles	227 W 61ST ST	90003	6005017024	0.000	0.000	0.350	0.000	Shortfall of Sites	0.118	Low Medium I Residential	R2-1	0	0	0	34.041	0.350		Residential - Single Family Residence, 1	105B201 648		Southeast Los Angeles	No	MI	R2RD
Los Angeles	212 E 61ST ST	90003	6006009015	0.000	0.000	0.350	0.000	Shortfall of Sites	0.118	Low Medium I Residential	R2-1	0	0	0	34.029	0.350		Residential - Single Family Residence, 1	105B205 648		Southeast Los Angeles	No	MI	R2RD
Los Angeles	239 E 71ST ST	90003	6011006008	0.000	0.000	0.350	0.000	Shortfall of Sites	0.094	Low Medium I Residential	R2-1	0	0	0	42.704	0.350		Residential - Single Family Residence, 1	102B205 648		Southeast Los Angeles	No	MI	R2RD
Los Angeles	447 E 118TH ST	90061	6083014023	0.000	0.000	0.350	0.000	Shortfall of Sites	0.199	Low Medium I Residential	R2-1	0	0	0	20.055	0.350		Residential - Single Family Residence, 1	084B205 648		Southeast Los Angeles	No	MI	R2RD
Los Angeles	25339 MCCOY AVE	90710	7413024048	0.000	0.000	0.350	0.000	Shortfall of Sites	0.138	Low Medium II Residential	[Q]RD1.5-1XL-O	0	0	0	29.036	0.350		Residential - Single Family Residence, 1	036B197 648		Wilmington - Harbor City	No	MI	R2RD
Los Angeles	7615 YATES ST	91042	2558007023	0.000	0.000	0.350	0.000	Shortfall of Sites	0.102	Low Medium II Residential	RD2-1	0	0	0	39.077	0.350		Residential - Single Family Residence - Pool, 1	204B197 649		Sunland - Tujunga - Lake View Terrace - Shadow Hills - East La Tuna Canyon	No	MI	R2RD
Los Angeles	2941 PARTRIDGE AVE	90039	5442029001	0.000	0.000	0.350	0.000	Shortfall of Sites	0.218	Low Medium I Residential	R2-1VL-RIO	0	0	0	18.388	0.350		Residential - Single Family Residence, 1	150B213 649		Silver Lake - Echo Park - Elysian Valley	No	MI	R2RD
Los Angeles	1741 S MARVIN AVE	90019	5064015028	0.000	0.000	0.350	0.000	Shortfall of Sites	0.132	Low Medium II Residential	RD1.5-1	0	0	0	30.253	0.350		Residential - Single Family Residence - Pool, 1	126B177 649		West Adams - Baldwin Hills - Leimert	No	MI	R2RD
Los Angeles	2855 S CORNING ST	90034	4312003026	0.000	0.000	0.350	0.000	Shortfall of Sites	0.110	Low Medium II Residential	RD1.5-1	0	0	0	36.287	0.350		Residential - Single Family Residence, 1	123B169 649		West Adams - Baldwin Hills - Leimert	No	MI	R2RD
Los Angeles	3037 11TH AVE	90018	5051033024	0.000	0.000	0.350	0.000	Shortfall of Sites	0.093	Low Medium I Residential	R2-1XL	0	0	0	43.022	0.350		Residential - Single Family Residence, 1	120B185 649		West Adams - Baldwin Hills - Leimert	No	MI	R2RD
Los Angeles	1151 ROLLAND CURTIS PL	90037	5037012030	0.000	0.000	0.350	0.000	Shortfall of Sites	0.137	Low Medium II Residential	RD1.5-1	0	0	0	29.176	0.350		Residential - Single Family Residence, 1	117B197 649		South Los Angeles	No	MI	R2RD
Los Angeles	4102 DALTON AVE	90062	5021003021	0.000	0.000	0.350	0.000	Shortfall of Sites	0.154	Low Medium I Residential	R2-1	0	0	0	26.039	0.350		Residential - Single Family Residence, 1	114B193 649		South Los Angeles	No	MI	R2RD
Los Angeles	4609 S VAN NESS AVE	90062	5015027013	0.000	0.000	0.350	0.000	Shortfall of Sites	0.107	Low Medium I Residential	R2-1	0	0	0	37.384	0.350		Residential - Single Family Residence, 1	111B189 649		West Adams - Baldwin Hills - Leimert	No	MI	R2RD
Los Angeles	1026 E 54TH ST	90011	5103020019	0.000	0.000	0.350	0.000	Shortfall of Sites	0.124	Low Medium I Residential	R2-1	0	0	0	32.266	0.350		Residential - Single Family Residence, 1	108B209 649		Southeast Los Angeles	No	MI	R2RD
Los Angeles	1425 W 55TH ST	90062	5003017019	0.000	0.000	0.350	0.000	Shortfall of Sites	0.114	Low Medium I Residential	R2-1-CPIO	0	0	0	35.127	0.350		Residential - Single Family Residence, 1	108B193 649		South Los Angeles	No	MI	R2RD
Los Angeles	210 E 61ST ST	90003	6006009016	0.000	0.000	0.350	0.000	Shortfall of Sites	0.118	Low Medium I Residential	R2-1	0	0	0	34.029	0.350		Residential - Single Family Residence, 1	105B205 649		Southeast Los Angeles	No	MI	R2RD
Los Angeles	235 E 71ST ST	90003	6011006009	0.000	0.000	0.350	0.000	Shortfall of Sites	0.094	Low Medium I Residential	R2-1	0	0	0	42.705	0.350		Residential - Single Family Residence, 1	102B205 649		Southeast Los Angeles	No	MI	R2RD
Los Angeles	439 E 118TH ST	90061	6083014022	0.000	0.000	0.350	0.000	Shortfall of Sites	0.199	Low Medium I Residential	R2-1	0	0	0	20.055	0.350		Residential - Single Family Residence, 1	084B205 649		Southeast Los Angeles	No	MI	R2RD
Los Angeles	1646 255TH ST	90710	7410023009	0.000	0.000	0.350	0.000	Shortfall of Sites	0.207	Low Medium I Residential	R2-1XL	0	0	0	19.336	0.350		Residential - Single Family Residence, 1	036B193 649		Wilmington - Harbor City	No	MI	R2RD
Los Angeles	1725 S ALMA ST	90731	7462001028	0.000	0.000	0.350	0.000	Shortfall of Sites	0.103	Low Medium I Residential	R2-1XL	0	0	0	38.702	0.350		Residential - Single Family Residence, 1	012B197 649		San Pedro	No	MI	R2RD
Los Angeles	7611 YATES ST	91042	2558007022	0.000	0.000	0.350	0.000	Shortfall of Sites	0.102	Low Medium II Residential	RD2-1	0	0	0	39.074	0.350		Residential - Single Family Residence, 1	204B197 650		Sunland - Tujunga - Lake View Terrace - Shadow Hills - East La Tuna Canyon	No	MI	R2RD
Los Angeles	6112 CASHIO ST	90035	5068005006	0.000	0.000	0.350	0.000	Shortfall of Sites	0.130	Low Medium II Residential	RD1.5-1-O	0	0	0	30.699	0.350		Residential - Single Family Residence, 1	129B173 650		Wilshire	No	MI	R2RD
Los Angeles	1807 S WILTON PL	90019	5073020011	0.000	0.000	0.350	0.000	Shortfall of Sites	0.154	Low Medium I Residential	R2-1-CPIO	0	0	0	25.928	0.350		Residential - Single Family Residence, 1	126B189 650		South Los Angeles	No	MI	R2RD
Los Angeles	3035 WELLINGTON RD	90016	5050028046	0.000	0.000	0.350	0.000	Shortfall of Sites	0.141	Low Medium II Residential	RD2-1	0	0	0	28.344	0.350		Residential - Single Family Residence, 1	120B185 650		West Adams - Baldwin Hills - Leimert	No	MI	R2RD
Los Angeles	1318 EXPOSITION BLVD	90018	5036001007	0.000	0.000	0.350	0.000	Shortfall of Sites	0.108	Low Medium II Residential	RD1.5-1	0	0	0	37.130	0.350		Residential - Single Family Residence, 1	117B193 650		South Los Angeles	No	MI	R2RD
Los Angeles	4610 S GRAMERCY PL	90062	5015003026	0.000	0.000	0.350	0.000	Shortfall of Sites	0.119	Low Medium I Residential	R2-1	0	0	0	33.507	0.350		Residential - Single Family Residence, 1	111B189 650		South Los Angeles	No	MI	R2RD
Los Angeles	1421 W 55TH ST	90062	5003017018	0.000	0.000	0.350	0.000	Shortfall of Sites	0.114	Low Medium I Residential	R2-1-CPIO	0	0	0	35.128	0.350		Residential - Single Family Residence, 1	108B193 650		South Los Angeles	No	MI	R2RD

Jurisdiction Name	Site Address/Intersection	5 Digit ZIP Code	Assessor Parcel Number	Very Low-Income	Low-Income	Moderate-Income	Above Moderate-Income	Type of Shortfall	Parcel Size (Acres)	Current General Plan Designation	Current Zoning	Proposed General Plan (GP) Designation	Proposed Zoning	Minimum Density Allowed	Maximum Density Allowed	Total Capacity	Vacant/ Nonvacant	Description of Existing Uses	PIN	Base Density Per Acre	Community Plan Area	Rent Stabalization Ordinance	Income Category	Applicable Rezoning Program (Program informing values in Column Q listed first)
Los Angeles	202 E 55TH ST	90011	5101016021	0.000	0.000	0.350	0.000	Shortfall of Sites	0.122	Low Medium I Residential	R2-1	0	0	0	32.692	0.350		Residential - Single Family Residence, 1	108B205 650		Southeast Los Angeles	No	MI	R2RD
Los Angeles	7007 DENVER AVE	90044	6013024021	0.000	0.000	0.350	0.000	Shortfall of Sites	0.124	Low Medium I Residential	R2-1	0	0	0	32.265	0.350		Residential - Single Family Residence, 1	102B201 650		South Los Angeles	No	MI	R2RD
Los Angeles	9834 GRAHAM AVE	90002	6048027054	0.000	0.000	0.350	0.000	Shortfall of Sites	0.076	Low Medium I Residential	R2-1	0	0	0	52.404	0.350		Residential - Single Family Residence, 0	093A213 650		Southeast Los Angeles	No	MI	R2RD
Los Angeles	435 E 118TH ST	90061	6083014021	0.000	0.000	0.350	0.000	Shortfall of Sites	0.128	Low Medium I Residential	R2-1	0	0	0	31.336	0.350		Residential - Single Family Residence, 1	084B205 650		Southeast Los Angeles	No	MI	R2RD
Los Angeles	1364 EUBANK AVE	90744	7422022003	0.000	0.000	0.350	0.000	Shortfall of Sites	0.153	Low Medium I Residential	[Q]R2-1XL-O-CUGU	0	0	0	26.166	0.350		Residential - Single Family Residence, 1	036B209 650		Wilmington - Harbor City	No	MI	R2RD
Los Angeles	701 W G ST	90744	7416020022	0.000	0.000	0.350	0.000	Shortfall of Sites	0.071	Low Medium II Residential	[Q]RD1.5-1XL-O-CUGU	0	0	0	56.565	0.350		Residential - Single Family Residence, 0	030B205 650		Wilmington - Harbor City	No	MI	R2RD
Los Angeles	832 S LELAND ST	90731	7458005002	0.000	0.000	0.350	0.000	Shortfall of Sites	0.093	Low Medium II Residential	RD1.5-1XL	0	0	0	42.977	0.350		Residential - Single Family Residence, 1	015B193 650		San Pedro	No	MI	R2RD
Los Angeles	1724 S ALMA ST	90731	7462002004	0.000	0.000	0.350	0.000	Shortfall of Sites	0.103	Low Medium I Residential	R2-1XL	0	0	0	38.702	0.350		Residential - Single Family Residence, 1	012B197 650		San Pedro	No	MI	R2RD
Los Angeles	7607 YATES ST	91042	2558007021	0.000	0.000	0.350	0.000	Shortfall of Sites	0.102	Low Medium II Residential	RD2-1	0	0	0	39.072	0.350		Residential - Single Family Residence, 1	204B197 651		Sunland - Tujunga - Lake View Terrace - Shadow Hills - East La Tuna Canyon	No	MI	R2RD
Los Angeles	1806 S MANSFIELD AVE	90019	5067014002	0.000	0.000	0.350	0.000	Shortfall of Sites	0.115	Low Medium II Residential	RD2-1-O	0	0	0	34.848	0.350		Residential - Single Family Residence, 1	126B181 651		West Adams - Baldwin Hills - Leimert	No	MI	R2RD
Los Angeles	1807 CIMARRON ST	90019	5073022012	0.000	0.000	0.350	0.000	Shortfall of Sites	0.107	Low Medium I Residential	R2-1-CPIO	0	0	0	37.341	0.350		Residential - Single Family Residence, 1	126B189 651		South Los Angeles	No	MI	R2RD
Los Angeles	4115 S HOBART BLVD	90062	5021008024	0.000	0.000	0.350	0.000	Shortfall of Sites	0.131	Low Medium I Residential	R2-1	0	0	0	30.459	0.350		Residential - Single Family Residence, 1	114B193 651		South Los Angeles	No	MI	R2RD
Los Angeles	4611 S GRAMERCY PL	90062	5015014017	0.000	0.000	0.350	0.000	Shortfall of Sites	0.149	Low Medium I Residential	R2-1	0	0	0	26.806	0.350		Residential - Single Family Residence, 1	111B189 651		South Los Angeles	No	MI	R2RD
Los Angeles	1417 W 55TH ST	90062	5003017017	0.000	0.000	0.350	0.000	Shortfall of Sites	0.116	Low Medium I Residential	R2-1-CPIO	0	0	0	34.359	0.350		Residential - Single Family Residence, 1	108B193 651		South Los Angeles	No	MI	R2RD
Los Angeles	162 E 55TH ST	90011	5101016020	0.000	0.000	0.350	0.000	Shortfall of Sites	0.122	Low Medium I Residential	R2-1	0	0	0	32.692	0.350		Residential - Single Family Residence, 1	108B205 651		Southeast Los Angeles	No	MI	R2RD
Los Angeles	6110 WALL ST	90003	6006009018	0.000	0.000	0.350	0.000	Shortfall of Sites	0.118	Low Medium I Residential	R2-1	0	0	0	34.029	0.350		Residential - Single Family Residence, 1	105B205 651		Southeast Los Angeles	No	MI	R2RD
Los Angeles	431 E 118TH ST	90061	6083014020	0.000	0.000	0.350	0.000	Shortfall of Sites	0.128	Low Medium I Residential	R2-1	0	0	0	31.336	0.350		Residential - Single Family Residence, 1	084B205 651		Southeast Los Angeles	No	MI	R2RD
Los Angeles	0	0	7413024010	0.000	0.000	0.350	0.000	Shortfall of Sites	0.138	Medium Residential	[Q]RD1.5-1XL-O	0	0	0	29.037	0.350	Vacant	Residential - Single Family Residence - Vacant Land, 0	036B197 651		Wilmington - Harbor City	No	MI	R2RD
Los Angeles	1080 W 9TH ST	90731	7458005003	0.000	0.000	0.350	0.000	Shortfall of Sites	0.062	Low Medium II Residential	RD1.5-1XL	0	0	0	64.519	0.350		Residential - Single Family Residence, 1	015B193 651		San Pedro	No	MI	R2RD
Los Angeles	10329 PLAINVIEW AVE	91042	2558007020	0.000	0.000	0.350	0.000	Shortfall of Sites	0.102	Low Medium II Residential	RD2-1	0	0	0	39.069	0.350		Residential - Single Family Residence, 1	204B197 652		Sunland - Tujunga - Lake View Terrace - Shadow Hills - East La Tuna Canyon	No	MI	R2RD
Los Angeles	1417 S SPAULDING AVE	90019	5069010023	0.000	0.000	0.350	0.000	Shortfall of Sites	0.151	Low Medium I Residential	R2-1-O	0	0	0	26.531	0.350		Residential - Single Family Residence - Pool and Misc., 1	129B177 652		Wilshire	No	MI	R2RD
Los Angeles	1858 S CLOVERDALE AVE	90019	5067019014	0.000	0.000	0.350	0.000	Shortfall of Sites	0.127	Low Medium II Residential	RD1.5-1-O	0	0	0	31.608	0.350		Residential - Single Family Residence, 1	126B177 652		West Adams - Baldwin Hills - Leimert	No	MI	R2RD
Los Angeles	4830 W 18TH ST	90019	5067010006	0.000	0.000	0.350	0.000	Shortfall of Sites	0.161	Low Medium II Residential	RD2-1-O	0	0	0	24.893	0.350		Residential - Single Family Residence, 1	126B181 652		West Adams - Baldwin Hills - Leimert	No	MI	R2RD
Los Angeles	5421 APPLE ST	90016	5063020033	0.000	0.000	0.350	0.000	Shortfall of Sites	0.074	Low Medium II Residential	RD1.5-1	0	0	0	54.077	0.350		Residential - Single Family Residence, 1	123B177 652		West Adams - Baldwin Hills - Leimert	No	MI	R2RD
Los Angeles	3035 VIRGINIA RD	90016	5050027051	0.000	0.000	0.350	0.000	Shortfall of Sites	0.141	Low Medium II Residential	RD2-1	0	0	0	28.304	0.350		Residential - Single Family Residence, 1	120B185 652		West Adams - Baldwin Hills - Leimert	No	MI	R2RD
Los Angeles	4114 S HOBART BLVD	90062	5021007032	0.000	0.000	0.350	0.000	Shortfall of Sites	0.127	Low Medium I Residential	R2-1	0	0	0	31.425	0.350		Residential - Single Family Residence, 1	114B193 652		South Los Angeles	No	MI	R2RD
Los Angeles	158 E 55TH ST	90011	5101016019	0.000	0.000	0.350	0.000	Shortfall of Sites	0.122	Low Medium I Residential	R2-1	0	0	0	32.692	0.350		Residential - Single Family Residence, 1	108B205 652		Southeast Los Angeles	No	MI	R2RD
Los Angeles	7007 ESTRELLA AVE	90044	6013023037	0.000	0.000	0.350	0.000	Shortfall of Sites	0.124	Low Medium I Residential	R2-1	0	0	0	32.266	0.350		Residential - Single Family Residence, 1	102B201 652		South Los Angeles	No	MI	R2RD
Los Angeles	225 E 71ST ST	90003	6011006028	0.000	0.000	0.350	0.000	Shortfall of Sites	0.094	Low Medium I Residential	R2-1	0	0	0	42.704	0.350		Residential - Single Family Residence, 1	102B205 652		Southeast Los Angeles	No	MI	R2RD
Los Angeles	1019 E 84TH ST	90001	6029020007	0.000	0.000	0.350	0.000	Shortfall of Sites	0.130	Low Medium I Residential	R2-1	0	0	0	30.669	0.350		Residential - Single Family Residence, 1	099B209 652		Southeast Los Angeles	No	MI	R2RD
Los Angeles	427 E 118TH ST	90061	6083014019	0.000	0.000	0.350	0.000	Shortfall of Sites	0.144	Low Medium I Residential	R2-1	0	0	0	27.854	0.350		Residential - Single Family Residence, 1	084B205 652		Southeast Los Angeles	No	MI	R2RD
Los Angeles	0	0	7413024916	0.000	0.000	0.350	0.000	Shortfall of Sites	0.138	Low Medium II Residential	[Q]RD1.5-1XL-O	0	0	0	29.033	0.350		Miscellaneous - Government Owned Property, 0	036B197 652		Wilmington - Harbor City	No	MI	R2RD
Los Angeles	1620 255TH ST	90710	7410023006	0.000	0.000	0.350	0.000	Shortfall of Sites	0.138	Low Medium I Residential	R2-1XL	0	0	0	28.996	0.350		Residential - Single Family Residence, 1	036B193 652		Wilmington - Harbor City	No	MI	R2RD
Los Angeles	10608 LAUREL CANYON BLVD	91331	2618008024	0.000	0.000	0.350	0.000	Shortfall of Sites	0.186	Low Medium I Residential	R2-1-O-CUGU	0	0	0	21.499	0.350		Residential - Single Family Residence, 1	207B153 653		Arleta - Pacoima	No	MI	R2RD
Los Angeles	6513 CLEON AVE	91606	2414028020	0.000	0.000	0.350	0.000	Shortfall of Sites	0.344	Low Medium I Residential	(Q)RD4-1	0	0	0	11.616	0.350		Residential - Single Family Residence - Pool, 1	180B173 653		North Hollywood - Valley Village	No	MI	R2RD
Los Angeles	2913 MARSH ST	90039	5442030031	0.000	0.000	0.350	0.000	Shortfall of Sites	0.057	Low Medium I Residential	R2-1VL-RIO	0	0	0	70.503	0.350		Residential - Single Family Residence, 0	150B213 653		Silver Lake - Echo Park - Elysian Valley	No	MI	R2RD
Los Angeles	5417 S MANHATTAN PL	90062	5005025021	0.000	0.000	0.350	0.000	Shortfall of Sites	0.150	Low Medium I Residential	R2-1	0	0	0	26.590	0.350		Residential - Single Family Residence, 1	108B193 653		South Los Angeles	No	MI	R2RD
Los Angeles	247 W 61ST ST	90003	6005017019	0.000	0.000	0.350	0.000	Shortfall of Sites	0.106	Low Medium I Residential	R2-1	0	0	0	37.872	0.350		Residential - Single Family Residence, 1	105B201 653		Southeast Los Angeles	No	MI	R2RD
Los Angeles	1115 W 61ST ST	90044	6003022009	0.000	0.000	0.350	0.000	Shortfall of Sites	0.139	Low Medium I Residential	R2-1	0	0	0	28.778	0.350		Residential - Single Family Residence, 1	105B197 653		South Los Angeles	No	MI	R2RD
Los Angeles	1015 E 84TH ST	90001	6029020008	0.000	0.000	0.350	0.000	Shortfall of Sites	0.132	Low Medium I Residential	R2-1	0	0	0	30.370	0.350		Residential - Single Family Residence, 1	099B209 653		Southeast Los Angeles	No	MI	R2RD
Los Angeles	423 E 118TH ST	90061	6083014018	0.000	0.000	0.350	0.000	Shortfall of Sites	0.144	Low Medium I Residential	R2-1	0	0	0	27.854	0.350		Residential - Single Family Residence, 1	084B205 653		Southeast Los Angeles	No	MI	R2RD
Los Angeles	1616 255TH ST	90710	7410023005	0.000	0.000	0.350	0.000	Shortfall of Sites	0.138	Low Medium I Residential	R2-1XL	0	0	0	28.995	0.350		Residential - Single Family Residence - Pool, 1	036B193 653		Wilmington - Harbor City	No	MI	R2RD
Los Angeles	1142 BROAD AVE	90744	7423008005	0.000	0.000	0.350	0.000	Shortfall of Sites	0.194	Low Medium I Residential	[Q]RD3-1XL-O-CUGU	0	0	0	20.575	0.350		Residential - Single Family Residence, 1	033B205 653		Wilmington - Harbor City	No	MI	R2RD
Los Angeles	1333 S RIDGELEY DR	90019	5085032038	0.000	0.000	0.350	0.000	Shortfall of Sites	0.152	Low Medium I Residential	R2-1-O	0	0	0	26.340	0.350		Residential - Single Family Residence, 1	129B177 654		Wilshire	No	MI	R2RD
Los Angeles	1710 3RD AVE	90019	5072031015	0.000	0.000	0.350	0.000	Shortfall of Sites	0.137	Low Medium II Residential	RD1.5-1-O-CPIO	0	0	0	29.222	0.350		Residential - Single Family Residence, 1	126B189 654		West Adams - Baldwin Hills - Leimert	No	MI	R2RD
Los Angeles	1231 W 25TH ST	90007	5055016005	0.000	0.000	0.350	0.000	Shortfall of Sites	0.135	Low Medium II Residential	RD1.5-1-CPIO	0	0	0	29.676	0.350		Residential - Single Family Residence, 1	123B197 654		South Los Angeles	No	MI	R2RD
Los Angeles	4114 S HARVARD BLVD	90062	5021006032	0.000	0.000	0.350	0.000	Shortfall of Sites	0.127	Low Medium I Residential	R2-1	0	0	0	31.425	0.350		Residential - Single Family Residence, 1	114B193 654		South Los Angeles	No	MI	R2RD
Los Angeles	5416 S ST ANDREWS PL	90062	5005025014	0.000	0.000	0.350	0.000	Shortfall of Sites	0.150	Low Medium I Residential	R2-1	0	0	0	26.619	0.350		Residential - Single Family Residence, 1	108B193 654		South Los Angeles	No	MI	R2RD
Los Angeles	315 W 61ST ST	90003	6005004038	0.000	0.000	0.350	0.000	Shortfall of Sites	0.119	Low Medium I Residential	R2-1	0	0	0	33.555	0.350		Residential - Single Family Residence, 1	105B201 654		Southeast Los Angeles	No	MI	R2RD
Los Angeles	146 E 61ST ST	90003	6006010003	0.000	0.000	0.350	0.000	Shortfall of Sites	0.118	Low Medium I Residential	R2-1	0	0	0	34.029	0.350		Residential - Single Family Residence, 1	105B205 654		Southeast Los Angeles	No	MI	R2RD
Los Angeles	221 E 71ST ST	90003	6011006027	0.000	0.000	0.350	0.000	Shortfall of Sites	0.081	Low Medium I Residential	R2-1	0	0	0	49.656	0.350		Residential - Single Family Residence, 0	102B205 654		Southeast Los Angeles	No	MI	R2RD
Los Angeles	133 W 80TH ST	90003	6031024019	0.000	0.000	0.350	0.000	Shortfall of Sites	0.163	Low Medium I Residential	R2-1	0	0	0	24.529	0.350		Residential - Single Family Residence, 1	099B201 654		Southeast Los Angeles	No	MI	R2RD
Los Angeles	1336 254TH ST	90710	7410027059	0.000	0.000	0.350	0.000	Shortfall of Sites	0.172	Low Medium II Residential	[Q]RD2-1XL	0	0	0	23.229	0.350		Residential - Single Family Residence, 1	036B197 654		Wilmington - Harbor City	No	MI	R2RD
Los Angeles	1612 255TH ST	90710	7410023004	0.000	0.000	0.350	0.000	Shortfall of Sites	0.138	Low Medium I Residential	R2-1XL	0	0	0	28.994	0.350		Residential - Single Family Residence, 1	036B193 654		Wilmington - Harbor City	No	MI	R2RD
Los Angeles	1347 CARMONA AVE	90019	5085030007	0.000	0.000	0.350	0.000	Shortfall of Sites	0.125	Low Medium I Residential	R2-1-O	0	0	0	31.966	0.350		Residential - Single Family Residence, 1	129B177 655		Wilshire	No	MI	R2RD
Los Angeles	1237 W 25TH ST	90007	5055016006	0.000	0.000	0.350	0.000	Shortfall of Sites	0.135	Low Medium II Residential	RD1.5-1-CPIO	0	0	0	29.675	0.350		Residential - Single Family Residence, 1	123B197 655		South Los Angeles	No	MI	R2RD
Los Angeles	2539 THURMAN AVE	90016	5048005034	0.000	0.000	0.350	0.000	Shortfall of Sites	0.122	Low Medium II Residential	RD1.5-1	0	0	0	32.700	0.350		Residential - Single Family Residence, 1	123B173 655		West Adams - Baldwin Hills - Leimert	No	MI	R2RD
Los Angeles	3034 S BRONSON AVE	90018	5051030009	0.000	0.000	0.350	0.000	Shortfall of Sites	0.061	Low Medium I Residential	R2-1XL	0	0	0	65.738	0.350		Residential - Single Family Residence, 1	120B185 655		West Adams - Baldwin Hills - Leimert	No	MI	R2RD
Los Angeles	4115 LA SALLE AVE	90062	5021006025	0.000	0.000	0.350	0.000	Shortfall of Sites	0.127	Low Medium I Residential	R2-1	0	0	0	31.405	0.350		Residential - Single Family Residence, 1	114B193 655		South Los Angeles	No	MI	R2RD
Los Angeles	4611 CIMARRON ST	90062	5015024020	0.000	0.000	0.350	0.000	Shortfall of Sites	0.149	Low Medium I Residential	R2-1	0	0	0	26.781	0.350		Residential - Single Family Residence, 1	111B189 655		South Los Angeles	No	MI	R2RD
Los Angeles	146 E 55TH ST	90011	5101015025	0.000	0.000	0.350	0.000	Shortfall of Sites	0.122	Low Medium I Residential	R2-1	0	0	0	32.692	0.350		Residential - Single Family Residence, 1	108B205 655		Southeast Los Angeles	No	MI	R2RD
Los Angeles	1107 W 61ST ST	90044	6003022011	0.000	0.000	0.350	0.000	Shortfall of Sites	0.139	Low Medium I Residential	R2-1	0	0	0	28.778	0.350		Residential - Single Family Residence, 1	105B197 655		South Los Angeles	No	MI	R2RD
Los Angeles	142 E 61ST ST	90003	6006010004	0.000	0.000	0.350	0.000	Shortfall of Sites	0.118	Low Medium I Residential	R2-1	0	0	0	34.029	0.350		Residential - Single Family Residence, 1	105B205 655		Southeast Los Angeles	No	MI	R2RD
Los Angeles	137 W 80TH ST	90003	6031024020	0.000	0.000	0.350	0.000	Shortfall of Sites	0.163	Low Medium I Residential	R2-1	0	0	0	24.564	0.350		Residential - Single Family Residence, 1	099B201 655		Southeast Los Angeles	No	MI	R2RD
Los Angeles	1009 E 84TH ST	90001	6029020009	0.000	0.000	0.350	0.000	Shortfall of Sites	0.132	Low Medium I Residential	R2-1	0	0	0	30.371	0.350		Residential - Single Family Residence, 1	099B209 655		Southeast Los Angeles	No	MI	R2RD
Los Angeles	9821 GRANDEE AVE	90002	6048018011	0.000	0.000	0.350	0.000	Shortfall of Sites	0.111	Low Medium I Residential	R2-1	0	0	0	36.062	0.350		Residential - Single Family Residence, 1	093A213 655		Southeast Los Angeles	No	MI	R2RD
Los Angeles	25503 PRESIDENT AVE	90710	7410023001	0.000	0.000	0.350	0.000	Shortfall of Sites	0.138	Low Medium I Residential	R2-1XL	0	0	0	28.900	0.350		Residential - Single Family Residence, 1	036B193 655		Wilmington - Harbor City	No	MI	R2RD
Los Angeles	1804 S BURNSIDE AVE	90019	5064004002	0.000	0.000	0.350	0.000	Shortfall of Sites	0.124	Low Medium II Residential	RD2-1	0	0	0	32.177	0.350		Residential - Single Family Residence, 1	126B177 656		West Adams - Baldwin Hills - Leimert	No	MI	R2RD
Los Angeles	1835 S SYCAMORE AVE	90019	5067017026	0.000	0.000	0.350	0.000	Shortfall of Sites	0.129	Low Medium II Residential	RD1.5-1-O	0	0	0	30.976	0.350		Residential - Single Family Residence, 1	126B181 656		West Adams - Baldwin Hills - Leimert	No	MI	R2RD
Los Angeles	3031 S PALM GROVE AVE	90016	5057029027	0.000	0.000	0.350	0.000	Shortfall of Sites	0.100	Low Medium I Residential	R2-1	0	0	0	40.150	0.350		Residential - Single Family Residence, 1	120B181 656		West Adams - Baldwin Hills - Leimert	No	MI	R2RD
Los Angeles	998 E 54TH ST	90011	5103020024	0.000	0.000	0.350	0.000	Shortfall of Sites	0.124	Low Medium I Residential	R2-1	0	0	0	32.267	0.350		Residential - Single Family Residence, 1	108B209 656		Southeast Los Angeles	No	MI	R2RD
Los Angeles	813 W 55TH ST	90037	5001007028	0.000	0.000	0.350	0.000	Shortfall of Sites	0.119	Low Medium I Residential	R2-1	0	0	0	33.642	0.350		Residential - Single Family Residence, 1	108B197 656		South Los Angeles	No	MI	R2RD
Los Angeles	1101 W 61ST ST	90044	6003022012	0.000	0.000	0.350	0.000	Shortfall of Sites	0.139	Low Medium I Residential	R2-1	0	0	0	28.778	0.350		Residential - Single Family Residence, 1	105B197 656		South Los Angeles	No	MI	R2RD

Jurisdiction Name	Site Address/Intersection	5 Digit ZIP Code	Assessor Parcel Number	Very Low-Income	Low-Income	Moderate-Income	Above Moderate-Income	Type of Shortfall	Parcel Size (Acres)	Current General Plan Designation	Current Zoning	Proposed General Plan (GP) Designation	Proposed Zoning	Minimum Density Allowed	Maximum Density Allowed	Total Capacity	Vacant/ Nonvacant	Description of Existing Uses	PIN	Base Density Per Acre	Community Plan Area	Rent Stabalization Ordinance	Income Category	Applicable Rezoning Program (Program informing values in Column Q listed first)
Los Angeles	143 W 80TH ST	90003	6031024021	0.000	0.000	0.350	0.000	Shortfall of Sites	0.163	Low Medium I Residential	R2-1	0	0	0	24.599	0.350		Residential - Single Family Residence, 1	099B201 656		Southeast Los Angeles	No	MI	R2RD
Los Angeles	411 E 118TH ST	90061	6083014015	0.000	0.000	0.350	0.000	Shortfall of Sites	0.128	Low Medium I Residential	R2-1	0	0	0	31.336	0.350		Residential - Single Family Residence, 1	084B205 656		Southeast Los Angeles	No	MI	R2RD
Los Angeles	25504 PRESIDENT AVE	90710	7410007062	0.000	0.000	0.350	0.000	Shortfall of Sites	0.145	Low Medium I Residential	R2-1XL	0	0	0	27.550	0.350		Residential - Single Family Residence, 1	036B193 656		Wilmington - Harbor City	No	MI	R2RD
Los Angeles	10224 PINEWOOD AVE	91042	2565016019	0.000	0.000	0.350	0.000	Shortfall of Sites	0.091	Low Medium II Residential	RD1.5-1	0	0	0	43.774	0.350		Residential - Single Family Residence, 1	204B201 657		Sunland - Tujunga - Lake View Terrace - Shadow Hills - East La Tuna Canyon	No	MI	R2RD
Los Angeles	1309 S REDONDO BLVD	90019	5070007002	0.000	0.000	0.350	0.000	Shortfall of Sites	0.147	Low Medium I Residential	R2-1-O	0	0	0	27.210	0.350		Residential - Single Family Residence, 1	129B181 657		Wilshire	No	MI	R2RD
Los Angeles	1829 S DUNSMUIR AVE	90019	5064004021	0.000	0.000	0.350	0.000	Shortfall of Sites	0.135	Low Medium II Residential	RD1.5-1	0	0	0	29.564	0.350		Residential - Single Family Residence, 1	126B177 657		West Adams - Baldwin Hills - Leimert	No	MI	R2RD
Los Angeles	4105 DENKER AVE	90062	5021005024	0.000	0.000	0.350	0.000	Shortfall of Sites	0.139	Low Medium I Residential	R2-1	0	0	0	28.795	0.350		Residential - Single Family Residence, 1	114B193 657		South Los Angeles	No	MI	R2RD
Los Angeles	4162 S BUDLONG AVE	90037	5020020009	0.000	0.000	0.350	0.000	Shortfall of Sites	0.149	Low Medium I Residential	R2-1	0	0	0	26.760	0.350		Residential - Single Family Residence, 1	114B197 657		South Los Angeles	No	MI	R2RD
Los Angeles	4611 ARLINGTON AVE	90043	5015034010	0.000	0.000	0.350	0.000	Shortfall of Sites	0.149	Low Medium I Residential	R2-1	0	0	0	26.806	0.350		Residential - Single Family Residence, 1	111B189 657		West Adams - Baldwin Hills - Leimert	No	MI	R2RD
Los Angeles	990 E 54TH ST	90011	5103020025	0.000	0.000	0.350	0.000	Shortfall of Sites	0.155	Low Medium I Residential	R2-1	0	0	0	25.813	0.350		Residential - Single Family Residence, 1	108B209 657		Southeast Los Angeles	No	MI	R2RD
Los Angeles	0	0	6005004035	0.000	0.000	0.350	0.000	Shortfall of Sites	0.134	Low Medium I Residential	R2-1	0	0	0	29.920	0.350	Vacant	Residential - Single Family Residence - Vacant Land, 0	105B201 657		Southeast Los Angeles	No	MI	R2RD
Los Angeles	149 W 80TH ST	90003	6031024022	0.000	0.000	0.350	0.000	Shortfall of Sites	0.162	Low Medium I Residential	R2-1	0	0	0	24.635	0.350		Residential - Single Family Residence, 1	099B201 657		Southeast Los Angeles	No	MI	R2RD
Los Angeles	1528 255TH ST	90710	7410007061	0.000	0.000	0.350	0.000	Shortfall of Sites	0.138	Low Medium I Residential	R2-1XL	0	0	0	28.984	0.350		Residential - Single Family Residence, 1	036B193 657		Wilmington - Harbor City	No	MI	R2RD
Los Angeles	1834 S DUNSMUIR AVE	90019	5064003006	0.000	0.000	0.350	0.000	Shortfall of Sites	0.128	Low Medium II Residential	RD1.5-1	0	0	0	31.219	0.350		Residential - Single Family Residence, 1	126B177 658		West Adams - Baldwin Hills - Leimert	No	MI	R2RD
Los Angeles	1838 ALSACE AVE	90019	5067017009	0.000	0.000	0.350	0.000	Shortfall of Sites	0.113	Low Medium II Residential	RD1.5-1-O	0	0	0	35.531	0.350		Residential - Single Family Residence, 1	126B181 658		West Adams - Baldwin Hills - Leimert	No	MI	R2RD
Los Angeles	1711 ARLINGTON AVE	90019	5072031027	0.000	0.000	0.350	0.000	Shortfall of Sites	0.072	Low Medium II Residential	RD1.5-1-O-CPIO	0	0	0	55.757	0.350		Residential - Single Family Residence, 0	126B189 658		West Adams - Baldwin Hills - Leimert	No	MI	R2RD
Los Angeles	1257 W 25TH ST	90007	5055016009	0.000	0.000	0.350	0.000	Shortfall of Sites	0.135	Low Medium II Residential	RD1.5-1-CPIO	0	0	0	29.675	0.350		Residential - Single Family Residence, 1	123B197 658		South Los Angeles	No	MI	R2RD
Los Angeles	2528 THURMAN AVE	90016	5048004033	0.000	0.000	0.350	0.000	Shortfall of Sites	0.135	Low Medium II Residential	RD1.5-1	0	0	0	29.664	0.350		Residential - Single Family Residence, 1	123B173 658		West Adams - Baldwin Hills - Leimert	No	MI	R2RD
Los Angeles	3038 SOMERSET DR	90016	5050030050	0.000	0.000	0.350	0.000	Shortfall of Sites	0.058	Low Medium II Residential	RD2-1	0	0	0	69.262	0.350		Residential - Single Family Residence, 1	120B185 658		West Adams - Baldwin Hills - Leimert	No	MI	R2RD
Los Angeles	0	0	5057029029	0.000	0.000	0.350	0.000	Shortfall of Sites	0.069	Low Medium I Residential	R2-1	0	0	0	58.106	0.350	Vacant	Residential - Single Family Residence - Vacant Land, 0	120B181 658		West Adams - Baldwin Hills - Leimert	No	MI	R2RD
Los Angeles	4108 HALLDALE AVE	90062	5021002029	0.000	0.000	0.350	0.000	Shortfall of Sites	0.172	Low Medium I Residential	R2-1	0	0	0	23.219	0.350		Residential - Single Family Residence, 1	114B193 658		South Los Angeles	No	MI	R2RD
Los Angeles	4163 S BUDLONG AVE	90037	5020013003	0.000	0.000	0.350	0.000	Shortfall of Sites	0.149	Low Medium I Residential	R2-1	0	0	0	26.812	0.350		Residential - Single Family Residence, 1	114B197 658		South Los Angeles	No	MI	R2RD
Los Angeles	984 E 54TH ST	90011	5103020026	0.000	0.000	0.350	0.000	Shortfall of Sites	0.155	Low Medium I Residential	R2-1	0	0	0	25.813	0.350		Residential - Single Family Residence, 1	108B209 658		Southeast Los Angeles	No	MI	R2RD
Los Angeles	134 E 55TH ST	90011	5101015022	0.000	0.000	0.350	0.000	Shortfall of Sites	0.122	Low Medium I Residential	R2-1	0	0	0	32.692	0.350		Residential - Single Family Residence, 1	108B205 658		Southeast Los Angeles	No	MI	R2RD
Los Angeles	333 W 61ST ST	90003	6005004034	0.000	0.000	0.350	0.000	Shortfall of Sites	0.134	Low Medium I Residential	R2-1	0	0	0	29.925	0.350		Residential - Single Family Residence, 1	105B201 658		Southeast Los Angeles	No	MI	R2RD
Los Angeles	923 E 84TH ST	90001	6029020012	0.000	0.000	0.350	0.000	Shortfall of Sites	0.117	Low Medium I Residential	R2-1	0	0	0	34.170	0.350		Residential - Single Family Residence, 1	099B209 658		Southeast Los Angeles	No	MI	R2RD
Los Angeles	12326 SAN FERNANDO RD	91342	2507007037	0.000	0.000	0.350	0.000	Shortfall of Sites	0.165	Low Medium I Residential	RD3-1XL-CPIO	0	0	0	24.189	0.350		Residential - Single Family Residence, 1	219B149 659		Sylmar	No	MI	R2RD
Los Angeles	1965 S CORNING ST	90034	4302028026	0.000	0.000	0.350	0.000	Shortfall of Sites	0.145	Low Medium II Residential	RD2-1	0	0	0	27.636	0.350		Residential - Single Family Residence, 1	126B169 659		West Adams - Baldwin Hills - Leimert	No	MI	R2RD
Los Angeles	1952 CHARITON ST	90034	4302033020	0.000	0.000	0.350	0.000	Shortfall of Sites	0.129	Low Medium II Residential	RD2-1	0	0	0	31.010	0.350		Residential - Single Family Residence, 1	126B173 659		West Adams - Baldwin Hills - Leimert	No	MI	R2RD
Los Angeles	2431 LUCERNE AVE	90016	5057003015	0.000	0.000	0.350	0.000	Shortfall of Sites	0.091	Low Medium II Residential	RD1.5-1-O	0	0	0	43.770	0.350		Residential - Single Family Residence, 1	123B181 659		West Adams - Baldwin Hills - Leimert	No	MI	R2RD
Los Angeles	4103 BRIGHTON AVE	90062	5021002024	0.000	0.000	0.350	0.000	Shortfall of Sites	0.172	Low Medium I Residential	R2-1	0	0	0	23.210	0.350		Residential - Single Family Residence, 1	114B193 659		South Los Angeles	No	MI	R2RD
Los Angeles	970 E 54TH ST	90011	5103020027	0.000	0.000	0.350	0.000	Shortfall of Sites	0.155	Low Medium I Residential	R2-1	0	0	0	25.813	0.350		Residential - Single Family Residence, 1	108B209 659		Southeast Los Angeles	No	MI	R2RD
Los Angeles	130 E 55TH ST	90011	5101015021	0.000	0.000	0.350	0.000	Shortfall of Sites	0.122	Low Medium I Residential	R2-1	0	0	0	32.692	0.350		Residential - Single Family Residence, 1	108B205 659		Southeast Los Angeles	No	MI	R2RD
Los Angeles	337 W 61ST ST	90003	6005004033	0.000	0.000	0.350	0.000	Shortfall of Sites	0.119	Low Medium I Residential	R2-1	0	0	0	33.670	0.350		Residential - Single Family Residence, 1	105B201 659		Southeast Los Angeles	No	MI	R2RD
Los Angeles	919 E 84TH ST	90001	6029020013	0.000	0.000	0.350	0.000	Shortfall of Sites	0.117	Low Medium I Residential	R2-1	0	0	0	34.171	0.350		Residential - Single Family Residence, 1	099B209 659		Southeast Los Angeles	No	MI	R2RD
Los Angeles	1522 255TH ST	90710	7410007059	0.000	0.000	0.350	0.000	Shortfall of Sites	0.138	Low Medium I Residential	R2-1XL	0	0	0	28.981	0.350		Residential - Single Family Residence, 1	036B193 659		Wilmington - Harbor City	No	MI	R2RD
Los Angeles	10334 PLAINVIEW AVE	91042	2558009009	0.000	0.000	0.350	0.000	Shortfall of Sites	0.112	Low Medium I Residential	RD5-1	0	0	0	35.631	0.350		Residential - Single Family Residence, 1	204B197 660		Sunland - Tujunga - Lake View Terrace - Shadow Hills - East La Tuna Canyon	No	MI	R2RD
Los Angeles	1711 4TH AVE	90019	5072022003	0.000	0.000	0.350	0.000	Shortfall of Sites	0.161	Low Medium II Residential	RD2-1XL-O-CPIO	0	0	0	24.891	0.350		Residential - Single Family Residence, 1	126B189 660		West Adams - Baldwin Hills - Leimert	No	MI	R2RD
Los Angeles	1269 W 25TH ST	90007	5055016011	0.000	0.000	0.350	0.000	Shortfall of Sites	0.135	Low Medium II Residential	RD1.5-1-CPIO	0	0	0	29.674	0.350		Residential - Single Family Residence, 1	123B197 660		South Los Angeles	No	MI	R2RD
Los Angeles	960 E 54TH ST	90011	5103021001	0.000	0.000	0.350	0.000	Shortfall of Sites	0.139	Low Medium I Residential	R2-1	0	0	0	28.681	0.350		Residential - Single Family Residence, 1	108B209 660		Southeast Los Angeles	No	MI	R2RD
Los Angeles	817 W 55TH ST	90037	5001007027	0.000	0.000	0.350	0.000	Shortfall of Sites	0.119	Low Medium I Residential	R2-1	0	0	0	33.644	0.350		Residential - Single Family Residence, 1	108B197 660		South Los Angeles	No	MI	R2RD
Los Angeles	915 E 84TH ST	90001	6029020014	0.000	0.000	0.350	0.000	Shortfall of Sites	0.117	Low Medium I Residential	R2-1	0	0	0	34.172	0.350		Residential - Single Family Residence, 1	099B209 660		Southeast Los Angeles	No	MI	R2RD
Los Angeles	1518 255TH ST	90710	7410007058	0.000	0.000	0.350	0.000	Shortfall of Sites	0.138	Low Medium I Residential	R2-1XL	0	0	0	28.980	0.350		Residential - Single Family Residence, 1	036B193 660		Wilmington - Harbor City	No	MI	R2RD
Los Angeles	1001 W 8TH ST	90731	7458005025	0.000	0.000	0.350	0.000	Shortfall of Sites	0.078	Low Medium II Residential	RD1.5-1XL	0	0	0	51.154	0.350		Residential - Single Family Residence, 1	015B197 660		San Pedro	No	MI	R2RD
Los Angeles	14617 SAYRE ST	91342	2507006024	0.000	0.000	0.350	0.000	Shortfall of Sites	0.167	Low Medium I Residential	RD3-1XL-CPIO	0	0	0	23.998	0.350		Residential - Single Family Residence, 1	219B149 661		Sylmar	No	MI	R2RD
Los Angeles	4824 W 18TH ST	90019	5067010007	0.000	0.000	0.350	0.000	Shortfall of Sites	0.161	Low Medium II Residential	RD2-1-O	0	0	0	24.893	0.350		Residential - Single Family Residence, 1	126B181 661		West Adams - Baldwin Hills - Leimert	No	MI	R2RD
Los Angeles	4611 3RD AVE	90043	5014027010	0.000	0.000	0.350	0.000	Shortfall of Sites	0.155	Low Medium I Residential	R2-1	0	0	0	25.813	0.350		Residential - Single Family Residence, 1	111B189 661		West Adams - Baldwin Hills - Leimert	No	MI	R2RD
Los Angeles	207 E 71ST ST	90003	6011006023	0.000	0.000	0.350	0.000	Shortfall of Sites	0.094	Low Medium I Residential	R2-1	0	0	0	42.704	0.350		Residential - Single Family Residence, 1	102B205 661		Southeast Los Angeles	No	MI	R2RD
Los Angeles	203 W 80TH ST	90003	6031023002	0.000	0.000	0.350	0.000	Shortfall of Sites	0.161	Low Medium I Residential	R2-1	0	0	0	24.779	0.350		Residential - Single Family Residence, 1	099B201 661		Southeast Los Angeles	No	MI	R2RD
Los Angeles	911 E 84TH ST	90001	6029020015	0.000	0.000	0.350	0.000	Shortfall of Sites	0.117	Low Medium I Residential	R2-1	0	0	0	34.173	0.350		Residential - Single Family Residence, 1	099B209 661		Southeast Los Angeles	No	MI	R2RD
Los Angeles	1516 255TH ST	90710	7410007057	0.000	0.000	0.350	0.000	Shortfall of Sites	0.138	Low Medium I Residential	R2-1XL	0	0	0	28.978	0.350		Residential - Single Family Residence, 1	036B193 661		Wilmington - Harbor City	No	MI	R2RD
Los Angeles	10625 LAUREL CANYON BLVD	91331	2618007016	0.000	0.000	0.350	0.000	Shortfall of Sites	0.163	Low Medium I Residential	R2-1-O	0	0	0	24.504	0.350		Residential - Single Family Residence, 1	207B153 662		Arleta - Pacoima	No	MI	R2RD
Los Angeles	10225 SILVERTON AVE	91042	2565016022	0.000	0.000	0.350	0.000	Shortfall of Sites	0.094	Low Medium I Residential	RD3-1	0	0	0	42.564	0.350		Residential - Single Family Residence, 1	204B201 662		Sunland - Tujunga - Lake View Terrace - Shadow Hills - East La Tuna Canyon	No	MI	R2RD
Los Angeles	5648 COLFAX AVE	91601	2339015057	0.000	0.000	0.350	0.000	Shortfall of Sites	0.160	Low Medium I Residential	RD3-1	0	0	0	24.999	0.350		Residential - Single Family Residence, 1	174B169 662		North Hollywood - Valley Village	No	MI	R2RD
Los Angeles	3038 9TH AVE	90018	5051036031	0.000	0.000	0.350	0.000	Shortfall of Sites	0.133	Low Medium I Residential	R2-1XL-O	0	0	0	30.137	0.350		, 1	120B185 662		West Adams - Baldwin Hills - Leimert	No	MI	R2RD
Los Angeles	3049 WEST BLVD	90016	5050025056	0.000	0.000	0.350	0.000	Shortfall of Sites	0.179	Low Medium II Residential	RD2-1	0	0	0	22.391	0.350		Residential - Single Family Residence, 1	120B181 662		West Adams - Baldwin Hills - Leimert	No	MI	R2RD
Los Angeles	3820 S BUDLONG AVE	90037	5037016008	0.000	0.000	0.350	0.000	Shortfall of Sites	0.138	Low Medium II Residential	RD1.5-1	0	0	0	29.040	0.350		Residential - Single Family Residence, 1	117B197 662		South Los Angeles	No	MI	R2RD
Los Angeles	4610 4TH AVE	90043	5014027017	0.000	0.000	0.350	0.000	Shortfall of Sites	0.155	Low Medium I Residential	R2-1	0	0	0	25.822	0.350		Residential - Single Family Residence, 1	111B189 662		West Adams - Baldwin Hills - Leimert	No	MI	R2RD
Los Angeles	119 W 55TH ST	90037	5101031012	0.000	0.000	0.350	0.000	Shortfall of Sites	0.125	Low Medium I Residential	R2-1	0	0	0	32.023	0.350		Residential - Single Family Residence, 1	108B201 662		Southeast Los Angeles	No	MI	R2RD
Los Angeles	114 E 61ST ST	90003	6006010011	0.000	0.000	0.350	0.000	Shortfall of Sites	0.116	Low Medium I Residential	R2-1	0	0	0	34.400	0.350		Residential - Single Family Residence, 1	105B205 662		Southeast Los Angeles	No	MI	R2RD
Los Angeles	7011 DENVER AVE	90044	6013024020	0.000	0.000	0.350	0.000	Shortfall of Sites	0.124	Low Medium I Residential	R2-1	0	0	0	32.266	0.350		Residential - Single Family Residence, 1	102B201 662		South Los Angeles	No	MI	R2RD
Los Angeles	203 E 71ST ST	90003	6011006056	0.000	0.000	0.350	0.000	Shortfall of Sites	0.092	Low Medium I Residential	R2-1	0	0	0	43.550	0.350		Residential - Single Family Residence, 1	102B205 662		Southeast Los Angeles	No	MI	R2RD
Los Angeles	907 E 84TH ST	90001	6029020016	0.000	0.000	0.350	0.000	Shortfall of Sites	0.117	Low Medium I Residential	R2-1	0	0	0	34.174	0.350		Residential - Single Family Residence, 1	099B209 662		Southeast Los Angeles	No	MI	R2RD
Los Angeles	347 E 118TH ST	90061	6083015026	0.000	0.000	0.350	0.000	Shortfall of Sites	0.128	Low Medium I Residential	R2-1	0	0	0	31.336	0.350		Residential - Single Family Residence, 1	084B205 662		Southeast Los Angeles	No	MI	R2RD
Los Angeles	1865 S CLOVERDALE AVE	90019	5067020033	0.000	0.000	0.350	0.000	Shortfall of Sites	0.141	Low Medium II Residential	RD2-1-O	0	0	0	28.433	0.350		Residential - Single Family Residence, 1	126B177 663		West Adams - Baldwin Hills - Leimert	No	MI	R2RD

Jurisdiction Name	Site Address/Intersection	5 Digit ZIP Code	Assessor Parcel Number	Very Low-Income	Low-Income	Moderate-Income	Above Moderate-Income	Type of Shortfall	Parcel Size (Acres)	Current General Plan Designation	Current Zoning	Proposed General Plan (GP) Designation	Proposed Zoning	Minimum Density Allowed	Maximum Density Allowed	Total Capacity	Vacant/ Nonvacant	Description of Existing Uses	PIN	Base Density Per Acre	Community Plan Area	Rent Stabalization Ordinance	Income Category	Applicable Rezoning Program (Program informing values in Column Q listed first)
Los Angeles	1815 S MANSFIELD AVE	90019	5067015004	0.000	0.000	0.350	0.000	Shortfall of Sites	0.115	Low Medium II Residential	RD1.5-1-O	0	0	0	34.848	0.350		Residential - Single Family Residence, 1	126B181 663		West Adams - Baldwin Hills - Leimert	No	MI	R2RD
Los Angeles	4610 3RD AVE	90043	5015037004	0.000	0.000	0.350	0.000	Shortfall of Sites	0.145	Low Medium I Residential	R2-1	0	0	0	27.601	0.350		, 1	111B189 663		West Adams - Baldwin Hills - Leimert	No	MI	R2RD
Los Angeles	125 W 55TH ST	90037	5101031011	0.000	0.000	0.350	0.000	Shortfall of Sites	0.125	Low Medium I Residential	R2-1	0	0	0	32.023	0.350		Residential - Single Family Residence, 1	108B201 663		Southeast Los Angeles	No	MI	R2RD
Los Angeles	515 W 61ST ST	90044	6004026004	0.000	0.000	0.350	0.000	Shortfall of Sites	0.124	Low Medium I Residential	R2-1	0	0	0	32.266	0.350		Residential - Single Family Residence, 1	105B201 663		South Los Angeles	No	MI	R2RD
Los Angeles	247 E 80TH ST	90003	6030002021	0.000	0.000	0.350	0.000	Shortfall of Sites	0.110	Low Medium I Residential	R2-1	0	0	0	36.261	0.350		Residential - Single Family Residence, 1	099B205 663		Southeast Los Angeles	No	MI	R2RD
Los Angeles	341 E 118TH ST	90061	6083015025	0.000	0.000	0.350	0.000	Shortfall of Sites	0.128	Low Medium I Residential	R2-1	0	0	0	31.336	0.350		Residential - Single Family Residence, 1	084B205 663		Southeast Los Angeles	No	MI	R2RD
Los Angeles	2958 PARTRIDGE AVE	90039	5442025005	0.000	0.000	0.350	0.000	Shortfall of Sites	0.120	Low Medium I Residential	R2-1VL-RIO	0	0	0	33.437	0.350		Residential - Single Family Residence, 1	150B213 664		Silver Lake - Echo Park - Elysian Valley	No	MI	R2RD
Los Angeles	1711 5TH AVE	90019	5072021004	0.000	0.000	0.350	0.000	Shortfall of Sites	0.172	Low Medium II Residential	RD2-1XL-O-CPIO	0	0	0	23.204	0.350		Residential - Single Family Residence, 1	126B189 664		West Adams - Baldwin Hills - Leimert	No	MI	R2RD
Los Angeles	4611 4TH AVE	90043	5014022014	0.000	0.000	0.350	0.000	Shortfall of Sites	0.155	Low Medium I Residential	R2-1	0	0	0	25.814	0.350		Residential - Single Family Residence, 1	111B189 664		West Adams - Baldwin Hills - Leimert	No	MI	R2RD
Los Angeles	946 E 54TH ST	90011	5103021003	0.000	0.000	0.350	0.000	Shortfall of Sites	0.139	Low Medium I Residential	R2-1	0	0	0	28.681	0.350		Residential - Single Family Residence, 1	108B209 664		Southeast Los Angeles	No	MI	R2RD
Los Angeles	519 W 61ST ST	90044	6004026005	0.000	0.000	0.350	0.000	Shortfall of Sites	0.124	Low Medium I Residential	R2-1	0	0	0	32.267	0.350		Residential - Single Family Residence, 1	105B201 664		South Los Angeles	No	MI	R2RD
Los Angeles	1037 W 61ST ST	90044	6003022021	0.000	0.000	0.350	0.000	Shortfall of Sites	0.139	Low Medium I Residential	R2-1	0	0	0	28.778	0.350		Residential - Single Family Residence, 1	105B197 664		South Los Angeles	No	MI	R2RD
Los Angeles	7011 ESTRELLA AVE	90044	6013023036	0.000	0.000	0.350	0.000	Shortfall of Sites	0.124	Low Medium I Residential	R2-1	0	0	0	32.265	0.350		Residential - Single Family Residence, 1	102B201 664		South Los Angeles	No	MI	R2RD
Los Angeles	161 E 71ST ST	90003	6011006053	0.000	0.000	0.350	0.000	Shortfall of Sites	0.109	Low Medium I Residential	R2-1	0	0	0	36.743	0.350		Residential - Single Family Residence, 1	102B205 664		Southeast Los Angeles	No	MI	R2RD
Los Angeles	243 E 80TH ST	90003	6030002022	0.000	0.000	0.350	0.000	Shortfall of Sites	0.110	Low Medium I Residential	R2-1	0	0	0	36.279	0.350		Residential - Single Family Residence, 1	099B205 664		Southeast Los Angeles	No	MI	R2RD
Los Angeles	25502 SENATOR AVE	90710	7410007041	0.000	0.000	0.350	0.000	Shortfall of Sites	0.115	Low Medium I Residential	R2-1XL	0	0	0	34.844	0.350		Residential - Single Family Residence, 1	036B193 664		Wilmington - Harbor City	No	MI	R2RD
Los Angeles	966 W 18TH ST	90731	7462002029	0.000	0.000	0.350	0.000	Shortfall of Sites	0.115	Low Medium I Residential	R2-1XL	0	0	0	34.782	0.350		Residential - Single Family Residence, 1	012B197 664		San Pedro	No	MI	R2RD
Los Angeles	3211 LA CLEDE AVE	90039	5436008038	0.000	0.000	0.350	0.000	Shortfall of Sites	0.124	Low Medium I Residential	RD3-1-RIO	0	0	0	32.267	0.350		Residential - Single Family Residence, 1	153B209 665		Northeast Los Angeles	No	MI	R2RD
Los Angeles	1820 S ORANGE DR	90019	5067015032	0.000	0.000	0.350	0.000	Shortfall of Sites	0.129	Low Medium II Residential	RD1.5-1-O	0	0	0	31.116	0.350		Residential - Single Family Residence, 1	126B181 665		West Adams - Baldwin Hills - Leimert	No	MI	R2RD
Los Angeles	4610 5TH AVE	90043	5014022021	0.000	0.000	0.350	0.000	Shortfall of Sites	0.155	Low Medium I Residential	R2-1	0	0	0	25.814	0.350		Residential - Single Family Residence, 1	111B189 665		West Adams - Baldwin Hills - Leimert	No	MI	R2RD
Los Angeles	936 E 54TH ST	90011	5103021004	0.000	0.000	0.350	0.000	Shortfall of Sites	0.139	Low Medium I Residential	R2-1	0	0	0	28.681	0.350		Residential - Single Family Residence, 1	108B209 665		Southeast Los Angeles	No	MI	R2RD
Los Angeles	131 W 55TH ST	90037	5101031009	0.000	0.000	0.350	0.000	Shortfall of Sites	0.125	Low Medium I Residential	R2-1	0	0	0	32.021	0.350		Residential - Single Family Residence, 1	108B201 665		Southeast Los Angeles	No	MI	R2RD
Los Angeles	5420 S ST ANDREWS PL	90062	5005025013	0.000	0.000	0.350	0.000	Shortfall of Sites	0.149	Low Medium I Residential	R2-1	0	0	0	26.888	0.350		Residential - Single Family Residence, 1	108B193 665		South Los Angeles	No	MI	R2RD
Los Angeles	523 W 61ST ST	90044	6004026006	0.000	0.000	0.350	0.000	Shortfall of Sites	0.124	Low Medium I Residential	R2-1	0	0	0	32.266	0.350		Residential - Single Family Residence, 1	105B201 665		South Los Angeles	No	MI	R2RD
Los Angeles	1035 W 61ST ST	90044	6003022022	0.000	0.000	0.350	0.000	Shortfall of Sites	0.139	Low Medium I Residential	R2-1	0	0	0	28.778	0.350		Residential - Single Family Residence, 1	105B197 665		South Los Angeles	No	MI	R2RD
Los Angeles	157 E 71ST ST	90003	6011006052	0.000	0.000	0.350	0.000	Shortfall of Sites	0.109	Low Medium I Residential	R2-1	0	0	0	36.751	0.350		Residential - Single Family Residence, 1	102B205 665		Southeast Los Angeles	No	MI	R2RD
Los Angeles	239 E 80TH ST	90003	6030002023	0.000	0.000	0.350	0.000	Shortfall of Sites	0.110	Low Medium I Residential	R2-1	0	0	0	36.279	0.350		Residential - Single Family Residence, 1	099B205 665		Southeast Los Angeles	No	MI	R2RD
Los Angeles	851 E 84TH ST	90001	6029019026	0.000	0.000	0.350	0.000	Shortfall of Sites	0.117	Low Medium I Residential	R2-1	0	0	0	34.178	0.350		Residential - Single Family Residence, 1	099B209 665		Southeast Los Angeles	No	MI	R2RD
Los Angeles	337 E 118TH ST	90061	6083015024	0.000	0.000	0.350	0.000	Shortfall of Sites	0.136	Low Medium I Residential	R2-1	0	0	0	29.493	0.350		Residential - Single Family Residence, 1	084B205 665		Southeast Los Angeles	No	MI	R2RD
Los Angeles	1428 255TH ST	90710	7410007040	0.000	0.000	0.350	0.000	Shortfall of Sites	0.173	Low Medium I Residential	R2-1XL	0	0	0	23.174	0.350		Residential - Single Family Residence, 1	036B193 665		Wilmington - Harbor City	No	MI	R2RD
Los Angeles	1849 ALSACE AVE	90019	5067018019	0.000	0.000	0.350	0.000	Shortfall of Sites	0.110	Low Medium II Residential	RD1.5-1-O	0	0	0	36.300	0.350		Residential - Single Family Residence, 1	126B181 666		West Adams - Baldwin Hills - Leimert	No	MI	R2RD
Los Angeles	1315 W 25TH ST	90007	5055003003	0.000	0.000	0.350	0.000	Shortfall of Sites	0.135	Low Medium II Residential	RD1.5-1-CPIO	0	0	0	29.578	0.350		Residential - Single Family Residence, 1	123B197 666		South Los Angeles	No	MI	R2RD
Los Angeles	4703 S ST ANDREWS PL	90062	5015004001	0.000	0.000	0.350	0.000	Shortfall of Sites	0.159	Low Medium I Residential	R2-1	0	0	0	25.117	0.350		Residential - Single Family Residence, 1	111B193 666		South Los Angeles	No	MI	R2RD
Los Angeles	5423 S ST ANDREWS PL	90062	5005022022	0.000	0.000	0.350	0.000	Shortfall of Sites	0.156	Low Medium I Residential	R2-1	0	0	0	25.641	0.350		Residential - Single Family Residence, 1	108B193 666		South Los Angeles	No	MI	R2RD
Los Angeles	527 W 61ST ST	90044	6004026007	0.000	0.000	0.350	0.000	Shortfall of Sites	0.124	Low Medium I Residential	R2-1	0	0	0	32.266	0.350		Residential - Single Family Residence, 1	105B201 666		South Los Angeles	No	MI	R2RD
Los Angeles	7010 BONSALLO AVE	90044	6013023021	0.000	0.000	0.350	0.000	Shortfall of Sites	0.124	Low Medium I Residential	R2-1	0	0	0	32.264	0.350		Residential - Single Family Residence, 1	102B201 666		South Los Angeles	No	MI	R2RD
Los Angeles	1424 255TH ST	90710	7410007039	0.000	0.000	0.350	0.000	Shortfall of Sites	0.173	Low Medium I Residential	R2-1XL	0	0	0	23.173	0.350		Residential - Single Family Residence, 1	036B193 666		Wilmington - Harbor City	No	MI	R2RD
Los Angeles	1481 S CRESCENT HEIGHTS BLVD	90035	5068004029	0.000	0.000	0.350	0.000	Shortfall of Sites	0.069	Low Medium II Residential	RD1.5-1-O	0	0	0	57.976	0.350		Residential - Single Family Residence, 0	129B173 667		Wilshire	No	MI	R2RD
Los Angeles	1343 HAUSER BLVD	90019	5085031010	0.000	0.000	0.350	0.000	Shortfall of Sites	0.113	Low Medium I Residential	R2-1-O	0	0	0	35.439	0.350		Residential - Single Family Residence, 1	129B177 667		Wilshire	No	MI	R2RD
Los Angeles	1740 S MARVIN AVE	90019	5064014025	0.000	0.000	0.350	0.000	Shortfall of Sites	0.132	Low Medium II Residential	RD2-1	0	0	0	30.302	0.350		Residential - Single Family Residence, 1	126B177 667		West Adams - Baldwin Hills - Leimert	No	MI	R2RD
Los Angeles	1978 S SHERBOURNE DR	90034	4320025025	0.000	0.000	0.350	0.000	Shortfall of Sites	0.116	Low Medium II Residential	RD2-1	0	0	0	34.471	0.350		Residential - Single Family Residence, 1	126B169 667		West Adams - Baldwin Hills - Leimert	No	MI	R2RD
Los Angeles	3018 ALSACE AVE	90016	5049022040	0.000	0.000	0.350	0.000	Shortfall of Sites	0.083	Low Medium II Residential	RD1.5-1	0	0	0	48.415	0.350		Residential - Single Family Residence, 1	120B177 667		West Adams - Baldwin Hills - Leimert	No	MI	R2RD
Los Angeles	139 W 55TH ST	90037	5101031007	0.000	0.000	0.350	0.000	Shortfall of Sites	0.125	Low Medium I Residential	R2-1	0	0	0	32.020	0.350		Residential - Single Family Residence, 1	108B201 667		Southeast Los Angeles	No	MI	R2RD
Los Angeles	531 W 61ST ST	90044	6004026008	0.000	0.000	0.350	0.000	Shortfall of Sites	0.124	Low Medium I Residential	R2-1	0	0	0	32.267	0.350		Residential - Single Family Residence, 1	105B201 667		South Los Angeles	No	MI	R2RD
Los Angeles	145 E 71ST ST	90003	6011006050	0.000	0.000	0.350	0.000	Shortfall of Sites	0.109	Low Medium I Residential	R2-1	0	0	0	36.748	0.350		Residential - Single Family Residence, 1	102B205 667		Southeast Los Angeles	No	MI	R2RD
Los Angeles	231 E 80TH ST	90003	6030002025	0.000	0.000	0.350	0.000	Shortfall of Sites	0.110	Low Medium I Residential	R2-1	0	0	0	36.279	0.350		Residential - Single Family Residence, 1	099B205 667		Southeast Los Angeles	No	MI	R2RD
Los Angeles	1360 EUBANK AVE	90744	7422022004	0.000	0.000	0.350	0.000	Shortfall of Sites	0.153	Low Medium I Residential	[Q]R2-1XL-O-CUGU	0	0	0	26.167	0.350		Residential - Single Family Residence, 1	036B209 667		Wilmington - Harbor City	No	MI	R2RD
Los Angeles	0	0	2651024005	0.000	0.000	0.350	0.000	Shortfall of Sites	0.061	Low Medium II Residential	(Q)RD1.5-1	0	0	0	65.893	0.350	Vacant	Residential - Single Family Residence - Vacant Land, 0	198B149 667		Mission Hills - Panorama City - North Hills	No	MI	R2RD
Los Angeles	1752 CARMONA AVE	90019	5064009006	0.000	0.000	0.350	0.000	Shortfall of Sites	0.117	Low Medium II Residential	RD1.5-1	0	0	0	34.299	0.350		Residential - Single Family Residence, 1	126B177 668		West Adams - Baldwin Hills - Leimert	No	MI	R2RD
Los Angeles	2410 S PALM GROVE AVE	90016	5057003014	0.000	0.000	0.350	0.000	Shortfall of Sites	0.102	Low Medium II Residential	RD1.5-1-O	0	0	0	39.219	0.350		Residential - Single Family Residence, 0	123B181 668		West Adams - Baldwin Hills - Leimert	No	MI	R2RD
Los Angeles	8650 HERVEY ST	90034	5065001003	0.000	0.000	0.350	0.000	Shortfall of Sites	0.110	Low Medium II Residential	RD1.5-1	0	0	0	36.299	0.350		Residential - Single Family Residence, 1	123B169 668		West Adams - Baldwin Hills - Leimert	No	MI	R2RD
Los Angeles	1329 W 25TH ST	90007	5055003005	0.000	0.000	0.350	0.000	Shortfall of Sites	0.135	Low Medium II Residential	RD1.5-1-CPIO	0	0	0	29.577	0.350		Residential - Single Family Residence, 1	123B197 668		South Los Angeles	No	MI	R2RD
Los Angeles	3040 EDGEHILL DR	90018	5051033010	0.000	0.000	0.350	0.000	Shortfall of Sites	0.184	Low Medium I Residential	R2-1XL	0	0	0	21.765	0.350		Residential - Single Family Residence, 1	120B185 668		West Adams - Baldwin Hills - Leimert	No	MI	R2RD
Los Angeles	3011 S RIMPAU BLVD	90016	5049033009	0.000	0.000	0.350	0.000	Shortfall of Sites	0.157	Low Medium I Residential	R2-1	0	0	0	25.480	0.350		Residential - Single Family Residence, 1	120B181 668		West Adams - Baldwin Hills - Leimert	No	MI	R2RD
Los Angeles	4612 7TH AVE	90043	5014014016	0.000	0.000	0.350	0.000	Shortfall of Sites	0.155	Low Medium I Residential	R2-1	0	0	0	25.807	0.350		Residential - Single Family Residence, 1	111B189 668		West Adams - Baldwin Hills - Leimert	No	MI	R2RD
Los Angeles	1812 W 47TH ST	90062	5015004003	0.000	0.000	0.350	0.000	Shortfall of Sites	0.145	Low Medium I Residential	R2-1	0	0	0	27.646	0.350		Residential - Single Family Residence, 1	111B193 668		South Los Angeles	No	MI	R2RD
Los Angeles	5420 RUTHELEN ST	90062	5005022013	0.000	0.000	0.350	0.000	Shortfall of Sites	0.156	Low Medium I Residential	R2-1	0	0	0	25.687	0.350		Residential - Single Family Residence, 1	108B193 668		South Los Angeles	No	MI	R2RD
Los Angeles	839 E 84TH ST	90001	6029019029	0.000	0.000	0.350	0.000	Shortfall of Sites	0.117	Low Medium I Residential	R2-1	0	0	0	34.181	0.350		Residential - Single Family Residence, 1	099B209 668		Southeast Los Angeles	No	MI	R2RD
Los Angeles	1412 255TH ST	90710	7410007037	0.000	0.000	0.350	0.000	Shortfall of Sites	0.173	Low Medium I Residential	R2-1XL	0	0	0	23.170	0.350		Residential - Single Family Residence, 1	036B193 668		Wilmington - Harbor City	No	MI	R2RD
Los Angeles	12326 SAN FERNANDO RD	91342	2507007037	0.000	0.000	0.350	0.000	Shortfall of Sites	0.100	Low Medium I Residential	RD3-1XL-CPIO	0	0	0	40.076	0.350		Residential - Single Family Residence, 0	219B149 669		Sylmar	No	MI	R2RD
Los Angeles	10224 PINEWOOD AVE	91042	2565016019	0.000	0.000	0.350	0.000	Shortfall of Sites	0.091	Low Medium II Residential	RD1.5-1	0	0	0	43.864	0.350		Residential - Single Family Residence, 0	204B201 669		Sunland - Tujunga - Lake View Terrace - Shadow Hills - East La Tuna Canyon	No	MI	R2RD
Los Angeles	1435 S OGDEN DR	90019	5068022037	0.000	0.000	0.350	0.000	Shortfall of Sites	0.099	Low Medium I Residential	R2-1-O	0	0	0	40.472	0.350		Residential - Single Family Residence, 1	129B177 669		Wilshire	No	MI	R2RD
Los Angeles	1821 S LONGWOOD AVE	90019	5067011011	0.000	0.000	0.350	0.000	Shortfall of Sites	0.136	Low Medium II Residential	RD1.5-1-O	0	0	0	29.478	0.350		Residential - Single Family Residence, 1	126B181 669		West Adams - Baldwin Hills - Leimert	No	MI	R2RD
Los Angeles	0	0	5057001023	0.000	0.000	0.350	0.000	Shortfall of Sites	0.082	Low Medium II Residential	RD1.5-1-O	0	0	0	48.635	0.350	Vacant	Residential - Single Family Residence - Vacant Land, 0	123B181 669		West Adams - Baldwin Hills - Leimert	No	MI	R2RD
Los Angeles	2559 S SPAULDING AVE	90016	5048007045	0.000	0.000	0.350	0.000	Shortfall of Sites	0.135	Low Medium II Residential	RD1.5-1	0	0	0	29.592	0.350		Residential - Single Family Residence, 1	123B173 669		West Adams - Baldwin Hills - Leimert	No	MI	R2RD
Los Angeles	4613 7TH AVE	90043	5014011010	0.000	0.000	0.350	0.000	Shortfall of Sites	0.155	Low Medium I Residential	R2-1	0	0	0	25.813	0.350		Residential - Single Family Residence, 1	111B189 669		West Adams - Baldwin Hills - Leimert	No	MI	R2RD
Los Angeles	1816 W 47TH ST	90062	5015004004	0.000	0.000	0.350	0.000	Shortfall of Sites	0.145	Low Medium I Residential	R2-1	0	0	0	27.645	0.350		Residential - Single Family Residence, 1	111B193 669		South Los Angeles	No	MI	R2RD

Jurisdiction Name	Site Address/Intersection	5 Digit ZIP Code	Assessor Parcel Number	Very Low-Income	Low-Income	Moderate-Income	Above Moderate-Income	Type of Shortfall	Parcel Size (Acres)	Current General Plan Designation	Current Zoning	Proposed General Plan (GP) Designation	Proposed Zoning	Minimum Density Allowed	Maximum Density Allowed	Total Capacity	Vacant/ Nonvacant	Description of Existing Uses	PIN	Base Density Per Acre	Community Plan Area	Rent Stabalization Ordinance	Income Category	Applicable Rezoning Program (Program informing values in Column Q listed first)
Los Angeles	5431 ASCOT AVE	90011	5104011010	0.000	0.000	0.350	0.000	Shortfall of Sites	0.141	Low Medium I Residential	R2-1	0	0	0	28.344	0.350		Residential - Single Family Residence, 1	108B209 669		Southeast Los Angeles	No	MI	R2RD
Los Angeles	223 E 80TH ST	90003	6030002027	0.000	0.000	0.350	0.000	Shortfall of Sites	0.110	Low Medium I Residential	R2-1	0	0	0	36.279	0.350		Residential - Single Family Residence, 1	099B205 669		Southeast Los Angeles	No	MI	R2RD
Los Angeles	247 E 118TH ST	90061	6083016027	0.000	0.000	0.350	0.000	Shortfall of Sites	0.128	Low Medium I Residential	R2-1	0	0	0	31.336	0.350		Residential - Single Family Residence, 1	084B205 669		Southeast Los Angeles	No	MI	R2RD
Los Angeles	1355 HYATT AVE	90744	7422022020	0.000	0.000	0.350	0.000	Shortfall of Sites	0.153	Low Medium I Residential	[Q]R2-1XL-O-CUGU	0	0	0	26.199	0.350		Residential - Single Family Residence, 1	036B209 669		Wilmington - Harbor City	No	MI	R2RD
Los Angeles	1751 CARMONA AVE	90019	5064014006	0.000	0.000	0.350	0.000	Shortfall of Sites	0.170	Low Medium II Residential	RD2-1	0	0	0	23.507	0.350		Residential - Single Family Residence, 1	126B177 670		West Adams - Baldwin Hills - Leimert	No	MI	R2RD
Los Angeles	1341 W 25TH ST	90007	5055003007	0.000	0.000	0.350	0.000	Shortfall of Sites	0.135	Low Medium II Residential	RD1.5-1-CPIO	0	0	0	29.577	0.350		Residential - Single Family Residence, 1	123B197 670		South Los Angeles	No	MI	R2RD
Los Angeles	1822 W 47TH ST	90062	5015004005	0.000	0.000	0.350	0.000	Shortfall of Sites	0.145	Low Medium I Residential	R2-1	0	0	0	27.645	0.350		Residential - Single Family Residence, 1	111B193 670		South Los Angeles	No	MI	R2RD
Los Angeles	912 E 54TH ST	90011	5103021008	0.000	0.000	0.350	0.000	Shortfall of Sites	0.124	Low Medium I Residential	R2-1	0	0	0	32.267	0.350		Residential - Single Family Residence, 1	108B209 670		Southeast Los Angeles	No	MI	R2RD
Los Angeles	6904 MENLO AVE	90044	6013006002	0.000	0.000	0.350	0.000	Shortfall of Sites	0.062	Low Medium II Residential	RD2-1	0	0	0	64.531	0.350		Residential - Single Family Residence, 1	102B197 670		South Los Angeles	No	MI	R2RD
Los Angeles	135 E 71ST ST	90003	6011006048	0.000	0.000	0.350	0.000	Shortfall of Sites	0.117	Low Medium I Residential	R2-1	0	0	0	34.173	0.350		Residential - Single Family Residence, 1	102B205 670		Southeast Los Angeles	No	MI	R2RD
Los Angeles	831 E 84TH ST	90001	6029019031	0.000	0.000	0.350	0.000	Shortfall of Sites	0.117	Low Medium I Residential	R2-1	0	0	0	34.182	0.350		Residential - Single Family Residence, 1	099B209 670		Southeast Los Angeles	No	MI	R2RD
Los Angeles	10820 COLLINS ST	91601	2415008010	0.000	0.000	0.350	0.000	Shortfall of Sites	0.155	Low Medium I Residential	R2-1VL	0	0	0	25.849	0.350		Residential - Single Family Residence, 1	174B173 671		North Hollywood - Valley Village	No	MI	R2RD
Los Angeles	1827 CLYDE AVE	90019	5064021009	0.000	0.000	0.350	0.000	Shortfall of Sites	0.062	Low Medium II Residential	RD2-1	0	0	0	64.083	0.350		Residential - Single Family Residence, 1	126B177 671		West Adams - Baldwin Hills - Leimert	No	MI	R2RD
Los Angeles	1716 ARLINGTON AVE	90019	5073024009	0.000	0.000	0.350	0.000	Shortfall of Sites	0.057	Low Medium II Residential	RD2-1-CPIO	0	0	0	69.695	0.350		Residential - Single Family Residence, 1	126B189 671		South Los Angeles	No	MI	R2RD
Los Angeles	2861 S CORNING ST	90034	4312003025	0.000	0.000	0.350	0.000	Shortfall of Sites	0.110	Low Medium II Residential	RD1.5-1	0	0	0	36.287	0.350		Residential - Single Family Residence, 1	123B169 671		West Adams - Baldwin Hills - Leimert	No	MI	R2RD
Los Angeles	1347 W 25TH ST	90007	5055003008	0.000	0.000	0.350	0.000	Shortfall of Sites	0.135	Low Medium II Residential	RD1.5-1-CPIO	0	0	0	29.576	0.350		Residential - Single Family Residence, 1	123B197 671		South Los Angeles	No	MI	R2RD
Los Angeles	3022 ALSACE AVE	90016	5049022039	0.000	0.000	0.350	0.000	Shortfall of Sites	0.080	Low Medium II Residential	RD1.5-1	0	0	0	50.017	0.350		Residential - Single Family Residence, 1	120B177 671		West Adams - Baldwin Hills - Leimert	No	MI	R2RD
Los Angeles	1828 W 47TH ST	90062	5015004006	0.000	0.000	0.350	0.000	Shortfall of Sites	0.145	Low Medium I Residential	R2-1	0	0	0	27.644	0.350		Residential - Single Family Residence, 1	111B193 671		South Los Angeles	No	MI	R2RD
Los Angeles	7017 DENVER AVE	90044	6013024019	0.000	0.000	0.350	0.000	Shortfall of Sites	0.124	Low Medium I Residential	R2-1	0	0	0	32.265	0.350		Residential - Single Family Residence, 1	102B201 671		South Los Angeles	No	MI	R2RD
Los Angeles	215 E 80TH ST	90003	6030002029	0.000	0.000	0.350	0.000	Shortfall of Sites	0.110	Low Medium I Residential	R2-1	0	0	0	36.279	0.350		Residential - Single Family Residence, 1	099B205 671		Southeast Los Angeles	No	MI	R2RD
Los Angeles	10225 SILVERTON AVE	91042	2565016022	0.000	0.000	0.350	0.000	Shortfall of Sites	0.094	Low Medium I Residential	RD3-1	0	0	0	42.604	0.350		Residential - Single Family Residence, 0	204B201 672		Sunland - Tujunga - Lake View Terrace - Shadow Hills - East La Tuna Canyon	No	MI	R2RD
Los Angeles	10945 HAMLIN ST	91606	2414028007	0.000	0.000	0.350	0.000	Shortfall of Sites	0.161	Low Medium II Residential	RD2-1	0	0	0	24.874	0.350		Residential - Single Family Residence, 1	180B173 672		North Hollywood - Valley Village	No	MI	R2RD
Los Angeles	1716 ARLINGTON AVE	90019	5073024009	0.000	0.000	0.350	0.000	Shortfall of Sites	0.057	Low Medium II Residential	RD2-1-CPIO	0	0	0	69.696	0.350		Residential - Single Family Residence, 0	126B189 672		South Los Angeles	No	MI	R2RD
Los Angeles	1355 W 25TH ST	90007	5055003009	0.000	0.000	0.350	0.000	Shortfall of Sites	0.135	Low Medium II Residential	RD1.5-1-CPIO	0	0	0	29.576	0.350		Residential - Single Family Residence, 1	123B197 672		South Los Angeles	No	MI	R2RD
Los Angeles	1832 W 47TH ST	90062	5015004007	0.000	0.000	0.350	0.000	Shortfall of Sites	0.116	Low Medium I Residential	R2-1	0	0	0	34.583	0.350		Residential - Single Family Residence, 1	111B193 672		South Los Angeles	No	MI	R2RD
Los Angeles	898 E 54TH ST	90011	5103021010	0.000	0.000	0.350	0.000	Shortfall of Sites	0.124	Low Medium I Residential	R2-1	0	0	0	32.267	0.350		Residential - Single Family Residence, 1	108B209 672		Southeast Los Angeles	No	MI	R2RD
Los Angeles	1353 W 61ST ST	90044	6003018023	0.000	0.000	0.350	0.000	Shortfall of Sites	0.148	Low Medium I Residential	R2-1	0	0	0	27.076	0.350		Residential - Single Family Residence, 1	105B197 672		South Los Angeles	No	MI	R2RD
Los Angeles	6907 MENLO AVE	90044	6013005009	0.000	0.000	0.350	0.000	Shortfall of Sites	0.062	Low Medium II Residential	RD1.5-1	0	0	0	64.531	0.350		Residential - Single Family Residence, 1	102B197 672		South Los Angeles	No	MI	R2RD
Los Angeles	7014 ESTRELLA AVE	90044	6013024005	0.000	0.000	0.350	0.000	Shortfall of Sites	0.124	Low Medium I Residential	R2-1	0	0	0	32.280	0.350		Residential - Single Family Residence, 1	102B201 672		South Los Angeles	No	MI	R2RD
Los Angeles	211 E 80TH ST	90003	6030002030	0.000	0.000	0.350	0.000	Shortfall of Sites	0.110	Low Medium I Residential	R2-1	0	0	0	36.279	0.350		Residential - Single Family Residence, 1	099B205 672		Southeast Los Angeles	No	MI	R2RD
Los Angeles	243 W 80TH ST	90003	6031023010	0.000	0.000	0.350	0.000	Shortfall of Sites	0.153	Low Medium I Residential	R2-1	0	0	0	26.118	0.350		Residential - Single Family Residence, 1	099B201 672		Southeast Los Angeles	No	MI	R2RD
Los Angeles	823 E 84TH ST	90001	6029019002	0.000	0.000	0.350	0.000	Shortfall of Sites	0.117	Low Medium I Residential	R2-1	0	0	0	34.184	0.350		Residential - Single Family Residence, 1	099B209 672		Southeast Los Angeles	No	MI	R2RD
Los Angeles	216 W COLDEN AVE	90003	6053010048	0.000	0.000	0.350	0.000	Shortfall of Sites	0.119	Low Medium I Residential	R2-1	0	0	0	33.505	0.350		Residential - Single Family Residence, 1	093A203 672		Southeast Los Angeles	No	MI	R2RD
Los Angeles	9909 COMPTON AVE	90002	6048009003	0.000	0.000	0.350	0.000	Shortfall of Sites	0.072	Low Medium I Residential	R2-1	0	0	0	55.752	0.350		Commercial - Store - One Story, 0	093A213 672		Southeast Los Angeles	No	MI	R2RD
Los Angeles	237 E 118TH ST	90061	6083016025	0.000	0.000	0.350	0.000	Shortfall of Sites	0.128	Low Medium I Residential	R2-1	0	0	0	31.336	0.350		Residential - Single Family Residence, 1	084B205 672		Southeast Los Angeles	No	MI	R2RD
Los Angeles	6053 WOODMAN AVE	91401	2239024002	0.000	0.000	0.350	0.000	Shortfall of Sites	0.138	Low Medium II Residential	[Q]RD1.5-1	0	0	0	29.041	0.350		Residential - Single Family Residence, 1	177B157 673		Van Nuys - North Sherman Oaks	No	MI	R2RD
Los Angeles	1716 ARLINGTON AVE	90019	5073024009	0.000	0.000	0.350	0.000	Shortfall of Sites	0.082	Low Medium II Residential	RD2-1-CPIO	0	0	0	49.039	0.350		Residential - Single Family Residence, 0	126B189 673		South Los Angeles	No	MI	R2RD
Los Angeles	163 W 55TH ST	90037	5101032015	0.000	0.000	0.350	0.000	Shortfall of Sites	0.125	Low Medium I Residential	R2-1	0	0	0	32.016	0.350		Residential - Single Family Residence, 1	108B201 673		Southeast Los Angeles	No	MI	R2RD
Los Angeles	623 W 61ST ST	90044	6004026014	0.000	0.000	0.350	0.000	Shortfall of Sites	0.124	Low Medium I Residential	R2-1	0	0	0	32.267	0.350		Residential - Single Family Residence, 1	105B201 673		South Los Angeles	No	MI	R2RD
Los Angeles	7015 ESTRELLA AVE	90044	6013023035	0.000	0.000	0.350	0.000	Shortfall of Sites	0.124	Low Medium I Residential	R2-1	0	0	0	32.265	0.350		Residential - Single Family Residence, 1	102B201 673		South Los Angeles	No	MI	R2RD
Los Angeles	6938 BAIRD AVE	91335	2126021008	0.000	0.000	0.350	0.000	Shortfall of Sites	0.186	Community Commercial	[Q]R2-1L-CDO-RIO	0	0	0	21.488	0.350		Residential - Single Family Residence, 1	183B125 674		Reseda - West Van Nuys	No	MI	R2RD
Los Angeles	1872 S COCHRAN AVE	90019	5067020017	0.000	0.000	0.350	0.000	Shortfall of Sites	0.127	Low Medium II Residential	RD2-1-O	0	0	0	31.506	0.350		Residential - Single Family Residence, 1	126B177 674		West Adams - Baldwin Hills - Leimert	No	MI	R2RD
Los Angeles	1811 S WILTON PL	90019	5073020010	0.000	0.000	0.350	0.000	Shortfall of Sites	0.154	Low Medium I Residential	R2-1-CPIO	0	0	0	25.928	0.350		Residential - Single Family Residence, 1	126B189 674		South Los Angeles	No	MI	R2RD
Los Angeles	3039 S NORTON AVE	90018	5051030022	0.000	0.000	0.350	0.000	Shortfall of Sites	0.152	Low Medium I Residential	R2-1XL	0	0	0	26.296	0.350		Residential - Single Family Residence, 1	120B185 674		West Adams - Baldwin Hills - Leimert	No	MI	R2RD
Los Angeles	4612 S VAN NESS AVE	90062	5015024005	0.000	0.000	0.350	0.000	Shortfall of Sites	0.120	Low Medium I Residential	R2-1	0	0	0	33.437	0.350		Residential - Single Family Residence, 1	111B189 674		South Los Angeles	No	MI	R2RD
Los Angeles	1836 W 47TH ST	90062	5015004008	0.000	0.000	0.350	0.000	Shortfall of Sites	0.087	Low Medium I Residential	R2-1	0	0	0	46.109	0.350		Residential - Single Family Residence, 0	111B193 674		South Los Angeles	No	MI	R2RD
Los Angeles	882 E 54TH ST	90011	5103021012	0.000	0.000	0.350	0.000	Shortfall of Sites	0.124	Low Medium I Residential	R2-1	0	0	0	32.267	0.350		Residential - Single Family Residence, 1	108B209 674		Southeast Los Angeles	No	MI	R2RD
Los Angeles	627 W 61ST ST	90044	6004026015	0.000	0.000	0.350	0.000	Shortfall of Sites	0.124	Low Medium I Residential	R2-1	0	0	0	32.266	0.350		Residential - Single Family Residence, 1	105B201 674		South Los Angeles	No	MI	R2RD
Los Angeles	115 E 71ST ST	90003	6011006044	0.000	0.000	0.350	0.000	Shortfall of Sites	0.117	Low Medium I Residential	R2-1	0	0	0	34.169	0.350		Residential - Single Family Residence, 1	102B205 674		Southeast Los Angeles	No	MI	R2RD
Los Angeles	7014 BONSALLO AVE	90044	6013023022	0.000	0.000	0.350	0.000	Shortfall of Sites	0.124	Low Medium I Residential	R2-1	0	0	0	32.264	0.350		Residential - Single Family Residence, 1	102B201 674		South Los Angeles	No	MI	R2RD
Los Angeles	203 E 80TH ST	90003	6030002032	0.000	0.000	0.350	0.000	Shortfall of Sites	0.110	Low Medium I Residential	R2-1	0	0	0	36.279	0.350		Residential - Single Family Residence, 1	099B205 674		Southeast Los Angeles	No	MI	R2RD
Los Angeles	815 E 84TH ST	90001	6029019004	0.000	0.000	0.350	0.000	Shortfall of Sites	0.117	Low Medium I Residential	R2-1	0	0	0	34.185	0.350		Residential - Single Family Residence, 1	099B209 674		Southeast Los Angeles	No	MI	R2RD
Los Angeles	1956 CHARITON ST	90034	4302033273	0.000	0.000	0.350	0.000	Shortfall of Sites	0.129	Low Medium II Residential	RD2-1	0	0	0	30.988	0.350		Residential - Single Family Residence, 1	126B173 675		West Adams - Baldwin Hills - Leimert	No	MI	R2RD
Los Angeles	1375 W 25TH ST	90007	5055003012	0.000	0.000	0.350	0.000	Shortfall of Sites	0.135	Low Medium II Residential	RD1.5-1-CPIO	0	0	0	29.575	0.350		Commercial - Parking Lot (Commercial Use Property) - Lots - Patron or Employee - One Story, 1	123B197 675		South Los Angeles	No	MI	R2RD
Los Angeles	2625 CULLEN ST	90034	5065006017	0.000	0.000	0.350	0.000	Shortfall of Sites	0.138	Low Medium II Residential	RD1.5-1	0	0	0	29.040	0.350		Residential - Single Family Residence, 1	123B173 675		West Adams - Baldwin Hills - Leimert	No	MI	R2RD
Los Angeles	3034 S BRONSON AVE	90018	5051030009	0.000	0.000	0.350	0.000	Shortfall of Sites	0.061	Low Medium I Residential	R2-1XL	0	0	0	65.738	0.350		Residential - Single Family Residence, 0	120B185 675		West Adams - Baldwin Hills - Leimert	No	MI	R2RD
Los Angeles	4613 S VAN NESS AVE	90062	5015027014	0.000	0.000	0.350	0.000	Shortfall of Sites	0.107	Low Medium I Residential	R2-1	0	0	0	37.384	0.350		Residential - Single Family Residence, 1	111B189 675		West Adams - Baldwin Hills - Leimert	No	MI	R2RD
Los Angeles	876 E 54TH ST	90011	5103021013	0.000	0.000	0.350	0.000	Shortfall of Sites	0.124	Low Medium I Residential	R2-1	0	0	0	32.267	0.350		Residential - Single Family Residence, 1	108B209 675		Southeast Los Angeles	No	MI	R2RD
Los Angeles	5509 S SAN PEDRO ST	90011	5101016002	0.000	0.000	0.350	0.000	Shortfall of Sites	0.121	Low Medium I Residential	R2-1	0	0	0	32.947	0.350		Residential - Single Family Residence, 1	108B205 675		Southeast Los Angeles	No	MI	R2RD
Los Angeles	315 W 80TH ST	90003	6031022010	0.000	0.000	0.350	0.000	Shortfall of Sites	0.127	Low Medium I Residential	R2-1	0	0	0	31.519	0.350		Residential - Single Family Residence, 1	099B201 675		Southeast Los Angeles	No	MI	R2RD
Los Angeles	811 E 84TH ST	90001	6029019005	0.000	0.000	0.350	0.000	Shortfall of Sites	0.117	Low Medium I Residential	R2-1	0	0	0	34.187	0.350		Residential - Single Family Residence, 1	099B209 675		Southeast Los Angeles	No	MI	R2RD
Los Angeles	229 E 118TH ST	90061	6083016023	0.000	0.000	0.350	0.000	Shortfall of Sites	0.144	Low Medium I Residential	R2-1	0	0	0	27.854	0.350		Residential - Single Family Residence, 1	084B205 675		Southeast Los Angeles	No	MI	R2RD
Los Angeles	2550B SENATOR AVE	90710	7410007042	0.000	0.000	0.350	0.000	Shortfall of Sites	0.115	Low Medium I Residential	R2-1XL	0	0	0	34.844	0.350		Residential - Single Family Residence, 1	036B193 675		Wilmington - Harbor City	No	MI	R2RD
Los Angeles	14621 SAYRE ST	91342	2507006023	0.000	0.000	0.350	0.000	Shortfall of Sites	0.167	Low Medium I Residential	RD3-1XL-CPIO	0	0	0	23.998	0.350		Residential - Single Family Residence, 1	219B149 676		Sylmar	No	MI	R2RD
Los Angeles	1841 S SYCAMORE AVE	90019	5067017027	0.000	0.000	0.350	0.000	Shortfall of Sites	0.115	Low Medium II Residential	RD1.5-1-O	0	0	0	34.848	0.350		Residential - Single Family Residence, 1	126B181 676		West Adams - Baldwin Hills - Leimert	No	MI	R2RD
Los Angeles	4614 S GRAMERCY PL	90062	5015003027	0.000	0.000	0.350	0.000	Shortfall of Sites	0.119	Low Medium I Residential	R2-1	0	0	0	33.507	0.350		Residential - Single Family Residence, 1	111B189 676		South Los Angeles	No	MI	R2RD
Los Angeles	1840 W 47TH ST	90062	5015004009	0.000	0.000	0.350	0.000	Shortfall of Sites	0.058	Low Medium I Residential	R2-1	0	0	0	69.021	0.350		Residential - Double, Duplex, or Two Units - 4 Stories or Less, 0	111B193 676		South Los Angeles	No	MI	R2RD
Los Angeles	1333 W 61ST ST	90044	6003018019	0.000	0.000	0.350	0.000	Shortfall of Sites	0.148	Low Medium I Residential	R2-1	0	0	0	27.080	0.350		Residential - Single Family Residence - Pool, 1	105B197 676		South Los Angeles	No	MI	R2RD
Los Angeles	159 E 80TH ST	90003	6030001019	0.000	0.000	0.350	0.000	Shortfall of Sites	0.110	Low Medium I Residential	R2-1	0	0	0	36.279	0.350		Residential - Single Family Residence, 1	099B205 676		Southeast Los Angeles	No	MI	R2RD
Los Angeles	319 W 80TH ST	90003	6031022011	0.000	0.000	0.350	0.000	Shortfall of Sites	0.127	Low Medium I Residential	R2-1	0	0	0	31.519	0.350		Residential - Single Family Residence, 1	099B201 676		Southeast Los Angeles	No	MI	R2RD
Los Angeles	1349 HYATT AVE	90744	7422022021	0.000	0.000	0.350	0.000	Shortfall of Sites	0.064	Low Medium I Residential	[Q]R2-1XL-O-CUGU	0	0	0	62.221	0.350		Residential - Single Family Residence, 1	036B209 676		Wilmington - Harbor City	No	MI	R2RD
Los Angeles	11555 HAYNES ST	91606	2335005012	0.000	0.000	0.350	0.000	Shortfall of Sites	0.145	Low Medium I Residential	RD3-1	0	0	0	27.623	0.350		Residential - Single Family Residence, 1	180B169 677		North Hollywood - Valley Village	No	MI	R2RD
Los Angeles	1860 S CLOVERDALE AVE	90019	5067019015	0.000	0.000	0.350	0.000	Shortfall of Sites	0.127	Low Medium II Residential	RD1.5-1-O	0	0	0	31.608	0.350		Residential - Single Family Residence, 1	126B177 677		West Adams - Baldwin Hills - Leimert	No	MI	R2RD

Jurisdiction Name	Site Address/Intersection	5 Digit ZIP Code	Assessor Parcel Number	Very Low-Income	Low-Income	Moderate-Income	Above Moderate-Income	Type of Shortfall	Parcel Size (Acres)	Current General Plan Designation	Current Zoning	Proposed General Plan (GP) Designation	Proposed Zoning	Minimum Density Allowed	Maximum Density Allowed	Total Capacity	Vacant/ Nonvacant	Description of Existing Uses	PIN	Base Density Per Acre	Community Plan Area	Rent Stabalization Ordinance	Income Category	Applicable Rezoning Program (Program informing values in Column Q listed first)
Los Angeles	2433 S HARCOURT AVE	90016	5057001014	0.000	0.000	0.350	0.000	Shortfall of Sites	0.115	Low Medium II Residential	RD1.5-1-O	0	0	0	34.923	0.350		Residential - Single Family Residence, 0	123B181 677		West Adams - Baldwin Hills - Leimert	No	MI	R2RD
Los Angeles	1842 W 47TH ST	90062	5015004010	0.000	0.000	0.350	0.000	Shortfall of Sites	0.087	Low Medium I Residential	R2-1	0	0	0	46.108	0.350		Residential - Single Family Residence, 1	111B193 677		South Los Angeles	No	MI	R2RD
Los Angeles	653 W 61ST ST	90044	6004027002	0.000	0.000	0.350	0.000	Shortfall of Sites	0.124	Low Medium I Residential	R2-1	0	0	0	32.266	0.350		Residential - Single Family Residence, 1	105B201 677		South Los Angeles	No	MI	R2RD
Los Angeles	155 E 80TH ST	90003	6030001020	0.000	0.000	0.350	0.000	Shortfall of Sites	0.110	Low Medium I Residential	R2-1	0	0	0	36.279	0.350		Residential - Single Family Residence, 1	099B205 677		Southeast Los Angeles	No	MI	R2RD
Los Angeles	8318 MCKINLEY AVE	90001	6029019008	0.000	0.000	0.350	0.000	Shortfall of Sites	0.076	Low Medium I Residential	R2-1	0	0	0	52.797	0.350		Residential - Single Family Residence, 1	099B209 677		Southeast Los Angeles	No	MI	R2RD
Los Angeles	223 E 118TH ST	90061	6083016032	0.000	0.000	0.350	0.000	Shortfall of Sites	0.128	Low Medium I Residential	R2-1	0	0	0	31.336	0.350		Residential - Single Family Residence, 1	084B205 677		Southeast Los Angeles	No	MI	R2RD
Los Angeles	11561 HAYNES ST	91606	2335005013	0.000	0.000	0.350	0.000	Shortfall of Sites	0.145	Low Medium I Residential	RD3-1	0	0	0	27.529	0.350		Residential - Single Family Residence, 1	180B169 678		North Hollywood - Valley Village	No	MI	R2RD
Los Angeles	5656 CRANER AVE	91601	2415006018	0.000	0.000	0.350	0.000	Shortfall of Sites	0.127	Low Medium I Residential	R2-1VL	0	0	0	31.566	0.350		Residential - Single Family Residence, 1	174B173 678		North Hollywood - Valley Village	No	MI	R2RD
Los Angeles	3207 LA CLEDE AVE	90039	5436008039	0.000	0.000	0.350	0.000	Shortfall of Sites	0.124	Low Medium I Residential	RD3-1-RIO	0	0	0	32.268	0.350		Residential - Single Family Residence, 1	153B209 678		Northeast Los Angeles	No	MI	R2RD
Los Angeles	3026 S PALM GROVE AVE	90016	5057029025	0.000	0.000	0.350	0.000	Shortfall of Sites	0.111	Low Medium I Residential	R2-1	0	0	0	36.025	0.350		Residential - Single Family Residence, 1	120B181 678		West Adams - Baldwin Hills - Leimert	No	MI	R2RD
Los Angeles	4615 S GRAMERCY PL	90062	5015014018	0.000	0.000	0.350	0.000	Shortfall of Sites	0.149	Low Medium I Residential	R2-1	0	0	0	26.806	0.350		Residential - Single Family Residence, 1	111B189 678		South Los Angeles	No	MI	R2RD
Los Angeles	657 W 61ST ST	90044	6004027003	0.000	0.000	0.350	0.000	Shortfall of Sites	0.124	Low Medium I Residential	R2-1	0	0	0	32.267	0.350		Residential - Single Family Residence, 1	105B201 678		South Los Angeles	No	MI	R2RD
Los Angeles	151 E 80TH ST	90003	6030001021	0.000	0.000	0.350	0.000	Shortfall of Sites	0.110	Low Medium I Residential	R2-1	0	0	0	36.279	0.350		Residential - Single Family Residence, 1	099B205 678		Southeast Los Angeles	No	MI	R2RD
Los Angeles	219 E 118TH ST	90061	6083016020	0.000	0.000	0.350	0.000	Shortfall of Sites	0.144	Low Medium I Residential	R2-1	0	0	0	27.855	0.350		Residential - Single Family Residence, 1	084B205 678		Southeast Los Angeles	No	MI	R2RD
Los Angeles	25510 PRESIDENT AVE	90710	7410007063	0.000	0.000	0.350	0.000	Shortfall of Sites	0.165	Low Medium I Residential	R2-1XL	0	0	0	24.197	0.350		Residential - Single Family Residence - Pool, 1	036B193 678		Wilmington - Harbor City	No	MI	R2RD
Los Angeles	502 W G ST	90744	7416027044	0.000	0.000	0.350	0.000	Shortfall of Sites	0.114	Low Medium II Residential	[Q]RD1.5-1XL-O-CUGU	0	0	0	35.011	0.350		Residential - Single Family Residence, 1	030B205 678		Wilmington - Harbor City	No	MI	R2RD
Los Angeles	11563 HAYNES ST	91606	2335005014	0.000	0.000	0.350	0.000	Shortfall of Sites	0.145	Low Medium I Residential	RD3-1	0	0	0	27.530	0.350		Residential - Single Family Residence, 1	180B169 679		North Hollywood - Valley Village	No	MI	R2RD
Los Angeles	1760 S HIGHLAND AVE	90019	5067011042	0.000	0.000	0.350	0.000	Shortfall of Sites	0.075	Low Medium II Residential	RD1.5-1-O	0	0	0	53.612	0.350		Residential - Single Family Residence, 1	126B181 679		West Adams - Baldwin Hills - Leimert	No	MI	R2RD
Los Angeles	3038 S VICTORIA AVE	90016	5050031051	0.000	0.000	0.350	0.000	Shortfall of Sites	0.093	Low Medium II Residential	RD2-1	0	0	0	42.995	0.350		Residential - Single Family Residence, 0	120B185 679		West Adams - Baldwin Hills - Leimert	No	MI	R2RD
Los Angeles	3850 S BUDLONG AVE	90037	5037016006	0.000	0.000	0.350	0.000	Shortfall of Sites	0.138	Low Medium II Residential	RD1.5-1	0	0	0	29.040	0.350		Residential - Single Family Residence, 1	117B197 679		South Los Angeles	No	MI	R2RD
Los Angeles	1846 W 47TH ST	90062	5015004011	0.000	0.000	0.350	0.000	Shortfall of Sites	0.116	Low Medium I Residential	R2-1	0	0	0	34.580	0.350		Residential - Single Family Residence, 1	111B193 679		South Los Angeles	No	MI	R2RD
Los Angeles	1285 E 55TH ST	90011	5104015034	0.000	0.000	0.350	0.000	Shortfall of Sites	0.080	Low Medium I Residential	R2-1-CPIO	0	0	0	49.894	0.350		Residential - Single Family Residence, 1	108B209 679		Southeast Los Angeles	No	MI	R2RD
Los Angeles	7021 DENVER AVE	90044	6013024018	0.000	0.000	0.350	0.000	Shortfall of Sites	0.124	Low Medium I Residential	R2-1	0	0	0	32.266	0.350		Residential - Single Family Residence, 1	102B201 679		South Los Angeles	No	MI	R2RD
Los Angeles	147 E 80TH ST	90003	6030001022	0.000	0.000	0.350	0.000	Shortfall of Sites	0.110	Low Medium I Residential	R2-1	0	0	0	36.280	0.350		Residential - Single Family Residence, 1	099B205 679		Southeast Los Angeles	No	MI	R2RD
Los Angeles	331 W 80TH ST	90003	6031022014	0.000	0.000	0.350	0.000	Shortfall of Sites	0.127	Low Medium I Residential	R2-1	0	0	0	31.512	0.350		Residential - Single Family Residence, 1	099B201 679		Southeast Los Angeles	No	MI	R2RD
Los Angeles	215 E 118TH ST	90061	6083016019	0.000	0.000	0.350	0.000	Shortfall of Sites	0.128	Low Medium I Residential	R2-1	0	0	0	31.336	0.350		Residential - Single Family Residence, 1	084B205 679		Southeast Los Angeles	No	MI	R2RD
Los Angeles	1351 HYATT AVE	90744	7422022022	0.000	0.000	0.350	0.000	Shortfall of Sites	0.088	Low Medium I Residential	[Q]R2-1XL-O-CUGU	0	0	0	45.252	0.350		Residential - Double, Duplex, or Two Units - 4 Stories or Less, 1	036B209 679		Wilmington - Harbor City	No	MI	R2RD
Los Angeles	506 W G ST	90744	7416027043	0.000	0.000	0.350	0.000	Shortfall of Sites	0.114	Low Medium II Residential	[Q]RD1.5-1XL-O-CUGU	0	0	0	35.010	0.350		Residential - Single Family Residence, 1	030B205 679		Wilmington - Harbor City	No	MI	R2RD
Los Angeles	11571 HAYNES ST	91606	2335005015	0.000	0.000	0.350	0.000	Shortfall of Sites	0.145	Low Medium I Residential	RD3-1	0	0	0	27.530	0.350		Residential - Single Family Residence, 1	180B169 680		North Hollywood - Valley Village	No	MI	R2RD
Los Angeles	2954 PARTRIDGE AVE	90039	5442025004	0.000	0.000	0.350	0.000	Shortfall of Sites	0.119	Low Medium I Residential	R2-1VL-RIO	0	0	0	33.708	0.350		Residential - Single Family Residence, 1	150B213 680		Silver Lake - Echo Park - Elysian Valley	No	MI	R2RD
Los Angeles	1766 HAUSER BLVD	90019	5064008002	0.000	0.000	0.350	0.000	Shortfall of Sites	0.116	Low Medium II Residential	RD1.5-1	0	0	0	34.554	0.350		Residential - Single Family Residence, 1	126B177 680		West Adams - Baldwin Hills - Leimert	No	MI	R2RD
Los Angeles	1713 3RD AVE	90019	5072029002	0.000	0.000	0.350	0.000	Shortfall of Sites	0.145	Low Medium II Residential	RD2-1-O-CPIO	0	0	0	27.657	0.350		Residential - Single Family Residence, 1	126B189 680		West Adams - Baldwin Hills - Leimert	No	MI	R2RD
Los Angeles	2509 S CURSON AVE	90016	5048003049	0.000	0.000	0.350	0.000	Shortfall of Sites	0.098	Low Medium II Residential	RD1.5-1	0	0	0	40.861	0.350		Residential - Single Family Residence, 1	123B177 680		West Adams - Baldwin Hills - Leimert	No	MI	R2RD
Los Angeles	3035 S VICTORIA AVE	90016	5050030051	0.000	0.000	0.350	0.000	Shortfall of Sites	0.087	Low Medium II Residential	RD2-1	0	0	0	46.177	0.350		Residential - Single Family Residence, 0	120B185 680		West Adams - Baldwin Hills - Leimert	No	MI	R2RD
Los Angeles	3015 S RIMPAU BLVD	90016	5049033010	0.000	0.000	0.350	0.000	Shortfall of Sites	0.149	Low Medium I Residential	R2-1	0	0	0	26.814	0.350		Residential - Single Family Residence, 1	120B181 680		West Adams - Baldwin Hills - Leimert	No	MI	R2RD
Los Angeles	4615 S WILTON PL	90062	5015017021	0.000	0.000	0.350	0.000	Shortfall of Sites	0.149	Low Medium I Residential	R2-1	0	0	0	26.806	0.350		Residential - Single Family Residence, 1	111B189 680		South Los Angeles	No	MI	R2RD
Los Angeles	0	0	5104015032	0.000	0.000	0.350	0.000	Shortfall of Sites	0.080	Low Medium I Residential	R2-1-CPIO	0	0	0	49.880	0.350	Vacant	Residential - Single Family Residence - Vacant Land, 0	108B209 680		Southeast Los Angeles	No	MI	R2RD
Los Angeles	665 W 61ST ST	90044	6004027005	0.000	0.000	0.350	0.000	Shortfall of Sites	0.124	Low Medium I Residential	R2-1	0	0	0	32.267	0.350		Residential - Single Family Residence, 1	105B201 680		South Los Angeles	No	MI	R2RD
Los Angeles	1313 W 61ST ST	90044	6003018015	0.000	0.000	0.350	0.000	Shortfall of Sites	0.148	Low Medium I Residential	R2-1	0	0	0	27.083	0.350		Residential - Single Family Residence - Pool, 1	105B197 680		South Los Angeles	No	MI	R2RD
Los Angeles	143 E 80TH ST	90003	6030001023	0.000	0.000	0.350	0.000	Shortfall of Sites	0.110	Low Medium I Residential	R2-1	0	0	0	36.280	0.350		Residential - Single Family Residence, 1	099B205 680		Southeast Los Angeles	No	MI	R2RD
Los Angeles	11575 HAYNES ST	91606	2335005016	0.000	0.000	0.350	0.000	Shortfall of Sites	0.145	Low Medium I Residential	RD3-1	0	0	0	27.530	0.350		Residential - Single Family Residence, 1	180B169 681		North Hollywood - Valley Village	No	MI	R2RD
Los Angeles	5642 COLFAX AVE	91601	2339015058	0.000	0.000	0.350	0.000	Shortfall of Sites	0.160	Low Medium I Residential	RD3-1	0	0	0	24.998	0.350		Residential - Single Family Residence - Pool, 1	174B169 681		North Hollywood - Valley Village	No	MI	R2RD
Los Angeles	1337 S RIDGELEY DR	90019	5085032037	0.000	0.000	0.350	0.000	Shortfall of Sites	0.152	Low Medium I Residential	R2-1-O	0	0	0	26.340	0.350		Residential - Single Family Residence, 1	129B177 681		Wilshire	No	MI	R2RD
Los Angeles	3041 11TH AVE	90018	5051033025	0.000	0.000	0.350	0.000	Shortfall of Sites	0.124	Low Medium I Residential	R2-1XL	0	0	0	32.266	0.350		Residential - Single Family Residence, 1	120B185 681		West Adams - Baldwin Hills - Leimert	No	MI	R2RD
Los Angeles	3026 S WEST VIEW ST	90016	5049033011	0.000	0.000	0.350	0.000	Shortfall of Sites	0.119	Low Medium I Residential	R2-1	0	0	0	33.530	0.350		Residential - Single Family Residence, 1	120B181 681		West Adams - Baldwin Hills - Leimert	No	MI	R2RD
Los Angeles	4614 CIMARRON ST	90062	5015017005	0.000	0.000	0.350	0.000	Shortfall of Sites	0.150	Low Medium I Residential	R2-1	0	0	0	26.740	0.350		Residential - Single Family Residence, 1	111B189 681		South Los Angeles	No	MI	R2RD
Los Angeles	1307 W 61ST ST	90044	6003018014	0.000	0.000	0.350	0.000	Shortfall of Sites	0.148	Low Medium I Residential	R2-1	0	0	0	27.084	0.350		Residential - Single Family Residence, 1	105B197 681		South Los Angeles	No	MI	R2RD
Los Angeles	7019 ESTRELLA AVE	90044	6013023034	0.000	0.000	0.350	0.000	Shortfall of Sites	0.124	Low Medium I Residential	R2-1	0	0	0	32.266	0.350		Residential - Single Family Residence, 1	102B201 681		South Los Angeles	No	MI	R2RD
Los Angeles	139 E 80TH ST	90003	6030001024	0.000	0.000	0.350	0.000	Shortfall of Sites	0.110	Low Medium I Residential	R2-1	0	0	0	36.279	0.350		Residential - Single Family Residence, 1	099B205 681		Southeast Los Angeles	No	MI	R2RD
Los Angeles	339 W 80TH ST	90003	6031022002	0.000	0.000	0.350	0.000	Shortfall of Sites	0.127	Low Medium I Residential	R2-1	0	0	0	31.509	0.350		Residential - Single Family Residence, 1	099B201 681		Southeast Los Angeles	No	MI	R2RD
Los Angeles	1350 EUBANK AVE	90744	7422022006	0.000	0.000	0.350	0.000	Shortfall of Sites	0.153	Low Medium I Residential	[Q]R2-1XL-O-CUGU	0	0	0	26.169	0.350		Residential - Single Family Residence, 1	036B209 681		Wilmington - Harbor City	No	MI	R2RD
Los Angeles	510 W G ST	90744	7416027042	0.000	0.000	0.350	0.000	Shortfall of Sites	0.114	Low Medium II Residential	[Q]RD1.5-1XL-O-CUGU	0	0	0	35.009	0.350		Residential - Single Family Residence, 1	030B205 681		Wilmington - Harbor City	No	MI	R2RD
Los Angeles	1353 CARMONA AVE	90019	5085030006	0.000	0.000	0.350	0.000	Shortfall of Sites	0.125	Low Medium I Residential	R2-1-O	0	0	0	31.892	0.350		Residential - Single Family Residence, 1	129B177 682		Wilshire	No	MI	R2RD
Los Angeles	1758 CARMONA AVE	90019	5064009005	0.000	0.000	0.350	0.000	Shortfall of Sites	0.117	Low Medium II Residential	RD1.5-1	0	0	0	34.299	0.350		Residential - Single Family Residence, 1	126B177 682		West Adams - Baldwin Hills - Leimert	No	MI	R2RD
Los Angeles	1819 S MANSFIELD AVE	90019	5067015005	0.000	0.000	0.350	0.000	Shortfall of Sites	0.129	Low Medium II Residential	RD1.5-1-O	0	0	0	30.976	0.350		Residential - Single Family Residence, 1	126B181 682		West Adams - Baldwin Hills - Leimert	No	MI	R2RD
Los Angeles	3038 SOMERSET DR	90016	5050030050	0.000	0.000	0.350	0.000	Shortfall of Sites	0.058	Low Medium II Residential	RD2-1	0	0	0	69.265	0.350		Residential - Single Family Residence, 0	120B185 682		West Adams - Baldwin Hills - Leimert	No	MI	R2RD
Los Angeles	4615 CIMARRON ST	90062	5015024021	0.000	0.000	0.350	0.000	Shortfall of Sites	0.149	Low Medium I Residential	R2-1	0	0	0	26.781	0.350		Residential - Single Family Residence, 1	111B189 682		South Los Angeles	No	MI	R2RD
Los Angeles	833 W 55TH ST	90037	5001007023	0.000	0.000	0.350	0.000	Shortfall of Sites	0.119	Low Medium I Residential	R2-1	0	0	0	33.655	0.350		Residential - Single Family Residence, 1	108B197 682		South Los Angeles	No	MI	R2RD
Los Angeles	343 W 80TH ST	90003	6031022003	0.000	0.000	0.350	0.000	Shortfall of Sites	0.127	Low Medium I Residential	R2-1	0	0	0	31.507	0.350		Residential - Single Family Residence, 1	099B201 682		Southeast Los Angeles	No	MI	R2RD
Los Angeles	205 E 118TH ST	90061	6083016016	0.000	0.000	0.350	0.000	Shortfall of Sites	0.128	Low Medium I Residential	R2-1	0	0	0	31.336	0.350		Residential - Single Family Residence, 1	084B205 682		Southeast Los Angeles	No	MI	R2RD
Los Angeles	25517 PRESIDENT AVE	90710	7410023003	0.000	0.000	0.350	0.000	Shortfall of Sites	0.138	Low Medium I Residential	R2-1XL	0	0	0	29.037	0.350		Residential - Single Family Residence, 1	036B193 682		Wilmington - Harbor City	No	MI	R2RD
Los Angeles	1153 GULF AVE	90744	7415023016	0.000	0.000	0.350	0.000	Shortfall of Sites	0.155	Low Medium II Residential	[Q]RD2-1XL-O-CUGU	0	0	0	25.810	0.350		Residential - Single Family Residence, 1	033B205 682		Wilmington - Harbor City	No	MI	R2RD
Los Angeles	518 W G ST	90744	7416027004	0.000	0.000	0.350	0.000	Shortfall of Sites	0.059	Low Medium II Residential	[Q]RD1.5-1XL-O-CUGU	0	0	0	67.654	0.350		Residential - Single Family Residence, 1	030B205 682		Wilmington - Harbor City	No	MI	R2RD
Los Angeles	11601 HAYNES ST	91606	2335005018	0.000	0.000	0.350	0.000	Shortfall of Sites	0.145	Low Medium I Residential	RD3-1	0	0	0	27.531	0.350		Residential - Single Family Residence - Pool, 1	180B169 683		North Hollywood - Valley Village	No	MI	R2RD
Los Angeles	1810 S BURNSIDE AVE	90019	5064004003	0.000	0.000	0.350	0.000	Shortfall of Sites	0.124	Low Medium II Residential	RD2-1	0	0	0	32.177	0.350		Residential - Single Family Residence, 1	126B177 683		West Adams - Baldwin Hills - Leimert	No	MI	R2RD

Jurisdiction Name	Site Address/Intersection	5 Digit ZIP Code	Assessor Parcel Number	Very Low-Income	Low-Income	Moderate-Income	Above Moderate-Income	Type of Shortfall	Parcel Size (Acres)	Current General Plan Designation	Current Zoning	Proposed General Plan (GP) Designation	Proposed Zoning	Minimum Density Allowed	Maximum Density Allowed	Total Capacity	Vacant/ Nonvacant	Description of Existing Uses	PIN	Base Density Per Acre	Community Plan Area	Rent Stabalization Ordinance	Income Category	Applicable Rezoning Program (Program informing values in Column Q listed first)
Los Angeles	2545 THURMAN AVE	90016	5048005035	0.000	0.000	0.350	0.000	Shortfall of Sites	0.123	Low Medium II Residential	RD1.5-1	0	0	0	32.640	0.350	Residential - Single Family Residence, 1	123B173 683		West Adams - Baldwin Hills - Leimert	No	MI	R2RD
Los Angeles	0	0	5053012039	0.000	0.000	0.350	0.000	Shortfall of Sites	0.126	Low Medium II Residential	RD1.5-1-O-CPIO	0	0	0	31.821	0.350	Commercial - Parking Lot (Commercial Use Property) - Lots - Patron or Employee - One Story, 0	123B193 683		South Los Angeles	No	MI	R2RD
Los Angeles	3037 SOMERSET DR	90016	5050029051	0.000	0.000	0.350	0.000	Shortfall of Sites	0.087	Low Medium II Residential	RD1.5-1	0	0	0	46.113	0.350	Residential - Single Family Residence, 0	120B185 683		West Adams - Baldwin Hills - Leimert	No	MI	R2RD
Los Angeles	4614 ARLINGTON AVE	90043	5015027004	0.000	0.000	0.350	0.000	Shortfall of Sites	0.138	Low Medium I Residential	R2-1	0	0	0	28.918	0.350	Residential - Single Family Residence, 1	111B189 683		West Adams - Baldwin Hills - Leimert	No	MI	R2RD
Los Angeles	837 W 55TH ST	90037	5001007022	0.000	0.000	0.350	0.000	Shortfall of Sites	0.119	Low Medium I Residential	R2-1	0	0	0	33.658	0.350	Residential - Single Family Residence, 1	108B197 683		South Los Angeles	No	MI	R2RD
Los Angeles	677 W 61ST ST	90044	6004027008	0.000	0.000	0.350	0.000	Shortfall of Sites	0.124	Low Medium I Residential	R2-1	0	0	0	32.266	0.350	Residential - Single Family Residence - Pool, 1	105B201 683		South Los Angeles	No	MI	R2RD
Los Angeles	6070 RAYMOND AVE	90044	6003019025	0.000	0.000	0.350	0.000	Shortfall of Sites	0.063	Low Medium I Residential	R2-1	0	0	0	63.357	0.350	Residential - Single Family Residence, 1	105B197 683		South Los Angeles	No	MI	R2RD
Los Angeles	7019 BONSALLO AVE	90044	6013023014	0.000	0.000	0.350	0.000	Shortfall of Sites	0.124	Low Medium I Residential	R2-1	0	0	0	32.266	0.350	Residential - Single Family Residence, 1	102B201 683		South Los Angeles	No	MI	R2RD
Los Angeles	131 E 80TH ST	90003	6030001026	0.000	0.000	0.350	0.000	Shortfall of Sites	0.110	Low Medium I Residential	R2-1	0	0	0	36.241	0.350	Residential - Single Family Residence, 1	099B205 683		Southeast Los Angeles	No	MI	R2RD
Los Angeles	347 W 80TH ST	90003	6031022004	0.000	0.000	0.350	0.000	Shortfall of Sites	0.127	Low Medium I Residential	R2-1	0	0	0	31.505	0.350	Residential - Single Family Residence, 1	099B201 683		Southeast Los Angeles	No	MI	R2RD
Los Angeles	25516 SENATOR AVE	90710	7410007043	0.000	0.000	0.350	0.000	Shortfall of Sites	0.116	Low Medium I Residential	R2-1XL	0	0	0	34.606	0.350	Residential - Single Family Residence, 1	036B193 683		Wilmington - Harbor City	No	MI	R2RD
Los Angeles	11603 HAYNES ST	91606	2335005019	0.000	0.000	0.350	0.000	Shortfall of Sites	0.145	Low Medium I Residential	RD3-1	0	0	0	27.531	0.350	Residential - Single Family Residence, 1	180B169 684		North Hollywood - Valley Village	No	MI	R2RD
Los Angeles	1423 S SPAULDING AVE	90019	5069010022	0.000	0.000	0.350	0.000	Shortfall of Sites	0.144	Low Medium I Residential	R2-1-O	0	0	0	27.861	0.350	Residential - Single Family Residence, 1	129B177 684		Wilshire	No	MI	R2RD
Los Angeles	4615 ARLINGTON AVE	90043	5015034009	0.000	0.000	0.350	0.000	Shortfall of Sites	0.149	Low Medium I Residential	R2-1	0	0	0	26.807	0.350	Residential - Single Family Residence, 1	111B189 684		West Adams - Baldwin Hills - Leimert	No	MI	R2RD
Los Angeles	5430 S MANHATTAN PL	90062	5005031012	0.000	0.000	0.350	0.000	Shortfall of Sites	0.147	Low Medium I Residential	R2-1	0	0	0	27.292	0.350	Residential - Single Family Residence, 1	108B193 684		South Los Angeles	No	MI	R2RD
Los Angeles	731 E 56TH ST	90011	5103011021	0.000	0.000	0.350	0.000	Shortfall of Sites	0.130	Low Medium I Residential	R2-1	0	0	0	30.801	0.350	Residential - Single Family Residence, 1	108B205 684		Southeast Los Angeles	No	MI	R2RD
Los Angeles	1253 W 61ST ST	90044	6003019024	0.000	0.000	0.350	0.000	Shortfall of Sites	0.148	Low Medium I Residential	R2-1	0	0	0	27.095	0.350	Residential - Single Family Residence, 1	105B197 684		South Los Angeles	No	MI	R2RD
Los Angeles	9615 COMPTON AVE	90002	6048005024	0.000	0.000	0.350	0.000	Shortfall of Sites	0.080	Low Medium I Residential	R2-1	0	0	0	50.042	0.350	Residential - Single Family Residence, 0	093A213 684		Southeast Los Angeles	No	MI	R2RD
Los Angeles	151 E 118TH ST	90061	6083017027	0.000	0.000	0.350	0.000	Shortfall of Sites	0.199	Low Medium I Residential	R2-1	0	0	0	20.055	0.350	Residential - Single Family Residence, 1	084B205 684		Southeast Los Angeles	No	MI	R2RD
Los Angeles	14627 SAYRE ST	91342	2507006022	0.000	0.000	0.350	0.000	Shortfall of Sites	0.167	Low Medium I Residential	RD3-1XL-CPIO	0	0	0	23.998	0.350	Residential - Single Family Residence, 1	219B149 685		Sylmar	No	MI	R2RD
Los Angeles	11609 HAYNES ST	91606	2335005020	0.000	0.000	0.350	0.000	Shortfall of Sites	0.145	Low Medium I Residential	RD3-1	0	0	0	27.531	0.350	Residential - Single Family Residence, 1	180B169 685		North Hollywood - Valley Village	No	MI	R2RD
Los Angeles	1871 S CLOVERDALE AVE	90019	5067020034	0.000	0.000	0.350	0.000	Shortfall of Sites	0.127	Low Medium II Residential	RD2-1-O	0	0	0	31.591	0.350	Residential - Single Family Residence, 1	126B177 685		West Adams - Baldwin Hills - Leimert	No	MI	R2RD
Los Angeles	1853 ALSACE AVE	90019	5067018020	0.000	0.000	0.350	0.000	Shortfall of Sites	0.124	Low Medium II Residential	RD1.5-1-O	0	0	0	32.266	0.350	Residential - Single Family Residence - Pool, 1	126B181 685		West Adams - Baldwin Hills - Leimert	No	MI	R2RD
Los Angeles	4614 2ND AVE	90043	5015034016	0.000	0.000	0.350	0.000	Shortfall of Sites	0.149	Low Medium I Residential	R2-1	0	0	0	26.813	0.350	Residential - Single Family Residence, 1	111B189 685		West Adams - Baldwin Hills - Leimert	No	MI	R2RD
Los Angeles	123 E 80TH ST	90003	6030001028	0.000	0.000	0.350	0.000	Shortfall of Sites	0.110	Low Medium I Residential	R2-1	0	0	0	36.280	0.350	Residential - Single Family Residence, 1	099B205 685		Southeast Los Angeles	No	MI	R2RD
Los Angeles	145 E 118TH ST	90061	6083017026	0.000	0.000	0.350	0.000	Shortfall of Sites	0.199	Low Medium I Residential	R2-1	0	0	0	20.055	0.350	Residential - Single Family Residence, 1	084B205 685		Southeast Los Angeles	No	MI	R2RD
Los Angeles	6939 BAIRD AVE	91335	2126020026	0.000	0.000	0.350	0.000	Shortfall of Sites	0.165	Medium Residential	RD2-1VL-RIO	0	0	0	24.193	0.350	Residential - Five or More Units or Apartments (Any Combination) - Pool, 0	183B125 686		Reseda - West Van Nuys	No	MI	R2RD
Los Angeles	1837 S DUNSMUIR AVE	90019	5064004020	0.000	0.000	0.350	0.000	Shortfall of Sites	0.135	Low Medium II Residential	RD1.5-1	0	0	0	29.561	0.350	Residential - Single Family Residence, 1	126B177 686		West Adams - Baldwin Hills - Leimert	No	MI	R2RD
Los Angeles	1927 S SPAULDING AVE	90016	5064027031	0.000	0.000	0.350	0.000	Shortfall of Sites	0.114	Low Medium II Residential	RD2-1	0	0	0	35.210	0.350	Residential - Single Family Residence, 1	126B173 686		West Adams - Baldwin Hills - Leimert	No	MI	R2RD
Los Angeles	2854 S CORNING ST	90034	5065001004	0.000	0.000	0.350	0.000	Shortfall of Sites	0.110	Low Medium II Residential	RD1.5-1	0	0	0	36.300	0.350	Residential - Single Family Residence, 1	123B169 686		West Adams - Baldwin Hills - Leimert	No	MI	R2RD
Los Angeles	2534 THURMAN AVE	90016	5048004034	0.000	0.000	0.350	0.000	Shortfall of Sites	0.122	Low Medium II Residential	RD1.5-1	0	0	0	32.818	0.350	Residential - Single Family Residence, 1	123B173 686		West Adams - Baldwin Hills - Leimert	No	MI	R2RD
Los Angeles	3039 WELLINGTON RD	90016	5050028049	0.000	0.000	0.350	0.000	Shortfall of Sites	0.141	Low Medium II Residential	RD2-1	0	0	0	28.344	0.350	Residential - Single Family Residence - Pool, 1	120B185 686		West Adams - Baldwin Hills - Leimert	No	MI	R2RD
Los Angeles	4615 2ND AVE	90043	5015037023	0.000	0.000	0.350	0.000	Shortfall of Sites	0.149	Low Medium I Residential	R2-1	0	0	0	26.806	0.350	Residential - Single Family Residence, 1	111B189 686		West Adams - Baldwin Hills - Leimert	No	MI	R2RD
Los Angeles	5430 S ST ANDREWS PL	90062	5005025011	0.000	0.000	0.350	0.000	Shortfall of Sites	0.149	Low Medium I Residential	R2-1	0	0	0	26.888	0.350	Residential - Single Family Residence, 1	108B193 686		South Los Angeles	No	MI	R2RD
Los Angeles	711 W 61ST ST	90044	6004027011	0.000	0.000	0.350	0.000	Shortfall of Sites	0.124	Low Medium I Residential	R2-1	0	0	0	32.267	0.350	Residential - Single Family Residence, 1	105B201 686		South Los Angeles	No	MI	R2RD
Los Angeles	1243 W 61ST ST	90044	6003019022	0.000	0.000	0.350	0.000	Shortfall of Sites	0.148	Low Medium I Residential	R2-1	0	0	0	27.097	0.350	Residential - Single Family Residence, 1	105B197 686		South Los Angeles	No	MI	R2RD
Los Angeles	1840 S DUNSMUIR AVE	90019	5064003007	0.000	0.000	0.350	0.000	Shortfall of Sites	0.128	Low Medium II Residential	RD1.5-1	0	0	0	31.220	0.350	Residential - Single Family Residence, 1	126B177 687		West Adams - Baldwin Hills - Leimert	No	MI	R2RD
Los Angeles	4867 PICKFORD ST	90019	5067011043	0.000	0.000	0.350	0.000	Shortfall of Sites	0.069	Low Medium II Residential	RD1.5-1-O	0	0	0	58.079	0.350	Residential - Single Family Residence, 1	126B181 687		West Adams - Baldwin Hills - Leimert	No	MI	R2RD
Los Angeles	1811 CIMARRON ST	90019	5073022013	0.000	0.000	0.350	0.000	Shortfall of Sites	0.107	Low Medium I Residential	R2-1-CPIO	0	0	0	37.319	0.350	Residential - Single Family Residence, 1	126B189 687		South Los Angeles	No	MI	R2RD
Los Angeles	3038 WELLINGTON RD	90016	5050029050	0.000	0.000	0.350	0.000	Shortfall of Sites	0.116	Low Medium II Residential	RD1.5-1	0	0	0	34.585	0.350	Residential - Single Family Residence, 1	120B185 687		West Adams - Baldwin Hills - Leimert	No	MI	R2RD
Los Angeles	4614 3RD AVE	90043	5015037005	0.000	0.000	0.350	0.000	Shortfall of Sites	0.149	Low Medium I Residential	R2-1	0	0	0	26.773	0.350	Residential - Single Family Residence, 1	111B189 687		West Adams - Baldwin Hills - Leimert	No	MI	R2RD
Los Angeles	315 W 55TH ST	90037	5101036008	0.000	0.000	0.350	0.000	Shortfall of Sites	0.132	Low Medium II Residential	RD2-1	0	0	0	30.224	0.350	Residential - Single Family Residence, 1	108B201 687		Southeast Los Angeles	No	MI	R2RD
Los Angeles	849 W 55TH ST	90037	5001007019	0.000	0.000	0.350	0.000	Shortfall of Sites	0.119	Low Medium I Residential	R2-1	0	0	0	33.665	0.350	Residential - Single Family Residence, 1	108B197 687		South Los Angeles	No	MI	R2RD
Los Angeles	1237 W 61ST ST	90044	6003019021	0.000	0.000	0.350	0.000	Shortfall of Sites	0.148	Low Medium I Residential	R2-1	0	0	0	27.097	0.350	Residential - Single Family Residence, 1	105B197 687		South Los Angeles	No	MI	R2RD
Los Angeles	115 E 80TH ST	90003	6030001030	0.000	0.000	0.350	0.000	Shortfall of Sites	0.110	Low Medium I Residential	R2-1	0	0	0	36.280	0.350	Residential - Single Family Residence, 1	099B205 687		Southeast Los Angeles	No	MI	R2RD
Los Angeles	135 E 118TH ST	90061	6083017024	0.000	0.000	0.350	0.000	Shortfall of Sites	0.128	Low Medium I Residential	R2-1	0	0	0	31.336	0.350	Residential - Single Family Residence, 1	084B205 687		Southeast Los Angeles	No	MI	R2RD
Los Angeles	25343 MCCOY AVE	90710	7413024047	0.000	0.000	0.350	0.000	Shortfall of Sites	0.138	Low Medium II Residential	[Q]RD1.5-1XL-O	0	0	0	29.037	0.350	Residential - Single Family Residence, 1	036B197 687		Wilmington - Harbor City	No	MI	R2RD
Los Angeles	11625 HAYNES ST	91606	2335008006	0.000	0.000	0.350	0.000	Shortfall of Sites	0.149	Low Medium I Residential	RD3-1	0	0	0	26.880	0.350	Residential - Single Family Residence, 1	180B169 688		North Hollywood - Valley Village	No	MI	R2RD
Los Angeles	1434 S OGDEN DR	90019	5069001009	0.000	0.000	0.350	0.000	Shortfall of Sites	0.164	Low Medium I Residential	R2-1-O	0	0	0	24.454	0.350	Residential - Single Family Residence, 1	129B177 688		Wilshire	No	MI	R2RD
Los Angeles	8644 HERVEY ST	90034	5065001002	0.000	0.000	0.350	0.000	Shortfall of Sites	0.108	Low Medium II Residential	RD1.5-1	0	0	0	36.921	0.350	Residential - Single Family Residence, 1	123B169 688		West Adams - Baldwin Hills - Leimert	No	MI	R2RD
Los Angeles	1276 ROLLAND CURTIS PL	90037	5037009003	0.000	0.000	0.350	0.000	Shortfall of Sites	0.120	Low Medium II Residential	RD1.5-1	0	0	0	33.366	0.350	Residential - Single Family Residence, 1	117B197 688		South Los Angeles	No	MI	R2RD
Los Angeles	5436 ASCOT AVE	90011	5104010028	0.000	0.000	0.350	0.000	Shortfall of Sites	0.133	Low Medium I Residential	R2-1	0	0	0	30.154	0.350	Residential - Single Family Residence, 1	108B209 688		Southeast Los Angeles	No	MI	R2RD
Los Angeles	319 W 55TH ST	90037	5101036007	0.000	0.000	0.350	0.000	Shortfall of Sites	0.124	Low Medium II Residential	RD2-1	0	0	0	32.222	0.350	Residential - Single Family Residence, 1	108B201 688		Southeast Los Angeles	No	MI	R2RD
Los Angeles	715 E 56TH ST	90011	5103011017	0.000	0.000	0.350	0.000	Shortfall of Sites	0.129	Low Medium I Residential	R2-1	0	0	0	30.908	0.350	Residential - Single Family Residence, 1	108B205 688		Southeast Los Angeles	No	MI	R2RD
Los Angeles	1231 W 61ST ST	90044	6003019020	0.000	0.000	0.350	0.000	Shortfall of Sites	0.148	Low Medium I Residential	R2-1	0	0	0	27.098	0.350	Residential - Single Family Residence, 1	105B197 688		South Los Angeles	No	MI	R2RD
Los Angeles	120 W 71ST ST	90003	6012013007	0.000	0.000	0.350	0.000	Shortfall of Sites	0.126	Low Medium I Residential	R2-1	0	0	0	31.743	0.350	Residential - Single Family Residence, 1	102B201 688		Southeast Los Angeles	No	MI	R2RD
Los Angeles	10707 ANZAC AVE	90059	6068001012	0.000	0.000	0.350	0.000	Shortfall of Sites	0.149	Low Medium I Residential	R2-1	0	0	0	26.787	0.350	Residential - Single Family Residence, 1	090A215 688		Southeast Los Angeles	No	MI	R2RD
Los Angeles	11631 HAYNES ST	91606	2335008007	0.000	0.000	0.350	0.000	Shortfall of Sites	0.151	Low Medium I Residential	RD3-1	0	0	0	26.431	0.350	Residential - Single Family Residence, 1	180B169 689		North Hollywood - Valley Village	No	MI	R2RD
Los Angeles	1327 MEADOWBROOK AVE	90019	5070009007	0.000	0.000	0.350	0.000	Shortfall of Sites	0.159	Low Medium I Residential	R2-1-O	0	0	0	25.212	0.350	Residential - Single Family Residence, 1	129B181 689		Wilshire	No	MI	R2RD
Los Angeles	3039 VIRGINIA RD	90016	5050027054	0.000	0.000	0.350	0.000	Shortfall of Sites	0.141	Low Medium II Residential	RD2-1	0	0	0	28.303	0.350	Residential - Single Family Residence, 1	120B185 689		West Adams - Baldwin Hills - Leimert	No	MI	R2RD
Los Angeles	1270 ROLLAND CURTIS PL	90037	5037009004	0.000	0.000	0.350	0.000	Shortfall of Sites	0.120	Low Medium II Residential	RD1.5-1	0	0	0	33.366	0.350	Residential - Single Family Residence, 1	117B197 689		South Los Angeles	No	MI	R2RD
Los Angeles	4616 S VAN NESS AVE	90062	5015024006	0.000	0.000	0.350	0.000	Shortfall of Sites	0.120	Low Medium I Residential	R2-1	0	0	0	33.438	0.350	Residential - Single Family Residence, 1	111B189 689		South Los Angeles	No	MI	R2RD
Los Angeles	1371 E 55TH ST	90011	5104011009	0.000	0.000	0.350	0.000	Shortfall of Sites	0.141	Low Medium I Residential	R2-1	0	0	0	28.344	0.350	Residential - Single Family Residence, 1	108B209 689		Southeast Los Angeles	No	MI	R2RD
Los Angeles	711 E 56TH ST	90011	5103011016	0.000	0.000	0.350	0.000	Shortfall of Sites	0.129	Low Medium I Residential	R2-1	0	0	0	30.934	0.350	Residential - Single Family Residence, 1	108B205 689		Southeast Los Angeles	No	MI	R2RD
Los Angeles	1227 W 61ST ST	90044	6003019019	0.000	0.000	0.350	0.000	Shortfall of Sites	0.148	Low Medium I Residential	R2-1	0	0	0	27.099	0.350	Residential - Single Family Residence, 1	105B197 689		South Los Angeles	No	MI	R2RD

Jurisdiction Name	Site Address/Intersection	5 Digit ZIP Code	Assessor Parcel Number	Very Low-Income	Low-Income	Moderate-Income	Above Moderate-Income	Type of Shortfall	Parcel Size (Acres)	Current General Plan Designation	Current Zoning	Proposed General Plan (GP) Designation	Proposed Zoning	Minimum Density Allowed	Maximum Density Allowed	Total Capacity	Vacant/ Nonvacant	Description of Existing Uses	PIN	Base Density Per Acre	Community Plan Area	Rent Stabalization Ordinance	Income Category	Applicable Rezoning Program (Program informing values in Column Q listed first)
Los Angeles	124 W 71ST ST	90003	6012013008	0.000	0.000	0.350	0.000	Shortfall of Sites	0.126	Low Medium I Residential	R2-1	0	0	0	31.743	0.350		Residential - Single Family Residence, 1	102B201 689		Southeast Los Angeles	No	MI	R2RD
Los Angeles	431 W 80TH ST	90003	6032029002	0.000	0.000	0.350	0.000	Shortfall of Sites	0.125	Low Medium I Residential	R2-1	0	0	0	31.958	0.350		Residential - Single Family Residence, 1	099B201 689		South Los Angeles	No	MI	R2RD
Los Angeles	127 E 118TH ST	90061	6083017022	0.000	0.000	0.350	0.000	Shortfall of Sites	0.128	Low Medium I Residential	R2-1	0	0	0	31.336	0.350		Residential - Single Family Residence, 1	084B205 689		Southeast Los Angeles	No	MI	R2RD
Los Angeles	2865 S CORNING ST	90034	4312003024	0.000	0.000	0.350	0.000	Shortfall of Sites	0.110	Low Medium II Residential	RD1.5-1	0	0	0	36.286	0.350		Residential - Single Family Residence, 1	123B169 690		West Adams - Baldwin Hills - Leimert	No	MI	R2RD
Los Angeles	3038 S BRONSON AVE	90018	5051030010	0.000	0.000	0.350	0.000	Shortfall of Sites	0.091	Low Medium I Residential	R2-1XL	0	0	0	43.826	0.350		Residential - Single Family Residence, 1	120B185 690		West Adams - Baldwin Hills - Leimert	No	MI	R2RD
Los Angeles	4614 4TH AVE	90043	5014027018	0.000	0.000	0.350	0.000	Shortfall of Sites	0.155	Low Medium I Residential	R2-1	0	0	0	25.822	0.350		Residential - Single Family Residence, 1	111B189 690		West Adams - Baldwin Hills - Leimert	No	MI	R2RD
Los Angeles	327 W 55TH ST	90037	5101036005	0.000	0.000	0.350	0.000	Shortfall of Sites	0.124	Low Medium II Residential	RD2-1	0	0	0	32.224	0.350		Residential - Single Family Residence, 1	108B201 690		Southeast Los Angeles	No	MI	R2RD
Los Angeles	853 W 55TH ST	90037	5001007018	0.000	0.000	0.350	0.000	Shortfall of Sites	0.119	Low Medium I Residential	R2-1	0	0	0	33.668	0.350		Residential - Single Family Residence, 1	108B197 690		South Los Angeles	No	MI	R2RD
Los Angeles	705 E 56TH ST	90011	5103011015	0.000	0.000	0.350	0.000	Shortfall of Sites	0.129	Low Medium I Residential	R2-1	0	0	0	30.960	0.350		Residential - Single Family Residence, 1	108B205 690		Southeast Los Angeles	No	MI	R2RD
Los Angeles	1223 W 61ST ST	90044	6003019018	0.000	0.000	0.350	0.000	Shortfall of Sites	0.148	Low Medium I Residential	R2-1	0	0	0	27.100	0.350		Residential - Single Family Residence, 1	105B197 690		South Los Angeles	No	MI	R2RD
Los Angeles	503 E 62ND ST	90003	6006023026	0.000	0.000	0.350	0.000	Shortfall of Sites	0.124	Low Medium I Residential	R2-1	0	0	0	32.267	0.350		Residential - Single Family Residence, 1	105B205 690		Southeast Los Angeles	No	MI	R2RD
Los Angeles	435 W 80TH ST	90003	6032029003	0.000	0.000	0.350	0.000	Shortfall of Sites	0.125	Low Medium I Residential	R2-1	0	0	0	31.959	0.350		Residential - Single Family Residence, 1	099B201 690		South Los Angeles	No	MI	R2RD
Los Angeles	123 E 118TH ST	90061	6083017021	0.000	0.000	0.350	0.000	Shortfall of Sites	0.128	Low Medium I Residential	R2-1	0	0	0	31.336	0.350		Residential - Single Family Residence, 1	084B205 690		Southeast Los Angeles	No	MI	R2RD
Los Angeles	3201 LA CLEDE AVE	90039	5436008040	0.000	0.000	0.350	0.000	Shortfall of Sites	0.124	Low Medium II Residential	RD3-1-RIO	0	0	0	32.267	0.350		Residential - Single Family Residence, 1	153B209 691		Northeast Los Angeles	No	MI	R2RD
Los Angeles	1831 CLYDE AVE	90019	5064021010	0.000	0.000	0.350	0.000	Shortfall of Sites	0.097	Low Medium II Residential	RD2-1	0	0	0	41.368	0.350		Residential - Single Family Residence, 1	126B177 691		West Adams - Baldwin Hills - Leimert	No	MI	R2RD
Los Angeles	4107 DALTON AVE	90062	5021004014	0.000	0.000	0.350	0.000	Shortfall of Sites	0.154	Low Medium I Residential	R2-1	0	0	0	26.036	0.350		Residential - Single Family Residence, 1	114B193 691		South Los Angeles	No	MI	R2RD
Los Angeles	4617 S VAN NESS AVE	90062	5015027015	0.000	0.000	0.350	0.000	Shortfall of Sites	0.107	Low Medium I Residential	R2-1	0	0	0	37.384	0.350		Residential - Single Family Residence, 1	111B189 691		West Adams - Baldwin Hills - Leimert	No	MI	R2RD
Los Angeles	811 W 48TH ST	90037	5018011014	0.000	0.000	0.350	0.000	Shortfall of Sites	0.134	Low Medium II Residential	RD2-1	0	0	0	29.788	0.350		Residential - Single Family Residence, 1	111B197 691		South Los Angeles	No	MI	R2RD
Los Angeles	331 W 55TH ST	90037	5101036004	0.000	0.000	0.350	0.000	Shortfall of Sites	0.124	Low Medium II Residential	RD2-1	0	0	0	32.225	0.350		Residential - Single Family Residence, 1	108B201 691		Southeast Los Angeles	No	MI	R2RD
Los Angeles	701 E 56TH ST	90011	5103012032	0.000	0.000	0.350	0.000	Shortfall of Sites	0.129	Low Medium I Residential	R2-1	0	0	0	30.987	0.350		Residential - Single Family Residence, 1	108B205 691		Southeast Los Angeles	No	MI	R2RD
Los Angeles	425 E 62ND ST	90003	6006023025	0.000	0.000	0.350	0.000	Shortfall of Sites	0.124	Low Medium I Residential	R2-1	0	0	0	32.268	0.350		Residential - Single Family Residence, 1	105B205 691		Southeast Los Angeles	No	MI	R2RD
Los Angeles	439 W 80TH ST	90003	6032029004	0.000	0.000	0.350	0.000	Shortfall of Sites	0.125	Low Medium I Residential	R2-1	0	0	0	31.959	0.350		Residential - Single Family Residence, 1	099B201 691		South Los Angeles	No	MI	R2RD
Los Angeles	0	0	7413024910	0.000	0.000	0.350	0.000	Shortfall of Sites	0.138	Low Medium II Residential	[Q]RD1.5-1XL-O	0	0	0	29.035	0.350		Miscellaneous - Government Owned Property, 0	036B197 691		Wilmington - Harbor City	No	MI	R2RD
Los Angeles	11645 HAYNES ST	91606	2335008010	0.000	0.000	0.350	0.000	Shortfall of Sites	0.151	Low Medium I Residential	RD3-1	0	0	0	26.432	0.350		Residential - Single Family Residence, 1	180B169 692		North Hollywood - Valley Village	No	MI	R2RD
Los Angeles	2914 MARSH ST	90039	5442028003	0.000	0.000	0.350	0.000	Shortfall of Sites	0.114	Low Medium I Residential	R2-1VL-RIO	0	0	0	35.194	0.350		Residential - Single Family Residence, 1	150B213 692		Silver Lake - Echo Park - Elysian Valley	No	MI	R2RD
Los Angeles	1814 S VAN NESS AVE	90019	5073022007	0.000	0.000	0.350	0.000	Shortfall of Sites	0.161	Low Medium I Residential	R2-1-CPIO	0	0	0	24.891	0.350		Residential - Single Family Residence, 1	126B189 692		South Los Angeles	No	MI	R2RD
Los Angeles	2438 S RIMPAU BLVD	90016	5057001013	0.000	0.000	0.350	0.000	Shortfall of Sites	0.132	Low Medium II Residential	RD1.5-1-O	0	0	0	30.313	0.350		Residential - Single Family Residence, 1	123B181 692		West Adams - Baldwin Hills - Leimert	No	MI	R2RD
Los Angeles	4106 DALTON AVE	90062	5021003020	0.000	0.000	0.350	0.000	Shortfall of Sites	0.154	Low Medium I Residential	R2-1	0	0	0	26.039	0.350		Residential - Single Family Residence, 1	114B193 692		South Los Angeles	No	MI	R2RD
Los Angeles	4615 4TH AVE	90043	5014022013	0.000	0.000	0.350	0.000	Shortfall of Sites	0.155	Low Medium I Residential	R2-1	0	0	0	25.814	0.350		Residential - Single Family Residence, 1	111B189 692		West Adams - Baldwin Hills - Leimert	No	MI	R2RD
Los Angeles	335 W 55TH ST	90037	5101036003	0.000	0.000	0.350	0.000	Shortfall of Sites	0.124	Low Medium II Residential	RD2-1	0	0	0	32.226	0.350		Residential - Single Family Residence, 1	108B201 692		Southeast Los Angeles	No	MI	R2RD
Los Angeles	1349 W 55TH ST	90037	5002008003	0.000	0.000	0.350	0.000	Shortfall of Sites	0.125	Low Medium I Residential	R2-1	0	0	0	32.091	0.350		Residential - Single Family Residence, 1	108B197 692		South Los Angeles	No	MI	R2RD
Los Angeles	443 W 80TH ST	90003	6032029005	0.000	0.000	0.350	0.000	Shortfall of Sites	0.125	Low Medium I Residential	R2-1	0	0	0	31.958	0.350		Residential - Single Family Residence, 1	099B201 692		South Los Angeles	No	MI	R2RD
Los Angeles	115 E 118TH ST	90061	6083017019	0.000	0.000	0.350	0.000	Shortfall of Sites	0.128	Low Medium I Residential	R2-1	0	0	0	31.336	0.350		Residential - Single Family Residence, 1	084B205 692		Southeast Los Angeles	No	MI	R2RD
Los Angeles	0	0	7413024905	0.000	0.000	0.350	0.000	Shortfall of Sites	0.106	Low Medium II Residential	[Q]RD1.5-1XL-O	0	0	0	37.576	0.350		Miscellaneous - Government Owned Property, 0	036B197 692		Wilmington - Harbor City	No	MI	R2RD
Los Angeles	1721 256TH ST	90717	7410012021	0.000	0.000	0.350	0.000	Shortfall of Sites	0.207	Low Medium I Residential	R2-1XL	0	0	0	19.358	0.350		Residential - Single Family Residence, 1	036B193 692		Wilmington - Harbor City	No	MI	R2RD
Los Angeles	9305 WOODMAN AVE	91331	2639030006	0.000	0.000	0.350	0.000	Shortfall of Sites	0.062	Low Medium I Residential	(Q)RD3-1	0	0	0	64.138	0.350	Vacant	Residential - Single Family Residence - Vacant Land, 0	198B153 693		Mission Hills - Panorama City - North Hills	No	MI	R2RD
Los Angeles	7809 TROOST AVE	91605	2311015026	0.000	0.000	0.350	0.000	Shortfall of Sites	0.125	Low Medium I Residential	R2-1-CUGU	0	0	0	31.911	0.350		Residential - Single Family Residence, 1	189B169 693		Sun Valley - La Tuna Canyon	No	MI	R2RD
Los Angeles	11651 HAYNES ST	91606	2335008011	0.000	0.000	0.350	0.000	Shortfall of Sites	0.151	Low Medium I Residential	RD3-1	0	0	0	26.432	0.350		Residential - Single Family Residence, 1	180B169 693		North Hollywood - Valley Village	No	MI	R2RD
Los Angeles	14857 GILMORE ST	91411	2236019010	0.000	0.000	0.350	0.000	Shortfall of Sites	0.086	Low Medium II Residential	[Q]RD1.5-1	0	0	0	46.317	0.350		Residential - Five or More Units or Apartments (Any Combination) · 4 Stories or Less, 0	180B149 693		Van Nuys - North Sherman Oaks	No	MI	R2RD
Los Angeles	1757 CARMONA AVE	90019	5064014005	0.000	0.000	0.350	0.000	Shortfall of Sites	0.171	Low Medium II Residential	RD2-1	0	0	0	23.444	0.350		Residential - Single Family Residence, 1	126B177 693		West Adams - Baldwin Hills - Leimert	No	MI	R2RD
Los Angeles	1716 5TH AVE	90019	5072022020	0.000	0.000	0.350	0.000	Shortfall of Sites	0.161	Low Medium II Residential	RD2-1XL-O-CPIO	0	0	0	24.891	0.350		Residential - Single Family Residence, 1	126B189 693		West Adams - Baldwin Hills - Leimert	No	MI	R2RD
Los Angeles	2513 S CURSON AVE	90016	5048003050	0.000	0.000	0.350	0.000	Shortfall of Sites	0.111	Low Medium II Residential	RD1.5-1	0	0	0	35.958	0.350		Residential - Single Family Residence, 1	123B177 693		West Adams - Baldwin Hills - Leimert	No	MI	R2RD
Los Angeles	2563 S SPAULDING AVE	90016	5048007044	0.000	0.000	0.350	0.000	Shortfall of Sites	0.135	Low Medium II Residential	RD1.5-1	0	0	0	29.593	0.350		Residential - Single Family Residence, 1	123B173 693		West Adams - Baldwin Hills - Leimert	No	MI	R2RD
Los Angeles	3040 SOMERSET DR	90016	5050030053	0.000	0.000	0.350	0.000	Shortfall of Sites	0.087	Low Medium II Residential	RD2-1	0	0	0	46.177	0.350		Residential - Single Family Residence, 1	120B185 693		West Adams - Baldwin Hills - Leimert	No	MI	R2RD
Los Angeles	4614 5TH AVE	90043	5014022022	0.000	0.000	0.350	0.000	Shortfall of Sites	0.155	Low Medium I Residential	R2-1	0	0	0	25.814	0.350		Residential - Single Family Residence, 1	111B189 693		West Adams - Baldwin Hills - Leimert	No	MI	R2RD
Los Angeles	819 W 48TH ST	90037	5018011012	0.000	0.000	0.350	0.000	Shortfall of Sites	0.134	Low Medium II Residential	RD2-1	0	0	0	29.778	0.350		Residential - Single Family Residence, 1	111B197 693		South Los Angeles	No	MI	R2RD
Los Angeles	339 W 55TH ST	90037	5101036002	0.000	0.000	0.350	0.000	Shortfall of Sites	0.124	Low Medium II Residential	RD2-1	0	0	0	32.226	0.350		Residential - Single Family Residence, 1	108B201 693		Southeast Los Angeles	No	MI	R2RD
Los Angeles	1345 W 55TH ST	90037	5002008004	0.000	0.000	0.350	0.000	Shortfall of Sites	0.125	Low Medium I Residential	R2-1	0	0	0	32.087	0.350		Residential - Single Family Residence, 1	108B197 693		South Los Angeles	No	MI	R2RD
Los Angeles	417 E 62ND ST	90003	6006023023	0.000	0.000	0.350	0.000	Shortfall of Sites	0.124	Low Medium I Residential	R2-1	0	0	0	32.268	0.350		Residential - Single Family Residence, 1	105B205 693		Southeast Los Angeles	No	MI	R2RD
Los Angeles	447 W 80TH ST	90003	6032029006	0.000	0.000	0.350	0.000	Shortfall of Sites	0.136	Low Medium I Residential	R2-1	0	0	0	29.387	0.350		Residential - Single Family Residence, 1	099B201 693		South Los Angeles	No	MI	R2RD
Los Angeles	0	0	2507006021	0.000	0.000	0.350	0.000	Shortfall of Sites	0.059	Low Medium I Residential	RD3-1XL-CPIO	0	0	0	67.570	0.350	Vacant	Residential - Single Family Residence - Vacant Land, 0	219B149 694		Sylmar	No	MI	R2RD
Los Angeles	5653 SATSUMA AVE	91601	2415007012	0.000	0.000	0.350	0.000	Shortfall of Sites	0.155	Low Medium I Residential	R2-1VL	0	0	0	25.750	0.350		Residential - Single Family Residence, 1	174B173 694		North Hollywood - Valley Village	No	MI	R2RD
Los Angeles	1882 S COCHRAN AVE	90019	5067020018	0.000	0.000	0.350	0.000	Shortfall of Sites	0.141	Low Medium II Residential	RD2-1-O	0	0	0	28.351	0.350		Residential - Single Family Residence, 1	126B177 694		West Adams - Baldwin Hills - Leimert	No	MI	R2RD
Los Angeles	4121 S HOBART BLVD	90062	5021008025	0.000	0.000	0.350	0.000	Shortfall of Sites	0.138	Low Medium I Residential	R2-1	0	0	0	28.895	0.350		Residential - Single Family Residence, 1	114B193 694		South Los Angeles	No	MI	R2RD
Los Angeles	4615 5TH AVE	90043	5014019022	0.000	0.000	0.350	0.000	Shortfall of Sites	0.155	Low Medium I Residential	R2-1	0	0	0	25.814	0.350		Residential - Single Family Residence, 1	111B189 694		West Adams - Baldwin Hills - Leimert	No	MI	R2RD
Los Angeles	343 W 55TH ST	90037	5101036024	0.000	0.000	0.350	0.000	Shortfall of Sites	0.124	Low Medium II Residential	RD2-1	0	0	0	32.246	0.350		Residential - Single Family Residence, 1	108B201 694		Southeast Los Angeles	No	MI	R2RD
Los Angeles	1738 W 55TH ST	90062	5003021005	0.000	0.000	0.350	0.000	Shortfall of Sites	0.114	Low Medium I Residential	R2-1-CPIO	0	0	0	34.979	0.350		Residential - Single Family Residence, 1	108B193 694		South Los Angeles	No	MI	R2RD
Los Angeles	415 E 62ND ST	90003	6006023022	0.000	0.000	0.350	0.000	Shortfall of Sites	0.124	Low Medium I Residential	R2-1	0	0	0	32.268	0.350		Residential - Single Family Residence, 1	105B205 694		Southeast Los Angeles	No	MI	R2RD
Los Angeles	144 W 71ST ST	90003	6012013013	0.000	0.000	0.350	0.000	Shortfall of Sites	0.126	Low Medium I Residential	R2-1	0	0	0	31.743	0.350		Residential - Single Family Residence, 1	102B201 694		Southeast Los Angeles	No	MI	R2RD
Los Angeles	1047 WATSON AVE	90744	7425032003	0.000	0.000	0.350	0.000	Shortfall of Sites	0.120	Low Medium I Residential	[Q]R2-1XL-O-CUGU	0	0	0	33.383	0.350		Residential - Single Family Residence, 1	033B209 694		Wilmington - Harbor City	No	MI	R2RD
Los Angeles	12249 OXNARD ST	91606	2333012070	0.000	0.000	0.350	0.000	Shortfall of Sites	0.142	Low Medium I Residential	RD3-1	0	0	0	28.095	0.350		Residential - Five or More Units or Apartments (Any Combination) · 4 Stories or Less - Pool, 0	177B165 695		North Hollywood - Valley Village	No	MI	R2RD
Los Angeles	1336 S RIDGELEY DR	90019	5085034003	0.000	0.000	0.350	0.000	Shortfall of Sites	0.163	Low Medium I Residential	R2-1-O	0	0	0	24.575	0.350		Residential - Single Family Residence, 1	129B177 695		Wilshire	No	MI	R2RD
Los Angeles	1717 5TH AVE	90019	5072021005	0.000	0.000	0.350	0.000	Shortfall of Sites	0.172	Low Medium II Residential	RD2-1XL-O-CPIO	0	0	0	23.204	0.350		Residential - Single Family Residence, 1	126B189 695		West Adams - Baldwin Hills - Leimert	No	MI	R2RD
Los Angeles	3102 9TH AVE	90018	5051036030	0.000	0.000	0.350	0.000	Shortfall of Sites	0.133	Low Medium I Residential	R2-1XL-O	0	0	0	30.147	0.350		Residential - Single Family Residence, 1	120B185 695		West Adams - Baldwin Hills - Leimert	No	MI	R2RD
Los Angeles	3416 S BUDLONG AVE	90007	5040019037	0.000	0.000	0.350	0.000	Shortfall of Sites	0.134	Low Medium II Residential	RD2-1	0	0	0	29.800	0.350		Residential - Single Family Residence, 1	120B197 695		South Los Angeles	No	MI	R2RD
Los Angeles	4120 S HOBART BLVD	90062	5021007033	0.000	0.000	0.350	0.000	Shortfall of Sites	0.134	Low Medium I Residential	R2-1	0	0	0	29.784	0.350		Residential - Single Family Residence, 1	114B193 695		South Los Angeles	No	MI	R2RD
Los Angeles	829 W 48TH ST	90037	5018011010	0.000	0.000	0.350	0.000	Shortfall of Sites	0.134	Low Medium II Residential	RD2-1	0	0	0	29.768	0.350		Residential - Single Family Residence, 1	111B197 695		South Los Angeles	No	MI	R2RD
Los Angeles	413 W 55TH ST	90037	5001035054	0.000	0.000	0.350	0.000	Shortfall of Sites	0.124	Low Medium II Residential	RD2-1	0	0	0	32.235	0.350		Residential - Single Family Residence, 1	108B201 695		South Los Angeles	No	MI	R2RD
Los Angeles	1337 W 55TH ST	90037	5002008006	0.000	0.000	0.350	0.000	Shortfall of Sites	0.125	Low Medium I Residential	R2-1	0	0	0	32.078	0.350		Residential - Single Family Residence, 1	108B197 695		South Los Angeles	No	MI	R2RD

Jurisdiction Name	Site Address/Intersection	5 Digit ZIP Code	Assessor Parcel Number	Very Low-Income	Low-Income	Moderate-Income	Above Moderate-Income	Type of Shortfall	Parcel Size (Acres)	Current General Plan Designation	Current Zoning	Proposed General Plan (GP) Designation	Proposed Zoning	Minimum Density Allowed	Maximum Density Allowed	Total Capacity	Vacant/ Nonvacant	Description of Existing Uses	PIN	Base Density Per Acre	Community Plan Area	Rent Stabalization Ordinance	Income Category	Applicable Rezoning Program (Program informing values in Column Q listed first)
Los Angeles	1734 W 55TH ST	90062	5003021006	0.000	0.000	0.350	0.000	Shortfall of Sites	0.114	Low Medium I Residential	R2-1-CPIO	0	0	0	34.985	0.350		Residential - Single Family Residence, 1	108B193 695		South Los Angeles	No	MI	R2RD
Los Angeles	1681 256TH ST	90710	7410023018	0.000	0.000	0.350	0.000	Shortfall of Sites	0.138	Low Medium I Residential	R2-1XL	0	0	0	29.036	0.350		Residential - Single Family Residence, 1	036B193 695		Wilmington - Harbor City	No	MI	R2RD
Los Angeles	12245 OXNARD ST	91606	2333012053	0.000	0.000	0.350	0.000	Shortfall of Sites	0.146	Low Medium I Residential	RD3-1	0	0	0	27.392	0.350		Residential - Single Family Residence - Pool, 1	177B165 696		North Hollywood - Valley Village	No	MI	R2RD
Los Angeles	1716 6TH AVE	90019	5072021019	0.000	0.000	0.350	0.000	Shortfall of Sites	0.172	Low Medium II Residential	RD2-1XL-O-CPIO	0	0	0	23.232	0.350		Residential - Single Family Residence, 1	126B189 696		West Adams - Baldwin Hills - Leimert	No	MI	R2RD
Los Angeles	2507 VINEYARD AVE	90016	5057004005	0.000	0.000	0.350	0.000	Shortfall of Sites	0.074	Low Medium I Residential	R2-1	0	0	0	53.997	0.350		Residential - Single Family Residence, 1	123B181 696		West Adams - Baldwin Hills - Leimert	No	MI	R2RD
Los Angeles	3042 S VICTORIA AVE	90016	5050031052	0.000	0.000	0.350	0.000	Shortfall of Sites	0.062	Low Medium II Residential	RD2-1	0	0	0	64.494	0.350		Residential - Single Family Residence, 1	120B185 696		West Adams - Baldwin Hills - Leimert	No	MI	R2RD
Los Angeles	1244 ROLLAND CURTIS PL	90037	5037009009	0.000	0.000	0.350	0.000	Shortfall of Sites	0.123	Low Medium II Residential	RD1.5-1	0	0	0	32.640	0.350		Residential - Single Family Residence, 1	117B197 696		South Los Angeles	No	MI	R2RD
Los Angeles	417 W 55TH ST	90037	5001035043	0.000	0.000	0.350	0.000	Shortfall of Sites	0.124	Low Medium II Residential	RD2-1	0	0	0	32.236	0.350		Residential - Single Family Residence, 1	108B201 696		South Los Angeles	No	MI	R2RD
Los Angeles	1730 W 55TH ST	90062	5003021007	0.000	0.000	0.350	0.000	Shortfall of Sites	0.114	Low Medium I Residential	R2-1-CPIO	0	0	0	34.990	0.350		Residential - Single Family Residence, 1	108B193 696		South Los Angeles	No	MI	R2RD
Los Angeles	734 E 79TH ST	90001	6029002007	0.000	0.000	0.350	0.000	Shortfall of Sites	0.119	Low Medium II Residential	RD2-1	0	0	0	33.500	0.350		Residential - Single Family Residence, 1	099B205 696		Southeast Los Angeles	No	MI	R2RD
Los Angeles	1677 256TH ST	90710	7410023019	0.000	0.000	0.350	0.000	Shortfall of Sites	0.138	Low Medium I Residential	R2-1XL	0	0	0	29.037	0.350		Residential - Single Family Residence, 1	036B193 696		Wilmington - Harbor City	No	MI	R2RD
Los Angeles	10326 PLAINVIEW AVE	91042	2558009007	0.000	0.000	0.350	0.000	Shortfall of Sites	0.112	Low Medium I Residential	RD5-1	0	0	0	35.631	0.350		Residential - Single Family Residence - Other Improvements Only, 1	204B197 697		Sunland - Tujunga - Lake View Terrace - Shadow Hills - East La Tuna Canyon	No	MI	R2RD
Los Angeles	12239 OXNARD ST	91606	2333012054	0.000	0.000	0.350	0.000	Shortfall of Sites	0.144	Low Medium I Residential	RD3-1	0	0	0	27.765	0.350		Residential - Single Family Residence, 1	177B165 697		North Hollywood - Valley Village	No	MI	R2RD
Los Angeles	0	0	5442028900	0.000	0.000	0.350	0.000	Shortfall of Sites	0.218	Low Medium I Residential	R2-1VL-RIO	0	0	0	18.388	0.350		Miscellaneous - Government Owned Property - Miscellaneous - Public Housing, 0	150B213 697		Silver Lake - Echo Park - Elysian Valley	No	MI	R2RD
Los Angeles	2430 LUCERNE AVE	90016	5057004019	0.000	0.000	0.350	0.000	Shortfall of Sites	0.069	Low Medium II Residential	RD1.5-1-O	0	0	0	58.079	0.350		Residential - Single Family Residence, 1	123B181 697		West Adams - Baldwin Hills - Leimert	No	MI	R2RD
Los Angeles	1240 ROLLAND CURTIS PL	90037	5037009022	0.000	0.000	0.350	0.000	Shortfall of Sites	0.120	Low Medium II Residential	RD1.5-1	0	0	0	33.366	0.350		Residential - Single Family Residence, 1	117B197 697		South Los Angeles	No	MI	R2RD
Los Angeles	837 W 48TH ST	90037	5018011008	0.000	0.000	0.350	0.000	Shortfall of Sites	0.135	Low Medium II Residential	RD2-1	0	0	0	29.698	0.350		Residential - Single Family Residence, 1	111B197 697		South Los Angeles	No	MI	R2RD
Los Angeles	421 W 55TH ST	90037	5001035042	0.000	0.000	0.350	0.000	Shortfall of Sites	0.124	Low Medium II Residential	RD2-1	0	0	0	32.237	0.350		Residential - Single Family Residence, 1	108B201 697		South Los Angeles	No	MI	R2RD
Los Angeles	1329 W 55TH ST	90037	5002008008	0.000	0.000	0.350	0.000	Shortfall of Sites	0.125	Low Medium I Residential	R2-1	0	0	0	32.068	0.350		Residential - Single Family Residence, 1	108B197 697		South Los Angeles	No	MI	R2RD
Los Angeles	730 E 79TH ST	90001	6029002008	0.000	0.000	0.350	0.000	Shortfall of Sites	0.119	Low Medium II Residential	RD2-1	0	0	0	33.498	0.350		Residential - Single Family Residence, 1	099B205 697		Southeast Los Angeles	No	MI	R2RD
Los Angeles	12328 SAN FERNANDO RD	91342	2507007038	0.000	0.000	0.350	0.000	Shortfall of Sites	0.148	Low Medium I Residential	RD3-1XL-CPIO	0	0	0	27.016	0.350		Residential - Single Family Residence, 1	219B149 698		Sylmar	No	MI	R2RD
Los Angeles	1322 MEADOWBROOK AVE	90019	5070007020	0.000	0.000	0.350	0.000	Shortfall of Sites	0.147	Low Medium I Residential	R2-1-O	0	0	0	27.193	0.350		Residential - Single Family Residence, 1	129B181 698		Wilshire	No	MI	R2RD
Los Angeles	1811 S BURNSIDE AVE	90019	5064006016	0.000	0.000	0.350	0.000	Shortfall of Sites	0.106	Low Medium II Residential	RD1.5-1	0	0	0	37.863	0.350		Residential - Single Family Residence, 1	126B177 698		West Adams - Baldwin Hills - Leimert	No	MI	R2RD
Los Angeles	2510 CLYDE AVE	90016	5048003040	0.000	0.000	0.350	0.000	Shortfall of Sites	0.112	Low Medium II Residential	RD1.5-1	0	0	0	35.791	0.350		Residential - Single Family Residence, 1	123B177 698		West Adams - Baldwin Hills - Leimert	No	MI	R2RD
Los Angeles	841 W 48TH ST	90037	5018011007	0.000	0.000	0.350	0.000	Shortfall of Sites	0.134	Low Medium II Residential	RD2-1	0	0	0	29.754	0.350		Residential - Single Family Residence, 1	111B197 698		South Los Angeles	No	MI	R2RD
Los Angeles	1325 W 55TH ST	90037	5002008009	0.000	0.000	0.350	0.000	Shortfall of Sites	0.125	Low Medium I Residential	R2-1	0	0	0	32.064	0.350		Residential - Single Family Residence, 1	108B197 698		South Los Angeles	No	MI	R2RD
Los Angeles	816 W 61ST ST	90044	6004012007	0.000	0.000	0.350	0.000	Shortfall of Sites	0.134	Low Medium II Residential	RD2-1	0	0	0	29.779	0.350		Residential - Single Family Residence, 1	105B197 698		South Los Angeles	No	MI	R2RD
Los Angeles	422 E 71ST ST	90003	6011008043	0.000	0.000	0.350	0.000	Shortfall of Sites	0.096	Low Medium I Residential	R2-1	0	0	0	41.602	0.350		Residential - Single Family Residence, 1	102B205 698		Southeast Los Angeles	No	MI	R2RD
Los Angeles	1671 256TH ST	90710	7410023037	0.000	0.000	0.350	0.000	Shortfall of Sites	0.138	Low Medium I Residential	R2-1XL	0	0	0	29.037	0.350		Residential - Single Family Residence, 1	036B193 698		Wilmington - Harbor City	No	MI	R2RD
Los Angeles	1348 HYATT AVE	90744	7425001005	0.000	0.000	0.350	0.000	Shortfall of Sites	0.154	Low Medium I Residential	[Q]R2-1XL-O-CUGU	0	0	0	26.019	0.350		Residential - Single Family Residence, 1	036B209 698		Wilmington - Harbor City	No	MI	R2RD
Los Angeles	1133 BROAD AVE	90744	7423007020	0.000	0.000	0.350	0.000	Shortfall of Sites	0.230	Low Medium I Residential	[Q]RD3-1XL-O-CUGU	0	0	0	17.422	0.350		Residential - Single Family Residence, 1	033B205 698		Wilmington - Harbor City	No	MI	R2RD
Los Angeles	5652 CRANER AVE	91601	2415006017	0.000	0.000	0.350	0.000	Shortfall of Sites	0.127	Low Medium I Residential	R2-1VL	0	0	0	31.566	0.350		Residential - Single Family Residence, 1	174B173 699		North Hollywood - Valley Village	No	MI	R2RD
Los Angeles	1771 HAUSER BLVD	90019	5064009033	0.000	0.000	0.350	0.000	Shortfall of Sites	0.124	Low Medium II Residential	RD1.5-1	0	0	0	32.226	0.350		Residential - Single Family Residence, 1	126B177 699		West Adams - Baldwin Hills - Leimert	No	MI	R2RD
Los Angeles	1848 ALSACE AVE	90019	5067017011	0.000	0.000	0.350	0.000	Shortfall of Sites	0.127	Low Medium II Residential	RD1.5-1-O	0	0	0	31.583	0.350		Residential - Single Family Residence, 1	126B181 699		West Adams - Baldwin Hills - Leimert	No	MI	R2RD
Los Angeles	4120 LA SALLE AVE	90062	5021005032	0.000	0.000	0.350	0.000	Shortfall of Sites	0.147	Low Medium I Residential	R2-1	0	0	0	27.286	0.350		Residential - Single Family Residence, 1	114B193 699		South Los Angeles	No	MI	R2RD
Los Angeles	1221 W 42ND ST	90037	5020013022	0.000	0.000	0.350	0.000	Shortfall of Sites	0.146	Low Medium I Residential	R2-1	0	0	0	27.475	0.350		Residential - Single Family Residence, 1	114B197 699		South Los Angeles	No	MI	R2RD
Los Angeles	4616 8TH AVE	90043	5014011016	0.000	0.000	0.350	0.000	Shortfall of Sites	0.155	Low Medium I Residential	R2-1	0	0	0	25.828	0.350		Residential - Single Family Residence, 1	111B189 699		West Adams - Baldwin Hills - Leimert	No	MI	R2RD
Los Angeles	1321 W 55TH ST	90037	5002008010	0.000	0.000	0.350	0.000	Shortfall of Sites	0.125	Low Medium I Residential	R2-1	0	0	0	32.060	0.350		Residential - Single Family Residence, 1	108B197 699		South Los Angeles	No	MI	R2RD
Los Angeles	1718 W 55TH ST	90062	5003021010	0.000	0.000	0.350	0.000	Shortfall of Sites	0.114	Low Medium I Residential	R2-1-CPIO	0	0	0	35.005	0.350		Residential - Single Family Residence, 1	108B193 699		South Los Angeles	No	MI	R2RD
Los Angeles	418 E 71ST ST	90003	6011008044	0.000	0.000	0.350	0.000	Shortfall of Sites	0.096	Low Medium I Residential	R2-1	0	0	0	41.603	0.350		Residential - Single Family Residence, 1	102B205 699		Southeast Los Angeles	No	MI	R2RD
Los Angeles	1669 256TH ST	90710	7410023021	0.000	0.000	0.350	0.000	Shortfall of Sites	0.138	Low Medium I Residential	R2-1XL	0	0	0	29.037	0.350		Residential - Single Family Residence, 1	036B193 699		Wilmington - Harbor City	No	MI	R2RD
Los Angeles	944 WATSON AVE	90744	7425035023	0.000	0.000	0.350	0.000	Shortfall of Sites	0.101	Low Medium I Residential	[Q]R2-1XL-O-CUGU	0	0	0	39.734	0.350		Residential - Single Family Residence, 1	033B213 699		Wilmington - Harbor City	No	MI	R2RD
Los Angeles	5651 CLEON AVE	91601	2415006022	0.000	0.000	0.350	0.000	Shortfall of Sites	0.127	Low Medium I Residential	R2-1VL	0	0	0	31.375	0.350		Residential - Single Family Residence, 1	174B173 700		North Hollywood - Valley Village	No	MI	R2RD
Los Angeles	1441 S OGDEN DR	90019	5068022036	0.000	0.000	0.350	0.000	Shortfall of Sites	0.116	Low Medium I Residential	R2-1-O	0	0	0	34.609	0.350		Residential - Single Family Residence, 1	129B177 700		Wilshire	No	MI	R2RD
Los Angeles	1230 ROLLAND CURTIS PL	90037	5037009020	0.000	0.000	0.350	0.000	Shortfall of Sites	0.120	Low Medium II Residential	RD1.5-1	0	0	0	33.366	0.350		Residential - Single Family Residence, 1	117B197 700		South Los Angeles	No	MI	R2RD
Los Angeles	4109 DENKER AVE	90062	5021005025	0.000	0.000	0.350	0.000	Shortfall of Sites	0.147	Low Medium I Residential	R2-1	0	0	0	27.275	0.350		Residential - Single Family Residence, 1	114B193 700		South Los Angeles	No	MI	R2RD
Los Angeles	1225 W 42ND ST	90037	5020013021	0.000	0.000	0.350	0.000	Shortfall of Sites	0.145	Low Medium I Residential	R2-1	0	0	0	27.498	0.350		Residential - Single Family Residence, 1	114B197 700		South Los Angeles	No	MI	R2RD
Los Angeles	4615 8TH AVE	90043	5014006008	0.000	0.000	0.350	0.000	Shortfall of Sites	0.161	Low Medium I Residential	R2-1	0	0	0	24.892	0.350		Residential - Single Family Residence, 1	111B189 700		West Adams - Baldwin Hills - Leimert	No	MI	R2RD
Los Angeles	414 E 71ST ST	90003	6011008045	0.000	0.000	0.350	0.000	Shortfall of Sites	0.096	Low Medium I Residential	R2-1	0	0	0	41.604	0.350		Residential - Single Family Residence, 1	102B205 700		Southeast Los Angeles	No	MI	R2RD
Los Angeles	1661 256TH ST	90710	7410023022	0.000	0.000	0.350	0.000	Shortfall of Sites	0.138	Low Medium I Residential	R2-1XL	0	0	0	29.037	0.350		Residential - Single Family Residence, 1	036B193 700		Wilmington - Harbor City	No	MI	R2RD
Los Angeles	0	0	2654006155	0.000	0.000	0.350	0.000	Shortfall of Sites	0.073	Low Medium I Residential	(Q)RD4-1	0	0	0	54.556	0.350	Vacant	Residential - Single Family Residence - Vacant Land, 0	195B145 700		Mission Hills - Panorama City - North Hills	No	MI	R2RD
Los Angeles	14635 SAYRE ST	91342	2507007007	0.000	0.000	0.350	0.000	Shortfall of Sites	0.166	Low Medium I Residential	RD3-1XL-CPIO	0	0	0	24.065	0.350		Residential - Single Family Residence, 1	219B149 701		Sylmar	No	MI	R2RD
Los Angeles	7354 BAIRD AVE	91335	2118015013	0.000	0.000	0.350	0.000	Shortfall of Sites	0.172	General Commercial	[Q]R2-2D-CDO	0	0	0	23.220	0.350		Residential - Single Family Residence, 1	186B125 701		Reseda - West Van Nuys	No	MI	R2RD
Los Angeles	1751 S MARVIN AVE	90019	5064015030	0.000	0.000	0.350	0.000	Shortfall of Sites	0.132	Low Medium II Residential	RD1.5-1	0	0	0	30.258	0.350		Residential - Single Family Residence, 1	126B177 701		West Adams - Baldwin Hills - Leimert	No	MI	R2RD
Los Angeles	1817 S WILTON PL	90019	5073020009	0.000	0.000	0.350	0.000	Shortfall of Sites	0.154	Low Medium I Residential	R2-1-CPIO	0	0	0	25.928	0.350		Residential - Single Family Residence - Pool, 1	126B189 701		South Los Angeles	No	MI	R2RD
Los Angeles	2860 S CORNING ST	90034	5065001005	0.000	0.000	0.350	0.000	Shortfall of Sites	0.110	Low Medium II Residential	RD1.5-1	0	0	0	36.299	0.350		Residential - Single Family Residence, 1	123B169 701		West Adams - Baldwin Hills - Leimert	No	MI	R2RD
Los Angeles	1307 W 35TH ST	90007	5040021013	0.000	0.000	0.350	0.000	Shortfall of Sites	0.161	Low Medium II Residential	RD2-1	0	0	0	24.891	0.350		Residential - Single Family Residence, 1	120B197 701		South Los Angeles	No	MI	R2RD
Los Angeles	1226 ROLLAND CURTIS PL	90037	5037009019	0.000	0.000	0.350	0.000	Shortfall of Sites	0.120	Low Medium II Residential	RD1.5-1	0	0	0	33.366	0.350		Residential - Single Family Residence, 1	117B197 701		South Los Angeles	No	MI	R2RD
Los Angeles	1231 W 42ND ST	90037	5020013020	0.000	0.000	0.350	0.000	Shortfall of Sites	0.145	Low Medium I Residential	R2-1	0	0	0	27.521	0.350		Residential - Single Family Residence, 1	114B197 701		South Los Angeles	No	MI	R2RD
Los Angeles	4616 9TH AVE	90043	5014006015	0.000	0.000	0.350	0.000	Shortfall of Sites	0.172	Low Medium I Residential	R2-1	0	0	0	23.230	0.350		Residential - Single Family Residence, 1	111B189 701		West Adams - Baldwin Hills - Leimert	No	MI	R2RD
Los Angeles	855 W 48TH ST	90037	5018011004	0.000	0.000	0.350	0.000	Shortfall of Sites	0.135	Low Medium II Residential	RD2-1	0	0	0	29.739	0.350		Residential - Single Family Residence, 1	111B197 701		South Los Angeles	No	MI	R2RD
Los Angeles	437 W 55TH ST	90037	5001035038	0.000	0.000	0.350	0.000	Shortfall of Sites	0.124	Low Medium II Residential	RD2-1	0	0	0	32.241	0.350		Residential - Single Family Residence, 1	108B201 701		South Los Angeles	No	MI	R2RD
Los Angeles	857 W 55TH ST	90037	5001007017	0.000	0.000	0.350	0.000	Shortfall of Sites	0.119	Low Medium I Residential	R2-1	0	0	0	33.671	0.350		Residential - Single Family Residence, 1	108B197 701		South Los Angeles	No	MI	R2RD
Los Angeles	208 W 71ST ST	90003	6012013035	0.000	0.000	0.350	0.000	Shortfall of Sites	0.126	Low Medium I Residential	R2-1	0	0	0	31.743	0.350		Residential - Single Family Residence, 1	102B201 701		Southeast Los Angeles	No	MI	R2RD
Los Angeles	410 E 71ST ST	90003	6011008046	0.000	0.000	0.350	0.000	Shortfall of Sites	0.096	Low Medium I Residential	R2-1	0	0	0	41.604	0.350		Residential - Single Family Residence, 1	102B205 701		Southeast Los Angeles	No	MI	R2RD

Jurisdiction Name	Site Address/Intersection	5 Digit ZIP Code	Assessor Parcel Number	Very Low-Income	Low-Income	Moderate-Income	Above Moderate-Income	Type of Shortfall	Parcel Size (Acres)	Current General Plan Designation	Current Zoning	Proposed General Plan (GP) Designation	Proposed Zoning	Minimum Density Allowed	Maximum Density Allowed	Total Capacity	Vacant/ Nonvacant	Description of Existing Uses	PIN	Base Density Per Acre	Community Plan Area	Rent Stabalization Ordinance	Income Category	Applicable Rezoning Program (Program informing values in Column Q listed first)
Los Angeles	710 E 79TH ST	90001	6029002013	0.000	0.000	0.350	0.000	Shortfall of Sites	0.119	Low Medium II Residential	RD2-1	0	0	0	33.500	0.350		Residential - Single Family Residence, 1	099B205 701		Southeast Los Angeles	No	MI	R2RD
Los Angeles	10713 ANZAC AVE	90059	6068001011	0.000	0.000	0.350	0.000	Shortfall of Sites	0.149	Low Medium I Residential	R2-1	0	0	0	26.807	0.350		Residential - Single Family Residence, 1	090A215 701		Southeast Los Angeles	No	MI	R2RD
Los Angeles	1657 256TH ST	90710	7410023023	0.000	0.000	0.350	0.000	Shortfall of Sites	0.138	Low Medium I Residential	R2-1XL	0	0	0	29.037	0.350		Residential - Single Family Residence, 1	036B193 701		Wilmington - Harbor City	No	MI	R2RD
Los Angeles	0	0	2654006156	0.000	0.000	0.350	0.000	Shortfall of Sites	0.059	Low Medium I Residential	(Q)RD4-1	0	0	0	67.345	0.350	Vacant	Residential - Single Family Residence - Vacant Land, 0	195B145 701		Mission Hills - Panorama City - North Hills	No	MI	R2RD
Los Angeles	12217 OXNARD ST	91606	2333012033	0.000	0.000	0.350	0.000	Shortfall of Sites	0.129	Low Medium I Residential	RD3-1	0	0	0	31.101	0.350		Residential - Single Family Residence, 1	177B165 702		North Hollywood - Valley Village	No	MI	R2RD
Los Angeles	4821 PICKFORD ST	90019	5067010013	0.000	0.000	0.350	0.000	Shortfall of Sites	0.132	Low Medium II Residential	RD2-1-O	0	0	0	30.218	0.350		Residential - Single Family Residence, 1	126B181 702		West Adams - Baldwin Hills - Leimert	No	MI	R2RD
Los Angeles	1978 S HOLT AVE	90034	4302028021	0.000	0.000	0.350	0.000	Shortfall of Sites	0.083	Low Medium II Residential	RD2-1	0	0	0	48.316	0.350		Residential - Single Family Residence, 1	126B169 702		West Adams - Baldwin Hills - Leimert	No	MI	R2RD
Los Angeles	2430 S HARCOURT AVE	90016	5057002014	0.000	0.000	0.350	0.000	Shortfall of Sites	0.101	Low Medium II Residential	RD1.5-1-O	0	0	0	39.607	0.350		Residential - Single Family Residence, 1	123B181 702		West Adams - Baldwin Hills - Leimert	No	MI	R2RD
Los Angeles	2512 S CURSON AVE	90016	5048002054	0.000	0.000	0.350	0.000	Shortfall of Sites	0.115	Low Medium II Residential	RD1.5-1	0	0	0	34.840	0.350		Residential - Single Family Residence, 1	123B177 702		West Adams - Baldwin Hills - Leimert	No	MI	R2RD
Los Angeles	1301 W 35TH ST	90007	5040021012	0.000	0.000	0.350	0.000	Shortfall of Sites	0.161	Low Medium II Residential	RD2-1	0	0	0	24.891	0.350		Residential - Single Family Residence, 1	120B197 702		South Los Angeles	No	MI	R2RD
Los Angeles	1659 W 38TH ST	90062	5035032029	0.000	0.000	0.350	0.000	Shortfall of Sites	0.124	Low Medium I Residential	R2-1-CPIO	0	0	0	32.262	0.350		Residential - Single Family Residence, 1	117B193 702		South Los Angeles	No	MI	R2RD
Los Angeles	4618 S GRAMERCY PL	90062	5015003028	0.000	0.000	0.350	0.000	Shortfall of Sites	0.140	Low Medium I Residential	R2-1	0	0	0	28.517	0.350		Residential - Single Family Residence, 1	111B189 702		South Los Angeles	No	MI	R2RD
Los Angeles	1311 W 55TH ST	90037	5002008012	0.000	0.000	0.350	0.000	Shortfall of Sites	0.125	Low Medium I Residential	R2-1	0	0	0	32.051	0.350		Residential - Single Family Residence, 1	108B197 702		South Los Angeles	No	MI	R2RD
Los Angeles	621 E 56TH ST	90011	5103012021	0.000	0.000	0.350	0.000	Shortfall of Sites	0.128	Low Medium I Residential	R2-1	0	0	0	31.284	0.350	Vacant	Industrial - Industrial - Vacant Land, 0	108B205 702		Southeast Los Angeles	No	MI	R2RD
Los Angeles	406 E 71ST ST	90003	6011008047	0.000	0.000	0.350	0.000	Shortfall of Sites	0.096	Low Medium I Residential	R2-1	0	0	0	41.604	0.350		Residential - Single Family Residence, 1	102B205 702		Southeast Los Angeles	No	MI	R2RD
Los Angeles	706 E 79TH ST	90001	6029002015	0.000	0.000	0.350	0.000	Shortfall of Sites	0.067	Low Medium II Residential	RD2-1	0	0	0	59.971	0.350		Commercial - Store - One Story, 1	099B205 702		Southeast Los Angeles	No	MI	R2RD
Los Angeles	1653 256TH ST	90710	7410023024	0.000	0.000	0.350	0.000	Shortfall of Sites	0.138	Low Medium I Residential	R2-1XL	0	0	0	29.037	0.350		Residential - Single Family Residence, 1	036B193 702		Wilmington - Harbor City	No	MI	R2RD
Los Angeles	0	0	2654006157	0.000	0.000	0.350	0.000	Shortfall of Sites	0.059	Low Medium I Residential	(Q)RD4-1	0	0	0	67.344	0.350	Vacant	Residential - Single Family Residence - Vacant Land, 0	195B145 702		Mission Hills - Panorama City - North Hills	No	MI	R2RD
Los Angeles	12211 OXNARD ST	91606	2333012032	0.000	0.000	0.350	0.000	Shortfall of Sites	0.129	Low Medium I Residential	RD3-1	0	0	0	31.099	0.350		Residential - Single Family Residence, 1	177B165 703		North Hollywood - Valley Village	No	MI	R2RD
Los Angeles	2869 S CORNING ST	90034	4312003023	0.000	0.000	0.350	0.000	Shortfall of Sites	0.116	Low Medium II Residential	RD1.5-1	0	0	0	34.571	0.350		Residential - Single Family Residence, 1	123B169 703		West Adams - Baldwin Hills - Leimert	No	MI	R2RD
Los Angeles	1295 W 35TH ST	90007	5040021011	0.000	0.000	0.350	0.000	Shortfall of Sites	0.157	Low Medium II Residential	RD2-1	0	0	0	25.398	0.350		Residential - Single Family Residence, 1	120B197 703		South Los Angeles	No	MI	R2RD
Los Angeles	1214 ROLLAND CURTIS PL	90037	5037010020	0.000	0.000	0.350	0.000	Shortfall of Sites	0.120	Low Medium II Residential	RD1.5-1	0	0	0	33.366	0.350		Residential - Single Family Residence, 1	117B197 703		South Los Angeles	No	MI	R2RD
Los Angeles	4109 BRIGHTON AVE	90062	5021002025	0.000	0.000	0.350	0.000	Shortfall of Sites	0.172	Low Medium I Residential	R2-1	0	0	0	23.211	0.350		Residential - Single Family Residence, 1	114B193 703		South Los Angeles	No	MI	R2RD
Los Angeles	1241 W 42ND ST	90037	5020013018	0.000	0.000	0.350	0.000	Shortfall of Sites	0.145	Low Medium I Residential	R2-1	0	0	0	27.567	0.350		Residential - Single Family Residence, 1	114B197 703		South Los Angeles	No	MI	R2RD
Los Angeles	4620 S VAN NESS AVE	90062	5015024007	0.000	0.000	0.350	0.000	Shortfall of Sites	0.120	Low Medium I Residential	R2-1	0	0	0	33.439	0.350		Residential - Single Family Residence, 1	111B189 703		South Los Angeles	No	MI	R2RD
Los Angeles	907 W 48TH ST	90037	5018011002	0.000	0.000	0.350	0.000	Shortfall of Sites	0.135	Low Medium II Residential	RD2-1	0	0	0	29.729	0.350		Residential - Single Family Residence, 1	111B197 703		South Los Angeles	No	MI	R2RD
Los Angeles	1309 W 55TH ST	90037	5002008013	0.000	0.000	0.350	0.000	Shortfall of Sites	0.125	Low Medium I Residential	R2-1	0	0	0	32.046	0.350		Residential - Single Family Residence, 1	108B197 703		South Los Angeles	No	MI	R2RD
Los Angeles	216 W 71ST ST	90003	6012013037	0.000	0.000	0.350	0.000	Shortfall of Sites	0.126	Low Medium I Residential	R2-1	0	0	0	31.743	0.350		Residential - Single Family Residence, 1	102B201 703		Southeast Los Angeles	No	MI	R2RD
Los Angeles	402 E 71ST ST	90003	6011008048	0.000	0.000	0.350	0.000	Shortfall of Sites	0.082	Low Medium I Residential	R2-1	0	0	0	48.675	0.350		Residential - Single Family Residence, 1	102B205 703		Southeast Los Angeles	No	MI	R2RD
Los Angeles	1649 256TH ST	90710	7410023025	0.000	0.000	0.350	0.000	Shortfall of Sites	0.138	Low Medium I Residential	R2-1XL	0	0	0	29.037	0.350		Residential - Single Family Residence, 1	036B193 703		Wilmington - Harbor City	No	MI	R2RD
Los Angeles	0	0	2654006158	0.000	0.000	0.350	0.000	Shortfall of Sites	0.059	Low Medium I Residential	(Q)RD4-1	0	0	0	67.343	0.350	Vacant	Residential - Single Family Residence - Vacant Land, 0	195B145 703		Mission Hills - Panorama City - North Hills	No	MI	R2RD
Los Angeles	2908 MARSH ST	90039	5442028004	0.000	0.000	0.350	0.000	Shortfall of Sites	0.114	Low Medium I Residential	R2-1VL-RIO	0	0	0	35.205	0.350		Residential - Single Family Residence, 1	150B213 704		Silver Lake - Echo Park - Elysian Valley	No	MI	R2RD
Los Angeles	1321 S REDONDO BLVD	90019	5070007004	0.000	0.000	0.350	0.000	Shortfall of Sites	0.147	Low Medium I Residential	R2-1-O	0	0	0	27.210	0.350		Residential - Single Family Residence, 1	129B181 704		Wilshire	No	MI	R2RD
Los Angeles	1837 CLYDE AVE	90019	5064021011	0.000	0.000	0.350	0.000	Shortfall of Sites	0.149	Low Medium II Residential	RD2-1	0	0	0	26.836	0.350		Residential - Single Family Residence, 1	126B177 704		West Adams - Baldwin Hills - Leimert	No	MI	R2RD
Los Angeles	1823 S MANSFIELD AVE	90019	5067015006	0.000	0.000	0.350	0.000	Shortfall of Sites	0.115	Low Medium II Residential	RD1.5-1-O	0	0	0	34.848	0.350		Residential - Single Family Residence, 1	126B181 704		West Adams - Baldwin Hills - Leimert	No	MI	R2RD
Los Angeles	1291 W 35TH ST	90007	5040021010	0.000	0.000	0.350	0.000	Shortfall of Sites	0.164	Low Medium II Residential	RD2-1	0	0	0	24.404	0.350		Residential - Single Family Residence, 1	120B197 704		South Los Angeles	No	MI	R2RD
Los Angeles	1210 ROLLAND CURTIS PL	90037	5037010019	0.000	0.000	0.350	0.000	Shortfall of Sites	0.120	Low Medium II Residential	RD1.5-1	0	0	0	33.366	0.350		Residential - Single Family Residence, 1	117B197 704		South Los Angeles	No	MI	R2RD
Los Angeles	4108 BRIGHTON AVE	90062	5021001027	0.000	0.000	0.350	0.000	Shortfall of Sites	0.172	Low Medium I Residential	R2-1	0	0	0	23.219	0.350		Residential - Single Family Residence, 1	114B193 704		South Los Angeles	No	MI	R2RD
Los Angeles	1245 W 42ND ST	90037	5020013017	0.000	0.000	0.350	0.000	Shortfall of Sites	0.145	Low Medium I Residential	R2-1	0	0	0	27.590	0.350		Residential - Single Family Residence, 1	114B197 704		South Los Angeles	No	MI	R2RD
Los Angeles	4621 S VAN NESS AVE	90062	5015027016	0.000	0.000	0.350	0.000	Shortfall of Sites	0.107	Low Medium I Residential	R2-1	0	0	0	37.384	0.350		Residential - Single Family Residence, 1	111B189 704		West Adams - Baldwin Hills - Leimert	No	MI	R2RD
Los Angeles	1305 W 55TH ST	90037	5002008014	0.000	0.000	0.350	0.000	Shortfall of Sites	0.125	Low Medium I Residential	R2-1	0	0	0	32.042	0.350		Residential - Single Family Residence, 0	108B197 704		South Los Angeles	No	MI	R2RD
Los Angeles	1664 W 55TH ST	90062	5003022015	0.000	0.000	0.350	0.000	Shortfall of Sites	0.114	Low Medium I Residential	R2-1-CPIO	0	0	0	35.032	0.350		Residential - Single Family Residence, 1	108B193 704		South Los Angeles	No	MI	R2RD
Los Angeles	122 W 61ST ST	90003	6005019010	0.000	0.000	0.350	0.000	Shortfall of Sites	0.118	Low Medium I Residential	R2-1	0	0	0	34.031	0.350		Residential - Single Family Residence, 1	105B201 704		Southeast Los Angeles	No	MI	R2RD
Los Angeles	362 E 71ST ST	90003	6011008017	0.000	0.000	0.350	0.000	Shortfall of Sites	0.093	Low Medium I Residential	R2-1	0	0	0	43.197	0.350		Residential - Single Family Residence, 1	102B205 704		Southeast Los Angeles	No	MI	R2RD
Los Angeles	0	0	2654006159	0.000	0.000	0.350	0.000	Shortfall of Sites	0.093	Low Medium I Residential	(Q)RD4-1	0	0	0	43.087	0.350	Vacant	Residential - Single Family Residence - Vacant Land, 0	195B145 704		Mission Hills - Panorama City - North Hills	No	MI	R2RD
Los Angeles	12159 OXNARD ST	91606	2333013033	0.000	0.000	0.350	0.000	Shortfall of Sites	0.122	Low Medium I Residential	RD3-1	0	0	0	32.768	0.350		Residential - Single Family Residence, 1	177B165 705		North Hollywood - Valley Village	No	MI	R2RD
Los Angeles	2000 S SHERBOURNE DR	90034	4302026001	0.000	0.000	0.350	0.000	Shortfall of Sites	0.103	Low Medium II Residential	RD1.5-1	0	0	0	38.795	0.350		Residential - Single Family Residence, 1	126B169 705		West Adams - Baldwin Hills - Leimert	No	MI	R2RD
Los Angeles	1818 CIMARRON ST	90019	5073020017	0.000	0.000	0.350	0.000	Shortfall of Sites	0.124	Low Medium I Residential	R2-1-CPIO	0	0	0	32.223	0.350		Residential - Rooming/Boarding House, 1	126B189 705		South Los Angeles	No	MI	R2RD
Los Angeles	1251 W 42ND ST	90037	5020013016	0.000	0.000	0.350	0.000	Shortfall of Sites	0.145	Low Medium I Residential	R2-1	0	0	0	27.613	0.350		Residential - Single Family Residence, 1	114B197 705		South Los Angeles	No	MI	R2RD
Los Angeles	4621 S GRAMERCY PL	90062	5015014019	0.000	0.000	0.350	0.000	Shortfall of Sites	0.149	Low Medium I Residential	R2-1	0	0	0	26.806	0.350		Residential - Single Family Residence, 1	111B189 705		South Los Angeles	No	MI	R2RD
Los Angeles	1301 W 55TH ST	90037	5002008015	0.000	0.000	0.350	0.000	Shortfall of Sites	0.125	Low Medium I Residential	R2-1	0	0	0	32.037	0.350		Residential - Single Family Residence, 1	108B197 705		South Los Angeles	No	MI	R2RD
Los Angeles	1660 W 55TH ST	90062	5003022016	0.000	0.000	0.350	0.000	Shortfall of Sites	0.108	Low Medium I Residential	R2-1-CPIO	0	0	0	36.881	0.350		Residential - Single Family Residence, 1	108B193 705		South Los Angeles	No	MI	R2RD
Los Angeles	840 W 61ST ST	90044	6004012021	0.000	0.000	0.350	0.000	Shortfall of Sites	0.119	Low Medium II Residential	RD2-1	0	0	0	33.484	0.350		Residential - Single Family Residence, 1	105B197 705		South Los Angeles	No	MI	R2RD
Los Angeles	358 E 71ST ST	90003	6011008016	0.000	0.000	0.350	0.000	Shortfall of Sites	0.098	Low Medium I Residential	R2-1	0	0	0	40.709	0.350		Residential - Single Family Residence, 1	102B205 705		Southeast Los Angeles	No	MI	R2RD
Los Angeles	0	0	2654006160	0.000	0.000	0.350	0.000	Shortfall of Sites	0.093	Low Medium I Residential	(Q)RD4-1	0	0	0	43.089	0.350	Vacant	Residential - Single Family Residence - Vacant Land, 0	195B145 705		Mission Hills - Panorama City - North Hills	No	MI	R2RD
Los Angeles	10218 SILVERTON AVE	91042	2565020065	0.000	0.000	0.350	0.000	Shortfall of Sites	0.171	Low Medium I Residential	RD3-1	0	0	0	23.408	0.350		Residential - Single Family Residence, 1	204B201 706		Sunland - Tujunga - Lake View Terrace - Shadow Hills - East La Tuna Canyon	No	MI	R2RD
Los Angeles	12155 OXNARD ST	91606	2333013032	0.000	0.000	0.350	0.000	Shortfall of Sites	0.124	Low Medium I Residential	RD3-1	0	0	0	32.246	0.350		Residential - Single Family Residence, 1	177B165 706		North Hollywood - Valley Village	No	MI	R2RD
Los Angeles	2942 PARTRIDGE AVE	90039	5442025002	0.000	0.000	0.350	0.000	Shortfall of Sites	0.117	Low Medium I Residential	R2-1VL-RIO	0	0	0	34.259	0.350		Residential - Single Family Residence, 1	150B213 706		Silver Lake - Echo Park - Elysian Valley	No	MI	R2RD
Los Angeles	1762 CARMONA AVE	90019	5064009004	0.000	0.000	0.350	0.000	Shortfall of Sites	0.117	Low Medium II Residential	RD1.5-1	0	0	0	34.299	0.350		Residential - Single Family Residence, 1	126B177 706		West Adams - Baldwin Hills - Leimert	No	MI	R2RD
Los Angeles	2501 LUCERNE AVE	90016	5057003017	0.000	0.000	0.350	0.000	Shortfall of Sites	0.098	Low Medium II Residential	RD1.5-1-O	0	0	0	40.727	0.350		Residential - Single Family Residence, 1	123B181 706		West Adams - Baldwin Hills - Leimert	No	MI	R2RD
Los Angeles	2517 S CURSON AVE	90016	5048003051	0.000	0.000	0.350	0.000	Shortfall of Sites	0.115	Low Medium II Residential	RD1.5-1	0	0	0	34.856	0.350		Residential - Single Family Residence, 1	123B177 706		West Adams - Baldwin Hills - Leimert	No	MI	R2RD
Los Angeles	1647 W 38TH ST	90062	5035032026	0.000	0.000	0.350	0.000	Shortfall of Sites	0.124	Low Medium I Residential	R2-1-CPIO	0	0	0	32.260	0.350		Residential - Single Family Residence, 1	117B193 706		South Los Angeles	No	MI	R2RD
Los Angeles	4620 S WILTON PL	90062	5015014006	0.000	0.000	0.350	0.000	Shortfall of Sites	0.149	Low Medium I Residential	R2-1	0	0	0	26.789	0.350		Residential - Single Family Residence, 1	111B189 706		South Los Angeles	No	MI	R2RD
Los Angeles	521 W 55TH ST	90037	5001024022	0.000	0.000	0.350	0.000	Shortfall of Sites	0.124	Low Medium I Residential	R2-1	0	0	0	32.265	0.350		Residential - Single Family Residence, 1	108B201 706		South Los Angeles	No	MI	R2RD
Los Angeles	835 255TH ST	90710	7413024164	0.000	0.000	0.350	0.000	Shortfall of Sites	0.138	Low Medium II Residential	[Q]RD1.5-1XL-O	0	0	0	29.037	0.350	Vacant	Residential - Single Family Residence - Vacant Land, 0	036B197 706		Wilmington - Harbor City	No	MI	R2RD

Jurisdiction Name	Site Address/Intersection	5 Digit ZIP Code	Assessor Parcel Number	Very Low-Income	Low-Income	Moderate-Income	Above Moderate-Income	Type of Shortfall	Parcel Size (Acres)	Current General Plan Designation	Current Zoning	Proposed General Plan (GP) Designation	Proposed Zoning	Minimum Density Allowed	Maximum Density Allowed	Total Capacity	Vacant/ Nonvacant	Description of Existing Uses	PIN	Base Density Per Acre	Community Plan Area	Rent Stabalization Ordinance	Income Category	Applicable Rezoning Program (Program informing values in Column Q listed first)
Los Angeles	0	0	2654006161	0.000	0.000	0.350	0.000	Shortfall of Sites	0.059	Low Medium I Residential	(Q)RD4-1	0	0	0	67.338	0.350	Vacant	Residential - Single Family Residence - Vacant Land, 0	195B145 706		Mission Hills - Panorama City - North Hills	No	MI	R2RD
Los Angeles	853 CORONADO TER	90026	5402021041	0.000	0.000	0.350	0.000	Shortfall of Sites	0.142	Low Medium II Residential	RD2-1VL	0	0	0	28.238	0.350		Residential - Single Family Residence - Pool, 1	139-5A205 707		Silver Lake - Echo Park - Elysian Valley	No	MI	R2RD
Los Angeles	1343 S RIDGELEY DR	90019	5085032036	0.000	0.000	0.350	0.000	Shortfall of Sites	0.152	Low Medium I Residential	R2-1-O	0	0	0	26.340	0.350		Residential - Single Family Residence, 1	129B177 707		Wilshire	No	MI	R2RD
Los Angeles	0	0	5048002055	0.000	0.000	0.350	0.000	Shortfall of Sites	0.055	Low Medium II Residential	RD1.5-1	0	0	0	72.271	0.350	Vacant	Residential - Single Family Residence - Vacant Land, 0	123B177 707		West Adams - Baldwin Hills - Leimert	No	MI	R2RD
Los Angeles	1643 W 38TH ST	90062	5035032025	0.000	0.000	0.350	0.000	Shortfall of Sites	0.124	Low Medium I Residential	R2-1-CPIO	0	0	0	32.261	0.350		Residential - Single Family Residence, 1	117B193 707		South Los Angeles	No	MI	R2RD
Los Angeles	1204 ROLLAND CURTIS PL	90037	5037010017	0.000	0.000	0.350	0.000	Shortfall of Sites	0.120	Low Medium II Residential	RD1.5-1	0	0	0	33.366	0.350		Residential - Single Family Residence, 1	117B197 707		South Los Angeles	No	MI	R2RD
Los Angeles	4112 DENKER AVE	90062	5021004019	0.000	0.000	0.350	0.000	Shortfall of Sites	0.156	Low Medium I Residential	R2-1	0	0	0	25.650	0.350		Residential - Single Family Residence, 1	114B193 707		South Los Angeles	No	MI	R2RD
Los Angeles	919 W 48TH ST	90037	5018010037	0.000	0.000	0.350	0.000	Shortfall of Sites	0.120	Low Medium II Residential	RD2-1	0	0	0	33.429	0.350		Residential - Single Family Residence, 1	111B197 707		South Los Angeles	No	MI	R2RD
Los Angeles	525 W 55TH ST	90037	5001024023	0.000	0.000	0.350	0.000	Shortfall of Sites	0.137	Low Medium I Residential	R2-1	0	0	0	29.239	0.350		Residential - Single Family Residence, 1	108B201 707		South Los Angeles	No	MI	R2RD
Los Angeles	1259 W 55TH ST	90037	5002007001	0.000	0.000	0.350	0.000	Shortfall of Sites	0.125	Low Medium I Residential	R2-1	0	0	0	32.028	0.350		Residential - Single Family Residence, 0	108B197 707		South Los Angeles	No	MI	R2RD
Los Angeles	439 E 56TH ST	90011	5101003009	0.000	0.000	0.350	0.000	Shortfall of Sites	0.122	Low Medium I Residential	R2-1	0	0	0	32.879	0.350		Residential - Single Family Residence, 1	108B205 707		Southeast Los Angeles	No	MI	R2RD
Los Angeles	132 W 61ST ST	90003	6005019013	0.000	0.000	0.350	0.000	Shortfall of Sites	0.059	Low Medium I Residential	R2-1	0	0	0	68.059	0.350		Residential - Single Family Residence, 1	105B201 707		Southeast Los Angeles	No	MI	R2RD
Los Angeles	1623 256TH ST	90710	7410023029	0.000	0.000	0.350	0.000	Shortfall of Sites	0.207	Low Medium I Residential	R2-1XL	0	0	0	19.358	0.350		Residential - Single Family Residence, 1	036B193 707		Wilmington - Harbor City	No	MI	R2RD
Los Angeles	1345 HYATT AVE	90744	7422022023	0.000	0.000	0.350	0.000	Shortfall of Sites	0.153	Low Medium I Residential	[Q]R2-1XL-O-CUGU	0	0	0	26.199	0.350		Residential - Single Family Residence, 1	036B209 707		Wilmington - Harbor City	No	MI	R2RD
Los Angeles	1042 PIONEER AVE	90744	7425032026	0.000	0.000	0.350	0.000	Shortfall of Sites	0.057	Low Medium I Residential	[Q]R2-1XL-O-CUGU	0	0	0	70.558	0.350		Residential - Single Family Residence, 1	033B209 707		Wilmington - Harbor City	No	MI	R2RD
Los Angeles	0	0	2654006162	0.000	0.000	0.350	0.000	Shortfall of Sites	0.059	Low Medium I Residential	(Q)RD4-1	0	0	0	67.339	0.350	Vacant	Residential - Single Family Residence - Vacant Land, 0	195B145 707		Mission Hills - Panorama City - North Hills	No	MI	R2RD
Los Angeles	12149 OXNARD ST	91606	2333013031	0.000	0.000	0.350	0.000	Shortfall of Sites	0.060	Low Medium I Residential	RD3-1	0	0	0	66.481	0.350		Residential - Five or More Units or Apartments (Any Combination) · 4 Stories or Less, 0	177B165 708		North Hollywood - Valley Village	No	MI	R2RD
Los Angeles	0	0	5402021042	0.000	0.000	0.350	0.000	Shortfall of Sites	0.147	Low Medium II Residential	RD2-1VL	0	0	0	27.266	0.350	Vacant	Residential - Single Family Residence - Vacant Land, 0	139-5A205 708		Silver Lake - Echo Park - Elysian Valley	No	MI	R2RD
Los Angeles	2535 CLYDE AVE	90016	5048004047	0.000	0.000	0.350	0.000	Shortfall of Sites	0.122	Low Medium II Residential	RD1.5-1	0	0	0	32.812	0.350		Residential - Single Family Residence, 0	123B173 708		West Adams - Baldwin Hills - Leimert	No	MI	R2RD
Los Angeles	1639 W 38TH ST	90062	5035032024	0.000	0.000	0.350	0.000	Shortfall of Sites	0.124	Low Medium I Residential	R2-1-CPIO	0	0	0	32.260	0.350		Residential - Single Family Residence, 1	117B193 708		South Los Angeles	No	MI	R2RD
Los Angeles	4111 DALTON AVE	90062	5021004015	0.000	0.000	0.350	0.000	Shortfall of Sites	0.154	Low Medium I Residential	R2-1	0	0	0	26.036	0.350		Residential - Single Family Residence, 1	114B193 708		South Los Angeles	No	MI	R2RD
Los Angeles	4620 CIMARRON ST	90062	5015017006	0.000	0.000	0.350	0.000	Shortfall of Sites	0.150	Low Medium I Residential	R2-1	0	0	0	26.741	0.350		Residential - Single Family Residence, 1	111B189 708		South Los Angeles	No	MI	R2RD
Los Angeles	1255 W 55TH ST	90037	5002007002	0.000	0.000	0.350	0.000	Shortfall of Sites	0.125	Low Medium I Residential	R2-1	0	0	0	32.023	0.350		Residential - Single Family Residence, 0	108B197 708		South Los Angeles	No	MI	R2RD
Los Angeles	435 E 56TH ST	90011	5101003010	0.000	0.000	0.350	0.000	Shortfall of Sites	0.122	Low Medium I Residential	R2-1	0	0	0	32.881	0.350		Residential - Single Family Residence, 1	108B205 708		Southeast Los Angeles	No	MI	R2RD
Los Angeles	344 E 71ST ST	90003	6011008013	0.000	0.000	0.350	0.000	Shortfall of Sites	0.098	Low Medium I Residential	R2-1	0	0	0	40.709	0.350		Residential - Single Family Residence, 1	102B205 708		Southeast Los Angeles	No	MI	R2RD
Los Angeles	0	0	2654006163	0.000	0.000	0.350	0.000	Shortfall of Sites	0.059	Low Medium I Residential	(Q)RD4-1	0	0	0	67.343	0.350	Vacant	Residential - Single Family Residence - Vacant Land, 0	195B145 708		Mission Hills - Panorama City - North Hills	No	MI	R2RD
Los Angeles	6939 BAIRD AVE	91335	2126020026	0.000	0.000	0.350	0.000	Shortfall of Sites	0.165	Medium Residential	RD2-1VL-RIO	0	0	0	24.237	0.350		Residential - Five or More Units or Apartments (Any Combination) · Pool, 0	183B125 709		Reseda - West Van Nuys	No	MI	R2RD
Los Angeles	1359 CARMONA AVE	90019	5085030005	0.000	0.000	0.350	0.000	Shortfall of Sites	0.126	Low Medium I Residential	R2-1-O	0	0	0	31.818	0.350		Residential - Single Family Residence, 1	129B177 709		Wilshire	No	MI	R2RD
Los Angeles	8667 GUTHRIE AVE	90034	4302028022	0.000	0.000	0.350	0.000	Shortfall of Sites	0.062	Low Medium II Residential	RD2-1	0	0	0	64.533	0.350		Residential - Single Family Residence, 1	126B169 709		West Adams - Baldwin Hills - Leimert	No	MI	R2RD
Los Angeles	2509 S RIMPAU BLVD	90016	5049001053	0.000	0.000	0.350	0.000	Shortfall of Sites	0.092	Low Medium II Residential	RD1.5-1-O	0	0	0	43.330	0.350		Residential - Single Family Residence, 1	123B181 709		West Adams - Baldwin Hills - Leimert	No	MI	R2RD
Los Angeles	1635 W 38TH ST	90062	5035032023	0.000	0.000	0.350	0.000	Shortfall of Sites	0.124	Low Medium I Residential	R2-1-CPIO	0	0	0	32.260	0.350		Residential - Single Family Residence, 1	117B193 709		South Los Angeles	No	MI	R2RD
Los Angeles	1194 ROLLAND CURTIS PL	90037	5037010015	0.000	0.000	0.350	0.000	Shortfall of Sites	0.120	Low Medium II Residential	RD1.5-1	0	0	0	33.366	0.350		Residential - Single Family Residence, 1	117B197 709		South Los Angeles	No	MI	R2RD
Los Angeles	1311 W 42ND ST	90037	5020004022	0.000	0.000	0.350	0.000	Shortfall of Sites	0.144	Low Medium I Residential	R2-1	0	0	0	27.729	0.350		Residential - Single Family Residence, 1	114B197 709		South Los Angeles	No	MI	R2RD
Los Angeles	4621 CIMARRON ST	90062	5015024022	0.000	0.000	0.350	0.000	Shortfall of Sites	0.149	Low Medium I Residential	R2-1	0	0	0	26.781	0.350		Residential - Single Family Residence, 1	111B189 709		South Los Angeles	No	MI	R2RD
Los Angeles	319 E 62ND ST	90003	6006024021	0.000	0.000	0.350	0.000	Shortfall of Sites	0.124	Low Medium I Residential	R2-1	0	0	0	32.272	0.350		Residential - Single Family Residence, 1	105B205 709		Southeast Los Angeles	No	MI	R2RD
Los Angeles	0	0	7413024922	0.000	0.000	0.350	0.000	Shortfall of Sites	0.138	Low Medium II Residential	[Q]RD1.5-1XL-O	0	0	0	29.037	0.350	Vacant	Miscellaneous - Government Owned Property - Vacant Land, 0	036B197 709		Wilmington - Harbor City	No	MI	R2RD
Los Angeles	1340 HYATT AVE	90744	7425001006	0.000	0.000	0.350	0.000	Shortfall of Sites	0.154	Low Medium I Residential	[Q]R2-1XL-O-CUGU	0	0	0	26.018	0.350		Residential - Single Family Residence, 1	036B209 709		Wilmington - Harbor City	No	MI	R2RD
Los Angeles	0	0	2654006164	0.000	0.000	0.350	0.000	Shortfall of Sites	0.073	Low Medium I Residential	(Q)RD4-1	0	0	0	54.552	0.350	Vacant	Residential - Single Family Residence - Vacant Land, 0	195B145 709		Mission Hills - Panorama City - North Hills	No	MI	R2RD
Los Angeles	1829 S LONGWOOD AVE	90019	5067011009	0.000	0.000	0.350	0.000	Shortfall of Sites	0.136	Low Medium II Residential	RD1.5-1-O	0	0	0	29.474	0.350		Residential - Single Family Residence, 1	126B181 710		West Adams - Baldwin Hills - Leimert	No	MI	R2RD
Los Angeles	1964 CHARITON ST	90034	4302033023	0.000	0.000	0.350	0.000	Shortfall of Sites	0.129	Low Medium II Residential	RD2-1	0	0	0	30.944	0.350		Residential - Single Family Residence, 1	126B173 710		West Adams - Baldwin Hills - Leimert	No	MI	R2RD
Los Angeles	2501 S HARCOURT AVE	90016	5057001015	0.000	0.000	0.350	0.000	Shortfall of Sites	0.101	Low Medium II Residential	RD1.5-1-O	0	0	0	39.636	0.350		Residential - Single Family Residence, 1	123B181 710		West Adams - Baldwin Hills - Leimert	No	MI	R2RD
Los Angeles	1317 W 42ND ST	90037	5020004021	0.000	0.000	0.350	0.000	Shortfall of Sites	0.144	Low Medium I Residential	R2-1	0	0	0	27.752	0.350		Residential - Single Family Residence, 1	114B197 710		South Los Angeles	No	MI	R2RD
Los Angeles	4618 ARLINGTON AVE	90043	5015027005	0.000	0.000	0.350	0.000	Shortfall of Sites	0.138	Low Medium I Residential	R2-1	0	0	0	28.887	0.350		Residential - Single Family Residence, 1	111B189 710		West Adams - Baldwin Hills - Leimert	No	MI	R2RD
Los Angeles	1247 W 55TH ST	90037	5002007004	0.000	0.000	0.350	0.000	Shortfall of Sites	0.125	Low Medium I Residential	R2-1	0	0	0	32.014	0.350		Residential - Single Family Residence, 1	108B197 710		South Los Angeles	No	MI	R2RD
Los Angeles	427 E 56TH ST	90011	5101003012	0.000	0.000	0.350	0.000	Shortfall of Sites	0.122	Low Medium I Residential	R2-1	0	0	0	32.883	0.350		Residential - Single Family Residence, 1	108B205 710		Southeast Los Angeles	No	MI	R2RD
Los Angeles	313 E 62ND ST	90003	6006024020	0.000	0.000	0.350	0.000	Shortfall of Sites	0.124	Low Medium I Residential	R2-1	0	0	0	32.272	0.350		Residential - Single Family Residence - High Value Residence, X Cost Classification, 1	105B205 710		Southeast Los Angeles	No	MI	R2RD
Los Angeles	336 E 71ST ST	90003	6011008011	0.000	0.000	0.350	0.000	Shortfall of Sites	0.103	Low Medium I Residential	R2-1	0	0	0	38.770	0.350		Residential - Single Family Residence, 1	102B205 710		Southeast Los Angeles	No	MI	R2RD
Los Angeles	1818 S MANSFIELD AVE	90019	5067014005	0.000	0.000	0.350	0.000	Shortfall of Sites	0.129	Low Medium II Residential	RD2-1-O	0	0	0	30.976	0.350		Residential - Single Family Residence, 1	126B181 711		West Adams - Baldwin Hills - Leimert	No	MI	R2RD
Los Angeles	2549 THURMAN AVE	90016	5048005036	0.000	0.000	0.350	0.000	Shortfall of Sites	0.136	Low Medium II Residential	RD1.5-1	0	0	0	29.319	0.350		Residential - Single Family Residence, 1	123B173 711		West Adams - Baldwin Hills - Leimert	No	MI	R2RD
Los Angeles	1627 W 38TH ST	90062	5035032021	0.000	0.000	0.350	0.000	Shortfall of Sites	0.124	Low Medium I Residential	R2-1-CPIO	0	0	0	32.259	0.350		Residential - Single Family Residence - Pool, 1	117B193 711		South Los Angeles	No	MI	R2RD
Los Angeles	1190 ROLLAND CURTIS PL	90037	5037010014	0.000	0.000	0.350	0.000	Shortfall of Sites	0.120	Low Medium II Residential	RD1.5-1	0	0	0	33.366	0.350		Residential - Single Family Residence, 1	117B197 711		South Los Angeles	No	MI	R2RD
Los Angeles	4125 S HOBART BLVD	90062	5021008026	0.000	0.000	0.350	0.000	Shortfall of Sites	0.138	Low Medium I Residential	R2-1	0	0	0	28.895	0.350		Residential - Single Family Residence, 1	114B193 711		South Los Angeles	No	MI	R2RD
Los Angeles	933 W 48TH ST	90037	5018010008	0.000	0.000	0.350	0.000	Shortfall of Sites	0.135	Low Medium II Residential	RD2-1	0	0	0	29.700	0.350		Residential - Single Family Residence, 1	111B197 711		South Los Angeles	No	MI	R2RD
Los Angeles	541 W 55TH ST	90037	5001024027	0.000	0.000	0.350	0.000	Shortfall of Sites	0.136	Low Medium I Residential	R2-1	0	0	0	29.332	0.350		Residential - Single Family Residence, 1	108B201 711		South Los Angeles	No	MI	R2RD
Los Angeles	861 W 55TH ST	90037	5001007033	0.000	0.000	0.350	0.000	Shortfall of Sites	0.119	Low Medium I Residential	R2-1	0	0	0	33.673	0.350		Residential - Single Family Residence, 1	108B197 711		South Los Angeles	No	MI	R2RD
Los Angeles	900 W 61ST ST	90044	6004011027	0.000	0.000	0.350	0.000	Shortfall of Sites	0.125	Low Medium II Residential	RD2-1	0	0	0	32.083	0.350		Residential - Single Family Residence, 1	105B197 711		South Los Angeles	No	MI	R2RD
Los Angeles	332 E 71ST ST	90003	6011008010	0.000	0.000	0.350	0.000	Shortfall of Sites	0.103	Low Medium I Residential	R2-1	0	0	0	38.770	0.350		Residential - Single Family Residence, 1	102B205 711		Southeast Los Angeles	No	MI	R2RD
Los Angeles	0	0	7413024906	0.000	0.000	0.350	0.000	Shortfall of Sites	0.108	Low Medium II Residential	[Q]RD1.5-1XL-O	0	0	0	36.968	0.350		Miscellaneous - Government Owned Property, 0	036B197 711		Wilmington - Harbor City	No	MI	R2RD
Los Angeles	1611 256TH ST	90710	7410023031	0.000	0.000	0.350	0.000	Shortfall of Sites	0.138	Low Medium I Residential	R2-1XL	0	0	0	29.037	0.350		Residential - Single Family Residence, 1	036B193 711		Wilmington - Harbor City	No	MI	R2RD
Los Angeles	12324 SAN FERNANDO RD	91342	2507007036	0.000	0.000	0.350	0.000	Shortfall of Sites	0.186	Low Medium I Residential	RD3-1XL-CPIO	0	0	0	21.513	0.350		Residential - Single Family Residence, 1	219B149 712		Sylmar	No	MI	R2RD
Los Angeles	10570 LAUREL CANYON BLVD	91331	2618011020	0.000	0.000	0.350	0.000	Shortfall of Sites	0.186	Low Medium I Residential	R2-1-O-CUGU	0	0	0	21.497	0.350		Residential - Single Family Residence, 1	207B153 712		Arleta - Pacoima	No	MI	R2RD
Los Angeles	1429 S SPAULDING AVE	90019	5069010021	0.000	0.000	0.350	0.000	Shortfall of Sites	0.164	Low Medium I Residential	R2-1-O	0	0	0	24.440	0.350		Residential - Single Family Residence, 1	129B177 712		Wilshire	No	MI	R2RD
Los Angeles	1750 S MARVIN AVE	90019	5064014023	0.000	0.000	0.350	0.000	Shortfall of Sites	0.132	Low Medium II Residential	RD2-1	0	0	0	30.302	0.350		Residential - Single Family Residence, 1	126B177 712		West Adams - Baldwin Hills - Leimert	No	MI	R2RD
Los Angeles	4817 PICKFORD ST	90019	5067010014	0.000	0.000	0.350	0.000	Shortfall of Sites	0.132	Low Medium II Residential	RD2-1-O	0	0	0	30.218	0.350		Residential - Single Family Residence, 1	126B181 712		West Adams - Baldwin Hills - Leimert	No	MI	R2RD
Los Angeles	1820 S VAN NESS AVE	90019	5073022006	0.000	0.000	0.350	0.000	Shortfall of Sites	0.161	Low Medium I Residential	R2-1-CPIO	0	0	0	24.891	0.350		Residential - Single Family Residence, 1	126B189 712		South Los Angeles	No	MI	R2RD
Los Angeles	1184 ROLLAND CURTIS PL	90037	5037010013	0.000	0.000	0.350	0.000	Shortfall of Sites	0.120	Low Medium II Residential	RD1.5-1	0	0	0	33.366	0.350		Residential - Single Family Residence, 1	117B197 712		South Los Angeles	No	MI	R2RD

Jurisdiction Name	Site Address/Intersection	5 Digit ZIP Code	Assessor Parcel Number	Very Low-Income	Low-Income	Moderate-Income	Above Moderate-Income	Type of Shortfall	Parcel Size (Acres)	Current General Plan Designation	Current Zoning	Proposed General Plan (GP) Designation	Proposed Zoning	Minimum Density Allowed	Maximum Density Allowed	Total Capacity	Vacant/ Nonvacant	Description of Existing Uses	PIN	Base Density Per Acre	Community Plan Area	Rent Stabalization Ordinance	Income Category	Applicable Rezoning Program (Program informing values in Column Q listed first)
Los Angeles	4124 S HOBART BLVD	90062	5021007034	0.000	0.000	0.350	0.000	Shortfall of Sites	0.134	Low Medium I Residential	R2-1	0	0	0	29.784	0.350		Residential - Single Family Residence, 1	114B193 712		South Los Angeles	No	MI	R2RD
Los Angeles	1327 W 42ND ST	90037	5020004019	0.000	0.000	0.350	0.000	Shortfall of Sites	0.144	Low Medium I Residential	R2-1	0	0	0	27.799	0.350		Residential - Single Family Residence, 1	114B197 712		South Los Angeles	No	MI	R2RD
Los Angeles	601 W 55TH ST	90037	5001024028	0.000	0.000	0.350	0.000	Shortfall of Sites	0.136	Low Medium I Residential	R2-1	0	0	0	29.332	0.350		Residential - Single Family Residence, 1	108B201 712		South Los Angeles	No	MI	R2RD
Los Angeles	1243 W 55TH ST	90037	5002007005	0.000	0.000	0.350	0.000	Shortfall of Sites	0.125	Low Medium I Residential	R2-1	0	0	0	32.010	0.350		Residential - Single Family Residence, 0	108B197 712		South Los Angeles	No	MI	R2RD
Los Angeles	1632 W 55TH ST	90062	5003022023	0.000	0.000	0.350	0.000	Shortfall of Sites	0.114	Low Medium I Residential	R2-1-CPIO	0	0	0	35.074	0.350		Residential - Single Family Residence, 1	108B193 712		South Los Angeles	No	MI	R2RD
Los Angeles	417 E 56TH ST	90011	5101003014	0.000	0.000	0.350	0.000	Shortfall of Sites	0.122	Low Medium I Residential	R2-1	0	0	0	32.885	0.350		Residential - Single Family Residence, 1	108B205 712		Southeast Los Angeles	No	MI	R2RD
Los Angeles	152 W 61ST ST	90003	6005019018	0.000	0.000	0.350	0.000	Shortfall of Sites	0.118	Low Medium I Residential	R2-1	0	0	0	34.030	0.350		Residential - Single Family Residence, 1	105B201 712		Southeast Los Angeles	No	MI	R2RD
Los Angeles	328 E 71ST ST	90003	6011008009	0.000	0.000	0.350	0.000	Shortfall of Sites	0.103	Low Medium I Residential	R2-1	0	0	0	38.770	0.350		Residential - Single Family Residence, 1	102B205 712		Southeast Los Angeles	No	MI	R2RD
Los Angeles	1609 256TH ST	90710	7410023032	0.000	0.000	0.350	0.000	Shortfall of Sites	0.138	Low Medium I Residential	R2-1XL	0	0	0	29.037	0.350		Residential - Single Family Residence, 1	036B193 712		Wilmington - Harbor City	No	MI	R2RD
Los Angeles	10934 HAMLIN ST	91606	2414030011	0.000	0.000	0.350	0.000	Shortfall of Sites	0.138	Low Medium II Residential	RD2-1	0	0	0	29.024	0.350		Residential - Single Family Residence, 1	180B173 713		North Hollywood - Valley Village	No	MI	R2RD
Los Angeles	118 S HARPER AVE	90048	5511019006	0.000	0.000	0.350	0.000	Shortfall of Sites	0.143	Low Medium I Residential	R2-1-O	0	0	0	27.915	0.350		Residential - Single Family Residence - Pool and Misc., 1	138B173 713		Wilshire	No	MI	R2RD
Los Angeles	1344 HAUSER BLVD	90019	5085032018	0.000	0.000	0.350	0.000	Shortfall of Sites	0.123	Low Medium I Residential	R2-1-O	0	0	0	32.536	0.350		Residential - Single Family Residence, 1	129B177 713		Wilshire	No	MI	R2RD
Los Angeles	1816 S BURNSIDE AVE	90019	5064004004	0.000	0.000	0.350	0.000	Shortfall of Sites	0.124	Low Medium II Residential	RD2-1	0	0	0	32.177	0.350		Residential - Single Family Residence, 1	126B177 713		West Adams - Baldwin Hills - Leimert	No	MI	R2RD
Los Angeles	1814 S RIMPAU BLVD	90019	5071023022	0.000	0.000	0.350	0.000	Shortfall of Sites	0.115	Low Medium II Residential	RD1.5-1-O	0	0	0	34.726	0.350		Residential - Single Family Residence, 1	126B181 713		West Adams - Baldwin Hills - Leimert	No	MI	R2RD
Los Angeles	1265 W 35TH ST	90007	5040021023	0.000	0.000	0.350	0.000	Shortfall of Sites	0.131	Low Medium II Residential	RD2-1	0	0	0	30.568	0.350		Residential - Single Family Residence, 1	120B197 713		South Los Angeles	No	MI	R2RD
Los Angeles	1333 W 42ND ST	90037	5020004018	0.000	0.000	0.350	0.000	Shortfall of Sites	0.144	Low Medium I Residential	R2-1	0	0	0	27.822	0.350		Residential - Single Family Residence, 1	114B197 713		South Los Angeles	No	MI	R2RD
Los Angeles	4621 2ND AVE	90043	5015037022	0.000	0.000	0.350	0.000	Shortfall of Sites	0.149	Low Medium I Residential	R2-1	0	0	0	26.806	0.350		Residential - Single Family Residence, 1	111B189 713		West Adams - Baldwin Hills - Leimert	No	MI	R2RD
Los Angeles	1239 W 55TH ST	90037	5002007006	0.000	0.000	0.350	0.000	Shortfall of Sites	0.125	Low Medium I Residential	R2-1	0	0	0	32.005	0.350		Residential - Single Family Residence, 1	108B197 713		South Los Angeles	No	MI	R2RD
Los Angeles	1628 W 55TH ST	90062	5003022024	0.000	0.000	0.350	0.000	Shortfall of Sites	0.114	Low Medium I Residential	R2-1-CPIO	0	0	0	35.079	0.350		Residential - Single Family Residence, 1	108B193 713		South Los Angeles	No	MI	R2RD
Los Angeles	415 E 56TH ST	90011	5101003015	0.000	0.000	0.350	0.000	Shortfall of Sites	0.122	Low Medium I Residential	R2-1	0	0	0	32.886	0.350		Residential - Single Family Residence, 1	108B205 713		Southeast Los Angeles	No	MI	R2RD
Los Angeles	314 W 71ST ST	90003	6012012041	0.000	0.000	0.350	0.000	Shortfall of Sites	0.125	Low Medium I Residential	R2-1	0	0	0	31.911	0.350		Residential - Single Family Residence, 1	102B201 713		Southeast Los Angeles	No	MI	R2RD
Los Angeles	1064 LECOUVREUR AVE	90744	7423025014	0.000	0.000	0.350	0.000	Shortfall of Sites	0.096	Low Medium I Residential	[Q]R2-1XL-O-CUGU	0	0	0	41.622	0.350		Residential - Single Family Residence, 1	033B209 713		Wilmington - Harbor City	No	MI	R2RD
Los Angeles	25529 PRESIDENT AVE	90710	7410023034	0.000	0.000	0.350	0.000	Shortfall of Sites	0.110	Low Medium I Residential	R2-1XL	0	0	0	36.295	0.350		Residential - Single Family Residence, 1	036B193 713		Wilmington - Harbor City	No	MI	R2RD
Los Angeles	14641 SAYRE ST	91342	2507007006	0.000	0.000	0.350	0.000	Shortfall of Sites	0.167	Low Medium I Residential	RD3-1XL-CPIO	0	0	0	23.974	0.350		Residential - Single Family Residence, 1	219B149 714		Sylmar	No	MI	R2RD
Los Angeles	10322 PLAINVIEW AVE	91042	2558009006	0.000	0.000	0.350	0.000	Shortfall of Sites	0.112	Low Medium I Residential	RD5-1	0	0	0	35.631	0.350		Residential - Single Family Residence, 1	204B197 714		Sunland - Tujunga - Lake View Terrace - Shadow Hills - East La Tuna Canyon	No	MI	R2RD
Los Angeles	14923 WYANDOTTE ST	91405	2221014012	0.000	0.000	0.350	0.000	Shortfall of Sites	0.307	Low Residential	R1-1, RD1.5-1	0	0	0	13.039	0.350		Residential - Single Family Residence, 1	186B149 714		Van Nuys - North Sherman Oaks	No	MI	R2RD
Los Angeles	10940 HAMLIN ST	91606	2414030012	0.000	0.000	0.350	0.000	Shortfall of Sites	0.138	Low Medium II Residential	RD2-1	0	0	0	29.024	0.350		Residential - Single Family Residence, 1	180B173 714		North Hollywood - Valley Village	No	MI	R2RD
Los Angeles	2904 MARSH ST	90039	5442028005	0.000	0.000	0.350	0.000	Shortfall of Sites	0.057	Low Medium I Residential	R2-1VL-RIO	0	0	0	70.427	0.350		Residential - Single Family Residence, 1	150B213 714		Silver Lake - Echo Park - Elysian Valley	No	MI	R2RD
Los Angeles	8545 HARGIS ST	90034	5065007030	0.000	0.000	0.350	0.000	Shortfall of Sites	0.131	Low Medium II Residential	RD2-1	0	0	0	30.500	0.350		Residential - Single Family Residence, 1	123B169 714		West Adams - Baldwin Hills - Leimert	No	MI	R2RD
Los Angeles	2615 ALVIRA ST	90034	5065005017	0.000	0.000	0.350	0.000	Shortfall of Sites	0.117	Low Medium II Residential	RD1.5-1	0	0	0	34.291	0.350		Commercial - Parking Lot (Commercial Use Property) - Lots - Patron or Employee - One Story, 0	123B173 714		West Adams - Baldwin Hills - Leimert	No	MI	R2RD
Los Angeles	3420 S BUDLONG AVE	90007	5040019036	0.000	0.000	0.350	0.000	Shortfall of Sites	0.120	Low Medium II Residential	RD2-1	0	0	0	33.357	0.350		Residential - Single Family Residence, 1	120B197 714		South Los Angeles	No	MI	R2RD
Los Angeles	1337 W 42ND ST	90037	5020004017	0.000	0.000	0.350	0.000	Shortfall of Sites	0.144	Low Medium I Residential	R2-1	0	0	0	27.845	0.350		Residential - Single Family Residence, 1	114B197 714		South Los Angeles	No	MI	R2RD
Los Angeles	4620 3RD AVE	90043	5015037006	0.000	0.000	0.350	0.000	Shortfall of Sites	0.149	Low Medium I Residential	R2-1	0	0	0	26.773	0.350		Residential - Single Family Residence, 1	111B189 714		West Adams - Baldwin Hills - Leimert	No	MI	R2RD
Los Angeles	609 W 55TH ST	90037	5001024030	0.000	0.000	0.350	0.000	Shortfall of Sites	0.136	Low Medium I Residential	R2-1	0	0	0	29.332	0.350		Residential - Single Family Residence, 1	108B201 714		South Los Angeles	No	MI	R2RD
Los Angeles	1235 W 55TH STREET	90037	5002007039	0.000	0.000	0.350	0.000	Shortfall of Sites	0.125	Low Medium I Residential	R2-1	0	0	0	32.001	0.350	Vacant	Residential - Single Family Residence - Vacant Land, 0	108B197 714		South Los Angeles	No	MI	R2RD
Los Angeles	938 W 61ST ST	90044	6004011016	0.000	0.000	0.350	0.000	Shortfall of Sites	0.119	Low Medium II Residential	RD2-1	0	0	0	33.477	0.350		Residential - Single Family Residence, 1	105B197 714		South Los Angeles	No	MI	R2RD
Los Angeles	245 E 62ND ST	90003	6006009030	0.000	0.000	0.350	0.000	Shortfall of Sites	0.095	Low Medium I Residential	R2-1	0	0	0	42.093	0.350		Residential - Single Family Residence, 1	105B205 714		Southeast Los Angeles	No	MI	R2RD
Los Angeles	318 W 71ST ST	90003	6012012040	0.000	0.000	0.350	0.000	Shortfall of Sites	0.119	Low Medium I Residential	R2-1	0	0	0	33.507	0.350		Residential - Double, Duplex, or Two Units - 4 Stories or Less, 1	102B201 714		Southeast Los Angeles	No	MI	R2RD
Los Angeles	318 E 71ST ST	90003	6011008007	0.000	0.000	0.350	0.000	Shortfall of Sites	0.103	Low Medium I Residential	R2-1	0	0	0	38.770	0.350		Residential - Single Family Residence, 1	102B205 714		Southeast Los Angeles	No	MI	R2RD
Los Angeles	25526 PRESIDENT AVE	90710	7410007064	0.000	0.000	0.350	0.000	Shortfall of Sites	0.103	Low Medium I Residential	R2-1XL	0	0	0	38.715	0.350		Residential - Single Family Residence, 1	036B193 714		Wilmington - Harbor City	No	MI	R2RD
Los Angeles	1341 HYATT AVE	90744	7422022024	0.000	0.000	0.350	0.000	Shortfall of Sites	0.153	Low Medium I Residential	[Q]R2-1XL-O-CUGU	0	0	0	26.198	0.350		Residential - Single Family Residence, 1	036B209 714		Wilmington - Harbor City	No	MI	R2RD
Los Angeles	10214 SILVERTON AVE	91042	2565020066	0.000	0.000	0.350	0.000	Shortfall of Sites	0.171	Low Medium I Residential	RD3-1	0	0	0	23.408	0.350		Residential - Single Family Residence, 1	204B201 715		Sunland - Tujunga - Lake View Terrace - Shadow Hills - East La Tuna Canyon	No	MI	R2RD
Los Angeles	1815 S BURNSIDE AVE	90019	5064006017	0.000	0.000	0.350	0.000	Shortfall of Sites	0.105	Low Medium II Residential	RD1.5-1	0	0	0	38.005	0.350		Residential - Single Family Residence, 1	126B177 715		West Adams - Baldwin Hills - Leimert	No	MI	R2RD
Los Angeles	1725 5TH AVE	90019	5072021006	0.000	0.000	0.350	0.000	Shortfall of Sites	0.172	Low Medium II Residential	RD2-1XL-O-CPIO	0	0	0	23.204	0.350		Residential - Single Family Residence - Pool, 1	126B189 715		West Adams - Baldwin Hills - Leimert	No	MI	R2RD
Los Angeles	2521 S MARVIN AVE	90016	5048002031	0.000	0.000	0.350	0.000	Shortfall of Sites	0.108	Low Medium II Residential	RD1.5-1	0	0	0	36.943	0.350		Residential - Single Family Residence, 1	123B177 715		West Adams - Baldwin Hills - Leimert	No	MI	R2RD
Los Angeles	3042 S VICTORIA AVE	90016	5050031052	0.000	0.000	0.350	0.000	Shortfall of Sites	0.062	Low Medium II Residential	RD2-1	0	0	0	64.491	0.350		Residential - Single Family Residence, 0	120B185 715		West Adams - Baldwin Hills - Leimert	No	MI	R2RD
Los Angeles	1174 ROLLAND CURTIS PL	90037	5037010010	0.000	0.000	0.350	0.000	Shortfall of Sites	0.135	Low Medium II Residential	RD1.5-1	0	0	0	29.659	0.350		Residential - Single Family Residence, 1	117B197 715		South Los Angeles	No	MI	R2RD
Los Angeles	4125 LA SALLE AVE	90062	5021006027	0.000	0.000	0.350	0.000	Shortfall of Sites	0.134	Low Medium I Residential	R2-1	0	0	0	29.745	0.350		Residential - Single Family Residence, 1	114B193 715		South Los Angeles	No	MI	R2RD
Los Angeles	4619 3RD AVE	90043	5014027008	0.000	0.000	0.350	0.000	Shortfall of Sites	0.155	Low Medium I Residential	R2-1	0	0	0	25.813	0.350		Residential - Single Family Residence, 1	111B189 715		West Adams - Baldwin Hills - Leimert	No	MI	R2RD
Los Angeles	951 W 48TH ST	90037	5018010004	0.000	0.000	0.350	0.000	Shortfall of Sites	0.135	Low Medium II Residential	RD2-1	0	0	0	29.680	0.350		Residential - Single Family Residence, 1	111B197 715		South Los Angeles	No	MI	R2RD
Los Angeles	5416 S WILTON PL	90062	5005016014	0.000	0.000	0.350	0.000	Shortfall of Sites	0.134	Low Medium I Residential	R2-1	0	0	0	29.782	0.350		Residential - Single Family Residence, 1	108B189 715		South Los Angeles	No	MI	R2RD
Los Angeles	944 W 61ST ST	90044	6004011015	0.000	0.000	0.350	0.000	Shortfall of Sites	0.119	Low Medium II Residential	RD2-1	0	0	0	33.491	0.350		Residential - Single Family Residence, 1	105B197 715		South Los Angeles	No	MI	R2RD
Los Angeles	314 E 71ST ST	90003	6011008006	0.000	0.000	0.350	0.000	Shortfall of Sites	0.103	Low Medium I Residential	R2-1	0	0	0	38.770	0.350		Residential - Single Family Residence, 1	102B205 715		Southeast Los Angeles	No	MI	R2RD
Los Angeles	1724 6TH AVE	90019	5072021018	0.000	0.000	0.350	0.000	Shortfall of Sites	0.172	Low Medium II Residential	RD2-1XL-O-CPIO	0	0	0	23.232	0.350		Residential - Single Family Residence, 1	126B189 716		West Adams - Baldwin Hills - Leimert	No	MI	R2RD
Los Angeles	8517 HARGIS ST	90034	5065007025	0.000	0.000	0.350	0.000	Shortfall of Sites	0.115	Low Medium II Residential	RD2-1	0	0	0	34.771	0.350		Residential - Single Family Residence, 1	123B173 716		West Adams - Baldwin Hills - Leimert	No	MI	R2RD
Los Angeles	3420 WALTON AVE	90007	5040019021	0.000	0.000	0.350	0.000	Shortfall of Sites	0.143	Low Medium II Residential	RD2-1	0	0	0	27.977	0.350		Residential - Single Family Residence, 1	120B197 716		South Los Angeles	No	MI	R2RD
Los Angeles	4124 LA SALLE AVE	90062	5021005033	0.000	0.000	0.350	0.000	Shortfall of Sites	0.147	Low Medium I Residential	R2-1	0	0	0	27.286	0.350		Residential - Single Family Residence, 1	114B193 716		South Los Angeles	No	MI	R2RD
Los Angeles	4620 4TH AVE	90043	5014027019	0.000	0.000	0.350	0.000	Shortfall of Sites	0.155	Low Medium I Residential	R2-1	0	0	0	25.821	0.350		Residential - Single Family Residence, 1	111B189 716		West Adams - Baldwin Hills - Leimert	No	MI	R2RD
Los Angeles	1009 E 55TH ST	90011	5103020006	0.000	0.000	0.350	0.000	Shortfall of Sites	0.161	Low Medium I Residential	R2-1	0	0	0	24.840	0.350		Residential - Single Family Residence, 1	108B209 716		Southeast Los Angeles	No	MI	R2RD
Los Angeles	619 W 55TH ST	90037	5001023029	0.000	0.000	0.350	0.000	Shortfall of Sites	0.093	Low Medium I Residential	R2-1	0	0	0	43.019	0.350		Residential - Single Family Residence, 1	108B201 716		South Los Angeles	No	MI	R2RD
Los Angeles	1227 W 55TH ST	90037	5002007009	0.000	0.000	0.350	0.000	Shortfall of Sites	0.125	Low Medium I Residential	R2-1	0	0	0	31.992	0.350		Residential - Single Family Residence, 1	108B197 716		South Los Angeles	No	MI	R2RD
Los Angeles	1616 W 55TH ST	90062	5003022005	0.000	0.000	0.350	0.000	Shortfall of Sites	0.103	Low Medium I Residential	R2-1-CPIO	0	0	0	38.846	0.350		Residential - Single Family Residence, 1	108B193 716		South Los Angeles	No	MI	R2RD
Los Angeles	237 E 62ND ST	90003	6006009028	0.000	0.000	0.350	0.000	Shortfall of Sites	0.117	Low Medium I Residential	R2-1	0	0	0	34.043	0.350		Residential - Single Family Residence, 1	105B205 716		Southeast Los Angeles	No	MI	R2RD
Los Angeles	310 E 71ST ST	90003	6011008005	0.000	0.000	0.350	0.000	Shortfall of Sites	0.103	Low Medium I Residential	R2-1	0	0	0	38.770	0.350		Residential - Single Family Residence, 1	102B205 716		Southeast Los Angeles	No	MI	R2RD
Los Angeles	5632 COLFAX AVE	91601	2339015060	0.000	0.000	0.350	0.000	Shortfall of Sites	0.160	Low Medium I Residential	RD3-1	0	0	0	24.997	0.350		Residential - Single Family Residence, 1	174B169 717		North Hollywood - Valley Village	No	MI	R2RD
Los Angeles	8615 GUTHRIE AVE	90034	4302029025	0.000	0.000	0.350	0.000	Shortfall of Sites	0.065	Low Medium II Residential	RD2-1	0	0	0	61.348	0.350		Residential - Single Family Residence, 1	126B173 717		West Adams - Baldwin Hills - Leimert	No	MI	R2RD
Los Angeles	625 W 55TH ST	90037	5001023016	0.000	0.000	0.350	0.000	Shortfall of Sites	0.155	Low Medium I Residential	R2-1	0	0	0	25.812	0.350		Residential - Single Family Residence, 1	108B201 717		South Los Angeles	No	MI	R2RD
Los Angeles	375 E 56TH ST	90011	5101010001	0.000	0.000	0.350	0.000	Shortfall of Sites	0.121	Low Medium I Residential	R2-1-CPIO	0	0	0	32.951	0.350		Residential - Single Family Residence, 1	108B205 717		Southeast Los Angeles	No	MI	R2RD

Jurisdiction Name	Site Address/Intersection	5 Digit ZIP Code	Assessor Parcel Number	Very Low-Income	Low-Income	Moderate-Income	Above Moderate-Income	Type of Shortfall	Parcel Size (Acres)	Current General Plan Designation	Current Zoning	Proposed General Plan (GP) Designation	Proposed Zoning	Minimum Density Allowed	Maximum Density Allowed	Total Capacity	Vacant/ Nonvacant	Description of Existing Uses	PIN	Base Density Per Acre	Community Plan Area	Rent Stabalization Ordinance	Income Category	Applicable Rezoning Program (Program informing values in Column Q listed first)
Los Angeles	330 W 71ST ST	90003	6012012037	0.000	0.000	0.350	0.000	Shortfall of Sites	0.119	Low Medium I Residential	R2-1	0	0	0	33.507	0.350		Residential - Single Family Residence, 1	102B201 717		Southeast Los Angeles	No	MI	R2RD
Los Angeles	1517 256TH ST	90710	7410007069	0.000	0.000	0.350	0.000	Shortfall of Sites	0.138	Low Medium I Residential	R2-1XL	0	0	0	29.036	0.350		Residential - Single Family Residence, 1	036B193 717		Wilmington - Harbor City	No	MI	R2RD
Los Angeles	1127 BROAD AVE	90744	7423007021	0.000	0.000	0.350	0.000	Shortfall of Sites	0.230	Low Medium I Residential	[Q]RD3-1XL-O-CUGU	0	0	0	17.422	0.350		Residential - Single Family Residence, 1	033B205 717		Wilmington - Harbor City	No	MI	R2RD
Los Angeles	1065 LECOUVREUR AVE	90744	7423022039	0.000	0.000	0.350	0.000	Shortfall of Sites	0.125	Low Medium I Residential	R2-1XL-O-CUGU	0	0	0	32.105	0.350		Residential - Single Family Residence, 1	033B209 717		Wilmington - Harbor City	No	MI	R2RD
Los Angeles	10605 LAUREL CANYON BLVD	91331	2618007020	0.000	0.000	0.350	0.000	Shortfall of Sites	0.179	Low Medium I Residential	R2-1-O	0	0	0	22.340	0.350		Residential - Single Family Residence, 1	207B153 718		Arleta - Pacoima	No	MI	R2RD
Los Angeles	5647 SATSUMA AVE	91601	2415007013	0.000	0.000	0.350	0.000	Shortfall of Sites	0.140	Low Medium I Residential	R2-1VL	0	0	0	28.614	0.350		Residential - Single Family Residence, 1	174B173 718		North Hollywood - Valley Village	No	MI	R2RD
Los Angeles	2940 PARTRIDGE AVE	90039	5442025001	0.000	0.000	0.350	0.000	Shortfall of Sites	0.109	Low Medium I Residential	R2-1VL-RIO	0	0	0	36.575	0.350		Residential - Single Family Residence, 1	150B213 718		Silver Lake - Echo Park - Elysian Valley	No	MI	R2RD
Los Angeles	2521 S CURSON AVE	90016	5048003052	0.000	0.000	0.350	0.000	Shortfall of Sites	0.115	Low Medium II Residential	RD1.5-1	0	0	0	34.856	0.350		Residential - Single Family Residence, 1	123B177 718		West Adams - Baldwin Hills - Leimert	No	MI	R2RD
Los Angeles	3041 SOMERSET DR	90016	5050029052	0.000	0.000	0.350	0.000	Shortfall of Sites	0.058	Low Medium II Residential	RD1.5-1	0	0	0	69.169	0.350		, 0	120B185 718		West Adams - Baldwin Hills - Leimert	No	MI	R2RD
Los Angeles	1259 W 35TH ST	90007	5040021025	0.000	0.000	0.350	0.000	Shortfall of Sites	0.112	Low Medium II Residential	RD2-1	0	0	0	35.559	0.350		Residential - Single Family Residence, 1	120B197 718		South Los Angeles	No	MI	R2RD
Los Angeles	4124 S HARVARD BLVD	90062	5021006034	0.000	0.000	0.350	0.000	Shortfall of Sites	0.119	Low Medium I Residential	R2-1	0	0	0	33.506	0.350		Residential - Single Family Residence, 1	114B193 718		South Los Angeles	No	MI	R2RD
Los Angeles	4620 5TH AVE	90043	5014022023	0.000	0.000	0.350	0.000	Shortfall of Sites	0.155	Low Medium I Residential	R2-1	0	0	0	25.815	0.350		Residential - Single Family Residence, 1	111B189 718		West Adams - Baldwin Hills - Leimert	No	MI	R2RD
Los Angeles	1219 W 55TH ST	90037	5002007011	0.000	0.000	0.350	0.000	Shortfall of Sites	0.125	Low Medium I Residential	R2-1	0	0	0	31.983	0.350		Residential - Single Family Residence, 1	108B197 718		South Los Angeles	No	MI	R2RD
Los Angeles	5501 DENKER AVE	90062	5003022001	0.000	0.000	0.350	0.000	Shortfall of Sites	0.103	Low Medium I Residential	R2-1-CPIO	0	0	0	38.664	0.350		Residential - Single Family Residence, 1	108B193 718		South Los Angeles	No	MI	R2RD
Los Angeles	371 E 56TH ST	90011	5101010002	0.000	0.000	0.350	0.000	Shortfall of Sites	0.122	Low Medium I Residential	R2-1-CPIO	0	0	0	32.907	0.350		Residential - Single Family Residence, 1	108B205 718		Southeast Los Angeles	No	MI	R2RD
Los Angeles	334 W 71ST ST	90003	6012012036	0.000	0.000	0.350	0.000	Shortfall of Sites	0.119	Low Medium I Residential	R2-1	0	0	0	33.507	0.350		Residential - Single Family Residence, 1	102B201 718		Southeast Los Angeles	No	MI	R2RD
Los Angeles	442 E 79TH ST	90003	6030033017	0.000	0.000	0.350	0.000	Shortfall of Sites	0.126	Low Medium I Residential	R2-1	0	0	0	31.732	0.350		Residential - Single Family Residence, 1	099B205 718		Southeast Los Angeles	No	MI	R2RD
Los Angeles	1513 256TH ST	90710	7410007070	0.000	0.000	0.350	0.000	Shortfall of Sites	0.138	Low Medium I Residential	R2-1XL	0	0	0	29.037	0.350		Residential - Single Family Residence, 1	036B193 718		Wilmington - Harbor City	No	MI	R2RD
Los Angeles	6904 GENTRY AVE	91605	2321012032	0.000	0.000	0.350	0.000	Shortfall of Sites	0.115	Low Medium II Residential	RD1.5-1	0	0	0	34.878	0.350		Residential - Single Family Residence, 1	183B165 719		North Hollywood - Valley Village	No	MI	R2RD
Los Angeles	2520 S MARVIN AVE	90016	5048001069	0.000	0.000	0.350	0.000	Shortfall of Sites	0.112	Low Medium II Residential	RD1.5-1	0	0	0	35.751	0.350		Residential - Single Family Residence, 1	123B177 719		West Adams - Baldwin Hills - Leimert	No	MI	R2RD
Los Angeles	1215 W 55TH ST	90037	5002007012	0.000	0.000	0.350	0.000	Shortfall of Sites	0.125	Low Medium I Residential	R2-1	0	0	0	31.978	0.350		Residential - Single Family Residence, 0	108B197 719		South Los Angeles	No	MI	R2RD
Los Angeles	5500 DENKER AVE	90062	5003023021	0.000	0.000	0.350	0.000	Shortfall of Sites	0.068	Low Medium I Residential	R2-1-CPIO	0	0	0	58.476	0.350		Residential - Single Family Residence, 1	108B193 719		South Los Angeles	No	MI	R2RD
Los Angeles	338 W 71ST ST	90003	6012012035	0.000	0.000	0.350	0.000	Shortfall of Sites	0.119	Low Medium I Residential	R2-1	0	0	0	33.506	0.350		Residential - Single Family Residence, 1	102B201 719		Southeast Los Angeles	No	MI	R2RD
Los Angeles	438 E 79TH ST	90003	6030033018	0.000	0.000	0.350	0.000	Shortfall of Sites	0.126	Low Medium I Residential	R2-1	0	0	0	31.717	0.350		Residential - Single Family Residence, 1	099B205 719		Southeast Los Angeles	No	MI	R2RD
Los Angeles	1509 256TH ST	90710	7410007071	0.000	0.000	0.350	0.000	Shortfall of Sites	0.138	Low Medium I Residential	R2-1XL	0	0	0	29.037	0.350		Residential - Single Family Residence, 1	036B193 719		Wilmington - Harbor City	No	MI	R2RD
Los Angeles	1143 GULF AVE	90744	7415023018	0.000	0.000	0.350	0.000	Shortfall of Sites	0.172	Low Medium II Residential	[Q]RD2-1XL-O-CUGU	0	0	0	23.210	0.350		Residential - Single Family Residence, 1	033B205 719		Wilmington - Harbor City	No	MI	R2RD
Los Angeles	7348 BAIRD AVE	91335	2118015014	0.000	0.000	0.350	0.000	Shortfall of Sites	0.172	General Commercial	[Q]R2-2D-CDO	0	0	0	23.220	0.350		Residential - Single Family Residence, 1	186B125 720		Reseda - West Van Nuys	No	MI	R2RD
Los Angeles	1882 S COCHRAN AVE	90019	5067020018	0.000	0.000	0.350	0.000	Shortfall of Sites	0.148	Low Medium II Residential	RD2-1-O	0	0	0	26.968	0.350		Residential - Single Family Residence, 0	126B177 720		West Adams - Baldwin Hills - Leimert	No	MI	R2RD
Los Angeles	3042 S BRONSON AVE	90018	5051030011	0.000	0.000	0.350	0.000	Shortfall of Sites	0.122	Low Medium I Residential	R2-1XL	0	0	0	32.869	0.350		Residential - Single Family Residence, 1	120B185 720		West Adams - Baldwin Hills - Leimert	No	MI	R2RD
Los Angeles	1211 W 55TH ST	90037	5002007013	0.000	0.000	0.350	0.000	Shortfall of Sites	0.125	Low Medium I Residential	R2-1	0	0	0	31.974	0.350		Residential - Single Family Residence, 0	108B197 720		South Los Angeles	No	MI	R2RD
Los Angeles	5417 CIMARRON ST	90062	5005010020	0.000	0.000	0.350	0.000	Shortfall of Sites	0.134	Low Medium I Residential	R2-1	0	0	0	29.824	0.350		Residential - Single Family Residence, 1	108B189 720		South Los Angeles	No	MI	R2RD
Los Angeles	221 E 62ND ST	90003	6006009024	0.000	0.000	0.350	0.000	Shortfall of Sites	0.117	Low Medium I Residential	R2-1	0	0	0	34.045	0.350		Residential - Single Family Residence, 1	105B205 720		Southeast Los Angeles	No	MI	R2RD
Los Angeles	342 W 71ST ST	90003	6012012034	0.000	0.000	0.350	0.000	Shortfall of Sites	0.119	Low Medium I Residential	R2-1	0	0	0	33.506	0.350		Residential - Single Family Residence, 1	102B201 720		Southeast Los Angeles	No	MI	R2RD
Los Angeles	1507 256TH ST	90710	7410007072	0.000	0.000	0.350	0.000	Shortfall of Sites	0.155	Low Medium I Residential	R2-1XL	0	0	0	25.810	0.350		Residential - Single Family Residence, 1	036B193 720		Wilmington - Harbor City	No	MI	R2RD
Los Angeles	1372 N EDGECLIFFE DR	90026	5427024040	0.000	0.000	0.350	0.000	Shortfall of Sites	0.069	Low Medium II Residential	RD1.5-1VL	0	0	0	57.957	0.350		Residential - Single Family Residence, 1	144A203 720		Silver Lake - Echo Park - Elysian Valley	No	MI	R2RD
Los Angeles	7687 FOOTHILL BLVD	91042	2558008017	0.000	0.000	0.350	0.000	Shortfall of Sites	0.092	Low Medium I Residential	RD3-1	0	0	0	43.538	0.350		Residential - Five or More Units or Apartments (Any Combination) · 4 Stories or Less, 0	204B197 721		Sunland - Tujunga - Lake View Terrace - Shadow Hills - East La Tuna Canyon	No	MI	R2RD
Los Angeles	1843 S DUNSMUIR AVE	90019	5064004019	0.000	0.000	0.350	0.000	Shortfall of Sites	0.135	Low Medium II Residential	RD1.5-1	0	0	0	29.559	0.350		Residential - Single Family Residence, 1	126B177 721		West Adams - Baldwin Hills - Leimert	No	MI	R2RD
Los Angeles	1854 ALSACE AVE	90019	5067017012	0.000	0.000	0.350	0.000	Shortfall of Sites	0.113	Low Medium II Residential	RD1.5-1-O	0	0	0	35.530	0.350		Residential - Single Family Residence, 1	126B181 721		West Adams - Baldwin Hills - Leimert	No	MI	R2RD
Los Angeles	1979 S GARTH AVE	90034	4302029026	0.000	0.000	0.350	0.000	Shortfall of Sites	0.076	Low Medium II Residential	RD2-1	0	0	0	52.393	0.350		Residential - Single Family Residence, 1	126B173 721		West Adams - Baldwin Hills - Leimert	No	MI	R2RD
Los Angeles	2523 CARMONA AVE	90016	5048001046	0.000	0.000	0.350	0.000	Shortfall of Sites	0.102	Low Medium II Residential	RD1.5-1	0	0	0	39.314	0.350		Residential - Single Family Residence, 1	123B177 721		West Adams - Baldwin Hills - Leimert	No	MI	R2RD
Los Angeles	3424 S BUDLONG AVE	90007	5040019035	0.000	0.000	0.350	0.000	Shortfall of Sites	0.093	Low Medium II Residential	RD2-1	0	0	0	42.818	0.350		Residential - Double, Duplex, or Two Units - 4 Stories or Less, 0	120B197 721		South Los Angeles	No	MI	R2RD
Los Angeles	4115 BRIGHTON AVE	90062	5021002026	0.000	0.000	0.350	0.000	Shortfall of Sites	0.180	Low Medium I Residential	R2-1	0	0	0	22.274	0.350		Residential - Double, Duplex, or Two Units - 4 Stories or Less, 1	114B193 721		South Los Angeles	No	MI	R2RD
Los Angeles	985 E 55TH ST	90011	5103020003	0.000	0.000	0.350	0.000	Shortfall of Sites	0.161	Low Medium I Residential	R2-1	0	0	0	24.849	0.350		Residential - Single Family Residence, 1	108B209 721		Southeast Los Angeles	No	MI	R2RD
Los Angeles	703 W 55TH ST	90037	5001023020	0.000	0.000	0.350	0.000	Shortfall of Sites	0.131	Low Medium I Residential	R2-1	0	0	0	30.626	0.350		Residential - Single Family Residence, 1	108B201 721		South Los Angeles	No	MI	R2RD
Los Angeles	1550 W 55TH ST	90062	5003023019	0.000	0.000	0.350	0.000	Shortfall of Sites	0.062	Low Medium I Residential	R2-1-CPIO	0	0	0	64.477	0.350		Residential - Single Family Residence, 1	108B193 721		South Los Angeles	No	MI	R2RD
Los Angeles	1257 W 61ST ST	90044	6003019026	0.000	0.000	0.350	0.000	Shortfall of Sites	0.084	Low Medium I Residential	R2-1	0	0	0	47.389	0.350		Residential - Single Family Residence, 1	105B197 721		South Los Angeles	No	MI	R2RD
Los Angeles	242 E 71ST ST	90003	6011007009	0.000	0.000	0.350	0.000	Shortfall of Sites	0.085	Low Medium I Residential	R2-1	0	0	0	47.062	0.350		Residential - Single Family Residence, 1	102B205 721		Southeast Los Angeles	No	MI	R2RD
Los Angeles	835 255TH ST	90710	7413024164	0.000	0.000	0.350	0.000	Shortfall of Sites	0.138	Low Medium II Residential	[Q]RD1.5-1XL-O	0	0	0	29.037	0.350	Vacant	Residential - Single Family Residence - Vacant Land, 0	036B197 721		Wilmington - Harbor City	No	MI	R2RD
Los Angeles	1310 E OPP ST	90744	7425035045	0.000	0.000	0.350	0.000	Shortfall of Sites	0.055	Low Medium I Residential	[Q]R2-1XL-O-CUGU	0	0	0	72.562	0.350		Residential - Single Family Residence, 0	033B213 721		Wilmington - Harbor City	No	MI	R2RD
Los Angeles	7687 FOOTHILL BLVD	91042	2558008017	0.000	0.000	0.350	0.000	Shortfall of Sites	0.081	Low Medium I Residential	RD3-1	0	0	0	49.412	0.350		Residential - Five or More Units or Apartments (Any Combination) · 4 Stories or Less, 0	204B197 722		Sunland - Tujunga - Lake View Terrace - Shadow Hills - East La Tuna Canyon	No	MI	R2RD
Los Angeles	7805 TROOST AVE	91605	2311015027	0.000	0.000	0.350	0.000	Shortfall of Sites	0.125	Low Medium I Residential	R2-1-CUGU	0	0	0	31.911	0.350	Vacant	Residential - Single Family Residence - Vacant Land, 0	189B169 722		Sun Valley - La Tuna Canyon	No	MI	R2RD
Los Angeles	2904 MARSH ST	90039	5442028005	0.000	0.000	0.350	0.000	Shortfall of Sites	0.057	Low Medium I Residential	R2-1VL-RIO	0	0	0	70.441	0.350		Residential - Single Family Residence, 0	150B213 722		Silver Lake - Echo Park - Elysian Valley	No	MI	R2RD
Los Angeles	1846 S DUNSMUIR AVE	90019	5064003008	0.000	0.000	0.350	0.000	Shortfall of Sites	0.128	Low Medium II Residential	RD1.5-1	0	0	0	31.222	0.350		Residential - Single Family Residence, 1	126B177 722		West Adams - Baldwin Hills - Leimert	No	MI	R2RD
Los Angeles	2507 S PALM GROVE AVE	90016	5057002020	0.000	0.000	0.350	0.000	Shortfall of Sites	0.126	Low Medium II Residential	RD1.5-1-O	0	0	0	31.680	0.350		Residential - Single Family Residence, 1	123B181 722		West Adams - Baldwin Hills - Leimert	No	MI	R2RD
Los Angeles	1369 W 38TH ST	90062	5036001026	0.000	0.000	0.350	0.000	Shortfall of Sites	0.109	Low Medium II Residential	RD1.5-1	0	0	0	36.813	0.350		Residential - Single Family Residence, 0	117B193 722		South Los Angeles	No	MI	R2RD
Los Angeles	4622 7TH AVE	90043	5014014018	0.000	0.000	0.350	0.000	Shortfall of Sites	0.155	Low Medium I Residential	R2-1	0	0	0	25.805	0.350		Residential - Single Family Residence, 1	111B189 722		West Adams - Baldwin Hills - Leimert	No	MI	R2RD
Los Angeles	707 W 55TH ST	90037	5001023021	0.000	0.000	0.350	0.000	Shortfall of Sites	0.118	Low Medium I Residential	R2-1	0	0	0	33.963	0.350		Residential - Single Family Residence, 1	108B201 722		South Los Angeles	No	MI	R2RD
Los Angeles	238 E 71ST ST	90003	6011007008	0.000	0.000	0.350	0.000	Shortfall of Sites	0.085	Low Medium I Residential	R2-1	0	0	0	47.061	0.350		Residential - Single Family Residence, 1	102B205 722		Southeast Los Angeles	No	MI	R2RD
Los Angeles	1078 W 18TH ST	90731	7462001015	0.000	0.000	0.350	0.000	Shortfall of Sites	0.115	Low Medium I Residential	R2-1XL	0	0	0	34.844	0.350		Residential - Single Family Residence, 1	012B193 722		San Pedro	No	MI	R2RD
Los Angeles	7630 YATES ST	91042	2558007012	0.000	0.000	0.350	0.000	Shortfall of Sites	0.102	Low Medium I Residential	RD3-1	0	0	0	39.079	0.350		Residential - Single Family Residence, 1	204B197 723		Sunland - Tujunga - Lake View Terrace - Shadow Hills - East La Tuna Canyon	No	MI	R2RD
Los Angeles	1353 HAUSER BLVD	90019	5085031012	0.000	0.000	0.350	0.000	Shortfall of Sites	0.112	Low Medium I Residential	R2-1-O	0	0	0	35.721	0.350		Residential - Single Family Residence, 1	129B177 723		Wilshire	No	MI	R2RD
Los Angeles	1939 S SPAULDING AVE	90016	5064027029	0.000	0.000	0.350	0.000	Shortfall of Sites	0.127	Low Medium II Residential	RD2-1	0	0	0	31.463	0.350		Residential - Single Family Residence, 1	126B173 723		West Adams - Baldwin Hills - Leimert	No	MI	R2RD
Los Angeles	2500 S HARCOURT AVE	90016	5057002013	0.000	0.000	0.350	0.000	Shortfall of Sites	0.101	Low Medium II Residential	RD1.5-1-O	0	0	0	39.605	0.350		Residential - Single Family Residence, 1	123B181 723		West Adams - Baldwin Hills - Leimert	No	MI	R2RD

Jurisdiction Name	Site Address/Intersection	5 Digit ZIP Code	Assessor Parcel Number	Very Low-Income	Low-Income	Moderate-Income	Above Moderate-Income	Type of Shortfall	Parcel Size (Acres)	Current General Plan Designation	Current Zoning	Proposed General Plan (GP) Designation	Proposed Zoning	Minimum Density Allowed	Maximum Density Allowed	Total Capacity	Vacant/ Nonvacant	Description of Existing Uses	PIN	Base Density Per Acre	Community Plan Area	Rent Stabalization Ordinance	Income Category	Applicable Rezoning Program (Program informing values in Column Q listed first)
Los Angeles	3045 WELLINGTON RD	90016	5050028050	0.000	0.000	0.350	0.000	Shortfall of Sites	0.141	Low Medium II Residential	RD2-1	0	0	0	28.345	0.350		Residential - Single Family Residence, 1	120B185 723		West Adams - Baldwin Hills - Leimert	No	MI	R2RD
Los Angeles	3426 WALTON AVE	90007	5040019020	0.000	0.000	0.350	0.000	Shortfall of Sites	0.143	Low Medium II Residential	RD2-1	0	0	0	27.977	0.350		Residential - Single Family Residence, 1	120B197 723		South Los Angeles	No	MI	R2RD
Los Angeles	977 E 55TH ST	90011	5103020002	0.000	0.000	0.350	0.000	Shortfall of Sites	0.161	Low Medium I Residential	R2-1	0	0	0	24.852	0.350		Residential - Single Family Residence, 1	108B209 723		Southeast Los Angeles	No	MI	R2RD
Los Angeles	232 W 61ST ST	90003	6005018009	0.000	0.000	0.350	0.000	Shortfall of Sites	0.118	Low Medium I Residential	R2-1	0	0	0	34.031	0.350		Residential - Single Family Residence, 1	105B201 723		Southeast Los Angeles	No	MI	R2RD
Los Angeles	234 E 71ST ST	90003	6011007007	0.000	0.000	0.350	0.000	Shortfall of Sites	0.085	Low Medium I Residential	R2-1	0	0	0	47.060	0.350		Residential - Single Family Residence, 1	102B205 723		Southeast Los Angeles	No	MI	R2RD
Los Angeles	414 E 79TH ST	90003	6030033024	0.000	0.000	0.350	0.000	Shortfall of Sites	0.126	Low Medium I Residential	R2-1	0	0	0	31.699	0.350		Residential - Single Family Residence, 1	099B205 723		Southeast Los Angeles	No	MI	R2RD
Los Angeles	940 WATSON AVE	90744	7425035024	0.000	0.000	0.350	0.000	Shortfall of Sites	0.101	Low Medium I Residential	[Q]R2-1XL-O-CUGU	0	0	0	39.585	0.350		Residential - Single Family Residence, 1	033B213 723		Wilmington - Harbor City	No	MI	R2RD
Los Angeles	7626 YATES ST	91042	2558007013	0.000	0.000	0.350	0.000	Shortfall of Sites	0.102	Low Medium I Residential	RD3-1	0	0	0	39.077	0.350		Residential - Single Family Residence, 1	204B197 724		Sunland - Tujunga - Lake View Terrace - Shadow Hills - East La Tuna Canyon	No	MI	R2RD
Los Angeles	1872 S CLOVERDALE AVE	90019	5067019017	0.000	0.000	0.350	0.000	Shortfall of Sites	0.127	Low Medium II Residential	RD1.5-1-O	0	0	0	31.608	0.350		Residential - Single Family Residence, 1	126B177 724		West Adams - Baldwin Hills - Leimert	No	MI	R2RD
Los Angeles	1970 CHARITON ST	90034	4302033024	0.000	0.000	0.350	0.000	Shortfall of Sites	0.129	Low Medium II Residential	RD2-1	0	0	0	30.923	0.350		Residential - Single Family Residence, 1	126B173 724		West Adams - Baldwin Hills - Leimert	No	MI	R2RD
Los Angeles	2520 S CURSON AVE	90016	5048002052	0.000	0.000	0.350	0.000	Shortfall of Sites	0.124	Low Medium II Residential	RD1.5-1	0	0	0	32.135	0.350		Residential - Single Family Residence, 1	123B177 724		West Adams - Baldwin Hills - Leimert	No	MI	R2RD
Los Angeles	967 E 55TH ST	90011	5103020001	0.000	0.000	0.350	0.000	Shortfall of Sites	0.161	Low Medium I Residential	R2-1	0	0	0	24.855	0.350		Residential - Single Family Residence, 1	108B209 724		Southeast Los Angeles	No	MI	R2RD
Los Angeles	711 W 55TH ST	90037	5001023022	0.000	0.000	0.350	0.000	Shortfall of Sites	0.124	Low Medium I Residential	R2-1	0	0	0	32.265	0.350		Residential - Single Family Residence, 0	108B201 724		South Los Angeles	No	MI	R2RD
Los Angeles	905 W 55TH ST	90037	5001008028	0.000	0.000	0.350	0.000	Shortfall of Sites	0.119	Low Medium I Residential	R2-1	0	0	0	33.679	0.350		Residential - Single Family Residence, 1	108B197 724		South Los Angeles	No	MI	R2RD
Los Angeles	1538 W 55TH ST	90062	5003023024	0.000	0.000	0.350	0.000	Shortfall of Sites	0.114	Low Medium I Residential	R2-1-CPIO	0	0	0	35.127	0.350		Residential - Single Family Residence, 1	108B193 724		South Los Angeles	No	MI	R2RD
Los Angeles	236 W 61ST ST	90003	6005018010	0.000	0.000	0.350	0.000	Shortfall of Sites	0.118	Low Medium I Residential	R2-1	0	0	0	34.031	0.350		Residential - Single Family Residence, 1	105B201 724		Southeast Los Angeles	No	MI	R2RD
Los Angeles	426 W 71ST ST	90003	6013028032	0.000	0.000	0.350	0.000	Shortfall of Sites	0.119	Low Medium I Residential	R2-1	0	0	0	33.507	0.350		Residential - Single Family Residence, 1	102B201 724		South Los Angeles	No	MI	R2RD
Los Angeles	230 E 71ST ST	90003	6011007019	0.000	0.000	0.350	0.000	Shortfall of Sites	0.098	Low Medium I Residential	R2-1	0	0	0	40.950	0.350		Residential - Single Family Residence, 1	102B205 724		Southeast Los Angeles	No	MI	R2RD
Los Angeles	0	0	7413024921	0.000	0.000	0.350	0.000	Shortfall of Sites	0.138	Low Medium II Residential	[Q]RD1.5-1XL-O	0	0	0	29.039	0.350	Vacant	Miscellaneous - Government Owned Property - Vacant Land, 0	036B197 724		Wilmington - Harbor City	No	MI	R2RD
Los Angeles	1423 256TH ST	90710	7410007048	0.000	0.000	0.350	0.000	Shortfall of Sites	0.172	Low Medium I Residential	R2-1XL	0	0	0	23.229	0.350		Residential - Single Family Residence, 1	036B193 724		Wilmington - Harbor City	No	MI	R2RD
Los Angeles	1039 WATSON AVE	90744	7425032005	0.000	0.000	0.350	0.000	Shortfall of Sites	0.129	Low Medium I Residential	[Q]R2-1XL-O-CUGU	0	0	0	31.115	0.350		Residential - Single Family Residence, 1	033B209 724		Wilmington - Harbor City	No	MI	R2RD
Los Angeles	14032 BESSEMER ST	91401	2239015020	0.000	0.000	0.350	0.000	Shortfall of Sites	0.158	Low Medium II Residential	[Q]RD2-1	0	0	0	25.290	0.350		Residential - Single Family Residence, 1	177B153 725		Van Nuys - North Sherman Oaks	No	MI	R2RD
Los Angeles	2532 CLYDE AVE	90016	5048003045	0.000	0.000	0.350	0.000	Shortfall of Sites	0.127	Low Medium II Residential	RD1.5-1	0	0	0	31.410	0.350		Residential - Single Family Residence, 1	123B173 725		West Adams - Baldwin Hills - Leimert	No	MI	R2RD
Los Angeles	3044 VIRGINIA RD	90016	5050028051	0.000	0.000	0.350	0.000	Shortfall of Sites	0.141	Low Medium II Residential	RD2-1	0	0	0	28.345	0.350		Residential - Single Family Residence, 1	120B185 725		West Adams - Baldwin Hills - Leimert	No	MI	R2RD
Los Angeles	4131 S HOBART BLVD	90062	5021008027	0.000	0.000	0.350	0.000	Shortfall of Sites	0.138	Low Medium I Residential	R2-1	0	0	0	28.894	0.350		Residential - Single Family Residence, 1	114B193 725		South Los Angeles	No	MI	R2RD
Los Angeles	4621 8TH AVE	90043	5014006007	0.000	0.000	0.350	0.000	Shortfall of Sites	0.161	Low Medium I Residential	R2-1	0	0	0	24.891	0.350		Residential - Single Family Residence, 1	111B189 725		West Adams - Baldwin Hills - Leimert	No	MI	R2RD
Los Angeles	226 E 71ST ST	90003	6011007018	0.000	0.000	0.350	0.000	Shortfall of Sites	0.098	Low Medium I Residential	R2-1	0	0	0	40.920	0.350		Residential - Single Family Residence, 1	102B205 725		Southeast Los Angeles	No	MI	R2RD
Los Angeles	406 E 79TH ST	90003	6030033026	0.000	0.000	0.350	0.000	Shortfall of Sites	0.126	Low Medium I Residential	R2-1	0	0	0	31.693	0.350		Residential - Single Family Residence, 1	099B205 725		Southeast Los Angeles	No	MI	R2RD
Los Angeles	1419 256TH ST	90710	7410007049	0.000	0.000	0.350	0.000	Shortfall of Sites	0.172	Low Medium I Residential	R2-1XL	0	0	0	23.229	0.350		Residential - Single Family Residence, 1	036B193 725		Wilmington - Harbor City	No	MI	R2RD
Los Angeles	1054 LAKME AVE	90744	7423018003	0.000	0.000	0.350	0.000	Shortfall of Sites	0.063	Low Residential	RD6-1XL-O-CUGU	0	0	0	63.288	0.350		Residential - Single Family Residence, 1	033B209 725		Wilmington - Harbor City	No	MI	R2RD
Los Angeles	3425 LARISSA AVE	90026	5427026023	0.000	0.000	0.350	0.000	Shortfall of Sites	0.056	Low Medium II Residential	RD1.5-1VL	0	0	0	70.860	0.350		Residential - Single Family Residence - Planned Unit Development (PUD), 1	144A203 725		Silver Lake - Echo Park - Elysian Valley	No	MI	R2RD
Los Angeles	14645 SAYRE ST	91342	2507007005	0.000	0.000	0.350	0.000	Shortfall of Sites	0.167	Low Medium I Residential	RD3-1XL-CPIO	0	0	0	23.974	0.350		Residential - Single Family Residence, 1	219B149 726		Sylmar	No	MI	R2RD
Los Angeles	7618 YATES ST	91042	2558007015	0.000	0.000	0.350	0.000	Shortfall of Sites	0.102	Low Medium I Residential	RD3-1	0	0	0	39.076	0.350		Residential - Single Family Residence, 1	204B197 726		Sunland - Tujunga - Lake View Terrace - Shadow Hills - East La Tuna Canyon	No	MI	R2RD
Los Angeles	14702 GILMORE ST	91411	2236021012	0.000	0.000	0.350	0.000	Shortfall of Sites	0.115	Low Medium II Residential	[Q]RD1.5-1	0	0	0	34.650	0.350		Residential - Single Family Residence, 1	180B149 726		Van Nuys - North Sherman Oaks	No	MI	R2RD
Los Angeles	1445 S OGDEN DR	90019	5068022035	0.000	0.000	0.350	0.000	Shortfall of Sites	0.164	Low Medium I Residential	R2-1-O	0	0	0	24.454	0.350		Residential - Single Family Residence - Pool and Misc., 1	129B177 726		Wilshire	No	MI	R2RD
Los Angeles	1757 S MARVIN AVE	90019	5064015031	0.000	0.000	0.350	0.000	Shortfall of Sites	0.132	Low Medium II Residential	RD1.5-1	0	0	0	30.261	0.350		Residential - Single Family Residence, 1	126B177 726		West Adams - Baldwin Hills - Leimert	No	MI	R2RD
Los Angeles	2509 HILLCREST DR	90016	5057005021	0.000	0.000	0.350	0.000	Shortfall of Sites	0.106	Low Medium I Residential	R2-1	0	0	0	37.605	0.350		Residential - Single Family Residence, 1	123B181 726		West Adams - Baldwin Hills - Leimert	No	MI	R2RD
Los Angeles	8509 HARGIS ST	90034	5065007024	0.000	0.000	0.350	0.000	Shortfall of Sites	0.115	Low Medium II Residential	RD2-1	0	0	0	34.769	0.350		Residential - Single Family Residence, 1	123B173 726		West Adams - Baldwin Hills - Leimert	No	MI	R2RD
Los Angeles	3428 S BUDLONG AVE	90007	5040019034	0.000	0.000	0.350	0.000	Shortfall of Sites	0.067	Low Medium II Residential	RD2-1	0	0	0	60.022	0.350		, 0	120B197 726		South Los Angeles	No	MI	R2RD
Los Angeles	4130 S HOBART BLVD	90062	5021007035	0.000	0.000	0.350	0.000	Shortfall of Sites	0.134	Low Medium I Residential	R2-1	0	0	0	29.783	0.350		Residential - Single Family Residence, 1	114B193 726		South Los Angeles	No	MI	R2RD
Los Angeles	909 W 55TH ST	90037	5001008027	0.000	0.000	0.350	0.000	Shortfall of Sites	0.119	Low Medium I Residential	R2-1	0	0	0	33.681	0.350		Residential - Single Family Residence, 1	108B197 726		South Los Angeles	No	MI	R2RD
Los Angeles	244 W 61ST ST	90003	6005018012	0.000	0.000	0.350	0.000	Shortfall of Sites	0.106	Low Medium I Residential	R2-1	0	0	0	37.796	0.350		Residential - Single Family Residence, 1	105B201 726		Southeast Los Angeles	No	MI	R2RD
Los Angeles	434 W 71ST ST	90003	6013028021	0.000	0.000	0.350	0.000	Shortfall of Sites	0.120	Low Medium I Residential	R2-1	0	0	0	33.380	0.350		Residential - Single Family Residence, 1	102B201 726		South Los Angeles	No	MI	R2RD
Los Angeles	222 E 71ST ST	90003	6011007017	0.000	0.000	0.350	0.000	Shortfall of Sites	0.085	Low Medium I Residential	R2-1	0	0	0	47.058	0.350		Residential - Single Family Residence, 1	102B205 726		Southeast Los Angeles	No	MI	R2RD
Los Angeles	0	0	7413024902	0.000	0.000	0.350	0.000	Shortfall of Sites	0.108	Low Medium II Residential	[Q]RD1.5-1XL-O	0	0	0	36.951	0.350		Residential - Single Family Residence, 0	036B197 726		Wilmington - Harbor City	No	MI	R2RD
Los Angeles	1415 256TH ST	90710	7410007050	0.000	0.000	0.350	0.000	Shortfall of Sites	0.172	Low Medium I Residential	R2-1XL	0	0	0	23.229	0.350		Residential - Single Family Residence, 1	036B193 726		Wilmington - Harbor City	No	MI	R2RD
Los Angeles	10564 LAUREL CANYON BLVD	91331	2618011021	0.000	0.000	0.350	0.000	Shortfall of Sites	0.186	Low Medium I Residential	R2-1-O-CUGU	0	0	0	21.496	0.350		Residential - Single Family Residence, 1	207B153 727		Arleta - Pacoima	No	MI	R2RD
Los Angeles	7614 YATES ST	91042	2558007016	0.000	0.000	0.350	0.000	Shortfall of Sites	0.102	Low Medium I Residential	RD3-1	0	0	0	39.076	0.350		Residential - Single Family Residence, 1	204B197 727		Sunland - Tujunga - Lake View Terrace - Shadow Hills - East La Tuna Canyon	No	MI	R2RD
Los Angeles	6924 BAIRD AVE	91335	2126021017	0.000	0.000	0.350	0.000	Shortfall of Sites	0.281	Community Commercial	[Q]R2-1L-CDO-RIO	0	0	0	14.228	0.350		Residential - Single Family Residence - Pool, 1	183B125 727		Reseda - West Van Nuys	No	MI	R2RD
Los Angeles	14022 BESSEMER ST	91401	2239015022	0.000	0.000	0.350	0.000	Shortfall of Sites	0.158	Low Medium II Residential	[Q]RD2-1	0	0	0	25.318	0.350		Residential - Single Family Residence, 1	177B153 727		Van Nuys - North Sherman Oaks	No	MI	R2RD
Los Angeles	2900 MARSH ST	90039	5442028006	0.000	0.000	0.350	0.000	Shortfall of Sites	0.114	Low Medium I Residential	R2-1VL-RIO	0	0	0	35.228	0.350		Residential - Single Family Residence, 1	150B213 727		Silver Lake - Echo Park - Elysian Valley	No	MI	R2RD
Los Angeles	1849 S SYCAMORE AVE	90019	5067017029	0.000	0.000	0.350	0.000	Shortfall of Sites	0.115	Low Medium II Residential	RD1.5-1-O	0	0	0	34.847	0.350		Residential - Single Family Residence, 0	126B181 727		West Adams - Baldwin Hills - Leimert	No	MI	R2RD
Los Angeles	2509 LUCERNE AVE	90016	5057003018	0.000	0.000	0.350	0.000	Shortfall of Sites	0.097	Low Medium II Residential	RD1.5-1-O	0	0	0	41.259	0.350		Residential - Single Family Residence, 1	123B181 727		West Adams - Baldwin Hills - Leimert	No	MI	R2RD
Los Angeles	3042 SOMERSET DR	90016	5050030054	0.000	0.000	0.350	0.000	Shortfall of Sites	0.115	Low Medium II Residential	RD2-1	0	0	0	34.632	0.350		Residential - Single Family Residence, 1	120B185 727		West Adams - Baldwin Hills - Leimert	No	MI	R2RD
Los Angeles	4624 S GRAMERCY PL	90062	5015003029	0.000	0.000	0.350	0.000	Shortfall of Sites	0.149	Low Medium I Residential	R2-1	0	0	0	26.806	0.350		Residential - Single Family Residence, 1	111B189 727		South Los Angeles	No	MI	R2RD
Los Angeles	723 W 55TH ST	90037	5001023025	0.000	0.000	0.350	0.000	Shortfall of Sites	0.124	Low Medium I Residential	R2-1	0	0	0	32.265	0.350	Vacant	Residential - Single Family Residence - Vacant Land, 0	108B201 727		South Los Angeles	No	MI	R2RD
Los Angeles	1526 W 55TH ST	90062	5003023027	0.000	0.000	0.350	0.000	Shortfall of Sites	0.114	Low Medium I Residential	R2-1-CPIO	0	0	0	35.127	0.350		Residential - Single Family Residence, 1	108B193 727		South Los Angeles	No	MI	R2RD
Los Angeles	438 W 71ST ST	90003	6013028020	0.000	0.000	0.350	0.000	Shortfall of Sites	0.119	Low Medium I Residential	R2-1	0	0	0	33.634	0.350		Residential - Single Family Residence, 1	102B201 727		South Los Angeles	No	MI	R2RD
Los Angeles	218 E 71ST ST	90003	6011007016	0.000	0.000	0.350	0.000	Shortfall of Sites	0.085	Low Medium I Residential	R2-1	0	0	0	47.056	0.350		Residential - Single Family Residence, 1	102B205 727		Southeast Los Angeles	No	MI	R2RD
Los Angeles	6925 RESEDA BLVD	91335	2126021015	0.000	0.000	0.350	0.000	Shortfall of Sites	0.107	Community Commercial	[Q]R2-1L-CDO-RIO, [Q]C2-1L-CDO-RIO	0	0	0	37.472	0.350		Commercial - Store - One Story, 0	183B125 728		Reseda - West Van Nuys	No	MI	R2RD
Los Angeles	12408 OXNARD ST	91606	2340002002	0.000	0.000	0.350	0.000	Shortfall of Sites	0.106	Low Medium I Residential	RD3-1	0	0	0	37.670	0.350		Residential - Single Family Residence, 1	177B165 728		North Hollywood - Valley Village	No	MI	R2RD
Los Angeles	1841 CLYDE AVE	90019	5064021012	0.000	0.000	0.350	0.000	Shortfall of Sites	0.120	Low Medium II Residential	RD2-1	0	0	0	33.467	0.350		Residential - Single Family Residence, 1	126B177 728		West Adams - Baldwin Hills - Leimert	No	MI	R2RD
Los Angeles	2006 S SHERBOURNE DR	90034	4302026002	0.000	0.000	0.350	0.000	Shortfall of Sites	0.103	Low Medium II Residential	RD1.5-1	0	0	0	38.800	0.350		Residential - Single Family Residence, 1	126B169 728		West Adams - Baldwin Hills - Leimert	No	MI	R2RD
Los Angeles	1825 CIMARRON ST	90019	5073022015	0.000	0.000	0.350	0.000	Shortfall of Sites	0.107	Low Medium I Residential	R2-1-CPIO	0	0	0	37.387	0.350		Residential - Single Family Residence, 1	126B189 728		South Los Angeles	No	MI	R2RD

Jurisdiction Name	Site Address/Intersection	5 Digit ZIP Code	Assessor Parcel Number	Very Low-Income	Low-Income	Moderate-Income	Above Moderate-Income	Type of Shortfall	Parcel Size (Acres)	Current General Plan Designation	Current Zoning	Proposed General Plan (GP) Designation	Proposed Zoning	Minimum Density Allowed	Maximum Density Allowed	Total Capacity	Vacant/ Nonvacant	Description of Existing Uses	PIN	Base Density Per Acre	Community Plan Area	Rent Stabalization Ordinance	Income Category	Applicable Rezoning Program (Program informing values in Column Q listed first)
Los Angeles	3430 WALTON AVE	90007	5040019019	0.000	0.000	0.350	0.000	Shortfall of Sites	0.143	Low Medium II Residential	RD2-1	0	0	0	27.977	0.350		Residential - Single Family Residence, 1	120B197 728		South Los Angeles	No	MI	R2RD
Los Angeles	4624 S VAN NESS AVE	90062	5015024008	0.000	0.000	0.350	0.000	Shortfall of Sites	0.120	Low Medium I Residential	R2-1	0	0	0	33.439	0.350		Residential - Single Family Residence, 1	111B189 728		South Los Angeles	No	MI	R2RD
Los Angeles	939 E 55TH ST	90011	5103021029	0.000	0.000	0.350	0.000	Shortfall of Sites	0.161	Low Medium I Residential	R2-1	0	0	0	24.863	0.350		Residential - Single Family Residence, 1	108B209 728		Southeast Los Angeles	No	MI	R2RD
Los Angeles	727 W 55TH ST	90037	5001023026	0.000	0.000	0.350	0.000	Shortfall of Sites	0.124	Low Medium I Residential	R2-1	0	0	0	32.265	0.350	Vacant	Residential - Single Family Residence - Vacant Land, 0	108B201 728		South Los Angeles	No	MI	R2RD
Los Angeles	442 W 71ST ST	90003	6013028019	0.000	0.000	0.350	0.000	Shortfall of Sites	0.131	Low Medium I Residential	R2-1	0	0	0	30.631	0.350		Residential - Single Family Residence, 1	102B201 728		South Los Angeles	No	MI	R2RD
Los Angeles	214 E 71ST ST	90003	6011007015	0.000	0.000	0.350	0.000	Shortfall of Sites	0.085	Low Medium I Residential	R2-1	0	0	0	47.056	0.350		Residential - Single Family Residence, 1	102B205 728		Southeast Los Angeles	No	MI	R2RD
Los Angeles	352 E 79TH ST	90003	6030019020	0.000	0.000	0.350	0.000	Shortfall of Sites	0.126	Low Medium I Residential	R2-1	0	0	0	31.678	0.350		Residential - Single Family Residence, 1	099B205 728		Southeast Los Angeles	No	MI	R2RD
Los Angeles	1061 EUBANK AVE	90744	7423025017	0.000	0.000	0.350	0.000	Shortfall of Sites	0.136	Low Medium I Residential	[Q]R2-1XL-O-CUGU	0	0	0	29.502	0.350		Residential - Single Family Residence, 1	033B209 728		Wilmington - Harbor City	No	MI	R2RD
Los Angeles	12400 OXNARD ST	91606	2340002001	0.000	0.000	0.350	0.000	Shortfall of Sites	0.120	Low Medium I Residential	RD3-1	0	0	0	33.375	0.350		Residential - Single Family Residence, 1	177B165 729		North Hollywood - Valley Village	No	MI	R2RD
Los Angeles	2508 VINEYARD AVE	90016	5057005010	0.000	0.000	0.350	0.000	Shortfall of Sites	0.072	Low Medium I Residential	R2-1	0	0	0	55.213	0.350		Residential - Single Family Residence, 1	123B181 729		West Adams - Baldwin Hills - Leimert	No	MI	R2RD
Los Angeles	2525 S CURSON AVE	90016	5048003053	0.000	0.000	0.350	0.000	Shortfall of Sites	0.115	Low Medium II Residential	RD1.5-1	0	0	0	34.856	0.350		Residential - Single Family Residence, 1	123B177 729		West Adams - Baldwin Hills - Leimert	No	MI	R2RD
Los Angeles	3118 HUTCHISON AVE	90034	4312005036	0.000	0.000	0.350	0.000	Shortfall of Sites	0.116	Low Medium II Residential	RD1.5-1	0	0	0	34.571	0.350		Residential - Single Family Residence, 1	123B169 729		West Adams - Baldwin Hills - Leimert	No	MI	R2RD
Los Angeles	3106 9TH AVE	90018	5051036029	0.000	0.000	0.350	0.000	Shortfall of Sites	0.133	Low Medium I Residential	R2-1XL-O	0	0	0	30.157	0.350		Residential - Single Family Residence, 1	120B185 729		West Adams - Baldwin Hills - Leimert	No	MI	R2RD
Los Angeles	1431 W 38TH ST	90062	5036002019	0.000	0.000	0.350	0.000	Shortfall of Sites	0.121	Low Medium II Residential	RD1.5-1	0	0	0	32.936	0.350		Residential - Single Family Residence, 1	117B193 729		South Los Angeles	No	MI	R2RD
Los Angeles	4625 S VAN NESS AVE	90062	5015027017	0.000	0.000	0.350	0.000	Shortfall of Sites	0.107	Low Medium I Residential	R2-1	0	0	0	37.384	0.350		Residential - Single Family Residence, 1	111B189 729		West Adams - Baldwin Hills - Leimert	No	MI	R2RD
Los Angeles	731 W 55TH ST	90037	5001023027	0.000	0.000	0.350	0.000	Shortfall of Sites	0.124	Low Medium I Residential	R2-1	0	0	0	32.265	0.350		Residential - Single Family Residence, 1	108B201 729		South Los Angeles	No	MI	R2RD
Los Angeles	327 E 56TH ST	90011	5101010012	0.000	0.000	0.350	0.000	Shortfall of Sites	0.122	Low Medium I Residential	R2-1-CPIO	0	0	0	32.920	0.350		Residential - Single Family Residence, 1	108B205 729		Southeast Los Angeles	No	MI	R2RD
Los Angeles	143 E 62ND ST	90003	6006010025	0.000	0.000	0.350	0.000	Shortfall of Sites	0.117	Low Medium I Residential	R2-1	0	0	0	34.052	0.350		Residential - Single Family Residence, 1	105B205 729		Southeast Los Angeles	No	MI	R2RD
Los Angeles	210 E 71ST ST	90003	6011007014	0.000	0.000	0.350	0.000	Shortfall of Sites	0.085	Low Medium I Residential	R2-1	0	0	0	47.055	0.350		Residential - Single Family Residence, 1	102B205 729		Southeast Los Angeles	No	MI	R2RD
Los Angeles	348 E 79TH ST	90003	6030019021	0.000	0.000	0.350	0.000	Shortfall of Sites	0.126	Low Medium I Residential	R2-1	0	0	0	31.675	0.350		Residential - Single Family Residence, 1	099B205 729		Southeast Los Angeles	No	MI	R2RD
Los Angeles	446 E 118TH ST	90061	6083021002	0.000	0.000	0.350	0.000	Shortfall of Sites	0.128	Low Medium I Residential	R2-1	0	0	0	31.323	0.350		Residential - Single Family Residence, 1	084B205 729		Southeast Los Angeles	No	MI	R2RD
Los Angeles	25537 PRESIDENT AVE	90710	7410023035	0.000	0.000	0.350	0.000	Shortfall of Sites	0.110	Low Medium I Residential	R2-1XL	0	0	0	36.297	0.350		Residential - Single Family Residence, 1	036B193 729		Wilmington - Harbor City	No	MI	R2RD
Los Angeles	3172 CASITAS AVE	90039	5436009018	0.000	0.000	0.350	0.000	Shortfall of Sites	0.124	Low Medium I Residential	RD3-1-RIO	0	0	0	32.280	0.350		Residential - Single Family Residence, 1	153B209 730		Northeast Los Angeles	No	MI	R2RD
Los Angeles	1862 COCHRAN PL	90019	5064001028	0.000	0.000	0.350	0.000	Shortfall of Sites	0.125	Low Medium II Residential	RD1.5-1	0	0	0	32.081	0.350		Residential - Single Family Residence, 1	126B177 730		West Adams - Baldwin Hills - Leimert	No	MI	R2RD
Los Angeles	1807 S HIGHLAND AVE	90019	5067013002	0.000	0.000	0.350	0.000	Shortfall of Sites	0.129	Low Medium II Residential	RD1.5-1-O	0	0	0	31.006	0.350		Residential - Single Family Residence, 1	126B181 730		West Adams - Baldwin Hills - Leimert	No	MI	R2RD
Los Angeles	1824 S VAN NESS AVE	90019	5073022005	0.000	0.000	0.350	0.000	Shortfall of Sites	0.161	Low Medium I Residential	R2-1-CPIO	0	0	0	24.891	0.350		Residential - Single Family Residence, 1	126B189 730		South Los Angeles	No	MI	R2RD
Los Angeles	2422 S PALM GROVE AVE	90016	5057003012	0.000	0.000	0.350	0.000	Shortfall of Sites	0.071	Low Medium II Residential	RD1.5-1-O	0	0	0	55.970	0.350		Residential - Single Family Residence, 0	123B181 730		West Adams - Baldwin Hills - Leimert	No	MI	R2RD
Los Angeles	3048 S VICTORIA AVE	90016	5050031053	0.000	0.000	0.350	0.000	Shortfall of Sites	0.093	Low Medium II Residential	RD2-1	0	0	0	42.994	0.350		Residential - Single Family Residence, 1	120B185 730		West Adams - Baldwin Hills - Leimert	No	MI	R2RD
Los Angeles	1427 W 38TH ST	90062	5036002018	0.000	0.000	0.350	0.000	Shortfall of Sites	0.121	Low Medium II Residential	RD1.5-1	0	0	0	32.938	0.350		Residential - Single Family Residence, 1	117B193 730		South Los Angeles	No	MI	R2RD
Los Angeles	4117 DALTON AVE	90062	5021004016	0.000	0.000	0.350	0.000	Shortfall of Sites	0.154	Low Medium I Residential	R2-1	0	0	0	26.037	0.350		Residential - Single Family Residence, 1	114B193 730		South Los Angeles	No	MI	R2RD
Los Angeles	4174 S BUDLONG AVE	90037	5020020011	0.000	0.000	0.350	0.000	Shortfall of Sites	0.166	Low Medium I Residential	R2-1	0	0	0	24.089	0.350		Residential - Single Family Residence, 1	114B197 730		South Los Angeles	No	MI	R2RD
Los Angeles	4627 S GRAMERCY PL	90062	5015014020	0.000	0.000	0.350	0.000	Shortfall of Sites	0.149	Low Medium I Residential	R2-1	0	0	0	26.806	0.350		Residential - Single Family Residence, 1	111B189 730		South Los Angeles	No	MI	R2RD
Los Angeles	925 W 55TH ST	90037	5001008023	0.000	0.000	0.350	0.000	Shortfall of Sites	0.119	Low Medium I Residential	R2-1	0	0	0	33.692	0.350		Residential - Single Family Residence, 1	108B197 730		South Los Angeles	No	MI	R2RD
Los Angeles	1514 W 55TH ST	90062	5003023030	0.000	0.000	0.350	0.000	Shortfall of Sites	0.114	Low Medium I Residential	R2-1-CPIO	0	0	0	35.127	0.350		Residential - Single Family Residence, 1	108B193 730		South Los Angeles	No	MI	R2RD
Los Angeles	318 W 61ST ST	90003	6005003005	0.000	0.000	0.350	0.000	Shortfall of Sites	0.139	Low Medium I Residential	R2-1	0	0	0	28.816	0.350		Residential - Single Family Residence, 1	105B201 730		Southeast Los Angeles	No	MI	R2RD
Los Angeles	139 E 62ND ST	90003	6006010024	0.000	0.000	0.350	0.000	Shortfall of Sites	0.117	Low Medium I Residential	R2-1	0	0	0	34.052	0.350		Residential - Single Family Residence, 1	105B205 730		Southeast Los Angeles	No	MI	R2RD
Los Angeles	206 E 71ST ST	90003	6011007013	0.000	0.000	0.350	0.000	Shortfall of Sites	0.085	Low Medium I Residential	R2-1	0	0	0	47.054	0.350		Residential - Single Family Residence, 1	102B205 730		Southeast Los Angeles	No	MI	R2RD
Los Angeles	344 E 79TH ST	90003	6030019022	0.000	0.000	0.350	0.000	Shortfall of Sites	0.126	Low Medium I Residential	R2-1	0	0	0	31.672	0.350		Residential - Single Family Residence, 1	099B205 730		Southeast Los Angeles	No	MI	R2RD
Los Angeles	2158 W 82ND ST	90047	6035013001	0.000	0.000	0.350	0.000	Shortfall of Sites	0.133	Low Medium II Residential	RD1.5-1	0	0	0	30.098	0.350		Residential - Single Family Residence, 1	099B189 730		South Los Angeles	No	MI	R2RD
Los Angeles	442 E 118TH ST	90061	6083021003	0.000	0.000	0.350	0.000	Shortfall of Sites	0.144	Low Medium I Residential	R2-1	0	0	0	27.844	0.350		Residential - Single Family Residence, 1	084B205 730		Southeast Los Angeles	No	MI	R2RD
Los Angeles	1537 256TH ST	90710	7410007065	0.000	0.000	0.350	0.000	Shortfall of Sites	0.103	Low Medium I Residential	R2-1XL	0	0	0	38.715	0.350		Residential - Single Family Residence, 1	036B193 730		Wilmington - Harbor City	No	MI	R2RD
Los Angeles	1057 LAKME AVE	90744	7423009014	0.000	0.000	0.350	0.000	Shortfall of Sites	0.086	Low Medium I Residential	[Q]RD3-1XL-O-CUGU	0	0	0	46.404	0.350		Residential - Single Family Residence, 1	033B209 730		Wilmington - Harbor City	No	MI	R2RD
Los Angeles	1001 W 8TH ST	90731	7458005025	0.000	0.000	0.350	0.000	Shortfall of Sites	0.066	Low Medium II Residential	RD1.5-1XL	0	0	0	60.254	0.350		Residential - Single Family Residence, 0	015B197 730		San Pedro	No	MI	R2RD
Los Angeles	12318 SAN FERNANDO RD	91342	2507007035	0.000	0.000	0.350	0.000	Shortfall of Sites	0.186	Low Medium I Residential	RD3-1XL-CPIO	0	0	0	21.509	0.350		Residential - Single Family Residence, 1	219B149 731		Sylmar	No	MI	R2RD
Los Angeles	2506 S RIMPAU BLVD	90016	5057001012	0.000	0.000	0.350	0.000	Shortfall of Sites	0.106	Low Medium II Residential	RD1.5-1-O	0	0	0	37.891	0.350		Residential - Single Family Residence, 0	123B181 731		West Adams - Baldwin Hills - Leimert	No	MI	R2RD
Los Angeles	3043 S VICTORIA AVE	90016	5050030056	0.000	0.000	0.350	0.000	Shortfall of Sites	0.087	Low Medium II Residential	RD2-1	0	0	0	46.178	0.350		Residential - Single Family Residence, 1	120B185 731		West Adams - Baldwin Hills - Leimert	No	MI	R2RD
Los Angeles	4175 S BUDLONG AVE	90037	5020013005	0.000	0.000	0.350	0.000	Shortfall of Sites	0.165	Low Medium I Residential	R2-1	0	0	0	24.307	0.350		Residential - Single Family Residence, 1	114B197 731		South Los Angeles	No	MI	R2RD
Los Angeles	4626 S WILTON PL	90062	5015014007	0.000	0.000	0.350	0.000	Shortfall of Sites	0.149	Low Medium I Residential	R2-1	0	0	0	26.788	0.350		Residential - Single Family Residence, 1	111B189 731		South Los Angeles	No	MI	R2RD
Los Angeles	1510 W 55TH ST	90062	5003023031	0.000	0.000	0.350	0.000	Shortfall of Sites	0.114	Low Medium I Residential	R2-1-CPIO	0	0	0	35.127	0.350		Residential - Single Family Residence, 1	108B193 731		South Los Angeles	No	MI	R2RD
Los Angeles	135 E 62ND ST	90003	6006010023	0.000	0.000	0.350	0.000	Shortfall of Sites	0.117	Low Medium I Residential	R2-1	0	0	0	34.053	0.350		Residential - Single Family Residence, 1	105B205 731		Southeast Los Angeles	No	MI	R2RD
Los Angeles	6910 MENLO AVE	90044	6013006001	0.000	0.000	0.350	0.000	Shortfall of Sites	0.062	Low Medium II Residential	RD2-1	0	0	0	64.532	0.350		Residential - Single Family Residence, 1	102B197 731		South Los Angeles	No	MI	R2RD
Los Angeles	202 E 71ST ST	90003	6011007012	0.000	0.000	0.350	0.000	Shortfall of Sites	0.083	Low Medium I Residential	R2-1	0	0	0	48.465	0.350		Residential - Single Family Residence, 1	102B205 731		Southeast Los Angeles	No	MI	R2RD
Los Angeles	340 E 79TH ST	90003	6030019023	0.000	0.000	0.350	0.000	Shortfall of Sites	0.126	Low Medium I Residential	R2-1	0	0	0	31.669	0.350		Residential - Single Family Residence, 1	099B205 731		Southeast Los Angeles	No	MI	R2RD
Los Angeles	1533 256TH ST	90710	7410007066	0.000	0.000	0.350	0.000	Shortfall of Sites	0.103	Low Medium I Residential	R2-1XL	0	0	0	38.716	0.350		Residential - Single Family Residence, 1	036B193 731		Wilmington - Harbor City	No	MI	R2RD
Los Angeles	12354 OXNARD ST	91606	2340003003	0.000	0.000	0.350	0.000	Shortfall of Sites	0.180	Low Medium I Residential	RD3-1	0	0	0	22.197	0.350		Residential - Single Family Residence, 1	177B165 732		North Hollywood - Valley Village	No	MI	R2RD
Los Angeles	4805 PICKFORD ST	90019	5067010017	0.000	0.000	0.350	0.000	Shortfall of Sites	0.132	Low Medium II Residential	RD2-1-O	0	0	0	30.214	0.350		Residential - Single Family Residence, 1	126B181 732		West Adams - Baldwin Hills - Leimert	No	MI	R2RD
Los Angeles	2507 S HARCOURT AVE	90016	5057001016	0.000	0.000	0.350	0.000	Shortfall of Sites	0.101	Low Medium II Residential	RD1.5-1-O	0	0	0	39.635	0.350		Residential - Single Family Residence, 1	123B181 732		West Adams - Baldwin Hills - Leimert	No	MI	R2RD
Los Angeles	2630 CULLEN ST	90034	5065005011	0.000	0.000	0.350	0.000	Shortfall of Sites	0.138	Low Medium II Residential	RD1.5-1	0	0	0	29.040	0.350		Residential - Single Family Residence, 1	123B173 732		West Adams - Baldwin Hills - Leimert	No	MI	R2RD
Los Angeles	3045 SOMERSET DR	90016	5050029055	0.000	0.000	0.350	0.000	Shortfall of Sites	0.087	Low Medium II Residential	RD1.5-1	0	0	0	46.113	0.350		Residential - Single Family Residence, 1	120B185 732		West Adams - Baldwin Hills - Leimert	No	MI	R2RD
Los Angeles	4261 CREED AVE	90008	5024022010	0.000	0.000	0.350	0.000	Shortfall of Sites	0.111	Low Medium I Residential	R2-1	0	0	0	35.898	0.350		Residential - Single Family Residence, 1	114B185 732		West Adams - Baldwin Hills - Leimert	No	MI	R2RD
Los Angeles	6113 MENLO AVE	90044	6004011004	0.000	0.000	0.350	0.000	Shortfall of Sites	0.105	Low Medium II Residential	RD2-1	0	0	0	38.216	0.350		Residential - Single Family Residence, 1	105B197 732		South Los Angeles	No	MI	R2RD
Los Angeles	131 E 62ND ST	90003	6006010022	0.000	0.000	0.350	0.000	Shortfall of Sites	0.117	Low Medium I Residential	R2-1	0	0	0	34.053	0.350		Residential - Single Family Residence, 1	105B205 732		Southeast Los Angeles	No	MI	R2RD
Los Angeles	6913 MENLO AVE	90044	6013005010	0.000	0.000	0.350	0.000	Shortfall of Sites	0.062	Low Medium II Residential	RD1.5-1	0	0	0	64.531	0.350		Residential - Single Family Residence, 1	102B197 732		South Los Angeles	No	MI	R2RD
Los Angeles	434 E 118TH ST	90061	6083021005	0.000	0.000	0.350	0.000	Shortfall of Sites	0.144	Low Medium I Residential	R2-1	0	0	0	27.848	0.350		Residential - Single Family Residence - Other Improvements Only, 1	084B205 732		Southeast Los Angeles	No	MI	R2RD
Los Angeles	25532 SENATOR AVE	90710	7410007045	0.000	0.000	0.350	0.000	Shortfall of Sites	0.115	Low Medium I Residential	R2-1XL	0	0	0	34.844	0.350		Residential - Single Family Residence, 1	036B193 732		Wilmington - Harbor City	No	MI	R2RD
Los Angeles	0	0	7423009012	0.000	0.000	0.350	0.000	Shortfall of Sites	0.109	Low Medium I Residential	[Q]RD3-1XL-O-CUGU	0	0	0	36.853	0.350	Vacant	Residential - Single Family Residence - Vacant Land, 0	033B209 732		Wilmington - Harbor City	No	MI	R2RD
Los Angeles	13952 BESSEMER ST	91401	2239016002	0.000	0.000	0.350	0.000	Shortfall of Sites	0.157	Low Medium II Residential	[Q]RD2-1	0	0	0	25.427	0.350		Residential - Single Family Residence, 1	177B153 733		Van Nuys - North Sherman Oaks	No	MI	R2RD
Los Angeles	1819 S BURNSIDE AVE	90019	5064006018	0.000	0.000	0.350	0.000	Shortfall of Sites	0.118	Low Medium II Residential	RD1.5-1	0	0	0	33.881	0.350		Residential - Single Family Residence, 1	126B177 733		West Adams - Baldwin Hills - Leimert	No	MI	R2RD

Jurisdiction Name	Site Address/Intersection	5 Digit ZIP Code	Assessor Parcel Number	Very Low-Income	Low-Income	Moderate-Income	Above Moderate-Income	Type of Shortfall	Parcel Size (Acres)	Current General Plan Designation	Current Zoning	Proposed General Plan (GP) Designation	Proposed Zoning	Minimum Density Allowed	Maximum Density Allowed	Total Capacity	Vacant/ Nonvacant	Description of Existing Uses	PIN	Base Density Per Acre	Community Plan Area	Rent Stabalization Ordinance	Income Category	Applicable Rezoning Program (Program informing values in Column Q listed first)
Los Angeles	1727 5TH AVE	90019	5072021007	0.000	0.000	0.350	0.000	Shortfall of Sites	0.172	Low Medium II Residential	RD2-1XL-O-CPIO	0	0	0	23.203	0.350		Residential - Single Family Residence, 1	126B189 733		West Adams - Baldwin Hills - Leimert	No	MI	R2RD
Los Angeles	1943 S SPAULDING AVE	90016	5064027028	0.000	0.000	0.350	0.000	Shortfall of Sites	0.155	Low Medium II Residential	RD2-1	0	0	0	25.869	0.350		Residential - Single Family Residence, 1	126B173 733		West Adams - Baldwin Hills - Leimert	No	MI	R2RD
Los Angeles	2524 S MARVIN AVE	90016	5048001068	0.000	0.000	0.350	0.000	Shortfall of Sites	0.113	Low Medium II Residential	RD1.5-1	0	0	0	35.267	0.350		Residential - Single Family Residence, 1	123B177 733		West Adams - Baldwin Hills - Leimert	No	MI	R2RD
Los Angeles	4172 S NORMANDIE AVE	90037	5020004014	0.000	0.000	0.350	0.000	Shortfall of Sites	0.113	Low Medium II Residential	RD1.5-1	0	0	0	35.452	0.350		Residential - Single Family Residence, 1	114B197 733		South Los Angeles	No	MI	R2RD
Los Angeles	911 E 55TH ST	90011	5103021026	0.000	0.000	0.350	0.000	Shortfall of Sites	0.129	Low Medium I Residential	R2-1	0	0	0	31.089	0.350		Residential - Single Family Residence, 1	108B209 733		Southeast Los Angeles	No	MI	R2RD
Los Angeles	937 W 55TH ST	90037	5001008020	0.000	0.000	0.350	0.000	Shortfall of Sites	0.119	Low Medium I Residential	R2-1	0	0	0	33.700	0.350		Residential - Single Family Residence, 1	108B197 733		South Los Angeles	No	MI	R2RD
Los Angeles	1502 W 55TH ST	90062	5003023033	0.000	0.000	0.350	0.000	Shortfall of Sites	0.114	Low Medium I Residential	R2-1-CPIO	0	0	0	35.127	0.350		Residential - Single Family Residence, 1	108B193 733		South Los Angeles	No	MI	R2RD
Los Angeles	7023 DENVER AVE	90044	6013024017	0.000	0.000	0.350	0.000	Shortfall of Sites	0.124	Low Medium I Residential	R2-1	0	0	0	32.265	0.350		Residential - Single Family Residence, 1	102B201 733		South Los Angeles	No	MI	R2RD
Los Angeles	160 E 71ST ST	90003	6011007027	0.000	0.000	0.350	0.000	Shortfall of Sites	0.109	Low Medium I Residential	R2-1	0	0	0	36.735	0.350		Residential - Single Family Residence, 1	102B205 733		Southeast Los Angeles	No	MI	R2RD
Los Angeles	332 E 79TH ST	90003	6030019025	0.000	0.000	0.350	0.000	Shortfall of Sites	0.126	Low Medium I Residential	R2-1	0	0	0	31.663	0.350		Residential - Single Family Residence, 1	099B205 733		Southeast Los Angeles	No	MI	R2RD
Los Angeles	1062 LECOUVREUR AVE	90744	7423025013	0.000	0.000	0.350	0.000	Shortfall of Sites	0.136	Low Medium I Residential	[Q]R2-1XL-O-CUGU	0	0	0	29.503	0.350		Residential - Single Family Residence, 1	033B209 733		Wilmington - Harbor City	No	MI	R2RD
Los Angeles	13948 BESSEMER ST	91401	2239016003	0.000	0.000	0.350	0.000	Shortfall of Sites	0.157	Low Medium II Residential	[Q]RD2-1	0	0	0	25.443	0.350		Residential - Single Family Residence, 1	177B153 734		Van Nuys - North Sherman Oaks	No	MI	R2RD
Los Angeles	12344 OXNARD ST	91606	2340003005	0.000	0.000	0.350	0.000	Shortfall of Sites	0.180	Low Medium I Residential	RD3-1	0	0	0	22.197	0.350		Residential - Single Family Residence, 1	177B165 734		North Hollywood - Valley Village	No	MI	R2RD
Los Angeles	1430 S SPAULDING AVE	90019	5069011016	0.000	0.000	0.350	0.000	Shortfall of Sites	0.248	Low Medium I Residential	R2-1-O	0	0	0	16.145	0.350		Residential - Single Family Residence, 1	129B177 734		Wilshire	No	MI	R2RD
Los Angeles	1460 W 55TH ST	90062	5003024013	0.000	0.000	0.350	0.000	Shortfall of Sites	0.114	Low Medium I Residential	R2-1-CPIO	0	0	0	35.127	0.350		Residential - Single Family Residence, 1	108B193 734		South Los Angeles	No	MI	R2RD
Los Angeles	5513 S SAN PEDRO ST	90011	5101016003	0.000	0.000	0.350	0.000	Shortfall of Sites	0.121	Low Medium I Residential	R2-1-CPIO	0	0	0	32.947	0.350		Residential - Single Family Residence, 1	108B205 734		Southeast Los Angeles	No	MI	R2RD
Los Angeles	123 E 62ND ST	90003	6006010020	0.000	0.000	0.350	0.000	Shortfall of Sites	0.117	Low Medium I Residential	R2-1	0	0	0	34.053	0.350		Residential - Single Family Residence, 1	105B205 734		Southeast Los Angeles	No	MI	R2RD
Los Angeles	156 E 71ST ST	90003	6011007028	0.000	0.000	0.350	0.000	Shortfall of Sites	0.109	Low Medium I Residential	R2-1	0	0	0	36.735	0.350		Residential - Single Family Residence, 1	102B205 734		Southeast Los Angeles	No	MI	R2RD
Los Angeles	428 E 118TH ST	90061	6083021007	0.000	0.000	0.350	0.000	Shortfall of Sites	0.128	Low Medium I Residential	R2-1	0	0	0	31.333	0.350		Residential - Single Family Residence, 1	084B205 734		Southeast Los Angeles	No	MI	R2RD
Los Angeles	7803 TROOST AVE	91605	2311015028	0.000	0.000	0.350	0.000	Shortfall of Sites	0.128	Low Medium I Residential	R2-1-CUGU	0	0	0	31.169	0.350		Residential - Single Family Residence, 1	189B169 735		Sun Valley - La Tuna Canyon	No	MI	R2RD
Los Angeles	1756 S MARVIN AVE	90019	5064014022	0.000	0.000	0.350	0.000	Shortfall of Sites	0.132	Low Medium II Residential	RD2-1	0	0	0	30.302	0.350		Residential - Single Family Residence, 1	126B177 735		West Adams - Baldwin Hills - Leimert	No	MI	R2RD
Los Angeles	4130 LA SALLE AVE	90062	5021005034	0.000	0.000	0.350	0.000	Shortfall of Sites	0.147	Low Medium I Residential	R2-1	0	0	0	27.286	0.350		Residential - Single Family Residence, 1	114B193 735		South Los Angeles	No	MI	R2RD
Los Angeles	941 W 55TH ST	90037	5001008019	0.000	0.000	0.350	0.000	Shortfall of Sites	0.119	Low Medium I Residential	R2-1	0	0	0	33.703	0.350		Residential - Single Family Residence, 1	108B197 735		South Los Angeles	No	MI	R2RD
Los Angeles	1456 W 55TH ST	90062	5003024014	0.000	0.000	0.350	0.000	Shortfall of Sites	0.114	Low Medium I Residential	R2-1-CPIO	0	0	0	35.127	0.350		Residential - Single Family Residence, 1	108B193 735		South Los Angeles	No	MI	R2RD
Los Angeles	119 E 62ND ST	90003	6006010019	0.000	0.000	0.350	0.000	Shortfall of Sites	0.117	Low Medium I Residential	R2-1	0	0	0	34.053	0.350		Residential - Single Family Residence, 1	105B205 735		Southeast Los Angeles	No	MI	R2RD
Los Angeles	150 E 71ST ST	90003	6011007029	0.000	0.000	0.350	0.000	Shortfall of Sites	0.109	Low Medium I Residential	R2-1	0	0	0	36.735	0.350		Residential - Single Family Residence, 1	102B205 735		Southeast Los Angeles	No	MI	R2RD
Los Angeles	1332 HYATT AVE	90744	7425001007	0.000	0.000	0.350	0.000	Shortfall of Sites	0.154	Low Medium I Residential	[Q]R2-1XL-O-CUGU	0	0	0	26.016	0.350		Residential - Single Family Residence, 1	036B209 735		Wilmington - Harbor City	No	MI	R2RD
Los Angeles	7344 BAIRD AVE	91335	2118015015	0.000	0.000	0.350	0.000	Shortfall of Sites	0.172	General Commercial	[Q]R2-2D-CDO	0	0	0	23.220	0.350		Residential - Single Family Residence - Pool, 1	186B125 736		Reseda - West Van Nuys	No	MI	R2RD
Los Angeles	1838 CLYDE AVE	90019	5064020021	0.000	0.000	0.350	0.000	Shortfall of Sites	0.112	Low Medium II Residential	RD1.5-1	0	0	0	35.680	0.350		Residential - Single Family Residence, 1	126B177 736		West Adams - Baldwin Hills - Leimert	No	MI	R2RD
Los Angeles	2540 S GENESEE AVE	90016	5048007038	0.000	0.000	0.350	0.000	Shortfall of Sites	0.135	Low Medium II Residential	RD1.5-1	0	0	0	29.553	0.350		Residential - Single Family Residence, 1	123B173 736		West Adams - Baldwin Hills - Leimert	No	MI	R2RD
Los Angeles	1401 W 38TH ST	90062	5036002012	0.000	0.000	0.350	0.000	Shortfall of Sites	0.121	Low Medium II Residential	RD1.5-1	0	0	0	32.954	0.350		Residential - Double, Duplex, or Two Units - 4 Stories or Less, 1	117B193 736		South Los Angeles	No	MI	R2RD
Los Angeles	5420 S WILTON PL	90062	5005016013	0.000	0.000	0.350	0.000	Shortfall of Sites	0.134	Low Medium I Residential	R2-1	0	0	0	29.742	0.350		Residential - Single Family Residence, 1	108B189 736		South Los Angeles	No	MI	R2RD
Los Angeles	227 E 56TH ST	90011	5101016008	0.000	0.000	0.350	0.000	Shortfall of Sites	0.121	Low Medium I Residential	R2-1-CPIO	0	0	0	32.932	0.350		Residential - Single Family Residence, 1	108B205 736		Southeast Los Angeles	No	MI	R2RD
Los Angeles	340 W 61ST ST	90003	6005003043	0.000	0.000	0.350	0.000	Shortfall of Sites	0.118	Low Medium I Residential	R2-1	0	0	0	33.867	0.350		Residential - Single Family Residence, 1	105B201 736		Southeast Los Angeles	No	MI	R2RD
Los Angeles	146 E 71ST ST	90003	6011007030	0.000	0.000	0.350	0.000	Shortfall of Sites	0.109	Low Medium I Residential	R2-1	0	0	0	36.735	0.350		Residential - Single Family Residence, 1	102B205 736		Southeast Los Angeles	No	MI	R2RD
Los Angeles	414 E 118TH ST	90061	6083021009	0.000	0.000	0.350	0.000	Shortfall of Sites	0.199	Low Medium I Residential	R2-1	0	0	0	20.057	0.350		Residential - Single Family Residence, 1	084B205 736		Southeast Los Angeles	No	MI	R2RD
Los Angeles	13932 BESSEMER ST	91401	2239016006	0.000	0.000	0.350	0.000	Shortfall of Sites	0.157	Low Medium II Residential	[Q]RD2-1	0	0	0	25.490	0.350		Residential - Single Family Residence, 0	177B153 737		Van Nuys - North Sherman Oaks	No	MI	R2RD
Los Angeles	12324 OXNARD ST	91606	2340003010	0.000	0.000	0.350	0.000	Shortfall of Sites	0.180	Low Medium I Residential	RD3-1	0	0	0	22.197	0.350		Residential - Single Family Residence, 1	177B165 737		North Hollywood - Valley Village	No	MI	R2RD
Los Angeles	5908 CAHUENGA BLVD	91601	2415029031	0.000	0.000	0.350	0.000	Shortfall of Sites	0.104	Low Medium II Residential	RD1.5-1	0	0	0	38.291	0.350		Residential - Single Family Residence, 0	177B177 737		North Hollywood - Valley Village	No	MI	R2RD
Los Angeles	1347 S RIDGELEY DR	90019	5085032035	0.000	0.000	0.350	0.000	Shortfall of Sites	0.152	Low Medium I Residential	R2-1-O	0	0	0	26.339	0.350		Residential - Single Family Residence, 1	129B177 737		Wilshire	No	MI	R2RD
Los Angeles	1822 S MANSFIELD AVE	90019	5067014006	0.000	0.000	0.350	0.000	Shortfall of Sites	0.115	Low Medium II Residential	RD2-1-O	0	0	0	34.847	0.350		Residential - Single Family Residence, 1	126B181 737		West Adams - Baldwin Hills - Leimert	No	MI	R2RD
Los Angeles	1397 W 38TH ST	90062	5036002011	0.000	0.000	0.350	0.000	Shortfall of Sites	0.121	Low Medium II Residential	RD1.5-1	0	0	0	32.957	0.350		Residential - Single Family Residence, 1	117B193 737		South Los Angeles	No	MI	R2RD
Los Angeles	4131 S HARVARD BLVD	90062	5021007028	0.000	0.000	0.350	0.000	Shortfall of Sites	0.119	Low Medium I Residential	R2-1	0	0	0	33.481	0.350		Residential - Single Family Residence, 1	114B193 737		South Los Angeles	No	MI	R2RD
Los Angeles	883 E 55TH ST	90011	5103021024	0.000	0.000	0.350	0.000	Shortfall of Sites	0.096	Low Medium I Residential	R2-1	0	0	0	41.461	0.350		Residential - Single Family Residence, 1	108B209 737		Southeast Los Angeles	No	MI	R2RD
Los Angeles	1448 W 55TH ST	90062	5003024016	0.000	0.000	0.350	0.000	Shortfall of Sites	0.114	Low Medium I Residential	R2-1-CPIO	0	0	0	35.127	0.350		Residential - Single Family Residence, 1	108B193 737		South Los Angeles	No	MI	R2RD
Los Angeles	911 E 120TH ST	90059	6084020041	0.000	0.000	0.350	0.000	Shortfall of Sites	0.143	Low Medium II Residential	RD2-1XL-CPIO	0	0	0	28.050	0.350		Residential - Five or More Units or Apartments (Any Combination) - 4 Stories or Less, 0	084B209 737		Southeast Los Angeles	No	MI	R2RD
Los Angeles	1061 LECOUVREUR AVE	90744	7423022037	0.000	0.000	0.350	0.000	Shortfall of Sites	0.131	Low Medium I Residential	R2-1XL-O-CUGU	0	0	0	30.611	0.350		Residential - Single Family Residence, 1	033B209 737		Wilmington - Harbor City	No	MI	R2RD
Los Angeles	14651 SAYRE ST	91342	2507007004	0.000	0.000	0.350	0.000	Shortfall of Sites	0.167	Low Medium I Residential	RD3-1XL-CPIO	0	0	0	23.974	0.350		Residential - Single Family Residence, 1	219B149 738		Sylmar	No	MI	R2RD
Los Angeles	13928 BESSEMER ST	91401	2239016007	0.000	0.000	0.350	0.000	Shortfall of Sites	0.157	Low Medium II Residential	[Q]RD2-1	0	0	0	25.506	0.350		Residential - Single Family Residence, 0	177B153 738		Van Nuys - North Sherman Oaks	No	MI	R2RD
Los Angeles	1339 MEADOWBROOK AVE	90019	5070009009	0.000	0.000	0.350	0.000	Shortfall of Sites	0.159	Low Medium I Residential	R2-1-O	0	0	0	25.213	0.350		Residential - Single Family Residence, 1	129B181 738		Wilshire	No	MI	R2RD
Los Angeles	2515 S REDONDO BLVD	90016	5043003040	0.000	0.000	0.350	0.000	Shortfall of Sites	0.120	Low Medium II Residential	RD1.5-1	0	0	0	33.338	0.350		Residential - Single Family Residence, 1	123B177 738		West Adams - Baldwin Hills - Leimert	No	MI	R2RD
Los Angeles	3050 EDGEHILL DR	90018	5051033012	0.000	0.000	0.350	0.000	Shortfall of Sites	0.184	Low Medium I Residential	R2-1XL	0	0	0	21.764	0.350		Commercial - Parking Lot (Commercial Use Property) - Lots - Patron or Employee - One Story, 0	120B185 738		West Adams - Baldwin Hills - Leimert	No	MI	R2RD
Los Angeles	4041 LA SALLE AVE	90062	5021006010	0.000	0.000	0.350	0.000	Shortfall of Sites	0.119	Low Medium I Residential	R2-1	0	0	0	33.608	0.350		Residential - Single Family Residence, 1	114B193 738		South Los Angeles	No	MI	R2RD
Los Angeles	4627 2ND AVE	90043	5015037021	0.000	0.000	0.350	0.000	Shortfall of Sites	0.149	Low Medium I Residential	R2-1	0	0	0	26.806	0.350		Residential - Single Family Residence, 1	111B189 738		West Adams - Baldwin Hills - Leimert	No	MI	R2RD
Los Angeles	1727 W 48TH ST	90062	5016016023	0.000	0.000	0.350	0.000	Shortfall of Sites	0.144	Low Medium I Residential	R2-1	0	0	0	27.682	0.350		Residential - Single Family Residence, 1	111B193 738		South Los Angeles	No	MI	R2RD
Los Angeles	881 E 55TH ST	90011	5103021023	0.000	0.000	0.350	0.000	Shortfall of Sites	0.064	Low Medium I Residential	R2-1	0	0	0	62.196	0.350		Residential - Single Family Residence, 1	108B209 738		Southeast Los Angeles	No	MI	R2RD
Los Angeles	1145 W 55TH ST	90037	5002024013	0.000	0.000	0.350	0.000	Shortfall of Sites	0.120	Low Medium I Residential	R2-1	0	0	0	33.314	0.350		Residential - Single Family Residence, 1	108B197 738		South Los Angeles	No	MI	R2RD
Los Angeles	1444 W 55TH ST	90062	5003024017	0.000	0.000	0.350	0.000	Shortfall of Sites	0.114	Low Medium I Residential	R2-1-CPIO	0	0	0	35.127	0.350		Residential - Single Family Residence, 1	108B193 738		South Los Angeles	No	MI	R2RD
Los Angeles	219 E 56TH ST	90011	5101016010	0.000	0.000	0.350	0.000	Shortfall of Sites	0.121	Low Medium I Residential	R2-1-CPIO	0	0	0	32.937	0.350		Residential - Single Family Residence, 1	108B205 738		Southeast Los Angeles	No	MI	R2RD
Los Angeles	406 E 118TH ST	90061	6083021011	0.000	0.000	0.350	0.000	Shortfall of Sites	0.128	Low Medium I Residential	R2-1	0	0	0	31.343	0.350		Residential - Single Family Residence, 1	084B205 738		Southeast Los Angeles	No	MI	R2RD
Los Angeles	911 E 120TH ST	90059	6084020041	0.000	0.000	0.350	0.000	Shortfall of Sites	0.143	Low Medium II Residential	RD2-1XL-CPIO	0	0	0	28.052	0.350		Residential - Five or More Units or Apartments (Any Combination) - 4 Stories or Less, 0	084B209 738		Southeast Los Angeles	No	MI	R2RD
Los Angeles	814 S ALMA ST	90731	7458006004	0.000	0.000	0.350	0.000	Shortfall of Sites	0.094	Low Medium II Residential	RD1.5-1XL	0	0	0	42.687	0.350		Residential - Single Family Residence, 1	015B197 738		San Pedro	No	MI	R2RD
Los Angeles	13922 BESSEMER ST	91401	2239016008	0.000	0.000	0.350	0.000	Shortfall of Sites	0.157	Low Medium II Residential	[Q]RD2-1	0	0	0	25.522	0.350	Vacant	Residential - Single Family Residence - Vacant Land, 0	177B153 739		Van Nuys - North Sherman Oaks	No	MI	R2RD
Los Angeles	12312 OXNARD ST	91606	2340003012	0.000	0.000	0.350	0.000	Shortfall of Sites	0.180	Low Medium I Residential	RD3-1	0	0	0	22.197	0.350		Residential - Single Family Residence, 1	177B165 739		North Hollywood - Valley Village	No	MI	R2RD
Los Angeles	1863 ALSACE AVE	90019	5067018022	0.000	0.000	0.350	0.000	Shortfall of Sites	0.124	Low Medium II Residential	RD1.5-1-O	0	0	0	32.266	0.350		Residential - Single Family Residence, 1	126B181 739		West Adams - Baldwin Hills - Leimert	No	MI	R2RD
Los Angeles	1729 3RD AVE	90019	5072029005	0.000	0.000	0.350	0.000	Shortfall of Sites	0.177	Low Medium II Residential	RD2-1-O-CPIO	0	0	0	22.629	0.350		Residential - Single Family Residence, 1	126B189 739		West Adams - Baldwin Hills - Leimert	No	MI	R2RD
Los Angeles	2502 HILLCREST DR	90016	5050005051	0.000	0.000	0.350	0.000	Shortfall of Sites	0.110	Low Medium I Residential	R2-1	0	0	0	36.301	0.350		Residential - Single Family Residence, 1	123B181 739		West Adams - Baldwin Hills - Leimert	No	MI	R2RD
Los Angeles	4626 3RD AVE	90043	5015037007	0.000	0.000	0.350	0.000	Shortfall of Sites	0.149	Low Medium I Residential	R2-1	0	0	0	26.772	0.350		Residential - Single Family Residence, 1	111B189 739		West Adams - Baldwin Hills - Leimert	No	MI	R2RD

Jurisdiction Name	Site Address/Intersection	5 Digit ZIP Code	Assessor Parcel Number	Very Low-Income	Low-Income	Moderate-Income	Above Moderate-Income	Type of Shortfall	Parcel Size (Acres)	Current General Plan Designation	Current Zoning	Proposed General Plan (GP) Designation	Proposed Zoning	Minimum Density Allowed	Maximum Density Allowed	Total Capacity	Vacant/ Nonvacant	Description of Existing Uses	PIN	Base Density Per Acre	Community Plan Area	Rent Stabalization Ordinance	Income Category	Applicable Rezoning Program (Program informing values in Column Q listed first)
Los Angeles	5421 S WILTON PL	90062	5005013022	0.000	0.000	0.350	0.000	Shortfall of Sites	0.135	Low Medium I Residential	R2-1	0	0	0	29.734	0.350		Residential - Single Family Residence, 1	108B189 739		South Los Angeles	No	MI	R2RD
Los Angeles	1440 W 55TH ST	90062	5003024018	0.000	0.000	0.350	0.000	Shortfall of Sites	0.114	Low Medium I Residential	R2-1-CPIO	0	0	0	35.127	0.350		Residential - Single Family Residence, 1	108B193 739		South Los Angeles	No	MI	R2RD
Los Angeles	130 E 71ST ST	90003	6011007033	0.000	0.000	0.350	0.000	Shortfall of Sites	0.117	Low Medium I Residential	R2-1	0	0	0	34.163	0.350		Residential - Single Family Residence, 1	102B205 739		Southeast Los Angeles	No	MI	R2RD
Los Angeles	911 E 120TH ST	90059	6084020041	0.000	0.000	0.350	0.000	Shortfall of Sites	0.143	Low Medium II Residential	RD2-1XL-CPIO	0	0	0	28.055	0.350		Residential - Five or More Units or Apartments (Any Combination) · 4 Stories or Less, 0	084B209 739		Southeast Los Angeles	No	MI	R2RD
Los Angeles	25540 SENATOR AVE	90710	7410007046	0.000	0.000	0.350	0.000	Shortfall of Sites	0.115	Low Medium I Residential	R2-1XL	0	0	0	34.844	0.350		Residential - Single Family Residence, 1	036B193 739		Wilmington - Harbor City	No	MI	R2RD
Los Angeles	819 S ALMA ST	90731	7458005023	0.000	0.000	0.350	0.000	Shortfall of Sites	0.122	Low Medium II Residential	RD1.5-1XL	0	0	0	32.785	0.350		Residential - Single Family Residence, 1	015B197 739		San Pedro	No	MI	R2RD
Los Angeles	11133 OMELVENY AVE	91340	2616010908	0.000	0.000	0.350	0.000	Shortfall of Sites	0.065	Low Medium II Residential	(T)(Q)RD2-1-O-CUGU	0	0	0	61.708	0.350		Miscellaneous - Government Owned Property - Public School - General, 0	210B153 740		Arleta - Pacoima	No	MI	R2RD
Los Angeles	12308 OXNARD ST	91606	2340003013	0.000	0.000	0.350	0.000	Shortfall of Sites	0.180	Low Medium I Residential	RD3-1	0	0	0	22.197	0.350		Residential - Single Family Residence, 1	177B165 740		North Hollywood - Valley Village	No	MI	R2RD
Los Angeles	4627 3RD AVE	90043	5014027007	0.000	0.000	0.350	0.000	Shortfall of Sites	0.155	Low Medium I Residential	R2-1	0	0	0	25.813	0.350		Residential - Single Family Residence, 1	111B189 740		West Adams - Baldwin Hills - Leimert	No	MI	R2RD
Los Angeles	1737 W 48TH ST	90062	5016016021	0.000	0.000	0.350	0.000	Shortfall of Sites	0.145	Low Medium I Residential	R2-1	0	0	0	27.681	0.350		Residential - Single Family Residence, 1	111B193 740		South Los Angeles	No	MI	R2RD
Los Angeles	875 E 55TH ST	90011	5103021022	0.000	0.000	0.350	0.000	Shortfall of Sites	0.129	Low Medium I Residential	R2-1	0	0	0	31.100	0.350		Residential - Single Family Residence, 1	108B209 740		Southeast Los Angeles	No	MI	R2RD
Los Angeles	1137 W 55TH ST	90037	5002024011	0.000	0.000	0.350	0.000	Shortfall of Sites	0.120	Low Medium I Residential	R2-1	0	0	0	33.318	0.350		Residential - Single Family Residence, 1	108B197 740		South Los Angeles	No	MI	R2RD
Los Angeles	1436 W 55TH ST	90062	5003024019	0.000	0.000	0.350	0.000	Shortfall of Sites	0.114	Low Medium I Residential	R2-1-CPIO	0	0	0	35.127	0.350		Residential - Single Family Residence, 1	108B193 740		South Los Angeles	No	MI	R2RD
Los Angeles	211 E 56TH ST	90011	5101016012	0.000	0.000	0.350	0.000	Shortfall of Sites	0.121	Low Medium I Residential	R2-1-CPIO	0	0	0	32.942	0.350		Residential - Single Family Residence, 1	108B205 740		Southeast Los Angeles	No	MI	R2RD
Los Angeles	831 W 62ND ST	90044	6004012026	0.000	0.000	0.350	0.000	Shortfall of Sites	0.060	Low Medium II Residential	RD2-1	0	0	0	66.931	0.350		Residential - Single Family Residence, 1	105B197 740		South Los Angeles	No	MI	R2RD
Los Angeles	518 W 61ST ST	90044	6004025006	0.000	0.000	0.350	0.000	Shortfall of Sites	0.124	Low Medium I Residential	R2-1	0	0	0	32.224	0.350		Residential - Single Family Residence, 1	105B201 740		South Los Angeles	No	MI	R2RD
Los Angeles	835 W 70TH ST	90044	6013006020	0.000	0.000	0.350	0.000	Shortfall of Sites	0.091	Low Medium II Residential	RD2-1	0	0	0	43.965	0.350		Residential - Single Family Residence, 0	102B197 740		South Los Angeles	No	MI	R2RD
Los Angeles	124 E 71ST ST	90003	6011007034	0.000	0.000	0.350	0.000	Shortfall of Sites	0.117	Low Medium I Residential	R2-1	0	0	0	34.164	0.350		Residential - Single Family Residence, 1	102B205 740		Southeast Los Angeles	No	MI	R2RD
Los Angeles	400 E 118TH ST	90061	6083020001	0.000	0.000	0.350	0.000	Shortfall of Sites	0.144	Low Medium I Residential	R2-1	0	0	0	27.865	0.350		Residential - Single Family Residence, 1	084B205 740		Southeast Los Angeles	No	MI	R2RD
Los Angeles	911 E 120TH ST	90059	6084020041	0.000	0.000	0.350	0.000	Shortfall of Sites	0.143	Low Medium II Residential	RD2-1XL-CPIO	0	0	0	28.057	0.350		Residential - Five or More Units or Apartments (Any Combination) · 4 Stories or Less, 0	084B209 740		Southeast Los Angeles	No	MI	R2RD
Los Angeles	6447 CLEON AVE	91606	2414030021	0.000	0.000	0.350	0.000	Shortfall of Sites	0.344	Low Medium I Residential	QRD4-1	0	0	0	11.615	0.350		Residential - Single Family Residence - Guesthouse, 1	180B173 741		North Hollywood - Valley Village	No	MI	R2RD
Los Angeles	12302 OXNARD ST	91606	2340003014	0.000	0.000	0.350	0.000	Shortfall of Sites	0.144	Low Medium I Residential	RD3-1	0	0	0	27.746	0.350		Residential - Single Family Residence, 1	177B165 741		North Hollywood - Valley Village	No	MI	R2RD
Los Angeles	1350 HAUSER BLVD	90019	5085032017	0.000	0.000	0.350	0.000	Shortfall of Sites	0.123	Low Medium I Residential	R2-1-O	0	0	0	32.438	0.350		Residential - Single Family Residence, 1	129B177 741		Wilshire	No	MI	R2RD
Los Angeles	1820 S BURNSIDE AVE	90019	5064004005	0.000	0.000	0.350	0.000	Shortfall of Sites	0.124	Low Medium II Residential	RD2-1	0	0	0	32.177	0.350		Residential - Single Family Residence, 1	126B177 741		West Adams - Baldwin Hills - Leimert	No	MI	R2RD
Los Angeles	4801 PICKFORD ST	90019	5067010018	0.000	0.000	0.350	0.000	Shortfall of Sites	0.146	Low Medium II Residential	RD2-1-O	0	0	0	27.317	0.350		Residential - Single Family Residence, 1	126B181 741		West Adams - Baldwin Hills - Leimert	No	MI	R2RD
Los Angeles	1348 W 35TH ST	90007	5040004016	0.000	0.000	0.350	0.000	Shortfall of Sites	0.156	Low Medium II Residential	RD2-1	0	0	0	25.623	0.350		Residential - Single Family Residence, 1	120B197 741		South Los Angeles	No	MI	R2RD
Los Angeles	1321 W 38TH ST	90062	5036001010	0.000	0.000	0.350	0.000	Shortfall of Sites	0.121	Low Medium II Residential	RD1.5-1	0	0	0	33.152	0.350		Residential - Single Family Residence, 1	117B193 741		South Los Angeles	No	MI	R2RD
Los Angeles	4626 4TH AVE	90043	5014027020	0.000	0.000	0.350	0.000	Shortfall of Sites	0.155	Low Medium I Residential	R2-1	0	0	0	25.821	0.350		Residential - Single Family Residence, 1	111B189 741		West Adams - Baldwin Hills - Leimert	No	MI	R2RD
Los Angeles	873 E 55TH ST	90011	5103021021	0.000	0.000	0.350	0.000	Shortfall of Sites	0.161	Low Medium I Residential	R2-1	0	0	0	24.883	0.350		Residential - Single Family Residence, 1	108B209 741		Southeast Los Angeles	No	MI	R2RD
Los Angeles	207 E 56TH ST	90011	5101016013	0.000	0.000	0.350	0.000	Shortfall of Sites	0.121	Low Medium I Residential	R2-1-CPIO	0	0	0	32.944	0.350		Residential - Single Family Residence, 1	108B205 741		Southeast Los Angeles	No	MI	R2RD
Los Angeles	522 W 61ST ST	90044	6004025007	0.000	0.000	0.350	0.000	Shortfall of Sites	0.124	Low Medium I Residential	R2-1	0	0	0	32.219	0.350		Residential - Single Family Residence, 1	105B201 741		South Los Angeles	No	MI	R2RD
Los Angeles	354 E 118TH ST	90061	6083020002	0.000	0.000	0.350	0.000	Shortfall of Sites	0.128	Low Medium I Residential	R2-1	0	0	0	31.350	0.350		Residential - Single Family Residence, 1	084B205 741		Southeast Los Angeles	No	MI	R2RD
Los Angeles	911 E 120TH ST	90059	6084020041	0.000	0.000	0.350	0.000	Shortfall of Sites	0.143	Low Medium II Residential	RD2-1XL-CPIO	0	0	0	28.059	0.350		Residential - Five or More Units or Apartments (Any Combination) · 4 Stories or Less, 0	084B209 741		Southeast Los Angeles	No	MI	R2RD
Los Angeles	4663 CAHUENGA BLVD	91602	2421019005	0.000	0.000	0.350	0.000	Shortfall of Sites	0.179	Low Medium II Residential	RD2-1	0	0	0	22.345	0.350		Residential - Five or More Units or Apartments (Any Combination) · 4 Stories or Less, 0	168B177 742		North Hollywood - Valley Village	No	MI	R2RD
Los Angeles	2502 S PALM GROVE AVE	90016	5057003011	0.000	0.000	0.350	0.000	Shortfall of Sites	0.071	Low Medium II Residential	RD1.5-1-O	0	0	0	56.525	0.350		Residential - Single Family Residence, 1	123B181 742		West Adams - Baldwin Hills - Leimert	No	MI	R2RD
Los Angeles	4627 4TH AVE	90043	5014022011	0.000	0.000	0.350	0.000	Shortfall of Sites	0.155	Low Medium I Residential	R2-1	0	0	0	25.814	0.350		Residential - Single Family Residence, 1	111B189 742		West Adams - Baldwin Hills - Leimert	No	MI	R2RD
Los Angeles	1747 W 48TH ST	90062	5016016019	0.000	0.000	0.350	0.000	Shortfall of Sites	0.145	Low Medium I Residential	R2-1	0	0	0	27.679	0.350		Residential - Double, Duplex, or Two Units - 4 Stories or Less, 1	111B193 742		South Los Angeles	No	MI	R2RD
Los Angeles	1428 W 55TH ST	90062	5003024021	0.000	0.000	0.350	0.000	Shortfall of Sites	0.114	Low Medium I Residential	R2-1-CPIO	0	0	0	35.127	0.350		Residential - Single Family Residence, 1	108B193 742		South Los Angeles	No	MI	R2RD
Los Angeles	833 W 62ND ST	90044	6004012027	0.000	0.000	0.350	0.000	Shortfall of Sites	0.090	Low Medium II Residential	RD2-1	0	0	0	44.619	0.350		Residential - Single Family Residence, 1	105B197 742		South Los Angeles	No	MI	R2RD
Los Angeles	837 W 70TH ST	90044	6013006019	0.000	0.000	0.350	0.000	Shortfall of Sites	0.069	Low Medium II Residential	RD2-1	0	0	0	58.038	0.350		Residential - Single Family Residence, 0	102B197 742		South Los Angeles	No	MI	R2RD
Los Angeles	116 E 71ST ST	90003	6011007036	0.000	0.000	0.350	0.000	Shortfall of Sites	0.117	Low Medium I Residential	R2-1	0	0	0	34.163	0.350		Residential - Single Family Residence, 1	102B205 742		Southeast Los Angeles	No	MI	R2RD
Los Angeles	140 W 80TH ST	90003	6031025011	0.000	0.000	0.350	0.000	Shortfall of Sites	0.166	Low Medium I Residential	R2-1	0	0	0	24.165	0.350		Residential - Single Family Residence, 1	099B201 742		Southeast Los Angeles	No	MI	R2RD
Los Angeles	350 E 118TH ST	90061	6083020003	0.000	0.000	0.350	0.000	Shortfall of Sites	0.128	Low Medium I Residential	R2-1	0	0	0	31.352	0.350		Residential - Single Family Residence, 1	084B205 742		Southeast Los Angeles	No	MI	R2RD
Los Angeles	1337 HYATT AVE	90744	7422022025	0.000	0.000	0.350	0.000	Shortfall of Sites	0.153	Low Medium I Residential	[Q]R2-1XL-O-CUGU	0	0	0	26.198	0.350		Residential - Single Family Residence, 1	036B209 742		Wilmington - Harbor City	No	MI	R2RD
Los Angeles	10577 LAUREL CANYON BLVD	91331	2618012017	0.000	0.000	0.350	0.000	Shortfall of Sites	0.179	Low Medium I Residential	R2-1-O	0	0	0	22.359	0.350		Residential - Single Family Residence, 1	207B153 743		Arleta - Pacoima	No	MI	R2RD
Los Angeles	5642 CRANER AVE	91601	2415006015	0.000	0.000	0.350	0.000	Shortfall of Sites	0.127	Low Medium I Residential	R2-1VL	0	0	0	31.566	0.350		Residential - Single Family Residence, 1	174B173 743		North Hollywood - Valley Village	No	MI	R2RD
Los Angeles	3168 CASITAS AVE	90039	5436009017	0.000	0.000	0.350	0.000	Shortfall of Sites	0.124	Low Medium I Residential	RD3-1-RIO	0	0	0	32.281	0.350		Residential - Single Family Residence, 1	153B209 743		Northeast Los Angeles	No	MI	R2RD
Los Angeles	1805 S RIDGELEY DR	90019	5064007017	0.000	0.000	0.350	0.000	Shortfall of Sites	0.108	Low Medium II Residential	RD1.5-1	0	0	0	36.921	0.350		Residential - Single Family Residence, 1	126B177 743		West Adams - Baldwin Hills - Leimert	No	MI	R2RD
Los Angeles	4626 5TH AVE	90043	5014022024	0.000	0.000	0.350	0.000	Shortfall of Sites	0.155	Low Medium I Residential	R2-1	0	0	0	25.816	0.350		Residential - Single Family Residence, 1	111B189 743		West Adams - Baldwin Hills - Leimert	No	MI	R2RD
Los Angeles	855 E 55TH ST	90011	5103021018	0.000	0.000	0.350	0.000	Shortfall of Sites	0.096	Low Medium I Residential	R2-1	0	0	0	41.479	0.350		Residential - Single Family Residence, 1	108B209 743		Southeast Los Angeles	No	MI	R2RD
Los Angeles	1424 W 55TH ST	90062	5003024022	0.000	0.000	0.350	0.000	Shortfall of Sites	0.114	Low Medium I Residential	R2-1-CPIO	0	0	0	35.127	0.350		Residential - Single Family Residence, 1	108B193 743		South Los Angeles	No	MI	R2RD
Los Angeles	165 E 56TH ST	90011	5101016015	0.000	0.000	0.350	0.000	Shortfall of Sites	0.121	Low Medium I Residential	R2-1-CPIO	0	0	0	32.949	0.350		Residential - Single Family Residence, 1	108B205 743		Southeast Los Angeles	No	MI	R2RD
Los Angeles	841 W 70TH ST	90044	6013006018	0.000	0.000	0.350	0.000	Shortfall of Sites	0.069	Low Medium II Residential	RD2-1	0	0	0	58.038	0.350		Residential - Single Family Residence, 1	102B197 743		South Los Angeles	No	MI	R2RD
Los Angeles	346 E 118TH ST	90061	6083020004	0.000	0.000	0.350	0.000	Shortfall of Sites	0.131	Low Medium I Residential	R2-1	0	0	0	30.590	0.350		Residential - Single Family Residence, 1	084B205 743		Southeast Los Angeles	No	MI	R2RD
Los Angeles	911 E 120TH ST	90059	6084020041	0.000	0.000	0.350	0.000	Shortfall of Sites	0.141	Low Medium II Residential	RD2-1XL-CPIO	0	0	0	28.460	0.350		Residential - Five or More Units or Apartments (Any Combination) · 4 Stories or Less, 0	084B209 743		Southeast Los Angeles	No	MI	R2RD
Los Angeles	13902 BESSEMER ST	91401	2239016013	0.000	0.000	0.350	0.000	Shortfall of Sites	0.156	Low Medium II Residential	[Q]RD2-1	0	0	0	25.572	0.350		Residential - Single Family Residence, 1	177B153 744		Van Nuys - North Sherman Oaks	No	MI	R2RD
Los Angeles	1435 S SPAULDING AVE	90019	5069010020	0.000	0.000	0.350	0.000	Shortfall of Sites	0.164	Low Medium I Residential	R2-1-O	0	0	0	24.439	0.350		Residential - Single Family Residence, 1	129B177 744		Wilshire	No	MI	R2RD
Los Angeles	1770 CARMONA AVE	90019	5064009002	0.000	0.000	0.350	0.000	Shortfall of Sites	0.129	Low Medium II Residential	RD1.5-1	0	0	0	31.052	0.350		Residential - Single Family Residence, 1	126B177 744		West Adams - Baldwin Hills - Leimert	No	MI	R2RD
Los Angeles	2000 S GENESEE AVE	90016	5064027010	0.000	0.000	0.350	0.000	Shortfall of Sites	0.110	Low Medium II Residential	RD2-1	0	0	0	36.453	0.350		Residential - Single Family Residence, 1	126B173 744		West Adams - Baldwin Hills - Leimert	No	MI	R2RD
Los Angeles	3048 S BRONSON AVE	90018	5051030012	0.000	0.000	0.350	0.000	Shortfall of Sites	0.152	Low Medium I Residential	R2-1XL	0	0	0	26.295	0.350		Residential - Single Family Residence, 1	120B185 744		West Adams - Baldwin Hills - Leimert	No	MI	R2RD
Los Angeles	1309 W 38TH ST	90062	5036001013	0.000	0.000	0.350	0.000	Shortfall of Sites	0.126	Low Medium II Residential	RD1.5-1	0	0	0	31.748	0.350		Residential - Single Family Residence, 1	117B193 744		South Los Angeles	No	MI	R2RD
Los Angeles	4627 5TH AVE	90043	5014019020	0.000	0.000	0.350	0.000	Shortfall of Sites	0.155	Low Medium I Residential	R2-1	0	0	0	25.814	0.350		Residential - Single Family Residence, 1	111B189 744		West Adams - Baldwin Hills - Leimert	No	MI	R2RD
Los Angeles	1757 W 48TH ST	90062	5016016017	0.000	0.000	0.350	0.000	Shortfall of Sites	0.145	Low Medium I Residential	R2-1	0	0	0	27.678	0.350		Residential - Single Family Residence, 1	111B193 744		South Los Angeles	No	MI	R2RD
Los Angeles	841 W 62ND ST	90044	6004012029	0.000	0.000	0.350	0.000	Shortfall of Sites	0.120	Low Medium II Residential	RD2-1	0	0	0	33.462	0.350		Residential - Single Family Residence, 1	105B197 744		South Los Angeles	No	MI	R2RD
Los Angeles	1035 WATSON AVE	90744	7425032006	0.000	0.000	0.350	0.000	Shortfall of Sites	0.129	Low Medium I Residential	[Q]R2-1XL-O-CUGU	0	0	0	31.115	0.350		Residential - Single Family Residence, 1	033B209 744		Wilmington - Harbor City	No	MI	R2RD
Los Angeles	5642 CLEON AVE	91601	2415007004	0.000	0.000	0.350	0.000	Shortfall of Sites	0.140	Low Medium I Residential	R2-1VL	0	0	0	28.666	0.350		Residential - Single Family Residence, 1	174B173 745		North Hollywood - Valley Village	No	MI	R2RD
Los Angeles	3179 LA CLEDE AVE	90039	5436009025	0.000	0.000	0.350	0.000	Shortfall of Sites	0.124	Low Medium II Residential	[Q]RD2-1-RIO	0	0	0	32.267	0.350		Residential - Single Family Residence, 1	153B209 745		Northeast Los Angeles	No	MI	R2RD

Jurisdiction Name	Site Address/Intersection	5 Digit ZIP Code	Assessor Parcel Number	Very Low-Income	Low-Income	Moderate-Income	Above Moderate-Income	Type of Shortfall	Parcel Size (Acres)	Current General Plan Designation	Current Zoning	Proposed General Plan (GP) Designation	Proposed Zoning	Minimum Density Allowed	Maximum Density Allowed	Total Capacity	Vacant/ Nonvacant	Description of Existing Uses	PIN	Base Density Per Acre	Community Plan Area	Rent Stabalization Ordinance	Income Category	Applicable Rezoning Program (Program informing values in Column Q listed first)
Los Angeles	3124 HUTCHISON AVE	90034	4312005035	0.000	0.000	0.350	0.000	Shortfall of Sites	0.116	Low Medium II Residential	RD1.5-1	0	0	0	34.571	0.350		Residential - Single Family Residence, 1	123B169 745		West Adams - Baldwin Hills - Leimert	No	MI	R2RD
Los Angeles	3791 S NORMANDIE AVE	90007	5036001014	0.000	0.000	0.350	0.000	Shortfall of Sites	0.058	Low Medium II Residential	RD1.5-1	0	0	0	69.215	0.350		Residential - Single Family Residence, 1	117B193 745		South Los Angeles	No	MI	R2RD
Los Angeles	1763 W 48TH ST	90062	5016016016	0.000	0.000	0.350	0.000	Shortfall of Sites	0.159	Low Medium I Residential	R2-1	0	0	0	25.140	0.350		Commercial - Auto, Recreation Equipment, Construction Equipment Sales and Service - Car Wash Only, Self-service Type - One Story, 0	111B193 745		South Los Angeles	No	MI	R2RD
Los Angeles	1119 W 55TH ST	90037	5002024007	0.000	0.000	0.350	0.000	Shortfall of Sites	0.120	Low Medium I Residential	R2-1	0	0	0	33.328	0.350		Residential - Single Family Residence, 1	108B197 745		South Los Angeles	No	MI	R2RD
Los Angeles	157 E 56TH ST	90011	5101016017	0.000	0.000	0.350	0.000	Shortfall of Sites	0.121	Low Medium I Residential	R2-1-CPIO	0	0	0	32.954	0.350		Residential - Single Family Residence, 1	108B205 745		Southeast Los Angeles	No	MI	R2RD
Los Angeles	845 W 62ND ST	90044	6004012030	0.000	0.000	0.350	0.000	Shortfall of Sites	0.120	Low Medium II Residential	RD2-1	0	0	0	33.460	0.350		Residential - Single Family Residence, 1	105B197 745		South Los Angeles	No	MI	R2RD
Los Angeles	845 W 70TH ST	90044	6013006017	0.000	0.000	0.350	0.000	Shortfall of Sites	0.091	Low Medium II Residential	RD2-1	0	0	0	43.971	0.350		Residential - Single Family Residence, 1	102B197 745		South Los Angeles	No	MI	R2RD
Los Angeles	338 E 118TH ST	90061	6083020006	0.000	0.000	0.350	0.000	Shortfall of Sites	0.131	Low Medium I Residential	R2-1	0	0	0	30.593	0.350		Residential - Single Family Residence, 1	084B205 745		Southeast Los Angeles	No	MI	R2RD
Los Angeles	10318 PLAINVIEW AVE	91042	2558009005	0.000	0.000	0.350	0.000	Shortfall of Sites	0.112	Low Medium I Residential	RD5-1	0	0	0	35.631	0.350		Residential - Single Family Residence, 1	204B197 746		Sunland - Tujunga - Lake View Terrace - Shadow Hills - East La Tuna Canyon	No	MI	R2RD
Los Angeles	5643 SATSUMA AVE	91601	2415007014	0.000	0.000	0.350	0.000	Shortfall of Sites	0.140	Low Medium I Residential	R2-1VL	0	0	0	28.617	0.350		Residential - Single Family Residence, 1	174B173 746		North Hollywood - Valley Village	No	MI	R2RD
Los Angeles	2571 S SPAULDING AVE	90016	5048007042	0.000	0.000	0.350	0.000	Shortfall of Sites	0.135	Low Medium II Residential	RD1.5-1	0	0	0	29.593	0.350		Residential - Single Family Residence, 1	123B173 746		West Adams - Baldwin Hills - Leimert	No	MI	R2RD
Los Angeles	4627 6TH AVE	90043	5014014008	0.000	0.000	0.350	0.000	Shortfall of Sites	0.155	Low Medium I Residential	R2-1	0	0	0	25.813	0.350		Residential - Single Family Residence, 1	111B189 746		West Adams - Baldwin Hills - Leimert	No	MI	R2RD
Los Angeles	849 W 62ND ST	90044	6004012031	0.000	0.000	0.350	0.000	Shortfall of Sites	0.120	Low Medium II Residential	RD2-1	0	0	0	33.460	0.350		Residential - Single Family Residence, 1	105B197 746		South Los Angeles	No	MI	R2RD
Los Angeles	12306 SAN FERNANDO RD	91342	2507007003	0.000	0.000	0.350	0.000	Shortfall of Sites	0.123	Low Medium I Residential	RD3-1XL-CPIO	0	0	0	32.620	0.350		Residential - Single Family Residence, 1	219B149 747		Sylmar	No	MI	R2RD
Los Angeles	13840 BESSEMER ST	91401	2239022010	0.000	0.000	0.350	0.000	Shortfall of Sites	0.156	Low Medium II Residential	[Q]RD2-1	0	0	0	25.654	0.350		Residential - Single Family Residence, 1	177B153 747		Van Nuys - North Sherman Oaks	No	MI	R2RD
Los Angeles	12238 OXNARD ST	91606	2340003018	0.000	0.000	0.350	0.000	Shortfall of Sites	0.180	Low Medium I Residential	RD3-1	0	0	0	22.197	0.350		Residential - Single Family Residence, 1	177B165 747		North Hollywood - Valley Village	No	MI	R2RD
Los Angeles	1845 CLYDE AVE	90019	5064021013	0.000	0.000	0.350	0.000	Shortfall of Sites	0.127	Low Medium II Residential	RD2-1	0	0	0	31.428	0.350		Residential - Single Family Residence, 1	126B177 747		West Adams - Baldwin Hills - Leimert	No	MI	R2RD
Los Angeles	1733 5TH AVE	90019	5072021008	0.000	0.000	0.350	0.000	Shortfall of Sites	0.172	Low Medium II Residential	RD2-1XL-O-CPIO	0	0	0	23.203	0.350		Residential - Single Family Residence, 1	126B189 747		West Adams - Baldwin Hills - Leimert	No	MI	R2RD
Los Angeles	3109 S HALM AVE	90034	4312005004	0.000	0.000	0.350	0.000	Shortfall of Sites	0.116	Low Medium II Residential	RD1.5-1	0	0	0	34.569	0.350		Residential - Single Family Residence, 1	123B169 747		West Adams - Baldwin Hills - Leimert	No	MI	R2RD
Los Angeles	1227 W 35TH ST	90007	5040019029	0.000	0.000	0.350	0.000	Shortfall of Sites	0.056	Low Medium II Residential	RD2-1	0	0	0	71.117	0.350		Residential - Single Family Residence, 1	120B197 747		South Los Angeles	No	MI	R2RD
Los Angeles	4626 7TH AVE	90043	5014014019	0.000	0.000	0.350	0.000	Shortfall of Sites	0.155	Low Medium I Residential	R2-1	0	0	0	25.804	0.350		Residential - Single Family Residence, 1	111B189 747		West Adams - Baldwin Hills - Leimert	No	MI	R2RD
Los Angeles	1807 W 48TH ST	90062	5015004022	0.000	0.000	0.350	0.000	Shortfall of Sites	0.145	Low Medium I Residential	R2-1	0	0	0	27.646	0.350		Residential - Double, Duplex, or Two Units - 4 Stories or Less, 1	111B193 747		South Los Angeles	No	MI	R2RD
Los Angeles	1111 W 55TH ST	90037	5002024005	0.000	0.000	0.350	0.000	Shortfall of Sites	0.120	Low Medium I Residential	R2-1	0	0	0	33.332	0.350		Residential - Single Family Residence, 1	108B197 747		South Los Angeles	No	MI	R2RD
Los Angeles	5501 S NORMANDIE AVE	90037	5003024032	0.000	0.000	0.350	0.000	Shortfall of Sites	0.075	Low Medium II Residential	RD1.5-1	0	0	0	53.214	0.350		Commercial - Store - One Story, 0	108B193 747		South Los Angeles	No	MI	R2RD
Los Angeles	612 W 61ST ST	90044	6004025013	0.000	0.000	0.350	0.000	Shortfall of Sites	0.124	Low Medium I Residential	R2-1	0	0	0	32.186	0.350		Residential - Single Family Residence, 1	105B201 747		South Los Angeles	No	MI	R2RD
Los Angeles	851 W 70TH ST	90044	6013006016	0.000	0.000	0.350	0.000	Shortfall of Sites	0.113	Low Medium II Residential	RD2-1	0	0	0	35.393	0.350		Residential - Single Family Residence, 1	102B197 747		South Los Angeles	No	MI	R2RD
Los Angeles	200 W 80TH ST	90003	6031026009	0.000	0.000	0.350	0.000	Shortfall of Sites	0.166	Low Medium I Residential	R2-1	0	0	0	24.165	0.350		Residential - Single Family Residence, 1	099B201 747		Southeast Los Angeles	No	MI	R2RD
Los Angeles	328 E 118TH ST	90061	6083020008	0.000	0.000	0.350	0.000	Shortfall of Sites	0.136	Low Medium I Residential	R2-1	0	0	0	29.518	0.350		Residential - Single Family Residence, 1	084B205 747		Southeast Los Angeles	No	MI	R2RD
Los Angeles	13836 BESSEMER ST	91401	2239022011	0.000	0.000	0.350	0.000	Shortfall of Sites	0.156	Low Medium II Residential	[Q]RD2-1	0	0	0	25.669	0.350		Residential - Single Family Residence, 1	177B153 748		Van Nuys - North Sherman Oaks	No	MI	R2RD
Los Angeles	12232 OXNARD ST	91606	2340003019	0.000	0.000	0.350	0.000	Shortfall of Sites	0.261	Low Medium I Residential	RD3-1	0	0	0	15.302	0.350		Residential - Single Family Residence - Pool, 1	177B165 748		North Hollywood - Valley Village	No	MI	R2RD
Los Angeles	2926 PARTRIDGE AVE	90039	5442025033	0.000	0.000	0.350	0.000	Shortfall of Sites	0.197	Low Medium I Residential	R2-1VL-RIO	0	0	0	20.319	0.350	Vacant	Residential - Single Family Residence - Vacant Land, 0	150B213 748		Silver Lake - Echo Park - Elysian Valley	No	MI	R2RD
Los Angeles	1346 S RIDGELEY DR	90019	5085034001	0.000	0.000	0.350	0.000	Shortfall of Sites	0.148	Low Medium I Residential	R2-1-O	0	0	0	27.077	0.350		Residential - Single Family Residence, 1	129B177 748		Wilshire	No	MI	R2RD
Los Angeles	3435 WALTON AVE	90007	5040019027	0.000	0.000	0.350	0.000	Shortfall of Sites	0.087	Low Medium II Residential	RD2-1	0	0	0	46.180	0.350		Residential - Single Family Residence, 1	120B197 748		South Los Angeles	No	MI	R2RD
Los Angeles	4627 7TH AVE	90043	5014011007	0.000	0.000	0.350	0.000	Shortfall of Sites	0.155	Low Medium I Residential	R2-1	0	0	0	25.813	0.350		Residential - Single Family Residence, 1	111B189 748		West Adams - Baldwin Hills - Leimert	No	MI	R2RD
Los Angeles	1813 W 48TH ST	90062	5015004021	0.000	0.000	0.350	0.000	Shortfall of Sites	0.145	Low Medium I Residential	R2-1	0	0	0	27.645	0.350		Residential - Single Family Residence, 1	111B193 748		South Los Angeles	No	MI	R2RD
Los Angeles	1107 W 55TH ST	90037	5002024004	0.000	0.000	0.350	0.000	Shortfall of Sites	0.120	Low Medium I Residential	R2-1	0	0	0	33.335	0.350		Residential - Single Family Residence, 1	108B197 748		South Los Angeles	No	MI	R2RD
Los Angeles	5502 S MANHATTAN PL	90062	5005031011	0.000	0.000	0.350	0.000	Shortfall of Sites	0.137	Low Medium I Residential	R2-1	0	0	0	29.242	0.350		Residential - Single Family Residence, 1	108B193 748		South Los Angeles	No	MI	R2RD
Los Angeles	855 W 70TH ST	90044	6013006015	0.000	0.000	0.350	0.000	Shortfall of Sites	0.138	Low Medium II Residential	RD2-1	0	0	0	29.024	0.350		Residential - Single Family Residence, 1	102B197 748		South Los Angeles	No	MI	R2RD
Los Angeles	208 W 80TH ST	90003	6031026008	0.000	0.000	0.350	0.000	Shortfall of Sites	0.166	Low Medium I Residential	R2-1	0	0	0	24.165	0.350		Residential - Single Family Residence, 1	099B201 748		Southeast Los Angeles	No	MI	R2RD
Los Angeles	1036 PIONEER AVE	90744	7425032025	0.000	0.000	0.350	0.000	Shortfall of Sites	0.065	Low Medium I Residential	[Q]R2-1XL-O-CUGU	0	0	0	61.692	0.350		Residential - Single Family Residence, 1	033B209 748		Wilmington - Harbor City	No	MI	R2RD
Los Angeles	1055 W 18TH ST	90731	7462012007	0.000	0.000	0.350	0.000	Shortfall of Sites	0.115	Low Medium I Residential	R2-1XL	0	0	0	34.706	0.350		Residential - Single Family Residence, 1	012B197 748		San Pedro	No	MI	R2RD
Los Angeles	13830 BESSEMER ST	91401	2239022012	0.000	0.000	0.350	0.000	Shortfall of Sites	0.156	Low Medium II Residential	[Q]RD2-1	0	0	0	25.684	0.350		Residential - Single Family Residence, 1	177B153 749		Van Nuys - North Sherman Oaks	No	MI	R2RD
Los Angeles	12216 OXNARD ST	91606	2340004001	0.000	0.000	0.350	0.000	Shortfall of Sites	0.179	Low Medium I Residential	RD3-1	0	0	0	22.290	0.350		Residential - Single Family Residence, 1	177B165 749		North Hollywood - Valley Village	No	MI	R2RD
Los Angeles	1329 S REDONDO BLVD	90019	5070007006	0.000	0.000	0.350	0.000	Shortfall of Sites	0.147	Low Medium I Residential	R2-1-O	0	0	0	27.210	0.350		Residential - Single Family Residence, 1	129B181 749		Wilshire	No	MI	R2RD
Los Angeles	1712 W JEFFERSON BLVD	90018	5041003012	0.000	0.000	0.350	0.000	Shortfall of Sites	0.126	Low Medium II Residential	RD1.5-1-O	0	0	0	31.858	0.350		Commercial - Office Building - Two Stories, 0	120B193 749		South Los Angeles	No	MI	R2RD
Los Angeles	1201 W 35TH ST	90007	5040019038	0.000	0.000	0.350	0.000	Shortfall of Sites	0.101	Low Medium II Residential	RD2-1	0	0	0	39.550	0.350		Residential - Single Family Residence, 1	120B197 749		South Los Angeles	No	MI	R2RD
Los Angeles	4626 8TH AVE	90043	5014011018	0.000	0.000	0.350	0.000	Shortfall of Sites	0.155	Low Medium I Residential	R2-1	0	0	0	25.829	0.350		Residential - Single Family Residence, 1	111B189 749		West Adams - Baldwin Hills - Leimert	No	MI	R2RD
Los Angeles	1817 W 48TH ST	90062	5015004020	0.000	0.000	0.350	0.000	Shortfall of Sites	0.145	Low Medium I Residential	R2-1	0	0	0	27.644	0.350		Residential - Single Family Residence, 1	111B193 749		South Los Angeles	No	MI	R2RD
Los Angeles	5503 S MANHATTAN PL	90062	5005025025	0.000	0.000	0.350	0.000	Shortfall of Sites	0.139	Low Medium I Residential	R2-1	0	0	0	28.775	0.350		Residential - Single Family Residence, 1	108B193 749		South Los Angeles	No	MI	R2RD
Los Angeles	141 E 56TH ST	90011	5101015004	0.000	0.000	0.350	0.000	Shortfall of Sites	0.121	Low Medium I Residential	R2-1-CPIO	0	0	0	32.963	0.350		Residential - Single Family Residence, 1	108B205 749		Southeast Los Angeles	No	MI	R2RD
Los Angeles	903 W 62ND ST	90044	6004011001	0.000	0.000	0.350	0.000	Shortfall of Sites	0.131	Low Medium II Residential	RD2-1	0	0	0	30.572	0.350		Residential - Single Family Residence, 1	105B197 749		South Los Angeles	No	MI	R2RD
Los Angeles	620 W 61ST ST	90044	6004025015	0.000	0.000	0.350	0.000	Shortfall of Sites	0.124	Low Medium I Residential	R2-1	0	0	0	32.175	0.350		Residential - Single Family Residence, 1	105B201 749		South Los Angeles	No	MI	R2RD
Los Angeles	0	0	6006022008	0.000	0.000	0.350	0.000	Shortfall of Sites	0.126	Low Medium I Residential	R2-1	0	0	0	31.872	0.350		Commercial - Parking Lot (Commercial Use Property) - Lots - Patron or Employee - One Story, 0	105B205 749		Southeast Los Angeles	No	MI	R2RD
Los Angeles	7027 DENVER AVE	90044	6013024016	0.000	0.000	0.350	0.000	Shortfall of Sites	0.124	Low Medium I Residential	R2-1	0	0	0	32.266	0.350		Residential - Single Family Residence, 1	102B201 749		South Los Angeles	No	MI	R2RD
Los Angeles	210 W 80TH ST	90003	6031026007	0.000	0.000	0.350	0.000	Shortfall of Sites	0.166	Low Medium I Residential	R2-1	0	0	0	24.165	0.350		Residential - Single Family Residence, 1	099B201 749		Southeast Los Angeles	No	MI	R2RD
Los Angeles	322 E 118TH ST	90061	6083020010	0.000	0.000	0.350	0.000	Shortfall of Sites	0.128	Low Medium I Residential	R2-1	0	0	0	31.367	0.350		Residential - Single Family Residence, 1	084B205 749		Southeast Los Angeles	No	MI	R2RD
Los Angeles	1330 HYATT AVE	90744	7425001008	0.000	0.000	0.350	0.000	Shortfall of Sites	0.154	Low Medium I Residential	[Q]R2-1XL-O-CUGU	0	0	0	26.015	0.350		Residential - Single Family Residence, 1	036B209 749		Wilmington - Harbor City	No	MI	R2RD
Los Angeles	12210 OXNARD ST	91606	2340004002	0.000	0.000	0.350	0.000	Shortfall of Sites	0.180	Low Medium I Residential	RD3-1	0	0	0	22.197	0.350		Residential - Single Family Residence, 1	177B165 750		North Hollywood - Valley Village	No	MI	R2RD
Los Angeles	1761 S MARVIN AVE	90019	5064015032	0.000	0.000	0.350	0.000	Shortfall of Sites	0.132	Low Medium II Residential	RD1.5-1	0	0	0	30.263	0.350		Residential - Single Family Residence, 1	126B177 750		West Adams - Baldwin Hills - Leimert	No	MI	R2RD
Los Angeles	1833 S MANSFIELD AVE	90019	5067015008	0.000	0.000	0.350	0.000	Shortfall of Sites	0.115	Low Medium II Residential	RD1.5-1-O	0	0	0	34.847	0.350		Residential - Single Family Residence, 1	126B181 750		West Adams - Baldwin Hills - Leimert	No	MI	R2RD
Los Angeles	1199 W 35TH ST	90007	5040019039	0.000	0.000	0.350	0.000	Shortfall of Sites	0.092	Low Medium II Residential	RD2-1	0	0	0	43.416	0.350		Residential - Single Family Residence, 1	120B197 750		South Los Angeles	No	MI	R2RD
Los Angeles	4629 8TH AVE	90043	5014006006	0.000	0.000	0.350	0.000	Shortfall of Sites	0.161	Low Medium I Residential	R2-1	0	0	0	24.892	0.350		Residential - Single Family Residence, 1	111B189 750		West Adams - Baldwin Hills - Leimert	No	MI	R2RD
Los Angeles	5502 S ST ANDREWS PL	90062	5005025010	0.000	0.000	0.350	0.000	Shortfall of Sites	0.139	Low Medium I Residential	R2-1	0	0	0	28.808	0.350		Residential - Single Family Residence, 1	108B193 750		South Los Angeles	No	MI	R2RD
Los Angeles	624 W 61ST ST	90044	6004025016	0.000	0.000	0.350	0.000	Shortfall of Sites	0.124	Low Medium I Residential	R2-1	0	0	0	32.170	0.350		Residential - Single Family Residence, 1	105B201 750		South Los Angeles	No	MI	R2RD
Los Angeles	7102 ESTRELLA AVE	90044	6013024008	0.000	0.000	0.350	0.000	Shortfall of Sites	0.124	Low Medium I Residential	R2-1	0	0	0	32.283	0.350		Residential - Single Family Residence, 1	102B201 750		South Los Angeles	No	MI	R2RD
Los Angeles	1716 256TH ST	90717	7410011020	0.000	0.000	0.350	0.000	Shortfall of Sites	0.207	Low Medium Residential	R2-1XL	0	0	0	19.358	0.350		Residential - Single Family Residence, 0	036B193 750		Wilmington - Harbor City	No	MI	R2RD

Jurisdiction Name	Site Address/Intersection	5 Digit ZIP Code	Assessor Parcel Number	Very Low-Income	Low-Income	Moderate-Income	Above Moderate-Income	Type of Shortfall	Parcel Size (Acres)	Current General Plan Designation	Current Zoning	Proposed General Plan (GP) Designation	Proposed Zoning	Minimum Density Allowed	Maximum Density Allowed	Total Capacity	Vacant/ Nonvacant	Description of Existing Uses	PIN	Base Density Per Acre	Community Plan Area	Rent Stabalization Ordinance	Income Category	Applicable Rezoning Program (Program informing values in Column Q listed first)
Los Angeles	1331 HYATT AVE	90744	7422022026	0.000	0.000	0.350	0.000	Shortfall of Sites	0.153	Low Medium I Residential	[Q]R2-1XL-O-CUGU	0	0	0	26.198	0.350		Residential - Single Family Residence, 1	036B209 750		Wilmington - Harbor City	No	MI	R2RD
Los Angeles	1054 LAKME AVE	90744	7423018003	0.000	0.000	0.350	0.000	Shortfall of Sites	0.063	Low Residential	RD6-1XL-O-CUGU	0	0	0	63.282	0.350		Residential - Single Family Residence, 0	033B209 750		Wilmington - Harbor City	No	MI	R2RD
Los Angeles	12208 OXNARD ST	91606	2340004003	0.000	0.000	0.350	0.000	Shortfall of Sites	0.180	Low Medium I Residential	RD3-1	0	0	0	22.197	0.350		Residential - Single Family Residence, 1	177B165 751		North Hollywood - Valley Village	No	MI	R2RD
Los Angeles	2854 MARSH ST	90039	5442028008	0.000	0.000	0.350	0.000	Shortfall of Sites	0.057	Low Medium I Residential	R2-1VL-RIO	0	0	0	70.595	0.350		Residential - Single Family Residence, 0	150B213 751		Silver Lake - Echo Park - Elysian Valley	No	MI	R2RD
Los Angeles	1067 N WILTON PL	90038	5536017009	0.000	0.000	0.350	0.000	Shortfall of Sites	0.104	Low Medium II Residential	RD1.5-1XL	0	0	0	38.294	0.350		Residential - Single Family Residence, 1	144B189 751		Hollywood	No	MI	R2RD
Los Angeles	1852 S DUNSMUIR AVE	90019	5064003009	0.000	0.000	0.350	0.000	Shortfall of Sites	0.128	Low Medium II Residential	RD1.5-1	0	0	0	31.223	0.350		Residential - Single Family Residence, 1	126B177 751		West Adams - Baldwin Hills - Leimert	No	MI	R2RD
Los Angeles	2001 S GARTH AVE	90034	4302030030	0.000	0.000	0.350	0.000	Shortfall of Sites	0.088	Low Medium II Residential	RD1.5-1	0	0	0	45.564	0.350		Residential - Single Family Residence, 1	126B173 751		West Adams - Baldwin Hills - Leimert	No	MI	R2RD
Los Angeles	1826 CIMARRON ST	90019	5073020019	0.000	0.000	0.350	0.000	Shortfall of Sites	0.124	Low Medium I Residential	R2-1-CPIO	0	0	0	32.202	0.350		Residential - Single Family Residence, 1	126B189 751		South Los Angeles	No	MI	R2RD
Los Angeles	1706 W JEFFERSON BLVD	90018	5041003011	0.000	0.000	0.350	0.000	Shortfall of Sites	0.096	Low Medium II Residential	RD1.5-1-O	0	0	0	41.541	0.350		Residential - Single Family Residence, 0	120B193 751		South Los Angeles	No	MI	R2RD
Los Angeles	1193 W 35TH ST	90007	5040019040	0.000	0.000	0.350	0.000	Shortfall of Sites	0.092	Low Medium II Residential	RD2-1	0	0	0	43.396	0.350		Residential - Single Family Residence, 1	120B197 751		South Los Angeles	No	MI	R2RD
Los Angeles	4626 9TH AVE	90043	5014006017	0.000	0.000	0.350	0.000	Shortfall of Sites	0.172	Low Medium I Residential	R2-1	0	0	0	23.230	0.350		Residential - Single Family Residence, 1	111B189 751		West Adams - Baldwin Hills - Leimert	No	MI	R2RD
Los Angeles	5503 S ST ANDREWS PL	90062	5005022025	0.000	0.000	0.350	0.000	Shortfall of Sites	0.146	Low Medium I Residential	R2-1	0	0	0	27.473	0.350		Residential - Single Family Residence, 1	108B193 751		South Los Angeles	No	MI	R2RD
Los Angeles	112 W 55TH ST	90037	5101030017	0.000	0.000	0.350	0.000	Shortfall of Sites	0.124	Low Medium I Residential	R2-1	0	0	0	32.143	0.350		Residential - Single Family Residence, 1	108B201 751		Southeast Los Angeles	No	MI	R2RD
Los Angeles	915 W 62ND ST	90044	6004011003	0.000	0.000	0.350	0.000	Shortfall of Sites	0.131	Low Medium II Residential	RD2-1	0	0	0	30.579	0.350		Residential - Single Family Residence, 1	105B197 751		South Los Angeles	No	MI	R2RD
Los Angeles	628 W 61ST ST	90044	6004025017	0.000	0.000	0.350	0.000	Shortfall of Sites	0.124	Low Medium I Residential	R2-1	0	0	0	32.164	0.350		Residential - Single Family Residence, 1	105B201 751		South Los Angeles	No	MI	R2RD
Los Angeles	222 W 80TH ST	90003	6031026005	0.000	0.000	0.350	0.000	Shortfall of Sites	0.166	Low Medium I Residential	R2-1	0	0	0	24.165	0.350		Residential - Single Family Residence, 1	099B201 751		Southeast Los Angeles	No	MI	R2RD
Los Angeles	13816 BESSEMER ST	91401	2239022015	0.000	0.000	0.350	0.000	Shortfall of Sites	0.156	Low Medium II Residential	[Q]RD2-1	0	0	0	25.591	0.350		Residential - Single Family Residence, 1	177B153 752		Van Nuys - North Sherman Oaks	No	MI	R2RD
Los Angeles	5622 COLFAX AVE	91601	2339015062	0.000	0.000	0.350	0.000	Shortfall of Sites	0.160	Low Medium I Residential	RD3-1	0	0	0	24.997	0.350		Residential - Single Family Residence, 1	174B169 752		North Hollywood - Valley Village	No	MI	R2RD
Los Angeles	1610 S SHENANDOAH ST	90035	4303013017	0.000	0.000	0.350	0.000	Shortfall of Sites	0.149	Low Medium I Residential	R2-1-O	0	0	0	26.800	0.350		Residential - Single Family Residence, 1	129B169 752		Wilshire	No	MI	R2RD , ADU
Los Angeles	1829 CIMARRON ST	90019	5073022016	0.000	0.000	0.350	0.000	Shortfall of Sites	0.107	Low Medium I Residential	R2-1-CPIO	0	0	0	37.403	0.350		Residential - Single Family Residence, 1	126B189 752		South Los Angeles	No	MI	R2RD
Los Angeles	2529 S MARVIN AVE	90016	5048002033	0.000	0.000	0.350	0.000	Shortfall of Sites	0.118	Low Medium II Residential	RD1.5-1	0	0	0	33.968	0.350		Residential - Single Family Residence, 1	123B177 752		West Adams - Baldwin Hills - Leimert	No	MI	R2RD
Los Angeles	4628 S VAN NESS AVE	90062	5015024009	0.000	0.000	0.350	0.000	Shortfall of Sites	0.120	Low Medium I Residential	R2-1	0	0	0	33.440	0.350		Residential - Single Family Residence, 1	111B189 752		South Los Angeles	No	MI	R2RD
Los Angeles	1835 W 48TH ST	90062	5015004017	0.000	0.000	0.350	0.000	Shortfall of Sites	0.145	Low Medium I Residential	R2-1	0	0	0	27.642	0.350		Residential - Single Family Residence, 1	111B193 752		South Los Angeles	No	MI	R2RD
Los Angeles	1055 W 55TH ST	90037	5002023014	0.000	0.000	0.350	0.000	Shortfall of Sites	0.150	Low Medium I Residential	R2-1	0	0	0	26.675	0.350		Residential - Single Family Residence, 1	108B197 752		South Los Angeles	No	MI	R2RD
Los Angeles	118 W 55TH ST	90037	5101030031	0.000	0.000	0.350	0.000	Shortfall of Sites	0.125	Low Medium I Residential	R2-1	0	0	0	32.122	0.350		Residential - Single Family Residence, 1	108B201 752		Southeast Los Angeles	No	MI	R2RD
Los Angeles	129 E 56TH ST	90011	5101015007	0.000	0.000	0.350	0.000	Shortfall of Sites	0.121	Low Medium I Residential	R2-1-CPIO	0	0	0	32.970	0.350		Residential - Single Family Residence, 1	108B205 752		Southeast Los Angeles	No	MI	R2RD
Los Angeles	929 W 62ND ST	90044	6004011024	0.000	0.000	0.350	0.000	Shortfall of Sites	0.105	Low Medium II Residential	RD2-1	0	0	0	38.271	0.350		Residential - Single Family Residence, 1	105B197 752		South Los Angeles	No	MI	R2RD
Los Angeles	909 W 70TH ST	90044	6013005020	0.000	0.000	0.350	0.000	Shortfall of Sites	0.077	Low Medium II Residential	RD1.5-1	0	0	0	51.838	0.350		Residential - Single Family Residence, 0	102B197 752		South Los Angeles	No	MI	R2RD
Los Angeles	11909 BELHAVEN AVE	90059	6084020028	0.000	0.000	0.350	0.000	Shortfall of Sites	0.141	Low Medium II Residential	RD2-1XL-CPIO	0	0	0	28.303	0.350		Residential - Single Family Residence, 1	084B209 752		Southeast Los Angeles	No	MI	R2RD
Los Angeles	22319 HALLDALE AVE	90501	7347003021	0.000	0.000	0.350	0.000	Shortfall of Sites	0.138	Low Medium II Residential	RD1.5-1	0	0	0	29.083	0.350		Residential - Single Family Residence, 1	048B193 752		Harbor Gateway	No	MI	R2RD
Los Angeles	1330 EUBANK AVE	90744	7422022010	0.000	0.000	0.350	0.000	Shortfall of Sites	0.153	Low Medium I Residential	[Q]R2-1XL-O-CUGU	0	0	0	26.172	0.350		Residential - Single Family Residence, 1	036B209 752		Wilmington - Harbor City	No	MI	R2RD
Los Angeles	1029 W 18TH ST	90731	7462012011	0.000	0.000	0.350	0.000	Shortfall of Sites	0.115	Low Medium I Residential	R2-1XL	0	0	0	34.832	0.350		Residential - Single Family Residence, 1	012B197 752		San Pedro	No	MI	R2RD
Los Angeles	12156 OXNARD ST	91606	2340004007	0.000	0.000	0.350	0.000	Shortfall of Sites	0.180	Low Medium I Residential	RD3-1	0	0	0	22.196	0.350		Residential - Single Family Residence, 1	177B165 753		North Hollywood - Valley Village	No	MI	R2RD
Los Angeles	1835 S LONGWOOD AVE	90019	5067011007	0.000	0.000	0.350	0.000	Shortfall of Sites	0.136	Low Medium II Residential	RD1.5-1-O	0	0	0	29.471	0.350		Residential - Single Family Residence, 1	126B181 753		West Adams - Baldwin Hills - Leimert	No	MI	R2RD
Los Angeles	1831 S WILTON PL	90019	5073020006	0.000	0.000	0.350	0.000	Shortfall of Sites	0.154	Low Medium I Residential	R2-1-CPIO	0	0	0	25.928	0.350		Residential - Single Family Residence, 1	126B189 753		South Los Angeles	No	MI	R2RD
Los Angeles	3434 S BUDLONG AVE	90007	5040019032	0.000	0.000	0.350	0.000	Shortfall of Sites	0.110	Low Medium II Residential	RD2-1	0	0	0	36.389	0.350		Residential - Single Family Residence, 1	120B197 753		South Los Angeles	No	MI	R2RD
Los Angeles	4629 S VAN NESS AVE	90062	5015027018	0.000	0.000	0.350	0.000	Shortfall of Sites	0.107	Low Medium I Residential	R2-1	0	0	0	37.383	0.350		Residential - Single Family Residence, 1	111B189 753		West Adams - Baldwin Hills - Leimert	No	MI	R2RD
Los Angeles	1837 W 48TH ST	90062	5015004016	0.000	0.000	0.350	0.000	Shortfall of Sites	0.145	Low Medium I Residential	R2-1	0	0	0	27.642	0.350		Residential - Single Family Residence, 1	111B193 753		South Los Angeles	No	MI	R2RD
Los Angeles	125 E 56TH ST	90011	5101015008	0.000	0.000	0.350	0.000	Shortfall of Sites	0.121	Low Medium I Residential	R2-1-CPIO	0	0	0	32.973	0.350		Residential - Single Family Residence, 1	108B205 753		Southeast Los Angeles	No	MI	R2RD
Los Angeles	939 W 62ND ST	90044	6004011021	0.000	0.000	0.350	0.000	Shortfall of Sites	0.119	Low Medium II Residential	RD2-1	0	0	0	33.487	0.350		Residential - Single Family Residence, 1	105B197 753		South Los Angeles	No	MI	R2RD
Los Angeles	654 W 61ST ST	90044	6004024002	0.000	0.000	0.350	0.000	Shortfall of Sites	0.124	Low Medium I Residential	R2-1	0	0	0	32.153	0.350		Residential - Single Family Residence, 1	105B201 753		South Los Angeles	No	MI	R2RD
Los Angeles	502 E 62ND ST	90003	6006022012	0.000	0.000	0.350	0.000	Shortfall of Sites	0.124	Low Medium I Residential	R2-1	0	0	0	32.263	0.350		Residential - Single Family Residence, 1	105B205 753		Southeast Los Angeles	No	MI	R2RD
Los Angeles	913 W 70TH ST	90044	6013005019	0.000	0.000	0.350	0.000	Shortfall of Sites	0.061	Low Medium II Residential	RD1.5-1	0	0	0	65.979	0.350		Residential - Single Family Residence, 1	102B197 753		South Los Angeles	No	MI	R2RD
Los Angeles	7101 BONSALLO AVE	90044	6013023012	0.000	0.000	0.350	0.000	Shortfall of Sites	0.124	Low Medium I Residential	R2-1	0	0	0	32.266	0.350		Residential - Single Family Residence, 1	102B201 753		South Los Angeles	No	MI	R2RD
Los Angeles	13806 BESSEMER ST	91401	2239022017	0.000	0.000	0.350	0.000	Shortfall of Sites	0.159	Low Medium II Residential	[Q]RD2-1	0	0	0	25.116	0.350		Residential - Single Family Residence, 1	177B153 754		Van Nuys - North Sherman Oaks	No	MI	R2RD
Los Angeles	2001 S SPAULDING AVE	90016	5064027027	0.000	0.000	0.350	0.000	Shortfall of Sites	0.111	Low Medium II Residential	RD2-1	0	0	0	36.129	0.350		Residential - Single Family Residence, 1	126B173 754		West Adams - Baldwin Hills - Leimert	No	MI	R2RD
Los Angeles	2521 VINEYARD AVE	90016	5057004007	0.000	0.000	0.350	0.000	Shortfall of Sites	0.084	Low Medium I Residential	R2-1	0	0	0	47.537	0.350		Residential - Single Family Residence, 1	123B181 754		West Adams - Baldwin Hills - Leimert	No	MI	R2RD
Los Angeles	2519 S CLOVERDALE AVE	90016	5043003024	0.000	0.000	0.350	0.000	Shortfall of Sites	0.103	Low Medium II Residential	RD1.5-1	0	0	0	38.934	0.350		Residential - Single Family Residence, 1	123B177 754		West Adams - Baldwin Hills - Leimert	No	MI	R2RD
Los Angeles	1236 W 25TH ST	90007	5055015022	0.000	0.000	0.350	0.000	Shortfall of Sites	0.136	Low Medium II Residential	RD1.5-1-CPIO	0	0	0	29.519	0.350		Residential - Single Family Residence, 1	123B197 754		South Los Angeles	No	MI	R2RD
Los Angeles	2631 S HOBART BLVD	90018	5053011027	0.000	0.000	0.350	0.000	Shortfall of Sites	0.113	Low Medium II Residential	RD1.5-1-O-CPIO	0	0	0	35.334	0.350		Residential - Single Family Residence, 1	123B193 754		South Los Angeles	No	MI	R2RD
Los Angeles	1700 W JEFFERSON BLVD	90018	5041003034	0.000	0.000	0.350	0.000	Shortfall of Sites	0.068	Low Medium II Residential	RD1.5-1-O	0	0	0	58.564	0.350		Residential - Single Family Residence, 1	120B193 754		South Los Angeles	No	MI	R2RD
Los Angeles	1316 W 35TH ST	90007	5040020020	0.000	0.000	0.350	0.000	Shortfall of Sites	0.137	Low Medium II Residential	RD1.5-1	0	0	0	29.091	0.350		Residential - Single Family Residence, 1	120B197 754		South Los Angeles	No	MI	R2RD
Los Angeles	4701 S GRAMERCY PL	90062	5015014021	0.000	0.000	0.350	0.000	Shortfall of Sites	0.149	Low Medium I Residential	R2-1	0	0	0	26.806	0.350		Residential - Single Family Residence, 1	111B189 754		South Los Angeles	No	MI	R2RD
Los Angeles	1843 W 48TH ST	90062	5015004015	0.000	0.000	0.350	0.000	Shortfall of Sites	0.145	Low Medium I Residential	R2-1	0	0	0	27.641	0.350		Residential - Single Family Residence, 1	111B193 754		South Los Angeles	No	MI	R2RD
Los Angeles	1049 W 55TH ST	90037	5002023012	0.000	0.000	0.350	0.000	Shortfall of Sites	0.120	Low Medium I Residential	R2-1	0	0	0	33.349	0.350		Residential - Single Family Residence, 1	108B197 754		South Los Angeles	No	MI	R2RD
Los Angeles	126 W 55TH ST	90037	5101030021	0.000	0.000	0.350	0.000	Shortfall of Sites	0.125	Low Medium I Residential	R2-1	0	0	0	32.081	0.350		Residential - Single Family Residence, 1	108B201 754		Southeast Los Angeles	No	MI	R2RD
Los Angeles	424 E 62ND ST	90003	6006022013	0.000	0.000	0.350	0.000	Shortfall of Sites	0.124	Low Medium I Residential	R2-1	0	0	0	32.263	0.350		Residential - Double, Duplex, or Two Units - 4 Stories or Less, 1	105B205 754		Southeast Los Angeles	No	MI	R2RD
Los Angeles	1328 HYATT AVE	90744	7425001009	0.000	0.000	0.350	0.000	Shortfall of Sites	0.154	Low Medium I Residential	[Q]R2-1XL-O-CUGU	0	0	0	26.010	0.350		Residential - Single Family Residence, 1	036B209 754		Wilmington - Harbor City	No	MI	R2RD
Los Angeles	10571 LAUREL CANYON BLVD	91331	2618012018	0.000	0.000	0.350	0.000	Shortfall of Sites	0.179	Low Medium I Residential	R2-1-O	0	0	0	22.340	0.350		Residential - Single Family Residence, 1	207B153 755		Arleta - Pacoima	No	MI	R2RD
Los Angeles	13800 BESSEMER ST	91401	2239022018	0.000	0.000	0.350	0.000	Shortfall of Sites	0.162	Low Medium II Residential	[Q]RD2-1	0	0	0	24.671	0.350		Residential - Single Family Residence, 1	177B153 755		Van Nuys - North Sherman Oaks	No	MI	R2RD
Los Angeles	1810 S RIDGELEY DR	90019	5064006013	0.000	0.000	0.350	0.000	Shortfall of Sites	0.118	Low Medium II Residential	RD1.5-1	0	0	0	33.961	0.350		Residential - Single Family Residence, 1	126B177 755		West Adams - Baldwin Hills - Leimert	No	MI	R2RD
Los Angeles	1828 S MANSFIELD AVE	90019	5067014007	0.000	0.000	0.350	0.000	Shortfall of Sites	0.129	Low Medium II Residential	RD2-1-O	0	0	0	30.976	0.350		Residential - Single Family Residence, 1	126B181 755		West Adams - Baldwin Hills - Leimert	No	MI	R2RD
Los Angeles	2424 S WEST VIEW ST	90016	5049001049	0.000	0.000	0.350	0.000	Shortfall of Sites	0.110	Low Medium II Residential	RD1.5-1-O	0	0	0	36.241	0.350		Residential - Single Family Residence, 1	123B181 755		West Adams - Baldwin Hills - Leimert	No	MI	R2RD
Los Angeles	4700 S WILTON PL	90062	5015014008	0.000	0.000	0.350	0.000	Shortfall of Sites	0.149	Low Medium I Residential	R2-1	0	0	0	26.789	0.350		Residential - Single Family Residence, 1	111B189 755		South Los Angeles	No	MI	R2RD
Los Angeles	1847 W 48TH ST	90062	5015004014	0.000	0.000	0.350	0.000	Shortfall of Sites	0.145	Low Medium I Residential	R2-1	0	0	0	27.640	0.350		Residential - Single Family Residence, 1	111B193 755		South Los Angeles	No	MI	R2RD
Los Angeles	1045 W 55TH ST	90037	5002023011	0.000	0.000	0.350	0.000	Shortfall of Sites	0.120	Low Medium I Residential	R2-1	0	0	0	33.351	0.350		Residential - Single Family Residence, 1	108B197 755		South Los Angeles	No	MI	R2RD
Los Angeles	949 W 62ND ST	90044	6004011019	0.000	0.000	0.350	0.000	Shortfall of Sites	0.119	Low Medium II Residential	RD2-1	0	0	0	33.487	0.350		Residential - Single Family Residence, 1	105B197 755		South Los Angeles	No	MI	R2RD
Los Angeles	917 W 70TH ST	90044	6013005018	0.000	0.000	0.350	0.000	Shortfall of Sites	0.091	Low Medium II Residential	RD1.5-1	0	0	0	43.988	0.350		Residential - Single Family Residence, 1	102B197 755		South Los Angeles	No	MI	R2RD
Los Angeles	244 E 118TH ST	90061	6083019005	0.000	0.000	0.350	0.000	Shortfall of Sites	0.127	Low Medium I Residential	R2-1	0	0	0	31.373	0.350		Residential - Single Family Residence, 1	084B205 755		Southeast Los Angeles	No	MI	R2RD
Los Angeles	1323 HYATT AVE	90744	7422022027	0.000	0.000	0.350	0.000	Shortfall of Sites	0.153	Low Medium I Residential	[Q]R2-1XL-O-CUGU	0	0	0	26.199	0.350		Residential - Single Family Residence, 1	036B209 755		Wilmington - Harbor City	No	MI	R2RD
Los Angeles	617 N FRIES AVE	90744	7416034011	0.000	0.000	0.350	0.000	Shortfall of Sites	0.092	Low Medium II Residential	[Q]RD1.5-1XL-O-CUGU	0	0	0	43.512	0.350		Commercial - Store - One Story, 1	030B205 755		Wilmington - Harbor City	No	MI	R2RD

Jurisdiction Name	Site Address/Intersection	5 Digit ZIP Code	Assessor Parcel Number	Very Low-Income	Low-Income	Moderate-Income	Above Moderate-Income	Type of Shortfall	Parcel Size (Acres)	Current General Plan Designation	Current Zoning	Proposed General Plan (GP) Designation	Proposed Zoning	Minimum Density Allowed	Maximum Density Allowed	Total Capacity	Vacant/ Nonvacant	Description of Existing Uses	PIN	Base Density Per Acre	Community Plan Area	Rent Stabalization Ordinance	Income Category	Applicable Rezoning Program (Program informing values in Column Q listed first)
Los Angeles	10317 MOUNTAIR AVE	91042	2558017023	0.000	0.000	0.350	0.000	Shortfall of Sites	0.138	Low Medium II Residential	R1-1-RFA, RD2-1	0	0	0	29.082	0.350		Residential - Single Family Residence, 1	204B197 756		Sunland - Tujunga - Lake View Terrace - Shadow Hills - East La Tuna Canyon	No	MI	R2RD
Los Angeles	1059 N WILTON PL	90038	5536017011	0.000	0.000	0.350	0.000	Shortfall of Sites	0.119	Low Medium II Residential	RD1.5-1XL	0	0	0	33.508	0.350		Residential - Single Family Residence, 1	144B189 756		Hollywood	No	MI	R2RD
Los Angeles	1451 S OGDEN DR	90019	5068022034	0.000	0.000	0.350	0.000	Shortfall of Sites	0.164	Low Medium I Residential	R2-1-O	0	0	0	24.453	0.350		Residential - Single Family Residence, 1	129B177 756		Wilshire	No	MI	R2RD
Los Angeles	1838 S ORANGE DR	90019	5067015028	0.000	0.000	0.350	0.000	Shortfall of Sites	0.129	Low Medium II Residential	RD1.5-1-O	0	0	0	31.121	0.350		Residential - Single Family Residence, 1	126B181 756		West Adams - Baldwin Hills - Leimert	No	MI	R2RD
Los Angeles	2513 S PALM GROVE AVE	90016	5057002021	0.000	0.000	0.350	0.000	Shortfall of Sites	0.101	Low Medium II Residential	RD1.5-1-O	0	0	0	39.600	0.350		Residential - Single Family Residence, 0	123B181 756		West Adams - Baldwin Hills - Leimert	No	MI	R2RD
Los Angeles	1690 W JEFFERSON BLVD	90018	5041003035	0.000	0.000	0.350	0.000	Shortfall of Sites	0.096	Low Medium II Residential	RD1.5-1-O	0	0	0	41.832	0.350		Residential - Single Family Residence, 1	120B193 756		South Los Angeles	No	MI	R2RD
Los Angeles	4701 S WILTON PL	90062	5015017025	0.000	0.000	0.350	0.000	Shortfall of Sites	0.149	Low Medium I Residential	R2-1	0	0	0	26.806	0.350		Residential - Single Family Residence, 1	111B189 756		South Los Angeles	No	MI	R2RD
Los Angeles	134 W 55TH ST	90037	5101030023	0.000	0.000	0.350	0.000	Shortfall of Sites	0.125	Low Medium I Residential	R2-1	0	0	0	32.040	0.350		Residential - Single Family Residence, 1	108B201 756		Southeast Los Angeles	No	MI	R2RD
Los Angeles	416 E 62ND ST	90003	6006022015	0.000	0.000	0.350	0.000	Shortfall of Sites	0.124	Low Medium I Residential	R2-1	0	0	0	32.263	0.350		Residential - Single Family Residence, 1	105B205 756		Southeast Los Angeles	No	MI	R2RD
Los Angeles	240 E 118TH ST	90061	6083019006	0.000	0.000	0.350	0.000	Shortfall of Sites	0.128	Low Medium I Residential	R2-1	0	0	0	31.372	0.350		Residential - Single Family Residence, 1	084B205 756		Southeast Los Angeles	No	MI	R2RD
Los Angeles	11915 BELHAVEN AVE	90059	6084020027	0.000	0.000	0.350	0.000	Shortfall of Sites	0.154	Low Medium II Residential	RD2-1XL-CPIO	0	0	0	26.024	0.350		Residential - Single Family Residence, 1	084B209 756		Southeast Los Angeles	No	MI	R2RD
Los Angeles	1057 LAKME AVE	90744	7423009014	0.000	0.000	0.350	0.000	Shortfall of Sites	0.086	Low Medium I Residential	[Q]RD3-1XL-O-CUGU	0	0	0	46.409	0.350		Residential - Single Family Residence, 0	033B209 756		Wilmington - Harbor City	No	MI	R2RD
Los Angeles	973 W 18TH ST	90731	7462012036	0.000	0.000	0.350	0.000	Shortfall of Sites	0.115	Low Medium I Residential	R2-1XL	0	0	0	34.780	0.350		Residential - Single Family Residence, 1	012B197 756		San Pedro	No	MI	R2RD
Los Angeles	3164 CASITAS AVE	90039	5436009016	0.000	0.000	0.350	0.000	Shortfall of Sites	0.124	Low Medium I Residential	RD3-1-RIO	0	0	0	32.281	0.350		Residential - Single Family Residence, 1	153B209 757		Northeast Los Angeles	No	MI	R2RD
Los Angeles	2006 S GENESEE AVE	90016	5064027011	0.000	0.000	0.350	0.000	Shortfall of Sites	0.112	Low Medium II Residential	RD2-1	0	0	0	35.767	0.350		Residential - Single Family Residence - Pool, 1	126B173 757		West Adams - Baldwin Hills - Leimert	No	MI	R2RD
Los Angeles	4700 CIMARRON ST	90062	5015017008	0.000	0.000	0.350	0.000	Shortfall of Sites	0.150	Low Medium I Residential	R2-1	0	0	0	26.742	0.350		Residential - Single Family Residence, 1	111B189 757		South Los Angeles	No	MI	R2RD
Los Angeles	1037 W 55TH ST	90037	5002023009	0.000	0.000	0.350	0.000	Shortfall of Sites	0.138	Low Medium I Residential	R2-1	0	0	0	29.004	0.350		Residential - Single Family Residence, 1	108B197 757		South Los Angeles	No	MI	R2RD
Los Angeles	5424 S WILTON PL	90062	5005016012	0.000	0.000	0.350	0.000	Shortfall of Sites	0.134	Low Medium I Residential	R2-1	0	0	0	29.741	0.350		Residential - Single Family Residence, 1	108B189 757		South Los Angeles	No	MI	R2RD
Los Angeles	957 W 62ND ST	90044	6004011017	0.000	0.000	0.350	0.000	Shortfall of Sites	0.118	Low Medium II Residential	RD2-1	0	0	0	33.812	0.350		Residential - Single Family Residence, 1	105B197 757		South Los Angeles	No	MI	R2RD
Los Angeles	412 E 62ND ST	90003	6006022016	0.000	0.000	0.350	0.000	Shortfall of Sites	0.124	Low Medium I Residential	R2-1	0	0	0	32.264	0.350		Residential - Single Family Residence, 1	105B205 757		Southeast Los Angeles	No	MI	R2RD
Los Angeles	236 E 118TH ST	90061	6083019007	0.000	0.000	0.350	0.000	Shortfall of Sites	0.134	Low Medium I Residential	R2-1	0	0	0	29.877	0.350		Residential - Single Family Residence, 1	084B205 757		Southeast Los Angeles	No	MI	R2RD
Los Angeles	1670 256TH ST	90710	7410024016	0.000	0.000	0.350	0.000	Shortfall of Sites	0.207	Low Medium Residential	R2-1XL	0	0	0	19.359	0.350		Residential - Single Family Residence - Therapy Pool (Spa), 1	036B193 757		Wilmington - Harbor City	No	MI	R2RD
Los Angeles	13756 BESSEMER ST	91401	2239022021	0.000	0.000	0.350	0.000	Shortfall of Sites	0.175	Low Medium II Residential	[Q]RD2-1	0	0	0	22.843	0.350		Residential - Single Family Residence - Pool, 1	177B153 758		Van Nuys - North Sherman Oaks	No	MI	R2RD
Los Angeles	12122 OXNARD ST	91606	2340004014	0.000	0.000	0.350	0.000	Shortfall of Sites	0.180	Low Medium I Residential	RD3-1	0	0	0	22.196	0.350		Residential - Single Family Residence, 1	177B165 758		North Hollywood - Valley Village	No	MI	R2RD
Los Angeles	1823 S BURNSIDE AVE	90019	5064006019	0.000	0.000	0.350	0.000	Shortfall of Sites	0.105	Low Medium II Residential	RD1.5-1	0	0	0	38.228	0.350		Residential - Single Family Residence, 1	126B177 758		West Adams - Baldwin Hills - Leimert	No	MI	R2RD
Los Angeles	2501 S WEST VIEW ST	90016	5049008056	0.000	0.000	0.350	0.000	Shortfall of Sites	0.112	Low Medium II Residential	RD1.5-1-O	0	0	0	35.652	0.350		Residential - Five or More Units or Apartments (Any Combination) · 4 Stories or Less, 0	123B181 758		West Adams - Baldwin Hills - Leimert	No	MI	R2RD
Los Angeles	1684 W JEFFERSON BLVD	90018	5041003007	0.000	0.000	0.350	0.000	Shortfall of Sites	0.109	Low Medium II Residential	RD1.5-1-O	0	0	0	36.603	0.350		Residential - Single Family Residence, 1	120B193 758		South Los Angeles	No	MI	R2RD
Los Angeles	3865 S BUDLONG AVE	90037	5037010003	0.000	0.000	0.350	0.000	Shortfall of Sites	0.064	Low Medium II Residential	RD1.5-1	0	0	0	62.943	0.350		Residential - Single Family Residence, 0	117B197 758		South Los Angeles	No	MI	R2RD
Los Angeles	4701 CIMARRON ST	90062	5015024024	0.000	0.000	0.350	0.000	Shortfall of Sites	0.149	Low Medium I Residential	R2-1	0	0	0	26.781	0.350		Residential - Single Family Residence, 1	111B189 758		South Los Angeles	No	MI	R2RD
Los Angeles	1033 W 55TH ST	90037	5002023008	0.000	0.000	0.350	0.000	Shortfall of Sites	0.120	Low Medium I Residential	R2-1	0	0	0	33.358	0.350		Residential - Single Family Residence, 1	108B197 758		South Los Angeles	No	MI	R2RD
Los Angeles	142 W 55TH ST	90037	5101030025	0.000	0.000	0.350	0.000	Shortfall of Sites	0.125	Low Medium I Residential	R2-1	0	0	0	31.998	0.350		Residential - Single Family Residence, 1	108B201 758		Southeast Los Angeles	No	MI	R2RD
Los Angeles	5506 DENKER AVE	90062	5003023017	0.000	0.000	0.350	0.000	Shortfall of Sites	0.069	Low Medium I Residential	R2-1-CPIO	0	0	0	57.884	0.350		Residential - Single Family Residence, 1	108B193 758		South Los Angeles	No	MI	R2RD
Los Angeles	674 W 61ST ST	90044	6004024007	0.000	0.000	0.350	0.000	Shortfall of Sites	0.125	Low Medium I Residential	R2-1	0	0	0	32.126	0.350		Residential - Single Family Residence, 1	105B201 758		South Los Angeles	No	MI	R2RD
Los Angeles	408 E 62ND ST	90003	6006022017	0.000	0.000	0.350	0.000	Shortfall of Sites	0.124	Low Medium I Residential	R2-1	0	0	0	32.264	0.350		Residential - Single Family Residence, 1	105B205 758		Southeast Los Angeles	No	MI	R2RD
Los Angeles	230 E 118TH ST	90061	6083019008	0.000	0.000	0.350	0.000	Shortfall of Sites	0.265	Low Medium I Residential	R2-1	0	0	0	15.118	0.350		Residential - Single Family Residence, 1	084B205 758		Southeast Los Angeles	No	MI	R2RD
Los Angeles	1660 256TH ST	90710	7410024015	0.000	0.000	0.350	0.000	Shortfall of Sites	0.207	Low Medium Residential	R2-1XL	0	0	0	19.359	0.350		Residential - Single Family Residence, 1	036B193 758		Wilmington - Harbor City	No	MI	R2RD
Los Angeles	1056 LECOUVREUR AVE	90744	7423025012	0.000	0.000	0.350	0.000	Shortfall of Sites	0.136	Low Medium I Residential	[Q]R2-1XL-O-CUGU	0	0	0	29.502	0.350		Residential - Single Family Residence, 1	033B209 758		Wilmington - Harbor City	No	MI	R2RD
Los Angeles	13750 BESSEMER ST	91401	2239022022	0.000	0.000	0.350	0.000	Shortfall of Sites	0.184	Low Medium II Residential	[Q]RD2-1	0	0	0	21.794	0.350		Residential - Single Family Residence - Other Improvements Only, 1	177B153 759		Van Nuys - North Sherman Oaks	No	MI	R2RD
Los Angeles	1421 S STANLEY AVE	90019	5069011003	0.000	0.000	0.350	0.000	Shortfall of Sites	0.138	Low Medium I Residential	R2-1-O	0	0	0	29.024	0.350		Residential - Single Family Residence, 1	129B177 759		Wilshire	No	MI	R2RD
Los Angeles	1343 MEADOWBROOK AVE	90019	5070009010	0.000	0.000	0.350	0.000	Shortfall of Sites	0.159	Low Medium I Residential	R2-1-O	0	0	0	25.213	0.350		Residential - Single Family Residence, 1	129B181 759		Wilshire	No	MI	R2RD
Los Angeles	2520 S COCHRAN AVE	90016	5043003032	0.000	0.000	0.350	0.000	Shortfall of Sites	0.086	Low Medium II Residential	RD1.5-1	0	0	0	46.745	0.350		Residential - Single Family Residence, 0	123B177 759		West Adams - Baldwin Hills - Leimert	No	MI	R2RD
Los Angeles	1268 W 25TH ST	90007	5055015017	0.000	0.000	0.350	0.000	Shortfall of Sites	0.135	Low Medium II Residential	RD1.5-1-CPIO	0	0	0	29.546	0.350		Residential - Single Family Residence, 1	123B197 759		South Los Angeles	No	MI	R2RD
Los Angeles	1678 W JEFFERSON BLVD	90018	5041003031	0.000	0.000	0.350	0.000	Shortfall of Sites	0.137	Low Medium II Residential	RD1.5-1-O	0	0	0	29.282	0.350		Residential - Single Family Residence, 0	120B193 759		South Los Angeles	No	MI	R2RD
Los Angeles	4638 ARLINGTON AVE	90043	5015027007	0.000	0.000	0.350	0.000	Shortfall of Sites	0.139	Low Medium I Residential	R2-1	0	0	0	28.825	0.350		Residential - Single Family Residence, 1	111B189 759		West Adams - Baldwin Hills - Leimert	No	MI	R2RD
Los Angeles	5425 S WILTON PL	90062	5005013023	0.000	0.000	0.350	0.000	Shortfall of Sites	0.135	Low Medium I Residential	R2-1	0	0	0	29.734	0.350		Residential - Single Family Residence, 1	108B189 759		South Los Angeles	No	MI	R2RD
Los Angeles	404 E 62ND ST	90003	6006022018	0.000	0.000	0.350	0.000	Shortfall of Sites	0.124	Low Medium I Residential	R2-1	0	0	0	32.264	0.350		Residential - Single Family Residence, 1	105B205 759		Southeast Los Angeles	No	MI	R2RD
Los Angeles	931 W 70TH ST	90044	6013005015	0.000	0.000	0.350	0.000	Shortfall of Sites	0.138	Low Medium II Residential	RD1.5-1	0	0	0	29.036	0.350		Residential - Single Family Residence, 1	102B197 759		South Los Angeles	No	MI	R2RD
Los Angeles	224 E 118TH ST	90061	6083019009	0.000	0.000	0.350	0.000	Shortfall of Sites	0.128	Low Medium I Residential	R2-1	0	0	0	31.367	0.350		Residential - Single Family Residence, 1	084B205 759		Southeast Los Angeles	No	MI	R2RD
Los Angeles	0	0	7423009013	0.000	0.000	0.350	0.000	Shortfall of Sites	0.109	Low Medium I Residential	[Q]RD3-1XL-O-CUGU	0	0	0	36.853	0.350	Vacant	Residential - Single Family Residence - Vacant Land, 0	033B209 759		Wilmington - Harbor City	No	MI	R2RD
Los Angeles	11574 HAYNES ST	91606	2335006006	0.000	0.000	0.350	0.000	Shortfall of Sites	0.137	Low Medium I Residential	RD3-1	0	0	0	29.212	0.350		Residential - Single Family Residence, 1	180B169 760		North Hollywood - Valley Village	No	MI	R2RD
Los Angeles	13744 BESSEMER ST	91401	2239024014	0.000	0.000	0.350	0.000	Shortfall of Sites	0.159	Low Medium II Residential	[Q]RD2-1	0	0	0	25.219	0.350		Residential - Single Family Residence - Therapy Pool (Spa), 1	177B153 760		Van Nuys - North Sherman Oaks	No	MI	R2RD
Los Angeles	1055 N WILTON PL	90038	5536017012	0.000	0.000	0.350	0.000	Shortfall of Sites	0.119	Low Medium II Residential	RD1.5-1XL	0	0	0	33.508	0.350		Residential - Single Family Residence, 1	144B189 760		Hollywood	No	MI	R2RD
Los Angeles	8576 GUTHRIE AVE	90034	4302031001	0.000	0.000	0.350	0.000	Shortfall of Sites	0.088	Low Medium II Residential	RD1.5-1	0	0	0	45.523	0.350		Residential - Single Family Residence, 1	126B173 760		West Adams - Baldwin Hills - Leimert	No	MI	R2RD
Los Angeles	2515 HILLCREST DR	90016	5057005020	0.000	0.000	0.350	0.000	Shortfall of Sites	0.107	Low Medium I Residential	R2-1	0	0	0	37.547	0.350		Residential - Single Family Residence, 1	123B181 760		West Adams - Baldwin Hills - Leimert	No	MI	R2RD
Los Angeles	2524 S CURSON AVE	90016	5048002051	0.000	0.000	0.350	0.000	Shortfall of Sites	0.124	Low Medium II Residential	RD1.5-1	0	0	0	32.233	0.350		Residential - Single Family Residence, 1	123B177 760		West Adams - Baldwin Hills - Leimert	No	MI	R2RD
Los Angeles	1276 W 25TH ST	90007	5055015016	0.000	0.000	0.350	0.000	Shortfall of Sites	0.135	Low Medium II Residential	RD1.5-1-CPIO	0	0	0	29.551	0.350		Residential - Single Family Residence, 1	123B197 760		South Los Angeles	No	MI	R2RD
Los Angeles	1322 W 42ND ST	90037	5020005005	0.000	0.000	0.350	0.000	Shortfall of Sites	0.136	Low Medium I Residential	R2-1	0	0	0	29.333	0.350		Residential - Single Family Residence, 1	114B197 760		South Los Angeles	No	MI	R2RD
Los Angeles	4639 ARLINGTON AVE	90043	5015034006	0.000	0.000	0.350	0.000	Shortfall of Sites	0.149	Low Medium I Residential	R2-1	0	0	0	26.807	0.350		Residential - Single Family Residence, 1	111B189 760		West Adams - Baldwin Hills - Leimert	No	MI	R2RD
Los Angeles	1025 W 55TH ST	90037	5002023006	0.000	0.000	0.350	0.000	Shortfall of Sites	0.120	Low Medium I Residential	R2-1	0	0	0	33.362	0.350		Residential - Single Family Residence, 1	108B197 760		South Los Angeles	No	MI	R2RD
Los Angeles	1550 W 55TH ST	90062	5003023019	0.000	0.000	0.350	0.000	Shortfall of Sites	0.059	Low Medium I Residential	R2-1-CPIO	0	0	0	67.532	0.350		Residential - Single Family Residence, 0	108B193 760		South Los Angeles	No	MI	R2RD
Los Angeles	700 W 61ST ST	90044	6004024009	0.000	0.000	0.350	0.000	Shortfall of Sites	0.125	Low Medium I Residential	R2-1	0	0	0	32.115	0.350		Residential - Single Family Residence, 1	105B201 760		South Los Angeles	No	MI	R2RD
Los Angeles	322 W 80TH ST	90003	6031027007	0.000	0.000	0.350	0.000	Shortfall of Sites	0.133	Low Medium I Residential	R2-1	0	0	0	30.044	0.350		Residential - Single Family Residence, 1	099B201 760		Southeast Los Angeles	No	MI	R2RD
Los Angeles	1648 256TH ST	90710	7410024013	0.000	0.000	0.350	0.000	Shortfall of Sites	0.207	Low Medium Residential	R2-1XL	0	0	0	19.359	0.350		Residential - Single Family Residence, 1	036B193 760		Wilmington - Harbor City	No	MI	R2RD
Los Angeles	1133 GULF AVE	90744	7415023020	0.000	0.000	0.350	0.000	Shortfall of Sites	0.172	Low Medium II Residential	[Q]RD2-1XL-O-CUGU	0	0	0	23.210	0.350		Residential - Single Family Residence, 1	033B205 760		Wilmington - Harbor City	No	MI	R2RD
Los Angeles	23242 W REMINGTON WAY	91307	2026029011	0.000	0.000	0.350	0.000	Shortfall of Sites	0.082	Low Medium I Residential	(T)(Q)RD3-1	0	0	0	48.782	0.350		Residential - Single Family Residence - Planned Unit Development (PUD), 1	183B093 760		Canoga Park - Winnetka - Woodland Hills - West Hills	No	MI	R2RD
Los Angeles	11578 HAYNES ST	91606	2335006005	0.000	0.000	0.350	0.000	Shortfall of Sites	0.137	Low Medium I Residential	RD3-1	0	0	0	29.220	0.350		Residential - Single Family Residence, 1	180B169 761		North Hollywood - Valley Village	No	MI	R2RD
Los Angeles	2903 PARTRIDGE AVE	90039	5442028030	0.000	0.000	0.350	0.000	Shortfall of Sites	0.218	Low Medium I Residential	R2-1VL-RIO	0	0	0	18.388	0.350		Residential - Single Family Residence, 1	150B213 761		Silver Lake - Echo Park - Elysian Valley	No	MI	R2RD
Los Angeles	1434 S SPAULDING AVE	90019	5069011017	0.000	0.000	0.350	0.000	Shortfall of Sites	0.243	Low Medium I Residential	R2-1-O	0	0	0	16.442	0.350		Residential - Single Family Residence, 1	129B177 761		Wilshire	No	MI	R2RD

Jurisdiction Name	Site Address/Intersection	5 Digit ZIP Code	Assessor Parcel Number	Very Low-Income	Low-Income	Moderate-Income	Above Moderate-Income	Type of Shortfall	Parcel Size (Acres)	Current General Plan Designation	Current Zoning	Proposed General Plan (GP) Designation	Proposed Zoning	Minimum Density Allowed	Maximum Density Allowed	Total Capacity	Vacant/ Nonvacant	Description of Existing Uses	PIN	Base Density Per Acre	Community Plan Area	Rent Stabalization Ordinance	Income Category	Applicable Rezoning Program (Program informing values in Column Q listed first)
Los Angeles	3128 HUTCHISON AVE	90034	4312005034	0.000	0.000	0.350	0.000	Shortfall of Sites	0.116	Low Medium II Residential	RD1.5-1	0	0	0	34.571	0.350		Residential - Single Family Residence, 1	123B169 761		West Adams - Baldwin Hills - Leimert	No	MI	R2RD
Los Angeles	1286 W 25TH ST	90007	5055015015	0.000	0.000	0.350	0.000	Shortfall of Sites	0.135	Low Medium II Residential	RD1.5-1-CPIO	0	0	0	29.557	0.350		Residential - Single Family Residence, 1	123B197 761		South Los Angeles	No	MI	R2RD
Los Angeles	3047 S VICTORIA AVE	90016	5050030057	0.000	0.000	0.350	0.000	Shortfall of Sites	0.115	Low Medium II Residential	RD2-1	0	0	0	34.634	0.350		Residential - Single Family Residence, 1	120B185 761		West Adams - Baldwin Hills - Leimert	No	MI	R2RD
Los Angeles	1668 W JEFFERSON BLVD	90018	5041003032	0.000	0.000	0.350	0.000	Shortfall of Sites	0.137	Low Medium II Residential	RD1.5-1-O	0	0	0	29.282	0.350		Residential - Single Family Residence, 1	120B193 761		South Los Angeles	No	MI	R2RD
Los Angeles	1316 W 42ND ST	90037	5020005004	0.000	0.000	0.350	0.000	Shortfall of Sites	0.136	Low Medium I Residential	R2-1	0	0	0	29.333	0.350		Residential - Single Family Residence, 1	114B197 761		South Los Angeles	No	MI	R2RD
Los Angeles	4638 2ND AVE	90043	5015034019	0.000	0.000	0.350	0.000	Shortfall of Sites	0.149	Low Medium I Residential	R2-1	0	0	0	26.815	0.350		Residential - Single Family Residence, 1	111B189 761		West Adams - Baldwin Hills - Leimert	No	MI	R2RD
Los Angeles	5424 CIMARRON ST	90062	5005013012	0.000	0.000	0.350	0.000	Shortfall of Sites	0.134	Low Medium I Residential	R2-1	0	0	0	29.784	0.350		Residential - Single Family Residence, 1	108B189 761		South Los Angeles	No	MI	R2RD
Los Angeles	5507 DENKER AVE	90062	5003022003	0.000	0.000	0.350	0.000	Shortfall of Sites	0.095	Low Medium I Residential	R2-1-CPIO	0	0	0	41.984	0.350		Residential - Single Family Residence, 1	108B193 761		South Los Angeles	No	MI	R2RD
Los Angeles	704 W 61ST ST	90044	6004024010	0.000	0.000	0.350	0.000	Shortfall of Sites	0.125	Low Medium I Residential	R2-1	0	0	0	32.110	0.350		Residential - Single Family Residence, 1	105B201 761		South Los Angeles	No	MI	R2RD
Los Angeles	326 W 80TH ST	90003	6031027008	0.000	0.000	0.350	0.000	Shortfall of Sites	0.133	Low Medium I Residential	R2-1	0	0	0	30.012	0.350		Residential - Single Family Residence, 1	099B201 761		Southeast Los Angeles	No	MI	R2RD
Los Angeles	941 W 18TH ST	90731	7462012041	0.000	0.000	0.350	0.000	Shortfall of Sites	0.115	Low Medium I Residential	R2-1XL	0	0	0	34.780	0.350		Residential - Single Family Residence, 1	012B197 761		San Pedro	No	MI	R2RD
Los Angeles	23238 W REMINGTON WAY	91307	2026029012	0.000	0.000	0.350	0.000	Shortfall of Sites	0.059	Low Medium I Residential	(T)(Q)RD3-1	0	0	0	68.345	0.350		Residential - Single Family Residence - Planned Unit Development (PUD), 1	183B093 761		Canoga Park - Winnetka - Woodland Hills - West Hills	No	MI	R2RD
Los Angeles	11600 HAYNES ST	91606	2335006004	0.000	0.000	0.350	0.000	Shortfall of Sites	0.137	Low Medium I Residential	RD3-1	0	0	0	29.229	0.350		Residential - Single Family Residence, 1	180B169 762		North Hollywood - Valley Village	No	MI	R2RD
Los Angeles	1351 S RIDGELEY DR	90019	5085032034	0.000	0.000	0.350	0.000	Shortfall of Sites	0.152	Low Medium I Residential	R2-1-O	0	0	0	26.340	0.350		Residential - Single Family Residence, 1	129B177 762		Wilshire	No	MI	R2RD
Los Angeles	1842 CLYDE AVE	90019	5064020022	0.000	0.000	0.350	0.000	Shortfall of Sites	0.126	Low Medium II Residential	RD1.5-1	0	0	0	31.635	0.350		Residential - Single Family Residence, 1	126B177 762		West Adams - Baldwin Hills - Leimert	No	MI	R2RD
Los Angeles	2514 S CLOVERDALE AVE	90016	5043003041	0.000	0.000	0.350	0.000	Shortfall of Sites	0.107	Low Medium II Residential	RD1.5-1	0	0	0	37.444	0.350		Residential - Single Family Residence, 1	123B177 762		West Adams - Baldwin Hills - Leimert	No	MI	R2RD
Los Angeles	1288 W 25TH ST	90007	5055015014	0.000	0.000	0.350	0.000	Shortfall of Sites	0.135	Low Medium II Residential	RD1.5-1-CPIO	0	0	0	29.562	0.350		Residential - Single Family Residence, 1	123B197 762		South Los Angeles	No	MI	R2RD
Los Angeles	3049 SOMERSET DR	90016	5050029056	0.000	0.000	0.350	0.000	Shortfall of Sites	0.116	Low Medium II Residential	RD1.5-1	0	0	0	34.584	0.350		Residential - Single Family Residence, 1	120B185 762		West Adams - Baldwin Hills - Leimert	No	MI	R2RD
Los Angeles	1662 W JEFFERSON BLVD	90018	5041003002	0.000	0.000	0.350	0.000	Shortfall of Sites	0.137	Low Medium II Residential	RD1.5-1-O	0	0	0	29.281	0.350		Residential - Single Family Residence, 1	120B193 762		South Los Angeles	No	MI	R2RD
Los Angeles	1400 E 55TH ST	90011	5104020018	0.000	0.000	0.350	0.000	Shortfall of Sites	0.124	Low Medium I Residential	R2-1	0	0	0	32.236	0.350		Residential - Single Family Residence, 1	108B209 762		Southeast Los Angeles	No	MI	R2RD
Los Angeles	5425 CIMARRON ST	90062	5005010023	0.000	0.000	0.350	0.000	Shortfall of Sites	0.134	Low Medium I Residential	R2-1	0	0	0	29.783	0.350		Residential - Single Family Residence, 1	108B189 762		South Los Angeles	No	MI	R2RD
Los Angeles	158 W 55TH ST	90037	5101030029	0.000	0.000	0.350	0.000	Shortfall of Sites	0.125	Low Medium I Residential	R2-1	0	0	0	31.916	0.350		Residential - Single Family Residence, 1	108B201 762		Southeast Los Angeles	No	MI	R2RD
Los Angeles	1352 W 61ST ST	90044	6003026003	0.000	0.000	0.350	0.000	Shortfall of Sites	0.154	Low Medium I Residential	R2-1	0	0	0	25.915	0.350		Residential - Single Family Residence, 1	105B197 762		South Los Angeles	No	MI	R2RD
Los Angeles	708 W 61ST ST	90044	6004024011	0.000	0.000	0.350	0.000	Shortfall of Sites	0.125	Low Medium I Residential	R2-1	0	0	0	32.104	0.350		Residential - Single Family Residence, 1	105B201 762		South Los Angeles	No	MI	R2RD
Los Angeles	7029 DENVER AVE	90044	6013024015	0.000	0.000	0.350	0.000	Shortfall of Sites	0.124	Low Medium I Residential	R2-1	0	0	0	32.266	0.350		Residential - Single Family Residence, 1	102B201 762		South Los Angeles	No	MI	R2RD
Los Angeles	1640 256TH ST	90710	7410024011	0.000	0.000	0.350	0.000	Shortfall of Sites	0.138	Low Medium Residential	R2-1XL	0	0	0	29.038	0.350		Residential - Single Family Residence, 1	036B193 762		Wilmington - Harbor City	No	MI	R2RD
Los Angeles	617 N FRIES AVE	90744	7416034011	0.000	0.000	0.350	0.000	Shortfall of Sites	0.092	Low Medium II Residential	[Q]RD1.5-1XL-O-CUGU	0	0	0	43.512	0.350		Commercial - Store - One Story, 0	030B205 762		Wilmington - Harbor City	No	MI	R2RD
Los Angeles	23234 W REMINGTON WAY	91307	2026029013	0.000	0.000	0.350	0.000	Shortfall of Sites	0.059	Low Medium I Residential	(T)(Q)RD3-1	0	0	0	68.343	0.350		Residential - Single Family Residence - Planned Unit Development (PUD), 1	183B093 762		Canoga Park - Winnetka - Woodland Hills - West Hills	No	MI	R2RD
Los Angeles	1369 CARMONA AVE	90019	5085030003	0.000	0.000	0.350	0.000	Shortfall of Sites	0.126	Low Medium I Residential	R2-1-O	0	0	0	31.672	0.350		Residential - Single Family Residence, 1	129B177 763		Wilshire	No	MI	R2RD
Los Angeles	1650 W JEFFERSON BLVD	90018	5041003033	0.000	0.000	0.350	0.000	Shortfall of Sites	0.118	Low Medium II Residential	RD1.5-1-O	0	0	0	33.931	0.350		Commercial - Supermarket - Small Food Store - Less than 6,000 SF - One Story, 0	120B193 763		South Los Angeles	No	MI	R2RD
Los Angeles	1271 W 39TH ST	90037	5037009015	0.000	0.000	0.350	0.000	Shortfall of Sites	0.120	Low Medium II Residential	RD1.5-1	0	0	0	33.313	0.350		Residential - Single Family Residence, 1	117B197 763		South Los Angeles	No	MI	R2RD
Los Angeles	1306 W 42ND ST	90037	5020005002	0.000	0.000	0.350	0.000	Shortfall of Sites	0.136	Low Medium I Residential	R2-1	0	0	0	29.333	0.350		Residential - Single Family Residence, 1	114B197 763		South Los Angeles	No	MI	R2RD
Los Angeles	4700 3RD AVE	90043	5015037008	0.000	0.000	0.350	0.000	Shortfall of Sites	0.149	Low Medium I Residential	R2-1	0	0	0	26.772	0.350		Residential - Single Family Residence, 1	111B189 763		West Adams - Baldwin Hills - Leimert	No	MI	R2RD
Los Angeles	354 E 62ND ST	90003	6006021003	0.000	0.000	0.350	0.000	Shortfall of Sites	0.124	Low Medium I Residential	R2-1	0	0	0	32.265	0.350		Residential - Single Family Residence, 1	105B205 763		Southeast Los Angeles	No	MI	R2RD
Los Angeles	1636 256TH ST	90710	7410024010	0.000	0.000	0.350	0.000	Shortfall of Sites	0.138	Low Medium Residential	R2-1XL	0	0	0	29.037	0.350		Residential - Single Family Residence, 1	036B193 763		Wilmington - Harbor City	No	MI	R2RD
Los Angeles	819 S MEYLER ST	90731	7458006023	0.000	0.000	0.350	0.000	Shortfall of Sites	0.061	Low Medium II Residential	RD1.5-1XL	0	0	0	65.585	0.350		Residential - Five or More Units or Apartments (Any Combination) · 4 Stories or Less, 0	015B197 763		San Pedro	No	MI	R2RD
Los Angeles	23230 W REMINGTON WAY	91307	2026029014	0.000	0.000	0.350	0.000	Shortfall of Sites	0.059	Low Medium I Residential	(T)(Q)RD3-1	0	0	0	68.338	0.350		Residential - Single Family Residence - Planned Unit Development (PUD), 1	183B093 763		Canoga Park - Winnetka - Woodland Hills - West Hills	No	MI	R2RD
Los Angeles	11608 HAYNES ST	91606	2335006002	0.000	0.000	0.350	0.000	Shortfall of Sites	0.137	Low Medium I Residential	RD3-1	0	0	0	29.245	0.350		Residential - Single Family Residence, 1	180B169 764		North Hollywood - Valley Village	No	MI	R2RD
Los Angeles	12338 OXNARD ST	91606	2340003035	0.000	0.000	0.350	0.000	Shortfall of Sites	0.088	Low Medium I Residential	RD3-1	0	0	0	45.258	0.350		Residential - Five or More Units or Apartments (Any Combination) · 4 Stories or Less, 0	177B165 764		North Hollywood - Valley Village	No	MI	R2RD
Los Angeles	5639 CRANER AVE	91601	2415005021	0.000	0.000	0.350	0.000	Shortfall of Sites	0.127	Low Medium I Residential	R2-1VL	0	0	0	31.544	0.350		Residential - Single Family Residence, 1	174B173 764		North Hollywood - Valley Village	No	MI	R2RD
Los Angeles	1301 W 38TH ST	90062	5036001015	0.000	0.000	0.350	0.000	Shortfall of Sites	0.093	Low Medium II Residential	RD1.5-1	0	0	0	43.155	0.350		Residential - Single Family Residence, 1	117B193 764		South Los Angeles	No	MI	R2RD
Los Angeles	5506 S MANHATTAN PL	90062	5005031010	0.000	0.000	0.350	0.000	Shortfall of Sites	0.137	Low Medium I Residential	R2-1	0	0	0	29.242	0.350		Residential - Single Family Residence, 1	108B193 764		South Los Angeles	No	MI	R2RD
Los Angeles	1342 W 61ST ST	90044	6003026005	0.000	0.000	0.350	0.000	Shortfall of Sites	0.154	Low Medium I Residential	R2-1	0	0	0	25.915	0.350		Residential - Single Family Residence, 1	105B197 764		South Los Angeles	No	MI	R2RD
Los Angeles	350 E 62ND ST	90003	6006021004	0.000	0.000	0.350	0.000	Shortfall of Sites	0.124	Low Medium I Residential	R2-1	0	0	0	32.265	0.350		Residential - Single Family Residence, 1	105B205 764		Southeast Los Angeles	No	MI	R2RD
Los Angeles	334 W 80TH ST	90003	6031027019	0.000	0.000	0.350	0.000	Shortfall of Sites	0.122	Low Medium I Residential	R2-1	0	0	0	32.807	0.350		Residential - Single Family Residence, 1	099B201 764		Southeast Los Angeles	No	MI	R2RD
Los Angeles	23226 W REMINGTON WAY	91307	2026029015	0.000	0.000	0.350	0.000	Shortfall of Sites	0.059	Low Medium I Residential	(T)(Q)RD3-1	0	0	0	68.336	0.350		Residential - Single Family Residence - Planned Unit Development (PUD), 1	183B093 764		Canoga Park - Winnetka - Woodland Hills - West Hills	No	MI	R2RD
Los Angeles	10565 LAUREL CANYON BLVD	91331	2618012019	0.000	0.000	0.350	0.000	Shortfall of Sites	0.179	Low Medium I Residential	R2-1-O	0	0	0	22.340	0.350		Residential - Single Family Residence, 1	207B153 765		Arleta - Pacoima	No	MI	R2RD
Los Angeles	8656 GUTHRIE AVE	90034	4302027027	0.000	0.000	0.350	0.000	Shortfall of Sites	0.057	Low Medium II Residential	RD1.5-1	0	0	0	70.398	0.350		Residential - Single Family Residence, 1	126B169 765		West Adams - Baldwin Hills - Leimert	No	MI	R2RD
Los Angeles	8570 GUTHRIE AVE	90034	4302031002	0.000	0.000	0.350	0.000	Shortfall of Sites	0.057	Low Medium II Residential	RD1.5-1	0	0	0	70.399	0.350		Residential - Single Family Residence, 1	126B173 765		West Adams - Baldwin Hills - Leimert	No	MI	R2RD
Los Angeles	1530 W JEFFERSON BLVD	90018	5041001046	0.000	0.000	0.350	0.000	Shortfall of Sites	0.132	Low Medium II Residential	RD1.5-1-O	0	0	0	30.279	0.350		Residential - Five or More Units or Apartments (Any Combination) · 4 Stories or Less, 0	120B193 765		South Los Angeles	No	MI	R2RD
Los Angeles	1374 E 55TH ST	90011	5104019003	0.000	0.000	0.350	0.000	Shortfall of Sites	0.124	Low Medium I Residential	R2-1-CPIO	0	0	0	32.200	0.350		Residential - Single Family Residence, 1	108B209 765		Southeast Los Angeles	No	MI	R2RD
Los Angeles	1336 W 61ST ST	90044	6003026006	0.000	0.000	0.350	0.000	Shortfall of Sites	0.154	Low Medium I Residential	R2-1	0	0	0	25.915	0.350		Residential - Single Family Residence, 1	105B197 765		South Los Angeles	No	MI	R2RD
Los Angeles	346 E 62ND ST	90003	6006021005	0.000	0.000	0.350	0.000	Shortfall of Sites	0.124	Low Medium I Residential	R2-1	0	0	0	32.265	0.350		Residential - Single Family Residence, 1	105B205 765		Southeast Los Angeles	No	MI	R2RD
Los Angeles	731 E 80TH ST	90001	6029002025	0.000	0.000	0.350	0.000	Shortfall of Sites	0.123	Low Medium I Residential	R2-1	0	0	0	32.562	0.350		Residential - Single Family Residence, 1	099B205 765		Southeast Los Angeles	No	MI	R2RD
Los Angeles	342 W 80TH ST	90003	6031027018	0.000	0.000	0.350	0.000	Shortfall of Sites	0.122	Low Medium I Residential	R2-1	0	0	0	32.829	0.350		Residential - Single Family Residence, 1	099B201 765		Southeast Los Angeles	No	MI	R2RD
Los Angeles	12004 BELHAVEN AVE	90059	6086036007	0.000	0.000	0.350	0.000	Shortfall of Sites	0.165	Low Medium II Residential	RD2-1XL-CPIO	0	0	0	24.244	0.350		Residential - Single Family Residence, 1	084B209 765		Southeast Los Angeles	No	MI	R2RD
Los Angeles	1628 256TH ST	90710	7410024008	0.000	0.000	0.350	0.000	Shortfall of Sites	0.138	Low Medium Residential	R2-1XL	0	0	0	29.037	0.350		Residential - Single Family Residence, 1	036B193 765		Wilmington - Harbor City	No	MI	R2RD
Los Angeles	23222 W REMINGTON WAY	91307	2026029016	0.000	0.000	0.350	0.000	Shortfall of Sites	0.059	Low Medium I Residential	(T)(Q)RD3-1	0	0	0	68.333	0.350		Residential - Single Family Residence - Planned Unit Development (PUD), 1	183B093 765		Canoga Park - Winnetka - Woodland Hills - West Hills	No	MI	R2RD
Los Angeles	5641 CLEON AVE	91601	2415006024	0.000	0.000	0.350	0.000	Shortfall of Sites	0.127	Low Medium I Residential	R2-1VL	0	0	0	31.376	0.350		Residential - Single Family Residence, 1	174B173 766		North Hollywood - Valley Village	No	MI	R2RD
Los Angeles	2926 PARTRIDGE AVE	90039	5442025033	0.000	0.000	0.350	0.000	Shortfall of Sites	0.057	Low Medium I Residential	R2-1VL-RIO	0	0	0	70.649	0.350	Vacant	Residential - Single Family Residence - Vacant Land, 0	150B213 766		Silver Lake - Echo Park - Elysian Valley	No	MI	R2RD
Los Angeles	1354 HAUSER BLVD	90019	5085032016	0.000	0.000	0.350	0.000	Shortfall of Sites	0.124	Low Medium I Residential	R2-1-O	0	0	0	32.342	0.350		Residential - Single Family Residence, 1	129B177 766		Wilshire	No	MI	R2RD
Los Angeles	1760 S MARVIN AVE	90019	5064014021	0.000	0.000	0.350	0.000	Shortfall of Sites	0.132	Low Medium II Residential	RD2-1	0	0	0	30.302	0.350		Residential - Single Family Residence, 1	126B177 766		West Adams - Baldwin Hills - Leimert	No	MI	R2RD
Los Angeles	1837 S MANSFIELD AVE	90019	5067015009	0.000	0.000	0.350	0.000	Shortfall of Sites	0.129	Low Medium II Residential	RD1.5-1-O	0	0	0	30.976	0.350		Residential - Single Family Residence, 1	126B181 766		West Adams - Baldwin Hills - Leimert	No	MI	R2RD
Los Angeles	2510 S RIMPAU BLVD	90016	5057001011	0.000	0.000	0.350	0.000	Shortfall of Sites	0.079	Low Medium II Residential	RD1.5-1-O	0	0	0	50.522	0.350		Residential - Single Family Residence, 0	123B181 766		West Adams - Baldwin Hills - Leimert	No	MI	R2RD

Jurisdiction Name	Site Address/Intersection	5 Digit ZIP Code	Assessor Parcel Number	Very Low-Income	Low-Income	Moderate-Income	Above Moderate-Income	Type of Shortfall	Parcel Size (Acres)	Current General Plan Designation	Current Zoning	Proposed General Plan (GP) Designation	Proposed Zoning	Minimum Density Allowed	Maximum Density Allowed	Total Capacity	Vacant/ Nonvacant	Description of Existing Uses	PIN	Base Density Per Acre	Community Plan Area	Rent Stabalization Ordinance	Income Category	Applicable Rezoning Program (Program informing values in Column Q listed first)
Los Angeles	0	0	5043002027	0.000	0.000	0.350	0.000	Shortfall of Sites	0.057	Low Medium II Residential	RD1.5-1	0	0	0	70.161	0.350	Vacant	Residential - Single Family Residence - Vacant Land, 0	123B177 766		West Adams - Baldwin Hills - Leimert	No	MI	R2RD
Los Angeles	1530 W JEFFERSON BLVD	90018	5041001046	0.000	0.000	0.350	0.000	Shortfall of Sites	0.132	Low Medium II Residential	RD1.5-1-O	0	0	0	30.269	0.350		Residential - Five or More Units or Apartments (Any Combination) · 4 Stories or Less, 0	120B193 766		South Los Angeles	No	MI	R2RD
Los Angeles	1252 W 42ND ST	90037	5020012005	0.000	0.000	0.350	0.000	Shortfall of Sites	0.136	Low Medium I Residential	R2-1	0	0	0	29.333	0.350		Residential - Single Family Residence, 1	114B197 766		South Los Angeles	No	MI	R2RD
Los Angeles	5506 S ST ANDREWS PL	90062	5005025009	0.000	0.000	0.350	0.000	Shortfall of Sites	0.139	Low Medium I Residential	R2-1	0	0	0	28.808	0.350		Residential - Single Family Residence, 1	108B193 766		South Los Angeles	No	MI	R2RD
Los Angeles	1332 E 61ST ST	90001	6003026007	0.000	0.000	0.350	0.000	Shortfall of Sites	0.154	Low Medium I Residential	R2-1	0	0	0	25.915	0.350		Residential - Single Family Residence, 1	105B197 766		South Los Angeles	No	MI	R2RD
Los Angeles	12003 BELHAVEN AVE	90059	6086036006	0.000	0.000	0.350	0.000	Shortfall of Sites	0.184	Low Medium II Residential	RD2-1XL-CPIO	0	0	0	21.783	0.350		Residential - Single Family Residence, 1	084B209 766		Southeast Los Angeles	No	MI	R2RD
Los Angeles	1624 256TH ST	90710	7410024007	0.000	0.000	0.350	0.000	Shortfall of Sites	0.138	Low Medium Residential	R2-1XL	0	0	0	29.037	0.350		Residential - Single Family Residence, 1	036B193 766		Wilmington - Harbor City	No	MI	R2RD
Los Angeles	23218 W REMINGTON WAY	91307	2026029017	0.000	0.000	0.350	0.000	Shortfall of Sites	0.059	Low Medium I Residential	(T)(Q)RD3-1	0	0	0	68.330	0.350		Residential - Single Family Residence - Planned Unit Development (PUD), 1	183B093 766		Canoga Park - Winnetka - Woodland Hills - West Hills	No	MI	R2RD
Los Angeles	6917 BAIRD AVE	91335	2126020006	0.000	0.000	0.350	0.000	Shortfall of Sites	0.165	Medium Residential	[Q]RD2-1VL-RIO	0	0	0	24.197	0.350		Residential - Single Family Residence, 1	183B125 767		Reseda - West Van Nuys	No	MI	R2RD
Los Angeles	1338 MEADOWBROOK AVE	90019	5070007023	0.000	0.000	0.350	0.000	Shortfall of Sites	0.147	Low Medium I Residential	R2-1-O	0	0	0	27.192	0.350		Residential - Single Family Residence, 1	129B181 767		Wilshire	No	MI	R2RD
Los Angeles	1530 W JEFFERSON BLVD	90018	5041001046	0.000	0.000	0.350	0.000	Shortfall of Sites	0.132	Low Medium II Residential	RD1.5-1-O	0	0	0	30.259	0.350		Residential - Five or More Units or Apartments (Any Combination) · 4 Stories or Less, 0	120B193 767		South Los Angeles	No	MI	R2RD
Los Angeles	1253 W 39TH ST	90037	5037009012	0.000	0.000	0.350	0.000	Shortfall of Sites	0.120	Low Medium II Residential	RD1.5-1	0	0	0	33.265	0.350		Residential - Five or More Units or Apartments (Any Combination) · 4 Stories or Less, 0	117B197 767		South Los Angeles	No	MI	R2RD
Los Angeles	4638 5TH AVE	90043	5014022025	0.000	0.000	0.350	0.000	Shortfall of Sites	0.155	Low Medium I Residential	R2-1	0	0	0	25.816	0.350		Residential - Single Family Residence, 1	111B189 767		West Adams - Baldwin Hills - Leimert	No	MI	R2RD
Los Angeles	806 W 48TH ST	90037	5018013002	0.000	0.000	0.350	0.000	Shortfall of Sites	0.134	Low Medium II Residential	RD2-1	0	0	0	29.783	0.350		Residential - Single Family Residence, 1	111B197 767		South Los Angeles	No	MI	R2RD
Los Angeles	1364 E 55TH ST	90011	5104019005	0.000	0.000	0.350	0.000	Shortfall of Sites	0.124	Low Medium I Residential	R2-1-CPIO	0	0	0	32.198	0.350		Residential - Single Family Residence, 1	108B209 767		Southeast Los Angeles	No	MI	R2RD
Los Angeles	212 W 55TH ST	90037	5101029020	0.000	0.000	0.350	0.000	Shortfall of Sites	0.126	Low Medium I Residential	R2-1	0	0	0	31.812	0.350		Residential - Single Family Residence, 1	108B201 767		Southeast Los Angeles	No	MI	R2RD
Los Angeles	5507 S ST ANDREWS PL	90062	5005022026	0.000	0.000	0.350	0.000	Shortfall of Sites	0.146	Low Medium I Residential	R2-1	0	0	0	27.473	0.350		Residential - Single Family Residence, 1	108B193 767		South Los Angeles	No	MI	R2RD
Los Angeles	338 E 62ND ST	90003	6006021007	0.000	0.000	0.350	0.000	Shortfall of Sites	0.124	Low Medium I Residential	R2-1	0	0	0	32.265	0.350		Residential - Single Family Residence, 1	105B205 767		Southeast Los Angeles	No	MI	R2RD
Los Angeles	1620 256TH ST	90710	7410024006	0.000	0.000	0.350	0.000	Shortfall of Sites	0.138	Low Medium Residential	R2-1XL	0	0	0	29.037	0.350		Residential - Single Family Residence, 1	036B193 767		Wilmington - Harbor City	No	MI	R2RD
Los Angeles	23214 W REMINGTON WAY	91307	2026029018	0.000	0.000	0.350	0.000	Shortfall of Sites	0.059	Low Medium I Residential	(T)(Q)RD3-1	0	0	0	68.328	0.350		Residential - Single Family Residence - Planned Unit Development (PUD), 1	183B093 767		Canoga Park - Winnetka - Woodland Hills - West Hills	No	MI	R2RD
Los Angeles	0	0	2126021019	0.000	0.000	0.350	0.000	Shortfall of Sites	0.293	Community Commercial	[Q]R2-1L-CDO-RIO	0	0	0	13.666	0.350	Vacant	Residential - Single Family Residence - Vacant Land, 0	183B125 768		Reseda - West Van Nuys	No	MI	R2RD
Los Angeles	11636 HAYNES ST	91606	2335007004	0.000	0.000	0.350	0.000	Shortfall of Sites	0.131	Low Medium I Residential	RD3-1	0	0	0	30.534	0.350		Residential - Single Family Residence, 1	180B169 768		North Hollywood - Valley Village	No	MI	R2RD
Los Angeles	5638 CLEON AVE	91601	2415007005	0.000	0.000	0.350	0.000	Shortfall of Sites	0.140	Low Medium I Residential	R2-1VL	0	0	0	28.664	0.350		Residential - Single Family Residence, 1	174B173 768		North Hollywood - Valley Village	No	MI	R2RD
Los Angeles	1800 HAUSER BLVD	90019	5064007036	0.000	0.000	0.350	0.000	Shortfall of Sites	0.065	Low Medium II Residential	RD1.5-1	0	0	0	61.921	0.350		Residential - Single Family Residence, 1	126B177 768		West Adams - Baldwin Hills - Leimert	No	MI	R2RD
Los Angeles	2005 S SPAULDING AVE	90016	5064027026	0.000	0.000	0.350	0.000	Shortfall of Sites	0.112	Low Medium II Residential	RD2-1	0	0	0	35.867	0.350		Residential - Single Family Residence, 1	126B173 768		West Adams - Baldwin Hills - Leimert	No	MI	R2RD
Los Angeles	1530 W JEFFERSON BLVD	90018	5041001046	0.000	0.000	0.350	0.000	Shortfall of Sites	0.132	Low Medium II Residential	RD1.5-1-O	0	0	0	30.249	0.350		Residential - Five or More Units or Apartments (Any Combination) · 4 Stories or Less, 0	120B193 768		South Los Angeles	No	MI	R2RD
Los Angeles	1227 W 35TH ST	90007	5040019029	0.000	0.000	0.350	0.000	Shortfall of Sites	0.056	Low Medium II Residential	RD2-1	0	0	0	71.159	0.350		Residential - Single Family Residence, 0	120B197 768		South Los Angeles	No	MI	R2RD
Los Angeles	4703 5TH AVE	90043	5014019019	0.000	0.000	0.350	0.000	Shortfall of Sites	0.155	Low Medium I Residential	R2-1	0	0	0	25.814	0.350		Residential - Single Family Residence, 1	111B189 768		West Adams - Baldwin Hills - Leimert	No	MI	R2RD
Los Angeles	1360 E 55TH ST	90011	5104019006	0.000	0.000	0.350	0.000	Shortfall of Sites	0.124	Low Medium I Residential	R2-1-CPIO	0	0	0	32.197	0.350		Residential - Single Family Residence, 1	108B209 768		Southeast Los Angeles	No	MI	R2RD
Los Angeles	1322 W 61ST ST	90044	6003026009	0.000	0.000	0.350	0.000	Shortfall of Sites	0.154	Low Medium I Residential	R2-1	0	0	0	25.915	0.350		Residential - Single Family Residence, 1	105B197 768		South Los Angeles	No	MI	R2RD
Los Angeles	334 E 62ND ST	90003	6006021008	0.000	0.000	0.350	0.000	Shortfall of Sites	0.124	Low Medium I Residential	R2-1	0	0	0	32.264	0.350		Residential - Single Family Residence, 1	105B205 768		Southeast Los Angeles	No	MI	R2RD
Los Angeles	242 E 80TH ST	90003	6030004029	0.000	0.000	0.350	0.000	Shortfall of Sites	0.110	Low Medium I Residential	R2-1	0	0	0	36.287	0.350		Residential - Single Family Residence, 1	099B205 768		Southeast Los Angeles	No	MI	R2RD
Los Angeles	354 W 80TH ST	90003	6031027035	0.000	0.000	0.350	0.000	Shortfall of Sites	0.066	Low Medium I Residential	R2-1	0	0	0	60.570	0.350	Vacant	Residential - Single Family Residence - Vacant Land, 0	099B201 768		Southeast Los Angeles	No	MI	R2RD
Los Angeles	12010 BELHAVEN AVE	90059	6086036008	0.000	0.000	0.350	0.000	Shortfall of Sites	0.161	Low Medium II Residential	RD2-1XL-CPIO	0	0	0	24.769	0.350		Residential - Single Family Residence, 1	084B209 768		Southeast Los Angeles	No	MI	R2RD
Los Angeles	23210 W REMINGTON WAY	91307	2026029019	0.000	0.000	0.350	0.000	Shortfall of Sites	0.059	Low Medium I Residential	(T)(Q)RD3-1	0	0	0	68.324	0.350		Residential - Single Family Residence - Planned Unit Development (PUD), 1	183B093 768		Canoga Park - Winnetka - Woodland Hills - West Hills	No	MI	R2RD
Los Angeles	11636 HAYNES ST	91606	2335007004	0.000	0.000	0.350	0.000	Shortfall of Sites	0.131	Low Medium I Residential	RD3-1	0	0	0	30.535	0.350		Residential - Single Family Residence, 0	180B169 769		North Hollywood - Valley Village	No	MI	R2RD
Los Angeles	5639 SATSUMA AVE	91601	2415007015	0.000	0.000	0.350	0.000	Shortfall of Sites	0.140	Low Medium I Residential	R2-1VL	0	0	0	28.620	0.350		Residential - Single Family Residence, 1	174B173 769		North Hollywood - Valley Village	No	MI	R2RD
Los Angeles	1416 S STANLEY AVE	90019	5069018007	0.000	0.000	0.350	0.000	Shortfall of Sites	0.119	Low Medium I Residential	R2-1-O	0	0	0	33.490	0.350		Residential - Single Family Residence, 1	129B177 769		Wilshire	No	MI	R2RD
Los Angeles	1811 S RIDGELEY DR	90019	5064007016	0.000	0.000	0.350	0.000	Shortfall of Sites	0.103	Low Medium II Residential	RD1.5-1	0	0	0	38.749	0.350		Residential - Single Family Residence, 1	126B177 769		West Adams - Baldwin Hills - Leimert	No	MI	R2RD
Los Angeles	1803 3RD AVE	90019	5072029006	0.000	0.000	0.350	0.000	Shortfall of Sites	0.161	Low Medium II Residential	RD2-1-O-CPIO	0	0	0	24.891	0.350		Residential - Single Family Residence, 1	126B189 769		West Adams - Baldwin Hills - Leimert	No	MI	R2RD
Los Angeles	3124 S HALM AVE	90034	4312004024	0.000	0.000	0.350	0.000	Shortfall of Sites	0.122	Low Medium II Residential	RD1.5-1	0	0	0	32.782	0.350		Residential - Single Family Residence, 1	123B169 769		West Adams - Baldwin Hills - Leimert	No	MI	R2RD
Los Angeles	1530 W JEFFERSON BLVD	90018	5041001046	0.000	0.000	0.350	0.000	Shortfall of Sites	0.132	Low Medium II Residential	RD1.5-1-O	0	0	0	30.238	0.350		Residential - Five or More Units or Apartments (Any Combination) · 4 Stories or Less, 0	120B193 769		South Los Angeles	No	MI	R2RD
Los Angeles	1245 W 39TH ST	90037	5037009010	0.000	0.000	0.350	0.000	Shortfall of Sites	0.122	Low Medium II Residential	RD1.5-1	0	0	0	32.896	0.350		Residential - Single Family Residence, 1	117B197 769		South Los Angeles	No	MI	R2RD
Los Angeles	1238 W 42ND ST	90037	5020012002	0.000	0.000	0.350	0.000	Shortfall of Sites	0.136	Low Medium I Residential	R2-1	0	0	0	29.333	0.350		Residential - Single Family Residence, 1	114B197 769		South Los Angeles	No	MI	R2RD
Los Angeles	1352 E 55TH ST	90011	5104019007	0.000	0.000	0.350	0.000	Shortfall of Sites	0.124	Low Medium I Residential	R2-1-CPIO	0	0	0	32.196	0.350		Residential - Single Family Residence, 1	108B209 769		Southeast Los Angeles	No	MI	R2RD
Los Angeles	1316 W 61ST ST	90044	6003026010	0.000	0.000	0.350	0.000	Shortfall of Sites	0.154	Low Medium I Residential	R2-1	0	0	0	25.915	0.350		Residential - Single Family Residence, 1	105B197 769		South Los Angeles	No	MI	R2RD
Los Angeles	330 E 62ND ST	90003	6006021009	0.000	0.000	0.350	0.000	Shortfall of Sites	0.124	Low Medium I Residential	R2-1	0	0	0	32.263	0.350		Residential - Single Family Residence, 1	105B205 769		Southeast Los Angeles	No	MI	R2RD
Los Angeles	12009 BELHAVEN AVE	90059	6086036005	0.000	0.000	0.350	0.000	Shortfall of Sites	0.169	Low Medium II Residential	RD2-1XL-CPIO	0	0	0	23.697	0.350		Residential - Single Family Residence, 1	084B209 769		Southeast Los Angeles	No	MI	R2RD
Los Angeles	1608 256TH ST	90710	7410024004	0.000	0.000	0.350	0.000	Shortfall of Sites	0.138	Low Medium Residential	R2-1XL	0	0	0	29.036	0.350		Residential - Single Family Residence, 1	036B193 769		Wilmington - Harbor City	No	MI	R2RD
Los Angeles	23206 W REMINGTON WAY	91307	2026029020	0.000	0.000	0.350	0.000	Shortfall of Sites	0.059	Low Medium I Residential	(T)(Q)RD3-1	0	0	0	67.761	0.350		Residential - Single Family Residence - Planned Unit Development (PUD), 1	183B093 769		Canoga Park - Winnetka - Woodland Hills - West Hills	No	MI	R2RD
Los Angeles	1362 CARMONA AVE	90019	5085031025	0.000	0.000	0.350	0.000	Shortfall of Sites	0.110	Low Medium I Residential	R2-1-O	0	0	0	36.288	0.350		Residential - Single Family Residence, 1	129B177 770		Wilshire	No	MI	R2RD
Los Angeles	2529 S CURSON AVE	90016	5048003054	0.000	0.000	0.350	0.000	Shortfall of Sites	0.115	Low Medium II Residential	RD1.5-1	0	0	0	34.855	0.350		Residential - Single Family Residence, 1	123B177 770		West Adams - Baldwin Hills - Leimert	No	MI	R2RD
Los Angeles	8542 HARGIS ST	90034	5065002023	0.000	0.000	0.350	0.000	Shortfall of Sites	0.115	Low Medium II Residential	RD2-1	0	0	0	34.847	0.350		Residential - Single Family Residence, 1	123B169 770		West Adams - Baldwin Hills - Leimert	No	MI	R2RD
Los Angeles	1530 W JEFFERSON BLVD	90018	5041001046	0.000	0.000	0.350	0.000	Shortfall of Sites	0.132	Low Medium II Residential	RD1.5-1-O	0	0	0	30.228	0.350		Residential - Five or More Units or Apartments (Any Combination) · 4 Stories or Less, 0	120B193 770		South Los Angeles	No	MI	R2RD
Los Angeles	1241 W 39TH ST	90037	5037009023	0.000	0.000	0.350	0.000	Shortfall of Sites	0.120	Low Medium II Residential	RD1.5-1	0	0	0	33.229	0.350		Residential - Single Family Residence, 1	117B197 770		South Los Angeles	No	MI	R2RD
Los Angeles	1234 W 42ND ST	90037	5020012001	0.000	0.000	0.350	0.000	Shortfall of Sites	0.136	Low Medium I Residential	R2-1	0	0	0	29.333	0.350		Residential - Single Family Residence, 1	114B197 770		South Los Angeles	No	MI	R2RD
Los Angeles	1344 E 55TH ST	90011	5104019008	0.000	0.000	0.350	0.000	Shortfall of Sites	0.124	Low Medium I Residential	R2-1-CPIO	0	0	0	32.195	0.350		Residential - Single Family Residence, 1	108B209 770		Southeast Los Angeles	No	MI	R2RD
Los Angeles	804 W 55TH ST	90037	5001010001	0.000	0.000	0.350	0.000	Shortfall of Sites	0.059	Low Medium I Residential	R2-1	0	0	0	67.322	0.350		Residential - Single Family Residence, 1	108B197 770		South Los Angeles	No	MI	R2RD
Los Angeles	835 255TH ST	90710	7413024164	0.000	0.000	0.350	0.000	Shortfall of Sites	0.132	Low Medium II Residential	[Q]RD1.5-1XL-O	0	0	0	30.192	0.350	Vacant	Residential - Single Family Residence - Vacant Land, 0	036B197 770		Wilmington - Harbor City	No	MI	R2RD
Los Angeles	25603 PRESIDENT AVE	90710	7410024001	0.000	0.000	0.350	0.000	Shortfall of Sites	0.138	Low Medium Residential	R2-1XL	0	0	0	29.034	0.350		Residential - Single Family Residence, 1	036B193 770		Wilmington - Harbor City	No	MI	R2RD
Los Angeles	2010 S GENESEE AVE	90016	5064027012	0.000	0.000	0.350	0.000	Shortfall of Sites	0.113	Low Medium II Residential	RD2-1	0	0	0	35.527	0.350		Residential - Single Family Residence, 1	126B173 771		West Adams - Baldwin Hills - Leimert	No	MI	R2RD
Los Angeles	2510 S HARCOURT AVE	90016	5057002011	0.000	0.000	0.350	0.000	Shortfall of Sites	0.101	Low Medium II Residential	RD1.5-1-O	0	0	0	39.600	0.350		Residential - Single Family Residence, 1	123B181 771		West Adams - Baldwin Hills - Leimert	No	MI	R2RD
Los Angeles	2521 S REDONDO BLVD	90016	5043003039	0.000	0.000	0.350	0.000	Shortfall of Sites	0.124	Low Medium II Residential	RD1.5-1	0	0	0	32.256	0.350		Residential - Single Family Residence, 1	123B177 771		West Adams - Baldwin Hills - Leimert	No	MI	R2RD
Los Angeles	1530 W JEFFERSON BLVD	90018	5041001046	0.000	0.000	0.350	0.000	Shortfall of Sites	0.132	Low Medium II Residential	RD1.5-1-O	0	0	0	30.218	0.350		Residential - Five or More Units or Apartments (Any Combination) · 4 Stories or Less, 0	120B193 771		South Los Angeles	No	MI	R2RD

Jurisdiction Name	Site Address/Intersection	5 Digit ZIP Code	Assessor Parcel Number	Very Low-Income	Low-Income	Moderate-Income	Above Moderate-Income	Type of Shortfall	Parcel Size (Acres)	Current General Plan Designation	Current Zoning	Proposed General Plan (GP) Designation	Proposed Zoning	Minimum Density Allowed	Maximum Density Allowed	Total Capacity	Vacant/ Nonvacant	Description of Existing Uses	PIN	Base Density Per Acre	Community Plan Area	Rent Stabalization Ordinance	Income Category	Applicable Rezoning Program (Program informing values in Column Q listed first)
Los Angeles	3440 S BUDLONG AVE	90007	5040019031	0.000	0.000	0.350	0.000	Shortfall of Sites	0.095	Low Medium II Residential	RD2-1	0	0	0	42.224	0.350		Residential - Single Family Residence, 1	120B197 771		South Los Angeles	No	MI	R2RD
Los Angeles	1224 W 42ND ST	90037	5020011006	0.000	0.000	0.350	0.000	Shortfall of Sites	0.137	Low Medium I Residential	R2-1	0	0	0	29.264	0.350		Residential - Single Family Residence, 1	114B197 771		South Los Angeles	No	MI	R2RD
Los Angeles	820 W 48TH ST	90037	5018013005	0.000	0.000	0.350	0.000	Shortfall of Sites	0.134	Low Medium II Residential	RD2-1	0	0	0	29.783	0.350		Residential - Single Family Residence, 1	111B197 771		South Los Angeles	No	MI	R2RD
Los Angeles	1338 E 55TH ST	90011	5104019009	0.000	0.000	0.350	0.000	Shortfall of Sites	0.124	Low Medium I Residential	R2-1-CPIO	0	0	0	32.194	0.350		Residential - Single Family Residence, 1	108B209 771		Southeast Los Angeles	No	MI	R2RD
Los Angeles	804 W 55TH ST	90037	5001010001	0.000	0.000	0.350	0.000	Shortfall of Sites	0.118	Low Medium I Residential	R2-1	0	0	0	34.029	0.350		Residential - Single Family Residence, 0	108B197 771		South Los Angeles	No	MI	R2RD
Los Angeles	719 E 80TH ST	90001	6029002022	0.000	0.000	0.350	0.000	Shortfall of Sites	0.123	Low Medium I Residential	R2-1	0	0	0	32.552	0.350		Residential - Single Family Residence, 1	099B205 771		Southeast Los Angeles	No	MI	R2RD
Los Angeles	12016 BELHAVEN AVE	90059	6086036009	0.000	0.000	0.350	0.000	Shortfall of Sites	0.180	Low Medium II Residential	RD2-1XL-CPIO	0	0	0	22.272	0.350		Residential - Single Family Residence, 1	084B209 771		Southeast Los Angeles	No	MI	R2RD
Los Angeles	835 255TH ST	90710	7413024164	0.000	0.000	0.350	0.000	Shortfall of Sites	0.132	Low Medium II Residential	[Q]RD1.5-1XL-O	0	0	0	30.191	0.350	Vacant	Residential - Single Family Residence - Vacant Land, 0	036B197 771		Wilmington - Harbor City	No	MI	R2RD
Los Angeles	23201 W REMINGTON WAY	91307	2026029022	0.000	0.000	0.350	0.000	Shortfall of Sites	0.088	Low Medium I Residential	(T)(Q)RD3-1	0	0	0	45.597	0.350		Residential - Single Family Residence - Planned Unit Development (PUD), 1	183B093 771		Canoga Park - Winnetka - Woodland Hills - West Hills	No	MI	R2RD
Los Angeles	3160 CASITAS AVE	90039	5436009015	0.000	0.000	0.350	0.000	Shortfall of Sites	0.124	Low Medium I Residential	RD3-1-RIO	0	0	0	32.282	0.350		Residential - Single Family Residence, 1	153B209 772		Northeast Los Angeles	No	MI	R2RD
Los Angeles	2107 CRYSTAL ST	90039	5442025035	0.000	0.000	0.350	0.000	Shortfall of Sites	0.146	Low Medium I Residential	R2-1VL-RIO	0	0	0	27.445	0.350		Industrial - Light Manufacturing - One Story, 0	150B213 772		Silver Lake - Echo Park - Elysian Valley	No	MI	R2RD
Los Angeles	6122 HORNER ST	90035	5068006003	0.000	0.000	0.350	0.000	Shortfall of Sites	0.124	Low Medium II Residential	RD1.5-1-O	0	0	0	32.265	0.350		Residential - Single Family Residence, 1	129B173 772		Wilshire	No	MI	R2RD
Los Angeles	1841 S LONGWOOD AVE	90019	5067011006	0.000	0.000	0.350	0.000	Shortfall of Sites	0.136	Low Medium II Residential	RD1.5-1-O	0	0	0	29.470	0.350		Residential - Single Family Residence, 1	126B181 772		West Adams - Baldwin Hills - Leimert	No	MI	R2RD
Los Angeles	2003 S CORNING ST	90034	4302027026	0.000	0.000	0.350	0.000	Shortfall of Sites	0.088	Low Medium II Residential	RD1.5-1	0	0	0	45.488	0.350		Residential - Single Family Residence, 1	126B169 772		West Adams - Baldwin Hills - Leimert	No	MI	R2RD
Los Angeles	2527 WEST BLVD	90016	5050005037	0.000	0.000	0.350	0.000	Shortfall of Sites	0.110	Low Medium I Residential	R2-1	0	0	0	36.405	0.350		Residential - Single Family Residence, 1	123B181 772		West Adams - Baldwin Hills - Leimert	No	MI	R2RD
Los Angeles	1530 W JEFFERSON BLVD	90018	5041001046	0.000	0.000	0.350	0.000	Shortfall of Sites	0.132	Low Medium II Residential	RD1.5-1-O	0	0	0	30.208	0.350		Residential - Five or More Units or Apartments (Any Combination) · 4 Stories or Less, 0	120B193 772		South Los Angeles	No	MI	R2RD
Los Angeles	824 W 48TH ST	90037	5018013006	0.000	0.000	0.350	0.000	Shortfall of Sites	0.134	Low Medium II Residential	RD2-1	0	0	0	29.783	0.350		Residential - Single Family Residence, 1	111B197 772		South Los Angeles	No	MI	R2RD
Los Angeles	1332 E 55TH ST	90011	5104019010	0.000	0.000	0.350	0.000	Shortfall of Sites	0.124	Low Medium I Residential	R2-1-CPIO	0	0	0	32.193	0.350		Residential - Single Family Residence, 1	108B209 772		Southeast Los Angeles	No	MI	R2RD
Los Angeles	808 W 55TH ST	90037	5001010002	0.000	0.000	0.350	0.000	Shortfall of Sites	0.118	Low Medium I Residential	R2-1	0	0	0	34.030	0.350		Residential - Single Family Residence, 1	108B197 772		South Los Angeles	No	MI	R2RD
Los Angeles	318 E 62ND ST	90003	6006021012	0.000	0.000	0.350	0.000	Shortfall of Sites	0.124	Low Medium I Residential	R2-1	0	0	0	32.259	0.350		Residential - Single Family Residence, 1	105B205 772		Southeast Los Angeles	No	MI	R2RD
Los Angeles	715 E 80TH ST	90001	6029002021	0.000	0.000	0.350	0.000	Shortfall of Sites	0.123	Low Medium I Residential	R2-1	0	0	0	32.547	0.350		Residential - Single Family Residence, 1	099B205 772		Southeast Los Angeles	No	MI	R2RD
Los Angeles	426 W 80TH ST	90003	6032030007	0.000	0.000	0.350	0.000	Shortfall of Sites	0.123	Low Medium I Residential	R2-1	0	0	0	32.580	0.350		Residential - Single Family Residence, 0	099B201 772		South Los Angeles	No	MI	R2RD
Los Angeles	12015 BELHAVEN AVE	90059	6086036004	0.000	0.000	0.350	0.000	Shortfall of Sites	0.174	Low Medium II Residential	RD2-1XL-CPIO	0	0	0	23.045	0.350		Residential - Single Family Residence, 1	084B209 772		Southeast Los Angeles	No	MI	R2RD
Los Angeles	835 255TH ST	90710	7413024164	0.000	0.000	0.350	0.000	Shortfall of Sites	0.132	Low Medium II Residential	[Q]RD1.5-1XL-O	0	0	0	30.190	0.350	Vacant	Residential - Single Family Residence - Vacant Land, 0	036B197 772		Wilmington - Harbor City	No	MI	R2RD
Los Angeles	1528 256TH ST	90710	7410008019	0.000	0.000	0.350	0.000	Shortfall of Sites	0.207	Low Medium Residential	R2-1XL	0	0	0	19.356	0.350		Residential - Single Family Residence, 1	036B193 772		Wilmington - Harbor City	No	MI	R2RD
Los Angeles	1032 PIONEER AVE	90744	7425032024	0.000	0.000	0.350	0.000	Shortfall of Sites	0.089	Low Medium I Residential	[Q]R2-1XL-O-CUGU	0	0	0	45.062	0.350		Residential - Single Family Residence, 1	033B209 772		Wilmington - Harbor City	No	MI	R2RD
Los Angeles	23205 W REMINGTON WAY	91307	2026029023	0.000	0.000	0.350	0.000	Shortfall of Sites	0.069	Low Medium I Residential	(T)(Q)RD3-1	0	0	0	57.944	0.350		Residential - Single Family Residence - Planned Unit Development (PUD), 1	183B093 772		Canoga Park - Winnetka - Woodland Hills - West Hills	No	MI	R2RD
Los Angeles	10954 SUTTER AVE	91331	2535009007	0.000	0.000	0.350	0.000	Shortfall of Sites	0.081	Low Medium II Residential	RD1.5-1-O-CUGU	0	0	0	49.085	0.350		Residential - Single Family Residence, 1	210B157 773		Arleta - Pacoima	No	MI	R2RD
Los Angeles	1530 W JEFFERSON BLVD	90018	5041001046	0.000	0.000	0.350	0.000	Shortfall of Sites	0.132	Low Medium II Residential	RD1.5-1-O	0	0	0	30.198	0.350		Residential - Five or More Units or Apartments (Any Combination) · 4 Stories or Less, 0	120B193 773		South Los Angeles	No	MI	R2RD
Los Angeles	1214 W 42ND ST	90037	5020011004	0.000	0.000	0.350	0.000	Shortfall of Sites	0.136	Low Medium I Residential	R2-1	0	0	0	29.333	0.350		Residential - Single Family Residence, 1	114B197 773		South Los Angeles	No	MI	R2RD
Los Angeles	826 W 48TH ST	90037	5018013007	0.000	0.000	0.350	0.000	Shortfall of Sites	0.134	Low Medium II Residential	RD2-1	0	0	0	29.783	0.350		Residential - Single Family Residence, 1	111B197 773		South Los Angeles	No	MI	R2RD
Los Angeles	1314 E 55TH ST	90011	5104019011	0.000	0.000	0.350	0.000	Shortfall of Sites	0.124	Low Medium I Residential	R2-1-CPIO	0	0	0	32.192	0.350		Residential - Single Family Residence, 1	108B209 773		Southeast Los Angeles	No	MI	R2RD
Los Angeles	1256 W 61ST ST	90044	6003025001	0.000	0.000	0.350	0.000	Shortfall of Sites	0.091	Low Medium I Residential	R2-1	0	0	0	44.109	0.350		Residential - Single Family Residence, 1	105B197 773		South Los Angeles	No	MI	R2RD
Los Angeles	7039 DENVER AVE	90044	6013024014	0.000	0.000	0.350	0.000	Shortfall of Sites	0.124	Low Medium I Residential	R2-1	0	0	0	32.265	0.350		Residential - Single Family Residence, 1	102B201 773		South Los Angeles	No	MI	R2RD
Los Angeles	234 E 80TH ST	90003	6030004027	0.000	0.000	0.350	0.000	Shortfall of Sites	0.110	Low Medium I Residential	R2-1	0	0	0	36.287	0.350		Residential - Single Family Residence, 1	099B205 773		Southeast Los Angeles	No	MI	R2RD
Los Angeles	1555 W 224TH ST	90501	7347002038	0.000	0.000	0.350	0.000	Shortfall of Sites	0.165	Low Medium II Residential	RD2-1	0	0	0	24.198	0.350		Residential - Five or More Units or Apartments (Any Combination) · 4 Stories or Less, 0	048B193 773		Harbor Gateway	No	MI	R2RD
Los Angeles	835 255TH ST	90710	7413024164	0.000	0.000	0.350	0.000	Shortfall of Sites	0.132	Low Medium II Residential	[Q]RD1.5-1XL-O	0	0	0	30.190	0.350	Vacant	Residential - Single Family Residence - Vacant Land, 0	036B197 773		Wilmington - Harbor City	No	MI	R2RD
Los Angeles	1520 256TH ST	90710	7410008018	0.000	0.000	0.350	0.000	Shortfall of Sites	0.207	Low Medium Residential	R2-1XL	0	0	0	19.356	0.350		Residential - Single Family Residence, 1	036B193 773		Wilmington - Harbor City	No	MI	R2RD
Los Angeles	932 WATSON AVE	90744	7425035026	0.000	0.000	0.350	0.000	Shortfall of Sites	0.156	Low Medium I Residential	[Q]R2-1XL-O-CUGU	0	0	0	25.612	0.350		Residential - Single Family Residence, 1	033B213 773		Wilmington - Harbor City	No	MI	R2RD
Los Angeles	23207 W REMINGTON WAY	91307	2026029024	0.000	0.000	0.350	0.000	Shortfall of Sites	0.063	Low Medium I Residential	(T)(Q)RD3-1	0	0	0	63.089	0.350		Residential - Single Family Residence - Planned Unit Development (PUD), 1	183B093 773		Canoga Park - Winnetka - Woodland Hills - West Hills	No	MI	R2RD
Los Angeles	1441 S SPAULDING AVE	90019	5069010019	0.000	0.000	0.350	0.000	Shortfall of Sites	0.164	Low Medium I Residential	R2-1-O	0	0	0	24.439	0.350		Residential - Single Family Residence, 1	129B177 774		Wilshire	No	MI	R2RD
Los Angeles	1530 W JEFFERSON BLVD	90018	5041001046	0.000	0.000	0.350	0.000	Shortfall of Sites	0.133	Low Medium II Residential	RD1.5-1-O	0	0	0	30.188	0.350		Residential - Five or More Units or Apartments (Any Combination) · 4 Stories or Less, 0	120B193 774		South Los Angeles	No	MI	R2RD
Los Angeles	3410 S GRAMERCY PL	90018	5042034003	0.000	0.000	0.350	0.000	Shortfall of Sites	0.118	Low Medium I Residential	R2-1-O	0	0	0	33.816	0.350		Residential - Single Family Residence, 1	120B189 774		South Los Angeles	No	MI	R2RD
Los Angeles	1221 W 39TH ST	90037	5037009027	0.000	0.000	0.350	0.000	Shortfall of Sites	0.121	Low Medium II Residential	RD1.5-1	0	0	0	33.181	0.350		Residential - Single Family Residence, 1	117B197 774		South Los Angeles	No	MI	R2RD
Los Angeles	832 W 48TH ST	90037	5018013008	0.000	0.000	0.350	0.000	Shortfall of Sites	0.134	Low Medium II Residential	RD2-1	0	0	0	29.783	0.350		Residential - Single Family Residence, 1	111B197 774		South Los Angeles	No	MI	R2RD
Los Angeles	1312 E 55TH ST	90011	5104019012	0.000	0.000	0.350	0.000	Shortfall of Sites	0.124	Low Medium I Residential	R2-1-CPIO	0	0	0	32.192	0.350		Residential - Single Family Residence, 1	108B209 774		Southeast Los Angeles	No	MI	R2RD
Los Angeles	240 W 55TH ST	90037	5101029027	0.000	0.000	0.350	0.000	Shortfall of Sites	0.129	Low Medium I Residential	R2-1	0	0	0	30.899	0.350		Residential - Single Family Residence, 1	108B201 774		Southeast Los Angeles	No	MI	R2RD
Los Angeles	816 W 55TH ST	90037	5001010004	0.000	0.000	0.350	0.000	Shortfall of Sites	0.118	Low Medium I Residential	R2-1	0	0	0	34.030	0.350		Residential - Single Family Residence, 1	108B197 774		South Los Angeles	No	MI	R2RD
Los Angeles	711 E 80TH ST	90001	6029002020	0.000	0.000	0.350	0.000	Shortfall of Sites	0.123	Low Medium I Residential	R2-1	0	0	0	32.544	0.350		Residential - Single Family Residence, 1	099B205 774		Southeast Los Angeles	No	MI	R2RD
Los Angeles	434 W 80TH ST	90003	6032030005	0.000	0.000	0.350	0.000	Shortfall of Sites	0.123	Low Medium I Residential	R2-1	0	0	0	32.580	0.350		Residential - Single Family Residence, 1	099B201 774		South Los Angeles	No	MI	R2RD
Los Angeles	1516 256TH ST	90710	7410008017	0.000	0.000	0.350	0.000	Shortfall of Sites	0.207	Low Medium Residential	R2-1XL	0	0	0	19.356	0.350		Residential - Single Family Residence, 1	036B193 774		Wilmington - Harbor City	No	MI	R2RD
Los Angeles	23211 W REMINGTON WAY	91307	2026029025	0.000	0.000	0.350	0.000	Shortfall of Sites	0.058	Low Medium I Residential	(T)(Q)RD3-1	0	0	0	69.239	0.350		Residential - Single Family Residence - Planned Unit Development (PUD), 1	183B093 774		Canoga Park - Winnetka - Woodland Hills - West Hills	No	MI	R2RD
Los Angeles	6419 CEDROS AVE	91411	2236021013	0.000	0.000	0.350	0.000	Shortfall of Sites	0.058	Low Medium II Residential	[Q]RD1.5-1	0	0	0	69.290	0.350		Residential - Single Family Residence, 1	180B149 775		Van Nuys - North Sherman Oaks	No	MI	R2RD
Los Angeles	12164 OXNARD ST	91606	2340004040	0.000	0.000	0.350	0.000	Shortfall of Sites	0.177	Low Medium I Residential	RD3-1	0	0	0	22.629	0.350		Residential - Five or More Units or Apartments (Any Combination) · 4 Stories or Less, 0	177B165 775		North Hollywood - Valley Village	No	MI	R2RD
Los Angeles	3171 LA CLEDE AVE	90039	5436009027	0.000	0.000	0.350	0.000	Shortfall of Sites	0.124	Low Medium II Residential	[Q]RD2-1-RIO	0	0	0	32.267	0.350		Residential - Single Family Residence, 1	153B209 775		Northeast Los Angeles	No	MI	R2RD
Los Angeles	1803 4TH AVE	90019	5072022008	0.000	0.000	0.350	0.000	Shortfall of Sites	0.163	Low Medium II Residential	RD2-1XL-O-CPIO	0	0	0	24.605	0.350		Residential - Single Family Residence, 1	126B189 775		West Adams - Baldwin Hills - Leimert	No	MI	R2RD
Los Angeles	2524 S COCHRAN AVE	90016	5043003025	0.000	0.000	0.350	0.000	Shortfall of Sites	0.124	Low Medium II Residential	RD1.5-1	0	0	0	32.267	0.350		Residential - Single Family Residence, 1	123B177 775		West Adams - Baldwin Hills - Leimert	No	MI	R2RD
Los Angeles	1530 W JEFFERSON BLVD	90018	5041001046	0.000	0.000	0.350	0.000	Shortfall of Sites	0.133	Low Medium II Residential	RD1.5-1-O	0	0	0	30.178	0.350		Residential - Five or More Units or Apartments (Any Combination) · 4 Stories or Less, 0	120B193 775		South Los Angeles	No	MI	R2RD
Los Angeles	1206 W 42ND ST	90037	5020011002	0.000	0.000	0.350	0.000	Shortfall of Sites	0.136	Low Medium I Residential	R2-1	0	0	0	29.333	0.350		Residential - Single Family Residence, 1	114B197 775		South Los Angeles	No	MI	R2RD
Los Angeles	836 W 48TH ST	90037	5018013009	0.000	0.000	0.350	0.000	Shortfall of Sites	0.134	Low Medium II Residential	RD2-1	0	0	0	29.783	0.350		Residential - Single Family Residence, 1	111B197 775		South Los Angeles	No	MI	R2RD
Los Angeles	1308 E 55TH ST	90011	5104019013	0.000	0.000	0.350	0.000	Shortfall of Sites	0.124	Low Medium I Residential	R2-1-CPIO	0	0	0	32.191	0.350		Residential - Single Family Residence, 1	108B209 775		Southeast Los Angeles	No	MI	R2RD
Los Angeles	820 W 55TH ST	90037	5001010005	0.000	0.000	0.350	0.000	Shortfall of Sites	0.118	Low Medium I Residential	R2-1	0	0	0	34.030	0.350		Residential - Single Family Residence, 1	108B197 775		South Los Angeles	No	MI	R2RD
Los Angeles	5510 S MANHATTAN PL	90062	5005031900	0.000	0.000	0.350	0.000	Shortfall of Sites	0.137	Low Medium I Residential	R2-1	0	0	0	29.242	0.350		Residential - Single Family Residence, 1	108B193 775		South Los Angeles	No	MI	R2RD
Los Angeles	230 E 80TH ST	90003	6030004026	0.000	0.000	0.350	0.000	Shortfall of Sites	0.110	Low Medium I Residential	R2-1	0	0	0	36.287	0.350		Residential - Single Family Residence, 1	099B205 775		Southeast Los Angeles	No	MI	R2RD
Los Angeles	438 W 80TH ST	90003	6032030004	0.000	0.000	0.350	0.000	Shortfall of Sites	0.123	Low Medium I Residential	R2-1	0	0	0	32.580	0.350		Residential - Single Family Residence, 1	099B201 775		South Los Angeles	No	MI	R2RD
Los Angeles	1563 W 224TH ST	90501	7347002036	0.000	0.000	0.350	0.000	Shortfall of Sites	0.165	Low Medium II Residential	RD2-1	0	0	0	24.198	0.350		Residential - Single Family Residence, 1	048B193 775		Harbor Gateway	No	MI	R2RD
Los Angeles	1510 256TH ST	90710	7410008016	0.000	0.000	0.350	0.000	Shortfall of Sites	0.207	Low Medium Residential	R2-1XL	0	0	0	19.356	0.350		Residential - Single Family Residence, 1	036B193 775		Wilmington - Harbor City	No	MI	R2RD
Los Angeles	1832 S MANSFIELD AVE	90019	5067014008	0.000	0.000	0.350	0.000	Shortfall of Sites	0.115	Low Medium II Residential	RD2-1-O	0	0	0	34.848	0.350		Residential - Single Family Residence, 1	126B181 776		West Adams - Baldwin Hills - Leimert	No	MI	R2RD
Los Angeles	1918 BUTLER AVE	90025	4261028009	0.000	0.000	0.350	0.000	Shortfall of Sites	0.139	Low Medium I Residential	R2-1	0	0	0	28.811	0.350	Vacant	Residential - Single Family Residence - Vacant Land, 1	126B149 776		West Los Angeles	No	MI	R2RD
Los Angeles	3117 HUTCHISON AVE	90034	4312006002	0.000	0.000	0.350	0.000	Shortfall of Sites	0.121	Low Medium II Residential	RD2-1-CPIO	0	0	0	33.162	0.350		Residential - Single Family Residence, 1	123B169 776		West Adams - Baldwin Hills - Leimert	No	MI	R2RD
Los Angeles	1530 W JEFFERSON BLVD	90018	5041001046	0.000	0.000	0.350	0.000	Shortfall of Sites	0.133	Low Medium II Residential	RD1.5-1-O	0	0	0	30.168	0.350		Residential - Five or More Units or Apartments (Any Combination) · 4 Stories or Less, 0	120B193 776		South Los Angeles	No	MI	R2RD
Los Angeles	4700 S VAN NESS AVE	90062	5015024010	0.000	0.000	0.350	0.000	Shortfall of Sites	0.120	Low Medium I Residential	R2-1	0	0	0	33.441	0.350		Residential - Single Family Residence, 1	111B189 776		South Los Angeles	No	MI	R2RD
Los Angeles	5511 S MANHATTAN PL	90062	5005025027	0.000	0.000	0.350	0.000	Shortfall of Sites	0.139	Low Medium I Residential	R2-1	0	0	0	28.773	0.350		Residential - Single Family Residence, 1	108B193 776		South Los Angeles	No	MI	R2RD

Jurisdiction Name	Site Address/Intersection	5 Digit ZIP Code	Assessor Parcel Number	Very Low-Income	Low-Income	Moderate-Income	Above Moderate-Income	Type of Shortfall	Parcel Size (Acres)	Current General Plan Designation	Current Zoning	Proposed General Plan (GP) Designation	Proposed Zoning	Minimum Density Allowed	Maximum Density Allowed	Total Capacity	Vacant/ Nonvacant	Description of Existing Uses	PIN	Base Density Per Acre	Community Plan Area	Rent Stabalization Ordinance	Income Category	Applicable Rezoning Program (Program informing values in Column Q listed first)
Los Angeles	244 E 62ND ST	90003	6006012007	0.000	0.000	0.350	0.000	Shortfall of Sites	0.095	Low Medium I Residential	R2-1	0	0	0	41.932	0.350		Residential - Single Family Residence, 1	105B205 776		Southeast Los Angeles	No	MI	R2RD
Los Angeles	617 N FRIES AVE	90744	7416034011	0.000	0.000	0.350	0.000	Shortfall of Sites	0.092	Low Medium II Residential	[Q]RD1.5-1XL-O-CUGU	0	0	0	43.512	0.350		Commercial - Store - One Story, 0	030B205 776		Wilmington - Harbor City	No	MI	R2RD
Los Angeles	4166 WILLIMET AVE	90039	5594002031	0.000	0.000	0.350	0.000	Shortfall of Sites	0.094	Low Medium II Residential	RD2-1-RIO	0	0	0	42.636	0.350		Residential - Single Family Residence, 1	159B205 776		Northeast Los Angeles	No	MI	R2RD
Los Angeles	23219 W REMINGTON WAY	91307	2026029027	0.000	0.000	0.350	0.000	Shortfall of Sites	0.059	Low Medium I Residential	(T)(Q)RD3-1	0	0	0	67.276	0.350		Residential - Single Family Residence - Planned Unit Development (PUD), 1	183B093 776		Canoga Park - Winnetka - Woodland Hills - West Hills	No	MI	R2RD
Los Angeles	12142 OXNARD ST	91606	2340004043	0.000	0.000	0.350	0.000	Shortfall of Sites	0.177	Low Medium I Residential	RD3-1	0	0	0	22.628	0.350		Residential - Five or More Units or Apartments (Any Combination) · 4 Stories or Less, 0	177B165 777		North Hollywood - Valley Village	No	MI	R2RD
Los Angeles	1738 5TH AVE	90019	5072022016	0.000	0.000	0.350	0.000	Shortfall of Sites	0.162	Low Medium II Residential	RD2-1XL-O-CPIO	0	0	0	24.630	0.350		Residential - Single Family Residence, 1	126B189 777		West Adams - Baldwin Hills - Leimert	No	MI	R2RD
Los Angeles	2514 VINEYARD AVE	90016	5057005008	0.000	0.000	0.350	0.000	Shortfall of Sites	0.072	Low Medium I Residential	R2-1	0	0	0	55.212	0.350		Residential - Single Family Residence, 1	123B181 777		West Adams - Baldwin Hills - Leimert	No	MI	R2RD
Los Angeles	6121 HARGIS ST	90034	5065006024	0.000	0.000	0.350	0.000	Shortfall of Sites	0.115	Low Medium II Residential	RD1.5-1	0	0	0	34.782	0.350		Residential - Single Family Residence, 1	123B173 777		West Adams - Baldwin Hills - Leimert	No	MI	R2RD
Los Angeles	1530 W JEFFERSON BLVD	90018	5041001046	0.000	0.000	0.350	0.000	Shortfall of Sites	0.133	Low Medium II Residential	RD1.5-1-O	0	0	0	30.158	0.350		Residential - Five or More Units or Apartments (Any Combination) · 4 Stories or Less, 0	120B193 777		South Los Angeles	No	MI	R2RD
Los Angeles	4701 S VAN NESS AVE	90062	5015027019	0.000	0.000	0.350	0.000	Shortfall of Sites	0.107	Low Medium I Residential	R2-1	0	0	0	37.384	0.350		Residential - Single Family Residence, 1	111B189 777		West Adams - Baldwin Hills - Leimert	No	MI	R2RD
Los Angeles	846 W 48TH ST	90037	5018013011	0.000	0.000	0.350	0.000	Shortfall of Sites	0.134	Low Medium II Residential	RD2-1	0	0	0	29.783	0.350		Residential - Single Family Residence, 1	111B197 777		South Los Angeles	No	MI	R2RD
Los Angeles	1302 E 55TH ST	90011	5104019015	0.000	0.000	0.350	0.000	Shortfall of Sites	0.124	Low Medium I Residential	R2-1-CPIO	0	0	0	32.189	0.350		Residential - Single Family Residence, 1	108B209 777		Southeast Los Angeles	No	MI	R2RD
Los Angeles	824 W 55TH ST	90037	5001010006	0.000	0.000	0.350	0.000	Shortfall of Sites	0.118	Low Medium I Residential	R2-1	0	0	0	34.030	0.350		Residential - Single Family Residence, 1	108B197 777		South Los Angeles	No	MI	R2RD
Los Angeles	5510 S ST ANDREWS PL	90062	5005025008	0.000	0.000	0.350	0.000	Shortfall of Sites	0.139	Low Medium I Residential	R2-1	0	0	0	28.808	0.350		Residential - Single Family Residence, 1	108B193 777		South Los Angeles	No	MI	R2RD
Los Angeles	1238 W 61ST ST	90044	6003025006	0.000	0.000	0.350	0.000	Shortfall of Sites	0.154	Low Medium I Residential	R2-1	0	0	0	25.922	0.350		Residential - Single Family Residence, 1	105B197 777		South Los Angeles	No	MI	R2RD
Los Angeles	240 E 62ND ST	90003	6006012008	0.000	0.000	0.350	0.000	Shortfall of Sites	0.118	Low Medium I Residential	R2-1	0	0	0	34.029	0.350		Residential - Single Family Residence, 1	105B205 777		Southeast Los Angeles	No	MI	R2RD
Los Angeles	1054 LAKME AVE	90744	7423018003	0.000	0.000	0.350	0.000	Shortfall of Sites	0.063	Low Residential	RD6-1XL-O-CUGU	0	0	0	63.282	0.350		Residential - Single Family Residence, 0	033B209 777		Wilmington - Harbor City	No	MI	R2RD
Los Angeles	4162 WILLIMET AVE	90039	5594002032	0.000	0.000	0.350	0.000	Shortfall of Sites	0.103	Low Medium II Residential	RD2-1-RIO	0	0	0	39.024	0.350		Residential - Single Family Residence, 1	159B205 777		Northeast Los Angeles	No	MI	R2RD
Los Angeles	23223 W REMINGTON WAY	91307	2026029028	0.000	0.000	0.350	0.000	Shortfall of Sites	0.078	Low Medium I Residential	(T)(Q)RD3-1	0	0	0	50.985	0.350		Residential - Single Family Residence - Planned Unit Development (PUD), 1	183B093 777		Canoga Park - Winnetka - Woodland Hills - West Hills	No	MI	R2RD
Los Angeles	7445 APPERSON ST	91042	2558016001	0.000	0.000	0.350	0.000	Shortfall of Sites	0.179	Low Medium I Residential	RD3-1	0	0	0	22.343	0.350		Residential - Single Family Residence, 1	204B197 778		Sunland - Tujunga - Lake View Terrace - Shadow Hills - East La Tuna Canyon	No	MI	R2RD
Los Angeles	1827 THURMAN AVE	90019	5064026038	0.000	0.000	0.350	0.000	Shortfall of Sites	0.112	Low Medium II Residential	RD2-1	0	0	0	35.634	0.350		Residential - Single Family Residence, 1	126B177 778		West Adams - Baldwin Hills - Leimert	No	MI	R2RD
Los Angeles	8538 HARGIS ST	90034	5065002022	0.000	0.000	0.350	0.000	Shortfall of Sites	0.115	Low Medium II Residential	RD2-1	0	0	0	34.848	0.350		Residential - Single Family Residence, 1	123B169 778		West Adams - Baldwin Hills - Leimert	No	MI	R2RD
Los Angeles	1530 W JEFFERSON BLVD	90018	5041001046	0.000	0.000	0.350	0.000	Shortfall of Sites	0.133	Low Medium II Residential	RD1.5-1-O	0	0	0	30.148	0.350		Residential - Five or More Units or Apartments (Any Combination) · 4 Stories or Less, 0	120B193 778		South Los Angeles	No	MI	R2RD
Los Angeles	3511 S BUDLONG AVE	90007	5040020014	0.000	0.000	0.350	0.000	Shortfall of Sites	0.116	Low Medium II Residential	RD1.5-1	0	0	0	34.557	0.350		Residential - Single Family Residence, 1	120B197 778		South Los Angeles	No	MI	R2RD
Los Angeles	1207 W 39TH ST	90037	5037010024	0.000	0.000	0.350	0.000	Shortfall of Sites	0.121	Low Medium II Residential	RD1.5-1	0	0	0	33.133	0.350		Residential - Single Family Residence, 1	117B197 778		South Los Angeles	No	MI	R2RD
Los Angeles	4150 HALLDALE AVE	90062	5021015032	0.000	0.000	0.350	0.000	Shortfall of Sites	0.154	Low Medium I Residential	R2-1	0	0	0	26.016	0.350		Residential - Single Family Residence, 1	114B193 778		South Los Angeles	No	MI	R2RD
Los Angeles	5430 S GRAMERCY PL	90062	5005019009	0.000	0.000	0.350	0.000	Shortfall of Sites	0.191	Low Medium I Residential	R2-1	0	0	0	20.942	0.350		Residential - Single Family Residence, 1	108B189 778		South Los Angeles	No	MI	R2RD
Los Angeles	828 W 55TH ST	90037	5001010007	0.000	0.000	0.350	0.000	Shortfall of Sites	0.118	Low Medium I Residential	R2-1	0	0	0	34.029	0.350		Residential - Single Family Residence, 1	108B197 778		South Los Angeles	No	MI	R2RD
Los Angeles	5511 S ST ANDREWS PL	90062	5005022027	0.000	0.000	0.350	0.000	Shortfall of Sites	0.146	Low Medium I Residential	R2-1	0	0	0	27.473	0.350		Residential - Single Family Residence, 1	108B193 778		South Los Angeles	No	MI	R2RD
Los Angeles	1232 W 61ST ST	90044	6003025007	0.000	0.000	0.350	0.000	Shortfall of Sites	0.154	Low Medium I Residential	R2-1	0	0	0	25.922	0.350		Residential - Single Family Residence, 1	105B197 778		South Los Angeles	No	MI	R2RD
Los Angeles	701 E 80TH ST	90001	6029002018	0.000	0.000	0.350	0.000	Shortfall of Sites	0.123	Low Medium I Residential	R2-1	0	0	0	32.536	0.350		Residential - Single Family Residence, 1	099B205 778		Southeast Los Angeles	No	MI	R2RD
Los Angeles	1603 W 224TH ST	90501	7347001036	0.000	0.000	0.350	0.000	Shortfall of Sites	0.165	Low Medium II Residential	RD2-1	0	0	0	24.197	0.350		Residential - Five or More Units or Apartments (Any Combination) · 4 Stories or Less, 0	048B193 778		Harbor Gateway	No	MI	R2RD
Los Angeles	1430 256TH ST	90710	7410008040	0.000	0.000	0.350	0.000	Shortfall of Sites	0.172	Low Medium Residential	R2-1XL	0	0	0	23.226	0.350		Residential - Single Family Residence, 1	036B193 778		Wilmington - Harbor City	No	MI	R2RD
Los Angeles	1111 BROAD AVE	90744	7423007024	0.000	0.000	0.350	0.000	Shortfall of Sites	0.230	Low Medium I Residential	[Q]RD3-1XL-O-CUGU	0	0	0	17.422	0.350		Residential - Single Family Residence, 1	033B205 778		Wilmington - Harbor City	No	MI	R2RD
Los Angeles	1053 EUBANK AVE	90744	7423025019	0.000	0.000	0.350	0.000	Shortfall of Sites	0.136	Low Medium I Residential	[Q]R2-1XL-O-CUGU	0	0	0	29.502	0.350		Residential - Single Family Residence, 1	033B209 778		Wilmington - Harbor City	No	MI	R2RD
Los Angeles	7163 APPERSON ST	91042	2565008050	0.000	0.000	0.350	0.000	Shortfall of Sites	0.119	Low Medium II Residential	RD2-1	0	0	0	33.643	0.350		Residential - Single Family Residence, 1	204B197 779		Sunland - Tujunga - Lake View Terrace - Shadow Hills - East La Tuna Canyon	No	MI	R2RD
Los Angeles	1450 S OGDEN DR	90019	5069001012	0.000	0.000	0.350	0.000	Shortfall of Sites	0.164	Low Medium I Residential	R2-1-O	0	0	0	24.455	0.350		Residential - Single Family Residence, 1	129B177 779		Wilshire	No	MI	R2RD
Los Angeles	1767 S MARVIN AVE	90019	5064015033	0.000	0.000	0.350	0.000	Shortfall of Sites	0.132	Low Medium II Residential	RD1.5-1	0	0	0	30.266	0.350		Residential - Single Family Residence, 1	126B177 779		West Adams - Baldwin Hills - Leimert	No	MI	R2RD
Los Angeles	1737 5TH AVE	90019	5072021009	0.000	0.000	0.350	0.000	Shortfall of Sites	0.172	Low Medium II Residential	RD2-1XL-O-CPIO	0	0	0	23.203	0.350		Residential - Single Family Residence, 1	126B189 779		West Adams - Baldwin Hills - Leimert	No	MI	R2RD
Los Angeles	2513 S HARCOURT AVE	90016	5057001018	0.000	0.000	0.350	0.000	Shortfall of Sites	0.101	Low Medium II Residential	RD1.5-1-O	0	0	0	39.635	0.350		Residential - Single Family Residence, 1	123B181 779		West Adams - Baldwin Hills - Leimert	No	MI	R2RD
Los Angeles	1530 W JEFFERSON BLVD	90018	5041001046	0.000	0.000	0.350	0.000	Shortfall of Sites	0.133	Low Medium II Residential	RD1.5-1-O	0	0	0	30.138	0.350		Residential - Five or More Units or Apartments (Any Combination) · 4 Stories or Less, 0	120B193 779		South Los Angeles	No	MI	R2RD
Los Angeles	1150 W 42ND ST	90037	5020022004	0.000	0.000	0.350	0.000	Shortfall of Sites	0.136	Low Medium I Residential	R2-1	0	0	0	29.332	0.350		Residential - Single Family Residence, 1	114B197 779		South Los Angeles	No	MI	R2RD
Los Angeles	1278 E 55TH ST	90011	5104018002	0.000	0.000	0.350	0.000	Shortfall of Sites	0.124	Low Medium I Residential	R2-1-CPIO	0	0	0	32.188	0.350		Residential - Single Family Residence, 1	108B209 779		Southeast Los Angeles	No	MI	R2RD
Los Angeles	318 W 55TH ST	90037	5101037017	0.000	0.000	0.350	0.000	Shortfall of Sites	0.124	Low Medium II Residential	RD2-1	0	0	0	32.323	0.350		Residential - Single Family Residence, 1	108B201 779		Southeast Los Angeles	No	MI	R2RD
Los Angeles	832 W 55TH ST	90037	5001010008	0.000	0.000	0.350	0.000	Shortfall of Sites	0.118	Low Medium I Residential	R2-1	0	0	0	34.030	0.350		Residential - Single Family Residence, 1	108B197 779		South Los Angeles	No	MI	R2RD
Los Angeles	5510 RUTHELEN ST	90062	5005022008	0.000	0.000	0.350	0.000	Shortfall of Sites	0.145	Low Medium I Residential	R2-1	0	0	0	27.522	0.350		Residential - Single Family Residence, 1	108B193 779		South Los Angeles	No	MI	R2RD
Los Angeles	23226 W CANTERBURY WAY	91307	2026029030	0.000	0.000	0.350	0.000	Shortfall of Sites	0.065	Low Medium I Residential	(T)(Q)RD3-1	0	0	0	61.408	0.350		Residential - Single Family Residence - Planned Unit Development (PUD), 1	183B093 779		Canoga Park - Winnetka - Woodland Hills - West Hills	No	MI	R2RD
Los Angeles	7159 APPERSON ST	91042	2565008051	0.000	0.000	0.350	0.000	Shortfall of Sites	0.131	Low Medium II Residential	RD2-1	0	0	0	30.516	0.350		Residential - Single Family Residence, 1	204B197 780		Sunland - Tujunga - Lake View Terrace - Shadow Hills - East La Tuna Canyon	No	MI	R2RD
Los Angeles	7053 SUNNYCREST TRL	91042	2565017040	0.000	0.000	0.350	0.000	Shortfall of Sites	0.102	Low Medium I Residential	RD3-1	0	0	0	39.173	0.350		Residential - Single Family Residence, 1	204B201 780		Sunland - Tujunga - Lake View Terrace - Shadow Hills - East La Tuna Canyon	No	MI	R2RD
Los Angeles	5637 CRANER AVE	91601	2415005022	0.000	0.000	0.350	0.000	Shortfall of Sites	0.127	Low Medium I Residential	R2-1VL	0	0	0	31.546	0.350		Residential - Single Family Residence, 1	174B173 780		North Hollywood - Valley Village	No	MI	R2RD
Los Angeles	1827 S BURNSIDE AVE	90019	5064006020	0.000	0.000	0.350	0.000	Shortfall of Sites	0.117	Low Medium II Residential	RD1.5-1	0	0	0	34.080	0.350		Residential - Single Family Residence, 1	126B177 780		West Adams - Baldwin Hills - Leimert	No	MI	R2RD
Los Angeles	0	0	5043002024	0.000	0.000	0.350	0.000	Shortfall of Sites	0.056	Low Medium II Residential	RD1.5-1	0	0	0	72.024	0.350	Vacant	Residential - Single Family Residence - Vacant Land, 0	123B177 780		West Adams - Baldwin Hills - Leimert	No	MI	R2RD
Los Angeles	2635 S HOBART BLVD	90018	5053011022	0.000	0.000	0.350	0.000	Shortfall of Sites	0.073	Low Medium II Residential	RD1.5-1-O-CPIO	0	0	0	54.450	0.350		Residential - Single Family Residence, 0	123B193 780		South Los Angeles	No	MI	R2RD
Los Angeles	1530 W JEFFERSON BLVD	90018	5041001046	0.000	0.000	0.350	0.000	Shortfall of Sites	0.133	Low Medium II Residential	RD1.5-1-O	0	0	0	30.128	0.350		Residential - Five or More Units or Apartments (Any Combination) · 4 Stories or Less, 0	120B193 780		South Los Angeles	No	MI	R2RD
Los Angeles	4152 BRIGHTON AVE	90062	5021016032	0.000	0.000	0.350	0.000	Shortfall of Sites	0.154	Low Medium I Residential	R2-1	0	0	0	25.961	0.350		Residential - Single Family Residence, 1	114B193 780		South Los Angeles	No	MI	R2RD
Los Angeles	1144 W 42ND ST	90037	5020022003	0.000	0.000	0.350	0.000	Shortfall of Sites	0.136	Low Medium I Residential	R2-1	0	0	0	29.333	0.350		Residential - Single Family Residence, 1	114B197 780		South Los Angeles	No	MI	R2RD
Los Angeles	4705 S GRAMERCY PL	90062	5015014022	0.000	0.000	0.350	0.000	Shortfall of Sites	0.149	Low Medium I Residential	R2-1	0	0	0	26.806	0.350		Residential - Single Family Residence, 1	111B189 780		South Los Angeles	No	MI	R2RD
Los Angeles	900 W 48TH ST	90037	5018013014	0.000	0.000	0.350	0.000	Shortfall of Sites	0.134	Low Medium II Residential	RD2-1	0	0	0	29.783	0.350		Residential - Single Family Residence, 1	111B197 780		South Los Angeles	No	MI	R2RD
Los Angeles	838 W 55TH ST	90037	5001010009	0.000	0.000	0.350	0.000	Shortfall of Sites	0.118	Low Medium I Residential	R2-1	0	0	0	34.030	0.350		Residential - Single Family Residence, 1	108B197 780		South Los Angeles	No	MI	R2RD
Los Angeles	5511 RUTHELEN ST	90062	5005019013	0.000	0.000	0.350	0.000	Shortfall of Sites	0.147	Low Medium I Residential	R2-1	0	0	0	27.286	0.350		Residential - Single Family Residence, 1	108B193 780		South Los Angeles	No	MI	R2RD
Los Angeles	228 E 62ND ST	90003	6006012011	0.000	0.000	0.350	0.000	Shortfall of Sites	0.118	Low Medium I Residential	R2-1	0	0	0	34.029	0.350		Residential - Single Family Residence, 1	105B205 780		Southeast Los Angeles	No	MI	R2RD
Los Angeles	0	0	7413024919	0.000	0.000	0.350	0.000	Shortfall of Sites	0.133	Low Medium II Residential	[Q]RD1.5-1XL-O	0	0	0	30.184	0.350	Vacant	Residential - Single Family Residence - Vacant Land, 0	036B197 780		Wilmington - Harbor City	No	MI	R2RD

Jurisdiction Name	Site Address/Intersection	5 Digit ZIP Code	Assessor Parcel Number	Very Low-Income	Low-Income	Moderate-Income	Above Moderate-Income	Type of Shortfall	Parcel Size (Acres)	Current General Plan Designation	Current Zoning	Proposed General Plan (GP) Designation	Proposed Zoning	Minimum Density Allowed	Maximum Density Allowed	Total Capacity	Vacant/ Nonvacant	Description of Existing Uses	PIN	Base Density Per Acre	Community Plan Area	Rent Stabalization Ordinance	Income Category	Applicable Rezoning Program (Program informing values in Column Q listed first)
Los Angeles	23222 W CANTERBURY WAY	91307	2026029031	0.000	0.000	0.350	0.000	Shortfall of Sites	0.066	Low Medium I Residential	(T)(Q)RD3-1	0	0	0	60.966	0.350		Residential - Single Family Residence - Planned Unit Development (PUD), 1	183B093 780		Canoga Park - Winnetka - Woodland Hills - West Hills	No	MI	R2RD
Los Angeles	7049 SUNNYCREST TRL	91042	2565017041	0.000	0.000	0.350	0.000	Shortfall of Sites	0.100	Low Medium I Residential	RD3-1	0	0	0	40.057	0.350		Residential - Single Family Residence, 1	204B201 781		Sunland - Tujunga - Lake View Terrace - Shadow Hills - East La Tuna Canyon	No	MI	R2RD
Los Angeles	15358 WYANDOTTE ST	91406	2222027011	0.000	0.000	0.350	0.000	Shortfall of Sites	0.341	Low Medium I Residential	RD4-1	0	0	0	11.723	0.350		Residential - Single Family Residence, 1	186B145 781		Van Nuys - North Sherman Oaks	No	MI	R2RD
Los Angeles	2009 S SPAULDING AVE	90016	5064027025	0.000	0.000	0.350	0.000	Shortfall of Sites	0.112	Low Medium II Residential	RD2-1	0	0	0	35.608	0.350		Residential - Single Family Residence, 1	126B173 781		West Adams - Baldwin Hills - Leimert	No	MI	R2RD
Los Angeles	2501 S WEST VIEW ST	90016	5049008056	0.000	0.000	0.350	0.000	Shortfall of Sites	0.089	Low Medium II Residential	RD1.5-1-O	0	0	0	45.112	0.350		Residential - Five or More Units or Apartments (Any Combination) · 4 Stories or Less, 0	123B181 781		West Adams - Baldwin Hills - Leimert	No	MI	R2RD
Los Angeles	1530 W JEFFERSON BLVD	90018	5041001046	0.000	0.000	0.350	0.000	Shortfall of Sites	0.133	Low Medium II Residential	RD1.5-1-O	0	0	0	30.118	0.350		Residential - Five or More Units or Apartments (Any Combination) · 4 Stories or Less, 0	120B193 781		South Los Angeles	No	MI	R2RD
Los Angeles	1193 W 39TH ST	90037	5037010027	0.000	0.000	0.350	0.000	Shortfall of Sites	0.121	Low Medium II Residential	RD1.5-1	0	0	0	33.097	0.350		Residential - Single Family Residence, 1	117B197 781		South Los Angeles	No	MI	R2RD
Los Angeles	1140 W 42ND ST	90037	5020022002	0.000	0.000	0.350	0.000	Shortfall of Sites	0.136	Low Medium I Residential	R2-1	0	0	0	29.333	0.350		Residential - Single Family Residence, 1	114B197 781		South Los Angeles	No	MI	R2RD
Los Angeles	906 W 48TH ST	90037	5018012006	0.000	0.000	0.350	0.000	Shortfall of Sites	0.134	Low Medium II Residential	RD2-1	0	0	0	29.783	0.350		Residential - Single Family Residence, 1	111B197 781		South Los Angeles	No	MI	R2RD
Los Angeles	1266 E 55TH ST	90011	5104018004	0.000	0.000	0.350	0.000	Shortfall of Sites	0.124	Low Medium I Residential	R2-1-CPIO	0	0	0	32.193	0.350		Residential - Single Family Residence, 1	108B209 781		Southeast Los Angeles	No	MI	R2RD
Los Angeles	326 W 55TH ST	90037	5101037019	0.000	0.000	0.350	0.000	Shortfall of Sites	0.124	Low Medium II Residential	RD2-1	0	0	0	32.318	0.350		Residential - Single Family Residence, 1	108B201 781		Southeast Los Angeles	No	MI	R2RD
Los Angeles	438 E 56TH ST	90011	5101004022	0.000	0.000	0.350	0.000	Shortfall of Sites	0.117	Low Medium I Residential	R2-1	0	0	0	34.210	0.350		Residential - Single Family Residence, 1	108B205 781		Southeast Los Angeles	No	MI	R2RD
Los Angeles	23218 W CANTERBURY WAY	91307	2026029032	0.000	0.000	0.350	0.000	Shortfall of Sites	0.075	Low Medium I Residential	(T)(Q)RD3-1	0	0	0	53.308	0.350		Residential - Single Family Residence - Planned Unit Development (PUD), 1	183B093 781		Canoga Park - Winnetka - Woodland Hills - West Hills	No	MI	R2RD
Los Angeles	15348 WYANDOTTE ST	91406	2222027012	0.000	0.000	0.350	0.000	Shortfall of Sites	0.306	Low Medium I Residential	RD4-1	0	0	0	13.091	0.350		Residential - Single Family Residence, 1	186B145 782		Van Nuys - North Sherman Oaks	No	MI	R2RD
Los Angeles	0	0	2340002042	0.000	0.000	0.350	0.000	Shortfall of Sites	0.139	Low Medium I Residential	RD3-1	0	0	0	28.774	0.350		Commercial - Parking Lot (Commercial Use Property) - Lots - Patron or Employee - One Story, 0	177B165 782		North Hollywood - Valley Village	No	MI	R2RD
Los Angeles	1828 THURMAN AVE	90019	5064021039	0.000	0.000	0.350	0.000	Shortfall of Sites	0.129	Low Medium II Residential	RD2-1	0	0	0	31.093	0.350		Residential - Single Family Residence, 1	126B177 782		West Adams - Baldwin Hills - Leimert	No	MI	R2RD
Los Angeles	1530 W JEFFERSON BLVD	90018	5041001046	0.000	0.000	0.350	0.000	Shortfall of Sites	0.133	Low Medium II Residential	RD1.5-1-O	0	0	0	30.145	0.350		Residential - Five or More Units or Apartments (Any Combination) · 4 Stories or Less, 0	120B193 782		South Los Angeles	No	MI	R2RD
Los Angeles	4707 S WILTON PL	90062	5015017026	0.000	0.000	0.350	0.000	Shortfall of Sites	0.149	Low Medium I Residential	R2-1	0	0	0	26.806	0.350		Residential - Single Family Residence, 1	111B189 782		South Los Angeles	No	MI	R2RD
Los Angeles	434 E 56TH ST	90011	5101004021	0.000	0.000	0.350	0.000	Shortfall of Sites	0.117	Low Medium I Residential	R2-1	0	0	0	34.209	0.350		Residential - Single Family Residence, 1	108B205 782		Southeast Los Angeles	No	MI	R2RD
Los Angeles	1212 W 61ST ST	90044	6003025010	0.000	0.000	0.350	0.000	Shortfall of Sites	0.154	Low Medium I Residential	R2-1	0	0	0	25.922	0.350		Residential - Single Family Residence, 1	105B197 782		South Los Angeles	No	MI	R2RD
Los Angeles	220 E 62ND ST	90003	6006012013	0.000	0.000	0.350	0.000	Shortfall of Sites	0.118	Low Medium I Residential	R2-1	0	0	0	34.029	0.350		Residential - Single Family Residence, 1	105B205 782		Southeast Los Angeles	No	MI	R2RD
Los Angeles	0	0	7413024920	0.000	0.000	0.350	0.000	Shortfall of Sites	0.132	Low Medium II Residential	[Q]RD1.5-1XL-O	0	0	0	30.197	0.350	Vacant	Residential - Single Family Residence - Vacant Land, 0	036B197 782		Wilmington - Harbor City	No	MI	R2RD
Los Angeles	1052 LECOUVREUR AVE	90744	7423025011	0.000	0.000	0.350	0.000	Shortfall of Sites	0.136	Low Medium I Residential	[Q]R2-1XL-O-CUGU	0	0	0	29.502	0.350		Residential - Single Family Residence, 1	033B209 782		Wilmington - Harbor City	No	MI	R2RD
Los Angeles	23214 W CANTERBURY WAY	91307	2026029033	0.000	0.000	0.350	0.000	Shortfall of Sites	0.056	Low Medium I Residential	(T)(Q)RD3-1	0	0	0	71.812	0.350		Residential - Single Family Residence - Planned Unit Development (PUD), 1	183B093 782		Canoga Park - Winnetka - Woodland Hills - West Hills	No	MI	R2RD
Los Angeles	7047 SUNNYCREST TRL	91042	2565017042	0.000	0.000	0.350	0.000	Shortfall of Sites	0.100	Low Medium I Residential	RD3-1	0	0	0	40.070	0.350		Residential - Single Family Residence, 1	204B201 783		Sunland - Tujunga - Lake View Terrace - Shadow Hills - East La Tuna Canyon	No	MI	R2RD
Los Angeles	15346 WYANDOTTE ST	91406	2222027014	0.000	0.000	0.350	0.000	Shortfall of Sites	0.343	Low Medium I Residential	RD4-1	0	0	0	11.652	0.350		Residential - Single Family Residence, 1	186B145 783		Van Nuys - North Sherman Oaks	No	MI	R2RD
Los Angeles	1835 S WILTON PL	90019	5073020005	0.000	0.000	0.350	0.000	Shortfall of Sites	0.154	Low Medium II Residential	R2-1-CPIO	0	0	0	25.929	0.350		Residential - Single Family Residence, 1	126B189 783		South Los Angeles	No	MI	R2RD
Los Angeles	2512 S RIMPAU BLVD	90016	5057001010	0.000	0.000	0.350	0.000	Shortfall of Sites	0.079	Low Medium II Residential	RD1.5-1-O	0	0	0	50.522	0.350		Residential - Single Family Residence, 1	123B181 783		West Adams - Baldwin Hills - Leimert	No	MI	R2RD
Los Angeles	8532 HARGIS ST	90034	5065002021	0.000	0.000	0.350	0.000	Shortfall of Sites	0.115	Low Medium II Residential	RD2-1	0	0	0	34.847	0.350		Residential - Single Family Residence, 1	123B169 783		West Adams - Baldwin Hills - Leimert	No	MI	R2RD
Los Angeles	1530 W JEFFERSON BLVD	90018	5041001046	0.000	0.000	0.350	0.000	Shortfall of Sites	0.131	Low Medium II Residential	RD1.5-1-O	0	0	0	30.448	0.350		Residential - Five or More Units or Apartments (Any Combination) · 4 Stories or Less, 0	120B193 783		South Los Angeles	No	MI	R2RD
Los Angeles	4704 CIMARRON ST	90062	5015017009	0.000	0.000	0.350	0.000	Shortfall of Sites	0.150	Low Medium I Residential	R2-1	0	0	0	26.742	0.350		Residential - Single Family Residence, 1	111B189 783		South Los Angeles	No	MI	R2RD
Los Angeles	1254 E 55TH ST	90011	5104018006	0.000	0.000	0.350	0.000	Shortfall of Sites	0.124	Low Medium I Residential	R2-1-CPIO	0	0	0	32.198	0.350		Residential - Single Family Residence, 1	108B209 783		Southeast Los Angeles	No	MI	R2RD
Los Angeles	334 W 55TH ST	90037	5101037021	0.000	0.000	0.350	0.000	Shortfall of Sites	0.124	Low Medium II Residential	RD2-1	0	0	0	32.314	0.350		Residential - Single Family Residence, 1	108B201 783		Southeast Los Angeles	No	MI	R2RD
Los Angeles	848 W 55TH ST	90037	5001010012	0.000	0.000	0.350	0.000	Shortfall of Sites	0.118	Low Medium I Residential	R2-1	0	0	0	34.029	0.350		Residential - Single Family Residence, 1	108B197 783		South Los Angeles	No	MI	R2RD
Los Angeles	430 E 56TH ST	90011	5101004020	0.000	0.000	0.350	0.000	Shortfall of Sites	0.117	Low Medium I Residential	R2-1	0	0	0	34.207	0.350		Residential - Single Family Residence, 1	108B205 783		Southeast Los Angeles	No	MI	R2RD
Los Angeles	0	0	7413024918	0.000	0.000	0.350	0.000	Shortfall of Sites	0.132	Low Medium II Residential	[Q]RD1.5-1XL-O	0	0	0	30.229	0.350	Vacant	Residential - Single Family Residence - Vacant Land, 0	036B197 783		Wilmington - Harbor City	No	MI	R2RD
Los Angeles	23212 W CANTERBURY WAY	91307	2026029034	0.000	0.000	0.350	0.000	Shortfall of Sites	0.060	Low Medium I Residential	(T)(Q)RD3-1	0	0	0	67.148	0.350		Residential - Single Family Residence - Planned Unit Development (PUD), 1	183B093 783		Canoga Park - Winnetka - Woodland Hills - West Hills	No	MI	R2RD
Los Angeles	10311 SAMOA AVE	91042	2565008079	0.000	0.000	0.350	0.000	Shortfall of Sites	0.063	Low Medium II Residential	RD2-1	0	0	0	63.831	0.350		Residential - Single Family Residence, 1	204B197 784		Sunland - Tujunga - Lake View Terrace - Shadow Hills - East La Tuna Canyon	No	MI	R2RD
Los Angeles	1375 CARMONA AVE	90019	5085030002	0.000	0.000	0.350	0.000	Shortfall of Sites	0.116	Low Medium I Residential	R2-1-O	0	0	0	34.417	0.350		Residential - Single Family Residence, 1	129B177 784		Wilshire	No	MI	R2RD
Los Angeles	8730 CATTARAUGUS AVE	90034	4312004017	0.000	0.000	0.350	0.000	Shortfall of Sites	0.117	Low Medium II Residential	RD1.5-1	0	0	0	34.109	0.350		Residential - Single Family Residence, 1	123B169 784		West Adams - Baldwin Hills - Leimert	No	MI	R2RD
Los Angeles	4707 CIMARRON ST	90062	5015024025	0.000	0.000	0.350	0.000	Shortfall of Sites	0.148	Low Medium I Residential	R2-1	0	0	0	27.093	0.350		Residential - Single Family Residence, 1	111B189 784		South Los Angeles	No	MI	R2RD
Los Angeles	1248 E 55TH ST	90011	5104018007	0.000	0.000	0.350	0.000	Shortfall of Sites	0.124	Low Medium I Residential	R2-1-CPIO	0	0	0	32.200	0.350		Residential - Single Family Residence, 1	108B209 784		Southeast Los Angeles	No	MI	R2RD
Los Angeles	426 E 56TH ST	90011	5101004019	0.000	0.000	0.350	0.000	Shortfall of Sites	0.117	Low Medium I Residential	R2-1	0	0	0	34.206	0.350		Residential - Single Family Residence, 1	108B205 784		Southeast Los Angeles	No	MI	R2RD
Los Angeles	23208 W CANTERBURY WAY	91307	2026029035	0.000	0.000	0.350	0.000	Shortfall of Sites	0.065	Low Medium I Residential	(T)(Q)RD3-1	0	0	0	61.942	0.350		Residential - Single Family Residence - Planned Unit Development (PUD), 1	183B093 784		Canoga Park - Winnetka - Woodland Hills - West Hills	No	MI	R2RD
Los Angeles	10954 SUTTER AVE	91331	2535009007	0.000	0.000	0.350	0.000	Shortfall of Sites	0.081	Low Medium II Residential	RD1.5-1-O-CUGU	0	0	0	49.085	0.350		Residential - Single Family Residence, 0	210B157 785		Arleta - Pacoima	No	MI	R2RD
Los Angeles	2914 PARTRIDGE AVE	90039	5442025026	0.000	0.000	0.350	0.000	Shortfall of Sites	0.129	Low Medium I Residential	R2-1VL-RIO	0	0	0	31.056	0.350		Residential - Single Family Residence, 1	150B213 785		Silver Lake - Echo Park - Elysian Valley	No	MI	R2RD
Los Angeles	1841 CIMARRON ST	90019	5073022017	0.000	0.000	0.350	0.000	Shortfall of Sites	0.107	Low Medium I Residential	R2-1-CPIO	0	0	0	37.419	0.350		Residential - Single Family Residence, 1	126B189 785		South Los Angeles	No	MI	R2RD
Los Angeles	2014 S GENESEE AVE	90016	5064027013	0.000	0.000	0.350	0.000	Shortfall of Sites	0.113	Low Medium II Residential	RD2-1	0	0	0	35.289	0.350		Residential - Single Family Residence, 1	126B173 785		West Adams - Baldwin Hills - Leimert	No	MI	R2RD
Los Angeles	2526 CARMONA AVE	90016	5048001044	0.000	0.000	0.350	0.000	Shortfall of Sites	0.128	Low Medium II Residential	RD1.5-1	0	0	0	31.188	0.350		Residential - Single Family Residence - Guesthouse, 1	123B177 785		West Adams - Baldwin Hills - Leimert	No	MI	R2RD
Los Angeles	1530 W JEFFERSON BLVD	90018	5041001046	0.000	0.000	0.350	0.000	Shortfall of Sites	0.130	Low Medium II Residential	RD1.5-1-O	0	0	0	30.826	0.350		Residential - Five or More Units or Apartments (Any Combination) · 4 Stories or Less, 0	120B193 785		South Los Angeles	No	MI	R2RD
Los Angeles	1242 E 55TH ST	90011	5104018008	0.000	0.000	0.350	0.000	Shortfall of Sites	0.124	Low Medium I Residential	R2-1-CPIO	0	0	0	32.203	0.350		Residential - Single Family Residence, 1	108B209 785		Southeast Los Angeles	No	MI	R2RD
Los Angeles	422 E 56TH ST	90011	5101004018	0.000	0.000	0.350	0.000	Shortfall of Sites	0.117	Low Medium I Residential	R2-1	0	0	0	34.205	0.350		Residential - Single Family Residence, 1	108B205 785		Southeast Los Angeles	No	MI	R2RD
Los Angeles	208 E 62ND ST	90003	6006012016	0.000	0.000	0.350	0.000	Shortfall of Sites	0.118	Low Medium I Residential	R2-1	0	0	0	34.029	0.350		Residential - Single Family Residence, 1	105B205 785		Southeast Los Angeles	No	MI	R2RD
Los Angeles	1631 W 224TH ST	90501	7347001037	0.000	0.000	0.350	0.000	Shortfall of Sites	0.165	Low Medium II Residential	RD2-1	0	0	0	24.198	0.350		Residential - Five or More Units or Apartments (Any Combination) · 4 Stories or Less, 0	048B193 785		Harbor Gateway	No	MI	R2RD
Los Angeles	0	0	7413024900	0.000	0.000	0.350	0.000	Shortfall of Sites	0.128	Low Medium II Residential	[Q]RD1.5-1XL-O	0	0	0	31.289	0.350		Miscellaneous - Government Owned Property, 0	036B197 785		Wilmington - Harbor City	No	MI	R2RD
Los Angeles	23204 W CANTERBURY WAY	91307	2026029036	0.000	0.000	0.350	0.000	Shortfall of Sites	0.069	Low Medium I Residential	(T)(Q)RD3-1	0	0	0	58.254	0.350		Residential - Single Family Residence - Planned Unit Development (PUD), 1	183B093 785		Canoga Park - Winnetka - Woodland Hills - West Hills	No	MI	R2RD
Los Angeles	10313 MOUNTAIR AVE	91042	2558017022	0.000	0.000	0.350	0.000	Shortfall of Sites	0.150	Low Medium II Residential	RD2-1	0	0	0	26.614	0.350		Residential - Single Family Residence, 1	204B197 786		Sunland - Tujunga - Lake View Terrace - Shadow Hills - East La Tuna Canyon	No	MI	R2RD
Los Angeles	6117 HARGIS ST	90034	5065006023	0.000	0.000	0.350	0.000	Shortfall of Sites	0.115	Low Medium II Residential	RD1.5-1	0	0	0	34.775	0.350		Residential - Single Family Residence, 1	123B173 786		West Adams - Baldwin Hills - Leimert	No	MI	R2RD
Los Angeles	1530 W JEFFERSON BLVD	90018	5041001046	0.000	0.000	0.350	0.000	Shortfall of Sites	0.128	Low Medium II Residential	RD1.5-1-O	0	0	0	31.129	0.350		Residential - Five or More Units or Apartments (Any Combination) · 4 Stories or Less, 0	120B193 786		South Los Angeles	No	MI	R2RD

Jurisdiction Name	Site Address/Intersection	5 Digit ZIP Code	Assessor Parcel Number	Very Low-Income	Low-Income	Moderate-Income	Above Moderate-Income	Type of Shortfall	Parcel Size (Acres)	Current General Plan Designation	Current Zoning	Proposed General Plan (GP) Designation	Proposed Zoning	Minimum Density Allowed	Maximum Density Allowed	Total Capacity	Vacant/ Nonvacant	Description of Existing Uses	PIN	Base Density Per Acre	Community Plan Area	Rent Stabalization Ordinance	Income Category	Applicable Rezoning Program (Program informing values in Column Q listed first)
Los Angeles	3414 S GRAMERCY PL	90018	5042034004	0.000	0.000	0.350	0.000	Shortfall of Sites	0.116	Low Medium I Residential	R2-1-O	0	0	0	34.349	0.350		Residential - Single Family Residence, 1	120B189 786		South Los Angeles	No	MI	R2RD
Los Angeles	1363 W 35TH PL	90007	5040004009	0.000	0.000	0.350	0.000	Shortfall of Sites	0.078	Low Medium II Residential	RD2-1	0	0	0	51.320	0.350		Residential - Single Family Residence, 1	120B197 786		South Los Angeles	No	MI	R2RD
Los Angeles	418 E 56TH ST	90011	5101004017	0.000	0.000	0.350	0.000	Shortfall of Sites	0.117	Low Medium I Residential	R2-1	0	0	0	34.203	0.350		Residential - Single Family Residence, 1	108B205 786		Southeast Los Angeles	No	MI	R2RD
Los Angeles	645 E 80TH ST	90001	6029001024	0.000	0.000	0.350	0.000	Shortfall of Sites	0.123	Low Medium I Residential	R2-1	0	0	0	32.501	0.350		Residential - Single Family Residence, 1	099B205 786		Southeast Los Angeles	No	MI	R2RD
Los Angeles	1637 W 224TH ST	90501	7347001027	0.000	0.000	0.350	0.000	Shortfall of Sites	0.165	Low Medium II Residential	RD2-1	0	0	0	24.197	0.350		Residential - Single Family Residence, 1	048B193 786		Harbor Gateway	No	MI	R2RD
Los Angeles	25425 FRAMPTON AVE	90710	7410027077	0.000	0.000	0.350	0.000	Shortfall of Sites	0.138	Low Medium II Residential	[Q]RD2-1XL	0	0	0	29.037	0.350		Residential - Single Family Residence, 1	036B197 786		Wilmington - Harbor City	No	MI	R2RD
Los Angeles	25607 PRESIDENT AVE	90710	7410024002	0.000	0.000	0.350	0.000	Shortfall of Sites	0.138	Low Medium Residential	R2-1XL	0	0	0	29.037	0.350		Residential - Single Family Residence, 1	036B193 786		Wilmington - Harbor City	No	MI	R2RD
Los Angeles	1027 WATSON AVE	90744	7425032008	0.000	0.000	0.350	0.000	Shortfall of Sites	0.129	Low Medium I Residential	[Q]R2-1XL-O-CUGU	0	0	0	31.116	0.350		Residential - Single Family Residence, 1	033B209 786		Wilmington - Harbor City	No	MI	R2RD
Los Angeles	23200 W CANTERBURY WAY	91307	2026029037	0.000	0.000	0.350	0.000	Shortfall of Sites	0.103	Low Medium I Residential	(T)(Q)RD3-1	0	0	0	38.909	0.350		Residential - Single Family Residence - Planned Unit Development (PUD), 1	183B093 786		Canoga Park - Winnetka - Woodland Hills - West Hills	No	MI	R2RD
Los Angeles	10170 SILVERTON AVE	91042	2565018051	0.000	0.000	0.350	0.000	Shortfall of Sites	0.184	Low Medium I Residential	RD3-1	0	0	0	21.790	0.350		Residential - Single Family Residence - Pool, 1	204B201 787		Sunland - Tujunga - Lake View Terrace - Shadow Hills - East La Tuna Canyon	No	MI	R2RD
Los Angeles	6909 BAIRD AVE	91335	2126020002	0.000	0.000	0.350	0.000	Shortfall of Sites	0.176	Medium Residential	R2-1-RIO	0	0	0	22.686	0.350		Residential - Single Family Residence, 1	183B125 787		Reseda - West Van Nuys	No	MI	R2RD
Los Angeles	2512 LUCERNE AVE	90016	5057004023	0.000	0.000	0.350	0.000	Shortfall of Sites	0.069	Low Medium II Residential	RD1.5-1-O	0	0	0	58.079	0.350		Residential - Single Family Residence, 1	123B181 787		West Adams - Baldwin Hills - Leimert	No	MI	R2RD
Los Angeles	8528 HARGIS ST	90034	5065002020	0.000	0.000	0.350	0.000	Shortfall of Sites	0.115	Low Medium II Residential	RD2-1	0	0	0	34.678	0.350		Residential - Single Family Residence, 1	123B169 787		West Adams - Baldwin Hills - Leimert	No	MI	R2RD
Los Angeles	2637 S HOBART BLVD	90018	5053011023	0.000	0.000	0.350	0.000	Shortfall of Sites	0.073	Low Medium II Residential	RD1.5-1-O-CPIO	0	0	0	54.878	0.350		Residential - Single Family Residence, 1	123B193 787		South Los Angeles	No	MI	R2RD
Los Angeles	1530 W JEFFERSON BLVD	90018	5041001046	0.000	0.000	0.350	0.000	Shortfall of Sites	0.128	Low Medium II Residential	RD1.5-1-O	0	0	0	31.142	0.350		Residential - Five or More Units or Apartments (Any Combination) - 4 Stories or Less, 0	120B193 787		South Los Angeles	No	MI	R2RD
Los Angeles	1363 W 35TH PL	90007	5040004009	0.000	0.000	0.350	0.000	Shortfall of Sites	0.078	Low Medium II Residential	RD2-1	0	0	0	51.309	0.350		Residential - Single Family Residence, 0	120B197 787		South Los Angeles	No	MI	R2RD
Los Angeles	4707 ARLINGTON AVE	90043	5015034005	0.000	0.000	0.350	0.000	Shortfall of Sites	0.149	Low Medium I Residential	R2-1	0	0	0	26.807	0.350		Residential - Single Family Residence, 1	111B189 787		West Adams - Baldwin Hills - Leimert	No	MI	R2RD
Los Angeles	1230 E 55TH ST	90011	5104018010	0.000	0.000	0.350	0.000	Shortfall of Sites	0.124	Low Medium I Residential	R2-1-CPIO	0	0	0	32.208	0.350		Residential - Single Family Residence, 1	108B209 787		Southeast Los Angeles	No	MI	R2RD
Los Angeles	139 W 62ND ST	90003	6005019026	0.000	0.000	0.350	0.000	Shortfall of Sites	0.118	Low Medium I Residential	R2-1	0	0	0	33.998	0.350		Residential - Single Family Residence, 1	105B201 787		Southeast Los Angeles	No	MI	R2RD
Los Angeles	202 E 80TH ST	90003	6030004019	0.000	0.000	0.350	0.000	Shortfall of Sites	0.110	Low Medium I Residential	R2-1	0	0	0	36.287	0.350		Residential - Single Family Residence, 1	099B205 787		Southeast Los Angeles	No	MI	R2RD
Los Angeles	1641 W 224TH ST	90501	7347001028	0.000	0.000	0.350	0.000	Shortfall of Sites	0.165	Low Medium II Residential	RD2-1	0	0	0	24.197	0.350		Residential - Single Family Residence, 1	048B193 787		Harbor Gateway	No	MI	R2RD
Los Angeles	23130 W BELTERRA WAY	91307	2026029038	0.000	0.000	0.350	0.000	Shortfall of Sites	0.105	Low Residential	(T)(Q)RD5-1	0	0	0	38.143	0.350		Residential - Single Family Residence - Planned Unit Development (PUD), 1	183B093 787		Canoga Park - Winnetka - Woodland Hills - West Hills	No	MI	R2RD
Los Angeles	1360 HAUSER BLVD	90019	5085032015	0.000	0.000	0.350	0.000	Shortfall of Sites	0.124	Low Medium I Residential	R2-1-O	0	0	0	32.297	0.350		Residential - Single Family Residence, 1	129B177 788		Wilshire	No	MI	R2RD
Los Angeles	1841 S MANSFIELD AVE	90019	5067015010	0.000	0.000	0.350	0.000	Shortfall of Sites	0.115	Low Medium II Residential	RD1.5-1-O	0	0	0	34.848	0.350		Residential - Single Family Residence, 1	126B181 788		West Adams - Baldwin Hills - Leimert	No	MI	R2RD
Los Angeles	2510 HILLCREST DR	90016	5050005053	0.000	0.000	0.350	0.000	Shortfall of Sites	0.110	Low Medium I Residential	R2-1	0	0	0	36.300	0.350		Residential - Single Family Residence, 1	123B181 788		West Adams - Baldwin Hills - Leimert	No	MI	R2RD
Los Angeles	0	0	5043001034	0.000	0.000	0.350	0.000	Shortfall of Sites	0.057	Low Medium II Residential	RD1.5-1	0	0	0	69.793	0.350	Vacant	Residential - Single Family Residence - Vacant Land, 0	123B177 788		West Adams - Baldwin Hills - Leimert	No	MI	R2RD
Los Angeles	1359 W 35TH PL	90007	5040004008	0.000	0.000	0.350	0.000	Shortfall of Sites	0.078	Low Medium II Residential	RD2-1	0	0	0	51.322	0.350		Residential - Single Family Residence, 1	120B197 788		South Los Angeles	No	MI	R2RD
Los Angeles	1224 E 55TH ST	90011	5104018037	0.000	0.000	0.350	0.000	Shortfall of Sites	0.124	Low Medium I Residential	R2-1-CPIO	0	0	0	32.211	0.350		Residential - Single Family Residence, 1	108B209 788		Southeast Los Angeles	No	MI	R2RD
Los Angeles	5515 S MANHATTAN PL	90062	5005025028	0.000	0.000	0.350	0.000	Shortfall of Sites	0.139	Low Medium I Residential	R2-1	0	0	0	28.774	0.350		Residential - Single Family Residence, 1	108B193 788		South Los Angeles	No	MI	R2RD
Los Angeles	410 E 56TH ST	90011	5101004015	0.000	0.000	0.350	0.000	Shortfall of Sites	0.117	Low Medium I Residential	R2-1	0	0	0	34.201	0.350		Residential - Single Family Residence, 1	108B205 788		Southeast Los Angeles	No	MI	R2RD
Los Angeles	143 W 62ND ST	90003	6005019025	0.000	0.000	0.350	0.000	Shortfall of Sites	0.118	Low Medium I Residential	R2-1	0	0	0	33.998	0.350		Residential - Single Family Residence, 1	105B201 788		Southeast Los Angeles	No	MI	R2RD
Los Angeles	641 E 80TH ST	90001	6029001023	0.000	0.000	0.350	0.000	Shortfall of Sites	0.123	Low Medium I Residential	R2-1	0	0	0	32.497	0.350		Residential - Single Family Residence, 1	099B205 788		Southeast Los Angeles	No	MI	R2RD
Los Angeles	617 N FRIES AVE	90744	7416034011	0.000	0.000	0.350	0.000	Shortfall of Sites	0.092	Low Medium II Residential	[Q]RD1.5-1XL-O-CUGU	0	0	0	43.512	0.350		Commercial - Store - One Story, 0	030B205 788		Wilmington - Harbor City	No	MI	R2RD
Los Angeles	23136 W BELTERRA WAY	91307	2026029039	0.000	0.000	0.350	0.000	Shortfall of Sites	0.088	Low Residential	(T)(Q)RD5-1	0	0	0	45.447	0.350		Residential - Single Family Residence - Planned Unit Development (PUD), 1	183B093 788		Canoga Park - Winnetka - Woodland Hills - West Hills	No	MI	R2RD
Los Angeles	13101 HUBBARD ST	91342	2511025007	0.000	0.000	0.350	0.000	Shortfall of Sites	0.237	Low III Residential	RD6-1XL	0	0	0	16.889	0.350		Residential - Single Family Residence, 1	228B161 789		Sylmar	No	MI	R2RD
Los Angeles	10553 LAUREL CANYON BLVD	91331	2618012021	0.000	0.000	0.350	0.000	Shortfall of Sites	0.179	Low Medium I Residential	R2-1-O	0	0	0	22.337	0.350		Residential - Single Family Residence, 1	207B153 789		Arleta - Pacoima	No	MI	R2RD
Los Angeles	3167 LA CLEDE AVE	90039	5436009028	0.000	0.000	0.350	0.000	Shortfall of Sites	0.124	Low Medium II Residential	[Q]RD2-1-RIO	0	0	0	32.267	0.350		Residential - Single Family Residence, 1	153B209 789		Northeast Los Angeles	No	MI	R2RD
Los Angeles	1051 N WILTON PL	90038	5536017013	0.000	0.000	0.350	0.000	Shortfall of Sites	0.119	Low Medium II Residential	RD1.5-1XL	0	0	0	33.508	0.350		Residential - Single Family Residence, 1	144B189 789		Hollywood	No	MI	R2RD
Los Angeles	1356 KENISTON AVE	90019	5083025006	0.000	0.000	0.350	0.000	Shortfall of Sites	0.136	Low Medium I Residential	R2-1-O	0	0	0	29.449	0.350		Residential - Single Family Residence, 0	129B185 789		Wilshire	No	MI	R2RD
Los Angeles	3136 HUTCHISON AVE	90034	4312005032	0.000	0.000	0.350	0.000	Shortfall of Sites	0.116	Low Medium II Residential	RD1.5-1	0	0	0	34.571	0.350		Residential - Single Family Residence, 1	123B169 789		West Adams - Baldwin Hills - Leimert	No	MI	R2RD
Los Angeles	8524 HARGIS ST	90034	5065002019	0.000	0.000	0.350	0.000	Shortfall of Sites	0.115	Low Medium II Residential	RD2-1	0	0	0	34.683	0.350		Residential - Single Family Residence, 1	123B173 789		West Adams - Baldwin Hills - Leimert	No	MI	R2RD
Los Angeles	4707 2ND AVE	90043	5015037019	0.000	0.000	0.350	0.000	Shortfall of Sites	0.149	Low Medium I Residential	R2-1	0	0	0	26.805	0.350		Residential - Single Family Residence, 1	111B189 789		West Adams - Baldwin Hills - Leimert	No	MI	R2RD
Los Angeles	1218 E 55TH ST	90011	5104018013	0.000	0.000	0.350	0.000	Shortfall of Sites	0.124	Low Medium I Residential	R2-1-CPIO	0	0	0	32.213	0.350		Residential - Single Family Residence, 1	108B209 789		Southeast Los Angeles	No	MI	R2RD
Los Angeles	5431 CIMARRON ST	90062	5005010024	0.000	0.000	0.350	0.000	Shortfall of Sites	0.134	Low Medium I Residential	R2-1	0	0	0	29.783	0.350		Residential - Single Family Residence, 1	108B189 789		South Los Angeles	No	MI	R2RD
Los Angeles	5514 S ST ANDREWS PL	90062	5005025007	0.000	0.000	0.350	0.000	Shortfall of Sites	0.139	Low Medium I Residential	R2-1	0	0	0	28.808	0.350		Residential - Single Family Residence, 1	108B193 789		South Los Angeles	No	MI	R2RD
Los Angeles	1132 W 61ST ST	90044	6003024005	0.000	0.000	0.350	0.000	Shortfall of Sites	0.118	Low Medium I Residential	R2-1	0	0	0	33.766	0.350		Residential - Single Family Residence, 1	105B197 789		South Los Angeles	No	MI	R2RD
Los Angeles	149 W 62ND ST	90003	6005019024	0.000	0.000	0.350	0.000	Shortfall of Sites	0.118	Low Medium I Residential	R2-1	0	0	0	33.998	0.350		Residential - Single Family Residence, 1	105B201 789		Southeast Los Angeles	No	MI	R2RD
Los Angeles	150 E 62ND ST	90003	6006011002	0.000	0.000	0.350	0.000	Shortfall of Sites	0.117	Low Medium I Residential	R2-1	0	0	0	34.082	0.350		Residential - Single Family Residence, 1	105B205 789		Southeast Los Angeles	No	MI	R2RD
Los Angeles	7111 BONSALLO AVE	90044	6013023046	0.000	0.000	0.350	0.000	Shortfall of Sites	0.124	Low Medium I Residential	R2-1	0	0	0	32.265	0.350		Commercial - Professional Building - One Story, 0	102B201 789		South Los Angeles	No	MI	R2RD
Los Angeles	25612 PRESIDENT AVE	90710	7410008021	0.000	0.000	0.350	0.000	Shortfall of Sites	0.155	Low Medium Residential	R2-1XL	0	0	0	25.810	0.350		Residential - Single Family Residence, 1	036B193 789		Wilmington - Harbor City	No	MI	R2RD
Los Angeles	18515 BASSETT ST	91335	2126021021	0.000	0.000	0.350	0.000	Shortfall of Sites	0.115	Community Commercial	[Q]R2-1L-CDO-RIO	0	0	0	34.802	0.350		Residential - Single Family Residence, 1	183B125 790		Reseda - West Van Nuys	No	MI	R2RD
Los Angeles	1422 S STANLEY AVE	90019	5069018008	0.000	0.000	0.350	0.000	Shortfall of Sites	0.138	Low Medium I Residential	R2-1-O	0	0	0	28.932	0.350		Residential - Single Family Residence, 1	129B177 790		Wilshire	No	MI	R2RD
Los Angeles	2520 S CLOVERDALE AVE	90016	5043003046	0.000	0.000	0.350	0.000	Shortfall of Sites	0.109	Low Medium II Residential	RD1.5-1	0	0	0	36.685	0.350		Residential - Single Family Residence, 1	123B177 790		West Adams - Baldwin Hills - Leimert	No	MI	R2RD
Los Angeles	3121 S HALM AVE	90034	4312005007	0.000	0.000	0.350	0.000	Shortfall of Sites	0.118	Low Medium II Residential	RD1.5-1	0	0	0	33.764	0.350		Residential - Single Family Residence, 1	123B169 790		West Adams - Baldwin Hills - Leimert	No	MI	R2RD
Los Angeles	1355 W 35TH PL	90007	5040004007	0.000	0.000	0.350	0.000	Shortfall of Sites	0.117	Low Medium II Residential	RD2-1	0	0	0	34.213	0.350		Residential - Single Family Residence, 1	120B197 790		South Los Angeles	No	MI	R2RD
Los Angeles	918 W 48TH ST	90037	5018012009	0.000	0.000	0.350	0.000	Shortfall of Sites	0.134	Low Medium II Residential	RD2-1	0	0	0	29.783	0.350		Residential - Single Family Residence, 1	111B197 790		South Los Angeles	No	MI	R2RD
Los Angeles	904 W 55TH ST	90037	5001009002	0.000	0.000	0.350	0.000	Shortfall of Sites	0.118	Low Medium I Residential	R2-1	0	0	0	34.029	0.350		Residential - Single Family Residence, 1	108B197 790		South Los Angeles	No	MI	R2RD
Los Angeles	402 E 56TH ST	90011	5101004013	0.000	0.000	0.350	0.000	Shortfall of Sites	0.117	Low Medium I Residential	R2-1	0	0	0	34.198	0.350		Residential - Single Family Residence, 1	108B205 790		Southeast Los Angeles	No	MI	R2RD
Los Angeles	1128 W 61ST ST	90044	6003024006	0.000	0.000	0.350	0.000	Shortfall of Sites	0.133	Low Medium I Residential	R2-1	0	0	0	30.007	0.350		Residential - Single Family Residence, 1	105B197 790		South Los Angeles	No	MI	R2RD
Los Angeles	146 E 62ND ST	90003	6006011003	0.000	0.000	0.350	0.000	Shortfall of Sites	0.118	Low Medium I Residential	R2-1	0	0	0	34.029	0.350		Residential - Single Family Residence, 1	105B205 790		Southeast Los Angeles	No	MI	R2RD
Los Angeles	637 E 80TH ST	90001	6029001022	0.000	0.000	0.350	0.000	Shortfall of Sites	0.123	Low Medium I Residential	R2-1	0	0	0	32.494	0.350		Residential - Single Family Residence, 1	099B205 790		Southeast Los Angeles	No	MI	R2RD
Los Angeles	23143 W BELTERRA WAY	91307	2026029041	0.000	0.000	0.350	0.000	Shortfall of Sites	0.154	Low Residential	(T)(Q)RD5-1	0	0	0	25.971	0.350		Residential - Single Family Residence - Planned Unit Development (PUD), 1	183B093 790		Canoga Park - Winnetka - Woodland Hills - West Hills	No	MI	R2RD , ADU
Los Angeles	5634 CLEON AVE	91601	2415007006	0.000	0.000	0.350	0.000	Shortfall of Sites	0.140	Low Medium I Residential	R2-1VL	0	0	0	28.662	0.350		Residential - Single Family Residence, 1	174B173 791		North Hollywood - Valley Village	No	MI	R2RD
Los Angeles	1807 3RD AVE	90019	5072029007	0.000	0.000	0.350	0.000	Shortfall of Sites	0.167	Low Medium II Residential	RD2-1-O-CPIO	0	0	0	23.967	0.350		Residential - Single Family Residence, 1	126B189 791		West Adams - Baldwin Hills - Leimert	No	MI	R2RD
Los Angeles	8619 MELVIL ST	90034	5065002002	0.000	0.000	0.350	0.000	Shortfall of Sites	0.114	Low Medium II Residential	RD2-1	0	0	0	35.084	0.350		Residential - Single Family Residence, 1	123B169 791		West Adams - Baldwin Hills - Leimert	No	MI	R2RD
Los Angeles	4707 3RD AVE	90043	5014027005	0.000	0.000	0.350	0.000	Shortfall of Sites	0.155	Low Medium I Residential	R2-1	0	0	0	25.813	0.350		Residential - Single Family Residence, 1	111B189 791		West Adams - Baldwin Hills - Leimert	No	MI	R2RD
Los Angeles	1722 W 48TH ST	90062	5016025008	0.000	0.000	0.350	0.000	Shortfall of Sites	0.172	Low Medium I Residential	R2-1	0	0	0	23.224	0.350		Residential - Single Family Residence, 0	111B193 791		South Los Angeles	No	MI	R2RD
Los Angeles	1206 E 55TH ST	90011	5104018015	0.000	0.000	0.350	0.000	Shortfall of Sites	0.124	Low Medium I Residential	R2-1-CPIO	0	0	0	32.219	0.350		Residential - Single Family Residence, 1	108B209 791		Southeast Los Angeles	No	MI	R2RD
Los Angeles	1124 W 61ST ST	90044	6003024007	0.000	0.000	0.350	0.000	Shortfall of Sites	0.133	Low Medium I Residential	R2-1	0	0	0	30.007	0.350		Residential - Single Family Residence, 1	105B197 791		South Los Angeles	No	MI	R2RD

Jurisdiction Name	Site Address/Intersection	5 Digit ZIP Code	Assessor Parcel Number	Very Low-Income	Low-Income	Moderate-Income	Above Moderate-Income	Type of Shortfall	Parcel Size (Acres)	Current General Plan Designation	Current Zoning	Proposed General Plan (GP) Designation	Proposed Zoning	Minimum Density Allowed	Maximum Density Allowed	Total Capacity	Vacant/ Nonvacant	Description of Existing Uses	PIN	Base Density Per Acre	Community Plan Area	Rent Stabalization Ordinance	Income Category	Applicable Rezoning Program (Program informing values in Column Q listed first)
Los Angeles	142 E 62ND ST	90003	6006011004	0.000	0.000	0.350	0.000	Shortfall of Sites	0.118	Low Medium I Residential	R2-1	0	0	0	34.029	0.350		Residential - Single Family Residence, 1	105B205 791		Southeast Los Angeles	No	MI	R2RD
Los Angeles	160 E 80TH ST	90003	6030003031	0.000	0.000	0.350	0.000	Shortfall of Sites	0.110	Low Medium I Residential	R2-1	0	0	0	36.287	0.350		Residential - Single Family Residence, 1	099B205 791		Southeast Los Angeles	No	MI	R2RD
Los Angeles	23135 W BELTERRA WAY	91307	2026029042	0.000	0.000	0.350	0.000	Shortfall of Sites	0.094	Low Residential	(T)(Q)RD5-1	0	0	0	42.367	0.350		Residential - Single Family Residence - Planned Unit Development (PUD), 1	183B093 791		Canoga Park - Winnetka - Woodland Hills - West Hills	No	MI	R2RD
Los Angeles	5633 SATSUMA AVE	91601	2415007016	0.000	0.000	0.350	0.000	Shortfall of Sites	0.140	Low Medium I Residential	R2-1VL	0	0	0	28.622	0.350		Residential - Single Family Residence, 1	174B173 792		North Hollywood - Valley Village	No	MI	R2RD
Los Angeles	1451 S GENESEE AVE	90019	5069001015	0.000	0.000	0.350	0.000	Shortfall of Sites	0.164	Low Medium I Residential	R2-1-O	0	0	0	24.445	0.350		Residential - Single Family Residence, 1	129B177 792		Wilshire	No	MI	R2RD
Los Angeles	1815 S RIDGELEY DR	90019	5064007015	0.000	0.000	0.350	0.000	Shortfall of Sites	0.129	Low Medium II Residential	RD1.5-1	0	0	0	31.063	0.350		Residential - Single Family Residence, 1	126B177 792		West Adams - Baldwin Hills - Leimert	No	MI	R2RD
Los Angeles	2011 S SPAULDING AVE	90016	5064027024	0.000	0.000	0.350	0.000	Shortfall of Sites	0.113	Low Medium II Residential	RD2-1	0	0	0	35.354	0.350		Residential - Single Family Residence, 1	126B173 792		West Adams - Baldwin Hills - Leimert	No	MI	R2RD
Los Angeles	432 W 55TH ST	90037	5001036041	0.000	0.000	0.350	0.000	Shortfall of Sites	0.124	Low Medium II Residential	RD2-1	0	0	0	32.276	0.350		Residential - Single Family Residence, 1	108B201 792		South Los Angeles	No	MI	R2RD
Los Angeles	912 W 55TH ST	90037	5001009004	0.000	0.000	0.350	0.000	Shortfall of Sites	0.118	Low Medium I Residential	R2-1	0	0	0	34.030	0.350		Residential - Single Family Residence, 1	108B197 792		South Los Angeles	No	MI	R2RD
Los Angeles	1120 E 61ST ST	90001	6003024008	0.000	0.000	0.350	0.000	Shortfall of Sites	0.133	Low Medium I Residential	R2-1	0	0	0	30.007	0.350		Residential - Single Family Residence, 1	105B197 792		South Los Angeles	No	MI	R2RD
Los Angeles	138 E 62ND ST	90003	6006011005	0.000	0.000	0.350	0.000	Shortfall of Sites	0.118	Low Medium I Residential	R2-1	0	0	0	34.029	0.350		Residential - Single Family Residence, 1	105B205 792		Southeast Los Angeles	No	MI	R2RD
Los Angeles	6909 S VAN NESS AVE	90047	4008018028	0.000	0.000	0.350	0.000	Shortfall of Sites	0.055	Low Medium II Residential	RD1.5-1	0	0	0	72.583	0.350		Residential - Single Family Residence, 0	102B189 792		West Adams - Baldwin Hills - Leimert	No	MI	R2RD
Los Angeles	631 E 80TH ST	90001	6029001021	0.000	0.000	0.350	0.000	Shortfall of Sites	0.123	Low Medium I Residential	R2-1	0	0	0	32.490	0.350		Residential - Single Family Residence, 1	099B205 792		Southeast Los Angeles	No	MI	R2RD
Los Angeles	25435 FRAMPTON AVE	90710	7410027075	0.000	0.000	0.350	0.000	Shortfall of Sites	0.138	Low Medium II Residential	[Q]RD2-1XL	0	0	0	29.036	0.350		Residential - Single Family Residence, 1	036B197 792		Wilmington - Harbor City	No	MI	R2RD
Los Angeles	1085 W 18TH ST	90731	7462012002	0.000	0.000	0.350	0.000	Shortfall of Sites	0.115	Low Medium I Residential	R2-1XL	0	0	0	34.814	0.350		Residential - Single Family Residence, 1	012B193 792		San Pedro	No	MI	R2RD
Los Angeles	23129 W BELTERRA WAY	91307	2026029043	0.000	0.000	0.350	0.000	Shortfall of Sites	0.138	Low Residential	(T)(Q)RD5-1	0	0	0	28.990	0.350		Residential - Single Family Residence - Planned Unit Development (PUD), 1	183B093 792		Canoga Park - Winnetka - Woodland Hills - West Hills	No	MI	R2RD
Los Angeles	10952 SUTTER AVE	91331	2535009008	0.000	0.000	0.350	0.000	Shortfall of Sites	0.081	Low Medium II Residential	RD1.5-1-O-CUGU	0	0	0	49.085	0.350		Residential - Single Family Residence, 1	210B157 793		Arleta - Pacoima	No	MI	R2RD
Los Angeles	8625 MELVIL ST	90034	5065002001	0.000	0.000	0.350	0.000	Shortfall of Sites	0.071	Low Medium II Residential	RD2-1	0	0	0	56.374	0.350		Residential - Single Family Residence, 1	123B169 793		West Adams - Baldwin Hills - Leimert	No	MI	R2RD
Los Angeles	4706 4TH AVE	90043	5014027022	0.000	0.000	0.350	0.000	Shortfall of Sites	0.155	Low Medium I Residential	R2-1	0	0	0	25.821	0.350		Residential - Single Family Residence, 1	111B189 793		West Adams - Baldwin Hills - Leimert	No	MI	R2RD
Los Angeles	1192 E 55TH ST	90011	5104018017	0.000	0.000	0.350	0.000	Shortfall of Sites	0.124	Low Medium I Residential	R2-1-CPIO	0	0	0	32.224	0.350		Residential - Single Family Residence, 1	108B209 793		Southeast Los Angeles	No	MI	R2RD
Los Angeles	436 W 55TH ST	90037	5001036042	0.000	0.000	0.350	0.000	Shortfall of Sites	0.124	Low Medium II Residential	RD2-1	0	0	0	32.273	0.350		Residential - Single Family Residence, 1	108B201 793		South Los Angeles	No	MI	R2RD
Los Angeles	916 W 55TH ST	90037	5001009005	0.000	0.000	0.350	0.000	Shortfall of Sites	0.118	Low Medium I Residential	R2-1	0	0	0	34.029	0.350		Residential - Single Family Residence, 1	108B197 793		South Los Angeles	No	MI	R2RD
Los Angeles	1112 E 61ST ST	90001	6003024009	0.000	0.000	0.350	0.000	Shortfall of Sites	0.133	Low Medium I Residential	R2-1	0	0	0	30.007	0.350		Residential - Single Family Residence, 1	105B197 793		South Los Angeles	No	MI	R2RD
Los Angeles	134 E 62ND ST	90003	6006011006	0.000	0.000	0.350	0.000	Shortfall of Sites	0.118	Low Medium I Residential	R2-1	0	0	0	34.029	0.350		Residential - Single Family Residence, 1	105B205 793		Southeast Los Angeles	No	MI	R2RD
Los Angeles	1079 W 18TH ST	90731	7462012003	0.000	0.000	0.350	0.000	Shortfall of Sites	0.115	Low Medium I Residential	R2-1XL	0	0	0	34.815	0.350		Residential - Single Family Residence, 1	012B193 793		San Pedro	No	MI	R2RD
Los Angeles	23136 W SARATOGA WAY	91307	2026029044	0.000	0.000	0.350	0.000	Shortfall of Sites	0.124	Low Residential	(T)(Q)RD5-1	0	0	0	32.163	0.350		Residential - Single Family Residence - Planned Unit Development (PUD), 1	183B093 793		Canoga Park - Winnetka - Woodland Hills - West Hills	No	MI	R2RD
Los Angeles	3134 S HALM AVE	90034	4312004022	0.000	0.000	0.350	0.000	Shortfall of Sites	0.124	Low Medium II Residential	RD1.5-1	0	0	0	32.266	0.350		Residential - Single Family Residence, 1	123B169 794		West Adams - Baldwin Hills - Leimert	No	MI	R2RD
Los Angeles	6111 HARGIS ST	90034	5065006022	0.000	0.000	0.350	0.000	Shortfall of Sites	0.115	Low Medium II Residential	RD1.5-1	0	0	0	34.768	0.350		Residential - Single Family Residence, 1	123B173 794		West Adams - Baldwin Hills - Leimert	No	MI	R2RD
Los Angeles	4156 DALTON AVE	90062	5021014031	0.000	0.000	0.350	0.000	Shortfall of Sites	0.154	Low Medium I Residential	R2-1	0	0	0	25.991	0.350		Residential - Single Family Residence, 1	114B193 794		South Los Angeles	No	MI	R2RD
Los Angeles	1728 W 48TH ST	90062	5016025009	0.000	0.000	0.350	0.000	Shortfall of Sites	0.172	Low Medium I Residential	R2-1	0	0	0	23.224	0.350		Residential - Single Family Residence, 1	111B193 794		South Los Angeles	No	MI	R2RD
Los Angeles	1186 E 55TH ST	90011	5104017005	0.000	0.000	0.350	0.000	Shortfall of Sites	0.124	Low Medium I Residential	R2-1-CPIO	0	0	0	32.227	0.350		Residential - Single Family Residence, 1	108B209 794		Southeast Los Angeles	No	MI	R2RD
Los Angeles	440 W 55TH ST	90037	5001036043	0.000	0.000	0.350	0.000	Shortfall of Sites	0.130	Low Medium II Residential	RD2-1	0	0	0	30.735	0.350		Residential - Single Family Residence, 1	108B201 794		South Los Angeles	No	MI	R2RD
Los Angeles	1727 W 56TH ST	90062	5003021017	0.000	0.000	0.350	0.000	Shortfall of Sites	0.114	Low Medium I Residential	R2-1-CPIO	0	0	0	35.127	0.350		Residential - Single Family Residence, 1	108B193 794		South Los Angeles	No	MI	R2RD
Los Angeles	362 E 56TH ST	90011	5101009035	0.000	0.000	0.350	0.000	Shortfall of Sites	0.117	Low Medium I Residential	R2-1-CPIO	0	0	0	34.191	0.350		Residential - Single Family Residence, 1	108B205 794		Southeast Los Angeles	No	MI	R2RD
Los Angeles	1110 W 61ST ST	90044	6003024010	0.000	0.000	0.350	0.000	Shortfall of Sites	0.133	Low Medium I Residential	R2-1	0	0	0	30.007	0.350		Residential - Single Family Residence, 1	105B197 794		South Los Angeles	No	MI	R2RD
Los Angeles	1028 PIONEER AVE	90744	7425032023	0.000	0.000	0.350	0.000	Shortfall of Sites	0.108	Low Medium I Residential	[Q]R2-1XL-O-CUGU	0	0	0	37.145	0.350		Residential - Single Family Residence, 1	033B209 794		Wilmington - Harbor City	No	MI	R2RD
Los Angeles	1073 W 18TH ST	90731	7462012004	0.000	0.000	0.350	0.000	Shortfall of Sites	0.115	Low Medium I Residential	R2-1XL	0	0	0	34.815	0.350		Residential - Single Family Residence, 1	012B193 794		San Pedro	No	MI	R2RD
Los Angeles	23142 W SARATOGA WAY	91307	2026029045	0.000	0.000	0.350	0.000	Shortfall of Sites	0.095	Low Residential	(T)(Q)RD5-1	0	0	0	42.196	0.350		Residential - Single Family Residence - Planned Unit Development (PUD), 1	183B093 794		Canoga Park - Winnetka - Woodland Hills - West Hills	No	MI	R2RD
Los Angeles	2501 S WEST VIEW ST	90016	5049008056	0.000	0.000	0.350	0.000	Shortfall of Sites	0.064	Low Medium II Residential	RD1.5-1-O	0	0	0	62.942	0.350		Residential - Five or More Units or Apartments (Any Combination) · 4 Stories or Less, 0	123B181 795		West Adams - Baldwin Hills - Leimert	No	MI	R2RD
Los Angeles	4157 HALLDALE AVE	90062	5021014002	0.000	0.000	0.350	0.000	Shortfall of Sites	0.154	Low Medium I Residential	R2-1	0	0	0	25.968	0.350		Residential - Single Family Residence, 1	114B193 795		South Los Angeles	No	MI	R2RD
Los Angeles	4707 4TH AVE	90043	5014022009	0.000	0.000	0.350	0.000	Shortfall of Sites	0.186	Low Medium I Residential	R2-1	0	0	0	21.513	0.350		Residential - Single Family Residence, 1	111B189 795		West Adams - Baldwin Hills - Leimert	No	MI	R2RD
Los Angeles	1180 E 55TH ST	90011	5104017006	0.000	0.000	0.350	0.000	Shortfall of Sites	0.124	Low Medium I Residential	R2-1-CPIO	0	0	0	32.229	0.350		Residential - Single Family Residence, 1	108B209 795		Southeast Los Angeles	No	MI	R2RD
Los Angeles	924 W 55TH ST	90037	5001009007	0.000	0.000	0.350	0.000	Shortfall of Sites	0.118	Low Medium I Residential	R2-1	0	0	0	34.029	0.350		Residential - Single Family Residence, 1	108B197 795		South Los Angeles	No	MI	R2RD
Los Angeles	1721 W 56TH ST	90062	5003021016	0.000	0.000	0.350	0.000	Shortfall of Sites	0.114	Low Medium I Residential	R2-1-CPIO	0	0	0	35.127	0.350		Residential - Single Family Residence, 1	108B193 795		South Los Angeles	No	MI	R2RD
Los Angeles	358 E 56TH ST	90011	5101009034	0.000	0.000	0.350	0.000	Shortfall of Sites	0.117	Low Medium I Residential	R2-1-CPIO	0	0	0	34.190	0.350		Residential - Single Family Residence, 1	108B205 795		Southeast Los Angeles	No	MI	R2RD
Los Angeles	126 E 62ND ST	90003	6006011008	0.000	0.000	0.350	0.000	Shortfall of Sites	0.118	Low Medium I Residential	R2-1	0	0	0	34.029	0.350		Residential - Single Family Residence, 1	105B205 795		Southeast Los Angeles	No	MI	R2RD
Los Angeles	150 E 80TH ST	90003	6030003029	0.000	0.000	0.350	0.000	Shortfall of Sites	0.110	Low Medium I Residential	R2-1	0	0	0	36.287	0.350		Residential - Single Family Residence, 1	099B205 795		Southeast Los Angeles	No	MI	R2RD
Los Angeles	1503 W 224TH ST	90501	7347002020	0.000	0.000	0.350	0.000	Shortfall of Sites	0.115	Low Medium II Residential	RD2-1	0	0	0	34.844	0.350		Residential - Single Family Residence, 1	048B193 795		Harbor Gateway	No	MI	R2RD
Los Angeles	0	0	7423018900	0.000	0.000	0.350	0.000	Shortfall of Sites	0.194	Low Residential	RD6-1XL-O-CUGU	0	0	0	20.660	0.350	Vacant	Residential - Single Family Residence - Vacant Land, 0	033B209 795		Wilmington - Harbor City	No	MI	R2RD
Los Angeles	1065 W 18TH ST	90731	7462012005	0.000	0.000	0.350	0.000	Shortfall of Sites	0.115	Low Medium I Residential	R2-1XL	0	0	0	34.816	0.350		Residential - Single Family Residence, 1	012B193 795		San Pedro	No	MI	R2RD
Los Angeles	23148 W SARATOGA WAY	91307	2026029046	0.000	0.000	0.350	0.000	Shortfall of Sites	0.095	Low Residential	(T)(Q)RD5-1	0	0	0	42.196	0.350		Residential - Single Family Residence - Planned Unit Development (PUD), 1	183B093 795		Canoga Park - Winnetka - Woodland Hills - West Hills	No	MI	R2RD
Los Angeles	1022 N RIDGEWOOD PL	90038	5536017027	0.000	0.000	0.350	0.000	Shortfall of Sites	0.119	Low Medium II Residential	RD1.5-1XL	0	0	0	33.705	0.350		Residential - Single Family Residence, 1	144B189 796		Hollywood	No	MI	R2RD
Los Angeles	1764 S MARVIN AVE	90019	5064014020	0.000	0.000	0.350	0.000	Shortfall of Sites	0.132	Low Medium II Residential	RD2-1	0	0	0	30.302	0.350		Residential - Single Family Residence, 1	126B177 796		West Adams - Baldwin Hills - Leimert	No	MI	R2RD
Los Angeles	2020 S GENESEE AVE	90016	5064027014	0.000	0.000	0.350	0.000	Shortfall of Sites	0.114	Low Medium II Residential	RD2-1	0	0	0	35.054	0.350		Residential - Single Family Residence, 1	126B173 796		West Adams - Baldwin Hills - Leimert	No	MI	R2RD
Los Angeles	2517 S PALM GROVE AVE	90016	5057002022	0.000	0.000	0.350	0.000	Shortfall of Sites	0.076	Low Medium II Residential	RD1.5-1-O	0	0	0	52.800	0.350		Residential - Single Family Residence, 0	123B181 796		West Adams - Baldwin Hills - Leimert	No	MI	R2RD
Los Angeles	2532 S MARVIN AVE	90016	5048001066	0.000	0.000	0.350	0.000	Shortfall of Sites	0.119	Low Medium II Residential	RD1.5-1	0	0	0	33.507	0.350		Residential - Single Family Residence, 1	123B177 796		West Adams - Baldwin Hills - Leimert	No	MI	R2RD
Los Angeles	4156 HALLDALE AVE	90062	5021015031	0.000	0.000	0.350	0.000	Shortfall of Sites	0.154	Low Medium I Residential	R2-1	0	0	0	26.015	0.350		Residential - Single Family Residence, 1	114B193 796		South Los Angeles	No	MI	R2RD
Los Angeles	4706 5TH AVE	90043	5014022026	0.000	0.000	0.350	0.000	Shortfall of Sites	0.186	Low Medium I Residential	R2-1	0	0	0	21.515	0.350		Residential - Single Family Residence, 1	111B189 796		West Adams - Baldwin Hills - Leimert	No	MI	R2RD
Los Angeles	1174 E 55TH ST	90011	5104017007	0.000	0.000	0.350	0.000	Shortfall of Sites	0.124	Low Medium I Residential	R2-1-CPIO	0	0	0	32.232	0.350		Residential - Single Family Residence, 1	108B209 796		Southeast Los Angeles	No	MI	R2RD
Los Angeles	928 W 55TH ST	90037	5001009008	0.000	0.000	0.350	0.000	Shortfall of Sites	0.118	Low Medium I Residential	R2-1	0	0	0	34.030	0.350		Residential - Single Family Residence, 1	108B197 796		South Los Angeles	No	MI	R2RD
Los Angeles	1719 W 56TH ST	90062	5003021015	0.000	0.000	0.350	0.000	Shortfall of Sites	0.114	Low Medium I Residential	R2-1-CPIO	0	0	0	35.127	0.350		Residential - Single Family Residence, 1	108B193 796		South Los Angeles	No	MI	R2RD
Los Angeles	354 E 56TH ST	90011	5101009033	0.000	0.000	0.350	0.000	Shortfall of Sites	0.117	Low Medium I Residential	R2-1-CPIO	0	0	0	34.189	0.350		Residential - Single Family Residence, 1	108B205 796		Southeast Los Angeles	No	MI	R2RD
Los Angeles	122 E 62ND ST	90003	6006011009	0.000	0.000	0.350	0.000	Shortfall of Sites	0.118	Low Medium I Residential	R2-1	0	0	0	34.029	0.350		Residential - Single Family Residence, 1	105B205 796		Southeast Los Angeles	No	MI	R2RD
Los Angeles	625 E 80TH ST	90001	6029001019	0.000	0.000	0.350	0.000	Shortfall of Sites	0.139	Low Medium I Residential	R2-1	0	0	0	28.875	0.350		Residential - Single Family Residence, 1	099B205 796		Southeast Los Angeles	No	MI	R2RD
Los Angeles	1505 W 224TH ST	90501	7347002021	0.000	0.000	0.350	0.000	Shortfall of Sites	0.115	Low Medium II Residential	RD2-1	0	0	0	34.845	0.350		Residential - Single Family Residence, 1	048B193 796		Harbor Gateway	No	MI	R2RD
Los Angeles	1059 W 18TH ST	90731	7462012006	0.000	0.000	0.350	0.000	Shortfall of Sites	0.115	Low Medium I Residential	R2-1XL	0	0	0	34.816	0.350		Residential - Single Family Residence, 1	012B193 796		San Pedro	No	MI	R2RD
Los Angeles	23154 W SARATOGA WAY	91307	2026029047	0.000	0.000	0.350	0.000	Shortfall of Sites	0.142	Low Residential	(T)(Q)RD5-1	0	0	0	28.107	0.350		Residential - Single Family Residence - Planned Unit Development (PUD), 1	183B093 796		Canoga Park - Winnetka - Woodland Hills - West Hills	No	MI	R2RD
Los Angeles	13111 HUBBARD ST	91342	2511025006	0.000	0.000	0.350	0.000	Shortfall of Sites	0.277	Low III Residential	RD6-1XL	0	0	0	14.428	0.350		Residential - Single Family Residence, 1	228B161 797		Sylmar	No	MI	R2RD
Los Angeles	5633 CRANER AVE	91601	2415005023	0.000	0.000	0.350	0.000	Shortfall of Sites	0.127	Low Medium I Residential	R2-1VL	0	0	0	31.548	0.350		Residential - Single Family Residence, 1	174B173 797		North Hollywood - Valley Village	No	MI	R2RD
Los Angeles	2512 S HARCOURT AVE	90016	5057002010	0.000	0.000	0.350	0.000	Shortfall of Sites	0.090	Low Medium II Residential	RD1.5-1-O	0	0	0	44.516	0.350		Residential - Single Family Residence, 1	123B181 797		West Adams - Baldwin Hills - Leimert	No	MI	R2RD

Jurisdiction Name	Site Address/Intersection	5 Digit ZIP Code	Assessor Parcel Number	Very Low-Income	Low-Income	Moderate-Income	Above Moderate-Income	Type of Shortfall	Parcel Size (Acres)	Current General Plan Designation	Current Zoning	Proposed General Plan (GP) Designation	Proposed Zoning	Minimum Density Allowed	Maximum Density Allowed	Total Capacity	Vacant/ Nonvacant	Description of Existing Uses	PIN	Base Density Per Acre	Community Plan Area	Rent Stabalization Ordinance	Income Category	Applicable Rezoning Program (Program informing values in Column Q listed first)
Los Angeles	8615 MELVIL ST	90034	5065002003	0.000	0.000	0.350	0.000	Shortfall of Sites	0.115	Low Medium II Residential	RD2-1	0	0	0	34.837	0.350		Residential - Single Family Residence, 1	123B169 797		West Adams - Baldwin Hills - Leimert	No	MI	R2RD
Los Angeles	4707 5TH AVE	90043	5014019018	0.000	0.000	0.350	0.000	Shortfall of Sites	0.155	Low Medium I Residential	R2-1	0	0	0	25.814	0.350		Residential - Single Family Residence, 1	111B189 797		West Adams - Baldwin Hills - Leimert	No	MI	R2RD
Los Angeles	1168 E 55TH ST	90011	5104017008	0.000	0.000	0.350	0.000	Shortfall of Sites	0.124	Low Medium I Residential	R2-1-CPIO	0	0	0	32.234	0.350		Residential - Single Family Residence, 1	108B209 797		Southeast Los Angeles	No	MI	R2RD
Los Angeles	932 W 55TH ST	90037	5001009009	0.000	0.000	0.350	0.000	Shortfall of Sites	0.118	Low Medium I Residential	R2-1	0	0	0	34.029	0.350		Residential - Single Family Residence, 1	108B197 797		South Los Angeles	No	MI	R2RD
Los Angeles	1715 W 56TH ST	90062	5003021014	0.000	0.000	0.350	0.000	Shortfall of Sites	0.114	Low Medium I Residential	R2-1-CPIO	0	0	0	35.127	0.350		Residential - Single Family Residence, 1	108B193 797		South Los Angeles	No	MI	R2RD
Los Angeles	350 E 56TH ST	90011	5101009032	0.000	0.000	0.350	0.000	Shortfall of Sites	0.117	Low Medium I Residential	R2-1-CPIO	0	0	0	34.187	0.350		Residential - Single Family Residence, 1	108B205 797		Southeast Los Angeles	No	MI	R2RD
Los Angeles	118 E 62ND ST	90003	6006011010	0.000	0.000	0.350	0.000	Shortfall of Sites	0.118	Low Medium I Residential	R2-1	0	0	0	34.029	0.350		Residential - Single Family Residence, 1	105B205 797		Southeast Los Angeles	No	MI	R2RD
Los Angeles	1740 W 79TH ST	90047	6034001005	0.000	0.000	0.350	0.000	Shortfall of Sites	0.153	Low Medium II Residential	RD2-1	0	0	0	26.102	0.350		Residential - Single Family Residence, 1	099B193 797		South Los Angeles	No	MI	R2RD
Los Angeles	146 E 80TH ST	90003	6030003028	0.000	0.000	0.350	0.000	Shortfall of Sites	0.110	Low Medium I Residential	R2-1	0	0	0	36.287	0.350		Residential - Single Family Residence, 1	099B205 797		Southeast Los Angeles	No	MI	R2RD
Los Angeles	1509 W 224TH ST	90501	7347002022	0.000	0.000	0.350	0.000	Shortfall of Sites	0.115	Low Medium II Residential	RD2-1	0	0	0	34.844	0.350		Residential - Single Family Residence, 1	048B193 797		Harbor Gateway	No	MI	R2RD
Los Angeles	1107 BROAD AVE	90744	7423007025	0.000	0.000	0.350	0.000	Shortfall of Sites	0.115	Low Medium I Residential	[Q]RD3-1XL-O-CUGU	0	0	0	34.844	0.350		Residential - Single Family Residence, 1	033B205 797		Wilmington - Harbor City	No	MI	R2RD
Los Angeles	1445 S SPAULDING AVE	90019	5069010026	0.000	0.000	0.350	0.000	Shortfall of Sites	0.164	Low Medium I Residential	R2-1-O	0	0	0	24.439	0.350		Residential - Single Family Residence, 1	129B177 798		Wilshire	No	MI	R2RD
Los Angeles	1363 S CLOVERDALE AVE	90019	5070011015	0.000	0.000	0.350	0.000	Shortfall of Sites	0.143	Low Medium II Residential	RD2-1-O	0	0	0	28.019	0.350		Residential - Single Family Residence, 1	129B181 798		Wilshire	No	MI	R2RD
Los Angeles	1309 W 35TH PL	90007	5040020003	0.000	0.000	0.350	0.000	Shortfall of Sites	0.103	Low Medium II Residential	RD1.5-1	0	0	0	38.653	0.350		Residential - Single Family Residence, 1	120B197 798		South Los Angeles	No	MI	R2RD
Los Angeles	4154 BRIGHTON AVE	90062	5021016031	0.000	0.000	0.350	0.000	Shortfall of Sites	0.154	Low Medium I Residential	R2-1	0	0	0	25.961	0.350		Residential - Single Family Residence, 1	114B193 798		South Los Angeles	No	MI	R2RD
Los Angeles	514 W 55TH ST	90037	5001021010	0.000	0.000	0.350	0.000	Shortfall of Sites	0.124	Low Medium I Residential	R2-1	0	0	0	32.266	0.350		Residential - Single Family Residence, 1	108B201 798		South Los Angeles	No	MI	R2RD
Los Angeles	936 W 55TH ST	90037	5001009010	0.000	0.000	0.350	0.000	Shortfall of Sites	0.118	Low Medium I Residential	R2-1	0	0	0	34.030	0.350		Residential - Single Family Residence, 1	108B197 798		South Los Angeles	No	MI	R2RD
Los Angeles	1711 W 56TH ST	90062	5003021013	0.000	0.000	0.350	0.000	Shortfall of Sites	0.114	Low Medium I Residential	R2-1-CPIO	0	0	0	35.127	0.350		Residential - Single Family Residence, 1	108B193 798		South Los Angeles	No	MI	R2RD
Los Angeles	346 E 56TH ST	90011	5101009031	0.000	0.000	0.350	0.000	Shortfall of Sites	0.117	Low Medium I Residential	R2-1-CPIO	0	0	0	34.186	0.350		Residential - Single Family Residence, 1	108B205 798		Southeast Los Angeles	No	MI	R2RD
Los Angeles	116 E 62ND ST	90003	6006011011	0.000	0.000	0.350	0.000	Shortfall of Sites	0.118	Low Medium I Residential	R2-1	0	0	0	34.029	0.350		Residential - Single Family Residence, 1	105B205 798		Southeast Los Angeles	No	MI	R2RD
Los Angeles	1732 W 79TH ST	90047	6034001006	0.000	0.000	0.350	0.000	Shortfall of Sites	0.153	Low Medium II Residential	RD2-1	0	0	0	26.102	0.350		Residential - Single Family Residence, 1	099B193 798		South Los Angeles	No	MI	R2RD
Los Angeles	22326 DENKER AVE	90501	7347003014	0.000	0.000	0.350	0.000	Shortfall of Sites	0.133	Low Medium II Residential	RD1.5-1	0	0	0	30.038	0.350		Residential - Single Family Residence, 1	048B193 798		Harbor Gateway	No	MI	R2RD
Los Angeles	3184 LA CLEDE AVE	90039	5436010020	0.000	0.000	0.350	0.000	Shortfall of Sites	0.124	Low Medium II Residential	[Q]RD2-1-RIO	0	0	0	32.270	0.350		Residential - Single Family Residence, 1	153B209 799		Northeast Los Angeles	No	MI	R2RD
Los Angeles	1428 N NORMANDIE AVE	90027	5543026035	0.000	0.000	0.350	0.000	Shortfall of Sites	0.156	Low Medium II Residential	RD2-1XL	0	0	0	25.663	0.350		Residential - Five or More Units or Apartments (Any Combination) - 5 Stories or More, 0	147B197 799		Hollywood	No	MI	R2RD
Los Angeles	2531 WEST BLVD	90016	5050005036	0.000	0.000	0.350	0.000	Shortfall of Sites	0.110	Low Medium I Residential	R2-1	0	0	0	36.406	0.350		Residential - Single Family Residence, 1	123B181 799		West Adams - Baldwin Hills - Leimert	No	MI	R2RD
Los Angeles	3127 HUTCHISON AVE	90034	4312006004	0.000	0.000	0.350	0.000	Shortfall of Sites	0.121	Low Medium II Residential	RD2-1-CPIO	0	0	0	33.163	0.350		Residential - Single Family Residence, 1	123B169 799		West Adams - Baldwin Hills - Leimert	No	MI	R2RD
Los Angeles	1305 W 35TH PL	90007	5040020004	0.000	0.000	0.350	0.000	Shortfall of Sites	0.104	Low Medium II Residential	RD1.5-1	0	0	0	38.614	0.350		Residential - Single Family Residence, 1	120B197 799		South Los Angeles	No	MI	R2RD
Los Angeles	4707 6TH AVE	90043	5014014006	0.000	0.000	0.350	0.000	Shortfall of Sites	0.155	Low Medium I Residential	R2-1	0	0	0	25.813	0.350		Residential - Single Family Residence, 1	111B189 799		West Adams - Baldwin Hills - Leimert	No	MI	R2RD
Los Angeles	1156 E 55TH ST	90011	5104017010	0.000	0.000	0.350	0.000	Shortfall of Sites	0.124	Low Medium I Residential	R2-1-CPIO	0	0	0	32.239	0.350		Residential - Single Family Residence, 1	108B209 799		Southeast Los Angeles	No	MI	R2RD
Los Angeles	1707 W 56TH ST	90062	5003022026	0.000	0.000	0.350	0.000	Shortfall of Sites	0.108	Low Medium I Residential	R2-1-CPIO	0	0	0	36.976	0.350		Residential - Single Family Residence, 1	108B193 799		South Los Angeles	No	MI	R2RD
Los Angeles	1060 W 61ST ST	90044	6003023001	0.000	0.000	0.350	0.000	Shortfall of Sites	0.133	Low Medium I Residential	R2-1	0	0	0	30.007	0.350		Residential - Single Family Residence, 1	105B197 799		South Los Angeles	No	MI	R2RD
Los Angeles	1728 W 79TH ST	90047	6034001007	0.000	0.000	0.350	0.000	Shortfall of Sites	0.153	Low Medium II Residential	RD2-1	0	0	0	26.102	0.350		Residential - Single Family Residence, 1	099B193 799		South Los Angeles	No	MI	R2RD
Los Angeles	142 E 80TH ST	90003	6030003027	0.000	0.000	0.350	0.000	Shortfall of Sites	0.110	Low Medium I Residential	R2-1	0	0	0	36.287	0.350		Residential - Single Family Residence, 1	099B205 799		Southeast Los Angeles	No	MI	R2RD
Los Angeles	1123 GULF AVE	90744	7415023022	0.000	0.000	0.350	0.000	Shortfall of Sites	0.172	Low Medium II Residential	[Q]RD2-1XL-O-CUGU	0	0	0	23.210	0.350		Residential - Single Family Residence, 1	033B205 799		Wilmington - Harbor City	No	MI	R2RD
Los Angeles	10171 SILVERTON AVE	91042	2565017044	0.000	0.000	0.350	0.000	Shortfall of Sites	0.110	Low Medium I Residential	RD3-1	0	0	0	36.462	0.350		Residential - Single Family Residence, 1	204B201 800		Sunland - Tujunga - Lake View Terrace - Shadow Hills - East La Tuna Canyon	No	MI	R2RD
Los Angeles	1035 N WILTON PL	90038	5536017015	0.000	0.000	0.350	0.000	Shortfall of Sites	0.119	Low Medium II Residential	RD1.5-1XL	0	0	0	33.508	0.350		Residential - Single Family Residence, 1	144B189 800		Hollywood	No	MI	R2RD
Los Angeles	2533 S CURSON AVE	90016	5048003055	0.000	0.000	0.350	0.000	Shortfall of Sites	0.115	Low Medium II Residential	RD1.5-1	0	0	0	34.855	0.350		Residential - Single Family Residence, 1	123B177 800		West Adams - Baldwin Hills - Leimert	No	MI	R2RD
Los Angeles	6107 HARGIS ST	90034	5065006021	0.000	0.000	0.350	0.000	Shortfall of Sites	0.115	Low Medium II Residential	RD1.5-1	0	0	0	34.761	0.350		Residential - Single Family Residence, 1	123B173 800		West Adams - Baldwin Hills - Leimert	No	MI	R2RD
Los Angeles	1301 W 35TH PL	90007	5040020005	0.000	0.000	0.350	0.000	Shortfall of Sites	0.104	Low Medium II Residential	RD1.5-1	0	0	0	38.578	0.350		Residential - Single Family Residence, 1	120B197 800		South Los Angeles	No	MI	R2RD
Los Angeles	1150 E 55TH ST	90011	5104017011	0.000	0.000	0.350	0.000	Shortfall of Sites	0.124	Low Medium I Residential	R2-1-CPIO	0	0	0	32.242	0.350		Residential - Single Family Residence - Guesthouse, 1	108B209 800		Southeast Los Angeles	No	MI	R2RD
Los Angeles	524 W 55TH ST	90037	5001021008	0.000	0.000	0.350	0.000	Shortfall of Sites	0.124	Low Medium I Residential	R2-1	0	0	0	32.266	0.350		Residential - Single Family Residence, 1	108B201 800		South Los Angeles	No	MI	R2RD
Los Angeles	1703 W 56TH ST	90062	5003022027	0.000	0.000	0.350	0.000	Shortfall of Sites	0.114	Low Medium I Residential	R2-1-CPIO	0	0	0	35.127	0.350		Residential - Single Family Residence, 1	108B193 800		South Los Angeles	No	MI	R2RD
Los Angeles	338 E 56TH ST	90011	5101009029	0.000	0.000	0.350	0.000	Shortfall of Sites	0.117	Low Medium I Residential	R2-1-CPIO	0	0	0	34.183	0.350		Residential - Single Family Residence, 1	108B205 800		Southeast Los Angeles	No	MI	R2RD
Los Angeles	7439 APPERSON ST	91042	2558016021	0.000	0.000	0.350	0.000	Shortfall of Sites	0.079	Low Medium II Residential	RD2-1	0	0	0	50.508	0.350		Residential - Single Family Residence, 1	204B197 801		Sunland - Tujunga - Lake View Terrace - Shadow Hills - East La Tuna Canyon	No	MI	R2RD
Los Angeles	3120 HELMS AVE	90034	4312006037	0.000	0.000	0.350	0.000	Shortfall of Sites	0.118	Low Medium II Residential	RD2-1-CPIO	0	0	0	33.998	0.350		Residential - Single Family Residence, 1	123B169 801		West Adams - Baldwin Hills - Leimert	No	MI	R2RD
Los Angeles	1295 W 35TH PL	90007	5040020006	0.000	0.000	0.350	0.000	Shortfall of Sites	0.104	Low Medium II Residential	RD1.5-1	0	0	0	38.539	0.350		Residential - Single Family Residence, 1	120B197 801		South Los Angeles	No	MI	R2RD
Los Angeles	3859 WALTON AVE	90037	5037016019	0.000	0.000	0.350	0.000	Shortfall of Sites	0.098	Low Medium II Residential	RD1.5-1	0	0	0	40.842	0.350		Residential - Single Family Residence, 1	117B197 801		South Los Angeles	No	MI	R2RD
Los Angeles	4707 7TH AVE	90043	5014011005	0.000	0.000	0.350	0.000	Shortfall of Sites	0.155	Low Medium I Residential	R2-1	0	0	0	25.813	0.350		Residential - Single Family Residence, 1	111B189 801		West Adams - Baldwin Hills - Leimert	No	MI	R2RD
Los Angeles	528 W 55TH ST	90037	5001021007	0.000	0.000	0.350	0.000	Shortfall of Sites	0.124	Low Medium I Residential	R2-1	0	0	0	32.266	0.350		Residential - Single Family Residence, 1	108B201 801		South Los Angeles	No	MI	R2RD
Los Angeles	1665 W 56TH ST	90062	5003022028	0.000	0.000	0.350	0.000	Shortfall of Sites	0.114	Low Medium I Residential	R2-1-CPIO	0	0	0	35.127	0.350		Residential - Single Family Residence, 1	108B193 801		South Los Angeles	No	MI	R2RD
Los Angeles	1718 W 79TH ST	90047	6034001009	0.000	0.000	0.350	0.000	Shortfall of Sites	0.153	Low Medium II Residential	RD2-1	0	0	0	26.102	0.350		Residential - Single Family Residence, 1	099B193 801		South Los Angeles	No	MI	R2RD
Los Angeles	138 E 80TH ST	90003	6030003026	0.000	0.000	0.350	0.000	Shortfall of Sites	0.110	Low Medium I Residential	R2-1	0	0	0	36.287	0.350		Residential - Single Family Residence, 1	099B205 801		Southeast Los Angeles	No	MI	R2RD
Los Angeles	1725 257TH ST	90717	7410011016	0.000	0.000	0.350	0.000	Shortfall of Sites	0.138	Low Medium Residential	R2-1XL	0	0	0	29.042	0.350		Residential - Single Family Residence, 1	036B193 801		Wilmington - Harbor City	No	MI	R2RD
Los Angeles	2529 S COCHRAN AVE	90016	5043002020	0.000	0.000	0.350	0.000	Shortfall of Sites	0.127	Low Medium II Residential	RD1.5-1	0	0	0	31.565	0.350		Residential - Single Family Residence, 1	123B177 802		West Adams - Baldwin Hills - Leimert	No	MI	R2RD
Los Angeles	8609 MELVIL ST	90034	5065002004	0.000	0.000	0.350	0.000	Shortfall of Sites	0.115	Low Medium II Residential	RD2-1	0	0	0	34.836	0.350		Residential - Single Family Residence, 1	123B169 802		West Adams - Baldwin Hills - Leimert	No	MI	R2RD
Los Angeles	940 W 55TH ST	90037	5001009011	0.000	0.000	0.350	0.000	Shortfall of Sites	0.118	Low Medium I Residential	R2-1	0	0	0	34.029	0.350		Residential - Single Family Residence, 1	108B197 802		South Los Angeles	No	MI	R2RD
Los Angeles	1661 W 56TH ST	90062	5003022029	0.000	0.000	0.350	0.000	Shortfall of Sites	0.114	Low Medium I Residential	R2-1-CPIO	0	0	0	35.128	0.350		Residential - Single Family Residence, 1	108B193 802		South Los Angeles	No	MI	R2RD
Los Angeles	233 W 62ND ST	90003	6005018022	0.000	0.000	0.350	0.000	Shortfall of Sites	0.118	Low Medium I Residential	R2-1	0	0	0	33.997	0.350		Residential - Single Family Residence, 1	105B201 802		Southeast Los Angeles	No	MI	R2RD
Los Angeles	1712 W 79TH ST	90047	6034001010	0.000	0.000	0.350	0.000	Shortfall of Sites	0.153	Low Medium II Residential	RD2-1	0	0	0	26.102	0.350		Residential - Single Family Residence, 1	099B193 802		South Los Angeles	No	MI	R2RD
Los Angeles	449 E 118TH PL	90061	6083021024	0.000	0.000	0.350	0.000	Shortfall of Sites	0.144	Low Medium I Residential	R2-1	0	0	0	27.854	0.350		Residential - Single Family Residence, 1	084B205 802		Southeast Los Angeles	No	MI	R2RD
Los Angeles	127 E DENNI ST	90744	7423007027	0.000	0.000	0.350	0.000	Shortfall of Sites	0.057	Low Medium I Residential	[Q]RD3-1XL-O-CUGU	0	0	0	69.687	0.350		Residential - Single Family Residence, 1	033B205 802		Wilmington - Harbor City	No	MI	R2RD
Los Angeles	3163 LA CLEDE AVE	90039	5436009029	0.000	0.000	0.350	0.000	Shortfall of Sites	0.124	Low Medium II Residential	[Q]RD2-1-RIO	0	0	0	32.267	0.350		Residential - Single Family Residence, 1	153B209 803		Northeast Los Angeles	No	MI	R2RD
Los Angeles	2525 S REDONDO BLVD	90016	5043003038	0.000	0.000	0.350	0.000	Shortfall of Sites	0.124	Low Medium II Residential	RD1.5-1	0	0	0	32.256	0.350		Residential - Single Family Residence, 1	123B177 803		West Adams - Baldwin Hills - Leimert	No	MI	R2RD
Los Angeles	932 W 48TH ST	90037	5018012012	0.000	0.000	0.350	0.000	Shortfall of Sites	0.134	Low Medium II Residential	RD2-1	0	0	0	29.783	0.350		Residential - Single Family Residence, 1	111B197 803		South Los Angeles	No	MI	R2RD
Los Angeles	534 W 55TH ST	90037	5001021005	0.000	0.000	0.350	0.000	Shortfall of Sites	0.124	Low Medium I Residential	R2-1	0	0	0	32.266	0.350		Residential - Single Family Residence, 1	108B201 803		South Los Angeles	No	MI	R2RD
Los Angeles	1344 W 55TH ST	90037	5002009019	0.000	0.000	0.350	0.000	Shortfall of Sites	0.117	Low Medium I Residential	R2-1	0	0	0	34.072	0.350		Residential - Single Family Residence, 1	108B197 803		South Los Angeles	No	MI	R2RD
Los Angeles	1657 W 56TH ST	90062	5003022030	0.000	0.000	0.350	0.000	Shortfall of Sites	0.114	Low Medium I Residential	R2-1-CPIO	0	0	0	35.127	0.350		Residential - Single Family Residence, 1	108B193 803		South Los Angeles	No	MI	R2RD
Los Angeles	330 E 56TH ST	90011	5101009027	0.000	0.000	0.350	0.000	Shortfall of Sites	0.111	Low Medium I Residential	R2-1-CPIO	0	0	0	35.979	0.350		Residential - Single Family Residence, 1	108B205 803		Southeast Los Angeles	No	MI	R2RD
Los Angeles	1706 W 79TH ST	90047	6034001011	0.000	0.000	0.350	0.000	Shortfall of Sites	0.153	Low Medium II Residential	RD2-1	0	0	0	26.102	0.350		Residential - Single Family Residence, 1	099B193 803		South Los Angeles	No	MI	R2RD
Los Angeles	445 E 118TH PL	90061	6083021023	0.000	0.000	0.350	0.000	Shortfall of Sites	0.128	Low Medium I Residential	R2-1	0	0	0	31.336	0.350		Residential - Single Family Residence, 1	084B205 803		Southeast Los Angeles	No	MI	R2RD
Los Angeles	10166 SILVERTON AVE	91042	2565018052	0.000	0.000	0.350	0.000	Shortfall of Sites	0.145	Low Medium I Residential	RD3-1	0	0	0	27.551	0.350		Residential - Single Family Residence, 1	204B201 804		Sunland - Tujunga - Lake View Terrace - Shadow Hills - East La Tuna Canyon	No	MI	R2RD

Jurisdiction Name	Site Address/Intersection	5 Digit ZIP Code	Assessor Parcel Number	Very Low-Income	Low-Income	Moderate-Income	Above Moderate-Income	Type of Shortfall	Parcel Size (Acres)	Current General Plan Designation	Current Zoning	Proposed General Plan (GP) Designation	Proposed Zoning	Minimum Density Allowed	Maximum Density Allowed	Total Capacity	Vacant/ Nonvacant	Description of Existing Uses	PIN	Base Density Per Acre	Community Plan Area	Rent Stabalization Ordinance	Income Category	Applicable Rezoning Program (Program informing values in Column Q listed first)
Los Angeles	14042 ROSCOE BLVD	91402	2213001008	0.000	0.000	0.350	0.000	Shortfall of Sites	0.177	Low Medium I Residential	RD3-1	0	0	0	22.631	0.350		Residential - Single Family Residence, 1	192B153 804		Mission Hills - Panorama City - North Hills	No	MI	R2RD
Los Angeles	1853 CLYDE AVE	90019	5064021015	0.000	0.000	0.350	0.000	Shortfall of Sites	0.120	Low Medium II Residential	RD2-1	0	0	0	33.237	0.350		Residential - Single Family Residence, 1	126B177 804		West Adams - Baldwin Hills - Leimert	No	MI	R2RD
Los Angeles	2015 S SPAULDING AVE	90016	5064027023	0.000	0.000	0.350	0.000	Shortfall of Sites	0.114	Low Medium II Residential	RD2-1	0	0	0	35.102	0.350		Residential - Single Family Residence, 1	126B173 804		West Adams - Baldwin Hills - Leimert	No	MI	R2RD
Los Angeles	1921 NEW ENGLAND ST	90007	5056026036	0.000	0.000	0.350	0.000	Shortfall of Sites	0.109	Low Medium II Residential	RD1.5-1	0	0	0	36.623	0.350		Residential - Single Family Residence, 1	126B197 804		South Los Angeles	No	MI	R2RD
Los Angeles	2517 S HARCOURT AVE	90016	5057001019	0.000	0.000	0.350	0.000	Shortfall of Sites	0.101	Low Medium II Residential	RD1.5-1-O	0	0	0	39.635	0.350		Residential - Single Family Residence, 1	123B181 804		West Adams - Baldwin Hills - Leimert	No	MI	R2RD
Los Angeles	3123 S HALM AVE	90034	4312005008	0.000	0.000	0.350	0.000	Shortfall of Sites	0.118	Low Medium II Residential	RD1.5-1	0	0	0	33.763	0.350		Residential - Single Family Residence, 1	123B169 804		West Adams - Baldwin Hills - Leimert	No	MI	R2RD
Los Angeles	1281 W 35TH PL	90007	5040020009	0.000	0.000	0.350	0.000	Shortfall of Sites	0.103	Low Medium II Residential	RD1.5-1	0	0	0	38.966	0.350		Residential - Single Family Residence, 1	120B197 804		South Los Angeles	No	MI	R2RD
Los Angeles	4706 9TH AVE	90043	5014006019	0.000	0.000	0.350	0.000	Shortfall of Sites	0.172	Low Medium I Residential	R2-1	0	0	0	23.229	0.350		Residential - Single Family Residence, 1	111B189 804		West Adams - Baldwin Hills - Leimert	No	MI	R2RD
Los Angeles	1340 W 55TH ST	90037	5002009020	0.000	0.000	0.350	0.000	Shortfall of Sites	0.117	Low Medium I Residential	R2-1	0	0	0	34.084	0.350		Residential - Single Family Residence, 1	108B197 804		South Los Angeles	No	MI	R2RD
Los Angeles	5511 S ST ANDREWS PL	90062	5005022027	0.000	0.000	0.350	0.000	Shortfall of Sites	0.073	Low Medium I Residential	R2-1	0	0	0	54.947	0.350		Residential - Single Family Residence, 0	108B193 804		South Los Angeles	No	MI	R2RD
Los Angeles	243 W 62ND ST	90003	6005018020	0.000	0.000	0.350	0.000	Shortfall of Sites	0.118	Low Medium I Residential	R2-1	0	0	0	33.997	0.350		Residential - Single Family Residence, 1	105B201 804		Southeast Los Angeles	No	MI	R2RD
Los Angeles	1658 W 79TH ST	90047	6034002001	0.000	0.000	0.350	0.000	Shortfall of Sites	0.153	Low Medium II Residential	RD2-1	0	0	0	26.102	0.350		Residential - Single Family Residence, 1	099B193 804		South Los Angeles	No	MI	R2RD
Los Angeles	134 E 80TH ST	90003	6030003025	0.000	0.000	0.350	0.000	Shortfall of Sites	0.110	Low Medium I Residential	R2-1	0	0	0	36.287	0.350		Residential - Single Family Residence, 1	099B205 804		Southeast Los Angeles	No	MI	R2RD
Los Angeles	439 E 118TH PL	90061	6083021022	0.000	0.000	0.350	0.000	Shortfall of Sites	0.128	Low Medium I Residential	R2-1	0	0	0	31.336	0.350		Residential - Single Family Residence, 1	084B205 804		Southeast Los Angeles	No	MI	R2RD
Los Angeles	13321 JUDD ST	91331	2535009009	0.000	0.000	0.350	0.000	Shortfall of Sites	0.107	Low Medium II Residential	RD1.5-1-O-CUGU	0	0	0	37.213	0.350		Residential - Single Family Residence, 1	210B157 805		Arleta - Pacoima	No	MI	R2RD
Los Angeles	10306 FERNGLEN AVE	91042	2558017015	0.000	0.000	0.350	0.000	Shortfall of Sites	0.168	Low Medium II Residential	RD2-1	0	0	0	23.863	0.350		Residential - Single Family Residence, 1	204B197 805		Sunland - Tujunga - Lake View Terrace - Shadow Hills - East La Tuna Canyon	No	MI	R2RD
Los Angeles	14048 ROSCOE BLVD	91402	2213001004	0.000	0.000	0.350	0.000	Shortfall of Sites	0.177	Low Medium I Residential	RD3-1	0	0	0	22.631	0.350		Residential - Single Family Residence, 1	192B153 805		Mission Hills - Panorama City - North Hills	No	MI	R2RD
Los Angeles	1031 N WILTON PL	90038	5536017016	0.000	0.000	0.350	0.000	Shortfall of Sites	0.119	Low Medium I Residential	RD1.5-1XL	0	0	0	33.507	0.350		Residential - Single Family Residence, 1	144B189 805		Hollywood	No	MI	R2RD
Los Angeles	1431 S STANLEY AVE	90019	5069011005	0.000	0.000	0.350	0.000	Shortfall of Sites	0.138	Low Medium I Residential	R2-1-O	0	0	0	29.002	0.350		Residential - Single Family Residence, 1	129B177 805		Wilshire	No	MI	R2RD
Los Angeles	4706 S GRAMERCY PL	90062	5015004025	0.000	0.000	0.350	0.000	Shortfall of Sites	0.119	Low Medium I Residential	R2-1	0	0	0	33.507	0.350		Residential - Single Family Residence, 1	111B189 805		South Los Angeles	No	MI	R2RD
Los Angeles	1336 W 55TH ST	90037	5002009021	0.000	0.000	0.350	0.000	Shortfall of Sites	0.117	Low Medium I Residential	R2-1	0	0	0	34.096	0.350		Residential - Single Family Residence, 1	108B197 805		South Los Angeles	No	MI	R2RD
Los Angeles	326 E 56TH ST	90011	5101009026	0.000	0.000	0.350	0.000	Shortfall of Sites	0.111	Low Medium I Residential	R2-1-CPIO	0	0	0	35.977	0.350		Residential - Single Family Residence, 1	108B205 805		Southeast Los Angeles	No	MI	R2RD
Los Angeles	1652 W 79TH ST	90047	6034002002	0.000	0.000	0.350	0.000	Shortfall of Sites	0.153	Low Medium II Residential	RD2-1	0	0	0	26.102	0.350		Residential - Single Family Residence, 1	099B193 805		South Los Angeles	No	MI	R2RD
Los Angeles	435 E 118TH PL	90061	6083021021	0.000	0.000	0.350	0.000	Shortfall of Sites	0.134	Low Medium I Residential	R2-1	0	0	0	29.844	0.350		Residential - Single Family Residence, 1	084B205 805		Southeast Los Angeles	No	MI	R2RD
Los Angeles	121 E DENNI ST	90744	7423007026	0.000	0.000	0.350	0.000	Shortfall of Sites	0.057	Low Medium I Residential	[Q]RD3-1XL-O-CUGU	0	0	0	69.688	0.350		Residential - Single Family Residence, 1	033B205 805		Wilmington - Harbor City	No	MI	R2RD
Los Angeles	13119 HUBBARD ST	91342	2511025023	0.000	0.000	0.350	0.000	Shortfall of Sites	0.253	Low III Residential	RD6-1XL	0	0	0	15.795	0.350		Residential - Single Family Residence, 1	228B161 806		Sylmar	No	MI	R2RD
Los Angeles	7417 APPERSON ST	91042	2558017014	0.000	0.000	0.350	0.000	Shortfall of Sites	0.143	Low Medium II Residential	RD2-1	0	0	0	27.914	0.350		Residential - Single Family Residence, 1	204B197 806		Sunland - Tujunga - Lake View Terrace - Shadow Hills - East La Tuna Canyon	No	MI	R2RD
Los Angeles	6903 BAIRD AVE	91335	2126020001	0.000	0.000	0.350	0.000	Shortfall of Sites	0.176	Medium Residential	R2-1-RIO	0	0	0	22.728	0.350		Residential - Single Family Residence, 1	183B125 806		Reseda - West Van Nuys	No	MI	R2RD
Los Angeles	1014 N RIDGEWOOD PL	90038	5536017029	0.000	0.000	0.350	0.000	Shortfall of Sites	0.119	Low Medium II Residential	RD1.5-1XL	0	0	0	33.720	0.350		Residential - Single Family Residence, 1	144B189 806		Hollywood	No	MI	R2RD
Los Angeles	1841 S WILTON PL	90019	5073020004	0.000	0.000	0.350	0.000	Shortfall of Sites	0.154	Low Medium I Residential	R2-1-CPIO	0	0	0	25.928	0.350		Residential - Single Family Residence, 1	126B189 806		South Los Angeles	No	MI	R2RD
Los Angeles	2519 LUCERNE AVE	90016	5057003021	0.000	0.000	0.350	0.000	Shortfall of Sites	0.116	Low Medium II Residential	RD1.5-1-O	0	0	0	34.456	0.350		Residential - Single Family Residence, 1	123B181 806		West Adams - Baldwin Hills - Leimert	No	MI	R2RD
Los Angeles	2527 S CLOVERDALE AVE	90016	5043003022	0.000	0.000	0.350	0.000	Shortfall of Sites	0.110	Low Medium II Residential	RD1.5-1	0	0	0	36.301	0.350		Residential - Single Family Residence, 1	123B177 806		West Adams - Baldwin Hills - Leimert	No	MI	R2RD
Los Angeles	3138 S HALM AVE	90034	4312004021	0.000	0.000	0.350	0.000	Shortfall of Sites	0.124	Low Medium II Residential	RD1.5-1	0	0	0	32.266	0.350		Residential - Single Family Residence, 1	123B169 806		West Adams - Baldwin Hills - Leimert	No	MI	R2RD
Los Angeles	604 W 55TH ST	90037	5001021002	0.000	0.000	0.350	0.000	Shortfall of Sites	0.130	Low Medium I Residential	R2-1	0	0	0	30.755	0.350		Residential - Single Family Residence, 1	108B201 806		South Los Angeles	No	MI	R2RD
Los Angeles	1332 W 55TH ST	90037	5002009022	0.000	0.000	0.350	0.000	Shortfall of Sites	0.117	Low Medium I Residential	R2-1	0	0	0	34.109	0.350		Residential - Single Family Residence, 1	108B197 806		South Los Angeles	No	MI	R2RD
Los Angeles	1642 W 79TH ST	90047	6034002004	0.000	0.000	0.350	0.000	Shortfall of Sites	0.153	Low Medium II Residential	RD2-1	0	0	0	26.102	0.350		Residential - Single Family Residence, 1	099B193 806		South Los Angeles	No	MI	R2RD
Los Angeles	431 E 118TH PL	90061	6083021020	0.000	0.000	0.350	0.000	Shortfall of Sites	0.134	Low Medium I Residential	R2-1	0	0	0	29.844	0.350		Residential - Single Family Residence, 1	084B205 806		Southeast Los Angeles	No	MI	R2RD
Los Angeles	1023 WATSON AVE	90744	7425032009	0.000	0.000	0.350	0.000	Shortfall of Sites	0.129	Low Medium I Residential	[Q]R2-1XL-O-CUGU	0	0	0	31.115	0.350		Residential - Single Family Residence, 1	033B209 806		Wilmington - Harbor City	No	MI	R2RD
Los Angeles	14060 ROSCOE BLVD	91402	2213001002	0.000	0.000	0.350	0.000	Shortfall of Sites	0.193	Low Medium I Residential	RD3-1	0	0	0	20.745	0.350		Residential - Single Family Residence, 1	192B153 807		Mission Hills - Panorama City - North Hills	No	MI	R2RD
Los Angeles	7239 KESTER AVE	91405	2221021008	0.000	0.000	0.350	0.000	Shortfall of Sites	0.100	Low Medium II Residential	RD1.5-1	0	0	0	40.056	0.350		Residential - Single Family Residence, 1	186B149 807		Van Nuys - North Sherman Oaks	No	MI	R2RD
Los Angeles	1834 S BURNSIDE AVE	90019	5064004007	0.000	0.000	0.350	0.000	Shortfall of Sites	0.124	Low Medium II Residential	RD2-1	0	0	0	32.177	0.350		Residential - Single Family Residence, 1	126B177 807		West Adams - Baldwin Hills - Leimert	No	MI	R2RD
Los Angeles	2501 S WEST VIEW ST	90016	5049008056	0.000	0.000	0.350	0.000	Shortfall of Sites	0.058	Low Medium II Residential	RD1.5-1-O	0	0	0	68.880	0.350		Residential - Five or More Units or Apartments (Any Combination) · 4 Stories or Less, 0	123B181 807		West Adams - Baldwin Hills - Leimert	No	MI	R2RD
Los Angeles	4025 LA SALLE AVE	90062	5021006020	0.000	0.000	0.350	0.000	Shortfall of Sites	0.149	Low Medium I Residential	R2-1	0	0	0	26.886	0.350		Residential - Single Family Residence, 1	114B193 807		South Los Angeles	No	MI	R2RD
Los Angeles	4709 S VAN NESS AVE	90062	5015027021	0.000	0.000	0.350	0.000	Shortfall of Sites	0.107	Low Medium I Residential	R2-1	0	0	0	37.384	0.350		Residential - Single Family Residence, 1	111B189 807		West Adams - Baldwin Hills - Leimert	No	MI	R2RD
Los Angeles	1748 W 48TH ST	90062	5016025013	0.000	0.000	0.350	0.000	Shortfall of Sites	0.172	Low Medium I Residential	R2-1	0	0	0	23.227	0.350		Residential - Single Family Residence, 1	111B193 807		South Los Angeles	No	MI	R2RD
Los Angeles	608 W 55TH ST	90037	5001021001	0.000	0.000	0.350	0.000	Shortfall of Sites	0.124	Low Medium I Residential	R2-1	0	0	0	32.265	0.350		Residential - Single Family Residence, 1	108B201 807		South Los Angeles	No	MI	R2RD
Los Angeles	1645 W 56TH ST	90062	5003022033	0.000	0.000	0.350	0.000	Shortfall of Sites	0.114	Low Medium I Residential	R2-1-CPIO	0	0	0	35.127	0.350		Residential - Single Family Residence, 1	108B193 807		South Los Angeles	No	MI	R2RD
Los Angeles	322 E 56TH ST	90011	5101009025	0.000	0.000	0.350	0.000	Shortfall of Sites	0.111	Low Medium I Residential	R2-1-CPIO	0	0	0	35.976	0.350		Residential - Single Family Residence, 1	108B205 807		Southeast Los Angeles	No	MI	R2RD
Los Angeles	1024 W 61ST ST	90044	6003023009	0.000	0.000	0.350	0.000	Shortfall of Sites	0.133	Low Medium I Residential	R2-1	0	0	0	30.006	0.350		Residential - Single Family Residence, 1	105B197 807		South Los Angeles	No	MI	R2RD
Los Angeles	1456 S OGDEN DR	90019	5069001013	0.000	0.000	0.350	0.000	Shortfall of Sites	0.164	Low Medium I Residential	R2-1-O	0	0	0	24.454	0.350		Residential - Single Family Residence, 1	129B177 808		Wilshire	No	MI	R2RD
Los Angeles	1831 S BURNSIDE AVE	90019	5064006021	0.000	0.000	0.350	0.000	Shortfall of Sites	0.104	Low Medium II Residential	RD1.5-1	0	0	0	38.453	0.350		Residential - Single Family Residence, 1	126B177 808		West Adams - Baldwin Hills - Leimert	No	MI	R2RD
Los Angeles	2528 S COCHRAN AVE	90016	5043003026	0.000	0.000	0.350	0.000	Shortfall of Sites	0.124	Low Medium II Residential	RD1.5-1	0	0	0	32.268	0.350		Residential - Single Family Residence, 1	123B177 808		West Adams - Baldwin Hills - Leimert	No	MI	R2RD
Los Angeles	1267 W 35TH PL	90007	5040020019	0.000	0.000	0.350	0.000	Shortfall of Sites	0.128	Low Medium II Residential	RD1.5-1	0	0	0	31.332	0.350		Residential - Single Family Residence, 1	120B197 808		South Los Angeles	No	MI	R2RD
Los Angeles	4711 S GRAMERCY PL	90062	5015014023	0.000	0.000	0.350	0.000	Shortfall of Sites	0.149	Low Medium I Residential	R2-1	0	0	0	26.806	0.350		Residential - Single Family Residence, 1	111B189 808		South Los Angeles	No	MI	R2RD
Los Angeles	612 W 55TH ST	90037	5001021024	0.000	0.000	0.350	0.000	Shortfall of Sites	0.124	Low Medium I Residential	R2-1	0	0	0	32.266	0.350		Residential - Single Family Residence, 1	108B201 808		South Los Angeles	No	MI	R2RD
Los Angeles	1641 W 56TH ST	90062	5003022034	0.000	0.000	0.350	0.000	Shortfall of Sites	0.114	Low Medium I Residential	R2-1-CPIO	0	0	0	35.127	0.350		Residential - Single Family Residence, 1	108B193 808		South Los Angeles	No	MI	R2RD
Los Angeles	318 E 56TH ST	90011	5101009024	0.000	0.000	0.350	0.000	Shortfall of Sites	0.117	Low Medium I Residential	R2-1-CPIO	0	0	0	34.177	0.350		Residential - Single Family Residence, 1	108B205 808		Southeast Los Angeles	No	MI	R2RD
Los Angeles	1638 W 79TH ST	90047	6034002005	0.000	0.000	0.350	0.000	Shortfall of Sites	0.153	Low Medium II Residential	RD2-1	0	0	0	26.102	0.350		Residential - Single Family Residence, 1	099B193 808		South Los Angeles	No	MI	R2RD
Los Angeles	118 E 80TH ST	90003	6030003021	0.000	0.000	0.350	0.000	Shortfall of Sites	0.110	Low Medium I Residential	R2-1	0	0	0	36.287	0.350		Residential - Single Family Residence, 1	099B205 808		Southeast Los Angeles	No	MI	R2RD
Los Angeles	1355 MEADOWBROOK AVE	90019	5070009012	0.000	0.000	0.350	0.000	Shortfall of Sites	0.159	Low Medium I Residential	R2-1-O	0	0	0	25.214	0.350		Residential - Single Family Residence, 1	129B181 809		Wilshire	No	MI	R2RD
Los Angeles	1832 THURMAN AVE	90019	5064021038	0.000	0.000	0.350	0.000	Shortfall of Sites	0.115	Low Medium II Residential	RD2-1	0	0	0	34.849	0.350		Residential - Single Family Residence, 1	126B177 809		West Adams - Baldwin Hills - Leimert	No	MI	R2RD
Los Angeles	4818 PICKFORD ST	90019	5067010024	0.000	0.000	0.350	0.000	Shortfall of Sites	0.106	Low Medium II Residential	RD1.5-1-O	0	0	0	37.881	0.350		Residential - Single Family Residence, 1	126B181 809		West Adams - Baldwin Hills - Leimert	No	MI	R2RD
Los Angeles	2537 S MARVIN AVE	90016	5048002035	0.000	0.000	0.350	0.000	Shortfall of Sites	0.117	Low Medium II Residential	RD1.5-1	0	0	0	34.165	0.350		Residential - Single Family Residence, 1	123B177 809		West Adams - Baldwin Hills - Leimert	No	MI	R2RD
Los Angeles	2801 LA CIENEGA AVE	90034	5065002032	0.000	0.000	0.350	0.000	Shortfall of Sites	0.109	Low Medium II Residential	RD2-1	0	0	0	36.682	0.350		Industrial - Light Manufacturing - One Story, 0	123B173 809		West Adams - Baldwin Hills - Leimert	No	MI	R2RD
Los Angeles	2641 S HOBART BLVD	90018	5053011026	0.000	0.000	0.350	0.000	Shortfall of Sites	0.109	Low Medium II Residential	RD1.5-1-O-CPIO	0	0	0	36.585	0.350		Residential - Single Family Residence, 1	123B193 809		South Los Angeles	No	MI	R2RD
Los Angeles	1654 W 38TH ST	90062	5035031009	0.000	0.000	0.350	0.000	Shortfall of Sites	0.125	Low Medium I Residential	R2-1-CPIO	0	0	0	32.023	0.350		Residential - Single Family Residence, 1	117B193 809		South Los Angeles	No	MI	R2RD

Jurisdiction Name	Site Address/Intersection	5 Digit ZIP Code	Assessor Parcel Number	Very Low-Income	Low-Income	Moderate-Income	Above Moderate-Income	Type of Shortfall	Parcel Size (Acres)	Current General Plan Designation	Current Zoning	Proposed General Plan (GP) Designation	Proposed Zoning	Minimum Density Allowed	Maximum Density Allowed	Total Capacity	Vacant/ Nonvacant	Description of Existing Uses	PIN	Base Density Per Acre	Community Plan Area	Rent Stabalization Ordinance	Income Category	Applicable Rezoning Program (Program informing values in Column Q listed first)
Los Angeles	5503 S WILTON PL	90062	5005013025	0.000	0.000	0.350	0.000	Shortfall of Sites	0.126	Low Medium I Residential	R2-1	0	0	0	31.856	0.350		Residential - Single Family Residence, 1	108B189 809		South Los Angeles	No	MI	R2RD
Los Angeles	1318 W 55TH ST	90037	5002009025	0.000	0.000	0.350	0.000	Shortfall of Sites	0.117	Low Medium I Residential	R2-1	0	0	0	34.146	0.350		Residential - Single Family Residence, 1	108B197 809		South Los Angeles	No	MI	R2RD
Los Angeles	1637 W 56TH ST	90062	5003022039	0.000	0.000	0.350	0.000	Shortfall of Sites	0.114	Low Medium I Residential	R2-1-CPIO	0	0	0	35.127	0.350		Residential - Single Family Residence, 1	108B193 809		South Los Angeles	No	MI	R2RD
Los Angeles	523 W 62ND ST	90044	6004025028	0.000	0.000	0.350	0.000	Shortfall of Sites	0.124	Low Medium I Residential	R2-1	0	0	0	32.267	0.350		Residential - Single Family Residence, 1	105B201 809		South Los Angeles	No	MI	R2RD
Los Angeles	423 E 118TH PL	90061	6083021017	0.000	0.000	0.350	0.000	Shortfall of Sites	0.128	Low Medium I Residential	R2-1	0	0	0	31.336	0.350		Residential - Single Family Residence, 1	084B205 809		Southeast Los Angeles	No	MI	R2RD
Los Angeles	5628 CLEON AVE	91601	2415007007	0.000	0.000	0.350	0.000	Shortfall of Sites	0.140	Low Medium I Residential	R2-1VL	0	0	0	28.660	0.350		Residential - Single Family Residence - Pool, 1	174B173 810		North Hollywood - Valley Village	No	MI	R2RD
Los Angeles	5613 TROOST AVE	91601	2339015045	0.000	0.000	0.350	0.000	Shortfall of Sites	0.143	Low Medium I Residential	RD3-1	0	0	0	28.059	0.350		Residential - Single Family Residence, 1	174B169 810		North Hollywood - Valley Village	No	MI	R2RD
Los Angeles	1771 S MARVIN AVE	90019	5064015034	0.000	0.000	0.350	0.000	Shortfall of Sites	0.119	Low Medium II Residential	RD1.5-1	0	0	0	33.631	0.350		Residential - Single Family Residence, 1	126B177 810		West Adams - Baldwin Hills - Leimert	No	MI	R2RD
Los Angeles	2010 CHARITON ST	90034	4302034023	0.000	0.000	0.350	0.000	Shortfall of Sites	0.130	Low Medium II Residential	RD1.5-1	0	0	0	30.769	0.350		Residential - Five or More Units or Apartments (Any Combination) · 4 Stories or Less, 0	126B173 810		West Adams - Baldwin Hills - Leimert	No	MI	R2RD
Los Angeles	3515 S BUDLONG AVE	90007	5040020015	0.000	0.000	0.350	0.000	Shortfall of Sites	0.120	Low Medium II Residential	RD1.5-1	0	0	0	33.237	0.350		Residential - Single Family Residence, 1	120B197 810		South Los Angeles	No	MI	R2RD
Los Angeles	4711 S WILTON PL	90062	5015017027	0.000	0.000	0.350	0.000	Shortfall of Sites	0.149	Low Medium I Residential	R2-1	0	0	0	26.806	0.350		Residential - Single Family Residence, 1	111B189 810		South Los Angeles	No	MI	R2RD
Los Angeles	944 W 55TH ST	90037	5001009012	0.000	0.000	0.350	0.000	Shortfall of Sites	0.118	Low Medium I Residential	R2-1	0	0	0	34.030	0.350		Residential - Single Family Residence, 1	108B197 810		South Los Angeles	No	MI	R2RD
Los Angeles	1633 W 56TH ST	90062	5003022036	0.000	0.000	0.350	0.000	Shortfall of Sites	0.114	Low Medium I Residential	R2-1-CPIO	0	0	0	35.128	0.350		Residential - Single Family Residence, 1	108B193 810		South Los Angeles	No	MI	R2RD
Los Angeles	527 W 62ND ST	90044	6004025027	0.000	0.000	0.350	0.000	Shortfall of Sites	0.124	Low Medium I Residential	R2-1	0	0	0	32.267	0.350		Residential - Single Family Residence, 1	105B201 810		South Los Angeles	No	MI	R2RD
Los Angeles	22401 HALLDALE AVE	90501	7347005008	0.000	0.000	0.350	0.000	Shortfall of Sites	0.138	Low Medium II Residential	RD2-1	0	0	0	29.037	0.350		Residential - Single Family Residence, 1	048B193 810		Harbor Gateway	No	MI	R2RD
Los Angeles	4710 CIMARRON ST	90062	5015017010	0.000	0.000	0.350	0.000	Shortfall of Sites	0.150	Low Medium I Residential	R2-1	0	0	0	26.742	0.350		Residential - Single Family Residence, 1	111B189 811		South Los Angeles	No	MI	R2RD
Los Angeles	5502 CIMARRON ST	90062	5005013010	0.000	0.000	0.350	0.000	Shortfall of Sites	0.125	Low Medium I Residential	R2-1	0	0	0	31.911	0.350		Residential - Single Family Residence, 1	108B189 811		South Los Angeles	No	MI	R2RD
Los Angeles	622 W 55TH ST	90037	5001022013	0.000	0.000	0.350	0.000	Shortfall of Sites	0.155	Low Medium I Residential	R2-1	0	0	0	25.812	0.350		Residential - Single Family Residence, 1	108B201 811		South Los Angeles	No	MI	R2RD
Los Angeles	1316 W 55TH ST	90037	5002009026	0.000	0.000	0.350	0.000	Shortfall of Sites	0.117	Low Medium I Residential	R2-1	0	0	0	34.158	0.350		Residential - Single Family Residence, 1	108B197 811		South Los Angeles	No	MI	R2RD
Los Angeles	531 W 62ND ST	90044	6004025026	0.000	0.000	0.350	0.000	Shortfall of Sites	0.124	Low Medium I Residential	R2-1	0	0	0	32.267	0.350		Residential - Single Family Residence, 1	105B201 811		South Los Angeles	No	MI	R2RD
Los Angeles	411 E 118TH PL	90061	6083021015	0.000	0.000	0.350	0.000	Shortfall of Sites	0.144	Low Medium I Residential	R2-1	0	0	0	27.854	0.350		Residential - Single Family Residence, 1	084B205 811		Southeast Los Angeles	No	MI	R2RD
Los Angeles	0	0	7425032022	0.000	0.000	0.350	0.000	Shortfall of Sites	0.120	Low Medium I Residential	[Q]R2-1XL-O-CUGU	0	0	0	33.316	0.350	Vacant	Residential - Double, Duplex, or Two Units - 4 Stories or Less - Vacant Land, 0	033B209 811		Wilmington - Harbor City	No	MI	R2RD
Los Angeles	1923 NEW ENGLAND ST	90007	5056026037	0.000	0.000	0.350	0.000	Shortfall of Sites	0.125	Low Medium II Residential	RD1.5-1	0	0	0	32.050	0.350		Residential - Single Family Residence, 1	126B197 812		South Los Angeles	No	MI	R2RD
Los Angeles	2527 VINEYARD AVE	90016	5057004009	0.000	0.000	0.350	0.000	Shortfall of Sites	0.067	Low Medium I Residential	R2-1	0	0	0	59.440	0.350		Residential - Single Family Residence, 1	123B181 812		West Adams - Baldwin Hills - Leimert	No	MI	R2RD
Los Angeles	1312 W 55TH ST	90037	5002009027	0.000	0.000	0.350	0.000	Shortfall of Sites	0.117	Low Medium I Residential	R2-1	0	0	0	34.170	0.350		Residential - Single Family Residence, 1	108B197 812		South Los Angeles	No	MI	R2RD
Los Angeles	443 E 80TH ST	90003	6030033011	0.000	0.000	0.350	0.000	Shortfall of Sites	0.120	Low Medium I Residential	R2-1	0	0	0	33.464	0.350		Residential - Single Family Residence, 1	099B205 812		Southeast Los Angeles	No	MI	R2RD
Los Angeles	2501 S WEST VIEW ST	90016	5049008056	0.000	0.000	0.350	0.000	Shortfall of Sites	0.104	Low Medium II Residential	RD1.5-1-O	0	0	0	38.460	0.350		Residential - Five or More Units or Apartments (Any Combination) · 4 Stories or Less, 0	123B181 813		West Adams - Baldwin Hills - Leimert	No	MI	R2RD
Los Angeles	4162 DALTON AVE	90062	5021014030	0.000	0.000	0.350	0.000	Shortfall of Sites	0.154	Low Medium I Residential	R2-1	0	0	0	25.991	0.350		Residential - Single Family Residence, 1	114B193 813		South Los Angeles	No	MI	R2RD
Los Angeles	4710 ARLINGTON AVE	90043	5015027009	0.000	0.000	0.350	0.000	Shortfall of Sites	0.139	Low Medium I Residential	R2-1	0	0	0	28.763	0.350		Residential - Single Family Residence, 1	111B189 813		West Adams - Baldwin Hills - Leimert	No	MI	R2RD
Los Angeles	1308 W 55TH ST	90037	5002009028	0.000	0.000	0.350	0.000	Shortfall of Sites	0.117	Low Medium I Residential	R2-1	0	0	0	34.183	0.350		Residential - Single Family Residence, 1	108B197 813		South Los Angeles	No	MI	R2RD
Los Angeles	1621 W 56TH ST	90062	5003022007	0.000	0.000	0.350	0.000	Shortfall of Sites	0.102	Low Medium I Residential	R2-1-CPIO	0	0	0	39.194	0.350		Residential - Single Family Residence, 1	108B193 813		South Los Angeles	No	MI	R2RD
Los Angeles	3180 LA CLEDE AVE	90039	5436010019	0.000	0.000	0.350	0.000	Shortfall of Sites	0.124	Low Medium II Residential	[Q]RD2-1-RIO	0	0	0	32.270	0.350		Residential - Single Family Residence, 1	153B209 814		Northeast Los Angeles	No	MI	R2RD
Los Angeles	1364 HAUSER BLVD	90019	5085032014	0.000	0.000	0.350	0.000	Shortfall of Sites	0.125	Low Medium I Residential	R2-1-O	0	0	0	31.993	0.350		Residential - Single Family Residence, 1	129B177 814		Wilshire	No	MI	R2RD
Los Angeles	1634 W 38TH ST	90062	5035031014	0.000	0.000	0.350	0.000	Shortfall of Sites	0.125	Low Medium I Residential	R2-1-CPIO	0	0	0	32.020	0.350		Residential - Single Family Residence, 1	117B193 814		South Los Angeles	No	MI	R2RD
Los Angeles	4711 ARLINGTON AVE	90043	5015034004	0.000	0.000	0.350	0.000	Shortfall of Sites	0.149	Low Medium I Residential	R2-1	0	0	0	26.807	0.350		Residential - Single Family Residence, 1	111B189 814		West Adams - Baldwin Hills - Leimert	No	MI	R2RD
Los Angeles	1758 W 48TH ST	90062	5016025015	0.000	0.000	0.350	0.000	Shortfall of Sites	0.172	Low Medium I Residential	R2-1	0	0	0	23.228	0.350		Residential - Single Family Residence, 1	111B193 814		South Los Angeles	No	MI	R2RD
Los Angeles	1304 W 55TH ST	90037	5002009029	0.000	0.000	0.350	0.000	Shortfall of Sites	0.117	Low Medium I Residential	R2-1	0	0	0	34.195	0.350		Residential - Single Family Residence, 1	108B197 814		South Los Angeles	No	MI	R2RD
Los Angeles	1617 W 56TH ST	90062	5003022008	0.000	0.000	0.350	0.000	Shortfall of Sites	0.103	Low Medium I Residential	R2-1-CPIO	0	0	0	38.828	0.350		Residential - Single Family Residence, 1	108B193 814		South Los Angeles	No	MI	R2RD
Los Angeles	230 E 56TH ST	90011	5101017028	0.000	0.000	0.350	0.000	Shortfall of Sites	0.117	Low Medium I Residential	R2-1-CPIO	0	0	0	34.179	0.350		Residential - Single Family Residence, 1	108B205 814		Southeast Los Angeles	No	MI	R2RD
Los Angeles	315 W 62ND ST	90003	6005003016	0.000	0.000	0.350	0.000	Shortfall of Sites	0.120	Low Medium I Residential	R2-1	0	0	0	33.423	0.350		Residential - Single Family Residence, 1	105B201 814		Southeast Los Angeles	No	MI	R2RD
Los Angeles	1612 W 79TH ST	90047	6034002010	0.000	0.000	0.350	0.000	Shortfall of Sites	0.153	Low Medium II Residential	RD2-1	0	0	0	26.102	0.350		Residential - Single Family Residence, 1	099B193 814		South Los Angeles	No	MI	R2RD
Los Angeles	359 E 118TH PL	90061	6083020030	0.000	0.000	0.350	0.000	Shortfall of Sites	0.144	Low Medium I Residential	R2-1	0	0	0	27.854	0.350		Residential - Single Family Residence, 1	084B205 814		Southeast Los Angeles	No	MI	R2RD
Los Angeles	1372 CARMONA AVE	90019	5085031023	0.000	0.000	0.350	0.000	Shortfall of Sites	0.116	Low Medium I Residential	R2-1-O	0	0	0	34.400	0.350		Residential - Single Family Residence, 1	129B177 815		Wilshire	No	MI	R2RD
Los Angeles	2021 S SPAULDING AVE	90016	5064027022	0.000	0.000	0.350	0.000	Shortfall of Sites	0.115	Low Medium II Residential	RD2-1	0	0	0	34.855	0.350		Residential - Single Family Residence, 1	126B173 815		West Adams - Baldwin Hills - Leimert	No	MI	R2RD
Los Angeles	2514 HILLCREST DR	90016	5050005054	0.000	0.000	0.350	0.000	Shortfall of Sites	0.110	Low Medium I Residential	R2-1	0	0	0	36.299	0.350		Residential - Single Family Residence, 1	123B181 815		West Adams - Baldwin Hills - Leimert	No	MI	R2RD
Los Angeles	2522 S CLOVERDALE AVE	90016	5043003043	0.000	0.000	0.350	0.000	Shortfall of Sites	0.110	Low Medium II Residential	RD1.5-1	0	0	0	36.288	0.350		Residential - Single Family Residence, 1	123B177 815		West Adams - Baldwin Hills - Leimert	No	MI	R2RD
Los Angeles	8541 MELVIL ST	90034	5065002006	0.000	0.000	0.350	0.000	Shortfall of Sites	0.092	Low Medium II Residential	RD2-1	0	0	0	43.542	0.350		Residential - Single Family Residence, 1	123B169 815		West Adams - Baldwin Hills - Leimert	No	MI	R2RD
Los Angeles	1630 W 38TH ST	90062	5035031015	0.000	0.000	0.350	0.000	Shortfall of Sites	0.125	Low Medium I Residential	R2-1-CPIO	0	0	0	32.019	0.350		Residential - Single Family Residence, 1	117B193 815		South Los Angeles	No	MI	R2RD
Los Angeles	4162 HALLDALE AVE	90062	5021015030	0.000	0.000	0.350	0.000	Shortfall of Sites	0.154	Low Medium I Residential	R2-1	0	0	0	26.015	0.350		Residential - Single Family Residence, 1	114B193 815		South Los Angeles	No	MI	R2RD
Los Angeles	4710 2ND AVE	90043	5015034021	0.000	0.000	0.350	0.000	Shortfall of Sites	0.149	Low Medium I Residential	R2-1	0	0	0	26.818	0.350		Residential - Single Family Residence, 1	111B189 815		West Adams - Baldwin Hills - Leimert	No	MI	R2RD
Los Angeles	1300 W 55TH ST	90037	5002009030	0.000	0.000	0.350	0.000	Shortfall of Sites	0.117	Low Medium I Residential	R2-1	0	0	0	34.207	0.350		Residential - Single Family Residence, 1	108B197 815		South Los Angeles	No	MI	R2RD
Los Angeles	226 E 56TH ST	90011	5101017027	0.000	0.000	0.350	0.000	Shortfall of Sites	0.117	Low Medium I Residential	R2-1-CPIO	0	0	0	34.155	0.350		Residential - Single Family Residence, 1	108B205 815		Southeast Los Angeles	No	MI	R2RD
Los Angeles	353 E 118TH PL	90061	6083020029	0.000	0.000	0.350	0.000	Shortfall of Sites	0.128	Low Medium I Residential	R2-1	0	0	0	31.336	0.350		Residential - Single Family Residence, 1	084B205 815		Southeast Los Angeles	No	MI	R2RD
Los Angeles	1044 BROAD AVE	90744	7423009004	0.000	0.000	0.350	0.000	Shortfall of Sites	0.195	Low Medium I Residential	[Q]RD3-1XL-O-CUGU	0	0	0	20.542	0.350		Residential - Single Family Residence, 1	033B209 815		Wilmington - Harbor City	No	MI	R2RD
Los Angeles	1450 S GENESEE AVE	90019	5069010014	0.000	0.000	0.350	0.000	Shortfall of Sites	0.164	Low Medium I Residential	R2-1-O	0	0	0	24.454	0.350		Residential - Single Family Residence, 1	129B177 816		Wilshire	No	MI	R2RD
Los Angeles	1849 S LONGWOOD AVE	90019	5067011004	0.000	0.000	0.350	0.000	Shortfall of Sites	0.136	Low Medium II Residential	RD1.5-1-O	0	0	0	29.467	0.350		Residential - Single Family Residence, 0	126B181 816		West Adams - Baldwin Hills - Leimert	No	MI	R2RD
Los Angeles	2519 S PALM GROVE AVE	90016	5057002023	0.000	0.000	0.350	0.000	Shortfall of Sites	0.076	Low Medium II Residential	RD1.5-1-O	0	0	0	52.799	0.350		Residential - Single Family Residence, 1	123B181 816		West Adams - Baldwin Hills - Leimert	No	MI	R2RD
Los Angeles	1626 W 38TH ST	90062	5035031016	0.000	0.000	0.350	0.000	Shortfall of Sites	0.125	Low Medium I Residential	R2-1-CPIO	0	0	0	32.019	0.350		Residential - Single Family Residence, 1	117B193 816		South Los Angeles	No	MI	R2RD
Los Angeles	1262 W 55TH ST	90037	5002009031	0.000	0.000	0.350	0.000	Shortfall of Sites	0.117	Low Medium I Residential	R2-1	0	0	0	34.219	0.350		Residential - Single Family Residence, 1	108B197 816		South Los Angeles	No	MI	R2RD
Los Angeles	222 E 56TH ST	90011	5101017026	0.000	0.000	0.350	0.000	Shortfall of Sites	0.117	Low Medium I Residential	R2-1-CPIO	0	0	0	34.153	0.350		Residential - Single Family Residence, 1	108B205 816		Southeast Los Angeles	No	MI	R2RD
Los Angeles	1600 W 79TH ST	90047	6034002012	0.000	0.000	0.350	0.000	Shortfall of Sites	0.095	Low Medium II Residential	RD2-1	0	0	0	42.291	0.350		Residential - Single Family Residence, 1	099B193 816		South Los Angeles	No	MI	R2RD
Los Angeles	349 E 118TH PL	90061	6083020028	0.000	0.000	0.350	0.000	Shortfall of Sites	0.128	Low Medium I Residential	R2-1	0	0	0	31.336	0.350		Residential - Single Family Residence - Pool, 1	084B205 816		Southeast Los Angeles	No	MI	R2RD
Los Angeles	13127 HUBBARD ST	91342	2511025005	0.000	0.000	0.350	0.000	Shortfall of Sites	0.253	Low III Residential	RD6-1XL	0	0	0	15.789	0.350		, 1	228B161 817		Sylmar	No	MI	R2RD
Los Angeles	1428 S STANLEY AVE	90019	5069018009	0.000	0.000	0.350	0.000	Shortfall of Sites	0.125	Low Medium I Residential	R2-1-O	0	0	0	32.077	0.350		Residential - Single Family Residence, 1	129B177 817		Wilshire	No	MI	R2RD
Los Angeles	1866 S CURSON AVE	90019	5064015007	0.000	0.000	0.350	0.000	Shortfall of Sites	0.110	Low Medium II Residential	RD1.5-1	0	0	0	36.328	0.350		Residential - Single Family Residence, 1	126B177 817		West Adams - Baldwin Hills - Leimert	No	MI	R2RD
Los Angeles	1846 S WILTON PL	90019	5073018008	0.000	0.000	0.350	0.000	Shortfall of Sites	0.102	Low Medium II Residential	RD2-1-CPIO	0	0	0	39.134	0.350		Residential - Single Family Residence, 1	126B189 817		South Los Angeles	No	MI	R2RD
Los Angeles	2532 S CURSON AVE	90016	5048002049	0.000	0.000	0.350	0.000	Shortfall of Sites	0.123	Low Medium II Residential	RD1.5-1	0	0	0	32.432	0.350		Residential - Single Family Residence, 1	123B177 817		West Adams - Baldwin Hills - Leimert	No	MI	R2RD
Los Angeles	1622 W 38TH ST	90062	5035031017	0.000	0.000	0.350	0.000	Shortfall of Sites	0.125	Low Medium I Residential	R2-1-CPIO	0	0	0	32.018	0.350		Residential - Single Family Residence, 1	117B193 817		South Los Angeles	No	MI	R2RD
Los Angeles	4710 3RD AVE	90043	5015037010	0.000	0.000	0.350	0.000	Shortfall of Sites	0.149	Low Medium I Residential	R2-1	0	0	0	26.772	0.350		Residential - Single Family Residence, 1	111B189 817		West Adams - Baldwin Hills - Leimert	No	MI	R2RD
Los Angeles	1258 W 55TH ST	90037	5002010016	0.000	0.000	0.350	0.000	Shortfall of Sites	0.117	Low Medium I Residential	R2-1	0	0	0	34.232	0.350		Residential - Single Family Residence, 1	108B197 817		South Los Angeles	No	MI	R2RD
Los Angeles	218 E 56TH ST	90011	5101017025	0.000	0.000	0.350	0.000	Shortfall of Sites	0.117	Low Medium I Residential	R2-1-CPIO	0	0	0	34.152	0.350		Residential - Single Family Residence, 1	108B205 817		Southeast Los Angeles	No	MI	R2RD
Los Angeles	6110 RAYMOND AVE	90044	6003025002	0.000	0.000	0.350	0.000	Shortfall of Sites	0.064	Low Medium I Residential	R2-1	0	0	0	62.970	0.350		Residential - Single Family Residence, 1	105B197 817		South Los Angeles	No	MI	R2RD
Los Angeles	613 W 62ND ST	90044	6004025022	0.000	0.000	0.350	0.000	Shortfall of Sites	0.124	Low Medium I Residential	R2-1	0	0	0	32.267	0.350		Residential - Single Family Residence, 1	105B201 817		South Los Angeles	No	MI	R2RD

Jurisdiction Name	Site Address/Intersection	5 Digit ZIP Code	Assessor Parcel Number	Very Low-Income	Low-Income	Moderate-Income	Above Moderate-Income	Type of Shortfall	Parcel Size (Acres)	Current General Plan Designation	Current Zoning	Proposed General Plan (GP) Designation	Proposed Zoning	Minimum Density Allowed	Maximum Density Allowed	Total Capacity	Vacant/ Nonvacant	Description of Existing Uses	PIN	Base Density Per Acre	Community Plan Area	Rent Stabalization Ordinance	Income Category	Applicable Rezoning Program (Program informing values in Column Q listed first)
Los Angeles	343 W 81ST ST	90003	6031027026	0.000	0.000	0.350	0.000	Shortfall of Sites	0.128	Low Medium I Residential	R2-1	0	0	0	31.331	0.350		Residential - Single Family Residence, 1	099B201 817		Southeast Los Angeles	No	MI	R2RD
Los Angeles	10535 LAUREL CANYON BLVD	91331	2618013001	0.000	0.000	0.350	0.000	Shortfall of Sites	0.179	Low Medium I Residential	R2-1-O	0	0	0	22.322	0.350		Residential - Single Family Residence, 1	207B153 818		Arleta - Pacoima	No	MI	R2RD
Los Angeles	10162 SILVERTON AVE	91042	2565018053	0.000	0.000	0.350	0.000	Shortfall of Sites	0.145	Low Medium I Residential	RD3-1	0	0	0	27.551	0.350		Residential - Single Family Residence, 1	204B201 818		Sunland - Tujunga - Lake View Terrace - Shadow Hills - East La Tuna Canyon	No	MI	R2RD
Los Angeles	2863 PARTRIDGE AVE	90039	5442028027	0.000	0.000	0.350	0.000	Shortfall of Sites	0.124	Low Medium I Residential	R2-1VL-RIO	0	0	0	32.138	0.350		Residential - Single Family Residence, 1	150B213 818		Silver Lake - Echo Park - Elysian Valley	No	MI	R2RD
Los Angeles	1618 W 38TH ST	90062	5035031018	0.000	0.000	0.350	0.000	Shortfall of Sites	0.125	Low Medium I Residential	R2-1-CPIO	0	0	0	32.018	0.350		Residential - Single Family Residence, 1	117B193 818		South Los Angeles	No	MI	R2RD
Los Angeles	4711 3RD AVE	90043	5014027004	0.000	0.000	0.350	0.000	Shortfall of Sites	0.155	Low Medium I Residential	R2-1	0	0	0	25.813	0.350		Residential - Single Family Residence, 1	111B189 818		West Adams - Baldwin Hills - Leimert	No	MI	R2RD
Los Angeles	1808 W 48TH ST	90062	5015005002	0.000	0.000	0.350	0.000	Shortfall of Sites	0.172	Low Medium I Residential	R2-1	0	0	0	23.202	0.350		Residential - Single Family Residence, 1	111B193 818		South Los Angeles	No	MI	R2RD
Los Angeles	714 W 55TH ST	90037	5001022006	0.000	0.000	0.350	0.000	Shortfall of Sites	0.124	Low Medium I Residential	R2-1	0	0	0	32.266	0.350		Residential - Single Family Residence, 1	108B201 818		South Los Angeles	No	MI	R2RD
Los Angeles	1254 W 55TH ST	90037	5002010017	0.000	0.000	0.350	0.000	Shortfall of Sites	0.117	Low Medium I Residential	R2-1	0	0	0	34.244	0.350		Residential - Single Family Residence, 1	108B197 818		South Los Angeles	No	MI	R2RD
Los Angeles	214 E 56TH ST	90011	5101017024	0.000	0.000	0.350	0.000	Shortfall of Sites	0.117	Low Medium I Residential	R2-1-CPIO	0	0	0	34.151	0.350		Residential - Single Family Residence, 1	108B205 818		Southeast Los Angeles	No	MI	R2RD
Los Angeles	617 W 62ND ST	90044	6004025021	0.000	0.000	0.350	0.000	Shortfall of Sites	0.124	Low Medium I Residential	R2-1	0	0	0	32.267	0.350		Residential - Single Family Residence, 1	105B201 818		South Los Angeles	No	MI	R2RD
Los Angeles	345 W 81ST ST	90003	6031027025	0.000	0.000	0.350	0.000	Shortfall of Sites	0.128	Low Medium I Residential	R2-1	0	0	0	31.334	0.350		Residential - Single Family Residence, 1	099B201 818		Southeast Los Angeles	No	MI	R2RD
Los Angeles	343 E 118TH PL	90061	6083020026	0.000	0.000	0.350	0.000	Shortfall of Sites	0.144	Low Medium I Residential	R2-1	0	0	0	27.854	0.350		Residential - Single Family Residence, 1	084B205 818		Southeast Los Angeles	No	MI	R2RD
Los Angeles	1428 N NORMANDIE AVE	90027	5543026035	0.000	0.000	0.350	0.000	Shortfall of Sites	0.156	Low Medium II Residential	RD2-1XL	0	0	0	25.663	0.350		Residential - Five or More Units or Apartments (Any Combination) · 5 Stories or More, 0	147B197 819		Hollywood	No	MI	R2RD
Los Angeles	1819 S RIDGELEY DR	90019	5064007014	0.000	0.000	0.350	0.000	Shortfall of Sites	0.103	Low Medium II Residential	RD1.5-1	0	0	0	38.882	0.350		Residential - Single Family Residence, 1	126B177 819		West Adams - Baldwin Hills - Leimert	No	MI	R2RD
Los Angeles	2020 S SPAULDING AVE	90016	5064026020	0.000	0.000	0.350	0.000	Shortfall of Sites	0.111	Low Medium II Residential	RD2-1	0	0	0	36.002	0.350		Residential - Single Family Residence, 1	126B173 819		West Adams - Baldwin Hills - Leimert	No	MI	R2RD
Los Angeles	2535 HAUSER BLVD	90016	5048001033	0.000	0.000	0.350	0.000	Shortfall of Sites	0.130	Low Medium II Residential	RD1.5-1	0	0	0	30.724	0.350		Residential - Single Family Residence, 1	123B177 819		West Adams - Baldwin Hills - Leimert	No	MI	R2RD
Los Angeles	3129 S HALM AVE	90034	4312005009	0.000	0.000	0.350	0.000	Shortfall of Sites	0.121	Low Medium II Residential	RD1.5-1	0	0	0	32.996	0.350		Residential - Single Family Residence, 1	123B169 819		West Adams - Baldwin Hills - Leimert	No	MI	R2RD
Los Angeles	4163 BRIGHTON AVE	90062	5021015003	0.000	0.000	0.350	0.000	Shortfall of Sites	0.154	Low Medium I Residential	R2-1	0	0	0	26.010	0.350		Residential - Single Family Residence, 1	114B193 819		South Los Angeles	No	MI	R2RD
Los Angeles	1250 W 55TH ST	90037	5002010018	0.000	0.000	0.350	0.000	Shortfall of Sites	0.117	Low Medium I Residential	R2-1	0	0	0	34.257	0.350		Residential - Single Family Residence, 1	108B197 819		South Los Angeles	No	MI	R2RD
Los Angeles	1535 W 56TH ST	90062	5003023009	0.000	0.000	0.350	0.000	Shortfall of Sites	0.114	Low Medium I Residential	R2-1-CPIO	0	0	0	35.127	0.350		Residential - Single Family Residence, 1	108B193 819		South Los Angeles	No	MI	R2RD
Los Angeles	325 W 62ND ST	90003	6005003014	0.000	0.000	0.350	0.000	Shortfall of Sites	0.133	Low Medium I Residential	R2-1	0	0	0	30.014	0.350		Residential - Single Family Residence, 1	105B201 819		Southeast Los Angeles	No	MI	R2RD
Los Angeles	415 E 80TH ST	90003	6030033004	0.000	0.000	0.350	0.000	Shortfall of Sites	0.120	Low Medium I Residential	R2-1	0	0	0	33.456	0.350		Residential - Single Family Residence, 1	099B205 819		Southeast Los Angeles	No	MI	R2RD
Los Angeles	1103 BROAD AVE	90744	7423007028	0.000	0.000	0.350	0.000	Shortfall of Sites	0.115	Low Medium I Residential	[Q]RD3-1XL-O-CUGU	0	0	0	34.717	0.350		Residential - Single Family Residence, 1	033B205 819		Wilmington - Harbor City	No	MI	R2RD
Los Angeles	325 W F ST	90744	7416034004	0.000	0.000	0.350	0.000	Shortfall of Sites	0.080	Low Medium II Residential	[Q]RD1.5-1XL-O-CUGU	0	0	0	50.115	0.350		Residential - Single Family Residence, 0	030B205 819		Wilmington - Harbor City	No	MI	R2RD
Los Angeles	1901 THURMAN AVE	90016	5064026037	0.000	0.000	0.350	0.000	Shortfall of Sites	0.114	Low Medium II Residential	RD2-1	0	0	0	35.039	0.350		Residential - Single Family Residence - Pool, 1	126B177 820		West Adams - Baldwin Hills - Leimert	No	MI	R2RD
Los Angeles	4814 PICKFORD ST	90019	5067010023	0.000	0.000	0.350	0.000	Shortfall of Sites	0.106	Low Medium II Residential	RD1.5-1-O	0	0	0	37.881	0.350		Residential - Single Family Residence, 1	126B181 820		West Adams - Baldwin Hills - Leimert	No	MI	R2RD
Los Angeles	2030 S GENESEE AVE	90016	5064027016	0.000	0.000	0.350	0.000	Shortfall of Sites	0.116	Low Medium II Residential	RD2-1	0	0	0	34.594	0.350		Residential - Single Family Residence, 1	126B173 820		West Adams - Baldwin Hills - Leimert	No	MI	R2RD
Los Angeles	2535 S DUNSMUIR AVE	90016	5043002005	0.000	0.000	0.350	0.000	Shortfall of Sites	0.064	Low Medium II Residential	RD1.5-1	0	0	0	62.228	0.350		Residential - Single Family Residence, 1	123B177 820		West Adams - Baldwin Hills - Leimert	No	MI	R2RD
Los Angeles	4711 5TH AVE	90043	5014019017	0.000	0.000	0.350	0.000	Shortfall of Sites	0.155	Low Medium I Residential	R2-1	0	0	0	25.814	0.350		Residential - Single Family Residence, 1	111B189 820		West Adams - Baldwin Hills - Leimert	No	MI	R2RD
Los Angeles	722 W 55TH ST	90037	5001022004	0.000	0.000	0.350	0.000	Shortfall of Sites	0.124	Low Medium I Residential	R2-1	0	0	0	32.266	0.350		Residential - Single Family Residence, 1	108B201 820		South Los Angeles	No	MI	R2RD
Los Angeles	206 E 56TH ST	90011	5101017022	0.000	0.000	0.350	0.000	Shortfall of Sites	0.117	Low Medium I Residential	R2-1-CPIO	0	0	0	34.148	0.350		Residential - Single Family Residence, 1	108B205 820		Southeast Los Angeles	No	MI	R2RD
Los Angeles	329 W F ST	90744	7416034002	0.000	0.000	0.350	0.000	Shortfall of Sites	0.133	Low Medium II Residential	[Q]RD1.5-1XL-O-CUGU	0	0	0	30.065	0.350		Residential - Single Family Residence, 1	030B205 820		Wilmington - Harbor City	No	MI	R2RD
Los Angeles	7354 VINELAND AVE	91352	2410018005	0.000	0.000	0.350	0.000	Shortfall of Sites	0.142	Low Medium II Residential	RD2-1	0	0	0	28.203	0.350		Residential - Single Family Residence, 1	186B173 821		Sun Valley - La Tuna Canyon	No	MI	R2RD
Los Angeles	0	0	5536024008	0.000	0.000	0.350	0.000	Shortfall of Sites	0.136	Low Medium II Residential	RD1.5-1XL	0	0	0	29.385	0.350	Vacant	Residential - Single Family Residence - Vacant Land, 0	144B193 821		Hollywood	No	MI	R2RD
Los Angeles	1358 S RIDGELEY DR	90019	5085033009	0.000	0.000	0.350	0.000	Shortfall of Sites	0.131	Low Medium I Residential	R2-1-O	0	0	0	30.432	0.350		Residential - Single Family Residence, 1	129B177 821		Wilshire	No	MI	R2RD
Los Angeles	2535 WEST BLVD	90016	5050005058	0.000	0.000	0.350	0.000	Shortfall of Sites	0.124	Low Medium I Residential	R2-1	0	0	0	32.362	0.350		Residential - Single Family Residence, 1	123B181 821		West Adams - Baldwin Hills - Leimert	No	MI	R2RD
Los Angeles	2536 S MARVIN AVE	90016	5048001065	0.000	0.000	0.350	0.000	Shortfall of Sites	0.119	Low Medium II Residential	RD1.5-1	0	0	0	33.507	0.350		Residential - Single Family Residence, 1	123B177 821		West Adams - Baldwin Hills - Leimert	No	MI	R2RD
Los Angeles	1822 W 48TH ST	90062	5015005031	0.000	0.000	0.350	0.000	Shortfall of Sites	0.172	Low Medium I Residential	R2-1	0	0	0	23.204	0.350		Residential - Single Family Residence, 1	111B193 821		South Los Angeles	No	MI	R2RD
Los Angeles	950 W 48TH ST	90037	5018012016	0.000	0.000	0.350	0.000	Shortfall of Sites	0.134	Low Medium II Residential	RD2-1	0	0	0	29.783	0.350		Residential - Single Family Residence, 1	111B197 821		South Los Angeles	No	MI	R2RD
Los Angeles	1246 W 55TH ST	90037	5002010019	0.000	0.000	0.350	0.000	Shortfall of Sites	0.117	Low Medium I Residential	R2-1	0	0	0	34.269	0.350		Residential - Single Family Residence, 1	108B197 821		South Los Angeles	No	MI	R2RD
Los Angeles	1527 W 56TH ST	90062	5003023007	0.000	0.000	0.350	0.000	Shortfall of Sites	0.114	Low Medium I Residential	R2-1-CPIO	0	0	0	35.127	0.350		Residential - Single Family Residence, 1	108B193 821		South Los Angeles	No	MI	R2RD
Los Angeles	202 E 56TH ST	90011	5101017021	0.000	0.000	0.350	0.000	Shortfall of Sites	0.117	Low Medium I Residential	R2-1-CPIO	0	0	0	34.147	0.350		Residential - Single Family Residence, 1	108B205 821		Southeast Los Angeles	No	MI	R2RD
Los Angeles	329 E 118TH PL	90061	6083020023	0.000	0.000	0.350	0.000	Shortfall of Sites	0.131	Low Medium I Residential	R2-1	0	0	0	30.572	0.350		Residential - Single Family Residence, 1	084B205 821		Southeast Los Angeles	No	MI	R2RD
Los Angeles	833 S MEYLER ST	90731	7458006022	0.000	0.000	0.350	0.000	Shortfall of Sites	0.061	Low Medium II Residential	RD1.5-1XL	0	0	0	65.584	0.350		Residential - Single Family Residence, 1	015B197 821		San Pedro	No	MI	R2RD
Los Angeles	1857 CLYDE AVE	90019	5064021016	0.000	0.000	0.350	0.000	Shortfall of Sites	0.136	Low Medium II Residential	RD2-1	0	0	0	29.480	0.350		Residential - Single Family Residence, 1	126B177 822		West Adams - Baldwin Hills - Leimert	No	MI	R2RD
Los Angeles	2530 S RIDGELEY DR	90016	5043001018	0.000	0.000	0.350	0.000	Shortfall of Sites	0.133	Low Medium II Residential	RD1.5-1	0	0	0	30.139	0.350		Residential - Single Family Residence, 1	123B177 822		West Adams - Baldwin Hills - Leimert	No	MI	R2RD
Los Angeles	1625 W 35TH ST	90018	5041004016	0.000	0.000	0.350	0.000	Shortfall of Sites	0.147	Low Medium I Residential	R2-1	0	0	0	27.211	0.350		Residential - Single Family Residence, 1	120B193 822		South Los Angeles	No	MI	R2RD
Los Angeles	1828 W 48TH ST	90062	5015005032	0.000	0.000	0.350	0.000	Shortfall of Sites	0.172	Low Medium I Residential	R2-1	0	0	0	23.205	0.350		Residential - Single Family Residence, 1	111B193 822		South Los Angeles	No	MI	R2RD
Los Angeles	1242 W 55TH ST	90037	5002010020	0.000	0.000	0.350	0.000	Shortfall of Sites	0.117	Low Medium I Residential	R2-1	0	0	0	34.281	0.350		Residential - Single Family Residence, 1	108B197 822		South Los Angeles	No	MI	R2RD
Los Angeles	1523 W 56TH ST	90062	5003023006	0.000	0.000	0.350	0.000	Shortfall of Sites	0.114	Low Medium I Residential	R2-1-CPIO	0	0	0	35.127	0.350		Residential - Single Family Residence, 1	108B193 822		South Los Angeles	No	MI	R2RD
Los Angeles	162 E 56TH ST	90011	5101017020	0.000	0.000	0.350	0.000	Shortfall of Sites	0.117	Low Medium I Residential	R2-1-CPIO	0	0	0	34.146	0.350		Residential - Single Family Residence, 1	108B205 822		Southeast Los Angeles	No	MI	R2RD
Los Angeles	1347 W 62ND ST	90044	6003026025	0.000	0.000	0.350	0.000	Shortfall of Sites	0.154	Low Medium I Residential	R2-1	0	0	0	25.924	0.350		Residential - Single Family Residence, 1	105B197 822		South Los Angeles	No	MI	R2RD
Los Angeles	990 W 9TH ST	90731	7458006001	0.000	0.000	0.350	0.000	Shortfall of Sites	0.087	Low Medium II Residential	RD1.5-1XL	0	0	0	46.090	0.350		Residential - Single Family Residence, 1	015B197 822		San Pedro	No	MI	R2RD
Los Angeles	2537 S CURSON AVE	90016	5048003056	0.000	0.000	0.350	0.000	Shortfall of Sites	0.115	Low Medium II Residential	RD1.5-1	0	0	0	34.856	0.350		Residential - Single Family Residence, 1	123B177 823		West Adams - Baldwin Hills - Leimert	No	MI	R2RD
Los Angeles	8537 MELVIL ST	90034	5065002007	0.000	0.000	0.350	0.000	Shortfall of Sites	0.069	Low Medium II Residential	RD2-1	0	0	0	58.054	0.350		Residential - Single Family Residence, 0	123B169 823		West Adams - Baldwin Hills - Leimert	No	MI	R2RD
Los Angeles	1832 W 48TH ST	90062	5015005007	0.000	0.000	0.350	0.000	Shortfall of Sites	0.172	Low Medium I Residential	R2-1	0	0	0	23.205	0.350		Residential - Single Family Residence, 1	111B193 823		South Los Angeles	No	MI	R2RD
Los Angeles	1238 W 55TH ST	90037	5002010021	0.000	0.000	0.350	0.000	Shortfall of Sites	0.117	Low Medium I Residential	R2-1	0	0	0	34.294	0.350		Residential - Single Family Residence, 1	108B197 823		South Los Angeles	No	MI	R2RD
Los Angeles	1519 W 56TH ST	90062	5003023005	0.000	0.000	0.350	0.000	Shortfall of Sites	0.114	Low Medium I Residential	R2-1-CPIO	0	0	0	35.127	0.350		Residential - Single Family Residence, 1	108B193 823		South Los Angeles	No	MI	R2RD
Los Angeles	158 E 56TH ST	90011	5101017019	0.000	0.000	0.350	0.000	Shortfall of Sites	0.117	Low Medium I Residential	R2-1-CPIO	0	0	0	34.144	0.350		Residential - Single Family Residence, 1	108B205 823		Southeast Los Angeles	No	MI	R2RD
Los Angeles	1343 W 62ND ST	90044	6003026024	0.000	0.000	0.350	0.000	Shortfall of Sites	0.154	Low Medium I Residential	R2-1	0	0	0	25.923	0.350		Residential - Single Family Residence, 1	105B197 823		South Los Angeles	No	MI	R2RD
Los Angeles	513 E GAGE AVE	90003	6006022030	0.000	0.000	0.350	0.000	Shortfall of Sites	0.124	Low Medium I Residential	R2-1	0	0	0	32.224	0.350		Residential - Single Family Residence, 1	105B205 823		Southeast Los Angeles	No	MI	R2RD
Los Angeles	1840 S MANSFIELD AVE	90019	5067014010	0.000	0.000	0.350	0.000	Shortfall of Sites	0.115	Low Medium II Residential	RD2-1-O	0	0	0	34.848	0.350		Residential - Single Family Residence, 1	126B181 824		West Adams - Baldwin Hills - Leimert	No	MI	R2RD
Los Angeles	1925 NEW ENGLAND ST	90007	5056026038	0.000	0.000	0.350	0.000	Shortfall of Sites	0.064	Low Medium II Residential	RD1.5-1	0	0	0	62.228	0.350		Residential - Single Family Residence, 1	126B197 824		South Los Angeles	No	MI	R2RD
Los Angeles	2532 S DUNSMUIR AVE	90016	5043002013	0.000	0.000	0.350	0.000	Shortfall of Sites	0.119	Low Medium II Residential	RD1.5-1	0	0	0	33.495	0.350		Residential - Single Family Residence, 1	123B177 824		West Adams - Baldwin Hills - Leimert	No	MI	R2RD
Los Angeles	1836 W 48TH ST	90062	5015005008	0.000	0.000	0.350	0.000	Shortfall of Sites	0.172	Low Medium I Residential	R2-1	0	0	0	23.206	0.350		Residential - Single Family Residence, 1	111B193 824		South Los Angeles	No	MI	R2RD
Los Angeles	1234 W 55TH ST	90037	5002010022	0.000	0.000	0.350	0.000	Shortfall of Sites	0.117	Low Medium I Residential	R2-1	0	0	0	34.306	0.350		Residential - Single Family Residence, 1	108B197 824		South Los Angeles	No	MI	R2RD

Jurisdiction Name	Site Address/Intersection	5 Digit ZIP Code	Assessor Parcel Number	Very Low-Income	Low-Income	Moderate-Income	Above Moderate-Income	Type of Shortfall	Parcel Size (Acres)	Current General Plan Designation	Current Zoning	Proposed General Plan (GP) Designation	Proposed Zoning	Minimum Density Allowed	Maximum Density Allowed	Total Capacity	Vacant/ Nonvacant	Description of Existing Uses	PIN	Base Density Per Acre	Community Plan Area	Rent Stabalization Ordinance	Income Category	Applicable Rezoning Program (Program informing values in Column Q listed first)
Los Angeles	5507 S GRAMERCY PL	90062	5005016026	0.000	0.000	0.350	0.000	Shortfall of Sites	0.125	Low Medium I Residential	R2-1	0	0	0	31.910	0.350		Residential - Single Family Residence, 1	1088189 824		South Los Angeles	No	MI	R2RD
Los Angeles	1515 W 56TH ST	90062	5003023004	0.000	0.000	0.350	0.000	Shortfall of Sites	0.114	Low Medium I Residential	R2-1-CPIO	0	0	0	35.127	0.350		Residential - Single Family Residence, 1	1088193 824		South Los Angeles	No	MI	R2RD
Los Angeles	154 E 56TH ST	90011	5101017018	0.000	0.000	0.350	0.000	Shortfall of Sites	0.117	Low Medium I Residential	R2-1-CPIO	0	0	0	34.143	0.350		Residential - Single Family Residence, 1	1088205 824		Southeast Los Angeles	No	MI	R2RD
Los Angeles	333 W 62ND ST	90003	6005003012	0.000	0.000	0.350	0.000	Shortfall of Sites	0.133	Low Medium I Residential	R2-1	0	0	0	30.015	0.350		Residential - Single Family Residence, 1	1058201 824		Southeast Los Angeles	No	MI	R2RD
Los Angeles	509 E GAGE AVE	90003	6006022029	0.000	0.000	0.350	0.000	Shortfall of Sites	0.109	Low Medium I Residential	R2-1	0	0	0	36.828	0.350		Residential - Single Family Residence, 1	1058205 824		Southeast Los Angeles	No	MI	R2RD
Los Angeles	353 E 80TH ST	90003	6030019017	0.000	0.000	0.350	0.000	Shortfall of Sites	0.120	Low Medium I Residential	R2-1	0	0	0	33.429	0.350		Residential - Single Family Residence, 1	0998205 824		Southeast Los Angeles	No	MI	R2RD
Los Angeles	317 E 118TH PL	90061	6083020020	0.000	0.000	0.350	0.000	Shortfall of Sites	0.128	Low Medium I Residential	R2-1	0	0	0	31.336	0.350		Residential - Single Family Residence, 1	0848205 824		Southeast Los Angeles	No	MI	R2RD
Los Angeles	127 E DENNI ST	90744	7423007027	0.000	0.000	0.350	0.000	Shortfall of Sites	0.058	Low Medium I Residential	[Q]RD3-1XL-O-CUGU	0	0	0	69.446	0.350		Residential - Single Family Residence, 0	0338205 824		Wilmington - Harbor City	No	MI	R2RD
Los Angeles	7135 APPERSON ST	91042	2565008080	0.000	0.000	0.350	0.000	Shortfall of Sites	0.068	Low Medium II Residential	RD2-1	0	0	0	59.144	0.350		Residential - Single Family Residence, 1	2048197 825		Sunland - Tujunga - Lake View Terrace - Shadow Hills - East La Tuna Canyon	No	MI	R2RD
Los Angeles	11613 HAMLIN ST	91606	2335006011	0.000	0.000	0.350	0.000	Shortfall of Sites	0.163	Low Medium I Residential	RD3-1	0	0	0	24.526	0.350		Residential - Single Family Residence, 1	1808169 825		North Hollywood - Valley Village	No	MI	R2RD
Los Angeles	1928 ORCHARD AVE	90007	5056026039	0.000	0.000	0.350	0.000	Shortfall of Sites	0.061	Low Medium II Residential	RD1.5-1	0	0	0	66.107	0.350		Residential - Single Family Residence, 1	1268197 825		South Los Angeles	No	MI	R2RD
Los Angeles	1842 W 48TH ST	90062	5015005009	0.000	0.000	0.350	0.000	Shortfall of Sites	0.172	Low Medium I Residential	R2-1	0	0	0	23.206	0.350		Residential - Single Family Residence, 1	1118193 825		South Los Angeles	No	MI	R2RD
Los Angeles	1230 W 55TH ST	90037	5002010023	0.000	0.000	0.350	0.000	Shortfall of Sites	0.117	Low Medium I Residential	R2-1	0	0	0	34.319	0.350		Residential - Single Family Residence, 1	1088197 825		South Los Angeles	No	MI	R2RD
Los Angeles	5506 S WILTON PL	90062	5005016009	0.000	0.000	0.350	0.000	Shortfall of Sites	0.126	Low Medium I Residential	R2-1	0	0	0	31.864	0.350		Residential - Single Family Residence, 1	1088189 825		South Los Angeles	No	MI	R2RD
Los Angeles	5515 RUTHELEN ST	90062	5005019014	0.000	0.000	0.350	0.000	Shortfall of Sites	0.147	Low Medium I Residential	R2-1	0	0	0	27.292	0.350		Residential - Single Family Residence, 1	1088193 825		South Los Angeles	No	MI	R2RD
Los Angeles	123 W 81ST ST	90003	6031025018	0.000	0.000	0.350	0.000	Shortfall of Sites	0.166	Low Medium I Residential	R2-1	0	0	0	24.123	0.350		Residential - Single Family Residence, 1	0998201 825		Southeast Los Angeles	No	MI	R2RD
Los Angeles	313 E 118TH PL	90061	6083020019	0.000	0.000	0.350	0.000	Shortfall of Sites	0.144	Low Medium I Residential	R2-1	0	0	0	27.854	0.350		Residential - Single Family Residence, 1	0848205 825		Southeast Los Angeles	No	MI	R2RD
Los Angeles	833 S MEYLER ST	90731	7458006022	0.000	0.000	0.350	0.000	Shortfall of Sites	0.122	Low Medium II Residential	RD1.5-1XL	0	0	0	32.792	0.350		Residential - Single Family Residence, 0	0158197 825		San Pedro	No	MI	R2RD
Los Angeles	7135 APPERSON ST	91042	2565008080	0.000	0.000	0.350	0.000	Shortfall of Sites	0.057	Low Medium II Residential	RD2-1	0	0	0	70.683	0.350		Residential - Single Family Residence, 0	2048197 826		Sunland - Tujunga - Lake View Terrace - Shadow Hills - East La Tuna Canyon	No	MI	R2RD
Los Angeles	3176 LA CLEDE AVE	90039	5436010018	0.000	0.000	0.350	0.000	Shortfall of Sites	0.124	Low Medium II Residential	[Q]RD2-1-RIO	0	0	0	32.270	0.350		Residential - Single Family Residence, 1	1538209 826		Northeast Los Angeles	No	MI	R2RD
Los Angeles	1835 S BURNSIDE AVE	90019	5064006022	0.000	0.000	0.350	0.000	Shortfall of Sites	0.117	Low Medium II Residential	RD1.5-1	0	0	0	34.282	0.350		Residential - Single Family Residence, 1	1268177 826		West Adams - Baldwin Hills - Leimert	No	MI	R2RD
Los Angeles	2541 CARMONA AVE	90016	5048001050	0.000	0.000	0.350	0.000	Shortfall of Sites	0.124	Low Medium II Residential	RD1.5-1	0	0	0	32.175	0.350		Residential - Single Family Residence, 1	1238177 826		West Adams - Baldwin Hills - Leimert	No	MI	R2RD
Los Angeles	1848 W 48TH ST	90062	5015005010	0.000	0.000	0.350	0.000	Shortfall of Sites	0.172	Low Medium I Residential	R2-1	0	0	0	23.230	0.350		Residential - Single Family Residence, 1	1118193 826		South Los Angeles	No	MI	R2RD
Los Angeles	1467 E 56TH ST	90011	5104020030	0.000	0.000	0.350	0.000	Shortfall of Sites	0.124	Low Medium I Residential	R2-1	0	0	0	32.287	0.350		Residential - Single Family Residence, 1	1088209 826		Southeast Los Angeles	No	MI	R2RD
Los Angeles	1327 W 62ND ST	90044	6003026021	0.000	0.000	0.350	0.000	Shortfall of Sites	0.154	Low Medium I Residential	R2-1	0	0	0	25.921	0.350		Residential - Single Family Residence, 1	1058197 826		South Los Angeles	No	MI	R2RD
Los Angeles	337 W 62ND ST	90003	6005003011	0.000	0.000	0.350	0.000	Shortfall of Sites	0.118	Low Medium I Residential	R2-1	0	0	0	33.766	0.350		Residential - Single Family Residence, 1	1058201 826		Southeast Los Angeles	No	MI	R2RD
Los Angeles	505 E GAGE AVE	90003	6006022028	0.000	0.000	0.350	0.000	Shortfall of Sites	0.124	Low Medium I Residential	R2-1	0	0	0	32.226	0.350		Residential - Three Units (Any Combination) - 4 Stories or Less, 0	1058205 826		Southeast Los Angeles	No	MI	R2RD
Los Angeles	345 E 80TH ST	90003	6030019015	0.000	0.000	0.350	0.000	Shortfall of Sites	0.120	Low Medium I Residential	R2-1	0	0	0	33.429	0.350		Residential - Single Family Residence, 1	0998205 826		Southeast Los Angeles	No	MI	R2RD
Los Angeles	407 W F ST	90744	7416027037	0.000	0.000	0.350	0.000	Shortfall of Sites	0.080	Low Medium II Residential	[Q]RD1.5-1XL-O-CUGU	0	0	0	49.994	0.350		Residential - Single Family Residence, 0	0308205 826		Wilmington - Harbor City	No	MI	R2RD
Los Angeles	11609 HAMLIN ST	91606	2335006012	0.000	0.000	0.350	0.000	Shortfall of Sites	0.110	Low Medium I Residential	RD3-1	0	0	0	36.427	0.350		Residential - Single Family Residence, 0	1808169 827		North Hollywood - Valley Village	No	MI	R2RD
Los Angeles	1838 THURMAN AVE	90019	5064021037	0.000	0.000	0.350	0.000	Shortfall of Sites	0.144	Low Medium II Residential	RD2-1	0	0	0	27.766	0.350		Residential - Single Family Residence, 1	1268177 827		West Adams - Baldwin Hills - Leimert	No	MI	R2RD
Los Angeles	2010 CHARITON ST	90034	4302034023	0.000	0.000	0.350	0.000	Shortfall of Sites	0.130	Low Medium II Residential	RD1.5-1	0	0	0	30.747	0.350		Residential - Five or More Units or Apartments (Any Combination) - 4 Stories or Less, 0	1268173 827		West Adams - Baldwin Hills - Leimert	No	MI	R2RD
Los Angeles	1523 W 35TH ST	90018	5041001041	0.000	0.000	0.350	0.000	Shortfall of Sites	0.156	Low Medium II Residential	RD2-1-O	0	0	0	25.623	0.350		Residential - Single Family Residence, 1	1208193 827		South Los Angeles	No	MI	R2RD
Los Angeles	4710 9TH AVE	90043	5014006020	0.000	0.000	0.350	0.000	Shortfall of Sites	0.172	Low Medium I Residential	R2-1	0	0	0	23.229	0.350		Residential - Single Family Residence, 1	1118189 827		West Adams - Baldwin Hills - Leimert	No	MI	R2RD
Los Angeles	1461 E 56TH ST	90011	5104020029	0.000	0.000	0.350	0.000	Shortfall of Sites	0.124	Low Medium I Residential	R2-1-CPIO	0	0	0	32.286	0.350		Residential - Single Family Residence, 1	1088209 827		Southeast Los Angeles	No	MI	R2RD
Los Angeles	1226 W 55TH ST	90037	5002010024	0.000	0.000	0.350	0.000	Shortfall of Sites	0.117	Low Medium I Residential	R2-1	0	0	0	34.331	0.350		Residential - Single Family Residence, 1	1088197 827		South Los Angeles	No	MI	R2RD
Los Angeles	1507 W 56TH ST	90062	5003023002	0.000	0.000	0.350	0.000	Shortfall of Sites	0.114	Low Medium I Residential	R2-1-CPIO	0	0	0	35.127	0.350		Residential - Single Family Residence, 1	1088193 827		South Los Angeles	No	MI	R2RD
Los Angeles	501 E GAGE AVE	90003	6006022027	0.000	0.000	0.350	0.000	Shortfall of Sites	0.124	Low Medium I Residential	R2-1	0	0	0	32.227	0.350		Residential - Single Family Residence, 1	1058205 827		Southeast Los Angeles	No	MI	R2RD
Los Angeles	121 E DENNI ST	90744	7423007026	0.000	0.000	0.350	0.000	Shortfall of Sites	0.058	Low Medium I Residential	[Q]RD3-1XL-O-CUGU	0	0	0	69.453	0.350		Residential - Single Family Residence, 0	0338205 827		Wilmington - Harbor City	No	MI	R2RD
Los Angeles	2527 HILLCREST DR	90016	5057005018	0.000	0.000	0.350	0.000	Shortfall of Sites	0.107	Low Medium I Residential	R2-1	0	0	0	37.431	0.350		Residential - Single Family Residence, 1	1238181 828		West Adams - Baldwin Hills - Leimert	No	MI	R2RD
Los Angeles	1605 W 35TH ST	90018	5041003017	0.000	0.000	0.350	0.000	Shortfall of Sites	0.152	Low Medium I Residential	R2-1-O	0	0	0	26.320	0.350		Residential - Single Family Residence, 1	1208193 828		South Los Angeles	No	MI	R2RD
Los Angeles	1852 W 48TH ST	90062	5015005011	0.000	0.000	0.350	0.000	Shortfall of Sites	0.138	Low Medium I Residential	R2-1	0	0	0	29.003	0.350		Residential - Single Family Residence, 0	1118193 828		South Los Angeles	No	MI	R2RD
Los Angeles	1457 E 56TH ST	90011	5104020028	0.000	0.000	0.350	0.000	Shortfall of Sites	0.124	Low Medium I Residential	R2-1-CPIO	0	0	0	32.285	0.350		Residential - Single Family Residence, 1	1088209 828		Southeast Los Angeles	No	MI	R2RD
Los Angeles	5507 S WILTON PL	90062	5005013026	0.000	0.000	0.350	0.000	Shortfall of Sites	0.126	Low Medium I Residential	R2-1	0	0	0	31.856	0.350		Residential - Single Family Residence, 1	1088189 828		South Los Angeles	No	MI	R2RD
Los Angeles	1503 W 56TH ST	90062	5003023001	0.000	0.000	0.350	0.000	Shortfall of Sites	0.114	Low Medium I Residential	R2-1-CPIO	0	0	0	35.127	0.350		Residential - Single Family Residence, 1	1088193 828		South Los Angeles	No	MI	R2RD
Los Angeles	1506 W 79TH ST	90047	6034003011	0.000	0.000	0.350	0.000	Shortfall of Sites	0.153	Low Medium II Residential	RD2-1	0	0	0	26.102	0.350		Residential - Single Family Residence, 1	0998193 828		South Los Angeles	No	MI	R2RD
Los Angeles	413 W F ST	90744	7416027036	0.000	0.000	0.350	0.000	Shortfall of Sites	0.133	Low Medium II Residential	[Q]RD1.5-1XL-O-CUGU	0	0	0	30.043	0.350		Residential - Single Family Residence, 0	0308205 828		Wilmington - Harbor City	No	MI	R2RD
Los Angeles	5609 TROOST AVE	91601	2339015044	0.000	0.000	0.350	0.000	Shortfall of Sites	0.140	Low Medium I Residential	RD3-1	0	0	0	28.652	0.350		Residential - Single Family Residence, 1	1748169 829		North Hollywood - Valley Village	No	MI	R2RD
Los Angeles	2537 S COCHRAN AVE	90016	5043002019	0.000	0.000	0.350	0.000	Shortfall of Sites	0.127	Low Medium II Residential	RD1.5-1	0	0	0	31.565	0.350		Residential - Single Family Residence, 1	1238177 829		West Adams - Baldwin Hills - Leimert	No	MI	R2RD
Los Angeles	1408 W 38TH ST	90062	5036004008	0.000	0.000	0.350	0.000	Shortfall of Sites	0.121	Low Medium II Residential	RD2-1	0	0	0	33.174	0.350		Residential - Single Family Residence, 1	1178193 829		South Los Angeles	No	MI	R2RD
Los Angeles	1222 W 55TH ST	90037	5002010025	0.000	0.000	0.350	0.000	Shortfall of Sites	0.116	Low Medium I Residential	R2-1	0	0	0	34.343	0.350		Residential - Single Family Residence, 1	1088197 829		South Los Angeles	No	MI	R2RD
Los Angeles	1461 W 56TH ST	90062	5003024012	0.000	0.000	0.350	0.000	Shortfall of Sites	0.114	Low Medium I Residential	R2-1-CPIO	0	0	0	35.127	0.350		Residential - Single Family Residence, 1	1088193 829		South Los Angeles	No	MI	R2RD
Los Angeles	134 E 56TH ST	90011	5101018022	0.000	0.000	0.350	0.000	Shortfall of Sites	0.117	Low Medium I Residential	R2-1-CPIO	0	0	0	34.136	0.350		Residential - Single Family Residence, 1	1088205 829		Southeast Los Angeles	No	MI	R2RD
Los Angeles	659 W 62ND ST	90044	6004024026	0.000	0.000	0.350	0.000	Shortfall of Sites	0.124	Low Medium I Residential	R2-1	0	0	0	32.266	0.350		Residential - Single Family Residence, 1	1058201 829		South Los Angeles	No	MI	R2RD
Los Angeles	421 E GAGE AVE	90003	6006022025	0.000	0.000	0.350	0.000	Shortfall of Sites	0.117	Low Medium I Residential	R2-1	0	0	0	34.146	0.350		Residential - Single Family Residence, 1	1058205 829		Southeast Los Angeles	No	MI	R2RD
Los Angeles	1043 EUBANK AVE	90744	7423025021	0.000	0.000	0.350	0.000	Shortfall of Sites	0.136	Low Medium I Residential	[Q]R2-1XL-O-CUGU	0	0	0	29.502	0.350		Residential - Single Family Residence, 1	0338209 829		Wilmington - Harbor City	No	MI	R2RD
Los Angeles	315 W F ST	90744	7416034013	0.000	0.000	0.350	0.000	Shortfall of Sites	0.092	Low Medium II Residential	[Q]RD1.5-1XL-O-CUGU	0	0	0	43.511	0.350		Commercial - Store Combination - Store and Office Combination - One Story, 0	0308205 829		Wilmington - Harbor City	No	MI	R2RD
Los Angeles	11601 HAMLIN ST	91606	2335006024	0.000	0.000	0.350	0.000	Shortfall of Sites	0.083	Low Medium I Residential	RD3-1	0	0	0	48.089	0.350		Residential - Single Family Residence, 0	1808169 830		North Hollywood - Valley Village	No	MI	R2RD
Los Angeles	2859 PARTRIDGE AVE	90039	5442028026	0.000	0.000	0.350	0.000	Shortfall of Sites	0.065	Low Medium I Residential	R2-1VL-RIO	0	0	0	61.472	0.350		Residential - Single Family Residence, 0	1508213 830		Silver Lake - Echo Park - Elysian Valley	No	MI	R2RD
Los Angeles	2529 S REDONDO BLVD	90016	5043003037	0.000	0.000	0.350	0.000	Shortfall of Sites	0.124	Low Medium II Residential	RD1.5-1	0	0	0	32.256	0.350		Residential - Single Family Residence, 1	1238177 830		West Adams - Baldwin Hills - Leimert	No	MI	R2RD
Los Angeles	3137 HUTCHISON AVE	90034	4312006006	0.000	0.000	0.350	0.000	Shortfall of Sites	0.121	Low Medium II Residential	RD2-1-CPIO	0	0	0	33.164	0.350		Residential - Single Family Residence, 1	1238169 830		West Adams - Baldwin Hills - Leimert	No	MI	R2RD
Los Angeles	4712 S GRAMERCY PL	90062	5015004026	0.000	0.000	0.350	0.000	Shortfall of Sites	0.119	Low Medium I Residential	R2-1	0	0	0	33.507	0.350		Residential - Single Family Residence, 1	1118189 830		South Los Angeles	No	MI	R2RD
Los Angeles	130 E 56TH ST	90011	5101018021	0.000	0.000	0.350	0.000	Shortfall of Sites	0.117	Low Medium I Residential	R2-1-CPIO	0	0	0	34.135	0.350		Residential - Single Family Residence, 1	1088205 830		Southeast Los Angeles	No	MI	R2RD
Los Angeles	241 E 118TH PL	90061	6083019014	0.000	0.000	0.350	0.000	Shortfall of Sites	0.134	Low Medium I Residential	R2-1	0	0	0	29.844	0.350		Residential - Single Family Residence, 1	0848205 830		Southeast Los Angeles	No	MI	R2RD
Los Angeles	990 W 9TH ST	90731	7458006001	0.000	0.000	0.350	0.000	Shortfall of Sites	0.087	Low Medium II Residential	RD1.5-1XL	0	0	0	46.089	0.350		Residential - Single Family Residence, 0	0158197 830		San Pedro	No	MI	R2RD
Los Angeles	1817 S ALMA ST	90731	7462012026	0.000	0.000	0.350	0.000	Shortfall of Sites	0.103	Low Medium I Residential	R2-1XL	0	0	0	38.703	0.350		Residential - Single Family Residence, 1	0128197 830		San Pedro	No	MI	R2RD
Los Angeles	16031 CANTLAY ST	91406	2206034020	0.000	0.000	0.350	0.000	Shortfall of Sites	0.138	Low Medium II Residential	[Q]RD1.5-1	0	0	0	29.041	0.350		Residential - Single Family Residence, 0	1868141 831		Van Nuys - North Sherman Oaks	No	MI	R2RD

Jurisdiction Name	Site Address/Intersection	5 Digit ZIP Code	Assessor Parcel Number	Very Low-Income	Low-Income	Moderate-Income	Above Moderate-Income	Type of Shortfall	Parcel Size (Acres)	Current General Plan Designation	Current Zoning	Proposed General Plan (GP) Designation	Proposed Zoning	Minimum Density Allowed	Maximum Density Allowed	Total Capacity	Vacant/ Nonvacant	Description of Existing Uses	PIN	Base Density Per Acre	Community Plan Area	Rent Stabalization Ordinance	Income Category	Applicable Rezoning Program (Program informing values in Column Q listed first)
Los Angeles	11601 HAMLIN ST	91606	2335006024	0.000	0.000	0.350	0.000	Shortfall of Sites	0.130	Low Medium I Residential	RD3-1	0	0	0	30.831	0.350		Residential - Single Family Residence, 0	180B169 831		North Hollywood - Valley Village	No	MI	R2RD
Los Angeles	1451 S SPAULDING AVE	90019	5069010025	0.000	0.000	0.350	0.000	Shortfall of Sites	0.072	Low Medium I Residential	R2-1-O	0	0	0	55.498	0.350		Residential - Single Family Residence, 1	129B177 831		Wilshire	No	MI	R2RD
Los Angeles	1398 W 38TH ST	90062	5036004010	0.000	0.000	0.350	0.000	Shortfall of Sites	0.121	Low Medium II Residential	RD2-1	0	0	0	33.175	0.350		Residential - Single Family Residence, 1	117B193 831		South Los Angeles	No	MI	R2RD
Los Angeles	4712 S VAN NESS AVE	90062	5015024013	0.000	0.000	0.350	0.000	Shortfall of Sites	0.120	Low Medium I Residential	R2-1	0	0	0	33.443	0.350		Residential - Single Family Residence, 1	111B189 831		South Los Angeles	No	MI	R2RD
Los Angeles	1218 W 55TH ST	90037	5002010026	0.000	0.000	0.350	0.000	Shortfall of Sites	0.116	Low Medium I Residential	R2-1	0	0	0	34.356	0.350		Residential - Single Family Residence, 1	108B197 831		South Los Angeles	No	MI	R2RD
Los Angeles	1453 W 56TH ST	90062	5003024010	0.000	0.000	0.350	0.000	Shortfall of Sites	0.114	Low Medium I Residential	R2-1-CPIO	0	0	0	35.127	0.350		Residential - Single Family Residence, 1	108B193 831		South Los Angeles	No	MI	R2RD
Los Angeles	415 E GAGE AVE	90003	6006022023	0.000	0.000	0.350	0.000	Shortfall of Sites	0.115	Low Medium I Residential	R2-1	0	0	0	34.823	0.350		Residential - Single Family Residence, 1	105B205 831		Southeast Los Angeles	No	MI	R2RD
Los Angeles	239 E 118TH PL	90061	6083019013	0.000	0.000	0.350	0.000	Shortfall of Sites	0.144	Low Medium I Residential	R2-1	0	0	0	27.854	0.350		Residential - Single Family Residence, 1	084B205 831		Southeast Los Angeles	No	MI	R2RD
Los Angeles	22404 HARVARD BLVD	90501	7347007001	0.000	0.000	0.350	0.000	Shortfall of Sites	0.057	Low Medium II Residential	RD1.5-1	0	0	0	69.688	0.350		Residential - Single Family Residence, 1	048B193 831		Harbor Gateway	No	MI	R2RD
Los Angeles	2535 VINEYARD AVE	90016	5057004010	0.000	0.000	0.350	0.000	Shortfall of Sites	0.093	Low Medium I Residential	R2-1	0	0	0	43.237	0.350		Residential - Single Family Residence, 1	123B181 832		West Adams - Baldwin Hills - Leimert	No	MI	R2RD
Los Angeles	1597 W 35TH ST	90018	5041003019	0.000	0.000	0.350	0.000	Shortfall of Sites	0.152	Low Medium I Residential	R2-1-O	0	0	0	26.336	0.350		Residential - Single Family Residence, 1	120B193 832		South Los Angeles	No	MI	R2RD
Los Angeles	4713 S VAN NESS AVE	90062	5015027022	0.000	0.000	0.350	0.000	Shortfall of Sites	0.107	Low Medium I Residential	R2-1	0	0	0	37.384	0.350		Residential - Single Family Residence, 1	111B189 832		West Adams - Baldwin Hills - Leimert	No	MI	R2RD
Los Angeles	1144 W 55TH ST	90037	5002021003	0.000	0.000	0.350	0.000	Shortfall of Sites	0.118	Low Medium I Residential	R2-1	0	0	0	34.029	0.350		Residential - Single Family Residence, 1	108B197 832		South Los Angeles	No	MI	R2RD
Los Angeles	1449 W 56TH ST	90062	5003024009	0.000	0.000	0.350	0.000	Shortfall of Sites	0.114	Low Medium I Residential	R2-1-CPIO	0	0	0	35.127	0.350		Residential - Single Family Residence, 1	108B193 832		South Los Angeles	No	MI	R2RD
Los Angeles	411 E GAGE AVE	90003	6006022022	0.000	0.000	0.350	0.000	Shortfall of Sites	0.115	Low Medium I Residential	R2-1	0	0	0	34.809	0.350		Residential - Single Family Residence, 1	105B205 832		Southeast Los Angeles	No	MI	R2RD
Los Angeles	22404 HARVARD BLVD	90501	7347007001	0.000	0.000	0.350	0.000	Shortfall of Sites	0.057	Low Medium II Residential	RD1.5-1	0	0	0	69.689	0.350		Residential - Single Family Residence, 0	048B193 832		Harbor Gateway	No	MI	R2RD
Los Angeles	1042 LECOUVREUR AVE	90744	7423025009	0.000	0.000	0.350	0.000	Shortfall of Sites	0.136	Low Medium I Residential	[Q]R2-1XL-O-CUGU	0	0	0	29.502	0.350		Residential - Single Family Residence, 1	033B209 832		Wilmington - Harbor City	No	MI	R2RD
Los Angeles	3155 LA CLEDE AVE	90039	5436009031	0.000	0.000	0.350	0.000	Shortfall of Sites	0.124	Low Medium II Residential	[Q]RD2-1-RIO	0	0	0	32.267	0.350		Residential - Single Family Residence, 1	153B209 833		Northeast Los Angeles	No	MI	R2RD
Los Angeles	1437 S STANLEY AVE	90019	5069011006	0.000	0.000	0.350	0.000	Shortfall of Sites	0.138	Low Medium I Residential	R2-1-O	0	0	0	28.990	0.350		Residential - Single Family Residence, 1	129B177 833		Wilshire	No	MI	R2RD
Los Angeles	1854 CLYDE AVE	90019	5064020025	0.000	0.000	0.350	0.000	Shortfall of Sites	0.127	Low Medium II Residential	RD1.5-1	0	0	0	31.384	0.350		Residential - Single Family Residence, 1	126B177 833		West Adams - Baldwin Hills - Leimert	No	MI	R2RD
Los Angeles	1931 NEW ENGLAND ST	90007	5056026032	0.000	0.000	0.350	0.000	Shortfall of Sites	0.071	Low Medium II Residential	RD1.5-1	0	0	0	56.221	0.350		Residential - Single Family Residence, 1	126B197 833		South Los Angeles	No	MI	R2RD
Los Angeles	2541 S MARVIN AVE	90016	5048002036	0.000	0.000	0.350	0.000	Shortfall of Sites	0.117	Low Medium II Residential	RD1.5-1	0	0	0	34.266	0.350		Residential - Single Family Residence, 1	123B177 833		West Adams - Baldwin Hills - Leimert	No	MI	R2RD
Los Angeles	1311 W 35TH PL	90007	5040020001	0.000	0.000	0.350	0.000	Shortfall of Sites	0.092	Low Medium II Residential	RD1.5-1	0	0	0	43.424	0.350		Residential - Single Family Residence, 1	120B197 833		South Los Angeles	No	MI	R2RD
Los Angeles	3901 WALTON AVE	90037	5037020030	0.000	0.000	0.350	0.000	Shortfall of Sites	0.082	Low Medium II Residential	RD1.5-1	0	0	0	48.640	0.350		Residential - Single Family Residence, 1	117B197 833		South Los Angeles	No	MI	R2RD
Los Angeles	4715 S GRAMERCY PL	90062	5015014024	0.000	0.000	0.350	0.000	Shortfall of Sites	0.149	Low Medium I Residential	R2-1	0	0	0	26.806	0.350		Residential - Single Family Residence, 1	111B189 833		South Los Angeles	No	MI	R2RD
Los Angeles	1140 W 55TH ST	90037	5002021004	0.000	0.000	0.350	0.000	Shortfall of Sites	0.118	Low Medium I Residential	R2-1	0	0	0	34.030	0.350		Residential - Single Family Residence, 1	108B197 833		South Los Angeles	No	MI	R2RD
Los Angeles	118 E 56TH ST	90011	5101018018	0.000	0.000	0.350	0.000	Shortfall of Sites	0.117	Low Medium I Residential	R2-1-CPIO	0	0	0	34.131	0.350		Residential - Single Family Residence, 1	108B205 833		Southeast Los Angeles	No	MI	R2RD
Los Angeles	407 E GAGE AVE	90003	6006022021	0.000	0.000	0.350	0.000	Shortfall of Sites	0.115	Low Medium I Residential	R2-1	0	0	0	34.811	0.350		Residential - Single Family Residence, 1	105B205 833		Southeast Los Angeles	No	MI	R2RD
Los Angeles	1448 W 79TH ST	90047	6034004003	0.000	0.000	0.350	0.000	Shortfall of Sites	0.153	Low Medium I Residential	RD3-1	0	0	0	26.102	0.350		Residential - Single Family Residence, 1	099B193 833		South Los Angeles	No	MI	R2RD
Los Angeles	159 W 81ST ST	90003	6031025025	0.000	0.000	0.350	0.000	Shortfall of Sites	0.165	Low Medium I Residential	R2-1	0	0	0	24.199	0.350		Residential - Single Family Residence, 1	099B201 833		Southeast Los Angeles	No	MI	R2RD
Los Angeles	229 E 118TH PL	90061	6083019011	0.000	0.000	0.350	0.000	Shortfall of Sites	0.128	Low Medium I Residential	R2-1	0	0	0	31.336	0.350		Residential - Single Family Residence, 1	084B205 833		Southeast Los Angeles	No	MI	R2RD
Los Angeles	1011 PIONEER AVE	90744	7425032027	0.000	0.000	0.350	0.000	Shortfall of Sites	0.073	Low Medium I Residential	[Q]R2-1XL-O-CUGU	0	0	0	54.528	0.350		Residential - Single Family Residence, 1	033B209 833		Wilmington - Harbor City	No	MI	R2RD
Los Angeles	1085 W 10TH ST	90731	7458011004	0.000	0.000	0.350	0.000	Shortfall of Sites	0.057	Low Medium II Residential	RD1.5-1XL	0	0	0	69.590	0.350		Residential - Single Family Residence, 1	015B193 833		San Pedro	No	MI	R2RD
Los Angeles	0	0	2127017052	0.000	0.000	0.350	0.000	Shortfall of Sites	0.084	Low Medium I Residential	(T)(Q)RD3-1-K-RIO	0	0	0	47.809	0.350	Vacant	Residential - Single Family Residence - Vacant Land, 0	177B121 833		Reseda - West Van Nuys	No	MI	R2RD
Los Angeles	11579 HAMLIN ST	91606	2335006022	0.000	0.000	0.350	0.000	Shortfall of Sites	0.070	Low Medium I Residential	RD3-1	0	0	0	57.265	0.350		Residential - Single Family Residence, 1	180B169 834		North Hollywood - Valley Village	No	MI	R2RD
Los Angeles	1840 S BURNSIDE AVE	90019	5064004008	0.000	0.000	0.350	0.000	Shortfall of Sites	0.124	Low Medium II Residential	RD2-1	0	0	0	32.177	0.350		Residential - Single Family Residence, 1	126B177 834		West Adams - Baldwin Hills - Leimert	No	MI	R2RD
Los Angeles	0	0	5050006916	0.000	0.000	0.350	0.000	Shortfall of Sites	0.074	Low Medium I Residential	R2-1	0	0	0	54.228	0.350		Miscellaneous - Government Owned Property, 0	123B181 834		West Adams - Baldwin Hills - Leimert	No	MI	R2RD
Los Angeles	3128 HELMS AVE	90034	4312006035	0.000	0.000	0.350	0.000	Shortfall of Sites	0.118	Low Medium II Residential	RD2-1-CPIO	0	0	0	33.997	0.350		Residential - Single Family Residence, 1	123B169 834		West Adams - Baldwin Hills - Leimert	No	MI	R2RD
Los Angeles	2621 VIRGINIA RD	90016	5050003031	0.000	0.000	0.350	0.000	Shortfall of Sites	0.150	Low Medium II Residential	RD2-1	0	0	0	26.644	0.350		Residential - Single Family Residence, 1	123B185 834		West Adams - Baldwin Hills - Leimert	No	MI	R2RD
Los Angeles	1591 W 35TH ST	90018	5041003020	0.000	0.000	0.350	0.000	Shortfall of Sites	0.152	Low Medium I Residential	R2-1-O	0	0	0	26.344	0.350		Residential - Single Family Residence, 1	120B193 834		South Los Angeles	No	MI	R2RD
Los Angeles	3423 S GRAMERCY PL	90018	5042033025	0.000	0.000	0.350	0.000	Shortfall of Sites	0.118	Low Medium I Residential	R2-1-O	0	0	0	33.836	0.350		Residential - Single Family Residence, 1	120B189 834		South Los Angeles	No	MI	R2RD
Los Angeles	4714 S WILTON PL	90062	5015014011	0.000	0.000	0.350	0.000	Shortfall of Sites	0.149	Low Medium I Residential	R2-1	0	0	0	26.788	0.350		Residential - Single Family Residence, 1	111B189 834		South Los Angeles	No	MI	R2RD
Los Angeles	1421 E 56TH ST	90011	5104020022	0.000	0.000	0.350	0.000	Shortfall of Sites	0.124	Low Medium I Residential	R2-1-CPIO	0	0	0	32.279	0.350		Residential - Single Family Residence, 1	108B209 834		Southeast Los Angeles	No	MI	R2RD
Los Angeles	1441 W 56TH ST	90062	5003024007	0.000	0.000	0.350	0.000	Shortfall of Sites	0.114	Low Medium I Residential	R2-1-CPIO	0	0	0	35.127	0.350		Residential - Single Family Residence, 1	108B193 834		South Los Angeles	No	MI	R2RD
Los Angeles	165 W 81ST ST	90003	6031025026	0.000	0.000	0.350	0.000	Shortfall of Sites	0.165	Low Medium I Residential	R2-1	0	0	0	24.199	0.350		Residential - Single Family Residence, 1	099B201 834		Southeast Los Angeles	No	MI	R2RD
Los Angeles	225 E 118TH PL	90061	6083019010	0.000	0.000	0.350	0.000	Shortfall of Sites	0.128	Low Medium I Residential	R2-1	0	0	0	31.336	0.350		Residential - Single Family Residence, 1	084B205 834		Southeast Los Angeles	No	MI	R2RD
Los Angeles	0	0	7425032021	0.000	0.000	0.350	0.000	Shortfall of Sites	0.127	Low Medium I Residential	[Q]R2-1XL-O-CUGU	0	0	0	31.549	0.350	Vacant	Residential - Double, Duplex, or Two Units - 4 Stories or Less - Vacant Land, 0	033B209 834		Wilmington - Harbor City	No	MI	R2RD
Los Angeles	15225 ROXFORD STREET	91342	2501016056	0.000	0.000	0.350	0.000	Shortfall of Sites	0.274	Low III Residential	(T)(Q)RD6-1-K	0	0	0	14.598	0.350		Residential - Single Family Residence, 1	228B145 834		Sylmar	No	MI	R2RD
Los Angeles	0	0	2127017053	0.000	0.000	0.350	0.000	Shortfall of Sites	0.066	Low Medium I Residential	(T)(Q)RD3-1-K-RIO	0	0	0	60.558	0.350	Vacant	Residential - Single Family Residence - Vacant Land, 0	177B121 834		Reseda - West Van Nuys	No	MI	R2RD
Los Angeles	11579 HAMLIN ST	91606	2335006022	0.000	0.000	0.350	0.000	Shortfall of Sites	0.116	Low Medium I Residential	RD3-1	0	0	0	34.364	0.350		Residential - Single Family Residence, 0	180B169 835		North Hollywood - Valley Village	No	MI	R2RD
Los Angeles	2024 S SPAULDING AVE	90016	5064026021	0.000	0.000	0.350	0.000	Shortfall of Sites	0.112	Low Medium II Residential	RD2-1	0	0	0	35.765	0.350		Residential - Single Family Residence, 1	126B173 835		West Adams - Baldwin Hills - Leimert	No	MI	R2RD
Los Angeles	1497 W 35TH ST	90018	5041001037	0.000	0.000	0.350	0.000	Shortfall of Sites	0.106	Low Medium II Residential	RD2-1-O	0	0	0	37.677	0.350		Residential - Single Family Residence, 1	120B193 835		South Los Angeles	No	MI	R2RD
Los Angeles	3900 WALTON AVE	90037	5037020019	0.000	0.000	0.350	0.000	Shortfall of Sites	0.082	Low Medium II Residential	RD1.5-1	0	0	0	48.641	0.350		Residential - Single Family Residence, 1	117B197 835		South Los Angeles	No	MI	R2RD
Los Angeles	1409 E 56TH ST	90011	5104020021	0.000	0.000	0.350	0.000	Shortfall of Sites	0.124	Low Medium I Residential	R2-1-CPIO	0	0	0	32.278	0.350		Residential - Single Family Residence, 1	108B209 835		Southeast Los Angeles	No	MI	R2RD
Los Angeles	1136 W 55TH ST	90037	5002021005	0.000	0.000	0.350	0.000	Shortfall of Sites	0.118	Low Medium I Residential	R2-1	0	0	0	34.029	0.350		Residential - Single Family Residence, 1	108B197 835		South Los Angeles	No	MI	R2RD
Los Angeles	1437 W 56TH ST	90062	5003024006	0.000	0.000	0.350	0.000	Shortfall of Sites	0.114	Low Medium I Residential	R2-1-CPIO	0	0	0	35.128	0.350		Residential - Single Family Residence, 1	108B193 835		South Los Angeles	No	MI	R2RD
Los Angeles	1243 W 62ND ST	90044	6003025023	0.000	0.000	0.350	0.000	Shortfall of Sites	0.154	Low Medium I Residential	R2-1	0	0	0	25.918	0.350		Residential - Single Family Residence, 1	105B197 835		South Los Angeles	No	MI	R2RD
Los Angeles	679 W 62ND ST	90044	6004024021	0.000	0.000	0.350	0.000	Shortfall of Sites	0.124	Low Medium I Residential	R2-1	0	0	0	32.267	0.350		Residential - Single Family Residence - Pool, 1	105B201 835		South Los Angeles	No	MI	R2RD
Los Angeles	1444 W 79TH ST	90047	6034004004	0.000	0.000	0.350	0.000	Shortfall of Sites	0.153	Low Medium I Residential	RD3-1	0	0	0	26.102	0.350		Residential - Single Family Residence, 1	099B193 835		South Los Angeles	No	MI	R2RD
Los Angeles	0	0	2127017054	0.000	0.000	0.350	0.000	Shortfall of Sites	0.066	Low Medium I Residential	(T)(Q)RD3-1-K-RIO	0	0	0	60.557	0.350	Vacant	Residential - Single Family Residence - Vacant Land, 0	177B121 835		Reseda - West Van Nuys	No	MI	R2RD
Los Angeles	1028 N KENMORE AVE	90029	5538012003	0.000	0.000	0.350	0.000	Shortfall of Sites	0.089	Low Medium II Residential	RD2-1XL	0	0	0	44.792	0.350		Residential - Single Family Residence, 1	144B197 836		Hollywood	No	MI	R2RD
Los Angeles	6113 PICKFORD ST	90035	5068006014	0.000	0.000	0.350	0.000	Shortfall of Sites	0.138	Low Medium II Residential	RD1.5-1-O	0	0	0	29.038	0.350		Residential - Single Family Residence, 1	129B173 836		Wilshire	No	MI	R2RD
Los Angeles	1448 S SPAULDING AVE	90019	5069011021	0.000	0.000	0.350	0.000	Shortfall of Sites	0.230	Low Medium I Residential	R2-1-O	0	0	0	17.403	0.350		Residential - Single Family Residence, 1	129B177 836		Wilshire	No	MI	R2RD
Los Angeles	1823 S RIDGELEY DR	90019	5064007013	0.000	0.000	0.350	0.000	Shortfall of Sites	0.103	Low Medium II Residential	RD1.5-1	0	0	0	38.928	0.350		Residential - Single Family Residence, 1	126B177 836		West Adams - Baldwin Hills - Leimert	No	MI	R2RD
Los Angeles	4806 PICKFORD ST	90019	5067010021	0.000	0.000	0.350	0.000	Shortfall of Sites	0.081	Low Medium II Residential	RD1.5-1-O	0	0	0	49.481	0.350		Residential - Single Family Residence, 1	126B181 836		West Adams - Baldwin Hills - Leimert	No	MI	R2RD
Los Angeles	8529 MELVIL ST	90034	5065002009	0.000	0.000	0.350	0.000	Shortfall of Sites	0.069	Low Medium II Residential	RD2-1	0	0	0	58.051	0.350		Residential - Single Family Residence, 1	123B169 836		West Adams - Baldwin Hills - Leimert	No	MI	R2RD
Los Angeles	1587 W 35TH ST	90018	5041003021	0.000	0.000	0.350	0.000	Shortfall of Sites	0.152	Low Medium I Residential	R2-1-O	0	0	0	26.352	0.350		Residential - Single Family Residence, 1	120B193 836		South Los Angeles	No	MI	R2RD
Los Angeles	3422 S GRAMERCY PL	90018	5042034006	0.000	0.000	0.350	0.000	Shortfall of Sites	0.115	Low Medium I Residential	R2-1-O	0	0	0	34.795	0.350		Residential - Single Family Residence, 1	120B189 836		South Los Angeles	No	MI	R2RD
Los Angeles	1376 W 38TH ST	90062	5036003020	0.000	0.000	0.350	0.000	Shortfall of Sites	0.120	Low Medium II Residential	RD2-1	0	0	0	33.331	0.350		Residential - Single Family Residence, 1	117B193 836		South Los Angeles	No	MI	R2RD
Los Angeles	1210 W 55TH ST	90037	5002010028	0.000	0.000	0.350	0.000	Shortfall of Sites	0.116	Low Medium I Residential	R2-1	0	0	0	34.381	0.350		Residential - Single Family Residence, 1	108B197 836		South Los Angeles	No	MI	R2RD
Los Angeles	1237 W 62ND ST	90044	6003025022	0.000	0.000	0.350	0.000	Shortfall of Sites	0.154	Low Medium I Residential	R2-1	0	0	0	25.917	0.350		Residential - Single Family Residence, 1	105B197 836		South Los Angeles	No	MI	R2RD
Los Angeles	1438 W 79TH ST	90047	6034004005	0.000	0.000	0.350	0.000	Shortfall of Sites	0.153	Low Medium I Residential	RD3-1	0	0	0	26.102	0.350		Residential - Single Family Residence, 1	099B193 836		South Los Angeles	No	MI	R2RD
Los Angeles	1612 W 224TH ST	90501	7347008011	0.000	0.000	0.350	0.000	Shortfall of Sites	0.129	Low Medium II Residential	RD2-1	0	0	0	31.102	0.350		Residential - Single Family Residence, 1	048B193 836		Harbor Gateway	No	MI	R2RD
Los Angeles	425 W F ST	90744	7416027027	0.000	0.000	0.350	0.000	Shortfall of Sites	0.080	Low Medium II Residential	[Q]RD1.5-1XL-O-CUGU	0	0	0	50.043	0.350		Residential - Single Family Residence, 0	030B205 836		Wilmington - Harbor City	No	MI	R2RD
Los Angeles	1825 S ALMA ST	90731	7462012027	0.000	0.000	0.350	0.000	Shortfall of Sites	0.103	Low Medium II Residential	RD1.5-1XL	0	0	0	38.703	0.350		Residential - Single Family Residence, 1	012B197 836		San Pedro	No	MI	R2RD
Los Angeles	0	0	2127017055	0.000	0.000	0.350	0.000	Shortfall of Sites	0.077	Low Medium I Residential	(T)(Q)RD3-1-K-RIO	0	0	0	52.191	0.350	Vacant	Residential - Single Family Residence - Vacant Land, 0	177B121 836		Reseda - West Van Nuys	No	MI	R2RD

Jurisdiction Name	Site Address/Intersection	5 Digit ZIP Code	Assessor Parcel Number	Very Low-Income	Low-Income	Moderate-Income	Above Moderate-Income	Type of Shortfall	Parcel Size (Acres)	Current General Plan Designation	Current Zoning	Proposed General Plan (GP) Designation	Proposed Zoning	Minimum Density Allowed	Maximum Density Allowed	Total Capacity	Vacant/ Nonvacant	Description of Existing Uses	PIN	Base Density Per Acre	Community Plan Area	Rent Stabalization Ordinance	Income Category	Applicable Rezoning Program (Program informing values in Column Q listed first)
Los Angeles	1027 N WILTON PL	90038	5536017017	0.000	0.000	0.350	0.000	Shortfall of Sites	0.119	Low Medium II Residential	RD1.5-1XL	0	0	0	33.508	0.350		Residential - Single Family Residence, 1	144B189 837		Hollywood	No	MI	R2RD
Los Angeles	1367 S RIDGELEY DR	90019	5085032031	0.000	0.000	0.350	0.000	Shortfall of Sites	0.152	Low Medium I Residential	R2-1-O	0	0	0	26.340	0.350		Residential - Single Family Residence, 1	129B177 837		Wilshire	No	MI	R2RD
Los Angeles	2518 HILLCREST DR	90016	5050005055	0.000	0.000	0.350	0.000	Shortfall of Sites	0.110	Low Medium I Residential	R2-1	0	0	0	36.300	0.350		Residential - Single Family Residence, 1	123B181 837		West Adams - Baldwin Hills - Leimert	No	MI	R2RD
Los Angeles	3150 HUTCHISON AVE	90034	4312005029	0.000	0.000	0.350	0.000	Shortfall of Sites	0.118	Low Medium II Residential	RD1.5-1	0	0	0	33.766	0.350		Residential - Single Family Residence, 1	123B169 837		West Adams - Baldwin Hills - Leimert	No	MI	R2RD
Los Angeles	3525 S BUDLONG AVE	90007	5040020017	0.000	0.000	0.350	0.000	Shortfall of Sites	0.118	Low Medium II Residential	RD1.5-1	0	0	0	33.925	0.350		Residential - Single Family Residence, 1	120B197 837		South Los Angeles	No	MI	R2RD
Los Angeles	1370 W 38TH ST	90062	5036003021	0.000	0.000	0.350	0.000	Shortfall of Sites	0.120	Low Medium II Residential	RD2-1	0	0	0	33.331	0.350		Residential - Single Family Residence, 1	117B193 837		South Los Angeles	No	MI	R2RD
Los Angeles	4715 CIMARRON ST	90062	5015024027	0.000	0.000	0.350	0.000	Shortfall of Sites	0.149	Low Medium I Residential	R2-1	0	0	0	26.781	0.350		Residential - Single Family Residence, 1	111B189 837		South Los Angeles	No	MI	R2RD
Los Angeles	1132 W 55TH ST	90037	5002021006	0.000	0.000	0.350	0.000	Shortfall of Sites	0.118	Low Medium I Residential	R2-1	0	0	0	33.953	0.350		Residential - Single Family Residence, 1	108B197 837		South Los Angeles	No	MI	R2RD
Los Angeles	1429 W 56TH ST	90062	5003024004	0.000	0.000	0.350	0.000	Shortfall of Sites	0.114	Low Medium I Residential	R2-1-CPIO	0	0	0	35.127	0.350		Residential - Single Family Residence, 1	108B193 837		South Los Angeles	No	MI	R2RD
Los Angeles	1233 W 62ND ST	90044	6003025021	0.000	0.000	0.350	0.000	Shortfall of Sites	0.154	Low Medium I Residential	R2-1	0	0	0	25.916	0.350		Residential - Single Family Residence, 1	105B197 837		South Los Angeles	No	MI	R2RD
Los Angeles	703 W 62ND ST	90044	6004024019	0.000	0.000	0.350	0.000	Shortfall of Sites	0.124	Low Medium I Residential	R2-1	0	0	0	32.266	0.350		Residential - Single Family Residence, 1	105B201 837		South Los Angeles	No	MI	R2RD
Los Angeles	1451 S SPAULDING AVE	90019	5069010025	0.000	0.000	0.350	0.000	Shortfall of Sites	0.092	Low Medium I Residential	R2-1-O	0	0	0	43.669	0.350		Residential - Single Family Residence, 0	129B177 838		Wilshire	No	MI	R2RD
Los Angeles	2034 S GENESEE AVE	90016	5064027017	0.000	0.000	0.350	0.000	Shortfall of Sites	0.116	Low Medium II Residential	RD2-1	0	0	0	34.369	0.350		Residential - Single Family Residence, 1	126B173 838		West Adams - Baldwin Hills - Leimert	No	MI	R2RD
Los Angeles	1583 W 35TH ST	90018	5041003022	0.000	0.000	0.350	0.000	Shortfall of Sites	0.152	Low Medium II Residential	R2-1-O	0	0	0	26.360	0.350		Residential - Single Family Residence, 1	120B193 838		South Los Angeles	No	MI	R2RD
Los Angeles	3560 S BUDLONG AVE	90007	5040018012	0.000	0.000	0.350	0.000	Shortfall of Sites	0.058	Low Medium II Residential	RD1.5-1	0	0	0	69.003	0.350		Residential - Single Family Residence, 1	120B197 838		South Los Angeles	No	MI	R2RD
Los Angeles	1366 W 38TH ST	90062	5036003022	0.000	0.000	0.350	0.000	Shortfall of Sites	0.120	Low Medium II Residential	RD2-1	0	0	0	33.332	0.350		Residential - Single Family Residence, 1	117B193 838		South Los Angeles	No	MI	R2RD
Los Angeles	1425 W 56TH ST	90062	5003024003	0.000	0.000	0.350	0.000	Shortfall of Sites	0.114	Low Medium I Residential	R2-1-CPIO	0	0	0	35.127	0.350		Residential - Single Family Residence, 1	108B193 838		South Los Angeles	No	MI	R2RD
Los Angeles	1428 W 79TH ST	90047	6034004007	0.000	0.000	0.350	0.000	Shortfall of Sites	0.153	Low Medium I Residential	RD3-1	0	0	0	26.102	0.350		Residential - Single Family Residence, 1	099B193 838		South Los Angeles	No	MI	R2RD
Los Angeles	1038 BROAD AVE	90744	7423009005	0.000	0.000	0.350	0.000	Shortfall of Sites	0.195	Low Medium I Residential	[Q]RD3-1XL-O-CUGU	0	0	0	20.543	0.350		Residential - Single Family Residence, 1	033B209 838		Wilmington - Harbor City	No	MI	R2RD
Los Angeles	1861 CLYDE AVE	90019	5064021017	0.000	0.000	0.350	0.000	Shortfall of Sites	0.151	Low Medium II Residential	RD2-1	0	0	0	26.468	0.350		Residential - Single Family Residence, 1	126B177 839		West Adams - Baldwin Hills - Leimert	No	MI	R2RD
Los Angeles	2526 S CLOVERDALE AVE	90016	5043003044	0.000	0.000	0.350	0.000	Shortfall of Sites	0.103	Low Medium II Residential	RD1.5-1	0	0	0	38.746	0.350		Residential - Single Family Residence, 1	123B177 839		West Adams - Baldwin Hills - Leimert	No	MI	R2RD
Los Angeles	4715 ARLINGTON AVE	90043	5015034003	0.000	0.000	0.350	0.000	Shortfall of Sites	0.149	Low Medium I Residential	R2-1	0	0	0	26.806	0.350		Residential - Single Family Residence, 1	111B189 839		West Adams - Baldwin Hills - Leimert	No	MI	R2RD
Los Angeles	1381 E 56TH ST	90011	5104019029	0.000	0.000	0.350	0.000	Shortfall of Sites	0.124	Low Medium I Residential	R2-1-CPIO	0	0	0	32.252	0.350		Residential - Single Family Residence, 1	108B209 839		Southeast Los Angeles	No	MI	R2RD
Los Angeles	5441 2ND AVE	90043	5005002026	0.000	0.000	0.350	0.000	Shortfall of Sites	0.113	Low Medium II Residential	RD1.5-1	0	0	0	35.405	0.350		Residential - Single Family Residence, 1	108B189 839		West Adams - Baldwin Hills - Leimert	No	MI	R2RD
Los Angeles	347 E GAGE AVE	90003	6006021027	0.000	0.000	0.350	0.000	Shortfall of Sites	0.115	Low Medium I Residential	R2-1	0	0	0	34.820	0.350		Residential - Single Family Residence, 1	105B205 839		Southeast Los Angeles	No	MI	R2RD
Los Angeles	1422 W 79TH ST	90047	6034004008	0.000	0.000	0.350	0.000	Shortfall of Sites	0.153	Low Medium I Residential	RD3-1	0	0	0	26.102	0.350		Residential - Single Family Residence, 1	099B193 839		South Los Angeles	No	MI	R2RD
Los Angeles	653 E 80TH ST	90001	6029001027	0.000	0.000	0.350	0.000	Shortfall of Sites	0.099	Low Medium I Residential	R2-1	0	0	0	40.532	0.350		Residential - Single Family Residence, 1	099B205 839		Southeast Los Angeles	No	MI	R2RD
Los Angeles	223 W 81ST ST	90003	6031026014	0.000	0.000	0.350	0.000	Shortfall of Sites	0.165	Low Medium I Residential	R2-1	0	0	0	24.199	0.350		Residential - Single Family Residence, 1	099B201 839		Southeast Los Angeles	No	MI	R2RD
Los Angeles	1624 W 224TH ST	90501	7347008009	0.000	0.000	0.350	0.000	Shortfall of Sites	0.092	Low Medium II Residential	RD2-1	0	0	0	43.556	0.350		Residential - Single Family Residence, 1	048B193 839		Harbor Gateway	No	MI	R2RD
Los Angeles	429 W F ST	90744	7416027023	0.000	0.000	0.350	0.000	Shortfall of Sites	0.133	Low Medium II Residential	[Q]RD1.5-1XL-O-CUGU	0	0	0	30.060	0.350		Residential - Single Family Residence, 1	030B205 839		Wilmington - Harbor City	No	MI	R2RD
Los Angeles	7728 VINELAND AVE	91352	2409011006	0.000	0.000	0.350	0.000	Shortfall of Sites	0.127	Low Medium II Residential	RD1.5-1	0	0	0	31.600	0.350		Residential - Single Family Residence, 1	189B173 840		Sun Valley - La Tuna Canyon	No	MI	R2RD
Los Angeles	1875 S CURSON AVE	90019	5064020038	0.000	0.000	0.350	0.000	Shortfall of Sites	0.131	Low Medium II Residential	RD1.5-1	0	0	0	30.504	0.350		Residential - Single Family Residence, 1	126B177 840		West Adams - Baldwin Hills - Leimert	No	MI	R2RD
Los Angeles	4714 2ND AVE	90043	5015034022	0.000	0.000	0.350	0.000	Shortfall of Sites	0.149	Low Medium I Residential	R2-1	0	0	0	26.818	0.350		Residential - Single Family Residence, 1	111B189 840		West Adams - Baldwin Hills - Leimert	No	MI	R2RD
Los Angeles	1200 W 55TH ST	90037	5002010030	0.000	0.000	0.350	0.000	Shortfall of Sites	0.122	Low Medium I Residential	R2-1	0	0	0	32.760	0.350		Residential - Single Family Residence, 1	108B197 840		South Los Angeles	No	MI	R2RD
Los Angeles	119 W 56TH ST	90037	5101030005	0.000	0.000	0.350	0.000	Shortfall of Sites	0.125	Low Medium I Residential	R2-1	0	0	0	32.021	0.350		Residential - Single Family Residence, 1	108B201 840		Southeast Los Angeles	No	MI	R2RD
Los Angeles	1417 W 56TH ST	90062	5003024001	0.000	0.000	0.350	0.000	Shortfall of Sites	0.115	Low Medium I Residential	R2-1-CPIO	0	0	0	34.691	0.350		Residential - Single Family Residence, 1	108B193 840		South Los Angeles	No	MI	R2RD
Los Angeles	651 E 80TH ST	90001	6029001025	0.000	0.000	0.350	0.000	Shortfall of Sites	0.086	Low Medium I Residential	R2-1	0	0	0	46.350	0.350		Residential - Single Family Residence, 1	099B205 840		Southeast Los Angeles	No	MI	R2RD
Los Angeles	229 W 81ST ST	90003	6031026015	0.000	0.000	0.350	0.000	Shortfall of Sites	0.165	Low Medium I Residential	R2-1	0	0	0	24.199	0.350		Residential - Single Family Residence, 1	099B201 840		Southeast Los Angeles	No	MI	R2RD
Los Angeles	1628 W 224TH ST	90501	7347008008	0.000	0.000	0.350	0.000	Shortfall of Sites	0.092	Low Medium II Residential	RD2-1	0	0	0	43.555	0.350		Residential - Single Family Residence, 1	048B193 840		Harbor Gateway	No	MI	R2RD
Los Angeles	0	0	2616010017	0.000	0.000	0.350	0.000	Shortfall of Sites	0.067	Low Medium II Residential	(T)(Q)RD2-1-O-CUGU	0	0	0	59.773	0.350	Vacant	Industrial - Industrial - Vacant Land, 0	210B153 841		Arleta - Pacoima	No	MI	R2RD
Los Angeles	1551 S CRESCENT HEIGHTS BLVD	90035	5068006016	0.000	0.000	0.350	0.000	Shortfall of Sites	0.080	Low Medium II Residential	RD2-1-O	0	0	0	49.789	0.350		Residential - Single Family Residence, 1	129B173 841		Wilshire	No	MI	R2RD
Los Angeles	2520 S PALM GROVE AVE	90016	5057003008	0.000	0.000	0.350	0.000	Shortfall of Sites	0.110	Low Medium II Residential	RD1.5-1-O	0	0	0	36.401	0.350		Residential - Single Family Residence, 1	123B181 841		West Adams - Baldwin Hills - Leimert	No	MI	R2RD
Los Angeles	1122 W 55TH ST	90037	5002021008	0.000	0.000	0.350	0.000	Shortfall of Sites	0.118	Low Medium I Residential	R2-1	0	0	0	34.030	0.350		Residential - Single Family Residence, 1	108B197 841		South Los Angeles	No	MI	R2RD
Los Angeles	123 W 56TH ST	90037	5101030006	0.000	0.000	0.350	0.000	Shortfall of Sites	0.125	Low Medium I Residential	R2-1	0	0	0	32.021	0.350		Residential - Single Family Residence, 1	108B201 841		Southeast Los Angeles	No	MI	R2RD
Los Angeles	1213 W 62ND ST	90044	6003025017	0.000	0.000	0.350	0.000	Shortfall of Sites	0.154	Low Medium I Residential	R2-1	0	0	0	25.912	0.350		Residential - Single Family Residence, 1	105B197 841		South Los Angeles	No	MI	R2RD
Los Angeles	339 E GAGE AVE	90003	6006021025	0.000	0.000	0.350	0.000	Shortfall of Sites	0.115	Low Medium I Residential	R2-1	0	0	0	34.823	0.350		Residential - Single Family Residence, 1	105B205 841		Southeast Los Angeles	No	MI	R2RD
Los Angeles	3903 WISCONSIN ST	90037	5037019028	0.000	0.000	0.350	0.000	Shortfall of Sites	0.097	Low Medium II Residential	RD1.5-1	0	0	0	41.184	0.350		Residential - Single Family Residence, 1	117B197 842		South Los Angeles	No	MI	R2RD
Los Angeles	4714 3RD AVE	90043	5015037011	0.000	0.000	0.350	0.000	Shortfall of Sites	0.149	Low Medium I Residential	R2-1	0	0	0	26.771	0.350		Residential - Single Family Residence, 1	111B189 842		West Adams - Baldwin Hills - Leimert	No	MI	R2RD
Los Angeles	1118 W 55TH ST	90037	5002021009	0.000	0.000	0.350	0.000	Shortfall of Sites	0.118	Low Medium I Residential	R2-1	0	0	0	34.029	0.350		Residential - Single Family Residence, 1	108B197 842		South Los Angeles	No	MI	R2RD
Los Angeles	127 W 56TH ST	90037	5101030007	0.000	0.000	0.350	0.000	Shortfall of Sites	0.125	Low Medium I Residential	R2-1	0	0	0	32.021	0.350		Residential - Single Family Residence, 1	108B201 842		Southeast Los Angeles	No	MI	R2RD
Los Angeles	5519 S ST ANDREWS PL	90062	5005022028	0.000	0.000	0.350	0.000	Shortfall of Sites	0.073	Low Medium I Residential	R2-1	0	0	0	54.944	0.350		Residential - Single Family Residence, 1	108B193 842		South Los Angeles	No	MI	R2RD
Los Angeles	239 W 81ST ST	90003	6031026017	0.000	0.000	0.350	0.000	Shortfall of Sites	0.165	Low Medium I Residential	R2-1	0	0	0	24.199	0.350		Residential - Single Family Residence, 1	099B201 842		Southeast Los Angeles	No	MI	R2RD
Los Angeles	1054 W 19TH ST	90731	7462012018	0.000	0.000	0.350	0.000	Shortfall of Sites	0.115	Low Medium II Residential	RD1.5-1XL	0	0	0	34.724	0.350		Residential - Single Family Residence, 1	012B197 842		San Pedro	No	MI	R2RD
Los Angeles	3172 LA CLEDE AVE	90039	5436010017	0.000	0.000	0.350	0.000	Shortfall of Sites	0.124	Low Medium II Residential	[Q]RD2-1-RIO	0	0	0	32.270	0.350		Residential - Single Family Residence, 1	153B209 843		Northeast Los Angeles	No	MI	R2RD
Los Angeles	1571 W 35TH ST	90018	5041003024	0.000	0.000	0.350	0.000	Shortfall of Sites	0.152	Low Medium I Residential	R2-1-O	0	0	0	26.376	0.350		Residential - Single Family Residence, 1	120B193 843		South Los Angeles	No	MI	R2RD
Los Angeles	3900 WISCONSIN ST	90037	5037019027	0.000	0.000	0.350	0.000	Shortfall of Sites	0.093	Low Medium II Residential	RD1.5-1	0	0	0	43.224	0.350		Residential - Single Family Residence, 1	117B197 843		South Los Angeles	No	MI	R2RD
Los Angeles	1359 E 56TH ST	90011	5104019025	0.000	0.000	0.350	0.000	Shortfall of Sites	0.124	Low Medium I Residential	R2-1-CPIO	0	0	0	32.245	0.350		Residential - Single Family Residence, 1	108B209 843		Southeast Los Angeles	No	MI	R2RD
Los Angeles	1412 W 79TH ST	90047	6034004010	0.000	0.000	0.350	0.000	Shortfall of Sites	0.098	Low Medium I Residential	RD3-1	0	0	0	40.785	0.350		Residential - Single Family Residence, 0	099B193 843		South Los Angeles	No	MI	R2RD
Los Angeles	759 E 80TH ST	90001	6029002033	0.000	0.000	0.350	0.000	Shortfall of Sites	0.077	Low Medium I Residential	R2-1	0	0	0	52.056	0.350		Residential - Single Family Residence, 1	099B205 843		Southeast Los Angeles	No	MI	R2RD
Los Angeles	0	0	7413033901	0.000	0.000	0.350	0.000	Shortfall of Sites	0.132	Low Medium II Residential	[Q]RD1.5-1XL-O	0	0	0	30.247	0.350	Vacant	Residential - Single Family Residence - Vacant Land, 0	036B197 843		Wilmington - Harbor City	No	MI	R2RD
Los Angeles	3140 CASITAS AVE	90039	5436009010	0.000	0.000	0.350	0.000	Shortfall of Sites	0.124	Low Medium I Residential	RD3-1-RIO	0	0	0	32.283	0.350		Residential - Single Family Residence, 1	153B209 844		Northeast Los Angeles	No	MI	R2RD
Los Angeles	1454 S GENESEE AVE	90019	5069010015	0.000	0.000	0.350	0.000	Shortfall of Sites	0.164	Low Medium I Residential	R2-1-O	0	0	0	24.454	0.350		Residential - Single Family Residence, 1	129B177 844		Wilshire	No	MI	R2RD
Los Angeles	1920 S SPAULDING AVE	90016	5064026009	0.000	0.000	0.350	0.000	Shortfall of Sites	0.111	Low Medium II Residential	RD2-1	0	0	0	36.026	0.350		Residential - Single Family Residence, 1	126B177 844		West Adams - Baldwin Hills - Leimert	No	MI	R2RD
Los Angeles	1815 3RD AVE	90019	5072029010	0.000	0.000	0.350	0.000	Shortfall of Sites	0.143	Low Medium II Residential	RD2-1-O-CPIO	0	0	0	27.878	0.350		Residential - Single Family Residence, 1	126B189 844		West Adams - Baldwin Hills - Leimert	No	MI	R2RD
Los Angeles	3416 BUCKINGHAM RD	90016	5046005008	0.000	0.000	0.350	0.000	Shortfall of Sites	0.120	Low Medium I Residential	RD3-1	0	0	0	33.303	0.350		Residential - Single Family Residence, 1	120B181 844		West Adams - Baldwin Hills - Leimert	No	MI	R2RD
Los Angeles	1342 W 38TH ST	90062	5036003028	0.000	0.000	0.350	0.000	Shortfall of Sites	0.120	Low Medium II Residential	RD2-1	0	0	0	33.337	0.350		Residential - Single Family Residence, 1	117B193 844		South Los Angeles	No	MI	R2RD
Los Angeles	4714 4TH AVE	90043	5014027024	0.000	0.000	0.350	0.000	Shortfall of Sites	0.155	Low Medium I Residential	R2-1	0	0	0	25.820	0.350		Residential - Single Family Residence, 1	111B189 844		West Adams - Baldwin Hills - Leimert	No	MI	R2RD
Los Angeles	1351 E 56TH ST	90011	5104019024	0.000	0.000	0.350	0.000	Shortfall of Sites	0.124	Low Medium I Residential	R2-1-CPIO	0	0	0	32.243	0.350		Residential - Single Family Residence, 1	108B209 844		Southeast Los Angeles	No	MI	R2RD
Los Angeles	5519 DENKER AVE	90062	5003022010	0.000	0.000	0.350	0.000	Shortfall of Sites	0.131	Low Medium I Residential	R2-1-CPIO	0	0	0	30.465	0.350		Residential - Single Family Residence, 1	108B193 844		South Los Angeles	No	MI	R2RD
Los Angeles	421 W 62ND ST	90003	6004038031	0.000	0.000	0.350	0.000	Shortfall of Sites	0.118	Low Medium I Residential	R2-1	0	0	0	33.766	0.350		Residential - Single Family Residence, 0	105B201 844		South Los Angeles	No	MI	R2RD
Los Angeles	327 E GAGE AVE	90003	6006021022	0.000	0.000	0.350	0.000	Shortfall of Sites	0.115	Low Medium I Residential	R2-1	0	0	0	34.827	0.350		Residential - Single Family Residence, 1	105B205 844		Southeast Los Angeles	No	MI	R2RD
Los Angeles	1412 W 79TH ST	90047	6034004010	0.000	0.000	0.350	0.000	Shortfall of Sites	0.055	Low Medium I Residential	RD3-1	0	0	0	72.504	0.350		Residential - Single Family Residence, 0	099B193 844		South Los Angeles	No	MI	R2RD
Los Angeles	427 W 81ST ST	90003	6032030020	0.000	0.000	0.350	0.000	Shortfall of Sites	0.121	Low Medium I Residential	R2-1	0	0	0	33.159	0.350		Residential - Single Family Residence, 0	099B201 844		South Los Angeles	No	MI	R2RD
Los Angeles	1640 W 224TH ST	90501	7347008006	0.000	0.000	0.350	0.000	Shortfall of Sites	0.092	Low Medium II Residential	RD2-1	0	0	0	43.556	0.350		Residential - Single Family Residence, 1	048B193 844		Harbor Gateway	No	MI	R2RD

Jurisdiction Name	Site Address/Intersection	5 Digit ZIP Code	Assessor Parcel Number	Very Low-Income	Low-Income	Moderate-Income	Above Moderate-Income	Type of Shortfall	Parcel Size (Acres)	Current General Plan Designation	Current Zoning	Proposed General Plan (GP) Designation	Proposed Zoning	Minimum Density Allowed	Maximum Density Allowed	Total Capacity	Vacant/ Nonvacant	Description of Existing Uses	PIN	Base Density Per Acre	Community Plan Area	Rent Stabalization Ordinance	Income Category	Applicable Rezoning Program (Program informing values in Column Q listed first)
Los Angeles	0	0	7413033900	0.000	0.000	0.350	0.000	Shortfall of Sites	0.128	Low Medium II Residential	[Q]RD1.5-1XL-O	0	0	0	31.208	0.350	Vacant	Residential - Single Family Residence - Vacant Land, 0	036B197 845		Wilmington - Harbor City	No	MI	R2RD
Los Angeles	1026 N EDGEMONT ST	90029	5538019015	0.000	0.000	0.350	0.000	Shortfall of Sites	0.143	Low Medium II Residential	RD2-1XL	0	0	0	27.878	0.350		Residential - Single Family Residence, 1	144B197 845		Hollywood	No	MI	R2RD
Los Angeles	1129 KENISTON AVE	90019	5083007006	0.000	0.000	0.350	0.000	Shortfall of Sites	0.161	Low Medium I Residential	R2-1-O	0	0	0	24.849	0.350		Residential - Single Family Residence, 1	132B185 845		Wilshire	No	MI	R2RD , ADU
Los Angeles	5810 SATURN ST	90019	5068026026	0.000	0.000	0.350	0.000	Shortfall of Sites	0.057	Low Medium I Residential	R2-1-O	0	0	0	70.310	0.350		Residential - Single Family Residence, 1	129B177 845		Wilshire	No	MI	R2RD
Los Angeles	1842 THURMAN AVE	90019	5064021036	0.000	0.000	0.350	0.000	Shortfall of Sites	0.130	Low Medium II Residential	RD2-1	0	0	0	30.727	0.350		Residential - Single Family Residence, 1	126B177 845		West Adams - Baldwin Hills - Leimert	No	MI	R2RD
Los Angeles	3417 BUCKINGHAM RD	90016	5046006006	0.000	0.000	0.350	0.000	Shortfall of Sites	0.119	Low Medium I Residential	RD3-1	0	0	0	33.479	0.350		Residential - Single Family Residence, 1	120B181 845		West Adams - Baldwin Hills - Leimert	No	MI	R2RD
Los Angeles	1563 W 35TH ST	90018	5041003025	0.000	0.000	0.350	0.000	Shortfall of Sites	0.152	Low Medium I Residential	R2-1-O	0	0	0	26.384	0.350		Residential - Single Family Residence, 1	120B193 845		South Los Angeles	No	MI	R2RD
Los Angeles	1334 W 38TH ST	90062	5036003039	0.000	0.000	0.350	0.000	Shortfall of Sites	0.120	Low Medium II Residential	RD2-1	0	0	0	33.337	0.350		Residential - Single Family Residence, 1	117B193 845		South Los Angeles	No	MI	R2RD
Los Angeles	4715 5TH AVE	90043	5014019016	0.000	0.000	0.350	0.000	Shortfall of Sites	0.155	Low Medium I Residential	R2-1	0	0	0	25.814	0.350		Residential - Single Family Residence, 1	111B189 845		West Adams - Baldwin Hills - Leimert	No	MI	R2RD
Los Angeles	807 W 49TH ST	90037	5018013027	0.000	0.000	0.350	0.000	Shortfall of Sites	0.134	Low Medium II Residential	RD2-1	0	0	0	29.783	0.350		Residential - Single Family Residence, 1	111B197 845		South Los Angeles	No	MI	R2RD
Los Angeles	1345 E 56TH ST	90011	5104019023	0.000	0.000	0.350	0.000	Shortfall of Sites	0.124	Low Medium I Residential	R2-1-CPIO	0	0	0	32.241	0.350		Residential - Single Family Residence, 1	108B209 845		Southeast Los Angeles	No	MI	R2RD
Los Angeles	139 W 56TH ST	90037	5101030010	0.000	0.000	0.350	0.000	Shortfall of Sites	0.125	Low Medium I Residential	R2-1	0	0	0	32.022	0.350		Residential - Single Family Residence, 1	108B201 845		Southeast Los Angeles	No	MI	R2RD
Los Angeles	245 W 81ST ST	90003	6031026018	0.000	0.000	0.350	0.000	Shortfall of Sites	0.165	Low Medium I Residential	R2-1	0	0	0	24.199	0.350		Residential - Single Family Residence, 1	099B201 845		Southeast Los Angeles	No	MI	R2RD
Los Angeles	1644 W 224TH ST	90501	7347008005	0.000	0.000	0.350	0.000	Shortfall of Sites	0.092	Low Medium II Residential	RD2-1	0	0	0	43.555	0.350		Residential - Single Family Residence, 1	048B193 845		Harbor Gateway	No	MI	R2RD
Los Angeles	1039 EUBANK AVE	90744	7423025022	0.000	0.000	0.350	0.000	Shortfall of Sites	0.136	Low Medium I Residential	[Q]R2-1XL-O-CUGU	0	0	0	29.502	0.350		Residential - Single Family Residence, 1	033B209 845		Wilmington - Harbor City	No	MI	R2RD
Los Angeles	1065 W 9TH ST	90731	7458008009	0.000	0.000	0.350	0.000	Shortfall of Sites	0.124	Low Medium II Residential	RD1.5-1XL	0	0	0	32.254	0.350		Residential - Single Family Residence, 1	015B197 845		San Pedro	No	MI	R2RD
Los Angeles	1034 W 19TH ST	90731	7462012021	0.000	0.000	0.350	0.000	Shortfall of Sites	0.115	Low Medium II Residential	RD1.5-1XL	0	0	0	34.831	0.350		Residential - Single Family Residence, 1	012B197 845		San Pedro	No	MI	R2RD
Los Angeles	3151 LA CLEDE AVE	90039	5436009032	0.000	0.000	0.350	0.000	Shortfall of Sites	0.124	Low Medium II Residential	[Q]RD2-1-RIO	0	0	0	32.267	0.350		Residential - Single Family Residence, 1	153B209 846		Northeast Los Angeles	No	MI	R2RD
Los Angeles	1364 S RIDGELEY DR	90019	5085033008	0.000	0.000	0.350	0.000	Shortfall of Sites	0.132	Low Medium I Residential	R2-1-O	0	0	0	30.241	0.350		Residential - Single Family Residence, 1	129B177 846		Wilshire	No	MI	R2RD
Los Angeles	1349 S REDONDO BLVD	90019	5070007010	0.000	0.000	0.350	0.000	Shortfall of Sites	0.170	Low Medium I Residential	R2-1-O	0	0	0	23.538	0.350		Residential - Single Family Residence, 1	129B181 846		Wilshire	No	MI	R2RD
Los Angeles	2024 CHARITON ST	90034	4302034013	0.000	0.000	0.350	0.000	Shortfall of Sites	0.130	Low Medium II Residential	RD1.5-1	0	0	0	30.726	0.350		Residential - Single Family Residence, 1	126B173 846		West Adams - Baldwin Hills - Leimert	No	MI	R2RD
Los Angeles	4714 6TH AVE	90043	5014019011	0.000	0.000	0.350	0.000	Shortfall of Sites	0.156	Low Medium I Residential	R2-1	0	0	0	25.705	0.350		Residential - Single Family Residence, 1	111B189 846		West Adams - Baldwin Hills - Leimert	No	MI	R2RD
Los Angeles	5518 S MANHATTAN PL	90062	5005031007	0.000	0.000	0.350	0.000	Shortfall of Sites	0.137	Low Medium I Residential	R2-1	0	0	0	29.243	0.350		Residential - Single Family Residence, 1	108B193 846		South Los Angeles	No	MI	R2RD
Los Angeles	5611 S SAN PEDRO ST	90011	5101017004	0.000	0.000	0.350	0.000	Shortfall of Sites	0.116	Low Medium I Residential	R2-1-CPIO	0	0	0	34.605	0.350		Residential - Single Family Residence, 1	108B205 846		Southeast Los Angeles	No	MI	R2RD
Los Angeles	317 E GAGE AVE	90003	6006021020	0.000	0.000	0.350	0.000	Shortfall of Sites	0.115	Low Medium I Residential	R2-1	0	0	0	34.830	0.350		Residential - Single Family Residence, 1	105B205 846		Southeast Los Angeles	No	MI	R2RD
Los Angeles	25445 FRAMPTON AVE	90710	7410027073	0.000	0.000	0.350	0.000	Shortfall of Sites	0.064	Low Medium II Residential	[Q]RD2-1XL	0	0	0	62.221	0.350		Residential - Single Family Residence, 1	036B197 846		Wilmington - Harbor City	No	MI	R2RD
Los Angeles	315 W F ST	90744	7416034013	0.000	0.000	0.350	0.000	Shortfall of Sites	0.092	Low Medium II Residential	[Q]RD1.5-1XL-O-CUGU	0	0	0	43.510	0.350		Commercial - Store Combination - Store and Office Combination - One Story, 0	030B205 846		Wilmington - Harbor City	No	MI	R2RD
Los Angeles	1028 W 19TH ST	90731	7462012022	0.000	0.000	0.350	0.000	Shortfall of Sites	0.115	Low Medium II Residential	RD1.5-1XL	0	0	0	34.831	0.350		Residential - Single Family Residence, 1	012B197 846		San Pedro	No	MI	R2RD
Los Angeles	11561 HAMLIN ST	91606	2335006020	0.000	0.000	0.350	0.000	Shortfall of Sites	0.110	Low Medium I Residential	RD3-1	0	0	0	36.478	0.350		Residential - Single Family Residence, 1	180B169 847		North Hollywood - Valley Village	No	MI	R2RD
Los Angeles	5623 CRANER AVE	91601	2415005025	0.000	0.000	0.350	0.000	Shortfall of Sites	0.127	Low Medium I Residential	R2-1VL	0	0	0	31.552	0.350		Residential - Single Family Residence, 1	174B173 847		North Hollywood - Valley Village	No	MI	R2RD
Los Angeles	4800 PICKFORD ST	90019	5067010019	0.000	0.000	0.350	0.000	Shortfall of Sites	0.077	Low Medium II Residential	RD1.5-1-O	0	0	0	51.945	0.350		Residential - Single Family Residence, 0	126B181 847		West Adams - Baldwin Hills - Leimert	No	MI	R2RD
Los Angeles	2536 S DUNSMUIR AVE	90016	5043002012	0.000	0.000	0.350	0.000	Shortfall of Sites	0.119	Low Medium II Residential	RD1.5-1	0	0	0	33.492	0.350		Residential - Single Family Residence, 1	123B177 847		West Adams - Baldwin Hills - Leimert	No	MI	R2RD
Los Angeles	8626 MELVIL ST	90034	4312021006	0.000	0.000	0.350	0.000	Shortfall of Sites	0.130	Low Medium I Residential	RD1.5-1	0	0	0	30.814	0.350		Residential - Single Family Residence, 1	123B169 847		West Adams - Baldwin Hills - Leimert	No	MI	R2RD
Los Angeles	3416 WEST BLVD	90016	5046006007	0.000	0.000	0.350	0.000	Shortfall of Sites	0.152	Low Medium I Residential	RD3-1	0	0	0	26.343	0.350		Residential - Single Family Residence, 1	120B181 847		West Adams - Baldwin Hills - Leimert	No	MI	R2RD
Los Angeles	1328 W 38TH ST	90062	5036003032	0.000	0.000	0.350	0.000	Shortfall of Sites	0.120	Low Medium II Residential	RD2-1	0	0	0	33.339	0.350		Residential - Single Family Residence, 1	117B193 847		South Los Angeles	No	MI	R2RD
Los Angeles	4217 S RAYMOND AVE	90037	5020005017	0.000	0.000	0.350	0.000	Shortfall of Sites	0.139	Low Medium I Residential	R2-1	0	0	0	28.835	0.350		Residential - Single Family Residence, 1	114B197 847		South Los Angeles	No	MI	R2RD
Los Angeles	4715 6TH AVE	90043	5014014004	0.000	0.000	0.350	0.000	Shortfall of Sites	0.155	Low Medium I Residential	R2-1	0	0	0	25.814	0.350		Residential - Single Family Residence, 1	111B189 847		West Adams - Baldwin Hills - Leimert	No	MI	R2RD
Los Angeles	815 W 49TH ST	90037	5018013025	0.000	0.000	0.350	0.000	Shortfall of Sites	0.134	Low Medium II Residential	RD2-1	0	0	0	29.798	0.350		Residential - Single Family Residence, 1	111B197 847		South Los Angeles	No	MI	R2RD
Los Angeles	5511 S GRAMERCY PL	90062	5005016027	0.000	0.000	0.350	0.000	Shortfall of Sites	0.125	Low Medium I Residential	R2-1	0	0	0	31.911	0.350		Residential - Single Family Residence, 1	108B189 847		South Los Angeles	No	MI	R2RD
Los Angeles	313 E GAGE AVE	90003	6006021019	0.000	0.000	0.350	0.000	Shortfall of Sites	0.115	Low Medium I Residential	R2-1	0	0	0	34.831	0.350		Residential - Single Family Residence, 1	105B205 847		Southeast Los Angeles	No	MI	R2RD
Los Angeles	1051 W 9TH ST	90731	7458008013	0.000	0.000	0.350	0.000	Shortfall of Sites	0.124	Low Medium II Residential	RD1.5-1XL	0	0	0	32.252	0.350		Residential - Single Family Residence, 1	015B197 847		San Pedro	No	MI	R2RD
Los Angeles	1022 W 19TH ST	90731	7462012023	0.000	0.000	0.350	0.000	Shortfall of Sites	0.115	Low Medium II Residential	RD1.5-1XL	0	0	0	34.831	0.350		Residential - Single Family Residence, 1	012B197 847		San Pedro	No	MI	R2RD
Los Angeles	1290 S MULLEN AVE	90019	5083031082	0.000	0.000	0.350	0.000	Shortfall of Sites	0.114	Low Medium I Residential	R2-1-O	0	0	0	35.127	0.350		Residential - Single Family Residence, 1	129B185 848		Wilshire	No	MI	R2RD
Los Angeles	1501 S OGDEN DR	90019	5068026025	0.000	0.000	0.350	0.000	Shortfall of Sites	0.101	Low Medium I Residential	R2-1-O	0	0	0	39.550	0.350		Residential - Single Family Residence, 1	129B177 848		Wilshire	No	MI	R2RD
Los Angeles	2541 S CURSON AVE	90016	5048003057	0.000	0.000	0.350	0.000	Shortfall of Sites	0.115	Low Medium II Residential	RD1.5-1	0	0	0	34.855	0.350		Residential - Single Family Residence, 1	123B177 848		West Adams - Baldwin Hills - Leimert	No	MI	R2RD
Los Angeles	3417 WEST BLVD	90016	5046007004	0.000	0.000	0.350	0.000	Shortfall of Sites	0.152	Low Medium I Residential	RD3-1	0	0	0	26.399	0.350		Residential - Single Family Residence, 1	120B181 848		West Adams - Baldwin Hills - Leimert	No	MI	R2RD
Los Angeles	4216 S RAYMOND AVE	90037	5020012007	0.000	0.000	0.350	0.000	Shortfall of Sites	0.137	Low Medium I Residential	R2-1	0	0	0	29.140	0.350		Residential - Single Family Residence, 1	114B197 848		South Los Angeles	No	MI	R2RD
Los Angeles	151 W 56TH ST	90037	5101030013	0.000	0.000	0.350	0.000	Shortfall of Sites	0.125	Low Medium I Residential	R2-1	0	0	0	32.021	0.350		Residential - Single Family Residence, 1	108B201 848		Southeast Los Angeles	No	MI	R2RD
Los Angeles	437 W 62ND ST	90003	6004038027	0.000	0.000	0.350	0.000	Shortfall of Sites	0.118	Low Medium I Residential	R2-1	0	0	0	33.767	0.350		Residential - Single Family Residence, 1	105B201 848		South Los Angeles	No	MI	R2RD
Los Angeles	435 W 81ST ST	90003	6032030016	0.000	0.000	0.350	0.000	Shortfall of Sites	0.127	Low Medium I Residential	R2-1	0	0	0	31.376	0.350		Residential - Single Family Residence, 1	099B201 848		South Los Angeles	No	MI	R2RD
Los Angeles	1023 N WILTON PL	90038	5536017036	0.000	0.000	0.350	0.000	Shortfall of Sites	0.107	Low Medium II Residential	RD1.5-1XL	0	0	0	37.231	0.350		Residential - Five or More Units or Apartments (Any Combination) · 4 Stories or Less, 0	144B189 849		Hollywood	No	MI	R2RD
Los Angeles	1827 S RIDGELEY DR	90019	5064007012	0.000	0.000	0.350	0.000	Shortfall of Sites	0.115	Low Medium II Residential	RD1.5-1	0	0	0	34.647	0.350		Residential - Single Family Residence, 1	126B177 849		West Adams - Baldwin Hills - Leimert	No	MI	R2RD
Los Angeles	2539 WEST BLVD	90016	5050005035	0.000	0.000	0.350	0.000	Shortfall of Sites	0.124	Low Medium I Residential	R2-1	0	0	0	32.364	0.350		Residential - Single Family Residence, 1	123B181 849		West Adams - Baldwin Hills - Leimert	No	MI	R2RD
Los Angeles	2545 CARMONA AVE	90016	5048001051	0.000	0.000	0.350	0.000	Shortfall of Sites	0.124	Low Medium II Residential	RD1.5-1	0	0	0	32.169	0.350		Residential - Single Family Residence, 1	123B177 849		West Adams - Baldwin Hills - Leimert	No	MI	R2RD
Los Angeles	3416 HILLCREST DR	90016	5046007005	0.000	0.000	0.350	0.000	Shortfall of Sites	0.120	Low Medium I Residential	RD3-1	0	0	0	33.344	0.350		Residential - Single Family Residence, 1	120B181 849		West Adams - Baldwin Hills - Leimert	No	MI	R2RD
Los Angeles	3907 WALTON AVE	90037	5037020031	0.000	0.000	0.350	0.000	Shortfall of Sites	0.082	Low Medium II Residential	RD1.5-1	0	0	0	48.640	0.350		Residential - Single Family Residence, 1	117B197 849		South Los Angeles	No	MI	R2RD
Los Angeles	4716 S GRAMERCY PL	90062	5015004027	0.000	0.000	0.350	0.000	Shortfall of Sites	0.119	Low Medium I Residential	R2-1	0	0	0	33.507	0.350		Residential - Single Family Residence, 1	111B189 849		South Los Angeles	No	MI	R2RD
Los Angeles	5510 S WILTON PL	90062	5005016008	0.000	0.000	0.350	0.000	Shortfall of Sites	0.126	Low Medium I Residential	R2-1	0	0	0	31.864	0.350		Residential - Single Family Residence, 1	108B189 849		South Los Angeles	No	MI	R2RD
Los Angeles	155 W 56TH ST	90037	5101030014	0.000	0.000	0.350	0.000	Shortfall of Sites	0.125	Low Medium I Residential	R2-1	0	0	0	32.021	0.350		Residential - Single Family Residence, 1	108B201 849		Southeast Los Angeles	No	MI	R2RD
Los Angeles	5519 S MANHATTAN PL	90062	5005025029	0.000	0.000	0.350	0.000	Shortfall of Sites	0.139	Low Medium I Residential	R2-1	0	0	0	28.773	0.350		Residential - Single Family Residence, 1	108B193 849		South Los Angeles	No	MI	R2RD
Los Angeles	441 W 62ND ST	90003	6004038026	0.000	0.000	0.350	0.000	Shortfall of Sites	0.118	Low Medium I Residential	R2-1	0	0	0	33.766	0.350		Residential - Single Family Residence, 1	105B201 849		South Los Angeles	No	MI	R2RD
Los Angeles	437 W 81ST ST	90003	6032030015	0.000	0.000	0.350	0.000	Shortfall of Sites	0.127	Low Medium I Residential	R2-1	0	0	0	31.378	0.350		Residential - Single Family Residence, 1	099B201 849		South Los Angeles	No	MI	R2RD
Los Angeles	0	0	7425032020	0.000	0.000	0.350	0.000	Shortfall of Sites	0.129	Low Medium I Residential	[Q]R2-1XL-O-CUGU	0	0	0	31.106	0.350	Vacant	Residential - Double, Duplex, or Two Units - 4 Stories or Less - Vacant Land, 0	033B209 849		Wilmington - Harbor City	No	MI	R2RD
Los Angeles	1002 N RIDGEWOOD PL	90038	5536017032	0.000	0.000	0.350	0.000	Shortfall of Sites	0.119	Low Medium II Residential	RD1.5-1XL	0	0	0	33.742	0.350		Residential - Double, Duplex, or Two Units - 4 Stories or Less, 0	144B189 850		Hollywood	No	MI	R2RD
Los Angeles	1461 W 35TH ST	90018	5041001013	0.000	0.000	0.350	0.000	Shortfall of Sites	0.104	Low Medium II Residential	RD2-1-O	0	0	0	38.441	0.350		Residential - Single Family Residence, 1	120B193 850		South Los Angeles	No	MI	R2RD
Los Angeles	4216 VAN BUREN PL	90037	5020011007	0.000	0.000	0.350	0.000	Shortfall of Sites	0.138	Low Medium I Residential	R2-1	0	0	0	28.947	0.350		Residential - Single Family Residence, 1	114B197 850		South Los Angeles	No	MI	R2RD
Los Angeles	4715 7TH AVE	90043	5014011003	0.000	0.000	0.350	0.000	Shortfall of Sites	0.155	Low Medium I Residential	R2-1	0	0	0	25.813	0.350		Residential - Single Family Residence, 1	111B189 850		West Adams - Baldwin Hills - Leimert	No	MI	R2RD
Los Angeles	1052 W 55TH ST	90037	5002022002	0.000	0.000	0.350	0.000	Shortfall of Sites	0.100	Low Medium I Residential	R2-1	0	0	0	40.035	0.350		Residential - Single Family Residence, 1	108B197 850		South Los Angeles	No	MI	R2RD
Los Angeles	5518 S ST ANDREWS PL	90062	5005025006	0.000	0.000	0.350	0.000	Shortfall of Sites	0.139	Low Medium I Residential	R2-1	0	0	0	28.808	0.350		Residential - Single Family Residence, 1	108B193 850		South Los Angeles	No	MI	R2RD
Los Angeles	5625 AVALON BLVD	90011	5101004026	0.000	0.000	0.350	0.000	Shortfall of Sites	0.117	Low Medium I Residential	R2-1-CPIO	0	0	0	34.237	0.350		Industrial - Food Processing Plant - Meat - One Story, 0	108B205 850		Southeast Los Angeles	No	MI	R2RD

Jurisdiction Name	Site Address/Intersection	5 Digit ZIP Code	Assessor Parcel Number	Very Low-Income	Low-Income	Moderate-Income	Above Moderate-Income	Type of Shortfall	Parcel Size (Acres)	Current General Plan Designation	Current Zoning	Proposed General Plan (GP) Designation	Proposed Zoning	Minimum Density Allowed	Maximum Density Allowed	Total Capacity	Vacant/ Nonvacant	Description of Existing Uses	PIN	Base Density Per Acre	Community Plan Area	Rent Stabalization Ordinance	Income Category	Applicable Rezoning Program (Program informing values in Column Q listed first)
Los Angeles	1829 S HIGHLAND AVE	90019	5067013007	0.000	0.000	0.350	0.000	Shortfall of Sites	0.115	Low Medium II Residential	RD1.5-1-O	0	0	0	34.889	0.350		Residential - Single Family Residence, 1	126B181 851		West Adams - Baldwin Hills - Leimert	No	MI	R2RD
Los Angeles	3418 POTOMAC AVE	90016	5046008006	0.000	0.000	0.350	0.000	Shortfall of Sites	0.119	Low Medium I Residential	RD3-1	0	0	0	33.485	0.350		, 1	120B181 851		West Adams - Baldwin Hills - Leimert	No	MI	R2RD
Los Angeles	5511 S WILTON PL	90062	5005013027	0.000	0.000	0.350	0.000	Shortfall of Sites	0.126	Low Medium I Residential	R2-1	0	0	0	31.855	0.350		Residential - Single Family Residence, 1	108B189 851		South Los Angeles	No	MI	R2RD
Los Angeles	5519 S ST ANDREWS PL	90062	5005022028	0.000	0.000	0.350	0.000	Shortfall of Sites	0.146	Low Medium I Residential	R2-1	0	0	0	27.473	0.350		Residential - Single Family Residence, 0	108B193 851		South Los Angeles	No	MI	R2RD
Los Angeles	5625 AVALON BLVD	90011	5101004026	0.000	0.000	0.350	0.000	Shortfall of Sites	0.117	Low Medium I Residential	R2-1-CPIO	0	0	0	34.210	0.350		Industrial - Food Processing Plant - Meat - One Story, 0	108B205 851		Southeast Los Angeles	No	MI	R2RD
Los Angeles	1129 W 62ND ST	90044	6003024018	0.000	0.000	0.350	0.000	Shortfall of Sites	0.126	Low Medium I Residential	R2-1	0	0	0	31.824	0.350		Residential - Single Family Residence, 1	105B197 851		South Los Angeles	No	MI	R2RD
Los Angeles	245 E GAGE AVE	90003	6006012030	0.000	0.000	0.350	0.000	Shortfall of Sites	0.088	Low Medium I Residential	R2-1	0	0	0	45.360	0.350		Residential - Single Family Residence, 1	105B205 851		Southeast Los Angeles	No	MI	R2RD
Los Angeles	441 W 81ST ST	90003	6032030014	0.000	0.000	0.350	0.000	Shortfall of Sites	0.127	Low Medium I Residential	R2-1	0	0	0	31.382	0.350		Residential - Single Family Residence, 1	099B201 851		South Los Angeles	No	MI	R2RD
Los Angeles	315 W F ST	90744	7416034013	0.000	0.000	0.350	0.000	Shortfall of Sites	0.116	Low Medium II Residential	[Q]RD1.5-1XL-O-CUGU	0	0	0	34.488	0.350		Commercial - Store Combination - Store and Office Combination - One Story, 0	030B205 851		Wilmington - Harbor City	No	MI	R2RD
Los Angeles	0	0	2650021005	0.000	0.000	0.350	0.000	Shortfall of Sites	0.229	Low Medium I Residential	[T][Q]RD3-1	0	0	0	17.469	0.350	Vacant	Commercial - Commercial - Vacant Land, 0	201B149 851		Mission Hills - Panorama City - North Hills	No	MI	R2RD
Los Angeles	1626 S BEDFORD ST	90035	4303013036	0.000	0.000	0.350	0.000	Shortfall of Sites	0.149	Low Medium I Residential	R2-1-O	0	0	0	26.804	0.350		Residential - Single Family Residence, 1	129B169 852		Wilshire	No	MI	R2RD , ADU
Los Angeles	1907 THURMAN AVE	90016	5064026035	0.000	0.000	0.350	0.000	Shortfall of Sites	0.117	Low Medium II Residential	RD2-1	0	0	0	34.075	0.350		Residential - Single Family Residence, 1	126B177 852		West Adams - Baldwin Hills - Leimert	No	MI	R2RD
Los Angeles	2528 WEST BLVD	90016	5050006922	0.000	0.000	0.350	0.000	Shortfall of Sites	0.105	Low Medium I Residential	R2-1	0	0	0	38.116	0.350		Miscellaneous - Government Owned Property - Miscellaneous - Government Property and Possessory Interest Not Classified in Any of the Above, 0	123B181 852		West Adams - Baldwin Hills - Leimert	No	MI	R2RD
Los Angeles	2633 S NORMANDIE AVE	90007	5053035030	0.000	0.000	0.350	0.000	Shortfall of Sites	0.119	Low Medium II Residential	RD1.5-1-O-CPIO	0	0	0	33.708	0.350		Residential - Five or More Units or Apartments (Any Combination) · 4 Stories or Less, 0	123B193 852		South Los Angeles	No	MI	R2RD
Los Angeles	3417 POTOMAC AVE	90016	5046009010	0.000	0.000	0.350	0.000	Shortfall of Sites	0.119	Low Medium I Residential	RD3-1	0	0	0	33.507	0.350		Residential - Single Family Residence, 1	120B181 852		West Adams - Baldwin Hills - Leimert	No	MI	R2RD
Los Angeles	3905 WISCONSIN ST	90037	5037019029	0.000	0.000	0.350	0.000	Shortfall of Sites	0.099	Low Medium II Residential	RD1.5-1	0	0	0	40.577	0.350		Residential - Single Family Residence, 1	117B197 852		South Los Angeles	No	MI	R2RD
Los Angeles	4216 S BUDLONG AVE	90037	5020022006	0.000	0.000	0.350	0.000	Shortfall of Sites	0.138	Low Medium I Residential	R2-1	0	0	0	28.998	0.350		Residential - Single Family Residence, 1	114B197 852		South Los Angeles	No	MI	R2RD
Los Angeles	4715 8TH AVE	90043	5014006002	0.000	0.000	0.350	0.000	Shortfall of Sites	0.161	Low Medium I Residential	R2-1	0	0	0	24.891	0.350		Residential - Single Family Residence, 1	111B189 852		West Adams - Baldwin Hills - Leimert	No	MI	R2RD
Los Angeles	837 W 49TH ST	90037	5018013020	0.000	0.000	0.350	0.000	Shortfall of Sites	0.134	Low Medium II Residential	RD2-1	0	0	0	29.837	0.350		Residential - Single Family Residence, 1	111B197 852		South Los Angeles	No	MI	R2RD
Los Angeles	1048 W 55TH ST	90037	5002022003	0.000	0.000	0.350	0.000	Shortfall of Sites	0.118	Low Medium I Residential	R2-1	0	0	0	34.029	0.350		Residential - Single Family Residence, 0	108B197 852		South Los Angeles	No	MI	R2RD
Los Angeles	201 W 56TH ST	90037	5101029002	0.000	0.000	0.350	0.000	Shortfall of Sites	0.125	Low Medium I Residential	R2-1	0	0	0	32.021	0.350		Residential - Single Family Residence, 1	108B201 852		Southeast Los Angeles	No	MI	R2RD
Los Angeles	5518 RUTHELEN ST	90062	5005022006	0.000	0.000	0.350	0.000	Shortfall of Sites	0.145	Low Medium I Residential	R2-1	0	0	0	27.523	0.350		Residential - Single Family Residence, 1	108B193 852		South Los Angeles	No	MI	R2RD
Los Angeles	5625 AVALON BLVD	90011	5101004026	0.000	0.000	0.350	0.000	Shortfall of Sites	0.117	Low Medium I Residential	R2-1-CPIO	0	0	0	34.209	0.350		Industrial - Food Processing Plant - Meat - One Story, 0	108B205 852		Southeast Los Angeles	No	MI	R2RD
Los Angeles	7212 10TH AVE	90043	4012002024	0.000	0.000	0.350	0.000	Shortfall of Sites	0.142	Low Medium I Residential	R2-1	0	0	0	28.162	0.350		Residential - Single Family Residence, 1	102B185 852		West Adams - Baldwin Hills - Leimert	No	MI	R2RD
Los Angeles	1013 N WILTON PL	90038	5536016001	0.000	0.000	0.350	0.000	Shortfall of Sites	0.124	Low Medium II Residential	RD1.5-1XL	0	0	0	32.267	0.350		Residential - Single Family Residence, 1	144B189 853		Hollywood	No	MI	R2RD
Los Angeles	3416 CHESAPEAKE AVE	90016	5046009011	0.000	0.000	0.350	0.000	Shortfall of Sites	0.120	Low Medium I Residential	RD3-1	0	0	0	33.396	0.350		Residential - Single Family Residence, 1	120B181 853		West Adams - Baldwin Hills - Leimert	No	MI	R2RD
Los Angeles	1455 W 35TH ST	90018	5041001011	0.000	0.000	0.350	0.000	Shortfall of Sites	0.104	Low Medium II Residential	RD2-1-O	0	0	0	38.441	0.350		Residential - Single Family Residence, 1	120B193 853		South Los Angeles	No	MI	R2RD
Los Angeles	3906 WALTON AVE	90037	5037020020	0.000	0.000	0.350	0.000	Shortfall of Sites	0.082	Low Medium II Residential	RD1.5-1	0	0	0	48.641	0.350		Residential - Single Family Residence, 1	117B197 853		South Los Angeles	No	MI	R2RD
Los Angeles	4217 WALTON AVE	90037	5020022015	0.000	0.000	0.350	0.000	Shortfall of Sites	0.138	Low Medium I Residential	R2-1	0	0	0	28.957	0.350		Residential - Single Family Residence, 1	114B197 853		South Los Angeles	No	MI	R2RD
Los Angeles	431 E 57TH ST	90011	5101004005	0.000	0.000	0.350	0.000	Shortfall of Sites	0.117	Low Medium I Residential	R2-1-CPIO	0	0	0	34.207	0.350		Commercial - Parking Lot (Commercial Use Property) - Lots - Patron or Employee - One Story, 0	108B205 853		Southeast Los Angeles	No	MI	R2RD
Los Angeles	1121 W 62ND ST	90044	6003024020	0.000	0.000	0.350	0.000	Shortfall of Sites	0.133	Low Medium I Residential	R2-1	0	0	0	30.053	0.350		Residential - Single Family Residence, 1	105B197 853		South Los Angeles	No	MI	R2RD
Los Angeles	237 E GAGE AVE	90003	6006012028	0.000	0.000	0.350	0.000	Shortfall of Sites	0.108	Low Medium I Residential	R2-1	0	0	0	36.904	0.350		Residential - Single Family Residence, 1	105B205 853		Southeast Los Angeles	No	MI	R2RD
Los Angeles	243 E 81ST ST	90003	6030004011	0.000	0.000	0.350	0.000	Shortfall of Sites	0.109	Low Medium I Residential	R2-1	0	0	0	36.608	0.350		Residential - Single Family Residence, 1	099B205 853		Southeast Los Angeles	No	MI	R2RD
Los Angeles	1724 257TH ST	90717	7410010005	0.000	0.000	0.350	0.000	Shortfall of Sites	0.226	Low Medium Residential	[Q]R2-1XL	0	0	0	17.710	0.350		Residential - Single Family Residence, 1	036B193 853		Wilmington - Harbor City	No	MI	R2RD
Los Angeles	948 W 19TH ST	90731	7462012055	0.000	0.000	0.350	0.000	Shortfall of Sites	0.115	Low Medium II Residential	RD1.5-1XL	0	0	0	34.778	0.350		Residential - Single Family Residence, 1	012B197 853		San Pedro	No	MI	R2RD
Los Angeles	1417 N ALEXANDRIA AVE	90027	5543024011	0.000	0.000	0.350	0.000	Shortfall of Sites	0.156	Low Medium II Residential	RD2-1XL	0	0	0	25.655	0.350		Residential - Single Family Residence, 1	147B197 854		Hollywood	No	MI	R2RD
Los Angeles	1441 S STANLEY AVE	90019	5069011007	0.000	0.000	0.350	0.000	Shortfall of Sites	0.124	Low Medium I Residential	R2-1-O	0	0	0	32.200	0.350		Residential - Single Family Residence, 1	129B177 854		Wilshire	No	MI	R2RD
Los Angeles	1937 NEW ENGLAND ST	90007	5056026029	0.000	0.000	0.350	0.000	Shortfall of Sites	0.071	Low Medium II Residential	RD1.5-1	0	0	0	56.525	0.350		Residential - Single Family Residence, 1	126B197 854		South Los Angeles	No	MI	R2RD
Los Angeles	2545 S MARVIN AVE	90016	5048002037	0.000	0.000	0.350	0.000	Shortfall of Sites	0.116	Low Medium II Residential	RD1.5-1	0	0	0	34.365	0.350		Residential - Single Family Residence, 1	123B177 854		West Adams - Baldwin Hills - Leimert	No	MI	R2RD
Los Angeles	3141 HUTCHISON AVE	90034	4312006007	0.000	0.000	0.350	0.000	Shortfall of Sites	0.121	Low Medium II Residential	RD2-1-CPIO	0	0	0	33.164	0.350		Residential - Single Family Residence, 1	123B169 854		West Adams - Baldwin Hills - Leimert	No	MI	R2RD
Los Angeles	1449 W 35TH ST	90018	5041001010	0.000	0.000	0.350	0.000	Shortfall of Sites	0.094	Low Medium II Residential	RD2-1-O	0	0	0	42.700	0.350		Residential - Single Family Residence, 1	120B193 854		South Los Angeles	No	MI	R2RD
Los Angeles	3905 WISCONSIN PL	90037	5037020002	0.000	0.000	0.350	0.000	Shortfall of Sites	0.091	Low Medium II Residential	RD1.5-1	0	0	0	43.999	0.350		Residential - Single Family Residence, 1	117B197 854		South Los Angeles	No	MI	R2RD
Los Angeles	4166 DENKER AVE	90062	5021013029	0.000	0.000	0.350	0.000	Shortfall of Sites	0.156	Low Medium I Residential	R2-1	0	0	0	25.623	0.350		Residential - Single Family Residence, 1	114B193 854		South Los Angeles	No	MI	R2RD
Los Angeles	1279 E 56TH ST	90011	5104018032	0.000	0.000	0.350	0.000	Shortfall of Sites	0.124	Low Medium I Residential	R2-1-CPIO	0	0	0	32.314	0.350		Residential - Single Family Residence, 1	108B209 854		Southeast Los Angeles	No	MI	R2RD
Los Angeles	5511 CIMARRON ST	90062	5005010027	0.000	0.000	0.350	0.000	Shortfall of Sites	0.125	Low Medium I Residential	R2-1	0	0	0	31.911	0.350		Residential - Single Family Residence, 1	108B189 854		South Los Angeles	No	MI	R2RD
Los Angeles	1115 W 62ND ST	90044	6003024021	0.000	0.000	0.350	0.000	Shortfall of Sites	0.133	Low Medium I Residential	R2-1	0	0	0	30.051	0.350		Residential - Single Family Residence, 1	105B197 854		South Los Angeles	No	MI	R2RD
Los Angeles	22412 HARVARD BLVD	90501	7347007002	0.000	0.000	0.350	0.000	Shortfall of Sites	0.069	Low Medium II Residential	RD1.5-1	0	0	0	58.074	0.350		Residential - Four Units (Any Combination) - 4 Stories or Less, 0	048B193 854		Harbor Gateway	No	MI	R2RD
Los Angeles	1846 S BURNSIDE AVE	90019	5064004009	0.000	0.000	0.350	0.000	Shortfall of Sites	0.140	Low Medium II Residential	RD2-1	0	0	0	28.494	0.350		Residential - Single Family Residence, 1	126B177 855		West Adams - Baldwin Hills - Leimert	No	MI	R2RD
Los Angeles	2030 S SPAULDING AVE	90016	5064026022	0.000	0.000	0.350	0.000	Shortfall of Sites	0.110	Low Medium II Residential	RD2-1	0	0	0	36.523	0.350		Residential - Single Family Residence, 1	126B173 855		West Adams - Baldwin Hills - Leimert	No	MI	R2RD
Los Angeles	1936 ORCHARD AVE	90007	5056026030	0.000	0.000	0.350	0.000	Shortfall of Sites	0.070	Low Medium II Residential	RD1.5-1	0	0	0	57.493	0.350		Residential - Single Family Residence, 1	126B197 855		South Los Angeles	No	MI	R2RD
Los Angeles	1445 W 35TH ST	90018	5041001009	0.000	0.000	0.350	0.000	Shortfall of Sites	0.062	Low Medium II Residential	RD2-1-O	0	0	0	64.068	0.350		Residential - Single Family Residence, 1	120B193 855		South Los Angeles	No	MI	R2RD
Los Angeles	4716 S VAN NESS AVE	90062	5015024014	0.000	0.000	0.350	0.000	Shortfall of Sites	0.120	Low Medium I Residential	R2-1	0	0	0	33.444	0.350		Residential - Single Family Residence, 1	111B189 855		South Los Angeles	No	MI	R2RD
Los Angeles	1273 E 56TH ST	90011	5104018031	0.000	0.000	0.350	0.000	Shortfall of Sites	0.124	Low Medium I Residential	R2-1-CPIO	0	0	0	32.312	0.350		Residential - Single Family Residence, 1	108B209 855		Southeast Los Angeles	No	MI	R2RD
Los Angeles	427 E 57TH ST	90011	5101004006	0.000	0.000	0.350	0.000	Shortfall of Sites	0.117	Low Medium I Residential	R2-1-CPIO	0	0	0	34.206	0.350		Commercial - Parking Lot (Commercial Use Property) - Lots - Patron or Employee - One Story, 0	108B205 855		Southeast Los Angeles	No	MI	R2RD
Los Angeles	229 E GAGE AVE	90003	6006012026	0.000	0.000	0.350	0.000	Shortfall of Sites	0.108	Low Medium I Residential	R2-1	0	0	0	36.904	0.350		Residential - Single Family Residence, 1	105B205 855		Southeast Los Angeles	No	MI	R2RD
Los Angeles	1714 257TH ST	90717	7410010003	0.000	0.000	0.350	0.000	Shortfall of Sites	0.133	Low Medium Residential	[Q]R2-1XL	0	0	0	30.038	0.350		Residential - Single Family Residence, 1	036B193 855		Wilmington - Harbor City	No	MI	R2RD
Los Angeles	934 W 19TH ST	90731	7462012053	0.000	0.000	0.350	0.000	Shortfall of Sites	0.115	Low Medium II Residential	RD1.5-1XL	0	0	0	34.778	0.350		Residential - Single Family Residence, 1	012B197 855		San Pedro	No	MI	R2RD
Los Angeles	3428 S GRAMERCY PL	90018	5042034007	0.000	0.000	0.350	0.000	Shortfall of Sites	0.130	Low Medium I Residential	R2-1-O	0	0	0	30.801	0.350		Residential - Single Family Residence, 1	120B189 856		South Los Angeles	No	MI	R2RD
Los Angeles	4167 DALTON AVE	90062	5021013004	0.000	0.000	0.350	0.000	Shortfall of Sites	0.154	Low Medium I Residential	R2-1	0	0	0	25.987	0.350		Residential - Single Family Residence, 1	114B193 856		South Los Angeles	No	MI	R2RD
Los Angeles	4717 S VAN NESS AVE	90062	5015027023	0.000	0.000	0.350	0.000	Shortfall of Sites	0.107	Low Medium I Residential	R2-1	0	0	0	37.384	0.350		Residential - Single Family Residence, 1	111B189 856		West Adams - Baldwin Hills - Leimert	No	MI	R2RD
Los Angeles	1267 E 56TH ST	90011	5104018030	0.000	0.000	0.350	0.000	Shortfall of Sites	0.124	Low Medium I Residential	R2-1-CPIO	0	0	0	32.310	0.350		Residential - Single Family Residence, 1	108B209 856		Southeast Los Angeles	No	MI	R2RD
Los Angeles	1032 W 55TH ST	90037	5002022007	0.000	0.000	0.350	0.000	Shortfall of Sites	0.118	Low Medium I Residential	R2-1	0	0	0	34.030	0.350		Residential - Single Family Residence, 1	108B197 856		South Los Angeles	No	MI	R2RD
Los Angeles	213 W 56TH ST	90037	5101029005	0.000	0.000	0.350	0.000	Shortfall of Sites	0.125	Low Medium I Residential	R2-1	0	0	0	32.020	0.350		Residential - Single Family Residence, 1	108B201 856		Southeast Los Angeles	No	MI	R2RD
Los Angeles	423 E 57TH ST	90011	5101004007	0.000	0.000	0.350	0.000	Shortfall of Sites	0.117	Low Medium I Residential	R2-1-CPIO	0	0	0	34.205	0.350		Residential - Single Family Residence, 1	108B205 856		Southeast Los Angeles	No	MI	R2RD
Los Angeles	1107 W 62ND ST	90044	6003024023	0.000	0.000	0.350	0.000	Shortfall of Sites	0.133	Low Medium I Residential	R2-1	0	0	0	30.047	0.350		Residential - Single Family Residence, 1	105B197 856		South Los Angeles	No	MI	R2RD
Los Angeles	323 W 81ST ST	90003	6031027012	0.000	0.000	0.350	0.000	Shortfall of Sites	0.131	Low Medium I Residential	R2-1	0	0	0	30.485	0.350		Residential - Single Family Residence, 1	099B201 856		Southeast Los Angeles	No	MI	R2RD
Los Angeles	930 W 19TH ST	90731	7462012052	0.000	0.000	0.350	0.000	Shortfall of Sites	0.115	Low Medium II Residential	RD1.5-1XL	0	0	0	34.778	0.350		Residential - Single Family Residence, 1	012B197 856		San Pedro	No	MI	R2RD
Los Angeles	1555 S CRESCENT HEIGHTS BLVD	90035	5068006017	0.000	0.000	0.350	0.000	Shortfall of Sites	0.057	Low Medium II Residential	RD2-1-O	0	0	0	69.703	0.350		Residential - Single Family Residence, 1	129B173 857		Wilshire	No	MI	R2RD
Los Angeles	1441 W 35TH ST	90018	5041001008	0.000	0.000	0.350	0.000	Shortfall of Sites	0.112	Low Medium II Residential	RD2-1-O	0	0	0	35.584	0.350		Residential - Single Family Residence, 1	120B193 857		South Los Angeles	No	MI	R2RD
Los Angeles	1354 W 35TH PL	90007	5040005023	0.000	0.000	0.350	0.000	Shortfall of Sites	0.078	Low Medium II Residential	RD1.5-1	0	0	0	51.240	0.350		Residential - Single Family Residence, 0	120B197 857		South Los Angeles	No	MI	R2RD
Los Angeles	4166 DALTON AVE	90062	5021014029	0.000	0.000	0.350	0.000	Shortfall of Sites	0.154	Low Medium I Residential	R2-1	0	0	0	25.991	0.350		Residential - Single Family Residence, 1	114B193 857		South Los Angeles	No	MI	R2RD
Los Angeles	4719 S GRAMERCY PL	90062	5015014025	0.000	0.000	0.350	0.000	Shortfall of Sites	0.149	Low Medium I Residential	R2-1	0	0	0	26.806	0.350		Residential - Single Family Residence, 1	111B189 857		South Los Angeles	No	MI	R2RD
Los Angeles	217 W 56TH ST	90037	5101029006	0.000	0.000	0.350	0.000	Shortfall of Sites	0.125	Low Medium I Residential	R2-1	0	0	0	32.021	0.350		Residential - Single Family Residence, 1	108B201 857		Southeast Los Angeles	No	MI	R2RD

Jurisdiction Name	Site Address/Intersection	5 Digit ZIP Code	Assessor Parcel Number	Very Low-Income	Low-Income	Moderate-Income	Above Moderate-Income	Type of Shortfall	Parcel Size (Acres)	Current General Plan Designation	Current Zoning	Proposed General Plan (GP) Designation	Proposed Zoning	Minimum Density Allowed	Maximum Density Allowed	Total Capacity	Vacant/ Nonvacant	Description of Existing Uses	PIN	Base Density Per Acre	Community Plan Area	Rent Stabalization Ordinance	Income Category	Applicable Rezoning Program (Program informing values in Column Q listed first)
Los Angeles	5523 DENKER AVE	90062	5003022012	0.000	0.000	0.350	0.000	Shortfall of Sites	0.086	Low Medium I Residential	R2-1-CPIO	0	0	0	46.649	0.350		Residential - Single Family Residence, 1	108B193 857		South Los Angeles	No	MI	R2RD
Los Angeles	419 E 57TH ST	90011	5101004008	0.000	0.000	0.350	0.000	Shortfall of Sites	0.117	Low Medium I Residential	R2-1-CPIO	0	0	0	34.204	0.350		Residential - Single Family Residence, 1	108B205 857		Southeast Los Angeles	No	MI	R2RD
Los Angeles	1101 W 62ND ST	90044	6003024024	0.000	0.000	0.350	0.000	Shortfall of Sites	0.133	Low Medium I Residential	R2-1	0	0	0	30.045	0.350		Residential - Single Family Residence, 1	105B197 857		South Los Angeles	No	MI	R2RD
Los Angeles	221 E GAGE AVE	90003	6006012024	0.000	0.000	0.350	0.000	Shortfall of Sites	0.108	Low Medium I Residential	R2-1	0	0	0	36.905	0.350		Residential - Single Family Residence, 1	105B205 857		Southeast Los Angeles	No	MI	R2RD
Los Angeles	7216 9TH AVE	90043	4012001023	0.000	0.000	0.350	0.000	Shortfall of Sites	0.140	Low Medium I Residential	RD3-1	0	0	0	28.648	0.350		Residential - Single Family Residence, 1	102B185 857		West Adams - Baldwin Hills - Leimert	No	MI	R2RD
Los Angeles	22419 HALLDALE AVE	90501	7347005010	0.000	0.000	0.350	0.000	Shortfall of Sites	0.138	Low Medium II Residential	RD2-1	0	0	0	29.045	0.350		Residential - Single Family Residence, 1	048B193 857		Harbor Gateway	No	MI	R2RD
Los Angeles	10152 SILVERTON AVE	91042	2565018050	0.000	0.000	0.350	0.000	Shortfall of Sites	0.271	Low Medium I Residential	RD3-1	0	0	0	14.736	0.350		Residential - Single Family Residence, 1	204B201 858		Sunland - Tujunga - Lake View Terrace - Shadow Hills - East La Tuna Canyon	No	MI	R2RD
Los Angeles	1229 W ADAMS BLVD	90007	5055015028	0.000	0.000	0.350	0.000	Shortfall of Sites	0.118	Low Medium II Residential	RD1.5-1-CPIO	0	0	0	33.789	0.350		Residential - Single Family Residence, 1	123B197 858		South Los Angeles	No	MI	R2RD
Los Angeles	1350 W 35TH PL	90007	5040005022	0.000	0.000	0.350	0.000	Shortfall of Sites	0.078	Low Medium II Residential	RD1.5-1	0	0	0	51.252	0.350		Residential - Single Family Residence, 1	120B197 858		South Los Angeles	No	MI	R2RD
Los Angeles	3732 MILITARY AVE	90034	4252014028	0.000	0.000	0.350	0.000	Shortfall of Sites	0.115	Low Medium Residential	RD2-1	0	0	0	34.882	0.350		Residential - Single Family Residence, 1	117B161 858		Palms - Mar Vista - Del Rey	No	MI	R2RD
Los Angeles	4281 CREED AVE	90008	5024023015	0.000	0.000	0.350	0.000	Shortfall of Sites	0.166	Low Medium I Residential	R2-1	0	0	0	24.046	0.350		Residential - Single Family Residence, 1	114B185 858		West Adams - Baldwin Hills - Leimert	No	MI	R2RD
Los Angeles	4714 S WILTON PL	90062	5015014011	0.000	0.000	0.350	0.000	Shortfall of Sites	0.075	Low Medium I Residential	R2-1	0	0	0	53.577	0.350		Residential - Single Family Residence, 0	111B189 858		South Los Angeles	No	MI	R2RD
Los Angeles	1024 W 55TH ST	90037	5002022009	0.000	0.000	0.350	0.000	Shortfall of Sites	0.118	Low Medium I Residential	R2-1	0	0	0	34.030	0.350		Residential - Single Family Residence, 1	108B197 858		South Los Angeles	No	MI	R2RD
Los Angeles	317 W 56TH ST	90037	5101037028	0.000	0.000	0.350	0.000	Shortfall of Sites	0.133	Low Medium II Residential	RD2-1	0	0	0	29.963	0.350	Vacant	Industrial - Industrial - Vacant Parcel with Existing Non-structural Other Imps., 1	108B201 858		Southeast Los Angeles	No	MI	R2RD
Los Angeles	415 E 57TH ST	90011	5101004009	0.000	0.000	0.350	0.000	Shortfall of Sites	0.117	Low Medium I Residential	R2-1-CPIO	0	0	0	34.202	0.350		Residential - Single Family Residence, 1	108B205 858		Southeast Los Angeles	No	MI	R2RD
Los Angeles	223 E 81ST ST	90003	6030004006	0.000	0.000	0.350	0.000	Shortfall of Sites	0.109	Low Medium I Residential	R2-1	0	0	0	36.606	0.350		Residential - Single Family Residence, 1	099B205 858		Southeast Los Angeles	No	MI	R2RD
Los Angeles	1006 S WALKER AVE	90731	7458010009	0.000	0.000	0.350	0.000	Shortfall of Sites	0.110	Low Medium II Residential	RD2-1XL	0	0	0	36.293	0.350		Residential - Single Family Residence, 1	015B193 858		San Pedro	No	MI	R2RD
Los Angeles	10924 SUTTER AVE	91331	2535014027	0.000	0.000	0.350	0.000	Shortfall of Sites	0.081	Low Medium II Residential	RD1.5-1-O-CUGU	0	0	0	49.085	0.350		Residential - Single Family Residence, 1	210B157 859		Arleta - Pacoima	No	MI	R2RD
Los Angeles	1452 S SPAULDING AVE	90019	5069011022	0.000	0.000	0.350	0.000	Shortfall of Sites	0.113	Low Medium II Residential	R2-1-O	0	0	0	35.550	0.350		Residential - Single Family Residence - Pool, 1	129B177 859		Wilshire	No	MI	R2RD
Los Angeles	1903 CLYDE AVE	90019	5064021018	0.000	0.000	0.350	0.000	Shortfall of Sites	0.136	Low Medium II Residential	RD2-1	0	0	0	29.338	0.350		Residential - Single Family Residence, 1	126B177 859		West Adams - Baldwin Hills - Leimert	No	MI	R2RD
Los Angeles	4167 HALLDALE AVE	90062	5021014004	0.000	0.000	0.350	0.000	Shortfall of Sites	0.154	Low Medium I Residential	R2-1	0	0	0	25.970	0.350		Residential - Single Family Residence, 1	114B193 859		South Los Angeles	No	MI	R2RD
Los Angeles	1020 W 55TH ST	90037	5002022010	0.000	0.000	0.350	0.000	Shortfall of Sites	0.118	Low Medium I Residential	R2-1	0	0	0	33.953	0.350		Residential - Single Family Residence, 1	108B197 859		South Los Angeles	No	MI	R2RD
Los Angeles	411 E 57TH ST	90011	5101004010	0.000	0.000	0.350	0.000	Shortfall of Sites	0.117	Low Medium I Residential	R2-1-CPIO	0	0	0	34.201	0.350		Residential - Single Family Residence, 1	108B205 859		Southeast Los Angeles	No	MI	R2RD
Los Angeles	219 E 81ST ST	90003	6030004005	0.000	0.000	0.350	0.000	Shortfall of Sites	0.109	Low Medium I Residential	R2-1	0	0	0	36.605	0.350		Residential - Single Family Residence, 1	099B205 859		Southeast Los Angeles	No	MI	R2RD
Los Angeles	1428 N NORMANDIE AVE	90027	5543026035	0.000	0.000	0.350	0.000	Shortfall of Sites	0.070	Low Medium II Residential	RD1.5-1XL	0	0	0	57.397	0.350		Residential - Five or More Units or Apartments (Any Combination) - 5 Stories or More, 0	147B197 860		Hollywood	No	MI	R2RD
Los Angeles	1369 S RIDGELEY DR	90019	5085032030	0.000	0.000	0.350	0.000	Shortfall of Sites	0.152	Low Medium I Residential	R2-1-O	0	0	0	26.339	0.350		Residential - Single Family Residence, 1	129B177 860		Wilshire	No	MI	R2RD
Los Angeles	1924 S SPAULDING AVE	90016	5064026010	0.000	0.000	0.350	0.000	Shortfall of Sites	0.112	Low Medium II Residential	RD2-1	0	0	0	35.718	0.350		Residential - Single Family Residence, 1	126B177 860		West Adams - Baldwin Hills - Leimert	No	MI	R2RD
Los Angeles	1245 W ADAMS BLVD	90007	5055015007	0.000	0.000	0.350	0.000	Shortfall of Sites	0.118	Low Medium II Residential	RD1.5-1-CPIO	0	0	0	33.802	0.350		Residential - Single Family Residence, 1	123B197 860		South Los Angeles	No	MI	R2RD
Los Angeles	1348 W 35TH PL	90007	5040005021	0.000	0.000	0.350	0.000	Shortfall of Sites	0.117	Low Medium II Residential	RD1.5-1	0	0	0	34.161	0.350		Residential - Single Family Residence, 1	120B197 860		South Los Angeles	No	MI	R2RD
Los Angeles	4166 HALLDALE AVE	90062	5021015029	0.000	0.000	0.350	0.000	Shortfall of Sites	0.154	Low Medium I Residential	R2-1	0	0	0	26.016	0.350		Residential - Single Family Residence, 1	114B193 860		South Los Angeles	No	MI	R2RD
Los Angeles	1243 E 56TH ST	90011	5104018026	0.000	0.000	0.350	0.000	Shortfall of Sites	0.124	Low Medium II Residential	R2-1-CPIO	0	0	0	32.303	0.350		Residential - Single Family Residence, 1	108B209 860		Southeast Los Angeles	No	MI	R2RD
Los Angeles	319 W 56TH ST	90037	5101037008	0.000	0.000	0.350	0.000	Shortfall of Sites	0.124	Low Medium II Residential	RD2-1	0	0	0	32.323	0.350		Residential - Single Family Residence, 1	108B201 860		Southeast Los Angeles	No	MI	R2RD
Los Angeles	5523 S MANHATTAN PL	90062	5005025030	0.000	0.000	0.350	0.000	Shortfall of Sites	0.139	Low Medium I Residential	R2-1	0	0	0	28.773	0.350		Residential - Single Family Residence, 1	108B193 860		South Los Angeles	No	MI	R2RD
Los Angeles	407 E 57TH ST	90011	5101004011	0.000	0.000	0.350	0.000	Shortfall of Sites	0.117	Low Medium I Residential	R2-1-CPIO	0	0	0	34.200	0.350		Residential - Single Family Residence, 1	108B205 860		Southeast Los Angeles	No	MI	R2RD
Los Angeles	22416 HARVARD BLVD	90501	7347007003	0.000	0.000	0.350	0.000	Shortfall of Sites	0.057	Low Medium II Residential	RD1.5-1	0	0	0	69.688	0.350		Residential - Single Family Residence, 1	048B193 860		Harbor Gateway	No	MI	R2RD
Los Angeles	0	0	7413033902	0.000	0.000	0.350	0.000	Shortfall of Sites	0.109	Low Medium II Residential	[Q]RD1.5-1XL-O	0	0	0	36.835	0.350	Vacant	Residential - Single Family Residence - Vacant Land, 0	036B197 860		Wilmington - Harbor City	No	MI	R2RD
Los Angeles	1901 S BURNSIDE AVE	90016	5064006024	0.000	0.000	0.350	0.000	Shortfall of Sites	0.103	Low Medium II Residential	RD1.5-1	0	0	0	38.817	0.350		Residential - Single Family Residence, 1	144B193 861		Hollywood	No	MI	R2RD
Los Angeles	1245 W ADAMS BLVD	90007	5055015007	0.000	0.000	0.350	0.000	Shortfall of Sites	0.059	Low Medium II Residential	RD1.5-1-CPIO	0	0	0	67.343	0.350		Residential - Single Family Residence, 0	126B177 861		West Adams - Baldwin Hills - Leimert	No	MI	R2RD
Los Angeles	3911 WALTON AVE	90037	5037020032	0.000	0.000	0.350	0.000	Shortfall of Sites	0.082	Low Medium II Residential	RD1.5-1	0	0	0	48.640	0.350		Residential - Single Family Residence, 1	123B197 861		South Los Angeles	No	MI	R2RD
Los Angeles	4167 BRIGHTON AVE	90062	5021015004	0.000	0.000	0.350	0.000	Shortfall of Sites	0.154	Low Medium I Residential	R2-1	0	0	0	26.011	0.350		Residential - Single Family Residence, 1	117B197 861		South Los Angeles	No	MI	R2RD
Los Angeles	915 W 49TH ST	90037	5018012024	0.000	0.000	0.350	0.000	Shortfall of Sites	0.134	Low Medium II Residential	RD2-1	0	0	0	29.906	0.350		Residential - Single Family Residence, 1	114B193 861		South Los Angeles	No	MI	R2RD
Los Angeles	1237 E 56TH ST	90011	5104018025	0.000	0.000	0.350	0.000	Shortfall of Sites	0.124	Low Medium I Residential	R2-1-CPIO	0	0	0	32.301	0.350		Residential - Single Family Residence, 1	111B197 861		South Los Angeles	No	MI	R2RD
Los Angeles	1059 W 62ND ST	90044	6003023019	0.000	0.000	0.350	0.000	Shortfall of Sites	0.133	Low Medium I Residential	R2-1	0	0	0	30.037	0.350		Residential - Single Family Residence, 1	108B209 861		Southeast Los Angeles	No	MI	R2RD
Los Angeles	22416 HARVARD BLVD	90501	7347007003	0.000	0.000	0.350	0.000	Shortfall of Sites	0.057	Low Medium II Residential	RD1.5-1	0	0	0	69.689	0.350		Residential - Single Family Residence, 0	105B197 861		South Los Angeles	No	MI	R2RD
Los Angeles	1092 W 19TH ST	90731	7462012013	0.000	0.000	0.350	0.000	Shortfall of Sites	0.114	Low Medium II Residential	RD1.5-1XL	0	0	0	35.183	0.350		Residential - Single Family Residence, 1	048B193 861		Harbor Gateway	No	MI	R2RD
Los Angeles	3147 LA CLEDE AVE	90039	5436009033	0.000	0.000	0.350	0.000	Shortfall of Sites	0.124	Low Medium II Residential	[Q]RD2-1-RIO	0	0	0	32.267	0.350		Residential - Single Family Residence, 1	012B193 861		San Pedro	No	MI	R2RD
Los Angeles	1900 THURMAN AVE	90016	5064021035	0.000	0.000	0.350	0.000	Shortfall of Sites	0.116	Low Medium II Residential	RD2-1	0	0	0	34.440	0.350		Residential - Single Family Residence, 1	153B209 862		Northeast Los Angeles	No	MI	R2RD
Los Angeles	2540 CARMONA AVE	90016	5048001041	0.000	0.000	0.350	0.000	Shortfall of Sites	0.130	Low Medium II Residential	RD1.5-1	0	0	0	30.724	0.350		Residential - Single Family Residence, 1	126B177 862		West Adams - Baldwin Hills - Leimert	No	MI	R2RD
Los Angeles	4166 BRIGHTON AVE	90062	5021016029	0.000	0.000	0.350	0.000	Shortfall of Sites	0.154	Low Medium I Residential	R2-1	0	0	0	25.961	0.350		Residential - Single Family Residence, 1	123B177 862		West Adams - Baldwin Hills - Leimert	No	MI	R2RD
Los Angeles	4719 CIMARRON ST	90062	5015024028	0.000	0.000	0.350	0.000	Shortfall of Sites	0.149	Low Medium I Residential	R2-1	0	0	0	26.781	0.350		Residential - Single Family Residence, 1	114B193 862		South Los Angeles	No	MI	R2RD
Los Angeles	5522 S ST ANDREWS PL	90062	5005025005	0.000	0.000	0.350	0.000	Shortfall of Sites	0.139	Low Medium I Residential	R2-1	0	0	0	28.808	0.350		Residential - Single Family Residence, 1	111B189 862		South Los Angeles	No	MI	R2RD
Los Angeles	375 E 57TH ST	90011	5101009001	0.000	0.000	0.350	0.000	Shortfall of Sites	0.117	Low Medium I Residential	R2-1-CPIO	0	0	0	34.192	0.350		Residential - Single Family Residence, 1	108B193 862		South Los Angeles	No	MI	R2RD
Los Angeles	6220 WALL ST	90003	6006012019	0.000	0.000	0.350	0.000	Shortfall of Sites	0.108	Low Medium I Residential	R2-1	0	0	0	37.003	0.350		Residential - Single Family Residence, 1	108B205 862		Southeast Los Angeles	No	MI	R2RD
Los Angeles	207 E 81ST STREET	90003	6030004002	0.000	0.000	0.350	0.000	Shortfall of Sites	0.109	Low Medium I Residential	R2-1	0	0	0	36.604	0.350		Residential - Single Family Residence, 1	105B205 862		Southeast Los Angeles	No	MI	R2RD
Los Angeles	0	0	5085032047	0.000	0.000	0.350	0.000	Shortfall of Sites	0.146	Low Medium I Residential	R2-1-O	0	0	0	27.453	0.350	Vacant	Residential - Three Units (Any Combination) - 4 Stories or Less - Vacant Land, 0	099B205 862		Southeast Los Angeles	No	MI	R2RD
Los Angeles	4220 KENWOOD AVE	90037	5020005008	0.000	0.000	0.350	0.000	Shortfall of Sites	0.137	Low Medium I Residential	R2-1	0	0	0	29.113	0.350		Residential - Single Family Residence, 1	129B177 863		Wilshire	No	MI	R2RD
Los Angeles	925 W 49TH ST	90037	5018012022	0.000	0.000	0.350	0.000	Shortfall of Sites	0.134	Low Medium II Residential	RD2-1	0	0	0	29.921	0.350		Residential - Single Family Residence, 1	114B197 863		South Los Angeles	No	MI	R2RD
Los Angeles	327 W 56TH ST	90037	5101037006	0.000	0.000	0.350	0.000	Shortfall of Sites	0.124	Low Medium II Residential	RD2-1	0	0	0	32.318	0.350		Residential - Single Family Residence, 1	111B197 863		South Los Angeles	No	MI	R2RD
Los Angeles	371 E 57TH ST	90011	5101009002	0.000	0.000	0.350	0.000	Shortfall of Sites	0.117	Low Medium I Residential	R2-1-CPIO	0	0	0	34.194	0.350		Residential - Single Family Residence, 1	108B201 863		Southeast Los Angeles	No	MI	R2RD
Los Angeles	1049 W 62ND ST	90044	6003023021	0.000	0.000	0.350	0.000	Shortfall of Sites	0.133	Low Medium I Residential	R2-1	0	0	0	30.033	0.350		Residential - Single Family Residence, 1	105B205 863		Southeast Los Angeles	No	MI	R2RD
Los Angeles	203 E 81ST ST	90003	6030004001	0.000	0.000	0.350	0.000	Shortfall of Sites	0.109	Low Medium I Residential	R2-1	0	0	0	36.604	0.350		Residential - Single Family Residence, 1	105B197 863		South Los Angeles	No	MI	R2RD
Los Angeles	1107 GULF AVE	90744	7415023025	0.000	0.000	0.350	0.000	Shortfall of Sites	0.172	Low Medium II Residential	[Q]RD2-1XL-O-CUGU	0	0	0	23.210	0.350		Residential - Single Family Residence, 0	099B205 863		Southeast Los Angeles	No	MI	R2RD
Los Angeles	1011 WATSON AVE	90744	7425032012	0.000	0.000	0.350	0.000	Shortfall of Sites	0.129	Low Medium I Residential	[Q]R2-1XL-O-CUGU	0	0	0	31.115	0.350		Residential - Single Family Residence, 1	033B209 863		Wilmington - Harbor City	No	MI	R2RD
Los Angeles	852 N VISTA ST	90046	5526005014	0.000	0.000	0.350	0.000	Shortfall of Sites	0.161	Low Medium I Residential	R2-1XL	0	0	0	24.891	0.350		Residential - Single Family Residence - Pool and Misc., 1	033B209 863		Wilmington - Harbor City	No	MI	R2RD
Los Angeles	2028 CHARITON ST	90034	4302034014	0.000	0.000	0.350	0.000	Shortfall of Sites	0.130	Low Medium II Residential	RD1.5-1	0	0	0	30.705	0.350		Residential - Single Family Residence, 1	144B181 864		Hollywood	No	MI	R2RD , ADU
Los Angeles	1263 W ADAMS BLVD	90007	5055015009	0.000	0.000	0.350	0.000	Shortfall of Sites	0.118	Low Medium II Residential	RD1.5-1-CPIO	0	0	0	33.824	0.350		Residential - Double, Duplex, or Two Units - 4 Stories or Less, 0	126B173 864		West Adams - Baldwin Hills - Leimert	No	MI	R2RD
Los Angeles	8618 MELVIL ST	90034	4312021004	0.000	0.000	0.350	0.000	Shortfall of Sites	0.117	Low Medium II Residential	RD1.5-1	0	0	0	34.317	0.350		Residential - Single Family Residence, 1	123B197 864		South Los Angeles	No	MI	R2RD
Los Angeles	3910 WALTON AVE	90037	5037020021	0.000	0.000	0.350	0.000	Shortfall of Sites	0.082	Low Medium II Residential	RD1.5-1	0	0	0	48.640	0.350		Residential - Single Family Residence, 1	123B169 864		West Adams - Baldwin Hills - Leimert	No	MI	R2RD
Los Angeles	4221 S RAYMOND AVE	90037	5020005018	0.000	0.000	0.350	0.000	Shortfall of Sites	0.138	Low Medium I Residential	R2-1	0	0	0	28.978	0.350		Residential - Single Family Residence, 1	117B197 864		South Los Angeles	No	MI	R2RD
Los Angeles	4721 ARLINGTON AVE	90043	5015034002	0.000	0.000	0.350	0.000	Shortfall of Sites	0.149	Low Medium I Residential	R2-1	0	0	0	26.807	0.350		Residential - Single Family Residence, 1	114B193 864		South Los Angeles	No	MI	R2RD
Los Angeles	929 W 49TH ST	90037	5018012021	0.000	0.000	0.350	0.000	Shortfall of Sites	0.134	Low Medium II Residential	RD2-1	0	0	0	29.929	0.350		Residential - Single Family Residence, 1	111B189 864		West Adams - Baldwin Hills - Leimert	No	MI	R2RD
Los Angeles	1219 E 56TH ST	90011	5104018022	0.000	0.000	0.350	0.000	Shortfall of Sites	0.124	Low Medium I Residential	R2-1-CPIO	0	0	0	32.295	0.350		Residential - Single Family Residence, 1	111B197 864		South Los Angeles	No	MI	R2RD
Los Angeles	229 W 56TH ST	90037	5101029009	0.000	0.000	0.350	0.000	Shortfall of Sites	0.125	Low Medium I Residential	R2-1	0	0	0	32.019	0.350		Residential - Single Family Residence, 1	108B209 864		Southeast Los Angeles	No	MI	R2RD
Los Angeles	5522 RUTHELEN ST	90062	5005022005	0.000	0.000	0.350	0.000	Shortfall of Sites	0.145	Low Medium I Residential	R2-1	0	0	0	27.523	0.350		Residential - Single Family Residence, 1	108B201 864		Southeast Los Angeles	No	MI	R2RD
Los Angeles	367 E 57TH ST	90011	5101009003	0.000	0.000	0.350	0.000	Shortfall of Sites	0.117	Low Medium I Residential	R2-1-CPIO	0	0	0	34.193	0.350		Residential - Single Family Residence, 1	108B193 864		South Los Angeles	No	MI	R2RD
Los Angeles	151 E GAGE AVE	90003	6006011026	0.000	0.000	0.350	0.000	Shortfall of Sites	0.108	Low Medium I Residential	R2-1	0	0	0	36.972	0.350		Residential - Single Family Residence, 1	105B205 864		Southeast Los Angeles	No	MI	R2RD

Jurisdiction Name	Site Address/Intersection	5 Digit ZIP Code	Assessor Parcel Number	Very Low-Income	Low-Income	Moderate-Income	Above Moderate-Income	Type of Shortfall	Parcel Size (Acres)	Current General Plan Designation	Current Zoning	Proposed General Plan (GP) Designation	Proposed Zoning	Minimum Density Allowed	Maximum Density Allowed	Total Capacity	Vacant/ Nonvacant	Description of Existing Uses	PIN	Base Density Per Acre	Community Plan Area	Rent Stabalization Ordinance	Income Category	Applicable Rezoning Program (Program informing values in Column Q listed first)
Los Angeles	1428 N NORMANDIE AVE	90027	5543026035	0.000	0.000	0.350	0.000	Shortfall of Sites	0.070	Low Medium II Residential	RD1.5-1XL	0	0	0	57.266	0.350		Residential - Five or More Units or Apartments (Any Combination) · 5 Stories or More, 0	147B197 865		Hollywood	No	MI	R2RD
Los Angeles	2532 S CLOVERDALE AVE	90016	5043003045	0.000	0.000	0.350	0.000	Shortfall of Sites	0.121	Low Medium II Residential	RD1.5-1	0	0	0	33.003	0.350		Residential - Single Family Residence, 1	123B177 865		West Adams - Baldwin Hills - Leimert	No	MI	R2RD
Los Angeles	3417 S ST ANDREWS PL	90018	5042034020	0.000	0.000	0.350	0.000	Shortfall of Sites	0.110	Low Medium I Residential	R2-1-O	0	0	0	36.356	0.350		Residential - Single Family Residence, 1	120B193 865		South Los Angeles	No	MI	R2RD
Los Angeles	3909 WISCONSIN ST	90037	5037019030	0.000	0.000	0.350	0.000	Shortfall of Sites	0.104	Low Medium II Residential	RD1.5-1	0	0	0	38.547	0.350		Residential - Single Family Residence, 0	117B197 865		South Los Angeles	No	MI	R2RD
Los Angeles	4720 2ND AVE	90043	5015034023	0.000	0.000	0.350	0.000	Shortfall of Sites	0.149	Low Medium I Residential	R2-1	0	0	0	26.820	0.350		Residential - Single Family Residence, 1	111B189 865		West Adams - Baldwin Hills - Leimert	No	MI	R2RD
Los Angeles	5523 RUTHELEN ST	90062	5005019016	0.000	0.000	0.350	0.000	Shortfall of Sites	0.147	Low Medium I Residential	R2-1	0	0	0	27.292	0.350		Residential - Single Family Residence, 1	108B193 865		South Los Angeles	No	MI	R2RD
Los Angeles	363 E 57TH ST	90011	5101009004	0.000	0.000	0.350	0.000	Shortfall of Sites	0.117	Low Medium I Residential	R2-1-CPIO	0	0	0	34.191	0.350		Residential - Single Family Residence, 1	108B205 865		Southeast Los Angeles	No	MI	R2RD
Los Angeles	1039 W 62ND ST	90044	6003023024	0.000	0.000	0.350	0.000	Shortfall of Sites	0.133	Low Medium I Residential	R2-1	0	0	0	30.030	0.350		Residential - Single Family Residence, 1	105B197 865		South Los Angeles	No	MI	R2RD
Los Angeles	159 E 81ST ST	90003	6030003018	0.000	0.000	0.350	0.000	Shortfall of Sites	0.109	Low Medium I Residential	R2-1	0	0	0	36.603	0.350		Residential - Single Family Residence, 1	099B205 865		Southeast Los Angeles	No	MI	R2RD
Los Angeles	1078 W 19TH ST	90731	7462012015	0.000	0.000	0.350	0.000	Shortfall of Sites	0.057	Low Medium II Residential	RD1.5-1XL	0	0	0	69.686	0.350		Residential - Single Family Residence, 1	012B193 865		San Pedro	No	MI	R2RD
Los Angeles	10251 MOUNTAIR AVE	91042	2558024002	0.000	0.000	0.350	0.000	Shortfall of Sites	0.114	Low Medium II Residential	RD1.5-1	0	0	0	35.030	0.350		Residential - Single Family Residence, 1	204B197 866		Sunland - Tujunga - Lake View Terrace - Shadow Hills - East La Tuna Canyon	No	MI	R2RD
Los Angeles	5621 CRANER AVE	91601	2415005026	0.000	0.000	0.350	0.000	Shortfall of Sites	0.127	Low Medium I Residential	R2-1VL	0	0	0	31.554	0.350		Residential - Single Family Residence, 1	174B173 866		North Hollywood - Valley Village	No	MI	R2RD
Los Angeles	1500 S OGDEN DR	90019	5069002004	0.000	0.000	0.350	0.000	Shortfall of Sites	0.159	Low Medium I Residential	R2-1-O	0	0	0	25.193	0.350		Residential - Single Family Residence, 1	129B177 866		Wilshire	No	MI	R2RD
Los Angeles	3911 WISCONSIN PL	90037	5037020003	0.000	0.000	0.350	0.000	Shortfall of Sites	0.091	Low Medium II Residential	RD1.5-1	0	0	0	43.999	0.350		Residential - Single Family Residence, 1	117B197 866		South Los Angeles	No	MI	R2RD
Los Angeles	4221 VAN BUREN PL	90037	5020012018	0.000	0.000	0.350	0.000	Shortfall of Sites	0.138	Low Medium I Residential	R2-1	0	0	0	29.074	0.350		Residential - Single Family Residence, 1	114B197 866		South Los Angeles	No	MI	R2RD
Los Angeles	4721 2ND AVE	90043	5015037016	0.000	0.000	0.350	0.000	Shortfall of Sites	0.149	Low Medium I Residential	R2-1	0	0	0	26.805	0.350		Residential - Single Family Residence, 1	111B189 866		West Adams - Baldwin Hills - Leimert	No	MI	R2RD
Los Angeles	359 E 57TH ST	90011	5101009005	0.000	0.000	0.350	0.000	Shortfall of Sites	0.117	Low Medium I Residential	R2-1-CPIO	0	0	0	34.190	0.350		Residential - Single Family Residence, 1	108B205 866		Southeast Los Angeles	No	MI	R2RD
Los Angeles	1035 W 62ND ST	90044	6003023025	0.000	0.000	0.350	0.000	Shortfall of Sites	0.133	Low Medium I Residential	R2-1	0	0	0	30.028	0.350		Residential - Single Family Residence, 1	105B197 866		South Los Angeles	No	MI	R2RD
Los Angeles	155 E 81ST ST	90003	6030003017	0.000	0.000	0.350	0.000	Shortfall of Sites	0.109	Low Medium I Residential	R2-1	0	0	0	36.603	0.350		Residential - Single Family Residence, 1	099B205 866		Southeast Los Angeles	No	MI	R2RD
Los Angeles	1035 EUBANK AVE	90744	7423025023	0.000	0.000	0.350	0.000	Shortfall of Sites	0.136	Low Medium I Residential	[Q]R2-1XL-O-CUGU	0	0	0	29.502	0.350		Residential - Single Family Residence, 1	033B209 866		Wilmington - Harbor City	No	MI	R2RD
Los Angeles	1078 W 19TH ST	90731	7462012015	0.000	0.000	0.350	0.000	Shortfall of Sites	0.086	Low Medium II Residential	RD1.5-1XL	0	0	0	46.458	0.350		Residential - Single Family Residence, 0	012B193 866		San Pedro	No	MI	R2RD
Los Angeles	5618 CRANER AVE	91601	2415006009	0.000	0.000	0.350	0.000	Shortfall of Sites	0.127	Low Medium I Residential	R2-1VL	0	0	0	31.566	0.350		Residential - Single Family Residence, 1	174B173 867		North Hollywood - Valley Village	No	MI	R2RD
Los Angeles	2657 S HARVARD BLVD	90018	5053012021	0.000	0.000	0.350	0.000	Shortfall of Sites	0.095	Low Medium II Residential	RD1.5-1-O-CPIO	0	0	0	41.985	0.350		Residential - Single Family Residence, 1	123B193 867		South Los Angeles	No	MI	R2RD
Los Angeles	4220 VAN BUREN PL	90037	5020011008	0.000	0.000	0.350	0.000	Shortfall of Sites	0.138	Low Medium I Residential	R2-1	0	0	0	29.050	0.350		Residential - Single Family Residence, 1	114B197 867		South Los Angeles	No	MI	R2RD
Los Angeles	4720 3RD AVE	90043	5015037012	0.000	0.000	0.350	0.000	Shortfall of Sites	0.149	Low Medium I Residential	R2-1	0	0	0	26.771	0.350		Residential - Single Family Residence, 1	111B189 867		West Adams - Baldwin Hills - Leimert	No	MI	R2RD
Los Angeles	355 E 57TH ST	90011	5101009006	0.000	0.000	0.350	0.000	Shortfall of Sites	0.117	Low Medium I Residential	R2-1-CPIO	0	0	0	34.189	0.350		Residential - Single Family Residence, 1	108B205 867		Southeast Los Angeles	No	MI	R2RD
Los Angeles	153 E 81ST ST	90003	6030003016	0.000	0.000	0.350	0.000	Shortfall of Sites	0.109	Low Medium I Residential	R2-1	0	0	0	36.602	0.350		Residential - Single Family Residence, 1	099B205 867		Southeast Los Angeles	No	MI	R2RD
Los Angeles	1012 PIONEER AVE	90744	7425032019	0.000	0.000	0.350	0.000	Shortfall of Sites	0.129	Low Medium I Residential	[Q]R2-1XL-O-CUGU	0	0	0	31.104	0.350		Residential - Single Family Residence, 1	033B209 867		Wilmington - Harbor City	No	MI	R2RD
Los Angeles	5619 CLEON AVE	91601	2415006029	0.000	0.000	0.350	0.000	Shortfall of Sites	0.127	Low Medium I Residential	R2-1VL	0	0	0	31.378	0.350		Residential - Single Family Residence - Guesthouse, 1	174B173 868		North Hollywood - Valley Village	No	MI	R2RD
Los Angeles	1830 S RIDGELEY DR	90019	5064006008	0.000	0.000	0.350	0.000	Shortfall of Sites	0.116	Low Medium II Residential	RD1.5-1	0	0	0	34.443	0.350		Residential - Single Family Residence, 1	126B177 868		West Adams - Baldwin Hills - Leimert	No	MI	R2RD
Los Angeles	1289 W ADAMS BLVD	90007	5055015029	0.000	0.000	0.350	0.000	Shortfall of Sites	0.108	Low Medium II Residential	RD1.5-1-CPIO	0	0	0	37.173	0.350		Residential - Five or More Units or Apartments (Any Combination) · 4 Stories or Less, 0	123B197 868		South Los Angeles	No	MI	R2RD
Los Angeles	4221 S BUDLONG AVE	90037	5020011018	0.000	0.000	0.350	0.000	Shortfall of Sites	0.138	Low Medium I Residential	R2-1	0	0	0	29.074	0.350		Residential - Single Family Residence, 1	114B197 868		South Los Angeles	No	MI	R2RD
Los Angeles	5514 S GRAMERCY PL	90062	5005019007	0.000	0.000	0.350	0.000	Shortfall of Sites	0.147	Low Medium I Residential	R2-1	0	0	0	27.292	0.350		Residential - Single Family Residence, 1	108B189 868		South Los Angeles	No	MI	R2RD
Los Angeles	5527 S MANHATTAN PL	90062	5005025031	0.000	0.000	0.350	0.000	Shortfall of Sites	0.139	Low Medium I Residential	R2-1	0	0	0	28.773	0.350		Residential - Single Family Residence, 1	108B193 868		South Los Angeles	No	MI	R2RD
Los Angeles	351 E 57TH ST	90011	5101009007	0.000	0.000	0.350	0.000	Shortfall of Sites	0.117	Low Medium I Residential	R2-1-CPIO	0	0	0	34.187	0.350		Residential - Single Family Residence, 1	108B205 868		Southeast Los Angeles	No	MI	R2RD
Los Angeles	147 E 81ST ST	90003	6030003015	0.000	0.000	0.350	0.000	Shortfall of Sites	0.109	Low Medium I Residential	R2-1	0	0	0	36.602	0.350		Residential - Single Family Residence, 1	099B205 868		Southeast Los Angeles	No	MI	R2RD
Los Angeles	1066 W 19TH ST	90731	7462012016	0.000	0.000	0.350	0.000	Shortfall of Sites	0.115	Low Medium II Residential	RD1.5-1XL	0	0	0	34.844	0.350		Residential - Single Family Residence, 0	012B193 868		San Pedro	No	MI	R2RD
Los Angeles	1412 N ALEXANDRIA AVE	90027	5543022005	0.000	0.000	0.350	0.000	Shortfall of Sites	0.158	Low Medium II Residential	RD2-1XL	0	0	0	25.344	0.350		Residential - Single Family Residence, 1	147B197 869		Hollywood	No	MI	R2RD
Los Angeles	2540 S CURSON AVE	90016	5048002047	0.000	0.000	0.350	0.000	Shortfall of Sites	0.123	Low Medium II Residential	RD1.5-1	0	0	0	32.634	0.350		Residential - Single Family Residence, 1	123B177 869		West Adams - Baldwin Hills - Leimert	No	MI	R2RD
Los Angeles	1301 W ADAMS BLVD	90007	5055004001	0.000	0.000	0.350	0.000	Shortfall of Sites	0.119	Low Medium II Residential	RD1.5-1-CPIO	0	0	0	33.732	0.350		Residential - Single Family Residence, 1	123B197 869		South Los Angeles	No	MI	R2RD
Los Angeles	4220 S BUDLONG AVE	90037	5020022007	0.000	0.000	0.350	0.000	Shortfall of Sites	0.138	Low Medium I Residential	R2-1	0	0	0	28.996	0.350		Residential - Single Family Residence, 1	114B197 869		South Los Angeles	No	MI	R2RD
Los Angeles	237 W 56TH ST	90037	5101029011	0.000	0.000	0.350	0.000	Shortfall of Sites	0.125	Low Medium I Residential	R2-1	0	0	0	32.021	0.350		Residential - Single Family Residence, 1	108B201 869		Southeast Los Angeles	No	MI	R2RD
Los Angeles	5526 S ST ANDREWS PL	90062	5005025004	0.000	0.000	0.350	0.000	Shortfall of Sites	0.139	Low Medium I Residential	R2-1	0	0	0	28.808	0.350		Residential - Single Family Residence, 1	108B193 869		South Los Angeles	No	MI	R2RD
Los Angeles	347 E 57TH ST	90011	5101009008	0.000	0.000	0.350	0.000	Shortfall of Sites	0.117	Low Medium I Residential	R2-1-CPIO	0	0	0	34.186	0.350		Residential - Single Family Residence, 1	108B205 869		Southeast Los Angeles	No	MI	R2RD
Los Angeles	1021 W 62ND ST	90044	6003023028	0.000	0.000	0.350	0.000	Shortfall of Sites	0.133	Low Medium I Residential	R2-1	0	0	0	30.021	0.350		Residential - Single Family Residence, 1	105B197 869		South Los Angeles	No	MI	R2RD
Los Angeles	122 W 62ND ST	90003	6005020009	0.000	0.000	0.350	0.000	Shortfall of Sites	0.118	Low Medium I Residential	R2-1	0	0	0	34.031	0.350		Residential - Single Family Residence, 1	105B201 869		Southeast Los Angeles	No	MI	R2RD
Los Angeles	143 E 81ST ST	90003	6030003014	0.000	0.000	0.350	0.000	Shortfall of Sites	0.109	Low Medium I Residential	R2-1	0	0	0	36.602	0.350		Residential - Single Family Residence, 1	099B205 869		Southeast Los Angeles	No	MI	R2RD
Los Angeles	1060 W 19TH ST	90731	7462012017	0.000	0.000	0.350	0.000	Shortfall of Sites	0.115	Low Medium II Residential	RD1.5-1XL	0	0	0	34.844	0.350		Residential - Single Family Residence, 1	012B193 869		San Pedro	No	MI	R2RD
Los Angeles	1900 CLYDE AVE	90019	5064020027	0.000	0.000	0.350	0.000	Shortfall of Sites	0.114	Low Medium II Residential	RD1.5-1	0	0	0	35.116	0.350		Residential - Single Family Residence, 1	126B177 870		West Adams - Baldwin Hills - Leimert	No	MI	R2RD
Los Angeles	2035 S SPAULDING AVE	90016	5064027020	0.000	0.000	0.350	0.000	Shortfall of Sites	0.117	Low Medium II Residential	RD2-1	0	0	0	34.135	0.350		Residential - Single Family Residence, 1	126B173 870		West Adams - Baldwin Hills - Leimert	No	MI	R2RD
Los Angeles	2544 S MARVIN AVE	90016	5048001063	0.000	0.000	0.350	0.000	Shortfall of Sites	0.125	Low Medium II Residential	RD1.5-1	0	0	0	31.912	0.350		Residential - Single Family Residence, 1	123B177 870		West Adams - Baldwin Hills - Leimert	No	MI	R2RD
Los Angeles	3145 HUTCHISON AVE	90034	4312006008	0.000	0.000	0.350	0.000	Shortfall of Sites	0.123	Low Medium II Residential	RD2-1-CPIO	0	0	0	32.393	0.350		Residential - Single Family Residence, 1	123B169 870		West Adams - Baldwin Hills - Leimert	No	MI	R2RD
Los Angeles	1288 W 35TH PL	90007	5040006001	0.000	0.000	0.350	0.000	Shortfall of Sites	0.114	Low Medium II Residential	RD1.5-1	0	0	0	35.181	0.350		Residential - Single Family Residence, 1	120B197 870		South Los Angeles	No	MI	R2RD
Los Angeles	3910 WISCONSIN ST	90037	5037019025	0.000	0.000	0.350	0.000	Shortfall of Sites	0.072	Low Medium II Residential	RD1.5-1	0	0	0	55.560	0.350		Residential - Single Family Residence, 1	117B197 870		South Los Angeles	No	MI	R2RD
Los Angeles	4221 WALTON AVE	90037	5020022016	0.000	0.000	0.350	0.000	Shortfall of Sites	0.138	Low Medium I Residential	R2-1	0	0	0	29.042	0.350		Residential - Single Family Residence, 1	114B197 870		South Los Angeles	No	MI	R2RD
Los Angeles	4814 S NORMANDIE AVE	90037	5017005004	0.000	0.000	0.350	0.000	Shortfall of Sites	0.127	Low Medium II Residential	RD1.5-1	0	0	0	31.543	0.350		Residential - Single Family Residence, 1	111B197 870		South Los Angeles	No	MI	R2RD
Los Angeles	1181 E 56TH ST	90011	5104017031	0.000	0.000	0.350	0.000	Shortfall of Sites	0.124	Low Medium I Residential	R2-1-CPIO	0	0	0	32.284	0.350		Residential - Single Family Residence, 1	108B209 870		Southeast Los Angeles	No	MI	R2RD
Los Angeles	5515 S GRAMERCY PL	90062	5005016028	0.000	0.000	0.350	0.000	Shortfall of Sites	0.125	Low Medium I Residential	R2-1	0	0	0	31.911	0.350		Residential - Single Family Residence, 1	108B189 870		South Los Angeles	No	MI	R2RD
Los Angeles	343 W 56TH ST	90037	5101037029	0.000	0.000	0.350	0.000	Shortfall of Sites	0.123	Low Medium II Residential	RD2-1	0	0	0	32.443	0.350		Residential - Single Family Residence, 1	108B201 870		Southeast Los Angeles	No	MI	R2RD
Los Angeles	343 E 57TH ST	90011	5101009009	0.000	0.000	0.350	0.000	Shortfall of Sites	0.117	Low Medium I Residential	R2-1-CPIO	0	0	0	34.185	0.350		Residential - Single Family Residence, 1	108B205 870		Southeast Los Angeles	No	MI	R2RD
Los Angeles	126 W 62ND ST	90003	6005020010	0.000	0.000	0.350	0.000	Shortfall of Sites	0.118	Low Medium I Residential	R2-1	0	0	0	34.031	0.350		Residential - Single Family Residence, 1	105B201 870		Southeast Los Angeles	No	MI	R2RD
Los Angeles	127 E GAGE AVE	90003	6006011020	0.000	0.000	0.350	0.000	Shortfall of Sites	0.108	Low Medium I Residential	R2-1	0	0	0	36.907	0.350		Residential - Single Family Residence, 1	105B205 870		Southeast Los Angeles	No	MI	R2RD
Los Angeles	139 E 81ST ST	90003	6030003013	0.000	0.000	0.350	0.000	Shortfall of Sites	0.109	Low Medium I Residential	R2-1	0	0	0	36.601	0.350		Residential - Single Family Residence, 1	099B205 870		Southeast Los Angeles	No	MI	R2RD
Los Angeles	1833 S RIDGELEY DR	90019	5064007011	0.000	0.000	0.350	0.000	Shortfall of Sites	0.128	Low Medium II Residential	RD1.5-1	0	0	0	31.227	0.350		Residential - Single Family Residence, 1	126B177 871		West Adams - Baldwin Hills - Leimert	No	MI	R2RD
Los Angeles	8616 MELVIL ST	90034	4312021003	0.000	0.000	0.350	0.000	Shortfall of Sites	0.117	Low Medium II Residential	RD1.5-1	0	0	0	34.312	0.350		Residential - Single Family Residence, 1	123B169 871		West Adams - Baldwin Hills - Leimert	No	MI	R2RD
Los Angeles	2633 S NORMANDIE AVE	90007	5053035030	0.000	0.000	0.350	0.000	Shortfall of Sites	0.117	Low Medium II Residential	RD1.5-1-O-CPIO	0	0	0	34.119	0.350		Residential - Five or More Units or Apartments (Any Combination) · 4 Stories or Less, 0	123B193 871		South Los Angeles	No	MI	R2RD
Los Angeles	1825 W 35TH ST	90018	5042034032	0.000	0.000	0.350	0.000	Shortfall of Sites	0.130	Low Medium I Residential	R2-1-O	0	0	0	30.791	0.350		Residential - Single Family Residence, 1	120B193 871		South Los Angeles	No	MI	R2RD
Los Angeles	1175 E 56TH ST	90011	5104017030	0.000	0.000	0.350	0.000	Shortfall of Sites	0.124	Low Medium I Residential	R2-1-CPIO	0	0	0	32.283	0.350		Residential - Single Family Residence, 1	108B209 871		Southeast Los Angeles	No	MI	R2RD
Los Angeles	5514 S WILTON PL	90062	5005016007	0.000	0.000	0.350	0.000	Shortfall of Sites	0.126	Low Medium I Residential	R2-1	0	0	0	31.864	0.350		Residential - Single Family Residence, 1	108B189 871		South Los Angeles	No	MI	R2RD
Los Angeles	339 E 57TH ST	90011	5101009010	0.000	0.000	0.350	0.000	Shortfall of Sites	0.117	Low Medium I Residential	R2-1-CPIO	0	0	0	34.183	0.350		Residential - Single Family Residence, 1	108B205 871		Southeast Los Angeles	No	MI	R2RD
Los Angeles	130 W 62ND ST	90003	6005020011	0.000	0.000	0.350	0.000	Shortfall of Sites	0.118	Low Medium I Residential	R2-1	0	0	0	34.031	0.350		Residential - Single Family Residence, 1	105B201 871		Southeast Los Angeles	No	MI	R2RD
Los Angeles	123 E GAGE AVE	90003	6006011019	0.000	0.000	0.350	0.000	Shortfall of Sites	0.108	Low Medium I Residential	R2-1	0	0	0	36.906	0.350		Residential - Single Family Residence, 1	105B205 871		Southeast Los Angeles	No	MI	R2RD

Jurisdiction Name	Site Address/Intersection	5 Digit ZIP Code	Assessor Parcel Number	Very Low-Income	Low-Income	Moderate-Income	Above Moderate-Income	Type of Shortfall	Parcel Size (Acres)	Current General Plan Designation	Current Zoning	Proposed General Plan (GP) Designation	Proposed Zoning	Minimum Density Allowed	Maximum Density Allowed	Total Capacity	Vacant/ Nonvacant	Description of Existing Uses	PIN	Base Density Per Acre	Community Plan Area	Rent Stabalization Ordinance	Income Category	Applicable Rezoning Program (Program informing values in Column Q listed first)
Los Angeles	1067 ISLAND AVE	90744	7420025014	0.000	0.000	0.350	0.000	Shortfall of Sites	0.163	Low Medium II Residential	[Q]RD2-1XL-O-CUGU	0	0	0	24.503	0.350		Residential - Single Family Residence, 1	033B205 871		Wilmington - Harbor City	No	MI	R2RD
Los Angeles	0	0	7425032028	0.000	0.000	0.350	0.000	Shortfall of Sites	0.073	Low Medium I Residential	[Q]R2-1XL-O-CUGU	0	0	0	54.889	0.350	Vacant	Residential - Double, Duplex, or Two Units - 4 Stories or Less - Vacant Land, 0	033B209 871		Wilmington - Harbor City	No	MI	R2RD
Los Angeles	14784 POLK ST	91342	2506030012	0.000	0.000	0.350	0.000	Shortfall of Sites	0.129	Low Medium I Residential	R2-1	0	0	0	31.104	0.350		Residential - Single Family Residence, 1	222B149 872		Sylmar	No	MI	R2RD
Los Angeles	10922 SUTTER AVE	91331	2535014028	0.000	0.000	0.350	0.000	Shortfall of Sites	0.081	Low Medium II Residential	RD1.5-1-O-CUGU	0	0	0	49.085	0.350		Residential - Single Family Residence, 1	210B157 872		Arleta - Pacoima	No	MI	R2RD
Los Angeles	3164 LA CLEDE AVE	90039	5436010015	0.000	0.000	0.350	0.000	Shortfall of Sites	0.124	Low Medium II Residential	[Q]RD2-1-RIO	0	0	0	32.271	0.350		Residential - Single Family Residence, 1	153B209 872		Northeast Los Angeles	No	MI	R2RD
Los Angeles	2036 S SPAULDING AVE	90016	5064026023	0.000	0.000	0.350	0.000	Shortfall of Sites	0.096	Low Medium II Residential	RD2-1	0	0	0	41.512	0.350		Residential - Single Family Residence, 1	126B173 872		West Adams - Baldwin Hills - Leimert	No	MI	R2RD
Los Angeles	2532 WEST BLVD	90016	5050006048	0.000	0.000	0.350	0.000	Shortfall of Sites	0.110	Low Medium I Residential	R2-1	0	0	0	36.299	0.350		Residential - Single Family Residence, 1	123B181 872		West Adams - Baldwin Hills - Leimert	No	MI	R2RD
Los Angeles	2540 S DUNSMUIR AVE	90016	5043002028	0.000	0.000	0.350	0.000	Shortfall of Sites	0.070	Low Medium II Residential	RD1.5-1	0	0	0	56.936	0.350		Residential - Single Family Residence, 1	123B177 872		West Adams - Baldwin Hills - Leimert	No	MI	R2RD
Los Angeles	1171 E 56TH ST	90011	5104017029	0.000	0.000	0.350	0.000	Shortfall of Sites	0.124	Low Medium I Residential	R2-1-CPIO	0	0	0	32.281	0.350		Residential - Single Family Residence, 1	108B209 872		Southeast Los Angeles	No	MI	R2RD
Los Angeles	5527 RUTHELEN ST	90062	5005019017	0.000	0.000	0.350	0.000	Shortfall of Sites	0.147	Low Medium I Residential	R2-1	0	0	0	27.292	0.350		Residential - Single Family Residence, 1	108B193 872		South Los Angeles	No	MI	R2RD
Los Angeles	134 W 62ND ST	90003	6005020012	0.000	0.000	0.350	0.000	Shortfall of Sites	0.118	Low Medium I Residential	R2-1	0	0	0	34.031	0.350		Residential - Single Family Residence, 1	105B201 872		Southeast Los Angeles	No	MI	R2RD
Los Angeles	119 E GAGE AVE	90003	6006011018	0.000	0.000	0.350	0.000	Shortfall of Sites	0.108	Low Medium I Residential	R2-1	0	0	0	36.906	0.350		Residential - Single Family Residence, 1	105B205 872		Southeast Los Angeles	No	MI	R2RD
Los Angeles	432 W DENNI ST	90744	7420025015	0.000	0.000	0.350	0.000	Shortfall of Sites	0.071	Low Medium II Residential	[Q]RD2-1XL-O-CUGU	0	0	0	56.176	0.350		Residential - Single Family Residence, 1	033B205 872		Wilmington - Harbor City	No	MI	R2RD
Los Angeles	1033 LECOUVREUR AVE	90744	7423022043	0.000	0.000	0.350	0.000	Shortfall of Sites	0.136	Low Medium I Residential	R2-1XL-O-CUGU	0	0	0	29.494	0.350		Residential - Single Family Residence, 1	033B209 872		Wilmington - Harbor City	No	MI	R2RD
Los Angeles	7338 VINELAND AVE	91352	2410018002	0.000	0.000	0.350	0.000	Shortfall of Sites	0.142	Low Medium II Residential	RD2-1	0	0	0	28.195	0.350		Residential - Single Family Residence, 1	186B173 873		Sun Valley - La Tuna Canyon	No	MI	R2RD
Los Angeles	3132 CASITAS AVE	90039	5436009008	0.000	0.000	0.350	0.000	Shortfall of Sites	0.124	Low Medium II Residential	[Q]RD2-1-RIO	0	0	0	32.285	0.350		Residential - Single Family Residence, 1	153B209 873		Northeast Los Angeles	No	MI	R2RD
Los Angeles	5669 SATURN ST	90019	5069011024	0.000	0.000	0.350	0.000	Shortfall of Sites	0.056	Low Medium I Residential	R2-1-O	0	0	0	70.893	0.350		Residential - Single Family Residence, 1	129B177 873		Wilshire	No	MI	R2RD
Los Angeles	2526 S PALM GROVE AVE	90016	5057003007	0.000	0.000	0.350	0.000	Shortfall of Sites	0.115	Low Medium II Residential	RD1.5-1-O	0	0	0	34.648	0.350		Residential - Single Family Residence, 1	123B181 873		West Adams - Baldwin Hills - Leimert	No	MI	R2RD
Los Angeles	1831 W 35TH ST	90018	5042034031	0.000	0.000	0.350	0.000	Shortfall of Sites	0.173	Low Medium I Residential	R2-1-O	0	0	0	23.161	0.350		Residential - Single Family Residence, 1	120B193 873		South Los Angeles	No	MI	R2RD
Los Angeles	1280 W 35TH PL	90007	5040006003	0.000	0.000	0.350	0.000	Shortfall of Sites	0.110	Low Medium II Residential	RD1.5-1	0	0	0	36.474	0.350		Residential - Single Family Residence, 0	120B197 873		South Los Angeles	No	MI	R2RD
Los Angeles	1165 E 56TH ST	90011	5104017028	0.000	0.000	0.350	0.000	Shortfall of Sites	0.124	Low Medium I Residential	R2-1-CPIO	0	0	0	32.279	0.350		Residential - Single Family Residence, 1	108B209 873		Southeast Los Angeles	No	MI	R2RD
Los Angeles	335 E 57TH ST	90011	5101009011	0.000	0.000	0.350	0.000	Shortfall of Sites	0.117	Low Medium I Residential	R2-1-CPIO	0	0	0	34.182	0.350		Residential - Single Family Residence, 1	108B205 873		Southeast Los Angeles	No	MI	R2RD
Los Angeles	7911 S DENKER AVE	90047	6034002013	0.000	0.000	0.350	0.000	Shortfall of Sites	0.063	Low Medium II Residential	RD2-1	0	0	0	63.278	0.350		Residential - Single Family Residence, 1	099B193 873		South Los Angeles	No	MI	R2RD
Los Angeles	1068 LAGOON AVE	90744	7420025016	0.000	0.000	0.350	0.000	Shortfall of Sites	0.092	Low Medium II Residential	[Q]RD2-1XL-O-CUGU	0	0	0	43.455	0.350		Residential - Single Family Residence, 1	033B205 873		Wilmington - Harbor City	No	MI	R2RD
Los Angeles	10511 LAUREL CANYON BLVD	91331	2618013005	0.000	0.000	0.350	0.000	Shortfall of Sites	0.179	Low Medium I Residential	R2-1-O	0	0	0	22.340	0.350		Residential - Single Family Residence, 1	207B153 874		Arleta - Pacoima	No	MI	R2RD
Los Angeles	10247 MOUNTAIR AVE	91042	2558024036	0.000	0.000	0.350	0.000	Shortfall of Sites	0.114	Low Medium II Residential	RD1.5-1	0	0	0	35.030	0.350		Residential - Single Family Residence, 0	204B197 874		Sunland - Tujunga - Lake View Terrace - Shadow Hills - East La Tuna Canyon	No	MI	R2RD
Los Angeles	5937 WILKINSON AVE	91607	2340001050	0.000	0.000	0.350	0.000	Shortfall of Sites	0.160	Low Residential	R1-1, RD1.5-1	0	0	0	24.927	0.350		Residential - Single Family Residence, 1	177B165 874		North Hollywood - Valley Village	No	MI	R2RD
Los Angeles	1509 S OGDEN DR	90019	5068026024	0.000	0.000	0.350	0.000	Shortfall of Sites	0.158	Low Medium I Residential	R2-1-O	0	0	0	25.307	0.350		Residential - Single Family Residence, 1	129B177 874		Wilshire	No	MI	R2RD
Los Angeles	2545 WEST BLVD	90016	5050005034	0.000	0.000	0.350	0.000	Shortfall of Sites	0.124	Low Medium I Residential	R2-1	0	0	0	32.364	0.350		Residential - Single Family Residence, 1	123B181 874		West Adams - Baldwin Hills - Leimert	No	MI	R2RD
Los Angeles	3158 HUTCHISON AVE	90034	4312005027	0.000	0.000	0.350	0.000	Shortfall of Sites	0.121	Low Medium II Residential	RD1.5-1	0	0	0	32.999	0.350		Residential - Single Family Residence, 1	123B169 874		West Adams - Baldwin Hills - Leimert	No	MI	R2RD
Los Angeles	1276 W 35TH PL	90007	5040006004	0.000	0.000	0.350	0.000	Shortfall of Sites	0.117	Low Medium II Residential	RD1.5-1	0	0	0	34.087	0.350		Residential - Single Family Residence, 1	120B197 874		South Los Angeles	No	MI	R2RD
Los Angeles	1157 E 56TH ST	90011	5104017027	0.000	0.000	0.350	0.000	Shortfall of Sites	0.124	Low Medium I Residential	R2-1-CPIO	0	0	0	32.277	0.350		Residential - Single Family Residence, 1	108B209 874		Southeast Los Angeles	No	MI	R2RD
Los Angeles	5514 CIMARRON ST	90062	5005013007	0.000	0.000	0.350	0.000	Shortfall of Sites	0.125	Low Medium I Residential	R2-1	0	0	0	31.911	0.350		Residential - Single Family Residence, 1	108B189 874		South Los Angeles	No	MI	R2RD
Los Angeles	816 W 62ND ST	90044	6004013029	0.000	0.000	0.350	0.000	Shortfall of Sites	0.127	Low Medium II Residential	RD2-1	0	0	0	31.564	0.350		Residential - Single Family Residence, 1	105B197 874		South Los Angeles	No	MI	R2RD
Los Angeles	123 E 81ST ST	90003	6030003009	0.000	0.000	0.350	0.000	Shortfall of Sites	0.109	Low Medium I Residential	R2-1	0	0	0	36.600	0.350		Residential - Single Family Residence, 1	099B205 874		Southeast Los Angeles	No	MI	R2RD
Los Angeles	3179 PERLITA AVE	90039	5436010025	0.000	0.000	0.350	0.000	Shortfall of Sites	0.124	Low Medium II Residential	[Q]RD2-1-RIO	0	0	0	32.267	0.350		Residential - Single Family Residence, 1	153B209 875		Northeast Los Angeles	No	MI	R2RD
Los Angeles	1412 N MARIPOSA AVE	90027	5543024017	0.000	0.000	0.350	0.000	Shortfall of Sites	0.156	Low Medium II Residential	RD2-1XL	0	0	0	25.663	0.350		Residential - Single Family Residence, 1	147B197 875		Hollywood	No	MI	R2RD
Los Angeles	2549 S MARVIN AVE	90016	5048002039	0.000	0.000	0.350	0.000	Shortfall of Sites	0.059	Low Medium II Residential	RD1.5-1	0	0	0	67.466	0.350		Commercial - Auto, Recreation Equipment, Construction Equipment Sales and Service - Auto Body Repair Shop - One Story, 0	123B177 875		West Adams - Baldwin Hills - Leimert	No	MI	R2RD
Los Angeles	820 W 62ND ST	90044	6004013030	0.000	0.000	0.350	0.000	Shortfall of Sites	0.127	Low Medium II Residential	RD2-1	0	0	0	31.563	0.350		Residential - Single Family Residence, 1	105B197 875		South Los Angeles	No	MI	R2RD
Los Angeles	3143 LA CLEDE AVE	90039	5436009034	0.000	0.000	0.350	0.000	Shortfall of Sites	0.124	Low Medium II Residential	[Q]RD2-1-RIO	0	0	0	32.267	0.350		Residential - Single Family Residence, 1	153B209 876		Northeast Los Angeles	No	MI	R2RD
Los Angeles	1900 S BURNSIDE AVE	90016	5064004010	0.000	0.000	0.350	0.000	Shortfall of Sites	0.129	Low Medium II Residential	RD2-1	0	0	0	31.014	0.350		Residential - Single Family Residence, 1	126B177 876		West Adams - Baldwin Hills - Leimert	No	MI	R2RD
Los Angeles	2034 CHARITON ST	90034	4302034015	0.000	0.000	0.350	0.000	Shortfall of Sites	0.130	Low Medium II Residential	RD1.5-1	0	0	0	30.683	0.350		Residential - Single Family Residence, 1	126B173 876		West Adams - Baldwin Hills - Leimert	No	MI	R2RD
Los Angeles	2540 HAUSER BLVD	90016	5043001027	0.000	0.000	0.350	0.000	Shortfall of Sites	0.099	Low Medium II Residential	RD1.5-1	0	0	0	40.318	0.350		Residential - Single Family Residence, 1	123B177 876		West Adams - Baldwin Hills - Leimert	No	MI	R2RD
Los Angeles	3127 HELMS AVE	90034	4312007003	0.000	0.000	0.350	0.000	Shortfall of Sites	0.124	Low Medium II Residential	RD2-1-CPIO	0	0	0	32.260	0.350		Residential - Single Family Residence, 1	123B169 876		West Adams - Baldwin Hills - Leimert	No	MI	R2RD
Los Angeles	2864 PARTRIDGE AVE	90039	5442026004	0.000	0.000	0.350	0.000	Shortfall of Sites	0.204	Low Medium I Residential	R2-1VL-RIO	0	0	0	19.632	0.350		Residential - Single Family Residence, 1	150B213 877		Silver Lake - Echo Park - Elysian Valley	No	MI	R2RD
Los Angeles	1024 N KENMORE AVE	90029	5538012004	0.000	0.000	0.350	0.000	Shortfall of Sites	0.116	Low Medium II Residential	RD2-1XL	0	0	0	34.456	0.350		Residential - Single Family Residence, 1	144B197 877		Hollywood	No	MI	R2RD
Los Angeles	5665 SATURN ST	90019	5069011023	0.000	0.000	0.350	0.000	Shortfall of Sites	0.056	Low Medium I Residential	R2-1-O	0	0	0	70.894	0.350		Residential - Single Family Residence, 1	129B177 877		Wilshire	No	MI	R2RD
Los Angeles	2546 CARMONA AVE	90016	5048001040	0.000	0.000	0.350	0.000	Shortfall of Sites	0.094	Low Medium II Residential	RD1.5-1	0	0	0	42.329	0.350		Residential - Single Family Residence, 1	123B177 877		West Adams - Baldwin Hills - Leimert	No	MI	R2RD
Los Angeles	3201 MCMANUS AVE	90034	4312021001	0.000	0.000	0.350	0.000	Shortfall of Sites	0.057	Low Medium II Residential	RD1.5-1	0	0	0	69.695	0.350		Residential - Single Family Residence, 1	123B169 877		West Adams - Baldwin Hills - Leimert	No	MI	R2RD
Los Angeles	4721 5TH AVE	90043	5014019015	0.000	0.000	0.350	0.000	Shortfall of Sites	0.155	Low Medium I Residential	R2-1	0	0	0	25.814	0.350		Residential - Single Family Residence, 1	111B189 877		West Adams - Baldwin Hills - Leimert	No	MI	R2RD
Los Angeles	1007 WATSON AVE	90744	7425032013	0.000	0.000	0.350	0.000	Shortfall of Sites	0.129	Low Medium I Residential	[Q]R2-1XL-O-CUGU	0	0	0	31.115	0.350		Residential - Single Family Residence, 1	033B209 877		Wilmington - Harbor City	No	MI	R2RD
Los Angeles	1025 N KENMORE AVE	90029	5538011006	0.000	0.000	0.350	0.000	Shortfall of Sites	0.116	Low Medium II Residential	RD2-1XL	0	0	0	34.435	0.350		Residential - Single Family Residence, 1	144B197 878		Hollywood	No	MI	R2RD
Los Angeles	1911 THURMAN AVE	90016	5064026034	0.000	0.000	0.350	0.000	Shortfall of Sites	0.112	Low Medium II Residential	RD2-1	0	0	0	35.736	0.350		Residential - Single Family Residence, 1	126B177 878		West Adams - Baldwin Hills - Leimert	No	MI	R2RD
Los Angeles	2549 S MARVIN AVE	90016	5048002038	0.000	0.000	0.350	0.000	Shortfall of Sites	0.071	Low Medium II Residential	RD1.5-1	0	0	0	55.970	0.350		Residential - Single Family Residence, 1	123B177 878		West Adams - Baldwin Hills - Leimert	No	MI	R2RD
Los Angeles	3141 S HALM AVE	90034	4312005012	0.000	0.000	0.350	0.000	Shortfall of Sites	0.124	Low Medium II Residential	RD1.5-1	0	0	0	32.262	0.350		Residential - Single Family Residence, 1	123B169 878		West Adams - Baldwin Hills - Leimert	No	MI	R2RD
Los Angeles	1254 W 35TH PL	90007	5040006008	0.000	0.000	0.350	0.000	Shortfall of Sites	0.105	Low Medium II Residential	RD1.5-1	0	0	0	38.180	0.350		Residential - Single Family Residence, 1	120B197 878		South Los Angeles	No	MI	R2RD
Los Angeles	3914 WALTON AVE	90037	5037020022	0.000	0.000	0.350	0.000	Shortfall of Sites	0.082	Low Medium II Residential	RD1.5-1	0	0	0	48.640	0.350		Residential - Single Family Residence, 1	117B197 878		South Los Angeles	No	MI	R2RD
Los Angeles	1133 E 56TH ST	90011	5104017023	0.000	0.000	0.350	0.000	Shortfall of Sites	0.124	Low Medium I Residential	R2-1-CPIO	0	0	0	32.270	0.350		Residential - Single Family Residence, 1	108B209 878		Southeast Los Angeles	No	MI	R2RD
Los Angeles	425 W 56TH ST	90037	5001036032	0.000	0.000	0.350	0.000	Shortfall of Sites	0.124	Low Medium II Residential	RD2-1	0	0	0	32.281	0.350		Residential - Single Family Residence, 1	108B201 878		South Los Angeles	No	MI	R2RD
Los Angeles	832 W 62ND ST	90044	6004013012	0.000	0.000	0.350	0.000	Shortfall of Sites	0.127	Low Medium II Residential	RD2-1	0	0	0	31.564	0.350		Residential - Single Family Residence, 1	105B197 878		South Los Angeles	No	MI	R2RD
Los Angeles	1739 W 80TH ST	90047	6034001020	0.000	0.000	0.350	0.000	Shortfall of Sites	0.156	Low Medium II Residential	RD2-1	0	0	0	25.691	0.350		Residential - Single Family Residence, 1	099B193 878		South Los Angeles	No	MI	R2RD
Los Angeles	13806 OXNARD ST	91401	2246006004	0.000	0.000	0.350	0.000	Shortfall of Sites	0.138	Low Medium II Residential	[Q]RD1.5-1	0	0	0	29.041	0.350		Residential - Single Family Residence, 1	177B153 879		Van Nuys - North Sherman Oaks	No	MI	R2RD
Los Angeles	0	0	5538011007	0.000	0.000	0.350	0.000	Shortfall of Sites	0.115	Low Medium II Residential	RD2-1XL	0	0	0	34.883	0.350		Commercial - Parking Lot (Commercial Use Property) - Lots - Patron or Employee - One Story, 0	144B197 879		Hollywood	No	MI	R2RD

Jurisdiction Name	Site Address/Intersection	5 Digit ZIP Code	Assessor Parcel Number	Very Low-Income	Low-Income	Moderate-Income	Above Moderate-Income	Type of Shortfall	Parcel Size (Acres)	Current General Plan Designation	Current Zoning	Proposed General Plan (GP) Designation	Proposed Zoning	Minimum Density Allowed	Maximum Density Allowed	Total Capacity	Vacant/ Nonvacant	Description of Existing Uses	PIN	Base Density Per Acre	Community Plan Area	Rent Stabalization Ordinance	Income Category	Applicable Rezoning Program (Program informing values in Column Q listed first)
Los Angeles	4825 MASCOT ST	90019	5067010035	0.000	0.000	0.350	0.000	Shortfall of Sites	0.135	Low Medium II Residential	RD1.5-1-O	0	0	0	29.600	0.350		Residential - Single Family Residence, 1	126B181 879		West Adams - Baldwin Hills - Leimert	No	MI	R2RD
Los Angeles	2542 S RIDGELEY DR	90016	5043001015	0.000	0.000	0.350	0.000	Shortfall of Sites	0.066	Low Medium II Residential	RD1.5-1	0	0	0	60.654	0.350		Residential - Single Family Residence, 1	123B177 879		West Adams - Baldwin Hills - Leimert	No	MI	R2RD
Los Angeles	3913 WISCONSIN ST	90037	5037019031	0.000	0.000	0.350	0.000	Shortfall of Sites	0.104	Low Medium II Residential	RD1.5-1	0	0	0	38.548	0.350		Residential - Single Family Residence, 1	117B197 879		South Los Angeles	No	MI	R2RD
Los Angeles	4721 6TH AVE	90043	5014014003	0.000	0.000	0.350	0.000	Shortfall of Sites	0.155	Low Medium I Residential	R2-1	0	0	0	25.814	0.350		Residential - Single Family Residence, 1	111B189 879		West Adams - Baldwin Hills - Leimert	No	MI	R2RD
Los Angeles	1127 E 56TH ST	90011	5104017022	0.000	0.000	0.350	0.000	Shortfall of Sites	0.124	Low Medium I Residential	R2-1-CPIO	0	0	0	32.268	0.350		Residential - Single Family Residence, 1	108B209 879		Southeast Los Angeles	No	MI	R2RD
Los Angeles	5602 S ST ANDREWS PL	90062	5005025003	0.000	0.000	0.350	0.000	Shortfall of Sites	0.139	Low Medium I Residential	R2-1	0	0	0	28.808	0.350		Residential - Single Family Residence, 1	108B193 879		South Los Angeles	No	MI	R2RD
Los Angeles	1030 N BANNING BLVD	90744	7423021009	0.000	0.000	0.350	0.000	Shortfall of Sites	0.116	Low Residential	RD6-1XL-O-CUGU	0	0	0	34.556	0.350		Residential - Single Family Residence, 1	033B209 879		Wilmington - Harbor City	No	MI	R2RD
Los Angeles	2546 S CURSON AVE	90016	5048002046	0.000	0.000	0.350	0.000	Shortfall of Sites	0.077	Low Medium II Residential	RD1.5-1	0	0	0	51.922	0.350		Residential - Single Family Residence, 1	123B177 880		West Adams - Baldwin Hills - Leimert	No	MI	R2RD
Los Angeles	3421 BUCKINGHAM RD	90016	5046006009	0.000	0.000	0.350	0.000	Shortfall of Sites	0.119	Low Medium I Residential	RD3-1	0	0	0	33.479	0.350		Residential - Single Family Residence, 1	120B181 880		West Adams - Baldwin Hills - Leimert	No	MI	R2RD
Los Angeles	3915 WISCONSIN PL	90037	5037020004	0.000	0.000	0.350	0.000	Shortfall of Sites	0.093	Low Medium II Residential	RD1.5-1	0	0	0	43.021	0.350		Residential - Single Family Residence, 1	117B197 880		South Los Angeles	No	MI	R2RD
Los Angeles	433 W 56TH ST	90037	5001036030	0.000	0.000	0.350	0.000	Shortfall of Sites	0.124	Low Medium II Residential	RD2-1	0	0	0	32.276	0.350		Residential - Single Family Residence, 1	108B201 880		South Los Angeles	No	MI	R2RD
Los Angeles	817 W 56TH ST	90037	5001010026	0.000	0.000	0.350	0.000	Shortfall of Sites	0.118	Low Medium I Residential	R2-1	0	0	0	34.026	0.350		Residential - Single Family Residence, 1	108B197 880		South Los Angeles	No	MI	R2RD
Los Angeles	0	0	7420024011	0.000	0.000	0.350	0.000	Shortfall of Sites	0.163	Low Medium I Residential	[Q]RD2-1XL-O-CUGU	0	0	0	24.515	0.350	Vacant	Residential - Single Family Residence - Vacant Land, 0	033B205 880		Wilmington - Harbor City	No	MI	R2RD
Los Angeles	1028 BROAD AVE	90744	7423009007	0.000	0.000	0.350	0.000	Shortfall of Sites	0.195	Low Medium I Residential	[Q]RD3-1XL-O-CUGU	0	0	0	20.543	0.350		Residential - Single Family Residence, 1	033B209 880		Wilmington - Harbor City	No	MI	R2RD
Los Angeles	3420 WEST BLVD	90016	5046006008	0.000	0.000	0.350	0.000	Shortfall of Sites	0.152	Low Medium I Residential	RD3-1	0	0	0	26.344	0.350		Residential - Single Family Residence, 1	120B181 881		West Adams - Baldwin Hills - Leimert	No	MI	R2RD
Los Angeles	1724 W 35TH ST	90018	5041006005	0.000	0.000	0.350	0.000	Shortfall of Sites	0.156	Low Medium I Residential	R2-1-O	0	0	0	25.632	0.350		Residential - Single Family Residence, 1	120B193 881		South Los Angeles	No	MI	R2RD
Los Angeles	4173 HALLDALE AVE	90062	5021014005	0.000	0.000	0.350	0.000	Shortfall of Sites	0.154	Low Medium I Residential	R2-1	0	0	0	25.970	0.350		Residential - Single Family Residence, 1	114B193 881		South Los Angeles	No	MI	R2RD
Los Angeles	5602 RUTHELEN ST	90062	5005022003	0.000	0.000	0.350	0.000	Shortfall of Sites	0.145	Low Medium I Residential	R2-1	0	0	0	27.523	0.350		Residential - Single Family Residence, 1	108B193 881		South Los Angeles	No	MI	R2RD
Los Angeles	231 E 57TH ST	90011	5101017008	0.000	0.000	0.350	0.000	Shortfall of Sites	0.117	Low Medium I Residential	R2-1	0	0	0	34.161	0.350		Residential - Single Family Residence, 1	108B205 881		Southeast Los Angeles	No	MI	R2RD
Los Angeles	7223 8TH AVE	90043	4012001004	0.000	0.000	0.350	0.000	Shortfall of Sites	0.139	Low Medium I Residential	RD3-1	0	0	0	28.680	0.350		Residential - Single Family Residence, 1	102B185 881		West Adams - Baldwin Hills - Leimert	No	MI	R2RD
Los Angeles	10920 SUTTER AVE	91331	2535014026	0.000	0.000	0.350	0.000	Shortfall of Sites	0.081	Low Medium II Residential	RD1.5-1-O-CUGU	0	0	0	49.085	0.350		Residential - Single Family Residence, 1	210B157 882		Arleta - Pacoima	No	MI	R2RD
Los Angeles	1559 S CRESCENT HEIGHTS BLVD	90035	5068006018	0.000	0.000	0.350	0.000	Shortfall of Sites	0.057	Low Medium II Residential	RD2-1-O	0	0	0	69.703	0.350		Residential - Single Family Residence, 0	129B173 882		Wilshire	No	MI	R2RD
Los Angeles	2039 S SPAULDING AVE	90016	5064027019	0.000	0.000	0.350	0.000	Shortfall of Sites	0.146	Low Medium II Residential	RD2-1	0	0	0	27.384	0.350		Residential - Single Family Residence, 1	126B173 882		West Adams - Baldwin Hills - Leimert	No	MI	R2RD
Los Angeles	3421 WEST BLVD	90016	5046007007	0.000	0.000	0.350	0.000	Shortfall of Sites	0.152	Low Medium I Residential	RD3-1	0	0	0	26.400	0.350		Residential - Single Family Residence, 1	120B181 882		West Adams - Baldwin Hills - Leimert	No	MI	R2RD
Los Angeles	1730 W 35TH ST	90018	5041006006	0.000	0.000	0.350	0.000	Shortfall of Sites	0.094	Low Medium I Residential	R2-1-O	0	0	0	42.716	0.350		Residential - Single Family Residence, 1	120B193 882		South Los Angeles	No	MI	R2RD
Los Angeles	825 W 56TH ST	90037	5001010024	0.000	0.000	0.350	0.000	Shortfall of Sites	0.118	Low Medium I Residential	R2-1	0	0	0	34.028	0.350		Residential - Single Family Residence, 1	108B197 882		South Los Angeles	No	MI	R2RD
Los Angeles	5603 RUTHELEN ST	90062	5005019018	0.000	0.000	0.350	0.000	Shortfall of Sites	0.147	Low Medium I Residential	R2-1	0	0	0	27.292	0.350		Residential - Double, Duplex, or Two Units - 4 Stories or Less, 0	108B193 882		South Los Angeles	No	MI	R2RD
Los Angeles	7220 9TH AVE	90043	4012001022	0.000	0.000	0.350	0.000	Shortfall of Sites	0.140	Low Medium I Residential	RD3-1	0	0	0	28.648	0.350		Residential - Single Family Residence, 1	102B185 882		West Adams - Baldwin Hills - Leimert	No	MI	R2RD
Los Angeles	754 E 80TH ST	90001	6029007017	0.000	0.000	0.350	0.000	Shortfall of Sites	0.117	Low Medium I Residential	R2-1	0	0	0	34.163	0.350		Residential - Single Family Residence, 1	099B205 882		Southeast Los Angeles	No	MI	R2RD
Los Angeles	1008 PIONEER AVE	90744	7425032018	0.000	0.000	0.350	0.000	Shortfall of Sites	0.129	Low Medium I Residential	[Q]R2-1XL-O-CUGU	0	0	0	31.107	0.350		Residential - Single Family Residence, 1	033B209 882		Wilmington - Harbor City	No	MI	R2RD
Los Angeles	5931 WILKINSON AVE	91607	2340001040	0.000	0.000	0.350	0.000	Shortfall of Sites	0.152	Low Residential	R1-1, RD1.5-1	0	0	0	26.343	0.350		Residential - Single Family Residence, 1	177B165 883		North Hollywood - Valley Village	No	MI	R2RD
Los Angeles	3420 HILLCREST DR	90016	5046007006	0.000	0.000	0.350	0.000	Shortfall of Sites	0.120	Low Medium I Residential	RD3-1	0	0	0	33.343	0.350		Residential - Single Family Residence, 1	120B181 883		West Adams - Baldwin Hills - Leimert	No	MI	R2RD
Los Angeles	1732 W 35TH ST	90018	5041006042	0.000	0.000	0.350	0.000	Shortfall of Sites	0.062	Low Medium I Residential	R2-1-O	0	0	0	64.072	0.350		Residential - Single Family Residence, 1	120B193 883		South Los Angeles	No	MI	R2RD
Los Angeles	4170 HALLDALE AVE	90062	5021015028	0.000	0.000	0.350	0.000	Shortfall of Sites	0.154	Low Medium I Residential	R2-1	0	0	0	26.015	0.350		Residential - Single Family Residence, 1	114B193 883		South Los Angeles	No	MI	R2RD
Los Angeles	1439 ELLSMERE AVE	90019	5069018017	0.000	0.000	0.350	0.000	Shortfall of Sites	0.100	Low Medium I Residential	R2-1-O	0	0	0	39.865	0.350		Residential - Single Family Residence, 1	129B177 884		Wilshire	No	MI	R2RD
Los Angeles	1878 S CURSON AVE	90019	5064015001	0.000	0.000	0.350	0.000	Shortfall of Sites	0.130	Low Medium II Residential	RD1.5-1	0	0	0	30.849	0.350		Residential - Single Family Residence, 1	126B177 884		West Adams - Baldwin Hills - Leimert	No	MI	R2RD
Los Angeles	2549 VINEYARD AVE	90016	5057004012	0.000	0.000	0.350	0.000	Shortfall of Sites	0.059	Low Medium I Residential	R2-1	0	0	0	67.966	0.350		Residential - Single Family Residence, 1	123B181 884		West Adams - Baldwin Hills - Leimert	No	MI	R2RD
Los Angeles	6089 HARGIS ST	90034	5065005021	0.000	0.000	0.350	0.000	Shortfall of Sites	0.115	Low Medium II Residential	RD1.5-1	0	0	0	34.732	0.350		Residential - Single Family Residence, 1	123B173 884		West Adams - Baldwin Hills - Leimert	No	MI	R2RD
Los Angeles	3421 HILLCREST DR	90016	5046008008	0.000	0.000	0.350	0.000	Shortfall of Sites	0.119	Low Medium I Residential	RD3-1	0	0	0	33.507	0.350		Residential - Single Family Residence, 1	120B181 884		West Adams - Baldwin Hills - Leimert	No	MI	R2RD
Los Angeles	746 E 80TH ST	90001	6029007019	0.000	0.000	0.350	0.000	Shortfall of Sites	0.117	Low Medium I Residential	R2-1	0	0	0	34.163	0.350		Residential - Single Family Residence, 1	099B205 884		Southeast Los Angeles	No	MI	R2RD
Los Angeles	1029 EUBANK AVE	90744	7423025024	0.000	0.000	0.350	0.000	Shortfall of Sites	0.136	Low Medium I Residential	[Q]R2-1XL-O-CUGU	0	0	0	29.502	0.350		Residential - Single Family Residence, 1	033B209 884		Wilmington - Harbor City	No	MI	R2RD
Los Angeles	14708 MARIE LANE	91405	2219027016	0.000	0.000	0.350	0.000	Shortfall of Sites	0.068	Low Medium II Residential	(T)(Q)RD2-1	0	0	0	58.877	0.350		Residential - Single Family Residence - Small Lot, 1	183B149 884		Van Nuys - North Sherman Oaks	No	MI	R2RD
Los Angeles	1456 N SPAULDING AVE	90046	5069011025	0.000	0.000	0.350	0.000	Shortfall of Sites	0.108	Low Medium I Residential	R2-1-O	0	0	0	37.024	0.350		Residential - Single Family Residence, 1	129B177 885		Wilshire	No	MI	R2RD
Los Angeles	3201 MCMANUS AVE	90034	4312021001	0.000	0.000	0.350	0.000	Shortfall of Sites	0.058	Low Medium II Residential	RD1.5-1	0	0	0	69.264	0.350		Residential - Single Family Residence, 0	123B169 885		West Adams - Baldwin Hills - Leimert	No	MI	R2RD
Los Angeles	3420 POTOMAC AVE	90016	5046008007	0.000	0.000	0.350	0.000	Shortfall of Sites	0.119	Low Medium I Residential	RD3-1	0	0	0	33.486	0.350		Residential - Single Family Residence, 1	120B181 885		West Adams - Baldwin Hills - Leimert	No	MI	R2RD
Los Angeles	1732 W 35TH ST	90018	5041006042	0.000	0.000	0.350	0.000	Shortfall of Sites	0.062	Low Medium I Residential	R2-1-O	0	0	0	64.070	0.350		Residential - Single Family Residence, 0	120B193 885		South Los Angeles	No	MI	R2RD
Los Angeles	226 W 62ND ST	90003	6005021008	0.000	0.000	0.350	0.000	Shortfall of Sites	0.118	Low Medium I Residential	R2-1	0	0	0	34.031	0.350		Residential - Single Family Residence, 1	105B201 885		Southeast Los Angeles	No	MI	R2RD
Los Angeles	7220 10TH AVE	90043	4012002022	0.000	0.000	0.350	0.000	Shortfall of Sites	0.142	Low Medium I Residential	R2-1	0	0	0	28.170	0.350		Residential - Single Family Residence, 1	102B185 885		West Adams - Baldwin Hills - Leimert	No	MI	R2RD
Los Angeles	1701 W 80TH ST	90047	6034001013	0.000	0.000	0.350	0.000	Shortfall of Sites	0.155	Low Medium II Residential	RD2-1	0	0	0	25.745	0.350		Residential - Single Family Residence, 1	099B193 885		South Los Angeles	No	MI	R2RD
Los Angeles	742 E 80TH ST	90001	6029007020	0.000	0.000	0.350	0.000	Shortfall of Sites	0.117	Low Medium I Residential	R2-1	0	0	0	34.163	0.350		Residential - Single Family Residence, 1	099B205 885		Southeast Los Angeles	No	MI	R2RD
Los Angeles	1007 PIONEER AVE	90744	7425032029	0.000	0.000	0.350	0.000	Shortfall of Sites	0.098	Low Medium I Residential	[Q]R2-1XL-O-CUGU	0	0	0	40.659	0.350		Residential - Single Family Residence, 1	033B209 885		Wilmington - Harbor City	No	MI	R2RD
Los Angeles	5615 CRANER AVE	91601	2415005027	0.000	0.000	0.350	0.000	Shortfall of Sites	0.125	Low Medium I Residential	R2-1VL	0	0	0	32.026	0.350		Residential - Single Family Residence, 1	174B173 886		North Hollywood - Valley Village	No	MI	R2RD
Los Angeles	3421 POTOMAC AVE	90016	5046009013	0.000	0.000	0.350	0.000	Shortfall of Sites	0.119	Low Medium I Residential	RD3-1	0	0	0	33.507	0.350		Residential - Single Family Residence, 1	120B181 886		West Adams - Baldwin Hills - Leimert	No	MI	R2RD
Los Angeles	1736 W 35TH ST	90018	5041006009	0.000	0.000	0.350	0.000	Shortfall of Sites	0.094	Low Medium I Residential	R2-1-O	0	0	0	42.712	0.350		Residential - Single Family Residence, 1	120B193 886		South Los Angeles	No	MI	R2RD
Los Angeles	4721 S VAN NESS AVE	90062	5015027024	0.000	0.000	0.350	0.000	Shortfall of Sites	0.107	Low Medium I Residential	R2-1	0	0	0	37.384	0.350		Residential - Single Family Residence, 1	111B189 886		West Adams - Baldwin Hills - Leimert	No	MI	R2RD
Los Angeles	517 W 56TH ST	90037	5001021029	0.000	0.000	0.350	0.000	Shortfall of Sites	0.093	Low Medium I Residential	R2-1	0	0	0	43.153	0.350		Residential - Single Family Residence, 0	108B201 886		South Los Angeles	No	MI	R2RD
Los Angeles	1343 W 56TH ST	90037	5002009004	0.000	0.000	0.350	0.000	Shortfall of Sites	0.082	Low Medium I Residential	R2-1	0	0	0	48.536	0.350		Residential - Single Family Residence, 1	108B197 886		South Los Angeles	No	MI	R2RD
Los Angeles	862 W 62ND ST	90044	6004013001	0.000	0.000	0.350	0.000	Shortfall of Sites	0.127	Low Medium II Residential	RD2-1	0	0	0	31.564	0.350		Residential - Single Family Residence, 1	105B197 886		South Los Angeles	No	MI	R2RD
Los Angeles	1030 LECOUVREUR AVE	90744	7423025006	0.000	0.000	0.350	0.000	Shortfall of Sites	0.136	Low Medium I Residential	[Q]R2-1XL-O-CUGU	0	0	0	29.502	0.350		Residential - Single Family Residence, 1	033B209 886		Wilmington - Harbor City	No	MI	R2RD
Los Angeles	1442 S STANLEY AVE	90019	5069018012	0.000	0.000	0.350	0.000	Shortfall of Sites	0.125	Low Medium I Residential	R2-1-O	0	0	0	31.874	0.350		Residential - Single Family Residence, 1	129B177 887		Wilshire	No	MI	R2RD
Los Angeles	4821 MASCOT ST	90019	5067010036	0.000	0.000	0.350	0.000	Shortfall of Sites	0.123	Low Medium II Residential	RD1.5-1-O	0	0	0	32.556	0.350		Residential - Single Family Residence, 1	126B181 887		West Adams - Baldwin Hills - Leimert	No	MI	R2RD
Los Angeles	1907 S BURNSIDE AVE	90016	5064006025	0.000	0.000	0.350	0.000	Shortfall of Sites	0.116	Low Medium II Residential	RD1.5-1	0	0	0	34.607	0.350		Residential - Single Family Residence, 1	126B177 887		West Adams - Baldwin Hills - Leimert	No	MI	R2RD
Los Angeles	3420 CHESAPEAKE AVE	90016	5046009012	0.000	0.000	0.350	0.000	Shortfall of Sites	0.120	Low Medium I Residential	RD3-1	0	0	0	33.395	0.350		Residential - Single Family Residence, 1	120B181 887		West Adams - Baldwin Hills - Leimert	No	MI	R2RD
Los Angeles	4223 KENWOOD AVE	90037	5020006027	0.000	0.000	0.350	0.000	Shortfall of Sites	0.139	Low Medium I Residential	R2-1	0	0	0	28.803	0.350		Residential - Single Family Residence, 1	114B197 887		South Los Angeles	No	MI	R2RD

Jurisdiction Name	Site Address/Intersection	5 Digit ZIP Code	Assessor Parcel Number	Very Low-Income	Low-Income	Moderate-Income	Above Moderate-Income	Type of Shortfall	Parcel Size (Acres)	Current General Plan Designation	Current Zoning	Proposed General Plan (GP) Designation	Proposed Zoning	Minimum Density Allowed	Maximum Density Allowed	Total Capacity	Vacant/ Nonvacant	Description of Existing Uses	PIN	Base Density Per Acre	Community Plan Area	Rent Stabalization Ordinance	Income Category	Applicable Rezoning Program (Program informing values in Column Q listed first)
Los Angeles	1339 W 56TH ST	90037	5002009005	0.000	0.000	0.350	0.000	Shortfall of Sites	0.082	Low Medium I Residential	R2-1	0	0	0	48.508	0.350		Residential - Single Family Residence, 1	1088197 887		South Los Angeles	No	MI	R2RD
Los Angeles	234 W 62ND ST	90003	6005021010	0.000	0.000	0.350	0.000	Shortfall of Sites	0.118	Low Medium I Residential	R2-1	0	0	0	34.031	0.350		Residential - Single Family Residence, 1	1058201 887		Southeast Los Angeles	No	MI	R2RD
Los Angeles	7227 8TH AVE	90043	4012001005	0.000	0.000	0.350	0.000	Shortfall of Sites	0.139	Low Medium I Residential	RD3-1	0	0	0	28.680	0.350		Residential - Single Family Residence, 1	1028185 887		West Adams - Baldwin Hills - Leimert	No	MI	R2RD
Los Angeles	1024 LAKME AVE	90744	7423018008	0.000	0.000	0.350	0.000	Shortfall of Sites	0.194	Low Residential	RD6-1XL-O-CUGU	0	0	0	20.576	0.350		Residential - Single Family Residence, 1	033B209 887		Wilmington - Harbor City	No	MI	R2RD
Los Angeles	4715 MASCOT ST	90019	5071025051	0.000	0.000	0.350	0.000	Shortfall of Sites	0.087	Low Medium II Residential	RD2-1-O	0	0	0	46.232	0.350		Residential - Single Family Residence, 1	126B181 888		West Adams - Baldwin Hills - Leimert	No	MI	R2RD
Los Angeles	1906 THURMAN AVE	90016	5064021034	0.000	0.000	0.350	0.000	Shortfall of Sites	0.146	Low Medium II Residential	RD2-1	0	0	0	27.442	0.350		Residential - Single Family Residence, 1	126B177 888		West Adams - Baldwin Hills - Leimert	No	MI	R2RD
Los Angeles	2637 VIRGINIA RD	90016	5050003034	0.000	0.000	0.350	0.000	Shortfall of Sites	0.150	Low Medium II Residential	RD2-1	0	0	0	26.644	0.350		Residential - Single Family Residence, 1	123B185 888		West Adams - Baldwin Hills - Leimert	No	MI	R2RD
Los Angeles	1748 W 35TH ST	90018	5041006011	0.000	0.000	0.350	0.000	Shortfall of Sites	0.156	Low Medium I Residential	R2-1-O	0	0	0	25.623	0.350		Residential - Single Family Residence, 1	120B193 888		South Los Angeles	No	MI	R2RD
Los Angeles	1333 W 56TH ST	90037	5002009006	0.000	0.000	0.350	0.000	Shortfall of Sites	0.083	Low Medium I Residential	R2-1	0	0	0	48.478	0.350		Residential - Single Family Residence, 1	1088197 888		South Los Angeles	No	MI	R2RD
Los Angeles	203 E 57TH ST	90011	5101017014	0.000	0.000	0.350	0.000	Shortfall of Sites	0.117	Low Medium I Residential	R2-1	0	0	0	34.147	0.350		Residential - Single Family Residence, 1	108B205 888		Southeast Los Angeles	No	MI	R2RD
Los Angeles	238 W 62ND ST	90003	6005021011	0.000	0.000	0.350	0.000	Shortfall of Sites	0.118	Low Medium I Residential	R2-1	0	0	0	34.031	0.350		Residential - Single Family Residence, 1	105B201 888		Southeast Los Angeles	No	MI	R2RD
Los Angeles	1672 W 35TH ST	90018	5041007003	0.000	0.000	0.350	0.000	Shortfall of Sites	0.156	Low Medium I Residential	R2-1-O	0	0	0	25.629	0.350		Residential - Single Family Residence, 1	120B193 889		South Los Angeles	No	MI	R2RD
Los Angeles	3918 WALTON AVE	90037	5037020023	0.000	0.000	0.350	0.000	Shortfall of Sites	0.082	Low Medium II Residential	RD1.5-1	0	0	0	48.640	0.350		Residential - Single Family Residence, 1	117B197 889		South Los Angeles	No	MI	R2RD
Los Angeles	1012 E 55TH ST	90011	5103019005	0.000	0.000	0.350	0.000	Shortfall of Sites	0.162	Low Medium I Residential	R2-1	0	0	0	24.692	0.350		Residential - Single Family Residence, 1	108B209 889		Southeast Los Angeles	No	MI	R2RD
Los Angeles	1329 W 56TH ST	90037	5002009007	0.000	0.000	0.350	0.000	Shortfall of Sites	0.083	Low Medium I Residential	R2-1	0	0	0	48.450	0.350		Residential - Single Family Residence, 1	1088197 889		South Los Angeles	No	MI	R2RD
Los Angeles	1726 W 56TH ST	90062	5003028019	0.000	0.000	0.350	0.000	Shortfall of Sites	0.114	Low Medium I Residential	R2-1-CPIO	0	0	0	35.090	0.350		Residential - Single Family Residence, 1	108B193 889		South Los Angeles	No	MI	R2RD
Los Angeles	7227 9TH AVE	90043	4012002006	0.000	0.000	0.350	0.000	Shortfall of Sites	0.139	Low Medium I Residential	R2-1	0	0	0	28.750	0.350		Residential - Single Family Residence, 1	102B185 889		West Adams - Baldwin Hills - Leimert	No	MI	R2RD
Los Angeles	726 E 80TH ST	90001	6029007024	0.000	0.000	0.350	0.000	Shortfall of Sites	0.117	Low Medium I Residential	R2-1	0	0	0	34.163	0.350		Residential - Single Family Residence, 1	099B205 889		Southeast Los Angeles	No	MI	R2RD
Los Angeles	0	0	2629021023	0.000	0.000	0.350	0.000	Shortfall of Sites	0.056	Low Medium II Residential	(T)(Q)RD1.5-1-CUGU	0	0	0	71.012	0.350	Vacant	Residential - Single Family Residence - Vacant Land, 0	195B165 889		Sun Valley - La Tuna Canyon	No	MI	R2RD
Los Angeles	1003 N WILTON PL	90038	5536016003	0.000	0.000	0.350	0.000	Shortfall of Sites	0.124	Low Medium II Residential	RD1.5-1XL	0	0	0	32.267	0.350		Residential - Single Family Residence, 1	144B189 890		Hollywood	No	MI	R2RD
Los Angeles	1752 W 35TH ST	90018	5041006012	0.000	0.000	0.350	0.000	Shortfall of Sites	0.156	Low Medium I Residential	R2-1-O	0	0	0	25.621	0.350		Residential - Single Family Residence, 1	120B193 890		South Los Angeles	No	MI	R2RD
Los Angeles	3917 WISCONSIN ST	90037	5037019039	0.000	0.000	0.350	0.000	Shortfall of Sites	0.104	Low Medium II Residential	RD1.5-1	0	0	0	38.548	0.350		Residential - Single Family Residence, 1	117B197 890		South Los Angeles	No	MI	R2RD
Los Angeles	4224 KENWOOD AVE	90037	5020005009	0.000	0.000	0.350	0.000	Shortfall of Sites	0.137	Low Medium I Residential	R2-1	0	0	0	29.113	0.350		Residential - Single Family Residence, 1	114B197 890		South Los Angeles	No	MI	R2RD
Los Angeles	1000 E 55TH ST	90011	5103019004	0.000	0.000	0.350	0.000	Shortfall of Sites	0.162	Low Medium I Residential	R2-1	0	0	0	24.667	0.350		Residential - Single Family Residence, 1	108B209 890		Southeast Los Angeles	No	MI	R2RD
Los Angeles	1327 W 56TH ST	90037	5002009008	0.000	0.000	0.350	0.000	Shortfall of Sites	0.081	Low Medium I Residential	R2-1	0	0	0	49.602	0.350		Residential - Single Family Residence, 1	1088197 890		South Los Angeles	No	MI	R2RD
Los Angeles	1722 W 56TH ST	90062	5003028020	0.000	0.000	0.350	0.000	Shortfall of Sites	0.114	Low Medium I Residential	R2-1-CPIO	0	0	0	35.083	0.350		Residential - Single Family Residence, 1	108B193 890		South Los Angeles	No	MI	R2RD
Los Angeles	722 E 80TH ST	90001	6029007025	0.000	0.000	0.350	0.000	Shortfall of Sites	0.117	Low Medium I Residential	R2-1	0	0	0	34.163	0.350		Residential - Single Family Residence, 1	099B205 890		Southeast Los Angeles	No	MI	R2RD
Los Angeles	1005 WATSON AVE	90744	7425032015	0.000	0.000	0.350	0.000	Shortfall of Sites	0.111	Low Medium I Residential	[Q]R2-1XL-O-CUGU	0	0	0	36.150	0.350		Residential - Single Family Residence, 1	033B209 890		Wilmington - Harbor City	No	MI	R2RD
Los Angeles	0	0	2629021024	0.000	0.000	0.350	0.000	Shortfall of Sites	0.056	Low Medium II Residential	(T)(Q)RD1.5-1-CUGU	0	0	0	71.126	0.350	Vacant	Residential - Single Family Residence - Vacant Land, 0	195B165 890		Sun Valley - La Tuna Canyon	No	MI	R2RD
Los Angeles	10920 SUTTER AVE	91331	2535014026	0.000	0.000	0.350	0.000	Shortfall of Sites	0.081	Low Medium II Residential	RD1.5-1-O-CUGU	0	0	0	49.085	0.350		Residential - Single Family Residence, 0	210B157 891		Arleta - Pacoima	No	MI	R2RD
Los Angeles	3139 LA CLEDE AVE	90039	5436009035	0.000	0.000	0.350	0.000	Shortfall of Sites	0.124	Low Medium I Residential	[Q]RD2-1-RIO	0	0	0	32.267	0.350		Residential - Single Family Residence, 1	153B209 891		Northeast Los Angeles	No	MI	R2RD
Los Angeles	2871 ALLESANDRO ST	90039	5442026001	0.000	0.000	0.350	0.000	Shortfall of Sites	0.182	Low Medium I Residential	R2-1VL-RIO	0	0	0	21.995	0.350		Residential - Single Family Residence, 0	150B213 891		Silver Lake - Echo Park - Elysian Valley	No	MI	R2RD
Los Angeles	1930 S SPAULDING AVE	90016	5064026011	0.000	0.000	0.350	0.000	Shortfall of Sites	0.113	Low Medium II Residential	RD2-1	0	0	0	35.437	0.350		Residential - Single Family Residence, 1	126B177 891		West Adams - Baldwin Hills - Leimert	No	MI	R2RD
Los Angeles	1758 W 35TH ST	90018	5041006013	0.000	0.000	0.350	0.000	Shortfall of Sites	0.156	Low Medium I Residential	R2-1-O	0	0	0	25.619	0.350		Residential - Single Family Residence, 1	120B193 891		South Los Angeles	No	MI	R2RD
Los Angeles	3572 S BUDLONG AVE	90007	5040018027	0.000	0.000	0.350	0.000	Shortfall of Sites	0.119	Low Medium II Residential	RD1.5-1	0	0	0	33.718	0.350		Residential - Single Family Residence, 1	120B197 891		South Los Angeles	No	MI	R2RD
Los Angeles	4225 S RAYMOND AVE	90037	5020005019	0.000	0.000	0.350	0.000	Shortfall of Sites	0.138	Low Medium I Residential	R2-1	0	0	0	28.973	0.350		Residential - Single Family Residence, 1	114B197 891		South Los Angeles	No	MI	R2RD
Los Angeles	1743 W 49TH ST	90062	5016025022	0.000	0.000	0.350	0.000	Shortfall of Sites	0.172	Low Medium I Residential	R2-1	0	0	0	23.226	0.350		Residential - Single Family Residence, 1	111B193 891		South Los Angeles	No	MI	R2RD
Los Angeles	994 E 55TH ST	90011	5103019003	0.000	0.000	0.350	0.000	Shortfall of Sites	0.162	Low Medium I Residential	R2-1	0	0	0	24.643	0.350		Residential - Single Family Residence, 1	108B209 891		Southeast Los Angeles	No	MI	R2RD
Los Angeles	1321 W 56TH ST	90037	5002009009	0.000	0.000	0.350	0.000	Shortfall of Sites	0.081	Low Medium I Residential	R2-1	0	0	0	49.573	0.350		Residential - Single Family Residence, 1	1088197 891		South Los Angeles	No	MI	R2RD
Los Angeles	1718 W 56TH ST	90062	5003028021	0.000	0.000	0.350	0.000	Shortfall of Sites	0.114	Low Medium I Residential	R2-1-CPIO	0	0	0	35.076	0.350		Residential - Single Family Residence, 1	108B193 891		South Los Angeles	No	MI	R2RD
Los Angeles	1056 N FRIES AVE	90744	7420023001	0.000	0.000	0.350	0.000	Shortfall of Sites	0.149	Low Medium II Residential	[Q]RD2-1XL-O-CUGU	0	0	0	26.811	0.350		Residential - Single Family Residence, 1	033B205 891		Wilmington - Harbor City	No	MI	R2RD
Los Angeles	4833 MASCOT ST	90019	5067010033	0.000	0.000	0.350	0.000	Shortfall of Sites	0.107	Low Medium II Residential	RD1.5-1-O	0	0	0	37.415	0.350		Residential - Single Family Residence, 1	126B181 892		West Adams - Baldwin Hills - Leimert	No	MI	R2RD
Los Angeles	4224 S RAYMOND AVE	90037	5020012009	0.000	0.000	0.350	0.000	Shortfall of Sites	0.138	Low Medium I Residential	R2-1	0	0	0	29.031	0.350		Residential - Single Family Residence, 1	114B197 892		South Los Angeles	No	MI	R2RD
Los Angeles	1749 W 49TH ST	90062	5016025021	0.000	0.000	0.350	0.000	Shortfall of Sites	0.172	Low Medium I Residential	R2-1	0	0	0	23.227	0.350		Residential - Single Family Residence, 1	111B193 892		South Los Angeles	No	MI	R2RD
Los Angeles	984 E 55TH ST	90011	5103019002	0.000	0.000	0.350	0.000	Shortfall of Sites	0.162	Low Medium I Residential	R2-1	0	0	0	24.618	0.350		Residential - Single Family Residence, 1	108B209 892		Southeast Los Angeles	No	MI	R2RD
Los Angeles	1317 W 56TH ST	90037	5002009010	0.000	0.000	0.350	0.000	Shortfall of Sites	0.081	Low Medium I Residential	R2-1	0	0	0	49.544	0.350		Residential - Single Family Residence, 1	1088197 892		South Los Angeles	No	MI	R2RD
Los Angeles	1714 W 56TH ST	90062	5003028022	0.000	0.000	0.350	0.000	Shortfall of Sites	0.114	Low Medium I Residential	R2-1-CPIO	0	0	0	35.069	0.350		Residential - Single Family Residence, 1	1088193 892		South Los Angeles	No	MI	R2RD
Los Angeles	151 E 57TH ST	90011	5101018001	0.000	0.000	0.350	0.000	Shortfall of Sites	0.117	Low Medium I Residential	R2-1	0	0	0	34.142	0.350		Residential - Single Family Residence, 1	108B205 892		Southeast Los Angeles	No	MI	R2RD
Los Angeles	1629 W 80TH ST	90047	6034002019	0.000	0.000	0.350	0.000	Shortfall of Sites	0.155	Low Medium II Residential	RD2-1	0	0	0	25.807	0.350		Residential - Single Family Residence, 1	099B193 892		South Los Angeles	No	MI	R2RD
Los Angeles	714 E 80TH ST	90001	6029007027	0.000	0.000	0.350	0.000	Shortfall of Sites	0.117	Low Medium I Residential	R2-1	0	0	0	34.163	0.350		Residential - Single Family Residence, 1	099B205 892		Southeast Los Angeles	No	MI	R2RD
Los Angeles	0	0	7418003921	0.000	0.000	0.350	0.000	Shortfall of Sites	0.091	Low Medium II Residential	[Q]RD1.5-1XL-O-CUGU	0	0	0	43.994	0.350	Vacant	Industrial - Industrial - Vacant Land, 0	030B205 892		Wilmington - Harbor City	No	MI	R2RD
Los Angeles	3120 VERA AVE	90034	4312007034	0.000	0.000	0.350	0.000	Shortfall of Sites	0.121	Low Medium II Residential	RD2-1-CPIO	0	0	0	33.000	0.350		Residential - Single Family Residence, 1	123B169 893		West Adams - Baldwin Hills - Leimert	No	MI	R2RD
Los Angeles	4225 VAN BUREN PL	90037	5020012019	0.000	0.000	0.350	0.000	Shortfall of Sites	0.138	Low Medium I Residential	R2-1	0	0	0	29.074	0.350		Residential - Single Family Residence, 1	114B197 893		South Los Angeles	No	MI	R2RD
Los Angeles	976 E 55TH ST	90011	5103019001	0.000	0.000	0.350	0.000	Shortfall of Sites	0.163	Low Medium I Residential	R2-1	0	0	0	24.594	0.350		Residential - Single Family Residence, 1	108B209 893		Southeast Los Angeles	No	MI	R2RD
Los Angeles	833 W 56TH ST	90037	5001010022	0.000	0.000	0.350	0.000	Shortfall of Sites	0.118	Low Medium I Residential	R2-1	0	0	0	34.030	0.350		Residential - Single Family Residence, 1	108B197 893		South Los Angeles	No	MI	R2RD
Los Angeles	5518 S WILTON PL	90062	5005016006	0.000	0.000	0.350	0.000	Shortfall of Sites	0.126	Low Medium I Residential	R2-1	0	0	0	31.863	0.350		Residential - Single Family Residence, 1	108B189 893		South Los Angeles	No	MI	R2RD
Los Angeles	1710 W 56TH ST	90062	5003028023	0.000	0.000	0.350	0.000	Shortfall of Sites	0.114	Low Medium I Residential	R2-1-CPIO	0	0	0	35.062	0.350		Residential - Single Family Residence, 1	108B193 893		South Los Angeles	No	MI	R2RD
Los Angeles	147 E 57TH ST	90011	5101018002	0.000	0.000	0.350	0.000	Shortfall of Sites	0.117	Low Medium I Residential	R2-1	0	0	0	34.140	0.350		Residential - Single Family Residence, 1	108B205 893		Southeast Los Angeles	No	MI	R2RD
Los Angeles	314 W 62ND ST	90003	6005003023	0.000	0.000	0.350	0.000	Shortfall of Sites	0.120	Low Medium I Residential	R2-1	0	0	0	33.462	0.350		Residential - Single Family Residence, 1	105B201 893		Southeast Los Angeles	No	MI	R2RD
Los Angeles	0	0	7418003920	0.000	0.000	0.350	0.000	Shortfall of Sites	0.110	Low Medium II Residential	[Q]RD1.5-1XL-O-CUGU	0	0	0	36.296	0.350	Vacant	Industrial - Industrial - Vacant Land, 0	030B205 893		Wilmington - Harbor City	No	MI	R2RD
Los Angeles	0	0	2206033049	0.000	0.000	0.350	0.000	Shortfall of Sites	0.164	Low Medium II Residential	[Q]RD2-1	0	0	0	24.408	0.350	Vacant	Residential - Single Family Residence - Vacant Land, 0	186B141 893		Van Nuys - North Sherman Oaks	No	MI	R2RD
Los Angeles	1023 N EDGEMONT ST	90029	5538012016	0.000	0.000	0.350	0.000	Shortfall of Sites	0.129	Low Medium II Residential	RD2-1XL	0	0	0	30.969	0.350		Residential - Single Family Residence, 1	144B197 894		Hollywood	No	MI	R2RD
Los Angeles	5511 SIERRA VISTA AVE	90038	5536018009	0.000	0.000	0.350	0.000	Shortfall of Sites	0.086	Low Medium II Residential	RD1.5-1XL	0	0	0	46.474	0.350		Residential - Single Family Residence, 1	144B193 894		Hollywood	No	MI	R2RD
Los Angeles	3919 WISCONSIN PL	90037	5037020005	0.000	0.000	0.350	0.000	Shortfall of Sites	0.093	Low Medium II Residential	RD1.5-1	0	0	0	43.021	0.350		Residential - Single Family Residence, 1	117B197 894		South Los Angeles	No	MI	R2RD
Los Angeles	1755 W 49TH ST	90062	5016025019	0.000	0.000	0.350	0.000	Shortfall of Sites	0.134	Low Medium II Residential	R2-1	0	0	0	29.780	0.350		Residential - Single Family Residence, 1	111B193 894		South Los Angeles	No	MI	R2RD
Los Angeles	1315 W 56TH ST	90037	5002009011	0.000	0.000	0.350	0.000	Shortfall of Sites	0.081	Low Medium I Residential	R2-1	0	0	0	49.515	0.350		Residential - Single Family Residence, 1	1088197 894		South Los Angeles	No	MI	R2RD
Los Angeles	5519 S WILTON PL	90062	5005013029	0.000	0.000	0.350	0.000	Shortfall of Sites	0.126	Low Medium I Residential	R2-1	0	0	0	31.854	0.350		Residential - Single Family Residence, 1	1088189 894		South Los Angeles	No	MI	R2RD
Los Angeles	143 E 57TH ST	90011	5101018003	0.000	0.000	0.350	0.000	Shortfall of Sites	0.117	Low Medium I Residential	R2-1	0	0	0	34.139	0.350		Residential - Single Family Residence, 1	108B205 894		Southeast Los Angeles	No	MI	R2RD
Los Angeles	7231 8TH AVE	90043	4012001006	0.000	0.000	0.350	0.000	Shortfall of Sites	0.139	Low Medium I Residential	RD3-1	0	0	0	28.680	0.350		Residential - Single Family Residence, 1	102B185 894		West Adams - Baldwin Hills - Leimert	No	MI	R2RD
Los Angeles	1617 W 80TH ST	90047	6034002017	0.000	0.000	0.350	0.000	Shortfall of Sites	0.155	Low Medium II Residential	RD2-1	0	0	0	25.823	0.350		Residential - Single Family Residence, 1	099B193 894		South Los Angeles	No	MI	R2RD
Los Angeles	706 E 80TH ST	90001	6029007029	0.000	0.000	0.350	0.000	Shortfall of Sites	0.117	Low Medium I Residential	R2-1	0	0	0	34.163	0.350		Residential - Single Family Residence, 1	099B205 894		Southeast Los Angeles	No	MI	R2RD
Los Angeles	0	0	7418003919	0.000	0.000	0.350	0.000	Shortfall of Sites	0.110	Low Medium II Residential	[Q]RD1.5-1XL-O-CUGU	0	0	0	36.296	0.350	Vacant	Industrial - Industrial - Vacant Land, 0	030B205 894		Wilmington - Harbor City	No	MI	R2RD
Los Angeles	0	0	2206033050	0.000	0.000	0.350	0.000	Shortfall of Sites	0.081	Low Residential	[Q]RD2-1, R1-1	0	0	0	49.680	0.350	Vacant	Residential - Single Family Residence - Vacant Land, 0	186B141 894		Van Nuys - North Sherman Oaks	No	MI	R2RD
Los Angeles	1801 CARMONA AVE	90019	5064013015	0.000	0.000	0.350	0.000	Shortfall of Sites	0.067	Low Medium II Residential	RD1.5-1	0	0	0	59.667	0.350		Residential - Single Family Residence, 1	126B177 895		West Adams - Baldwin Hills - Leimert	No	MI	R2RD
Los Angeles	1763 W 49TH ST	90062	5016025029	0.000	0.000	0.350	0.000	Shortfall of Sites	0.172	Low Medium I Residential	R2-1	0	0	0	23.228	0.350		Residential - Single Family Residence, 1	111B193 895		South Los Angeles	No	MI	R2RD
Los Angeles	1309 W 56TH ST	90037	5002009012	0.000	0.000	0.350	0.000	Shortfall of Sites	0.081	Low Medium I Residential	R2-1	0	0	0	49.487	0.350		Residential - Single Family Residence, 1	1088197 895		South Los Angeles	No	MI	R2RD

Jurisdiction Name	Site Address/Intersection	5 Digit ZIP Code	Assessor Parcel Number	Very Low-Income	Low-Income	Moderate-Income	Above Moderate-Income	Type of Shortfall	Parcel Size (Acres)	Current General Plan Designation	Current Zoning	Proposed General Plan (GP) Designation	Proposed Zoning	Minimum Density Allowed	Maximum Density Allowed	Total Capacity	Vacant/ Nonvacant	Description of Existing Uses	PIN	Base Density Per Acre	Community Plan Area	Rent Stabalization Ordinance	Income Category	Applicable Rezoning Program (Program informing values in Column Q listed first)
Los Angeles	5518 CIMARRON ST	90062	5005013006	0.000	0.000	0.350	0.000	Shortfall of Sites	0.125	Low Medium I Residential	R2-1	0	0	0	31.910	0.350		Residential - Single Family Residence, 1	108B189 895		South Los Angeles	No	MI	R2RD
Los Angeles	1702 W 56TH ST	90062	5003027021	0.000	0.000	0.350	0.000	Shortfall of Sites	0.114	Low Medium I Residential	R2-1-CPIO	0	0	0	35.048	0.350		Residential - Single Family Residence, 1	108B193 895		South Los Angeles	No	MI	R2RD
Los Angeles	7230 9TH AVE	90043	4012001020	0.000	0.000	0.350	0.000	Shortfall of Sites	0.140	Low Medium I Residential	RD3-1	0	0	0	28.648	0.350		Residential - Single Family Residence, 1	102B185 895		West Adams - Baldwin Hills - Leimert	No	MI	R2RD
Los Angeles	1024 N BANNING BLVD	90744	7423021010	0.000	0.000	0.350	0.000	Shortfall of Sites	0.116	Low Residential	RD6-1XL-O-CUGU	0	0	0	34.557	0.350		Residential - Single Family Residence, 1	033B209 895		Wilmington - Harbor City	No	MI	R2RD
Los Angeles	314 W F ST	90744	7418003918	0.000	0.000	0.350	0.000	Shortfall of Sites	0.110	Low Medium II Residential	[Q]RD1.5-1XL-O-CUGU	0	0	0	36.295	0.350		Miscellaneous - Government Owned Property, 0	030B205 895		Wilmington - Harbor City	No	MI	R2RD
Los Angeles	10920 SUTTER AVE	91331	2535014026	0.000	0.000	0.350	0.000	Shortfall of Sites	0.081	Low Medium II Residential	RD1.5-1-O-CUGU	0	0	0	49.085	0.350		Residential - Single Family Residence, 0	210B157 896		Arleta - Pacoima	No	MI	R2RD
Los Angeles	1906 CLYDE AVE	90019	5064020028	0.000	0.000	0.350	0.000	Shortfall of Sites	0.128	Low Medium II Residential	RD1.5-1	0	0	0	31.137	0.350		Residential - Single Family Residence, 1	126B177 896		West Adams - Baldwin Hills - Leimert	No	MI	R2RD
Los Angeles	3424 BUCKINGHAM RD	90016	5046005012	0.000	0.000	0.350	0.000	Shortfall of Sites	0.120	Low Medium I Residential	RD3-1	0	0	0	33.303	0.350		Residential - Single Family Residence, 1	120B181 896		West Adams - Baldwin Hills - Leimert	No	MI	R2RD
Los Angeles	4224 S BUDLONG AVE	90037	5020022008	0.000	0.000	0.350	0.000	Shortfall of Sites	0.138	Low Medium I Residential	R2-1	0	0	0	28.995	0.350		Residential - Single Family Residence, 1	114B197 896		South Los Angeles	No	MI	R2RD
Los Angeles	1763 W 49TH ST	90062	5016025029	0.000	0.000	0.350	0.000	Shortfall of Sites	0.172	Low Medium I Residential	R2-1	0	0	0	23.228	0.350		Residential - Single Family Residence, 0	111B193 896		South Los Angeles	No	MI	R2RD
Los Angeles	615 W 56TH ST	90037	5001021014	0.000	0.000	0.350	0.000	Shortfall of Sites	0.155	Low Medium I Residential	R2-1	0	0	0	25.800	0.350		Residential - Single Family Residence, 1	108B201 896		South Los Angeles	No	MI	R2RD
Los Angeles	1664 W 56TH ST	90062	5003027022	0.000	0.000	0.350	0.000	Shortfall of Sites	0.114	Low Medium I Residential	R2-1-CPIO	0	0	0	35.041	0.350		Residential - Single Family Residence, 1	108B193 896		South Los Angeles	No	MI	R2RD
Los Angeles	135 E 57TH ST	90011	5101018005	0.000	0.000	0.350	0.000	Shortfall of Sites	0.117	Low Medium I Residential	R2-1	0	0	0	34.136	0.350		Residential - Single Family Residence, 1	108B205 896		Southeast Los Angeles	No	MI	R2RD
Los Angeles	946 W 62ND ST	90044	6004014009	0.000	0.000	0.350	0.000	Shortfall of Sites	0.142	Low Medium II Residential	RD2-1	0	0	0	28.159	0.350		Residential - Single Family Residence, 1	105B197 896		South Los Angeles	No	MI	R2RD
Los Angeles	7233 9TH AVE	90043	4012002007	0.000	0.000	0.350	0.000	Shortfall of Sites	0.139	Low Medium I Residential	R2-1	0	0	0	28.750	0.350		Residential - Single Family Residence, 1	102B185 896		West Adams - Baldwin Hills - Leimert	No	MI	R2RD
Los Angeles	652 E 80TH ST	90001	6029008020	0.000	0.000	0.350	0.000	Shortfall of Sites	0.081	Low Medium I Residential	R2-1	0	0	0	49.253	0.350		Residential - Single Family Residence, 1	099B205 896		Southeast Los Angeles	No	MI	R2RD
Los Angeles	0	0	7413033903	0.000	0.000	0.350	0.000	Shortfall of Sites	0.109	Low Medium II Residential	[Q]RD1.5-1XL-O	0	0	0	36.818	0.350	Vacant	Residential - Single Family Residence - Vacant Land, 0	036B197 896		Wilmington - Harbor City	No	MI	R2RD
Los Angeles	1004 PIONEER AVE	90744	7425032017	0.000	0.000	0.350	0.000	Shortfall of Sites	0.111	Low Medium I Residential	[Q]R2-1XL-O-CUGU	0	0	0	36.144	0.350		Residential - Single Family Residence, 1	033B209 896		Wilmington - Harbor City	No	MI	R2RD
Los Angeles	2947 N COOLIDGE AVE	90039	5442023016	0.000	0.000	0.350	0.000	Shortfall of Sites	0.116	Low Medium I Residential	R2-1VL-RIO	0	0	0	34.468	0.350	Vacant	Residential - Single Family Residence - Vacant Land, 0	150B213 897		Silver Lake - Echo Park - Elysian Valley	No	MI	R2RD
Los Angeles	1834 S RIDGELEY DR	90019	5064006007	0.000	0.000	0.350	0.000	Shortfall of Sites	0.116	Low Medium II Residential	RD1.5-1	0	0	0	34.537	0.350		Residential - Single Family Residence, 1	126B177 897		West Adams - Baldwin Hills - Leimert	No	MI	R2RD
Los Angeles	5705 COLOGNE ST	90016	5064027018	0.000	0.000	0.350	0.000	Shortfall of Sites	0.125	Low Medium II Residential	RD2-1	0	0	0	32.050	0.350		Residential - Single Family Residence, 1	126B173 897		West Adams - Baldwin Hills - Leimert	No	MI	R2RD
Los Angeles	1301 W 56TH ST	90037	5002009014	0.000	0.000	0.350	0.000	Shortfall of Sites	0.081	Low Medium I Residential	R2-1	0	0	0	49.429	0.350		Residential - Single Family Residence, 1	108B197 897		South Los Angeles	No	MI	R2RD
Los Angeles	131 E 57TH ST	90011	5101018006	0.000	0.000	0.350	0.000	Shortfall of Sites	0.117	Low Medium I Residential	R2-1	0	0	0	34.135	0.350		Residential - Single Family Residence, 1	108B205 897		Southeast Los Angeles	No	MI	R2RD
Los Angeles	648 E 80TH ST	90001	6029008021	0.000	0.000	0.350	0.000	Shortfall of Sites	0.117	Low Medium I Residential	R2-1	0	0	0	34.140	0.350		Residential - Single Family Residence, 1	099B205 897		Southeast Los Angeles	No	MI	R2RD
Los Angeles	4710 PICKFORD ST	90019	5071025053	0.000	0.000	0.350	0.000	Shortfall of Sites	0.077	Low Medium II Residential	RD2-1-O	0	0	0	52.050	0.350		Residential - Single Family Residence, 1	126B181 898		West Adams - Baldwin Hills - Leimert	No	MI	R2RD
Los Angeles	3212 CATTARAUGUS AVE	90034	4312019003	0.000	0.000	0.350	0.000	Shortfall of Sites	0.111	Low Medium II Residential	RD2-1	0	0	0	36.035	0.350		Residential - Single Family Residence, 1	123B169 898		West Adams - Baldwin Hills - Leimert	No	MI	R2RD
Los Angeles	3424 WEST BLVD	90016	5046006011	0.000	0.000	0.350	0.000	Shortfall of Sites	0.152	Low Medium I Residential	RD3-1	0	0	0	26.345	0.350		Residential - Single Family Residence, 1	120B181 898		West Adams - Baldwin Hills - Leimert	No	MI	R2RD
Los Angeles	1786 W 35TH ST	90018	5041006018	0.000	0.000	0.350	0.000	Shortfall of Sites	0.156	Low Medium I Residential	R2-1-O	0	0	0	25.609	0.350		Residential - Single Family Residence, 1	120B193 898		South Los Angeles	No	MI	R2RD
Los Angeles	946 E 55TH ST	90011	5103018012	0.000	0.000	0.350	0.000	Shortfall of Sites	0.163	Low Medium I Residential	R2-1	0	0	0	24.520	0.350		Residential - Single Family Residence, 1	108B209 898		Southeast Los Angeles	No	MI	R2RD
Los Angeles	1656 W 56TH ST	90062	5003027024	0.000	0.000	0.350	0.000	Shortfall of Sites	0.114	Low Medium I Residential	R2-1-CPIO	0	0	0	35.027	0.350		Residential - Single Family Residence, 1	108B193 898		South Los Angeles	No	MI	R2RD
Los Angeles	127 E 57TH ST	90011	5101018007	0.000	0.000	0.350	0.000	Shortfall of Sites	0.117	Low Medium I Residential	R2-1	0	0	0	34.134	0.350		Residential - Single Family Residence, 1	108B205 898		Southeast Los Angeles	No	MI	R2RD
Los Angeles	7914 S DENKER AVE	90047	6034003026	0.000	0.000	0.350	0.000	Shortfall of Sites	0.057	Low Medium II Residential	RD2-1	0	0	0	70.065	0.350		Residential - Single Family Residence, 1	099B193 898		South Los Angeles	No	MI	R2RD
Los Angeles	644 E 80TH ST	90001	6029008022	0.000	0.000	0.350	0.000	Shortfall of Sites	0.117	Low Medium I Residential	R2-1	0	0	0	34.140	0.350		Residential - Single Family Residence, 1	099B205 898		Southeast Los Angeles	No	MI	R2RD
Los Angeles	1017 N BANNING BLVD	90744	7423018024	0.000	0.000	0.350	0.000	Shortfall of Sites	0.194	Low Residential	RD6-1XL-O-CUGU	0	0	0	20.663	0.350		Residential - Single Family Residence, 1	033B209 898		Wilmington - Harbor City	No	MI	R2RD
Los Angeles	6415 BLEWETT AVE	91406	2233013029	0.000	0.000	0.350	0.000	Shortfall of Sites	0.129	Low Medium II Residential	[Q]RD1.5-1-RIO	0	0	0	30.981	0.350		Residential - Single Family Residence, 1	180B141 899		Van Nuys - North Sherman Oaks	No	MI	R2RD
Los Angeles	4805 MASCOT ST	90019	5067010040	0.000	0.000	0.350	0.000	Shortfall of Sites	0.101	Low Medium II Residential	RD1.5-1-O	0	0	0	39.472	0.350		Residential - Single Family Residence, 1	126B181 899		West Adams - Baldwin Hills - Leimert	No	MI	R2RD
Los Angeles	6120 HARGIS ST	90034	5065003033	0.000	0.000	0.350	0.000	Shortfall of Sites	0.115	Low Medium II Residential	RD2-1	0	0	0	34.847	0.350		Residential - Single Family Residence, 1	123B173 899		West Adams - Baldwin Hills - Leimert	No	MI	R2RD
Los Angeles	3221 FAY AVE	90034	4312019012	0.000	0.000	0.350	0.000	Shortfall of Sites	0.111	Low Medium II Residential	RD2-1	0	0	0	36.050	0.350		Residential - Single Family Residence, 1	123B169 899		West Adams - Baldwin Hills - Leimert	No	MI	R2RD
Los Angeles	3425 WEST BLVD	90016	5046007008	0.000	0.000	0.350	0.000	Shortfall of Sites	0.152	Low Medium I Residential	RD3-1	0	0	0	26.399	0.350		Residential - Single Family Residence, 1	120B181 899		West Adams - Baldwin Hills - Leimert	No	MI	R2RD
Los Angeles	1269 W 36TH ST	90007	5040006012	0.000	0.000	0.350	0.000	Shortfall of Sites	0.119	Low Medium II Residential	RD1.5-1	0	0	0	33.514	0.350		Residential - Single Family Residence, 1	120B197 899		South Los Angeles	No	MI	R2RD
Los Angeles	2405 W 48TH ST	90043	5015037014	0.000	0.000	0.350	0.000	Shortfall of Sites	0.069	Low Medium II Residential	RD2-1	0	0	0	58.080	0.350		Commercial - Professional Building - Medical Dental Building - One Story, 0	111B189 899		West Adams - Baldwin Hills - Leimert	No	MI	R2RD
Los Angeles	1815 W 49TH ST	90062	5015005020	0.000	0.000	0.350	0.000	Shortfall of Sites	0.172	Low Medium I Residential	R2-1	0	0	0	23.203	0.350		Residential - Single Family Residence, 1	111B193 899		South Los Angeles	No	MI	R2RD
Los Angeles	1652 W 56TH ST	90062	5003027025	0.000	0.000	0.350	0.000	Shortfall of Sites	0.114	Low Medium I Residential	R2-1-CPIO	0	0	0	35.020	0.350		Residential - Single Family Residence, 1	108B193 899		South Los Angeles	No	MI	R2RD
Los Angeles	640 E 80TH ST	90001	6029008023	0.000	0.000	0.350	0.000	Shortfall of Sites	0.117	Low Medium I Residential	R2-1	0	0	0	34.140	0.350		Residential - Single Family Residence, 1	099B205 899		Southeast Los Angeles	No	MI	R2RD
Los Angeles	1025 EUBANK AVE	90744	7423025025	0.000	0.000	0.350	0.000	Shortfall of Sites	0.136	Low Medium I Residential	[Q]R2-1XL-O-CUGU	0	0	0	29.502	0.350		Residential - Single Family Residence, 1	033B209 899		Wilmington - Harbor City	No	MI	R2RD
Los Angeles	6414 BLEWETT AVE	91406	2233007020	0.000	0.000	0.350	0.000	Shortfall of Sites	0.130	Low Medium II Residential	[Q]RD1.5-1-RIO	0	0	0	30.840	0.350		Residential - Single Family Residence, 1	180B141 900		Van Nuys - North Sherman Oaks	No	MI	R2RD
Los Angeles	1018 N KENMORE AVE	90029	5538012005	0.000	0.000	0.350	0.000	Shortfall of Sites	0.116	Low Medium II Residential	RD2-1XL	0	0	0	34.455	0.350		Residential - Single Family Residence, 1	144B197 900		Hollywood	No	MI	R2RD
Los Angeles	5669 SATURN ST	90019	5069011024	0.000	0.000	0.350	0.000	Shortfall of Sites	0.056	Low Medium I Residential	R2-1-O	0	0	0	70.894	0.350		Residential - Single Family Residence, 0	129B177 900		Wilshire	No	MI	R2RD
Los Angeles	4809 MASCOT ST	90019	5067010039	0.000	0.000	0.350	0.000	Shortfall of Sites	0.100	Low Medium II Residential	RD1.5-1-O	0	0	0	40.067	0.350		Residential - Single Family Residence, 1	126B181 900		West Adams - Baldwin Hills - Leimert	No	MI	R2RD
Los Angeles	8517 MELVIL ST	90034	5065002012	0.000	0.000	0.350	0.000	Shortfall of Sites	0.115	Low Medium II Residential	RD2-1	0	0	0	34.828	0.350		Residential - Single Family Residence, 1	123B173 900		West Adams - Baldwin Hills - Leimert	No	MI	R2RD
Los Angeles	3207 MCMANUS AVE	90034	4312021002	0.000	0.000	0.350	0.000	Shortfall of Sites	0.059	Low Medium II Residential	RD1.5-1	0	0	0	67.568	0.350		Residential - Single Family Residence, 1	123B169 900		West Adams - Baldwin Hills - Leimert	No	MI	R2RD
Los Angeles	3424 HILLCREST DR	90016	5046007009	0.000	0.000	0.350	0.000	Shortfall of Sites	0.120	Low Medium I Residential	RD3-1	0	0	0	33.341	0.350		Residential - Single Family Residence, 1	120B181 900		West Adams - Baldwin Hills - Leimert	No	MI	R2RD
Los Angeles	1654 W 35TH ST	90018	5041007007	0.000	0.000	0.350	0.000	Shortfall of Sites	0.156	Low Medium I Residential	R2-1-O	0	0	0	25.633	0.350		Residential - Single Family Residence, 1	120B193 900		South Los Angeles	No	MI	R2RD
Los Angeles	3923 WALTON AVE	90037	5037020035	0.000	0.000	0.350	0.000	Shortfall of Sites	0.082	Low Medium II Residential	RD1.5-1	0	0	0	48.641	0.350		Residential - Single Family Residence, 1	117B197 900		South Los Angeles	No	MI	R2RD
Los Angeles	2411 W 48TH ST	90043	5015037015	0.000	0.000	0.350	0.000	Shortfall of Sites	0.080	Low Medium II Residential	RD2-1	0	0	0	49.781	0.350	Vacant	Commercial - Commercial - Vacant Land, 0	111B189 900		West Adams - Baldwin Hills - Leimert	No	MI	R2RD
Los Angeles	1253 W 56TH ST	90037	5002010002	0.000	0.000	0.350	0.000	Shortfall of Sites	0.081	Low Medium I Residential	R2-1	0	0	0	49.343	0.350		Residential - Single Family Residence, 1	108B197 900		South Los Angeles	No	MI	R2RD
Los Angeles	1549 W 80TH ST	90047	6034003023	0.000	0.000	0.350	0.000	Shortfall of Sites	0.155	Low Medium II Residential	RD2-1	0	0	0	25.878	0.350		Residential - Single Family Residence, 1	099B193 900		South Los Angeles	No	MI	R2RD
Los Angeles	636 E 80TH ST	90001	6029008024	0.000	0.000	0.350	0.000	Shortfall of Sites	0.117	Low Medium I Residential	R2-1	0	0	0	34.140	0.350		Residential - Single Family Residence, 1	099B205 900		Southeast Los Angeles	No	MI	R2RD
Los Angeles	1005 PIONEER AVE	90744	7425032030	0.000	0.000	0.350	0.000	Shortfall of Sites	0.105	Low Medium I Residential	[Q]R2-1XL-O-CUGU	0	0	0	38.268	0.350		Residential - Single Family Residence, 1	033B209 900		Wilmington - Harbor City	No	MI	R2RD
Los Angeles	1019 N KENMORE AVE	90029	5538011005	0.000	0.000	0.350	0.000	Shortfall of Sites	0.116	Low Medium II Residential	RD2-1XL	0	0	0	34.438	0.350		Residential - Single Family Residence, 1	144B197 901		Hollywood	No	MI	R2RD
Los Angeles	1835 S RIDGELEY DR	90019	5064007010	0.000	0.000	0.350	0.000	Shortfall of Sites	0.102	Low Medium II Residential	RD1.5-1	0	0	0	39.086	0.350		Residential - Single Family Residence, 1	126B177 901		West Adams - Baldwin Hills - Leimert	No	MI	R2RD
Los Angeles	8532 MELVIL ST	90034	4312022008	0.000	0.000	0.350	0.000	Shortfall of Sites	0.111	Low Medium II Residential	RD2-1	0	0	0	35.995	0.350		Residential - Single Family Residence, 1	123B169 901		West Adams - Baldwin Hills - Leimert	No	MI	R2RD
Los Angeles	3425 HILLCREST DR	90016	5046008009	0.000	0.000	0.350	0.000	Shortfall of Sites	0.119	Low Medium I Residential	RD3-1	0	0	0	33.507	0.350		Residential - Single Family Residence, 1	120B181 901		West Adams - Baldwin Hills - Leimert	No	MI	R2RD
Los Angeles	3922 WALTON AVE	90037	5037020024	0.000	0.000	0.350	0.000	Shortfall of Sites	0.082	Low Medium II Residential	RD1.5-1	0	0	0	48.641	0.350		Residential - Single Family Residence, 1	117B197 901		South Los Angeles	No	MI	R2RD
Los Angeles	639 W 56TH ST	90037	5001022023	0.000	0.000	0.350	0.000	Shortfall of Sites	0.155	Low Medium II Residential	R2-1	0	0	0	25.798	0.350		Residential - Single Family Residence, 1	108B201 901		South Los Angeles	No	MI	R2RD
Los Angeles	1249 W 56TH ST	90037	5002010003	0.000	0.000	0.350	0.000	Shortfall of Sites	0.081	Low Medium I Residential	R2-1	0	0	0	49.314	0.350		Residential - Single Family Residence, 1	108B197 901		South Los Angeles	No	MI	R2RD
Los Angeles	0	0	7553018034	0.000	0.000	0.350	0.000	Shortfall of Sites	0.083	Medium Residential	[Q]R2-1XL	0	0	0	48.079	0.350	Vacant	Residential - Single Family Residence - Vacant Land, 0	033B193 901		Wilmington - Harbor City	No	MI	R2RD

Jurisdiction Name	Site Address/Intersection	5 Digit ZIP Code	Assessor Parcel Number	Very Low-Income	Low-Income	Moderate-Income	Above Moderate-Income	Type of Shortfall	Parcel Size (Acres)	Current General Plan Designation	Current Zoning	Proposed General Plan (GP) Designation	Proposed Zoning	Minimum Density Allowed	Maximum Density Allowed	Total Capacity	Vacant/ Nonvacant	Description of Existing Uses	PIN	Base Density Per Acre	Community Plan Area	Rent Stabalization Ordinance	Income Category	Applicable Rezoning Program (Program informing values in Column Q listed first)
Los Angeles	1026 LECOUVREUR AVE	90744	7423025005	0.000	0.000	0.350	0.000	Shortfall of Sites	0.136	Low Medium I Residential	[Q]R2-1XL-O-CUGU	0	0	0	29.502	0.350		Residential - Single Family Residence, 1	033B209 901		Wilmington - Harbor City	No	MI	R2RD
Los Angeles	0	0	5538011007	0.000	0.000	0.350	0.000	Shortfall of Sites	0.114	Low Medium II Residential	RD2-1XL	0	0	0	35.179	0.350		Commercial - Parking Lot (Commercial Use Property) - Lots - Patron or Employee - One Story, 0	144B197 902		Hollywood	No	MI	R2RD
Los Angeles	3424 POTOMAC AVE	90016	5046008010	0.000	0.000	0.350	0.000	Shortfall of Sites	0.119	Low Medium I Residential	RD3-1	0	0	0	33.486	0.350		Residential - Single Family Residence, 1	120B181 902		West Adams - Baldwin Hills - Leimert	No	MI	R2RD
Los Angeles	1648 W 35TH ST	90018	5041007008	0.000	0.000	0.350	0.000	Shortfall of Sites	0.156	Low Medium I Residential	R2-1-O	0	0	0	25.634	0.350		Residential - Single Family Residence, 1	120B193 902		South Los Angeles	No	MI	R2RD
Los Angeles	1829 W 49TH ST	90062	5015005017	0.000	0.000	0.350	0.000	Shortfall of Sites	0.172	Low Medium I Residential	R2-1	0	0	0	23.205	0.350		Residential - Single Family Residence, 1	111B193 902		South Los Angeles	No	MI	R2RD
Los Angeles	1245 W 56TH ST	90037	5002010004	0.000	0.000	0.350	0.000	Shortfall of Sites	0.081	Low Medium I Residential	R2-1	0	0	0	49.285	0.350		Residential - Single Family Residence, 1	108B197 902		South Los Angeles	No	MI	R2RD
Los Angeles	6127 S BUDLONG AVE	90044	6003025015	0.000	0.000	0.350	0.000	Shortfall of Sites	0.072	Low Medium I Residential	R2-1	0	0	0	55.600	0.350		Residential - Single Family Residence, 1	105B197 902		South Los Angeles	No	MI	R2RD
Los Angeles	7302 9TH AVE	90043	4012001019	0.000	0.000	0.350	0.000	Shortfall of Sites	0.140	Low Medium I Residential	RD3-1	0	0	0	28.648	0.350		Residential - Single Family Residence, 1	102B185 902		West Adams - Baldwin Hills - Leimert	No	MI	R2RD
Los Angeles	1047 BROAD AVE	90744	7423006013	0.000	0.000	0.350	0.000	Shortfall of Sites	0.230	Low Medium I Residential	[Q]RD3-1XL-O-CUGU	0	0	0	17.401	0.350		Residential - Single Family Residence, 1	033B205 902		Wilmington - Harbor City	No	MI	R2RD
Los Angeles	1018 LAKME AVE	90744	7423018027	0.000	0.000	0.350	0.000	Shortfall of Sites	0.194	Low Residential	RD6-1XL-O-CUGU	0	0	0	20.576	0.350		Residential - Single Family Residence, 1	033B209 902		Wilmington - Harbor City	No	MI	R2RD
Los Angeles	1049 N ALEXANDRIA AVE	90029	5538002007	0.000	0.000	0.350	0.000	Shortfall of Sites	0.119	Low Medium II Residential	RD2-1XL	0	0	0	33.727	0.350		Residential - Single Family Residence, 1	144B197 903		Hollywood	No	MI	R2RD
Los Angeles	1806 W 35TH ST	90018	5042029007	0.000	0.000	0.350	0.000	Shortfall of Sites	0.154	Low Medium I Residential	R2-1-O	0	0	0	25.892	0.350		Residential - Single Family Residence, 1	120B193 903		South Los Angeles	No	MI	R2RD
Los Angeles	3920 WISCONSIN ST	90037	5037019023	0.000	0.000	0.350	0.000	Shortfall of Sites	0.104	Low Medium II Residential	RD1.5-1	0	0	0	38.548	0.350		Residential - Single Family Residence, 1	117B197 903		South Los Angeles	No	MI	R2RD
Los Angeles	4229 KENWOOD AVE	90037	5020006013	0.000	0.000	0.350	0.000	Shortfall of Sites	0.139	Low Medium I Residential	R2-1	0	0	0	28.802	0.350		Residential - Single Family Residence, 1	114B197 903		South Los Angeles	No	MI	R2RD
Los Angeles	1833 W 49TH ST	90062	5015005016	0.000	0.000	0.350	0.000	Shortfall of Sites	0.172	Low Medium I Residential	R2-1	0	0	0	23.205	0.350		Residential - Single Family Residence, 1	111B193 903		South Los Angeles	No	MI	R2RD
Los Angeles	910 E 55TH ST	90011	5103018008	0.000	0.000	0.350	0.000	Shortfall of Sites	0.109	Low Medium I Residential	R2-1	0	0	0	36.644	0.350		Residential - Single Family Residence, 1	108B209 903		Southeast Los Angeles	No	MI	R2RD
Los Angeles	1241 W 56TH ST	90037	5002010005	0.000	0.000	0.350	0.000	Shortfall of Sites	0.081	Low Medium I Residential	R2-1	0	0	0	49.256	0.350		Residential - Single Family Residence, 1	108B197 903		South Los Angeles	No	MI	R2RD
Los Angeles	5453 2ND AVE	90043	5005002023	0.000	0.000	0.350	0.000	Shortfall of Sites	0.113	Low Medium II Residential	RD1.5-1	0	0	0	35.404	0.350		Residential - Single Family Residence, 1	108B189 903		West Adams - Baldwin Hills - Leimert	No	MI	R2RD
Los Angeles	410 E GAGE AVE	90003	6006019013	0.000	0.000	0.350	0.000	Shortfall of Sites	0.118	Low Medium I Residential	R2-1	0	0	0	33.807	0.350		Residential - Single Family Residence, 1	105B205 903		Southeast Los Angeles	No	MI	R2RD
Los Angeles	7303 9TH AVE	90043	4012002008	0.000	0.000	0.350	0.000	Shortfall of Sites	0.139	Low Medium I Residential	R2-1	0	0	0	28.750	0.350		Residential - Single Family Residence, 1	102B185 903		West Adams - Baldwin Hills - Leimert	No	MI	R2RD
Los Angeles	1005 WATSON AVE	90744	7425032015	0.000	0.000	0.350	0.000	Shortfall of Sites	0.095	Low Medium I Residential	[Q]R2-1XL-O-CUGU	0	0	0	41.971	0.350		Residential - Single Family Residence, 0	033B209 903		Wilmington - Harbor City	No	MI	R2RD
Los Angeles	10910 SUTTER AVE	91331	2535014007	0.000	0.000	0.350	0.000	Shortfall of Sites	0.081	Low Medium II Residential	RD1.5-1-O-CUGU	0	0	0	49.085	0.350		Residential - Single Family Residence, 1	210B157 904		Arleta - Pacoima	No	MI	R2RD
Los Angeles	10229 MOUNTAIR AVE	91042	2558024014	0.000	0.000	0.350	0.000	Shortfall of Sites	0.111	Low Medium II Residential	RD1.5-1	0	0	0	36.178	0.350		Residential - Single Family Residence, 1	204B197 904		Sunland - Tujunga - Lake View Terrace - Shadow Hills - East La Tuna Canyon	No	MI	R2RD
Los Angeles	13760 OXNARD ST	91401	2246007027	0.000	0.000	0.350	0.000	Shortfall of Sites	0.134	Low Medium II Residential	[Q]RD1.5-1	0	0	0	29.785	0.350		Residential - Five or More Units or Apartments (Any Combination) - 4 Stories or Less, 0	177B153 904		Van Nuys - North Sherman Oaks	No	MI	R2RD
Los Angeles	5944 COLFAX AVE	91601	2339009029	0.000	0.000	0.350	0.000	Shortfall of Sites	0.156	Low Medium I Residential	RD3-1	0	0	0	25.624	0.350		Residential - Single Family Residence, 1	177B169 904		North Hollywood - Valley Village	No	MI	R2RD
Los Angeles	1515 S OGDEN DR	90019	5068026001	0.000	0.000	0.350	0.000	Shortfall of Sites	0.158	Low Medium I Residential	R2-1-O	0	0	0	25.307	0.350		Residential - Single Family Residence, 1	129B177 904		Wilshire	No	MI	R2RD
Los Angeles	6071 HARGIS ST	90034	5065005018	0.000	0.000	0.350	0.000	Shortfall of Sites	0.115	Low Medium II Residential	RD1.5-1	0	0	0	34.711	0.350		Residential - Single Family Residence, 1	123B173 904		West Adams - Baldwin Hills - Leimert	No	MI	R2RD
Los Angeles	3425 POTOMAC AVE	90016	5046009014	0.000	0.000	0.350	0.000	Shortfall of Sites	0.119	Low Medium I Residential	RD3-1	0	0	0	33.507	0.350		Residential - Single Family Residence, 1	120B181 904		West Adams - Baldwin Hills - Leimert	No	MI	R2RD
Los Angeles	1810 W 35TH ST	90018	5042029006	0.000	0.000	0.350	0.000	Shortfall of Sites	0.154	Low Medium I Residential	R2-1-O	0	0	0	25.899	0.350		Residential - Single Family Residence, 1	120B193 904		South Los Angeles	No	MI	R2RD
Los Angeles	1279 W 36TH ST	90007	5040006014	0.000	0.000	0.350	0.000	Shortfall of Sites	0.119	Low Medium II Residential	RD1.5-1	0	0	0	33.545	0.350		Residential - Single Family Residence, 1	120B197 904		South Los Angeles	No	MI	R2RD
Los Angeles	1839 W 49TH ST	90062	5015005015	0.000	0.000	0.350	0.000	Shortfall of Sites	0.172	Low Medium I Residential	R2-1	0	0	0	23.206	0.350		Residential - Single Family Residence, 1	111B193 904		South Los Angeles	No	MI	R2RD
Los Angeles	711 W 56TH ST	90037	5001022020	0.000	0.000	0.350	0.000	Shortfall of Sites	0.124	Low Medium I Residential	R2-1	0	0	0	32.247	0.350		Residential - Single Family Residence, 1	108B201 904		South Los Angeles	No	MI	R2RD
Los Angeles	1632 W 56TH ST	90062	5003027030	0.000	0.000	0.350	0.000	Shortfall of Sites	0.114	Low Medium I Residential	R2-1-CPIO	0	0	0	34.984	0.350		Residential - Single Family Residence, 1	108B193 904		South Los Angeles	No	MI	R2RD
Los Angeles	0	0	2219027059	0.000	0.000	0.350	0.000	Shortfall of Sites	0.153	Low Medium II Residential	(T)(Q)RD2-1	0	0	0	26.063	0.350		, 0	183B149 904		Van Nuys - North Sherman Oaks	No	MI	R2RD
Los Angeles	6415 DEMPSEY AVE	91406	2233005015	0.000	0.000	0.350	0.000	Shortfall of Sites	0.130	Low Medium II Residential	[Q]RD1.5-1-RIO	0	0	0	30.841	0.350		Residential - Single Family Residence, 1	180B141 905		Van Nuys - North Sherman Oaks	No	MI	R2RD
Los Angeles	5665 SATURN ST	90019	5069011023	0.000	0.000	0.350	0.000	Shortfall of Sites	0.056	Low Medium I Residential	R2-1-O	0	0	0	70.894	0.350		Residential - Single Family Residence, 0	129B177 905		Wilshire	No	MI	R2RD
Los Angeles	3155 HUTCHISON AVE	90034	4312006010	0.000	0.000	0.350	0.000	Shortfall of Sites	0.126	Low Medium II Residential	RD2-1-CPIO	0	0	0	31.657	0.350		Residential - Single Family Residence, 1	123B169 905		West Adams - Baldwin Hills - Leimert	No	MI	R2RD
Los Angeles	3424 CHESAPEAKE AVE	90016	5046009015	0.000	0.000	0.350	0.000	Shortfall of Sites	0.120	Low Medium I Residential	RD3-1	0	0	0	33.393	0.350		Residential - Single Family Residence, 1	120B181 905		West Adams - Baldwin Hills - Leimert	No	MI	R2RD
Los Angeles	4231 S RAYMOND AVE	90037	5020005020	0.000	0.000	0.350	0.000	Shortfall of Sites	0.138	Low Medium I Residential	R2-1	0	0	0	28.969	0.350		Residential - Single Family Residence, 1	114B197 905		South Los Angeles	No	MI	R2RD
Los Angeles	4727 S VAN NESS AVE	90062	5015027025	0.000	0.000	0.350	0.000	Shortfall of Sites	0.120	Low Medium II Residential	RD2-1	0	0	0	33.258	0.350		Residential - Single Family Residence, 0	111B189 905		West Adams - Baldwin Hills - Leimert	No	MI	R2RD
Los Angeles	715 W 56TH ST	90037	5001022019	0.000	0.000	0.350	0.000	Shortfall of Sites	0.124	Low Medium I Residential	R2-1	0	0	0	32.246	0.350		Residential - Single Family Residence, 1	108B201 905		South Los Angeles	No	MI	R2RD
Los Angeles	1628 W 56TH ST	90062	5003027031	0.000	0.000	0.350	0.000	Shortfall of Sites	0.114	Low Medium I Residential	R2-1-CPIO	0	0	0	34.977	0.350		Residential - Single Family Residence, 1	108B193 905		South Los Angeles	No	MI	R2RD
Los Angeles	420 W 62ND ST	90003	6004038032	0.000	0.000	0.350	0.000	Shortfall of Sites	0.116	Low Medium I Residential	R2-1	0	0	0	34.548	0.350		Residential - Single Family Residence, 1	105B201 905		South Los Angeles	No	MI	R2RD
Los Angeles	7302 10TH AVE	90043	4012002019	0.000	0.000	0.350	0.000	Shortfall of Sites	0.142	Low Medium I Residential	R2-1	0	0	0	28.182	0.350		Residential - Single Family Residence, 1	102B185 905		West Adams - Baldwin Hills - Leimert	No	MI	R2RD
Los Angeles	1002 PIONEER AVE	90744	7425032016	0.000	0.000	0.350	0.000	Shortfall of Sites	0.095	Low Medium I Residential	[Q]R2-1XL-O-CUGU	0	0	0	41.967	0.350		Residential - Single Family Residence, 1	033B209 905		Wilmington - Harbor City	No	MI	R2RD
Los Angeles	6458 TROOST AVE	91606	2335011012	0.000	0.000	0.350	0.000	Shortfall of Sites	0.133	Low Medium II Residential	RD1.5-1	0	0	0	30.102	0.350		Residential - Single Family Residence, 1	180B169 906		North Hollywood - Valley Village	No	MI	R2RD
Los Angeles	2046 CHARITON ST	90034	4302034018	0.000	0.000	0.350	0.000	Shortfall of Sites	0.131	Low Medium II Residential	RD1.5-1	0	0	0	30.620	0.350		Commercial - Parking Lot (Commercial Use Property) - Lots - Patron or Employee - One Story, 0	126B173 906		West Adams - Baldwin Hills - Leimert	No	MI	R2RD
Los Angeles	4230 S RAYMOND AVE	90037	5020012010	0.000	0.000	0.350	0.000	Shortfall of Sites	0.138	Low Medium I Residential	R2-1	0	0	0	29.031	0.350		Residential - Single Family Residence, 1	114B197 906		South Los Angeles	No	MI	R2RD
Los Angeles	1849 W 49TH ST	90062	5015005013	0.000	0.000	0.350	0.000	Shortfall of Sites	0.172	Low Medium I Residential	R2-1	0	0	0	23.230	0.350		Residential - Single Family Residence, 1	111B193 906		South Los Angeles	No	MI	R2RD
Los Angeles	902 E 55TH ST	90011	5103018006	0.000	0.000	0.350	0.000	Shortfall of Sites	0.109	Low Medium I Residential	R2-1	0	0	0	36.596	0.350		Residential - Single Family Residence, 1	108B209 906		Southeast Los Angeles	No	MI	R2RD
Los Angeles	717 W 56TH ST	90037	5001022018	0.000	0.000	0.350	0.000	Shortfall of Sites	0.124	Low Medium I Residential	R2-1	0	0	0	32.246	0.350		Residential - Single Family Residence, 1	108B201 906		South Los Angeles	No	MI	R2RD
Los Angeles	1229 W 56TH ST	90037	5002010008	0.000	0.000	0.350	0.000	Shortfall of Sites	0.081	Low Medium I Residential	R2-1	0	0	0	49.171	0.350		Residential - Single Family Residence, 1	108B197 906		South Los Angeles	No	MI	R2RD
Los Angeles	1624 W 56TH ST	90062	5003027032	0.000	0.000	0.350	0.000	Shortfall of Sites	0.114	Low Medium I Residential	R2-1-CPIO	0	0	0	34.970	0.350		Residential - Single Family Residence, 1	108B193 906		South Los Angeles	No	MI	R2RD
Los Angeles	364 E GAGE AVE	90003	6006020001	0.000	0.000	0.350	0.000	Shortfall of Sites	0.118	Low Medium I Residential	R2-1	0	0	0	33.773	0.350		Residential - Single Family Residence, 1	105B205 906		Southeast Los Angeles	No	MI	R2RD
Los Angeles	616 E 80TH ST	90001	6029008029	0.000	0.000	0.350	0.000	Shortfall of Sites	0.132	Low Medium I Residential	R2-1	0	0	0	30.349	0.350		Residential - Double, Duplex, or Two Units - 4 Stories or Less, 0	099B205 906		Southeast Los Angeles	No	MI	R2RD
Los Angeles	1854 S MANSFIELD AVE	90019	5067014013	0.000	0.000	0.350	0.000	Shortfall of Sites	0.132	Low Medium II Residential	RD2-1-O	0	0	0	30.330	0.350		Residential - Single Family Residence, 1	126B181 907		West Adams - Baldwin Hills - Leimert	No	MI	R2RD
Los Angeles	1915 CLYDE AVE	90019	5064021020	0.000	0.000	0.350	0.000	Shortfall of Sites	0.152	Low Medium II Residential	RD2-1	0	0	0	26.279	0.350		Residential - Single Family Residence, 1	126B177 907		West Adams - Baldwin Hills - Leimert	No	MI	R2RD
Los Angeles	6116 HARGIS ST	90034	5065003032	0.000	0.000	0.350	0.000	Shortfall of Sites	0.115	Low Medium II Residential	RD2-1	0	0	0	34.847	0.350		Residential - Single Family Residence, 1	123B173 907		West Adams - Baldwin Hills - Leimert	No	MI	R2RD
Los Angeles	3207 MCMANUS AVE	90034	4312021002	0.000	0.000	0.350	0.000	Shortfall of Sites	0.064	Low Medium II Residential	RD1.5-1	0	0	0	62.835	0.350		Residential - Single Family Residence, 0	123B169 907		West Adams - Baldwin Hills - Leimert	No	MI	R2RD
Los Angeles	1225 W 56TH ST	90037	5002010009	0.000	0.000	0.350	0.000	Shortfall of Sites	0.081	Low Medium I Residential	R2-1	0	0	0	49.143	0.350		Residential - Single Family Residence, 1	108B197 907		South Los Angeles	No	MI	R2RD
Los Angeles	1620 W 56TH ST	90062	5003027033	0.000	0.000	0.350	0.000	Shortfall of Sites	0.106	Low Medium I Residential	R2-1-CPIO	0	0	0	37.625	0.350		Residential - Single Family Residence, 1	108B193 907		South Los Angeles	No	MI	R2RD
Los Angeles	1403 N KENMORE AVE	90027	5543022008	0.000	0.000	0.350	0.000	Shortfall of Sites	0.158	Low Medium II Residential	RD2-1XL	0	0	0	25.280	0.350		Residential - Single Family Residence, 1	147B197 908		Hollywood	No	MI	R2RD
Los Angeles	1917 THURMAN AVE	90016	5064026033	0.000	0.000	0.350	0.000	Shortfall of Sites	0.113	Low Medium II Residential	RD2-1	0	0	0	35.459	0.350		Residential - Single Family Residence, 1	126B177 908		West Adams - Baldwin Hills - Leimert	No	MI	R2RD
Los Angeles	8511 MELVIL ST	90034	5065002013	0.000	0.000	0.350	0.000	Shortfall of Sites	0.115	Low Medium II Residential	RD2-1	0	0	0	34.824	0.350		Residential - Single Family Residence, 1	123B173 908		West Adams - Baldwin Hills - Leimert	No	MI	R2RD
Los Angeles	1632 W 35TH ST	90018	5041007011	0.000	0.000	0.350	0.000	Shortfall of Sites	0.156	Low Medium I Residential	R2-1-O	0	0	0	25.641	0.350		Residential - Single Family Residence, 1	120B193 908		South Los Angeles	No	MI	R2RD
Los Angeles	4230 VAN BUREN PL	90037	5020011010	0.000	0.000	0.350	0.000	Shortfall of Sites	0.138	Low Medium I Residential	R2-1	0	0	0	29.049	0.350		Residential - Single Family Residence, 1	114B197 908		South Los Angeles	No	MI	R2RD
Los Angeles	882 E 55TH ST	90011	5103018004	0.000	0.000	0.350	0.000	Shortfall of Sites	0.164	Low Medium I Residential	R2-1	0	0	0	24.351	0.350		Residential - Single Family Residence, 1	108B209 908		Southeast Los Angeles	No	MI	R2RD

Jurisdiction Name	Site Address/Intersection	5 Digit ZIP Code	Assessor Parcel Number	Very Low-Income	Low-Income	Moderate-Income	Above Moderate-Income	Type of Shortfall	Parcel Size (Acres)	Current General Plan Designation	Current Zoning	Proposed General Plan (GP) Designation	Proposed Zoning	Minimum Density Allowed	Maximum Density Allowed	Total Capacity	Vacant/ Nonvacant	Description of Existing Uses	PIN	Base Density Per Acre	Community Plan Area	Rent Stabalization Ordinance	Income Category	Applicable Rezoning Program (Program informing values in Column Q listed first)
Los Angeles	727 W 56TH ST	90037	5001022016	0.000	0.000	0.350	0.000	Shortfall of Sites	0.124	Low Medium I Residential	R2-1	0	0	0	32.245	0.350		Residential - Double, Duplex, or Two Units - 4 Stories or Less, 1	108B201 908		South Los Angeles	No	MI	R2RD
Los Angeles	1221 W 56TH ST	90037	5002010010	0.000	0.000	0.350	0.000	Shortfall of Sites	0.083	Low Medium I Residential	R2-1	0	0	0	47.944	0.350		Residential - Single Family Residence, 1	108B197 908		South Los Angeles	No	MI	R2RD
Los Angeles	1513 W 80TH ST	90047	6034003016	0.000	0.000	0.350	0.000	Shortfall of Sites	0.154	Low Medium II Residential	RD2-1	0	0	0	25.932	0.350		Residential - Single Family Residence, 1	099B193 908		South Los Angeles	No	MI	R2RD
Los Angeles	1940 ORCHARD AVE	90007	5056026027	0.000	0.000	0.350	0.000	Shortfall of Sites	0.069	Low Medium II Residential	RD1.5-1	0	0	0	57.790	0.350		Residential - Single Family Residence, 1	126B197 909		South Los Angeles	No	MI	R2RD
Los Angeles	3168 HUTCHISON AVE	90034	4312005025	0.000	0.000	0.350	0.000	Shortfall of Sites	0.124	Low Medium II Residential	RD1.5-1	0	0	0	32.266	0.350		Residential - Single Family Residence, 1	123B169 909		West Adams - Baldwin Hills - Leimert	No	MI	R2RD
Los Angeles	1626 W 35TH ST	90018	5041007012	0.000	0.000	0.350	0.000	Shortfall of Sites	0.151	Low Medium I Residential	R2-1-O	0	0	0	26.535	0.350		Residential - Single Family Residence, 1	120B193 909		South Los Angeles	No	MI	R2RD
Los Angeles	4231 S BUDLONG AVE	90037	5020011020	0.000	0.000	0.350	0.000	Shortfall of Sites	0.138	Low Medium I Residential	R2-1	0	0	0	29.074	0.350		Residential - Single Family Residence, 1	114B197 909		South Los Angeles	No	MI	R2RD
Los Angeles	1217 W 56TH ST	90037	5002010011	0.000	0.000	0.350	0.000	Shortfall of Sites	0.083	Low Medium I Residential	R2-1	0	0	0	47.916	0.350		Residential - Single Family Residence, 1	108B197 909		South Los Angeles	No	MI	R2RD
Los Angeles	1612 W 56TH ST	90062	5003027035	0.000	0.000	0.350	0.000	Shortfall of Sites	0.108	Low Medium I Residential	R2-1-CPIO	0	0	0	37.181	0.350		Residential - Single Family Residence, 1	108B193 909		South Los Angeles	No	MI	R2RD
Los Angeles	424 W 62ND ST	90003	6004038033	0.000	0.000	0.350	0.000	Shortfall of Sites	0.118	Low Medium I Residential	R2-1	0	0	0	33.765	0.350		Residential - Single Family Residence, 1	105B201 909		South Los Angeles	No	MI	R2RD
Los Angeles	442 E 80TH ST	90003	6030032019	0.000	0.000	0.350	0.000	Shortfall of Sites	0.120	Low Medium I Residential	R2-1	0	0	0	33.448	0.350		Residential - Single Family Residence, 1	099B205 909		Southeast Los Angeles	No	MI	R2RD
Los Angeles	5670 COLOGNE ST	90016	5064025001	0.000	0.000	0.350	0.000	Shortfall of Sites	0.113	Low Medium II Residential	RD2-1	0	0	0	35.269	0.350		Residential - Single Family Residence, 1	126B173 910		West Adams - Baldwin Hills - Leimert	No	MI	R2RD
Los Angeles	4230 S BUDLONG AVE	90037	5020022009	0.000	0.000	0.350	0.000	Shortfall of Sites	0.138	Low Medium I Residential	R2-1	0	0	0	28.996	0.350		Residential - Single Family Residence, 1	114B197 910		South Los Angeles	No	MI	R2RD
Los Angeles	1215 W 56TH ST	90037	5002010012	0.000	0.000	0.350	0.000	Shortfall of Sites	0.084	Low Medium I Residential	R2-1	0	0	0	47.888	0.350		Residential - Single Family Residence, 1	108B197 910		South Los Angeles	No	MI	R2RD
Los Angeles	5601 DENKER AVE	90062	5003027036	0.000	0.000	0.350	0.000	Shortfall of Sites	0.100	Low Medium I Residential	R2-1-CPIO	0	0	0	39.954	0.350		Residential - Single Family Residence, 1	108B193 910		South Los Angeles	No	MI	R2RD
Los Angeles	526 W 62ND ST	90044	6004022007	0.000	0.000	0.350	0.000	Shortfall of Sites	0.124	Low Medium I Residential	R2-1	0	0	0	32.265	0.350		Residential - Single Family Residence, 1	105B201 910		South Los Angeles	No	MI	R2RD
Los Angeles	7915 S HALLDALE AVE	90047	6034003013	0.000	0.000	0.350	0.000	Shortfall of Sites	0.061	Low Medium II Residential	RD2-1	0	0	0	66.098	0.350		Residential - Single Family Residence, 1	099B193 910		South Los Angeles	No	MI	R2RD
Los Angeles	10910 SUTTER AVE	91331	2535014007	0.000	0.000	0.350	0.000	Shortfall of Sites	0.081	Low Medium II Residential	RD1.5-1-O-CUGU	0	0	0	49.085	0.350		Residential - Single Family Residence, 0	210B157 911		Arleta - Pacoima	No	MI	R2RD
Los Angeles	10225 MOUNTAIR AVE	91042	2558024015	0.000	0.000	0.350	0.000	Shortfall of Sites	0.111	Low Medium II Residential	RD1.5-1	0	0	0	36.178	0.350		Residential - Single Family Residence, 1	204B197 911		Sunland - Tujunga - Lake View Terrace - Shadow Hills - East La Tuna Canyon	No	MI	R2RD
Los Angeles	2011 THURMAN AVE	90016	5064025036	0.000	0.000	0.350	0.000	Shortfall of Sites	0.120	Low Medium II Residential	RD2-1	0	0	0	33.287	0.350		Residential - Single Family Residence, 1	126B173 911		West Adams - Baldwin Hills - Leimert	No	MI	R2RD
Los Angeles	2522 S LONGWOOD AVE	90016	5049008046	0.000	0.000	0.350	0.000	Shortfall of Sites	0.056	Low Medium II Residential	RD1.5-1-O	0	0	0	70.959	0.350		Residential - Single Family Residence, 0	123B181 911		West Adams - Baldwin Hills - Leimert	No	MI	R2RD
Los Angeles	6110 HARGIS ST	90034	5065003031	0.000	0.000	0.350	0.000	Shortfall of Sites	0.115	Low Medium II Residential	RD2-1	0	0	0	34.848	0.350		Residential - Single Family Residence, 1	123B173 911		West Adams - Baldwin Hills - Leimert	No	MI	R2RD
Los Angeles	1614 W 35TH ST	90018	5041008012	0.000	0.000	0.350	0.000	Shortfall of Sites	0.156	Low Medium I Residential	R2-1-O	0	0	0	25.623	0.350		Residential - Single Family Residence, 1	120B193 911		South Los Angeles	No	MI	R2RD
Los Angeles	1655 W 38TH PL	90062	5035031036	0.000	0.000	0.350	0.000	Shortfall of Sites	0.124	Low Medium I Residential	R2-1-CPIO	0	0	0	32.200	0.350		Residential - Single Family Residence, 1	117B193 911		South Los Angeles	No	MI	R2RD
Los Angeles	4233 WALTON AVE	90037	5020022018	0.000	0.000	0.350	0.000	Shortfall of Sites	0.138	Low Medium I Residential	R2-1	0	0	0	29.042	0.350		Residential - Single Family Residence, 1	114B197 911		South Los Angeles	No	MI	R2RD
Los Angeles	1209 W 56TH ST	90037	5002010013	0.000	0.000	0.350	0.000	Shortfall of Sites	0.084	Low Medium I Residential	R2-1	0	0	0	47.860	0.350		Residential - Single Family Residence, 1	108B197 911		South Los Angeles	No	MI	R2RD
Los Angeles	5600 DENKER AVE	90062	5003026003	0.000	0.000	0.350	0.000	Shortfall of Sites	0.093	Low Medium I Residential	R2-1-CPIO	0	0	0	43.051	0.350		Residential - Single Family Residence, 1	108B193 911		South Los Angeles	No	MI	R2RD
Los Angeles	811 W 62ND PL	90044	6004013035	0.000	0.000	0.350	0.000	Shortfall of Sites	0.127	Low Medium II Residential	RD2-1	0	0	0	31.601	0.350		Residential - Single Family Residence, 1	105B197 911		South Los Angeles	No	MI	R2RD
Los Angeles	348 E GAGE AVE	90003	6006020005	0.000	0.000	0.350	0.000	Shortfall of Sites	0.089	Low Medium I Residential	R2-1	0	0	0	44.972	0.350		Residential - Single Family Residence, 1	105B205 911		Southeast Los Angeles	No	MI	R2RD
Los Angeles	438 E 80TH ST	90003	6030032020	0.000	0.000	0.350	0.000	Shortfall of Sites	0.120	Low Medium I Residential	R2-1	0	0	0	33.445	0.350		Residential - Single Family Residence, 1	099B205 911		Southeast Los Angeles	No	MI	R2RD
Los Angeles	248 E 118TH PL	90061	6083024004	0.000	0.000	0.350	0.000	Shortfall of Sites	0.128	Low Medium I Residential	R2-1	0	0	0	31.313	0.350		Residential - Single Family Residence, 1	084B205 911		Southeast Los Angeles	No	MI	R2RD
Los Angeles	0	0	7413033904	0.000	0.000	0.350	0.000	Shortfall of Sites	0.099	Low Medium II Residential	[Q]RD1.5-1XL-O	0	0	0	40.436	0.350	Vacant	Residential - Single Family Residence - Vacant Land, 0	036B197 911		Wilmington - Harbor City	No	MI	R2RD
Los Angeles	1446 S STANLEY AVE	90019	5069018013	0.000	0.000	0.350	0.000	Shortfall of Sites	0.112	Low Medium I Residential	R2-1-O	0	0	0	35.789	0.350		Residential - Single Family Residence, 1	129B177 912		Wilshire	No	MI	R2RD
Los Angeles	837 W 56TH ST	90037	5001010021	0.000	0.000	0.350	0.000	Shortfall of Sites	0.118	Low Medium I Residential	R2-1	0	0	0	34.030	0.350		Residential - Single Family Residence, 1	108B197 912		South Los Angeles	No	MI	R2RD
Los Angeles	434 E 80TH ST	90003	6030032021	0.000	0.000	0.350	0.000	Shortfall of Sites	0.120	Low Medium I Residential	R2-1	0	0	0	33.445	0.350		Residential - Single Family Residence, 1	099B205 912		Southeast Los Angeles	No	MI	R2RD
Los Angeles	2050 CHARITON ST	90034	4302034019	0.000	0.000	0.350	0.000	Shortfall of Sites	0.131	Low Medium II Residential	RD1.5-1	0	0	0	30.598	0.350		Commercial - Parking Lot (Commercial Use Property) - Lots - Patron or Employee - One Story, 0	126B173 913		West Adams - Baldwin Hills - Leimert	No	MI	R2RD
Los Angeles	3133 HELMS AVE	90034	4312007005	0.000	0.000	0.350	0.000	Shortfall of Sites	0.124	Low Medium II Residential	RD2-1-CPIO	0	0	0	32.258	0.350		Residential - Single Family Residence, 1	123B169 913		West Adams - Baldwin Hills - Leimert	No	MI	R2RD
Los Angeles	1600 W 35TH ST	90018	5041008010	0.000	0.000	0.350	0.000	Shortfall of Sites	0.156	Low Medium I Residential	R2-1-O	0	0	0	25.623	0.350		Residential - Single Family Residence, 1	120B193 913		South Los Angeles	No	MI	R2RD
Los Angeles	432 W 62ND ST	90003	6004038035	0.000	0.000	0.350	0.000	Shortfall of Sites	0.118	Low Medium I Residential	R2-1	0	0	0	33.765	0.350		Residential - Single Family Residence, 1	105B201 913		South Los Angeles	No	MI	R2RD
Los Angeles	344 E GAGE AVE	90003	6006020006	0.000	0.000	0.350	0.000	Shortfall of Sites	0.119	Low Medium I Residential	R2-1	0	0	0	33.716	0.350		Residential - Single Family Residence, 0	105B205 913		Southeast Los Angeles	No	MI	R2RD
Los Angeles	507 E 73RD ST	90003	6022022021	0.000	0.000	0.350	0.000	Shortfall of Sites	0.119	Low Medium I Residential	R2-1-CPIO	0	0	0	33.506	0.350		Residential - Single Family Residence, 1	102B205 913		Southeast Los Angeles	No	MI	R2RD
Los Angeles	120 W 81ST ST	90003	6031030011	0.000	0.000	0.350	0.000	Shortfall of Sites	0.131	Low Medium I Residential	R2-1	0	0	0	30.542	0.350		Residential - Single Family Residence, 1	099B201 913		Southeast Los Angeles	No	MI	R2RD
Los Angeles	240 E 118TH PL	90061	6083024006	0.000	0.000	0.350	0.000	Shortfall of Sites	0.128	Low Medium I Residential	R2-1	0	0	0	31.313	0.350		Residential - Single Family Residence, 1	084B205 913		Southeast Los Angeles	No	MI	R2RD
Los Angeles	1020 N BANNING BLVD	90744	7423021011	0.000	0.000	0.350	0.000	Shortfall of Sites	0.116	Low Residential	RD6-1XL-O-CUGU	0	0	0	34.559	0.350		Residential - Single Family Residence, 1	033B209 913		Wilmington - Harbor City	No	MI	R2RD
Los Angeles	1831 S ALMA ST	90731	7462012028	0.000	0.000	0.350	0.000	Shortfall of Sites	0.103	Low Medium II Residential	RD1.5-1XL	0	0	0	38.703	0.350		Residential - Single Family Residence, 1	012B197 913		San Pedro	No	MI	R2RD
Los Angeles	2865 ALLESANDRO ST	90039	5442026003	0.000	0.000	0.350	0.000	Shortfall of Sites	0.204	Low Medium I Residential	R2-1VL-RIO	0	0	0	19.596	0.350		Residential - Single Family Residence, 1	150B213 914		Silver Lake - Echo Park - Elysian Valley	No	MI	R2RD
Los Angeles	1912 THURMAN AVE	90016	5064021033	0.000	0.000	0.350	0.000	Shortfall of Sites	0.132	Low Medium II Residential	RD2-1	0	0	0	30.369	0.350		Residential - Single Family Residence, 1	126B177 914		West Adams - Baldwin Hills - Leimert	No	MI	R2RD
Los Angeles	8631 CADILLAC AVE	90034	4302031016	0.000	0.000	0.350	0.000	Shortfall of Sites	0.064	Low Medium II Residential	RD1.5-1	0	0	0	62.836	0.350		Residential - Single Family Residence, 1	126B173 914		West Adams - Baldwin Hills - Leimert	No	MI	R2RD
Los Angeles	2541 HILLCREST DR	90016	5057005016	0.000	0.000	0.350	0.000	Shortfall of Sites	0.071	Low Medium I Residential	R2-1	0	0	0	55.960	0.350		Residential - Single Family Residence, 1	123B181 914		West Adams - Baldwin Hills - Leimert	No	MI	R2RD
Los Angeles	3228 FAY AVE	90034	4312021008	0.000	0.000	0.350	0.000	Shortfall of Sites	0.107	Low Medium II Residential	RD1.5-1	0	0	0	37.472	0.350		Residential - Single Family Residence, 1	123B169 914		West Adams - Baldwin Hills - Leimert	No	MI	R2RD
Los Angeles	4415 W 28TH ST	90016	5050001023	0.000	0.000	0.350	0.000	Shortfall of Sites	0.058	Low Medium II Residential	RD1.5-1	0	0	0	68.585	0.350		Residential - Single Family Residence, 1	123B185 914		West Adams - Baldwin Hills - Leimert	No	MI	R2RD
Los Angeles	3416 EDGEHILL DR	90018	5044008006	0.000	0.000	0.350	0.000	Shortfall of Sites	0.129	Low Medium II Residential	RD2-1	0	0	0	31.003	0.350		Residential - Single Family Residence, 1	120B185 914		West Adams - Baldwin Hills - Leimert	No	MI	R2RD
Los Angeles	5522 S WILTON PL	90062	5005016005	0.000	0.000	0.350	0.000	Shortfall of Sites	0.126	Low Medium II Residential	R2-1	0	0	0	31.863	0.350		Residential - Single Family Residence, 1	108B189 914		South Los Angeles	No	MI	R2RD
Los Angeles	823 W 62ND PL	90044	6004013025	0.000	0.000	0.350	0.000	Shortfall of Sites	0.126	Low Medium II Residential	RD2-1	0	0	0	31.692	0.350		Residential - Single Family Residence, 1	105B197 914		South Los Angeles	No	MI	R2RD
Los Angeles	340 E GAGE AVE	90003	6006020007	0.000	0.000	0.350	0.000	Shortfall of Sites	0.119	Low Medium I Residential	R2-1	0	0	0	33.705	0.350		Residential - Single Family Residence, 1	105B205 914		Southeast Los Angeles	No	MI	R2RD
Los Angeles	128 W 81ST ST	90003	6031030029	0.000	0.000	0.350	0.000	Shortfall of Sites	0.122	Low Medium I Residential	R2-1	0	0	0	32.829	0.350		Residential - Single Family Residence, 1	099B201 914		Southeast Los Angeles	No	MI	R2RD
Los Angeles	236 E 118TH PL	90061	6083024007	0.000	0.000	0.350	0.000	Shortfall of Sites	0.128	Low Medium I Residential	R2-1	0	0	0	31.313	0.350		Residential - Single Family Residence, 1	084B205 914		Southeast Los Angeles	No	MI	R2RD
Los Angeles	1016 N EDGEMONT ST	90029	5538019013	0.000	0.000	0.350	0.000	Shortfall of Sites	0.143	Low Medium II Residential	RD2-1XL	0	0	0	27.879	0.350		Residential - Single Family Residence, 1	144B197 915		Hollywood	No	MI	R2RD
Los Angeles	1422 S CURSON AVE	90019	5069019023	0.000	0.000	0.350	0.000	Shortfall of Sites	0.115	Low Medium II Residential	R2-1-O	0	0	0	34.720	0.350		Residential - Single Family Residence, 1	129B177 915		Wilshire	No	MI	R2RD
Los Angeles	1805 CARMONA AVE	90019	5064013014	0.000	0.000	0.350	0.000	Shortfall of Sites	0.080	Low Medium II Residential	RD1.5-1	0	0	0	49.770	0.350		Residential - Single Family Residence, 1	126B177 915		West Adams - Baldwin Hills - Leimert	No	MI	R2RD
Los Angeles	2532 LUCERNE AVE	90016	5057004028	0.000	0.000	0.350	0.000	Shortfall of Sites	0.060	Low Medium II Residential	RD1.5-1-O	0	0	0	66.227	0.350		Residential - Single Family Residence, 1	123B181 915		West Adams - Baldwin Hills - Leimert	No	MI	R2RD
Los Angeles	2640 SOMERSET DR	90016	5050001022	0.000	0.000	0.350	0.000	Shortfall of Sites	0.086	Low Medium II Residential	RD1.5-1	0	0	0	46.414	0.350		Residential - Single Family Residence, 1	123B185 915		West Adams - Baldwin Hills - Leimert	No	MI	R2RD
Los Angeles	1347 W 36TH ST	90007	5040005007	0.000	0.000	0.350	0.000	Shortfall of Sites	0.087	Low Medium II Residential	RD1.5-1	0	0	0	45.970	0.350		Residential - Single Family Residence, 0	120B197 915		South Los Angeles	No	MI	R2RD
Los Angeles	4233 KENWOOD AVE	90037	5020006014	0.000	0.000	0.350	0.000	Shortfall of Sites	0.139	Low Medium I Residential	R2-1	0	0	0	28.801	0.350		Residential - Single Family Residence, 1	114B197 915		South Los Angeles	No	MI	R2RD
Los Angeles	841 W 56TH ST	90037	5001010020	0.000	0.000	0.350	0.000	Shortfall of Sites	0.118	Low Medium I Residential	R2-1	0	0	0	34.032	0.350		Residential - Single Family Residence, 1	108B197 915		South Los Angeles	No	MI	R2RD
Los Angeles	1538 W 56TH ST	90062	5003026007	0.000	0.000	0.350	0.000	Shortfall of Sites	0.115	Low Medium I Residential	R2-1-CPIO	0	0	0	34.908	0.350		Residential - Single Family Residence, 1	108B193 915		South Los Angeles	No	MI	R2RD
Los Angeles	827 W 62ND PL	90044	6004013026	0.000	0.000	0.350	0.000	Shortfall of Sites	0.117	Low Medium II Residential	RD2-1	0	0	0	34.257	0.350		Residential - Double, Duplex, or Two Units - 4 Stories or Less, 1	105B197 915		South Los Angeles	No	MI	R2RD
Los Angeles	503 E 73RD ST	90003	6022022020	0.000	0.000	0.350	0.000	Shortfall of Sites	0.119	Low Medium I Residential	R2-1-CPIO	0	0	0	33.506	0.350		Residential - Single Family Residence, 1	102B205 915		Southeast Los Angeles	No	MI	R2RD
Los Angeles	130 W 81ST ST	90003	6031030028	0.000	0.000	0.350	0.000	Shortfall of Sites	0.122	Low Medium I Residential	R2-1	0	0	0	32.825	0.350		Residential - Single Family Residence, 1	099B201 915		Southeast Los Angeles	No	MI	R2RD
Los Angeles	232 E 118TH PL	90061	6083024008	0.000	0.000	0.350	0.000	Shortfall of Sites	0.128	Low Medium I Residential	R2-1	0	0	0	31.313	0.350		Residential - Single Family Residence, 1	084B205 915		Southeast Los Angeles	No	MI	R2RD
Los Angeles	3184 PERLITA AVE	90039	5436019021	0.000	0.000	0.350	0.000	Shortfall of Sites	0.110	Low Medium II Residential	[Q]RD2-1-RIO	0	0	0	36.301	0.350		Residential - Single Family Residence, 1	153B209 916		Northeast Los Angeles	No	MI	R2RD
Los Angeles	8524 MELVIL ST	90034	4312022006	0.000	0.000	0.350	0.000	Shortfall of Sites	0.117	Low Medium II Residential	RD2-1	0	0	0	34.283	0.350		Residential - Single Family Residence, 1	123B169 916		West Adams - Baldwin Hills - Leimert	No	MI	R2RD

Jurisdiction Name	Site Address/Intersection	5 Digit ZIP Code	Assessor Parcel Number	Very Low-Income	Low-Income	Moderate-Income	Above Moderate-Income	Type of Shortfall	Parcel Size (Acres)	Current General Plan Designation	Current Zoning	Proposed General Plan (GP) Designation	Proposed Zoning	Minimum Density Allowed	Maximum Density Allowed	Total Capacity	Vacant/ Nonvacant	Description of Existing Uses	PIN	Base Density Per Acre	Community Plan Area	Rent Stabalization Ordinance	Income Category	Applicable Rezoning Program (Program informing values in Column Q listed first)
Los Angeles	3428 BUCKINGHAM RD	90016	5046005013	0.000	0.000	0.350	0.000	Shortfall of Sites	0.120	Low Medium I Residential	RD3-1	0	0	0	33.303	0.350		Residential - Single Family Residence, 1	120B181 916		West Adams - Baldwin Hills - Leimert	No	MI	R2RD
Los Angeles	1635 W 38TH PL	90062	5035031031	0.000	0.000	0.350	0.000	Shortfall of Sites	0.124	Low Medium I Residential	R2-1-CPIO	0	0	0	32.199	0.350		Residential - Single Family Residence, 1	117B193 916		South Los Angeles	No	MI	R2RD
Los Angeles	4293 CREED AVE	90008	5024023001	0.000	0.000	0.350	0.000	Shortfall of Sites	0.170	Low Medium I Residential	R2-1	0	0	0	23.533	0.350		Residential - Single Family Residence, 1	114B185 916		West Adams - Baldwin Hills - Leimert	No	MI	R2RD
Los Angeles	4820 S NORMANDIE AVE	90037	5017005005	0.000	0.000	0.350	0.000	Shortfall of Sites	0.127	Low Medium II Residential	RD1.5-1	0	0	0	31.523	0.350		Residential - Single Family Residence, 1	111B197 916		South Los Angeles	No	MI	R2RD
Los Angeles	5522 CIMARRON ST	90062	5005013005	0.000	0.000	0.350	0.000	Shortfall of Sites	0.125	Low Medium I Residential	R2-1	0	0	0	31.911	0.350		Residential - Single Family Residence, 1	108B189 916		South Los Angeles	No	MI	R2RD
Los Angeles	1534 W 56TH ST	90062	5003026008	0.000	0.000	0.350	0.000	Shortfall of Sites	0.115	Low Medium I Residential	R2-1-CPIO	0	0	0	34.908	0.350		Residential - Single Family Residence, 1	108B193 916		South Los Angeles	No	MI	R2RD
Los Angeles	436 W 62ND ST	90003	6004038036	0.000	0.000	0.350	0.000	Shortfall of Sites	0.118	Low Medium I Residential	R2-1	0	0	0	33.766	0.350		Residential - Single Family Residence, 1	105B201 916		South Los Angeles	No	MI	R2RD
Los Angeles	330 E GAGE AVE	90003	6006020009	0.000	0.000	0.350	0.000	Shortfall of Sites	0.119	Low Medium I Residential	R2-1	0	0	0	33.682	0.350		Residential - Single Family Residence, 1	105B205 916		Southeast Los Angeles	No	MI	R2RD
Los Angeles	418 E 80TH ST	90003	6030032025	0.000	0.000	0.350	0.000	Shortfall of Sites	0.120	Low Medium I Residential	R2-1	0	0	0	33.446	0.350		Residential - Single Family Residence, 1	099B205 916		Southeast Los Angeles	No	MI	R2RD
Los Angeles	132 W 81ST ST	90003	6031030027	0.000	0.000	0.350	0.000	Shortfall of Sites	0.122	Low Medium I Residential	R2-1	0	0	0	32.822	0.350		Residential - Single Family Residence, 1	099B201 916		Southeast Los Angeles	No	MI	R2RD
Los Angeles	228 E 118TH PL	90061	6083024009	0.000	0.000	0.350	0.000	Shortfall of Sites	0.144	Low Medium I Residential	R2-1	0	0	0	27.834	0.350		Residential - Single Family Residence, 1	084B205 916		Southeast Los Angeles	No	MI	R2RD
Los Angeles	1021 EUBANK AVE	90744	7423025026	0.000	0.000	0.350	0.000	Shortfall of Sites	0.136	Low Medium I Residential	[Q]R2-1XL-O-CUGU	0	0	0	29.502	0.350		Residential - Single Family Residence, 1	033B209 916		Wilmington - Harbor City	No	MI	R2RD
Los Angeles	23131 W SARATOGA WAY	91307	2026029052	0.000	0.000	0.350	0.000	Shortfall of Sites	0.115	Low Residential	(T)(Q)RD5-1	0	0	0	34.638	0.350		Residential - Single Family Residence - Planned Unit Development (PUD), 1	183B097 916		Canoga Park - Winnetka - Woodland Hills - West Hills	No	MI	R2RD
Los Angeles	11552 HAMLIN ST	91606	2335013001	0.000	0.000	0.350	0.000	Shortfall of Sites	0.172	Low Medium I Residential	RD3-1	0	0	0	23.194	0.350		Residential - Single Family Residence - Pool and Misc., 1	180B169 917		North Hollywood - Valley Village	No	MI	R2RD
Los Angeles	3152 LA CLEDE AVE	90039	5436010012	0.000	0.000	0.350	0.000	Shortfall of Sites	0.124	Low Medium II Residential	[Q]RD2-1-RIO	0	0	0	32.271	0.350		Residential - Single Family Residence, 1	153B209 917		Northeast Los Angeles	No	MI	R2RD
Los Angeles	1445 ELLSMERE AVE	90019	5069018016	0.000	0.000	0.350	0.000	Shortfall of Sites	0.124	Low Medium I Residential	R2-1-O	0	0	0	32.197	0.350		Residential - Single Family Residence, 0	129B177 917		Wilshire	No	MI	R2RD
Los Angeles	1934 S SPAULDING AVE	90016	5064026012	0.000	0.000	0.350	0.000	Shortfall of Sites	0.112	Low Medium II Residential	RD2-1	0	0	0	35.859	0.350		Residential - Single Family Residence, 1	126B177 917		West Adams - Baldwin Hills - Leimert	No	MI	R2RD
Los Angeles	8627 CADILLAC AVE	90034	4302031017	0.000	0.000	0.350	0.000	Shortfall of Sites	0.064	Low Medium II Residential	RD1.5-1	0	0	0	62.416	0.350		Residential - Single Family Residence, 1	126B173 917		West Adams - Baldwin Hills - Leimert	No	MI	R2RD
Los Angeles	2540 WEST BLVD	90016	5050006050	0.000	0.000	0.350	0.000	Shortfall of Sites	0.074	Low Medium I Residential	R2-1	0	0	0	53.955	0.350		Residential - Single Family Residence, 1	123B181 917		West Adams - Baldwin Hills - Leimert	No	MI	R2RD
Los Angeles	3216 CATTARAUGUS AVE	90034	4312019004	0.000	0.000	0.350	0.000	Shortfall of Sites	0.111	Low Medium II Residential	RD2-1	0	0	0	36.035	0.350		Residential - Single Family Residence, 1	123B169 917		West Adams - Baldwin Hills - Leimert	No	MI	R2RD
Los Angeles	4445 W 28TH ST	90016	5050002034	0.000	0.000	0.350	0.000	Shortfall of Sites	0.057	Low Medium II Residential	RD1.5-1	0	0	0	69.961	0.350		Residential - Single Family Residence, 1	123B185 917		West Adams - Baldwin Hills - Leimert	No	MI	R2RD
Los Angeles	3429 BUCKINGHAM RD	90016	5046006013	0.000	0.000	0.350	0.000	Shortfall of Sites	0.119	Low Medium I Residential	RD3-1	0	0	0	33.479	0.350		Residential - Single Family Residence, 1	120B181 917		West Adams - Baldwin Hills - Leimert	No	MI	R2RD
Los Angeles	1631 W 38TH PL	90062	5035031030	0.000	0.000	0.350	0.000	Shortfall of Sites	0.124	Low Medium I Residential	R2-1-CPIO	0	0	0	32.198	0.350		Residential - Single Family Residence, 1	117B193 917		South Los Angeles	No	MI	R2RD
Los Angeles	849 W 56TH ST	90037	5001010018	0.000	0.000	0.350	0.000	Shortfall of Sites	0.118	Low Medium I Residential	R2-1	0	0	0	34.034	0.350		Residential - Single Family Residence, 1	108B197 917		South Los Angeles	No	MI	R2RD
Los Angeles	5523 CIMARRON ST	90062	5005010030	0.000	0.000	0.350	0.000	Shortfall of Sites	0.125	Low Medium I Residential	R2-1	0	0	0	31.911	0.350		Residential - Single Family Residence, 1	108B189 917		South Los Angeles	No	MI	R2RD
Los Angeles	833 W 62ND PL	90044	6004013013	0.000	0.000	0.350	0.000	Shortfall of Sites	0.126	Low Medium II Residential	RD2-1	0	0	0	31.754	0.350		Residential - Single Family Residence, 1	105B197 917		South Los Angeles	No	MI	R2RD
Los Angeles	449 E 73RD ST	90003	6022022019	0.000	0.000	0.350	0.000	Shortfall of Sites	0.119	Low Medium I Residential	R2-1-CPIO	0	0	0	33.506	0.350		Residential - Single Family Residence, 1	102B205 917		Southeast Los Angeles	No	MI	R2RD
Los Angeles	414 E 80TH ST	90003	6030032026	0.000	0.000	0.350	0.000	Shortfall of Sites	0.120	Low Medium I Residential	R2-1	0	0	0	33.447	0.350		Residential - Single Family Residence, 1	099B205 917		Southeast Los Angeles	No	MI	R2RD
Los Angeles	224 E 118TH PL	90061	6083024010	0.000	0.000	0.350	0.000	Shortfall of Sites	0.144	Low Medium I Residential	R2-1	0	0	0	27.834	0.350		Residential - Single Family Residence, 1	084B205 917		Southeast Los Angeles	No	MI	R2RD
Los Angeles	1049 N FRIES AVE	90744	7420024009	0.000	0.000	0.350	0.000	Shortfall of Sites	0.163	Low Medium II Residential	[Q]RD2-1XL-O-CUGU	0	0	0	24.516	0.350		Residential - Single Family Residence, 1	033B205 917		Wilmington - Harbor City	No	MI	R2RD
Los Angeles	11558 HAMLIN ST	91606	2335013002	0.000	0.000	0.350	0.000	Shortfall of Sites	0.174	Low Medium I Residential	RD3-1	0	0	0	23.045	0.350		Residential - Single Family Residence, 1	180B169 918		North Hollywood - Valley Village	No	MI	R2RD
Los Angeles	1012 N KENMORE AVE	90029	5538012006	0.000	0.000	0.350	0.000	Shortfall of Sites	0.116	Low Medium II Residential	RD2-1XL	0	0	0	34.456	0.350		Residential - Single Family Residence, 1	144B197 918		Hollywood	No	MI	R2RD
Los Angeles	3225 FAY AVE	90034	4312019011	0.000	0.000	0.350	0.000	Shortfall of Sites	0.111	Low Medium II Residential	RD2-1	0	0	0	36.050	0.350		Residential - Single Family Residence, 1	123B169 918		West Adams - Baldwin Hills - Leimert	No	MI	R2RD
Los Angeles	1627 W 38TH PL	90062	5035031029	0.000	0.000	0.350	0.000	Shortfall of Sites	0.124	Low Medium I Residential	R2-1-CPIO	0	0	0	32.198	0.350		Residential - Single Family Residence, 1	117B193 918		South Los Angeles	No	MI	R2RD
Los Angeles	1526 W 56TH ST	90062	5003026010	0.000	0.000	0.350	0.000	Shortfall of Sites	0.115	Low Medium I Residential	R2-1-CPIO	0	0	0	34.908	0.350		Residential - Single Family Residence, 1	108B193 918		South Los Angeles	No	MI	R2RD
Los Angeles	442 E 57TH ST	90011	5101005023	0.000	0.000	0.350	0.000	Shortfall of Sites	0.117	Low Medium I Residential	R2-1-CPIO	0	0	0	34.173	0.350		Commercial - Parking Lot (Commercial Use Property) - Lots - Patron or Employee - One Story, 0	108B205 918		Southeast Los Angeles	No	MI	R2RD
Los Angeles	837 W 62ND PL	90044	6004013014	0.000	0.000	0.350	0.000	Shortfall of Sites	0.126	Low Medium II Residential	RD2-1	0	0	0	31.784	0.350		Residential - Single Family Residence, 1	105B197 918		South Los Angeles	No	MI	R2RD
Los Angeles	440 W 62ND ST	90003	6004038037	0.000	0.000	0.350	0.000	Shortfall of Sites	0.118	Low Medium I Residential	R2-1	0	0	0	33.766	0.350		Residential - Single Family Residence, 1	105B201 918		South Los Angeles	No	MI	R2RD
Los Angeles	747 E 73RD ST	90001	6023002019	0.000	0.000	0.350	0.000	Shortfall of Sites	0.110	Low Medium I Residential	R2-1	0	0	0	36.250	0.350		Residential - Single Family Residence, 1	102B205 918		Southeast Los Angeles	No	MI	R2RD
Los Angeles	11564 HAMLIN ST	91606	2335013003	0.000	0.000	0.350	0.000	Shortfall of Sites	0.174	Low Medium I Residential	RD3-1	0	0	0	23.044	0.350		Residential - Single Family Residence, 1	180B169 919		North Hollywood - Valley Village	No	MI	R2RD
Los Angeles	3120 CASITAS AVE	90039	5436009005	0.000	0.000	0.350	0.000	Shortfall of Sites	0.124	Low Medium II Residential	[Q]RD2-1-RIO	0	0	0	32.286	0.350		Residential - Single Family Residence, 1	153B209 919		Northeast Los Angeles	No	MI	R2RD
Los Angeles	1011 N KENMORE AVE	90029	5538011004	0.000	0.000	0.350	0.000	Shortfall of Sites	0.116	Low Medium II Residential	RD2-1XL	0	0	0	34.442	0.350		Residential - Single Family Residence, 1	144B197 919		Hollywood	No	MI	R2RD
Los Angeles	2017 THURMAN AVE	90016	5064025035	0.000	0.000	0.350	0.000	Shortfall of Sites	0.122	Low Medium II Residential	RD2-1	0	0	0	32.876	0.350		Residential - Single Family Residence, 1	126B173 919		West Adams - Baldwin Hills - Leimert	No	MI	R2RD
Los Angeles	2640 WELLINGTON RD	90016	5050002035	0.000	0.000	0.350	0.000	Shortfall of Sites	0.086	Low Medium II Residential	RD1.5-1	0	0	0	46.613	0.350		Residential - Single Family Residence, 1	123B185 919		West Adams - Baldwin Hills - Leimert	No	MI	R2RD
Los Angeles	0	0	5044005004	0.000	0.000	0.350	0.000	Shortfall of Sites	0.122	Low Medium II Residential	RD1.5-1	0	0	0	32.867	0.350	Vacant	Residential - Single Family Residence - Vacant Land, 0	120B185 919		West Adams - Baldwin Hills - Leimert	No	MI	R2RD
Los Angeles	3428 WEST BLVD	90016	5046006012	0.000	0.000	0.350	0.000	Shortfall of Sites	0.152	Low Medium I Residential	RD3-1	0	0	0	26.346	0.350		Residential - Single Family Residence, 1	120B181 919		West Adams - Baldwin Hills - Leimert	No	MI	R2RD
Los Angeles	857 W 56TH ST	90037	5001010016	0.000	0.000	0.350	0.000	Shortfall of Sites	0.118	Low Medium I Residential	R2-1	0	0	0	34.035	0.350		Residential - Single Family Residence, 1	108B197 919		South Los Angeles	No	MI	R2RD
Los Angeles	1522 W 56TH ST	90062	5003026011	0.000	0.000	0.350	0.000	Shortfall of Sites	0.115	Low Medium I Residential	R2-1-CPIO	0	0	0	34.908	0.350		Residential - Single Family Residence, 1	108B193 919		South Los Angeles	No	MI	R2RD
Los Angeles	438 E 57TH ST	90011	5101005022	0.000	0.000	0.350	0.000	Shortfall of Sites	0.117	Low Medium I Residential	R2-1-CPIO	0	0	0	34.159	0.350		Residential - Single Family Residence, 1	108B205 919		Southeast Los Angeles	No	MI	R2RD
Los Angeles	841 W 62ND PL	90044	6004013015	0.000	0.000	0.350	0.000	Shortfall of Sites	0.126	Low Medium II Residential	RD2-1	0	0	0	31.815	0.350		Residential - Single Family Residence, 1	105B197 919		South Los Angeles	No	MI	R2RD
Los Angeles	612 W 62ND ST	90044	6004022012	0.000	0.000	0.350	0.000	Shortfall of Sites	0.124	Low Medium I Residential	R2-1	0	0	0	32.264	0.350		Residential - Single Family Residence, 1	105B201 919		South Los Angeles	No	MI	R2RD
Los Angeles	445 E 73RD ST	90003	6022022018	0.000	0.000	0.350	0.000	Shortfall of Sites	0.119	Low Medium I Residential	R2-1-CPIO	0	0	0	33.506	0.350		Residential - Single Family Residence, 1	102B205 919		Southeast Los Angeles	No	MI	R2RD
Los Angeles	1433 W 80TH ST	90047	6034004019	0.000	0.000	0.350	0.000	Shortfall of Sites	0.154	Low Medium I Residential	RD3-1	0	0	0	26.004	0.350		Residential - Single Family Residence, 1	099B193 919		South Los Angeles	No	MI	R2RD
Los Angeles	406 E 80TH ST	90003	6030032028	0.000	0.000	0.350	0.000	Shortfall of Sites	0.120	Low Medium I Residential	R2-1	0	0	0	33.447	0.350		Residential - Single Family Residence, 1	099B205 919		Southeast Los Angeles	No	MI	R2RD
Los Angeles	216 E 118TH PL	90061	6083024012	0.000	0.000	0.350	0.000	Shortfall of Sites	0.128	Low Medium I Residential	R2-1	0	0	0	31.313	0.350		Residential - Single Family Residence, 1	084B205 919		Southeast Los Angeles	No	MI	R2RD
Los Angeles	1022 LECOUVREUR AVE	90744	7423025004	0.000	0.000	0.350	0.000	Shortfall of Sites	0.136	Low Medium I Residential	[Q]R2-1XL-O-CUGU	0	0	0	29.502	0.350		Residential - Single Family Residence, 1	033B209 919		Wilmington - Harbor City	No	MI	R2RD
Los Angeles	1305 E I ST	90744	7425035050	0.000	0.000	0.350	0.000	Shortfall of Sites	0.064	Low Medium I Residential	[Q]R2-1XL-O-CUGU	0	0	0	62.196	0.350		Residential - Single Family Residence, 1	033B213 919		Wilmington - Harbor City	No	MI	R2RD
Los Angeles	11570 HAMLIN ST	91606	2335013004	0.000	0.000	0.350	0.000	Shortfall of Sites	0.174	Low Medium I Residential	RD3-1	0	0	0	23.044	0.350		Residential - Single Family Residence, 1	180B169 920		North Hollywood - Valley Village	No	MI	R2RD
Los Angeles	15961 VICTORY BLVD	91406	2233014010	0.000	0.000	0.350	0.000	Shortfall of Sites	0.156	Low Medium II Residential	R1-1-RIO, RD1.5-1-RIO	0	0	0	25.692	0.350		Residential - Single Family Residence, 1	180B141 920		Van Nuys - North Sherman Oaks	No	MI	R2RD
Los Angeles	1042 N ALEXANDRIA AVE	90029	5538011008	0.000	0.000	0.350	0.000	Shortfall of Sites	0.116	Low Medium II Residential	RD2-1XL	0	0	0	34.456	0.350		Residential - Single Family Residence, 1	144B197 920		Hollywood	No	MI	R2RD
Los Angeles	1838 S RIDGELEY DR	90019	5064006006	0.000	0.000	0.350	0.000	Shortfall of Sites	0.128	Low Medium II Residential	RD1.5-1	0	0	0	31.173	0.350		Residential - Single Family Residence, 1	126B177 920		West Adams - Baldwin Hills - Leimert	No	MI	R2RD
Los Angeles	2528 S LONGWOOD AVE	90016	5049008045	0.000	0.000	0.350	0.000	Shortfall of Sites	0.108	Low Medium II Residential	RD1.5-1-O	0	0	0	37.126	0.350		Residential - Single Family Residence, 1	123B181 920		West Adams - Baldwin Hills - Leimert	No	MI	R2RD
Los Angeles	1570 W 35TH ST	90018	5041008004	0.000	0.000	0.350	0.000	Shortfall of Sites	0.156	Low Medium I Residential	R2-1-O	0	0	0	25.623	0.350		Residential - Single Family Residence, 1	120B193 920		South Los Angeles	No	MI	R2RD
Los Angeles	1287 W 36TH ST	90007	5040006016	0.000	0.000	0.350	0.000	Shortfall of Sites	0.119	Low Medium II Residential	RD1.5-1	0	0	0	33.571	0.350		Residential - Single Family Residence, 1	120B197 920		South Los Angeles	No	MI	R2RD
Los Angeles	1387 E 56TH ST	90011	5104019031	0.000	0.000	0.350	0.000	Shortfall of Sites	0.075	Low Medium I Residential	R2-1-CPIO	0	0	0	53.349	0.350		Residential - Single Family Residence, 1	108B209 920		Southeast Los Angeles	No	MI	R2RD
Los Angeles	861 W 56TH ST	90037	5001010032	0.000	0.000	0.350	0.000	Shortfall of Sites	0.118	Low Medium I Residential	R2-1	0	0	0	34.039	0.350		Residential - Single Family Residence, 1	108B197 920		South Los Angeles	No	MI	R2RD
Los Angeles	1518 W 56TH ST	90062	5003026012	0.000	0.000	0.350	0.000	Shortfall of Sites	0.115	Low Medium I Residential	R2-1-CPIO	0	0	0	34.908	0.350		Residential - Single Family Residence, 1	108B193 920		South Los Angeles	No	MI	R2RD
Los Angeles	434 E 57TH ST	90011	5101005021	0.000	0.000	0.350	0.000	Shortfall of Sites	0.117	Low Medium I Residential	R2-1-CPIO	0	0	0	34.159	0.350		Residential - Single Family Residence, 1	108B205 920		Southeast Los Angeles	No	MI	R2RD
Los Angeles	314 E GAGE AVE	90003	6006020013	0.000	0.000	0.350	0.000	Shortfall of Sites	0.119	Low Medium I Residential	R2-1	0	0	0	33.637	0.350		Residential - Single Family Residence, 1	105B205 920		Southeast Los Angeles	No	MI	R2RD
Los Angeles	1429 W 80TH ST	90047	6034004018	0.000	0.000	0.350	0.000	Shortfall of Sites	0.154	Low Medium I Residential	RD3-1	0	0	0	26.012	0.350		Residential - Single Family Residence, 1	099B193 920		South Los Angeles	No	MI	R2RD

Jurisdiction Name	Site Address/Intersection	5 Digit ZIP Code	Assessor Parcel Number	Very Low-Income	Low-Income	Moderate-Income	Above Moderate-Income	Type of Shortfall	Parcel Size (Acres)	Current General Plan Designation	Current Zoning	Proposed General Plan (GP) Designation	Proposed Zoning	Minimum Density Allowed	Maximum Density Allowed	Total Capacity	Vacant/ Nonvacant	Description of Existing Uses	PIN	Base Density Per Acre	Community Plan Area	Rent Stabalization Ordinance	Income Category	Applicable Rezoning Program (Program informing values in Column Q listed first)
Los Angeles	158 W 81ST ST	90003	6031030023	0.000	0.000	0.350	0.000	Shortfall of Sites	0.152	Low Medium I Residential	R2-1	0	0	0	26.240	0.350		Residential - Single Family Residence, 1	099B201 920		Southeast Los Angeles	No	MI	R2RD
Los Angeles	212 E 118TH PL	90061	6083024013	0.000	0.000	0.350	0.000	Shortfall of Sites	0.128	Low Medium I Residential	R2-1	0	0	0	31.313	0.350		Residential - Single Family Residence, 1	084B205 920		Southeast Los Angeles	No	MI	R2RD
Los Angeles	18557 BRYANT ST	91324	2785004027	0.000	0.000	0.350	0.000	Shortfall of Sites	0.139	Low Medium I Residential	R2-1	0	0	0	28.683	0.350		Residential - Single Family Residence - Pool, 1	195B125 921		Northridge	No	MI	R2RD
Los Angeles	11576 HAMLIN ST	91606	2335013005	0.000	0.000	0.350	0.000	Shortfall of Sites	0.174	Low Medium I Residential	RD3-1	0	0	0	23.043	0.350		Residential - Single Family Residence, 1	180B169 921		North Hollywood - Valley Village	No	MI	R2RD
Los Angeles	15947 VICTORY BLVD	91406	2233014009	0.000	0.000	0.350	0.000	Shortfall of Sites	0.156	Low Medium II Residential	R1-1-RIO, RD1.5-1-RIO	0	0	0	25.600	0.350		Residential - Single Family Residence, 1	180B141 921		Van Nuys - North Sherman Oaks	No	MI	R2RD
Los Angeles	11160 VICTORY BLVD	91606	2336019021	0.000	0.000	0.350	0.000	Shortfall of Sites	0.186	Low Residential	R1-1, [Q]RD1.5-1	0	0	0	21.512	0.350		Commercial - Non-Auto Service and Repair Shop, Paint Shop, or Laundry - One Story, 0	180B173 921		North Hollywood - Valley Village	No	MI	R2RD
Los Angeles	2939 N COOLIDGE AVE	90039	5442023018	0.000	0.000	0.350	0.000	Shortfall of Sites	0.116	Low Medium I Residential	R2-1VL-RIO	0	0	0	34.460	0.350		Residential - Single Family Residence, 1	150B213 921		Silver Lake - Echo Park - Elysian Valley	No	MI	R2RD
Los Angeles	1045 N ALEXANDRIA AVE	90029	5538002006	0.000	0.000	0.350	0.000	Shortfall of Sites	0.119	Low Medium II Residential	RD2-1XL	0	0	0	33.738	0.350		Residential - Single Family Residence, 1	144B197 921		Hollywood	No	MI	R2RD
Los Angeles	1569 S CRESCENT HEIGHTS BLVD	90035	5068006020	0.000	0.000	0.350	0.000	Shortfall of Sites	0.057	Low Medium II Residential	RD2-1-O	0	0	0	69.703	0.350		Residential - Single Family Residence, 0	129B173 921		Wilshire	No	MI	R2RD
Los Angeles	1843 S HIGHLAND AVE	90019	5067013010	0.000	0.000	0.350	0.000	Shortfall of Sites	0.115	Low Medium II Residential	RD1.5-1-O	0	0	0	34.893	0.350		Residential - Single Family Residence, 1	126B181 921		West Adams - Baldwin Hills - Leimert	No	MI	R2RD
Los Angeles	1841 S RIDGELEY DR	90019	5064007009	0.000	0.000	0.350	0.000	Shortfall of Sites	0.115	Low Medium II Residential	RD1.5-1	0	0	0	34.787	0.350		Residential - Single Family Residence, 1	126B177 921		West Adams - Baldwin Hills - Leimert	No	MI	R2RD
Los Angeles	8623 CADILLAC AVE	90034	4302031018	0.000	0.000	0.350	0.000	Shortfall of Sites	0.066	Low Medium II Residential	RD1.5-1	0	0	0	60.674	0.350		Residential - Single Family Residence, 1	126B173 921		West Adams - Baldwin Hills - Leimert	No	MI	R2RD
Los Angeles	4473 W 28TH ST	90016	5050002002	0.000	0.000	0.350	0.000	Shortfall of Sites	0.062	Low Medium II Residential	RD1.5-1	0	0	0	64.168	0.350		Residential - Single Family Residence, 1	123B185 921		West Adams - Baldwin Hills - Leimert	No	MI	R2RD
Los Angeles	3429 WEST BLVD	90016	5046007011	0.000	0.000	0.350	0.000	Shortfall of Sites	0.152	Low Medium I Residential	RD3-1	0	0	0	26.400	0.350		Residential - Single Family Residence, 1	120B181 921		West Adams - Baldwin Hills - Leimert	No	MI	R2RD
Los Angeles	1562 W 35TH ST	90018	5041008003	0.000	0.000	0.350	0.000	Shortfall of Sites	0.156	Low Medium I Residential	R2-1-O	0	0	0	25.623	0.350		Residential - Single Family Residence, 1	120B193 921		South Los Angeles	No	MI	R2RD
Los Angeles	901 W 56TH ST	90037	5001009030	0.000	0.000	0.350	0.000	Shortfall of Sites	0.118	Low Medium I Residential	R2-1	0	0	0	34.024	0.350		Residential - Single Family Residence, 1	108B197 921		South Los Angeles	No	MI	R2RD
Los Angeles	1514 W 56TH ST	90062	5003026013	0.000	0.000	0.350	0.000	Shortfall of Sites	0.115	Low Medium I Residential	R2-1-CPIO	0	0	0	34.908	0.350		Residential - Single Family Residence, 1	108B193 921		South Los Angeles	No	MI	R2RD
Los Angeles	430 E 57TH ST	90011	5101005020	0.000	0.000	0.350	0.000	Shortfall of Sites	0.117	Low Medium I Residential	R2-1-CPIO	0	0	0	34.158	0.350		Residential - Single Family Residence, 1	108B205 921		Southeast Los Angeles	No	MI	R2RD
Los Angeles	616 W 62ND ST	90044	6004022013	0.000	0.000	0.350	0.000	Shortfall of Sites	0.124	Low Medium I Residential	R2-1	0	0	0	32.263	0.350		Residential - Single Family Residence, 1	105B201 921		South Los Angeles	No	MI	R2RD
Los Angeles	356 E 80TH ST	90003	6030020023	0.000	0.000	0.350	0.000	Shortfall of Sites	0.149	Low Medium I Residential	R2-1	0	0	0	26.789	0.350		Residential - Single Family Residence, 1	099B205 921		Southeast Los Angeles	No	MI	R2RD
Los Angeles	208 E 118TH PL	90061	6083024014	0.000	0.000	0.350	0.000	Shortfall of Sites	0.144	Low Medium I Residential	R2-1	0	0	0	27.834	0.350		Residential - Single Family Residence, 1	084B205 921		Southeast Los Angeles	No	MI	R2RD
Los Angeles	906 WATSON AVE	90744	7425035049	0.000	0.000	0.350	0.000	Shortfall of Sites	0.092	Low Medium I Residential	[Q]R2-1XL-O-CUGU	0	0	0	43.540	0.350		Residential - Single Family Residence, 1	033B213 921		Wilmington - Harbor City	No	MI	R2RD
Los Angeles	18553 BRYANT ST	91324	2785004025	0.000	0.000	0.350	0.000	Shortfall of Sites	0.132	Low Medium I Residential	R2-1	0	0	0	30.370	0.350		Residential - Single Family Residence, 1	195B125 922		Northridge	No	MI	R2RD
Los Angeles	1812 CARMONA AVE	90019	5064010009	0.000	0.000	0.350	0.000	Shortfall of Sites	0.131	Low Medium II Residential	RD1.5-1	0	0	0	30.444	0.350		Residential - Single Family Residence, 1	126B177 922		West Adams - Baldwin Hills - Leimert	No	MI	R2RD
Los Angeles	2100 S SPAULDING AVE	90016	5064025002	0.000	0.000	0.350	0.000	Shortfall of Sites	0.111	Low Medium II Residential	RD2-1	0	0	0	35.975	0.350		Residential - Single Family Residence, 1	126B173 922		West Adams - Baldwin Hills - Leimert	No	MI	R2RD
Los Angeles	3146 HELMS AVE	90034	4312006030	0.000	0.000	0.350	0.000	Shortfall of Sites	0.123	Low Medium II Residential	RD2-1-CPIO	0	0	0	32.416	0.350		Residential - Single Family Residence, 1	123B169 922		West Adams - Baldwin Hills - Leimert	No	MI	R2RD
Los Angeles	3428 HILLCREST DR	90016	5046007010	0.000	0.000	0.350	0.000	Shortfall of Sites	0.120	Low Medium I Residential	RD3-1	0	0	0	33.339	0.350		Residential - Single Family Residence, 1	120B181 922		West Adams - Baldwin Hills - Leimert	No	MI	R2RD
Los Angeles	1558 W 35TH ST	90018	5041008001	0.000	0.000	0.350	0.000	Shortfall of Sites	0.073	Low Medium I Residential	R2-1-O	0	0	0	54.655	0.350		Residential - Single Family Residence, 1	120B193 922		South Los Angeles	No	MI	R2RD
Los Angeles	1510 W 56TH ST	90062	5003026014	0.000	0.000	0.350	0.000	Shortfall of Sites	0.115	Low Medium I Residential	R2-1-CPIO	0	0	0	34.908	0.350		Residential - Single Family Residence, 1	108B193 922		South Los Angeles	No	MI	R2RD
Los Angeles	620 W 62ND ST	90044	6004022014	0.000	0.000	0.350	0.000	Shortfall of Sites	0.124	Low Medium I Residential	R2-1	0	0	0	32.262	0.350		Residential - Single Family Residence, 1	105B201 922		South Los Angeles	No	MI	R2RD
Los Angeles	739 E 73RD ST	90001	6023002021	0.000	0.000	0.350	0.000	Shortfall of Sites	0.110	Low Medium I Residential	R2-1	0	0	0	36.252	0.350		Residential - Single Family Residence, 1	102B205 922		Southeast Los Angeles	No	MI	R2RD
Los Angeles	352 E 80TH ST	90003	6030020024	0.000	0.000	0.350	0.000	Shortfall of Sites	0.120	Low Medium I Residential	R2-1	0	0	0	33.417	0.350		Residential - Single Family Residence, 1	099B205 922		Southeast Los Angeles	No	MI	R2RD
Los Angeles	200 W 81ST ST	90003	6031029001	0.000	0.000	0.350	0.000	Shortfall of Sites	0.101	Low Medium I Residential	R2-1	0	0	0	39.690	0.350		Residential - Single Family Residence, 1	099B201 922		Southeast Los Angeles	No	MI	R2RD
Los Angeles	204 E 118TH PL	90061	6083024015	0.000	0.000	0.350	0.000	Shortfall of Sites	0.128	Low Medium I Residential	R2-1	0	0	0	31.313	0.350		Residential - Single Family Residence, 1	084B205 922		Southeast Los Angeles	No	MI	R2RD
Los Angeles	1021 LECOUVREUR AVE	90744	7423022032	0.000	0.000	0.350	0.000	Shortfall of Sites	0.130	Low Medium I Residential	R2-1XL-O-CUGU	0	0	0	30.748	0.350		Residential - Single Family Residence, 1	033B209 922		Wilmington - Harbor City	No	MI	R2RD
Los Angeles	3131 LA CLEDE AVE	90039	5436009037	0.000	0.000	0.350	0.000	Shortfall of Sites	0.124	Low Medium II Residential	[Q]RD2-1-RIO	0	0	0	32.267	0.350		Residential - Single Family Residence, 1	153B209 923		Northeast Los Angeles	No	MI	R2RD
Los Angeles	1432 ELLSMERE AVE	90019	5069019012	0.000	0.000	0.350	0.000	Shortfall of Sites	0.076	Low Medium I Residential	R2-1-O	0	0	0	52.562	0.350		Residential - Single Family Residence, 1	129B177 923		Wilshire	No	MI	R2RD
Los Angeles	4715 MASCOT ST	90019	5071025051	0.000	0.000	0.350	0.000	Shortfall of Sites	0.086	Low Medium II Residential	RD2-1-O	0	0	0	46.331	0.350		Residential - Single Family Residence, 0	126B181 923		West Adams - Baldwin Hills - Leimert	No	MI	R2RD
Los Angeles	3159 HUTCHISON AVE	90034	4312006011	0.000	0.000	0.350	0.000	Shortfall of Sites	0.126	Low Medium II Residential	RD2-1-CPIO	0	0	0	31.658	0.350		Residential - Single Family Residence, 1	123B169 923		West Adams - Baldwin Hills - Leimert	No	MI	R2RD
Los Angeles	2644 VIRGINIA RD	90016	5050002001	0.000	0.000	0.350	0.000	Shortfall of Sites	0.087	Low Medium II Residential	RD1.5-1	0	0	0	45.893	0.350		Residential - Single Family Residence, 0	123B185 923		West Adams - Baldwin Hills - Leimert	No	MI	R2RD
Los Angeles	3429 HILLCREST DR	90016	5046008012	0.000	0.000	0.350	0.000	Shortfall of Sites	0.119	Low Medium I Residential	RD3-1	0	0	0	33.507	0.350		Residential - Single Family Residence, 1	120B181 923		West Adams - Baldwin Hills - Leimert	No	MI	R2RD
Los Angeles	4234 KENWOOD AVE	90037	5020005011	0.000	0.000	0.350	0.000	Shortfall of Sites	0.137	Low Medium I Residential	R2-1	0	0	0	29.113	0.350		Residential - Single Family Residence, 1	114B197 923		South Los Angeles	No	MI	R2RD
Los Angeles	422 E 57TH ST	90011	5101005018	0.000	0.000	0.350	0.000	Shortfall of Sites	0.117	Low Medium I Residential	R2-1-CPIO	0	0	0	34.158	0.350		Residential - Single Family Residence, 1	108B205 923		Southeast Los Angeles	No	MI	R2RD
Los Angeles	437 E 73RD ST	90003	6022022016	0.000	0.000	0.350	0.000	Shortfall of Sites	0.119	Low Medium I Residential	R2-1-CPIO	0	0	0	33.506	0.350		Residential - Single Family Residence, 1	102B205 923		Southeast Los Angeles	No	MI	R2RD
Los Angeles	204 W 81ST ST	90003	6031029002	0.000	0.000	0.350	0.000	Shortfall of Sites	0.122	Low Medium I Residential	R2-1	0	0	0	32.741	0.350		Residential - Single Family Residence, 1	099B201 923		Southeast Los Angeles	No	MI	R2RD
Los Angeles	1050 ISLAND AVE	90744	7420024015	0.000	0.000	0.350	0.000	Shortfall of Sites	0.163	Low Medium II Residential	[Q]RD2-1XL-O-CUGU	0	0	0	24.516	0.350		Residential - Single Family Residence, 1	033B205 923		Wilmington - Harbor City	No	MI	R2RD
Los Angeles	2900 ALLESANDRO ST	90039	5442024044	0.000	0.000	0.350	0.000	Shortfall of Sites	0.124	Low Medium I Residential	R2-1VL-RIO	0	0	0	32.361	0.350		Residential - Single Family Residence, 1	150B213 924		Silver Lake - Echo Park - Elysian Valley	No	MI	R2RD
Los Angeles	1341 N KENMORE AVE	90027	5543023001	0.000	0.000	0.350	0.000	Shortfall of Sites	0.158	Low Medium II Residential	RD2-1XL	0	0	0	25.285	0.350		Residential - Single Family Residence - Pool, 1	147B197 924		Hollywood	No	MI	R2RD
Los Angeles	1811 CARMONA AVE	90019	5064013013	0.000	0.000	0.350	0.000	Shortfall of Sites	0.136	Low Medium II Residential	RD1.5-1	0	0	0	29.460	0.350		Residential - Single Family Residence, 1	126B177 924		West Adams - Baldwin Hills - Leimert	No	MI	R2RD
Los Angeles	2643 VIRGINIA RD	90016	5050003036	0.000	0.000	0.350	0.000	Shortfall of Sites	0.093	Low Medium II Residential	RD2-1	0	0	0	43.124	0.350		Residential - Single Family Residence, 1	123B185 924		West Adams - Baldwin Hills - Leimert	No	MI	R2RD
Los Angeles	3428 POTOMAC AVE	90016	5046008011	0.000	0.000	0.350	0.000	Shortfall of Sites	0.119	Low Medium I Residential	RD3-1	0	0	0	33.487	0.350		Residential - Single Family Residence, 1	120B181 924		West Adams - Baldwin Hills - Leimert	No	MI	R2RD
Los Angeles	1435 ROLLAND CURTIS PL	90062	5036004023	0.000	0.000	0.350	0.000	Shortfall of Sites	0.121	Low Medium II Residential	RD2-1	0	0	0	33.169	0.350		Residential - Single Family Residence, 1	117B193 924		South Los Angeles	No	MI	R2RD
Los Angeles	4176 DALTON AVE	90062	5021014027	0.000	0.000	0.350	0.000	Shortfall of Sites	0.154	Low Medium I Residential	R2-1	0	0	0	25.991	0.350		Residential - Single Family Residence, 1	114B193 924		South Los Angeles	No	MI	R2RD
Los Angeles	4235 S RAYMOND AVE	90037	5020005021	0.000	0.000	0.350	0.000	Shortfall of Sites	0.138	Low Medium I Residential	R2-1	0	0	0	28.964	0.350		Residential - Single Family Residence, 1	114B197 924		South Los Angeles	No	MI	R2RD
Los Angeles	5457 2ND AVE	90043	5005002022	0.000	0.000	0.350	0.000	Shortfall of Sites	0.113	Low Medium II Residential	RD1.5-1	0	0	0	35.404	0.350		Residential - Single Family Residence, 1	108B189 924		West Adams - Baldwin Hills - Leimert	No	MI	R2RD
Los Angeles	1502 W 56TH ST	90062	5003026016	0.000	0.000	0.350	0.000	Shortfall of Sites	0.115	Low Medium I Residential	R2-1-CPIO	0	0	0	34.908	0.350		Residential - Single Family Residence, 1	108B193 924		South Los Angeles	No	MI	R2RD
Los Angeles	418 E 57TH ST	90011	5101005017	0.000	0.000	0.350	0.000	Shortfall of Sites	0.117	Low Medium I Residential	R2-1-CPIO	0	0	0	34.158	0.350		Residential - Single Family Residence, 1	108B205 924		Southeast Los Angeles	No	MI	R2RD
Los Angeles	240 E GAGE AVE	90003	6006013006	0.000	0.000	0.350	0.000	Shortfall of Sites	0.113	Low Medium I Residential	R2-1	0	0	0	35.341	0.350		Residential - Single Family Residence, 1	105B205 924		Southeast Los Angeles	No	MI	R2RD
Los Angeles	735 E 73RD ST	90001	6023002022	0.000	0.000	0.350	0.000	Shortfall of Sites	0.110	Low Medium I Residential	R2-1	0	0	0	36.252	0.350		Residential - Single Family Residence, 1	102B205 924		Southeast Los Angeles	No	MI	R2RD
Los Angeles	344 E 80TH ST	90003	6030020026	0.000	0.000	0.350	0.000	Shortfall of Sites	0.120	Low Medium I Residential	R2-1	0	0	0	33.417	0.350		Residential - Single Family Residence, 1	099B205 924		Southeast Los Angeles	No	MI	R2RD
Los Angeles	154 E 118TH PL	90061	6083025002	0.000	0.000	0.350	0.000	Shortfall of Sites	0.144	Low Medium I Residential	R2-1	0	0	0	27.834	0.350		Residential - Single Family Residence, 1	084B205 924		Southeast Los Angeles	No	MI	R2RD
Los Angeles	14951 MOORPARK ST	91403	2264018032	0.000	0.000	0.350	0.000	Shortfall of Sites	0.122	Low Medium Residential	[Q]RD1.5-1	0	0	0	32.839	0.350		Residential - Five or More Units or Apartments (Any Combination) · 4 Stories or Less, 0	168B145 925		Sherman Oaks - Studio City - Toluca Lake - Cahuenga Pass	No	MI	R2RD
Los Angeles	6094 HARGIS ST	90034	5065003028	0.000	0.000	0.350	0.000	Shortfall of Sites	0.115	Low Medium II Residential	RD2-1	0	0	0	34.848	0.350		Residential - Single Family Residence - Therapy Pool (Spa), 1	123B173 925		West Adams - Baldwin Hills - Leimert	No	MI	R2RD
Los Angeles	4511 W 28TH ST	90016	5050003035	0.000	0.000	0.350	0.000	Shortfall of Sites	0.057	Low Medium II Residential	RD2-1	0	0	0	69.684	0.350		Residential - Single Family Residence, 1	123B185 925		West Adams - Baldwin Hills - Leimert	No	MI	R2RD

Jurisdiction Name	Site Address/Intersection	5 Digit ZIP Code	Assessor Parcel Number	Very Low-Income	Low-Income	Moderate-Income	Above Moderate-Income	Type of Shortfall	Parcel Size (Acres)	Current General Plan Designation	Current Zoning	Proposed General Plan (GP) Designation	Proposed Zoning	Minimum Density Allowed	Maximum Density Allowed	Total Capacity	Vacant/ Nonvacant	Description of Existing Uses	PIN	Base Density Per Acre	Community Plan Area	Rent Stabalization Ordinance	Income Category	Applicable Rezoning Program (Program informing values in Column Q listed first)
Los Angeles	3429 POTOMAC AVE	90016	5046009017	0.000	0.000	0.350	0.000	Shortfall of Sites	0.119	Low Medium I Residential	RD3-1	0	0	0	33.507	0.350		Residential - Single Family Residence, 1	120B181 925		West Adams - Baldwin Hills - Leimert	No	MI	R2RD
Los Angeles	1429 ROLLAND CURTIS PL	90062	5036004022	0.000	0.000	0.350	0.000	Shortfall of Sites	0.121	Low Medium II Residential	RD2-1	0	0	0	33.170	0.350		Residential - Single Family Residence, 1	117B193 925		South Los Angeles	No	MI	R2RD
Los Angeles	3923 WISCONSIN PL	90037	5037020006	0.000	0.000	0.350	0.000	Shortfall of Sites	0.093	Low Medium II Residential	RD1.5-1	0	0	0	43.021	0.350		Residential - Single Family Residence, 1	117B197 925		South Los Angeles	No	MI	R2RD
Los Angeles	4177 HALLDALE AVE	90062	5021014006	0.000	0.000	0.350	0.000	Shortfall of Sites	0.154	Low Medium I Residential	R2-1	0	0	0	25.971	0.350		Residential - Single Family Residence, 1	114B193 925		South Los Angeles	No	MI	R2RD
Los Angeles	414 E 57TH ST	90011	5101005016	0.000	0.000	0.350	0.000	Shortfall of Sites	0.117	Low Medium I Residential	R2-1-CPIO	0	0	0	34.159	0.350		Residential - Single Family Residence, 1	108B205 925		Southeast Los Angeles	No	MI	R2RD
Los Angeles	340 E 80TH ST	90003	6030020027	0.000	0.000	0.350	0.000	Shortfall of Sites	0.120	Low Medium I Residential	R2-1	0	0	0	33.418	0.350		Residential - Single Family Residence, 1	099B205 925		Southeast Los Angeles	No	MI	R2RD
Los Angeles	212 W 81ST ST	90003	6031029004	0.000	0.000	0.350	0.000	Shortfall of Sites	0.122	Low Medium I Residential	R2-1	0	0	0	32.735	0.350		Residential - Single Family Residence, 1	099B201 925		Southeast Los Angeles	No	MI	R2RD
Los Angeles	2101 THURMAN AVE	90016	5064025034	0.000	0.000	0.350	0.000	Shortfall of Sites	0.122	Low Medium II Residential	RD2-1	0	0	0	32.837	0.350		Residential - Single Family Residence, 1	126B173 926		West Adams - Baldwin Hills - Leimert	No	MI	R2RD
Los Angeles	1425 ROLLAND CURTIS PL	90062	5036004021	0.000	0.000	0.350	0.000	Shortfall of Sites	0.121	Low Medium II Residential	RD2-1	0	0	0	33.171	0.350		Residential - Single Family Residence, 1	117B193 926		South Los Angeles	No	MI	R2RD
Los Angeles	810 W 49TH ST	90037	5018015018	0.000	0.000	0.350	0.000	Shortfall of Sites	0.134	Low Medium II Residential	RD2-1	0	0	0	29.889	0.350		Residential - Single Family Residence, 1	111B197 926		South Los Angeles	No	MI	R2RD
Los Angeles	1456 W 56TH ST	90062	5003025017	0.000	0.000	0.350	0.000	Shortfall of Sites	0.115	Low Medium I Residential	R2-1-CPIO	0	0	0	34.908	0.350		Residential - Single Family Residence, 1	108B193 926		South Los Angeles	No	MI	R2RD
Los Angeles	650 W 62ND ST	90044	6004023006	0.000	0.000	0.350	0.000	Shortfall of Sites	0.124	Low Medium I Residential	R2-1	0	0	0	32.263	0.350		Residential - Single Family Residence, 1	105B201 926		South Los Angeles	No	MI	R2RD
Los Angeles	232 E GAGE AVE	90003	6006013008	0.000	0.000	0.350	0.000	Shortfall of Sites	0.113	Low Medium I Residential	R2-1	0	0	0	35.313	0.350		Residential - Single Family Residence, 1	105B205 926		Southeast Los Angeles	No	MI	R2RD
Los Angeles	731 E 73RD ST	90001	6023002023	0.000	0.000	0.350	0.000	Shortfall of Sites	0.110	Low Medium I Residential	R2-1	0	0	0	36.253	0.350		Residential - Single Family Residence, 1	102B205 926		Southeast Los Angeles	No	MI	R2RD
Los Angeles	336 E 80TH ST	90003	6030020028	0.000	0.000	0.350	0.000	Shortfall of Sites	0.120	Low Medium I Residential	R2-1	0	0	0	33.418	0.350		Residential - Single Family Residence, 1	099B205 926		Southeast Los Angeles	No	MI	R2RD
Los Angeles	216 W 81ST ST	90003	6031029005	0.000	0.000	0.350	0.000	Shortfall of Sites	0.122	Low Medium I Residential	R2-1	0	0	0	32.731	0.350		Residential - Single Family Residence, 1	099B201 926		Southeast Los Angeles	No	MI	R2RD
Los Angeles	148 E 118TH PL	90061	6083025004	0.000	0.000	0.350	0.000	Shortfall of Sites	0.144	Low Medium I Residential	R2-1	0	0	0	27.834	0.350		Residential - Single Family Residence, 1	084B205 926		Southeast Los Angeles	No	MI	R2RD
Los Angeles	902 W DENNI ST	90744	7415029017	0.000	0.000	0.350	0.000	Shortfall of Sites	0.069	Low Medium I Residential	[Q]RD2-1XL-O-CUGU	0	0	0	58.365	0.350		Residential - Single Family Residence, 1	033B205 926		Wilmington - Harbor City	No	MI	R2RD
Los Angeles	1011 LAKME AVE	90744	7423009020	0.000	0.000	0.350	0.000	Shortfall of Sites	0.195	Low Medium I Residential	[Q]RD3-1XL-O-CUGU	0	0	0	20.546	0.350		Residential - Single Family Residence, 1	033B209 926		Wilmington - Harbor City	No	MI	R2RD
Los Angeles	547 N NEPTUNE AVE	90744	7417023002	0.000	0.000	0.350	0.000	Shortfall of Sites	0.080	Low Medium II Residential	[Q]RD1.5-1XL-O-CUGU	0	0	0	49.817	0.350		Residential - Single Family Residence, 1	030B205 926		Wilmington - Harbor City	No	MI	R2RD
Los Angeles	18531 BRYANT ST	91324	2785004015	0.000	0.000	0.350	0.000	Shortfall of Sites	0.132	Low Medium I Residential	R2-1	0	0	0	30.370	0.350		Residential - Single Family Residence, 1	195B125 927		Northridge	No	MI	R2RD
Los Angeles	8627 CADILLAC AVE	90034	4302031017	0.000	0.000	0.350	0.000	Shortfall of Sites	0.057	Low Medium II Residential	RD1.5-1	0	0	0	70.054	0.350		Residential - Single Family Residence, 0	126B173 927		West Adams - Baldwin Hills - Leimert	No	MI	R2RD
Los Angeles	3428 CHESAPEAKE AVE	90016	5046009016	0.000	0.000	0.350	0.000	Shortfall of Sites	0.120	Low Medium I Residential	RD3-1	0	0	0	33.392	0.350		Residential - Single Family Residence, 1	120B181 927		West Adams - Baldwin Hills - Leimert	No	MI	R2RD
Los Angeles	1419 ROLLAND CURTIS PL	90062	5036004020	0.000	0.000	0.350	0.000	Shortfall of Sites	0.121	Low Medium II Residential	RD2-1	0	0	0	33.171	0.350		Residential - Single Family Residence, 1	117B193 927		South Los Angeles	No	MI	R2RD
Los Angeles	4177 BRIGHTON AVE	90062	5021015006	0.000	0.000	0.350	0.000	Shortfall of Sites	0.154	Low Medium I Residential	R2-1	0	0	0	26.012	0.350		Residential - Single Family Residence, 1	114B193 927		South Los Angeles	No	MI	R2RD
Los Angeles	4235 VAN BUREN PL	90037	5020012021	0.000	0.000	0.350	0.000	Shortfall of Sites	0.138	Low Medium I Residential	R2-1	0	0	0	29.074	0.350		Residential - Single Family Residence, 1	114B197 927		South Los Angeles	No	MI	R2RD
Los Angeles	1452 W 56TH ST	90062	5003025018	0.000	0.000	0.350	0.000	Shortfall of Sites	0.115	Low Medium I Residential	R2-1-CPIO	0	0	0	34.908	0.350		Residential - Single Family Residence, 1	108B193 927		South Los Angeles	No	MI	R2RD
Los Angeles	114 W 56TH ST	90037	5101027026	0.000	0.000	0.350	0.000	Shortfall of Sites	0.124	Low Medium I Residential	R2-1	0	0	0	32.265	0.350		Residential - Single Family Residence, 1	108B201 927		Southeast Los Angeles	No	MI	R2RD
Los Angeles	406 E 57TH ST	90011	5101005014	0.000	0.000	0.350	0.000	Shortfall of Sites	0.117	Low Medium I Residential	R2-1-CPIO	0	0	0	34.158	0.350		Residential - Single Family Residence, 1	108B205 927		Southeast Los Angeles	No	MI	R2RD
Los Angeles	654 W 62ND ST	90044	6004023007	0.000	0.000	0.350	0.000	Shortfall of Sites	0.124	Low Medium I Residential	R2-1	0	0	0	32.263	0.350		Residential - Single Family Residence, 1	105B201 927		South Los Angeles	No	MI	R2RD
Los Angeles	228 N GAGE AVE	90063	6006013009	0.000	0.000	0.350	0.000	Shortfall of Sites	0.113	Low Medium I Residential	R2-1	0	0	0	35.298	0.350		Residential - Single Family Residence, 1	105B205 927		Southeast Los Angeles	No	MI	R2RD
Los Angeles	429 E 73RD ST	90003	6022022014	0.000	0.000	0.350	0.000	Shortfall of Sites	0.119	Low Medium I Residential	R2-1-CPIO	0	0	0	33.506	0.350		Residential - Single Family Residence, 1	102B205 927		Southeast Los Angeles	No	MI	R2RD
Los Angeles	332 W 80TH ST	90003	6030020029	0.000	0.000	0.350	0.000	Shortfall of Sites	0.120	Low Medium I Residential	R2-1	0	0	0	33.419	0.350		Residential - Single Family Residence, 1	099B205 927		Southeast Los Angeles	No	MI	R2RD
Los Angeles	1735 255TH ST	90717	7410013060	0.000	0.000	0.350	0.000	Shortfall of Sites	0.065	Low Medium I Residential	R2-1XL	0	0	0	61.960	0.350		Residential - Single Family Residence, 1	036B193 927		Wilmington - Harbor City	No	MI	R2RD
Los Angeles	4711 MASCOT ST	90019	5071025052	0.000	0.000	0.350	0.000	Shortfall of Sites	0.077	Low Medium II Residential	RD2-1-O	0	0	0	52.139	0.350		Residential - Single Family Residence, 1	126B181 928		West Adams - Baldwin Hills - Leimert	No	MI	R2RD
Los Angeles	2104 S SPAULDING AVE	90016	5064025003	0.000	0.000	0.350	0.000	Shortfall of Sites	0.113	Low Medium II Residential	RD2-1	0	0	0	35.428	0.350		Residential - Single Family Residence, 1	126B173 928		West Adams - Baldwin Hills - Leimert	No	MI	R2RD
Los Angeles	1293 W 36TH ST	90007	5040006017	0.000	0.000	0.350	0.000	Shortfall of Sites	0.122	Low Medium II Residential	RD1.5-1	0	0	0	32.865	0.350		Residential - Single Family Residence, 1	120B197 928		South Los Angeles	No	MI	R2RD
Los Angeles	4176 BRIGHTON AVE	90062	5021016027	0.000	0.000	0.350	0.000	Shortfall of Sites	0.154	Low Medium I Residential	R2-1	0	0	0	25.961	0.350		Residential - Single Family Residence, 1	114B193 928		South Los Angeles	No	MI	R2RD
Los Angeles	820 W 49TH ST	90037	5018015020	0.000	0.000	0.350	0.000	Shortfall of Sites	0.134	Low Medium II Residential	RD2-1	0	0	0	29.889	0.350		Residential - Single Family Residence, 1	111B197 928		South Los Angeles	No	MI	R2RD
Los Angeles	921 W 56TH ST	90037	5001009023	0.000	0.000	0.350	0.000	Shortfall of Sites	0.118	Low Medium I Residential	R2-1	0	0	0	34.042	0.350		Residential - Single Family Residence, 1	108B197 928		South Los Angeles	No	MI	R2RD
Los Angeles	1448 W 56TH ST	90062	5003025019	0.000	0.000	0.350	0.000	Shortfall of Sites	0.115	Low Medium I Residential	R2-1-CPIO	0	0	0	34.908	0.350		Residential - Single Family Residence, 1	108B193 928		South Los Angeles	No	MI	R2RD
Los Angeles	118 W 56TH ST	90037	5101027025	0.000	0.000	0.350	0.000	Shortfall of Sites	0.124	Low Medium I Residential	R2-1	0	0	0	32.266	0.350		Residential - Single Family Residence, 1	108B201 928		Southeast Los Angeles	No	MI	R2RD
Los Angeles	660 W 62ND ST	90044	6004023008	0.000	0.000	0.350	0.000	Shortfall of Sites	0.124	Low Medium I Residential	R2-1	0	0	0	32.263	0.350		Residential - Single Family Residence, 1	105B201 928		South Los Angeles	No	MI	R2RD
Los Angeles	725 E 73RD ST	90001	6023002024	0.000	0.000	0.350	0.000	Shortfall of Sites	0.110	Low Medium I Residential	R2-1	0	0	0	36.254	0.350		Residential - Single Family Residence, 1	102B205 928		Southeast Los Angeles	No	MI	R2RD
Los Angeles	224 W 81ST ST	90003	6031029007	0.000	0.000	0.350	0.000	Shortfall of Sites	0.122	Low Medium I Residential	R2-1	0	0	0	32.723	0.350		Residential - Single Family Residence, 1	099B201 928		Southeast Los Angeles	No	MI	R2RD
Los Angeles	1724 254TH ST	90717	7410013059	0.000	0.000	0.350	0.000	Shortfall of Sites	0.128	Low Medium I Residential	R2-1XL	0	0	0	31.136	0.350		Residential - Single Family Residence, 1	036B193 928		Wilmington - Harbor City	No	MI	R2RD
Los Angeles	916 W DENNI ST	90744	7415029016	0.000	0.000	0.350	0.000	Shortfall of Sites	0.069	Low Medium II Residential	[Q]RD2-1XL-O-CUGU	0	0	0	58.365	0.350		Residential - Single Family Residence, 1	033B205 928		Wilmington - Harbor City	No	MI	R2RD
Los Angeles	944 PIONEER AVE	90744	7425035001	0.000	0.000	0.350	0.000	Shortfall of Sites	0.128	Low Medium I Residential	[Q]R2-1XL-O-CUGU	0	0	0	31.189	0.350		Residential - Single Family Residence, 1	033B209 928		Wilmington - Harbor City	No	MI	R2RD
Los Angeles	608 W F ST	90744	7417023009	0.000	0.000	0.350	0.000	Shortfall of Sites	0.080	Low Medium II Residential	[Q]RD1.5-1XL-O-CUGU	0	0	0	50.060	0.350		Residential - Single Family Residence, 0	030B205 928		Wilmington - Harbor City	No	MI	R2RD
Los Angeles	14810 POLK ST	91342	2506030008	0.000	0.000	0.350	0.000	Shortfall of Sites	0.158	Low Medium I Residential	R2-1	0	0	0	25.245	0.350		Residential - Single Family Residence, 1	222B149 929		Sylmar	No	MI	R2RD
Los Angeles	18523 BRYANT ST	91324	2785004011	0.000	0.000	0.350	0.000	Shortfall of Sites	0.132	Low Medium I Residential	R2-1	0	0	0	30.370	0.350		Residential - Single Family Residence, 1	195B125 929		Northridge	No	MI	R2RD
Los Angeles	1919 CLYDE AVE	90019	5064021021	0.000	0.000	0.350	0.000	Shortfall of Sites	0.137	Low Medium II Residential	RD2-1	0	0	0	29.132	0.350		Residential - Single Family Residence, 1	126B177 929		West Adams - Baldwin Hills - Leimert	No	MI	R2RD
Los Angeles	8623 CADILLAC AVE	90034	4302031018	0.000	0.000	0.350	0.000	Shortfall of Sites	0.064	Low Medium II Residential	RD1.5-1	0	0	0	62.787	0.350		Residential - Single Family Residence, 0	126B173 929		West Adams - Baldwin Hills - Leimert	No	MI	R2RD
Los Angeles	3506 S GRAMERCY PL	90018	5042029018	0.000	0.000	0.350	0.000	Shortfall of Sites	0.119	Low Medium I Residential	R2-1-O	0	0	0	33.497	0.350		Residential - Single Family Residence, 1	120B189 929		South Los Angeles	No	MI	R2RD
Los Angeles	1411 ROLLAND CURTIS PL	90062	5036004018	0.000	0.000	0.350	0.000	Shortfall of Sites	0.121	Low Medium II Residential	RD2-1	0	0	0	33.173	0.350		Residential - Single Family Residence, 1	117B193 929		South Los Angeles	No	MI	R2RD
Los Angeles	824 W 49TH ST	90037	5018015021	0.000	0.000	0.350	0.000	Shortfall of Sites	0.134	Low Medium II Residential	RD2-1	0	0	0	29.889	0.350		Residential - Single Family Residence, 1	111B197 929		South Los Angeles	No	MI	R2RD
Los Angeles	925 W 56TH ST	90037	5001009022	0.000	0.000	0.350	0.000	Shortfall of Sites	0.117	Low Medium I Residential	R2-1	0	0	0	34.043	0.350		Residential - Single Family Residence, 1	108B197 929		South Los Angeles	No	MI	R2RD
Los Angeles	1444 W 56TH ST	90062	5003025020	0.000	0.000	0.350	0.000	Shortfall of Sites	0.115	Low Medium I Residential	R2-1-CPIO	0	0	0	34.908	0.350		Residential - Single Family Residence, 1	108B193 929		South Los Angeles	No	MI	R2RD
Los Angeles	220 E GAGE AVE	90003	6006013011	0.000	0.000	0.350	0.000	Shortfall of Sites	0.113	Low Medium I Residential	R2-1	0	0	0	35.269	0.350		Residential - Single Family Residence, 1	105B205 929		Southeast Los Angeles	No	MI	R2RD
Los Angeles	425 E 73RD ST	90003	6022022013	0.000	0.000	0.350	0.000	Shortfall of Sites	0.119	Low Medium I Residential	R2-1-CPIO	0	0	0	33.506	0.350		Residential - Single Family Residence, 1	102B205 929		Southeast Los Angeles	No	MI	R2RD
Los Angeles	7309 9TH AVE	90043	4012002009	0.000	0.000	0.350	0.000	Shortfall of Sites	0.139	Low Medium I Residential	R2-1	0	0	0	28.750	0.350		Residential - Single Family Residence, 1	102B185 929		West Adams - Baldwin Hills - Leimert	No	MI	R2RD
Los Angeles	612 W F ST	90744	7417023008	0.000	0.000	0.350	0.000	Shortfall of Sites	0.133	Low Medium II Residential	[Q]RD1.5-1XL-O-CUGU	0	0	0	29.984	0.350		Residential - Single Family Residence, 1	030B205 929		Wilmington - Harbor City	No	MI	R2RD
Los Angeles	5938 COLFAX AVE	91601	2339009030	0.000	0.000	0.350	0.000	Shortfall of Sites	0.156	Low Medium I Residential	RD3-1	0	0	0	25.624	0.350		Residential - Single Family Residence, 1	177B169 930		North Hollywood - Valley Village	No	MI	R2RD
Los Angeles	1012 N EDGEMONT ST	90029	5538019012	0.000	0.000	0.350	0.000	Shortfall of Sites	0.143	Low Medium II Residential	RD2-1XL	0	0	0	27.879	0.350		Residential - Single Family Residence, 1	144B197 930		Hollywood	No	MI	R2RD
Los Angeles	2107 S SPAULDING AVE	90016	5064028029	0.000	0.000	0.350	0.000	Shortfall of Sites	0.115	Low Medium II Residential	RD1.5-1	0	0	0	34.859	0.350		Residential - Single Family Residence, 1	126B173 930		West Adams - Baldwin Hills - Leimert	No	MI	R2RD
Los Angeles	6090 HARGIS ST	90034	5065003027	0.000	0.000	0.350	0.000	Shortfall of Sites	0.115	Low Medium II Residential	RD2-1	0	0	0	34.847	0.350		Residential - Single Family Residence, 1	123B173 930		West Adams - Baldwin Hills - Leimert	No	MI	R2RD
Los Angeles	3416 VIRGINIA RD	90016	5046004006	0.000	0.000	0.350	0.000	Shortfall of Sites	0.120	Low Medium I Residential	RD3-1	0	0	0	33.312	0.350		Residential - Single Family Residence, 1	120B185 930		West Adams - Baldwin Hills - Leimert	No	MI	R2RD
Los Angeles	1407 ROLLAND CURTIS PL	90062	5036004017	0.000	0.000	0.350	0.000	Shortfall of Sites	0.121	Low Medium II Residential	RD2-1	0	0	0	33.174	0.350		Residential - Single Family Residence, 1	117B193 930		South Los Angeles	No	MI	R2RD
Los Angeles	1440 W 56TH ST	90062	5003025021	0.000	0.000	0.350	0.000	Shortfall of Sites	0.115	Low Medium I Residential	R2-1-CPIO	0	0	0	34.908	0.350		Residential - Single Family Residence, 1	108B193 930		South Los Angeles	No	MI	R2RD

Jurisdiction Name	Site Address/Intersection	5 Digit ZIP Code	Assessor Parcel Number	Very Low-Income	Low-Income	Moderate-Income	Above Moderate-Income	Type of Shortfall	Parcel Size (Acres)	Current General Plan Designation	Current Zoning	Proposed General Plan (GP) Designation	Proposed Zoning	Minimum Density Allowed	Maximum Density Allowed	Total Capacity	Vacant/ Nonvacant	Description of Existing Uses	PIN	Base Density Per Acre	Community Plan Area	Rent Stabalization Ordinance	Income Category	Applicable Rezoning Program (Program informing values in Column Q listed first)
Los Angeles	126 W 56TH ST	90037	5101027023	0.000	0.000	0.350	0.000	Shortfall of Sites	0.124	Low Medium I Residential	R2-1	0	0	0	32.265	0.350		Residential - Single Family Residence, 1	108B201 930		Southeast Los Angeles	No	MI	R2RD
Los Angeles	921 W 62ND PL	90044	6004014026	0.000	0.000	0.350	0.000	Shortfall of Sites	0.126	Low Medium II Residential	RD2-1	0	0	0	31.669	0.350		Residential - Single Family Residence, 1	105B197 930		South Los Angeles	No	MI	R2RD
Los Angeles	723 E 73RD ST	90001	6023002025	0.000	0.000	0.350	0.000	Shortfall of Sites	0.110	Low Medium I Residential	R2-1	0	0	0	36.254	0.350		Residential - Single Family Residence, 1	102B205 930		Southeast Los Angeles	No	MI	R2RD
Los Angeles	1013 N EDGEMONT ST	90029	5538012018	0.000	0.000	0.350	0.000	Shortfall of Sites	0.143	Low Medium II Residential	RD2-1XL	0	0	0	27.880	0.350		Residential - Single Family Residence, 1	144B197 931		Hollywood	No	MI	R2RD
Los Angeles	1921 THURMAN AVE	90016	5064026032	0.000	0.000	0.350	0.000	Shortfall of Sites	0.111	Low Medium II Residential	RD2-1	0	0	0	35.880	0.350		Residential - Single Family Residence, 1	126B177 931		West Adams - Baldwin Hills - Leimert	No	MI	R2RD
Los Angeles	2060 CHARITON ST	90034	4302034021	0.000	0.000	0.350	0.000	Shortfall of Sites	0.133	Low Medium II Residential	RD1.5-1	0	0	0	29.963	0.350		Residential - Single Family Residence, 1	126B173 931		West Adams - Baldwin Hills - Leimert	No	MI	R2RD
Los Angeles	3417 VIRGINIA RD	90016	5046005007	0.000	0.000	0.350	0.000	Shortfall of Sites	0.120	Low Medium I Residential	RD3-1	0	0	0	33.243	0.350		Residential - Single Family Residence, 1	120B185 931		West Adams - Baldwin Hills - Leimert	No	MI	R2RD
Los Angeles	1498 W 35TH ST	90018	5041009018	0.000	0.000	0.350	0.000	Shortfall of Sites	0.156	Low Medium II Residential	RD2-1-O	0	0	0	25.623	0.350		Residential - Single Family Residence, 1	120B193 931		South Los Angeles	No	MI	R2RD
Los Angeles	1401 ROLLAND CURTIS PL	90062	5036004016	0.000	0.000	0.350	0.000	Shortfall of Sites	0.121	Low Medium II Residential	RD2-1	0	0	0	33.174	0.350		Residential - Single Family Residence, 1	117B193 931		South Los Angeles	No	MI	R2RD
Los Angeles	3927 WALTON AVE	90037	5037020036	0.000	0.000	0.350	0.000	Shortfall of Sites	0.093	Low Medium II Residential	RD1.5-1	0	0	0	43.020	0.350		Residential - Single Family Residence, 1	117B197 931		South Los Angeles	No	MI	R2RD
Los Angeles	1436 W 56TH ST	90062	5003025022	0.000	0.000	0.350	0.000	Shortfall of Sites	0.115	Low Medium I Residential	R2-1-CPIO	0	0	0	34.908	0.350		Residential - Single Family Residence, 1	108B193 931		South Los Angeles	No	MI	R2RD
Los Angeles	366 E 57TH ST	90011	5101008019	0.000	0.000	0.350	0.000	Shortfall of Sites	0.117	Low Medium I Residential	R2-1-CPIO	0	0	0	34.153	0.350		Residential - Single Family Residence, 1	108B205 931		Southeast Los Angeles	No	MI	R2RD
Los Angeles	7304 10TH AVE	90043	4012002018	0.000	0.000	0.350	0.000	Shortfall of Sites	0.142	Low Medium I Residential	R2-1	0	0	0	28.186	0.350		Residential - Single Family Residence, 1	102B185 931		West Adams - Baldwin Hills - Leimert	No	MI	R2RD
Los Angeles	126 E 118TH PL	90061	6083025009	0.000	0.000	0.350	0.000	Shortfall of Sites	0.128	Low Medium I Residential	R2-1	0	0	0	31.313	0.350		Residential - Single Family Residence, 1	084B205 931		Southeast Los Angeles	No	MI	R2RD
Los Angeles	1017 EUBANK AVE	90744	7423025027	0.000	0.000	0.350	0.000	Shortfall of Sites	0.136	Low Medium I Residential	[Q]R2-1XL-O-CUGU	0	0	0	29.502	0.350		Residential - Single Family Residence, 1	033B209 931		Wilmington - Harbor City	No	MI	R2RD
Los Angeles	1055 W 19TH ST	90731	7462012064	0.000	0.000	0.350	0.000	Shortfall of Sites	0.115	Low Medium II Residential	RD1.5-1XL	0	0	0	34.720	0.350		Residential - Single Family Residence, 1	012B197 931		San Pedro	No	MI	R2RD
Los Angeles	3180 PERLITA AVE	90039	5436019020	0.000	0.000	0.350	0.000	Shortfall of Sites	0.110	Low Medium II Residential	[Q]RD2-1-RIO	0	0	0	36.300	0.350		Residential - Single Family Residence, 1	153B209 932		Northeast Los Angeles	No	MI	R2RD
Los Angeles	3128 VERA AVE	90034	4312007032	0.000	0.000	0.350	0.000	Shortfall of Sites	0.121	Low Medium II Residential	RD2-1-CPIO	0	0	0	32.999	0.350		Residential - Single Family Residence, 1	123B169 932		West Adams - Baldwin Hills - Leimert	No	MI	R2RD
Los Angeles	1822 W 35TH ST	90018	5042029003	0.000	0.000	0.350	0.000	Shortfall of Sites	0.146	Low Medium I Residential	R2-1-O	0	0	0	27.396	0.350		Residential - Single Family Residence, 1	120B193 932		South Los Angeles	No	MI	R2RD
Los Angeles	1397 ROLLAND CURTIS PL	90062	5036004015	0.000	0.000	0.350	0.000	Shortfall of Sites	0.121	Low Medium II Residential	RD2-1	0	0	0	33.175	0.350		Residential - Single Family Residence - Guesthouse, 1	117B193 932		South Los Angeles	No	MI	R2RD
Los Angeles	3926 WALTON AVE	90037	5037020025	0.000	0.000	0.350	0.000	Shortfall of Sites	0.082	Low Medium II Residential	RD1.5-1	0	0	0	48.641	0.350		Residential - Single Family Residence, 1	117B197 932		South Los Angeles	No	MI	R2RD
Los Angeles	937 W 56TH ST	90037	5001009019	0.000	0.000	0.350	0.000	Shortfall of Sites	0.117	Low Medium I Residential	R2-1	0	0	0	34.046	0.350		Residential - Single Family Residence, 1	108B197 932		South Los Angeles	No	MI	R2RD
Los Angeles	1432 W 56TH ST	90062	5003025023	0.000	0.000	0.350	0.000	Shortfall of Sites	0.115	Low Medium I Residential	R2-1-CPIO	0	0	0	34.908	0.350		Residential - Single Family Residence, 1	108B193 932		South Los Angeles	No	MI	R2RD
Los Angeles	674 W 62ND ST	90044	6004023012	0.000	0.000	0.350	0.000	Shortfall of Sites	0.124	Low Medium I Residential	R2-1	0	0	0	32.264	0.350		Residential - Single Family Residence, 1	105B201 932		South Los Angeles	No	MI	R2RD
Los Angeles	719 E 73RD ST	90001	6023002026	0.000	0.000	0.350	0.000	Shortfall of Sites	0.110	Low Medium I Residential	R2-1	0	0	0	36.255	0.350		Residential - Single Family Residence, 1	102B205 932		Southeast Los Angeles	No	MI	R2RD
Los Angeles	124 E 118TH PL	90061	6083025010	0.000	0.000	0.350	0.000	Shortfall of Sites	0.128	Low Medium I Residential	R2-1	0	0	0	31.313	0.350		Residential - Single Family Residence, 1	084B205 932		Southeast Los Angeles	No	MI	R2RD
Los Angeles	917 S CABRILLO AVE	90731	7454008027	0.000	0.000	0.350	0.000	Shortfall of Sites	0.103	Low Medium II Residential	RD2-1XL	0	0	0	38.694	0.350		Residential - Single Family Residence, 1	015B197 932		San Pedro	No	MI	R2RD
Los Angeles	1047 W 19TH ST	90731	7462012065	0.000	0.000	0.350	0.000	Shortfall of Sites	0.115	Low Medium II Residential	RD1.5-1XL	0	0	0	34.810	0.350		Residential - Single Family Residence, 1	012B197 932		San Pedro	No	MI	R2RD
Los Angeles	3148 LA CLEDE AVE	90039	5436010011	0.000	0.000	0.350	0.000	Shortfall of Sites	0.124	Low Medium II Residential	[Q]RD2-1-RIO	0	0	0	32.271	0.350		Residential - Single Family Residence, 1	153B209 933		Northeast Los Angeles	No	MI	R2RD
Los Angeles	1916 THURMAN AVE	90016	5064021032	0.000	0.000	0.350	0.000	Shortfall of Sites	0.118	Low Medium II Residential	RD2-1	0	0	0	34.041	0.350		Residential - Single Family Residence, 1	126B177 933		West Adams - Baldwin Hills - Leimert	No	MI	R2RD
Los Angeles	2107 THURMAN AVE	90016	5064025033	0.000	0.000	0.350	0.000	Shortfall of Sites	0.113	Low Medium II Residential	RD2-1	0	0	0	35.458	0.350		Residential - Single Family Residence, 1	126B173 933		West Adams - Baldwin Hills - Leimert	No	MI	R2RD
Los Angeles	6086 HARGIS ST	90034	5065003046	0.000	0.000	0.350	0.000	Shortfall of Sites	0.110	Low Medium II Residential	RD2-1	0	0	0	36.367	0.350		Residential - Single Family Residence - Therapy Pool (Spa), 1	123B173 933		West Adams - Baldwin Hills - Leimert	No	MI	R2RD
Los Angeles	3232 FAY AVE	90034	4312021009	0.000	0.000	0.350	0.000	Shortfall of Sites	0.111	Low Medium II Residential	RD1.5-1	0	0	0	36.050	0.350		Residential - Single Family Residence, 1	123B169 933		West Adams - Baldwin Hills - Leimert	No	MI	R2RD
Los Angeles	1492 W 35TH ST	90018	5041009017	0.000	0.000	0.350	0.000	Shortfall of Sites	0.156	Low Medium II Residential	RD2-1-O	0	0	0	25.625	0.350		Residential - Single Family Residence, 1	120B193 933		South Los Angeles	No	MI	R2RD
Los Angeles	1393 ROLLAND CURTIS PL	90062	5036004014	0.000	0.000	0.350	0.000	Shortfall of Sites	0.121	Low Medium II Residential	RD2-1	0	0	0	33.176	0.350		Residential - Single Family Residence, 1	117B193 933		South Los Angeles	No	MI	R2RD
Los Angeles	941 W 56TH ST	90037	5001009018	0.000	0.000	0.350	0.000	Shortfall of Sites	0.117	Low Medium I Residential	R2-1	0	0	0	34.047	0.350		Residential - Single Family Residence, 1	108B197 933		South Los Angeles	No	MI	R2RD
Los Angeles	5526 S GRAMERCY PL	90062	5005019004	0.000	0.000	0.350	0.000	Shortfall of Sites	0.147	Low Medium I Residential	R2-1	0	0	0	27.292	0.350		Residential - Single Family Residence, 1	108B189 933		South Los Angeles	No	MI	R2RD
Los Angeles	1428 W 56TH ST	90062	5003025024	0.000	0.000	0.350	0.000	Shortfall of Sites	0.115	Low Medium I Residential	R2-1-CPIO	0	0	0	34.908	0.350		Residential - Single Family Residence, 1	108B193 933		South Los Angeles	No	MI	R2RD
Los Angeles	358 E 57TH ST	90011	5101008017	0.000	0.000	0.350	0.000	Shortfall of Sites	0.117	Low Medium I Residential	R2-1-CPIO	0	0	0	34.152	0.350		Residential - Single Family Residence, 1	108B205 933		Southeast Los Angeles	No	MI	R2RD
Los Angeles	678 W 62ND ST	90044	6004023013	0.000	0.000	0.350	0.000	Shortfall of Sites	0.124	Low Medium I Residential	R2-1	0	0	0	32.264	0.350		Residential - Single Family Residence, 1	105B201 933		South Los Angeles	No	MI	R2RD
Los Angeles	715 E 73RD ST	90001	6023002027	0.000	0.000	0.350	0.000	Shortfall of Sites	0.110	Low Medium I Residential	R2-1	0	0	0	36.256	0.350		Residential - Single Family Residence, 1	102B205 933		Southeast Los Angeles	No	MI	R2RD
Los Angeles	244 W 81ST ST	90003	6031029012	0.000	0.000	0.350	0.000	Shortfall of Sites	0.122	Low Medium I Residential	R2-1	0	0	0	32.705	0.350		Residential - Single Family Residence, 1	099B201 933		Southeast Los Angeles	No	MI	R2RD
Los Angeles	118 E 118TH PL	90061	6083025011	0.000	0.000	0.350	0.000	Shortfall of Sites	0.128	Low Medium I Residential	R2-1	0	0	0	31.313	0.350		Residential - Single Family Residence, 1	084B205 933		Southeast Los Angeles	No	MI	R2RD
Los Angeles	1041 W 19TH ST	90731	7462012066	0.000	0.000	0.350	0.000	Shortfall of Sites	0.115	Low Medium II Residential	RD1.5-1XL	0	0	0	34.810	0.350		Residential - Single Family Residence, 1	012B197 933		San Pedro	No	MI	R2RD
Los Angeles	6125 MELVIL ST	90034	5065003015	0.000	0.000	0.350	0.000	Shortfall of Sites	0.115	Low Medium II Residential	RD2-1	0	0	0	34.800	0.350		Residential - Single Family Residence, 1	123B173 934		West Adams - Baldwin Hills - Leimert	No	MI	R2RD
Los Angeles	3139 HELMS AVE	90034	4312007006	0.000	0.000	0.350	0.000	Shortfall of Sites	0.124	Low Medium II Residential	RD2-1-CPIO	0	0	0	32.257	0.350		Residential - Single Family Residence, 1	123B169 934		West Adams - Baldwin Hills - Leimert	No	MI	R2RD
Los Angeles	1389 ROLLAND CURTIS PL	90062	5036004013	0.000	0.000	0.350	0.000	Shortfall of Sites	0.132	Low Medium II Residential	RD2-1	0	0	0	30.347	0.350		Residential - Single Family Residence, 1	117B193 934		South Los Angeles	No	MI	R2RD
Los Angeles	945 W 56TH ST	90037	5001009017	0.000	0.000	0.350	0.000	Shortfall of Sites	0.117	Low Medium I Residential	R2-1	0	0	0	34.048	0.350		Residential - Single Family Residence, 1	108B197 934		South Los Angeles	No	MI	R2RD
Los Angeles	5527 S GRAMERCY PL	90062	5005016031	0.000	0.000	0.350	0.000	Shortfall of Sites	0.125	Low Medium I Residential	R2-1	0	0	0	31.911	0.350		Residential - Single Family Residence, 1	108B189 934		South Los Angeles	No	MI	R2RD
Los Angeles	1424 W 56TH ST	90062	5003025025	0.000	0.000	0.350	0.000	Shortfall of Sites	0.115	Low Medium I Residential	R2-1-CPIO	0	0	0	34.908	0.350		Residential - Single Family Residence, 1	108B193 934		South Los Angeles	No	MI	R2RD
Los Angeles	354 E 57TH ST	90011	5101008016	0.000	0.000	0.350	0.000	Shortfall of Sites	0.117	Low Medium I Residential	R2-1-CPIO	0	0	0	34.152	0.350		Residential - Single Family Residence, 1	108B205 934		Southeast Los Angeles	No	MI	R2RD
Los Angeles	700 W 62ND ST	90044	6004023014	0.000	0.000	0.350	0.000	Shortfall of Sites	0.124	Low Medium I Residential	R2-1	0	0	0	32.263	0.350		Residential - Single Family Residence, 1	105B201 934		South Los Angeles	No	MI	R2RD
Los Angeles	711 E 73RD ST	90001	6023002028	0.000	0.000	0.350	0.000	Shortfall of Sites	0.110	Low Medium I Residential	R2-1	0	0	0	36.257	0.350		Residential - Single Family Residence, 1	102B205 934		Southeast Los Angeles	No	MI	R2RD
Los Angeles	114 E 118TH PL	90061	6083025012	0.000	0.000	0.350	0.000	Shortfall of Sites	0.144	Low Medium I Residential	R2-1	0	0	0	27.834	0.350		Residential - Single Family Residence, 1	084B205 934		Southeast Los Angeles	No	MI	R2RD
Los Angeles	1519 S OGDEN DR	90019	5068026002	0.000	0.000	0.350	0.000	Shortfall of Sites	0.158	Low Medium I Residential	R2-1-O	0	0	0	25.312	0.350		Residential - Single Family Residence, 1	129B177 935		Wilshire	No	MI	R2RD
Los Angeles	2108 S SPAULDING AVE	90016	5064025004	0.000	0.000	0.350	0.000	Shortfall of Sites	0.114	Low Medium II Residential	RD2-1	0	0	0	35.220	0.350		Residential - Single Family Residence, 1	126B173 935		West Adams - Baldwin Hills - Leimert	No	MI	R2RD
Los Angeles	4234 S BUDLONG AVE	90037	5020022010	0.000	0.000	0.350	0.000	Shortfall of Sites	0.138	Low Medium I Residential	R2-1	0	0	0	28.995	0.350		Residential - Single Family Residence, 1	114B197 935		South Los Angeles	No	MI	R2RD
Los Angeles	850 W 49TH ST	90037	5018015027	0.000	0.000	0.350	0.000	Shortfall of Sites	0.134	Low Medium II Residential	RD2-1	0	0	0	29.889	0.350		Residential - Single Family Residence, 1	111B197 935		South Los Angeles	No	MI	R2RD
Los Angeles	5526 S WILTON PL	90062	5005016004	0.000	0.000	0.350	0.000	Shortfall of Sites	0.126	Low Medium I Residential	R2-1	0	0	0	31.863	0.350		Residential - Single Family Residence, 1	108B189 935		South Los Angeles	No	MI	R2RD
Los Angeles	1420 W 56TH ST	90062	5003025026	0.000	0.000	0.350	0.000	Shortfall of Sites	0.115	Low Medium I Residential	R2-1-CPIO	0	0	0	34.908	0.350		Residential - Single Family Residence, 1	108B193 935		South Los Angeles	No	MI	R2RD
Los Angeles	148 W 56TH ST	90037	5101027018	0.000	0.000	0.350	0.000	Shortfall of Sites	0.124	Low Medium I Residential	R2-1	0	0	0	32.266	0.350		Residential - Single Family Residence, 1	108B201 935		Southeast Los Angeles	No	MI	R2RD
Los Angeles	350 E 57TH ST	90011	5101008015	0.000	0.000	0.350	0.000	Shortfall of Sites	0.117	Low Medium I Residential	R2-1-CPIO	0	0	0	34.152	0.350		Residential - Single Family Residence, 1	108B205 935		Southeast Los Angeles	No	MI	R2RD
Los Angeles	704 W 62ND ST	90044	6004023015	0.000	0.000	0.350	0.000	Shortfall of Sites	0.124	Low Medium I Residential	R2-1	0	0	0	32.262	0.350		Residential - Single Family Residence, 1	105B201 935		South Los Angeles	No	MI	R2RD
Los Angeles	705 E 73RD ST	90001	6023002029	0.000	0.000	0.350	0.000	Shortfall of Sites	0.110	Low Medium I Residential	R2-1	0	0	0	36.257	0.350		Residential - Single Family Residence, 1	102B205 935		Southeast Los Angeles	No	MI	R2RD
Los Angeles	944 FLINT AVE	90744	7425036010	0.000	0.000	0.350	0.000	Shortfall of Sites	0.131	Low Medium I Residential	[Q]R2-1XL-O-CUGU	0	0	0	30.630	0.350		Residential - Single Family Residence, 1	033B209 935		Wilmington - Harbor City	No	MI	R2RD
Los Angeles	6409 BLEWETT AVE	91406	2233013030	0.000	0.000	0.350	0.000	Shortfall of Sites	0.129	Low Medium II Residential	[Q]RD1.5-1-RIO	0	0	0	30.986	0.350		Residential - Single Family Residence, 1	180B141 936		Van Nuys - North Sherman Oaks	No	MI	R2RD
Los Angeles	2855 ALLESANDRO ST	90039	5442026005	0.000	0.000	0.350	0.000	Shortfall of Sites	0.202	Low Medium I Residential	R2-1VL-RIO	0	0	0	19.850	0.350		Residential - Single Family Residence, 1	150B213 936		Silver Lake - Echo Park - Elysian Valley	No	MI	R2RD
Los Angeles	6080 HARGIS ST	90034	5065003044	0.000	0.000	0.350	0.000	Shortfall of Sites	0.073	Low Medium II Residential	RD2-1	0	0	0	54.446	0.350		Residential - Single Family Residence, 1	123B173 936		West Adams - Baldwin Hills - Leimert	No	MI	R2RD
Los Angeles	3432 BUCKINGHAM RD	90016	5046005016	0.000	0.000	0.350	0.000	Shortfall of Sites	0.120	Low Medium I Residential	RD3-1	0	0	0	33.303	0.350		Residential - Single Family Residence, 1	120B181 936		West Adams - Baldwin Hills - Leimert	No	MI	R2RD
Los Angeles	1153 W 56TH ST	90037	5002021030	0.000	0.000	0.350	0.000	Shortfall of Sites	0.117	Low Medium I Residential	R2-1	0	0	0	34.129	0.350		Residential - Single Family Residence, 1	108B197 936		South Los Angeles	No	MI	R2RD
Los Angeles	5527 S WILTON PL	90062	5005013032	0.000	0.000	0.350	0.000	Shortfall of Sites	0.126	Low Medium I Residential	R2-1	0	0	0	31.854	0.350		Residential - Single Family Residence, 1	108B189 936		South Los Angeles	No	MI	R2RD
Los Angeles	346 E 57TH ST	90011	5101008014	0.000	0.000	0.350	0.000	Shortfall of Sites	0.117	Low Medium I Residential	R2-1-CPIO	0	0	0	34.152	0.350		Residential - Single Family Residence, 1	108B205 936		Southeast Los Angeles	No	MI	R2RD
Los Angeles	154 E GAGE AVE	90003	6006014018	0.000	0.000	0.350	0.000	Shortfall of Sites	0.114	Low Medium I Residential	R2-1	0	0	0	35.160	0.350		Residential - Single Family Residence, 1	105B205 936		Southeast Los Angeles	No	MI	R2RD

Jurisdiction Name	Site Address/Intersection	5 Digit ZIP Code	Assessor Parcel Number	Very Low-Income	Low-Income	Moderate-Income	Above Moderate-Income	Type of Shortfall	Parcel Size (Acres)	Current General Plan Designation	Current Zoning	Proposed General Plan (GP) Designation	Proposed Zoning	Minimum Density Allowed	Maximum Density Allowed	Total Capacity	Vacant/ Nonvacant	Description of Existing Uses	PIN	Base Density Per Acre	Community Plan Area	Rent Stabalization Ordinance	Income Category	Applicable Rezoning Program (Program informing values in Column Q listed first)
Los Angeles	701 E 73RD ST	90001	6023002030	0.000	0.000	0.350	0.000	Shortfall of Sites	0.110	Low Medium I Residential	R2-1	0	0	0	36.259	0.350		Residential - Single Family Residence, 1	102B205 936		Southeast Los Angeles	No	MI	R2RD
Los Angeles	1018 LECOUVREUR AVE	90744	7423025003	0.000	0.000	0.350	0.000	Shortfall of Sites	0.136	Low Medium II Residential	[Q]R2-1XL-O-CUGU	0	0	0	29.502	0.350		Residential - Single Family Residence, 1	033B209 936		Wilmington - Harbor City	No	MI	R2RD
Los Angeles	6408 BLEWETT AVE	91406	2233007019	0.000	0.000	0.350	0.000	Shortfall of Sites	0.130	Low Medium II Residential	[Q]RD1.5-1-RIO	0	0	0	30.840	0.350		Residential - Single Family Residence, 1	180B141 937		Van Nuys - North Sherman Oaks	No	MI	R2RD
Los Angeles	3127 LA CLEDE AVE	90039	5436009038	0.000	0.000	0.350	0.000	Shortfall of Sites	0.124	Low Medium II Residential	[Q]RD2-1-RIO	0	0	0	32.267	0.350		Residential - Single Family Residence, 1	153B209 937		Northeast Los Angeles	No	MI	R2RD
Los Angeles	1006 N KENMORE AVE	90029	5538012007	0.000	0.000	0.350	0.000	Shortfall of Sites	0.116	Low Medium II Residential	RD2-1XL	0	0	0	34.455	0.350		Residential - Single Family Residence, 1	144B197 937		Hollywood	No	MI	R2RD
Los Angeles	5615 SATURN ST	90019	5069018014	0.000	0.000	0.350	0.000	Shortfall of Sites	0.113	Low Medium I Residential	R2-1-O	0	0	0	35.548	0.350		Residential - Single Family Residence, 1	129B177 937		Wilshire	No	MI	R2RD
Los Angeles	1427 W 20TH ST	90007	5056026021	0.000	0.000	0.350	0.000	Shortfall of Sites	0.119	Low Medium II Residential	RD1.5-1	0	0	0	33.488	0.350		Residential - Single Family Residence, 1	126B197 937		South Los Angeles	No	MI	R2RD
Los Angeles	6121 MELVIL ST	90034	5065003016	0.000	0.000	0.350	0.000	Shortfall of Sites	0.115	Low Medium II Residential	RD2-1	0	0	0	34.796	0.350		Residential - Single Family Residence, 1	123B173 937		West Adams - Baldwin Hills - Leimert	No	MI	R2RD
Los Angeles	3220 CATTARAUGUS AVE	90034	4312019005	0.000	0.000	0.350	0.000	Shortfall of Sites	0.111	Low Medium II Residential	RD2-1	0	0	0	36.034	0.350		Residential - Single Family Residence, 1	123B169 937		West Adams - Baldwin Hills - Leimert	No	MI	R2RD
Los Angeles	3433 BUCKINGHAM RD	90016	5046006014	0.000	0.000	0.350	0.000	Shortfall of Sites	0.119	Low Medium I Residential	RD3-1	0	0	0	33.479	0.350		Residential - Single Family Residence, 1	120B181 937		West Adams - Baldwin Hills - Leimert	No	MI	R2RD
Los Angeles	4255 WALTON AVE	90037	5020022019	0.000	0.000	0.350	0.000	Shortfall of Sites	0.138	Low Medium I Residential	R2-1	0	0	0	29.042	0.350		Residential - Single Family Residence, 1	114B197 937		South Los Angeles	No	MI	R2RD
Los Angeles	342 E 57TH ST	90011	5101008013	0.000	0.000	0.350	0.000	Shortfall of Sites	0.117	Low Medium I Residential	R2-1-CPIO	0	0	0	34.152	0.350		Residential - Single Family Residence, 1	108B205 937		Southeast Los Angeles	No	MI	R2RD
Los Angeles	320 W 81ST ST	90003	6031028017	0.000	0.000	0.350	0.000	Shortfall of Sites	0.122	Low Medium I Residential	R2-1	0	0	0	32.660	0.350		Residential - Single Family Residence, 1	099B201 937		Southeast Los Angeles	No	MI	R2RD
Los Angeles	1007 N KENMORE AVE	90029	5538011003	0.000	0.000	0.350	0.000	Shortfall of Sites	0.116	Low Medium II Residential	RD2-1XL	0	0	0	34.445	0.350		Residential - Single Family Residence, 1	144B197 938		Hollywood	No	MI	R2RD
Los Angeles	8520 MELVIL ST	90034	4312022005	0.000	0.000	0.350	0.000	Shortfall of Sites	0.117	Low Medium II Residential	RD2-1	0	0	0	34.130	0.350		Residential - Single Family Residence, 1	123B173 938		West Adams - Baldwin Hills - Leimert	No	MI	R2RD
Los Angeles	3432 WEST BLVD	90016	5046006015	0.000	0.000	0.350	0.000	Shortfall of Sites	0.152	Low Medium I Residential	RD3-1	0	0	0	26.347	0.350		Residential - Single Family Residence, 1	120B181 938		West Adams - Baldwin Hills - Leimert	No	MI	R2RD
Los Angeles	1468 W 35TH ST	90018	5041010029	0.000	0.000	0.350	0.000	Shortfall of Sites	0.078	Low Medium II Residential	RD2-1-O	0	0	0	51.270	0.350		Residential - Single Family Residence, 1	120B193 938		South Los Angeles	No	MI	R2RD
Los Angeles	902 W 49TH ST	90037	5018014018	0.000	0.000	0.350	0.000	Shortfall of Sites	0.134	Low Medium II Residential	RD2-1	0	0	0	29.889	0.350		Residential - Single Family Residence, 1	111B197 938		South Los Angeles	No	MI	R2RD
Los Angeles	1145 W 56TH ST	90037	5002021028	0.000	0.000	0.350	0.000	Shortfall of Sites	0.117	Low Medium I Residential	R2-1	0	0	0	34.123	0.350		Residential - Single Family Residence, 1	108B197 938		South Los Angeles	No	MI	R2RD
Los Angeles	146 E GAGE AVE	90003	6006014020	0.000	0.000	0.350	0.000	Shortfall of Sites	0.114	Low Medium I Residential	R2-1	0	0	0	35.131	0.350		Residential - Single Family Residence, 1	105B205 938		Southeast Los Angeles	No	MI	R2RD
Los Angeles	649 E 73RD ST	90001	6023001012	0.000	0.000	0.350	0.000	Shortfall of Sites	0.110	Low Medium I Residential	R2-1	0	0	0	36.253	0.350		Residential - Single Family Residence, 1	102B205 938		Southeast Los Angeles	No	MI	R2RD
Los Angeles	322 W 81ST ST	90003	6031028016	0.000	0.000	0.350	0.000	Shortfall of Sites	0.122	Low Medium I Residential	R2-1	0	0	0	32.714	0.350		Residential - Double, Duplex, or Two Units - 4 Stories or Less, 1	099B201 938		Southeast Los Angeles	No	MI	R2RD
Los Angeles	1072 W 10TH ST	90731	7458008006	0.000	0.000	0.350	0.000	Shortfall of Sites	0.124	Low Medium II Residential	RD1.5-1XL	0	0	0	32.263	0.350		Residential - Single Family Residence - Pool, 1	015B197 938		San Pedro	No	MI	R2RD
Los Angeles	2111 THURMAN AVE	90016	5064025032	0.000	0.000	0.350	0.000	Shortfall of Sites	0.114	Low Medium II Residential	RD2-1	0	0	0	35.242	0.350		Residential - Single Family Residence, 1	126B173 939		West Adams - Baldwin Hills - Leimert	No	MI	R2RD
Los Angeles	3433 WEST BLVD	90016	5046007012	0.000	0.000	0.350	0.000	Shortfall of Sites	0.152	Low Medium I Residential	RD3-1	0	0	0	26.399	0.350		Residential - Single Family Residence, 1	120B181 939		West Adams - Baldwin Hills - Leimert	No	MI	R2RD
Los Angeles	1466 W 35TH ST	90018	5041010028	0.000	0.000	0.350	0.000	Shortfall of Sites	0.078	Low Medium II Residential	RD2-1-O	0	0	0	51.261	0.350		Residential - Single Family Residence, 1	120B193 939		South Los Angeles	No	MI	R2RD
Los Angeles	1367 ROLLAND CURTIS PL	90062	5036003013	0.000	0.000	0.350	0.000	Shortfall of Sites	0.120	Low Medium II Residential	RD2-1	0	0	0	33.332	0.350		Residential - Single Family Residence, 1	117B193 939		South Los Angeles	No	MI	R2RD
Los Angeles	3927 WISCONSIN PL	90037	5037020007	0.000	0.000	0.350	0.000	Shortfall of Sites	0.093	Low Medium II Residential	RD1.5-1	0	0	0	43.021	0.350		Residential - Single Family Residence, 1	117B197 939		South Los Angeles	No	MI	R2RD
Los Angeles	4182 DENKER AVE	90062	5021013026	0.000	0.000	0.350	0.000	Shortfall of Sites	0.156	Low Medium I Residential	R2-1	0	0	0	25.633	0.350		Residential - Single Family Residence, 1	114B193 939		South Los Angeles	No	MI	R2RD
Los Angeles	1141 W 56TH ST	90037	5002021027	0.000	0.000	0.350	0.000	Shortfall of Sites	0.117	Low Medium I Residential	R2-1	0	0	0	34.121	0.350		Residential - Single Family Residence, 1	108B197 939		South Los Angeles	No	MI	R2RD
Los Angeles	158 W 56TH ST	90037	5101027015	0.000	0.000	0.350	0.000	Shortfall of Sites	0.124	Low Medium I Residential	R2-1	0	0	0	32.265	0.350		Residential - Single Family Residence, 1	108B201 939		Southeast Los Angeles	No	MI	R2RD
Los Angeles	334 E 57TH ST	90011	5101008011	0.000	0.000	0.350	0.000	Shortfall of Sites	0.117	Low Medium I Residential	R2-1-CPIO	0	0	0	34.151	0.350		Residential - Single Family Residence, 1	108B205 939		Southeast Los Angeles	No	MI	R2RD
Los Angeles	645 E 73RD ST	90001	6023001013	0.000	0.000	0.350	0.000	Shortfall of Sites	0.110	Low Medium I Residential	R2-1	0	0	0	36.253	0.350		Residential - Single Family Residence, 1	102B205 939		Southeast Los Angeles	No	MI	R2RD
Los Angeles	7310 9TH AVE	90043	4012001017	0.000	0.000	0.350	0.000	Shortfall of Sites	0.140	Low Medium I Residential	RD3-1	0	0	0	28.647	0.350		Residential - Single Family Residence, 1	102B185 939		West Adams - Baldwin Hills - Leimert	No	MI	R2RD
Los Angeles	328 W 81ST ST	90003	6031028015	0.000	0.000	0.350	0.000	Shortfall of Sites	0.122	Low Medium I Residential	R2-1	0	0	0	32.768	0.350		Residential - Single Family Residence, 1	099B201 939		Southeast Los Angeles	No	MI	R2RD
Los Angeles	1062 W 10TH ST	90731	7458008008	0.000	0.000	0.350	0.000	Shortfall of Sites	0.124	Low Medium II Residential	RD1.5-1XL	0	0	0	32.263	0.350		Residential - Single Family Residence, 1	015B197 939		San Pedro	No	MI	R2RD
Los Angeles	1039 N ALEXANDRIA AVE	90029	5538002005	0.000	0.000	0.350	0.000	Shortfall of Sites	0.119	Low Medium II Residential	RD2-1XL	0	0	0	33.751	0.350		Residential - Single Family Residence, 1	144B197 940		Hollywood	No	MI	R2RD
Los Angeles	1940 S SPAULDING AVE	90016	5064026013	0.000	0.000	0.350	0.000	Shortfall of Sites	0.112	Low Medium II Residential	RD2-1	0	0	0	35.593	0.350		Residential - Single Family Residence, 1	126B177 940		West Adams - Baldwin Hills - Leimert	No	MI	R2RD
Los Angeles	5720 COLOGNE ST	90016	5064028001	0.000	0.000	0.350	0.000	Shortfall of Sites	0.059	Low Medium II Residential	RD2-1	0	0	0	67.377	0.350		Residential - Single Family Residence, 1	126B173 940		West Adams - Baldwin Hills - Leimert	No	MI	R2RD
Los Angeles	3231 FAY AVE	90034	4312019010	0.000	0.000	0.350	0.000	Shortfall of Sites	0.111	Low Medium II Residential	RD2-1	0	0	0	36.050	0.350		Residential - Single Family Residence, 1	123B169 940		West Adams - Baldwin Hills - Leimert	No	MI	R2RD
Los Angeles	3420 EDGEHILL DR	90018	5044008008	0.000	0.000	0.350	0.000	Shortfall of Sites	0.128	Low Medium II Residential	RD2-1	0	0	0	31.319	0.350		Residential - Single Family Residence, 1	120B185 940		West Adams - Baldwin Hills - Leimert	No	MI	R2RD
Los Angeles	1363 ROLLAND CURTIS PL	90062	5036003012	0.000	0.000	0.350	0.000	Shortfall of Sites	0.120	Low Medium II Residential	RD2-1	0	0	0	33.333	0.350		Residential - Single Family Residence, 1	117B193 940		South Los Angeles	No	MI	R2RD
Los Angeles	4183 DALTON AVE	90062	5021013007	0.000	0.000	0.350	0.000	Shortfall of Sites	0.154	Low Medium I Residential	R2-1	0	0	0	25.987	0.350		Residential - Single Family Residence, 1	114B193 940		South Los Angeles	No	MI	R2RD
Los Angeles	910 W 49TH ST	90037	5018014020	0.000	0.000	0.350	0.000	Shortfall of Sites	0.134	Low Medium II Residential	RD2-1	0	0	0	29.889	0.350		Residential - Single Family Residence, 1	111B197 940		South Los Angeles	No	MI	R2RD
Los Angeles	1137 W 56TH ST	90037	5002021026	0.000	0.000	0.350	0.000	Shortfall of Sites	0.117	Low Medium I Residential	R2-1	0	0	0	34.119	0.350		Residential - Single Family Residence, 1	108B197 940		South Los Angeles	No	MI	R2RD
Los Angeles	330 E 57TH ST	90011	5101008024	0.000	0.000	0.350	0.000	Shortfall of Sites	0.117	Low Medium I Residential	R2-1-CPIO	0	0	0	34.151	0.350		Residential - Single Family Residence, 1	108B205 940		Southeast Los Angeles	No	MI	R2RD
Los Angeles	7310 10TH AVE	90043	4012002017	0.000	0.000	0.350	0.000	Shortfall of Sites	0.142	Low Medium I Residential	R2-1	0	0	0	28.190	0.350		Residential - Single Family Residence, 1	102B185 940		West Adams - Baldwin Hills - Leimert	No	MI	R2RD
Los Angeles	330 W 81ST ST	90003	6031028014	0.000	0.000	0.350	0.000	Shortfall of Sites	0.128	Low Medium I Residential	R2-1	0	0	0	31.184	0.350		Residential - Single Family Residence, 1	099B201 940		Southeast Los Angeles	No	MI	R2RD
Los Angeles	1305 E I ST	90744	7425035050	0.000	0.000	0.350	0.000	Shortfall of Sites	0.080	Low Medium I Residential	[Q]R2-1XL-O-CUGU	0	0	0	49.776	0.350		Residential - Single Family Residence, 0	033B213 940		Wilmington - Harbor City	No	MI	R2RD
Los Angeles	1056 W 10TH ST	90731	7458008010	0.000	0.000	0.350	0.000	Shortfall of Sites	0.124	Low Medium II Residential	RD1.5-1XL	0	0	0	32.263	0.350		Residential - Single Family Residence, 1	015B197 940		San Pedro	No	MI	R2RD
Los Angeles	6408 WHITMAN AVE	91406	2233005019	0.000	0.000	0.350	0.000	Shortfall of Sites	0.130	Low Medium II Residential	[Q]RD1.5-1-RIO	0	0	0	30.851	0.350		Residential - Single Family Residence, 1	180B141 941		Van Nuys - North Sherman Oaks	No	MI	R2RD
Los Angeles	926 N RIDGEWOOD PL	90038	5536016021	0.000	0.000	0.350	0.000	Shortfall of Sites	0.137	Low Medium II Residential	RD1.5-1XL	0	0	0	29.202	0.350		Residential - Single Family Residence, 1	144B189 941		Hollywood	No	MI	R2RD
Los Angeles	2112 S SPAULDING AVE	90016	5064025005	0.000	0.000	0.350	0.000	Shortfall of Sites	0.114	Low Medium II Residential	RD2-1	0	0	0	35.016	0.350		Residential - Single Family Residence, 1	126B173 941		West Adams - Baldwin Hills - Leimert	No	MI	R2RD
Los Angeles	3152 HELMS AVE	90034	4312006029	0.000	0.000	0.350	0.000	Shortfall of Sites	0.126	Low Medium II Residential	RD2-1-CPIO	0	0	0	31.679	0.350		Residential - Single Family Residence, 1	123B169 941		West Adams - Baldwin Hills - Leimert	No	MI	R2RD
Los Angeles	3421 EDGEHILL DR	90018	5044007012	0.000	0.000	0.350	0.000	Shortfall of Sites	0.135	Low Medium II Residential	RD1.5-1	0	0	0	29.531	0.350		Residential - Single Family Residence, 1	120B185 941		West Adams - Baldwin Hills - Leimert	No	MI	R2RD
Los Angeles	3432 HILLCREST DR	90016	5046007013	0.000	0.000	0.350	0.000	Shortfall of Sites	0.120	Low Medium I Residential	RD3-1	0	0	0	33.338	0.350		Residential - Single Family Residence, 1	120B181 941		West Adams - Baldwin Hills - Leimert	No	MI	R2RD
Los Angeles	1357 ROLLAND CURTIS PL	90062	5036003038	0.000	0.000	0.350	0.000	Shortfall of Sites	0.120	Low Medium II Residential	RD2-1	0	0	0	33.333	0.350		Residential - Single Family Residence, 1	117B193 941		South Los Angeles	No	MI	R2RD
Los Angeles	1133 W 56TH ST	90037	5002021025	0.000	0.000	0.350	0.000	Shortfall of Sites	0.118	Low Medium I Residential	R2-1	0	0	0	34.039	0.350		Residential - Single Family Residence, 1	108B197 941		South Los Angeles	No	MI	R2RD
Los Angeles	200 W 56TH ST	90037	5101028025	0.000	0.000	0.350	0.000	Shortfall of Sites	0.124	Low Medium I Residential	R2-1	0	0	0	32.265	0.350		Residential - Single Family Residence, 1	108B201 941		Southeast Los Angeles	No	MI	R2RD
Los Angeles	637 E 73RD ST	90001	6023001015	0.000	0.000	0.350	0.000	Shortfall of Sites	0.110	Low Medium I Residential	R2-1	0	0	0	36.255	0.350		Residential - Single Family Residence, 1	102B205 941		Southeast Los Angeles	No	MI	R2RD
Los Angeles	334 W 81ST ST	90003	6031028007	0.000	0.000	0.350	0.000	Shortfall of Sites	0.100	Low Medium I Residential	R2-1	0	0	0	40.151	0.350		Residential - Single Family Residence, 1	099B201 941		Southeast Los Angeles	No	MI	R2RD
Los Angeles	1050 W 10TH ST	90731	7458008012	0.000	0.000	0.350	0.000	Shortfall of Sites	0.124	Low Medium II Residential	RD1.5-1XL	0	0	0	32.263	0.350		Residential - Single Family Residence, 1	015B197 941		San Pedro	No	MI	R2RD
Los Angeles	6409 DEMPSEY AVE	91406	2233005016	0.000	0.000	0.350	0.000	Shortfall of Sites	0.130	Low Medium II Residential	[Q]RD1.5-1-RIO	0	0	0	30.842	0.350		Residential - Single Family Residence, 1	180B141 942		Van Nuys - North Sherman Oaks	No	MI	R2RD
Los Angeles	1900 S RIDGELEY DR	90016	5064006005	0.000	0.000	0.350	0.000	Shortfall of Sites	0.115	Low Medium II Residential	RD1.5-1	0	0	0	34.737	0.350		Residential - Single Family Residence, 1	126B177 942		West Adams - Baldwin Hills - Leimert	No	MI	R2RD
Los Angeles	1448 W 35TH ST	90018	5041010025	0.000	0.000	0.350	0.000	Shortfall of Sites	0.156	Low Medium II Residential	RD2-1-O	0	0	0	25.637	0.350		Residential - Single Family Residence, 1	120B193 942		South Los Angeles	No	MI	R2RD
Los Angeles	4183 HALLDALE AVE	90062	5021014007	0.000	0.000	0.350	0.000	Shortfall of Sites	0.154	Low Medium I Residential	R2-1	0	0	0	25.972	0.350		Residential - Single Family Residence, 1	114B193 942		South Los Angeles	No	MI	R2RD
Los Angeles	1127 W 56TH ST	90037	5002021024	0.000	0.000	0.350	0.000	Shortfall of Sites	0.146	Low Medium I Residential	R2-1	0	0	0	27.340	0.350		Residential - Single Family Residence, 1	108B197 942		South Los Angeles	No	MI	R2RD
Los Angeles	5606 S ST ANDREWS PL	90062	5005025002	0.000	0.000	0.350	0.000	Shortfall of Sites	0.139	Low Medium I Residential	R2-1	0	0	0	28.808	0.350		Residential - Single Family Residence, 1	108B193 942		South Los Angeles	No	MI	R2RD
Los Angeles	1352 W 62ND ST	90044	6003027002	0.000	0.000	0.350	0.000	Shortfall of Sites	0.154	Low Medium I Residential	R2-1	0	0	0	25.894	0.350		Residential - Single Family Residence, 1	105B197 942		South Los Angeles	No	MI	R2RD

Jurisdiction Name	Site Address/Intersection	5 Digit ZIP Code	Assessor Parcel Number	Very Low-Income	Low-Income	Moderate-Income	Above Moderate-Income	Type of Shortfall	Parcel Size (Acres)	Current General Plan Designation	Current Zoning	Proposed General Plan (GP) Designation	Proposed Zoning	Minimum Density Allowed	Maximum Density Allowed	Total Capacity	Vacant/ Nonvacant	Description of Existing Uses	PIN	Base Density Per Acre	Community Plan Area	Rent Stabalization Ordinance	Income Category	Applicable Rezoning Program (Program informing values in Column Q listed first)
Los Angeles	130 E GAGE AVE	90003	6006014025	0.000	0.000	0.350	0.000	Shortfall of Sites	0.114	Low Medium I Residential	R2-1	0	0	0	35.073	0.350		Residential - Single Family Residence, 1	105B205 942		Southeast Los Angeles	No	MI	R2RD
Los Angeles	633 E 73RD ST	90001	6023001016	0.000	0.000	0.350	0.000	Shortfall of Sites	0.110	Low Medium I Residential	R2-1	0	0	0	36.254	0.350		Residential - Single Family Residence, 1	102B205 942		Southeast Los Angeles	No	MI	R2RD
Los Angeles	234 E 81ST ST	90003	6030006009	0.000	0.000	0.350	0.000	Shortfall of Sites	0.116	Low Medium I Residential	R2-1	0	0	0	34.398	0.350		Residential - Single Family Residence, 1	099B205 942		Southeast Los Angeles	No	MI	R2RD
Los Angeles	5927 WILKINSON AVE	91607	2340001057	0.000	0.000	0.350	0.000	Shortfall of Sites	0.144	Low Residential	R1-1, RD1.5-1	0	0	0	27.817	0.350		Residential - Single Family Residence, 0	177B165 943		North Hollywood - Valley Village	No	MI	R2RD
Los Angeles	3432 POTOMAC AVE	90016	5046008014	0.000	0.000	0.350	0.000	Shortfall of Sites	0.119	Low Medium I Residential	RD3-1	0	0	0	33.488	0.350		Residential - Single Family Residence, 1	120B181 943		West Adams - Baldwin Hills - Leimert	No	MI	R2RD
Los Angeles	4182 HALLDALE AVE	90062	5021015026	0.000	0.000	0.350	0.000	Shortfall of Sites	0.154	Low Medium I Residential	R2-1	0	0	0	26.016	0.350		Residential - Single Family Residence, 1	114B193 943		South Los Angeles	No	MI	R2RD
Los Angeles	981 E 56TH ST	90011	5103019025	0.000	0.000	0.350	0.000	Shortfall of Sites	0.155	Low Medium I Residential	R2-1	0	0	0	25.812	0.350		Residential - Single Family Residence, 1	108B209 943		Southeast Los Angeles	No	MI	R2RD
Los Angeles	1123 W 56TH ST	90037	5002021023	0.000	0.000	0.350	0.000	Shortfall of Sites	0.117	Low Medium I Residential	R2-1	0	0	0	34.110	0.350		Residential - Single Family Residence, 1	108B197 943		South Los Angeles	No	MI	R2RD
Los Angeles	204 W 56TH ST	90037	5101028024	0.000	0.000	0.350	0.000	Shortfall of Sites	0.124	Low Medium I Residential	R2-1	0	0	0	32.265	0.350		Residential - Single Family Residence, 1	108B201 943		Southeast Los Angeles	No	MI	R2RD
Los Angeles	1346 W 62ND ST	90044	6003027003	0.000	0.000	0.350	0.000	Shortfall of Sites	0.154	Low Medium I Residential	R2-1	0	0	0	25.894	0.350		Residential - Single Family Residence, 1	105B197 943		South Los Angeles	No	MI	R2RD
Los Angeles	629 E 73RD ST	90001	6023001017	0.000	0.000	0.350	0.000	Shortfall of Sites	0.124	Low Medium I Residential	R2-1	0	0	0	32.227	0.350		Residential - Single Family Residence, 1	102B205 943		Southeast Los Angeles	No	MI	R2RD
Los Angeles	230 E 81ST ST	90003	6030006008	0.000	0.000	0.350	0.000	Shortfall of Sites	0.116	Low Medium I Residential	R2-1	0	0	0	34.398	0.350		Residential - Single Family Residence, 1	099B205 943		Southeast Los Angeles	No	MI	R2RD
Los Angeles	342 W 81ST ST	90003	6031028005	0.000	0.000	0.350	0.000	Shortfall of Sites	0.100	Low Medium I Residential	R2-1	0	0	0	40.026	0.350		Residential - Single Family Residence, 1	099B201 943		Southeast Los Angeles	No	MI	R2RD
Los Angeles	902 WATSON AVE	90744	7425035048	0.000	0.000	0.350	0.000	Shortfall of Sites	0.115	Low Medium I Residential	[Q]R2-1XL-O-CUGU	0	0	0	34.849	0.350		Residential - Single Family Residence, 1	033B213 943		Wilmington - Harbor City	No	MI	R2RD
Los Angeles	1034 W 10TH ST	90731	7458008016	0.000	0.000	0.350	0.000	Shortfall of Sites	0.124	Low Medium II Residential	RD1.5-1XL	0	0	0	32.263	0.350		Residential - Single Family Residence, 1	015B197 943		San Pedro	No	MI	R2RD
Los Angeles	967 W 19TH ST	90731	7462012094	0.000	0.000	0.350	0.000	Shortfall of Sites	0.111	Low Medium II Residential	RD1.5-1XL	0	0	0	36.104	0.350		Residential - Single Family Residence, 1	012B197 943		San Pedro	No	MI	R2RD
Los Angeles	1415 CARMONA AVE	90019	5069024012	0.000	0.000	0.350	0.000	Shortfall of Sites	0.139	Low Medium I Residential	R2-1-O	0	0	0	28.848	0.350		Residential - Single Family Residence, 1	129B177 944		Wilshire	No	MI	R2RD
Los Angeles	3431 POTOMAC AVE	90016	5046009018	0.000	0.000	0.350	0.000	Shortfall of Sites	0.119	Low Medium I Residential	RD3-1	0	0	0	33.507	0.350		Residential - Single Family Residence, 1	120B181 944		West Adams - Baldwin Hills - Leimert	No	MI	R2RD
Los Angeles	1436 W 35TH ST	90018	5041010023	0.000	0.000	0.350	0.000	Shortfall of Sites	0.156	Low Medium II Residential	RD2-1-O	0	0	0	25.641	0.350		Residential - Single Family Residence, 1	120B193 944		South Los Angeles	No	MI	R2RD
Los Angeles	3930 WALTON AVE	90037	5037020026	0.000	0.000	0.350	0.000	Shortfall of Sites	0.082	Low Medium II Residential	RD1.5-1	0	0	0	48.641	0.350		Residential - Single Family Residence, 1	117B197 944		South Los Angeles	No	MI	R2RD
Los Angeles	4183 BRIGHTON AVE	90062	5021015007	0.000	0.000	0.350	0.000	Shortfall of Sites	0.154	Low Medium I Residential	R2-1	0	0	0	26.013	0.350		Residential - Single Family Residence, 1	114B193 944		South Los Angeles	No	MI	R2RD
Los Angeles	1119 W 56TH ST	90037	5002021022	0.000	0.000	0.350	0.000	Shortfall of Sites	0.117	Low Medium I Residential	R2-1	0	0	0	34.108	0.350		Residential - Single Family Residence, 1	108B197 944		South Los Angeles	No	MI	R2RD
Los Angeles	126 E GAGE AVE	90003	6006014026	0.000	0.000	0.350	0.000	Shortfall of Sites	0.114	Low Medium I Residential	R2-1	0	0	0	35.059	0.350		Residential - Single Family Residence, 1	105B205 944		Southeast Los Angeles	No	MI	R2RD
Los Angeles	627 E 73RD ST	90001	6023001018	0.000	0.000	0.350	0.000	Shortfall of Sites	0.124	Low Medium I Residential	R2-1	0	0	0	32.227	0.350		Residential - Single Family Residence, 1	102B205 944		Southeast Los Angeles	No	MI	R2RD
Los Angeles	226 E 81ST ST	90003	6030006007	0.000	0.000	0.350	0.000	Shortfall of Sites	0.116	Low Medium I Residential	R2-1	0	0	0	34.398	0.350		Residential - Single Family Residence, 1	099B205 944		Southeast Los Angeles	No	MI	R2RD
Los Angeles	346 W 81ST ST	90003	6031028004	0.000	0.000	0.350	0.000	Shortfall of Sites	0.100	Low Medium I Residential	R2-1	0	0	0	40.025	0.350		Residential - Single Family Residence, 1	099B201 944		Southeast Los Angeles	No	MI	R2RD
Los Angeles	939 WATSON AVE	90744	7425035013	0.000	0.000	0.350	0.000	Shortfall of Sites	0.104	Low Medium I Residential	[Q]R2-1XL-O-CUGU	0	0	0	38.398	0.350		Residential - Single Family Residence, 1	033B209 944		Wilmington - Harbor City	No	MI	R2RD
Los Angeles	1026 W 10TH ST	90731	7458008018	0.000	0.000	0.350	0.000	Shortfall of Sites	0.124	Low Medium II Residential	RD1.5-1XL	0	0	0	32.238	0.350		Residential - Single Family Residence, 1	015B197 944		San Pedro	No	MI	R2RD
Los Angeles	0	0	5538021011	0.000	0.000	0.350	0.000	Shortfall of Sites	0.115	Low Medium II Residential	RD1.5-1XL	0	0	0	34.848	0.350	Vacant	Residential - Four Units (Any Combination) - 4 Stories or Less - Vacant Land, 0	144B197 945		Hollywood	No	MI	R2RD
Los Angeles	1430 W 35TH ST	90018	5041010022	0.000	0.000	0.350	0.000	Shortfall of Sites	0.156	Low Medium II Residential	RD2-1-O	0	0	0	25.642	0.350		Residential - Single Family Residence, 1	120B193 945		South Los Angeles	No	MI	R2RD
Los Angeles	1200 W 36TH ST	90007	5040017012	0.000	0.000	0.350	0.000	Shortfall of Sites	0.124	Low Medium II Residential	RD1.5-1	0	0	0	32.245	0.350		Residential - Single Family Residence, 1	120B197 945		South Los Angeles	No	MI	R2RD
Los Angeles	1339 ROLLAND CURTIS PL	90062	5036003009	0.000	0.000	0.350	0.000	Shortfall of Sites	0.120	Low Medium II Residential	RD2-1	0	0	0	33.337	0.350		Residential - Single Family Residence, 1	117B193 945		South Los Angeles	No	MI	R2RD
Los Angeles	4806 S GRAMERCY PL	90062	5015005024	0.000	0.000	0.350	0.000	Shortfall of Sites	0.119	Low Medium I Residential	R2-1	0	0	0	33.506	0.350		Residential - Single Family Residence, 1	111B189 945		South Los Angeles	No	MI	R2RD
Los Angeles	1115 W 56TH ST	90037	5002021021	0.000	0.000	0.350	0.000	Shortfall of Sites	0.117	Low Medium I Residential	R2-1	0	0	0	34.106	0.350		Residential - Single Family Residence, 1	108B197 945		South Los Angeles	No	MI	R2RD
Los Angeles	5607 RUTHELEN ST	90062	5005019019	0.000	0.000	0.350	0.000	Shortfall of Sites	0.147	Low Medium I Residential	R2-1	0	0	0	27.292	0.350		Residential - Single Family Residence, 1	108B193 945		South Los Angeles	No	MI	R2RD
Los Angeles	621 E 73RD ST	90001	6023001019	0.000	0.000	0.350	0.000	Shortfall of Sites	0.124	Low Medium I Residential	R2-1	0	0	0	32.228	0.350		Residential - Single Family Residence, 1	102B205 945		Southeast Los Angeles	No	MI	R2RD
Los Angeles	7321 9TH AVE	90043	4012002011	0.000	0.000	0.350	0.000	Shortfall of Sites	0.139	Low Medium I Residential	R2-1	0	0	0	28.750	0.350		Residential - Single Family Residence, 1	102B185 945		West Adams - Baldwin Hills - Leimert	No	MI	R2RD
Los Angeles	0	0	7423009021	0.000	0.000	0.350	0.000	Shortfall of Sites	0.195	Low Medium I Residential	[Q]RD3-1XL-O-CUGU	0	0	0	20.547	0.350	Vacant	Residential - Single Family Residence - Vacant Land, 0	033B209 945		Wilmington - Harbor City	No	MI	R2RD
Los Angeles	953 E 56TH ST	90011	5103018016	0.000	0.000	0.350	0.000	Shortfall of Sites	0.124	Low Medium I Residential	R2-1	0	0	0	32.266	0.350		Residential - Single Family Residence, 1	108B209 946		Southeast Los Angeles	No	MI	R2RD
Los Angeles	208 W 56TH ST	90037	5101028023	0.000	0.000	0.350	0.000	Shortfall of Sites	0.124	Low Medium I Residential	R2-1	0	0	0	32.265	0.350		Residential - Single Family Residence, 1	108B201 946		Southeast Los Angeles	No	MI	R2RD
Los Angeles	1332 W 62ND ST	90044	6003027006	0.000	0.000	0.350	0.000	Shortfall of Sites	0.154	Low Medium I Residential	R2-1	0	0	0	25.894	0.350		Residential - Single Family Residence, 1	105B197 946		South Los Angeles	No	MI	R2RD
Los Angeles	500 E GAGE AVE	90003	6006019036	0.000	0.000	0.350	0.000	Shortfall of Sites	0.103	Low Medium I Residential	R2-1	0	0	0	38.741	0.350		Residential - Single Family Residence, 1	105B205 946		Southeast Los Angeles	No	MI	R2RD
Los Angeles	617 E 73RD ST	90001	6023001020	0.000	0.000	0.350	0.000	Shortfall of Sites	0.124	Low Medium I Residential	R2-1	0	0	0	32.228	0.350		Residential - Single Family Residence, 1	102B205 946		Southeast Los Angeles	No	MI	R2RD
Los Angeles	222 E 81ST ST	90003	6030006006	0.000	0.000	0.350	0.000	Shortfall of Sites	0.116	Low Medium I Residential	R2-1	0	0	0	34.398	0.350		Residential - Single Family Residence, 1	099B205 946		Southeast Los Angeles	No	MI	R2RD
Los Angeles	902 W DENNI ST	90744	7415029017	0.000	0.000	0.350	0.000	Shortfall of Sites	0.086	Low Medium II Residential	[Q]RD2-1XL-O-CUGU	0	0	0	46.449	0.350		Residential - Single Family Residence, 0	033B205 946		Wilmington - Harbor City	No	MI	R2RD
Los Angeles	531 N FRIES AVE	90744	7418003927	0.000	0.000	0.350	0.000	Shortfall of Sites	0.127	Low Medium II Residential	[Q]RD1.5-1XL-O-CUGU	0	0	0	31.418	0.350		Industrial - Light Manufacturing - One Story, 0	030B205 946		Wilmington - Harbor City	No	MI	R2RD
Los Angeles	972 W 10TH ST	90731	7458007024	0.000	0.000	0.350	0.000	Shortfall of Sites	0.139	Low Medium II Residential	RD2-1XL	0	0	0	28.678	0.350		Residential - Single Family Residence, 1	015B197 946		San Pedro	No	MI	R2RD
Los Angeles	1575 S CRESCENT HEIGHTS BLVD	90035	5068006021	0.000	0.000	0.350	0.000	Shortfall of Sites	0.069	Low Medium II Residential	RD2-1-O	0	0	0	58.053	0.350		Residential - Single Family Residence, 0	129B173 947		Wilshire	No	MI	R2RD
Los Angeles	1107 W 56TH ST	90037	5002021019	0.000	0.000	0.350	0.000	Shortfall of Sites	0.118	Low Medium I Residential	R2-1	0	0	0	33.999	0.350		Residential - Single Family Residence, 1	108B197 947		South Los Angeles	No	MI	R2RD
Los Angeles	326 W 56TH ST	90037	5101038018	0.000	0.000	0.350	0.000	Shortfall of Sites	0.124	Low Medium II Residential	RD2-1	0	0	0	32.266	0.350		Residential - Single Family Residence, 1	108B201 947		Southeast Los Angeles	No	MI	R2RD
Los Angeles	1326 W 62ND ST	90044	6003027007	0.000	0.000	0.350	0.000	Shortfall of Sites	0.154	Low Medium I Residential	R2-1	0	0	0	25.894	0.350		Residential - Single Family Residence, 1	105B197 947		South Los Angeles	No	MI	R2RD
Los Angeles	118 E GAGE AVE	90003	6006014028	0.000	0.000	0.350	0.000	Shortfall of Sites	0.114	Low Medium I Residential	R2-1	0	0	0	35.030	0.350		Residential - Single Family Residence, 1	105B205 947		Southeast Los Angeles	No	MI	R2RD
Los Angeles	613 E 73RD ST	90001	6023001021	0.000	0.000	0.350	0.000	Shortfall of Sites	0.124	Low Medium I Residential	R2-1	0	0	0	32.228	0.350		Residential - Single Family Residence, 1	102B205 947		Southeast Los Angeles	No	MI	R2RD
Los Angeles	7316 10TH AVE	90043	4012002016	0.000	0.000	0.350	0.000	Shortfall of Sites	0.142	Low Medium I Residential	R2-1	0	0	0	28.194	0.350		Residential - Single Family Residence, 1	102B185 947		West Adams - Baldwin Hills - Leimert	No	MI	R2RD
Los Angeles	964 W 10TH ST	90731	7458007007	0.000	0.000	0.350	0.000	Shortfall of Sites	0.139	Low Medium II Residential	RD2-1XL	0	0	0	28.678	0.350		Residential - Single Family Residence, 1	015B197 947		San Pedro	No	MI	R2RD
Los Angeles	947 W 19TH ST	90731	7462012097	0.000	0.000	0.350	0.000	Shortfall of Sites	0.115	Low Medium II Residential	RD1.5-1XL	0	0	0	34.752	0.350		Residential - Single Family Residence, 1	012B197 947		San Pedro	No	MI	R2RD
Los Angeles	5726 COLOGNE ST	90016	5064028002	0.000	0.000	0.350	0.000	Shortfall of Sites	0.063	Low Medium II Residential	RD2-1	0	0	0	63.951	0.350		Residential - Single Family Residence, 1	126B173 948		West Adams - Baldwin Hills - Leimert	No	MI	R2RD
Los Angeles	3421 WELLINGTON RD	90016	5046004008	0.000	0.000	0.350	0.000	Shortfall of Sites	0.120	Low Medium II Residential	RD1.5-1	0	0	0	33.312	0.350		Residential - Single Family Residence, 1	120B185 948		West Adams - Baldwin Hills - Leimert	No	MI	R2RD
Los Angeles	3931 WALTON AVE	90037	5037020037	0.000	0.000	0.350	0.000	Shortfall of Sites	0.093	Low Medium II Residential	RD1.5-1	0	0	0	43.020	0.350		Residential - Single Family Residence, 1	117B197 948		South Los Angeles	No	MI	R2RD
Los Angeles	943 E 56TH ST	90011	5103018017	0.000	0.000	0.350	0.000	Shortfall of Sites	0.093	Low Medium I Residential	R2-1	0	0	0	43.021	0.350		Residential - Single Family Residence, 0	108B209 948		Southeast Los Angeles	No	MI	R2RD
Los Angeles	1322 W 62ND ST	90044	6003027008	0.000	0.000	0.350	0.000	Shortfall of Sites	0.154	Low Medium I Residential	R2-1	0	0	0	25.894	0.350		Residential - Single Family Residence, 1	105B197 948		South Los Angeles	No	MI	R2RD
Los Angeles	940 PIONEER AVE	90744	7425035002	0.000	0.000	0.350	0.000	Shortfall of Sites	0.104	Low Medium I Residential	[Q]R2-1XL-O-CUGU	0	0	0	38.391	0.350		Residential - Single Family Residence, 1	033B209 948		Wilmington - Harbor City	No	MI	R2RD
Los Angeles	941 W 19TH ST	90731	7462012098	0.000	0.000	0.350	0.000	Shortfall of Sites	0.115	Low Medium II Residential	RD1.5-1XL	0	0	0	34.752	0.350		Residential - Single Family Residence, 1	012B197 948		San Pedro	No	MI	R2RD
Los Angeles	10267 TUJUNGA CANYON BLVD	91042	2558021013	0.000	0.000	0.350	0.000	Shortfall of Sites	0.156	Low Medium II Residential	RD2-1	0	0	0	25.662	0.350		Residential - Single Family Residence, 1	204B197 949		Sunland - Tujunga - Lake View Terrace - Shadow Hills - East La Tuna Canyon	No	MI	R2RD
Los Angeles	3176 PERLITA AVE	90039	5436019019	0.000	0.000	0.350	0.000	Shortfall of Sites	0.110	Low Medium II Residential	[Q]RD2-1-RIO	0	0	0	36.301	0.350		Residential - Single Family Residence, 1	153B209 949		Northeast Los Angeles	No	MI	R2RD
Los Angeles	1451 ELLSMERE AVE	90019	5069018015	0.000	0.000	0.350	0.000	Shortfall of Sites	0.120	Low Medium I Residential	R2-1-O	0	0	0	33.272	0.350		Residential - Single Family Residence, 1	129B177 949		Wilshire	No	MI	R2RD
Los Angeles	3420 VIRGINIA RD	90016	5046004007	0.000	0.000	0.350	0.000	Shortfall of Sites	0.120	Low Medium I Residential	RD3-1	0	0	0	33.312	0.350		Residential - Single Family Residence, 1	120B185 949		West Adams - Baldwin Hills - Leimert	No	MI	R2RD
Los Angeles	1323 ROLLAND CURTIS PL	90062	5036003005	0.000	0.000	0.350	0.000	Shortfall of Sites	0.120	Low Medium II Residential	RD2-1	0	0	0	33.340	0.350	Vacant	Residential - Single Family Residence - Vacant Land, 0	117B193 949		South Los Angeles	No	MI	R2RD
Los Angeles	937 E 56TH ST	90011	5103018018	0.000	0.000	0.350	0.000	Shortfall of Sites	0.062	Low Medium I Residential	R2-1	0	0	0	64.530	0.350		Residential - Single Family Residence, 1	108B209 949		Southeast Los Angeles	No	MI	R2RD
Los Angeles	5606 DENKER AVE	90062	5003026002	0.000	0.000	0.350	0.000	Shortfall of Sites	0.071	Low Medium I Residential	R2-1-CPIO	0	0	0	56.280	0.350		Residential - Single Family Residence, 1	108B193 949		South Los Angeles	No	MI	R2RD
Los Angeles	1316 W 62ND ST	90044	6003027009	0.000	0.000	0.350	0.000	Shortfall of Sites	0.154	Low Medium I Residential	R2-1	0	0	0	25.894	0.350		Residential - Single Family Residence, 1	105B197 949		South Los Angeles	No	MI	R2RD
Los Angeles	210 E 81ST ST	90003	6030006003	0.000	0.000	0.350	0.000	Shortfall of Sites	0.116	Low Medium I Residential	R2-1	0	0	0	34.398	0.350		Residential - Single Family Residence, 1	099B205 949		Southeast Los Angeles	No	MI	R2RD
Los Angeles	916 W DENNI ST	90744	7415029016	0.000	0.000	0.350	0.000	Shortfall of Sites	0.086	Low Medium II Residential	[Q]RD2-1XL-O-CUGU	0	0	0	46.495	0.350		Residential - Single Family Residence, 0	033B205 949		Wilmington - Harbor City	No	MI	R2RD

Jurisdiction Name	Site Address/Intersection	5 Digit ZIP Code	Assessor Parcel Number	Very Low-Income	Low-Income	Moderate-Income	Above Moderate-Income	Type of Shortfall	Parcel Size (Acres)	Current General Plan Designation	Current Zoning	Proposed General Plan (GP) Designation	Proposed Zoning	Minimum Density Allowed	Maximum Density Allowed	Total Capacity	Vacant/ Nonvacant	Description of Existing Uses	PIN	Base Density Per Acre	Community Plan Area	Rent Stabalization Ordinance	Income Category	Applicable Rezoning Program (Program informing values in Column Q listed first)
Los Angeles	545 N NEPTUNE AVE	90744	7417023003	0.000	0.000	0.350	0.000	Shortfall of Sites	0.080	Low Medium II Residential	[Q]RD1.5-1XL-O-CUGU	0	0	0	50.254	0.350		Residential - Single Family Residence, 1	030B205 949		Wilmington - Harbor City	No	MI	R2RD
Los Angeles	3144 LA CLEDE AVE	90039	5436010010	0.000	0.000	0.350	0.000	Shortfall of Sites	0.124	Low Medium II Residential	[Q]RD2-1-RIO	0	0	0	32.271	0.350		Residential - Single Family Residence, 1	153B209 950		Northeast Los Angeles	No	MI	R2RD
Los Angeles	1007 N EDGEMONT ST	90029	5538012019	0.000	0.000	0.350	0.000	Shortfall of Sites	0.143	Low Medium II Residential	RD2-1XL	0	0	0	27.884	0.350		Residential - Single Family Residence, 1	144B197 950		Hollywood	No	MI	R2RD
Los Angeles	1920 THURMAN AVE	90016	5064021031	0.000	0.000	0.350	0.000	Shortfall of Sites	0.147	Low Medium II Residential	RD2-1	0	0	0	27.125	0.350		Residential - Single Family Residence, 1	126B177 950		West Adams - Baldwin Hills - Leimert	No	MI	R2RD
Los Angeles	2117 THURMAN AVE	90016	5064025031	0.000	0.000	0.350	0.000	Shortfall of Sites	0.114	Low Medium II Residential	RD2-1	0	0	0	35.029	0.350		Residential - Single Family Residence, 1	126B173 950		West Adams - Baldwin Hills - Leimert	No	MI	R2RD
Los Angeles	3421 VIRGINIA RD	90016	5046005010	0.000	0.000	0.350	0.000	Shortfall of Sites	0.120	Low Medium I Residential	RD3-1	0	0	0	33.242	0.350		Residential - Single Family Residence, 1	120B185 950		West Adams - Baldwin Hills - Leimert	No	MI	R2RD
Los Angeles	1317 ROLLAND CURTIS PL	90062	5036003004	0.000	0.000	0.350	0.000	Shortfall of Sites	0.131	Low Medium II Residential	RD2-1	0	0	0	30.636	0.350	Vacant	Residential - Single Family Residence - Vacant Land, 0	117B193 950		South Los Angeles	No	MI	R2RD
Los Angeles	937 E 56TH ST	90011	5103018018	0.000	0.000	0.350	0.000	Shortfall of Sites	0.062	Low Medium I Residential	R2-1	0	0	0	64.529	0.350		Residential - Single Family Residence, 0	108B209 950		Southeast Los Angeles	No	MI	R2RD
Los Angeles	216 W 56TH ST	90037	5101028021	0.000	0.000	0.350	0.000	Shortfall of Sites	0.124	Low Medium I Residential	R2-1	0	0	0	32.265	0.350		Residential - Single Family Residence, 1	108B201 950		Southeast Los Angeles	No	MI	R2RD
Los Angeles	1093 W 19TH ST	90731	7462012058	0.000	0.000	0.350	0.000	Shortfall of Sites	0.115	Low Medium II Residential	RD1.5-1XL	0	0	0	34.843	0.350		Residential - Single Family Residence, 1	012B193 950		San Pedro	No	MI	R2RD
Los Angeles	2946 N COOLIDGE AVE	90039	5442021044	0.000	0.000	0.350	0.000	Shortfall of Sites	0.114	Low Medium I Residential	R2-1VL-RIO	0	0	0	35.060	0.350		Residential - Single Family Residence, 1	150B213 951		Silver Lake - Echo Park - Elysian Valley	No	MI	R2RD
Los Angeles	3236 FAY AVE	90034	4312021010	0.000	0.000	0.350	0.000	Shortfall of Sites	0.111	Low Medium II Residential	RD1.5-1	0	0	0	36.050	0.350		Residential - Single Family Residence, 1	123B169 951		West Adams - Baldwin Hills - Leimert	No	MI	R2RD
Los Angeles	4900 S NORMANDIE AVE	90037	5017006028	0.000	0.000	0.350	0.000	Shortfall of Sites	0.138	Low Medium II Residential	RD2-1	0	0	0	29.073	0.350		Residential - Single Family Residence, 1	111B197 951		South Los Angeles	No	MI	R2RD
Los Angeles	927 E 56TH ST	90011	5103018019	0.000	0.000	0.350	0.000	Shortfall of Sites	0.093	Low Medium I Residential	R2-1	0	0	0	43.021	0.350		Residential - Single Family Residence, 1	108B209 951		Southeast Los Angeles	No	MI	R2RD
Los Angeles	1057 W 56TH ST	90037	5002022027	0.000	0.000	0.350	0.000	Shortfall of Sites	0.146	Low Medium I Residential	R2-1	0	0	0	27.322	0.350		Residential - Single Family Residence, 1	108B197 951		South Los Angeles	No	MI	R2RD
Los Angeles	334 W 56TH ST	90037	5101038020	0.000	0.000	0.350	0.000	Shortfall of Sites	0.124	Low Medium II Residential	RD2-1	0	0	0	32.265	0.350		Residential - Single Family Residence, 1	108B201 951		Southeast Los Angeles	No	MI	R2RD
Los Angeles	243 E 73RD ST	90003	6022009027	0.000	0.000	0.350	0.000	Shortfall of Sites	0.120	Low Medium II Residential	R2-1	0	0	0	33.422	0.350		Residential - Single Family Residence, 1	102B205 951		Southeast Los Angeles	No	MI	R2RD
Los Angeles	202 E 81ST ST	90003	6030006001	0.000	0.000	0.350	0.000	Shortfall of Sites	0.116	Low Medium I Residential	R2-1	0	0	0	34.398	0.350		Residential - Single Family Residence, 1	099B205 951		Southeast Los Angeles	No	MI	R2RD
Los Angeles	934 W 10TH ST	90731	7458007014	0.000	0.000	0.350	0.000	Shortfall of Sites	0.139	Low Medium II Residential	RD2-1XL	0	0	0	28.678	0.350		Residential - Single Family Residence, 1	015B197 951		San Pedro	No	MI	R2RD
Los Angeles	2116 S SPAULDING AVE	90016	5064025006	0.000	0.000	0.350	0.000	Shortfall of Sites	0.115	Low Medium II Residential	RD2-1	0	0	0	34.813	0.350		Residential - Single Family Residence - Therapy Pool (Spa), 1	126B173 952		West Adams - Baldwin Hills - Leimert	No	MI	R2RD
Los Angeles	1053 W 56TH ST	90037	5002022026	0.000	0.000	0.350	0.000	Shortfall of Sites	0.117	Low Medium I Residential	R2-1	0	0	0	34.088	0.350		Residential - Single Family Residence, 1	108B197 952		South Los Angeles	No	MI	R2RD
Los Angeles	338 W 56TH ST	90037	5101038021	0.000	0.000	0.350	0.000	Shortfall of Sites	0.124	Low Medium II Residential	RD2-1	0	0	0	32.266	0.350		Residential - Single Family Residence, 1	108B201 952		Southeast Los Angeles	No	MI	R2RD
Los Angeles	239 E 73RD ST	90003	6022009026	0.000	0.000	0.350	0.000	Shortfall of Sites	0.120	Low Medium II Residential	R2-1	0	0	0	33.425	0.350		Residential - Single Family Residence, 1	102B205 952		Southeast Los Angeles	No	MI	R2RD
Los Angeles	162 E 81ST ST	90003	6030005019	0.000	0.000	0.350	0.000	Shortfall of Sites	0.116	Low Medium I Residential	R2-1	0	0	0	34.397	0.350		Residential - Single Family Residence, 1	099B205 952		Southeast Los Angeles	No	MI	R2RD
Los Angeles	430 W 81ST ST	90003	6032031021	0.000	0.000	0.350	0.000	Shortfall of Sites	0.100	Low Medium I Residential	R2-1	0	0	0	40.024	0.350		Residential - Single Family Residence, 1	099B201 952		South Los Angeles	No	MI	R2RD
Los Angeles	937 PIONEER AVE	90744	7425036019	0.000	0.000	0.350	0.000	Shortfall of Sites	0.102	Low Medium I Residential	[Q]R2-1XL-O-CUGU	0	0	0	39.336	0.350		Residential - Single Family Residence, 1	033B209 952		Wilmington - Harbor City	No	MI	R2RD
Los Angeles	6090 PICKFORD ST	90035	5068007006	0.000	0.000	0.350	0.000	Shortfall of Sites	0.138	Low Medium II Residential	RD1.5-1-O	0	0	0	29.042	0.350		Residential - Single Family Residence, 1	129B173 953		Wilshire	No	MI	R2RD
Los Angeles	3215 MCMANUS AVE	90034	4312021036	0.000	0.000	0.350	0.000	Shortfall of Sites	0.110	Low Medium II Residential	RD1.5-1	0	0	0	36.296	0.350		Residential - Single Family Residence, 1	123B169 953		West Adams - Baldwin Hills - Leimert	No	MI	R2RD
Los Angeles	2800 S VICTORIA AVE	90016	5050017002	0.000	0.000	0.350	0.000	Shortfall of Sites	0.109	Low Medium II Residential	RD1.5-1	0	0	0	36.681	0.350		Residential - Single Family Residence, 1	123B185 953		West Adams - Baldwin Hills - Leimert	No	MI	R2RD
Los Angeles	1830 W 35TH ST	90018	5042029001	0.000	0.000	0.350	0.000	Shortfall of Sites	0.147	Low Medium II Residential	R2-1-O	0	0	0	27.200	0.350		Residential - Single Family Residence, 1	120B193 953		South Los Angeles	No	MI	R2RD
Los Angeles	3931 WISCONSIN PL	90037	5037020008	0.000	0.000	0.350	0.000	Shortfall of Sites	0.091	Low Medium II Residential	RD1.5-1	0	0	0	43.999	0.350		Residential - Single Family Residence, 1	117B197 953		South Los Angeles	No	MI	R2RD
Los Angeles	1049 W 56TH ST	90037	5002022025	0.000	0.000	0.350	0.000	Shortfall of Sites	0.117	Low Medium I Residential	R2-1	0	0	0	34.085	0.350		Residential - Single Family Residence, 1	108B197 953		South Los Angeles	No	MI	R2RD
Los Angeles	220 W 56TH ST	90037	5101028020	0.000	0.000	0.350	0.000	Shortfall of Sites	0.124	Low Medium II Residential	R2-1	0	0	0	32.265	0.350		Residential - Single Family Residence, 1	108B201 953		Southeast Los Angeles	No	MI	R2RD
Los Angeles	504 E GAGE AVE	90003	6006019035	0.000	0.000	0.350	0.000	Shortfall of Sites	0.091	Low Medium I Residential	R2-1	0	0	0	43.871	0.350		Residential - Single Family Residence, 1	105B205 953		Southeast Los Angeles	No	MI	R2RD
Los Angeles	235 E 73RD ST	90003	6022009025	0.000	0.000	0.350	0.000	Shortfall of Sites	0.120	Low Medium II Residential	R2-1	0	0	0	33.429	0.350		Residential - Single Family Residence, 1	102B205 953		Southeast Los Angeles	No	MI	R2RD
Los Angeles	158 E 81ST ST	90003	6030005018	0.000	0.000	0.350	0.000	Shortfall of Sites	0.116	Low Medium I Residential	R2-1	0	0	0	34.398	0.350		Residential - Single Family Residence, 1	099B205 953		Southeast Los Angeles	No	MI	R2RD
Los Angeles	434 W 81ST ST	90003	6032031020	0.000	0.000	0.350	0.000	Shortfall of Sites	0.100	Low Medium I Residential	R2-1	0	0	0	40.025	0.350		Residential - Single Family Residence, 1	099B201 953		South Los Angeles	No	MI	R2RD
Los Angeles	1025 MCFARLAND AVE	90744	7423028028	0.000	0.000	0.350	0.000	Shortfall of Sites	0.180	Low Medium I Residential	[Q]RD3-1XL-O-CUGU	0	0	0	22.256	0.350		Industrial - Open Storage - Contractor Storage Yard - One Story, 0	033B209 953		Wilmington - Harbor City	No	MI	R2RD
Los Angeles	1927 THURMAN AVE	90016	5064026031	0.000	0.000	0.350	0.000	Shortfall of Sites	0.112	Low Medium II Residential	RD2-1	0	0	0	35.611	0.350		Residential - Single Family Residence, 1	126B177 954		West Adams - Baldwin Hills - Leimert	No	MI	R2RD
Los Angeles	2803 S VICTORIA AVE	90016	5050016016	0.000	0.000	0.350	0.000	Shortfall of Sites	0.086	Low Medium II Residential	RD1.5-1	0	0	0	46.463	0.350		Residential - Single Family Residence, 1	123B185 954		West Adams - Baldwin Hills - Leimert	No	MI	R2RD
Los Angeles	3930 WISCONSIN PL	90037	5037019007	0.000	0.000	0.350	0.000	Shortfall of Sites	0.091	Low Medium II Residential	RD1.5-1	0	0	0	44.122	0.350		Residential - Single Family Residence, 1	117B197 954		South Los Angeles	No	MI	R2RD
Los Angeles	1045 W 56TH ST	90037	5002022024	0.000	0.000	0.350	0.000	Shortfall of Sites	0.117	Low Medium I Residential	R2-1	0	0	0	34.083	0.350		Residential - Single Family Residence, 1	108B197 954		South Los Angeles	No	MI	R2RD
Los Angeles	5602 S GRAMERCY PL	90062	5005019003	0.000	0.000	0.350	0.000	Shortfall of Sites	0.147	Low Medium I Residential	R2-1	0	0	0	27.292	0.350		Residential - Single Family Residence, 1	108B189 954		South Los Angeles	No	MI	R2RD
Los Angeles	508 E GAGE AVE	90003	6006019006	0.000	0.000	0.350	0.000	Shortfall of Sites	0.074	Low Medium I Residential	R2-1	0	0	0	53.822	0.350		Residential - Single Family Residence, 1	105B205 954		Southeast Los Angeles	No	MI	R2RD
Los Angeles	1559 W 80TH ST	90047	6034003025	0.000	0.000	0.350	0.000	Shortfall of Sites	0.098	Low Medium II Residential	RD2-1	0	0	0	40.996	0.350		Residential - Single Family Residence, 1	099B193 954		South Los Angeles	No	MI	R2RD
Los Angeles	154 E 81ST ST	90003	6030005017	0.000	0.000	0.350	0.000	Shortfall of Sites	0.116	Low Medium I Residential	R2-1	0	0	0	34.397	0.350		Residential - Single Family Residence, 1	099B205 954		Southeast Los Angeles	No	MI	R2RD
Los Angeles	436 W 81ST ST	90003	6032031019	0.000	0.000	0.350	0.000	Shortfall of Sites	0.100	Low Medium I Residential	R2-1	0	0	0	40.025	0.350		Residential - Single Family Residence, 1	099B201 954		South Los Angeles	No	MI	R2RD
Los Angeles	923 S CABRILLO AVE	90731	7454008026	0.000	0.000	0.350	0.000	Shortfall of Sites	0.103	Low Medium II Residential	RD2-1XL	0	0	0	38.694	0.350		Residential - Single Family Residence, 1	015B197 954		San Pedro	No	MI	R2RD
Los Angeles	1067 W 19TH ST	90731	7462012062	0.000	0.000	0.350	0.000	Shortfall of Sites	0.115	Low Medium II Residential	RD1.5-1XL	0	0	0	34.844	0.350		Residential - Single Family Residence, 1	012B193 954		San Pedro	No	MI	R2RD
Los Angeles	4406 W 28TH ST	90016	5050016015	0.000	0.000	0.350	0.000	Shortfall of Sites	0.058	Low Medium II Residential	RD1.5-1	0	0	0	68.612	0.350		Residential - Single Family Residence, 1	123B185 955		West Adams - Baldwin Hills - Leimert	No	MI	R2RD
Los Angeles	3436 BUCKINGHAM RD	90016	5046005017	0.000	0.000	0.350	0.000	Shortfall of Sites	0.120	Low Medium I Residential	RD3-1	0	0	0	33.303	0.350		Residential - Single Family Residence, 1	120B181 955		West Adams - Baldwin Hills - Leimert	No	MI	R2RD
Los Angeles	5603 S GRAMERCY PL	90062	5005016032	0.000	0.000	0.350	0.000	Shortfall of Sites	0.125	Low Medium I Residential	R2-1	0	0	0	31.910	0.350		Residential - Single Family Residence, 1	108B189 955		South Los Angeles	No	MI	R2RD
Los Angeles	224 W 56TH ST	90037	5101028019	0.000	0.000	0.350	0.000	Shortfall of Sites	0.124	Low Medium I Residential	R2-1	0	0	0	32.265	0.350		Residential - Single Family Residence, 1	108B201 955		Southeast Los Angeles	No	MI	R2RD
Los Angeles	227 E 73RD ST	90003	6022009023	0.000	0.000	0.350	0.000	Shortfall of Sites	0.120	Low Medium II Residential	R2-1	0	0	0	33.435	0.350		Residential - Single Family Residence, 1	102B205 955		Southeast Los Angeles	No	MI	R2RD
Los Angeles	150 E 81ST ST	90003	6030005016	0.000	0.000	0.350	0.000	Shortfall of Sites	0.116	Low Medium I Residential	R2-1	0	0	0	34.398	0.350		Residential - Single Family Residence, 1	099B205 955		Southeast Los Angeles	No	MI	R2RD
Los Angeles	440 W 81ST ST	90003	6032031018	0.000	0.000	0.350	0.000	Shortfall of Sites	0.100	Low Medium I Residential	R2-1	0	0	0	40.025	0.350		Residential - Single Family Residence, 1	099B201 955		South Los Angeles	No	MI	R2RD
Los Angeles	3224 MCMANUS AVE	90034	4312022009	0.000	0.000	0.350	0.000	Shortfall of Sites	0.055	Low Medium II Residential	RD2-1	0	0	0	72.285	0.350		Residential - Single Family Residence, 1	123B169 956		West Adams - Baldwin Hills - Leimert	No	MI	R2RD
Los Angeles	3437 BUCKINGHAM RD	90016	5046006017	0.000	0.000	0.350	0.000	Shortfall of Sites	0.119	Low Medium I Residential	RD3-1	0	0	0	33.479	0.350		Residential - Single Family Residence, 1	120B181 956		West Adams - Baldwin Hills - Leimert	No	MI	R2RD
Los Angeles	1254 W 36TH ST	90007	5040007008	0.000	0.000	0.350	0.000	Shortfall of Sites	0.130	Low Medium II Residential	RD1.5-1	0	0	0	30.876	0.350		Residential - Single Family Residence, 1	120B197 956		South Los Angeles	No	MI	R2RD
Los Angeles	4188 DENKER AVE	90062	5021013025	0.000	0.000	0.350	0.000	Shortfall of Sites	0.156	Low Medium I Residential	R2-1	0	0	0	25.637	0.350		Residential - Single Family Residence, 1	114B193 956		South Los Angeles	No	MI	R2RD
Los Angeles	5602 S WILTON PL	90062	5005016003	0.000	0.000	0.350	0.000	Shortfall of Sites	0.126	Low Medium I Residential	R2-1	0	0	0	31.862	0.350		Residential - Single Family Residence, 1	108B189 956		South Los Angeles	No	MI	R2RD
Los Angeles	117 W GAGE AVE	90003	6005020030	0.000	0.000	0.350	0.000	Shortfall of Sites	0.095	Low Medium I Residential	R2-1	0	0	0	42.187	0.350		Residential - Single Family Residence, 1	105B201 956		Southeast Los Angeles	No	MI	R2RD
Los Angeles	223 E 73RD ST	90003	6022009022	0.000	0.000	0.350	0.000	Shortfall of Sites	0.120	Low Medium II Residential	R2-1	0	0	0	33.438	0.350		Residential - Single Family Residence, 1	102B205 956		Southeast Los Angeles	No	MI	R2RD
Los Angeles	1503 W 80TH ST	90047	6034003014	0.000	0.000	0.350	0.000	Shortfall of Sites	0.098	Low Medium II Residential	RD2-1	0	0	0	40.744	0.350		Residential - Single Family Residence, 1	099B193 956		South Los Angeles	No	MI	R2RD
Los Angeles	146 E 81ST ST	90003	6030005015	0.000	0.000	0.350	0.000	Shortfall of Sites	0.116	Low Medium I Residential	R2-1	0	0	0	34.397	0.350		Residential - Single Family Residence, 1	099B205 956		Southeast Los Angeles	No	MI	R2RD
Los Angeles	444 W 81ST ST	90003	6032031017	0.000	0.000	0.350	0.000	Shortfall of Sites	0.100	Low Medium I Residential	R2-1	0	0	0	40.025	0.350		Residential - Single Family Residence, 1	099B201 956		South Los Angeles	No	MI	R2RD
Los Angeles	940 FLINT AVE	90744	7425036011	0.000	0.000	0.350	0.000	Shortfall of Sites	0.113	Low Medium I Residential	[Q]R2-1XL-O-CUGU	0	0	0	35.255	0.350		Residential - Single Family Residence, 1	033B209 956		Wilmington - Harbor City	No	MI	R2RD
Los Angeles	1002 N KENMORE AVE	90029	5538012008	0.000	0.000	0.350	0.000	Shortfall of Sites	0.116	Low Medium II Residential	RD2-1XL	0	0	0	34.456	0.350		Residential - Single Family Residence, 1	144B197 957		Hollywood	No	MI	R2RD
Los Angeles	6086 PICKFORD ST	90035	5068007007	0.000	0.000	0.350	0.000	Shortfall of Sites	0.138	Low Medium II Residential	RD1.5-1-O	0	0	0	29.041	0.350		Residential - Single Family Residence, 1	129B173 957		Wilshire	No	MI	R2RD
Los Angeles	2200 S GENESEE AVE	90016	5064028003	0.000	0.000	0.350	0.000	Shortfall of Sites	0.113	Low Medium II Residential	RD2-1	0	0	0	35.336	0.350		Residential - Single Family Residence, 1	126B173 957		West Adams - Baldwin Hills - Leimert	No	MI	R2RD
Los Angeles	2800 SOMERSET DR	90016	5050016001	0.000	0.000	0.350	0.000	Shortfall of Sites	0.062	Low Medium II Residential	RD1.5-1	0	0	0	64.553	0.350		Residential - Single Family Residence, 1	123B185 957		West Adams - Baldwin Hills - Leimert	No	MI	R2RD
Los Angeles	3436 WEST BLVD	90016	5046006016	0.000	0.000	0.350	0.000	Shortfall of Sites	0.152	Low Medium I Residential	RD3-1	0	0	0	26.348	0.350		Residential - Single Family Residence, 1	120B181 957		West Adams - Baldwin Hills - Leimert	No	MI	R2RD
Los Angeles	3514 S ST ANDREWS PL	90018	5041006020	0.000	0.000	0.350	0.000	Shortfall of Sites	0.078	Low Medium I Residential	R2-1-O	0	0	0	51.276	0.350		Residential - Single Family Residence, 1	120B193 957		South Los Angeles	No	MI	R2RD

Jurisdiction Name	Site Address/Intersection	5 Digit ZIP Code	Assessor Parcel Number	Very Low-Income	Low-Income	Moderate-Income	Above Moderate-Income	Type of Shortfall	Parcel Size (Acres)	Current General Plan Designation	Current Zoning	Proposed General Plan (GP) Designation	Proposed Zoning	Minimum Density Allowed	Maximum Density Allowed	Total Capacity	Vacant/ Nonvacant	Description of Existing Uses	PIN	Base Density Per Acre	Community Plan Area	Rent Stabalization Ordinance	Income Category	Applicable Rezoning Program (Program informing values in Column Q listed first)
Los Angeles	1258 W 36TH ST	90007	5040007011	0.000	0.000	0.350	0.000	Shortfall of Sites	0.127	Low Medium II Residential	RD1.5-1	0	0	0	31.433	0.350		Residential - Single Family Residence, 1	120B197 957		South Los Angeles	No	MI	R2RD
Los Angeles	887 E 56TH ST	90011	5103018024	0.000	0.000	0.350	0.000	Shortfall of Sites	0.153	Low Medium I Residential	R2-1	0	0	0	26.073	0.350		Residential - Single Family Residence, 1	108B209 957		Southeast Los Angeles	No	MI	R2RD
Los Angeles	1033 W 56TH ST	90037	5002022021	0.000	0.000	0.350	0.000	Shortfall of Sites	0.117	Low Medium I Residential	R2-1	0	0	0	34.074	0.350		Residential - Single Family Residence, 1	108B197 957		South Los Angeles	No	MI	R2RD
Los Angeles	5603 S WILTON PL	90062	5005013033	0.000	0.000	0.350	0.000	Shortfall of Sites	0.126	Low Medium I Residential	R2-1	0	0	0	31.853	0.350		Residential - Single Family Residence, 1	108B189 957		South Los Angeles	No	MI	R2RD
Los Angeles	228 W 56TH ST	90037	5101028018	0.000	0.000	0.350	0.000	Shortfall of Sites	0.124	Low Medium I Residential	R2-1	0	0	0	32.265	0.350		Residential - Single Family Residence, 1	108B201 957		Southeast Los Angeles	No	MI	R2RD
Los Angeles	119 W GAGE AVE	90003	6005020029	0.000	0.000	0.350	0.000	Shortfall of Sites	0.108	Low Medium I Residential	R2-1	0	0	0	36.911	0.350		Residential - Single Family Residence, 1	105B201 957		Southeast Los Angeles	No	MI	R2RD
Los Angeles	448 W 81ST ST	90003	6032031016	0.000	0.000	0.350	0.000	Shortfall of Sites	0.100	Low Medium I Residential	R2-1	0	0	0	40.025	0.350		Residential - Single Family Residence, 1	099B201 957		South Los Angeles	No	MI	R2RD
Los Angeles	1040 N FRIES AVE	90744	7420023003	0.000	0.000	0.350	0.000	Shortfall of Sites	0.149	Low Medium II Residential	[Q]RD2-1XL-O-CUGU	0	0	0	26.811	0.350		Residential - Single Family Residence, 1	033B205 957		Wilmington - Harbor City	No	MI	R2RD
Los Angeles	1011 LECOUVREUR AVE	90744	7423022033	0.000	0.000	0.350	0.000	Shortfall of Sites	0.130	Low Medium I Residential	R2-1XL-O-CUGU	0	0	0	30.779	0.350		Residential - Single Family Residence, 1	033B209 957		Wilmington - Harbor City	No	MI	R2RD
Los Angeles	1003 N KENMORE AVE	90029	5538011002	0.000	0.000	0.350	0.000	Shortfall of Sites	0.116	Low Medium II Residential	RD2-1XL	0	0	0	34.449	0.350		Residential - Single Family Residence, 1	144B197 958		Hollywood	No	MI	R2RD
Los Angeles	2201 S SPAULDING AVE	90016	5064028026	0.000	0.000	0.350	0.000	Shortfall of Sites	0.112	Low Medium II Residential	RD1.5-1	0	0	0	35.754	0.350		Residential - Single Family Residence, 1	126B173 958		West Adams - Baldwin Hills - Leimert	No	MI	R2RD
Los Angeles	2803 SOMERSET DR	90016	5050015002	0.000	0.000	0.350	0.000	Shortfall of Sites	0.084	Low Medium II Residential	RD1.5-1	0	0	0	47.769	0.350		Residential - Single Family Residence, 1	123B185 958		West Adams - Baldwin Hills - Leimert	No	MI	R2RD
Los Angeles	3423 S VICTORIA AVE	90016	5046002007	0.000	0.000	0.350	0.000	Shortfall of Sites	0.115	Low Medium II Residential	RD2-1	0	0	0	34.636	0.350		Residential - Single Family Residence, 1	120B185 958		West Adams - Baldwin Hills - Leimert	No	MI	R2RD
Los Angeles	3437 WEST BLVD	90016	5046007015	0.000	0.000	0.350	0.000	Shortfall of Sites	0.152	Low Medium I Residential	RD3-1	0	0	0	26.399	0.350		Residential - Single Family Residence, 1	120B181 958		West Adams - Baldwin Hills - Leimert	No	MI	R2RD
Los Angeles	3513 DENKER AVE	90018	5041008002	0.000	0.000	0.350	0.000	Shortfall of Sites	0.074	Low Medium I Residential	R2-1-O	0	0	0	53.910	0.350		Residential - Single Family Residence, 1	120B193 958		South Los Angeles	No	MI	R2RD
Los Angeles	4200 DALTON AVE	90062	5021014025	0.000	0.000	0.350	0.000	Shortfall of Sites	0.154	Low Medium I Residential	R2-1	0	0	0	25.991	0.350		Residential - Single Family Residence, 1	114B193 958		South Los Angeles	No	MI	R2RD
Los Angeles	877 E 56TH ST	90011	5103018025	0.000	0.000	0.350	0.000	Shortfall of Sites	0.139	Low Medium I Residential	R2-1	0	0	0	28.680	0.350		Residential - Single Family Residence, 1	108B209 958		Southeast Los Angeles	No	MI	R2RD
Los Angeles	1029 W 56TH ST	90037	5002022020	0.000	0.000	0.350	0.000	Shortfall of Sites	0.117	Low Medium I Residential	R2-1	0	0	0	34.072	0.350		Residential - Single Family Residence, 1	108B197 958		South Los Angeles	No	MI	R2RD
Los Angeles	5602 CIMARRON ST	90062	5005013003	0.000	0.000	0.350	0.000	Shortfall of Sites	0.125	Low Medium I Residential	R2-1	0	0	0	31.910	0.350		Residential - Single Family Residence, 1	108B189 958		South Los Angeles	No	MI	R2RD
Los Angeles	215 E 73RD ST	90003	6022009020	0.000	0.000	0.350	0.000	Shortfall of Sites	0.120	Low Medium II Residential	R2-1	0	0	0	33.444	0.350		Residential - Single Family Residence, 1	102B205 958		Southeast Los Angeles	No	MI	R2RD
Los Angeles	1407 W 80TH ST	90047	6034004014	0.000	0.000	0.350	0.000	Shortfall of Sites	0.058	Low Medium I Residential	RD3-1	0	0	0	69.066	0.350		Residential - Single Family Residence, 1	099B193 958		South Los Angeles	No	MI	R2RD
Los Angeles	138 E 81ST ST	90003	6030005013	0.000	0.000	0.350	0.000	Shortfall of Sites	0.116	Low Medium I Residential	R2-1	0	0	0	34.397	0.350		Residential - Single Family Residence, 1	099B205 958		Southeast Los Angeles	No	MI	R2RD
Los Angeles	4189 HALLDALE AVE	90062	5021014008	0.000	0.000	0.350	0.000	Shortfall of Sites	0.154	Low Medium I Residential	R2-1	0	0	0	25.973	0.350		Residential - Single Family Residence, 1	114B193 959		South Los Angeles	No	MI	R2RD
Los Angeles	1025 W 56TH ST	90037	5002022019	0.000	0.000	0.350	0.000	Shortfall of Sites	0.117	Low Medium I Residential	R2-1	0	0	0	34.069	0.350		Residential - Single Family Residence, 1	108B197 959		South Los Angeles	No	MI	R2RD
Los Angeles	5603 CIMARRON ST	90062	5005010032	0.000	0.000	0.350	0.000	Shortfall of Sites	0.125	Low Medium I Residential	R2-1	0	0	0	31.911	0.350		Residential - Single Family Residence, 1	108B189 959		South Los Angeles	No	MI	R2RD
Los Angeles	5611 S ST ANDREWS PL	90062	5005022032	0.000	0.000	0.350	0.000	Shortfall of Sites	0.063	Low Medium I Residential	R2-1	0	0	0	63.822	0.350		Residential - Single Family Residence, 1	108B193 959		South Los Angeles	No	MI	R2RD
Los Angeles	211 E 73RD ST	90003	6022009019	0.000	0.000	0.350	0.000	Shortfall of Sites	0.120	Low Medium II Residential	R2-1	0	0	0	33.448	0.350		Residential - Single Family Residence, 1	102B205 959		Southeast Los Angeles	No	MI	R2RD
Los Angeles	1407 W 80TH ST	90047	6034004014	0.000	0.000	0.350	0.000	Shortfall of Sites	0.057	Low Medium I Residential	RD3-1	0	0	0	69.692	0.350		Residential - Single Family Residence, 0	099B193 959		South Los Angeles	No	MI	R2RD
Los Angeles	134 E 81ST ST	90003	6030005012	0.000	0.000	0.350	0.000	Shortfall of Sites	0.116	Low Medium I Residential	R2-1	0	0	0	34.398	0.350		Residential - Single Family Residence, 1	099B205 959		Southeast Los Angeles	No	MI	R2RD
Los Angeles	924 S GAFFEY ST	90731	7454010010	0.000	0.000	0.350	0.000	Shortfall of Sites	0.155	Low Medium II Residential	RD2-1XL-CPIO	0	0	0	25.810	0.350		Commercial - Supermarket - Supermarket - 12,000 SF or More - One Story, 0	015B197 959		San Pedro	No	MI	R2RD
Los Angeles	1812 S MARVIN AVE	90019	5064013024	0.000	0.000	0.350	0.000	Shortfall of Sites	0.132	Low Medium II Residential	RD1.5-1	0	0	0	30.302	0.350		Residential - Single Family Residence, 1	126B177 960		West Adams - Baldwin Hills - Leimert	No	MI	R2RD
Los Angeles	4438 W 28TH ST	90016	5050015001	0.000	0.000	0.350	0.000	Shortfall of Sites	0.061	Low Medium II Residential	RD1.5-1	0	0	0	65.750	0.350		Residential - Single Family Residence, 1	123B185 960		West Adams - Baldwin Hills - Leimert	No	MI	R2RD
Los Angeles	3423 SOMERSET DR	90016	5046003004	0.000	0.000	0.350	0.000	Shortfall of Sites	0.116	Low Medium II Residential	RD1.5-1	0	0	0	34.584	0.350		Residential - Single Family Residence, 1	120B185 960		West Adams - Baldwin Hills - Leimert	No	MI	R2RD
Los Angeles	3436 HILLCREST DR	90016	5046007014	0.000	0.000	0.350	0.000	Shortfall of Sites	0.120	Low Medium I Residential	RD3-1	0	0	0	33.336	0.350		Residential - Single Family Residence, 1	120B181 960		West Adams - Baldwin Hills - Leimert	No	MI	R2RD
Los Angeles	4188 HALLDALE AVE	90062	5021015025	0.000	0.000	0.350	0.000	Shortfall of Sites	0.154	Low Medium I Residential	R2-1	0	0	0	26.015	0.350		Residential - Single Family Residence, 1	114B193 960		South Los Angeles	No	MI	R2RD
Los Angeles	1021 W 56TH ST	90037	5002022018	0.000	0.000	0.350	0.000	Shortfall of Sites	0.118	Low Medium I Residential	R2-1	0	0	0	33.990	0.350		Residential - Single Family Residence, 1	108B197 960		South Los Angeles	No	MI	R2RD
Los Angeles	924 S GAFFEY ST	90731	7454010010	0.000	0.000	0.350	0.000	Shortfall of Sites	0.155	Low Medium II Residential	RD2-1XL-CPIO	0	0	0	25.810	0.350		Commercial - Supermarket - Supermarket - 12,000 SF or More - One Story, 0	015B197 960		San Pedro	No	MI	R2RD
Los Angeles	2927 N COOLIDGE AVE	90039	5442023021	0.000	0.000	0.350	0.000	Shortfall of Sites	0.116	Low Medium I Residential	R2-1VL-RIO	0	0	0	34.448	0.350		Residential - Single Family Residence, 1	150B213 961		Silver Lake - Echo Park - Elysian Valley	No	MI	R2RD
Los Angeles	3158 HELMS AVE	90034	4312006028	0.000	0.000	0.350	0.000	Shortfall of Sites	0.126	Low Medium II Residential	RD2-1-CPIO	0	0	0	31.680	0.350		Residential - Single Family Residence, 1	123B169 961		West Adams - Baldwin Hills - Leimert	No	MI	R2RD
Los Angeles	3422 WELLINGTON RD	90016	5046003003	0.000	0.000	0.350	0.000	Shortfall of Sites	0.116	Low Medium II Residential	RD1.5-1	0	0	0	34.584	0.350		Residential - Single Family Residence, 1	120B185 961		West Adams - Baldwin Hills - Leimert	No	MI	R2RD
Los Angeles	3437 HILLCREST DR	90016	5046008016	0.000	0.000	0.350	0.000	Shortfall of Sites	0.119	Low Medium I Residential	RD3-1	0	0	0	33.507	0.350		Residential - Single Family Residence, 1	120B181 961		West Adams - Baldwin Hills - Leimert	No	MI	R2RD
Los Angeles	1272 W 36TH ST	90007	5040007014	0.000	0.000	0.350	0.000	Shortfall of Sites	0.126	Low Medium II Residential	RD1.5-1	0	0	0	31.761	0.350		Residential - Single Family Residence, 1	120B197 961		South Los Angeles	No	MI	R2RD
Los Angeles	3934 WALTON AVE	90037	5037020027	0.000	0.000	0.350	0.000	Shortfall of Sites	0.082	Low Medium II Residential	RD1.5-1	0	0	0	48.640	0.350		Residential - Single Family Residence, 1	117B197 961		South Los Angeles	No	MI	R2RD
Los Angeles	4237 KENWOOD AVE	90037	5020006015	0.000	0.000	0.350	0.000	Shortfall of Sites	0.139	Low Medium I Residential	R2-1	0	0	0	28.800	0.350		Residential - Single Family Residence, 1	114B197 961		South Los Angeles	No	MI	R2RD
Los Angeles	203 E 73RD ST	90003	6022009017	0.000	0.000	0.350	0.000	Shortfall of Sites	0.117	Low Medium II Residential	R2-1	0	0	0	34.148	0.350		Residential - Single Family Residence, 1	102B205 961		Southeast Los Angeles	No	MI	R2RD
Los Angeles	0	0	7454010009	0.000	0.000	0.350	0.000	Shortfall of Sites	0.155	Low Medium II Residential	RD2-1XL-CPIO	0	0	0	25.810	0.350		Commercial - Parking Lot (Commercial Use Property) - Lots - Patron or Employee - One Story, 0	015B197 961		San Pedro	No	MI	R2RD
Los Angeles	5928 COLFAX AVE	91601	2339009032	0.000	0.000	0.350	0.000	Shortfall of Sites	0.156	Low Medium I Residential	RD3-1	0	0	0	25.624	0.350		Residential - Single Family Residence, 1	177B169 962		North Hollywood - Valley Village	No	MI	R2RD
Los Angeles	1330 N KENMORE AVE	90027	5543021014	0.000	0.000	0.350	0.000	Shortfall of Sites	0.145	Low Medium II Residential	RD2-1XL	0	0	0	27.500	0.350		Residential - Single Family Residence, 1	147B197 962		Hollywood	No	MI	R2RD
Los Angeles	1809 S MARVIN AVE	90019	5064016014	0.000	0.000	0.350	0.000	Shortfall of Sites	0.165	Low Medium II Residential	RD2-1	0	0	0	24.242	0.350		Residential - Single Family Residence, 1	126B177 962		West Adams - Baldwin Hills - Leimert	No	MI	R2RD
Los Angeles	2800 WELLINGTON RD	90016	5050015005	0.000	0.000	0.350	0.000	Shortfall of Sites	0.095	Low Medium II Residential	RD1.5-1	0	0	0	42.091	0.350		Residential - Single Family Residence, 1	123B185 962		West Adams - Baldwin Hills - Leimert	No	MI	R2RD
Los Angeles	3425 11TH AVE	90018	5044008009	0.000	0.000	0.350	0.000	Shortfall of Sites	0.127	Low Medium II Residential	RD1.5-1	0	0	0	31.581	0.350		Residential - Single Family Residence, 1	120B185 962		West Adams - Baldwin Hills - Leimert	No	MI	R2RD
Los Angeles	359 E 73RD ST	90003	6022017022	0.000	0.000	0.350	0.000	Shortfall of Sites	0.124	Low Medium I Residential	R2-1-CPIO	0	0	0	32.252	0.350		Residential - Single Family Residence, 1	102B205 962		Southeast Los Angeles	No	MI	R2RD
Los Angeles	1333 N KENMORE AVE	90027	5543023021	0.000	0.000	0.350	0.000	Shortfall of Sites	0.158	Low Medium II Residential	RD2-1XL	0	0	0	25.297	0.350		Residential - Single Family Residence - Pool, 1	147B197 963		Hollywood	No	MI	R2RD
Los Angeles	2122 S SPAULDING AVE	90016	5064025007	0.000	0.000	0.350	0.000	Shortfall of Sites	0.113	Low Medium II Residential	RD2-1	0	0	0	35.384	0.350		Residential - Single Family Residence, 1	126B173 963		West Adams - Baldwin Hills - Leimert	No	MI	R2RD
Los Angeles	2803 WELLINGTON RD	90016	5050014001	0.000	0.000	0.350	0.000	Shortfall of Sites	0.101	Low Medium II Residential	RD1.5-1	0	0	0	39.667	0.350		Residential - Single Family Residence, 1	123B185 963		West Adams - Baldwin Hills - Leimert	No	MI	R2RD
Los Angeles	3424 EDGEHILL DR	90018	5044008010	0.000	0.000	0.350	0.000	Shortfall of Sites	0.126	Low Medium II Residential	RD2-1	0	0	0	31.642	0.350		Residential - Single Family Residence, 1	120B185 963		West Adams - Baldwin Hills - Leimert	No	MI	R2RD
Los Angeles	1715 W 35TH PL	90018	5041006037	0.000	0.000	0.350	0.000	Shortfall of Sites	0.156	Low Medium I Residential	R2-1-O	0	0	0	25.623	0.350		Residential - Single Family Residence, 1	120B193 963		South Los Angeles	No	MI	R2RD
Los Angeles	4239 S RAYMOND AVE	90037	5020005022	0.000	0.000	0.350	0.000	Shortfall of Sites	0.138	Low Medium I Residential	R2-1	0	0	0	28.960	0.350		Residential - Single Family Residence, 1	114B197 963		South Los Angeles	No	MI	R2RD
Los Angeles	353 E 73RD ST	90003	6022017021	0.000	0.000	0.350	0.000	Shortfall of Sites	0.119	Low Medium I Residential	R2-1-CPIO	0	0	0	33.752	0.350		Residential - Single Family Residence, 1	102B205 963		Southeast Los Angeles	No	MI	R2RD
Los Angeles	1022 EUBANK AVE	90744	7423028021	0.000	0.000	0.350	0.000	Shortfall of Sites	0.148	Low Medium I Residential	[Q]RD3-1XL-O-CUGU	0	0	0	27.070	0.350		Commercial - Office Building - One Story, 0	033B209 963		Wilmington - Harbor City	No	MI	R2RD
Los Angeles	1030 N ALEXANDRIA AVE	90029	5538011010	0.000	0.000	0.350	0.000	Shortfall of Sites	0.116	Low Medium II Residential	RD2-1XL	0	0	0	34.455	0.350		Residential - Single Family Residence, 1	144B197 964		Hollywood	No	MI	R2RD
Los Angeles	1906 S RIDGELEY DR	90016	5064006004	0.000	0.000	0.350	0.000	Shortfall of Sites	0.128	Low Medium II Residential	RD1.5-1	0	0	0	31.354	0.350		Residential - Single Family Residence, 1	126B177 964		West Adams - Baldwin Hills - Leimert	No	MI	R2RD
Los Angeles	3127 VERA AVE	90034	4312008003	0.000	0.000	0.350	0.000	Shortfall of Sites	0.121	Low Medium II Residential	RD2-1-CPIO	0	0	0	32.990	0.350		Residential - Single Family Residence, 1	123B169 964		West Adams - Baldwin Hills - Leimert	No	MI	R2RD
Los Angeles	4238 S RAYMOND AVE	90037	5020012012	0.000	0.000	0.350	0.000	Shortfall of Sites	0.138	Low Medium I Residential	R2-1	0	0	0	29.031	0.350		Residential - Single Family Residence, 1	114B197 964		South Los Angeles	No	MI	R2RD
Los Angeles	805 W 56TH ST	90037	5001010029	0.000	0.000	0.350	0.000	Shortfall of Sites	0.086	Low Medium I Residential	R2-1	0	0	0	46.326	0.350		Residential - Single Family Residence, 0	108B197 964		South Los Angeles	No	MI	R2RD
Los Angeles	1200 W 62ND ST	90044	6003028012	0.000	0.000	0.350	0.000	Shortfall of Sites	0.068	Low Medium I Residential	R2-1	0	0	0	58.492	0.350		Residential - Single Family Residence, 1	105B197 964		South Los Angeles	No	MI	R2RD
Los Angeles	349 E 73RD ST	90003	6022017020	0.000	0.000	0.350	0.000	Shortfall of Sites	0.119	Low Medium I Residential	R2-1-CPIO	0	0	0	33.754	0.350		Residential - Single Family Residence, 1	102B205 964		Southeast Los Angeles	No	MI	R2RD

Jurisdiction Name	Site Address/Intersection	5 Digit ZIP Code	Assessor Parcel Number	Very Low-Income	Low-Income	Moderate-Income	Above Moderate-Income	Type of Shortfall	Parcel Size (Acres)	Current General Plan Designation	Current Zoning	Proposed General Plan (GP) Designation	Proposed Zoning	Minimum Density Allowed	Maximum Density Allowed	Total Capacity	Vacant/ Nonvacant	Description of Existing Uses	PIN	Base Density Per Acre	Community Plan Area	Rent Stabalization Ordinance	Income Category	Applicable Rezoning Program (Program informing values in Column Q listed first)
Los Angeles	642 W 10TH ST	90731	7454010018	0.000	0.000	0.350	0.000	Shortfall of Sites	0.124	Low Medium II Residential	RD2-1XL-CPIO	0	0	0	32.262	0.350		Residential - Single Family Residence, 1	015B197 964		San Pedro	No	MI	R2RD
Los Angeles	3425 EDGEHILL DR	90018	5044007014	0.000	0.000	0.350	0.000	Shortfall of Sites	0.135	Low Medium II Residential	RD1.5-1	0	0	0	29.532	0.350		Residential - Single Family Residence, 1	120B185 965		West Adams - Baldwin Hills - Leimert	No	MI	R2RD
Los Angeles	4239 VAN BUREN PL	90037	5020012022	0.000	0.000	0.350	0.000	Shortfall of Sites	0.138	Low Medium I Residential	R2-1	0	0	0	29.074	0.350		Residential - Single Family Residence, 1	114B197 965		South Los Angeles	No	MI	R2RD
Los Angeles	1474 E 56TH ST	90011	5104021003	0.000	0.000	0.350	0.000	Shortfall of Sites	0.124	Low Medium I Residential	R2-1	0	0	0	32.365	0.350		Residential - Single Family Residence, 0	108B209 965		Southeast Los Angeles	No	MI	R2RD
Los Angeles	416 W 56TH ST	90037	5001036052	0.000	0.000	0.350	0.000	Shortfall of Sites	0.123	Low Medium II Residential	RD2-1	0	0	0	32.420	0.350		Residential - Single Family Residence, 0	108B201 965		South Los Angeles	No	MI	R2RD
Los Angeles	5611 DENKER AVE	90062	5003027038	0.000	0.000	0.350	0.000	Shortfall of Sites	0.128	Low Medium I Residential	R2-1-CPIO	0	0	0	31.303	0.350		Residential - Single Family Residence, 1	108B193 965		South Los Angeles	No	MI	R2RD
Los Angeles	1148 W 62ND ST	90044	6003029001	0.000	0.000	0.350	0.000	Shortfall of Sites	0.087	Low Medium I Residential	R2-1	0	0	0	46.053	0.350		Residential - Single Family Residence, 1	105B197 965		South Los Angeles	No	MI	R2RD
Los Angeles	147 W GAGE AVE	90003	6005020022	0.000	0.000	0.350	0.000	Shortfall of Sites	0.108	Low Medium I Residential	R2-1	0	0	0	36.900	0.350		Residential - Single Family Residence, 1	105B201 965		Southeast Los Angeles	No	MI	R2RD
Los Angeles	345 E 73RD ST	90003	6022017019	0.000	0.000	0.350	0.000	Shortfall of Sites	0.119	Low Medium I Residential	R2-1-CPIO	0	0	0	33.754	0.350		Residential - Single Family Residence, 1	102B205 965		Southeast Los Angeles	No	MI	R2RD
Los Angeles	129 W 73RD ST	90003	6031001023	0.000	0.000	0.350	0.000	Shortfall of Sites	0.143	Low Medium I Residential	R2-1	0	0	0	28.013	0.350		Residential - Single Family Residence, 1	102B201 965		Southeast Los Angeles	No	MI	R2RD
Los Angeles	2942 N COOLIDGE AVE	90039	5442021043	0.000	0.000	0.350	0.000	Shortfall of Sites	0.113	Low Medium I Residential	R2-1VL-RIO	0	0	0	35.481	0.350		Residential - Single Family Residence, 1	150B213 966		Silver Lake - Echo Park - Elysian Valley	No	MI	R2RD
Los Angeles	1907 S RIDGELEY DR	90016	5064007007	0.000	0.000	0.350	0.000	Shortfall of Sites	0.102	Low Medium II Residential	RD1.5-1	0	0	0	39.245	0.350		Residential - Single Family Residence, 1	126B177 966		West Adams - Baldwin Hills - Leimert	No	MI	R2RD
Los Angeles	2206 S GENESEE AVE	90016	5064028004	0.000	0.000	0.350	0.000	Shortfall of Sites	0.111	Low Medium II Residential	RD2-1	0	0	0	36.174	0.350		Residential - Single Family Residence, 1	126B173 966		West Adams - Baldwin Hills - Leimert	No	MI	R2RD
Los Angeles	4476 W 28TH ST	90016	5050014016	0.000	0.000	0.350	0.000	Shortfall of Sites	0.104	Low Medium II Residential	RD1.5-1	0	0	0	38.383	0.350		Residential - Single Family Residence, 1	123B185 966		West Adams - Baldwin Hills - Leimert	No	MI	R2RD
Los Angeles	4238 VAN BUREN PL	90037	5020011012	0.000	0.000	0.350	0.000	Shortfall of Sites	0.138	Low Medium I Residential	R2-1	0	0	0	29.049	0.350		Residential - Single Family Residence, 1	114B197 966		South Los Angeles	No	MI	R2RD
Los Angeles	420 W 56TH ST	90037	5001036016	0.000	0.000	0.350	0.000	Shortfall of Sites	0.124	Low Medium II Residential	RD2-1	0	0	0	32.267	0.350		Residential - Single Family Residence, 1	108B201 966		South Los Angeles	No	MI	R2RD
Los Angeles	5610 DENKER AVE	90062	5003026001	0.000	0.000	0.350	0.000	Shortfall of Sites	0.094	Low Medium I Residential	R2-1-CPIO	0	0	0	42.593	0.350		Residential - Single Family Residence, 1	108B193 966		South Los Angeles	No	MI	R2RD
Los Angeles	341 E 73RD ST	90003	6022017018	0.000	0.000	0.350	0.000	Shortfall of Sites	0.119	Low Medium I Residential	R2-1-CPIO	0	0	0	33.755	0.350		Residential - Single Family Residence, 1	102B205 966		Southeast Los Angeles	No	MI	R2RD
Los Angeles	133 W 73RD ST	90003	6031001024	0.000	0.000	0.350	0.000	Shortfall of Sites	0.144	Low Medium I Residential	R2-1	0	0	0	27.862	0.350		Residential - Single Family Residence, 1	102B201 966		Southeast Los Angeles	No	MI	R2RD
Los Angeles	1039 N FRIES AVE	90744	7420024007	0.000	0.000	0.350	0.000	Shortfall of Sites	0.163	Low Medium II Residential	[Q]RD2-1XL-O-CUGU	0	0	0	24.518	0.350		Residential - Single Family Residence, 1	033B205 966		Wilmington - Harbor City	No	MI	R2RD
Los Angeles	1944 S SPAULDING AVE	90016	5064026014	0.000	0.000	0.350	0.000	Shortfall of Sites	0.113	Low Medium II Residential	RD2-1	0	0	0	35.331	0.350		Residential - Single Family Residence, 1	126B177 967		West Adams - Baldwin Hills - Leimert	No	MI	R2RD
Los Angeles	2205 S SPAULDING AVE	90016	5064028025	0.000	0.000	0.350	0.000	Shortfall of Sites	0.110	Low Medium II Residential	RD1.5-1	0	0	0	36.362	0.350		Residential - Single Family Residence, 1	126B173 967		West Adams - Baldwin Hills - Leimert	No	MI	R2RD
Los Angeles	3208 S SHERBOURNE DR	90034	4312018002	0.000	0.000	0.350	0.000	Shortfall of Sites	0.111	Low Medium II Residential	RD2-1	0	0	0	36.049	0.350		Residential - Single Family Residence, 1	123B169 967		West Adams - Baldwin Hills - Leimert	No	MI	R2RD
Los Angeles	2803 VIRGINIA RD	90016	5050013003	0.000	0.000	0.350	0.000	Shortfall of Sites	0.100	Low Medium II Residential	RD1.5-1	0	0	0	40.151	0.350		Residential - Single Family Residence, 1	123B185 967		West Adams - Baldwin Hills - Leimert	No	MI	R2RD
Los Angeles	3424 12TH AVE	90018	5044007015	0.000	0.000	0.350	0.000	Shortfall of Sites	0.135	Low Medium II Residential	RD1.5-1	0	0	0	29.532	0.350		Residential - Single Family Residence, 1	120B185 967		West Adams - Baldwin Hills - Leimert	No	MI	R2RD
Los Angeles	3514 S GRAMERCY PL	90018	5042029020	0.000	0.000	0.350	0.000	Shortfall of Sites	0.116	Low Medium I Residential	R2-1-O	0	0	0	34.450	0.350		Residential - Single Family Residence, 1	120B189 967		South Los Angeles	No	MI	R2RD
Los Angeles	4239 S BUDLONG AVE	90037	5020011022	0.000	0.000	0.350	0.000	Shortfall of Sites	0.138	Low Medium I Residential	R2-1	0	0	0	29.074	0.350		Residential - Single Family Residence, 1	114B197 967		South Los Angeles	No	MI	R2RD
Los Angeles	1462 E 56TH ST	90011	5104021005	0.000	0.000	0.350	0.000	Shortfall of Sites	0.124	Low Medium I Residential	R2-1-CPIO	0	0	0	32.360	0.350		Residential - Single Family Residence, 1	108B209 967		Southeast Los Angeles	No	MI	R2RD
Los Angeles	424 W 56TH ST	90037	5001036017	0.000	0.000	0.350	0.000	Shortfall of Sites	0.124	Low Medium II Residential	RD2-1	0	0	0	32.267	0.350		Residential - Single Family Residence, 1	108B201 967		South Los Angeles	No	MI	R2RD
Los Angeles	1140 W 62ND ST	90044	6003029004	0.000	0.000	0.350	0.000	Shortfall of Sites	0.118	Low Medium I Residential	R2-1	0	0	0	33.765	0.350		Residential - Single Family Residence, 1	105B197 967		South Los Angeles	No	MI	R2RD
Los Angeles	337 E 73RD ST	90003	6022017017	0.000	0.000	0.350	0.000	Shortfall of Sites	0.118	Low Medium I Residential	R2-1-CPIO	0	0	0	33.755	0.350		Residential - Single Family Residence, 1	102B205 967		Southeast Los Angeles	No	MI	R2RD
Los Angeles	936 PIONEER AVE	90744	7425035003	0.000	0.000	0.350	0.000	Shortfall of Sites	0.104	Low Medium I Residential	[Q]R2-1XL-O-CUGU	0	0	0	38.390	0.350		Residential - Single Family Residence, 1	033B209 967		Wilmington - Harbor City	No	MI	R2RD
Los Angeles	531 N FRIES AVE	90744	7418003927	0.000	0.000	0.350	0.000	Shortfall of Sites	0.127	Low Medium II Residential	[Q]RD1.5-1XL-O-CUGU	0	0	0	31.404	0.350		Industrial - Light Manufacturing - One Story, 0	030B205 967		Wilmington - Harbor City	No	MI	R2RD
Los Angeles	1432 S CURSON AVE	90019	5069019021	0.000	0.000	0.350	0.000	Shortfall of Sites	0.115	Low Medium I Residential	R2-1-O	0	0	0	34.855	0.350		Residential - Single Family Residence, 1	129B177 968		Wilshire	No	MI	R2RD
Los Angeles	3221 CATTARAUGUS AVE	90034	4312018036	0.000	0.000	0.350	0.000	Shortfall of Sites	0.111	Low Medium II Residential	RD2-1	0	0	0	36.050	0.350		Residential - Single Family Residence, 1	123B169 968		West Adams - Baldwin Hills - Leimert	No	MI	R2RD
Los Angeles	1745 W 35TH PL	90018	5041006032	0.000	0.000	0.350	0.000	Shortfall of Sites	0.156	Low Medium I Residential	R2-1-O	0	0	0	25.623	0.350		Residential - Single Family Residence, 1	120B193 968		South Los Angeles	No	MI	R2RD
Los Angeles	3022 W 48TH ST	90043	5014007015	0.000	0.000	0.350	0.000	Shortfall of Sites	0.172	Low Medium II Residential	RD2-1	0	0	0	23.227	0.350		Commercial - Store - One Story, 0	111B189 968		West Adams - Baldwin Hills - Leimert	No	MI	R2RD
Los Angeles	1722 W 49TH ST	90062	5016026007	0.000	0.000	0.350	0.000	Shortfall of Sites	0.172	Low Medium I Residential	R2-1	0	0	0	23.229	0.350		Residential - Single Family Residence, 1	111B193 968		South Los Angeles	No	MI	R2RD
Los Angeles	333 E 73RD ST	90003	6022017016	0.000	0.000	0.350	0.000	Shortfall of Sites	0.118	Low Medium I Residential	R2-1-CPIO	0	0	0	33.756	0.350		Residential - Single Family Residence, 1	102B205 968		Southeast Los Angeles	No	MI	R2RD
Los Angeles	143 W 73RD ST	90003	6031001008	0.000	0.000	0.350	0.000	Shortfall of Sites	0.101	Low Medium I Residential	R2-1	0	0	0	39.779	0.350		Residential - Single Family Residence, 1	102B201 968		Southeast Los Angeles	No	MI	R2RD
Los Angeles	1022 EUBANK AVE	90744	7423028021	0.000	0.000	0.350	0.000	Shortfall of Sites	0.199	Low Medium I Residential	[Q]RD3-1XL-O-CUGU	0	0	0	20.062	0.350		Commercial - Office Building - One Story, 0	033B209 968		Wilmington - Harbor City	No	MI	R2RD
Los Angeles	3172 PERLITA AVE	90039	5436019018	0.000	0.000	0.350	0.000	Shortfall of Sites	0.110	Low Medium II Residential	[Q]RD2-1-RIO	0	0	0	36.301	0.350		Residential - Single Family Residence - Pool, 1	153B209 969		Northeast Los Angeles	No	MI	R2RD
Los Angeles	3424 S NORTON AVE	90018	5044006008	0.000	0.000	0.350	0.000	Shortfall of Sites	0.122	Low Medium II Residential	RD1.5-1	0	0	0	32.875	0.350		Residential - Single Family Residence, 1	120B185 969		West Adams - Baldwin Hills - Leimert	No	MI	R2RD
Los Angeles	4238 S BUDLONG AVE	90037	5020022011	0.000	0.000	0.350	0.000	Shortfall of Sites	0.138	Low Medium I Residential	R2-1	0	0	0	28.995	0.350		Residential - Single Family Residence, 1	114B197 969		South Los Angeles	No	MI	R2RD
Los Angeles	1728 W 49TH ST	90062	5016026008	0.000	0.000	0.350	0.000	Shortfall of Sites	0.158	Low Medium I Residential	R2-1	0	0	0	25.250	0.350		Residential - Single Family Residence, 1	111B193 969		South Los Angeles	No	MI	R2RD
Los Angeles	1132 W 62ND ST	90044	6003029006	0.000	0.000	0.350	0.000	Shortfall of Sites	0.118	Low Medium I Residential	R2-1	0	0	0	33.766	0.350		Residential - Single Family Residence, 1	105B197 969		South Los Angeles	No	MI	R2RD
Los Angeles	333 W 82ND ST	90003	6031028013	0.000	0.000	0.350	0.000	Shortfall of Sites	0.136	Low Medium I Residential	R2-1	0	0	0	29.402	0.350		Residential - Single Family Residence, 1	099B201 969		Southeast Los Angeles	No	MI	R2RD
Los Angeles	948 W 10TH ST	90731	7458007010	0.000	0.000	0.350	0.000	Shortfall of Sites	0.129	Low Medium II Residential	RD2-1XL	0	0	0	30.972	0.350		Residential - Single Family Residence, 1	015B197 969		San Pedro	No	MI	R2RD
Los Angeles	1033 N ALEXANDRIA AVE	90029	5538002004	0.000	0.000	0.350	0.000	Shortfall of Sites	0.118	Low Medium II Residential	RD2-1XL	0	0	0	33.764	0.350		Residential - Single Family Residence, 1	144B197 970		Hollywood	No	MI	R2RD
Los Angeles	924 N RIDGEWOOD PL	90038	5536016020	0.000	0.000	0.350	0.000	Shortfall of Sites	0.137	Low Medium II Residential	RD1.5-1XL	0	0	0	29.195	0.350		Residential - Single Family Residence, 1	144B189 970		Hollywood	No	MI	R2RD
Los Angeles	3440 BUCKINGHAM RD	90016	5046005020	0.000	0.000	0.350	0.000	Shortfall of Sites	0.120	Low Medium I Residential	RD3-1	0	0	0	33.303	0.350		Residential - Single Family Residence, 1	120B181 970		West Adams - Baldwin Hills - Leimert	No	MI	R2RD
Los Angeles	1292 W 36TH ST	90007	5040007021	0.000	0.000	0.350	0.000	Shortfall of Sites	0.123	Low Medium II Residential	RD1.5-1	0	0	0	32.467	0.350		Residential - Single Family Residence, 1	120B197 970		South Los Angeles	No	MI	R2RD
Los Angeles	4259 WALTON AVE	90037	5020022020	0.000	0.000	0.350	0.000	Shortfall of Sites	0.138	Low Medium I Residential	R2-1	0	0	0	29.042	0.350		Residential - Single Family Residence, 1	114B197 970		South Los Angeles	No	MI	R2RD
Los Angeles	1346 W 56TH ST	90037	5002012013	0.000	0.000	0.350	0.000	Shortfall of Sites	0.082	Low Medium I Residential	R2-1	0	0	0	48.804	0.350		Residential - Single Family Residence, 1	108B197 970		South Los Angeles	No	MI	R2RD
Los Angeles	1128 W 62ND ST	90044	6003029007	0.000	0.000	0.350	0.000	Shortfall of Sites	0.133	Low Medium I Residential	R2-1	0	0	0	30.010	0.350		Residential - Single Family Residence, 1	105B197 970		South Los Angeles	No	MI	R2RD
Los Angeles	205 W GAGE AVE	90003	6005021030	0.000	0.000	0.350	0.000	Shortfall of Sites	0.108	Low Medium I Residential	R2-1	0	0	0	36.893	0.350		Residential - Single Family Residence, 1	105B201 970		Southeast Los Angeles	No	MI	R2RD
Los Angeles	323 E 73RD ST	90003	6022017014	0.000	0.000	0.350	0.000	Shortfall of Sites	0.118	Low Medium I Residential	R2-1-CPIO	0	0	0	33.758	0.350		Commercial - Parking Lot (Commercial Use Property) - Lots - Patron or Employee - One Story, 0	102B205 970		Southeast Los Angeles	No	MI	R2RD
Los Angeles	1438 W 80TH ST	90047	6034005005	0.000	0.000	0.350	0.000	Shortfall of Sites	0.153	Low Medium I Residential	RD3-1	0	0	0	26.102	0.350		Residential - Single Family Residence, 1	099B193 970		South Los Angeles	No	MI	R2RD
Los Angeles	952 DOMINGUEZ AVE	90744	7425009028	0.000	0.000	0.350	0.000	Shortfall of Sites	0.161	Low Medium I Residential	[Q]R2-1XL-O-CUGU	0	0	0	24.918	0.350		Industrial - Light Manufacturing - One Story, 0	033B209 970		Wilmington - Harbor City	No	MI	R2RD
Los Angeles	10159 MOUNTAIR AVE	91042	2558023030	0.000	0.000	0.350	0.000	Shortfall of Sites	0.126	Low Medium II Residential	RD1.5-1	0	0	0	31.659	0.350		Residential - Double, Duplex, or Two Units - 4 Stories or Less, 1	204B197 971		Sunland - Tujunga - Lake View Terrace - Shadow Hills - East La Tuna Canyon	No	MI	R2RD
Los Angeles	2127 THURMAN AVE	90016	5064025029	0.000	0.000	0.350	0.000	Shortfall of Sites	0.113	Low Medium II Residential	RD2-1	0	0	0	35.381	0.350		Residential - Single Family Residence, 1	126B173 971		West Adams - Baldwin Hills - Leimert	No	MI	R2RD
Los Angeles	3424 S BRONSON AVE	90018	5044005008	0.000	0.000	0.350	0.000	Shortfall of Sites	0.122	Low Medium II Residential	RD1.5-1	0	0	0	32.866	0.350		Residential - Single Family Residence, 1	120B185 971		West Adams - Baldwin Hills - Leimert	No	MI	R2RD
Los Angeles	3441 BUCKINGHAM RD	90016	5046006018	0.000	0.000	0.350	0.000	Shortfall of Sites	0.119	Low Medium I Residential	RD3-1	0	0	0	33.479	0.350		Residential - Single Family Residence, 1	120B181 971		West Adams - Baldwin Hills - Leimert	No	MI	R2RD
Los Angeles	1105 W 39TH PL	90037	5037020038	0.000	0.000	0.350	0.000	Shortfall of Sites	0.126	Low Medium II Residential	RD1.5-1	0	0	0	31.872	0.350		Residential - Single Family Residence, 1	117B197 971		South Los Angeles	No	MI	R2RD
Los Angeles	1732 W 49TH ST	90062	5016026009	0.000	0.000	0.350	0.000	Shortfall of Sites	0.172	Low Medium I Residential	R2-1	0	0	0	23.230	0.350		Residential - Single Family Residence, 0	111B193 971		South Los Angeles	No	MI	R2RD
Los Angeles	1438 E 56TH ST	90011	5104021009	0.000	0.000	0.350	0.000	Shortfall of Sites	0.124	Low Medium I Residential	R2-1-CPIO	0	0	0	32.351	0.350		Residential - Single Family Residence, 1	108B209 971		Southeast Los Angeles	No	MI	R2RD
Los Angeles	1342 W 56TH ST	90037	5002012012	0.000	0.000	0.350	0.000	Shortfall of Sites	0.082	Low Medium I Residential	R2-1	0	0	0	48.805	0.350		Residential - Single Family Residence, 1	108B197 971		South Los Angeles	No	MI	R2RD
Los Angeles	209 W GAGE AVE	90003	6005021029	0.000	0.000	0.350	0.000	Shortfall of Sites	0.108	Low Medium I Residential	R2-1	0	0	0	36.891	0.350		Residential - Single Family Residence, 1	105B201 971		Southeast Los Angeles	No	MI	R2RD
Los Angeles	151 W 73RD ST	90003	6031001012	0.000	0.000	0.350	0.000	Shortfall of Sites	0.147	Low Medium I Residential	R2-1	0	0	0	27.122	0.350		Residential - Single Family Residence, 1	102B201 971		Southeast Los Angeles	No	MI	R2RD

Jurisdiction Name	Site Address/Intersection	5 Digit ZIP Code	Assessor Parcel Number	Very Low-Income	Low-Income	Moderate-Income	Above Moderate-Income	Type of Shortfall	Parcel Size (Acres)	Current General Plan Designation	Current Zoning	Proposed General Plan (GP) Designation	Proposed Zoning	Minimum Density Allowed	Maximum Density Allowed	Total Capacity	Vacant/ Nonvacant	Description of Existing Uses	PIN	Base Density Per Acre	Community Plan Area	Rent Stabalization Ordinance	Income Category	Applicable Rezoning Program (Program informing values in Column Q listed first)
Los Angeles	2200 S SPAULDING AVE	90016	5064025008	0.000	0.000	0.350	0.000	Shortfall of Sites	0.114	Low Medium II Residential	RD2-1	0	0	0	35.187	0.350		Residential - Single Family Residence, 1	126B173 972		West Adams - Baldwin Hills - Leimert	No	MI	R2RD
Los Angeles	3440 WEST BLVD	90016	5046006019	0.000	0.000	0.350	0.000	Shortfall of Sites	0.152	Low Medium I Residential	RD3-1	0	0	0	26.349	0.350		Residential - Single Family Residence, 1	120B181 972		West Adams - Baldwin Hills - Leimert	No	MI	R2RD
Los Angeles	1667 W 35TH PL	90018	5041007020	0.000	0.000	0.350	0.000	Shortfall of Sites	0.156	Low Medium I Residential	R2-1-O	0	0	0	25.630	0.350		Residential - Single Family Residence, 1	120B193 972		South Los Angeles	No	MI	R2RD
Los Angeles	1336 W 56TH ST	90037	5002012011	0.000	0.000	0.350	0.000	Shortfall of Sites	0.082	Low Medium I Residential	R2-1	0	0	0	48.804	0.350		Residential - Single Family Residence, 1	108B197 972		South Los Angeles	No	MI	R2RD
Los Angeles	345 W 82ND ST	90003	6031028010	0.000	0.000	0.350	0.000	Shortfall of Sites	0.136	Low Medium I Residential	R2-1	0	0	0	29.469	0.350		Residential - Single Family Residence, 1	099B201 972		Southeast Los Angeles	No	MI	R2RD
Los Angeles	878 W 10TH ST	90731	7454008021	0.000	0.000	0.350	0.000	Shortfall of Sites	0.110	Low Medium II Residential	RD2-1XL	0	0	0	36.296	0.350		Residential - Single Family Residence, 1	015B197 972		San Pedro	No	MI	R2RD
Los Angeles	11553 GILMORE ST	91606	2335013010	0.000	0.000	0.350	0.000	Shortfall of Sites	0.172	Low Medium I Residential	RD3-1	0	0	0	23.196	0.350		Residential - Single Family Residence, 1	180B169 973		North Hollywood - Valley Village	No	MI	R2RD
Los Angeles	2923 N COOLIDGE AVE	90039	5442023022	0.000	0.000	0.350	0.000	Shortfall of Sites	0.116	Low Medium I Residential	R2-1VL-RIO	0	0	0	34.444	0.350		Residential - Single Family Residence, 1	150B213 973		Silver Lake - Echo Park - Elysian Valley	No	MI	R2RD
Los Angeles	2210 S GENESEE AVE	90016	5064028005	0.000	0.000	0.350	0.000	Shortfall of Sites	0.111	Low Medium II Residential	RD2-1	0	0	0	35.969	0.350		Residential - Single Family Residence, 1	126B173 973		West Adams - Baldwin Hills - Leimert	No	MI	R2RD
Los Angeles	3224 MCMANUS AVE	90034	4312022009	0.000	0.000	0.350	0.000	Shortfall of Sites	0.098	Low Medium II Residential	RD2-1	0	0	0	40.998	0.350		Residential - Single Family Residence, 0	123B169 973		West Adams - Baldwin Hills - Leimert	No	MI	R2RD
Los Angeles	3425 WELLINGTON RD	90016	5046004009	0.000	0.000	0.350	0.000	Shortfall of Sites	0.120	Low Medium II Residential	RD1.5-1	0	0	0	33.313	0.350		Residential - Single Family Residence, 1	120B185 973		West Adams - Baldwin Hills - Leimert	No	MI	R2RD
Los Angeles	3441 WEST BLVD	90016	5046007016	0.000	0.000	0.350	0.000	Shortfall of Sites	0.152	Low Medium I Residential	RD3-1	0	0	0	26.399	0.350		Residential - Single Family Residence, 1	120B181 973		West Adams - Baldwin Hills - Leimert	No	MI	R2RD
Los Angeles	1765 W 35TH PL	90018	5041006028	0.000	0.000	0.350	0.000	Shortfall of Sites	0.156	Low Medium I Residential	R2-1-O	0	0	0	25.623	0.350		Residential - Single Family Residence, 1	120B193 973		South Los Angeles	No	MI	R2RD
Los Angeles	1426 E 56TH ST	90011	5104021011	0.000	0.000	0.350	0.000	Shortfall of Sites	0.124	Low Medium I Residential	R2-1-CPIO	0	0	0	32.346	0.350		Residential - Single Family Residence, 1	108B209 973		Southeast Los Angeles	No	MI	R2RD
Los Angeles	1332 W 56TH ST	90037	5002012010	0.000	0.000	0.350	0.000	Shortfall of Sites	0.082	Low Medium I Residential	R2-1	0	0	0	48.805	0.350		Residential - Single Family Residence, 1	108B197 973		South Los Angeles	No	MI	R2RD
Los Angeles	755 E 81ST ST	90001	6029007014	0.000	0.000	0.350	0.000	Shortfall of Sites	0.117	Low Medium I Residential	R2-1	0	0	0	34.143	0.350		Residential - Single Family Residence, 1	099B205 973		Southeast Los Angeles	No	MI	R2RD
Los Angeles	872 W 10TH ST	90731	7454008020	0.000	0.000	0.350	0.000	Shortfall of Sites	0.110	Low Medium II Residential	RD2-1XL	0	0	0	36.295	0.350		Residential - Single Family Residence, 1	015B197 973		San Pedro	No	MI	R2RD
Los Angeles	7024 BECKETT ST	91042	2565019024	0.000	0.000	0.350	0.000	Shortfall of Sites	0.114	Low Residential	RD3-1, R1-1-RFA	0	0	0	35.045	0.350		Residential - Single Family Residence, 1	204B201 974		Sunland - Tujunga - Lake View Terrace - Shadow Hills - East La Tuna Canyon	No	MI	R2RD
Los Angeles	11559 GILMORE ST	91606	2335013009	0.000	0.000	0.350	0.000	Shortfall of Sites	0.174	Low Medium I Residential	RD3-1	0	0	0	23.048	0.350		Residential - Single Family Residence, 1	180B169 974		North Hollywood - Valley Village	No	MI	R2RD
Los Angeles	3119 LA CLEDE AVE	90039	5436009040	0.000	0.000	0.350	0.000	Shortfall of Sites	0.124	Low Medium II Residential	[Q]RD2-1-RIO	0	0	0	32.267	0.350		Residential - Single Family Residence, 1	153B209 974		Northeast Los Angeles	No	MI	R2RD
Los Angeles	4804 MASCOT ST	90019	5067012021	0.000	0.000	0.350	0.000	Shortfall of Sites	0.103	Low Medium II Residential	RD1.5-1-O	0	0	0	38.945	0.350		Residential - Single Family Residence, 1	126B181 974		West Adams - Baldwin Hills - Leimert	No	MI	R2RD
Los Angeles	3424 VIRGINIA RD	90016	5046004010	0.000	0.000	0.350	0.000	Shortfall of Sites	0.120	Low Medium I Residential	RD3-1	0	0	0	33.312	0.350		Residential - Single Family Residence, 1	120B185 974		West Adams - Baldwin Hills - Leimert	No	MI	R2RD
Los Angeles	1771 W 35TH PL	90018	5041006041	0.000	0.000	0.350	0.000	Shortfall of Sites	0.156	Low Medium I Residential	R2-1-O	0	0	0	25.623	0.350		Residential - Single Family Residence, 1	120B193 974		South Los Angeles	No	MI	R2RD
Los Angeles	4283 MCCLUNG DR	90008	5024017032	0.000	0.000	0.350	0.000	Shortfall of Sites	0.111	Low Medium I Residential	R2-1	0	0	0	36.005	0.350		Residential - Single Family Residence, 1	114B185 974		West Adams - Baldwin Hills - Leimert	No	MI	R2RD
Los Angeles	1422 E 56TH ST	90011	5104021012	0.000	0.000	0.350	0.000	Shortfall of Sites	0.124	Low Medium I Residential	R2-1-CPIO	0	0	0	32.344	0.350		Residential - Single Family Residence, 1	108B209 974		Southeast Los Angeles	No	MI	R2RD
Los Angeles	1110 W 62ND ST	90044	6003029011	0.000	0.000	0.350	0.000	Shortfall of Sites	0.133	Low Medium I Residential	R2-1	0	0	0	30.009	0.350		Residential - Single Family Residence, 1	105B197 974		South Los Angeles	No	MI	R2RD
Los Angeles	161 E 73RD ST	90003	6022001030	0.000	0.000	0.350	0.000	Shortfall of Sites	0.128	Low Medium II Residential	R2-1	0	0	0	31.305	0.350		Residential - Single Family Residence, 1	102B205 974		Southeast Los Angeles	No	MI	R2RD
Los Angeles	7325 9TH AVE	90043	4012002012	0.000	0.000	0.350	0.000	Shortfall of Sites	0.139	Low Medium I Residential	R2-1	0	0	0	28.750	0.350		Residential - Single Family Residence, 1	102B185 974		West Adams - Baldwin Hills - Leimert	No	MI	R2RD
Los Angeles	751 E 81ST ST	90001	6029007013	0.000	0.000	0.350	0.000	Shortfall of Sites	0.117	Low Medium I Residential	R2-1	0	0	0	34.143	0.350		Residential - Single Family Residence, 1	099B205 974		Southeast Los Angeles	No	MI	R2RD
Los Angeles	866 W 10TH ST	90731	7454008019	0.000	0.000	0.350	0.000	Shortfall of Sites	0.110	Low Medium II Residential	RD2-1XL	0	0	0	36.296	0.350		Residential - Single Family Residence, 1	015B197 974		San Pedro	No	MI	R2RD
Los Angeles	11565 GILMORE ST	91606	2335013008	0.000	0.000	0.350	0.000	Shortfall of Sites	0.174	Low Medium I Residential	RD3-1	0	0	0	23.048	0.350		Residential - Single Family Residence, 1	180B169 975		North Hollywood - Valley Village	No	MI	R2RD
Los Angeles	4810 MASCOT ST	90019	5067012022	0.000	0.000	0.350	0.000	Shortfall of Sites	0.129	Low Medium II Residential	RD1.5-1-O	0	0	0	31.114	0.350		Residential - Single Family Residence, 1	126B181 975		West Adams - Baldwin Hills - Leimert	No	MI	R2RD
Los Angeles	3425 VIRGINIA RD	90016	5046005011	0.000	0.000	0.350	0.000	Shortfall of Sites	0.120	Low Medium I Residential	RD3-1	0	0	0	33.241	0.350		Residential - Single Family Residence, 1	120B185 975		West Adams - Baldwin Hills - Leimert	No	MI	R2RD
Los Angeles	1661 W 35TH PL	90018	5041007019	0.000	0.000	0.350	0.000	Shortfall of Sites	0.134	Low Medium I Residential	R2-1-O	0	0	0	29.801	0.350		Residential - Single Family Residence, 1	120B193 975		South Los Angeles	No	MI	R2RD
Los Angeles	3937 WISCONSIN PL	90037	5037020009	0.000	0.000	0.350	0.000	Shortfall of Sites	0.091	Low Medium II Residential	RD1.5-1	0	0	0	43.999	0.350		Residential - Single Family Residence, 1	117B197 975		South Los Angeles	No	MI	R2RD
Los Angeles	4202 DENKER AVE	90062	5021013024	0.000	0.000	0.350	0.000	Shortfall of Sites	0.156	Low Medium I Residential	R2-1	0	0	0	25.640	0.350		Residential - Single Family Residence, 1	114B193 975		South Los Angeles	No	MI	R2RD
Los Angeles	4262 WALTON AVE	90037	5020021022	0.000	0.000	0.350	0.000	Shortfall of Sites	0.124	Low Medium I Residential	R2-1	0	0	0	32.251	0.350		Residential - Single Family Residence, 1	114B197 975		South Los Angeles	No	MI	R2RD
Los Angeles	1414 E 56TH ST	90011	5104021013	0.000	0.000	0.350	0.000	Shortfall of Sites	0.124	Low Medium I Residential	R2-1-CPIO	0	0	0	32.341	0.350		Residential - Single Family Residence, 1	108B209 975		Southeast Los Angeles	No	MI	R2RD
Los Angeles	1324 W 56TH ST	90037	5002012008	0.000	0.000	0.350	0.000	Shortfall of Sites	0.080	Low Medium I Residential	R2-1	0	0	0	49.995	0.350		Residential - Single Family Residence, 1	108B197 975		South Los Angeles	No	MI	R2RD
Los Angeles	1106 W 62ND ST	90044	6003029012	0.000	0.000	0.350	0.000	Shortfall of Sites	0.133	Low Medium I Residential	R2-1	0	0	0	30.010	0.350		Residential - Single Family Residence, 1	105B197 975		South Los Angeles	No	MI	R2RD
Los Angeles	203 W 73RD ST	90003	6031002026	0.000	0.000	0.350	0.000	Shortfall of Sites	0.156	Low Medium I Residential	R2-1	0	0	0	25.579	0.350		Residential - Single Family Residence, 1	102B201 975		Southeast Los Angeles	No	MI	R2RD
Los Angeles	860 W 10TH ST	90731	7454008018	0.000	0.000	0.350	0.000	Shortfall of Sites	0.110	Low Medium II Residential	RD2-1XL	0	0	0	36.295	0.350		Residential - Single Family Residence, 1	015B197 975		San Pedro	No	MI	R2RD
Los Angeles	11571 GILMORE ST	91606	2335013007	0.000	0.000	0.350	0.000	Shortfall of Sites	0.174	Low Medium I Residential	RD3-1	0	0	0	23.048	0.350		Residential - Single Family Residence, 1	180B169 976		North Hollywood - Valley Village	No	MI	R2RD
Los Angeles	2938 N COOLIDGE AVE	90039	5442021042	0.000	0.000	0.350	0.000	Shortfall of Sites	0.111	Low Medium I Residential	R2-1VL-RIO	0	0	0	35.911	0.350		Residential - Single Family Residence, 1	150B213 976		Silver Lake - Echo Park - Elysian Valley	No	MI	R2RD
Los Angeles	1926 THURMAN AVE	90016	5064021030	0.000	0.000	0.350	0.000	Shortfall of Sites	0.133	Low Medium II Residential	RD2-1	0	0	0	30.020	0.350		Residential - Single Family Residence, 1	126B177 976		West Adams - Baldwin Hills - Leimert	No	MI	R2RD
Los Angeles	3936 WISCONSIN PL	90037	5037019008	0.000	0.000	0.350	0.000	Shortfall of Sites	0.091	Low Medium II Residential	RD1.5-1	0	0	0	44.122	0.350		Residential - Single Family Residence, 1	117B197 976		South Los Angeles	No	MI	R2RD
Los Angeles	1408 E 56TH ST	90011	5104021014	0.000	0.000	0.350	0.000	Shortfall of Sites	0.124	Low Medium I Residential	R2-1-CPIO	0	0	0	32.339	0.350		Residential - Single Family Residence, 1	108B209 976		Southeast Los Angeles	No	MI	R2RD
Los Angeles	1320 W 56TH ST	90037	5002012007	0.000	0.000	0.350	0.000	Shortfall of Sites	0.080	Low Medium I Residential	R2-1	0	0	0	49.995	0.350		Residential - Single Family Residence, 1	108B197 976		South Los Angeles	No	MI	R2RD
Los Angeles	522 W 56TH ST	90037	5001020005	0.000	0.000	0.350	0.000	Shortfall of Sites	0.124	Low Medium I Residential	R2-1	0	0	0	32.265	0.350		Residential - Single Family Residence, 1	108B201 976		South Los Angeles	No	MI	R2RD
Los Angeles	5607 S GRAMERCY PL	90062	5005016033	0.000	0.000	0.350	0.000	Shortfall of Sites	0.125	Low Medium I Residential	R2-1	0	0	0	31.911	0.350		Residential - Single Family Residence, 1	108B189 976		South Los Angeles	No	MI	R2RD
Los Angeles	229 W GAGE AVE	90003	6005021024	0.000	0.000	0.350	0.000	Shortfall of Sites	0.108	Low Medium I Residential	R2-1	0	0	0	36.882	0.350		Residential - Single Family Residence, 1	105B201 976		Southeast Los Angeles	No	MI	R2RD
Los Angeles	207 W 73RD ST	90003	6031002027	0.000	0.000	0.350	0.000	Shortfall of Sites	0.154	Low Medium I Residential	R2-1	0	0	0	25.912	0.350		Residential - Single Family Residence, 1	102B201 976		Southeast Los Angeles	No	MI	R2RD
Los Angeles	7320 10TH AVE	90043	4012002015	0.000	0.000	0.350	0.000	Shortfall of Sites	0.142	Low Medium I Residential	R2-1	0	0	0	28.198	0.350		Residential - Single Family Residence, 1	102B185 976		West Adams - Baldwin Hills - Leimert	No	MI	R2RD
Los Angeles	11577 GILMORE ST	91606	2335013006	0.000	0.000	0.350	0.000	Shortfall of Sites	0.174	Low Medium I Residential	RD3-1	0	0	0	23.048	0.350		Residential - Single Family Residence, 1	180B169 977		North Hollywood - Valley Village	No	MI	R2RD
Los Angeles	1781 W 35TH PL	90018	5041006023	0.000	0.000	0.350	0.000	Shortfall of Sites	0.156	Low Medium I Residential	R2-1-O	0	0	0	25.623	0.350		Residential - Single Family Residence, 1	120B193 977		South Los Angeles	No	MI	R2RD
Los Angeles	3938 WALTON AVE	90037	5037020028	0.000	0.000	0.350	0.000	Shortfall of Sites	0.082	Low Medium II Residential	RD1.5-1	0	0	0	48.640	0.350		Residential - Single Family Residence, 1	117B197 977		South Los Angeles	No	MI	R2RD
Los Angeles	4201 DALTON AVE	90062	5021013009	0.000	0.000	0.350	0.000	Shortfall of Sites	0.154	Low Medium I Residential	R2-1	0	0	0	25.987	0.350		Residential - Single Family Residence, 1	114B193 977		South Los Angeles	No	MI	R2RD
Los Angeles	1762 W 49TH ST	90062	5016026015	0.000	0.000	0.350	0.000	Shortfall of Sites	0.172	Low Medium I Residential	R2-1	0	0	0	23.232	0.350		Residential - Single Family Residence, 1	111B193 977		South Los Angeles	No	MI	R2RD
Los Angeles	402 E 56TH ST	90011	5104021015	0.000	0.000	0.350	0.000	Shortfall of Sites	0.078	Low Medium I Residential	R2-1-CPIO	0	0	0	51.547	0.350		Residential - Single Family Residence, 1	108B209 977		Southeast Los Angeles	No	MI	R2RD
Los Angeles	1316 W 56TH ST	90037	5002012006	0.000	0.000	0.350	0.000	Shortfall of Sites	0.080	Low Medium I Residential	R2-1	0	0	0	49.994	0.350		Residential - Single Family Residence, 1	108B197 977		South Los Angeles	No	MI	R2RD
Los Angeles	526 W 56TH ST	90037	5001020006	0.000	0.000	0.350	0.000	Shortfall of Sites	0.124	Low Medium I Residential	R2-1	0	0	0	32.266	0.350		Residential - Single Family Residence, 1	108B201 977		South Los Angeles	No	MI	R2RD
Los Angeles	1070 W 62ND ST	90044	6003029014	0.000	0.000	0.350	0.000	Shortfall of Sites	0.133	Low Medium I Residential	R2-1	0	0	0	30.010	0.350		Residential - Single Family Residence, 1	105B197 977		South Los Angeles	No	MI	R2RD
Los Angeles	1512 W 80TH ST	90047	6034006011	0.000	0.000	0.350	0.000	Shortfall of Sites	0.112	Low Medium II Residential	RD2-1	0	0	0	35.756	0.350		Residential - Single Family Residence, 1	099B193 977		South Los Angeles	No	MI	R2RD
Los Angeles	846 W 10TH ST	90731	7454008016	0.000	0.000	0.350	0.000	Shortfall of Sites	0.110	Low Medium II Residential	RD2-1XL	0	0	0	36.296	0.350		Residential - Single Family Residence, 1	015B197 977		San Pedro	No	MI	R2RD
Los Angeles	1332 N MARIPOSA AVE	90027	5543025009	0.000	0.000	0.350	0.000	Shortfall of Sites	0.125	Low Medium II Residential	RD2-1XL	0	0	0	32.079	0.350		Residential - Single Family Residence, 1	147B197 978		Hollywood	No	MI	R2RD
Los Angeles	916 N RIDGEWOOD PL	90038	5536016019	0.000	0.000	0.350	0.000	Shortfall of Sites	0.137	Low Medium II Residential	RD1.5-1XL	0	0	0	29.188	0.350		Residential - Single Family Residence, 1	144B189 978		Hollywood	No	MI	R2RD
Los Angeles	1931 THURMAN AVE	90016	5064026030	0.000	0.000	0.350	0.000	Shortfall of Sites	0.113	Low Medium II Residential	RD2-1	0	0	0	35.347	0.350		Residential - Single Family Residence, 1	126B177 978		West Adams - Baldwin Hills - Leimert	No	MI	R2RD
Los Angeles	1312 W 56TH ST	90037	5002012005	0.000	0.000	0.350	0.000	Shortfall of Sites	0.080	Low Medium I Residential	R2-1	0	0	0	49.995	0.350		Residential - Single Family Residence, 1	108B197 978		South Los Angeles	No	MI	R2RD
Los Angeles	5607 S WILTON PL	90062	5005013034	0.000	0.000	0.350	0.000	Shortfall of Sites	0.126	Low Medium I Residential	R2-1	0	0	0	31.852	0.350		Residential - Single Family Residence, 1	108B189 978		South Los Angeles	No	MI	R2RD

Jurisdiction Name	Site Address/Intersection	5 Digit ZIP Code	Assessor Parcel Number	Very Low-Income	Low-Income	Moderate-Income	Above Moderate-Income	Type of Shortfall	Parcel Size (Acres)	Current General Plan Designation	Current Zoning	Proposed General Plan (GP) Designation	Proposed Zoning	Minimum Density Allowed	Maximum Density Allowed	Total Capacity	Vacant/ Nonvacant	Description of Existing Uses	PIN	Base Density Per Acre	Community Plan Area	Rent Stabalization Ordinance	Income Category	Applicable Rezoning Program (Program informing values in Column Q listed first)
Los Angeles	5617 DENKER AVE	90062	5003027017	0.000	0.000	0.350	0.000	Shortfall of Sites	0.122	Low Medium I Residential	R2-1-CPIO	0	0	0	32.708	0.350		Residential - Single Family Residence, 1	1088193 978		South Los Angeles	No	MI	R2RD
Los Angeles	1066 W 62ND ST	90044	6003029015	0.000	0.000	0.350	0.000	Shortfall of Sites	0.118	Low Medium I Residential	R2-1	0	0	0	33.760	0.350		Residential - Single Family Residence, 1	1058197 978		South Los Angeles	No	MI	R2RD
Los Angeles	818 W 71ST ST	90044	6013002028	0.000	0.000	0.350	0.000	Shortfall of Sites	0.105	Low Medium II Residential	RD2-1	0	0	0	38.196	0.350		Residential - Single Family Residence, 1	1028197 978		South Los Angeles	No	MI	R2RD
Los Angeles	840 W 10TH ST	90731	7454008015	0.000	0.000	0.350	0.000	Shortfall of Sites	0.110	Low Medium II Residential	RD2-1XL	0	0	0	36.295	0.350		Residential - Single Family Residence, 1	0158197 978		San Pedro	No	MI	R2RD
Los Angeles	1378 E 56TH ST	90011	5104022002	0.000	0.000	0.350	0.000	Shortfall of Sites	0.124	Low Medium I Residential	R2-1-CPIO	0	0	0	32.252	0.350		Residential - Single Family Residence, 1	1088209 979		Southeast Los Angeles	No	MI	R2RD
Los Angeles	1308 W 56TH ST	90037	5002012004	0.000	0.000	0.350	0.000	Shortfall of Sites	0.080	Low Medium I Residential	R2-1	0	0	0	49.995	0.350		Residential - Single Family Residence, 1	1088197 979		South Los Angeles	No	MI	R2RD
Los Angeles	143 E 73RD ST	90003	6022001025	0.000	0.000	0.350	0.000	Shortfall of Sites	0.083	Low Medium II Residential	R2-1	0	0	0	48.361	0.350		Residential - Single Family Residence, 1	1028205 979		Southeast Los Angeles	No	MI	R2RD
Los Angeles	221 W 73RD ST	90003	6031002030	0.000	0.000	0.350	0.000	Shortfall of Sites	0.154	Low Medium I Residential	R2-1	0	0	0	25.917	0.350		Residential - Single Family Residence, 1	1028201 979		Southeast Los Angeles	No	MI	R2RD
Los Angeles	731 E 81ST ST	90001	6029007008	0.000	0.000	0.350	0.000	Shortfall of Sites	0.117	Low Medium I Residential	R2-1	0	0	0	34.141	0.350		Residential - Single Family Residence, 1	0998205 979		Southeast Los Angeles	No	MI	R2RD
Los Angeles	433 W 82ND ST	90003	6032031010	0.000	0.000	0.350	0.000	Shortfall of Sites	0.135	Low Medium I Residential	R2-1	0	0	0	29.665	0.350		Residential - Single Family Residence, 1	0998201 979		South Los Angeles	No	MI	R2RD
Los Angeles	936 FLINT AVE	90744	7425036012	0.000	0.000	0.350	0.000	Shortfall of Sites	0.113	Low Medium I Residential	[Q]R2-1XL-O-CUGU	0	0	0	35.255	0.350		Residential - Single Family Residence, 1	0338209 979		Wilmington - Harbor City	No	MI	R2RD
Los Angeles	915 N RIDGEWOOD PL	90038	5536015011	0.000	0.000	0.350	0.000	Shortfall of Sites	0.133	Low Medium II Residential	RD1.5-1XL	0	0	0	30.093	0.350		Residential - Single Family Residence, 1	1448189 980		Hollywood	No	MI	R2RD
Los Angeles	1442 ELLSMERE AVE	90019	5069019016	0.000	0.000	0.350	0.000	Shortfall of Sites	0.080	Low Medium I Residential	R2-1-O	0	0	0	50.125	0.350		Residential - Single Family Residence, 1	1298177 980		Wilshire	No	MI	R2RD
Los Angeles	1930 CLYDE AVE	90019	5064020032	0.000	0.000	0.350	0.000	Shortfall of Sites	0.098	Low Medium II Residential	RD1.5-1	0	0	0	40.724	0.350		Residential - Single Family Residence, 1	1268177 980		West Adams - Baldwin Hills - Leimert	No	MI	R2RD
Los Angeles	2050 S SHERBOURNE DR	90034	4302026013	0.000	0.000	0.350	0.000	Shortfall of Sites	0.086	Low Medium II Residential	RD1.5-1	0	0	0	46.378	0.350		Residential - Single Family Residence, 1	1268169 980		West Adams - Baldwin Hills - Leimert	No	MI	R2RD
Los Angeles	2204 S SPAULDING AVE	90016	5064025009	0.000	0.000	0.350	0.000	Shortfall of Sites	0.114	Low Medium II Residential	RD2-1	0	0	0	34.991	0.350		Residential - Single Family Residence, 1	1268173 980		West Adams - Baldwin Hills - Leimert	No	MI	R2RD
Los Angeles	3939 WISCONSIN ST	90037	5037019036	0.000	0.000	0.350	0.000	Shortfall of Sites	0.104	Low Medium II Residential	RD1.5-1	0	0	0	38.548	0.350		Residential - Single Family Residence, 1	1178197 980		South Los Angeles	No	MI	R2RD
Los Angeles	4202 DALTON AVE	90062	5021014024	0.000	0.000	0.350	0.000	Shortfall of Sites	0.154	Low Medium I Residential	R2-1	0	0	0	25.991	0.350		Residential - Single Family Residence, 1	1148193 980		South Los Angeles	No	MI	R2RD
Los Angeles	4241 KENWOOD AVE	90037	5020006031	0.000	0.000	0.350	0.000	Shortfall of Sites	0.139	Low Medium I Residential	R2-1	0	0	0	28.799	0.350		Residential - Single Family Residence, 1	1148197 980		South Los Angeles	No	MI	R2RD
Los Angeles	1374 E 56TH ST	90011	5104022003	0.000	0.000	0.350	0.000	Shortfall of Sites	0.124	Low Medium I Residential	R2-1-CPIO	0	0	0	32.251	0.350		Residential - Single Family Residence, 1	1088209 980		Southeast Los Angeles	No	MI	R2RD
Los Angeles	538 W 56TH ST	90037	5001020025	0.000	0.000	0.350	0.000	Shortfall of Sites	0.124	Low Medium I Residential	R2-1	0	0	0	32.265	0.350		Residential - Single Family Residence, 1	1088201 980		South Los Angeles	No	MI	R2RD
Los Angeles	5615 S NORMANDIE AVE	90037	5003025013	0.000	0.000	0.350	0.000	Shortfall of Sites	0.113	Low Medium II Residential	RD2-1	0	0	0	35.361	0.350		Residential - Single Family Residence, 1	1088193 980		South Los Angeles	No	MI	R2RD
Los Angeles	237 W GAGE AVE	90003	6005021022	0.000	0.000	0.350	0.000	Shortfall of Sites	0.108	Low Medium I Residential	R2-1	0	0	0	36.879	0.350		Residential - Single Family Residence, 1	1058201 980		Southeast Los Angeles	No	MI	R2RD
Los Angeles	820 W 71ST ST	90044	6013002029	0.000	0.000	0.350	0.000	Shortfall of Sites	0.069	Low Medium II Residential	RD2-1	0	0	0	58.056	0.350		Residential - Single Family Residence, 0	1028197 980		South Los Angeles	No	MI	R2RD
Los Angeles	1520 W 80TH ST	90047	6034006009	0.000	0.000	0.350	0.000	Shortfall of Sites	0.077	Low Medium II Residential	RD2-1	0	0	0	52.203	0.350		Residential - Single Family Residence, 1	0998193 980		South Los Angeles	No	MI	R2RD
Los Angeles	729 E 81ST ST	90001	6029007007	0.000	0.000	0.350	0.000	Shortfall of Sites	0.117	Low Medium I Residential	R2-1	0	0	0	34.141	0.350		Residential - Single Family Residence, 1	0998205 980		Southeast Los Angeles	No	MI	R2RD
Los Angeles	437 W 82ND ST	90003	6032031009	0.000	0.000	0.350	0.000	Shortfall of Sites	0.135	Low Medium I Residential	R2-1	0	0	0	29.681	0.350		Residential - Single Family Residence, 1	0998201 980		South Los Angeles	No	MI	R2RD
Los Angeles	1039 ISLAND AVE	90744	7420025009	0.000	0.000	0.350	0.000	Shortfall of Sites	0.163	Low Medium II Residential	[Q]RD2-1XL-O-CUGU	0	0	0	24.501	0.350		Residential - Single Family Residence, 1	0338205 980		Wilmington - Harbor City	No	MI	R2RD
Los Angeles	2212 S GENESEE AVE	90016	5064028006	0.000	0.000	0.350	0.000	Shortfall of Sites	0.112	Low Medium II Residential	RD2-1	0	0	0	35.782	0.350		Residential - Single Family Residence, 1	1268173 981		West Adams - Baldwin Hills - Leimert	No	MI	R2RD
Los Angeles	1810 W 49TH ST	90062	5015006003	0.000	0.000	0.350	0.000	Shortfall of Sites	0.172	Low Medium I Residential	R2-1	0	0	0	23.203	0.350		Residential - Single Family Residence, 1	1118193 981		South Los Angeles	No	MI	R2RD
Los Angeles	1300 W 56TH ST	90037	5002012002	0.000	0.000	0.350	0.000	Shortfall of Sites	0.080	Low Medium I Residential	R2-1	0	0	0	49.995	0.350		Residential - Single Family Residence, 1	1088197 981		South Los Angeles	No	MI	R2RD
Los Angeles	1743 W 57TH ST	90062	5003028009	0.000	0.000	0.350	0.000	Shortfall of Sites	0.096	Low Medium I Residential	R2-1-CPIO	0	0	0	41.554	0.350		Residential - Single Family Residence, 1	1088193 981		South Los Angeles	No	MI	R2RD
Los Angeles	205 E OPP ST	90744	7423009900	0.000	0.000	0.350	0.000	Shortfall of Sites	0.210	Low Medium I Residential	[Q]RD3-1XL-O-CUGU	0	0	0	19.042	0.350		Residential - Five or More Units or Apartments (Any Combination) · 4 Stories or Less, 0	0338209 981		Wilmington - Harbor City	No	MI	R2RD
Los Angeles	3181 ATWATER AVE	90039	5436019025	0.000	0.000	0.350	0.000	Shortfall of Sites	0.110	Low Medium II Residential	[Q]RD2-1-RIO	0	0	0	36.323	0.350		Residential - Single Family Residence, 1	1538209 982		Northeast Los Angeles	No	MI	R2RD
Los Angeles	1645 W 35TH PL	90018	5041007016	0.000	0.000	0.350	0.000	Shortfall of Sites	0.156	Low Medium I Residential	R2-1-O	0	0	0	25.630	0.350		Residential - Single Family Residence, 1	1208193 982		South Los Angeles	No	MI	R2RD
Los Angeles	4203 HALLDALE AVE	90062	5021014009	0.000	0.000	0.350	0.000	Shortfall of Sites	0.154	Low Medium I Residential	R2-1	0	0	0	25.974	0.350		Residential - Single Family Residence, 1	1148193 982		South Los Angeles	No	MI	R2RD
Los Angeles	4242 KENWOOD AVE	90037	5020005013	0.000	0.000	0.350	0.000	Shortfall of Sites	0.137	Low Medium I Residential	R2-1	0	0	0	29.113	0.350		Residential - Single Family Residence, 1	1148197 982		South Los Angeles	No	MI	R2RD
Los Angeles	1362 E 56TH ST	90011	5104022005	0.000	0.000	0.350	0.000	Shortfall of Sites	0.124	Low Medium I Residential	R2-1-CPIO	0	0	0	32.247	0.350		Residential - Single Family Residence, 1	1088209 982		Southeast Los Angeles	No	MI	R2RD
Los Angeles	1260 W 56TH ST	90037	5002012001	0.000	0.000	0.350	0.000	Shortfall of Sites	0.080	Low Medium I Residential	R2-1	0	0	0	49.994	0.350		Residential - Single Family Residence, 1	1088197 982		South Los Angeles	No	MI	R2RD
Los Angeles	606 W 56TH ST	90037	5001020023	0.000	0.000	0.350	0.000	Shortfall of Sites	0.124	Low Medium I Residential	R2-1	0	0	0	32.266	0.350		Residential - Single Family Residence, 1	1088201 982		South Los Angeles	No	MI	R2RD
Los Angeles	245 W GAGE AVE	90003	6005021020	0.000	0.000	0.350	0.000	Shortfall of Sites	0.098	Low Medium I Residential	R2-1	0	0	0	40.776	0.350		Residential - Single Family Residence, 1	1058201 982		Southeast Los Angeles	No	MI	R2RD
Los Angeles	7329 8TH AVE	90043	4012001012	0.000	0.000	0.350	0.000	Shortfall of Sites	0.118	Low Medium I Residential	RD3-1	0	0	0	33.848	0.350		Residential - Single Family Residence, 1	1028185 982		West Adams - Baldwin Hills - Leimert	No	MI	R2RD
Los Angeles	719 E 81ST ST	90001	6029007005	0.000	0.000	0.350	0.000	Shortfall of Sites	0.117	Low Medium I Residential	R2-1	0	0	0	34.140	0.350		Residential - Single Family Residence, 1	0998205 982		Southeast Los Angeles	No	MI	R2RD
Los Angeles	1036 N FRIES AVE	90744	7420023004	0.000	0.000	0.350	0.000	Shortfall of Sites	0.149	Low Medium II Residential	[Q]RD2-1XL-O-CUGU	0	0	0	26.811	0.350		Residential - Single Family Residence, 1	0338205 982		Wilmington - Harbor City	No	MI	R2RD
Los Angeles	3168 PERLITA AVE	90039	5436019017	0.000	0.000	0.350	0.000	Shortfall of Sites	0.110	Low Medium II Residential	[Q]RD2-1-RIO	0	0	0	36.301	0.350		Residential - Single Family Residence, 1	1538209 983		Northeast Los Angeles	No	MI	R2RD
Los Angeles	1329 N KENMORE AVE	90027	5543023020	0.000	0.000	0.350	0.000	Shortfall of Sites	0.158	Low Medium II Residential	RD2-1XL	0	0	0	25.302	0.350		Residential - Single Family Residence, 1	1478197 983		Hollywood	No	MI	R2RD
Los Angeles	3120 IVY ST	90034	4312008034	0.000	0.000	0.350	0.000	Shortfall of Sites	0.118	Low Medium II Residential	RD2-1-CPIO	0	0	0	33.767	0.350		Residential - Single Family Residence, 1	1238169 983		West Adams - Baldwin Hills - Leimert	No	MI	R2RD
Los Angeles	3427 S VICTORIA AVE	90016	5046002010	0.000	0.000	0.350	0.000	Shortfall of Sites	0.115	Low Medium II Residential	RD2-1	0	0	0	34.636	0.350		Residential - Single Family Residence, 1	1208185 983		West Adams - Baldwin Hills - Leimert	No	MI	R2RD
Los Angeles	3444 BUCKINGHAM RD	90016	5046005021	0.000	0.000	0.350	0.000	Shortfall of Sites	0.120	Low Medium I Residential	RD3-1	0	0	0	33.303	0.350		Residential - Single Family Residence, 1	1208181 983		West Adams - Baldwin Hills - Leimert	No	MI	R2RD
Los Angeles	4245 S RAYMOND AVE	90037	5020005023	0.000	0.000	0.350	0.000	Shortfall of Sites	0.138	Low Medium I Residential	R2-1	0	0	0	28.955	0.350		Residential - Single Family Residence, 1	1148197 983		South Los Angeles	No	MI	R2RD
Los Angeles	1822 W 49TH ST	90062	5015006005	0.000	0.000	0.350	0.000	Shortfall of Sites	0.172	Low Medium I Residential	R2-1	0	0	0	23.204	0.350		Residential - Single Family Residence, 1	1118193 983		South Los Angeles	No	MI	R2RD
Los Angeles	1356 E 56TH ST	90011	5104022006	0.000	0.000	0.350	0.000	Shortfall of Sites	0.124	Low Medium I Residential	R2-1-CPIO	0	0	0	32.245	0.350		Residential - Single Family Residence, 1	1088209 983		Southeast Los Angeles	No	MI	R2RD
Los Angeles	1256 W 56TH ST	90037	5002011015	0.000	0.000	0.350	0.000	Shortfall of Sites	0.080	Low Medium I Residential	R2-1	0	0	0	49.995	0.350		Residential - Single Family Residence, 1	1088197 983		South Los Angeles	No	MI	R2RD
Los Angeles	127 E 73RD ST	90003	6022001022	0.000	0.000	0.350	0.000	Shortfall of Sites	0.083	Low Medium II Residential	R2-1	0	0	0	48.361	0.350		Residential - Single Family Residence, 1	1028205 983		Southeast Los Angeles	No	MI	R2RD
Los Angeles	111 W 73RD ST	90003	6031001031	0.000	0.000	0.350	0.000	Shortfall of Sites	0.120	Low Medium I Residential	R2-1	0	0	0	33.276	0.350		Residential - Single Family Residence, 1	1028201 983		Southeast Los Angeles	No	MI	R2RD
Los Angeles	3136 LA CLEDE AVE	90039	5436010008	0.000	0.000	0.350	0.000	Shortfall of Sites	0.124	Low Medium II Residential	[Q]RD2-1-RIO	0	0	0	32.271	0.350		Residential - Single Family Residence - Pool, 1	1538209 984		Northeast Los Angeles	No	MI	R2RD
Los Angeles	1503 S STANLEY AVE	90019	5069012001	0.000	0.000	0.350	0.000	Shortfall of Sites	0.086	Low Medium I Residential	R2-1-O	0	0	0	46.493	0.350		Residential - Single Family Residence, 1	1298177 984		Wilshire	No	MI	R2RD
Los Angeles	1917 S REDONDO BLVD	90016	5063001006	0.000	0.000	0.350	0.000	Shortfall of Sites	0.117	Low Medium II Residential	RD1.5-1	0	0	0	34.270	0.350		Residential - Single Family Residence, 1	1268177 984		West Adams - Baldwin Hills - Leimert	No	MI	R2RD
Los Angeles	1631 W 35TH PL	90018	5041007014	0.000	0.000	0.350	0.000	Shortfall of Sites	0.156	Low Medium I Residential	R2-1-O	0	0	0	25.627	0.350		Residential - Single Family Residence, 1	1208193 984		South Los Angeles	No	MI	R2RD
Los Angeles	4202 HALLDALE AVE	90062	5021015024	0.000	0.000	0.350	0.000	Shortfall of Sites	0.154	Low Medium I Residential	R2-1	0	0	0	26.016	0.350		Residential - Single Family Residence, 1	1148193 984		South Los Angeles	No	MI	R2RD
Los Angeles	4242 S RAYMOND AVE	90037	5020012013	0.000	0.000	0.350	0.000	Shortfall of Sites	0.138	Low Medium I Residential	R2-1	0	0	0	29.031	0.350		Residential - Single Family Residence, 1	1148197 984		South Los Angeles	No	MI	R2RD
Los Angeles	1828 W 49TH ST	90062	5015006006	0.000	0.000	0.350	0.000	Shortfall of Sites	0.172	Low Medium I Residential	R2-1	0	0	0	23.204	0.350		Residential - Single Family Residence, 1	1118193 984		South Los Angeles	No	MI	R2RD
Los Angeles	1350 E 56TH ST	90011	5104022007	0.000	0.000	0.350	0.000	Shortfall of Sites	0.124	Low Medium I Residential	R2-1-CPIO	0	0	0	32.243	0.350		Residential - Single Family Residence, 1	1088209 984		Southeast Los Angeles	No	MI	R2RD
Los Angeles	1254 W 56TH ST	90037	5002011014	0.000	0.000	0.350	0.000	Shortfall of Sites	0.080	Low Medium I Residential	R2-1	0	0	0	49.995	0.350		Residential - Single Family Residence, 1	1088197 984		South Los Angeles	No	MI	R2RD
Los Angeles	405 E 64TH ST	90003	6006019030	0.000	0.000	0.350	0.000	Shortfall of Sites	0.125	Low Medium I Residential	R2-1	0	0	0	32.072	0.350		Residential - Single Family Residence, 1	1058205 984		Southeast Los Angeles	No	MI	R2RD
Los Angeles	832 W 71ST ST	90044	6013002032	0.000	0.000	0.350	0.000	Shortfall of Sites	0.105	Low Medium II Residential	RD2-1	0	0	0	38.191	0.350		Residential - Single Family Residence, 1	1028197 984		South Los Angeles	No	MI	R2RD
Los Angeles	125 E 73RD ST	90003	6022001021	0.000	0.000	0.350	0.000	Shortfall of Sites	0.083	Low Medium II Residential	R2-1	0	0	0	48.362	0.350		Residential - Single Family Residence, 1	1028205 984		Southeast Los Angeles	No	MI	R2RD
Los Angeles	1532 W 80TH ST	90047	6034006006	0.000	0.000	0.350	0.000	Shortfall of Sites	0.153	Low Medium II Residential	RD2-1	0	0	0	26.102	0.350		Residential - Single Family Residence, 1	0998193 984		South Los Angeles	No	MI	R2RD
Los Angeles	2807 S BRONSON AVE	90018	5051008002	0.000	0.000	0.350	0.000	Shortfall of Sites	0.166	Low Medium II Residential	RD2-1XL	0	0	0	24.033	0.350		Residential - Single Family Residence, 1	1238185 985		West Adams - Baldwin Hills - Leimert	No	MI	R2RD
Los Angeles	3437 SOMERSET DR	90016	5046003005	0.000	0.000	0.350	0.000	Shortfall of Sites	0.116	Low Medium II Residential	RD1.5-1	0	0	0	34.584	0.350		Residential - Single Family Residence, 1	1208185 985		West Adams - Baldwin Hills - Leimert	No	MI	R2RD
Los Angeles	3444 WEST BLVD	90016	5046006020	0.000	0.000	0.350	0.000	Shortfall of Sites	0.152	Low Medium I Residential	RD3-1	0	0	0	26.350	0.350		Residential - Single Family Residence, 1	1208181 985		West Adams - Baldwin Hills - Leimert	No	MI	R2RD
Los Angeles	1627 W 35TH PL	90018	5041007013	0.000	0.000	0.350	0.000	Shortfall of Sites	0.151	Low Medium I Residential	R2-1-O	0	0	0	26.517	0.350		Residential - Single Family Residence, 1	1208193 985		South Los Angeles	No	MI	R2RD
Los Angeles	1832 W 49TH ST	90062	5015006007	0.000	0.000	0.350	0.000	Shortfall of Sites	0.172	Low Medium I Residential	R2-1	0	0	0	23.205	0.350		Residential - Single Family Residence, 1	1118193 985		South Los Angeles	No	MI	R2RD
Los Angeles	1250 W 56TH ST	90037	5002011013	0.000	0.000	0.350	0.000	Shortfall of Sites	0.080	Low Medium I Residential	R2-1	0	0	0	49.995	0.350		Residential - Single Family Residence, 1	1088197 985		South Los Angeles	No	MI	R2RD
Los Angeles	401 E 64TH ST	90003	6006019031	0.000	0.000	0.350	0.000	Shortfall of Sites	0.125	Low Medium I Residential	R2-1	0	0	0	32.077	0.350		Residential - Single Family Residence, 1	1058205 985		Southeast Los Angeles	No	MI	R2RD
Los Angeles	7326 9TH AVE	90043	4012001014	0.000	0.000	0.350	0.000	Shortfall of Sites	0.166	Low Medium I Residential	RD3-1	0	0	0	24.121	0.350		Residential - Single Family Residence, 1	1028185 985		West Adams - Baldwin Hills - Leimert	No	MI	R2RD
Los Angeles	1538 W 80TH ST	90047	6034006005	0.000	0.000	0.350	0.000	Shortfall of Sites	0.153	Low Medium II Residential	RD2-1	0	0	0	26.102	0.350		Residential - Single Family Residence, 1	0998193 985		South Los Angeles	No	MI	R2RD

Jurisdiction Name	Site Address/Intersection	5 Digit ZIP Code	Assessor Parcel Number	Very Low-Income	Low-Income	Moderate-Income	Above Moderate-Income	Type of Shortfall	Parcel Size (Acres)	Current General Plan Designation	Current Zoning	Proposed General Plan (GP) Designation	Proposed Zoning	Minimum Density Allowed	Maximum Density Allowed	Total Capacity	Vacant/ Nonvacant	Description of Existing Uses	PIN	Base Density Per Acre	Community Plan Area	Rent Stabalization Ordinance	Income Category	Applicable Rezoning Program (Program informing values in Column Q listed first)
Los Angeles	2934 N COOLIDGE AVE	90039	5442021041	0.000	0.000	0.350	0.000	Shortfall of Sites	0.110	Low Medium I Residential	R2-1VL-RIO	0	0	0	36.351	0.350		Residential - Single Family Residence, 1	150B213 986		Silver Lake - Echo Park - Elysian Valley	No	MI	R2RD
Los Angeles	1422 S CREST DR	90035	4305013017	0.000	0.000	0.350	0.000	Shortfall of Sites	0.147	Low Medium I Residential	R2-1-O	0	0	0	27.220	0.350		Residential - Single Family Residence - Pool, 1	132B169 986		Wilshire	No	MI	R2RD
Los Angeles	3225 CATTARAUGUS AVE	90034	4312018035	0.000	0.000	0.350	0.000	Shortfall of Sites	0.111	Low Medium II Residential	RD2-1	0	0	0	36.050	0.350		Residential - Single Family Residence, 1	123B169 986		West Adams - Baldwin Hills - Leimert	No	MI	R2RD
Los Angeles	3426 WELLINGTON RD	90016	5046003006	0.000	0.000	0.350	0.000	Shortfall of Sites	0.116	Low Medium II Residential	RD1.5-1	0	0	0	34.585	0.350		Residential - Single Family Residence, 1	120B185 986		West Adams - Baldwin Hills - Leimert	No	MI	R2RD
Los Angeles	4201 BRIGHTON AVE	90062	5021015009	0.000	0.000	0.350	0.000	Shortfall of Sites	0.154	Low Medium I Residential	R2-1	0	0	0	26.014	0.350		Residential - Single Family Residence, 1	114B193 986		South Los Angeles	No	MI	R2RD
Los Angeles	4242 VAN BUREN PL	90037	5020011013	0.000	0.000	0.350	0.000	Shortfall of Sites	0.138	Low Medium I Residential	R2-1	0	0	0	29.048	0.350		Residential - Single Family Residence, 1	114B197 986		South Los Angeles	No	MI	R2RD
Los Angeles	1838 W 49TH ST	90062	5015006008	0.000	0.000	0.350	0.000	Shortfall of Sites	0.172	Low Medium I Residential	R2-1	0	0	0	23.205	0.350		Residential - Single Family Residence, 1	111B193 986		South Los Angeles	No	MI	R2RD
Los Angeles	1338 E 56TH ST	90011	5104022009	0.000	0.000	0.350	0.000	Shortfall of Sites	0.124	Low Medium I Residential	R2-1-CPIO	0	0	0	32.239	0.350		Residential - Single Family Residence, 1	108B209 986		Southeast Los Angeles	No	MI	R2RD
Los Angeles	1244 W 56TH ST	90037	5002011012	0.000	0.000	0.350	0.000	Shortfall of Sites	0.080	Low Medium I Residential	R2-1	0	0	0	49.995	0.350		Residential - Single Family Residence, 1	108B197 986		South Los Angeles	No	MI	R2RD
Los Angeles	624 W 56TH ST	90037	5001019015	0.000	0.000	0.350	0.000	Shortfall of Sites	0.155	Low Medium I Residential	R2-1	0	0	0	25.813	0.350		Residential - Single Family Residence, 1	108B201 986		South Los Angeles	No	MI	R2RD
Los Angeles	1723 W 57TH ST	90062	5003028004	0.000	0.000	0.350	0.000	Shortfall of Sites	0.112	Low Medium I Residential	R2-1-CPIO	0	0	0	35.703	0.350		Residential - Single Family Residence, 1	108B193 986		South Los Angeles	No	MI	R2RD
Los Angeles	1034 W 62ND ST	90044	6003030006	0.000	0.000	0.350	0.000	Shortfall of Sites	0.133	Low Medium I Residential	R2-1	0	0	0	30.009	0.350		Residential - Single Family Residence, 1	105B197 986		South Los Angeles	No	MI	R2RD
Los Angeles	836 W 71ST ST	90044	6013002033	0.000	0.000	0.350	0.000	Shortfall of Sites	0.069	Low Medium II Residential	RD2-1	0	0	0	58.049	0.350		Residential - Single Family Residence, 0	102B197 986		South Los Angeles	No	MI	R2RD
Los Angeles	119 E 73RD ST	90003	6022001019	0.000	0.000	0.350	0.000	Shortfall of Sites	0.083	Low Medium II Residential	R2-1	0	0	0	48.361	0.350		Residential - Single Family Residence, 1	102B205 986		Southeast Los Angeles	No	MI	R2RD
Los Angeles	317 W 73RD ST	90003	6031003019	0.000	0.000	0.350	0.000	Shortfall of Sites	0.135	Low Medium II Residential	R2-1	0	0	0	29.631	0.350		Residential - Single Family Residence, 1	102B201 986		Southeast Los Angeles	No	MI	R2RD
Los Angeles	766 W 10TH ST	90731	7454009017	0.000	0.000	0.350	0.000	Shortfall of Sites	0.110	Low Medium II Residential	RD2-1XL	0	0	0	36.295	0.350		Residential - Single Family Residence, 1	015B197 986		San Pedro	No	MI	R2RD
Los Angeles	4027 LA SALLE AVE	90062	5021006013	0.000	0.000	0.350	0.000	Shortfall of Sites	0.119	Low Medium I Residential	R2-1	0	0	0	33.607	0.350		Residential - Single Family Residence, 1	114B193 987		South Los Angeles	No	MI	R2RD
Los Angeles	4243 S BUDLONG AVE	90037	5020011023	0.000	0.000	0.350	0.000	Shortfall of Sites	0.138	Low Medium I Residential	R2-1	0	0	0	29.074	0.350		Residential - Single Family Residence, 1	114B197 987		South Los Angeles	No	MI	R2RD
Los Angeles	1332 E 56TH ST	90011	5104022010	0.000	0.000	0.350	0.000	Shortfall of Sites	0.124	Low Medium I Residential	R2-1-CPIO	0	0	0	32.237	0.350		Residential - Single Family Residence, 1	108B209 987		Southeast Los Angeles	No	MI	R2RD
Los Angeles	1240 W 56TH ST	90037	5002011011	0.000	0.000	0.350	0.000	Shortfall of Sites	0.080	Low Medium I Residential	R2-1	0	0	0	49.994	0.350		Residential - Single Family Residence, 1	108B197 987		South Los Angeles	No	MI	R2RD
Los Angeles	1719 W 57TH ST	90062	5003028003	0.000	0.000	0.350	0.000	Shortfall of Sites	0.112	Low Medium I Residential	R2-1-CPIO	0	0	0	35.703	0.350		Residential - Single Family Residence, 1	108B193 987		South Los Angeles	No	MI	R2RD
Los Angeles	1030 W 62ND ST	90044	6003030007	0.000	0.000	0.350	0.000	Shortfall of Sites	0.133	Low Medium I Residential	R2-1	0	0	0	30.010	0.350		Residential - Single Family Residence, 1	105B197 987		South Los Angeles	No	MI	R2RD
Los Angeles	353 E 64TH ST	90003	6006020021	0.000	0.000	0.350	0.000	Shortfall of Sites	0.125	Low Medium I Residential	R2-1	0	0	0	32.086	0.350	Vacant	Residential - Single Family Residence - Vacant Land, 0	105B205 987		Southeast Los Angeles	No	MI	R2RD
Los Angeles	840 W 71ST ST	90044	6013002034	0.000	0.000	0.350	0.000	Shortfall of Sites	0.069	Low Medium II Residential	RD2-1	0	0	0	58.048	0.350		Residential - Single Family Residence, 1	102B197 987		South Los Angeles	No	MI	R2RD
Los Angeles	117 E 73RD ST	90003	6022001018	0.000	0.000	0.350	0.000	Shortfall of Sites	0.083	Low Medium II Residential	R2-1	0	0	0	48.361	0.350		Residential - Single Family Residence, 1	102B205 987		Southeast Los Angeles	No	MI	R2RD
Los Angeles	701 E 81ST ST	90001	6029007001	0.000	0.000	0.350	0.000	Shortfall of Sites	0.117	Low Medium I Residential	R2-1	0	0	0	34.139	0.350		Residential - Single Family Residence, 1	099B205 987		Southeast Los Angeles	No	MI	R2RD
Los Angeles	760 W 10TH ST	90731	7454009016	0.000	0.000	0.350	0.000	Shortfall of Sites	0.110	Low Medium II Residential	RD2-1XL	0	0	0	36.296	0.350		Residential - Single Family Residence, 1	015B197 987		San Pedro	No	MI	R2RD
Los Angeles	18548 BRYANT ST	91324	2785005005	0.000	0.000	0.350	0.000	Shortfall of Sites	0.132	Low Medium I Residential	R2-1	0	0	0	30.351	0.350		Residential - Single Family Residence, 1	195B125 988		Northridge	No	MI	R2RD
Los Angeles	1426 S SIERRA BONITA AVE	90019	5069024021	0.000	0.000	0.350	0.000	Shortfall of Sites	0.138	Low Medium I Residential	R2-1-O	0	0	0	28.912	0.350		Residential - Single Family Residence, 1	129B177 988		Wilshire	No	MI	R2RD
Los Angeles	3611 S CATALINA ST	90007	5040017004	0.000	0.000	0.350	0.000	Shortfall of Sites	0.109	Low Medium II Residential	RD1.5-1	0	0	0	36.793	0.350		Residential - Single Family Residence, 1	120B197 988		South Los Angeles	No	MI	R2RD
Los Angeles	4242 S BUDLONG AVE	90037	5020022012	0.000	0.000	0.350	0.000	Shortfall of Sites	0.138	Low Medium I Residential	R2-1	0	0	0	28.994	0.350		Residential - Single Family Residence, 1	114B197 988		South Los Angeles	No	MI	R2RD
Los Angeles	1238 W 56TH ST	90037	5002011010	0.000	0.000	0.350	0.000	Shortfall of Sites	0.080	Low Medium I Residential	R2-1	0	0	0	49.995	0.350		Residential - Single Family Residence, 1	108B197 988		South Los Angeles	No	MI	R2RD
Los Angeles	113 E 73RD ST	90003	6022001017	0.000	0.000	0.350	0.000	Shortfall of Sites	0.083	Low Medium II Residential	R2-1	0	0	0	48.361	0.350		Residential - Single Family Residence, 1	102B205 988		Southeast Los Angeles	No	MI	R2RD
Los Angeles	18544 BRYANT ST	91324	2785005006	0.000	0.000	0.350	0.000	Shortfall of Sites	0.132	Low Medium I Residential	R2-1	0	0	0	30.351	0.350		Residential - Single Family Residence, 1	195B125 989		Northridge	No	MI	R2RD
Los Angeles	2852 ALLESANDRO ST	90039	5442024040	0.000	0.000	0.350	0.000	Shortfall of Sites	0.102	Low Medium I Residential	R2-1VL-RIO	0	0	0	39.252	0.350		Residential - Single Family Residence, 1	150B213 989		Silver Lake - Echo Park - Elysian Valley	No	MI	R2RD
Los Angeles	1416 CARMONA AVE	90019	5069029009	0.000	0.000	0.350	0.000	Shortfall of Sites	0.123	Low Medium I Residential	R2-1-O	0	0	0	32.426	0.350		Residential - Single Family Residence, 1	129B177 989		Wilshire	No	MI	R2RD
Los Angeles	1816 S MARVIN AVE	90019	5064013023	0.000	0.000	0.350	0.000	Shortfall of Sites	0.132	Low Medium II Residential	RD1.5-1	0	0	0	30.302	0.350		Residential - Single Family Residence, 1	126B177 989		West Adams - Baldwin Hills - Leimert	No	MI	R2RD
Los Angeles	3228 MCMANUS AVE	90034	4312022010	0.000	0.000	0.350	0.000	Shortfall of Sites	0.110	Low Medium II Residential	RD2-1	0	0	0	36.324	0.350		Residential - Single Family Residence, 1	123B169 989		West Adams - Baldwin Hills - Leimert	No	MI	R2RD
Los Angeles	1320 E 56TH ST	90011	5104022012	0.000	0.000	0.350	0.000	Shortfall of Sites	0.124	Low Medium I Residential	R2-1-CPIO	0	0	0	32.234	0.350		Residential - Single Family Residence, 1	108B209 989		Southeast Los Angeles	No	MI	R2RD
Los Angeles	1711 W 57TH ST	90062	5003028001	0.000	0.000	0.350	0.000	Shortfall of Sites	0.112	Low Medium I Residential	R2-1-CPIO	0	0	0	35.703	0.350		Residential - Single Family Residence, 1	108B193 989		South Los Angeles	No	MI	R2RD
Los Angeles	1020 W 62ND ST	90044	6003030009	0.000	0.000	0.350	0.000	Shortfall of Sites	0.133	Low Medium I Residential	R2-1	0	0	0	30.010	0.350		Residential - Double, Duplex, or Two Units - 4 Stories or Less, 1	105B197 989		South Los Angeles	No	MI	R2RD
Los Angeles	844 W 71ST ST	90044	6013002035	0.000	0.000	0.350	0.000	Shortfall of Sites	0.105	Low Medium II Residential	RD2-1	0	0	0	38.188	0.350		Residential - Single Family Residence, 1	102B197 989		South Los Angeles	No	MI	R2RD
Los Angeles	649 E 81ST ST	90001	6029008017	0.000	0.000	0.350	0.000	Shortfall of Sites	0.117	Low Medium I Residential	R2-1	0	0	0	34.117	0.350		Residential - Single Family Residence, 1	099B205 989		Southeast Los Angeles	No	MI	R2RD
Los Angeles	133 W 82ND ST	90003	6031030016	0.000	0.000	0.350	0.000	Shortfall of Sites	0.122	Low Medium I Residential	R2-1	0	0	0	32.669	0.350		Residential - Single Family Residence, 1	099B201 989		Southeast Los Angeles	No	MI	R2RD
Los Angeles	1001 LECOUVREUR AVE	90744	7423022034	0.000	0.000	0.350	0.000	Shortfall of Sites	0.128	Low Medium I Residential	R2-1XL-O-CUGU	0	0	0	31.258	0.350		Residential - Single Family Residence, 1	033B209 989		Wilmington - Harbor City	No	MI	R2RD
Los Angeles	18540 BRYANT ST	91324	2785005008	0.000	0.000	0.350	0.000	Shortfall of Sites	0.132	Low Medium I Residential	R2-1	0	0	0	30.351	0.350		Residential - Single Family Residence, 1	195B125 990		Northridge	No	MI	R2RD
Los Angeles	3428 12TH AVE	90018	5044007017	0.000	0.000	0.350	0.000	Shortfall of Sites	0.135	Low Medium II Residential	RD1.5-1	0	0	0	29.531	0.350		Residential - Single Family Residence, 1	120B185 990		West Adams - Baldwin Hills - Leimert	No	MI	R2RD
Los Angeles	1852 W 49TH ST	90062	5015006011	0.000	0.000	0.350	0.000	Shortfall of Sites	0.138	Low Medium I Residential	R2-1	0	0	0	28.996	0.350		Residential - Single Family Residence, 0	111B193 990		South Los Angeles	No	MI	R2RD
Los Angeles	605 W GAGE AVE	90044	6004022022	0.000	0.000	0.350	0.000	Shortfall of Sites	0.115	Low Medium I Residential	R2-1	0	0	0	34.885	0.350		Residential - Single Family Residence, 1	105B201 990		South Los Angeles	No	MI	R2RD
Los Angeles	645 E 81ST ST	90001	6029008016	0.000	0.000	0.350	0.000	Shortfall of Sites	0.117	Low Medium I Residential	R2-1	0	0	0	34.117	0.350		Residential - Single Family Residence, 1	099B205 990		Southeast Los Angeles	No	MI	R2RD
Los Angeles	137 W 82ND ST	90003	6031030017	0.000	0.000	0.350	0.000	Shortfall of Sites	0.122	Low Medium I Residential	R2-1	0	0	0	32.669	0.350		Residential - Single Family Residence, 1	099B201 990		Southeast Los Angeles	No	MI	R2RD
Los Angeles	18536 BRYANT ST	91324	2785005010	0.000	0.000	0.350	0.000	Shortfall of Sites	0.132	Low Medium I Residential	R2-1	0	0	0	30.350	0.350		Residential - Single Family Residence, 1	195B125 991		Northridge	No	MI	R2RD
Los Angeles	1436 S CURSON AVE	90019	5069019020	0.000	0.000	0.350	0.000	Shortfall of Sites	0.115	Low Medium I Residential	R2-1-O	0	0	0	34.921	0.350		Residential - Single Family Residence, 1	129B177 991		Wilshire	No	MI	R2RD
Los Angeles	3941 WISCONSIN PL	90037	5037020010	0.000	0.000	0.350	0.000	Shortfall of Sites	0.083	Low Medium II Residential	RD1.5-1	0	0	0	48.159	0.350		Residential - Single Family Residence, 1	117B197 991		South Los Angeles	No	MI	R2RD
Los Angeles	1306 E 56TH ST	90011	5104022014	0.000	0.000	0.350	0.000	Shortfall of Sites	0.124	Low Medium I Residential	R2-1-CPIO	0	0	0	32.229	0.350		Residential - Single Family Residence, 1	108B209 991		Southeast Los Angeles	No	MI	R2RD
Los Angeles	1224 W 56TH ST	90037	5002011007	0.000	0.000	0.350	0.000	Shortfall of Sites	0.080	Low Medium I Residential	R2-1	0	0	0	49.995	0.350		Residential - Single Family Residence, 1	108B197 991		South Los Angeles	No	MI	R2RD
Los Angeles	1703 W 57TH ST	90062	5003027002	0.000	0.000	0.350	0.000	Shortfall of Sites	0.112	Low Medium I Residential	R2-1-CPIO	0	0	0	35.703	0.350		Residential - Single Family Residence, 1	108B193 991		South Los Angeles	No	MI	R2RD
Los Angeles	337 W 73RD ST	90003	6031003025	0.000	0.000	0.350	0.000	Shortfall of Sites	0.129	Low Medium II Residential	R2-1	0	0	0	31.114	0.350		Residential - Single Family Residence, 1	102B201 991		Southeast Los Angeles	No	MI	R2RD
Los Angeles	18530 BRYANT ST	91324	2785005012	0.000	0.000	0.350	0.000	Shortfall of Sites	0.132	Low Medium I Residential	R2-1	0	0	0	30.350	0.350		Residential - Single Family Residence, 1	195B125 992		Northridge	No	MI	R2RD
Los Angeles	2853 DENBY AVE	90039	5442021001	0.000	0.000	0.350	0.000	Shortfall of Sites	0.072	Low Medium I Residential	R2-1VL-RIO	0	0	0	55.317	0.350		Residential - Single Family Residence, 1	150B213 992		Silver Lake - Echo Park - Elysian Valley	No	MI	R2RD
Los Angeles	1443 S CURSON AVE	90019	5069019015	0.000	0.000	0.350	0.000	Shortfall of Sites	0.093	Low Medium I Residential	R2-1-O	0	0	0	42.781	0.350		Residential - Single Family Residence, 1	129B177 992		Wilshire	No	MI	R2RD
Los Angeles	1948 S SPAULDING AVE	90016	5064026015	0.000	0.000	0.350	0.000	Shortfall of Sites	0.112	Low Medium II Residential	RD2-1	0	0	0	35.784	0.350		Residential - Single Family Residence, 1	126B177 992		West Adams - Baldwin Hills - Leimert	No	MI	R2RD
Los Angeles	2218 S GENESEE AVE	90016	5064028007	0.000	0.000	0.350	0.000	Shortfall of Sites	0.112	Low Medium II Residential	RD2-1	0	0	0	35.581	0.350		Residential - Single Family Residence, 1	126B173 992		West Adams - Baldwin Hills - Leimert	No	MI	R2RD
Los Angeles	1434 ROLLAND CURTIS PL	90062	5036013026	0.000	0.000	0.350	0.000	Shortfall of Sites	0.121	Low Medium II Residential	RD2-1	0	0	0	32.955	0.350		Residential - Single Family Residence, 1	117B193 992		South Los Angeles	No	MI	R2RD
Los Angeles	3940 WISCONSIN PL	90037	5037019009	0.000	0.000	0.350	0.000	Shortfall of Sites	0.082	Low Medium II Residential	RD1.5-1	0	0	0	49.014	0.350		Residential - Single Family Residence, 1	117B197 992		South Los Angeles	No	MI	R2RD
Los Angeles	1220 W 56TH ST	90037	5002011006	0.000	0.000	0.350	0.000	Shortfall of Sites	0.082	Low Medium II Residential	R2-1	0	0	0	48.804	0.350		Residential - Single Family Residence, 1	108B197 992		South Los Angeles	No	MI	R2RD
Los Angeles	1669 W 57TH ST	90062	5003027003	0.000	0.000	0.350	0.000	Shortfall of Sites	0.112	Low Medium I Residential	R2-1-CPIO	0	0	0	35.703	0.350		Residential - Single Family Residence, 1	108B193 992		South Los Angeles	No	MI	R2RD
Los Angeles	609 W GAGE AVE	90044	6004022021	0.000	0.000	0.350	0.000	Shortfall of Sites	0.115	Low Medium I Residential	R2-1	0	0	0	34.886	0.350		Residential - Single Family Residence, 1	105B201 992		South Los Angeles	No	MI	R2RD
Los Angeles	341 E 64TH ST	90003	6006020024	0.000	0.000	0.350	0.000	Shortfall of Sites	0.125	Low Medium I Residential	R2-1	0	0	0	32.099	0.350		Residential - Single Family Residence, 1	105B205 992		Southeast Los Angeles	No	MI	R2RD
Los Angeles	7101 MENLO AVE	90044	6013001015	0.000	0.000	0.350	0.000	Shortfall of Sites	0.138	Low Medium II Residential	RD1.5-1	0	0	0	29.018	0.350		Recreational - Club, Lodge Hall, Fraternal Organization - Wireless Communication Tower - One Story, 0	102B197 992		South Los Angeles	No	MI	R2RD
Los Angeles	1606 W 80TH ST	90047	6034007011	0.000	0.000	0.350	0.000	Shortfall of Sites	0.153	Low Medium II Residential	RD2-1	0	0	0	26.102	0.350		Residential - Single Family Residence, 1	099B193 992		South Los Angeles	No	MI	R2RD
Los Angeles	1035 N FRIES AVE	90744	7420024006	0.000	0.000	0.350	0.000	Shortfall of Sites	0.163	Low Medium II Residential	[Q]RD2-1XL-O-CUGU	0	0	0	24.519	0.350		Residential - Single Family Residence, 1	033B205 992		Wilmington - Harbor City	No	MI	R2RD
Los Angeles	932 PIONEER AVE	90744	7425035004	0.000	0.000	0.350	0.000	Shortfall of Sites	0.104	Low Medium I Residential	[Q]R2-1XL-O-CUGU	0	0	0	38.389	0.350		Residential - Single Family Residence, 1	033B209 992		Wilmington - Harbor City	No	MI	R2RD
Los Angeles	12742 BRADLEY AVE	91342	2506030031	0.000	0.000	0.350	0.000	Shortfall of Sites	0.138	Low Medium I Residential	RD3-1XL-CPIO	0	0	0	29.042	0.350		Residential - Single Family Residence, 1	222B149 993		Sylmar	No	MI	R2RD
Los Angeles	1524 S OGDEN DR	90019	5069002025	0.000	0.000	0.350	0.000	Shortfall of Sites	0.158	Low Medium I Residential	R2-1-O	0	0	0	25.299	0.350		Residential - Single Family Residence, 1	129B177 993		Wilshire	No	MI	R2RD
Los Angeles	1601 S CRESCENT HEIGHTS BLVD	90035	5068007014	0.000	0.000	0.350	0.000	Shortfall of Sites	0.080	Low Medium II Residential	RD1.5-1-O	0	0	0	49.796	0.350		Residential - Single Family Residence, 1	129B173 993		Wilshire	No	MI	R2RD
Los Angeles	3142 VERA AVE	90034	4312007029	0.000	0.000	0.350	0.000	Shortfall of Sites	0.121	Low Medium II Residential	RD2-1-CPIO	0	0	0	33.000	0.350		Residential - Single Family Residence, 1	123B169 993		West Adams - Baldwin Hills - Leimert	No	MI	R2RD

Jurisdiction Name	Site Address/Intersection	5 Digit ZIP Code	Assessor Parcel Number	Very Low-Income	Low-Income	Moderate-Income	Above Moderate-Income	Type of Shortfall	Parcel Size (Acres)	Current General Plan Designation	Current Zoning	Proposed General Plan (GP) Designation	Proposed Zoning	Minimum Density Allowed	Maximum Density Allowed	Total Capacity	Vacant/ Nonvacant	Description of Existing Uses	PIN	Base Density Per Acre	Community Plan Area	Rent Stabalization Ordinance	Income Category	Applicable Rezoning Program (Program informing values in Column Q listed first)
Los Angeles	3448 BUCKINGHAM RD	90016	5046005024	0.000	0.000	0.350	0.000	Shortfall of Sites	0.120	Low Medium I Residential	RD3-1	0	0	0	33.303	0.350		Residential - Single Family Residence, 1	120B181 993		West Adams - Baldwin Hills - Leimert	No	MI	R2RD
Los Angeles	3942 WALTON AVE	90037	5037020029	0.000	0.000	0.350	0.000	Shortfall of Sites	0.082	Low Medium II Residential	RD1.5-1	0	0	0	48.861	0.350		Residential - Single Family Residence, 1	117B197 993		South Los Angeles	No	MI	R2RD
Los Angeles	1216 W 56TH ST	90037	5002011005	0.000	0.000	0.350	0.000	Shortfall of Sites	0.082	Low Medium I Residential	R2-1	0	0	0	48.804	0.350		Residential - Single Family Residence, 1	108B197 993		South Los Angeles	No	MI	R2RD
Los Angeles	714 W 56TH ST	90037	5001019008	0.000	0.000	0.350	0.000	Shortfall of Sites	0.124	Low Medium I Residential	R2-1	0	0	0	32.266	0.350		Residential - Single Family Residence, 1	108B201 993		South Los Angeles	No	MI	R2RD
Los Angeles	339 E 64TH ST	90003	6006020025	0.000	0.000	0.350	0.000	Shortfall of Sites	0.125	Low Medium I Residential	R2-1	0	0	0	32.103	0.350		Residential - Single Family Residence, 1	105B205 993		Southeast Los Angeles	No	MI	R2RD
Los Angeles	906 W 71ST ST	90044	6013001016	0.000	0.000	0.350	0.000	Shortfall of Sites	0.138	Low Medium II Residential	RD1.5-1	0	0	0	29.017	0.350	Vacant	Residential - Single Family Residence - Vacant Land, 0	102B197 993		South Los Angeles	No	MI	R2RD
Los Angeles	1612 W 80TH ST	90047	6034007010	0.000	0.000	0.350	0.000	Shortfall of Sites	0.153	Low Medium II Residential	RD2-1	0	0	0	26.102	0.350		Residential - Single Family Residence, 1	099B193 993		South Los Angeles	No	MI	R2RD
Los Angeles	149 W 82ND ST	90003	6031030020	0.000	0.000	0.350	0.000	Shortfall of Sites	0.122	Low Medium I Residential	R2-1	0	0	0	32.669	0.350		Residential - Single Family Residence, 1	099B201 993		Southeast Los Angeles	No	MI	R2RD
Los Angeles	0	0	7423024901	0.000	0.000	0.350	0.000	Shortfall of Sites	0.131	Low Medium I Residential	[Q]RD3-1XL-O-CUGU	0	0	0	30.611	0.350	Vacant	Miscellaneous - Government Owned Property - Vacant Land, 0	033B209 993		Wilmington - Harbor City	No	MI	R2RD
Los Angeles	1002 N EDGEMONT ST	90029	5538019021	0.000	0.000	0.350	0.000	Shortfall of Sites	0.143	Low Medium II Residential	RD2-1XL	0	0	0	27.879	0.350		Residential - Five or More Units or Apartments (Any Combination) - 4 Stories or Less, 0	144B197 994		Hollywood	No	MI	R2RD
Los Angeles	1502 S STANLEY AVE	90019	5069017002	0.000	0.000	0.350	0.000	Shortfall of Sites	0.096	Low Medium I Residential	R2-1-O	0	0	0	41.514	0.350		Residential - Single Family Residence, 1	129B177 994		Wilshire	No	MI	R2RD
Los Angeles	1212 W 56TH ST	90037	5002011004	0.000	0.000	0.350	0.000	Shortfall of Sites	0.082	Low Medium I Residential	R2-1	0	0	0	48.804	0.350		Residential - Single Family Residence, 1	108B197 994		South Los Angeles	No	MI	R2RD
Los Angeles	718 W 56TH ST	90037	5001019007	0.000	0.000	0.350	0.000	Shortfall of Sites	0.124	Low Medium I Residential	R2-1	0	0	0	32.266	0.350		Residential - Single Family Residence, 1	108B201 994		South Los Angeles	No	MI	R2RD
Los Angeles	613 W GAGE AVE	90044	6004022020	0.000	0.000	0.350	0.000	Shortfall of Sites	0.115	Low Medium I Residential	R2-1	0	0	0	34.887	0.350		Residential - Single Family Residence, 1	105B201 994		South Los Angeles	No	MI	R2RD
Los Angeles	349 W 73RD ST	90003	6031003029	0.000	0.000	0.350	0.000	Shortfall of Sites	0.129	Low Medium I Residential	R2-1	0	0	0	31.113	0.350	Vacant	Residential - Single Family Residence - Vacant Land, 0	102B201 994		Southeast Los Angeles	No	MI	R2RD
Los Angeles	0	0	2785005018	0.000	0.000	0.350	0.000	Shortfall of Sites	0.145	Low Medium I Residential	R2-1	0	0	0	27.523	0.350		Commercial - Parking Lot (Commercial Use Property) - Lots - Patron or Employee - One Story, 0	195B125 995		Northridge	No	MI	R2RD
Los Angeles	1003 N EDGEMONT ST	90029	5538012020	0.000	0.000	0.350	0.000	Shortfall of Sites	0.143	Low Medium II Residential	RD2-1XL	0	0	0	27.888	0.350		Residential - Single Family Residence, 1	144B197 995		Hollywood	No	MI	R2RD
Los Angeles	4666 MASCOT ST	90019	5071025022	0.000	0.000	0.350	0.000	Shortfall of Sites	0.083	Low Medium II Residential	RD1.5-1-O	0	0	0	48.391	0.350		Residential - Single Family Residence, 1	126B181 995		West Adams - Baldwin Hills - Leimert	No	MI	R2RD
Los Angeles	1418 ROLLAND CURTIS PL	90062	5036013006	0.000	0.000	0.350	0.000	Shortfall of Sites	0.121	Low Medium II Residential	RD2-1	0	0	0	33.022	0.350		Residential - Single Family Residence, 1	117B193 995		South Los Angeles	No	MI	R2RD
Los Angeles	3940 WISCONSIN ST	90037	5037019019	0.000	0.000	0.350	0.000	Shortfall of Sites	0.100	Low Medium II Residential	RD1.5-1	0	0	0	40.154	0.350		Residential - Single Family Residence, 0	117B197 995		South Los Angeles	No	MI	R2RD
Los Angeles	1208 W 56TH ST	90037	5002011003	0.000	0.000	0.350	0.000	Shortfall of Sites	0.082	Low Medium I Residential	R2-1	0	0	0	48.804	0.350		Residential - Single Family Residence, 1	108B197 995		South Los Angeles	No	MI	R2RD
Los Angeles	1657 W 57TH ST	90062	5003027006	0.000	0.000	0.350	0.000	Shortfall of Sites	0.112	Low Medium I Residential	R2-1-CPIO	0	0	0	35.703	0.350		Residential - Single Family Residence, 1	108B193 995		South Los Angeles	No	MI	R2RD
Los Angeles	331 E 64TH ST	90003	6006020027	0.000	0.000	0.350	0.000	Shortfall of Sites	0.125	Low Medium I Residential	R2-1	0	0	0	32.112	0.350		Residential - Single Family Residence, 1	105B205 995		Southeast Los Angeles	No	MI	R2RD
Los Angeles	933 SANFORD AVE	90744	7425009032	0.000	0.000	0.350	0.000	Shortfall of Sites	0.115	Low Medium I Residential	R2-1XL-O-CUGU	0	0	0	34.843	0.350		Residential - Single Family Residence, 1	033B209 995		Wilmington - Harbor City	No	MI	R2RD
Los Angeles	1423 CARMONA AVE	90019	5069024010	0.000	0.000	0.350	0.000	Shortfall of Sites	0.133	Low Medium I Residential	R2-1-O	0	0	0	30.057	0.350		Residential - Single Family Residence - Pool, 1	129B177 996		Wilshire	No	MI	R2RD
Los Angeles	3223 MCMANUS AVE	90034	4312021034	0.000	0.000	0.350	0.000	Shortfall of Sites	0.110	Low Medium II Residential	RD1.5-1	0	0	0	36.297	0.350		Residential - Single Family Residence, 1	123B169 996		West Adams - Baldwin Hills - Leimert	No	MI	R2RD
Los Angeles	1414 ROLLAND CURTIS PL	90062	5036013007	0.000	0.000	0.350	0.000	Shortfall of Sites	0.121	Low Medium II Residential	RD2-1	0	0	0	33.044	0.350		Residential - Single Family Residence, 1	117B193 996		South Los Angeles	No	MI	R2RD
Los Angeles	4266 WALTON AVE	90037	5020021021	0.000	0.000	0.350	0.000	Shortfall of Sites	0.093	Low Medium I Residential	R2-1	0	0	0	43.002	0.350		Residential - Single Family Residence, 0	114B197 996		South Los Angeles	No	MI	R2RD
Los Angeles	1266 E 56TH ST	90011	5104023005	0.000	0.000	0.350	0.000	Shortfall of Sites	0.124	Low Medium I Residential	R2-1-CPIO	0	0	0	32.310	0.350		Residential - Single Family Residence, 1	108B209 996		Southeast Los Angeles	No	MI	R2RD
Los Angeles	1204 W 56TH ST	90037	5002011002	0.000	0.000	0.350	0.000	Shortfall of Sites	0.082	Low Medium I Residential	R2-1	0	0	0	48.804	0.350		Residential - Single Family Residence, 1	108B197 996		South Los Angeles	No	MI	R2RD
Los Angeles	1653 W 57TH ST	90062	5003027007	0.000	0.000	0.350	0.000	Shortfall of Sites	0.112	Low Medium I Residential	R2-1-CPIO	0	0	0	35.703	0.350		Residential - Single Family Residence, 1	108B193 996		South Los Angeles	No	MI	R2RD
Los Angeles	633 E 81ST ST	90001	6029008013	0.000	0.000	0.350	0.000	Shortfall of Sites	0.117	Low Medium I Residential	R2-1	0	0	0	34.115	0.350		Residential - Single Family Residence, 1	099B205 996		Southeast Los Angeles	No	MI	R2RD
Los Angeles	161 W 82ND ST	90003	6031030031	0.000	0.000	0.350	0.000	Shortfall of Sites	0.132	Low Medium I Residential	R2-1	0	0	0	30.390	0.350		Residential - Single Family Residence, 1	099B201 996		Southeast Los Angeles	No	MI	R2RD
Los Angeles	927 FLINT AVE	90744	7425036005	0.000	0.000	0.350	0.000	Shortfall of Sites	0.205	Low Medium I Residential	[Q]R2-1XL-O-CUGU	0	0	0	19.543	0.350		Industrial - Light Manufacturing - One Story, 0	033B209 996		Wilmington - Harbor City	No	MI	R2RD
Los Angeles	3177 ATWATER AVE	90039	5436019026	0.000	0.000	0.350	0.000	Shortfall of Sites	0.110	Low Medium II Residential	[Q]RD2-1-RIO	0	0	0	36.324	0.350		Residential - Single Family Residence, 1	153B209 997		Northeast Los Angeles	No	MI	R2RD
Los Angeles	2211 THURMAN AVE	90016	5064025026	0.000	0.000	0.350	0.000	Shortfall of Sites	0.112	Low Medium II Residential	RD2-1	0	0	0	35.562	0.350		Residential - Single Family Residence, 1	126B173 997		West Adams - Baldwin Hills - Leimert	No	MI	R2RD
Los Angeles	1262 E 56TH ST	90011	5104023006	0.000	0.000	0.350	0.000	Shortfall of Sites	0.124	Low Medium I Residential	R2-1-CPIO	0	0	0	32.305	0.350		Residential - Single Family Residence, 1	108B209 997		Southeast Los Angeles	No	MI	R2RD
Los Angeles	323 E 64TH ST	90003	6006020029	0.000	0.000	0.350	0.000	Shortfall of Sites	0.125	Low Medium I Residential	R2-1	0	0	0	32.122	0.350		Residential - Single Family Residence, 1	105B205 997		Southeast Los Angeles	No	MI	R2RD
Los Angeles	916 W 71ST ST	90044	6013001019	0.000	0.000	0.350	0.000	Shortfall of Sites	0.091	Low Medium II Residential	RD1.5-1	0	0	0	43.962	0.350		Residential - Single Family Residence, 1	102B197 997		South Los Angeles	No	MI	R2RD
Los Angeles	429 W 73RD ST	90003	6020029011	0.000	0.000	0.350	0.000	Shortfall of Sites	0.144	Low Medium I Residential	R2-1	0	0	0	27.780	0.350		Residential - Single Family Residence, 0	102B201 997		South Los Angeles	No	MI	R2RD
Los Angeles	431 E 81ST ST	90003	6030032009	0.000	0.000	0.350	0.000	Shortfall of Sites	0.120	Low Medium I Residential	R2-1	0	0	0	33.445	0.350		Residential - Single Family Residence, 1	099B205 997		Southeast Los Angeles	No	MI	R2RD
Los Angeles	2930 N COOLIDGE AVE	90039	5442021040	0.000	0.000	0.350	0.000	Shortfall of Sites	0.109	Low Medium I Residential	R2-1VL-RIO	0	0	0	36.804	0.350		Residential - Single Family Residence, 1	150B213 998		Silver Lake - Echo Park - Elysian Valley	No	MI	R2RD
Los Angeles	1010 N OXFORD AVE	90029	5536025026	0.000	0.000	0.350	0.000	Shortfall of Sites	0.096	Low Medium II Residential	RD1.5-1XL	0	0	0	41.458	0.350		Residential - Single Family Residence, 1	144B193 998		Hollywood	No	MI	R2RD
Los Angeles	1433 W 20TH ST	90007	5056026023	0.000	0.000	0.350	0.000	Shortfall of Sites	0.085	Low Medium II Residential	RD1.5-1	0	0	0	47.174	0.350		Residential - Single Family Residence, 1	126B197 998		South Los Angeles	No	MI	R2RD
Los Angeles	3232 CATTARAUGUS AVE	90034	4312019007	0.000	0.000	0.350	0.000	Shortfall of Sites	0.111	Low Medium II Residential	RD2-1	0	0	0	36.033	0.350		Residential - Single Family Residence, 1	123B169 998		West Adams - Baldwin Hills - Leimert	No	MI	R2RD
Los Angeles	1252 E 56TH ST	90011	5104023007	0.000	0.000	0.350	0.000	Shortfall of Sites	0.124	Low Medium I Residential	R2-1-CPIO	0	0	0	32.301	0.350		Residential - Single Family Residence, 1	108B209 998		Southeast Los Angeles	No	MI	R2RD
Los Angeles	1645 W 57TH ST	90062	5003027009	0.000	0.000	0.350	0.000	Shortfall of Sites	0.115	Low Medium I Residential	R2-1-CPIO	0	0	0	34.832	0.350		Residential - Single Family Residence, 1	108B193 998		South Los Angeles	No	MI	R2RD
Los Angeles	920 W 71ST ST	90044	6013001020	0.000	0.000	0.350	0.000	Shortfall of Sites	0.138	Low Medium II Residential	RD1.5-1	0	0	0	29.014	0.350		Residential - Single Family Residence, 1	102B197 998		South Los Angeles	No	MI	R2RD
Los Angeles	433 W 73RD ST	90003	6020029004	0.000	0.000	0.350	0.000	Shortfall of Sites	0.144	Low Medium I Residential	R2-1	0	0	0	27.780	0.350		Residential - Single Family Residence, 1	102B201 998		South Los Angeles	No	MI	R2RD
Los Angeles	629 E 81ST ST	90001	6029008012	0.000	0.000	0.350	0.000	Shortfall of Sites	0.132	Low Medium I Residential	R2-1	0	0	0	30.327	0.350		Residential - Single Family Residence, 1	099B205 998		Southeast Los Angeles	No	MI	R2RD
Los Angeles	205 W 82ND ST	90003	6031029029	0.000	0.000	0.350	0.000	Shortfall of Sites	0.122	Low Medium I Residential	R2-1	0	0	0	32.715	0.350		Residential - Single Family Residence, 1	099B201 998		Southeast Los Angeles	No	MI	R2RD
Los Angeles	243 E 119TH ST	90061	6083024027	0.000	0.000	0.350	0.000	Shortfall of Sites	0.134	Low Medium I Residential	R2-1	0	0	0	29.844	0.350		Residential - Single Family Residence, 1	084B205 998		Southeast Los Angeles	No	MI	R2RD
Los Angeles	931 PIONEER AVE	90744	7425036021	0.000	0.000	0.350	0.000	Shortfall of Sites	0.102	Low Medium I Residential	[Q]R2-1XL-O-CUGU	0	0	0	39.335	0.350		Residential - Single Family Residence, 1	033B209 998		Wilmington - Harbor City	No	MI	R2RD
Los Angeles	2852 ALLESANDRO ST	90039	5442024040	0.000	0.000	0.350	0.000	Shortfall of Sites	0.114	Low Medium I Residential	R2-1VL-RIO	0	0	0	35.014	0.350		Residential - Single Family Residence, 0	150B213 999		Silver Lake - Echo Park - Elysian Valley	No	MI	R2RD
Los Angeles	1507 S STANLEY AVE	90019	5069012002	0.000	0.000	0.350	0.000	Shortfall of Sites	0.083	Low Medium I Residential	R2-1-O	0	0	0	48.399	0.350		Residential - Single Family Residence, 1	129B177 999		Wilshire	No	MI	R2RD
Los Angeles	1930 THURMAN AVE	90016	5064021029	0.000	0.000	0.350	0.000	Shortfall of Sites	0.119	Low Medium II Residential	RD2-1	0	0	0	33.651	0.350		Residential - Single Family Residence, 1	126B177 999		West Adams - Baldwin Hills - Leimert	No	MI	R2RD
Los Angeles	3428 VIRGINIA RD	90016	5046004011	0.000	0.000	0.350	0.000	Shortfall of Sites	0.120	Low Medium I Residential	RD3-1	0	0	0	33.313	0.350		Residential - Single Family Residence, 1	120B185 999		West Adams - Baldwin Hills - Leimert	No	MI	R2RD
Los Angeles	1410 ROLLAND CURTIS PL	90062	5036013008	0.000	0.000	0.350	0.000	Shortfall of Sites	0.121	Low Medium II Residential	RD2-1	0	0	0	33.067	0.350		Residential - Single Family Residence, 1	117B193 999		South Los Angeles	No	MI	R2RD
Los Angeles	1246 E 56TH ST	90011	5104023008	0.000	0.000	0.350	0.000	Shortfall of Sites	0.124	Low Medium I Residential	R2-1-CPIO	0	0	0	32.296	0.350		Residential - Single Family Residence, 1	108B209 999		Southeast Los Angeles	No	MI	R2RD
Los Angeles	329 W GAGE AVE	90003	6005003034	0.000	0.000	0.350	0.000	Shortfall of Sites	0.121	Low Medium I Residential	R2-1	0	0	0	32.944	0.350		Residential - Single Family Residence, 1	105B201 999		Southeast Los Angeles	No	MI	R2RD
Los Angeles	315 E 64TH ST	90003	6006020031	0.000	0.000	0.350	0.000	Shortfall of Sites	0.124	Low Medium I Residential	R2-1	0	0	0	32.130	0.350		Residential - Single Family Residence, 1	105B205 999		Southeast Los Angeles	No	MI	R2RD
Los Angeles	926 W 71ST ST	90044	6013001021	0.000	0.000	0.350	0.000	Shortfall of Sites	0.091	Low Medium II Residential	RD1.5-1	0	0	0	43.959	0.350		Residential - Single Family Residence, 1	102B197 999		South Los Angeles	No	MI	R2RD
Los Angeles	209 W 82ND ST	90003	6031029028	0.000	0.000	0.350	0.000	Shortfall of Sites	0.122	Low Medium I Residential	R2-1	0	0	0	32.716	0.350		Residential - Single Family Residence, 1	099B201 999		Southeast Los Angeles	No	MI	R2RD
Los Angeles	3132 LA CLEDE AVE	90039	5436010007	0.000	0.000	0.350	0.000	Shortfall of Sites	0.124	Low Medium II Residential	[Q]RD2-1-RIO	0	0	0	32.271	0.350		Residential - Single Family Residence, 1	153B209 1000		Northeast Los Angeles	No	MI	R2RD
Los Angeles	2843 DENBY AVE	90039	5442021004	0.000	0.000	0.350	0.000	Shortfall of Sites	0.113	Low Medium I Residential	R2-1VL-RIO	0	0	0	35.474	0.350	Vacant	Residential - Three Units (Any Combination) - 4 Stories or Less - Vacant Land, 0	150B213 1000		Silver Lake - Echo Park - Elysian Valley	No	MI	R2RD
Los Angeles	1328 N MARIPOSA AVE	90027	5543025010	0.000	0.000	0.350	0.000	Shortfall of Sites	0.125	Low Medium II Residential	RD2-1XL	0	0	0	32.079	0.350		Residential - Single Family Residence, 1	147B197 1000		Hollywood	No	MI	R2RD
Los Angeles	5612 SATURN ST	90019	5069017001	0.000	0.000	0.350	0.000	Shortfall of Sites	0.082	Low Medium I Residential	R2-1-O	0	0	0	48.797	0.350		Residential - Single Family Residence, 1	129B177 1000		Wilshire	No	MI	R2RD
Los Angeles	1935 CLYDE AVE	90019	5064021024	0.000	0.000	0.350	0.000	Shortfall of Sites	0.132	Low Medium II Residential	RD2-1	0	0	0	30.319	0.350		Residential - Single Family Residence, 1	126B177 1000		West Adams - Baldwin Hills - Leimert	No	MI	R2RD
Los Angeles	3429 VIRGINIA RD	90016	5046005014	0.000	0.000	0.350	0.000	Shortfall of Sites	0.120	Low Medium I Residential	RD3-1	0	0	0	33.240	0.350		Residential - Single Family Residence, 1	120B185 1000		West Adams - Baldwin Hills - Leimert	No	MI	R2RD
Los Angeles	441 W 73RD ST	90003	6020029005	0.000	0.000	0.350	0.000	Shortfall of Sites	0.057	Low Medium I Residential	R2-1	0	0	0	69.694	0.350		Residential - Single Family Residence, 1	102B201 1000		South Los Angeles	No	MI	R2RD
Los Angeles	1632 W 80TH ST	90047	6034007006	0.000	0.000	0.350	0.000	Shortfall of Sites	0.153	Low Medium II Residential	RD2-1	0	0	0	26.102	0.350		Residential - Single Family Residence, 1	099B193 1000		South Los Angeles	No	MI	R2RD
Los Angeles	213 W 82ND ST	90003	6031029027	0.000	0.000	0.350	0.000	Shortfall of Sites	0.122	Low Medium I Residential	R2-1	0	0	0	32.716	0.350		Residential - Single Family Residence, 1	099B201 1000		Southeast Los Angeles	No	MI	R2RD
Los Angeles	235 E 119TH ST	90061	6083024025	0.000	0.000	0.350	0.000	Shortfall of Sites	0.102	Low Medium I Residential	R2-1	0	0	0	39.171	0.350		Residential - Single Family Residence, 1	084B205 1000		Southeast Los Angeles	No	MI	R2RD
Los Angeles	1615 ALVIRA ST	90035	5068007011	0.000	0.000	0.350	0.000	Shortfall of Sites	0.069	Low Medium II Residential	RD1.5-1-O	0	0	0	58.087	0.350		Residential - Single Family Residence, 1	129B173 1001		Wilshire	No	MI	R2RD

Jurisdiction Name	Site Address/Intersection	5 Digit ZIP Code	Assessor Parcel Number	Very Low-Income	Low-Income	Moderate-Income	Above Moderate-Income	Type of Shortfall	Parcel Size (Acres)	Current General Plan Designation	Current Zoning	Proposed General Plan (GP) Designation	Proposed Zoning	Minimum Density Allowed	Maximum Density Allowed	Total Capacity	Vacant/ Nonvacant	Description of Existing Uses	PIN	Base Density Per Acre	Community Plan Area	Rent Stabalization Ordinance	Income Category	Applicable Rezoning Program (Program informing values in Column Q listed first)
Los Angeles	2214 S SPAULDING AVE	90016	5064025011	0.000	0.000	0.350	0.000	Shortfall of Sites	0.113	Low Medium II Residential	RD2-1	0	0	0	35.399	0.350		Residential - Single Family Residence - Pool, 1	126B173 1001		West Adams - Baldwin Hills - Leimert	No	MI	R2RD
Los Angeles	3124 IVY ST	90034	4312008033	0.000	0.000	0.350	0.000	Shortfall of Sites	0.118	Low Medium II Residential	RD2-1-CPIO	0	0	0	33.767	0.350		Residential - Single Family Residence, 1	123B169 1001		West Adams - Baldwin Hills - Leimert	No	MI	R2RD
Los Angeles	1236 E 56TH ST	90011	5104023010	0.000	0.000	0.350	0.000	Shortfall of Sites	0.124	Low Medium I Residential	R2-1-CPIO	0	0	0	32.287	0.350		Residential - Single Family Residence, 1	108B209 1001		Southeast Los Angeles	No	MI	R2RD
Los Angeles	1633 W 57TH ST	90062	5003027012	0.000	0.000	0.350	0.000	Shortfall of Sites	0.115	Low Medium I Residential	R2-1-CPIO	0	0	0	34.832	0.350		Residential - Single Family Residence, 1	108B193 1001		South Los Angeles	No	MI	R2RD
Los Angeles	754 E 73RD ST	90001	6023007014	0.000	0.000	0.350	0.000	Shortfall of Sites	0.113	Low Medium I Residential	R2-1	0	0	0	35.269	0.350		Residential - Single Family Residence, 1	102B205 1001		Southeast Los Angeles	No	MI	R2RD
Los Angeles	231 E 119TH ST	90061	6083024024	0.000	0.000	0.350	0.000	Shortfall of Sites	0.099	Low Medium I Residential	R2-1	0	0	0	40.433	0.350		Residential - Single Family Residence, 1	084B205 1001		Southeast Los Angeles	No	MI	R2RD
Los Angeles	952 DOMINGUEZ AVE	90744	7425009019	0.000	0.000	0.350	0.000	Shortfall of Sites	0.161	Low Medium I Residential	R2-1XL-O-CUGU	0	0	0	24.918	0.350		Industrial - Light Manufacturing - One Story, 1	033B209 1001		Wilmington - Harbor City	No	MI	R2RD
Los Angeles	554 W 10TH ST	90731	7454011011	0.000	0.000	0.350	0.000	Shortfall of Sites	0.115	Low Medium II Residential	RD1.5-1XL-CPIO	0	0	0	34.843	0.350		Residential - Single Family Residence, 1	015B197 1001		San Pedro	No	MI	R2RD
Los Angeles	1651 W 254TH ST	90710	7410021065	0.000	0.000	0.350	0.000	Shortfall of Sites	0.126	Low Medium I Residential	R2-1XL	0	0	0	31.676	0.350		Residential - Single Family Residence, 1	036B193 1001		Wilmington - Harbor City	No	MI	R2RD
Los Angeles	2847 DENBY AVE	90039	5442021002	0.000	0.000	0.350	0.000	Shortfall of Sites	0.071	Low Medium I Residential	R2-1VL-RIO	0	0	0	56.371	0.350		Residential - Single Family Residence, 1	150B213 1002		Silver Lake - Echo Park - Elysian Valley	No	MI	R2RD
Los Angeles	950 N KENMORE AVE	90029	5538012009	0.000	0.000	0.350	0.000	Shortfall of Sites	0.116	Low Medium II Residential	RD2-1XL	0	0	0	34.456	0.350		Residential - Single Family Residence, 1	144B197 1002		Hollywood	No	MI	R2RD
Los Angeles	4910 S NORMANDIE AVE	90037	5017006003	0.000	0.000	0.350	0.000	Shortfall of Sites	0.127	Low Medium II Residential	RD2-1	0	0	0	31.413	0.350		Residential - Single Family Residence, 1	111B197 1002		South Los Angeles	No	MI	R2RD
Los Angeles	1353 W GAGE AVE	90044	6003027024	0.000	0.000	0.350	0.000	Shortfall of Sites	0.143	Low Medium I Residential	R2-1	0	0	0	27.973	0.350		Residential - Single Family Residence, 1	105B197 1002		South Los Angeles	No	MI	R2RD
Los Angeles	1638 W 80TH ST	90047	6034007005	0.000	0.000	0.350	0.000	Shortfall of Sites	0.153	Low Medium II Residential	RD2-1	0	0	0	26.102	0.350		Residential - Single Family Residence, 1	099B193 1002		South Los Angeles	No	MI	R2RD
Los Angeles	423 E 81ST ST	90003	6030032007	0.000	0.000	0.350	0.000	Shortfall of Sites	0.120	Low Medium I Residential	R2-1	0	0	0	33.446	0.350		Residential - Single Family Residence, 1	099B205 1002		Southeast Los Angeles	No	MI	R2RD
Los Angeles	227 E 119TH ST	90061	6083024023	0.000	0.000	0.350	0.000	Shortfall of Sites	0.099	Low Medium I Residential	R2-1	0	0	0	40.433	0.350		Residential - Single Family Residence, 1	084B205 1002		Southeast Los Angeles	No	MI	R2RD
Los Angeles	1037 N MARINE AVE	90744	7420023016	0.000	0.000	0.350	0.000	Shortfall of Sites	0.077	Low Medium II Residential	[Q]RD1.5-1XL-O-CUGU	0	0	0	52.029	0.350		Residential - Single Family Residence, 0	033B205 1002		Wilmington - Harbor City	No	MI	R2RD
Los Angeles	932 FLINT AVE	90744	7425036013	0.000	0.000	0.350	0.000	Shortfall of Sites	0.113	Low Medium I Residential	[Q]R2-1XL-O-CUGU	0	0	0	35.255	0.350		Residential - Single Family Residence, 1	033B209 1002		Wilmington - Harbor City	No	MI	R2RD
Los Angeles	554 W 10TH ST	90731	7454011011	0.000	0.000	0.350	0.000	Shortfall of Sites	0.057	Low Medium II Residential	RD1.5-1XL-CPIO	0	0	0	69.687	0.350		Residential - Single Family Residence, 0	015B197 1002		San Pedro	No	MI	R2RD
Los Angeles	10143 MOUNTAIR AVE	91042	2558023019	0.000	0.000	0.350	0.000	Shortfall of Sites	0.126	Low Medium II Residential	RD1.5-1	0	0	0	31.662	0.350		Residential - Single Family Residence, 1	204B197 1003		Sunland - Tujunga - Lake View Terrace - Shadow Hills - East La Tuna Canyon	No	MI	R2RD
Los Angeles	951 N KENMORE AVE	90029	5538011001	0.000	0.000	0.350	0.000	Shortfall of Sites	0.116	Low Medium II Residential	RD2-1XL	0	0	0	34.453	0.350		Residential - Single Family Residence, 1	144B197 1003		Hollywood	No	MI	R2RD
Los Angeles	1440 S CURSON AVE	90019	5069019019	0.000	0.000	0.350	0.000	Shortfall of Sites	0.122	Low Medium I Residential	R2-1-O	0	0	0	32.656	0.350		Residential - Single Family Residence, 1	129B177 1003		Wilshire	No	MI	R2RD
Los Angeles	1828 CARMONA AVE	90019	5064010005	0.000	0.000	0.350	0.000	Shortfall of Sites	0.117	Low Medium II Residential	RD1.5-1	0	0	0	34.249	0.350		Residential - Single Family Residence, 1	126B177 1003		West Adams - Baldwin Hills - Leimert	No	MI	R2RD
Los Angeles	0	0	4312006026	0.000	0.000	0.350	0.000	Shortfall of Sites	0.115	Low Medium II Residential	RD2-1-CPIO	0	0	0	34.848	0.350		Commercial - Parking Lot (Commercial Use Property) - Lots - Patron or Employee - One Story, 0	123B169 1003		West Adams - Baldwin Hills - Leimert	No	MI	R2RD
Los Angeles	2806 S VICTORIA AVE	90016	5050017003	0.000	0.000	0.350	0.000	Shortfall of Sites	0.098	Low Medium II Residential	RD1.5-1	0	0	0	40.757	0.350		Residential - Single Family Residence, 1	123B185 1003		West Adams - Baldwin Hills - Leimert	No	MI	R2RD
Los Angeles	1228 E 56TH ST	90011	5104023012	0.000	0.000	0.350	0.000	Shortfall of Sites	0.124	Low Medium I Residential	R2-1-CPIO	0	0	0	32.278	0.350		Residential - Single Family Residence, 1	108B209 1003		Southeast Los Angeles	No	MI	R2RD
Los Angeles	808 W 56TH ST	90037	5001011002	0.000	0.000	0.350	0.000	Shortfall of Sites	0.118	Low Medium I Residential	R2-1	0	0	0	34.029	0.350		Residential - Single Family Residence, 1	108B197 1003		South Los Angeles	No	MI	R2RD
Los Angeles	655 W GAGE AVE	90044	6004023028	0.000	0.000	0.350	0.000	Shortfall of Sites	0.115	Low Medium I Residential	R2-1	0	0	0	34.894	0.350		Residential - Single Family Residence, 1	105B201 1003		South Los Angeles	No	MI	R2RD
Los Angeles	746 E 73RD ST	90001	6023007012	0.000	0.000	0.350	0.000	Shortfall of Sites	0.113	Low Medium I Residential	R2-1	0	0	0	35.268	0.350		Residential - Single Family Residence, 1	102B205 1003		Southeast Los Angeles	No	MI	R2RD
Los Angeles	621 E 81ST ST	90001	6029008010	0.000	0.000	0.350	0.000	Shortfall of Sites	0.132	Low Medium I Residential	R2-1	0	0	0	30.326	0.350		Residential - Single Family Residence, 1	099B205 1003		Southeast Los Angeles	No	MI	R2RD
Los Angeles	225 E 119TH ST	90061	6083024022	0.000	0.000	0.350	0.000	Shortfall of Sites	0.099	Low Medium I Residential	R2-1	0	0	0	40.433	0.350		Residential - Single Family Residence, 1	084B205 1003		Southeast Los Angeles	No	MI	R2RD
Los Angeles	12728 BRADLEY AVE	91342	2506030033	0.000	0.000	0.350	0.000	Shortfall of Sites	0.205	Low Medium I Residential	RD3-1XL-CPIO	0	0	0	19.491	0.350		Residential - Single Family Residence, 1	222B149 1004		Sylmar	No	MI	R2RD
Los Angeles	5918 COLFAX AVE	91601	2339009034	0.000	0.000	0.350	0.000	Shortfall of Sites	0.156	Low Medium I Residential	RD3-1	0	0	0	25.624	0.350		Residential - Single Family Residence, 1	177B169 1004		North Hollywood - Valley Village	No	MI	R2RD
Los Angeles	2913 N COOLIDGE AVE	90039	5442023025	0.000	0.000	0.350	0.000	Shortfall of Sites	0.116	Low Medium I Residential	R2-1VL-RIO	0	0	0	34.432	0.350		Residential - Single Family Residence, 1	150B213 1004		Silver Lake - Echo Park - Elysian Valley	No	MI	R2RD
Los Angeles	3135 VERA AVE	90034	4312008005	0.000	0.000	0.350	0.000	Shortfall of Sites	0.121	Low Medium II Residential	RD2-1-CPIO	0	0	0	32.990	0.350		Residential - Single Family Residence, 1	123B169 1004		West Adams - Baldwin Hills - Leimert	No	MI	R2RD
Los Angeles	1517 W 35TH PL	90018	5041009008	0.000	0.000	0.350	0.000	Shortfall of Sites	0.156	Low Medium II Residential	RD2-1-O	0	0	0	25.623	0.350		Residential - Single Family Residence, 1	120B193 1004		South Los Angeles	No	MI	R2RD
Los Angeles	3453 BUCKINGHAM RD	90016	5046006024	0.000	0.000	0.350	0.000	Shortfall of Sites	0.102	Low Medium II Residential	RD1.5-1	0	0	0	39.252	0.350		Residential - Single Family Residence, 1	120B181 1004		West Adams - Baldwin Hills - Leimert	No	MI	R2RD
Los Angeles	4247 KENWOOD AVE	90037	5020006033	0.000	0.000	0.350	0.000	Shortfall of Sites	0.139	Low Medium I Residential	R2-1	0	0	0	28.798	0.350		Residential - Single Family Residence, 1	114B197 1004		South Los Angeles	No	MI	R2RD
Los Angeles	1218 E 56TH ST	90011	5104023013	0.000	0.000	0.350	0.000	Shortfall of Sites	0.124	Low Medium I Residential	R2-1-CPIO	0	0	0	32.274	0.350		Residential - Single Family Residence, 1	108B209 1004		Southeast Los Angeles	No	MI	R2RD
Los Angeles	1343 W GAGE AVE	90044	6003027022	0.000	0.000	0.350	0.000	Shortfall of Sites	0.143	Low Medium I Residential	R2-1	0	0	0	27.972	0.350		Residential - Single Family Residence, 1	105B197 1004		South Los Angeles	No	MI	R2RD
Los Angeles	659 W GAGE AVE	90044	6004023027	0.000	0.000	0.350	0.000	Shortfall of Sites	0.115	Low Medium I Residential	R2-1	0	0	0	34.895	0.350		Residential - Single Family Residence, 1	105B201 1004		South Los Angeles	No	MI	R2RD
Los Angeles	241 E 64TH ST	90003	6006013027	0.000	0.000	0.350	0.000	Shortfall of Sites	0.124	Low Medium I Residential	R2-1-CPIO	0	0	0	32.248	0.350		Residential - Single Family Residence, 1	105B205 1004		Southeast Los Angeles	No	MI	R2RD
Los Angeles	0	0	6013001027	0.000	0.000	0.350	0.000	Shortfall of Sites	0.075	Low Medium II Residential	RD1.5-1	0	0	0	53.157	0.350	Vacant	Residential - Single Family Residence - Vacant Land, 0	102B197 1004		South Los Angeles	No	MI	R2RD
Los Angeles	740 E 73RD ST	90001	6023007011	0.000	0.000	0.350	0.000	Shortfall of Sites	0.113	Low Medium I Residential	R2-1	0	0	0	35.268	0.350		Residential - Single Family Residence, 1	102B205 1004		Southeast Los Angeles	No	MI	R2RD
Los Angeles	1646 W 80TH ST	90047	6034007028	0.000	0.000	0.350	0.000	Shortfall of Sites	0.153	Low Medium II Residential	RD2-1	0	0	0	26.102	0.350		Residential - Single Family Residence, 1	099B193 1004		South Los Angeles	No	MI	R2RD
Los Angeles	419 E 81ST ST	90003	6030032006	0.000	0.000	0.350	0.000	Shortfall of Sites	0.120	Low Medium I Residential	R2-1	0	0	0	33.446	0.350		Residential - Single Family Residence, 1	099B205 1004		Southeast Los Angeles	No	MI	R2RD
Los Angeles	229 W 82ND ST	90003	6031029023	0.000	0.000	0.350	0.000	Shortfall of Sites	0.122	Low Medium I Residential	R2-1	0	0	0	32.715	0.350		Residential - Single Family Residence, 1	099B201 1004		Southeast Los Angeles	No	MI	R2RD
Los Angeles	223 E 119TH ST	90061	6083024021	0.000	0.000	0.350	0.000	Shortfall of Sites	0.160	Low Medium I Residential	R2-1	0	0	0	25.069	0.350		Residential - Single Family Residence, 1	084B205 1004		Southeast Los Angeles	No	MI	R2RD
Los Angeles	1029 N ALEXANDRIA AVE	90029	5538002003	0.000	0.000	0.350	0.000	Shortfall of Sites	0.118	Low Medium II Residential	RD2-1XL	0	0	0	33.777	0.350		Residential - Single Family Residence, 1	144B197 1005		Hollywood	No	MI	R2RD
Los Angeles	1607 S CRESCENT HEIGHTS BLVD	90035	5068007015	0.000	0.000	0.350	0.000	Shortfall of Sites	0.057	Low Medium II Residential	RD1.5-1-O	0	0	0	69.700	0.350		Residential - Single Family Residence - Pool, 1	129B173 1005		Wilshire	No	MI	R2RD
Los Angeles	1937 THURMAN AVE	90016	5064026029	0.000	0.000	0.350	0.000	Shortfall of Sites	0.112	Low Medium II Residential	RD2-1	0	0	0	35.791	0.350		Residential - Single Family Residence, 1	126B177 1005		West Adams - Baldwin Hills - Leimert	No	MI	R2RD
Los Angeles	2224 S GENESEE AVE	90016	5064028008	0.000	0.000	0.350	0.000	Shortfall of Sites	0.113	Low Medium II Residential	RD2-1	0	0	0	35.399	0.350		Residential - Single Family Residence, 1	126B173 1005		West Adams - Baldwin Hills - Leimert	No	MI	R2RD
Los Angeles	3214 S SHERBOURNE DR	90034	4312018004	0.000	0.000	0.350	0.000	Shortfall of Sites	0.111	Low Medium II Residential	RD2-1	0	0	0	36.050	0.350		Residential - Single Family Residence, 1	123B169 1005		West Adams - Baldwin Hills - Leimert	No	MI	R2RD
Los Angeles	1207 W 36TH PL	90007	5040017014	0.000	0.000	0.350	0.000	Shortfall of Sites	0.106	Low Medium II Residential	RD1.5-1	0	0	0	37.581	0.350		Residential - Single Family Residence, 1	120B197 1005		South Los Angeles	No	MI	R2RD
Los Angeles	816 W 56TH ST	90037	5001011004	0.000	0.000	0.350	0.000	Shortfall of Sites	0.118	Low Medium I Residential	R2-1	0	0	0	34.030	0.350		Residential - Single Family Residence, 1	108B197 1005		South Los Angeles	No	MI	R2RD
Los Angeles	1617 W 57TH ST	90062	5003027016	0.000	0.000	0.350	0.000	Shortfall of Sites	0.112	Low Medium I Residential	R2-1-CPIO	0	0	0	35.703	0.350		Residential - Single Family Residence, 1	108B193 1005		South Los Angeles	No	MI	R2RD
Los Angeles	1337 W GAGE AVE	90044	6003027021	0.000	0.000	0.350	0.000	Shortfall of Sites	0.143	Low Medium I Residential	R2-1	0	0	0	27.971	0.350		Residential - Single Family Residence, 1	105B197 1005		South Los Angeles	No	MI	R2RD
Los Angeles	237 E 64TH ST	90003	6006013026	0.000	0.000	0.350	0.000	Shortfall of Sites	0.124	Low Medium I Residential	R2-1-CPIO	0	0	0	32.254	0.350		Residential - Single Family Residence, 1	105B205 1005		Southeast Los Angeles	No	MI	R2RD
Los Angeles	736 E 73RD ST	90001	6023007010	0.000	0.000	0.350	0.000	Shortfall of Sites	0.113	Low Medium I Residential	R2-1	0	0	0	35.267	0.350		Residential - Single Family Residence, 1	102B205 1005		Southeast Los Angeles	No	MI	R2RD
Los Angeles	617 E 81ST ST	90001	6029008009	0.000	0.000	0.350	0.000	Shortfall of Sites	0.132	Low Medium I Residential	R2-1	0	0	0	30.326	0.350		Residential - Single Family Residence, 1	099B205 1005		Southeast Los Angeles	No	MI	R2RD
Los Angeles	219 E 119TH ST	90061	6083024020	0.000	0.000	0.350	0.000	Shortfall of Sites	0.128	Low Medium I Residential	R2-1	0	0	0	31.336	0.350		Residential - Single Family Residence, 1	084B205 1005		Southeast Los Angeles	No	MI	R2RD
Los Angeles	2619 ORCHARD AVE	90007	5055014024	0.000	0.000	0.350	0.000	Shortfall of Sites	0.119	Low Medium II Residential	RD1.5-1-O	0	0	0	33.508	0.350		Residential - Single Family Residence, 1	123B197 1006		South Los Angeles	No	MI	R2RD
Los Angeles	2806 WELLINGTON RD	90016	5050015006	0.000	0.000	0.350	0.000	Shortfall of Sites	0.085	Low Medium II Residential	RD1.5-1	0	0	0	47.037	0.350		Residential - Single Family Residence, 1	123B185 1006		West Adams - Baldwin Hills - Leimert	No	MI	R2RD
Los Angeles	3501 S VICTORIA AVE	90016	5046002011	0.000	0.000	0.350	0.000	Shortfall of Sites	0.115	Low Medium II Residential	RD2-1	0	0	0	34.637	0.350		Residential - Single Family Residence, 1	120B185 1006		West Adams - Baldwin Hills - Leimert	No	MI	R2RD
Los Angeles	1507 W 35TH PL	90018	5041009006	0.000	0.000	0.350	0.000	Shortfall of Sites	0.156	Low Medium II Residential	RD2-1-O	0	0	0	25.623	0.350		Residential - Single Family Residence, 1	120B193 1006		South Los Angeles	No	MI	R2RD
Los Angeles	1207 W 36TH PL	90007	5040017014	0.000	0.000	0.350	0.000	Shortfall of Sites	0.076	Low Medium II Residential	RD1.5-1	0	0	0	52.876	0.350		Residential - Single Family Residence, 0	120B197 1006		South Los Angeles	No	MI	R2RD
Los Angeles	1545 W 57TH ST	90062	5003026020	0.000	0.000	0.350	0.000	Shortfall of Sites	0.112	Low Medium I Residential	R2-1-CPIO	0	0	0	35.703	0.350		Residential - Single Family Residence, 1	108B193 1006		South Los Angeles	No	MI	R2RD
Los Angeles	667 W GAGE AVE	90044	6004023025	0.000	0.000	0.350	0.000	Shortfall of Sites	0.115	Low Medium I Residential	R2-1	0	0	0	34.897	0.350		Residential - Single Family Residence, 1	105B201 1006		South Los Angeles	No	MI	R2RD
Los Angeles	233 E 64TH ST	90003	6006013025	0.000	0.000	0.350	0.000	Shortfall of Sites	0.124	Low Medium I Residential	R2-1-CPIO	0	0	0	32.260	0.350		Residential - Single Family Residence, 1	105B205 1006		Southeast Los Angeles	No	MI	R2RD
Los Angeles	732 E 73RD ST	90001	6023007009	0.000	0.000	0.350	0.000	Shortfall of Sites	0.113	Low Medium I Residential	R2-1	0	0	0	35.268	0.350		Residential - Single Family Residence, 1	102B205 1006		Southeast Los Angeles	No	MI	R2RD
Los Angeles	1650 W 80TH ST	90047	6034007027	0.000	0.000	0.350	0.000	Shortfall of Sites	0.153	Low Medium II Residential	RD2-1	0	0	0	26.102	0.350		Residential - Single Family Residence, 1	099B193 1006		South Los Angeles	No	MI	R2RD
Los Angeles	237 W 82ND ST	90003	6031029021	0.000	0.000	0.350	0.000	Shortfall of Sites	0.122	Low Medium I Residential	R2-1	0	0	0	32.716	0.350		Residential - Single Family Residence, 1	099B201 1006		Southeast Los Angeles	No	MI	R2RD
Los Angeles	217 E 119TH ST	90061	6083024019	0.000	0.000	0.350	0.000	Shortfall of Sites	0.112	Low Medium I Residential	R2-1	0	0	0	35.812	0.350		Residential - Single Family Residence, 1	084B205 1006		Southeast Los Angeles	No	MI	R2RD

Jurisdiction Name	Site Address/Intersection	5 Digit ZIP Code	Assessor Parcel Number	Very Low-Income	Low-Income	Moderate-Income	Above Moderate-Income	Type of Shortfall	Parcel Size (Acres)	Current General Plan Designation	Current Zoning	Proposed General Plan (GP) Designation	Proposed Zoning	Minimum Density Allowed	Maximum Density Allowed	Total Capacity	Vacant/ Nonvacant	Description of Existing Uses	PIN	Base Density Per Acre	Community Plan Area	Rent Stabalization Ordinance	Income Category	Applicable Rezoning Program (Program informing values in Column Q listed first)
Los Angeles	1035 ISLAND AVE	90744	7420025008	0.000	0.000	0.350	0.000	Shortfall of Sites	0.163	Low Medium II Residential	[Q]RD2-1XL-O-CUGU	0	0	0	24.500	0.350		Residential - Single Family Residence, 1	033B205 1006		Wilmington - Harbor City	No	MI	R2RD
Los Angeles	1915 S RIDGELEY DR	90016	5064007005	0.000	0.000	0.350	0.000	Shortfall of Sites	0.114	Low Medium II Residential	RD1.5-1	0	0	0	34.977	0.350		Residential - Single Family Residence, 1	126B177 1007		West Adams - Baldwin Hills - Leimert	No	MI	R2RD
Los Angeles	2806 VIRGINIA RD	90016	5050014017	0.000	0.000	0.350	0.000	Shortfall of Sites	0.096	Low Medium II Residential	RD1.5-1	0	0	0	41.455	0.350		Residential - Single Family Residence, 1	123B185 1007		West Adams - Baldwin Hills - Leimert	No	MI	R2RD
Los Angeles	3500 SOMERSET DR	90016	5046002012	0.000	0.000	0.350	0.000	Shortfall of Sites	0.115	Low Medium II Residential	RD1.5-1	0	0	0	34.637	0.350		Residential - Single Family Residence, 1	120B185 1007		West Adams - Baldwin Hills - Leimert	No	MI	R2RD
Los Angeles	1202 E 56TH ST	90011	5104023016	0.000	0.000	0.350	0.000	Shortfall of Sites	0.124	Low Medium I Residential	R2-1-CPIO	0	0	0	32.261	0.350		Residential - Single Family Residence, 1	108B209 1007		Southeast Los Angeles	No	MI	R2RD
Los Angeles	1541 W 57TH ST	90062	5003026021	0.000	0.000	0.350	0.000	Shortfall of Sites	0.112	Low Medium I Residential	R2-1-CPIO	0	0	0	35.703	0.350		Residential - Single Family Residence, 1	108B193 1007		South Los Angeles	No	MI	R2RD
Los Angeles	229 E 64TH ST	90003	6006013024	0.000	0.000	0.350	0.000	Shortfall of Sites	0.124	Low Medium I Residential	R2-1-CPIO	0	0	0	32.266	0.350		Residential - Double, Duplex, or Two Units - 4 Stories or Less, 1	105B205 1007		Southeast Los Angeles	No	MI	R2RD
Los Angeles	728 E 73RD ST	90001	6023007008	0.000	0.000	0.350	0.000	Shortfall of Sites	0.113	Low Medium I Residential	R2-1	0	0	0	35.266	0.350		Residential - Single Family Residence, 1	102B205 1007		Southeast Los Angeles	No	MI	R2RD
Los Angeles	613 E 81ST ST	90001	6029008008	0.000	0.000	0.350	0.000	Shortfall of Sites	0.132	Low Medium I Residential	R2-1	0	0	0	30.325	0.350		Residential - Single Family Residence, 1	099B205 1007		Southeast Los Angeles	No	MI	R2RD
Los Angeles	241 W 82ND ST	90003	6031029020	0.000	0.000	0.350	0.000	Shortfall of Sites	0.122	Low Medium I Residential	R2-1	0	0	0	32.716	0.350		Residential - Single Family Residence, 1	099B201 1007		Southeast Los Angeles	No	MI	R2RD
Los Angeles	2926 N COOLIDGE AVE	90039	5442021039	0.000	0.000	0.350	0.000	Shortfall of Sites	0.107	Low Medium I Residential	R2-1VL-RIO	0	0	0	37.267	0.350		Residential - Single Family Residence, 1	150B213 1008		Silver Lake - Echo Park - Elysian Valley	No	MI	R2RD
Los Angeles	949 N EDGEMONT ST	90029	5538012021	0.000	0.000	0.350	0.000	Shortfall of Sites	0.143	Low Medium II Residential	RD2-1XL	0	0	0	27.893	0.350		Residential - Single Family Residence, 1	144B197 1008		Hollywood	No	MI	R2RD
Los Angeles	2807 WELLINGTON RD	90016	5050014003	0.000	0.000	0.350	0.000	Shortfall of Sites	0.090	Low Medium II Residential	RD1.5-1	0	0	0	44.435	0.350		Residential - Single Family Residence, 1	123B185 1008		West Adams - Baldwin Hills - Leimert	No	MI	R2RD
Los Angeles	3501 SOMERSET DR	90016	5046003008	0.000	0.000	0.350	0.000	Shortfall of Sites	0.116	Low Medium II Residential	RD1.5-1	0	0	0	34.585	0.350		Residential - Single Family Residence, 1	120B185 1008		West Adams - Baldwin Hills - Leimert	No	MI	R2RD
Los Angeles	1392 ROLLAND CURTIS PL	90062	5036013012	0.000	0.000	0.350	0.000	Shortfall of Sites	0.121	Low Medium II Residential	RD2-1	0	0	0	33.156	0.350		Residential - Single Family Residence, 1	117B193 1008		South Los Angeles	No	MI	R2RD
Los Angeles	828 W 56TH ST	90037	5001011007	0.000	0.000	0.350	0.000	Shortfall of Sites	0.118	Low Medium I Residential	R2-1	0	0	0	34.030	0.350		Residential - Single Family Residence, 1	108B197 1008		South Los Angeles	No	MI	R2RD
Los Angeles	1537 W 57TH ST	90062	5003026022	0.000	0.000	0.350	0.000	Shortfall of Sites	0.112	Low Medium I Residential	R2-1-CPIO	0	0	0	35.703	0.350		Residential - Single Family Residence, 1	108B193 1008		South Los Angeles	No	MI	R2RD
Los Angeles	1323 W GAGE AVE	90044	6003027018	0.000	0.000	0.350	0.000	Shortfall of Sites	0.143	Low Medium I Residential	R2-1	0	0	0	27.969	0.350		Residential - Single Family Residence, 1	105B197 1008		South Los Angeles	No	MI	R2RD
Los Angeles	1652 W 80TH ST	90047	6034007003	0.000	0.000	0.350	0.000	Shortfall of Sites	0.153	Low Medium II Residential	RD2-1	0	0	0	26.102	0.350		Residential - Single Family Residence, 1	099B193 1008		South Los Angeles	No	MI	R2RD
Los Angeles	1320 N KENMORE AVE	90027	5543021012	0.000	0.000	0.350	0.000	Shortfall of Sites	0.145	Low Medium II Residential	RD2-1XL	0	0	0	27.500	0.350		Residential - Single Family Residence, 1	147B197 1009		Hollywood	No	MI	R2RD
Los Angeles	1428 S CREST DR	90035	4305013043	0.000	0.000	0.350	0.000	Shortfall of Sites	0.147	Low Medium I Residential	R2-1-O	0	0	0	27.220	0.350		Residential - Single Family Residence, 1	132B169 1009		Wilshire	No	MI	R2RD
Los Angeles	1430 S SIERRA BONITA AVE	90019	5069024020	0.000	0.000	0.350	0.000	Shortfall of Sites	0.124	Low Medium I Residential	R2-1-O	0	0	0	32.199	0.350		Residential - Single Family Residence, 1	129B177 1009		Wilshire	No	MI	R2RD
Los Angeles	3232 MCMANUS AVE	90034	4312022011	0.000	0.000	0.350	0.000	Shortfall of Sites	0.110	Low Medium II Residential	RD2-1	0	0	0	36.325	0.350		Residential - Single Family Residence, 1	123B169 1009		West Adams - Baldwin Hills - Leimert	No	MI	R2RD
Los Angeles	2807 VIRGINIA RD	90016	5050013004	0.000	0.000	0.350	0.000	Shortfall of Sites	0.096	Low Medium II Residential	RD1.5-1	0	0	0	41.795	0.350		Residential - Single Family Residence, 1	123B185 1009		West Adams - Baldwin Hills - Leimert	No	MI	R2RD
Los Angeles	3500 WELLINGTON RD	90016	5046003007	0.000	0.000	0.350	0.000	Shortfall of Sites	0.116	Low Medium II Residential	RD1.5-1	0	0	0	34.585	0.350		Residential - Single Family Residence, 1	120B185 1009		West Adams - Baldwin Hills - Leimert	No	MI	R2RD
Los Angeles	832 W 56TH ST	90037	5001011008	0.000	0.000	0.350	0.000	Shortfall of Sites	0.118	Low Medium I Residential	R2-1	0	0	0	34.030	0.350		Residential - Single Family Residence, 1	108B197 1009		South Los Angeles	No	MI	R2RD
Los Angeles	1533 W 57TH ST	90062	5003026023	0.000	0.000	0.350	0.000	Shortfall of Sites	0.112	Low Medium I Residential	R2-1-CPIO	0	0	0	35.703	0.350		Residential - Single Family Residence, 1	108B193 1009		South Los Angeles	No	MI	R2RD
Los Angeles	1317 W GAGE AVE	90044	6003027017	0.000	0.000	0.350	0.000	Shortfall of Sites	0.143	Low Medium I Residential	R2-1	0	0	0	27.969	0.350		Residential - Single Family Residence, 1	105B197 1009		South Los Angeles	No	MI	R2RD
Los Angeles	679 W GAGE AVE	90044	6004023022	0.000	0.000	0.350	0.000	Shortfall of Sites	0.115	Low Medium I Residential	R2-1	0	0	0	34.900	0.350		Residential - Single Family Residence, 1	105B201 1009		South Los Angeles	No	MI	R2RD
Los Angeles	207 E 119TH ST	90061	6083024017	0.000	0.000	0.350	0.000	Shortfall of Sites	0.128	Low Medium I Residential	R2-1	0	0	0	31.336	0.350		Residential - Single Family Residence, 1	084B205 1009		Southeast Los Angeles	No	MI	R2RD
Los Angeles	1323 N KENMORE AVE	90027	5543023019	0.000	0.000	0.350	0.000	Shortfall of Sites	0.158	Low Medium II Residential	RD2-1XL	0	0	0	25.308	0.350		Residential - Single Family Residence, 1	147B197 1010		Hollywood	No	MI	R2RD
Los Angeles	1618 ALVIRA ST	90035	5068007009	0.000	0.000	0.350	0.000	Shortfall of Sites	0.069	Low Medium II Residential	RD1.5-1-O	0	0	0	58.086	0.350		Residential - Single Family Residence, 1	129B173 1010		Wilshire	No	MI	R2RD
Los Angeles	2215 THURMAN AVE	90016	5064025025	0.000	0.000	0.350	0.000	Shortfall of Sites	0.113	Low Medium II Residential	RD2-1	0	0	0	35.364	0.350		Residential - Single Family Residence, 1	126B173 1010		West Adams - Baldwin Hills - Leimert	No	MI	R2RD
Los Angeles	1388 ROLLAND CURTIS PL	90062	5036013013	0.000	0.000	0.350	0.000	Shortfall of Sites	0.133	Low Medium II Residential	RD2-1	0	0	0	30.109	0.350		Residential - Single Family Residence, 1	117B193 1010		South Los Angeles	No	MI	R2RD
Los Angeles	4249 S RAYMOND AVE	90037	5020005024	0.000	0.000	0.350	0.000	Shortfall of Sites	0.138	Low Medium I Residential	R2-1	0	0	0	28.951	0.350		Residential - Single Family Residence, 1	114B197 1010		South Los Angeles	No	MI	R2RD
Los Angeles	817 W 50TH ST	90037	5018015012	0.000	0.000	0.350	0.000	Shortfall of Sites	0.119	Low Medium II Residential	RD2-1	0	0	0	33.650	0.350		Residential - Single Family Residence, 1	111B197 1010		South Los Angeles	No	MI	R2RD
Los Angeles	1529 W 57TH ST	90062	5003026031	0.000	0.000	0.350	0.000	Shortfall of Sites	0.112	Low Medium I Residential	R2-1-CPIO	0	0	0	35.703	0.350		Residential - Single Family Residence, 1	108B193 1010		South Los Angeles	No	MI	R2RD
Los Angeles	1315 W GAGE AVE	90044	6003027016	0.000	0.000	0.350	0.000	Shortfall of Sites	0.143	Low Medium I Residential	R2-1	0	0	0	27.968	0.350		Residential - Single Family Residence, 1	105B197 1010		South Los Angeles	No	MI	R2RD
Los Angeles	716 E 73RD ST	90001	6023007005	0.000	0.000	0.350	0.000	Shortfall of Sites	0.113	Low Medium I Residential	R2-1	0	0	0	35.265	0.350		Residential - Single Family Residence, 1	102B205 1010		Southeast Los Angeles	No	MI	R2RD
Los Angeles	203 E 119TH ST	90061	6083024016	0.000	0.000	0.350	0.000	Shortfall of Sites	0.128	Low Medium I Residential	R2-1	0	0	0	31.336	0.350		Residential - Single Family Residence, 1	084B205 1010		Southeast Los Angeles	No	MI	R2RD
Los Angeles	928 PIONEER AVE	90744	7425035005	0.000	0.000	0.350	0.000	Shortfall of Sites	0.104	Low Medium I Residential	[Q]R2-1XL-O-CUGU	0	0	0	38.388	0.350		Residential - Single Family Residence, 1	033B209 1010		Wilmington - Harbor City	No	MI	R2RD
Los Angeles	2909 N COOLIDGE AVE	90039	5442023026	0.000	0.000	0.350	0.000	Shortfall of Sites	0.119	Low Medium I Residential	R2-1VL-RIO	0	0	0	33.590	0.350		Residential - Single Family Residence, 1	150B213 1011		Silver Lake - Echo Park - Elysian Valley	No	MI	R2RD
Los Angeles	2000 S SPAULDING AVE	90016	5064026016	0.000	0.000	0.350	0.000	Shortfall of Sites	0.113	Low Medium II Residential	RD2-1	0	0	0	35.530	0.350		Residential - Single Family Residence, 1	126B177 1011		West Adams - Baldwin Hills - Leimert	No	MI	R2RD
Los Angeles	3148 VERA AVE	90034	4312007028	0.000	0.000	0.350	0.000	Shortfall of Sites	0.124	Low Medium II Residential	RD2-1-CPIO	0	0	0	32.266	0.350		Residential - Single Family Residence, 1	123B169 1011		West Adams - Baldwin Hills - Leimert	No	MI	R2RD
Los Angeles	2806 SOMERSET DR	90016	5050016004	0.000	0.000	0.350	0.000	Shortfall of Sites	0.072	Low Medium II Residential	RD1.5-1	0	0	0	55.328	0.350		Residential - Single Family Residence, 1	123B185 1011		West Adams - Baldwin Hills - Leimert	No	MI	R2RD
Los Angeles	1477 W 35TH PL	90018	5041009001	0.000	0.000	0.350	0.000	Shortfall of Sites	0.156	Low Medium II Residential	RD2-1-O	0	0	0	25.623	0.350		Residential - Single Family Residence, 1	120B193 1011		South Los Angeles	No	MI	R2RD
Los Angeles	4248 S RAYMOND AVE	90037	5020012014	0.000	0.000	0.350	0.000	Shortfall of Sites	0.138	Low Medium I Residential	R2-1	0	0	0	29.031	0.350		Residential - Single Family Residence, 1	114B197 1011		South Los Angeles	No	MI	R2RD
Los Angeles	821 W 50TH ST	90037	5018015011	0.000	0.000	0.350	0.000	Shortfall of Sites	0.119	Low Medium II Residential	RD2-1	0	0	0	33.654	0.350		Residential - Single Family Residence, 1	111B197 1011		South Los Angeles	No	MI	R2RD
Los Angeles	1168 E 56TH ST	90011	5104024001	0.000	0.000	0.350	0.000	Shortfall of Sites	0.124	Low Medium I Residential	R2-1-CPIO	0	0	0	32.236	0.350		Residential - Single Family Residence, 1	108B209 1011		Southeast Los Angeles	No	MI	R2RD
Los Angeles	840 W 56TH ST	90037	5001011010	0.000	0.000	0.350	0.000	Shortfall of Sites	0.118	Low Medium I Residential	R2-1	0	0	0	34.030	0.350		Residential - Single Family Residence, 1	108B197 1011		South Los Angeles	No	MI	R2RD
Los Angeles	1525 W 57TH ST	90062	5003026025	0.000	0.000	0.350	0.000	Shortfall of Sites	0.112	Low Medium I Residential	R2-1-CPIO	0	0	0	35.703	0.350		Residential - Single Family Residence, 1	108B193 1011		South Los Angeles	No	MI	R2RD
Los Angeles	705 W GAGE AVE	90044	6004023020	0.000	0.000	0.350	0.000	Shortfall of Sites	0.115	Low Medium I Residential	R2-1	0	0	0	34.902	0.350		Residential - Single Family Residence, 1	105B201 1011		South Los Angeles	No	MI	R2RD
Los Angeles	159 E 119TH ST	90061	6083025027	0.000	0.000	0.350	0.000	Shortfall of Sites	0.134	Low Medium I Residential	R2-1	0	0	0	29.844	0.350		Residential - Single Family Residence, 1	084B205 1011		Southeast Los Angeles	No	MI	R2RD
Los Angeles	10135 MOUNTAIR AVE	91042	2558023017	0.000	0.000	0.350	0.000	Shortfall of Sites	0.126	Low Medium II Residential	RD1.5-1	0	0	0	31.662	0.350		Residential - Double, Duplex, or Two Units - 4 Stories or Less, 0	204B197 1012		Sunland - Tujunga - Lake View Terrace - Shadow Hills - East La Tuna Canyon	No	MI	R2RD
Los Angeles	4620 PICKFORD ST	90019	5071025039	0.000	0.000	0.350	0.000	Shortfall of Sites	0.125	Low Medium II Residential	RD1.5-1-O	0	0	0	31.971	0.350		Residential - Single Family Residence, 1	126B181 1012		West Adams - Baldwin Hills - Leimert	No	MI	R2RD
Los Angeles	2220 S SPAULDING AVE	90016	5064025012	0.000	0.000	0.350	0.000	Shortfall of Sites	0.114	Low Medium II Residential	RD2-1	0	0	0	35.209	0.350		Residential - Single Family Residence, 1	126B173 1012		West Adams - Baldwin Hills - Leimert	No	MI	R2RD
Los Angeles	1471 W 35TH PL	90018	5041010015	0.000	0.000	0.350	0.000	Shortfall of Sites	0.156	Low Medium II Residential	RD2-1-O	0	0	0	25.623	0.350		Residential - Single Family Residence, 1	120B193 1012		South Los Angeles	No	MI	R2RD
Los Angeles	1384 ROLLAND CURTIS PL	90062	5036014019	0.000	0.000	0.350	0.000	Shortfall of Sites	0.120	Low Medium II Residential	RD2-1	0	0	0	33.319	0.350		Residential - Single Family Residence, 1	117B193 1012		South Los Angeles	No	MI	R2RD
Los Angeles	825 W 50TH ST	90037	5018015010	0.000	0.000	0.350	0.000	Shortfall of Sites	0.119	Low Medium II Residential	RD2-1	0	0	0	33.658	0.350		Residential - Single Family Residence, 1	111B197 1012		South Los Angeles	No	MI	R2RD
Los Angeles	1162 E 56TH ST	90011	5104024002	0.000	0.000	0.350	0.000	Shortfall of Sites	0.124	Low Medium I Residential	R2-1-CPIO	0	0	0	32.232	0.350		Residential - Single Family Residence, 1	108B209 1012		Southeast Los Angeles	No	MI	R2RD
Los Angeles	844 W 56TH ST	90037	5001011011	0.000	0.000	0.350	0.000	Shortfall of Sites	0.118	Low Medium I Residential	R2-1	0	0	0	34.029	0.350		Residential - Single Family Residence, 1	108B197 1012		South Los Angeles	No	MI	R2RD
Los Angeles	708 E 73RD ST	90001	6023007003	0.000	0.000	0.350	0.000	Shortfall of Sites	0.113	Low Medium I Residential	R2-1	0	0	0	35.265	0.350		Residential - Single Family Residence, 1	102B205 1012		Southeast Los Angeles	No	MI	R2RD
Los Angeles	353 E 81ST ST	90003	6030020018	0.000	0.000	0.350	0.000	Shortfall of Sites	0.120	Low Medium I Residential	R2-1	0	0	0	33.403	0.350		Residential - Single Family Residence, 1	099B205 1012		Southeast Los Angeles	No	MI	R2RD
Los Angeles	319 W 82ND ST	90003	6031028027	0.000	0.000	0.350	0.000	Shortfall of Sites	0.122	Low Medium I Residential	R2-1	0	0	0	32.844	0.350		Residential - Single Family Residence, 1	099B201 1012		Southeast Los Angeles	No	MI	R2RD
Los Angeles	2922 N COOLIDGE AVE	90039	5442021038	0.000	0.000	0.350	0.000	Shortfall of Sites	0.106	Low Medium I Residential	R2-1VL-RIO	0	0	0	37.848	0.350		Residential - Single Family Residence, 1	150B213 1013		Silver Lake - Echo Park - Elysian Valley	No	MI	R2RD
Los Angeles	3157 HELMS AVE	90034	4312007010	0.000	0.000	0.350	0.000	Shortfall of Sites	0.124	Low Medium II Residential	RD2-1-CPIO	0	0	0	32.253	0.350		Residential - Single Family Residence, 1	123B169 1013		West Adams - Baldwin Hills - Leimert	No	MI	R2RD
Los Angeles	1467 W 35TH PL	90018	5041010014	0.000	0.000	0.350	0.000	Shortfall of Sites	0.156	Low Medium II Residential	RD2-1-O	0	0	0	25.623	0.350		Residential - Single Family Residence, 1	120B193 1013		South Los Angeles	No	MI	R2RD
Los Angeles	4249 VAN BUREN PL	90037	5020012024	0.000	0.000	0.350	0.000	Shortfall of Sites	0.138	Low Medium I Residential	R2-1	0	0	0	29.074	0.350		Residential - Single Family Residence, 1	114B197 1013		South Los Angeles	No	MI	R2RD

Jurisdiction Name	Site Address/Intersection	5 Digit ZIP Code	Assessor Parcel Number	Very Low-Income	Low-Income	Moderate-Income	Above Moderate-Income	Type of Shortfall	Parcel Size (Acres)	Current General Plan Designation	Current Zoning	Proposed General Plan (GP) Designation	Proposed Zoning	Minimum Density Allowed	Maximum Density Allowed	Total Capacity	Vacant/ Nonvacant	Description of Existing Uses	PIN	Base Density Per Acre	Community Plan Area	Rent Stabalization Ordinance	Income Category	Applicable Rezoning Program (Program informing values in Column Q listed first)
Los Angeles	1156 E 56TH ST	90011	5104024003	0.000	0.000	0.350	0.000	Shortfall of Sites	0.124	Low Medium I Residential	R2-1-CPIO	0	0	0	32.227	0.350		Residential - Single Family Residence, 1	1088209 1013		Southeast Los Angeles	No	MI	R2RD
Los Angeles	848 W 56TH ST	90037	5001011012	0.000	0.000	0.350	0.000	Shortfall of Sites	0.118	Low Medium I Residential	R2-1	0	0	0	34.030	0.350		Residential - Single Family Residence, 1	1088197 1013		South Los Angeles	No	MI	R2RD
Los Angeles	1517 W 57TH ST	90062	5003026027	0.000	0.000	0.350	0.000	Shortfall of Sites	0.112	Low Medium I Residential	R2-1-CPIO	0	0	0	35.703	0.350		Residential - Single Family Residence, 1	1088193 1013		South Los Angeles	No	MI	R2RD
Los Angeles	115 W 57TH ST	90037	5101027003	0.000	0.000	0.350	0.000	Shortfall of Sites	0.140	Low Medium I Residential	R2-1	0	0	0	28.599	0.350		Residential - Single Family Residence, 1	1088201 1013		Southeast Los Angeles	No	MI	R2RD
Los Angeles	1852 W 70TH ST	90047	6016026020	0.000	0.000	0.350	0.000	Shortfall of Sites	0.128	Low Medium I Residential	R2-1	0	0	0	31.293	0.350		Residential - Single Family Residence, 1	1028193 1013		South Los Angeles	No	MI	R2RD
Los Angeles	704 E 73RD ST	90001	6023007002	0.000	0.000	0.350	0.000	Shortfall of Sites	0.113	Low Medium I Residential	R2-1	0	0	0	35.264	0.350		Residential - Single Family Residence, 1	1028205 1013		Southeast Los Angeles	No	MI	R2RD
Los Angeles	1702 W 80TH ST	90047	6034008014	0.000	0.000	0.350	0.000	Shortfall of Sites	0.153	Low Medium II Residential	RD2-1	0	0	0	26.102	0.350		Residential - Single Family Residence, 1	099B193 1013		South Los Angeles	No	MI	R2RD
Los Angeles	323 W 82ND ST	90003	6031028028	0.000	0.000	0.350	0.000	Shortfall of Sites	0.122	Low Medium I Residential	R2-1	0	0	0	32.808	0.350		Residential - Single Family Residence, 1	099B201 1013		Southeast Los Angeles	No	MI	R2RD
Los Angeles	3173 ATWATER AVE	90039	5436019027	0.000	0.000	0.350	0.000	Shortfall of Sites	0.110	Low Medium II Residential	[Q]RD2-1-RIO	0	0	0	36.323	0.350		Residential - Single Family Residence, 1	153B209 1014		Northeast Los Angeles	No	MI	R2RD
Los Angeles	1325 N ALEXANDRIA AVE	90027	5543025006	0.000	0.000	0.350	0.000	Shortfall of Sites	0.125	Low Medium II Residential	RD2-1XL	0	0	0	32.068	0.350		Residential - Single Family Residence, 1	147B197 1014		Hollywood	No	MI	R2RD
Los Angeles	3432 12TH AVE	90018	5044007019	0.000	0.000	0.350	0.000	Shortfall of Sites	0.135	Low Medium II Residential	RD1.5-1	0	0	0	29.532	0.350		Residential - Single Family Residence, 1	120B185 1014		West Adams - Baldwin Hills - Leimert	No	MI	R2RD
Los Angeles	1463 W 35TH PL	90018	5041010012	0.000	0.000	0.350	0.000	Shortfall of Sites	0.142	Low Medium II Residential	RD2-1-O	0	0	0	28.139	0.350		Residential - Single Family Residence, 1	120B193 1014		South Los Angeles	No	MI	R2RD
Los Angeles	1380 ROLLAND CURTIS PL	90062	5036014020	0.000	0.000	0.350	0.000	Shortfall of Sites	0.120	Low Medium II Residential	RD2-1	0	0	0	33.319	0.350		Residential - Single Family Residence, 1	117B193 1014		South Los Angeles	No	MI	R2RD
Los Angeles	833 W 50TH ST	90037	5018015008	0.000	0.000	0.350	0.000	Shortfall of Sites	0.119	Low Medium II Residential	RD2-1	0	0	0	33.667	0.350		Residential - Single Family Residence, 1	111B197 1014		South Los Angeles	No	MI	R2RD
Los Angeles	1150 E 56TH ST	90011	5104024004	0.000	0.000	0.350	0.000	Shortfall of Sites	0.124	Low Medium I Residential	R2-1-CPIO	0	0	0	32.223	0.350		Residential - Single Family Residence, 1	108B209 1014		Southeast Los Angeles	No	MI	R2RD
Los Angeles	205 E 64TH ST	90003	6006013018	0.000	0.000	0.350	0.000	Shortfall of Sites	0.124	Low Medium I Residential	R2-1-CPIO	0	0	0	32.304	0.350		Residential - Single Family Residence, 1	105B205 1014		Southeast Los Angeles	No	MI	R2RD
Los Angeles	637 W 73RD ST	90044	6020027013	0.000	0.000	0.350	0.000	Shortfall of Sites	0.166	Low Medium II Residential	RD2-1	0	0	0	24.032	0.350		Residential - Single Family Residence, 1	102B201 1014		South Los Angeles	No	MI	R2RD
Los Angeles	700 E 73RD ST	90001	6023007001	0.000	0.000	0.350	0.000	Shortfall of Sites	0.113	Low Medium I Residential	R2-1	0	0	0	35.265	0.350		Residential - Single Family Residence, 1	102B205 1014		Southeast Los Angeles	No	MI	R2RD
Los Angeles	327 W 82ND ST	90003	6031028029	0.000	0.000	0.350	0.000	Shortfall of Sites	0.122	Low Medium I Residential	R2-1	0	0	0	32.772	0.350		Residential - Single Family Residence, 1	099B201 1014		Southeast Los Angeles	No	MI	R2RD
Los Angeles	149 E 119TH ST	90061	6083025024	0.000	0.000	0.350	0.000	Shortfall of Sites	0.199	Low Medium I Residential	R2-1	0	0	0	20.055	0.350		Residential - Single Family Residence, 1	084B205 1014		Southeast Los Angeles	No	MI	R2RD
Los Angeles	943 DOMINGUEZ AVE	90744	7425009014	0.000	0.000	0.350	0.000	Shortfall of Sites	0.080	Low Medium I Residential	R2-1XL-O-CUGU	0	0	0	49.780	0.350		Residential - Single Family Residence, 1	033B209 1014		Wilmington - Harbor City	No	MI	R2RD
Los Angeles	0	0	2238013008	0.000	0.000	0.350	0.000	Shortfall of Sites	0.129	Low Medium II Residential	[Q]RD2-1	0	0	0	30.984	0.350		Commercial - Parking Lot (Commercial Use Property) - Lots - Patron or Employee - One Story, 0	180B153 1015		Van Nuys - North Sherman Oaks	No	MI	R2RD
Los Angeles	1324 N MARIPOSA AVE	90027	5543025011	0.000	0.000	0.350	0.000	Shortfall of Sites	0.125	Low Medium II Residential	RD2-1XL	0	0	0	32.079	0.350		Residential - Single Family Residence, 1	147B197 1015		Hollywood	No	MI	R2RD
Los Angeles	1530 S OGDEN DR	90019	5069002024	0.000	0.000	0.350	0.000	Shortfall of Sites	0.158	Low Medium I Residential	R2-1-O	0	0	0	25.299	0.350		Residential - Single Family Residence, 1	129B177 1015		Wilshire	No	MI	R2RD
Los Angeles	3248 FAY AVE	90034	4312021013	0.000	0.000	0.350	0.000	Shortfall of Sites	0.111	Low Medium II Residential	RD1.5-1	0	0	0	36.050	0.350		Residential - Single Family Residence, 1	123B169 1015		West Adams - Baldwin Hills - Leimert	No	MI	R2RD
Los Angeles	4248 VAN BUREN PL	90037	5020011014	0.000	0.000	0.350	0.000	Shortfall of Sites	0.138	Low Medium I Residential	R2-1	0	0	0	29.048	0.350		Residential - Single Family Residence, 1	114B197 1015		South Los Angeles	No	MI	R2RD
Los Angeles	856 W 56TH ST	90037	5001011014	0.000	0.000	0.350	0.000	Shortfall of Sites	0.118	Low Medium I Residential	R2-1	0	0	0	34.029	0.350		Residential - Single Family Residence, 1	108B197 1015		South Los Angeles	No	MI	R2RD
Los Angeles	125 W 57TH ST	90037	5101027005	0.000	0.000	0.350	0.000	Shortfall of Sites	0.124	Low Medium I Residential	R2-1	0	0	0	32.175	0.350		Residential - Single Family Residence, 1	108B201 1015		Southeast Los Angeles	No	MI	R2RD
Los Angeles	201 E 64TH ST	90003	6006013017	0.000	0.000	0.350	0.000	Shortfall of Sites	0.124	Low Medium I Residential	R2-1-CPIO	0	0	0	32.310	0.350		Residential - Single Family Residence, 1	105B205 1015		Southeast Los Angeles	No	MI	R2RD
Los Angeles	643 W 73RD ST	90044	6020027014	0.000	0.000	0.350	0.000	Shortfall of Sites	0.166	Low Medium II Residential	RD2-1	0	0	0	24.032	0.350		Residential - Single Family Residence, 1	102B201 1015		South Los Angeles	No	MI	R2RD
Los Angeles	341 E 81ST ST	90003	6030020015	0.000	0.000	0.350	0.000	Shortfall of Sites	0.120	Low Medium I Residential	R2-1	0	0	0	33.404	0.350		Residential - Single Family Residence, 1	099B205 1015		Southeast Los Angeles	No	MI	R2RD
Los Angeles	331 W 82ND ST	90003	6031028030	0.000	0.000	0.350	0.000	Shortfall of Sites	0.130	Low Medium I Residential	R2-1	0	0	0	30.842	0.350		Residential - Single Family Residence, 1	099B201 1015		Southeast Los Angeles	No	MI	R2RD
Los Angeles	927 SANFORD AVE	90744	7425009023	0.000	0.000	0.350	0.000	Shortfall of Sites	0.161	Low Medium I Residential	R2-1XL-O-CUGU	0	0	0	24.920	0.350		Residential - Single Family Residence, 1	033B209 1015		Wilmington - Harbor City	No	MI	R2RD
Los Angeles	12822 FILMORE ST	91331	2533029077	0.000	0.000	0.350	0.000	Shortfall of Sites	0.187	Low Medium I Residential	(Q)RD3-1-CUGU	0	0	0	21.426	0.350		Residential - Single Family Residence - Guesthouse, 1	213B161 1016		Arleta - Pacoima	No	MI	R2RD
Los Angeles	3162 PERLITA AVE	90039	5436019015	0.000	0.000	0.350	0.000	Shortfall of Sites	0.110	Low Medium II Residential	[Q]RD2-1-RIO	0	0	0	36.301	0.350		Residential - Single Family Residence, 1	153B209 1016		Northeast Los Angeles	No	MI	R2RD
Los Angeles	1427 CARMONA AVE	90019	5069024009	0.000	0.000	0.350	0.000	Shortfall of Sites	0.133	Low Medium I Residential	R2-1-O	0	0	0	29.971	0.350		Residential - Single Family Residence, 1	129B177 1016		Wilshire	No	MI	R2RD
Los Angeles	1936 THURMAN AVE	90016	5064021028	0.000	0.000	0.350	0.000	Shortfall of Sites	0.149	Low Medium II Residential	RD2-1	0	0	0	26.818	0.350		Residential - Single Family Residence, 1	126B177 1016		West Adams - Baldwin Hills - Leimert	No	MI	R2RD
Los Angeles	2001 MAGNOLIA AVE	90007	5056029004	0.000	0.000	0.350	0.000	Shortfall of Sites	0.137	Low Medium II Residential	RD1.5-1-CPIO	0	0	0	29.217	0.350		Residential - Single Family Residence, 1	126B197 1016		South Los Angeles	No	MI	R2RD
Los Angeles	8514 MELVIL ST	90034	4312022004	0.000	0.000	0.350	0.000	Shortfall of Sites	0.117	Low Medium II Residential	RD2-1	0	0	0	34.308	0.350		Residential - Single Family Residence, 1	123B173 1016		West Adams - Baldwin Hills - Leimert	No	MI	R2RD
Los Angeles	3500 S NORTON AVE	90018	5044006012	0.000	0.000	0.350	0.000	Shortfall of Sites	0.122	Low Medium II Residential	RD1.5-1	0	0	0	32.875	0.350		Residential - Single Family Residence, 1	120B185 1016		West Adams - Baldwin Hills - Leimert	No	MI	R2RD
Los Angeles	841 W 50TH ST	90037	5018015006	0.000	0.000	0.350	0.000	Shortfall of Sites	0.119	Low Medium II Residential	RD2-1	0	0	0	33.675	0.350		Residential - Single Family Residence, 1	111B197 1016		South Los Angeles	No	MI	R2RD
Los Angeles	1138 E 56TH ST	90011	5104024006	0.000	0.000	0.350	0.000	Shortfall of Sites	0.124	Low Medium I Residential	R2-1-CPIO	0	0	0	32.214	0.350		Residential - Single Family Residence, 1	108B209 1016		Southeast Los Angeles	No	MI	R2RD
Los Angeles	860 W 56TH ST	90037	5001011031	0.000	0.000	0.350	0.000	Shortfall of Sites	0.118	Low Medium I Residential	R2-1	0	0	0	34.030	0.350		Residential - Single Family Residence, 1	108B197 1016		South Los Angeles	No	MI	R2RD
Los Angeles	1505 W 57TH ST	90062	5003026030	0.000	0.000	0.350	0.000	Shortfall of Sites	0.112	Low Medium I Residential	R2-1-CPIO	0	0	0	35.703	0.350		Residential - Single Family Residence, 1	108B193 1016		South Los Angeles	No	MI	R2RD
Los Angeles	1243 W GAGE AVE	90044	6003028023	0.000	0.000	0.350	0.000	Shortfall of Sites	0.143	Low Medium I Residential	R2-1	0	0	0	27.973	0.350		Residential - Single Family Residence, 1	105B197 1016		South Los Angeles	No	MI	R2RD
Los Angeles	163 E 64TH ST	90003	6006014016	0.000	0.000	0.350	0.000	Shortfall of Sites	0.124	Low Medium I Residential	R2-1-CPIO	0	0	0	32.316	0.350		Residential - Single Family Residence, 1	105B205 1016		Southeast Los Angeles	No	MI	R2RD
Los Angeles	648 E 73RD ST	90001	6023008013	0.000	0.000	0.350	0.000	Shortfall of Sites	0.113	Low Medium I Residential	R2-1	0	0	0	35.270	0.350		Residential - Single Family Residence, 1	102B205 1016		Southeast Los Angeles	No	MI	R2RD
Los Angeles	337 E 81ST ST	90003	6030020014	0.000	0.000	0.350	0.000	Shortfall of Sites	0.120	Low Medium I Residential	R2-1	0	0	0	33.404	0.350		Residential - Single Family Residence, 1	099B205 1016		Southeast Los Angeles	No	MI	R2RD
Los Angeles	137 E 119TH ST	90061	6083025022	0.000	0.000	0.350	0.000	Shortfall of Sites	0.199	Low Medium I Residential	R2-1	0	0	0	20.055	0.350		Residential - Single Family Residence, 1	084B205 1016		Southeast Los Angeles	No	MI	R2RD
Los Angeles	926 FLINT AVE	90744	7425036014	0.000	0.000	0.350	0.000	Shortfall of Sites	0.113	Low Medium I Residential	[Q]R2-1XL-O-CUGU	0	0	0	35.255	0.350		Residential - Single Family Residence, 1	033B209 1016		Wilmington - Harbor City	No	MI	R2RD
Los Angeles	1917 S ALMA ST	90731	7462012083	0.000	0.000	0.350	0.000	Shortfall of Sites	0.103	Low Medium II Residential	RD1.5-1XL	0	0	0	38.680	0.350		Residential - Single Family Residence, 1	012B197 1016		San Pedro	No	MI	R2RD
Los Angeles	12818 FILMORE ST	91331	2533029078	0.000	0.000	0.350	0.000	Shortfall of Sites	0.189	Low Medium I Residential	(Q)RD3-1-CUGU	0	0	0	21.119	0.350		Residential - Single Family Residence, 1	213B161 1017		Arleta - Pacoima	No	MI	R2RD
Los Angeles	3128 LA CLEDE AVE	90039	5436010006	0.000	0.000	0.350	0.000	Shortfall of Sites	0.124	Low Medium II Residential	[Q]RD2-1-RIO	0	0	0	32.271	0.350		Residential - Single Family Residence, 1	153B209 1017		Northeast Los Angeles	No	MI	R2RD
Los Angeles	944 N KENMORE AVE	90029	5538013001	0.000	0.000	0.350	0.000	Shortfall of Sites	0.116	Low Medium II Residential	RD2-1XL	0	0	0	34.455	0.350		Residential - Single Family Residence, 1	144B197 1017		Hollywood	No	MI	R2RD
Los Angeles	1916 S REDONDO BLVD	90016	5062006016	0.000	0.000	0.350	0.000	Shortfall of Sites	0.057	Low Medium II Residential	RD2-1	0	0	0	70.693	0.350		Residential - Single Family Residence, 0	126B181 1017		West Adams - Baldwin Hills - Leimert	No	MI	R2RD
Los Angeles	3227 MCMANUS AVE	90034	4312021033	0.000	0.000	0.350	0.000	Shortfall of Sites	0.110	Low Medium II Residential	RD1.5-1	0	0	0	36.297	0.350		Residential - Single Family Residence, 1	123B169 1017		West Adams - Baldwin Hills - Leimert	No	MI	R2RD
Los Angeles	3518 S GRAMERCY PL	90018	5042029021	0.000	0.000	0.350	0.000	Shortfall of Sites	0.119	Low Medium I Residential	R2-1-O	0	0	0	33.497	0.350		Residential - Single Family Residence, 1	120B189 1017		South Los Angeles	No	MI	R2RD
Los Angeles	4249 S BUDLONG AVE	90037	5020011024	0.000	0.000	0.350	0.000	Shortfall of Sites	0.138	Low Medium I Residential	R2-1	0	0	0	29.074	0.350		Residential - Single Family Residence, 1	114B197 1017		South Los Angeles	No	MI	R2RD
Los Angeles	129 W 57TH ST	90037	5101027030	0.000	0.000	0.350	0.000	Shortfall of Sites	0.140	Low Medium I Residential	R2-1	0	0	0	28.601	0.350		Residential - Single Family Residence, 0	108B201 1017		Southeast Los Angeles	No	MI	R2RD
Los Angeles	157 E 64TH ST	90003	6006014015	0.000	0.000	0.350	0.000	Shortfall of Sites	0.124	Low Medium I Residential	R2-1-CPIO	0	0	0	32.322	0.350		Residential - Single Family Residence, 1	105B205 1017		Southeast Los Angeles	No	MI	R2RD
Los Angeles	1848 W 70TH ST	90047	6016026021	0.000	0.000	0.350	0.000	Shortfall of Sites	0.128	Low Medium I Residential	R2-1	0	0	0	31.293	0.350		Residential - Single Family Residence, 1	102B193 1017		South Los Angeles	No	MI	R2RD
Los Angeles	653 W 73RD ST	90044	6020027016	0.000	0.000	0.350	0.000	Shortfall of Sites	0.166	Low Medium II Residential	RD2-1	0	0	0	24.032	0.350		Residential - Single Family Residence, 1	102B201 1017		South Los Angeles	No	MI	R2RD
Los Angeles	333 E 81ST ST	90003	6030020013	0.000	0.000	0.350	0.000	Shortfall of Sites	0.120	Low Medium I Residential	R2-1	0	0	0	33.405	0.350		Residential - Single Family Residence, 1	099B205 1017		Southeast Los Angeles	No	MI	R2RD
Los Angeles	1123 257TH ST	90710	7413011023	0.000	0.000	0.350	0.000	Shortfall of Sites	0.130	Low Medium II Residential	[Q]RD1.5-1XL	0	0	0	30.687	0.350		Residential - Single Family Residence, 1	036B197 1017		Wilmington - Harbor City	No	MI	R2RD
Los Angeles	942 DOMINGUEZ AVE	90744	7425009020	0.000	0.000	0.350	0.000	Shortfall of Sites	0.161	Low Medium I Residential	R2-1XL-O-CUGU	0	0	0	24.918	0.350		Residential - Single Family Residence, 1	033B209 1017		Wilmington - Harbor City	No	MI	R2RD
Los Angeles	12814 FILMORE ST	91331	2533029079	0.000	0.000	0.350	0.000	Shortfall of Sites	0.151	Low Medium I Residential	(Q)RD3-1-CUGU	0	0	0	26.419	0.350		Residential - Single Family Residence, 1	213B161 1018		Arleta - Pacoima	No	MI	R2RD
Los Angeles	945 N KENMORE AVE	90029	5538010009	0.000	0.000	0.350	0.000	Shortfall of Sites	0.116	Low Medium II Residential	RD2-1XL	0	0	0	34.456	0.350		Residential - Single Family Residence, 1	144B197 1018		Hollywood	No	MI	R2RD
Los Angeles	2019 S DUNSMUIR AVE	90016	5063017014	0.000	0.000	0.350	0.000	Shortfall of Sites	0.122	Low Medium II Residential	RD1.5-1	0	0	0	32.798	0.350		Residential - Single Family Residence, 1	126B177 1018		West Adams - Baldwin Hills - Leimert	No	MI	R2RD
Los Angeles	845 W 50TH ST	90037	5018015005	0.000	0.000	0.350	0.000	Shortfall of Sites	0.119	Low Medium II Residential	RD2-1	0	0	0	33.679	0.350		Residential - Single Family Residence, 1	111B197 1018		South Los Angeles	No	MI	R2RD
Los Angeles	133 W 57TH ST	90037	5101027008	0.000	0.000	0.350	0.000	Shortfall of Sites	0.140	Low Medium I Residential	R2-1	0	0	0	28.601	0.350		Residential - Single Family Residence, 1	108B201 1018		Southeast Los Angeles	No	MI	R2RD
Los Angeles	431 W GAGE AVE	90003	6004038045	0.000	0.000	0.350	0.000	Shortfall of Sites	0.108	Low Medium I Residential	R2-1	0	0	0	37.078	0.350		Residential - Single Family Residence, 1	105B201 1018		South Los Angeles	No	MI	R2RD
Los Angeles	329 E 81ST ST	90003	6030020012	0.000	0.000	0.350	0.000	Shortfall of Sites	0.120	Low Medium I Residential	R2-1	0	0	0	33.405	0.350		Residential - Single Family Residence, 1	099B205 1018		Southeast Los Angeles	No	MI	R2RD
Los Angeles	121 E 119TH ST	90061	6083025020	0.000	0.000	0.350	0.000	Shortfall of Sites	0.112	Low Medium I Residential	R2-1	0	0	0	35.813	0.350		Residential - Single Family Residence, 1	084B205 1018		Southeast Los Angeles	No	MI	R2RD
Los Angeles	12771 JUDD ST	91331	2533029080	0.000	0.000	0.350	0.000	Shortfall of Sites	0.151	Low Medium I Residential	(Q)RD3-1-CUGU	0	0	0	26.428	0.350		Residential - Single Family Residence, 1	213B161 1019		Arleta - Pacoima	No	MI	R2RD
Los Angeles	1020 N ALEXANDRIA AVE	90029	5538010010	0.000	0.000	0.350	0.000	Shortfall of Sites	0.116	Low Medium II Residential	RD2-1XL	0	0	0	34.456	0.350		Residential - Single Family Residence, 1	144B197 1019		Hollywood	No	MI	R2RD
Los Angeles	1537 S OGDEN DR	90019	5068026005	0.000	0.000	0.350	0.000	Shortfall of Sites	0.158	Low Medium I Residential	R2-1-O	0	0	0	25.307	0.350		Residential - Single Family Residence, 1	129B177 1019		Wilshire	No	MI	R2RD
Los Angeles	1925 S REDONDO BLVD	90016	5063001007	0.000	0.000	0.350	0.000	Shortfall of Sites	0.095	Low Medium II Residential	RD1.5-1	0	0	0	42.016	0.350		Residential - Single Family Residence, 1	126B177 1019		West Adams - Baldwin Hills - Leimert	No	MI	R2RD
Los Angeles	2225 S SPAULDING AVE	90016	5064028020	0.000	0.000	0.350	0.000	Shortfall of Sites	0.113	Low Medium II Residential	RD1.5-1	0	0	0	35.382	0.350		Residential - Single Family Residence, 1	126B173 1019		West Adams - Baldwin Hills - Leimert	No	MI	R2RD
Los Angeles	1433 W 35TH PL	90018	5041010007	0.000	0.000	0.350	0.000	Shortfall of Sites	0.078	Low Medium II Residential	RD2-1-O	0	0	0	51.241	0.350		Residential - Single Family Residence, 1	120B193 1019		South Los Angeles	No	MI	R2RD
Los Angeles	4248 S BUDLONG AVE	90037	5020022013	0.000	0.000	0.350	0.000	Shortfall of Sites	0.138	Low Medium I Residential	R2-1	0	0	0	28.994	0.350		Residential - Single Family Residence, 1	114B197 1019		South Los Angeles	No	MI	R2RD
Los Angeles	849 W 50TH ST	90037	5018015004	0.000	0.000	0.350	0.000	Shortfall of Sites	0.119	Low Medium II Residential	RD2-1	0	0	0	33.684	0.350		Residential - Single Family Residence, 1	111B197 1019		South Los Angeles	No	MI	R2RD

Jurisdiction Name	Site Address/Intersection	5 Digit ZIP Code	Assessor Parcel Number	Very Low-Income	Low-Income	Moderate-Income	Above Moderate-Income	Type of Shortfall	Parcel Size (Acres)	Current General Plan Designation	Current Zoning	Proposed General Plan (GP) Designation	Proposed Zoning	Minimum Density Allowed	Maximum Density Allowed	Total Capacity	Vacant/ Nonvacant	Description of Existing Uses	PIN	Base Density Per Acre	Community Plan Area	Rent Stabalization Ordinance	Income Category	Applicable Rezoning Program (Program informing values in Column Q listed first)
Los Angeles	904 W 56TH ST	90037	5001012007	0.000	0.000	0.350	0.000	Shortfall of Sites	0.118	Low Medium I Residential	R2-1	0	0	0	34.029	0.350		Residential - Single Family Residence, 1	1088197 1019		South Los Angeles	No	MI	R2RD
Los Angeles	1453 W 57TH ST	90062	5003025003	0.000	0.000	0.350	0.000	Shortfall of Sites	0.112	Low Medium I Residential	R2-1-CPIO	0	0	0	35.703	0.350		Residential - Single Family Residence, 1	1088193 1019		South Los Angeles	No	MI	R2RD
Los Angeles	139 W 57TH ST	90037	5101027009	0.000	0.000	0.350	0.000	Shortfall of Sites	0.140	Low Medium I Residential	R2-1	0	0	0	28.602	0.350		Residential - Single Family Residence, 1	1088201 1019		Southeast Los Angeles	No	MI	R2RD
Los Angeles	1227 W GAGE AVE	90044	6003028020	0.000	0.000	0.350	0.000	Shortfall of Sites	0.143	Low Medium I Residential	R2-1	0	0	0	27.971	0.350		Residential - Single Family Residence, 1	1058197 1019		South Los Angeles	No	MI	R2RD
Los Angeles	151 E 64TH ST	90003	6006014013	0.000	0.000	0.350	0.000	Shortfall of Sites	0.124	Low Medium I Residential	R2-1-CPIO	0	0	0	32.335	0.350		Residential - Single Family Residence, 1	1058205 1019		Southeast Los Angeles	No	MI	R2RD
Los Angeles	119 E 119TH ST	90061	6083025019	0.000	0.000	0.350	0.000	Shortfall of Sites	0.096	Low Medium I Residential	R2-1	0	0	0	41.781	0.350		Residential - Single Family Residence, 1	0848205 1019		Southeast Los Angeles	No	MI	R2RD
Los Angeles	12775 JUDD ST	91331	2533029081	0.000	0.000	0.350	0.000	Shortfall of Sites	0.115	Low Medium I Residential	(Q)RD3-1-CUGU	0	0	0	34.847	0.350		Residential - Single Family Residence, 1	213B161 1020		Arleta - Pacoima	No	MI	R2RD
Los Angeles	1023 N ALEXANDRIA AVE	90029	5538002002	0.000	0.000	0.350	0.000	Shortfall of Sites	0.118	Low Medium II Residential	RD2-1XL	0	0	0	33.790	0.350		Residential - Single Family Residence, 1	1448197 1020		Hollywood	No	MI	R2RD
Los Angeles	5617 LEMON GROVE AVE	90038	5536016015	0.000	0.000	0.350	0.000	Shortfall of Sites	0.076	Low Medium II Residential	RD1.5-1XL	0	0	0	52.307	0.350		Residential - Single Family Residence, 1	1448189 1020		Hollywood	No	MI	R2RD
Los Angeles	0	0	4312006025	0.000	0.000	0.350	0.000	Shortfall of Sites	0.129	Low Medium II Residential	RD2-1-CPIO	0	0	0	30.975	0.350		Commercial - Parking Lot (Commercial Use Property) - Lots - Patron or Employee - One Story, 0	123B169 1020		West Adams - Baldwin Hills - Leimert	No	MI	R2RD
Los Angeles	1431 W 35TH PL	90018	5041010006	0.000	0.000	0.350	0.000	Shortfall of Sites	0.078	Low Medium II Residential	RD2-1-O	0	0	0	51.252	0.350		Residential - Single Family Residence, 1	1208193 1020		South Los Angeles	No	MI	R2RD
Los Angeles	1275 W 36TH PL	90007	5040007022	0.000	0.000	0.350	0.000	Shortfall of Sites	0.068	Low Medium II Residential	RD1.5-1	0	0	0	58.512	0.350		Residential - Single Family Residence, 1	1208197 1020		South Los Angeles	No	MI	R2RD
Los Angeles	853 W 50TH ST	90037	5018015003	0.000	0.000	0.350	0.000	Shortfall of Sites	0.119	Low Medium II Residential	RD2-1	0	0	0	33.688	0.350		Residential - Single Family Residence, 1	1118197 1020		South Los Angeles	No	MI	R2RD
Los Angeles	908 W 56TH ST	90037	5001012008	0.000	0.000	0.350	0.000	Shortfall of Sites	0.118	Low Medium I Residential	R2-1	0	0	0	34.030	0.350		Residential - Single Family Residence, 1	1088197 1020		South Los Angeles	No	MI	R2RD
Los Angeles	1449 W 57TH ST	90062	5003025004	0.000	0.000	0.350	0.000	Shortfall of Sites	0.112	Low Medium I Residential	R2-1-CPIO	0	0	0	35.703	0.350		Residential - Single Family Residence, 1	1088193 1020		South Los Angeles	No	MI	R2RD
Los Angeles	1223 W GAGE AVE	90044	6003028019	0.000	0.000	0.350	0.000	Shortfall of Sites	0.143	Low Medium I Residential	R2-1	0	0	0	27.970	0.350		Residential - Single Family Residence, 1	1058197 1020		South Los Angeles	No	MI	R2RD
Los Angeles	433 W GAGE AVE	90003	6004038044	0.000	0.000	0.350	0.000	Shortfall of Sites	0.108	Low Medium I Residential	R2-1	0	0	0	37.079	0.350		Residential - Single Family Residence, 1	1058201 1020		South Los Angeles	No	MI	R2RD
Los Angeles	632 E 73RD ST	90001	6023008009	0.000	0.000	0.350	0.000	Shortfall of Sites	0.113	Low Medium I Residential	R2-1	0	0	0	35.270	0.350		Residential - Single Family Residence, 1	1028205 1020		Southeast Los Angeles	No	MI	R2RD
Los Angeles	12779 JUDD ST	91331	2533029082	0.000	0.000	0.350	0.000	Shortfall of Sites	0.115	Low Medium I Residential	(Q)RD3-1-CUGU	0	0	0	34.847	0.350		Residential - Single Family Residence, 1	213B161 1021		Arleta - Pacoima	No	MI	R2RD
Los Angeles	1607 S CRESCENT HEIGHTS BLVD	90035	5068007015	0.000	0.000	0.350	0.000	Shortfall of Sites	0.057	Low Medium II Residential	RD1.5-1-O	0	0	0	69.700	0.350		Residential - Single Family Residence - Pool, 0	129B173 1021		Wilshire	No	MI	R2RD
Los Angeles	3130 IVY ST	90034	4312008032	0.000	0.000	0.350	0.000	Shortfall of Sites	0.118	Low Medium II Residential	RD2-1-CPIO	0	0	0	33.767	0.350		Residential - Single Family Residence, 1	123B169 1021		West Adams - Baldwin Hills - Leimert	No	MI	R2RD
Los Angeles	1429 W 35TH PL	90018	5041010005	0.000	0.000	0.350	0.000	Shortfall of Sites	0.156	Low Medium II Residential	RD2-1-O	0	0	0	25.623	0.350		Residential - Single Family Residence, 1	1208193 1021		South Los Angeles	No	MI	R2RD
Los Angeles	1275 W 36TH PL	90007	5040007022	0.000	0.000	0.350	0.000	Shortfall of Sites	0.063	Low Medium II Residential	RD1.5-1	0	0	0	63.570	0.350		Residential - Single Family Residence, 0	1208197 1021		South Los Angeles	No	MI	R2RD
Los Angeles	912 W 56TH ST	90037	5001012009	0.000	0.000	0.350	0.000	Shortfall of Sites	0.118	Low Medium I Residential	R2-1	0	0	0	34.030	0.350		Residential - Single Family Residence, 1	1088197 1021		South Los Angeles	No	MI	R2RD
Los Angeles	147 W 57TH ST	90037	5101027011	0.000	0.000	0.350	0.000	Shortfall of Sites	0.140	Low Medium I Residential	R2-1	0	0	0	28.604	0.350		Residential - Single Family Residence, 1	1088201 1021		Southeast Los Angeles	No	MI	R2RD
Los Angeles	1217 W GAGE AVE	90044	6003028018	0.000	0.000	0.350	0.000	Shortfall of Sites	0.143	Low Medium I Residential	R2-1	0	0	0	27.969	0.350		Residential - Single Family Residence, 1	1058197 1021		South Los Angeles	No	MI	R2RD
Los Angeles	143 E 64TH ST	90003	6006014011	0.000	0.000	0.350	0.000	Shortfall of Sites	0.124	Low Medium I Residential	R2-1-CPIO	0	0	0	32.348	0.350		Residential - Single Family Residence, 1	1058205 1021		Southeast Los Angeles	No	MI	R2RD
Los Angeles	1832 W 70TH ST	90047	6016026024	0.000	0.000	0.350	0.000	Shortfall of Sites	0.128	Low Medium I Residential	R2-1	0	0	0	31.293	0.350		Residential - Single Family Residence, 1	1028193 1021		South Los Angeles	No	MI	R2RD
Los Angeles	317 E 81ST ST	90003	6030020009	0.000	0.000	0.350	0.000	Shortfall of Sites	0.117	Low Medium I Residential	R2-1	0	0	0	34.120	0.350	Vacant	Residential - Single Family Residence - Vacant Land, 0	099B205 1021		Southeast Los Angeles	No	MI	R2RD
Los Angeles	14836 POLK ST	91342	2506032039	0.000	0.000	0.350	0.000	Shortfall of Sites	0.135	Low Medium I Residential	R2-1	0	0	0	29.534	0.350		Residential - Single Family Residence, 1	222B149 1022		Sylmar	No	MI	R2RD
Los Angeles	1832 CARMONA AVE	90019	5064010004	0.000	0.000	0.350	0.000	Shortfall of Sites	0.131	Low Medium II Residential	RD1.5-1	0	0	0	30.444	0.350		Residential - Single Family Residence, 1	126B177 1022		West Adams - Baldwin Hills - Leimert	No	MI	R2RD
Los Angeles	861 W 50TH ST	90037	5018015001	0.000	0.000	0.350	0.000	Shortfall of Sites	0.119	Low Medium II Residential	RD2-1	0	0	0	33.696	0.350		Residential - Single Family Residence, 1	1118197 1022		South Los Angeles	No	MI	R2RD
Los Angeles	916 W 56TH ST	90037	5001012010	0.000	0.000	0.350	0.000	Shortfall of Sites	0.118	Low Medium I Residential	R2-1	0	0	0	34.029	0.350		Residential - Single Family Residence, 1	1088197 1022		South Los Angeles	No	MI	R2RD
Los Angeles	1441 W 57TH ST	90062	5003025006	0.000	0.000	0.350	0.000	Shortfall of Sites	0.112	Low Medium I Residential	R2-1-CPIO	0	0	0	35.703	0.350		Residential - Single Family Residence, 1	1088193 1022		South Los Angeles	No	MI	R2RD
Los Angeles	1215 W GAGE AVE	90044	6003028017	0.000	0.000	0.350	0.000	Shortfall of Sites	0.143	Low Medium I Residential	R2-1	0	0	0	27.969	0.350		Residential - Single Family Residence, 1	1058197 1022		South Los Angeles	No	MI	R2RD
Los Angeles	717 W 73RD ST	90044	6020027020	0.000	0.000	0.350	0.000	Shortfall of Sites	0.166	Low Medium II Residential	RD2-1	0	0	0	24.032	0.350		Residential - Single Family Residence, 1	1028201 1022		South Los Angeles	No	MI	R2RD
Los Angeles	624 E 73RD ST	90001	6023008007	0.000	0.000	0.350	0.000	Shortfall of Sites	0.128	Low Medium I Residential	R2-1	0	0	0	31.350	0.350		Residential - Single Family Residence, 1	1028205 1022		Southeast Los Angeles	No	MI	R2RD
Los Angeles	1722 W 80TH ST	90047	6034008010	0.000	0.000	0.350	0.000	Shortfall of Sites	0.153	Low Medium I Residential	RD2-1	0	0	0	26.102	0.350		Residential - Single Family Residence, 1	099B193 1022		South Los Angeles	No	MI	R2RD
Los Angeles	1047 GULF AVE	90744	7415029020	0.000	0.000	0.350	0.000	Shortfall of Sites	0.172	Low Medium II Residential	[Q]RD2-1XL-O-CUGU	0	0	0	23.213	0.350		Residential - Single Family Residence, 1	033B205 1022		Wilmington - Harbor City	No	MI	R2RD
Los Angeles	924 PIONEER AVE	90744	7425035006	0.000	0.000	0.350	0.000	Shortfall of Sites	0.104	Low Medium I Residential	[Q]R2-1XL-O-CUGU	0	0	0	38.387	0.350		Residential - Single Family Residence, 1	033B209 1022		Wilmington - Harbor City	No	MI	R2RD
Los Angeles	5570 SATURN ST	90019	5069020002	0.000	0.000	0.350	0.000	Shortfall of Sites	0.099	Low Medium I Residential	R2-1-O	0	0	0	40.285	0.350		Residential - Single Family Residence, 1	129B177 1023		Wilshire	No	MI	R2RD
Los Angeles	2219 THURMAN AVE	90016	5064025024	0.000	0.000	0.350	0.000	Shortfall of Sites	0.114	Low Medium II Residential	RD2-1	0	0	0	35.167	0.350		Residential - Single Family Residence, 1	126B173 1023		West Adams - Baldwin Hills - Leimert	No	MI	R2RD
Los Angeles	3245 FAY AVE	90034	4312020024	0.000	0.000	0.350	0.000	Shortfall of Sites	0.111	Low Medium II Residential	RD2-1	0	0	0	36.050	0.350		Residential - Single Family Residence, 1	123B169 1023		West Adams - Baldwin Hills - Leimert	No	MI	R2RD
Los Angeles	3432 VIRGINIA RD	90016	5046004014	0.000	0.000	0.350	0.000	Shortfall of Sites	0.120	Low Medium I Residential	RD3-1	0	0	0	33.314	0.350		Residential - Single Family Residence, 1	120B185 1023		West Adams - Baldwin Hills - Leimert	No	MI	R2RD
Los Angeles	903 W 50TH ST	90037	5018014015	0.000	0.000	0.350	0.000	Shortfall of Sites	0.119	Low Medium II Residential	RD2-1	0	0	0	33.700	0.350		Residential - Single Family Residence, 1	1118197 1023		South Los Angeles	No	MI	R2RD
Los Angeles	920 W 56TH ST	90037	5001012011	0.000	0.000	0.350	0.000	Shortfall of Sites	0.118	Low Medium I Residential	R2-1	0	0	0	34.030	0.350		Residential - Single Family Residence, 1	1088197 1023		South Los Angeles	No	MI	R2RD
Los Angeles	1437 W 57TH ST	90062	5003025007	0.000	0.000	0.350	0.000	Shortfall of Sites	0.112	Low Medium I Residential	R2-1-CPIO	0	0	0	35.703	0.350		Residential - Single Family Residence, 1	1088193 1023		South Los Angeles	No	MI	R2RD
Los Angeles	1728 W 80TH ST	90047	6034008009	0.000	0.000	0.350	0.000	Shortfall of Sites	0.153	Low Medium II Residential	RD2-1	0	0	0	26.102	0.350		Residential - Single Family Residence, 1	099B193 1023		South Los Angeles	No	MI	R2RD
Los Angeles	1444 S CURSON AVE	90019	5069019018	0.000	0.000	0.350	0.000	Shortfall of Sites	0.114	Low Medium I Residential	R2-1-O	0	0	0	35.057	0.350		Residential - Single Family Residence, 1	129B177 1024		Wilshire	No	MI	R2RD
Los Angeles	6109 MELVIL ST	90232	5065003018	0.000	0.000	0.350	0.000	Shortfall of Sites	0.117	Low Medium II Residential	RD2-1	0	0	0	34.256	0.350		Residential - Single Family Residence, 1	123B173 1024		West Adams - Baldwin Hills - Leimert	No	MI	R2RD
Los Angeles	3433 VIRGINIA RD	90016	5046005015	0.000	0.000	0.350	0.000	Shortfall of Sites	0.120	Low Medium I Residential	RD3-1	0	0	0	33.239	0.350		Residential - Single Family Residence, 1	120B185 1024		West Adams - Baldwin Hills - Leimert	No	MI	R2RD
Los Angeles	3927 S BUDLONG AVE	90037	5037006001	0.000	0.000	0.350	0.000	Shortfall of Sites	0.118	Low Medium II Residential	RD1.5-1	0	0	0	33.931	0.350		Residential - Single Family Residence, 1	1178197 1024		South Los Angeles	No	MI	R2RD
Los Angeles	4818 S GRAMERCY PL	90062	5015005027	0.000	0.000	0.350	0.000	Shortfall of Sites	0.134	Low Medium I Residential	R2-1	0	0	0	29.783	0.350		Residential - Single Family Residence, 1	1118189 1024		South Los Angeles	No	MI	R2RD
Los Angeles	924 W 56TH ST	90037	5001012012	0.000	0.000	0.350	0.000	Shortfall of Sites	0.118	Low Medium I Residential	R2-1	0	0	0	34.029	0.350		Residential - Single Family Residence, 1	1088197 1024		South Los Angeles	No	MI	R2RD
Los Angeles	1433 W 57TH ST	90062	5003025008	0.000	0.000	0.350	0.000	Shortfall of Sites	0.112	Low Medium I Residential	R2-1-CPIO	0	0	0	35.703	0.350		Residential - Single Family Residence, 1	1088193 1024		South Los Angeles	No	MI	R2RD
Los Angeles	441 W GAGE AVE	90003	6004038042	0.000	0.000	0.350	0.000	Shortfall of Sites	0.108	Low Medium I Residential	R2-1	0	0	0	37.081	0.350		Residential - Single Family Residence, 1	1058201 1024		South Los Angeles	No	MI	R2RD
Los Angeles	131 E 64TH ST	90003	6006014008	0.000	0.000	0.350	0.000	Shortfall of Sites	0.124	Low Medium I Residential	R2-1-CPIO	0	0	0	32.366	0.350		Residential - Single Family Residence, 1	1058205 1024		Southeast Los Angeles	No	MI	R2RD
Los Angeles	943 N EDGEMONT ST	90029	5538013010	0.000	0.000	0.350	0.000	Shortfall of Sites	0.143	Low Medium II Residential	RD2-1XL	0	0	0	27.897	0.350		Residential - Single Family Residence, 1	144B197 1025		Hollywood	No	MI	R2RD
Los Angeles	1507 ELLSMERE AVE	90019	5069017030	0.000	0.000	0.350	0.000	Shortfall of Sites	0.121	Low Medium I Residential	R2-1-O	0	0	0	32.972	0.350		Residential - Single Family Residence, 1	129B177 1025		Wilshire	No	MI	R2RD
Los Angeles	8504 MELVIL ST	90034	4312022003	0.000	0.000	0.350	0.000	Shortfall of Sites	0.117	Low Medium II Residential	RD2-1	0	0	0	34.303	0.350		Residential - Single Family Residence, 1	123B173 1025		West Adams - Baldwin Hills - Leimert	No	MI	R2RD
Los Angeles	3139 VERA AVE	90034	4312008006	0.000	0.000	0.350	0.000	Shortfall of Sites	0.121	Low Medium II Residential	RD2-1-CPIO	0	0	0	32.990	0.350		Residential - Single Family Residence - Pool, 1	123B169 1025		West Adams - Baldwin Hills - Leimert	No	MI	R2RD
Los Angeles	1356 ROLLAND CURTIS PL	90062	5036014025	0.000	0.000	0.350	0.000	Shortfall of Sites	0.120	Low Medium II Residential	RD2-1	0	0	0	33.319	0.350		Residential - Single Family Residence, 1	117B193 1025		South Los Angeles	No	MI	R2RD
Los Angeles	4206 DENKER AVE	90062	5021013023	0.000	0.000	0.350	0.000	Shortfall of Sites	0.156	Low Medium I Residential	R2-1	0	0	0	25.643	0.350		Residential - Single Family Residence, 1	114B193 1025		South Los Angeles	No	MI	R2RD
Los Angeles	928 W 56TH ST	90037	5001012013	0.000	0.000	0.350	0.000	Shortfall of Sites	0.118	Low Medium I Residential	R2-1	0	0	0	34.030	0.350		Residential - Single Family Residence, 1	1088197 1025		South Los Angeles	No	MI	R2RD
Los Angeles	1429 W 57TH ST	90062	5003025009	0.000	0.000	0.350	0.000	Shortfall of Sites	0.112	Low Medium I Residential	R2-1-CPIO	0	0	0	35.703	0.350		Residential - Single Family Residence, 1	1088193 1025		South Los Angeles	No	MI	R2RD
Los Angeles	127 E 64TH ST	90003	6006014007	0.000	0.000	0.350	0.000	Shortfall of Sites	0.124	Low Medium I Residential	R2-1-CPIO	0	0	0	32.373	0.350		Residential - Single Family Residence, 1	1058205 1025		Southeast Los Angeles	No	MI	R2RD
Los Angeles	612 E 73RD ST	90001	6023008028	0.000	0.000	0.350	0.000	Shortfall of Sites	0.128	Low Medium I Residential	R2-1	0	0	0	31.351	0.350		Residential - Single Family Residence, 1	1028205 1025		Southeast Los Angeles	No	MI	R2RD
Los Angeles	4207 DALTON AVE	90062	5021013010	0.000	0.000	0.350	0.000	Shortfall of Sites	0.154	Low Medium I Residential	R2-1	0	0	0	25.987	0.350		Residential - Single Family Residence, 1	114B193 1026		South Los Angeles	No	MI	R2RD
Los Angeles	932 W 56TH ST	90037	5001012014	0.000	0.000	0.350	0.000	Shortfall of Sites	0.118	Low Medium I Residential	R2-1	0	0	0	34.029	0.350		Residential - Single Family Residence, 1	1088197 1026		South Los Angeles	No	MI	R2RD
Los Angeles	1425 W 57TH ST	90062	5003025010	0.000	0.000	0.350	0.000	Shortfall of Sites	0.112	Low Medium I Residential	R2-1-CPIO	0	0	0	35.703	0.350		Residential - Single Family Residence, 1	1088193 1026		South Los Angeles	No	MI	R2RD
Los Angeles	123 E 64TH ST	90003	6006014006	0.000	0.000	0.350	0.000	Shortfall of Sites	0.124	Low Medium I Residential	R2-1-CPIO	0	0	0	32.379	0.350		Residential - Single Family Residence, 1	1058205 1026		Southeast Los Angeles	No	MI	R2RD
Los Angeles	1738 W 80TH ST	90047	6034008007	0.000	0.000	0.350	0.000	Shortfall of Sites	0.153	Low Medium II Residential	RD2-1	0	0	0	26.102	0.350		Residential - Single Family Residence, 1	099B193 1026		South Los Angeles	No	MI	R2RD
Los Angeles	1078 W 20TH ST	90731	7462012072	0.000	0.000	0.350	0.000	Shortfall of Sites	0.115	Low Medium I Residential	R2-1XL	0	0	0	34.844	0.350		Residential - Single Family Residence, 1	012B193 1026		San Pedro	No	MI	R2RD
Los Angeles	6101 PICKFORD PL	90035	5068007012	0.000	0.000	0.350	0.000	Shortfall of Sites	0.069	Low Medium II Residential	RD1.5-1-O	0	0	0	58.080	0.350		Residential - Single Family Residence, 1	129B173 1027		Wilshire	No	MI	R2RD
Los Angeles	3218 S SHERBOURNE DR	90034	4312018005	0.000	0.000	0.350	0.000	Shortfall of Sites	0.111	Low Medium II Residential	RD2-1	0	0	0	36.050	0.350		Residential - Single Family Residence, 1	123B169 1027		West Adams - Baldwin Hills - Leimert	No	MI	R2RD
Los Angeles	1807 W 35TH PL	90018	5042029011	0.000	0.000	0.350	0.000	Shortfall of Sites	0.137	Low Medium I Residential	R2-1-O	0	0	0	29.215	0.350		Residential - Single Family Residence, 1	1208193 1027		South Los Angeles	No	MI	R2RD
Los Angeles	4206 DALTON AVE	90062	5021014023	0.000	0.000	0.350	0.000	Shortfall of Sites	0.154	Low Medium I Residential	R2-1	0	0	0	25.991	0.350		Residential - Single Family Residence, 1	114B193 1027		South Los Angeles	No	MI	R2RD
Los Angeles	1421 W 57TH ST	90062	5003025011	0.000	0.000	0.350	0.000	Shortfall of Sites	0.112	Low Medium I Residential	R2-1-CPIO	0	0	0	35.703	0.350		Residential - Single Family Residence, 1	1088193 1027		South Los Angeles	No	MI	R2RD
Los Angeles	201 W 57TH ST	90037	5101028002	0.000	0.000	0.350	0.000	Shortfall of Sites	0.124	Low Medium I Residential	R2-1	0	0	0	32.183	0.350		Residential - Single Family Residence, 1	1088201 1027		Southeast Los Angeles	No	MI	R2RD

Jurisdiction Name	Site Address/Intersection	5 Digit ZIP Code	Assessor Parcel Number	Very Low-Income	Low-Income	Moderate-Income	Above Moderate-Income	Type of Shortfall	Parcel Size (Acres)	Current General Plan Designation	Current Zoning	Proposed General Plan (GP) Designation	Proposed Zoning	Minimum Density Allowed	Maximum Density Allowed	Total Capacity	Vacant/ Nonvacant	Description of Existing Uses	PIN	Base Density Per Acre	Community Plan Area	Rent Stabalization Ordinance	Income Category	Applicable Rezoning Program (Program informing values in Column Q listed first)
Los Angeles	1818 W 70TH ST	90047	6016026027	0.000	0.000	0.350	0.000	Shortfall of Sites	0.128	Low Medium I Residential	R2-1	0	0	0	31.294	0.350		Residential - Single Family Residence, 1	102B193 1027		South Los Angeles	No	MI	R2RD
Los Angeles	407 E 81ST ST	90003	6030032002	0.000	0.000	0.350	0.000	Shortfall of Sites	0.083	Low Medium I Residential	R2-1	0	0	0	48.299	0.350		Residential - Single Family Residence, 1	099B205 1027		Southeast Los Angeles	No	MI	R2RD
Los Angeles	942 MCFARLAND AVE	90744	7425009007	0.000	0.000	0.350	0.000	Shortfall of Sites	0.161	Low Medium I Residential	R2-1XL-O-CUGU	0	0	0	24.889	0.350		Residential - Single Family Residence, 1	033B209 1027		Wilmington - Harbor City	No	MI	R2RD
Los Angeles	1925 S ALMA ST	90731	7462012084	0.000	0.000	0.350	0.000	Shortfall of Sites	0.103	Low Medium II Residential	RD1.5-1XL	0	0	0	38.679	0.350		Residential - Single Family Residence - Therapy Pool (Spa), 1	012B197 1027		San Pedro	No	MI	R2RD
Los Angeles	1908 S CURSON AVE	90016	5064016012	0.000	0.000	0.350	0.000	Shortfall of Sites	0.132	Low Medium II Residential	RD2-1	0	0	0	30.302	0.350		Residential - Single Family Residence, 1	126B177 1028		West Adams - Baldwin Hills - Leimert	No	MI	R2RD
Los Angeles	3233 CATTARAUGUS AVE	90034	4312018033	0.000	0.000	0.350	0.000	Shortfall of Sites	0.111	Low Medium II Residential	RD2-1	0	0	0	36.050	0.350		Residential - Single Family Residence, 1	123B169 1028		West Adams - Baldwin Hills - Leimert	No	MI	R2RD
Los Angeles	4207 HALLDALE AVE	90062	5021014010	0.000	0.000	0.350	0.000	Shortfall of Sites	0.154	Low Medium I Residential	R2-1	0	0	0	25.974	0.350		Residential - Single Family Residence, 1	114B193 1028		South Los Angeles	No	MI	R2RD
Los Angeles	940 W 56TH ST	90037	5001012016	0.000	0.000	0.350	0.000	Shortfall of Sites	0.118	Low Medium I Residential	R2-1	0	0	0	34.031	0.350		Residential - Single Family Residence, 1	108B197 1028		South Los Angeles	No	MI	R2RD
Los Angeles	315 W 57TH ST	90037	5101038008	0.000	0.000	0.350	0.000	Shortfall of Sites	0.135	Low Medium II Residential	RD2-1	0	0	0	29.557	0.350		Residential - Single Family Residence, 1	108B201 1028		Southeast Los Angeles	No	MI	R2RD
Los Angeles	1141 W GAGE AVE	90044	6003029019	0.000	0.000	0.350	0.000	Shortfall of Sites	0.109	Low Medium I Residential	R2-1	0	0	0	36.618	0.350		Residential - Single Family Residence, 1	105B197 1028		South Los Angeles	No	MI	R2RD
Los Angeles	921 PIONEER AVE	90744	7425036023	0.000	0.000	0.350	0.000	Shortfall of Sites	0.102	Low Medium I Residential	[Q]R2-1XL-O-CUGU	0	0	0	39.335	0.350		Residential - Single Family Residence, 1	033B209 1028		Wilmington - Harbor City	No	MI	R2RD
Los Angeles	1924 S ALMA ST	90731	7462012090	0.000	0.000	0.350	0.000	Shortfall of Sites	0.103	Low Medium II Residential	RD1.5-1XL	0	0	0	38.681	0.350		Residential - Single Family Residence, 1	012B197 1028		San Pedro	No	MI	R2RD
Los Angeles	1066 W 20TH ST	90731	7462012074	0.000	0.000	0.350	0.000	Shortfall of Sites	0.115	Low Medium I Residential	R2-1XL	0	0	0	34.843	0.350		Residential - Single Family Residence, 1	012B193 1028		San Pedro	No	MI	R2RD
Los Angeles	1941 THURMAN AVE	90016	5064026028	0.000	0.000	0.350	0.000	Shortfall of Sites	0.124	Low Medium II Residential	RD2-1	0	0	0	32.294	0.350		Residential - Single Family Residence, 1	126B177 1029		West Adams - Baldwin Hills - Leimert	No	MI	R2RD
Los Angeles	3507 S VICTORIA AVE	90016	5046002014	0.000	0.000	0.350	0.000	Shortfall of Sites	0.115	Low Medium II Residential	RD2-1	0	0	0	34.637	0.350		Residential - Single Family Residence, 1	120B185 1029		West Adams - Baldwin Hills - Leimert	No	MI	R2RD
Los Angeles	1815 W 35TH PL	90018	5042029013	0.000	0.000	0.350	0.000	Shortfall of Sites	0.137	Low Medium I Residential	R2-1-O	0	0	0	29.215	0.350		Residential - Single Family Residence, 1	120B193 1029		South Los Angeles	No	MI	R2RD
Los Angeles	4206 HALLDALE AVE	90062	5021015023	0.000	0.000	0.350	0.000	Shortfall of Sites	0.154	Low Medium I Residential	R2-1	0	0	0	26.015	0.350		Residential - Single Family Residence, 1	114B193 1029		South Los Angeles	No	MI	R2RD
Los Angeles	927 W 50TH ST	90037	5018014009	0.000	0.000	0.350	0.000	Shortfall of Sites	0.119	Low Medium II Residential	RD2-1	0	0	0	33.726	0.350		Residential - Single Family Residence, 1	111B197 1029		South Los Angeles	No	MI	R2RD
Los Angeles	319 W 57TH ST	90037	5101038007	0.000	0.000	0.350	0.000	Shortfall of Sites	0.124	Low Medium II Residential	RD2-1	0	0	0	32.265	0.350		Residential - Single Family Residence, 1	108B201 1029		Southeast Los Angeles	No	MI	R2RD
Los Angeles	527 W GAGE AVE	90044	6004022026	0.000	0.000	0.350	0.000	Shortfall of Sites	0.085	Low Medium I Residential	R2-1	0	0	0	47.154	0.350		Residential - Single Family Residence, 1	105B201 1029		South Los Angeles	No	MI	R2RD
Los Angeles	246 E 73RD ST	90003	6022010006	0.000	0.000	0.350	0.000	Shortfall of Sites	0.119	Low Medium II Residential	R2-1	0	0	0	33.506	0.350		Residential - Single Family Residence, 1	102B205 1029		Southeast Los Angeles	No	MI	R2RD
Los Angeles	401 E 81ST ST	90003	6030032001	0.000	0.000	0.350	0.000	Shortfall of Sites	0.093	Low Medium I Residential	R2-1	0	0	0	42.982	0.350		Residential - Single Family Residence, 1	099B205 1029		Southeast Los Angeles	No	MI	R2RD
Los Angeles	935 DOMINGUEZ AVE	90744	7425009033	0.000	0.000	0.350	0.000	Shortfall of Sites	0.129	Low Medium I Residential	R2-1XL-O-CUGU	0	0	0	31.113	0.350		Residential - Single Family Residence - Pool and Misc., 1	033B209 1029		Wilmington - Harbor City	No	MI	R2RD
Los Angeles	1060 W 20TH ST	90731	7462012075	0.000	0.000	0.350	0.000	Shortfall of Sites	0.115	Low Medium I Residential	R2-1XL	0	0	0	34.843	0.350		Residential - Single Family Residence, 1	012B193 1029		San Pedro	No	MI	R2RD
Los Angeles	5151 W 20TH ST	90016	5062006018	0.000	0.000	0.350	0.000	Shortfall of Sites	0.111	Low Medium II Residential	RD2-1	0	0	0	35.983	0.350		Residential - Single Family Residence, 1	126B181 1030		West Adams - Baldwin Hills - Leimert	No	MI	R2RD
Los Angeles	2050 S HOLT AVE	90034	4302027011	0.000	0.000	0.350	0.000	Shortfall of Sites	0.057	Low Medium II Residential	RD1.5-1	0	0	0	70.352	0.350		Residential - Single Family Residence, 1	126B169 1030		West Adams - Baldwin Hills - Leimert	No	MI	R2RD
Los Angeles	2300 S GENESEE AVE	90016	5064028010	0.000	0.000	0.350	0.000	Shortfall of Sites	0.114	Low Medium II Residential	RD2-1	0	0	0	35.023	0.350		Residential - Single Family Residence, 1	126B173 1030		West Adams - Baldwin Hills - Leimert	No	MI	R2RD
Los Angeles	3506 SOMERSET DR	90016	5046002013	0.000	0.000	0.350	0.000	Shortfall of Sites	0.115	Low Medium II Residential	RD1.5-1	0	0	0	34.637	0.350		Residential - Single Family Residence, 1	120B185 1030		West Adams - Baldwin Hills - Leimert	No	MI	R2RD
Los Angeles	1819 W 35TH PL	90018	5042029014	0.000	0.000	0.350	0.000	Shortfall of Sites	0.137	Low Medium I Residential	R2-1-O	0	0	0	29.215	0.350		Residential - Single Family Residence, 1	120B193 1030		South Los Angeles	No	MI	R2RD
Los Angeles	931 W 50TH ST	90037	5018014008	0.000	0.000	0.350	0.000	Shortfall of Sites	0.119	Low Medium II Residential	RD2-1	0	0	0	33.730	0.350		Residential - Single Family Residence, 1	111B197 1030		South Los Angeles	No	MI	R2RD
Los Angeles	5621 DENKER AVE	90062	5003027018	0.000	0.000	0.350	0.000	Shortfall of Sites	0.135	Low Medium I Residential	R2-1-CPIO	0	0	0	29.735	0.350		Residential - Single Family Residence, 1	108B193 1030		South Los Angeles	No	MI	R2RD
Los Angeles	1133 W GAGE AVE	90044	6003029021	0.000	0.000	0.350	0.000	Shortfall of Sites	0.109	Low Medium I Residential	R2-1	0	0	0	36.616	0.350		Residential - Single Family Residence, 1	105B197 1030		South Los Angeles	No	MI	R2RD
Los Angeles	240 E 73RD ST	90003	6022010007	0.000	0.000	0.350	0.000	Shortfall of Sites	0.119	Low Medium II Residential	R2-1	0	0	0	33.506	0.350		Residential - Single Family Residence, 1	102B205 1030		Southeast Los Angeles	No	MI	R2RD
Los Angeles	943 MCFARLAND AVE	90744	7423029002	0.000	0.000	0.350	0.000	Shortfall of Sites	0.155	Low Medium I Residential	[Q]R2-1XL-O-CUGU	0	0	0	25.810	0.350		Residential - Single Family Residence, 1	033B209 1030		Wilmington - Harbor City	No	MI	R2RD
Los Angeles	938 N KENMORE AVE	90029	5538013002	0.000	0.000	0.350	0.000	Shortfall of Sites	0.124	Low Medium II Residential	RD2-1XL	0	0	0	34.455	0.350		Residential - Single Family Residence, 1	144B197 1031		Hollywood	No	MI	R2RD
Los Angeles	3152 VERA AVE	90034	4312007027	0.000	0.000	0.350	0.000	Shortfall of Sites	0.124	Low Medium II Residential	RD2-1-CPIO	0	0	0	32.266	0.350		Residential - Single Family Residence, 1	123B169 1031		West Adams - Baldwin Hills - Leimert	No	MI	R2RD
Los Angeles	3507 SOMERSET DR	90016	5046003009	0.000	0.000	0.350	0.000	Shortfall of Sites	0.116	Low Medium II Residential	RD1.5-1	0	0	0	34.584	0.350		Residential - Single Family Residence, 1	120B185 1031		West Adams - Baldwin Hills - Leimert	No	MI	R2RD
Los Angeles	935 W 50TH ST	90037	5018014007	0.000	0.000	0.350	0.000	Shortfall of Sites	0.119	Low Medium II Residential	RD2-1	0	0	0	33.734	0.350		Residential - Single Family Residence, 1	111B197 1031		South Los Angeles	No	MI	R2RD
Los Angeles	3169 ATWATER AVE	90039	5436019028	0.000	0.000	0.350	0.000	Shortfall of Sites	0.110	Low Medium II Residential	[Q]RD2-1-RIO	0	0	0	36.323	0.350		Residential - Single Family Residence, 1	153B209 1032		Northeast Los Angeles	No	MI	R2RD
Los Angeles	1318 N ALEXANDRIA AVE	90027	5543023024	0.000	0.000	0.350	0.000	Shortfall of Sites	0.158	Low Medium II Residential	RD2-1XL	0	0	0	25.344	0.350		Residential - Single Family Residence, 1	147B197 1032		Hollywood	No	MI	R2RD
Los Angeles	1921 4TH AVE	90018	5060026023	0.000	0.000	0.350	0.000	Shortfall of Sites	0.159	Low Medium II Residential	RD2-1-O-CPIO	0	0	0	25.222	0.350	Vacant	Residential - Single Family Residence - Vacant Land, 0	126B189 1032		West Adams - Baldwin Hills - Leimert	No	MI	R2RD
Los Angeles	2231 S SPAULDING AVE	90016	5064028019	0.000	0.000	0.350	0.000	Shortfall of Sites	0.114	Low Medium II Residential	RD1.5-1	0	0	0	35.192	0.350		Residential - Single Family Residence, 1	126B173 1032		West Adams - Baldwin Hills - Leimert	No	MI	R2RD
Los Angeles	3506 WELLINGTON RD	90016	5046003010	0.000	0.000	0.350	0.000	Shortfall of Sites	0.116	Low Medium II Residential	RD1.5-1	0	0	0	34.584	0.350		Residential - Single Family Residence, 1	120B185 1032		West Adams - Baldwin Hills - Leimert	No	MI	R2RD
Los Angeles	939 W 50TH ST	90037	5018014006	0.000	0.000	0.350	0.000	Shortfall of Sites	0.119	Low Medium II Residential	RD2-1	0	0	0	33.738	0.350		Residential - Single Family Residence, 1	111B197 1032		South Los Angeles	No	MI	R2RD
Los Angeles	5619 S NORMANDIE AVE	90037	5003025014	0.000	0.000	0.350	0.000	Shortfall of Sites	0.124	Low Medium II Residential	RD2-1	0	0	0	32.146	0.350		Residential - Single Family Residence, 1	108B193 1032		South Los Angeles	No	MI	R2RD
Los Angeles	1125 W GAGE AVE	90044	6003029023	0.000	0.000	0.350	0.000	Shortfall of Sites	0.123	Low Medium I Residential	R2-1	0	0	0	32.541	0.350		Residential - Single Family Residence, 1	105B197 1032		South Los Angeles	No	MI	R2RD
Los Angeles	924 FLINT AVE	90744	7425036015	0.000	0.000	0.350	0.000	Shortfall of Sites	0.113	Low Medium I Residential	[Q]R2-1XL-O-CUGU	0	0	0	35.255	0.350		Residential - Single Family Residence, 1	033B209 1032		Wilmington - Harbor City	No	MI	R2RD
Los Angeles	1321 N ALEXANDRIA AVE	90027	5543025005	0.000	0.000	0.350	0.000	Shortfall of Sites	0.125	Low Medium II Residential	RD2-1XL	0	0	0	32.068	0.350		Residential - Single Family Residence, 1	147B197 1033		Hollywood	No	MI	R2RD
Los Angeles	1432 S CREST DR	90035	4305013014	0.000	0.000	0.350	0.000	Shortfall of Sites	0.132	Low Medium I Residential	R2-1-O	0	0	0	30.244	0.350		Residential - Single Family Residence, 1	132B169 1033		Wilshire	No	MI	R2RD
Los Angeles	1611 S CRESCENT HEIGHTS BLVD	90035	5068007016	0.000	0.000	0.350	0.000	Shortfall of Sites	0.057	Low Medium II Residential	RD1.5-1-O	0	0	0	69.700	0.350		Residential - Single Family Residence, 1	129B173 1033		Wilshire	No	MI	R2RD
Los Angeles	2006 S DUNSMUIR AVE	90016	5063002005	0.000	0.000	0.350	0.000	Shortfall of Sites	0.149	Low Medium II Residential	RD2-1	0	0	0	26.870	0.350		Residential - Single Family Residence, 1	126B177 1033		West Adams - Baldwin Hills - Leimert	No	MI	R2RD
Los Angeles	945 W 50TH ST	90037	5018014005	0.000	0.000	0.350	0.000	Shortfall of Sites	0.119	Low Medium II Residential	RD2-1	0	0	0	33.742	0.350		Residential - Single Family Residence, 1	111B197 1033		South Los Angeles	No	MI	R2RD
Los Angeles	1148 W 56TH ST	90037	5002020003	0.000	0.000	0.350	0.000	Shortfall of Sites	0.118	Low Medium I Residential	R2-1	0	0	0	34.030	0.350		Residential - Single Family Residence, 1	108B197 1033		South Los Angeles	No	MI	R2RD
Los Angeles	1121 W GAGE AVE	90044	6003029024	0.000	0.000	0.350	0.000	Shortfall of Sites	0.123	Low Medium I Residential	R2-1	0	0	0	32.540	0.350		Residential - Single Family Residence, 1	105B197 1033		South Los Angeles	No	MI	R2RD
Los Angeles	151 W GAGE AVE	90003	6005020034	0.000	0.000	0.350	0.000	Shortfall of Sites	0.062	Low Medium I Residential	R2-1	0	0	0	64.966	0.350		Residential - Single Family Residence, 0	105B201 1033		Southeast Los Angeles	No	MI	R2RD
Los Angeles	441 W 73RD ST	90003	6020029005	0.000	0.000	0.350	0.000	Shortfall of Sites	0.057	Low Medium I Residential	R2-1	0	0	0	69.694	0.350		Residential - Single Family Residence, 0	102B201 1033		South Los Angeles	No	MI	R2RD
Los Angeles	236 E 73RD ST	90003	6022010009	0.000	0.000	0.350	0.000	Shortfall of Sites	0.119	Low Medium II Residential	R2-1	0	0	0	33.506	0.350		Residential - Single Family Residence, 1	102B205 1033		Southeast Los Angeles	No	MI	R2RD
Los Angeles	1052 W 20TH ST	90731	7462012076	0.000	0.000	0.350	0.000	Shortfall of Sites	0.115	Low Medium I Residential	R2-1XL	0	0	0	34.722	0.350		Residential - Single Family Residence, 1	012B197 1033		San Pedro	No	MI	R2RD
Los Angeles	14840 POLK ST	91342	2506032038	0.000	0.000	0.350	0.000	Shortfall of Sites	0.135	Low Medium I Residential	R2-1	0	0	0	29.535	0.350		Residential - Single Family Residence, 1	222B149 1034		Sylmar	No	MI	R2RD
Los Angeles	3124 LA CLEDE AVE	90039	5436010005	0.000	0.000	0.350	0.000	Shortfall of Sites	0.124	Low Medium II Residential	[Q]RD2-1-RIO	0	0	0	32.271	0.350		Residential - Single Family Residence - Pool, 1	153B209 1034		Northeast Los Angeles	No	MI	R2RD
Los Angeles	1320 N MARIPOSA AVE	90027	5543025012	0.000	0.000	0.350	0.000	Shortfall of Sites	0.125	Low Medium II Residential	RD2-1XL	0	0	0	32.078	0.350		Residential - Single Family Residence, 1	147B197 1034		Hollywood	No	MI	R2RD
Los Angeles	5147 W 20TH ST	90016	5062006017	0.000	0.000	0.350	0.000	Shortfall of Sites	0.063	Low Medium II Residential	RD2-1	0	0	0	63.359	0.350		Residential - Single Family Residence, 1	126B181 1034		West Adams - Baldwin Hills - Leimert	No	MI	R2RD
Los Angeles	2006 S SPAULDING AVE	90016	5064026017	0.000	0.000	0.350	0.000	Shortfall of Sites	0.111	Low Medium II Residential	RD2-1	0	0	0	35.993	0.350		Residential - Single Family Residence, 1	126B177 1034		West Adams - Baldwin Hills - Leimert	No	MI	R2RD
Los Angeles	1921 5TH AVE	90018	5060023022	0.000	0.000	0.350	0.000	Shortfall of Sites	0.128	Low Medium II Residential	RD2-1-O-CPIO	0	0	0	31.237	0.350		Residential - Single Family Residence, 1	126B189 1034		West Adams - Baldwin Hills - Leimert	No	MI	R2RD
Los Angeles	3163 HELMS AVE	90034	4312007011	0.000	0.000	0.350	0.000	Shortfall of Sites	0.124	Low Medium II Residential	RD2-1-CPIO	0	0	0	32.252	0.350		Residential - Single Family Residence, 1	123B169 1034		West Adams - Baldwin Hills - Leimert	No	MI	R2RD
Los Angeles	2812 VIRGINIA RD	90016	5050014018	0.000	0.000	0.350	0.000	Shortfall of Sites	0.120	Low Medium II Residential	RD1.5-1	0	0	0	33.290	0.350		Residential - Single Family Residence, 1	123B185 1034		West Adams - Baldwin Hills - Leimert	No	MI	R2RD
Los Angeles	1839 W 35TH PL	90018	5042029024	0.000	0.000	0.350	0.000	Shortfall of Sites	0.128	Low Medium I Residential	R2-1-O	0	0	0	31.200	0.350		Residential - Single Family Residence, 1	120B193 1034		South Los Angeles	No	MI	R2RD
Los Angeles	947 W 50TH ST	90037	5018014004	0.000	0.000	0.350	0.000	Shortfall of Sites	0.119	Low Medium II Residential	RD2-1	0	0	0	33.747	0.350		Residential - Single Family Residence, 1	111B197 1034		South Los Angeles	No	MI	R2RD
Los Angeles	1144 W 56TH ST	90037	5002020004	0.000	0.000	0.350	0.000	Shortfall of Sites	0.118	Low Medium I Residential	R2-1	0	0	0	34.030	0.350		Residential - Single Family Residence, 1	108B197 1034		South Los Angeles	No	MI	R2RD
Los Angeles	230 E 73RD ST	90003	6022010010	0.000	0.000	0.350	0.000	Shortfall of Sites	0.119	Low Medium II Residential	R2-1	0	0	0	33.506	0.350		Residential - Single Family Residence, 1	102B205 1034		Southeast Los Angeles	No	MI	R2RD
Los Angeles	1065 W 10TH ST	90731	7458011010	0.000	0.000	0.350	0.000	Shortfall of Sites	0.124	Low Medium II Residential	RD1.5-1XL	0	0	0	32.263	0.350		Residential - Single Family Residence, 1	015B197 1034		San Pedro	No	MI	R2RD
Los Angeles	3219 S SHERBOURNE DR	90034	4312017027	0.000	0.000	0.350	0.000	Shortfall of Sites	0.144	Low Medium II Residential	RD2-1	0	0	0	27.856	0.350		Residential - Single Family Residence, 1	123B169 1035		West Adams - Baldwin Hills - Leimert	No	MI	R2RD

Jurisdiction Name	Site Address/Intersection	5 Digit ZIP Code	Assessor Parcel Number	Very Low-Income	Low-Income	Moderate-Income	Above Moderate-Income	Type of Shortfall	Parcel Size (Acres)	Current General Plan Designation	Current Zoning	Proposed General Plan (GP) Designation	Proposed Zoning	Minimum Density Allowed	Maximum Density Allowed	Total Capacity	Vacant/ Nonvacant	Description of Existing Uses	PIN	Base Density Per Acre	Community Plan Area	Rent Stabalization Ordinance	Income Category	Applicable Rezoning Program (Program informing values in Column Q listed first)
Los Angeles	2813 VIRGINIA RD	90016	5050013007	0.000	0.000	0.350	0.000	Shortfall of Sites	0.120	Low Medium II Residential	RD1.5-1	0	0	0	33.305	0.350		Residential - Single Family Residence, 1	123B185 1035		West Adams - Baldwin Hills - Leimert	No	MI	R2RD
Los Angeles	3437 EDGEHILL DR	90018	5044007020	0.000	0.000	0.350	0.000	Shortfall of Sites	0.135	Low Medium II Residential	RD1.5-1	0	0	0	29.532	0.350		Residential - Single Family Residence, 1	120B185 1035		West Adams - Baldwin Hills - Leimert	No	MI	R2RD
Los Angeles	3522 S GRAMERCY PL	90018	5042029022	0.000	0.000	0.350	0.000	Shortfall of Sites	0.119	Low Medium I Residential	R2-1-O	0	0	0	33.497	0.350		Residential - Single Family Residence, 1	120B189 1035		South Los Angeles	No	MI	R2RD
Los Angeles	1140 W 56TH ST	90037	5002020005	0.000	0.000	0.350	0.000	Shortfall of Sites	0.118	Low Medium I Residential	R2-1	0	0	0	34.029	0.350		Residential - Single Family Residence, 1	108B197 1035		South Los Angeles	No	MI	R2RD
Los Angeles	1057 W 10TH ST	90731	7458011012	0.000	0.000	0.350	0.000	Shortfall of Sites	0.124	Low Medium II Residential	RD1.5-1XL	0	0	0	32.262	0.350		Residential - Single Family Residence, 1	015B197 1035		San Pedro	No	MI	R2RD
Los Angeles	1040 W 20TH ST	90731	7462012078	0.000	0.000	0.350	0.000	Shortfall of Sites	0.115	Low Medium I Residential	R2-1XL	0	0	0	34.806	0.350		Residential - Single Family Residence, 1	012B197 1035		San Pedro	No	MI	R2RD
Los Angeles	6826 HAZELTINE AVE	91405	2216014001	0.000	0.000	0.350	0.000	Shortfall of Sites	0.121	Low Medium II Residential	[Q]RD1.5-1	0	0	0	33.154	0.350	Vacant	Residential - Single Family Residence - Vacant Land, 0	183B153 1036		Van Nuys - North Sherman Oaks	No	MI	R2RD
Los Angeles	1602 STEARNS DR	90035	5068014001	0.000	0.000	0.350	0.000	Shortfall of Sites	0.098	Low Medium I Residential	R2-1-O	0	0	0	40.979	0.350		Residential - Single Family Residence, 1	129B173 1036		Wilshire	No	MI	R2RD
Los Angeles	3436 12TH AVE	90018	5044007021	0.000	0.000	0.350	0.000	Shortfall of Sites	0.135	Low Medium II Residential	RD1.5-1	0	0	0	29.532	0.350		Residential - Single Family Residence, 1	120B185 1036		West Adams - Baldwin Hills - Leimert	No	MI	R2RD
Los Angeles	4270 WALTON AVE	90037	5020021020	0.000	0.000	0.350	0.000	Shortfall of Sites	0.062	Low Medium I Residential	R2-1	0	0	0	64.503	0.350		Residential - Single Family Residence, 1	114B197 1036		South Los Angeles	No	MI	R2RD
Los Angeles	4914 S NORMANDIE AVE	90037	5017006004	0.000	0.000	0.350	0.000	Shortfall of Sites	0.127	Low Medium II Residential	RD2-1	0	0	0	31.393	0.350		Residential - Single Family Residence, 1	111B197 1036		South Los Angeles	No	MI	R2RD
Los Angeles	1136 W 56TH ST	90037	5002020006	0.000	0.000	0.350	0.000	Shortfall of Sites	0.118	Low Medium I Residential	R2-1	0	0	0	34.030	0.350		Residential - Single Family Residence, 1	108B197 1036		South Los Angeles	No	MI	R2RD
Los Angeles	243 E 82ND ST	90003	6030006020	0.000	0.000	0.350	0.000	Shortfall of Sites	0.116	Low Medium I Residential	R2-1	0	0	0	34.398	0.350		Residential - Single Family Residence, 1	099B205 1036		Southeast Los Angeles	No	MI	R2RD
Los Angeles	1521 S STANLEY AVE	90019	5069012005	0.000	0.000	0.350	0.000	Shortfall of Sites	0.125	Low Medium I Residential	R2-1-O	0	0	0	32.116	0.350		Residential - Single Family Residence, 1	129B177 1037		Wilshire	No	MI	R2RD
Los Angeles	5701 S ST ANDREWS PL	90062	5005023015	0.000	0.000	0.350	0.000	Shortfall of Sites	0.146	Low Medium I Residential	R2-1	0	0	0	27.473	0.350		Residential - Single Family Residence, 1	108B193 1037		South Los Angeles	No	MI	R2RD
Los Angeles	239 E 82ND ST	90003	6030006021	0.000	0.000	0.350	0.000	Shortfall of Sites	0.116	Low Medium I Residential	R2-1	0	0	0	34.398	0.350		Residential - Single Family Residence, 1	099B205 1037		Southeast Los Angeles	No	MI	R2RD
Los Angeles	7013 VALMONT ST	91042	2565019025	0.000	0.000	0.350	0.000	Shortfall of Sites	0.154	Low Medium I Residential	RD3-1	0	0	0	26.006	0.350		Residential - Single Family Residence, 1	204B201 1038		Sunland - Tujunga - Lake View Terrace - Shadow Hills - East La Tuna Canyon	No	MI	R2RD
Los Angeles	5560 SATURN ST	90019	5069020001	0.000	0.000	0.350	0.000	Shortfall of Sites	0.075	Low Medium I Residential	R2-1-O	0	0	0	53.302	0.350		Residential - Single Family Residence, 1	129B177 1038		Wilshire	No	MI	R2RD
Los Angeles	6069 PICKFORD PL	90035	5068007025	0.000	0.000	0.350	0.000	Shortfall of Sites	0.138	Low Medium II Residential	RD1.5-1-O	0	0	0	29.041	0.350		Residential - Single Family Residence, 1	129B173 1038		Wilshire	No	MI	R2RD
Los Angeles	3121 IVY ST	90034	4312009002	0.000	0.000	0.350	0.000	Shortfall of Sites	0.118	Low Medium II Residential	RD1.5-1-CPIO	0	0	0	33.763	0.350		Residential - Single Family Residence, 1	123B169 1038		West Adams - Baldwin Hills - Leimert	No	MI	R2RD
Los Angeles	3506 S NORTON AVE	90018	5044006014	0.000	0.000	0.350	0.000	Shortfall of Sites	0.122	Low Medium II Residential	RD1.5-1	0	0	0	32.875	0.350		Residential - Single Family Residence, 1	120B185 1038		West Adams - Baldwin Hills - Leimert	No	MI	R2RD
Los Angeles	1801 W 35TH PL	90018	5042029010	0.000	0.000	0.350	0.000	Shortfall of Sites	0.095	Low Medium I Residential	R2-1-O	0	0	0	42.087	0.350		Residential - Single Family Residence, 1	120B193 1038		South Los Angeles	No	MI	R2RD
Los Angeles	339 W 57TH ST	90037	5101038002	0.000	0.000	0.350	0.000	Shortfall of Sites	0.124	Low Medium II Residential	RD2-1	0	0	0	32.266	0.350		Residential - Single Family Residence, 1	108B201 1038		Southeast Los Angeles	No	MI	R2RD
Los Angeles	5701 CIMARRON ST	90062	5005011019	0.000	0.000	0.350	0.000	Shortfall of Sites	0.084	Low Medium I Residential	R2-1	0	0	0	47.682	0.350		Residential - Single Family Residence, 1	108B189 1038		South Los Angeles	No	MI	R2RD
Los Angeles	237 E 82ND ST	90003	6030006022	0.000	0.000	0.350	0.000	Shortfall of Sites	0.116	Low Medium I Residential	R2-1	0	0	0	34.398	0.350		Residential - Single Family Residence, 1	099B205 1038		Southeast Los Angeles	No	MI	R2RD
Los Angeles	1035 W 10TH ST	90731	7458011017	0.000	0.000	0.350	0.000	Shortfall of Sites	0.124	Low Medium II Residential	RD1.5-1XL	0	0	0	32.263	0.350		Residential - Single Family Residence, 1	015B197 1038		San Pedro	No	MI	R2RD
Los Angeles	5143 W 20TH ST	90016	5062006015	0.000	0.000	0.350	0.000	Shortfall of Sites	0.114	Low Medium II Residential	RD2-1	0	0	0	35.200	0.350		Residential - Single Family Residence, 1	126B181 1039		West Adams - Baldwin Hills - Leimert	No	MI	R2RD
Los Angeles	1940 THURMAN AVE	90016	5064021027	0.000	0.000	0.350	0.000	Shortfall of Sites	0.135	Low Medium II Residential	RD2-1	0	0	0	29.679	0.350		Residential - Single Family Residence, 1	126B177 1039		West Adams - Baldwin Hills - Leimert	No	MI	R2RD
Los Angeles	3507 S NORTON AVE	90018	5044005013	0.000	0.000	0.350	0.000	Shortfall of Sites	0.122	Low Medium II Residential	RD1.5-1	0	0	0	32.866	0.350		Residential - Single Family Residence, 1	120B185 1039		West Adams - Baldwin Hills - Leimert	No	MI	R2RD
Los Angeles	1463 E 57TH ST	90011	5104021028	0.000	0.000	0.350	0.000	Shortfall of Sites	0.124	Low Medium I Residential	R2-1-CPIO	0	0	0	32.335	0.350		Residential - Single Family Residence, 1	108B209 1039		Southeast Los Angeles	No	MI	R2RD
Los Angeles	5700 RUTHELEN ST	90062	5005023013	0.000	0.000	0.350	0.000	Shortfall of Sites	0.096	Low Medium I Residential	R2-1	0	0	0	41.484	0.350		Residential - Single Family Residence, 1	108B193 1039		South Los Angeles	No	MI	R2RD
Los Angeles	1065 W GAGE AVE	90044	6003029030	0.000	0.000	0.350	0.000	Shortfall of Sites	0.123	Low Medium I Residential	R2-1	0	0	0	32.534	0.350		Residential - Single Family Residence, 1	105B197 1039		South Los Angeles	No	MI	R2RD
Los Angeles	10112 MOUNTAIR AVE	91042	2558022023	0.000	0.000	0.350	0.000	Shortfall of Sites	0.113	Low Medium II Residential	RD2-1	0	0	0	35.396	0.350		Residential - Single Family Residence, 1	204B197 1040		Sunland - Tujunga - Lake View Terrace - Shadow Hills - East La Tuna Canyon	No	MI	R2RD
Los Angeles	939 N KENMORE AVE	90029	5538010008	0.000	0.000	0.350	0.000	Shortfall of Sites	0.116	Low Medium II Residential	RD2-1XL	0	0	0	34.460	0.350		Residential - Single Family Residence, 1	144B197 1040		Hollywood	No	MI	R2RD
Los Angeles	1836 CARMONA AVE	90019	5064010003	0.000	0.000	0.350	0.000	Shortfall of Sites	0.117	Low Medium II Residential	RD1.5-1	0	0	0	34.249	0.350		Residential - Single Family Residence, 1	126B177 1040		West Adams - Baldwin Hills - Leimert	No	MI	R2RD
Los Angeles	2306 S GENESEE AVE	90016	5064028011	0.000	0.000	0.350	0.000	Shortfall of Sites	0.115	Low Medium II Residential	RD2-1	0	0	0	34.831	0.350		Residential - Single Family Residence, 1	126B173 1040		West Adams - Baldwin Hills - Leimert	No	MI	R2RD
Los Angeles	2816 S NORTON AVE	90018	5051010004	0.000	0.000	0.350	0.000	Shortfall of Sites	0.061	Low Medium I Residential	R2-1XL	0	0	0	65.750	0.350		Residential - Single Family Residence, 1	123B185 1040		West Adams - Baldwin Hills - Leimert	No	MI	R2RD
Los Angeles	1457 E 57TH ST	90011	5104021027	0.000	0.000	0.350	0.000	Shortfall of Sites	0.124	Low Medium I Residential	R2-1-CPIO	0	0	0	32.335	0.350		Residential - Single Family Residence, 1	108B209 1040		Southeast Los Angeles	No	MI	R2RD
Los Angeles	1118 W 56TH ST	90037	5002020010	0.000	0.000	0.350	0.000	Shortfall of Sites	0.118	Low Medium I Residential	R2-1	0	0	0	34.029	0.350		Residential - Single Family Residence, 1	108B197 1040		South Los Angeles	No	MI	R2RD
Los Angeles	1061 W GAGE AVE	90044	6003029031	0.000	0.000	0.350	0.000	Shortfall of Sites	0.123	Low Medium I Residential	R2-1	0	0	0	32.534	0.350		Residential - Single Family Residence, 1	105B197 1040		South Los Angeles	No	MI	R2RD
Los Angeles	506 E 73RD ST	90003	6022023005	0.000	0.000	0.350	0.000	Shortfall of Sites	0.119	Low Medium I Residential	R2-1-CPIO	0	0	0	33.486	0.350		Residential - Single Family Residence, 1	102B205 1040		Southeast Los Angeles	No	MI	R2RD
Los Angeles	227 E 82ND ST	90003	6030006024	0.000	0.000	0.350	0.000	Shortfall of Sites	0.116	Low Medium I Residential	R2-1	0	0	0	34.398	0.350		Residential - Single Family Residence, 1	099B205 1040		Southeast Los Angeles	No	MI	R2RD
Los Angeles	7347 VALMONT ST	91042	2558022026	0.000	0.000	0.350	0.000	Shortfall of Sites	0.161	Low Medium II Residential	RD2-1	0	0	0	24.857	0.350		Residential - Single Family Residence, 1	204B197 1041		Sunland - Tujunga - Lake View Terrace - Shadow Hills - East La Tuna Canyon	No	MI	R2RD
Los Angeles	4270 WALTON AVE	90037	5020021020	0.000	0.000	0.350	0.000	Shortfall of Sites	0.062	Low Medium I Residential	R2-1	0	0	0	64.505	0.350		Residential - Single Family Residence, 0	114B197 1041		South Los Angeles	No	MI	R2RD
Los Angeles	1114 W 56TH ST	90037	5002020011	0.000	0.000	0.350	0.000	Shortfall of Sites	0.118	Low Medium I Residential	R2-1	0	0	0	34.030	0.350		Residential - Single Family Residence, 1	108B197 1041		South Los Angeles	No	MI	R2RD
Los Angeles	1057 W GAGE AVE	90044	6003030016	0.000	0.000	0.350	0.000	Shortfall of Sites	0.123	Low Medium I Residential	R2-1	0	0	0	32.532	0.350		Residential - Single Family Residence, 1	105B197 1041		South Los Angeles	No	MI	R2RD
Los Angeles	220 E 73RD ST	90003	6022010013	0.000	0.000	0.350	0.000	Shortfall of Sites	0.119	Low Medium II Residential	R2-1	0	0	0	33.506	0.350		Residential - Single Family Residence, 1	102B205 1041		Southeast Los Angeles	No	MI	R2RD
Los Angeles	1419 HAUSER BLVD	90019	5069029015	0.000	0.000	0.350	0.000	Shortfall of Sites	0.155	Low Medium I Residential	R2-1-O	0	0	0	25.813	0.350		Residential - Single Family Residence, 1	129B177 1042		Wilshire	No	MI	R2RD
Los Angeles	1944 FEDERAL AVE	90025	4261026013	0.000	0.000	0.350	0.000	Shortfall of Sites	0.140	Low Medium I Residential	R2-1	0	0	0	28.581	0.350		Residential - Single Family Residence - Pool, 1	126B149 1042		West Los Angeles	No	MI	R2RD
Los Angeles	3231 MCMANUS AVE	90034	4312021032	0.000	0.000	0.350	0.000	Shortfall of Sites	0.110	Low Medium II Residential	RD1.5-1	0	0	0	36.298	0.350		Residential - Single Family Residence, 1	123B169 1042		West Adams - Baldwin Hills - Leimert	No	MI	R2RD
Los Angeles	1297 W 36TH PL	90007	5040007001	0.000	0.000	0.350	0.000	Shortfall of Sites	0.134	Low Medium II Residential	RD1.5-1	0	0	0	29.823	0.350		Residential - Single Family Residence, 1	120B197 1042		South Los Angeles	No	MI	R2RD
Los Angeles	4210 DENKER AVE	90062	5021013022	0.000	0.000	0.350	0.000	Shortfall of Sites	0.156	Low Medium I Residential	R2-1	0	0	0	25.647	0.350		Residential - Single Family Residence, 1	114B193 1042		South Los Angeles	No	MI	R2RD
Los Angeles	227 W 57TH ST	90037	5101028008	0.000	0.000	0.350	0.000	Shortfall of Sites	0.140	Low Medium I Residential	R2-1	0	0	0	28.611	0.350		Residential - Single Family Residence, 1	108B201 1042		Southeast Los Angeles	No	MI	R2RD
Los Angeles	5701 2ND AVE	90043	5005001007	0.000	0.000	0.350	0.000	Shortfall of Sites	0.065	Low Medium II Residential	RD2-1	0	0	0	61.623	0.350		Residential - Single Family Residence, 1	108B189 1042		West Adams - Baldwin Hills - Leimert	No	MI	R2RD
Los Angeles	502 E 73RD ST	90003	6022023006	0.000	0.000	0.350	0.000	Shortfall of Sites	0.119	Low Medium I Residential	R2-1-CPIO	0	0	0	33.485	0.350		Residential - Single Family Residence, 1	102B205 1042		Southeast Los Angeles	No	MI	R2RD
Los Angeles	219 E 82ND ST	90003	6030006026	0.000	0.000	0.350	0.000	Shortfall of Sites	0.116	Low Medium I Residential	R2-1	0	0	0	34.398	0.350		Residential - Single Family Residence, 1	099B205 1042		Southeast Los Angeles	No	MI	R2RD
Los Angeles	945 N BANNING BLVD	90744	7423017027	0.000	0.000	0.350	0.000	Shortfall of Sites	0.119	Low Medium I Residential	[Q]RD3-1XL-O-CUGU	0	0	0	33.572	0.350		Residential - Single Family Residence, 1	033B209 1042		Wilmington - Harbor City	No	MI	R2RD
Los Angeles	233 W 57TH ST	90037	5101028009	0.000	0.000	0.350	0.000	Shortfall of Sites	0.140	Low Medium I Residential	R2-1	0	0	0	28.612	0.350		Residential - Single Family Residence, 1	108B201 1043		Southeast Los Angeles	No	MI	R2RD
Los Angeles	1049 W GAGE AVE	90044	6003030018	0.000	0.000	0.350	0.000	Shortfall of Sites	0.123	Low Medium I Residential	R2-1	0	0	0	32.530	0.350		Residential - Single Family Residence, 1	105B197 1043		South Los Angeles	No	MI	R2RD
Los Angeles	214 E 73RD ST	90003	6022010014	0.000	0.000	0.350	0.000	Shortfall of Sites	0.119	Low Medium II Residential	R2-1	0	0	0	33.506	0.350		Residential - Single Family Residence, 1	102B205 1043		Southeast Los Angeles	No	MI	R2RD
Los Angeles	8011 S DENKER AVE	90047	6034007013	0.000	0.000	0.350	0.000	Shortfall of Sites	0.063	Low Medium II Residential	RD2-1	0	0	0	63.466	0.350		Residential - Single Family Residence, 1	099B193 1043		South Los Angeles	No	MI	R2RD
Los Angeles	215 E 82ND ST	90003	6030006027	0.000	0.000	0.350	0.000	Shortfall of Sites	0.116	Low Medium I Residential	R2-1	0	0	0	34.398	0.350		Residential - Single Family Residence, 1	099B205 1043		Southeast Los Angeles	No	MI	R2RD
Los Angeles	5325 ROMAINE ST	90029	5536025013	0.000	0.000	0.350	0.000	Shortfall of Sites	0.096	Low Medium II Residential	RD1.5-1XL	0	0	0	41.455	0.350		Residential - Five or More Units or Apartments (Any Combination) - 4 Stories or Less, 0	144B193 1044		Hollywood	No	MI	R2RD
Los Angeles	4251 KENWOOD AVE	90037	5020006034	0.000	0.000	0.350	0.000	Shortfall of Sites	0.139	Low Medium I Residential	R2-1	0	0	0	28.797	0.350		Residential - Single Family Residence, 1	114B197 1044		South Los Angeles	No	MI	R2RD
Los Angeles	5625 DENKER AVE	90062	5003027019	0.000	0.000	0.350	0.000	Shortfall of Sites	0.138	Low Medium I Residential	R2-1-CPIO	0	0	0	29.074	0.350		Residential - Single Family Residence, 1	108B193 1044		South Los Angeles	No	MI	R2RD
Los Angeles	1043 W GAGE AVE	90044	6003030019	0.000	0.000	0.350	0.000	Shortfall of Sites	0.123	Low Medium I Residential	R2-1	0	0	0	32.529	0.350		Residential - Single Family Residence, 1	105B197 1044		South Los Angeles	No	MI	R2RD
Los Angeles	448 E 73RD ST	90003	6022023007	0.000	0.000	0.350	0.000	Shortfall of Sites	0.119	Low Medium I Residential	R2-1-CPIO	0	0	0	33.485	0.350		Residential - Single Family Residence, 1	102B205 1044		Southeast Los Angeles	No	MI	R2RD
Los Angeles	211 E 82ND ST	90003	6030006028	0.000	0.000	0.350	0.000	Shortfall of Sites	0.116	Low Medium II Residential	R2-1	0	0	0	34.398	0.350		Residential - Single Family Residence, 1	099B205 1044		Southeast Los Angeles	No	MI	R2RD
Los Angeles	1006 N OXFORD AVE	90029	5536025010	0.000	0.000	0.350	0.000	Shortfall of Sites	0.096	Low Medium II Residential	RD1.5-1XL	0	0	0	41.472	0.350		Residential - Single Family Residence, 1	144B193 1045		Hollywood	No	MI	R2RD
Los Angeles	1622 ALVIRA ST	90035	5068007010	0.000	0.000	0.350	0.000	Shortfall of Sites	0.069	Low Medium II Residential	RD1.5-1-O	0	0	0	58.079	0.350		Residential - Single Family Residence, 1	129B173 1045		Wilshire	No	MI	R2RD
Los Angeles	4252 KENWOOD AVE	90037	5020005015	0.000	0.000	0.350	0.000	Shortfall of Sites	0.137	Low Medium I Residential	R2-1	0	0	0	29.113	0.350		Residential - Single Family Residence, 1	114B197 1045		South Los Angeles	No	MI	R2RD

Jurisdiction Name	Site Address/Intersection	5 Digit ZIP Code	Assessor Parcel Number	Very Low-Income	Low-Income	Moderate-Income	Above Moderate-Income	Type of Shortfall	Parcel Size (Acres)	Current General Plan Designation	Current Zoning	Proposed General Plan (GP) Designation	Proposed Zoning	Minimum Density Allowed	Maximum Density Allowed	Total Capacity	Vacant/ Nonvacant	Description of Existing Uses	PIN	Base Density Per Acre	Community Plan Area	Rent Stabalization Ordinance	Income Category	Applicable Rezoning Program (Program informing values in Column Q listed first)
Los Angeles	1427 E 57TH ST	90011	5104021022	0.000	0.000	0.350	0.000	Shortfall of Sites	0.124	Low Medium I Residential	R2-1-CPIO	0	0	0	32.336	0.350		Residential - Single Family Residence, 1	108B209 1045		Southeast Los Angeles	No	MI	R2RD
Los Angeles	212 E 73RD ST	90003	6022010015	0.000	0.000	0.350	0.000	Shortfall of Sites	0.119	Low Medium II Residential	R2-1	0	0	0	33.506	0.350		Residential - Single Family Residence, 1	102B205 1045		Southeast Los Angeles	No	MI	R2RD
Los Angeles	207 E 82ND ST	90003	6030006029	0.000	0.000	0.350	0.000	Shortfall of Sites	0.116	Low Medium I Residential	R2-1	0	0	0	34.398	0.350		Residential - Single Family Residence, 1	099B205 1045		Southeast Los Angeles	No	MI	R2RD
Los Angeles	935 DOMINGUEZ AVE	90744	7425009033	0.000	0.000	0.350	0.000	Shortfall of Sites	0.096	Low Medium I Residential	R2-1XL-O-CUGU	0	0	0	41.483	0.350		Residential - Single Family Residence - Pool and Misc., 0	033B209 1045		Wilmington - Harbor City	No	MI	R2RD
Los Angeles	510 N FRIES AVE	90744	7418004003	0.000	0.000	0.350	0.000	Shortfall of Sites	0.067	Low Medium I Residential	[Q]RD1.5-1XL-O-CUGU	0	0	0	59.867	0.350		Residential - Single Family Residence, 1	030B205 1045		Wilmington - Harbor City	No	MI	R2RD
Los Angeles	12745 NORRIS AVE	91342	2506031032	0.000	0.000	0.350	0.000	Shortfall of Sites	0.227	Low Medium I Residential	RD3-1XL-CPIO	0	0	0	17.591	0.350		Residential - Single Family Residence, 1	222B149 1046		Sylmar	No	MI	R2RD
Los Angeles	1014 N ALEXANDRIA AVE	90029	5538010011	0.000	0.000	0.350	0.000	Shortfall of Sites	0.116	Low Medium II Residential	RD2-1XL	0	0	0	34.455	0.350		Residential - Single Family Residence, 1	144B197 1046		Hollywood	No	MI	R2RD
Los Angeles	1536 S OGDEN DR	90019	5069002023	0.000	0.000	0.350	0.000	Shortfall of Sites	0.158	Low Medium I Residential	R2-1-O	0	0	0	25.300	0.350		Residential - Single Family Residence, 1	129B177 1046		Wilshire	No	MI	R2RD
Los Angeles	4253 S RAYMOND AVE	90037	5020005025	0.000	0.000	0.350	0.000	Shortfall of Sites	0.138	Low Medium I Residential	R2-1	0	0	0	28.946	0.350		Residential - Single Family Residence, 1	114B197 1046		South Los Angeles	No	MI	R2RD
Los Angeles	1421 E 57TH ST	90011	5104021021	0.000	0.000	0.350	0.000	Shortfall of Sites	0.124	Low Medium I Residential	R2-1-CPIO	0	0	0	32.336	0.350		Residential - Single Family Residence, 1	108B209 1046		Southeast Los Angeles	No	MI	R2RD
Los Angeles	444 E 73RD ST	90003	6022023008	0.000	0.000	0.350	0.000	Shortfall of Sites	0.119	Low Medium I Residential	R2-1-CPIO	0	0	0	33.485	0.350		Residential - Single Family Residence, 1	102B205 1046		Southeast Los Angeles	No	MI	R2RD
Los Angeles	917 PIONEER AVE	90744	7425036024	0.000	0.000	0.350	0.000	Shortfall of Sites	0.102	Low Medium I Residential	[Q]R2-1XL-O-CUGU	0	0	0	39.336	0.350		Residential - Single Family Residence, 1	033B209 1046		Wilmington - Harbor City	No	MI	R2RD
Los Angeles	10237 TUJUNGA CANYON BLVD	91042	2558022058	0.000	0.000	0.350	0.000	Shortfall of Sites	0.136	Low Medium II Residential	RD2-1	0	0	0	29.499	0.350		Residential - Five or More Units or Apartments (Any Combination) · 4 Stories or Less, 0	204B197 1047		Sunland - Tujunga - Lake View Terrace - Shadow Hills - East La Tuna Canyon	No	MI	R2RD
Los Angeles	3507 WELLINGTON RD	90016	5046004016	0.000	0.000	0.350	0.000	Shortfall of Sites	0.120	Low Medium II Residential	RD1.5-1	0	0	0	33.314	0.350		Residential - Single Family Residence, 1	120B185 1047		West Adams - Baldwin Hills - Leimert	No	MI	R2RD
Los Angeles	4210 HALLDALE AVE	90062	5021015022	0.000	0.000	0.350	0.000	Shortfall of Sites	0.154	Low Medium I Residential	R2-1	0	0	0	26.015	0.350		Residential - Single Family Residence, 1	114B193 1047		South Los Angeles	No	MI	R2RD
Los Angeles	4252 S RAYMOND AVE	90037	5020012015	0.000	0.000	0.350	0.000	Shortfall of Sites	0.138	Low Medium I Residential	R2-1	0	0	0	29.031	0.350		Residential - Single Family Residence, 1	114B197 1047		South Los Angeles	No	MI	R2RD
Los Angeles	1415 E 57TH ST	90011	5104021020	0.000	0.000	0.350	0.000	Shortfall of Sites	0.124	Low Medium I Residential	R2-1-CPIO	0	0	0	32.336	0.350		Residential - Single Family Residence, 1	108B209 1047		Southeast Los Angeles	No	MI	R2RD
Los Angeles	2210 SOUTHWEST DR	90043	4007022014	0.000	0.000	0.350	0.000	Shortfall of Sites	0.123	Low Medium II Residential	RD1.5-1	0	0	0	32.552	0.350		Industrial - Warehousing, Distribution, Storage - Warehousing, Distribution, Under 10,000 SF - One Story, 0	105B189 1047		West Adams - Baldwin Hills - Leimert	No	MI	R2RD
Los Angeles	118 W GAGE AVE	90003	6005023005	0.000	0.000	0.350	0.000	Shortfall of Sites	0.117	Low Medium I Residential	R2-1	0	0	0	34.296	0.350		Residential - Single Family Residence, 1	105B201 1047		Southeast Los Angeles	No	MI	R2RD
Los Angeles	206 E 73RD ST	90003	6022010016	0.000	0.000	0.350	0.000	Shortfall of Sites	0.119	Low Medium II Residential	R2-1	0	0	0	33.506	0.350		Residential - Single Family Residence, 1	102B205 1047		Southeast Los Angeles	No	MI	R2RD
Los Angeles	163 E 82ND ST	90003	6030005020	0.000	0.000	0.350	0.000	Shortfall of Sites	0.116	Low Medium I Residential	R2-1	0	0	0	34.397	0.350		Residential - Single Family Residence, 1	099B205 1047		Southeast Los Angeles	No	MI	R2RD
Los Angeles	10233 TUJUNGA CANYON BLVD	91042	2558022015	0.000	0.000	0.350	0.000	Shortfall of Sites	0.107	Low Medium II Residential	RD2-1	0	0	0	37.297	0.350		Residential - Single Family Residence, 1	204B197 1048		Sunland - Tujunga - Lake View Terrace - Shadow Hills - East La Tuna Canyon	No	MI	R2RD
Los Angeles	2229 THURMAN AVE	90016	5064025022	0.000	0.000	0.350	0.000	Shortfall of Sites	0.115	Low Medium II Residential	RD2-1	0	0	0	34.780	0.350		Residential - Single Family Residence, 1	126B173 1048		West Adams - Baldwin Hills - Leimert	No	MI	R2RD
Los Angeles	3436 VIRGINIA RD	90016	5046004015	0.000	0.000	0.350	0.000	Shortfall of Sites	0.120	Low Medium I Residential	RD3-1	0	0	0	33.314	0.350		Residential - Single Family Residence, 1	120B185 1048		West Adams - Baldwin Hills - Leimert	No	MI	R2RD
Los Angeles	1312 ROLLAND CURTIS PL	90062	5036014035	0.000	0.000	0.350	0.000	Shortfall of Sites	0.135	Low Medium II Residential	RD1.5-1	0	0	0	29.618	0.350		Residential - Single Family Residence, 1	117B193 1048		South Los Angeles	No	MI	R2RD
Los Angeles	4211 BRIGHTON AVE	90062	5021015011	0.000	0.000	0.350	0.000	Shortfall of Sites	0.154	Low Medium I Residential	R2-1	0	0	0	26.015	0.350		Residential - Single Family Residence, 0	114B193 1048		South Los Angeles	No	MI	R2RD
Los Angeles	4253 VAN BUREN PL	90037	5020012025	0.000	0.000	0.350	0.000	Shortfall of Sites	0.138	Low Medium I Residential	R2-1	0	0	0	29.074	0.350		Residential - Single Family Residence, 1	114B197 1048		South Los Angeles	No	MI	R2RD
Los Angeles	1409 E 57TH ST	90011	5104021019	0.000	0.000	0.350	0.000	Shortfall of Sites	0.124	Low Medium I Residential	R2-1-CPIO	0	0	0	32.337	0.350		Residential - Single Family Residence, 1	108B209 1048		Southeast Los Angeles	No	MI	R2RD
Los Angeles	1052 W 56TH ST	90037	5002019002	0.000	0.000	0.350	0.000	Shortfall of Sites	0.118	Low Medium I Residential	R2-1	0	0	0	34.030	0.350		Residential - Single Family Residence, 1	108B197 1048		South Los Angeles	No	MI	R2RD
Los Angeles	122 W GAGE AVE	90003	6005023006	0.000	0.000	0.350	0.000	Shortfall of Sites	0.117	Low Medium I Residential	R2-1	0	0	0	34.297	0.350		Residential - Single Family Residence, 1	105B201 1048		Southeast Los Angeles	No	MI	R2RD
Los Angeles	440 E 73RD ST	90003	6022023009	0.000	0.000	0.350	0.000	Shortfall of Sites	0.119	Low Medium I Residential	R2-1-CPIO	0	0	0	33.484	0.350		Residential - Single Family Residence, 1	102B205 1048		Southeast Los Angeles	No	MI	R2RD
Los Angeles	12741 NORRIS AVE	91342	2506031031	0.000	0.000	0.350	0.000	Shortfall of Sites	0.216	Low Medium I Residential	RD3-1XL-CPIO	0	0	0	18.515	0.350		Residential - Single Family Residence, 1	222B149 1049		Sylmar	No	MI	R2RD
Los Angeles	11524 LA GRANGE AVE	90025	4261036017	0.000	0.000	0.350	0.000	Shortfall of Sites	0.083	Low Medium I Residential	R2-1	0	0	0	48.314	0.350		Residential - Single Family Residence, 1	126B149 1049		West Los Angeles	No	MI	R2RD
Los Angeles	5645 CARLIN ST	90016	5048029034	0.000	0.000	0.350	0.000	Shortfall of Sites	0.102	Low Medium II Residential	RD2-1	0	0	0	39.229	0.350		Residential - Single Family Residence, 1	123B173 1049		West Adams - Baldwin Hills - Leimert	No	MI	R2RD
Los Angeles	3437 VIRGINIA RD	90016	5046005018	0.000	0.000	0.350	0.000	Shortfall of Sites	0.120	Low Medium I Residential	RD3-1	0	0	0	33.238	0.350		Residential - Single Family Residence, 1	120B185 1049		West Adams - Baldwin Hills - Leimert	No	MI	R2RD
Los Angeles	4212 BRIGHTON AVE	90062	5021016022	0.000	0.000	0.350	0.000	Shortfall of Sites	0.154	Low Medium I Residential	R2-1	0	0	0	25.961	0.350		Residential - Single Family Residence, 1	114B193 1049		South Los Angeles	No	MI	R2RD
Los Angeles	4824 S GRAMERCY PL	90062	5015005028	0.000	0.000	0.350	0.000	Shortfall of Sites	0.134	Low Medium I Residential	R2-1	0	0	0	29.783	0.350		Residential - Single Family Residence, 1	111B189 1049		South Los Angeles	No	MI	R2RD
Los Angeles	421 W 57TH ST	90037	5001036011	0.000	0.000	0.350	0.000	Shortfall of Sites	0.124	Low Medium II Residential	RD2-1	0	0	0	32.267	0.350		Residential - Single Family Residence, 1	108B201 1049		South Los Angeles	No	MI	R2RD
Los Angeles	5706 S ST ANDREWS PL	90062	5005024014	0.000	0.000	0.350	0.000	Shortfall of Sites	0.139	Low Medium I Residential	R2-1	0	0	0	28.808	0.350		Residential - Single Family Residence, 1	108B193 1049		South Los Angeles	No	MI	R2RD
Los Angeles	126 W GAGE AVE	90003	6005023007	0.000	0.000	0.350	0.000	Shortfall of Sites	0.117	Low Medium I Residential	R2-1	0	0	0	34.299	0.350		Residential - Single Family Residence, 1	105B201 1049		Southeast Los Angeles	No	MI	R2RD
Los Angeles	1407 W 81ST ST	90047	6034005014	0.000	0.000	0.350	0.000	Shortfall of Sites	0.153	Low Medium I Residential	RD3-1	0	0	0	26.064	0.350		Residential - Single Family Residence, 1	099B193 1049		South Los Angeles	No	MI	R2RD
Los Angeles	0	0	7425036002	0.000	0.000	0.350	0.000	Shortfall of Sites	0.210	Low Medium I Residential	[Q]R2-1XL-CUGU	0	0	0	19.029	0.350		Industrial - Parking Lot (Industrial Use Property) - One Story, 0	033B209 1049		Wilmington - Harbor City	No	MI	R2RD
Los Angeles	3120 LA CLEDE AVE	90039	5436010004	0.000	0.000	0.350	0.000	Shortfall of Sites	0.124	Low Medium II Residential	[Q]RD2-1-RIO	0	0	0	32.271	0.350		Residential - Single Family Residence, 1	153B209 1050		Northeast Los Angeles	No	MI	R2RD
Los Angeles	1316 N MARIPOSA AVE	90027	5543025013	0.000	0.000	0.350	0.000	Shortfall of Sites	0.125	Low Medium II Residential	RD2-1XL	0	0	0	32.078	0.350		Residential - Single Family Residence, 1	147B197 1050		Hollywood	No	MI	R2RD
Los Angeles	1945 THURMAN AVE	90016	5064026027	0.000	0.000	0.350	0.000	Shortfall of Sites	0.125	Low Medium II Residential	RD2-1	0	0	0	32.042	0.350		Residential - Single Family Residence, 1	126B177 1050		West Adams - Baldwin Hills - Leimert	No	MI	R2RD
Los Angeles	1925 5TH AVE	90018	5060023021	0.000	0.000	0.350	0.000	Shortfall of Sites	0.172	Low Medium II Residential	RD2-1-O-CPIO	0	0	0	23.271	0.350		Residential - Single Family Residence, 1	126B189 1050		West Adams - Baldwin Hills - Leimert	No	MI	R2RD
Los Angeles	3240 CATTARAUGUS AVE	90034	4312020002	0.000	0.000	0.350	0.000	Shortfall of Sites	0.111	Low Medium II Residential	RD2-1	0	0	0	36.033	0.350		Residential - Single Family Residence, 1	123B169 1050		West Adams - Baldwin Hills - Leimert	No	MI	R2RD
Los Angeles	1306 ROLLAND CURTIS PL	90062	5036014036	0.000	0.000	0.350	0.000	Shortfall of Sites	0.135	Low Medium II Residential	RD1.5-1	0	0	0	29.618	0.350		Residential - Single Family Residence, 1	117B193 1050		South Los Angeles	No	MI	R2RD
Los Angeles	1044 W 56TH ST	90037	5002019004	0.000	0.000	0.350	0.000	Shortfall of Sites	0.118	Low Medium I Residential	R2-1	0	0	0	34.030	0.350		Residential - Single Family Residence, 1	108B197 1050		South Los Angeles	No	MI	R2RD
Los Angeles	1017 W GAGE AVE	90044	6003030025	0.000	0.000	0.350	0.000	Shortfall of Sites	0.124	Low Medium I Residential	R2-1	0	0	0	32.388	0.350		Residential - Single Family Residence, 1	105B197 1050		South Los Angeles	No	MI	R2RD
Los Angeles	160 E 73RD ST	90003	6022002001	0.000	0.000	0.350	0.000	Shortfall of Sites	0.138	Low Medium II Residential	R2-1	0	0	0	29.059	0.350		Residential - Single Family Residence, 1	102B205 1050		Southeast Los Angeles	No	MI	R2RD
Los Angeles	1411 W 81ST ST	90047	6034005015	0.000	0.000	0.350	0.000	Shortfall of Sites	0.154	Low Medium I Residential	RD3-1	0	0	0	26.055	0.350		Residential - Single Family Residence, 1	099B193 1050		South Los Angeles	No	MI	R2RD
Los Angeles	0	0	7423024020	0.000	0.000	0.350	0.000	Shortfall of Sites	0.114	Low Medium I Residential	[Q]RD3-1XL-O-CUGU	0	0	0	34.987	0.350	Vacant	Industrial - Industrial - Vacant Land, 0	033B209 1050		Wilmington - Harbor City	No	MI	R2RD
Los Angeles	5555 SATURN ST	90019	5069019017	0.000	0.000	0.350	0.000	Shortfall of Sites	0.157	Low Medium I Residential	R2-1-O	0	0	0	25.497	0.350		Residential - Single Family Residence, 1	129B177 1051		Wilshire	No	MI	R2RD
Los Angeles	5208 W 20TH ST	90016	5063002028	0.000	0.000	0.350	0.000	Shortfall of Sites	0.161	Low Medium II Residential	RD2-1	0	0	0	24.875	0.350		Residential - Single Family Residence, 1	126B177 1051		West Adams - Baldwin Hills - Leimert	No	MI	R2RD
Los Angeles	1926 6TH AVE	90018	5060023006	0.000	0.000	0.350	0.000	Shortfall of Sites	0.172	Low Medium II Residential	RD2-1-O-CPIO	0	0	0	23.232	0.350		Residential - Single Family Residence, 1	126B189 1051		West Adams - Baldwin Hills - Leimert	No	MI	R2RD
Los Angeles	2234 S SPAULDING AVE	90016	5064025015	0.000	0.000	0.350	0.000	Shortfall of Sites	0.115	Low Medium II Residential	RD2-1	0	0	0	34.653	0.350		Residential - Single Family Residence, 1	126B173 1051		West Adams - Baldwin Hills - Leimert	No	MI	R2RD
Los Angeles	3143 VERA AVE	90034	4312008007	0.000	0.000	0.350	0.000	Shortfall of Sites	0.121	Low Medium II Residential	RD2-1-CPIO	0	0	0	32.990	0.350		Residential - Single Family Residence, 1	123B169 1051		West Adams - Baldwin Hills - Leimert	No	MI	R2RD
Los Angeles	4252 S BUDLONG AVE	90037	5020022014	0.000	0.000	0.350	0.000	Shortfall of Sites	0.138	Low Medium I Residential	R2-1	0	0	0	28.993	0.350		Residential - Single Family Residence, 1	114B197 1051		South Los Angeles	No	MI	R2RD
Los Angeles	1381 E 57TH ST	90011	5104022031	0.000	0.000	0.350	0.000	Shortfall of Sites	0.124	Low Medium I Residential	R2-1-CPIO	0	0	0	32.252	0.350		Residential - Single Family Residence, 1	108B209 1051		Southeast Los Angeles	No	MI	R2RD
Los Angeles	1417 W 81ST ST	90047	6034005016	0.000	0.000	0.350	0.000	Shortfall of Sites	0.154	Low Medium I Residential	RD3-1	0	0	0	26.046	0.350		Residential - Single Family Residence, 1	099B193 1051		South Los Angeles	No	MI	R2RD
Los Angeles	1832 S MARVIN AVE	90019	5064013020	0.000	0.000	0.350	0.000	Shortfall of Sites	0.132	Low Medium II Residential	RD1.5-1	0	0	0	30.302	0.350		Residential - Single Family Residence, 1	126B177 1052		West Adams - Baldwin Hills - Leimert	No	MI	R2RD
Los Angeles	1925 6TH AVE	90018	5060022023	0.000	0.000	0.350	0.000	Shortfall of Sites	0.172	Low Medium II Residential	RD2-1-O-CPIO	0	0	0	23.235	0.350		Residential - Single Family Residence, 1	126B189 1052		West Adams - Baldwin Hills - Leimert	No	MI	R2RD
Los Angeles	0	0	5036014037	0.000	0.000	0.350	0.000	Shortfall of Sites	0.101	Low Medium II Residential	RD1.5-1	0	0	0	39.617	0.350		Residential - Single Family Residence, 1	117B193 1052		South Los Angeles	No	MI	R2RD
Los Angeles	4273 WALTON AVE	90037	5020022023	0.000	0.000	0.350	0.000	Shortfall of Sites	0.138	Low Medium I Residential	R2-1	0	0	0	29.042	0.350		Residential - Single Family Residence, 1	114B197 1052		South Los Angeles	No	MI	R2RD
Los Angeles	1375 E 57TH ST	90011	5104022030	0.000	0.000	0.350	0.000	Shortfall of Sites	0.124	Low Medium I Residential	R2-1-CPIO	0	0	0	32.250	0.350		Residential - Single Family Residence, 1	108B209 1052		Southeast Los Angeles	No	MI	R2RD
Los Angeles	1036 W 56TH ST	90037	5002019006	0.000	0.000	0.350	0.000	Shortfall of Sites	0.135	Low Medium I Residential	R2-1	0	0	0	29.591	0.350		Residential - Single Family Residence, 1	108B197 1052		South Los Angeles	No	MI	R2RD
Los Angeles	140 W GAGE AVE	90003	6005023010	0.000	0.000	0.350	0.000	Shortfall of Sites	0.117	Low Medium I Residential	R2-1	0	0	0	34.305	0.350		Residential - Single Family Residence, 1	105B201 1052		Southeast Los Angeles	No	MI	R2RD
Los Angeles	1423 W 81ST ST	90047	6034005017	0.000	0.000	0.350	0.000	Shortfall of Sites	0.154	Low Medium I Residential	RD3-1	0	0	0	26.037	0.350		Residential - Single Family Residence, 1	099B193 1052		South Los Angeles	No	MI	R2RD
Los Angeles	147 E 82ND ST	90003	6030005024	0.000	0.000	0.350	0.000	Shortfall of Sites	0.116	Low Medium I Residential	R2-1	0	0	0	34.397	0.350		Residential - Single Family Residence, 1	099B205 1052		Southeast Los Angeles	No	MI	R2RD

Jurisdiction Name	Site Address/Intersection	5 Digit ZIP Code	Assessor Parcel Number	Very Low-Income	Low-Income	Moderate-Income	Above Moderate-Income	Type of Shortfall	Parcel Size (Acres)	Current General Plan Designation	Current Zoning	Proposed General Plan (GP) Designation	Proposed Zoning	Minimum Density Allowed	Maximum Density Allowed	Total Capacity	Vacant/ Nonvacant	Description of Existing Uses	PIN	Base Density Per Acre	Community Plan Area	Rent Stabalization Ordinance	Income Category	Applicable Rezoning Program (Program informing values in Column Q listed first)
Los Angeles	0	0	7423024020	0.000	0.000	0.350	0.000	Shortfall of Sites	0.114	Low Medium I Residential	[Q]RD3-1XL-O-CUGU	0	0	0	34.981	0.350	Vacant	Industrial - Industrial - Vacant Land, 0	033B209 1052		Wilmington - Harbor City	No	MI	R2RD
Los Angeles	11552 GILMORE ST	91606	2335013011	0.000	0.000	0.350	0.000	Shortfall of Sites	0.156	Low Medium I Residential	RD3-1	0	0	0	25.591	0.350		Residential - Single Family Residence, 1	180B169 1053		North Hollywood - Valley Village	No	MI	R2RD
Los Angeles	1315 N KENMORE AVE	90027	5543023017	0.000	0.000	0.350	0.000	Shortfall of Sites	0.158	Low Medium II Residential	RD2-1XL	0	0	0	25.319	0.350		Residential - Single Family Residence, 1	147B197 1053		Hollywood	No	MI	R2RD
Los Angeles	2027 S DUNSMUIR AVE	90016	5063017013	0.000	0.000	0.350	0.000	Shortfall of Sites	0.133	Low Medium II Residential	RD1.5-1	0	0	0	30.104	0.350		Residential - Single Family Residence, 1	126B177 1053		West Adams - Baldwin Hills - Leimert	No	MI	R2RD
Los Angeles	2816 S NORTON AVE	90018	5051010004	0.000	0.000	0.350	0.000	Shortfall of Sites	0.061	Low Medium I Residential	R2-1XL	0	0	0	65.750	0.350		Residential - Single Family Residence, 0	123B185 1053		West Adams - Baldwin Hills - Leimert	No	MI	R2RD
Los Angeles	1666 W 35TH PL	90018	5041012045	0.000	0.000	0.350	0.000	Shortfall of Sites	0.156	Low Medium I Residential	R2-1-O	0	0	0	25.623	0.350		Residential - Single Family Residence, 1	120B193 1053		South Los Angeles	No	MI	R2RD
Los Angeles	1032 W 56TH ST	90037	5002019007	0.000	0.000	0.350	0.000	Shortfall of Sites	0.118	Low Medium I Residential	R2-1	0	0	0	34.030	0.350		Residential - Single Family Residence, 1	108B197 1053		South Los Angeles	No	MI	R2RD
Los Angeles	142 W GAGE AVE	90003	6005023011	0.000	0.000	0.350	0.000	Shortfall of Sites	0.117	Low Medium I Residential	R2-1	0	0	0	34.306	0.350		Residential - Single Family Residence, 1	105B201 1053		Southeast Los Angeles	No	MI	R2RD
Los Angeles	143 E 82ND ST	90003	6030005025	0.000	0.000	0.350	0.000	Shortfall of Sites	0.116	Low Medium I Residential	R2-1	0	0	0	34.397	0.350		Residential - Single Family Residence, 1	099B205 1053		Southeast Los Angeles	No	MI	R2RD
Los Angeles	11558 GILMORE ST	91606	2335013012	0.000	0.000	0.350	0.000	Shortfall of Sites	0.157	Low Medium I Residential	RD3-1	0	0	0	25.409	0.350		Residential - Single Family Residence, 1	180B169 1054		North Hollywood - Valley Village	No	MI	R2RD
Los Angeles	1021 N ALEXANDRIA AVE	90029	5538002001	0.000	0.000	0.350	0.000	Shortfall of Sites	0.118	Low Medium II Residential	RD2-1XL	0	0	0	33.803	0.350		Residential - Single Family Residence, 1	144B197 1054		Hollywood	No	MI	R2RD
Los Angeles	1541 S OGDEN DR	90019	5068026006	0.000	0.000	0.350	0.000	Shortfall of Sites	0.158	Low Medium I Residential	R2-1-O	0	0	0	25.307	0.350		Residential - Single Family Residence, 1	129B177 1054		Wilshire	No	MI	R2RD
Los Angeles	2010 S DUNSMUIR AVE	90016	5063002004	0.000	0.000	0.350	0.000	Shortfall of Sites	0.149	Low Medium II Residential	RD2-1	0	0	0	26.844	0.350		Residential - Single Family Residence, 1	126B177 1054		West Adams - Baldwin Hills - Leimert	No	MI	R2RD
Los Angeles	1363 E 57TH ST	90011	5104022028	0.000	0.000	0.350	0.000	Shortfall of Sites	0.124	Low Medium I Residential	R2-1-CPIO	0	0	0	32.247	0.350		Residential - Single Family Residence, 1	108B209 1054		Southeast Los Angeles	No	MI	R2RD
Los Angeles	1028 W 56TH ST	90037	5002019008	0.000	0.000	0.350	0.000	Shortfall of Sites	0.118	Low Medium I Residential	R2-1	0	0	0	34.030	0.350		Residential - Single Family Residence, 1	108B197 1054		South Los Angeles	No	MI	R2RD
Los Angeles	516 E 64TH ST	90003	6006018004	0.000	0.000	0.350	0.000	Shortfall of Sites	0.124	Low Medium I Residential	R2-1	0	0	0	32.265	0.350		Residential - Single Family Residence, 1	105B205 1054		Southeast Los Angeles	No	MI	R2RD
Los Angeles	428 E 73RD ST	90003	6022023012	0.000	0.000	0.350	0.000	Shortfall of Sites	0.119	Low Medium I Residential	R2-1-CPIO	0	0	0	33.483	0.350		Residential - Single Family Residence, 1	102B205 1054		Southeast Los Angeles	No	MI	R2RD
Los Angeles	139 E 82ND ST	90003	6030005026	0.000	0.000	0.350	0.000	Shortfall of Sites	0.116	Low Medium I Residential	R2-1	0	0	0	34.397	0.350		Residential - Single Family Residence, 1	099B205 1054		Southeast Los Angeles	No	MI	R2RD
Los Angeles	11564 GILMORE ST	91606	2335013013	0.000	0.000	0.350	0.000	Shortfall of Sites	0.157	Low Medium I Residential	RD3-1	0	0	0	25.407	0.350		Residential - Single Family Residence, 1	180B169 1055		North Hollywood - Valley Village	No	MI	R2RD
Los Angeles	2010 S SPAULDING AVE	90016	5064026018	0.000	0.000	0.350	0.000	Shortfall of Sites	0.112	Low Medium II Residential	RD2-1	0	0	0	35.746	0.350		Residential - Single Family Residence, 1	126B177 1055		West Adams - Baldwin Hills - Leimert	No	MI	R2RD
Los Angeles	2310 S GENESEE AVE	90016	5064028012	0.000	0.000	0.350	0.000	Shortfall of Sites	0.115	Low Medium II Residential	RD2-1	0	0	0	34.659	0.350		Residential - Single Family Residence, 1	126B173 1055		West Adams - Baldwin Hills - Leimert	No	MI	R2RD
Los Angeles	3220 S SHERBOURNE DR	90034	4312018006	0.000	0.000	0.350	0.000	Shortfall of Sites	0.111	Low Medium II Residential	RD2-1	0	0	0	36.051	0.350		Residential - Single Family Residence, 1	123B169 1055		West Adams - Baldwin Hills - Leimert	No	MI	R2RD
Los Angeles	3510 SOMERSET DR	90016	5046002016	0.000	0.000	0.350	0.000	Shortfall of Sites	0.115	Low Medium II Residential	RD1.5-1	0	0	0	34.637	0.350		Residential - Single Family Residence, 1	120B185 1055		West Adams - Baldwin Hills - Leimert	No	MI	R2RD
Los Angeles	3526 S GRAMERCY PL	90018	5042029023	0.000	0.000	0.350	0.000	Shortfall of Sites	0.119	Low Medium I Residential	R2-1-O	0	0	0	33.668	0.350		Residential - Single Family Residence, 1	120B189 1055		South Los Angeles	No	MI	R2RD
Los Angeles	1024 W 56TH ST	90037	5002019009	0.000	0.000	0.350	0.000	Shortfall of Sites	0.118	Low Medium I Residential	R2-1	0	0	0	34.030	0.350		Residential - Single Family Residence, 1	108B197 1055		South Los Angeles	No	MI	R2RD
Los Angeles	828 W 62ND PL	90044	6004016015	0.000	0.000	0.350	0.000	Shortfall of Sites	0.123	Low Medium II Residential	RD2-1	0	0	0	32.490	0.350		Residential - Single Family Residence, 1	105B197 1055		South Los Angeles	No	MI	R2RD
Los Angeles	152 W GAGE AVE	90003	6005023013	0.000	0.000	0.350	0.000	Shortfall of Sites	0.117	Low Medium I Residential	R2-1	0	0	0	34.310	0.350		Residential - Single Family Residence, 1	105B201 1055		Southeast Los Angeles	No	MI	R2RD
Los Angeles	512 E 64TH ST	90003	6006018005	0.000	0.000	0.350	0.000	Shortfall of Sites	0.124	Low Medium I Residential	R2-1	0	0	0	32.264	0.350		Residential - Single Family Residence, 1	105B205 1055		Southeast Los Angeles	No	MI	R2RD
Los Angeles	135 E 82ND ST	90003	6030005027	0.000	0.000	0.350	0.000	Shortfall of Sites	0.116	Low Medium I Residential	R2-1	0	0	0	34.398	0.350		Residential - Single Family Residence, 1	099B205 1055		Southeast Los Angeles	No	MI	R2RD
Los Angeles	1020 N FRIES AVE	90744	7420023007	0.000	0.000	0.350	0.000	Shortfall of Sites	0.149	Low Medium II Residential	[Q]RD2-1XL-O-CUGU	0	0	0	26.811	0.350		Residential - Single Family Residence, 1	033B205 1055		Wilmington - Harbor City	No	MI	R2RD
Los Angeles	11570 GILMORE ST	91606	2335013014	0.000	0.000	0.350	0.000	Shortfall of Sites	0.157	Low Medium I Residential	RD3-1	0	0	0	25.406	0.350		Residential - Single Family Residence, 1	180B169 1056		North Hollywood - Valley Village	No	MI	R2RD
Los Angeles	1314 N NORMANDIE AVE	90027	5543027008	0.000	0.000	0.350	0.000	Shortfall of Sites	0.124	Low Medium II Residential	RD1.5-1XL	0	0	0	32.341	0.350		Residential - Single Family Residence, 1	147B197 1056		Hollywood	No	MI	R2RD
Los Angeles	5202 W 20TH ST	90016	5063002029	0.000	0.000	0.350	0.000	Shortfall of Sites	0.161	Low Medium II Residential	RD2-1	0	0	0	24.877	0.350		Residential - Single Family Residence - Pool, 1	126B177 1056		West Adams - Baldwin Hills - Leimert	No	MI	R2RD
Los Angeles	1929 8TH AVE	90018	5060017006	0.000	0.000	0.350	0.000	Shortfall of Sites	0.165	Low Medium II Residential	RD2-1-O-CPIO	0	0	0	24.248	0.350		Residential - Single Family Residence, 1	126B189 1056		West Adams - Baldwin Hills - Leimert	No	MI	R2RD
Los Angeles	3237 CATTARAUGUS AVE	90034	4312018032	0.000	0.000	0.350	0.000	Shortfall of Sites	0.111	Low Medium II Residential	RD2-1	0	0	0	36.050	0.350		Residential - Single Family Residence, 1	123B169 1056		West Adams - Baldwin Hills - Leimert	No	MI	R2RD
Los Angeles	3511 SOMERSET DR	90016	5046003012	0.000	0.000	0.350	0.000	Shortfall of Sites	0.116	Low Medium II Residential	RD1.5-1	0	0	0	34.585	0.350		Residential - Single Family Residence, 1	120B185 1056		West Adams - Baldwin Hills - Leimert	No	MI	R2RD
Los Angeles	1351 E 57TH ST	90011	5104022026	0.000	0.000	0.350	0.000	Shortfall of Sites	0.124	Low Medium I Residential	R2-1-CPIO	0	0	0	32.243	0.350		Residential - Single Family Residence, 1	108B209 1056		Southeast Los Angeles	No	MI	R2RD
Los Angeles	1020 W 56TH ST	90037	5002019010	0.000	0.000	0.350	0.000	Shortfall of Sites	0.118	Low Medium I Residential	R2-1	0	0	0	34.029	0.350		Residential - Single Family Residence, 1	108B197 1056		South Los Angeles	No	MI	R2RD
Los Angeles	832 W 62ND PL	90044	6004016016	0.000	0.000	0.350	0.000	Shortfall of Sites	0.126	Low Medium II Residential	RD2-1	0	0	0	31.678	0.350		Residential - Single Family Residence, 1	105B197 1056		South Los Angeles	No	MI	R2RD
Los Angeles	148 E 73RD ST	90003	6022002004	0.000	0.000	0.350	0.000	Shortfall of Sites	0.089	Low Medium I Residential	R2-1	0	0	0	44.708	0.350		Residential - Single Family Residence, 1	102B205 1056		Southeast Los Angeles	No	MI	R2RD
Los Angeles	131 E 82ND ST	90003	6030005028	0.000	0.000	0.350	0.000	Shortfall of Sites	0.116	Low Medium I Residential	R2-1	0	0	0	34.397	0.350		Residential - Single Family Residence, 1	099B205 1056		Southeast Los Angeles	No	MI	R2RD
Los Angeles	11576 GILMORE ST	91606	2335013015	0.000	0.000	0.350	0.000	Shortfall of Sites	0.157	Low Medium I Residential	RD3-1	0	0	0	25.405	0.350		Residential - Single Family Residence, 1	180B169 1057		North Hollywood - Valley Village	No	MI	R2RD
Los Angeles	2305 S SPAULDING AVE	90016	5064028017	0.000	0.000	0.350	0.000	Shortfall of Sites	0.115	Low Medium II Residential	RD1.5-1	0	0	0	34.819	0.350		Residential - Single Family Residence, 1	126B173 1057		West Adams - Baldwin Hills - Leimert	No	MI	R2RD
Los Angeles	1345 E 57TH ST	90011	5104022025	0.000	0.000	0.350	0.000	Shortfall of Sites	0.124	Low Medium I Residential	R2-1-CPIO	0	0	0	32.241	0.350		Residential - Single Family Residence, 1	108B209 1057		Southeast Los Angeles	No	MI	R2RD
Los Angeles	836 W 62ND PL	90044	6004016017	0.000	0.000	0.350	0.000	Shortfall of Sites	0.126	Low Medium II Residential	RD2-1	0	0	0	31.678	0.350		Residential - Single Family Residence, 1	105B197 1057		South Los Angeles	No	MI	R2RD
Los Angeles	424 E 73RD ST	90003	6022023013	0.000	0.000	0.350	0.000	Shortfall of Sites	0.119	Low Medium I Residential	R2-1-CPIO	0	0	0	33.483	0.350		Residential - Single Family Residence, 1	102B205 1057		Southeast Los Angeles	No	MI	R2RD
Los Angeles	202 W 73RD ST	90003	6031005017	0.000	0.000	0.350	0.000	Shortfall of Sites	0.141	Low Medium I Residential	R2-1	0	0	0	28.349	0.350		Residential - Single Family Residence, 1	102B201 1057		Southeast Los Angeles	No	MI	R2RD
Los Angeles	1449 W 81ST ST	90047	6034005022	0.000	0.000	0.350	0.000	Shortfall of Sites	0.154	Low Medium I Residential	RD3-1	0	0	0	25.993	0.350		Residential - Single Family Residence, 1	099B193 1057		South Los Angeles	No	MI	R2RD
Los Angeles	127 E 82ND ST	90003	6030005029	0.000	0.000	0.350	0.000	Shortfall of Sites	0.116	Low Medium I Residential	R2-1	0	0	0	34.398	0.350		Residential - Single Family Residence, 1	099B205 1057		Southeast Los Angeles	No	MI	R2RD
Los Angeles	1339 E 57TH ST	90011	5104022024	0.000	0.000	0.350	0.000	Shortfall of Sites	0.124	Low Medium I Residential	R2-1-CPIO	0	0	0	32.239	0.350		Residential - Single Family Residence, 1	108B209 1058		Southeast Los Angeles	No	MI	R2RD
Los Angeles	840 W 62ND PL	90044	6004016018	0.000	0.000	0.350	0.000	Shortfall of Sites	0.126	Low Medium II Residential	RD2-1	0	0	0	31.677	0.350		Residential - Single Family Residence, 1	105B197 1058		South Los Angeles	No	MI	R2RD
Los Angeles	146 E 73RD ST	90003	6022002005	0.000	0.000	0.350	0.000	Shortfall of Sites	0.089	Low Medium II Residential	R2-1	0	0	0	44.709	0.350		Residential - Single Family Residence, 1	102B205 1058		Southeast Los Angeles	No	MI	R2RD
Los Angeles	206 W 73RD ST	90003	6031005016	0.000	0.000	0.350	0.000	Shortfall of Sites	0.137	Low Medium I Residential	R2-1	0	0	0	29.283	0.350		Residential - Single Family Residence, 1	102B201 1058		Southeast Los Angeles	No	MI	R2RD
Los Angeles	123 E 82ND ST	90003	6030005030	0.000	0.000	0.350	0.000	Shortfall of Sites	0.116	Low Medium I Residential	R2-1	0	0	0	34.397	0.350		Residential - Single Family Residence, 1	099B205 1058		Southeast Los Angeles	No	MI	R2RD
Los Angeles	916 PIONEER AVE	90744	7425035008	0.000	0.000	0.350	0.000	Shortfall of Sites	0.104	Low Medium I Residential	[Q]R2-1XL-O-CUGU	0	0	0	38.385	0.350		Residential - Single Family Residence, 1	033B209 1058		Wilmington - Harbor City	No	MI	R2RD
Los Angeles	6945 VALMONT ST	91042	2565019018	0.000	0.000	0.350	0.000	Shortfall of Sites	0.143	Low Medium I Residential	RD3-1	0	0	0	27.998	0.350		Residential - Single Family Residence, 1	204B201 1059		Sunland - Tujunga - Lake View Terrace - Shadow Hills - East La Tuna Canyon	No	MI	R2RD
Los Angeles	3156 VERA AVE	90034	4312007026	0.000	0.000	0.350	0.000	Shortfall of Sites	0.124	Low Medium II Residential	RD2-1-CPIO	0	0	0	32.266	0.350		Residential - Single Family Residence, 1	123B169 1059		West Adams - Baldwin Hills - Leimert	No	MI	R2RD
Los Angeles	3440 EDGEHILL DR	90018	5044008018	0.000	0.000	0.350	0.000	Shortfall of Sites	0.121	Low Medium II Residential	RD2-1	0	0	0	33.001	0.350		Residential - Single Family Residence, 1	120B185 1059		West Adams - Baldwin Hills - Leimert	No	MI	R2RD
Los Angeles	1333 E 57TH ST	90011	5104022023	0.000	0.000	0.350	0.000	Shortfall of Sites	0.124	Low Medium I Residential	R2-1-CPIO	0	0	0	32.237	0.350		Residential - Single Family Residence, 1	108B209 1059		Southeast Los Angeles	No	MI	R2RD
Los Angeles	5706 S WILTON PL	90062	5005017012	0.000	0.000	0.350	0.000	Shortfall of Sites	0.126	Low Medium I Residential	R2-1	0	0	0	31.860	0.350		Residential - Single Family Residence, 1	108B189 1059		South Los Angeles	No	MI	R2RD
Los Angeles	117 E 82ND ST	90003	6030005031	0.000	0.000	0.350	0.000	Shortfall of Sites	0.116	Low Medium I Residential	R2-1	0	0	0	34.397	0.350		Residential - Single Family Residence, 1	099B205 1059		Southeast Los Angeles	No	MI	R2RD
Los Angeles	931 DOMINGUEZ AVE	90744	7425010026	0.000	0.000	0.350	0.000	Shortfall of Sites	0.064	Low Medium I Residential	R2-1XL-O-CUGU	0	0	0	62.224	0.350		Residential - Single Family Residence - Pool and Misc., 1	033B209 1059		Wilmington - Harbor City	No	MI	R2RD
Los Angeles	10106 MOUNTAIR AVE	91042	2558022024	0.000	0.000	0.350	0.000	Shortfall of Sites	0.113	Low Medium II Residential	RD2-1	0	0	0	35.396	0.350		Residential - Single Family Residence, 1	204B197 1060		Sunland - Tujunga - Lake View Terrace - Shadow Hills - East La Tuna Canyon	No	MI	R2RD
Los Angeles	6939 VALMONT ST	91042	2565019019	0.000	0.000	0.350	0.000	Shortfall of Sites	0.143	Low Medium I Residential	RD3-1	0	0	0	28.000	0.350		Residential - Single Family Residence, 1	204B201 1060		Sunland - Tujunga - Lake View Terrace - Shadow Hills - East La Tuna Canyon	No	MI	R2RD
Los Angeles	855 N WILTON PL	90038	5535004013	0.000	0.000	0.350	0.000	Shortfall of Sites	0.133	Low Medium I Residential	R2-1XL	0	0	0	30.016	0.350		Residential - Single Family Residence, 1	144B189 1060		Hollywood	No	MI	R2RD
Los Angeles	1654 W 35TH PL	90018	5041012043	0.000	0.000	0.350	0.000	Shortfall of Sites	0.156	Low Medium I Residential	R2-1-O	0	0	0	25.623	0.350		Residential - Single Family Residence, 1	120B193 1060		South Los Angeles	No	MI	R2RD

Jurisdiction Name	Site Address/Intersection	5 Digit ZIP Code	Assessor Parcel Number	Very Low-Income	Low-Income	Moderate-Income	Above Moderate-Income	Type of Shortfall	Parcel Size (Acres)	Current General Plan Designation	Current Zoning	Proposed General Plan (GP) Designation	Proposed Zoning	Minimum Density Allowed	Maximum Density Allowed	Total Capacity	Vacant/ Nonvacant	Description of Existing Uses	PIN	Base Density Per Acre	Community Plan Area	Rent Stabalization Ordinance	Income Category	Applicable Rezoning Program (Program informing values in Column Q listed first)
Los Angeles	4216 DENKER AVE	90062	5021013021	0.000	0.000	0.350	0.000	Shortfall of Sites	0.156	Low Medium I Residential	R2-1	0	0	0	25.650	0.350		Residential - Single Family Residence, 1	114B193 1060		South Los Angeles	No	MI	R2RD
Los Angeles	1327 E 57TH ST	90011	5104022022	0.000	0.000	0.350	0.000	Shortfall of Sites	0.124	Low Medium I Residential	R2-1-CPIO	0	0	0	32.235	0.350		Residential - Single Family Residence, 1	108B209 1060		Southeast Los Angeles	No	MI	R2RD
Los Angeles	848 W 62ND PL	90044	6004016020	0.000	0.000	0.350	0.000	Shortfall of Sites	0.126	Low Medium II Residential	RD2-1	0	0	0	31.677	0.350		Residential - Single Family Residence, 1	105B197 1060		South Los Angeles	No	MI	R2RD
Los Angeles	204 W GAGE AVE	90003	6005022002	0.000	0.000	0.350	0.000	Shortfall of Sites	0.117	Low Medium I Residential	R2-1	0	0	0	34.315	0.350		Residential - Single Family Residence, 1	105B201 1060		Southeast Los Angeles	No	MI	R2RD
Los Angeles	1503 W 81ST ST	90047	6034006014	0.000	0.000	0.350	0.000	Shortfall of Sites	0.158	Low Medium II Residential	RD2-1	0	0	0	25.289	0.350		Residential - Single Family Residence, 1	099B193 1060		South Los Angeles	No	MI	R2RD
Los Angeles	115 E 82ND ST	90003	6030005032	0.000	0.000	0.350	0.000	Shortfall of Sites	0.116	Low Medium I Residential	R2-1	0	0	0	34.397	0.350		Residential - Single Family Residence, 1	099B205 1060		Southeast Los Angeles	No	MI	R2RD
Los Angeles	0	0	7454015004	0.000	0.000	0.350	0.000	Shortfall of Sites	0.110	Low Medium II Residential	RD2-1XL	0	0	0	36.296	0.350	Vacant	Residential - Single Family Residence - Vacant Land, 0	015B197 1060		San Pedro	No	MI	R2RD
Los Angeles	13233 WHEELER AVE	91342	2512010027	0.000	0.000	0.350	0.000	Shortfall of Sites	0.487	Low III Residential	(T)(Q)RD6-1	0	0	0	8.220	0.350		Residential - Single Family Residence, 1	225B157 1060		Sylmar	No	MI	R2RD
Los Angeles	13945 VICTORY BLVD	91401	2238024004	0.000	0.000	0.350	0.000	Shortfall of Sites	0.132	Low Medium II Residential	[Q]RD1.5-1	0	0	0	30.304	0.350		Residential - Single Family Residence, 1	180B153 1061		Van Nuys - North Sherman Oaks	No	MI	R2RD
Los Angeles	1440 S SIERRA BONITA AVE	90019	5069024018	0.000	0.000	0.350	0.000	Shortfall of Sites	0.124	Low Medium I Residential	R2-1-O	0	0	0	32.349	0.350		Residential - Single Family Residence, 1	129B177 1061		Wilshire	No	MI	R2RD
Los Angeles	1615 S CRESCENT HEIGHTS BLVD	90035	5068007017	0.000	0.000	0.350	0.000	Shortfall of Sites	0.057	Low Medium II Residential	RD1.5-1-O	0	0	0	69.699	0.350		Residential - Single Family Residence, 0	129B173 1061		Wilshire	No	MI	R2RD
Los Angeles	1915 S CURSON AVE	90016	5064019012	0.000	0.000	0.350	0.000	Shortfall of Sites	0.146	Low Medium II Residential	RD2-1	0	0	0	27.363	0.350		Residential - Single Family Residence, 1	126B177 1061		West Adams - Baldwin Hills - Leimert	No	MI	R2RD
Los Angeles	3165 HELMS AVE	90034	4312007012	0.000	0.000	0.350	0.000	Shortfall of Sites	0.124	Low Medium II Residential	RD2-1-CPIO	0	0	0	32.251	0.350		Residential - Single Family Residence, 1	123B169 1061		West Adams - Baldwin Hills - Leimert	No	MI	R2RD
Los Angeles	3440 12TH AVE	90018	5044007023	0.000	0.000	0.350	0.000	Shortfall of Sites	0.135	Low Medium II Residential	RD1.5-1	0	0	0	29.532	0.350		Residential - Single Family Residence, 1	120B185 1061		West Adams - Baldwin Hills - Leimert	No	MI	R2RD
Los Angeles	1321 E 57TH ST	90011	5104022021	0.000	0.000	0.350	0.000	Shortfall of Sites	0.124	Low Medium I Residential	R2-1-CPIO	0	0	0	32.233	0.350		Residential - Single Family Residence, 1	108B209 1061		Southeast Los Angeles	No	MI	R2RD
Los Angeles	5706 CIMARRON ST	90062	5005012012	0.000	0.000	0.350	0.000	Shortfall of Sites	0.125	Low Medium I Residential	R2-1	0	0	0	31.911	0.350		Residential - Single Family Residence, 1	108B189 1061		South Los Angeles	No	MI	R2RD
Los Angeles	852 W 62ND PL	90044	6004016021	0.000	0.000	0.350	0.000	Shortfall of Sites	0.126	Low Medium II Residential	RD2-1	0	0	0	31.676	0.350		Residential - Single Family Residence, 1	105B197 1061		South Los Angeles	No	MI	R2RD
Los Angeles	1507 W 81ST ST	90047	6034006015	0.000	0.000	0.350	0.000	Shortfall of Sites	0.154	Low Medium II Residential	RD2-1	0	0	0	25.947	0.350		Residential - Single Family Residence, 1	099B193 1061		South Los Angeles	No	MI	R2RD
Los Angeles	0	0	7425010002	0.000	0.000	0.350	0.000	Shortfall of Sites	0.080	Low Medium I Residential	R2-1XL-O-CUGU	0	0	0	49.778	0.350	Vacant	Industrial - Industrial - Vacant Land, 0	033B209 1061		Wilmington - Harbor City	No	MI	R2RD
Los Angeles	13939 VICTORY BLVD	91401	2238024005	0.000	0.000	0.350	0.000	Shortfall of Sites	0.132	Low Medium II Residential	[Q]RD1.5-1	0	0	0	30.303	0.350		Residential - Single Family Residence, 1	180B153 1062		Van Nuys - North Sherman Oaks	No	MI	R2RD
Los Angeles	1508 ELLSMERE AVE	90019	5069020003	0.000	0.000	0.350	0.000	Shortfall of Sites	0.076	Low Medium I Residential	R2-1-O	0	0	0	52.788	0.350		Residential - Single Family Residence, 1	129B177 1062		Wilshire	No	MI	R2RD
Los Angeles	1606 STEARNS DR	90035	5068014002	0.000	0.000	0.350	0.000	Shortfall of Sites	0.102	Low Medium I Residential	R2-1-O	0	0	0	39.239	0.350		Residential - Single Family Residence, 1	129B173 1062		Wilshire	No	MI	R2RD
Los Angeles	0	0	5104022033	0.000	0.000	0.350	0.000	Shortfall of Sites	0.124	Low Medium I Residential	R2-1-CPIO	0	0	0	32.231	0.350	Vacant	Residential - Single Family Residence - Vacant Land, 0	108B209 1062		Southeast Los Angeles	No	MI	R2RD
Los Angeles	5707 CIMARRON ST	90062	5005011020	0.000	0.000	0.350	0.000	Shortfall of Sites	0.125	Low Medium I Residential	R2-1	0	0	0	31.910	0.350		Residential - Single Family Residence, 1	108B189 1062		South Los Angeles	No	MI	R2RD
Los Angeles	212 W GAGE AVE	90003	6005022004	0.000	0.000	0.350	0.000	Shortfall of Sites	0.117	Low Medium I Residential	R2-1	0	0	0	34.314	0.350		Residential - Single Family Residence, 1	105B201 1062		Southeast Los Angeles	No	MI	R2RD
Los Angeles	222 W 73RD ST	90003	6031005012	0.000	0.000	0.350	0.000	Shortfall of Sites	0.137	Low Medium I Residential	R2-1	0	0	0	29.283	0.350		Residential - Single Family Residence, 1	102B201 1062		Southeast Los Angeles	No	MI	R2RD
Los Angeles	932 DOMINGUEZ AVE	90744	7425011021	0.000	0.000	0.350	0.000	Shortfall of Sites	0.161	Low Medium I Residential	R2-1XL-O-CUGU	0	0	0	24.918	0.350		Residential - Single Family Residence, 1	033B209 1062		Wilmington - Harbor City	No	MI	R2RD
Los Angeles	13931 VICTORY BLVD	91401	2238024039	0.000	0.000	0.350	0.000	Shortfall of Sites	0.132	Low Medium II Residential	[Q]RD1.5-1	0	0	0	30.303	0.350	Vacant	Residential - Single Family Residence - Vacant Land, 0	180B153 1063		Van Nuys - North Sherman Oaks	No	MI	R2RD
Los Angeles	6013 KLUMP AVE	91606	2337007005	0.000	0.000	0.350	0.000	Shortfall of Sites	0.230	Low Residential	R1-1, RD1.5-1	0	0	0	17.396	0.350		Residential - Single Family Residence - Pool, 1	177B173 1063		North Hollywood - Valley Village	No	MI	R2RD
Los Angeles	3116 CURTS AVE	90034	4312009036	0.000	0.000	0.350	0.000	Shortfall of Sites	0.116	Low Medium II Residential	RD1.5-1-CPIO	0	0	0	34.571	0.350		Residential - Single Family Residence, 0	123B169 1063		West Adams - Baldwin Hills - Leimert	No	MI	R2RD
Los Angeles	0	0	5104022033	0.000	0.000	0.350	0.000	Shortfall of Sites	0.124	Low Medium I Residential	R2-1-CPIO	0	0	0	32.229	0.350	Vacant	Residential - Single Family Residence - Vacant Land, 0	108B209 1063		Southeast Los Angeles	No	MI	R2RD
Los Angeles	1349 W 57TH ST	90037	5002012018	0.000	0.000	0.350	0.000	Shortfall of Sites	0.055	Low Medium I Residential	R2-1	0	0	0	72.413	0.350		Residential - Single Family Residence, 1	108B197 1063		South Los Angeles	No	MI	R2RD
Los Angeles	5705 2ND AVE	90043	5005001006	0.000	0.000	0.350	0.000	Shortfall of Sites	0.113	Low Medium II Residential	RD2-1	0	0	0	35.403	0.350		Residential - Single Family Residence, 1	108B189 1063		West Adams - Baldwin Hills - Leimert	No	MI	R2RD
Los Angeles	226 W 73RD ST	90003	6031005011	0.000	0.000	0.350	0.000	Shortfall of Sites	0.137	Low Medium I Residential	R2-1	0	0	0	29.283	0.350		Residential - Single Family Residence, 1	102B201 1063		Southeast Los Angeles	No	MI	R2RD
Los Angeles	1021 N FRIES AVE	90744	7420024003	0.000	0.000	0.350	0.000	Shortfall of Sites	0.163	Low Medium II Residential	[Q]RD2-1XL-O-CUGU	0	0	0	24.522	0.350		Residential - Single Family Residence, 1	033B205 1063		Wilmington - Harbor City	No	MI	R2RD
Los Angeles	915 PIONEER AVE	90744	7425036025	0.000	0.000	0.350	0.000	Shortfall of Sites	0.102	Low Medium I Residential	[Q]R2-1XL-O-CUGU	0	0	0	39.336	0.350		Residential - Single Family Residence, 1	033B209 1063		Wilmington - Harbor City	No	MI	R2RD
Los Angeles	506 N FRIES AVE	90744	7418004004	0.000	0.000	0.350	0.000	Shortfall of Sites	0.071	Low Medium II Residential	[Q]RD1.5-1XL-O-CUGU	0	0	0	56.342	0.350		Residential - Single Family Residence, 1	030B205 1063		Wilmington - Harbor City	No	MI	R2RD
Los Angeles	13931 VICTORY BLVD	91401	2238024039	0.000	0.000	0.350	0.000	Shortfall of Sites	0.132	Low Medium II Residential	[Q]RD1.5-1	0	0	0	30.304	0.350	Vacant	Residential - Single Family Residence - Vacant Land, 0	180B153 1064		Van Nuys - North Sherman Oaks	No	MI	R2RD
Los Angeles	0	0	5069030021	0.000	0.000	0.350	0.000	Shortfall of Sites	0.119	Low Medium I Residential	R2-1-O	0	0	0	33.538	0.350		Commercial - Parking Lot (Commercial Use Property) - Lots - Patron or Employee - One Story, 0	129B177 1064		Wilshire	No	MI	R2RD
Los Angeles	3511 S NORTON AVE	90018	5044005015	0.000	0.000	0.350	0.000	Shortfall of Sites	0.122	Low Medium II Residential	RD1.5-1	0	0	0	32.866	0.350		Residential - Single Family Residence, 1	120B185 1064		West Adams - Baldwin Hills - Leimert	No	MI	R2RD
Los Angeles	4217 HALLDALE AVE	90062	5021014012	0.000	0.000	0.350	0.000	Shortfall of Sites	0.154	Low Medium I Residential	R2-1	0	0	0	25.976	0.350		Residential - Single Family Residence, 1	114B193 1064		South Los Angeles	No	MI	R2RD
Los Angeles	910 W 62ND PL	90044	6004015006	0.000	0.000	0.350	0.000	Shortfall of Sites	0.056	Low Medium II Residential	RD2-1	0	0	0	71.542	0.350		Residential - Single Family Residence, 1	105B197 1064		South Los Angeles	No	MI	R2RD
Los Angeles	220 W GAGE AVE	90003	6005022006	0.000	0.000	0.350	0.000	Shortfall of Sites	0.117	Low Medium I Residential	R2-1	0	0	0	34.315	0.350		Residential - Single Family Residence, 1	105B201 1064		Southeast Los Angeles	No	MI	R2RD
Los Angeles	352 E 73RD ST	90003	6022018002	0.000	0.000	0.350	0.000	Shortfall of Sites	0.099	Low Medium I Residential	R2-1-CPIO	0	0	0	40.518	0.350		Residential - Single Family Residence, 1	102B205 1064		Southeast Los Angeles	No	MI	R2RD
Los Angeles	230 W 73RD ST	90003	6031005010	0.000	0.000	0.350	0.000	Shortfall of Sites	0.137	Low Medium I Residential	R2-1	0	0	0	29.282	0.350		Residential - Single Family Residence, 1	102B201 1064		Southeast Los Angeles	No	MI	R2RD
Los Angeles	939 N BANNING BLVD	90744	7423017028	0.000	0.000	0.350	0.000	Shortfall of Sites	0.120	Low Medium I Residential	[Q]RD3-1XL-O-CUGU	0	0	0	33.348	0.350		Residential - Single Family Residence, 1	033B209 1064		Wilmington - Harbor City	No	MI	R2RD
Los Angeles	13931 VICTORY BLVD	91401	2238024039	0.000	0.000	0.350	0.000	Shortfall of Sites	0.132	Low Medium II Residential	[Q]RD1.5-1	0	0	0	30.303	0.350	Vacant	Residential - Single Family Residence - Vacant Land, 0	180B153 1065		Van Nuys - North Sherman Oaks	No	MI	R2RD
Los Angeles	1312 N MARIPOSA AVE	90027	5543025014	0.000	0.000	0.350	0.000	Shortfall of Sites	0.125	Low Medium II Residential	RD2-1XL	0	0	0	32.078	0.350		Residential - Single Family Residence, 1	147B197 1065		Hollywood	No	MI	R2RD
Los Angeles	1914 WEST BLVD	90016	5061008027	0.000	0.000	0.350	0.000	Shortfall of Sites	0.087	Low Medium I Residential	R2-1	0	0	0	46.066	0.350		Institutional - Homes for Aged and Others - One Story, 0	126B185 1065		West Adams - Baldwin Hills - Leimert	No	MI	R2RD
Los Angeles	1933 5TH AVE	90018	5060023020	0.000	0.000	0.350	0.000	Shortfall of Sites	0.172	Low Medium II Residential	RD2-1-O-CPIO	0	0	0	23.270	0.350		Residential - Single Family Residence, 1	126B189 1065		West Adams - Baldwin Hills - Leimert	No	MI	R2RD
Los Angeles	3256 FAY AVE	90034	4312021015	0.000	0.000	0.350	0.000	Shortfall of Sites	0.111	Low Medium II Residential	RD1.5-1	0	0	0	36.050	0.350		Residential - Single Family Residence - Pool, 1	123B169 1065		West Adams - Baldwin Hills - Leimert	No	MI	R2RD
Los Angeles	1638 W 35TH PL	90018	5041012040	0.000	0.000	0.350	0.000	Shortfall of Sites	0.156	Low Medium I Residential	R2-1-O	0	0	0	25.623	0.350		Residential - Single Family Residence, 1	120B193 1065		South Los Angeles	No	MI	R2RD
Los Angeles	4216 HALLDALE AVE	90062	5021015021	0.000	0.000	0.350	0.000	Shortfall of Sites	0.154	Low Medium I Residential	R2-1	0	0	0	26.016	0.350		Residential - Single Family Residence, 1	114B193 1065		South Los Angeles	No	MI	R2RD
Los Angeles	4259 KENWOOD AVE	90037	5020006019	0.000	0.000	0.350	0.000	Shortfall of Sites	0.137	Low Medium I Residential	R2-1	0	0	0	29.213	0.350		Residential - Single Family Residence, 1	114B197 1065		South Los Angeles	No	MI	R2RD
Los Angeles	1345 W 57TH ST	90037	5002012019	0.000	0.000	0.350	0.000	Shortfall of Sites	0.066	Low Medium I Residential	R2-1	0	0	0	60.309	0.350		Residential - Single Family Residence, 1	108B197 1065		South Los Angeles	No	MI	R2RD
Los Angeles	5715 S ST ANDREWS PL	90062	5005023018	0.000	0.000	0.350	0.000	Shortfall of Sites	0.146	Low Medium I Residential	R2-1	0	0	0	27.473	0.350		Residential - Single Family Residence, 1	108B193 1065		South Los Angeles	No	MI	R2RD
Los Angeles	0	0	6022002009	0.000	0.000	0.350	0.000	Shortfall of Sites	0.089	Low Medium II Residential	R2-1	0	0	0	44.709	0.350	Vacant	Residential - Single Family Residence - Vacant Land, 0	102B205 1065		Southeast Los Angeles	No	MI	R2RD
Los Angeles	13931 VICTORY BLVD	91401	2238024039	0.000	0.000	0.350	0.000	Shortfall of Sites	0.066	Low Medium II Residential	[Q]RD1.5-1	0	0	0	60.607	0.350	Vacant	Residential - Single Family Residence - Vacant Land, 0	180B153 1066		Van Nuys - North Sherman Oaks	No	MI	R2RD
Los Angeles	3116 LA CLEDE AVE	90039	5436010003	0.000	0.000	0.350	0.000	Shortfall of Sites	0.124	Low Medium II Residential	[Q]RD2-1-RIO	0	0	0	32.272	0.350		Residential - Single Family Residence, 1	153B209 1066		Northeast Los Angeles	No	MI	R2RD
Los Angeles	3235 MCMANUS AVE	90034	4312021031	0.000	0.000	0.350	0.000	Shortfall of Sites	0.110	Low Medium II Residential	RD1.5-1	0	0	0	36.298	0.350		Residential - Single Family Residence, 1	123B169 1066		West Adams - Baldwin Hills - Leimert	No	MI	R2RD
Los Angeles	2816 VIRGINIA RD	90016	5050014019	0.000	0.000	0.350	0.000	Shortfall of Sites	0.090	Low Medium II Residential	RD1.5-1	0	0	0	44.386	0.350		Residential - Single Family Residence, 0	123B185 1066		West Adams - Baldwin Hills - Leimert	No	MI	R2RD
Los Angeles	4217 BRIGHTON AVE	90062	5021015012	0.000	0.000	0.350	0.000	Shortfall of Sites	0.154	Low Medium I Residential	R2-1	0	0	0	26.016	0.350		Residential - Single Family Residence, 1	114B193 1066		South Los Angeles	No	MI	R2RD
Los Angeles	1829 W 50TH ST	90062	5015006017	0.000	0.000	0.350	0.000	Shortfall of Sites	0.172	Low Medium I Residential	R2-1	0	0	0	23.204	0.350		Residential - Single Family Residence, 1	111B193 1066		South Los Angeles	No	MI	R2RD
Los Angeles	1341 W 57TH ST	90037	5002012020	0.000	0.000	0.350	0.000	Shortfall of Sites	0.077	Low Medium I Residential	R2-1	0	0	0	51.663	0.350		Residential - Single Family Residence, 1	108B197 1066		South Los Angeles	No	MI	R2RD
Los Angeles	918 W 62ND PL	90044	6004015004	0.000	0.000	0.350	0.000	Shortfall of Sites	0.126	Low Medium II Residential	RD2-1	0	0	0	31.857	0.350		Residential - Single Family Residence, 1	105B197 1066		South Los Angeles	No	MI	R2RD
Los Angeles	404 E 64TH ST	90003	6006018015	0.000	0.000	0.350	0.000	Shortfall of Sites	0.124	Low Medium I Residential	R2-1	0	0	0	32.259	0.350		Residential - Single Family Residence, 1	105B205 1066		Southeast Los Angeles	No	MI	R2RD
Los Angeles	348 E 73RD ST	90003	6022018003	0.000	0.000	0.350	0.000	Shortfall of Sites	0.124	Low Medium I Residential	R2-1-CPIO	0	0	0	32.374	0.350		Residential - Single Family Residence, 1	102B205 1066		Southeast Los Angeles	No	MI	R2RD
Los Angeles	124 W 82ND ST	90003	6031031016	0.000	0.000	0.350	0.000	Shortfall of Sites	0.122	Low Medium I Residential	R2-1	0	0	0	32.716	0.350		Residential - Single Family Residence, 1	099B201 1066		Southeast Los Angeles	No	MI	R2RD
Los Angeles	916 FLINT AVE	90744	7425036017	0.000	0.000	0.350	0.000	Shortfall of Sites	0.113	Low Medium I Residential	[Q]R2-1XL-O-CUGU	0	0	0	35.255	0.350		Residential - Single Family Residence, 1	033B209 1066		Wilmington - Harbor City	No	MI	R2RD

Jurisdiction Name	Site Address/Intersection	5 Digit ZIP Code	Assessor Parcel Number	Very Low-Income	Low-Income	Moderate-Income	Above Moderate-Income	Type of Shortfall	Parcel Size (Acres)	Current General Plan Designation	Current Zoning	Proposed General Plan (GP) Designation	Proposed Zoning	Minimum Density Allowed	Maximum Density Allowed	Total Capacity	Vacant/ Nonvacant	Description of Existing Uses	PIN	Base Density Per Acre	Community Plan Area	Rent Stabalization Ordinance	Income Category	Applicable Rezoning Program (Program informing values in Column Q listed first)
Los Angeles	13915 VICTORY BLVD	91401	2238024008	0.000	0.000	0.350	0.000	Shortfall of Sites	0.066	Low Medium II Residential	[Q]RD1.5-1	0	0	0	60.607	0.350		Residential - Single Family Residence - Pool, 1	180B153 1067		Van Nuys - North Sherman Oaks	No	MI	R2RD
Los Angeles	5182 W 20TH ST	90016	5063002032	0.000	0.000	0.350	0.000	Shortfall of Sites	0.161	Low Medium II Residential	RD2-1	0	0	0	24.882	0.350		Residential - Single Family Residence, 1	1268177 1067		West Adams - Baldwin Hills - Leimert	No	MI	R2RD
Los Angeles	2819 VIRGINIA RD	90016	5050013008	0.000	0.000	0.350	0.000	Shortfall of Sites	0.090	Low Medium II Residential	RD1.5-1	0	0	0	44.407	0.350		Residential - Single Family Residence, 0	1238185 1067		West Adams - Baldwin Hills - Leimert	No	MI	R2RD
Los Angeles	1626 W 35TH PL	90018	5041012038	0.000	0.000	0.350	0.000	Shortfall of Sites	0.156	Low Medium I Residential	R2-1-O	0	0	0	25.623	0.350		Residential - Single Family Residence, 1	120B193 1067		South Los Angeles	No	MI	R2RD
Los Angeles	4216 BRIGHTON AVE	90062	5021016021	0.000	0.000	0.350	0.000	Shortfall of Sites	0.154	Low Medium I Residential	R2-1	0	0	0	25.961	0.350		Residential - Single Family Residence, 1	114B193 1067		South Los Angeles	No	MI	R2RD
Los Angeles	1833 W 50TH ST	90062	5015006016	0.000	0.000	0.350	0.000	Shortfall of Sites	0.172	Low Medium I Residential	R2-1	0	0	0	23.205	0.350		Residential - Single Family Residence, 1	111B193 1067		South Los Angeles	No	MI	R2RD
Los Angeles	124 E 73RD ST	90003	6022002010	0.000	0.000	0.350	0.000	Shortfall of Sites	0.089	Low Medium II Residential	R2-1	0	0	0	44.709	0.350		Residential - Single Family Residence, 1	102B205 1067		Southeast Los Angeles	No	MI	R2RD
Los Angeles	128 W 82ND ST	90003	6031031015	0.000	0.000	0.350	0.000	Shortfall of Sites	0.122	Low Medium I Residential	R2-1	0	0	0	32.716	0.350		Residential - Single Family Residence, 1	099B201 1067		Southeast Los Angeles	No	MI	R2RD
Los Angeles	6927 VALMONT ST	91042	2565019022	0.000	0.000	0.350	0.000	Shortfall of Sites	0.143	Low Medium I Residential	RD3-1	0	0	0	27.995	0.350		Residential - Single Family Residence, 1	204B201 1068		Sunland - Tujunga - Lake View Terrace - Shadow Hills - East La Tuna Canyon	No	MI	R2RD
Los Angeles	13915 VICTORY BLVD	91401	2238024008	0.000	0.000	0.350	0.000	Shortfall of Sites	0.132	Low Medium II Residential	[Q]RD1.5-1	0	0	0	30.304	0.350		Residential - Single Family Residence - Pool, 0	180B153 1068		Van Nuys - North Sherman Oaks	No	MI	R2RD
Los Angeles	1003 N SERRANO AVE	90029	5536025016	0.000	0.000	0.350	0.000	Shortfall of Sites	0.110	Low Medium II Residential	RD1.5-1XL	0	0	0	36.303	0.350		Residential - Single Family Residence, 1	144B193 1068		Hollywood	No	MI	R2RD
Los Angeles	3149 VERA AVE	90034	4312008008	0.000	0.000	0.350	0.000	Shortfall of Sites	0.124	Low Medium II Residential	RD2-1-CPIO	0	0	0	32.257	0.350		Residential - Single Family Residence, 1	123B169 1068		West Adams - Baldwin Hills - Leimert	No	MI	R2RD
Los Angeles	1267 E 57TH ST	90011	5104023035	0.000	0.000	0.350	0.000	Shortfall of Sites	0.124	Low Medium I Residential	R2-1-CPIO	0	0	0	32.330	0.350		Residential - Single Family Residence, 1	108B209 1068		Southeast Los Angeles	No	MI	R2RD
Los Angeles	1333 W 57TH ST	90037	5002012022	0.000	0.000	0.350	0.000	Shortfall of Sites	0.078	Low Medium I Residential	R2-1	0	0	0	51.598	0.350		Residential - Single Family Residence, 1	108B197 1068		South Los Angeles	No	MI	R2RD
Los Angeles	926 W 62ND PL	90044	6004015002	0.000	0.000	0.350	0.000	Shortfall of Sites	0.126	Low Medium II Residential	RD2-1	0	0	0	31.702	0.350		Residential - Single Family Residence, 1	105B197 1068		South Los Angeles	No	MI	R2RD
Los Angeles	344 E 73RD ST	90003	6022018004	0.000	0.000	0.350	0.000	Shortfall of Sites	0.124	Low Medium I Residential	R2-1-CPIO	0	0	0	32.373	0.350		Residential - Single Family Residence, 1	102B205 1068		Southeast Los Angeles	No	MI	R2RD
Los Angeles	1543 W 81ST ST	90047	6034006022	0.000	0.000	0.350	0.000	Shortfall of Sites	0.155	Low Medium I Residential	RD2-1	0	0	0	25.885	0.350		Residential - Single Family Residence, 1	099B193 1068		South Los Angeles	No	MI	R2RD
Los Angeles	7321 VALMONT ST	91042	2558022012	0.000	0.000	0.350	0.000	Shortfall of Sites	0.068	Low Medium II Residential	RD2-1	0	0	0	58.998	0.350		, 0	204B197 1069		Sunland - Tujunga - Lake View Terrace - Shadow Hills - East La Tuna Canyon	No	MI	R2RD
Los Angeles	13909 VICTORY BLVD	91401	2238024009	0.000	0.000	0.350	0.000	Shortfall of Sites	0.132	Low Medium II Residential	[Q]RD1.5-1	0	0	0	30.303	0.350		Residential - Single Family Residence, 1	180B153 1069		Van Nuys - North Sherman Oaks	No	MI	R2RD
Los Angeles	3441 VIRGINIA RD	90016	5046005019	0.000	0.000	0.350	0.000	Shortfall of Sites	0.120	Low Medium I Residential	RD3-1	0	0	0	33.237	0.350		Residential - Single Family Residence, 1	120B185 1069		West Adams - Baldwin Hills - Leimert	No	MI	R2RD
Los Angeles	4258 KENWOOD AVE	90037	5020005016	0.000	0.000	0.350	0.000	Shortfall of Sites	0.137	Low Medium I Residential	R2-1	0	0	0	29.113	0.350		Residential - Single Family Residence, 1	114B197 1069		South Los Angeles	No	MI	R2RD
Los Angeles	1329 W 57TH ST	90037	5002012023	0.000	0.000	0.350	0.000	Shortfall of Sites	0.076	Low Medium I Residential	R2-1	0	0	0	52.824	0.350		Residential - Single Family Residence, 1	108B197 1069		South Los Angeles	No	MI	R2RD
Los Angeles	629 W 57TH ST	90037	5001019018	0.000	0.000	0.350	0.000	Shortfall of Sites	0.124	Low Medium I Residential	R2-1	0	0	0	32.178	0.350		Residential - Single Family Residence, 1	108B201 1069		South Los Angeles	No	MI	R2RD
Los Angeles	118 E 73RD ST	90003	6022002011	0.000	0.000	0.350	0.000	Shortfall of Sites	0.179	Low Medium II Residential	R2-1	0	0	0	22.355	0.350		Residential - Single Family Residence, 1	102B205 1069		Southeast Los Angeles	No	MI	R2RD
Los Angeles	1547 W 81ST ST	90047	6034006023	0.000	0.000	0.350	0.000	Shortfall of Sites	0.155	Low Medium II Residential	RD2-1	0	0	0	25.876	0.350		Residential - Single Family Residence, 1	099B193 1069		South Los Angeles	No	MI	R2RD
Los Angeles	1011 BROAD AVE	90744	7423006020	0.000	0.000	0.350	0.000	Shortfall of Sites	0.230	Low Medium I Residential	[Q]RD3-1XL-O-CUGU	0	0	0	17.401	0.350		Residential - Single Family Residence, 1	033B205 1069		Wilmington - Harbor City	No	MI	R2RD
Los Angeles	825 W 10TH ST	90731	7454015009	0.000	0.000	0.350	0.000	Shortfall of Sites	0.055	Low Medium II Residential	RD2-1XL	0	0	0	72.591	0.350		Residential - Single Family Residence, 1	015B197 1069		San Pedro	No	MI	R2RD
Los Angeles	12735 NORRIS AVE	91342	2506031028	0.000	0.000	0.350	0.000	Shortfall of Sites	0.170	Low Medium I Residential	RD3-1XL-CPIO	0	0	0	23.552	0.350		Residential - Single Family Residence, 1	222B149 1070		Sylmar	No	MI	R2RD
Los Angeles	10237 TUJUNGA CANYON BLVD	91042	2558022058	0.000	0.000	0.350	0.000	Shortfall of Sites	0.136	Low Medium II Residential	RD2-1	0	0	0	29.499	0.350		Residential - Five or More Units or Apartments (Any Combination) · 4 Stories or Less, 0	204B197 1070		Sunland - Tujunga - Lake View Terrace - Shadow Hills - East La Tuna Canyon	No	MI	R2RD
Los Angeles	1525 S STANLEY AVE	90019	5069012006	0.000	0.000	0.350	0.000	Shortfall of Sites	0.111	Low Medium I Residential	R2-1-O	0	0	0	36.120	0.350		Residential - Single Family Residence, 1	129B177 1070		Wilshire	No	MI	R2RD
Los Angeles	3244 CATTARAUGUS AVE	90034	4312020003	0.000	0.000	0.350	0.000	Shortfall of Sites	0.111	Low Medium II Residential	RD2-1	0	0	0	36.033	0.350		Residential - Single Family Residence, 1	123B169 1070		West Adams - Baldwin Hills - Leimert	No	MI	R2RD
Los Angeles	2820 S NORTON AVE	90018	5051010005	0.000	0.000	0.350	0.000	Shortfall of Sites	0.091	Low Medium I Residential	R2-1XL	0	0	0	43.834	0.350		Residential - Single Family Residence, 1	123B185 1070		West Adams - Baldwin Hills - Leimert	No	MI	R2RD
Los Angeles	1608 W 35TH PL	90018	5041012035	0.000	0.000	0.350	0.000	Shortfall of Sites	0.156	Low Medium I Residential	R2-1-O	0	0	0	25.623	0.350		Residential - Single Family Residence, 1	120B193 1070		South Los Angeles	No	MI	R2RD
Los Angeles	1849 W 50TH ST	90062	5015006013	0.000	0.000	0.350	0.000	Shortfall of Sites	0.172	Low Medium I Residential	R2-1	0	0	0	23.231	0.350		Residential - Single Family Residence, 1	111B193 1070		South Los Angeles	No	MI	R2RD
Los Angeles	1325 W 57TH ST	90037	5002012024	0.000	0.000	0.350	0.000	Shortfall of Sites	0.076	Low Medium I Residential	R2-1	0	0	0	52.792	0.350		Residential - Single Family Residence, 1	108B197 1070		South Los Angeles	No	MI	R2RD
Los Angeles	1738 W 57TH ST	90062	5003029008	0.000	0.000	0.350	0.000	Shortfall of Sites	0.112	Low Medium I Residential	R2-1-CPIO	0	0	0	35.641	0.350		Residential - Single Family Residence, 1	108B193 1070		South Los Angeles	No	MI	R2RD
Los Angeles	348 E 64TH ST	90003	6006017003	0.000	0.000	0.350	0.000	Shortfall of Sites	0.124	Low Medium I Residential	R2-1	0	0	0	32.257	0.350		Residential - Single Family Residence, 1	105B205 1070		Southeast Los Angeles	No	MI	R2RD
Los Angeles	340 E 73RD ST	90003	6022018005	0.000	0.000	0.350	0.000	Shortfall of Sites	0.124	Low Medium I Residential	R2-1-CPIO	0	0	0	32.374	0.350		Residential - Single Family Residence, 1	102B205 1070		Southeast Los Angeles	No	MI	R2RD
Los Angeles	316 W 73RD ST	90003	6031004016	0.000	0.000	0.350	0.000	Shortfall of Sites	0.138	Low Medium I Residential	R2-1	0	0	0	29.062	0.350		Residential - Single Family Residence, 1	102B201 1070		Southeast Los Angeles	No	MI	R2RD
Los Angeles	1553 W 81ST ST	90047	6034006024	0.000	0.000	0.350	0.000	Shortfall of Sites	0.155	Low Medium II Residential	RD2-1	0	0	0	25.867	0.350		Residential - Single Family Residence, 1	099B193 1070		South Los Angeles	No	MI	R2RD
Los Angeles	825 W 10TH ST	90731	7454015009	0.000	0.000	0.350	0.000	Shortfall of Sites	0.111	Low Medium II Residential	RD2-1XL	0	0	0	35.955	0.350		Residential - Single Family Residence, 0	015B197 1070		San Pedro	No	MI	R2RD
Los Angeles	937 N EDGEMONT ST	90029	5538013011	0.000	0.000	0.350	0.000	Shortfall of Sites	0.143	Low Medium II Residential	RD2-1XL	0	0	0	27.901	0.350		Residential - Single Family Residence, 1	144B197 1071		Hollywood	No	MI	R2RD
Los Angeles	5325 ROMAINE ST	90029	5536025013	0.000	0.000	0.350	0.000	Shortfall of Sites	0.096	Low Medium II Residential	RD1.5-1XL	0	0	0	41.455	0.350		Residential - Five or More Units or Apartments (Any Combination) · 4 Stories or Less, 0	144B193 1071		Hollywood	No	MI	R2RD
Los Angeles	1435 CARMONA AVE	90019	5069024007	0.000	0.000	0.350	0.000	Shortfall of Sites	0.134	Low Medium I Residential	R2-1-O	0	0	0	29.802	0.350		Residential - Single Family Residence, 1	129B177 1071		Wilshire	No	MI	R2RD
Los Angeles	1321 W 57TH ST	90037	5002012025	0.000	0.000	0.350	0.000	Shortfall of Sites	0.076	Low Medium I Residential	R2-1	0	0	0	52.759	0.350		Residential - Single Family Residence, 1	108B197 1071		South Los Angeles	No	MI	R2RD
Los Angeles	631 W 57TH ST	90037	5001019019	0.000	0.000	0.350	0.000	Shortfall of Sites	0.119	Low Medium I Residential	R2-1	0	0	0	33.513	0.350		Residential - Single Family Residence, 1	108B201 1071		South Los Angeles	No	MI	R2RD
Los Angeles	758 E 81ST ST	90001	6029010017	0.000	0.000	0.350	0.000	Shortfall of Sites	0.117	Low Medium I Residential	R2-1	0	0	0	34.108	0.350		Residential - Single Family Residence, 1	099B205 1071		Southeast Los Angeles	No	MI	R2RD
Los Angeles	933 MCFARLAND AVE	90744	7423029004	0.000	0.000	0.350	0.000	Shortfall of Sites	0.155	Low Medium I Residential	[Q]R2-1XL-O-CUGU	0	0	0	25.810	0.350		Residential - Single Family Residence, 1	033B209 1071		Wilmington - Harbor City	No	MI	R2RD
Los Angeles	1142 S LELAND ST	90731	7458014003	0.000	0.000	0.350	0.000	Shortfall of Sites	0.086	Low Medium II Residential	RD2-1XL	0	0	0	46.413	0.350		Residential - Single Family Residence, 1	015B193 1071		San Pedro	No	MI	R2RD
Los Angeles	6923 VALMONT ST	91042	2565019033	0.000	0.000	0.350	0.000	Shortfall of Sites	0.137	Low Medium I Residential	RD3-1	0	0	0	29.110	0.350		Residential - Single Family Residence, 1	204B201 1072		Sunland - Tujunga - Lake View Terrace - Shadow Hills - East La Tuna Canyon	No	MI	R2RD
Los Angeles	1935 8TH AVE	90018	5060017007	0.000	0.000	0.350	0.000	Shortfall of Sites	0.164	Low Medium II Residential	RD2-1-O-CPIO	0	0	0	24.373	0.350		Residential - Single Family Residence, 0	126B189 1072		West Adams - Baldwin Hills - Leimert	No	MI	R2RD
Los Angeles	1596 W 35TH PL	90018	5041012033	0.000	0.000	0.350	0.000	Shortfall of Sites	0.104	Low Medium I Residential	R2-1-O	0	0	0	38.435	0.350		Residential - Single Family Residence, 1	120B193 1072		South Los Angeles	No	MI	R2RD
Los Angeles	1317 W 57TH ST	90037	5002012026	0.000	0.000	0.350	0.000	Shortfall of Sites	0.076	Low Medium I Residential	R2-1	0	0	0	52.727	0.350		Residential - Single Family Residence, 1	108B197 1072		South Los Angeles	No	MI	R2RD
Los Angeles	336 E 73RD ST	90003	6022018006	0.000	0.000	0.350	0.000	Shortfall of Sites	0.124	Low Medium I Residential	R2-1-CPIO	0	0	0	32.373	0.350		Residential - Single Family Residence, 1	102B205 1072		Southeast Los Angeles	No	MI	R2RD
Los Angeles	324 W 73RD ST	90003	6031004014	0.000	0.000	0.350	0.000	Shortfall of Sites	0.129	Low Medium I Residential	R2-1	0	0	0	31.113	0.350		Residential - Single Family Residence, 1	102B201 1072		Southeast Los Angeles	No	MI	R2RD
Los Angeles	754 E 81ST ST	90001	6029010018	0.000	0.000	0.350	0.000	Shortfall of Sites	0.117	Low Medium I Residential	R2-1	0	0	0	34.163	0.350		Residential - Single Family Residence, 1	099B205 1072		Southeast Los Angeles	No	MI	R2RD
Los Angeles	148 W 82ND ST	90003	6031031010	0.000	0.000	0.350	0.000	Shortfall of Sites	0.122	Low Medium I Residential	R2-1	0	0	0	32.716	0.350		Residential - Single Family Residence, 1	099B201 1072		Southeast Los Angeles	No	MI	R2RD
Los Angeles	1078 W 12TH ST	90731	7458014002	0.000	0.000	0.350	0.000	Shortfall of Sites	0.057	Low Medium II Residential	RD2-1XL	0	0	0	69.687	0.350		Residential - Single Family Residence, 1	015B193 1072		San Pedro	No	MI	R2RD
Los Angeles	6919 VALMONT ST	91042	2565019034	0.000	0.000	0.350	0.000	Shortfall of Sites	0.137	Low Medium I Residential	RD3-1	0	0	0	29.111	0.350		Residential - Single Family Residence, 1	204B201 1073		Sunland - Tujunga - Lake View Terrace - Shadow Hills - East La Tuna Canyon	No	MI	R2RD
Los Angeles	1920 10TH AVE	90018	5060017004	0.000	0.000	0.350	0.000	Shortfall of Sites	0.171	Low Medium II Residential	RD2-1-O-CPIO	0	0	0	23.340	0.350		Residential - Single Family Residence, 1	126B185 1073		West Adams - Baldwin Hills - Leimert	No	MI	R2RD
Los Angeles	2820 VIRGINIA RD	90016	5050014020	0.000	0.000	0.350	0.000	Shortfall of Sites	0.060	Low Medium II Residential	RD1.5-1	0	0	0	66.579	0.350		Residential - Single Family Residence, 1	123B185 1073		West Adams - Baldwin Hills - Leimert	No	MI	R2RD
Los Angeles	4259 VAN BUREN PL	90037	5020012027	0.000	0.000	0.350	0.000	Shortfall of Sites	0.101	Low Medium I Residential	R2-1	0	0	0	39.532	0.350		Residential - Single Family Residence, 1	114B197 1073		South Los Angeles	No	MI	R2RD
Los Angeles	1315 W 57TH ST	90037	5002012027	0.000	0.000	0.350	0.000	Shortfall of Sites	0.076	Low Medium I Residential	R2-1	0	0	0	52.694	0.350		Residential - Single Family Residence, 1	108B197 1073		South Los Angeles	No	MI	R2RD
Los Angeles	1726 W 57TH ST	90062	5003029005	0.000	0.000	0.350	0.000	Shortfall of Sites	0.112	Low Medium I Residential	R2-1-CPIO	0	0	0	35.643	0.350		Residential - Single Family Residence, 1	108B193 1073		South Los Angeles	No	MI	R2RD
Los Angeles	1257 W GAGE AVE	90044	6003028027	0.000	0.000	0.350	0.000	Shortfall of Sites	0.097	Low Medium I Residential	R2-1	0	0	0	41.105	0.350		Residential - Single Family Residence, 1	105B197 1073		South Los Angeles	No	MI	R2RD
Los Angeles	336 E 64TH ST	90003	6006017006	0.000	0.000	0.350	0.000	Shortfall of Sites	0.124	Low Medium I Residential	R2-1	0	0	0	32.259	0.350		Residential - Single Family Residence, 1	105B205 1073		Southeast Los Angeles	No	MI	R2RD
Los Angeles	112 E 73RD ST	90003	6022002013	0.000	0.000	0.350	0.000	Shortfall of Sites	0.089	Low Medium II Residential	R2-1	0	0	0	44.709	0.350		Residential - Single Family Residence, 1	102B205 1073		Southeast Los Angeles	No	MI	R2RD
Los Angeles	1607 W 81ST ST	90047	6034007015	0.000	0.000	0.350	0.000	Shortfall of Sites	0.155	Low Medium II Residential	RD2-1	0	0	0	25.830	0.350		Residential - Single Family Residence, 1	099B193 1073		South Los Angeles	No	MI	R2RD
Los Angeles	750 E 81ST ST	90001	6029010019	0.000	0.000	0.350	0.000	Shortfall of Sites	0.117	Low Medium I Residential	R2-1	0	0	0	34.163	0.350		Residential - Single Family Residence, 1	099B205 1073		Southeast Los Angeles	No	MI	R2RD

Jurisdiction Name	Site Address/Intersection	5 Digit ZIP Code	Assessor Parcel Number	Very Low-Income	Low-Income	Moderate-Income	Above Moderate-Income	Type of Shortfall	Parcel Size (Acres)	Current General Plan Designation	Current Zoning	Proposed General Plan (GP) Designation	Proposed Zoning	Minimum Density Allowed	Maximum Density Allowed	Total Capacity	Vacant/ Nonvacant	Description of Existing Uses	PIN	Base Density Per Acre	Community Plan Area	Rent Stabalization Ordinance	Income Category	Applicable Rezoning Program (Program informing values in Column Q listed first)
Los Angeles	12731 NORRIS AVE	91342	2506031029	0.000	0.000	0.350	0.000	Shortfall of Sites	0.238	Low Medium I Residential	RD3-1XL-CPIO	0	0	0	16.813	0.350		Residential - Single Family Residence, 1	222B149 1074		Sylmar	No	MI	R2RD
Los Angeles	14045 VICTORY BLVD	91401	2238025002	0.000	0.000	0.350	0.000	Shortfall of Sites	0.115	Low Medium II Residential	[Q]RD1.5-1	0	0	0	34.849	0.350		Residential - Single Family Residence, 1	180B153 1074		Van Nuys - North Sherman Oaks	No	MI	R2RD
Los Angeles	3046 CASITAS AVE	90039	5436033007	0.000	0.000	0.350	0.000	Shortfall of Sites	0.124	Low Medium II Residential	[Q]RD1.5-1-RIO	0	0	0	32.281	0.350		Residential - Single Family Residence, 1	153B209 1074		Northeast Los Angeles	No	MI	R2RD
Los Angeles	1310 N NORMANDIE AVE	90027	5543027009	0.000	0.000	0.350	0.000	Shortfall of Sites	0.062	Low Medium II Residential	RD1.5-1XL	0	0	0	64.683	0.350		Residential - Single Family Residence, 1	147B197 1074		Hollywood	No	MI	R2RD
Los Angeles	934 N KENMORE AVE	90029	5538013003	0.000	0.000	0.350	0.000	Shortfall of Sites	0.116	Low Medium II Residential	RD2-1XL	0	0	0	34.455	0.350		Residential - Single Family Residence, 1	144B197 1074		Hollywood	No	MI	R2RD
Los Angeles	1309 W 57TH ST	90037	5002012028	0.000	0.000	0.350	0.000	Shortfall of Sites	0.076	Low Medium I Residential	R2-1	0	0	0	52.663	0.350		Residential - Single Family Residence, 1	108B197 1074		South Los Angeles	No	MI	R2RD
Los Angeles	332 E 73RD ST	90003	6022018007	0.000	0.000	0.350	0.000	Shortfall of Sites	0.124	Low Medium I Residential	R2-1-CPIO	0	0	0	32.374	0.350		Residential - Single Family Residence, 1	102B205 1074		Southeast Los Angeles	No	MI	R2RD
Los Angeles	744 E 81ST ST	90001	6029010020	0.000	0.000	0.350	0.000	Shortfall of Sites	0.117	Low Medium I Residential	R2-1	0	0	0	34.163	0.350		Residential - Single Family Residence, 1	099B205 1074		Southeast Los Angeles	No	MI	R2RD
Los Angeles	158 W 82ND ST	90003	6031031008	0.000	0.000	0.350	0.000	Shortfall of Sites	0.122	Low Medium I Residential	R2-1	0	0	0	32.716	0.350		Residential - Single Family Residence, 1	099B201 1074		Southeast Los Angeles	No	MI	R2RD
Los Angeles	931 DOMINGUEZ AVE	90744	7425010026	0.000	0.000	0.350	0.000	Shortfall of Sites	0.112	Low Medium I Residential	R2-1XL-O-CUGU	0	0	0	35.557	0.350		Residential - Single Family Residence - Pool and Misc., 0	033B209 1074		Wilmington - Harbor City	No	MI	R2RD
Los Angeles	502 N FRIES AVE	90744	7418004005	0.000	0.000	0.350	0.000	Shortfall of Sites	0.075	Low Medium II Residential	[Q]RD1.5-1XL-O-CUGU	0	0	0	53.100	0.350		Residential - Single Family Residence, 1	030B205 1074		Wilmington - Harbor City	No	MI	R2RD
Los Angeles	14041 VICTORY BLVD	91401	2238025003	0.000	0.000	0.350	0.000	Shortfall of Sites	0.115	Low Medium II Residential	[Q]RD1.5-1	0	0	0	34.849	0.350		Residential - Single Family Residence, 1	180B153 1075		Van Nuys - North Sherman Oaks	No	MI	R2RD
Los Angeles	933 N KENMORE AVE	90029	5538010007	0.000	0.000	0.350	0.000	Shortfall of Sites	0.116	Low Medium II Residential	RD2-1XL	0	0	0	34.463	0.350		Residential - Single Family Residence - Pool, 1	144B197 1075		Hollywood	No	MI	R2RD
Los Angeles	2608 S RIMPAU BLVD	90016	5057013012	0.000	0.000	0.350	0.000	Shortfall of Sites	0.156	Low Medium I Residential	R2-1	0	0	0	25.676	0.350		Residential - Single Family Residence, 1	123B181 1075		West Adams - Baldwin Hills - Leimert	No	MI	R2RD
Los Angeles	3158 VERA AVE	90034	4312007025	0.000	0.000	0.350	0.000	Shortfall of Sites	0.124	Low Medium II Residential	RD2-1-CPIO	0	0	0	32.266	0.350		Residential - Single Family Residence, 1	123B169 1075		West Adams - Baldwin Hills - Leimert	No	MI	R2RD
Los Angeles	1592 W 35TH PL	90018	5041012031	0.000	0.000	0.350	0.000	Shortfall of Sites	0.104	Low Medium I Residential	R2-1-O	0	0	0	38.435	0.350		Residential - Single Family Residence, 1	120B193 1075		South Los Angeles	No	MI	R2RD
Los Angeles	332 E 64TH ST	90003	6006017008	0.000	0.000	0.350	0.000	Shortfall of Sites	0.124	Low Medium I Residential	R2-1	0	0	0	32.260	0.350		Residential - Single Family Residence, 1	105B205 1075		Southeast Los Angeles	No	MI	R2RD
Los Angeles	338 W 73RD ST	90003	6031004005	0.000	0.000	0.350	0.000	Shortfall of Sites	0.146	Low Medium I Residential	R2-1	0	0	0	27.428	0.350		Residential - Single Family Residence, 1	102B201 1075		Southeast Los Angeles	No	MI	R2RD
Los Angeles	742 E 81ST ST	90001	6029010021	0.000	0.000	0.350	0.000	Shortfall of Sites	0.117	Low Medium I Residential	R2-1	0	0	0	34.163	0.350		Residential - Single Family Residence, 1	099B205 1075		Southeast Los Angeles	No	MI	R2RD
Los Angeles	912 PIONEER AVE	90744	7425035009	0.000	0.000	0.350	0.000	Shortfall of Sites	0.104	Low Medium I Residential	[Q]R2-1XL-O-CUGU	0	0	0	38.383	0.350		Residential - Single Family Residence, 1	033B209 1075		Wilmington - Harbor City	No	MI	R2RD
Los Angeles	14035 VICTORY BLVD	91401	2238025004	0.000	0.000	0.350	0.000	Shortfall of Sites	0.115	Low Medium II Residential	[Q]RD1.5-1	0	0	0	34.849	0.350		Residential - Single Family Residence, 1	180B153 1076		Van Nuys - North Sherman Oaks	No	MI	R2RD
Los Angeles	1951 THURMAN AVE	90016	5064026026	0.000	0.000	0.350	0.000	Shortfall of Sites	0.126	Low Medium II Residential	RD2-1	0	0	0	31.793	0.350		Residential - Single Family Residence, 1	126B177 1076		West Adams - Baldwin Hills - Leimert	No	MI	R2RD
Los Angeles	3244 MCMANUS AVE	90034	4312022014	0.000	0.000	0.350	0.000	Shortfall of Sites	0.083	Low Medium II Residential	RD2-1	0	0	0	48.363	0.350		Residential - Single Family Residence, 1	123B169 1076		West Adams - Baldwin Hills - Leimert	No	MI	R2RD
Los Angeles	1714 W 57TH ST	90062	5003029023	0.000	0.000	0.350	0.000	Shortfall of Sites	0.112	Low Medium I Residential	R2-1-CPIO	0	0	0	35.646	0.350		Residential - Single Family Residence, 1	108B193 1076		South Los Angeles	No	MI	R2RD
Los Angeles	1301 W GAGE AVE	90044	6003027014	0.000	0.000	0.350	0.000	Shortfall of Sites	0.095	Low Medium I Residential	R2-1	0	0	0	42.013	0.350		Residential - Single Family Residence, 1	105B197 1076		South Los Angeles	No	MI	R2RD
Los Angeles	318 W GAGE AVE	90003	6005002006	0.000	0.000	0.350	0.000	Shortfall of Sites	0.127	Low Medium I Residential	R2-1	0	0	0	31.416	0.350		Residential - Single Family Residence, 1	105B201 1076		Southeast Los Angeles	No	MI	R2RD
Los Angeles	342 W 73RD ST	90003	6031004004	0.000	0.000	0.350	0.000	Shortfall of Sites	0.146	Low Medium I Residential	R2-1	0	0	0	27.428	0.350		Residential - Single Family Residence, 1	102B201 1076		Southeast Los Angeles	No	MI	R2RD
Los Angeles	200 W 82ND ST	90003	6031032001	0.000	0.000	0.350	0.000	Shortfall of Sites	0.124	Low Medium I Residential	R2-1	0	0	0	32.248	0.350		Residential - Single Family Residence, 1	099B201 1076		Southeast Los Angeles	No	MI	R2RD
Los Angeles	6907 VALMONT ST	91042	2565019036	0.000	0.000	0.350	0.000	Shortfall of Sites	0.137	Low Medium I Residential	RD3-1	0	0	0	29.114	0.350		Residential - Single Family Residence, 1	204B201 1077		Sunland - Tujunga - Lake View Terrace - Shadow Hills - East La Tuna Canyon	No	MI	R2RD
Los Angeles	1015 N ALEXANDRIA AVE	90029	5538003003	0.000	0.000	0.350	0.000	Shortfall of Sites	0.118	Low Medium II Residential	RD2-1XL	0	0	0	33.816	0.350		Residential - Single Family Residence, 1	144B197 1077		Hollywood	No	MI	R2RD
Los Angeles	3214 HUTCHISON AVE	90034	4312017016	0.000	0.000	0.350	0.000	Shortfall of Sites	0.158	Low Medium II Residential	RD2-1	0	0	0	25.242	0.350		Residential - Single Family Residence, 1	123B169 1077		West Adams - Baldwin Hills - Leimert	No	MI	R2RD
Los Angeles	1213 E 57TH ST	90011	5104023026	0.000	0.000	0.350	0.000	Shortfall of Sites	0.124	Low Medium I Residential	R2-1-CPIO	0	0	0	32.309	0.350		Residential - Single Family Residence, 1	108B209 1077		Southeast Los Angeles	No	MI	R2RD
Los Angeles	1257 W 57TH ST	90037	5002011016	0.000	0.000	0.350	0.000	Shortfall of Sites	0.076	Low Medium I Residential	R2-1	0	0	0	52.566	0.350		Residential - Single Family Residence, 1	108B197 1077		South Los Angeles	No	MI	R2RD
Los Angeles	711 W 57TH ST	90037	5001019032	0.000	0.000	0.350	0.000	Shortfall of Sites	0.124	Low Medium I Residential	R2-1	0	0	0	32.251	0.350		Residential - Single Family Residence, 1	108B201 1077		South Los Angeles	No	MI	R2RD
Los Angeles	1710 W 57TH ST	90062	5003029001	0.000	0.000	0.350	0.000	Shortfall of Sites	0.112	Low Medium I Residential	R2-1-CPIO	0	0	0	35.646	0.350		Residential - Single Family Residence, 1	108B193 1077		South Los Angeles	No	MI	R2RD
Los Angeles	1253 W GAGE AVE	90044	6003028025	0.000	0.000	0.350	0.000	Shortfall of Sites	0.091	Low Medium I Residential	R2-1	0	0	0	44.083	0.350		Residential - Single Family Residence, 0	105B197 1077		South Los Angeles	No	MI	R2RD
Los Angeles	322 W GAGE AVE	90003	6005002007	0.000	0.000	0.350	0.000	Shortfall of Sites	0.127	Low Medium I Residential	R2-1	0	0	0	31.416	0.350		Residential - Single Family Residence, 1	105B201 1077		Southeast Los Angeles	No	MI	R2RD
Los Angeles	322 E 73RD ST	90003	6022018009	0.000	0.000	0.350	0.000	Shortfall of Sites	0.124	Low Medium I Residential	R2-1-CPIO	0	0	0	32.374	0.350		Residential - Single Family Residence, 1	102B205 1077		Southeast Los Angeles	No	MI	R2RD
Los Angeles	204 W 82ND ST	90003	6031032002	0.000	0.000	0.350	0.000	Shortfall of Sites	0.122	Low Medium I Residential	R2-1	0	0	0	32.715	0.350		Residential - Single Family Residence, 1	099B201 1077		Southeast Los Angeles	No	MI	R2RD
Los Angeles	14025 VICTORY BLVD	91401	2238025006	0.000	0.000	0.350	0.000	Shortfall of Sites	0.115	Low Medium II Residential	[Q]RD1.5-1	0	0	0	34.849	0.350		Residential - Single Family Residence, 1	180B153 1078		Van Nuys - North Sherman Oaks	No	MI	R2RD
Los Angeles	1507 S CURSON AVE	90019	5069020004	0.000	0.000	0.350	0.000	Shortfall of Sites	0.074	Low Medium I Residential	R2-1-O	0	0	0	53.742	0.350		Residential - Single Family Residence, 1	129B177 1078		Wilshire	No	MI	R2RD
Los Angeles	2016 S SPAULDING AVE	90016	5064026019	0.000	0.000	0.350	0.000	Shortfall of Sites	0.113	Low Medium II Residential	RD2-1	0	0	0	35.504	0.350		Residential - Single Family Residence, 1	126B177 1078		West Adams - Baldwin Hills - Leimert	No	MI	R2RD
Los Angeles	1918 HILLCREST DR	90016	5061009024	0.000	0.000	0.350	0.000	Shortfall of Sites	0.152	Low Medium I Residential	R2-1	0	0	0	26.400	0.350		Residential - Single Family Residence, 1	126B185 1078		West Adams - Baldwin Hills - Leimert	No	MI	R2RD
Los Angeles	1574 W 35TH PL	90018	5041012028	0.000	0.000	0.350	0.000	Shortfall of Sites	0.156	Low Medium I Residential	R2-1-O	0	0	0	25.623	0.350		Residential - Single Family Residence, 1	120B193 1078		South Los Angeles	No	MI	R2RD
Los Angeles	1253 W 57TH ST	90037	5002011017	0.000	0.000	0.350	0.000	Shortfall of Sites	0.076	Low Medium I Residential	R2-1	0	0	0	52.533	0.350		Residential - Single Family Residence, 1	108B197 1078		South Los Angeles	No	MI	R2RD
Los Angeles	1706 W 57TH ST	90062	5003030019	0.000	0.000	0.350	0.000	Shortfall of Sites	0.112	Low Medium I Residential	R2-1-CPIO	0	0	0	35.647	0.350		Residential - Single Family Residence, 1	108B193 1078		South Los Angeles	No	MI	R2RD
Los Angeles	318 E 73RD ST	90003	6022018010	0.000	0.000	0.350	0.000	Shortfall of Sites	0.124	Low Medium I Residential	R2-1-CPIO	0	0	0	32.373	0.350		Residential - Single Family Residence, 1	102B205 1078		Southeast Los Angeles	No	MI	R2RD
Los Angeles	352 W 73RD ST	90003	6031004027	0.000	0.000	0.350	0.000	Shortfall of Sites	0.146	Low Medium I Residential	R2-1	0	0	0	27.428	0.350		Residential - Single Family Residence, 1	102B201 1078		Southeast Los Angeles	No	MI	R2RD
Los Angeles	1633 W 81ST ST	90047	6034007020	0.000	0.000	0.350	0.000	Shortfall of Sites	0.155	Low Medium II Residential	RD2-1	0	0	0	25.786	0.350		Residential - Single Family Residence, 1	099B193 1078		South Los Angeles	No	MI	R2RD
Los Angeles	730 E 81ST ST	90001	6029010024	0.000	0.000	0.350	0.000	Shortfall of Sites	0.117	Low Medium I Residential	R2-1	0	0	0	34.163	0.350		Residential - Single Family Residence, 1	099B205 1078		Southeast Los Angeles	No	MI	R2RD
Los Angeles	208 W 82ND ST	90003	6031032003	0.000	0.000	0.350	0.000	Shortfall of Sites	0.122	Low Medium I Residential	R2-1	0	0	0	32.715	0.350		Residential - Single Family Residence, 1	099B201 1078		Southeast Los Angeles	No	MI	R2RD
Los Angeles	1319 5TH AVE	90019	5072018006	0.000	0.000	0.350	0.000	Shortfall of Sites	0.173	Low Medium II Residential	RD2-1-O-CPIO	0	0	0	23.154	0.350		Residential - Single Family Residence, 1	129B189 1079		West Adams - Baldwin Hills - Leimert	No	MI	R2RD
Los Angeles	2016 S DUNSMUIR AVE	90016	5063002003	0.000	0.000	0.350	0.000	Shortfall of Sites	0.134	Low Medium II Residential	RD2-1	0	0	0	29.800	0.350		Residential - Single Family Residence, 1	126B177 1079		West Adams - Baldwin Hills - Leimert	No	MI	R2RD
Los Angeles	5635 CARLIN ST	90016	5048029032	0.000	0.000	0.350	0.000	Shortfall of Sites	0.104	Low Medium II Residential	RD2-1	0	0	0	38.582	0.350		Residential - Single Family Residence, 1	123B173 1079		West Adams - Baldwin Hills - Leimert	No	MI	R2RD
Los Angeles	3515 S VICTORIA AVE	90016	5046002018	0.000	0.000	0.350	0.000	Shortfall of Sites	0.115	Low Medium II Residential	RD2-1	0	0	0	34.637	0.350		Residential - Single Family Residence, 1	120B185 1079		West Adams - Baldwin Hills - Leimert	No	MI	R2RD
Los Angeles	4279 WALTON AVE	90037	5020022025	0.000	0.000	0.350	0.000	Shortfall of Sites	0.122	Low Medium I Residential	R2-1	0	0	0	32.738	0.350		Residential - Single Family Residence, 1	114B197 1079		South Los Angeles	No	MI	R2RD
Los Angeles	1251 W 57TH ST	90037	5002011018	0.000	0.000	0.350	0.000	Shortfall of Sites	0.076	Low Medium I Residential	R2-1	0	0	0	52.502	0.350		Residential - Single Family Residence, 1	108B197 1079		South Los Angeles	No	MI	R2RD
Los Angeles	332 W GAGE AVE	90003	6005002009	0.000	0.000	0.350	0.000	Shortfall of Sites	0.127	Low Medium I Residential	R2-1	0	0	0	31.416	0.350		Residential - Single Family Residence, 1	105B201 1079		Southeast Los Angeles	No	MI	R2RD
Los Angeles	314 E 73RD ST	90003	6022018011	0.000	0.000	0.350	0.000	Shortfall of Sites	0.128	Low Medium I Residential	R2-1-CPIO	0	0	0	31.320	0.350		Residential - Single Family Residence, 1	102B205 1079		Southeast Los Angeles	No	MI	R2RD
Los Angeles	1639 W 81ST ST	90047	6034007021	0.000	0.000	0.350	0.000	Shortfall of Sites	0.155	Low Medium II Residential	RD2-1	0	0	0	25.777	0.350		Residential - Single Family Residence, 1	099B193 1079		South Los Angeles	No	MI	R2RD
Los Angeles	210 E 82ND ST	90003	6031032004	0.000	0.000	0.350	0.000	Shortfall of Sites	0.122	Low Medium I Residential	R2-1	0	0	0	32.716	0.350		Residential - Single Family Residence, 1	099B201 1079		Southeast Los Angeles	No	MI	R2RD
Los Angeles	14015 VICTORY BLVD	91401	2238025008	0.000	0.000	0.350	0.000	Shortfall of Sites	0.115	Low Medium II Residential	[Q]RD1.5-1	0	0	0	34.849	0.350		Residential - Single Family Residence, 1	180B153 1080		Van Nuys - North Sherman Oaks	No	MI	R2RD
Los Angeles	3112 LA CLEDE AVE	90039	5436010002	0.000	0.000	0.350	0.000	Shortfall of Sites	0.124	Low Medium II Residential	[Q]RD2-1-RIO	0	0	0	32.271	0.350		Residential - Single Family Residence, 1	153B209 1080		Northeast Los Angeles	No	MI	R2RD
Los Angeles	2610 CARMONA AVE	90016	5048028013	0.000	0.000	0.350	0.000	Shortfall of Sites	0.142	Low Medium II Residential	RD2-1	0	0	0	28.127	0.350		Residential - Single Family Residence, 1	123B177 1080		West Adams - Baldwin Hills - Leimert	No	MI	R2RD
Los Angeles	3120 CURTS AVE	90034	4312009034	0.000	0.000	0.350	0.000	Shortfall of Sites	0.116	Low Medium II Residential	RD1.5-1-CPIO	0	0	0	34.571	0.350		Residential - Single Family Residence, 1	123B169 1080		West Adams - Baldwin Hills - Leimert	No	MI	R2RD
Los Angeles	1193 E 57TH ST	90011	5104023023	0.000	0.000	0.350	0.000	Shortfall of Sites	0.124	Low Medium I Residential	R2-1-CPIO	0	0	0	32.303	0.350		Residential - Single Family Residence, 1	108B209 1080		Southeast Los Angeles	No	MI	R2RD
Los Angeles	1245 W 57TH ST	90037	5002011019	0.000	0.000	0.350	0.000	Shortfall of Sites	0.076	Low Medium I Residential	R2-1	0	0	0	52.470	0.350		Residential - Single Family Residence, 1	108B197 1080		South Los Angeles	No	MI	R2RD
Los Angeles	1668 W 57TH ST	90062	5003030017	0.000	0.000	0.350	0.000	Shortfall of Sites	0.112	Low Medium I Residential	R2-1-CPIO	0	0	0	35.649	0.350		Residential - Single Family Residence, 1	108B193 1080		South Los Angeles	No	MI	R2RD
Los Angeles	312 E 64TH ST	90003	6006017012	0.000	0.000	0.350	0.000	Shortfall of Sites	0.124	Low Medium I Residential	R2-1	0	0	0	32.262	0.350		Residential - Single Family Residence, 1	105B205 1080		Southeast Los Angeles	No	MI	R2RD
Los Angeles	1643 W 81ST ST	90047	6034007022	0.000	0.000	0.350	0.000	Shortfall of Sites	0.155	Low Medium II Residential	RD2-1	0	0	0	25.769	0.350		Residential - Single Family Residence, 1	099B193 1080		South Los Angeles	No	MI	R2RD
Los Angeles	234 E 119TH ST	90061	6083027004	0.000	0.000	0.350	0.000	Shortfall of Sites	0.129	Low Medium I Residential	R2-1	0	0	0	31.112	0.350		Residential - Single Family Residence, 1	084B205 1080		Southeast Los Angeles	No	MI	R2RD

Jurisdiction Name	Site Address/Intersection	5 Digit ZIP Code	Assessor Parcel Number	Very Low-Income	Low-Income	Moderate-Income	Above Moderate-Income	Type of Shortfall	Parcel Size (Acres)	Current General Plan Designation	Current Zoning	Proposed General Plan (GP) Designation	Proposed Zoning	Minimum Density Allowed	Maximum Density Allowed	Total Capacity	Vacant/ Nonvacant	Description of Existing Uses	PIN	Base Density Per Acre	Community Plan Area	Rent Stabalization Ordinance	Income Category	Applicable Rezoning Program (Program informing values in Column Q listed first)
Los Angeles	1020 LAGOON AVE	90744	7420025024	0.000	0.000	0.350	0.000	Shortfall of Sites	0.163	Low Medium II Residential	[Q]RD2-1XL-O-CUGU	0	0	0	24.502	0.350		Residential - Single Family Residence, 1	033B205 1080		Wilmington - Harbor City	No	MI	R2RD
Los Angeles	14011 VICTORY BLVD	91401	2238025009	0.000	0.000	0.350	0.000	Shortfall of Sites	0.115	Low Medium II Residential	[Q]RD1.5-1	0	0	0	34.849	0.350		Residential - Single Family Residence, 1	180B153 1081		Van Nuys - North Sherman Oaks	No	MI	R2RD
Los Angeles	1520 S STANLEY AVE	90019	5069017005	0.000	0.000	0.350	0.000	Shortfall of Sites	0.124	Low Medium I Residential	R2-1-O	0	0	0	32.266	0.350		Residential - Single Family Residence, 1	129B177 1081		Wilshire	No	MI	R2RD
Los Angeles	1914 WEST BLVD	90016	5061008027	0.000	0.000	0.350	0.000	Shortfall of Sites	0.104	Low Medium I Residential	R2-1	0	0	0	38.478	0.350		Institutional - Homes for Aged and Others - One Story, 0	126B185 1081		West Adams - Baldwin Hills - Leimert	No	MI	R2RD
Los Angeles	3129 IVY ST	90034	4312009004	0.000	0.000	0.350	0.000	Shortfall of Sites	0.118	Low Medium II Residential	RD1.5-1-CPIO	0	0	0	33.766	0.350		Residential - Single Family Residence, 1	123B169 1081		West Adams - Baldwin Hills - Leimert	No	MI	R2RD
Los Angeles	3515 SOMERSET DR	90016	5046003013	0.000	0.000	0.350	0.000	Shortfall of Sites	0.116	Low Medium II Residential	RD1.5-1	0	0	0	34.585	0.350		Residential - Single Family Residence, 1	120B185 1081		West Adams - Baldwin Hills - Leimert	No	MI	R2RD
Los Angeles	1370 W 36TH PL	90007	5040009015	0.000	0.000	0.350	0.000	Shortfall of Sites	0.129	Low Medium II Residential	RD2-1	0	0	0	31.093	0.350		Residential - Single Family Residence, 1	120B197 1081		South Los Angeles	No	MI	R2RD
Los Angeles	1187 E 57TH ST	90011	5104023022	0.000	0.000	0.350	0.000	Shortfall of Sites	0.124	Low Medium I Residential	R2-1-CPIO	0	0	0	32.300	0.350		Residential - Double, Duplex, or Two Units - 4 Stories or Less, 0	108B209 1081		Southeast Los Angeles	No	MI	R2RD
Los Angeles	1243 W 57TH ST	90037	5002011020	0.000	0.000	0.350	0.000	Shortfall of Sites	0.076	Low Medium I Residential	R2-1	0	0	0	52.438	0.350		Residential - Single Family Residence, 1	108B197 1081		South Los Angeles	No	MI	R2RD
Los Angeles	5711 S GRAMERCY PL	90062	5005017016	0.000	0.000	0.350	0.000	Shortfall of Sites	0.125	Low Medium I Residential	R2-1	0	0	0	31.911	0.350		Residential - Single Family Residence, 1	108B189 1081		South Los Angeles	No	MI	R2RD
Los Angeles	1664 W 57TH ST	90062	5003030016	0.000	0.000	0.350	0.000	Shortfall of Sites	0.112	Low Medium I Residential	R2-1-CPIO	0	0	0	35.650	0.350		Residential - Single Family Residence, 1	108B193 1081		South Los Angeles	No	MI	R2RD
Los Angeles	340 W GAGE AVE	90003	6005002011	0.000	0.000	0.350	0.000	Shortfall of Sites	0.113	Low Medium I Residential	R2-1	0	0	0	35.345	0.350		Residential - Single Family Residence, 1	105B201 1081		Southeast Los Angeles	No	MI	R2RD
Los Angeles	428 W 73RD ST	90003	6020030013	0.000	0.000	0.350	0.000	Shortfall of Sites	0.144	Low Medium I Residential	R2-1	0	0	0	27.780	0.350		Residential - Single Family Residence, 0	102B201 1081		South Los Angeles	No	MI	R2RD
Los Angeles	718 E 81ST ST	90001	6029010027	0.000	0.000	0.350	0.000	Shortfall of Sites	0.117	Low Medium I Residential	R2-1	0	0	0	34.163	0.350		Residential - Single Family Residence, 1	099B205 1081		Southeast Los Angeles	No	MI	R2RD
Los Angeles	937 N BANNING BLVD	90744	7423017029	0.000	0.000	0.350	0.000	Shortfall of Sites	0.120	Low Medium I Residential	[Q]RD3-1XL-O-CUGU	0	0	0	33.436	0.350		Residential - Single Family Residence, 1	033B209 1081		Wilmington - Harbor City	No	MI	R2RD
Los Angeles	7336 VALMONT ST	91042	2568009023	0.000	0.000	0.350	0.000	Shortfall of Sites	0.116	Low Medium II Residential	RD1.5-1	0	0	0	34.350	0.350		Residential - Single Family Residence, 1	204B197 1082		Sunland - Tujunga - Lake View Terrace - Shadow Hills - East La Tuna Canyon	No	MI	R2RD
Los Angeles	1922 HAUSER BLVD	90016	5064007022	0.000	0.000	0.350	0.000	Shortfall of Sites	0.119	Low Medium II Residential	RD1.5-1	0	0	0	33.648	0.350		Residential - Single Family Residence, 1	126B177 1082		West Adams - Baldwin Hills - Leimert	No	MI	R2RD
Los Angeles	3171 HELMS AVE	90034	4312007013	0.000	0.000	0.350	0.000	Shortfall of Sites	0.124	Low Medium II Residential	RD2-1-CPIO	0	0	0	32.250	0.350		Residential - Single Family Residence, 1	123B169 1082		West Adams - Baldwin Hills - Leimert	No	MI	R2RD
Los Angeles	3514 WELLINGTON RD	90016	5046003014	0.000	0.000	0.350	0.000	Shortfall of Sites	0.116	Low Medium II Residential	RD1.5-1	0	0	0	34.584	0.350		Residential - Single Family Residence, 1	120B185 1082		West Adams - Baldwin Hills - Leimert	No	MI	R2RD
Los Angeles	1362 W 36TH PL	90007	5040009014	0.000	0.000	0.350	0.000	Shortfall of Sites	0.147	Low Medium II Residential	RD2-1	0	0	0	27.224	0.350		Residential - Single Family Residence, 1	120B197 1082		South Los Angeles	No	MI	R2RD
Los Angeles	4920 S NORMANDIE AVE	90037	5017006005	0.000	0.000	0.350	0.000	Shortfall of Sites	0.127	Low Medium II Residential	RD2-1	0	0	0	31.384	0.350		Residential - Single Family Residence, 1	111B197 1082		South Los Angeles	No	MI	R2RD
Los Angeles	1237 W 57TH ST	90037	5002011021	0.000	0.000	0.350	0.000	Shortfall of Sites	0.076	Low Medium I Residential	R2-1	0	0	0	52.406	0.350		Residential - Single Family Residence, 1	108B197 1082		South Los Angeles	No	MI	R2RD
Los Angeles	5710 S WILTON PL	90062	5005017011	0.000	0.000	0.350	0.000	Shortfall of Sites	0.126	Low Medium I Residential	R2-1	0	0	0	31.860	0.350		Residential - Single Family Residence, 1	108B189 1082		South Los Angeles	No	MI	R2RD
Los Angeles	1660 W 57TH ST	90062	5003030015	0.000	0.000	0.350	0.000	Shortfall of Sites	0.112	Low Medium I Residential	R2-1-CPIO	0	0	0	35.651	0.350		Residential - Single Family Residence, 1	108B193 1082		South Los Angeles	No	MI	R2RD
Los Angeles	1611 STEARNS DR	90035	5068009018	0.000	0.000	0.350	0.000	Shortfall of Sites	0.148	Low Medium I Residential	R2-1-O	0	0	0	27.031	0.350		Residential - Single Family Residence, 1	129B173 1083		Wilshire	No	MI	R2RD
Los Angeles	1904 CARMONA AVE	90016	5064010001	0.000	0.000	0.350	0.000	Shortfall of Sites	0.117	Low Medium II Residential	RD1.5-1	0	0	0	34.249	0.350		Residential - Single Family Residence, 1	126B177 1083		West Adams - Baldwin Hills - Leimert	No	MI	R2RD
Los Angeles	2005 6TH AVE	90018	5060022021	0.000	0.000	0.350	0.000	Shortfall of Sites	0.172	Low Medium II Residential	RD2-1-O-CPIO	0	0	0	23.242	0.350		Residential - Single Family Residence, 1	126B189 1083		West Adams - Baldwin Hills - Leimert	No	MI	R2RD
Los Angeles	1233 W 57TH ST	90037	5002011022	0.000	0.000	0.350	0.000	Shortfall of Sites	0.076	Low Medium I Residential	R2-1	0	0	0	52.374	0.350		Residential - Single Family Residence, 1	108B197 1083		South Los Angeles	No	MI	R2RD
Los Angeles	1656 W 57TH ST	90062	5003030014	0.000	0.000	0.350	0.000	Shortfall of Sites	0.112	Low Medium I Residential	R2-1-CPIO	0	0	0	35.651	0.350		Residential - Single Family Residence, 1	108B193 1083		South Los Angeles	No	MI	R2RD
Los Angeles	1518 E 105TH ST	90002	6065016007	0.000	0.000	0.350	0.000	Shortfall of Sites	0.075	Low Medium I Residential	R2-1	0	0	0	53.432	0.350		Residential - Double, Duplex, or Two Units - 4 Stories or Less, 0	090B209 1083		Southeast Los Angeles	No	MI	R2RD
Los Angeles	222 E 119TH ST	90061	6083027007	0.000	0.000	0.350	0.000	Shortfall of Sites	0.132	Low Medium I Residential	R2-1	0	0	0	30.353	0.350		Residential - Single Family Residence, 1	084B205 1083		Southeast Los Angeles	No	MI	R2RD
Los Angeles	925 DOMINGUEZ AVE	90744	7425010017	0.000	0.000	0.350	0.000	Shortfall of Sites	0.161	Low Medium I Residential	R2-1XL-O-CUGU	0	0	0	24.890	0.350		Residential - Single Family Residence, 1	033B209 1083		Wilmington - Harbor City	No	MI	R2RD
Los Angeles	3239 MCMANUS AVE	90034	4312021030	0.000	0.000	0.350	0.000	Shortfall of Sites	0.110	Low Medium II Residential	RD1.5-1	0	0	0	36.299	0.350		Residential - Single Family Residence, 1	123B169 1084		West Adams - Baldwin Hills - Leimert	No	MI	R2RD
Los Angeles	1352 W 36TH PL	90007	5040009012	0.000	0.000	0.350	0.000	Shortfall of Sites	0.155	Low Medium II Residential	RD2-1	0	0	0	25.864	0.350		Residential - Single Family Residence, 1	120B197 1084		South Los Angeles	No	MI	R2RD
Los Angeles	1227 W 57TH ST	90037	5002011023	0.000	0.000	0.350	0.000	Shortfall of Sites	0.076	Low Medium I Residential	R2-1	0	0	0	52.342	0.350		Residential - Single Family Residence, 1	108B197 1084		South Los Angeles	No	MI	R2RD
Los Angeles	5711 2ND AVE	90043	5005001005	0.000	0.000	0.350	0.000	Shortfall of Sites	0.113	Low Medium II Residential	RD2-1	0	0	0	35.403	0.350		Residential - Single Family Residence, 1	108B189 1084		West Adams - Baldwin Hills - Leimert	No	MI	R2RD
Los Angeles	1652 W 57TH ST	90062	5003030013	0.000	0.000	0.350	0.000	Shortfall of Sites	0.112	Low Medium I Residential	R2-1-CPIO	0	0	0	35.651	0.350		Residential - Single Family Residence, 1	108B193 1084		South Los Angeles	No	MI	R2RD
Los Angeles	6260 MENLO AVE	90044	6004016023	0.000	0.000	0.350	0.000	Shortfall of Sites	0.056	Low Medium II Residential	RD2-1	0	0	0	71.053	0.350		Residential - Single Family Residence, 1	105B197 1084		South Los Angeles	No	MI	R2RD
Los Angeles	246 E 64TH ST	90003	6006016011	0.000	0.000	0.350	0.000	Shortfall of Sites	0.124	Low Medium I Residential	R2-1-CPIO	0	0	0	32.265	0.350		Residential - Single Family Residence, 1	105B205 1084		Southeast Los Angeles	No	MI	R2RD
Los Angeles	1859 W 71ST ST	90047	6016026018	0.000	0.000	0.350	0.000	Shortfall of Sites	0.106	Low Medium I Residential	R2-1	0	0	0	37.846	0.350		Residential - Single Family Residence, 1	102B193 1084		South Los Angeles	No	MI	R2RD
Los Angeles	8015 S HARVARD BLVD	90047	6034008015	0.000	0.000	0.350	0.000	Shortfall of Sites	0.076	Low Medium II Residential	RD2-1	0	0	0	52.428	0.350		Residential - Single Family Residence, 1	099B193 1084		South Los Angeles	No	MI	R2RD
Los Angeles	907 WATSON AVE	90744	7425035021	0.000	0.000	0.350	0.000	Shortfall of Sites	0.104	Low Medium I Residential	[Q]R2-1XL-O-CUGU	0	0	0	38.383	0.350		Residential - Single Family Residence, 1	033B209 1084		Wilmington - Harbor City	No	MI	R2RD
Los Angeles	755 W 10TH ST	90731	7454014004	0.000	0.000	0.350	0.000	Shortfall of Sites	0.110	Low Medium II Residential	RD2-1XL	0	0	0	36.296	0.350		Residential - Single Family Residence, 1	015B197 1084		San Pedro	No	MI	R2RD
Los Angeles	3142 IVY ST	90034	4312008029	0.000	0.000	0.350	0.000	Shortfall of Sites	0.121	Low Medium II Residential	RD2-1-CPIO	0	0	0	32.999	0.350		Residential - Single Family Residence, 1	123B169 1085		West Adams - Baldwin Hills - Leimert	No	MI	R2RD
Los Angeles	1225 W 57TH ST	90037	5002011024	0.000	0.000	0.350	0.000	Shortfall of Sites	0.076	Low Medium I Residential	R2-1	0	0	0	52.310	0.350		Residential - Single Family Residence, 1	108B197 1085		South Los Angeles	No	MI	R2RD
Los Angeles	5710 CIMARRON ST	90062	5005012011	0.000	0.000	0.350	0.000	Shortfall of Sites	0.125	Low Medium I Residential	R2-1	0	0	0	31.910	0.350		Residential - Single Family Residence, 1	108B189 1085		South Los Angeles	No	MI	R2RD
Los Angeles	240 E 64TH ST	90003	6006016010	0.000	0.000	0.350	0.000	Shortfall of Sites	0.124	Low Medium I Residential	R2-1-CPIO	0	0	0	32.264	0.350		Residential - Single Family Residence, 1	105B205 1085		Southeast Los Angeles	No	MI	R2RD
Los Angeles	236 W 82ND ST	90003	6031032010	0.000	0.000	0.350	0.000	Shortfall of Sites	0.122	Low Medium I Residential	R2-1	0	0	0	32.715	0.350		Residential - Single Family Residence, 1	099B201 1085		Southeast Los Angeles	No	MI	R2RD
Los Angeles	212 E 119TH ST	90061	6083027009	0.000	0.000	0.350	0.000	Shortfall of Sites	0.135	Low Medium I Residential	R2-1	0	0	0	29.631	0.350		Residential - Single Family Residence, 1	084B205 1085		Southeast Los Angeles	No	MI	R2RD
Los Angeles	6851 VALMONT ST	91042	2565019040	0.000	0.000	0.350	0.000	Shortfall of Sites	0.137	Low Medium I Residential	RD3-1	0	0	0	29.121	0.350		Residential - Single Family Residence - Pool, 1	204B201 1086		Sunland - Tujunga - Lake View Terrace - Shadow Hills - East La Tuna Canyon	No	MI	R2RD
Los Angeles	3125 PERLITA AVE	90039	5436010036	0.000	0.000	0.350	0.000	Shortfall of Sites	0.124	Low Medium II Residential	[Q]RD2-1-RIO	0	0	0	32.267	0.350		Residential - Single Family Residence, 1	153B209 1086		Northeast Los Angeles	No	MI	R2RD
Los Angeles	1540 S OGDEN DR	90019	5069002022	0.000	0.000	0.350	0.000	Shortfall of Sites	0.158	Low Medium I Residential	R2-1-O	0	0	0	25.300	0.350		Residential - Single Family Residence, 1	129B177 1086		Wilshire	No	MI	R2RD
Los Angeles	1903 S MARVIN AVE	90016	5064016019	0.000	0.000	0.350	0.000	Shortfall of Sites	0.132	Low Medium II Residential	RD2-1	0	0	0	30.283	0.350		Residential - Single Family Residence, 1	126B177 1086		West Adams - Baldwin Hills - Leimert	No	MI	R2RD
Los Angeles	2617 S PALM GROVE AVE	90016	5057011003	0.000	0.000	0.350	0.000	Shortfall of Sites	0.155	Low Medium I Residential	R2-1	0	0	0	25.753	0.350		Residential - Single Family Residence, 1	123B181 1086		West Adams - Baldwin Hills - Leimert	No	MI	R2RD
Los Angeles	4301 KENWOOD AVE	90037	5020007033	0.000	0.000	0.350	0.000	Shortfall of Sites	0.155	Low Medium I Residential	R2-1	0	0	0	25.787	0.350		Residential - Single Family Residence, 1	114B197 1086		South Los Angeles	No	MI	R2RD
Los Angeles	1149 E 57TH ST	90011	5104024013	0.000	0.000	0.350	0.000	Shortfall of Sites	0.124	Low Medium I Residential	R2-1-CPIO	0	0	0	32.286	0.350		Residential - Single Family Residence, 1	108B209 1086		Southeast Los Angeles	No	MI	R2RD
Los Angeles	1221 W 57TH ST	90037	5002011025	0.000	0.000	0.350	0.000	Shortfall of Sites	0.078	Low Medium I Residential	R2-1	0	0	0	51.034	0.350		Residential - Single Family Residence, 1	108B197 1086		South Los Angeles	No	MI	R2RD
Los Angeles	236 E 64TH ST	90003	6006016009	0.000	0.000	0.350	0.000	Shortfall of Sites	0.124	Low Medium I Residential	R2-1-CPIO	0	0	0	32.265	0.350		Residential - Single Family Residence, 1	105B205 1086		Southeast Los Angeles	No	MI	R2RD
Los Angeles	654 E 81ST ST	90001	6029009021	0.000	0.000	0.350	0.000	Shortfall of Sites	0.133	Low Medium I Residential	R2-1	0	0	0	30.111	0.350		Residential - Single Family Residence, 1	099B205 1086		Southeast Los Angeles	No	MI	R2RD
Los Angeles	906 PIONEER AVE	90744	7425035010	0.000	0.000	0.350	0.000	Shortfall of Sites	0.104	Low Medium I Residential	[Q]R2-1XL-O-CUGU	0	0	0	38.383	0.350		Residential - Single Family Residence, 1	033B209 1086		Wilmington - Harbor City	No	MI	R2RD
Los Angeles	747 W 10TH ST	90731	7454014005	0.000	0.000	0.350	0.000	Shortfall of Sites	0.110	Low Medium II Residential	RD2-1XL	0	0	0	36.295	0.350		Residential - Single Family Residence, 1	015B197 1086		San Pedro	No	MI	R2RD
Los Angeles	6851 VALMONT ST	91042	2565019040	0.000	0.000	0.350	0.000	Shortfall of Sites	0.239	Low Medium I Residential	RD3-1	0	0	0	16.763	0.350		Residential - Single Family Residence - Pool, 0	204B201 1087		Sunland - Tujunga - Lake View Terrace - Shadow Hills - East La Tuna Canyon	No	MI	R2RD
Los Angeles	930 N EDGEMONT ST	90029	5538018016	0.000	0.000	0.350	0.000	Shortfall of Sites	0.143	Low Medium II Residential	RD2-1XL	0	0	0	27.878	0.350		Residential - Single Family Residence, 1	144B197 1087		Hollywood	No	MI	R2RD
Los Angeles	510 N BRONSON AVE	90004	5522025008	0.000	0.000	0.350	0.000	Shortfall of Sites	0.095	Low Medium I Residential	R2-1	0	0	0	42.087	0.350		Residential - Single Family Residence, 1	141B189 1087		Wilshire	No	MI	R2RD
Los Angeles	3515 12TH AVE	90018	5044006017	0.000	0.000	0.350	0.000	Shortfall of Sites	0.122	Low Medium II Residential	RD1.5-1	0	0	0	32.875	0.350		Residential - Single Family Residence, 1	120B185 1087		West Adams - Baldwin Hills - Leimert	No	MI	R2RD
Los Angeles	4300 KENWOOD AVE	90037	5020008001	0.000	0.000	0.350	0.000	Shortfall of Sites	0.152	Low Medium I Residential	R2-1	0	0	0	26.399	0.350		Residential - Single Family Residence, 1	114B197 1087		South Los Angeles	No	MI	R2RD
Los Angeles	1217 W 57TH ST	90037	5002011026	0.000	0.000	0.350	0.000	Shortfall of Sites	0.078	Low Medium I Residential	R2-1	0	0	0	51.002	0.350		Residential - Single Family Residence, 1	108B197 1087		South Los Angeles	No	MI	R2RD
Los Angeles	1855 W 71ST ST	90047	6016026017	0.000	0.000	0.350	0.000	Shortfall of Sites	0.083	Low Medium I Residential	R2-1	0	0	0	48.432	0.350		Residential - Single Family Residence, 0	102B193 1087		South Los Angeles	No	MI	R2RD
Los Angeles	518 W 73RD ST	90044	6020025030	0.000	0.000	0.350	0.000	Shortfall of Sites	0.166	Low Medium II Residential	RD2-1	0	0	0	24.099	0.350		Residential - Single Family Residence, 1	102B201 1087		South Los Angeles	No	MI	R2RD
Los Angeles	1717 W 81ST ST	90047	6034008019	0.000	0.000	0.350	0.000	Shortfall of Sites	0.156	Low Medium II Residential	RD2-1	0	0	0	25.697	0.350		Residential - Single Family Residence, 1	099B193 1087		South Los Angeles	No	MI	R2RD

Jurisdiction Name	Site Address/Intersection	5 Digit ZIP Code	Assessor Parcel Number	Very Low-Income	Low-Income	Moderate-Income	Above Moderate-Income	Type of Shortfall	Parcel Size (Acres)	Current General Plan Designation	Current Zoning	Proposed General Plan (GP) Designation	Proposed Zoning	Minimum Density Allowed	Maximum Density Allowed	Total Capacity	Vacant/ Nonvacant	Description of Existing Uses	PIN	Base Density Per Acre	Community Plan Area	Rent Stabalization Ordinance	Income Category	Applicable Rezoning Program (Program informing values in Column Q listed first)
Los Angeles	244 W 82ND ST	90003	6031032012	0.000	0.000	0.350	0.000	Shortfall of Sites	0.122	Low Medium I Residential	R2-1	0	0	0	32.715	0.350		Residential - Single Family Residence, 1	099B201 1087		Southeast Los Angeles	No	MI	R2RD
Los Angeles	200 E 119TH ST	90061	6083027011	0.000	0.000	0.350	0.000	Shortfall of Sites	0.138	Low Medium I Residential	R2-1	0	0	0	28.942	0.350		Residential - Single Family Residence, 1	084B205 1087		Southeast Los Angeles	No	MI	R2RD
Los Angeles	926 MCFARLAND AVE	90744	7425010004	0.000	0.000	0.350	0.000	Shortfall of Sites	0.161	Low Medium I Residential	R2-1XL-O-CUGU	0	0	0	24.889	0.350		Residential - Single Family Residence, 1	033B209 1087		Wilmington - Harbor City	No	MI	R2RD
Los Angeles	7011 VALMONT ST	91042	2565019026	0.000	0.000	0.350	0.000	Shortfall of Sites	0.111	Low Medium I Residential	RD3-1	0	0	0	35.885	0.350		Residential - Single Family Residence, 1	204B201 1088		Sunland - Tujunga - Lake View Terrace - Shadow Hills - East La Tuna Canyon	No	MI	R2RD
Los Angeles	1316 S VAN NESS AVE	90019	5073002017	0.000	0.000	0.350	0.000	Shortfall of Sites	0.165	Low Medium II Residential	RD2-1-O-CPIO	0	0	0	24.200	0.350		Residential - Single Family Residence, 1	129B189 1088		South Los Angeles	No	MI	R2RD
Los Angeles	2002 S REDONDO BLVD	90016	5062007020	0.000	0.000	0.350	0.000	Shortfall of Sites	0.074	Low Medium II Residential	RD2-1	0	0	0	54.322	0.350		Residential - Single Family Residence, 1	126B177 1088		West Adams - Baldwin Hills - Leimert	No	MI	R2RD
Los Angeles	2615 S HARCOURT AVE	90016	5057013002	0.000	0.000	0.350	0.000	Shortfall of Sites	0.125	Low Medium I Residential	R2-1	0	0	0	31.991	0.350		Residential - Single Family Residence, 1	123B181 1088		West Adams - Baldwin Hills - Leimert	No	MI	R2RD
Los Angeles	3248 CATTARAUGUS AVE	90034	4312020004	0.000	0.000	0.350	0.000	Shortfall of Sites	0.111	Low Medium II Residential	RD2-1	0	0	0	36.033	0.350		Residential - Single Family Residence, 1	123B169 1088		West Adams - Baldwin Hills - Leimert	No	MI	R2RD
Los Angeles	3514 S NORTON AVE	90018	5044006018	0.000	0.000	0.350	0.000	Shortfall of Sites	0.122	Low Medium II Residential	RD1.5-1	0	0	0	32.875	0.350		Residential - Single Family Residence - Pool and Misc., 1	120B185 1088		West Adams - Baldwin Hills - Leimert	No	MI	R2RD
Los Angeles	1215 W 57TH ST	90037	5002011027	0.000	0.000	0.350	0.000	Shortfall of Sites	0.078	Low Medium I Residential	R2-1	0	0	0	50.971	0.350		Residential - Single Family Residence, 1	108B197 1088		South Los Angeles	No	MI	R2RD
Los Angeles	420 W GAGE AVE	90003	6004040001	0.000	0.000	0.350	0.000	Shortfall of Sites	0.113	Low Medium I Residential	R2-1	0	0	0	35.345	0.350		Residential - Single Family Residence, 1	105B201 1088		South Los Angeles	No	MI	R2RD
Los Angeles	232 E 64TH ST	90003	6006016030	0.000	0.000	0.350	0.000	Shortfall of Sites	0.124	Low Medium I Residential	R2-1-CPIO	0	0	0	32.264	0.350		Residential - Single Family Residence, 1	105B205 1088		Southeast Los Angeles	No	MI	R2RD
Los Angeles	522 W 73RD ST	90044	6020025010	0.000	0.000	0.350	0.000	Shortfall of Sites	0.161	Low Medium II Residential	RD2-1	0	0	0	24.890	0.350		Residential - Single Family Residence, 1	102B201 1088		South Los Angeles	No	MI	R2RD
Los Angeles	160 E 119TH ST	90061	6083026001	0.000	0.000	0.350	0.000	Shortfall of Sites	0.135	Low Medium I Residential	R2-1	0	0	0	29.631	0.350		Residential - Single Family Residence, 1	084B205 1088		Southeast Los Angeles	No	MI	R2RD
Los Angeles	12727 NORRIS AVE	91342	2506031030	0.000	0.000	0.350	0.000	Shortfall of Sites	0.228	Low Medium I Residential	RD3-1XL-CPIO	0	0	0	17.543	0.350		Residential - Single Family Residence, 1	222B149 1089		Sylmar	No	MI	R2RD
Los Angeles	931 N EDGEMONT ST	90029	5538013012	0.000	0.000	0.350	0.000	Shortfall of Sites	0.143	Low Medium II Residential	RD2-1XL	0	0	0	27.905	0.350		Residential - Single Family Residence, 1	144B197 1089		Hollywood	No	MI	R2RD
Los Angeles	2006 CLYDE AVE	90016	5064019002	0.000	0.000	0.350	0.000	Shortfall of Sites	0.117	Low Medium II Residential	RD2-1	0	0	0	34.170	0.350		Residential - Single Family Residence, 1	126B177 1089		West Adams - Baldwin Hills - Leimert	No	MI	R2RD
Los Angeles	1927 WEST BLVD	90016	5061009008	0.000	0.000	0.350	0.000	Shortfall of Sites	0.152	Low Medium I Residential	R2-1	0	0	0	26.396	0.350		Residential - Single Family Residence, 1	126B185 1089		West Adams - Baldwin Hills - Leimert	No	MI	R2RD
Los Angeles	2608 S RIMPAU BLVD	90016	5057013012	0.000	0.000	0.350	0.000	Shortfall of Sites	0.060	Low Medium I Residential	R2-1	0	0	0	66.960	0.350		Residential - Single Family Residence, 0	123B181 1089		West Adams - Baldwin Hills - Leimert	No	MI	R2RD
Los Angeles	2617 S BURNSIDE AVE	90016	5043008035	0.000	0.000	0.350	0.000	Shortfall of Sites	0.118	Low Medium II Residential	RD1.5-1	0	0	0	33.818	0.350		Residential - Single Family Residence, 1	123B177 1089		West Adams - Baldwin Hills - Leimert	No	MI	R2RD
Los Angeles	3257 FAY AVE	90034	4312020021	0.000	0.000	0.350	0.000	Shortfall of Sites	0.111	Low Medium II Residential	RD2-1	0	0	0	36.050	0.350		Residential - Single Family Residence, 1	123B169 1089		West Adams - Baldwin Hills - Leimert	No	MI	R2RD
Los Angeles	3515 S NORTON AVE	90018	5044005017	0.000	0.000	0.350	0.000	Shortfall of Sites	0.122	Low Medium II Residential	RD1.5-1	0	0	0	32.865	0.350		Residential - Single Family Residence, 1	120B185 1089		West Adams - Baldwin Hills - Leimert	No	MI	R2RD
Los Angeles	4301 S RAYMOND AVE	90037	5020008007	0.000	0.000	0.350	0.000	Shortfall of Sites	0.152	Low Medium I Residential	R2-1	0	0	0	26.234	0.350		Residential - Single Family Residence, 1	114B197 1089		South Los Angeles	No	MI	R2RD
Los Angeles	1123 E 57TH ST	90011	5104024010	0.000	0.000	0.350	0.000	Shortfall of Sites	0.124	Low Medium I Residential	R2-1-CPIO	0	0	0	32.279	0.350		Residential - Single Family Residence, 1	108B209 1089		Southeast Los Angeles	No	MI	R2RD
Los Angeles	1209 W 57TH ST	90037	5002011028	0.000	0.000	0.350	0.000	Shortfall of Sites	0.079	Low Medium I Residential	R2-1	0	0	0	50.939	0.350		Residential - Single Family Residence, 1	108B197 1089		South Los Angeles	No	MI	R2RD
Los Angeles	5710 S VAN NESS AVE	90062	5005011015	0.000	0.000	0.350	0.000	Shortfall of Sites	0.116	Low Medium I Residential	R2-1	0	0	0	34.584	0.350		Residential - Single Family Residence, 1	108B189 1089		South Los Angeles	No	MI	R2RD
Los Angeles	1632 W 57TH ST	90062	5003030008	0.000	0.000	0.350	0.000	Shortfall of Sites	0.115	Low Medium I Residential	R2-1-CPIO	0	0	0	34.787	0.350		Residential - Single Family Residence, 1	108B193 1089		South Los Angeles	No	MI	R2RD
Los Angeles	228 E 64TH ST	90003	6006016007	0.000	0.000	0.350	0.000	Shortfall of Sites	0.124	Low Medium I Residential	R2-1-CPIO	0	0	0	32.264	0.350		Residential - Single Family Residence, 1	105B205 1089		Southeast Los Angeles	No	MI	R2RD
Los Angeles	156 E 119TH ST	90061	6083026002	0.000	0.000	0.350	0.000	Shortfall of Sites	0.135	Low Medium I Residential	R2-1	0	0	0	29.631	0.350		Residential - Single Family Residence, 1	084B205 1089		Southeast Los Angeles	No	MI	R2RD
Los Angeles	927 MCFARLAND AVE	90744	7423029005	0.000	0.000	0.350	0.000	Shortfall of Sites	0.155	Low Medium I Residential	[Q]R2-1XL-O-CUGU	0	0	0	25.810	0.350		Residential - Single Family Residence, 1	033B209 1089		Wilmington - Harbor City	No	MI	R2RD
Los Angeles	1144 S LELAND ST	90731	7458014001	0.000	0.000	0.350	0.000	Shortfall of Sites	0.086	Low Medium II Residential	RD2-1XL	0	0	0	46.413	0.350		Residential - Single Family Residence, 1	015B193 1089		San Pedro	No	MI	R2RD
Los Angeles	3042 CASITAS AVE	90039	5436033009	0.000	0.000	0.350	0.000	Shortfall of Sites	0.124	Low Medium II Residential	[Q]RD1.5-1-RIO	0	0	0	32.282	0.350		Residential - Single Family Residence, 1	153B209 1090		Northeast Los Angeles	No	MI	R2RD
Los Angeles	3228 S SHERBOURNE DR	90034	4312018008	0.000	0.000	0.350	0.000	Shortfall of Sites	0.111	Low Medium II Residential	RD2-1	0	0	0	36.052	0.350		Residential - Single Family Residence, 1	123B169 1090		West Adams - Baldwin Hills - Leimert	No	MI	R2RD
Los Angeles	825 W GAGE AVE	90044	6004016009	0.000	0.000	0.350	0.000	Shortfall of Sites	0.102	Low Medium II Residential	RD2-1	0	0	0	39.323	0.350		Residential - Single Family Residence, 1	105B197 1090		South Los Angeles	No	MI	R2RD
Los Angeles	428 W GAGE AVE	90003	6004040003	0.000	0.000	0.350	0.000	Shortfall of Sites	0.113	Low Medium I Residential	R2-1	0	0	0	35.336	0.350		Residential - Single Family Residence, 1	105B201 1090		South Los Angeles	No	MI	R2RD
Los Angeles	224 E 64TH ST	90003	6006016006	0.000	0.000	0.350	0.000	Shortfall of Sites	0.124	Low Medium I Residential	R2-1-CPIO	0	0	0	32.265	0.350		Residential - Single Family Residence, 1	105B205 1090		Southeast Los Angeles	No	MI	R2RD
Los Angeles	1851 W 71ST ST	90047	6016026016	0.000	0.000	0.350	0.000	Shortfall of Sites	0.059	Low Medium I Residential	R2-1	0	0	0	67.555	0.350		Residential - Single Family Residence, 0	102B193 1090		South Los Angeles	No	MI	R2RD
Los Angeles	600 W 73RD ST	90044	6020025008	0.000	0.000	0.350	0.000	Shortfall of Sites	0.161	Low Medium II Residential	RD2-1	0	0	0	24.890	0.350		Residential - Single Family Residence, 1	102B201 1090		South Los Angeles	No	MI	R2RD
Los Angeles	636 E 81ST ST	90001	6029009025	0.000	0.000	0.350	0.000	Shortfall of Sites	0.117	Low Medium I Residential	R2-1	0	0	0	34.146	0.350		Residential - Single Family Residence, 1	099B205 1090		Southeast Los Angeles	No	MI	R2RD
Los Angeles	735 W 10TH ST	90731	7454014006	0.000	0.000	0.350	0.000	Shortfall of Sites	0.110	Low Medium II Residential	RD2-1XL	0	0	0	36.295	0.350		Residential - Five or More Units or Apartments (Any Combination) · 4 Stories or Less, 0	015B197 1090		San Pedro	No	MI	R2RD
Los Angeles	1078 W 12TH ST	90731	7458014002	0.000	0.000	0.350	0.000	Shortfall of Sites	0.057	Low Medium II Residential	RD2-1XL	0	0	0	69.687	0.350		Residential - Single Family Residence, 0	015B193 1090		San Pedro	No	MI	R2RD
Los Angeles	1124 S SPAULDING AVE	90019	5085024018	0.000	0.000	0.350	0.000	Shortfall of Sites	0.167	Low Medium I Residential	R2-1-O	0	0	0	23.936	0.350		Residential - Single Family Residence, 1	132B177 1091		Wilshire	No	MI	R2RD
Los Angeles	1434 CARMONA AVE	90019	5069029005	0.000	0.000	0.350	0.000	Shortfall of Sites	0.146	Low Medium I Residential	R2-1-O	0	0	0	27.431	0.350		Residential - Single Family Residence, 1	129B177 1091		Wilshire	No	MI	R2RD
Los Angeles	1610 STEARNS DR	90035	5068014004	0.000	0.000	0.350	0.000	Shortfall of Sites	0.163	Low Medium I Residential	R2-1-O	0	0	0	24.595	0.350		Residential - Single Family Residence, 1	129B173 1091		Wilshire	No	MI	R2RD
Los Angeles	2820 VIRGINIA RD	90016	5050014020	0.000	0.000	0.350	0.000	Shortfall of Sites	0.060	Low Medium II Residential	RD1.5-1	0	0	0	66.579	0.350		Residential - Single Family Residence, 0	123B185 1091		West Adams - Baldwin Hills - Leimert	No	MI	R2RD
Los Angeles	3514 S BRONSON AVE	90018	5044005018	0.000	0.000	0.350	0.000	Shortfall of Sites	0.104	Low Medium II Residential	RD1.5-1	0	0	0	38.592	0.350		Residential - Single Family Residence, 1	120B185 1091		West Adams - Baldwin Hills - Leimert	No	MI	R2RD
Los Angeles	4300 S RAYMOND AVE	90037	5020009001	0.000	0.000	0.350	0.000	Shortfall of Sites	0.152	Low Medium I Residential	R2-1	0	0	0	26.361	0.350		Residential - Single Family Residence, 1	114B197 1091		South Los Angeles	No	MI	R2RD
Los Angeles	5671 S BUDLONG AVE	90037	5002011030	0.000	0.000	0.350	0.000	Shortfall of Sites	0.088	Low Medium I Residential	R2-1	0	0	0	45.442	0.350		Residential - Single Family Residence, 1	108B197 1091		South Los Angeles	No	MI	R2RD
Los Angeles	1624 W 57TH ST	90062	5003030006	0.000	0.000	0.350	0.000	Shortfall of Sites	0.115	Low Medium I Residential	R2-1-CPIO	0	0	0	34.788	0.350		Residential - Single Family Residence, 1	108B193 1091		South Los Angeles	No	MI	R2RD
Los Angeles	432 W GAGE AVE	90003	6004040004	0.000	0.000	0.350	0.000	Shortfall of Sites	0.113	Low Medium I Residential	R2-1	0	0	0	35.345	0.350		Residential - Single Family Residence, 1	105B201 1091		South Los Angeles	No	MI	R2RD
Los Angeles	220 E 64TH ST	90003	6006016005	0.000	0.000	0.350	0.000	Shortfall of Sites	0.124	Low Medium I Residential	R2-1-CPIO	0	0	0	32.264	0.350		Residential - Single Family Residence, 1	105B205 1091		Southeast Los Angeles	No	MI	R2RD
Los Angeles	1739 W 81ST ST	90047	6034008023	0.000	0.000	0.350	0.000	Shortfall of Sites	0.156	Low Medium II Residential	RD2-1	0	0	0	25.663	0.350		Residential - Single Family Residence, 1	099B193 1091		South Los Angeles	No	MI	R2RD
Los Angeles	316 W 82ND ST	90003	6031033016	0.000	0.000	0.350	0.000	Shortfall of Sites	0.122	Low Medium I Residential	R2-1	0	0	0	32.805	0.350		Residential - Single Family Residence, 1	099B201 1091		Southeast Los Angeles	No	MI	R2RD
Los Angeles	148 E 119TH ST	90061	6083026004	0.000	0.000	0.350	0.000	Shortfall of Sites	0.201	Low Medium I Residential	R2-1	0	0	0	19.912	0.350		Residential - Single Family Residence, 1	084B205 1091		Southeast Los Angeles	No	MI	R2RD
Los Angeles	907 PIONEER AVE	90744	7425036027	0.000	0.000	0.350	0.000	Shortfall of Sites	0.102	Low Medium I Residential	[Q]R2-1XL-O-CUGU	0	0	0	39.336	0.350		Residential - Single Family Residence, 1	033B209 1091		Wilmington - Harbor City	No	MI	R2RD
Los Angeles	2614 S HARCOURT AVE	90016	5057011012	0.000	0.000	0.350	0.000	Shortfall of Sites	0.119	Low Medium I Residential	R2-1	0	0	0	33.504	0.350		Residential - Single Family Residence, 1	123B181 1092		West Adams - Baldwin Hills - Leimert	No	MI	R2RD
Los Angeles	2614 CARMONA AVE	90016	5048028014	0.000	0.000	0.350	0.000	Shortfall of Sites	0.142	Low Medium II Residential	RD2-1	0	0	0	28.123	0.350		Residential - Single Family Residence, 1	123B177 1092		West Adams - Baldwin Hills - Leimert	No	MI	R2RD
Los Angeles	3162 VERA AVE	90034	4312007024	0.000	0.000	0.350	0.000	Shortfall of Sites	0.124	Low Medium II Residential	RD2-1-CPIO	0	0	0	32.266	0.350		Residential - Single Family Residence, 1	123B169 1092		West Adams - Baldwin Hills - Leimert	No	MI	R2RD
Los Angeles	5001 S HOOVER ST	90037	5018017001	0.000	0.000	0.350	0.000	Shortfall of Sites	0.146	Low Medium II Residential	RD2-1	0	0	0	27.365	0.350		Commercial - Store - One Story, 0	111B197 1092		South Los Angeles	No	MI	R2RD
Los Angeles	436 W GAGE AVE	90003	6004040005	0.000	0.000	0.350	0.000	Shortfall of Sites	0.113	Low Medium I Residential	R2-1	0	0	0	35.345	0.350		Residential - Single Family Residence, 1	105B201 1092		South Los Angeles	No	MI	R2RD
Los Angeles	216 E 64TH ST	90003	6006016004	0.000	0.000	0.350	0.000	Shortfall of Sites	0.124	Low Medium I Residential	R2-1-CPIO	0	0	0	32.263	0.350		Residential - Single Family Residence, 1	105B205 1092		Southeast Los Angeles	No	MI	R2RD
Los Angeles	1849 W 71ST ST	90047	6016026015	0.000	0.000	0.350	0.000	Shortfall of Sites	0.069	Low Medium I Residential	R2-1	0	0	0	58.300	0.350		Residential - Single Family Residence, 1	102B193 1092		South Los Angeles	No	MI	R2RD
Los Angeles	612 W 73RD ST	90044	6020025006	0.000	0.000	0.350	0.000	Shortfall of Sites	0.161	Low Medium II Residential	RD2-1	0	0	0	24.890	0.350		Residential - Single Family Residence, 1	102B201 1092		South Los Angeles	No	MI	R2RD
Los Angeles	628 E 81ST ST	90001	6029009027	0.000	0.000	0.350	0.000	Shortfall of Sites	0.132	Low Medium I Residential	R2-1	0	0	0	30.353	0.350		Residential - Single Family Residence, 1	099B205 1092		Southeast Los Angeles	No	MI	R2RD
Los Angeles	133 E OPP ST	90744	7423006021	0.000	0.000	0.350	0.000	Shortfall of Sites	0.230	Low Medium I Residential	[Q]RD3-1XL-O-CUGU	0	0	0	17.401	0.350		Commercial - Parking Lot (Commercial Use Property) - Lots - Patron or Employee - One Story, 0	033B205 1092		Wilmington - Harbor City	No	MI	R2RD
Los Angeles	904 FLINT AVE	90744	7425036030	0.000	0.000	0.350	0.000	Shortfall of Sites	0.113	Low Medium I Residential	[Q]R2-1XL-O-CUGU	0	0	0	35.255	0.350		Residential - Five or More Units or Apartments (Any Combination) · 4 Stories or Less, 0	033B209 1092		Wilmington - Harbor City	No	MI	R2RD
Los Angeles	14866 POLK ST	91342	2506032011	0.000	0.000	0.350	0.000	Shortfall of Sites	0.135	Low Medium I Residential	R2-1	0	0	0	29.534	0.350		Residential - Single Family Residence, 1	222B149 1093		Sylmar	No	MI	R2RD
Los Angeles	1444 S SIERRA BONITA AVE	90019	5069024017	0.000	0.000	0.350	0.000	Shortfall of Sites	0.137	Low Medium I Residential	R2-1-O	0	0	0	29.182	0.350		Residential - Single Family Residence, 1	129B177 1093		Wilshire	No	MI	R2RD
Los Angeles	2010 ELLENDALE PL	90007	5056029025	0.000	0.000	0.350	0.000	Shortfall of Sites	0.056	Low Medium II Residential	RD1.5-1	0	0	0	71.482	0.350		Residential - Single Family Residence, 0	126B197 1093		South Los Angeles	No	MI	R2RD

Jurisdiction Name	Site Address/Intersection	5 Digit ZIP Code	Assessor Parcel Number	Very Low-Income	Low-Income	Moderate-Income	Above Moderate-Income	Type of Shortfall	Parcel Size (Acres)	Current General Plan Designation	Current Zoning	Proposed General Plan (GP) Designation	Proposed Zoning	Minimum Density Allowed	Maximum Density Allowed	Total Capacity	Vacant/ Nonvacant	Description of Existing Uses	PIN	Base Density Per Acre	Community Plan Area	Rent Stabalization Ordinance	Income Category	Applicable Rezoning Program (Program informing values in Column Q listed first)
Los Angeles	2621 S PALM GROVE AVE	90016	5057011002	0.000	0.000	0.350	0.000	Shortfall of Sites	0.119	Low Medium I Residential	R2-1	0	0	0	33.507	0.350		Residential - Single Family Residence, 1	123B181 1093		West Adams - Baldwin Hills - Leimert	No	MI	R2RD
Los Angeles	2824 S NORTON AVE	90018	5051010006	0.000	0.000	0.350	0.000	Shortfall of Sites	0.122	Low Medium I Residential	R2-1XL	0	0	0	32.875	0.350		Residential - Single Family Residence, 1	123B185 1093		West Adams - Baldwin Hills - Leimert	No	MI	R2RD
Los Angeles	1482 W 35TH PL	90018	5041011035	0.000	0.000	0.350	0.000	Shortfall of Sites	0.156	Low Medium II Residential	RD2-1-O	0	0	0	25.623	0.350		Residential - Single Family Residence, 1	120B193 1093		South Los Angeles	No	MI	R2RD
Los Angeles	324 W 82ND ST	90003	6031033014	0.000	0.000	0.350	0.000	Shortfall of Sites	0.121	Low Medium I Residential	R2-1	0	0	0	32.960	0.350		Residential - Single Family Residence, 1	099B201 1093		Southeast Los Angeles	No	MI	R2RD
Los Angeles	723 W 10TH ST	90731	7454014008	0.000	0.000	0.350	0.000	Shortfall of Sites	0.111	Low Medium II Residential	RD2-1XL	0	0	0	36.005	0.350		Residential - Single Family Residence, 1	015B197 1093		San Pedro	No	MI	R2RD
Los Angeles	13841 VANOWEN ST	91405	2216020034	0.000	0.000	0.350	0.000	Shortfall of Sites	0.168	Low Medium II Residential	R1-1, [Q]RD1.5-1	0	0	0	23.772	0.350		Residential - Five or More Units or Apartments (Any Combination) - 4 Stories or Less, 0	183B153 1094		Van Nuys - North Sherman Oaks	No	MI	R2RD
Los Angeles	1921 S ORANGE DR	90016	5062006002	0.000	0.000	0.350	0.000	Shortfall of Sites	0.074	Low Medium II Residential	RD2-1	0	0	0	53.948	0.350		Residential - Single Family Residence, 1	126B181 1094		West Adams - Baldwin Hills - Leimert	No	MI	R2RD
Los Angeles	5247 W 21ST ST	90016	5063002020	0.000	0.000	0.350	0.000	Shortfall of Sites	0.175	Low Medium II Residential	RD2-1	0	0	0	22.908	0.350		Residential - Single Family Residence, 1	126B177 1094		West Adams - Baldwin Hills - Leimert	No	MI	R2RD
Los Angeles	2612 S PALM GROVE AVE	90016	5057010028	0.000	0.000	0.350	0.000	Shortfall of Sites	0.119	Low Medium I Residential	R2-1	0	0	0	33.475	0.350		Miscellaneous - Government Owned Property - Miscellaneous - Government Property and Possessory Interest Not Classified in Any of the Above, 1	123B181 1094		West Adams - Baldwin Hills - Leimert	No	MI	R2RD
Los Angeles	3124 CURTS AVE	90034	4312009033	0.000	0.000	0.350	0.000	Shortfall of Sites	0.118	Low Medium II Residential	RD1.5-1-CPIO	0	0	0	33.767	0.350		Residential - Single Family Residence, 1	123B169 1094		West Adams - Baldwin Hills - Leimert	No	MI	R2RD
Los Angeles	812 W 50TH ST	90037	5018017003	0.000	0.000	0.350	0.000	Shortfall of Sites	0.119	Low Medium II Residential	RD2-1	0	0	0	33.534	0.350		Residential - Single Family Residence, 1	111B197 1094		South Los Angeles	No	MI	R2RD
Los Angeles	841 W GAGE AVE	90044	6004016005	0.000	0.000	0.350	0.000	Shortfall of Sites	0.113	Low Medium II Residential	RD2-1	0	0	0	35.548	0.350		Residential - Single Family Residence, 1	105B197 1094		South Los Angeles	No	MI	R2RD
Los Angeles	518 W GAGE AVE	90044	6004021006	0.000	0.000	0.350	0.000	Shortfall of Sites	0.116	Low Medium II Residential	RD1.5-1	0	0	0	34.577	0.350		Residential - Single Family Residence, 1	105B201 1094		South Los Angeles	No	MI	R2RD
Los Angeles	620 E 81ST ST	90001	6029009029	0.000	0.000	0.350	0.000	Shortfall of Sites	0.132	Low Medium I Residential	R2-1	0	0	0	30.353	0.350		Residential - Single Family Residence, 1	099B205 1094		Southeast Los Angeles	No	MI	R2RD
Los Angeles	132 E 119TH ST	90061	6083026007	0.000	0.000	0.350	0.000	Shortfall of Sites	0.129	Low Medium I Residential	R2-1	0	0	0	31.112	0.350		Residential - Four Units (Any Combination) - 4 Stories or Less, 0	084B205 1094		Southeast Los Angeles	No	MI	R2RD
Los Angeles	922 DOMINGUEZ AVE	90744	7425011005	0.000	0.000	0.350	0.000	Shortfall of Sites	0.150	Low Medium I Residential	R2-1XL-O-CUGU	0	0	0	26.648	0.350		Residential - Single Family Residence, 1	033B209 1094		Wilmington - Harbor City	No	MI	R2RD
Los Angeles	6835 VALMONT ST	91042	2565019042	0.000	0.000	0.350	0.000	Shortfall of Sites	0.137	Low Medium II Residential	RD2-1	0	0	0	29.132	0.350		Residential - Single Family Residence, 1	204B201 1095		Sunland - Tujunga - Lake View Terrace - Shadow Hills - East La Tuna Canyon	No	MI	R2RD
Los Angeles	3153 ATWATER AVE	90039	5436019032	0.000	0.000	0.350	0.000	Shortfall of Sites	0.110	Low Medium II Residential	[Q]RD2-1-RIO	0	0	0	36.321	0.350		Residential - Single Family Residence, 1	153B209 1095		Northeast Los Angeles	No	MI	R2RD
Los Angeles	1519 ELLSMERE AVE	90019	5069017028	0.000	0.000	0.350	0.000	Shortfall of Sites	0.124	Low Medium I Residential	R2-1-O	0	0	0	32.161	0.350		Residential - Single Family Residence, 1	129B177 1095		Wilshire	No	MI	R2RD
Los Angeles	6102 PICKFORD PL	90035	5068008011	0.000	0.000	0.350	0.000	Shortfall of Sites	0.110	Low Medium II Residential	RD1.5-1-O	0	0	0	36.374	0.350		Residential - Single Family Residence, 1	129B173 1095		Wilshire	No	MI	R2RD
Los Angeles	1926 HAUSER BLVD	90016	5064007021	0.000	0.000	0.350	0.000	Shortfall of Sites	0.105	Low Medium II Residential	RD1.5-1	0	0	0	38.181	0.350		Residential - Single Family Residence, 1	126B177 1095		West Adams - Baldwin Hills - Leimert	No	MI	R2RD
Los Angeles	2621 CARMONA AVE	90016	5048029002	0.000	0.000	0.350	0.000	Shortfall of Sites	0.147	Low Medium II Residential	RD2-1	0	0	0	27.224	0.350		Residential - Single Family Residence, 1	123B177 1095		West Adams - Baldwin Hills - Leimert	No	MI	R2RD
Los Angeles	3227 S SHERBOURNE DR	90034	4312017025	0.000	0.000	0.350	0.000	Shortfall of Sites	0.106	Low Medium II Residential	RD2-1	0	0	0	37.904	0.350		Residential - Single Family Residence, 1	123B169 1095		West Adams - Baldwin Hills - Leimert	No	MI	R2RD
Los Angeles	3444 VIRGINIA RD	90016	5046004020	0.000	0.000	0.350	0.000	Shortfall of Sites	0.120	Low Medium I Residential	RD3-1	0	0	0	33.316	0.350		Residential - Single Family Residence, 1	120B185 1095		West Adams - Baldwin Hills - Leimert	No	MI	R2RD
Los Angeles	0	0	5040030039	0.000	0.000	0.350	0.000	Shortfall of Sites	0.072	Low Medium II Residential	RD1.5-1	0	0	0	55.890	0.350	Vacant	Residential - Single Family Residence - Vacant Land, 0	120B197 1095		South Los Angeles	No	MI	R2RD
Los Angeles	816 W 50TH ST	90037	5018017004	0.000	0.000	0.350	0.000	Shortfall of Sites	0.119	Low Medium II Residential	RD2-1	0	0	0	33.543	0.350		Residential - Single Family Residence, 1	111B197 1095		South Los Angeles	No	MI	R2RD
Los Angeles	1028 E 56TH ST	90011	5103016007	0.000	0.000	0.350	0.000	Shortfall of Sites	0.155	Low Medium I Residential	R2-1	0	0	0	25.813	0.350		Residential - Single Family Residence, 1	108B209 1095		Southeast Los Angeles	No	MI	R2RD
Los Angeles	5700 DENKER AVE	90062	5003031014	0.000	0.000	0.350	0.000	Shortfall of Sites	0.138	Low Medium I Residential	R2-1-CPIO	0	0	0	28.990	0.350		Residential - Single Family Residence, 1	108B193 1095		South Los Angeles	No	MI	R2RD
Los Angeles	522 W GAGE AVE	90044	6004021007	0.000	0.000	0.350	0.000	Shortfall of Sites	0.116	Low Medium II Residential	RD1.5-1	0	0	0	34.567	0.350		Residential - Single Family Residence, 1	105B201 1095		South Los Angeles	No	MI	R2RD
Los Angeles	204 E 64TH ST	90003	6006016002	0.000	0.000	0.350	0.000	Shortfall of Sites	0.124	Low Medium I Residential	R2-1-CPIO	0	0	0	32.259	0.350		Residential - Single Family Residence, 1	105B205 1095		Southeast Los Angeles	No	MI	R2RD
Los Angeles	332 E 82ND ST	90003	6031033007	0.000	0.000	0.350	0.000	Shortfall of Sites	0.114	Low Medium I Residential	R2-1	0	0	0	35.088	0.350		Residential - Single Family Residence, 1	099B201 1095		Southeast Los Angeles	No	MI	R2RD
Los Angeles	130 E 119TH ST	90061	6083026008	0.000	0.000	0.350	0.000	Shortfall of Sites	0.145	Low Medium I Residential	R2-1	0	0	0	27.656	0.350		Residential - Single Family Residence, 1	084B205 1095		Southeast Los Angeles	No	MI	R2RD
Los Angeles	903 FLINT AVE	90744	7425036029	0.000	0.000	0.350	0.000	Shortfall of Sites	0.103	Low Medium I Residential	[Q]R2-1XL-O-CUGU	0	0	0	38.869	0.350		Industrial - Light Manufacturing - One Story, 1	033B209 1095		Wilmington - Harbor City	No	MI	R2RD
Los Angeles	1512 ELLSMERE AVE	90019	5069020006	0.000	0.000	0.350	0.000	Shortfall of Sites	0.067	Low Medium I Residential	R2-1-O	0	0	0	60.069	0.350		Residential - Single Family Residence - Guesthouse, 1	129B177 1096		Wilshire	No	MI	R2RD
Los Angeles	2018 S DUNSMUIR AVE	90016	5063002002	0.000	0.000	0.350	0.000	Shortfall of Sites	0.119	Low Medium II Residential	RD2-1	0	0	0	33.498	0.350		Residential - Single Family Residence, 1	126B177 1096		West Adams - Baldwin Hills - Leimert	No	MI	R2RD
Los Angeles	2623 S HARCOURT AVE	90016	5057013001	0.000	0.000	0.350	0.000	Shortfall of Sites	0.090	Low Medium I Residential	R2-1	0	0	0	44.676	0.350		Residential - Single Family Residence, 1	123B181 1096		West Adams - Baldwin Hills - Leimert	No	MI	R2RD
Los Angeles	3135 IVY ST	90034	4312009005	0.000	0.000	0.350	0.000	Shortfall of Sites	0.118	Low Medium II Residential	RD1.5-1-CPIO	0	0	0	33.767	0.350		Residential - Single Family Residence, 1	123B169 1096		West Adams - Baldwin Hills - Leimert	No	MI	R2RD
Los Angeles	3445 VIRGINIA RD	90016	5046005022	0.000	0.000	0.350	0.000	Shortfall of Sites	0.120	Low Medium I Residential	RD3-1	0	0	0	33.236	0.350		Residential - Single Family Residence, 1	120B185 1096		West Adams - Baldwin Hills - Leimert	No	MI	R2RD
Los Angeles	820 W 50TH ST	90037	5018017005	0.000	0.000	0.350	0.000	Shortfall of Sites	0.119	Low Medium II Residential	RD2-1	0	0	0	33.554	0.350		Residential - Single Family Residence, 1	111B197 1096		South Los Angeles	No	MI	R2RD
Los Angeles	1018 E 56TH ST	90011	5103016008	0.000	0.000	0.350	0.000	Shortfall of Sites	0.155	Low Medium I Residential	R2-1	0	0	0	25.812	0.350		Residential - Single Family Residence, 1	108B209 1096		Southeast Los Angeles	No	MI	R2RD
Los Angeles	1544 W 57TH ST	90062	5003031011	0.000	0.000	0.350	0.000	Shortfall of Sites	0.112	Low Medium I Residential	R2-1-CPIO	0	0	0	35.703	0.350		Residential - Single Family Residence, 1	108B193 1096		South Los Angeles	No	MI	R2RD
Los Angeles	200 E 64TH ST	90003	6006016001	0.000	0.000	0.350	0.000	Shortfall of Sites	0.124	Low Medium I Residential	R2-1-CPIO	0	0	0	32.258	0.350		Residential - Single Family Residence, 1	105B205 1096		Southeast Los Angeles	No	MI	R2RD
Los Angeles	359 E 74TH ST	90003	6022018027	0.000	0.000	0.350	0.000	Shortfall of Sites	0.129	Low Medium I Residential	R2-1-CPIO	0	0	0	30.981	0.350		Residential - Single Family Residence, 1	102B205 1096		Southeast Los Angeles	No	MI	R2RD
Los Angeles	616 E 81ST ST	90001	6029009030	0.000	0.000	0.350	0.000	Shortfall of Sites	0.132	Low Medium I Residential	R2-1	0	0	0	30.354	0.350		Residential - Single Family Residence, 1	099B205 1096		Southeast Los Angeles	No	MI	R2RD
Los Angeles	126 E 119TH ST	90061	6083026009	0.000	0.000	0.350	0.000	Shortfall of Sites	0.129	Low Medium I Residential	R2-1	0	0	0	31.112	0.350		Residential - Single Family Residence, 1	084B205 1096		Southeast Los Angeles	No	MI	R2RD
Los Angeles	4803 GENTRY AVE	91607	2355012056	0.000	0.000	0.350	0.000	Shortfall of Sites	0.061	Low Medium II Residential	[Q]RD1.5-1	0	0	0	65.600	0.350		Residential - Single Family Residence - Small Lot, 1	168B165 1096		North Hollywood - Valley Village	No	MI	R2RD
Los Angeles	1420 HAUSER BLVD	90019	5069030020	0.000	0.000	0.350	0.000	Shortfall of Sites	0.155	Low Medium I Residential	R2-1-O	0	0	0	25.813	0.350		Residential - Single Family Residence, 1	129B177 1097		Wilshire	No	MI	R2RD
Los Angeles	1900 S MARVIN AVE	90016	5064013018	0.000	0.000	0.350	0.000	Shortfall of Sites	0.132	Low Medium II Residential	RD1.5-1	0	0	0	30.302	0.350		Residential - Single Family Residence, 1	126B177 1097		West Adams - Baldwin Hills - Leimert	No	MI	R2RD
Los Angeles	1914 WEST BLVD	90016	5061008027	0.000	0.000	0.350	0.000	Shortfall of Sites	0.117	Low Medium I Residential	R2-1	0	0	0	34.111	0.350		Institutional - Homes for Aged and Others - One Story, 0	126B185 1097		West Adams - Baldwin Hills - Leimert	No	MI	R2RD
Los Angeles	2824 VIRGINIA RD	90016	5050014021	0.000	0.000	0.350	0.000	Shortfall of Sites	0.090	Low Medium II Residential	RD1.5-1	0	0	0	44.386	0.350		Residential - Single Family Residence, 1	123B185 1097		West Adams - Baldwin Hills - Leimert	No	MI	R2RD
Los Angeles	4301 S BUDLONG AVE	90037	5020010007	0.000	0.000	0.350	0.000	Shortfall of Sites	0.152	Low Medium I Residential	R2-1	0	0	0	26.399	0.350		Residential - Single Family Residence, 1	114B197 1097		South Los Angeles	No	MI	R2RD
Los Angeles	824 W 50TH ST	90037	5018017006	0.000	0.000	0.350	0.000	Shortfall of Sites	0.119	Low Medium II Residential	RD2-1	0	0	0	33.564	0.350		Residential - Single Family Residence, 1	111B197 1097		South Los Angeles	No	MI	R2RD
Los Angeles	853 W GAGE AVE	90044	6004016002	0.000	0.000	0.350	0.000	Shortfall of Sites	0.113	Low Medium II Residential	RD2-1	0	0	0	35.554	0.350		Residential - Single Family Residence, 1	105B197 1097		South Los Angeles	No	MI	R2RD
Los Angeles	162 E 64TH ST	90003	6006015015	0.000	0.000	0.350	0.000	Shortfall of Sites	0.124	Low Medium I Residential	R2-1-CPIO	0	0	0	32.259	0.350		Residential - Single Family Residence, 1	105B205 1097		Southeast Los Angeles	No	MI	R2RD
Los Angeles	353 E 74TH ST	90003	6022018026	0.000	0.000	0.350	0.000	Shortfall of Sites	0.123	Low Medium I Residential	R2-1-CPIO	0	0	0	32.424	0.350		Residential - Single Family Residence, 1	102B205 1097		Southeast Los Angeles	No	MI	R2RD
Los Angeles	612 E 81ST ST	90001	6029009031	0.000	0.000	0.350	0.000	Shortfall of Sites	0.132	Low Medium I Residential	R2-1	0	0	0	30.354	0.350		Residential - Single Family Residence, 1	099B205 1097		Southeast Los Angeles	No	MI	R2RD
Los Angeles	340 W 82ND ST	90003	6031033009	0.000	0.000	0.350	0.000	Shortfall of Sites	0.114	Low Medium I Residential	R2-1	0	0	0	35.105	0.350		Residential - Single Family Residence, 1	099B201 1097		Southeast Los Angeles	No	MI	R2RD
Los Angeles	903 WATSON AVE	90744	7425035022	0.000	0.000	0.350	0.000	Shortfall of Sites	0.104	Low Medium I Residential	[Q]R2-1XL-O-CUGU	0	0	0	38.375	0.350		Residential - Single Family Residence, 1	033B209 1097		Wilmington - Harbor City	No	MI	R2RD
Los Angeles	3140 PERLITA AVE	90039	5436019010	0.000	0.000	0.350	0.000	Shortfall of Sites	0.110	Low Medium II Residential	[Q]RD2-1-RIO	0	0	0	36.300	0.350		Residential - Single Family Residence, 1	153B209 1098		Northeast Los Angeles	No	MI	R2RD
Los Angeles	1924 HILLCREST DR	90016	5061009023	0.000	0.000	0.350	0.000	Shortfall of Sites	0.152	Low Medium I Residential	R2-1	0	0	0	26.400	0.350		Residential - Single Family Residence - Pool, 1	126B185 1098		West Adams - Baldwin Hills - Leimert	No	MI	R2RD
Los Angeles	2823 VIRGINIA RD	90016	5050013012	0.000	0.000	0.350	0.000	Shortfall of Sites	0.090	Low Medium II Residential	RD1.5-1	0	0	0	44.407	0.350		Residential - Single Family Residence, 1	123B185 1098		West Adams - Baldwin Hills - Leimert	No	MI	R2RD
Los Angeles	1454 W 35TH PL	90018	5041011030	0.000	0.000	0.350	0.000	Shortfall of Sites	0.156	Low Medium II Residential	RD2-1-O	0	0	0	25.623	0.350		Residential - Single Family Residence, 1	120B193 1098		South Los Angeles	No	MI	R2RD
Los Angeles	998 E 56TH ST	90011	5103016010	0.000	0.000	0.350	0.000	Shortfall of Sites	0.155	Low Medium I Residential	R2-1	0	0	0	25.812	0.350		Residential - Single Family Residence, 1	108B209 1098		Southeast Los Angeles	No	MI	R2RD
Los Angeles	1536 W 57TH ST	90062	5003031009	0.000	0.000	0.350	0.000	Shortfall of Sites	0.112	Low Medium I Residential	R2-1-CPIO	0	0	0	35.703	0.350		Residential - Single Family Residence, 1	108B193 1098		South Los Angeles	No	MI	R2RD
Los Angeles	158 E 64TH ST	90003	6006015014	0.000	0.000	0.350	0.000	Shortfall of Sites	0.124	Low Medium I Residential	R2-1-CPIO	0	0	0	32.259	0.350		Residential - Single Family Residence, 1	105B205 1098		Southeast Los Angeles	No	MI	R2RD
Los Angeles	1839 W 71ST ST	90047	6016026013	0.000	0.000	0.350	0.000	Shortfall of Sites	0.104	Low Medium I Residential	R2-1	0	0	0	38.299	0.350		Residential - Single Family Residence, 1	102B193 1098		South Los Angeles	No	MI	R2RD
Los Angeles	1015 ISLAND AVE	90744	7420025004	0.000	0.000	0.350	0.000	Shortfall of Sites	0.163	Low Medium II Residential	[Q]RD2-1XL-O-CUGU	0	0	0	24.499	0.350		Residential - Single Family Residence, 1	033B205 1098		Wilmington - Harbor City	No	MI	R2RD
Los Angeles	1931 S ALMA ST	90731	7462012085	0.000	0.000	0.350	0.000	Shortfall of Sites	0.103	Low Medium II Residential	RD1.5-1XL	0	0	0	38.679	0.350		Residential - Single Family Residence, 1	012B197 1098		San Pedro	No	MI	R2RD

Jurisdiction Name	Site Address/Intersection	5 Digit ZIP Code	Assessor Parcel Number	Very Low-Income	Low-Income	Moderate-Income	Above Moderate-Income	Type of Shortfall	Parcel Size (Acres)	Current General Plan Designation	Current Zoning	Proposed General Plan (GP) Designation	Proposed Zoning	Minimum Density Allowed	Maximum Density Allowed	Total Capacity	Vacant/ Nonvacant	Description of Existing Uses	PIN	Base Density Per Acre	Community Plan Area	Rent Stabalization Ordinance	Income Category	Applicable Rezoning Program (Program informing values in Column Q listed first)
Los Angeles	2616 S RIMPAU BLVD	90016	5057013013	0.000	0.000	0.350	0.000	Shortfall of Sites	0.060	Low Medium I Residential	R2-1	0	0	0	66.960	0.350		Residential - Single Family Residence, 1	123B181 1099		West Adams - Baldwin Hills - Leimert	No	MI	R2RD
Los Angeles	1450 W 35TH PL	90018	5041011029	0.000	0.000	0.350	0.000	Shortfall of Sites	0.078	Low Medium II Residential	RD2-1-O	0	0	0	51.252	0.350		Residential - Single Family Residence, 1	120B193 1099		South Los Angeles	No	MI	R2RD
Los Angeles	1532 W 57TH ST	90062	5003031008	0.000	0.000	0.350	0.000	Shortfall of Sites	0.112	Low Medium I Residential	R2-1-CPIO	0	0	0	35.703	0.350		Residential - Single Family Residence, 1	108B193 1099		South Los Angeles	No	MI	R2RD
Los Angeles	903 FLINT AVE	90744	7425036029	0.000	0.000	0.350	0.000	Shortfall of Sites	0.103	Low Medium I Residential	[Q]R2-1XL-O-CUGU	0	0	0	38.868	0.350		Industrial - Light Manufacturing - One Story, 0	033B209 1099		Wilmington - Harbor City	No	MI	R2RD
Los Angeles	1930 S ALMA ST	90731	7462012091	0.000	0.000	0.350	0.000	Shortfall of Sites	0.103	Low Medium II Residential	RD1.5-1XL	0	0	0	38.680	0.350		Residential - Single Family Residence, 1	012B197 1099		San Pedro	No	MI	R2RD
Los Angeles	1113 S STANLEY AVE	90019	5085024004	0.000	0.000	0.350	0.000	Shortfall of Sites	0.156	Low Medium I Residential	R2-1-O	0	0	0	25.585	0.350		Residential - Single Family Residence, 1	132B177 1100		Wilshire	No	MI	R2RD
Los Angeles	1439 CARMONA AVE	90019	5069024006	0.000	0.000	0.350	0.000	Shortfall of Sites	0.120	Low Medium I Residential	R2-1-O	0	0	0	33.438	0.350		Residential - Single Family Residence, 1	129B177 1100		Wilshire	No	MI	R2RD
Los Angeles	2056 S CORNING ST	90034	4302030013	0.000	0.000	0.350	0.000	Shortfall of Sites	0.084	Low Medium II Residential	RD1.5-1	0	0	0	47.883	0.350		Residential - Single Family Residence, 1	126B169 1100		West Adams - Baldwin Hills - Leimert	No	MI	R2RD
Los Angeles	2621 S SYCAMORE AVE	90016	5049017011	0.000	0.000	0.350	0.000	Shortfall of Sites	0.096	Low Medium II Residential	RD2-1	0	0	0	41.501	0.350		Residential - Single Family Residence, 1	123B177 1100		West Adams - Baldwin Hills - Leimert	No	MI	R2RD
Los Angeles	3243 MCMANUS AVE	90034	4312021029	0.000	0.000	0.350	0.000	Shortfall of Sites	0.083	Low Medium II Residential	RD1.5-1	0	0	0	48.343	0.350		Residential - Single Family Residence, 1	123B169 1100		West Adams - Baldwin Hills - Leimert	No	MI	R2RD
Los Angeles	1446 W 35TH PL	90018	5041011028	0.000	0.000	0.350	0.000	Shortfall of Sites	0.078	Low Medium II Residential	RD2-1-O	0	0	0	51.240	0.350		Residential - Single Family Residence, 1	120B193 1100		South Los Angeles	No	MI	R2RD
Los Angeles	4301 WALTON AVE	90037	5020023007	0.000	0.000	0.350	0.000	Shortfall of Sites	0.152	Low Medium I Residential	R2-1	0	0	0	26.399	0.350		Residential - Single Family Residence, 1	114B197 1100		South Los Angeles	No	MI	R2RD
Los Angeles	836 W 50TH ST	90037	5018017009	0.000	0.000	0.350	0.000	Shortfall of Sites	0.119	Low Medium II Residential	RD2-1	0	0	0	33.594	0.350		Residential - Single Family Residence, 1	111B197 1100		South Los Angeles	No	MI	R2RD
Los Angeles	1528 W 57TH ST	90062	5003031007	0.000	0.000	0.350	0.000	Shortfall of Sites	0.112	Low Medium I Residential	R2-1-CPIO	0	0	0	35.703	0.350		Residential - Single Family Residence, 1	108B193 1100		South Los Angeles	No	MI	R2RD
Los Angeles	150 E 64TH ST	90003	6006015012	0.000	0.000	0.350	0.000	Shortfall of Sites	0.124	Low Medium I Residential	R2-1-CPIO	0	0	0	32.260	0.350		Residential - Single Family Residence, 1	105B205 1100		Southeast Los Angeles	No	MI	R2RD
Los Angeles	349 E 74TH ST	90003	6022018025	0.000	0.000	0.350	0.000	Shortfall of Sites	0.123	Low Medium I Residential	R2-1-CPIO	0	0	0	32.426	0.350		Residential - Single Family Residence, 1	102B205 1100		Southeast Los Angeles	No	MI	R2RD
Los Angeles	1012 N FRIES AVE	90744	7420023009	0.000	0.000	0.350	0.000	Shortfall of Sites	0.149	Low Medium II Residential	[Q]RD2-1XL-O-CUGU	0	0	0	26.811	0.350		Residential - Single Family Residence, 1	033B205 1100		Wilmington - Harbor City	No	MI	R2RD
Los Angeles	6821 VALMONT ST	91042	2565019044	0.000	0.000	0.350	0.000	Shortfall of Sites	0.137	Low Medium II Residential	RD2-1	0	0	0	29.138	0.350		Residential - Single Family Residence, 1	204B201 1101		Sunland - Tujunga - Lake View Terrace - Shadow Hills - East La Tuna Canyon	No	MI	R2RD
Los Angeles	1417 S RIDGELEY DR	90019	5069030005	0.000	0.000	0.350	0.000	Shortfall of Sites	0.122	Low Medium II Residential	RD2-1-O	0	0	0	32.887	0.350		Residential - Single Family Residence, 1	129B177 1101		Wilshire	No	MI	R2RD
Los Angeles	1957 THURMAN AVE	90016	5064026025	0.000	0.000	0.350	0.000	Shortfall of Sites	0.115	Low Medium II Residential	RD2-1	0	0	0	34.715	0.350		Residential - Single Family Residence, 1	126B177 1101		West Adams - Baldwin Hills - Leimert	No	MI	R2RD
Los Angeles	2618 S DUNSMUIR AVE	90016	5043006019	0.000	0.000	0.350	0.000	Shortfall of Sites	0.114	Low Medium II Residential	RD2-1	0	0	0	35.125	0.350		Residential - Single Family Residence, 1	123B177 1101		West Adams - Baldwin Hills - Leimert	No	MI	R2RD
Los Angeles	3146 IVY ST	90034	4312008028	0.000	0.000	0.350	0.000	Shortfall of Sites	0.124	Low Medium II Residential	RD2-1-CPIO	0	0	0	32.266	0.350		Residential - Single Family Residence, 1	123B169 1101		West Adams - Baldwin Hills - Leimert	No	MI	R2RD
Los Angeles	840 W 50TH ST	90037	5018017010	0.000	0.000	0.350	0.000	Shortfall of Sites	0.119	Low Medium II Residential	RD2-1	0	0	0	33.604	0.350		Residential - Single Family Residence, 1	111B197 1101		South Los Angeles	No	MI	R2RD
Los Angeles	1524 W 57TH ST	90062	5003031006	0.000	0.000	0.350	0.000	Shortfall of Sites	0.112	Low Medium I Residential	R2-1-CPIO	0	0	0	35.703	0.350		Residential - Single Family Residence, 1	108B193 1101		South Los Angeles	No	MI	R2RD
Los Angeles	132 W 57TH ST	90037	5101026006	0.000	0.000	0.350	0.000	Shortfall of Sites	0.140	Low Medium I Residential	R2-1	0	0	0	28.574	0.350		Residential - Single Family Residence, 1	108B201 1101		Southeast Los Angeles	No	MI	R2RD
Los Angeles	146 E 64TH ST	90003	6006015011	0.000	0.000	0.350	0.000	Shortfall of Sites	0.124	Low Medium I Residential	R2-1-CPIO	0	0	0	32.260	0.350		Residential - Single Family Residence, 1	105B205 1101		Southeast Los Angeles	No	MI	R2RD
Los Angeles	1835 W 71ST ST	90047	6016026012	0.000	0.000	0.350	0.000	Shortfall of Sites	0.094	Low Medium I Residential	R2-1	0	0	0	42.774	0.350		Residential - Single Family Residence, 0	102B193 1101		South Los Angeles	No	MI	R2RD
Los Angeles	1628 W 20TH ST	90007	5075040037	0.000	0.000	0.350	0.000	Shortfall of Sites	0.056	Low Medium II Residential	RD1.5-1	0	0	0	70.976	0.350	Vacant	Residential - Single Family Residence - Vacant Land, 0	126B197 1102		South Los Angeles	No	MI	R2RD
Los Angeles	2614 ALSACE AVE	90016	5049017005	0.000	0.000	0.350	0.000	Shortfall of Sites	0.097	Low Medium II Residential	RD2-1	0	0	0	41.147	0.350		Residential - Single Family Residence, 1	123B177 1102		West Adams - Baldwin Hills - Leimert	No	MI	R2RD
Los Angeles	1444 W 35TH PL	90018	5041011027	0.000	0.000	0.350	0.000	Shortfall of Sites	0.078	Low Medium II Residential	RD2-1-O	0	0	0	51.253	0.350		Residential - Double, Duplex, or Two Units - 4 Stories or Less, 0	120B193 1102		South Los Angeles	No	MI	R2RD
Los Angeles	813 W 57TH ST	90037	5001011028	0.000	0.000	0.350	0.000	Shortfall of Sites	0.118	Low Medium I Residential	R2-1	0	0	0	34.028	0.350		Residential - Single Family Residence, 1	108B197 1102		South Los Angeles	No	MI	R2RD
Los Angeles	5715 2ND AVE	90043	5005001031	0.000	0.000	0.350	0.000	Shortfall of Sites	0.113	Low Medium II Residential	RD2-1	0	0	0	35.403	0.350		Residential - Single Family Residence, 1	108B189 1102		West Adams - Baldwin Hills - Leimert	No	MI	R2RD
Los Angeles	1520 W 57TH ST	90062	5003031005	0.000	0.000	0.350	0.000	Shortfall of Sites	0.112	Low Medium I Residential	R2-1-CPIO	0	0	0	35.703	0.350		Residential - Single Family Residence, 1	108B193 1102		South Los Angeles	No	MI	R2RD
Los Angeles	142 E 64TH ST	90003	6006015010	0.000	0.000	0.350	0.000	Shortfall of Sites	0.124	Low Medium I Residential	R2-1-CPIO	0	0	0	32.260	0.350		Residential - Single Family Residence, 1	105B205 1102		Southeast Los Angeles	No	MI	R2RD
Los Angeles	706 W 73RD ST	90044	6020026007	0.000	0.000	0.350	0.000	Shortfall of Sites	0.161	Low Medium II Residential	RD2-1	0	0	0	24.890	0.350		Residential - Single Family Residence, 1	102B201 1102		South Los Angeles	No	MI	R2RD
Los Angeles	928 N KENMORE AVE	90029	5538013004	0.000	0.000	0.350	0.000	Shortfall of Sites	0.116	Low Medium II Residential	RD2-1XL	0	0	0	34.456	0.350		Residential - Single Family Residence, 1	144B197 1103		Hollywood	No	MI	R2RD
Los Angeles	5456 ROMAINE ST	90038	5535006015	0.000	0.000	0.350	0.000	Shortfall of Sites	0.073	Low Medium II Residential	RD1.5-1XL	0	0	0	54.496	0.350		Residential - Single Family Residence, 1	144B193 1103		Hollywood	No	MI	R2RD
Los Angeles	1636 W 20TH ST	90007	5075040041	0.000	0.000	0.350	0.000	Shortfall of Sites	0.058	Low Medium II Residential	RD1.5-1	0	0	0	69.224	0.350		Residential - Single Family Residence, 0	126B197 1103		South Los Angeles	No	MI	R2RD
Los Angeles	2623 S COCHRAN AVE	90016	5043006004	0.000	0.000	0.350	0.000	Shortfall of Sites	0.110	Low Medium II Residential	RD2-1	0	0	0	36.371	0.350		Residential - Single Family Residence, 1	123B177 1103		West Adams - Baldwin Hills - Leimert	No	MI	R2RD
Los Angeles	3157 VERA AVE	90034	4312008010	0.000	0.000	0.350	0.000	Shortfall of Sites	0.124	Low Medium II Residential	RD2-1-CPIO	0	0	0	32.257	0.350		Residential - Single Family Residence, 1	123B169 1103		West Adams - Baldwin Hills - Leimert	No	MI	R2RD
Los Angeles	2823 12TH AVE	90018	5051010021	0.000	0.000	0.350	0.000	Shortfall of Sites	0.152	Low Medium I Residential	R2-1XL	0	0	0	26.293	0.350		Residential - Single Family Residence, 1	123B185 1103		West Adams - Baldwin Hills - Leimert	No	MI	R2RD
Los Angeles	4222 DENKER AVE	90062	5021013020	0.000	0.000	0.350	0.000	Shortfall of Sites	0.156	Low Medium I Residential	R2-1	0	0	0	25.654	0.350		Residential - Single Family Residence, 1	114B193 1103		South Los Angeles	No	MI	R2RD
Los Angeles	848 W 50TH ST	90037	5018017012	0.000	0.000	0.350	0.000	Shortfall of Sites	0.119	Low Medium II Residential	RD2-1	0	0	0	33.624	0.350		Residential - Single Family Residence, 1	111B197 1103		South Los Angeles	No	MI	R2RD
Los Angeles	817 W 57TH ST	90037	5001011027	0.000	0.000	0.350	0.000	Shortfall of Sites	0.118	Low Medium I Residential	R2-1	0	0	0	34.027	0.350		Residential - Single Family Residence, 1	108B197 1103		South Los Angeles	No	MI	R2RD
Los Angeles	5714 S WILTON PL	90062	5005017010	0.000	0.000	0.350	0.000	Shortfall of Sites	0.126	Low Medium I Residential	R2-1	0	0	0	31.859	0.350		Residential - Single Family Residence, 1	108B189 1103		South Los Angeles	No	MI	R2RD
Los Angeles	1516 W 57TH ST	90062	5003031004	0.000	0.000	0.350	0.000	Shortfall of Sites	0.112	Low Medium I Residential	R2-1-CPIO	0	0	0	35.703	0.350		Residential - Single Family Residence, 1	108B193 1103		South Los Angeles	No	MI	R2RD
Los Angeles	923 W GAGE AVE	90044	6004015014	0.000	0.000	0.350	0.000	Shortfall of Sites	0.112	Low Medium II Residential	RD2-1	0	0	0	35.767	0.350		Residential - Single Family Residence, 1	105B197 1103		South Los Angeles	No	MI	R2RD
Los Angeles	1833 W 71ST ST	90047	6016026011	0.000	0.000	0.350	0.000	Shortfall of Sites	0.070	Low Medium I Residential	R2-1	0	0	0	57.032	0.350		Residential - Single Family Residence, 0	102B193 1103		South Los Angeles	No	MI	R2RD
Los Angeles	430 E 81ST ST	90003	6030031019	0.000	0.000	0.350	0.000	Shortfall of Sites	0.120	Low Medium I Residential	R2-1	0	0	0	33.455	0.350		Residential - Single Family Residence, 1	099B205 1103		Southeast Los Angeles	No	MI	R2RD
Los Angeles	1016 LAGOON AVE	90744	7420025025	0.000	0.000	0.350	0.000	Shortfall of Sites	0.163	Low Medium II Residential	[Q]RD2-1XL-O-CUGU	0	0	0	24.502	0.350		Residential - Single Family Residence, 1	033B205 1103		Wilmington - Harbor City	No	MI	R2RD
Los Angeles	3121 PERLITA AVE	90039	5436010037	0.000	0.000	0.350	0.000	Shortfall of Sites	0.124	Low Medium II Residential	[Q]RD2-1-RIO	0	0	0	32.267	0.350		Residential - Single Family Residence, 1	153B209 1104		Northeast Los Angeles	No	MI	R2RD
Los Angeles	929 N KENMORE AVE	90029	5538010006	0.000	0.000	0.350	0.000	Shortfall of Sites	0.116	Low Medium II Residential	RD2-1XL	0	0	0	34.467	0.350		Residential - Single Family Residence, 1	144B197 1104		Hollywood	No	MI	R2RD
Los Angeles	1513 S CURSON AVE	90019	5069020005	0.000	0.000	0.350	0.000	Shortfall of Sites	0.067	Low Medium I Residential	R2-1-O	0	0	0	60.070	0.350		Residential - Single Family Residence, 1	129B177 1104		Wilshire	No	MI	R2RD
Los Angeles	2623 VINEYARD AVE	90016	5057010006	0.000	0.000	0.350	0.000	Shortfall of Sites	0.149	Low Medium I Residential	R2-1	0	0	0	26.806	0.350		Residential - Single Family Residence, 1	123B181 1104		West Adams - Baldwin Hills - Leimert	No	MI	R2RD
Los Angeles	3252 CATTARAUGUS AVE	90034	4312020005	0.000	0.000	0.350	0.000	Shortfall of Sites	0.111	Low Medium II Residential	RD2-1	0	0	0	36.033	0.350		Residential - Single Family Residence, 1	123B169 1104		West Adams - Baldwin Hills - Leimert	No	MI	R2RD
Los Angeles	4223 DALTON AVE	90062	5021013013	0.000	0.000	0.350	0.000	Shortfall of Sites	0.154	Low Medium I Residential	R2-1	0	0	0	25.987	0.350		Residential - Single Family Residence, 1	114B193 1104		South Los Angeles	No	MI	R2RD
Los Angeles	821 W 57TH ST	90037	5001011026	0.000	0.000	0.350	0.000	Shortfall of Sites	0.118	Low Medium I Residential	R2-1	0	0	0	34.026	0.350		Residential - Single Family Residence, 1	108B197 1104		South Los Angeles	No	MI	R2RD
Los Angeles	1512 W 57TH ST	90062	5003031003	0.000	0.000	0.350	0.000	Shortfall of Sites	0.112	Low Medium I Residential	R2-1-CPIO	0	0	0	35.703	0.350		Residential - Single Family Residence, 1	108B193 1104		South Los Angeles	No	MI	R2RD
Los Angeles	134 E 64TH ST	90003	6006015008	0.000	0.000	0.350	0.000	Shortfall of Sites	0.124	Low Medium I Residential	R2-1-CPIO	0	0	0	32.261	0.350		Residential - Single Family Residence, 1	105B205 1104		Southeast Los Angeles	No	MI	R2RD
Los Angeles	345 E 74TH ST	90003	6022018024	0.000	0.000	0.350	0.000	Shortfall of Sites	0.123	Low Medium I Residential	R2-1-CPIO	0	0	0	32.427	0.350		Residential - Single Family Residence, 1	102B205 1104		Southeast Los Angeles	No	MI	R2RD
Los Angeles	428 W 82ND ST	90003	6032032017	0.000	0.000	0.350	0.000	Shortfall of Sites	0.114	Low Medium I Residential	R2-1	0	0	0	35.104	0.350		Residential - Single Family Residence, 0	099B201 1104		South Los Angeles	No	MI	R2RD
Los Angeles	901 PIONEER AVE	90744	7425036028	0.000	0.000	0.350	0.000	Shortfall of Sites	0.102	Low Medium I Residential	[Q]R2-1XL-O-CUGU	0	0	0	39.357	0.350		Residential - Single Family Residence, 1	033B209 1104		Wilmington - Harbor City	No	MI	R2RD
Los Angeles	12735 NORRIS AVE	91342	2506031028	0.000	0.000	0.350	0.000	Shortfall of Sites	0.058	Low Medium I Residential	RD3-1XL-CPIO	0	0	0	69.458	0.350		Residential - Single Family Residence, 0	222B149 1105		Sylmar	No	MI	R2RD
Los Angeles	1006 N ALEXANDRIA AVE	90029	5538010020	0.000	0.000	0.350	0.000	Shortfall of Sites	0.116	Low Medium II Residential	RD2-1XL	0	0	0	34.456	0.350		Residential - Single Family Residence, 1	144B197 1105		Hollywood	No	MI	R2RD
Los Angeles	1524 S STANLEY AVE	90019	5069017006	0.000	0.000	0.350	0.000	Shortfall of Sites	0.124	Low Medium I Residential	R2-1-O	0	0	0	32.266	0.350		Residential - Single Family Residence, 1	129B177 1105		Wilshire	No	MI	R2RD
Los Angeles	2010 CLYDE AVE	90016	5064019003	0.000	0.000	0.350	0.000	Shortfall of Sites	0.132	Low Medium II Residential	RD2-1	0	0	0	30.298	0.350		Residential - Single Family Residence, 1	126B177 1105		West Adams - Baldwin Hills - Leimert	No	MI	R2RD
Los Angeles	1648 W 20TH ST	90007	5075040040	0.000	0.000	0.350	0.000	Shortfall of Sites	0.061	Low Medium II Residential	RD1.5-1	0	0	0	65.971	0.350		Residential - Single Family Residence, 0	126B197 1105		South Los Angeles	No	MI	R2RD
Los Angeles	3261 FAY AVE	90034	4312020020	0.000	0.000	0.350	0.000	Shortfall of Sites	0.111	Low Medium II Residential	RD2-1	0	0	0	36.050	0.350		Residential - Single Family Residence, 1	123B169 1105		West Adams - Baldwin Hills - Leimert	No	MI	R2RD
Los Angeles	2827 S NORTON AVE	90018	5051009018	0.000	0.000	0.350	0.000	Shortfall of Sites	0.152	Low Medium I Residential	R2-1XL	0	0	0	26.305	0.350		Residential - Single Family Residence, 1	123B185 1105		West Adams - Baldwin Hills - Leimert	No	MI	R2RD
Los Angeles	4222 DALTON AVE	90062	5021014020	0.000	0.000	0.350	0.000	Shortfall of Sites	0.154	Low Medium I Residential	R2-1	0	0	0	25.990	0.350		Residential - Single Family Residence, 1	114B193 1105		South Los Angeles	No	MI	R2RD
Los Angeles	856 W 50TH ST	90037	5018017014	0.000	0.000	0.350	0.000	Shortfall of Sites	0.119	Low Medium II Residential	RD2-1	0	0	0	33.644	0.350		Residential - Single Family Residence, 1	111B197 1105		South Los Angeles	No	MI	R2RD
Los Angeles	1508 W 57TH ST	90062	5003031002	0.000	0.000	0.350	0.000	Shortfall of Sites	0.112	Low Medium I Residential	R2-1-CPIO	0	0	0	35.704	0.350		Residential - Single Family Residence, 1	108B193 1105		South Los Angeles	No	MI	R2RD

Jurisdiction Name	Site Address/Intersection	5 Digit ZIP Code	Assessor Parcel Number	Very Low-Income	Low-Income	Moderate-Income	Above Moderate-Income	Type of Shortfall	Parcel Size (Acres)	Current General Plan Designation	Current Zoning	Proposed General Plan (GP) Designation	Proposed Zoning	Minimum Density Allowed	Maximum Density Allowed	Total Capacity	Vacant/ Nonvacant	Description of Existing Uses	PIN	Base Density Per Acre	Community Plan Area	Rent Stabalization Ordinance	Income Category	Applicable Rezoning Program (Program informing values in Column Q listed first)
Los Angeles	620 W GAGE AVE	90044	6004021016	0.000	0.000	0.350	0.000	Shortfall of Sites	0.116	Low Medium II Residential	RD1.5-1	0	0	0	34.497	0.350		Residential - Single Family Residence, 1	105B201 1105		South Los Angeles	No	MI	R2RD
Los Angeles	130 E 64TH ST	90003	6006015007	0.000	0.000	0.350	0.000	Shortfall of Sites	0.124	Low Medium I Residential	R2-1-CPIO	0	0	0	32.261	0.350		Residential - Single Family Residence, 1	105B205 1105		Southeast Los Angeles	No	MI	R2RD
Los Angeles	1829 W 71ST ST	90047	6016026010	0.000	0.000	0.350	0.000	Shortfall of Sites	0.058	Low Medium I Residential	R2-1	0	0	0	69.343	0.350		Residential - Single Family Residence, 1	102B193 1105		South Los Angeles	No	MI	R2RD
Los Angeles	432 W 82ND ST	90003	6032032010	0.000	0.000	0.350	0.000	Shortfall of Sites	0.114	Low Medium I Residential	R2-1	0	0	0	35.104	0.350		Residential - Single Family Residence, 1	099B201 1105		South Los Angeles	No	MI	R2RD
Los Angeles	4806 BEN AVE	91607	2355012065	0.000	0.000	0.350	0.000	Shortfall of Sites	0.056	Low Medium II Residential	[Q]RD1.5-1	0	0	0	71.671	0.350		Residential - Single Family Residence - Small Lot, 1	168B165 1105		North Hollywood - Valley Village	No	MI	R2RD
Los Angeles	1009 N ALEXANDRIA AVE	90029	5538003002	0.000	0.000	0.350	0.000	Shortfall of Sites	0.118	Low Medium II Residential	RD2-1XL	0	0	0	33.829	0.350		Residential - Single Family Residence, 1	144B197 1106		Hollywood	No	MI	R2RD
Los Angeles	5152 W 20TH ST	90016	5062007021	0.000	0.000	0.350	0.000	Shortfall of Sites	0.083	Low Medium II Residential	RD2-1	0	0	0	48.149	0.350		Residential - Single Family Residence, 1	126B181 1106		West Adams - Baldwin Hills - Leimert	No	MI	R2RD
Los Angeles	0	0	5075040046	0.000	0.000	0.350	0.000	Shortfall of Sites	0.062	Low Medium II Residential	RD1.5-1	0	0	0	64.456	0.350	Vacant	Residential - Single Family Residence - Vacant Land, 0	126B197 1106		South Los Angeles	No	MI	R2RD
Los Angeles	2614 S WEST VIEW ST	90016	5049002026	0.000	0.000	0.350	0.000	Shortfall of Sites	0.192	Low Medium I Residential	R2-1	0	0	0	20.846	0.350		Residential - Three Units (Any Combination) - 4 Stories or Less, 0	123B181 1106		West Adams - Baldwin Hills - Leimert	No	MI	R2RD
Los Angeles	3520 SOMERSET DR	90016	5046002020	0.000	0.000	0.350	0.000	Shortfall of Sites	0.115	Low Medium II Residential	RD1.5-1	0	0	0	34.638	0.350		Residential - Single Family Residence, 1	120B185 1106		West Adams - Baldwin Hills - Leimert	No	MI	R2RD
Los Angeles	1420 W 35TH PL	90018	5041011023	0.000	0.000	0.350	0.000	Shortfall of Sites	0.156	Low Medium II Residential	RD2-1-O	0	0	0	25.623	0.350		Residential - Single Family Residence, 1	120B193 1106		South Los Angeles	No	MI	R2RD
Los Angeles	4225 HALLDALE AVE	90062	5021014013	0.000	0.000	0.350	0.000	Shortfall of Sites	0.154	Low Medium I Residential	R2-1	0	0	0	25.977	0.350		Residential - Single Family Residence, 1	114B193 1106		South Los Angeles	No	MI	R2RD
Los Angeles	860 W 50TH ST	90037	5018017015	0.000	0.000	0.350	0.000	Shortfall of Sites	0.119	Low Medium II Residential	RD2-1	0	0	0	33.654	0.350		Residential - Single Family Residence, 1	111B197 1106		South Los Angeles	No	MI	R2RD
Los Angeles	5715 S WILTON PL	90062	5005012017	0.000	0.000	0.350	0.000	Shortfall of Sites	0.126	Low Medium I Residential	R2-1	0	0	0	31.850	0.350		Residential - Single Family Residence, 1	108B189 1106		South Los Angeles	No	MI	R2RD
Los Angeles	1504 W 57TH ST	90062	5003031001	0.000	0.000	0.350	0.000	Shortfall of Sites	0.112	Low Medium I Residential	R2-1-CPIO	0	0	0	35.703	0.350		Residential - Single Family Residence, 1	108B193 1106		South Los Angeles	No	MI	R2RD
Los Angeles	755 E 74TH ST	90001	6023007017	0.000	0.000	0.350	0.000	Shortfall of Sites	0.114	Low Medium I Residential	R2-1-CPIO	0	0	0	35.222	0.350		Residential - Single Family Residence, 1	102B205 1106		Southeast Los Angeles	No	MI	R2RD
Los Angeles	418 E 81ST ST	90003	6030031022	0.000	0.000	0.350	0.000	Shortfall of Sites	0.120	Low Medium I Residential	R2-1	0	0	0	33.455	0.350		Residential - Single Family Residence, 1	099B205 1106		Southeast Los Angeles	No	MI	R2RD
Los Angeles	436 W 82ND ST	90003	6032032011	0.000	0.000	0.350	0.000	Shortfall of Sites	0.114	Low Medium I Residential	R2-1	0	0	0	35.104	0.350		Residential - Single Family Residence, 1	099B201 1106		South Los Angeles	No	MI	R2RD
Los Angeles	904 FLINT AVE	90744	7425036030	0.000	0.000	0.350	0.000	Shortfall of Sites	0.113	Low Medium I Residential	[Q]R2-1XL-O-CUGU	0	0	0	35.298	0.350		Residential - Five or More Units or Apartments (Any Combination) · 4 Stories or Less, 0	033B209 1106		Wilmington - Harbor City	No	MI	R2RD
Los Angeles	5233 W 21ST ST	90016	5063002017	0.000	0.000	0.350	0.000	Shortfall of Sites	0.162	Low Medium II Residential	RD2-1	0	0	0	24.758	0.350		Residential - Single Family Residence, 1	126B177 1107		West Adams - Baldwin Hills - Leimert	No	MI	R2RD
Los Angeles	8693 CADILLAC AVE	90034	4302030014	0.000	0.000	0.350	0.000	Shortfall of Sites	0.069	Low Medium II Residential	RD1.5-1	0	0	0	58.190	0.350		Residential - Single Family Residence, 1	126B169 1107		West Adams - Baldwin Hills - Leimert	No	MI	R2RD
Los Angeles	1660 W 20TH ST	90007	5075040038	0.000	0.000	0.350	0.000	Shortfall of Sites	0.063	Low Medium II Residential	RD1.5-1	0	0	0	63.009	0.350		Residential - Single Family Residence, 0	126B197 1107		South Los Angeles	No	MI	R2RD
Los Angeles	3521 SOMERSET DR	90016	5046003016	0.000	0.000	0.350	0.000	Shortfall of Sites	0.116	Low Medium II Residential	RD1.5-1	0	0	0	34.584	0.350		Residential - Single Family Residence, 1	120B185 1107		West Adams - Baldwin Hills - Leimert	No	MI	R2RD
Los Angeles	1414 W 35TH PL	90018	5041011022	0.000	0.000	0.350	0.000	Shortfall of Sites	0.156	Low Medium II Residential	RD2-1-O	0	0	0	25.623	0.350		Residential - Single Family Residence, 1	120B193 1107		South Los Angeles	No	MI	R2RD
Los Angeles	902 W 50TH ST	90037	5018016001	0.000	0.000	0.350	0.000	Shortfall of Sites	0.119	Low Medium II Residential	RD2-1	0	0	0	33.665	0.350		Residential - Single Family Residence, 1	111B197 1107		South Los Angeles	No	MI	R2RD
Los Angeles	924 E 56TH ST	90011	5103017005	0.000	0.000	0.350	0.000	Shortfall of Sites	0.155	Low Medium I Residential	R2-1	0	0	0	25.812	0.350		Residential - Single Family Residence, 1	108B209 1107		Southeast Los Angeles	No	MI	R2RD
Los Angeles	833 W 57TH ST	90037	5001011023	0.000	0.000	0.350	0.000	Shortfall of Sites	0.118	Low Medium I Residential	R2-1	0	0	0	34.025	0.350		Residential - Single Family Residence, 1	108B197 1107		South Los Angeles	No	MI	R2RD
Los Angeles	1460 W 57TH ST	90062	5003032015	0.000	0.000	0.350	0.000	Shortfall of Sites	0.112	Low Medium I Residential	R2-1-CPIO	0	0	0	35.703	0.350		Residential - Single Family Residence, 1	108B193 1107		South Los Angeles	No	MI	R2RD
Los Angeles	341 E 74TH ST	90003	6022018023	0.000	0.000	0.350	0.000	Shortfall of Sites	0.123	Low Medium I Residential	R2-1-CPIO	0	0	0	32.429	0.350		Residential - Single Family Residence, 1	102B205 1107		Southeast Los Angeles	No	MI	R2RD
Los Angeles	440 W 82ND ST	90003	6032032012	0.000	0.000	0.350	0.000	Shortfall of Sites	0.114	Low Medium I Residential	R2-1	0	0	0	35.104	0.350		Residential - Single Family Residence, 1	099B201 1107		South Los Angeles	No	MI	R2RD
Los Angeles	1009 S CABRILLO AVE	90731	7454015026	0.000	0.000	0.350	0.000	Shortfall of Sites	0.092	Low Medium II Residential	RD2-1XL	0	0	0	43.528	0.350		Residential - Single Family Residence, 1	015B197 1107		San Pedro	No	MI	R2RD
Los Angeles	12300 OXNARD ST	91606	2340003036	0.000	0.000	0.350	0.000	Shortfall of Sites	0.244	Low Medium I Residential	RD3-1	0	0	0	16.376	0.350		Residential - Single Family Residence, 1	177B165 1107		North Hollywood - Valley Village	No	MI	R2RD
Los Angeles	3038 CASITAS AVE	90039	5436033011	0.000	0.000	0.350	0.000	Shortfall of Sites	0.124	Low Medium II Residential	[Q]RD1.5-1-RIO	0	0	0	32.281	0.350		Residential - Single Family Residence, 1	153B209 1108		Northeast Los Angeles	No	MI	R2RD
Los Angeles	0	0	5075040035	0.000	0.000	0.350	0.000	Shortfall of Sites	0.065	Low Medium II Residential	RD1.5-1	0	0	0	61.626	0.350	Vacant	Residential - Single Family Residence - Vacant Land, 0	126B197 1108		South Los Angeles	No	MI	R2RD
Los Angeles	4223 BRIGHTON AVE	90062	5021015013	0.000	0.000	0.350	0.000	Shortfall of Sites	0.154	Low Medium I Residential	R2-1	0	0	0	26.017	0.350		Residential - Single Family Residence, 1	114B193 1108		South Los Angeles	No	MI	R2RD
Los Angeles	906 W 50TH ST	90037	5018016002	0.000	0.000	0.350	0.000	Shortfall of Sites	0.119	Low Medium II Residential	RD2-1	0	0	0	33.674	0.350		Residential - Single Family Residence, 1	111B197 1108		South Los Angeles	No	MI	R2RD
Los Angeles	912 E 56TH ST	90011	5103017006	0.000	0.000	0.350	0.000	Shortfall of Sites	0.155	Low Medium I Residential	R2-1	0	0	0	25.812	0.350		Residential - Single Family Residence, 1	108B209 1108		Southeast Los Angeles	No	MI	R2RD
Los Angeles	837 W 57TH ST	90037	5001011022	0.000	0.000	0.350	0.000	Shortfall of Sites	0.118	Low Medium I Residential	R2-1	0	0	0	34.024	0.350		Residential - Single Family Residence, 1	108B197 1108		South Los Angeles	No	MI	R2RD
Los Angeles	5714 CIMARRON ST	90062	5005012010	0.000	0.000	0.350	0.000	Shortfall of Sites	0.125	Low Medium I Residential	R2-1	0	0	0	31.910	0.350		Residential - Single Family Residence, 1	108B189 1108		South Los Angeles	No	MI	R2RD
Los Angeles	1456 W 57TH ST	90062	5003032014	0.000	0.000	0.350	0.000	Shortfall of Sites	0.112	Low Medium I Residential	R2-1-CPIO	0	0	0	35.703	0.350		Residential - Single Family Residence, 1	108B193 1108		South Los Angeles	No	MI	R2RD
Los Angeles	118 E 64TH ST	90003	6006015005	0.000	0.000	0.350	0.000	Shortfall of Sites	0.124	Low Medium I Residential	R2-1-CPIO	0	0	0	32.259	0.350		Residential - Single Family Residence, 1	105B205 1108		Southeast Los Angeles	No	MI	R2RD
Los Angeles	235 E 74TH ST	90003	6022010026	0.000	0.000	0.350	0.000	Shortfall of Sites	0.119	Low Medium II Residential	R2-1	0	0	0	33.586	0.350		Residential - Single Family Residence, 1	102B205 1108		Southeast Los Angeles	No	MI	R2RD
Los Angeles	903 FLINT AVE	90744	7425036029	0.000	0.000	0.350	0.000	Shortfall of Sites	0.103	Low Medium II Residential	[Q]R2-1XL-O-CUGU	0	0	0	38.869	0.350		Industrial - Light Manufacturing - One Story, 0	033B209 1108		Wilmington - Harbor City	No	MI	R2RD
Los Angeles	11559 VICTORY BLVD	91606	2335013019	0.000	0.000	0.350	0.000	Shortfall of Sites	0.180	Low Medium I Residential	RD3-1	0	0	0	22.225	0.350		Residential - Single Family Residence, 1	180B169 1109		North Hollywood - Valley Village	No	MI	R2RD
Los Angeles	2010 S REDONDO BLVD	90016	5062007019	0.000	0.000	0.350	0.000	Shortfall of Sites	0.082	Low Medium II Residential	RD2-1	0	0	0	48.753	0.350		Residential - Single Family Residence, 1	126B177 1109		West Adams - Baldwin Hills - Leimert	No	MI	R2RD
Los Angeles	2617 S CLOVERDALE AVE	90016	5043005017	0.000	0.000	0.350	0.000	Shortfall of Sites	0.095	Low Medium II Residential	RD1.5-1	0	0	0	42.008	0.350		Residential - Single Family Residence, 1	123B177 1109		West Adams - Baldwin Hills - Leimert	No	MI	R2RD
Los Angeles	3232 S SHERBOURNE DR	90034	4312018009	0.000	0.000	0.350	0.000	Shortfall of Sites	0.111	Low Medium II Residential	RD2-1	0	0	0	36.052	0.350		Residential - Single Family Residence, 1	123B169 1109		West Adams - Baldwin Hills - Leimert	No	MI	R2RD
Los Angeles	3449 11TH AVE	90018	5044008021	0.000	0.000	0.350	0.000	Shortfall of Sites	0.119	Low Medium II Residential	RD1.5-1	0	0	0	33.492	0.350		Residential - Single Family Residence, 1	120B185 1109		West Adams - Baldwin Hills - Leimert	No	MI	R2RD
Los Angeles	841 W 57TH ST	90037	5001011021	0.000	0.000	0.350	0.000	Shortfall of Sites	0.118	Low Medium I Residential	R2-1	0	0	0	34.024	0.350		Residential - Single Family Residence, 1	108B197 1109		South Los Angeles	No	MI	R2RD
Los Angeles	1452 W 57TH ST	90062	5003032013	0.000	0.000	0.350	0.000	Shortfall of Sites	0.112	Low Medium I Residential	R2-1-CPIO	0	0	0	35.703	0.350		Residential - Single Family Residence, 1	108B193 1109		South Los Angeles	No	MI	R2RD
Los Angeles	650 W GAGE AVE	90044	6004021019	0.000	0.000	0.350	0.000	Shortfall of Sites	0.116	Low Medium II Residential	RD1.5-1	0	0	0	34.471	0.350		Residential - Single Family Residence, 1	105B201 1109		South Los Angeles	No	MI	R2RD
Los Angeles	406 E 81ST ST	90003	6030031025	0.000	0.000	0.350	0.000	Shortfall of Sites	0.120	Low Medium I Residential	R2-1	0	0	0	33.455	0.350		Residential - Single Family Residence, 1	099B205 1109		Southeast Los Angeles	No	MI	R2RD
Los Angeles	927 N EDGEMONT ST	90029	5538013013	0.000	0.000	0.350	0.000	Shortfall of Sites	0.143	Low Medium II Residential	RD2-1XL	0	0	0	27.909	0.350		Residential - Single Family Residence, 1	144B197 1110		Hollywood	No	MI	R2RD
Los Angeles	5533 SATURN ST	90019	5069019038	0.000	0.000	0.350	0.000	Shortfall of Sites	0.134	Low Medium I Residential	R2-1-O	0	0	0	29.780	0.350		Residential - Single Family Residence, 1	129B177 1110		Wilshire	No	MI	R2RD
Los Angeles	1933 WEST BLVD	90016	5061009009	0.000	0.000	0.350	0.000	Shortfall of Sites	0.152	Low Medium I Residential	R2-1	0	0	0	26.397	0.350		Residential - Single Family Residence, 1	126B185 1110		West Adams - Baldwin Hills - Leimert	No	MI	R2RD
Los Angeles	2616 S RIMPAU BLVD	90016	5057013013	0.000	0.000	0.350	0.000	Shortfall of Sites	0.119	Low Medium I Residential	R2-1	0	0	0	33.480	0.350		Residential - Single Family Residence, 0	123B181 1110		West Adams - Baldwin Hills - Leimert	No	MI	R2RD
Los Angeles	5619 CARLIN ST	90016	5048029028	0.000	0.000	0.350	0.000	Shortfall of Sites	0.110	Low Medium II Residential	RD2-1	0	0	0	36.224	0.350		Residential - Single Family Residence, 1	123B177 1110		West Adams - Baldwin Hills - Leimert	No	MI	R2RD
Los Angeles	3218 HUTCHISON AVE	90034	4312017015	0.000	0.000	0.350	0.000	Shortfall of Sites	0.106	Low Medium II Residential	RD2-1	0	0	0	37.868	0.350		Residential - Single Family Residence, 1	123B169 1110		West Adams - Baldwin Hills - Leimert	No	MI	R2RD
Los Angeles	914 W 50TH ST	90037	5018016004	0.000	0.000	0.350	0.000	Shortfall of Sites	0.119	Low Medium II Residential	RD2-1	0	0	0	33.695	0.350		Residential - Single Family Residence, 1	111B197 1110		South Los Angeles	No	MI	R2RD
Los Angeles	1448 W 57TH ST	90062	5003032012	0.000	0.000	0.350	0.000	Shortfall of Sites	0.112	Low Medium I Residential	R2-1-CPIO	0	0	0	35.703	0.350		Residential - Single Family Residence, 1	108B193 1110		South Los Angeles	No	MI	R2RD
Los Angeles	164 W 57TH ST	90037	5101025011	0.000	0.000	0.350	0.000	Shortfall of Sites	0.124	Low Medium I Residential	R2-1	0	0	0	32.146	0.350		Residential - Single Family Residence, 1	108B201 1110		Southeast Los Angeles	No	MI	R2RD
Los Angeles	1342 W GAGE AVE	90044	6003034003	0.000	0.000	0.350	0.000	Shortfall of Sites	0.145	Low Medium I Residential	R2-1	0	0	0	27.495	0.350		Residential - Single Family Residence, 1	105B197 1110		South Los Angeles	No	MI	R2RD
Los Angeles	654 W GAGE AVE	90044	6004021020	0.000	0.000	0.350	0.000	Shortfall of Sites	0.116	Low Medium II Residential	RD1.5-1	0	0	0	34.462	0.350		Residential - Single Family Residence, 1	105B201 1110		South Los Angeles	No	MI	R2RD
Los Angeles	3147 ATWATER AVE	90039	5436019033	0.000	0.000	0.350	0.000	Shortfall of Sites	0.110	Low Medium II Residential	[Q]RD2-1-RIO	0	0	0	36.321	0.350		Residential - Single Family Residence, 1	153B209 1111		Northeast Los Angeles	No	MI	R2RD
Los Angeles	5227 W 21ST ST	90016	5063002016	0.000	0.000	0.350	0.000	Shortfall of Sites	0.162	Low Medium II Residential	RD2-1	0	0	0	24.764	0.350		Residential - Single Family Residence, 1	126B177 1111		West Adams - Baldwin Hills - Leimert	No	MI	R2RD
Los Angeles	2623 S HARCOURT AVE	90016	5057013001	0.000	0.000	0.350	0.000	Shortfall of Sites	0.119	Low Medium I Residential	R2-1	0	0	0	33.507	0.350		Residential - Single Family Residence, 0	123B181 1111		West Adams - Baldwin Hills - Leimert	No	MI	R2RD
Los Angeles	1802 W 35TH PL	90018	5042028008	0.000	0.000	0.350	0.000	Shortfall of Sites	0.128	Low Medium I Residential	R2-1-O	0	0	0	31.304	0.350		Residential - Single Family Residence, 1	120B193 1111		South Los Angeles	No	MI	R2RD
Los Angeles	849 W 57TH ST	90037	5001011019	0.000	0.000	0.350	0.000	Shortfall of Sites	0.118	Low Medium I Residential	R2-1	0	0	0	34.023	0.350		Residential - Single Family Residence, 1	108B197 1111		South Los Angeles	No	MI	R2RD
Los Angeles	5714 S VAN NESS AVE	90062	5005011014	0.000	0.000	0.350	0.000	Shortfall of Sites	0.116	Low Medium I Residential	R2-1	0	0	0	34.560	0.350		Residential - Single Family Residence, 1	108B189 1111		South Los Angeles	No	MI	R2RD
Los Angeles	318 W 57TH ST	90037	5101039015	0.000	0.000	0.350	0.000	Shortfall of Sites	0.124	Low Medium II Residential	RD2-1	0	0	0	32.265	0.350		Residential - Single Family Residence, 1	108B201 1111		Southeast Los Angeles	No	MI	R2RD
Los Angeles	1336 W GAGE AVE	90044	6003034004	0.000	0.000	0.350	0.000	Shortfall of Sites	0.145	Low Medium I Residential	R2-1	0	0	0	27.495	0.350		Residential - Single Family Residence, 1	105B197 1111		South Los Angeles	No	MI	R2RD
Los Angeles	231 E 74TH ST	90003	6022010025	0.000	0.000	0.350	0.000	Shortfall of Sites	0.119	Low Medium II Residential	R2-1	0	0	0	33.584	0.350		Residential - Single Family Residence, 1	102B205 1111		Southeast Los Angeles	No	MI	R2RD
Los Angeles	903 FLINT AVE	90744	7425036029	0.000	0.000	0.350	0.000	Shortfall of Sites	0.103	Low Medium II Residential	[Q]R2-1XL-O-CUGU	0	0	0	38.868	0.350		Industrial - Light Manufacturing - One Story, 0	033B209 1111		Wilmington - Harbor City	No	MI	R2RD

Jurisdiction Name	Site Address/Intersection	5 Digit ZIP Code	Assessor Parcel Number	Very Low-Income	Low-Income	Moderate-Income	Above Moderate-Income	Type of Shortfall	Parcel Size (Acres)	Current General Plan Designation	Current Zoning	Proposed General Plan (GP) Designation	Proposed Zoning	Minimum Density Allowed	Maximum Density Allowed	Total Capacity	Vacant/ Nonvacant	Description of Existing Uses	PIN	Base Density Per Acre	Community Plan Area	Rent Stabalization Ordinance	Income Category	Applicable Rezoning Program (Program informing values in Column Q listed first)
Los Angeles	1079 W 20TH ST	90731	7462024003	0.000	0.000	0.350	0.000	Shortfall of Sites	0.115	Low Medium I Residential	R2-1XL	0	0	0	34.844	0.350		Residential - Single Family Residence, 1	012B193 1111		San Pedro	No	MI	R2RD
Los Angeles	922 N KENMORE AVE	90029	5538013005	0.000	0.000	0.350	0.000	Shortfall of Sites	0.116	Low Medium II Residential	RD2-1XL	0	0	0	34.456	0.350		Residential - Single Family Residence, 1	144B197 1112		Hollywood	No	MI	R2RD
Los Angeles	1421 S RIDGELEY DR	90019	5069030006	0.000	0.000	0.350	0.000	Shortfall of Sites	0.134	Low Medium II Residential	RD2-1-O	0	0	0	29.790	0.350		Residential - Single Family Residence, 1	129B177 1112		Wilshire	No	MI	R2RD
Los Angeles	2618 S HARCOURT AVE	90016	5057011013	0.000	0.000	0.350	0.000	Shortfall of Sites	0.119	Low Medium I Residential	R2-1	0	0	0	33.505	0.350		Residential - Single Family Residence, 1	123B181 1112		West Adams - Baldwin Hills - Leimert	No	MI	R2RD
Los Angeles	2623 S RIDGELEY DR	90016	5043008013	0.000	0.000	0.350	0.000	Shortfall of Sites	0.132	Low Medium II Residential	RD1.5-1	0	0	0	30.250	0.350		Residential - Single Family Residence, 1	123B177 1112		West Adams - Baldwin Hills - Leimert	No	MI	R2RD
Los Angeles	3128 CURTS AVE	90034	4312009032	0.000	0.000	0.350	0.000	Shortfall of Sites	0.118	Low Medium II Residential	RD1.5-1-CPIO	0	0	0	33.767	0.350		Residential - Single Family Residence, 1	123B169 1112		West Adams - Baldwin Hills - Leimert	No	MI	R2RD
Los Angeles	3448 12TH AVE	90018	5044007027	0.000	0.000	0.350	0.000	Shortfall of Sites	0.135	Low Medium II Residential	RD1.5-1	0	0	0	29.532	0.350		Residential - Single Family Residence, 1	120B185 1112		West Adams - Baldwin Hills - Leimert	No	MI	R2RD
Los Angeles	922 W 50TH ST	90037	5018016006	0.000	0.000	0.350	0.000	Shortfall of Sites	0.119	Low Medium II Residential	RD2-1	0	0	0	33.716	0.350		Residential - Single Family Residence, 1	111B197 1112		South Los Angeles	No	MI	R2RD
Los Angeles	1440 W 57TH ST	90062	5003032010	0.000	0.000	0.350	0.000	Shortfall of Sites	0.112	Low Medium I Residential	R2-1-CPIO	0	0	0	35.704	0.350		Residential - Single Family Residence, 1	108B193 1112		South Los Angeles	No	MI	R2RD
Los Angeles	200 W 57TH ST	90037	5101025010	0.000	0.000	0.350	0.000	Shortfall of Sites	0.124	Low Medium I Residential	R2-1	0	0	0	32.146	0.350		Residential - Single Family Residence, 1	108B201 1112		Southeast Los Angeles	No	MI	R2RD
Los Angeles	1332 W GAGE AVE	90044	6003034005	0.000	0.000	0.350	0.000	Shortfall of Sites	0.145	Low Medium I Residential	R2-1	0	0	0	27.495	0.350		Residential - Single Family Residence, 1	105B197 1112		South Los Angeles	No	MI	R2RD
Los Angeles	809 E 120TH ST	90059	6084007009	0.000	0.000	0.350	0.000	Shortfall of Sites	0.128	Low Medium II Residential	RD2-1XL-CPIO	0	0	0	31.303	0.350		Residential - Single Family Residence, 1	084B205 1112		Southeast Los Angeles	No	MI	R2RD
Los Angeles	1073 W 20TH ST	90731	7462024004	0.000	0.000	0.350	0.000	Shortfall of Sites	0.115	Low Medium I Residential	R2-1XL	0	0	0	34.843	0.350		Residential - Single Family Residence, 1	012B193 1112		San Pedro	No	MI	R2RD
Los Angeles	925 N KENMORE AVE	90029	5538010005	0.000	0.000	0.350	0.000	Shortfall of Sites	0.116	Low Medium II Residential	RD2-1XL	0	0	0	34.470	0.350		Residential - Single Family Residence, 1	144B197 1113		Hollywood	No	MI	R2RD
Los Angeles	911 SEWARD ST	90038	5532015046	0.000	0.000	0.350	0.000	Shortfall of Sites	0.119	Low Medium I Residential	R2-1XL	0	0	0	33.667	0.350		Commercial - Store Combination - Store and Residential Combination - One Story, 0	144B185 1113		Hollywood	No	MI	R2RD
Los Angeles	1516 ELLSMERE AVE	90019	5069020007	0.000	0.000	0.350	0.000	Shortfall of Sites	0.083	Low Medium I Residential	R2-1-O	0	0	0	47.971	0.350		Residential - Single Family Residence, 1	129B177 1113		Wilshire	No	MI	R2RD
Los Angeles	2037 S DUNSMUIR AVE	90016	5063017009	0.000	0.000	0.350	0.000	Shortfall of Sites	0.134	Low Medium II Residential	RD1.5-1	0	0	0	29.784	0.350		Residential - Single Family Residence, 1	126B177 1113		West Adams - Baldwin Hills - Leimert	No	MI	R2RD
Los Angeles	1692 W 20TH ST	90007	5075039031	0.000	0.000	0.350	0.000	Shortfall of Sites	0.071	Low Medium II Residential	RD1.5-1	0	0	0	56.590	0.350		Residential - Four Units (Any Combination) - 4 Stories or Less, 0	126B197 1113		South Los Angeles	No	MI	R2RD
Los Angeles	2625 S PALM GROVE AVE	90016	5057011001	0.000	0.000	0.350	0.000	Shortfall of Sites	0.119	Low Medium I Residential	R2-1	0	0	0	33.507	0.350		Residential - Single Family Residence, 1	123B181 1113		West Adams - Baldwin Hills - Leimert	No	MI	R2RD
Los Angeles	2627 S DUNSMUIR AVE	90016	5043007006	0.000	0.000	0.350	0.000	Shortfall of Sites	0.138	Low Medium II Residential	RD2-1	0	0	0	29.044	0.350		Residential - Single Family Residence, 1	123B177 1113		West Adams - Baldwin Hills - Leimert	No	MI	R2RD
Los Angeles	3519 12TH AVE	90018	5044006019	0.000	0.000	0.350	0.000	Shortfall of Sites	0.122	Low Medium II Residential	RD1.5-1	0	0	0	32.876	0.350		Residential - Single Family Residence, 1	120B185 1113		West Adams - Baldwin Hills - Leimert	No	MI	R2RD
Los Angeles	926 W 50TH ST	90037	5018016007	0.000	0.000	0.350	0.000	Shortfall of Sites	0.119	Low Medium II Residential	RD2-1	0	0	0	33.725	0.350		Residential - Single Family Residence, 1	111B197 1113		South Los Angeles	No	MI	R2RD
Los Angeles	857 W 57TH ST	90037	5001011017	0.000	0.000	0.350	0.000	Shortfall of Sites	0.118	Low Medium I Residential	R2-1	0	0	0	34.022	0.350		Residential - Single Family Residence, 1	108B197 1113		South Los Angeles	No	MI	R2RD
Los Angeles	1436 W 57TH ST	90062	5003032009	0.000	0.000	0.350	0.000	Shortfall of Sites	0.112	Low Medium I Residential	R2-1-CPIO	0	0	0	35.703	0.350		Residential - Single Family Residence, 1	108B193 1113		South Los Angeles	No	MI	R2RD
Los Angeles	322 W 57TH ST	90037	5101039016	0.000	0.000	0.350	0.000	Shortfall of Sites	0.124	Low Medium II Residential	RD2-1	0	0	0	32.265	0.350		Residential - Single Family Residence, 1	108B201 1113		Southeast Los Angeles	No	MI	R2RD
Los Angeles	348 E 81ST ST	90003	6030021025	0.000	0.000	0.350	0.000	Shortfall of Sites	0.120	Low Medium I Residential	R2-1	0	0	0	33.390	0.350		Residential - Double, Duplex, or Two Units - 4 Stories or Less, 0	099B205 1113		Southeast Los Angeles	No	MI	R2RD
Los Angeles	801 E 120TH ST	90059	6084007010	0.000	0.000	0.350	0.000	Shortfall of Sites	0.128	Low Medium I Residential	RD2-1XL-CPIO	0	0	0	31.302	0.350		Residential - Single Family Residence, 1	084B205 1113		Southeast Los Angeles	No	MI	R2RD
Los Angeles	133 E OPP ST	90744	7423006021	0.000	0.000	0.350	0.000	Shortfall of Sites	0.248	Low Medium I Residential	[Q]RD3-1XL-O-CUGU	0	0	0	16.123	0.350		Commercial - Parking Lot (Commercial Use Property) - Lots - Patron or Employee - One Story, 0	033B205 1113		Wilmington - Harbor City	No	MI	R2RD
Los Angeles	914 DOMINGUEZ AVE	90744	7425011006	0.000	0.000	0.350	0.000	Shortfall of Sites	0.109	Low Medium I Residential	R2-1XL-O-CUGU	0	0	0	36.700	0.350		Residential - Single Family Residence, 1	033B209 1113		Wilmington - Harbor City	No	MI	R2RD
Los Angeles	1067 W 20TH ST	90731	7462024005	0.000	0.000	0.350	0.000	Shortfall of Sites	0.115	Low Medium I Residential	R2-1XL	0	0	0	34.843	0.350		Residential - Single Family Residence, 1	012B193 1113		San Pedro	No	MI	R2RD
Los Angeles	1000 N ALEXANDRIA AVE	90029	5538010015	0.000	0.000	0.350	0.000	Shortfall of Sites	0.116	Low Medium II Residential	RD2-1XL	0	0	0	34.455	0.350		Residential - Single Family Residence, 1	144B197 1114		Hollywood	No	MI	R2RD
Los Angeles	6506 BARTON AVE	90038	5532015045	0.000	0.000	0.350	0.000	Shortfall of Sites	0.090	Low Medium I Residential	R2-1XL	0	0	0	44.563	0.350		Residential - Single Family Residence, 1	144B185 1114		Hollywood	No	MI	R2RD
Los Angeles	1504 S CURSON AVE	90019	5069023014	0.000	0.000	0.350	0.000	Shortfall of Sites	0.139	Low Medium I Residential	R2-1-O	0	0	0	28.764	0.350		Residential - Single Family Residence, 1	129B177 1114		Wilshire	No	MI	R2RD
Los Angeles	5130 W 20TH ST	90016	5062007026	0.000	0.000	0.350	0.000	Shortfall of Sites	0.059	Low Medium II Residential	RD2-1	0	0	0	67.584	0.350		Residential - Single Family Residence, 1	126B181 1114		West Adams - Baldwin Hills - Leimert	No	MI	R2RD
Los Angeles	1692 W 20TH ST	90007	5075039031	0.000	0.000	0.350	0.000	Shortfall of Sites	0.072	Low Medium II Residential	RD1.5-1	0	0	0	55.489	0.350		Residential - Four Units (Any Combination) - 4 Stories or Less, 0	126B197 1114		South Los Angeles	No	MI	R2RD
Los Angeles	5615 CARLIN ST	90016	5048029027	0.000	0.000	0.350	0.000	Shortfall of Sites	0.112	Low Medium II Residential	RD2-1	0	0	0	35.696	0.350		Residential - Single Family Residence, 1	123B177 1114		West Adams - Baldwin Hills - Leimert	No	MI	R2RD
Los Angeles	3139 IVY ST	90034	4312009006	0.000	0.000	0.350	0.000	Shortfall of Sites	0.121	Low Medium II Residential	RD1.5-1-CPIO	0	0	0	33.001	0.350		Residential - Single Family Residence, 1	123B169 1114		West Adams - Baldwin Hills - Leimert	No	MI	R2RD
Los Angeles	3518 S NORTON AVE	90018	5044006020	0.000	0.000	0.350	0.000	Shortfall of Sites	0.122	Low Medium II Residential	RD1.5-1	0	0	0	32.876	0.350		Residential - Single Family Residence, 1	120B185 1114		West Adams - Baldwin Hills - Leimert	No	MI	R2RD
Los Angeles	930 W 50TH ST	90037	5018016008	0.000	0.000	0.350	0.000	Shortfall of Sites	0.119	Low Medium II Residential	RD2-1	0	0	0	33.735	0.350		Residential - Single Family Residence, 1	111B197 1114		South Los Angeles	No	MI	R2RD
Los Angeles	861 W 57TH ST	90037	5001011032	0.000	0.000	0.350	0.000	Shortfall of Sites	0.118	Low Medium I Residential	R2-1	0	0	0	34.022	0.350		Residential - Single Family Residence, 1	108B197 1114		South Los Angeles	No	MI	R2RD
Los Angeles	1432 W 57TH ST	90062	5003032008	0.000	0.000	0.350	0.000	Shortfall of Sites	0.112	Low Medium I Residential	R2-1-CPIO	0	0	0	35.703	0.350		Residential - Single Family Residence, 1	108B193 1114		South Los Angeles	No	MI	R2RD
Los Angeles	666 W GAGE AVE	90044	6004021023	0.000	0.000	0.350	0.000	Shortfall of Sites	0.068	Low Medium II Residential	RD1.5-1	0	0	0	58.475	0.350		Residential - Single Family Residence, 1	105B201 1114		South Los Angeles	No	MI	R2RD
Los Angeles	227 E 74TH ST	90003	6022010024	0.000	0.000	0.350	0.000	Shortfall of Sites	0.112	Low Medium II Residential	R2-1	0	0	0	35.822	0.350		Residential - Single Family Residence, 1	102B205 1114		Southeast Los Angeles	No	MI	R2RD
Los Angeles	6512 BARTON AVE	90038	5532015044	0.000	0.000	0.350	0.000	Shortfall of Sites	0.078	Low Medium I Residential	R2-1XL	0	0	0	51.247	0.350		Residential - Single Family Residence, 1	144B185 1115		Hollywood	No	MI	R2RD
Los Angeles	8687 CADILLAC AVE	90034	4302030015	0.000	0.000	0.350	0.000	Shortfall of Sites	0.058	Low Medium II Residential	RD1.5-1	0	0	0	68.539	0.350		Residential - Single Family Residence, 1	126B169 1115		West Adams - Baldwin Hills - Leimert	No	MI	R2RD
Los Angeles	1692 W 20TH ST	90007	5075039031	0.000	0.000	0.350	0.000	Shortfall of Sites	0.073	Low Medium II Residential	RD1.5-1	0	0	0	54.427	0.350		Residential - Four Units (Any Combination) - 4 Stories or Less, 0	126B197 1115		South Los Angeles	No	MI	R2RD
Los Angeles	2616 S PALM GROVE AVE	90016	5057010020	0.000	0.000	0.350	0.000	Shortfall of Sites	0.119	Low Medium I Residential	R2-1	0	0	0	33.473	0.350		Residential - Single Family Residence, 1	123B181 1115		West Adams - Baldwin Hills - Leimert	No	MI	R2RD
Los Angeles	2618 HAUSER BLVD	90016	5043008008	0.000	0.000	0.350	0.000	Shortfall of Sites	0.118	Low Medium II Residential	RD1.5-1	0	0	0	33.953	0.350		Residential - Single Family Residence, 1	123B177 1115		West Adams - Baldwin Hills - Leimert	No	MI	R2RD
Los Angeles	3519 S NORTON AVE	90018	5044005019	0.000	0.000	0.350	0.000	Shortfall of Sites	0.122	Low Medium II Residential	RD1.5-1	0	0	0	32.865	0.350		Residential - Single Family Residence, 1	120B185 1115		West Adams - Baldwin Hills - Leimert	No	MI	R2RD
Los Angeles	1816 W 35TH PL	90018	5042028027	0.000	0.000	0.350	0.000	Shortfall of Sites	0.069	Low Medium I Residential	R2-1-O	0	0	0	57.599	0.350		Residential - Single Family Residence, 0	120B193 1115		South Los Angeles	No	MI	R2RD
Los Angeles	934 W 50TH ST	90037	5018016009	0.000	0.000	0.350	0.000	Shortfall of Sites	0.119	Low Medium II Residential	RD2-1	0	0	0	33.746	0.350		Residential - Single Family Residence, 1	111B197 1115		South Los Angeles	No	MI	R2RD
Los Angeles	852 E 56TH ST	90011	5103017013	0.000	0.000	0.350	0.000	Shortfall of Sites	0.127	Low Medium I Residential	R2-1	0	0	0	31.418	0.350		Residential - Single Family Residence, 1	108B209 1115		Southeast Los Angeles	No	MI	R2RD
Los Angeles	670 W GAGE AVE	90044	6004021025	0.000	0.000	0.350	0.000	Shortfall of Sites	0.116	Low Medium II Residential	RD1.5-1	0	0	0	34.427	0.350		Residential - Single Family Residence, 1	105B201 1115		South Los Angeles	No	MI	R2RD
Los Angeles	723 E 120TH ST	90059	6084007011	0.000	0.000	0.350	0.000	Shortfall of Sites	0.141	Low Medium II Residential	RD2-1XL-CPIO	0	0	0	28.437	0.350		Residential - Single Family Residence, 1	084B205 1115		Southeast Los Angeles	No	MI	R2RD
Los Angeles	6516 BARTON AVE	90038	5532015043	0.000	0.000	0.350	0.000	Shortfall of Sites	0.078	Low Medium I Residential	R2-1XL	0	0	0	51.247	0.350		Residential - Single Family Residence, 1	144B185 1116		Hollywood	No	MI	R2RD
Los Angeles	1417 S BURNSIDE AVE	90019	5069032008	0.000	0.000	0.350	0.000	Shortfall of Sites	0.120	Low Medium II Residential	RD2-1-O	0	0	0	33.456	0.350		Residential - Single Family Residence, 1	129B177 1116		Wilshire	No	MI	R2RD
Los Angeles	1692 W 20TH ST	90007	5075039031	0.000	0.000	0.350	0.000	Shortfall of Sites	0.075	Low Medium II Residential	RD1.5-1	0	0	0	53.408	0.350		Residential - Four Units (Any Combination) - 4 Stories or Less, 0	126B197 1116		South Los Angeles	No	MI	R2RD
Los Angeles	938 W 50TH ST	90037	5018016010	0.000	0.000	0.350	0.000	Shortfall of Sites	0.118	Low Medium II Residential	RD2-1	0	0	0	33.756	0.350		Residential - Single Family Residence, 1	111B197 1116		South Los Angeles	No	MI	R2RD
Los Angeles	1424 W 57TH ST	90062	5003032006	0.000	0.000	0.350	0.000	Shortfall of Sites	0.112	Low Medium I Residential	R2-1-CPIO	0	0	0	35.703	0.350		Residential - Single Family Residence, 1	108B193 1116		South Los Angeles	No	MI	R2RD
Los Angeles	336 E 81ST ST	90003	6030021028	0.000	0.000	0.350	0.000	Shortfall of Sites	0.120	Low Medium I Residential	R2-1	0	0	0	33.390	0.350		Residential - Single Family Residence, 1	099B205 1116		Southeast Los Angeles	No	MI	R2RD
Los Angeles	717 E 120TH ST	90059	6084007012	0.000	0.000	0.350	0.000	Shortfall of Sites	0.125	Low Medium II Residential	RD2-1XL-CPIO	0	0	0	31.992	0.350		Residential - Single Family Residence, 1	084B205 1116		Southeast Los Angeles	No	MI	R2RD
Los Angeles	922 N EDGEMONT ST	90029	5538018021	0.000	0.000	0.350	0.000	Shortfall of Sites	0.143	Low Medium II Residential	RD2-1XL	0	0	0	27.879	0.350		Residential - Single Family Residence, 1	144B197 1117		Hollywood	No	MI	R2RD
Los Angeles	6520 BARTON AVE	90038	5532015042	0.000	0.000	0.350	0.000	Shortfall of Sites	0.078	Low Medium I Residential	R2-1XL	0	0	0	51.247	0.350		Residential - Single Family Residence, 1	144B185 1117		Hollywood	No	MI	R2RD
Los Angeles	1930 HILLCREST DR	90016	5061009022	0.000	0.000	0.350	0.000	Shortfall of Sites	0.152	Low Medium I Residential	R2-1	0	0	0	26.400	0.350		Residential - Single Family Residence, 1	126B185 1117		West Adams - Baldwin Hills - Leimert	No	MI	R2RD
Los Angeles	2827 WELLINGTON RD	90016	5050014007	0.000	0.000	0.350	0.000	Shortfall of Sites	0.120	Low Medium II Residential	RD1.5-1	0	0	0	33.290	0.350		Residential - Single Family Residence, 1	123B185 1117		West Adams - Baldwin Hills - Leimert	No	MI	R2RD
Los Angeles	3948 S NORMANDIE AVE	90037	5037005016	0.000	0.000	0.350	0.000	Shortfall of Sites	0.111	Low Medium II Residential	RD1.5-1	0	0	0	35.944	0.350		Residential - Single Family Residence, 1	117B197 1117		South Los Angeles	No	MI	R2RD
Los Angeles	1420 W 57TH ST	90062	5003032005	0.000	0.000	0.350	0.000	Shortfall of Sites	0.112	Low Medium I Residential	R2-1-CPIO	0	0	0	35.703	0.350		Residential - Single Family Residence, 1	108B193 1117		South Los Angeles	No	MI	R2RD
Los Angeles	1306 W GAGE AVE	90044	6003034010	0.000	0.000	0.350	0.000	Shortfall of Sites	0.145	Low Medium I Residential	R2-1	0	0	0	27.495	0.350		Residential - Single Family Residence, 1	105B197 1117		South Los Angeles	No	MI	R2RD
Los Angeles	678 W GAGE AVE	90044	6004021027	0.000	0.000	0.350	0.000	Shortfall of Sites	0.116	Low Medium II Residential	RD1.5-1	0	0	0	34.410	0.350		Residential - Single Family Residence, 1	105B201 1117		South Los Angeles	No	MI	R2RD
Los Angeles	332 E 81ST ST	90003	6030021029	0.000	0.000	0.350	0.000	Shortfall of Sites	0.120	Low Medium I Residential	R2-1	0	0	0	33.389	0.350		Residential - Single Family Residence, 1	099B205 1117		Southeast Los Angeles	No	MI	R2RD
Los Angeles	508 GULF AVE	90744	7417014025	0.000	0.000	0.350	0.000	Shortfall of Sites	0.110	Low Medium II Residential	[Q]RD1.5-1XL-O-CUGU	0	0	0	36.368	0.350		Residential - Five or More Units or Apartments (Any Combination) - 4 Stories or Less, 0	030B205 1117		Wilmington - Harbor City	No	MI	R2RD
Los Angeles	6524 BARTON AVE	90038	5532015041	0.000	0.000	0.350	0.000	Shortfall of Sites	0.078	Low Medium I Residential	R2-1XL	0	0	0	51.247	0.350		Residential - Single Family Residence, 1	144B185 1118		Hollywood	No	MI	R2RD

Jurisdiction Name	Site Address/Intersection	5 Digit ZIP Code	Assessor Parcel Number	Very Low-Income	Low-Income	Moderate-Income	Above Moderate-Income	Type of Shortfall	Parcel Size (Acres)	Current General Plan Designation	Current Zoning	Proposed General Plan (GP) Designation	Proposed Zoning	Minimum Density Allowed	Maximum Density Allowed	Total Capacity	Vacant/ Nonvacant	Description of Existing Uses	PIN	Base Density Per Acre	Community Plan Area	Rent Stabalization Ordinance	Income Category	Applicable Rezoning Program (Program informing values in Column Q listed first)
Los Angeles	1450 S SIERRA BONITA AVE	90019	5069024016	0.000	0.000	0.350	0.000	Shortfall of Sites	0.123	Low Medium I Residential	R2-1-O	0	0	0	32.500	0.350		Residential - Single Family Residence, 1	129B177 1118		Wilshire	No	MI	R2RD
Los Angeles	5611 CARLIN ST	90016	5048029026	0.000	0.000	0.350	0.000	Shortfall of Sites	0.114	Low Medium II Residential	RD2-1	0	0	0	35.184	0.350		Residential - Single Family Residence, 1	123B177 1118		West Adams - Baldwin Hills - Leimert	No	MI	R2RD
Los Angeles	1818 W 35TH PL	90018	5042028004	0.000	0.000	0.350	0.000	Shortfall of Sites	0.069	Low Medium I Residential	R2-1-O	0	0	0	57.600	0.350		Residential - Single Family Residence, 1	120B193 1118		South Los Angeles	No	MI	R2RD
Los Angeles	1403 E 57TH ST	90011	5104021018	0.000	0.000	0.350	0.000	Shortfall of Sites	0.072	Low Medium I Residential	R2-1-CPIO	0	0	0	55.345	0.350		Residential - Single Family Residence, 1	108B209 1118		Southeast Los Angeles	No	MI	R2RD
Los Angeles	5719 2ND AVE	90043	5005001030	0.000	0.000	0.350	0.000	Shortfall of Sites	0.113	Low Medium II Residential	RD2-1	0	0	0	35.403	0.350		Residential - Single Family Residence, 1	108B189 1118		West Adams - Baldwin Hills - Leimert	No	MI	R2RD
Los Angeles	939 N WESTERN AVE	90029	5535006027	0.000	0.000	0.350	0.000	Shortfall of Sites	0.089	Low Medium II Residential	RD1.5-1XL	0	0	0	44.965	0.350		Commercial - Supermarket - Supermarket - 12,000 SF or More - One Story, 0	144B193 1119		Hollywood	No	MI	R2RD
Los Angeles	6528 BARTON AVE	90038	5532015040	0.000	0.000	0.350	0.000	Shortfall of Sites	0.078	Low Medium II Residential	R2-1XL	0	0	0	51.247	0.350		Residential - Single Family Residence, 1	144B185 1119		Hollywood	No	MI	R2RD
Los Angeles	1445 CARMONA AVE	90019	5069024005	0.000	0.000	0.350	0.000	Shortfall of Sites	0.135	Low Medium I Residential	R2-1-O	0	0	0	29.644	0.350		Residential - Single Family Residence, 1	129B177 1119		Wilshire	No	MI	R2RD
Los Angeles	1331 4TH AVE	90019	5072025023	0.000	0.000	0.350	0.000	Shortfall of Sites	0.161	Low Medium II Residential	RD2-1-O-CPIO	0	0	0	24.889	0.350		Residential - Single Family Residence, 1	129B189 1119		West Adams - Baldwin Hills - Leimert	No	MI	R2RD
Los Angeles	2024 S DUNSMUIR AVE	90016	5063002001	0.000	0.000	0.350	0.000	Shortfall of Sites	0.149	Low Medium II Residential	RD2-1	0	0	0	26.779	0.350		Residential - Single Family Residence, 1	126B177 1119		West Adams - Baldwin Hills - Leimert	No	MI	R2RD
Los Angeles	3448 VIRGINIA RD	90016	5046004023	0.000	0.000	0.350	0.000	Shortfall of Sites	0.120	Low Medium I Residential	RD3-1	0	0	0	33.316	0.350		Residential - Single Family Residence, 1	120B185 1119		West Adams - Baldwin Hills - Leimert	No	MI	R2RD
Los Angeles	917 W 57TH ST	90037	5001012024	0.000	0.000	0.350	0.000	Shortfall of Sites	0.118	Low Medium I Residential	R2-1	0	0	0	34.019	0.350		Residential - Single Family Residence, 1	108B197 1119		South Los Angeles	No	MI	R2RD
Los Angeles	5701 S NORMANDIE AVE	90037	5003032001	0.000	0.000	0.350	0.000	Shortfall of Sites	0.127	Low Medium II Residential	RD1.5-1	0	0	0	31.619	0.350		Residential - Single Family Residence, 1	108B193 1119		South Los Angeles	No	MI	R2RD
Los Angeles	5718 S GRAMERCY PL	90062	5005018009	0.000	0.000	0.350	0.000	Shortfall of Sites	0.147	Low Medium I Residential	R2-1	0	0	0	27.292	0.350		Residential - Single Family Residence, 1	108B189 1119		South Los Angeles	No	MI	R2RD
Los Angeles	441 E 74TH ST	90003	6022023024	0.000	0.000	0.350	0.000	Shortfall of Sites	0.121	Low Medium I Residential	R2-1-CPIO	0	0	0	32.936	0.350		Residential - Single Family Residence, 1	102B205 1119		Southeast Los Angeles	No	MI	R2RD
Los Angeles	1653 W 81ST ST	90047	6034007024	0.000	0.000	0.350	0.000	Shortfall of Sites	0.108	Low Medium II Residential	RD2-1	0	0	0	36.945	0.350		Residential - Single Family Residence, 1	099B193 1119		South Los Angeles	No	MI	R2RD
Los Angeles	705 E 120TH ST	90059	6084007015	0.000	0.000	0.350	0.000	Shortfall of Sites	0.128	Low Medium II Residential	RD2-1XL-CPIO	0	0	0	31.302	0.350		Residential - Single Family Residence, 1	084B205 1119		Southeast Los Angeles	No	MI	R2RD
Los Angeles	1055 W 20TH ST	90731	7462024007	0.000	0.000	0.350	0.000	Shortfall of Sites	0.115	Low Medium I Residential	R2-1XL	0	0	0	34.728	0.350		Residential - Single Family Residence, 1	012B197 1119		San Pedro	No	MI	R2RD
Los Angeles	918 N KENMORE AVE	90029	5538013006	0.000	0.000	0.350	0.000	Shortfall of Sites	0.116	Low Medium II Residential	RD2-1XL	0	0	0	34.455	0.350		Residential - Single Family Residence, 1	144B197 1120		Hollywood	No	MI	R2RD
Los Angeles	6532 BARTON AVE	90038	5532015039	0.000	0.000	0.350	0.000	Shortfall of Sites	0.078	Low Medium I Residential	R2-1XL	0	0	0	51.247	0.350		Residential - Single Family Residence, 1	144B185 1120		Hollywood	No	MI	R2RD
Los Angeles	1130 S SPAULDING AVE	90019	5085024017	0.000	0.000	0.350	0.000	Shortfall of Sites	0.168	Low Medium I Residential	R2-1-O	0	0	0	23.740	0.350		Residential - Single Family Residence, 1	132B177 1120		Wilshire	No	MI	R2RD
Los Angeles	1521 ELLSMERE AVE	90019	5069017027	0.000	0.000	0.350	0.000	Shortfall of Sites	0.108	Low Medium I Residential	R2-1-O	0	0	0	36.973	0.350		Residential - Single Family Residence, 1	129B177 1120		Wilshire	No	MI	R2RD
Los Angeles	5217 W 21ST ST	90016	5063002014	0.000	0.000	0.350	0.000	Shortfall of Sites	0.161	Low Medium II Residential	RD2-1	0	0	0	24.776	0.350		Residential - Single Family Residence, 1	126B177 1120		West Adams - Baldwin Hills - Leimert	No	MI	R2RD
Los Angeles	1728 W 20TH ST	90007	5075039015	0.000	0.000	0.350	0.000	Shortfall of Sites	0.073	Low Medium II Residential	RD1.5-1	0	0	0	54.730	0.350		Residential - Single Family Residence, 0	126B197 1120		South Los Angeles	No	MI	R2RD
Los Angeles	1822 W 35TH PL	90018	5042028003	0.000	0.000	0.350	0.000	Shortfall of Sites	0.092	Low Medium I Residential	R2-1-O	0	0	0	43.636	0.350		Residential - Single Family Residence, 1	120B193 1120		South Los Angeles	No	MI	R2RD
Los Angeles	4226 DENKER AVE	90062	5021013019	0.000	0.000	0.350	0.000	Shortfall of Sites	0.156	Low Medium I Residential	R2-1	0	0	0	25.657	0.350		Residential - Single Family Residence, 1	114B193 1120		South Los Angeles	No	MI	R2RD
Los Angeles	921 W 57TH ST	90037	5001012023	0.000	0.000	0.350	0.000	Shortfall of Sites	0.118	Low Medium I Residential	R2-1	0	0	0	34.019	0.350		Residential - Single Family Residence, 1	108B197 1120		South Los Angeles	No	MI	R2RD
Los Angeles	340 W 57TH ST	90037	5101039030	0.000	0.000	0.350	0.000	Shortfall of Sites	0.124	Low Medium II Residential	RD2-1	0	0	0	32.265	0.350		Residential - Single Family Residence, 1	108B201 1120		Southeast Los Angeles	No	MI	R2RD
Los Angeles	327 E 74TH ST	90003	6022018020	0.000	0.000	0.350	0.000	Shortfall of Sites	0.123	Low Medium I Residential	R2-1-CPIO	0	0	0	32.433	0.350		Residential - Single Family Residence, 1	102B205 1120		Southeast Los Angeles	No	MI	R2RD
Los Angeles	1659 W 81ST ST	90047	6034007025	0.000	0.000	0.350	0.000	Shortfall of Sites	0.108	Low Medium II Residential	RD2-1	0	0	0	36.927	0.350		Residential - Single Family Residence, 1	099B193 1120		South Los Angeles	No	MI	R2RD
Los Angeles	320 E 81ST ST	90003	6030021032	0.000	0.000	0.350	0.000	Shortfall of Sites	0.120	Low Medium I Residential	R2-1	0	0	0	33.331	0.350		Residential - Single Family Residence, 1	099B205 1120		Southeast Los Angeles	No	MI	R2RD
Los Angeles	508 GULF AVE	90744	7417014025	0.000	0.000	0.350	0.000	Shortfall of Sites	0.110	Low Medium II Residential	[Q]RD1.5-1XL-O-CUGU	0	0	0	36.368	0.350		Residential - Five or More Units or Apartments (Any Combination) · 4 Stories or Less, 0	030B205 1120		Wilmington - Harbor City	No	MI	R2RD
Los Angeles	1047 W 20TH ST	90731	7462024008	0.000	0.000	0.350	0.000	Shortfall of Sites	0.115	Low Medium I Residential	R2-1XL	0	0	0	34.803	0.350		Residential - Single Family Residence, 1	012B197 1120		San Pedro	No	MI	R2RD
Los Angeles	919 N KENMORE AVE	90029	5538010004	0.000	0.000	0.350	0.000	Shortfall of Sites	0.116	Low Medium II Residential	RD2-1XL	0	0	0	34.474	0.350		Residential - Single Family Residence, 1	144B197 1121		Hollywood	No	MI	R2RD
Los Angeles	1826 W 35TH PL	90018	5042028002	0.000	0.000	0.350	0.000	Shortfall of Sites	0.117	Low Medium I Residential	R2-1-O	0	0	0	34.285	0.350		Residential - Single Family Residence, 1	120B193 1121		South Los Angeles	No	MI	R2RD
Los Angeles	4229 DALTON AVE	90062	5021013014	0.000	0.000	0.350	0.000	Shortfall of Sites	0.154	Low Medium I Residential	R2-1	0	0	0	25.987	0.350		Residential - Single Family Residence, 1	114B193 1121		South Los Angeles	No	MI	R2RD
Los Angeles	925 W 57TH ST	90037	5001012022	0.000	0.000	0.350	0.000	Shortfall of Sites	0.118	Low Medium I Residential	R2-1	0	0	0	34.018	0.350		Residential - Single Family Residence, 1	108B197 1121		South Los Angeles	No	MI	R2RD
Los Angeles	5719 S GRAMERCY PL	90062	5005017018	0.000	0.000	0.350	0.000	Shortfall of Sites	0.125	Low Medium I Residential	R2-1	0	0	0	31.911	0.350		Residential - Single Family Residence, 1	108B189 1121		South Los Angeles	No	MI	R2RD
Los Angeles	1248 W GAGE AVE	90044	6003033003	0.000	0.000	0.350	0.000	Shortfall of Sites	0.145	Low Medium I Residential	R2-1	0	0	0	27.500	0.350		Residential - Single Family Residence, 1	105B197 1121		South Los Angeles	No	MI	R2RD
Los Angeles	741 E 74TH ST	90001	6023007021	0.000	0.000	0.350	0.000	Shortfall of Sites	0.114	Low Medium I Residential	R2-1-CPIO	0	0	0	35.219	0.350		Residential - Single Family Residence, 1	102B205 1121		Southeast Los Angeles	No	MI	R2RD
Los Angeles	316 E 81ST ST	90003	6030021033	0.000	0.000	0.350	0.000	Shortfall of Sites	0.117	Low Medium I Residential	R2-1	0	0	0	34.282	0.350		Residential - Single Family Residence, 1	099B205 1121		Southeast Los Angeles	No	MI	R2RD
Los Angeles	11915 STANFORD AVE	90059	6084006017	0.000	0.000	0.350	0.000	Shortfall of Sites	0.113	Low Medium II Residential	RD2-1XL-CPIO	0	0	0	35.535	0.350		Residential - Single Family Residence, 1	084B205 1121		Southeast Los Angeles	No	MI	R2RD
Los Angeles	508 GULF AVE	90744	7417014025	0.000	0.000	0.350	0.000	Shortfall of Sites	0.110	Low Medium II Residential	[Q]RD1.5-1XL-O-CUGU	0	0	0	36.372	0.350		Residential - Five or More Units or Apartments (Any Combination) · 4 Stories or Less, 0	030B205 1121		Wilmington - Harbor City	No	MI	R2RD
Los Angeles	0	0	2616031009	0.000	0.000	0.350	0.000	Shortfall of Sites	0.091	Low Residential	(Q)RD3-1-CUGU	0	0	0	44.128	0.350	Vacant	Residential - Single Family Residence - Vacant Land, 0	210B153 1122		Arleta - Pacoima	No	MI	R2RD
Los Angeles	914 N ALEXANDRIA AVE	90029	5538010016	0.000	0.000	0.350	0.000	Shortfall of Sites	0.116	Low Medium II Residential	RD2-1XL	0	0	0	34.456	0.350		Residential - Single Family Residence, 1	144B197 1122		Hollywood	No	MI	R2RD
Los Angeles	6540 BARTON AVE	90038	5532015037	0.000	0.000	0.350	0.000	Shortfall of Sites	0.078	Low Medium I Residential	R2-1XL	0	0	0	51.248	0.350		Residential - Single Family Residence, 1	144B185 1122		Hollywood	No	MI	R2RD
Los Angeles	1535 S STANLEY AVE	90019	5069012008	0.000	0.000	0.350	0.000	Shortfall of Sites	0.111	Low Medium I Residential	R2-1-O	0	0	0	36.098	0.350		Residential - Single Family Residence, 1	129B177 1122		Wilshire	No	MI	R2RD
Los Angeles	2011 5TH AVE	90018	5060023018	0.000	0.000	0.350	0.000	Shortfall of Sites	0.172	Low Medium II Residential	RD2-1-O-CPIO	0	0	0	23.268	0.350		Residential - Single Family Residence, 1	126B189 1122		West Adams - Baldwin Hills - Leimert	No	MI	R2RD
Los Angeles	2618 CARMONA AVE	90016	5048028015	0.000	0.000	0.350	0.000	Shortfall of Sites	0.142	Low Medium II Residential	RD2-1	0	0	0	28.119	0.350		Residential - Single Family Residence, 1	123B177 1122		West Adams - Baldwin Hills - Leimert	No	MI	R2RD
Los Angeles	1830 W 35TH PL	90018	5042028001	0.000	0.000	0.350	0.000	Shortfall of Sites	0.126	Low Medium I Residential	R2-1-O	0	0	0	31.681	0.350		Residential - Single Family Residence, 1	120B193 1122		South Los Angeles	No	MI	R2RD
Los Angeles	1423 W 39TH ST	90062	5036013021	0.000	0.000	0.350	0.000	Shortfall of Sites	0.122	Low Medium II Residential	RD2-1	0	0	0	32.842	0.350		Residential - Single Family Residence, 1	117B193 1122		South Los Angeles	No	MI	R2RD
Los Angeles	665 E 120TH ST	90059	6084006021	0.000	0.000	0.350	0.000	Shortfall of Sites	0.128	Low Medium II Residential	RD2-1XL-CPIO	0	0	0	31.302	0.350		Residential - Single Family Residence, 1	084B205 1122		Southeast Los Angeles	No	MI	R2RD
Los Angeles	1006 N FRIES AVE	90744	7420023010	0.000	0.000	0.350	0.000	Shortfall of Sites	0.149	Low Medium II Residential	[Q]RD2-1XL-O-CUGU	0	0	0	26.811	0.350		Residential - Single Family Residence, 1	033B205 1122		Wilmington - Harbor City	No	MI	R2RD
Los Angeles	1910 CARMONA AVE	90016	5064011018	0.000	0.000	0.350	0.000	Shortfall of Sites	0.131	Low Medium II Residential	RD1.5-1	0	0	0	30.443	0.350		Residential - Single Family Residence, 1	126B177 1123		West Adams - Baldwin Hills - Leimert	No	MI	R2RD
Los Angeles	2010 6TH AVE	90018	5060023009	0.000	0.000	0.350	0.000	Shortfall of Sites	0.172	Low Medium II Residential	RD2-1-O-CPIO	0	0	0	23.232	0.350		Residential - Single Family Residence, 1	126B189 1123		West Adams - Baldwin Hills - Leimert	No	MI	R2RD
Los Angeles	2627 S RIMPAU BLVD	90016	5049002025	0.000	0.000	0.350	0.000	Shortfall of Sites	0.115	Low Medium I Residential	R2-1	0	0	0	34.902	0.350		Residential - Single Family Residence, 1	123B181 1123		West Adams - Baldwin Hills - Leimert	No	MI	R2RD
Los Angeles	2828 VIRGINIA RD	90016	5050014022	0.000	0.000	0.350	0.000	Shortfall of Sites	0.120	Low Medium II Residential	RD1.5-1	0	0	0	33.290	0.350		Residential - Single Family Residence, 1	123B185 1123		West Adams - Baldwin Hills - Leimert	No	MI	R2RD
Los Angeles	1840 W 35TH PL	90018	5042028024	0.000	0.000	0.350	0.000	Shortfall of Sites	0.111	Low Medium I Residential	R2-1-O	0	0	0	35.948	0.350		Residential - Single Family Residence, 1	120B193 1123		South Los Angeles	No	MI	R2RD
Los Angeles	1215 W 37TH ST	90007	5040016915	0.000	0.000	0.350	0.000	Shortfall of Sites	0.145	Low Medium II Residential	RD2-1	0	0	0	27.594	0.350		Residential - Single Family Residence, 1	120B197 1123		South Los Angeles	No	MI	R2RD
Los Angeles	1419 W 39TH ST	90062	5036013020	0.000	0.000	0.350	0.000	Shortfall of Sites	0.122	Low Medium II Residential	RD2-1	0	0	0	32.842	0.350		Residential - Single Family Residence, 1	117B193 1123		South Los Angeles	No	MI	R2RD
Los Angeles	4227 HALLDALE AVE	90062	5021014014	0.000	0.000	0.350	0.000	Shortfall of Sites	0.154	Low Medium I Residential	R2-1	0	0	0	25.978	0.350		Residential - Single Family Residence, 1	114B193 1123		South Los Angeles	No	MI	R2RD
Los Angeles	1703 W 81ST ST	90047	6034008016	0.000	0.000	0.350	0.000	Shortfall of Sites	0.079	Low Medium II Residential	RD2-1	0	0	0	50.502	0.350		Residential - Single Family Residence, 1	099B193 1123		South Los Angeles	No	MI	R2RD
Los Angeles	6548 BARTON AVE	90038	5532015035	0.000	0.000	0.350	0.000	Shortfall of Sites	0.078	Low Medium I Residential	R2-1XL	0	0	0	51.247	0.350		Residential - Single Family Residence, 1	144B185 1124		Hollywood	No	MI	R2RD
Los Angeles	0	0	5075039013	0.000	0.000	0.350	0.000	Shortfall of Sites	0.062	Low Medium II Residential	RD1.5-1	0	0	0	64.048	0.350		Residential - Single Family Residence, 1	126B197 1124		South Los Angeles	No	MI	R2RD
Los Angeles	2623 S CLOVERDALE AVE	90016	5043005018	0.000	0.000	0.350	0.000	Shortfall of Sites	0.110	Low Medium II Residential	RD1.5-1	0	0	0	36.254	0.350		Residential - Single Family Residence, 1	123B177 1124		West Adams - Baldwin Hills - Leimert	No	MI	R2RD
Los Angeles	3256 CATTARAUGUS AVE	90034	4312020006	0.000	0.000	0.350	0.000	Shortfall of Sites	0.111	Low Medium II Residential	RD2-1	0	0	0	36.033	0.350		Residential - Single Family Residence, 1	123B169 1124		West Adams - Baldwin Hills - Leimert	No	MI	R2RD
Los Angeles	2829 VIRGINIA RD	90016	5050013013	0.000	0.000	0.350	0.000	Shortfall of Sites	0.120	Low Medium II Residential	RD1.5-1	0	0	0	33.305	0.350		Residential - Single Family Residence, 1	123B185 1124		West Adams - Baldwin Hills - Leimert	No	MI	R2RD
Los Angeles	1207 W 37TH ST	90007	5040016913	0.000	0.000	0.350	0.000	Shortfall of Sites	0.145	Low Medium II Residential	RD2-1	0	0	0	27.656	0.350		Residential - Single Family Residence, 1	120B197 1124		South Los Angeles	No	MI	R2RD
Los Angeles	4226 HALLDALE AVE	90062	5021015019	0.000	0.000	0.350	0.000	Shortfall of Sites	0.154	Low Medium I Residential	R2-1	0	0	0	26.015	0.350		Residential - Single Family Residence, 1	114B193 1124		South Los Angeles	No	MI	R2RD
Los Angeles	933 W 57TH ST	90037	5001012020	0.000	0.000	0.350	0.000	Shortfall of Sites	0.118	Low Medium I Residential	R2-1	0	0	0	34.017	0.350		Residential - Single Family Residence, 1	108B197 1124		South Los Angeles	No	MI	R2RD
Los Angeles	5719 S ST ANDREWS PL	90062	5005023019	0.000	0.000	0.350	0.000	Shortfall of Sites	0.146	Low Medium I Residential	R2-1	0	0	0	27.472	0.350		Residential - Single Family Residence, 1	108B193 1124		South Los Angeles	No	MI	R2RD
Los Angeles	5718 S WILTON PL	90062	5005017009	0.000	0.000	0.350	0.000	Shortfall of Sites	0.126	Low Medium I Residential	R2-1	0	0	0	31.859	0.350		Residential - Single Family Residence, 1	108B189 1124		South Los Angeles	No	MI	R2RD
Los Angeles	222 W 57TH ST	90037	5101025005	0.000	0.000	0.350	0.000	Shortfall of Sites	0.140	Low Medium I Residential	R2-1	0	0	0	28.574	0.350		Residential - Single Family Residence, 1	108B201 1124		Southeast Los Angeles	No	MI	R2RD

Jurisdiction Name	Site Address/Intersection	5 Digit ZIP Code	Assessor Parcel Number	Very Low-Income	Low-Income	Moderate-Income	Above Moderate-Income	Type of Shortfall	Parcel Size (Acres)	Current General Plan Designation	Current Zoning	Proposed General Plan (GP) Designation	Proposed Zoning	Minimum Density Allowed	Maximum Density Allowed	Total Capacity	Vacant/ Nonvacant	Description of Existing Uses	PIN	Base Density Per Acre	Community Plan Area	Rent Stabalization Ordinance	Income Category	Applicable Rezoning Program (Program informing values in Column Q listed first)
Los Angeles	733 E 74TH ST	90001	6023007022	0.000	0.000	0.350	0.000	Shortfall of Sites	0.114	Low Medium I Residential	R2-1-CPIO	0	0	0	35.219	0.350		Residential - Single Family Residence, 1	102B205 1124		Southeast Los Angeles	No	MI	R2RD
Los Angeles	920 LAKME AVE	90744	7423017005	0.000	0.000	0.350	0.000	Shortfall of Sites	0.181	Low Medium I Residential	[Q]RD3-1XL-O-CUGU	0	0	0	22.064	0.350		Residential - Single Family Residence, 1	033B209 1124		Wilmington - Harbor City	No	MI	R2RD
Los Angeles	3034 CASITAS AVE	90039	5436033023	0.000	0.000	0.350	0.000	Shortfall of Sites	0.124	Low Medium I Residential	[Q]RD1.5-1-RIO	0	0	0	32.281	0.350		Residential - Single Family Residence, 1	153B209 1125		Northeast Los Angeles	No	MI	R2RD
Los Angeles	6552 BARTON AVE	90038	5532015034	0.000	0.000	0.350	0.000	Shortfall of Sites	0.078	Low Medium I Residential	R2-1XL	0	0	0	51.247	0.350		Residential - Single Family Residence, 1	144B185 1125		Hollywood	No	MI	R2RD
Los Angeles	5207 W 21ST ST	90016	5063002013	0.000	0.000	0.350	0.000	Shortfall of Sites	0.161	Low Medium II Residential	RD2-1	0	0	0	24.781	0.350		Residential - Single Family Residence, 1	126B177 1125		West Adams - Baldwin Hills - Leimert	No	MI	R2RD
Los Angeles	3119 CURTS AVE	90034	4312010002	0.000	0.000	0.350	0.000	Shortfall of Sites	0.116	Low Medium II Residential	RD2-1-CPIO	0	0	0	34.571	0.350		Residential - Single Family Residence, 1	123B169 1125		West Adams - Baldwin Hills - Leimert	No	MI	R2RD
Los Angeles	1205 W 37TH ST	90007	5040016916	0.000	0.000	0.350	0.000	Shortfall of Sites	0.145	Low Medium II Residential	RD2-1	0	0	0	27.656	0.350		Residential - Single Family Residence, 1	120B197 1125		South Los Angeles	No	MI	R2RD
Los Angeles	5718 RUTHELEN ST	90062	5005023009	0.000	0.000	0.350	0.000	Shortfall of Sites	0.145	Low Medium I Residential	R2-1	0	0	0	27.523	0.350		Residential - Single Family Residence, 1	108B193 1125		South Los Angeles	No	MI	R2RD
Los Angeles	519 E 65TH ST	90003	6006018028	0.000	0.000	0.350	0.000	Shortfall of Sites	0.124	Low Medium I Residential	R2-1	0	0	0	32.200	0.350		Residential - Single Family Residence, 1	105B205 1125		Southeast Los Angeles	No	MI	R2RD
Los Angeles	323 E 74TH ST	90003	6022018019	0.000	0.000	0.350	0.000	Shortfall of Sites	0.123	Low Medium I Residential	R2-1-CPIO	0	0	0	32.435	0.350		Residential - Single Family Residence, 1	102B205 1125		Southeast Los Angeles	No	MI	R2RD
Los Angeles	201 W 120TH ST	90061	6087021037	0.000	0.000	0.350	0.000	Shortfall of Sites	0.153	Low Medium I Residential	R2-1-CPIO	0	0	0	26.069	0.350		Residential - Single Family Residence, 1	084B201 1125		Southeast Los Angeles	No	MI	R2RD
Los Angeles	661 E 120TH ST	90059	6084006034	0.000	0.000	0.350	0.000	Shortfall of Sites	0.136	Low Medium II Residential	RD2-1XL-CPIO	0	0	0	29.461	0.350		Residential - Single Family Residence, 1	084B205 1125		Southeast Los Angeles	No	MI	R2RD
Los Angeles	10035 REDMONT AVE	91042	2568009013	0.000	0.000	0.350	0.000	Shortfall of Sites	0.117	Low Medium II Residential	RD1.5-1	0	0	0	34.333	0.350		Residential - Single Family Residence, 1	204B197 1126		Sunland - Tujunga - Lake View Terrace - Shadow Hills - East La Tuna Canyon	No	MI	R2RD
Los Angeles	6558 BARTON AVE	90038	5532015033	0.000	0.000	0.350	0.000	Shortfall of Sites	0.078	Low Medium I Residential	R2-1XL	0	0	0	51.247	0.350		Residential - Single Family Residence, 1	144B185 1126		Hollywood	No	MI	R2RD
Los Angeles	2011 7TH AVE	90018	5060018021	0.000	0.000	0.350	0.000	Shortfall of Sites	0.173	Low Medium II Residential	RD2-1-O-CPIO	0	0	0	23.183	0.350		Residential - Single Family Residence, 1	126B189 1126		West Adams - Baldwin Hills - Leimert	No	MI	R2RD
Los Angeles	5603 CARLIN ST	90016	5048029024	0.000	0.000	0.350	0.000	Shortfall of Sites	0.118	Low Medium II Residential	RD2-1	0	0	0	33.939	0.350		Residential - Single Family Residence, 1	123B177 1126		West Adams - Baldwin Hills - Leimert	No	MI	R2RD
Los Angeles	1407 W 39TH ST	90062	5036013017	0.000	0.000	0.350	0.000	Shortfall of Sites	0.122	Low Medium II Residential	RD2-1	0	0	0	32.842	0.350		Residential - Single Family Residence, 1	117B193 1126		South Los Angeles	No	MI	R2RD
Los Angeles	1049 E 57TH ST	90011	5103016032	0.000	0.000	0.350	0.000	Shortfall of Sites	0.110	Low Medium I Residential	R2-1	0	0	0	36.256	0.350		Residential - Single Family Residence, 1	108B209 1126		Southeast Los Angeles	No	MI	R2RD
Los Angeles	5719 RUTHELEN ST	90062	5005018020	0.000	0.000	0.350	0.000	Shortfall of Sites	0.147	Low Medium I Residential	R2-1	0	0	0	27.292	0.350		Residential - Single Family Residence, 1	108B193 1126		South Los Angeles	No	MI	R2RD
Los Angeles	1222 W GAGE AVE	90044	6003033008	0.000	0.000	0.350	0.000	Shortfall of Sites	0.145	Low Medium I Residential	R2-1	0	0	0	27.500	0.350		Residential - Single Family Residence, 1	105B197 1126		South Los Angeles	No	MI	R2RD
Los Angeles	515 E 65TH ST	90003	6006018027	0.000	0.000	0.350	0.000	Shortfall of Sites	0.124	Low Medium I Residential	R2-1	0	0	0	32.201	0.350		Residential - Single Family Residence, 1	105B205 1126		Southeast Los Angeles	No	MI	R2RD
Los Angeles	207 W 120TH ST	90061	6087021014	0.000	0.000	0.350	0.000	Shortfall of Sites	0.154	Low Medium I Residential	R2-1-CPIO	0	0	0	26.033	0.350		Residential - Single Family Residence, 1	084B201 1126		Southeast Los Angeles	No	MI	R2RD
Los Angeles	1010 LAGOON AVE	90744	7420025026	0.000	0.000	0.350	0.000	Shortfall of Sites	0.163	Low Medium II Residential	[Q]RD2-1XL-O-CUGU	0	0	0	24.502	0.350	Vacant	Residential - Four Units (Any Combination) - 4 Stories or Less - Vacant Land, 0	033B205 1126		Wilmington - Harbor City	No	MI	R2RD
Los Angeles	2004 S ALMA ST	90731	7462023001	0.000	0.000	0.350	0.000	Shortfall of Sites	0.103	Low Medium II Residential	RD1.5-1XL	0	0	0	38.672	0.350		Residential - Single Family Residence - Guesthouse, 1	012B197 1126		San Pedro	No	MI	R2RD
Los Angeles	969 N OXFORD AVE	90029	5535021008	0.000	0.000	0.350	0.000	Shortfall of Sites	0.111	Low Medium II Residential	RD1.5-1XL	0	0	0	35.998	0.350		Residential - Single Family Residence, 0	144B193 1127		Hollywood	No	MI	R2RD
Los Angeles	6562 BARTON AVE	90038	5532015032	0.000	0.000	0.350	0.000	Shortfall of Sites	0.078	Low Medium I Residential	R2-1XL	0	0	0	51.247	0.350		Residential - Single Family Residence - Pool, 1	144B185 1127		Hollywood	No	MI	R2RD
Los Angeles	2010 8TH AVE	90018	5060018012	0.000	0.000	0.350	0.000	Shortfall of Sites	0.172	Low Medium II Residential	RD2-1-O-CPIO	0	0	0	23.232	0.350		Residential - Single Family Residence, 1	126B189 1127		West Adams - Baldwin Hills - Leimert	No	MI	R2RD
Los Angeles	3502 EDGEHILL DR	90018	5044008024	0.000	0.000	0.350	0.000	Shortfall of Sites	0.117	Low Medium II Residential	RD2-1	0	0	0	34.099	0.350		Residential - Single Family Residence, 1	120B185 1127		West Adams - Baldwin Hills - Leimert	No	MI	R2RD
Los Angeles	1216 W GAGE AVE	90044	6003033009	0.000	0.000	0.350	0.000	Shortfall of Sites	0.145	Low Medium I Residential	R2-1	0	0	0	27.500	0.350		Residential - Single Family Residence, 1	105B197 1127		South Los Angeles	No	MI	R2RD
Los Angeles	433 E 74TH ST	90003	6022023022	0.000	0.000	0.350	0.000	Shortfall of Sites	0.121	Low Medium I Residential	R2-1-CPIO	0	0	0	32.936	0.350		Residential - Single Family Residence, 1	102B205 1127		Southeast Los Angeles	No	MI	R2RD
Los Angeles	129 W 74TH ST	90003	6031006021	0.000	0.000	0.350	0.000	Shortfall of Sites	0.137	Low Medium I Residential	R2-1	0	0	0	29.172	0.350		Residential - Single Family Residence, 1	102B201 1127		Southeast Los Angeles	No	MI	R2RD
Los Angeles	7062 VALMONT ST	91042	2568005016	0.000	0.000	0.350	0.000	Shortfall of Sites	0.163	Low Medium I Residential	RD3-1	0	0	0	24.589	0.350		Residential - Single Family Residence, 1	204B201 1128		Sunland - Tujunga - Lake View Terrace - Shadow Hills - East La Tuna Canyon	No	MI	R2RD
Los Angeles	3145 ATWATER AVE	90039	5436019034	0.000	0.000	0.350	0.000	Shortfall of Sites	0.110	Low Medium II Residential	[Q]RD2-1-RIO	0	0	0	36.321	0.350		Residential - Single Family Residence, 1	153B209 1128		Northeast Los Angeles	No	MI	R2RD
Los Angeles	6602 BARTON AVE	90038	5532015031	0.000	0.000	0.350	0.000	Shortfall of Sites	0.078	Low Medium I Residential	R2-1XL	0	0	0	51.247	0.350		Residential - Single Family Residence, 1	144B185 1128		Hollywood	No	MI	R2RD
Los Angeles	1421 S BURNSIDE AVE	90019	5069032009	0.000	0.000	0.350	0.000	Shortfall of Sites	0.135	Low Medium II Residential	RD2-1-O	0	0	0	29.658	0.350		Residential - Single Family Residence - Pool, 1	129B177 1128		Wilshire	No	MI	R2RD
Los Angeles	1965 THURMAN AVE	90016	5064026024	0.000	0.000	0.350	0.000	Shortfall of Sites	0.112	Low Medium II Residential	RD2-1	0	0	0	35.675	0.350		Residential - Single Family Residence, 0	126B177 1128		West Adams - Baldwin Hills - Leimert	No	MI	R2RD
Los Angeles	5130 W 20TH ST	90016	5062007027	0.000	0.000	0.350	0.000	Shortfall of Sites	0.059	Low Medium II Residential	RD2-1	0	0	0	67.881	0.350		Residential - Single Family Residence, 1	126B181 1128		West Adams - Baldwin Hills - Leimert	No	MI	R2RD
Los Angeles	3132 CURTS AVE	90034	4312009031	0.000	0.000	0.350	0.000	Shortfall of Sites	0.118	Low Medium II Residential	RD1.5-1-CPIO	0	0	0	33.767	0.350		Residential - Single Family Residence, 1	123B169 1128		West Adams - Baldwin Hills - Leimert	No	MI	R2RD
Los Angeles	3501 EDGEHILL DR	90018	5044007028	0.000	0.000	0.350	0.000	Shortfall of Sites	0.135	Low Medium II Residential	RD1.5-1	0	0	0	29.532	0.350		Residential - Single Family Residence, 1	120B185 1128		West Adams - Baldwin Hills - Leimert	No	MI	R2RD
Los Angeles	0	90062	5103016033	0.000	0.000	0.350	0.000	Shortfall of Sites	0.095	Low Medium I Residential	R2-1	0	0	0	42.280	0.350	Vacant	Residential - Single Family Residence - Vacant Land, 0	108B209 1128		Southeast Los Angeles	No	MI	R2RD
Los Angeles	5718 CIMARRON ST	90062	5005012009	0.000	0.000	0.350	0.000	Shortfall of Sites	0.125	Low Medium I Residential	R2-1	0	0	0	31.911	0.350		Residential - Single Family Residence, 1	108B189 1128		South Los Angeles	No	MI	R2RD
Los Angeles	729 E 74TH ST	90001	6023007023	0.000	0.000	0.350	0.000	Shortfall of Sites	0.114	Low Medium I Residential	R2-1-CPIO	0	0	0	35.216	0.350		Residential - Single Family Residence, 1	102B205 1128		Southeast Los Angeles	No	MI	R2RD
Los Angeles	1402 W 81ST ST	90047	6034012013	0.000	0.000	0.350	0.000	Shortfall of Sites	0.109	Low Medium I Residential	RD3-1	0	0	0	36.751	0.350		Residential - Single Family Residence, 1	099B193 1128		South Los Angeles	No	MI	R2RD
Los Angeles	215 W 120TH ST	90061	6087021040	0.000	0.000	0.350	0.000	Shortfall of Sites	0.153	Low Medium I Residential	R2-1-CPIO	0	0	0	26.064	0.350		Residential - Single Family Residence, 1	084B201 1128		Southeast Los Angeles	No	MI	R2RD
Los Angeles	6606 BARTON AVE	90038	5532015030	0.000	0.000	0.350	0.000	Shortfall of Sites	0.078	Low Medium I Residential	R2-1XL	0	0	0	51.247	0.350		Residential - Single Family Residence, 1	144B185 1129		Hollywood	No	MI	R2RD
Los Angeles	5187 W 21ST ST	90016	5063002012	0.000	0.000	0.350	0.000	Shortfall of Sites	0.161	Low Medium II Residential	RD2-1	0	0	0	24.787	0.350		Residential - Single Family Residence, 1	126B177 1129		West Adams - Baldwin Hills - Leimert	No	MI	R2RD
Los Angeles	2011 8TH AVE	90018	5060017024	0.000	0.000	0.350	0.000	Shortfall of Sites	0.178	Low Medium II Residential	RD2-1-O-CPIO	0	0	0	22.485	0.350		Residential - Single Family Residence, 1	126B189 1129		West Adams - Baldwin Hills - Leimert	No	MI	R2RD
Los Angeles	2625 HAUSER BLVD	90016	5048028004	0.000	0.000	0.350	0.000	Shortfall of Sites	0.142	Low Medium II Residential	RD2-1	0	0	0	28.119	0.350		Residential - Single Family Residence, 1	123B177 1129		West Adams - Baldwin Hills - Leimert	No	MI	R2RD
Los Angeles	3500 12TH AVE	90018	5044007029	0.000	0.000	0.350	0.000	Shortfall of Sites	0.135	Low Medium II Residential	RD1.5-1	0	0	0	29.532	0.350		Residential - Single Family Residence, 1	120B185 1129		West Adams - Baldwin Hills - Leimert	No	MI	R2RD
Los Angeles	1393 W 39TH ST	90062	5036013015	0.000	0.000	0.350	0.000	Shortfall of Sites	0.122	Low Medium II Residential	RD2-1	0	0	0	32.842	0.350		Residential - Single Family Residence, 1	117B193 1129		South Los Angeles	No	MI	R2RD
Los Angeles	319 E 74TH ST	90003	6022018018	0.000	0.000	0.350	0.000	Shortfall of Sites	0.123	Low Medium I Residential	R2-1-CPIO	0	0	0	32.436	0.350		Residential - Single Family Residence, 1	102B205 1129		Southeast Los Angeles	No	MI	R2RD
Los Angeles	137 W 74TH ST	90003	6031006023	0.000	0.000	0.350	0.000	Shortfall of Sites	0.129	Low Medium I Residential	R2-1	0	0	0	31.067	0.350		Residential - Single Family Residence, 1	102B201 1129		Southeast Los Angeles	No	MI	R2RD
Los Angeles	1406 W 81ST ST	90047	6034012012	0.000	0.000	0.350	0.000	Shortfall of Sites	0.107	Low Medium I Residential	RD3-1	0	0	0	37.269	0.350		Residential - Single Family Residence, 1	099B193 1129		South Los Angeles	No	MI	R2RD
Los Angeles	221 W 120TH ST	90061	6087021041	0.000	0.000	0.350	0.000	Shortfall of Sites	0.153	Low Medium I Residential	R2-1-CPIO	0	0	0	26.079	0.350		Residential - Single Family Residence, 1	084B201 1129		Southeast Los Angeles	No	MI	R2RD
Los Angeles	6610 BARTON AVE	90038	5532015029	0.000	0.000	0.350	0.000	Shortfall of Sites	0.078	Low Medium I Residential	R2-1XL	0	0	0	51.247	0.350		Residential - Single Family Residence - Guesthouse, 1	144B185 1130		Hollywood	No	MI	R2RD
Los Angeles	1420 S RIDGELEY DR	90019	5069032020	0.000	0.000	0.350	0.000	Shortfall of Sites	0.135	Low Medium II Residential	RD2-1-O	0	0	0	29.661	0.350		Residential - Single Family Residence, 1	129B177 1130		Wilshire	No	MI	R2RD
Los Angeles	2014 CLYDE AVE	90016	5064019004	0.000	0.000	0.350	0.000	Shortfall of Sites	0.118	Low Medium II Residential	RD2-1	0	0	0	33.995	0.350		Residential - Single Family Residence, 1	126B177 1130		West Adams - Baldwin Hills - Leimert	No	MI	R2RD
Los Angeles	5122 W 20TH ST	90016	5062007030	0.000	0.000	0.350	0.000	Shortfall of Sites	0.059	Low Medium II Residential	RD2-1	0	0	0	67.881	0.350		Residential - Single Family Residence, 1	126B181 1130		West Adams - Baldwin Hills - Leimert	No	MI	R2RD
Los Angeles	3236 S SHERBOURNE DR	90034	4312018010	0.000	0.000	0.350	0.000	Shortfall of Sites	0.111	Low Medium II Residential	RD2-1	0	0	0	36.052	0.350		Residential - Single Family Residence, 1	123B169 1130		West Adams - Baldwin Hills - Leimert	No	MI	R2RD
Los Angeles	3523 12TH AVE	90018	5044006021	0.000	0.000	0.350	0.000	Shortfall of Sites	0.122	Low Medium II Residential	RD1.5-1	0	0	0	32.876	0.350		Residential - Single Family Residence, 1	120B185 1130		West Adams - Baldwin Hills - Leimert	No	MI	R2RD
Los Angeles	4306 KENWOOD AVE	90037	5020008002	0.000	0.000	0.350	0.000	Shortfall of Sites	0.152	Low Medium I Residential	R2-1	0	0	0	26.399	0.350		Residential - Single Family Residence, 1	114B197 1130		South Los Angeles	No	MI	R2RD
Los Angeles	5706 DENKER AVE	90062	5003031013	0.000	0.000	0.350	0.000	Shortfall of Sites	0.135	Low Medium I Residential	R2-1-CPIO	0	0	0	29.735	0.350		Residential - Single Family Residence, 1	108B193 1130		South Los Angeles	No	MI	R2RD
Los Angeles	242 E 82ND ST	90003	6030008011	0.000	0.000	0.350	0.000	Shortfall of Sites	0.116	Low Medium I Residential	R2-1	0	0	0	34.360	0.350		Residential - Single Family Residence, 1	099B205 1130		Southeast Los Angeles	No	MI	R2RD
Los Angeles	225 W 120TH ST	90061	6087021042	0.000	0.000	0.350	0.000	Shortfall of Sites	0.153	Low Medium I Residential	R2-1-CPIO	0	0	0	26.095	0.350		Residential - Single Family Residence, 1	084B201 1130		Southeast Los Angeles	No	MI	R2RD
Los Angeles	7056 VALMONT ST	91042	2568005017	0.000	0.000	0.350	0.000	Shortfall of Sites	0.185	Low Medium I Residential	RD3-1	0	0	0	21.587	0.350		Residential - Single Family Residence, 1	204B201 1131		Sunland - Tujunga - Lake View Terrace - Shadow Hills - East La Tuna Canyon	No	MI	R2RD
Los Angeles	6614 BARTON AVE	90038	5532015028	0.000	0.000	0.350	0.000	Shortfall of Sites	0.078	Low Medium I Residential	R2-1XL	0	0	0	51.248	0.350		Residential - Single Family Residence, 1	144B185 1131		Hollywood	No	MI	R2RD

Jurisdiction Name	Site Address/Intersection	5 Digit ZIP Code	Assessor Parcel Number	Very Low-Income	Low-Income	Moderate-Income	Above Moderate-Income	Type of Shortfall	Parcel Size (Acres)	Current General Plan Designation	Current Zoning	Proposed General Plan (GP) Designation	Proposed Zoning	Minimum Density Allowed	Maximum Density Allowed	Total Capacity	Vacant/ Nonvacant	Description of Existing Uses	PIN	Base Density Per Acre	Community Plan Area	Rent Stabalization Ordinance	Income Category	Applicable Rezoning Program (Program informing values in Column Q listed first)
Los Angeles	2619 S MANSFIELD AVE	90016	5049014014	0.000	0.000	0.350	0.000	Shortfall of Sites	0.097	Low Medium II Residential	RD1.5-1	0	0	0	41.333	0.350		Residential - Single Family Residence, 1	123B181 1131		West Adams - Baldwin Hills - Leimert	No	MI	R2RD
Los Angeles	3143 IVY ST	90034	4312009007	0.000	0.000	0.350	0.000	Shortfall of Sites	0.121	Low Medium II Residential	RD1.5-1-CPIO	0	0	0	33.003	0.350		Residential - Single Family Residence, 1	123B169 1131		West Adams - Baldwin Hills - Leimert	No	MI	R2RD
Los Angeles	3522 S NORTON AVE	90018	5044006022	0.000	0.000	0.350	0.000	Shortfall of Sites	0.122	Low Medium II Residential	RD1.5-1	0	0	0	32.876	0.350		Residential - Single Family Residence, 1	120B185 1131		West Adams - Baldwin Hills - Leimert	No	MI	R2RD
Los Angeles	4307 S RAYMOND AVE	90037	5020008008	0.000	0.000	0.350	0.000	Shortfall of Sites	0.152	Low Medium I Residential	R2-1	0	0	0	26.230	0.350		Residential - Single Family Residence, 1	114B197 1131		South Los Angeles	No	MI	R2RD
Los Angeles	1019 E 57TH ST	90011	5103016022	0.000	0.000	0.350	0.000	Shortfall of Sites	0.126	Low Medium I Residential	R2-1	0	0	0	31.673	0.350		Residential - Single Family Residence, 1	108B209 1131		Southeast Los Angeles	No	MI	R2RD
Los Angeles	5707 S NORMANDIE AVE	90037	5003032002	0.000	0.000	0.350	0.000	Shortfall of Sites	0.124	Low Medium II Residential	RD1.5-1	0	0	0	32.147	0.350		Residential - Single Family Residence, 0	108B193 1131		South Los Angeles	No	MI	R2RD
Los Angeles	6301 S BUDLONG AVE	90044	6003033013	0.000	0.000	0.350	0.000	Shortfall of Sites	0.104	Low Medium I Residential	R2-1	0	0	0	38.512	0.350		Residential - Single Family Residence, 0	105B197 1131		South Los Angeles	No	MI	R2RD
Los Angeles	425 E 65TH ST	90003	6006018022	0.000	0.000	0.350	0.000	Shortfall of Sites	0.124	Low Medium I Residential	R2-1	0	0	0	32.207	0.350		Residential - Single Family Residence, 1	105B205 1131		Southeast Los Angeles	No	MI	R2RD
Los Angeles	429 E 74TH ST	90003	6022023021	0.000	0.000	0.350	0.000	Shortfall of Sites	0.121	Low Medium I Residential	R2-1-CPIO	0	0	0	32.936	0.350		Residential - Single Family Residence, 1	102B205 1131		Southeast Los Angeles	No	MI	R2RD
Los Angeles	1414 W 81ST ST	90047	6034012010	0.000	0.000	0.350	0.000	Shortfall of Sites	0.153	Low Medium I Residential	RD3-1	0	0	0	26.102	0.350		Residential - Single Family Residence, 1	099B193 1131		South Los Angeles	No	MI	R2RD
Los Angeles	238 E 82ND ST	90003	6030008010	0.000	0.000	0.350	0.000	Shortfall of Sites	0.116	Low Medium I Residential	R2-1	0	0	0	34.360	0.350		Residential - Single Family Residence, 1	099B205 1131		Southeast Los Angeles	No	MI	R2RD
Los Angeles	1025 S ALMA ST	90731	7458014029	0.000	0.000	0.350	0.000	Shortfall of Sites	0.100	Low Medium II Residential	RD1.5-1XL	0	0	0	40.096	0.350		Residential - Single Family Residence, 1	015B197 1131		San Pedro	No	MI	R2RD
Los Angeles	6618 BARTON AVE	90038	5532015027	0.000	0.000	0.350	0.000	Shortfall of Sites	0.078	Low Medium I Residential	R2-1XL	0	0	0	51.247	0.350		Residential - Single Family Residence, 1	144B185 1132		Hollywood	No	MI	R2RD
Los Angeles	2011 S CURSON AVE	90016	5064019015	0.000	0.000	0.350	0.000	Shortfall of Sites	0.142	Low Medium II Residential	RD2-1	0	0	0	28.205	0.350		Residential - Single Family Residence, 1	126B177 1132		West Adams - Baldwin Hills - Leimert	No	MI	R2RD
Los Angeles	3222 HUTCHISON AVE	90034	4312017014	0.000	0.000	0.350	0.000	Shortfall of Sites	0.106	Low Medium II Residential	RD2-1	0	0	0	37.866	0.350		Residential - Single Family Residence, 1	123B169 1132		West Adams - Baldwin Hills - Leimert	No	MI	R2RD
Los Angeles	4306 S RAYMOND AVE	90037	5020009002	0.000	0.000	0.350	0.000	Shortfall of Sites	0.152	Low Medium I Residential	R2-1	0	0	0	26.361	0.350		Residential - Single Family Residence, 1	114B197 1132		South Los Angeles	No	MI	R2RD
Los Angeles	1011 E 57TH ST	90011	5103016023	0.000	0.000	0.350	0.000	Shortfall of Sites	0.126	Low Medium I Residential	R2-1	0	0	0	31.659	0.350		Residential - Single Family Residence, 1	108B209 1132		Southeast Los Angeles	No	MI	R2RD
Los Angeles	5719 CIMARRON ST	90062	5005011023	0.000	0.000	0.350	0.000	Shortfall of Sites	0.125	Low Medium I Residential	R2-1	0	0	0	31.911	0.350		Residential - Single Family Residence, 1	108B189 1132		South Los Angeles	No	MI	R2RD
Los Angeles	725 E 74TH ST	90001	6023007024	0.000	0.000	0.350	0.000	Shortfall of Sites	0.114	Low Medium I Residential	R2-1-CPIO	0	0	0	35.217	0.350		Residential - Single Family Residence, 1	102B205 1132		Southeast Los Angeles	No	MI	R2RD
Los Angeles	1422 W 81ST ST	90047	6034012009	0.000	0.000	0.350	0.000	Shortfall of Sites	0.153	Low Medium I Residential	RD3-1	0	0	0	26.102	0.350		Residential - Single Family Residence, 1	099B193 1132		South Los Angeles	No	MI	R2RD
Los Angeles	235 W 120TH ST	90061	6087021044	0.000	0.000	0.350	0.000	Shortfall of Sites	0.153	Low Medium I Residential	R2-1-CPIO	0	0	0	26.126	0.350		Residential - Single Family Residence, 1	084B201 1132		Southeast Los Angeles	No	MI	R2RD
Los Angeles	645 E 120TH ST	90059	6084006023	0.000	0.000	0.350	0.000	Shortfall of Sites	0.128	Low Medium II Residential	RD2-1XL-CPIO	0	0	0	31.303	0.350		Residential - Single Family Residence, 1	084B205 1132		Southeast Los Angeles	No	MI	R2RD
Los Angeles	437 N FRIES AVE	90744	7418016007	0.000	0.000	0.350	0.000	Shortfall of Sites	0.110	Low Medium II Residential	[Q]RD1.5-1XL-O-CUGU	0	0	0	36.295	0.350	Vacant	Residential - Single Family Residence - Vacant Land, 0	030B205 1132		Wilmington - Harbor City	No	MI	R2RD
Los Angeles	10611 HORTENSE ST	91602	2421019024	0.000	0.000	0.350	0.000	Shortfall of Sites	0.057	Low Medium II Residential	RD2-1	0	0	0	70.792	0.350		Residential - Single Family Residence - Small Lot, 1	168B177 1132		North Hollywood - Valley Village	No	MI	R2RD
Los Angeles	5183 W 21ST ST	90016	5063002011	0.000	0.000	0.350	0.000	Shortfall of Sites	0.161	Low Medium II Residential	RD2-1	0	0	0	24.793	0.350		Residential - Single Family Residence, 1	126B177 1133		West Adams - Baldwin Hills - Leimert	No	MI	R2RD
Los Angeles	2622 S DUNSMUIR AVE	90016	5043006020	0.000	0.000	0.350	0.000	Shortfall of Sites	0.114	Low Medium II Residential	RD2-1	0	0	0	35.121	0.350		Residential - Single Family Residence, 1	123B177 1133		West Adams - Baldwin Hills - Leimert	No	MI	R2RD
Los Angeles	4307 VAN BUREN PL	90037	5020009008	0.000	0.000	0.350	0.000	Shortfall of Sites	0.152	Low Medium I Residential	R2-1	0	0	0	26.399	0.350		Residential - Single Family Residence, 1	114B197 1133		South Los Angeles	No	MI	R2RD
Los Angeles	1005 E 57TH ST	90011	5103016024	0.000	0.000	0.350	0.000	Shortfall of Sites	0.126	Low Medium I Residential	R2-1	0	0	0	31.647	0.350		Residential - Single Family Residence, 1	108B209 1133		Southeast Los Angeles	No	MI	R2RD
Los Angeles	420 W 57TH ST	90037	5001037026	0.000	0.000	0.350	0.000	Shortfall of Sites	0.121	Low Medium II Residential	RD2-1	0	0	0	32.956	0.350		Residential - Single Family Residence, 1	108B201 1133		South Los Angeles	No	MI	R2RD
Los Angeles	5723 S MANHATTAN PL	90062	5005024022	0.000	0.000	0.350	0.000	Shortfall of Sites	0.139	Low Medium II Residential	R2-1	0	0	0	28.773	0.350		Residential - Single Family Residence, 1	108B193 1133		South Los Angeles	No	MI	R2RD
Los Angeles	1144 W GAGE AVE	90044	6003032002	0.000	0.000	0.350	0.000	Shortfall of Sites	0.114	Low Medium I Residential	R2-1	0	0	0	35.017	0.350		Residential - Single Family Residence, 1	105B197 1133		South Los Angeles	No	MI	R2RD
Los Angeles	315 E 74TH ST	90003	6022018017	0.000	0.000	0.350	0.000	Shortfall of Sites	0.127	Low Medium I Residential	R2-1-CPIO	0	0	0	31.385	0.350		Residential - Single Family Residence, 1	102B205 1133		Southeast Los Angeles	No	MI	R2RD
Los Angeles	1428 W 81ST ST	90047	6034012008	0.000	0.000	0.350	0.000	Shortfall of Sites	0.153	Low Medium I Residential	RD3-1	0	0	0	26.102	0.350		Residential - Single Family Residence, 1	099B193 1133		South Los Angeles	No	MI	R2RD
Los Angeles	230 E 82ND ST	90003	6030008008	0.000	0.000	0.350	0.000	Shortfall of Sites	0.116	Low Medium I Residential	R2-1	0	0	0	34.359	0.350		Residential - Single Family Residence, 1	099B205 1133		Southeast Los Angeles	No	MI	R2RD
Los Angeles	241 W 120TH ST	90061	6087021045	0.000	0.000	0.350	0.000	Shortfall of Sites	0.153	Low Medium I Residential	R2-1-CPIO	0	0	0	26.142	0.350		Residential - Single Family Residence, 1	084B201 1133		Southeast Los Angeles	No	MI	R2RD
Los Angeles	437 N FRIES AVE	90744	7418016007	0.000	0.000	0.350	0.000	Shortfall of Sites	0.110	Low Medium II Residential	[Q]RD1.5-1XL-O-CUGU	0	0	0	36.293	0.350	Vacant	Residential - Single Family Residence - Vacant Land, 0	030B205 1133		Wilmington - Harbor City	No	MI	R2RD
Los Angeles	968 N OXFORD AVE	90029	5535022006	0.000	0.000	0.350	0.000	Shortfall of Sites	0.119	Low Medium II Residential	RD1.5-1XL	0	0	0	33.510	0.350		Residential - Single Family Residence, 1	144B193 1134		Hollywood	No	MI	R2RD
Los Angeles	1631 ALVIRA ST	90035	5068008010	0.000	0.000	0.350	0.000	Shortfall of Sites	0.061	Low Medium II Residential	RD1.5-1-O	0	0	0	66.114	0.350		Residential - Single Family Residence, 1	129B173 1134		Wilshire	No	MI	R2RD
Los Angeles	2625 S COCHRAN AVE	90016	5043006005	0.000	0.000	0.350	0.000	Shortfall of Sites	0.110	Low Medium II Residential	RD2-1	0	0	0	36.278	0.350		Residential - Single Family Residence, 1	123B177 1134		West Adams - Baldwin Hills - Leimert	No	MI	R2RD
Los Angeles	2830 S BRONSON AVE	90018	5051009007	0.000	0.000	0.350	0.000	Shortfall of Sites	0.152	Low Medium II Residential	RD2-1XL	0	0	0	26.304	0.350		Residential - Single Family Residence, 1	123B185 1134		West Adams - Baldwin Hills - Leimert	No	MI	R2RD
Los Angeles	4306 VAN BUREN PL	90037	5020010002	0.000	0.000	0.350	0.000	Shortfall of Sites	0.152	Low Medium I Residential	R2-1	0	0	0	26.374	0.350		Residential - Single Family Residence, 1	114B197 1134		South Los Angeles	No	MI	R2RD
Los Angeles	997 E 57TH ST	90011	5103016025	0.000	0.000	0.350	0.000	Shortfall of Sites	0.126	Low Medium I Residential	R2-1	0	0	0	31.634	0.350		Residential - Single Family Residence, 1	108B209 1134		Southeast Los Angeles	No	MI	R2RD
Los Angeles	1140 W GAGE AVE	90044	6003032003	0.000	0.000	0.350	0.000	Shortfall of Sites	0.114	Low Medium I Residential	R2-1	0	0	0	35.017	0.350		Residential - Single Family Residence, 1	105B197 1134		South Los Angeles	No	MI	R2RD
Los Angeles	1432 W 81ST ST	90047	6034012007	0.000	0.000	0.350	0.000	Shortfall of Sites	0.153	Low Medium I Residential	RD3-1	0	0	0	26.102	0.350		Residential - Single Family Residence, 1	099B193 1134		South Los Angeles	No	MI	R2RD
Los Angeles	226 E 82ND ST	90003	6030008007	0.000	0.000	0.350	0.000	Shortfall of Sites	0.116	Low Medium I Residential	R2-1	0	0	0	34.359	0.350		Residential - Single Family Residence, 1	099B205 1134		Southeast Los Angeles	No	MI	R2RD
Los Angeles	247 W 120TH ST	90061	6087021046	0.000	0.000	0.350	0.000	Shortfall of Sites	0.153	Low Medium I Residential	R2-1-CPIO	0	0	0	26.157	0.350		Residential - Single Family Residence, 1	084B201 1134		Southeast Los Angeles	No	MI	R2RD
Los Angeles	641 E 120TH ST	90059	6084006024	0.000	0.000	0.350	0.000	Shortfall of Sites	0.128	Low Medium II Residential	RD2-1XL-CPIO	0	0	0	31.303	0.350		Residential - Single Family Residence, 1	084B205 1134		Southeast Los Angeles	No	MI	R2RD
Los Angeles	2030 S REDONDO BLVD	90016	5062007018	0.000	0.000	0.350	0.000	Shortfall of Sites	0.091	Low Medium II Residential	RD2-1	0	0	0	44.100	0.350		Residential - Single Family Residence, 1	126B177 1135		West Adams - Baldwin Hills - Leimert	No	MI	R2RD
Los Angeles	1936 HILLCREST DR	90016	5061009021	0.000	0.000	0.350	0.000	Shortfall of Sites	0.152	Low Medium I Residential	R2-1	0	0	0	26.400	0.350		Residential - Single Family Residence, 1	126B185 1135		West Adams - Baldwin Hills - Leimert	No	MI	R2RD
Los Angeles	2620 S WEST VIEW ST	90016	5049002011	0.000	0.000	0.350	0.000	Shortfall of Sites	0.119	Low Medium I Residential	R2-1	0	0	0	33.502	0.350		Residential - Single Family Residence, 0	123B181 1135		West Adams - Baldwin Hills - Leimert	No	MI	R2RD
Los Angeles	3231 S SHERBOURNE DR	90034	4312017023	0.000	0.000	0.350	0.000	Shortfall of Sites	0.106	Low Medium II Residential	RD2-1	0	0	0	37.904	0.350		Residential - Single Family Residence, 1	123B169 1135		West Adams - Baldwin Hills - Leimert	No	MI	R2RD
Los Angeles	1365 W 39TH ST	90062	5036014038	0.000	0.000	0.350	0.000	Shortfall of Sites	0.121	Low Medium II Residential	RD2-1	0	0	0	33.067	0.350		Residential - Single Family Residence, 1	117B193 1135		South Los Angeles	No	MI	R2RD
Los Angeles	989 E 57TH ST	90011	5103016026	0.000	0.000	0.350	0.000	Shortfall of Sites	0.127	Low Medium I Residential	R2-1	0	0	0	31.621	0.350		Residential - Single Family Residence, 1	108B209 1135		Southeast Los Angeles	No	MI	R2RD
Los Angeles	5718 S VAN NESS AVE	90062	5005011013	0.000	0.000	0.350	0.000	Shortfall of Sites	0.117	Low Medium I Residential	R2-1	0	0	0	34.116	0.350		Residential - Single Family Residence, 1	108B189 1135		South Los Angeles	No	MI	R2RD
Los Angeles	428 W 57TH ST	90037	5001037022	0.000	0.000	0.350	0.000	Shortfall of Sites	0.124	Low Medium II Residential	RD2-1	0	0	0	32.266	0.350		Residential - Single Family Residence, 1	108B201 1135		South Los Angeles	No	MI	R2RD
Los Angeles	5722 S ST ANDREWS PL	90062	5005024010	0.000	0.000	0.350	0.000	Shortfall of Sites	0.139	Low Medium I Residential	R2-1	0	0	0	28.808	0.350		Residential - Single Family Residence - Therapy Pool (Spa), 1	108B193 1135		South Los Angeles	No	MI	R2RD
Los Angeles	1136 W GAGE AVE	90044	6003032004	0.000	0.000	0.350	0.000	Shortfall of Sites	0.114	Low Medium I Residential	R2-1	0	0	0	35.017	0.350		Residential - Single Family Residence, 1	105B197 1135		South Los Angeles	No	MI	R2RD
Los Angeles	409 E 65TH ST	90003	6006018019	0.000	0.000	0.350	0.000	Shortfall of Sites	0.124	Low Medium I Residential	R2-1	0	0	0	32.212	0.350		Residential - Single Family Residence, 1	105B205 1135		Southeast Los Angeles	No	MI	R2RD
Los Angeles	425 E 74TH ST	90003	6022023020	0.000	0.000	0.350	0.000	Shortfall of Sites	0.121	Low Medium I Residential	R2-1-CPIO	0	0	0	32.936	0.350		Residential - Single Family Residence, 1	102B205 1135		Southeast Los Angeles	No	MI	R2RD
Los Angeles	222 E 82ND ST	90003	6030008006	0.000	0.000	0.350	0.000	Shortfall of Sites	0.116	Low Medium I Residential	R2-1	0	0	0	34.359	0.350		Residential - Single Family Residence, 1	099B205 1135		Southeast Los Angeles	No	MI	R2RD
Los Angeles	251 W 120TH ST	90061	6087021047	0.000	0.000	0.350	0.000	Shortfall of Sites	0.153	Low Medium I Residential	R2-1-CPIO	0	0	0	26.173	0.350		Residential - Single Family Residence, 1	084B201 1135		Southeast Los Angeles	No	MI	R2RD
Los Angeles	1023 S GRAND AVE	90731	7454013011	0.000	0.000	0.350	0.000	Shortfall of Sites	0.115	Low Medium II Residential	RD1.5-1XL-CPIO	0	0	0	34.843	0.350		Residential - Single Family Residence, 1	015B197 1135		San Pedro	No	MI	R2RD
Los Angeles	2015 4TH AVE	90018	5060026018	0.000	0.000	0.350	0.000	Shortfall of Sites	0.161	Low Medium II Residential	RD2-1-O-CPIO	0	0	0	24.885	0.350		Residential - Single Family Residence, 1	126B189 1136		West Adams - Baldwin Hills - Leimert	No	MI	R2RD
Los Angeles	3523 WELLINGTON RD	90016	5046004025	0.000	0.000	0.350	0.000	Shortfall of Sites	0.120	Low Medium II Residential	RD1.5-1	0	0	0	33.316	0.350		Residential - Single Family Residence, 1	120B185 1136		West Adams - Baldwin Hills - Leimert	No	MI	R2RD
Los Angeles	1363 W 39TH ST	90062	5036014013	0.000	0.000	0.350	0.000	Shortfall of Sites	0.121	Low Medium II Residential	RD2-1	0	0	0	33.089	0.350		Residential - Single Family Residence, 1	117B193 1136		South Los Angeles	No	MI	R2RD
Los Angeles	981 E 57TH ST	90011	5103016027	0.000	0.000	0.350	0.000	Shortfall of Sites	0.127	Low Medium I Residential	R2-1	0	0	0	31.608	0.350		Residential - Single Family Residence, 1	108B209 1136		Southeast Los Angeles	No	MI	R2RD
Los Angeles	1137 W 57TH ST	90037	5002020026	0.000	0.000	0.350	0.000	Shortfall of Sites	0.119	Low Medium II Residential	RD2-1	0	0	0	33.715	0.350		Residential - Single Family Residence, 1	108B197 1136		South Los Angeles	No	MI	R2RD
Los Angeles	432 W 57TH ST	90037	5001037023	0.000	0.000	0.350	0.000	Shortfall of Sites	0.124	Low Medium II Residential	RD2-1	0	0	0	32.265	0.350		Residential - Single Family Residence, 1	108B201 1136		South Los Angeles	No	MI	R2RD
Los Angeles	0	0	7423024001	0.000	0.000	0.350	0.000	Shortfall of Sites	0.265	Low Medium I Residential	[Q]RD3-1XL-O-CUGU	0	0	0	15.112	0.350	Vacant	Industrial - Industrial - Vacant Land, 0	033B209 1136		Wilmington - Harbor City	No	MI	R2RD
Los Angeles	1520 ELLSMERE AVE	90019	5069020010	0.000	0.000	0.350	0.000	Shortfall of Sites	0.070	Low Medium I Residential	R2-1-O	0	0	0	56.746	0.350		Residential - Single Family Residence, 1	129B177 1137		Wilshire	No	MI	R2RD
Los Angeles	2014 5TH AVE	90018	5060026010	0.000	0.000	0.350	0.000	Shortfall of Sites	0.161	Low Medium II Residential	RD2-1-O-CPIO	0	0	0	24.891	0.350		Residential - Single Family Residence, 1	126B189 1137		West Adams - Baldwin Hills - Leimert	No	MI	R2RD
Los Angeles	2018 ELLENDALE PL	90007	5056029029	0.000	0.000	0.350	0.000	Shortfall of Sites	0.086	Low Medium II Residential	RD1.5-1	0	0	0	46.516	0.350		Residential - Single Family Residence, 1	126B197 1137		South Los Angeles	No	MI	R2RD

Jurisdiction Name	Site Address/Intersection	5 Digit ZIP Code	Assessor Parcel Number	Very Low-Income	Low-Income	Moderate-Income	Above Moderate-Income	Type of Shortfall	Parcel Size (Acres)	Current General Plan Designation	Current Zoning	Proposed General Plan (GP) Designation	Proposed Zoning	Minimum Density Allowed	Maximum Density Allowed	Total Capacity	Vacant/ Nonvacant	Description of Existing Uses	PIN	Base Density Per Acre	Community Plan Area	Rent Stabalization Ordinance	Income Category	Applicable Rezoning Program (Program informing values in Column Q listed first)
Los Angeles	2620 S RIMPAU BLVD	90016	5057013014	0.000	0.000	0.350	0.000	Shortfall of Sites	0.119	Low Medium I Residential	R2-1	0	0	0	33.480	0.350		Residential - Single Family Residence, 1	123B181 1137		West Adams - Baldwin Hills - Leimert	No	MI	R2RD
Los Angeles	2625 S RIDGELEY DR	90016	5043008012	0.000	0.000	0.350	0.000	Shortfall of Sites	0.132	Low Medium II Residential	RD1.5-1	0	0	0	30.249	0.350		Residential - Single Family Residence, 1	123B177 1137		West Adams - Baldwin Hills - Leimert	No	MI	R2RD
Los Angeles	3452 VIRGINIA RD	90016	5046004024	0.000	0.000	0.350	0.000	Shortfall of Sites	0.120	Low Medium I Residential	RD3-1	0	0	0	33.316	0.350		Residential - Single Family Residence, 1	120B185 1137		West Adams - Baldwin Hills - Leimert	No	MI	R2RD
Los Angeles	1357 W 39TH ST	90062	5036014012	0.000	0.000	0.350	0.000	Shortfall of Sites	0.121	Low Medium II Residential	RD2-1	0	0	0	33.111	0.350		Residential - Single Family Residence, 1	117B193 1137		South Los Angeles	No	MI	R2RD
Los Angeles	973 E 57TH ST	90011	5103016028	0.000	0.000	0.350	0.000	Shortfall of Sites	0.127	Low Medium I Residential	R2-1	0	0	0	31.595	0.350		Residential - Single Family Residence, 1	108B209 1137		Southeast Los Angeles	No	MI	R2RD
Los Angeles	1133 W 57TH ST	90037	5002020025	0.000	0.000	0.350	0.000	Shortfall of Sites	0.119	Low Medium II Residential	RD2-1	0	0	0	33.715	0.350		Residential - Single Family Residence, 1	108B197 1137		South Los Angeles	No	MI	R2RD
Los Angeles	436 W 57TH ST	90037	5001037024	0.000	0.000	0.350	0.000	Shortfall of Sites	0.124	Low Medium II Residential	RD2-1	0	0	0	32.265	0.350		Residential - Single Family Residence, 1	108B201 1137		South Los Angeles	No	MI	R2RD
Los Angeles	5722 RUTHELEN ST	90062	5005023008	0.000	0.000	0.350	0.000	Shortfall of Sites	0.145	Low Medium I Residential	R2-1	0	0	0	27.524	0.350		Residential - Single Family Residence, 1	108B193 1137		South Los Angeles	No	MI	R2RD
Los Angeles	401 E 65TH ST	90003	6006018017	0.000	0.000	0.350	0.000	Shortfall of Sites	0.124	Low Medium I Residential	R2-1	0	0	0	32.214	0.350		Residential - Single Family Residence, 1	105B205 1137		Southeast Los Angeles	No	MI	R2RD
Los Angeles	303 W 120TH ST	90061	6087020015	0.000	0.000	0.350	0.000	Shortfall of Sites	0.122	Low Medium I Residential	R2-1-CPIO	0	0	0	32.776	0.350		Residential - Single Family Residence, 1	084B201 1137		Southeast Los Angeles	No	MI	R2RD
Los Angeles	939 N WESTERN AVE	90029	5535006027	0.000	0.000	0.350	0.000	Shortfall of Sites	0.066	Low Medium II Residential	RD1.5-1XL	0	0	0	60.605	0.350		Commercial - Supermarket - Supermarket - 12,000 SF or More - One Story, 0	144B193 1138		Hollywood	No	MI	R2RD
Los Angeles	1911 S MARVIN AVE	90016	5064016021	0.000	0.000	0.350	0.000	Shortfall of Sites	0.132	Low Medium II Residential	RD2-1	0	0	0	30.285	0.350		Residential - Single Family Residence, 1	126B177 1138		West Adams - Baldwin Hills - Leimert	No	MI	R2RD
Los Angeles	2015 5TH AVE	90018	5060023017	0.000	0.000	0.350	0.000	Shortfall of Sites	0.172	Low Medium II Residential	RD2-1-O-CPIO	0	0	0	23.267	0.350		Residential - Single Family Residence, 1	126B189 1138		West Adams - Baldwin Hills - Leimert	No	MI	R2RD
Los Angeles	2629 S HARCOURT AVE	90016	5057013036	0.000	0.000	0.350	0.000	Shortfall of Sites	0.119	Low Medium I Residential	R2-1	0	0	0	33.507	0.350		Residential - Single Family Residence, 1	123B181 1138		West Adams - Baldwin Hills - Leimert	No	MI	R2RD
Los Angeles	2622 HAUSER BLVD	90016	5043008010	0.000	0.000	0.350	0.000	Shortfall of Sites	0.093	Low Medium II Residential	RD1.5-1	0	0	0	43.140	0.350		Residential - Single Family Residence, 1	123B177 1138		West Adams - Baldwin Hills - Leimert	No	MI	R2RD
Los Angeles	3156 IVY ST	90034	4312008026	0.000	0.000	0.350	0.000	Shortfall of Sites	0.124	Low Medium II Residential	RD2-1-CPIO	0	0	0	32.266	0.350		Residential - Single Family Residence, 1	123B169 1138		West Adams - Baldwin Hills - Leimert	No	MI	R2RD
Los Angeles	3455 VIRGINIA RD	90016	5046005026	0.000	0.000	0.350	0.000	Shortfall of Sites	0.120	Low Medium I Residential	RD3-1	0	0	0	33.234	0.350		Residential - Single Family Residence, 1	120B185 1138		West Adams - Baldwin Hills - Leimert	No	MI	R2RD
Los Angeles	965 E 57TH ST	90011	5103016029	0.000	0.000	0.350	0.000	Shortfall of Sites	0.127	Low Medium I Residential	R2-1	0	0	0	31.582	0.350		Residential - Single Family Residence, 1	108B209 1138		Southeast Los Angeles	No	MI	R2RD
Los Angeles	1129 W 57TH ST	90037	5002020024	0.000	0.000	0.350	0.000	Shortfall of Sites	0.119	Low Medium II Residential	RD2-1	0	0	0	33.714	0.350		Residential - Single Family Residence, 1	108B197 1138		South Los Angeles	No	MI	R2RD
Los Angeles	440 W 57TH ST	90037	5001037025	0.000	0.000	0.350	0.000	Shortfall of Sites	0.133	Low Medium II Residential	RD2-1	0	0	0	30.014	0.350		Residential - Single Family Residence, 1	108B201 1138		South Los Angeles	No	MI	R2RD
Los Angeles	5723 RUTHELEN ST	90062	5005018021	0.000	0.000	0.350	0.000	Shortfall of Sites	0.147	Low Medium I Residential	R2-1	0	0	0	27.292	0.350		Residential - Single Family Residence, 1	108B193 1138		South Los Angeles	No	MI	R2RD
Los Angeles	359 E 65TH ST	90003	6006017031	0.000	0.000	0.350	0.000	Shortfall of Sites	0.124	Low Medium I Residential	R2-1	0	0	0	32.215	0.350		Residential - Single Family Residence, 1	105B205 1138		Southeast Los Angeles	No	MI	R2RD
Los Angeles	1452 W 81ST ST	90047	6034012003	0.000	0.000	0.350	0.000	Shortfall of Sites	0.153	Low Medium I Residential	RD3-1	0	0	0	26.102	0.350		Residential - Single Family Residence, 1	099B193 1138		South Los Angeles	No	MI	R2RD
Los Angeles	305 W 120TH ST	90061	6087020016	0.000	0.000	0.350	0.000	Shortfall of Sites	0.122	Low Medium I Residential	R2-1-CPIO	0	0	0	32.793	0.350		Residential - Single Family Residence, 1	084B201 1138		Southeast Los Angeles	No	MI	R2RD
Los Angeles	1332 4TH AVE	90019	5072026009	0.000	0.000	0.350	0.000	Shortfall of Sites	0.161	Low Medium II Residential	RD2-1-O-CPIO	0	0	0	24.876	0.350		Residential - Single Family Residence, 1	129B189 1139		West Adams - Baldwin Hills - Leimert	No	MI	R2RD
Los Angeles	2043 S DUNSMUIR AVE	90016	5063017007	0.000	0.000	0.350	0.000	Shortfall of Sites	0.142	Low Medium I Residential	R2-1	0	0	0	28.131	0.350		Residential - Single Family Residence, 1	126B177 1139		West Adams - Baldwin Hills - Leimert	No	MI	R2RD
Los Angeles	2622 S HARCOURT AVE	90016	5057011014	0.000	0.000	0.350	0.000	Shortfall of Sites	0.119	Low Medium I Residential	R2-1	0	0	0	33.505	0.350		Residential - Single Family Residence, 1	123B181 1139		West Adams - Baldwin Hills - Leimert	No	MI	R2RD
Los Angeles	1125 W 57TH ST	90037	5002020023	0.000	0.000	0.350	0.000	Shortfall of Sites	0.119	Low Medium II Residential	RD2-1	0	0	0	33.714	0.350		Residential - Single Family Residence, 1	108B197 1139		South Los Angeles	No	MI	R2RD
Los Angeles	1120 W GAGE AVE	90044	6003032008	0.000	0.000	0.350	0.000	Shortfall of Sites	0.129	Low Medium I Residential	R2-1	0	0	0	31.126	0.350		Residential - Single Family Residence, 1	105B197 1139		South Los Angeles	No	MI	R2RD
Los Angeles	200 W GAGE AVE	90003	6005022020	0.000	0.000	0.350	0.000	Shortfall of Sites	0.163	Low Medium I Residential	R2-1	0	0	0	24.517	0.350		Residential - Single Family Residence - Other Improvements Only, 0	105B201 1139		Southeast Los Angeles	No	MI	R2RD
Los Angeles	421 E 74TH ST	90003	6022023019	0.000	0.000	0.350	0.000	Shortfall of Sites	0.121	Low Medium I Residential	R2-1-CPIO	0	0	0	32.936	0.350		Residential - Single Family Residence, 1	102B205 1139		Southeast Los Angeles	No	MI	R2RD
Los Angeles	1458 W 81ST ST	90047	6034012001	0.000	0.000	0.350	0.000	Shortfall of Sites	0.096	Low Medium I Residential	RD3-1	0	0	0	41.732	0.350		Residential - Single Family Residence, 1	099B193 1139		South Los Angeles	No	MI	R2RD
Los Angeles	311 W 120TH ST	90061	6087020017	0.000	0.000	0.350	0.000	Shortfall of Sites	0.122	Low Medium I Residential	R2-1-CPIO	0	0	0	32.808	0.350		Residential - Single Family Residence, 1	084B201 1139		Southeast Los Angeles	No	MI	R2RD
Los Angeles	3034 CASITAS AVE	90039	5436033023	0.000	0.000	0.350	0.000	Shortfall of Sites	0.062	Low Medium II Residential	[Q]RD1.5-1-RIO	0	0	0	64.563	0.350		Residential - Single Family Residence, 0	153B209 1140		Northeast Los Angeles	No	MI	R2RD
Los Angeles	1454 S SIERRA BONITA AVE	90019	5069024015	0.000	0.000	0.350	0.000	Shortfall of Sites	0.135	Low Medium I Residential	R2-1-O	0	0	0	29.580	0.350		Residential - Single Family Residence, 1	129B177 1140		Wilshire	No	MI	R2RD
Los Angeles	5179 W 21ST ST	90016	5063002010	0.000	0.000	0.350	0.000	Shortfall of Sites	0.129	Low Medium II Residential	RD2-1	0	0	0	30.998	0.350		Residential - Single Family Residence, 1	126B177 1140		West Adams - Baldwin Hills - Leimert	No	MI	R2RD
Los Angeles	2001 S ORANGE DR	90016	5062007042	0.000	0.000	0.350	0.000	Shortfall of Sites	0.124	Low Medium II Residential	RD2-1	0	0	0	32.230	0.350		Residential - Single Family Residence, 1	126B181 1140		West Adams - Baldwin Hills - Leimert	No	MI	R2RD
Los Angeles	2627 S SYCAMORE AVE	90016	5049017013	0.000	0.000	0.350	0.000	Shortfall of Sites	0.111	Low Medium II Residential	RD2-1	0	0	0	36.089	0.350		Residential - Single Family Residence, 1	123B177 1140		West Adams - Baldwin Hills - Leimert	No	MI	R2RD
Los Angeles	4232 HALLDALE AVE	90062	5021015018	0.000	0.000	0.350	0.000	Shortfall of Sites	0.154	Low Medium I Residential	R2-1	0	0	0	26.016	0.350		Residential - Single Family Residence, 1	114B193 1140		South Los Angeles	No	MI	R2RD
Los Angeles	1025 E 57TH ST	90011	5103016021	0.000	0.000	0.350	0.000	Shortfall of Sites	0.123	Low Medium I Residential	R2-1	0	0	0	32.460	0.350		Residential - Double, Duplex, or Two Units - 4 Stories or Less, 0	108B209 1140		Southeast Los Angeles	No	MI	R2RD
Los Angeles	1114 W GAGE AVE	90044	6003032009	0.000	0.000	0.350	0.000	Shortfall of Sites	0.129	Low Medium I Residential	R2-1	0	0	0	31.126	0.350		Residential - Single Family Residence, 1	105B197 1140		South Los Angeles	No	MI	R2RD
Los Angeles	717 E 74TH ST	90001	6023007026	0.000	0.000	0.350	0.000	Shortfall of Sites	0.114	Low Medium I Residential	R2-1-CPIO	0	0	0	35.215	0.350		Residential - Single Family Residence, 1	102B205 1140		Southeast Los Angeles	No	MI	R2RD
Los Angeles	1500 W 81ST ST	90047	6034011013	0.000	0.000	0.350	0.000	Shortfall of Sites	0.092	Low Medium II Residential	RD2-1	0	0	0	43.316	0.350		Residential - Single Family Residence, 1	099B193 1140		South Los Angeles	No	MI	R2RD
Los Angeles	315 W 120TH ST	90061	6087020018	0.000	0.000	0.350	0.000	Shortfall of Sites	0.122	Low Medium I Residential	R2-1-CPIO	0	0	0	32.824	0.350		Residential - Single Family Residence, 1	084B201 1140		Southeast Los Angeles	No	MI	R2RD
Los Angeles	633 E 120TH ST	90059	6084006026	0.000	0.000	0.350	0.000	Shortfall of Sites	0.128	Low Medium II Residential	RD2-1XL-CPIO	0	0	0	31.302	0.350		Residential - Single Family Residence, 1	084B205 1140		Southeast Los Angeles	No	MI	R2RD
Los Angeles	942 W 11TH ST	90731	7458012014	0.000	0.000	0.350	0.000	Shortfall of Sites	0.139	Low Medium II Residential	RD2-1XL	0	0	0	28.678	0.350		Residential - Single Family Residence, 1	015B197 1140		San Pedro	No	MI	R2RD
Los Angeles	1539 S STANLEY AVE	90019	5069012009	0.000	0.000	0.350	0.000	Shortfall of Sites	0.125	Low Medium I Residential	R2-1-O	0	0	0	32.078	0.350		Residential - Single Family Residence, 1	129B177 1141		Wilshire	No	MI	R2RD
Los Angeles	5134 W 20TH ST	90016	5062007028	0.000	0.000	0.350	0.000	Shortfall of Sites	0.059	Low Medium II Residential	RD2-1	0	0	0	67.880	0.350		Residential - Single Family Residence, 1	126B181 1141		West Adams - Baldwin Hills - Leimert	No	MI	R2RD
Los Angeles	1661 W 36TH ST	90018	5041012019	0.000	0.000	0.350	0.000	Shortfall of Sites	0.156	Low Medium I Residential	R2-1-O	0	0	0	25.605	0.350		Residential - Single Family Residence, 1	120B193 1141		South Los Angeles	No	MI	R2RD
Los Angeles	1117 W 57TH ST	90037	5002020021	0.000	0.000	0.350	0.000	Shortfall of Sites	0.119	Low Medium II Residential	RD2-1	0	0	0	33.714	0.350		Residential - Single Family Residence, 1	108B197 1141		South Los Angeles	No	MI	R2RD
Los Angeles	1110 W GAGE AVE	90044	6003032010	0.000	0.000	0.350	0.000	Shortfall of Sites	0.129	Low Medium I Residential	R2-1	0	0	0	31.127	0.350		Residential - Single Family Residence, 1	105B197 1141		South Los Angeles	No	MI	R2RD
Los Angeles	317 W 120TH ST	90061	6087020019	0.000	0.000	0.350	0.000	Shortfall of Sites	0.122	Low Medium I Residential	R2-1-CPIO	0	0	0	32.839	0.350		Residential - Single Family Residence, 1	084B201 1141		Southeast Los Angeles	No	MI	R2RD
Los Angeles	629 E 120TH ST	90059	6084006027	0.000	0.000	0.350	0.000	Shortfall of Sites	0.128	Low Medium II Residential	RD2-1XL-CPIO	0	0	0	31.303	0.350		Residential - Single Family Residence, 1	084B205 1141		Southeast Los Angeles	No	MI	R2RD
Los Angeles	1007 ISLAND AVE	90744	7420025002	0.000	0.000	0.350	0.000	Shortfall of Sites	0.163	Low Medium II Residential	[Q]RD2-1XL-O-CUGU	0	0	0	24.498	0.350	Vacant	Residential - Four Units (Any Combination) - 4 Stories or Less - Vacant Land, 0	033B205 1141		Wilmington - Harbor City	No	MI	R2RD
Los Angeles	965 N OXFORD AVE	90029	5535021007	0.000	0.000	0.350	0.000	Shortfall of Sites	0.105	Low Medium II Residential	RD1.5-1XL	0	0	0	37.933	0.350		Residential - Single Family Residence, 0	144B193 1142		Hollywood	No	MI	R2RD
Los Angeles	1449 CARMONA AVE	90019	5069024004	0.000	0.000	0.350	0.000	Shortfall of Sites	0.120	Low Medium I Residential	R2-1-O	0	0	0	33.262	0.350		Residential - Single Family Residence - Pool, 1	129B177 1142		Wilshire	No	MI	R2RD
Los Angeles	5175 W 21ST ST	90016	5063002009	0.000	0.000	0.350	0.000	Shortfall of Sites	0.065	Low Medium II Residential	RD2-1	0	0	0	62.004	0.350		Residential - Single Family Residence, 1	126B177 1142		West Adams - Baldwin Hills - Leimert	No	MI	R2RD
Los Angeles	1335 W 39TH ST	90062	5036014007	0.000	0.000	0.350	0.000	Shortfall of Sites	0.120	Low Medium II Residential	RD2-1	0	0	0	33.223	0.350		Residential - Single Family Residence, 1	117B193 1142		South Los Angeles	No	MI	R2RD
Los Angeles	5711 S NORMANDIE AVE	90037	5003032003	0.000	0.000	0.350	0.000	Shortfall of Sites	0.113	Low Medium II Residential	RD1.5-1	0	0	0	35.361	0.350		Residential - Single Family Residence, 1	108B193 1142		South Los Angeles	No	MI	R2RD
Los Angeles	1106 W GAGE AVE	90044	6003032011	0.000	0.000	0.350	0.000	Shortfall of Sites	0.129	Low Medium I Residential	R2-1	0	0	0	31.126	0.350		Residential - Single Family Residence, 1	105B197 1142		South Los Angeles	No	MI	R2RD
Los Angeles	343 E 65TH ST	90003	6006017027	0.000	0.000	0.350	0.000	Shortfall of Sites	0.124	Low Medium I Residential	R2-1	0	0	0	32.221	0.350		Residential - Single Family Residence, 1	105B205 1142		Southeast Los Angeles	No	MI	R2RD
Los Angeles	417 E 74TH ST	90003	6022023018	0.000	0.000	0.350	0.000	Shortfall of Sites	0.121	Low Medium I Residential	R2-1-CPIO	0	0	0	32.936	0.350		Residential - Single Family Residence, 1	102B205 1142		Southeast Los Angeles	No	MI	R2RD
Los Angeles	231 W 74TH ST	90003	6031005025	0.000	0.000	0.350	0.000	Shortfall of Sites	0.137	Low Medium I Residential	R2-1	0	0	0	29.240	0.350		Residential - Single Family Residence, 1	102B201 1142		Southeast Los Angeles	No	MI	R2RD
Los Angeles	321 W 120TH ST	90061	6087020020	0.000	0.000	0.350	0.000	Shortfall of Sites	0.122	Low Medium I Residential	R2-1-CPIO	0	0	0	32.855	0.350		Residential - Single Family Residence, 1	084B201 1142		Southeast Los Angeles	No	MI	R2RD
Los Angeles	2022 S BURNSIDE AVE	90016	5063017006	0.000	0.000	0.350	0.000	Shortfall of Sites	0.113	Low Medium II Residential	RD1.5-1	0	0	0	35.476	0.350		Residential - Single Family Residence, 1	126B177 1143		West Adams - Baldwin Hills - Leimert	No	MI	R2RD
Los Angeles	1109 W 57TH ST	90037	5002020019	0.000	0.000	0.350	0.000	Shortfall of Sites	0.119	Low Medium II Residential	RD2-1	0	0	0	33.713	0.350		Residential - Single Family Residence, 1	108B197 1143		South Los Angeles	No	MI	R2RD
Los Angeles	5722 S GRAMERCY PL	90062	5005018008	0.000	0.000	0.350	0.000	Shortfall of Sites	0.147	Low Medium I Residential	R2-1	0	0	0	27.292	0.350		Residential - Single Family Residence, 1	108B189 1143		South Los Angeles	No	MI	R2RD
Los Angeles	1100 W GAGE AVE	90044	6003032012	0.000	0.000	0.350	0.000	Shortfall of Sites	0.129	Low Medium I Residential	R2-1	0	0	0	31.126	0.350		Residential - Single Family Residence, 1	105B197 1143		South Los Angeles	No	MI	R2RD
Los Angeles	713 E 74TH ST	90001	6023007027	0.000	0.000	0.350	0.000	Shortfall of Sites	0.114	Low Medium I Residential	R2-1-CPIO	0	0	0	35.214	0.350		Residential - Single Family Residence, 1	102B205 1143		Southeast Los Angeles	No	MI	R2RD
Los Angeles	237 W 74TH ST	90003	6031005026	0.000	0.000	0.350	0.000	Shortfall of Sites	0.137	Low Medium I Residential	R2-1	0	0	0	29.241	0.350		Residential - Single Family Residence, 1	102B201 1143		Southeast Los Angeles	No	MI	R2RD
Los Angeles	327 W 120TH ST	90061	6087020029	0.000	0.000	0.350	0.000	Shortfall of Sites	0.119	Low Medium I Residential	R2-1-CPIO	0	0	0	33.632	0.350		Residential - Single Family Residence, 1	084B201 1143		Southeast Los Angeles	No	MI	R2RD

Jurisdiction Name	Site Address/Intersection	5 Digit ZIP Code	Assessor Parcel Number	Very Low-Income	Low-Income	Moderate-Income	Above Moderate-Income	Type of Shortfall	Parcel Size (Acres)	Current General Plan Designation	Current Zoning	Proposed General Plan (GP) Designation	Proposed Zoning	Minimum Density Allowed	Maximum Density Allowed	Total Capacity	Vacant/ Nonvacant	Description of Existing Uses	PIN	Base Density Per Acre	Community Plan Area	Rent Stabalization Ordinance	Income Category	Applicable Rezoning Program (Program informing values in Column Q listed first)
Los Angeles	6005 CASE AVE	91606	2337003025	0.000	0.000	0.350	0.000	Shortfall of Sites	0.069	Low Medium II Residential	RD1.5-1	0	0	0	58.084	0.350		Residential - Single Family Residence - Guesthouse, 1	177B173 1144		North Hollywood - Valley Village	No	MI	R2RD
Los Angeles	5175 W 21ST ST	90016	5063002009	0.000	0.000	0.350	0.000	Shortfall of Sites	0.065	Low Medium II Residential	RD2-1	0	0	0	62.010	0.350		Residential - Single Family Residence, 0	126B177 1144		West Adams - Baldwin Hills - Leimert	No	MI	R2RD
Los Angeles	3125 CURTS AVE	90034	4312010003	0.000	0.000	0.350	0.000	Shortfall of Sites	0.118	Low Medium II Residential	RD2-1-CPIO	0	0	0	33.767	0.350		Residential - Single Family Residence, 1	123B169 1144		West Adams - Baldwin Hills - Leimert	No	MI	R2RD
Los Angeles	2829 WELLINGTON RD	90016	5050014008	0.000	0.000	0.350	0.000	Shortfall of Sites	0.090	Low Medium II Residential	RD1.5-1	0	0	0	44.387	0.350		Residential - Single Family Residence, 0	123B185 1144		West Adams - Baldwin Hills - Leimert	No	MI	R2RD
Los Angeles	3507 11TH AVE	90018	5044008025	0.000	0.000	0.350	0.000	Shortfall of Sites	0.117	Low Medium II Residential	RD1.5-1	0	0	0	34.182	0.350		Residential - Single Family Residence, 1	120B185 1144		West Adams - Baldwin Hills - Leimert	No	MI	R2RD
Los Angeles	1655 W 36TH ST	90018	5041012018	0.000	0.000	0.350	0.000	Shortfall of Sites	0.156	Low Medium I Residential	R2-1-O	0	0	0	25.605	0.350		Residential - Single Family Residence, 1	120B193 1144		South Los Angeles	No	MI	R2RD
Los Angeles	1349 W 37TH ST	90007	5040009027	0.000	0.000	0.350	0.000	Shortfall of Sites	0.154	Low Medium II Residential	RD2-1	0	0	0	25.890	0.350		Residential - Double, Duplex, or Two Units - 4 Stories or Less, 1	120B197 1144		South Los Angeles	No	MI	R2RD
Los Angeles	1105 W 57TH ST	90037	5002020018	0.000	0.000	0.350	0.000	Shortfall of Sites	0.119	Low Medium II Residential	RD2-1	0	0	0	33.713	0.350		Residential - Single Family Residence, 1	108B197 1144		South Los Angeles	No	MI	R2RD
Los Angeles	157 E 74TH ST	90003	6022002033	0.000	0.000	0.350	0.000	Shortfall of Sites	0.134	Low Medium II Residential	R2-1	0	0	0	29.821	0.350		Residential - Single Family Residence, 1	102B205 1144		Southeast Los Angeles	No	MI	R2RD
Los Angeles	329 W 120TH ST	90061	6087020022	0.000	0.000	0.350	0.000	Shortfall of Sites	0.122	Low Medium I Residential	R2-1-CPIO	0	0	0	32.887	0.350		Residential - Single Family Residence, 1	084B201 1144		Southeast Los Angeles	No	MI	R2RD
Los Angeles	10066 SILVERTON AVE	91042	2568003001	0.000	0.000	0.350	0.000	Shortfall of Sites	0.099	Low Medium I Residential	RD3-1	0	0	0	40.352	0.350		Residential - Single Family Residence, 0	204B201 1145		Sunland - Tujunga - Lake View Terrace - Shadow Hills - East La Tuna Canyon	No	MI	R2RD
Los Angeles	1529 ELLSMERE AVE	90019	5069017026	0.000	0.000	0.350	0.000	Shortfall of Sites	0.127	Low Medium I Residential	R2-1-O	0	0	0	31.388	0.350		Residential - Single Family Residence, 0	129B177 1145		Wilshire	No	MI	R2RD
Los Angeles	1327 S VAN NESS AVE	90019	5073001008	0.000	0.000	0.350	0.000	Shortfall of Sites	0.174	Low Medium II Residential	RD2-1-O-CPIO	0	0	0	23.041	0.350		Residential - Single Family Residence, 1	129B189 1145		South Los Angeles	No	MI	R2RD
Los Angeles	3260 CATTARAUGUS AVE	90034	4312020007	0.000	0.000	0.350	0.000	Shortfall of Sites	0.111	Low Medium II Residential	RD2-1	0	0	0	36.033	0.350		Residential - Single Family Residence, 1	123B169 1145		West Adams - Baldwin Hills - Leimert	No	MI	R2RD
Los Angeles	2832 VIRGINIA RD	90016	5050014023	0.000	0.000	0.350	0.000	Shortfall of Sites	0.120	Low Medium II Residential	RD1.5-1	0	0	0	33.290	0.350		Residential - Single Family Residence, 1	123B185 1145		West Adams - Baldwin Hills - Leimert	No	MI	R2RD
Los Angeles	3506 EDGEHILL DR	90018	5044008026	0.000	0.000	0.350	0.000	Shortfall of Sites	0.116	Low Medium II Residential	RD2-1	0	0	0	34.482	0.350		Residential - Single Family Residence, 1	120B185 1145		West Adams - Baldwin Hills - Leimert	No	MI	R2RD
Los Angeles	927 E 57TH ST	90011	5103017018	0.000	0.000	0.350	0.000	Shortfall of Sites	0.127	Low Medium I Residential	R2-1	0	0	0	31.517	0.350		Residential - Single Family Residence, 1	108B209 1145		Southeast Los Angeles	No	MI	R2RD
Los Angeles	1101 W 57TH ST	90037	5002020017	0.000	0.000	0.350	0.000	Shortfall of Sites	0.119	Low Medium II Residential	RD2-1	0	0	0	33.712	0.350		Residential - Single Family Residence, 1	108B197 1145		South Los Angeles	No	MI	R2RD
Los Angeles	331 E 65TH ST	90003	6006017024	0.000	0.000	0.350	0.000	Shortfall of Sites	0.124	Low Medium I Residential	R2-1	0	0	0	32.224	0.350		Residential - Single Family Residence, 1	105B205 1145		Southeast Los Angeles	No	MI	R2RD
Los Angeles	415 E 74TH ST	90003	6022023017	0.000	0.000	0.350	0.000	Shortfall of Sites	0.121	Low Medium I Residential	R2-1-CPIO	0	0	0	32.936	0.350		Residential - Single Family Residence, 1	102B205 1145		Southeast Los Angeles	No	MI	R2RD
Los Angeles	1526 W 81ST ST	90047	6034011008	0.000	0.000	0.350	0.000	Shortfall of Sites	0.144	Low Medium II Residential	RD2-1	0	0	0	27.768	0.350		Residential - Single Family Residence, 1	099B193 1145		South Los Angeles	No	MI	R2RD
Los Angeles	621 E 120TH ST	90059	6084006029	0.000	0.000	0.350	0.000	Shortfall of Sites	0.128	Low Medium II Residential	RD2-1XL-CPIO	0	0	0	31.303	0.350		Residential - Single Family Residence, 1	084B205 1145		Southeast Los Angeles	No	MI	R2RD
Los Angeles	6011 FULCHER AVE	91606	2337004014	0.000	0.000	0.350	0.000	Shortfall of Sites	0.069	Low Medium II Residential	RD1.5-1	0	0	0	58.077	0.350		Residential - Single Family Residence, 0	177B173 1146		North Hollywood - Valley Village	No	MI	R2RD
Los Angeles	1136 S SPAULDING AVE	90019	5085024016	0.000	0.000	0.350	0.000	Shortfall of Sites	0.170	Low Medium I Residential	R2-1-O	0	0	0	23.547	0.350		Residential - Single Family Residence, 1	132B177 1146		Wilshire	No	MI	R2RD
Los Angeles	2012 S CURSON AVE	90016	5064016007	0.000	0.000	0.350	0.000	Shortfall of Sites	0.132	Low Medium II Residential	RD2-1	0	0	0	30.302	0.350		Residential - Single Family Residence, 1	126B177 1146		West Adams - Baldwin Hills - Leimert	No	MI	R2RD
Los Angeles	2831 VIRGINIA RD	90016	5050013016	0.000	0.000	0.350	0.000	Shortfall of Sites	0.120	Low Medium II Residential	RD1.5-1	0	0	0	33.305	0.350		Residential - Single Family Residence, 1	123B185 1146		West Adams - Baldwin Hills - Leimert	No	MI	R2RD
Los Angeles	921 E 57TH ST	90011	5103017019	0.000	0.000	0.350	0.000	Shortfall of Sites	0.127	Low Medium I Residential	R2-1	0	0	0	31.504	0.350		Residential - Single Family Residence, 1	108B209 1146		Southeast Los Angeles	No	MI	R2RD
Los Angeles	327 E 65TH ST	90003	6006017023	0.000	0.000	0.350	0.000	Shortfall of Sites	0.124	Low Medium I Residential	R2-1	0	0	0	32.225	0.350		Residential - Single Family Residence, 1	105B205 1146		Southeast Los Angeles	No	MI	R2RD
Los Angeles	319 W 74TH ST	90003	6031004023	0.000	0.000	0.350	0.000	Shortfall of Sites	0.138	Low Medium I Residential	R2-1	0	0	0	29.006	0.350		Residential - Single Family Residence, 1	102B201 1146		Southeast Los Angeles	No	MI	R2RD
Los Angeles	337 W 120TH ST	90061	6087020024	0.000	0.000	0.350	0.000	Shortfall of Sites	0.122	Low Medium I Residential	R2-1-CPIO	0	0	0	32.919	0.350		Residential - Single Family Residence, 1	084B201 1146		Southeast Los Angeles	No	MI	R2RD
Los Angeles	0	0	7420025027	0.000	0.000	0.350	0.000	Shortfall of Sites	0.163	Low Medium II Residential	[Q]RD2-1XL-O-CUGU	0	0	0	24.502	0.350	Vacant	Residential - Four Units (Any Combination) - 4 Stories or Less - Vacant Land, 0	033B205 1146		Wilmington - Harbor City	No	MI	R2RD
Los Angeles	6008 BONNER AVE	91606	2337004025	0.000	0.000	0.350	0.000	Shortfall of Sites	0.069	Low Medium II Residential	RD1.5-1	0	0	0	58.081	0.350		Residential - Single Family Residence, 0	177B173 1147		North Hollywood - Valley Village	No	MI	R2RD
Los Angeles	1692 W 20TH ST	90007	5075039031	0.000	0.000	0.350	0.000	Shortfall of Sites	0.076	Low Medium II Residential	RD1.5-1	0	0	0	52.513	0.350		Residential - Four Units (Any Combination) - 4 Stories or Less, 0	126B197 1147		South Los Angeles	No	MI	R2RD
Los Angeles	3269 FAY AVE	90034	4312020018	0.000	0.000	0.350	0.000	Shortfall of Sites	0.083	Low Medium II Residential	RD2-1	0	0	0	48.017	0.350		Residential - Single Family Residence, 1	123B169 1147		West Adams - Baldwin Hills - Leimert	No	MI	R2RD
Los Angeles	1649 W 36TH ST	90018	5041012017	0.000	0.000	0.350	0.000	Shortfall of Sites	0.156	Low Medium I Residential	R2-1-O	0	0	0	25.605	0.350		Residential - Single Family Residence, 1	120B193 1147		South Los Angeles	No	MI	R2RD
Los Angeles	1333 W 37TH ST	90007	5040009007	0.000	0.000	0.350	0.000	Shortfall of Sites	0.154	Low Medium II Residential	RD2-1	0	0	0	26.006	0.350		Residential - Single Family Residence, 1	120B197 1147		South Los Angeles	No	MI	R2RD
Los Angeles	913 E 57TH ST	90011	5103017020	0.000	0.000	0.350	0.000	Shortfall of Sites	0.127	Low Medium I Residential	R2-1	0	0	0	31.491	0.350		Residential - Single Family Residence, 1	108B209 1147		Southeast Los Angeles	No	MI	R2RD
Los Angeles	5727 S ST ANDREWS PL	90062	5005023021	0.000	0.000	0.350	0.000	Shortfall of Sites	0.146	Low Medium II Residential	R2-1	0	0	0	27.473	0.350		Residential - Single Family Residence, 1	108B193 1147		South Los Angeles	No	MI	R2RD
Los Angeles	0	0	6022002032	0.000	0.000	0.350	0.000	Shortfall of Sites	0.089	Low Medium II Residential	R2-1	0	0	0	44.729	0.350	Vacant	Residential - Single Family Residence - Vacant Land, 0	102B205 1147		Southeast Los Angeles	No	MI	R2RD
Los Angeles	341 W 120TH ST	90061	6087020025	0.000	0.000	0.350	0.000	Shortfall of Sites	0.121	Low Medium I Residential	R2-1-CPIO	0	0	0	32.934	0.350		Residential - Single Family Residence, 1	084B201 1147		Southeast Los Angeles	No	MI	R2RD
Los Angeles	619 E 120TH ST	90059	6084006030	0.000	0.000	0.350	0.000	Shortfall of Sites	0.128	Low Medium II Residential	RD2-1XL-CPIO	0	0	0	31.303	0.350		Residential - Single Family Residence - Other Improvements Only, 1	084B205 1147		Southeast Los Angeles	No	MI	R2RD
Los Angeles	1417 S COCHRAN AVE	90019	5069036021	0.000	0.000	0.350	0.000	Shortfall of Sites	0.153	Low Medium II Residential	RD2-1-O	0	0	0	26.181	0.350		Residential - Single Family Residence, 1	129B177 1148		Wilshire	No	MI	R2RD
Los Angeles	1945 WEST BLVD	90016	5061009011	0.000	0.000	0.350	0.000	Shortfall of Sites	0.152	Low Medium I Residential	R2-1	0	0	0	26.398	0.350		Residential - Single Family Residence, 1	126B185 1148		West Adams - Baldwin Hills - Leimert	No	MI	R2RD
Los Angeles	2627 S CLOVERDALE AVE	90016	5043005019	0.000	0.000	0.350	0.000	Shortfall of Sites	0.083	Low Medium II Residential	RD1.5-1	0	0	0	48.325	0.350		Residential - Single Family Residence, 1	123B177 1148		West Adams - Baldwin Hills - Leimert	No	MI	R2RD
Los Angeles	3527 12TH AVE	90018	5044006023	0.000	0.000	0.350	0.000	Shortfall of Sites	0.122	Low Medium II Residential	RD1.5-1	0	0	0	32.876	0.350		Residential - Single Family Residence, 1	120B185 1148		West Adams - Baldwin Hills - Leimert	No	MI	R2RD
Los Angeles	1327 W 37TH ST	90007	5040009006	0.000	0.000	0.350	0.000	Shortfall of Sites	0.149	Low Medium II Residential	RD2-1	0	0	0	26.806	0.350		Residential - Single Family Residence, 0	120B197 1148		South Los Angeles	No	MI	R2RD
Los Angeles	905 E 57TH ST	90011	5103017021	0.000	0.000	0.350	0.000	Shortfall of Sites	0.127	Low Medium I Residential	R2-1	0	0	0	31.479	0.350		Residential - Single Family Residence, 1	108B209 1148		Southeast Los Angeles	No	MI	R2RD
Los Angeles	606 W 57TH ST	90037	5001017034	0.000	0.000	0.350	0.000	Shortfall of Sites	0.075	Low Medium I Residential	R2-1	0	0	0	53.270	0.350		Residential - Single Family Residence, 1	108B201 1148		South Los Angeles	No	MI	R2RD
Los Angeles	5723 S WILTON PL	90062	5005012019	0.000	0.000	0.350	0.000	Shortfall of Sites	0.126	Low Medium I Residential	R2-1	0	0	0	31.849	0.350		Residential - Single Family Residence, 1	108B189 1148		South Los Angeles	No	MI	R2RD
Los Angeles	5726 RUTHELEN ST	90062	5005023007	0.000	0.000	0.350	0.000	Shortfall of Sites	0.145	Low Medium I Residential	R2-1	0	0	0	27.523	0.350		Residential - Single Family Residence, 1	108B193 1148		South Los Angeles	No	MI	R2RD
Los Angeles	319 E 65TH ST	90003	6006017021	0.000	0.000	0.350	0.000	Shortfall of Sites	0.124	Low Medium I Residential	R2-1	0	0	0	32.228	0.350		Residential - Single Family Residence, 1	105B205 1148		Southeast Los Angeles	No	MI	R2RD
Los Angeles	409 E 74TH ST	90003	6022023016	0.000	0.000	0.350	0.000	Shortfall of Sites	0.121	Low Medium I Residential	R2-1-CPIO	0	0	0	32.936	0.350		Residential - Single Family Residence, 1	102B205 1148		Southeast Los Angeles	No	MI	R2RD
Los Angeles	345 W 83RD ST	90003	6031033004	0.000	0.000	0.350	0.000	Shortfall of Sites	0.129	Low Medium I Residential	R2-1	0	0	0	31.078	0.350		Residential - Single Family Residence, 1	099B201 1148		Southeast Los Angeles	No	MI	R2RD
Los Angeles	345 W 120TH ST	90061	6087020026	0.000	0.000	0.350	0.000	Shortfall of Sites	0.121	Low Medium I Residential	R2-1-CPIO	0	0	0	32.950	0.350		Residential - Single Family Residence, 1	084B201 1148		Southeast Los Angeles	No	MI	R2RD
Los Angeles	3128 PERLITA AVE	90039	5436019007	0.000	0.000	0.350	0.000	Shortfall of Sites	0.110	Low Medium II Residential	[Q]RD2-1-RIO	0	0	0	36.300	0.350		Residential - Single Family Residence, 1	153B209 1149		Northeast Los Angeles	No	MI	R2RD
Los Angeles	1521 S CURSON AVE	90019	5069020009	0.000	0.000	0.350	0.000	Shortfall of Sites	0.079	Low Medium I Residential	R2-1-O	0	0	0	50.949	0.350		Residential - Single Family Residence, 1	129B177 1149		Wilshire	No	MI	R2RD
Los Angeles	1914 CARMONA AVE	90016	5064011017	0.000	0.000	0.350	0.000	Shortfall of Sites	0.117	Low Medium II Residential	RD1.5-1	0	0	0	34.249	0.350		Residential - Single Family Residence, 1	126B177 1149		West Adams - Baldwin Hills - Leimert	No	MI	R2RD
Los Angeles	1940 WEST BLVD	90016	5061008008	0.000	0.000	0.350	0.000	Shortfall of Sites	0.135	Low Medium I Residential	R2-1	0	0	0	29.641	0.350		Residential - Single Family Residence, 1	126B185 1149		West Adams - Baldwin Hills - Leimert	No	MI	R2RD
Los Angeles	4312 KENWOOD AVE	90037	5020008003	0.000	0.000	0.350	0.000	Shortfall of Sites	0.152	Low Medium I Residential	R2-1	0	0	0	26.399	0.350		Residential - Single Family Residence, 1	114B197 1149		South Los Angeles	No	MI	R2RD
Los Angeles	901 E 57TH ST	90011	5103017022	0.000	0.000	0.350	0.000	Shortfall of Sites	0.127	Low Medium I Residential	R2-1	0	0	0	31.466	0.350		Residential - Single Family Residence, 1	108B209 1149		Southeast Los Angeles	No	MI	R2RD
Los Angeles	606 W 57TH ST	90037	5001017034	0.000	0.000	0.350	0.000	Shortfall of Sites	0.127	Low Medium II Residential	RD2-1	0	0	0	31.426	0.350		Residential - Single Family Residence, 0	108B201 1149		South Los Angeles	No	MI	R2RD
Los Angeles	149 E 74TH ST	90003	6022002031	0.000	0.000	0.350	0.000	Shortfall of Sites	0.089	Low Medium II Residential	RD2-1	0	0	0	44.728	0.350		Residential - Single Family Residence, 1	102B205 1149		Southeast Los Angeles	No	MI	R2RD
Los Angeles	1542 W 81ST ST	90047	6034011005	0.000	0.000	0.350	0.000	Shortfall of Sites	0.153	Low Medium II Residential	RD2-1	0	0	0	26.102	0.350		Residential - Single Family Residence, 1	099B193 1149		South Los Angeles	No	MI	R2RD
Los Angeles	349 W 120TH ST	90061	6087020027	0.000	0.000	0.350	0.000	Shortfall of Sites	0.121	Low Medium I Residential	R2-1-CPIO	0	0	0	32.966	0.350		Residential - Single Family Residence, 1	084B201 1149		Southeast Los Angeles	No	MI	R2RD
Los Angeles	1557 S OGDEN DR	90019	5068026009	0.000	0.000	0.350	0.000	Shortfall of Sites	0.158	Low Medium I Residential	R2-1-O	0	0	0	25.256	0.350		Residential - Single Family Residence, 1	129B177 1150		Wilshire	No	MI	R2RD
Los Angeles	1910 S MARVIN AVE	90016	5064013016	0.000	0.000	0.350	0.000	Shortfall of Sites	0.132	Low Medium II Residential	RD1.5-1	0	0	0	30.302	0.350		Residential - Single Family Residence, 1	126B177 1150		West Adams - Baldwin Hills - Leimert	No	MI	R2RD
Los Angeles	3138 CURTS AVE	90034	4312009030	0.000	0.000	0.350	0.000	Shortfall of Sites	0.121	Low Medium II Residential	RD1.5-1-CPIO	0	0	0	33.000	0.350		Residential - Single Family Residence, 1	123B169 1150		West Adams - Baldwin Hills - Leimert	No	MI	R2RD
Los Angeles	4313 S RAYMOND AVE	90037	5020008009	0.000	0.000	0.350	0.000	Shortfall of Sites	0.153	Low Medium I Residential	R2-1	0	0	0	26.225	0.350		Residential - Single Family Residence, 1	114B197 1150		South Los Angeles	No	MI	R2RD
Los Angeles	889 E 57TH ST	90011	5103017023	0.000	0.000	0.350	0.000	Shortfall of Sites	0.127	Low Medium I Residential	R2-1	0	0	0	31.453	0.350		Residential - Single Family Residence, 1	108B209 1150		Southeast Los Angeles	No	MI	R2RD

Jurisdiction Name	Site Address/Intersection	5 Digit ZIP Code	Assessor Parcel Number	Very Low-Income	Low-Income	Moderate-Income	Above Moderate-Income	Type of Shortfall	Parcel Size (Acres)	Current General Plan Designation	Current Zoning	Proposed General Plan (GP) Designation	Proposed Zoning	Minimum Density Allowed	Maximum Density Allowed	Total Capacity	Vacant/ Nonvacant	Description of Existing Uses	PIN	Base Density Per Acre	Community Plan Area	Rent Stabalization Ordinance	Income Category	Applicable Rezoning Program (Program informing values in Column Q listed first)
Los Angeles	608 W 57TH ST	90037	5001017003	0.000	0.000	0.350	0.000	Shortfall of Sites	0.127	Low Medium I Residential	R2-1	0	0	0	31.435	0.350		Residential - Single Family Residence, 1	108B201 1150		South Los Angeles	No	MI	R2RD
Los Angeles	5722 CIMARRON ST	90062	5005012008	0.000	0.000	0.350	0.000	Shortfall of Sites	0.125	Low Medium I Residential	R2-1	0	0	0	31.910	0.350		Residential - Single Family Residence, 1	108B189 1150		South Los Angeles	No	MI	R2RD
Los Angeles	705 E 74TH ST	90001	6023007029	0.000	0.000	0.350	0.000	Shortfall of Sites	0.114	Low Medium I Residential	R2-1-CPIO	0	0	0	35.212	0.350		Residential - Single Family Residence, 1	102B205 1150		Southeast Los Angeles	No	MI	R2RD
Los Angeles	1548 W 81ST ST	90047	6034011004	0.000	0.000	0.350	0.000	Shortfall of Sites	0.153	Low Medium II Residential	RD2-1	0	0	0	26.102	0.350		Residential - Single Family Residence, 1	099B193 1150		South Los Angeles	No	MI	R2RD
Los Angeles	122 E 82ND ST	90003	6030007009	0.000	0.000	0.350	0.000	Shortfall of Sites	0.117	Low Medium I Residential	R2-1	0	0	0	34.262	0.350		Residential - Single Family Residence, 1	099B205 1150		Southeast Los Angeles	No	MI	R2RD
Los Angeles	615 E 120TH ST	90059	6084006031	0.000	0.000	0.350	0.000	Shortfall of Sites	0.128	Low Medium II Residential	RD2-1XL-CPIO	0	0	0	31.302	0.350		Residential - Single Family Residence, 1	084B205 1150		Southeast Los Angeles	No	MI	R2RD
Los Angeles	3026 CASITAS AVE	90039	5436033017	0.000	0.000	0.350	0.000	Shortfall of Sites	0.062	Low Medium II Residential	[Q]RD1.5-1-RIO	0	0	0	64.563	0.350		Residential - Single Family Residence, 1	153B209 1151		Northeast Los Angeles	No	MI	R2RD
Los Angeles	4312 S RAYMOND AVE	90037	5020009003	0.000	0.000	0.350	0.000	Shortfall of Sites	0.152	Low Medium I Residential	R2-1	0	0	0	26.361	0.350		Residential - Single Family Residence, 1	114B197 1151		South Los Angeles	No	MI	R2RD
Los Angeles	883 E 57TH ST	90011	5103017024	0.000	0.000	0.350	0.000	Shortfall of Sites	0.127	Low Medium I Residential	R2-1	0	0	0	31.440	0.350		Residential - Single Family Residence, 1	108B209 1151		Southeast Los Angeles	No	MI	R2RD
Los Angeles	147 E 74TH ST	90003	6022002030	0.000	0.000	0.350	0.000	Shortfall of Sites	0.089	Low Medium II Residential	R2-1	0	0	0	44.727	0.350		Residential - Single Family Residence, 1	102B205 1151		Southeast Los Angeles	No	MI	R2RD
Los Angeles	118 E 82ND ST	90003	6030007008	0.000	0.000	0.350	0.000	Shortfall of Sites	0.117	Low Medium I Residential	R2-1	0	0	0	34.262	0.350		Residential - Single Family Residence, 1	099B205 1151		Southeast Los Angeles	No	MI	R2RD
Los Angeles	2018 CLYDE AVE	90016	5064019005	0.000	0.000	0.350	0.000	Shortfall of Sites	0.147	Low Medium II Residential	RD2-1	0	0	0	27.121	0.350		Residential - Single Family Residence, 1	126B177 1152		West Adams - Baldwin Hills - Leimert	No	MI	R2RD
Los Angeles	2622 VINEYARD AVE	90016	5057006008	0.000	0.000	0.350	0.000	Shortfall of Sites	0.157	Low Medium I Residential	R2-1	0	0	0	25.475	0.350		Residential - Single Family Residence, 1	123B181 1152		West Adams - Baldwin Hills - Leimert	No	MI	R2RD
Los Angeles	3147 IVY ST	90034	4312009008	0.000	0.000	0.350	0.000	Shortfall of Sites	0.124	Low Medium II Residential	RD1.5-1-CPIO	0	0	0	32.270	0.350		Residential - Single Family Residence, 1	123B169 1152		West Adams - Baldwin Hills - Leimert	No	MI	R2RD
Los Angeles	4313 VAN BUREN PL	90037	5020009009	0.000	0.000	0.350	0.000	Shortfall of Sites	0.152	Low Medium I Residential	R2-1	0	0	0	26.399	0.350		Residential - Single Family Residence, 1	114B197 1152		South Los Angeles	No	MI	R2RD
Los Angeles	1035 W 57TH ST	90037	5002019022	0.000	0.000	0.350	0.000	Shortfall of Sites	0.119	Low Medium II Residential	RD2-1	0	0	0	33.711	0.350		Residential - Single Family Residence, 1	108B197 1152		South Los Angeles	No	MI	R2RD
Los Angeles	616 W 57TH ST	90037	5001017001	0.000	0.000	0.350	0.000	Shortfall of Sites	0.131	Low Medium I Residential	R2-1	0	0	0	30.428	0.350		Residential - Single Family Residence, 1	108B201 1152		South Los Angeles	No	MI	R2RD
Los Angeles	5715 DENKER AVE	90062	5003030036	0.000	0.000	0.350	0.000	Shortfall of Sites	0.122	Low Medium I Residential	R2-1-CPIO	0	0	0	32.709	0.350		Residential - Single Family Residence, 1	108B193 1152		South Los Angeles	No	MI	R2RD
Los Angeles	1558 W 81ST ST	90047	6034011001	0.000	0.000	0.350	0.000	Shortfall of Sites	0.080	Low Medium II Residential	RD2-1	0	0	0	49.780	0.350		Residential - Single Family Residence, 1	099B193 1152		South Los Angeles	No	MI	R2RD
Los Angeles	1421 S DUNSMUIR AVE	90019	5069033011	0.000	0.000	0.350	0.000	Shortfall of Sites	0.126	Low Medium II Residential	RD2-1-O	0	0	0	31.737	0.350		Residential - Single Family Residence, 0	129B177 1153		Wilshire	No	MI	R2RD
Los Angeles	1940 HILLCREST DR	90016	5061009020	0.000	0.000	0.350	0.000	Shortfall of Sites	0.152	Low Medium I Residential	R2-1	0	0	0	26.400	0.350		Residential - Single Family Residence, 1	126B185 1153		West Adams - Baldwin Hills - Leimert	No	MI	R2RD
Los Angeles	1625 W 36TH ST	90018	5041012013	0.000	0.000	0.350	0.000	Shortfall of Sites	0.156	Low Medium I Residential	R2-1-O	0	0	0	25.606	0.350		Residential - Single Family Residence, 1	120B193 1153		South Los Angeles	No	MI	R2RD
Los Angeles	4312 VAN BUREN PL	90037	5020010003	0.000	0.000	0.350	0.000	Shortfall of Sites	0.152	Low Medium I Residential	R2-1	0	0	0	26.373	0.350		Residential - Single Family Residence, 1	114B197 1153		South Los Angeles	No	MI	R2RD
Los Angeles	5714 DENKER AVE	90062	5003031017	0.000	0.000	0.350	0.000	Shortfall of Sites	0.122	Low Medium I Residential	R2-1-CPIO	0	0	0	32.709	0.350		Residential - Single Family Residence, 1	108B193 1153		South Los Angeles	No	MI	R2RD
Los Angeles	241 E 65TH ST	90003	6006016019	0.000	0.000	0.350	0.000	Shortfall of Sites	0.124	Low Medium I Residential	R2-1-CPIO	0	0	0	32.241	0.350		Residential - Single Family Residence, 1	105B205 1153		Southeast Los Angeles	No	MI	R2RD
Los Angeles	405 E 74TH ST	90003	6022023015	0.000	0.000	0.350	0.000	Shortfall of Sites	0.106	Low Medium I Residential	R2-1-CPIO	0	0	0	37.641	0.350		Residential - Single Family Residence, 1	102B205 1153		Southeast Los Angeles	No	MI	R2RD
Los Angeles	1602 W 81ST ST	90047	6034010013	0.000	0.000	0.350	0.000	Shortfall of Sites	0.086	Low Medium II Residential	RD2-1	0	0	0	46.304	0.350		Residential - Single Family Residence, 1	099B193 1153		South Los Angeles	No	MI	R2RD
Los Angeles	6005 CASE AVE	91606	2337003025	0.000	0.000	0.350	0.000	Shortfall of Sites	0.069	Low Medium II Residential	RD1.5-1	0	0	0	58.103	0.350		Residential - Single Family Residence - Guesthouse, 0	177B173 1154		North Hollywood - Valley Village	No	MI	R2RD
Los Angeles	8147 W 4TH ST	90048	5511036012	0.000	0.000	0.350	0.000	Shortfall of Sites	0.143	Low Medium I Residential	R2-1-O	0	0	0	27.882	0.350		Residential - Single Family Residence - Pool, 1	138B173 1154		Wilshire	No	MI	R2RD
Los Angeles	1534 S STANLEY AVE	90019	5069017008	0.000	0.000	0.350	0.000	Shortfall of Sites	0.110	Low Medium I Residential	R2-1-O	0	0	0	36.299	0.350		Residential - Single Family Residence, 1	129B177 1154		Wilshire	No	MI	R2RD
Los Angeles	3240 S SHERBOURNE DR	90034	4312018011	0.000	0.000	0.350	0.000	Shortfall of Sites	0.111	Low Medium II Residential	RD2-1	0	0	0	36.053	0.350		Residential - Single Family Residence, 1	123B169 1154		West Adams - Baldwin Hills - Leimert	No	MI	R2RD
Los Angeles	1621 W 36TH ST	90018	5041012012	0.000	0.000	0.350	0.000	Shortfall of Sites	0.156	Low Medium I Residential	R2-1-O	0	0	0	25.606	0.350		Residential - Single Family Residence, 1	120B193 1154		South Los Angeles	No	MI	R2RD
Los Angeles	4313 S BUDLONG AVE	90037	5020010009	0.000	0.000	0.350	0.000	Shortfall of Sites	0.152	Low Medium I Residential	R2-1	0	0	0	26.402	0.350		Residential - Single Family Residence, 1	114B197 1154		South Los Angeles	No	MI	R2RD
Los Angeles	624 W 57TH ST	90037	5001018027	0.000	0.000	0.350	0.000	Shortfall of Sites	0.127	Low Medium I Residential	R2-1	0	0	0	31.470	0.350		Residential - Single Family Residence, 1	108B201 1154		South Los Angeles	No	MI	R2RD
Los Angeles	5715 S NORMANDIE AVE	90037	5003032028	0.000	0.000	0.350	0.000	Shortfall of Sites	0.113	Low Medium II Residential	RD1.5-1	0	0	0	35.361	0.350		Residential - Double, Duplex, or Two Units - 4 Stories or Less, 1	108B193 1154		South Los Angeles	No	MI	R2RD
Los Angeles	1024 W GAGE AVE	90044	6003031009	0.000	0.000	0.350	0.000	Shortfall of Sites	0.129	Low Medium I Residential	R2-1	0	0	0	31.126	0.350		Residential - Single Family Residence, 1	105B197 1154		South Los Angeles	No	MI	R2RD
Los Angeles	237 E 65TH ST	90003	6006016020	0.000	0.000	0.350	0.000	Shortfall of Sites	0.124	Low Medium I Residential	R2-1-CPIO	0	0	0	32.242	0.350		Residential - Single Family Residence, 1	105B205 1154		Southeast Los Angeles	No	MI	R2RD
Los Angeles	343 W 74TH ST	90003	6031004010	0.000	0.000	0.350	0.000	Shortfall of Sites	0.146	Low Medium I Residential	R2-1	0	0	0	27.388	0.350		Residential - Single Family Residence, 1	102B201 1154		Southeast Los Angeles	No	MI	R2RD
Los Angeles	1606 W 81ST ST	90047	6034010012	0.000	0.000	0.350	0.000	Shortfall of Sites	0.153	Low Medium II Residential	RD2-1	0	0	0	26.102	0.350		Residential - Single Family Residence, 1	099B193 1154		South Los Angeles	No	MI	R2RD
Los Angeles	443 W 83RD ST	90003	6032032004	0.000	0.000	0.350	0.000	Shortfall of Sites	0.127	Low Medium I Residential	R2-1	0	0	0	31.598	0.350		Residential - Single Family Residence, 1	099B201 1154		South Los Angeles	No	MI	R2RD
Los Angeles	912 N KENMORE AVE	90029	5538013007	0.000	0.000	0.350	0.000	Shortfall of Sites	0.116	Low Medium II Residential	RD2-1XL	0	0	0	34.456	0.350		Residential - Single Family Residence, 1	144B197 1155		Hollywood	No	MI	R2RD
Los Angeles	1508 S CURSON AVE	90019	5069023013	0.000	0.000	0.350	0.000	Shortfall of Sites	0.121	Low Medium I Residential	R2-1-O	0	0	0	33.060	0.350		Residential - Single Family Residence, 1	129B177 1155		Wilshire	No	MI	R2RD
Los Angeles	2633 S RIMPAU BLVD	90016	5049002023	0.000	0.000	0.350	0.000	Shortfall of Sites	0.119	Low Medium I Residential	R2-1	0	0	0	33.507	0.350		Residential - Single Family Residence, 1	123B181 1155		West Adams - Baldwin Hills - Leimert	No	MI	R2RD
Los Angeles	3226 HUTCHISON AVE	90034	4312017013	0.000	0.000	0.350	0.000	Shortfall of Sites	0.106	Low Medium II Residential	RD2-1	0	0	0	37.863	0.350		Residential - Single Family Residence, 1	123B169 1155		West Adams - Baldwin Hills - Leimert	No	MI	R2RD
Los Angeles	2831 WELLINGTON RD	90016	5050014009	0.000	0.000	0.350	0.000	Shortfall of Sites	0.060	Low Medium II Residential	RD1.5-1	0	0	0	66.578	0.350		Residential - Single Family Residence, 1	123B185 1155		West Adams - Baldwin Hills - Leimert	No	MI	R2RD
Los Angeles	628 W 57TH ST	90037	5001018028	0.000	0.000	0.350	0.000	Shortfall of Sites	0.127	Low Medium I Residential	R2-1	0	0	0	31.479	0.350		Residential - Single Family Residence, 1	108B201 1155		South Los Angeles	No	MI	R2RD
Los Angeles	5722 S VAN NESS AVE	90062	5005011012	0.000	0.000	0.350	0.000	Shortfall of Sites	0.121	Low Medium I Residential	R2-1	0	0	0	33.185	0.350		Residential - Single Family Residence, 1	108B189 1155		South Los Angeles	No	MI	R2RD
Los Angeles	1020 W GAGE AVE	90044	6003031010	0.000	0.000	0.350	0.000	Shortfall of Sites	0.129	Low Medium I Residential	R2-1	0	0	0	31.126	0.350		Residential - Single Family Residence, 1	105B197 1155		South Los Angeles	No	MI	R2RD
Los Angeles	143 E 74TH ST	90003	6022002029	0.000	0.000	0.350	0.000	Shortfall of Sites	0.089	Low Medium II Residential	R2-1	0	0	0	44.726	0.350		Residential - Single Family Residence, 1	102B205 1155		Southeast Los Angeles	No	MI	R2RD
Los Angeles	4313 WALTON AVE	90037	5020023009	0.000	0.000	0.350	0.000	Shortfall of Sites	0.152	Low Medium I Residential	R2-1	0	0	0	26.399	0.350		Residential - Single Family Residence, 1	114B197 1156		South Los Angeles	No	MI	R2RD
Los Angeles	1016 W GAGE AVE	90044	6003031011	0.000	0.000	0.350	0.000	Shortfall of Sites	0.128	Low Medium I Residential	R2-1	0	0	0	31.269	0.350		Residential - Single Family Residence, 1	105B197 1156		South Los Angeles	No	MI	R2RD
Los Angeles	229 E 65TH ST	90003	6006016022	0.000	0.000	0.350	0.000	Shortfall of Sites	0.124	Low Medium I Residential	R2-1-CPIO	0	0	0	32.245	0.350		Residential - Single Family Residence, 1	105B205 1156		Southeast Los Angeles	No	MI	R2RD
Los Angeles	353 W 74TH ST	90003	6031004028	0.000	0.000	0.350	0.000	Shortfall of Sites	0.146	Low Medium I Residential	R2-1	0	0	0	27.388	0.350		Residential - Single Family Residence, 1	102B201 1156		Southeast Los Angeles	No	MI	R2RD
Los Angeles	913 N KENMORE AVE	90029	5538010003	0.000	0.000	0.350	0.000	Shortfall of Sites	0.116	Low Medium II Residential	RD2-1XL	0	0	0	34.477	0.350		Residential - Single Family Residence, 1	144B197 1157		Hollywood	No	MI	R2RD
Los Angeles	1424 S RIDGELEY DR	90019	5069032021	0.000	0.000	0.350	0.000	Shortfall of Sites	0.135	Low Medium II Residential	RD2-1-O	0	0	0	29.662	0.350		Residential - Single Family Residence, 1	129B177 1157		Wilshire	No	MI	R2RD
Los Angeles	2015 S CURSON AVE	90016	5064019016	0.000	0.000	0.350	0.000	Shortfall of Sites	0.140	Low Medium II Residential	RD2-1	0	0	0	28.498	0.350		Residential - Single Family Residence, 1	126B177 1157		West Adams - Baldwin Hills - Leimert	No	MI	R2RD
Los Angeles	1733 W 58TH ST	90062	5003029016	0.000	0.000	0.350	0.000	Shortfall of Sites	0.112	Low Medium I Residential	R2-1-CPIO	0	0	0	35.703	0.350		Residential - Five or More Units or Apartments (Any Combination) · 4 Stories or Less, 0	108B193 1157		South Los Angeles	No	MI	R2RD
Los Angeles	141 E 74TH ST	90003	6022002028	0.000	0.000	0.350	0.000	Shortfall of Sites	0.089	Low Medium II Residential	R2-1	0	0	0	44.725	0.350		Residential - Single Family Residence, 1	102B205 1157		Southeast Los Angeles	No	MI	R2RD
Los Angeles	0	0	7423024002	0.000	0.000	0.350	0.000	Shortfall of Sites	0.144	Low Medium I Residential	[Q]RD3-1XL-O-CUGU	0	0	0	27.762	0.350	Vacant	Industrial - Industrial - Vacant Land, 0	033B209 1157		Wilmington - Harbor City	No	MI	R2RD
Los Angeles	910 N ALEXANDRIA AVE	90029	5538010017	0.000	0.000	0.350	0.000	Shortfall of Sites	0.116	Low Medium II Residential	RD2-1XL	0	0	0	34.455	0.350		Residential - Single Family Residence, 1	144B197 1158		Hollywood	No	MI	R2RD
Los Angeles	1114 S STANLEY AVE	90019	5085023017	0.000	0.000	0.350	0.000	Shortfall of Sites	0.169	Low Medium I Residential	R2-1-O	0	0	0	23.705	0.350		Residential - Single Family Residence, 1	132B177 1158		Wilshire	No	MI	R2RD
Los Angeles	1917 S MARVIN AVE	90016	5064016022	0.000	0.000	0.350	0.000	Shortfall of Sites	0.132	Low Medium II Residential	RD2-1	0	0	0	30.287	0.350		Residential - Single Family Residence, 1	126B177 1158		West Adams - Baldwin Hills - Leimert	No	MI	R2RD
Los Angeles	3602 SOMERSET DR	90016	5046002021	0.000	0.000	0.350	0.000	Shortfall of Sites	0.115	Low Medium II Residential	RD1.5-1	0	0	0	34.638	0.350		Residential - Single Family Residence, 1	120B185 1158		West Adams - Baldwin Hills - Leimert	No	MI	R2RD
Los Angeles	5700 S NORMANDIE AVE	90037	5002013027	0.000	0.000	0.350	0.000	Shortfall of Sites	0.084	Low Medium II Residential	RD2-1	0	0	0	47.773	0.350		Residential - Single Family Residence, 1	108B197 1158		South Los Angeles	No	MI	R2RD
Los Angeles	642 W 57TH ST	90037	5001018016	0.000	0.000	0.350	0.000	Shortfall of Sites	0.115	Low Medium I Residential	R2-1	0	0	0	34.879	0.350		Residential - Single Family Residence, 1	108B201 1158		South Los Angeles	No	MI	R2RD
Los Angeles	137 E 74TH ST	90003	6022002027	0.000	0.000	0.350	0.000	Shortfall of Sites	0.089	Low Medium II Residential	R2-1	0	0	0	44.724	0.350		Residential - Single Family Residence, 1	102B205 1158		Southeast Los Angeles	No	MI	R2RD
Los Angeles	553 W 120TH ST	90044	6088027026	0.000	0.000	0.350	0.000	Shortfall of Sites	0.126	Low Medium II Residential	RD2-1-CPIO	0	0	0	31.797	0.350		Residential - Single Family Residence - Pool, 1	084B201 1158		South Los Angeles	No	MI	R2RD
Los Angeles	13470 TERRA BELLA ST	91331	2622002015	0.000	0.000	0.350	0.000	Shortfall of Sites	0.145	Low Medium II Residential	(Q)RD2-1	0	0	0	27.507	0.350		Commercial - Parking Lot (Commercial Use Property) - Lots - Commercial Parking - One Story, 0	204B157 1159		Arleta - Pacoima	No	MI	R2RD
Los Angeles	3026 CASITAS AVE	90039	5436033017	0.000	0.000	0.350	0.000	Shortfall of Sites	0.124	Low Medium II Residential	[Q]RD1.5-1-RIO	0	0	0	32.281	0.350		Residential - Single Family Residence, 0	153B209 1159		Northeast Los Angeles	No	MI	R2RD
Los Angeles	1943 HAUSER BLVD	90016	5064011022	0.000	0.000	0.350	0.000	Shortfall of Sites	0.124	Low Medium II Residential	RD1.5-1	0	0	0	32.266	0.350		Residential - Single Family Residence, 1	126B177 1159		West Adams - Baldwin Hills - Leimert	No	MI	R2RD
Los Angeles	2059 S GARTH AVE	90034	4302030016	0.000	0.000	0.350	0.000	Shortfall of Sites	0.119	Low Medium II Residential	RD1.5-1	0	0	0	33.665	0.350		Residential - Single Family Residence, 1	126B169 1159		West Adams - Baldwin Hills - Leimert	No	MI	R2RD
Los Angeles	2626 S DUNSMUIR AVE	90016	5043006021	0.000	0.000	0.350	0.000	Shortfall of Sites	0.114	Low Medium II Residential	RD2-1	0	0	0	35.116	0.350		Residential - Single Family Residence, 1	123B177 1159		West Adams - Baldwin Hills - Leimert	No	MI	R2RD
Los Angeles	3603 SOMERSET DR	90016	5046003017	0.000	0.000	0.350	0.000	Shortfall of Sites	0.116	Low Medium II Residential	RD1.5-1	0	0	0	34.584	0.350		Residential - Single Family Residence, 1	120B185 1159		West Adams - Baldwin Hills - Leimert	No	MI	R2RD
Los Angeles	1593 W 36TH ST	90018	5041012007	0.000	0.000	0.350	0.000	Shortfall of Sites	0.156	Low Medium I Residential	R2-1-O	0	0	0	25.606	0.350		Residential - Single Family Residence, 1	120B193 1159		South Los Angeles	No	MI	R2RD

Jurisdiction Name	Site Address/Intersection	5 Digit ZIP Code	Assessor Parcel Number	Very Low-Income	Low-Income	Moderate-Income	Above Moderate-Income	Type of Shortfall	Parcel Size (Acres)	Current General Plan Designation	Current Zoning	Proposed General Plan (GP) Designation	Proposed Zoning	Minimum Density Allowed	Maximum Density Allowed	Total Capacity	Vacant/ Nonvacant	Description of Existing Uses	PIN	Base Density Per Acre	Community Plan Area	Rent Stabalization Ordinance	Income Category	Applicable Rezoning Program (Program informing values in Column Q listed first)
Los Angeles	1456 E 57TH ST	90011	5104028010	0.000	0.000	0.350	0.000	Shortfall of Sites	0.124	Low Medium I Residential	R2-1-CPIO	0	0	0	32.264	0.350		Residential - Single Family Residence, 1	1088209 1159		Southeast Los Angeles	No	MI	R2RD
Los Angeles	1727 W 58TH ST	90062	5003029018	0.000	0.000	0.350	0.000	Shortfall of Sites	0.112	Low Medium I Residential	R2-1-CPIO	0	0	0	35.703	0.350		Residential - Single Family Residence, 1	1088193 1159		South Los Angeles	No	MI	R2RD
Los Angeles	1632 W 81ST ST	90047	6034010007	0.000	0.000	0.350	0.000	Shortfall of Sites	0.153	Low Medium II Residential	RD2-1	0	0	0	26.102	0.350		Residential - Single Family Residence, 1	099B193 1159		South Los Angeles	No	MI	R2RD
Los Angeles	117 W 83RD ST	90003	6031031019	0.000	0.000	0.350	0.000	Shortfall of Sites	0.130	Low Medium I Residential	R2-1	0	0	0	30.819	0.350		Residential - Single Family Residence, 1	099B201 1159		Southeast Los Angeles	No	MI	R2RD
Los Angeles	557 W 120TH ST	90044	6088027025	0.000	0.000	0.350	0.000	Shortfall of Sites	0.126	Low Medium II Residential	RD2-1-CPIO	0	0	0	31.678	0.350		Residential - Single Family Residence, 1	084B201 1159		South Los Angeles	No	MI	R2RD
Los Angeles	0	0	7420025001	0.000	0.000	0.350	0.000	Shortfall of Sites	0.163	Low Medium II Residential	[Q]RD2-1XL-O-CUGU	0	0	0	24.481	0.350	Vacant	Residential - Four Units (Any Combination) - 4 Stories or Less - Vacant Land, 0	033B205 1159		Wilmington - Harbor City	No	MI	R2RD
Los Angeles	1100 S OGDEN DR	90019	5086017030	0.000	0.000	0.350	0.000	Shortfall of Sites	0.122	Low Medium II Residential	RD1.5-1-O	0	0	0	32.731	0.350		Residential - Single Family Residence, 1	132B177 1160		Wilshire	No	MI	R2RD
Los Angeles	2026 S BURNSIDE AVE	90016	5063017004	0.000	0.000	0.350	0.000	Shortfall of Sites	0.126	Low Medium II Residential	RD1.5-1	0	0	0	31.801	0.350		Residential - Single Family Residence, 1	126B177 1160		West Adams - Baldwin Hills - Leimert	No	MI	R2RD
Los Angeles	2629 S COCHRAN AVE	90016	5043006006	0.000	0.000	0.350	0.000	Shortfall of Sites	0.110	Low Medium II Residential	RD2-1	0	0	0	36.278	0.350		Residential - Single Family Residence, 1	123B177 1160		West Adams - Baldwin Hills - Leimert	No	MI	R2RD
Los Angeles	1450 E 57TH ST	90011	5104028009	0.000	0.000	0.350	0.000	Shortfall of Sites	0.124	Low Medium I Residential	R2-1-CPIO	0	0	0	32.265	0.350		Residential - Single Family Residence, 1	1088209 1160		Southeast Los Angeles	No	MI	R2RD
Los Angeles	135 E 74TH ST	90003	6022002026	0.000	0.000	0.350	0.000	Shortfall of Sites	0.089	Low Medium II Residential	R2-1	0	0	0	44.722	0.350		Residential - Single Family Residence, 1	102B205 1160		Southeast Los Angeles	No	MI	R2RD
Los Angeles	121 W 83RD ST	90003	6031031020	0.000	0.000	0.350	0.000	Shortfall of Sites	0.123	Low Medium I Residential	R2-1	0	0	0	32.610	0.350		Residential - Single Family Residence, 1	099B201 1160		Southeast Los Angeles	No	MI	R2RD
Los Angeles	601 W 120TH ST	90044	6088028004	0.000	0.000	0.350	0.000	Shortfall of Sites	0.126	Low Medium II Residential	RD2-1-CPIO	0	0	0	31.695	0.350		Residential - Single Family Residence, 1	084B201 1160		South Los Angeles	No	MI	R2RD
Los Angeles	913 N EDGEMONT ST	90029	5538013016	0.000	0.000	0.350	0.000	Shortfall of Sites	0.143	Low Medium II Residential	RD2-1XL	0	0	0	27.921	0.350		Residential - Single Family Residence, 1	144B197 1161		Hollywood	No	MI	R2RD
Los Angeles	1338 4TH AVE	90019	5072026010	0.000	0.000	0.350	0.000	Shortfall of Sites	0.161	Low Medium II Residential	RD2-1-O-CPIO	0	0	0	24.876	0.350		Residential - Single Family Residence, 1	129B189 1161		West Adams - Baldwin Hills - Leimert	No	MI	R2RD
Los Angeles	2103 S DUNSMUIR AVE	90016	5063017005	0.000	0.000	0.350	0.000	Shortfall of Sites	0.113	Low Medium I Residential	R2-1	0	0	0	35.476	0.350		Residential - Single Family Residence, 1	126B177 1161		West Adams - Baldwin Hills - Leimert	No	MI	R2RD
Los Angeles	2635 VINEYARD AVE	90016	5057010008	0.000	0.000	0.350	0.000	Shortfall of Sites	0.149	Low Medium I Residential	R2-1	0	0	0	26.806	0.350		Residential - Single Family Residence, 1	123B181 1161		West Adams - Baldwin Hills - Leimert	No	MI	R2RD
Los Angeles	1583 W 36TH ST	90018	5041012005	0.000	0.000	0.350	0.000	Shortfall of Sites	0.156	Low Medium I Residential	R2-1-O	0	0	0	25.607	0.350		Residential - Single Family Residence, 1	120B193 1161		South Los Angeles	No	MI	R2RD
Los Angeles	710 W 57TH ST	90037	5001018001	0.000	0.000	0.350	0.000	Shortfall of Sites	0.112	Low Medium I Residential	R2-1	0	0	0	35.755	0.350		Residential - Single Family Residence, 1	108B201 1161		South Los Angeles	No	MI	R2RD
Los Angeles	1719 W 58TH ST	90062	5003029020	0.000	0.000	0.350	0.000	Shortfall of Sites	0.112	Low Medium I Residential	R2-1-CPIO	0	0	0	35.703	0.350		Residential - Single Family Residence, 1	108B193 1161		South Los Angeles	No	MI	R2RD
Los Angeles	131 E 74TH ST	90003	6022002025	0.000	0.000	0.350	0.000	Shortfall of Sites	0.089	Low Medium II Residential	R2-1	0	0	0	44.722	0.350		Residential - Single Family Residence, 1	102B205 1161		Southeast Los Angeles	No	MI	R2RD
Los Angeles	1642 W 81ST ST	90047	6034010005	0.000	0.000	0.350	0.000	Shortfall of Sites	0.153	Low Medium II Residential	RD2-1	0	0	0	26.102	0.350		Residential - Single Family Residence, 1	099B193 1161		South Los Angeles	No	MI	R2RD
Los Angeles	125 W 83RD ST	90003	6031031021	0.000	0.000	0.350	0.000	Shortfall of Sites	0.123	Low Medium I Residential	R2-1	0	0	0	32.614	0.350		Residential - Single Family Residence, 1	099B201 1161		Southeast Los Angeles	No	MI	R2RD
Los Angeles	959 N SERRANO AVE	90029	5535022003	0.000	0.000	0.350	0.000	Shortfall of Sites	0.120	Low Medium II Residential	RD1.5-1XL	0	0	0	33.351	0.350		Residential - Single Family Residence, 1	144B193 1162		Hollywood	No	MI	R2RD
Los Angeles	2635 S PALM GROVE AVE	90016	5057011020	0.000	0.000	0.350	0.000	Shortfall of Sites	0.119	Low Medium I Residential	R2-1	0	0	0	33.508	0.350		Residential - Single Family Residence, 1	123B181 1162		West Adams - Baldwin Hills - Leimert	No	MI	R2RD
Los Angeles	2836 S NORTON AVE	90018	5051010009	0.000	0.000	0.350	0.000	Shortfall of Sites	0.076	Low Medium I Residential	R2-1XL	0	0	0	52.600	0.350		Residential - Single Family Residence, 0	123B185 1162		West Adams - Baldwin Hills - Leimert	No	MI	R2RD
Los Angeles	1438 E 57TH ST	90011	5104028007	0.000	0.000	0.350	0.000	Shortfall of Sites	0.124	Low Medium I Residential	R2-1-CPIO	0	0	0	32.266	0.350		Residential - Single Family Residence, 1	1088209 1162		Southeast Los Angeles	No	MI	R2RD
Los Angeles	714 W 57TH ST	90037	5001018002	0.000	0.000	0.350	0.000	Shortfall of Sites	0.112	Low Medium I Residential	R2-1	0	0	0	35.828	0.350		Residential - Single Family Residence, 1	108B201 1162		South Los Angeles	No	MI	R2RD
Los Angeles	211 E 65TH ST	90003	6006016027	0.000	0.000	0.350	0.000	Shortfall of Sites	0.124	Low Medium I Residential	R2-1-CPIO	0	0	0	32.251	0.350		Residential - Single Family Residence, 1	105B205 1162		Southeast Los Angeles	No	MI	R2RD
Los Angeles	129 W 83RD ST	90003	6031031022	0.000	0.000	0.350	0.000	Shortfall of Sites	0.123	Low Medium I Residential	R2-1	0	0	0	32.618	0.350		Residential - Single Family Residence, 1	099B201 1162		Southeast Los Angeles	No	MI	R2RD
Los Angeles	605 W 120TH ST	90044	6088028005	0.000	0.000	0.350	0.000	Shortfall of Sites	0.116	Low Medium II Residential	RD2-1-CPIO	0	0	0	34.468	0.350		Residential - Single Family Residence, 1	084B201 1162		South Los Angeles	No	MI	R2RD
Los Angeles	4904 ROMAINE ST	90029	5538006018	0.000	0.000	0.350	0.000	Shortfall of Sites	0.077	Low Medium II Residential	RD1.5-1XL	0	0	0	52.208	0.350		Residential - Single Family Residence, 1	144B197 1163		Hollywood	No	MI	R2RD
Los Angeles	958 N OXFORD AVE	90029	5535022008	0.000	0.000	0.350	0.000	Shortfall of Sites	0.119	Low Medium II Residential	RD1.5-1XL	0	0	0	33.492	0.350		Residential - Single Family Residence, 1	144B193 1163		Hollywood	No	MI	R2RD
Los Angeles	2029 S BURNSIDE AVE	90016	5063018013	0.000	0.000	0.350	0.000	Shortfall of Sites	0.132	Low Medium II Residential	RD1.5-1	0	0	0	30.211	0.350		Residential - Single Family Residence, 1	126B177 1163		West Adams - Baldwin Hills - Leimert	No	MI	R2RD
Los Angeles	718 W 57TH ST	90037	5001018003	0.000	0.000	0.350	0.000	Shortfall of Sites	0.111	Low Medium I Residential	R2-1	0	0	0	35.902	0.350		Residential - Single Family Residence, 1	108B201 1163		South Los Angeles	No	MI	R2RD
Los Angeles	1711 W 58TH ST	90062	5003029022	0.000	0.000	0.350	0.000	Shortfall of Sites	0.112	Low Medium I Residential	R2-1-CPIO	0	0	0	35.703	0.350		Residential - Single Family Residence, 1	108B193 1163		South Los Angeles	No	MI	R2RD
Los Angeles	6316 DENVER AVE	90044	6004020035	0.000	0.000	0.350	0.000	Shortfall of Sites	0.092	Low Medium I Residential	R2-1	0	0	0	43.668	0.350		Residential - Single Family Residence, 1	105B201 1163		South Los Angeles	No	MI	R2RD
Los Angeles	205 E 65TH ST	90003	6006016028	0.000	0.000	0.350	0.000	Shortfall of Sites	0.124	Low Medium I Residential	R2-1-CPIO	0	0	0	32.252	0.350		Residential - Single Family Residence, 1	105B205 1163		Southeast Los Angeles	No	MI	R2RD
Los Angeles	129 E 74TH ST	90003	6022002024	0.000	0.000	0.350	0.000	Shortfall of Sites	0.089	Low Medium II Residential	R2-1	0	0	0	44.721	0.350		Residential - Single Family Residence, 1	102B205 1163		Southeast Los Angeles	No	MI	R2RD
Los Angeles	443 W 74TH ST	90003	6020030010	0.000	0.000	0.350	0.000	Shortfall of Sites	0.140	Low Medium I Residential	R2-1	0	0	0	28.628	0.350		Residential - Single Family Residence, 1	102B201 1163		South Los Angeles	No	MI	R2RD
Los Angeles	1524 ELLSMERE AVE	90019	5069020011	0.000	0.000	0.350	0.000	Shortfall of Sites	0.083	Low Medium I Residential	R2-1-O	0	0	0	48.460	0.350		Residential - Single Family Residence, 1	129B177 1164		Wilshire	No	MI	R2RD
Los Angeles	1607 S HAYWORTH AVE	90035	5068019018	0.000	0.000	0.350	0.000	Shortfall of Sites	0.152	Low Medium I Residential	R2-1-O	0	0	0	26.320	0.350		Residential - Single Family Residence, 1	129B173 1164		Wilshire	No	MI	R2RD
Los Angeles	1426 E 57TH ST	90011	5104028005	0.000	0.000	0.350	0.000	Shortfall of Sites	0.124	Low Medium I Residential	R2-1-CPIO	0	0	0	32.266	0.350		Residential - Single Family Residence, 1	1088209 1164		Southeast Los Angeles	No	MI	R2RD
Los Angeles	1707 W 58TH ST	90062	5003030020	0.000	0.000	0.350	0.000	Shortfall of Sites	0.112	Low Medium I Residential	R2-1-CPIO	0	0	0	35.703	0.350		Residential - Single Family Residence - Therapy Pool (Spa), 1	108B193 1164		South Los Angeles	No	MI	R2RD
Los Angeles	197 E 65TH ST	90003	6006016029	0.000	0.000	0.350	0.000	Shortfall of Sites	0.124	Low Medium I Residential	R2-1-CPIO	0	0	0	32.253	0.350		Residential - Single Family Residence, 1	105B205 1164		Southeast Los Angeles	No	MI	R2RD
Los Angeles	645 E 74TH ST	90001	6023008018	0.000	0.000	0.350	0.000	Shortfall of Sites	0.114	Low Medium I Residential	R2-1-CPIO	0	0	0	35.208	0.350		Residential - Double, Duplex, or Two Units - 4 Stories or Less, 0	102B205 1164		Southeast Los Angeles	No	MI	R2RD
Los Angeles	1658 W 81ST ST	90047	6034010001	0.000	0.000	0.350	0.000	Shortfall of Sites	0.084	Low Medium II Residential	RD2-1	0	0	0	47.410	0.350		Residential - Single Family Residence, 1	099B193 1164		South Los Angeles	No	MI	R2RD
Los Angeles	1543 S STANLEY AVE	90019	5069012010	0.000	0.000	0.350	0.000	Shortfall of Sites	0.111	Low Medium I Residential	R2-1-O	0	0	0	36.078	0.350		Residential - Single Family Residence, 1	129B177 1165		Wilshire	No	MI	R2RD
Los Angeles	2020 S CURSON AVE	90016	5064016006	0.000	0.000	0.350	0.000	Shortfall of Sites	0.132	Low Medium II Residential	RD2-1	0	0	0	30.302	0.350		Residential - Single Family Residence, 1	126B177 1165		West Adams - Baldwin Hills - Leimert	No	MI	R2RD
Los Angeles	1951 WEST BLVD	90016	5061009012	0.000	0.000	0.350	0.000	Shortfall of Sites	0.152	Low Medium I Residential	R2-1	0	0	0	26.399	0.350		Residential - Single Family Residence, 1	126B185 1165		West Adams - Baldwin Hills - Leimert	No	MI	R2RD
Los Angeles	2631 S SYCAMORE AVE	90016	5049017014	0.000	0.000	0.350	0.000	Shortfall of Sites	0.111	Low Medium II Residential	RD2-1	0	0	0	36.089	0.350		Residential - Single Family Residence, 1	123B177 1165		West Adams - Baldwin Hills - Leimert	No	MI	R2RD
Los Angeles	1420 E 57TH ST	90011	5104028004	0.000	0.000	0.350	0.000	Shortfall of Sites	0.124	Low Medium I Residential	R2-1-CPIO	0	0	0	32.267	0.350		Residential - Single Family Residence, 1	1088209 1165		Southeast Los Angeles	No	MI	R2RD
Los Angeles	5726 S GRAMERCY PL	90062	5005018007	0.000	0.000	0.350	0.000	Shortfall of Sites	0.147	Low Medium I Residential	R2-1	0	0	0	27.292	0.350		Residential - Single Family Residence, 1	108B189 1165		South Los Angeles	No	MI	R2RD
Los Angeles	1703 W 58TH ST	90062	5003030021	0.000	0.000	0.350	0.000	Shortfall of Sites	0.112	Low Medium I Residential	R2-1-CPIO	0	0	0	35.703	0.350		Residential - Single Family Residence, 1	108B193 1165		South Los Angeles	No	MI	R2RD
Los Angeles	163 E 65TH ST	90003	6006015016	0.000	0.000	0.350	0.000	Shortfall of Sites	0.124	Low Medium I Residential	R2-1-CPIO	0	0	0	32.255	0.350		Residential - Single Family Residence, 1	105B205 1165		Southeast Los Angeles	No	MI	R2RD
Los Angeles	1916 S MARVIN AVE	90016	5064012024	0.000	0.000	0.350	0.000	Shortfall of Sites	0.132	Low Medium II Residential	RD1.5-1	0	0	0	30.302	0.350		Residential - Single Family Residence, 1	126B177 1166		West Adams - Baldwin Hills - Leimert	No	MI	R2RD
Los Angeles	1414 E 57TH ST	90011	5104028003	0.000	0.000	0.350	0.000	Shortfall of Sites	0.124	Low Medium I Residential	R2-1-CPIO	0	0	0	32.267	0.350		Residential - Single Family Residence, 1	1088209 1166		Southeast Los Angeles	No	MI	R2RD
Los Angeles	159 E 65TH ST	90003	6006015017	0.000	0.000	0.350	0.000	Shortfall of Sites	0.124	Low Medium I Residential	R2-1-CPIO	0	0	0	32.256	0.350		Residential - Single Family Residence, 1	105B205 1166		Southeast Los Angeles	No	MI	R2RD
Los Angeles	1706 W 81ST ST	90047	6034009012	0.000	0.000	0.350	0.000	Shortfall of Sites	0.153	Low Medium II Residential	RD2-1	0	0	0	26.102	0.350		Residential - Single Family Residence, 1	099B193 1166		South Los Angeles	No	MI	R2RD
Los Angeles	905 SEWARD ST	90038	5532015047	0.000	0.000	0.350	0.000	Shortfall of Sites	0.056	Low Medium I Residential	R2-1XL	0	0	0	71.534	0.350		Commercial - Store Combination - Store and Residential Combination - One Story, 0	144B185 1167		Hollywood	No	MI	R2RD
Los Angeles	1448 CARMONA AVE	90019	5069029002	0.000	0.000	0.350	0.000	Shortfall of Sites	0.131	Low Medium I Residential	R2-1-O	0	0	0	30.477	0.350		Residential - Single Family Residence, 1	129B177 1167		Wilshire	No	MI	R2RD
Los Angeles	2022 CLYDE AVE	90016	5064019006	0.000	0.000	0.350	0.000	Shortfall of Sites	0.118	Low Medium II Residential	RD2-1	0	0	0	33.808	0.350		Residential - Single Family Residence, 1	126B177 1167		West Adams - Baldwin Hills - Leimert	No	MI	R2RD
Los Angeles	3511 11TH AVE	90018	5044008027	0.000	0.000	0.350	0.000	Shortfall of Sites	0.116	Low Medium II Residential	RD1.5-1	0	0	0	34.537	0.350		Residential - Single Family Residence, 1	120B185 1167		West Adams - Baldwin Hills - Leimert	No	MI	R2RD
Los Angeles	1408 E 57TH ST	90011	5104028002	0.000	0.000	0.350	0.000	Shortfall of Sites	0.124	Low Medium I Residential	R2-1-CPIO	0	0	0	32.268	0.350		Residential - Single Family Residence, 1	1088209 1167		Southeast Los Angeles	No	MI	R2RD
Los Angeles	5727 S GRAMERCY PL	90062	5005017020	0.000	0.000	0.350	0.000	Shortfall of Sites	0.125	Low Medium I Residential	R2-1	0	0	0	31.911	0.350		Residential - Single Family Residence, 1	108B189 1167		South Los Angeles	No	MI	R2RD
Los Angeles	1665 W 58TH ST	90062	5003030023	0.000	0.000	0.350	0.000	Shortfall of Sites	0.112	Low Medium I Residential	R2-1-CPIO	0	0	0	35.703	0.350		Residential - Single Family Residence, 1	108B193 1167		South Los Angeles	No	MI	R2RD
Los Angeles	641 E 74TH ST	90001	6023008019	0.000	0.000	0.350	0.000	Shortfall of Sites	0.114	Low Medium I Residential	R2-1-CPIO	0	0	0	35.207	0.350		Residential - Single Family Residence, 1	102B205 1167		Southeast Los Angeles	No	MI	R2RD
Los Angeles	1712 W 81ST ST	90047	6034009011	0.000	0.000	0.350	0.000	Shortfall of Sites	0.153	Low Medium II Residential	RD2-1	0	0	0	26.102	0.350		Residential - Single Family Residence, 1	099B193 1167		South Los Angeles	No	MI	R2RD
Los Angeles	747 E 82ND ST	90001	6029010012	0.000	0.000	0.350	0.000	Shortfall of Sites	0.117	Low Medium I Residential	R2-1	0	0	0	34.151	0.350		Residential - Single Family Residence, 1	099B205 1167		Southeast Los Angeles	No	MI	R2RD
Los Angeles	880 W 11TH ST	90731	7454015018	0.000	0.000	0.350	0.000	Shortfall of Sites	0.110	Low Medium II Residential	RD2-1XL	0	0	0	36.295	0.350		Residential - Single Family Residence, 1	015B197 1167		San Pedro	No	MI	R2RD
Los Angeles	1946 WEST BLVD	90016	5061008009	0.000	0.000	0.350	0.000	Shortfall of Sites	0.135	Low Medium I Residential	R2-1	0	0	0	29.607	0.350		Residential - Single Family Residence, 1	126B185 1168		West Adams - Baldwin Hills - Leimert	No	MI	R2RD
Los Angeles	2637 S LONGWOOD AVE	90016	5049004007	0.000	0.000	0.350	0.000	Shortfall of Sites	0.117	Low Medium I Residential	R2-1	0	0	0	34.174	0.350		Residential - Single Family Residence, 1	123B181 1168		West Adams - Baldwin Hills - Leimert	No	MI	R2RD
Los Angeles	2626 ALSACE AVE	90016	5049017001	0.000	0.000	0.350	0.000	Shortfall of Sites	0.060	Low Medium II Residential	RD2-1	0	0	0	66.567	0.350		Residential - Single Family Residence, 1	123B177 1168		West Adams - Baldwin Hills - Leimert	No	MI	R2RD
Los Angeles	1661 W 58TH ST	90062	5003030024	0.000	0.000	0.350	0.000	Shortfall of Sites	0.112	Low Medium I Residential	R2-1-CPIO	0	0	0	35.703	0.350		Residential - Single Family Residence, 1	108B193 1168		South Los Angeles	No	MI	R2RD

Jurisdiction Name	Site Address/Intersection	5 Digit ZIP Code	Assessor Parcel Number	Very Low-Income	Low-Income	Moderate-Income	Above Moderate-Income	Type of Shortfall	Parcel Size (Acres)	Current General Plan Designation	Current Zoning	Proposed General Plan (GP) Designation	Proposed Zoning	Minimum Density Allowed	Maximum Density Allowed	Total Capacity	Vacant/ Nonvacant	Description of Existing Uses	PIN	Base Density Per Acre	Community Plan Area	Rent Stabalization Ordinance	Income Category	Applicable Rezoning Program (Program informing values in Column Q listed first)
Los Angeles	1718 W 81ST ST	90047	6034009010	0.000	0.000	0.350	0.000	Shortfall of Sites	0.153	Low Medium II Residential	RD2-1	0	0	0	26.102	0.350		Residential - Single Family Residence, 1	099B193 1168		South Los Angeles	No	MI	R2RD
Los Angeles	153 W 83RD ST	90003	6031031028	0.000	0.000	0.350	0.000	Shortfall of Sites	0.123	Low Medium I Residential	R2-1	0	0	0	32.639	0.350		Residential - Single Family Residence, 1	099B201 1168		Southeast Los Angeles	No	MI	R2RD
Los Angeles	874 W 11TH ST	90731	7454015017	0.000	0.000	0.350	0.000	Shortfall of Sites	0.110	Low Medium II Residential	RD2-1XL	0	0	0	36.296	0.350		Residential - Single Family Residence, 1	015B197 1168		San Pedro	No	MI	R2RD
Los Angeles	0	0	2558022010	0.000	0.000	0.350	0.000	Shortfall of Sites	0.068	Low Medium II Residential	RD2-1	0	0	0	58.997	0.350	Vacant	Residential - Single Family Residence - Vacant Land, 0	204B197 1169		Sunland - Tujunga - Lake View Terrace - Shadow Hills - East La Tuna Canyon	No	MI	R2RD
Los Angeles	906 N KENMORE AVE	90029	5538013008	0.000	0.000	0.350	0.000	Shortfall of Sites	0.105	Low Medium II Residential	RD2-1XL	0	0	0	38.121	0.350		Residential - Single Family Residence, 1	144B197 1169		Hollywood	No	MI	R2RD
Los Angeles	2100 S DUNSMUIR AVE	90016	5063010019	0.000	0.000	0.350	0.000	Shortfall of Sites	0.135	Low Medium I Residential	R2-1	0	0	0	29.689	0.350		Residential - Single Family Residence, 1	126B177 1169		West Adams - Baldwin Hills - Leimert	No	MI	R2RD
Los Angeles	1951 HILLCREST DR	90016	5061012009	0.000	0.000	0.350	0.000	Shortfall of Sites	0.152	Low Medium I Residential	R2-1	0	0	0	26.400	0.350		Residential - Single Family Residence, 1	126B185 1169		West Adams - Baldwin Hills - Leimert	No	MI	R2RD
Los Angeles	2629 S LA BREA AVE	90016	5049013020	0.000	0.000	0.350	0.000	Shortfall of Sites	0.096	Low Medium II Residential	RD1.5-1	0	0	0	41.501	0.350	Vacant	Residential - Single Family Residence - Vacant Land, 0	123B181 1169		West Adams - Baldwin Hills - Leimert	No	MI	R2RD
Los Angeles	2832 S VICTORIA AVE	90016	5050017009	0.000	0.000	0.350	0.000	Shortfall of Sites	0.124	Low Medium II Residential	RD1.5-1	0	0	0	32.266	0.350		Residential - Single Family Residence, 1	123B185 1169		West Adams - Baldwin Hills - Leimert	No	MI	R2RD
Los Angeles	1386 E 57TH ST	90011	5104027001	0.000	0.000	0.350	0.000	Shortfall of Sites	0.121	Low Medium I Residential	R2-1-CPIO	0	0	0	33.126	0.350		Residential - Single Family Residence, 1	108B209 1169		Southeast Los Angeles	No	MI	R2RD
Los Angeles	1657 W 58TH ST	90062	5003030025	0.000	0.000	0.350	0.000	Shortfall of Sites	0.112	Low Medium I Residential	R2-1-CPIO	0	0	0	35.703	0.350		Residential - Single Family Residence, 1	108B193 1169		South Los Angeles	No	MI	R2RD
Los Angeles	6316 BONSALLO AVE	90044	6004019032	0.000	0.000	0.350	0.000	Shortfall of Sites	0.103	Low Medium I Residential	R2-1	0	0	0	38.719	0.350		Residential - Single Family Residence, 1	105B201 1169		South Los Angeles	No	MI	R2RD
Los Angeles	637 E 74TH ST	90001	6023008020	0.000	0.000	0.350	0.000	Shortfall of Sites	0.114	Low Medium I Residential	R2-1-CPIO	0	0	0	35.207	0.350		Residential - Single Family Residence, 1	102B205 1169		Southeast Los Angeles	No	MI	R2RD
Los Angeles	1722 W 81ST ST	90047	6034009009	0.000	0.000	0.350	0.000	Shortfall of Sites	0.153	Low Medium II Residential	RD2-1	0	0	0	26.102	0.350		Residential - Single Family Residence, 1	099B193 1169		South Los Angeles	No	MI	R2RD
Los Angeles	739 E 82ND ST	90001	6029010010	0.000	0.000	0.350	0.000	Shortfall of Sites	0.117	Low Medium I Residential	R2-1	0	0	0	34.150	0.350		Residential - Single Family Residence, 1	099B205 1169		Southeast Los Angeles	No	MI	R2RD
Los Angeles	157 W 83RD ST	90003	6031031029	0.000	0.000	0.350	0.000	Shortfall of Sites	0.123	Low Medium I Residential	R2-1	0	0	0	32.643	0.350		Residential - Single Family Residence, 1	099B201 1169		Southeast Los Angeles	No	MI	R2RD
Los Angeles	866 W 11TH ST	90731	7454015016	0.000	0.000	0.350	0.000	Shortfall of Sites	0.110	Low Medium II Residential	RD2-1XL	0	0	0	36.296	0.350		Residential - Single Family Residence, 1	015B197 1169		San Pedro	No	MI	R2RD
Los Angeles	0	0	2558022010	0.000	0.000	0.350	0.000	Shortfall of Sites	0.068	Low Medium II Residential	RD2-1	0	0	0	58.996	0.350	Vacant	Residential - Single Family Residence - Vacant Land, 0	204B197 1170		Sunland - Tujunga - Lake View Terrace - Shadow Hills - East La Tuna Canyon	No	MI	R2RD
Los Angeles	6417 WILLOUGHBY AVE	90038	5532015051	0.000	0.000	0.350	0.000	Shortfall of Sites	0.097	Low Medium I Residential	R2-1XL	0	0	0	41.129	0.350		Residential - Single Family Residence, 1	144B185 1170		Hollywood	No	MI	R2RD
Los Angeles	1535 ELLSMERE AVE	90019	5069017025	0.000	0.000	0.350	0.000	Shortfall of Sites	0.129	Low Medium I Residential	R2-1-O	0	0	0	31.016	0.350		Residential - Single Family Residence, 1	129B177 1170		Wilshire	No	MI	R2RD
Los Angeles	3160 IVY ST	90034	4312008025	0.000	0.000	0.350	0.000	Shortfall of Sites	0.124	Low Medium II Residential	RD2-1-CPIO	0	0	0	32.266	0.350		Residential - Single Family Residence, 1	123B169 1170		West Adams - Baldwin Hills - Leimert	No	MI	R2RD
Los Angeles	1380 E 57TH ST	90011	5104027002	0.000	0.000	0.350	0.000	Shortfall of Sites	0.124	Low Medium I Residential	R2-1-CPIO	0	0	0	32.291	0.350		Residential - Single Family Residence, 1	108B209 1170		Southeast Los Angeles	No	MI	R2RD
Los Angeles	1653 W 58TH ST	90062	5003030026	0.000	0.000	0.350	0.000	Shortfall of Sites	0.112	Low Medium I Residential	R2-1-CPIO	0	0	0	35.703	0.350		Residential - Single Family Residence, 1	108B193 1170		South Los Angeles	No	MI	R2RD
Los Angeles	6317 BONSALLO AVE	90044	6004019047	0.000	0.000	0.350	0.000	Shortfall of Sites	0.151	Low Medium I Residential	R2-1	0	0	0	26.520	0.350		Residential - Single Family Residence, 1	105B201 1170		South Los Angeles	No	MI	R2RD
Los Angeles	143 E 65TH ST	90003	6006015021	0.000	0.000	0.350	0.000	Shortfall of Sites	0.124	Low Medium I Residential	R2-1-CPIO	0	0	0	32.260	0.350		Residential - Single Family Residence, 1	105B205 1170		Southeast Los Angeles	No	MI	R2RD
Los Angeles	117 E 74TH ST	90003	6022002021	0.000	0.000	0.350	0.000	Shortfall of Sites	0.089	Low Medium II Residential	R2-1	0	0	0	44.716	0.350		Residential - Single Family Residence, 1	102B205 1170		Southeast Los Angeles	No	MI	R2RD
Los Angeles	1728 W 81ST ST	90047	6034009008	0.000	0.000	0.350	0.000	Shortfall of Sites	0.153	Low Medium II Residential	RD2-1	0	0	0	26.102	0.350		Residential - Single Family Residence, 1	099B193 1170		South Los Angeles	No	MI	R2RD
Los Angeles	735 E 82ND ST	90001	6029010009	0.000	0.000	0.350	0.000	Shortfall of Sites	0.117	Low Medium I Residential	R2-1	0	0	0	34.150	0.350		Residential - Single Family Residence, 1	099B205 1170		Southeast Los Angeles	No	MI	R2RD
Los Angeles	907 N KENMORE AVE	90029	5538010002	0.000	0.000	0.350	0.000	Shortfall of Sites	0.116	Low Medium II Residential	RD2-1XL	0	0	0	34.481	0.350		Residential - Single Family Residence, 1	144B197 1171		Hollywood	No	MI	R2RD
Los Angeles	6423 WILLOUGHBY AVE	90038	5532015052	0.000	0.000	0.350	0.000	Shortfall of Sites	0.097	Low Medium I Residential	R2-1XL	0	0	0	41.125	0.350		Residential - Single Family Residence, 1	144B185 1171		Hollywood	No	MI	R2RD
Los Angeles	1946 HILLCREST DR	90016	5061009019	0.000	0.000	0.350	0.000	Shortfall of Sites	0.152	Low Medium I Residential	R2-1	0	0	0	26.400	0.350		Residential - Single Family Residence, 1	126B185 1171		West Adams - Baldwin Hills - Leimert	No	MI	R2RD
Los Angeles	2837 S VICTORIA AVE	90016	5050016023	0.000	0.000	0.350	0.000	Shortfall of Sites	0.116	Low Medium II Residential	RD1.5-1	0	0	0	34.629	0.350		Residential - Single Family Residence, 1	123B185 1171		West Adams - Baldwin Hills - Leimert	No	MI	R2RD
Los Angeles	1649 W 58TH ST	90062	5003030027	0.000	0.000	0.350	0.000	Shortfall of Sites	0.112	Low Medium I Residential	R2-1-CPIO	0	0	0	35.703	0.350		Residential - Single Family Residence, 1	108B193 1171		South Los Angeles	No	MI	R2RD
Los Angeles	139 E 65TH ST	90003	6006015022	0.000	0.000	0.350	0.000	Shortfall of Sites	0.124	Low Medium I Residential	R2-1-CPIO	0	0	0	32.262	0.350		Residential - Single Family Residence, 1	105B205 1171		Southeast Los Angeles	No	MI	R2RD
Los Angeles	6429 WILLOUGHBY AVE	90038	5532015053	0.000	0.000	0.350	0.000	Shortfall of Sites	0.097	Low Medium I Residential	R2-1XL	0	0	0	41.122	0.350		Residential - Single Family Residence, 1	144B185 1172		Hollywood	No	MI	R2RD
Los Angeles	1418 S DUNSMUIR AVE	90019	5069036012	0.000	0.000	0.350	0.000	Shortfall of Sites	0.143	Low Medium II Residential	RD2-1-O	0	0	0	27.878	0.350		Residential - Single Family Residence, 1	129B177 1172		Wilshire	No	MI	R2RD
Los Angeles	2637 S RIMPAU BLVD	90016	5049002022	0.000	0.000	0.350	0.000	Shortfall of Sites	0.119	Low Medium I Residential	R2-1	0	0	0	33.507	0.350		Residential - Single Family Residence, 1	123B181 1172		West Adams - Baldwin Hills - Leimert	No	MI	R2RD
Los Angeles	2629 S CLOVERDALE AVE	90016	5043005020	0.000	0.000	0.350	0.000	Shortfall of Sites	0.055	Low Medium II Residential	RD1.5-1	0	0	0	72.568	0.350		Residential - Single Family Residence, 0	123B177 1172		West Adams - Baldwin Hills - Leimert	No	MI	R2RD
Los Angeles	2651 ORCHARD AVE	90007	5055014019	0.000	0.000	0.350	0.000	Shortfall of Sites	0.124	Low Medium II Residential	RD1.5-1-O	0	0	0	32.332	0.350		Residential - Single Family Residence, 1	123B197 1172		South Los Angeles	No	MI	R2RD
Los Angeles	3530 S NORTON AVE	90018	5044006026	0.000	0.000	0.350	0.000	Shortfall of Sites	0.122	Low Medium II Residential	RD1.5-1	0	0	0	32.876	0.350		Residential - Single Family Residence, 1	120B185 1172		West Adams - Baldwin Hills - Leimert	No	MI	R2RD
Los Angeles	1645 W 58TH ST	90062	5003030028	0.000	0.000	0.350	0.000	Shortfall of Sites	0.115	Low Medium I Residential	R2-1-CPIO	0	0	0	34.833	0.350		Residential - Single Family Residence, 1	108B193 1172		South Los Angeles	No	MI	R2RD
Los Angeles	135 E 65TH ST	90003	6006015023	0.000	0.000	0.350	0.000	Shortfall of Sites	0.124	Low Medium I Residential	R2-1-CPIO	0	0	0	32.263	0.350		Residential - Single Family Residence, 1	105B205 1172		Southeast Los Angeles	No	MI	R2RD
Los Angeles	633 E 74TH ST	90001	6023008021	0.000	0.000	0.350	0.000	Shortfall of Sites	0.114	Low Medium I Residential	R2-1-CPIO	0	0	0	35.206	0.350		Residential - Single Family Residence, 1	102B205 1172		Southeast Los Angeles	No	MI	R2RD
Los Angeles	727 E 82ND ST	90001	6029010007	0.000	0.000	0.350	0.000	Shortfall of Sites	0.117	Low Medium I Residential	R2-1	0	0	0	34.149	0.350		Residential - Single Family Residence, 1	099B205 1172		Southeast Los Angeles	No	MI	R2RD
Los Angeles	11208 OXNARD ST	91606	2337011019	0.000	0.000	0.350	0.000	Shortfall of Sites	0.162	Low Medium II Residential	RD2-1	0	0	0	24.664	0.350		Residential - Single Family Residence, 1	177B173 1173		North Hollywood - Valley Village	No	MI	R2RD
Los Angeles	2628 S RIMPAU BLVD	90016	5057013016	0.000	0.000	0.350	0.000	Shortfall of Sites	0.111	Low Medium I Residential	R2-1	0	0	0	36.194	0.350		Residential - Single Family Residence, 1	123B181 1173		West Adams - Baldwin Hills - Leimert	No	MI	R2RD
Los Angeles	1641 W 58TH ST	90062	5003030029	0.000	0.000	0.350	0.000	Shortfall of Sites	0.115	Low Medium I Residential	R2-1-CPIO	0	0	0	34.832	0.350		Residential - Single Family Residence, 1	108B193 1173		South Los Angeles	No	MI	R2RD
Los Angeles	131 E 65TH ST	90003	6006015024	0.000	0.000	0.350	0.000	Shortfall of Sites	0.124	Low Medium I Residential	R2-1-CPIO	0	0	0	32.265	0.350		Residential - Single Family Residence, 1	105B205 1173		Southeast Los Angeles	No	MI	R2RD
Los Angeles	213 W 83RD ST	90003	6031032019	0.000	0.000	0.350	0.000	Shortfall of Sites	0.122	Low Medium I Residential	R2-1	0	0	0	32.662	0.350		Residential - Single Family Residence, 1	099B201 1173		Southeast Los Angeles	No	MI	R2RD
Los Angeles	842 W 11TH ST	90731	7454015013	0.000	0.000	0.350	0.000	Shortfall of Sites	0.110	Low Medium II Residential	RD2-1XL	0	0	0	36.295	0.350		Residential - Single Family Residence, 1	015B197 1173		San Pedro	No	MI	R2RD
Los Angeles	11214 OXNARD ST	91606	2337011018	0.000	0.000	0.350	0.000	Shortfall of Sites	0.162	Low Medium II Residential	RD2-1	0	0	0	24.668	0.350		Residential - Single Family Residence, 1	177B173 1174		North Hollywood - Valley Village	No	MI	R2RD
Los Angeles	6505 WILLOUGHBY AVE	90038	5532015055	0.000	0.000	0.350	0.000	Shortfall of Sites	0.097	Low Medium I Residential	R2-1XL	0	0	0	41.114	0.350		Residential - Single Family Residence, 1	144B185 1174		Hollywood	No	MI	R2RD
Los Angeles	2635 S DUNSMUIR AVE	90016	5043007008	0.000	0.000	0.350	0.000	Shortfall of Sites	0.110	Low Medium II Residential	RD2-1	0	0	0	36.218	0.350		Residential - Single Family Residence, 1	123B177 1174		West Adams - Baldwin Hills - Leimert	No	MI	R2RD
Los Angeles	1356 E 57TH ST	90011	5104027006	0.000	0.000	0.350	0.000	Shortfall of Sites	0.124	Low Medium I Residential	R2-1-CPIO	0	0	0	32.284	0.350		Residential - Single Family Residence, 1	108B209 1174		Southeast Los Angeles	No	MI	R2RD
Los Angeles	1637 W 58TH ST	90062	5003030030	0.000	0.000	0.350	0.000	Shortfall of Sites	0.115	Low Medium I Residential	R2-1-CPIO	0	0	0	34.832	0.350		Residential - Single Family Residence, 1	108B193 1174		South Los Angeles	No	MI	R2RD
Los Angeles	1337 W 64TH ST	90044	6003034020	0.000	0.000	0.350	0.000	Shortfall of Sites	0.159	Low Medium I Residential	R2-1	0	0	0	25.092	0.350	Vacant	Residential - Single Family Residence - Vacant Land, 0	105B197 1174		South Los Angeles	No	MI	R2RD
Los Angeles	127 E 65TH ST	90003	6006015025	0.000	0.000	0.350	0.000	Shortfall of Sites	0.124	Low Medium I Residential	R2-1-CPIO	0	0	0	32.266	0.350		Residential - Single Family Residence, 1	105B205 1174		Southeast Los Angeles	No	MI	R2RD
Los Angeles	217 W 83RD ST	90003	6031032020	0.000	0.000	0.350	0.000	Shortfall of Sites	0.122	Low Medium I Residential	R2-1	0	0	0	32.666	0.350		Residential - Single Family Residence, 1	099B201 1174		Southeast Los Angeles	No	MI	R2RD
Los Angeles	906 N ALEXANDRIA AVE	90029	5538010018	0.000	0.000	0.350	0.000	Shortfall of Sites	0.116	Low Medium II Residential	RD2-1XL	0	0	0	34.456	0.350		Residential - Single Family Residence, 1	144B197 1175		Hollywood	No	MI	R2RD
Los Angeles	1523 S CURSON AVE	90019	5069020012	0.000	0.000	0.350	0.000	Shortfall of Sites	0.083	Low Medium I Residential	R2-1-O	0	0	0	48.460	0.350		Residential - Single Family Residence, 1	129B177 1175		Wilshire	No	MI	R2RD
Los Angeles	2639 S HARCOURT AVE	90016	5057013034	0.000	0.000	0.350	0.000	Shortfall of Sites	0.119	Low Medium I Residential	R2-1	0	0	0	33.507	0.350		Residential - Single Family Residence, 1	123B181 1175		West Adams - Baldwin Hills - Leimert	No	MI	R2RD
Los Angeles	2626 S BURNSIDE AVE	90016	5043007018	0.000	0.000	0.350	0.000	Shortfall of Sites	0.110	Low Medium II Residential	RD2-1	0	0	0	36.221	0.350		Residential - Single Family Residence, 1	123B177 1175		West Adams - Baldwin Hills - Leimert	No	MI	R2RD
Los Angeles	805 W 50TH PL	90037	5018017029	0.000	0.000	0.350	0.000	Shortfall of Sites	0.119	Low Medium II Residential	RD2-1	0	0	0	33.517	0.350		Residential - Single Family Residence, 1	111B197 1175		South Los Angeles	No	MI	R2RD
Los Angeles	1350 E 57TH ST	90011	5104027007	0.000	0.000	0.350	0.000	Shortfall of Sites	0.124	Low Medium I Residential	R2-1-CPIO	0	0	0	32.281	0.350		Residential - Single Family Residence, 1	108B209 1175		Southeast Los Angeles	No	MI	R2RD
Los Angeles	1633 W 58TH ST	90062	5003030031	0.000	0.000	0.350	0.000	Shortfall of Sites	0.115	Low Medium I Residential	R2-1-CPIO	0	0	0	34.833	0.350		Residential - Single Family Residence, 1	108B193 1175		South Los Angeles	No	MI	R2RD
Los Angeles	123 E 65TH ST	90003	6006015026	0.000	0.000	0.350	0.000	Shortfall of Sites	0.124	Low Medium I Residential	R2-1-CPIO	0	0	0	32.267	0.350		Residential - Single Family Residence, 1	105B205 1175		Southeast Los Angeles	No	MI	R2RD
Los Angeles	715 E 82ND ST	90001	6029010004	0.000	0.000	0.350	0.000	Shortfall of Sites	0.117	Low Medium I Residential	R2-1	0	0	0	34.147	0.350		Residential - Single Family Residence, 1	099B205 1175		Southeast Los Angeles	No	MI	R2RD
Los Angeles	11232 OXNARD ST	91606	2337011007	0.000	0.000	0.350	0.000	Shortfall of Sites	0.162	Low Medium II Residential	RD2-1	0	0	0	24.685	0.350		Residential - Single Family Residence, 1	177B173 1176		North Hollywood - Valley Village	No	MI	R2RD
Los Angeles	6515 WILLOUGHBY AVE	90038	5532015057	0.000	0.000	0.350	0.000	Shortfall of Sites	0.097	Low Medium I Residential	R2-1XL	0	0	0	41.107	0.350		Residential - Single Family Residence, 1	144B185 1176		Hollywood	No	MI	R2RD
Los Angeles	1455 CARMONA AVE	90019	5069024028	0.000	0.000	0.350	0.000	Shortfall of Sites	0.056	Low Medium I Residential	R2-1-O	0	0	0	71.058	0.350		Residential - Single Family Residence, 1	129B177 1176		Wilshire	No	MI	R2RD
Los Angeles	1921 S MARVIN AVE	90016	5064016023	0.000	0.000	0.350	0.000	Shortfall of Sites	0.132	Low Medium II Residential	RD2-1	0	0	0	30.288	0.350		Residential - Single Family Residence, 1	126B177 1176		West Adams - Baldwin Hills - Leimert	No	MI	R2RD

Jurisdiction Name	Site Address/Intersection	5 Digit ZIP Code	Assessor Parcel Number	Very Low-Income	Low-Income	Moderate-Income	Above Moderate-Income	Type of Shortfall	Parcel Size (Acres)	Current General Plan Designation	Current Zoning	Proposed General Plan (GP) Designation	Proposed Zoning	Minimum Density Allowed	Maximum Density Allowed	Total Capacity	Vacant/ Nonvacant	Description of Existing Uses	PIN	Base Density Per Acre	Community Plan Area	Rent Stabalization Ordinance	Income Category	Applicable Rezoning Program (Program informing values in Column Q listed first)
Los Angeles	2630 S HARCOURT AVE	90016	5057011016	0.000	0.000	0.350	0.000	Shortfall of Sites	0.119	Low Medium I Residential	R2-1	0	0	0	33.505	0.350		Residential - Single Family Residence, 1	123B181 1176		West Adams - Baldwin Hills - Leimert	No	MI	R2RD
Los Angeles	3127 CURTS AVE	90034	4312010004	0.000	0.000	0.350	0.000	Shortfall of Sites	0.118	Low Medium II Residential	RD2-1-CPIO	0	0	0	33.767	0.350		Residential - Single Family Residence, 1	123B169 1176		West Adams - Baldwin Hills - Leimert	No	MI	R2RD
Los Angeles	2831 WELLINGTON RD	90016	5050014009	0.000	0.000	0.350	0.000	Shortfall of Sites	0.060	Low Medium II Residential	RD1.5-1	0	0	0	66.579	0.350		Residential - Single Family Residence, 0	123B185 1176		West Adams - Baldwin Hills - Leimert	No	MI	R2RD
Los Angeles	1487 W 36TH ST	90018	5041011016	0.000	0.000	0.350	0.000	Shortfall of Sites	0.156	Low Medium I Residential	R2-1-O	0	0	0	25.606	0.350		Residential - Single Family Residence, 1	120B193 1176		South Los Angeles	No	MI	R2RD
Los Angeles	3952 S BUDLONG AVE	90037	5037023013	0.000	0.000	0.350	0.000	Shortfall of Sites	0.075	Low Medium II Residential	RD1.5-1	0	0	0	53.611	0.350		Residential - Single Family Residence - Other Improvements Only, 0	117B197 1176		South Los Angeles	No	MI	R2RD
Los Angeles	1629 W 58TH ST	90062	5003030032	0.000	0.000	0.350	0.000	Shortfall of Sites	0.115	Low Medium I Residential	R2-1-CPIO	0	0	0	34.833	0.350		Residential - Single Family Residence, 1	108B193 1176		South Los Angeles	No	MI	R2RD
Los Angeles	1327 W 64TH ST	90044	6003034018	0.000	0.000	0.350	0.000	Shortfall of Sites	0.159	Low Medium I Residential	R2-1	0	0	0	25.127	0.350		Residential - Single Family Residence, 1	105B197 1176		South Los Angeles	No	MI	R2RD
Los Angeles	119 E 65TH ST	90003	6006015027	0.000	0.000	0.350	0.000	Shortfall of Sites	0.124	Low Medium I Residential	R2-1-CPIO	0	0	0	32.268	0.350		Residential - Single Family Residence, 1	105B205 1176		Southeast Los Angeles	No	MI	R2RD
Los Angeles	711 E 82ND ST	90001	6029010003	0.000	0.000	0.350	0.000	Shortfall of Sites	0.117	Low Medium I Residential	R2-1	0	0	0	34.147	0.350		Residential - Single Family Residence, 1	099B205 1176		Southeast Los Angeles	No	MI	R2RD
Los Angeles	225 W 83RD ST	90003	6031032022	0.000	0.000	0.350	0.000	Shortfall of Sites	0.122	Low Medium I Residential	R2-1	0	0	0	32.673	0.350		Residential - Single Family Residence, 1	099B201 1176		Southeast Los Angeles	No	MI	R2RD
Los Angeles	1230 S LELAND ST	90731	7458017004	0.000	0.000	0.350	0.000	Shortfall of Sites	0.126	Low Medium II Residential	RD1.5-1XL	0	0	0	31.668	0.350		Residential - Single Family Residence, 1	015B193 1176		San Pedro	No	MI	R2RD
Los Angeles	11238 OXNARD ST	91606	2337011006	0.000	0.000	0.350	0.000	Shortfall of Sites	0.162	Low Medium II Residential	RD2-1	0	0	0	24.689	0.350		Residential - Single Family Residence, 1	177B173 1177		North Hollywood - Valley Village	No	MI	R2RD
Los Angeles	6521 WILLOUGHBY AVE	90038	5532015058	0.000	0.000	0.350	0.000	Shortfall of Sites	0.097	Low Medium I Residential	R2-1XL	0	0	0	41.104	0.350		Residential - Single Family Residence, 1	144B185 1177		Hollywood	No	MI	R2RD
Los Angeles	1538 S STANLEY AVE	90019	5069017009	0.000	0.000	0.350	0.000	Shortfall of Sites	0.124	Low Medium I Residential	R2-1-O	0	0	0	32.266	0.350		Residential - Single Family Residence - Pool and Misc., 1	129B177 1177		Wilshire	No	MI	R2RD
Los Angeles	1924 CARMONA AVE	90016	5064011015	0.000	0.000	0.350	0.000	Shortfall of Sites	0.117	Low Medium II Residential	RD1.5-1	0	0	0	34.249	0.350		Residential - Single Family Residence, 1	126B177 1177		West Adams - Baldwin Hills - Leimert	No	MI	R2RD
Los Angeles	2626 BUCKINGHAM RD	90016	5050003023	0.000	0.000	0.350	0.000	Shortfall of Sites	0.150	Low Medium II Residential	RD2-1	0	0	0	26.600	0.350		Residential - Single Family Residence, 1	123B181 1177		West Adams - Baldwin Hills - Leimert	No	MI	R2RD
Los Angeles	3607 S VICTORIA AVE	90016	5046002023	0.000	0.000	0.350	0.000	Shortfall of Sites	0.115	Low Medium II Residential	RD1.5-1	0	0	0	34.639	0.350		Residential - Single Family Residence, 1	120B185 1177		West Adams - Baldwin Hills - Leimert	No	MI	R2RD
Los Angeles	1483 W 36TH ST	90018	5041011015	0.000	0.000	0.350	0.000	Shortfall of Sites	0.156	Low Medium I Residential	R2-1-O	0	0	0	25.606	0.350		Residential - Single Family Residence, 1	120B193 1177		South Los Angeles	No	MI	R2RD
Los Angeles	1338 E 57TH ST	90011	5104027009	0.000	0.000	0.350	0.000	Shortfall of Sites	0.124	Low Medium I Residential	R2-1-CPIO	0	0	0	32.278	0.350		Residential - Single Family Residence, 1	108B209 1177		Southeast Los Angeles	No	MI	R2RD
Los Angeles	1742 W 81ST ST	90047	6034009005	0.000	0.000	0.350	0.000	Shortfall of Sites	0.153	Low Medium II Residential	RD2-1	0	0	0	26.102	0.350		Residential - Single Family Residence, 1	099B193 1177		South Los Angeles	No	MI	R2RD
Los Angeles	11242 OXNARD ST	91606	2337011005	0.000	0.000	0.350	0.000	Shortfall of Sites	0.162	Low Medium II Residential	RD2-1	0	0	0	24.693	0.350		Residential - Single Family Residence, 1	177B173 1178		North Hollywood - Valley Village	No	MI	R2RD
Los Angeles	6525 WILLOUGHBY AVE	90038	5532015059	0.000	0.000	0.350	0.000	Shortfall of Sites	0.097	Low Medium I Residential	R2-1XL	0	0	0	41.100	0.350		Residential - Single Family Residence, 1	144B185 1178		Hollywood	No	MI	R2RD
Los Angeles	1425 S DUNSMUIR AVE	90019	5069033024	0.000	0.000	0.350	0.000	Shortfall of Sites	0.140	Low Medium II Residential	RD2-1-O	0	0	0	28.564	0.350		Institutional - Homes for Aged and Others - One Story, 0	129B177 1178		Wilshire	No	MI	R2RD
Los Angeles	1403 3RD AVE	90019	5072026018	0.000	0.000	0.350	0.000	Shortfall of Sites	0.161	Low Medium II Residential	RD2-1-O-CPIO	0	0	0	24.877	0.350		Residential - Single Family Residence, 1	129B189 1178		West Adams - Baldwin Hills - Leimert	No	MI	R2RD
Los Angeles	5014 W 20TH ST	90016	5062005016	0.000	0.000	0.350	0.000	Shortfall of Sites	0.180	Low Medium II Residential	RD2-1	0	0	0	22.277	0.350		Residential - Single Family Residence, 1	126B181 1178		West Adams - Baldwin Hills - Leimert	No	MI	R2RD
Los Angeles	2835 VIRGINIA RD	90016	5050013017	0.000	0.000	0.350	0.000	Shortfall of Sites	0.090	Low Medium II Residential	RD1.5-1	0	0	0	44.406	0.350		Residential - Single Family Residence, 0	123B185 1178		West Adams - Baldwin Hills - Leimert	No	MI	R2RD
Los Angeles	815 W 50TH PL	90037	5018017027	0.000	0.000	0.350	0.000	Shortfall of Sites	0.119	Low Medium II Residential	RD2-1	0	0	0	33.519	0.350		Residential - Single Family Residence, 1	111B197 1178		South Los Angeles	No	MI	R2RD
Los Angeles	1334 E 57TH ST	90011	5104027010	0.000	0.000	0.350	0.000	Shortfall of Sites	0.124	Low Medium I Residential	R2-1-CPIO	0	0	0	32.276	0.350		Residential - Single Family Residence, 1	108B209 1178		Southeast Los Angeles	No	MI	R2RD
Los Angeles	1621 W 58TH ST	90062	5003030034	0.000	0.000	0.350	0.000	Shortfall of Sites	0.116	Low Medium I Residential	R2-1-CPIO	0	0	0	34.571	0.350		Residential - Single Family Residence, 1	108B193 1178		South Los Angeles	No	MI	R2RD
Los Angeles	1317 W 64TH ST	90044	6003034016	0.000	0.000	0.350	0.000	Shortfall of Sites	0.159	Low Medium I Residential	R2-1	0	0	0	25.162	0.350		Residential - Single Family Residence, 1	105B197 1178		South Los Angeles	No	MI	R2RD
Los Angeles	233 W 83RD ST	90003	6031032024	0.000	0.000	0.350	0.000	Shortfall of Sites	0.122	Low Medium I Residential	R2-1	0	0	0	32.681	0.350		Residential - Single Family Residence, 1	099B201 1178		Southeast Los Angeles	No	MI	R2RD
Los Angeles	784 W 11TH ST	90731	7454014019	0.000	0.000	0.350	0.000	Shortfall of Sites	0.110	Low Medium II Residential	RD2-1XL	0	0	0	36.296	0.350		Residential - Single Family Residence, 1	015B197 1178		San Pedro	No	MI	R2RD
Los Angeles	11300 OXNARD ST	91606	2337011001	0.000	0.000	0.350	0.000	Shortfall of Sites	0.162	Low Medium II Residential	RD2-1	0	0	0	24.711	0.350		Residential - Single Family Residence - Guesthouse, 1	177B173 1179		North Hollywood - Valley Village	No	MI	R2RD
Los Angeles	0	0	5436033901	0.000	0.000	0.350	0.000	Shortfall of Sites	0.124	Low Medium II Residential	[Q]RD1.5-1-RIO	0	0	0	32.281	0.350		Miscellaneous - Government Owned Property, 0	153B209 1179		Northeast Los Angeles	No	MI	R2RD
Los Angeles	907 N ALEXANDRIA AVE	90029	5538006034	0.000	0.000	0.350	0.000	Shortfall of Sites	0.116	Low Medium II Residential	RD2-1XL	0	0	0	34.588	0.350		Residential - Five or More Units or Apartments (Any Combination) · 4 Stories or Less, 0	144B197 1179		Hollywood	No	MI	R2RD
Los Angeles	6531 WILLOUGHBY AVE	90038	5532015060	0.000	0.000	0.350	0.000	Shortfall of Sites	0.101	Low Medium I Residential	R2-1XL	0	0	0	39.419	0.350		Residential - Single Family Residence, 1	144B185 1179		Hollywood	No	MI	R2RD
Los Angeles	1431 S BURNSIDE AVE	90019	5069032011	0.000	0.000	0.350	0.000	Shortfall of Sites	0.135	Low Medium II Residential	RD2-1-O	0	0	0	29.658	0.350		Residential - Single Family Residence, 1	129B177 1179		Wilshire	No	MI	R2RD
Los Angeles	2639 S PALM GROVE AVE	90016	5057011019	0.000	0.000	0.350	0.000	Shortfall of Sites	0.119	Low Medium I Residential	R2-1	0	0	0	33.507	0.350		Residential - Single Family Residence, 1	123B181 1179		West Adams - Baldwin Hills - Leimert	No	MI	R2RD
Los Angeles	1471 W 36TH ST	90018	5041011013	0.000	0.000	0.350	0.000	Shortfall of Sites	0.156	Low Medium I Residential	R2-1-O	0	0	0	25.606	0.350		Residential - Single Family Residence, 1	120B193 1179		South Los Angeles	No	MI	R2RD
Los Angeles	819 W 50TH PL	90037	5018017026	0.000	0.000	0.350	0.000	Shortfall of Sites	0.119	Low Medium II Residential	RD2-1	0	0	0	33.520	0.350		Residential - Single Family Residence, 1	111B197 1179		South Los Angeles	No	MI	R2RD
Los Angeles	237 W 83RD ST	90003	6031032025	0.000	0.000	0.350	0.000	Shortfall of Sites	0.122	Low Medium I Residential	R2-1	0	0	0	32.684	0.350		Residential - Single Family Residence, 1	099B201 1179		Southeast Los Angeles	No	MI	R2RD
Los Angeles	11304 OXNARD ST	91606	2337010014	0.000	0.000	0.350	0.000	Shortfall of Sites	0.162	Low Medium II Residential	RD2-1	0	0	0	24.715	0.350		Residential - Single Family Residence, 1	177B173 1180		North Hollywood - Valley Village	No	MI	R2RD
Los Angeles	6603 WILLOUGHBY AVE	90038	5532015061	0.000	0.000	0.350	0.000	Shortfall of Sites	0.104	Low Medium I Residential	R2-1XL	0	0	0	38.627	0.350		Residential - Single Family Residence, 1	144B185 1180		Hollywood	No	MI	R2RD
Los Angeles	1512 S CURSON AVE	90019	5069023012	0.000	0.000	0.350	0.000	Shortfall of Sites	0.113	Low Medium I Residential	R2-1-O	0	0	0	35.508	0.350		Residential - Single Family Residence, 1	129B177 1180		Wilshire	No	MI	R2RD
Los Angeles	2020 6TH AVE	90018	5060023011	0.000	0.000	0.350	0.000	Shortfall of Sites	0.172	Low Medium II Residential	RD2-1-O-CPIO	0	0	0	23.232	0.350		Residential - Single Family Residence, 1	126B189 1180		West Adams - Baldwin Hills - Leimert	No	MI	R2RD
Los Angeles	3607 SOMERSET DR	90016	5046003020	0.000	0.000	0.350	0.000	Shortfall of Sites	0.116	Low Medium II Residential	RD1.5-1	0	0	0	34.584	0.350		Residential - Single Family Residence, 1	120B185 1180		West Adams - Baldwin Hills - Leimert	No	MI	R2RD
Los Angeles	3960 S BUDLONG AVE	90037	5037023030	0.000	0.000	0.350	0.000	Shortfall of Sites	0.075	Low Medium II Residential	RD1.5-1	0	0	0	53.612	0.350		Residential - Single Family Residence, 1	117B197 1180		South Los Angeles	No	MI	R2RD
Los Angeles	823 W 50TH PL	90037	5018017025	0.000	0.000	0.350	0.000	Shortfall of Sites	0.119	Low Medium II Residential	RD2-1	0	0	0	33.521	0.350		Residential - Single Family Residence, 1	111B197 1180		South Los Angeles	No	MI	R2RD
Los Angeles	241 W 83RD ST	90003	6031032026	0.000	0.000	0.350	0.000	Shortfall of Sites	0.122	Low Medium I Residential	R2-1	0	0	0	32.688	0.350		Residential - Single Family Residence, 1	099B201 1180		Southeast Los Angeles	No	MI	R2RD
Los Angeles	11310 OXNARD ST	91606	2337010026	0.000	0.000	0.350	0.000	Shortfall of Sites	0.141	Low Medium II Residential	RD2-1	0	0	0	28.337	0.350		Residential - Single Family Residence, 1	177B173 1181		North Hollywood - Valley Village	No	MI	R2RD
Los Angeles	6609 WILLOUGHBY AVE	90038	5532015062	0.000	0.000	0.350	0.000	Shortfall of Sites	0.104	Low Medium I Residential	R2-1XL	0	0	0	38.623	0.350		Residential - Single Family Residence, 1	144B185 1181		Hollywood	No	MI	R2RD
Los Angeles	1563 S OGDEN DR	90019	5068026010	0.000	0.000	0.350	0.000	Shortfall of Sites	0.158	Low Medium I Residential	R2-1-O	0	0	0	25.307	0.350		Residential - Single Family Residence, 1	129B177 1181		Wilshire	No	MI	R2RD
Los Angeles	4065 W 21ST ST	90018	5060009006	0.000	0.000	0.350	0.000	Shortfall of Sites	0.125	Low Medium II Residential	RD2-1-O-CPIO	0	0	0	31.956	0.350		Residential - Single Family Residence, 1	126B185 1181		West Adams - Baldwin Hills - Leimert	No	MI	R2RD
Los Angeles	3604 WELLINGTON RD	90016	5046003019	0.000	0.000	0.350	0.000	Shortfall of Sites	0.116	Low Medium II Residential	RD1.5-1	0	0	0	34.584	0.350		Residential - Single Family Residence, 1	120B185 1181		West Adams - Baldwin Hills - Leimert	No	MI	R2RD
Los Angeles	1461 W 36TH ST	90018	5041011011	0.000	0.000	0.350	0.000	Shortfall of Sites	0.156	Low Medium I Residential	R2-1-O	0	0	0	25.605	0.350		Residential - Single Family Residence, 1	120B193 1181		South Los Angeles	No	MI	R2RD
Los Angeles	4317 KENWOOD AVE	90037	5020007036	0.000	0.000	0.350	0.000	Shortfall of Sites	0.155	Low Medium I Residential	R2-1	0	0	0	25.784	0.350		Residential - Single Family Residence, 1	114B197 1181		South Los Angeles	No	MI	R2RD
Los Angeles	1314 E 57TH ST	90011	5104027032	0.000	0.000	0.350	0.000	Shortfall of Sites	0.120	Low Medium I Residential	R2-1-CPIO	0	0	0	33.256	0.350	Vacant	Residential - Single Family Residence - Vacant Land, 0	108B209 1181		Southeast Los Angeles	No	MI	R2RD
Los Angeles	645 E 82ND ST	90001	6029009018	0.000	0.000	0.350	0.000	Shortfall of Sites	0.117	Low Medium I Residential	R2-1	0	0	0	34.127	0.350		Residential - Single Family Residence, 1	099B205 1181		Southeast Los Angeles	No	MI	R2RD
Los Angeles	766 W 11TH ST	90731	7454014016	0.000	0.000	0.350	0.000	Shortfall of Sites	0.110	Low Medium II Residential	RD2-1XL	0	0	0	36.296	0.350		Residential - Single Family Residence, 1	015B197 1181		San Pedro	No	MI	R2RD
Los Angeles	11314 OXNARD ST	91606	2337010012	0.000	0.000	0.350	0.000	Shortfall of Sites	0.162	Low Medium II Residential	RD2-1	0	0	0	24.724	0.350		Residential - Single Family Residence, 1	177B173 1182		North Hollywood - Valley Village	No	MI	R2RD
Los Angeles	6615 WILLOUGHBY AVE	90038	5532015063	0.000	0.000	0.350	0.000	Shortfall of Sites	0.104	Low Medium I Residential	R2-1XL	0	0	0	38.620	0.350		Residential - Single Family Residence, 1	144B185 1182		Hollywood	No	MI	R2RD
Los Angeles	1106 S OGDEN DR	90019	5086017029	0.000	0.000	0.350	0.000	Shortfall of Sites	0.092	Low Medium II Residential	RD1.5-1-O	0	0	0	43.365	0.350		Residential - Single Family Residence - Pool, 1	132B177 1182		Wilshire	No	MI	R2RD
Los Angeles	1626 STEARNS DR	90035	5068014007	0.000	0.000	0.350	0.000	Shortfall of Sites	0.148	Low Medium I Residential	R2-1-O	0	0	0	27.054	0.350		Residential - Single Family Residence, 1	129B173 1182		Wilshire	No	MI	R2RD
Los Angeles	1347 5TH AVE	90019	5072018011	0.000	0.000	0.350	0.000	Shortfall of Sites	0.172	Low Medium II Residential	RD2-1-O-CPIO	0	0	0	23.228	0.350		Residential - Single Family Residence, 1	129B189 1182		West Adams - Baldwin Hills - Leimert	No	MI	R2RD
Los Angeles	1918 S MARVIN AVE	90016	5064012023	0.000	0.000	0.350	0.000	Shortfall of Sites	0.132	Low Medium II Residential	RD1.5-1	0	0	0	30.302	0.350		Residential - Single Family Residence, 1	126B177 1182		West Adams - Baldwin Hills - Leimert	No	MI	R2RD
Los Angeles	5731 2ND AVE	90043	5005001027	0.000	0.000	0.350	0.000	Shortfall of Sites	0.113	Low Medium II Residential	RD2-1	0	0	0	35.402	0.350		Residential - Single Family Residence, 1	108B189 1182		West Adams - Baldwin Hills - Leimert	No	MI	R2RD
Los Angeles	1537 W 58TH ST	90062	5003031020	0.000	0.000	0.350	0.000	Shortfall of Sites	0.112	Low Medium I Residential	R2-1-CPIO	0	0	0	35.703	0.350		Residential - Single Family Residence, 1	108B193 1182		South Los Angeles	No	MI	R2RD
Los Angeles	1257 W 64TH ST	90044	6003033027	0.000	0.000	0.350	0.000	Shortfall of Sites	0.158	Low Medium I Residential	R2-1	0	0	0	25.280	0.350		Residential - Single Family Residence, 1	105B197 1182		South Los Angeles	No	MI	R2RD

Jurisdiction Name	Site Address/Intersection	5 Digit ZIP Code	Assessor Parcel Number	Very Low-Income	Low-Income	Moderate-Income	Above Moderate-Income	Type of Shortfall	Parcel Size (Acres)	Current General Plan Designation	Current Zoning	Proposed General Plan (GP) Designation	Proposed Zoning	Minimum Density Allowed	Maximum Density Allowed	Total Capacity	Vacant/ Nonvacant	Description of Existing Uses	PIN	Base Density Per Acre	Community Plan Area	Rent Stabalization Ordinance	Income Category	Applicable Rezoning Program (Program informing values in Column Q listed first)
Los Angeles	641 E 82ND ST	90001	6029009017	0.000	0.000	0.350	0.000	Shortfall of Sites	0.117	Low Medium I Residential	R2-1	0	0	0	34.126	0.350		Residential - Single Family Residence, 1	099B205 1182		Southeast Los Angeles	No	MI	R2RD
Los Angeles	0	0	7422005020	0.000	0.000	0.350	0.000	Shortfall of Sites	0.181	General Commercial	[Q]R2-1VL-O-CUGU	0	0	0	22.083	0.350	Vacant	Residential - Double, Duplex, or Two Units - 4 Stories or Less - Vacant Land, 0	036B205 1182		Wilmington - Harbor City	No	MI	R2RD
Los Angeles	760 W 11TH ST	90731	7454014015	0.000	0.000	0.350	0.000	Shortfall of Sites	0.110	Low Medium II Residential	RD2-1XL	0	0	0	36.295	0.350		Residential - Single Family Residence, 1	015B197 1182		San Pedro	No	MI	R2RD
Los Angeles	6619 WILLOUGHBY AVE	90038	5532015064	0.000	0.000	0.350	0.000	Shortfall of Sites	0.104	Low Medium I Residential	R2-1XL	0	0	0	38.616	0.350		Residential - Single Family Residence, 1	144B185 1183		Hollywood	No	MI	R2RD
Los Angeles	1509 MEADOWBROOK AVE	90019	5070014038	0.000	0.000	0.350	0.000	Shortfall of Sites	0.126	Low Medium II Residential	RD1.5-1-O	0	0	0	31.795	0.350		Residential - Single Family Residence, 1	129B181 1183		Wilshire	No	MI	R2RD
Los Angeles	2011 S ORANGE DR	90016	5062007043	0.000	0.000	0.350	0.000	Shortfall of Sites	0.090	Low Medium II Residential	RD2-1	0	0	0	44.379	0.350		Residential - Single Family Residence, 1	126B181 1183		West Adams - Baldwin Hills - Leimert	No	MI	R2RD
Los Angeles	2101 S COCHRAN AVE	90016	5063010040	0.000	0.000	0.350	0.000	Shortfall of Sites	0.135	Low Medium I Residential	R2-1	0	0	0	29.622	0.350		Residential - Single Family Residence, 1	126B177 1183		West Adams - Baldwin Hills - Leimert	No	MI	R2RD
Los Angeles	2021 7TH AVE	90018	5060018019	0.000	0.000	0.350	0.000	Shortfall of Sites	0.173	Low Medium II Residential	RD2-1-O-CPIO	0	0	0	23.171	0.350		Residential - Single Family Residence, 1	126B189 1183		West Adams - Baldwin Hills - Leimert	No	MI	R2RD
Los Angeles	2628 S COCHRAN AVE	90016	5043005009	0.000	0.000	0.350	0.000	Shortfall of Sites	0.055	Low Medium II Residential	RD1.5-1	0	0	0	72.470	0.350		Residential - Single Family Residence, 1	123B177 1183		West Adams - Baldwin Hills - Leimert	No	MI	R2RD
Los Angeles	5016 DENKER AVE	90062	5016034014	0.000	0.000	0.350	0.000	Shortfall of Sites	0.125	Low Medium I Residential	R2-1-CPIO	0	0	0	31.890	0.350		Residential - Single Family Residence, 1	111B193 1183		South Los Angeles	No	MI	R2RD
Los Angeles	833 W 50TH PL	90037	5018017022	0.000	0.000	0.350	0.000	Shortfall of Sites	0.119	Low Medium II Residential	RD2-1	0	0	0	33.524	0.350		Residential - Single Family Residence, 1	111B197 1183		South Los Angeles	No	MI	R2RD
Los Angeles	5704 S NORMANDIE AVE	90037	5002013028	0.000	0.000	0.350	0.000	Shortfall of Sites	0.083	Low Medium II Residential	RD2-1	0	0	0	47.998	0.350		Residential - Single Family Residence, 1	108B197 1183		South Los Angeles	No	MI	R2RD
Los Angeles	1533 W 58TH ST	90062	5003031021	0.000	0.000	0.350	0.000	Shortfall of Sites	0.112	Low Medium I Residential	R2-1-CPIO	0	0	0	35.703	0.350		Residential - Single Family Residence, 1	108B193 1183		South Los Angeles	No	MI	R2RD
Los Angeles	675 E 120TH ST	90059	6084006019	0.000	0.000	0.350	0.000	Shortfall of Sites	0.096	Low Medium II Residential	RD2-1XL-CPIO	0	0	0	41.483	0.350		Residential - Single Family Residence, 1	084B205 1183		Southeast Los Angeles	No	MI	R2RD
Los Angeles	3133 ATWATER AVE	90039	5436019037	0.000	0.000	0.350	0.000	Shortfall of Sites	0.110	Low Medium II Residential	[Q]RD2-1-RIO	0	0	0	36.320	0.350		Residential - Single Family Residence, 1	153B209 1184		Northeast Los Angeles	No	MI	R2RD
Los Angeles	5008 W 20TH ST	90016	5062005017	0.000	0.000	0.350	0.000	Shortfall of Sites	0.180	Low Medium II Residential	RD2-1	0	0	0	22.278	0.350		Residential - Single Family Residence, 1	126B181 1184		West Adams - Baldwin Hills - Leimert	No	MI	R2RD
Los Angeles	2630 S DUNSMUIR AVE	90016	5043006022	0.000	0.000	0.350	0.000	Shortfall of Sites	0.114	Low Medium II Residential	RD2-1	0	0	0	35.112	0.350		Residential - Single Family Residence, 1	123B177 1184		West Adams - Baldwin Hills - Leimert	No	MI	R2RD
Los Angeles	3142 CURTS AVE	90034	4312009029	0.000	0.000	0.350	0.000	Shortfall of Sites	0.121	Low Medium II Residential	RD1.5-1-CPIO	0	0	0	32.999	0.350		Residential - Single Family Residence, 1	123B169 1184		West Adams - Baldwin Hills - Leimert	No	MI	R2RD
Los Angeles	2840 S NORTON AVE	90018	5051010028	0.000	0.000	0.350	0.000	Shortfall of Sites	0.076	Low Medium I Residential	R2-1XL	0	0	0	52.600	0.350		Residential - Single Family Residence, 1	123B185 1184		West Adams - Baldwin Hills - Leimert	No	MI	R2RD
Los Angeles	1443 W 36TH ST	90018	5041011008	0.000	0.000	0.350	0.000	Shortfall of Sites	0.156	Low Medium I Residential	R2-1-O	0	0	0	25.605	0.350		Residential - Single Family Residence, 1	120B193 1184		South Los Angeles	No	MI	R2RD
Los Angeles	4317 S RAYMOND AVE	90037	5020008010	0.000	0.000	0.350	0.000	Shortfall of Sites	0.153	Low Medium I Residential	R2-1	0	0	0	26.221	0.350		Residential - Single Family Residence, 1	114B197 1184		South Los Angeles	No	MI	R2RD
Los Angeles	5015 DALTON AVE	90062	5016034001	0.000	0.000	0.350	0.000	Shortfall of Sites	0.121	Low Medium I Residential	R2-1-CPIO	0	0	0	33.179	0.350		Residential - Single Family Residence, 1	111B193 1184		South Los Angeles	No	MI	R2RD
Los Angeles	837 W 50TH PL	90037	5018017021	0.000	0.000	0.350	0.000	Shortfall of Sites	0.119	Low Medium II Residential	RD2-1	0	0	0	33.525	0.350		Residential - Single Family Residence, 1	111B197 1184		South Los Angeles	No	MI	R2RD
Los Angeles	5705 S BUDLONG AVE	90037	5002014029	0.000	0.000	0.350	0.000	Shortfall of Sites	0.083	Low Medium II Residential	RD1.5-1	0	0	0	48.397	0.350		Residential - Single Family Residence, 1	108B197 1184		South Los Angeles	No	MI	R2RD
Los Angeles	653 E 74TH ST	90001	6023008016	0.000	0.000	0.350	0.000	Shortfall of Sites	0.089	Low Medium I Residential	R2-1-CPIO	0	0	0	45.067	0.350		Residential - Single Family Residence, 1	102B205 1184		Southeast Los Angeles	No	MI	R2RD
Los Angeles	671 E 120TH ST	90059	6084006020	0.000	0.000	0.350	0.000	Shortfall of Sites	0.096	Low Medium II Residential	RD2-1XL-CPIO	0	0	0	41.484	0.350		Residential - Single Family Residence, 1	084B205 1184		Southeast Los Angeles	No	MI	R2RD
Los Angeles	2633 S COCHRAN AVE	90016	5043006007	0.000	0.000	0.350	0.000	Shortfall of Sites	0.110	Low Medium II Residential	RD2-1	0	0	0	36.277	0.350		Residential - Single Family Residence, 1	123B177 1185		West Adams - Baldwin Hills - Leimert	No	MI	R2RD
Los Angeles	1437 W 36TH ST	90018	5041011007	0.000	0.000	0.350	0.000	Shortfall of Sites	0.156	Low Medium I Residential	R2-1-O	0	0	0	25.605	0.350		Residential - Single Family Residence, 1	120B193 1185		South Los Angeles	No	MI	R2RD
Los Angeles	5014 DALTON AVE	90062	5016033020	0.000	0.000	0.350	0.000	Shortfall of Sites	0.129	Low Medium I Residential	R2-1-CPIO	0	0	0	31.113	0.350		Residential - Single Family Residence, 1	111B193 1185		South Los Angeles	No	MI	R2RD
Los Angeles	1525 W 58TH ST	90062	5003031023	0.000	0.000	0.350	0.000	Shortfall of Sites	0.112	Low Medium I Residential	R2-1-CPIO	0	0	0	35.703	0.350		Residential - Single Family Residence, 1	108B193 1185		South Los Angeles	No	MI	R2RD
Los Angeles	131 W 58TH ST	90037	5101026015	0.000	0.000	0.350	0.000	Shortfall of Sites	0.101	Low Medium I Residential	R2-1	0	0	0	39.589	0.350		Residential - Single Family Residence, 1	108B201 1185		Southeast Los Angeles	No	MI	R2RD
Los Angeles	1243 W 64TH ST	90044	6003033024	0.000	0.000	0.350	0.000	Shortfall of Sites	0.158	Low Medium I Residential	R2-1	0	0	0	25.312	0.350		Residential - Single Family Residence, 1	105B197 1185		South Los Angeles	No	MI	R2RD
Los Angeles	649 E 74TH ST	90001	6023008017	0.000	0.000	0.350	0.000	Shortfall of Sites	0.077	Low Medium I Residential	R2-1-CPIO	0	0	0	52.033	0.350		Residential - Single Family Residence, 1	102B205 1185		Southeast Los Angeles	No	MI	R2RD
Los Angeles	3116 PERLITA AVE	90039	5436019043	0.000	0.000	0.350	0.000	Shortfall of Sites	0.110	Low Medium II Residential	[Q]RD2-1-RIO	0	0	0	36.301	0.350		Residential - Single Family Residence - Pool, 1	153B209 1186		Northeast Los Angeles	No	MI	R2RD
Los Angeles	900 N EDGEMONT ST	90029	5538018010	0.000	0.000	0.350	0.000	Shortfall of Sites	0.117	Low Medium II Residential	RD2-1XL	0	0	0	34.276	0.350		Residential - Single Family Residence, 1	144B197 1186		Hollywood	No	MI	R2RD
Los Angeles	4800 VENICE BLVD	90019	5067007005	0.000	0.000	0.350	0.000	Shortfall of Sites	0.058	Low Medium II Residential	RD1.5-1-O	0	0	0	69.097	0.350		Commercial - Store Combination - Store and Office Combination - One Story, 1	129B181 1186		West Adams - Baldwin Hills - Leimert	No	MI	R2RD
Los Angeles	2109 S DUNSMUIR AVE	90016	5063017001	0.000	0.000	0.350	0.000	Shortfall of Sites	0.138	Low Medium I Residential	R2-1	0	0	0	28.894	0.350		Residential - Single Family Residence, 1	126B177 1186		West Adams - Baldwin Hills - Leimert	No	MI	R2RD
Los Angeles	2639 S WEST VIEW ST	90016	5049003018	0.000	0.000	0.350	0.000	Shortfall of Sites	0.115	Low Medium I Residential	R2-1	0	0	0	34.847	0.350		Residential - Single Family Residence, 1	123B181 1186		West Adams - Baldwin Hills - Leimert	No	MI	R2RD
Los Angeles	4239 HALLDALE AVE	90062	5021014016	0.000	0.000	0.350	0.000	Shortfall of Sites	0.154	Low Medium I Residential	R2-1	0	0	0	26.039	0.350		Residential - Single Family Residence, 1	114B193 1186		South Los Angeles	No	MI	R2RD
Los Angeles	1521 W 58TH ST	90062	5003031024	0.000	0.000	0.350	0.000	Shortfall of Sites	0.112	Low Medium I Residential	R2-1-CPIO	0	0	0	35.703	0.350		Residential - Single Family Residence, 1	108B193 1186		South Los Angeles	No	MI	R2RD
Los Angeles	135 W 58TH ST	90037	5101026016	0.000	0.000	0.350	0.000	Shortfall of Sites	0.101	Low Medium I Residential	R2-1	0	0	0	39.587	0.350		Residential - Single Family Residence, 1	108B201 1186		Southeast Los Angeles	No	MI	R2RD
Los Angeles	1237 W 64TH ST	90044	6003033023	0.000	0.000	0.350	0.000	Shortfall of Sites	0.158	Low Medium I Residential	R2-1	0	0	0	25.330	0.350		Residential - Single Family Residence, 1	105B197 1186		South Los Angeles	No	MI	R2RD
Los Angeles	7320 STANFORD AVE	90001	6023007031	0.000	0.000	0.350	0.000	Shortfall of Sites	0.071	Low Medium I Residential	R2-1-CPIO	0	0	0	56.058	0.350		Residential - Single Family Residence, 1	102B205 1186		Southeast Los Angeles	No	MI	R2RD
Los Angeles	633 E 82ND ST	90001	6029009015	0.000	0.000	0.350	0.000	Shortfall of Sites	0.117	Low Medium I Residential	R2-1	0	0	0	34.125	0.350		Residential - Single Family Residence, 1	099B205 1186		Southeast Los Angeles	No	MI	R2RD
Los Angeles	701 E 120TH ST	90059	6084007017	0.000	0.000	0.350	0.000	Shortfall of Sites	0.092	Low Medium II Residential	RD2-1XL-CPIO	0	0	0	43.430	0.350		Residential - Single Family Residence, 1	084B205 1186		Southeast Los Angeles	No	MI	R2RD
Los Angeles	11340 OXNARD ST	91606	2337010007	0.000	0.000	0.350	0.000	Shortfall of Sites	0.162	Low Medium II Residential	RD2-1	0	0	0	24.745	0.350		Residential - Single Family Residence, 1	177B173 1187		North Hollywood - Valley Village	No	MI	R2RD
Los Angeles	1549 S STANLEY AVE	90019	5069012011	0.000	0.000	0.350	0.000	Shortfall of Sites	0.139	Low Medium I Residential	R2-1-O	0	0	0	28.854	0.350		Residential - Single Family Residence, 1	129B177 1187		Wilshire	No	MI	R2RD
Los Angeles	5002 W 20TH ST	90016	5062005018	0.000	0.000	0.350	0.000	Shortfall of Sites	0.180	Low Medium II Residential	RD2-1	0	0	0	22.278	0.350		Residential - Single Family Residence, 1	126B181 1187		West Adams - Baldwin Hills - Leimert	No	MI	R2RD
Los Angeles	3813 W 21ST ST	90018	5060017020	0.000	0.000	0.350	0.000	Shortfall of Sites	0.171	Low Medium II Residential	RD2-1-O-CPIO	0	0	0	23.358	0.350		Residential - Single Family Residence, 1	126B189 1187		West Adams - Baldwin Hills - Leimert	No	MI	R2RD
Los Angeles	2837 WELLINGTON RD	90016	5050014010	0.000	0.000	0.350	0.000	Shortfall of Sites	0.090	Low Medium II Residential	RD1.5-1	0	0	0	44.386	0.350		Residential - Single Family Residence, 1	123B185 1187		West Adams - Baldwin Hills - Leimert	No	MI	R2RD
Los Angeles	1425 W 36TH ST	90018	5041011005	0.000	0.000	0.350	0.000	Shortfall of Sites	0.156	Low Medium I Residential	R2-1-O	0	0	0	25.604	0.350		Residential - Single Family Residence, 1	120B193 1187		South Los Angeles	No	MI	R2RD
Los Angeles	4238 HALLDALE AVE	90062	5021015017	0.000	0.000	0.350	0.000	Shortfall of Sites	0.156	Low Medium I Residential	R2-1	0	0	0	25.606	0.350		Residential - Single Family Residence, 1	114B193 1187		South Los Angeles	No	MI	R2RD
Los Angeles	4316 VAN BUREN PL	90037	5020010004	0.000	0.000	0.350	0.000	Shortfall of Sites	0.152	Low Medium I Residential	R2-1	0	0	0	26.373	0.350		Residential - Single Family Residence, 1	114B197 1187		South Los Angeles	No	MI	R2RD
Los Angeles	1274 E 57TH ST	90011	5104026003	0.000	0.000	0.350	0.000	Shortfall of Sites	0.124	Low Medium I Residential	R2-1-CPIO	0	0	0	32.270	0.350		Residential - Single Family Residence, 1	108B209 1187		Southeast Los Angeles	No	MI	R2RD
Los Angeles	759 E 74TH ST	90001	6023007033	0.000	0.000	0.350	0.000	Shortfall of Sites	0.063	Low Medium I Residential	R2-1-CPIO	0	0	0	63.313	0.350		Residential - Single Family Residence, 1	102B205 1187		Southeast Los Angeles	No	MI	R2RD
Los Angeles	734 W 11TH ST	90731	7454014011	0.000	0.000	0.350	0.000	Shortfall of Sites	0.110	Low Medium II Residential	RD2-1XL	0	0	0	36.296	0.350		Residential - Single Family Residence, 1	015B197 1187		San Pedro	No	MI	R2RD
Los Angeles	5557 CARLIN ST	90016	5048029014	0.000	0.000	0.350	0.000	Shortfall of Sites	0.073	Low Medium II Residential	RD2-1	0	0	0	54.449	0.350		Residential - Single Family Residence, 1	123B177 1188		West Adams - Baldwin Hills - Leimert	No	MI	R2RD
Los Angeles	3246 S SHERBOURNE DR	90034	4312018012	0.000	0.000	0.350	0.000	Shortfall of Sites	0.111	Low Medium II Residential	RD2-1	0	0	0	36.053	0.350		Residential - Single Family Residence, 1	123B169 1188		West Adams - Baldwin Hills - Leimert	No	MI	R2RD
Los Angeles	4317 S BUDLONG AVE	90037	5020010010	0.000	0.000	0.350	0.000	Shortfall of Sites	0.152	Low Medium I Residential	R2-1	0	0	0	26.399	0.350		Residential - Single Family Residence, 1	114B197 1188		South Los Angeles	No	MI	R2RD
Los Angeles	143 W 58TH ST	90037	5101026018	0.000	0.000	0.350	0.000	Shortfall of Sites	0.101	Low Medium I Residential	R2-1	0	0	0	39.585	0.350		Residential - Single Family Residence, 1	108B201 1188		Southeast Los Angeles	No	MI	R2RD
Los Angeles	951 N MARINE AVE	90744	7416032001	0.000	0.000	0.350	0.000	Shortfall of Sites	0.137	Low Medium II Residential	[Q]RD1.5-1XL-O-CUGU	0	0	0	29.159	0.350		Residential - Single Family Residence, 1	033B205 1188		Wilmington - Harbor City	No	MI	R2RD
Los Angeles	0	0	7418016008	0.000	0.000	0.350	0.000	Shortfall of Sites	0.086	Low Medium II Residential	[Q]RD1.5-1XL-O-CUGU	0	0	0	46.386	0.350	Vacant	Industrial - Industrial - Vacant Land, 0	030B205 1188		Wilmington - Harbor City	No	MI	R2RD
Los Angeles	2010 S ALMA ST	90731	7462023002	0.000	0.000	0.350	0.000	Shortfall of Sites	0.103	Low Medium II Residential	RD1.5-1XL	0	0	0	38.673	0.350		Residential - Single Family Residence, 1	012B197 1188		San Pedro	No	MI	R2RD
Los Angeles	901 N KENMORE AVE	90029	5538010001	0.000	0.000	0.350	0.000	Shortfall of Sites	0.116	Low Medium II Residential	RD2-1XL	0	0	0	34.484	0.350		Residential - Single Family Residence, 1	144B197 1189		Hollywood	No	MI	R2RD
Los Angeles	1530 ELLSMERE AVE	90019	5069020014	0.000	0.000	0.350	0.000	Shortfall of Sites	0.074	Low Medium I Residential	R2-1-O	0	0	0	53.960	0.350		Residential - Single Family Residence, 1	129B177 1189		Wilshire	No	MI	R2RD
Los Angeles	3230 HUTCHISON AVE	90034	4312017012	0.000	0.000	0.350	0.000	Shortfall of Sites	0.106	Low Medium II Residential	RD2-1	0	0	0	37.861	0.350		Residential - Single Family Residence, 1	123B169 1189		West Adams - Baldwin Hills - Leimert	No	MI	R2RD
Los Angeles	5708 S NORMANDIE AVE	90037	5002013029	0.000	0.000	0.350	0.000	Shortfall of Sites	0.083	Low Medium II Residential	RD2-1	0	0	0	47.998	0.350		Residential - Single Family Residence, 1	108B197 1189		South Los Angeles	No	MI	R2RD
Los Angeles	1509 W 58TH ST	90062	5003031027	0.000	0.000	0.350	0.000	Shortfall of Sites	0.112	Low Medium I Residential	R2-1-CPIO	0	0	0	35.703	0.350		Residential - Single Family Residence, 1	108B193 1189		South Los Angeles	No	MI	R2RD
Los Angeles	5731 S GRAMERCY PL	90062	5005017021	0.000	0.000	0.350	0.000	Shortfall of Sites	0.125	Low Medium I Residential	R2-1	0	0	0	31.910	0.350		Residential - Single Family Residence, 1	108B189 1189		South Los Angeles	No	MI	R2RD
Los Angeles	147 W 58TH ST	90037	5101026019	0.000	0.000	0.350	0.000	Shortfall of Sites	0.101	Low Medium I Residential	R2-1	0	0	0	39.584	0.350		Residential - Single Family Residence, 1	108B201 1189		Southeast Los Angeles	No	MI	R2RD

Jurisdiction Name	Site Address/Intersection	5 Digit ZIP Code	Assessor Parcel Number	Very Low-Income	Low-Income	Moderate-Income	Above Moderate-Income	Type of Shortfall	Parcel Size (Acres)	Current General Plan Designation	Current Zoning	Proposed General Plan (GP) Designation	Proposed Zoning	Minimum Density Allowed	Maximum Density Allowed	Total Capacity	Vacant/ Nonvacant	Description of Existing Uses	PIN	Base Density Per Acre	Community Plan Area	Rent Stabalization Ordinance	Income Category	Applicable Rezoning Program (Program informing values in Column Q listed first)
Los Angeles	1120 S STANLEY AVE	90019	5085023016	0.000	0.000	0.350	0.000	Shortfall of Sites	0.151	Low Medium I Residential	R2-1-O	0	0	0	26.493	0.350		Residential - Single Family Residence, 0	132B177 1190		Wilshire	No	MI	R2RD
Los Angeles	2036 S BURNSIDE AVE	90016	5063016030	0.000	0.000	0.350	0.000	Shortfall of Sites	0.107	Low Medium II Residential	RD1.5-1	0	0	0	37.220	0.350		Residential - Single Family Residence, 1	126B177 1190		West Adams - Baldwin Hills - Leimert	No	MI	R2RD
Los Angeles	2840 VIRGINIA RD	90016	5050014025	0.000	0.000	0.350	0.000	Shortfall of Sites	0.060	Low Medium II Residential	RD1.5-1	0	0	0	66.579	0.350		Residential - Single Family Residence, 1	123B185 1190		West Adams - Baldwin Hills - Leimert	No	MI	R2RD
Los Angeles	3515 11TH AVE	90018	5044008029	0.000	0.000	0.350	0.000	Shortfall of Sites	0.115	Low Medium II Residential	RD1.5-1	0	0	0	34.901	0.350		Residential - Single Family Residence, 1	120B185 1190		West Adams - Baldwin Hills - Leimert	No	MI	R2RD
Los Angeles	4239 BRIGHTON AVE	90062	5021015016	0.000	0.000	0.350	0.000	Shortfall of Sites	0.157	Low Medium I Residential	R2-1	0	0	0	25.476	0.350		Residential - Single Family Residence, 1	114B193 1190		South Los Angeles	No	MI	R2RD
Los Angeles	4316 S BUDLONG AVE	90037	5020023004	0.000	0.000	0.350	0.000	Shortfall of Sites	0.152	Low Medium I Residential	R2-1	0	0	0	26.347	0.350		Residential - Single Family Residence, 1	114B197 1190		South Los Angeles	No	MI	R2RD
Los Angeles	5709 S BUDLONG AVE	90037	5002014030	0.000	0.000	0.350	0.000	Shortfall of Sites	0.083	Low Medium II Residential	RD1.5-1	0	0	0	48.397	0.350		Residential - Single Family Residence, 1	108B197 1190		South Los Angeles	No	MI	R2RD
Los Angeles	1505 W 58TH ST	90062	5003031028	0.000	0.000	0.350	0.000	Shortfall of Sites	0.112	Low Medium I Residential	R2-1-CPIO	0	0	0	35.703	0.350		Residential - Single Family Residence, 1	108B193 1190		South Los Angeles	No	MI	R2RD
Los Angeles	151 W 58TH ST	90037	5101026020	0.000	0.000	0.350	0.000	Shortfall of Sites	0.101	Low Medium I Residential	R2-1	0	0	0	39.583	0.350		Residential - Single Family Residence, 1	108B201 1190		Southeast Los Angeles	No	MI	R2RD
Los Angeles	1615 S HAYWORTH AVE	90035	5068019019	0.000	0.000	0.350	0.000	Shortfall of Sites	0.146	Low Medium I Residential	R2-1-O	0	0	0	27.351	0.350		Residential - Single Family Residence, 1	129B173 1191		Wilshire	No	MI	R2RD
Los Angeles	1927 S MARVIN AVE	90016	5064016024	0.000	0.000	0.350	0.000	Shortfall of Sites	0.132	Low Medium II Residential	RD2-1	0	0	0	30.289	0.350		Residential - Single Family Residence, 1	126B177 1191		West Adams - Baldwin Hills - Leimert	No	MI	R2RD
Los Angeles	4962 W 20TH ST	90016	5062005019	0.000	0.000	0.350	0.000	Shortfall of Sites	0.180	Low Medium II Residential	RD2-1	0	0	0	22.278	0.350		Residential - Single Family Residence, 1	126B181 1191		West Adams - Baldwin Hills - Leimert	No	MI	R2RD
Los Angeles	1959 HILLCREST DR	90016	5061012010	0.000	0.000	0.350	0.000	Shortfall of Sites	0.152	Low Medium I Residential	R2-1	0	0	0	26.400	0.350		Residential - Single Family Residence, 1	126B185 1191		West Adams - Baldwin Hills - Leimert	No	MI	R2RD
Los Angeles	5638 CARLIN ST	90016	5048026002	0.000	0.000	0.350	0.000	Shortfall of Sites	0.115	Low Medium II Residential	RD2-1	0	0	0	34.722	0.350		Residential - Single Family Residence, 1	123B173 1191		West Adams - Baldwin Hills - Leimert	No	MI	R2RD
Los Angeles	2632 S REDONDO BLVD	90016	5049019004	0.000	0.000	0.350	0.000	Shortfall of Sites	0.110	Low Medium II Residential	RD1.5-1	0	0	0	36.256	0.350		Residential - Single Family Residence, 1	123B177 1191		West Adams - Baldwin Hills - Leimert	No	MI	R2RD
Los Angeles	3239 S SHERBOURNE DR	90034	4312017021	0.000	0.000	0.350	0.000	Shortfall of Sites	0.106	Low Medium II Residential	RD2-1	0	0	0	37.904	0.350		Residential - Single Family Residence, 1	123B169 1191		West Adams - Baldwin Hills - Leimert	No	MI	R2RD
Los Angeles	2839 VIRGINIA RD	90016	5050013020	0.000	0.000	0.350	0.000	Shortfall of Sites	0.060	Low Medium II Residential	RD1.5-1	0	0	0	66.609	0.350		Residential - Single Family Residence, 1	123B185 1191		West Adams - Baldwin Hills - Leimert	No	MI	R2RD
Los Angeles	3514 EDGEHILL DR	90018	5044008030	0.000	0.000	0.350	0.000	Shortfall of Sites	0.113	Low Medium II Residential	RD2-1	0	0	0	35.273	0.350		Residential - Single Family Residence, 1	120B185 1191		West Adams - Baldwin Hills - Leimert	No	MI	R2RD
Los Angeles	1248 E 57TH ST	90011	5104026007	0.000	0.000	0.350	0.000	Shortfall of Sites	0.124	Low Medium I Residential	R2-1-CPIO	0	0	0	32.263	0.350		Residential - Single Family Residence, 1	108B209 1191		Southeast Los Angeles	No	MI	R2RD
Los Angeles	5712 S NORMANDIE AVE	90037	5002013030	0.000	0.000	0.350	0.000	Shortfall of Sites	0.083	Low Medium II Residential	RD2-1	0	0	0	47.997	0.350		Residential - Single Family Residence, 1	108B197 1191		South Los Angeles	No	MI	R2RD
Los Angeles	1501 W 58TH ST	90062	5003032016	0.000	0.000	0.350	0.000	Shortfall of Sites	0.112	Low Medium I Residential	R2-1-CPIO	0	0	0	35.703	0.350		Residential - Single Family Residence, 1	108B193 1191		South Los Angeles	No	MI	R2RD
Los Angeles	5730 S WILTON PL	90062	5005017006	0.000	0.000	0.350	0.000	Shortfall of Sites	0.126	Low Medium I Residential	R2-1	0	0	0	31.857	0.350		Residential - Single Family Residence, 1	108B189 1191		South Los Angeles	No	MI	R2RD
Los Angeles	625 E 82ND ST	90001	6029009013	0.000	0.000	0.350	0.000	Shortfall of Sites	0.132	Low Medium I Residential	R2-1	0	0	0	30.334	0.350		Residential - Single Family Residence, 1	099B205 1191		Southeast Los Angeles	No	MI	R2RD
Los Angeles	0	0	2622002004	0.000	0.000	0.350	0.000	Shortfall of Sites	0.174	Low Medium II Residential	(Q)RD2-1	0	0	0	22.975	0.350		Commercial - Parking Lot (Commercial Use Property) - Lots - Commercial Parking - One Story, 0	204B157 1192		Arleta - Pacoima	No	MI	R2RD
Los Angeles	1500 MEADOWBROOK AVE	90019	5070015018	0.000	0.000	0.350	0.000	Shortfall of Sites	0.126	Low Medium II Residential	RD1.5-1-O	0	0	0	31.795	0.350		Residential - Single Family Residence, 1	129B181 1192		Wilshire	No	MI	R2RD
Los Angeles	2632 CARMONA AVE	90016	5048028018	0.000	0.000	0.350	0.000	Shortfall of Sites	0.064	Low Medium II Residential	RD2-1	0	0	0	62.291	0.350		Residential - Single Family Residence, 1	123B177 1192		West Adams - Baldwin Hills - Leimert	No	MI	R2RD
Los Angeles	909 W 50TH PL	90037	5018016027	0.000	0.000	0.350	0.000	Shortfall of Sites	0.119	Low Medium II Residential	RD2-1	0	0	0	33.533	0.350		Residential - Single Family Residence, 1	111B197 1192		South Los Angeles	No	MI	R2RD
Los Angeles	1457 W 58TH ST	90062	5003032017	0.000	0.000	0.350	0.000	Shortfall of Sites	0.112	Low Medium I Residential	R2-1-CPIO	0	0	0	35.703	0.350		Residential - Single Family Residence, 1	108B193 1192		South Los Angeles	No	MI	R2RD
Los Angeles	5729 S BROADWAY	90037	5101039008	0.000	0.000	0.350	0.000	Shortfall of Sites	0.114	Low Medium II Residential	RD2-1	0	0	0	35.104	0.350		Commercial - Parking Lot (Commercial Use Property) - Lots - Patron or Employee - One Story, 0	108B201 1192		Southeast Los Angeles	No	MI	R2RD
Los Angeles	1803 W 36TH ST	90018	5042028009	0.000	0.000	0.350	0.000	Shortfall of Sites	0.128	Low Medium I Residential	R2-1-O	0	0	0	31.252	0.350		Residential - Single Family Residence, 1	120B193 1193		South Los Angeles	No	MI	R2RD
Los Angeles	5716 S NORMANDIE AVE	90037	5002013031	0.000	0.000	0.350	0.000	Shortfall of Sites	0.083	Low Medium II Residential	RD2-1	0	0	0	47.997	0.350		Residential - Single Family Residence, 1	108B197 1193		South Los Angeles	No	MI	R2RD
Los Angeles	1453 W 58TH ST	90062	5003032018	0.000	0.000	0.350	0.000	Shortfall of Sites	0.112	Low Medium I Residential	R2-1-CPIO	0	0	0	35.703	0.350		Residential - Single Family Residence, 1	108B193 1193		South Los Angeles	No	MI	R2RD
Los Angeles	1702 W 64TH ST	90047	6015004018	0.000	0.000	0.350	0.000	Shortfall of Sites	0.123	Low Medium I Residential	R2-1	0	0	0	32.510	0.350		Residential - Single Family Residence, 1	105B193 1193		South Los Angeles	No	MI	R2RD
Los Angeles	1840 W 71ST ST	90047	6016036013	0.000	0.000	0.350	0.000	Shortfall of Sites	0.122	Low Medium I Residential	R2-1	0	0	0	32.750	0.350		Residential - Single Family Residence, 1	102B193 1193		South Los Angeles	No	MI	R2RD
Los Angeles	451 N HARPER AVE	90048	5514004047	0.000	0.000	0.350	0.000	Shortfall of Sites	0.131	Low Medium I Residential	R2-1	0	0	0	30.565	0.350		Residential - Single Family Residence, 1	141B173 1194		Wilshire	No	MI	R2RD
Los Angeles	1541 ELLSMERE AVE	90019	5069017024	0.000	0.000	0.350	0.000	Shortfall of Sites	0.130	Low Medium I Residential	R2-1-O	0	0	0	30.653	0.350		Residential - Single Family Residence, 1	129B177 1194		Wilshire	No	MI	R2RD
Los Angeles	2632 S WEST VIEW ST	90016	5049002014	0.000	0.000	0.350	0.000	Shortfall of Sites	0.119	Low Medium I Residential	R2-1	0	0	0	33.508	0.350		Residential - Single Family Residence, 1	123B181 1194		West Adams - Baldwin Hills - Leimert	No	MI	R2RD
Los Angeles	2628 S COCHRAN AVE	90016	5043005009	0.000	0.000	0.350	0.000	Shortfall of Sites	0.055	Low Medium II Residential	RD1.5-1	0	0	0	72.593	0.350		Residential - Single Family Residence, 0	123B177 1194		West Adams - Baldwin Hills - Leimert	No	MI	R2RD
Los Angeles	1807 W 36TH ST	90018	5042028010	0.000	0.000	0.350	0.000	Shortfall of Sites	0.117	Low Medium I Residential	R2-1-O	0	0	0	34.229	0.350		Residential - Single Family Residence, 1	120B193 1194		South Los Angeles	No	MI	R2RD
Los Angeles	1230 E 57TH ST	90011	5104026010	0.000	0.000	0.350	0.000	Shortfall of Sites	0.124	Low Medium I Residential	R2-1-CPIO	0	0	0	32.259	0.350		Residential - Single Family Residence, 1	108B209 1194		Southeast Los Angeles	No	MI	R2RD
Los Angeles	321 W 58TH ST	90037	5101039007	0.000	0.000	0.350	0.000	Shortfall of Sites	0.106	Low Medium II Residential	RD2-1	0	0	0	37.879	0.350		Residential - Single Family Residence, 1	108B201 1194		Southeast Los Angeles	No	MI	R2RD
Los Angeles	6324 DENVER AVE	90044	6004020033	0.000	0.000	0.350	0.000	Shortfall of Sites	0.087	Low Medium I Residential	R2-1	0	0	0	45.851	0.350		Residential - Single Family Residence, 0	105B201 1194		South Los Angeles	No	MI	R2RD
Los Angeles	1952 HILLCREST DR	90016	5061009018	0.000	0.000	0.350	0.000	Shortfall of Sites	0.152	Low Medium I Residential	R2-1	0	0	0	26.400	0.350		Residential - Single Family Residence, 1	126B185 1195		West Adams - Baldwin Hills - Leimert	No	MI	R2RD
Los Angeles	2639 S DUNSMUIR AVE	90016	5043007009	0.000	0.000	0.350	0.000	Shortfall of Sites	0.110	Low Medium II Residential	RD2-1	0	0	0	36.219	0.350		Residential - Single Family Residence - Pool, 1	123B177 1195		West Adams - Baldwin Hills - Leimert	No	MI	R2RD
Los Angeles	163 W 58TH ST	90037	5101025017	0.000	0.000	0.350	0.000	Shortfall of Sites	0.101	Low Medium I Residential	R2-1	0	0	0	39.580	0.350		Residential - Single Family Residence, 1	108B201 1195		Southeast Los Angeles	No	MI	R2RD
Los Angeles	1015 W 64TH ST	90044	6003031905	0.000	0.000	0.350	0.000	Shortfall of Sites	0.138	Low Medium I Residential	R2-1	0	0	0	28.996	0.350		Miscellaneous - Government Owned Property - Concessions - Parking Lot Lease, 0	105B197 1195		South Los Angeles	No	MI	R2RD
Los Angeles	6325 DENVER AVE	90044	6004020013	0.000	0.000	0.350	0.000	Shortfall of Sites	0.124	Low Medium I Residential	R2-1	0	0	0	32.266	0.350		Residential - Single Family Residence, 1	105B201 1195		South Los Angeles	No	MI	R2RD
Los Angeles	1836 W 71ST ST	90047	6016036014	0.000	0.000	0.350	0.000	Shortfall of Sites	0.081	Low Medium I Residential	R2-1	0	0	0	49.567	0.350		Residential - Single Family Residence, 1	102B193 1195		South Los Angeles	No	MI	R2RD
Los Angeles	348 E 74TH ST	90003	6022019002	0.000	0.000	0.350	0.000	Shortfall of Sites	0.127	Low Medium I Residential	R2-1-CPIO	0	0	0	31.557	0.350		Residential - Single Family Residence, 1	102B205 1195		Southeast Los Angeles	No	MI	R2RD
Los Angeles	419 E 82ND ST	90003	6030031005	0.000	0.000	0.350	0.000	Shortfall of Sites	0.120	Low Medium I Residential	R2-1	0	0	0	33.455	0.350		Residential - Single Family Residence, 1	099B205 1195		Southeast Los Angeles	No	MI	R2RD
Los Angeles	963 N FRIES AVE	90744	7416030007	0.000	0.000	0.350	0.000	Shortfall of Sites	0.072	Low Medium II Residential	[Q]RD2-1XL-O-CUGU	0	0	0	55.308	0.350		Residential - Single Family Residence, 1	033B205 1195		Wilmington - Harbor City	No	MI	R2RD
Los Angeles	1106 S OGDEN DR	90019	5086017029	0.000	0.000	0.350	0.000	Shortfall of Sites	0.061	Low Medium II Residential	RD1.5-1-O	0	0	0	65.632	0.350		Residential - Single Family Residence - Pool, 0	132B177 1196		Wilshire	No	MI	R2RD
Los Angeles	1919 S LONGWOOD AVE	90016	5062002030	0.000	0.000	0.350	0.000	Shortfall of Sites	0.152	Low Medium II Residential	RD2-1-O	0	0	0	26.395	0.350		Residential - Single Family Residence, 1	126B181 1196		West Adams - Baldwin Hills - Leimert	No	MI	R2RD
Los Angeles	2641 S RIMPAU BLVD	90016	5049002021	0.000	0.000	0.350	0.000	Shortfall of Sites	0.119	Low Medium I Residential	R2-1	0	0	0	33.507	0.350		Residential - Single Family Residence, 1	123B181 1196		West Adams - Baldwin Hills - Leimert	No	MI	R2RD
Los Angeles	1815 W 36TH ST	90018	5042028012	0.000	0.000	0.350	0.000	Shortfall of Sites	0.117	Low Medium I Residential	R2-1-O	0	0	0	34.229	0.350		Residential - Single Family Residence, 1	120B193 1196		South Los Angeles	No	MI	R2RD
Los Angeles	1224 E 57TH ST	90011	5104026012	0.000	0.000	0.350	0.000	Shortfall of Sites	0.124	Low Medium I Residential	R2-1-CPIO	0	0	0	32.256	0.350		Residential - Single Family Residence, 1	108B209 1196		Southeast Los Angeles	No	MI	R2RD
Los Angeles	5731 CIMARRON ST	90062	5005011026	0.000	0.000	0.350	0.000	Shortfall of Sites	0.125	Low Medium I Residential	R2-1	0	0	0	31.911	0.350		Residential - Single Family Residence, 1	108B189 1196		South Los Angeles	No	MI	R2RD
Los Angeles	1019 W 64TH ST	90044	6003031018	0.000	0.000	0.350	0.000	Shortfall of Sites	0.138	Low Medium I Residential	R2-1	0	0	0	28.989	0.350		Residential - Single Family Residence, 1	105B197 1196		South Los Angeles	No	MI	R2RD
Los Angeles	6320 ESTRELLA AVE	90044	6004020010	0.000	0.000	0.350	0.000	Shortfall of Sites	0.124	Low Medium I Residential	R2-1	0	0	0	32.227	0.350		Residential - Single Family Residence, 1	105B201 1196		South Los Angeles	No	MI	R2RD
Los Angeles	617 E 82ND ST	90001	6029009011	0.000	0.000	0.350	0.000	Shortfall of Sites	0.132	Low Medium I Residential	R2-1	0	0	0	30.333	0.350		Residential - Single Family Residence, 1	099B205 1196		Southeast Los Angeles	No	MI	R2RD
Los Angeles	2017 S ALMA ST	90731	7462024028	0.000	0.000	0.350	0.000	Shortfall of Sites	0.103	Low Medium II Residential	RD1.5-1XL	0	0	0	38.672	0.350		Residential - Single Family Residence, 1	012B197 1196		San Pedro	No	MI	R2RD
Los Angeles	2632 S RIMPAU BLVD	90016	5057013017	0.000	0.000	0.350	0.000	Shortfall of Sites	0.119	Low Medium I Residential	R2-1	0	0	0	33.479	0.350		Residential - Single Family Residence, 0	123B181 1197		West Adams - Baldwin Hills - Leimert	No	MI	R2RD
Los Angeles	5634 CARLIN ST	90016	5048026003	0.000	0.000	0.350	0.000	Shortfall of Sites	0.120	Low Medium II Residential	RD2-1	0	0	0	33.199	0.350		Residential - Single Family Residence, 1	123B173 1197		West Adams - Baldwin Hills - Leimert	No	MI	R2RD
Los Angeles	2840 S NORTON AVE	90018	5051010028	0.000	0.000	0.350	0.000	Shortfall of Sites	0.061	Low Medium I Residential	R2-1XL	0	0	0	65.750	0.350		Residential - Single Family Residence, 0	123B185 1197		West Adams - Baldwin Hills - Leimert	No	MI	R2RD
Los Angeles	5730 S VAN NESS AVE	90062	5005011010	0.000	0.000	0.350	0.000	Shortfall of Sites	0.125	Low Medium I Residential	R2-1	0	0	0	31.979	0.350		Residential - Single Family Residence, 1	108B189 1197		South Los Angeles	No	MI	R2RD
Los Angeles	203 W 58TH ST	90037	5101025018	0.000	0.000	0.350	0.000	Shortfall of Sites	0.101	Low Medium I Residential	R2-1	0	0	0	39.579	0.350		Residential - Single Family Residence, 1	108B201 1197		Southeast Los Angeles	No	MI	R2RD
Los Angeles	1023 W 64TH ST	90044	6003031019	0.000	0.000	0.350	0.000	Shortfall of Sites	0.138	Low Medium I Residential	R2-1	0	0	0	28.981	0.350		Residential - Single Family Residence, 1	105B197 1197		South Los Angeles	No	MI	R2RD

Jurisdiction Name	Site Address/Intersection	5 Digit ZIP Code	Assessor Parcel Number	Very Low-Income	Low-Income	Moderate-Income	Above Moderate-Income	Type of Shortfall	Parcel Size (Acres)	Current General Plan Designation	Current Zoning	Proposed General Plan (GP) Designation	Proposed Zoning	Minimum Density Allowed	Maximum Density Allowed	Total Capacity	Vacant/ Nonvacant	Description of Existing Uses	PIN	Base Density Per Acre	Community Plan Area	Rent Stabalization Ordinance	Income Category	Applicable Rezoning Program (Program informing values in Column Q listed first)
Los Angeles	6321 ESTRELLA AVE	90044	6004019035	0.000	0.000	0.350	0.000	Shortfall of Sites	0.124	Low Medium I Residential	R2-1	0	0	0	32.266	0.350		Residential - Single Family Residence, 1	105B201 1197		South Los Angeles	No	MI	R2RD
Los Angeles	340 E 74TH ST	90003	6022019004	0.000	0.000	0.350	0.000	Shortfall of Sites	0.127	Low Medium I Residential	R2-1-CPIO	0	0	0	31.557	0.350		Residential - Single Family Residence, 1	102B205 1197		Southeast Los Angeles	No	MI	R2RD
Los Angeles	415 E 82ND ST	90003	6030031004	0.000	0.000	0.350	0.000	Shortfall of Sites	0.120	Low Medium I Residential	R2-1	0	0	0	33.455	0.350		Residential - Single Family Residence, 1	099B205 1197		Southeast Los Angeles	No	MI	R2RD
Los Angeles	0	0	7418016010	0.000	0.000	0.350	0.000	Shortfall of Sites	0.087	Low Medium II Residential	[Q]RD1.5-1XL-O-CUGU	0	0	0	46.179	0.350	Vacant	Industrial - Industrial - Vacant Land, 0	030B205 1197		Wilmington - Harbor City	No	MI	R2RD
Los Angeles	2016 S ALMA ST	90731	7462023003	0.000	0.000	0.350	0.000	Shortfall of Sites	0.103	Low Medium II Residential	RD1.5-1XL	0	0	0	38.672	0.350		Residential - Single Family Residence, 1	012B197 1197		San Pedro	No	MI	R2RD
Los Angeles	1544 S STANLEY AVE	90019	5069017010	0.000	0.000	0.350	0.000	Shortfall of Sites	0.138	Low Medium I Residential	R2-1-O	0	0	0	29.040	0.350		Residential - Single Family Residence, 1	129B177 1198		Wilshire	No	MI	R2RD
Los Angeles	2028 S CURSON AVE	90016	5064016004	0.000	0.000	0.350	0.000	Shortfall of Sites	0.132	Low Medium II Residential	RD2-1	0	0	0	30.302	0.350		Residential - Single Family Residence, 1	126B177 1198		West Adams - Baldwin Hills - Leimert	No	MI	R2RD
Los Angeles	2641 S HARCOURT AVE	90016	5057013033	0.000	0.000	0.350	0.000	Shortfall of Sites	0.119	Low Medium I Residential	R2-1	0	0	0	33.507	0.350		Residential - Single Family Residence, 1	123B181 1198		West Adams - Baldwin Hills - Leimert	No	MI	R2RD
Los Angeles	5553 CARLIN ST	90016	5048029015	0.000	0.000	0.350	0.000	Shortfall of Sites	0.073	Low Medium II Residential	RD2-1	0	0	0	54.466	0.350		Residential - Single Family Residence, 1	123B177 1198		West Adams - Baldwin Hills - Leimert	No	MI	R2RD
Los Angeles	2841 S NORTON AVE	90018	5051009021	0.000	0.000	0.350	0.000	Shortfall of Sites	0.152	Low Medium I Residential	R2-1XL	0	0	0	26.303	0.350		Residential - Single Family Residence, 1	123B185 1198		West Adams - Baldwin Hills - Leimert	No	MI	R2RD
Los Angeles	1433 W 58TH ST	90062	5003032023	0.000	0.000	0.350	0.000	Shortfall of Sites	0.112	Low Medium I Residential	R2-1-CPIO	0	0	0	35.703	0.350		Residential - Single Family Residence, 1	108B193 1198		South Los Angeles	No	MI	R2RD
Los Angeles	1027 W 64TH ST	90044	6003031020	0.000	0.000	0.350	0.000	Shortfall of Sites	0.138	Low Medium I Residential	R2-1	0	0	0	28.973	0.350		Residential - Single Family Residence, 1	105B197 1198		South Los Angeles	No	MI	R2RD
Los Angeles	1716 W 64TH ST	90047	6015004015	0.000	0.000	0.350	0.000	Shortfall of Sites	0.109	Low Medium I Residential	R2-1	0	0	0	36.606	0.350		Residential - Single Family Residence, 1	105B193 1198		South Los Angeles	No	MI	R2RD
Los Angeles	336 E 74TH ST	90003	6022019005	0.000	0.000	0.350	0.000	Shortfall of Sites	0.127	Low Medium I Residential	R2-1-CPIO	0	0	0	31.557	0.350		Residential - Single Family Residence, 1	102B205 1198		Southeast Los Angeles	No	MI	R2RD
Los Angeles	1030 S ALMA ST	90731	7458012002	0.000	0.000	0.350	0.000	Shortfall of Sites	0.134	Low Medium II Residential	RD2-1XL	0	0	0	29.908	0.350		Residential - Single Family Residence, 1	015B197 1198		San Pedro	No	MI	R2RD
Los Angeles	2109 S COCHRAN AVE	90016	5063010039	0.000	0.000	0.350	0.000	Shortfall of Sites	0.137	Low Medium I Residential	R2-1	0	0	0	29.219	0.350		Residential - Single Family Residence, 1	126B177 1199		West Adams - Baldwin Hills - Leimert	No	MI	R2RD
Los Angeles	2634 S HARCOURT AVE	90016	5057012001	0.000	0.000	0.350	0.000	Shortfall of Sites	0.119	Low Medium I Residential	R2-1	0	0	0	33.505	0.350		Residential - Single Family Residence, 1	123B181 1199		West Adams - Baldwin Hills - Leimert	No	MI	R2RD
Los Angeles	2637 HAUSER BLVD	90016	5048028001	0.000	0.000	0.350	0.000	Shortfall of Sites	0.142	Low Medium II Residential	RD2-1	0	0	0	28.110	0.350		Residential - Single Family Residence, 1	123B177 1199		West Adams - Baldwin Hills - Leimert	No	MI	R2RD
Los Angeles	1827 W 36TH ST	90018	5042028014	0.000	0.000	0.350	0.000	Shortfall of Sites	0.117	Low Medium I Residential	R2-1-O	0	0	0	34.229	0.350		Residential - Single Family Residence, 1	120B193 1199		South Los Angeles	No	MI	R2RD
Los Angeles	1202 E 57TH ST	90011	5104026015	0.000	0.000	0.350	0.000	Shortfall of Sites	0.124	Low Medium I Residential	R2-1-CPIO	0	0	0	32.251	0.350		Residential - Single Family Residence, 1	108B209 1199		Southeast Los Angeles	No	MI	R2RD
Los Angeles	812 W 57TH ST	90037	5001014003	0.000	0.000	0.350	0.000	Shortfall of Sites	0.104	Low Medium I Residential	R2-1	0	0	0	38.451	0.350		Residential - Single Family Residence, 1	108B197 1199		South Los Angeles	No	MI	R2RD
Los Angeles	1429 W 58TH ST	90062	5003032024	0.000	0.000	0.350	0.000	Shortfall of Sites	0.112	Low Medium I Residential	R2-1-CPIO	0	0	0	35.703	0.350		Residential - Single Family Residence, 1	108B193 1199		South Los Angeles	No	MI	R2RD
Los Angeles	332 E 74TH ST	90003	6022019006	0.000	0.000	0.350	0.000	Shortfall of Sites	0.127	Low Medium I Residential	R2-1-CPIO	0	0	0	31.557	0.350		Residential - Single Family Residence, 1	102B205 1199		Southeast Los Angeles	No	MI	R2RD
Los Angeles	901 SEWARD ST	90038	5532015048	0.000	0.000	0.350	0.000	Shortfall of Sites	0.070	Low Medium I Residential	R2-1XL	0	0	0	57.124	0.350		Commercial - Office Building - One Story, 0	144B185 1200		Hollywood	No	MI	R2RD
Los Angeles	1633 S RIMPAU BLVD	90019	5067007007	0.000	0.000	0.350	0.000	Shortfall of Sites	0.100	Low Medium II Residential	RD1.5-1-O	0	0	0	40.137	0.350		Residential - Single Family Residence, 1	129B181 1200		West Adams - Baldwin Hills - Leimert	No	MI	R2RD
Los Angeles	0	0	5075039013	0.000	0.000	0.350	0.000	Shortfall of Sites	0.069	Low Medium II Residential	RD1.5-1	0	0	0	58.228	0.350		Residential - Single Family Residence, 0	126B197 1200		South Los Angeles	No	MI	R2RD
Los Angeles	3611 S VICTORIA AVE	90016	5046002026	0.000	0.000	0.350	0.000	Shortfall of Sites	0.115	Low Medium II Residential	RD1.5-1	0	0	0	34.639	0.350		Residential - Single Family Residence, 1	120B185 1200		West Adams - Baldwin Hills - Leimert	No	MI	R2RD
Los Angeles	1831 W 36TH ST	90018	5042028015	0.000	0.000	0.350	0.000	Shortfall of Sites	0.127	Low Medium I Residential	R2-1-O	0	0	0	31.432	0.350		Residential - Single Family Residence, 1	120B193 1200		South Los Angeles	No	MI	R2RD
Los Angeles	816 W 57TH ST	90037	5001014004	0.000	0.000	0.350	0.000	Shortfall of Sites	0.104	Low Medium I Residential	R2-1	0	0	0	38.452	0.350		Residential - Single Family Residence, 1	108B197 1200		South Los Angeles	No	MI	R2RD
Los Angeles	1037 W 64TH ST	90044	6003031022	0.000	0.000	0.350	0.000	Shortfall of Sites	0.153	Low Medium I Residential	R2-1	0	0	0	26.114	0.350		Residential - Single Family Residence, 1	105B197 1200		South Los Angeles	No	MI	R2RD
Los Angeles	1720 W 64TH ST	90047	6015004014	0.000	0.000	0.350	0.000	Shortfall of Sites	0.109	Low Medium I Residential	R2-1	0	0	0	36.606	0.350		Residential - Single Family Residence, 1	105B193 1200		South Los Angeles	No	MI	R2RD
Los Angeles	520 E 65TH ST	90003	6011013015	0.000	0.000	0.350	0.000	Shortfall of Sites	0.124	Low Medium I Residential	R2-1	0	0	0	32.263	0.350		Commercial - Parking Lot (Commercial Use Property) - Lots - Patron or Employee - One Story, 0	105B205 1200		Southeast Los Angeles	No	MI	R2RD
Los Angeles	1828 W 71ST ST	90047	6016036016	0.000	0.000	0.350	0.000	Shortfall of Sites	0.081	Low Medium I Residential	R2-1	0	0	0	49.533	0.350		Residential - Single Family Residence, 1	102B193 1200		South Los Angeles	No	MI	R2RD
Los Angeles	326 E 74TH ST	90003	6022019007	0.000	0.000	0.350	0.000	Shortfall of Sites	0.127	Low Medium I Residential	R2-1-CPIO	0	0	0	31.557	0.350		Residential - Single Family Residence, 1	102B205 1200		Southeast Los Angeles	No	MI	R2RD
Los Angeles	407 E 82ND ST	90003	6030031002	0.000	0.000	0.350	0.000	Shortfall of Sites	0.120	Low Medium I Residential	R2-1	0	0	0	33.455	0.350		Residential - Single Family Residence, 1	099B205 1200		Southeast Los Angeles	No	MI	R2RD
Los Angeles	1027 S GRAND AVE	90731	7454013012	0.000	0.000	0.350	0.000	Shortfall of Sites	0.115	Low Medium II Residential	RD1.5-1XL-CPIO	0	0	0	34.844	0.350		Residential - Single Family Residence, 1	015B197 1200		San Pedro	No	MI	R2RD
Los Angeles	1531 S CURSON AVE	90019	5069020013	0.000	0.000	0.350	0.000	Shortfall of Sites	0.074	Low Medium I Residential	R2-1-O	0	0	0	54.038	0.350		Residential - Single Family Residence, 1	129B177 1201		Wilshire	No	MI	R2RD
Los Angeles	4950 W 20TH ST	90016	5062005021	0.000	0.000	0.350	0.000	Shortfall of Sites	0.180	Low Medium II Residential	RD2-1	0	0	0	22.278	0.350		Institutional - Children's Day Care Center - One Story, 1	126B181 1201		West Adams - Baldwin Hills - Leimert	No	MI	R2RD
Los Angeles	2643 S PALM GROVE AVE	90016	5057011018	0.000	0.000	0.350	0.000	Shortfall of Sites	0.119	Low Medium I Residential	R2-1	0	0	0	33.507	0.350		Residential - Single Family Residence, 1	123B181 1201		West Adams - Baldwin Hills - Leimert	No	MI	R2RD
Los Angeles	2635 S SYCAMORE AVE	90016	5049017016	0.000	0.000	0.350	0.000	Shortfall of Sites	0.060	Low Medium II Residential	RD2-1	0	0	0	66.686	0.350		Residential - Single Family Residence, 1	123B177 1201		West Adams - Baldwin Hills - Leimert	No	MI	R2RD
Los Angeles	1841 W 36TH ST	90018	5042028023	0.000	0.000	0.350	0.000	Shortfall of Sites	0.111	Low Medium I Residential	R2-1-O	0	0	0	35.893	0.350		Residential - Single Family Residence, 1	120B193 1201		South Los Angeles	No	MI	R2RD
Los Angeles	1186 E 57TH ST	90011	5104026017	0.000	0.000	0.350	0.000	Shortfall of Sites	0.124	Low Medium I Residential	R2-1-CPIO	0	0	0	32.248	0.350		Residential - Single Family Residence, 1	108B209 1201		Southeast Los Angeles	No	MI	R2RD
Los Angeles	820 W 57TH ST	90037	5001014005	0.000	0.000	0.350	0.000	Shortfall of Sites	0.104	Low Medium I Residential	R2-1	0	0	0	38.451	0.350		Residential - Single Family Residence, 1	108B197 1201		South Los Angeles	No	MI	R2RD
Los Angeles	1421 W 58TH ST	90062	5003032026	0.000	0.000	0.350	0.000	Shortfall of Sites	0.112	Low Medium I Residential	R2-1-CPIO	0	0	0	35.703	0.350		Residential - Single Family Residence, 1	108B193 1201		South Los Angeles	No	MI	R2RD
Los Angeles	333 W 58TH ST	90037	5101039003	0.000	0.000	0.350	0.000	Shortfall of Sites	0.106	Low Medium II Residential	RD2-1	0	0	0	37.881	0.350		Residential - Single Family Residence, 1	108B201 1201		Southeast Los Angeles	No	MI	R2RD
Los Angeles	1041 W 64TH ST	90044	6003031023	0.000	0.000	0.350	0.000	Shortfall of Sites	0.154	Low Medium I Residential	R2-1	0	0	0	26.054	0.350		Residential - Single Family Residence, 1	105B197 1201		South Los Angeles	No	MI	R2RD
Los Angeles	201 W 64TH ST	90003	6005022033	0.000	0.000	0.350	0.000	Shortfall of Sites	0.062	Low Medium I Residential	R2-1	0	0	0	64.402	0.350		Residential - Single Family Residence, 1	105B201 1201		Southeast Los Angeles	No	MI	R2RD
Los Angeles	520 E 65TH ST	90003	6011013015	0.000	0.000	0.350	0.000	Shortfall of Sites	0.124	Low Medium I Residential	R2-1	0	0	0	32.263	0.350		Commercial - Parking Lot (Commercial Use Property) - Lots - Patron or Employee - One Story, 0	105B205 1201		Southeast Los Angeles	No	MI	R2RD
Los Angeles	322 E 74TH ST	90003	6022019008	0.000	0.000	0.350	0.000	Shortfall of Sites	0.127	Low Medium I Residential	R2-1-CPIO	0	0	0	31.557	0.350		Residential - Single Family Residence, 1	102B205 1201		Southeast Los Angeles	No	MI	R2RD
Los Angeles	1133 S STANLEY AVE	90019	5085024008	0.000	0.000	0.350	0.000	Shortfall of Sites	0.164	Low Medium I Residential	R2-1-O	0	0	0	24.339	0.350		Residential - Single Family Residence, 1	132B177 1202		Wilshire	No	MI	R2RD
Los Angeles	1518 S CURSON AVE	90019	5069023011	0.000	0.000	0.350	0.000	Shortfall of Sites	0.121	Low Medium I Residential	R2-1-O	0	0	0	33.190	0.350		Residential - Single Family Residence, 1	129B177 1202		Wilshire	No	MI	R2RD
Los Angeles	1911 S HARCOURT AVE	90016	5061017020	0.000	0.000	0.350	0.000	Shortfall of Sites	0.129	Low Medium II Residential	RD2-1-O	0	0	0	30.961	0.350		Residential - Single Family Residence, 1	126B181 1202		West Adams - Baldwin Hills - Leimert	No	MI	R2RD
Los Angeles	2632 S PALM GROVE AVE	90016	5057010023	0.000	0.000	0.350	0.000	Shortfall of Sites	0.120	Low Medium I Residential	R2-1	0	0	0	33.470	0.350		Residential - Single Family Residence, 1	123B181 1202		West Adams - Baldwin Hills - Leimert	No	MI	R2RD
Los Angeles	2632 S RIDGELEY DR	90016	5043008027	0.000	0.000	0.350	0.000	Shortfall of Sites	0.080	Low Medium II Residential	RD1.5-1	0	0	0	49.775	0.350		Residential - Single Family Residence, 1	123B177 1202		West Adams - Baldwin Hills - Leimert	No	MI	R2RD
Los Angeles	3146 CURTS AVE	90034	4312009028	0.000	0.000	0.350	0.000	Shortfall of Sites	0.121	Low Medium II Residential	RD1.5-1-CPIO	0	0	0	33.000	0.350		Residential - Single Family Residence, 1	123B169 1202		West Adams - Baldwin Hills - Leimert	No	MI	R2RD
Los Angeles	4323 KENWOOD AVE	90037	5020007037	0.000	0.000	0.350	0.000	Shortfall of Sites	0.155	Low Medium I Residential	R2-1	0	0	0	25.783	0.350		Residential - Single Family Residence, 1	114B197 1202		South Los Angeles	No	MI	R2RD
Los Angeles	1180 E 57TH ST	90011	5104026018	0.000	0.000	0.350	0.000	Shortfall of Sites	0.123	Low Medium I Residential	R2-1-CPIO	0	0	0	32.566	0.350		Residential - Single Family Residence, 1	108B209 1202		Southeast Los Angeles	No	MI	R2RD
Los Angeles	824 W 57TH ST	90037	5001014006	0.000	0.000	0.350	0.000	Shortfall of Sites	0.104	Low Medium I Residential	R2-1	0	0	0	38.451	0.350		Residential - Single Family Residence, 1	108B197 1202		South Los Angeles	No	MI	R2RD
Los Angeles	211 W 58TH ST	90037	5101025020	0.000	0.000	0.350	0.000	Shortfall of Sites	0.101	Low Medium I Residential	R2-1	0	0	0	39.576	0.350		Residential - Single Family Residence, 1	108B201 1202		Southeast Los Angeles	No	MI	R2RD
Los Angeles	205 W 64TH ST	90003	6005022032	0.000	0.000	0.350	0.000	Shortfall of Sites	0.074	Low Medium I Residential	R2-1	0	0	0	53.775	0.350		Residential - Single Family Residence, 1	105B201 1202		Southeast Los Angeles	No	MI	R2RD
Los Angeles	508 E 65TH ST	90003	6011013016	0.000	0.000	0.350	0.000	Shortfall of Sites	0.124	Low Medium I Residential	R2-1	0	0	0	32.263	0.350		Residential - Single Family Residence, 1	105B205 1202		Southeast Los Angeles	No	MI	R2RD
Los Angeles	318 E 74TH ST	90003	6022019009	0.000	0.000	0.350	0.000	Shortfall of Sites	0.127	Low Medium I Residential	R2-1-CPIO	0	0	0	31.557	0.350		Residential - Single Family Residence, 1	102B205 1202		Southeast Los Angeles	No	MI	R2RD
Los Angeles	1435 S BURNSIDE AVE	90019	5069032012	0.000	0.000	0.350	0.000	Shortfall of Sites	0.135	Low Medium II Residential	RD2-1-O	0	0	0	29.658	0.350		Residential - Single Family Residence, 1	129B177 1203		Wilshire	No	MI	R2RD
Los Angeles	2108 S DUNSMUIR AVE	90016	5063010017	0.000	0.000	0.350	0.000	Shortfall of Sites	0.119	Low Medium I Residential	R2-1	0	0	0	33.507	0.350		Residential - Single Family Residence, 1	126B177 1203		West Adams - Baldwin Hills - Leimert	No	MI	R2RD
Los Angeles	2017 S ORANGE DR	90016	5062007001	0.000	0.000	0.350	0.000	Shortfall of Sites	0.086	Low Medium II Residential	RD2-1	0	0	0	46.617	0.350		Residential - Single Family Residence, 1	126B181 1203		West Adams - Baldwin Hills - Leimert	No	MI	R2RD
Los Angeles	2836 S VICTORIA AVE	90016	5050017010	0.000	0.000	0.350	0.000	Shortfall of Sites	0.093	Low Medium II Residential	RD1.5-1	0	0	0	43.022	0.350		Residential - Single Family Residence, 0	123B185 1203		West Adams - Baldwin Hills - Leimert	No	MI	R2RD
Los Angeles	4322 KENWOOD AVE	90037	5020008005	0.000	0.000	0.350	0.000	Shortfall of Sites	0.152	Low Medium I Residential	R2-1	0	0	0	26.399	0.350		Residential - Single Family Residence, 1	114B197 1203		South Los Angeles	No	MI	R2RD
Los Angeles	828 W 57TH ST	90037	5001014007	0.000	0.000	0.350	0.000	Shortfall of Sites	0.104	Low Medium I Residential	R2-1	0	0	0	38.450	0.350		Residential - Single Family Residence, 1	108B197 1203		South Los Angeles	No	MI	R2RD
Los Angeles	5730 S MANHATTAN PL	90062	5005032008	0.000	0.000	0.350	0.000	Shortfall of Sites	0.137	Low Medium I Residential	R2-1	0	0	0	29.247	0.350		Residential - Single Family Residence, 1	108B193 1203		South Los Angeles	No	MI	R2RD
Los Angeles	5735 2ND AVE	90043	5005001026	0.000	0.000	0.350	0.000	Shortfall of Sites	0.113	Low Medium II Residential	RD2-1	0	0	0	35.403	0.350		Residential - Single Family Residence, 1	108B189 1203		West Adams - Baldwin Hills - Leimert	No	MI	R2RD

Jurisdiction Name	Site Address/Intersection	5 Digit ZIP Code	Assessor Parcel Number	Very Low-Income	Low-Income	Moderate-Income	Above Moderate-Income	Type of Shortfall	Parcel Size (Acres)	Current General Plan Designation	Current Zoning	Proposed General Plan (GP) Designation	Proposed Zoning	Minimum Density Allowed	Maximum Density Allowed	Total Capacity	Vacant/ Nonvacant	Description of Existing Uses	PIN	Base Density Per Acre	Community Plan Area	Rent Stabalization Ordinance	Income Category	Applicable Rezoning Program (Program informing values in Column Q listed first)
Los Angeles	1724 W 64TH ST	90047	6015004013	0.000	0.000	0.350	0.000	Shortfall of Sites	0.109	Low Medium I Residential	R2-1	0	0	0	36.606	0.350		Residential - Single Family Residence, 1	105B193 1203		South Los Angeles	No	MI	R2RD
Los Angeles	504 E 65TH ST	90003	6011013017	0.000	0.000	0.350	0.000	Shortfall of Sites	0.124	Low Medium I Residential	R2-1	0	0	0	32.263	0.350		Residential - Single Family Residence, 1	105B205 1203		Southeast Los Angeles	No	MI	R2RD
Los Angeles	314 E 74TH ST	90003	6022019010	0.000	0.000	0.350	0.000	Shortfall of Sites	0.131	Low Medium I Residential	R2-1-CPIO	0	0	0	30.579	0.350		Residential - Single Family Residence, 1	102B205 1203		Southeast Los Angeles	No	MI	R2RD
Los Angeles	116 W 74TH ST	90003	6031007020	0.000	0.000	0.350	0.000	Shortfall of Sites	0.137	Low Medium I Residential	R2-1	0	0	0	29.214	0.350		Residential - Single Family Residence, 1	102B201 1203		Southeast Los Angeles	No	MI	R2RD
Los Angeles	353 E 82ND ST	90003	6030021016	0.000	0.000	0.350	0.000	Shortfall of Sites	0.120	Low Medium I Residential	R2-1	0	0	0	33.376	0.350		Residential - Single Family Residence, 1	099B205 1203		Southeast Los Angeles	No	MI	R2RD
Los Angeles	0	0	7416030012	0.000	0.000	0.350	0.000	Shortfall of Sites	0.172	Low Medium II Residential	[Q]RD2-1XL-O-CUGU	0	0	0	23.285	0.350	Vacant	Residential - Single Family Residence - Vacant Land, 0	033B205 1203		Wilmington - Harbor City	No	MI	R2RD
Los Angeles	2025 6TH AVE	90018	5060022017	0.000	0.000	0.350	0.000	Shortfall of Sites	0.172	Low Medium II Residential	RD2-1-O-CPIO	0	0	0	23.255	0.350		Residential - Single Family Residence, 1	126B189 1204		West Adams - Baldwin Hills - Leimert	No	MI	R2RD
Los Angeles	2841 S VICTORIA AVE	90016	5050016024	0.000	0.000	0.350	0.000	Shortfall of Sites	0.087	Low Medium II Residential	RD1.5-1	0	0	0	46.172	0.350		Residential - Single Family Residence, 0	123B185 1204		West Adams - Baldwin Hills - Leimert	No	MI	R2RD
Los Angeles	832 W 57TH ST	90037	5001014008	0.000	0.000	0.350	0.000	Shortfall of Sites	0.104	Low Medium I Residential	R2-1	0	0	0	38.449	0.350		Residential - Single Family Residence, 1	108B197 1204		South Los Angeles	No	MI	R2RD
Los Angeles	215 W 58TH ST	90037	5101025021	0.000	0.000	0.350	0.000	Shortfall of Sites	0.101	Low Medium I Residential	R2-1	0	0	0	39.575	0.350		Residential - Single Family Residence, 1	108B201 1204		Southeast Los Angeles	No	MI	R2RD
Los Angeles	213 W 64TH ST	90003	6005022030	0.000	0.000	0.350	0.000	Shortfall of Sites	0.074	Low Medium I Residential	R2-1	0	0	0	53.775	0.350		Residential - Single Family Residence, 1	105B201 1204		Southeast Los Angeles	No	MI	R2RD
Los Angeles	8110 S DENKER AVE	90047	6034011002	0.000	0.000	0.350	0.000	Shortfall of Sites	0.073	Low Medium II Residential	RD2-1	0	0	0	54.876	0.350		Residential - Single Family Residence, 1	099B193 1204		South Los Angeles	No	MI	R2RD
Los Angeles	349 E 82ND ST	90003	6030021015	0.000	0.000	0.350	0.000	Shortfall of Sites	0.120	Low Medium I Residential	R2-1	0	0	0	33.377	0.350		Residential - Single Family Residence, 1	099B205 1204		Southeast Los Angeles	No	MI	R2RD
Los Angeles	1031 S CABRILLO AVE	90731	7454015023	0.000	0.000	0.350	0.000	Shortfall of Sites	0.092	Low Medium II Residential	RD2-1XL	0	0	0	43.526	0.350		Residential - Single Family Residence, 1	015B197 1204		San Pedro	No	MI	R2RD
Los Angeles	3116 PERLITA AVE	90039	5436019043	0.000	0.000	0.350	0.000	Shortfall of Sites	0.110	Low Medium II Residential	[Q]RD2-1-RIO	0	0	0	36.300	0.350		Residential - Single Family Residence - Pool, 0	153B209 1205		Northeast Los Angeles	No	MI	R2RD
Los Angeles	952 N HOBART BLVD	90029	5535032905	0.000	0.000	0.350	0.000	Shortfall of Sites	0.096	Low Medium II Residential	RD1.5-1XL	0	0	0	41.645	0.350		Residential - Single Family Residence, 1	144B193 1205		Hollywood	No	MI	R2RD
Los Angeles	2634 S COCHRAN AVE	90016	5043005008	0.000	0.000	0.350	0.000	Shortfall of Sites	0.055	Low Medium II Residential	RD1.5-1	0	0	0	72.469	0.350		Residential - Single Family Residence, 1	123B177 1205		West Adams - Baldwin Hills - Leimert	No	MI	R2RD
Los Angeles	1154 E 57TH ST	90011	5104025003	0.000	0.000	0.350	0.000	Shortfall of Sites	0.124	Low Medium I Residential	R2-1-CPIO	0	0	0	32.240	0.350		Residential - Single Family Residence, 1	108B209 1205		Southeast Los Angeles	No	MI	R2RD
Los Angeles	836 W 57TH ST	90037	5001014009	0.000	0.000	0.350	0.000	Shortfall of Sites	0.104	Low Medium I Residential	R2-1	0	0	0	38.449	0.350		Residential - Single Family Residence, 1	108B197 1205		South Los Angeles	No	MI	R2RD
Los Angeles	424 E 65TH ST	90003	6011013018	0.000	0.000	0.350	0.000	Shortfall of Sites	0.124	Low Medium I Residential	R2-1	0	0	0	32.263	0.350		Residential - Single Family Residence, 1	105B205 1205		Southeast Los Angeles	No	MI	R2RD
Los Angeles	8109 S DENKER AVE	90047	6034010014	0.000	0.000	0.350	0.000	Shortfall of Sites	0.070	Low Medium II Residential	RD2-1	0	0	0	56.758	0.350		Residential - Single Family Residence, 1	099B193 1205		South Los Angeles	No	MI	R2RD
Los Angeles	2025 S ALMA ST	90731	7462024029	0.000	0.000	0.350	0.000	Shortfall of Sites	0.103	Low Medium II Residential	RD1.5-1XL	0	0	0	38.672	0.350		Residential - Single Family Residence, 1	012B197 1205		San Pedro	No	MI	R2RD
Los Angeles	11030 OXNARD ST	91606	2337020029	0.000	0.000	0.350	0.000	Shortfall of Sites	0.147	Low Medium II Residential	RD2-1	0	0	0	27.181	0.350		Residential - Single Family Residence, 1	177B173 1206		North Hollywood - Valley Village	No	MI	R2RD
Los Angeles	1439 S RIDGELEY DR	90019	5069030010	0.000	0.000	0.350	0.000	Shortfall of Sites	0.130	Low Medium II Residential	RD2-1-O	0	0	0	30.862	0.350		, 1	129B177 1206		Wilshire	No	MI	R2RD
Los Angeles	2025 7TH AVE	90018	5060018018	0.000	0.000	0.350	0.000	Shortfall of Sites	0.173	Low Medium II Residential	RD2-1-O-CPIO	0	0	0	23.166	0.350		Residential - Single Family Residence, 1	126B189 1206		West Adams - Baldwin Hills - Leimert	No	MI	R2RD
Los Angeles	5630 CARLIN ST	90016	5048026005	0.000	0.000	0.350	0.000	Shortfall of Sites	0.126	Low Medium II Residential	RD2-1	0	0	0	31.805	0.350		Residential - Single Family Residence, 1	123B173 1206		West Adams - Baldwin Hills - Leimert	No	MI	R2RD
Los Angeles	840 W 57TH ST	90037	5001014010	0.000	0.000	0.350	0.000	Shortfall of Sites	0.104	Low Medium I Residential	R2-1	0	0	0	38.449	0.350		Residential - Single Family Residence, 1	108B197 1206		South Los Angeles	No	MI	R2RD
Los Angeles	5731 S ST ANDREWS PL	90062	5005023022	0.000	0.000	0.350	0.000	Shortfall of Sites	0.146	Low Medium I Residential	R2-1	0	0	0	27.472	0.350		Residential - Single Family Residence, 1	108B193 1206		South Los Angeles	No	MI	R2RD
Los Angeles	1111 W 64TH ST	90044	6003032019	0.000	0.000	0.350	0.000	Shortfall of Sites	0.138	Low Medium I Residential	R2-1	0	0	0	28.894	0.350		Residential - Double, Duplex, or Two Units - 4 Stories or Less, 1	105B197 1206		South Los Angeles	No	MI	R2RD
Los Angeles	221 W 64TH ST	90003	6005022028	0.000	0.000	0.350	0.000	Shortfall of Sites	0.074	Low Medium I Residential	R2-1	0	0	0	53.775	0.350		Residential - Single Family Residence, 1	105B201 1206		Southeast Los Angeles	No	MI	R2RD
Los Angeles	8110 S HARVARD BLVD	90047	6034010002	0.000	0.000	0.350	0.000	Shortfall of Sites	0.069	Low Medium II Residential	RD2-1	0	0	0	58.076	0.350		Residential - Single Family Residence, 1	099B193 1206		South Los Angeles	No	MI	R2RD
Los Angeles	0	0	7416030013	0.000	0.000	0.350	0.000	Shortfall of Sites	0.172	Low Medium II Residential	[Q]RD2-1XL-O-CUGU	0	0	0	23.285	0.350	Vacant	Residential - Single Family Residence - Vacant Land, 0	033B205 1206		Wilmington - Harbor City	No	MI	R2RD
Los Angeles	1432 S RIDGELEY DR	90019	5069032023	0.000	0.000	0.350	0.000	Shortfall of Sites	0.135	Low Medium II Residential	RD2-1-O	0	0	0	29.662	0.350		Residential - Single Family Residence, 1	129B177 1207		Wilshire	No	MI	R2RD
Los Angeles	2009 WEST BLVD	90016	5061009014	0.000	0.000	0.350	0.000	Shortfall of Sites	0.152	Low Medium I Residential	R2-1	0	0	0	26.401	0.350		Residential - Single Family Residence, 1	126B185 1207		West Adams - Baldwin Hills - Leimert	No	MI	R2RD
Los Angeles	2637 S COCHRAN AVE	90016	5043006008	0.000	0.000	0.350	0.000	Shortfall of Sites	0.110	Low Medium II Residential	RD2-1	0	0	0	36.278	0.350		Residential - Single Family Residence, 1	123B177 1207		West Adams - Baldwin Hills - Leimert	No	MI	R2RD
Los Angeles	4323 VAN BUREN PL	90037	5020009011	0.000	0.000	0.350	0.000	Shortfall of Sites	0.152	Low Medium I Residential	R2-1	0	0	0	26.399	0.350		Residential - Single Family Residence - Pool, 1	114B197 1207		South Los Angeles	No	MI	R2RD
Los Angeles	5730 RUTHELEN ST	90062	5005023006	0.000	0.000	0.350	0.000	Shortfall of Sites	0.145	Low Medium I Residential	R2-1	0	0	0	27.523	0.350		Residential - Single Family Residence, 1	108B193 1207		South Los Angeles	No	MI	R2RD
Los Angeles	219 W 58TH ST	90037	5101025022	0.000	0.000	0.350	0.000	Shortfall of Sites	0.101	Low Medium I Residential	R2-1	0	0	0	39.575	0.350		Residential - Single Family Residence, 1	108B201 1207		Southeast Los Angeles	No	MI	R2RD
Los Angeles	124 W 74TH ST	90003	6031007018	0.000	0.000	0.350	0.000	Shortfall of Sites	0.137	Low Medium I Residential	R2-1	0	0	0	29.214	0.350		Residential - Single Family Residence, 1	102B201 1207		Southeast Los Angeles	No	MI	R2RD
Los Angeles	8111 S HALLDALE AVE	90047	6034011014	0.000	0.000	0.350	0.000	Shortfall of Sites	0.065	Low Medium II Residential	RD2-1	0	0	0	61.862	0.350		Residential - Single Family Residence, 1	099B193 1207		South Los Angeles	No	MI	R2RD
Los Angeles	1432 S BURNSIDE AVE	90019	5069033007	0.000	0.000	0.350	0.000	Shortfall of Sites	0.141	Low Medium II Residential	RD2-1-O	0	0	0	28.317	0.350		Residential - Single Family Residence, 1	129B177 1208		Wilshire	No	MI	R2RD
Los Angeles	1331 ORCHARD AVE	90006	5056003005	0.000	0.000	0.350	0.000	Shortfall of Sites	0.077	Low Medium II Residential	RD1.5-1	0	0	0	51.723	0.350	Vacant	Residential - Single Family Residence - Vacant Land, 0	129B197 1208		South Los Angeles	No	MI	R2RD
Los Angeles	5206 W 21ST ST	90016	5063009086	0.000	0.000	0.350	0.000	Shortfall of Sites	0.058	Low Medium I Residential	R2-1	0	0	0	68.494	0.350		Residential - Single Family Residence, 1	126B177 1208		West Adams - Baldwin Hills - Leimert	No	MI	R2RD
Los Angeles	2645 VINEYARD AVE	90016	5057010010	0.000	0.000	0.350	0.000	Shortfall of Sites	0.149	Low Medium I Residential	R2-1	0	0	0	26.806	0.350		Residential - Single Family Residence, 1	123B181 1208		West Adams - Baldwin Hills - Leimert	No	MI	R2RD
Los Angeles	5626 CARLIN ST	90016	5048026006	0.000	0.000	0.350	0.000	Shortfall of Sites	0.131	Low Medium II Residential	RD2-1	0	0	0	30.523	0.350		Residential - Single Family Residence, 1	123B177 1208		West Adams - Baldwin Hills - Leimert	No	MI	R2RD
Los Angeles	5731 RUTHELEN ST	90062	5005018023	0.000	0.000	0.350	0.000	Shortfall of Sites	0.147	Low Medium I Residential	R2-1	0	0	0	27.292	0.350		Residential - Single Family Residence, 1	108B193 1208		South Los Angeles	No	MI	R2RD
Los Angeles	223 W 58TH ST	90037	5101025023	0.000	0.000	0.350	0.000	Shortfall of Sites	0.101	Low Medium I Residential	R2-1	0	0	0	39.573	0.350		Residential - Single Family Residence, 1	108B201 1208		Southeast Los Angeles	No	MI	R2RD
Los Angeles	229 W 64TH ST	90003	6005022026	0.000	0.000	0.350	0.000	Shortfall of Sites	0.074	Low Medium I Residential	R2-1	0	0	0	53.775	0.350		Residential - Single Family Residence, 1	105B201 1208		Southeast Los Angeles	No	MI	R2RD
Los Angeles	8110 S HALLDALE AVE	90047	6034012002	0.000	0.000	0.350	0.000	Shortfall of Sites	0.057	Low Medium I Residential	RD3-1	0	0	0	69.692	0.350		Residential - Single Family Residence, 1	099B193 1208		South Los Angeles	No	MI	R2RD
Los Angeles	1037 S ALMA ST	90731	7458014027	0.000	0.000	0.350	0.000	Shortfall of Sites	0.129	Low Medium II Residential	RD1.5-1XL	0	0	0	30.953	0.350		Residential - Single Family Residence, 1	015B197 1208		San Pedro	No	MI	R2RD
Los Angeles	11044 OXNARD ST	91606	2337020026	0.000	0.000	0.350	0.000	Shortfall of Sites	0.147	Low Medium II Residential	RD2-1	0	0	0	27.194	0.350		Residential - Single Family Residence, 1	177B173 1209		North Hollywood - Valley Village	No	MI	R2RD
Los Angeles	1914 S HARCOURT AVE	90016	5061016906	0.000	0.000	0.350	0.000	Shortfall of Sites	0.159	Low Medium II Residential	RD2-1-O	0	0	0	25.206	0.350	Vacant	Residential - Single Family Residence - Vacant Land, 0	126B181 1209		West Adams - Baldwin Hills - Leimert	No	MI	R2RD
Los Angeles	3157 IVY ST	90034	4312009010	0.000	0.000	0.350	0.000	Shortfall of Sites	0.124	Low Medium II Residential	RD1.5-1-CPIO	0	0	0	32.273	0.350		Residential - Single Family Residence, 1	123B169 1209		West Adams - Baldwin Hills - Leimert	No	MI	R2RD
Los Angeles	4322 VAN BUREN PL	90037	5020010005	0.000	0.000	0.350	0.000	Shortfall of Sites	0.152	Low Medium I Residential	R2-1	0	0	0	26.373	0.350		Residential - Single Family Residence, 1	114B197 1209		South Los Angeles	No	MI	R2RD
Los Angeles	852 W 57TH ST	90037	5001014013	0.000	0.000	0.350	0.000	Shortfall of Sites	0.104	Low Medium I Residential	R2-1	0	0	0	38.447	0.350		Residential - Single Family Residence, 1	108B197 1209		South Los Angeles	No	MI	R2RD
Los Angeles	227 W 58TH ST	90037	5101025024	0.000	0.000	0.350	0.000	Shortfall of Sites	0.101	Low Medium I Residential	R2-1	0	0	0	39.572	0.350		Residential - Single Family Residence, 1	108B201 1209		Southeast Los Angeles	No	MI	R2RD
Los Angeles	1125 W 64TH ST	90044	6003032022	0.000	0.000	0.350	0.000	Shortfall of Sites	0.139	Low Medium I Residential	R2-1	0	0	0	28.871	0.350		Residential - Single Family Residence, 1	105B197 1209		South Los Angeles	No	MI	R2RD
Los Angeles	233 W 64TH ST	90003	6005022025	0.000	0.000	0.350	0.000	Shortfall of Sites	0.074	Low Medium I Residential	R2-1	0	0	0	53.775	0.350		Residential - Single Family Residence, 1	105B201 1209		Southeast Los Angeles	No	MI	R2RD
Los Angeles	408 E 65TH ST	90003	6011013022	0.000	0.000	0.350	0.000	Shortfall of Sites	0.124	Low Medium I Residential	R2-1	0	0	0	32.264	0.350		Residential - Single Family Residence, 1	105B205 1209		Southeast Los Angeles	No	MI	R2RD
Los Angeles	128 W 74TH ST	90003	6031007017	0.000	0.000	0.350	0.000	Shortfall of Sites	0.137	Low Medium I Residential	R2-1	0	0	0	29.214	0.350		Residential - Single Family Residence, 1	102B201 1209		Southeast Los Angeles	No	MI	R2RD
Los Angeles	851 N CHEROKEE AVE	90038	5524006031	0.000	0.000	0.350	0.000	Shortfall of Sites	0.063	Low Medium II Residential	RD1.5-1XL	0	0	0	63.193	0.350		Residential - Single Family Residence - Small Lot, 1	141B185 1209		Hollywood	No	MI	R2RD
Los Angeles	3248 S SHERBOURNE DR	90034	4312018013	0.000	0.000	0.350	0.000	Shortfall of Sites	0.111	Low Medium II Residential	RD2-1	0	0	0	36.053	0.350		Residential - Single Family Residence, 1	123B169 1210		West Adams - Baldwin Hills - Leimert	No	MI	R2RD
Los Angeles	2840 VIRGINIA RD	90016	5050014025	0.000	0.000	0.350	0.000	Shortfall of Sites	0.060	Low Medium II Residential	RD1.5-1	0	0	0	66.579	0.350		Residential - Single Family Residence, 0	123B185 1210		West Adams - Baldwin Hills - Leimert	No	MI	R2RD
Los Angeles	4252 DALTON AVE	90062	5021019032	0.000	0.000	0.350	0.000	Shortfall of Sites	0.185	Low Medium I Residential	R2-1	0	0	0	21.671	0.350		Residential - Single Family Residence, 1	114B193 1210		South Los Angeles	No	MI	R2RD
Los Angeles	4323 S BUDLONG AVE	90037	5020010011	0.000	0.000	0.350	0.000	Shortfall of Sites	0.152	Low Medium I Residential	R2-1	0	0	0	26.399	0.350		Residential - Single Family Residence, 1	114B197 1210		South Los Angeles	No	MI	R2RD
Los Angeles	856 W 57TH ST	90037	5001014014	0.000	0.000	0.350	0.000	Shortfall of Sites	0.104	Low Medium I Residential	R2-1	0	0	0	38.447	0.350		Residential - Single Family Residence, 1	108B197 1210		South Los Angeles	No	MI	R2RD
Los Angeles	711 W 58TH ST	90037	5001018008	0.000	0.000	0.350	0.000	Shortfall of Sites	0.117	Low Medium I Residential	R2-1	0	0	0	34.135	0.350		Residential - Single Family Residence, 1	108B201 1210		South Los Angeles	No	MI	R2RD
Los Angeles	5734 S GRAMERCY PL	90062	5005018005	0.000	0.000	0.350	0.000	Shortfall of Sites	0.147	Low Medium I Residential	R2-1	0	0	0	27.292	0.350		Residential - Single Family Residence, 1	108B189 1210		South Los Angeles	No	MI	R2RD
Los Angeles	6229 S VAN NESS AVE	90047	4007022018	0.000	0.000	0.350	0.000	Shortfall of Sites	0.055	Low Medium II Residential	RD1.5-1	0	0	0	72.589	0.350		Residential - Single Family Residence, 0	105B189 1210		West Adams - Baldwin Hills - Leimert	No	MI	R2RD
Los Angeles	1129 W 64TH ST	90044	6003032023	0.000	0.000	0.350	0.000	Shortfall of Sites	0.139	Low Medium I Residential	R2-1	0	0	0	28.864	0.350		Residential - Single Family Residence, 1	105B197 1210		South Los Angeles	No	MI	R2RD
Los Angeles	237 W 64TH ST	90003	6005022024	0.000	0.000	0.350	0.000	Shortfall of Sites	0.074	Low Medium I Residential	R2-1	0	0	0	53.776	0.350		Residential - Single Family Residence, 1	105B201 1210		Southeast Los Angeles	No	MI	R2RD
Los Angeles	1635 STEARNS DR	90035	5068009024	0.000	0.000	0.350	0.000	Shortfall of Sites	0.130	Low Medium I Residential	R2-1-O	0	0	0	30.710	0.350		Residential - Single Family Residence, 1	129B173 1211		Wilshire	No	MI	R2RD
Los Angeles	2115 S DUNSMUIR AVE	90016	5063016029	0.000	0.000	0.350	0.000	Shortfall of Sites	0.112	Low Medium I Residential	R2-1	0	0	0	35.704	0.350		Residential - Single Family Residence, 1	126B177 1211		West Adams - Baldwin Hills - Leimert	No	MI	R2RD

Jurisdiction Name	Site Address/Intersection	5 Digit ZIP Code	Assessor Parcel Number	Very Low-Income	Low-Income	Moderate-Income	Above Moderate-Income	Type of Shortfall	Parcel Size (Acres)	Current General Plan Designation	Current Zoning	Proposed General Plan (GP) Designation	Proposed Zoning	Minimum Density Allowed	Maximum Density Allowed	Total Capacity	Vacant/ Nonvacant	Description of Existing Uses	PIN	Base Density Per Acre	Community Plan Area	Rent Stabalization Ordinance	Income Category	Applicable Rezoning Program (Program informing values in Column Q listed first)
Los Angeles	1915 S WEST VIEW ST	90016	5062002003	0.000	0.000	0.350	0.000	Shortfall of Sites	0.152	Low Medium II Residential	RD2-1-O	0	0	0	26.400	0.350		Residential - Single Family Residence, 0	126B181 1211		West Adams - Baldwin Hills - Leimert	No	MI	R2RD
Los Angeles	3835 W 21ST ST	90018	5060017015	0.000	0.000	0.350	0.000	Shortfall of Sites	0.079	Low Medium II Residential	RD2-1-O-CPIO	0	0	0	50.525	0.350		Residential - Single Family Residence, 1	126B185 1211		West Adams - Baldwin Hills - Leimert	No	MI	R2RD
Los Angeles	2839 VIRGINIA RD	90016	5050013020	0.000	0.000	0.350	0.000	Shortfall of Sites	0.060	Low Medium II Residential	RD1.5-1	0	0	0	66.609	0.350		Residential - Single Family Residence, 0	123B185 1211		West Adams - Baldwin Hills - Leimert	No	MI	R2RD
Los Angeles	1716 W 36TH ST	90018	5041014020	0.000	0.000	0.350	0.000	Shortfall of Sites	0.146	Low Medium I Residential	R2-1-O	0	0	0	27.357	0.350		Residential - Single Family Residence, 1	120B193 1211		South Los Angeles	No	MI	R2RD
Los Angeles	860 W 57TH ST	90037	5001014031	0.000	0.000	0.350	0.000	Shortfall of Sites	0.104	Low Medium I Residential	R2-1	0	0	0	38.447	0.350		Residential - Single Family Residence, 1	108B197 1211		South Los Angeles	No	MI	R2RD
Los Angeles	231 W 58TH ST	90037	5101025025	0.000	0.000	0.350	0.000	Shortfall of Sites	0.101	Low Medium I Residential	R2-1	0	0	0	39.571	0.350		Residential - Single Family Residence, 1	108B201 1211		Southeast Los Angeles	No	MI	R2RD
Los Angeles	5719 DENKER AVE	90062	5003030037	0.000	0.000	0.350	0.000	Shortfall of Sites	0.094	Low Medium I Residential	R2-1-CPIO	0	0	0	42.501	0.350		Residential - Single Family Residence, 1	108B193 1211		South Los Angeles	No	MI	R2RD
Los Angeles	241 W 64TH ST	90003	6005022023	0.000	0.000	0.350	0.000	Shortfall of Sites	0.074	Low Medium I Residential	R2-1	0	0	0	53.774	0.350		Residential - Single Family Residence, 1	105B201 1211		Southeast Los Angeles	No	MI	R2RD
Los Angeles	400 E 65TH ST	90003	6011013024	0.000	0.000	0.350	0.000	Shortfall of Sites	0.124	Low Medium I Residential	R2-1	0	0	0	32.264	0.350		Residential - Single Family Residence, 1	105B205 1211		Southeast Los Angeles	No	MI	R2RD
Los Angeles	1553 S STANLEY AVE	90019	5069012012	0.000	0.000	0.350	0.000	Shortfall of Sites	0.125	Low Medium I Residential	R2-1-O	0	0	0	32.050	0.350		Residential - Single Family Residence, 1	129B177 1212		Wilshire	No	MI	R2RD
Los Angeles	1610 S HAYWORTH AVE	90035	5068020027	0.000	0.000	0.350	0.000	Shortfall of Sites	0.146	Low Medium I Residential	R2-1-O	0	0	0	27.334	0.350		Residential - Single Family Residence, 1	129B173 1212		Wilshire	No	MI	R2RD
Los Angeles	2101 S CLOVERDALE AVE	90016	5063009042	0.000	0.000	0.350	0.000	Shortfall of Sites	0.077	Low Medium I Residential	R2-1	0	0	0	51.988	0.350		Residential - Single Family Residence, 1	126B177 1212		West Adams - Baldwin Hills - Leimert	No	MI	R2RD
Los Angeles	2003 HILLCREST DR	90016	5061012011	0.000	0.000	0.350	0.000	Shortfall of Sites	0.152	Low Medium I Residential	R2-1	0	0	0	26.400	0.350		Residential - Single Family Residence, 1	126B185 1212		West Adams - Baldwin Hills - Leimert	No	MI	R2RD
Los Angeles	2841 WELLINGTON RD	90016	5050014011	0.000	0.000	0.350	0.000	Shortfall of Sites	0.120	Low Medium II Residential	RD1.5-1	0	0	0	33.289	0.350		Residential - Single Family Residence, 1	123B185 1212		West Adams - Baldwin Hills - Leimert	No	MI	R2RD
Los Angeles	1720 W 36TH ST	90018	5041014019	0.000	0.000	0.350	0.000	Shortfall of Sites	0.102	Low Medium I Residential	R2-1-O	0	0	0	39.145	0.350		Residential - Single Family Residence, 1	120B193 1212		South Los Angeles	No	MI	R2RD
Los Angeles	900 W 57TH ST	90037	5001013034	0.000	0.000	0.350	0.000	Shortfall of Sites	0.104	Low Medium I Residential	R2-1	0	0	0	38.476	0.350		Residential - Single Family Residence, 1	108B197 1212		South Los Angeles	No	MI	R2RD
Los Angeles	715 W 58TH ST	90037	5001018009	0.000	0.000	0.350	0.000	Shortfall of Sites	0.117	Low Medium I Residential	R2-1	0	0	0	34.097	0.350		Residential - Single Family Residence, 1	108B201 1212		South Los Angeles	No	MI	R2RD
Los Angeles	5735 S GRAMERCY PL	90062	5005017022	0.000	0.000	0.350	0.000	Shortfall of Sites	0.125	Low Medium I Residential	R2-1	0	0	0	31.911	0.350		Residential - Single Family Residence, 1	108B189 1212		South Los Angeles	No	MI	R2RD
Los Angeles	1139 W 64TH ST	90044	6003032025	0.000	0.000	0.350	0.000	Shortfall of Sites	0.139	Low Medium I Residential	R2-1	0	0	0	28.848	0.350		Residential - Single Family Residence, 1	105B197 1212		South Los Angeles	No	MI	R2RD
Los Angeles	1736 W 64TH ST	90047	6015004009	0.000	0.000	0.350	0.000	Shortfall of Sites	0.109	Low Medium I Residential	R2-1	0	0	0	36.606	0.350		Residential - Single Family Residence, 1	105B193 1212		South Los Angeles	No	MI	R2RD
Los Angeles	356 E 65TH ST	90003	6011013025	0.000	0.000	0.350	0.000	Shortfall of Sites	0.124	Low Medium I Residential	R2-1	0	0	0	32.264	0.350		Residential - Single Family Residence, 1	105B205 1212		Southeast Los Angeles	No	MI	R2RD
Los Angeles	1086 W 13TH ST	90731	7458017001	0.000	0.000	0.350	0.000	Shortfall of Sites	0.060	Low Medium II Residential	RD1.5-1XL	0	0	0	67.000	0.350		Residential - Single Family Residence, 0	015B193 1212		San Pedro	No	MI	R2RD
Los Angeles	1046 W 21ST ST	90731	7462024021	0.000	0.000	0.350	0.000	Shortfall of Sites	0.115	Low Medium II Residential	RD2-1XL	0	0	0	34.798	0.350		Residential - Single Family Residence - Pool and Misc., 1	012B197 1212		San Pedro	No	MI	R2RD
Los Angeles	1956 HILLCREST DR	90016	5061009017	0.000	0.000	0.350	0.000	Shortfall of Sites	0.152	Low Medium I Residential	R2-1	0	0	0	26.400	0.350		Residential - Single Family Residence, 1	126B185 1213		West Adams - Baldwin Hills - Leimert	No	MI	R2RD
Los Angeles	2842 S NORTON AVE	90018	5051010012	0.000	0.000	0.350	0.000	Shortfall of Sites	0.091	Low Medium I Residential	R2-1XL	0	0	0	43.834	0.350		Residential - Single Family Residence, 1	123B185 1213		West Adams - Baldwin Hills - Leimert	No	MI	R2RD
Los Angeles	4323 WALTON AVE	90037	5020023011	0.000	0.000	0.350	0.000	Shortfall of Sites	0.152	Low Medium I Residential	R2-1	0	0	0	26.399	0.350		Residential - Single Family Residence, 1	114B197 1213		South Los Angeles	No	MI	R2RD
Los Angeles	5018 DALTON AVE	90062	5016033019	0.000	0.000	0.350	0.000	Shortfall of Sites	0.135	Low Medium I Residential	R2-1-CPIO	0	0	0	29.631	0.350		Residential - Single Family Residence, 1	111B193 1213		South Los Angeles	No	MI	R2RD
Los Angeles	904 W 57TH ST	90037	5001013002	0.000	0.000	0.350	0.000	Shortfall of Sites	0.104	Low Medium I Residential	R2-1	0	0	0	38.446	0.350		Residential - Single Family Residence, 1	108B197 1213		South Los Angeles	No	MI	R2RD
Los Angeles	719 W 58TH ST	90037	5001018010	0.000	0.000	0.350	0.000	Shortfall of Sites	0.117	Low Medium I Residential	R2-1	0	0	0	34.059	0.350		Residential - Single Family Residence, 1	108B201 1213		South Los Angeles	No	MI	R2RD
Los Angeles	5718 DENKER AVE	90062	5003031016	0.000	0.000	0.350	0.000	Shortfall of Sites	0.135	Low Medium I Residential	R2-1-CPIO	0	0	0	29.735	0.350		Residential - Single Family Residence, 1	108B193 1213		South Los Angeles	No	MI	R2RD
Los Angeles	5734 S WILTON PL	90062	5005017005	0.000	0.000	0.350	0.000	Shortfall of Sites	0.126	Low Medium I Residential	R2-1	0	0	0	31.857	0.350		Residential - Single Family Residence, 1	108B189 1213		South Los Angeles	No	MI	R2RD
Los Angeles	354 E 65TH ST	90003	6011013026	0.000	0.000	0.350	0.000	Shortfall of Sites	0.124	Low Medium I Residential	R2-1	0	0	0	32.264	0.350		Residential - Single Family Residence, 1	105B205 1213		Southeast Los Angeles	No	MI	R2RD
Los Angeles	1040 W 21ST ST	90731	7462024022	0.000	0.000	0.350	0.000	Shortfall of Sites	0.115	Low Medium II Residential	RD2-1XL	0	0	0	34.798	0.350		Residential - Single Family Residence, 1	012B197 1213		San Pedro	No	MI	R2RD
Los Angeles	901 N ALEXANDRIA AVE	90029	5538006033	0.000	0.000	0.350	0.000	Shortfall of Sites	0.116	Low Medium II Residential	RD2-1XL	0	0	0	34.600	0.350		Residential - Single Family Residence, 1	144B197 1214		Hollywood	No	MI	R2RD
Los Angeles	1501 CARMONA AVE	90019	5069025016	0.000	0.000	0.350	0.000	Shortfall of Sites	0.137	Low Medium I Residential	R2-1-O	0	0	0	29.166	0.350		Residential - Single Family Residence, 1	129B177 1214		Wilshire	No	MI	R2RD
Los Angeles	1932 CARMONA AVE	90016	5064011012	0.000	0.000	0.350	0.000	Shortfall of Sites	0.111	Low Medium II Residential	RD1.5-1	0	0	0	36.055	0.350		Residential - Single Family Residence, 1	126B177 1214		West Adams - Baldwin Hills - Leimert	No	MI	R2RD
Los Angeles	2634 VINEYARD AVE	90016	5057006006	0.000	0.000	0.350	0.000	Shortfall of Sites	0.173	Low Medium I Residential	R2-1	0	0	0	23.154	0.350		Residential - Single Family Residence, 1	123B181 1214		West Adams - Baldwin Hills - Leimert	No	MI	R2RD
Los Angeles	4322 WALTON AVE	90037	5020024012	0.000	0.000	0.350	0.000	Shortfall of Sites	0.155	Low Medium I Residential	R2-1	0	0	0	25.812	0.350		Residential - Single Family Residence, 1	114B197 1214		South Los Angeles	No	MI	R2RD
Los Angeles	5019 HALLDALE AVE	90062	5016033008	0.000	0.000	0.350	0.000	Shortfall of Sites	0.133	Low Medium I Residential	R2-1-CPIO	0	0	0	30.135	0.350		Residential - Single Family Residence, 1	111B193 1214		South Los Angeles	No	MI	R2RD
Los Angeles	908 W 57TH ST	90037	5001013003	0.000	0.000	0.350	0.000	Shortfall of Sites	0.104	Low Medium I Residential	R2-1	0	0	0	38.445	0.350		Residential - Single Family Residence, 1	108B197 1214		South Los Angeles	No	MI	R2RD
Los Angeles	235 W 58TH ST	90037	5101025026	0.000	0.000	0.350	0.000	Shortfall of Sites	0.101	Low Medium I Residential	R2-1	0	0	0	39.570	0.350		Residential - Single Family Residence, 1	108B201 1214		Southeast Los Angeles	No	MI	R2RD
Los Angeles	350 E 65TH ST	90003	6011013027	0.000	0.000	0.350	0.000	Shortfall of Sites	0.124	Low Medium I Residential	R2-1	0	0	0	32.264	0.350		Residential - Single Family Residence, 1	105B205 1214		Southeast Los Angeles	No	MI	R2RD
Los Angeles	8117 S NORMANDIE AVE	90044	6034012015	0.000	0.000	0.350	0.000	Shortfall of Sites	0.067	Low Medium I Residential	RD3-1	0	0	0	59.717	0.350		Residential - Single Family Residence, 1	099B193 1214		South Los Angeles	No	MI	R2RD
Los Angeles	953 N ST ANDREWS PL	90038	5535005021	0.000	0.000	0.350	0.000	Shortfall of Sites	0.101	Low Medium II Residential	RD1.5-1XL	0	0	0	39.448	0.350		Residential - Single Family Residence, 1	144B193 1215		Hollywood	No	MI	R2RD
Los Angeles	2031 S CURSON AVE	90016	5064019019	0.000	0.000	0.350	0.000	Shortfall of Sites	0.136	Low Medium II Residential	RD2-1	0	0	0	29.413	0.350		Residential - Single Family Residence, 1	126B177 1215		West Adams - Baldwin Hills - Leimert	No	MI	R2RD
Los Angeles	1914 S WEST VIEW ST	90016	5062001028	0.000	0.000	0.350	0.000	Shortfall of Sites	0.151	Low Medium II Residential	RD2-1-O	0	0	0	26.410	0.350		Residential - Single Family Residence, 1	126B181 1215		West Adams - Baldwin Hills - Leimert	No	MI	R2RD
Los Angeles	2634 S WEST VIEW ST	90016	5049002015	0.000	0.000	0.350	0.000	Shortfall of Sites	0.119	Low Medium I Residential	R2-1	0	0	0	33.511	0.350		Residential - Single Family Residence, 1	123B181 1215		West Adams - Baldwin Hills - Leimert	No	MI	R2RD
Los Angeles	2707 ALSACE AVE	90016	5049019018	0.000	0.000	0.350	0.000	Shortfall of Sites	0.110	Low Medium II Residential	RD1.5-1	0	0	0	36.259	0.350		Residential - Single Family Residence, 1	123B177 1215		West Adams - Baldwin Hills - Leimert	No	MI	R2RD
Los Angeles	2844 VIRGINIA RD	90016	5050014026	0.000	0.000	0.350	0.000	Shortfall of Sites	0.090	Low Medium II Residential	RD1.5-1	0	0	0	44.386	0.350		Residential - Single Family Residence, 1	123B185 1215		West Adams - Baldwin Hills - Leimert	No	MI	R2RD
Los Angeles	3519 11TH AVE	90018	5044008031	0.000	0.000	0.350	0.000	Shortfall of Sites	0.113	Low Medium II Residential	RD1.5-1	0	0	0	35.271	0.350		Residential - Single Family Residence, 1	120B185 1215		West Adams - Baldwin Hills - Leimert	No	MI	R2RD
Los Angeles	1728 W 36TH ST	90018	5041014017	0.000	0.000	0.350	0.000	Shortfall of Sites	0.096	Low Medium I Residential	R2-1-O	0	0	0	41.759	0.350		Residential - Single Family Residence, 1	120B193 1215		South Los Angeles	No	MI	R2RD
Los Angeles	4252 BRIGHTON AVE	90062	5021017030	0.000	0.000	0.350	0.000	Shortfall of Sites	0.185	Low Medium I Residential	R2-1	0	0	0	21.671	0.350		Residential - Single Family Residence, 1	114B193 1215		South Los Angeles	No	MI	R2RD
Los Angeles	912 W 57TH ST	90037	5001013004	0.000	0.000	0.350	0.000	Shortfall of Sites	0.104	Low Medium I Residential	R2-1	0	0	0	38.445	0.350		Residential - Single Family Residence, 1	108B197 1215		South Los Angeles	No	MI	R2RD
Los Angeles	723 W 58TH ST	90037	5001018011	0.000	0.000	0.350	0.000	Shortfall of Sites	0.118	Low Medium I Residential	R2-1	0	0	0	34.020	0.350		Residential - Single Family Residence, 1	108B201 1215		South Los Angeles	No	MI	R2RD
Los Angeles	315 W 64TH ST	90003	6005002042	0.000	0.000	0.350	0.000	Shortfall of Sites	0.085	Low Medium I Residential	R2-1	0	0	0	47.305	0.350		Residential - Single Family Residence, 1	105B201 1215		Southeast Los Angeles	No	MI	R2RD
Los Angeles	148 W 74TH ST	90003	6031007004	0.000	0.000	0.350	0.000	Shortfall of Sites	0.135	Low Medium I Residential	R2-1	0	0	0	29.631	0.350		Residential - Single Family Residence, 1	102B201 1215		Southeast Los Angeles	No	MI	R2RD
Los Angeles	1407 W 82ND ST	90047	6034012017	0.000	0.000	0.350	0.000	Shortfall of Sites	0.154	Low Medium I Residential	RD3-1	0	0	0	26.055	0.350		Residential - Single Family Residence, 1	099B193 1215		South Los Angeles	No	MI	R2RD
Los Angeles	1026 W 21ST ST	90731	7462024024	0.000	0.000	0.350	0.000	Shortfall of Sites	0.115	Low Medium II Residential	RD2-1XL	0	0	0	34.799	0.350		Residential - Single Family Residence, 1	012B197 1215		San Pedro	No	MI	R2RD
Los Angeles	1931 S MARVIN AVE	90016	5064016025	0.000	0.000	0.350	0.000	Shortfall of Sites	0.132	Low Medium II Residential	RD2-1	0	0	0	30.291	0.350		Residential - Single Family Residence, 1	126B177 1216		West Adams - Baldwin Hills - Leimert	No	MI	R2RD
Los Angeles	5415 WESTHAVEN ST	90016	5043008028	0.000	0.000	0.350	0.000	Shortfall of Sites	0.067	Low Medium II Residential	RD1.5-1	0	0	0	60.082	0.350		Residential - Single Family Residence, 1	123B177 1216		West Adams - Baldwin Hills - Leimert	No	MI	R2RD
Los Angeles	2843 VIRGINIA RD	90016	5050013021	0.000	0.000	0.350	0.000	Shortfall of Sites	0.090	Low Medium II Residential	RD1.5-1	0	0	0	44.407	0.350		Residential - Single Family Residence, 1	123B185 1216		West Adams - Baldwin Hills - Leimert	No	MI	R2RD
Los Angeles	3518 EDGEHILL DR	90018	5044008032	0.000	0.000	0.350	0.000	Shortfall of Sites	0.112	Low Medium II Residential	RD2-1	0	0	0	35.683	0.350		Residential - Single Family Residence, 1	120B185 1216		West Adams - Baldwin Hills - Leimert	No	MI	R2RD
Los Angeles	916 W 57TH ST	90037	5001013005	0.000	0.000	0.350	0.000	Shortfall of Sites	0.104	Low Medium I Residential	R2-1	0	0	0	38.445	0.350		Residential - Single Family Residence, 1	108B197 1216		South Los Angeles	No	MI	R2RD
Los Angeles	727 W 58TH ST	90037	5001018012	0.000	0.000	0.350	0.000	Shortfall of Sites	0.132	Low Medium I Residential	R2-1	0	0	0	30.205	0.350		Residential - Single Family Residence, 1	108B201 1216		South Los Angeles	No	MI	R2RD
Los Angeles	6318 S BUDLONG AVE	90044	6003032029	0.000	0.000	0.350	0.000	Shortfall of Sites	0.066	Low Medium I Residential	R2-1	0	0	0	60.814	0.350		Residential - Single Family Residence, 1	105B197 1216		South Los Angeles	No	MI	R2RD
Los Angeles	319 W 64TH ST	90003	6005002041	0.000	0.000	0.350	0.000	Shortfall of Sites	0.084	Low Medium I Residential	R2-1	0	0	0	47.802	0.350		Residential - Single Family Residence, 1	105B201 1216		Southeast Los Angeles	No	MI	R2RD
Los Angeles	152 W 74TH ST	90003	6031007003	0.000	0.000	0.350	0.000	Shortfall of Sites	0.135	Low Medium I Residential	R2-1	0	0	0	29.631	0.350		Residential - Single Family Residence, 1	102B201 1216		Southeast Los Angeles	No	MI	R2RD
Los Angeles	1413 W 82ND ST	90047	6034012018	0.000	0.000	0.350	0.000	Shortfall of Sites	0.154	Low Medium I Residential	RD3-1	0	0	0	26.046	0.350		Residential - Single Family Residence, 1	099B193 1216		South Los Angeles	No	MI	R2RD
Los Angeles	401 S LA JOLLA AVE	90048	5511042036	0.000	0.000	0.350	0.000	Shortfall of Sites	0.177	Low Medium I Residential	R2-1-O	0	0	0	22.563	0.350		Residential - Single Family Residence - Pool, 1	138B173 1217		Wilshire	No	MI	R2RD , ADU
Los Angeles	2840 S VICTORIA AVE	90016	5050017011	0.000	0.000	0.350	0.000	Shortfall of Sites	0.062	Low Medium II Residential	RD1.5-1	0	0	0	64.532	0.350		Residential - Single Family Residence, 1	123B185 1217		West Adams - Baldwin Hills - Leimert	No	MI	R2RD
Los Angeles	5020 DENKER AVE	90062	5016034013	0.000	0.000	0.350	0.000	Shortfall of Sites	0.125	Low Medium I Residential	R2-1-CPIO	0	0	0	31.893	0.350		Residential - Single Family Residence, 1	111B193 1217		South Los Angeles	No	MI	R2RD
Los Angeles	920 W 57TH ST	90037	5001013006	0.000	0.000	0.350	0.000	Shortfall of Sites	0.104	Low Medium I Residential	R2-1	0	0	0	38.444	0.350		Residential - Single Family Residence, 1	108B197 1217		South Los Angeles	No	MI	R2RD

Jurisdiction Name	Site Address/Intersection	5 Digit ZIP Code	Assessor Parcel Number	Very Low-Income	Low-Income	Moderate-Income	Above Moderate-Income	Type of Shortfall	Parcel Size (Acres)	Current General Plan Designation	Current Zoning	Proposed General Plan (GP) Designation	Proposed Zoning	Minimum Density Allowed	Maximum Density Allowed	Total Capacity	Vacant/ Nonvacant	Description of Existing Uses	PIN	Base Density Per Acre	Community Plan Area	Rent Stabalization Ordinance	Income Category	Applicable Rezoning Program (Program informing values in Column Q listed first)
Los Angeles	5735 CIMARRON ST	90062	5005011027	0.000	0.000	0.350	0.000	Shortfall of Sites	0.125	Low Medium I Residential	R2-1	0	0	0	31.911	0.350		Residential - Single Family Residence, 1	108B189 1217		South Los Angeles	No	MI	R2RD
Los Angeles	323 W 64TH ST	90003	6005002040	0.000	0.000	0.350	0.000	Shortfall of Sites	0.074	Low Medium I Residential	R2-1	0	0	0	53.776	0.350		Residential - Single Family Residence, 1	105B201 1217		Southeast Los Angeles	No	MI	R2RD
Los Angeles	342 E 65TH ST	90003	6011013029	0.000	0.000	0.350	0.000	Shortfall of Sites	0.124	Low Medium I Residential	R2-1	0	0	0	32.264	0.350		Residential - Single Family Residence, 1	105B205 1217		Southeast Los Angeles	No	MI	R2RD
Los Angeles	156 W 74TH ST	90003	6031007002	0.000	0.000	0.350	0.000	Shortfall of Sites	0.135	Low Medium I Residential	R2-1	0	0	0	29.632	0.350		Residential - Single Family Residence, 1	102B201 1217		Southeast Los Angeles	No	MI	R2RD
Los Angeles	0	0	7416029021	0.000	0.000	0.350	0.000	Shortfall of Sites	0.120	Low Medium II Residential	[Q]RD2-1XL-O-CUGU	0	0	0	33.280	0.350	Vacant	Residential - Single Family Residence - Vacant Land, 0	033B205 1217		Wilmington - Harbor City	No	MI	R2RD
Los Angeles	1517 S CLOVERDALE AVE	90019	5070012041	0.000	0.000	0.350	0.000	Shortfall of Sites	0.126	Low Medium II Residential	RD1.5-1-O	0	0	0	31.799	0.350		Residential - Single Family Residence, 1	129B181 1218		Wilshire	No	MI	R2RD
Los Angeles	5529 CARLIN ST	90016	5048028019	0.000	0.000	0.350	0.000	Shortfall of Sites	0.062	Low Medium II Residential	RD2-1	0	0	0	64.111	0.350		Residential - Single Family Residence, 1	123B177 1218		West Adams - Baldwin Hills - Leimert	No	MI	R2RD
Los Angeles	2847 S VICTORIA AVE	90016	5050016025	0.000	0.000	0.350	0.000	Shortfall of Sites	0.058	Low Medium II Residential	RD1.5-1	0	0	0	69.256	0.350		Residential - Single Family Residence, 1	123B185 1218		West Adams - Baldwin Hills - Leimert	No	MI	R2RD
Los Angeles	3518 12TH AVE	90018	5044007037	0.000	0.000	0.350	0.000	Shortfall of Sites	0.135	Low Medium II Residential	RD1.5-1	0	0	0	29.533	0.350		Residential - Single Family Residence, 1	120B185 1218		West Adams - Baldwin Hills - Leimert	No	MI	R2RD
Los Angeles	5018 BRIGHTON AVE	90062	5016031013	0.000	0.000	0.350	0.000	Shortfall of Sites	0.128	Low Medium I Residential	R2-1-CPIO	0	0	0	31.191	0.350		Residential - Single Family Residence, 1	111B193 1218		South Los Angeles	No	MI	R2RD
Los Angeles	239 W 58TH ST	90037	5101025027	0.000	0.000	0.350	0.000	Shortfall of Sites	0.101	Low Medium I Residential	R2-1	0	0	0	39.569	0.350		Residential - Single Family Residence, 1	108B201 1218		Southeast Los Angeles	No	MI	R2RD
Los Angeles	5734 S VAN NESS AVE	90062	5005011009	0.000	0.000	0.350	0.000	Shortfall of Sites	0.125	Low Medium I Residential	R2-1	0	0	0	31.925	0.350		Residential - Single Family Residence, 1	108B189 1218		South Los Angeles	No	MI	R2RD
Los Angeles	327 W 64TH ST	90003	6005002039	0.000	0.000	0.350	0.000	Shortfall of Sites	0.074	Low Medium I Residential	R2-1	0	0	0	53.776	0.350		Residential - Single Family Residence, 1	105B201 1218		Southeast Los Angeles	No	MI	R2RD
Los Angeles	338 E 65TH ST	90003	6011013030	0.000	0.000	0.350	0.000	Shortfall of Sites	0.124	Low Medium I Residential	R2-1	0	0	0	32.264	0.350		Residential - Single Family Residence, 1	105B205 1218		Southeast Los Angeles	No	MI	R2RD
Los Angeles	447 N HARPER AVE	90048	5514004048	0.000	0.000	0.350	0.000	Shortfall of Sites	0.131	Low Medium I Residential	R2-1	0	0	0	30.470	0.350		Residential - Single Family Residence - Pool, 1	141B173 1219		Wilshire	No	MI	R2RD
Los Angeles	1545 ELLSMERE AVE	90019	5069017023	0.000	0.000	0.350	0.000	Shortfall of Sites	0.119	Low Medium I Residential	R2-1-O	0	0	0	33.683	0.350		Residential - Single Family Residence, 1	129B177 1219		Wilshire	No	MI	R2RD
Los Angeles	2036 CLYDE AVE	90016	5064019009	0.000	0.000	0.350	0.000	Shortfall of Sites	0.103	Low Medium II Residential	RD2-1	0	0	0	38.694	0.350		Residential - Single Family Residence, 1	126B177 1219		West Adams - Baldwin Hills - Leimert	No	MI	R2RD
Los Angeles	4013 W 29TH ST	90018	5051011015	0.000	0.000	0.350	0.000	Shortfall of Sites	0.098	Low Medium I Residential	R2-1XL	0	0	0	40.819	0.350		Residential - Single Family Residence, 1	123B185 1219		West Adams - Baldwin Hills - Leimert	No	MI	R2RD
Los Angeles	1740 W 36TH ST	90018	5041014014	0.000	0.000	0.350	0.000	Shortfall of Sites	0.102	Low Medium I Residential	R2-1-O	0	0	0	39.157	0.350		Residential - Single Family Residence, 1	120B193 1219		South Los Angeles	No	MI	R2RD
Los Angeles	924 W 57TH ST	90037	5001013007	0.000	0.000	0.350	0.000	Shortfall of Sites	0.104	Low Medium I Residential	R2-1	0	0	0	38.444	0.350		Residential - Single Family Residence, 1	108B197 1219		South Los Angeles	No	MI	R2RD
Los Angeles	331 W 64TH ST	90003	6005002038	0.000	0.000	0.350	0.000	Shortfall of Sites	0.074	Low Medium I Residential	R2-1	0	0	0	53.776	0.350		Residential - Single Family Residence, 1	105B201 1219		Southeast Los Angeles	No	MI	R2RD
Los Angeles	334 E 65TH ST	90003	6011013031	0.000	0.000	0.350	0.000	Shortfall of Sites	0.124	Low Medium I Residential	R2-1	0	0	0	32.264	0.350		Residential - Single Family Residence, 1	105B205 1219		Southeast Los Angeles	No	MI	R2RD
Los Angeles	1429 W 82ND ST	90047	6034012021	0.000	0.000	0.350	0.000	Shortfall of Sites	0.154	Low Medium I Residential	RD3-1	0	0	0	26.018	0.350		Residential - Single Family Residence, 1	099B193 1219		South Los Angeles	No	MI	R2RD
Los Angeles	1037 S CABRILLO AVE	90731	7454015022	0.000	0.000	0.350	0.000	Shortfall of Sites	0.092	Low Medium II Residential	RD2-1XL	0	0	0	43.525	0.350		Residential - Single Family Residence, 0	015B197 1219		San Pedro	No	MI	R2RD
Los Angeles	14222 TIARA ST	91401	2245019025	0.000	0.000	0.350	0.000	Shortfall of Sites	0.155	Low Medium II Residential	[Q]RD2-1	0	0	0	25.802	0.350		Residential - Three Units (Any Combination) - 4 Stories or Less, 0	177B153 1219		Van Nuys - North Sherman Oaks	No	MI	R2RD
Los Angeles	11122 OXNARD ST	91606	2337019033	0.000	0.000	0.350	0.000	Shortfall of Sites	0.144	Low Medium II Residential	RD2-1	0	0	0	27.815	0.350		Residential - Single Family Residence, 1	177B173 1220		North Hollywood - Valley Village	No	MI	R2RD
Los Angeles	1430 S DUNSMUIR AVE	90019	5069036010	0.000	0.000	0.350	0.000	Shortfall of Sites	0.143	Low Medium II Residential	RD2-1-O	0	0	0	27.878	0.350		Residential - Single Family Residence, 1	129B177 1220		Wilshire	No	MI	R2RD
Los Angeles	2100 S CLOVERDALE AVE	90016	5063003001	0.000	0.000	0.350	0.000	Shortfall of Sites	0.085	Low Medium I Residential	R2-1	0	0	0	47.125	0.350		Residential - Single Family Residence, 1	126B177 1220		West Adams - Baldwin Hills - Leimert	No	MI	R2RD
Los Angeles	5047 W 21ST ST	90016	5062005010	0.000	0.000	0.350	0.000	Shortfall of Sites	0.178	Low Medium II Residential	RD2-1	0	0	0	22.411	0.350		Residential - Single Family Residence, 1	126B181 1220		West Adams - Baldwin Hills - Leimert	No	MI	R2RD
Los Angeles	2645 S HARCOURT AVE	90016	5057013032	0.000	0.000	0.350	0.000	Shortfall of Sites	0.119	Low Medium I Residential	R2-1	0	0	0	33.507	0.350		Residential - Single Family Residence, 1	123B181 1220		West Adams - Baldwin Hills - Leimert	No	MI	R2RD
Los Angeles	2634 S COCHRAN AVE	90016	5043005008	0.000	0.000	0.350	0.000	Shortfall of Sites	0.055	Low Medium II Residential	RD1.5-1	0	0	0	72.592	0.350		Residential - Single Family Residence, 0	123B177 1220		West Adams - Baldwin Hills - Leimert	No	MI	R2RD
Los Angeles	928 W 57TH ST	90037	5001013008	0.000	0.000	0.350	0.000	Shortfall of Sites	0.104	Low Medium I Residential	R2-1	0	0	0	38.444	0.350		Residential - Single Family Residence, 1	108B197 1220		South Los Angeles	No	MI	R2RD
Los Angeles	243 W 58TH ST	90037	5101025028	0.000	0.000	0.350	0.000	Shortfall of Sites	0.101	Low Medium I Residential	R2-1	0	0	0	39.568	0.350		Residential - Single Family Residence, 1	108B201 1220		Southeast Los Angeles	No	MI	R2RD
Los Angeles	5734 RUTHELEN ST	90062	5005023005	0.000	0.000	0.350	0.000	Shortfall of Sites	0.145	Low Medium I Residential	R2-1	0	0	0	27.523	0.350		Residential - Single Family Residence, 1	108B193 1220		South Los Angeles	No	MI	R2RD
Los Angeles	335 W 64TH ST	90003	6005002037	0.000	0.000	0.350	0.000	Shortfall of Sites	0.074	Low Medium I Residential	R2-1	0	0	0	53.776	0.350		Residential - Single Family Residence, 1	105B201 1220		Southeast Los Angeles	No	MI	R2RD
Los Angeles	330 E 65TH ST	90003	6011013032	0.000	0.000	0.350	0.000	Shortfall of Sites	0.124	Low Medium I Residential	R2-1	0	0	0	32.264	0.350		Residential - Single Family Residence, 1	105B205 1220		Southeast Los Angeles	No	MI	R2RD
Los Angeles	206 W 74TH ST	90003	6031008016	0.000	0.000	0.350	0.000	Shortfall of Sites	0.137	Low Medium I Residential	R2-1	0	0	0	29.283	0.350		Residential - Single Family Residence, 1	102B201 1220		Southeast Los Angeles	No	MI	R2RD
Los Angeles	1433 W 82ND ST	90047	6034012022	0.000	0.000	0.350	0.000	Shortfall of Sites	0.154	Low Medium I Residential	RD3-1	0	0	0	26.009	0.350		Residential - Single Family Residence, 1	099B193 1220		South Los Angeles	No	MI	R2RD
Los Angeles	759 E 82ND ST	90001	6029010015	0.000	0.000	0.350	0.000	Shortfall of Sites	0.070	Low Medium I Residential	R2-1	0	0	0	57.249	0.350		Residential - Single Family Residence, 1	099B205 1220		Southeast Los Angeles	No	MI	R2RD
Los Angeles	9966 LAUREL CANYON BLVD	91331	2622004025	0.000	0.000	0.350	0.000	Shortfall of Sites	0.115	Low Medium II Residential	(T)RD2-1-CUGU	0	0	0	34.929	0.350		Residential - Single Family Residence, 1	204B157 1221		Arleta - Pacoima	No	MI	R2RD
Los Angeles	11126 OXNARD ST	91606	2337019032	0.000	0.000	0.350	0.000	Shortfall of Sites	0.144	Low Medium II Residential	RD2-1	0	0	0	27.819	0.350		Residential - Single Family Residence, 1	177B173 1221		North Hollywood - Valley Village	No	MI	R2RD
Los Angeles	1535 S CURSON AVE	90019	5069020016	0.000	0.000	0.350	0.000	Shortfall of Sites	0.082	Low Medium I Residential	R2-1-O	0	0	0	48.774	0.350		Residential - Single Family Residence, 1	129B177 1221		Wilshire	No	MI	R2RD
Los Angeles	2112 S DUNSMUIR AVE	90016	5063010016	0.000	0.000	0.350	0.000	Shortfall of Sites	0.134	Low Medium I Residential	R2-1	0	0	0	29.784	0.350		Residential - Single Family Residence, 1	126B177 1221		West Adams - Baldwin Hills - Leimert	No	MI	R2RD
Los Angeles	2848 12TH AVE	90018	5051011011	0.000	0.000	0.350	0.000	Shortfall of Sites	0.172	Low Medium I Residential	R2-1XL	0	0	0	23.232	0.350		Residential - Single Family Residence, 1	123B185 1221		West Adams - Baldwin Hills - Leimert	No	MI	R2RD
Los Angeles	5720 S NORMANDIE AVE	90037	5002013032	0.000	0.000	0.350	0.000	Shortfall of Sites	0.083	Low Medium II Residential	RD2-1	0	0	0	47.998	0.350		Residential - Single Family Residence, 1	108B197 1221		South Los Angeles	No	MI	R2RD
Los Angeles	339 W 64TH ST	90003	6005002036	0.000	0.000	0.350	0.000	Shortfall of Sites	0.074	Low Medium I Residential	R2-1	0	0	0	53.777	0.350		Residential - Single Family Residence, 1	105B201 1221		Southeast Los Angeles	No	MI	R2RD
Los Angeles	326 E 65TH ST	90003	6011013033	0.000	0.000	0.350	0.000	Shortfall of Sites	0.124	Low Medium I Residential	R2-1	0	0	0	32.264	0.350		Residential - Single Family Residence, 1	105B205 1221		Southeast Los Angeles	No	MI	R2RD
Los Angeles	1439 W 82ND ST	90047	6034012023	0.000	0.000	0.350	0.000	Shortfall of Sites	0.154	Low Medium I Residential	RD3-1	0	0	0	26.000	0.350		Residential - Single Family Residence, 1	099B193 1221		South Los Angeles	No	MI	R2RD
Los Angeles	11130 OXNARD ST	91606	2337019031	0.000	0.000	0.350	0.000	Shortfall of Sites	0.144	Low Medium II Residential	RD2-1	0	0	0	27.824	0.350		Residential - Single Family Residence, 1	177B173 1222		North Hollywood - Valley Village	No	MI	R2RD
Los Angeles	1522 S CURSON AVE	90019	5069023010	0.000	0.000	0.350	0.000	Shortfall of Sites	0.134	Low Medium I Residential	R2-1-O	0	0	0	29.923	0.350		Residential - Single Family Residence, 1	129B177 1222		Wilshire	No	MI	R2RD
Los Angeles	1412 3RD AVE	90019	5072036012	0.000	0.000	0.350	0.000	Shortfall of Sites	0.117	Low Medium II Residential	RD1.5-1-O-CPIO	0	0	0	34.299	0.350		Residential - Single Family Residence, 0	129B189 1222		West Adams - Baldwin Hills - Leimert	No	MI	R2RD
Los Angeles	2030 S CURSON AVE	90016	5064016003	0.000	0.000	0.350	0.000	Shortfall of Sites	0.119	Low Medium II Residential	RD2-1	0	0	0	33.669	0.350		Residential - Single Family Residence, 1	126B177 1222		West Adams - Baldwin Hills - Leimert	No	MI	R2RD
Los Angeles	2021 S ORANGE DR	90016	5062007002	0.000	0.000	0.350	0.000	Shortfall of Sites	0.078	Low Medium II Residential	RD2-1	0	0	0	51.096	0.350		Residential - Single Family Residence, 1	126B181 1222		West Adams - Baldwin Hills - Leimert	No	MI	R2RD
Los Angeles	2123 S BRONSON AVE	90018	5060006023	0.000	0.000	0.350	0.000	Shortfall of Sites	0.149	Low Medium II Residential	RD2-1-O-CPIO	0	0	0	26.806	0.350		Residential - Single Family Residence, 1	126B185 1222		West Adams - Baldwin Hills - Leimert	No	MI	R2RD
Los Angeles	2647 S PALM GROVE AVE	90016	5057011017	0.000	0.000	0.350	0.000	Shortfall of Sites	0.119	Low Medium I Residential	R2-1	0	0	0	33.507	0.350		Residential - Single Family Residence, 1	123B181 1222		West Adams - Baldwin Hills - Leimert	No	MI	R2RD
Los Angeles	2643 S DUNSMUIR AVE	90016	5043007010	0.000	0.000	0.350	0.000	Shortfall of Sites	0.110	Low Medium II Residential	RD2-1	0	0	0	36.219	0.350		Residential - Single Family Residence, 1	123B177 1222		West Adams - Baldwin Hills - Leimert	No	MI	R2RD
Los Angeles	932 W 57TH ST	90037	5001013009	0.000	0.000	0.350	0.000	Shortfall of Sites	0.104	Low Medium I Residential	R2-1	0	0	0	38.443	0.350		Residential - Single Family Residence, 1	108B197 1222		South Los Angeles	No	MI	R2RD
Los Angeles	343 W 64TH ST	90003	6005002035	0.000	0.000	0.350	0.000	Shortfall of Sites	0.074	Low Medium I Residential	R2-1	0	0	0	53.776	0.350		Residential - Single Family Residence, 1	105B201 1222		Southeast Los Angeles	No	MI	R2RD
Los Angeles	322 E 65TH ST	90003	6011013034	0.000	0.000	0.350	0.000	Shortfall of Sites	0.124	Low Medium I Residential	R2-1	0	0	0	32.264	0.350		Residential - Single Family Residence, 1	105B205 1222		Southeast Los Angeles	No	MI	R2RD
Los Angeles	214 W 74TH ST	90003	6031008014	0.000	0.000	0.350	0.000	Shortfall of Sites	0.137	Low Medium I Residential	R2-1	0	0	0	29.283	0.350		Residential - Single Family Residence, 1	102B201 1222		Southeast Los Angeles	No	MI	R2RD
Los Angeles	247 E 82ND PL	90003	6030008021	0.000	0.000	0.350	0.000	Shortfall of Sites	0.116	Low Medium I Residential	R2-1	0	0	0	34.368	0.350		Residential - Single Family Residence, 1	099B205 1222		Southeast Los Angeles	No	MI	R2RD
Los Angeles	1415 3RD AVE	90019	5072026016	0.000	0.000	0.350	0.000	Shortfall of Sites	0.161	Low Medium II Residential	RD2-1-O-CPIO	0	0	0	24.877	0.350		Residential - Single Family Residence, 1	129B189 1223		West Adams - Baldwin Hills - Leimert	No	MI	R2RD
Los Angeles	2636 S PALM GROVE AVE	90016	5057010024	0.000	0.000	0.350	0.000	Shortfall of Sites	0.120	Low Medium I Residential	R2-1	0	0	0	33.468	0.350		Residential - Single Family Residence, 1	123B181 1223		West Adams - Baldwin Hills - Leimert	No	MI	R2RD
Los Angeles	2634 S BURNSIDE AVE	90016	5043007020	0.000	0.000	0.350	0.000	Shortfall of Sites	0.110	Low Medium II Residential	RD2-1	0	0	0	36.223	0.350		Residential - Single Family Residence, 1	123B177 1223		West Adams - Baldwin Hills - Leimert	No	MI	R2RD
Los Angeles	4327 KENWOOD AVE	90037	5020007038	0.000	0.000	0.350	0.000	Shortfall of Sites	0.155	Low Medium I Residential	R2-1	0	0	0	25.782	0.350		Residential - Single Family Residence, 1	114B197 1223		South Los Angeles	No	MI	R2RD
Los Angeles	347 W 64TH ST	90003	6005002044	0.000	0.000	0.350	0.000	Shortfall of Sites	0.074	Low Medium I Residential	R2-1	0	0	0	54.128	0.350		Residential - Single Family Residence, 1	105B201 1223		Southeast Los Angeles	No	MI	R2RD
Los Angeles	218 W 74TH ST	90003	6031008013	0.000	0.000	0.350	0.000	Shortfall of Sites	0.137	Low Medium I Residential	R2-1	0	0	0	29.282	0.350		Residential - Single Family Residence, 1	102B201 1223		Southeast Los Angeles	No	MI	R2RD

Jurisdiction Name	Site Address/Intersection	5 Digit ZIP Code	Assessor Parcel Number	Very Low-Income	Low-Income	Moderate-Income	Above Moderate-Income	Type of Shortfall	Parcel Size (Acres)	Current General Plan Designation	Current Zoning	Proposed General Plan (GP) Designation	Proposed Zoning	Minimum Density Allowed	Maximum Density Allowed	Total Capacity	Vacant/ Nonvacant	Description of Existing Uses	PIN	Base Density Per Acre	Community Plan Area	Rent Stabalization Ordinance	Income Category	Applicable Rezoning Program (Program informing values in Column Q listed first)
Los Angeles	1449 W 82ND ST	90047	6034012025	0.000	0.000	0.350	0.000	Shortfall of Sites	0.154	Low Medium I Residential	RD3-1	0	0	0	25.982	0.350		Residential - Single Family Residence, 1	099B193 1223		South Los Angeles	No	MI	R2RD
Los Angeles	530 W OPP ST	90744	7416024001	0.000	0.000	0.350	0.000	Shortfall of Sites	0.147	Low Medium II Residential	[Q]RD2-1XL-O-CUGU	0	0	0	27.170	0.350		Residential - Single Family Residence, 1	033B205 1223		Wilmington - Harbor City	No	MI	R2RD
Los Angeles	1843 N ALEXANDRIA AVE	90027	5589034032	0.000	0.000	0.350	0.000	Shortfall of Sites	0.068	Low Medium II Residential	RD1.5-1XL	0	0	0	58.639	0.350		Residential - Single Family Residence - Small Lot, 1	150B197 1223		Hollywood	No	MI	R2RD
Los Angeles	1550 S STANLEY AVE	90019	5069017011	0.000	0.000	0.350	0.000	Shortfall of Sites	0.138	Low Medium I Residential	R2-1-O	0	0	0	29.040	0.350		Residential - Single Family Residence, 1	129B177 1224		Wilshire	No	MI	R2RD
Los Angeles	2109 S CLOVERDALE AVE	90016	5063009085	0.000	0.000	0.350	0.000	Shortfall of Sites	0.138	Low Medium I Residential	R2-1	0	0	0	29.058	0.350		Residential - Single Family Residence, 1	126B177 1224		West Adams - Baldwin Hills - Leimert	No	MI	R2RD
Los Angeles	5043 W 21ST ST	90016	5062005009	0.000	0.000	0.350	0.000	Shortfall of Sites	0.178	Low Medium II Residential	RD2-1	0	0	0	22.412	0.350		Residential - Single Family Residence, 1	126B181 1224		West Adams - Baldwin Hills - Leimert	No	MI	R2RD
Los Angeles	5446 WESTHAVEN ST	90016	5043009002	0.000	0.000	0.350	0.000	Shortfall of Sites	0.116	Low Medium II Residential	RD1.5-1	0	0	0	34.465	0.350		Residential - Single Family Residence, 1	123B177 1224		West Adams - Baldwin Hills - Leimert	No	MI	R2RD
Los Angeles	2847 S NORTON AVE	90018	5051009022	0.000	0.000	0.350	0.000	Shortfall of Sites	0.106	Low Medium I Residential	R2-1XL	0	0	0	37.676	0.350		Residential - Single Family Residence, 1	123B185 1224		West Adams - Baldwin Hills - Leimert	No	MI	R2RD
Los Angeles	1752 W 36TH ST	90018	5041014011	0.000	0.000	0.350	0.000	Shortfall of Sites	0.102	Low Medium I Residential	R2-1-O	0	0	0	39.162	0.350		Residential - Single Family Residence, 1	120B193 1224		South Los Angeles	No	MI	R2RD
Los Angeles	4326 KENWOOD AVE	90037	5020008006	0.000	0.000	0.350	0.000	Shortfall of Sites	0.152	Low Medium I Residential	R2-1	0	0	0	26.399	0.350		Residential - Single Family Residence, 1	114B197 1224		South Los Angeles	No	MI	R2RD
Los Angeles	1457 E 58TH ST	90011	5104028013	0.000	0.000	0.350	0.000	Shortfall of Sites	0.124	Low Medium I Residential	R2-1	0	0	0	32.251	0.350		Residential - Single Family Residence, 1	108B209 1224		Southeast Los Angeles	No	MI	R2RD
Los Angeles	5723 DENKER AVE	90062	5003030038	0.000	0.000	0.350	0.000	Shortfall of Sites	0.096	Low Medium II Residential	R2-1-CPIO	0	0	0	41.556	0.350		Residential - Single Family Residence, 1	108B193 1224		South Los Angeles	No	MI	R2RD
Los Angeles	5739 2ND AVE	90043	5005001025	0.000	0.000	0.350	0.000	Shortfall of Sites	0.113	Low Medium II Residential	RD2-1	0	0	0	35.403	0.350		Residential - Single Family Residence, 1	108B189 1224		West Adams - Baldwin Hills - Leimert	No	MI	R2RD
Los Angeles	314 E 65TH ST	90003	6011013036	0.000	0.000	0.350	0.000	Shortfall of Sites	0.124	Low Medium I Residential	R2-1	0	0	0	32.265	0.350		Residential - Single Family Residence, 1	105B205 1224		Southeast Los Angeles	No	MI	R2RD
Los Angeles	442 E 74TH ST	90003	6022024011	0.000	0.000	0.350	0.000	Shortfall of Sites	0.128	Low Medium I Residential	R2-1-CPIO	0	0	0	31.363	0.350		Residential - Single Family Residence, 1	102B205 1224		Southeast Los Angeles	No	MI	R2RD
Los Angeles	239 E 82ND PL	90003	6030008023	0.000	0.000	0.350	0.000	Shortfall of Sites	0.116	Low Medium I Residential	R2-1	0	0	0	34.360	0.350		Residential - Single Family Residence, 1	099B205 1224		Southeast Los Angeles	No	MI	R2RD
Los Angeles	1441 S BURNSIDE AVE	90019	5069032013	0.000	0.000	0.350	0.000	Shortfall of Sites	0.135	Low Medium II Residential	RD2-1-O	0	0	0	29.658	0.350		Residential - Single Family Residence, 1	129B177 1225		Wilshire	No	MI	R2RD
Los Angeles	2115 S COCHRAN AVE	90016	5063010038	0.000	0.000	0.350	0.000	Shortfall of Sites	0.137	Low Medium I Residential	R2-1	0	0	0	29.216	0.350		Residential - Single Family Residence, 1	126B177 1225		West Adams - Baldwin Hills - Leimert	No	MI	R2RD
Los Angeles	3150 CURTS AVE	90034	4312009027	0.000	0.000	0.350	0.000	Shortfall of Sites	0.121	Low Medium II Residential	RD1.5-1-CPIO	0	0	0	32.999	0.350		Residential - Single Family Residence, 1	123B169 1225		West Adams - Baldwin Hills - Leimert	No	MI	R2RD
Los Angeles	3617 SOMERSET DR	90016	5046003023	0.000	0.000	0.350	0.000	Shortfall of Sites	0.096	Low Medium II Residential	RD1.5-1	0	0	0	41.482	0.350		Residential - Single Family Residence, 1	120B185 1225		West Adams - Baldwin Hills - Leimert	No	MI	R2RD
Los Angeles	1451 E 58TH ST	90011	5104028014	0.000	0.000	0.350	0.000	Shortfall of Sites	0.124	Low Medium I Residential	R2-1	0	0	0	32.252	0.350		Residential - Single Family Residence, 1	108B209 1225		Southeast Los Angeles	No	MI	R2RD
Los Angeles	639 W 58TH ST	90037	5001018018	0.000	0.000	0.350	0.000	Shortfall of Sites	0.115	Low Medium I Residential	R2-1	0	0	0	34.864	0.350		Residential - Single Family Residence, 1	108B201 1225		South Los Angeles	No	MI	R2RD
Los Angeles	6233 S VAN NESS AVE	90047	4007022019	0.000	0.000	0.350	0.000	Shortfall of Sites	0.060	Low Medium II Residential	RD1.5-1	0	0	0	67.012	0.350		Residential - Single Family Residence, 1	105B189 1225		West Adams - Baldwin Hills - Leimert	No	MI	R2RD
Los Angeles	308 E 65TH ST	90003	6011013037	0.000	0.000	0.350	0.000	Shortfall of Sites	0.068	Medium Residential	R2-1	0	0	0	58.767	0.350		Residential - Single Family Residence, 1	105B205 1225		Southeast Los Angeles	No	MI	R2RD
Los Angeles	226 W 74TH ST	90003	6031008011	0.000	0.000	0.350	0.000	Shortfall of Sites	0.137	Low Medium I Residential	R2-1	0	0	0	29.283	0.350		Residential - Single Family Residence, 1	102B201 1225		Southeast Los Angeles	No	MI	R2RD
Los Angeles	1141 S STANLEY AVE	90019	5085024009	0.000	0.000	0.350	0.000	Shortfall of Sites	0.165	Low Medium I Residential	R2-1-O	0	0	0	24.279	0.350		Residential - Single Family Residence, 1	132B177 1226		Wilshire	No	MI	R2RD
Los Angeles	1433 S DUNSMUIR AVE	90019	5069033015	0.000	0.000	0.350	0.000	Shortfall of Sites	0.140	Low Medium II Residential	RD2-1-O	0	0	0	28.564	0.350		Residential - Single Family Residence, 1	129B177 1226		Wilshire	No	MI	R2RD
Los Angeles	1415 4TH AVE	90019	5072025018	0.000	0.000	0.350	0.000	Shortfall of Sites	0.161	Low Medium II Residential	RD2-1-O-CPIO	0	0	0	24.887	0.350		Residential - Single Family Residence, 1	129B189 1226		West Adams - Baldwin Hills - Leimert	No	MI	R2RD
Los Angeles	5527 CARLIN ST	90016	5048028020	0.000	0.000	0.350	0.000	Shortfall of Sites	0.066	Low Medium II Residential	RD2-1	0	0	0	60.499	0.350		Residential - Single Family Residence, 1	123B177 1226		West Adams - Baldwin Hills - Leimert	No	MI	R2RD
Los Angeles	5023 DALTON AVE	90062	5016034003	0.000	0.000	0.350	0.000	Shortfall of Sites	0.127	Low Medium I Residential	R2-1-CPIO	0	0	0	31.605	0.350		Residential - Single Family Residence, 1	111B193 1226		South Los Angeles	No	MI	R2RD
Los Angeles	1445 E 58TH ST	90011	5104028015	0.000	0.000	0.350	0.000	Shortfall of Sites	0.124	Low Medium I Residential	R2-1	0	0	0	32.253	0.350		Residential - Single Family Residence, 1	108B209 1226		Southeast Los Angeles	No	MI	R2RD
Los Angeles	431 W 64TH ST	90003	6004040026	0.000	0.000	0.350	0.000	Shortfall of Sites	0.074	Low Medium I Residential	R2-1	0	0	0	53.777	0.350		Residential - Single Family Residence, 1	105B201 1226		South Los Angeles	No	MI	R2RD
Los Angeles	0	0	6011013038	0.000	0.000	0.350	0.000	Shortfall of Sites	0.092	Medium Residential	R2-1	0	0	0	43.448	0.350	Vacant	Residential - Single Family Residence - Vacant Land, 0	105B205 1226		Southeast Los Angeles	No	MI	R2RD
Los Angeles	1506 S SIERRA BONITA AVE	90019	5069025029	0.000	0.000	0.350	0.000	Shortfall of Sites	0.122	Low Medium I Residential	R2-1-O	0	0	0	32.878	0.350		Residential - Single Family Residence, 1	129B177 1227		Wilshire	No	MI	R2RD
Los Angeles	1331 ORCHARD AVE	90006	5056003005	0.000	0.000	0.350	0.000	Shortfall of Sites	0.077	Low Medium II Residential	RD1.5-1	0	0	0	51.700	0.350	Vacant	Residential - Single Family Residence - Vacant Land, 0	129B197 1227		South Los Angeles	No	MI	R2RD
Los Angeles	1412 5TH AVE	90019	5072025015	0.000	0.000	0.350	0.000	Shortfall of Sites	0.161	Low Medium II Residential	RD2-1-O-CPIO	0	0	0	24.887	0.350		Residential - Single Family Residence, 1	129B189 1227		West Adams - Baldwin Hills - Leimert	No	MI	R2RD
Los Angeles	5610 CARLIN ST	90016	5048026010	0.000	0.000	0.350	0.000	Shortfall of Sites	0.152	Low Medium II Residential	RD2-1	0	0	0	26.285	0.350		Residential - Single Family Residence, 1	123B177 1227		West Adams - Baldwin Hills - Leimert	No	MI	R2RD
Los Angeles	4326 S RAYMOND AVE	90037	5020009006	0.000	0.000	0.350	0.000	Shortfall of Sites	0.152	Low Medium I Residential	R2-1	0	0	0	26.361	0.350		Residential - Single Family Residence, 1	114B197 1227		South Los Angeles	No	MI	R2RD
Los Angeles	1439 E 58TH ST	90011	5104028016	0.000	0.000	0.350	0.000	Shortfall of Sites	0.124	Low Medium I Residential	R2-1	0	0	0	32.254	0.350		Residential - Single Family Residence, 1	108B209 1227		Southeast Los Angeles	No	MI	R2RD
Los Angeles	1140 W 57TH ST	90037	5002017005	0.000	0.000	0.350	0.000	Shortfall of Sites	0.105	Low Medium II Residential	RD1.5-1	0	0	0	38.229	0.350		Residential - Single Family Residence, 1	108B197 1227		South Los Angeles	No	MI	R2RD
Los Angeles	425 W 58TH ST	90037	5001037014	0.000	0.000	0.350	0.000	Shortfall of Sites	0.106	Low Medium II Residential	RD2-1	0	0	0	37.888	0.350		Residential - Single Family Residence, 1	108B201 1227		South Los Angeles	No	MI	R2RD
Los Angeles	435 W 64TH ST	90003	6004040025	0.000	0.000	0.350	0.000	Shortfall of Sites	0.074	Low Medium I Residential	R2-1	0	0	0	53.776	0.350		Residential - Single Family Residence, 1	105B201 1227		South Los Angeles	No	MI	R2RD
Los Angeles	438 E 74TH ST	90003	6022024010	0.000	0.000	0.350	0.000	Shortfall of Sites	0.121	Low Medium I Residential	R2-1-CPIO	0	0	0	33.150	0.350		Residential - Single Family Residence, 1	102B205 1227		Southeast Los Angeles	No	MI	R2RD
Los Angeles	1507 W 82ND ST	90047	6034011016	0.000	0.000	0.350	0.000	Shortfall of Sites	0.154	Low Medium II Residential	RD2-1	0	0	0	25.934	0.350		Residential - Single Family Residence, 1	099B193 1227		South Los Angeles	No	MI	R2RD
Los Angeles	231 E 82ND PL	90003	6030008025	0.000	0.000	0.350	0.000	Shortfall of Sites	0.112	Low Medium I Residential	R2-1	0	0	0	35.701	0.350		Residential - Single Family Residence, 1	099B205 1227		Southeast Los Angeles	No	MI	R2RD
Los Angeles	644 W 120TH ST	90044	6117002005	0.000	0.000	0.350	0.000	Shortfall of Sites	0.180	Low Medium II Residential	RD2-1XL	0	0	0	22.226	0.350		Residential - Single Family Residence, 1	084B201 1227		Harbor Gateway	No	MI	R2RD
Los Angeles	4401 BURNS AVE	90029	5539009012	0.000	0.000	0.350	0.000	Shortfall of Sites	0.071	Low Medium II Residential	RD1.5-1XL	0	0	0	56.578	0.350		Residential - Single Family Residence, 1	144B197 1228		Hollywood	No	MI	R2RD
Los Angeles	1443 S RIDGELEY DR	90019	5069030011	0.000	0.000	0.350	0.000	Shortfall of Sites	0.128	Low Medium II Residential	RD2-1-O	0	0	0	31.142	0.350		Residential - Single Family Residence, 1	129B177 1228		Wilshire	No	MI	R2RD
Los Angeles	2015 WEST BLVD	90016	5061009015	0.000	0.000	0.350	0.000	Shortfall of Sites	0.152	Low Medium I Residential	R2-1	0	0	0	26.401	0.350		Residential - Single Family Residence, 1	126B185 1228		West Adams - Baldwin Hills - Leimert	No	MI	R2RD
Los Angeles	5409 WESTHAVEN ST	90016	5043008029	0.000	0.000	0.350	0.000	Shortfall of Sites	0.061	Low Medium II Residential	RD1.5-1	0	0	0	65.734	0.350		Residential - Single Family Residence, 1	123B177 1228		West Adams - Baldwin Hills - Leimert	No	MI	R2RD
Los Angeles	3159 IVY ST	90034	4312009011	0.000	0.000	0.350	0.000	Shortfall of Sites	0.124	Low Medium II Residential	RD1.5-1-CPIO	0	0	0	32.274	0.350		Residential - Single Family Residence, 1	123B169 1228		West Adams - Baldwin Hills - Leimert	No	MI	R2RD
Los Angeles	1758 W 36TH ST	90018	5041014009	0.000	0.000	0.350	0.000	Shortfall of Sites	0.096	Low Medium I Residential	R2-1-O	0	0	0	41.778	0.350		Residential - Single Family Residence, 1	120B193 1228		South Los Angeles	No	MI	R2RD
Los Angeles	4327 VAN BUREN PL	90037	5020009012	0.000	0.000	0.350	0.000	Shortfall of Sites	0.152	Low Medium I Residential	R2-1	0	0	0	26.399	0.350		Residential - Single Family Residence, 1	114B197 1228		South Los Angeles	No	MI	R2RD
Los Angeles	5023 HALLDALE AVE	90062	5016033009	0.000	0.000	0.350	0.000	Shortfall of Sites	0.133	Low Medium I Residential	R2-1-CPIO	0	0	0	30.130	0.350		Residential - Single Family Residence, 1	111B193 1228		South Los Angeles	No	MI	R2RD
Los Angeles	1136 W 57TH ST	90037	5002017006	0.000	0.000	0.350	0.000	Shortfall of Sites	0.105	Low Medium II Residential	RD1.5-1	0	0	0	38.229	0.350		Residential - Single Family Residence, 1	108B197 1228		South Los Angeles	No	MI	R2RD
Los Angeles	5739 S MANHATTAN PL	90062	5005024026	0.000	0.000	0.350	0.000	Shortfall of Sites	0.132	Low Medium I Residential	R2-1	0	0	0	30.211	0.350		Residential - Single Family Residence, 1	108B193 1228		South Los Angeles	No	MI	R2RD
Los Angeles	439 W 64TH ST	90003	6004040024	0.000	0.000	0.350	0.000	Shortfall of Sites	0.074	Low Medium I Residential	R2-1	0	0	0	53.777	0.350		Residential - Single Family Residence, 1	105B201 1228		South Los Angeles	No	MI	R2RD
Los Angeles	244 E 65TH ST	90003	6011001028	0.000	0.000	0.350	0.000	Shortfall of Sites	0.124	Low Medium I Residential	R2-1-CPIO	0	0	0	32.264	0.350		Residential - Single Family Residence, 1	105B205 1228		Southeast Los Angeles	No	MI	R2RD
Los Angeles	227 E 82ND PL	90003	6030008026	0.000	0.000	0.350	0.000	Shortfall of Sites	0.116	Low Medium I Residential	R2-1	0	0	0	34.359	0.350		Residential - Single Family Residence, 1	099B205 1228		Southeast Los Angeles	No	MI	R2RD
Los Angeles	646 W 120TH ST	90044	6117002004	0.000	0.000	0.350	0.000	Shortfall of Sites	0.161	Low Medium II Residential	RD2-1XL	0	0	0	24.891	0.350		Residential - Single Family Residence, 1	084B201 1228		Harbor Gateway	No	MI	R2RD
Los Angeles	4934 W 20TH ST	90016	5062003011	0.000	0.000	0.350	0.000	Shortfall of Sites	0.180	Low Medium II Residential	RD2-1-O	0	0	0	22.279	0.350		Residential - Single Family Residence, 1	126B181 1229		West Adams - Baldwin Hills - Leimert	No	MI	R2RD
Los Angeles	2634 WEST BLVD	90016	5050003005	0.000	0.000	0.350	0.000	Shortfall of Sites	0.083	Low Medium II Residential	RD1.5-1	0	0	0	48.400	0.350		Residential - Single Family Residence, 1	123B181 1229		West Adams - Baldwin Hills - Leimert	No	MI	R2RD
Los Angeles	5022 HALLDALE AVE	90062	5016032012	0.000	0.000	0.350	0.000	Shortfall of Sites	0.131	Low Medium I Residential	R2-1-CPIO	0	0	0	30.502	0.350		Residential - Single Family Residence, 1	111B193 1229		South Los Angeles	No	MI	R2RD
Los Angeles	1427 E 58TH ST	90011	5104028018	0.000	0.000	0.350	0.000	Shortfall of Sites	0.124	Low Medium I Residential	R2-1	0	0	0	32.255	0.350		Residential - Single Family Residence, 1	108B209 1229		Southeast Los Angeles	No	MI	R2RD
Los Angeles	940 W 57TH ST	90037	5001013032	0.000	0.000	0.350	0.000	Shortfall of Sites	0.102	Low Medium I Residential	R2-1	0	0	0	39.134	0.350		Commercial - Parking Lot (Commercial Use Property) - Lots - Patron or Employee - One Story, 0	108B197 1229		South Los Angeles	No	MI	R2RD
Los Angeles	826 W GAGE AVE	90044	6004018027	0.000	0.000	0.350	0.000	Shortfall of Sites	0.115	Low Medium II Residential	RD2-1	0	0	0	34.838	0.350		Residential - Single Family Residence, 1	105B197 1229		South Los Angeles	No	MI	R2RD
Los Angeles	443 W 64TH ST	90003	6004040023	0.000	0.000	0.350	0.000	Shortfall of Sites	0.084	Low Medium I Residential	R2-1	0	0	0	47.801	0.350		Residential - Single Family Residence, 1	105B201 1229		South Los Angeles	No	MI	R2RD
Los Angeles	240 E 65TH ST	90003	6011001027	0.000	0.000	0.350	0.000	Shortfall of Sites	0.124	Low Medium I Residential	R2-1-CPIO	0	0	0	32.263	0.350		Residential - Single Family Residence, 1	105B205 1229		Southeast Los Angeles	No	MI	R2RD
Los Angeles	758 E 74TH ST	90001	6023010015	0.000	0.000	0.350	0.000	Shortfall of Sites	0.117	Low Medium I Residential	R2-1-CPIO	0	0	0	34.094	0.350		Residential - Single Family Residence, 1	102B205 1229		Southeast Los Angeles	No	MI	R2RD
Los Angeles	244 W 74TH ST	90003	6031008007	0.000	0.000	0.350	0.000	Shortfall of Sites	0.145	Low Medium I Residential	R2-1	0	0	0	27.656	0.350		Residential - Single Family Residence, 1	102B201 1229		Southeast Los Angeles	No	MI	R2RD
Los Angeles	223 E 82ND PL	90003	6030008027	0.000	0.000	0.350	0.000	Shortfall of Sites	0.116	Low Medium I Residential	R2-1	0	0	0	34.359	0.350		Residential - Single Family Residence, 1	099B205 1229		Southeast Los Angeles	No	MI	R2RD
Los Angeles	658 W 120TH ST	90044	6117002001	0.000	0.000	0.350	0.000	Shortfall of Sites	0.153	Low Medium II Residential	RD2-1XL	0	0	0	26.203	0.350		Residential - Single Family Residence, 1	084B201 1229		Harbor Gateway	No	MI	R2RD

Jurisdiction Name	Site Address/Intersection	5 Digit ZIP Code	Assessor Parcel Number	Very Low-Income	Low-Income	Moderate-Income	Above Moderate-Income	Type of Shortfall	Parcel Size (Acres)	Current General Plan Designation	Current Zoning	Proposed General Plan (GP) Designation	Proposed Zoning	Minimum Density Allowed	Maximum Density Allowed	Total Capacity	Vacant/ Nonvacant	Description of Existing Uses	PIN	Base Density Per Acre	Community Plan Area	Rent Stabalization Ordinance	Income Category	Applicable Rezoning Program (Program informing values in Column Q listed first)
Los Angeles	2840 S VICTORIA AVE	90016	5050017011	0.000	0.000	0.350	0.000	Shortfall of Sites	0.062	Low Medium II Residential	RD1.5-1	0	0	0	64.532	0.350		Residential - Single Family Residence, 0	123B185 1230		West Adams - Baldwin Hills - Leimert	No	MI	R2RD
Los Angeles	4326 VAN BUREN PL	90037	5020010006	0.000	0.000	0.350	0.000	Shortfall of Sites	0.152	Low Medium I Residential	R2-1	0	0	0	26.372	0.350		Residential - Single Family Residence, 1	114B197 1230		South Los Angeles	No	MI	R2RD
Los Angeles	1132 W 57TH ST	90037	5002017007	0.000	0.000	0.350	0.000	Shortfall of Sites	0.105	Low Medium II Residential	RD1.5-1	0	0	0	38.229	0.350		Residential - Single Family Residence, 1	108B197 1230		South Los Angeles	No	MI	R2RD
Los Angeles	830 W GAGE AVE	90044	6004018028	0.000	0.000	0.350	0.000	Shortfall of Sites	0.114	Low Medium II Residential	RD2-1	0	0	0	34.981	0.350		Residential - Single Family Residence, 1	105B197 1230		South Los Angeles	No	MI	R2RD
Los Angeles	449 W 64TH ST	90003	6004040022	0.000	0.000	0.350	0.000	Shortfall of Sites	0.084	Low Medium I Residential	R2-1	0	0	0	47.801	0.350		Residential - Single Family Residence, 1	105B201 1230		South Los Angeles	No	MI	R2RD
Los Angeles	236 E 65TH ST	90003	6011001026	0.000	0.000	0.350	0.000	Shortfall of Sites	0.124	Low Medium I Residential	R2-1-CPIO	0	0	0	32.263	0.350		Residential - Single Family Residence, 1	105B205 1230		Southeast Los Angeles	No	MI	R2RD
Los Angeles	434 E 74TH ST	90003	6022024009	0.000	0.000	0.350	0.000	Shortfall of Sites	0.119	Low Medium I Residential	R2-1-CPIO	0	0	0	33.710	0.350		Residential - Single Family Residence, 1	102B205 1230		Southeast Los Angeles	No	MI	R2RD
Los Angeles	1523 W 82ND ST	90047	6034011019	0.000	0.000	0.350	0.000	Shortfall of Sites	0.154	Low Medium II Residential	RD2-1	0	0	0	25.907	0.350		Residential - Single Family Residence, 1	099B193 1230		South Los Angeles	No	MI	R2RD
Los Angeles	0	0	5067007038	0.000	0.000	0.350	0.000	Shortfall of Sites	0.060	Low Medium II Residential	RD1.5-1-O	0	0	0	67.215	0.350	Vacant	Residential - Single Family Residence - Vacant Land, 0	129B181 1231		West Adams - Baldwin Hills - Leimert	No	MI	R2RD
Los Angeles	1917 S WEST VIEW ST	90016	5062002004	0.000	0.000	0.350	0.000	Shortfall of Sites	0.152	Low Medium II Residential	RD2-1-O	0	0	0	26.400	0.350		Residential - Single Family Residence, 1	126B181 1231		West Adams - Baldwin Hills - Leimert	No	MI	R2RD
Los Angeles	2009 HILLCREST DR	90016	5061012012	0.000	0.000	0.350	0.000	Shortfall of Sites	0.152	Low Medium I Residential	R2-1	0	0	0	26.400	0.350		Residential - Single Family Residence, 1	126B185 1231		West Adams - Baldwin Hills - Leimert	No	MI	R2RD
Los Angeles	2847 S VICTORIA AVE	90016	5050016025	0.000	0.000	0.350	0.000	Shortfall of Sites	0.058	Low Medium II Residential	RD1.5-1	0	0	0	69.257	0.350		Residential - Single Family Residence, 0	123B185 1231		West Adams - Baldwin Hills - Leimert	No	MI	R2RD
Los Angeles	4327 S BUDLONG AVE	90037	5020010012	0.000	0.000	0.350	0.000	Shortfall of Sites	0.152	Low Medium I Residential	R2-1	0	0	0	26.399	0.350		Residential - Single Family Residence, 1	114B197 1231		South Los Angeles	No	MI	R2RD
Los Angeles	701 W 58TH ST	90037	5001018020	0.000	0.000	0.350	0.000	Shortfall of Sites	0.115	Low Medium I Residential	R2-1	0	0	0	34.894	0.350		Residential - Single Family Residence, 1	108B201 1231		South Los Angeles	No	MI	R2RD
Los Angeles	5738 RUTHELEN ST	90062	5005023004	0.000	0.000	0.350	0.000	Shortfall of Sites	0.138	Low Medium I Residential	R2-1	0	0	0	28.899	0.350		Residential - Single Family Residence, 1	108B193 1231		South Los Angeles	No	MI	R2RD
Los Angeles	232 E 65TH ST	90003	6011001025	0.000	0.000	0.350	0.000	Shortfall of Sites	0.124	Low Medium I Residential	R2-1-CPIO	0	0	0	32.263	0.350		Residential - Single Family Residence, 1	105B205 1231		Southeast Los Angeles	No	MI	R2RD
Los Angeles	0	0	7416029022	0.000	0.000	0.350	0.000	Shortfall of Sites	0.120	Low Medium II Residential	[Q]RD2-1XL-O-CUGU	0	0	0	33.279	0.350	Vacant	Residential - Single Family Residence - Vacant Land, 0	033B205 1231		Wilmington - Harbor City	No	MI	R2RD
Los Angeles	873 N EDGEMONT ST	90029	5538014015	0.000	0.000	0.350	0.000	Shortfall of Sites	0.142	Low Medium II Residential	RD2-1XL	0	0	0	28.193	0.350		Residential - Single Family Residence, 1	144B197 1232		Hollywood	No	MI	R2RD
Los Angeles	5037 W 21ST ST	90016	5062005008	0.000	0.000	0.350	0.000	Shortfall of Sites	0.178	Low Medium II Residential	RD2-1	0	0	0	22.412	0.350		Residential - Single Family Residence, 1	126B181 1232		West Adams - Baldwin Hills - Leimert	No	MI	R2RD
Los Angeles	3256 S SHERBOURNE DR	90034	4312018014	0.000	0.000	0.350	0.000	Shortfall of Sites	0.083	Low Medium II Residential	RD2-1	0	0	0	48.018	0.350		Residential - Single Family Residence, 1	123B169 1232		West Adams - Baldwin Hills - Leimert	No	MI	R2RD
Los Angeles	1409 E 58TH ST	90011	5104028021	0.000	0.000	0.350	0.000	Shortfall of Sites	0.124	Low Medium I Residential	R2-1	0	0	0	32.257	0.350		Residential - Single Family Residence, 1	108B209 1232		Southeast Los Angeles	No	MI	R2RD
Los Angeles	1124 W 57TH ST	90037	5002017009	0.000	0.000	0.350	0.000	Shortfall of Sites	0.105	Low Medium II Residential	RD1.5-1	0	0	0	38.229	0.350		Residential - Single Family Residence, 1	108B197 1232		South Los Angeles	No	MI	R2RD
Los Angeles	437 W 58TH ST	90037	5001037011	0.000	0.000	0.350	0.000	Shortfall of Sites	0.106	Low Medium II Residential	RD2-1	0	0	0	37.890	0.350		Residential - Single Family Residence, 1	108B201 1232		South Los Angeles	No	MI	R2RD
Los Angeles	5738 S GRAMERCY PL	90062	5005018004	0.000	0.000	0.350	0.000	Shortfall of Sites	0.140	Low Medium I Residential	R2-1	0	0	0	28.656	0.350		Residential - Single Family Residence, 1	108B189 1232		South Los Angeles	No	MI	R2RD
Los Angeles	228 E 65TH ST	90003	6011001024	0.000	0.000	0.350	0.000	Shortfall of Sites	0.124	Low Medium I Residential	R2-1-CPIO	0	0	0	32.263	0.350		Residential - Single Family Residence, 1	105B205 1232		Southeast Los Angeles	No	MI	R2RD
Los Angeles	316 W 74TH ST	90003	6031009015	0.000	0.000	0.350	0.000	Shortfall of Sites	0.138	Low Medium I Residential	R2-1	0	0	0	29.031	0.350		Residential - Single Family Residence, 1	102B201 1232		Southeast Los Angeles	No	MI	R2RD
Los Angeles	870 N KENMORE AVE	90029	5538014001	0.000	0.000	0.350	0.000	Shortfall of Sites	0.126	Low Medium II Residential	RD2-1XL	0	0	0	31.658	0.350		Residential - Single Family Residence, 1	144B197 1233		Hollywood	No	MI	R2RD
Los Angeles	1559 S STANLEY AVE	90019	5069012013	0.000	0.000	0.350	0.000	Shortfall of Sites	0.111	Low Medium I Residential	R2-1-O	0	0	0	36.046	0.350		Residential - Single Family Residence, 1	129B177 1233		Wilshire	No	MI	R2RD
Los Angeles	1521 S CLOVERDALE AVE	90019	5070012040	0.000	0.000	0.350	0.000	Shortfall of Sites	0.126	Low Medium II Residential	RD1.5-1-O	0	0	0	31.800	0.350		Residential - Single Family Residence, 1	129B181 1233		Wilshire	No	MI	R2RD
Los Angeles	2000 HILLCREST DR	90016	5061010015	0.000	0.000	0.350	0.000	Shortfall of Sites	0.152	Low Medium I Residential	R2-1	0	0	0	26.400	0.350		Residential - Single Family Residence, 1	126B185 1233		West Adams - Baldwin Hills - Leimert	No	MI	R2RD
Los Angeles	3238 HUTCHISON AVE	90034	4312017010	0.000	0.000	0.350	0.000	Shortfall of Sites	0.106	Low Medium II Residential	RD2-1	0	0	0	37.855	0.350		Residential - Single Family Residence, 1	123B169 1233		West Adams - Baldwin Hills - Leimert	No	MI	R2RD
Los Angeles	4326 S BUDLONG AVE	90037	5020023006	0.000	0.000	0.350	0.000	Shortfall of Sites	0.152	Low Medium I Residential	R2-1	0	0	0	26.348	0.350		Residential - Single Family Residence, 1	114B197 1233		South Los Angeles	No	MI	R2RD
Los Angeles	5025 S HARVARD BLVD	90062	5016036015	0.000	0.000	0.350	0.000	Shortfall of Sites	0.119	Low Medium I Residential	R2-1-CPIO	0	0	0	33.481	0.350		Residential - Single Family Residence, 1	111B193 1233		South Los Angeles	No	MI	R2RD
Los Angeles	1401 E 58TH ST	90011	5104028022	0.000	0.000	0.350	0.000	Shortfall of Sites	0.124	Low Medium I Residential	R2-1	0	0	0	32.258	0.350		Residential - Single Family Residence, 1	108B209 1233		Southeast Los Angeles	No	MI	R2RD
Los Angeles	1120 W 57TH ST	90037	5002017010	0.000	0.000	0.350	0.000	Shortfall of Sites	0.105	Low Medium II Residential	RD1.5-1	0	0	0	38.229	0.350		Residential - Single Family Residence, 1	108B197 1233		South Los Angeles	No	MI	R2RD
Los Angeles	705 W 58TH ST	90037	5001018021	0.000	0.000	0.350	0.000	Shortfall of Sites	0.130	Low Medium I Residential	R2-1	0	0	0	30.758	0.350		Residential - Single Family Residence, 1	108B201 1233		South Los Angeles	No	MI	R2RD
Los Angeles	752 E 74TH ST	90001	6023010014	0.000	0.000	0.350	0.000	Shortfall of Sites	0.117	Low Medium I Residential	R2-1-CPIO	0	0	0	34.163	0.350		Residential - Single Family Residence, 1	102B205 1233		Southeast Los Angeles	No	MI	R2RD
Los Angeles	320 W 74TH ST	90003	6031009014	0.000	0.000	0.350	0.000	Shortfall of Sites	0.129	Low Medium I Residential	R2-1	0	0	0	31.113	0.350		Residential - Single Family Residence, 1	102B201 1233		Southeast Los Angeles	No	MI	R2RD
Los Angeles	120 W 83RD ST	90003	6031036027	0.000	0.000	0.350	0.000	Shortfall of Sites	0.115	Low Medium I Residential	R2-1	0	0	0	34.740	0.350		Residential - Single Family Residence, 1	099B201 1233		Southeast Los Angeles	No	MI	R2RD
Los Angeles	1540 ELLSMERE AVE	90019	5069020030	0.000	0.000	0.350	0.000	Shortfall of Sites	0.077	Low Medium I Residential	R2-1-O	0	0	0	51.641	0.350		Residential - Single Family Residence, 1	129B177 1234		Wilshire	No	MI	R2RD
Los Angeles	2651 VINEYARD AVE	90016	5057010011	0.000	0.000	0.350	0.000	Shortfall of Sites	0.149	Low Medium I Residential	R2-1	0	0	0	26.806	0.350		Residential - Single Family Residence, 1	123B181 1234		West Adams - Baldwin Hills - Leimert	No	MI	R2RD
Los Angeles	2638 S DUNSMUIR AVE	90016	5043006024	0.000	0.000	0.350	0.000	Shortfall of Sites	0.114	Low Medium II Residential	RD2-1	0	0	0	35.103	0.350		Residential - Single Family Residence, 1	123B177 1234		West Adams - Baldwin Hills - Leimert	No	MI	R2RD
Los Angeles	5024 S HARVARD BLVD	90062	5016035005	0.000	0.000	0.350	0.000	Shortfall of Sites	0.119	Low Medium I Residential	R2-1-CPIO	0	0	0	33.506	0.350		Residential - Single Family Residence, 1	111B193 1234		South Los Angeles	No	MI	R2RD
Los Angeles	5739 S GRAMERCY PL	90062	5005017023	0.000	0.000	0.350	0.000	Shortfall of Sites	0.119	Low Medium I Residential	R2-1	0	0	0	33.506	0.350		Residential - Single Family Residence, 1	108B189 1234		South Los Angeles	No	MI	R2RD
Los Angeles	224 E 65TH ST	90003	6011001023	0.000	0.000	0.350	0.000	Shortfall of Sites	0.124	Low Medium I Residential	R2-1-CPIO	0	0	0	32.264	0.350		Residential - Single Family Residence, 1	105B205 1234		Southeast Los Angeles	No	MI	R2RD
Los Angeles	430 E 74TH ST	90003	6022024008	0.000	0.000	0.350	0.000	Shortfall of Sites	0.113	Low Medium I Residential	R2-1-CPIO	0	0	0	35.395	0.350		Residential - Single Family Residence, 1	102B205 1234		Southeast Los Angeles	No	MI	R2RD
Los Angeles	1641 STEARNS DR	90035	5068009025	0.000	0.000	0.350	0.000	Shortfall of Sites	0.148	Low Medium I Residential	R2-1-O	0	0	0	27.023	0.350		Residential - Single Family Residence, 1	129B173 1235		Wilshire	No	MI	R2RD
Los Angeles	1936 CARMONA AVE	90016	5064011011	0.000	0.000	0.350	0.000	Shortfall of Sites	0.086	Low Medium II Residential	RD1.5-1	0	0	0	46.571	0.350		Residential - Single Family Residence, 1	126B177 1235		West Adams - Baldwin Hills - Leimert	No	MI	R2RD
Los Angeles	2846 WELLINGTON RD	90016	5050015023	0.000	0.000	0.350	0.000	Shortfall of Sites	0.092	Low Medium II Residential	RD1.5-1	0	0	0	43.467	0.350		Residential - Single Family Residence, 1	123B185 1235		West Adams - Baldwin Hills - Leimert	No	MI	R2RD
Los Angeles	1772 W 36TH ST	90018	5041014005	0.000	0.000	0.350	0.000	Shortfall of Sites	0.140	Low Medium I Residential	R2-1-O	0	0	0	28.568	0.350		Residential - Three Units (Any Combination) - 4 Stories or Less, 0	120B193 1235		South Los Angeles	No	MI	R2RD
Los Angeles	4330 WALTON AVE	90037	5020024011	0.000	0.000	0.350	0.000	Shortfall of Sites	0.155	Low Medium I Residential	R2-1	0	0	0	25.812	0.350		Residential - Single Family Residence, 1	114B197 1235		South Los Angeles	No	MI	R2RD
Los Angeles	1387 E 58TH ST	90011	5104027030	0.000	0.000	0.350	0.000	Shortfall of Sites	0.118	Low Medium I Residential	R2-1	0	0	0	33.918	0.350		Residential - Single Family Residence, 1	108B209 1235		Southeast Los Angeles	No	MI	R2RD
Los Angeles	5738 S WILTON PL	90062	5005017004	0.000	0.000	0.350	0.000	Shortfall of Sites	0.120	Low Medium I Residential	R2-1	0	0	0	33.450	0.350		Residential - Single Family Residence, 1	108B189 1235		South Los Angeles	No	MI	R2RD
Los Angeles	846 W GAGE AVE	90044	6004018003	0.000	0.000	0.350	0.000	Shortfall of Sites	0.130	Low Medium II Residential	RD2-1	0	0	0	30.756	0.350		Residential - Single Family Residence, 1	105B197 1235		South Los Angeles	No	MI	R2RD
Los Angeles	220 E 65TH ST	90003	6011001022	0.000	0.000	0.350	0.000	Shortfall of Sites	0.124	Low Medium I Residential	R2-1-CPIO	0	0	0	32.264	0.350		Residential - Single Family Residence, 1	105B205 1235		Southeast Los Angeles	No	MI	R2RD
Los Angeles	124 W 83RD ST	90003	6031036026	0.000	0.000	0.350	0.000	Shortfall of Sites	0.124	Low Medium I Residential	R2-1	0	0	0	32.329	0.350		Residential - Single Family Residence, 0	099B201 1235		Southeast Los Angeles	No	MI	R2RD
Los Angeles	663 W 121ST ST	90044	6117002002	0.000	0.000	0.350	0.000	Shortfall of Sites	0.120	Low Medium II Residential	RD2-1XL	0	0	0	33.468	0.350		Residential - Single Family Residence, 1	084B201 1235		Harbor Gateway	No	MI	R2RD
Los Angeles	973 W 11TH ST	90731	7458013008	0.000	0.000	0.350	0.000	Shortfall of Sites	0.139	Low Medium II Residential	RD2-1XL	0	0	0	28.687	0.350		Residential - Single Family Residence, 1	015B197 1235		San Pedro	No	MI	R2RD
Los Angeles	1132 S STANLEY AVE	90019	5085023014	0.000	0.000	0.350	0.000	Shortfall of Sites	0.153	Low Medium I Residential	R2-1-O	0	0	0	26.144	0.350		Residential - Single Family Residence, 1	132B177 1236		Wilshire	No	MI	R2RD
Los Angeles	1519 MEADOWBROOK AVE	90019	5070014035	0.000	0.000	0.350	0.000	Shortfall of Sites	0.126	Low Medium II Residential	RD1.5-1-O	0	0	0	31.795	0.350		Residential - Single Family Residence, 1	129B181 1236		Wilshire	No	MI	R2RD
Los Angeles	2119 S DUNSMUIR AVE	90016	5063016027	0.000	0.000	0.350	0.000	Shortfall of Sites	0.104	Low Medium I Residential	R2-1	0	0	0	38.336	0.350		Residential - Single Family Residence, 1	126B177 1236		West Adams - Baldwin Hills - Leimert	No	MI	R2RD
Los Angeles	2649 S RIMPAU BLVD	90016	5049002019	0.000	0.000	0.350	0.000	Shortfall of Sites	0.119	Low Medium I Residential	R2-1	0	0	0	33.507	0.350		Residential - Single Family Residence, 1	123B181 1236		West Adams - Baldwin Hills - Leimert	No	MI	R2RD
Los Angeles	3522 EDGEHILL DR	90018	5044008034	0.000	0.000	0.350	0.000	Shortfall of Sites	0.111	Low Medium II Residential	RD2-1	0	0	0	36.102	0.350		Residential - Single Family Residence, 1	120B185 1236		West Adams - Baldwin Hills - Leimert	No	MI	R2RD
Los Angeles	1654 W 36TH ST	90018	5041015021	0.000	0.000	0.350	0.000	Shortfall of Sites	0.125	Low Medium II Residential	RD2-1-O	0	0	0	32.026	0.350		Residential - Single Family Residence, 1	120B193 1236		South Los Angeles	No	MI	R2RD
Los Angeles	1381 E 58TH ST	90011	5104027029	0.000	0.000	0.350	0.000	Shortfall of Sites	0.124	Low Medium I Residential	R2-1	0	0	0	32.252	0.350		Residential - Single Family Residence, 1	108B209 1236		Southeast Los Angeles	No	MI	R2RD
Los Angeles	5739 S WILTON PL	90062	5005012023	0.000	0.000	0.350	0.000	Shortfall of Sites	0.120	Low Medium I Residential	R2-1	0	0	0	33.440	0.350		Residential - Single Family Residence, 1	108B189 1236		South Los Angeles	No	MI	R2RD
Los Angeles	850 W GAGE AVE	90044	6004018002	0.000	0.000	0.350	0.000	Shortfall of Sites	0.130	Low Medium II Residential	RD2-1	0	0	0	30.747	0.350		Residential - Single Family Residence, 1	105B197 1236		South Los Angeles	No	MI	R2RD
Los Angeles	6327 ESTRELLA AVE	90044	6004019036	0.000	0.000	0.350	0.000	Shortfall of Sites	0.124	Low Medium I Residential	R2-1	0	0	0	32.266	0.350		Residential - Single Family Residence, 1	105B201 1236		South Los Angeles	No	MI	R2RD
Los Angeles	216 E 65TH ST	90003	6011001021	0.000	0.000	0.350	0.000	Shortfall of Sites	0.124	Low Medium I Residential	R2-1-CPIO	0	0	0	32.264	0.350		Residential - Single Family Residence, 1	105B205 1236		Southeast Los Angeles	No	MI	R2RD
Los Angeles	748 E 74TH ST	90001	6023010013	0.000	0.000	0.350	0.000	Shortfall of Sites	0.117	Low Medium I Residential	R2-1-CPIO	0	0	0	34.163	0.350		Residential - Single Family Residence, 1	102B205 1236		Southeast Los Angeles	No	MI	R2RD
Los Angeles	1553 W 82ND ST	90047	6034011025	0.000	0.000	0.350	0.000	Shortfall of Sites	0.155	Low Medium II Residential	RD2-1	0	0	0	25.853	0.350		Residential - Single Family Residence, 1	099B193 1236		South Los Angeles	No	MI	R2RD
Los Angeles	128 W 83RD ST	90003	6031036025	0.000	0.000	0.350	0.000	Shortfall of Sites	0.124	Low Medium I Residential	R2-1	0	0	0	32.309	0.350		Residential - Single Family Residence, 1	099B201 1236		Southeast Los Angeles	No	MI	R2RD
Los Angeles	530 W OPP ST	90744	7416024001	0.000	0.000	0.350	0.000	Shortfall of Sites	0.131	Low Medium II Residential	[Q]RD2-1XL-O-CUGU	0	0	0	30.566	0.350		Residential - Single Family Residence, 0	033B205 1236		Wilmington - Harbor City	No	MI	R2RD

Jurisdiction Name	Site Address/Intersection	5 Digit ZIP Code	Assessor Parcel Number	Very Low-Income	Low-Income	Moderate-Income	Above Moderate-Income	Type of Shortfall	Parcel Size (Acres)	Current General Plan Designation	Current Zoning	Proposed General Plan (GP) Designation	Proposed Zoning	Minimum Density Allowed	Maximum Density Allowed	Total Capacity	Vacant/ Nonvacant	Description of Existing Uses	PIN	Base Density Per Acre	Community Plan Area	Rent Stabalization Ordinance	Income Category	Applicable Rezoning Program (Program informing values in Column Q listed first)
Los Angeles	871 N KENMORE AVE	90029	5538009015	0.000	0.000	0.350	0.000	Shortfall of Sites	0.126	Low Medium II Residential	RD2-1XL	0	0	0	31.689	0.350		Residential - Single Family Residence, 1	144B197 1237		Hollywood	No	MI	R2RD
Los Angeles	1515 S SIERRA BONITA AVE	90019	5069023018	0.000	0.000	0.350	0.000	Shortfall of Sites	0.120	Low Medium I Residential	R2-1-O	0	0	0	33.219	0.350		Residential - Single Family Residence, 1	129B177 1237		Wilshire	No	MI	R2RD
Los Angeles	1925 S RIMPAU BLVD	90016	5062001005	0.000	0.000	0.350	0.000	Shortfall of Sites	0.152	Low Medium II Residential	RD2-1-O	0	0	0	26.400	0.350		Residential - Single Family Residence, 1	126B181 1237		West Adams - Baldwin Hills - Leimert	No	MI	R2RD
Los Angeles	2636 S RIMPAU BLVD	90016	5057013018	0.000	0.000	0.350	0.000	Shortfall of Sites	0.060	Low Medium I Residential	R2-1	0	0	0	66.958	0.350		Residential - Double, Duplex, or Two Units - 4 Stories or Less, 0	123B181 1237		West Adams - Baldwin Hills - Leimert	No	MI	R2RD
Los Angeles	940 W 57TH ST	90037	5001013032	0.000	0.000	0.350	0.000	Shortfall of Sites	0.102	Low Medium I Residential	R2-1	0	0	0	39.133	0.350		Commercial - Parking Lot (Commercial Use Property) - Lots - Patron or Employee - One Story, 0	108B197 1237		South Los Angeles	No	MI	R2RD
Los Angeles	515 W 58TH ST	90037	5001017019	0.000	0.000	0.350	0.000	Shortfall of Sites	0.103	Low Medium I Residential	R2-1	0	0	0	38.657	0.350		Residential - Single Family Residence, 1	108B201 1237		South Los Angeles	No	MI	R2RD
Los Angeles	212 E 65TH ST	90003	6011001020	0.000	0.000	0.350	0.000	Shortfall of Sites	0.124	Low Medium I Residential	R2-1-CPIO	0	0	0	32.264	0.350		Residential - Single Family Residence, 1	105B205 1237		Southeast Los Angeles	No	MI	R2RD
Los Angeles	426 E 74TH ST	90003	6022024007	0.000	0.000	0.350	0.000	Shortfall of Sites	0.113	Low Medium I Residential	R2-1-CPIO	0	0	0	35.396	0.350		Residential - Single Family Residence, 1	102B205 1237		Southeast Los Angeles	No	MI	R2RD
Los Angeles	8116 S DENKER AVE	90047	6034011027	0.000	0.000	0.350	0.000	Shortfall of Sites	0.074	Low Medium II Residential	RD2-1	0	0	0	53.849	0.350		Residential - Single Family Residence, 1	099B193 1237		South Los Angeles	No	MI	R2RD
Los Angeles	151 E 82ND PL	90003	6030007021	0.000	0.000	0.350	0.000	Shortfall of Sites	0.117	Low Medium I Residential	R2-1	0	0	0	34.263	0.350		Residential - Single Family Residence, 1	099B205 1237		Southeast Los Angeles	No	MI	R2RD
Los Angeles	132 W 83RD ST	90003	6031036024	0.000	0.000	0.350	0.000	Shortfall of Sites	0.124	Low Medium I Residential	R2-1	0	0	0	32.288	0.350		Residential - Single Family Residence, 1	099B201 1237		Southeast Los Angeles	No	MI	R2RD
Los Angeles	870 N ALEXANDRIA AVE	90029	5538009016	0.000	0.000	0.350	0.000	Shortfall of Sites	0.126	Low Medium II Residential	RD2-1XL	0	0	0	31.703	0.350		Residential - Single Family Residence, 1	144B197 1238		Hollywood	No	MI	R2RD
Los Angeles	2131 S BRONSON AVE	90018	5060005013	0.000	0.000	0.350	0.000	Shortfall of Sites	0.149	Low Medium II Residential	RD2-1-O-CPIO	0	0	0	26.806	0.350		Residential - Single Family Residence, 1	126B185 1238		West Adams - Baldwin Hills - Leimert	No	MI	R2RD
Los Angeles	5523 CARLIN ST	90016	5048028021	0.000	0.000	0.350	0.000	Shortfall of Sites	0.070	Low Medium II Residential	RD2-1	0	0	0	57.315	0.350		Residential - Single Family Residence, 1	123B177 1238		West Adams - Baldwin Hills - Leimert	No	MI	R2RD
Los Angeles	2649 S HARCOURT AVE	90016	5057013031	0.000	0.000	0.350	0.000	Shortfall of Sites	0.119	Low Medium I Residential	R2-1	0	0	0	33.507	0.350		Residential - Single Family Residence, 1	123B181 1238		West Adams - Baldwin Hills - Leimert	No	MI	R2RD
Los Angeles	1371 E 58TH ST	90011	5104027027	0.000	0.000	0.350	0.000	Shortfall of Sites	0.124	Low Medium I Residential	R2-1	0	0	0	32.249	0.350		Residential - Single Family Residence, 1	108B209 1238		Southeast Los Angeles	No	MI	R2RD
Los Angeles	1104 W 57TH ST	90037	5002017014	0.000	0.000	0.350	0.000	Shortfall of Sites	0.105	Low Medium II Residential	RD1.5-1	0	0	0	38.229	0.350		Residential - Single Family Residence, 1	108B197 1238		South Los Angeles	No	MI	R2RD
Los Angeles	519 W 58TH ST	90037	5001017020	0.000	0.000	0.350	0.000	Shortfall of Sites	0.103	Low Medium I Residential	R2-1	0	0	0	38.680	0.350		Residential - Single Family Residence, 1	108B201 1238		South Los Angeles	No	MI	R2RD
Los Angeles	862 W GAGE AVE	90044	6004017004	0.000	0.000	0.350	0.000	Shortfall of Sites	0.127	Low Medium II Residential	RD2-1	0	0	0	31.495	0.350		Residential - Single Family Residence, 1	105B197 1238		South Los Angeles	No	MI	R2RD
Los Angeles	147 E 82ND PL	90003	6030007022	0.000	0.000	0.350	0.000	Shortfall of Sites	0.117	Low Medium I Residential	R2-1	0	0	0	34.263	0.350		Residential - Single Family Residence, 1	099B205 1238		Southeast Los Angeles	No	MI	R2RD
Los Angeles	138 W 83RD ST	90003	6031036023	0.000	0.000	0.350	0.000	Shortfall of Sites	0.118	Low Medium I Residential	R2-1	0	0	0	33.966	0.350		Residential - Single Family Residence, 1	099B201 1238		Southeast Los Angeles	No	MI	R2RD
Los Angeles	949 W 11TH ST	90731	7458013014	0.000	0.000	0.350	0.000	Shortfall of Sites	0.139	Low Medium II Residential	RD2-1XL	0	0	0	28.686	0.350		Residential - Single Family Residence, 1	015B197 1238		San Pedro	No	MI	R2RD
Los Angeles	4809 ST CHARLES PL	90019	5067007009	0.000	0.000	0.350	0.000	Shortfall of Sites	0.059	Low Medium II Residential	RD1.5-1-O	0	0	0	67.403	0.350		Residential - Single Family Residence, 1	129B181 1239		West Adams - Baldwin Hills - Leimert	No	MI	R2RD
Los Angeles	2846 S NORTON AVE	90018	5051010013	0.000	0.000	0.350	0.000	Shortfall of Sites	0.122	Low Medium I Residential	R2-1XL	0	0	0	32.875	0.350		Residential - Single Family Residence, 1	123B185 1239		West Adams - Baldwin Hills - Leimert	No	MI	R2RD
Los Angeles	1782 W 36TH ST	90018	5041014003	0.000	0.000	0.350	0.000	Shortfall of Sites	0.102	Low Medium I Residential	R2-1-O	0	0	0	39.178	0.350		Residential - Single Family Residence, 1	120B193 1239		South Los Angeles	No	MI	R2RD
Los Angeles	1363 E 58TH ST	90011	5104027026	0.000	0.000	0.350	0.000	Shortfall of Sites	0.124	Low Medium I Residential	R2-1	0	0	0	32.247	0.350		Residential - Single Family Residence, 1	108B209 1239		Southeast Los Angeles	No	MI	R2RD
Los Angeles	525 W 58TH ST	90037	5001017021	0.000	0.000	0.350	0.000	Shortfall of Sites	0.103	Low Medium I Residential	R2-1	0	0	0	38.704	0.350		Residential - Single Family Residence, 1	108B201 1239		South Los Angeles	No	MI	R2RD
Los Angeles	5738 S VAN NESS AVE	90062	5005011008	0.000	0.000	0.350	0.000	Shortfall of Sites	0.119	Low Medium I Residential	R2-1	0	0	0	33.522	0.350		Residential - Single Family Residence, 1	108B189 1239		South Los Angeles	No	MI	R2RD
Los Angeles	744 E 74TH ST	90001	6023010012	0.000	0.000	0.350	0.000	Shortfall of Sites	0.117	Low Medium I Residential	R2-1-CPIO	0	0	0	34.163	0.350		Residential - Single Family Residence, 1	102B205 1239		Southeast Los Angeles	No	MI	R2RD
Los Angeles	143 E 82ND PL	90003	6030007023	0.000	0.000	0.350	0.000	Shortfall of Sites	0.117	Low Medium I Residential	R2-1	0	0	0	34.263	0.350		Residential - Single Family Residence, 1	099B205 1239		Southeast Los Angeles	No	MI	R2RD
Los Angeles	1616 S HAYWORTH AVE	90035	5068020026	0.000	0.000	0.350	0.000	Shortfall of Sites	0.146	Low Medium I Residential	R2-1-O	0	0	0	27.334	0.350		Residential - Single Family Residence, 1	129B173 1240		Wilshire	No	MI	R2RD
Los Angeles	2035 S CURSON AVE	90016	5064019020	0.000	0.000	0.350	0.000	Shortfall of Sites	0.134	Low Medium II Residential	RD2-1	0	0	0	29.795	0.350		Residential - Single Family Residence, 1	126B177 1240		West Adams - Baldwin Hills - Leimert	No	MI	R2RD
Los Angeles	1931 S LONGWOOD AVE	90016	5062002032	0.000	0.000	0.350	0.000	Shortfall of Sites	0.152	Low Medium II Residential	RD2-1-O	0	0	0	26.395	0.350		Residential - Single Family Residence, 1	126B181 1240		West Adams - Baldwin Hills - Leimert	No	MI	R2RD
Los Angeles	1357 E 58TH ST	90011	5104027025	0.000	0.000	0.350	0.000	Shortfall of Sites	0.124	Low Medium I Residential	R2-1	0	0	0	32.245	0.350		Residential - Single Family Residence, 1	108B209 1240		Southeast Los Angeles	No	MI	R2RD
Los Angeles	1611 W 82ND ST	90047	6034010017	0.000	0.000	0.350	0.000	Shortfall of Sites	0.155	Low Medium II Residential	RD2-1	0	0	0	25.807	0.350		Residential - Single Family Residence, 1	099B193 1240		South Los Angeles	No	MI	R2RD
Los Angeles	943 N NEPTUNE AVE	90744	7416023035	0.000	0.000	0.350	0.000	Shortfall of Sites	0.083	Low Medium II Residential	[Q]RD2-1XL-O-CUGU	0	0	0	47.937	0.350		Residential - Single Family Residence, 1	033B205 1240		Wilmington - Harbor City	No	MI	R2RD
Los Angeles	935 W 11TH ST	90731	7458013018	0.000	0.000	0.350	0.000	Shortfall of Sites	0.139	Low Medium II Residential	RD2-1XL	0	0	0	28.685	0.350		Residential - Single Family Residence, 1	015B197 1240		San Pedro	No	MI	R2RD
Los Angeles	2016 THURMAN AVE	90016	5064022025	0.000	0.000	0.350	0.000	Shortfall of Sites	0.124	Low Medium II Residential	RD1.5-1	0	0	0	32.157	0.350		Residential - Single Family Residence - Pool, 1	126B177 1241		West Adams - Baldwin Hills - Leimert	No	MI	R2RD
Los Angeles	2025 S ORANGE DR	90016	5062007003	0.000	0.000	0.350	0.000	Shortfall of Sites	0.083	Low Medium II Residential	RD2-1	0	0	0	48.287	0.350		Residential - Single Family Residence, 1	126B181 1241		West Adams - Baldwin Hills - Leimert	No	MI	R2RD
Los Angeles	5572 CARLIN ST	90016	5048026013	0.000	0.000	0.350	0.000	Shortfall of Sites	0.121	Low Medium II Residential	RD2-1	0	0	0	32.922	0.350		Residential - Single Family Residence, 1	123B177 1241		West Adams - Baldwin Hills - Leimert	No	MI	R2RD
Los Angeles	2848 VIRGINIA RD	90016	5050014027	0.000	0.000	0.350	0.000	Shortfall of Sites	0.120	Low Medium II Residential	RD1.5-1	0	0	0	33.290	0.350		Residential - Single Family Residence, 1	123B185 1241		West Adams - Baldwin Hills - Leimert	No	MI	R2RD
Los Angeles	4332 KENWOOD AVE	90037	5020008023	0.000	0.000	0.350	0.000	Shortfall of Sites	0.127	Low Medium I Residential	R2-1	0	0	0	31.428	0.350		Residential - Single Family Residence, 1	114B197 1241		South Los Angeles	No	MI	R2RD
Los Angeles	1351 E 58TH ST	90011	5104027024	0.000	0.000	0.350	0.000	Shortfall of Sites	0.124	Low Medium I Residential	R2-1	0	0	0	32.243	0.350		Residential - Single Family Residence, 1	108B209 1241		Southeast Los Angeles	No	MI	R2RD
Los Angeles	908 W GAGE AVE	90044	6004017001	0.000	0.000	0.350	0.000	Shortfall of Sites	0.127	Low Medium II Residential	RD2-1	0	0	0	31.475	0.350		Residential - Single Family Residence, 1	105B197 1241		South Los Angeles	No	MI	R2RD
Los Angeles	162 E 65TH ST	90003	6011001016	0.000	0.000	0.350	0.000	Shortfall of Sites	0.124	Low Medium I Residential	R2-1-CPIO	0	0	0	32.264	0.350		Residential - Single Family Residence, 1	105B205 1241		Southeast Los Angeles	No	MI	R2RD
Los Angeles	1617 W 82ND ST	90047	6034010018	0.000	0.000	0.350	0.000	Shortfall of Sites	0.155	Low Medium I Residential	RD2-1	0	0	0	25.798	0.350		Residential - Single Family Residence, 1	099B193 1241		South Los Angeles	No	MI	R2RD
Los Angeles	135 E 82ND PL	90003	6030007025	0.000	0.000	0.350	0.000	Shortfall of Sites	0.117	Low Medium I Residential	R2-1	0	0	0	34.262	0.350		Residential - Single Family Residence, 1	099B205 1241		Southeast Los Angeles	No	MI	R2RD
Los Angeles	927 W 11TH ST	90731	7458013020	0.000	0.000	0.350	0.000	Shortfall of Sites	0.139	Low Medium II Residential	RD2-1XL	0	0	0	28.682	0.350		Residential - Single Family Residence, 1	015B197 1241		San Pedro	No	MI	R2RD
Los Angeles	1623 S HAYWORTH AVE	90035	5068019021	0.000	0.000	0.350	0.000	Shortfall of Sites	0.146	Low Medium I Residential	R2-1-O	0	0	0	27.351	0.350		Residential - Single Family Residence, 1	129B173 1242		Wilshire	No	MI	R2RD
Los Angeles	1638 S LONGWOOD AVE	90019	5067007039	0.000	0.000	0.350	0.000	Shortfall of Sites	0.092	Low Medium II Residential	RD1.5-1-O	0	0	0	43.546	0.350		Residential - Single Family Residence, 1	129B181 1242		West Adams - Baldwin Hills - Leimert	No	MI	R2RD
Los Angeles	2638 S ORANGE DR	90016	5049014003	0.000	0.000	0.350	0.000	Shortfall of Sites	0.110	Low Medium II Residential	RD1.5-1	0	0	0	36.299	0.350		Residential - Single Family Residence, 1	123B177 1242		West Adams - Baldwin Hills - Leimert	No	MI	R2RD
Los Angeles	2847 VIRGINIA RD	90016	5050013022	0.000	0.000	0.350	0.000	Shortfall of Sites	0.120	Low Medium II Residential	RD1.5-1	0	0	0	33.305	0.350		Residential - Single Family Residence, 1	123B185 1242		West Adams - Baldwin Hills - Leimert	No	MI	R2RD
Los Angeles	1650 W 36TH ST	90018	5041015020	0.000	0.000	0.350	0.000	Shortfall of Sites	0.094	Low Medium II Residential	RD2-1-O	0	0	0	42.708	0.350		, 0	120B193 1242		South Los Angeles	No	MI	R2RD
Los Angeles	1345 E 58TH ST	90011	5104027023	0.000	0.000	0.350	0.000	Shortfall of Sites	0.124	Low Medium I Residential	R2-1	0	0	0	32.241	0.350		Residential - Single Family Residence, 1	108B209 1242		Southeast Los Angeles	No	MI	R2RD
Los Angeles	535 W 58TH ST	90037	5001017024	0.000	0.000	0.350	0.000	Shortfall of Sites	0.103	Low Medium I Residential	R2-1	0	0	0	38.774	0.350		Residential - Single Family Residence, 1	108B201 1242		South Los Angeles	No	MI	R2RD
Los Angeles	740 E 74TH ST	90001	6023010011	0.000	0.000	0.350	0.000	Shortfall of Sites	0.117	Low Medium I Residential	R2-1-CPIO	0	0	0	34.163	0.350		Residential - Single Family Residence, 1	102B205 1242		Southeast Los Angeles	No	MI	R2RD
Los Angeles	0	0	6031036021	0.000	0.000	0.350	0.000	Shortfall of Sites	0.062	Low Medium I Residential	R2-1	0	0	0	64.441	0.350	Vacant	Residential - Single Family Residence - Vacant Land, 0	099B201 1242		Southeast Los Angeles	No	MI	R2RD
Los Angeles	5025 W 21ST ST	90016	5062005006	0.000	0.000	0.350	0.000	Shortfall of Sites	0.178	Low Medium II Residential	RD2-1	0	0	0	22.413	0.350		Residential - Single Family Residence, 1	126B181 1243		West Adams - Baldwin Hills - Leimert	No	MI	R2RD
Los Angeles	2643 S BURNSIDE AVE	90016	5043008030	0.000	0.000	0.350	0.000	Shortfall of Sites	0.086	Low Medium II Residential	RD1.5-1	0	0	0	46.463	0.350		Residential - Single Family Residence, 1	123B177 1243		West Adams - Baldwin Hills - Leimert	No	MI	R2RD
Los Angeles	537 W 58TH ST	90037	5001017025	0.000	0.000	0.350	0.000	Shortfall of Sites	0.103	Low Medium I Residential	R2-1	0	0	0	38.797	0.350		Residential - Single Family Residence, 1	108B201 1243		South Los Angeles	No	MI	R2RD
Los Angeles	3300 HYDE PARK BLVD	90043	4006015009	0.000	0.000	0.350	0.000	Shortfall of Sites	0.124	Low Medium I Residential	R2-1	0	0	0	32.265	0.350		Residential - Single Family Residence, 1	105B185 1243		West Adams - Baldwin Hills - Leimert	No	MI	R2RD
Los Angeles	418 E 74TH ST	90003	6022024005	0.000	0.000	0.350	0.000	Shortfall of Sites	0.113	Low Medium I Residential	R2-1-CPIO	0	0	0	35.395	0.350		Residential - Single Family Residence, 1	102B205 1243		Southeast Los Angeles	No	MI	R2RD
Los Angeles	148 W 83RD ST	90003	6031036020	0.000	0.000	0.350	0.000	Shortfall of Sites	0.124	Low Medium I Residential	R2-1	0	0	0	32.205	0.350		Residential - Single Family Residence, 1	099B201 1243		Southeast Los Angeles	No	MI	R2RD
Los Angeles	11347 TIARA ST	91601	2337010023	0.000	0.000	0.350	0.000	Shortfall of Sites	0.177	Low Medium II Residential	RD2-1	0	0	0	22.629	0.350	Vacant	Residential - Single Family Residence - Vacant Land, 0	177B173 1244		North Hollywood - Valley Village	No	MI	R2RD
Los Angeles	1926 S LONGWOOD AVE	90016	5062002022	0.000	0.000	0.350	0.000	Shortfall of Sites	0.152	Low Medium II Residential	RD2-1-O	0	0	0	26.364	0.350		Residential - Single Family Residence, 1	126B181 1244		West Adams - Baldwin Hills - Leimert	No	MI	R2RD
Los Angeles	2657 S PALM GROVE AVE	90016	5057012022	0.000	0.000	0.350	0.000	Shortfall of Sites	0.119	Low Medium I Residential	R2-1	0	0	0	33.507	0.350		Residential - Single Family Residence, 1	123B181 1244		West Adams - Baldwin Hills - Leimert	No	MI	R2RD
Los Angeles	2846 S VICTORIA AVE	90016	5050017012	0.000	0.000	0.350	0.000	Shortfall of Sites	0.093	Low Medium II Residential	RD1.5-1	0	0	0	43.022	0.350		Residential - Single Family Residence, 1	123B185 1244		West Adams - Baldwin Hills - Leimert	No	MI	R2RD

Jurisdiction Name	Site Address/Intersection	5 Digit ZIP Code	Assessor Parcel Number	Very Low-Income	Low-Income	Moderate-Income	Above Moderate-Income	Type of Shortfall	Parcel Size (Acres)	Current General Plan Designation	Current Zoning	Proposed General Plan (GP) Designation	Proposed Zoning	Minimum Density Allowed	Maximum Density Allowed	Total Capacity	Vacant/ Nonvacant	Description of Existing Uses	PIN	Base Density Per Acre	Community Plan Area	Rent Stabalization Ordinance	Income Category	Applicable Rezoning Program (Program informing values in Column Q listed first)
Los Angeles	1794 W 36TH ST	90018	5041014001	0.000	0.000	0.350	0.000	Shortfall of Sites	0.144	Low Medium I Residential	R2-1-O	0	0	0	27.838	0.350		Residential - Single Family Residence, 1	120B193 1244		South Los Angeles	No	MI	R2RD
Los Angeles	4334 S RAYMOND AVE	90037	5020009024	0.000	0.000	0.350	0.000	Shortfall of Sites	0.121	Low Medium I Residential	R2-1	0	0	0	32.951	0.350		Residential - Single Family Residence, 1	114B197 1244		South Los Angeles	No	MI	R2RD
Los Angeles	148 E 65TH ST	90003	6011001013	0.000	0.000	0.350	0.000	Shortfall of Sites	0.124	Low Medium I Residential	R2-1-CPIO	0	0	0	32.264	0.350		Residential - Single Family Residence, 1	105B205 1244		Southeast Los Angeles	No	MI	R2RD
Los Angeles	1633 W 82ND ST	90047	6034010021	0.000	0.000	0.350	0.000	Shortfall of Sites	0.155	Low Medium II Residential	RD2-1	0	0	0	25.771	0.350		Residential - Single Family Residence, 1	099B193 1244		South Los Angeles	No	MI	R2RD
Los Angeles	125 E 82ND PL	90003	6030007028	0.000	0.000	0.350	0.000	Shortfall of Sites	0.117	Low Medium I Residential	R2-1	0	0	0	34.262	0.350		Residential - Single Family Residence, 1	099B205 1244		Southeast Los Angeles	No	MI	R2RD
Los Angeles	152 W 83RD ST	90003	6031036019	0.000	0.000	0.350	0.000	Shortfall of Sites	0.124	Low Medium I Residential	R2-1	0	0	0	32.184	0.350		Residential - Single Family Residence, 1	099B201 1244		Southeast Los Angeles	No	MI	R2RD
Los Angeles	867 N EDGEMONT ST	90029	5538014016	0.000	0.000	0.350	0.000	Shortfall of Sites	0.144	Low Medium II Residential	RD2-1XL	0	0	0	27.807	0.350		Residential - Single Family Residence, 1	144B197 1245		Hollywood	No	MI	R2RD
Los Angeles	2019 WEST BLVD	90016	5061010001	0.000	0.000	0.350	0.000	Shortfall of Sites	0.152	Low Medium I Residential	R2-1	0	0	0	26.402	0.350		Residential - Single Family Residence, 1	126B185 1245		West Adams - Baldwin Hills - Leimert	No	MI	R2RD
Los Angeles	2711 ALSACE AVE	90016	5049019019	0.000	0.000	0.350	0.000	Shortfall of Sites	0.110	Low Medium II Residential	RD1.5-1	0	0	0	36.258	0.350		Residential - Single Family Residence, 1	123B177 1245		West Adams - Baldwin Hills - Leimert	No	MI	R2RD
Los Angeles	2851 S VICTORIA AVE	90016	5050016026	0.000	0.000	0.350	0.000	Shortfall of Sites	0.087	Low Medium II Residential	RD1.5-1	0	0	0	46.172	0.350		Residential - Single Family Residence, 1	123B185 1245		West Adams - Baldwin Hills - Leimert	No	MI	R2RD
Los Angeles	1648 W 36TH ST	90018	5041015028	0.000	0.000	0.350	0.000	Shortfall of Sites	0.062	Low Medium II Residential	RD2-1-O	0	0	0	64.051	0.350		Residential - Single Family Residence, 1	120B193 1245		South Los Angeles	No	MI	R2RD
Los Angeles	4335 VAN BUREN PL	90037	5020009025	0.000	0.000	0.350	0.000	Shortfall of Sites	0.121	Low Medium I Residential	R2-1	0	0	0	32.999	0.350		Residential - Single Family Residence, 1	114B197 1245		South Los Angeles	No	MI	R2RD
Los Angeles	5743 2ND AVE	90043	5005001024	0.000	0.000	0.350	0.000	Shortfall of Sites	0.113	Low Medium II Residential	RD2-1	0	0	0	35.402	0.350		Residential - Single Family Residence, 1	108B189 1245		West Adams - Baldwin Hills - Leimert	No	MI	R2RD
Los Angeles	146 E 65TH ST	90003	6011001062	0.000	0.000	0.350	0.000	Shortfall of Sites	0.124	Low Medium I Residential	R2-1-CPIO	0	0	0	32.264	0.350		Residential - Single Family Residence, 1	105B205 1245		Southeast Los Angeles	No	MI	R2RD
Los Angeles	119 E 82ND PL	90003	6030007029	0.000	0.000	0.350	0.000	Shortfall of Sites	0.117	Low Medium I Residential	R2-1	0	0	0	34.262	0.350		Residential - Single Family Residence, 1	099B205 1245		Southeast Los Angeles	No	MI	R2RD
Los Angeles	156 W 83RD ST	90003	6031036018	0.000	0.000	0.350	0.000	Shortfall of Sites	0.124	Low Medium I Residential	R2-1	0	0	0	32.163	0.350		Residential - Single Family Residence, 1	099B201 1245		Southeast Los Angeles	No	MI	R2RD
Los Angeles	1510 S SIERRA BONITA AVE	90019	5069025028	0.000	0.000	0.350	0.000	Shortfall of Sites	0.121	Low Medium I Residential	R2-1-O	0	0	0	32.945	0.350		Residential - Single Family Residence, 1	129B177 1246		Wilshire	No	MI	R2RD
Los Angeles	2116 S DUNSMUIR AVE	90016	5063010015	0.000	0.000	0.350	0.000	Shortfall of Sites	0.119	Low Medium I Residential	R2-1	0	0	0	33.508	0.350		Residential - Single Family Residence, 1	126B177 1246		West Adams - Baldwin Hills - Leimert	No	MI	R2RD
Los Angeles	3154 CURTS AVE	90034	4312009026	0.000	0.000	0.350	0.000	Shortfall of Sites	0.124	Low Medium II Residential	RD1.5-1-CPIO	0	0	0	32.266	0.350	Vacant	Residential - Single Family Residence - Vacant Land, 0	123B169 1246		West Adams - Baldwin Hills - Leimert	No	MI	R2RD
Los Angeles	1648 W 36TH ST	90018	5041015028	0.000	0.000	0.350	0.000	Shortfall of Sites	0.062	Low Medium II Residential	RD2-1-O	0	0	0	64.052	0.350		Residential - Single Family Residence, 0	120B193 1246		South Los Angeles	No	MI	R2RD
Los Angeles	1321 E 58TH ST	90011	5104027019	0.000	0.000	0.350	0.000	Shortfall of Sites	0.124	Low Medium I Residential	R2-1	0	0	0	32.234	0.350		Residential - Single Family Residence, 1	108B209 1246		Southeast Los Angeles	No	MI	R2RD
Los Angeles	611 W 58TH ST	90037	5001017028	0.000	0.000	0.350	0.000	Shortfall of Sites	0.103	Low Medium I Residential	R2-1	0	0	0	38.867	0.350		Residential - Single Family Residence, 1	108B201 1246		South Los Angeles	No	MI	R2RD
Los Angeles	1307 W 64TH ST	90044	6003034014	0.000	0.000	0.350	0.000	Shortfall of Sites	0.109	Low Medium I Residential	R2-1	0	0	0	36.584	0.350		Residential - Single Family Residence, 1	105B197 1246		South Los Angeles	No	MI	R2RD
Los Angeles	3312 HYDE PARK BLVD	90043	4006015006	0.000	0.000	0.350	0.000	Shortfall of Sites	0.124	Low Medium I Residential	R2-1	0	0	0	32.265	0.350		Residential - Single Family Residence, 1	105B185 1246		West Adams - Baldwin Hills - Leimert	No	MI	R2RD
Los Angeles	414 E 74TH ST	90003	6022024004	0.000	0.000	0.350	0.000	Shortfall of Sites	0.119	Low Medium I Residential	R2-1-CPIO	0	0	0	33.710	0.350		Residential - Single Family Residence, 1	102B205 1246		Southeast Los Angeles	No	MI	R2RD
Los Angeles	1643 W 82ND ST	90047	6034010023	0.000	0.000	0.350	0.000	Shortfall of Sites	0.155	Low Medium II Residential	RD2-1	0	0	0	25.753	0.350		Residential - Single Family Residence, 1	099B193 1246		South Los Angeles	No	MI	R2RD
Los Angeles	160 W 83RD ST	90003	6031036017	0.000	0.000	0.350	0.000	Shortfall of Sites	0.124	Low Medium I Residential	R2-1	0	0	0	32.143	0.350		Residential - Single Family Residence, 1	099B201 1246		Southeast Los Angeles	No	MI	R2RD
Los Angeles	460 N POINSETTIA PL	90036	5525025034	0.000	0.000	0.350	0.000	Shortfall of Sites	0.177	Low Medium I Residential	R2-1	0	0	0	22.583	0.350		Residential - Single Family Residence - Pool, 0	141B181 1247		Wilshire	No	MI	R2RD
Los Angeles	1541 S CURSON AVE	90019	5069020031	0.000	0.000	0.350	0.000	Shortfall of Sites	0.086	Low Medium I Residential	R2-1-O	0	0	0	46.410	0.350		Residential - Single Family Residence, 0	129B177 1247		Wilshire	No	MI	R2RD
Los Angeles	1649 S RIMPAU BLVD	90019	5067007010	0.000	0.000	0.350	0.000	Shortfall of Sites	0.098	Low Medium II Residential	RD1.5-1-O	0	0	0	40.615	0.350		Residential - Single Family Residence, 1	129B181 1247		West Adams - Baldwin Hills - Leimert	No	MI	R2RD
Los Angeles	1416 4TH AVE	90019	5072026014	0.000	0.000	0.350	0.000	Shortfall of Sites	0.161	Low Medium II Residential	RD2-1-O-CPIO	0	0	0	24.876	0.350		Residential - Single Family Residence, 1	129B189 1247		West Adams - Baldwin Hills - Leimert	No	MI	R2RD
Los Angeles	4918 W 20TH ST	90016	5062003014	0.000	0.000	0.350	0.000	Shortfall of Sites	0.180	Low Medium II Residential	RD2-1-O	0	0	0	22.280	0.350		Residential - Single Family Residence - Pool, 1	126B181 1247		West Adams - Baldwin Hills - Leimert	No	MI	R2RD
Los Angeles	1640 W 36TH ST	90018	5041015017	0.000	0.000	0.350	0.000	Shortfall of Sites	0.094	Low Medium II Residential	RD2-1-O	0	0	0	42.708	0.350		Residential - Single Family Residence, 1	120B193 1247		South Los Angeles	No	MI	R2RD
Los Angeles	4334 VAN BUREN PL	90037	5020010018	0.000	0.000	0.350	0.000	Shortfall of Sites	0.133	Low Medium I Residential	R2-1	0	0	0	29.968	0.350		Residential - Single Family Residence, 1	114B197 1247		South Los Angeles	No	MI	R2RD
Los Angeles	940 W 57TH ST	90037	5001013032	0.000	0.000	0.350	0.000	Shortfall of Sites	0.102	Low Medium I Residential	R2-1	0	0	0	39.133	0.350		Commercial - Parking Lot (Commercial Use Property) - Lots - Patron or Employee - One Story, 0	108B197 1247		South Los Angeles	No	MI	R2RD
Los Angeles	1301 W 64TH ST	90044	6003034012	0.000	0.000	0.350	0.000	Shortfall of Sites	0.109	Low Medium I Residential	R2-1	0	0	0	36.703	0.350		Residential - Single Family Residence, 1	105B197 1247		South Los Angeles	No	MI	R2RD
Los Angeles	6331 ESTRELLA AVE	90044	6004019037	0.000	0.000	0.350	0.000	Shortfall of Sites	0.124	Low Medium I Residential	R2-1	0	0	0	32.265	0.350		Residential - Single Family Residence, 1	105B201 1247		South Los Angeles	No	MI	R2RD
Los Angeles	138 E 65TH ST	90003	6011001010	0.000	0.000	0.350	0.000	Shortfall of Sites	0.124	Low Medium I Residential	R2-1-CPIO	0	0	0	32.264	0.350		Residential - Single Family Residence, 1	105B205 1247		Southeast Los Angeles	No	MI	R2RD
Los Angeles	428 W 74TH ST	90003	6020031013	0.000	0.000	0.350	0.000	Shortfall of Sites	0.144	Low Medium I Residential	R2-1	0	0	0	27.780	0.350		Residential - Single Family Residence, 1	102B201 1247		South Los Angeles	No	MI	R2RD
Los Angeles	200 W 83RD ST	90003	6031035032	0.000	0.000	0.350	0.000	Shortfall of Sites	0.125	Low Medium I Residential	R2-1	0	0	0	32.122	0.350		Residential - Single Family Residence, 1	099B201 1247		Southeast Los Angeles	No	MI	R2RD
Los Angeles	1445 S BURNSIDE AVE	90019	5069032014	0.000	0.000	0.350	0.000	Shortfall of Sites	0.135	Low Medium II Residential	RD2-1-O	0	0	0	29.658	0.350		Residential - Single Family Residence, 1	129B177 1248		Wilshire	No	MI	R2RD
Los Angeles	2106 S CLOVERDALE AVE	90016	5063003026	0.000	0.000	0.350	0.000	Shortfall of Sites	0.055	Low Medium I Residential	R2-1	0	0	0	72.598	0.350		Residential - Single Family Residence, 0	126B177 1248		West Adams - Baldwin Hills - Leimert	No	MI	R2RD
Los Angeles	3163 IVY ST	90034	4312009012	0.000	0.000	0.350	0.000	Shortfall of Sites	0.124	Low Medium II Residential	RD1.5-1-CPIO	0	0	0	32.276	0.350		Residential - Single Family Residence, 1	123B169 1248		West Adams - Baldwin Hills - Leimert	No	MI	R2RD
Los Angeles	4331 S BUDLONG AVE	90037	5020010019	0.000	0.000	0.350	0.000	Shortfall of Sites	0.121	Low Medium I Residential	R2-1	0	0	0	32.996	0.350		Residential - Single Family Residence, 1	114B197 1248		South Los Angeles	No	MI	R2RD
Los Angeles	1311 E 58TH ST	90011	5104027017	0.000	0.000	0.350	0.000	Shortfall of Sites	0.124	Low Medium I Residential	R2-1	0	0	0	32.229	0.350		Residential - Single Family Residence, 1	108B209 1248		Southeast Los Angeles	No	MI	R2RD
Los Angeles	617 W 58TH ST	90037	5001017030	0.000	0.000	0.350	0.000	Shortfall of Sites	0.104	Low Medium I Residential	R2-1	0	0	0	38.612	0.350		Residential - Single Family Residence, 1	108B201 1248		South Los Angeles	No	MI	R2RD
Los Angeles	1201 W 64TH ST	90044	6003033015	0.000	0.000	0.350	0.000	Shortfall of Sites	0.110	Low Medium I Residential	R2-1	0	0	0	36.517	0.350		Residential - Single Family Residence, 1	105B197 1248		South Los Angeles	No	MI	R2RD
Los Angeles	6332 DENVER AVE	90044	6004020031	0.000	0.000	0.350	0.000	Shortfall of Sites	0.115	Low Medium I Residential	R2-1	0	0	0	34.880	0.350		Residential - Single Family Residence, 1	105B201 1248		South Los Angeles	No	MI	R2RD
Los Angeles	132 E 65TH ST	90003	6011001009	0.000	0.000	0.350	0.000	Shortfall of Sites	0.124	Low Medium I Residential	R2-1-CPIO	0	0	0	32.264	0.350		Residential - Single Family Residence, 1	105B205 1248		Southeast Los Angeles	No	MI	R2RD
Los Angeles	1653 W 82ND ST	90047	6034010025	0.000	0.000	0.350	0.000	Shortfall of Sites	0.155	Low Medium II Residential	RD2-1	0	0	0	25.735	0.350		Residential - Single Family Residence, 1	099B193 1248		South Los Angeles	No	MI	R2RD
Los Angeles	7005 VALMONT ST	91042	2565019016	0.000	0.000	0.350	0.000	Shortfall of Sites	0.143	Low Medium I Residential	RD3-1	0	0	0	28.042	0.350		Residential - Single Family Residence, 1	204B201 1249		Sunland - Tujunga - Lake View Terrace - Shadow Hills - East La Tuna Canyon	No	MI	R2RD
Los Angeles	11321 TIARA ST	91601	2337010018	0.000	0.000	0.350	0.000	Shortfall of Sites	0.161	Low Medium II Residential	RD2-1	0	0	0	24.892	0.350		Residential - Single Family Residence, 1	177B173 1249		North Hollywood - Valley Village	No	MI	R2RD
Los Angeles	2109 S REDONDO BLVD	90016	5063003043	0.000	0.000	0.350	0.000	Shortfall of Sites	0.138	Low Medium I Residential	R2-1	0	0	0	29.041	0.350		Residential - Single Family Residence, 1	126B177 1249		West Adams - Baldwin Hills - Leimert	No	MI	R2RD
Los Angeles	6330 BONSALLO AVE	90044	6004019029	0.000	0.000	0.350	0.000	Shortfall of Sites	0.124	Low Medium I Residential	R2-1	0	0	0	32.260	0.350		Residential - Single Family Residence, 1	105B201 1249		South Los Angeles	No	MI	R2RD
Los Angeles	128 E 65TH ST	90003	6011001008	0.000	0.000	0.350	0.000	Shortfall of Sites	0.124	Low Medium I Residential	R2-1-CPIO	0	0	0	32.264	0.350		Residential - Single Family Residence, 1	105B205 1249		Southeast Los Angeles	No	MI	R2RD
Los Angeles	867 W 11TH ST	90731	7454016005	0.000	0.000	0.350	0.000	Shortfall of Sites	0.110	Low Medium II Residential	RD2-1XL	0	0	0	36.295	0.350		Residential - Single Family Residence, 1	015B197 1249		San Pedro	No	MI	R2RD
Los Angeles	2640 VINEYARD AVE	90016	5057006005	0.000	0.000	0.350	0.000	Shortfall of Sites	0.113	Low Medium I Residential	R2-1	0	0	0	35.428	0.350		Residential - Single Family Residence, 1	123B181 1250		West Adams - Baldwin Hills - Leimert	No	MI	R2RD
Los Angeles	5436 WESTHAVEN ST	90016	5043009004	0.000	0.000	0.350	0.000	Shortfall of Sites	0.116	Low Medium II Residential	RD1.5-1	0	0	0	34.462	0.350		Residential - Single Family Residence, 1	123B177 1250		West Adams - Baldwin Hills - Leimert	No	MI	R2RD
Los Angeles	2849 12TH AVE	90018	5051010027	0.000	0.000	0.350	0.000	Shortfall of Sites	0.095	Low Medium I Residential	R2-1XL	0	0	0	42.111	0.350		Residential - Single Family Residence, 1	123B185 1250		West Adams - Baldwin Hills - Leimert	No	MI	R2RD
Los Angeles	4330 S BUDLONG AVE	90037	5020023024	0.000	0.000	0.350	0.000	Shortfall of Sites	0.134	Low Medium I Residential	R2-1	0	0	0	29.942	0.350		Residential - Single Family Residence, 1	114B197 1250		South Los Angeles	No	MI	R2RD
Los Angeles	6235 S VAN NESS AVE	90047	4007022020	0.000	0.000	0.350	0.000	Shortfall of Sites	0.087	Low Medium II Residential	RD1.5-1	0	0	0	45.846	0.350		Residential - Single Family Residence, 1	105B189 1250		West Adams - Baldwin Hills - Leimert	No	MI	R2RD
Los Angeles	1207 W 64TH ST	90044	6003033017	0.000	0.000	0.350	0.000	Shortfall of Sites	0.106	Low Medium I Residential	R2-1	0	0	0	37.845	0.350		Residential - Double, Duplex, or Two Units - 4 Stories or Less, 0	105B197 1250		South Los Angeles	No	MI	R2RD
Los Angeles	410 E 74TH ST	90003	6022024003	0.000	0.000	0.350	0.000	Shortfall of Sites	0.119	Low Medium I Residential	R2-1-CPIO	0	0	0	33.710	0.350		Residential - Single Family Residence, 1	102B205 1250		Southeast Los Angeles	No	MI	R2RD
Los Angeles	948 N FRIES AVE	90744	7416032036	0.000	0.000	0.350	0.000	Shortfall of Sites	0.153	Low Medium II Residential	[Q]RD2-1XL-O-CUGU	0	0	0	26.111	0.350		Residential - Single Family Residence, 1	033B205 1250		Wilmington - Harbor City	No	MI	R2RD
Los Angeles	2115 S CLOVERDALE AVE	90016	5063009039	0.000	0.000	0.350	0.000	Shortfall of Sites	0.138	Low Medium II Residential	R2-1	0	0	0	29.058	0.350		Residential - Single Family Residence, 1	126B177 1251		West Adams - Baldwin Hills - Leimert	No	MI	R2RD
Los Angeles	5021 W 21ST ST	90016	5062005005	0.000	0.000	0.350	0.000	Shortfall of Sites	0.178	Low Medium II Residential	RD2-1	0	0	0	22.414	0.350		Residential - Single Family Residence, 1	126B181 1251		West Adams - Baldwin Hills - Leimert	No	MI	R2RD
Los Angeles	4041 W 29TH ST	90018	5051010026	0.000	0.000	0.350	0.000	Shortfall of Sites	0.057	Low Medium I Residential	R2-1XL	0	0	0	69.695	0.350		Residential - Single Family Residence, 1	123B185 1251		West Adams - Baldwin Hills - Leimert	No	MI	R2RD

Jurisdiction Name	Site Address/Intersection	5 Digit ZIP Code	Assessor Parcel Number	Very Low-Income	Low-Income	Moderate-Income	Above Moderate-Income	Type of Shortfall	Parcel Size (Acres)	Current General Plan Designation	Current Zoning	Proposed General Plan (GP) Designation	Proposed Zoning	Minimum Density Allowed	Maximum Density Allowed	Total Capacity	Vacant/ Nonvacant	Description of Existing Uses	PIN	Base Density Per Acre	Community Plan Area	Rent Stabalization Ordinance	Income Category	Applicable Rezoning Program (Program informing values in Column Q listed first)
Los Angeles	1636 W 36TH ST	90018	5041015016	0.000	0.000	0.350	0.000	Shortfall of Sites	0.125	Low Medium II Residential	RD2-1-O	0	0	0	32.026	0.350		Residential - Single Family Residence, 1	120B193 1251		South Los Angeles	No	MI	R2RD
Los Angeles	1277 E 58TH ST	90011	5104026035	0.000	0.000	0.350	0.000	Shortfall of Sites	0.124	Low Medium I Residential	R2-1	0	0	0	32.202	0.350		Residential - Single Family Residence, 1	108B209 1251		Southeast Los Angeles	No	MI	R2RD
Los Angeles	631 W 58TH ST	90037	5001018024	0.000	0.000	0.350	0.000	Shortfall of Sites	0.103	Low Medium I Residential	R2-1	0	0	0	38.986	0.350		Residential - Single Family Residence, 1	108B201 1251		South Los Angeles	No	MI	R2RD
Los Angeles	216 W 83RD ST	90003	6031035028	0.000	0.000	0.350	0.000	Shortfall of Sites	0.125	Low Medium I Residential	R2-1	0	0	0	32.041	0.350		Residential - Single Family Residence, 1	099B201 1251		Southeast Los Angeles	No	MI	R2RD
Los Angeles	867 N KENMORE AVE	90029	5538009014	0.000	0.000	0.350	0.000	Shortfall of Sites	0.118	Low Medium II Residential	RD2-1XL	0	0	0	33.813	0.350		Residential - Single Family Residence, 1	144B197 1252		Hollywood	No	MI	R2RD
Los Angeles	1442 S RIDGELEY DR	90019	5069032025	0.000	0.000	0.350	0.000	Shortfall of Sites	0.135	Low Medium II Residential	RD2-1-O	0	0	0	29.664	0.350		Residential - Single Family Residence, 1	129B177 1252		Wilshire	No	MI	R2RD
Los Angeles	2705 S WEST VIEW ST	90016	5049003015	0.000	0.000	0.350	0.000	Shortfall of Sites	0.115	Low Medium I Residential	R2-1	0	0	0	34.848	0.350		Residential - Single Family Residence, 1	123B181 1252		West Adams - Baldwin Hills - Leimert	No	MI	R2RD
Los Angeles	4045 W 29TH ST	90018	5051010015	0.000	0.000	0.350	0.000	Shortfall of Sites	0.057	Low Medium I Residential	R2-1XL	0	0	0	69.695	0.350		Residential - Single Family Residence, 1	123B185 1252		West Adams - Baldwin Hills - Leimert	No	MI	R2RD
Los Angeles	4334 WALTON AVE	90037	5020024010	0.000	0.000	0.350	0.000	Shortfall of Sites	0.155	Low Medium I Residential	R2-1	0	0	0	25.811	0.350		Residential - Single Family Residence, 1	114B197 1252		South Los Angeles	No	MI	R2RD
Los Angeles	1271 E 58TH ST	90011	5104026034	0.000	0.000	0.350	0.000	Shortfall of Sites	0.124	Low Medium I Residential	R2-1	0	0	0	32.174	0.350		Residential - Single Family Residence, 1	108B209 1252		Southeast Los Angeles	No	MI	R2RD
Los Angeles	6319 S HOOVER ST	90044	6004018022	0.000	0.000	0.350	0.000	Shortfall of Sites	0.093	Low Medium II Residential	RD1.5-1	0	0	0	43.022	0.350		Residential - Single Family Residence, 1	105B197 1252		South Los Angeles	No	MI	R2RD
Los Angeles	728 E 74TH ST	90001	6023010008	0.000	0.000	0.350	0.000	Shortfall of Sites	0.117	Low Medium I Residential	R2-1-CPIO	0	0	0	34.161	0.350		Residential - Single Family Residence, 1	102B205 1252		Southeast Los Angeles	No	MI	R2RD
Los Angeles	941 N NEPTUNE AVE	90744	7416023036	0.000	0.000	0.350	0.000	Shortfall of Sites	0.083	Low Medium II Residential	[Q]RD2-1XL-O-CUGU	0	0	0	47.939	0.350		Residential - Single Family Residence, 1	033B205 1252		Wilmington - Harbor City	No	MI	R2RD
Los Angeles	11301 TIARA ST	91601	2337011014	0.000	0.000	0.350	0.000	Shortfall of Sites	0.161	Low Medium II Residential	RD2-1	0	0	0	24.892	0.350		Residential - Single Family Residence, 1	177B173 1253		North Hollywood - Valley Village	No	MI	R2RD
Los Angeles	864 N ALEXANDRIA AVE	90029	5538009017	0.000	0.000	0.350	0.000	Shortfall of Sites	0.118	Low Medium II Residential	RD2-1XL	0	0	0	33.805	0.350		Residential - Single Family Residence, 1	144B197 1253		Hollywood	No	MI	R2RD
Los Angeles	1145 S STANLEY AVE	90019	5085024010	0.000	0.000	0.350	0.000	Shortfall of Sites	0.165	Low Medium I Residential	R2-1-O	0	0	0	24.201	0.350		Residential - Single Family Residence, 1	132B177 1253		Wilshire	No	MI	R2RD
Los Angeles	2119 S COCHRAN AVE	90016	5063010037	0.000	0.000	0.350	0.000	Shortfall of Sites	0.123	Low Medium I Residential	R2-1	0	0	0	32.458	0.350		Residential - Single Family Residence, 1	126B177 1253		West Adams - Baldwin Hills - Leimert	No	MI	R2RD
Los Angeles	2015 HILLCREST DR	90016	5061011001	0.000	0.000	0.350	0.000	Shortfall of Sites	0.152	Low Medium I Residential	R2-1	0	0	0	26.400	0.350		Residential - Single Family Residence, 1	126B185 1253		West Adams - Baldwin Hills - Leimert	No	MI	R2RD
Los Angeles	2850 S NORTON AVE	90018	5051010014	0.000	0.000	0.350	0.000	Shortfall of Sites	0.095	Low Medium I Residential	R2-1XL	0	0	0	42.239	0.350		Residential - Single Family Residence, 1	123B185 1253		West Adams - Baldwin Hills - Leimert	No	MI	R2RD
Los Angeles	1814 W 36TH ST	90018	5042027005	0.000	0.000	0.350	0.000	Shortfall of Sites	0.135	Low Medium I Residential	R2-1-O	0	0	0	29.634	0.350		Residential - Single Family Residence, 1	120B193 1253		South Los Angeles	No	MI	R2RD
Los Angeles	4259 DALTON AVE	90062	5021020002	0.000	0.000	0.350	0.000	Shortfall of Sites	0.160	Low Medium I Residential	R2-1	0	0	0	25.005	0.350		Residential - Single Family Residence, 1	114B193 1253		South Los Angeles	No	MI	R2RD
Los Angeles	224 W 83RD ST	90003	6031035026	0.000	0.000	0.350	0.000	Shortfall of Sites	0.125	Low Medium I Residential	R2-1	0	0	0	32.000	0.350		Residential - Single Family Residence, 1	099B201 1253		Southeast Los Angeles	No	MI	R2RD
Los Angeles	853 W 11TH ST	90731	7454016007	0.000	0.000	0.350	0.000	Shortfall of Sites	0.110	Low Medium II Residential	RD2-1XL	0	0	0	36.295	0.350		Residential - Single Family Residence, 1	015B197 1253		San Pedro	No	MI	R2RD
Los Angeles	866 N KENMORE AVE	90029	5538014002	0.000	0.000	0.350	0.000	Shortfall of Sites	0.114	Low Medium II Residential	RD2-1XL	0	0	0	35.131	0.350		Residential - Single Family Residence, 1	144B197 1254		Hollywood	No	MI	R2RD
Los Angeles	2644 S RIMPAU BLVD	90016	5057013019	0.000	0.000	0.350	0.000	Shortfall of Sites	0.060	Low Medium I Residential	R2-1	0	0	0	66.956	0.350		Residential - Single Family Residence, 1	123B181 1254		West Adams - Baldwin Hills - Leimert	No	MI	R2RD
Los Angeles	5568 CARLIN ST	90016	5048027014	0.000	0.000	0.350	0.000	Shortfall of Sites	0.110	Low Medium II Residential	RD2-1	0	0	0	36.248	0.350		Residential - Single Family Residence, 1	123B177 1254		West Adams - Baldwin Hills - Leimert	No	MI	R2RD
Los Angeles	2851 S NORTON AVE	90018	5051009024	0.000	0.000	0.350	0.000	Shortfall of Sites	0.106	Low Medium I Residential	R2-1XL	0	0	0	37.683	0.350		Residential - Single Family Residence, 1	123B185 1254		West Adams - Baldwin Hills - Leimert	No	MI	R2RD
Los Angeles	3527 11TH AVE	90018	5044008035	0.000	0.000	0.350	0.000	Shortfall of Sites	0.111	Low Medium II Residential	RD1.5-1	0	0	0	36.036	0.350		Residential - Single Family Residence, 1	120B185 1254		West Adams - Baldwin Hills - Leimert	No	MI	R2RD
Los Angeles	1259 E 58TH ST	90011	5104026032	0.000	0.000	0.350	0.000	Shortfall of Sites	0.125	Low Medium I Residential	R2-1	0	0	0	32.119	0.350		Residential - Single Family Residence, 1	108B209 1254		Southeast Los Angeles	No	MI	R2RD
Los Angeles	1157 W 64TH ST	90044	6003032030	0.000	0.000	0.350	0.000	Shortfall of Sites	0.088	Low Medium I Residential	R2-1	0	0	0	45.256	0.350		Residential - Single Family Residence, 1	105B197 1254		South Los Angeles	No	MI	R2RD
Los Angeles	1723 W 82ND ST	90047	6034009019	0.000	0.000	0.350	0.000	Shortfall of Sites	0.156	Low Medium II Residential	RD2-1	0	0	0	25.671	0.350		Residential - Single Family Residence, 1	099B193 1254		South Los Angeles	No	MI	R2RD
Los Angeles	228 W 83RD ST	90003	6031035025	0.000	0.000	0.350	0.000	Shortfall of Sites	0.125	Low Medium I Residential	R2-1	0	0	0	31.979	0.350		Residential - Single Family Residence, 1	099B201 1254		Southeast Los Angeles	No	MI	R2RD
Los Angeles	942 N NEPTUNE AVE	90744	7416024002	0.000	0.000	0.350	0.000	Shortfall of Sites	0.131	Low Medium II Residential	[Q]RD2-1XL-O-CUGU	0	0	0	30.565	0.350		Residential - Single Family Residence, 1	033B205 1254		Wilmington - Harbor City	No	MI	R2RD
Los Angeles	11255 TIARA ST	91601	2337011012	0.000	0.000	0.350	0.000	Shortfall of Sites	0.161	Low Medium II Residential	RD2-1	0	0	0	24.892	0.350		Residential - Single Family Residence, 1	177B173 1255		North Hollywood - Valley Village	No	MI	R2RD
Los Angeles	2105 CLYDE AVE	90016	5064022005	0.000	0.000	0.350	0.000	Shortfall of Sites	0.126	Low Medium II Residential	RD1.5-1	0	0	0	31.742	0.350		Residential - Single Family Residence, 1	126B177 1255		West Adams - Baldwin Hills - Leimert	No	MI	R2RD
Los Angeles	2514 W 21ST ST	90018	5060029023	0.000	0.000	0.350	0.000	Shortfall of Sites	0.115	Low Medium II Residential	RD2-1-O-CPIO	0	0	0	34.931	0.350		Residential - Single Family Residence, 1	126B189 1255		West Adams - Baldwin Hills - Leimert	No	MI	R2RD
Los Angeles	3255 S SHERBOURNE DR	90034	4312017018	0.000	0.000	0.350	0.000	Shortfall of Sites	0.106	Low Medium II Residential	RD2-1	0	0	0	37.904	0.350		Residential - Single Family Residence, 1	123B169 1255		West Adams - Baldwin Hills - Leimert	No	MI	R2RD
Los Angeles	3526 EDGEHILL DR	90018	5044008036	0.000	0.000	0.350	0.000	Shortfall of Sites	0.109	Low Medium II Residential	RD2-1	0	0	0	36.531	0.350		Residential - Single Family Residence, 1	120B185 1255		West Adams - Baldwin Hills - Leimert	No	MI	R2RD
Los Angeles	1818 W 36TH ST	90018	5042027004	0.000	0.000	0.350	0.000	Shortfall of Sites	0.135	Low Medium I Residential	R2-1-O	0	0	0	29.634	0.350		Residential - Single Family Residence, 1	120B193 1255		South Los Angeles	No	MI	R2RD
Los Angeles	1253 E 58TH ST	90011	5104026031	0.000	0.000	0.350	0.000	Shortfall of Sites	0.125	Low Medium I Residential	R2-1	0	0	0	32.091	0.350		Residential - Single Family Residence, 1	108B209 1255		Southeast Los Angeles	No	MI	R2RD
Los Angeles	724 E 74TH ST	90001	6023010007	0.000	0.000	0.350	0.000	Shortfall of Sites	0.117	Low Medium I Residential	R2-1-CPIO	0	0	0	34.163	0.350		Residential - Single Family Residence, 1	102B205 1255		Southeast Los Angeles	No	MI	R2RD
Los Angeles	1729 W 82ND ST	90047	6034009020	0.000	0.000	0.350	0.000	Shortfall of Sites	0.156	Low Medium II Residential	RD2-1	0	0	0	25.662	0.350		Residential - Single Family Residence, 1	099B193 1255		South Los Angeles	No	MI	R2RD
Los Angeles	234 W 83RD ST	90003	6031035024	0.000	0.000	0.350	0.000	Shortfall of Sites	0.125	Low Medium I Residential	R2-1	0	0	0	31.959	0.350		Residential - Single Family Residence, 1	099B201 1255		Southeast Los Angeles	No	MI	R2RD
Los Angeles	12014 MCKINLEY AVE	90059	6086029003	0.000	0.000	0.350	0.000	Shortfall of Sites	0.177	Low Medium II Residential	RD2-1	0	0	0	22.614	0.350		Residential - Single Family Residence, 1	084B205 1255		Southeast Los Angeles	No	MI	R2RD
Los Angeles	847 W 11TH ST	90731	7454016008	0.000	0.000	0.350	0.000	Shortfall of Sites	0.110	Low Medium II Residential	RD2-1XL	0	0	0	36.296	0.350		Residential - Single Family Residence, 1	015B197 1255		San Pedro	No	MI	R2RD
Los Angeles	1569 S STANLEY AVE	90019	5069012014	0.000	0.000	0.350	0.000	Shortfall of Sites	0.133	Low Medium I Residential	R2-1-O	0	0	0	30.029	0.350		Residential - Single Family Residence, 1	129B177 1256		Wilshire	No	MI	R2RD
Los Angeles	4912 W 20TH ST	90016	5062003015	0.000	0.000	0.350	0.000	Shortfall of Sites	0.180	Low Medium II Residential	RD2-1-O	0	0	0	22.280	0.350		Residential - Single Family Residence, 1	126B181 1256		West Adams - Baldwin Hills - Leimert	No	MI	R2RD
Los Angeles	4075 W 29TH ST	90018	5051009012	0.000	0.000	0.350	0.000	Shortfall of Sites	0.066	Low Medium II Residential	RD2-1XL	0	0	0	60.637	0.350		Residential - Single Family Residence, 1	123B185 1256		West Adams - Baldwin Hills - Leimert	No	MI	R2RD
Los Angeles	1822 W 36TH ST	90018	5042027003	0.000	0.000	0.350	0.000	Shortfall of Sites	0.135	Low Medium I Residential	R2-1-O	0	0	0	29.634	0.350		Residential - Single Family Residence, 1	120B193 1256		South Los Angeles	No	MI	R2RD
Los Angeles	1247 E 58TH ST	90011	5104026030	0.000	0.000	0.350	0.000	Shortfall of Sites	0.125	Low Medium I Residential	R2-1	0	0	0	32.064	0.350		Residential - Single Family Residence, 1	108B209 1256		Southeast Los Angeles	No	MI	R2RD
Los Angeles	6337 DENVER AVE	90044	6004020016	0.000	0.000	0.350	0.000	Shortfall of Sites	0.124	Low Medium I Residential	R2-1	0	0	0	32.266	0.350		Residential - Single Family Residence, 1	105B201 1256		South Los Angeles	No	MI	R2RD
Los Angeles	830 W OPP ST	90744	7416015044	0.000	0.000	0.350	0.000	Shortfall of Sites	0.129	Low Medium II Residential	[Q]RD2-1XL-O-CUGU	0	0	0	31.020	0.350		Residential - Single Family Residence, 1	033B205 1256		Wilmington - Harbor City	No	MI	R2RD
Los Angeles	1511 CARMONA AVE	90019	5069025014	0.000	0.000	0.350	0.000	Shortfall of Sites	0.122	Low Medium I Residential	R2-1-O	0	0	0	32.760	0.350		Residential - Single Family Residence, 1	129B177 1257		Wilshire	No	MI	R2RD
Los Angeles	2114 S COCHRAN AVE	90016	5063009048	0.000	0.000	0.350	0.000	Shortfall of Sites	0.124	Low Medium I Residential	R2-1	0	0	0	32.267	0.350		Residential - Single Family Residence, 1	126B177 1257		West Adams - Baldwin Hills - Leimert	No	MI	R2RD
Los Angeles	2516 W 21ST ST	90018	5060029022	0.000	0.000	0.350	0.000	Shortfall of Sites	0.086	Low Medium II Residential	RD2-1-O-CPIO	0	0	0	46.576	0.350		Residential - Single Family Residence, 0	126B189 1257		West Adams - Baldwin Hills - Leimert	No	MI	R2RD
Los Angeles	2643 S MANSFIELD AVE	90016	5049014021	0.000	0.000	0.350	0.000	Shortfall of Sites	0.110	Low Medium II Residential	RD1.5-1	0	0	0	36.335	0.350		Residential - Single Family Residence, 1	123B181 1257		West Adams - Baldwin Hills - Leimert	No	MI	R2RD
Los Angeles	2850 S BRONSON AVE	90018	5051009011	0.000	0.000	0.350	0.000	Shortfall of Sites	0.086	Low Medium II Residential	RD2-1XL	0	0	0	46.500	0.350		Residential - Single Family Residence, 1	123B185 1257		West Adams - Baldwin Hills - Leimert	No	MI	R2RD
Los Angeles	1624 W 36TH ST	90018	5041015014	0.000	0.000	0.350	0.000	Shortfall of Sites	0.156	Low Medium II Residential	RD2-1-O	0	0	0	25.623	0.350		Residential - Single Family Residence, 1	120B193 1257		South Los Angeles	No	MI	R2RD
Los Angeles	3907 HALLDALE AVE	90062	5036019016	0.000	0.000	0.350	0.000	Shortfall of Sites	0.140	Low Medium II Residential	RD2-1	0	0	0	28.662	0.350		Residential - Single Family Residence, 1	117B193 1257		South Los Angeles	No	MI	R2RD
Los Angeles	4259 BRIGHTON AVE	90062	5021018003	0.000	0.000	0.350	0.000	Shortfall of Sites	0.160	Low Medium I Residential	R2-1	0	0	0	25.010	0.350		Residential - Single Family Residence, 1	114B193 1257		South Los Angeles	No	MI	R2RD
Los Angeles	1241 E 58TH ST	90011	5104026029	0.000	0.000	0.350	0.000	Shortfall of Sites	0.125	Low Medium I Residential	R2-1	0	0	0	32.036	0.350		Residential - Single Family Residence, 1	108B209 1257		Southeast Los Angeles	No	MI	R2RD
Los Angeles	5743 S WILTON PL	90062	5005012024	0.000	0.000	0.350	0.000	Shortfall of Sites	0.120	Low Medium I Residential	R2-1	0	0	0	33.350	0.350		Residential - Single Family Residence, 1	108B189 1257		South Los Angeles	No	MI	R2RD
Los Angeles	6334 ESTRELLA AVE	90044	6004020007	0.000	0.000	0.350	0.000	Shortfall of Sites	0.124	Low Medium I Residential	R2-1	0	0	0	32.231	0.350		Residential - Single Family Residence, 1	105B201 1257		South Los Angeles	No	MI	R2RD
Los Angeles	720 E 74TH ST	90001	6023010006	0.000	0.000	0.350	0.000	Shortfall of Sites	0.117	Low Medium I Residential	R2-1-CPIO	0	0	0	34.163	0.350		Residential - Single Family Residence, 1	102B205 1257		Southeast Los Angeles	No	MI	R2RD
Los Angeles	1739 W 82ND ST	90047	6034009022	0.000	0.000	0.350	0.000	Shortfall of Sites	0.156	Low Medium II Residential	RD2-1	0	0	0	25.645	0.350		Residential - Single Family Residence, 1	099B193 1257		South Los Angeles	No	MI	R2RD
Los Angeles	841 W 11TH ST	90731	7454016009	0.000	0.000	0.350	0.000	Shortfall of Sites	0.110	Low Medium II Residential	RD2-1XL	0	0	0	36.296	0.350		Residential - Single Family Residence, 1	015B197 1257		San Pedro	No	MI	R2RD
Los Angeles	1546 ELLSMERE AVE	90019	5069020019	0.000	0.000	0.350	0.000	Shortfall of Sites	0.055	Low Medium I Residential	R2-1-O	0	0	0	72.163	0.350		Residential - Single Family Residence, 1	129B177 1258		Wilshire	No	MI	R2RD
Los Angeles	1938 CARMONA AVE	90016	5064011024	0.000	0.000	0.350	0.000	Shortfall of Sites	0.058	Low Medium II Residential	RD1.5-1	0	0	0	69.141	0.350		Residential - Single Family Residence, 1	126B177 1258		West Adams - Baldwin Hills - Leimert	No	MI	R2RD

Jurisdiction Name	Site Address/Intersection	5 Digit ZIP Code	Assessor Parcel Number	Very Low-Income	Low-Income	Moderate-Income	Above Moderate-Income	Type of Shortfall	Parcel Size (Acres)	Current General Plan Designation	Current Zoning	Proposed General Plan (GP) Designation	Proposed Zoning	Minimum Density Allowed	Maximum Density Allowed	Total Capacity	Vacant/ Nonvacant	Description of Existing Uses	PIN	Base Density Per Acre	Community Plan Area	Rent Stabalization Ordinance	Income Category	Applicable Rezoning Program (Program informing values in Column Q listed first)
Los Angeles	1927 S WEST VIEW ST	90016	5062002005	0.000	0.000	0.350	0.000	Shortfall of Sites	0.152	Low Medium II Residential	RD2-1-O	0	0	0	26.400	0.350		Residential - Single Family Residence, 1	126B181 1258		West Adams - Baldwin Hills - Leimert	No	MI	R2RD
Los Angeles	2522 W 21ST ST	90018	5060029021	0.000	0.000	0.350	0.000	Shortfall of Sites	0.057	Low Medium II Residential	RD2-1-O-CPIO	0	0	0	69.863	0.350		Residential - Single Family Residence, 1	126B189 1258		West Adams - Baldwin Hills - Leimert	No	MI	R2RD
Los Angeles	2653 S LONGWOOD AVE	90016	5049005001	0.000	0.000	0.350	0.000	Shortfall of Sites	0.108	Low Medium I Residential	R2-1	0	0	0	37.172	0.350		Residential - Single Family Residence, 1	123B181 1258		West Adams - Baldwin Hills - Leimert	No	MI	R2RD
Los Angeles	4258 BRIGHTON AVE	90062	5021017029	0.000	0.000	0.350	0.000	Shortfall of Sites	0.160	Low Medium I Residential	R2-1	0	0	0	25.005	0.350		Residential - Single Family Residence, 1	114B193 1258		South Los Angeles	No	MI	R2RD
Los Angeles	5051 S HOOVER ST	90037	5018019001	0.000	0.000	0.350	0.000	Shortfall of Sites	0.078	Low Medium II Residential	RD1.5-1	0	0	0	51.239	0.350		Commercial - Auto, Recreation Equipment, Construction Equipment Sales and Service - Auto Body Repair Shop - One Story, 0	111B197 1258		South Los Angeles	No	MI	R2RD
Los Angeles	1355 W 58TH ST	90037	5002013034	0.000	0.000	0.350	0.000	Shortfall of Sites	0.123	Low Medium II Residential	RD2-1	0	0	0	32.571	0.350		Commercial - Auto, Recreation Equipment, Construction Equipment Sales and Service - Auto Body Repair Shop - One Story, 0	108B197 1258		South Los Angeles	No	MI	R2RD
Los Angeles	6333 ESTRELLA AVE	90044	6004019038	0.000	0.000	0.350	0.000	Shortfall of Sites	0.124	Low Medium I Residential	R2-1	0	0	0	32.265	0.350		Residential - Single Family Residence, 1	105B201 1258		South Los Angeles	No	MI	R2RD
Los Angeles	716 E 74TH ST	90001	6023010005	0.000	0.000	0.350	0.000	Shortfall of Sites	0.117	Low Medium I Residential	R2-1-CPIO	0	0	0	34.163	0.350		Residential - Single Family Residence, 1	102B205 1258		Southeast Los Angeles	No	MI	R2RD
Los Angeles	11233 TIARA ST	91601	2337011008	0.000	0.000	0.350	0.000	Shortfall of Sites	0.161	Low Medium II Residential	RD2-1	0	0	0	24.892	0.350		Residential - Single Family Residence, 1	177B173 1259		North Hollywood - Valley Village	No	MI	R2RD
Los Angeles	1519 S SIERRA BONITA AVE	90019	5069023019	0.000	0.000	0.350	0.000	Shortfall of Sites	0.133	Low Medium I Residential	R2-1-O	0	0	0	29.963	0.350		Residential - Single Family Residence, 1	129B177 1259		Wilshire	No	MI	R2RD
Los Angeles	1936 S MARVIN AVE	90016	5064012020	0.000	0.000	0.350	0.000	Shortfall of Sites	0.132	Low Medium II Residential	RD1.5-1	0	0	0	30.302	0.350		Residential - Single Family Residence, 1	126B177 1259		West Adams - Baldwin Hills - Leimert	No	MI	R2RD
Los Angeles	2522 W 21ST ST	90018	5060029021	0.000	0.000	0.350	0.000	Shortfall of Sites	0.057	Low Medium II Residential	RD2-1-O-CPIO	0	0	0	69.862	0.350		Residential - Single Family Residence, 0	126B189 1259		West Adams - Baldwin Hills - Leimert	No	MI	R2RD
Los Angeles	2655 S RIMPAU BLVD	90016	5049002018	0.000	0.000	0.350	0.000	Shortfall of Sites	0.119	Low Medium I Residential	R2-1	0	0	0	33.507	0.350		Residential - Single Family Residence, 1	123B181 1259		West Adams - Baldwin Hills - Leimert	No	MI	R2RD
Los Angeles	4109 W 29TH ST	90016	5051008012	0.000	0.000	0.350	0.000	Shortfall of Sites	0.057	Low Medium II Residential	RD2-1XL	0	0	0	69.683	0.350		Residential - Single Family Residence, 1	123B185 1259		West Adams - Baldwin Hills - Leimert	No	MI	R2RD
Los Angeles	3905 BRIGHTON AVE	90062	5036018002	0.000	0.000	0.350	0.000	Shortfall of Sites	0.147	Low Medium II Residential	RD2-1	0	0	0	27.193	0.350		Residential - Single Family Residence, 1	117B193 1259		South Los Angeles	No	MI	R2RD
Los Angeles	804 W 50TH PL	90037	5018019004	0.000	0.000	0.350	0.000	Shortfall of Sites	0.088	Low Medium II Residential	RD1.5-1	0	0	0	45.208	0.350		Residential - Single Family Residence, 1	111B197 1259		South Los Angeles	No	MI	R2RD
Los Angeles	1355 W 58TH ST	90037	5002013034	0.000	0.000	0.350	0.000	Shortfall of Sites	0.124	Low Medium II Residential	RD2-1	0	0	0	32.265	0.350		Commercial - Auto, Recreation Equipment, Construction Equipment Sales and Service - Auto Body Repair Shop - One Story, 0	108B197 1259		South Los Angeles	No	MI	R2RD
Los Angeles	5743 CIMARRON ST	90062	5005011029	0.000	0.000	0.350	0.000	Shortfall of Sites	0.120	Low Medium I Residential	R2-1	0	0	0	33.440	0.350		Residential - Single Family Residence, 1	108B189 1259		South Los Angeles	No	MI	R2RD
Los Angeles	712 E 74TH ST	90001	6023010004	0.000	0.000	0.350	0.000	Shortfall of Sites	0.117	Low Medium I Residential	R2-1-CPIO	0	0	0	34.163	0.350		Residential - Single Family Residence, 1	102B205 1259		Southeast Los Angeles	No	MI	R2RD
Los Angeles	840 W OPP ST	90744	7416015043	0.000	0.000	0.350	0.000	Shortfall of Sites	0.129	Low Medium II Residential	[Q]RD2-1XL-O-CUGU	0	0	0	31.023	0.350		Residential - Single Family Residence, 1	033B205 1259		Wilmington - Harbor City	No	MI	R2RD
Los Angeles	862 N EDGEMONT ST	90029	5538017013	0.000	0.000	0.350	0.000	Shortfall of Sites	0.143	Low Medium II Residential	RD2-1XL	0	0	0	27.878	0.350		Residential - Single Family Residence, 1	144B197 1260		Hollywood	No	MI	R2RD
Los Angeles	1505 HAUSER BLVD	90019	5069028016	0.000	0.000	0.350	0.000	Shortfall of Sites	0.155	Low Medium I Residential	R2-1-O	0	0	0	25.813	0.350		Residential - Single Family Residence, 1	129B177 1260		Wilshire	No	MI	R2RD
Los Angeles	1643 STEARNS DR	90035	5068009026	0.000	0.000	0.350	0.000	Shortfall of Sites	0.148	Low Medium I Residential	R2-1-O	0	0	0	27.022	0.350		Residential - Single Family Residence, 1	129B173 1260		Wilshire	No	MI	R2RD
Los Angeles	2526 W 21ST ST	90018	5060029020	0.000	0.000	0.350	0.000	Shortfall of Sites	0.086	Low Medium II Residential	RD2-1-O-CPIO	0	0	0	46.576	0.350		Residential - Single Family Residence, 1	126B189 1260		West Adams - Baldwin Hills - Leimert	No	MI	R2RD
Los Angeles	2644 S RIMPAU BLVD	90016	5057013019	0.000	0.000	0.350	0.000	Shortfall of Sites	0.119	Low Medium I Residential	R2-1	0	0	0	33.479	0.350		Residential - Single Family Residence, 0	123B181 1260		West Adams - Baldwin Hills - Leimert	No	MI	R2RD
Los Angeles	1620 W 36TH ST	90018	5041016026	0.000	0.000	0.350	0.000	Shortfall of Sites	0.156	Low Medium II Residential	RD2-1-O	0	0	0	25.623	0.350		Residential - Single Family Residence, 1	120B193 1260		South Los Angeles	No	MI	R2RD
Los Angeles	1223 E 58TH ST	90011	5104026026	0.000	0.000	0.350	0.000	Shortfall of Sites	0.125	Low Medium II Residential	R2-1	0	0	0	31.954	0.350		Residential - Single Family Residence, 1	108B209 1260		Southeast Los Angeles	No	MI	R2RD
Los Angeles	5742 S VAN NESS AVE	90062	5005011007	0.000	0.000	0.350	0.000	Shortfall of Sites	0.120	Low Medium I Residential	R2-1	0	0	0	33.466	0.350		Residential - Single Family Residence, 1	108B189 1260		South Los Angeles	No	MI	R2RD
Los Angeles	746 E 82ND ST	90001	6029015019	0.000	0.000	0.350	0.000	Shortfall of Sites	0.117	Low Medium I Residential	R2-1	0	0	0	34.163	0.350		Residential - Single Family Residence, 1	099B205 1260		Southeast Los Angeles	No	MI	R2RD
Los Angeles	829 W 11TH ST	90731	7454016011	0.000	0.000	0.350	0.000	Shortfall of Sites	0.110	Low Medium II Residential	RD2-1XL	0	0	0	36.296	0.350		Residential - Single Family Residence, 1	015B197 1260		San Pedro	No	MI	R2RD
Los Angeles	11223 TIARA ST	91601	2337011025	0.000	0.000	0.350	0.000	Shortfall of Sites	0.161	Low Medium II Residential	RD2-1	0	0	0	24.892	0.350		Residential - Single Family Residence, 1	177B173 1261		North Hollywood - Valley Village	No	MI	R2RD
Los Angeles	3132 ATWATER AVE	90039	5436020048	0.000	0.000	0.350	0.000	Shortfall of Sites	0.151	Low Medium II Residential	[Q]RD2-1-RIO	0	0	0	26.459	0.350		Residential - Single Family Residence, 0	153B209 1261		Northeast Los Angeles	No	MI	R2RD
Los Angeles	863 N EDGEMONT ST	90029	5538014017	0.000	0.000	0.350	0.000	Shortfall of Sites	0.144	Low Medium II Residential	RD2-1XL	0	0	0	27.812	0.350		Residential - Single Family Residence, 1	144B197 1261		Hollywood	No	MI	R2RD
Los Angeles	4908 W 20TH ST	90016	5062003016	0.000	0.000	0.350	0.000	Shortfall of Sites	0.180	Low Medium II Residential	RD2-1-O	0	0	0	22.280	0.350		Residential - Single Family Residence, 1	126B181 1261		West Adams - Baldwin Hills - Leimert	No	MI	R2RD
Los Angeles	5564 CARLIN ST	90016	5048027013	0.000	0.000	0.350	0.000	Shortfall of Sites	0.110	Low Medium II Residential	RD2-1	0	0	0	36.249	0.350		Residential - Single Family Residence, 1	123B177 1261		West Adams - Baldwin Hills - Leimert	No	MI	R2RD
Los Angeles	2655 S HARCOURT AVE	90016	5057013030	0.000	0.000	0.350	0.000	Shortfall of Sites	0.119	Low Medium I Residential	R2-1	0	0	0	33.507	0.350		Residential - Single Family Residence, 1	123B181 1261		West Adams - Baldwin Hills - Leimert	No	MI	R2RD
Los Angeles	1840 W 36TH ST	90018	5042027025	0.000	0.000	0.350	0.000	Shortfall of Sites	0.129	Low Medium I Residential	R2-1-O	0	0	0	30.917	0.350		, 0	120B193 1261		South Los Angeles	No	MI	R2RD
Los Angeles	814 W 50TH PL	90037	5018019006	0.000	0.000	0.350	0.000	Shortfall of Sites	0.085	Low Medium II Residential	RD2-1	0	0	0	47.243	0.350		Residential - Single Family Residence, 1	111B197 1261		South Los Angeles	No	MI	R2RD
Los Angeles	1217 E 58TH ST	90011	5104026025	0.000	0.000	0.350	0.000	Shortfall of Sites	0.125	Low Medium II Residential	R2-1	0	0	0	31.927	0.350		Residential - Single Family Residence, 1	108B209 1261		Southeast Los Angeles	No	MI	R2RD
Los Angeles	704 E 74TH ST	90001	6023010002	0.000	0.000	0.350	0.000	Shortfall of Sites	0.117	Low Medium I Residential	R2-1-CPIO	0	0	0	34.163	0.350		Residential - Single Family Residence, 1	102B205 1261		Southeast Los Angeles	No	MI	R2RD
Los Angeles	742 E 82ND ST	90001	6029015020	0.000	0.000	0.350	0.000	Shortfall of Sites	0.117	Low Medium I Residential	R2-1	0	0	0	34.163	0.350		Residential - Single Family Residence, 1	099B205 1261		Southeast Los Angeles	No	MI	R2RD
Los Angeles	316 W 83RD ST	90003	6031034018	0.000	0.000	0.350	0.000	Shortfall of Sites	0.117	Low Medium I Residential	R2-1	0	0	0	34.136	0.350		Residential - Single Family Residence, 1	099B201 1261		Southeast Los Angeles	No	MI	R2RD
Los Angeles	11219 TIARA ST	91601	2337011024	0.000	0.000	0.350	0.000	Shortfall of Sites	0.161	Low Medium II Residential	RD2-1	0	0	0	24.892	0.350		Residential - Single Family Residence, 1	177B173 1262		North Hollywood - Valley Village	No	MI	R2RD
Los Angeles	860 N KENMORE AVE	90029	5538014003	0.000	0.000	0.350	0.000	Shortfall of Sites	0.118	Low Medium II Residential	RD2-1XL	0	0	0	33.805	0.350		Residential - Single Family Residence, 1	144B197 1262		Hollywood	No	MI	R2RD
Los Angeles	5009 W 21ST ST	90016	5062005003	0.000	0.000	0.350	0.000	Shortfall of Sites	0.178	Low Medium II Residential	RD2-1	0	0	0	22.415	0.350		Residential - Single Family Residence, 1	126B181 1262		West Adams - Baldwin Hills - Leimert	No	MI	R2RD
Los Angeles	2642 S DUNSMUIR AVE	90016	5043006025	0.000	0.000	0.350	0.000	Shortfall of Sites	0.114	Low Medium II Residential	RD2-1	0	0	0	35.098	0.350		Residential - Single Family Residence, 1	123B177 1262		West Adams - Baldwin Hills - Leimert	No	MI	R2RD
Los Angeles	5027 DALTON AVE	90062	5016034004	0.000	0.000	0.350	0.000	Shortfall of Sites	0.121	Low Medium I Residential	R2-1-CPIO	0	0	0	33.189	0.350		Residential - Single Family Residence, 1	111B193 1262		South Los Angeles	No	MI	R2RD
Los Angeles	818 W 50TH PL	90037	5018019009	0.000	0.000	0.350	0.000	Shortfall of Sites	0.087	Low Medium II Residential	RD2-1	0	0	0	45.979	0.350		Residential - Single Family Residence, 1	111B197 1262		South Los Angeles	No	MI	R2RD
Los Angeles	1343 W 58TH ST	90037	5002013012	0.000	0.000	0.350	0.000	Shortfall of Sites	0.124	Low Medium II Residential	RD1.5-1	0	0	0	32.265	0.350		Residential - Single Family Residence, 1	108B197 1262		South Los Angeles	No	MI	R2RD
Los Angeles	6327 S HOOVER ST	90044	6004018020	0.000	0.000	0.350	0.000	Shortfall of Sites	0.129	Low Medium II Residential	RD1.5-1	0	0	0	30.939	0.350		Residential - Single Family Residence, 1	105B197 1262		South Los Angeles	No	MI	R2RD
Los Angeles	700 E 74TH ST	90001	6023010001	0.000	0.000	0.350	0.000	Shortfall of Sites	0.117	Low Medium I Residential	R2-1-CPIO	0	0	0	34.164	0.350		Residential - Single Family Residence, 1	102B205 1262		Southeast Los Angeles	No	MI	R2RD
Los Angeles	823 W 11TH ST	90731	7454016012	0.000	0.000	0.350	0.000	Shortfall of Sites	0.110	Low Medium II Residential	RD2-1XL	0	0	0	36.295	0.350		Residential - Single Family Residence, 1	015B197 1262		San Pedro	No	MI	R2RD
Los Angeles	11213 TIARA ST	91601	2337011023	0.000	0.000	0.350	0.000	Shortfall of Sites	0.161	Low Medium II Residential	RD2-1	0	0	0	24.892	0.350		Residential - Single Family Residence, 1	177B173 1263		North Hollywood - Valley Village	No	MI	R2RD
Los Angeles	861 N KENMORE AVE	90029	5538009013	0.000	0.000	0.350	0.000	Shortfall of Sites	0.118	Low Medium II Residential	RD2-1XL	0	0	0	33.819	0.350		Residential - Single Family Residence - Pool, 1	144B197 1263		Hollywood	No	MI	R2RD
Los Angeles	1950 S BUTLER	90025	4261028034	0.000	0.000	0.350	0.000	Shortfall of Sites	0.167	Low Medium I Residential	R2-1	0	0	0	23.926	0.350		Residential - Single Family Residence - Pool, 1	126B149 1263		West Los Angeles	No	MI	R2RD , ADU
Los Angeles	2110 S CLOVERDALE AVE	90016	5063003027	0.000	0.000	0.350	0.000	Shortfall of Sites	0.110	Low Medium I Residential	R2-1	0	0	0	36.299	0.350		Residential - Single Family Residence, 1	126B177 1263		West Adams - Baldwin Hills - Leimert	No	MI	R2RD
Los Angeles	2100 ALSACE AVE	90016	5062011002	0.000	0.000	0.350	0.000	Shortfall of Sites	0.114	Low Medium II Residential	RD2-1	0	0	0	35.115	0.350		Residential - Single Family Residence, 1	126B181 1263		West Adams - Baldwin Hills - Leimert	No	MI	R2RD
Los Angeles	2105 2ND AVE	90018	5060029001	0.000	0.000	0.350	0.000	Shortfall of Sites	0.069	Low Medium II Residential	RD2-1-O-CPIO	0	0	0	58.079	0.350		Residential - Single Family Residence, 1	126B189 1263		West Adams - Baldwin Hills - Leimert	No	MI	R2RD
Los Angeles	5031 S HARVARD BLVD	90062	5016036016	0.000	0.000	0.350	0.000	Shortfall of Sites	0.119	Low Medium I Residential	R2-1-CPIO	0	0	0	33.481	0.350		Residential - Single Family Residence, 1	111B193 1263		South Los Angeles	No	MI	R2RD
Los Angeles	822 W 50TH PL	90037	5018019010	0.000	0.000	0.350	0.000	Shortfall of Sites	0.082	Low Medium II Residential	RD2-1	0	0	0	48.552	0.350		Residential - Single Family Residence, 1	111B197 1263		South Los Angeles	No	MI	R2RD
Los Angeles	1205 E 58TH ST	90011	5104026023	0.000	0.000	0.350	0.000	Shortfall of Sites	0.126	Low Medium I Residential	R2-1	0	0	0	31.872	0.350		Residential - Single Family Residence, 1	108B209 1263		Southeast Los Angeles	No	MI	R2RD
Los Angeles	1339 W 58TH ST	90037	5002013011	0.000	0.000	0.350	0.000	Shortfall of Sites	0.124	Low Medium II Residential	RD1.5-1	0	0	0	32.265	0.350		Residential - Single Family Residence, 1	108B197 1263		South Los Angeles	No	MI	R2RD
Los Angeles	5858 WOODLAWN AVE	90003	6006002009	0.000	0.000	0.350	0.000	Shortfall of Sites	0.118	Low Medium II Residential	RD1.5-1-CPIO	0	0	0	33.766	0.350		Residential - Single Family Residence, 1	108B205 1263		Southeast Los Angeles	No	MI	R2RD
Los Angeles	320 W 83RD ST	90003	6031034017	0.000	0.000	0.350	0.000	Shortfall of Sites	0.106	Low Medium I Residential	R2-1	0	0	0	37.913	0.350		Residential - Single Family Residence, 1	099B201 1263		Southeast Los Angeles	No	MI	R2RD

Jurisdiction Name	Site Address/Intersection	5 Digit ZIP Code	Assessor Parcel Number	Very Low-Income	Low-Income	Moderate-Income	Above Moderate-Income	Type of Shortfall	Parcel Size (Acres)	Current General Plan Designation	Current Zoning	Proposed General Plan (GP) Designation	Proposed Zoning	Minimum Density Allowed	Maximum Density Allowed	Total Capacity	Vacant/ Nonvacant	Description of Existing Uses	PIN	Base Density Per Acre	Community Plan Area	Rent Stabalization Ordinance	Income Category	Applicable Rezoning Program (Program informing values in Column Q listed first)
Los Angeles	858 N ALEXANDRIA AVE	90029	5538009018	0.000	0.000	0.350	0.000	Shortfall of Sites	0.118	Low Medium II Residential	RD2-1XL	0	0	0	33.805	0.350		Residential - Single Family Residence, 1	144B197 1264		Hollywood	No	MI	R2RD
Los Angeles	2701 S PALM GROVE AVE	90016	5057012021	0.000	0.000	0.350	0.000	Shortfall of Sites	0.119	Low Medium I Residential	R2-1	0	0	0	33.507	0.350		Residential - Single Family Residence, 1	123B181 1264		West Adams - Baldwin Hills - Leimert	No	MI	R2RD
Los Angeles	5560 CARLIN ST	90016	5048027012	0.000	0.000	0.350	0.000	Shortfall of Sites	0.110	Low Medium II Residential	RD2-1	0	0	0	36.250	0.350		Residential - Single Family Residence, 1	123B177 1264		West Adams - Baldwin Hills - Leimert	No	MI	R2RD
Los Angeles	4173 W 29TH ST	90016	5050016014	0.000	0.000	0.350	0.000	Shortfall of Sites	0.058	Low Medium II Residential	RD1.5-1	0	0	0	68.534	0.350		Residential - Single Family Residence, 1	123B185 1264		West Adams - Baldwin Hills - Leimert	No	MI	R2RD
Los Angeles	5026 DALTON AVE	90062	5016033017	0.000	0.000	0.350	0.000	Shortfall of Sites	0.129	Low Medium I Residential	R2-1-CPIO	0	0	0	31.113	0.350		Residential - Single Family Residence, 1	111B193 1264		South Los Angeles	No	MI	R2RD
Los Angeles	1201 E 58TH ST	90011	5104026022	0.000	0.000	0.350	0.000	Shortfall of Sites	0.126	Low Medium I Residential	R2-1	0	0	0	31.845	0.350		Residential - Single Family Residence, 1	108B209 1264		Southeast Los Angeles	No	MI	R2RD
Los Angeles	120 W 64TH ST	90003	6005024010	0.000	0.000	0.350	0.000	Shortfall of Sites	0.154	Low Medium I Residential	R2-1	0	0	0	25.984	0.350		Residential - Single Family Residence, 1	105B201 1264		Southeast Los Angeles	No	MI	R2RD
Los Angeles	11203 TIARA ST	91601	2337011021	0.000	0.000	0.350	0.000	Shortfall of Sites	0.161	Low Medium II Residential	RD2-1	0	0	0	24.892	0.350		Residential - Single Family Residence, 1	177B173 1265		North Hollywood - Valley Village	No	MI	R2RD
Los Angeles	3032 LA CLEDE AVE	90039	5436032010	0.000	0.000	0.350	0.000	Shortfall of Sites	0.124	Low Medium II Residential	[Q]RD1.5-1-RIO	0	0	0	32.299	0.350		Residential - Single Family Residence, 1	153B209 1265		Northeast Los Angeles	No	MI	R2RD
Los Angeles	1622 S HAYWORTH AVE	90035	5068020025	0.000	0.000	0.350	0.000	Shortfall of Sites	0.146	Low Medium I Residential	R2-1-O	0	0	0	27.334	0.350		Residential - Single Family Residence, 1	129B173 1265		Wilshire	No	MI	R2RD
Los Angeles	2644 S PALM GROVE AVE	90016	5057010026	0.000	0.000	0.350	0.000	Shortfall of Sites	0.120	Low Medium I Residential	R2-1	0	0	0	33.466	0.350		Residential - Single Family Residence, 1	123B181 1265		West Adams - Baldwin Hills - Leimert	No	MI	R2RD
Los Angeles	2852 SOMERSET DR	90016	5050016013	0.000	0.000	0.350	0.000	Shortfall of Sites	0.086	Low Medium II Residential	RD1.5-1	0	0	0	46.406	0.350		Residential - Single Family Residence, 1	123B185 1265		West Adams - Baldwin Hills - Leimert	No	MI	R2RD
Los Angeles	1602 W 36TH ST	90018	5041016023	0.000	0.000	0.350	0.000	Shortfall of Sites	0.156	Low Medium II Residential	RD2-1-O	0	0	0	25.623	0.350		Residential - Single Family Residence, 1	120B193 1265		South Los Angeles	No	MI	R2RD
Los Angeles	5028 S HARVARD BLVD	90062	5016035004	0.000	0.000	0.350	0.000	Shortfall of Sites	0.119	Low Medium I Residential	R2-1-CPIO	0	0	0	33.506	0.350		Residential - Single Family Residence, 1	111B193 1265		South Los Angeles	No	MI	R2RD
Los Angeles	830 W 50TH PL	90037	5018019013	0.000	0.000	0.350	0.000	Shortfall of Sites	0.084	Low Medium II Residential	RD2-1	0	0	0	47.674	0.350		Residential - Single Family Residence, 1	111B197 1265		South Los Angeles	No	MI	R2RD
Los Angeles	1193 E 58TH ST	90011	5104026021	0.000	0.000	0.350	0.000	Shortfall of Sites	0.126	Low Medium I Residential	R2-1	0	0	0	31.817	0.350		Residential - Single Family Residence, 1	108B209 1265		Southeast Los Angeles	No	MI	R2RD
Los Angeles	124 W 64TH ST	90003	6005024009	0.000	0.000	0.350	0.000	Shortfall of Sites	0.121	Low Medium I Residential	R2-1	0	0	0	33.187	0.350		Residential - Single Family Residence, 1	105B201 1265		Southeast Los Angeles	No	MI	R2RD
Los Angeles	6510 S SAN PEDRO ST	90003	6011013040	0.000	0.000	0.350	0.000	Shortfall of Sites	0.117	Medium Residential	R2-1	0	0	0	34.335	0.350		Residential - Single Family Residence, 0	105B205 1265		Southeast Los Angeles	No	MI	R2RD
Los Angeles	644 E 74TH ST	90001	6023009013	0.000	0.000	0.350	0.000	Shortfall of Sites	0.117	Low Medium I Residential	R2-1-CPIO	0	0	0	34.162	0.350		Residential - Single Family Residence, 1	102B205 1265		Southeast Los Angeles	No	MI	R2RD
Los Angeles	724 E 82ND ST	90001	6029015024	0.000	0.000	0.350	0.000	Shortfall of Sites	0.117	Low Medium I Residential	R2-1	0	0	0	34.163	0.350		Residential - Single Family Residence, 1	099B205 1265		Southeast Los Angeles	No	MI	R2RD
Los Angeles	328 W 83RD ST	90003	6031034015	0.000	0.000	0.350	0.000	Shortfall of Sites	0.128	Low Medium I Residential	R2-1	0	0	0	31.242	0.350		Residential - Single Family Residence, 1	099B201 1265		Southeast Los Angeles	No	MI	R2RD
Los Angeles	3113 ATWATER AVE	90039	5436019041	0.000	0.000	0.350	0.000	Shortfall of Sites	0.124	Low Medium II Residential	[Q]RD2-1-RIO	0	0	0	32.321	0.350		Residential - Single Family Residence, 1	153B209 1266		Northeast Los Angeles	No	MI	R2RD
Los Angeles	1555 ELLSMERE AVE	90019	5069017021	0.000	0.000	0.350	0.000	Shortfall of Sites	0.121	Low Medium I Residential	R2-1-O	0	0	0	32.958	0.350		Residential - Single Family Residence, 1	129B177 1266		Wilshire	No	MI	R2RD
Los Angeles	1627 S HAYWORTH AVE	90035	5068019022	0.000	0.000	0.350	0.000	Shortfall of Sites	0.146	Low Medium I Residential	R2-1-O	0	0	0	27.351	0.350		Residential - Single Family Residence, 1	129B173 1266		Wilshire	No	MI	R2RD
Los Angeles	1640 S LONGWOOD AVE	90019	5067007040	0.000	0.000	0.350	0.000	Shortfall of Sites	0.115	Low Medium II Residential	RD1.5-1-O	0	0	0	34.834	0.350		Residential - Single Family Residence, 1	129B181 1266		West Adams - Baldwin Hills - Leimert	No	MI	R2RD
Los Angeles	1941 S MARVIN AVE	90016	5064016027	0.000	0.000	0.350	0.000	Shortfall of Sites	0.119	Low Medium II Residential	RD2-1	0	0	0	33.659	0.350		Residential - Single Family Residence, 1	126B177 1266		West Adams - Baldwin Hills - Leimert	No	MI	R2RD
Los Angeles	5426 WESTHAVEN ST	90016	5043009006	0.000	0.000	0.350	0.000	Shortfall of Sites	0.116	Low Medium II Residential	RD1.5-1	0	0	0	34.459	0.350		Residential - Single Family Residence, 1	123B177 1266		West Adams - Baldwin Hills - Leimert	No	MI	R2RD
Los Angeles	1598 W 36TH ST	90018	5041016022	0.000	0.000	0.350	0.000	Shortfall of Sites	0.156	Low Medium II Residential	RD2-1-O	0	0	0	25.623	0.350		Residential - Single Family Residence, 1	120B193 1266		South Los Angeles	No	MI	R2RD
Los Angeles	832 W 50TH PL	90037	5018019015	0.000	0.000	0.350	0.000	Shortfall of Sites	0.133	Low Medium II Residential	RD2-1	0	0	0	30.094	0.350		Residential - Single Family Residence, 1	111B197 1266		South Los Angeles	No	MI	R2RD
Los Angeles	5747 2ND AVE	90043	5005001023	0.000	0.000	0.350	0.000	Shortfall of Sites	0.113	Low Medium II Residential	RD2-1	0	0	0	35.402	0.350		Residential - Single Family Residence, 1	108B189 1266		West Adams - Baldwin Hills - Leimert	No	MI	R2RD
Los Angeles	128 W 64TH ST	90003	6005024008	0.000	0.000	0.350	0.000	Shortfall of Sites	0.121	Low Medium I Residential	R2-1	0	0	0	33.187	0.350		Residential - Single Family Residence, 1	105B201 1266		Southeast Los Angeles	No	MI	R2RD
Los Angeles	332 W 83RD ST	90003	6031034006	0.000	0.000	0.350	0.000	Shortfall of Sites	0.113	Low Medium I Residential	R2-1	0	0	0	35.488	0.350		Residential - Single Family Residence, 1	099B201 1266		Southeast Los Angeles	No	MI	R2RD
Los Angeles	1105 S GRAND AVE	90731	7454018011	0.000	0.000	0.350	0.000	Shortfall of Sites	0.083	Low Medium I Residential	RD1.5-1XL-CPIO	0	0	0	48.369	0.350		Residential - Single Family Residence, 1	015B197 1266		San Pedro	No	MI	R2RD
Los Angeles	4958 CAHUENGA BLVD	91601	2420001901	0.000	0.000	0.350	0.000	Shortfall of Sites	0.089	Low Medium II Residential	RD1.5-1	0	0	0	45.034	0.350	Vacant	Residential - Single Family Residence - Vacant Land, 0	171B177 1267		North Hollywood - Valley Village	No	MI	R2RD
Los Angeles	2120 S DUNSMUIR AVE	90016	5063010014	0.000	0.000	0.350	0.000	Shortfall of Sites	0.134	Low Medium I Residential	R2-1	0	0	0	29.784	0.350		Residential - Single Family Residence, 1	126B177 1267		West Adams - Baldwin Hills - Leimert	No	MI	R2RD
Los Angeles	1592 W 36TH ST	90018	5041016021	0.000	0.000	0.350	0.000	Shortfall of Sites	0.156	Low Medium II Residential	RD2-1-O	0	0	0	25.623	0.350		Residential - Single Family Residence, 1	120B193 1267		South Los Angeles	No	MI	R2RD
Los Angeles	5026 HALLDALE AVE	90062	5016032011	0.000	0.000	0.350	0.000	Shortfall of Sites	0.125	Low Medium I Residential	R2-1-CPIO	0	0	0	32.028	0.350		Residential - Single Family Residence, 1	111B193 1267		South Los Angeles	No	MI	R2RD
Los Angeles	823 W 64TH ST	90044	6004018031	0.000	0.000	0.350	0.000	Shortfall of Sites	0.129	Low Medium II Residential	RD2-1	0	0	0	31.113	0.350		Residential - Single Family Residence, 1	105B197 1267		South Los Angeles	No	MI	R2RD
Los Angeles	636 E 74TH ST	90001	6023009011	0.000	0.000	0.350	0.000	Shortfall of Sites	0.117	Low Medium I Residential	R2-1-CPIO	0	0	0	34.163	0.350		Residential - Single Family Residence, 1	102B205 1267		Southeast Los Angeles	No	MI	R2RD
Los Angeles	2053 S BURNSIDE AVE	90016	5063018019	0.000	0.000	0.350	0.000	Shortfall of Sites	0.133	Low Medium II Residential	RD1.5-1	0	0	0	30.157	0.350		Residential - Single Family Residence, 1	126B177 1268		West Adams - Baldwin Hills - Leimert	No	MI	R2RD
Los Angeles	4565 W 28TH ST	90016	5050003001	0.000	0.000	0.350	0.000	Shortfall of Sites	0.055	Low Medium II Residential	RD1.5-1	0	0	0	72.599	0.350		, 0	123B181 1268		West Adams - Baldwin Hills - Leimert	No	MI	R2RD
Los Angeles	3160 CURTS AVE	90034	4312009025	0.000	0.000	0.350	0.000	Shortfall of Sites	0.124	Low Medium II Residential	RD1.5-1-CPIO	0	0	0	32.266	0.350		Residential - Single Family Residence, 1	123B169 1268		West Adams - Baldwin Hills - Leimert	No	MI	R2RD
Los Angeles	2850 WELLINGTON RD	90016	5050015024	0.000	0.000	0.350	0.000	Shortfall of Sites	0.092	Low Medium II Residential	RD1.5-1	0	0	0	43.437	0.350		Residential - Single Family Residence, 1	123B185 1268		West Adams - Baldwin Hills - Leimert	No	MI	R2RD
Los Angeles	5027 BRIGHTON AVE	90062	5016032004	0.000	0.000	0.350	0.000	Shortfall of Sites	0.127	Low Medium I Residential	R2-1-CPIO	0	0	0	31.396	0.350		Residential - Single Family Residence, 0	111B193 1268		South Los Angeles	No	MI	R2RD
Los Angeles	5717 NAOMI AVE	90011	5104025017	0.000	0.000	0.350	0.000	Shortfall of Sites	0.126	Low Medium I Residential	R2-1	0	0	0	31.790	0.350		Residential - Single Family Residence, 1	108B209 1268		Southeast Los Angeles	No	MI	R2RD
Los Angeles	827 W 64TH ST	90044	6004018030	0.000	0.000	0.350	0.000	Shortfall of Sites	0.129	Low Medium II Residential	RD2-1	0	0	0	31.114	0.350		Residential - Single Family Residence, 1	105B197 1268		South Los Angeles	No	MI	R2RD
Los Angeles	138 W 64TH ST	90003	6005024006	0.000	0.000	0.350	0.000	Shortfall of Sites	0.121	Low Medium I Residential	R2-1	0	0	0	33.187	0.350		Residential - Single Family Residence, 1	105B201 1268		Southeast Los Angeles	No	MI	R2RD
Los Angeles	632 E 74TH ST	90001	6023009010	0.000	0.000	0.350	0.000	Shortfall of Sites	0.117	Low Medium I Residential	R2-1-CPIO	0	0	0	34.163	0.350		Residential - Single Family Residence, 1	102B205 1268		Southeast Los Angeles	No	MI	R2RD
Los Angeles	712 E 82ND ST	90001	6029015027	0.000	0.000	0.350	0.000	Shortfall of Sites	0.117	Low Medium I Residential	R2-1	0	0	0	34.163	0.350		Residential - Single Family Residence, 1	099B205 1268		Southeast Los Angeles	No	MI	R2RD
Los Angeles	340 W 83RD ST	90003	6031034004	0.000	0.000	0.350	0.000	Shortfall of Sites	0.118	Low Medium I Residential	R2-1	0	0	0	33.909	0.350		Residential - Single Family Residence, 1	099B201 1268		Southeast Los Angeles	No	MI	R2RD
Los Angeles	703 E 121ST ST	90059	6086026038	0.000	0.000	0.350	0.000	Shortfall of Sites	0.055	Low Medium II Residential	RD2-1	0	0	0	72.497	0.350		Residential - Single Family Residence, 1	084B205 1268		Southeast Los Angeles	No	MI	R2RD
Los Angeles	939 N NEPTUNE AVE	90744	7416023015	0.000	0.000	0.350	0.000	Shortfall of Sites	0.083	Low Medium II Residential	[Q]RD2-1XL-O-CUGU	0	0	0	47.939	0.350		Residential - Single Family Residence, 1	033B205 1268		Wilmington - Harbor City	No	MI	R2RD
Los Angeles	595 W 11TH ST	90731	7454019005	0.000	0.000	0.350	0.000	Shortfall of Sites	0.097	Low Medium II Residential	RD1.5-1XL-CPIO	0	0	0	41.071	0.350		Residential - Single Family Residence, 1	015B197 1268		San Pedro	No	MI	R2RD
Los Angeles	439 N HARPER AVE	90048	5514004050	0.000	0.000	0.350	0.000	Shortfall of Sites	0.146	Low Medium I Residential	R2-1	0	0	0	27.425	0.350		Residential - Single Family Residence - Pool, 1	141B173 1269		Wilshire	No	MI	R2RD
Los Angeles	2101 4TH AVE	90018	5060025001	0.000	0.000	0.350	0.000	Shortfall of Sites	0.161	Low Medium II Residential	RD2-1-O-CPIO	0	0	0	24.882	0.350		Residential - Single Family Residence, 1	126B189 1269		West Adams - Baldwin Hills - Leimert	No	MI	R2RD
Los Angeles	4567 W 28TH ST	90016	5050003002	0.000	0.000	0.350	0.000	Shortfall of Sites	0.055	Low Medium II Residential	RD1.5-1	0	0	0	72.599	0.350		Residential - Single Family Residence, 0	123B181 1269		West Adams - Baldwin Hills - Leimert	No	MI	R2RD
Los Angeles	2851 WELLINGTON RD	90016	5050014013	0.000	0.000	0.350	0.000	Shortfall of Sites	0.098	Low Medium II Residential	RD1.5-1	0	0	0	40.735	0.350		Residential - Single Family Residence, 1	123B185 1269		West Adams - Baldwin Hills - Leimert	No	MI	R2RD
Los Angeles	1580 W 36TH ST	90018	5041016019	0.000	0.000	0.350	0.000	Shortfall of Sites	0.156	Low Medium II Residential	RD2-1-O	0	0	0	25.623	0.350		Residential - Single Family Residence, 1	120B193 1269		South Los Angeles	No	MI	R2RD
Los Angeles	4264 DENKER AVE	90062	5021020024	0.000	0.000	0.350	0.000	Shortfall of Sites	0.162	Low Medium I Residential	R2-1	0	0	0	24.709	0.350		Residential - Single Family Residence, 1	114B193 1269		South Los Angeles	No	MI	R2RD
Los Angeles	142 W 64TH ST	90003	6005024005	0.000	0.000	0.350	0.000	Shortfall of Sites	0.121	Low Medium I Residential	R2-1	0	0	0	33.187	0.350		Residential - Single Family Residence, 1	105B201 1269		Southeast Los Angeles	No	MI	R2RD
Los Angeles	344 W 83RD ST	90003	6031034003	0.000	0.000	0.350	0.000	Shortfall of Sites	0.118	Low Medium I Residential	R2-1	0	0	0	33.838	0.350		Residential - Single Family Residence, 1	099B201 1269		Southeast Los Angeles	No	MI	R2RD
Los Angeles	335 ROSS PL	90744	7416030017	0.000	0.000	0.350	0.000	Shortfall of Sites	0.172	Low Medium II Residential	[Q]RD2-1XL-O-CUGU	0	0	0	23.280	0.350		Residential - Single Family Residence, 1	033B205 1269		Wilmington - Harbor City	No	MI	R2RD
Los Angeles	787 W 11TH ST	90731	7454017002	0.000	0.000	0.350	0.000	Shortfall of Sites	0.110	Low Medium II Residential	RD2-1XL	0	0	0	36.295	0.350		Residential - Single Family Residence, 1	015B197 1269		San Pedro	No	MI	R2RD
Los Angeles	455 N POINSETTIA PL	90036	5526035003	0.000	0.000	0.350	0.000	Shortfall of Sites	0.169	Low Medium I Residential	R2-1-O	0	0	0	23.675	0.350		Residential - Single Family Residence, 1	141B181 1270		Wilshire	No	MI	R2RD , ADU
Los Angeles	1926 S RIMPAU BLVD	90016	5061017006	0.000	0.000	0.350	0.000	Shortfall of Sites	0.151	Low Medium II Residential	RD2-1-O	0	0	0	26.466	0.350		Residential - Single Family Residence, 1	126B181 1270		West Adams - Baldwin Hills - Leimert	No	MI	R2RD
Los Angeles	2642 S COCHRAN AVE	90016	5043005006	0.000	0.000	0.350	0.000	Shortfall of Sites	0.110	Low Medium II Residential	RD1.5-1	0	0	0	36.264	0.350		Residential - Single Family Residence, 1	123B177 1270		West Adams - Baldwin Hills - Leimert	No	MI	R2RD
Los Angeles	4265 DALTON AVE	90062	5021020003	0.000	0.000	0.350	0.000	Shortfall of Sites	0.160	Low Medium I Residential	R2-1	0	0	0	25.005	0.350		Residential - Single Family Residence, 1	114B193 1270		South Los Angeles	No	MI	R2RD
Los Angeles	126 W 58TH ST	90037	5101023009	0.000	0.000	0.350	0.000	Shortfall of Sites	0.111	Low Medium I Residential	R2-1	0	0	0	35.985	0.350		Residential - Single Family Residence, 1	108B201 1270		Southeast Los Angeles	No	MI	R2RD
Los Angeles	148 W 64TH ST	90003	6005024004	0.000	0.000	0.350	0.000	Shortfall of Sites	0.121	Low Medium I Residential	R2-1	0	0	0	33.187	0.350		Residential - Single Family Residence, 1	105B201 1270		Southeast Los Angeles	No	MI	R2RD
Los Angeles	624 E 74TH ST	90001	6023009008	0.000	0.000	0.350	0.000	Shortfall of Sites	0.132	Low Medium I Residential	R2-1-CPIO	0	0	0	30.367	0.350		Residential - Single Family Residence, 1	102B205 1270		Southeast Los Angeles	No	MI	R2RD

Jurisdiction Name	Site Address/Intersection	5 Digit ZIP Code	Assessor Parcel Number	Very Low-Income	Low-Income	Moderate-Income	Above Moderate-Income	Type of Shortfall	Parcel Size (Acres)	Current General Plan Designation	Current Zoning	Proposed General Plan (GP) Designation	Proposed Zoning	Minimum Density Allowed	Maximum Density Allowed	Total Capacity	Vacant/ Nonvacant	Description of Existing Uses	PIN	Base Density Per Acre	Community Plan Area	Rent Stabalization Ordinance	Income Category	Applicable Rezoning Program (Program informing values in Column Q listed first)
Los Angeles	704 E 82ND ST	90001	6029015029	0.000	0.000	0.350	0.000	Shortfall of Sites	0.117	Low Medium I Residential	R2-1	0	0	0	34.163	0.350		Residential - Single Family Residence, 1	099B205 1270		Southeast Los Angeles	No	MI	R2RD
Los Angeles	647 E 121ST ST	90059	6086025031	0.000	0.000	0.350	0.000	Shortfall of Sites	0.055	Low Medium II Residential	RD2-1	0	0	0	72.340	0.350		Residential - Single Family Residence, 1	084B205 1270		Southeast Los Angeles	No	MI	R2RD
Los Angeles	930 ISLAND AVE	90744	7416030025	0.000	0.000	0.350	0.000	Shortfall of Sites	0.069	Low Medium II Residential	[Q]RD2-1XL-O-CUGU	0	0	0	58.073	0.350		Residential - Single Family Residence, 1	033B205 1270		Wilmington - Harbor City	No	MI	R2RD
Los Angeles	1451 S BURNSIDE AVE	90019	5069032015	0.000	0.000	0.350	0.000	Shortfall of Sites	0.135	Low Medium II Residential	RD2-1-O	0	0	0	29.658	0.350		Residential - Single Family Residence, 1	129B177 1271		Wilshire	No	MI	R2RD
Los Angeles	2102 CLYDE AVE	90016	5064018001	0.000	0.000	0.350	0.000	Shortfall of Sites	0.146	Low Medium II Residential	RD2-1	0	0	0	27.324	0.350		Residential - Single Family Residence, 1	126B177 1271		West Adams - Baldwin Hills - Leimert	No	MI	R2RD
Los Angeles	3531 11TH AVE	90018	5044008037	0.000	0.000	0.350	0.000	Shortfall of Sites	0.110	Low Medium II Residential	RD1.5-1	0	0	0	36.432	0.350		Residential - Single Family Residence, 1	120B185 1271		West Adams - Baldwin Hills - Leimert	No	MI	R2RD
Los Angeles	1147 E 58TH ST	90011	5104025014	0.000	0.000	0.350	0.000	Shortfall of Sites	0.125	Low Medium I Residential	R2-1	0	0	0	31.938	0.350		Residential - Single Family Residence, 1	108B209 1271		Southeast Los Angeles	No	MI	R2RD
Los Angeles	130 W 58TH ST	90037	5101023008	0.000	0.000	0.350	0.000	Shortfall of Sites	0.111	Low Medium I Residential	R2-1	0	0	0	35.986	0.350	Vacant	Residential - Single Family Residence - Vacant Land, 0	108B201 1271		Southeast Los Angeles	No	MI	R2RD
Los Angeles	152 W 64TH ST	90003	6005024003	0.000	0.000	0.350	0.000	Shortfall of Sites	0.121	Low Medium I Residential	R2-1	0	0	0	33.186	0.350		Residential - Single Family Residence, 1	105B201 1271		Southeast Los Angeles	No	MI	R2RD
Los Angeles	620 E 74TH ST	90001	6023009007	0.000	0.000	0.350	0.000	Shortfall of Sites	0.132	Low Medium I Residential	R2-1-CPIO	0	0	0	30.367	0.350		Residential - Single Family Residence, 1	102B205 1271		Southeast Los Angeles	No	MI	R2RD
Los Angeles	783 W 11TH ST	90731	7454017003	0.000	0.000	0.350	0.000	Shortfall of Sites	0.110	Low Medium II Residential	RD2-1XL	0	0	0	36.296	0.350		Residential - Single Family Residence, 1	015B197 1271		San Pedro	No	MI	R2RD
Los Angeles	1545 S CURSON AVE	90019	5069020018	0.000	0.000	0.350	0.000	Shortfall of Sites	0.075	Low Medium I Residential	R2-1-O	0	0	0	53.245	0.350		Residential - Single Family Residence - Pool, 1	129B177 1272		Wilshire	No	MI	R2RD
Los Angeles	0	0	5062001026	0.000	0.000	0.350	0.000	Shortfall of Sites	0.124	Low Medium II Residential	RD2-1-O	0	0	0	32.283	0.350	Vacant	Residential - Single Family Residence - Vacant Land, 0	126B181 1272		West Adams - Baldwin Hills - Leimert	No	MI	R2RD
Los Angeles	2025 WEST BLVD	90016	5061010002	0.000	0.000	0.350	0.000	Shortfall of Sites	0.151	Low Medium I Residential	R2-1	0	0	0	26.403	0.350		Residential - Single Family Residence, 1	126B185 1272		West Adams - Baldwin Hills - Leimert	No	MI	R2RD
Los Angeles	1564 W 36TH ST	90018	5041016016	0.000	0.000	0.350	0.000	Shortfall of Sites	0.156	Low Medium II Residential	RD2-1-O	0	0	0	25.623	0.350		Residential - Single Family Residence, 1	120B193 1272		South Los Angeles	No	MI	R2RD
Los Angeles	158 W 64TH ST	90003	6005024002	0.000	0.000	0.350	0.000	Shortfall of Sites	0.121	Low Medium I Residential	R2-1	0	0	0	33.187	0.350		Residential - Single Family Residence, 1	105B201 1272		Southeast Los Angeles	No	MI	R2RD
Los Angeles	505 E 66TH ST	90003	6011013041	0.000	0.000	0.350	0.000	Shortfall of Sites	0.124	Low Medium I Residential	R2-1	0	0	0	32.260	0.350		Residential - Single Family Residence, 1	105B205 1272		Southeast Los Angeles	No	MI	R2RD
Los Angeles	930 ISLAND AVE	90744	7416030025	0.000	0.000	0.350	0.000	Shortfall of Sites	0.069	Low Medium II Residential	[Q]RD2-1XL-O-CUGU	0	0	0	58.074	0.350		Residential - Single Family Residence, 0	033B205 1272		Wilmington - Harbor City	No	MI	R2RD
Los Angeles	2123 S COCHRAN AVE	90016	5063010036	0.000	0.000	0.350	0.000	Shortfall of Sites	0.123	Low Medium I Residential	R2-1	0	0	0	32.454	0.350		Residential - Single Family Residence, 1	126B177 1273		West Adams - Baldwin Hills - Leimert	No	MI	R2RD
Los Angeles	2709 S WEST VIEW ST	90016	5049003014	0.000	0.000	0.350	0.000	Shortfall of Sites	0.115	Low Medium I Residential	R2-1	0	0	0	34.847	0.350		Residential - Single Family Residence, 1	123B181 1273		West Adams - Baldwin Hills - Leimert	No	MI	R2RD
Los Angeles	2642 S BURNSIDE AVE	90016	5043007023	0.000	0.000	0.350	0.000	Shortfall of Sites	0.063	Low Medium II Residential	RD2-1	0	0	0	63.912	0.350		Residential - Single Family Residence, 1	123B177 1273		West Adams - Baldwin Hills - Leimert	No	MI	R2RD
Los Angeles	4264 HALLDALE AVE	90062	5021018029	0.000	0.000	0.350	0.000	Shortfall of Sites	0.160	Low Medium I Residential	R2-1	0	0	0	25.005	0.350		Residential - Single Family Residence, 1	114B193 1273		South Los Angeles	No	MI	R2RD
Los Angeles	138 W 58TH ST	90037	5101023006	0.000	0.000	0.350	0.000	Shortfall of Sites	0.111	Low Medium I Residential	R2-1	0	0	0	35.987	0.350		Residential - Single Family Residence, 1	108B201 1273		Southeast Los Angeles	No	MI	R2RD
Los Angeles	162 W 64TH ST	90003	6005024001	0.000	0.000	0.350	0.000	Shortfall of Sites	0.118	Low Medium I Residential	R2-1	0	0	0	33.950	0.350		Residential - Single Family Residence, 1	105B201 1273		Southeast Los Angeles	No	MI	R2RD
Los Angeles	612 E 74TH ST	90001	6023009005	0.000	0.000	0.350	0.000	Shortfall of Sites	0.132	Low Medium I Residential	R2-1-CPIO	0	0	0	30.367	0.350		Residential - Single Family Residence, 1	102B205 1273		Southeast Los Angeles	No	MI	R2RD
Los Angeles	777 W 11TH ST	90731	7454017004	0.000	0.000	0.350	0.000	Shortfall of Sites	0.110	Low Medium II Residential	RD2-1XL	0	0	0	36.295	0.350		Residential - Single Family Residence, 1	015B197 1273		San Pedro	No	MI	R2RD
Los Angeles	2107 ALSACE AVE	90016	5062008020	0.000	0.000	0.350	0.000	Shortfall of Sites	0.138	Low Medium II Residential	RD2-1	0	0	0	29.040	0.350		Residential - Single Family Residence, 1	126B181 1274		West Adams - Baldwin Hills - Leimert	No	MI	R2RD
Los Angeles	5556 CARLIN ST	90016	5048027011	0.000	0.000	0.350	0.000	Shortfall of Sites	0.110	Low Medium II Residential	RD2-1	0	0	0	36.250	0.350		Residential - Single Family Residence, 1	123B177 1274		West Adams - Baldwin Hills - Leimert	No	MI	R2RD
Los Angeles	2850 S VICTORIA AVE	90016	5050017013	0.000	0.000	0.350	0.000	Shortfall of Sites	0.124	Low Medium II Residential	RD1.5-1	0	0	0	32.204	0.350		Residential - Single Family Residence, 1	123B185 1274		West Adams - Baldwin Hills - Leimert	No	MI	R2RD
Los Angeles	3610 DENKER AVE	90018	5041017028	0.000	0.000	0.350	0.000	Shortfall of Sites	0.156	Low Medium I Residential	R2-1-O	0	0	0	25.623	0.350		Residential - Single Family Residence, 1	120B193 1274		South Los Angeles	No	MI	R2RD
Los Angeles	142 W 58TH ST	90037	5101023005	0.000	0.000	0.350	0.000	Shortfall of Sites	0.111	Low Medium I Residential	R2-1	0	0	0	35.988	0.350		Residential - Single Family Residence, 1	108B201 1274		Southeast Los Angeles	No	MI	R2RD
Los Angeles	644 E 82ND ST	90001	6029016023	0.000	0.000	0.350	0.000	Shortfall of Sites	0.117	Low Medium I Residential	R2-1	0	0	0	34.148	0.350		Residential - Single Family Residence, 1	099B205 1274		Southeast Los Angeles	No	MI	R2RD
Los Angeles	5637 GEER AVENUE	90016	5048026022	0.000	0.000	0.350	0.000	Shortfall of Sites	0.138	Low Medium II Residential	RD2-1	0	0	0	29.036	0.350		Residential - Single Family Residence, 1	123B173 1275		West Adams - Baldwin Hills - Leimert	No	MI	R2RD
Los Angeles	2651 S DUNSMUIR AVE	90016	5043007012	0.000	0.000	0.350	0.000	Shortfall of Sites	0.087	Low Medium II Residential	RD2-1	0	0	0	45.791	0.350		Residential - Single Family Residence, 1	123B177 1275		West Adams - Baldwin Hills - Leimert	No	MI	R2RD
Los Angeles	4264 BRIGHTON AVE	90062	5021017028	0.000	0.000	0.350	0.000	Shortfall of Sites	0.160	Low Medium I Residential	R2-1	0	0	0	25.005	0.350		Residential - Single Family Residence, 1	114B193 1275		South Los Angeles	No	MI	R2RD
Los Angeles	1255 W 58TH ST	90037	5002014017	0.000	0.000	0.350	0.000	Shortfall of Sites	0.124	Low Medium II Residential	RD1.5-1	0	0	0	32.265	0.350		Residential - Single Family Residence, 1	108B197 1275		South Los Angeles	No	MI	R2RD
Los Angeles	200 W 64TH ST	90003	6005025026	0.000	0.000	0.350	0.000	Shortfall of Sites	0.059	Low Medium I Residential	R2-1	0	0	0	67.686	0.350		Residential - Single Family Residence, 1	105B201 1275		Southeast Los Angeles	No	MI	R2RD
Los Angeles	241 E 66TH ST	90003	6011001035	0.000	0.000	0.350	0.000	Shortfall of Sites	0.124	Low Medium I Residential	R2-1-CPIO	0	0	0	32.266	0.350		Residential - Single Family Residence, 1	105B205 1275		Southeast Los Angeles	No	MI	R2RD
Los Angeles	640 E 82ND ST	90001	6029016024	0.000	0.000	0.350	0.000	Shortfall of Sites	0.117	Low Medium I Residential	R2-1	0	0	0	34.149	0.350		Residential - Single Family Residence, 1	099B205 1275		Southeast Los Angeles	No	MI	R2RD
Los Angeles	937 LAGOON AVE	90744	7416024020	0.000	0.000	0.350	0.000	Shortfall of Sites	0.131	Low Medium II Residential	[Q]RD2-1XL-O-CUGU	0	0	0	30.556	0.350		Residential - Single Family Residence, 1	033B205 1275		Wilmington - Harbor City	No	MI	R2RD
Los Angeles	1529 S CLOVERDALE AVE	90019	5070012037	0.000	0.000	0.350	0.000	Shortfall of Sites	0.126	Low Medium II Residential	RD1.5-1-O	0	0	0	31.802	0.350		Residential - Single Family Residence, 1	129B181 1276		Wilshire	No	MI	R2RD
Los Angeles	2104 7TH AVE	90018	5060021027	0.000	0.000	0.350	0.000	Shortfall of Sites	0.115	Low Medium II Residential	RD2-1-O-CPIO	0	0	0	34.681	0.350		Residential - Single Family Residence, 1	126B189 1276		West Adams - Baldwin Hills - Leimert	No	MI	R2RD
Los Angeles	2857 S VICTORIA AVE	90016	5050016027	0.000	0.000	0.350	0.000	Shortfall of Sites	0.116	Low Medium II Residential	RD1.5-1	0	0	0	34.575	0.350		Residential - Single Family Residence, 1	123B185 1276		West Adams - Baldwin Hills - Leimert	No	MI	R2RD
Los Angeles	1507 W 51ST ST	90062	5016034006	0.000	0.000	0.350	0.000	Shortfall of Sites	0.128	Low Medium I Residential	R2-1-CPIO	0	0	0	31.168	0.350		Residential - Single Family Residence, 1	111B193 1276		South Los Angeles	No	MI	R2RD
Los Angeles	150 W 58TH ST	90037	5101023003	0.000	0.000	0.350	0.000	Shortfall of Sites	0.111	Low Medium I Residential	R2-1	0	0	0	35.989	0.350		Residential - Single Family Residence, 1	108B201 1276		Southeast Los Angeles	No	MI	R2RD
Los Angeles	204 W 64TH ST	90003	6005025025	0.000	0.000	0.350	0.000	Shortfall of Sites	0.071	Low Medium I Residential	R2-1	0	0	0	56.568	0.350		Residential - Single Family Residence, 1	105B201 1276		Southeast Los Angeles	No	MI	R2RD
Los Angeles	1446 S BURNSIDE AVE	90019	5069033004	0.000	0.000	0.350	0.000	Shortfall of Sites	0.127	Low Medium II Residential	RD2-1-O	0	0	0	31.463	0.350		Residential - Single Family Residence, 1	129B177 1277		Wilshire	No	MI	R2RD
Los Angeles	2110 S REDONDO BLVD	90016	5062008002	0.000	0.000	0.350	0.000	Shortfall of Sites	0.165	Low Medium I Residential	R2-1	0	0	0	24.213	0.350		Residential - Single Family Residence, 1	126B177 1277		West Adams - Baldwin Hills - Leimert	No	MI	R2RD
Los Angeles	1528 W 36TH ST	90018	5041017025	0.000	0.000	0.350	0.000	Shortfall of Sites	0.156	Low Medium I Residential	R2-1-O	0	0	0	25.623	0.350		Residential - Single Family Residence, 1	120B193 1277		South Los Angeles	No	MI	R2RD
Los Angeles	1245 W 58TH ST	90037	5002014015	0.000	0.000	0.350	0.000	Shortfall of Sites	0.124	Low Medium II Residential	RD1.5-1	0	0	0	32.265	0.350	Vacant	Residential - Single Family Residence - Vacant Land, 0	108B197 1277		South Los Angeles	No	MI	R2RD
Los Angeles	5859 S SAN PEDRO ST	90003	6006004032	0.000	0.000	0.350	0.000	Shortfall of Sites	0.083	Low Medium II Residential	RD1.5-1-CPIO	0	0	0	48.274	0.350		Residential - Single Family Residence, 1	108B205 1277		Southeast Los Angeles	No	MI	R2RD
Los Angeles	905 W 64TH ST	90044	6004017006	0.000	0.000	0.350	0.000	Shortfall of Sites	0.142	Low Medium II Residential	RD2-1	0	0	0	28.108	0.350		Residential - Single Family Residence, 1	105B197 1277		South Los Angeles	No	MI	R2RD
Los Angeles	208 W 64TH ST	90003	6005025024	0.000	0.000	0.350	0.000	Shortfall of Sites	0.071	Low Medium I Residential	R2-1	0	0	0	56.568	0.350		Residential - Single Family Residence, 1	105B201 1277		Southeast Los Angeles	No	MI	R2RD
Los Angeles	233 E 66TH ST	90003	6011001037	0.000	0.000	0.350	0.000	Shortfall of Sites	0.124	Low Medium I Residential	R2-1-CPIO	0	0	0	32.266	0.350		Residential - Single Family Residence, 1	105B205 1277		Southeast Los Angeles	No	MI	R2RD
Los Angeles	763 W 11TH ST	90731	7454017006	0.000	0.000	0.350	0.000	Shortfall of Sites	0.110	Low Medium II Residential	RD2-1XL	0	0	0	36.296	0.350		Residential - Single Family Residence, 1	015B197 1277		San Pedro	No	MI	R2RD
Los Angeles	1571 S STANLEY AVE	90019	5069012015	0.000	0.000	0.350	0.000	Shortfall of Sites	0.125	Low Medium I Residential	R2-1-O	0	0	0	32.021	0.350		Residential - Single Family Residence, 1	129B177 1278		Wilshire	No	MI	R2RD
Los Angeles	2643 HILLCREST DR	90016	5057006018	0.000	0.000	0.350	0.000	Shortfall of Sites	0.091	Low Medium I Residential	RD3-1	0	0	0	44.111	0.350		Residential - Single Family Residence, 1	123B181 1278		West Adams - Baldwin Hills - Leimert	No	MI	R2RD
Los Angeles	5463 CARLIN ST	90016	5043009013	0.000	0.000	0.350	0.000	Shortfall of Sites	0.111	Low Medium II Residential	RD1.5-1	0	0	0	36.080	0.350		Residential - Single Family Residence, 1	123B177 1278		West Adams - Baldwin Hills - Leimert	No	MI	R2RD
Los Angeles	1522 W 36TH ST	90018	5041017024	0.000	0.000	0.350	0.000	Shortfall of Sites	0.156	Low Medium I Residential	R2-1-O	0	0	0	25.623	0.350		Residential - Single Family Residence, 1	120B193 1278		South Los Angeles	No	MI	R2RD
Los Angeles	3908 HALLDALE AVE	90062	5036018020	0.000	0.000	0.350	0.000	Shortfall of Sites	0.147	Low Medium II Residential	RD2-1	0	0	0	27.194	0.350		Residential - Single Family Residence, 1	117B193 1278		South Los Angeles	No	MI	R2RD
Los Angeles	916 W 50TH PL	90037	5018018005	0.000	0.000	0.350	0.000	Shortfall of Sites	0.133	Low Medium II Residential	RD2-1	0	0	0	30.075	0.350		Residential - Single Family Residence, 1	111B197 1278		South Los Angeles	No	MI	R2RD
Los Angeles	1243 W 58TH ST	90037	5002014014	0.000	0.000	0.350	0.000	Shortfall of Sites	0.124	Low Medium II Residential	RD1.5-1	0	0	0	32.265	0.350	Vacant	Residential - Single Family Residence - Vacant Land, 0	108B197 1278		South Los Angeles	No	MI	R2RD
Los Angeles	0	0	6006002900	0.000	0.000	0.350	0.000	Shortfall of Sites	0.118	Low Medium II Residential	RD1.5-1-CPIO	0	0	0	33.884	0.350		Miscellaneous - Government Owned Property, 0	108B205 1278		Southeast Los Angeles	No	MI	R2RD
Los Angeles	212 W 64TH ST	90003	6005025023	0.000	0.000	0.350	0.000	Shortfall of Sites	0.071	Low Medium I Residential	R2-1	0	0	0	56.568	0.350		Residential - Single Family Residence, 1	105B201 1278		Southeast Los Angeles	No	MI	R2RD
Los Angeles	628 E 82ND ST	90001	6029016026	0.000	0.000	0.350	0.000	Shortfall of Sites	0.132	Low Medium I Residential	R2-1	0	0	0	30.356	0.350		Residential - Single Family Residence, 1	099B205 1278		Southeast Los Angeles	No	MI	R2RD
Los Angeles	1515 CARMONA AVE	90019	5069025013	0.000	0.000	0.350	0.000	Shortfall of Sites	0.122	Low Medium I Residential	R2-1-O	0	0	0	32.684	0.350		Residential - Single Family Residence, 1	129B177 1279		Wilshire	No	MI	R2RD
Los Angeles	2115 S REDONDO BLVD	90016	5063003042	0.000	0.000	0.350	0.000	Shortfall of Sites	0.138	Low Medium I Residential	R2-1	0	0	0	29.041	0.350		Residential - Single Family Residence, 1	126B177 1279		West Adams - Baldwin Hills - Leimert	No	MI	R2RD
Los Angeles	2105 8TH AVE	90018	5060016001	0.000	0.000	0.350	0.000	Shortfall of Sites	0.172	Low Medium II Residential	RD2-1-O-CPIO	0	0	0	23.268	0.350		Residential - Single Family Residence, 1	126B189 1279		West Adams - Baldwin Hills - Leimert	No	MI	R2RD
Los Angeles	4711 W 28TH ST	90016	5057006017	0.000	0.000	0.350	0.000	Shortfall of Sites	0.059	Low Medium I Residential	RD3-1	0	0	0	68.328	0.350		Residential - Single Family Residence, 1	123B181 1279		West Adams - Baldwin Hills - Leimert	No	MI	R2RD

Jurisdiction Name	Site Address/Intersection	5 Digit ZIP Code	Assessor Parcel Number	Very Low-Income	Low-Income	Moderate-Income	Above Moderate-Income	Type of Shortfall	Parcel Size (Acres)	Current General Plan Designation	Current Zoning	Proposed General Plan (GP) Designation	Proposed Zoning	Minimum Density Allowed	Maximum Density Allowed	Total Capacity	Vacant/ Nonvacant	Description of Existing Uses	PIN	Base Density Per Acre	Community Plan Area	Rent Stabalization Ordinance	Income Category	Applicable Rezoning Program (Program informing values in Column Q listed first)
Los Angeles	2707 S SYCAMORE AVE	90016	5049018016	0.000	0.000	0.350	0.000	Shortfall of Sites	0.110	Low Medium II Residential	RD1.5-1	0	0	0	36.265	0.350		Residential - Single Family Residence, 1	123B177 1279		West Adams - Baldwin Hills - Leimert	No	MI	R2RD
Los Angeles	1516 W 36TH ST	90018	5041017023	0.000	0.000	0.350	0.000	Shortfall of Sites	0.156	Low Medium I Residential	R2-1-O	0	0	0	25.623	0.350		Residential - Single Family Residence, 1	120B193 1279		South Los Angeles	No	MI	R2RD
Los Angeles	1607 W 51ST ST	90062	5016036018	0.000	0.000	0.350	0.000	Shortfall of Sites	0.117	Low Medium I Residential	R2-1-CPIO	0	0	0	34.233	0.350		Residential - Single Family Residence, 1	111B193 1279		South Los Angeles	No	MI	R2RD
Los Angeles	920 W 50TH PL	90037	5018018023	0.000	0.000	0.350	0.000	Shortfall of Sites	0.096	Low Medium II Residential	RD2-1	0	0	0	41.646	0.350		Residential - Single Family Residence, 1	111B197 1279		South Los Angeles	No	MI	R2RD
Los Angeles	1239 W 58TH ST	90037	5002014013	0.000	0.000	0.350	0.000	Shortfall of Sites	0.124	Low Medium II Residential	RD1.5-1	0	0	0	32.265	0.350	Vacant	Residential - Single Family Residence - Vacant Land, 0	108B197 1279		South Los Angeles	No	MI	R2RD
Los Angeles	162 W 58TH ST	90037	5101024016	0.000	0.000	0.350	0.000	Shortfall of Sites	0.111	Low Medium I Residential	R2-1	0	0	0	35.991	0.350		Residential - Single Family Residence, 1	108B201 1279		Southeast Los Angeles	No	MI	R2RD
Los Angeles	216 W 64TH ST	90003	6005025022	0.000	0.000	0.350	0.000	Shortfall of Sites	0.071	Low Medium I Residential	R2-1	0	0	0	56.569	0.350		Residential - Single Family Residence, 1	105B201 1279		Southeast Los Angeles	No	MI	R2RD
Los Angeles	624 E 82ND ST	90001	6029016027	0.000	0.000	0.350	0.000	Shortfall of Sites	0.132	Low Medium I Residential	R2-1	0	0	0	30.356	0.350		Residential - Single Family Residence, 1	099B205 1279		Southeast Los Angeles	No	MI	R2RD
Los Angeles	3906 BRIGHTON AVE	90062	5036015024	0.000	0.000	0.350	0.000	Shortfall of Sites	0.147	Low Medium II Residential	RD2-1	0	0	0	27.186	0.350		Residential - Single Family Residence, 1	117B193 1280		South Los Angeles	No	MI	R2RD
Los Angeles	1235 W 58TH ST	90037	5002014012	0.000	0.000	0.350	0.000	Shortfall of Sites	0.124	Low Medium II Residential	RD1.5-1	0	0	0	32.265	0.350	Vacant	Residential - Single Family Residence - Vacant Land, 0	108B197 1280		South Los Angeles	No	MI	R2RD
Los Angeles	5866 S LOS ANGELES ST	90003	6006004010	0.000	0.000	0.350	0.000	Shortfall of Sites	0.124	Low Medium II Residential	RD1.5-1-CPIO	0	0	0	32.265	0.350		Industrial - Heavy Manufacturing - One Story, 0	108B205 1280		Southeast Los Angeles	No	MI	R2RD
Los Angeles	220 W 64TH ST	90003	6005025021	0.000	0.000	0.350	0.000	Shortfall of Sites	0.071	Low Medium I Residential	R2-1	0	0	0	56.568	0.350		Residential - Single Family Residence, 1	105B201 1280		Southeast Los Angeles	No	MI	R2RD
Los Angeles	221 E 66TH ST	90003	6011001040	0.000	0.000	0.350	0.000	Shortfall of Sites	0.124	Low Medium I Residential	R2-1-CPIO	0	0	0	32.265	0.350		Residential - Single Family Residence, 1	105B205 1280		Southeast Los Angeles	No	MI	R2RD
Los Angeles	620 E 82ND ST	90001	6029016028	0.000	0.000	0.350	0.000	Shortfall of Sites	0.132	Low Medium I Residential	R2-1	0	0	0	30.356	0.350		Residential - Single Family Residence, 1	099B205 1280		Southeast Los Angeles	No	MI	R2RD
Los Angeles	553 W 11TH ST	90731	7454019004	0.000	0.000	0.350	0.000	Shortfall of Sites	0.116	Low Medium II Residential	RD1.5-1XL-CPIO	0	0	0	34.403	0.350		Residential - Single Family Residence, 1	015B197 1280		San Pedro	No	MI	R2RD
Los Angeles	2120 S COCHRAN AVE	90016	5063009049	0.000	0.000	0.350	0.000	Shortfall of Sites	0.124	Low Medium I Residential	R2-1	0	0	0	32.266	0.350		Residential - Single Family Residence, 1	126B177 1281		West Adams - Baldwin Hills - Leimert	No	MI	R2RD
Los Angeles	3909 S NORMANDIE AVE	90037	5036015003	0.000	0.000	0.350	0.000	Shortfall of Sites	0.136	Low Medium II Residential	RD1.5-1	0	0	0	29.441	0.350		Residential - Single Family Residence, 1	117B193 1281		South Los Angeles	No	MI	R2RD
Los Angeles	215 E 66TH ST	90003	6011001041	0.000	0.000	0.350	0.000	Shortfall of Sites	0.124	Low Medium I Residential	R2-1-CPIO	0	0	0	32.265	0.350		Residential - Single Family Residence, 1	105B205 1281		Southeast Los Angeles	No	MI	R2RD
Los Angeles	749 W 11TH ST	90731	7454017008	0.000	0.000	0.350	0.000	Shortfall of Sites	0.110	Low Medium II Residential	RD2-1XL	0	0	0	36.296	0.350		Residential - Single Family Residence, 1	015B197 1281		San Pedro	No	MI	R2RD
Los Angeles	441 N ALFRED ST	90048	5514001020	0.000	0.000	0.350	0.000	Shortfall of Sites	0.178	Low Medium I Residential	R2-1-O	0	0	0	22.473	0.350		Residential - Single Family Residence - Pool, 1	141B173 1282		Wilshire	No	MI	R2RD , ADU
Los Angeles	1496 W 36TH ST	90018	5041017020	0.000	0.000	0.350	0.000	Shortfall of Sites	0.156	Low Medium I Residential	R2-1-O	0	0	0	25.623	0.350		Residential - Single Family Residence, 1	120B193 1282		South Los Angeles	No	MI	R2RD
Los Angeles	1485 W 51ST ST	90062	5016033015	0.000	0.000	0.350	0.000	Shortfall of Sites	0.134	Low Medium I Residential	R2-1-CPIO	0	0	0	29.783	0.350		Residential - Single Family Residence, 1	111B193 1282		South Los Angeles	No	MI	R2RD
Los Angeles	1227 W 58TH ST	90037	5002014010	0.000	0.000	0.350	0.000	Shortfall of Sites	0.124	Low Medium II Residential	RD1.5-1	0	0	0	32.265	0.350	Vacant	Residential - Single Family Residence - Vacant Land, 0	108B197 1282		South Los Angeles	No	MI	R2RD
Los Angeles	210 W 58TH ST	90037	5101024013	0.000	0.000	0.350	0.000	Shortfall of Sites	0.111	Low Medium I Residential	R2-1	0	0	0	35.993	0.350		Residential - Single Family Residence, 1	108B201 1282		Southeast Los Angeles	No	MI	R2RD
Los Angeles	228 W 64TH ST	90003	6005025019	0.000	0.000	0.350	0.000	Shortfall of Sites	0.071	Low Medium I Residential	R2-1	0	0	0	56.569	0.350		Residential - Single Family Residence, 1	105B201 1282		Southeast Los Angeles	No	MI	R2RD
Los Angeles	616 E 82ND ST	90001	6029016029	0.000	0.000	0.350	0.000	Shortfall of Sites	0.132	Low Medium I Residential	R2-1	0	0	0	30.355	0.350		Residential - Single Family Residence, 1	099B205 1282		Southeast Los Angeles	No	MI	R2RD
Los Angeles	935 N NEPTUNE AVE	90744	7416023016	0.000	0.000	0.350	0.000	Shortfall of Sites	0.083	Low Medium II Residential	[Q]RD2-1XL-O-CUGU	0	0	0	47.940	0.350		Residential - Single Family Residence, 1	033B205 1282		Wilmington - Harbor City	No	MI	R2RD
Los Angeles	1512 CARMONA AVE	90019	5069028013	0.000	0.000	0.350	0.000	Shortfall of Sites	0.117	Low Medium I Residential	R2-1-O	0	0	0	34.285	0.350		Residential - Single Family Residence, 1	129B177 1283		Wilshire	No	MI	R2RD
Los Angeles	2109 2ND AVE	90018	5060029004	0.000	0.000	0.350	0.000	Shortfall of Sites	0.069	Low Medium II Residential	RD2-1-O-CPIO	0	0	0	58.079	0.350		Residential - Single Family Residence, 1	126B189 1283		West Adams - Baldwin Hills - Leimert	No	MI	R2RD
Los Angeles	1481 W 51ST ST	90062	5016033014	0.000	0.000	0.350	0.000	Shortfall of Sites	0.134	Low Medium I Residential	R2-1-CPIO	0	0	0	29.783	0.350		Residential - Single Family Residence, 1	111B193 1283		South Los Angeles	No	MI	R2RD
Los Angeles	1223 W 58TH ST	90037	5002014009	0.000	0.000	0.350	0.000	Shortfall of Sites	0.124	Low Medium II Residential	RD1.5-1	0	0	0	32.265	0.350	Vacant	Residential - Single Family Residence - Vacant Land, 0	108B197 1283		South Los Angeles	No	MI	R2RD
Los Angeles	232 W 64TH ST	90003	6005025018	0.000	0.000	0.350	0.000	Shortfall of Sites	0.071	Low Medium I Residential	R2-1	0	0	0	56.568	0.350		Residential - Single Family Residence, 1	105B201 1283		Southeast Los Angeles	No	MI	R2RD
Los Angeles	209 E 66TH ST	90003	6011001043	0.000	0.000	0.350	0.000	Shortfall of Sites	0.124	Low Medium I Residential	R2-1-CPIO	0	0	0	32.265	0.350		Residential - Single Family Residence, 1	105B205 1283		Southeast Los Angeles	No	MI	R2RD
Los Angeles	446 W 83RD ST	90003	6032033010	0.000	0.000	0.350	0.000	Shortfall of Sites	0.122	Low Medium I Residential	R2-1	0	0	0	32.868	0.350		Residential - Single Family Residence, 1	099B201 1283		South Los Angeles	No	MI	R2RD
Los Angeles	1525 S SIERRA BONITA AVE	90019	5069023020	0.000	0.000	0.350	0.000	Shortfall of Sites	0.120	Low Medium I Residential	R2-1-O	0	0	0	33.365	0.350		Residential - Single Family Residence, 1	129B177 1284		Wilshire	No	MI	R2RD
Los Angeles	1649 STEARNS DR	90035	5068009027	0.000	0.000	0.350	0.000	Shortfall of Sites	0.148	Low Medium I Residential	R2-1-O	0	0	0	27.021	0.350		Residential - Single Family Residence, 1	129B173 1284		Wilshire	No	MI	R2RD
Los Angeles	2116 S CLOVERDALE AVE	90016	5063003028	0.000	0.000	0.350	0.000	Shortfall of Sites	0.138	Low Medium I Residential	R2-1	0	0	0	29.039	0.350		Residential - Single Family Residence, 1	126B177 1284		West Adams - Baldwin Hills - Leimert	No	MI	R2RD
Los Angeles	2646 S DUNSMUIR AVE	90016	5043006026	0.000	0.000	0.350	0.000	Shortfall of Sites	0.114	Low Medium II Residential	RD2-1	0	0	0	35.094	0.350		Residential - Single Family Residence, 1	123B177 1284		West Adams - Baldwin Hills - Leimert	No	MI	R2RD
Los Angeles	3535 11TH AVE	90018	5044008039	0.000	0.000	0.350	0.000	Shortfall of Sites	0.136	Low Medium II Residential	RD1.5-1	0	0	0	29.469	0.350		Residential - Single Family Residence, 1	120B185 1284		West Adams - Baldwin Hills - Leimert	No	MI	R2RD
Los Angeles	1219 W 58TH ST	90037	5002014008	0.000	0.000	0.350	0.000	Shortfall of Sites	0.124	Low Medium II Residential	RD1.5-1	0	0	0	32.265	0.350		Commercial - Parking Lot (Commercial Use Property) - Lots - Patron or Employee - One Story, 0	108B197 1284		South Los Angeles	No	MI	R2RD
Los Angeles	218 W 58TH ST	90037	5101024011	0.000	0.000	0.350	0.000	Shortfall of Sites	0.111	Low Medium I Residential	R2-1	0	0	0	35.994	0.350		Residential - Single Family Residence, 1	108B201 1284		Southeast Los Angeles	No	MI	R2RD
Los Angeles	205 E 66TH ST	90003	6011001044	0.000	0.000	0.350	0.000	Shortfall of Sites	0.124	Low Medium I Residential	R2-1-CPIO	0	0	0	32.265	0.350		Residential - Single Family Residence, 1	105B205 1284		Southeast Los Angeles	No	MI	R2RD
Los Angeles	450 W 83RD ST	90003	6032033009	0.000	0.000	0.350	0.000	Shortfall of Sites	0.122	Low Medium I Residential	R2-1	0	0	0	32.814	0.350		Residential - Single Family Residence, 1	099B201 1284		South Los Angeles	No	MI	R2RD
Los Angeles	0	0	7418016041	0.000	0.000	0.350	0.000	Shortfall of Sites	0.110	Low Medium II Residential	[Q]RD1.5-1XL-O-CUGU	0	0	0	36.296	0.350	Vacant	Industrial - Industrial - Vacant Parcel with Existing Non-structural Other Imps., 0	030B205 1284		Wilmington - Harbor City	No	MI	R2RD
Los Angeles	737 W 11TH ST	90731	7454017010	0.000	0.000	0.350	0.000	Shortfall of Sites	0.110	Low Medium II Residential	RD2-1XL	0	0	0	36.295	0.350		Residential - Single Family Residence, 1	015B197 1284		San Pedro	No	MI	R2RD
Los Angeles	2642 WEST BLVD	90016	5050003003	0.000	0.000	0.350	0.000	Shortfall of Sites	0.083	Low Medium II Residential	RD1.5-1	0	0	0	48.400	0.350		Residential - Single Family Residence, 1	123B181 1285		West Adams - Baldwin Hills - Leimert	No	MI	R2RD
Los Angeles	2649 S COCHRAN AVE	90016	5043006011	0.000	0.000	0.350	0.000	Shortfall of Sites	0.110	Low Medium II Residential	RD2-1	0	0	0	36.277	0.350		Residential - Single Family Residence, 1	123B177 1285		West Adams - Baldwin Hills - Leimert	No	MI	R2RD
Los Angeles	1475 W 51ST ST	90062	5016033013	0.000	0.000	0.350	0.000	Shortfall of Sites	0.131	Low Medium I Residential	R2-1-CPIO	0	0	0	30.599	0.350		Residential - Single Family Residence, 1	111B193 1285		South Los Angeles	No	MI	R2RD
Los Angeles	1215 W 58TH ST	90037	5002014007	0.000	0.000	0.350	0.000	Shortfall of Sites	0.124	Low Medium II Residential	RD1.5-1	0	0	0	32.265	0.350		Residential - Single Family Residence, 1	108B197 1285		South Los Angeles	No	MI	R2RD
Los Angeles	222 W 58TH ST	90037	5101024010	0.000	0.000	0.350	0.000	Shortfall of Sites	0.111	Low Medium I Residential	R2-1	0	0	0	35.994	0.350		Residential - Single Family Residence, 1	108B201 1285		Southeast Los Angeles	No	MI	R2RD
Los Angeles	1703 W 82ND ST	90047	6034009014	0.000	0.000	0.350	0.000	Shortfall of Sites	0.110	Low Medium II Residential	RD2-1	0	0	0	36.468	0.350		Residential - Single Family Residence, 1	099B193 1285		South Los Angeles	No	MI	R2RD
Los Angeles	2106 3RD AVE	90018	5060029015	0.000	0.000	0.350	0.000	Shortfall of Sites	0.172	Low Medium II Residential	RD2-1-O-CPIO	0	0	0	23.232	0.350		Residential - Single Family Residence, 1	126B189 1286		West Adams - Baldwin Hills - Leimert	No	MI	R2RD
Los Angeles	2659 S RIMPAU BLVD	90016	5049002017	0.000	0.000	0.350	0.000	Shortfall of Sites	0.119	Low Medium I Residential	R2-1	0	0	0	33.507	0.350		Residential - Single Family Residence, 1	123B181 1286		West Adams - Baldwin Hills - Leimert	No	MI	R2RD
Los Angeles	1476 W 36TH ST	90018	5041017016	0.000	0.000	0.350	0.000	Shortfall of Sites	0.156	Low Medium I Residential	R2-1-O	0	0	0	25.623	0.350		Residential - Single Family Residence, 1	120B193 1286		South Los Angeles	No	MI	R2RD
Los Angeles	4269 DALTON AVE	90062	5021020004	0.000	0.000	0.350	0.000	Shortfall of Sites	0.160	Low Medium I Residential	R2-1	0	0	0	25.005	0.350		Residential - Single Family Residence, 1	114B193 1286		South Los Angeles	No	MI	R2RD
Los Angeles	1587 W 51ST ST	90062	5016035002	0.000	0.000	0.350	0.000	Shortfall of Sites	0.117	Low Medium I Residential	R2-1-CPIO	0	0	0	34.231	0.350		Residential - Single Family Residence, 1	111B193 1286		South Los Angeles	No	MI	R2RD
Los Angeles	244 W 64TH ST	90003	6005025015	0.000	0.000	0.350	0.000	Shortfall of Sites	0.071	Low Medium I Residential	R2-1	0	0	0	56.650	0.350		Residential - Single Family Residence, 1	105B201 1286		Southeast Los Angeles	No	MI	R2RD
Los Angeles	1707 W 82ND ST	90047	6034009016	0.000	0.000	0.350	0.000	Shortfall of Sites	0.110	Low Medium II Residential	RD2-1	0	0	0	36.450	0.350		Residential - Single Family Residence, 1	099B193 1286		South Los Angeles	No	MI	R2RD
Los Angeles	438 E 82ND ST	90003	6030030014	0.000	0.000	0.350	0.000	Shortfall of Sites	0.120	Low Medium I Residential	R2-1	0	0	0	33.456	0.350		Residential - Single Family Residence, 1	099B205 1286		Southeast Los Angeles	No	MI	R2RD
Los Angeles	729 W 11TH ST	90731	7454017011	0.000	0.000	0.350	0.000	Shortfall of Sites	0.110	Low Medium II Residential	RD2-1XL	0	0	0	36.295	0.350		Residential - Single Family Residence, 1	015B197 1286		San Pedro	No	MI	R2RD
Los Angeles	1561 ELLSMERE AVE	90019	5069017020	0.000	0.000	0.350	0.000	Shortfall of Sites	0.136	Low Medium I Residential	R2-1-O	0	0	0	29.345	0.350		Residential - Single Family Residence, 1	129B177 1287		Wilshire	No	MI	R2RD
Los Angeles	1470 W 36TH ST	90018	5041018028	0.000	0.000	0.350	0.000	Shortfall of Sites	0.156	Low Medium I Residential	R2-1-O	0	0	0	25.623	0.350		Residential - Single Family Residence, 1	120B193 1287		South Los Angeles	No	MI	R2RD
Los Angeles	976 E 57TH ST	90011	5103015019	0.000	0.000	0.350	0.000	Shortfall of Sites	0.125	Low Medium I Residential	R2-1	0	0	0	32.044	0.350		Commercial - Parking Lot (Commercial Use Property) - Lots - Patron or Employee - One Story, 0	108B209 1287		Southeast Los Angeles	No	MI	R2RD
Los Angeles	159 E 66TH ST	90003	6011001047	0.000	0.000	0.350	0.000	Shortfall of Sites	0.124	Low Medium I Residential	R2-1-CPIO	0	0	0	32.264	0.350		Residential - Single Family Residence, 1	105B205 1287		Southeast Los Angeles	No	MI	R2RD
Los Angeles	823 W 73RD ST	90044	6020002020	0.000	0.000	0.350	0.000	Shortfall of Sites	0.133	Low Medium II Residential	RD2-1	0	0	0	29.988	0.350		Residential - Single Family Residence, 1	102B197 1287		South Los Angeles	No	MI	R2RD
Los Angeles	0	0	7418016040	0.000	0.000	0.350	0.000	Shortfall of Sites	0.110	Low Medium II Residential	[Q]RD1.5-1XL-O-CUGU	0	0	0	36.298	0.350	Vacant	Industrial - Industrial - Vacant Parcel with Existing Non-structural Other Imps., 0	030B205 1287		Wilmington - Harbor City	No	MI	R2RD
Los Angeles	4330 BURNS AVE	90029	5539011027	0.000	0.000	0.350	0.000	Shortfall of Sites	0.071	Low Medium II Residential	RD1.5-1XL	0	0	0	56.207	0.350		Residential - Five or More Units or Apartments (Any Combination) · 4 Stories or Less, 0	144B197 1288		Hollywood	No	MI	R2RD
Los Angeles	2657 S HARCOURT AVE	90016	5057013029	0.000	0.000	0.350	0.000	Shortfall of Sites	0.119	Low Medium I Residential	R2-1	0	0	0	33.507	0.350		Residential - Single Family Residence, 1	123B181 1288		West Adams - Baldwin Hills - Leimert	No	MI	R2RD
Los Angeles	4269 HALLDALE AVE	90062	5021019004	0.000	0.000	0.350	0.000	Shortfall of Sites	0.160	Low Medium I Residential	R2-1	0	0	0	24.999	0.350		Residential - Single Family Residence, 1	114B193 1288		South Los Angeles	No	MI	R2RD
Los Angeles	234 W 58TH ST	90037	5101024007	0.000	0.000	0.350	0.000	Shortfall of Sites	0.111	Low Medium I Residential	R2-1	0	0	0	35.996	0.350		Residential - Single Family Residence, 1	108B201 1288		Southeast Los Angeles	No	MI	R2RD
Los Angeles	155 E 66TH ST	90003	6011001048	0.000	0.000	0.350	0.000	Shortfall of Sites	0.124	Low Medium I Residential	R2-1-CPIO	0	0	0	32.264	0.350		Residential - Single Family Residence, 1	105B205 1288		Southeast Los Angeles	No	MI	R2RD
Los Angeles	311 W D ST	90744	7418016043	0.000	0.000	0.350	0.000	Shortfall of Sites	0.110	Low Medium II Residential	[Q]RD1.5-1XL-O-CUGU	0	0	0	36.298	0.350		Industrial - Warehousing, Distribution, Storage - Warehousing, Distribution, Under 10,000 SF - One Story, 0	030B205 1288		Wilmington - Harbor City	No	MI	R2RD
Los Angeles	1924 S WEST VIEW ST	90016	5062001025	0.000	0.000	0.350	0.000	Shortfall of Sites	0.151	Low Medium II Residential	RD2-1-O	0	0	0	26.415	0.350		Residential - Single Family Residence, 1	126B181 1289		West Adams - Baldwin Hills - Leimert	No	MI	R2RD

Jurisdiction Name	Site Address/Intersection	5 Digit ZIP Code	Assessor Parcel Number	Very Low-Income	Low-Income	Moderate-Income	Above Moderate-Income	Type of Shortfall	Parcel Size (Acres)	Current General Plan Designation	Current Zoning	Proposed General Plan (GP) Designation	Proposed Zoning	Minimum Density Allowed	Maximum Density Allowed	Total Capacity	Vacant/ Nonvacant	Description of Existing Uses	PIN	Base Density Per Acre	Community Plan Area	Rent Stabalization Ordinance	Income Category	Applicable Rezoning Program (Program informing values in Column Q listed first)
Los Angeles	2107 4TH AVE	90018	5060025002	0.000	0.000	0.350	0.000	Shortfall of Sites	0.161	Low Medium II Residential	RD2-1-O-CPIO	0	0	0	24.881	0.350		Residential - Single Family Residence, 1	126B189 1289		West Adams - Baldwin Hills - Leimert	No	MI	R2RD
Los Angeles	238 W 58TH ST	90037	5101024006	0.000	0.000	0.350	0.000	Shortfall of Sites	0.111	Low Medium I Residential	R2-1	0	0	0	35.997	0.350		Residential - Single Family Residence, 1	108B201 1289		Southeast Los Angeles	No	MI	R2RD
Los Angeles	1030 W 64TH ST	90044	6014004005	0.000	0.000	0.350	0.000	Shortfall of Sites	0.141	Low Medium I Residential	R2-1	0	0	0	28.438	0.350		Residential - Single Family Residence, 1	105B197 1289		South Los Angeles	No	MI	R2RD
Los Angeles	314 W 64TH ST	90003	6005001020	0.000	0.000	0.350	0.000	Shortfall of Sites	0.080	Low Medium I Residential	R2-1	0	0	0	49.778	0.350		Residential - Single Family Residence, 1	105B201 1289		Southeast Los Angeles	No	MI	R2RD
Los Angeles	825 W 73RD ST	90044	6020002021	0.000	0.000	0.350	0.000	Shortfall of Sites	0.133	Low Medium II Residential	RD2-1	0	0	0	29.988	0.350		Residential - Single Family Residence, 1	102B197 1289		South Los Angeles	No	MI	R2RD
Los Angeles	311 W D ST	90744	7418016043	0.000	0.000	0.350	0.000	Shortfall of Sites	0.111	Low Medium II Residential	[Q]RD1.5-1XL-O-CUGU	0	0	0	36.126	0.350		Industrial - Warehousing, Distribution, Storage - Warehousing, Distribution, Under 10,000 SF - One Story, 0	030B205 1289		Wilmington - Harbor City	No	MI	R2RD
Los Angeles	2106 5TH AVE	90018	5060025018	0.000	0.000	0.350	0.000	Shortfall of Sites	0.161	Low Medium II Residential	RD2-1-O-CPIO	0	0	0	24.891	0.350		Residential - Single Family Residence, 1	126B189 1290		West Adams - Baldwin Hills - Leimert	No	MI	R2RD
Los Angeles	2705 S PALM GROVE AVE	90016	5057012020	0.000	0.000	0.350	0.000	Shortfall of Sites	0.119	Low Medium I Residential	R2-1	0	0	0	33.507	0.350		Residential - Single Family Residence, 1	123B181 1290		West Adams - Baldwin Hills - Leimert	No	MI	R2RD
Los Angeles	3164 CURTS AVE	90034	4312009024	0.000	0.000	0.350	0.000	Shortfall of Sites	0.124	Low Medium II Residential	RD1.5-1-CPIO	0	0	0	32.266	0.350		Residential - Single Family Residence, 1	123B169 1290		West Adams - Baldwin Hills - Leimert	No	MI	R2RD
Los Angeles	1454 W 36TH ST	90018	5041018025	0.000	0.000	0.350	0.000	Shortfall of Sites	0.156	Low Medium I Residential	R2-1-O	0	0	0	25.623	0.350		Residential - Single Family Residence, 1	120B193 1290		South Los Angeles	No	MI	R2RD
Los Angeles	318 W 64TH ST	90003	6005001019	0.000	0.000	0.350	0.000	Shortfall of Sites	0.080	Low Medium I Residential	R2-1	0	0	0	50.285	0.350		Residential - Single Family Residence, 1	105B201 1290		Southeast Los Angeles	No	MI	R2RD
Los Angeles	147 E 66TH ST	90003	6011001050	0.000	0.000	0.350	0.000	Shortfall of Sites	0.124	Low Medium I Residential	R2-1-CPIO	0	0	0	32.264	0.350		Residential - Single Family Residence, 1	105B205 1290		Southeast Los Angeles	No	MI	R2RD
Los Angeles	829 W 73RD ST	90044	6020002022	0.000	0.000	0.350	0.000	Shortfall of Sites	0.133	Low Medium II Residential	RD2-1	0	0	0	29.987	0.350		Residential - Single Family Residence, 1	102B197 1290		South Los Angeles	No	MI	R2RD
Los Angeles	1559 W 82ND ST	90047	6034011026	0.000	0.000	0.350	0.000	Shortfall of Sites	0.080	Low Medium II Residential	RD2-1	0	0	0	49.695	0.350		Residential - Single Family Residence, 1	099B193 1290		South Los Angeles	No	MI	R2RD
Los Angeles	1626 S HAYWORTH AVE	90035	5068020024	0.000	0.000	0.350	0.000	Shortfall of Sites	0.129	Low Medium I Residential	R2-1-O	0	0	0	31.062	0.350		Residential - Single Family Residence, 1	129B173 1291		Wilshire	No	MI	R2RD
Los Angeles	2057 S BURNSIDE AVE	90016	5063018020	0.000	0.000	0.350	0.000	Shortfall of Sites	0.133	Low Medium II Residential	RD1.5-1	0	0	0	30.149	0.350		Residential - Single Family Residence, 1	126B177 1291		West Adams - Baldwin Hills - Leimert	No	MI	R2RD
Los Angeles	2648 S PALM GROVE AVE	90016	5057010027	0.000	0.000	0.350	0.000	Shortfall of Sites	0.120	Low Medium I Residential	R2-1	0	0	0	33.465	0.350		Residential - Single Family Residence, 1	123B181 1291		West Adams - Baldwin Hills - Leimert	No	MI	R2RD
Los Angeles	1448 W 36TH ST	90018	5041018024	0.000	0.000	0.350	0.000	Shortfall of Sites	0.156	Low Medium I Residential	R2-1-O	0	0	0	25.623	0.350		Residential - Single Family Residence, 1	120B193 1291		South Los Angeles	No	MI	R2RD
Los Angeles	4268 HALLDALE AVE	90062	5021018028	0.000	0.000	0.350	0.000	Shortfall of Sites	0.160	Low Medium I Residential	R2-1	0	0	0	25.005	0.350		Residential - Single Family Residence, 1	114B193 1291		South Los Angeles	No	MI	R2RD
Los Angeles	1040 W 64TH ST	90044	6014004003	0.000	0.000	0.350	0.000	Shortfall of Sites	0.156	Low Medium I Residential	R2-1	0	0	0	25.593	0.350		Residential - Single Family Residence, 1	105B197 1291		South Los Angeles	No	MI	R2RD
Los Angeles	322 W 64TH ST	90003	6005001018	0.000	0.000	0.350	0.000	Shortfall of Sites	0.072	Low Medium I Residential	R2-1	0	0	0	55.819	0.350		Residential - Single Family Residence, 1	105B201 1291		Southeast Los Angeles	No	MI	R2RD
Los Angeles	143 E 66TH ST	90003	6011001051	0.000	0.000	0.350	0.000	Shortfall of Sites	0.124	Low Medium I Residential	R2-1-CPIO	0	0	0	32.264	0.350		Residential - Single Family Residence, 1	105B205 1291		Southeast Los Angeles	No	MI	R2RD
Los Angeles	418 E 82ND ST	90003	6030030019	0.000	0.000	0.350	0.000	Shortfall of Sites	0.120	Low Medium I Residential	R2-1	0	0	0	33.455	0.350		Residential - Single Family Residence, 1	099B205 1291		Southeast Los Angeles	No	MI	R2RD
Los Angeles	1455 S BURNSIDE AVE	90019	5069032016	0.000	0.000	0.350	0.000	Shortfall of Sites	0.126	Low Medium II Residential	RD2-1-O	0	0	0	31.801	0.350		Residential - Single Family Residence - Pool, 1	129B177 1292		Wilshire	No	MI	R2RD
Los Angeles	1633 S HAYWORTH AVE	90035	5068019023	0.000	0.000	0.350	0.000	Shortfall of Sites	0.146	Low Medium I Residential	R2-1-O	0	0	0	27.351	0.350		Residential - Single Family Residence, 1	129B173 1292		Wilshire	No	MI	R2RD
Los Angeles	2654 S HARCOURT AVE	90016	5057012004	0.000	0.000	0.350	0.000	Shortfall of Sites	0.090	Low Medium I Residential	R2-1	0	0	0	44.674	0.350		Residential - Single Family Residence, 1	123B181 1292		West Adams - Baldwin Hills - Leimert	No	MI	R2RD
Los Angeles	2719 ALSACE AVE	90016	5049020012	0.000	0.000	0.350	0.000	Shortfall of Sites	0.110	Low Medium II Residential	RD1.5-1	0	0	0	36.259	0.350		Residential - Single Family Residence, 1	123B177 1292		West Adams - Baldwin Hills - Leimert	No	MI	R2RD
Los Angeles	1442 W 36TH ST	90018	5041018023	0.000	0.000	0.350	0.000	Shortfall of Sites	0.156	Low Medium I Residential	R2-1-O	0	0	0	25.623	0.350		Residential - Single Family Residence, 1	120B193 1292		South Los Angeles	No	MI	R2RD
Los Angeles	4338 VAN BUREN PL	90037	5020010017	0.000	0.000	0.350	0.000	Shortfall of Sites	0.135	Low Medium I Residential	R2-1	0	0	0	29.701	0.350		Residential - Single Family Residence, 1	114B197 1292		South Los Angeles	No	MI	R2RD
Los Angeles	1046 W 64TH ST	90044	6014004001	0.000	0.000	0.350	0.000	Shortfall of Sites	0.090	Low Medium I Residential	R2-1	0	0	0	44.675	0.350		Residential - Single Family Residence, 1	105B197 1292		South Los Angeles	No	MI	R2RD
Los Angeles	326 W 64TH ST	90003	6005001017	0.000	0.000	0.350	0.000	Shortfall of Sites	0.070	Low Medium I Residential	R2-1	0	0	0	57.341	0.350		Residential - Single Family Residence, 1	105B201 1292		Southeast Los Angeles	No	MI	R2RD
Los Angeles	139 E 66TH ST	90003	6011001052	0.000	0.000	0.350	0.000	Shortfall of Sites	0.124	Low Medium I Residential	R2-1-CPIO	0	0	0	32.263	0.350		Residential - Single Family Residence, 1	105B205 1292		Southeast Los Angeles	No	MI	R2RD
Los Angeles	833 W 73RD ST	90044	6020002023	0.000	0.000	0.350	0.000	Shortfall of Sites	0.133	Low Medium II Residential	RD2-1	0	0	0	29.987	0.350		Residential - Single Family Residence, 1	102B197 1292		South Los Angeles	No	MI	R2RD
Los Angeles	359 E 75TH ST	90003	6022019027	0.000	0.000	0.350	0.000	Shortfall of Sites	0.132	Low Medium I Residential	R2-1-CPIO	0	0	0	30.191	0.350		Residential - Single Family Residence, 1	102B205 1292		Southeast Los Angeles	No	MI	R2RD
Los Angeles	416 E 82ND ST	90003	6030030020	0.000	0.000	0.350	0.000	Shortfall of Sites	0.120	Low Medium I Residential	R2-1	0	0	0	33.455	0.350		Residential - Single Family Residence, 1	099B205 1292		Southeast Los Angeles	No	MI	R2RD
Los Angeles	937 MCDONALD AVE	90744	7416022006	0.000	0.000	0.350	0.000	Shortfall of Sites	0.161	Low Medium II Residential	[Q]RD2-1XL-O-CUGU	0	0	0	24.830	0.350		Residential - Single Family Residence, 1	033B205 1292		Wilmington - Harbor City	No	MI	R2RD
Los Angeles	1404 S NEW HAMPSHIRE AVE	90006	5075001009	0.000	0.000	0.350	0.000	Shortfall of Sites	0.095	Low Medium II Residential	RD1.5-1	0	0	0	42.240	0.350		Residential - Single Family Residence, 1	129B197 1293		South Los Angeles	No	MI	R2RD
Los Angeles	1533 S CLOVERDALE AVE	90019	5070012036	0.000	0.000	0.350	0.000	Shortfall of Sites	0.126	Low Medium II Residential	RD1.5-1-O	0	0	0	31.803	0.350		Residential - Single Family Residence, 1	129B181 1293		Wilshire	No	MI	R2RD
Los Angeles	4334 S BUDLONG AVE	90037	5020023021	0.000	0.000	0.350	0.000	Shortfall of Sites	0.117	Low Medium I Residential	R2-1	0	0	0	34.274	0.350		Residential - Single Family Residence, 1	114B197 1293		South Los Angeles	No	MI	R2RD
Los Angeles	1443 W 51ST ST	90062	5016032007	0.000	0.000	0.350	0.000	Shortfall of Sites	0.122	Low Medium I Residential	R2-1-CPIO	0	0	0	32.753	0.350		Residential - Single Family Residence, 1	111B193 1293		South Los Angeles	No	MI	R2RD
Los Angeles	330 W 64TH ST	90003	6005001016	0.000	0.000	0.350	0.000	Shortfall of Sites	0.071	Low Medium I Residential	R2-1	0	0	0	56.570	0.350		Residential - Single Family Residence, 1	105B201 1293		Southeast Los Angeles	No	MI	R2RD
Los Angeles	353 E 75TH ST	90003	6022019026	0.000	0.000	0.350	0.000	Shortfall of Sites	0.127	Low Medium I Residential	R2-1-CPIO	0	0	0	31.596	0.350		Residential - Single Family Residence, 1	102B205 1293		Southeast Los Angeles	No	MI	R2RD
Los Angeles	933 N NEPTUNE AVE	90744	7416023017	0.000	0.000	0.350	0.000	Shortfall of Sites	0.083	Low Medium II Residential	[Q]RD2-1XL-O-CUGU	0	0	0	47.940	0.350		Residential - Single Family Residence, 1	033B205 1293		Wilmington - Harbor City	No	MI	R2RD
Los Angeles	1444 S DUNSMUIR AVE	90019	5069036007	0.000	0.000	0.350	0.000	Shortfall of Sites	0.143	Low Medium II Residential	RD2-1-O	0	0	0	27.878	0.350		Residential - Single Family Residence, 1	129B177 1294		Wilshire	No	MI	R2RD
Los Angeles	2126 S DUNSMUIR AVE	90016	5063010013	0.000	0.000	0.350	0.000	Shortfall of Sites	0.149	Low Medium I Residential	R2-1	0	0	0	26.806	0.350		Residential - Single Family Residence, 1	126B177 1294		West Adams - Baldwin Hills - Leimert	No	MI	R2RD
Los Angeles	1432 W 36TH ST	90018	5041018021	0.000	0.000	0.350	0.000	Shortfall of Sites	0.156	Low Medium I Residential	R2-1-O	0	0	0	25.623	0.350		Residential - Single Family Residence, 1	120B193 1294		South Los Angeles	No	MI	R2RD
Los Angeles	4269 BRIGHTON AVE	90062	5021018005	0.000	0.000	0.350	0.000	Shortfall of Sites	0.160	Low Medium I Residential	R2-1	0	0	0	25.011	0.350		Residential - Single Family Residence, 1	114B193 1294		South Los Angeles	No	MI	R2RD
Los Angeles	334 W 64TH ST	90003	6005001015	0.000	0.000	0.350	0.000	Shortfall of Sites	0.071	Low Medium I Residential	R2-1	0	0	0	56.570	0.350		Residential - Single Family Residence, 1	105B201 1294		Southeast Los Angeles	No	MI	R2RD
Los Angeles	837 W 73RD ST	90044	6020002024	0.000	0.000	0.350	0.000	Shortfall of Sites	0.133	Low Medium II Residential	RD2-1	0	0	0	29.987	0.350		Residential - Single Family Residence, 1	102B197 1294		South Los Angeles	No	MI	R2RD
Los Angeles	406 E 82ND ST	90003	6030030022	0.000	0.000	0.350	0.000	Shortfall of Sites	0.120	Low Medium I Residential	R2-1	0	0	0	33.455	0.350		Residential - Single Family Residence, 1	099B205 1294		Southeast Los Angeles	No	MI	R2RD
Los Angeles	931 LAGOON AVE	90744	7416024019	0.000	0.000	0.350	0.000	Shortfall of Sites	0.131	Low Medium II Residential	[Q]RD2-1XL-O-CUGU	0	0	0	30.555	0.350		Residential - Single Family Residence, 1	033B205 1294		Wilmington - Harbor City	No	MI	R2RD
Los Angeles	2101 S CURSON AVE	90016	5064018019	0.000	0.000	0.350	0.000	Shortfall of Sites	0.132	Low Medium II Residential	RD2-1	0	0	0	30.234	0.350		Residential - Single Family Residence, 1	126B177 1295		West Adams - Baldwin Hills - Leimert	No	MI	R2RD
Los Angeles	2115 ALSACE AVE	90016	5062008019	0.000	0.000	0.350	0.000	Shortfall of Sites	0.138	Low Medium II Residential	RD2-1	0	0	0	29.040	0.350		Residential - Single Family Residence, 1	126B181 1295		West Adams - Baldwin Hills - Leimert	No	MI	R2RD
Los Angeles	1428 W 36TH ST	90018	5041018020	0.000	0.000	0.350	0.000	Shortfall of Sites	0.156	Low Medium I Residential	R2-1-O	0	0	0	25.623	0.350		Residential - Single Family Residence, 1	120B193 1295		South Los Angeles	No	MI	R2RD
Los Angeles	4338 WALTON AVE	90037	5020024009	0.000	0.000	0.350	0.000	Shortfall of Sites	0.156	Low Medium I Residential	R2-1	0	0	0	25.634	0.350		Residential - Single Family Residence, 1	114B197 1295		South Los Angeles	No	MI	R2RD
Los Angeles	338 W 64TH ST	90003	6005001014	0.000	0.000	0.350	0.000	Shortfall of Sites	0.071	Low Medium I Residential	R2-1	0	0	0	56.569	0.350		Residential - Single Family Residence, 1	105B201 1295		Southeast Los Angeles	No	MI	R2RD
Los Angeles	345 E 75TH ST	90003	6022019024	0.000	0.000	0.350	0.000	Shortfall of Sites	0.127	Low Medium I Residential	R2-1-CPIO	0	0	0	31.596	0.350		Residential - Single Family Residence, 1	102B205 1295		Southeast Los Angeles	No	MI	R2RD
Los Angeles	936 RONAN AVE	90744	7416022005	0.000	0.000	0.350	0.000	Shortfall of Sites	0.161	Low Medium II Residential	[Q]RD2-1XL-O-CUGU	0	0	0	24.828	0.350		Residential - Single Family Residence, 1	033B205 1295		Wilmington - Harbor City	No	MI	R2RD
Los Angeles	1447 S DUNSMUIR AVE	90019	5069033018	0.000	0.000	0.350	0.000	Shortfall of Sites	0.126	Low Medium II Residential	RD2-1-O	0	0	0	31.737	0.350		Residential - Single Family Residence, 1	129B177 1296		Wilshire	No	MI	R2RD
Los Angeles	342 W 64TH ST	90003	6005001013	0.000	0.000	0.350	0.000	Shortfall of Sites	0.071	Low Medium I Residential	R2-1	0	0	0	56.570	0.350		Residential - Single Family Residence, 1	105B201 1296		Southeast Los Angeles	No	MI	R2RD
Los Angeles	123 E 66TH ST	90003	6011001056	0.000	0.000	0.350	0.000	Shortfall of Sites	0.124	Low Medium I Residential	R2-1-CPIO	0	0	0	32.263	0.350		Residential - Single Family Residence, 1	105B205 1296		Southeast Los Angeles	No	MI	R2RD
Los Angeles	341 E 75TH ST	90003	6022019023	0.000	0.000	0.350	0.000	Shortfall of Sites	0.127	Low Medium I Residential	R2-1-CPIO	0	0	0	31.596	0.350		Residential - Single Family Residence, 1	102B205 1296		Southeast Los Angeles	No	MI	R2RD
Los Angeles	1406 W 82ND ST	90047	6034013011	0.000	0.000	0.350	0.000	Shortfall of Sites	0.153	Low Medium I Residential	RD3-1	0	0	0	26.102	0.350		Residential - Single Family Residence, 1	099B193 1296		South Los Angeles	No	MI	R2RD
Los Angeles	4969 W 21ST ST	90016	5062003007	0.000	0.000	0.350	0.000	Shortfall of Sites	0.178	Low Medium II Residential	RD2-1-O	0	0	0	22.410	0.350		Residential - Single Family Residence, 1	126B181 1297		West Adams - Baldwin Hills - Leimert	No	MI	R2RD
Los Angeles	2715 S WEST VIEW ST	90016	5049006026	0.000	0.000	0.350	0.000	Shortfall of Sites	0.115	Low Medium I Residential	R2-1	0	0	0	34.848	0.350		Residential - Single Family Residence, 1	123B181 1297		West Adams - Baldwin Hills - Leimert	No	MI	R2RD
Los Angeles	5455 CARLIN ST	90016	5043009015	0.000	0.000	0.350	0.000	Shortfall of Sites	0.111	Low Medium II Residential	RD1.5-1	0	0	0	36.080	0.350		Residential - Single Family Residence, 1	123B177 1297		West Adams - Baldwin Hills - Leimert	No	MI	R2RD
Los Angeles	346 W 64TH ST	90003	6005001012	0.000	0.000	0.350	0.000	Shortfall of Sites	0.071	Low Medium I Residential	R2-1	0	0	0	56.569	0.350		Residential - Single Family Residence, 1	105B201 1297		Southeast Los Angeles	No	MI	R2RD
Los Angeles	119 E 66TH ST	90003	6011001057	0.000	0.000	0.350	0.000	Shortfall of Sites	0.124	Low Medium I Residential	R2-1-CPIO	0	0	0	32.263	0.350		Residential - Single Family Residence, 1	105B205 1297		Southeast Los Angeles	No	MI	R2RD
Los Angeles	337 E 75TH ST	90003	6022019022	0.000	0.000	0.350	0.000	Shortfall of Sites	0.127	Low Medium I Residential	R2-1-CPIO	0	0	0	31.597	0.350		Residential - Single Family Residence, 1	102B205 1297		Southeast Los Angeles	No	MI	R2RD
Los Angeles	857 N EDGEMONT ST	90029	5538014018	0.000	0.000	0.350	0.000	Shortfall of Sites	0.144	Low Medium II Residential	RD2-1XL	0	0	0	27.815	0.350		Residential - Single Family Residence, 1	144B197 1298		Hollywood	No	MI	R2RD
Los Angeles	1340 S BERENDO ST	90006	5075003008	0.000	0.000	0.350	0.000	Shortfall of Sites	0.137	Low Medium II Residential	RD1.5-1	0	0	0	29.233	0.350		Residential - Single Family Residence, 1	129B197 1298		South Los Angeles	No	MI	R2RD
Los Angeles	2106 CLYDE AVE	90016	5064018002	0.000	0.000	0.350	0.000	Shortfall of Sites	0.135	Low Medium II Residential	RD2-1	0	0	0	29.552	0.350		Residential - Single Family Residence, 1	126B177 1298		West Adams - Baldwin Hills - Leimert	No	MI	R2RD

Jurisdiction Name	Site Address/Intersection	5 Digit ZIP Code	Assessor Parcel Number	Very Low-Income	Low-Income	Moderate-Income	Above Moderate-Income	Type of Shortfall	Parcel Size (Acres)	Current General Plan Designation	Current Zoning	Proposed General Plan (GP) Designation	Proposed Zoning	Minimum Density Allowed	Maximum Density Allowed	Total Capacity	Vacant/ Nonvacant	Description of Existing Uses	PIN	Base Density Per Acre	Community Plan Area	Rent Stabalization Ordinance	Income Category	Applicable Rezoning Program (Program informing values in Column Q listed first)
Los Angeles	2111 8TH AVE	90018	5060016002	0.000	0.000	0.350	0.000	Shortfall of Sites	0.172	Low Medium II Residential	RD2-1-O-CPIO	0	0	0	23.266	0.350		Residential - Single Family Residence, 1	126B189 1298		West Adams - Baldwin Hills - Leimert	No	MI	R2RD
Los Angeles	5631 GEER AVENUE	90016	5048026021	0.000	0.000	0.350	0.000	Shortfall of Sites	0.067	Low Medium II Residential	RD2-1	0	0	0	59.722	0.350		Residential - Single Family Residence, 1	123B173 1298		West Adams - Baldwin Hills - Leimert	No	MI	R2RD
Los Angeles	2650 S LONGWOOD AVE	90016	5049006003	0.000	0.000	0.350	0.000	Shortfall of Sites	0.115	Low Medium I Residential	R2-1	0	0	0	34.792	0.350		Residential - Single Family Residence, 1	123B181 1298		West Adams - Baldwin Hills - Leimert	No	MI	R2RD
Los Angeles	2903 12TH AVE	90018	5051026016	0.000	0.000	0.350	0.000	Shortfall of Sites	0.152	Low Medium I Residential	R2-1XL	0	0	0	26.231	0.350		Residential - Single Family Residence, 1	123B185 1298		West Adams - Baldwin Hills - Leimert	No	MI	R2RD
Los Angeles	898 E 57TH ST	90011	5103015008	0.000	0.000	0.350	0.000	Shortfall of Sites	0.125	Low Medium I Residential	R2-1	0	0	0	31.991	0.350		Residential - Single Family Residence, 1	108B209 1298		Southeast Los Angeles	No	MI	R2RD
Los Angeles	813 W 58TH ST	90037	5001014028	0.000	0.000	0.350	0.000	Shortfall of Sites	0.104	Low Medium I Residential	R2-1	0	0	0	38.456	0.350		Residential - Single Family Residence, 1	108B197 1298		South Los Angeles	No	MI	R2RD
Los Angeles	115 E 66TH ST	90003	6011001058	0.000	0.000	0.350	0.000	Shortfall of Sites	0.124	Low Medium I Residential	R2-1-CPIO	0	0	0	32.262	0.350		Residential - Single Family Residence, 1	105B205 1298		Southeast Los Angeles	No	MI	R2RD
Los Angeles	333 E 75TH ST	90003	6022019021	0.000	0.000	0.350	0.000	Shortfall of Sites	0.127	Low Medium I Residential	R2-1-CPIO	0	0	0	31.597	0.350		Residential - Single Family Residence, 1	102B205 1298		Southeast Los Angeles	No	MI	R2RD
Los Angeles	1418 W 82ND ST	90047	6034013009	0.000	0.000	0.350	0.000	Shortfall of Sites	0.153	Low Medium II Residential	RD2-1	0	0	0	26.102	0.350		Residential - Single Family Residence, 1	099B193 1298		South Los Angeles	No	MI	R2RD
Los Angeles	1035 W 11TH ST	90731	7458014034	0.000	0.000	0.350	0.000	Shortfall of Sites	0.062	Low Medium II Residential	RD1.5-1XL	0	0	0	64.526	0.350		Residential - Single Family Residence, 0	015B197 1298		San Pedro	No	MI	R2RD
Los Angeles	1549 S CURSON AVE	90019	5069020021	0.000	0.000	0.350	0.000	Shortfall of Sites	0.057	Low Medium I Residential	R2-1-O	0	0	0	70.233	0.350		Residential - Single Family Residence, 1	129B177 1299		Wilshire	No	MI	R2RD
Los Angeles	2127 S COCHRAN AVE	90016	5063010035	0.000	0.000	0.350	0.000	Shortfall of Sites	0.115	Low Medium I Residential	R2-1	0	0	0	34.768	0.350		Residential - Single Family Residence, 1	126B177 1299		West Adams - Baldwin Hills - Leimert	No	MI	R2RD
Los Angeles	5410 WESTHAVEN ST	90016	5043009009	0.000	0.000	0.350	0.000	Shortfall of Sites	0.116	Low Medium II Residential	RD1.5-1	0	0	0	34.454	0.350		Residential - Single Family Residence, 1	123B177 1299		West Adams - Baldwin Hills - Leimert	No	MI	R2RD
Los Angeles	1400 W 36TH ST	90018	5041018029	0.000	0.000	0.350	0.000	Shortfall of Sites	0.122	Low Medium II Residential	RD1.5-1-O	0	0	0	32.669	0.350		Residential - Single Family Residence, 1	120B193 1299		South Los Angeles	No	MI	R2RD
Los Angeles	4268 BRIGHTON AVE	90062	5021017027	0.000	0.000	0.350	0.000	Shortfall of Sites	0.160	Low Medium I Residential	R2-1	0	0	0	25.005	0.350		Residential - Single Family Residence, 1	114B193 1299		South Los Angeles	No	MI	R2RD
Los Angeles	890 E 57TH ST	90011	5103015007	0.000	0.000	0.350	0.000	Shortfall of Sites	0.125	Low Medium I Residential	R2-1	0	0	0	31.986	0.350		Residential - Single Family Residence, 1	108B209 1299		Southeast Los Angeles	No	MI	R2RD
Los Angeles	817 W 58TH ST	90037	5001014027	0.000	0.000	0.350	0.000	Shortfall of Sites	0.104	Low Medium I Residential	R2-1	0	0	0	38.456	0.350		Residential - Single Family Residence, 1	108B197 1299		South Los Angeles	No	MI	R2RD
Los Angeles	430 W 64TH ST	90003	6004040046	0.000	0.000	0.350	0.000	Shortfall of Sites	0.071	Low Medium I Residential	R2-1	0	0	0	56.570	0.350		Residential - Single Family Residence, 0	105B201 1299		South Los Angeles	No	MI	R2RD
Los Angeles	327 E 75TH ST	90003	6022019020	0.000	0.000	0.350	0.000	Shortfall of Sites	0.127	Low Medium I Residential	R2-1-CPIO	0	0	0	31.597	0.350		Residential - Single Family Residence, 1	102B205 1299		Southeast Los Angeles	No	MI	R2RD
Los Angeles	856 N KENMORE AVE	90029	5538014004	0.000	0.000	0.350	0.000	Shortfall of Sites	0.118	Low Medium II Residential	RD2-1XL	0	0	0	33.805	0.350		Residential - Single Family Residence, 1	144B197 1300		Hollywood	No	MI	R2RD
Los Angeles	1519 CARMONA AVE	90019	5069025012	0.000	0.000	0.350	0.000	Shortfall of Sites	0.123	Low Medium I Residential	R2-1-O	0	0	0	32.610	0.350		Residential - Single Family Residence, 1	129B177 1300		Wilshire	No	MI	R2RD
Los Angeles	2661 S LONGWOOD AVE	90016	5049005003	0.000	0.000	0.350	0.000	Shortfall of Sites	0.103	Low Medium I Residential	R2-1	0	0	0	38.877	0.350		Residential - Single Family Residence, 1	123B181 1300		West Adams - Baldwin Hills - Leimert	No	MI	R2RD
Los Angeles	5530 CARLIN ST	90016	5048027008	0.000	0.000	0.350	0.000	Shortfall of Sites	0.110	Low Medium II Residential	RD2-1	0	0	0	36.252	0.350		Residential - Single Family Residence, 1	123B177 1300		West Adams - Baldwin Hills - Leimert	No	MI	R2RD
Los Angeles	3155 CURTS AVE	90034	4312010010	0.000	0.000	0.350	0.000	Shortfall of Sites	0.133	Low Medium II Residential	RD2-1-CPIO	0	0	0	30.177	0.350		Residential - Single Family Residence, 1	123B169 1300		West Adams - Baldwin Hills - Leimert	No	MI	R2RD
Los Angeles	434 W 64TH ST	90003	6004040030	0.000	0.000	0.350	0.000	Shortfall of Sites	0.069	Low Medium I Residential	R2-1	0	0	0	57.640	0.350		Residential - Single Family Residence, 1	105B201 1300		South Los Angeles	No	MI	R2RD
Los Angeles	853 W 73RD ST	90044	6020002028	0.000	0.000	0.350	0.000	Shortfall of Sites	0.133	Low Medium II Residential	RD2-1	0	0	0	29.986	0.350		Residential - Single Family Residence, 1	102B197 1300		South Los Angeles	No	MI	R2RD
Los Angeles	323 E 75TH ST	90003	6022019019	0.000	0.000	0.350	0.000	Shortfall of Sites	0.127	Low Medium I Residential	R2-1-CPIO	0	0	0	31.597	0.350		Residential - Single Family Residence, 1	102B205 1300		Southeast Los Angeles	No	MI	R2RD
Los Angeles	133 W 75TH ST	90003	6031007031	0.000	0.000	0.350	0.000	Shortfall of Sites	0.138	Low Medium I Residential	R2-1	0	0	0	28.929	0.350		Residential - Single Family Residence, 1	102B201 1300		Southeast Los Angeles	No	MI	R2RD
Los Angeles	1426 W 82ND ST	90047	6034013007	0.000	0.000	0.350	0.000	Shortfall of Sites	0.153	Low Medium II Residential	RD2-1	0	0	0	26.102	0.350		Residential - Single Family Residence, 1	099B193 1300		South Los Angeles	No	MI	R2RD
Los Angeles	857 N KENMORE AVE	90029	5538009012	0.000	0.000	0.350	0.000	Shortfall of Sites	0.118	Low Medium II Residential	RD2-1XL	0	0	0	33.824	0.350		Residential - Single Family Residence, 1	144B197 1301		Hollywood	No	MI	R2RD
Los Angeles	2123 S CLOVERDALE AVE	90016	5063009082	0.000	0.000	0.350	0.000	Shortfall of Sites	0.124	Low Medium I Residential	R2-1	0	0	0	32.287	0.350		Residential - Single Family Residence, 1	126B177 1301		West Adams - Baldwin Hills - Leimert	No	MI	R2RD
Los Angeles	1934 VINEYARD AVE	90016	5061012021	0.000	0.000	0.350	0.000	Shortfall of Sites	0.148	Low Medium II Residential	RD2-1-O	0	0	0	27.058	0.350		Residential - Single Family Residence, 1	126B181 1301		West Adams - Baldwin Hills - Leimert	No	MI	R2RD
Los Angeles	438 W 64TH ST	90003	6004040029	0.000	0.000	0.350	0.000	Shortfall of Sites	0.072	Low Medium I Residential	R2-1	0	0	0	55.540	0.350		Residential - Single Family Residence, 1	105B201 1301		South Los Angeles	No	MI	R2RD
Los Angeles	319 E 75TH ST	90003	6022019018	0.000	0.000	0.350	0.000	Shortfall of Sites	0.127	Low Medium I Residential	R2-1-CPIO	0	0	0	31.598	0.350		Residential - Single Family Residence, 1	102B205 1301		Southeast Los Angeles	No	MI	R2RD
Los Angeles	1432 W 82ND ST	90047	6034013006	0.000	0.000	0.350	0.000	Shortfall of Sites	0.153	Low Medium II Residential	RD2-1	0	0	0	26.102	0.350		Residential - Single Family Residence, 1	099B193 1301		South Los Angeles	No	MI	R2RD
Los Angeles	854 N ALEXANDRIA AVE	90029	5538009019	0.000	0.000	0.350	0.000	Shortfall of Sites	0.118	Low Medium II Residential	RD2-1XL	0	0	0	33.805	0.350		Residential - Single Family Residence, 1	144B197 1302		Hollywood	No	MI	R2RD
Los Angeles	2711 S SYCAMORE AVE	90016	5049018017	0.000	0.000	0.350	0.000	Shortfall of Sites	0.110	Low Medium II Residential	RD1.5-1	0	0	0	36.265	0.350		Residential - Single Family Residence, 1	123B177 1302		West Adams - Baldwin Hills - Leimert	No	MI	R2RD
Los Angeles	829 W 58TH ST	90037	5001014024	0.000	0.000	0.350	0.000	Shortfall of Sites	0.104	Low Medium I Residential	R2-1	0	0	0	38.459	0.350		Residential - Single Family Residence, 1	108B197 1302		South Los Angeles	No	MI	R2RD
Los Angeles	442 W 64TH ST	90003	6004040028	0.000	0.000	0.350	0.000	Shortfall of Sites	0.080	Low Medium I Residential	R2-1	0	0	0	50.284	0.350		Residential - Single Family Residence, 1	105B201 1302		South Los Angeles	No	MI	R2RD
Los Angeles	857 W 73RD ST	90044	6020002029	0.000	0.000	0.350	0.000	Shortfall of Sites	0.133	Low Medium II Residential	RD2-1	0	0	0	29.986	0.350		Residential - Single Family Residence, 1	102B197 1302		South Los Angeles	No	MI	R2RD
Los Angeles	315 E 75TH ST	90003	6022019017	0.000	0.000	0.350	0.000	Shortfall of Sites	0.131	Low Medium I Residential	R2-1-CPIO	0	0	0	30.644	0.350		Residential - Single Family Residence, 1	102B205 1302		Southeast Los Angeles	No	MI	R2RD
Los Angeles	143 W 75TH ST	90003	6031007032	0.000	0.000	0.350	0.000	Shortfall of Sites	0.129	Low Medium I Residential	R2-1	0	0	0	31.089	0.350		Residential - Single Family Residence, 1	102B201 1302		Southeast Los Angeles	No	MI	R2RD
Los Angeles	930 BAY VIEW AVE	90744	7416023004	0.000	0.000	0.350	0.000	Shortfall of Sites	0.055	Low Medium II Residential	[Q]RD2-1XL-O-CUGU	0	0	0	72.086	0.350		Residential - Single Family Residence, 1	033B205 1302		Wilmington - Harbor City	No	MI	R2RD
Los Angeles	2110 ALSACE AVE	90016	5062011003	0.000	0.000	0.350	0.000	Shortfall of Sites	0.124	Low Medium II Residential	RD2-1	0	0	0	32.266	0.350		Residential - Single Family Residence, 1	126B181 1303		West Adams - Baldwin Hills - Leimert	No	MI	R2RD
Los Angeles	4127 W 22ND PL	90018	5060010007	0.000	0.000	0.350	0.000	Shortfall of Sites	0.110	Low Medium II Residential	RD2-1-O-CPIO	0	0	0	36.273	0.350		Residential - Single Family Residence, 1	126B185 1303		West Adams - Baldwin Hills - Leimert	No	MI	R2RD
Los Angeles	2114 3RD AVE	90018	5060029014	0.000	0.000	0.350	0.000	Shortfall of Sites	0.172	Low Medium II Residential	RD2-1-O-CPIO	0	0	0	23.232	0.350		Residential - Single Family Residence, 1	126B189 1303		West Adams - Baldwin Hills - Leimert	No	MI	R2RD
Los Angeles	2654 S HARCOURT AVE	90016	5057012004	0.000	0.000	0.350	0.000	Shortfall of Sites	0.119	Low Medium I Residential	R2-1	0	0	0	33.506	0.350		Residential - Single Family Residence, 0	123B181 1303		West Adams - Baldwin Hills - Leimert	No	MI	R2RD
Los Angeles	2714 ALSACE AVE	90016	5049018011	0.000	0.000	0.350	0.000	Shortfall of Sites	0.110	Low Medium II Residential	RD1.5-1	0	0	0	36.265	0.350		Residential - Single Family Residence, 1	123B177 1303		West Adams - Baldwin Hills - Leimert	No	MI	R2RD
Los Angeles	833 W 58TH ST	90037	5001014023	0.000	0.000	0.350	0.000	Shortfall of Sites	0.104	Low Medium I Residential	R2-1	0	0	0	38.460	0.350		Residential - Single Family Residence, 1	108B197 1303		South Los Angeles	No	MI	R2RD
Los Angeles	448 W 64TH ST	90003	6004040027	0.000	0.000	0.350	0.000	Shortfall of Sites	0.079	Low Medium I Residential	R2-1	0	0	0	50.350	0.350		Residential - Single Family Residence, 1	105B201 1303		South Los Angeles	No	MI	R2RD
Los Angeles	3301 W 66TH ST	90043	4006015010	0.000	0.000	0.350	0.000	Shortfall of Sites	0.124	Low Medium I Residential	R2-1	0	0	0	32.265	0.350		Residential - Single Family Residence, 1	105B185 1303		West Adams - Baldwin Hills - Leimert	No	MI	R2RD
Los Angeles	443 E 75TH ST	90003	6022024018	0.000	0.000	0.350	0.000	Shortfall of Sites	0.126	Low Medium I Residential	R2-1	0	0	0	31.775	0.350		Residential - Single Family Residence, 1	102B205 1303		Southeast Los Angeles	No	MI	R2RD
Los Angeles	328 E 82ND ST	90003	6030022031	0.000	0.000	0.350	0.000	Shortfall of Sites	0.120	Low Medium I Residential	R2-1	0	0	0	33.358	0.350		Residential - Single Family Residence, 1	099B205 1303		Southeast Los Angeles	No	MI	R2RD
Los Angeles	323 W 84TH ST	90003	6031034007	0.000	0.000	0.350	0.000	Shortfall of Sites	0.142	Low Medium I Residential	R2-1	0	0	0	28.136	0.350		Residential - Single Family Residence, 1	099B201 1303		Southeast Los Angeles	No	MI	R2RD
Los Angeles	1575 S STANLEY AVE	90019	5069012016	0.000	0.000	0.350	0.000	Shortfall of Sites	0.111	Low Medium I Residential	R2-1-O	0	0	0	36.014	0.350		Residential - Single Family Residence, 1	129B177 1304		Wilshire	No	MI	R2RD
Los Angeles	2124 S COCHRAN AVE	90016	5063009050	0.000	0.000	0.350	0.000	Shortfall of Sites	0.116	Low Medium I Residential	R2-1	0	0	0	34.571	0.350		Residential - Single Family Residence, 1	126B177 1304		West Adams - Baldwin Hills - Leimert	No	MI	R2RD
Los Angeles	2115 3RD AVE	90018	5060028003	0.000	0.000	0.350	0.000	Shortfall of Sites	0.161	Low Medium II Residential	RD2-1-O-CPIO	0	0	0	24.895	0.350		Residential - Single Family Residence, 1	126B189 1304		West Adams - Baldwin Hills - Leimert	No	MI	R2RD
Los Angeles	5621 GEER AVENUE	90016	5048026028	0.000	0.000	0.350	0.000	Shortfall of Sites	0.067	Low Medium II Residential	RD2-1	0	0	0	59.721	0.350		, 0	123B177 1304		West Adams - Baldwin Hills - Leimert	No	MI	R2RD
Los Angeles	2903 S BRONSON AVE	90018	5051028001	0.000	0.000	0.350	0.000	Shortfall of Sites	0.122	Low Medium I Residential	R2-1XL	0	0	0	32.850	0.350		Residential - Single Family Residence, 1	123B185 1304		West Adams - Baldwin Hills - Leimert	No	MI	R2RD
Los Angeles	3305 W 66TH ST	90043	4006015011	0.000	0.000	0.350	0.000	Shortfall of Sites	0.124	Low Medium I Residential	R2-1	0	0	0	32.265	0.350		Residential - Single Family Residence, 1	105B185 1304		West Adams - Baldwin Hills - Leimert	No	MI	R2RD
Los Angeles	861 W 73RD ST	90044	6020002030	0.000	0.000	0.350	0.000	Shortfall of Sites	0.133	Low Medium II Residential	RD2-1	0	0	0	29.986	0.350		Residential - Single Family Residence, 1	102B197 1304		South Los Angeles	No	MI	R2RD
Los Angeles	439 E 75TH ST	90003	6022024019	0.000	0.000	0.350	0.000	Shortfall of Sites	0.119	Low Medium I Residential	R2-1	0	0	0	33.585	0.350		Residential - Single Family Residence, 1	102B205 1304		Southeast Los Angeles	No	MI	R2RD
Los Angeles	1448 W 82ND ST	90047	6034013003	0.000	0.000	0.350	0.000	Shortfall of Sites	0.153	Low Medium II Residential	RD2-1	0	0	0	26.102	0.350		Residential - Single Family Residence, 1	099B193 1304		South Los Angeles	No	MI	R2RD
Los Angeles	2121 S REDONDO BLVD	90016	5063003041	0.000	0.000	0.350	0.000	Shortfall of Sites	0.138	Low Medium I Residential	R2-1	0	0	0	29.041	0.350		Residential - Single Family Residence, 1	126B177 1305		West Adams - Baldwin Hills - Leimert	No	MI	R2RD
Los Angeles	4963 W 21ST ST	90016	5062003006	0.000	0.000	0.350	0.000	Shortfall of Sites	0.178	Low Medium II Residential	RD2-1-O	0	0	0	22.410	0.350		Residential - Single Family Residence, 1	126B181 1305		West Adams - Baldwin Hills - Leimert	No	MI	R2RD
Los Angeles	2116 4TH AVE	90018	5060028012	0.000	0.000	0.350	0.000	Shortfall of Sites	0.161	Low Medium II Residential	RD2-1-O-CPIO	0	0	0	24.891	0.350		Residential - Single Family Residence, 1	126B189 1305		West Adams - Baldwin Hills - Leimert	No	MI	R2RD

Jurisdiction Name	Site Address/Intersection	5 Digit ZIP Code	Assessor Parcel Number	Very Low-Income	Low-Income	Moderate-Income	Above Moderate-Income	Type of Shortfall	Parcel Size (Acres)	Current General Plan Designation	Current Zoning	Proposed General Plan (GP) Designation	Proposed Zoning	Minimum Density Allowed	Maximum Density Allowed	Total Capacity	Vacant/ Nonvacant	Description of Existing Uses	PIN	Base Density Per Acre	Community Plan Area	Rent Stabalization Ordinance	Income Category	Applicable Rezoning Program (Program informing values in Column Q listed first)
Los Angeles	2652 S PALM GROVE AVE	90016	5057009001	0.000	0.000	0.350	0.000	Shortfall of Sites	0.120	Low Medium I Residential	R2-1	0	0	0	33.464	0.350		Residential - Single Family Residence, 1	123B181 1305		West Adams - Baldwin Hills - Leimert	No	MI	R2RD
Los Angeles	841 W 58TH ST	90037	5001014021	0.000	0.000	0.350	0.000	Shortfall of Sites	0.104	Low Medium I Residential	R2-1	0	0	0	38.461	0.350		Residential - Single Family Residence, 1	108B197 1305		South Los Angeles	No	MI	R2RD
Los Angeles	6400 DENVER AVE	90044	6004020029	0.000	0.000	0.350	0.000	Shortfall of Sites	0.124	Low Medium I Residential	R2-1	0	0	0	32.264	0.350		Residential - Single Family Residence, 1	105B201 1305		South Los Angeles	No	MI	R2RD
Los Angeles	435 E 75TH ST	90003	6022024020	0.000	0.000	0.350	0.000	Shortfall of Sites	0.117	Low Medium I Residential	R2-1	0	0	0	34.155	0.350		Residential - Single Family Residence, 1	102B205 1305		Southeast Los Angeles	No	MI	R2RD
Los Angeles	331 W 84TH ST	90003	6031034009	0.000	0.000	0.350	0.000	Shortfall of Sites	0.142	Low Medium I Residential	R2-1	0	0	0	28.154	0.350		Residential - Single Family Residence, 1	099B201 1305		Southeast Los Angeles	No	MI	R2RD
Los Angeles	1114 S ALMA ST	90731	7458013004	0.000	0.000	0.350	0.000	Shortfall of Sites	0.090	Low Medium II Residential	RD2-1XL	0	0	0	44.422	0.350		Residential - Single Family Residence, 1	015B197 1305		San Pedro	No	MI	R2RD
Los Angeles	2060 S BURNSIDE AVE	90016	5063016020	0.000	0.000	0.350	0.000	Shortfall of Sites	0.123	Low Medium II Residential	RD1.5-1	0	0	0	32.392	0.350		Residential - Single Family Residence, 1	126B177 1306		West Adams - Baldwin Hills - Leimert	No	MI	R2RD
Los Angeles	5526 CARLIN ST	90016	5048027007	0.000	0.000	0.350	0.000	Shortfall of Sites	0.110	Low Medium II Residential	RD2-1	0	0	0	36.253	0.350		Residential - Single Family Residence, 1	123B177 1306		West Adams - Baldwin Hills - Leimert	No	MI	R2RD
Los Angeles	2706 S WEST VIEW ST	90016	5049007002	0.000	0.000	0.350	0.000	Shortfall of Sites	0.078	Low Medium I Residential	R2-1	0	0	0	51.253	0.350		Residential - Single Family Residence, 1	123B181 1306		West Adams - Baldwin Hills - Leimert	No	MI	R2RD
Los Angeles	3315 W 66TH ST	90043	4006015013	0.000	0.000	0.350	0.000	Shortfall of Sites	0.124	Low Medium I Residential	R2-1	0	0	0	32.265	0.350		Residential - Single Family Residence, 1	105B185 1306		West Adams - Baldwin Hills - Leimert	No	MI	R2RD
Los Angeles	901 W 73RD ST	90044	6020001020	0.000	0.000	0.350	0.000	Shortfall of Sites	0.133	Low Medium II Residential	RD2-1	0	0	0	29.986	0.350		Residential - Single Family Residence, 1	102B197 1306		South Los Angeles	No	MI	R2RD
Los Angeles	431 E 75TH ST	90003	6022024021	0.000	0.000	0.350	0.000	Shortfall of Sites	0.112	Low Medium I Residential	R2-1	0	0	0	35.864	0.350		Residential - Single Family Residence, 1	102B205 1306		Southeast Los Angeles	No	MI	R2RD
Los Angeles	159 W 75TH ST	90003	6031007009	0.000	0.000	0.350	0.000	Shortfall of Sites	0.119	Low Medium I Residential	R2-1	0	0	0	33.611	0.350		Residential - Single Family Residence, 1	102B201 1306		Southeast Los Angeles	No	MI	R2RD
Los Angeles	316 E 82ND ST	90003	6030022029	0.000	0.000	0.350	0.000	Shortfall of Sites	0.117	Low Medium I Residential	R2-1	0	0	0	34.332	0.350	Vacant	Residential - Single Family Residence - Vacant Land, 0	099B205 1306		Southeast Los Angeles	No	MI	R2RD
Los Angeles	335 W 84TH ST	90003	6031034010	0.000	0.000	0.350	0.000	Shortfall of Sites	0.142	Low Medium I Residential	R2-1	0	0	0	28.195	0.350		Residential - Single Family Residence, 1	099B201 1306		Southeast Los Angeles	No	MI	R2RD
Los Angeles	2115 4TH AVE	90018	5060025003	0.000	0.000	0.350	0.000	Shortfall of Sites	0.161	Low Medium II Residential	RD2-1-O-CPIO	0	0	0	24.881	0.350		Residential - Single Family Residence, 1	126B189 1307		West Adams - Baldwin Hills - Leimert	No	MI	R2RD
Los Angeles	2717 S WEST VIEW ST	90016	5049006025	0.000	0.000	0.350	0.000	Shortfall of Sites	0.115	Low Medium I Residential	R2-1	0	0	0	34.847	0.350		Residential - Single Family Residence, 1	123B181 1307		West Adams - Baldwin Hills - Leimert	No	MI	R2RD
Los Angeles	3319 W 66TH ST	90043	4006015014	0.000	0.000	0.350	0.000	Shortfall of Sites	0.124	Low Medium I Residential	R2-1	0	0	0	32.265	0.350		Residential - Single Family Residence, 1	105B185 1307		West Adams - Baldwin Hills - Leimert	No	MI	R2RD
Los Angeles	427 E 75TH ST	90003	6022024022	0.000	0.000	0.350	0.000	Shortfall of Sites	0.112	Low Medium I Residential	R2-1	0	0	0	35.868	0.350		Residential - Single Family Residence, 1	102B205 1307		Southeast Los Angeles	No	MI	R2RD
Los Angeles	163 W 75TH ST	90003	6031007008	0.000	0.000	0.350	0.000	Shortfall of Sites	0.119	Low Medium I Residential	R2-1	0	0	0	33.610	0.350		Residential - Single Family Residence, 1	102B201 1307		Southeast Los Angeles	No	MI	R2RD
Los Angeles	2120 S CLOVERDALE AVE	90016	5063003029	0.000	0.000	0.350	0.000	Shortfall of Sites	0.124	Low Medium I Residential	R2-1	0	0	0	32.267	0.350		Residential - Single Family Residence, 1	126B177 1308		West Adams - Baldwin Hills - Leimert	No	MI	R2RD
Los Angeles	2114 5TH AVE	90018	5060025017	0.000	0.000	0.350	0.000	Shortfall of Sites	0.161	Low Medium II Residential	RD2-1-O-CPIO	0	0	0	24.891	0.350		Residential - Single Family Residence, 1	126B189 1308		West Adams - Baldwin Hills - Leimert	No	MI	R2RD
Los Angeles	2655 S DUNSMUIR AVE	90016	5043007013	0.000	0.000	0.350	0.000	Shortfall of Sites	0.068	Low Medium II Residential	RD2-1	0	0	0	58.807	0.350		Residential - Single Family Residence, 1	123B177 1308		West Adams - Baldwin Hills - Leimert	No	MI	R2RD
Los Angeles	3168 CURTS AVE	90034	4312009023	0.000	0.000	0.350	0.000	Shortfall of Sites	0.124	Low Medium II Residential	RD1.5-1-CPIO	0	0	0	32.266	0.350		Residential - Single Family Residence, 1	123B169 1308		West Adams - Baldwin Hills - Leimert	No	MI	R2RD
Los Angeles	853 W 58TH ST	90037	5001014018	0.000	0.000	0.350	0.000	Shortfall of Sites	0.104	Low Medium I Residential	R2-1	0	0	0	38.464	0.350		Residential - Single Family Residence, 1	108B197 1308		South Los Angeles	No	MI	R2RD
Los Angeles	428 W 58TH ST	90037	5001037003	0.000	0.000	0.350	0.000	Shortfall of Sites	0.105	Low Medium II Residential	RD2-1	0	0	0	38.158	0.350		Residential - Single Family Residence, 1	108B201 1308		South Los Angeles	No	MI	R2RD
Los Angeles	423 E 75TH ST	90003	6022024023	0.000	0.000	0.350	0.000	Shortfall of Sites	0.112	Low Medium I Residential	R2-1	0	0	0	35.869	0.350		Residential - Single Family Residence, 1	102B205 1308		Southeast Los Angeles	No	MI	R2RD
Los Angeles	1500 W 82ND ST	90047	6034014012	0.000	0.000	0.350	0.000	Shortfall of Sites	0.094	Low Medium II Residential	RD2-1	0	0	0	42.631	0.350		Residential - Single Family Residence, 1	099B193 1308		South Los Angeles	No	MI	R2RD
Los Angeles	931 N NEPTUNE AVE	90744	7416023018	0.000	0.000	0.350	0.000	Shortfall of Sites	0.083	Low Medium II Residential	[Q]RD2-1XL-O-CUGU	0	0	0	47.941	0.350		Residential - Single Family Residence, 1	033B205 1308		Wilmington - Harbor City	No	MI	R2RD
Los Angeles	1516 CARMONA AVE	90019	5069028012	0.000	0.000	0.350	0.000	Shortfall of Sites	0.117	Low Medium II Residential	R2-1-O	0	0	0	34.284	0.350		Residential - Single Family Residence, 1	129B177 1309		Wilshire	No	MI	R2RD
Los Angeles	4123 W 22ND PL	90018	5060010008	0.000	0.000	0.350	0.000	Shortfall of Sites	0.110	Low Medium II Residential	RD2-1-O-CPIO	0	0	0	36.278	0.350		Residential - Single Family Residence, 1	126B185 1309		West Adams - Baldwin Hills - Leimert	No	MI	R2RD
Los Angeles	2115 5TH AVE	90018	5060024003	0.000	0.000	0.350	0.000	Shortfall of Sites	0.172	Low Medium II Residential	RD2-1-O-CPIO	0	0	0	23.259	0.350		Residential - Single Family Residence, 1	126B189 1309		West Adams - Baldwin Hills - Leimert	No	MI	R2RD
Los Angeles	2650 S DUNSMUIR AVE	90016	5043006027	0.000	0.000	0.350	0.000	Shortfall of Sites	0.114	Low Medium II Residential	RD2-1	0	0	0	35.089	0.350		Residential - Single Family Residence, 1	123B177 1309		West Adams - Baldwin Hills - Leimert	No	MI	R2RD
Los Angeles	4146 W 29TH ST	90016	5050018011	0.000	0.000	0.350	0.000	Shortfall of Sites	0.057	Low Medium II Residential	RD2-1	0	0	0	70.400	0.350		Residential - Single Family Residence, 1	123B185 1309		West Adams - Baldwin Hills - Leimert	No	MI	R2RD
Los Angeles	430 W 58TH ST	90037	5001037002	0.000	0.000	0.350	0.000	Shortfall of Sites	0.105	Low Medium II Residential	RD2-1	0	0	0	38.134	0.350		Residential - Single Family Residence, 1	108B201 1309		South Los Angeles	No	MI	R2RD
Los Angeles	6339 ESTRELLA AVE	90044	6004019039	0.000	0.000	0.350	0.000	Shortfall of Sites	0.124	Low Medium I Residential	R2-1	0	0	0	32.265	0.350		Residential - Single Family Residence, 1	105B201 1309		South Los Angeles	No	MI	R2RD
Los Angeles	1506 W 82ND ST	90047	6034014011	0.000	0.000	0.350	0.000	Shortfall of Sites	0.153	Low Medium II Residential	RD2-1	0	0	0	26.102	0.350		Residential - Single Family Residence, 1	099B193 1309		South Los Angeles	No	MI	R2RD
Los Angeles	347 W 84TH ST	90003	6031034033	0.000	0.000	0.350	0.000	Shortfall of Sites	0.141	Low Medium I Residential	R2-1	0	0	0	28.321	0.350		Residential - Single Family Residence, 1	099B201 1309		Southeast Los Angeles	No	MI	R2RD
Los Angeles	2114 6TH AVE	90018	5060024022	0.000	0.000	0.350	0.000	Shortfall of Sites	0.172	Low Medium II Residential	RD2-1-O-CPIO	0	0	0	23.232	0.350		Residential - Single Family Residence, 1	126B189 1310		West Adams - Baldwin Hills - Leimert	No	MI	R2RD
Los Angeles	2902 S VICTORIA AVE	90016	5050018012	0.000	0.000	0.350	0.000	Shortfall of Sites	0.114	Low Medium II Residential	RD2-1	0	0	0	35.199	0.350		Residential - Single Family Residence, 1	123B185 1310		West Adams - Baldwin Hills - Leimert	No	MI	R2RD
Los Angeles	861 W 58TH ST	90037	5001014032	0.000	0.000	0.350	0.000	Shortfall of Sites	0.104	Low Medium I Residential	R2-1	0	0	0	38.465	0.350		Residential - Single Family Residence, 1	108B197 1310		South Los Angeles	No	MI	R2RD
Los Angeles	436 W 58TH ST	90037	5001037001	0.000	0.000	0.350	0.000	Shortfall of Sites	0.105	Low Medium II Residential	RD2-1	0	0	0	38.111	0.350		Residential - Single Family Residence, 1	108B201 1310		South Los Angeles	No	MI	R2RD
Los Angeles	909 W 73RD ST	90044	6020001022	0.000	0.000	0.350	0.000	Shortfall of Sites	0.133	Low Medium II Residential	RD2-1	0	0	0	29.985	0.350		Residential - Single Family Residence, 1	102B197 1310		South Los Angeles	No	MI	R2RD
Los Angeles	211 W 75TH ST	90003	6031008020	0.000	0.000	0.350	0.000	Shortfall of Sites	0.137	Low Medium I Residential	R2-1	0	0	0	29.261	0.350		Residential - Single Family Residence, 1	102B201 1310		Southeast Los Angeles	No	MI	R2RD
Los Angeles	852 N EDGEMONT ST	90029	5538017011	0.000	0.000	0.350	0.000	Shortfall of Sites	0.143	Low Medium II Residential	RD2-1XL	0	0	0	27.878	0.350		Residential - Single Family Residence, 1	144B197 1311		Hollywood	No	MI	R2RD
Los Angeles	2061 S BURNSIDE AVE	90016	5063018021	0.000	0.000	0.350	0.000	Shortfall of Sites	0.133	Low Medium II Residential	RD1.5-1	0	0	0	30.139	0.350		Residential - Single Family Residence, 1	126B177 1311		West Adams - Baldwin Hills - Leimert	No	MI	R2RD
Los Angeles	2903 S VICTORIA AVE	90016	5050019001	0.000	0.000	0.350	0.000	Shortfall of Sites	0.099	Low Medium II Residential	RD2-1	0	0	0	40.328	0.350		Residential - Single Family Residence, 1	123B185 1311		West Adams - Baldwin Hills - Leimert	No	MI	R2RD
Los Angeles	901 W 58TH ST	90037	5001013035	0.000	0.000	0.350	0.000	Shortfall of Sites	0.104	Low Medium I Residential	R2-1	0	0	0	38.450	0.350		Residential - Single Family Residence, 1	108B197 1311		South Los Angeles	No	MI	R2RD
Los Angeles	419 E 75TH ST	90003	6022024024	0.000	0.000	0.350	0.000	Shortfall of Sites	0.112	Low Medium I Residential	R2-1	0	0	0	35.871	0.350		Residential - Single Family Residence, 1	102B205 1311		Southeast Los Angeles	No	MI	R2RD
Los Angeles	215 W 75TH ST	90003	6031008021	0.000	0.000	0.350	0.000	Shortfall of Sites	0.137	Low Medium I Residential	R2-1	0	0	0	29.261	0.350		Residential - Single Family Residence, 1	102B201 1311		Southeast Los Angeles	No	MI	R2RD
Los Angeles	853 N EDGEMONT ST	90029	5538014019	0.000	0.000	0.350	0.000	Shortfall of Sites	0.144	Low Medium II Residential	RD2-1XL	0	0	0	27.819	0.350		Residential - Single Family Residence, 1	144B197 1312		Hollywood	No	MI	R2RD
Los Angeles	1552 ELLSMERE AVE	90019	5069020023	0.000	0.000	0.350	0.000	Shortfall of Sites	0.065	Low Medium I Residential	R2-1-O	0	0	0	61.632	0.350		Residential - Single Family Residence, 1	129B177 1312		Wilshire	No	MI	R2RD
Los Angeles	0	0	5060021024	0.000	0.000	0.350	0.000	Shortfall of Sites	0.172	Low Medium II Residential	RD2-1-O-CPIO	0	0	0	23.210	0.350		Residential - Single Family Residence, 1	126B189 1312		West Adams - Baldwin Hills - Leimert	No	MI	R2RD
Los Angeles	2807 VINEYARD AVE	90016	5057009014	0.000	0.000	0.350	0.000	Shortfall of Sites	0.119	Low Medium I Residential	R2-1	0	0	0	33.507	0.350		Residential - Single Family Residence, 1	123B181 1312		West Adams - Baldwin Hills - Leimert	No	MI	R2RD
Los Angeles	905 W 58TH ST	90037	5001013028	0.000	0.000	0.350	0.000	Shortfall of Sites	0.104	Low Medium I Residential	R2-1	0	0	0	38.467	0.350		Residential - Single Family Residence, 1	108B197 1312		South Los Angeles	No	MI	R2RD
Los Angeles	913 W 73RD ST	90044	6020001023	0.000	0.000	0.350	0.000	Shortfall of Sites	0.133	Low Medium II Residential	RD2-1	0	0	0	29.985	0.350		Residential - Single Family Residence, 1	102B197 1312		South Los Angeles	No	MI	R2RD
Los Angeles	1120 S GRAND AVE	90731	7454019006	0.000	0.000	0.350	0.000	Shortfall of Sites	0.057	Low Medium II Residential	RD1.5-1XL-CPIO	0	0	0	69.848	0.350		Residential - Single Family Residence, 1	015B197 1312		San Pedro	No	MI	R2RD
Los Angeles	1529 S SIERRA BONITA AVE	90019	5069023021	0.000	0.000	0.350	0.000	Shortfall of Sites	0.126	Low Medium I Residential	R2-1-O	0	0	0	31.677	0.350		Residential - Single Family Residence, 1	129B177 1313		Wilshire	No	MI	R2RD
Los Angeles	1655 STEARNS DR	90035	5068009028	0.000	0.000	0.350	0.000	Shortfall of Sites	0.148	Low Medium I Residential	R2-1-O	0	0	0	27.019	0.350		Residential - Single Family Residence, 1	129B173 1313		Wilshire	No	MI	R2RD
Los Angeles	2114 9TH AVE	90018	5060016022	0.000	0.000	0.350	0.000	Shortfall of Sites	0.172	Low Medium II Residential	RD2-1-O-CPIO	0	0	0	23.232	0.350		Residential - Single Family Residence, 1	126B185 1313		West Adams - Baldwin Hills - Leimert	No	MI	R2RD
Los Angeles	5522 CARLIN ST	90016	5048027006	0.000	0.000	0.350	0.000	Shortfall of Sites	0.110	Low Medium II Residential	RD2-1	0	0	0	36.254	0.350		Residential - Single Family Residence, 1	123B177 1313		West Adams - Baldwin Hills - Leimert	No	MI	R2RD
Los Angeles	4168 W 29TH ST	90016	5050019002	0.000	0.000	0.350	0.000	Shortfall of Sites	0.060	Low Medium II Residential	RD2-1	0	0	0	67.067	0.350		Residential - Single Family Residence, 1	123B185 1313		West Adams - Baldwin Hills - Leimert	No	MI	R2RD
Los Angeles	909 W 58TH ST	90037	5001013027	0.000	0.000	0.350	0.000	Shortfall of Sites	0.104	Low Medium I Residential	R2-1	0	0	0	38.468	0.350		Residential - Single Family Residence, 1	108B197 1313		South Los Angeles	No	MI	R2RD
Los Angeles	415 E 75TH ST	90003	6022024025	0.000	0.000	0.350	0.000	Shortfall of Sites	0.117	Low Medium I Residential	R2-1	0	0	0	34.166	0.350		Residential - Single Family Residence, 1	102B205 1313		Southeast Los Angeles	No	MI	R2RD
Los Angeles	1528 W 82ND ST	90047	6034014007	0.000	0.000	0.350	0.000	Shortfall of Sites	0.153	Low Medium II Residential	RD2-1	0	0	0	26.102	0.350		Residential - Single Family Residence, 1	099B193 1313		South Los Angeles	No	MI	R2RD
Los Angeles	238 E 82ND PL	90003	6030010033	0.000	0.000	0.350	0.000	Shortfall of Sites	0.116	Low Medium I Residential	R2-1	0	0	0	34.537	0.350		Residential - Single Family Residence, 1	099B205 1313		Southeast Los Angeles	No	MI	R2RD

Jurisdiction Name	Site Address/Intersection	5 Digit ZIP Code	Assessor Parcel Number	Very Low-Income	Low-Income	Moderate-Income	Above Moderate-Income	Type of Shortfall	Parcel Size (Acres)	Current General Plan Designation	Current Zoning	Proposed General Plan (GP) Designation	Proposed Zoning	Minimum Density Allowed	Maximum Density Allowed	Total Capacity	Vacant/ Nonvacant	Description of Existing Uses	PIN	Base Density Per Acre	Community Plan Area	Rent Stabalization Ordinance	Income Category	Applicable Rezoning Program (Program informing values in Column Q listed first)
Los Angeles	851 N KENMORE AVE	90029	5538009011	0.000	0.000	0.350	0.000	Shortfall of Sites	0.118	Low Medium II Residential	RD2-1XL	0	0	0	33.829	0.350		Residential - Single Family Residence, 1	144B197 1314		Hollywood	No	MI	R2RD
Los Angeles	2114 8TH AVE	90018	5060019020	0.000	0.000	0.350	0.000	Shortfall of Sites	0.172	Low Medium II Residential	RD2-1-O-CPIO	0	0	0	23.232	0.350		Residential - Single Family Residence, 1	126B189 1314		West Adams - Baldwin Hills - Leimert	No	MI	R2RD
Los Angeles	5559 GEER AVENUE	90016	5048026014	0.000	0.000	0.350	0.000	Shortfall of Sites	0.121	Low Medium II Residential	RD2-1	0	0	0	32.922	0.350		Residential - Single Family Residence, 1	123B177 1314		West Adams - Baldwin Hills - Leimert	No	MI	R2RD
Los Angeles	2900 SOMERSET DR	90016	5050019017	0.000	0.000	0.350	0.000	Shortfall of Sites	0.130	Low Medium II Residential	RD2-1	0	0	0	30.775	0.350		Residential - Single Family Residence, 1	123B185 1314		West Adams - Baldwin Hills - Leimert	No	MI	R2RD
Los Angeles	1655 W 36TH PL	90018	5041015008	0.000	0.000	0.350	0.000	Shortfall of Sites	0.168	Low Medium II Residential	RD2-1-O	0	0	0	23.836	0.350		Residential - Single Family Residence, 1	120B193 1314		South Los Angeles	No	MI	R2RD
Los Angeles	913 W 58TH ST	90037	5001013026	0.000	0.000	0.350	0.000	Shortfall of Sites	0.104	Low Medium I Residential	R2-1	0	0	0	38.468	0.350		Residential - Single Family Residence, 1	108B197 1314		South Los Angeles	No	MI	R2RD
Los Angeles	234 E 82ND PL	90003	6030010009	0.000	0.000	0.350	0.000	Shortfall of Sites	0.116	Low Medium I Residential	R2-1	0	0	0	34.536	0.350		Residential - Single Family Residence, 1	099B205 1314		Southeast Los Angeles	No	MI	R2RD
Los Angeles	930 BAY VIEW AVE	90744	7416023004	0.000	0.000	0.350	0.000	Shortfall of Sites	0.083	Low Medium II Residential	[Q]RD2-1XL-O-CUGU	0	0	0	48.067	0.350		Residential - Single Family Residence, 0	033B205 1314		Wilmington - Harbor City	No	MI	R2RD
Los Angeles	4953 W 21ST ST	90016	5062003004	0.000	0.000	0.350	0.000	Shortfall of Sites	0.178	Low Medium II Residential	RD2-1-O	0	0	0	22.411	0.350		Residential - Single Family Residence, 1	126B181 1315		West Adams - Baldwin Hills - Leimert	No	MI	R2RD
Los Angeles	2115 8TH AVE	90018	5060016003	0.000	0.000	0.350	0.000	Shortfall of Sites	0.172	Low Medium II Residential	RD2-1-O-CPIO	0	0	0	23.262	0.350		Residential - Single Family Residence, 1	126B189 1315		West Adams - Baldwin Hills - Leimert	No	MI	R2RD
Los Angeles	2665 S LONGWOOD AVE	90016	5049005004	0.000	0.000	0.350	0.000	Shortfall of Sites	0.101	Low Medium I Residential	R2-1	0	0	0	39.790	0.350		Residential - Single Family Residence, 1	123B181 1315		West Adams - Baldwin Hills - Leimert	No	MI	R2RD
Los Angeles	917 W 58TH ST	90037	5001013025	0.000	0.000	0.350	0.000	Shortfall of Sites	0.104	Low Medium I Residential	R2-1	0	0	0	38.469	0.350		Residential - Single Family Residence, 1	108B197 1315		South Los Angeles	No	MI	R2RD
Los Angeles	921 W 73RD ST	90044	6020001025	0.000	0.000	0.350	0.000	Shortfall of Sites	0.133	Low Medium II Residential	RD2-1	0	0	0	29.985	0.350		Residential - Single Family Residence, 1	102B197 1315		South Los Angeles	No	MI	R2RD
Los Angeles	411 E 75TH ST	90003	6022024026	0.000	0.000	0.350	0.000	Shortfall of Sites	0.117	Low Medium I Residential	R2-1	0	0	0	34.167	0.350		Residential - Single Family Residence, 1	102B205 1315		Southeast Los Angeles	No	MI	R2RD
Los Angeles	231 W 75TH ST	90003	6031008025	0.000	0.000	0.350	0.000	Shortfall of Sites	0.137	Low Medium I Residential	R2-1	0	0	0	29.261	0.350		Residential - Single Family Residence, 1	102B201 1315		Southeast Los Angeles	No	MI	R2RD
Los Angeles	1538 W 82ND ST	90047	6034014005	0.000	0.000	0.350	0.000	Shortfall of Sites	0.153	Low Medium II Residential	RD2-1	0	0	0	26.102	0.350		Residential - Single Family Residence, 1	099B193 1315		South Los Angeles	No	MI	R2RD
Los Angeles	11334 TIARA ST	91601	2337012008	0.000	0.000	0.350	0.000	Shortfall of Sites	0.161	Low Medium II Residential	RD2-1	0	0	0	24.884	0.350		Residential - Single Family Residence, 1	177B173 1316		North Hollywood - Valley Village	No	MI	R2RD
Los Angeles	5455 LEMON GROVE AVE	90038	5535008027	0.000	0.000	0.350	0.000	Shortfall of Sites	0.155	Low Medium I Residential	R2-1XL	0	0	0	25.814	0.350		Residential - Five or More Units or Apartments (Any Combination) - 4 Stories or Less, 0	144B193 1316		Hollywood	No	MI	R2RD
Los Angeles	1410 S NEW HAMPSHIRE AVE	90006	5075001012	0.000	0.000	0.350	0.000	Shortfall of Sites	0.083	Low Medium II Residential	RD1.5-1	0	0	0	48.400	0.350		Residential - Single Family Residence, 1	129B197 1316		South Los Angeles	No	MI	R2RD
Los Angeles	2113 S SYCAMORE AVE	90016	5062011022	0.000	0.000	0.350	0.000	Shortfall of Sites	0.124	Low Medium II Residential	RD2-1	0	0	0	32.249	0.350		Residential - Single Family Residence, 1	126B181 1316		West Adams - Baldwin Hills - Leimert	No	MI	R2RD
Los Angeles	4117 W 22ND PL	90018	5060010009	0.000	0.000	0.350	0.000	Shortfall of Sites	0.138	Low Medium II Residential	RD2-1-O-CPIO	0	0	0	29.012	0.350		Residential - Single Family Residence, 1	126B185 1316		West Adams - Baldwin Hills - Leimert	No	MI	R2RD
Los Angeles	5615 GEER AVENUE	90016	5048026018	0.000	0.000	0.350	0.000	Shortfall of Sites	0.067	Low Medium II Residential	RD2-1	0	0	0	59.721	0.350		Residential - Single Family Residence, 1	123B177 1316		West Adams - Baldwin Hills - Leimert	No	MI	R2RD
Los Angeles	4214 W 29TH ST	90016	5050020016	0.000	0.000	0.350	0.000	Shortfall of Sites	0.063	Low Medium II Residential	RD2-1	0	0	0	63.626	0.350		Residential - Single Family Residence - Pool, 1	123B185 1316		West Adams - Baldwin Hills - Leimert	No	MI	R2RD
Los Angeles	921 W 58TH ST	90037	5001013024	0.000	0.000	0.350	0.000	Shortfall of Sites	0.104	Low Medium I Residential	R2-1	0	0	0	38.470	0.350		Residential - Single Family Residence, 1	108B197 1316		South Los Angeles	No	MI	R2RD
Los Angeles	6407 DENVER AVE	90044	6004020018	0.000	0.000	0.350	0.000	Shortfall of Sites	0.124	Low Medium I Residential	R2-1	0	0	0	32.266	0.350		Residential - Single Family Residence, 1	105B201 1316		South Los Angeles	No	MI	R2RD
Los Angeles	1542 W 82ND ST	90047	6034014004	0.000	0.000	0.350	0.000	Shortfall of Sites	0.153	Low Medium II Residential	RD2-1	0	0	0	26.102	0.350		Residential - Single Family Residence, 1	099B193 1316		South Los Angeles	No	MI	R2RD
Los Angeles	441 W 84TH ST	90003	6032033017	0.000	0.000	0.350	0.000	Shortfall of Sites	0.139	Low Medium I Residential	R2-1	0	0	0	28.806	0.350		Residential - Single Family Residence, 1	099B201 1316		South Los Angeles	No	MI	R2RD
Los Angeles	925 LAGOON AVE	90744	7416024018	0.000	0.000	0.350	0.000	Shortfall of Sites	0.131	Low Medium II Residential	[Q]RD2-1XL-O-CUGU	0	0	0	30.554	0.350		Residential - Single Family Residence, 1	033B205 1316		Wilmington - Harbor City	No	MI	R2RD
Los Angeles	1565 ELLSMERE AVE	90019	5069017019	0.000	0.000	0.350	0.000	Shortfall of Sites	0.124	Low Medium II Residential	R2-1-O	0	0	0	32.262	0.350		Residential - Single Family Residence, 1	129B177 1317		Wilshire	No	MI	R2RD
Los Angeles	2107 S CURSON AVE	90016	5064018020	0.000	0.000	0.350	0.000	Shortfall of Sites	0.130	Low Medium II Residential	RD2-1	0	0	0	30.730	0.350		Residential - Single Family Residence, 1	126B177 1317		West Adams - Baldwin Hills - Leimert	No	MI	R2RD
Los Angeles	1941 S RIMPAU BLVD	90016	5062001008	0.000	0.000	0.350	0.000	Shortfall of Sites	0.152	Low Medium II Residential	RD2-1-O	0	0	0	26.400	0.350		Residential - Single Family Residence, 1	126B181 1317		West Adams - Baldwin Hills - Leimert	No	MI	R2RD
Los Angeles	2723 ALSACE AVE	90016	5049020013	0.000	0.000	0.350	0.000	Shortfall of Sites	0.110	Low Medium II Residential	RD1.5-1	0	0	0	36.259	0.350		Residential - Single Family Residence, 1	123B177 1317		West Adams - Baldwin Hills - Leimert	No	MI	R2RD
Los Angeles	2665 S HARCOURT AVE	90016	5057013027	0.000	0.000	0.350	0.000	Shortfall of Sites	0.119	Low Medium I Residential	R2-1	0	0	0	33.507	0.350		Residential - Single Family Residence, 1	123B181 1317		West Adams - Baldwin Hills - Leimert	No	MI	R2RD
Los Angeles	2902 WELLINGTON RD	90016	5050020017	0.000	0.000	0.350	0.000	Shortfall of Sites	0.096	Low Medium II Residential	RD2-1	0	0	0	41.596	0.350		Residential - Single Family Residence, 1	123B185 1317		West Adams - Baldwin Hills - Leimert	No	MI	R2RD
Los Angeles	1637 W 36TH PL	90018	5041015005	0.000	0.000	0.350	0.000	Shortfall of Sites	0.167	Low Medium II Residential	RD2-1-O	0	0	0	23.910	0.350		Residential - Single Family Residence, 1	120B193 1317		South Los Angeles	No	MI	R2RD
Los Angeles	407 E 75TH ST	90003	6022024027	0.000	0.000	0.350	0.000	Shortfall of Sites	0.119	Low Medium I Residential	R2-1	0	0	0	33.602	0.350		Residential - Single Family Residence, 1	102B205 1317		Southeast Los Angeles	No	MI	R2RD
Los Angeles	241 W 75TH ST	90003	6031008027	0.000	0.000	0.350	0.000	Shortfall of Sites	0.137	Low Medium I Residential	R2-1	0	0	0	29.261	0.350		Residential - Single Family Residence, 1	102B201 1317		Southeast Los Angeles	No	MI	R2RD
Los Angeles	1548 W 82ND ST	90047	6034014003	0.000	0.000	0.350	0.000	Shortfall of Sites	0.153	Low Medium II Residential	RD2-1	0	0	0	26.102	0.350		Residential - Single Family Residence, 1	099B193 1317		South Los Angeles	No	MI	R2RD
Los Angeles	222 E 82ND PL	90003	6030010006	0.000	0.000	0.350	0.000	Shortfall of Sites	0.116	Low Medium I Residential	R2-1	0	0	0	34.536	0.350		Residential - Single Family Residence, 1	099B205 1317		Southeast Los Angeles	No	MI	R2RD
Los Angeles	935 GULF AVE	90744	7416014028	0.000	0.000	0.350	0.000	Shortfall of Sites	0.174	Low Medium II Residential	[Q]RD2-1XL-O-CUGU	0	0	0	22.991	0.350		Residential - Single Family Residence, 1	033B205 1317		Wilmington - Harbor City	No	MI	R2RD
Los Angeles	2013 PURDUE AVE	90025	4261035031	0.000	0.000	0.350	0.000	Shortfall of Sites	0.139	Low Medium I Residential	R2-1	0	0	0	28.815	0.350		Residential - Single Family Residence - Pool, 1	126B149 1317		West Los Angeles	No	MI	R2RD
Los Angeles	2131 S COCHRAN AVE	90016	5063010034	0.000	0.000	0.350	0.000	Shortfall of Sites	0.115	Low Medium I Residential	R2-1	0	0	0	34.764	0.350		Residential - Single Family Residence, 1	126B177 1318		West Adams - Baldwin Hills - Leimert	No	MI	R2RD
Los Angeles	2112 S SYCAMORE AVE	90016	5062012002	0.000	0.000	0.350	0.000	Shortfall of Sites	0.152	Low Medium II Residential	RD2-1	0	0	0	26.400	0.350		Residential - Single Family Residence, 1	126B181 1318		West Adams - Baldwin Hills - Leimert	No	MI	R2RD
Los Angeles	2109 WEST BLVD	90016	5061010004	0.000	0.000	0.350	0.000	Shortfall of Sites	0.151	Low Medium I Residential	R2-1	0	0	0	26.405	0.350		Residential - Single Family Residence, 1	126B185 1318		West Adams - Baldwin Hills - Leimert	No	MI	R2RD
Los Angeles	2120 3RD AVE	90018	5060029013	0.000	0.000	0.350	0.000	Shortfall of Sites	0.172	Low Medium II Residential	RD2-1-O-CPIO	0	0	0	23.232	0.350		Residential - Single Family Residence, 1	126B189 1318		West Adams - Baldwin Hills - Leimert	No	MI	R2RD
Los Angeles	2658 S HARCOURT AVE	90016	5057012005	0.000	0.000	0.350	0.000	Shortfall of Sites	0.119	Low Medium I Residential	R2-1	0	0	0	33.506	0.350		Residential - Single Family Residence, 1	123B181 1318		West Adams - Baldwin Hills - Leimert	No	MI	R2RD
Los Angeles	1552 W 82ND ST	90047	6034014002	0.000	0.000	0.350	0.000	Shortfall of Sites	0.153	Low Medium II Residential	RD2-1	0	0	0	26.102	0.350		Residential - Single Family Residence, 1	099B193 1318		South Los Angeles	No	MI	R2RD
Los Angeles	2015 PURDUE AVE	90025	4261035032	0.000	0.000	0.350	0.000	Shortfall of Sites	0.139	Low Medium I Residential	R2-1	0	0	0	28.819	0.350		Residential - Single Family Residence - Pool, 1	126B149 1318		West Los Angeles	No	MI	R2RD
Los Angeles	1637 S HAYWORTH AVE	90035	5068019024	0.000	0.000	0.350	0.000	Shortfall of Sites	0.146	Low Medium I Residential	R2-1-O	0	0	0	27.351	0.350		Residential - Single Family Residence, 1	129B173 1319		Wilshire	No	MI	R2RD
Los Angeles	2100 S CURSON AVE	90016	5064017012	0.000	0.000	0.350	0.000	Shortfall of Sites	0.132	Low Medium II Residential	RD1.5-1	0	0	0	30.302	0.350		Residential - Single Family Residence, 1	126B177 1319		West Adams - Baldwin Hills - Leimert	No	MI	R2RD
Los Angeles	2709 S PALM GROVE AVE	90016	5057012019	0.000	0.000	0.350	0.000	Shortfall of Sites	0.060	Low Medium I Residential	R2-1	0	0	0	67.015	0.350		Residential - Double, Duplex, or Two Units - 4 Stories or Less, 0	123B181 1319		West Adams - Baldwin Hills - Leimert	No	MI	R2RD
Los Angeles	925 W 58TH ST	90037	5001013023	0.000	0.000	0.350	0.000	Shortfall of Sites	0.104	Low Medium I Residential	R2-1	0	0	0	38.471	0.350		Residential - Single Family Residence, 1	108B197 1319		South Los Angeles	No	MI	R2RD
Los Angeles	6404 BONSALLO AVE	90044	6004019026	0.000	0.000	0.350	0.000	Shortfall of Sites	0.124	Low Medium I Residential	R2-1	0	0	0	32.261	0.350		Residential - Single Family Residence, 1	105B201 1319		South Los Angeles	No	MI	R2RD
Los Angeles	317 W 75TH ST	90003	6031009022	0.000	0.000	0.350	0.000	Shortfall of Sites	0.138	Low Medium I Residential	R2-1	0	0	0	28.996	0.350		Residential - Single Family Residence, 1	102B201 1319		Southeast Los Angeles	No	MI	R2RD
Los Angeles	214 E 82ND PL	90003	6030010004	0.000	0.000	0.350	0.000	Shortfall of Sites	0.116	Low Medium I Residential	R2-1	0	0	0	34.537	0.350		Residential - Single Family Residence, 1	099B205 1319		Southeast Los Angeles	No	MI	R2RD
Los Angeles	1517 E 107TH ST	90002	6065015025	0.000	0.000	0.350	0.000	Shortfall of Sites	0.059	Low Medium I Residential	R2-1	0	0	0	67.731	0.350		Residential - Single Family Residence, 0	090B209 1319		Southeast Los Angeles	No	MI	R2RD
Los Angeles	1943 S PALM GROVE AVE	90016	5061016010	0.000	0.000	0.350	0.000	Shortfall of Sites	0.133	Low Medium II Residential	RD2-1-O	0	0	0	30.041	0.350		Residential - Single Family Residence, 1	126B181 1320		West Adams - Baldwin Hills - Leimert	No	MI	R2RD
Los Angeles	2902 VIRGINIA RD	90016	5050021016	0.000	0.000	0.350	0.000	Shortfall of Sites	0.103	Low Medium II Residential	RD2-1	0	0	0	38.720	0.350		Residential - Single Family Residence, 1	123B185 1320		West Adams - Baldwin Hills - Leimert	No	MI	R2RD
Los Angeles	321 W 75TH ST	90003	6031009023	0.000	0.000	0.350	0.000	Shortfall of Sites	0.129	Low Medium I Residential	R2-1	0	0	0	31.090	0.350		Residential - Single Family Residence, 1	102B201 1320		Southeast Los Angeles	No	MI	R2RD
Los Angeles	1600 W 82ND ST	90047	6034015012	0.000	0.000	0.350	0.000	Shortfall of Sites	0.087	Low Medium II Residential	RD2-1	0	0	0	46.136	0.350		Residential - Single Family Residence, 1	099B193 1320		South Los Angeles	No	MI	R2RD
Los Angeles	210 E 82ND PL	90003	6030010035	0.000	0.000	0.350	0.000	Shortfall of Sites	0.116	Low Medium I Residential	R2-1	0	0	0	34.536	0.350		Residential - Single Family Residence, 1	099B205 1320		Southeast Los Angeles	No	MI	R2RD
Los Angeles	933 MCDONALD AVE	90744	7416022008	0.000	0.000	0.350	0.000	Shortfall of Sites	0.122	Low Medium II Residential	[Q]RD2-1XL-O-CUGU	0	0	0	32.673	0.350		Residential - Single Family Residence, 1	033B205 1320		Wilmington - Harbor City	No	MI	R2RD

Jurisdiction Name	Site Address/Intersection	5 Digit ZIP Code	Assessor Parcel Number	Very Low-Income	Low-Income	Moderate-Income	Above Moderate-Income	Type of Shortfall	Parcel Size (Acres)	Current General Plan Designation	Current Zoning	Proposed General Plan (GP) Designation	Proposed Zoning	Minimum Density Allowed	Maximum Density Allowed	Total Capacity	Vacant/ Nonvacant	Description of Existing Uses	PIN	Base Density Per Acre	Community Plan Area	Rent Stabalization Ordinance	Income Category	Applicable Rezoning Program (Program informing values in Column Q listed first)
Los Angeles	5359 SATURN ST	90019	5069032017	0.000	0.000	0.350	0.000	Shortfall of Sites	0.059	Low Medium II Residential	RD2-1-O	0	0	0	67.404	0.350		Residential - Single Family Residence, 0	129B177 1321		Wilshire	No	MI	R2RD
Los Angeles	2104 WEST BLVD	90016	5061007004	0.000	0.000	0.350	0.000	Shortfall of Sites	0.151	Low Medium I Residential	R2-1	0	0	0	26.403	0.350		Residential - Single Family Residence, 1	126B185 1321		West Adams - Baldwin Hills - Leimert	No	MI	R2RD
Los Angeles	2708 S WEST VIEW ST	90016	5049007003	0.000	0.000	0.350	0.000	Shortfall of Sites	0.078	Low Medium I Residential	R2-1	0	0	0	51.248	0.350		Residential - Single Family Residence, 1	123B181 1321		West Adams - Baldwin Hills - Leimert	No	MI	R2RD
Los Angeles	1615 W 36TH PL	90018	5041016013	0.000	0.000	0.350	0.000	Shortfall of Sites	0.167	Low Medium II Residential	RD2-1-O	0	0	0	24.008	0.350		Residential - Single Family Residence, 1	120B193 1321		South Los Angeles	No	MI	R2RD
Los Angeles	933 W 58TH ST	90037	5001013021	0.000	0.000	0.350	0.000	Shortfall of Sites	0.104	Low Medium I Residential	R2-1	0	0	0	38.472	0.350		Residential - Single Family Residence, 1	108B197 1321		South Los Angeles	No	MI	R2RD
Los Angeles	0	0	7416023019	0.000	0.000	0.350	0.000	Shortfall of Sites	0.083	Low Medium II Residential	[Q]RD2-1XL-O-CUGU	0	0	0	47.942	0.350	Vacant	Residential - Single Family Residence - Vacant Land, 0	033B205 1321		Wilmington - Harbor City	No	MI	R2RD
Los Angeles	5427 LEMON GROVE AVE	90038	5535008017	0.000	0.000	0.350	0.000	Shortfall of Sites	0.161	Low Medium I Residential	R2-1XL	0	0	0	24.892	0.350		Residential - Single Family Residence, 1	144B193 1322		Hollywood	No	MI	R2RD
Los Angeles	1572 S STANLEY AVE	90019	5069017015	0.000	0.000	0.350	0.000	Shortfall of Sites	0.124	Low Medium I Residential	R2-1-O	0	0	0	32.266	0.350		Residential - Single Family Residence, 1	129B177 1322		Wilshire	No	MI	R2RD
Los Angeles	2125 4TH AVE	90018	5060025004	0.000	0.000	0.350	0.000	Shortfall of Sites	0.080	Low Medium II Residential	RD2-1-O-CPIO	0	0	0	49.761	0.350		Residential - Three Units (Any Combination) - 4 Stories or Less, 0	126B189 1322		West Adams - Baldwin Hills - Leimert	No	MI	R2RD
Los Angeles	2655 S CLOVERDALE AVE	90016	5043005025	0.000	0.000	0.350	0.000	Shortfall of Sites	0.110	Low Medium II Residential	RD1.5-1	0	0	0	36.251	0.350		Residential - Single Family Residence, 1	123B177 1322		West Adams - Baldwin Hills - Leimert	No	MI	R2RD
Los Angeles	2721 S WEST VIEW ST	90016	5049006024	0.000	0.000	0.350	0.000	Shortfall of Sites	0.115	Low Medium I Residential	R2-1	0	0	0	34.847	0.350		Residential - Single Family Residence, 1	123B181 1322		West Adams - Baldwin Hills - Leimert	No	MI	R2RD
Los Angeles	1609 W 36TH PL	90018	5041016012	0.000	0.000	0.350	0.000	Shortfall of Sites	0.166	Low Medium II Residential	RD2-1-O	0	0	0	24.033	0.350		Residential - Single Family Residence, 1	120B193 1322		South Los Angeles	No	MI	R2RD
Los Angeles	945 W 58TH ST	90037	5001013033	0.000	0.000	0.350	0.000	Shortfall of Sites	0.102	Low Medium I Residential	R2-1	0	0	0	39.165	0.350		Commercial - Parking Lot (Commercial Use Property) - Lots - Patron or Employee - One Story, 0	108B197 1322		South Los Angeles	No	MI	R2RD
Los Angeles	8260 WALL ST	90003	6030010001	0.000	0.000	0.350	0.000	Shortfall of Sites	0.113	Low Medium I Residential	R2-1	0	0	0	35.507	0.350		Residential - Single Family Residence, 1	099B205 1322		Southeast Los Angeles	No	MI	R2RD
Los Angeles	930 N NEPTUNE AVE	90744	7416024005	0.000	0.000	0.350	0.000	Shortfall of Sites	0.131	Low Medium II Residential	[Q]RD2-1XL-O-CUGU	0	0	0	30.563	0.350		Residential - Single Family Residence, 1	033B205 1322		Wilmington - Harbor City	No	MI	R2RD
Los Angeles	429 N HARPER AVE	90048	5514004052	0.000	0.000	0.350	0.000	Shortfall of Sites	0.146	Low Medium II Residential	R2-1	0	0	0	27.428	0.350		Residential - Single Family Residence - Pool, 1	141B173 1323		Wilshire	No	MI	R2RD
Los Angeles	2127 S CLOVERDALE AVE	90016	5063009081	0.000	0.000	0.350	0.000	Shortfall of Sites	0.124	Low Medium I Residential	R2-1	0	0	0	32.286	0.350		Residential - Single Family Residence, 1	126B177 1323		West Adams - Baldwin Hills - Leimert	No	MI	R2RD
Los Angeles	4947 W 21ST ST	90016	5062003003	0.000	0.000	0.350	0.000	Shortfall of Sites	0.178	Low Medium II Residential	RD2-1-O	0	0	0	22.410	0.350		Residential - Single Family Residence, 1	126B181 1323		West Adams - Baldwin Hills - Leimert	No	MI	R2RD
Los Angeles	2120 5TH AVE	90018	5060025016	0.000	0.000	0.350	0.000	Shortfall of Sites	0.161	Low Medium II Residential	RD2-1-O-CPIO	0	0	0	24.891	0.350		Residential - Single Family Residence, 1	126B189 1323		West Adams - Baldwin Hills - Leimert	No	MI	R2RD
Los Angeles	945 W 58TH ST	90037	5001013033	0.000	0.000	0.350	0.000	Shortfall of Sites	0.102	Low Medium I Residential	R2-1	0	0	0	39.166	0.350		Commercial - Parking Lot (Commercial Use Property) - Lots - Patron or Employee - One Story, 0	108B197 1323		South Los Angeles	No	MI	R2RD
Los Angeles	333 W 75TH ST	90003	6031009007	0.000	0.000	0.350	0.000	Shortfall of Sites	0.146	Low Medium I Residential	R2-1	0	0	0	27.407	0.350		Residential - Single Family Residence, 1	102B201 1323		Southeast Los Angeles	No	MI	R2RD
Los Angeles	1618 W 82ND ST	90047	6034015009	0.000	0.000	0.350	0.000	Shortfall of Sites	0.153	Low Medium II Residential	RD2-1	0	0	0	26.104	0.350		Residential - Single Family Residence, 1	099B193 1323		South Los Angeles	No	MI	R2RD
Los Angeles	2141 S DUNSMUIR AVE	90016	5063016019	0.000	0.000	0.350	0.000	Shortfall of Sites	0.138	Low Medium I Residential	R2-1	0	0	0	28.907	0.350		Residential - Single Family Residence, 1	126B177 1324		West Adams - Baldwin Hills - Leimert	No	MI	R2RD
Los Angeles	2121 5TH AVE	90018	5060024004	0.000	0.000	0.350	0.000	Shortfall of Sites	0.172	Low Medium II Residential	RD2-1-O-CPIO	0	0	0	23.258	0.350		Residential - Single Family Residence, 1	126B189 1324		West Adams - Baldwin Hills - Leimert	No	MI	R2RD
Los Angeles	2650 S COCHRAN AVE	90016	5043005004	0.000	0.000	0.350	0.000	Shortfall of Sites	0.110	Low Medium II Residential	RD1.5-1	0	0	0	36.263	0.350		Residential - Single Family Residence, 1	123B177 1324		West Adams - Baldwin Hills - Leimert	No	MI	R2RD
Los Angeles	1603 W 36TH PL	90018	5041016011	0.000	0.000	0.350	0.000	Shortfall of Sites	0.166	Low Medium II Residential	RD2-1-O	0	0	0	24.058	0.350		Residential - Single Family Residence, 1	120B193 1324		South Los Angeles	No	MI	R2RD
Los Angeles	3912 DALTON AVE	90062	5036019004	0.000	0.000	0.350	0.000	Shortfall of Sites	0.139	Low Medium II Residential	RD2-1	0	0	0	28.768	0.350		Residential - Single Family Residence, 1	117B193 1324		South Los Angeles	No	MI	R2RD
Los Angeles	945 W 58TH ST	90037	5001013033	0.000	0.000	0.350	0.000	Shortfall of Sites	0.102	Low Medium I Residential	R2-1	0	0	0	39.167	0.350		Commercial - Parking Lot (Commercial Use Property) - Lots - Patron or Employee - One Story, 0	108B197 1324		South Los Angeles	No	MI	R2RD
Los Angeles	451 W 84TH ST	90003	6032033002	0.000	0.000	0.350	0.000	Shortfall of Sites	0.138	Low Medium I Residential	R2-1	0	0	0	28.914	0.350		Residential - Single Family Residence, 0	099B201 1324		South Los Angeles	No	MI	R2RD
Los Angeles	11254 TIARA ST	91601	2337013003	0.000	0.000	0.350	0.000	Shortfall of Sites	0.161	Low Medium II Residential	RD2-1	0	0	0	24.888	0.350		Residential - Single Family Residence, 1	177B173 1325		North Hollywood - Valley Village	No	MI	R2RD
Los Angeles	1453 S DUNSMUIR AVE	90019	5069033019	0.000	0.000	0.350	0.000	Shortfall of Sites	0.140	Low Medium II Residential	RD2-1-O	0	0	0	28.564	0.350		Residential - Single Family Residence - Therapy Pool (Spa), 1	129B177 1325		Wilshire	No	MI	R2RD
Los Angeles	2128 S COCHRAN AVE	90016	5063009051	0.000	0.000	0.350	0.000	Shortfall of Sites	0.116	Low Medium I Residential	R2-1	0	0	0	34.571	0.350		Residential - Single Family Residence, 1	126B177 1325		West Adams - Baldwin Hills - Leimert	No	MI	R2RD
Los Angeles	1940 VINEYARD AVE	90016	5061012022	0.000	0.000	0.350	0.000	Shortfall of Sites	0.148	Low Medium II Residential	RD2-1-O	0	0	0	27.048	0.350		Residential - Single Family Residence, 1	126B181 1325		West Adams - Baldwin Hills - Leimert	No	MI	R2RD
Los Angeles	1628 W 82ND ST	90047	6034015007	0.000	0.000	0.350	0.000	Shortfall of Sites	0.153	Low Medium II Residential	RD2-1	0	0	0	26.104	0.350		Residential - Single Family Residence, 1	099B193 1325		South Los Angeles	No	MI	R2RD
Los Angeles	846 N EDGEMONT ST	90029	5538017010	0.000	0.000	0.350	0.000	Shortfall of Sites	0.143	Low Medium II Residential	RD2-1XL	0	0	0	27.878	0.350		Residential - Single Family Residence, 1	144B197 1326		Hollywood	No	MI	R2RD
Los Angeles	2119 CLYDE AVE	90016	5064022008	0.000	0.000	0.350	0.000	Shortfall of Sites	0.127	Low Medium II Residential	RD1.5-1	0	0	0	31.554	0.350		Residential - Single Family Residence, 1	126B177 1326		West Adams - Baldwin Hills - Leimert	No	MI	R2RD
Los Angeles	2115 6TH AVE	90018	5060021005	0.000	0.000	0.350	0.000	Shortfall of Sites	0.172	Low Medium II Residential	RD2-1-O-CPIO	0	0	0	23.209	0.350		Residential - Single Family Residence, 1	126B189 1326		West Adams - Baldwin Hills - Leimert	No	MI	R2RD
Los Angeles	5555 GEER AVENUE	90016	5048027015	0.000	0.000	0.350	0.000	Shortfall of Sites	0.110	Low Medium II Residential	RD2-1	0	0	0	36.248	0.350		Residential - Single Family Residence, 1	123B177 1326		West Adams - Baldwin Hills - Leimert	No	MI	R2RD
Los Angeles	2906 12TH AVE	90018	5051025002	0.000	0.000	0.350	0.000	Shortfall of Sites	0.155	Low Medium I Residential	R2-1XL	0	0	0	25.737	0.350		Residential - Single Family Residence, 1	123B185 1326		West Adams - Baldwin Hills - Leimert	No	MI	R2RD
Los Angeles	1721 W 36TH PL	90018	5041014029	0.000	0.000	0.350	0.000	Shortfall of Sites	0.102	Low Medium I Residential	R2-1-O	0	0	0	39.127	0.350		Residential - Single Family Residence, 1	120B193 1326		South Los Angeles	No	MI	R2RD
Los Angeles	1632 W 82ND ST	90047	6034015006	0.000	0.000	0.350	0.000	Shortfall of Sites	0.153	Low Medium II Residential	RD2-1	0	0	0	26.104	0.350		Residential - Single Family Residence, 1	099B193 1326		South Los Angeles	No	MI	R2RD
Los Angeles	1125 S ALMA ST	90731	7458014021	0.000	0.000	0.350	0.000	Shortfall of Sites	0.129	Low Medium II Residential	RD2-1XL	0	0	0	30.951	0.350		Residential - Single Family Residence, 1	015B197 1326		San Pedro	No	MI	R2RD
Los Angeles	847 N EDGEMONT ST	90029	5538014020	0.000	0.000	0.350	0.000	Shortfall of Sites	0.144	Low Medium II Residential	RD2-1XL	0	0	0	27.823	0.350		Residential - Single Family Residence, 1	144B197 1327		Hollywood	No	MI	R2RD
Los Angeles	2125 S REDONDO BLVD	90016	5063003040	0.000	0.000	0.350	0.000	Shortfall of Sites	0.124	Low Medium I Residential	R2-1	0	0	0	32.267	0.350		Residential - Single Family Residence, 1	126B177 1327		West Adams - Baldwin Hills - Leimert	No	MI	R2RD
Los Angeles	2652 S MANSFIELD AVE	90016	5049013002	0.000	0.000	0.350	0.000	Shortfall of Sites	0.110	Low Medium II Residential	RD1.5-1	0	0	0	36.299	0.350		Residential - Single Family Residence, 1	123B181 1327		West Adams - Baldwin Hills - Leimert	No	MI	R2RD
Los Angeles	1149 W 58TH ST	90037	5002017027	0.000	0.000	0.350	0.000	Shortfall of Sites	0.105	Low Medium II Residential	RD2-1	0	0	0	38.195	0.350		Residential - Single Family Residence, 1	108B197 1327		South Los Angeles	No	MI	R2RD
Los Angeles	205 W 65TH ST	90003	6005025002	0.000	0.000	0.350	0.000	Shortfall of Sites	0.104	Low Medium I Residential	R2-1	0	0	0	38.390	0.350		Residential - Single Family Residence, 1	105B201 1327		Southeast Los Angeles	No	MI	R2RD
Los Angeles	923 ISLAND AVE	90744	7416029015	0.000	0.000	0.350	0.000	Shortfall of Sites	0.171	Low Medium II Residential	[Q]RD2-1XL-O-CUGU	0	0	0	23.377	0.350		Residential - Single Family Residence, 1	033B205 1327		Wilmington - Harbor City	No	MI	R2RD
Los Angeles	5361 LEMON GROVE AVE	90038	5535007011	0.000	0.000	0.350	0.000	Shortfall of Sites	0.188	Low Medium I Residential	R2-1XL	0	0	0	21.264	0.350		Residential - Single Family Residence, 1	144B193 1328		Hollywood	No	MI	R2RD
Los Angeles	2124 S CLOVERDALE AVE	90016	5063003030	0.000	0.000	0.350	0.000	Shortfall of Sites	0.124	Low Medium I Residential	R2-1	0	0	0	32.266	0.350		Residential - Single Family Residence, 1	126B177 1328		West Adams - Baldwin Hills - Leimert	No	MI	R2RD
Los Angeles	1145 W 58TH ST	90037	5002017026	0.000	0.000	0.350	0.000	Shortfall of Sites	0.105	Low Medium II Residential	RD2-1	0	0	0	38.194	0.350		Residential - Single Family Residence, 1	108B197 1328		South Los Angeles	No	MI	R2RD
Los Angeles	209 W 65TH ST	90003	6005025003	0.000	0.000	0.350	0.000	Shortfall of Sites	0.104	Low Medium I Residential	R2-1	0	0	0	38.402	0.350		Residential - Single Family Residence, 1	105B201 1328		Southeast Los Angeles	No	MI	R2RD
Los Angeles	1642 W 82ND ST	90047	6034015004	0.000	0.000	0.350	0.000	Shortfall of Sites	0.153	Low Medium II Residential	RD2-1	0	0	0	26.104	0.350		Residential - Single Family Residence, 1	099B193 1328		South Los Angeles	No	MI	R2RD
Los Angeles	131 W 84TH ST	90003	6031036008	0.000	0.000	0.350	0.000	Shortfall of Sites	0.124	Low Medium I Residential	R2-1	0	0	0	32.265	0.350		Residential - Single Family Residence, 1	099B201 1328		Southeast Los Angeles	No	MI	R2RD
Los Angeles	11232 TIARA ST	91601	2337013007	0.000	0.000	0.350	0.000	Shortfall of Sites	0.161	Low Medium II Residential	RD2-1	0	0	0	24.890	0.350		Residential - Single Family Residence, 1	177B173 1329		North Hollywood - Valley Village	No	MI	R2RD
Los Angeles	844 N KENMORE AVE	90029	5538014006	0.000	0.000	0.350	0.000	Shortfall of Sites	0.118	Low Medium II Residential	RD2-1XL	0	0	0	33.805	0.350		Residential - Single Family Residence, 1	144B197 1329		Hollywood	No	MI	R2RD
Los Angeles	2065 S BURNSIDE AVE	90016	5063018022	0.000	0.000	0.350	0.000	Shortfall of Sites	0.133	Low Medium II Residential	RD1.5-1	0	0	0	30.131	0.350		Residential - Single Family Residence, 1	126B177 1329		West Adams - Baldwin Hills - Leimert	No	MI	R2RD
Los Angeles	2118 8TH AVE	90018	5060019019	0.000	0.000	0.350	0.000	Shortfall of Sites	0.172	Low Medium II Residential	RD2-1-O-CPIO	0	0	0	23.232	0.350		Residential - Single Family Residence, 1	126B189 1329		West Adams - Baldwin Hills - Leimert	No	MI	R2RD
Los Angeles	213 W 65TH ST	90003	6005025004	0.000	0.000	0.350	0.000	Shortfall of Sites	0.104	Low Medium I Residential	R2-1	0	0	0	38.413	0.350		Residential - Single Family Residence, 1	105B201 1329		Southeast Los Angeles	No	MI	R2RD
Los Angeles	1648 W 82ND ST	90047	6034015003	0.000	0.000	0.350	0.000	Shortfall of Sites	0.153	Low Medium II Residential	RD2-1	0	0	0	26.104	0.350		Residential - Single Family Residence, 1	099B193 1329		South Los Angeles	No	MI	R2RD
Los Angeles	134 E 82ND PL	90003	6030009012	0.000	0.000	0.350	0.000	Shortfall of Sites	0.116	Low Medium I Residential	R2-1	0	0	0	34.411	0.350		Residential - Single Family Residence, 1	099B205 1329		Southeast Los Angeles	No	MI	R2RD
Los Angeles	845 N KENMORE AVE	90029	5538009010	0.000	0.000	0.350	0.000	Shortfall of Sites	0.118	Low Medium II Residential	RD2-1XL	0	0	0	33.834	0.350		Residential - Single Family Residence, 1	144B197 1330		Hollywood	No	MI	R2RD

Jurisdiction Name	Site Address/Intersection	5 Digit ZIP Code	Assessor Parcel Number	Very Low-Income	Low-Income	Moderate-Income	Above Moderate-Income	Type of Shortfall	Parcel Size (Acres)	Current General Plan Designation	Current Zoning	Proposed General Plan (GP) Designation	Proposed Zoning	Minimum Density Allowed	Maximum Density Allowed	Total Capacity	Vacant/ Nonvacant	Description of Existing Uses	PIN	Base Density Per Acre	Community Plan Area	Rent Stabalization Ordinance	Income Category	Applicable Rezoning Program (Program informing values in Column Q listed first)
Los Angeles	2117 8TH AVE	90018	5060016004	0.000	0.000	0.350	0.000	Shortfall of Sites	0.172	Low Medium II Residential	RD2-1-O-CPIO	0	0	0	23.245	0.350		Residential - Single Family Residence, 1	126B189 1330		West Adams - Baldwin Hills - Leimert	No	MI	R2RD
Los Angeles	1137 W 58TH ST	90037	5002017024	0.000	0.000	0.350	0.000	Shortfall of Sites	0.105	Low Medium II Residential	RD2-1	0	0	0	38.191	0.350		Residential - Single Family Residence, 1	108B197 1330		South Los Angeles	No	MI	R2RD
Los Angeles	130 E 82ND PL	90003	6030009011	0.000	0.000	0.350	0.000	Shortfall of Sites	0.116	Low Medium I Residential	R2-1	0	0	0	34.410	0.350		Residential - Single Family Residence, 1	099B205 1330		Southeast Los Angeles	No	MI	R2RD
Los Angeles	948 W 12TH ST	90731	7458013013	0.000	0.000	0.350	0.000	Shortfall of Sites	0.139	Low Medium II Residential	RD2-1XL	0	0	0	28.678	0.350		Residential - Single Family Residence, 1	015B197 1330		San Pedro	No	MI	R2RD
Los Angeles	842 N ALEXANDRIA AVE	90029	5538009021	0.000	0.000	0.350	0.000	Shortfall of Sites	0.118	Low Medium II Residential	RD2-1XL	0	0	0	33.805	0.350		Residential - Single Family Residence, 1	144B197 1331		Hollywood	No	MI	R2RD
Los Angeles	5351 LEMON GROVE AVE	90038	5535007009	0.000	0.000	0.350	0.000	Shortfall of Sites	0.161	Low Medium I Residential	R2-1XL	0	0	0	24.892	0.350		Residential - Single Family Residence, 1	144B193 1331		Hollywood	No	MI	R2RD
Los Angeles	1456 S BURNSIDE AVE	90019	5069033002	0.000	0.000	0.350	0.000	Shortfall of Sites	0.127	Low Medium II Residential	RD2-1-O	0	0	0	31.463	0.350		Residential - Single Family Residence, 1	129B177 1331		Wilshire	No	MI	R2RD
Los Angeles	2120 9TH AVE	90018	5060016021	0.000	0.000	0.350	0.000	Shortfall of Sites	0.173	Low Medium II Residential	RD2-1-O-CPIO	0	0	0	23.182	0.350		Residential - Single Family Residence, 1	126B185 1331		West Adams - Baldwin Hills - Leimert	No	MI	R2RD
Los Angeles	2119 2ND AVE	90018	5060029007	0.000	0.000	0.350	0.000	Shortfall of Sites	0.091	Low Medium II Residential	RD2-1-O-CPIO	0	0	0	44.159	0.350		Residential - Single Family Residence, 1	126B189 1331		West Adams - Baldwin Hills - Leimert	No	MI	R2RD
Los Angeles	1133 W 58TH ST	90037	5002017023	0.000	0.000	0.350	0.000	Shortfall of Sites	0.105	Low Medium II Residential	RD2-1	0	0	0	38.190	0.350		Residential - Single Family Residence, 1	108B197 1331		South Los Angeles	No	MI	R2RD
Los Angeles	221 W 65TH ST	90003	6005025006	0.000	0.000	0.350	0.000	Shortfall of Sites	0.117	Low Medium I Residential	R2-1	0	0	0	34.164	0.350		Residential - Single Family Residence, 1	105B201 1331		Southeast Los Angeles	No	MI	R2RD
Los Angeles	433 W 75TH ST	90003	6020031004	0.000	0.000	0.350	0.000	Shortfall of Sites	0.144	Low Medium I Residential	R2-1	0	0	0	27.723	0.350		Residential - Single Family Residence, 1	102B201 1331		South Los Angeles	No	MI	R2RD
Los Angeles	143 W 84TH ST	90003	6031036005	0.000	0.000	0.350	0.000	Shortfall of Sites	0.124	Low Medium I Residential	R2-1	0	0	0	32.265	0.350		Residential - Single Family Residence, 1	099B201 1331		Southeast Los Angeles	No	MI	R2RD
Los Angeles	942 W 12TH ST	90731	7458013015	0.000	0.000	0.350	0.000	Shortfall of Sites	0.139	Low Medium II Residential	RD2-1XL	0	0	0	28.678	0.350		Residential - Single Family Residence, 1	015B197 1331		San Pedro	No	MI	R2RD
Los Angeles	5347 LEMON GROVE AVE	90038	5535007008	0.000	0.000	0.350	0.000	Shortfall of Sites	0.161	Low Medium I Residential	R2-1XL	0	0	0	24.892	0.350		Residential - Single Family Residence, 1	144B193 1332		Hollywood	No	MI	R2RD
Los Angeles	2125 4TH AVE	90018	5060025004	0.000	0.000	0.350	0.000	Shortfall of Sites	0.080	Low Medium II Residential	RD2-1-O-CPIO	0	0	0	49.760	0.350		Residential - Three Units (Any Combination) - 4 Stories or Less, 0	126B189 1332		West Adams - Baldwin Hills - Leimert	No	MI	R2RD
Los Angeles	1129 W 58TH ST	90037	5002017022	0.000	0.000	0.350	0.000	Shortfall of Sites	0.105	Low Medium II Residential	RD2-1	0	0	0	38.189	0.350		Residential - Single Family Residence, 1	108B197 1332		South Los Angeles	No	MI	R2RD
Los Angeles	122 E 82ND PL	90003	6030009009	0.000	0.000	0.350	0.000	Shortfall of Sites	0.116	Low Medium I Residential	R2-1	0	0	0	34.410	0.350		Residential - Single Family Residence, 1	099B205 1332		Southeast Los Angeles	No	MI	R2RD
Los Angeles	925 N NEPTUNE AVE	90744	7416023020	0.000	0.000	0.350	0.000	Shortfall of Sites	0.081	Low Medium II Residential	[Q]RD2-1XL-O-CUGU	0	0	0	49.103	0.350		Residential - Single Family Residence, 1	033B205 1332		Wilmington - Harbor City	No	MI	R2RD
Los Angeles	5343 LEMON GROVE AVE	90038	5535007007	0.000	0.000	0.350	0.000	Shortfall of Sites	0.161	Low Medium I Residential	R2-1XL	0	0	0	24.892	0.350		Residential - Single Family Residence - Pool, 1	144B193 1333		Hollywood	No	MI	R2RD
Los Angeles	1125 W 58TH ST	90037	5002017021	0.000	0.000	0.350	0.000	Shortfall of Sites	0.105	Low Medium II Residential	RD2-1	0	0	0	38.188	0.350		Residential - Single Family Residence, 1	108B197 1333		South Los Angeles	No	MI	R2RD
Los Angeles	1706 W 82ND ST	90047	6034016015	0.000	0.000	0.350	0.000	Shortfall of Sites	0.153	Low Medium II Residential	RD2-1	0	0	0	26.104	0.350		Residential - Single Family Residence, 1	099B193 1333		South Los Angeles	No	MI	R2RD
Los Angeles	5337 LEMON GROVE AVE	90038	5535007006	0.000	0.000	0.350	0.000	Shortfall of Sites	0.161	Low Medium I Residential	R2-1XL	0	0	0	24.892	0.350		Residential - Single Family Residence, 1	144B193 1334		Hollywood	No	MI	R2RD
Los Angeles	1459 S BURNSIDE AVE	90019	5069032018	0.000	0.000	0.350	0.000	Shortfall of Sites	0.076	Low Medium II Residential	RD2-1-O	0	0	0	52.960	0.350		Residential - Single Family Residence, 1	129B177 1334		Wilshire	No	MI	R2RD
Los Angeles	3912 HALLDALE AVE	90062	5036018019	0.000	0.000	0.350	0.000	Shortfall of Sites	0.147	Low Medium II Residential	RD2-1	0	0	0	27.195	0.350		Residential - Single Family Residence, 1	117B193 1334		South Los Angeles	No	MI	R2RD
Los Angeles	1119 W 58TH ST	90037	5002017020	0.000	0.000	0.350	0.000	Shortfall of Sites	0.105	Low Medium II Residential	RD2-1	0	0	0	38.187	0.350		Residential - Single Family Residence, 1	108B197 1334		South Los Angeles	No	MI	R2RD
Los Angeles	1438 E 58TH ST	90011	5104029007	0.000	0.000	0.350	0.000	Shortfall of Sites	0.124	Low Medium I Residential	R2-1	0	0	0	32.260	0.350		Residential - Single Family Residence, 1	108B209 1334		Southeast Los Angeles	No	MI	R2RD
Los Angeles	114 E 82ND PL	90003	6030009007	0.000	0.000	0.350	0.000	Shortfall of Sites	0.116	Low Medium I Residential	R2-1	0	0	0	34.407	0.350		Residential - Single Family Residence, 1	099B205 1334		Southeast Los Angeles	No	MI	R2RD
Los Angeles	5333 LEMON GROVE AVE	90038	5535007005	0.000	0.000	0.350	0.000	Shortfall of Sites	0.161	Low Medium I Residential	R2-1XL	0	0	0	24.892	0.350		Residential - Single Family Residence, 1	144B193 1335		Hollywood	No	MI	R2RD
Los Angeles	1520 CARMONA AVE	90019	5069028011	0.000	0.000	0.350	0.000	Shortfall of Sites	0.117	Low Medium I Residential	R2-1-O	0	0	0	34.283	0.350		Residential - Single Family Residence, 1	129B177 1335		Wilshire	No	MI	R2RD
Los Angeles	2120 S REDONDO BLVD	90016	5062008004	0.000	0.000	0.350	0.000	Shortfall of Sites	0.123	Low Medium I Residential	R2-1	0	0	0	32.606	0.350		Residential - Single Family Residence, 1	126B177 1335		West Adams - Baldwin Hills - Leimert	No	MI	R2RD
Los Angeles	2108 WEST BLVD	90016	5061007005	0.000	0.000	0.350	0.000	Shortfall of Sites	0.153	Low Medium I Residential	R2-1	0	0	0	26.164	0.350		Residential - Single Family Residence, 1	126B185 1335		West Adams - Baldwin Hills - Leimert	No	MI	R2RD
Los Angeles	1119 W 58TH ST	90037	5002017020	0.000	0.000	0.350	0.000	Shortfall of Sites	0.105	Low Medium II Residential	RD2-1	0	0	0	38.185	0.350		Residential - Single Family Residence, 0	108B197 1335		South Los Angeles	No	MI	R2RD
Los Angeles	1432 E 58TH ST	90011	5104029006	0.000	0.000	0.350	0.000	Shortfall of Sites	0.124	Low Medium I Residential	R2-1	0	0	0	32.261	0.350		Residential - Single Family Residence, 1	108B209 1335		Southeast Los Angeles	No	MI	R2RD
Los Angeles	2005 S WEST VIEW ST	90016	5062002008	0.000	0.000	0.350	0.000	Shortfall of Sites	0.152	Low Medium II Residential	RD2-1-O	0	0	0	26.400	0.350		Residential - Single Family Residence, 1	126B181 1336		West Adams - Baldwin Hills - Leimert	No	MI	R2RD
Los Angeles	2654 S DUNSMUIR AVE	90016	5043006028	0.000	0.000	0.350	0.000	Shortfall of Sites	0.114	Low Medium II Residential	RD2-1	0	0	0	35.085	0.350		Residential - Single Family Residence, 1	123B177 1336		West Adams - Baldwin Hills - Leimert	No	MI	R2RD
Los Angeles	3910 BRIGHTON AVE	90062	5036015023	0.000	0.000	0.350	0.000	Shortfall of Sites	0.147	Low Medium II Residential	RD2-1	0	0	0	27.186	0.350		Residential - Single Family Residence, 1	117B193 1336		South Los Angeles	No	MI	R2RD
Los Angeles	1638 W 51ST ST	90062	5003004024	0.000	0.000	0.350	0.000	Shortfall of Sites	0.120	Low Medium I Residential	R2-1-CPIO	0	0	0	33.291	0.350		Residential - Single Family Residence, 1	111B193 1336		South Los Angeles	No	MI	R2RD
Los Angeles	1113 W 58TH ST	90037	5002017019	0.000	0.000	0.350	0.000	Shortfall of Sites	0.105	Low Medium II Residential	RD2-1	0	0	0	38.184	0.350		Residential - Single Family Residence, 1	108B197 1336		South Los Angeles	No	MI	R2RD
Los Angeles	1724 W 82ND ST	90047	6034016012	0.000	0.000	0.350	0.000	Shortfall of Sites	0.153	Low Medium II Residential	RD2-1	0	0	0	26.104	0.350		Residential - Single Family Residence, 1	099B193 1336		South Los Angeles	No	MI	R2RD
Los Angeles	4335 NORMAL AVE	90029	5539010013	0.000	0.000	0.350	0.000	Shortfall of Sites	0.107	Low Medium II Residential	RD1.5-1XL	0	0	0	37.471	0.350		Residential - Single Family Residence, 1	144B197 1337		Hollywood	No	MI	R2RD
Los Angeles	1654 STEARNS DR	90035	5068014013	0.000	0.000	0.350	0.000	Shortfall of Sites	0.148	Low Medium I Residential	R2-1-O	0	0	0	27.054	0.350		Residential - Single Family Residence, 1	129B173 1337		Wilshire	No	MI	R2RD
Los Angeles	2657 S COCHRAN AVE	90016	5043006013	0.000	0.000	0.350	0.000	Shortfall of Sites	0.110	Low Medium II Residential	RD2-1	0	0	0	36.277	0.350		Residential - Single Family Residence, 1	123B177 1337		West Adams - Baldwin Hills - Leimert	No	MI	R2RD
Los Angeles	2811 VINEYARD AVE	90016	5057009015	0.000	0.000	0.350	0.000	Shortfall of Sites	0.090	Low Medium I Residential	R2-1	0	0	0	44.676	0.350		Residential - Single Family Residence, 0	123B181 1337		West Adams - Baldwin Hills - Leimert	No	MI	R2RD
Los Angeles	1587 W 36TH PL	90018	5041016008	0.000	0.000	0.350	0.000	Shortfall of Sites	0.166	Low Medium II Residential	RD2-1-O	0	0	0	24.133	0.350		Residential - Single Family Residence, 1	120B193 1337		South Los Angeles	No	MI	R2RD
Los Angeles	4274 S DENKER AVE	90062	5021020022	0.000	0.000	0.350	0.000	Shortfall of Sites	0.162	Low Medium I Residential	R2-1	0	0	0	24.716	0.350		Residential - Single Family Residence, 1	114B193 1337		South Los Angeles	No	MI	R2RD
Los Angeles	1634 W 51ST ST	90062	5003004023	0.000	0.000	0.350	0.000	Shortfall of Sites	0.120	Low Medium I Residential	R2-1-CPIO	0	0	0	33.290	0.350		Residential - Single Family Residence - High Value Residence, X Cost Classification, 1	111B193 1337		South Los Angeles	No	MI	R2RD
Los Angeles	1109 W 58TH ST	90037	5002017018	0.000	0.000	0.350	0.000	Shortfall of Sites	0.105	Low Medium II Residential	RD2-1	0	0	0	38.183	0.350		Residential - Single Family Residence, 1	108B197 1337		South Los Angeles	No	MI	R2RD
Los Angeles	1420 E 58TH ST	90011	5104029004	0.000	0.000	0.350	0.000	Shortfall of Sites	0.124	Low Medium I Residential	R2-1	0	0	0	32.262	0.350		Residential - Single Family Residence, 1	108B209 1337		Southeast Los Angeles	No	MI	R2RD
Los Angeles	935 W 64TH ST	90044	6004017017	0.000	0.000	0.350	0.000	Shortfall of Sites	0.101	Low Medium I Residential	RD2-1	0	0	0	39.547	0.350		Residential - Single Family Residence, 1	105B197 1337		South Los Angeles	No	MI	R2RD
Los Angeles	14842 CHATSWORTH DR	91345	2615022035	0.000	0.000	0.350	0.000	Shortfall of Sites	0.177	Low Residential	(T)(Q)RD6-1	0	0	0	22.647	0.350		Residential - Single Family Residence, 1	210B149 1337		Mission Hills - Panorama City - North Hills	No	MI	R2RD
Los Angeles	4333 NORMAL AVE	90029	5539010012	0.000	0.000	0.350	0.000	Shortfall of Sites	0.107	Low Medium II Residential	RD1.5-1XL	0	0	0	37.471	0.350		Residential - Single Family Residence, 1	144B197 1338		Hollywood	No	MI	R2RD
Los Angeles	5607 GEER AVENUE	90016	5048026016	0.000	0.000	0.350	0.000	Shortfall of Sites	0.060	Low Medium II Residential	RD2-1	0	0	0	66.357	0.350		Residential - Single Family Residence, 1	123B177 1338		West Adams - Baldwin Hills - Leimert	No	MI	R2RD
Los Angeles	1749 W 36TH PL	90018	5041014036	0.000	0.000	0.350	0.000	Shortfall of Sites	0.096	Low Medium I Residential	R2-1-O	0	0	0	41.736	0.350		Residential - Single Family Residence, 1	120B193 1338		South Los Angeles	No	MI	R2RD
Los Angeles	4275 DALTON AVE	90062	5021020005	0.000	0.000	0.350	0.000	Shortfall of Sites	0.160	Low Medium I Residential	R2-1	0	0	0	25.005	0.350		Residential - Single Family Residence, 1	114B193 1338		South Los Angeles	No	MI	R2RD
Los Angeles	1630 W 51ST ST	90062	5003004022	0.000	0.000	0.350	0.000	Shortfall of Sites	0.120	Low Medium I Residential	R2-1-CPIO	0	0	0	33.291	0.350		Residential - Single Family Residence, 1	111B193 1338		South Los Angeles	No	MI	R2RD
Los Angeles	1105 W 58TH ST	90037	5002017017	0.000	0.000	0.350	0.000	Shortfall of Sites	0.105	Low Medium II Residential	RD2-1	0	0	0	38.182	0.350		Residential - Single Family Residence, 1	108B197 1338		South Los Angeles	No	MI	R2RD
Los Angeles	1414 E 58TH ST	90011	5104029003	0.000	0.000	0.350	0.000	Shortfall of Sites	0.124	Low Medium I Residential	R2-1	0	0	0	32.262	0.350		Residential - Single Family Residence, 1	108B209 1338		Southeast Los Angeles	No	MI	R2RD
Los Angeles	939 W 64TH ST	90044	6004017031	0.000	0.000	0.350	0.000	Shortfall of Sites	0.080	Low Medium II Residential	RD2-1	0	0	0	49.786	0.350		Residential - Single Family Residence, 1	105B197 1338		South Los Angeles	No	MI	R2RD
Los Angeles	205 W 84TH ST	90003	6031035015	0.000	0.000	0.350	0.000	Shortfall of Sites	0.124	Low Medium I Residential	R2-1	0	0	0	32.265	0.350		Residential - Single Family Residence, 1	099B201 1338		Southeast Los Angeles	No	MI	R2RD
Los Angeles	1558 ELLSMERE AVE	90019	5069020024	0.000	0.000	0.350	0.000	Shortfall of Sites	0.065	Low Medium I Residential	R2-1-O	0	0	0	61.821	0.350		Residential - Single Family Residence, 1	129B177 1339		Wilshire	No	MI	R2RD
Los Angeles	1412 S NEW HAMPSHIRE AVE	90006	5075001013	0.000	0.000	0.350	0.000	Shortfall of Sites	0.095	Low Medium II Residential	RD1.5-1	0	0	0	42.240	0.350	Vacant	Residential - Single Family Residence - Vacant Land, 0	129B197 1339		South Los Angeles	No	MI	R2RD
Los Angeles	2106 S ORANGE DR	90016	5062015002	0.000	0.000	0.350	0.000	Shortfall of Sites	0.138	Low Medium II Residential	RD2-1	0	0	0	29.040	0.350		Residential - Single Family Residence, 1	126B181 1339		West Adams - Baldwin Hills - Leimert	No	MI	R2RD
Los Angeles	5435 CARLIN ST	90016	5043009019	0.000	0.000	0.350	0.000	Shortfall of Sites	0.111	Low Medium II Residential	RD1.5-1	0	0	0	36.081	0.350		Residential - Single Family Residence, 1	123B177 1339		West Adams - Baldwin Hills - Leimert	No	MI	R2RD
Los Angeles	1626 W 51ST ST	90062	5003004021	0.000	0.000	0.350	0.000	Shortfall of Sites	0.120	Low Medium I Residential	R2-1-CPIO	0	0	0	33.291	0.350		Residential - Single Family Residence, 1	111B193 1339		South Los Angeles	No	MI	R2RD
Los Angeles	1101 W 58TH ST	90037	5002017016	0.000	0.000	0.350	0.000	Shortfall of Sites	0.105	Low Medium II Residential	RD2-1	0	0	0	38.180	0.350		Residential - Single Family Residence, 1	108B197 1339		South Los Angeles	No	MI	R2RD
Los Angeles	319 W 65TH ST	90003	6005001004	0.000	0.000	0.350	0.000	Shortfall of Sites	0.117	Low Medium I Residential	R2-1	0	0	0	34.265	0.350		Residential - Single Family Residence, 1	105B201 1339		Southeast Los Angeles	No	MI	R2RD
Los Angeles	1535 S SIERRA BONITA AVE	90019	5069023022	0.000	0.000	0.350	0.000	Shortfall of Sites	0.119	Low Medium I Residential	R2-1-O	0	0	0	33.529	0.350		Residential - Single Family Residence, 0	129B177 1340		Wilshire	No	MI	R2RD
Los Angeles	6011 AIRDROME ST	90035	5068009029	0.000	0.000	0.350	0.000	Shortfall of Sites	0.063	Low Medium I Residential	R2-1-O	0	0	0	63.582	0.350		Residential - Single Family Residence, 1	129B173 1340		Wilshire	No	MI	R2RD
Los Angeles	5356 WESTHAVEN ST	90016	5043010002	0.000	0.000	0.350	0.000	Shortfall of Sites	0.098	Low Medium II Residential	RD1.5-1	0	0	0	40.808	0.350		Residential - Single Family Residence, 1	123B177 1340		West Adams - Baldwin Hills - Leimert	No	MI	R2RD
Los Angeles	4275 HALLDALE AVE	90062	5021019005	0.000	0.000	0.350	0.000	Shortfall of Sites	0.160	Low Medium I Residential	R2-1	0	0	0	24.999	0.350		Residential - Single Family Residence, 1	114B193 1340		South Los Angeles	No	MI	R2RD
Los Angeles	1622 W 51ST ST	90062	5003004020	0.000	0.000	0.350	0.000	Shortfall of Sites	0.120	Low Medium I Residential	R2-1-CPIO	0	0	0	33.291	0.350		Residential - Single Family Residence, 1	111B193 1340		South Los Angeles	No	MI	R2RD
Los Angeles	6410 DENVER AVE	90044	6004020027	0.000	0.000	0.350	0.000	Shortfall of Sites	0.124	Low Medium I Residential	R2-1	0	0	0	32.265	0.350		Residential - Single Family Residence, 1	105B201 1340		South Los Angeles	No	MI	R2RD
Los Angeles	1519 HAUSER BLVD	90019	5069028019	0.000	0.000	0.350	0.000	Shortfall of Sites	0.139	Low Medium I Residential	R2-1-O	0	0	0	28.681	0.350		Residential - Single Family Residence, 1	129B177 1341		Wilshire	No	MI	R2RD

Jurisdiction Name	Site Address/Intersection	5 Digit ZIP Code	Assessor Parcel Number	Very Low-Income	Low-Income	Moderate-Income	Above Moderate-Income	Type of Shortfall	Parcel Size (Acres)	Current General Plan Designation	Current Zoning	Proposed General Plan (GP) Designation	Proposed Zoning	Minimum Density Allowed	Maximum Density Allowed	Total Capacity	Vacant/ Nonvacant	Description of Existing Uses	PIN	Base Density Per Acre	Community Plan Area	Rent Stabalization Ordinance	Income Category	Applicable Rezoning Program (Program informing values in Column Q listed first)
Los Angeles	5510 CARLIN ST	90016	5048027003	0.000	0.000	0.350	0.000	Shortfall of Sites	0.110	Low Medium II Residential	RD2-1	0	0	0	36.256	0.350		Residential - Single Family Residence, 1	123B177 1341		West Adams - Baldwin Hills - Leimert	No	MI	R2RD
Los Angeles	2803 HILLCREST DR	90016	5057007001	0.000	0.000	0.350	0.000	Shortfall of Sites	0.119	Low Medium II Residential	RD2-1	0	0	0	33.509	0.350		Residential - Single Family Residence, 1	123B181 1341		West Adams - Baldwin Hills - Leimert	No	MI	R2RD
Los Angeles	2906 S VICTORIA AVE	90016	5050018013	0.000	0.000	0.350	0.000	Shortfall of Sites	0.139	Low Medium II Residential	RD2-1	0	0	0	28.681	0.350		Residential - Single Family Residence, 1	123B185 1341		West Adams - Baldwin Hills - Leimert	No	MI	R2RD
Los Angeles	4274 HALLDALE AVE	90062	5021018027	0.000	0.000	0.350	0.000	Shortfall of Sites	0.160	Low Medium I Residential	R2-1	0	0	0	25.004	0.350		Residential - Single Family Residence, 1	114B193 1341		South Los Angeles	No	MI	R2RD
Los Angeles	1618 W 51ST ST	90062	5003004019	0.000	0.000	0.350	0.000	Shortfall of Sites	0.120	Low Medium I Residential	R2-1-CPIO	0	0	0	33.291	0.350		Residential - Single Family Residence, 1	111B193 1341		South Los Angeles	No	MI	R2RD
Los Angeles	5803 ASCOT AVE	90011	5104030021	0.000	0.000	0.350	0.000	Shortfall of Sites	0.070	Low Medium I Residential	R2-1	0	0	0	57.278	0.350		Residential - Single Family Residence, 0	108B209 1341		Southeast Los Angeles	No	MI	R2RD
Los Angeles	6335 S HOOVER ST	90044	6004018018	0.000	0.000	0.350	0.000	Shortfall of Sites	0.129	Low Medium II Residential	RD1.5-1	0	0	0	31.008	0.350		Industrial - Warehousing, Distribution, Storage - Warehousing, Distribution, Under 10,000 SF - One Story, 0	105B197 1341		South Los Angeles	No	MI	R2RD
Los Angeles	1569 ELLSMERE AVE	90019	5069017018	0.000	0.000	0.350	0.000	Shortfall of Sites	0.111	Low Medium I Residential	R2-1-O	0	0	0	35.956	0.350		Residential - Single Family Residence, 1	129B177 1342		Wilshire	No	MI	R2RD
Los Angeles	5547 GEER AVENUE	90016	5048027017	0.000	0.000	0.350	0.000	Shortfall of Sites	0.110	Low Medium II Residential	RD2-1	0	0	0	36.250	0.350		Residential - Single Family Residence, 1	123B177 1342		West Adams - Baldwin Hills - Leimert	No	MI	R2RD
Los Angeles	4714 W 28TH ST	90016	5057007002	0.000	0.000	0.350	0.000	Shortfall of Sites	0.075	Low Medium II Residential	RD2-1	0	0	0	53.620	0.350		Residential - Single Family Residence, 1	123B181 1342		West Adams - Baldwin Hills - Leimert	No	MI	R2RD
Los Angeles	2116 S SYCAMORE AVE	90016	5062012003	0.000	0.000	0.350	0.000	Shortfall of Sites	0.124	Low Medium II Residential	RD2-1	0	0	0	32.266	0.350		Residential - Single Family Residence, 1	126B181 1343		West Adams - Baldwin Hills - Leimert	No	MI	R2RD
Los Angeles	2904 SOMERSET DR	90016	5050019018	0.000	0.000	0.350	0.000	Shortfall of Sites	0.087	Low Medium II Residential	RD2-1	0	0	0	46.161	0.350		Residential - Single Family Residence, 0	123B185 1343		West Adams - Baldwin Hills - Leimert	No	MI	R2RD
Los Angeles	329 W 65TH ST	90003	6005001006	0.000	0.000	0.350	0.000	Shortfall of Sites	0.104	Low Medium I Residential	R2-1	0	0	0	38.548	0.350		Residential - Single Family Residence, 1	105B201 1343		Southeast Los Angeles	No	MI	R2RD
Los Angeles	225 W 84TH ST	90003	6031035010	0.000	0.000	0.350	0.000	Shortfall of Sites	0.124	Low Medium I Residential	R2-1	0	0	0	32.265	0.350		Residential - Single Family Residence, 1	099B201 1343		Southeast Los Angeles	No	MI	R2RD
Los Angeles	0	0	5062001023	0.000	0.000	0.350	0.000	Shortfall of Sites	0.151	Low Medium II Residential	RD2-1-O	0	0	0	26.418	0.350	Vacant	Residential - Single Family Residence - Vacant Land, 0	126B181 1344		West Adams - Baldwin Hills - Leimert	No	MI	R2RD
Los Angeles	2802 POTOMAC AVE	90016	5057007003	0.000	0.000	0.350	0.000	Shortfall of Sites	0.093	Low Medium I Residential	R2-1	0	0	0	43.039	0.350		Residential - Single Family Residence, 1	123B181 1344		West Adams - Baldwin Hills - Leimert	No	MI	R2RD
Los Angeles	3915 HALLDALE AVE	90062	5036019019	0.000	0.000	0.350	0.000	Shortfall of Sites	0.140	Low Medium II Residential	RD2-1	0	0	0	28.662	0.350		Residential - Single Family Residence, 1	117B193 1344		South Los Angeles	No	MI	R2RD
Los Angeles	1606 W 51ST ST	90062	5003004016	0.000	0.000	0.350	0.000	Shortfall of Sites	0.120	Low Medium I Residential	R2-1-CPIO	0	0	0	33.292	0.350		Residential - Single Family Residence, 1	111B193 1344		South Los Angeles	No	MI	R2RD
Los Angeles	1578 S STANLEY AVE	90019	5069017016	0.000	0.000	0.350	0.000	Shortfall of Sites	0.134	Low Medium I Residential	R2-1-O	0	0	0	29.758	0.350		Residential - Single Family Residence, 1	129B177 1345		Wilshire	No	MI	R2RD
Los Angeles	2669 S LONGWOOD AVE	90016	5049005005	0.000	0.000	0.350	0.000	Shortfall of Sites	0.098	Low Medium I Residential	R2-1	0	0	0	40.746	0.350		Residential - Single Family Residence, 1	123B181 1345		West Adams - Baldwin Hills - Leimert	No	MI	R2RD
Los Angeles	5601 GEER AVENUE	90016	5048026015	0.000	0.000	0.350	0.000	Shortfall of Sites	0.060	Low Medium II Residential	RD2-1	0	0	0	66.358	0.350		Residential - Single Family Residence, 1	123B177 1345		West Adams - Baldwin Hills - Leimert	No	MI	R2RD
Los Angeles	1356 E 58TH ST	90011	5104030008	0.000	0.000	0.350	0.000	Shortfall of Sites	0.124	Low Medium I Residential	R2-1	0	0	0	32.242	0.350		Residential - Single Family Residence, 1	108B209 1345		Southeast Los Angeles	No	MI	R2RD
Los Angeles	6411 DENVER AVE	90044	6004020019	0.000	0.000	0.350	0.000	Shortfall of Sites	0.124	Low Medium I Residential	R2-1	0	0	0	32.265	0.350		Residential - Single Family Residence, 1	105B201 1345		South Los Angeles	No	MI	R2RD
Los Angeles	2801 POTOMAC AVE	90016	5057008002	0.000	0.000	0.350	0.000	Shortfall of Sites	0.071	Low Medium I Residential	R2-1	0	0	0	56.652	0.350		Residential - Single Family Residence, 1	123B181 1346		West Adams - Baldwin Hills - Leimert	No	MI	R2RD
Los Angeles	2659 S CLOVERDALE AVE	90016	5043005026	0.000	0.000	0.350	0.000	Shortfall of Sites	0.110	Low Medium II Residential	RD1.5-1	0	0	0	36.250	0.350		Residential - Single Family Residence, 1	123B177 1346		West Adams - Baldwin Hills - Leimert	No	MI	R2RD
Los Angeles	2905 SOMERSET DR	90016	5050020002	0.000	0.000	0.350	0.000	Shortfall of Sites	0.087	Low Medium II Residential	RD2-1	0	0	0	46.110	0.350		Residential - Single Family Residence, 0	123B185 1346		West Adams - Baldwin Hills - Leimert	No	MI	R2RD
Los Angeles	1350 E 58TH ST	90011	5104030009	0.000	0.000	0.350	0.000	Shortfall of Sites	0.124	Low Medium I Residential	R2-1	0	0	0	32.240	0.350		Residential - Single Family Residence, 1	108B209 1346		Southeast Los Angeles	No	MI	R2RD
Los Angeles	755 E 75TH ST	90001	6023010018	0.000	0.000	0.350	0.000	Shortfall of Sites	0.117	Low Medium I Residential	R2-1-CPIO	0	0	0	34.125	0.350		Residential - Single Family Residence, 1	102B205 1346		Southeast Los Angeles	No	MI	R2RD
Los Angeles	1455 S COCHRAN AVE	90019	5069036029	0.000	0.000	0.350	0.000	Shortfall of Sites	0.155	Low Medium II Residential	RD2-1-O	0	0	0	25.813	0.350		Residential - Single Family Residence, 1	129B177 1347		Wilshire	No	MI	R2RD
Los Angeles	1636 S HAYWORTH AVE	90035	5068020021	0.000	0.000	0.350	0.000	Shortfall of Sites	0.146	Low Medium I Residential	R2-1-O	0	0	0	27.334	0.350		Residential - Single Family Residence, 1	129B173 1347		Wilshire	No	MI	R2RD
Los Angeles	2800 VINEYARD AVE	90016	5057008001	0.000	0.000	0.350	0.000	Shortfall of Sites	0.072	Low Medium I Residential	R2-1	0	0	0	55.377	0.350		Residential - Single Family Residence, 1	123B181 1347		West Adams - Baldwin Hills - Leimert	No	MI	R2RD
Los Angeles	2906 WELLINGTON RD	90016	5050020018	0.000	0.000	0.350	0.000	Shortfall of Sites	0.145	Low Medium II Residential	RD2-1	0	0	0	27.617	0.350		Residential - Single Family Residence, 1	123B185 1347		West Adams - Baldwin Hills - Leimert	No	MI	R2RD
Los Angeles	1769 W 36TH PL	90018	5041014049	0.000	0.000	0.350	0.000	Shortfall of Sites	0.096	Low Medium I Residential	R2-1-O	0	0	0	41.736	0.350		Residential - Single Family Residence, 0	120B193 1347		South Los Angeles	No	MI	R2RD
Los Angeles	0	0	5018019002	0.000	0.000	0.350	0.000	Shortfall of Sites	0.071	Low Medium II Residential	RD1.5-1	0	0	0	56.206	0.350	Vacant	Commercial - Commercial - Vacant Land, 0	111B197 1347		South Los Angeles	No	MI	R2RD
Los Angeles	341 W 65TH ST	90003	6005001009	0.000	0.000	0.350	0.000	Shortfall of Sites	0.104	Low Medium I Residential	R2-1	0	0	0	38.548	0.350		Residential - Single Family Residence, 1	105B201 1347		Southeast Los Angeles	No	MI	R2RD
Los Angeles	751 E 75TH ST	90001	6023010019	0.000	0.000	0.350	0.000	Shortfall of Sites	0.117	Low Medium I Residential	R2-1-CPIO	0	0	0	34.126	0.350		Residential - Single Family Residence, 1	102B205 1347		Southeast Los Angeles	No	MI	R2RD
Los Angeles	1530 S SIERRA BONITA AVE	90019	5069025024	0.000	0.000	0.350	0.000	Shortfall of Sites	0.120	Low Medium I Residential	R2-1-O	0	0	0	33.235	0.350		Residential - Single Family Residence, 1	129B177 1348		Wilshire	No	MI	R2RD
Los Angeles	2115 S CURSON AVE	90016	5064018021	0.000	0.000	0.350	0.000	Shortfall of Sites	0.129	Low Medium II Residential	RD2-1	0	0	0	31.077	0.350		Residential - Single Family Residence, 1	126B177 1348		West Adams - Baldwin Hills - Leimert	No	MI	R2RD
Los Angeles	2120 ALSACE AVE	90016	5062011005	0.000	0.000	0.350	0.000	Shortfall of Sites	0.138	Low Medium II Residential	RD2-1	0	0	0	29.040	0.350		Residential - Single Family Residence, 1	126B181 1348		West Adams - Baldwin Hills - Leimert	No	MI	R2RD
Los Angeles	2660 S RIMPAU BLVD	90016	5057013022	0.000	0.000	0.350	0.000	Shortfall of Sites	0.083	Low Medium I Residential	R2-1	0	0	0	48.337	0.350		Residential - Single Family Residence, 1	123B181 1348		West Adams - Baldwin Hills - Leimert	No	MI	R2RD
Los Angeles	2654 S COCHRAN AVE	90016	5043005003	0.000	0.000	0.350	0.000	Shortfall of Sites	0.110	Low Medium II Residential	RD1.5-1	0	0	0	36.262	0.350		Residential - Single Family Residence, 1	123B177 1348		West Adams - Baldwin Hills - Leimert	No	MI	R2RD
Los Angeles	1577 W 36TH PL	90018	5041016004	0.000	0.000	0.350	0.000	Shortfall of Sites	0.165	Low Medium II Residential	RD2-1-O	0	0	0	24.183	0.350		Residential - Single Family Residence, 1	120B193 1348		South Los Angeles	No	MI	R2RD
Los Angeles	1582 W 51ST ST	90062	5003003029	0.000	0.000	0.350	0.000	Shortfall of Sites	0.123	Low Medium I Residential	R2-1-CPIO	0	0	0	32.499	0.350		Residential - Single Family Residence, 1	111B193 1348		South Los Angeles	No	MI	R2RD
Los Angeles	1338 E 58TH ST	90011	5104030011	0.000	0.000	0.350	0.000	Shortfall of Sites	0.124	Low Medium I Residential	R2-1	0	0	0	32.237	0.350		Residential - Single Family Residence, 1	108B209 1348		Southeast Los Angeles	No	MI	R2RD
Los Angeles	6401 S VAN NESS AVE	90047	4007022024	0.000	0.000	0.350	0.000	Shortfall of Sites	0.099	Low Medium II Residential	RD1.5-1	0	0	0	40.357	0.350		Residential - Single Family Residence, 1	105B189 1348		West Adams - Baldwin Hills - Leimert	No	MI	R2RD
Los Angeles	809 W 64TH ST	90044	6004018017	0.000	0.000	0.350	0.000	Shortfall of Sites	0.129	Low Medium II Residential	RD1.5-1	0	0	0	31.050	0.350		Residential - Single Family Residence, 1	105B197 1348		South Los Angeles	No	MI	R2RD
Los Angeles	345 W 65TH ST	90003	6005001010	0.000	0.000	0.350	0.000	Shortfall of Sites	0.104	Low Medium I Residential	R2-1	0	0	0	38.548	0.350		Residential - Single Family Residence, 1	105B201 1348		Southeast Los Angeles	No	MI	R2RD
Los Angeles	1659 STEARNS DR	90035	5068009030	0.000	0.000	0.350	0.000	Shortfall of Sites	0.087	Low Medium I Residential	R2-1-O	0	0	0	46.045	0.350		Residential - Single Family Residence, 1	129B173 1349		Wilshire	No	MI	R2RD
Los Angeles	2106 S CURSON AVE	90016	5064017011	0.000	0.000	0.350	0.000	Shortfall of Sites	0.132	Low Medium II Residential	RD1.5-1	0	0	0	30.302	0.350		Residential - Single Family Residence, 1	126B177 1349		West Adams - Baldwin Hills - Leimert	No	MI	R2RD
Los Angeles	2906 VIRGINIA RD	90016	5050021017	0.000	0.000	0.350	0.000	Shortfall of Sites	0.093	Low Medium II Residential	RD2-1	0	0	0	42.901	0.350		Residential - Single Family Residence, 0	123B185 1349		West Adams - Baldwin Hills - Leimert	No	MI	R2RD
Los Angeles	1334 E 58TH ST	90011	5104030012	0.000	0.000	0.350	0.000	Shortfall of Sites	0.124	Low Medium I Residential	R2-1	0	0	0	32.236	0.350		Residential - Single Family Residence, 1	108B209 1349		Southeast Los Angeles	No	MI	R2RD
Los Angeles	743 E 75TH ST	90001	6023010021	0.000	0.000	0.350	0.000	Shortfall of Sites	0.117	Low Medium I Residential	R2-1-CPIO	0	0	0	34.126	0.350		Residential - Single Family Residence, 1	102B205 1349		Southeast Los Angeles	No	MI	R2RD
Los Angeles	247 W 84TH ST	90003	6031035005	0.000	0.000	0.350	0.000	Shortfall of Sites	0.139	Low Medium I Residential	R2-1	0	0	0	28.680	0.350		Residential - Single Family Residence, 1	099B201 1349		Southeast Los Angeles	No	MI	R2RD
Los Angeles	4330 BURNS AVE	90029	5539011027	0.000	0.000	0.350	0.000	Shortfall of Sites	0.071	Low Medium II Residential	RD1.5-1XL	0	0	0	56.208	0.350		Residential - Five or More Units or Apartments (Any Combination) · 4 Stories or Less, 0	144B197 1350		Hollywood	No	MI	R2RD
Los Angeles	2132 S COCHRAN AVE	90016	5063009052	0.000	0.000	0.350	0.000	Shortfall of Sites	0.116	Low Medium I Residential	R2-1	0	0	0	34.571	0.350		Residential - Single Family Residence, 1	126B177 1350		West Adams - Baldwin Hills - Leimert	No	MI	R2RD
Los Angeles	5506 CARLIN ST	90016	5048027002	0.000	0.000	0.350	0.000	Shortfall of Sites	0.110	Low Medium II Residential	RD2-1	0	0	0	36.256	0.350		Residential - Single Family Residence, 1	123B177 1350		West Adams - Baldwin Hills - Leimert	No	MI	R2RD
Los Angeles	2662 S HARCOURT AVE	90016	5057012006	0.000	0.000	0.350	0.000	Shortfall of Sites	0.119	Low Medium I Residential	R2-1	0	0	0	33.506	0.350		Residential - Single Family Residence, 1	123B181 1350		West Adams - Baldwin Hills - Leimert	No	MI	R2RD
Los Angeles	1775 W 36TH PL	90018	5041014042	0.000	0.000	0.350	0.000	Shortfall of Sites	0.096	Low Medium I Residential	R2-1-O	0	0	0	41.735	0.350		Residential - Single Family Residence, 1	120B193 1350		South Los Angeles	No	MI	R2RD
Los Angeles	1574 W 51ST ST	90062	5003003027	0.000	0.000	0.350	0.000	Shortfall of Sites	0.123	Low Medium I Residential	R2-1-CPIO	0	0	0	32.500	0.350		Residential - Single Family Residence, 1	111B193 1350		South Los Angeles	No	MI	R2RD
Los Angeles	1328 E 58TH ST	90011	5104030013	0.000	0.000	0.350	0.000	Shortfall of Sites	0.125	Low Medium I Residential	R2-1	0	0	0	32.105	0.350		Residential - Single Family Residence, 1	108B209 1350		Southeast Los Angeles	No	MI	R2RD
Los Angeles	349 W 65TH ST	90003	6005001011	0.000	0.000	0.350	0.000	Shortfall of Sites	0.104	Low Medium I Residential	R2-1	0	0	0	38.548	0.350		Residential - Single Family Residence, 1	105B201 1350		Southeast Los Angeles	No	MI	R2RD
Los Angeles	739 E 75TH ST	90001	6023010022	0.000	0.000	0.350	0.000	Shortfall of Sites	0.117	Low Medium I Residential	R2-1-CPIO	0	0	0	34.126	0.350		Residential - Single Family Residence, 1	102B205 1350		Southeast Los Angeles	No	MI	R2RD
Los Angeles	4330 BURNS AVE	90029	5539011027	0.000	0.000	0.350	0.000	Shortfall of Sites	0.107	Low Medium II Residential	RD1.5-1XL	0	0	0	37.471	0.350		Residential - Five or More Units or Apartments (Any Combination) · 4 Stories or Less, 0	144B197 1351		Hollywood	No	MI	R2RD

Jurisdiction Name	Site Address/Intersection	5 Digit ZIP Code	Assessor Parcel Number	Very Low-Income	Low-Income	Moderate-Income	Above Moderate-Income	Type of Shortfall	Parcel Size (Acres)	Current General Plan Designation	Current Zoning	Proposed General Plan (GP) Designation	Proposed Zoning	Minimum Density Allowed	Maximum Density Allowed	Total Capacity	Vacant/ Nonvacant	Description of Existing Uses	PIN	Base Density Per Acre	Community Plan Area	Rent Stabalization Ordinance	Income Category	Applicable Rezoning Program (Program informing values in Column Q listed first)
Los Angeles	2717 S PALM GROVE AVE	90016	5057012018	0.000	0.000	0.350	0.000	Shortfall of Sites	0.119	Low Medium I Residential	R2-1	0	0	0	33.507	0.350	, 0	123B181 1351		West Adams - Baldwin Hills - Leimert	No	MI	R2RD
Los Angeles	1570 W 51ST ST	90062	5003003026	0.000	0.000	0.350	0.000	Shortfall of Sites	0.120	Low Medium I Residential	R2-1-CPIO	0	0	0	33.313	0.350	Residential - Single Family Residence, 1	111B193 1351		South Los Angeles	No	MI	R2RD
Los Angeles	1320 E 58TH ST	90011	5104030014	0.000	0.000	0.350	0.000	Shortfall of Sites	0.124	Low Medium I Residential	R2-1	0	0	0	32.264	0.350	Residential - Single Family Residence, 1	108B209 1351		Southeast Los Angeles	No	MI	R2RD
Los Angeles	6347 ESTRELLA AVE	90044	6004019041	0.000	0.000	0.350	0.000	Shortfall of Sites	0.124	Low Medium I Residential	R2-1	0	0	0	32.265	0.350	Residential - Single Family Residence, 1	105B201 1351		South Los Angeles	No	MI	R2RD
Los Angeles	735 E 75TH ST	90001	6023010023	0.000	0.000	0.350	0.000	Shortfall of Sites	0.117	Low Medium I Residential	R2-1-CPIO	0	0	0	34.128	0.350	Residential - Single Family Residence, 1	102B205 1351		Southeast Los Angeles	No	MI	R2RD
Los Angeles	759 E 83RD ST	90001	6029015015	0.000	0.000	0.350	0.000	Shortfall of Sites	0.117	Low Medium I Residential	R2-1	0	0	0	34.130	0.350	Residential - Single Family Residence, 1	099B205 1351		Southeast Los Angeles	No	MI	R2RD
Los Angeles	4330 BURNS AVE	90029	5539011027	0.000	0.000	0.350	0.000	Shortfall of Sites	0.107	Low Medium II Residential	RD1.5-1XL	0	0	0	37.471	0.350	Residential - Five or More Units or Apartments (Any Combination) · 4 Stories or Less, 0	144B197 1352		Hollywood	No	MI	R2RD
Los Angeles	1454 S DUNSMUIR AVE	90019	5069036005	0.000	0.000	0.350	0.000	Shortfall of Sites	0.143	Low Medium II Residential	RD2-1-O	0	0	0	27.878	0.350	Residential - Single Family Residence, 1	129B177 1352		Wilshire	No	MI	R2RD
Los Angeles	1416 2ND AVE	90019	5072037013	0.000	0.000	0.350	0.000	Shortfall of Sites	0.106	Low Medium II Residential	RD1.5-1-O-CPIO	0	0	0	37.878	0.350	Residential - Single Family Residence, 1	129B189 1352		West Adams - Baldwin Hills - Leimert	No	MI	R2RD
Los Angeles	5543 GEER AVENUE	90016	5048027018	0.000	0.000	0.350	0.000	Shortfall of Sites	0.110	Low Medium II Residential	RD2-1	0	0	0	36.250	0.350	Residential - Single Family Residence, 1	123B177 1352		West Adams - Baldwin Hills - Leimert	No	MI	R2RD
Los Angeles	3914 HALLDALE AVE	90062	5036018018	0.000	0.000	0.350	0.000	Shortfall of Sites	0.147	Low Medium I Residential	R2-1	0	0	0	27.195	0.350	Residential - Single Family Residence, 1	117B193 1352		South Los Angeles	No	MI	R2RD
Los Angeles	1314 E 58TH ST	90011	5104030015	0.000	0.000	0.350	0.000	Shortfall of Sites	0.124	Low Medium I Residential	R2-1	0	0	0	32.263	0.350	Residential - Single Family Residence, 1	108B209 1352		Southeast Los Angeles	No	MI	R2RD
Los Angeles	6410 KANSAS AVE	90044	6014004002	0.000	0.000	0.350	0.000	Shortfall of Sites	0.067	Low Medium I Residential	R2-1	0	0	0	59.919	0.350	Residential - Single Family Residence, 1	105B197 1352		South Los Angeles	No	MI	R2RD
Los Angeles	6408 BONSALLO AVE	90044	6004019025	0.000	0.000	0.350	0.000	Shortfall of Sites	0.124	Low Medium I Residential	R2-1	0	0	0	32.261	0.350	Residential - Single Family Residence, 1	105B201 1352		South Los Angeles	No	MI	R2RD
Los Angeles	731 E 75TH ST	90001	6023010024	0.000	0.000	0.350	0.000	Shortfall of Sites	0.117	Low Medium I Residential	R2-1-CPIO	0	0	0	34.125	0.350	Residential - Single Family Residence, 1	102B205 1352		Southeast Los Angeles	No	MI	R2RD
Los Angeles	755 E 83RD ST	90001	6029015014	0.000	0.000	0.350	0.000	Shortfall of Sites	0.117	Low Medium I Residential	R2-1	0	0	0	34.161	0.350	Residential - Single Family Residence, 1	099B205 1352		Southeast Los Angeles	No	MI	R2RD
Los Angeles	4330 BURNS AVE	90029	5539011027	0.000	0.000	0.350	0.000	Shortfall of Sites	0.071	Low Medium II Residential	RD1.5-1XL	0	0	0	56.207	0.350	Residential - Five or More Units or Apartments (Any Combination) · 4 Stories or Less, 0	144B197 1353		Hollywood	No	MI	R2RD
Los Angeles	1419 ORCHARD AVE	90006	5056003011	0.000	0.000	0.350	0.000	Shortfall of Sites	0.078	Low Medium II Residential	RD1.5-1	0	0	0	51.224	0.350	Residential - Single Family Residence, 1	129B197 1353		South Los Angeles	No	MI	R2RD
Los Angeles	2100 S MANSFIELD AVE	90016	5062016001	0.000	0.000	0.350	0.000	Shortfall of Sites	0.165	Low Medium II Residential	RD2-1	0	0	0	24.305	0.350	Residential - Single Family Residence - Pool, 1	126B181 1353		West Adams - Baldwin Hills - Leimert	No	MI	R2RD
Los Angeles	2701 S RIMPAU BLVD	90016	5049007028	0.000	0.000	0.350	0.000	Shortfall of Sites	0.078	Low Medium I Residential	R2-1	0	0	0	51.246	0.350	Residential - Single Family Residence, 1	123B181 1353		West Adams - Baldwin Hills - Leimert	No	MI	R2RD
Los Angeles	1566 W 51ST ST	90062	5003003025	0.000	0.000	0.350	0.000	Shortfall of Sites	0.120	Low Medium I Residential	R2-1-CPIO	0	0	0	33.313	0.350	Residential - Single Family Residence, 1	111B193 1353		South Los Angeles	No	MI	R2RD
Los Angeles	945 W 51ST ST	90037	5018018016	0.000	0.000	0.350	0.000	Shortfall of Sites	0.069	Low Medium II Residential	RD2-1	0	0	0	58.183	0.350	Residential - Single Family Residence, 1	111B197 1353		South Los Angeles	No	MI	R2RD
Los Angeles	1308 E 58TH ST	90011	5104030016	0.000	0.000	0.350	0.000	Shortfall of Sites	0.117	Low Medium I Residential	R2-1	0	0	0	34.125	0.350	Residential - Single Family Residence, 1	108B209 1353		Southeast Los Angeles	No	MI	R2RD
Los Angeles	540 W 12TH ST	90731	7454019019	0.000	0.000	0.350	0.000	Shortfall of Sites	0.092	Low Medium II Residential	RD1.5-1XL-CPIO	0	0	0	43.599	0.350	Residential - Single Family Residence, 1	015B197 1353		San Pedro	No	MI	R2RD
Los Angeles	1559 S CURSON AVE	90019	5069020025	0.000	0.000	0.350	0.000	Shortfall of Sites	0.065	Low Medium I Residential	R2-1-O	0	0	0	61.821	0.350	Residential - Single Family Residence, 1	129B177 1354		Wilshire	No	MI	R2RD
Los Angeles	1571 W 36TH PL	90018	5041016003	0.000	0.000	0.350	0.000	Shortfall of Sites	0.165	Low Medium II Residential	RD2-1-O	0	0	0	24.209	0.350	Residential - Single Family Residence, 1	120B193 1354		South Los Angeles	No	MI	R2RD
Los Angeles	4280 DENKER AVE	90062	5021020021	0.000	0.000	0.350	0.000	Shortfall of Sites	0.162	Low Medium I Residential	R2-1	0	0	0	24.720	0.350	Residential - Single Family Residence, 1	114B193 1354		South Los Angeles	No	MI	R2RD
Los Angeles	1562 W 51ST ST	90062	5003003024	0.000	0.000	0.350	0.000	Shortfall of Sites	0.120	Low Medium I Residential	R2-1-CPIO	0	0	0	33.314	0.350	Residential - Single Family Residence, 1	111B193 1354		South Los Angeles	No	MI	R2RD
Los Angeles	721 E 75TH ST	90001	6023010026	0.000	0.000	0.350	0.000	Shortfall of Sites	0.117	Low Medium I Residential	R2-1-CPIO	0	0	0	34.126	0.350	Residential - Single Family Residence, 1	102B205 1354		Southeast Los Angeles	No	MI	R2RD
Los Angeles	536 W 12TH ST	90731	7454019018	0.000	0.000	0.350	0.000	Shortfall of Sites	0.063	Low Medium II Residential	RD1.5-1XL-CPIO	0	0	0	63.259	0.350	Residential - Single Family Residence, 1	015B197 1354		San Pedro	No	MI	R2RD
Los Angeles	2712 WEST VIEW ST	90016	5049007005	0.000	0.000	0.350	0.000	Shortfall of Sites	0.119	Low Medium I Residential	R2-1	0	0	0	33.506	0.350	Residential - Single Family Residence, 1	123B181 1355		West Adams - Baldwin Hills - Leimert	No	MI	R2RD
Los Angeles	2908 SOMERSET DR	90016	5050019019	0.000	0.000	0.350	0.000	Shortfall of Sites	0.058	Low Medium II Residential	RD2-1	0	0	0	69.049	0.350	Residential - Single Family Residence, 0	123B185 1355		West Adams - Baldwin Hills - Leimert	No	MI	R2RD
Los Angeles	4281 DALTON AVE	90062	5021020006	0.000	0.000	0.350	0.000	Shortfall of Sites	0.160	Low Medium I Residential	R2-1	0	0	0	25.005	0.350	Residential - Single Family Residence, 1	114B193 1355		South Los Angeles	No	MI	R2RD
Los Angeles	5801 HOOPER AVE	90011	5104031001	0.000	0.000	0.350	0.000	Shortfall of Sites	0.134	Low Medium I Residential	R2-1	0	0	0	29.773	0.350	Industrial - Parking Lot (Industrial Use Property) - One Story, 0	108B209 1355		Southeast Los Angeles	No	MI	R2RD
Los Angeles	429 W 65TH ST	90003	6004040032	0.000	0.000	0.350	0.000	Shortfall of Sites	0.104	Low Medium I Residential	R2-1	0	0	0	38.548	0.350	Residential - Single Family Residence, 0	105B201 1355		South Los Angeles	No	MI	R2RD
Los Angeles	717 E 75TH ST	90001	6023010027	0.000	0.000	0.350	0.000	Shortfall of Sites	0.117	Low Medium I Residential	R2-1-CPIO	0	0	0	34.127	0.350	Residential - Single Family Residence, 1	102B205 1355		Southeast Los Angeles	No	MI	R2RD
Los Angeles	743 E 83RD ST	90001	6029015011	0.000	0.000	0.350	0.000	Shortfall of Sites	0.117	Low Medium I Residential	R2-1	0	0	0	34.160	0.350	Residential - Single Family Residence, 1	099B205 1355		Southeast Los Angeles	No	MI	R2RD
Los Angeles	2129 S REDONDO BLVD	90016	5063003039	0.000	0.000	0.350	0.000	Shortfall of Sites	0.124	Low Medium I Residential	R2-1	0	0	0	32.267	0.350	Residential - Single Family Residence, 1	126B177 1356		West Adams - Baldwin Hills - Leimert	No	MI	R2RD
Los Angeles	2107 S MANSFIELD AVE	90016	5062015023	0.000	0.000	0.350	0.000	Shortfall of Sites	0.138	Low Medium II Residential	RD2-1	0	0	0	29.021	0.350	Residential - Single Family Residence, 1	126B181 1356		West Adams - Baldwin Hills - Leimert	No	MI	R2RD
Los Angeles	2725 S WEST VIEW ST	90016	5049006023	0.000	0.000	0.350	0.000	Shortfall of Sites	0.115	Low Medium I Residential	R2-1	0	0	0	34.847	0.350	Residential - Single Family Residence, 1	123B181 1356		West Adams - Baldwin Hills - Leimert	No	MI	R2RD
Los Angeles	2909 SOMERSET DR	90016	5050020003	0.000	0.000	0.350	0.000	Shortfall of Sites	0.058	Low Medium II Residential	RD2-1	0	0	0	68.894	0.350	Residential - Single Family Residence, 0	123B185 1356		West Adams - Baldwin Hills - Leimert	No	MI	R2RD
Los Angeles	1554 W 51ST ST	90062	5003003022	0.000	0.000	0.350	0.000	Shortfall of Sites	0.120	Low Medium I Residential	R2-1-CPIO	0	0	0	33.315	0.350	Residential - Single Family Residence, 1	111B193 1356		South Los Angeles	No	MI	R2RD
Los Angeles	5801 HOOPER AVE	90011	5104031001	0.000	0.000	0.350	0.000	Shortfall of Sites	0.134	Low Medium I Residential	R2-1	0	0	0	29.773	0.350	Industrial - Parking Lot (Industrial Use Property) - One Story, 0	108B209 1356		Southeast Los Angeles	No	MI	R2RD
Los Angeles	0	0	6004017030	0.000	0.000	0.350	0.000	Shortfall of Sites	0.057	Low Medium II Residential	RD2-1	0	0	0	70.257	0.350	Vacant Residential - Single Family Residence - Vacant Land, 0	105B197 1356		South Los Angeles	No	MI	R2RD
Los Angeles	433 W 65TH ST	90003	6004040033	0.000	0.000	0.350	0.000	Shortfall of Sites	0.100	Low Medium I Residential	R2-1	0	0	0	39.848	0.350	Residential - Single Family Residence, 1	105B201 1356		South Los Angeles	No	MI	R2RD
Los Angeles	713 E 75TH ST	90001	6023010028	0.000	0.000	0.350	0.000	Shortfall of Sites	0.117	Low Medium I Residential	R2-1-CPIO	0	0	0	34.127	0.350	Residential - Single Family Residence, 1	102B205 1356		Southeast Los Angeles	No	MI	R2RD
Los Angeles	739 E 83RD ST	90001	6029015010	0.000	0.000	0.350	0.000	Shortfall of Sites	0.117	Low Medium I Residential	R2-1	0	0	0	34.160	0.350	Residential - Single Family Residence, 1	099B205 1356		Southeast Los Angeles	No	MI	R2RD
Los Angeles	0	0	7454019902	0.000	0.000	0.350	0.000	Shortfall of Sites	0.124	Low Medium II Residential	RD1.5-1XL-CPIO	0	0	0	32.262	0.350	Miscellaneous - Government Owned Property, 0	015B197 1356		San Pedro	No	MI	R2RD
Los Angeles	2117 S ORANGE DR	90016	5062012020	0.000	0.000	0.350	0.000	Shortfall of Sites	0.138	Low Medium II Residential	RD2-1	0	0	0	29.033	0.350	Residential - Single Family Residence, 1	126B181 1357		West Adams - Baldwin Hills - Leimert	No	MI	R2RD
Los Angeles	2662 S LONGWOOD AVE	90016	5049006006	0.000	0.000	0.350	0.000	Shortfall of Sites	0.115	Low Medium I Residential	R2-1	0	0	0	34.796	0.350	Residential - Single Family Residence, 1	123B181 1357		West Adams - Baldwin Hills - Leimert	No	MI	R2RD
Los Angeles	2722 ALSACE AVE	90016	5049018009	0.000	0.000	0.350	0.000	Shortfall of Sites	0.110	Low Medium II Residential	RD1.5-1	0	0	0	36.265	0.350	Residential - Single Family Residence, 1	123B177 1357		West Adams - Baldwin Hills - Leimert	No	MI	R2RD
Los Angeles	1789 W 36TH PL	90018	5041014046	0.000	0.000	0.350	0.000	Shortfall of Sites	0.096	Low Medium I Residential	R2-1-O	0	0	0	41.735	0.350	Residential - Single Family Residence, 1	120B193 1357		South Los Angeles	No	MI	R2RD
Los Angeles	4281 HALLDALE AVE	90062	5021019006	0.000	0.000	0.350	0.000	Shortfall of Sites	0.160	Low Medium I Residential	R2-1	0	0	0	25.000	0.350	Residential - Single Family Residence, 1	114B193 1357		South Los Angeles	No	MI	R2RD
Los Angeles	1268 E 58TH ST	90011	5104031002	0.000	0.000	0.350	0.000	Shortfall of Sites	0.134	Low Medium I Residential	R2-1	0	0	0	29.773	0.350	Industrial - Parking Lot (Industrial Use Property) - One Story, 0	108B209 1357		Southeast Los Angeles	No	MI	R2RD
Los Angeles	709 E 75TH ST	90001	6023010029	0.000	0.000	0.350	0.000	Shortfall of Sites	0.117	Low Medium I Residential	R2-1-CPIO	0	0	0	34.127	0.350	Residential - Single Family Residence, 1	102B205 1357		Southeast Los Angeles	No	MI	R2RD
Los Angeles	735 E 83RD ST	90001	6029015009	0.000	0.000	0.350	0.000	Shortfall of Sites	0.117	Low Medium I Residential	R2-1	0	0	0	34.159	0.350	Residential - Single Family Residence, 1	099B205 1357		Southeast Los Angeles	No	MI	R2RD
Los Angeles	2123 S SYCAMORE AVE	90016	5062011020	0.000	0.000	0.350	0.000	Shortfall of Sites	0.124	Low Medium II Residential	RD2-1	0	0	0	32.247	0.350	Residential - Single Family Residence, 1	126B181 1358		West Adams - Baldwin Hills - Leimert	No	MI	R2RD
Los Angeles	4280 HALLDALE AVE	90062	5021018026	0.000	0.000	0.350	0.000	Shortfall of Sites	0.160	Low Medium I Residential	R2-1	0	0	0	25.004	0.350	Residential - Single Family Residence, 1	114B193 1358		South Los Angeles	No	MI	R2RD
Los Angeles	1262 E 58TH ST	90011	5104031003	0.000	0.000	0.350	0.000	Shortfall of Sites	0.134	Low Medium I Residential	R2-1	0	0	0	29.773	0.350	Industrial - Parking Lot (Industrial Use Property) - One Story, 0	108B209 1358		Southeast Los Angeles	No	MI	R2RD
Los Angeles	705 E 75TH ST	90001	6023010030	0.000	0.000	0.350	0.000	Shortfall of Sites	0.117	Low Medium I Residential	R2-1-CPIO	0	0	0	34.127	0.350	Residential - Single Family Residence, 1	102B205 1358		Southeast Los Angeles	No	MI	R2RD
Los Angeles	731 E 83RD ST	90001	6029015008	0.000	0.000	0.350	0.000	Shortfall of Sites	0.117	Low Medium I Residential	R2-1	0	0	0	34.159	0.350	Residential - Single Family Residence, 1	099B205 1358		Southeast Los Angeles	No	MI	R2RD
Los Angeles	884 W 12TH ST	90731	7454016024	0.000	0.000	0.350	0.000	Shortfall of Sites	0.110	Low Medium II Residential	RD2-1XL	0	0	0	36.296	0.350	Residential - Single Family Residence, 1	015B197 1358		San Pedro	No	MI	R2RD
Los Angeles	2815 VINEYARD AVE	90016	5057009016	0.000	0.000	0.350	0.000	Shortfall of Sites	0.060	Low Medium I Residential	R2-1	0	0	0	67.014	0.350	Residential - Single Family Residence, 1	123B181 1359		West Adams - Baldwin Hills - Leimert	No	MI	R2RD
Los Angeles	1565 W 36TH PL	90018	5041016002	0.000	0.000	0.350	0.000	Shortfall of Sites	0.149	Low Medium II Residential	RD2-1-O	0	0	0	26.925	0.350	Residential - Single Family Residence, 1	120B193 1359		South Los Angeles	No	MI	R2RD
Los Angeles	3914 DENKER AVE	90062	5036022007	0.000	0.000	0.350	0.000	Shortfall of Sites	0.131	Low Medium II Residential	RD2-1	0	0	0	30.558	0.350	Residential - Single Family Residence, 1	117B193 1359		South Los Angeles	No	MI	R2RD
Los Angeles	0	0	5104031004	0.000	0.000	0.350	0.000	Shortfall of Sites	0.134	Low Medium I Residential	R2-1	0	0	0	29.773	0.350	Industrial - Parking Lot (Industrial Use Property) - One Story, 0	108B209 1359		Southeast Los Angeles	No	MI	R2RD
Los Angeles	441 W 65TH ST	90003	6004040035	0.000	0.000	0.350	0.000	Shortfall of Sites	0.117	Low Medium I Residential	R2-1	0	0	0	34.264	0.350	Residential - Single Family Residence, 1	105B201 1359		South Los Angeles	No	MI	R2RD
Los Angeles	727 E 83RD ST	90001	6029015007	0.000	0.000	0.350	0.000	Shortfall of Sites	0.117	Low Medium I Residential	R2-1	0	0	0	34.159	0.350	Residential - Single Family Residence, 1	099B205 1359		Southeast Los Angeles	No	MI	R2RD
Los Angeles	876 W 12TH ST	90731	7454016023	0.000	0.000	0.350	0.000	Shortfall of Sites	0.110	Low Medium II Residential	RD2-1XL	0	0	0	36.295	0.350	Residential - Single Family Residence, 1	015B197 1359		San Pedro	No	MI	R2RD
Los Angeles	1457 S DUNSMUIR AVE	90019	5069033020	0.000	0.000	0.350	0.000	Shortfall of Sites	0.055	Low Medium II Residential	RD2-1-O	0	0	0	72.600	0.350	Residential - Single Family Residence, 1	129B177 1360		Wilshire	No	MI	R2RD
Los Angeles	3117 W 15TH ST	90019	5072037014	0.000	0.000	0.350	0.000	Shortfall of Sites	0.067	Low Medium II Residential	RD1.5-1-O-CPIO	0	0	0	60.053	0.350	Residential - Single Family Residence, 1	129B189 1360		West Adams - Baldwin Hills - Leimert	No	MI	R2RD
Los Angeles	2128 S CLOVERDALE AVE	90016	5063003031	0.000	0.000	0.350	0.000	Shortfall of Sites	0.124	Low Medium I Residential	R2-1	0	0	0	32.266	0.350	Residential - Single Family Residence, 1	126B177 1360		West Adams - Baldwin Hills - Leimert	No	MI	R2RD

Jurisdiction Name	Site Address/Intersection	5 Digit ZIP Code	Assessor Parcel Number	Very Low-Income	Low-Income	Moderate-Income	Above Moderate-Income	Type of Shortfall	Parcel Size (Acres)	Current General Plan Designation	Current Zoning	Proposed General Plan (GP) Designation	Proposed Zoning	Minimum Density Allowed	Maximum Density Allowed	Total Capacity	Vacant/ Nonvacant	Description of Existing Uses	PIN	Base Density Per Acre	Community Plan Area	Rent Stabalization Ordinance	Income Category	Applicable Rezoning Program (Program informing values in Column Q listed first)
Los Angeles	2661 S LA BREA AVE	90016	5049013028	0.000	0.000	0.350	0.000	Shortfall of Sites	0.092	Low Medium II Residential	RD1.5-1	0	0	0	43.547	0.350		Residential - Single Family Residence, 1	123B181 1360		West Adams - Baldwin Hills - Leimert	No	MI	R2RD
Los Angeles	4280 BRIGHTON AVE	90062	5021017025	0.000	0.000	0.350	0.000	Shortfall of Sites	0.160	Low Medium I Residential	R2-1	0	0	0	25.005	0.350		Residential - Single Family Residence, 1	114B193 1360		South Los Angeles	No	MI	R2RD
Los Angeles	0	0	5104031005	0.000	0.000	0.350	0.000	Shortfall of Sites	0.134	Low Medium I Residential	R2-1	0	0	0	29.773	0.350		Industrial - Parking Lot (Industrial Use Property) - One Story, 0	108B209 1360		Southeast Los Angeles	No	MI	R2RD
Los Angeles	653 E 75TH ST	90001	6023009017	0.000	0.000	0.350	0.000	Shortfall of Sites	0.135	Low Medium I Residential	R2-1-CPIO	0	0	0	29.545	0.350		Residential - Single Family Residence, 1	102B205 1360		Southeast Los Angeles	No	MI	R2RD
Los Angeles	723 E 83RD ST	90001	6029015006	0.000	0.000	0.350	0.000	Shortfall of Sites	0.117	Low Medium I Residential	R2-1	0	0	0	34.158	0.350		Residential - Single Family Residence, 1	099B205 1360		Southeast Los Angeles	No	MI	R2RD
Los Angeles	872 W 12TH ST	90731	7454016022	0.000	0.000	0.350	0.000	Shortfall of Sites	0.110	Low Medium II Residential	RD2-1XL	0	0	0	36.295	0.350		Residential - Single Family Residence, 1	015B197 1360		San Pedro	No	MI	R2RD
Los Angeles	2110 S ORANGE DR	90016	5062015003	0.000	0.000	0.350	0.000	Shortfall of Sites	0.138	Low Medium II Residential	RD2-1	0	0	0	29.040	0.350		Residential - Single Family Residence, 1	126B181 1361		West Adams - Baldwin Hills - Leimert	No	MI	R2RD
Los Angeles	5539 GEER AVENUE	90016	5048027019	0.000	0.000	0.350	0.000	Shortfall of Sites	0.110	Low Medium II Residential	RD2-1	0	0	0	36.251	0.350		Residential - Single Family Residence, 1	123B177 1361		West Adams - Baldwin Hills - Leimert	No	MI	R2RD
Los Angeles	3916 DALTON AVE	90062	5036019006	0.000	0.000	0.350	0.000	Shortfall of Sites	0.139	Low Medium II Residential	RD2-1	0	0	0	28.766	0.350		Residential - Single Family Residence, 1	117B193 1361		South Los Angeles	No	MI	R2RD
Los Angeles	1516 W 51ST ST	90062	5003002012	0.000	0.000	0.350	0.000	Shortfall of Sites	0.134	Low Medium I Residential	R2-1-CPIO	0	0	0	29.784	0.350		Residential - Single Family Residence, 1	111B193 1361		South Los Angeles	No	MI	R2RD
Los Angeles	1234 E 58TH ST	90011	5104031016	0.000	0.000	0.350	0.000	Shortfall of Sites	0.134	Low Medium I Residential	R2-1	0	0	0	29.773	0.350		Industrial - Warehousing, Distribution, Storage - Warehousing, Distribution, 10,000 to 24,999 SF - One Story, 0	108B209 1361		Southeast Los Angeles	No	MI	R2RD
Los Angeles	860 W 12TH ST	90731	7454016021	0.000	0.000	0.350	0.000	Shortfall of Sites	0.110	Low Medium II Residential	RD2-1XL	0	0	0	36.296	0.350		Residential - Single Family Residence, 1	015B197 1361		San Pedro	No	MI	R2RD
Los Angeles	2120 S SYCAMORE AVE	90016	5062012004	0.000	0.000	0.350	0.000	Shortfall of Sites	0.124	Low Medium II Residential	RD2-1	0	0	0	32.266	0.350		Residential - Single Family Residence, 1	126B181 1362		West Adams - Baldwin Hills - Leimert	No	MI	R2RD
Los Angeles	1234 E 58TH ST	90011	5104031016	0.000	0.000	0.350	0.000	Shortfall of Sites	0.134	Low Medium I Residential	R2-1	0	0	0	29.773	0.350		Industrial - Warehousing, Distribution, Storage - Warehousing, Distribution, 10,000 to 24,999 SF - One Story, 0	108B209 1362		Southeast Los Angeles	No	MI	R2RD
Los Angeles	125 W 65TH ST	90003	6005024012	0.000	0.000	0.350	0.000	Shortfall of Sites	0.116	Low Medium I Residential	R2-1	0	0	0	34.539	0.350		Residential - Single Family Residence, 1	105B201 1362		Southeast Los Angeles	No	MI	R2RD
Los Angeles	645 E 75TH ST	90001	6023009019	0.000	0.000	0.350	0.000	Shortfall of Sites	0.117	Low Medium I Residential	R2-1-CPIO	0	0	0	34.127	0.350		Residential - Single Family Residence, 1	102B205 1362		Southeast Los Angeles	No	MI	R2RD
Los Angeles	715 E 83RD ST	90001	6029015004	0.000	0.000	0.350	0.000	Shortfall of Sites	0.117	Low Medium I Residential	R2-1	0	0	0	34.158	0.350		Residential - Single Family Residence, 1	099B205 1362		Southeast Los Angeles	No	MI	R2RD
Los Angeles	858 W 12TH ST	90731	7454016020	0.000	0.000	0.350	0.000	Shortfall of Sites	0.110	Low Medium II Residential	RD2-1XL	0	0	0	36.296	0.350		Residential - Single Family Residence, 1	015B197 1362		San Pedro	No	MI	R2RD
Los Angeles	434 N POINSETTIA PL	90036	5525025029	0.000	0.000	0.350	0.000	Shortfall of Sites	0.177	Low Medium I Residential	R2-1	0	0	0	22.586	0.350		Residential - Double, Duplex, or Two Units - 4 Stories or Less, 0	141B181 1363		Wilshire	No	MI	R2RD
Los Angeles	2663 S COCHRAN AVE	90016	5043006014	0.000	0.000	0.350	0.000	Shortfall of Sites	0.110	Low Medium II Residential	RD2-1	0	0	0	36.277	0.350		Residential - Single Family Residence, 1	123B177 1363		West Adams - Baldwin Hills - Leimert	No	MI	R2RD
Los Angeles	1234 E 58TH ST	90011	5104031016	0.000	0.000	0.350	0.000	Shortfall of Sites	0.134	Low Medium I Residential	R2-1	0	0	0	29.773	0.350		Industrial - Warehousing, Distribution, Storage - Warehousing, Distribution, 10,000 to 24,999 SF - One Story, 0	108B209 1363		Southeast Los Angeles	No	MI	R2RD
Los Angeles	641 E 75TH ST	90001	6023009020	0.000	0.000	0.350	0.000	Shortfall of Sites	0.117	Low Medium I Residential	R2-1-CPIO	0	0	0	34.129	0.350		Residential - Single Family Residence, 1	102B205 1363		Southeast Los Angeles	No	MI	R2RD
Los Angeles	711 E 83RD ST	90001	6029015003	0.000	0.000	0.350	0.000	Shortfall of Sites	0.117	Low Medium I Residential	R2-1	0	0	0	34.157	0.350		Residential - Single Family Residence, 1	099B205 1363		Southeast Los Angeles	No	MI	R2RD
Los Angeles	318 W D ST	90744	7418021004	0.000	0.000	0.350	0.000	Shortfall of Sites	0.110	Low Medium II Residential	[Q]RD1.5-1XL-O-CUGU	0	0	0	36.250	0.350		Residential - Single Family Residence, 1	030B205 1363		Wilmington - Harbor City	No	MI	R2RD
Los Angeles	852 W 12TH ST	90731	7454016019	0.000	0.000	0.350	0.000	Shortfall of Sites	0.110	Low Medium II Residential	RD2-1XL	0	0	0	36.296	0.350		Residential - Single Family Residence, 1	015B197 1363		San Pedro	No	MI	R2RD
Los Angeles	1562 ELLSMERE AVE	90019	5069020027	0.000	0.000	0.350	0.000	Shortfall of Sites	0.065	Low Medium I Residential	R2-1-O	0	0	0	61.992	0.350		Residential - Single Family Residence, 1	129B177 1364		Wilshire	No	MI	R2RD
Los Angeles	2124 S REDONDO BLVD	90016	5062008005	0.000	0.000	0.350	0.000	Shortfall of Sites	0.124	Low Medium I Residential	R2-1	0	0	0	32.285	0.350		Residential - Single Family Residence, 1	126B177 1364		West Adams - Baldwin Hills - Leimert	No	MI	R2RD
Los Angeles	5423 CARLIN ST	90016	5043009022	0.000	0.000	0.350	0.000	Shortfall of Sites	0.111	Low Medium II Residential	RD1.5-1	0	0	0	36.080	0.350		Residential - Single Family Residence, 1	123B177 1364		West Adams - Baldwin Hills - Leimert	No	MI	R2RD
Los Angeles	1234 E 58TH ST	90011	5104031016	0.000	0.000	0.350	0.000	Shortfall of Sites	0.134	Low Medium I Residential	R2-1	0	0	0	29.773	0.350		Industrial - Warehousing, Distribution, Storage - Warehousing, Distribution, 10,000 to 24,999 SF - One Story, 0	108B209 1364		Southeast Los Angeles	No	MI	R2RD
Los Angeles	133 W 65TH ST	90003	6005024014	0.000	0.000	0.350	0.000	Shortfall of Sites	0.116	Low Medium I Residential	R2-1	0	0	0	34.559	0.350		Residential - Single Family Residence, 1	105B201 1364		Southeast Los Angeles	No	MI	R2RD
Los Angeles	637 E 75TH ST	90001	6023009021	0.000	0.000	0.350	0.000	Shortfall of Sites	0.117	Low Medium I Residential	R2-1-CPIO	0	0	0	34.129	0.350		Residential - Single Family Residence, 1	102B205 1364		Southeast Los Angeles	No	MI	R2RD
Los Angeles	707 E 83RD ST	90001	6029015002	0.000	0.000	0.350	0.000	Shortfall of Sites	0.117	Low Medium I Residential	R2-1	0	0	0	34.157	0.350		Residential - Single Family Residence, 1	099B205 1364		Southeast Los Angeles	No	MI	R2RD
Los Angeles	322 W D ST	90744	7418021003	0.000	0.000	0.350	0.000	Shortfall of Sites	0.110	Low Medium II Residential	[Q]RD1.5-1XL-O-CUGU	0	0	0	36.250	0.350		Residential - Single Family Residence, 1	030B205 1364		Wilmington - Harbor City	No	MI	R2RD
Los Angeles	842 N EDGEMONT ST	90029	5538017009	0.000	0.000	0.350	0.000	Shortfall of Sites	0.143	Low Medium II Residential	RD2-1XL	0	0	0	27.878	0.350		Residential - Single Family Residence, 1	144B197 1365		Hollywood	No	MI	R2RD
Los Angeles	1420 S NEW HAMPSHIRE AVE	90006	5075002022	0.000	0.000	0.350	0.000	Shortfall of Sites	0.095	Low Medium II Residential	RD1.5-1	0	0	0	42.240	0.350		Residential - Single Family Residence, 1	129B197 1365		South Los Angeles	No	MI	R2RD
Los Angeles	2100 S MARVIN AVE	90016	5064012016	0.000	0.000	0.350	0.000	Shortfall of Sites	0.103	Low Medium II Residential	RD1.5-1	0	0	0	38.662	0.350		Residential - Single Family Residence, 1	126B177 1365		West Adams - Baldwin Hills - Leimert	No	MI	R2RD
Los Angeles	5535 GEER AVENUE	90016	5048027020	0.000	0.000	0.350	0.000	Shortfall of Sites	0.110	Low Medium II Residential	RD2-1	0	0	0	36.252	0.350		Residential - Single Family Residence, 1	123B177 1365		West Adams - Baldwin Hills - Leimert	No	MI	R2RD
Los Angeles	2673 S LONGWOOD AVE	90016	5049005006	0.000	0.000	0.350	0.000	Shortfall of Sites	0.096	Low Medium I Residential	R2-1	0	0	0	41.750	0.350		Residential - Single Family Residence, 1	123B181 1365		West Adams - Baldwin Hills - Leimert	No	MI	R2RD
Los Angeles	1500 W 51ST ST	90062	5003002008	0.000	0.000	0.350	0.000	Shortfall of Sites	0.119	Low Medium I Residential	R2-1-CPIO	0	0	0	33.504	0.350		Residential - Single Family Residence, 1	111B193 1365		South Los Angeles	No	MI	R2RD
Los Angeles	1220 E 58TH ST	90011	5104031008	0.000	0.000	0.350	0.000	Shortfall of Sites	0.134	Low Medium I Residential	R2-1	0	0	0	29.773	0.350		Industrial - Light Manufacturing - One Story, 0	108B209 1365		Southeast Los Angeles	No	MI	R2RD
Los Angeles	137 W 65TH ST	90003	6005024015	0.000	0.000	0.350	0.000	Shortfall of Sites	0.116	Low Medium I Residential	R2-1	0	0	0	34.570	0.350		Residential - Single Family Residence, 1	105B201 1365		Southeast Los Angeles	No	MI	R2RD
Los Angeles	703 E 83RD ST	90001	6029015001	0.000	0.000	0.350	0.000	Shortfall of Sites	0.117	Low Medium I Residential	R2-1	0	0	0	34.157	0.350		Residential - Single Family Residence, 1	099B205 1365		Southeast Los Angeles	No	MI	R2RD
Los Angeles	843 N EDGEMONT ST	90029	5538014021	0.000	0.000	0.350	0.000	Shortfall of Sites	0.144	Low Medium II Residential	RD2-1XL	0	0	0	27.827	0.350		Residential - Single Family Residence, 1	144B197 1366		Hollywood	No	MI	R2RD
Los Angeles	1575 ELLSMERE AVE	90019	5069017017	0.000	0.000	0.350	0.000	Shortfall of Sites	0.122	Low Medium I Residential	R2-1-O	0	0	0	32.755	0.350		Residential - Single Family Residence, 1	129B177 1366		Wilshire	No	MI	R2RD
Los Angeles	1535 W 36TH PL	90018	5041017013	0.000	0.000	0.350	0.000	Shortfall of Sites	0.164	Low Medium I Residential	R2-1-O	0	0	0	24.390	0.350		Residential - Single Family Residence, 1	120B193 1366		South Los Angeles	No	MI	R2RD
Los Angeles	1220 E 58TH ST	90011	5104031008	0.000	0.000	0.350	0.000	Shortfall of Sites	0.134	Low Medium I Residential	R2-1	0	0	0	29.773	0.350		Industrial - Light Manufacturing - One Story, 0	108B209 1366		Southeast Los Angeles	No	MI	R2RD
Los Angeles	141 W 65TH ST	90003	6005024016	0.000	0.000	0.350	0.000	Shortfall of Sites	0.116	Low Medium I Residential	R2-1	0	0	0	34.581	0.350		Residential - Single Family Residence, 1	105B201 1366		Southeast Los Angeles	No	MI	R2RD
Los Angeles	629 E 75TH ST	90001	6023009023	0.000	0.000	0.350	0.000	Shortfall of Sites	0.132	Low Medium I Residential	R2-1-CPIO	0	0	0	30.337	0.350		Residential - Single Family Residence, 1	102B205 1366		Southeast Los Angeles	No	MI	R2RD
Los Angeles	2479 W 15TH ST	90006	5075005024	0.000	0.000	0.350	0.000	Shortfall of Sites	0.055	Low Medium II Residential	RD1.5-1	0	0	0	72.595	0.350		Residential - Single Family Residence, 1	129B197 1367		South Los Angeles	No	MI	R2RD
Los Angeles	2002 S WEST VIEW ST	90016	5062001022	0.000	0.000	0.350	0.000	Shortfall of Sites	0.151	Low Medium II Residential	RD2-1-O	0	0	0	26.420	0.350		Residential - Single Family Residence, 1	126B181 1367		West Adams - Baldwin Hills - Leimert	No	MI	R2RD
Los Angeles	2666 S HARCOURT AVE	90016	5057012007	0.000	0.000	0.350	0.000	Shortfall of Sites	0.119	Low Medium I Residential	R2-1	0	0	0	33.506	0.350		Residential - Single Family Residence, 1	123B181 1367		West Adams - Baldwin Hills - Leimert	No	MI	R2RD
Los Angeles	1494 W 51ST ST	90062	5003002007	0.000	0.000	0.350	0.000	Shortfall of Sites	0.113	Low Medium I Residential	R2-1-CPIO	0	0	0	35.266	0.350		Residential - Single Family Residence, 1	111B193 1367		South Los Angeles	No	MI	R2RD
Los Angeles	145 W 65TH ST	90003	6005024017	0.000	0.000	0.350	0.000	Shortfall of Sites	0.115	Low Medium I Residential	R2-1	0	0	0	34.700	0.350		Residential - Single Family Residence, 1	105B201 1367		Southeast Los Angeles	No	MI	R2RD
Los Angeles	649 E 83RD ST	90001	6029016015	0.000	0.000	0.350	0.000	Shortfall of Sites	0.117	Low Medium I Residential	R2-1	0	0	0	34.143	0.350		Residential - Single Family Residence, 1	099B205 1367		Southeast Los Angeles	No	MI	R2RD
Los Angeles	332 W D ST	90744	7418021001	0.000	0.000	0.350	0.000	Shortfall of Sites	0.124	Low Medium II Residential	[Q]RD1.5-1XL-O-CUGU	0	0	0	32.223	0.350		Residential - Single Family Residence, 1	030B205 1367		Wilmington - Harbor City	No	MI	R2RD
Los Angeles	838 N KENMORE AVE	90029	5538014007	0.000	0.000	0.350	0.000	Shortfall of Sites	0.118	Low Medium II Residential	RD2-1XL	0	0	0	33.805	0.350		Residential - Single Family Residence, 1	144B197 1368		Hollywood	No	MI	R2RD
Los Angeles	1525 HAUSER BLVD	90019	5069028020	0.000	0.000	0.350	0.000	Shortfall of Sites	0.155	Low Medium I Residential	R2-1-O	0	0	0	25.813	0.350		Residential - Single Family Residence, 1	129B177 1368		Wilshire	No	MI	R2RD
Los Angeles	1660 STEARNS DR	90035	5068014014	0.000	0.000	0.350	0.000	Shortfall of Sites	0.130	Low Medium I Residential	R2-1-O	0	0	0	30.750	0.350		Residential - Single Family Residence, 1	129B173 1368		Wilshire	No	MI	R2RD
Los Angeles	2203 S COCHRAN AVE	90016	5063010032	0.000	0.000	0.350	0.000	Shortfall of Sites	0.115	Low Medium I Residential	R2-1	0	0	0	34.757	0.350		Residential - Single Family Residence, 1	126B177 1368		West Adams - Baldwin Hills - Leimert	No	MI	R2RD
Los Angeles	2815 VINEYARD AVE	90016	5057009016	0.000	0.000	0.350	0.000	Shortfall of Sites	0.060	Low Medium I Residential	R2-1	0	0	0	67.015	0.350		Residential - Single Family Residence, 0	123B181 1368		West Adams - Baldwin Hills - Leimert	No	MI	R2RD
Los Angeles	1490 W 51ST ST	90062	5003002006	0.000	0.000	0.350	0.000	Shortfall of Sites	0.119	Low Medium I Residential	R2-1-CPIO	0	0	0	33.503	0.350		Residential - Single Family Residence, 1	111B193 1368		South Los Angeles	No	MI	R2RD
Los Angeles	1202 E 58TH ST	90011	5104031009	0.000	0.000	0.350	0.000	Shortfall of Sites	0.134	Low Medium I Residential	R2-1	0	0	0	29.773	0.350		Industrial - Warehousing, Distribution, Storage - Warehousing, Distribution, Under 10,000 SF - One Story, 0	108B209 1368		Southeast Los Angeles	No	MI	R2RD
Los Angeles	149 W 65TH ST	90003	6005024018	0.000	0.000	0.350	0.000	Shortfall of Sites	0.121	Low Medium I Residential	R2-1	0	0	0	33.134	0.350		Residential - Single Family Residence, 1	105B201 1368		Southeast Los Angeles	No	MI	R2RD
Los Angeles	621 E 75TH ST	90001	6023009025	0.000	0.000	0.350	0.000	Shortfall of Sites	0.132	Low Medium I Residential	R2-1-CPIO	0	0	0	30.337	0.350		Residential - Single Family Residence, 1	102B205 1368		Southeast Los Angeles	No	MI	R2RD
Los Angeles	645 E 83RD ST	90001	6029016014	0.000	0.000	0.350	0.000	Shortfall of Sites	0.117	Low Medium I Residential	R2-1	0	0	0	34.143	0.350		Residential - Single Family Residence, 1	099B205 1368		Southeast Los Angeles	No	MI	R2RD
Los Angeles	2128 ALSACE AVE	90016	5062011006	0.000	0.000	0.350	0.000	Shortfall of Sites	0.138	Low Medium II Residential	RD2-1	0	0	0	29.040	0.350		Residential - Single Family Residence, 1	126B181 1369		West Adams - Baldwin Hills - Leimert	No	MI	R2RD
Los Angeles	2721 S PALM GROVE AVE	90016	5057012017	0.000	0.000	0.350	0.000	Shortfall of Sites	0.119	Low Medium I Residential	R2-1	0	0	0	33.508	0.350		Residential - Single Family Residence, 1	123B181 1369		West Adams - Baldwin Hills - Leimert	No	MI	R2RD
Los Angeles	153 W 65TH ST	90003	6005024019	0.000	0.000	0.350	0.000	Shortfall of Sites	0.131	Low Medium I Residential	R2-1	0	0	0	30.514	0.350		Residential - Single Family Residence, 1	105B201 1369		Southeast Los Angeles	No	MI	R2RD

Jurisdiction Name	Site Address/Intersection	5 Digit ZIP Code	Assessor Parcel Number	Very Low-Income	Low-Income	Moderate-Income	Above Moderate-Income	Type of Shortfall	Parcel Size (Acres)	Current General Plan Designation	Current Zoning	Proposed General Plan (GP) Designation	Proposed Zoning	Minimum Density Allowed	Maximum Density Allowed	Total Capacity	Vacant/ Nonvacant	Description of Existing Uses	PIN	Base Density Per Acre	Community Plan Area	Rent Stabalization Ordinance	Income Category	Applicable Rezoning Program (Program informing values in Column Q listed first)
Los Angeles	617 E 75TH ST	90001	6023009026	0.000	0.000	0.350	0.000	Shortfall of Sites	0.132	Low Medium I Residential	R2-1-CPIO	0	0	0	30.337	0.350		Residential - Single Family Residence, 1	102B205 1369		Southeast Los Angeles	No	MI	R2RD
Los Angeles	839 N KENMORE AVE	90029	5538009009	0.000	0.000	0.350	0.000	Shortfall of Sites	0.118	Low Medium II Residential	RD2-1XL	0	0	0	33.839	0.350		Residential - Single Family Residence, 1	144B197 1370		Hollywood	No	MI	R2RD
Los Angeles	2708 S PALM GROVE AVE	90016	5057009004	0.000	0.000	0.350	0.000	Shortfall of Sites	0.120	Low Medium I Residential	R2-1	0	0	0	33.461	0.350		Residential - Single Family Residence, 1	123B181 1370		West Adams - Baldwin Hills - Leimert	No	MI	R2RD
Los Angeles	1529 W 36TH PL	90018	5041017012	0.000	0.000	0.350	0.000	Shortfall of Sites	0.164	Low Medium I Residential	R2-1-O	0	0	0	24.427	0.350		Residential - Single Family Residence, 1	120B193 1370		South Los Angeles	No	MI	R2RD
Los Angeles	3916 HALLDALE AVE	90062	5036018017	0.000	0.000	0.350	0.000	Shortfall of Sites	0.147	Low Medium I Residential	R2-1	0	0	0	27.196	0.350		Residential - Single Family Residence, 1	117B193 1370		South Los Angeles	No	MI	R2RD
Los Angeles	1817 W 39TH PL	90062	5035019020	0.000	0.000	0.350	0.000	Shortfall of Sites	0.139	Low Medium I Residential	R2-1	0	0	0	28.681	0.350		Residential - Single Family Residence, 1	117B189 1370		South Los Angeles	No	MI	R2RD
Los Angeles	1482 W 51ST ST	90062	5003002004	0.000	0.000	0.350	0.000	Shortfall of Sites	0.125	Low Medium I Residential	R2-1-CPIO	0	0	0	31.906	0.350		Residential - Single Family Residence, 1	111B193 1370		South Los Angeles	No	MI	R2RD
Los Angeles	1202 E 58TH ST	90011	5104031009	0.000	0.000	0.350	0.000	Shortfall of Sites	0.134	Low Medium I Residential	R2-1	0	0	0	29.773	0.350		Industrial - Warehousing, Distribution, Storage - Warehousing, Distribution, Under 10,000 SF - One Story, 0	108B209 1370		Southeast Los Angeles	No	MI	R2RD
Los Angeles	157 W 65TH ST	90003	6005024020	0.000	0.000	0.350	0.000	Shortfall of Sites	0.126	Low Medium I Residential	R2-1	0	0	0	31.783	0.350		Residential - Single Family Residence, 1	105B201 1370		Southeast Los Angeles	No	MI	R2RD
Los Angeles	443 E 83RD ST	90003	6030030010	0.000	0.000	0.350	0.000	Shortfall of Sites	0.120	Low Medium I Residential	R2-1	0	0	0	33.443	0.350		Residential - Single Family Residence, 1	099B205 1370		Southeast Los Angeles	No	MI	R2RD
Los Angeles	784 W 12TH ST	90731	7454017023	0.000	0.000	0.350	0.000	Shortfall of Sites	0.110	Low Medium II Residential	RD2-1XL	0	0	0	36.296	0.350		Residential - Single Family Residence, 1	015B197 1370		San Pedro	No	MI	R2RD
Los Angeles	1823 W 39TH PL	90062	5035019019	0.000	0.000	0.350	0.000	Shortfall of Sites	0.139	Low Medium I Residential	R2-1	0	0	0	28.681	0.350		Residential - Single Family Residence, 1	117B189 1371		South Los Angeles	No	MI	R2RD
Los Angeles	4286 DENKER AVE	90062	5021020020	0.000	0.000	0.350	0.000	Shortfall of Sites	0.162	Low Medium I Residential	R2-1	0	0	0	24.723	0.350		Residential - Single Family Residence, 1	114B193 1371		South Los Angeles	No	MI	R2RD
Los Angeles	1476 W 51ST ST	90062	5003002003	0.000	0.000	0.350	0.000	Shortfall of Sites	0.134	Low Medium I Residential	R2-1-CPIO	0	0	0	29.778	0.350		Residential - Single Family Residence, 1	111B193 1371		South Los Angeles	No	MI	R2RD
Los Angeles	161 W 65TH ST	90003	6005024021	0.000	0.000	0.350	0.000	Shortfall of Sites	0.117	Low Medium I Residential	R2-1	0	0	0	34.110	0.350		Residential - Single Family Residence, 1	105B201 1371		Southeast Los Angeles	No	MI	R2RD
Los Angeles	838 N ALEXANDRIA AVE	90029	5538009022	0.000	0.000	0.350	0.000	Shortfall of Sites	0.118	Low Medium II Residential	RD2-1XL	0	0	0	33.805	0.350		Residential - Single Family Residence - Pool, 1	144B197 1372		Hollywood	No	MI	R2RD
Los Angeles	1461 S COCHRAN AVE	90019	5069036030	0.000	0.000	0.350	0.000	Shortfall of Sites	0.155	Low Medium II Residential	RD2-1-O	0	0	0	25.813	0.350		Residential - Single Family Residence - Therapy Pool (Spa), 1	129B177 1372		Wilshire	No	MI	R2RD
Los Angeles	2136 S COCHRAN AVE	90016	5063009053	0.000	0.000	0.350	0.000	Shortfall of Sites	0.116	Low Medium I Residential	R2-1	0	0	0	34.571	0.350		Residential - Single Family Residence, 1	126B177 1372		West Adams - Baldwin Hills - Leimert	No	MI	R2RD
Los Angeles	2658 S COCHRAN AVE	90016	5043005002	0.000	0.000	0.350	0.000	Shortfall of Sites	0.110	Low Medium II Residential	RD1.5-1	0	0	0	36.262	0.350		Residential - Single Family Residence, 1	123B177 1372		West Adams - Baldwin Hills - Leimert	No	MI	R2RD
Los Angeles	2807 POTOMAC AVE	90016	5057008003	0.000	0.000	0.350	0.000	Shortfall of Sites	0.090	Low Medium I Residential	R2-1	0	0	0	44.336	0.350		Residential - Single Family Residence, 1	123B181 1372		West Adams - Baldwin Hills - Leimert	No	MI	R2RD
Los Angeles	1825 W 36TH PL	90018	5042027015	0.000	0.000	0.350	0.000	Shortfall of Sites	0.138	Low Medium I Residential	R2-1-O	0	0	0	29.027	0.350		Residential - Single Family Residence, 0	120B193 1372		South Los Angeles	No	MI	R2RD
Los Angeles	1827 W 39TH PL	90062	5035019018	0.000	0.000	0.350	0.000	Shortfall of Sites	0.139	Low Medium I Residential	R2-1	0	0	0	28.681	0.350		Residential - Single Family Residence, 1	117B189 1372		South Los Angeles	No	MI	R2RD
Los Angeles	1202 E 58TH ST	90011	5104031009	0.000	0.000	0.350	0.000	Shortfall of Sites	0.134	Low Medium I Residential	R2-1	0	0	0	29.773	0.350		Industrial - Warehousing, Distribution, Storage - Warehousing, Distribution, Under 10,000 SF - One Story, 0	108B209 1372		Southeast Los Angeles	No	MI	R2RD
Los Angeles	439 E 83RD ST	90003	6030030009	0.000	0.000	0.350	0.000	Shortfall of Sites	0.120	Low Medium I Residential	R2-1	0	0	0	33.456	0.350		Residential - Single Family Residence, 1	099B205 1372		Southeast Los Angeles	No	MI	R2RD
Los Angeles	772 W 12TH ST	90731	7454017021	0.000	0.000	0.350	0.000	Shortfall of Sites	0.110	Low Medium II Residential	RD2-1XL	0	0	0	36.295	0.350		Residential - Single Family Residence, 1	015B197 1372		San Pedro	No	MI	R2RD
Los Angeles	2804 VINEYARD AVE	90016	5057008004	0.000	0.000	0.350	0.000	Shortfall of Sites	0.092	Low Medium I Residential	R2-1	0	0	0	43.689	0.350		Residential - Single Family Residence, 1	123B181 1373		West Adams - Baldwin Hills - Leimert	No	MI	R2RD
Los Angeles	1825 W 36TH PL	90018	5042027015	0.000	0.000	0.350	0.000	Shortfall of Sites	0.138	Low Medium I Residential	R2-1-O	0	0	0	28.989	0.350		Residential - Single Family Residence, 0	120B193 1373		South Los Angeles	No	MI	R2RD
Los Angeles	4286 DALTON AVE	90062	5021019026	0.000	0.000	0.350	0.000	Shortfall of Sites	0.160	Low Medium I Residential	R2-1	0	0	0	25.005	0.350		Residential - Single Family Residence, 1	114B193 1373		South Los Angeles	No	MI	R2RD
Los Angeles	633 E 83RD ST	90001	6029016011	0.000	0.000	0.350	0.000	Shortfall of Sites	0.117	Low Medium I Residential	R2-1	0	0	0	34.142	0.350		Residential - Single Family Residence, 1	099B205 1373		Southeast Los Angeles	No	MI	R2RD
Los Angeles	5332 WESTHAVEN ST	90016	5043010006	0.000	0.000	0.350	0.000	Shortfall of Sites	0.098	Low Medium II Residential	RD1.5-1	0	0	0	40.803	0.350		Residential - Single Family Residence, 1	123B177 1374		West Adams - Baldwin Hills - Leimert	No	MI	R2RD
Los Angeles	1523 W 36TH PL	90018	5041017011	0.000	0.000	0.350	0.000	Shortfall of Sites	0.164	Low Medium I Residential	R2-1-O	0	0	0	24.464	0.350		Residential - Single Family Residence, 1	120B193 1374		South Los Angeles	No	MI	R2RD
Los Angeles	4287 HALLDALE AVE	90062	5021019007	0.000	0.000	0.350	0.000	Shortfall of Sites	0.160	Low Medium I Residential	R2-1	0	0	0	25.001	0.350		Residential - Single Family Residence, 1	114B193 1374		South Los Angeles	No	MI	R2RD
Los Angeles	1458 W 51ST ST	90062	5003001017	0.000	0.000	0.350	0.000	Shortfall of Sites	0.137	Low Medium I Residential	R2-1-CPIO	0	0	0	29.128	0.350		Residential - Single Family Residence, 1	111B193 1374		South Los Angeles	No	MI	R2RD
Los Angeles	8211 S DENKER AVE	90047	6034015013	0.000	0.000	0.350	0.000	Shortfall of Sites	0.070	Low Medium II Residential	RD2-1	0	0	0	57.404	0.350		Residential - Single Family Residence, 1	099B193 1374		South Los Angeles	No	MI	R2RD
Los Angeles	435 E 83RD ST	90003	6030030008	0.000	0.000	0.350	0.000	Shortfall of Sites	0.120	Low Medium I Residential	R2-1	0	0	0	33.456	0.350		Residential - Single Family Residence, 1	099B205 1374		Southeast Los Angeles	No	MI	R2RD
Los Angeles	760 W 12TH ST	90731	7454017019	0.000	0.000	0.350	0.000	Shortfall of Sites	0.110	Low Medium II Residential	RD2-1XL	0	0	0	36.296	0.350		Residential - Single Family Residence - Pool, 1	015B197 1374		San Pedro	No	MI	R2RD
Los Angeles	2127 CLYDE AVE	90016	5064022010	0.000	0.000	0.350	0.000	Shortfall of Sites	0.127	Low Medium II Residential	RD1.5-1	0	0	0	31.436	0.350		Residential - Single Family Residence, 1	126B177 1375		West Adams - Baldwin Hills - Leimert	No	MI	R2RD
Los Angeles	2806 POTOMAC AVE	90016	5057007004	0.000	0.000	0.350	0.000	Shortfall of Sites	0.093	Low Medium I Residential	R2-1	0	0	0	43.022	0.350		Residential - Single Family Residence, 1	123B181 1375		West Adams - Baldwin Hills - Leimert	No	MI	R2RD
Los Angeles	1831 W 36TH PL	90018	5042027016	0.000	0.000	0.350	0.000	Shortfall of Sites	0.150	Low Medium I Residential	R2-1-O	0	0	0	26.750	0.350		Residential - Single Family Residence, 0	120B193 1375		South Los Angeles	No	MI	R2RD
Los Angeles	1202 E 58TH ST	90011	5104031009	0.000	0.000	0.350	0.000	Shortfall of Sites	0.134	Low Medium I Residential	R2-1	0	0	0	29.773	0.350		Industrial - Warehousing, Distribution, Storage - Warehousing, Distribution, Under 10,000 SF - One Story, 0	108B209 1375		Southeast Los Angeles	No	MI	R2RD
Los Angeles	6414 DENVER AVE	90044	6004020026	0.000	0.000	0.350	0.000	Shortfall of Sites	0.124	Low Medium I Residential	R2-1	0	0	0	32.265	0.350		Residential - Single Family Residence, 1	105B201 1375		South Los Angeles	No	MI	R2RD
Los Angeles	754 W 12TH ST	90731	7454017018	0.000	0.000	0.350	0.000	Shortfall of Sites	0.110	Low Medium II Residential	RD2-1XL	0	0	0	36.295	0.350		Residential - Single Family Residence, 1	015B197 1375		San Pedro	No	MI	R2RD
Los Angeles	2106 S MANSFIELD AVE	90016	5062016002	0.000	0.000	0.350	0.000	Shortfall of Sites	0.165	Low Medium II Residential	RD2-1	0	0	0	24.200	0.350		Residential - Single Family Residence, 1	126B181 1376		West Adams - Baldwin Hills - Leimert	No	MI	R2RD
Los Angeles	5415 CARLIN ST	90016	5043009024	0.000	0.000	0.350	0.000	Shortfall of Sites	0.111	Low Medium II Residential	RD1.5-1	0	0	0	36.080	0.350		Residential - Single Family Residence, 1	123B177 1376		West Adams - Baldwin Hills - Leimert	No	MI	R2RD
Los Angeles	1841 W 36TH PL	90018	5042027024	0.000	0.000	0.350	0.000	Shortfall of Sites	0.131	Low Medium I Residential	R2-1-O	0	0	0	30.594	0.350		Residential - Single Family Residence, 1	120B193 1376		South Los Angeles	No	MI	R2RD
Los Angeles	1845 W 39TH PL	90062	5035019014	0.000	0.000	0.350	0.000	Shortfall of Sites	0.139	Low Medium I Residential	R2-1	0	0	0	28.681	0.350		Residential - Single Family Residence, 1	117B189 1376		South Los Angeles	No	MI	R2RD
Los Angeles	4287 BRIGHTON AVE	90062	5021018008	0.000	0.000	0.350	0.000	Shortfall of Sites	0.160	Low Medium I Residential	R2-1	0	0	0	25.013	0.350		Residential - Single Family Residence, 1	114B193 1376		South Los Angeles	No	MI	R2RD
Los Angeles	1448 W 51ST ST	90062	5003001015	0.000	0.000	0.350	0.000	Shortfall of Sites	0.125	Low Medium I Residential	R2-1-CPIO	0	0	0	31.935	0.350		Residential - Single Family Residence, 1	111B193 1376		South Los Angeles	No	MI	R2RD
Los Angeles	6415 DENVER AVE	90044	6004020021	0.000	0.000	0.350	0.000	Shortfall of Sites	0.083	Low Medium I Residential	R2-1	0	0	0	48.398	0.350		Residential - Single Family Residence, 1	105B201 1376		South Los Angeles	No	MI	R2RD
Los Angeles	759 E 75TH ST	90001	6023010017	0.000	0.000	0.350	0.000	Shortfall of Sites	0.069	Low Medium I Residential	R2-1-CPIO	0	0	0	57.954	0.350		Residential - Single Family Residence, 1	102B205 1376		Southeast Los Angeles	No	MI	R2RD
Los Angeles	746 W 12TH ST	90731	7454017017	0.000	0.000	0.350	0.000	Shortfall of Sites	0.110	Low Medium II Residential	RD2-1XL	0	0	0	36.295	0.350		Residential - Single Family Residence, 1	015B197 1376		San Pedro	No	MI	R2RD
Los Angeles	5915 VINELAND AVE	91601	2337021004	0.000	0.000	0.350	0.000	Shortfall of Sites	0.115	Low Medium II Residential	RD1.5-1	0	0	0	34.856	0.350		Residential - Single Family Residence, 1	177B173 1377		North Hollywood - Valley Village	No	MI	R2RD
Los Angeles	1563 S CURSON AVE	90019	5069020026	0.000	0.000	0.350	0.000	Shortfall of Sites	0.065	Low Medium I Residential	R2-1-O	0	0	0	61.992	0.350		Residential - Single Family Residence, 1	129B177 1377		Wilshire	No	MI	R2RD
Los Angeles	2701 S MANSFIELD AVE	90016	5049015016	0.000	0.000	0.350	0.000	Shortfall of Sites	0.110	Low Medium II Residential	RD1.5-1	0	0	0	36.235	0.350		Residential - Single Family Residence, 1	123B177 1377		West Adams - Baldwin Hills - Leimert	No	MI	R2RD
Los Angeles	1517 W 36TH PL	90018	5041017010	0.000	0.000	0.350	0.000	Shortfall of Sites	0.163	Low Medium I Residential	R2-1-O	0	0	0	24.501	0.350		Residential - Single Family Residence, 1	120B193 1377		South Los Angeles	No	MI	R2RD
Los Angeles	1444 W 51ST ST	90062	5003001014	0.000	0.000	0.350	0.000	Shortfall of Sites	0.134	Low Medium I Residential	R2-1-CPIO	0	0	0	29.803	0.350		Residential - Single Family Residence, 1	111B193 1377		South Los Angeles	No	MI	R2RD
Los Angeles	1180 E 58TH ST	90011	5104031013	0.000	0.000	0.350	0.000	Shortfall of Sites	0.134	Low Medium I Residential	R2-1	0	0	0	29.773	0.350		Industrial - Light Manufacturing - One Story, 1	108B209 1377		Southeast Los Angeles	No	MI	R2RD
Los Angeles	742 W 12TH ST	90731	7454017016	0.000	0.000	0.350	0.000	Shortfall of Sites	0.110	Low Medium II Residential	RD2-1XL	0	0	0	36.296	0.350		Residential - Single Family Residence, 1	015B197 1377		San Pedro	No	MI	R2RD
Los Angeles	2714 WEST VIEW ST	90016	5049007006	0.000	0.000	0.350	0.000	Shortfall of Sites	0.119	Low Medium I Residential	R2-1	0	0	0	33.504	0.350		Residential - Single Family Residence, 1	123B181 1378		West Adams - Baldwin Hills - Leimert	No	MI	R2RD
Los Angeles	2706 S ORANGE DR	90016	5049015013	0.000	0.000	0.350	0.000	Shortfall of Sites	0.110	Low Medium II Residential	RD1.5-1	0	0	0	36.235	0.350		Residential - Single Family Residence, 1	123B177 1378		West Adams - Baldwin Hills - Leimert	No	MI	R2RD
Los Angeles	3911 S WILTON PL	90062	5035020021	0.000	0.000	0.350	0.000	Shortfall of Sites	0.061	Low Medium I Residential	R2-1	0	0	0	65.319	0.350		Residential - Single Family Residence, 1	117B189 1378		South Los Angeles	No	MI	R2RD
Los Angeles	427 E 83RD ST	90003	6030030006	0.000	0.000	0.350	0.000	Shortfall of Sites	0.120	Low Medium I Residential	R2-1	0	0	0	33.456	0.350		Residential - Single Family Residence, 1	099B205 1378		Southeast Los Angeles	No	MI	R2RD
Los Angeles	1458 S DUNSMUIR AVE	90019	5069036004	0.000	0.000	0.350	0.000	Shortfall of Sites	0.062	Low Medium II Residential	RD2-1-O	0	0	0	64.318	0.350		Residential - Single Family Residence, 1	129B177 1379		Wilshire	No	MI	R2RD
Los Angeles	1507 W 36TH PL	90018	5041017008	0.000	0.000	0.350	0.000	Shortfall of Sites	0.163	Low Medium I Residential	R2-1-O	0	0	0	24.576	0.350		Residential - Single Family Residence, 1	120B193 1379		South Los Angeles	No	MI	R2RD
Los Angeles	1436 W 51ST ST	90062	5003001012	0.000	0.000	0.350	0.000	Shortfall of Sites	0.134	Low Medium I Residential	R2-1-CPIO	0	0	0	29.802	0.350		Residential - Single Family Residence, 1	111B193 1379		South Los Angeles	No	MI	R2RD
Los Angeles	1180 E 58TH ST	90011	5104031013	0.000	0.000	0.350	0.000	Shortfall of Sites	0.134	Low Medium I Residential	R2-1	0	0	0	29.960	0.350		Industrial - Light Manufacturing - One Story, 0	108B209 1379		Southeast Los Angeles	No	MI	R2RD
Los Angeles	320 W 75TH ST	90003	6031010013	0.000	0.000	0.350	0.000	Shortfall of Sites	0.129	Low Medium I Residential	R2-1	0	0	0	31.113	0.350		Residential - Single Family Residence, 1	102B201 1379		Southeast Los Angeles	No	MI	R2RD
Los Angeles	728 W 12TH ST	90731	7454017014	0.000	0.000	0.350	0.000	Shortfall of Sites	0.110	Low Medium II Residential	RD2-1XL	0	0	0	36.296	0.350		Residential - Single Family Residence, 1	015B197 1379		San Pedro	No	MI	R2RD
Los Angeles	1647 S HAYWORTH AVE	90035	5068019026	0.000	0.000	0.350	0.000	Shortfall of Sites	0.146	Low Medium I Residential	R2-1-O	0	0	0	27.351	0.350		Residential - Single Family Residence, 1	129B173 1380		Wilshire	No	MI	R2RD
Los Angeles	2101 S BURNSIDE AVE	90016	5063018024	0.000	0.000	0.350	0.000	Shortfall of Sites	0.133	Low Medium II Residential	RD1.5-1	0	0	0	30.113	0.350		Residential - Single Family Residence, 1	126B177 1380		West Adams - Baldwin Hills - Leimert	No	MI	R2RD
Los Angeles	2729 S WEST VIEW ST	90016	5049006022	0.000	0.000	0.350	0.000	Shortfall of Sites	0.115	Low Medium I Residential	R2-1	0	0	0	34.847	0.350		Residential - Single Family Residence, 1	123B181 1380		West Adams - Baldwin Hills - Leimert	No	MI	R2RD
Los Angeles	1499 W 36TH PL	90018	5041017007	0.000	0.000	0.350	0.000	Shortfall of Sites	0.163	Low Medium I Residential	R2-1-O	0	0	0	24.613	0.350		Residential - Single Family Residence, 1	120B193 1380		South Los Angeles	No	MI	R2RD
Los Angeles	1430 W 51ST ST	90062	5003001011	0.000	0.000	0.350	0.000	Shortfall of Sites	0.149	Low Medium I Residential	R2-1-CPIO	0	0	0	26.818	0.350		Residential - Single Family Residence, 1	111B193 1380		South Los Angeles	No	MI	R2RD
Los Angeles	423 E 83RD ST	90003	6030030005	0.000	0.000	0.350	0.000	Shortfall of Sites	0.120	Low Medium I Residential	R2-1	0	0	0	33.455	0.350		Residential - Single Family Residence, 1	099B205 1380		Southeast Los Angeles	No	MI	R2RD

Jurisdiction Name	Site Address/Intersection	5 Digit ZIP Code	Assessor Parcel Number	Very Low-Income	Low-Income	Moderate-Income	Above Moderate-Income	Type of Shortfall	Parcel Size (Acres)	Current General Plan Designation	Current Zoning	Proposed General Plan (GP) Designation	Proposed Zoning	Minimum Density Allowed	Maximum Density Allowed	Total Capacity	Vacant/ Nonvacant	Description of Existing Uses	PIN	Base Density Per Acre	Community Plan Area	Rent Stabalization Ordinance	Income Category	Applicable Rezoning Program (Program informing values in Column Q listed first)
Los Angeles	724 W 12TH ST	90731	7454017013	0.000	0.000	0.350	0.000	Shortfall of Sites	0.111	Low Medium II Residential	RD2-1XL	0	0	0	35.971	0.350		Residential - Single Family Residence, 1	015B197 1380		San Pedro	No	MI	R2RD
Los Angeles	2131 S REDONDO BLVD	90016	5063003038	0.000	0.000	0.350	0.000	Shortfall of Sites	0.124	Low Medium I Residential	R2-1	0	0	0	32.267	0.350		Residential - Single Family Residence, 1	126B177 1381		West Adams - Baldwin Hills - Leimert	No	MI	R2RD
Los Angeles	5618 GEER AVENUE	90016	5048025013	0.000	0.000	0.350	0.000	Shortfall of Sites	0.110	Low Medium II Residential	RD2-1	0	0	0	36.300	0.350		Residential - Single Family Residence, 1	123B177 1381		West Adams - Baldwin Hills - Leimert	No	MI	R2RD
Los Angeles	1495 W 36TH PL	90018	5041017033	0.000	0.000	0.350	0.000	Shortfall of Sites	0.162	Low Medium I Residential	R2-1-O	0	0	0	24.651	0.350		Residential - Single Family Residence, 1	120B193 1381		South Los Angeles	No	MI	R2RD
Los Angeles	1917 W 39TH PL	90062	5035020018	0.000	0.000	0.350	0.000	Shortfall of Sites	0.139	Low Medium I Residential	R2-1	0	0	0	28.681	0.350		Residential - Single Family Residence, 1	117B189 1382		South Los Angeles	No	MI	R2RD
Los Angeles	419 E 83RD ST	90003	6030030004	0.000	0.000	0.350	0.000	Shortfall of Sites	0.120	Low Medium I Residential	R2-1	0	0	0	33.455	0.350		Residential - Single Family Residence, 1	099B205 1382		Southeast Los Angeles	No	MI	R2RD
Los Angeles	2819 VINEYARD AVE	90016	5057009017	0.000	0.000	0.350	0.000	Shortfall of Sites	0.090	Low Medium I Residential	R2-1	0	0	0	44.677	0.350		Residential - Single Family Residence, 1	123B181 1383		West Adams - Baldwin Hills - Leimert	No	MI	R2RD
Los Angeles	1417 W 83RD ST	90047	6034013016	0.000	0.000	0.350	0.000	Shortfall of Sites	0.154	Low Medium II Residential	RD2-1	0	0	0	26.038	0.350		Residential - Single Family Residence, 1	099B193 1383		South Los Angeles	No	MI	R2RD
Los Angeles	617 E 83RD ST	90001	6029016007	0.000	0.000	0.350	0.000	Shortfall of Sites	0.132	Low Medium I Residential	R2-1	0	0	0	30.349	0.350		Residential - Single Family Residence, 1	099B205 1383		Southeast Los Angeles	No	MI	R2RD
Los Angeles	342 W 75TH ST	90003	6031010003	0.000	0.000	0.350	0.000	Shortfall of Sites	0.146	Low Medium I Residential	R2-1	0	0	0	27.428	0.350		Residential - Single Family Residence, 1	102B201 1384		Southeast Los Angeles	No	MI	R2RD
Los Angeles	1423 W 83RD ST	90047	6034013017	0.000	0.000	0.350	0.000	Shortfall of Sites	0.154	Low Medium II Residential	RD2-1	0	0	0	26.028	0.350		Residential - Single Family Residence, 1	099B193 1384		South Los Angeles	No	MI	R2RD
Los Angeles	415 E 83RD ST	90003	6030030003	0.000	0.000	0.350	0.000	Shortfall of Sites	0.120	Low Medium I Residential	R2-1	0	0	0	33.456	0.350		Residential - Single Family Residence, 1	099B205 1384		Southeast Los Angeles	No	MI	R2RD
Los Angeles	834 N KENMORE AVE	90029	5538014008	0.000	0.000	0.350	0.000	Shortfall of Sites	0.118	Low Medium II Residential	RD2-1XL	0	0	0	33.806	0.350		Residential - Single Family Residence, 1	144B197 1385		Hollywood	No	MI	R2RD
Los Angeles	1463 S DUNSMUIR AVE	90019	5069033021	0.000	0.000	0.350	0.000	Shortfall of Sites	0.069	Low Medium II Residential	RD2-1-O	0	0	0	58.079	0.350		Residential - Single Family Residence, 0	129B177 1385		Wilshire	No	MI	R2RD
Los Angeles	5326 WESTHAVEN ST	90016	5043010007	0.000	0.000	0.350	0.000	Shortfall of Sites	0.098	Low Medium II Residential	RD1.5-1	0	0	0	40.801	0.350		Residential - Single Family Residence, 1	123B177 1385		West Adams - Baldwin Hills - Leimert	No	MI	R2RD
Los Angeles	5803 ASCOT AVE	90011	5104030021	0.000	0.000	0.350	0.000	Shortfall of Sites	0.057	Low Medium I Residential	R2-1	0	0	0	69.694	0.350		Residential - Single Family Residence, 0	108B209 1385		Southeast Los Angeles	No	MI	R2RD
Los Angeles	424 E 75TH ST	90003	6022025002	0.000	0.000	0.350	0.000	Shortfall of Sites	0.143	Low Medium I Residential	R2-1	0	0	0	28.032	0.350		Residential - Single Family Residence, 1	102B205 1385		Southeast Los Angeles	No	MI	R2RD
Los Angeles	1429 W 83RD ST	90047	6034013018	0.000	0.000	0.350	0.000	Shortfall of Sites	0.154	Low Medium II Residential	RD2-1	0	0	0	26.018	0.350		Residential - Single Family Residence, 1	099B193 1385		South Los Angeles	No	MI	R2RD
Los Angeles	1456 E 107TH ST	90002	6065013011	0.000	0.000	0.350	0.000	Shortfall of Sites	0.088	Low Medium I Residential	R2-1	0	0	0	45.314	0.350		Residential - Single Family Residence, 1	090B209 1385		Southeast Los Angeles	No	MI	R2RD
Los Angeles	11331 CALIFA ST	91601	2337012020	0.000	0.000	0.350	0.000	Shortfall of Sites	0.161	Low Medium I Residential	RD2-1	0	0	0	24.892	0.350		Residential - Single Family Residence, 1	177B173 1386		North Hollywood - Valley Village	No	MI	R2RD
Los Angeles	835 N KENMORE AVE	90029	5538009008	0.000	0.000	0.350	0.000	Shortfall of Sites	0.118	Low Medium II Residential	RD2-1XL	0	0	0	33.845	0.350		Residential - Single Family Residence, 1	144B197 1386		Hollywood	No	MI	R2RD
Los Angeles	5462 CARLIN ST	90016	5043011012	0.000	0.000	0.350	0.000	Shortfall of Sites	0.110	Low Medium II Residential	RD1.5-1	0	0	0	36.216	0.350		Residential - Single Family Residence, 1	123B177 1386		West Adams - Baldwin Hills - Leimert	No	MI	R2RD
Los Angeles	1465 W 36TH PL	90018	5041018014	0.000	0.000	0.350	0.000	Shortfall of Sites	0.161	Low Medium I Residential	R2-1-O	0	0	0	24.841	0.350		Residential - Single Family Residence, 1	120B193 1386		South Los Angeles	No	MI	R2RD
Los Angeles	7500 TOWNE AVE	90003	6022025001	0.000	0.000	0.350	0.000	Shortfall of Sites	0.143	Low Medium I Residential	R2-1	0	0	0	28.035	0.350		Residential - Single Family Residence, 1	102B205 1386		Southeast Los Angeles	No	MI	R2RD
Los Angeles	352 W 75TH ST	90003	6031010027	0.000	0.000	0.350	0.000	Shortfall of Sites	0.146	Low Medium I Residential	R2-1	0	0	0	27.428	0.350		Residential - Single Family Residence, 1	102B201 1386		Southeast Los Angeles	No	MI	R2RD
Los Angeles	1435 W 83RD ST	90047	6034013019	0.000	0.000	0.350	0.000	Shortfall of Sites	0.154	Low Medium II Residential	RD2-1	0	0	0	26.009	0.350		Residential - Single Family Residence, 1	099B193 1386		South Los Angeles	No	MI	R2RD
Los Angeles	411 E 83RD ST	90003	6030030025	0.000	0.000	0.350	0.000	Shortfall of Sites	0.120	Low Medium I Residential	R2-1	0	0	0	33.456	0.350		Residential - Single Family Residence, 1	099B205 1386		Southeast Los Angeles	No	MI	R2RD
Los Angeles	1456 E 107TH ST	90002	6065013011	0.000	0.000	0.350	0.000	Shortfall of Sites	0.088	Low Medium I Residential	R2-1	0	0	0	45.315	0.350		Residential - Single Family Residence, 0	090B209 1386		Southeast Los Angeles	No	MI	R2RD
Los Angeles	832 N ALEXANDRIA AVE	90029	5538009023	0.000	0.000	0.350	0.000	Shortfall of Sites	0.118	Low Medium II Residential	RD2-1XL	0	0	0	33.805	0.350		Residential - Single Family Residence, 1	144B197 1387		Hollywood	No	MI	R2RD
Los Angeles	2104 S MARVIN AVE	90016	5064012015	0.000	0.000	0.350	0.000	Shortfall of Sites	0.062	Low Medium II Residential	RD1.5-1	0	0	0	64.211	0.350		Residential - Single Family Residence, 1	126B177 1387		West Adams - Baldwin Hills - Leimert	No	MI	R2RD
Los Angeles	1459 W 36TH PL	90018	5041018013	0.000	0.000	0.350	0.000	Shortfall of Sites	0.161	Low Medium I Residential	R2-1-O	0	0	0	24.879	0.350		Residential - Single Family Residence, 1	120B193 1387		South Los Angeles	No	MI	R2RD
Los Angeles	3921 HALLDALE AVE	90062	5036019022	0.000	0.000	0.350	0.000	Shortfall of Sites	0.124	Low Medium II Residential	RD2-1	0	0	0	32.244	0.350		Residential - Single Family Residence, 1	117B193 1387		South Los Angeles	No	MI	R2RD
Los Angeles	358 E 75TH ST	90003	6022020001	0.000	0.000	0.350	0.000	Shortfall of Sites	0.133	Low Medium I Residential	R2-1-CPIO	0	0	0	30.154	0.350		Residential - Single Family Residence, 1	102B205 1387		Southeast Los Angeles	No	MI	R2RD
Los Angeles	407 E 83RD ST	90003	6030030024	0.000	0.000	0.350	0.000	Shortfall of Sites	0.120	Low Medium I Residential	R2-1	0	0	0	33.455	0.350		Residential - Single Family Residence, 1	099B205 1387		Southeast Los Angeles	No	MI	R2RD
Los Angeles	1535 CARMONA AVE	90019	5069025008	0.000	0.000	0.350	0.000	Shortfall of Sites	0.124	Low Medium I Residential	R2-1-O	0	0	0	32.313	0.350		Residential - Single Family Residence, 1	129B177 1388		Wilshire	No	MI	R2RD
Los Angeles	2130 S REDONDO BLVD	90016	5062008006	0.000	0.000	0.350	0.000	Shortfall of Sites	0.124	Low Medium I Residential	R2-1	0	0	0	32.286	0.350		Residential - Single Family Residence, 1	126B177 1388		West Adams - Baldwin Hills - Leimert	No	MI	R2RD
Los Angeles	5614 GEER AVENUE	90016	5048025012	0.000	0.000	0.350	0.000	Shortfall of Sites	0.110	Low Medium II Residential	RD2-1	0	0	0	36.301	0.350		Residential - Single Family Residence, 1	123B177 1388		West Adams - Baldwin Hills - Leimert	No	MI	R2RD
Los Angeles	5107 DENKER AVE	90062	5003003019	0.000	0.000	0.350	0.000	Shortfall of Sites	0.119	Low Medium I Residential	R2-1-CPIO	0	0	0	33.478	0.350		Residential - Single Family Residence, 1	111B193 1388		South Los Angeles	No	MI	R2RD
Los Angeles	824 W 73RD ST	90044	6020003010	0.000	0.000	0.350	0.000	Shortfall of Sites	0.129	Low Medium II Residential	RD2-1	0	0	0	31.113	0.350		Residential - Single Family Residence, 1	102B197 1388		South Los Angeles	No	MI	R2RD
Los Angeles	352 E 75TH ST	90003	6022020002	0.000	0.000	0.350	0.000	Shortfall of Sites	0.127	Low Medium I Residential	R2-1-CPIO	0	0	0	31.557	0.350		Residential - Single Family Residence, 1	102B205 1388		Southeast Los Angeles	No	MI	R2RD
Los Angeles	1443 W 83RD ST	90047	6034013021	0.000	0.000	0.350	0.000	Shortfall of Sites	0.154	Low Medium II Residential	RD2-1	0	0	0	25.989	0.350		Residential - Single Family Residence, 1	099B193 1388		South Los Angeles	No	MI	R2RD
Los Angeles	1447 W 36TH PL	90018	5041018011	0.000	0.000	0.350	0.000	Shortfall of Sites	0.160	Low Medium I Residential	R2-1-O	0	0	0	24.956	0.350		Residential - Single Family Residence, 1	120B193 1389		South Los Angeles	No	MI	R2RD
Los Angeles	0	0	5104030022	0.000	0.000	0.350	0.000	Shortfall of Sites	0.057	Low Medium I Residential	R2-1	0	0	0	69.709	0.350	Vacant	Residential - Single Family Residence - Vacant Land, 0	108B209 1389		Southeast Los Angeles	No	MI	R2RD
Los Angeles	348 E 75TH ST	90003	6022020003	0.000	0.000	0.350	0.000	Shortfall of Sites	0.127	Low Medium I Residential	R2-1-CPIO	0	0	0	31.557	0.350		Residential - Single Family Residence, 1	102B205 1389		Southeast Los Angeles	No	MI	R2RD
Los Angeles	1428 E 107TH ST	90002	6065013009	0.000	0.000	0.350	0.000	Shortfall of Sites	0.088	Low Medium I Residential	R2-1	0	0	0	45.314	0.350		Residential - Single Family Residence, 0	090B209 1389		Southeast Los Angeles	No	MI	R2RD
Los Angeles	1568 ELLSMERE AVE	90019	5069020028	0.000	0.000	0.350	0.000	Shortfall of Sites	0.076	Low Medium I Residential	R2-1-O	0	0	0	52.922	0.350		Residential - Single Family Residence, 1	129B177 1390		Wilshire	No	MI	R2RD
Los Angeles	2677 S LONGWOOD AVE	90016	5049005007	0.000	0.000	0.350	0.000	Shortfall of Sites	0.093	Low Medium II Residential	R2-1	0	0	0	42.804	0.350		Residential - Single Family Residence, 1	123B181 1390		West Adams - Baldwin Hills - Leimert	No	MI	R2RD
Los Angeles	5458 CARLIN ST	90016	5043011011	0.000	0.000	0.350	0.000	Shortfall of Sites	0.110	Low Medium II Residential	RD1.5-1	0	0	0	36.217	0.350		Residential - Single Family Residence, 1	123B177 1390		West Adams - Baldwin Hills - Leimert	No	MI	R2RD
Los Angeles	1443 W 36TH PL	90018	5041018010	0.000	0.000	0.350	0.000	Shortfall of Sites	0.160	Low Medium I Residential	R2-1-O	0	0	0	24.995	0.350		Residential - Single Family Residence, 1	120B193 1390		South Los Angeles	No	MI	R2RD
Los Angeles	1453 W 83RD ST	90047	6034013023	0.000	0.000	0.350	0.000	Shortfall of Sites	0.154	Low Medium II Residential	RD2-1	0	0	0	25.969	0.350		Residential - Single Family Residence, 1	099B193 1390		South Los Angeles	No	MI	R2RD
Los Angeles	2677 S HARCOURT AVE	90016	5057013024	0.000	0.000	0.350	0.000	Shortfall of Sites	0.119	Low Medium I Residential	R2-1	0	0	0	33.507	0.350		Residential - Single Family Residence, 1	123B181 1391		West Adams - Baldwin Hills - Leimert	No	MI	R2RD
Los Angeles	2735 ALSACE AVE	90016	5049020016	0.000	0.000	0.350	0.000	Shortfall of Sites	0.110	Low Medium II Residential	RD1.5-1	0	0	0	36.259	0.350		Residential - Single Family Residence, 1	123B177 1391		West Adams - Baldwin Hills - Leimert	No	MI	R2RD
Los Angeles	5111 DENKER AVE	90062	5003003020	0.000	0.000	0.350	0.000	Shortfall of Sites	0.117	Low Medium I Residential	R2-1-CPIO	0	0	0	34.215	0.350		Residential - Single Family Residence, 1	111B193 1391		South Los Angeles	No	MI	R2RD
Los Angeles	349 E 83RD ST	90003	6030022015	0.000	0.000	0.350	0.000	Shortfall of Sites	0.120	Low Medium I Residential	R2-1	0	0	0	33.344	0.350		Residential - Single Family Residence, 1	099B205 1391		Southeast Los Angeles	No	MI	R2RD
Los Angeles	2207 S COCHRAN AVE	90016	5063010031	0.000	0.000	0.350	0.000	Shortfall of Sites	0.115	Low Medium I Residential	R2-1	0	0	0	34.753	0.350		Residential - Single Family Residence, 1	126B177 1392		West Adams - Baldwin Hills - Leimert	No	MI	R2RD
Los Angeles	2007 S RIMPAU BLVD	90016	5062001011	0.000	0.000	0.350	0.000	Shortfall of Sites	0.152	Low Medium II Residential	RD2-1-O	0	0	0	26.400	0.350		Residential - Single Family Residence, 1	126B181 1392		West Adams - Baldwin Hills - Leimert	No	MI	R2RD
Los Angeles	5626 GEER AVENUE	90016	5048025015	0.000	0.000	0.350	0.000	Shortfall of Sites	0.110	Low Medium II Residential	RD2-1	0	0	0	36.275	0.350		Residential - Single Family Residence, 1	123B173 1393		West Adams - Baldwin Hills - Leimert	No	MI	R2RD
Los Angeles	2725 S PALM GROVE AVE	90016	5057012016	0.000	0.000	0.350	0.000	Shortfall of Sites	0.119	Low Medium I Residential	R2-1	0	0	0	33.507	0.350		Residential - Single Family Residence, 1	123B181 1393		West Adams - Baldwin Hills - Leimert	No	MI	R2RD
Los Angeles	5322 WESTHAVEN ST	90016	5043010008	0.000	0.000	0.350	0.000	Shortfall of Sites	0.098	Low Medium II Residential	RD1.5-1	0	0	0	40.800	0.350		Residential - Single Family Residence, 1	123B177 1393		West Adams - Baldwin Hills - Leimert	No	MI	R2RD
Los Angeles	844 W 73RD ST	90044	6020003005	0.000	0.000	0.350	0.000	Shortfall of Sites	0.129	Low Medium II Residential	RD2-1	0	0	0	31.113	0.350		Residential - Single Family Residence, 1	102B197 1393		South Los Angeles	No	MI	R2RD
Los Angeles	332 E 75TH ST	90003	6022020007	0.000	0.000	0.350	0.000	Shortfall of Sites	0.127	Low Medium I Residential	R2-1-CPIO	0	0	0	31.556	0.350		Residential - Single Family Residence, 1	102B205 1393		Southeast Los Angeles	No	MI	R2RD
Los Angeles	1507 W 83RD ST	90047	6034014015	0.000	0.000	0.350	0.000	Shortfall of Sites	0.154	Low Medium II Residential	RD2-1	0	0	0	25.928	0.350		Residential - Single Family Residence, 1	099B193 1393		South Los Angeles	No	MI	R2RD
Los Angeles	11255 CALIFA ST	91601	2337013012	0.000	0.000	0.350	0.000	Shortfall of Sites	0.161	Low Medium II Residential	RD2-1	0	0	0	24.892	0.350		Residential - Single Family Residence, 1	177B173 1394		North Hollywood - Valley Village	No	MI	R2RD
Los Angeles	2029 S LONGWOOD AVE	90016	5062002038	0.000	0.000	0.350	0.000	Shortfall of Sites	0.156	Low Medium II Residential	RD2-1-O	0	0	0	25.703	0.350		Residential - Single Family Residence, 1	126B181 1394		West Adams - Baldwin Hills - Leimert	No	MI	R2RD
Los Angeles	1425 W 36TH PL	90018	5041018006	0.000	0.000	0.350	0.000	Shortfall of Sites	0.119	Low Medium I Residential	R2-1-O	0	0	0	33.477	0.350		Residential - Single Family Residence, 1	120B193 1394		South Los Angeles	No	MI	R2RD
Los Angeles	523 W 65TH ST	90044	6004020024	0.000	0.000	0.350	0.000	Shortfall of Sites	0.063	Low Medium I Residential	R2-1	0	0	0	63.939	0.350		Residential - Single Family Residence, 1	105B201 1394		South Los Angeles	No	MI	R2RD
Los Angeles	848 W 73RD ST	90044	6020003004	0.000	0.000	0.350	0.000	Shortfall of Sites	0.129	Low Medium II Residential	RD2-1	0	0	0	31.113	0.350		Residential - Single Family Residence, 1	102B197 1394		South Los Angeles	No	MI	R2RD
Los Angeles	326 E 75TH ST	90003	6022020008	0.000	0.000	0.350	0.000	Shortfall of Sites	0.127	Low Medium I Residential	R2-1-CPIO	0	0	0	31.557	0.350		Residential - Single Family Residence, 1	102B205 1394		Southeast Los Angeles	No	MI	R2RD
Los Angeles	337 E 83RD ST	90003	6030022012	0.000	0.000	0.350	0.000	Shortfall of Sites	0.120	Low Medium I Residential	R2-1	0	0	0	33.344	0.350		Residential - Single Family Residence, 1	099B205 1394		Southeast Los Angeles	No	MI	R2RD
Los Angeles	1747 W 51ST PL	90062	5003004003	0.000	0.000	0.350	0.000	Shortfall of Sites	0.126	Low Medium I Residential	R2-1-CPIO	0	0	0	31.636	0.350		Residential - Single Family Residence, 1	111B193 1395		South Los Angeles	No	MI	R2RD
Los Angeles	527 W 65TH ST	90044	6004020023	0.000	0.000	0.350	0.000	Shortfall of Sites	0.056	Low Medium I Residential	R2-1	0	0	0	71.115	0.350		Residential - Single Family Residence, 1	105B201 1395		South Los Angeles	No	MI	R2RD
Los Angeles	852 W 73RD ST	90044	6020003003	0.000	0.000	0.350	0.000	Shortfall of Sites	0.129	Low Medium II Residential	RD2-1	0	0	0	31.113	0.350		Residential - Single Family Residence, 1	102B197 1395		South Los Angeles	No	MI	R2RD
Los Angeles	322 E 75TH ST	90003	6022020009	0.000	0.000	0.350	0.000	Shortfall of Sites	0.127	Low Medium I Residential	R2-1-CPIO	0	0	0	31.557	0.350		Residential - Single Family Residence, 1	102B205 1395		Southeast Los Angeles	No	MI	R2RD

Jurisdiction Name	Site Address/Intersection	5 Digit ZIP Code	Assessor Parcel Number	Very Low-Income	Low-Income	Moderate-Income	Above Moderate-Income	Type of Shortfall	Parcel Size (Acres)	Current General Plan Designation	Current Zoning	Proposed General Plan (GP) Designation	Proposed Zoning	Minimum Density Allowed	Maximum Density Allowed	Total Capacity	Vacant/ Nonvacant	Description of Existing Uses	PIN	Base Density Per Acre	Community Plan Area	Rent Stabalization Ordinance	Income Category	Applicable Rezoning Program (Program informing values in Column Q listed first)
Los Angeles	1517 W 83RD ST	90047	6034014017	0.000	0.000	0.350	0.000	Shortfall of Sites	0.154	Low Medium II Residential	RD2-1	0	0	0	25.908	0.350		Residential - Single Family Residence, 1	099B193 1395		South Los Angeles	No	MI	R2RD
Los Angeles	333 E 83RD ST	90003	6030022011	0.000	0.000	0.350	0.000	Shortfall of Sites	0.120	Low Medium I Residential	R2-1	0	0	0	33.344	0.350		Residential - Single Family Residence, 1	099B205 1395		Southeast Los Angeles	No	MI	R2RD
Los Angeles	842 W 12TH ST	90731	7454016016	0.000	0.000	0.350	0.000	Shortfall of Sites	0.068	Low Medium II Residential	RD2-1XL	0	0	0	58.857	0.350		Residential - Single Family Residence, 1	015B197 1395		San Pedro	No	MI	R2RD
Los Angeles	2720 S WEST VIEW ST	90016	5049007007	0.000	0.000	0.350	0.000	Shortfall of Sites	0.119	Low Medium I Residential	R2-1	0	0	0	33.502	0.350		Residential - Single Family Residence, 1	123B181 1396		West Adams - Baldwin Hills - Leimert	No	MI	R2RD
Los Angeles	1421 W 36TH PL	90018	5041018005	0.000	0.000	0.350	0.000	Shortfall of Sites	0.083	Low Medium I Residential	R2-1-O	0	0	0	48.343	0.350		Residential - Single Family Residence, 0	120B193 1396		South Los Angeles	No	MI	R2RD
Los Angeles	1743 W 51ST PL	90062	5003004004	0.000	0.000	0.350	0.000	Shortfall of Sites	0.126	Low Medium I Residential	R2-1-CPIO	0	0	0	31.647	0.350		Residential - Single Family Residence, 1	111B193 1396		South Los Angeles	No	MI	R2RD
Los Angeles	1153 W 51ST PL	90037	5017024031	0.000	0.000	0.350	0.000	Shortfall of Sites	0.127	Low Medium I Residential	R2-1	0	0	0	31.561	0.350		Residential - Single Family Residence, 1	111B197 1396		South Los Angeles	No	MI	R2RD
Los Angeles	2139 S CLOVERDALE AVE	90016	5063009078	0.000	0.000	0.350	0.000	Shortfall of Sites	0.116	Low Medium I Residential	R2-1	0	0	0	34.593	0.350		Residential - Single Family Residence, 1	126B177 1397		West Adams - Baldwin Hills - Leimert	No	MI	R2RD
Los Angeles	2007 S HARCOURT AVE	90016	5061017029	0.000	0.000	0.350	0.000	Shortfall of Sites	0.137	Low Medium II Residential	RD2-1-O	0	0	0	29.286	0.350		Residential - Single Family Residence, 1	126B181 1397		West Adams - Baldwin Hills - Leimert	No	MI	R2RD
Los Angeles	2733 S WEST VIEW ST	90016	5049006021	0.000	0.000	0.350	0.000	Shortfall of Sites	0.115	Low Medium I Residential	R2-1	0	0	0	34.848	0.350		Residential - Single Family Residence, 1	123B181 1397		West Adams - Baldwin Hills - Leimert	No	MI	R2RD
Los Angeles	1149 W 51ST PL	90037	5017024030	0.000	0.000	0.350	0.000	Shortfall of Sites	0.127	Low Medium I Residential	R2-1	0	0	0	31.560	0.350		Residential - Single Family Residence, 1	111B197 1397		South Los Angeles	No	MI	R2RD
Los Angeles	0	0	5104030022	0.000	0.000	0.350	0.000	Shortfall of Sites	0.057	Low Medium I Residential	R2-1	0	0	0	69.723	0.350	Vacant	Residential - Single Family Residence - Vacant Land, 0	108B209 1397		Southeast Los Angeles	No	MI	R2RD
Los Angeles	325 E 83RD ST	90003	6030022009	0.000	0.000	0.350	0.000	Shortfall of Sites	0.120	Low Medium I Residential	R2-1	0	0	0	33.344	0.350		Residential - Single Family Residence, 1	099B205 1397		Southeast Los Angeles	No	MI	R2RD
Los Angeles	11233 CALIFA ST	91601	2337013008	0.000	0.000	0.350	0.000	Shortfall of Sites	0.161	Low Medium II Residential	RD2-1	0	0	0	24.892	0.350		Residential - Single Family Residence, 1	177B173 1398		North Hollywood - Valley Village	No	MI	R2RD
Los Angeles	2000 S RIMPAU BLVD	90016	5061017011	0.000	0.000	0.350	0.000	Shortfall of Sites	0.151	Low Medium II Residential	RD2-1-O	0	0	0	26.491	0.350		Residential - Single Family Residence, 1	126B181 1398		West Adams - Baldwin Hills - Leimert	No	MI	R2RD
Los Angeles	5610 GEER AVE	90016	5048025011	0.000	0.000	0.350	0.000	Shortfall of Sites	0.110	Low Medium II Residential	RD2-1	0	0	0	36.302	0.350		Residential - Single Family Residence, 1	123B177 1398		West Adams - Baldwin Hills - Leimert	No	MI	R2RD
Los Angeles	1735 W 51ST PL	90062	5003004006	0.000	0.000	0.350	0.000	Shortfall of Sites	0.126	Low Medium II Residential	R2-1-CPIO	0	0	0	31.667	0.350		Residential - Single Family Residence, 1	111B193 1398		South Los Angeles	No	MI	R2RD
Los Angeles	1027 W 65TH ST	90044	6014004022	0.000	0.000	0.350	0.000	Shortfall of Sites	0.141	Low Medium II Residential	R2-1	0	0	0	28.469	0.350		Residential - Double, Duplex, or Two Units - 4 Stories or Less, 1	105B197 1398		South Los Angeles	No	MI	R2RD
Los Angeles	1533 W 83RD ST	90047	6034014020	0.000	0.000	0.350	0.000	Shortfall of Sites	0.155	Low Medium II Residential	RD2-1	0	0	0	25.879	0.350		Residential - Single Family Residence, 1	099B193 1398		South Los Angeles	No	MI	R2RD
Los Angeles	11229 CALIFA ST	91601	2337013027	0.000	0.000	0.350	0.000	Shortfall of Sites	0.157	Low Medium II Residential	RD2-1	0	0	0	25.452	0.350		Residential - Single Family Residence, 1	177B173 1399		North Hollywood - Valley Village	No	MI	R2RD
Los Angeles	1540 S SIERRA BONITA AVE	90019	5069025022	0.000	0.000	0.350	0.000	Shortfall of Sites	0.120	Low Medium I Residential	R2-1-O	0	0	0	33.381	0.350		Residential - Single Family Residence, 1	129B177 1399		Wilshire	No	MI	R2RD
Los Angeles	2200 S COCHRAN AVE	90016	5063009054	0.000	0.000	0.350	0.000	Shortfall of Sites	0.116	Low Medium I Residential	R2-1	0	0	0	34.571	0.350		Residential - Single Family Residence, 1	126B177 1399		West Adams - Baldwin Hills - Leimert	No	MI	R2RD
Los Angeles	2117 S MANSFIELD AVE	90016	5062015021	0.000	0.000	0.350	0.000	Shortfall of Sites	0.138	Low Medium II Residential	RD2-1	0	0	0	29.015	0.350		Residential - Single Family Residence, 1	126B181 1399		West Adams - Baldwin Hills - Leimert	No	MI	R2RD
Los Angeles	2713 S RIMPAU BLVD	90016	5049007026	0.000	0.000	0.350	0.000	Shortfall of Sites	0.119	Low Medium I Residential	R2-1	0	0	0	33.508	0.350		Residential - Single Family Residence, 1	123B181 1399		West Adams - Baldwin Hills - Leimert	No	MI	R2RD
Los Angeles	1415 W 36TH PL	90018	5041018003	0.000	0.000	0.350	0.000	Shortfall of Sites	0.121	Low Medium I Residential	R2-1-O	0	0	0	33.152	0.350		Residential - Single Family Residence, 1	120B193 1399		South Los Angeles	No	MI	R2RD
Los Angeles	1729 W 51ST PL	90062	5003004007	0.000	0.000	0.350	0.000	Shortfall of Sites	0.126	Low Medium I Residential	R2-1-CPIO	0	0	0	31.678	0.350		Residential - Single Family Residence, 1	111B193 1399		South Los Angeles	No	MI	R2RD
Los Angeles	1033 W 65TH ST	90044	6014004023	0.000	0.000	0.350	0.000	Shortfall of Sites	0.141	Low Medium II Residential	R2-1	0	0	0	28.469	0.350		Residential - Single Family Residence, 1	105B197 1399		South Los Angeles	No	MI	R2RD
Los Angeles	1539 W 83RD ST	90047	6034014021	0.000	0.000	0.350	0.000	Shortfall of Sites	0.155	Low Medium II Residential	RD2-1	0	0	0	25.869	0.350		Residential - Single Family Residence, 1	099B193 1399		South Los Angeles	No	MI	R2RD
Los Angeles	11223 CALIFA ST	91601	2337013026	0.000	0.000	0.350	0.000	Shortfall of Sites	0.161	Low Medium II Residential	RD2-1	0	0	0	24.892	0.350		Residential - Single Family Residence, 1	177B173 1400		North Hollywood - Valley Village	No	MI	R2RD
Los Angeles	1569 S CURSON AVE	90019	5069020029	0.000	0.000	0.350	0.000	Shortfall of Sites	0.090	Low Medium I Residential	R2-1-O	0	0	0	44.397	0.350		Residential - Single Family Residence, 1	129B177 1400		Wilshire	No	MI	R2RD
Los Angeles	5620 GEER AVENUE	90016	5048025014	0.000	0.000	0.350	0.000	Shortfall of Sites	0.113	Low Medium I Residential	RD2-1	0	0	0	35.459	0.350		Residential - Single Family Residence, 1	123B173 1400		West Adams - Baldwin Hills - Leimert	No	MI	R2RD
Los Angeles	2700 S RIMPAU BLVD	90016	5057014001	0.000	0.000	0.350	0.000	Shortfall of Sites	0.119	Low Medium I Residential	R2-1	0	0	0	33.499	0.350		Residential - Single Family Residence, 1	123B181 1400		West Adams - Baldwin Hills - Leimert	No	MI	R2RD
Los Angeles	5454 CARLIN ST	90016	5043011010	0.000	0.000	0.350	0.000	Shortfall of Sites	0.110	Low Medium II Residential	RD1.5-1	0	0	0	36.217	0.350		Residential - Single Family Residence, 1	123B177 1400		West Adams - Baldwin Hills - Leimert	No	MI	R2RD
Los Angeles	1727 W 51ST PL	90062	5003004008	0.000	0.000	0.350	0.000	Shortfall of Sites	0.126	Low Medium I Residential	R2-1-CPIO	0	0	0	31.689	0.350		Residential - Single Family Residence, 1	111B193 1400		South Los Angeles	No	MI	R2RD
Los Angeles	1137 W 51ST PL	90037	5017024027	0.000	0.000	0.350	0.000	Shortfall of Sites	0.112	Low Medium I Residential	R2-1	0	0	0	35.703	0.350		Residential - Single Family Residence - Pool, 1	111B197 1400		South Los Angeles	No	MI	R2RD
Los Angeles	1543 W 83RD ST	90047	6034014022	0.000	0.000	0.350	0.000	Shortfall of Sites	0.155	Low Medium II Residential	RD2-1	0	0	0	25.860	0.350		Residential - Single Family Residence, 1	099B193 1400		South Los Angeles	No	MI	R2RD
Los Angeles	11219 CALIFA ST	91601	2337013025	0.000	0.000	0.350	0.000	Shortfall of Sites	0.161	Low Medium II Residential	RD2-1	0	0	0	24.892	0.350		Residential - Single Family Residence, 1	177B173 1401		North Hollywood - Valley Village	No	MI	R2RD
Los Angeles	1465 S COCHRAN AVE	90019	5069036031	0.000	0.000	0.350	0.000	Shortfall of Sites	0.155	Low Medium II Residential	RD2-1-O	0	0	0	25.813	0.350		Residential - Single Family Residence, 1	129B177 1401		Wilshire	No	MI	R2RD
Los Angeles	2126 CLYDE AVE	90016	5064018006	0.000	0.000	0.350	0.000	Shortfall of Sites	0.137	Low Medium II Residential	RD2-1	0	0	0	29.228	0.350		Residential - Single Family Residence, 1	126B177 1401		West Adams - Baldwin Hills - Leimert	No	MI	R2RD
Los Angeles	2131 S SYCAMORE AVE	90016	5062011018	0.000	0.000	0.350	0.000	Shortfall of Sites	0.124	Low Medium II Residential	RD2-1	0	0	0	32.246	0.350		Residential - Single Family Residence, 1	126B181 1401		West Adams - Baldwin Hills - Leimert	No	MI	R2RD
Los Angeles	5318 WESTHAVEN ST	90016	5043010009	0.000	0.000	0.350	0.000	Shortfall of Sites	0.098	Low Medium II Residential	RD1.5-1	0	0	0	40.798	0.350		Residential - Single Family Residence, 1	123B177 1401		West Adams - Baldwin Hills - Leimert	No	MI	R2RD
Los Angeles	2812 POTOMAC AVE	90016	5057007007	0.000	0.000	0.350	0.000	Shortfall of Sites	0.134	Low Medium I Residential	R2-1	0	0	0	29.784	0.350		Residential - Single Family Residence, 1	123B181 1401		West Adams - Baldwin Hills - Leimert	No	MI	R2RD
Los Angeles	2800 S MANSFIELD AVE	90016	5049029026	0.000	0.000	0.350	0.000	Shortfall of Sites	0.110	Low Medium II Residential	RD2-1	0	0	0	36.290	0.350		Residential - Single Family Residence, 1	120B177 1401		West Adams - Baldwin Hills - Leimert	No	MI	R2RD
Los Angeles	3625 S NORMANDIE AVE	90007	5041018001	0.000	0.000	0.350	0.000	Shortfall of Sites	0.124	Low Medium II Residential	RD1.5-1-O	0	0	0	32.203	0.350		Residential - Single Family Residence, 1	120B193 1401		South Los Angeles	No	MI	R2RD
Los Angeles	1723 W 51ST PL	90062	5003004009	0.000	0.000	0.350	0.000	Shortfall of Sites	0.126	Low Medium I Residential	R2-1-CPIO	0	0	0	31.699	0.350		Residential - Single Family Residence, 1	111B193 1401		South Los Angeles	No	MI	R2RD
Los Angeles	912 W 73RD ST	90044	6020004016	0.000	0.000	0.350	0.000	Shortfall of Sites	0.129	Low Medium II Residential	RD2-1	0	0	0	31.113	0.350		Residential - Single Family Residence, 1	102B197 1401		South Los Angeles	No	MI	R2RD
Los Angeles	11213 CALIFA ST	91601	2337013024	0.000	0.000	0.350	0.000	Shortfall of Sites	0.161	Low Medium II Residential	RD2-1	0	0	0	24.892	0.350		Residential - Single Family Residence, 1	177B173 1402		North Hollywood - Valley Village	No	MI	R2RD
Los Angeles	2101 S HIGHLAND AVE	90016	5062019027	0.000	0.000	0.350	0.000	Shortfall of Sites	0.152	Low Medium II Residential	RD2-1-O	0	0	0	26.230	0.350		Residential - Single Family Residence, 1	126B181 1402		West Adams - Baldwin Hills - Leimert	No	MI	R2RD
Los Angeles	2823 VINEYARD AVE	90016	5057009018	0.000	0.000	0.350	0.000	Shortfall of Sites	0.119	Low Medium I Residential	R2-1	0	0	0	33.507	0.350		Residential - Single Family Residence, 1	123B181 1402		West Adams - Baldwin Hills - Leimert	No	MI	R2RD
Los Angeles	1669 W 36TH PL	90018	5041015013	0.000	0.000	0.350	0.000	Shortfall of Sites	0.100	Low Medium II Residential	RD2-1-O	0	0	0	40.002	0.350		Residential - Single Family Residence, 1	120B193 1402		South Los Angeles	No	MI	R2RD
Los Angeles	1719 W 51ST PL	90062	5003004010	0.000	0.000	0.350	0.000	Shortfall of Sites	0.126	Low Medium I Residential	R2-1-CPIO	0	0	0	31.709	0.350		Residential - Single Family Residence, 1	111B193 1402		South Los Angeles	No	MI	R2RD
Los Angeles	6414 KANSAS AVE	90044	6014004026	0.000	0.000	0.350	0.000	Shortfall of Sites	0.067	Low Medium I Residential	R2-1	0	0	0	60.080	0.350		Residential - Single Family Residence, 1	105B197 1402		South Los Angeles	No	MI	R2RD
Los Angeles	916 W 73RD ST	90044	6020004015	0.000	0.000	0.350	0.000	Shortfall of Sites	0.129	Low Medium II Residential	RD2-1	0	0	0	31.113	0.350		Residential - Single Family Residence, 1	102B197 1402		South Los Angeles	No	MI	R2RD
Los Angeles	2125 S ORANGE DR	90016	5062012018	0.000	0.000	0.350	0.000	Shortfall of Sites	0.138	Low Medium II Residential	RD2-1	0	0	0	29.036	0.350		Residential - Single Family Residence, 1	126B181 1403		West Adams - Baldwin Hills - Leimert	No	MI	R2RD
Los Angeles	2811 POTOMAC AVE	90016	5057008008	0.000	0.000	0.350	0.000	Shortfall of Sites	0.115	Low Medium I Residential	R2-1	0	0	0	34.905	0.350		Residential - Single Family Residence, 1	123B181 1403		West Adams - Baldwin Hills - Leimert	No	MI	R2RD
Los Angeles	2707 S MANSFIELD AVE	90016	5049015017	0.000	0.000	0.350	0.000	Shortfall of Sites	0.110	Low Medium II Residential	RD1.5-1	0	0	0	36.235	0.350		Residential - Single Family Residence, 1	123B177 1403		West Adams - Baldwin Hills - Leimert	No	MI	R2RD
Los Angeles	1715 W 51ST PL	90062	5003004011	0.000	0.000	0.350	0.000	Shortfall of Sites	0.126	Low Medium I Residential	R2-1-CPIO	0	0	0	31.720	0.350		Residential - Single Family Residence, 1	111B193 1403		South Los Angeles	No	MI	R2RD
Los Angeles	1125 W 51ST PL	90037	5017024024	0.000	0.000	0.350	0.000	Shortfall of Sites	0.112	Low Medium I Residential	R2-1	0	0	0	35.703	0.350		Residential - Single Family Residence, 1	111B197 1403		South Los Angeles	No	MI	R2RD
Los Angeles	2112 S MANSFIELD AVE	90016	5062016003	0.000	0.000	0.350	0.000	Shortfall of Sites	0.138	Low Medium II Residential	RD2-1	0	0	0	29.040	0.350		Residential - Single Family Residence, 1	126B181 1404		West Adams - Baldwin Hills - Leimert	No	MI	R2RD
Los Angeles	924 W 73RD ST	90044	6020004013	0.000	0.000	0.350	0.000	Shortfall of Sites	0.129	Low Medium II Residential	RD2-1	0	0	0	31.113	0.350		Residential - Single Family Residence, 1	102B197 1404		South Los Angeles	No	MI	R2RD
Los Angeles	1601 W 83RD ST	90047	6034015014	0.000	0.000	0.350	0.000	Shortfall of Sites	0.158	Low Medium II Residential	RD2-1	0	0	0	25.317	0.350		Residential - Single Family Residence, 1	099B193 1404		South Los Angeles	No	MI	R2RD
Los Angeles	1464 S DUNSMUIR AVE	90019	5069036003	0.000	0.000	0.350	0.000	Shortfall of Sites	0.072	Low Medium II Residential	RD2-1-O	0	0	0	55.313	0.350		Residential - Single Family Residence, 0	129B177 1405		Wilshire	No	MI	R2RD
Los Angeles	1653 S HAYWORTH AVE	90035	5068019027	0.000	0.000	0.350	0.000	Shortfall of Sites	0.146	Low Medium I Residential	R2-1-O	0	0	0	27.351	0.350		Residential - Single Family Residence, 1	129B173 1405		Wilshire	No	MI	R2RD

Jurisdiction Name	Site Address/Intersection	5 Digit ZIP Code	Assessor Parcel Number	Very Low-Income	Low-Income	Moderate-Income	Above Moderate-Income	Type of Shortfall	Parcel Size (Acres)	Current General Plan Designation	Current Zoning	Proposed General Plan (GP) Designation	Proposed Zoning	Minimum Density Allowed	Maximum Density Allowed	Total Capacity	Vacant/ Nonvacant	Description of Existing Uses	PIN	Base Density Per Acre	Community Plan Area	Rent Stabalization Ordinance	Income Category	Applicable Rezoning Program (Program informing values in Column Q listed first)
Los Angeles	2130 S SYCAMORE AVE	90016	5062012006	0.000	0.000	0.350	0.000	Shortfall of Sites	0.124	Low Medium II Residential	RD2-1	0	0	0	32.266	0.350		Residential - Single Family Residence, 1	126B181 1405		West Adams - Baldwin Hills - Leimert	No	MI	R2RD
Los Angeles	2814 VINEYARD AVE	90016	5057008007	0.000	0.000	0.350	0.000	Shortfall of Sites	0.084	Low Medium I Residential	R2-1	0	0	0	47.772	0.350		Residential - Single Family Residence, 0	123B181 1405		West Adams - Baldwin Hills - Leimert	No	MI	R2RD
Los Angeles	2727 S SYCAMORE AVE	90016	5049018020	0.000	0.000	0.350	0.000	Shortfall of Sites	0.110	Low Medium II Residential	RD1.5-1	0	0	0	36.265	0.350		Residential - Single Family Residence, 1	123B177 1405		West Adams - Baldwin Hills - Leimert	No	MI	R2RD
Los Angeles	1663 W 36TH PL	90018	5041015011	0.000	0.000	0.350	0.000	Shortfall of Sites	0.100	Low Medium II Residential	RD2-1-O	0	0	0	40.064	0.350		Residential - Single Family Residence, 1	120B193 1405		South Los Angeles	No	MI	R2RD
Los Angeles	1709 W 51ST PL	90062	5003004012	0.000	0.000	0.350	0.000	Shortfall of Sites	0.126	Low Medium I Residential	R2-1-CPIO	0	0	0	31.730	0.350		Residential - Single Family Residence, 1	111B193 1405		South Los Angeles	No	MI	R2RD
Los Angeles	1117 W 51ST PL	90037	5017024022	0.000	0.000	0.350	0.000	Shortfall of Sites	0.112	Low Medium I Residential	R2-1	0	0	0	35.702	0.350		Residential - Single Family Residence, 1	111B197 1405		South Los Angeles	No	MI	R2RD
Los Angeles	6418 BONSALLO AVE	90044	6004019022	0.000	0.000	0.350	0.000	Shortfall of Sites	0.103	Low Medium I Residential	R2-1	0	0	0	38.711	0.350		Residential - Single Family Residence, 1	105B201 1405		South Los Angeles	No	MI	R2RD
Los Angeles	928 W 73RD ST	90044	6020004012	0.000	0.000	0.350	0.000	Shortfall of Sites	0.129	Low Medium II Residential	RD2-1	0	0	0	31.113	0.350		Residential - Single Family Residence, 1	102B197 1405		South Los Angeles	No	MI	R2RD
Los Angeles	231 E 83RD ST	90003	6030010022	0.000	0.000	0.350	0.000	Shortfall of Sites	0.108	Low Medium II Residential	RD2-1	0	0	0	37.165	0.350		Residential - Single Family Residence, 1	099B205 1405		Southeast Los Angeles	No	MI	R2RD
Los Angeles	1137 S CABRILLO AVE	90731	7454016026	0.000	0.000	0.350	0.000	Shortfall of Sites	0.092	Low Medium II Residential	RD2-1XL	0	0	0	43.521	0.350		Residential - Single Family Residence, 1	015B197 1405		San Pedro	No	MI	R2RD
Los Angeles	1705 W 51ST PL	90062	5003004013	0.000	0.000	0.350	0.000	Shortfall of Sites	0.126	Low Medium I Residential	R2-1-CPIO	0	0	0	31.741	0.350		Residential - Single Family Residence, 1	111B193 1406		South Los Angeles	No	MI	R2RD
Los Angeles	1113 W 51ST PL	90037	5017024021	0.000	0.000	0.350	0.000	Shortfall of Sites	0.112	Low Medium I Residential	R2-1	0	0	0	35.703	0.350		Residential - Single Family Residence, 1	111B197 1406		South Los Angeles	No	MI	R2RD
Los Angeles	5606 GEER AVENUE	90016	5048025010	0.000	0.000	0.350	0.000	Shortfall of Sites	0.110	Low Medium II Residential	RD2-1	0	0	0	36.302	0.350		Residential - Single Family Residence, 1	123B177 1407		West Adams - Baldwin Hills - Leimert	No	MI	R2RD
Los Angeles	1701 W 51ST PL	90062	5003004027	0.000	0.000	0.350	0.000	Shortfall of Sites	0.135	Low Medium I Residential	R2-1-CPIO	0	0	0	29.673	0.350		Residential - Single Family Residence, 1	111B193 1407		South Los Angeles	No	MI	R2RD
Los Angeles	1109 W 51ST PL	90037	5017024020	0.000	0.000	0.350	0.000	Shortfall of Sites	0.112	Low Medium I Residential	R2-1	0	0	0	35.703	0.350		Residential - Single Family Residence, 1	111B197 1407		South Los Angeles	No	MI	R2RD
Los Angeles	711 W 65TH ST	90044	6004019020	0.000	0.000	0.350	0.000	Shortfall of Sites	0.069	Low Medium I Residential	R2-1	0	0	0	58.080	0.350		Residential - Single Family Residence, 1	105B201 1407		South Los Angeles	No	MI	R2RD
Los Angeles	5515 GEER AVENUE	90016	5048027025	0.000	0.000	0.350	0.000	Shortfall of Sites	0.110	Low Medium II Residential	RD2-1	0	0	0	36.255	0.350		Residential - Single Family Residence, 1	123B177 1408		West Adams - Baldwin Hills - Leimert	No	MI	R2RD
Los Angeles	1661 W 51ST PL	90062	5003003032	0.000	0.000	0.350	0.000	Shortfall of Sites	0.135	Low Medium I Residential	R2-1-CPIO	0	0	0	29.702	0.350		Residential - Single Family Residence, 1	111B193 1408		South Los Angeles	No	MI	R2RD
Los Angeles	940 W 73RD ST	90044	6020004009	0.000	0.000	0.350	0.000	Shortfall of Sites	0.129	Low Medium II Residential	RD2-1	0	0	0	31.113	0.350		Residential - Single Family Residence, 1	102B197 1408		South Los Angeles	No	MI	R2RD
Los Angeles	219 E 83RD ST	90003	6030010025	0.000	0.000	0.350	0.000	Shortfall of Sites	0.108	Low Medium II Residential	RD2-1	0	0	0	37.152	0.350		Residential - Single Family Residence, 1	099B205 1408		Southeast Los Angeles	No	MI	R2RD
Los Angeles	2681 S LONGWOOD AVE	90016	5049005008	0.000	0.000	0.350	0.000	Shortfall of Sites	0.091	Low Medium I Residential	R2-1	0	0	0	43.914	0.350		Residential - Single Family Residence, 1	123B181 1409		West Adams - Baldwin Hills - Leimert	No	MI	R2RD
Los Angeles	1101 W 51ST PL	90037	5017024018	0.000	0.000	0.350	0.000	Shortfall of Sites	0.112	Low Medium I Residential	R2-1	0	0	0	35.702	0.350		Residential - Single Family Residence, 1	111B197 1409		South Los Angeles	No	MI	R2RD
Los Angeles	601 W 65TH ST	90044	6004020022	0.000	0.000	0.350	0.000	Shortfall of Sites	0.093	Low Medium I Residential	R2-1	0	0	0	43.021	0.350		Residential - Single Family Residence, 1	105B201 1409		South Los Angeles	No	MI	R2RD
Los Angeles	1539 CARMONA AVE	90019	5069025007	0.000	0.000	0.350	0.000	Shortfall of Sites	0.124	Low Medium I Residential	R2-1-O	0	0	0	32.240	0.350		Residential - Single Family Residence, 1	129B177 1410		Wilshire	No	MI	R2RD
Los Angeles	2136 S CLOVERDALE AVE	90016	5063003033	0.000	0.000	0.350	0.000	Shortfall of Sites	0.116	Low Medium I Residential	R2-1	0	0	0	34.571	0.350		Residential - Single Family Residence, 1	126B177 1410		West Adams - Baldwin Hills - Leimert	No	MI	R2RD
Los Angeles	2729 S PALM GROVE AVE	90016	5057012015	0.000	0.000	0.350	0.000	Shortfall of Sites	0.119	Low Medium I Residential	R2-1	0	0	0	33.507	0.350		Residential - Single Family Residence, 1	123B181 1410		West Adams - Baldwin Hills - Leimert	No	MI	R2RD
Los Angeles	1795 W 36TH PL	90018	5041014047	0.000	0.000	0.350	0.000	Shortfall of Sites	0.071	Low Medium I Residential	R2-1-O	0	0	0	55.949	0.350		Residential - Single Family Residence, 1	120B193 1410		South Los Angeles	No	MI	R2RD
Los Angeles	1655 W 51ST PL	90062	5003003015	0.000	0.000	0.350	0.000	Shortfall of Sites	0.120	Low Medium I Residential	R2-1-CPIO	0	0	0	33.374	0.350		Residential - Single Family Residence, 1	111B193 1410		South Los Angeles	No	MI	R2RD
Los Angeles	1061 W 51ST PL	90037	5017024017	0.000	0.000	0.350	0.000	Shortfall of Sites	0.112	Low Medium I Residential	R2-1	0	0	0	35.703	0.350		Residential - Single Family Residence, 1	111B197 1410		South Los Angeles	No	MI	R2RD
Los Angeles	1633 W 83RD ST	90047	6034015020	0.000	0.000	0.350	0.000	Shortfall of Sites	0.155	Low Medium II Residential	RD2-1	0	0	0	25.748	0.350		Residential - Single Family Residence, 1	099B193 1410		South Los Angeles	No	MI	R2RD
Los Angeles	2716 S PALM GROVE AVE	90016	5057009006	0.000	0.000	0.350	0.000	Shortfall of Sites	0.120	Low Medium I Residential	R2-1	0	0	0	33.459	0.350		Residential - Single Family Residence, 1	123B181 1411		West Adams - Baldwin Hills - Leimert	No	MI	R2RD
Los Angeles	1803 W 36TH PL	90018	5042027010	0.000	0.000	0.350	0.000	Shortfall of Sites	0.067	Low Medium I Residential	R2-1-O	0	0	0	60.081	0.350		Residential - Single Family Residence, 1	120B193 1411		South Los Angeles	No	MI	R2RD
Los Angeles	1651 W 51ST PL	90062	5003003014	0.000	0.000	0.350	0.000	Shortfall of Sites	0.120	Low Medium I Residential	R2-1-CPIO	0	0	0	33.384	0.350		Residential - Single Family Residence, 1	111B193 1411		South Los Angeles	No	MI	R2RD
Los Angeles	1639 W 83RD ST	90047	6034015021	0.000	0.000	0.350	0.000	Shortfall of Sites	0.155	Low Medium II Residential	RD2-1	0	0	0	25.739	0.350		Residential - Single Family Residence, 1	099B193 1411		South Los Angeles	No	MI	R2RD
Los Angeles	1057 W 12TH ST	90731	7458017012	0.000	0.000	0.350	0.000	Shortfall of Sites	0.140	Low Medium II Residential	RD2-1XL	0	0	0	28.603	0.350		Residential - Single Family Residence, 1	015B197 1411		San Pedro	No	MI	R2RD
Los Angeles	415 N ALFRED ST	90048	5514001025	0.000	0.000	0.350	0.000	Shortfall of Sites	0.179	Low Medium I Residential	R2-1-O	0	0	0	22.342	0.350		Residential - Single Family Residence - Pool and Misc., 1	141B173 1412		Wilshire	No	MI	R2RD , ADU
Los Angeles	2050 S RIDGELEY DR	90016	5063019002	0.000	0.000	0.350	0.000	Shortfall of Sites	0.071	Low Medium II Residential	RD1.5-1	0	0	0	56.500	0.350		Residential - Single Family Residence, 1	126B177 1412		West Adams - Baldwin Hills - Leimert	No	MI	R2RD
Los Angeles	2134 ALSACE AVE	90016	5062011008	0.000	0.000	0.350	0.000	Shortfall of Sites	0.124	Low Medium II Residential	RD2-1	0	0	0	32.266	0.350		Residential - Single Family Residence, 1	126B181 1412		West Adams - Baldwin Hills - Leimert	No	MI	R2RD
Los Angeles	5353 CARLIN ST	90016	5043010019	0.000	0.000	0.350	0.000	Shortfall of Sites	0.111	Low Medium II Residential	RD1.5-1	0	0	0	36.080	0.350		Residential - Single Family Residence, 1	123B177 1412		West Adams - Baldwin Hills - Leimert	No	MI	R2RD
Los Angeles	1647 W 51ST PL	90062	5003003013	0.000	0.000	0.350	0.000	Shortfall of Sites	0.120	Low Medium I Residential	R2-1-CPIO	0	0	0	33.395	0.350		Residential - Single Family Residence, 1	111B193 1412		South Los Angeles	No	MI	R2RD
Los Angeles	1643 W 83RD ST	90047	6034015022	0.000	0.000	0.350	0.000	Shortfall of Sites	0.155	Low Medium II Residential	RD2-1	0	0	0	25.729	0.350		Residential - Single Family Residence, 1	099B193 1412		South Los Angeles	No	MI	R2RD
Los Angeles	1049 W 51ST PL	90037	5017025024	0.000	0.000	0.350	0.000	Shortfall of Sites	0.112	Low Medium I Residential	R2-1	0	0	0	35.702	0.350		Residential - Single Family Residence, 1	111B197 1413		South Los Angeles	No	MI	R2RD
Los Angeles	2104 S BURNSIDE AVE	90016	5063016012	0.000	0.000	0.350	0.000	Shortfall of Sites	0.101	Low Medium II Residential	RD1.5-1	0	0	0	39.707	0.350		Residential - Single Family Residence, 1	126B177 1414		West Adams - Baldwin Hills - Leimert	No	MI	R2RD
Los Angeles	5600 GEER AVENUE	90016	5048025009	0.000	0.000	0.350	0.000	Shortfall of Sites	0.110	Low Medium II Residential	RD2-1	0	0	0	36.303	0.350		Residential - Single Family Residence, 1	123B177 1414		West Adams - Baldwin Hills - Leimert	No	MI	R2RD
Los Angeles	4302 DENKER AVE	90062	5021020019	0.000	0.000	0.350	0.000	Shortfall of Sites	0.162	Low Medium I Residential	R2-1	0	0	0	24.727	0.350		Residential - Single Family Residence, 1	114B193 1414		South Los Angeles	No	MI	R2RD
Los Angeles	1639 W 51ST PL	90062	5003003011	0.000	0.000	0.350	0.000	Shortfall of Sites	0.120	Low Medium I Residential	R2-1-CPIO	0	0	0	33.416	0.350		Residential - Single Family Residence, 1	111B193 1414		South Los Angeles	No	MI	R2RD
Los Angeles	1045 W 51ST PL	90037	5017025023	0.000	0.000	0.350	0.000	Shortfall of Sites	0.112	Low Medium I Residential	R2-1	0	0	0	35.703	0.350		Residential - Single Family Residence, 1	111B197 1414		South Los Angeles	No	MI	R2RD
Los Angeles	204 W 65TH ST	90003	6012001017	0.000	0.000	0.350	0.000	Shortfall of Sites	0.105	Low Medium I Residential	R2-1	0	0	0	38.209	0.350		Residential - Single Family Residence, 1	105B201 1414		Southeast Los Angeles	No	MI	R2RD
Los Angeles	1653 W 83RD ST	90047	6034015024	0.000	0.000	0.350	0.000	Shortfall of Sites	0.156	Low Medium II Residential	RD2-1	0	0	0	25.710	0.350		Residential - Single Family Residence, 1	099B193 1414		South Los Angeles	No	MI	R2RD
Los Angeles	2134 S REDONDO BLVD	90016	5062008007	0.000	0.000	0.350	0.000	Shortfall of Sites	0.124	Low Medium I Residential	R2-1	0	0	0	32.287	0.350		Residential - Single Family Residence, 1	126B177 1415		West Adams - Baldwin Hills - Leimert	No	MI	R2RD
Los Angeles	5511 GEER AVENUE	90016	5048027026	0.000	0.000	0.350	0.000	Shortfall of Sites	0.110	Low Medium II Residential	RD2-1	0	0	0	36.255	0.350		Residential - Single Family Residence, 1	123B177 1415		West Adams - Baldwin Hills - Leimert	No	MI	R2RD
Los Angeles	1635 W 51ST PL	90062	5003003010	0.000	0.000	0.350	0.000	Shortfall of Sites	0.120	Low Medium I Residential	R2-1-CPIO	0	0	0	33.427	0.350		Residential - Single Family Residence, 1	111B193 1415		South Los Angeles	No	MI	R2RD
Los Angeles	208 W 65TH ST	90003	6012001016	0.000	0.000	0.350	0.000	Shortfall of Sites	0.105	Low Medium I Residential	R2-1	0	0	0	38.209	0.350		Residential - Single Family Residence, 1	105B201 1415		Southeast Los Angeles	No	MI	R2RD
Los Angeles	153 E 83RD ST	90003	6030009021	0.000	0.000	0.350	0.000	Shortfall of Sites	0.108	Low Medium II Residential	RD2-1	0	0	0	36.980	0.350		Residential - Single Family Residence, 1	099B205 1415		Southeast Los Angeles	No	MI	R2RD
Los Angeles	4300 DALTON AVE	90062	5021019025	0.000	0.000	0.350	0.000	Shortfall of Sites	0.128	Low Medium I Residential	R2-1	0	0	0	31.332	0.350		Residential - Single Family Residence, 1	114B193 1416		South Los Angeles	No	MI	R2RD
Los Angeles	1631 W 51ST PL	90062	5003003009	0.000	0.000	0.350	0.000	Shortfall of Sites	0.117	Low Medium I Residential	R2-1-CPIO	0	0	0	34.153	0.350		Residential - Single Family Residence, 1	111B193 1416		South Los Angeles	No	MI	R2RD
Los Angeles	1037 W 51ST PL	90037	5017025021	0.000	0.000	0.350	0.000	Shortfall of Sites	0.112	Low Medium I Residential	R2-1	0	0	0	35.703	0.350		Residential - Single Family Residence, 1	111B197 1416		South Los Angeles	No	MI	R2RD
Los Angeles	1023 W 65TH ST	90044	6014004021	0.000	0.000	0.350	0.000	Shortfall of Sites	0.135	Low Medium I Residential	R2-1	0	0	0	29.556	0.350		Residential - Single Family Residence, 1	105B197 1416		South Los Angeles	No	MI	R2RD
Los Angeles	212 W 65TH ST	90003	6012001015	0.000	0.000	0.350	0.000	Shortfall of Sites	0.105	Low Medium I Residential	R2-1	0	0	0	38.209	0.350		Residential - Single Family Residence, 1	105B201 1416		Southeast Los Angeles	No	MI	R2RD
Los Angeles	4303 HALLDALE AVE	90062	5021019008	0.000	0.000	0.350	0.000	Shortfall of Sites	0.160	Low Medium I Residential	R2-1	0	0	0	25.002	0.350		Residential - Single Family Residence, 1	114B193 1417		South Los Angeles	No	MI	R2RD
Los Angeles	6401 S HOOVER ST	90044	6013014009	0.000	0.000	0.350	0.000	Shortfall of Sites	0.100	Low Medium II Residential	RD1.5-1	0	0	0	39.812	0.350		Residential - Single Family Residence, 1	105B197 1417		South Los Angeles	No	MI	R2RD
Los Angeles	216 W 65TH ST	90003	6012001014	0.000	0.000	0.350	0.000	Shortfall of Sites	0.105	Low Medium I Residential	R2-1	0	0	0	38.209	0.350		Residential - Single Family Residence, 1	105B201 1417		Southeast Los Angeles	No	MI	R2RD
Los Angeles	1707 W 83RD ST	90047	6034016018	0.000	0.000	0.350	0.000	Shortfall of Sites	0.109	Low Medium II Residential	RD2-1	0	0	0	36.673	0.350		Residential - Single Family Residence, 1	099B193 1417		South Los Angeles	No	MI	R2RD
Los Angeles	143 E 83RD ST	90003	6030009023	0.000	0.000	0.350	0.000	Shortfall of Sites	0.108	Low Medium II Residential	RD2-1	0	0	0	36.971	0.350		Residential - Single Family Residence, 1	099B205 1417		Southeast Los Angeles	No	MI	R2RD
Los Angeles	2011 S RIMPAU BLVD	90016	5062001012	0.000	0.000	0.350	0.000	Shortfall of Sites	0.152	Low Medium II Residential	RD2-1-O	0	0	0	26.400	0.350		Residential - Single Family Residence, 1	126B181 1418		West Adams - Baldwin Hills - Leimert	No	MI	R2RD
Los Angeles	4302 HALLDALE AVE	90062	5021018024	0.000	0.000	0.350	0.000	Shortfall of Sites	0.160	Low Medium I Residential	R2-1	0	0	0	25.005	0.350		Residential - Single Family Residence, 1	114B193 1418		South Los Angeles	No	MI	R2RD
Los Angeles	1029 W 51ST PL	90037	5017025019	0.000	0.000	0.350	0.000	Shortfall of Sites	0.112	Low Medium I Residential	R2-1	0	0	0	35.703	0.350		Residential - Single Family Residence, 1	111B197 1418		South Los Angeles	No	MI	R2RD
Los Angeles	139 E 83RD ST	90003	6030009024	0.000	0.000	0.350	0.000	Shortfall of Sites	0.108	Low Medium II Residential	RD2-1	0	0	0	36.967	0.350		Residential - Single Family Residence, 1	099B205 1418		Southeast Los Angeles	No	MI	R2RD
Los Angeles	1536 CARMONA AVE	90019	5069028007	0.000	0.000	0.350	0.000	Shortfall of Sites	0.131	Low Medium I Residential	R2-1-O	0	0	0	30.472	0.350		Residential - Single Family Residence, 1	129B177 1419		Wilshire	No	MI	R2RD
Los Angeles	2206 S DUNSMUIR AVE	90016	5063010008	0.000	0.000	0.350	0.000	Shortfall of Sites	0.134	Low Medium I Residential	R2-1	0	0	0	29.784	0.350		Residential - Single Family Residence, 1	126B177 1419		West Adams - Baldwin Hills - Leimert	No	MI	R2RD
Los Angeles	2016 S WEST VIEW ST	90016	5062001020	0.000	0.000	0.350	0.000	Shortfall of Sites	0.151	Low Medium II Residential	RD2-1-O	0	0	0	26.422	0.350		Residential - Single Family Residence, 1	126B181 1419		West Adams - Baldwin Hills - Leimert	No	MI	R2RD
Los Angeles	1619 W 51ST PL	90062	5003003006	0.000	0.000	0.350	0.000	Shortfall of Sites	0.120	Low Medium I Residential	R2-1-CPIO	0	0	0	33.469	0.350		Residential - Single Family Residence, 1	111B193 1419		South Los Angeles	No	MI	R2RD
Los Angeles	1025 W 51ST PL	90037	5017025018	0.000	0.000	0.350	0.000	Shortfall of Sites	0.112	Low Medium I Residential	R2-1	0	0	0	35.703	0.350		Residential - Single Family Residence, 1	111B197 1419		South Los Angeles	No	MI	R2RD
Los Angeles	816 W 64TH ST	90044	6013014011	0.000	0.000	0.350	0.000	Shortfall of Sites	0.113	Low Medium II Residential	RD2-1	0	0	0	35.295	0.350		, 1	105B197 1419		South Los Angeles	No	MI	R2RD

Jurisdiction Name	Site Address/Intersection	5 Digit ZIP Code	Assessor Parcel Number	Very Low-Income	Low-Income	Moderate-Income	Above Moderate-Income	Type of Shortfall	Parcel Size (Acres)	Current General Plan Designation	Current Zoning	Proposed General Plan (GP) Designation	Proposed Zoning	Minimum Density Allowed	Maximum Density Allowed	Total Capacity	Vacant/ Nonvacant	Description of Existing Uses	PIN	Base Density Per Acre	Community Plan Area	Rent Stabalization Ordinance	Income Category	Applicable Rezoning Program (Program informing values in Column Q listed first)
Los Angeles	7315 S HOOVER ST	90044	6020003016	0.000	0.000	0.350	0.000	Shortfall of Sites	0.116	Low Medium II Residential	RD2-1	0	0	0	34.515	0.350		Residential - Single Family Residence, 1	102B197 1419		South Los Angeles	No	MI	R2RD
Los Angeles	965 W 12TH ST	90731	7458018010	0.000	0.000	0.350	0.000	Shortfall of Sites	0.140	Low Medium II Residential	RD2-1XL	0	0	0	28.614	0.350		Residential - Single Family Residence, 1	015B197 1419		San Pedro	No	MI	R2RD
Los Angeles	531 N FRIES AVE	90744	7418003927	0.000	0.000	0.350	0.000	Shortfall of Sites	0.298	Low Medium II Residential	[Q]RD1.5-1XL-O-CUGU, R1-1XL-O-CUGU	0	0	0	13.409	0.350		Industrial - Light Manufacturing - One Story, 0	030B205 1419		Wilmington - Harbor City	No	MI	R2RD
Los Angeles	2739 ALSACE AVE	90016	5049020017	0.000	0.000	0.350	0.000	Shortfall of Sites	0.110	Low Medium II Residential	RD1.5-1	0	0	0	36.259	0.350		Residential - Single Family Residence, 1	123B177 1420		West Adams - Baldwin Hills - Leimert	No	MI	R2RD
Los Angeles	4302 BRIGHTON AVE	90062	5021017023	0.000	0.000	0.350	0.000	Shortfall of Sites	0.160	Low Medium I Residential	R2-1	0	0	0	25.004	0.350		Residential - Single Family Residence, 1	114B193 1420		South Los Angeles	No	MI	R2RD
Los Angeles	1615 W 51ST PL	90062	5003003005	0.000	0.000	0.350	0.000	Shortfall of Sites	0.119	Low Medium I Residential	R2-1-CPIO	0	0	0	33.480	0.350		Residential - Single Family Residence, 1	111B193 1420		South Los Angeles	No	MI	R2RD
Los Angeles	822 W 64TH ST	90044	6013014012	0.000	0.000	0.350	0.000	Shortfall of Sites	0.113	Low Medium II Residential	RD2-1	0	0	0	35.338	0.350		Residential - Single Family Residence, 1	105B197 1420		South Los Angeles	No	MI	R2RD
Los Angeles	1713 W 83RD ST	90047	6034016020	0.000	0.000	0.350	0.000	Shortfall of Sites	0.103	Low Medium II Residential	RD2-1	0	0	0	38.876	0.350		Residential - Single Family Residence, 1	099B193 1420		South Los Angeles	No	MI	R2RD
Los Angeles	2704 S RIMPAU BLVD	90016	5057014002	0.000	0.000	0.350	0.000	Shortfall of Sites	0.119	Low Medium I Residential	R2-1	0	0	0	33.500	0.350		Residential - Single Family Residence, 1	123B181 1421		West Adams - Baldwin Hills - Leimert	No	MI	R2RD
Los Angeles	826 W 64TH ST	90044	6013014013	0.000	0.000	0.350	0.000	Shortfall of Sites	0.113	Low Medium II Residential	RD2-1	0	0	0	35.360	0.350		Residential - Single Family Residence, 1	105B197 1421		South Los Angeles	No	MI	R2RD
Los Angeles	949 W 12TH ST	90731	7458018014	0.000	0.000	0.350	0.000	Shortfall of Sites	0.140	Low Medium II Residential	RD2-1XL	0	0	0	28.616	0.350		Residential - Single Family Residence, 1	015B197 1421		San Pedro	No	MI	R2RD
Los Angeles	2102 S HIGHLAND AVE	90016	5062020001	0.000	0.000	0.350	0.000	Shortfall of Sites	0.088	Low Medium II Residential	RD2-1-O	0	0	0	45.232	0.350		Residential - Single Family Residence, 1	126B181 1422		West Adams - Baldwin Hills - Leimert	No	MI	R2RD
Los Angeles	830 W 64TH ST	90044	6013014014	0.000	0.000	0.350	0.000	Shortfall of Sites	0.113	Low Medium II Residential	RD2-1	0	0	0	35.382	0.350		Residential - Single Family Residence, 1	105B197 1422		South Los Angeles	No	MI	R2RD
Los Angeles	123 E 83RD ST	90003	6030009028	0.000	0.000	0.350	0.000	Shortfall of Sites	0.108	Low Medium II Residential	RD2-1	0	0	0	36.949	0.350		Residential - Single Family Residence, 1	099B205 1422		Southeast Los Angeles	No	MI	R2RD
Los Angeles	1544 S SIERRA BONITA AVE	90019	5069025021	0.000	0.000	0.350	0.000	Shortfall of Sites	0.133	Low Medium I Residential	R2-1-O	0	0	0	30.109	0.350		Residential - Single Family Residence, 1	129B177 1423		Wilshire	No	MI	R2RD
Los Angeles	2050 S RIDGELEY DR	90016	5063019002	0.000	0.000	0.350	0.000	Shortfall of Sites	0.074	Low Medium II Residential	RD1.5-1	0	0	0	53.854	0.350		Residential - Single Family Residence, 0	126B177 1423		West Adams - Baldwin Hills - Leimert	No	MI	R2RD
Los Angeles	5347 CARLIN ST	90016	5043010020	0.000	0.000	0.350	0.000	Shortfall of Sites	0.111	Low Medium II Residential	RD1.5-1	0	0	0	36.080	0.350		Residential - Single Family Residence, 1	123B177 1423		West Adams - Baldwin Hills - Leimert	No	MI	R2RD
Los Angeles	834 W 64TH ST	90044	6013014005	0.000	0.000	0.350	0.000	Shortfall of Sites	0.134	Low Medium II Residential	RD2-1	0	0	0	29.873	0.350		Residential - Single Family Residence, 1	105B197 1423		South Los Angeles	No	MI	R2RD
Los Angeles	244 W 65TH ST	90003	6012001007	0.000	0.000	0.350	0.000	Shortfall of Sites	0.118	Low Medium I Residential	R2-1	0	0	0	33.963	0.350		Residential - Single Family Residence, 1	105B201 1423		Southeast Los Angeles	No	MI	R2RD
Los Angeles	935 W 12TH ST	90731	7458018018	0.000	0.000	0.350	0.000	Shortfall of Sites	0.140	Low Medium II Residential	RD2-1XL	0	0	0	28.617	0.350		Residential - Single Family Residence, 1	015B197 1423		San Pedro	No	MI	R2RD
Los Angeles	117 E 83RD ST	90003	6030009030	0.000	0.000	0.350	0.000	Shortfall of Sites	0.108	Low Medium II Residential	RD2-1	0	0	0	36.933	0.350		Residential - Single Family Residence, 1	099B205 1424		Southeast Los Angeles	No	MI	R2RD
Los Angeles	2206 S COCHRAN AVE	90016	5063009055	0.000	0.000	0.350	0.000	Shortfall of Sites	0.116	Low Medium I Residential	R2-1	0	0	0	34.571	0.350		Residential - Single Family Residence, 1	126B177 1425		West Adams - Baldwin Hills - Leimert	No	MI	R2RD
Los Angeles	2006 S RIMPAU BLVD	90016	5061017012	0.000	0.000	0.350	0.000	Shortfall of Sites	0.151	Low Medium II Residential	RD2-1-O	0	0	0	26.496	0.350		Residential - Single Family Residence, 1	126B181 1425		West Adams - Baldwin Hills - Leimert	No	MI	R2RD
Los Angeles	1648 W 36TH PL	90018	5041022015	0.000	0.000	0.350	0.000	Shortfall of Sites	0.155	Low Medium I Residential	R2-1-O	0	0	0	25.812	0.350		Residential - Single Family Residence, 1	120B193 1425		South Los Angeles	No	MI	R2RD
Los Angeles	5834 DENVER AVE	90044	6004035025	0.000	0.000	0.350	0.000	Shortfall of Sites	0.120	Low Medium I Residential	R2-1	0	0	0	33.468	0.350	Vacant	Residential - Double, Duplex, or Two Units - 4 Stories or Less - Vacant Land, 0	108B201 1425		South Los Angeles	No	MI	R2RD
Los Angeles	846 W 64TH ST	90044	6013014004	0.000	0.000	0.350	0.000	Shortfall of Sites	0.128	Low Medium II Residential	RD2-1	0	0	0	31.256	0.350		Residential - Single Family Residence, 1	105B197 1425		South Los Angeles	No	MI	R2RD
Los Angeles	5558 GEER AVENUE	90016	5048025008	0.000	0.000	0.350	0.000	Shortfall of Sites	0.110	Low Medium II Residential	RD2-1	0	0	0	36.304	0.350		Residential - Single Family Residence, 1	123B177 1426		West Adams - Baldwin Hills - Leimert	No	MI	R2RD
Los Angeles	1547 W 51ST PL	90062	5003002017	0.000	0.000	0.350	0.000	Shortfall of Sites	0.125	Low Medium I Residential	R2-1-CPIO	0	0	0	31.912	0.350		Residential - Single Family Residence, 1	111B193 1426		South Los Angeles	No	MI	R2RD
Los Angeles	1733 W 83RD ST	90047	6034016024	0.000	0.000	0.350	0.000	Shortfall of Sites	0.156	Low Medium II Residential	RD2-1	0	0	0	25.622	0.350		Residential - Single Family Residence, 1	099B193 1426		South Los Angeles	No	MI	R2RD
Los Angeles	1543 CARMONA AVE	90019	5069025006	0.000	0.000	0.350	0.000	Shortfall of Sites	0.124	Low Medium I Residential	R2-1-O	0	0	0	32.167	0.350		Residential - Single Family Residence, 1	129B177 1427		Wilshire	No	MI	R2RD
Los Angeles	2201 S CLOVERDALE AVE	90016	5063009077	0.000	0.000	0.350	0.000	Shortfall of Sites	0.116	Low Medium I Residential	R2-1	0	0	0	34.571	0.350		Residential - Single Family Residence, 1	126B177 1427		West Adams - Baldwin Hills - Leimert	No	MI	R2RD
Los Angeles	3920 DENKER AVE	90062	5036022012	0.000	0.000	0.350	0.000	Shortfall of Sites	0.126	Low Medium II Residential	RD2-1	0	0	0	31.833	0.350		Residential - Single Family Residence, 1	117B193 1427		South Los Angeles	No	MI	R2RD
Los Angeles	927 W 51ST PL	90037	5001001006	0.000	0.000	0.350	0.000	Shortfall of Sites	0.118	Low Medium I Residential	R2-1	0	0	0	33.892	0.350		Residential - Single Family Residence, 1	111B197 1427		South Los Angeles	No	MI	R2RD
Los Angeles	854 W 64TH ST	90044	6013014002	0.000	0.000	0.350	0.000	Shortfall of Sites	0.128	Low Medium II Residential	RD2-1	0	0	0	31.299	0.350		Residential - Single Family Residence, 1	105B197 1427		South Los Angeles	No	MI	R2RD
Los Angeles	11203 CALIFA ST	91601	2337013021	0.000	0.000	0.350	0.000	Shortfall of Sites	0.143	Low Medium II Residential	RD2-1	0	0	0	27.879	0.350		Residential - Single Family Residence, 1	177B173 1428		North Hollywood - Valley Village	No	MI	R2RD
Los Angeles	1652 S HAYWORTH AVE	90035	5068020018	0.000	0.000	0.350	0.000	Shortfall of Sites	0.146	Low Medium I Residential	R2-1-O	0	0	0	27.334	0.350		Residential - Single Family Residence, 1	129B173 1428		Wilshire	No	MI	R2RD
Los Angeles	2131 S ORANGE DR	90016	5062012017	0.000	0.000	0.350	0.000	Shortfall of Sites	0.124	Low Medium II Residential	RD2-1	0	0	0	32.264	0.350		Residential - Single Family Residence, 1	126B181 1428		West Adams - Baldwin Hills - Leimert	No	MI	R2RD
Los Angeles	5442 CARLIN ST	90016	5043011008	0.000	0.000	0.350	0.000	Shortfall of Sites	0.110	Low Medium II Residential	RD1.5-1	0	0	0	36.219	0.350		Residential - Single Family Residence, 1	123B177 1428		West Adams - Baldwin Hills - Leimert	No	MI	R2RD
Los Angeles	5837 ESTRELLA AVE	90044	6004033004	0.000	0.000	0.350	0.000	Shortfall of Sites	0.124	Low Medium I Residential	R2-1	0	0	0	32.273	0.350		Residential - Single Family Residence, 1	108B201 1428		South Los Angeles	No	MI	R2RD
Los Angeles	5909 VINELAND AVE	91601	2337021005	0.000	0.000	0.350	0.000	Shortfall of Sites	0.115	Low Medium II Residential	RD1.5-1	0	0	0	34.857	0.350		Residential - Single Family Residence, 1	177B173 1429		North Hollywood - Valley Village	No	MI	R2RD
Los Angeles	2116 S MANSFIELD AVE	90016	5062016004	0.000	0.000	0.350	0.000	Shortfall of Sites	0.138	Low Medium II Residential	RD2-1	0	0	0	29.040	0.350		Residential - Single Family Residence, 1	126B181 1429		West Adams - Baldwin Hills - Leimert	No	MI	R2RD
Los Angeles	3923 DALTON AVE	90062	5036022028	0.000	0.000	0.350	0.000	Shortfall of Sites	0.112	Low Medium II Residential	RD2-1	0	0	0	35.678	0.350		Residential - Single Family Residence - Pool, 1	117B193 1429		South Los Angeles	No	MI	R2RD
Los Angeles	1535 W 51ST PL	90062	5003002020	0.000	0.000	0.350	0.000	Shortfall of Sites	0.122	Low Medium I Residential	R2-1-CPIO	0	0	0	32.688	0.350		Residential - Single Family Residence, 1	111B193 1429		South Los Angeles	No	MI	R2RD
Los Angeles	1657 S HAYWORTH AVE	90035	5068019028	0.000	0.000	0.350	0.000	Shortfall of Sites	0.146	Low Medium I Residential	R2-1-O	0	0	0	27.351	0.350		Residential - Single Family Residence, 1	129B173 1430		Wilshire	No	MI	R2RD
Los Angeles	2134 S SYCAMORE AVE	90016	5062012007	0.000	0.000	0.350	0.000	Shortfall of Sites	0.124	Low Medium II Residential	RD2-1	0	0	0	32.266	0.350		Residential - Single Family Residence, 1	126B181 1430		West Adams - Baldwin Hills - Leimert	No	MI	R2RD
Los Angeles	2816 POTOMAC AVE	90016	5057007008	0.000	0.000	0.350	0.000	Shortfall of Sites	0.134	Low Medium I Residential	R2-1	0	0	0	29.785	0.350		Residential - Single Family Residence, 1	123B181 1430		West Adams - Baldwin Hills - Leimert	No	MI	R2RD
Los Angeles	1636 W 36TH PL	90018	5041022017	0.000	0.000	0.350	0.000	Shortfall of Sites	0.155	Low Medium I Residential	R2-1-O	0	0	0	25.811	0.350		Residential - Single Family Residence, 1	120B193 1430		South Los Angeles	No	MI	R2RD
Los Angeles	3922 DALTON AVE	90062	5036019009	0.000	0.000	0.350	0.000	Shortfall of Sites	0.124	Low Medium II Residential	RD2-1	0	0	0	32.358	0.350		Residential - Single Family Residence, 1	117B193 1430		South Los Angeles	No	MI	R2RD
Los Angeles	944 W 51ST ST	90037	5001001009	0.000	0.000	0.350	0.000	Shortfall of Sites	0.071	Low Medium I Residential	R2-1	0	0	0	56.382	0.350		Residential - Single Family Residence, 1	111B197 1430		South Los Angeles	No	MI	R2RD
Los Angeles	328 W 65TH ST	90003	6012004029	0.000	0.000	0.350	0.000	Shortfall of Sites	0.105	Low Medium I Residential	R2-1	0	0	0	38.210	0.350		Residential - Single Family Residence, 1	105B201 1430		Southeast Los Angeles	No	MI	R2RD
Los Angeles	2130 CLYDE AVE	90016	5064018007	0.000	0.000	0.350	0.000	Shortfall of Sites	0.122	Low Medium II Residential	RD2-1	0	0	0	32.799	0.350		Residential - Single Family Residence, 1	126B177 1431		West Adams - Baldwin Hills - Leimert	No	MI	R2RD
Los Angeles	4940 W 21ST ST	90016	5062020002	0.000	0.000	0.350	0.000	Shortfall of Sites	0.080	Low Medium II Residential	RD2-1-O	0	0	0	49.715	0.350		Residential - Single Family Residence, 1	126B181 1431		West Adams - Baldwin Hills - Leimert	No	MI	R2RD
Los Angeles	2817 POTOMAC AVE	90016	5057008009	0.000	0.000	0.350	0.000	Shortfall of Sites	0.129	Low Medium I Residential	R2-1	0	0	0	30.976	0.350		Residential - Single Family Residence, 1	123B181 1431		West Adams - Baldwin Hills - Leimert	No	MI	R2RD
Los Angeles	1527 W 51ST PL	90062	5003002022	0.000	0.000	0.350	0.000	Shortfall of Sites	0.122	Low Medium I Residential	R2-1-CPIO	0	0	0	32.687	0.350		Residential - Single Family Residence, 1	111B193 1431		South Los Angeles	No	MI	R2RD
Los Angeles	5835 BONSALLO AVE	90044	6004032016	0.000	0.000	0.350	0.000	Shortfall of Sites	0.119	Low Medium I Residential	R2-1	0	0	0	33.506	0.350		Residential - Single Family Residence, 1	108B201 1431		South Los Angeles	No	MI	R2RD
Los Angeles	904 W 64TH ST	90044	6013013014	0.000	0.000	0.350	0.000	Shortfall of Sites	0.124	Low Medium II Residential	RD2-1	0	0	0	32.212	0.350		Residential - Single Family Residence, 1	105B197 1431		South Los Angeles	No	MI	R2RD
Los Angeles	332 W 65TH ST	90003	6012004028	0.000	0.000	0.350	0.000	Shortfall of Sites	0.105	Low Medium I Residential	R2-1	0	0	0	38.210	0.350		Residential - Single Family Residence, 1	105B201 1431		Southeast Los Angeles	No	MI	R2RD
Los Angeles	669 W 12TH ST	90731	7454021005	0.000	0.000	0.350	0.000	Shortfall of Sites	0.115	Low Medium II Residential	RD1.5-1XL-CPIO	0	0	0	34.844	0.350		Residential - Single Family Residence, 1	015B197 1431		San Pedro	No	MI	R2RD
Los Angeles	2143 S REDONDO BLVD	90016	5063003036	0.000	0.000	0.350	0.000	Shortfall of Sites	0.118	Low Medium I Residential	R2-1	0	0	0	33.767	0.350		Residential - Single Family Residence, 1	126B177 1432		West Adams - Baldwin Hills - Leimert	No	MI	R2RD
Los Angeles	2126 S ORANGE DR	90016	5062015006	0.000	0.000	0.350	0.000	Shortfall of Sites	0.138	Low Medium II Residential	RD2-1	0	0	0	29.040	0.350		Residential - Single Family Residence, 1	126B181 1432		West Adams - Baldwin Hills - Leimert	No	MI	R2RD
Los Angeles	2731 S SYCAMORE AVE	90016	5049018021	0.000	0.000	0.350	0.000	Shortfall of Sites	0.110	Low Medium II Residential	RD1.5-1	0	0	0	36.265	0.350		Residential - Single Family Residence, 1	123B177 1432		West Adams - Baldwin Hills - Leimert	No	MI	R2RD
Los Angeles	2818 VINEYARD AVE	90016	5057008006	0.000	0.000	0.350	0.000	Shortfall of Sites	0.106	Low Medium I Residential	R2-1	0	0	0	37.596	0.350		Residential - Single Family Residence, 1	123B181 1432		West Adams - Baldwin Hills - Leimert	No	MI	R2RD
Los Angeles	3922 HALLDALE AVE	90062	5036018015	0.000	0.000	0.350	0.000	Shortfall of Sites	0.147	Low Medium I Residential	R2-1	0	0	0	27.197	0.350		Residential - Single Family Residence, 1	117B193 1432		South Los Angeles	No	MI	R2RD
Los Angeles	758 E 75TH ST	90001	6023015015	0.000	0.000	0.350	0.000	Shortfall of Sites	0.078	Low Medium I Residential	R2-1-CPIO	0	0	0	51.132	0.350		Residential - Single Family Residence, 1	102B205 1432		Southeast Los Angeles	No	MI	R2RD
Los Angeles	663 W 12TH ST	90731	7454021006	0.000	0.000	0.350	0.000	Shortfall of Sites	0.115	Low Medium II Residential	RD1.5-1XL-CPIO	0	0	0	34.844	0.350		Residential - Single Family Residence, 1	015B197 1432		San Pedro	No	MI	R2RD

Jurisdiction Name	Site Address/Intersection	5 Digit ZIP Code	Assessor Parcel Number	Very Low-Income	Low-Income	Moderate-Income	Above Moderate-Income	Type of Shortfall	Parcel Size (Acres)	Current General Plan Designation	Current Zoning	Proposed General Plan (GP) Designation	Proposed Zoning	Minimum Density Allowed	Maximum Density Allowed	Total Capacity	Vacant/ Nonvacant	Description of Existing Uses	PIN	Base Density Per Acre	Community Plan Area	Rent Stabalization Ordinance	Income Category	Applicable Rezoning Program (Program informing values in Column Q listed first)
Los Angeles	2142 S CLOVERDALE AVE	90016	5063003034	0.000	0.000	0.350	0.000	Shortfall of Sites	0.116	Low Medium I Residential	R2-1	0	0	0	34.571	0.350		Residential - Single Family Residence, 1	126B177 1433		West Adams - Baldwin Hills - Leimert	No	MI	R2RD
Los Angeles	2676 S HARCOURT AVE	90016	5057012009	0.000	0.000	0.350	0.000	Shortfall of Sites	0.078	Low Medium I Residential	R2-1	0	0	0	51.548	0.350		Residential - Double, Duplex, or Two Units - 4 Stories or Less, 0	123B181 1433		West Adams - Baldwin Hills - Leimert	No	MI	R2RD
Los Angeles	1624 W 36TH PL	90018	5041022019	0.000	0.000	0.350	0.000	Shortfall of Sites	0.124	Low Medium I Residential	R2-1-O	0	0	0	32.265	0.350		Residential - Single Family Residence, 1	120B193 1433		South Los Angeles	No	MI	R2RD
Los Angeles	3919 BRIGHTON AVE	90062	5036018008	0.000	0.000	0.350	0.000	Shortfall of Sites	0.147	Low Medium I Residential	R2-1	0	0	0	27.197	0.350		Residential - Single Family Residence, 1	117B193 1433		South Los Angeles	No	MI	R2RD
Los Angeles	4307 DALTON AVE	90062	5021020009	0.000	0.000	0.350	0.000	Shortfall of Sites	0.160	Low Medium I Residential	R2-1	0	0	0	25.005	0.350		Residential - Single Family Residence, 1	114B193 1433		South Los Angeles	No	MI	R2RD
Los Angeles	1519 W 51ST PL	90062	5003002024	0.000	0.000	0.350	0.000	Shortfall of Sites	0.125	Low Medium I Residential	R2-1-CPIO	0	0	0	31.907	0.350		Residential - Single Family Residence, 1	111B193 1433		South Los Angeles	No	MI	R2RD
Los Angeles	340 W 65TH ST	90003	6012004026	0.000	0.000	0.350	0.000	Shortfall of Sites	0.105	Low Medium I Residential	R2-1	0	0	0	38.210	0.350		Residential - Single Family Residence, 1	105B201 1433		Southeast Los Angeles	No	MI	R2RD
Los Angeles	754 E 75TH ST	90001	6023015014	0.000	0.000	0.350	0.000	Shortfall of Sites	0.078	Low Medium I Residential	R2-1-CPIO	0	0	0	51.245	0.350		Residential - Single Family Residence, 1	102B205 1433		Southeast Los Angeles	No	MI	R2RD
Los Angeles	2127 S CURSON AVE	90016	5064018024	0.000	0.000	0.350	0.000	Shortfall of Sites	0.112	Low Medium II Residential	RD2-1	0	0	0	35.679	0.350		Residential - Single Family Residence, 1	126B177 1434		West Adams - Baldwin Hills - Leimert	No	MI	R2RD
Los Angeles	5554 GEER AVENUE	90016	5048024014	0.000	0.000	0.350	0.000	Shortfall of Sites	0.110	Low Medium II Residential	RD2-1	0	0	0	36.305	0.350		Residential - Single Family Residence, 1	123B177 1434		West Adams - Baldwin Hills - Leimert	No	MI	R2RD
Los Angeles	4304 DALTON AVE	90062	5021019024	0.000	0.000	0.350	0.000	Shortfall of Sites	0.095	Low Medium I Residential	R2-1	0	0	0	41.944	0.350		Residential - Single Family Residence, 0	114B193 1434		South Los Angeles	No	MI	R2RD
Los Angeles	914 W 64TH ST	90044	6013013012	0.000	0.000	0.350	0.000	Shortfall of Sites	0.112	Low Medium II Residential	RD2-1	0	0	0	35.568	0.350		Residential - Single Family Residence, 1	105B197 1434		South Los Angeles	No	MI	R2RD
Los Angeles	344 W 65TH ST	90003	6012004025	0.000	0.000	0.350	0.000	Shortfall of Sites	0.105	Low Medium I Residential	R2-1	0	0	0	38.210	0.350		Residential - Single Family Residence, 1	105B201 1434		Southeast Los Angeles	No	MI	R2RD
Los Angeles	0	0	6083010901	0.000	0.000	0.350	0.000	Shortfall of Sites	0.076	Low Medium I Residential	R2-1	0	0	0	52.966	0.350	Vacant	Residential - Single Family Residence - Vacant Land, 0	084B205 1434		Southeast Los Angeles	No	MI	R2RD
Los Angeles	651 W 12TH ST	90731	7454021007	0.000	0.000	0.350	0.000	Shortfall of Sites	0.115	Low Medium II Residential	RD1.5-1XL-CPIO	0	0	0	34.843	0.350		Residential - Five or More Units or Apartments (Any Combination) - 4 Stories or Less, 0	015B197 1434		San Pedro	No	MI	R2RD
Los Angeles	2215 S DUNSMUIR AVE	90016	5063016011	0.000	0.000	0.350	0.000	Shortfall of Sites	0.101	Low Medium I Residential	R2-1	0	0	0	39.707	0.350		Residential - Single Family Residence, 1	126B177 1435		West Adams - Baldwin Hills - Leimert	No	MI	R2RD
Los Angeles	5503 GEER AVENUE	90016	5048027028	0.000	0.000	0.350	0.000	Shortfall of Sites	0.110	Low Medium II Residential	RD2-1	0	0	0	36.257	0.350		Residential - Single Family Residence, 1	123B177 1435		West Adams - Baldwin Hills - Leimert	No	MI	R2RD
Los Angeles	2733 S PALM GROVE AVE	90016	5057012014	0.000	0.000	0.350	0.000	Shortfall of Sites	0.119	Low Medium I Residential	R2-1	0	0	0	33.507	0.350		Residential - Single Family Residence, 1	123B181 1435		West Adams - Baldwin Hills - Leimert	No	MI	R2RD
Los Angeles	1511 W 51ST PL	90062	5003002026	0.000	0.000	0.350	0.000	Shortfall of Sites	0.125	Low Medium I Residential	R2-1-CPIO	0	0	0	31.906	0.350		Residential - Single Family Residence, 1	111B193 1435		South Los Angeles	No	MI	R2RD
Los Angeles	918 W 64TH ST	90044	6013013011	0.000	0.000	0.350	0.000	Shortfall of Sites	0.112	Low Medium II Residential	RD2-1	0	0	0	35.685	0.350		Residential - Single Family Residence, 1	105B197 1435		South Los Angeles	No	MI	R2RD
Los Angeles	348 W 65TH ST	90003	6012004024	0.000	0.000	0.350	0.000	Shortfall of Sites	0.105	Low Medium I Residential	R2-1	0	0	0	38.210	0.350		Residential - Single Family Residence, 1	105B201 1435		Southeast Los Angeles	No	MI	R2RD
Los Angeles	746 E 75TH ST	90001	6023015012	0.000	0.000	0.350	0.000	Shortfall of Sites	0.117	Low Medium I Residential	R2-1-CPIO	0	0	0	34.163	0.350		Residential - Single Family Residence, 1	102B205 1435		Southeast Los Angeles	No	MI	R2RD
Los Angeles	11209 CALIFA ST	91601	2337013023	0.000	0.000	0.350	0.000	Shortfall of Sites	0.115	Low Medium II Residential	RD2-1	0	0	0	34.849	0.350		Residential - Single Family Residence, 1	177B173 1436		North Hollywood - Valley Village	No	MI	R2RD
Los Angeles	1542 CARMONA AVE	90019	5069028006	0.000	0.000	0.350	0.000	Shortfall of Sites	0.146	Low Medium I Residential	R2-1-O	0	0	0	27.425	0.350		Residential - Single Family Residence, 1	129B177 1436		Wilshire	No	MI	R2RD
Los Angeles	2720 S PALM GROVE AVE	90016	5057009007	0.000	0.000	0.350	0.000	Shortfall of Sites	0.120	Low Medium I Residential	R2-1	0	0	0	33.458	0.350		Residential - Single Family Residence, 1	123B181 1436		West Adams - Baldwin Hills - Leimert	No	MI	R2RD
Los Angeles	4306 HALLDALE AVE	90062	5021018023	0.000	0.000	0.350	0.000	Shortfall of Sites	0.160	Low Medium I Residential	R2-1	0	0	0	25.005	0.350		Residential - Single Family Residence, 1	114B193 1436		South Los Angeles	No	MI	R2RD
Los Angeles	1507 W 51ST PL	90062	5003002027	0.000	0.000	0.350	0.000	Shortfall of Sites	0.125	Low Medium I Residential	R2-1-CPIO	0	0	0	31.905	0.350		Residential - Single Family Residence, 1	111B193 1436		South Los Angeles	No	MI	R2RD
Los Angeles	945 W 51ST PL	90037	5001001010	0.000	0.000	0.350	0.000	Shortfall of Sites	0.071	Low Medium I Residential	R2-1	0	0	0	56.382	0.350		Residential - Single Family Residence, 1	111B197 1436		South Los Angeles	No	MI	R2RD
Los Angeles	922 W 64TH ST	90044	6013013010	0.000	0.000	0.350	0.000	Shortfall of Sites	0.112	Low Medium II Residential	RD2-1	0	0	0	35.714	0.350		Residential - Single Family Residence, 1	105B197 1436		South Los Angeles	No	MI	R2RD
Los Angeles	742 E 75TH ST	90001	6023015011	0.000	0.000	0.350	0.000	Shortfall of Sites	0.117	Low Medium I Residential	R2-1-CPIO	0	0	0	34.163	0.350		Residential - Single Family Residence, 1	102B205 1436		Southeast Los Angeles	No	MI	R2RD
Los Angeles	11519 S SAN PEDRO ST	90061	6083003037	0.000	0.000	0.350	0.000	Shortfall of Sites	0.119	Low Medium I Residential	R2-1	0	0	0	33.667	0.350		Residential - Single Family Residence, 1	084B205 1436		Southeast Los Angeles	No	MI	R2RD
Los Angeles	4932 W 21ST ST	90016	5062020003	0.000	0.000	0.350	0.000	Shortfall of Sites	0.094	Low Medium II Residential	RD2-1-O	0	0	0	42.352	0.350		Residential - Single Family Residence, 1	126B181 1437		West Adams - Baldwin Hills - Leimert	No	MI	R2RD
Los Angeles	4307 BRIGHTON AVE	90062	5021018010	0.000	0.000	0.350	0.000	Shortfall of Sites	0.160	Low Medium I Residential	R2-1	0	0	0	25.015	0.350		Residential - Single Family Residence, 1	114B193 1437		South Los Angeles	No	MI	R2RD
Los Angeles	1501 W 51ST PL	90062	5003002028	0.000	0.000	0.350	0.000	Shortfall of Sites	0.149	Low Medium I Residential	R2-1-CPIO	0	0	0	26.795	0.350		Residential - Single Family Residence, 1	111B193 1437		South Los Angeles	No	MI	R2RD
Los Angeles	2029 S WEST VIEW ST	90016	5062002012	0.000	0.000	0.350	0.000	Shortfall of Sites	0.152	Low Medium II Residential	RD2-1-O	0	0	0	26.400	0.350		Residential - Single Family Residence, 1	126B181 1438		West Adams - Baldwin Hills - Leimert	No	MI	R2RD
Los Angeles	1616 W 36TH PL	90018	5041021001	0.000	0.000	0.350	0.000	Shortfall of Sites	0.155	Low Medium I Residential	R2-1-O	0	0	0	25.812	0.350		Residential - Single Family Residence, 1	120B193 1438		South Los Angeles	No	MI	R2RD
Los Angeles	4306 BRIGHTON AVE	90062	5021017022	0.000	0.000	0.350	0.000	Shortfall of Sites	0.160	Low Medium I Residential	R2-1	0	0	0	25.004	0.350		Residential - Single Family Residence, 1	114B193 1438		South Los Angeles	No	MI	R2RD
Los Angeles	930 W 64TH ST	90044	6013013008	0.000	0.000	0.350	0.000	Shortfall of Sites	0.112	Low Medium II Residential	RD2-1	0	0	0	35.771	0.350		Residential - Single Family Residence, 1	105B197 1438		South Los Angeles	No	MI	R2RD
Los Angeles	428 W 65TH ST	90003	6013025033	0.000	0.000	0.350	0.000	Shortfall of Sites	0.101	Low Medium I Residential	R2-1	0	0	0	39.586	0.350		Residential - Single Family Residence, 0	105B201 1438		South Los Angeles	No	MI	R2RD
Los Angeles	5905 VINELAND AVE	91601	2337021006	0.000	0.000	0.350	0.000	Shortfall of Sites	0.136	Low Medium II Residential	RD1.5-1	0	0	0	29.472	0.350		Residential - Single Family Residence, 1	177B173 1439		North Hollywood - Valley Village	No	MI	R2RD
Los Angeles	2108 S BURNSIDE AVE	90016	5063016010	0.000	0.000	0.350	0.000	Shortfall of Sites	0.112	Low Medium II Residential	RD1.5-1	0	0	0	35.629	0.350		Residential - Single Family Residence, 1	126B177 1439		West Adams - Baldwin Hills - Leimert	No	MI	R2RD
Los Angeles	2728 S WEST VIEW ST	90016	5049007009	0.000	0.000	0.350	0.000	Shortfall of Sites	0.119	Low Medium I Residential	R2-1	0	0	0	33.497	0.350		Residential - Single Family Residence, 1	123B181 1439		West Adams - Baldwin Hills - Leimert	No	MI	R2RD
Los Angeles	3905 S HARVARD BLVD	90062	5036025018	0.000	0.000	0.350	0.000	Shortfall of Sites	0.120	Low Medium I Residential	R2-1	0	0	0	33.465	0.350		Residential - Single Family Residence, 1	117B193 1439		South Los Angeles	No	MI	R2RD
Los Angeles	934 W 64TH ST	90044	6013013007	0.000	0.000	0.350	0.000	Shortfall of Sites	0.112	Low Medium II Residential	RD2-1	0	0	0	35.800	0.350		Residential - Single Family Residence, 1	105B197 1439		South Los Angeles	No	MI	R2RD
Los Angeles	2124 S CURSON AVE	90016	5064017008	0.000	0.000	0.350	0.000	Shortfall of Sites	0.132	Low Medium II Residential	RD1.5-1	0	0	0	30.302	0.350		Residential - Single Family Residence, 1	126B177 1440		West Adams - Baldwin Hills - Leimert	No	MI	R2RD
Los Angeles	1453 W 51ST PL	90062	5003001019	0.000	0.000	0.350	0.000	Shortfall of Sites	0.128	Low Medium I Residential	R2-1-CPIO	0	0	0	31.189	0.350		Residential - Single Family Residence, 1	111B193 1440		South Los Angeles	No	MI	R2RD
Los Angeles	5643 SMILEY DR	90016	5048025019	0.000	0.000	0.350	0.000	Shortfall of Sites	0.088	Low Medium II Residential	RD2-1	0	0	0	45.239	0.350		Residential - Single Family Residence, 1	123B173 1441		West Adams - Baldwin Hills - Leimert	No	MI	R2RD
Los Angeles	2723 S ORANGE DR	90016	5049017027	0.000	0.000	0.350	0.000	Shortfall of Sites	0.110	Low Medium II Residential	RD1.5-1	0	0	0	36.270	0.350		Residential - Single Family Residence, 1	123B177 1441		West Adams - Baldwin Hills - Leimert	No	MI	R2RD
Los Angeles	3905 LA SALLE AVE	90062	5036024017	0.000	0.000	0.350	0.000	Shortfall of Sites	0.120	Low Medium I Residential	R2-1	0	0	0	33.457	0.350		Residential - Single Family Residence, 1	117B193 1441		South Los Angeles	No	MI	R2RD
Los Angeles	942 W 64TH ST	90044	6013013005	0.000	0.000	0.350	0.000	Shortfall of Sites	0.112	Low Medium II Residential	RD2-1	0	0	0	35.857	0.350		Residential - Single Family Residence, 1	105B197 1441		South Los Angeles	No	MI	R2RD
Los Angeles	2223 S COCHRAN AVE	90016	5063010029	0.000	0.000	0.350	0.000	Shortfall of Sites	0.115	Low Medium I Residential	R2-1	0	0	0	34.746	0.350		Residential - Single Family Residence, 1	126B177 1442		West Adams - Baldwin Hills - Leimert	No	MI	R2RD
Los Angeles	2721 S RIMPAU BLVD	90016	5049007024	0.000	0.000	0.350	0.000	Shortfall of Sites	0.119	Low Medium I Residential	R2-1	0	0	0	33.507	0.350		Residential - Single Family Residence, 1	123B181 1442		West Adams - Baldwin Hills - Leimert	No	MI	R2RD
Los Angeles	1445 W 51ST PL	90062	5003001021	0.000	0.000	0.350	0.000	Shortfall of Sites	0.134	Low Medium I Residential	R2-1-CPIO	0	0	0	29.800	0.350		Residential - Single Family Residence, 1	111B193 1442		South Los Angeles	No	MI	R2RD
Los Angeles	2138 S REDONDO BLVD	90016	5062008008	0.000	0.000	0.350	0.000	Shortfall of Sites	0.118	Low Medium I Residential	R2-1	0	0	0	33.789	0.350		Residential - Single Family Residence, 1	126B177 1443		West Adams - Baldwin Hills - Leimert	No	MI	R2RD
Los Angeles	2141 S SYCAMORE AVE	90016	5062011016	0.000	0.000	0.350	0.000	Shortfall of Sites	0.138	Low Medium II Residential	RD2-1	0	0	0	29.020	0.350		Residential - Single Family Residence, 1	126B181 1443		West Adams - Baldwin Hills - Leimert	No	MI	R2RD
Los Angeles	5838 ESTRELLA AVE	90044	6004034026	0.000	0.000	0.350	0.000	Shortfall of Sites	0.119	Low Medium I Residential	R2-1	0	0	0	33.515	0.350		Residential - Single Family Residence, 1	108B201 1443		South Los Angeles	No	MI	R2RD
Los Angeles	716 E 75TH ST	90001	6023015005	0.000	0.000	0.350	0.000	Shortfall of Sites	0.117	Low Medium I Residential	R2-1-CPIO	0	0	0	34.162	0.350		Residential - Single Family Residence, 1	102B205 1443		Southeast Los Angeles	No	MI	R2RD
Los Angeles	1550 S SIERRA BONITA AVE	90019	5069025020	0.000	0.000	0.350	0.000	Shortfall of Sites	0.119	Low Medium I Residential	R2-1-O	0	0	0	33.529	0.350		Residential - Single Family Residence, 1	129B177 1444		Wilshire	No	MI	R2RD
Los Angeles	2743 ALSACE AVE	90016	5049020018	0.000	0.000	0.350	0.000	Shortfall of Sites	0.110	Low Medium II Residential	RD1.5-1	0	0	0	36.259	0.350		Residential - Single Family Residence, 1	123B177 1444		West Adams - Baldwin Hills - Leimert	No	MI	R2RD
Los Angeles	1602 W 36TH PL	90018	5041021004	0.000	0.000	0.350	0.000	Shortfall of Sites	0.120	Low Medium I Residential	R2-1-O	0	0	0	33.451	0.350		Residential - Single Family Residence, 1	120B193 1444		South Los Angeles	No	MI	R2RD
Los Angeles	1437 W 51ST PL	90062	5003001023	0.000	0.000	0.350	0.000	Shortfall of Sites	0.134	Low Medium I Residential	R2-1-CPIO	0	0	0	29.799	0.350		Residential - Single Family Residence, 1	111B193 1444		South Los Angeles	No	MI	R2RD
Los Angeles	150 W 65TH ST	90003	6012001035	0.000	0.000	0.350	0.000	Shortfall of Sites	0.196	Low Medium I Residential	R2-1	0	0	0	20.442	0.350		Residential - Single Family Residence, 1	105B201 1444		Southeast Los Angeles	No	MI	R2RD
Los Angeles	712 E 75TH ST	90001	6023015004	0.000	0.000	0.350	0.000	Shortfall of Sites	0.117	Low Medium I Residential	R2-1-CPIO	0	0	0	34.163	0.350		Residential - Single Family Residence, 1	102B205 1444		Southeast Los Angeles	No	MI	R2RD
Los Angeles	1547 CARMONA AVE	90019	5069025005	0.000	0.000	0.350	0.000	Shortfall of Sites	0.125	Low Medium I Residential	R2-1-O	0	0	0	32.094	0.350		Residential - Single Family Residence - Guesthouse, 1	129B177 1445		Wilshire	No	MI	R2RD
Los Angeles	2210 S DUNSMUIR AVE	90016	5063010007	0.000	0.000	0.350	0.000	Shortfall of Sites	0.149	Low Medium I Residential	R2-1	0	0	0	26.806	0.350		Residential - Single Family Residence, 1	126B177 1445		West Adams - Baldwin Hills - Leimert	No	MI	R2RD
Los Angeles	2685 S LONGWOOD AVE	90016	5049005010	0.000	0.000	0.350	0.000	Shortfall of Sites	0.059	Low Medium I Residential	R2-1	0	0	0	68.061	0.350		Residential - Single Family Residence, 1	123B181 1445		West Adams - Baldwin Hills - Leimert	No	MI	R2RD
Los Angeles	708 E 75TH ST	90001	6023015003	0.000	0.000	0.350	0.000	Shortfall of Sites	0.117	Low Medium I Residential	R2-1-CPIO	0	0	0	34.163	0.350		Residential - Single Family Residence, 1	102B205 1445		Southeast Los Angeles	No	MI	R2RD

Jurisdiction Name	Site Address/Intersection	5 Digit ZIP Code	Assessor Parcel Number	Very Low-Income	Low-Income	Moderate-Income	Above Moderate-Income	Type of Shortfall	Parcel Size (Acres)	Current General Plan Designation	Current Zoning	Proposed General Plan (GP) Designation	Proposed Zoning	Minimum Density Allowed	Maximum Density Allowed	Total Capacity	Vacant/ Nonvacant	Description of Existing Uses	PIN	Base Density Per Acre	Community Plan Area	Rent Stabalization Ordinance	Income Category	Applicable Rezoning Program (Program informing values in Column Q listed first)
Los Angeles	2101 HAUSER BLVD	90016	5063006075	0.000	0.000	0.350	0.000	Shortfall of Sites	0.134	Low Medium II Residential	RD1.5-1	0	0	0	29.900	0.350		Residential - Single Family Residence, 1	126B177 1446		West Adams - Baldwin Hills - Leimert	No	MI	R2RD
Los Angeles	1427 W 51ST PL	90062	5003001025	0.000	0.000	0.350	0.000	Shortfall of Sites	0.149	Low Medium I Residential	R2-1-CPIO	0	0	0	26.815	0.350		Residential - Single Family Residence, 1	111B193 1446		South Los Angeles	No	MI	R2RD
Los Angeles	512 W 65TH ST	90044	6013016029	0.000	0.000	0.350	0.000	Shortfall of Sites	0.114	Low Medium I Residential	R2-1	0	0	0	34.938	0.350	Vacant	Residential - Single Family Residence - Vacant Land, 0	105B201 1446		South Los Angeles	No	MI	R2RD
Los Angeles	704 E 75TH ST	90001	6023015002	0.000	0.000	0.350	0.000	Shortfall of Sites	0.117	Low Medium I Residential	R2-1-CPIO	0	0	0	34.163	0.350		Residential - Single Family Residence, 1	102B205 1446		Southeast Los Angeles	No	MI	R2RD
Los Angeles	5639 SMILEY DR	90016	5048025020	0.000	0.000	0.350	0.000	Shortfall of Sites	0.110	Low Medium II Residential	RD2-1	0	0	0	36.320	0.350		Residential - Single Family Residence, 1	123B173 1447		West Adams - Baldwin Hills - Leimert	No	MI	R2RD
Los Angeles	2706 S MANSFIELD AVE	90016	5049012014	0.000	0.000	0.350	0.000	Shortfall of Sites	0.110	Low Medium II Residential	RD2-1	0	0	0	36.239	0.350		Residential - Single Family Residence, 1	123B181 1447		West Adams - Baldwin Hills - Leimert	No	MI	R2RD
Los Angeles	1598 W 36TH PL	90018	5041021009	0.000	0.000	0.350	0.000	Shortfall of Sites	0.155	Low Medium I Residential	R2-1-O	0	0	0	25.812	0.350		Residential - Single Family Residence, 1	120B193 1447		South Los Angeles	No	MI	R2RD
Los Angeles	700 E 75TH ST	90001	6023015001	0.000	0.000	0.350	0.000	Shortfall of Sites	0.117	Low Medium I Residential	R2-1-CPIO	0	0	0	34.163	0.350		Residential - Single Family Residence, 1	102B205 1447		Southeast Los Angeles	No	MI	R2RD
Los Angeles	3922 DENKER AVE	90062	5036022014	0.000	0.000	0.350	0.000	Shortfall of Sites	0.126	Low Medium II Residential	RD2-1	0	0	0	31.833	0.350		Residential - Single Family Residence, 1	117B193 1448		South Los Angeles	No	MI	R2RD
Los Angeles	1421 W 51ST PL	90062	5003001026	0.000	0.000	0.350	0.000	Shortfall of Sites	0.149	Low Medium I Residential	R2-1-CPIO	0	0	0	26.814	0.350		Residential - Single Family Residence, 1	111B193 1448		South Los Angeles	No	MI	R2RD
Los Angeles	5814 ARLINGTON AVE	90043	4005026005	0.000	0.000	0.350	0.000	Shortfall of Sites	0.125	Low Medium I Residential	RD4-1	0	0	0	32.036	0.350		Residential - Single Family Residence - Therapy Pool (Spa), 1	108B189 1448		West Adams - Baldwin Hills - Leimert	No	MI	R2RD
Los Angeles	5839 BONSALLO AVE	90044	6004032017	0.000	0.000	0.350	0.000	Shortfall of Sites	0.119	Low Medium I Residential	R2-1	0	0	0	33.506	0.350		Residential - Single Family Residence, 1	108B201 1448		South Los Angeles	No	MI	R2RD
Los Angeles	6501 DENVER AVE	90044	6013016012	0.000	0.000	0.350	0.000	Shortfall of Sites	0.077	Low Medium I Residential	R2-1	0	0	0	51.625	0.350		Residential - Single Family Residence, 1	105B201 1448		South Los Angeles	No	MI	R2RD
Los Angeles	754 E 83RD ST	90001	6029018017	0.000	0.000	0.350	0.000	Shortfall of Sites	0.117	Low Medium I Residential	R2-1	0	0	0	34.163	0.350		Residential - Single Family Residence, 1	099B205 1448		Southeast Los Angeles	No	MI	R2RD
Los Angeles	5430 CARLIN ST	90016	5043011005	0.000	0.000	0.350	0.000	Shortfall of Sites	0.110	Low Medium II Residential	RD1.5-1	0	0	0	36.221	0.350		Residential - Single Family Residence, 1	123B177 1449		West Adams - Baldwin Hills - Leimert	No	MI	R2RD
Los Angeles	1594 W 36TH PL	90018	5041021010	0.000	0.000	0.350	0.000	Shortfall of Sites	0.119	Low Medium I Residential	R2-1-O	0	0	0	33.662	0.350		Residential - Single Family Residence, 1	120B193 1449		South Los Angeles	No	MI	R2RD
Los Angeles	4312 DENKER AVE	90062	5021020017	0.000	0.000	0.350	0.000	Shortfall of Sites	0.162	Low Medium I Residential	R2-1	0	0	0	24.734	0.350		Residential - Single Family Residence, 1	114B193 1449		South Los Angeles	No	MI	R2RD
Los Angeles	1417 W 51ST PL	90062	5003001027	0.000	0.000	0.350	0.000	Shortfall of Sites	0.125	Low Medium I Residential	R2-1-CPIO	0	0	0	31.976	0.350		Residential - Single Family Residence, 1	111B193 1449		South Los Angeles	No	MI	R2RD
Los Angeles	6415 S HOOVER ST	90044	6013014008	0.000	0.000	0.350	0.000	Shortfall of Sites	0.092	Low Medium II Residential	RD1.5-1	0	0	0	43.439	0.350		Residential - Single Family Residence, 1	105B197 1449		South Los Angeles	No	MI	R2RD
Los Angeles	610 W 65TH ST	90044	6013016011	0.000	0.000	0.350	0.000	Shortfall of Sites	0.077	Low Medium I Residential	R2-1	0	0	0	51.625	0.350		Residential - Single Family Residence, 1	105B201 1449		South Los Angeles	No	MI	R2RD
Los Angeles	750 E 83RD ST	90001	6029018018	0.000	0.000	0.350	0.000	Shortfall of Sites	0.117	Low Medium I Residential	R2-1	0	0	0	34.163	0.350		Residential - Single Family Residence, 1	099B205 1449		Southeast Los Angeles	No	MI	R2RD
Los Angeles	2210 S COCHRAN AVE	90016	5063009056	0.000	0.000	0.350	0.000	Shortfall of Sites	0.116	Low Medium I Residential	R2-1	0	0	0	34.571	0.350		Residential - Single Family Residence, 1	126B177 1450		West Adams - Baldwin Hills - Leimert	No	MI	R2RD
Los Angeles	3925 DALTON AVE	90062	5036022029	0.000	0.000	0.350	0.000	Shortfall of Sites	0.112	Low Medium II Residential	RD2-1	0	0	0	35.670	0.350		Residential - Single Family Residence, 1	117B193 1450		South Los Angeles	No	MI	R2RD
Los Angeles	4313 DALTON AVE	90062	5021020010	0.000	0.000	0.350	0.000	Shortfall of Sites	0.160	Low Medium I Residential	R2-1	0	0	0	25.005	0.350		Residential - Single Family Residence, 1	114B193 1450		South Los Angeles	No	MI	R2RD
Los Angeles	630 W 65TH ST	90044	6013016010	0.000	0.000	0.350	0.000	Shortfall of Sites	0.057	Low Medium I Residential	R2-1	0	0	0	69.694	0.350		Residential - Single Family Residence, 1	105B201 1450		South Los Angeles	No	MI	R2RD
Los Angeles	746 E 83RD ST	90001	6029018019	0.000	0.000	0.350	0.000	Shortfall of Sites	0.117	Low Medium I Residential	R2-1	0	0	0	34.163	0.350		Residential - Single Family Residence, 1	099B205 1450		Southeast Los Angeles	No	MI	R2RD
Los Angeles	2207 S CLOVERDALE AVE	90016	5063009076	0.000	0.000	0.350	0.000	Shortfall of Sites	0.116	Low Medium I Residential	R2-1	0	0	0	34.572	0.350		Residential - Single Family Residence, 1	126B177 1451		West Adams - Baldwin Hills - Leimert	No	MI	R2RD
Los Angeles	2135 S ORANGE DR	90016	5062012016	0.000	0.000	0.350	0.000	Shortfall of Sites	0.124	Low Medium II Residential	RD2-1	0	0	0	32.265	0.350		Residential - Single Family Residence, 1	126B181 1451		West Adams - Baldwin Hills - Leimert	No	MI	R2RD
Los Angeles	1590 W 36TH PL	90018	5041021011	0.000	0.000	0.350	0.000	Shortfall of Sites	0.119	Low Medium I Residential	R2-1-O	0	0	0	33.671	0.350		Residential - Single Family Residence, 1	120B193 1451		South Los Angeles	No	MI	R2RD
Los Angeles	1047 W 65TH ST	90044	6014004027	0.000	0.000	0.350	0.000	Shortfall of Sites	0.090	Low Medium I Residential	R2-1	0	0	0	44.674	0.350		Residential - Single Family Residence, 1	105B197 1451		South Los Angeles	No	MI	R2RD
Los Angeles	634 W 65TH ST	90044	6013016009	0.000	0.000	0.350	0.000	Shortfall of Sites	0.098	Low Medium I Residential	R2-1	0	0	0	40.944	0.350		Residential - Single Family Residence, 1	105B201 1451		South Los Angeles	No	MI	R2RD
Los Angeles	648 E 75TH ST	90001	6023016015	0.000	0.000	0.350	0.000	Shortfall of Sites	0.117	Low Medium I Residential	R2-1-CPIO	0	0	0	34.162	0.350		Residential - Single Family Residence, 1	102B205 1451		Southeast Los Angeles	No	MI	R2RD
Los Angeles	2134 CLYDE AVE	90016	5064018008	0.000	0.000	0.350	0.000	Shortfall of Sites	0.138	Low Medium II Residential	RD2-1	0	0	0	29.082	0.350		Residential - Single Family Residence, 1	126B177 1452		West Adams - Baldwin Hills - Leimert	No	MI	R2RD
Los Angeles	2111 S HIGHLAND AVE	90016	5062019025	0.000	0.000	0.350	0.000	Shortfall of Sites	0.138	Low Medium II Residential	RD2-1-O	0	0	0	29.040	0.350		Residential - Single Family Residence, 1	126B181 1452		West Adams - Baldwin Hills - Leimert	No	MI	R2RD
Los Angeles	2682 S HARCOURT AVE	90016	5057012010	0.000	0.000	0.350	0.000	Shortfall of Sites	0.119	Low Medium I Residential	R2-1	0	0	0	33.507	0.350		Residential - Single Family Residence, 0	123B181 1452		West Adams - Baldwin Hills - Leimert	No	MI	R2RD
Los Angeles	3925 HALLDALE AVE	90062	5036019024	0.000	0.000	0.350	0.000	Shortfall of Sites	0.124	Low Medium II Residential	RD2-1	0	0	0	32.244	0.350		Residential - Single Family Residence, 1	117B193 1452		South Los Angeles	No	MI	R2RD
Los Angeles	4313 HALLDALE AVE	90062	5021019010	0.000	0.000	0.350	0.000	Shortfall of Sites	0.160	Low Medium I Residential	R2-1	0	0	0	25.003	0.350		Residential - Single Family Residence, 1	114B193 1452		South Los Angeles	No	MI	R2RD
Los Angeles	5815 2ND AVE	90043	4005022016	0.000	0.000	0.350	0.000	Shortfall of Sites	0.125	Low Medium II Residential	RD1.5-1	0	0	0	31.999	0.350		Residential - Single Family Residence, 1	108B189 1452		West Adams - Baldwin Hills - Leimert	No	MI	R2RD
Los Angeles	644 E 75TH ST	90001	6023016014	0.000	0.000	0.350	0.000	Shortfall of Sites	0.117	Low Medium I Residential	R2-1-CPIO	0	0	0	34.164	0.350		Residential - Single Family Residence, 1	102B205 1452		Southeast Los Angeles	No	MI	R2RD
Los Angeles	738 E 83RD ST	90001	6029018021	0.000	0.000	0.350	0.000	Shortfall of Sites	0.117	Low Medium I Residential	R2-1	0	0	0	34.163	0.350		Residential - Single Family Residence, 1	099B205 1452		Southeast Los Angeles	No	MI	R2RD
Los Angeles	1502 S DUNSMUIR AVE	90019	5069035013	0.000	0.000	0.350	0.000	Shortfall of Sites	0.073	Low Medium II Residential	RD2-1-O	0	0	0	54.535	0.350		Residential - Single Family Residence, 1	129B177 1453		Wilshire	No	MI	R2RD
Los Angeles	2143 CLYDE AVE	90016	5064022013	0.000	0.000	0.350	0.000	Shortfall of Sites	0.128	Low Medium II Residential	RD1.5-1	0	0	0	31.251	0.350		Residential - Single Family Residence, 1	126B177 1453		West Adams - Baldwin Hills - Leimert	No	MI	R2RD
Los Angeles	2138 S SYCAMORE AVE	90016	5062012008	0.000	0.000	0.350	0.000	Shortfall of Sites	0.124	Low Medium II Residential	RD2-1	0	0	0	32.266	0.350		Residential - Single Family Residence, 1	126B181 1453		West Adams - Baldwin Hills - Leimert	No	MI	R2RD
Los Angeles	2718 S ORANGE DR	90016	5049015010	0.000	0.000	0.350	0.000	Shortfall of Sites	0.110	Low Medium II Residential	RD1.5-1	0	0	0	36.234	0.350		Residential - Single Family Residence, 1	123B177 1453		West Adams - Baldwin Hills - Leimert	No	MI	R2RD
Los Angeles	1588 W 36TH PL	90018	5041021012	0.000	0.000	0.350	0.000	Shortfall of Sites	0.119	Low Medium I Residential	R2-1-O	0	0	0	33.671	0.350		Residential - Single Family Residence, 1	120B193 1453		South Los Angeles	No	MI	R2RD
Los Angeles	4312 HALLDALE AVE	90062	5021018022	0.000	0.000	0.350	0.000	Shortfall of Sites	0.160	Low Medium I Residential	R2-1	0	0	0	25.004	0.350		Residential - Single Family Residence, 1	114B193 1453		South Los Angeles	No	MI	R2RD
Los Angeles	666 W 65TH ST	90044	6013015028	0.000	0.000	0.350	0.000	Shortfall of Sites	0.059	Low Medium I Residential	R2-1	0	0	0	67.853	0.350		Residential - Single Family Residence, 1	105B201 1453		South Los Angeles	No	MI	R2RD
Los Angeles	636 E 75TH ST	90001	6023016013	0.000	0.000	0.350	0.000	Shortfall of Sites	0.117	Low Medium I Residential	R2-1-CPIO	0	0	0	34.163	0.350		Residential - Single Family Residence, 1	102B205 1453		Southeast Los Angeles	No	MI	R2RD
Los Angeles	734 E 83RD ST	90001	6029018022	0.000	0.000	0.350	0.000	Shortfall of Sites	0.117	Low Medium I Residential	R2-1	0	0	0	34.163	0.350		Residential - Single Family Residence, 1	099B205 1453		Southeast Los Angeles	No	MI	R2RD
Los Angeles	11311 W LA GRANGE AVE	90025	4261030056	0.000	0.000	0.350	0.000	Shortfall of Sites	0.199	Low Medium I Residential	R2-1	0	0	0	20.072	0.350		Residential - Five or More Units or Apartments (Any Combination) · 4 Stories or Less - Pool, 0	126B153 1453		West Los Angeles	No	MI	R2RD
Los Angeles	4908 W 21ST ST	90016	5062020004	0.000	0.000	0.350	0.000	Shortfall of Sites	0.069	Low Medium II Residential	RD2-1-O	0	0	0	57.681	0.350		Residential - Single Family Residence, 1	126B181 1454		West Adams - Baldwin Hills - Leimert	No	MI	R2RD
Los Angeles	1959 W 73RD ST	90047	6017002017	0.000	0.000	0.350	0.000	Shortfall of Sites	0.160	Low Medium I Residential	R2-1	0	0	0	25.005	0.350		Residential - Single Family Residence, 1	102B193 1454		South Los Angeles	No	MI	R2RD
Los Angeles	2122 S MANSFIELD AVE	90016	5062016005	0.000	0.000	0.350	0.000	Shortfall of Sites	0.138	Low Medium II Residential	RD2-1	0	0	0	29.040	0.350		Residential - Single Family Residence, 1	126B181 1455		West Adams - Baldwin Hills - Leimert	No	MI	R2RD
Los Angeles	2737 S PALM GROVE AVE	90016	5057012013	0.000	0.000	0.350	0.000	Shortfall of Sites	0.119	Low Medium I Residential	R2-1	0	0	0	33.507	0.350		Residential - Single Family Residence, 1	123B181 1455		West Adams - Baldwin Hills - Leimert	No	MI	R2RD
Los Angeles	5842 DENVER AVE	90044	6004035023	0.000	0.000	0.350	0.000	Shortfall of Sites	0.120	Low Medium I Residential	R2-1	0	0	0	33.464	0.350		Residential - Single Family Residence, 1	108B201 1455		South Los Angeles	No	MI	R2RD
Los Angeles	726 E 83RD ST	90001	6029018024	0.000	0.000	0.350	0.000	Shortfall of Sites	0.117	Low Medium I Residential	R2-1	0	0	0	34.163	0.350		Residential - Single Family Residence, 1	099B205 1455		Southeast Los Angeles	No	MI	R2RD
Los Angeles	2724 S PALM GROVE AVE	90016	5057009008	0.000	0.000	0.350	0.000	Shortfall of Sites	0.120	Low Medium I Residential	R2-1	0	0	0	33.457	0.350		Residential - Single Family Residence, 1	123B181 1456		West Adams - Baldwin Hills - Leimert	No	MI	R2RD
Los Angeles	4312 BRIGHTON AVE	90062	5021017021	0.000	0.000	0.350	0.000	Shortfall of Sites	0.160	Low Medium I Residential	R2-1	0	0	0	25.005	0.350		Residential - Single Family Residence, 1	114B193 1456		South Los Angeles	No	MI	R2RD
Los Angeles	1949 W 73RD ST	90047	6017002019	0.000	0.000	0.350	0.000	Shortfall of Sites	0.154	Low Medium I Residential	R2-1	0	0	0	26.005	0.350		Residential - Single Family Residence, 1	102B193 1456		South Los Angeles	No	MI	R2RD
Los Angeles	1656 S HAYWORTH AVE	90035	5068020017	0.000	0.000	0.350	0.000	Shortfall of Sites	0.146	Low Medium I Residential	R2-1-O	0	0	0	27.334	0.350		Residential - Single Family Residence, 1	129B173 1457		Wilshire	No	MI	R2RD
Los Angeles	2147 S REDONDO BLVD	90016	5063003035	0.000	0.000	0.350	0.000	Shortfall of Sites	0.118	Low Medium I Residential	R2-1	0	0	0	33.767	0.350		Residential - Single Family Residence, 1	126B177 1457		West Adams - Baldwin Hills - Leimert	No	MI	R2RD
Los Angeles	2820 POTOMAC AVE	90016	5057007011	0.000	0.000	0.350	0.000	Shortfall of Sites	0.134	Low Medium I Residential	R2-1	0	0	0	29.785	0.350		Residential - Single Family Residence, 1	123B181 1457		West Adams - Baldwin Hills - Leimert	No	MI	R2RD
Los Angeles	2131 S CURSON AVE	90016	5064018025	0.000	0.000	0.350	0.000	Shortfall of Sites	0.111	Low Medium II Residential	RD2-1	0	0	0	36.063	0.350		Residential - Single Family Residence, 1	126B177 1458		West Adams - Baldwin Hills - Leimert	No	MI	R2RD
Los Angeles	3909 S HARVARD BLVD	90062	5036025019	0.000	0.000	0.350	0.000	Shortfall of Sites	0.120	Low Medium I Residential	R2-1	0	0	0	33.465	0.350		Residential - Single Family Residence, 1	117B193 1458		South Los Angeles	No	MI	R2RD
Los Angeles	142 W 65TH ST	90003	6012001057	0.000	0.000	0.350	0.000	Shortfall of Sites	0.117	Low Medium I Residential	R2-1	0	0	0	34.278	0.350		Residential - Single Family Residence, 1	105B201 1458		Southeast Los Angeles	No	MI	R2RD
Los Angeles	714 E 83RD ST	90001	6029018027	0.000	0.000	0.350	0.000	Shortfall of Sites	0.117	Low Medium I Residential	R2-1	0	0	0	34.163	0.350		Residential - Single Family Residence, 1	099B205 1458		Southeast Los Angeles	No	MI	R2RD
Los Angeles	2130 S ORANGE DR	90016	5062015007	0.000	0.000	0.350	0.000	Shortfall of Sites	0.124	Low Medium II Residential	RD2-1	0	0	0	32.266	0.350		Residential - Single Family Residence, 1	126B181 1459		West Adams - Baldwin Hills - Leimert	No	MI	R2RD
Los Angeles	2820 VINEYARD AVE	90016	5057008005	0.000	0.000	0.350	0.000	Shortfall of Sites	0.129	Low Medium I Residential	R2-1	0	0	0	31.035	0.350		Residential - Single Family Residence, 1	123B181 1459		West Adams - Baldwin Hills - Leimert	No	MI	R2RD

Jurisdiction Name	Site Address/Intersection	5 Digit ZIP Code	Assessor Parcel Number	Very Low-Income	Low-Income	Moderate-Income	Above Moderate-Income	Type of Shortfall	Parcel Size (Acres)	Current General Plan Designation	Current Zoning	Proposed General Plan (GP) Designation	Proposed Zoning	Minimum Density Allowed	Maximum Density Allowed	Total Capacity	Vacant/ Nonvacant	Description of Existing Uses	PIN	Base Density Per Acre	Community Plan Area	Rent Stabalization Ordinance	Income Category	Applicable Rezoning Program (Program informing values in Column Q listed first)
Los Angeles	1572 W 36TH PL	90018	5041021023	0.000	0.000	0.350	0.000	Shortfall of Sites	0.128	Low Medium I Residential	R2-1-O	0	0	0	31.288	0.350		Residential - Single Family Residence, 1	120B193 1459		South Los Angeles	No	MI	R2RD
Los Angeles	5841 ESTRELLA AVE	90044	6004033006	0.000	0.000	0.350	0.000	Shortfall of Sites	0.124	Low Medium I Residential	R2-1	0	0	0	32.269	0.350		Residential - Single Family Residence, 1	108B201 1459		South Los Angeles	No	MI	R2RD
Los Angeles	1935 W 73RD ST	90047	6017002022	0.000	0.000	0.350	0.000	Shortfall of Sites	0.154	Low Medium I Residential	R2-1	0	0	0	26.005	0.350		Residential - Single Family Residence, 1	102B193 1459		South Los Angeles	No	MI	R2RD
Los Angeles	710 E 83RD ST	90001	6029018028	0.000	0.000	0.350	0.000	Shortfall of Sites	0.117	Low Medium I Residential	R2-1	0	0	0	34.163	0.350		Residential - Single Family Residence, 1	099B205 1459		Southeast Los Angeles	No	MI	R2RD
Los Angeles	2144 ALSACE AVE	90016	5062011010	0.000	0.000	0.350	0.000	Shortfall of Sites	0.116	Low Medium II Residential	RD2-1	0	0	0	34.571	0.350		Residential - Single Family Residence, 1	126B181 1460		West Adams - Baldwin Hills - Leimert	No	MI	R2RD
Los Angeles	5426 CARLIN ST	90016	5043011004	0.000	0.000	0.350	0.000	Shortfall of Sites	0.110	Low Medium II Residential	RD1.5-1	0	0	0	36.221	0.350		Residential - Single Family Residence, 1	123B177 1460		West Adams - Baldwin Hills - Leimert	No	MI	R2RD
Los Angeles	2732 S WEST VIEW ST	90016	5049007010	0.000	0.000	0.350	0.000	Shortfall of Sites	0.119	Low Medium I Residential	R2-1	0	0	0	33.495	0.350		Residential - Single Family Residence, 1	123B181 1460		West Adams - Baldwin Hills - Leimert	No	MI	R2RD
Los Angeles	3909 LA SALLE AVE	90062	5036024018	0.000	0.000	0.350	0.000	Shortfall of Sites	0.120	Low Medium I Residential	R2-1	0	0	0	33.456	0.350		Residential - Single Family Residence, 1	117B193 1460		South Los Angeles	No	MI	R2RD
Los Angeles	1927 W 73RD ST	90047	6017002023	0.000	0.000	0.350	0.000	Shortfall of Sites	0.154	Low Medium I Residential	R2-1	0	0	0	26.005	0.350		Residential - Single Family Residence, 1	102B193 1460		South Los Angeles	No	MI	R2RD
Los Angeles	1546 CARMONA AVE	90019	5069028005	0.000	0.000	0.350	0.000	Shortfall of Sites	0.146	Low Medium I Residential	R2-1-O	0	0	0	27.424	0.350		Residential - Single Family Residence, 1	129B177 1461		Wilshire	No	MI	R2RD
Los Angeles	2200 S CLOVERDALE AVE	90016	5063004025	0.000	0.000	0.350	0.000	Shortfall of Sites	0.116	Low Medium I Residential	R2-1	0	0	0	34.571	0.350		Residential - Single Family Residence, 1	126B177 1461		West Adams - Baldwin Hills - Leimert	No	MI	R2RD
Los Angeles	5463 GEER AVENUE	90016	5043011015	0.000	0.000	0.350	0.000	Shortfall of Sites	0.110	Low Medium II Residential	RD1.5-1	0	0	0	36.216	0.350		Residential - Single Family Residence, 1	123B177 1461		West Adams - Baldwin Hills - Leimert	No	MI	R2RD
Los Angeles	3417 OBAMA BLVD	90018	5044001022	0.000	0.000	0.350	0.000	Shortfall of Sites	0.147	Low Medium II Residential	RD2-1	0	0	0	27.152	0.350		Residential - Single Family Residence, 1	120B185 1461		West Adams - Baldwin Hills - Leimert	No	MI	R2RD
Los Angeles	118 W 65TH ST	90003	6012001063	0.000	0.000	0.350	0.000	Shortfall of Sites	0.115	Low Medium I Residential	R2-1	0	0	0	34.850	0.350		Residential - Single Family Residence, 1	105B201 1461		Southeast Los Angeles	No	MI	R2RD
Los Angeles	1923 W 73RD ST	90047	6017002024	0.000	0.000	0.350	0.000	Shortfall of Sites	0.154	Low Medium I Residential	R2-1	0	0	0	26.005	0.350		Residential - Single Family Residence, 1	102B193 1461		South Los Angeles	No	MI	R2RD
Los Angeles	5631 SMILEY DR	90016	5048025022	0.000	0.000	0.350	0.000	Shortfall of Sites	0.110	Low Medium II Residential	RD2-1	0	0	0	36.321	0.350		Residential - Single Family Residence, 1	123B173 1462		West Adams - Baldwin Hills - Leimert	No	MI	R2RD
Los Angeles	5327 CARLIN ST	90016	5043010025	0.000	0.000	0.350	0.000	Shortfall of Sites	0.111	Low Medium II Residential	RD1.5-1	0	0	0	36.080	0.350		Residential - Single Family Residence, 1	123B177 1462		West Adams - Baldwin Hills - Leimert	No	MI	R2RD
Los Angeles	1568 W 36TH PL	90018	5041021024	0.000	0.000	0.350	0.000	Shortfall of Sites	0.128	Low Medium I Residential	R2-1-O	0	0	0	31.288	0.350		Residential - Single Family Residence, 1	120B193 1462		South Los Angeles	No	MI	R2RD
Los Angeles	1551 CARMONA AVE	90019	5069025004	0.000	0.000	0.350	0.000	Shortfall of Sites	0.125	Low Medium I Residential	R2-1-O	0	0	0	32.022	0.350		Residential - Single Family Residence, 1	129B177 1463		Wilshire	No	MI	R2RD
Los Angeles	1663 S HAYWORTH AVE	90035	5068019029	0.000	0.000	0.350	0.000	Shortfall of Sites	0.170	Low Medium I Residential	R2-1-O	0	0	0	23.579	0.350		Residential - Single Family Residence, 1	129B173 1463		Wilshire	No	MI	R2RD
Los Angeles	2101 S LONGWOOD AVE	90016	5062020005	0.000	0.000	0.350	0.000	Shortfall of Sites	0.077	Low Medium II Residential	RD2-1-O	0	0	0	51.947	0.350		Residential - Single Family Residence, 1	126B181 1463		West Adams - Baldwin Hills - Leimert	No	MI	R2RD
Los Angeles	5538 GEER AVENUE	90016	5048024010	0.000	0.000	0.350	0.000	Shortfall of Sites	0.110	Low Medium II Residential	RD2-1	0	0	0	36.309	0.350		Residential - Single Family Residence, 1	123B177 1463		West Adams - Baldwin Hills - Leimert	No	MI	R2RD
Los Angeles	2725 S RIMPAU BLVD	90016	5049007023	0.000	0.000	0.350	0.000	Shortfall of Sites	0.119	Low Medium I Residential	R2-1	0	0	0	33.507	0.350		Residential - Single Family Residence, 1	123B181 1463		West Adams - Baldwin Hills - Leimert	No	MI	R2RD
Los Angeles	126 W 65TH ST	90003	6012001061	0.000	0.000	0.350	0.000	Shortfall of Sites	0.115	Low Medium I Residential	R2-1	0	0	0	34.796	0.350		Residential - Single Family Residence, 1	105B201 1463		Southeast Los Angeles	No	MI	R2RD
Los Angeles	1915 W 73RD ST	90047	6017002026	0.000	0.000	0.350	0.000	Shortfall of Sites	0.154	Low Medium I Residential	R2-1	0	0	0	26.004	0.350		Residential - Single Family Residence, 1	102B193 1463		South Los Angeles	No	MI	R2RD
Los Angeles	648 E 83RD ST	90001	6029017017	0.000	0.000	0.350	0.000	Shortfall of Sites	0.117	Low Medium I Residential	R2-1	0	0	0	34.152	0.350		Residential - Single Family Residence, 1	099B205 1463		Southeast Los Angeles	No	MI	R2RD
Los Angeles	5615 SMILEY DR	90016	5048025026	0.000	0.000	0.350	0.000	Shortfall of Sites	0.110	Low Medium II Residential	RD2-1	0	0	0	36.301	0.350		Residential - Single Family Residence, 1	123B177 1464		West Adams - Baldwin Hills - Leimert	No	MI	R2RD
Los Angeles	1564 W 36TH PL	90018	5041020029	0.000	0.000	0.350	0.000	Shortfall of Sites	0.235	Low Medium I Residential	R2-1-O	0	0	0	17.006	0.350		Residential - Single Family Residence, 1	120B193 1464		South Los Angeles	No	MI	R2RD
Los Angeles	3411 OBAMA BLVD	90018	5044001021	0.000	0.000	0.350	0.000	Shortfall of Sites	0.147	Low Medium II Residential	RD2-1	0	0	0	27.152	0.350		Residential - Single Family Residence, 1	120B185 1464		West Adams - Baldwin Hills - Leimert	No	MI	R2RD
Los Angeles	3910 LA SALLE AVE	90062	5036023010	0.000	0.000	0.350	0.000	Shortfall of Sites	0.125	Low Medium I Residential	R2-1	0	0	0	31.912	0.350		Residential - Single Family Residence, 1	117B193 1464		South Los Angeles	No	MI	R2RD
Los Angeles	130 W 65TH ST	90003	6012001060	0.000	0.000	0.350	0.000	Shortfall of Sites	0.115	Low Medium I Residential	R2-1	0	0	0	34.769	0.350		Residential - Single Family Residence, 1	105B201 1464		Southeast Los Angeles	No	MI	R2RD
Los Angeles	1907 W 73RD ST	90047	6017002027	0.000	0.000	0.350	0.000	Shortfall of Sites	0.154	Low Medium I Residential	R2-1	0	0	0	26.005	0.350		Residential - Single Family Residence - Pool, 1	102B193 1464		South Los Angeles	No	MI	R2RD
Los Angeles	644 E 83RD ST	90001	6029017018	0.000	0.000	0.350	0.000	Shortfall of Sites	0.117	Low Medium I Residential	R2-1	0	0	0	34.152	0.350		Residential - Single Family Residence, 1	099B205 1464		Southeast Los Angeles	No	MI	R2RD
Los Angeles	1554 S SIERRA BONITA AVE	90019	5069025019	0.000	0.000	0.350	0.000	Shortfall of Sites	0.132	Low Medium I Residential	R2-1-O	0	0	0	30.243	0.350		Residential - Single Family Residence, 1	129B177 1465		Wilshire	No	MI	R2RD
Los Angeles	2126 S CURSON AVE	90016	5064017007	0.000	0.000	0.350	0.000	Shortfall of Sites	0.132	Low Medium II Residential	RD1.5-1	0	0	0	30.302	0.350		Residential - Single Family Residence, 1	126B177 1465		West Adams - Baldwin Hills - Leimert	No	MI	R2RD
Los Angeles	2727 S ORANGE DR	90016	5049017028	0.000	0.000	0.350	0.000	Shortfall of Sites	0.110	Low Medium II Residential	RD1.5-1	0	0	0	36.245	0.350		Residential - Single Family Residence, 1	123B177 1465		West Adams - Baldwin Hills - Leimert	No	MI	R2RD
Los Angeles	3924 DENKER AVE	90062	5036022016	0.000	0.000	0.350	0.000	Shortfall of Sites	0.140	Low Medium II Residential	RD2-1	0	0	0	28.631	0.350		Residential - Single Family Residence, 1	117B193 1465		South Los Angeles	No	MI	R2RD
Los Angeles	4314 DALTON AVE	90062	5021019022	0.000	0.000	0.350	0.000	Shortfall of Sites	0.097	Low Medium I Residential	R2-1	0	0	0	41.278	0.350		Residential - Single Family Residence, 1	114B193 1465		South Los Angeles	No	MI	R2RD
Los Angeles	134 W 65TH ST	90003	6012001059	0.000	0.000	0.350	0.000	Shortfall of Sites	0.115	Low Medium I Residential	R2-1	0	0	0	34.742	0.350	Vacant	Residential - Single Family Residence - Vacant Land, 0	105B201 1465		Southeast Los Angeles	No	MI	R2RD
Los Angeles	7215 S ST ANDREWS PL	90047	6017002028	0.000	0.000	0.350	0.000	Shortfall of Sites	0.069	Low Medium I Residential	R2-1	0	0	0	57.674	0.350		Residential - Single Family Residence, 1	102B193 1465		South Los Angeles	No	MI	R2RD
Los Angeles	427 E 76TH ST	90003	6022025021	0.000	0.000	0.350	0.000	Shortfall of Sites	0.188	Low Medium I Residential	R2-1	0	0	0	21.226	0.350		Residential - Single Family Residence, 1	102B205 1465		Southeast Los Angeles	No	MI	R2RD
Los Angeles	640 E 83RD ST	90001	6029017019	0.000	0.000	0.350	0.000	Shortfall of Sites	0.117	Low Medium I Residential	R2-1	0	0	0	34.152	0.350		Residential - Single Family Residence, 1	099B205 1465		Southeast Los Angeles	No	MI	R2RD
Los Angeles	1418 W 83RD ST	90047	6034020010	0.000	0.000	0.350	0.000	Shortfall of Sites	0.153	Low Medium II Residential	RD2-1	0	0	0	26.097	0.350		Residential - Single Family Residence, 1	099B193 1465		South Los Angeles	No	MI	R2RD
Los Angeles	5268 SATURN ST	90019	5069035014	0.000	0.000	0.350	0.000	Shortfall of Sites	0.056	Low Medium II Residential	RD2-1-O	0	0	0	71.703	0.350		Residential - Single Family Residence, 1	129B177 1466		Wilshire	No	MI	R2RD
Los Angeles	2225 S COCHRAN AVE	90016	5063010028	0.000	0.000	0.350	0.000	Shortfall of Sites	0.115	Low Medium I Residential	R2-1	0	0	0	34.742	0.350		Residential - Single Family Residence, 1	126B177 1466		West Adams - Baldwin Hills - Leimert	No	MI	R2RD
Los Angeles	2035 S WEST VIEW ST	90016	5062002013	0.000	0.000	0.350	0.000	Shortfall of Sites	0.176	Low Medium II Residential	RD2-1-O	0	0	0	22.783	0.350		Residential - Single Family Residence, 1	126B181 1466		West Adams - Baldwin Hills - Leimert	No	MI	R2RD
Los Angeles	1601 W 51ST PL	90062	5003003001	0.000	0.000	0.350	0.000	Shortfall of Sites	0.064	Low Medium I Residential	R2-1-CPIO	0	0	0	62.213	0.350		Residential - Single Family Residence, 1	111B193 1466		South Los Angeles	No	MI	R2RD
Los Angeles	138 W 65TH ST	90003	6012001058	0.000	0.000	0.350	0.000	Shortfall of Sites	0.115	Low Medium I Residential	R2-1	0	0	0	34.705	0.350		Residential - Single Family Residence, 1	105B201 1466		Southeast Los Angeles	No	MI	R2RD
Los Angeles	3927 DALTON AVE	90062	5036022030	0.000	0.000	0.350	0.000	Shortfall of Sites	0.112	Low Medium II Residential	RD2-1	0	0	0	35.661	0.350		Residential - Single Family Residence, 1	117B193 1467		South Los Angeles	No	MI	R2RD
Los Angeles	632 E 83RD ST	90001	6029017021	0.000	0.000	0.350	0.000	Shortfall of Sites	0.117	Low Medium I Residential	R2-1	0	0	0	34.152	0.350		Residential - Single Family Residence, 1	099B205 1467		Southeast Los Angeles	No	MI	R2RD
Los Angeles	5459 GEER AVENUE	90016	5043011016	0.000	0.000	0.350	0.000	Shortfall of Sites	0.110	Low Medium II Residential	RD1.5-1	0	0	0	36.216	0.350		Residential - Single Family Residence, 1	123B177 1468		West Adams - Baldwin Hills - Leimert	No	MI	R2RD
Los Angeles	3407 OBAMA BLVD	90018	5044001020	0.000	0.000	0.350	0.000	Shortfall of Sites	0.140	Low Medium II Residential	RD2-1	0	0	0	28.508	0.350		Residential - Single Family Residence, 1	120B185 1468		West Adams - Baldwin Hills - Leimert	No	MI	R2RD
Los Angeles	3927 HALLDALE AVE	90062	5036019025	0.000	0.000	0.350	0.000	Shortfall of Sites	0.124	Low Medium II Residential	RD2-1	0	0	0	32.244	0.350		Residential - Single Family Residence, 1	117B193 1469		South Los Angeles	No	MI	R2RD
Los Angeles	1438 W 83RD ST	90047	6034020006	0.000	0.000	0.350	0.000	Shortfall of Sites	0.153	Low Medium II Residential	RD2-1	0	0	0	26.100	0.350		Residential - Single Family Residence, 1	099B193 1469		South Los Angeles	No	MI	R2RD
Los Angeles	1518 S BURNSIDE AVE	90019	5069034013	0.000	0.000	0.350	0.000	Shortfall of Sites	0.127	Low Medium II Residential	RD2-1-O	0	0	0	31.464	0.350		Residential - Single Family Residence, 1	129B177 1470		Wilshire	No	MI	R2RD
Los Angeles	2143 ALSACE AVE	90016	5062008013	0.000	0.000	0.350	0.000	Shortfall of Sites	0.116	Low Medium II Residential	RD2-1	0	0	0	34.569	0.350		Residential - Single Family Residence, 1	126B177 1470		West Adams - Baldwin Hills - Leimert	No	MI	R2RD
Los Angeles	2147 S SYCAMORE AVE	90016	5062011015	0.000	0.000	0.350	0.000	Shortfall of Sites	0.138	Low Medium II Residential	RD2-1	0	0	0	29.020	0.350		Residential - Single Family Residence, 1	126B181 1470		West Adams - Baldwin Hills - Leimert	No	MI	R2RD
Los Angeles	2676 S REDONDO BLVD	90016	5049020003	0.000	0.000	0.350	0.000	Shortfall of Sites	0.110	Low Medium II Residential	RD1.5-1	0	0	0	36.244	0.350		Residential - Single Family Residence, 1	123B177 1470		West Adams - Baldwin Hills - Leimert	No	MI	R2RD
Los Angeles	2709 S HARCOURT AVE	90016	5057014028	0.000	0.000	0.350	0.000	Shortfall of Sites	0.060	Low Medium I Residential	R2-1	0	0	0	66.979	0.350		Residential - Single Family Residence, 1	123B181 1470		West Adams - Baldwin Hills - Leimert	No	MI	R2RD
Los Angeles	1546 W 36TH PL	90018	5041020008	0.000	0.000	0.350	0.000	Shortfall of Sites	0.146	Low Medium I Residential	R2-1-O	0	0	0	27.460	0.350		Residential - Single Family Residence, 1	120B193 1470		South Los Angeles	No	MI	R2RD
Los Angeles	3928 HALLDALE AVE	90062	5036018013	0.000	0.000	0.350	0.000	Shortfall of Sites	0.132	Low Medium I Residential	R2-1	0	0	0	30.218	0.350		Residential - Single Family Residence, 1	117B193 1470		South Los Angeles	No	MI	R2RD
Los Angeles	1808 W 39TH PL	90062	5035014003	0.000	0.000	0.350	0.000	Shortfall of Sites	0.140	Low Medium I Residential	R2-1	0	0	0	28.533	0.350		Residential - Single Family Residence, 1	117B189 1470		South Los Angeles	No	MI	R2RD
Los Angeles	1843 W 73RD ST	90047	6017001023	0.000	0.000	0.350	0.000	Shortfall of Sites	0.154	Low Medium I Residential	R2-1	0	0	0	26.005	0.350		Residential - Single Family Residence, 1	102B193 1470		South Los Angeles	No	MI	R2RD
Los Angeles	620 E 83RD ST	90001	6029017024	0.000	0.000	0.350	0.000	Shortfall of Sites	0.132	Low Medium I Residential	R2-1	0	0	0	30.358	0.350		Residential - Single Family Residence, 1	099B205 1470		Southeast Los Angeles	No	MI	R2RD
Los Angeles	1442 W 83RD ST	90047	6034020005	0.000	0.000	0.350	0.000	Shortfall of Sites	0.153	Low Medium II Residential	RD2-1	0	0	0	26.101	0.350		Residential - Single Family Residence, 1	099B193 1470		South Los Angeles	No	MI	R2RD
Los Angeles	5627 SMILEY DR	90016	5048025023	0.000	0.000	0.350	0.000	Shortfall of Sites	0.110	Low Medium II Residential	RD2-1	0	0	0	36.320	0.350		Residential - Single Family Residence, 1	123B173 1471		West Adams - Baldwin Hills - Leimert	No	MI	R2RD
Los Angeles	3927 BRIGHTON AVE	90062	5036018010	0.000	0.000	0.350	0.000	Shortfall of Sites	0.132	Low Medium I Residential	R2-1	0	0	0	30.217	0.350		Residential - Single Family Residence, 1	117B193 1471		South Los Angeles	No	MI	R2RD
Los Angeles	1814 W 39TH PL	90062	5035014004	0.000	0.000	0.350	0.000	Shortfall of Sites	0.140	Low Medium I Residential	R2-1	0	0	0	28.532	0.350		Residential - Single Family Residence, 1	117B189 1471		South Los Angeles	No	MI	R2RD

Jurisdiction Name	Site Address/Intersection	5 Digit ZIP Code	Assessor Parcel Number	Very Low-Income	Low-Income	Moderate-Income	Above Moderate-Income	Type of Shortfall	Parcel Size (Acres)	Current General Plan Designation	Current Zoning	Proposed General Plan (GP) Designation	Proposed Zoning	Minimum Density Allowed	Maximum Density Allowed	Total Capacity	Vacant/ Nonvacant	Description of Existing Uses	PIN	Base Density Per Acre	Community Plan Area	Rent Stabalization Ordinance	Income Category	Applicable Rezoning Program (Program informing values in Column Q listed first)
Los Angeles	1837 W 73RD ST	90047	6017001024	0.000	0.000	0.350	0.000	Shortfall of Sites	0.154	Low Medium I Residential	R2-1	0	0	0	26.005	0.350		Residential - Single Family Residence, 1	102B193 1471		South Los Angeles	No	MI	R2RD
Los Angeles	1448 W 83RD ST	90047	6034020004	0.000	0.000	0.350	0.000	Shortfall of Sites	0.153	Low Medium II Residential	RD2-1	0	0	0	26.096	0.350		Residential - Single Family Residence, 1	099B193 1471		South Los Angeles	No	MI	R2RD
Los Angeles	1511 S DUNSMUIR AVE	90019	5069034019	0.000	0.000	0.350	0.000	Shortfall of Sites	0.112	Low Medium II Residential	RD2-1-O	0	0	0	35.704	0.350		Residential - Single Family Residence, 1	129B177 1472		Wilshire	No	MI	R2RD
Los Angeles	1540 W 36TH PL	90018	5041020009	0.000	0.000	0.350	0.000	Shortfall of Sites	0.146	Low Medium I Residential	R2-1-O	0	0	0	27.460	0.350		Residential - Single Family Residence, 1	120B193 1472		South Los Angeles	No	MI	R2RD
Los Angeles	5846 DENVER AVE	90044	6004035022	0.000	0.000	0.350	0.000	Shortfall of Sites	0.120	Low Medium I Residential	R2-1	0	0	0	33.462	0.350		Residential - Single Family Residence, 1	108B201 1472		South Los Angeles	No	MI	R2RD
Los Angeles	1831 W 73RD ST	90047	6017001025	0.000	0.000	0.350	0.000	Shortfall of Sites	0.154	Low Medium I Residential	R2-1	0	0	0	26.005	0.350		Residential - Single Family Residence, 1	102B193 1472		South Los Angeles	No	MI	R2RD
Los Angeles	1452 W 83RD ST	90047	6034020003	0.000	0.000	0.350	0.000	Shortfall of Sites	0.103	Low Medium II Residential	RD2-1	0	0	0	38.935	0.350		Residential - Single Family Residence, 1	099B193 1472		South Los Angeles	No	MI	R2RD
Los Angeles	2109 S LONGWOOD AVE	90016	5062020006	0.000	0.000	0.350	0.000	Shortfall of Sites	0.138	Low Medium II Residential	RD2-1-O	0	0	0	29.037	0.350		Residential - Single Family Residence, 1	126B181 1473		West Adams - Baldwin Hills - Leimert	No	MI	R2RD
Los Angeles	1536 W 36TH PL	90018	5041020010	0.000	0.000	0.350	0.000	Shortfall of Sites	0.146	Low Medium I Residential	R2-1-O	0	0	0	27.460	0.350		Residential - Single Family Residence, 1	120B193 1473		South Los Angeles	No	MI	R2RD
Los Angeles	3401 OBAMA BLVD	90018	5044001019	0.000	0.000	0.350	0.000	Shortfall of Sites	0.140	Low Medium II Residential	RD2-1	0	0	0	28.507	0.350		Residential - Single Family Residence, 1	120B185 1473		West Adams - Baldwin Hills - Leimert	No	MI	R2RD
Los Angeles	919 W 65TH ST	90044	6013013025	0.000	0.000	0.350	0.000	Shortfall of Sites	0.168	Low Medium II Residential	RD2-1	0	0	0	23.787	0.350		Residential - Single Family Residence, 1	105B197 1473		South Los Angeles	No	MI	R2RD
Los Angeles	1458 W 83RD ST	90047	6034020001	0.000	0.000	0.350	0.000	Shortfall of Sites	0.103	Low Medium II Residential	RD2-1	0	0	0	38.935	0.350		Residential - Single Family Residence, 1	099B193 1473		South Los Angeles	No	MI	R2RD
Los Angeles	1506 S DUNSMUIR AVE	90019	5069035012	0.000	0.000	0.350	0.000	Shortfall of Sites	0.129	Low Medium II Residential	RD2-1-O	0	0	0	30.976	0.350		Residential - Single Family Residence, 1	129B177 1474		Wilshire	No	MI	R2RD
Los Angeles	2141 S ORANGE DR	90016	5062012015	0.000	0.000	0.350	0.000	Shortfall of Sites	0.124	Low Medium II Residential	RD2-1	0	0	0	32.267	0.350		Residential - Single Family Residence, 1	126B181 1474		West Adams - Baldwin Hills - Leimert	No	MI	R2RD
Los Angeles	1528 W 36TH PL	90018	5041020011	0.000	0.000	0.350	0.000	Shortfall of Sites	0.146	Low Medium I Residential	R2-1-O	0	0	0	27.460	0.350	Vacant	Residential - Single Family Residence - Vacant Land, 0	120B193 1474		South Los Angeles	No	MI	R2RD
Los Angeles	6506 ESTRELLA AVE	90044	6013016008	0.000	0.000	0.350	0.000	Shortfall of Sites	0.124	Low Medium I Residential	R2-1	0	0	0	32.241	0.350		Residential - Single Family Residence, 1	105B201 1474		South Los Angeles	No	MI	R2RD
Los Angeles	1500 W 83RD ST	90047	6034019012	0.000	0.000	0.350	0.000	Shortfall of Sites	0.156	Low Medium II Residential	RD2-1	0	0	0	25.706	0.350		Residential - Single Family Residence, 1	099B193 1474		South Los Angeles	No	MI	R2RD
Los Angeles	2214 S COCHRAN AVE	90016	5063009057	0.000	0.000	0.350	0.000	Shortfall of Sites	0.116	Low Medium I Residential	R2-1	0	0	0	34.571	0.350		Residential - Single Family Residence, 1	126B177 1475		West Adams - Baldwin Hills - Leimert	No	MI	R2RD
Los Angeles	2133 S MANSFIELD AVE	90016	5062015018	0.000	0.000	0.350	0.000	Shortfall of Sites	0.138	Low Medium II Residential	RD2-1	0	0	0	29.007	0.350		Residential - Single Family Residence, 1	126B181 1475		West Adams - Baldwin Hills - Leimert	No	MI	R2RD
Los Angeles	2749 S WEST VIEW ST	90016	5049006017	0.000	0.000	0.350	0.000	Shortfall of Sites	0.115	Low Medium I Residential	R2-1	0	0	0	34.847	0.350		Residential - Single Family Residence, 1	123B181 1475		West Adams - Baldwin Hills - Leimert	No	MI	R2RD
Los Angeles	3327 OBAMA BLVD	90018	5044001018	0.000	0.000	0.350	0.000	Shortfall of Sites	0.140	Low Medium II Residential	RD2-1	0	0	0	28.505	0.350		Residential - Single Family Residence, 1	120B185 1475		West Adams - Baldwin Hills - Leimert	No	MI	R2RD
Los Angeles	6507 ESTRELLA AVE	90044	6013015030	0.000	0.000	0.350	0.000	Shortfall of Sites	0.124	Low Medium I Residential	R2-1	0	0	0	32.266	0.350		Residential - Single Family Residence, 1	105B201 1475		South Los Angeles	No	MI	R2RD
Los Angeles	1506 W 83RD ST	90047	6034019011	0.000	0.000	0.350	0.000	Shortfall of Sites	0.153	Low Medium II Residential	RD2-1	0	0	0	26.103	0.350		Residential - Single Family Residence, 1	099B193 1475		South Los Angeles	No	MI	R2RD
Los Angeles	2142 S SYCAMORE AVE	90016	5062012009	0.000	0.000	0.350	0.000	Shortfall of Sites	0.124	Low Medium II Residential	RD2-1	0	0	0	32.266	0.350		Residential - Single Family Residence, 1	126B181 1476		West Adams - Baldwin Hills - Leimert	No	MI	R2RD
Los Angeles	3912 S HARVARD BLVD	90062	5036024012	0.000	0.000	0.350	0.000	Shortfall of Sites	0.120	Low Medium I Residential	R2-1	0	0	0	33.457	0.350		Residential - Single Family Residence, 1	117B193 1476		South Los Angeles	No	MI	R2RD
Los Angeles	821 W 74TH ST	90044	6020003021	0.000	0.000	0.350	0.000	Shortfall of Sites	0.129	Low Medium II Residential	RD2-1	0	0	0	31.096	0.350		Residential - Single Family Residence, 1	102B197 1476		South Los Angeles	No	MI	R2RD
Los Angeles	438 E 83RD ST	90003	6030029031	0.000	0.000	0.350	0.000	Shortfall of Sites	0.120	Low Medium I Residential	R2-1	0	0	0	33.468	0.350		Residential - Single Family Residence, 1	099B205 1476		Southeast Los Angeles	No	MI	R2RD
Los Angeles	2211 S CLOVERDALE AVE	90016	5063009075	0.000	0.000	0.350	0.000	Shortfall of Sites	0.116	Low Medium I Residential	R2-1	0	0	0	34.571	0.350		Residential - Single Family Residence, 1	126B177 1477		West Adams - Baldwin Hills - Leimert	No	MI	R2RD
Los Angeles	2729 S RIMPAU BLVD	90016	5049007022	0.000	0.000	0.350	0.000	Shortfall of Sites	0.119	Low Medium I Residential	R2-1	0	0	0	33.507	0.350		Residential - Single Family Residence, 1	123B181 1477		West Adams - Baldwin Hills - Leimert	No	MI	R2RD
Los Angeles	3321 OBAMA BLVD	90018	5044001017	0.000	0.000	0.350	0.000	Shortfall of Sites	0.140	Low Medium II Residential	RD2-1	0	0	0	28.504	0.350		Residential - Single Family Residence, 1	120B185 1477		West Adams - Baldwin Hills - Leimert	No	MI	R2RD
Los Angeles	3911 LA SALLE AVE	90062	5036024019	0.000	0.000	0.350	0.000	Shortfall of Sites	0.120	Low Medium I Residential	R2-1	0	0	0	33.457	0.350		Residential - Single Family Residence, 1	117B193 1477		South Los Angeles	No	MI	R2RD
Los Angeles	4319 HALLDALE AVE	90062	5021019011	0.000	0.000	0.350	0.000	Shortfall of Sites	0.160	Low Medium I Residential	R2-1	0	0	0	24.971	0.350		Residential - Single Family Residence, 1	114B193 1477		South Los Angeles	No	MI	R2RD
Los Angeles	6507 BONSALLO AVE	90044	6013015040	0.000	0.000	0.350	0.000	Shortfall of Sites	0.112	Low Medium I Residential	R2-1	0	0	0	35.838	0.350		Residential - Single Family Residence, 1	105B201 1477		South Los Angeles	No	MI	R2RD
Los Angeles	434 E 83RD ST	90003	6030029020	0.000	0.000	0.350	0.000	Shortfall of Sites	0.120	Low Medium I Residential	R2-1	0	0	0	33.468	0.350		Residential - Single Family Residence, 1	099B205 1477		Southeast Los Angeles	No	MI	R2RD
Los Angeles	1518 W 83RD ST	90047	6034019009	0.000	0.000	0.350	0.000	Shortfall of Sites	0.153	Low Medium II Residential	RD2-1	0	0	0	26.103	0.350		Residential - Single Family Residence, 1	099B193 1477		South Los Angeles	No	MI	R2RD
Los Angeles	2716 S RIMPAU BLVD	90016	5057014005	0.000	0.000	0.350	0.000	Shortfall of Sites	0.119	Low Medium I Residential	R2-1	0	0	0	33.503	0.350		Residential - Single Family Residence, 1	123B181 1478		West Adams - Baldwin Hills - Leimert	No	MI	R2RD
Los Angeles	1844 W 39TH PL	90062	5035014011	0.000	0.000	0.350	0.000	Shortfall of Sites	0.140	Low Medium I Residential	R2-1	0	0	0	28.530	0.350		Residential - Single Family Residence, 1	117B189 1478		South Los Angeles	No	MI	R2RD
Los Angeles	4318 HALLDALE AVE	90062	5021018021	0.000	0.000	0.350	0.000	Shortfall of Sites	0.161	Low Medium I Residential	R2-1	0	0	0	24.806	0.350		Residential - Single Family Residence, 1	114B193 1478		South Los Angeles	No	MI	R2RD
Los Angeles	939 W 65TH ST	90044	6013013021	0.000	0.000	0.350	0.000	Shortfall of Sites	0.135	Low Medium II Residential	RD2-1	0	0	0	29.729	0.350		Residential - Single Family Residence, 1	105B197 1478		South Los Angeles	No	MI	R2RD
Los Angeles	829 W 74TH ST	90044	6020003023	0.000	0.000	0.350	0.000	Shortfall of Sites	0.129	Low Medium II Residential	RD2-1	0	0	0	31.097	0.350		Residential - Single Family Residence, 1	102B197 1478		South Los Angeles	No	MI	R2RD
Los Angeles	1474 W 36TH PL	90018	5041019036	0.000	0.000	0.350	0.000	Shortfall of Sites	0.144	Low Medium I Residential	R2-1-O	0	0	0	27.786	0.350		Residential - Single Family Residence, 1	120B193 1479		South Los Angeles	No	MI	R2RD
Los Angeles	833 W 74TH ST	90044	6020003024	0.000	0.000	0.350	0.000	Shortfall of Sites	0.129	Low Medium II Residential	RD2-1	0	0	0	31.098	0.350		Residential - Single Family Residence, 1	102B197 1479		South Los Angeles	No	MI	R2RD
Los Angeles	426 E 83RD ST	90003	6030029022	0.000	0.000	0.350	0.000	Shortfall of Sites	0.120	Low Medium I Residential	R2-1	0	0	0	33.468	0.350		Residential - Single Family Residence, 1	099B205 1479		Southeast Los Angeles	No	MI	R2RD
Los Angeles	2223 S DUNSMUIR AVE	90016	5063016007	0.000	0.000	0.350	0.000	Shortfall of Sites	0.138	Low Medium I Residential	R2-1	0	0	0	29.028	0.350		Residential - Single Family Residence, 1	126B177 1480		West Adams - Baldwin Hills - Leimert	No	MI	R2RD
Los Angeles	2022 CLAUDINA AVE	90016	5061013009	0.000	0.000	0.350	0.000	Shortfall of Sites	0.058	Low Medium II Residential	RD2-1-O	0	0	0	69.141	0.350		Residential - Single Family Residence, 1	126B181 1480		West Adams - Baldwin Hills - Leimert	No	MI	R2RD
Los Angeles	837 W 74TH ST	90044	6020003025	0.000	0.000	0.350	0.000	Shortfall of Sites	0.129	Low Medium II Residential	RD2-1	0	0	0	31.098	0.350		Residential - Single Family Residence, 1	102B197 1480		South Los Angeles	No	MI	R2RD
Los Angeles	422 E 83RD ST	90003	6030029023	0.000	0.000	0.350	0.000	Shortfall of Sites	0.120	Low Medium I Residential	R2-1	0	0	0	33.468	0.350		Residential - Single Family Residence, 1	099B205 1480		Southeast Los Angeles	No	MI	R2RD
Los Angeles	1532 W 83RD ST	90047	6034019006	0.000	0.000	0.350	0.000	Shortfall of Sites	0.153	Low Medium II Residential	RD2-1	0	0	0	26.102	0.350		Residential - Single Family Residence, 1	099B193 1480		South Los Angeles	No	MI	R2RD
Los Angeles	2126 S MANSFIELD AVE	90016	5062016006	0.000	0.000	0.350	0.000	Shortfall of Sites	0.138	Low Medium II Residential	RD2-1	0	0	0	29.040	0.350		Residential - Single Family Residence, 1	126B181 1481		West Adams - Baldwin Hills - Leimert	No	MI	R2RD
Los Angeles	3317 OBAMA BLVD	90018	5044001016	0.000	0.000	0.350	0.000	Shortfall of Sites	0.140	Low Medium II Residential	RD2-1	0	0	0	28.503	0.350		Residential - Single Family Residence, 1	120B185 1481		West Adams - Baldwin Hills - Leimert	No	MI	R2RD
Los Angeles	1747 W 39TH PL	90062	5035018019	0.000	0.000	0.350	0.000	Shortfall of Sites	0.124	Low Medium I Residential	R2-1	0	0	0	32.194	0.350		Residential - Single Family Residence, 1	117B193 1481		South Los Angeles	No	MI	R2RD
Los Angeles	1908 W 39TH PL	90062	5035013003	0.000	0.000	0.350	0.000	Shortfall of Sites	0.140	Low Medium I Residential	R2-1	0	0	0	28.528	0.350		Residential - Single Family Residence, 1	117B189 1481		South Los Angeles	No	MI	R2RD
Los Angeles	5821 2ND AVE	90043	4005022017	0.000	0.000	0.350	0.000	Shortfall of Sites	0.138	Low Medium II Residential	RD1.5-1	0	0	0	29.029	0.350		Residential - Single Family Residence, 1	108B189 1481		West Adams - Baldwin Hills - Leimert	No	MI	R2RD
Los Angeles	418 E 83RD ST	90003	6030029024	0.000	0.000	0.350	0.000	Shortfall of Sites	0.120	Low Medium I Residential	R2-1	0	0	0	33.468	0.350		Residential - Single Family Residence, 1	099B205 1481		Southeast Los Angeles	No	MI	R2RD
Los Angeles	2135 S CURSON AVE	90016	5064018026	0.000	0.000	0.350	0.000	Shortfall of Sites	0.110	Low Medium II Residential	RD2-1	0	0	0	36.446	0.350		Residential - Single Family Residence, 1	126B177 1482		West Adams - Baldwin Hills - Leimert	No	MI	R2RD
Los Angeles	2016 S RIMPAU BLVD	90016	5061017014	0.000	0.000	0.350	0.000	Shortfall of Sites	0.151	Low Medium II Residential	RD2-1-O	0	0	0	26.506	0.350		Residential - Single Family Residence, 1	126B181 1482		West Adams - Baldwin Hills - Leimert	No	MI	R2RD
Los Angeles	2709 S HARCOURT AVE	90016	5057014028	0.000	0.000	0.350	0.000	Shortfall of Sites	0.119	Low Medium I Residential	R2-1	0	0	0	33.490	0.350		Residential - Single Family Residence, 0	123B181 1482		West Adams - Baldwin Hills - Leimert	No	MI	R2RD
Los Angeles	1743 W 39TH PL	90062	5035018020	0.000	0.000	0.350	0.000	Shortfall of Sites	0.124	Low Medium I Residential	R2-1	0	0	0	32.195	0.350		Residential - Single Family Residence, 1	117B193 1482		South Los Angeles	No	MI	R2RD
Los Angeles	1912 W 39TH PL	90062	5035013004	0.000	0.000	0.350	0.000	Shortfall of Sites	0.140	Low Medium I Residential	R2-1	0	0	0	28.528	0.350		Residential - Single Family Residence, 1	117B189 1482		South Los Angeles	No	MI	R2RD
Los Angeles	2143 W 73RD ST	90047	6017004021	0.000	0.000	0.350	0.000	Shortfall of Sites	0.154	Low Medium I Residential	R2-1	0	0	0	26.005	0.350		Residential - Single Family Residence, 1	102B189 1482		South Los Angeles	No	MI	R2RD
Los Angeles	845 W 74TH ST	90044	6020003027	0.000	0.000	0.350	0.000	Shortfall of Sites	0.129	Low Medium II Residential	RD2-1	0	0	0	31.100	0.350		Residential - Single Family Residence, 1	102B197 1482		South Los Angeles	No	MI	R2RD
Los Angeles	7508 TOWNE AVE	90003	6022025006	0.000	0.000	0.350	0.000	Shortfall of Sites	0.057	Low Medium I Residential	R2-1	0	0	0	69.693	0.350		Residential - Single Family Residence, 0	102B205 1482		Southeast Los Angeles	No	MI	R2RD
Los Angeles	414 E 83RD ST	90003	6030029025	0.000	0.000	0.350	0.000	Shortfall of Sites	0.120	Low Medium I Residential	R2-1	0	0	0	33.468	0.350		Residential - Single Family Residence, 1	099B205 1482		Southeast Los Angeles	No	MI	R2RD
Los Angeles	1542 W 83RD ST	90047	6034019004	0.000	0.000	0.350	0.000	Shortfall of Sites	0.153	Low Medium II Residential	RD2-1	0	0	0	26.102	0.350		Residential - Single Family Residence, 1	099B193 1482		South Los Angeles	No	MI	R2RD
Los Angeles	2204 S CLOVERDALE AVE	90016	5063004026	0.000	0.000	0.350	0.000	Shortfall of Sites	0.116	Low Medium I Residential	R2-1	0	0	0	34.571	0.350		Residential - Single Family Residence, 1	126B177 1483		West Adams - Baldwin Hills - Leimert	No	MI	R2RD
Los Angeles	2112 S HIGHLAND AVE	90016	5062020020	0.000	0.000	0.350	0.000	Shortfall of Sites	0.172	Low Medium II Residential	RD2-1-O	0	0	0	23.246	0.350		Residential - Single Family Residence, 1	126B181 1483		West Adams - Baldwin Hills - Leimert	No	MI	R2RD
Los Angeles	5621 SMILEY DR	90016	5048025024	0.000	0.000	0.350	0.000	Shortfall of Sites	0.111	Low Medium II Residential	RD2-1	0	0	0	35.899	0.350		Residential - Single Family Residence, 1	123B173 1483		West Adams - Baldwin Hills - Leimert	No	MI	R2RD
Los Angeles	5530 GEER AVENUE	90016	5048024008	0.000	0.000	0.350	0.000	Shortfall of Sites	0.110	Low Medium II Residential	RD2-1	0	0	0	36.310	0.350		Residential - Single Family Residence, 1	123B177 1483		West Adams - Baldwin Hills - Leimert	No	MI	R2RD
Los Angeles	1739 W 39TH PL	90062	5035018021	0.000	0.000	0.350	0.000	Shortfall of Sites	0.124	Low Medium I Residential	R2-1	0	0	0	32.194	0.350		Residential - Single Family Residence, 1	117B193 1483		South Los Angeles	No	MI	R2RD

Jurisdiction Name	Site Address/Intersection	5 Digit ZIP Code	Assessor Parcel Number	Very Low-Income	Low-Income	Moderate-Income	Above Moderate-Income	Type of Shortfall	Parcel Size (Acres)	Current General Plan Designation	Current Zoning	Proposed General Plan (GP) Designation	Proposed Zoning	Minimum Density Allowed	Maximum Density Allowed	Total Capacity	Vacant/ Nonvacant	Description of Existing Uses	PIN	Base Density Per Acre	Community Plan Area	Rent Stabalization Ordinance	Income Category	Applicable Rezoning Program (Program informing values in Column Q listed first)
Los Angeles	410 E 83RD ST	90003	6030029026	0.000	0.000	0.350	0.000	Shortfall of Sites	0.120	Low Medium I Residential	R2-1	0	0	0	33.468	0.350		Residential - Single Family Residence, 1	099B205 1483		Southeast Los Angeles	No	MI	R2RD
Los Angeles	1548 W 83RD ST	90047	6034019003	0.000	0.000	0.350	0.000	Shortfall of Sites	0.153	Low Medium II Residential	RD2-1	0	0	0	26.102	0.350		Residential - Single Family Residence, 1	099B193 1483		South Los Angeles	No	MI	R2RD
Los Angeles	2203 S REDONDO BLVD	90016	5063004048	0.000	0.000	0.350	0.000	Shortfall of Sites	0.116	Low Medium I Residential	R2-1	0	0	0	34.559	0.350		Residential - Single Family Residence, 1	126B177 1484		West Adams - Baldwin Hills - Leimert	No	MI	R2RD
Los Angeles	2148 ALSACE AVE	90016	5062011011	0.000	0.000	0.350	0.000	Shortfall of Sites	0.116	Low Medium II Residential	RD2-1	0	0	0	34.571	0.350		Residential - Single Family Residence, 1	126B181 1484		West Adams - Baldwin Hills - Leimert	No	MI	R2RD
Los Angeles	3311 OBAMA BLVD	90018	5044001015	0.000	0.000	0.350	0.000	Shortfall of Sites	0.140	Low Medium II Residential	RD2-1	0	0	0	28.501	0.350		Residential - Single Family Residence, 1	120B185 1484		West Adams - Baldwin Hills - Leimert	No	MI	R2RD
Los Angeles	1735 W 39TH PL	90062	5035018022	0.000	0.000	0.350	0.000	Shortfall of Sites	0.124	Low Medium I Residential	R2-1	0	0	0	32.194	0.350		Residential - Single Family Residence, 1	117B193 1484		South Los Angeles	No	MI	R2RD
Los Angeles	1552 W 83RD ST	90047	6034019002	0.000	0.000	0.350	0.000	Shortfall of Sites	0.153	Low Medium II Residential	RD2-1	0	0	0	26.102	0.350		Residential - Single Family Residence, 1	099B193 1484		South Los Angeles	No	MI	R2RD
Los Angeles	1550 CARMONA AVE	90019	5069028004	0.000	0.000	0.350	0.000	Shortfall of Sites	0.146	Low Medium I Residential	R2-1-O	0	0	0	27.424	0.350		Residential - Single Family Residence - Pool, 1	129B177 1485		Wilshire	No	MI	R2RD
Los Angeles	2140 S ORANGE DR	90016	5062015008	0.000	0.000	0.350	0.000	Shortfall of Sites	0.124	Low Medium II Residential	RD2-1	0	0	0	32.266	0.350		Residential - Single Family Residence, 1	126B181 1485		West Adams - Baldwin Hills - Leimert	No	MI	R2RD
Los Angeles	2742 ALSACE AVE	90016	5049018005	0.000	0.000	0.350	0.000	Shortfall of Sites	0.110	Low Medium II Residential	RD1.5-1	0	0	0	36.265	0.350		Residential - Single Family Residence, 1	123B177 1485		West Adams - Baldwin Hills - Leimert	No	MI	R2RD
Los Angeles	1926 W 39TH PL	90062	5035013007	0.000	0.000	0.350	0.000	Shortfall of Sites	0.140	Low Medium I Residential	R2-1	0	0	0	28.527	0.350		Residential - Single Family Residence, 1	117B189 1485		South Los Angeles	No	MI	R2RD
Los Angeles	857 W 74TH ST	90044	6020003030	0.000	0.000	0.350	0.000	Shortfall of Sites	0.129	Low Medium II Residential	RD2-1	0	0	0	31.102	0.350		Residential - Single Family Residence, 1	102B197 1485		South Los Angeles	No	MI	R2RD
Los Angeles	1558 W 83RD ST	90047	6034019001	0.000	0.000	0.350	0.000	Shortfall of Sites	0.153	Low Medium II Residential	RD2-1	0	0	0	26.101	0.350		Residential - Single Family Residence, 1	099B193 1485		South Los Angeles	No	MI	R2RD
Los Angeles	2021 HILLCREST DR	90016	5061011002	0.000	0.000	0.350	0.000	Shortfall of Sites	0.151	Low Medium I Residential	R2-1	0	0	0	26.421	0.350		Residential - Single Family Residence, 1	126B181 1486		West Adams - Baldwin Hills - Leimert	No	MI	R2RD
Los Angeles	2825 POTOMAC AVE	90016	5057008011	0.000	0.000	0.350	0.000	Shortfall of Sites	0.134	Low Medium I Residential	R2-1	0	0	0	29.784	0.350		Residential - Single Family Residence, 1	123B181 1486		West Adams - Baldwin Hills - Leimert	No	MI	R2RD
Los Angeles	1727 W 39TH PL	90062	5035018024	0.000	0.000	0.350	0.000	Shortfall of Sites	0.121	Low Medium I Residential	R2-1	0	0	0	33.028	0.350		Residential - Single Family Residence, 1	117B193 1486		South Los Angeles	No	MI	R2RD
Los Angeles	2133 W 73RD ST	90047	6017004023	0.000	0.000	0.350	0.000	Shortfall of Sites	0.154	Low Medium I Residential	R2-1	0	0	0	26.004	0.350		Residential - Single Family Residence, 1	102B189 1486		South Los Angeles	No	MI	R2RD
Los Angeles	861 W 74TH ST	90044	6020003031	0.000	0.000	0.350	0.000	Shortfall of Sites	0.129	Low Medium II Residential	RD2-1	0	0	0	31.103	0.350		Residential - Single Family Residence, 1	102B197 1486		South Los Angeles	No	MI	R2RD
Los Angeles	2118 S BURNSIDE AVE	90016	5063016006	0.000	0.000	0.350	0.000	Shortfall of Sites	0.098	Low Medium II Residential	RD1.5-1	0	0	0	40.926	0.350		Residential - Single Family Residence, 1	126B177 1487		West Adams - Baldwin Hills - Leimert	No	MI	R2RD
Los Angeles	1442 W 36TH PL	90018	5041019016	0.000	0.000	0.350	0.000	Shortfall of Sites	0.150	Low Medium I Residential	R2-1-O	0	0	0	26.707	0.350		Residential - Single Family Residence, 0	120B193 1487		South Los Angeles	No	MI	R2RD
Los Angeles	1723 W 39TH PL	90062	5035018025	0.000	0.000	0.350	0.000	Shortfall of Sites	0.121	Low Medium I Residential	R2-1	0	0	0	33.027	0.350		Residential - Single Family Residence, 1	117B193 1487		South Los Angeles	No	MI	R2RD
Los Angeles	352 E 83RD ST	90003	6030023023	0.000	0.000	0.350	0.000	Shortfall of Sites	0.120	Low Medium I Residential	R2-1	0	0	0	33.339	0.350		Residential - Single Family Residence, 1	099B205 1487		Southeast Los Angeles	No	MI	R2RD
Los Angeles	1606 W 83RD ST	90047	6034018011	0.000	0.000	0.350	0.000	Shortfall of Sites	0.153	Low Medium II Residential	RD2-1	0	0	0	26.106	0.350		Residential - Single Family Residence, 1	099B193 1487		South Los Angeles	No	MI	R2RD
Los Angeles	1558 S SIERRA BONITA AVE	90019	5069025018	0.000	0.000	0.350	0.000	Shortfall of Sites	0.119	Low Medium I Residential	R2-1-O	0	0	0	33.678	0.350		Residential - Single Family Residence, 1	129B177 1488		Wilshire	No	MI	R2RD
Los Angeles	2148 S REDONDO BLVD	90016	5062008010	0.000	0.000	0.350	0.000	Shortfall of Sites	0.118	Low Medium I Residential	R2-1	0	0	0	33.789	0.350		Residential - Single Family Residence, 1	126B177 1488		West Adams - Baldwin Hills - Leimert	No	MI	R2RD
Los Angeles	1940 W 39TH PL	90062	5035013010	0.000	0.000	0.350	0.000	Shortfall of Sites	0.140	Low Medium I Residential	R2-1	0	0	0	28.525	0.350		Residential - Single Family Residence, 1	117B189 1488		South Los Angeles	No	MI	R2RD
Los Angeles	2127 W 73RD ST	90047	6017004024	0.000	0.000	0.350	0.000	Shortfall of Sites	0.154	Low Medium I Residential	R2-1	0	0	0	26.005	0.350		Residential - Single Family Residence, 1	102B189 1488		South Los Angeles	No	MI	R2RD
Los Angeles	348 E 83RD ST	90003	6030023024	0.000	0.000	0.350	0.000	Shortfall of Sites	0.120	Low Medium I Residential	R2-1	0	0	0	33.339	0.350		Residential - Single Family Residence, 1	099B205 1488		Southeast Los Angeles	No	MI	R2RD
Los Angeles	2147 ALSACE AVE	90016	5062008012	0.000	0.000	0.350	0.000	Shortfall of Sites	0.116	Low Medium II Residential	RD2-1	0	0	0	34.570	0.350		Residential - Single Family Residence, 1	126B177 1489		West Adams - Baldwin Hills - Leimert	No	MI	R2RD
Los Angeles	6511 BONSALLO AVE	90044	6013015041	0.000	0.000	0.350	0.000	Shortfall of Sites	0.121	Low Medium I Residential	R2-1	0	0	0	33.151	0.350		Residential - Single Family Residence, 0	105B201 1489		South Los Angeles	No	MI	R2RD
Los Angeles	344 E 83RD ST	90003	6030023025	0.000	0.000	0.350	0.000	Shortfall of Sites	0.120	Low Medium I Residential	R2-1	0	0	0	33.339	0.350		Residential - Single Family Residence, 1	099B205 1489		Southeast Los Angeles	No	MI	R2RD
Los Angeles	5414 CARLIN ST	90016	5043011001	0.000	0.000	0.350	0.000	Shortfall of Sites	0.110	Low Medium II Residential	RD1.5-1	0	0	0	36.223	0.350		Residential - Single Family Residence, 1	123B177 1490		West Adams - Baldwin Hills - Leimert	No	MI	R2RD
Los Angeles	1434 W 36TH PL	90018	5041019006	0.000	0.000	0.350	0.000	Shortfall of Sites	0.139	Low Medium I Residential	R2-1-O	0	0	0	28.734	0.350		Residential - Single Family Residence, 1	120B193 1490		South Los Angeles	No	MI	R2RD
Los Angeles	2123 W 73RD ST	90047	6017004025	0.000	0.000	0.350	0.000	Shortfall of Sites	0.154	Low Medium I Residential	R2-1	0	0	0	26.005	0.350		Residential - Single Family Residence, 1	102B189 1490		South Los Angeles	No	MI	R2RD
Los Angeles	913 W 74TH ST	90044	6020004023	0.000	0.000	0.350	0.000	Shortfall of Sites	0.129	Low Medium II Residential	RD2-1	0	0	0	31.106	0.350		Commercial - Store Combination - Store and Residential Combination - One Story, 1	102B197 1490		South Los Angeles	No	MI	R2RD
Los Angeles	1515 S DUNSMUIR AVE	90019	5069034020	0.000	0.000	0.350	0.000	Shortfall of Sites	0.126	Low Medium II Residential	RD2-1-O	0	0	0	31.737	0.350		Residential - Single Family Residence, 1	129B177 1491		Wilshire	No	MI	R2RD
Los Angeles	1707 W 39TH PL	90062	5035018029	0.000	0.000	0.350	0.000	Shortfall of Sites	0.124	Low Medium I Residential	R2-1	0	0	0	32.194	0.350		Residential - Single Family Residence, 1	117B193 1491		South Los Angeles	No	MI	R2RD
Los Angeles	5848 DENVER AVE	90044	6004035021	0.000	0.000	0.350	0.000	Shortfall of Sites	0.120	Low Medium I Residential	R2-1	0	0	0	33.460	0.350		Residential - Single Family Residence, 1	108B201 1491		South Los Angeles	No	MI	R2RD
Los Angeles	201 W 66TH ST	90003	6012001029	0.000	0.000	0.350	0.000	Shortfall of Sites	0.090	Low Medium I Residential	R2-1	0	0	0	44.296	0.350		Residential - Single Family Residence, 1	105B201 1491		Southeast Los Angeles	No	MI	R2RD
Los Angeles	7512 TOWNE AVE	90003	6022025007	0.000	0.000	0.350	0.000	Shortfall of Sites	0.057	Low Medium I Residential	R2-1	0	0	0	69.693	0.350		Residential - Single Family Residence, 1	102B205 1491		Southeast Los Angeles	No	MI	R2RD
Los Angeles	1628 W 83RD ST	90047	6034018007	0.000	0.000	0.350	0.000	Shortfall of Sites	0.153	Low Medium II Residential	RD2-1	0	0	0	26.104	0.350		Residential - Single Family Residence, 1	099B193 1491		South Los Angeles	No	MI	R2RD
Los Angeles	2130 S CURSON AVE	90016	5064017006	0.000	0.000	0.350	0.000	Shortfall of Sites	0.132	Low Medium II Residential	RD1.5-1	0	0	0	30.302	0.350		Residential - Single Family Residence, 1	126B177 1492		West Adams - Baldwin Hills - Leimert	No	MI	R2RD
Los Angeles	5526 GEER AVENUE	90016	5048024007	0.000	0.000	0.350	0.000	Shortfall of Sites	0.110	Low Medium II Residential	RD2-1	0	0	0	36.311	0.350		Residential - Single Family Residence, 1	123B177 1492		West Adams - Baldwin Hills - Leimert	No	MI	R2RD
Los Angeles	1701 W 39TH PL	90062	5035018030	0.000	0.000	0.350	0.000	Shortfall of Sites	0.124	Low Medium I Residential	R2-1	0	0	0	32.195	0.350		Residential - Single Family Residence, 1	117B193 1492		South Los Angeles	No	MI	R2RD
Los Angeles	4318 BRIGHTON AVE	90062	5021017020	0.000	0.000	0.350	0.000	Shortfall of Sites	0.159	Low Medium I Residential	R2-1	0	0	0	25.084	0.350		Residential - Single Family Residence, 1	114B193 1492		South Los Angeles	No	MI	R2RD
Los Angeles	207 W 66TH ST	90003	6012001028	0.000	0.000	0.350	0.000	Shortfall of Sites	0.097	Low Medium I Residential	R2-1	0	0	0	41.332	0.350		Residential - Single Family Residence, 1	105B201 1492		Southeast Los Angeles	No	MI	R2RD
Los Angeles	921 W 74TH ST	90044	6020004025	0.000	0.000	0.350	0.000	Shortfall of Sites	0.129	Low Medium II Residential	RD2-1	0	0	0	31.107	0.350		Residential - Single Family Residence, 1	102B197 1492		South Los Angeles	No	MI	R2RD
Los Angeles	1632 W 83RD ST	90047	6034018006	0.000	0.000	0.350	0.000	Shortfall of Sites	0.153	Low Medium II Residential	RD2-1	0	0	0	26.103	0.350		Residential - Single Family Residence, 1	099B193 1492		South Los Angeles	No	MI	R2RD
Los Angeles	1228 S GRAND AVE	90731	7454020004	0.000	0.000	0.350	0.000	Shortfall of Sites	0.103	Low Medium II Residential	RD1.5-1XL-CPIO	0	0	0	38.662	0.350		Residential - Single Family Residence, 1	015B197 1492		San Pedro	No	MI	R2RD
Los Angeles	1638 W 83RD ST	90047	6034018005	0.000	0.000	0.350	0.000	Shortfall of Sites	0.153	Low Medium II Residential	RD2-1	0	0	0	26.103	0.350		Residential - Single Family Residence, 1	099B193 1493		South Los Angeles	No	MI	R2RD
Los Angeles	5601 SMILEY DR	90016	5048025029	0.000	0.000	0.350	0.000	Shortfall of Sites	0.110	Low Medium II Residential	RD2-1	0	0	0	36.304	0.350		Residential - Single Family Residence, 1	123B177 1494		West Adams - Baldwin Hills - Leimert	No	MI	R2RD
Los Angeles	1655 W 39TH PL	90062	5035017015	0.000	0.000	0.350	0.000	Shortfall of Sites	0.124	Low Medium I Residential	R2-1	0	0	0	32.223	0.350		Residential - Single Family Residence, 1	117B193 1494		South Los Angeles	No	MI	R2RD
Los Angeles	324 E 83RD ST	90003	6030023030	0.000	0.000	0.350	0.000	Shortfall of Sites	0.120	Low Medium I Residential	R2-1	0	0	0	33.339	0.350		Residential - Single Family Residence, 1	099B205 1494		Southeast Los Angeles	No	MI	R2RD
Los Angeles	2151 S SYCAMORE AVE	90016	5062011014	0.000	0.000	0.350	0.000	Shortfall of Sites	0.138	Low Medium II Residential	RD2-1	0	0	0	29.019	0.350		Residential - Single Family Residence, 1	126B181 1495		West Adams - Baldwin Hills - Leimert	No	MI	R2RD
Los Angeles	3307 OBAMA BLVD	90018	5044001014	0.000	0.000	0.350	0.000	Shortfall of Sites	0.154	Low Medium II Residential	RD2-1	0	0	0	25.909	0.350		Residential - Single Family Residence, 1	120B185 1495		West Adams - Baldwin Hills - Leimert	No	MI	R2RD
Los Angeles	1651 W 39TH PL	90062	5035017016	0.000	0.000	0.350	0.000	Shortfall of Sites	0.124	Low Medium I Residential	R2-1	0	0	0	32.222	0.350		Residential - Single Family Residence, 1	117B193 1495		South Los Angeles	No	MI	R2RD
Los Angeles	345 E 76TH ST	90003	6022020025	0.000	0.000	0.350	0.000	Shortfall of Sites	0.125	Low Medium I Residential	R2-1	0	0	0	31.987	0.350		Residential - Single Family Residence, 1	102B205 1495		Southeast Los Angeles	No	MI	R2RD
Los Angeles	2222 S COCHRAN AVE	90016	5063009058	0.000	0.000	0.350	0.000	Shortfall of Sites	0.116	Low Medium I Residential	R2-1	0	0	0	34.571	0.350		Residential - Single Family Residence, 1	126B177 1496		West Adams - Baldwin Hills - Leimert	No	MI	R2RD
Los Angeles	2731 S ORANGE DR	90016	5049017029	0.000	0.000	0.350	0.000	Shortfall of Sites	0.110	Low Medium II Residential	RD1.5-1	0	0	0	36.245	0.350		Residential - Single Family Residence, 1	123B177 1496		West Adams - Baldwin Hills - Leimert	No	MI	R2RD
Los Angeles	1647 W 39TH PL	90062	5035017017	0.000	0.000	0.350	0.000	Shortfall of Sites	0.124	Low Medium I Residential	R2-1	0	0	0	32.220	0.350		Residential - Single Family Residence, 1	117B193 1496		South Los Angeles	No	MI	R2RD
Los Angeles	5851 BONSALLO AVE	90044	6004032020	0.000	0.000	0.350	0.000	Shortfall of Sites	0.119	Low Medium I Residential	R2-1	0	0	0	33.506	0.350		Residential - Single Family Residence, 1	108B201 1496		South Los Angeles	No	MI	R2RD
Los Angeles	341 E 76TH ST	90003	6022020024	0.000	0.000	0.350	0.000	Shortfall of Sites	0.125	Low Medium I Residential	R2-1	0	0	0	31.987	0.350		Residential - Single Family Residence, 1	102B205 1496		Southeast Los Angeles	No	MI	R2RD
Los Angeles	2026 S PALM GROVE AVE	90016	5061015042	0.000	0.000	0.350	0.000	Shortfall of Sites	0.133	Low Medium II Residential	RD2-1-O	0	0	0	30.041	0.350		Residential - Single Family Residence, 1	126B181 1497		West Adams - Baldwin Hills - Leimert	No	MI	R2RD
Los Angeles	2734 S SYCAMORE AVE	90016	5049017023	0.000	0.000	0.350	0.000	Shortfall of Sites	0.110	Low Medium II Residential	RD1.5-1	0	0	0	36.246	0.350		Residential - Single Family Residence, 1	123B177 1497		West Adams - Baldwin Hills - Leimert	No	MI	R2RD
Los Angeles	2740 S WEST VIEW ST	90016	5049007012	0.000	0.000	0.350	0.000	Shortfall of Sites	0.119	Low Medium I Residential	R2-1	0	0	0	33.491	0.350		Residential - Single Family Residence, 1	123B181 1497		West Adams - Baldwin Hills - Leimert	No	MI	R2RD
Los Angeles	3301 OBAMA BLVD	90018	5044001013	0.000	0.000	0.350	0.000	Shortfall of Sites	0.154	Low Medium II Residential	RD2-1	0	0	0	25.908	0.350		Residential - Single Family Residence, 1	120B185 1497		West Adams - Baldwin Hills - Leimert	No	MI	R2RD
Los Angeles	1643 W 39TH PL	90062	5035017018	0.000	0.000	0.350	0.000	Shortfall of Sites	0.124	Low Medium I Residential	R2-1	0	0	0	32.219	0.350		Residential - Single Family Residence, 1	117B193 1497		South Los Angeles	No	MI	R2RD
Los Angeles	5821 S VAN NESS AVE	90047	4005026022	0.000	0.000	0.350	0.000	Shortfall of Sites	0.110	Low Medium I Residential	RD4-1	0	0	0	36.293	0.350		Residential - Single Family Residence, 1	108B189 1497		West Adams - Baldwin Hills - Leimert	No	MI	R2RD

Jurisdiction Name	Site Address/Intersection	5 Digit ZIP Code	Assessor Parcel Number	Very Low-Income	Low-Income	Moderate-Income	Above Moderate-Income	Type of Shortfall	Parcel Size (Acres)	Current General Plan Designation	Current Zoning	Proposed General Plan (GP) Designation	Proposed Zoning	Minimum Density Allowed	Maximum Density Allowed	Total Capacity	Vacant/ Nonvacant	Description of Existing Uses	PIN	Base Density Per Acre	Community Plan Area	Rent Stabalization Ordinance	Income Category	Applicable Rezoning Program (Program informing values in Column Q listed first)
Los Angeles	221 W 66TH ST	90003	6012001024	0.000	0.000	0.350	0.000	Shortfall of Sites	0.118	Low Medium I Residential	R2-1	0	0	0	33.970	0.350		Residential - Single Family Residence, 1	105B201 1497		Southeast Los Angeles	No	MI	R2RD
Los Angeles	1901 W 73RD ST	90047	6017002029	0.000	0.000	0.350	0.000	Shortfall of Sites	0.091	Low Medium I Residential	R2-1	0	0	0	44.014	0.350		Residential - Single Family Residence, 1	102B193 1497		South Los Angeles	No	MI	R2RD
Los Angeles	676 W 13TH ST	90731	7454021021	0.000	0.000	0.350	0.000	Shortfall of Sites	0.115	Low Medium II Residential	RD1.5-1XL-CPIO	0	0	0	34.844	0.350		Residential - Single Family Residence, 1	015B197 1497		San Pedro	No	MI	R2RD
Los Angeles	2215 S CLOVERDALE AVE	90016	5063009074	0.000	0.000	0.350	0.000	Shortfall of Sites	0.116	Low Medium I Residential	R2-1	0	0	0	34.572	0.350		Residential - Single Family Residence, 1	126B177 1498		West Adams - Baldwin Hills - Leimert	No	MI	R2RD
Los Angeles	5410 CARLIN ST	90016	5043012021	0.000	0.000	0.350	0.000	Shortfall of Sites	0.110	Low Medium II Residential	RD1.5-1	0	0	0	36.223	0.350	Vacant	Residential - Single Family Residence - Vacant Land, 0	123B177 1498		West Adams - Baldwin Hills - Leimert	No	MI	R2RD
Los Angeles	945 W 74TH ST	90044	6020004031	0.000	0.000	0.350	0.000	Shortfall of Sites	0.129	Low Medium II Residential	RD2-1	0	0	0	31.111	0.350		Residential - Single Family Residence, 1	102B197 1498		South Los Angeles	No	MI	R2RD
Los Angeles	333 E 76TH ST	90003	6022020022	0.000	0.000	0.350	0.000	Shortfall of Sites	0.125	Low Medium I Residential	R2-1	0	0	0	31.986	0.350		Residential - Single Family Residence, 1	102B205 1498		Southeast Los Angeles	No	MI	R2RD
Los Angeles	672 W 13TH ST	90731	7454021020	0.000	0.000	0.350	0.000	Shortfall of Sites	0.115	Low Medium II Residential	RD1.5-1XL-CPIO	0	0	0	34.844	0.350		Residential - Single Family Residence, 1	015B197 1498		San Pedro	No	MI	R2RD
Los Angeles	2733 S RIMPAU BLVD	90016	5049007021	0.000	0.000	0.350	0.000	Shortfall of Sites	0.119	Low Medium I Residential	R2-1	0	0	0	33.507	0.350		Residential - Single Family Residence, 1	123B181 1499		West Adams - Baldwin Hills - Leimert	No	MI	R2RD
Los Angeles	3227 OBAMA BLVD	90018	5044001012	0.000	0.000	0.350	0.000	Shortfall of Sites	0.140	Low Medium II Residential	RD2-1	0	0	0	28.497	0.350		Residential - Single Family Residence, 1	120B185 1499		West Adams - Baldwin Hills - Leimert	No	MI	R2RD
Los Angeles	327 E 76TH ST	90003	6022020021	0.000	0.000	0.350	0.000	Shortfall of Sites	0.125	Low Medium I Residential	R2-1	0	0	0	31.986	0.350		Residential - Single Family Residence, 1	102B205 1499		Southeast Los Angeles	No	MI	R2RD
Los Angeles	250 E 83RD ST	90003	6030012012	0.000	0.000	0.350	0.000	Shortfall of Sites	0.119	Low Medium II Residential	RD2-1	0	0	0	33.508	0.350		Residential - Single Family Residence, 1	099B205 1499		Southeast Los Angeles	No	MI	R2RD
Los Angeles	1706 W 83RD ST	90047	6034017013	0.000	0.000	0.350	0.000	Shortfall of Sites	0.153	Low Medium II Residential	RD2-1	0	0	0	26.102	0.350		Residential - Single Family Residence, 1	099B193 1499		South Los Angeles	No	MI	R2RD
Los Angeles	664 W 13TH ST	90731	7454021019	0.000	0.000	0.350	0.000	Shortfall of Sites	0.115	Low Medium II Residential	RD1.5-1XL-CPIO	0	0	0	34.843	0.350		Residential - Single Family Residence, 1	015B197 1499		San Pedro	No	MI	R2RD
Los Angeles	2148 S SYCAMORE AVE	90016	5062012010	0.000	0.000	0.350	0.000	Shortfall of Sites	0.124	Low Medium II Residential	RD2-1	0	0	0	32.266	0.350		Residential - Single Family Residence, 1	126B181 1500		West Adams - Baldwin Hills - Leimert	No	MI	R2RD
Los Angeles	2751 ALSACE AVE	90016	5049020020	0.000	0.000	0.350	0.000	Shortfall of Sites	0.110	Low Medium II Residential	RD1.5-1	0	0	0	36.259	0.350		Residential - Single Family Residence, 1	123B177 1500		West Adams - Baldwin Hills - Leimert	No	MI	R2RD
Los Angeles	2720 S RIMPAU BLVD	90016	5057014006	0.000	0.000	0.350	0.000	Shortfall of Sites	0.119	Low Medium I Residential	R2-1	0	0	0	33.503	0.350		Residential - Single Family Residence, 1	123B181 1500		West Adams - Baldwin Hills - Leimert	No	MI	R2RD
Los Angeles	3221 OBAMA BLVD	90018	5044001011	0.000	0.000	0.350	0.000	Shortfall of Sites	0.140	Low Medium II Residential	RD2-1	0	0	0	28.496	0.350		Residential - Single Family Residence, 1	120B185 1500		West Adams - Baldwin Hills - Leimert	No	MI	R2RD
Los Angeles	1635 W 39TH PL	90062	5035017020	0.000	0.000	0.350	0.000	Shortfall of Sites	0.118	Low Medium I Residential	R2-1	0	0	0	33.913	0.350		Residential - Single Family Residence, 1	117B193 1500		South Los Angeles	No	MI	R2RD
Los Angeles	323 E 76TH ST	90003	6022020020	0.000	0.000	0.350	0.000	Shortfall of Sites	0.125	Low Medium I Residential	R2-1	0	0	0	31.985	0.350		Residential - Single Family Residence, 1	102B205 1500		Southeast Los Angeles	No	MI	R2RD
Los Angeles	2680 S REDONDO BLVD	90016	5049020002	0.000	0.000	0.350	0.000	Shortfall of Sites	0.110	Low Medium II Residential	RD1.5-1	0	0	0	36.243	0.350		Residential - Single Family Residence, 1	123B177 1501		West Adams - Baldwin Hills - Leimert	No	MI	R2RD
Los Angeles	2713 S HARCOURT AVE	90016	5057014027	0.000	0.000	0.350	0.000	Shortfall of Sites	0.119	Low Medium I Residential	R2-1	0	0	0	33.492	0.350		Residential - Single Family Residence, 1	123B181 1501		West Adams - Baldwin Hills - Leimert	No	MI	R2RD
Los Angeles	1631 W 39TH PL	90062	5035017021	0.000	0.000	0.350	0.000	Shortfall of Sites	0.124	Low Medium I Residential	R2-1	0	0	0	32.215	0.350		Residential - Single Family Residence, 1	117B193 1501		South Los Angeles	No	MI	R2RD
Los Angeles	241 W 66TH ST	90003	6012001020	0.000	0.000	0.350	0.000	Shortfall of Sites	0.118	Low Medium I Residential	R2-1	0	0	0	33.955	0.350		Residential - Single Family Residence, 1	105B201 1501		Southeast Los Angeles	No	MI	R2RD
Los Angeles	2051 W 73RD ST	90047	6017003017	0.000	0.000	0.350	0.000	Shortfall of Sites	0.154	Low Medium I Residential	R2-1	0	0	0	26.005	0.350		Residential - Single Family Residence, 1	102B189 1501		South Los Angeles	No	MI	R2RD
Los Angeles	319 E 76TH ST	90003	6022020019	0.000	0.000	0.350	0.000	Shortfall of Sites	0.125	Low Medium I Residential	R2-1	0	0	0	31.984	0.350		Residential - Single Family Residence, 1	102B205 1501		Southeast Los Angeles	No	MI	R2RD
Los Angeles	238 E 83RD ST	90003	6030012010	0.000	0.000	0.350	0.000	Shortfall of Sites	0.119	Low Medium II Residential	RD2-1	0	0	0	33.631	0.350		Residential - Single Family Residence, 1	099B205 1501		Southeast Los Angeles	No	MI	R2RD
Los Angeles	1718 W 83RD ST	90047	6034017011	0.000	0.000	0.350	0.000	Shortfall of Sites	0.153	Low Medium II Residential	RD2-1	0	0	0	26.100	0.350		Residential - Single Family Residence, 1	099B193 1501		South Los Angeles	No	MI	R2RD
Los Angeles	2137 S MANSFIELD AVE	90016	5062015017	0.000	0.000	0.350	0.000	Shortfall of Sites	0.138	Low Medium II Residential	RD2-1	0	0	0	29.004	0.350		Residential - Single Family Residence, 1	126B181 1502		West Adams - Baldwin Hills - Leimert	No	MI	R2RD
Los Angeles	2702 S HARCOURT AVE	90016	5057015001	0.000	0.000	0.350	0.000	Shortfall of Sites	0.119	Low Medium I Residential	R2-1	0	0	0	33.517	0.350		Residential - Single Family Residence, 1	123B181 1502		West Adams - Baldwin Hills - Leimert	No	MI	R2RD
Los Angeles	5852 S OLIVE ST	90003	6005007022	0.000	0.000	0.350	0.000	Shortfall of Sites	0.116	Low Medium I Residential	R2-1	0	0	0	34.569	0.350		Residential - Single Family Residence, 1	108B201 1502		Southeast Los Angeles	No	MI	R2RD
Los Angeles	234 E 83RD ST	90003	6030012009	0.000	0.000	0.350	0.000	Shortfall of Sites	0.119	Low Medium II Residential	RD2-1	0	0	0	33.631	0.350		Residential - Single Family Residence, 1	099B205 1502		Southeast Los Angeles	No	MI	R2RD
Los Angeles	1722 W 83RD ST	90047	6034017010	0.000	0.000	0.350	0.000	Shortfall of Sites	0.153	Low Medium II Residential	RD2-1	0	0	0	26.103	0.350		Residential - Single Family Residence, 1	099B193 1502		South Los Angeles	No	MI	R2RD
Los Angeles	5522 GEER AVENUE	90016	5048024006	0.000	0.000	0.350	0.000	Shortfall of Sites	0.110	Low Medium II Residential	RD2-1	0	0	0	36.312	0.350		Residential - Single Family Residence, 1	123B177 1503		West Adams - Baldwin Hills - Leimert	No	MI	R2RD
Los Angeles	2047 W 73RD ST	90047	6017003018	0.000	0.000	0.350	0.000	Shortfall of Sites	0.154	Low Medium I Residential	R2-1	0	0	0	26.004	0.350		Residential - Single Family Residence, 1	102B189 1503		South Los Angeles	No	MI	R2RD
Los Angeles	2830 POTOMAC AVE	90016	5057007015	0.000	0.000	0.350	0.000	Shortfall of Sites	0.134	Low Medium I Residential	R2-1	0	0	0	29.785	0.350		Residential - Single Family Residence, 1	123B181 1504		West Adams - Baldwin Hills - Leimert	No	MI	R2RD
Los Angeles	1619 W 39TH PL	90062	5035017024	0.000	0.000	0.350	0.000	Shortfall of Sites	0.124	Low Medium I Residential	R2-1	0	0	0	32.211	0.350		Residential - Single Family Residence, 1	117B193 1504		South Los Angeles	No	MI	R2RD
Los Angeles	6421 S VAN NESS AVE	90047	4007023016	0.000	0.000	0.350	0.000	Shortfall of Sites	0.087	Low Medium II Residential	RD1.5-1	0	0	0	45.845	0.350		Residential - Single Family Residence, 1	105B189 1504		West Adams - Baldwin Hills - Leimert	No	MI	R2RD
Los Angeles	319 W 66TH ST	90003	6012004038	0.000	0.000	0.350	0.000	Shortfall of Sites	0.118	Low Medium I Residential	R2-1	0	0	0	33.885	0.350		Residential - Double, Duplex, or Two Units - 4 Stories or Less, 1	105B201 1504		Southeast Los Angeles	No	MI	R2RD
Los Angeles	7323 S HOOVER ST	90044	6020003018	0.000	0.000	0.350	0.000	Shortfall of Sites	0.116	Low Medium II Residential	RD2-1	0	0	0	34.544	0.350		Residential - Single Family Residence, 1	102B197 1504		South Los Angeles	No	MI	R2RD
Los Angeles	1732 W 83RD ST	90047	6034017008	0.000	0.000	0.350	0.000	Shortfall of Sites	0.153	Low Medium II Residential	RD2-1	0	0	0	26.102	0.350		Residential - Single Family Residence, 1	099B193 1504		South Los Angeles	No	MI	R2RD
Los Angeles	2132 S MANSFIELD AVE	90016	5062016007	0.000	0.000	0.350	0.000	Shortfall of Sites	0.138	Low Medium II Residential	RD2-1	0	0	0	29.040	0.350		Residential - Single Family Residence, 1	126B181 1505		West Adams - Baldwin Hills - Leimert	No	MI	R2RD
Los Angeles	5406 CARLIN ST	90016	5043012020	0.000	0.000	0.350	0.000	Shortfall of Sites	0.110	Low Medium II Residential	RD1.5-1	0	0	0	36.224	0.350		Residential - Single Family Residence, 1	123B177 1505		West Adams - Baldwin Hills - Leimert	No	MI	R2RD
Los Angeles	2041 W 73RD ST	90047	6017003019	0.000	0.000	0.350	0.000	Shortfall of Sites	0.154	Low Medium I Residential	R2-1	0	0	0	26.005	0.350		Residential - Single Family Residence, 1	102B189 1505		South Los Angeles	No	MI	R2RD
Los Angeles	222 E 83RD ST	90003	6030012006	0.000	0.000	0.350	0.000	Shortfall of Sites	0.119	Low Medium II Residential	RD2-1	0	0	0	33.631	0.350		Residential - Single Family Residence, 1	099B205 1505		Southeast Los Angeles	No	MI	R2RD
Los Angeles	2210 S CLOVERDALE AVE	90016	5063004027	0.000	0.000	0.350	0.000	Shortfall of Sites	0.116	Low Medium I Residential	R2-1	0	0	0	34.571	0.350		Residential - Single Family Residence - Pool, 1	126B177 1506		West Adams - Baldwin Hills - Leimert	No	MI	R2RD
Los Angeles	1353 W 58TH PL	90044	6003001027	0.000	0.000	0.350	0.000	Shortfall of Sites	0.110	Low Medium I Residential	R2-1	0	0	0	36.322	0.350		Residential - Single Family Residence, 1	108B197 1506		South Los Angeles	No	MI	R2RD
Los Angeles	329 W 66TH ST	90003	6012004040	0.000	0.000	0.350	0.000	Shortfall of Sites	0.105	Low Medium I Residential	R2-1	0	0	0	38.124	0.350		Residential - Single Family Residence, 1	105B201 1506		Southeast Los Angeles	No	MI	R2RD
Los Angeles	7331 S HOOVER ST	90044	6020003019	0.000	0.000	0.350	0.000	Shortfall of Sites	0.133	Low Medium II Residential	RD2-1	0	0	0	29.993	0.350		Commercial - Store Combination - Store and Residential Combination - One Story, 1	102B197 1506		South Los Angeles	No	MI	R2RD
Los Angeles	218 E 83RD ST	90003	6030012005	0.000	0.000	0.350	0.000	Shortfall of Sites	0.119	Low Medium II Residential	RD2-1	0	0	0	33.631	0.350		Residential - Single Family Residence, 1	099B205 1506		Southeast Los Angeles	No	MI	R2RD
Los Angeles	1556 CARMONA AVE	90019	5069028003	0.000	0.000	0.350	0.000	Shortfall of Sites	0.146	Low Medium I Residential	R2-1-O	0	0	0	27.423	0.350		Residential - Single Family Residence, 1	129B177 1507		Wilshire	No	MI	R2RD
Los Angeles	2207 S REDONDO BLVD	90016	5063004047	0.000	0.000	0.350	0.000	Shortfall of Sites	0.116	Low Medium I Residential	R2-1	0	0	0	34.560	0.350		Residential - Single Family Residence, 1	126B177 1507		West Adams - Baldwin Hills - Leimert	No	MI	R2RD
Los Angeles	2721 S MANSFIELD AVE	90016	5049015021	0.000	0.000	0.350	0.000	Shortfall of Sites	0.110	Low Medium II Residential	RD1.5-1	0	0	0	36.234	0.350		Residential - Single Family Residence, 1	123B177 1507		West Adams - Baldwin Hills - Leimert	No	MI	R2RD
Los Angeles	1349 W 58TH PL	90044	6003001026	0.000	0.000	0.350	0.000	Shortfall of Sites	0.110	Low Medium I Residential	R2-1	0	0	0	36.322	0.350		Residential - Single Family Residence, 1	108B197 1507		South Los Angeles	No	MI	R2RD
Los Angeles	2227 S DUNSMUIR AVE	90016	5063016005	0.000	0.000	0.350	0.000	Shortfall of Sites	0.098	Low Medium I Residential	R2-1	0	0	0	40.926	0.350		Residential - Single Family Residence, 1	126B177 1508		West Adams - Baldwin Hills - Leimert	No	MI	R2RD
Los Angeles	2144 S ORANGE DR	90016	5062015009	0.000	0.000	0.350	0.000	Shortfall of Sites	0.124	Low Medium II Residential	RD2-1	0	0	0	32.266	0.350		Residential - Single Family Residence, 1	126B181 1508		West Adams - Baldwin Hills - Leimert	No	MI	R2RD
Los Angeles	3656 HALLDALE AVE	90018	5041019035	0.000	0.000	0.350	0.000	Shortfall of Sites	0.139	Low Medium I Residential	R2-1-O	0	0	0	28.681	0.350		Residential - Single Family Residence, 1	120B193 1508		South Los Angeles	No	MI	R2RD
Los Angeles	3929 DALTON AVE	90062	5036022031	0.000	0.000	0.350	0.000	Shortfall of Sites	0.112	Low Medium II Residential	RD2-1	0	0	0	35.653	0.350		Residential - Single Family Residence, 1	117B193 1508		South Los Angeles	No	MI	R2RD
Los Angeles	4318 DALTON AVE	90062	5021019021	0.000	0.000	0.350	0.000	Shortfall of Sites	0.129	Low Medium I Residential	R2-1	0	0	0	30.958	0.350		Residential - Single Family Residence, 1	114B193 1508		South Los Angeles	No	MI	R2RD
Los Angeles	1345 W 58TH PL	90044	6003001025	0.000	0.000	0.350	0.000	Shortfall of Sites	0.110	Low Medium I Residential	R2-1	0	0	0	36.322	0.350		Residential - Single Family Residence, 1	108B197 1508		South Los Angeles	No	MI	R2RD
Los Angeles	333 W 66TH ST	90003	6012004041	0.000	0.000	0.350	0.000	Shortfall of Sites	0.105	Low Medium I Residential	R2-1	0	0	0	38.126	0.350		Residential - Single Family Residence, 1	105B201 1508		Southeast Los Angeles	No	MI	R2RD
Los Angeles	210 E 83RD ST	90003	6030012003	0.000	0.000	0.350	0.000	Shortfall of Sites	0.119	Low Medium II Residential	RD2-1	0	0	0	33.631	0.350		Residential - Single Family Residence, 1	099B205 1508		Southeast Los Angeles	No	MI	R2RD
Los Angeles	2201 S CURSON AVE	90016	5064018027	0.000	0.000	0.350	0.000	Shortfall of Sites	0.109	Low Medium II Residential	RD2-1	0	0	0	36.846	0.350		Residential - Single Family Residence, 1	126B177 1509		West Adams - Baldwin Hills - Leimert	No	MI	R2RD
Los Angeles	5518 GEER AVENUE	90016	5048024005	0.000	0.000	0.350	0.000	Shortfall of Sites	0.110	Low Medium II Residential	RD2-1	0	0	0	36.313	0.350		Residential - Single Family Residence, 1	123B177 1509		West Adams - Baldwin Hills - Leimert	No	MI	R2RD
Los Angeles	1341 W 58TH PL	90044	6003001024	0.000	0.000	0.350	0.000	Shortfall of Sites	0.110	Low Medium I Residential	R2-1	0	0	0	36.323	0.350		Residential - Single Family Residence, 1	108B197 1509		South Los Angeles	No	MI	R2RD
Los Angeles	337 W 66TH ST	90003	6012004042	0.000	0.000	0.350	0.000	Shortfall of Sites	0.105	Low Medium I Residential	R2-1	0	0	0	38.127	0.350		Residential - Single Family Residence, 1	105B201 1509		Southeast Los Angeles	No	MI	R2RD
Los Angeles	2118 S HIGHLAND AVE	90016	5062020021	0.000	0.000	0.350	0.000	Shortfall of Sites	0.162	Low Medium II Residential	RD2-1-O	0	0	0	24.759	0.350		Residential - Single Family Residence, 1	126B181 1510		West Adams - Baldwin Hills - Leimert	No	MI	R2RD

Jurisdiction Name	Site Address/Intersection	5 Digit ZIP Code	Assessor Parcel Number	Very Low-Income	Low-Income	Moderate-Income	Above Moderate-Income	Type of Shortfall	Parcel Size (Acres)	Current General Plan Designation	Current Zoning	Proposed General Plan (GP) Designation	Proposed Zoning	Minimum Density Allowed	Maximum Density Allowed	Total Capacity	Vacant/ Nonvacant	Description of Existing Uses	PIN	Base Density Per Acre	Community Plan Area	Rent Stabalization Ordinance	Income Category	Applicable Rezoning Program (Program informing values in Column Q listed first)
Los Angeles	2743 S SYCAMORE AVE	90016	5049018024	0.000	0.000	0.350	0.000	Shortfall of Sites	0.110	Low Medium II Residential	RD1.5-1	0	0	0	36.265	0.350	Residential - Single Family Residence, 1	123B177 1510		West Adams - Baldwin Hills - Leimert	No	MI	R2RD
Los Angeles	2715 S LA BREA AVE	90016	5049012019	0.000	0.000	0.350	0.000	Shortfall of Sites	0.092	Low Medium II Residential	RD2-1	0	0	0	43.559	0.350	Residential - Single Family Residence, 1	123B181 1510		West Adams - Baldwin Hills - Leimert	No	MI	R2RD
Los Angeles	3929 HALLDALE AVE	90062	5036019026	0.000	0.000	0.350	0.000	Shortfall of Sites	0.124	Low Medium II Residential	RD2-1	0	0	0	32.244	0.350	Residential - Single Family Residence, 1	117B193 1510		South Los Angeles	No	MI	R2RD
Los Angeles	1337 W 58TH PL	90044	6003001023	0.000	0.000	0.350	0.000	Shortfall of Sites	0.110	Low Medium I Residential	R2-1	0	0	0	36.322	0.350	Residential - Single Family Residence, 1	108B197 1510		South Los Angeles	No	MI	R2RD
Los Angeles	2027 W 73RD ST	90047	6017003022	0.000	0.000	0.350	0.000	Shortfall of Sites	0.154	Low Medium I Residential	R2-1	0	0	0	26.005	0.350	Residential - Single Family Residence, 1	102B189 1510		South Los Angeles	No	MI	R2RD
Los Angeles	4864 W 21ST ST	90016	5062021028	0.000	0.000	0.350	0.000	Shortfall of Sites	0.094	Low Medium II Residential	RD2-1-O	0	0	0	42.764	0.350	Residential - Single Family Residence, 1	126B181 1511		West Adams - Baldwin Hills - Leimert	No	MI	R2RD
Los Angeles	3217 OBAMA BLVD	90018	5044001010	0.000	0.000	0.350	0.000	Shortfall of Sites	0.140	Low Medium II Residential	RD2-1	0	0	0	28.494	0.350	Residential - Single Family Residence, 1	120B185 1511		West Adams - Baldwin Hills - Leimert	No	MI	R2RD
Los Angeles	345 W 66TH ST	90003	6012004044	0.000	0.000	0.350	0.000	Shortfall of Sites	0.105	Low Medium I Residential	R2-1	0	0	0	38.127	0.350	Residential - Single Family Residence, 1	105B201 1511		Southeast Los Angeles	No	MI	R2RD
Los Angeles	1517 S DUNSMUIR AVE	90019	5069034021	0.000	0.000	0.350	0.000	Shortfall of Sites	0.112	Low Medium II Residential	RD2-1-O	0	0	0	35.704	0.350	Residential - Single Family Residence, 1	129B177 1512		Wilshire	No	MI	R2RD
Los Angeles	2122 S BURNSIDE AVE	90016	5063016004	0.000	0.000	0.350	0.000	Shortfall of Sites	0.097	Low Medium II Residential	RD1.5-1	0	0	0	41.351	0.350	Residential - Single Family Residence, 1	126B177 1512		West Adams - Baldwin Hills - Leimert	No	MI	R2RD
Los Angeles	5555 SMILEY DR	90016	5048024015	0.000	0.000	0.350	0.000	Shortfall of Sites	0.110	Low Medium II Residential	RD2-1	0	0	0	36.305	0.350	Residential - Single Family Residence, 1	123B177 1512		West Adams - Baldwin Hills - Leimert	No	MI	R2RD
Los Angeles	3211 OBAMA BLVD	90018	5044001009	0.000	0.000	0.350	0.000	Shortfall of Sites	0.140	Low Medium II Residential	RD2-1	0	0	0	28.493	0.350	Residential - Single Family Residence, 1	120B185 1512		West Adams - Baldwin Hills - Leimert	No	MI	R2RD
Los Angeles	1329 W 58TH PL	90044	6003001021	0.000	0.000	0.350	0.000	Shortfall of Sites	0.110	Low Medium I Residential	R2-1	0	0	0	36.322	0.350	Residential - Single Family Residence, 1	108B197 1512		South Los Angeles	No	MI	R2RD
Los Angeles	154 E 83RD ST	90003	6030011014	0.000	0.000	0.350	0.000	Shortfall of Sites	0.119	Low Medium II Residential	RD2-1	0	0	0	33.484	0.350	Residential - Single Family Residence, 1	099B205 1512		Southeast Los Angeles	No	MI	R2RD
Los Angeles	1524 S COCHRAN AVE	90019	5070012023	0.000	0.000	0.350	0.000	Shortfall of Sites	0.126	Low Medium II Residential	RD1.5-1-O	0	0	0	31.795	0.350	Residential - Single Family Residence, 1	129B177 1513		Wilshire	No	MI	R2RD
Los Angeles	2736 S PALM GROVE AVE	90016	5057009011	0.000	0.000	0.350	0.000	Shortfall of Sites	0.120	Low Medium I Residential	R2-1	0	0	0	33.453	0.350	Residential - Single Family Residence, 1	123B181 1513		West Adams - Baldwin Hills - Leimert	No	MI	R2RD
Los Angeles	5853 ESTRELLA AVE	90044	6004033009	0.000	0.000	0.350	0.000	Shortfall of Sites	0.124	Low Medium I Residential	R2-1	0	0	0	32.263	0.350	Residential - Single Family Residence, 1	108B201 1513		South Los Angeles	No	MI	R2RD
Los Angeles	3207 OBAMA BLVD	90018	5044001008	0.000	0.000	0.350	0.000	Shortfall of Sites	0.140	Low Medium II Residential	RD2-1	0	0	0	28.492	0.350	Residential - Single Family Residence - Pool, 1	120B185 1514		West Adams - Baldwin Hills - Leimert	No	MI	R2RD
Los Angeles	3912 LA SALLE AVE	90062	5036023009	0.000	0.000	0.350	0.000	Shortfall of Sites	0.094	Low Medium I Residential	R2-1	0	0	0	42.549	0.350	Residential - Double, Duplex, or Two Units - 4 Stories or Less, 0	117B193 1514		South Los Angeles	No	MI	R2RD
Los Angeles	1259 W 58TH PL	90044	6003002027	0.000	0.000	0.350	0.000	Shortfall of Sites	0.110	Low Medium I Residential	R2-1	0	0	0	36.232	0.350	Residential - Single Family Residence, 1	108B197 1514		South Los Angeles	No	MI	R2RD
Los Angeles	142 E 83RD ST	90003	6030011011	0.000	0.000	0.350	0.000	Shortfall of Sites	0.119	Low Medium II Residential	RD2-1	0	0	0	33.484	0.350	Residential - Single Family Residence, 1	099B205 1514		Southeast Los Angeles	No	MI	R2RD
Los Angeles	5402 CARLIN ST	90016	5043012019	0.000	0.000	0.350	0.000	Shortfall of Sites	0.110	Low Medium II Residential	RD1.5-1	0	0	0	36.225	0.350	Residential - Single Family Residence, 1	123B177 1515		West Adams - Baldwin Hills - Leimert	No	MI	R2RD
Los Angeles	5855 BONSALLO AVE	90044	6004032021	0.000	0.000	0.350	0.000	Shortfall of Sites	0.119	Low Medium I Residential	R2-1	0	0	0	33.506	0.350	Residential - Single Family Residence, 1	108B201 1515		South Los Angeles	No	MI	R2RD
Los Angeles	138 E 83RD ST	90003	6030011010	0.000	0.000	0.350	0.000	Shortfall of Sites	0.119	Low Medium II Residential	RD2-1	0	0	0	33.483	0.350	Residential - Single Family Residence, 1	099B205 1515		Southeast Los Angeles	No	MI	R2RD
Los Angeles	5439 GEER AVENUE	90016	5043011021	0.000	0.000	0.350	0.000	Shortfall of Sites	0.110	Low Medium II Residential	RD1.5-1	0	0	0	36.219	0.350	Residential - Single Family Residence, 1	123B177 1516		West Adams - Baldwin Hills - Leimert	No	MI	R2RD
Los Angeles	2744 S WEST VIEW ST	90016	5049007013	0.000	0.000	0.350	0.000	Shortfall of Sites	0.119	Low Medium I Residential	R2-1	0	0	0	33.488	0.350	Residential - Single Family Residence, 1	123B181 1516		West Adams - Baldwin Hills - Leimert	No	MI	R2RD
Los Angeles	3201 OBAMA BLVD	90018	5044001007	0.000	0.000	0.350	0.000	Shortfall of Sites	0.140	Low Medium II Residential	RD2-1	0	0	0	28.497	0.350	Residential - Single Family Residence, 1	120B185 1516		West Adams - Baldwin Hills - Leimert	No	MI	R2RD
Los Angeles	3977 DENKER AVE	90062	5036029025	0.000	0.000	0.350	0.000	Shortfall of Sites	0.152	Low Medium II Residential	RD2-1	0	0	0	26.340	0.350	Residential - Single Family Residence, 1	114B193 1516		South Los Angeles	No	MI	R2RD
Los Angeles	1014 W 65TH ST	90044	6014005008	0.000	0.000	0.350	0.000	Shortfall of Sites	0.062	Low Medium I Residential	R2-1	0	0	0	64.088	0.350	Residential - Single Family Residence, 1	105B197 1516		South Los Angeles	No	MI	R2RD
Los Angeles	429 W 66TH ST	90003	6013025012	0.000	0.000	0.350	0.000	Shortfall of Sites	0.101	Low Medium I Residential	R2-1	0	0	0	39.535	0.350	Residential - Single Family Residence, 0	105B201 1516		South Los Angeles	No	MI	R2RD
Los Angeles	134 E 83RD ST	90003	6030011009	0.000	0.000	0.350	0.000	Shortfall of Sites	0.119	Low Medium II Residential	RD2-1	0	0	0	33.483	0.350	Residential - Single Family Residence, 1	099B205 1516		Southeast Los Angeles	No	MI	R2RD
Los Angeles	1516 S DUNSMUIR AVE	90019	5069035010	0.000	0.000	0.350	0.000	Shortfall of Sites	0.122	Low Medium II Residential	RD2-1-O	0	0	0	32.798	0.350	Residential - Single Family Residence, 1	129B177 1517		Wilshire	No	MI	R2RD
Los Angeles	1317 W 58TH PL	90044	6003001018	0.000	0.000	0.350	0.000	Shortfall of Sites	0.110	Low Medium I Residential	R2-1	0	0	0	36.323	0.350	Residential - Single Family Residence, 1	108B197 1517		South Los Angeles	No	MI	R2RD
Los Angeles	130 E 83RD ST	90003	6030011008	0.000	0.000	0.350	0.000	Shortfall of Sites	0.119	Low Medium II Residential	RD2-1	0	0	0	33.483	0.350	Residential - Single Family Residence, 1	099B205 1517		Southeast Los Angeles	No	MI	R2RD
Los Angeles	2125 S BURNSIDE AVE	90016	5063019021	0.000	0.000	0.350	0.000	Shortfall of Sites	0.133	Low Medium II Residential	RD1.5-1	0	0	0	30.060	0.350	Residential - Single Family Residence, 1	126B177 1518		West Adams - Baldwin Hills - Leimert	No	MI	R2RD
Los Angeles	2733 S RIMPAU BLVD	90016	5049007021	0.000	0.000	0.350	0.000	Shortfall of Sites	0.060	Low Medium I Residential	R2-1	0	0	0	67.015	0.350	Residential - Single Family Residence, 0	123B181 1518		West Adams - Baldwin Hills - Leimert	No	MI	R2RD
Los Angeles	2007 W 73RD ST	90047	6017003026	0.000	0.000	0.350	0.000	Shortfall of Sites	0.154	Low Medium I Residential	R2-1	0	0	0	26.005	0.350	Residential - Single Family Residence, 1	102B189 1518		South Los Angeles	No	MI	R2RD
Los Angeles	2202 S REDONDO BLVD	90016	5062009001	0.000	0.000	0.350	0.000	Shortfall of Sites	0.116	Low Medium I Residential	R2-1	0	0	0	34.595	0.350	Residential - Single Family Residence, 1	126B177 1519		West Adams - Baldwin Hills - Leimert	No	MI	R2RD
Los Angeles	2724 S RIMPAU BLVD	90016	5057014007	0.000	0.000	0.350	0.000	Shortfall of Sites	0.119	Low Medium I Residential	R2-1	0	0	0	33.502	0.350	Residential - Single Family Residence, 1	123B181 1519		West Adams - Baldwin Hills - Leimert	No	MI	R2RD
Los Angeles	3913 LA SALLE AVE	90062	5036024020	0.000	0.000	0.350	0.000	Shortfall of Sites	0.120	Low Medium I Residential	R2-1	0	0	0	33.457	0.350	Residential - Single Family Residence, 1	117B193 1519		South Los Angeles	No	MI	R2RD
Los Angeles	1313 W 58TH PL	90044	6003001017	0.000	0.000	0.350	0.000	Shortfall of Sites	0.110	Low Medium I Residential	R2-1	0	0	0	36.323	0.350	Residential - Single Family Residence, 1	108B197 1519		South Los Angeles	No	MI	R2RD
Los Angeles	1026 W 65TH ST	90044	6014005011	0.000	0.000	0.350	0.000	Shortfall of Sites	0.062	Low Medium I Residential	R2-1	0	0	0	64.014	0.350	Residential - Single Family Residence, 1	105B197 1519		South Los Angeles	No	MI	R2RD
Los Angeles	441 W 66TH ST	90003	6013025015	0.000	0.000	0.350	0.000	Shortfall of Sites	0.118	Low Medium I Residential	R2-1	0	0	0	33.918	0.350	Residential - Single Family Residence, 1	105B201 1519		South Los Angeles	No	MI	R2RD
Los Angeles	122 E 83RD ST	90003	6030011006	0.000	0.000	0.350	0.000	Shortfall of Sites	0.119	Low Medium II Residential	RD2-1	0	0	0	33.483	0.350	Residential - Single Family Residence, 1	099B205 1519		Southeast Los Angeles	No	MI	R2RD
Los Angeles	2224 S DUNSMUIR AVE	90016	5063010004	0.000	0.000	0.350	0.000	Shortfall of Sites	0.149	Low Medium I Residential	R2-1	0	0	0	26.806	0.350	Residential - Single Family Residence, 1	126B177 1520		West Adams - Baldwin Hills - Leimert	No	MI	R2RD
Los Angeles	2735 S ORANGE DR	90016	5049017030	0.000	0.000	0.350	0.000	Shortfall of Sites	0.110	Low Medium II Residential	RD1.5-1	0	0	0	36.246	0.350	Residential - Single Family Residence, 1	123B177 1520		West Adams - Baldwin Hills - Leimert	No	MI	R2RD
Los Angeles	2717 S HARCOURT AVE	90016	5057014026	0.000	0.000	0.350	0.000	Shortfall of Sites	0.119	Low Medium I Residential	R2-1	0	0	0	33.493	0.350	Residential - Single Family Residence, 1	123B181 1520		West Adams - Baldwin Hills - Leimert	No	MI	R2RD
Los Angeles	3932 HALLDALE AVE	90062	5036018012	0.000	0.000	0.350	0.000	Shortfall of Sites	0.132	Low Medium I Residential	R2-1	0	0	0	30.218	0.350	Residential - Single Family Residence, 1	117B193 1520		South Los Angeles	No	MI	R2RD
Los Angeles	1247 W 58TH PL	90044	6003002024	0.000	0.000	0.350	0.000	Shortfall of Sites	0.110	Low Medium I Residential	R2-1	0	0	0	36.232	0.350	Residential - Single Family Residence, 1	108B197 1520		South Los Angeles	No	MI	R2RD
Los Angeles	5825 S VAN NESS AVE	90047	4005026023	0.000	0.000	0.350	0.000	Shortfall of Sites	0.110	Low Medium I Residential	RD4-1	0	0	0	36.294	0.350	Residential - Single Family Residence, 1	108B189 1520		West Adams - Baldwin Hills - Leimert	No	MI	R2RD
Los Angeles	1028 W 65TH ST	90044	6014005012	0.000	0.000	0.350	0.000	Shortfall of Sites	0.063	Low Medium I Residential	R2-1	0	0	0	63.996	0.350	Residential - Single Family Residence, 1	105B197 1520		South Los Angeles	No	MI	R2RD
Los Angeles	445 W 66TH ST	90003	6013025016	0.000	0.000	0.350	0.000	Shortfall of Sites	0.120	Low Medium I Residential	R2-1	0	0	0	33.367	0.350	Residential - Single Family Residence, 1	105B201 1520		South Los Angeles	No	MI	R2RD
Los Angeles	118 E 83RD ST	90003	6030011005	0.000	0.000	0.350	0.000	Shortfall of Sites	0.119	Low Medium II Residential	RD2-1	0	0	0	33.483	0.350	Residential - Single Family Residence, 1	099B205 1520		Southeast Los Angeles	No	MI	R2RD
Los Angeles	5400 CARLIN ST	90016	5043012018	0.000	0.000	0.350	0.000	Shortfall of Sites	0.110	Low Medium II Residential	RD1.5-1	0	0	0	36.225	0.350	Residential - Single Family Residence, 1	123B177 1521		West Adams - Baldwin Hills - Leimert	No	MI	R2RD
Los Angeles	2702 S HARCOURT AVE	90016	5057015001	0.000	0.000	0.350	0.000	Shortfall of Sites	0.060	Low Medium I Residential	R2-1	0	0	0	67.031	0.350	Residential - Single Family Residence, 0	123B181 1521		West Adams - Baldwin Hills - Leimert	No	MI	R2RD
Los Angeles	3981 DENKER AVE	90062	5036029026	0.000	0.000	0.350	0.000	Shortfall of Sites	0.152	Low Medium II Residential	RD2-1	0	0	0	26.341	0.350	Residential - Single Family Residence, 1	114B193 1521		South Los Angeles	No	MI	R2RD
Los Angeles	1309 W 58TH PL	90044	6003001016	0.000	0.000	0.350	0.000	Shortfall of Sites	0.110	Low Medium I Residential	R2-1	0	0	0	36.323	0.350	Residential - Single Family Residence, 1	108B197 1521		South Los Angeles	No	MI	R2RD
Los Angeles	2119 S LONGWOOD AVE	90016	5062020008	0.000	0.000	0.350	0.000	Shortfall of Sites	0.138	Low Medium II Residential	RD2-1-O	0	0	0	29.038	0.350	Residential - Single Family Residence, 1	126B181 1522		West Adams - Baldwin Hills - Leimert	No	MI	R2RD
Los Angeles	2736 S SYCAMORE AVE	90016	5049017022	0.000	0.000	0.350	0.000	Shortfall of Sites	0.110	Low Medium II Residential	RD1.5-1	0	0	0	36.246	0.350	Residential - Single Family Residence, 1	123B177 1522		West Adams - Baldwin Hills - Leimert	No	MI	R2RD
Los Angeles	3932 BRIGHTON AVE	90062	5036015036	0.000	0.000	0.350	0.000	Shortfall of Sites	0.132	Low Medium II Residential	RD1.5-1	0	0	0	30.204	0.350	Residential - Single Family Residence, 1	117B193 1522		South Los Angeles	No	MI	R2RD
Los Angeles	4031 LA SALLE AVE	90062	5021006012	0.000	0.000	0.350	0.000	Shortfall of Sites	0.119	Low Medium I Residential	R2-1	0	0	0	33.608	0.350	Residential - Single Family Residence, 1	114B193 1522		South Los Angeles	No	MI	R2RD
Los Angeles	1243 W 58TH PL	90044	6003002023	0.000	0.000	0.350	0.000	Shortfall of Sites	0.110	Low Medium I Residential	R2-1	0	0	0	36.233	0.350	Residential - Single Family Residence, 1	108B197 1522		South Los Angeles	No	MI	R2RD
Los Angeles	1038 W 65TH ST	90044	6014005014	0.000	0.000	0.350	0.000	Shortfall of Sites	0.063	Low Medium I Residential	R2-1	0	0	0	63.941	0.350	Residential - Single Family Residence, 1	105B197 1522		South Los Angeles	No	MI	R2RD
Los Angeles	990 W 13TH ST	90731	7458018003	0.000	0.000	0.350	0.000	Shortfall of Sites	0.065	Low Medium II Residential	RD1.5-1XL	0	0	0	61.761	0.350	Residential - Single Family Residence, 1	015B197 1522		San Pedro	No	MI	R2RD
Los Angeles	2226 S COCHRAN AVE	90016	5063009059	0.000	0.000	0.350	0.000	Shortfall of Sites	0.116	Low Medium I Residential	R2-1	0	0	0	34.571	0.350	Residential - Single Family Residence, 1	126B177 1523		West Adams - Baldwin Hills - Leimert	No	MI	R2RD
Los Angeles	2201 S ORANGE DR	90016	5062012013	0.000	0.000	0.350	0.000	Shortfall of Sites	0.124	Low Medium II Residential	RD2-1	0	0	0	32.270	0.350	Residential - Single Family Residence, 1	126B181 1523		West Adams - Baldwin Hills - Leimert	No	MI	R2RD

Jurisdiction Name	Site Address/Intersection	5 Digit ZIP Code	Assessor Parcel Number	Very Low-Income	Low-Income	Moderate-Income	Above Moderate-Income	Type of Shortfall	Parcel Size (Acres)	Current General Plan Designation	Current Zoning	Proposed General Plan (GP) Designation	Proposed Zoning	Minimum Density Allowed	Maximum Density Allowed	Total Capacity	Vacant/ Nonvacant	Description of Existing Uses	PIN	Base Density Per Acre	Community Plan Area	Rent Stabalization Ordinance	Income Category	Applicable Rezoning Program (Program informing values in Column Q listed first)
Los Angeles	5435 GEER AVENUE	90016	5043011022	0.000	0.000	0.350	0.000	Shortfall of Sites	0.110	Low Medium II Residential	RD1.5-1	0	0	0	36.219	0.350	Residential - Single Family Residence, 1	123B177 1523		West Adams - Baldwin Hills - Leimert	No	MI	R2RD
Los Angeles	1305 W 58TH PL	90044	6003001015	0.000	0.000	0.350	0.000	Shortfall of Sites	0.110	Low Medium I Residential	R2-1	0	0	0	36.323	0.350	Residential - Single Family Residence, 1	108B197 1523		South Los Angeles	No	MI	R2RD
Los Angeles	1040 W 65TH ST	90044	6014005015	0.000	0.000	0.350	0.000	Shortfall of Sites	0.063	Low Medium I Residential	R2-1	0	0	0	63.923	0.350	Residential - Single Family Residence, 1	105B197 1523		South Los Angeles	No	MI	R2RD
Los Angeles	2219 S CLOVERDALE AVE	90016	5063009073	0.000	0.000	0.350	0.000	Shortfall of Sites	0.116	Low Medium I Residential	R2-1	0	0	0	34.571	0.350	Residential - Single Family Residence, 1	126B177 1524		West Adams - Baldwin Hills - Leimert	No	MI	R2RD
Los Angeles	2152 S SYCAMORE AVE	90016	5062012011	0.000	0.000	0.350	0.000	Shortfall of Sites	0.124	Low Medium II Residential	RD2-1	0	0	0	32.267	0.350	Residential - Single Family Residence, 1	126B181 1524		West Adams - Baldwin Hills - Leimert	No	MI	R2RD
Los Angeles	2839 CHESAPEAKE AVE	90016	5057008027	0.000	0.000	0.350	0.000	Shortfall of Sites	0.095	Low Medium I Residential	R2-1	0	0	0	42.029	0.350	Residential - Single Family Residence, 1	123B181 1524		West Adams - Baldwin Hills - Leimert	No	MI	R2RD
Los Angeles	1239 W 58TH PL	90044	6003002022	0.000	0.000	0.350	0.000	Shortfall of Sites	0.110	Low Medium I Residential	R2-1	0	0	0	36.233	0.350	Residential - Single Family Residence, 1	108B197 1524		South Los Angeles	No	MI	R2RD
Los Angeles	1044 W 65TH ST	90044	6014005016	0.000	0.000	0.350	0.000	Shortfall of Sites	0.063	Low Medium I Residential	R2-1	0	0	0	63.905	0.350	Residential - Single Family Residence, 1	105B197 1524		South Los Angeles	No	MI	R2RD
Los Angeles	1548 HAUSER BLVD	90019	5069031029	0.000	0.000	0.350	0.000	Shortfall of Sites	0.133	Low Medium I Residential	R2-1-O	0	0	0	30.009	0.350	Residential - Single Family Residence, 1	129B177 1525		Wilshire	No	MI	R2RD
Los Angeles	2157 S SYCAMORE AVE	90016	5062011013	0.000	0.000	0.350	0.000	Shortfall of Sites	0.138	Low Medium II Residential	RD2-1	0	0	0	29.018	0.350	Residential - Single Family Residence - Pool, 1	126B181 1525		West Adams - Baldwin Hills - Leimert	No	MI	R2RD
Los Angeles	2684 S REDONDO BLVD	90016	5049020001	0.000	0.000	0.350	0.000	Shortfall of Sites	0.110	Low Medium II Residential	RD1.5-1	0	0	0	36.242	0.350	Residential - Single Family Residence, 1	123B177 1525		West Adams - Baldwin Hills - Leimert	No	MI	R2RD
Los Angeles	1301 W 58TH PL	90044	6003001014	0.000	0.000	0.350	0.000	Shortfall of Sites	0.110	Low Medium I Residential	R2-1	0	0	0	36.323	0.350	Residential - Single Family Residence, 1	108B197 1525		South Los Angeles	No	MI	R2RD
Los Angeles	6508 KANSAS AVE	90044	6014005017	0.000	0.000	0.350	0.000	Shortfall of Sites	0.063	Low Medium I Residential	R2-1	0	0	0	63.885	0.350	Residential - Single Family Residence, 1	105B197 1525		South Los Angeles	No	MI	R2RD
Los Angeles	117 W 66TH ST	90003	6012001046	0.000	0.000	0.350	0.000	Shortfall of Sites	0.152	Low Medium I Residential	R2-1	0	0	0	26.399	0.350	Residential - Single Family Residence, 1	105B201 1525		Southeast Los Angeles	No	MI	R2RD
Los Angeles	5250 WESTHAVEN ST	90016	5043014015	0.000	0.000	0.350	0.000	Shortfall of Sites	0.111	Low Medium II Residential	RD1.5-1	0	0	0	36.097	0.350	Residential - Single Family Residence, 1	123B177 1526		West Adams - Baldwin Hills - Leimert	No	MI	R2RD
Los Angeles	2741 S RIMPAU BLVD	90016	5049007020	0.000	0.000	0.350	0.000	Shortfall of Sites	0.060	Low Medium I Residential	R2-1	0	0	0	67.014	0.350	Residential - Single Family Residence, 1	123B181 1526		West Adams - Baldwin Hills - Leimert	No	MI	R2RD
Los Angeles	3930 DENKER AVE	90062	5036022018	0.000	0.000	0.350	0.000	Shortfall of Sites	0.140	Low Medium II Residential	RD2-1	0	0	0	28.623	0.350	Residential - Single Family Residence, 1	117B193 1526		South Los Angeles	No	MI	R2RD
Los Angeles	1235 W 58TH PL	90044	6003002021	0.000	0.000	0.350	0.000	Shortfall of Sites	0.110	Low Medium I Residential	R2-1	0	0	0	36.233	0.350	Residential - Single Family Residence, 1	108B197 1526		South Los Angeles	No	MI	R2RD
Los Angeles	2212 THURMAN AVE	90016	5064023023	0.000	0.000	0.350	0.000	Shortfall of Sites	0.130	Low Medium II Residential	RD1.5-1	0	0	0	30.856	0.350	Residential - Single Family Residence, 1	126B177 1527		West Adams - Baldwin Hills - Leimert	No	MI	R2RD
Los Angeles	2710 S HARCOURT AVE	90016	5057015002	0.000	0.000	0.350	0.000	Shortfall of Sites	0.060	Low Medium I Residential	R2-1	0	0	0	67.030	0.350	Residential - Single Family Residence, 1	123B181 1527		West Adams - Baldwin Hills - Leimert	No	MI	R2RD
Los Angeles	3933 DALTON AVE	90062	5036022032	0.000	0.000	0.350	0.000	Shortfall of Sites	0.112	Low Medium II Residential	RD2-1	0	0	0	35.646	0.350	Residential - Single Family Residence, 1	117B193 1527		South Los Angeles	No	MI	R2RD
Los Angeles	1231 W 58TH PL	90044	6003002020	0.000	0.000	0.350	0.000	Shortfall of Sites	0.110	Low Medium I Residential	R2-1	0	0	0	36.233	0.350	Residential - Single Family Residence, 1	108B197 1527		South Los Angeles	No	MI	R2RD
Los Angeles	2101 S WEST VIEW ST	90016	5062021001	0.000	0.000	0.350	0.000	Shortfall of Sites	0.130	Low Medium II Residential	RD2-1-O	0	0	0	30.823	0.350	Residential - Single Family Residence, 1	126B181 1528		West Adams - Baldwin Hills - Leimert	No	MI	R2RD
Los Angeles	3932 DALTON AVE	90062	5036019012	0.000	0.000	0.350	0.000	Shortfall of Sites	0.124	Low Medium II Residential	RD2-1	0	0	0	32.353	0.350	Residential - Single Family Residence, 1	117B193 1528		South Los Angeles	No	MI	R2RD
Los Angeles	1227 W 58TH PL	90044	6003002019	0.000	0.000	0.350	0.000	Shortfall of Sites	0.110	Low Medium I Residential	R2-1	0	0	0	36.233	0.350	Residential - Single Family Residence, 1	108B197 1528		South Los Angeles	No	MI	R2RD
Los Angeles	1324 W 83RD ST	90044	6033004010	0.000	0.000	0.350	0.000	Shortfall of Sites	0.080	Low Medium II Residential	RD1.5-1	0	0	0	50.102	0.350	Residential - Single Family Residence, 1	099B197 1528		South Los Angeles	No	MI	R2RD
Los Angeles	1528 S BURNSIDE AVE	90019	5069034010	0.000	0.000	0.350	0.000	Shortfall of Sites	0.113	Low Medium II Residential	RD2-1-O	0	0	0	35.397	0.350	Residential - Single Family Residence, 1	129B177 1529		Wilshire	No	MI	R2RD
Los Angeles	2201 S MANSFIELD AVE	90016	5062015016	0.000	0.000	0.350	0.000	Shortfall of Sites	0.138	Low Medium II Residential	RD2-1	0	0	0	29.001	0.350	Residential - Single Family Residence, 1	126B181 1529		West Adams - Baldwin Hills - Leimert	No	MI	R2RD
Los Angeles	5510 GEER AVENUE	90016	5048024003	0.000	0.000	0.350	0.000	Shortfall of Sites	0.110	Low Medium II Residential	RD2-1	0	0	0	36.315	0.350	Residential - Single Family Residence, 1	123B177 1529		West Adams - Baldwin Hills - Leimert	No	MI	R2RD
Los Angeles	2719 S LA BREA AVE	90016	5049012020	0.000	0.000	0.350	0.000	Shortfall of Sites	0.092	Low Medium II Residential	RD2-1	0	0	0	43.560	0.350	Residential - Single Family Residence, 1	123B181 1529		West Adams - Baldwin Hills - Leimert	No	MI	R2RD
Los Angeles	3929 S WILTON PL	90062	5035013002	0.000	0.000	0.350	0.000	Shortfall of Sites	0.056	Low Medium I Residential	R2-1	0	0	0	70.866	0.350	Residential - Single Family Residence, 1	117B189 1529		South Los Angeles	No	MI	R2RD
Los Angeles	1223 W 58TH PL	90044	6003002018	0.000	0.000	0.350	0.000	Shortfall of Sites	0.110	Low Medium I Residential	R2-1	0	0	0	36.233	0.350	Residential - Single Family Residence, 1	108B197 1529		South Los Angeles	No	MI	R2RD
Los Angeles	1332 W 83RD ST	90044	6033004011	0.000	0.000	0.350	0.000	Shortfall of Sites	0.080	Low Medium II Residential	RD1.5-1	0	0	0	50.065	0.350	Residential - Single Family Residence, 1	099B197 1529		South Los Angeles	No	MI	R2RD
Los Angeles	1231 S GRAND AVE	90731	7454021025	0.000	0.000	0.350	0.000	Shortfall of Sites	0.087	Low Medium II Residential	RD1.5-1XL-CPIO	0	0	0	45.851	0.350	Residential - Single Family Residence, 1	015B197 1529		San Pedro	No	MI	R2RD
Los Angeles	2127 S HIGHLAND AVE	90016	5062019022	0.000	0.000	0.350	0.000	Shortfall of Sites	0.124	Low Medium II Residential	RD2-1-O	0	0	0	32.266	0.350	Residential - Single Family Residence, 1	126B181 1530		West Adams - Baldwin Hills - Leimert	No	MI	R2RD
Los Angeles	5547 SMILEY DR	90016	5048024017	0.000	0.000	0.350	0.000	Shortfall of Sites	0.110	Low Medium II Residential	RD2-1	0	0	0	36.307	0.350	Residential - Single Family Residence, 1	123B177 1530		West Adams - Baldwin Hills - Leimert	No	MI	R2RD
Los Angeles	3916 LA SALLE AVE	90062	5036023008	0.000	0.000	0.350	0.000	Shortfall of Sites	0.055	Low Medium I Residential	R2-1	0	0	0	72.447	0.350	Residential - Single Family Residence, 1	117B193 1530		South Los Angeles	No	MI	R2RD
Los Angeles	1219 W 58TH PL	90044	6003002017	0.000	0.000	0.350	0.000	Shortfall of Sites	0.110	Low Medium I Residential	R2-1	0	0	0	36.233	0.350	Residential - Single Family Residence, 1	108B197 1530		South Los Angeles	No	MI	R2RD
Los Angeles	1334 W 83RD ST	90044	6033004012	0.000	0.000	0.350	0.000	Shortfall of Sites	0.089	Low Medium II Residential	RD1.5-1	0	0	0	45.027	0.350	Residential - Single Family Residence, 1	099B197 1530		South Los Angeles	No	MI	R2RD
Los Angeles	1525 S DUNSMUIR AVE	90019	5069034022	0.000	0.000	0.350	0.000	Shortfall of Sites	0.112	Low Medium II Residential	RD2-1-O	0	0	0	35.704	0.350	Residential - Single Family Residence, 1	129B177 1531		Wilshire	No	MI	R2RD
Los Angeles	2231 S DUNSMUIR AVE	90016	5063016003	0.000	0.000	0.350	0.000	Shortfall of Sites	0.109	Low Medium I Residential	R2-1	0	0	0	36.734	0.350	Residential - Single Family Residence, 1	126B177 1531		West Adams - Baldwin Hills - Leimert	No	MI	R2RD
Los Angeles	5352 CARLIN ST	90016	5043012017	0.000	0.000	0.350	0.000	Shortfall of Sites	0.110	Low Medium II Residential	RD1.5-1	0	0	0	36.226	0.350	Residential - Single Family Residence, 1	123B177 1531		West Adams - Baldwin Hills - Leimert	No	MI	R2RD
Los Angeles	2834 POTOMAC AVE	90016	5057007016	0.000	0.000	0.350	0.000	Shortfall of Sites	0.134	Low Medium I Residential	R2-1	0	0	0	29.785	0.350	Residential - Single Family Residence, 1	123B181 1531		West Adams - Baldwin Hills - Leimert	No	MI	R2RD
Los Angeles	1215 W 58TH PL	90044	6003002016	0.000	0.000	0.350	0.000	Shortfall of Sites	0.110	Low Medium I Residential	R2-1	0	0	0	36.233	0.350	Residential - Single Family Residence, 1	108B197 1531		South Los Angeles	No	MI	R2RD
Los Angeles	145 W 58TH PL	90003	6005010004	0.000	0.000	0.350	0.000	Shortfall of Sites	0.107	Low Medium I Residential	R2-1	0	0	0	37.307	0.350	Residential - Single Family Residence, 1	108B201 1531		Southeast Los Angeles	No	MI	R2RD
Los Angeles	6425 S VAN NESS AVE	90047	4007023017	0.000	0.000	0.350	0.000	Shortfall of Sites	0.057	Low Medium II Residential	RD1.5-1	0	0	0	69.691	0.350	Residential - Single Family Residence, 0	105B189 1531		West Adams - Baldwin Hills - Leimert	No	MI	R2RD
Los Angeles	1340 W 83RD ST	90044	6033004013	0.000	0.000	0.350	0.000	Shortfall of Sites	0.089	Low Medium II Residential	RD1.5-1	0	0	0	44.997	0.350	Residential - Single Family Residence, 1	099B197 1531		South Los Angeles	No	MI	R2RD
Los Angeles	2211 S REDONDO BLVD	90016	5063004046	0.000	0.000	0.350	0.000	Shortfall of Sites	0.116	Low Medium I Residential	R2-1	0	0	0	34.560	0.350	Residential - Single Family Residence, 1	126B177 1532		West Adams - Baldwin Hills - Leimert	No	MI	R2RD
Los Angeles	2835 POTOMAC AVE	90016	5057008015	0.000	0.000	0.350	0.000	Shortfall of Sites	0.134	Low Medium I Residential	R2-1	0	0	0	29.784	0.350	Residential - Single Family Residence, 1	123B181 1532		West Adams - Baldwin Hills - Leimert	No	MI	R2RD
Los Angeles	149 W 58TH PL	90003	6005010003	0.000	0.000	0.350	0.000	Shortfall of Sites	0.107	Low Medium I Residential	R2-1	0	0	0	37.306	0.350	Residential - Single Family Residence, 1	108B201 1532		Southeast Los Angeles	No	MI	R2RD
Los Angeles	1344 W 83RD ST	90044	6033004014	0.000	0.000	0.350	0.000	Shortfall of Sites	0.089	Low Medium II Residential	RD1.5-1	0	0	0	44.968	0.350	Residential - Single Family Residence, 1	099B197 1532		South Los Angeles	No	MI	R2RD
Los Angeles	2146 S ORANGE DR	90016	5062015010	0.000	0.000	0.350	0.000	Shortfall of Sites	0.124	Low Medium II Residential	RD2-1	0	0	0	32.266	0.350	Residential - Single Family Residence, 1	126B181 1533		West Adams - Baldwin Hills - Leimert	No	MI	R2RD
Los Angeles	2725 S MANSFIELD AVE	90016	5049015022	0.000	0.000	0.350	0.000	Shortfall of Sites	0.110	Low Medium II Residential	RD1.5-1	0	0	0	36.233	0.350	Residential - Single Family Residence, 1	123B177 1533		West Adams - Baldwin Hills - Leimert	No	MI	R2RD
Los Angeles	1207 W 58TH PL	90044	6003002014	0.000	0.000	0.350	0.000	Shortfall of Sites	0.110	Low Medium I Residential	R2-1	0	0	0	36.234	0.350	Residential - Single Family Residence, 1	108B197 1533		South Los Angeles	No	MI	R2RD
Los Angeles	5826 8TH AVE	90043	4005010008	0.000	0.000	0.350	0.000	Shortfall of Sites	0.110	Low Medium I Residential	RD3-1	0	0	0	36.335	0.350	Residential - Single Family Residence, 1	108B189 1533		West Adams - Baldwin Hills - Leimert	No	MI	R2RD
Los Angeles	153 W 58TH PL	90003	6005010002	0.000	0.000	0.350	0.000	Shortfall of Sites	0.107	Low Medium I Residential	R2-1	0	0	0	37.306	0.350	Residential - Single Family Residence, 1	108B201 1533		Southeast Los Angeles	No	MI	R2RD
Los Angeles	326 E 116TH PL	90061	6083008056	0.000	0.000	0.350	0.000	Shortfall of Sites	0.071	Low Medium I Residential	R2-1	0	0	0	56.648	0.350	Residential - Single Family Residence, 1	084B205 1533		Southeast Los Angeles	No	MI	R2RD
Los Angeles	2200 ALSACE AVE	90016	5062010001	0.000	0.000	0.350	0.000	Shortfall of Sites	0.116	Low Medium II Residential	RD2-1	0	0	0	34.571	0.350	Residential - Single Family Residence, 1	126B181 1534		West Adams - Baldwin Hills - Leimert	No	MI	R2RD
Los Angeles	2757 S WEST VIEW ST	90016	5049006014	0.000	0.000	0.350	0.000	Shortfall of Sites	0.066	Low Medium I Residential	R2-1	0	0	0	60.499	0.350	Residential - Single Family Residence, 1	123B181 1534		West Adams - Baldwin Hills - Leimert	No	MI	R2RD
Los Angeles	1201 W 58TH PL	90044	6003002013	0.000	0.000	0.350	0.000	Shortfall of Sites	0.112	Low Medium I Residential	R2-1	0	0	0	35.841	0.350	Residential - Single Family Residence, 1	108B197 1534		South Los Angeles	No	MI	R2RD
Los Angeles	2136 S MANSFIELD AVE	90016	5062016008	0.000	0.000	0.350	0.000	Shortfall of Sites	0.138	Low Medium II Residential	RD2-1	0	0	0	29.040	0.350	Residential - Single Family Residence, 1	126B181 1535		West Adams - Baldwin Hills - Leimert	No	MI	R2RD
Los Angeles	2748 S WEST VIEW ST	90016	5049007014	0.000	0.000	0.350	0.000	Shortfall of Sites	0.119	Low Medium I Residential	R2-1	0	0	0	33.486	0.350	Residential - Single Family Residence, 1	123B181 1535		West Adams - Baldwin Hills - Leimert	No	MI	R2RD
Los Angeles	3918 S HARVARD BLVD	90062	5036024010	0.000	0.000	0.350	0.000	Shortfall of Sites	0.120	Low Medium I Residential	R2-1	0	0	0	33.457	0.350	Residential - Single Family Residence, 1	117B193 1535		South Los Angeles	No	MI	R2RD
Los Angeles	990 W 13TH ST	90731	7458018003	0.000	0.000	0.350	0.000	Shortfall of Sites	0.065	Low Medium II Residential	RD1.5-1XL	0	0	0	61.765	0.350	Residential - Single Family Residence, 0	015B197 1535		San Pedro	No	MI	R2RD

Jurisdiction Name	Site Address/Intersection	5 Digit ZIP Code	Assessor Parcel Number	Very Low-Income	Low-Income	Moderate-Income	Above Moderate-Income	Type of Shortfall	Parcel Size (Acres)	Current General Plan Designation	Current Zoning	Proposed General Plan (GP) Designation	Proposed Zoning	Minimum Density Allowed	Maximum Density Allowed	Total Capacity	Vacant/ Nonvacant	Description of Existing Uses	PIN	Base Density Per Acre	Community Plan Area	Rent Stabalization Ordinance	Income Category	Applicable Rezoning Program (Program informing values in Column Q listed first)
Los Angeles	1517 S COCHRAN AVE	90019	5069035018	0.000	0.000	0.350	0.000	Shortfall of Sites	0.139	Low Medium II Residential	RD2-1-O	0	0	0	28.681	0.350		Residential - Single Family Residence, 1	129B177 1536		Wilshire	No	MI	R2RD
Los Angeles	2122 S HIGHLAND AVE	90016	5062020022	0.000	0.000	0.350	0.000	Shortfall of Sites	0.136	Low Medium II Residential	RD2-1-O	0	0	0	29.323	0.350		Residential - Single Family Residence, 1	126B181 1536		West Adams - Baldwin Hills - Leimert	No	MI	R2RD
Los Angeles	2747 S SYCAMORE AVE	90016	5049018025	0.000	0.000	0.350	0.000	Shortfall of Sites	0.110	Low Medium II Residential	RD1.5-1	0	0	0	36.265	0.350		Residential - Single Family Residence, 1	123B177 1536		West Adams - Baldwin Hills - Leimert	No	MI	R2RD
Los Angeles	3915 LA SALLE AVE	90062	5036024021	0.000	0.000	0.350	0.000	Shortfall of Sites	0.120	Low Medium I Residential	R2-1	0	0	0	33.457	0.350		Residential - Single Family Residence, 1	117B193 1536		South Los Angeles	No	MI	R2RD
Los Angeles	2108 HAUSER BLVD	90016	5063024035	0.000	0.000	0.350	0.000	Shortfall of Sites	0.133	Low Medium II Residential	RD1.5-1	0	0	0	30.053	0.350		Residential - Single Family Residence, 1	126B177 1537		West Adams - Baldwin Hills - Leimert	No	MI	R2RD
Los Angeles	5543 SMILEY DR	90016	5048024018	0.000	0.000	0.350	0.000	Shortfall of Sites	0.110	Low Medium II Residential	RD2-1	0	0	0	36.308	0.350		Residential - Single Family Residence, 1	123B177 1537		West Adams - Baldwin Hills - Leimert	No	MI	R2RD
Los Angeles	2741 S RIMPAU BLVD	90016	5049007020	0.000	0.000	0.350	0.000	Shortfall of Sites	0.119	Low Medium I Residential	R2-1	0	0	0	33.507	0.350		Residential - Single Family Residence, 0	123B181 1537		West Adams - Baldwin Hills - Leimert	No	MI	R2RD
Los Angeles	3916 LA SALLE AVE	90062	5036023008	0.000	0.000	0.350	0.000	Shortfall of Sites	0.063	Low Medium I Residential	R2-1	0	0	0	63.823	0.350		Residential - Single Family Residence, 0	117B193 1537		South Los Angeles	No	MI	R2RD
Los Angeles	2728 S RIMPAU BLVD	90016	5057014008	0.000	0.000	0.350	0.000	Shortfall of Sites	0.119	Low Medium I Residential	R2-1	0	0	0	33.501	0.350		Residential - Single Family Residence, 1	123B181 1538		West Adams - Baldwin Hills - Leimert	No	MI	R2RD
Los Angeles	1145 W 58TH PL	90044	6003003025	0.000	0.000	0.350	0.000	Shortfall of Sites	0.110	Low Medium I Residential	R2-1	0	0	0	36.298	0.350		Residential - Single Family Residence, 1	108B197 1538		South Los Angeles	No	MI	R2RD
Los Angeles	5861 INSKEEP AVE	90003	6005009027	0.000	0.000	0.350	0.000	Shortfall of Sites	0.150	Low Medium I Residential	R2-1	0	0	0	26.655	0.350		Residential - Single Family Residence, 1	108B201 1538		Southeast Los Angeles	No	MI	R2RD
Los Angeles	3934 HALLDALE AVE	90062	5036018023	0.000	0.000	0.350	0.000	Shortfall of Sites	0.140	Low Medium I Residential	R2-1	0	0	0	28.629	0.350		Residential - Single Family Residence, 1	117B193 1539		South Los Angeles	No	MI	R2RD
Los Angeles	5858 DENVER AVE	90044	6004035019	0.000	0.000	0.350	0.000	Shortfall of Sites	0.120	Low Medium I Residential	R2-1	0	0	0	33.456	0.350		Residential - Single Family Residence, 1	108B201 1539		South Los Angeles	No	MI	R2RD
Los Angeles	1520 S DUNSMUIR AVE	90019	5069035009	0.000	0.000	0.350	0.000	Shortfall of Sites	0.115	Low Medium II Residential	RD2-1-O	0	0	0	34.847	0.350		Residential - Single Family Residence, 0	129B177 1540		Wilshire	No	MI	R2RD
Los Angeles	2127 S RIDGELEY DR	90016	5063024013	0.000	0.000	0.350	0.000	Shortfall of Sites	0.108	Low Medium II Residential	RD1.5-1	0	0	0	36.906	0.350		Residential - Single Family Residence, 1	126B177 1540		West Adams - Baldwin Hills - Leimert	No	MI	R2RD
Los Angeles	1137 W 58TH PL	90044	6003003023	0.000	0.000	0.350	0.000	Shortfall of Sites	0.110	Low Medium I Residential	R2-1	0	0	0	36.298	0.350		Residential - Single Family Residence, 1	108B197 1540		South Los Angeles	No	MI	R2RD
Los Angeles	1010 W 13TH ST	90731	7458017023	0.000	0.000	0.350	0.000	Shortfall of Sites	0.057	Low Medium II Residential	RD1.5-1XL	0	0	0	69.583	0.350		Residential - Single Family Residence, 0	015B197 1540		San Pedro	No	MI	R2RD
Los Angeles	2041 S PALM GROVE AVE	90016	5061016020	0.000	0.000	0.350	0.000	Shortfall of Sites	0.133	Low Medium II Residential	RD2-1-O	0	0	0	30.041	0.350		Residential - Single Family Residence, 1	126B181 1541		West Adams - Baldwin Hills - Leimert	No	MI	R2RD
Los Angeles	1133 W 58TH PL	90044	6003003022	0.000	0.000	0.350	0.000	Shortfall of Sites	0.110	Low Medium I Residential	R2-1	0	0	0	36.298	0.350		Residential - Single Family Residence, 1	108B197 1541		South Los Angeles	No	MI	R2RD
Los Angeles	5859 DENVER AVE	90044	6004034010	0.000	0.000	0.350	0.000	Shortfall of Sites	0.119	Low Medium I Residential	R2-1	0	0	0	33.524	0.350		Residential - Single Family Residence, 1	108B201 1541		South Los Angeles	No	MI	R2RD
Los Angeles	5427 GEER AVENUE	90016	5043011024	0.000	0.000	0.350	0.000	Shortfall of Sites	0.110	Low Medium II Residential	RD1.5-1	0	0	0	36.221	0.350		Residential - Single Family Residence, 1	123B177 1542		West Adams - Baldwin Hills - Leimert	No	MI	R2RD
Los Angeles	3933 S NORMANDIE AVE	90037	5036015032	0.000	0.000	0.350	0.000	Shortfall of Sites	0.122	Low Medium II Residential	RD1.5-1	0	0	0	32.753	0.350		Residential - Single Family Residence, 1	117B193 1542		South Los Angeles	No	MI	R2RD
Los Angeles	5854 ESTRELLA AVE	90044	6004034021	0.000	0.000	0.350	0.000	Shortfall of Sites	0.119	Low Medium I Residential	R2-1	0	0	0	33.523	0.350		Residential - Single Family Residence, 1	108B201 1542		South Los Angeles	No	MI	R2RD
Los Angeles	1239 S GRAND AVE	90731	7454021024	0.000	0.000	0.350	0.000	Shortfall of Sites	0.103	Low Medium II Residential	RD1.5-1XL-CPIO	0	0	0	38.719	0.350		Residential - Four Units (Any Combination) - 4 Stories or Less, 0	015B197 1542		San Pedro	No	MI	R2RD
Los Angeles	2721 S HARCOURT AVE	90016	5057014025	0.000	0.000	0.350	0.000	Shortfall of Sites	0.119	Low Medium I Residential	R2-1	0	0	0	33.494	0.350		Residential - Single Family Residence, 1	123B181 1543		West Adams - Baldwin Hills - Leimert	No	MI	R2RD
Los Angeles	1412 S MANHATTAN PL	90019	5073010009	0.000	0.000	0.350	0.000	Shortfall of Sites	0.124	Low Medium I Residential	R2-1-CPIO	0	0	0	32.239	0.350		Residential - Four Units (Any Combination) - 4 Stories or Less, 0	129B193 1544		South Los Angeles	No	MI	R2RD
Los Angeles	2206 S REDONDO BLVD	90016	5062009002	0.000	0.000	0.350	0.000	Shortfall of Sites	0.116	Low Medium I Residential	R2-1	0	0	0	34.595	0.350		Residential - Single Family Residence, 1	126B177 1544		West Adams - Baldwin Hills - Leimert	No	MI	R2RD
Los Angeles	2107 HILLCREST DR	90016	5061011004	0.000	0.000	0.350	0.000	Shortfall of Sites	0.152	Low Medium I Residential	R2-1	0	0	0	26.400	0.350		Residential - Single Family Residence, 1	126B181 1544		West Adams - Baldwin Hills - Leimert	No	MI	R2RD
Los Angeles	5539 SMILEY DR	90016	5048024019	0.000	0.000	0.350	0.000	Shortfall of Sites	0.110	Low Medium II Residential	RD2-1	0	0	0	36.308	0.350		Residential - Single Family Residence, 1	123B177 1544		West Adams - Baldwin Hills - Leimert	No	MI	R2RD
Los Angeles	2710 S HARCOURT AVE	90016	5057015002	0.000	0.000	0.350	0.000	Shortfall of Sites	0.119	Low Medium I Residential	R2-1	0	0	0	33.514	0.350		Residential - Single Family Residence, 0	123B181 1544		West Adams - Baldwin Hills - Leimert	No	MI	R2RD
Los Angeles	3935 DALTON AVE	90062	5036022033	0.000	0.000	0.350	0.000	Shortfall of Sites	0.112	Low Medium II Residential	RD2-1	0	0	0	35.637	0.350		Residential - Single Family Residence, 1	117B193 1544		South Los Angeles	No	MI	R2RD
Los Angeles	7516 TOWNE AVE	90003	6022025008	0.000	0.000	0.350	0.000	Shortfall of Sites	0.080	Low Medium I Residential	R2-1	0	0	0	49.780	0.350		Residential - Single Family Residence, 1	102B205 1544		Southeast Los Angeles	No	MI	R2RD
Los Angeles	2207 S ORANGE DR	90016	5062012012	0.000	0.000	0.350	0.000	Shortfall of Sites	0.124	Low Medium II Residential	RD2-1	0	0	0	32.272	0.350		Residential - Single Family Residence, 1	126B181 1545		West Adams - Baldwin Hills - Leimert	No	MI	R2RD
Los Angeles	3936 DALTON AVE	90062	5036019013	0.000	0.000	0.350	0.000	Shortfall of Sites	0.124	Low Medium II Residential	RD2-1	0	0	0	32.352	0.350		Residential - Single Family Residence, 1	117B193 1545		South Los Angeles	No	MI	R2RD
Los Angeles	1121 W 58TH PL	90044	6003003019	0.000	0.000	0.350	0.000	Shortfall of Sites	0.110	Low Medium I Residential	R2-1	0	0	0	36.298	0.350		Residential - Single Family Residence, 1	108B197 1545		South Los Angeles	No	MI	R2RD
Los Angeles	5829 S VAN NESS AVE	90047	4005026024	0.000	0.000	0.350	0.000	Shortfall of Sites	0.110	Low Medium I Residential	RD4-1	0	0	0	36.294	0.350		Residential - Single Family Residence, 1	108B189 1545		West Adams - Baldwin Hills - Leimert	No	MI	R2RD
Los Angeles	2201 ALSACE AVE	90016	5062009024	0.000	0.000	0.350	0.000	Shortfall of Sites	0.116	Low Medium II Residential	RD2-1	0	0	0	34.573	0.350		Residential - Single Family Residence, 0	126B177 1546		West Adams - Baldwin Hills - Leimert	No	MI	R2RD
Los Angeles	2739 S ORANGE DR	90016	5049017031	0.000	0.000	0.350	0.000	Shortfall of Sites	0.110	Low Medium II Residential	RD1.5-1	0	0	0	36.246	0.350		Residential - Single Family Residence, 1	123B177 1546		West Adams - Baldwin Hills - Leimert	No	MI	R2RD
Los Angeles	4808 HICKORY ST	90016	5057015030	0.000	0.000	0.350	0.000	Shortfall of Sites	0.060	Low Medium I Residential	R2-1	0	0	0	67.015	0.350		Residential - Single Family Residence, 1	123B181 1546		West Adams - Baldwin Hills - Leimert	No	MI	R2RD
Los Angeles	3935 HALLDALE AVE	90062	5036019028	0.000	0.000	0.350	0.000	Shortfall of Sites	0.124	Low Medium II Residential	RD2-1	0	0	0	32.244	0.350		Residential - Single Family Residence, 1	117B193 1546		South Los Angeles	No	MI	R2RD
Los Angeles	5830 ARLINGTON AVE	90043	4005026008	0.000	0.000	0.350	0.000	Shortfall of Sites	0.110	Low Medium I Residential	RD4-1	0	0	0	36.294	0.350		Residential - Single Family Residence, 1	108B189 1546		West Adams - Baldwin Hills - Leimert	No	MI	R2RD
Los Angeles	2230 S COCHRAN AVE	90016	5063009060	0.000	0.000	0.350	0.000	Shortfall of Sites	0.116	Low Medium I Residential	R2-1	0	0	0	34.571	0.350		Residential - Single Family Residence, 1	126B177 1547		West Adams - Baldwin Hills - Leimert	No	MI	R2RD
Los Angeles	1113 W 58TH PL	90044	6003003017	0.000	0.000	0.350	0.000	Shortfall of Sites	0.110	Low Medium I Residential	R2-1	0	0	0	36.298	0.350		Residential - Single Family Residence, 1	108B197 1547		South Los Angeles	No	MI	R2RD
Los Angeles	759 E 76TH ST	90001	6023015017	0.000	0.000	0.350	0.000	Shortfall of Sites	0.117	Low Medium I Residential	R2-1-CPIO	0	0	0	34.053	0.350		Residential - Single Family Residence, 1	102B205 1547		Southeast Los Angeles	No	MI	R2RD
Los Angeles	5423 GEER AVENUE	90016	5043011025	0.000	0.000	0.350	0.000	Shortfall of Sites	0.110	Low Medium II Residential	RD1.5-1	0	0	0	36.221	0.350		Residential - Single Family Residence, 1	123B177 1548		West Adams - Baldwin Hills - Leimert	No	MI	R2RD
Los Angeles	1109 W 58TH PL	90044	6003003016	0.000	0.000	0.350	0.000	Shortfall of Sites	0.110	Low Medium I Residential	R2-1	0	0	0	36.298	0.350		Residential - Single Family Residence, 1	108B197 1548		South Los Angeles	No	MI	R2RD
Los Angeles	6431 S VAN NESS AVE	90047	4007023018	0.000	0.000	0.350	0.000	Shortfall of Sites	0.057	Low Medium II Residential	RD1.5-1	0	0	0	69.686	0.350		Residential - Single Family Residence, 1	105B189 1548		West Adams - Baldwin Hills - Leimert	No	MI	R2RD
Los Angeles	2223 S CLOVERDALE AVE	90016	5063009072	0.000	0.000	0.350	0.000	Shortfall of Sites	0.116	Low Medium I Residential	R2-1	0	0	0	34.572	0.350		Residential - Single Family Residence, 1	126B177 1549		West Adams - Baldwin Hills - Leimert	No	MI	R2RD
Los Angeles	2112 VINEYARD AVE	90016	5061011017	0.000	0.000	0.350	0.000	Shortfall of Sites	0.148	Low Medium II Residential	RD2-1-O	0	0	0	26.961	0.350		Residential - Single Family Residence, 1	126B181 1549		West Adams - Baldwin Hills - Leimert	No	MI	R2RD
Los Angeles	2761 ALSACE AVE	90016	5049020022	0.000	0.000	0.350	0.000	Shortfall of Sites	0.110	Low Medium II Residential	RD1.5-1	0	0	0	36.259	0.350		Residential - Single Family Residence, 1	123B177 1549		West Adams - Baldwin Hills - Leimert	No	MI	R2RD
Los Angeles	1564 W 36TH PL	90018	5041020029	0.000	0.000	0.350	0.000	Shortfall of Sites	0.097	Low Medium I Residential	R2-1-O	0	0	0	41.206	0.350		Residential - Single Family Residence, 0	120B193 1549		South Los Angeles	No	MI	R2RD
Los Angeles	1801 LEIGHTON AVE	90062	5035014022	0.000	0.000	0.350	0.000	Shortfall of Sites	0.189	Low Medium I Residential	R2-1	0	0	0	21.143	0.350		Residential - Single Family Residence, 1	117B189 1549		South Los Angeles	No	MI	R2RD
Los Angeles	1105 W 58TH PL	90044	6003003015	0.000	0.000	0.350	0.000	Shortfall of Sites	0.110	Low Medium I Residential	R2-1	0	0	0	36.227	0.350		Residential - Single Family Residence, 1	108B197 1549		South Los Angeles	No	MI	R2RD
Los Angeles	6516 DENVER AVE	90044	6013016025	0.000	0.000	0.350	0.000	Shortfall of Sites	0.124	Low Medium I Residential	R2-1	0	0	0	32.266	0.350		Residential - Single Family Residence, 1	105B201 1549		South Los Angeles	No	MI	R2RD
Los Angeles	755 E 76TH ST	90001	6023015018	0.000	0.000	0.350	0.000	Shortfall of Sites	0.117	Low Medium I Residential	R2-1-CPIO	0	0	0	34.131	0.350		Residential - Single Family Residence, 1	102B205 1549		Southeast Los Angeles	No	MI	R2RD
Los Angeles	0	0	6083020031	0.000	0.000	0.350	0.000	Shortfall of Sites	0.128	Low Medium I Residential	R2-1	0	0	0	31.331	0.350		Residential - Double, Duplex, or Two Units - 4 Stories or Less, 0	084B205 1549		Southeast Los Angeles	No	MI	R2RD
Los Angeles	1532 S BURNSIDE AVE	90019	5069034009	0.000	0.000	0.350	0.000	Shortfall of Sites	0.127	Low Medium II Residential	RD2-1-O	0	0	0	31.464	0.350		Residential - Single Family Residence, 1	129B177 1550		Wilshire	No	MI	R2RD
Los Angeles	4954 FERNDALE ST	90016	5049011007	0.000	0.000	0.350	0.000	Shortfall of Sites	0.129	Low Medium I Residential	R2-1	0	0	0	30.941	0.350		Residential - Single Family Residence, 1	123B181 1550		West Adams - Baldwin Hills - Leimert	No	MI	R2RD
Los Angeles	3919 S HARVARD BLVD	90062	5036025023	0.000	0.000	0.350	0.000	Shortfall of Sites	0.120	Low Medium I Residential	R2-1	0	0	0	33.465	0.350		Residential - Single Family Residence, 1	117B193 1550		South Los Angeles	No	MI	R2RD
Los Angeles	5134 TOWNE AVE	90011	5109023023	0.000	0.000	0.350	0.000	Shortfall of Sites	0.057	Low Medium II Residential	RD1.5-1	0	0	0	69.694	0.350		Institutional - Church - One Story, 0	108B205 1550		Southeast Los Angeles	No	MI	R2RD, FBO
Los Angeles	751 E 76TH ST	90001	6023015019	0.000	0.000	0.350	0.000	Shortfall of Sites	0.117	Low Medium I Residential	R2-1-CPIO	0	0	0	34.130	0.350		Residential - Single Family Residence, 1	102B205 1550		Southeast Los Angeles	No	MI	R2RD
Los Angeles	0	0	6083020032	0.000	0.000	0.350	0.000	Shortfall of Sites	0.128	Low Medium I Residential	R2-1	0	0	0	31.329	0.350		Residential - Double, Duplex, or Two Units - 4 Stories or Less, 0	084B205 1550		Southeast Los Angeles	No	MI	R2RD
Los Angeles	1529 S DUNSMUIR AVE	90019	5069034023	0.000	0.000	0.350	0.000	Shortfall of Sites	0.112	Low Medium II Residential	RD2-1-O	0	0	0	35.704	0.350		Residential - Single Family Residence, 1	129B177 1551		Wilshire	No	MI	R2RD
Los Angeles	2228 S DUNSMUIR AVE	90016	5063010003	0.000	0.000	0.350	0.000	Shortfall of Sites	0.119	Low Medium I Residential	R2-1	0	0	0	33.507	0.350		Residential - Single Family Residence, 1	126B177 1551		West Adams - Baldwin Hills - Leimert	No	MI	R2RD

Jurisdiction Name	Site Address/Intersection	5 Digit ZIP Code	Assessor Parcel Number	Very Low-Income	Low-Income	Moderate-Income	Above Moderate-Income	Type of Shortfall	Parcel Size (Acres)	Current General Plan Designation	Current Zoning	Proposed General Plan (GP) Designation	Proposed Zoning	Minimum Density Allowed	Maximum Density Allowed	Total Capacity	Vacant/ Nonvacant	Description of Existing Uses	PIN	Base Density Per Acre	Community Plan Area	Rent Stabalization Ordinance	Income Category	Applicable Rezoning Program (Program informing values in Column Q listed first)
Los Angeles	2032 S HARCOURT AVE	90016	5061016027	0.000	0.000	0.350	0.000	Shortfall of Sites	0.133	Low Medium II Residential	RD2-1-O	0	0	0	30.049	0.350		Residential - Single Family Residence, 1	126B181 1551		West Adams - Baldwin Hills - Leimert	No	MI	R2RD
Los Angeles	2706 S CLOVERDALE AVE	90016	5043014014	0.000	0.000	0.350	0.000	Shortfall of Sites	0.111	Low Medium II Residential	RD1.5-1	0	0	0	36.100	0.350		Residential - Single Family Residence, 1	123B177 1551		West Adams - Baldwin Hills - Leimert	No	MI	R2RD
Los Angeles		0	5049012034	0.000	0.000	0.350	0.000	Shortfall of Sites	0.092	Low Medium II Residential	RD2-1	0	0	0	43.559	0.350		,	123B181 1551		West Adams - Baldwin Hills - Leimert	No	MI	R2RD
Los Angeles	3920 S HARVARD BLVD	90062	5036024009	0.000	0.000	0.350	0.000	Shortfall of Sites	0.120	Low Medium I Residential	R2-1	0	0	0	33.457	0.350		Residential - Single Family Residence, 1	117B193 1551		South Los Angeles	No	MI	R2RD
Los Angeles	747 E 76TH ST	90001	6023015020	0.000	0.000	0.350	0.000	Shortfall of Sites	0.117	Low Medium I Residential	R2-1-CPIO	0	0	0	34.131	0.350		Residential - Single Family Residence, 1	102B205 1551		Southeast Los Angeles	No	MI	R2RD
Los Angeles	2206 S CURSON AVE	90016	5064017004	0.000	0.000	0.350	0.000	Shortfall of Sites	0.111	Low Medium II Residential	RD1.5-1	0	0	0	36.113	0.350		Residential - Single Family Residence, 1	126B177 1552		West Adams - Baldwin Hills - Leimert	No	MI	R2RD
Los Angeles	2726 S MANSFIELD AVE	90016	5049012009	0.000	0.000	0.350	0.000	Shortfall of Sites	0.110	Low Medium II Residential	RD2-1	0	0	0	36.240	0.350		Residential - Single Family Residence, 1	123B181 1552		West Adams - Baldwin Hills - Leimert	No	MI	R2RD
Los Angeles	3919 LA SALLE AVE	90062	5036024022	0.000	0.000	0.350	0.000	Shortfall of Sites	0.120	Low Medium I Residential	R2-1	0	0	0	33.457	0.350		Residential - Single Family Residence, 1	117B193 1552		South Los Angeles	No	MI	R2RD
Los Angeles	654 E 54TH ST	90011	5103009007	0.000	0.000	0.350	0.000	Shortfall of Sites	0.088	Low Medium I Residential	R2-1	0	0	0	45.608	0.350		Residential - Single Family Residence, 1	108B205 1552		Southeast Los Angeles	No	MI	R2RD
Los Angeles	5860 S OLIVE ST	90003	6005007020	0.000	0.000	0.350	0.000	Shortfall of Sites	0.116	Low Medium I Residential	R2-1	0	0	0	34.572	0.350		Residential - Single Family Residence, 1	108B201 1552		Southeast Los Angeles	No	MI	R2RD
Los Angeles	743 E 76TH ST	90001	6023015021	0.000	0.000	0.350	0.000	Shortfall of Sites	0.117	Low Medium I Residential	R2-1-CPIO	0	0	0	34.132	0.350		Residential - Single Family Residence, 1	102B205 1552		Southeast Los Angeles	No	MI	R2RD
Los Angeles	5535 SMILEY DR	90016	5048024020	0.000	0.000	0.350	0.000	Shortfall of Sites	0.110	Low Medium II Residential	RD2-1	0	0	0	36.310	0.350		Residential - Single Family Residence, 1	123B177 1553		West Adams - Baldwin Hills - Leimert	No	MI	R2RD
Los Angeles	6518 BONSALLO AVE	90044	6013015023	0.000	0.000	0.350	0.000	Shortfall of Sites	0.124	Low Medium I Residential	R2-1	0	0	0	32.262	0.350		Residential - Single Family Residence, 1	105B201 1553		South Los Angeles	No	MI	R2RD
Los Angeles	739 E 76TH ST	90001	6023015022	0.000	0.000	0.350	0.000	Shortfall of Sites	0.117	Low Medium I Residential	R2-1-CPIO	0	0	0	34.131	0.350		Residential - Single Family Residence, 1	102B205 1553		Southeast Los Angeles	No	MI	R2RD
Los Angeles	2201 S HIGHLAND AVE	90016	5062019021	0.000	0.000	0.350	0.000	Shortfall of Sites	0.125	Low Medium II Residential	RD2-1-O	0	0	0	32.050	0.350		Residential - Single Family Residence, 1	126B181 1554		West Adams - Baldwin Hills - Leimert	No	MI	R2RD
Los Angeles	5332 CARLIN ST	90016	5043012014	0.000	0.000	0.350	0.000	Shortfall of Sites	0.110	Low Medium II Residential	RD1.5-1	0	0	0	36.227	0.350		Residential - Single Family Residence, 1	123B177 1554		West Adams - Baldwin Hills - Leimert	No	MI	R2RD
Los Angeles	735 E 76TH ST	90001	6023015023	0.000	0.000	0.350	0.000	Shortfall of Sites	0.117	Low Medium I Residential	R2-1-CPIO	0	0	0	34.134	0.350		Residential - Single Family Residence, 1	102B205 1554		Southeast Los Angeles	No	MI	R2RD
Los Angeles	3918 LA SALLE AVE	90062	5036023007	0.000	0.000	0.350	0.000	Shortfall of Sites	0.149	Low Medium I Residential	R2-1	0	0	0	26.805	0.350		Residential - Five or More Units or Apartments (Any Combination) - 4 Stories or Less, 0	117B193 1555		South Los Angeles	No	MI	R2RD
Los Angeles	731 E 76TH ST	90001	6023015024	0.000	0.000	0.350	0.000	Shortfall of Sites	0.117	Low Medium I Residential	R2-1-CPIO	0	0	0	34.129	0.350		Residential - Single Family Residence, 1	102B205 1555		Southeast Los Angeles	No	MI	R2RD
Los Angeles	2206 ALSACE AVE	90016	5062010002	0.000	0.000	0.350	0.000	Shortfall of Sites	0.116	Low Medium II Residential	RD2-1	0	0	0	34.562	0.350		Residential - Single Family Residence, 1	126B181 1556		West Adams - Baldwin Hills - Leimert	No	MI	R2RD
Los Angeles	5640 SMILEY DR	90016	5048022017	0.000	0.000	0.350	0.000	Shortfall of Sites	0.107	Low Medium II Residential	RD2-1	0	0	0	37.372	0.350		Residential - Single Family Residence, 1	123B173 1556		West Adams - Baldwin Hills - Leimert	No	MI	R2RD
Los Angeles	2732 S RIMPAU BLVD	90016	5057014009	0.000	0.000	0.350	0.000	Shortfall of Sites	0.119	Low Medium I Residential	R2-1	0	0	0	33.503	0.350		Residential - Single Family Residence, 1	123B181 1556		West Adams - Baldwin Hills - Leimert	No	MI	R2RD
Los Angeles	1675 W 37TH ST	90018	5041022010	0.000	0.000	0.350	0.000	Shortfall of Sites	0.156	Low Medium I Residential	R2-1-O	0	0	0	25.600	0.350		Residential - Single Family Residence, 1	120B193 1556		South Los Angeles	No	MI	R2RD
Los Angeles	3921 DENKER AVE	90062	5036023017	0.000	0.000	0.350	0.000	Shortfall of Sites	0.176	Low Medium II Residential	RD2-1	0	0	0	22.673	0.350		Residential - Single Family Residence, 1	117B193 1556		South Los Angeles	No	MI	R2RD
Los Angeles	727 E 76TH ST	90001	6023015025	0.000	0.000	0.350	0.000	Shortfall of Sites	0.117	Low Medium I Residential	R2-1-CPIO	0	0	0	34.132	0.350		Residential - Single Family Residence, 1	102B205 1556		Southeast Los Angeles	No	MI	R2RD
Los Angeles	2218 S CLOVERDALE AVE	90016	5063004029	0.000	0.000	0.350	0.000	Shortfall of Sites	0.116	Low Medium I Residential	R2-1	0	0	0	34.571	0.350		Residential - Single Family Residence, 1	126B177 1557		West Adams - Baldwin Hills - Leimert	No	MI	R2RD
Los Angeles	723 E 76TH ST	90001	6023015026	0.000	0.000	0.350	0.000	Shortfall of Sites	0.117	Low Medium I Residential	R2-1-CPIO	0	0	0	34.132	0.350		Residential - Single Family Residence, 1	102B205 1557		Southeast Los Angeles	No	MI	R2RD
Los Angeles	2215 S REDONDO BLVD	90016	5063004045	0.000	0.000	0.350	0.000	Shortfall of Sites	0.116	Low Medium I Residential	R2-1	0	0	0	34.560	0.350		Residential - Single Family Residence, 1	126B177 1558		West Adams - Baldwin Hills - Leimert	No	MI	R2RD
Los Angeles	2207 S MANSFIELD AVE	90016	5062015015	0.000	0.000	0.350	0.000	Shortfall of Sites	0.124	Low Medium II Residential	RD2-1	0	0	0	32.221	0.350		Residential - Single Family Residence, 1	126B181 1558		West Adams - Baldwin Hills - Leimert	No	MI	R2RD
Los Angeles	2714 S HARCOURT AVE	90016	5057015003	0.000	0.000	0.350	0.000	Shortfall of Sites	0.119	Low Medium I Residential	R2-1	0	0	0	33.513	0.350		Residential - Single Family Residence, 1	123B181 1558		West Adams - Baldwin Hills - Leimert	No	MI	R2RD
Los Angeles	717 E 76TH ST	90001	6023015027	0.000	0.000	0.350	0.000	Shortfall of Sites	0.117	Low Medium I Residential	R2-1-CPIO	0	0	0	34.132	0.350		Residential - Single Family Residence, 1	102B205 1558		Southeast Los Angeles	No	MI	R2RD
Los Angeles	1424 S MANHATTAN PL	90019	5073010019	0.000	0.000	0.350	0.000	Shortfall of Sites	0.155	Low Medium I Residential	R2-1-CPIO	0	0	0	25.800	0.350		Residential - Double, Duplex, or Two Units - 4 Stories or Less, 0	129B193 1559		South Los Angeles	No	MI	R2RD
Los Angeles	2129 S RIDGELEY DR	90016	5063024012	0.000	0.000	0.350	0.000	Shortfall of Sites	0.109	Low Medium II Residential	RD1.5-1	0	0	0	36.838	0.350		Residential - Single Family Residence, 1	126B177 1559		West Adams - Baldwin Hills - Leimert	No	MI	R2RD
Los Angeles	2203 S SYCAMORE AVE	90016	5062010023	0.000	0.000	0.350	0.000	Shortfall of Sites	0.116	Low Medium II Residential	RD2-1	0	0	0	34.545	0.350		Residential - Single Family Residence, 1	126B181 1559		West Adams - Baldwin Hills - Leimert	No	MI	R2RD
Los Angeles	5531 SMILEY DR	90016	5048024021	0.000	0.000	0.350	0.000	Shortfall of Sites	0.110	Low Medium II Residential	RD2-1	0	0	0	36.310	0.350		Residential - Single Family Residence, 1	123B177 1559		West Adams - Baldwin Hills - Leimert	No	MI	R2RD
Los Angeles	1649 W 37TH ST	90018	5041022027	0.000	0.000	0.350	0.000	Shortfall of Sites	0.154	Low Medium I Residential	R2-1-O	0	0	0	25.945	0.350		Residential - Single Family Residence, 1	120B193 1559		South Los Angeles	No	MI	R2RD
Los Angeles	3936 HALLDALE AVE	90062	5036018024	0.000	0.000	0.350	0.000	Shortfall of Sites	0.140	Low Medium I Residential	R2-1	0	0	0	28.620	0.350		Residential - Single Family Residence, 1	117B193 1559		South Los Angeles	No	MI	R2RD
Los Angeles	2200 S ORANGE DR	90016	5062015011	0.000	0.000	0.350	0.000	Shortfall of Sites	0.124	Low Medium II Residential	RD2-1	0	0	0	32.266	0.350		Residential - Single Family Residence, 1	126B181 1560		West Adams - Baldwin Hills - Leimert	No	MI	R2RD
Los Angeles	2749 S SYCAMORE AVE	90016	5049018026	0.000	0.000	0.350	0.000	Shortfall of Sites	0.110	Low Medium II Residential	RD1.5-1	0	0	0	36.265	0.350		Residential - Single Family Residence - Pool, 1	123B177 1560		West Adams - Baldwin Hills - Leimert	No	MI	R2RD
Los Angeles	3937 BRIGHTON AVE	90062	5036018026	0.000	0.000	0.350	0.000	Shortfall of Sites	0.140	Low Medium I Residential	R2-1	0	0	0	28.623	0.350		Residential - Single Family Residence, 1	117B193 1560		South Los Angeles	No	MI	R2RD
Los Angeles	5863 ESTRELLA AVE	90044	6004033011	0.000	0.000	0.350	0.000	Shortfall of Sites	0.123	Low Medium I Residential	R2-1	0	0	0	32.537	0.350		Residential - Single Family Residence, 1	108B201 1560		South Los Angeles	No	MI	R2RD
Los Angeles	2200 S MANSFIELD AVE	90016	5062016009	0.000	0.000	0.350	0.000	Shortfall of Sites	0.138	Low Medium II Residential	RD2-1	0	0	0	29.040	0.350		Residential - Single Family Residence, 1	126B181 1561		West Adams - Baldwin Hills - Leimert	No	MI	R2RD
Los Angeles	2839 POTOMAC AVE	90016	5057008018	0.000	0.000	0.350	0.000	Shortfall of Sites	0.134	Low Medium I Residential	R2-1	0	0	0	29.784	0.350		Residential - Single Family Residence, 1	123B181 1561		West Adams - Baldwin Hills - Leimert	No	MI	R2RD
Los Angeles	1915 LEIGHTON AVE	90062	5035013020	0.000	0.000	0.350	0.000	Shortfall of Sites	0.156	Low Medium I Residential	R2-1	0	0	0	25.675	0.350		Residential - Single Family Residence, 1	117B189 1561		South Los Angeles	No	MI	R2RD
Los Angeles	5864 BONSALLO AVE	90044	6004033022	0.000	0.000	0.350	0.000	Shortfall of Sites	0.123	Low Medium I Residential	R2-1	0	0	0	32.595	0.350		Residential - Single Family Residence, 1	108B201 1561		South Los Angeles	No	MI	R2RD
Los Angeles	707 E 76TH ST	90001	6023015030	0.000	0.000	0.350	0.000	Shortfall of Sites	0.117	Low Medium I Residential	R2-1-CPIO	0	0	0	34.132	0.350		Residential - Single Family Residence, 1	102B205 1561		Southeast Los Angeles	No	MI	R2RD
Los Angeles	2126 S HIGHLAND AVE	90016	5062020023	0.000	0.000	0.350	0.000	Shortfall of Sites	0.128	Low Medium II Residential	RD2-1-O	0	0	0	31.276	0.350		Residential - Single Family Residence, 1	126B181 1562		West Adams - Baldwin Hills - Leimert	No	MI	R2RD
Los Angeles	5638 SMILEY DR	90016	5048022016	0.000	0.000	0.350	0.000	Shortfall of Sites	0.075	Low Medium II Residential	RD2-1	0	0	0	53.148	0.350		Residential - Single Family Residence, 1	123B173 1562		West Adams - Baldwin Hills - Leimert	No	MI	R2RD
Los Angeles	1637 W 37TH ST	90018	5041022024	0.000	0.000	0.350	0.000	Shortfall of Sites	0.156	Low Medium I Residential	R2-1-O	0	0	0	25.599	0.350		Residential - Single Family Residence, 1	120B193 1562		South Los Angeles	No	MI	R2RD
Los Angeles	701 E 76TH ST	90001	6023015031	0.000	0.000	0.350	0.000	Shortfall of Sites	0.117	Low Medium I Residential	R2-1-CPIO	0	0	0	34.133	0.350		Residential - Single Family Residence, 1	102B205 1562		Southeast Los Angeles	No	MI	R2RD
Los Angeles	3937 DALTON AVE	90062	5036022034	0.000	0.000	0.350	0.000	Shortfall of Sites	0.113	Low Medium II Residential	RD2-1	0	0	0	35.290	0.350		Residential - Single Family Residence, 1	117B193 1563		South Los Angeles	No	MI	R2RD
Los Angeles	2210 S REDONDO BLVD	90016	5062009003	0.000	0.000	0.350	0.000	Shortfall of Sites	0.116	Low Medium I Residential	R2-1	0	0	0	34.596	0.350		Residential - Single Family Residence, 1	126B177 1564		West Adams - Baldwin Hills - Leimert	No	MI	R2RD
Los Angeles	2801 S PALM GROVE AVE	90016	5057015031	0.000	0.000	0.350	0.000	Shortfall of Sites	0.060	Low Medium I Residential	R2-1	0	0	0	67.014	0.350		Residential - Single Family Residence, 1	123B181 1564		West Adams - Baldwin Hills - Leimert	No	MI	R2RD
Los Angeles	3938 DALTON AVE	90062	5036019014	0.000	0.000	0.350	0.000	Shortfall of Sites	0.125	Low Medium II Residential	RD2-1	0	0	0	32.044	0.350		Residential - Single Family Residence, 1	117B193 1564		South Los Angeles	No	MI	R2RD
Los Angeles	1931 LEIGHTON AVE	90062	5035013017	0.000	0.000	0.350	0.000	Shortfall of Sites	0.156	Low Medium I Residential	R2-1	0	0	0	25.674	0.350		Residential - Single Family Residence, 1	117B189 1564		South Los Angeles	No	MI	R2RD
Los Angeles	5865 INSKEEP AVE	90003	6005009026	0.000	0.000	0.350	0.000	Shortfall of Sites	0.150	Low Medium I Residential	R2-1	0	0	0	26.753	0.350		Residential - Single Family Residence, 1	108B201 1564		Southeast Los Angeles	No	MI	R2RD
Los Angeles	6522 DENVER AVE	90044	6013016024	0.000	0.000	0.350	0.000	Shortfall of Sites	0.124	Low Medium I Residential	R2-1	0	0	0	32.266	0.350		Residential - Single Family Residence, 1	105B201 1564		South Los Angeles	No	MI	R2RD
Los Angeles	2207 ALSACE AVE	90016	5062009023	0.000	0.000	0.350	0.000	Shortfall of Sites	0.116	Low Medium II Residential	RD2-1	0	0	0	34.573	0.350		Residential - Single Family Residence, 1	126B177 1565		West Adams - Baldwin Hills - Leimert	No	MI	R2RD
Los Angeles	5468 GEER AVENUE	90016	5043018012	0.000	0.000	0.350	0.000	Shortfall of Sites	0.110	Low Medium II Residential	RD1.5-1	0	0	0	36.271	0.350		Residential - Single Family Residence, 1	123B177 1565		West Adams - Baldwin Hills - Leimert	No	MI	R2RD
Los Angeles	3937 HALLDALE AVE	90062	5036019029	0.000	0.000	0.350	0.000	Shortfall of Sites	0.125	Low Medium II Residential	RD2-1	0	0	0	31.937	0.350		Residential - Single Family Residence, 1	117B193 1565		South Los Angeles	No	MI	R2RD
Los Angeles	1935 LEIGHTON AVE	90062	5035013016	0.000	0.000	0.350	0.000	Shortfall of Sites	0.156	Low Medium I Residential	R2-1	0	0	0	25.673	0.350		Residential - Single Family Residence, 1	117B189 1565		South Los Angeles	No	MI	R2RD
Los Angeles	6523 DENVER AVE	90044	6013016017	0.000	0.000	0.350	0.000	Shortfall of Sites	0.124	Low Medium I Residential	R2-1	0	0	0	32.265	0.350		Residential - Single Family Residence, 1	105B201 1565		South Los Angeles	No	MI	R2RD
Los Angeles	816 W 74TH ST	90044	6020006012	0.000	0.000	0.350	0.000	Shortfall of Sites	0.130	Low Medium II Residential	RD2-1	0	0	0	30.827	0.350		Residential - Single Family Residence, 1	102B197 1565		South Los Angeles	No	MI	R2RD
Los Angeles	645 E 76TH ST	90001	6023016021	0.000	0.000	0.350	0.000	Shortfall of Sites	0.117	Low Medium I Residential	R2-1-CPIO	0	0	0	34.132	0.350		Residential - Single Family Residence, 1	102B205 1565		Southeast Los Angeles	No	MI	R2RD

Jurisdiction Name	Site Address/Intersection	5 Digit ZIP Code	Assessor Parcel Number	Very Low-Income	Low-Income	Moderate-Income	Above Moderate-Income	Type of Shortfall	Parcel Size (Acres)	Current General Plan Designation	Current Zoning	Proposed General Plan (GP) Designation	Proposed Zoning	Minimum Density Allowed	Maximum Density Allowed	Total Capacity	Vacant/ Nonvacant	Description of Existing Uses	PIN	Base Density Per Acre	Community Plan Area	Rent Stabalization Ordinance	Income Category	Applicable Rezoning Program (Program informing values in Column Q listed first)
Los Angeles	5415 GEER AVENUE	90016	5043011027	0.000	0.000	0.350	0.000	Shortfall of Sites	0.110	Low Medium II Residential	RD1.5-1	0	0	0	36.222	0.350		Residential - Single Family Residence, 1	123B177 1566		West Adams - Baldwin Hills - Leimert	No	MI	R2RD
Los Angeles	820 W 74TH ST	90044	6020006011	0.000	0.000	0.350	0.000	Shortfall of Sites	0.129	Low Medium II Residential	RD2-1	0	0	0	31.113	0.350		Residential - Single Family Residence, 1	102B197 1566		South Los Angeles	No	MI	R2RD
Los Angeles	5527 SMILEY DR	90016	5048024022	0.000	0.000	0.350	0.000	Shortfall of Sites	0.110	Low Medium II Residential	RD2-1	0	0	0	36.311	0.350		Residential - Single Family Residence, 1	123B177 1567		West Adams - Baldwin Hills - Leimert	No	MI	R2RD
Los Angeles	5834 ARLINGTON AVE	90043	4005026009	0.000	0.000	0.350	0.000	Shortfall of Sites	0.108	Low Medium I Residential	RD4-1	0	0	0	37.066	0.350		Residential - Single Family Residence, 1	108B189 1567		West Adams - Baldwin Hills - Leimert	No	MI	R2RD
Los Angeles	824 W 74TH ST	90044	6020006010	0.000	0.000	0.350	0.000	Shortfall of Sites	0.129	Low Medium II Residential	RD2-1	0	0	0	31.113	0.350		Residential - Single Family Residence, 1	102B197 1567		South Los Angeles	No	MI	R2RD
Los Angeles	2234 S COCHRAN AVE	90016	5063009061	0.000	0.000	0.350	0.000	Shortfall of Sites	0.110	Low Medium I Residential	R2-1	0	0	0	36.299	0.350		Residential - Single Family Residence, 1	126B177 1568		West Adams - Baldwin Hills - Leimert	No	MI	R2RD
Los Angeles	5326 CARLIN ST	90016	5043012012	0.000	0.000	0.350	0.000	Shortfall of Sites	0.110	Low Medium II Residential	RD1.5-1	0	0	0	36.228	0.350		Residential - Single Family Residence, 1	123B177 1568		West Adams - Baldwin Hills - Leimert	No	MI	R2RD
Los Angeles	1611 W 37TH ST	90018	5041021007	0.000	0.000	0.350	0.000	Shortfall of Sites	0.100	Low Medium I Residential	R2-1-O	0	0	0	39.996	0.350		Residential - Single Family Residence, 0	120B193 1568		South Los Angeles	No	MI	R2RD
Los Angeles	3923 S HARVARD BLVD	90062	5036025024	0.000	0.000	0.350	0.000	Shortfall of Sites	0.120	Low Medium I Residential	R2-1	0	0	0	33.465	0.350		Residential - Single Family Residence, 1	117B193 1568		South Los Angeles	No	MI	R2RD
Los Angeles	865 E 55TH ST	90011	5103021020	0.000	0.000	0.350	0.000	Shortfall of Sites	0.064	Low Medium I Residential	R2-1	0	0	0	62.213	0.350	Vacant	Residential - Single Family Residence - Vacant Land, 0	108B209 1568		Southeast Los Angeles	No	MI	R2RD
Los Angeles	5835 ARLINGTON AVE	90043	4005025025	0.000	0.000	0.350	0.000	Shortfall of Sites	0.110	Low Medium I Residential	RD4-1	0	0	0	36.295	0.350		Residential - Single Family Residence, 1	108B189 1568		West Adams - Baldwin Hills - Leimert	No	MI	R2RD
Los Angeles	6523 ESTRELLA AVE	90044	6013015034	0.000	0.000	0.350	0.000	Shortfall of Sites	0.124	Low Medium I Residential	R2-1	0	0	0	32.265	0.350		Residential - Single Family Residence, 1	105B201 1568		South Los Angeles	No	MI	R2RD
Los Angeles	633 E 76TH ST	90001	6023016024	0.000	0.000	0.350	0.000	Shortfall of Sites	0.117	Low Medium I Residential	R2-1-CPIO	0	0	0	34.133	0.350		Residential - Single Family Residence, 1	102B205 1568		Southeast Los Angeles	No	MI	R2RD
Los Angeles	2734 S ORANGE DR	90016	5049015006	0.000	0.000	0.350	0.000	Shortfall of Sites	0.055	Low Medium II Residential	RD1.5-1	0	0	0	72.386	0.350		Residential - Single Family Residence, 1	123B177 1569		West Adams - Baldwin Hills - Leimert	No	MI	R2RD
Los Angeles	1605 W 37TH ST	90018	5041021006	0.000	0.000	0.350	0.000	Shortfall of Sites	0.056	Low Medium I Residential	R2-1-O	0	0	0	71.105	0.350		Residential - Single Family Residence, 1	120B193 1569		South Los Angeles	No	MI	R2RD
Los Angeles	3924 S HARVARD BLVD	90062	5036024008	0.000	0.000	0.350	0.000	Shortfall of Sites	0.120	Low Medium I Residential	R2-1	0	0	0	33.457	0.350		Residential - Single Family Residence, 1	117B193 1569		South Los Angeles	No	MI	R2RD
Los Angeles	5834 2ND AVE	90043	4005025014	0.000	0.000	0.350	0.000	Shortfall of Sites	0.110	Low Medium I Residential	RD4-1	0	0	0	36.295	0.350		Residential - Single Family Residence, 1	108B189 1569		West Adams - Baldwin Hills - Leimert	No	MI	R2RD
Los Angeles	5864 S OLIVE ST	90003	6005007019	0.000	0.000	0.350	0.000	Shortfall of Sites	0.116	Low Medium I Residential	R2-1	0	0	0	34.573	0.350		Residential - Single Family Residence, 1	108B201 1569		Southeast Los Angeles	No	MI	R2RD
Los Angeles	629 E 76TH ST	90001	6023016025	0.000	0.000	0.350	0.000	Shortfall of Sites	0.132	Low Medium I Residential	R2-1-CPIO	0	0	0	30.342	0.350		Residential - Single Family Residence, 1	102B205 1569		Southeast Los Angeles	No	MI	R2RD
Los Angeles	2229 S CLOVERDALE AVE	90016	5063009071	0.000	0.000	0.350	0.000	Shortfall of Sites	0.116	Low Medium I Residential	R2-1	0	0	0	34.572	0.350		Residential - Single Family Residence, 1	126B177 1570		West Adams - Baldwin Hills - Leimert	No	MI	R2RD
Los Angeles	1605 W 37TH ST	90018	5041021006	0.000	0.000	0.350	0.000	Shortfall of Sites	0.072	Low Medium I Residential	R2-1-O	0	0	0	55.647	0.350		Residential - Single Family Residence, 0	120B193 1570		South Los Angeles	No	MI	R2RD
Los Angeles	3923 LA SALLE AVE	90062	5036024023	0.000	0.000	0.350	0.000	Shortfall of Sites	0.120	Low Medium I Residential	R2-1	0	0	0	33.457	0.350		Residential - Single Family Residence, 1	117B193 1570		South Los Angeles	No	MI	R2RD
Los Angeles	5835 2ND AVE	90043	4005022020	0.000	0.000	0.350	0.000	Shortfall of Sites	0.110	Low Medium I Residential	RD4-1	0	0	0	36.289	0.350		Residential - Single Family Residence, 1	108B189 1570		West Adams - Baldwin Hills - Leimert	No	MI	R2RD
Los Angeles	625 E 76TH ST	90001	6023016026	0.000	0.000	0.350	0.000	Shortfall of Sites	0.132	Low Medium I Residential	R2-1-CPIO	0	0	0	30.342	0.350		Residential - Single Family Residence, 1	102B205 1570		Southeast Los Angeles	No	MI	R2RD
Los Angeles	2232 S DUNSMUIR AVE	90016	5063010002	0.000	0.000	0.350	0.000	Shortfall of Sites	0.133	Low Medium I Residential	R2-1	0	0	0	29.964	0.350		Residential - Single Family Residence, 1	126B177 1571		West Adams - Baldwin Hills - Leimert	No	MI	R2RD
Los Angeles	2756 S WEST VIEW ST	90016	5049007016	0.000	0.000	0.350	0.000	Shortfall of Sites	0.119	Low Medium I Residential	R2-1	0	0	0	33.482	0.350		Residential - Single Family Residence, 1	123B181 1571		West Adams - Baldwin Hills - Leimert	No	MI	R2RD
Los Angeles	840 W 74TH ST	90044	6020006006	0.000	0.000	0.350	0.000	Shortfall of Sites	0.129	Low Medium II Residential	RD2-1	0	0	0	31.113	0.350		Residential - Single Family Residence, 1	102B197 1571		South Los Angeles	No	MI	R2RD
Los Angeles	623 E 76TH ST	90001	6023016027	0.000	0.000	0.350	0.000	Shortfall of Sites	0.132	Low Medium I Residential	R2-1-CPIO	0	0	0	30.342	0.350		Residential - Single Family Residence, 1	102B205 1571		Southeast Los Angeles	No	MI	R2RD
Los Angeles		0	5049012034	0.000	0.000	0.350	0.000	Shortfall of Sites	0.092	Low Medium II Residential	RD2-1	0	0	0	43.559	0.350		, 0	123B181 1572		West Adams - Baldwin Hills - Leimert	No	MI	R2RD
Los Angeles	1597 W 37TH ST	90018	5041021013	0.000	0.000	0.350	0.000	Shortfall of Sites	0.129	Low Medium I Residential	R2-1-O	0	0	0	31.027	0.350		Residential - Single Family Residence, 1	120B193 1572		South Los Angeles	No	MI	R2RD
Los Angeles	844 W 74TH ST	90044	6020006005	0.000	0.000	0.350	0.000	Shortfall of Sites	0.129	Low Medium II Residential	RD2-1	0	0	0	31.113	0.350		Residential - Single Family Residence, 1	102B197 1572		South Los Angeles	No	MI	R2RD
Los Angeles	617 E 76TH ST	90001	6023016028	0.000	0.000	0.350	0.000	Shortfall of Sites	0.132	Low Medium I Residential	R2-1-CPIO	0	0	0	30.342	0.350		Residential - Single Family Residence, 1	102B205 1572		Southeast Los Angeles	No	MI	R2RD
Los Angeles	2730 S MANSFIELD AVE	90016	5049012008	0.000	0.000	0.350	0.000	Shortfall of Sites	0.110	Low Medium II Residential	RD2-1	0	0	0	36.240	0.350		Residential - Single Family Residence, 1	123B181 1573		West Adams - Baldwin Hills - Leimert	No	MI	R2RD
Los Angeles	1591 W 37TH ST	90018	5041021014	0.000	0.000	0.350	0.000	Shortfall of Sites	0.129	Low Medium I Residential	R2-1-O	0	0	0	31.027	0.350		Residential - Single Family Residence, 1	120B193 1573		South Los Angeles	No	MI	R2RD
Los Angeles	1587 W 37TH ST	90018	5041021015	0.000	0.000	0.350	0.000	Shortfall of Sites	0.129	Low Medium I Residential	R2-1-O	0	0	0	31.026	0.350		Residential - Single Family Residence, 1	120B193 1574		South Los Angeles	No	MI	R2RD
Los Angeles	3924 LA SALLE AVE	90062	5036023006	0.000	0.000	0.350	0.000	Shortfall of Sites	0.149	Low Medium I Residential	R2-1	0	0	0	26.806	0.350		Residential - Single Family Residence, 1	117B193 1574		South Los Angeles	No	MI	R2RD
Los Angeles	852 W 74TH ST	90044	6020006003	0.000	0.000	0.350	0.000	Shortfall of Sites	0.129	Low Medium II Residential	RD2-1	0	0	0	31.113	0.350		Residential - Single Family Residence, 1	102B197 1574		South Los Angeles	No	MI	R2RD
Los Angeles	2710 S CLOVERDALE AVE	90016	5043014013	0.000	0.000	0.350	0.000	Shortfall of Sites	0.111	Low Medium II Residential	RD1.5-1	0	0	0	36.106	0.350		Residential - Single Family Residence, 1	123B177 1575		West Adams - Baldwin Hills - Leimert	No	MI	R2RD
Los Angeles	2738 S RIMPAU BLVD	90016	5057014010	0.000	0.000	0.350	0.000	Shortfall of Sites	0.119	Low Medium I Residential	R2-1	0	0	0	33.504	0.350		Residential - Single Family Residence, 1	123B181 1575		West Adams - Baldwin Hills - Leimert	No	MI	R2RD
Los Angeles	3929 DENKER AVE	90062	5036023018	0.000	0.000	0.350	0.000	Shortfall of Sites	0.176	Low Medium II Residential	RD2-1	0	0	0	22.671	0.350		Residential - Single Family Residence, 1	117B193 1575		South Los Angeles	No	MI	R2RD
Los Angeles	1354 W 58TH PL	90044	6003008003	0.000	0.000	0.350	0.000	Shortfall of Sites	0.110	Low Medium I Residential	R2-1	0	0	0	36.298	0.350		Residential - Single Family Residence, 1	108B197 1575		South Los Angeles	No	MI	R2RD
Los Angeles	5523 SMILEY DR	90016	5048024023	0.000	0.000	0.350	0.000	Shortfall of Sites	0.110	Low Medium II Residential	RD2-1	0	0	0	36.312	0.350		Residential - Single Family Residence, 1	123B177 1576		West Adams - Baldwin Hills - Leimert	No	MI	R2RD
Los Angeles	2729 S HARCOURT AVE	90016	5057014023	0.000	0.000	0.350	0.000	Shortfall of Sites	0.119	Low Medium I Residential	R2-1	0	0	0	33.497	0.350		Residential - Single Family Residence, 1	123B181 1576		West Adams - Baldwin Hills - Leimert	No	MI	R2RD
Los Angeles	3940 DENKER AVE	90062	5036021001	0.000	0.000	0.350	0.000	Shortfall of Sites	0.126	Low Medium II Residential	RD2-1	0	0	0	31.735	0.350		Residential - Single Family Residence, 1	117B193 1576		South Los Angeles	No	MI	R2RD
Los Angeles	1348 W 58TH PL	90044	6003008004	0.000	0.000	0.350	0.000	Shortfall of Sites	0.110	Low Medium I Residential	R2-1	0	0	0	36.298	0.350		Residential - Single Family Residence, 1	108B197 1576		South Los Angeles	No	MI	R2RD
Los Angeles	5630 SMILEY DR	90016	5048022014	0.000	0.000	0.350	0.000	Shortfall of Sites	0.110	Low Medium II Residential	RD2-1	0	0	0	36.385	0.350		Residential - Single Family Residence, 1	123B173 1577		West Adams - Baldwin Hills - Leimert	No	MI	R2RD
Los Angeles	5320 CARLIN ST	90016	5043012011	0.000	0.000	0.350	0.000	Shortfall of Sites	0.110	Low Medium II Residential	RD1.5-1	0	0	0	36.218	0.350		Residential - Single Family Residence, 1	123B177 1577		West Adams - Baldwin Hills - Leimert	No	MI	R2RD
Los Angeles	2718 S HARCOURT AVE	90016	5057015004	0.000	0.000	0.350	0.000	Shortfall of Sites	0.119	Low Medium I Residential	R2-1	0	0	0	33.510	0.350		Residential - Single Family Residence, 1	123B181 1577		West Adams - Baldwin Hills - Leimert	No	MI	R2RD
Los Angeles	1344 W 58TH PL	90044	6003008005	0.000	0.000	0.350	0.000	Shortfall of Sites	0.110	Low Medium I Residential	R2-1	0	0	0	36.298	0.350		Residential - Single Family Residence, 1	108B197 1577		South Los Angeles	No	MI	R2RD
Los Angeles	2222 S CLOVERDALE AVE	90016	5063004030	0.000	0.000	0.350	0.000	Shortfall of Sites	0.116	Low Medium I Residential	R2-1	0	0	0	34.572	0.350		Residential - Single Family Residence, 1	126B177 1578		West Adams - Baldwin Hills - Leimert	No	MI	R2RD
Los Angeles	5458 GEER AVENUE	90016	5043018010	0.000	0.000	0.350	0.000	Shortfall of Sites	0.110	Low Medium II Residential	RD1.5-1	0	0	0	36.273	0.350		Residential - Single Family Residence, 1	123B177 1578		West Adams - Baldwin Hills - Leimert	No	MI	R2RD
Los Angeles	2753 S RIMPAU BLVD	90016	5049007018	0.000	0.000	0.350	0.000	Shortfall of Sites	0.104	Low Medium I Residential	R2-1	0	0	0	38.294	0.350		Residential - Single Family Residence, 1	123B181 1578		West Adams - Baldwin Hills - Leimert	No	MI	R2RD
Los Angeles	1571 W 37TH ST	90018	5041021019	0.000	0.000	0.350	0.000	Shortfall of Sites	0.129	Low Medium I Residential	R2-1-O	0	0	0	31.026	0.350		Residential - Single Family Residence, 1	120B193 1578		South Los Angeles	No	MI	R2RD
Los Angeles	3940 DALTON AVE	90062	5036020001	0.000	0.000	0.350	0.000	Shortfall of Sites	0.124	Low Medium II Residential	RD2-1	0	0	0	32.358	0.350		Residential - Single Family Residence, 1	117B193 1578		South Los Angeles	No	MI	R2RD
Los Angeles	1340 W 58TH PL	90044	6003008006	0.000	0.000	0.350	0.000	Shortfall of Sites	0.110	Low Medium I Residential	R2-1	0	0	0	36.298	0.350		Residential - Single Family Residence, 1	108B197 1578		South Los Angeles	No	MI	R2RD
Los Angeles	904 W 74TH ST	90044	6020005018	0.000	0.000	0.350	0.000	Shortfall of Sites	0.129	Low Medium II Residential	RD2-1	0	0	0	31.113	0.350		Residential - Single Family Residence, 1	102B197 1578		South Los Angeles	No	MI	R2RD
Los Angeles	7522 TOWNE AVE	90003	6022025009	0.000	0.000	0.350	0.000	Shortfall of Sites	0.119	Low Medium I Residential	R2-1	0	0	0	33.554	0.350		Residential - Single Family Residence, 1	102B205 1578		Southeast Los Angeles	No	MI	R2RD
Los Angeles	2211 S CURSON AVE	90016	5064018029	0.000	0.000	0.350	0.000	Shortfall of Sites	0.150	Low Medium II Residential	RD2-1	0	0	0	26.703	0.350		Residential - Single Family Residence, 1	126B177 1579		West Adams - Baldwin Hills - Leimert	No	MI	R2RD
Los Angeles	1567 W 37TH ST	90018	5041021020	0.000	0.000	0.350	0.000	Shortfall of Sites	0.129	Low Medium I Residential	R2-1-O	0	0	0	31.025	0.350		Residential - Single Family Residence, 1	120B193 1579		South Los Angeles	No	MI	R2RD
Los Angeles	3941 HALLDALE AVE	90062	5036020008	0.000	0.000	0.350	0.000	Shortfall of Sites	0.124	Low Medium II Residential	RD2-1	0	0	0	32.252	0.350		Residential - Single Family Residence, 1	117B193 1579		South Los Angeles	No	MI	R2RD
Los Angeles	1336 W 58TH PL	90044	6003008007	0.000	0.000	0.350	0.000	Shortfall of Sites	0.110	Low Medium I Residential	R2-1	0	0	0	36.298	0.350		Residential - Single Family Residence, 1	108B197 1579		South Los Angeles	No	MI	R2RD
Los Angeles	2735 S MANSFIELD AVE	90016	5049015024	0.000	0.000	0.350	0.000	Shortfall of Sites	0.110	Low Medium II Residential	RD1.5-1	0	0	0	36.233	0.350		Residential - Single Family Residence, 1	123B177 1580		West Adams - Baldwin Hills - Leimert	No	MI	R2RD
Los Angeles	1553 W 37TH ST	90018	5041020002	0.000	0.000	0.350	0.000	Shortfall of Sites	0.126	Low Medium I Residential	R2-1-O	0	0	0	31.690	0.350		Residential - Single Family Residence, 1	120B193 1580		South Los Angeles	No	MI	R2RD
Los Angeles	1332 W 58TH PL	90044	6003008008	0.000	0.000	0.350	0.000	Shortfall of Sites	0.110	Low Medium I Residential	R2-1	0	0	0	36.298	0.350		Residential - Single Family Residence, 1	108B197 1580		South Los Angeles	No	MI	R2RD
Los Angeles	6527 ESTRELLA AVE	90044	6013015035	0.000	0.000	0.350	0.000	Shortfall of Sites	0.124	Low Medium I Residential	R2-1	0	0	0	32.265	0.350		Residential - Single Family Residence, 1	105B201 1580		South Los Angeles	No	MI	R2RD
Los Angeles	912 W 74TH ST	90044	6020005016	0.000	0.000	0.350	0.000	Shortfall of Sites	0.129	Low Medium II Residential	RD2-1	0	0	0	31.113	0.350		Residential - Single Family Residence, 1	102B197 1580		South Los Angeles	No	MI	R2RD

Jurisdiction Name	Site Address/Intersection	5 Digit ZIP Code	Assessor Parcel Number	Very Low-Income	Low-Income	Moderate-Income	Above Moderate-Income	Type of Shortfall	Parcel Size (Acres)	Current General Plan Designation	Current Zoning	Proposed General Plan (GP) Designation	Proposed Zoning	Minimum Density Allowed	Maximum Density Allowed	Total Capacity	Vacant/ Nonvacant	Description of Existing Uses	PIN	Base Density Per Acre	Community Plan Area	Rent Stabalization Ordinance	Income Category	Applicable Rezoning Program (Program informing values in Column Q listed first)
Los Angeles	2239 S COCHRAN AVE	90016	5063010023	0.000	0.000	0.350	0.000	Shortfall of Sites	0.110	Low Medium I Residential	R2-1	0	0	0	36.461	0.350		Residential - Single Family Residence, 1	126B177 1581		West Adams - Baldwin Hills - Leimert	No	MI	R2RD
Los Angeles	2734 S ORANGE DR	90016	5049015006	0.000	0.000	0.350	0.000	Shortfall of Sites	0.110	Low Medium II Residential	RD1.5-1	0	0	0	36.233	0.350		Residential - Single Family Residence, 0	123B177 1581		West Adams - Baldwin Hills - Leimert	No	MI	R2RD
Los Angeles	1328 W 58TH PL	90044	6003008009	0.000	0.000	0.350	0.000	Shortfall of Sites	0.110	Low Medium I Residential	R2-1	0	0	0	36.298	0.350		Residential - Single Family Residence, 1	108B197 1581		South Los Angeles	No	MI	R2RD
Los Angeles	653 E 76TH ST	90001	6023016019	0.000	0.000	0.350	0.000	Shortfall of Sites	0.098	Low Medium I Residential	R2-1-CPIO	0	0	0	40.966	0.350		Residential - Single Family Residence, 1	102B205 1581		Southeast Los Angeles	No	MI	R2RD
Los Angeles	5610 SMILEY DR	90016	5048022010	0.000	0.000	0.350	0.000	Shortfall of Sites	0.110	Low Medium II Residential	RD2-1	0	0	0	36.382	0.350		Residential - Single Family Residence, 1	123B177 1582		West Adams - Baldwin Hills - Leimert	No	MI	R2RD
Los Angeles	4759 HICKORY ST	90016	5057009027	0.000	0.000	0.350	0.000	Shortfall of Sites	0.061	Low Medium I Residential	R2-1	0	0	0	65.125	0.350		Residential - Single Family Residence, 1	123B181 1582		West Adams - Baldwin Hills - Leimert	No	MI	R2RD
Los Angeles	1545 W 37TH ST	90018	5041020021	0.000	0.000	0.350	0.000	Shortfall of Sites	0.147	Low Medium I Residential	R2-1-O	0	0	0	27.229	0.350		Residential - Single Family Residence, 1	120B193 1582		South Los Angeles	No	MI	R2RD
Los Angeles	1324 W 58TH PL	90044	6003008010	0.000	0.000	0.350	0.000	Shortfall of Sites	0.110	Low Medium I Residential	R2-1	0	0	0	36.298	0.350		Residential - Single Family Residence, 1	108B197 1582		South Los Angeles	No	MI	R2RD
Los Angeles	6528 BONSALLO AVE	90044	6013015021	0.000	0.000	0.350	0.000	Shortfall of Sites	0.124	Low Medium I Residential	R2-1	0	0	0	32.262	0.350		Residential - Single Family Residence, 1	105B201 1582		South Los Angeles	No	MI	R2RD
Los Angeles	8614 GUTHRIE AVE	90034	4302030029	0.000	0.000	0.350	0.000	Shortfall of Sites	0.057	Low Medium II Residential	RD1.5-1	0	0	0	70.398	0.350		Residential - Single Family Residence, 1	126B169 1583		West Adams - Baldwin Hills - Leimert	No	MI	R2RD
Los Angeles	4975 FIR ST	90016	5049011009	0.000	0.000	0.350	0.000	Shortfall of Sites	0.129	Low Medium I Residential	R2-1	0	0	0	31.072	0.350		Residential - Single Family Residence, 1	123B181 1583		West Adams - Baldwin Hills - Leimert	No	MI	R2RD
Los Angeles	1539 W 37TH ST	90018	5041020020	0.000	0.000	0.350	0.000	Shortfall of Sites	0.147	Low Medium I Residential	R2-1-O	0	0	0	27.228	0.350		Residential - Single Family Residence, 1	120B193 1583		South Los Angeles	No	MI	R2RD
Los Angeles	1320 W 58TH PL	90044	6003008011	0.000	0.000	0.350	0.000	Shortfall of Sites	0.110	Low Medium I Residential	R2-1	0	0	0	36.298	0.350		Residential - Single Family Residence, 1	108B197 1583		South Los Angeles	No	MI	R2RD
Los Angeles	924 W 74TH ST	90044	6020005013	0.000	0.000	0.350	0.000	Shortfall of Sites	0.129	Low Medium II Residential	RD2-1	0	0	0	31.113	0.350		Residential - Single Family Residence, 1	102B197 1583		South Los Angeles	No	MI	R2RD
Los Angeles	2805 S WEST VIEW ST	90016	5049011038	0.000	0.000	0.350	0.000	Shortfall of Sites	0.119	Low Medium I Residential	R2-1	0	0	0	33.507	0.350		Residential - Single Family Residence, 1	123B181 1584		West Adams - Baldwin Hills - Leimert	No	MI	R2RD
Los Angeles	1316 W 58TH PL	90044	6003008012	0.000	0.000	0.350	0.000	Shortfall of Sites	0.110	Low Medium I Residential	R2-1	0	0	0	36.298	0.350		Residential - Single Family Residence, 1	108B197 1584		South Los Angeles	No	MI	R2RD
Los Angeles	928 W 74TH ST	90044	6020005012	0.000	0.000	0.350	0.000	Shortfall of Sites	0.129	Low Medium II Residential	RD2-1	0	0	0	31.113	0.350		Residential - Single Family Residence, 1	102B197 1584		South Los Angeles	No	MI	R2RD
Los Angeles	649 E 76TH ST	90001	6023016020	0.000	0.000	0.350	0.000	Shortfall of Sites	0.084	Low Medium I Residential	R2-1-CPIO	0	0	0	47.346	0.350		Residential - Single Family Residence, 1	102B205 1584		Southeast Los Angeles	No	MI	R2RD
Los Angeles	2205 S BURNSIDE AVE	90016	5063019024	0.000	0.000	0.350	0.000	Shortfall of Sites	0.133	Low Medium II Residential	RD1.5-1	0	0	0	30.033	0.350		Residential - Single Family Residence, 1	126B177 1585		West Adams - Baldwin Hills - Leimert	No	MI	R2RD
Los Angeles	1529 W 37TH ST	90018	5041020018	0.000	0.000	0.350	0.000	Shortfall of Sites	0.147	Low Medium I Residential	R2-1-O	0	0	0	27.228	0.350		Residential - Single Family Residence, 1	120B193 1585		South Los Angeles	No	MI	R2RD
Los Angeles	3927 S HARVARD BLVD	90062	5036025025	0.000	0.000	0.350	0.000	Shortfall of Sites	0.120	Low Medium I Residential	R2-1	0	0	0	33.465	0.350		Residential - Single Family Residence, 1	117B193 1585		South Los Angeles	No	MI	R2RD
Los Angeles	2843 POTOMAC AVE	90016	5057008019	0.000	0.000	0.350	0.000	Shortfall of Sites	0.134	Low Medium I Residential	R2-1	0	0	0	29.784	0.350		Residential - Single Family Residence, 1	123B181 1586		West Adams - Baldwin Hills - Leimert	No	MI	R2RD
Los Angeles	1525 W 37TH ST	90018	5041020017	0.000	0.000	0.350	0.000	Shortfall of Sites	0.147	Low Medium I Residential	R2-1-O	0	0	0	27.228	0.350		Residential - Single Family Residence, 1	120B193 1586		South Los Angeles	No	MI	R2RD
Los Angeles	1308 W 58TH PL	90044	6003008014	0.000	0.000	0.350	0.000	Shortfall of Sites	0.110	Low Medium I Residential	R2-1	0	0	0	36.298	0.350		Residential - Single Family Residence, 1	108B197 1586		South Los Angeles	No	MI	R2RD
Los Angeles	6501 S VAN NESS AVE	90047	4007023019	0.000	0.000	0.350	0.000	Shortfall of Sites	0.085	Low Medium II Residential	RD1.5-1	0	0	0	47.088	0.350		Residential - Single Family Residence, 1	105B189 1586		West Adams - Baldwin Hills - Leimert	No	MI	R2RD
Los Angeles	2214 S REDONDO BLVD	90016	5062009004	0.000	0.000	0.350	0.000	Shortfall of Sites	0.115	Low Medium I Residential	R2-1	0	0	0	34.723	0.350		Residential - Single Family Residence, 1	126B177 1587		West Adams - Baldwin Hills - Leimert	No	MI	R2RD
Los Angeles	2842 CHESAPEAKE AVE	90016	5057008020	0.000	0.000	0.350	0.000	Shortfall of Sites	0.134	Low Medium I Residential	R2-1	0	0	0	29.761	0.350		Residential - Single Family Residence, 1	123B181 1587		West Adams - Baldwin Hills - Leimert	No	MI	R2RD
Los Angeles	3927 LA SALLE AVE	90062	5036024024	0.000	0.000	0.350	0.000	Shortfall of Sites	0.120	Low Medium I Residential	R2-1	0	0	0	33.457	0.350		Residential - Single Family Residence, 1	117B193 1587		South Los Angeles	No	MI	R2RD
Los Angeles	1304 W 58TH PL	90044	6003008015	0.000	0.000	0.350	0.000	Shortfall of Sites	0.110	Low Medium I Residential	R2-1	0	0	0	36.298	0.350		Residential - Single Family Residence, 1	108B197 1587		South Los Angeles	No	MI	R2RD
Los Angeles	2008 PREUSS RD	90034	4302018048	0.000	0.000	0.350	0.000	Shortfall of Sites	0.057	Low Medium II Residential	RD1.5-1	0	0	0	69.839	0.350		Residential - Single Family Residence, 1	126B169 1587		West Adams - Baldwin Hills - Leimert	No	MI	R2RD
Los Angeles	2211 ALSACE AVE	90016	5062009022	0.000	0.000	0.350	0.000	Shortfall of Sites	0.115	Low Medium II Residential	RD2-1	0	0	0	34.757	0.350		Residential - Single Family Residence - Pool, 1	126B177 1588		West Adams - Baldwin Hills - Leimert	No	MI	R2RD
Los Angeles	1300 W 58TH PL	90044	6003008016	0.000	0.000	0.350	0.000	Shortfall of Sites	0.110	Low Medium I Residential	R2-1	0	0	0	36.298	0.350		Residential - Single Family Residence, 1	108B197 1588		South Los Angeles	No	MI	R2RD
Los Angeles	2008 PREUSS RD	90034	4302018049	0.000	0.000	0.350	0.000	Shortfall of Sites	0.057	Low Medium II Residential	RD1.5-1	0	0	0	69.940	0.350		Residential - Single Family Residence, 0	126B169 1588		West Adams - Baldwin Hills - Leimert	No	MI	R2RD
Los Angeles	2238 S COCHRAN AVE	90016	5063009062	0.000	0.000	0.350	0.000	Shortfall of Sites	0.110	Low Medium I Residential	R2-1	0	0	0	36.300	0.350		Residential - Single Family Residence, 1	126B177 1589		West Adams - Baldwin Hills - Leimert	No	MI	R2RD
Los Angeles	5454 GEER AVENUE	90016	5043018009	0.000	0.000	0.350	0.000	Shortfall of Sites	0.110	Low Medium II Residential	RD1.5-1	0	0	0	36.274	0.350		Residential - Single Family Residence, 1	123B177 1589		West Adams - Baldwin Hills - Leimert	No	MI	R2RD
Los Angeles	1758 W 39TH PL	90062	5035015015	0.000	0.000	0.350	0.000	Shortfall of Sites	0.125	Low Medium I Residential	R2-1	0	0	0	32.121	0.350		Residential - Single Family Residence, 1	117B193 1589		South Los Angeles	No	MI	R2RD
Los Angeles	1258 W 58TH PL	90044	6003007001	0.000	0.000	0.350	0.000	Shortfall of Sites	0.110	Low Medium I Residential	R2-1	0	0	0	36.280	0.350		Residential - Single Family Residence, 1	108B197 1589		South Los Angeles	No	MI	R2RD
Los Angeles	2233 S CLOVERDALE AVE	90016	5063009070	0.000	0.000	0.350	0.000	Shortfall of Sites	0.111	Low Medium I Residential	R2-1	0	0	0	36.155	0.350		Residential - Single Family Residence, 1	126B177 1590		West Adams - Baldwin Hills - Leimert	No	MI	R2RD
Los Angeles	5401 GEER AVENUE	90016	5043012024	0.000	0.000	0.350	0.000	Shortfall of Sites	0.110	Low Medium II Residential	RD1.5-1	0	0	0	36.224	0.350		Residential - Single Family Residence, 1	123B177 1590		West Adams - Baldwin Hills - Leimert	No	MI	R2RD
Los Angeles	1754 W 39TH PL	90062	5035015014	0.000	0.000	0.350	0.000	Shortfall of Sites	0.125	Low Medium I Residential	R2-1	0	0	0	32.121	0.350		Residential - Single Family Residence, 1	117B193 1590		South Los Angeles	No	MI	R2RD
Los Angeles	1254 W 58TH PL	90044	6003007002	0.000	0.000	0.350	0.000	Shortfall of Sites	0.110	Low Medium I Residential	R2-1	0	0	0	36.280	0.350		Residential - Single Family Residence, 1	108B197 1590		South Los Angeles	No	MI	R2RD
Los Angeles	6531 DENVER AVE	90044	6013016019	0.000	0.000	0.350	0.000	Shortfall of Sites	0.124	Low Medium I Residential	R2-1	0	0	0	32.265	0.350		Residential - Single Family Residence, 1	105B201 1590		South Los Angeles	No	MI	R2RD
Los Angeles	1750 W 39TH PL	90062	5035015013	0.000	0.000	0.350	0.000	Shortfall of Sites	0.125	Low Medium I Residential	R2-1	0	0	0	32.121	0.350		Residential - Single Family Residence, 1	117B193 1591		South Los Angeles	No	MI	R2RD
Los Angeles	1250 W 58TH PL	90044	6003007003	0.000	0.000	0.350	0.000	Shortfall of Sites	0.110	Low Medium I Residential	R2-1	0	0	0	36.280	0.350		Residential - Single Family Residence, 1	108B197 1591		South Los Angeles	No	MI	R2RD
Los Angeles	2861 VINEYARD AVE	90016	5057009026	0.000	0.000	0.350	0.000	Shortfall of Sites	0.115	Low Medium I Residential	R2-1	0	0	0	34.678	0.350		Residential - Single Family Residence, 1	123B181 1592		West Adams - Baldwin Hills - Leimert	No	MI	R2RD
Los Angeles	1746 W 39TH PL	90062	5035015012	0.000	0.000	0.350	0.000	Shortfall of Sites	0.125	Low Medium I Residential	R2-1	0	0	0	32.121	0.350		Residential - Single Family Residence, 1	117B193 1592		South Los Angeles	No	MI	R2RD
Los Angeles	1246 W 58TH PL	90044	6003007004	0.000	0.000	0.350	0.000	Shortfall of Sites	0.110	Low Medium I Residential	R2-1	0	0	0	36.280	0.350		Residential - Single Family Residence, 1	108B197 1592		South Los Angeles	No	MI	R2RD
Los Angeles	6531 ESTRELLA AVE	90044	6013015036	0.000	0.000	0.350	0.000	Shortfall of Sites	0.072	Low Medium I Residential	R2-1	0	0	0	55.577	0.350		Residential - Single Family Residence, 1	105B201 1592		South Los Angeles	No	MI	R2RD
Los Angeles	1742 W 39TH PL	90062	5035015011	0.000	0.000	0.350	0.000	Shortfall of Sites	0.125	Low Medium I Residential	R2-1	0	0	0	32.121	0.350		Residential - Single Family Residence, 1	117B193 1593		South Los Angeles	No	MI	R2RD
Los Angeles	1242 W 58TH PL	90044	6003007005	0.000	0.000	0.350	0.000	Shortfall of Sites	0.110	Low Medium I Residential	R2-1	0	0	0	36.280	0.350		Residential - Single Family Residence, 1	108B197 1593		South Los Angeles	No	MI	R2RD
Los Angeles	5837 S VAN NESS AVE	90047	4005026026	0.000	0.000	0.350	0.000	Shortfall of Sites	0.110	Low Medium I Residential	RD4-1	0	0	0	36.232	0.350		Residential - Single Family Residence, 1	108B189 1593		West Adams - Baldwin Hills - Leimert	No	MI	R2RD
Los Angeles	5450 GEER AVENUE	90016	5043018008	0.000	0.000	0.350	0.000	Shortfall of Sites	0.110	Low Medium II Residential	RD1.5-1	0	0	0	36.275	0.350		Residential - Single Family Residence, 1	123B177 1594		West Adams - Baldwin Hills - Leimert	No	MI	R2RD
Los Angeles	2753 S RIMPAU BLVD	90016	5049007018	0.000	0.000	0.350	0.000	Shortfall of Sites	0.060	Low Medium I Residential	R2-1	0	0	0	67.014	0.350		Residential - Single Family Residence, 0	123B181 1594		West Adams - Baldwin Hills - Leimert	No	MI	R2RD
Los Angeles	1238 W 58TH PL	90044	6003007006	0.000	0.000	0.350	0.000	Shortfall of Sites	0.110	Low Medium I Residential	R2-1	0	0	0	36.280	0.350		Residential - Single Family Residence, 1	108B197 1594		South Los Angeles	No	MI	R2RD
Los Angeles	5838 ARLINGTON AVE	90043	4005026011	0.000	0.000	0.350	0.000	Shortfall of Sites	0.109	Low Medium I Residential	RD4-1	0	0	0	36.664	0.350		Residential - Single Family Residence, 1	108B189 1594		West Adams - Baldwin Hills - Leimert	No	MI	R2RD
Los Angeles	2745 S ORANGE DR	90016	5049017033	0.000	0.000	0.350	0.000	Shortfall of Sites	0.110	Low Medium II Residential	RD1.5-1	0	0	0	36.246	0.350		Residential - Single Family Residence, 1	123B177 1595		West Adams - Baldwin Hills - Leimert	No	MI	R2RD
Los Angeles	1234 W 58TH PL	90044	6003007007	0.000	0.000	0.350	0.000	Shortfall of Sites	0.110	Low Medium I Residential	R2-1	0	0	0	36.280	0.350		Residential - Single Family Residence, 1	108B197 1595		South Los Angeles	No	MI	R2RD
Los Angeles	5839 ARLINGTON AVE	90043	4005025026	0.000	0.000	0.350	0.000	Shortfall of Sites	0.110	Low Medium I Residential	RD4-1	0	0	0	36.280	0.350		Residential - Single Family Residence, 1	108B189 1595		West Adams - Baldwin Hills - Leimert	No	MI	R2RD
Los Angeles	6530 BONSALLO AVE	90044	6013015020	0.000	0.000	0.350	0.000	Shortfall of Sites	0.124	Low Medium I Residential	R2-1	0	0	0	32.263	0.350		Residential - Single Family Residence, 1	105B201 1595		South Los Angeles	No	MI	R2RD
Los Angeles	5353 GEER AVENUE	90016	5043012025	0.000	0.000	0.350	0.000	Shortfall of Sites	0.110	Low Medium II Residential	RD1.5-1	0	0	0	36.224	0.350		Residential - Single Family Residence, 1	123B177 1596		West Adams - Baldwin Hills - Leimert	No	MI	R2RD
Los Angeles	4971 FIR ST	90016	5049011010	0.000	0.000	0.350	0.000	Shortfall of Sites	0.129	Low Medium I Residential	R2-1	0	0	0	31.072	0.350		Residential - Single Family Residence, 1	123B181 1596		West Adams - Baldwin Hills - Leimert	No	MI	R2RD
Los Angeles	1730 W 39TH PL	90062	5035015008	0.000	0.000	0.350	0.000	Shortfall of Sites	0.121	Low Medium I Residential	R2-1	0	0	0	32.942	0.350		Residential - Single Family Residence, 1	117B193 1596		South Los Angeles	No	MI	R2RD
Los Angeles	1230 W 58TH PL	90044	6003007008	0.000	0.000	0.350	0.000	Shortfall of Sites	0.110	Low Medium I Residential	R2-1	0	0	0	36.280	0.350		Residential - Single Family Residence, 1	108B197 1596		South Los Angeles	No	MI	R2RD
Los Angeles	5838 2ND AVE	90043	4005025015	0.000	0.000	0.350	0.000	Shortfall of Sites	0.110	Low Medium I Residential	RD4-1	0	0	0	36.276	0.350		Residential - Single Family Residence, 1	108B189 1596		West Adams - Baldwin Hills - Leimert	No	MI	R2RD

Jurisdiction Name	Site Address/Intersection	5 Digit ZIP Code	Assessor Parcel Number	Very Low-Income	Low-Income	Moderate-Income	Above Moderate-Income	Type of Shortfall	Parcel Size (Acres)	Current General Plan Designation	Current Zoning	Proposed General Plan (GP) Designation	Proposed Zoning	Minimum Density Allowed	Maximum Density Allowed	Total Capacity	Vacant/ Nonvacant	Description of Existing Uses	PIN	Base Density Per Acre	Community Plan Area	Rent Stabalization Ordinance	Income Category	Applicable Rezoning Program (Program informing values in Column Q listed first)
Los Angeles	6531 BONSALLO AVE	90044	6013015017	0.000	0.000	0.350	0.000	Shortfall of Sites	0.121	Low Medium I Residential	R2-1	0	0	0	33.151	0.350		Residential - Single Family Residence, 1	105B201 1596		South Los Angeles	No	MI	R2RD
Los Angeles	2843 HILLCREST DR	90016	5057007021	0.000	0.000	0.350	0.000	Shortfall of Sites	0.093	Low Medium II Residential	RD2-1	0	0	0	43.021	0.350		Residential - Single Family Residence, 1	123B181 1597		West Adams - Baldwin Hills - Leimert	No	MI	R2RD
Los Angeles	1726 W 39TH PL	90062	5035015007	0.000	0.000	0.350	0.000	Shortfall of Sites	0.121	Low Medium I Residential	R2-1	0	0	0	32.942	0.350		Residential - Single Family Residence, 1	117B193 1597		South Los Angeles	No	MI	R2RD
Los Angeles	1226 W 58TH PL	90044	6003007009	0.000	0.000	0.350	0.000	Shortfall of Sites	0.110	Low Medium I Residential	R2-1	0	0	0	36.280	0.350		Residential - Single Family Residence, 1	108B197 1597		South Los Angeles	No	MI	R2RD
Los Angeles	5839 2ND AVE	90043	4005022021	0.000	0.000	0.350	0.000	Shortfall of Sites	0.111	Low Medium I Residential	RD4-1	0	0	0	36.154	0.350		Residential - Single Family Residence, 1	108B189 1597		West Adams - Baldwin Hills - Leimert	No	MI	R2RD
Los Angeles	4611 W 29TH ST	90016	5057007025	0.000	0.000	0.350	0.000	Shortfall of Sites	0.055	Low Medium II Residential	RD2-1	0	0	0	72.599	0.350		Residential - Single Family Residence, 1	123B181 1598		West Adams - Baldwin Hills - Leimert	No	MI	R2RD
Los Angeles	1722 W 39TH PL	90062	5035015006	0.000	0.000	0.350	0.000	Shortfall of Sites	0.121	Low Medium I Residential	R2-1	0	0	0	32.942	0.350		Residential - Single Family Residence, 1	117B193 1598		South Los Angeles	No	MI	R2RD
Los Angeles	1222 W 58TH PL	90044	6003007010	0.000	0.000	0.350	0.000	Shortfall of Sites	0.110	Low Medium I Residential	R2-1	0	0	0	36.280	0.350		Residential - Single Family Residence, 1	108B197 1598		South Los Angeles	No	MI	R2RD
Los Angeles	2714 S CLOVERDALE AVE	90016	5043014012	0.000	0.000	0.350	0.000	Shortfall of Sites	0.111	Low Medium II Residential	RD1.5-1	0	0	0	36.112	0.350		Residential - Single Family Residence, 1	123B177 1599		West Adams - Baldwin Hills - Leimert	No	MI	R2RD
Los Angeles		0	5049012035	0.000	0.000	0.350	0.000	Shortfall of Sites	0.092	Low Medium II Residential	RD2-1	0	0	0	43.559	0.350		,	123B181 1599		West Adams - Baldwin Hills - Leimert	No	MI	R2RD
Los Angeles	1453 W 37TH ST	90018	5041019025	0.000	0.000	0.350	0.000	Shortfall of Sites	0.150	Low Medium I Residential	R2-1-O	0	0	0	26.690	0.350		Residential - Single Family Residence, 1	120B193 1599		South Los Angeles	No	MI	R2RD
Los Angeles	1718 W 39TH PL	90062	5035015005	0.000	0.000	0.350	0.000	Shortfall of Sites	0.118	Low Medium I Residential	R2-1	0	0	0	33.774	0.350		Residential - Single Family Residence, 1	117B193 1599		South Los Angeles	No	MI	R2RD
Los Angeles	1218 W 58TH PL	90044	6003007011	0.000	0.000	0.350	0.000	Shortfall of Sites	0.110	Low Medium I Residential	R2-1	0	0	0	36.280	0.350		Residential - Single Family Residence, 1	108B197 1599		South Los Angeles	No	MI	R2RD
Los Angeles	2223 S REDONDO BLVD	90016	5063004043	0.000	0.000	0.350	0.000	Shortfall of Sites	0.116	Low Medium I Residential	R2-1	0	0	0	34.593	0.350		Residential - Single Family Residence, 1	126B177 1600		West Adams - Baldwin Hills - Leimert	No	MI	R2RD
Los Angeles	5600 SMILEY DR	90016	5048022008	0.000	0.000	0.350	0.000	Shortfall of Sites	0.110	Low Medium II Residential	RD2-1	0	0	0	36.372	0.350		Residential - Single Family Residence, 1	123B177 1600		West Adams - Baldwin Hills - Leimert	No	MI	R2RD
Los Angeles	1214 W 58TH ST	90037	6003007012	0.000	0.000	0.350	0.000	Shortfall of Sites	0.110	Low Medium I Residential	R2-1	0	0	0	36.280	0.350		Residential - Single Family Residence, 1	108B197 1600		South Los Angeles	No	MI	R2RD
Los Angeles	1710 W 39TH PL	90062	5035015003	0.000	0.000	0.350	0.000	Shortfall of Sites	0.125	Low Medium I Residential	R2-1	0	0	0	32.121	0.350		Residential - Single Family Residence, 1	117B193 1601		South Los Angeles	No	MI	R2RD
Los Angeles	2722 S HARCOURT AVE	90016	5057015005	0.000	0.000	0.350	0.000	Shortfall of Sites	0.119	Low Medium I Residential	R2-1	0	0	0	33.509	0.350		Residential - Single Family Residence, 1	123B181 1602		West Adams - Baldwin Hills - Leimert	No	MI	R2RD
Los Angeles	1706 W 39TH PL	90062	5035015002	0.000	0.000	0.350	0.000	Shortfall of Sites	0.125	Low Medium I Residential	R2-1	0	0	0	32.121	0.350		Residential - Single Family Residence, 1	117B193 1602		South Los Angeles	No	MI	R2RD
Los Angeles	5446 GEER AVENUE	90016	5043018007	0.000	0.000	0.350	0.000	Shortfall of Sites	0.110	Low Medium II Residential	RD1.5-1	0	0	0	36.277	0.350		Residential - Single Family Residence, 1	123B177 1603		West Adams - Baldwin Hills - Leimert	No	MI	R2RD
Los Angeles	2813 S PALM GROVE AVE	90016	5057015027	0.000	0.000	0.350	0.000	Shortfall of Sites	0.119	Low Medium I Residential	R2-1	0	0	0	33.507	0.350		Residential - Single Family Residence, 1	123B181 1603		West Adams - Baldwin Hills - Leimert	No	MI	R2RD
Los Angeles	5347 GEER AVENUE	90016	5043012026	0.000	0.000	0.350	0.000	Shortfall of Sites	0.110	Low Medium II Residential	RD1.5-1	0	0	0	36.225	0.350		Residential - Single Family Residence, 1	123B177 1604		West Adams - Baldwin Hills - Leimert	No	MI	R2RD
Los Angeles	1200 W 58TH PL	90044	6003007014	0.000	0.000	0.350	0.000	Shortfall of Sites	0.080	Low Medium I Residential	R2-1	0	0	0	49.872	0.350		Residential - Single Family Residence, 0	108B197 1604		South Los Angeles	No	MI	R2RD
Los Angeles	1156 58TH PL	90037	6003006001	0.000	0.000	0.350	0.000	Shortfall of Sites	0.110	Low Medium I Residential	R2-1	0	0	0	36.311	0.350		Residential - Single Family Residence, 1	108B197 1605		South Los Angeles	No	MI	R2RD
Los Angeles	5610 SMILEY DR	90016	5048022010	0.000	0.000	0.350	0.000	Shortfall of Sites	0.057	Low Medium II Residential	RD2-1	0	0	0	69.784	0.350		Residential - Single Family Residence, 0	123B173 1606		West Adams - Baldwin Hills - Leimert	No	MI	R2RD
Los Angeles	1437 W 37TH ST	90018	5041019030	0.000	0.000	0.350	0.000	Shortfall of Sites	0.141	Low Medium I Residential	R2-1-O	0	0	0	28.469	0.350		Residential - Single Family Residence, 1	120B193 1606		South Los Angeles	No	MI	R2RD
Los Angeles	1152 W 58TH PL	90044	6003006002	0.000	0.000	0.350	0.000	Shortfall of Sites	0.110	Low Medium I Residential	R2-1	0	0	0	36.311	0.350		Residential - Single Family Residence, 1	108B197 1606		South Los Angeles	No	MI	R2RD
Los Angeles	1646 W 39TH PL	90062	5035016012	0.000	0.000	0.350	0.000	Shortfall of Sites	0.124	Low Medium I Residential	R2-1	0	0	0	32.316	0.350		Residential - Single Family Residence, 1	117B193 1607		South Los Angeles	No	MI	R2RD
Los Angeles	2740 S ORANGE DR	90016	5049015005	0.000	0.000	0.350	0.000	Shortfall of Sites	0.110	Low Medium II Residential	RD1.5-1	0	0	0	36.233	0.350		Residential - Single Family Residence, 1	123B177 1608		West Adams - Baldwin Hills - Leimert	No	MI	R2RD
Los Angeles	1642 W 39TH PL	90062	5035016011	0.000	0.000	0.350	0.000	Shortfall of Sites	0.124	Low Medium I Residential	R2-1	0	0	0	32.317	0.350		Residential - Single Family Residence, 1	117B193 1608		South Los Angeles	No	MI	R2RD
Los Angeles	4967 FIR ST	90016	5049011011	0.000	0.000	0.350	0.000	Shortfall of Sites	0.129	Low Medium I Residential	R2-1	0	0	0	31.071	0.350		Residential - Single Family Residence, 1	123B181 1609		West Adams - Baldwin Hills - Leimert	No	MI	R2RD
Los Angeles	1640 W 39TH PL	90062	5035016010	0.000	0.000	0.350	0.000	Shortfall of Sites	0.124	Low Medium I Residential	R2-1	0	0	0	32.318	0.350		Residential - Single Family Residence, 1	117B193 1609		South Los Angeles	No	MI	R2RD
Los Angeles	1140 W 58TH PL	90044	6003006005	0.000	0.000	0.350	0.000	Shortfall of Sites	0.110	Low Medium I Residential	R2-1	0	0	0	36.310	0.350		Residential - Single Family Residence, 1	108B197 1609		South Los Angeles	No	MI	R2RD
Los Angeles	2240 S COCHRAN AVE	90016	5063009018	0.000	0.000	0.350	0.000	Shortfall of Sites	0.111	Low Medium I Residential	R2-1	0	0	0	36.083	0.350		Residential - Single Family Residence, 1	126B177 1610		West Adams - Baldwin Hills - Leimert	No	MI	R2RD
Los Angeles	1634 W 39TH PL	90062	5035016009	0.000	0.000	0.350	0.000	Shortfall of Sites	0.124	Low Medium I Residential	R2-1	0	0	0	32.319	0.350		Residential - Single Family Residence, 1	117B193 1610		South Los Angeles	No	MI	R2RD
Los Angeles	1136 W 58TH PL	90044	6003006006	0.000	0.000	0.350	0.000	Shortfall of Sites	0.110	Low Medium I Residential	R2-1	0	0	0	36.309	0.350		Residential - Single Family Residence, 1	108B197 1610		South Los Angeles	No	MI	R2RD
Los Angeles	1630 W 39TH PL	90062	5035016008	0.000	0.000	0.350	0.000	Shortfall of Sites	0.124	Low Medium I Residential	R2-1	0	0	0	32.319	0.350		Residential - Single Family Residence, 1	117B193 1611		South Los Angeles	No	MI	R2RD
Los Angeles	2847 POTOMAC AVE	90016	5057008022	0.000	0.000	0.350	0.000	Shortfall of Sites	0.134	Low Medium I Residential	R2-1	0	0	0	29.785	0.350		Residential - Single Family Residence, 1	123B181 1612		West Adams - Baldwin Hills - Leimert	No	MI	R2RD
Los Angeles	1626 W 39TH PL	90062	5035016007	0.000	0.000	0.350	0.000	Shortfall of Sites	0.124	Low Medium I Residential	R2-1	0	0	0	32.321	0.350		Residential - Single Family Residence, 1	117B193 1612		South Los Angeles	No	MI	R2RD
Los Angeles	1128 W 58TH PL	90044	6003006008	0.000	0.000	0.350	0.000	Shortfall of Sites	0.110	Low Medium I Residential	R2-1	0	0	0	36.308	0.350		Residential - Single Family Residence, 1	108B197 1612		South Los Angeles	No	MI	R2RD
Los Angeles	2846 CHESAPEAKE AVE	90016	5057008021	0.000	0.000	0.350	0.000	Shortfall of Sites	0.134	Low Medium I Residential	R2-1	0	0	0	29.761	0.350		Residential - Single Family Residence, 1	123B181 1613		West Adams - Baldwin Hills - Leimert	No	MI	R2RD
Los Angeles	1622 W 39TH PL	90062	5035016006	0.000	0.000	0.350	0.000	Shortfall of Sites	0.124	Low Medium I Residential	R2-1	0	0	0	32.321	0.350		Residential - Single Family Residence, 1	117B193 1613		South Los Angeles	No	MI	R2RD
Los Angeles	1563 W 37TH ST	90018	5041020004	0.000	0.000	0.350	0.000	Shortfall of Sites	0.097	Low Medium I Residential	R2-1-O	0	0	0	41.206	0.350		Residential - Single Family Residence, 1	120B193 1614		South Los Angeles	No	MI	R2RD
Los Angeles	1618 W 39TH PL	90062	5035016005	0.000	0.000	0.350	0.000	Shortfall of Sites	0.124	Low Medium I Residential	R2-1	0	0	0	32.322	0.350		Residential - Single Family Residence, 1	117B193 1614		South Los Angeles	No	MI	R2RD
Los Angeles	2744 S RIMPAU BLVD	90016	5057014012	0.000	0.000	0.350	0.000	Shortfall of Sites	0.119	Low Medium I Residential	R2-1	0	0	0	33.507	0.350		Residential - Single Family Residence, 1	123B181 1615		West Adams - Baldwin Hills - Leimert	No	MI	R2RD
Los Angeles	1559 W 37TH ST	90018	5041020003	0.000	0.000	0.350	0.000	Shortfall of Sites	0.097	Low Medium I Residential	R2-1-O	0	0	0	41.205	0.350		Residential - Single Family Residence, 1	120B193 1615		South Los Angeles	No	MI	R2RD
Los Angeles	1112 W 58TH PL	90044	6003006012	0.000	0.000	0.350	0.000	Shortfall of Sites	0.110	Low Medium I Residential	R2-1	0	0	0	36.305	0.350		Residential - Single Family Residence, 1	108B197 1616		South Los Angeles	No	MI	R2RD
Los Angeles	2724 S HARCOURT AVE	90016	5057015006	0.000	0.000	0.350	0.000	Shortfall of Sites	0.119	Low Medium I Residential	R2-1	0	0	0	33.508	0.350		Residential - Single Family Residence, 1	123B181 1617		West Adams - Baldwin Hills - Leimert	No	MI	R2RD
Los Angeles	1409 W 37TH ST	90018	5041019010	0.000	0.000	0.350	0.000	Shortfall of Sites	0.106	Low Medium II Residential	RD2-1-O	0	0	0	37.755	0.350		Residential - Single Family Residence, 1	120B193 1617		South Los Angeles	No	MI	R2RD
Los Angeles	3942 DENKER AVE	90062	5036021002	0.000	0.000	0.350	0.000	Shortfall of Sites	0.126	Low Medium II Residential	RD2-1	0	0	0	31.735	0.350		Residential - Single Family Residence, 1	117B193 1617		South Los Angeles	No	MI	R2RD
Los Angeles	5641 BLACKWELDER ST	90016	5048022018	0.000	0.000	0.350	0.000	Shortfall of Sites	0.171	Low Medium II Residential	RD2-1	0	0	0	23.325	0.350		Residential - Single Family Residence, 1	123B173 1618		West Adams - Baldwin Hills - Leimert	No	MI	R2RD
Los Angeles	5554 SMILEY DR	90016	5048023015	0.000	0.000	0.350	0.000	Shortfall of Sites	0.110	Low Medium II Residential	RD2-1	0	0	0	36.363	0.350		Residential - Single Family Residence, 1	123B177 1618		West Adams - Baldwin Hills - Leimert	No	MI	R2RD
Los Angeles	2817 S PALM GROVE AVE	90016	5057015026	0.000	0.000	0.350	0.000	Shortfall of Sites	0.119	Low Medium I Residential	R2-1	0	0	0	33.507	0.350		Residential - Single Family Residence, 1	123B181 1618		West Adams - Baldwin Hills - Leimert	No	MI	R2RD
Los Angeles	3671 HALLDALE AVE	90018	5041020027	0.000	0.000	0.350	0.000	Shortfall of Sites	0.139	Low Medium I Residential	R2-1-O	0	0	0	28.823	0.350		Residential - Single Family Residence, 1	120B193 1618		South Los Angeles	No	MI	R2RD
Los Angeles	3943 DALTON AVE	90062	5036021007	0.000	0.000	0.350	0.000	Shortfall of Sites	0.126	Low Medium II Residential	RD2-1	0	0	0	31.735	0.350		Residential - Single Family Residence, 1	117B193 1618		South Los Angeles	No	MI	R2RD
Los Angeles	1104 W 58TH PL	90044	6003006030	0.000	0.000	0.350	0.000	Shortfall of Sites	0.110	Low Medium I Residential	R2-1	0	0	0	36.304	0.350		Residential - Single Family Residence, 1	108B197 1618		South Los Angeles	No	MI	R2RD
Los Angeles	3942 DALTON AVE	90062	5036020002	0.000	0.000	0.350	0.000	Shortfall of Sites	0.124	Low Medium II Residential	RD2-1	0	0	0	32.357	0.350		Residential - Single Family Residence, 1	117B193 1619		South Los Angeles	No	MI	R2RD
Los Angeles	5859 KANSAS AVE	90044	6003006031	0.000	0.000	0.350	0.000	Shortfall of Sites	0.110	Low Medium I Residential	R2-1	0	0	0	36.304	0.350		Residential - Single Family Residence, 1	108B197 1619		South Los Angeles	No	MI	R2RD
Los Angeles	2845 CHESAPEAKE AVE	90016	5057008029	0.000	0.000	0.350	0.000	Shortfall of Sites	0.069	Low Medium I Residential	R2-1	0	0	0	58.004	0.350		Residential - Single Family Residence, 1	123B181 1620		West Adams - Baldwin Hills - Leimert	No	MI	R2RD
Los Angeles	3943 HALLDALE AVE	90062	5036020007	0.000	0.000	0.350	0.000	Shortfall of Sites	0.124	Low Medium II Residential	RD2-1	0	0	0	32.252	0.350		Residential - Single Family Residence, 1	117B193 1620		South Los Angeles	No	MI	R2RD
Los Angeles	6505 S VAN NESS AVE	90047	4007023020	0.000	0.000	0.350	0.000	Shortfall of Sites	0.115	Low Medium II Residential	RD1.5-1	0	0	0	34.844	0.350		Residential - Single Family Residence, 1	105B189 1620		West Adams - Baldwin Hills - Leimert	No	MI	R2RD
Los Angeles	2105 S WEST VIEW ST	90016	5062021002	0.000	0.000	0.350	0.000	Shortfall of Sites	0.113	Low Medium II Residential	RD2-1-O	0	0	0	35.414	0.350		Residential - Single Family Residence, 1	126B181 1621		West Adams - Baldwin Hills - Leimert	No	MI	R2RD
Los Angeles	3944 HALLDALE AVE	90062	5036017004	0.000	0.000	0.350	0.000	Shortfall of Sites	0.128	Low Medium I Residential	R2-1	0	0	0	31.211	0.350		Residential - Single Family Residence, 1	117B193 1621		South Los Angeles	No	MI	R2RD
Los Angeles	5438 GEER AVENUE	90016	5043018005	0.000	0.000	0.350	0.000	Shortfall of Sites	0.110	Low Medium II Residential	RD1.5-1	0	0	0	36.278	0.350		Residential - Single Family Residence - Guesthouse, 1	123B177 1622		West Adams - Baldwin Hills - Leimert	No	MI	R2RD
Los Angeles		0	5049012035	0.000	0.000	0.350	0.000	Shortfall of Sites	0.092	Low Medium II Residential	RD2-1	0	0	0	43.559	0.350		, 0	123B181 1622		West Adams - Baldwin Hills - Leimert	No	MI	R2RD

Jurisdiction Name	Site Address/Intersection	5 Digit ZIP Code	Assessor Parcel Number	Very Low-Income	Low-Income	Moderate-Income	Above Moderate-Income	Type of Shortfall	Parcel Size (Acres)	Current General Plan Designation	Current Zoning	Proposed General Plan (GP) Designation	Proposed Zoning	Minimum Density Allowed	Maximum Density Allowed	Total Capacity	Vacant/ Nonvacant	Description of Existing Uses	PIN	Base Density Per Acre	Community Plan Area	Rent Stabalization Ordinance	Income Category	Applicable Rezoning Program (Program informing values in Column Q listed first)
Los Angeles	5339 GEER AVENUE	90016	5043012028	0.000	0.000	0.350	0.000	Shortfall of Sites	0.110	Low Medium II Residential	RD1.5-1	0	0	0	36.226	0.350		Residential - Single Family Residence, 1	123B177 1623		West Adams - Baldwin Hills - Leimert	No	MI	R2RD
Los Angeles	2749 S ORANGE DR	90016	5049017034	0.000	0.000	0.350	0.000	Shortfall of Sites	0.110	Low Medium II Residential	RD1.5-1	0	0	0	36.246	0.350		Residential - Single Family Residence, 1	123B177 1624		West Adams - Baldwin Hills - Leimert	No	MI	R2RD
Los Angeles	3928 LA SALLE AVE	90062	5036023005	0.000	0.000	0.350	0.000	Shortfall of Sites	0.149	Low Medium I Residential	R2-1	0	0	0	26.806	0.350		Residential - Single Family Residence, 1	117B193 1625		South Los Angeles	No	MI	R2RD
Los Angeles	1036 W 58TH PL	90044	6003005006	0.000	0.000	0.350	0.000	Shortfall of Sites	0.110	Low Medium I Residential	R2-1	0	0	0	36.261	0.350		Residential - Single Family Residence, 1	108B197 1625		South Los Angeles	No	MI	R2RD
Los Angeles	5639 BLACKWELDER ST	90016	5048022019	0.000	0.000	0.350	0.000	Shortfall of Sites	0.110	Low Medium II Residential	RD2-1	0	0	0	36.321	0.350		Residential - Single Family Residence, 1	123B173 1626		West Adams - Baldwin Hills - Leimert	No	MI	R2RD
Los Angeles	1032 W 58TH PL	90044	6003005007	0.000	0.000	0.350	0.000	Shortfall of Sites	0.110	Low Medium I Residential	R2-1	0	0	0	36.260	0.350		Residential - Single Family Residence, 1	108B197 1626		South Los Angeles	No	MI	R2RD
Los Angeles	2012 S ORANGE DR	90016	5062005014	0.000	0.000	0.350	0.000	Shortfall of Sites	0.081	Low Medium II Residential	RD2-1	0	0	0	49.673	0.350		Residential - Single Family Residence, 1	126B181 1627		West Adams - Baldwin Hills - Leimert	No	MI	R2RD
Los Angeles	2718 S CLOVERDALE AVE	90016	5043014011	0.000	0.000	0.350	0.000	Shortfall of Sites	0.111	Low Medium II Residential	RD1.5-1	0	0	0	36.118	0.350		Residential - Single Family Residence, 1	123B177 1627		West Adams - Baldwin Hills - Leimert	No	MI	R2RD
Los Angeles	2813 S WEST VIEW ST	90016	5049011036	0.000	0.000	0.350	0.000	Shortfall of Sites	0.119	Low Medium I Residential	R2-1	0	0	0	33.507	0.350		Residential - Single Family Residence, 1	123B181 1628		West Adams - Baldwin Hills - Leimert	No	MI	R2RD
Los Angeles	3929 S HARVARD BLVD	90062	5036025026	0.000	0.000	0.350	0.000	Shortfall of Sites	0.120	Low Medium I Residential	R2-1	0	0	0	33.465	0.350		Residential - Single Family Residence, 1	117B193 1628		South Los Angeles	No	MI	R2RD
Los Angeles	2741 S HARCOURT AVE	90016	5057014021	0.000	0.000	0.350	0.000	Shortfall of Sites	0.060	Low Medium I Residential	R2-1	0	0	0	66.997	0.350		Residential - Single Family Residence, 1	123B181 1630		West Adams - Baldwin Hills - Leimert	No	MI	R2RD
Los Angeles	3929 LA SALLE AVE	90062	5036024032	0.000	0.000	0.350	0.000	Shortfall of Sites	0.120	Low Medium I Residential	R2-1	0	0	0	33.457	0.350		Residential - Single Family Residence, 1	117B193 1630		South Los Angeles	No	MI	R2RD
Los Angeles	5335 GEER AVENUE	90016	5043012029	0.000	0.000	0.350	0.000	Shortfall of Sites	0.110	Low Medium II Residential	RD1.5-1	0	0	0	36.226	0.350		Residential - Single Family Residence, 1	123B177 1631		West Adams - Baldwin Hills - Leimert	No	MI	R2RD
Los Angeles	3946 DENKER AVE	90062	5036021029	0.000	0.000	0.350	0.000	Shortfall of Sites	0.126	Low Medium II Residential	RD2-1	0	0	0	31.735	0.350		Residential - Single Family Residence, 1	117B193 1632		South Los Angeles	No	MI	R2RD
Los Angeles	5637 BLACKWELDER ST	90016	5048022020	0.000	0.000	0.350	0.000	Shortfall of Sites	0.110	Low Medium II Residential	RD2-1	0	0	0	36.322	0.350		Residential - Single Family Residence, 1	123B173 1633		West Adams - Baldwin Hills - Leimert	No	MI	R2RD
Los Angeles	2741 S MANSFIELD AVE	90016	5049015026	0.000	0.000	0.350	0.000	Shortfall of Sites	0.110	Low Medium II Residential	RD1.5-1	0	0	0	36.233	0.350		Residential - Single Family Residence, 1	123B177 1633		West Adams - Baldwin Hills - Leimert	No	MI	R2RD
Los Angeles	3947 DALTON AVE	90062	5036021006	0.000	0.000	0.350	0.000	Shortfall of Sites	0.126	Low Medium II Residential	RD2-1	0	0	0	31.723	0.350		Residential - Single Family Residence, 1	117B193 1633		South Los Angeles	No	MI	R2RD
Los Angeles	3946 DALTON AVE	90062	5036020003	0.000	0.000	0.350	0.000	Shortfall of Sites	0.124	Low Medium II Residential	RD2-1	0	0	0	32.356	0.350		Residential - Single Family Residence, 1	117B193 1634		South Los Angeles	No	MI	R2RD
Los Angeles	3947 HALLDALE AVE	90062	5036020006	0.000	0.000	0.350	0.000	Shortfall of Sites	0.124	Low Medium II Residential	RD2-1	0	0	0	32.252	0.350		Residential - Single Family Residence, 1	117B193 1635		South Los Angeles	No	MI	R2RD
Los Angeles	2807 ALSACE AVE	90016	5049025018	0.000	0.000	0.350	0.000	Shortfall of Sites	0.110	Low Medium II Residential	RD1.5-1	0	0	0	36.301	0.350		Residential - Single Family Residence, 1	123B177 1636		West Adams - Baldwin Hills - Leimert	No	MI	R2RD
Los Angeles	5430 GEER AVENUE	90016	5043018003	0.000	0.000	0.350	0.000	Shortfall of Sites	0.110	Low Medium II Residential	RD1.5-1	0	0	0	36.280	0.350		Residential - Single Family Residence - Pool, 1	123B177 1637		West Adams - Baldwin Hills - Leimert	No	MI	R2RD
Los Angeles	3947 BRIGHTON AVE	90062	5036017008	0.000	0.000	0.350	0.000	Shortfall of Sites	0.128	Low Medium I Residential	R2-1	0	0	0	31.226	0.350		Residential - Single Family Residence, 1	117B193 1637		South Los Angeles	No	MI	R2RD
Los Angeles	2727 S CLOVERDALE AVE	90016	5043013020	0.000	0.000	0.350	0.000	Shortfall of Sites	0.110	Low Medium II Residential	RD1.5-1	0	0	0	36.303	0.350		Residential - Single Family Residence, 1	123B177 1638		West Adams - Baldwin Hills - Leimert	No	MI	R2RD
Los Angeles	4611 W 29TH ST	90016	5057007025	0.000	0.000	0.350	0.000	Shortfall of Sites	0.060	Low Medium II Residential	RD2-1	0	0	0	67.015	0.350		Residential - Single Family Residence, 0	123B181 1638		West Adams - Baldwin Hills - Leimert	No	MI	R2RD
Los Angeles	2748 S RIMPAU BLVD	90016	5057014013	0.000	0.000	0.350	0.000	Shortfall of Sites	0.120	Low Medium I Residential	R2-1	0	0	0	33.399	0.350		Residential - Single Family Residence, 1	123B181 1639		West Adams - Baldwin Hills - Leimert	No	MI	R2RD
Los Angeles	349 W 73RD ST	90003	6031003029	0.000	0.000	0.350	0.000	Shortfall of Sites	0.121	Low Medium I Residential	R2-1	0	0	0	33.027	0.350	Vacant	Residential - Single Family Residence - Vacant Land, 0	102B201 1639		Southeast Los Angeles	No	MI	R2RD
Los Angeles	2741 S HARCOURT AVE	90016	5057014021	0.000	0.000	0.350	0.000	Shortfall of Sites	0.119	Low Medium I Residential	R2-1	0	0	0	33.500	0.350		Residential - Single Family Residence, 0	123B181 1640		West Adams - Baldwin Hills - Leimert	No	MI	R2RD
Los Angeles	829 W 75TH ST	90044	6020006023	0.000	0.000	0.350	0.000	Shortfall of Sites	0.129	Low Medium II Residential	RD2-1	0	0	0	31.090	0.350		Residential - Single Family Residence, 1	102B197 1640		South Los Angeles	No	MI	R2RD
Los Angeles	2728 S HARCOURT AVE	90016	5057015007	0.000	0.000	0.350	0.000	Shortfall of Sites	0.119	Low Medium I Residential	R2-1	0	0	0	33.506	0.350		Residential - Single Family Residence, 1	123B181 1641		West Adams - Baldwin Hills - Leimert	No	MI	R2RD
Los Angeles	3933 S HARVARD BLVD	90062	5036025027	0.000	0.000	0.350	0.000	Shortfall of Sites	0.120	Low Medium I Residential	R2-1	0	0	0	33.465	0.350		Residential - Single Family Residence, 1	117B193 1641		South Los Angeles	No	MI	R2RD
Los Angeles	4615 W 29TH ST	90016	5057007024	0.000	0.000	0.350	0.000	Shortfall of Sites	0.063	Low Medium I Residential	R2-1	0	0	0	63.360	0.350		Residential - Single Family Residence, 1	123B181 1642		West Adams - Baldwin Hills - Leimert	No	MI	R2RD
Los Angeles	837 W 75TH ST	90044	6020006025	0.000	0.000	0.350	0.000	Shortfall of Sites	0.129	Low Medium II Residential	RD2-1	0	0	0	31.089	0.350		Residential - Single Family Residence, 1	102B197 1642		South Los Angeles	No	MI	R2RD
Los Angeles	3933 LA SALLE AVE	90062	5036024027	0.000	0.000	0.350	0.000	Shortfall of Sites	0.120	Low Medium I Residential	R2-1	0	0	0	33.457	0.350		Residential - Single Family Residence, 1	117B193 1643		South Los Angeles	No	MI	R2RD
Los Angeles	841 W 75TH ST	90044	6020006026	0.000	0.000	0.350	0.000	Shortfall of Sites	0.129	Low Medium II Residential	RD2-1	0	0	0	31.089	0.350		Residential - Single Family Residence, 1	102B197 1643		South Los Angeles	No	MI	R2RD
Los Angeles	4317 W 29TH ST	90016	5050013025	0.000	0.000	0.350	0.000	Shortfall of Sites	0.057	Low Medium II Residential	RD1.5-1	0	0	0	69.676	0.350		Residential - Single Family Residence, 1	123B181 1644		West Adams - Baldwin Hills - Leimert	No	MI	R2RD
Los Angeles	3932 LA SALLE AVE	90062	5036023004	0.000	0.000	0.350	0.000	Shortfall of Sites	0.149	Low Medium I Residential	R2-1	0	0	0	26.806	0.350		Residential - Single Family Residence, 1	117B193 1644		South Los Angeles	No	MI	R2RD
Los Angeles	2850 BUCKINGHAM RD	90016	5050013024	0.000	0.000	0.350	0.000	Shortfall of Sites	0.093	Low Medium II Residential	RD1.5-1	0	0	0	43.022	0.350		Residential - Single Family Residence, 1	123B181 1645		West Adams - Baldwin Hills - Leimert	No	MI	R2RD
Los Angeles	2851 POTOMAC AVE	90016	5057008023	0.000	0.000	0.350	0.000	Shortfall of Sites	0.101	Low Medium I Residential	R2-1	0	0	0	39.600	0.350		Residential - Single Family Residence, 1	123B181 1646		West Adams - Baldwin Hills - Leimert	No	MI	R2RD
Los Angeles	828 W 65TH ST	90044	6013012017	0.000	0.000	0.350	0.000	Shortfall of Sites	0.164	Low Medium II Residential	RD2-1	0	0	0	24.365	0.350		Residential - Single Family Residence, 1	105B197 1646		South Los Angeles	No	MI	R2RD
Los Angeles	4711 W 29TH ST	90016	5057008024	0.000	0.000	0.350	0.000	Shortfall of Sites	0.063	Low Medium I Residential	R2-1	0	0	0	63.361	0.350		Residential - Single Family Residence, 1	123B181 1647		West Adams - Baldwin Hills - Leimert	No	MI	R2RD
Los Angeles	5463 SMILEY DR	90016	5043018014	0.000	0.000	0.350	0.000	Shortfall of Sites	0.110	Low Medium II Residential	RD1.5-1	0	0	0	36.280	0.350		Residential - Single Family Residence, 1	123B177 1649		West Adams - Baldwin Hills - Leimert	No	MI	R2RD
Los Angeles	4715 W 29TH ST	90016	5057008025	0.000	0.000	0.350	0.000	Shortfall of Sites	0.062	Low Medium I Residential	R2-1	0	0	0	64.652	0.350		Residential - Single Family Residence, 1	123B181 1649		West Adams - Baldwin Hills - Leimert	No	MI	R2RD
Los Angeles	2821 S PALM GROVE AVE	90016	5057015025	0.000	0.000	0.350	0.000	Shortfall of Sites	0.119	Low Medium I Residential	R2-1	0	0	0	33.507	0.350		Residential - Single Family Residence, 1	123B181 1650		West Adams - Baldwin Hills - Leimert	No	MI	R2RD
Los Angeles	848 W 65TH ST	90044	6013012021	0.000	0.000	0.350	0.000	Shortfall of Sites	0.164	Low Medium II Residential	RD2-1	0	0	0	24.356	0.350		Residential - Single Family Residence, 1	105B197 1650		South Los Angeles	No	MI	R2RD
Los Angeles	905 W 75TH ST	90044	6020005021	0.000	0.000	0.350	0.000	Shortfall of Sites	0.129	Low Medium II Residential	RD2-1	0	0	0	31.087	0.350		Residential - Single Family Residence, 1	102B197 1650		South Los Angeles	No	MI	R2RD
Los Angeles	2850 CHESAPEAKE AVE	90016	5057008026	0.000	0.000	0.350	0.000	Shortfall of Sites	0.102	Low Medium I Residential	R2-1	0	0	0	39.062	0.350		Residential - Single Family Residence, 1	123B181 1651		West Adams - Baldwin Hills - Leimert	No	MI	R2RD
Los Angeles	6502 MENLO AVE	90044	6013012022	0.000	0.000	0.350	0.000	Shortfall of Sites	0.081	Low Medium II Residential	RD2-1	0	0	0	49.220	0.350		Residential - Single Family Residence, 1	105B197 1651		South Los Angeles	No	MI	R2RD
Los Angeles	909 W 75TH ST	90044	6020005022	0.000	0.000	0.350	0.000	Shortfall of Sites	0.129	Low Medium II Residential	RD2-1	0	0	0	31.088	0.350		Residential - Single Family Residence, 1	102B197 1651		South Los Angeles	No	MI	R2RD
Los Angeles	3950 HALLDALE AVE	90062	5036017006	0.000	0.000	0.350	0.000	Shortfall of Sites	0.128	Low Medium I Residential	R2-1	0	0	0	31.211	0.350		Residential - Double, Duplex, or Two Units - 4 Stories or Less, 1	117B193 1652		South Los Angeles	No	MI	R2RD
Los Angeles	4758 HICKORY ST	90016	5057016017	0.000	0.000	0.350	0.000	Shortfall of Sites	0.055	Low Medium I Residential	R2-1	0	0	0	72.514	0.350		Residential - Single Family Residence, 1	123B181 1653		West Adams - Baldwin Hills - Leimert	No	MI	R2RD
Los Angeles	2805 S LA BREA AVE	90016	5049012025	0.000	0.000	0.350	0.000	Shortfall of Sites	0.092	Low Medium II Residential	RD2-1	0	0	0	43.559	0.350		Residential - Single Family Residence, 1	123B181 1654		West Adams - Baldwin Hills - Leimert	No	MI	R2RD
Los Angeles	912 W 65TH ST	90044	6013011020	0.000	0.000	0.350	0.000	Shortfall of Sites	0.164	Low Medium II Residential	RD2-1	0	0	0	24.353	0.350		Residential - Single Family Residence, 1	105B197 1654		South Los Angeles	No	MI	R2RD
Los Angeles	5615 BLACKWELDER ST	90016	5048022024	0.000	0.000	0.350	0.000	Shortfall of Sites	0.111	Low Medium II Residential	RD2-1	0	0	0	35.939	0.350		Residential - Single Family Residence, 1	123B173 1655		West Adams - Baldwin Hills - Leimert	No	MI	R2RD
Los Angeles	2850 VINEYARD AVE	90016	5057008031	0.000	0.000	0.350	0.000	Shortfall of Sites	0.062	Low Medium I Residential	R2-1	0	0	0	64.451	0.350		Residential - Single Family Residence, 1	123B181 1655		West Adams - Baldwin Hills - Leimert	No	MI	R2RD
Los Angeles	3935 S HARVARD BLVD	90062	5036025028	0.000	0.000	0.350	0.000	Shortfall of Sites	0.120	Low Medium I Residential	R2-1	0	0	0	33.465	0.350		Residential - Single Family Residence, 1	117B193 1655		South Los Angeles	No	MI	R2RD
Los Angeles	918 W 65TH ST	90044	6013011021	0.000	0.000	0.350	0.000	Shortfall of Sites	0.164	Low Medium II Residential	RD2-1	0	0	0	24.352	0.350		Residential - Single Family Residence, 1	105B197 1655		South Los Angeles	No	MI	R2RD
Los Angeles	3938 S HARVARD BLVD	90062	5036024004	0.000	0.000	0.350	0.000	Shortfall of Sites	0.120	Low Medium I Residential	R2-1	0	0	0	33.457	0.350		Residential - Single Family Residence, 1	117B193 1656		South Los Angeles	No	MI	R2RD
Los Angeles	2851 CHESAPEAKE AVE	90016	5057008030	0.000	0.000	0.350	0.000	Shortfall of Sites	0.086	Low Medium I Residential	R2-1	0	0	0	46.588	0.350		Residential - Single Family Residence, 1	123B181 1657		West Adams - Baldwin Hills - Leimert	No	MI	R2RD
Los Angeles	5422 GEER AVENUE	90016	5043018001	0.000	0.000	0.350	0.000	Shortfall of Sites	0.110	Low Medium II Residential	RD1.5-1	0	0	0	36.283	0.350		Residential - Single Family Residence, 1	123B177 1658		West Adams - Baldwin Hills - Leimert	No	MI	R2RD
Los Angeles	2851 HILLCREST DR	90016	5057007027	0.000	0.000	0.350	0.000	Shortfall of Sites	0.083	Low Medium II Residential	RD2-1	0	0	0	48.399	0.350		Residential - Single Family Residence, 1	123B181 1659		West Adams - Baldwin Hills - Leimert	No	MI	R2RD

Jurisdiction Name	Site Address/Intersection	5 Digit ZIP Code	Assessor Parcel Number	Very Low-Income	Low-Income	Moderate-Income	Above Moderate-Income	Type of Shortfall	Parcel Size (Acres)	Current General Plan Designation	Current Zoning	Proposed General Plan (GP) Designation	Proposed Zoning	Minimum Density Allowed	Maximum Density Allowed	Total Capacity	Vacant/ Nonvacant	Description of Existing Uses	PIN	Base Density Per Acre	Community Plan Area	Rent Stabalization Ordinance	Income Category	Applicable Rezoning Program (Program informing values in Column Q listed first)
Los Angeles	3936 LA SALLE AVE	90062	5036023003	0.000	0.000	0.350	0.000	Shortfall of Sites	0.149	Low Medium I Residential	R2-1	0	0	0	26.806	0.350		Residential - Single Family Residence, 1	117B193 1660		South Los Angeles	No	MI	R2RD
Los Angeles	942 W 65TH ST	90044	6013011026	0.000	0.000	0.350	0.000	Shortfall of Sites	0.131	Low Medium II Residential	RD2-1	0	0	0	30.433	0.350		Residential - Single Family Residence, 1	105B197 1660		South Los Angeles	No	MI	R2RD
Los Angeles	945 W 75TH ST	90044	6020005031	0.000	0.000	0.350	0.000	Shortfall of Sites	0.129	Low Medium II Residential	RD2-1	0	0	0	31.085	0.350		Residential - Single Family Residence, 1	102B197 1660		South Los Angeles	No	MI	R2RD
Los Angeles	2806 S WEST VIEW ST	90016	5049010002	0.000	0.000	0.350	0.000	Shortfall of Sites	0.119	Low Medium I Residential	R2-1	0	0	0	33.487	0.350		Residential - Single Family Residence, 1	123B181 1661		West Adams - Baldwin Hills - Leimert	No	MI	R2RD
Los Angeles	5611 BLACKWELDER ST	90016	5048022025	0.000	0.000	0.350	0.000	Shortfall of Sites	0.111	Low Medium II Residential	RD2-1	0	0	0	35.934	0.350		Residential - Single Family Residence, 1	123B173 1662		West Adams - Baldwin Hills - Leimert	No	MI	R2RD
Los Angeles	2903 VINEYARD AVE	90016	5057016016	0.000	0.000	0.350	0.000	Shortfall of Sites	0.112	Low Medium I Residential	R2-1	0	0	0	35.805	0.350		Residential - Single Family Residence, 1	123B181 1662		West Adams - Baldwin Hills - Leimert	No	MI	R2RD
Los Angeles	1759 LEIGHTON AVE	90062	5035015016	0.000	0.000	0.350	0.000	Shortfall of Sites	0.126	Low Medium I Residential	R2-1	0	0	0	31.871	0.350		Residential - Single Family Residence, 1	117B193 1662		South Los Angeles	No	MI	R2RD
Los Angeles	2752 S RIMPAU BLVD	90016	5057014014	0.000	0.000	0.350	0.000	Shortfall of Sites	0.119	Low Medium I Residential	R2-1	0	0	0	33.602	0.350		Residential - Single Family Residence, 1	123B181 1663		West Adams - Baldwin Hills - Leimert	No	MI	R2RD
Los Angeles	1755 LEIGHTON AVE	90062	5035015017	0.000	0.000	0.350	0.000	Shortfall of Sites	0.126	Low Medium I Residential	R2-1	0	0	0	31.871	0.350		Residential - Single Family Residence, 1	117B193 1663		South Los Angeles	No	MI	R2RD
Los Angeles	2745 S HARCOURT AVE	90016	5057014020	0.000	0.000	0.350	0.000	Shortfall of Sites	0.119	Low Medium I Residential	R2-1	0	0	0	33.502	0.350		Residential - Single Family Residence, 1	123B181 1664		West Adams - Baldwin Hills - Leimert	No	MI	R2RD
Los Angeles	1751 LEIGHTON AVE	90062	5035015018	0.000	0.000	0.350	0.000	Shortfall of Sites	0.126	Low Medium I Residential	R2-1	0	0	0	31.871	0.350		Residential - Single Family Residence, 1	117B193 1664		South Los Angeles	No	MI	R2RD
Los Angeles	2811 ALSACE AVE	90016	5049025019	0.000	0.000	0.350	0.000	Shortfall of Sites	0.110	Low Medium II Residential	RD1.5-1	0	0	0	36.300	0.350		Residential - Single Family Residence, 1	123B177 1665		West Adams - Baldwin Hills - Leimert	No	MI	R2RD
Los Angeles	2732 S HARCOURT AVE	90016	5057015008	0.000	0.000	0.350	0.000	Shortfall of Sites	0.120	Low Medium I Residential	R2-1	0	0	0	33.386	0.350		Residential - Single Family Residence, 1	123B181 1665		West Adams - Baldwin Hills - Leimert	No	MI	R2RD
Los Angeles	1747 LEIGHTON AVE	90062	5035015019	0.000	0.000	0.350	0.000	Shortfall of Sites	0.126	Low Medium I Residential	R2-1	0	0	0	31.871	0.350		Residential - Single Family Residence, 1	117B193 1665		South Los Angeles	No	MI	R2RD
Los Angeles	5418 GEER AVENUE	90016	5043017014	0.000	0.000	0.350	0.000	Shortfall of Sites	0.110	Low Medium II Residential	RD1.5-1	0	0	0	36.284	0.350		Residential - Single Family Residence, 1	123B177 1667		West Adams - Baldwin Hills - Leimert	No	MI	R2RD
Los Angeles	2812 S PALM GROVE AVE	90016	5057016004	0.000	0.000	0.350	0.000	Shortfall of Sites	0.119	Low Medium I Residential	R2-1	0	0	0	33.481	0.350		Residential - Single Family Residence, 1	123B181 1667		West Adams - Baldwin Hills - Leimert	No	MI	R2RD
Los Angeles	2734 S COCHRAN AVE	90016	5043013007	0.000	0.000	0.350	0.000	Shortfall of Sites	0.110	Low Medium II Residential	RD1.5-1	0	0	0	36.352	0.350		Residential - Single Family Residence, 1	123B177 1669		West Adams - Baldwin Hills - Leimert	No	MI	R2RD
Los Angeles	6506 MENLO AVE	90044	6013012023	0.000	0.000	0.350	0.000	Shortfall of Sites	0.058	Low Medium II Residential	RD2-1	0	0	0	69.139	0.350		Residential - Single Family Residence, 1	105B197 1669		South Los Angeles	No	MI	R2RD
Los Angeles	5455 SMILEY DR	90016	5043018016	0.000	0.000	0.350	0.000	Shortfall of Sites	0.110	Low Medium II Residential	RD1.5-1	0	0	0	36.281	0.350		Residential - Single Family Residence, 1	123B177 1670		West Adams - Baldwin Hills - Leimert	No	MI	R2RD
Los Angeles	2811 S LA BREA AVE	90016	5049012026	0.000	0.000	0.350	0.000	Shortfall of Sites	0.092	Low Medium II Residential	RD2-1	0	0	0	43.560	0.350		Residential - Single Family Residence, 1	123B181 1670		West Adams - Baldwin Hills - Leimert	No	MI	R2RD
Los Angeles	1727 LEIGHTON AVE	90062	5035015024	0.000	0.000	0.350	0.000	Shortfall of Sites	0.122	Low Medium I Residential	R2-1	0	0	0	32.686	0.350		Residential - Single Family Residence, 1	117B193 1670		South Los Angeles	No	MI	R2RD
Los Angeles	2801 S RIMPAU BLVD	90016	5049010030	0.000	0.000	0.350	0.000	Shortfall of Sites	0.152	Low Medium I Residential	R2-1	0	0	0	26.399	0.350		Residential - Single Family Residence, 1	123B181 1671		West Adams - Baldwin Hills - Leimert	No	MI	R2RD
Los Angeles	1723 LEIGHTON AVE	90062	5035015025	0.000	0.000	0.350	0.000	Shortfall of Sites	0.122	Low Medium I Residential	R2-1	0	0	0	32.686	0.350		Residential - Single Family Residence, 1	117B193 1671		South Los Angeles	No	MI	R2RD
Los Angeles	5530 SMILEY DR	90016	5048023010	0.000	0.000	0.350	0.000	Shortfall of Sites	0.110	Low Medium II Residential	RD2-1	0	0	0	36.334	0.350		Residential - Single Family Residence, 1	123B177 1672		West Adams - Baldwin Hills - Leimert	No	MI	R2RD
Los Angeles	2808 S WEST VIEW ST	90016	5049010003	0.000	0.000	0.350	0.000	Shortfall of Sites	0.120	Low Medium I Residential	R2-1	0	0	0	33.412	0.350		Residential - Single Family Residence, 1	123B181 1672		West Adams - Baldwin Hills - Leimert	No	MI	R2RD
Los Angeles	1719 LEIGHTON AVE	90062	5035015026	0.000	0.000	0.350	0.000	Shortfall of Sites	0.120	Low Medium I Residential	R2-1	0	0	0	33.403	0.350		Residential - Single Family Residence, 1	117B193 1672		South Los Angeles	No	MI	R2RD
Los Angeles	6511 MENLO AVE	90044	6013011017	0.000	0.000	0.350	0.000	Shortfall of Sites	0.069	Low Medium II Residential	RD2-1	0	0	0	58.062	0.350		Residential - Single Family Residence, 1	105B197 1672		South Los Angeles	No	MI	R2RD
Los Angeles	1715 LEIGHTON AVE	90062	5035015027	0.000	0.000	0.350	0.000	Shortfall of Sites	0.126	Low Medium I Residential	R2-1	0	0	0	31.872	0.350		Residential - Single Family Residence, 1	117B193 1673		South Los Angeles	No	MI	R2RD
Los Angeles	5414 GEER AVENUE	90016	5043017013	0.000	0.000	0.350	0.000	Shortfall of Sites	0.110	Low Medium II Residential	RD1.5-1	0	0	0	36.284	0.350		Residential - Single Family Residence, 1	123B177 1674		West Adams - Baldwin Hills - Leimert	No	MI	R2RD
Los Angeles	2756 S RIMPAU BLVD	90016	5057014015	0.000	0.000	0.350	0.000	Shortfall of Sites	0.082	Low Medium I Residential	R2-1	0	0	0	48.755	0.350		Residential - Single Family Residence, 1	123B181 1674		West Adams - Baldwin Hills - Leimert	No	MI	R2RD
Los Angeles	1493 W VERNON AVE	90062	5022009009	0.000	0.000	0.350	0.000	Shortfall of Sites	0.063	Low Medium II Residential	RD1.5-1	0	0	0	63.358	0.350		Residential - Single Family Residence - Other Improvements Only, 0	111B189 1674		South Los Angeles	No	MI	R2RD
Los Angeles	2740 S MANSFIELD AVE	90016	5049012005	0.000	0.000	0.350	0.000	Shortfall of Sites	0.112	Low Medium II Residential	RD2-1	0	0	0	35.860	0.350		Residential - Single Family Residence, 1	123B177 1675		West Adams - Baldwin Hills - Leimert	No	MI	R2RD
Los Angeles	2751 S HARCOURT AVE	90016	5057014019	0.000	0.000	0.350	0.000	Shortfall of Sites	0.120	Low Medium I Residential	R2-1	0	0	0	33.389	0.350		Residential - Single Family Residence, 1	123B181 1675		West Adams - Baldwin Hills - Leimert	No	MI	R2RD
Los Angeles	1707 LEIGHTON AVE	90062	5035015029	0.000	0.000	0.350	0.000	Shortfall of Sites	0.126	Low Medium I Residential	R2-1	0	0	0	31.871	0.350		Residential - Single Family Residence, 1	117B193 1675		South Los Angeles	No	MI	R2RD
Los Angeles	5451 SMILEY DR	90016	5043018017	0.000	0.000	0.350	0.000	Shortfall of Sites	0.110	Low Medium II Residential	RD1.5-1	0	0	0	36.282	0.350		Residential - Single Family Residence, 1	123B177 1676		West Adams - Baldwin Hills - Leimert	No	MI	R2RD
Los Angeles	2738 S HARCOURT AVE	90016	5057015009	0.000	0.000	0.350	0.000	Shortfall of Sites	0.119	Low Medium I Residential	R2-1	0	0	0	33.562	0.350		Residential - Single Family Residence, 1	123B181 1676		West Adams - Baldwin Hills - Leimert	No	MI	R2RD
Los Angeles	4972 FIR ST	90016	5049011014	0.000	0.000	0.350	0.000	Shortfall of Sites	0.129	Low Medium I Residential	R2-1	0	0	0	31.071	0.350		Residential - Single Family Residence, 1	123B181 1677		West Adams - Baldwin Hills - Leimert	No	MI	R2RD
Los Angeles	6510 MENLO AVE	90044	6013012024	0.000	0.000	0.350	0.000	Shortfall of Sites	0.058	Low Medium II Residential	RD2-1	0	0	0	69.152	0.350		Residential - Single Family Residence, 1	105B197 1677		South Los Angeles	No	MI	R2RD
Los Angeles	2829 S PALM GROVE AVE	90016	5057015023	0.000	0.000	0.350	0.000	Shortfall of Sites	0.119	Low Medium I Residential	R2-1	0	0	0	33.507	0.350		Residential - Single Family Residence, 1	123B181 1678		West Adams - Baldwin Hills - Leimert	No	MI	R2RD
Los Angeles	1655 LEIGHTON AVE	90062	5035016017	0.000	0.000	0.350	0.000	Shortfall of Sites	0.125	Low Medium I Residential	R2-1	0	0	0	32.053	0.350		Residential - Single Family Residence, 1	117B193 1678		South Los Angeles	No	MI	R2RD
Los Angeles	2806 ALSACE AVE	90016	5049026014	0.000	0.000	0.350	0.000	Shortfall of Sites	0.110	Low Medium II Residential	RD1.5-1	0	0	0	36.284	0.350		Residential - Single Family Residence, 1	123B177 1679		West Adams - Baldwin Hills - Leimert	No	MI	R2RD
Los Angeles	2816 S PALM GROVE AVE	90016	5057016005	0.000	0.000	0.350	0.000	Shortfall of Sites	0.119	Low Medium I Residential	R2-1	0	0	0	33.481	0.350		Residential - Single Family Residence, 1	123B181 1679		West Adams - Baldwin Hills - Leimert	No	MI	R2RD
Los Angeles	1647 LEIGHTON AVE	90062	5035016019	0.000	0.000	0.350	0.000	Shortfall of Sites	0.125	Low Medium I Residential	R2-1	0	0	0	32.057	0.350		Residential - Single Family Residence, 1	117B193 1680		South Los Angeles	No	MI	R2RD
Los Angeles	2721 S REDONDO BLVD	90016	5043014021	0.000	0.000	0.350	0.000	Shortfall of Sites	0.110	Low Medium II Residential	RD1.5-1	0	0	0	36.302	0.350		Residential - Single Family Residence, 1	123B177 1681		West Adams - Baldwin Hills - Leimert	No	MI	R2RD
Los Angeles	2909 VINEYARD AVE	90016	5057016018	0.000	0.000	0.350	0.000	Shortfall of Sites	0.099	Low Medium I Residential	R2-1	0	0	0	40.333	0.350		Residential - Single Family Residence, 0	123B181 1681		West Adams - Baldwin Hills - Leimert	No	MI	R2RD
Los Angeles	1643 LEIGHTON AVE	90062	5035016020	0.000	0.000	0.350	0.000	Shortfall of Sites	0.125	Low Medium I Residential	R2-1	0	0	0	32.059	0.350		Residential - Single Family Residence, 1	117B193 1681		South Los Angeles	No	MI	R2RD
Los Angeles	2825 S WEST VIEW ST	90016	5049011033	0.000	0.000	0.350	0.000	Shortfall of Sites	0.119	Low Medium I Residential	R2-1	0	0	0	33.507	0.350		Residential - Single Family Residence, 1	123B181 1682		West Adams - Baldwin Hills - Leimert	No	MI	R2RD
Los Angeles	5526 SMILEY DR	90016	5048023009	0.000	0.000	0.350	0.000	Shortfall of Sites	0.110	Low Medium II Residential	RD2-1	0	0	0	36.330	0.350		Residential - Single Family Residence, 1	123B177 1683		West Adams - Baldwin Hills - Leimert	No	MI	R2RD
Los Angeles	2815 S LA BREA AVE	90016	5049012027	0.000	0.000	0.350	0.000	Shortfall of Sites	0.092	Low Medium II Residential	RD2-1	0	0	0	43.559	0.350		Residential - Single Family Residence, 1	123B181 1683		West Adams - Baldwin Hills - Leimert	No	MI	R2RD
Los Angeles	1631 LEIGHTON AVE	90062	5035016023	0.000	0.000	0.350	0.000	Shortfall of Sites	0.125	Low Medium I Residential	R2-1	0	0	0	32.065	0.350		Residential - Single Family Residence, 1	117B193 1684		South Los Angeles	No	MI	R2RD
Los Angeles	5601 BLACKWELDER ST	90016	5048022027	0.000	0.000	0.350	0.000	Shortfall of Sites	0.110	Low Medium II Residential	RD2-1	0	0	0	36.299	0.350		Residential - Single Family Residence, 1	123B177 1685		West Adams - Baldwin Hills - Leimert	No	MI	R2RD
Los Angeles	2805 S RIMPAU BLVD	90016	5049010029	0.000	0.000	0.350	0.000	Shortfall of Sites	0.119	Low Medium I Residential	R2-1	0	0	0	33.507	0.350		Residential - Single Family Residence, 1	123B181 1685		West Adams - Baldwin Hills - Leimert	No	MI	R2RD
Los Angeles	4970 FIR ST	90016	5049011015	0.000	0.000	0.350	0.000	Shortfall of Sites	0.129	Low Medium I Residential	R2-1	0	0	0	31.072	0.350		Residential - Single Family Residence, 1	123B181 1686		West Adams - Baldwin Hills - Leimert	No	MI	R2RD
Los Angeles	5410 GEER AVENUE	90016	5043017012	0.000	0.000	0.350	0.000	Shortfall of Sites	0.110	Low Medium II Residential	RD1.5-1	0	0	0	36.523	0.350		Residential - Single Family Residence, 1	123B177 1687		West Adams - Baldwin Hills - Leimert	No	MI	R2RD
Los Angeles	1619 LEIGHTON AVE	90062	5035016026	0.000	0.000	0.350	0.000	Shortfall of Sites	0.125	Low Medium I Residential	R2-1	0	0	0	32.071	0.350		Residential - Single Family Residence, 1	117B193 1687		South Los Angeles	No	MI	R2RD
Los Angeles	5447 SMILEY DR	90016	5043018018	0.000	0.000	0.350	0.000	Shortfall of Sites	0.110	Low Medium II Residential	RD1.5-1	0	0	0	36.283	0.350		Residential - Single Family Residence, 1	123B177 1688		West Adams - Baldwin Hills - Leimert	No	MI	R2RD

Jurisdiction Name	Site Address/Intersection	5 Digit ZIP Code	Assessor Parcel Number	Very Low-Income	Low-Income	Moderate-Income	Above Moderate-Income	Type of Shortfall	Parcel Size (Acres)	Current General Plan Designation	Current Zoning	Proposed General Plan (GP) Designation	Proposed Zoning	Minimum Density Allowed	Maximum Density Allowed	Total Capacity	Vacant/ Nonvacant	Description of Existing Uses	PIN	Base Density Per Acre	Community Plan Area	Rent Stabalization Ordinance	Income Category	Applicable Rezoning Program (Program informing values in Column Q listed first)
Los Angeles	2755 S HARCOURT AVE	90016	5057014018	0.000	0.000	0.350	0.000	Shortfall of Sites	0.119	Low Medium I Residential	R2-1	0	0	0	33.505	0.350		Residential - Single Family Residence, 1	123B181 1688		West Adams - Baldwin Hills - Leimert	No	MI	R2RD
Los Angeles	5520 SMILEY DR	90016	5048023008	0.000	0.000	0.350	0.000	Shortfall of Sites	0.110	Low Medium II Residential	RD2-1	0	0	0	36.325	0.350		Residential - Single Family Residence, 1	123B177 1689		West Adams - Baldwin Hills - Leimert	No	MI	R2RD
Los Angeles	2738 S HARCOURT AVE	90016	5057015009	0.000	0.000	0.350	0.000	Shortfall of Sites	0.059	Low Medium I Residential	R2-1	0	0	0	67.243	0.350		Residential - Single Family Residence, 0	123B181 1689		West Adams - Baldwin Hills - Leimert	No	MI	R2RD
Los Angeles	2833 S PALM GROVE AVE	90016	5057015022	0.000	0.000	0.350	0.000	Shortfall of Sites	0.120	Low Medium I Residential	R2-1	0	0	0	33.388	0.350		Residential - Single Family Residence, 1	123B181 1690		West Adams - Baldwin Hills - Leimert	No	MI	R2RD
Los Angeles	3952 DENKER AVE	90062	5036021009	0.000	0.000	0.350	0.000	Shortfall of Sites	0.126	Low Medium II Residential	RD2-1	0	0	0	31.724	0.350		Residential - Single Family Residence, 1	117B193 1690		South Los Angeles	No	MI	R2RD
Los Angeles	5559 BLACKWELDER ST	90016	5048022028	0.000	0.000	0.350	0.000	Shortfall of Sites	0.110	Low Medium II Residential	RD2-1	0	0	0	36.300	0.350		Residential - Single Family Residence, 1	123B177 1691		West Adams - Baldwin Hills - Leimert	No	MI	R2RD
Los Angeles	2820 S PALM GROVE AVE	90016	5057016006	0.000	0.000	0.350	0.000	Shortfall of Sites	0.120	Low Medium I Residential	R2-1	0	0	0	33.361	0.350		Residential - Single Family Residence, 1	123B181 1691		West Adams - Baldwin Hills - Leimert	No	MI	R2RD
Los Angeles	3953 DALTON AVE	90062	5036021016	0.000	0.000	0.350	0.000	Shortfall of Sites	0.126	Low Medium II Residential	RD2-1	0	0	0	31.709	0.350		Residential - Single Family Residence - Pool, 1	117B193 1691		South Los Angeles	No	MI	R2RD
Los Angeles	3952 DALTON AVE	90062	5036020009	0.000	0.000	0.350	0.000	Shortfall of Sites	0.124	Low Medium II Residential	RD2-1	0	0	0	32.303	0.350		Residential - Single Family Residence, 1	117B193 1692		South Los Angeles	No	MI	R2RD
Los Angeles	4966 FIR ST	90016	5049011016	0.000	0.000	0.350	0.000	Shortfall of Sites	0.129	Low Medium I Residential	R2-1	0	0	0	31.071	0.350		Residential - Single Family Residence, 1	123B181 1694		West Adams - Baldwin Hills - Leimert	No	MI	R2RD
Los Angeles	2743 S COCHRAN AVE	90016	5043012005	0.000	0.000	0.350	0.000	Shortfall of Sites	0.064	Low Medium II Residential	RD1.5-1	0	0	0	62.228	0.350		Residential - Single Family Residence, 0	123B177 1695		West Adams - Baldwin Hills - Leimert	No	MI	R2RD
Los Angeles	3953 BRIGHTON AVE	90062	5036017017	0.000	0.000	0.350	0.000	Shortfall of Sites	0.128	Low Medium I Residential	R2-1	0	0	0	31.228	0.350		Residential - Single Family Residence, 1	117B193 1695		South Los Angeles	No	MI	R2RD
Los Angeles	4412 W 29TH ST	90016	5050023001	0.000	0.000	0.350	0.000	Shortfall of Sites	0.067	Low Medium II Residential	RD2-1	0	0	0	60.134	0.350		Residential - Single Family Residence, 1	123B181 1696		West Adams - Baldwin Hills - Leimert	No	MI	R2RD
Los Angeles	5406 GEER AVENUE	90016	5043017011	0.000	0.000	0.350	0.000	Shortfall of Sites	0.110	Low Medium II Residential	RD1.5-1	0	0	0	36.308	0.350		Residential - Single Family Residence, 1	123B177 1697		West Adams - Baldwin Hills - Leimert	No	MI	R2RD
Los Angeles	4418 W 29TH ST	90016	5050023016	0.000	0.000	0.350	0.000	Shortfall of Sites	0.073	Low Medium II Residential	RD2-1	0	0	0	54.542	0.350		Residential - Single Family Residence, 1	123B181 1698		West Adams - Baldwin Hills - Leimert	No	MI	R2RD
Los Angeles	3955 S NORMANDIE AVE	90037	5036016027	0.000	0.000	0.350	0.000	Shortfall of Sites	0.107	Low Medium II Residential	RD1.5-1	0	0	0	37.502	0.350		Residential - Five or More Units or Apartments (Any Combination) - 4 Stories or Less, 0	117B193 1698		South Los Angeles	No	MI	R2RD
Los Angeles	2738 S COCHRAN AVE	90016	5043013006	0.000	0.000	0.350	0.000	Shortfall of Sites	0.110	Low Medium II Residential	RD1.5-1	0	0	0	36.350	0.350		Residential - Single Family Residence, 1	123B177 1700		West Adams - Baldwin Hills - Leimert	No	MI	R2RD
Los Angeles	2903 WEST BLVD	90016	5050024001	0.000	0.000	0.350	0.000	Shortfall of Sites	0.069	Low Medium II Residential	RD2-1	0	0	0	57.817	0.350		Residential - Single Family Residence, 1	123B181 1700		West Adams - Baldwin Hills - Leimert	No	MI	R2RD
Los Angeles	5518 SMILEY DR	90016	5048023007	0.000	0.000	0.350	0.000	Shortfall of Sites	0.110	Low Medium II Residential	RD2-1	0	0	0	36.320	0.350		Residential - Single Family Residence, 1	123B177 1701		West Adams - Baldwin Hills - Leimert	No	MI	R2RD
Los Angeles	4508 W 29TH ST	90016	5050024002	0.000	0.000	0.350	0.000	Shortfall of Sites	0.055	Low Medium II Residential	RD2-1	0	0	0	72.258	0.350		Residential - Single Family Residence, 1	123B181 1701		West Adams - Baldwin Hills - Leimert	No	MI	R2RD
Los Angeles	3939 S HARVARD BLVD	90062	5036025029	0.000	0.000	0.350	0.000	Shortfall of Sites	0.120	Low Medium I Residential	R2-1	0	0	0	33.465	0.350		Residential - Single Family Residence, 1	117B193 1701		South Los Angeles	No	MI	R2RD
Los Angeles	5555 BLACKWELDER ST	90016	5048023016	0.000	0.000	0.350	0.000	Shortfall of Sites	0.110	Low Medium II Residential	RD2-1	0	0	0	36.300	0.350		Residential - Single Family Residence, 1	123B177 1702		West Adams - Baldwin Hills - Leimert	No	MI	R2RD
Los Angeles	4512 W 29TH ST	90016	5050024003	0.000	0.000	0.350	0.000	Shortfall of Sites	0.055	Low Medium II Residential	RD2-1	0	0	0	72.557	0.350		Residential - Single Family Residence, 1	123B181 1702		West Adams - Baldwin Hills - Leimert	No	MI	R2RD
Los Angeles	3940 S HARVARD BLVD	90062	5036024003	0.000	0.000	0.350	0.000	Shortfall of Sites	0.120	Low Medium I Residential	R2-1	0	0	0	33.457	0.350		Residential - Single Family Residence, 1	117B193 1702		South Los Angeles	No	MI	R2RD
Los Angeles	3939 LA SALLE AVE	90062	5036024029	0.000	0.000	0.350	0.000	Shortfall of Sites	0.120	Low Medium I Residential	R2-1	0	0	0	33.457	0.350		Residential - Single Family Residence, 1	117B193 1703		South Los Angeles	No	MI	R2RD
Los Angeles	2807 S SYCAMORE AVE	90016	5049026017	0.000	0.000	0.350	0.000	Shortfall of Sites	0.110	Low Medium II Residential	RD1.5-1	0	0	0	36.284	0.350		Residential - Single Family Residence, 1	123B177 1706		West Adams - Baldwin Hills - Leimert	No	MI	R2RD
Los Angeles	5634 BLACKWELDER ST	90016	5048021017	0.000	0.000	0.350	0.000	Shortfall of Sites	0.110	Low Medium II Residential	RD1.5-1	0	0	0	36.313	0.350		Residential - Single Family Residence, 1	123B173 1706		West Adams - Baldwin Hills - Leimert	No	MI	R2RD
Los Angeles	820 W 75TH ST	90044	6020007011	0.000	0.000	0.350	0.000	Shortfall of Sites	0.129	Low Medium II Residential	RD2-1	0	0	0	31.113	0.350		Residential - Single Family Residence, 1	102B197 1706		South Los Angeles	No	MI	R2RD
Los Angeles	2810 ALSACE AVE	90016	5049026013	0.000	0.000	0.350	0.000	Shortfall of Sites	0.110	Low Medium II Residential	RD1.5-1	0	0	0	36.285	0.350		Residential - Single Family Residence, 1	123B177 1707		West Adams - Baldwin Hills - Leimert	No	MI	R2RD
Los Angeles	5514 SMILEY DR	90016	5048023006	0.000	0.000	0.350	0.000	Shortfall of Sites	0.110	Low Medium II Residential	RD2-1	0	0	0	36.316	0.350		Residential - Single Family Residence, 1	123B177 1708		West Adams - Baldwin Hills - Leimert	No	MI	R2RD
Los Angeles	2727 S REDONDO BLVD	90016	5043014022	0.000	0.000	0.350	0.000	Shortfall of Sites	0.110	Low Medium II Residential	RD1.5-1	0	0	0	36.302	0.350		Residential - Single Family Residence, 1	123B177 1709		West Adams - Baldwin Hills - Leimert	No	MI	R2RD
Los Angeles	5577 HOMESIDE AVE	90016	5048021028	0.000	0.000	0.350	0.000	Shortfall of Sites	0.113	Low Medium II Residential	RD1.5-1	0	0	0	35.531	0.350		Residential - Single Family Residence, 1	120B173 1709		West Adams - Baldwin Hills - Leimert	No	MI	R2RD
Los Angeles	832 W 75TH ST	90044	6020007008	0.000	0.000	0.350	0.000	Shortfall of Sites	0.129	Low Medium II Residential	RD2-1	0	0	0	31.113	0.350		Residential - Single Family Residence, 1	102B197 1709		South Los Angeles	No	MI	R2RD
Los Angeles	3957 DALTON AVE	90062	5036021015	0.000	0.000	0.350	0.000	Shortfall of Sites	0.126	Low Medium II Residential	RD2-1	0	0	0	31.711	0.350		Residential - Single Family Residence, 1	117B193 1710		South Los Angeles	No	MI	R2RD
Los Angeles	3954 DALTON AVE	90062	5036020010	0.000	0.000	0.350	0.000	Shortfall of Sites	0.124	Low Medium II Residential	RD2-1	0	0	0	32.302	0.350		Residential - Single Family Residence, 1	117B193 1711		South Los Angeles	No	MI	R2RD
Los Angeles	840 W 75TH ST	90044	6020007006	0.000	0.000	0.350	0.000	Shortfall of Sites	0.129	Low Medium II Residential	RD2-1	0	0	0	31.113	0.350		Residential - Single Family Residence, 1	102B197 1711		South Los Angeles	No	MI	R2RD
Los Angeles	3957 HALLDALE AVE	90062	5036020015	0.000	0.000	0.350	0.000	Shortfall of Sites	0.124	Low Medium II Residential	RD2-1	0	0	0	32.303	0.350		Residential - Single Family Residence, 1	117B193 1712		South Los Angeles	No	MI	R2RD
Los Angeles	844 W 75TH ST	90044	6020007005	0.000	0.000	0.350	0.000	Shortfall of Sites	0.129	Low Medium II Residential	RD2-1	0	0	0	31.113	0.350		Residential - Single Family Residence, 1	102B197 1712		South Los Angeles	No	MI	R2RD
Los Angeles	5352 GEER AVENUE	90016	5043017009	0.000	0.000	0.350	0.000	Shortfall of Sites	0.110	Low Medium II Residential	RD1.5-1	0	0	0	36.310	0.350		Residential - Single Family Residence, 1	123B177 1713		West Adams - Baldwin Hills - Leimert	No	MI	R2RD
Los Angeles	848 W 75TH ST	90044	6020007004	0.000	0.000	0.350	0.000	Shortfall of Sites	0.129	Low Medium II Residential	RD2-1	0	0	0	31.113	0.350		Residential - Single Family Residence, 1	102B197 1713		South Los Angeles	No	MI	R2RD
Los Angeles	5510 SMILEY DR	90016	5048023005	0.000	0.000	0.350	0.000	Shortfall of Sites	0.110	Low Medium II Residential	RD2-1	0	0	0	36.310	0.350		Residential - Single Family Residence, 1	123B177 1715		West Adams - Baldwin Hills - Leimert	No	MI	R2RD
Los Angeles	5547 BLACKWELDER ST	90016	5048023018	0.000	0.000	0.350	0.000	Shortfall of Sites	0.110	Low Medium II Residential	RD2-1	0	0	0	36.300	0.350		Residential - Single Family Residence, 1	123B177 1716		West Adams - Baldwin Hills - Leimert	No	MI	R2RD
Los Angeles	2753 S MANSFIELD AVE	90016	5049015029	0.000	0.000	0.350	0.000	Shortfall of Sites	0.110	Low Medium II Residential	RD1.5-1	0	0	0	36.232	0.350		Residential - Single Family Residence, 1	123B177 1717		West Adams - Baldwin Hills - Leimert	No	MI	R2RD
Los Angeles	2805 S RIMPAU BLVD	90016	5049010029	0.000	0.000	0.350	0.000	Shortfall of Sites	0.090	Low Medium I Residential	R2-1	0	0	0	44.676	0.350		Residential - Single Family Residence, 0	123B181 1717		West Adams - Baldwin Hills - Leimert	No	MI	R2RD
Los Angeles	902 W 75TH ST	90044	6020008019	0.000	0.000	0.350	0.000	Shortfall of Sites	0.129	Low Medium II Residential	RD2-1	0	0	0	31.113	0.350		Residential - Single Family Residence, 1	102B197 1717		South Los Angeles	No	MI	R2RD
Los Angeles	4962 FIR ST	90016	5049011017	0.000	0.000	0.350	0.000	Shortfall of Sites	0.129	Low Medium I Residential	R2-1	0	0	0	31.072	0.350		Residential - Single Family Residence, 1	123B181 1718		West Adams - Baldwin Hills - Leimert	No	MI	R2RD
Los Angeles	3955 S NORMANDIE AVE	90037	5036016027	0.000	0.000	0.350	0.000	Shortfall of Sites	0.107	Low Medium II Residential	RD1.5-1	0	0	0	37.511	0.350		Residential - Five or More Units or Apartments (Any Combination) - 4 Stories or Less, 0	117B193 1718		South Los Angeles	No	MI	R2RD
Los Angeles	2800 S SYCAMORE AVE	90016	5049027015	0.000	0.000	0.350	0.000	Shortfall of Sites	0.110	Low Medium II Residential	RD1.5-1	0	0	0	36.240	0.350		Residential - Single Family Residence, 1	123B177 1719		West Adams - Baldwin Hills - Leimert	No	MI	R2RD
Los Angeles	3954 DENKER AVE	90062	5036021010	0.000	0.000	0.350	0.000	Shortfall of Sites	0.117	Low Medium II Residential	RD2-1	0	0	0	34.282	0.350		Residential - Single Family Residence, 1	117B193 1719		South Los Angeles	No	MI	R2RD
Los Angeles	5626 BLACKWELDER ST	90016	5048021015	0.000	0.000	0.350	0.000	Shortfall of Sites	0.110	Low Medium II Residential	RD1.5-1	0	0	0	36.312	0.350		Residential - Single Family Residence, 1	123B173 1720		West Adams - Baldwin Hills - Leimert	No	MI	R2RD
Los Angeles	1701 LEIGHTON AVE	90062	5035015031	0.000	0.000	0.350	0.000	Shortfall of Sites	0.080	Low Medium I Residential	R2-1	0	0	0	50.195	0.350		Residential - Single Family Residence, 1	117B193 1720		South Los Angeles	No	MI	R2RD
Los Angeles	2722 S REDONDO BLVD	90016	5049025011	0.000	0.000	0.350	0.000	Shortfall of Sites	0.110	Low Medium II Residential	RD1.5-1	0	0	0	36.296	0.350		Residential - Single Family Residence, 1	123B177 1721		West Adams - Baldwin Hills - Leimert	No	MI	R2RD
Los Angeles	5346 GEER AVENUE	90016	5043017008	0.000	0.000	0.350	0.000	Shortfall of Sites	0.111	Low Medium II Residential	RD1.5-1	0	0	0	35.992	0.350		Residential - Single Family Residence, 1	123B177 1722		West Adams - Baldwin Hills - Leimert	No	MI	R2RD
Los Angeles	2824 S PALM GROVE AVE	90016	5057016007	0.000	0.000	0.350	0.000	Shortfall of Sites	0.119	Low Medium I Residential	R2-1	0	0	0	33.481	0.350		Residential - Single Family Residence, 1	123B181 1722		West Adams - Baldwin Hills - Leimert	No	MI	R2RD
Los Angeles	3945 S HARVARD BLVD	90062	5036025030	0.000	0.000	0.350	0.000	Shortfall of Sites	0.120	Low Medium I Residential	R2-1	0	0	0	33.465	0.350		Residential - Single Family Residence, 1	117B193 1722		South Los Angeles	No	MI	R2RD
Los Angeles	920 W 75TH ST	90044	6020008014	0.000	0.000	0.350	0.000	Shortfall of Sites	0.129	Low Medium II Residential	RD2-1	0	0	0	31.113	0.350		Residential - Single Family Residence, 1	102B197 1722		South Los Angeles	No	MI	R2RD
Los Angeles	3944 S HARVARD BLVD	90062	5036024002	0.000	0.000	0.350	0.000	Shortfall of Sites	0.120	Low Medium I Residential	R2-1	0	0	0	33.457	0.350		Residential - Single Family Residence, 1	117B193 1723		South Los Angeles	No	MI	R2RD

Jurisdiction Name	Site Address/Intersection	5 Digit ZIP Code	Assessor Parcel Number	Very Low-Income	Low-Income	Moderate-Income	Above Moderate-Income	Type of Shortfall	Parcel Size (Acres)	Current General Plan Designation	Current Zoning	Proposed General Plan (GP) Designation	Proposed Zoning	Minimum Density Allowed	Maximum Density Allowed	Total Capacity	Vacant/ Nonvacant	Description of Existing Uses	PIN	Base Density Per Acre	Community Plan Area	Rent Stabalization Ordinance	Income Category	Applicable Rezoning Program (Program informing values in Column Q listed first)
Los Angeles	924 W 75TH ST	90044	6020008013	0.000	0.000	0.350	0.000	Shortfall of Sites	0.129	Low Medium II Residential	RD2-1	0	0	0	31.113	0.350		Residential - Single Family Residence, 1	102B197 1723		South Los Angeles	No	MI	R2RD
Los Angeles	2739 S CLOVERDALE AVE	90016	5043013023	0.000	0.000	0.350	0.000	Shortfall of Sites	0.110	Low Medium II Residential	RD1.5-1	0	0	0	36.303	0.350		Residential - Single Family Residence, 1	123B177 1724		West Adams - Baldwin Hills - Leimert	No	MI	R2RD
Los Angeles	3943 LA SALLE AVE	90062	5036024030	0.000	0.000	0.350	0.000	Shortfall of Sites	0.120	Low Medium I Residential	R2-1	0	0	0	33.457	0.350		Residential - Single Family Residence, 1	117B193 1724		South Los Angeles	No	MI	R2RD
Los Angeles	928 W 75TH ST	90044	6020008012	0.000	0.000	0.350	0.000	Shortfall of Sites	0.129	Low Medium II Residential	RD2-1	0	0	0	31.113	0.350		Residential - Single Family Residence, 1	102B197 1724		South Los Angeles	No	MI	R2RD
Los Angeles	2742 S COCHRAN AVE	90016	5043013005	0.000	0.000	0.350	0.000	Shortfall of Sites	0.110	Low Medium II Residential	RD1.5-1	0	0	0	36.348	0.350		Residential - Single Family Residence, 1	123B177 1725		West Adams - Baldwin Hills - Leimert	No	MI	R2RD
Los Angeles	3959 DALTON AVE	90062	5036021014	0.000	0.000	0.350	0.000	Shortfall of Sites	0.126	Low Medium II Residential	RD2-1	0	0	0	31.705	0.350		Residential - Single Family Residence, 1	117B193 1726		South Los Angeles	No	MI	R2RD
Los Angeles	936 W 75TH ST	90044	6020008010	0.000	0.000	0.350	0.000	Shortfall of Sites	0.129	Low Medium II Residential	RD2-1	0	0	0	31.113	0.350		Residential - Double, Duplex, or Two Units - 4 Stories or Less, 1	102B197 1726		South Los Angeles	No	MI	R2RD
Los Angeles	5342 GEER AVENUE	90016	5043017007	0.000	0.000	0.350	0.000	Shortfall of Sites	0.110	Low Medium II Residential	RD1.5-1	0	0	0	36.291	0.350		Residential - Single Family Residence, 1	123B177 1728		West Adams - Baldwin Hills - Leimert	No	MI	R2RD
Los Angeles	944 W 75TH ST	90044	6020008007	0.000	0.000	0.350	0.000	Shortfall of Sites	0.064	Low Medium II Residential	RD2-1	0	0	0	62.226	0.350		Residential - Single Family Residence, 1	102B197 1728		South Los Angeles	No	MI	R2RD
Los Angeles	2748 S MANSFIELD AVE	90016	5049012003	0.000	0.000	0.350	0.000	Shortfall of Sites	0.112	Low Medium II Residential	RD2-1	0	0	0	35.826	0.350		Residential - Single Family Residence, 1	123B177 1730		West Adams - Baldwin Hills - Leimert	No	MI	R2RD
Los Angeles	2811 S SYCAMORE AVE	90016	5049026018	0.000	0.000	0.350	0.000	Shortfall of Sites	0.110	Low Medium II Residential	RD1.5-1	0	0	0	36.285	0.350		Residential - Single Family Residence, 1	123B177 1731		West Adams - Baldwin Hills - Leimert	No	MI	R2RD
Los Angeles	5618 BLACKWELDER ST	90016	5048021013	0.000	0.000	0.350	0.000	Shortfall of Sites	0.110	Low Medium II Residential	RD1.5-1	0	0	0	36.310	0.350		Residential - Single Family Residence, 1	123B173 1733		West Adams - Baldwin Hills - Leimert	No	MI	R2RD
Los Angeles	3955 S NORMANDIE AVE	90037	5036016027	0.000	0.000	0.350	0.000	Shortfall of Sites	0.107	Low Medium II Residential	RD1.5-1	0	0	0	37.519	0.350		Residential - Five or More Units or Apartments (Any Combination) · 4 Stories or Less, 0	117B193 1735		South Los Angeles	No	MI	R2RD
Los Angeles	5537 BLACKWELDER ST	90016	5048023020	0.000	0.000	0.350	0.000	Shortfall of Sites	0.110	Low Medium II Residential	RD2-1	0	0	0	36.299	0.350		Residential - Single Family Residence, 1	123B177 1736		West Adams - Baldwin Hills - Leimert	No	MI	R2RD
Los Angeles	944 W 75TH ST	90044	6020008008	0.000	0.000	0.350	0.000	Shortfall of Sites	0.064	Low Medium II Residential	RD2-1	0	0	0	62.225	0.350		Residential - Single Family Residence, 1	102B197 1736		South Los Angeles	No	MI	R2RD
Los Angeles	2774 DURAY PL	90016	5043012007	0.000	0.000	0.350	0.000	Shortfall of Sites	0.055	Low Medium II Residential	RD1.5-1	0	0	0	72.599	0.350		Residential - Single Family Residence, 1	123B177 1738		West Adams - Baldwin Hills - Leimert	No	MI	R2RD
Los Angeles	3958 DENKER AVE	90062	5036021011	0.000	0.000	0.350	0.000	Shortfall of Sites	0.126	Low Medium II Residential	RD2-1	0	0	0	31.704	0.350		Residential - Single Family Residence, 1	117B193 1738		South Los Angeles	No	MI	R2RD
Los Angeles	5423 SMILEY DR	90016	5043018024	0.000	0.000	0.350	0.000	Shortfall of Sites	0.110	Low Medium II Residential	RD1.5-1	0	0	0	36.287	0.350		Residential - Single Family Residence, 1	123B177 1740		West Adams - Baldwin Hills - Leimert	No	MI	R2RD
Los Angeles	5535 BLACKWELDER ST	90016	5048023021	0.000	0.000	0.350	0.000	Shortfall of Sites	0.110	Low Medium II Residential	RD2-1	0	0	0	36.300	0.350		Residential - Single Family Residence, 1	123B177 1741		West Adams - Baldwin Hills - Leimert	No	MI	R2RD
Los Angeles	3960 DALTON AVE	90062	5036020012	0.000	0.000	0.350	0.000	Shortfall of Sites	0.141	Low Medium II Residential	RD2-1	0	0	0	28.420	0.350		Residential - Single Family Residence, 1	117B193 1745		South Los Angeles	No	MI	R2RD
Los Angeles	3960 HALLDALE AVE	90062	5036017014	0.000	0.000	0.350	0.000	Shortfall of Sites	0.128	Low Medium I Residential	R2-1	0	0	0	31.130	0.350		Residential - Single Family Residence, 1	117B193 1747		South Los Angeles	No	MI	R2RD
Los Angeles	3960 DENKER AVE	90062	5036021012	0.000	0.000	0.350	0.000	Shortfall of Sites	0.126	Low Medium II Residential	RD2-1	0	0	0	31.623	0.350		Residential - Single Family Residence, 1	117B193 1749		South Los Angeles	No	MI	R2RD
Los Angeles	2746 S COCHRAN AVE	90016	5043013004	0.000	0.000	0.350	0.000	Shortfall of Sites	0.110	Low Medium II Residential	RD1.5-1	0	0	0	36.348	0.350		Residential - Single Family Residence, 1	123B177 1750		West Adams - Baldwin Hills - Leimert	No	MI	R2RD
Los Angeles	2751 S COCHRAN AVE	90016	5043012008	0.000	0.000	0.350	0.000	Shortfall of Sites	0.055	Low Medium II Residential	RD1.5-1	0	0	0	72.599	0.350		Residential - Single Family Residence, 1	123B177 1751		West Adams - Baldwin Hills - Leimert	No	MI	R2RD
Los Angeles	5606 BLACKWELDER ST	90016	5048021010	0.000	0.000	0.350	0.000	Shortfall of Sites	0.110	Low Medium II Residential	RD1.5-1	0	0	0	36.308	0.350		Residential - Single Family Residence, 1	123B173 1751		West Adams - Baldwin Hills - Leimert	No	MI	R2RD
Los Angeles	3960 BRIGHTON AVE	90062	5036016008	0.000	0.000	0.350	0.000	Shortfall of Sites	0.100	Low Medium II Residential	RD1.5-1	0	0	0	40.136	0.350		Residential - Single Family Residence, 1	117B193 1751		South Los Angeles	No	MI	R2RD
Los Angeles	3955 S NORMANDIE AVE	90037	5036016027	0.000	0.000	0.350	0.000	Shortfall of Sites	0.107	Low Medium II Residential	RD1.5-1	0	0	0	37.558	0.350		Residential - Five or More Units or Apartments (Any Combination) · 4 Stories or Less, 0	117B193 1753		South Los Angeles	No	MI	R2RD
Los Angeles	2818 ALSACE AVE	90016	5049026011	0.000	0.000	0.350	0.000	Shortfall of Sites	0.110	Low Medium II Residential	RD1.5-1	0	0	0	36.273	0.350		Residential - Single Family Residence, 1	123B177 1759		West Adams - Baldwin Hills - Leimert	No	MI	R2RD
Los Angeles	5462 SMILEY DR	90016	5043019012	0.000	0.000	0.350	0.000	Shortfall of Sites	0.110	Low Medium II Residential	RD1.5-1	0	0	0	36.293	0.350		Residential - Single Family Residence, 1	123B177 1764		West Adams - Baldwin Hills - Leimert	No	MI	R2RD
Los Angeles	2730 S REDONDO BLVD	90016	5049025009	0.000	0.000	0.350	0.000	Shortfall of Sites	0.110	Low Medium II Residential	RD1.5-1	0	0	0	36.289	0.350		Residential - Single Family Residence, 1	123B177 1774		West Adams - Baldwin Hills - Leimert	No	MI	R2RD
Los Angeles	2747 S CLOVERDALE AVE	90016	5043013025	0.000	0.000	0.350	0.000	Shortfall of Sites	0.110	Low Medium II Residential	RD1.5-1	0	0	0	36.305	0.350		Residential - Single Family Residence, 1	123B177 1775		West Adams - Baldwin Hills - Leimert	No	MI	R2RD
Los Angeles	2422 S WEST VIEW ST	90016	5049001050	0.000	0.000	0.350	0.000	Shortfall of Sites	0.055	Low Medium II Residential	RD1.5-1-O	0	0	0	72.473	0.350		Residential - Single Family Residence, 1	123B181 1828		West Adams - Baldwin Hills - Leimert	No	MI	R2RD
Los Angeles	2422 S WEST VIEW ST	90016	5049001050	0.000	0.000	0.350	0.000	Shortfall of Sites	0.055	Low Medium II Residential	RD1.5-1-O	0	0	0	72.477	0.350		Residential - Single Family Residence, 0	123B181 1829		West Adams - Baldwin Hills - Leimert	No	MI	R2RD
Los Angeles	6091 HARGIS ST	90034	5065005022	0.000	0.000	0.350	0.000	Shortfall of Sites	0.115	Low Medium II Residential	RD1.5-1	0	0	0	34.740	0.350		Residential - Single Family Residence, 1	123B173 2053		West Adams - Baldwin Hills - Leimert	No	MI	R2RD
Los Angeles	0	0	5065012069	0.000	0.000	0.350	0.000	Shortfall of Sites	0.063	Low Medium II Residential	RD2-1	0	0	0	63.180	0.350	Vacant	Residential - Single Family Residence - Vacant Land, 0	123B173 2187		West Adams - Baldwin Hills - Leimert	No	MI	R2RD
Los Angeles	2485 W 18TH ST	90019	5073019002	0.000	0.000	0.350	0.000	Shortfall of Sites	0.084	Low Medium I Residential	R2-1-CPIO	0	0	0	47.352	0.350		Residential - Single Family Residence, 1	126B189 4329		South Los Angeles	No	MI	R2RD
Los Angeles	6501 FAIR AVE	91606	2336010900	0.175	0.175	0.000	0.000	Shortfall of Sites	0.228	Public Facilities	PF-1VL	0	0	20	153.741	0.350		Miscellaneous - Government Owned Property, 0	180B173 536		North Hollywood - Valley Village	No	LI	PF
Los Angeles	0	0	5204011903	0.175	0.175	0.000	0.000	Shortfall of Sites	0.228	Public Facilities	PF-1-CDO	0	0	20	153.741	0.350		Miscellaneous - Government Owned Property, 0	138A221 168		Northeast Los Angeles	No	LI	PF
Los Angeles	0	0	5204011903	0.175	0.175	0.000	0.000	Shortfall of Sites	0.228	Public Facilities	PF-1-CDO	0	0	20	153.741	0.350		Miscellaneous - Government Owned Property, 0	138A221 157		Northeast Los Angeles	No	LI	PF
Los Angeles	0	0	5204011903	0.175	0.175	0.000	0.000	Shortfall of Sites	0.228	Public Facilities	PF-1-CDO	0	0	20	153.741	0.350		Miscellaneous - Government Owned Property, 0	138A221 143		Northeast Los Angeles	No	LI	PF
Los Angeles	0	0	5204011903	0.175	0.175	0.000	0.000	Shortfall of Sites	0.228	Public Facilities	PF-1-CDO	0	0	20	153.741	0.350		Miscellaneous - Government Owned Property, 0	138A221 127		Northeast Los Angeles	No	LI	PF
Los Angeles	20319 ARMINTA ST	91306	2107010052	0.000	0.000	0.000	0.350	Shortfall of Sites	0.127	Low Residential	R1-1	Low Residential	0	0	66.287	0.350		Residential - Single Family Residence, 1	189B113 848	1 per lot	Canoga Park - Winnetka - Woodland Hills - West Hills	No	ABMI	AHO , CPK CPU
Los Angeles	501 N BEAUDRY AVE	90012	5405031009	0.175	0.175	0.000	0.000	Shortfall of Sites	0.169	General Commercial	[T][Q]C1.5-1L	0	0	20	102.494	0.350		Institutional - Church - One Story, 0	135A211 103		Silver Lake - Echo Park - Elysian Valley	No	LI	FBO
Los Angeles	7106 S MAIN ST	90003	6011007054	0.000	0.000	0.000	0.350	Shortfall of Sites	0.063	Community Commercial	C2-1-CPIO	0	0	0	10.654	0.350		Industrial - Warehousing, Distribution, Storage - Warehousing, Distribution, Under 10,000 SF - One Story, 0	102B205 757		Southeast Los Angeles	No	ABMI	ARO
Los Angeles	10507 S MAIN ST	90003	6074007032	0.000	0.000	0.000	0.350	Shortfall of Sites	0.076	Neighborhood Commercial	C2-1VL-CPIO	0	0	0	102.494	0.350		Institutional - Church - One Story, 0	090A203 198		Southeast Los Angeles	No	ABMI	FBO
Los Angeles	10507 S MAIN ST	90003	6074007032	0.000	0.000	0.000	0.350	Shortfall of Sites	0.076	Neighborhood Commercial	C2-1VL-CPIO	0	0	0	102.494	0.350		Institutional - Church - One Story, 0	090A203 196		Southeast Los Angeles	No	ABMI	FBO
Los Angeles	1701 W 37TH PL	90018	5041024030	0.000	0.000	0.000	0.350	Shortfall of Sites	0.099	Community Commercial	C2-2D-O-CPIO	0	0	0	4.894	0.350		Commercial - Store Combination - Store and Residential Combination - One Story, 0	117B193 201		South Los Angeles	Yes	ABMI	ARO
Los Angeles	6008 W PICO BLVD	90035	5068011003	0.000	0.000	0.000	0.349	Shortfall of Sites	0.064	General Commercial	C4-1-O	0	0	0	6.856	0.349		Commercial - Store Combination - Store and Residential Combination - One Story, 0	129B173 330		Wilshire	No	ABMI	ARO
Los Angeles	4800 AVALON BLVD	90011	5108009036	0.000	0.000	0.000	0.349	Shortfall of Sites	0.076	Neighborhood Commercial	[Q]R4-1	0	0	0	102.494	0.349		Institutional - Church - One Story, 0	111A207 95		Southeast Los Angeles	No	ABMI	FBO
Los Angeles	2435 COLBY AVE	90064	4260035001	0.000	0.000	0.000	0.349	Shortfall of Sites	0.063	Medium Residential	R3-1VL	0	0	0	102.494	0.349		Institutional - Church - One Story, 0	123B153 657		Palms - Mar Vista - Del Rey	No	ABMI	FBO
Los Angeles	2435 COLBY AVE	90064	4260035001	0.000	0.000	0.000	0.349	Shortfall of Sites	0.063	Medium Residential	R3-1VL	0	0	0	102.494	0.349		Institutional - Church - One Story, 0	123B153 677		Palms - Mar Vista - Del Rey	No	ABMI	FBO
Los Angeles	2435 COLBY AVE	90064	4260035001	0.000	0.000	0.000	0.349	Shortfall of Sites	0.063	Medium Residential	R3-1VL	0	0	0	102.494	0.349		Institutional - Church - One Story, 0	123B153 697		Palms - Mar Vista - Del Rey	No	ABMI	FBO
Los Angeles	2435 COLBY AVE	90064	4260035001	0.000	0.000	0.000	0.349	Shortfall of Sites	0.063	Medium Residential	R3-1VL	0	0	0	102.494	0.349		Institutional - Church - One Story, 0	123B153 665		Palms - Mar Vista - Del Rey	No	ABMI	FBO
Los Angeles	2435 COLBY AVE	90064	4260035001	0.000	0.000	0.000	0.349	Shortfall of Sites	0.063	Medium Residential	R3-1VL	0	0	0	102.494	0.349		Institutional - Church - One Story, 0	123B153 685		Palms - Mar Vista - Del Rey	No	ABMI	FBO
Los Angeles	2435 COLBY AVE	90064	4260035001	0.000	0.000	0.000	0.349	Shortfall of Sites	0.063	Medium Residential	R3-1VL	0	0	0	102.494	0.349		Institutional - Church - One Story, 0	123B153 705		Palms - Mar Vista - Del Rey	No	ABMI	FBO
Los Angeles	1960 S VERMONT AVE	90007	5056024906	0.175	0.175	0.000	0.000	Shortfall of Sites	0.227	Public Facilities	PF-1	0	0	20	153.741	0.349		Commercial - Store Combination - Store and Office Combination - One Story, 0	126B197 928		South Los Angeles	No	LI	PF
Los Angeles	2415 S CENTRAL AVE	90011	5131021001	0.000	0.000	0.000	0.349	Shortfall of Sites	0.096	Community Commercial	C2-2D-CPIO	0	0	0	4.531	0.349		Commercial - Office Building - One Story, 0	118-5A209 70		Southeast Los Angeles	No	ABMI	ARO
Los Angeles	2415 S CENTRAL AVE	90011	5131021001	0.000	0.000	0.000	0.349	Shortfall of Sites	0.112	Community Commercial	C2-2D-CPIO	0	0	0	3.900	0.349		Commercial - Office Building - One Story, 0	118-5A209 88		Southeast Los Angeles	No	ABMI	ARO
Los Angeles	662 W SLAUSON AVE	90044	6004033003	0.000	0.000	0.000	0.349	Shortfall of Sites	0.112	Neighborhood Commercial	C2-1VL-CPIO	0	0	0	3.914	0.349		Industrial - Light Manufacturing - One Story, 0	108B201 1382		South Los Angeles	No	ABMI	ARO
Los Angeles	369 N LA CIENEGA BLVD	90048	4337012025	0.000	0.000	0.000	0.349	Shortfall of Sites	0.126	Neighborhood Office Commercial	C2-1VL-O	0	0	0	3.145	0.349		Commercial - Store Combination - Store and Residential Combination - One Story, 0	138B173 107		Wilshire	Yes	ABMI	ARO
Los Angeles	2409 W 54TH ST	90043	5005003017	0.000	0.000	0.000	0.349	Shortfall of Sites	0.069	Neighborhood Commercial	C2-1VL-CPIO	0	0	0	11.522	0.349		Commercial - Store Combination - Store and Residential Combination - One Story, 0	108B189 579		West Adams - Baldwin Hills - Leimert	Yes	ABMI	ARO

Jurisdiction Name	Site Address/Intersection	5 Digit ZIP Code	Assessor Parcel Number	Very Low-Income	Low-Income	Moderate-Income	Above Moderate-Income	Type of Shortfall	Parcel Size (Acres)	Current General Plan Designation	Current Zoning	Proposed General Plan (GP) Designation	Proposed Zoning	Minimum Density Allowed	Maximum Density Allowed	Total Capacity	Vacant/ Nonvacant	Description of Existing Uses	PIN	Base Density Per Acre	Community Plan Area	Rent Stabalization Ordinance	Income Category	Applicable Rezoning Program (Program informing values in Column Q listed first)
Los Angeles	4614 GAVIOTA AVE	91436	2283010024	0.000	0.000	0.000	0.349	Shortfall of Sites	0.122	Low II Residential	R1-1	Low Residential	0	0	66.287	0.349		Residential - Single Family Residence, 1	168B141 665	1 per lot	Encino - Tarzana	No	ABMI	AHO , ENC CPU
Los Angeles	1265 E 112TH ST	90059	6070006900	0.175	0.175	0.000	0.000	Shortfall of Sites	0.227	Public Facilities	PF-1	0	0	20	153.741	0.349		Miscellaneous - Government Owned Property, 0	087A211 18		Southeast Los Angeles	No	LI	PF
Los Angeles	2520 W WASHINGTON BLVD	90018	5060031900	0.174	0.174	0.000	0.000	Shortfall of Sites	0.227	Public Facilities	PF-1VL-O	0	0	20	153.741	0.349		Commercial - Auto, Recreation Equipment, Construction Equipment Sales and Service - Auto Body Repair Shop - One Story, 0	126B189 946		West Adams - Baldwin Hills - Leimert	No	LI	PF
Los Angeles	7321 S WESTERN AVE	90047	6017008004	0.000	0.000	0.000	0.349	Shortfall of Sites	0.076	Community Commercial	C2-2D-CPIO	0	0	0	102.494	0.349		Institutional - Church - One Story, 0	102B193 1691		South Los Angeles	No	ABMI	FBO
Los Angeles	0	0	2664028016	0.000	0.000	0.000	0.349	Shortfall of Sites	0.037	Neighborhood Commercial	P-1	0	0	0	94.696	0.349	Vacant	Residential - Single Family Residence - Vacant Land, 0	210B145 581		Mission Hills - Panorama City - North Hills	No	ABMI	P
Los Angeles	0	0	2664028017	0.000	0.000	0.000	0.349	Shortfall of Sites	0.037	Neighborhood Commercial	P-1	0	0	0	94.696	0.349	Vacant	Residential - Single Family Residence - Vacant Land, 0	210B145 580		Mission Hills - Panorama City - North Hills	No	ABMI	P
Los Angeles	0	0	2664028018	0.000	0.000	0.000	0.349	Shortfall of Sites	0.037	Neighborhood Commercial	P-1	0	0	0	94.696	0.349	Vacant	Residential - Single Family Residence - Vacant Land, 0	210B145 579		Mission Hills - Panorama City - North Hills	No	ABMI	P
Los Angeles	4728 S NORMANDIE AVE	90037	5017004006	0.000	0.000	0.000	0.349	Shortfall of Sites	0.112	Neighborhood Commercial	C2-1VL-CPIO	0	0	0	4.339	0.349		Commercial - Store Combination - Store and Residential Combination - One Story, 0	111B197 764		South Los Angeles	Yes	ABMI	ARO
Los Angeles	13618 VAN NUYS BLVD	91331	2646007023	0.000	0.000	0.000	0.349	Shortfall of Sites	0.171	Community Commercial	[Q]C2-1VL-O-CDO-CUGU	0	0	0	2.548	0.349		Commercial - Office Building - One Story, 0	207B157 1144		Arleta - Pacoima	No	ABMI	ARO
Los Angeles	22206 VANOWEN ST	91303	2139008001	0.000	0.000	0.000	0.349	Shortfall of Sites	0.225	Low Residential	RS-1-RIO	Very Low Residential	0	0	66.287	0.349		, 2	180B101 34	1 per lot	Canoga Park - Winnetka - Woodland Hills - West Hills	Yes	ABMI	AHO , CPK CPU
Los Angeles	11241 MAGNOLIA BLVD	91601	2350017906	0.000	0.000	0.000	0.349	Shortfall of Sites	0.558	Community Commercial	C4-2D-CA	0	0	0	0.782	0.349		Commercial - Office Building - One Story, 0	171B173 513		North Hollywood - Valley Village	No	ABMI	ARO
Los Angeles	150 N LOS ANGELES ST	90012	5161013905	0.000	0.000	0.000	0.000	Shortfall of Sites	0.227	Public Facilities	PF-2D-CDO	0	0	0	153.741	0.000		Miscellaneous - Government Owned Property, 0	130-5A215 191		Central City	No		PF
Los Angeles	0	0	2664027007	0.000	0.000	0.000	0.349	Shortfall of Sites	0.037	Neighborhood Commercial	P-1VL	0	0	0	94.696	0.349	Vacant	Residential - Single Family Residence - Vacant Land, 0	210B145 520		Mission Hills - Panorama City - North Hills	No	ABMI	P
Los Angeles	0	0	2664027006	0.000	0.000	0.000	0.349	Shortfall of Sites	0.037	Neighborhood Commercial	P-1VL	0	0	0	94.696	0.349	Vacant	Residential - Single Family Residence - Vacant Land, 0	210B145 519		Mission Hills - Panorama City - North Hills	No	ABMI	P
Los Angeles	0	0	2664027010	0.000	0.000	0.000	0.349	Shortfall of Sites	0.037	Neighborhood Commercial	P-1VL	0	0	0	94.696	0.349	Vacant	Residential - Single Family Residence - Vacant Land, 0	210B145 523		Mission Hills - Panorama City - North Hills	No	ABMI	P
Los Angeles	0	0	2664027023	0.000	0.000	0.000	0.349	Shortfall of Sites	0.037	Neighborhood Commercial	P-1VL	0	0	0	94.696	0.349	Vacant	Residential - Single Family Residence - Vacant Land, 0	210B145 536		Mission Hills - Panorama City - North Hills	No	ABMI	P
Los Angeles	0	0	2664027022	0.000	0.000	0.000	0.349	Shortfall of Sites	0.037	Neighborhood Commercial	P-1VL	0	0	0	94.696	0.349	Vacant	Residential - Single Family Residence - Vacant Land, 0	210B145 537		Mission Hills - Panorama City - North Hills	No	ABMI	P
Los Angeles	0	0	2664027011	0.000	0.000	0.000	0.349	Shortfall of Sites	0.037	Neighborhood Commercial	P-1VL	0	0	0	94.696	0.349	Vacant	Residential - Single Family Residence - Vacant Land, 0	210B145 524		Mission Hills - Panorama City - North Hills	No	ABMI	P
Los Angeles	11322 WILMINGTON AVE	90059	6067003003	0.000	0.000	0.000	0.349	Shortfall of Sites	0.076	Neighborhood Commercial	C2-1VL-CPIO	0	0	0	102.494	0.349		Institutional - Church - One Story, 0	087A215 361		Southeast Los Angeles	No	ABMI	FBO
Los Angeles	11322 WILMINGTON AVE	90059	6067003003	0.000	0.000	0.000	0.349	Shortfall of Sites	0.076	Neighborhood Commercial	C2-1VL-CPIO	0	0	0	102.494	0.349		Institutional - Church - One Story, 0	087A215 363		Southeast Los Angeles	No	ABMI	FBO
Los Angeles	13374 VAN NUYS BLVD	91331	2620006005	0.000	0.000	0.000	0.349	Shortfall of Sites	0.216	Community Commercial	[Q]C2-1VL-O-CDO-CUGU	0	0	0	2.240	0.349		Commercial - Store Combination - Store and Residential Combination - One Story, 0	207B157 613		Arleta - Pacoima	Yes	ABMI	ARO
Los Angeles	1739 W SLAUSON AVE	90047	5003036020	0.000	0.000	0.000	0.349	Shortfall of Sites	0.056	Hybrid Industrial	CM-1-CPIO	0	0	0	11.883	0.349		Commercial - Store Combination - Store and Residential Combination - One Story, 0	108B193 1325		South Los Angeles	No	ABMI	ARO
Los Angeles	1739 W SLAUSON AVE	90047	5003036020	0.000	0.000	0.000	0.349	Shortfall of Sites	0.056	Hybrid Industrial	CM-1-CPIO	0	0	0	11.883	0.349		Commercial - Store Combination - Store and Residential Combination - One Story, 0	108B193 1326		South Los Angeles	No	ABMI	ARO
Los Angeles	1739 W SLAUSON AVE	90047	5003036020	0.000	0.000	0.000	0.349	Shortfall of Sites	0.056	Hybrid Industrial	CM-1-CPIO	0	0	0	11.883	0.349		Commercial - Store Combination - Store and Residential Combination - One Story, 0	108B193 1327		South Los Angeles	No	ABMI	ARO
Los Angeles	1501 W PICO BLVD	90015	5137032021	0.000	0.000	0.000	0.348	Shortfall of Sites	0.142	Commercial Manufacturing	CM-1	0	0	0	3.416	0.348		Commercial - Store Combination - Store and Residential Combination - One Story, 0	127-5A203 125		Westlake	Yes	ABMI	ARO
Los Angeles	150 N LOS ANGELES ST	90012	5161013905	0.000	0.000	0.000	0.000	Shortfall of Sites	0.227	Public Facilities	PF-2D-CDO	0	0	0	153.741	0.000		Miscellaneous - Government Owned Property, 0	130-5A213 76		Central City	No		PF
Los Angeles	6125 S NORMANDIE AVE	90044	6002025007	0.000	0.000	0.000	0.348	Shortfall of Sites	0.137	Neighborhood Commercial	C2-1VL-CPIO	0	0	0	3.183	0.348		Commercial - Store Combination - Store and Residential Combination - One Story, 0	105B193 761		South Los Angeles	No	ABMI	ARO
Los Angeles	8206 OAKDALE AVE	91306	2106018023	0.000	0.000	0.000	0.348	Shortfall of Sites	0.127	Low Residential	(T)R1-1	Low Residential	0	0	66.287	0.348		Residential - Single Family Residence, 1	189B113 42	1 per lot	Canoga Park - Winnetka - Woodland Hills - West Hills	No	ABMI	AHO , CPK CPU
Los Angeles	0	0	2664027019	0.000	0.000	0.000	0.348	Shortfall of Sites	0.037	Neighborhood Commercial	P-1VL	0	0	0	94.696	0.348	Vacant	Residential - Single Family Residence - Vacant Land, 0	210B145 533		Mission Hills - Panorama City - North Hills	No	ABMI	P
Los Angeles	0	0	2664027018	0.000	0.000	0.000	0.348	Shortfall of Sites	0.037	Neighborhood Commercial	P-1VL	0	0	0	94.696	0.348	Vacant	Residential - Single Family Residence - Vacant Land, 0	210B145 532		Mission Hills - Panorama City - North Hills	No	ABMI	P
Los Angeles	7935 OSO AVE	91306	2107025046	0.000	0.000	0.000	0.348	Shortfall of Sites	0.127	Low Residential	R1-1	Low Residential	0	0	66.287	0.348		Residential - Single Family Residence, 1	189B113 601	1 per lot	Canoga Park - Winnetka - Woodland Hills - West Hills	No	ABMI	AHO , CPK CPU
Los Angeles	7931 OSO AVE	91306	2107025047	0.000	0.000	0.000	0.348	Shortfall of Sites	0.127	Low Residential	R1-1	Low Residential	[MB3-CDF1-5] [IX4-FA] [CPIO]	0	66.287	0.348		Residential - Single Family Residence, 1	189B113 613	1 per lot	Canoga Park - Winnetka - Woodland Hills - West Hills	No	ABMI	AHO , CPK CPU
Los Angeles	7925 OSO AVE	91306	2107025048	0.000	0.000	0.000	0.348	Shortfall of Sites	0.127	Low Residential	R1-1	Low Residential	0	0	66.287	0.348		Residential - Single Family Residence, 1	189B113 626	1 per lot	Canoga Park - Winnetka - Woodland Hills - West Hills	No	ABMI	AHO , CPK CPU
Los Angeles	7530 WHITAKER AVE	91406	2226022001	0.000	0.000	0.000	0.348	Shortfall of Sites	0.127	Low Residential	R1-1	Low Residential	0	0	66.287	0.348		Residential - Single Family Residence, 1	186B137 78	1 per lot	Reseda - West Van Nuys	No	ABMI	AHO , RES CPU
Los Angeles	14304 VENTURA BLVD	91423	2266002007	0.000	0.000	0.000	0.348	Shortfall of Sites	0.162	General Commercial	C2-1VL	0	0	0	2.243	0.348		Commercial - Professional Building - Veterinary Hospital, Clinic - One Story, 0	165B153 384		Sherman Oaks - Studio City - Toluca Lake - Cahuenga Pass	No	ABMI	ARO
Los Angeles	235 W 24TH ST	90007	5126021005	0.000	0.000	0.000	0.348	Shortfall of Sites	0.183	Community Commercial	C2-2D-CPIO	0	0	0	2.380	0.348		Industrial - Warehousing, Distribution, Storage - Warehousing, Distribution, Under 10,000 SF - One Story, 0	121-5A205 65		Southeast Los Angeles	No	ABMI	ARO
Los Angeles	1330 W 12TH ST	90015	5137030011	0.000	0.000	0.000	0.348	Shortfall of Sites	0.143	Commercial Manufacturing	CM-1-O	0	0	0	3.033	0.348		Industrial - Light Manufacturing - One Story, 0	127-5A205 101		Westlake	No	ABMI	ARO
Los Angeles	7542 SAN FERNANDO RD	91352	2405008039	0.000	0.000	0.000	0.348	Shortfall of Sites	0.203	Limited Manufacturing	[Q]CM-1	0	0	0	2.138	0.348		Industrial - Light Manufacturing - One Story, 0	186B181 139		Sun Valley - La Tuna Canyon	No	ABMI	ARO
Los Angeles	3106 MAPLE AVE	90011	5120018019	0.000	0.000	0.000	0.348	Shortfall of Sites	0.116	Hybrid Industrial	CM-1VL-CPIO	0	0	0	3.757	0.348		Industrial - Light Manufacturing - One Story, 0	118-5A205 164		Southeast Los Angeles	No	ABMI	ARO
Los Angeles	154 W 21ST ST	90007	5126032009	0.000	0.000	0.000	0.348	Shortfall of Sites	0.091	Community Commercial	C2-2D-O-CPIO	0	0	0	4.797	0.348		Industrial - Light Manufacturing - One Story, 0	123A205 168		Southeast Los Angeles	No	ABMI	ARO
Los Angeles	7508 SAN FERNANDO RD	91352	2405008037	0.000	0.000	0.000	0.348	Shortfall of Sites	0.217	Limited Manufacturing	[Q]CM-1	0	0	0	2.007	0.348		Industrial - Light Manufacturing - One Story, 0	186B181 194		Sun Valley - La Tuna Canyon	No	ABMI	ARO
Los Angeles	825 N AVALON BLVD	90744	7423003004	0.000	0.000	0.000	0.348	Shortfall of Sites	0.172	Community Commercial	[Q]C2-2D-O-CUGU	0	0	0	2.522	0.348		Commercial - Store Combination - Store and Office Combination - One Story, 0	030B205 211		Wilmington - Harbor City	No	ABMI	ARO
Los Angeles	5323 CRANER AVE	91601	2416003017	0.000	0.000	0.000	0.348	Shortfall of Sites	0.166	Commercial Manufacturing	CM-1VL	0	0	0	2.612	0.348		Industrial - Warehousing, Distribution, Storage - Warehousing, Distribution, Under 10,000 SF - One Story, 0	171B173 215		North Hollywood - Valley Village	No	ABMI	ARO
Los Angeles	547 E 31ST ST	90011	5128014018	0.000	0.000	0.000	0.348	Shortfall of Sites	0.115	Hybrid Industrial	CM-1-CPIO	0	0	0	3.795	0.348		Industrial - Light Manufacturing - One Story, 0	118-5A207 263		Southeast Los Angeles	No	ABMI	ARO
Los Angeles	6617 S VERMONT AVE	90044	6014013015	0.000	0.000	0.000	0.348	Shortfall of Sites	0.092	Community Commercial	C2-1-CPIO	0	0	0	4.729	0.348		Commercial - Store Combination - Store and Residential Combination - One Story, 0	102B197 326		South Los Angeles	No	ABMI	ARO
Los Angeles	5277 ALHAMBRA AVE	90032	5217018023	0.000	0.000	0.000	0.348	Shortfall of Sites	0.058	General Commercial	[Q]C2-1XL	0	0	0	7.555	0.348		Industrial - Light Manufacturing - One Story, 0	139-5A235 348		Northeast Los Angeles	No	ABMI	ARO
Los Angeles	5277 ALHAMBRA AVE	90032	5217018023	0.000	0.000	0.000	0.348	Shortfall of Sites	0.058	General Commercial	[Q]C2-1XL	0	0	0	7.555	0.348		Industrial - Light Manufacturing - One Story, 0	139-5A235 350		Northeast Los Angeles	No	ABMI	ARO
Los Angeles	5257 CRANER AVE	91601	2416004015	0.000	0.000	0.000	0.348	Shortfall of Sites	0.166	Commercial Manufacturing	CM-1VL	0	0	0	2.612	0.348		Industrial - Warehousing, Distribution, Storage - Warehousing, Distribution, Under 10,000 SF - One Story, 0	171B173 409		North Hollywood - Valley Village	No	ABMI	ARO
Los Angeles	8761 LANKERSHIM BLVD	91352	2631012049	0.000	0.000	0.000	0.348	Shortfall of Sites	0.143	Commercial Manufacturing	CM-1-CUGU	0	0	0	3.031	0.348		Commercial - Store Combination - Store and Office Combination - One Story, 0	195B169 425		Sun Valley - La Tuna Canyon	No	ABMI	ARO
Los Angeles	15223 BURBANK BLVD	91411	2243008008	0.000	0.000	0.000	0.348	Shortfall of Sites	0.166	Low Residential	C2-1VL-RIO, R1-1-RIO	0	0	0	2.612	0.348		Commercial - Office Building - One Story, 0	174B145 446		Van Nuys - North Sherman Oaks	No	ABMI	ARO
Los Angeles	7030 RESEDA BLVD	91335	2125006018	0.000	0.000	0.000	0.348	Shortfall of Sites	0.184	Community Commercial	[Q]C2-2D-CDO	0	0	0	2.365	0.348		Commercial - Wholesale and Manufacturing Outlet - One Story, 0	183B125 474		Reseda - West Van Nuys	No	ABMI	ARO
Los Angeles	714 N AVALON BLVD	90744	7423002007	0.000	0.000	0.000	0.348	Shortfall of Sites	0.068	Community Commercial	[Q]C2-2D-O-CUGU	0	0	0	6.409	0.348		Commercial - Professional Building - Medical Dental Building - One Story, 0	030B205 526		Wilmington - Harbor City	No	ABMI	ARO
Los Angeles	714 N AVALON BLVD	90744	7423002007	0.000	0.000	0.000	0.348	Shortfall of Sites	0.068	Community Commercial	[Q]C2-2D-O-CUGU	0	0	0	6.409	0.348		Commercial - Professional Building - Medical Dental Building - One Story, 0	030B205 538		Wilmington - Harbor City	No	ABMI	ARO

Jurisdiction Name	Site Address/Intersection	5 Digit ZIP Code	Assessor Parcel Number	Very Low-Income	Low-Income	Moderate-Income	Above Moderate-Income	Type of Shortfall	Parcel Size (Acres)	Current General Plan Designation	Current Zoning	Proposed General Plan (GP) Designation	Proposed Zoning	Minimum Density Allowed	Maximum Density Allowed	Total Capacity	Vacant/ Nonvacant	Description of Existing Uses	PIN	Base Density Per Acre	Community Plan Area	Rent Stabalization Ordinance	Income Category	Applicable Rezoning Program (Program informing values in Column Q listed first)
Los Angeles	7000 RESEDA BLVD	91335	2125006012	0.000	0.000	0.000	0.348	Shortfall of Sites	0.173	Community Commercial	[Q]C2-2D-CDO	0	0	0	2.520	0.348		Industrial - Light Manufacturing - One Story, 0	183B125 577		Reseda - West Van Nuys	No	ABMI	ARO
Los Angeles	5726 LONG BEACH AVE	90058	5105021028	0.000	0.000	0.000	0.348	Shortfall of Sites	0.100	Hybrid Industrial	CM-2D-CPIO	0	0	0	4.328	0.348		Industrial - Light Manufacturing - One Story, 0	108B213 588		Southeast Los Angeles	No	ABMI	ARO
Los Angeles	5066 W JEFFERSON BLVD	90016	5046012038	0.000	0.000	0.000	0.348	Shortfall of Sites	0.064	Hybrid Industrial	CM-2D-CPIO	0	0	0	6.824	0.348		Industrial - Warehousing, Distribution, Storage - Warehousing, Distribution, Under 10,000 SF - One Story, 0	120B177 748		West Adams - Baldwin Hills - Leimert	No	ABMI	ARO
Los Angeles	5066 W JEFFERSON BLVD	90016	5046012038	0.000	0.000	0.000	0.348	Shortfall of Sites	0.062	Hybrid Industrial	CM-2D-CPIO	0	0	0	7.066	0.348		Industrial - Warehousing, Distribution, Storage - Warehousing, Distribution, Under 10,000 SF - One Story, 0	120B177 751		West Adams - Baldwin Hills - Leimert	No	ABMI	ARO
Los Angeles	4856 W JEFFERSON BLVD	90016	5046011006	0.000	0.000	0.000	0.348	Shortfall of Sites	0.115	Hybrid Industrial	CM-2D-CPIO	0	0	0	3.781	0.348		Industrial - Light Manufacturing - One Story, 0	120B181 807		West Adams - Baldwin Hills - Leimert	No	ABMI	ARO
Los Angeles	5000 W JEFFERSON BLVD	90016	5046012037	0.000	0.000	0.000	0.348	Shortfall of Sites	0.102	Hybrid Industrial	CM-2D-CPIO	0	0	0	4.283	0.348		Industrial - Light Manufacturing - One Story, 0	120B181 823		West Adams - Baldwin Hills - Leimert	No	ABMI	ARO
Los Angeles	700 E FLORENCE AVE	90001	6023002001	0.000	0.000	0.000	0.348	Shortfall of Sites	0.092	Hybrid Industrial	CM-1-CPIO	0	0	0	4.735	0.348		Industrial - Light Manufacturing - One Story, 0	102B205 834		Southeast Los Angeles	No	ABMI	ARO
Los Angeles	4903 EXPOSITION BLVD	90016	5046011016	0.000	0.000	0.000	0.348	Shortfall of Sites	0.122	Hybrid Industrial	CM-2D-CPIO	0	0	0	3.571	0.348		Industrial - Light Manufacturing - One Story, 0	120B181 873		West Adams - Baldwin Hills - Leimert	No	ABMI	ARO
Los Angeles	1066 S FAIRFAX AVE	90019	5086001044	0.000	0.000	0.000	0.348	Shortfall of Sites	0.115	Neighborhood Office Commercial	C2-1-O	0	0	0	3.786	0.348		Commercial - Store Combination - Store and Office Combination - One Story, 0	132B177 923		Wilshire	No	ABMI	ARO
Los Angeles	6520 8TH AVE	90043	4007019003	0.000	0.000	0.000	0.348	Shortfall of Sites	0.110	Hybrid Industrial	CM-1LD-CPIO	0	0	0	3.955	0.348		Industrial - Warehousing, Distribution, Storage - Warehousing, Distribution, Under 10,000 SF - One Story, 0	105B189 1830		West Adams - Baldwin Hills - Leimert	No	ABMI	ARO
Los Angeles	7845 CORBIN AVE	91306	2106023042	0.000	0.000	0.000	0.348	Shortfall of Sites	0.127	Low Residential	RA-1	Low Residential	0	0	66.287	0.348		Residential - Single Family Residence, 1	189B117 642	1 per lot	Canoga Park - Winnetka - Woodland Hills - West Hills	No	ABMI	AHO , CPK CPU
Los Angeles	320 W 4TH ST	90013	5149025901	0.174	0.174	0.000	0.000	Shortfall of Sites	0.226	Public Facilities	PF-4D	0	0	20	153.741	0.348		Commercial - Office Building - 6 to 13 Stories, 0	129A211 7		Central City	No	LI	PF
Los Angeles	19960 BLYTHE ST	91306	2106003115	0.000	0.000	0.000	0.348	Shortfall of Sites	0.127	Low Residential	R1-1	Low Residential	0	0	66.287	0.348		Residential - Single Family Residence, 1	189B113 627	1 per lot	Canoga Park - Winnetka - Woodland Hills - West Hills	No	ABMI	AHO , CPK CPU
Los Angeles	6001 TOPEKA DR	91356	2156014045	0.000	0.000	0.000	0.347	Shortfall of Sites	0.225	Low II Residential	R1-1	Low Residential	0	0	66.287	0.347		Residential - Double, Duplex, or Two Units - 4 Stories or Less, 2	177B121 646	1 per lot	Encino - Tarzana	Yes	ABMI	AHO , ENC CPU
Los Angeles	14200 VENTURA BLVD	91423	2266003004	0.000	0.000	0.000	0.347	Shortfall of Sites	0.005	General Commercial	C2-1VL	0	0	0	109.899	0.347		Commercial - Office Building - One Story, 0	165B153 472		Sherman Oaks - Studio City - Toluca Lake - Cahuenga Pass	No	ABMI	ARO , TOC EXP
Los Angeles	4970 EAGLE ROCK BLVD	90041	5686017005	0.000	0.000	0.000	0.347	Shortfall of Sites	0.123	Neighborhood Commercial	[Q]C4-1XL	0	0	0	3.214	0.347		Commercial - Store Combination - Store and Residential Combination - One Story, 0	162A221 267		Northeast Los Angeles	Yes	ABMI	ARO
Los Angeles	1117 S ROBERTSON BLVD	90035	4332014040	0.000	0.000	0.000	0.347	Shortfall of Sites	0.058	Limited Commercial	[Q]C2-1-O	0	0	0	6.255	0.347		Commercial - Store Combination - Store and Office Combination - One Story, 0	132B169 551		Wilshire	No	ABMI	ARO
Los Angeles	4672 EAGLE ROCK BLVD	90041	5474002024	0.000	0.000	0.000	0.347	Shortfall of Sites	0.054	Neighborhood Commercial	[Q]C4-1XL	0	0	0	6.744	0.347		Commercial - Wholesale and Manufacturing Outlet - One Story, 0	159A221 268		Northeast Los Angeles	No	ABMI	ARO
Los Angeles	4672 EAGLE ROCK BLVD	90041	5474002024	0.000	0.000	0.000	0.347	Shortfall of Sites	0.050	Neighborhood Commercial	[Q]C4-1XL	0	0	0	7.238	0.347		Commercial - Wholesale and Manufacturing Outlet - One Story, 0	159A221 270		Northeast Los Angeles	No	ABMI	ARO
Los Angeles	235 S AVENUE 17	90031	5447027906	0.000	0.000	0.000	0.347	Shortfall of Sites	0.198	Open Space	GW(CA)	0	0	0	2.187	0.347		Industrial - Light Manufacturing - One Story, 0	136-5A219 15		Northeast Los Angeles	No	ABMI	ARO
Los Angeles	235 S AVENUE 17	90031	5447027906	0.000	0.000	0.000	0.347	Shortfall of Sites	1.036	Open Space	GW(CA)	0	0	0	0.419	0.347		Industrial - Light Manufacturing - One Story, 0	138A219 155		Northeast Los Angeles	No	ABMI	ARO
Los Angeles	7231 PASO ROBLES AVE	91406	2227003030	0.000	0.000	0.000	0.347	Shortfall of Sites	0.127	Low Residential	R1-1	Low Residential	0	0	66.287	0.347		Residential - Single Family Residence, 1	186B133 1094	1 per lot	Reseda - West Van Nuys	No	ABMI	AHO , RES CPU
Los Angeles	0	0	2344014057	0.000	0.000	0.000	0.347	Shortfall of Sites	0.004	Low Residential	R1-1	0	0	0	99.000	0.347	Vacant	Residential - Single Family Residence - Vacant Land, 0	174B157 681		Van Nuys - North Sherman Oaks	No	ABMI	TOC EXP
Los Angeles	4273 S CENTRAL AVE	90011	5115018007	0.000	0.000	0.000	0.347	Shortfall of Sites	0.101	Community Commercial	C2-2D-CPIO	0	0	0	4.784	0.347		Commercial - Store Combination - Store and Residential Combination - One Story, 0	114A209 258		Southeast Los Angeles	Yes	ABMI	ARO
Los Angeles	17334 LEADWELL ST	91406	2228010018	0.000	0.000	0.000	0.347	Shortfall of Sites	0.127	Low Residential	R1-1	Low Residential	0	0	66.287	0.347		Residential - Single Family Residence, 1	186B133 793	1 per lot	Reseda - West Van Nuys	No	ABMI	AHO , RES CPU
Los Angeles	1734 N VAN NESS AVE	90028	5586032015	0.000	0.000	0.000	0.347	Shortfall of Sites	0.031	Low Medium II Residential	RD1.5-1XL	0	0	0	99.000	0.347		Residential - Double, Duplex, or Two Units - 4 Stories or Less, 2	148-5A191 78		Hollywood	Yes	ABMI	TOC EXP
Los Angeles	8334 N PEYTON WAY	91304	2010024032	0.000	0.000	0.000	0.347	Shortfall of Sites	0.037	Neighborhood Office Commercial	P-1	0	0	0	94.696	0.347	Vacant	Residential - Five or More Units or Apartments (Any Combination) · 4 Stories or Less - Vacant Land, 0	192B101 797		Chatsworth - Porter Ranch	No	ABMI	P
Los Angeles	9233 S CENTRAL AVE	90002	6049031031	0.000	0.000	0.000	0.347	Shortfall of Sites	0.057	Neighborhood Commercial	C2-1VL-CPIO	0	0	0	11.615	0.347		Commercial - Store Combination - Store and Residential Combination - One Story, 0	094-5A209 297		Southeast Los Angeles	No	ABMI	ARO
Los Angeles	9233 S CENTRAL AVE	90002	6049031031	0.000	0.000	0.000	0.347	Shortfall of Sites	0.057	Neighborhood Commercial	C2-1VL-CPIO	0	0	0	11.615	0.347		Commercial - Store Combination - Store and Residential Combination - One Story, 0	094-5A209 299		Southeast Los Angeles	No	ABMI	ARO
Los Angeles	9233 S CENTRAL AVE	90002	6049031031	0.000	0.000	0.000	0.347	Shortfall of Sites	0.057	Neighborhood Commercial	C2-1VL-CPIO	0	0	0	11.615	0.347		Commercial - Store Combination - Store and Residential Combination - One Story, 0	094-5A209 330		Southeast Los Angeles	No	ABMI	ARO
Los Angeles	7254 ARIEL AVE	91335	2104034027	0.000	0.000	0.000	0.347	Shortfall of Sites	0.127	Low Residential	R1-1	Low Residential	0	0	66.287	0.347		Residential - Single Family Residence, 1	186B121 994	1 per lot	Reseda - West Van Nuys	No	ABMI	AHO , RES CPU
Los Angeles	17352 LEADWELL ST	91406	2228010015	0.000	0.000	0.000	0.347	Shortfall of Sites	0.127	Low Residential	R1-1	Low Residential	0	0	66.287	0.347		Residential - Single Family Residence, 1	186B133 858	1 per lot	Reseda - West Van Nuys	No	ABMI	AHO , RES CPU
Los Angeles	20016 BLYTHE STREET	91306	2106003135	0.000	0.000	0.000	0.347	Shortfall of Sites	0.135	Low Residential	(T)(Q)R1-1	Low Residential	0	0	66.287	0.347		Residential - Single Family Residence, 1	189B113 1442	1 per lot	Canoga Park - Winnetka - Woodland Hills - West Hills	No	ABMI	AHO , CPK CPU
Los Angeles	19819 SATICOY ST	91306	2106033042	0.000	0.000	0.000	0.347	Shortfall of Sites	0.127	Low Residential	R1-1	Low Residential	0	0	66.287	0.347		Residential - Single Family Residence, 1	186B113 195	1 per lot	Canoga Park - Winnetka - Woodland Hills - West Hills	No	ABMI	AHO , CPK CPU
Los Angeles	1046 S ROBERTSON BLVD	90035	4332016023	0.000	0.000	0.000	0.347	Shortfall of Sites	0.084	Limited Commercial	[T][Q]C1-1-O	0	0	0	4.320	0.347		Commercial - Professional Building - One Story, 0	132B169 348		Wilshire	No	ABMI	ARO
Los Angeles	1046 S ROBERTSON BLVD	90035	4332016023	0.000	0.000	0.000	0.347	Shortfall of Sites	0.084	Limited Commercial	[T][Q]C1-1-O	0	0	0	4.320	0.347		Commercial - Professional Building - One Story, 0	132B169 350		Wilshire	No	ABMI	ARO
Los Angeles	10625 PLAINVIEW AVE	91042	2557023901	0.173	0.173	0.000	0.000	Shortfall of Sites	0.225	Public Facilities	[Q]PF-1XL	0	0	20	153.741	0.347		Miscellaneous - Government Owned Property, 0	207B197 1369		Sunland - Tujunga - Lake View Terrace - Shadow Hills - East La Tuna Canyon	No	LI	PF
Los Angeles	7954 OSO AVE	91306	2107019076	0.000	0.000	0.000	0.346	Shortfall of Sites	0.127	Low Residential	R1-1	Low Residential	0	0	66.287	0.346		Residential - Single Family Residence - Pool, 1	189B113 513	1 per lot	Canoga Park - Winnetka - Woodland Hills - West Hills	No	ABMI	AHO , CPK CPU
Los Angeles	22608 GAULT ST	91307	2024040035	0.000	0.000	0.000	0.346	Shortfall of Sites	0.135	Low Residential	R1-1	Low Residential	0	0	66.287	0.346		Miscellaneous - Government Owned Property, 1	183B097 863	1 per lot	Canoga Park - Winnetka - Woodland Hills - West Hills	No	ABMI	AHO , CPK CPU
Los Angeles	4900 S WESTERN AVE	90062	5016027032	0.000	0.000	0.000	0.346	Shortfall of Sites	0.116	Neighborhood Commercial	C2-1VL-CPIO	0	0	0	102.494	0.346		Institutional - Church - One Story, 0	111B193 979		South Los Angeles	No	ABMI	FBO
Los Angeles	4900 S WESTERN AVE	90062	5016027032	0.000	0.000	0.000	0.346	Shortfall of Sites	0.116	Neighborhood Commercial	C2-1VL-CPIO	0	0	0	102.494	0.346		Institutional - Church - One Story, 0	111B193 993		South Los Angeles	No	ABMI	FBO
Los Angeles	1795 PASADENA AVE	90031	5447019008	0.000	0.000	0.000	0.346	Shortfall of Sites	0.473	Hybrid Industrial	UV(CA)	0	0	0	0.915	0.346		Commercial - Office Building - One Story, 0	138A219 54		Northeast Los Angeles	No	ABMI	ARO
Los Angeles	10200 S MAIN ST	90003	6063009001	0.000	0.000	0.000	0.346	Shortfall of Sites	0.122	Neighborhood Commercial	C2-1VL-CPIO	0	0	0	3.549	0.346		Industrial - Light Manufacturing - One Story, 0	091-5A205 366		Southeast Los Angeles	No	ABMI	ARO
Los Angeles	6416 S WESTERN AVE	90047	6015004005	0.000	0.000	0.000	0.346	Shortfall of Sites	0.069	Neighborhood Commercial	C2-1VL-CPIO	0	0	0	6.281	0.346		Commercial - Office Building - One Story, 0	105B193 1350		South Los Angeles	No	ABMI	ARO
Los Angeles	6416 S WESTERN AVE	90047	6015004005	0.000	0.000	0.000	0.346	Shortfall of Sites	0.069	Neighborhood Commercial	C2-1VL-CPIO	0	0	0	6.281	0.346		Commercial - Office Building - One Story, 0	105B193 1353		South Los Angeles	No	ABMI	ARO
Los Angeles	19346 PATIRENE PL	91335	2131008017	0.000	0.000	0.000	0.346	Shortfall of Sites	0.127	Low Residential	R1-1-RIO	Low Residential	0	0	66.287	0.346		Residential - Single Family Residence, 1	180B117 577	1 per lot	Reseda - West Van Nuys	No	ABMI	AHO , RES CPU
Los Angeles	1305 N MCCADDEN PL	90028	5547033015	0.000	0.000	0.000	0.346	Shortfall of Sites	0.127	Medium Residential	R3-1XL	Low Medium II Residential, Medium Residential	VARIOUS, WITH CPIO	0	66.287	0.346		Residential - Single Family Residence, 1	144B185 103		Hollywood	No	ABMI	AHO , HWD CPU
Los Angeles	2900 W SUNSET BLVD	90026	5426020011	0.000	0.000	0.000	0.346	Shortfall of Sites	0.064	Neighborhood Commercial	[Q]C2-1VL	0	0	0	5.652	0.346		Commercial - Store Combination - Store and Residential Combination - One Story, 0	142-5A205 522		Silver Lake - Echo Park - Elysian Valley	No	ABMI	ARO
Los Angeles	4814 W JEFFERSON BLVD	90016	5046011044	0.000	0.000	0.000	0.346	Shortfall of Sites	0.004	Hybrid Industrial	CM-2D-CPIO	0	0	0	158.134	0.346		Industrial - Warehousing, Distribution, Storage - Warehousing, Distribution, Under 10,000 SF - One Story, 0	120B181 814		West Adams - Baldwin Hills - Leimert	No	ABMI	ARO
Los Angeles	5847 S MAIN ST	90003	6005010909	0.173	0.173	0.000	0.000	Shortfall of Sites	0.225	Public Facilities	PF-1	0	0	20	153.741	0.346	Vacant	Commercial - Commercial - Vacant Land, 0	108B201 1418		Southeast Los Angeles	No	LI	PF
Los Angeles	16820 HART ST	91406	2225021026	0.000	0.000	0.000	0.346	Shortfall of Sites	0.127	Low Residential	R1-1	Low Residential	0	0	66.287	0.346		Residential - Single Family Residence - Pool, 1	183B133 592	1 per lot	Reseda - West Van Nuys	No	ABMI	AHO , RES CPU
Los Angeles	16814 HART ST	91406	2225021027	0.000	0.000	0.000	0.346	Shortfall of Sites	0.127	Low Residential	R1-1	Low Residential	0	0	66.287	0.346		Residential - Single Family Residence - Pool, 1	183B133 593	1 per lot	Reseda - West Van Nuys	No	ABMI	AHO , RES CPU
Los Angeles	16808 HART ST	91406	2225021028	0.000	0.000	0.000	0.346	Shortfall of Sites	0.127	Low Residential	R1-1	Low Residential	0	0	66.287	0.346		Residential - Single Family Residence - Pool, 1	183B133 594	1 per lot	Reseda - West Van Nuys	No	ABMI	AHO , RES CPU
Los Angeles	5150 DE LONGPRE AVE	90027	5544038039	0.173	0.173	0.000	0.000	Shortfall of Sites	0.292	Low Medium II Residential	RD1.5-1XL	0	0	20	102.494	0.346		Institutional - Church - One Story, 1	147A195 198		Hollywood	No	LI	FBO
Los Angeles	5026 EAGLE ROCK BLVD	90041	5686004016	0.000	0.000	0.000	0.346	Shortfall of Sites	0.001	Neighborhood Commercial	[Q]C4-1XL	0	0	0	753.492	0.346		Commercial - Store Combination - Store and Residential Combination - One Story, 0	162A223 231		Northeast Los Angeles	Yes	ABMI	ARO
Los Angeles	19719 SATICOY ST	91306	2106033054	0.000	0.000	0.000	0.346	Shortfall of Sites	0.127	Low Residential	R1-1	Low Residential	[MM1-CDF1-5] [IX4-FA] [CPIO]	0	66.287	0.346		Residential - Single Family Residence, 1	186B117 185	1 per lot	Canoga Park - Winnetka - Woodland Hills - West Hills	No	ABMI	AHO , CPK CPU
Los Angeles	20227 ELKWOOD ST	91306	2107023053	0.000	0.000	0.000	0.346	Shortfall of Sites	0.127	Low Residential	R1-1	Low Residential	0	0	66.287	0.346		Residential - Single Family Residence, 1	189B113 967	1 per lot	Canoga Park - Winnetka - Woodland Hills - West Hills	No	ABMI	AHO , CPK CPU

Jurisdiction Name	Site Address/Intersection	5 Digit ZIP Code	Assessor Parcel Number	Very Low-Income	Low-Income	Moderate-Income	Above Moderate-Income	Type of Shortfall	Parcel Size (Acres)	Current General Plan Designation	Current Zoning	Proposed General Plan (GP) Designation	Proposed Zoning	Minimum Density Allowed	Maximum Density Allowed	Total Capacity	Vacant/ Nonvacant	Description of Existing Uses	PIN	Base Density Per Acre	Community Plan Area	Rent Stabalization Ordinance	Income Category	Applicable Rezoning Program (Program informing values in Column Q listed first)
Los Angeles	19725 SATICOY ST	91306	2106033053	0.000	0.000	0.000	0.346	Shortfall of Sites	0.127	Low Residential	R1-1	Low Residential	[DM4-CHC1-5] [CX2-FA] [CPIO]	0	66.287	0.346		Residential - Single Family Residence, 1	186B117 186	1 per lot	Canoga Park - Winnetka - Woodland Hills - West Hills	No	ABMI	AHO , CPK CPU
Los Angeles	20231 ELKWOOD ST	91306	2107023052	0.000	0.000	0.000	0.346	Shortfall of Sites	0.127	Low Residential	R1-1	Low Residential	[DM1-G1-5] [IX3-FA] [CPIO]	0	66.287	0.346		Residential - Single Family Residence - Pool, 1	189B113 966	1 per lot	Canoga Park - Winnetka - Woodland Hills - West Hills	No	ABMI	AHO , CPK CPU
Los Angeles	19813 SATICOY ST	91306	2106033043	0.000	0.000	0.000	0.346	Shortfall of Sites	0.127	Low Residential	R1-1	Low Residential	0	0	66.287	0.346		Residential - Single Family Residence, 1	186B113 194	1 per lot	Canoga Park - Winnetka - Woodland Hills - West Hills	No	ABMI	AHO , CPK CPU
Los Angeles	19731 SATICOY ST	91306	2106033052	0.000	0.000	0.000	0.346	Shortfall of Sites	0.127	Low Residential	R1-1	Low Residential	0	0	66.287	0.346		Residential - Single Family Residence, 1	186B117 187	1 per lot	Canoga Park - Winnetka - Woodland Hills - West Hills	No	ABMI	AHO , CPK CPU
Los Angeles	3209 COMPTON AVE	90011	5114038010	0.000	0.000	0.000	0.346	Shortfall of Sites	0.075	Low Medium II Residential	[Q]R4-1	0	0	0	102.494	0.346		Institutional - Church - One Story, 0	117A211 378		Southeast Los Angeles	No	ABMI	FBO
Los Angeles	19737 SATICOY ST	91306	2106033051	0.000	0.000	0.000	0.345	Shortfall of Sites	0.127	Low Residential	R1-1	Low Residential	0	0	66.287	0.345		Residential - Single Family Residence, 1	186B117 188	1 per lot	Canoga Park - Winnetka - Woodland Hills - West Hills	No	ABMI	AHO , CPK CPU
Los Angeles	19741 SATICOY ST	91306	2106033050	0.000	0.000	0.000	0.345	Shortfall of Sites	0.127	Low Residential	R1-1	Low Residential	[HB5-SH1-5] [CX4-FA] [CPIO-O]	0	66.287	0.345		Residential - Single Family Residence, 1	186B117 189	1 per lot	Canoga Park - Winnetka - Woodland Hills - West Hills	No	ABMI	AHO , CPK CPU
Los Angeles	19745 SATICOY ST	91306	2106033049	0.000	0.000	0.000	0.345	Shortfall of Sites	0.127	Low Residential	R1-1	Low Residential	0	0	66.287	0.345		Residential - Single Family Residence, 1	186B117 190	1 per lot	Canoga Park - Winnetka - Woodland Hills - West Hills	No	ABMI	AHO , CPK CPU
Los Angeles	19751 SATICOY ST	91306	2106033048	0.000	0.000	0.000	0.345	Shortfall of Sites	0.127	Low Residential	R1-1	Low Residential	0	0	66.287	0.345		Residential - Single Family Residence, 1	186B117 191	1 per lot	Canoga Park - Winnetka - Woodland Hills - West Hills	No	ABMI	AHO , CPK CPU
Los Angeles	20217 ELKWOOD ST	91306	2107023055	0.000	0.000	0.000	0.345	Shortfall of Sites	0.127	Low Residential	R1-1	Low Residential	[HB1-G1-5] [CX2-FA] [CPIO]	0	66.287	0.345		Residential - Single Family Residence, 1	189B113 969	1 per lot	Canoga Park - Winnetka - Woodland Hills - West Hills	No	ABMI	AHO , CPK CPU
Los Angeles	1323 N MCCADDEN PL	90028	5547033019	0.000	0.000	0.000	0.345	Shortfall of Sites	0.127	Low Medium II Residential	RD1.5-1XL	Low Medium II Residential, Medium Residential	VARIOUS, WITH CPIO	0	66.287	0.345		Residential - Single Family Residence - Pool and Misc., 1	147A185 344		Hollywood	No	ABMI	AHO , HWD CPU, R2RD
Los Angeles	20221 ELKWOOD ST	91306	2107023054	0.000	0.000	0.000	0.345	Shortfall of Sites	0.127	Low Residential	R1-1	Low Residential	0	0	66.287	0.345		Residential - Single Family Residence - Pool, 1	189B113 968	1 per lot	Canoga Park - Winnetka - Woodland Hills - West Hills	No	ABMI	AHO , CPK CPU
Los Angeles	19757 SATICOY ST	91306	2106033047	0.000	0.000	0.000	0.345	Shortfall of Sites	0.127	Low Residential	R1-1	Low Residential	0	0	66.287	0.345		Residential - Single Family Residence, 1	186B117 192	1 per lot	Canoga Park - Winnetka - Woodland Hills - West Hills	No	ABMI	AHO , CPK CPU
Los Angeles	20316 STAGG ST	91306	2114001048	0.000	0.000	0.000	0.345	Shortfall of Sites	0.127	Low Residential	R1-1	Low Residential	0	0	66.287	0.345		Residential - Single Family Residence, 1	189B113 1247	1 per lot	Canoga Park - Winnetka - Woodland Hills - West Hills	No	ABMI	AHO , CPK CPU
Los Angeles	19763 SATICOY ST	91306	2106033046	0.000	0.000	0.000	0.345	Shortfall of Sites	0.127	Low Residential	R1-1	Low Residential	0	0	66.287	0.345		Residential - Single Family Residence, 1	186B117 193	1 per lot	Canoga Park - Winnetka - Woodland Hills - West Hills	No	ABMI	AHO , CPK CPU
Los Angeles	19801 SATICOY ST	91306	2106033045	0.000	0.000	0.000	0.345	Shortfall of Sites	0.127	Low Residential	R1-1	Low Residential	0	0	66.287	0.345		Residential - Single Family Residence - Pool, 1	186B117 194	1 per lot	Canoga Park - Winnetka - Woodland Hills - West Hills	No	ABMI	AHO , CPK CPU
Los Angeles	19807 SATICOY ST	91306	2106033044	0.000	0.000	0.000	0.345	Shortfall of Sites	0.127	Low Residential	R1-1	Low Residential	0	0	66.287	0.345		Residential - Single Family Residence, 1	186B117 195	1 per lot	Canoga Park - Winnetka - Woodland Hills - West Hills	No	ABMI	AHO , CPK CPU
Los Angeles	6859 WHITAKER AVE	91406	2225014011	0.000	0.000	0.000	0.345	Shortfall of Sites	0.127	Low Residential	R1-1	Low Residential	0	0	66.287	0.345		Residential - Single Family Residence, 1	183B137 383	1 per lot	Reseda - West Van Nuys	No	ABMI	AHO , RES CPU
Los Angeles	7015 RUBIO AVE	91406	2225006021	0.000	0.000	0.000	0.345	Shortfall of Sites	0.127	Low Residential	R1-1	Low Residential	0	0	66.287	0.345		Residential - Single Family Residence, 1	183B137 227	1 per lot	Reseda - West Van Nuys	No	ABMI	AHO , RES CPU
Los Angeles	4901 AVALON BLVD	90011	5109020014	0.172	0.172	0.000	0.000	Shortfall of Sites	0.292	Neighborhood Commercial	C2-1VL-CPIO	0	0	20	102.494	0.345		Institutional - Church - One Story, 1	111A207 161		Southeast Los Angeles	No	LI	FBO
Los Angeles	6611 SELMA AVE	90028	5547015901	0.172	0.172	0.000	0.000	Shortfall of Sites	0.224	Public Facilities	PF-1XL	0	0	20	153.741	0.345		Miscellaneous - Government Owned Property, 0	148-5A185 233		Hollywood	No	LI	PF
Los Angeles	1141 S BEVERLY DR	90035	4330026008	0.000	0.000	0.000	0.345	Shortfall of Sites	0.004	Neighborhood Commercial	C2-1VL-O	0	0	0	140.210	0.345		Commercial - Store Combination - Store and Office Combination - One Story, 0	132A167 130		West Los Angeles	No	ABMI	ARO
Los Angeles	1343 N MCCADDEN PL	90028	5547033024	0.000	0.000	0.000	0.345	Shortfall of Sites	0.127	Low Medium II Residential	RD1.5-1XL	Low Medium II Residential, Medium Residential	VARIOUS, WITH CPIO	0	66.287	0.345		Residential - Single Family Residence, 1	147A185 287		Hollywood	No	ABMI	AHO , HWD CPU, R2RD
Los Angeles	3400 N BROADWAY	90031	5208030003	0.000	0.000	0.000	0.345	Shortfall of Sites	0.093	Neighborhood Commercial	[Q]C4-1XL-CDO	0	0	0	4.653	0.345		Commercial - Store Combination - Store and Residential Combination - One Story, 0	138A225 46		Northeast Los Angeles	No	ABMI	ARO
Los Angeles	0	0	2664028013	0.000	0.000	0.000	0.345	Shortfall of Sites	0.036	Neighborhood Commercial	P-1	0	0	0	94.696	0.345	Vacant	Residential - Single Family Residence - Vacant Land, 0	210B145 576		Mission Hills - Panorama City - North Hills	No	ABMI	P
Los Angeles	6611 SELMA AVE	90028	5547015901	0.172	0.172	0.000	0.000	Shortfall of Sites	0.224	Public Facilities	PF-1XL	0	0	20	153.741	0.344		Miscellaneous - Government Owned Property, 0	148-5A185 234		Hollywood	No	LI	PF
Los Angeles	1347 N MCCADDEN PL	90028	5547033025	0.000	0.000	0.000	0.344	Shortfall of Sites	0.127	Low Medium II Residential	RD1.5-1XL	Low Medium II Residential, Medium Residential	VARIOUS, WITH CPIO	0	66.287	0.344		Residential - Single Family Residence, 1	147A185 279		Hollywood	No	ABMI	AHO , HWD CPU, R2RD
Los Angeles	5008 EAGLE ROCK BLVD	90041	5686004019	0.000	0.000	0.000	0.344	Shortfall of Sites	0.188	Neighborhood Commercial	[Q]C4-1XL	0	0	0	1.903	0.344		Commercial - Office Building - One Story, 0	162A223 277		Northeast Los Angeles	No	ABMI	ARO
Los Angeles	4315 WOODMAN AVE	91423	2271018009	0.000	0.000	0.000	0.344	Shortfall of Sites	0.067	General Commercial	C2-1VL	0	0	0	5.383	0.344		Commercial - Office Building - One Story, 0	165B157 585		Sherman Oaks - Studio City - Toluca Lake - Cahuenga Pass	No	ABMI	ARO
Los Angeles	3033 N COOLIDGE AVE	90039	5442023007	0.000	0.000	0.000	0.344	Shortfall of Sites	0.110	Commercial Manufacturing	[Q]CM-1XL-RIO	0	0	0	3.909	0.344		Industrial - Light Manufacturing - One Story, 0	150B213 776		Silver Lake - Echo Park - Elysian Valley	No	ABMI	ARO
Los Angeles	2581 W PICO BLVD	90006	5078030013	0.000	0.000	0.000	0.344	Shortfall of Sites	0.159	General Commercial	[Q]C2-2	0	0	0	2.711	0.344		Commercial - Store Combination - Store and Office Combination - One Story, 0	129B197 1019		Wilshire	No	ABMI	ARO
Los Angeles	4632 SANTA MONICA BLVD	90029	5539003014	0.000	0.000	0.344	0.000	Shortfall of Sites	0.214	Highway Oriented Commercial	C2-1D	0	0	0	12.568	0.344		Industrial - Light Manufacturing - One Story, 1	144B197 732		Hollywood	No	MI	ARO
Los Angeles	10902 WILMINGTON AVE	90059	6067006038	0.000	0.000	0.000	0.344	Shortfall of Sites	0.075	Neighborhood Commercial	C2-1VL-CPIO	0	0	0	102.494	0.344		Institutional - Church - One Story, 0	088-5A215 186		Southeast Los Angeles	No	ABMI	FBO
Los Angeles	2056 E 103RD ST	90002	6066011053	0.000	0.000	0.000	0.344	Shortfall of Sites	0.075	Low Medium II Residential	[Q]R4-1	0	0	0	102.494	0.344		Institutional - Church - One Story, 0	091-5A215 162		Southeast Los Angeles	No	ABMI	FBO
Los Angeles	2056 E 103RD ST	90002	6066011053	0.000	0.000	0.000	0.344	Shortfall of Sites	0.075	Low Medium II Residential	[Q]R4-1	0	0	0	102.494	0.344		Institutional - Church - One Story, 0	091-5A215 161		Southeast Los Angeles	No	ABMI	FBO
Los Angeles	2056 E 103RD ST	90002	6066011053	0.000	0.000	0.000	0.344	Shortfall of Sites	0.075	Low Medium II Residential	[Q]R4-1	0	0	0	102.494	0.344		Institutional - Church - One Story, 0	091-5A215 163		Southeast Los Angeles	No	ABMI	FBO
Los Angeles	6611 SELMA AVE	90028	5547015901	0.172	0.172	0.000	0.000	Shortfall of Sites	0.224	Public Facilities	PF-1XL	0	0	20	153.741	0.344		Miscellaneous - Government Owned Property, 0	148-5A185 235		Hollywood	No	LI	PF
Los Angeles	10527 COMPTON AVE	90002	6065016019	0.000	0.000	0.000	0.344	Shortfall of Sites	0.075	Low Medium I Residential	[Q]R4-1	0	0	0	102.494	0.344		Institutional - Church - One Story, 0	090A213 167		Southeast Los Angeles	No	ABMI	FBO
Los Angeles	2326 E 103RD ST	90002	6066009064	0.000	0.000	0.000	0.344	Shortfall of Sites	0.075	Low Medium II Residential	[Q]R4-1	0	0	0	102.494	0.344		Institutional - Church - One Story, 0	091-5A217 66		Southeast Los Angeles	No	ABMI	FBO
Los Angeles	11021 WILMINGTON AVE	90059	6069012019	0.000	0.000	0.000	0.344	Shortfall of Sites	0.075	Neighborhood Commercial	C2-1VL-CPIO	0	0	0	102.494	0.344		Institutional - Church - One Story, 0	088-5A215 612		Southeast Los Angeles	No	ABMI	FBO
Los Angeles	11021 WILMINGTON AVE	90059	6069012019	0.000	0.000	0.000	0.344	Shortfall of Sites	0.075	Neighborhood Commercial	C2-1VL-CPIO	0	0	0	102.494	0.344		Institutional - Church - One Story, 0	088-5A215 615		Southeast Los Angeles	No	ABMI	FBO
Los Angeles	4544 COMPTON AVE	90011	5106012036	0.000	0.000	0.000	0.344	Shortfall of Sites	0.115	Neighborhood Commercial	C2-1VL-CPIO	0	0	0	102.494	0.344		Institutional - Church - One Story, 0	112-5A211 222		Southeast Los Angeles	No	ABMI	FBO
Los Angeles	4544 COMPTON AVE	90011	5106012036	0.000	0.000	0.000	0.344	Shortfall of Sites	0.115	Neighborhood Commercial	C2-1VL-CPIO	0	0	0	102.494	0.344		Institutional - Church - One Story, 0	112-5A211 223		Southeast Los Angeles	No	ABMI	FBO
Los Angeles	320 W 4TH ST	90013	5149025901	0.172	0.172	0.000	0.000	Shortfall of Sites	0.224	Public Facilities	PF-4D-CDO	0	0	20	153.741	0.344		Commercial - Office Building - 6 to 13 Stories, 0	129A211 19		Central City	No	LI	PF
Los Angeles	4955 S FIGUEROA ST	90037	5018022050	0.172	0.172	0.000	0.000	Shortfall of Sites	0.166	Neighborhood Commercial	C2-1VL-CPIO	0	0	20	102.494	0.344		Institutional - Church - One Story, 0	111A201 244		South Los Angeles	No	LI	FBO
Los Angeles	1430 E 103RD ST	90002	6065003001	0.000	0.000	0.000	0.344	Shortfall of Sites	0.075	Low II Residential	R1-1	0	0	0	102.494	0.344		Institutional - Church - One Story, 0	090B209 562		Southeast Los Angeles	No	ABMI	FBO
Los Angeles	1175 N CUMMINGS ST	90033	5201008904	0.172	0.172	0.000	0.000	Shortfall of Sites	0.224	Public Facilities	PF-1	0	0	20	153.741	0.344		Miscellaneous - Government Owned Property, 0	133-5A225 107		Northeast Los Angeles	No	LI	PF
Los Angeles	1122 BRITTANIA ST	90033	5201009904	0.172	0.172	0.000	0.000	Shortfall of Sites	0.224	Public Facilities	PF-1	0	0	20	153.741	0.344		Miscellaneous - Government Owned Property, 0	133-5A225 60		Northeast Los Angeles	No	LI	PF
Los Angeles	0	0	5446022904	0.172	0.172	0.000	0.000	Shortfall of Sites	0.224	Public Facilities	PF-1	0	0	20	153.741	0.344		, 0	144A223 186		Northeast Los Angeles	No	LI	PF
Los Angeles	0	0	2111029905	0.172	0.172	0.000	0.000	Shortfall of Sites	0.224	Public Facilities	PF-1XL-RIO	0	0	20	153.741	0.344		Miscellaneous - Government Owned Property, 0	183B105 275		Canoga Park - Winnetka - Woodland Hills - West Hills	No	LI	PF
Los Angeles	6611 SELMA AVE	90028	5547015901	0.172	0.172	0.000	0.000	Shortfall of Sites	0.224	Public Facilities	PF-1XL	0	0	20	153.741	0.344		Miscellaneous - Government Owned Property, 0	148-5A185 236		Hollywood	No	LI	PF
Los Angeles	220 S HOBART BLVD	90004	5517014900	0.172	0.172	0.000	0.000	Shortfall of Sites	0.224	Public Facilities	[Q]PF-1XL	0	0	20	153.741	0.344		Miscellaneous - Government Owned Property, 0	138B193 1346		Wilshire	No	LI	PF
Los Angeles	19802 BLYTHE ST	91306	2106025027	0.000	0.000	0.000	0.344	Shortfall of Sites	0.127	Low Residential	R1-1	Low Residential	0	0	66.287	0.344		Residential - Single Family Residence, 1	189B117 470	1 per lot	Canoga Park - Winnetka - Woodland Hills - West Hills	No	ABMI	AHO , CPK CPU
Los Angeles	1575 W 2ND ST	90026	5153013901	0.172	0.172	0.000	0.000	Shortfall of Sites	0.224	Public Facilities	PF-1XL	0	0	20	153.741	0.344	Vacant	Residential - Single Family Residence - Vacant Land, 0	133-5A207 7		Westlake	No	LI	PF
Los Angeles	2326 E 103RD ST	90002	6066009064	0.000	0.000	0.000	0.344	Shortfall of Sites	0.075	Low Medium II Residential	[Q]R4-1	0	0	0	102.494	0.344		Institutional - Church - One Story, 0	091-5A217 67		Southeast Los Angeles	No	ABMI	FBO
Los Angeles	8209 MELROSE AVE	90046	5528006053	0.000	0.000	0.000	0.344	Shortfall of Sites	0.103	Neighborhood Office Commercial	C4-1XL	0	0	0	3.470	0.344		Commercial - Store Combination - Store and Office Combination - One Story, 0	141B173 399		Hollywood	No	ABMI	ARO
Los Angeles	2020 PASADENA AVE	90031	5447023010	0.000	0.000	0.000	0.344	Shortfall of Sites	0.044	Hybrid Industrial	UV(CA)	0	0	0	14.876	0.344		Industrial - Light Manufacturing - One Story, 0	138A221 78		Northeast Los Angeles	No	ABMI	ARO
Los Angeles	2020 PASADENA AVE	90031	5447023010	0.000	0.000	0.000	0.344	Shortfall of Sites	0.014	Hybrid Industrial	UV(CA)	0	0	0	46.648	0.344		Industrial - Light Manufacturing - One Story, 0	138A221 82		Northeast Los Angeles	No	ABMI	ARO
Los Angeles	6936 RUBIO AVE	91406	2225006051	0.000	0.000	0.000	0.344	Shortfall of Sites	0.127	Low Residential	R1-1	Low Residential	0	0	66.287	0.344		Residential - Single Family Residence - Pool, 1	183B137 317	1 per lot	Reseda - West Van Nuys	No	ABMI	AHO , RES CPU

Jurisdiction Name	Site Address/Intersection	5 Digit ZIP Code	Assessor Parcel Number	Very Low-Income	Low-Income	Moderate-Income	Above Moderate-Income	Type of Shortfall	Parcel Size (Acres)	Current General Plan Designation	Current Zoning	Proposed General Plan (GP) Designation	Proposed Zoning	Minimum Density Allowed	Maximum Density Allowed	Total Capacity	Vacant/ Nonvacant	Description of Existing Uses	PIN	Base Density Per Acre	Community Plan Area	Rent Stabalization Ordinance	Income Category	Applicable Rezoning Program (Program informing values in Column Q listed first)
Los Angeles	8905 S WESTERN AVE	90047	6036017002	0.000	0.000	0.000	0.344	Shortfall of Sites	0.065	Neighborhood Commercial	C2-1VL-CPIO	0	0	0	7.391	0.344		Commercial - Store Combination - Store and Residential Combination - One Story, 0	096A193 199		South Los Angeles	Yes	ABMI	ARO
Los Angeles	20263 HEMMINGWAY ST	91306	2107011048	0.000	0.000	0.000	0.343	Shortfall of Sites	0.127	Low Residential	R1-1	Low Residential	0	0	66.287	0.343		Residential - Single Family Residence - Pool, 1	189B113 688	1 per lot	Canoga Park - Winnetka - Woodland Hills - West Hills	No	ABMI	AHO , CPK CPU
Los Angeles	1607 E SLAUSON AVE	90011	5105019015	0.000	0.000	0.000	0.343	Shortfall of Sites	0.110	Hybrid Industrial	CM-2D-CPIO	0	0	0	3.899	0.343		Industrial - Light Manufacturing - One Story, 0	108B213 719		Southeast Los Angeles	No	ABMI	ARO
Los Angeles	1607 E SLAUSON AVE	90011	5105019015	0.000	0.000	0.000	0.343	Shortfall of Sites	0.110	Hybrid Industrial	CM-2D-CPIO	0	0	0	3.903	0.343		Industrial - Light Manufacturing - One Story, 0	108B213 727		Southeast Los Angeles	No	ABMI	ARO
Los Angeles	813 CYPRESS AVE	90065	5453021007	0.000	0.000	0.000	0.343	Shortfall of Sites	0.072	General Commercial	[Q]C2-1XL-CDO	0	0	0	6.648	0.343		Commercial - Store Combination - Store and Residential Combination - One Story, 0	145-5A219 305		Northeast Los Angeles	Yes	ABMI	ARO
Los Angeles	20252 ARMINTA ST	91306	2107023047	0.000	0.000	0.000	0.343	Shortfall of Sites	0.127	Low Residential	R1-1	Low Residential	0	0	66.287	0.343		Residential - Single Family Residence, 1	189B113 879	1 per lot	Canoga Park - Winnetka - Woodland Hills - West Hills	No	ABMI	AHO , CPK CPU
Los Angeles	2672 S LA CIENEGA BLVD	90034	5065012011	0.000	0.000	0.000	0.343	Shortfall of Sites	0.057	Hybrid Industrial	[Q]CM-1VL	0	0	0	11.505	0.343		Industrial - Warehousing, Distribution, Storage - Warehousing, Distribution, Under 10,000 SF - One Story, 0	123B173 511		West Adams - Baldwin Hills - Leimert	No	ABMI	ARO
Los Angeles	2672 S LA CIENEGA BLVD	90034	5065012011	0.000	0.000	0.000	0.343	Shortfall of Sites	0.057	Hybrid Industrial	[Q]CM-1VL	0	0	0	11.505	0.343		Industrial - Warehousing, Distribution, Storage - Warehousing, Distribution, Under 10,000 SF - One Story, 0	123B173 521		West Adams - Baldwin Hills - Leimert	No	ABMI	ARO
Los Angeles	2672 S LA CIENEGA BLVD	90034	5065012011	0.000	0.000	0.000	0.343	Shortfall of Sites	0.057	Hybrid Industrial	[Q]CM-1VL	0	0	0	11.505	0.343		Industrial - Warehousing, Distribution, Storage - Warehousing, Distribution, Under 10,000 SF - One Story, 0	123B173 529		West Adams - Baldwin Hills - Leimert	No	ABMI	ARO
Los Angeles	2920 W SUNSET BLVD	90026	5426020013	0.000	0.000	0.000	0.343	Shortfall of Sites	0.079	Neighborhood Commercial	[Q]C2-1VL	0	0	0	4.551	0.343		Commercial - Professional Building - One Story, 0	142-5A203 430		Silver Lake - Echo Park - Elysian Valley	No	ABMI	ARO
Los Angeles	2920 W SUNSET BLVD	90026	5426020013	0.000	0.000	0.000	0.343	Shortfall of Sites	0.073	Neighborhood Commercial	[Q]C2-1VL	0	0	0	4.876	0.343		Commercial - Professional Building - One Story, 0	142-5A203 440		Silver Lake - Echo Park - Elysian Valley	No	ABMI	ARO
Los Angeles	2920 W SUNSET BLVD	90026	5426020013	0.000	0.000	0.000	0.343	Shortfall of Sites	0.049	Neighborhood Commercial	[Q]C2-1VL	0	0	0	7.264	0.343		Commercial - Professional Building - One Story, 0	142-5A203 448		Silver Lake - Echo Park - Elysian Valley	No	ABMI	ARO
Los Angeles	2920 W SUNSET BLVD	90026	5426020013	0.000	0.000	0.000	0.343	Shortfall of Sites	0.061	Neighborhood Commercial	[Q]C2-1VL	0	0	0	5.882	0.343		Commercial - Professional Building - One Story, 0	142-5A205 504		Silver Lake - Echo Park - Elysian Valley	No	ABMI	ARO
Los Angeles	7536 SAN FERNANDO RD	91352	2405008038	0.000	0.000	0.000	0.343	Shortfall of Sites	0.145	Limited Manufacturing	[Q]CM-1	0	0	0	2.958	0.343		Industrial - Light Manufacturing - One Story, 0	186B181 140		Sun Valley - La Tuna Canyon	No	ABMI	ARO
Los Angeles	7536 SAN FERNANDO RD	91352	2405008038	0.000	0.000	0.000	0.343	Shortfall of Sites	0.046	Limited Manufacturing	[Q]CM-1	0	0	0	9.298	0.343		Industrial - Light Manufacturing - One Story, 0	186B181 179		Sun Valley - La Tuna Canyon	No	ABMI	ARO
Los Angeles	1569 E 32ND ST	90011	5117001900	0.172	0.172	0.000	0.000	Shortfall of Sites	0.223	Public Facilities	PF-1	0	0	20	153.741	0.343		Miscellaneous - Government Owned Property, 0	117A213 359		Southeast Los Angeles	No	LI	PF
Los Angeles	20416 HEMMINGWAY ST	91306	2107010093	0.000	0.000	0.000	0.343	Shortfall of Sites	0.127	Low Residential	R1-1	Low Residential	[HB5-SH1-5] [CX3-FA] [CPIO]	0	66.287	0.343		Residential - Single Family Residence, 1	189B113 782	1 per lot	Canoga Park - Winnetka - Woodland Hills - West Hills	No	ABMI	AHO , CPK CPU
Los Angeles	20412 HEMMINGWAY ST	91306	2107010094	0.000	0.000	0.000	0.343	Shortfall of Sites	0.127	Low Residential	R1-1	Low Residential	0	0	66.287	0.343		Residential - Single Family Residence, 1	189B113 783	1 per lot	Canoga Park - Winnetka - Woodland Hills - West Hills	No	ABMI	AHO , CPK CPU
Los Angeles	20420 HEMMINGWAY ST	91306	2107010060	0.000	0.000	0.000	0.343	Shortfall of Sites	0.127	Low Residential	R1-1	Low Residential	[MB3-CDF1-5] [IX4-FA] [CPIO]	0	66.287	0.343		Residential - Single Family Residence - Pool, 1	189B113 781	1 per lot	Canoga Park - Winnetka - Woodland Hills - West Hills	No	ABMI	AHO , CPK CPU
Los Angeles	1511 BEVERLY BLVD	90026	5159014003	0.000	0.000	0.000	0.343	Shortfall of Sites	0.024	Highway Oriented Commercial	C2-1-O	0	0	0	27.455	0.343		Industrial - Warehousing, Distribution, Storage - Warehousing, Distribution, Under 10,000 SF - One Story, 0	135A207 338		Westlake	No	ABMI	ARO
Los Angeles	1511 BEVERLY BLVD	90026	5159014003	0.000	0.000	0.000	0.343	Shortfall of Sites	0.055	Highway Oriented Commercial	C2-1-O	0	0	0	11.944	0.343		Industrial - Warehousing, Distribution, Storage - Warehousing, Distribution, Under 10,000 SF - One Story, 0	135A207 344		Westlake	No	ABMI	ARO
Los Angeles	8762 S CENTRAL AVE	90002	6043003014	0.000	0.000	0.000	0.343	Shortfall of Sites	0.074	Neighborhood Commercial	C2-1VL-CPIO	0	0	0	102.494	0.343		Institutional - Church - One Story, 0	096A209 89		Southeast Los Angeles	No	ABMI	FBO
Los Angeles	20451 HEMMINGWAY ST	91306	2107010073	0.000	0.000	0.000	0.343	Shortfall of Sites	0.127	Low Residential	R1-1	Low Residential	0	0	66.287	0.343		Residential - Single Family Residence, 1	189B109 570	1 per lot	Canoga Park - Winnetka - Woodland Hills - West Hills	No	ABMI	AHO , CPK CPU
Los Angeles	5006 CHIMINEAS AVE	91356	2181020012	0.000	0.000	0.000	0.343	Shortfall of Sites	0.127	Low II Residential	R1-1	Low Residential	0	0	66.287	0.343		Residential - Single Family Residence, 1	168B125 16	1 per lot	Encino - Tarzana	No	ABMI	AHO , ENC CPU
Los Angeles	3201 N FIGUEROA ST	90065	5446009025	0.000	0.000	0.000	0.343	Shortfall of Sites	0.006	Hybrid Industrial	UC(CA)-CDO	0	0	0	74.789	0.343		Industrial - Light Manufacturing - One Story, 0	142-5A221 120		Northeast Los Angeles	No	ABMI	ARO
Los Angeles	3201 N FIGUEROA ST	90065	5446009025	0.000	0.000	0.000	0.343	Shortfall of Sites	0.115	Hybrid Industrial	UC(CA)-CDO	0	0	0	3.721	0.343		Industrial - Light Manufacturing - One Story, 0	142-5A221 122		Northeast Los Angeles	No	ABMI	ARO
Los Angeles	8221 ZELZAH AVE	91335	2101017004	0.000	0.000	0.000	0.343	Shortfall of Sites	0.127	Low Residential	R1-1	Low Residential	0	0	66.287	0.343		Residential - Single Family Residence, 1	192B129 545	1 per lot	Reseda - West Van Nuys	No	ABMI	AHO , RES CPU
Los Angeles	7326 S WESTERN AVE	90047	6018001010	0.000	0.000	0.000	0.343	Shortfall of Sites	0.063	Community Commercial	C2-2D-CPIO	0	0	0	10.427	0.343		Commercial - Hotel and Motel - Motel - Under 50 Rooms - One Story, 0	102B193 1703		South Los Angeles	No	ABMI	ARO
Los Angeles	13711 BURBANK BLVD	91401	2246025022	0.000	0.000	0.000	0.343	Shortfall of Sites	0.063	Neighborhood Office Commercial	[Q]C2-1VL	0	0	0	0.000	0.343		Commercial - Store Combination - Store and Office Combination - One Story, 0	174B157 572		Van Nuys - North Sherman Oaks	No	ABMI	ARO
Los Angeles	13711 BURBANK BLVD	91401	2246025022	0.000	0.000	0.000	0.343	Shortfall of Sites	0.063	Neighborhood Office Commercial	[Q]C2-1VL	0	0	0	0.000	0.343		Commercial - Store Combination - Store and Office Combination - One Story, 0	174B157 571		Van Nuys - North Sherman Oaks	No	ABMI	ARO
Los Angeles	0	0	4006013900	0.171	0.171	0.000	0.000	Shortfall of Sites	0.223	Public Facilities	PF-1	0	0	20	153.741	0.343		Miscellaneous - Government Owned Property, 0	105B185 1327		West Adams - Baldwin Hills - Leimert	No	LI	PF
Los Angeles	20246 ARMINTA ST	91306	2107023046	0.000	0.000	0.000	0.343	Shortfall of Sites	0.127	Low Residential	R1-1	Low Residential	[MB3-CDF1-5] [IX4-FA] [CPIO]	0	66.287	0.343		Residential - Single Family Residence, 1	189B113 880	1 per lot	Canoga Park - Winnetka - Woodland Hills - West Hills	No	ABMI	AHO , CPK CPU
Los Angeles	20242 ARMINTA ST	91306	2107023045	0.000	0.000	0.000	0.343	Shortfall of Sites	0.127	Low Residential	R1-1	Low Residential	[MB4-G1-5] [IX1-FA] [CPIO]	0	66.287	0.343		Residential - Single Family Residence, 1	189B113 881	1 per lot	Canoga Park - Winnetka - Woodland Hills - West Hills	No	ABMI	AHO , CPK CPU
Los Angeles	20238 ARMINTA ST	91306	2107023044	0.000	0.000	0.000	0.343	Shortfall of Sites	0.127	Low Residential	R1-1	Low Residential	0	0	66.287	0.343		Residential - Single Family Residence, 1	189B113 882	1 per lot	Canoga Park - Winnetka - Woodland Hills - West Hills	No	ABMI	AHO , CPK CPU
Los Angeles	3228 W JEFFERSON BLVD	90018	5044007001	0.000	0.000	0.000	0.342	Shortfall of Sites	0.149	Neighborhood Commercial	C2-1VL-CPIO	0	0	0	2.868	0.342		Commercial - Supermarket - Small Food Store - Less than 6,000 SF - One Story, 0	120B185 860		West Adams - Baldwin Hills - Leimert	No	ABMI	ARO
Los Angeles	4250 MELROSE AVE	90029	5538029014	0.000	0.000	0.000	0.342	Shortfall of Sites	0.055	Neighborhood Office Commercial	C2-1	0	0	0	7.766	0.342		Commercial - Office Building - One Story, 0	141B197 497		Wilshire	No	ABMI	ARO
Los Angeles	4250 MELROSE AVE	90029	5538029014	0.000	0.000	0.000	0.342	Shortfall of Sites	0.053	Neighborhood Office Commercial	C2-1	0	0	0	8.097	0.342		Commercial - Office Building - One Story, 0	141B197 498		Wilshire	No	ABMI	ARO
Los Angeles	4250 MELROSE AVE	90029	5538029014	0.000	0.000	0.000	0.342	Shortfall of Sites	0.053	Neighborhood Office Commercial	C2-1	0	0	0	8.104	0.342		Commercial - Office Building - One Story, 0	141B197 499		Wilshire	No	ABMI	ARO
Los Angeles	14406 VENTURA BLVD	91423	2266001014	0.000	0.000	0.000	0.342	Shortfall of Sites	0.110	Community Commercial	C2-1L	0	0	0	3.234	0.342		Commercial - Store Combination - Store and Office Combination - One Story, 0	166-5A151 180		Sherman Oaks - Studio City - Toluca Lake - Cahuenga Pass	No	ABMI	ARO
Los Angeles	150 N LOS ANGELES ST	90012	5161013905	0.000	0.000	0.000	0.000	Shortfall of Sites	0.223	Public Facilities	PF-2D-CDO	0	0	0	153.741	0.000		Miscellaneous - Government Owned Property, 0	130-5A213 36		Central City	No		PF
Los Angeles	1500 W WASHINGTON BLVD	90007	5056024904	0.171	0.171	0.000	0.000	Shortfall of Sites	0.223	Public Facilities	PF-1	0	0	20	153.741	0.342		Commercial - Store - One Story, 0	126B197 688		South Los Angeles	No	LI	PF
Los Angeles	17505 ENADIA WAY	91406	2228020019	0.000	0.000	0.000	0.342	Shortfall of Sites	0.127	Low Residential	R1-1	Low Residential	0	0	66.287	0.342		Residential - Single Family Residence, 1	183B129 212	1 per lot	Reseda - West Van Nuys	No	ABMI	AHO , RES CPU
Los Angeles	19915 STRATHERN ST	91306	2106027008	0.000	0.000	0.000	0.342	Shortfall of Sites	0.127	Low Residential	R1-1	Low Residential	0	0	66.287	0.342		Residential - Single Family Residence, 1	189B113 453	1 per lot	Canoga Park - Winnetka - Woodland Hills - West Hills	No	ABMI	AHO , CPK CPU
Los Angeles	20415 ARMINTA ST	91306	2107010062	0.000	0.000	0.000	0.342	Shortfall of Sites	0.127	Low Residential	R1-1	Low Residential	0	0	66.287	0.342		Residential - Single Family Residence - Guesthouse, 1	189B109 701	1 per lot	Canoga Park - Winnetka - Woodland Hills - West Hills	No	ABMI	AHO , CPK CPU
Los Angeles	20421 ARMINTA ST	91306	2107010061	0.000	0.000	0.000	0.342	Shortfall of Sites	0.127	Low Residential	R1-1	Low Residential	0	0	66.287	0.342		Residential - Single Family Residence, 1	189B109 700	1 per lot	Canoga Park - Winnetka - Woodland Hills - West Hills	No	ABMI	AHO , CPK CPU
Los Angeles	20403 ARMINTA ST	91306	2107010064	0.000	0.000	0.000	0.342	Shortfall of Sites	0.127	Low Residential	R1-1	Low Residential	0	0	66.287	0.342		Residential - Single Family Residence, 1	189B113 842	1 per lot	Canoga Park - Winnetka - Woodland Hills - West Hills	No	ABMI	AHO , CPK CPU
Los Angeles	19935 STRATHERN ST	91306	2106002058	0.000	0.000	0.000	0.342	Shortfall of Sites	0.127	Low Residential	R1-1	Low Residential	0	0	66.287	0.342		Residential - Single Family Residence, 1	189B113 456	1 per lot	Canoga Park - Winnetka - Woodland Hills - West Hills	No	ABMI	AHO , CPK CPU
Los Angeles	1641 WESTWOOD BLVD	90024	4324026018	0.000	0.000	0.000	0.342	Shortfall of Sites	0.083	Neighborhood Office Commercial	C4-1VL-POD	0	0	0	4.703	0.342		Commercial - Store Combination - Store and Residential Combination - One Story, 0	129B153 223		Westwood	Yes	ABMI	ARO
Los Angeles	7715 S HOOVER ST	90044	6020011040	0.000	0.000	0.000	0.342	Shortfall of Sites	0.114	Neighborhood Commercial	C2-1VL-CPIO	0	0	0	102.494	0.342		Institutional - Church - Church Parking Lot - One Story, 0	099B197 345		South Los Angeles	No	ABMI	FBO
Los Angeles	2730 GANAHL ST	90033	5177010904	0.171	0.171	0.000	0.000	Shortfall of Sites	0.222	Public Facilities	PF-1XL-CUGU	0	0	20	153.741	0.342		Miscellaneous - Government Owned Property - Public School - General, 0	130-5A227 159		Boyle Heights	No	LI	PF
Los Angeles	7615 S WESTERN AVE	90047	6017017027	0.000	0.000	0.000	0.342	Shortfall of Sites	0.074	Neighborhood Commercial	C2-1VL-CPIO	0	0	0	102.494	0.342		Institutional - Church - One Story, 0	099B193 197		South Los Angeles	No	ABMI	FBO
Los Angeles	7723 S HOOVER ST	90044	6020011039	0.000	0.000	0.000	0.342	Shortfall of Sites	0.114	Neighborhood Commercial	C2-1VL-CPIO	0	0	0	102.494	0.342		Institutional - Church - One Story, 0	099B197 407		South Los Angeles	No	ABMI	FBO
Los Angeles	6825 MCLENNAN AVE	91406	2225023044	0.000	0.000	0.000	0.342	Shortfall of Sites	0.127	Low Residential	R1-1	Low Residential	0	0	66.287	0.342		Residential - Single Family Residence, 1	183B133 900	1 per lot	Reseda - West Van Nuys	No	ABMI	AHO , RES CPU
Los Angeles	7715 S HOOVER ST	90044	6020011040	0.000	0.000	0.000	0.342	Shortfall of Sites	0.114	Neighborhood Commercial	C2-1VL-CPIO	0	0	0	102.494	0.342		Institutional - Church - Church Parking Lot - One Story, 0	099B197 347		South Los Angeles	No	ABMI	FBO
Los Angeles	2730 GANAHL ST	90033	5177010904	0.171	0.171	0.000	0.000	Shortfall of Sites	0.222	Public Facilities	PF-1XL-CUGU	0	0	20	153.741	0.342		Miscellaneous - Government Owned Property - Public School - General, 0	130-5A227 166		Boyle Heights	No	LI	PF
Los Angeles	16519 MOORPARK ST	91436	2259018026	0.000	0.000	0.000	0.342	Shortfall of Sites	0.121	Low II Residential	R1-1	Low Residential	0	0	66.287	0.342		Residential - Single Family Residence - Pool, 1	168B137 144	1 per lot	Encino - Tarzana	No	ABMI	AHO , ENC CPU
Los Angeles	16513 MOORPARK ST	91436	2259018025	0.000	0.000	0.000	0.342	Shortfall of Sites	0.121	Low II Residential	R1-1	Low Residential	0	0	66.287	0.342		Residential - Single Family Residence - Pool, 1	168B137 149	1 per lot	Encino - Tarzana	No	ABMI	AHO , ENC CPU
Los Angeles	8120 ZELZAH AVE	91335	2101013014	0.000	0.000	0.000	0.342	Shortfall of Sites	0.127	Low Residential	R1-1	Low Residential	0	0	66.287	0.342		Residential - Single Family Residence, 1	189B129 117	1 per lot	Reseda - West Van Nuys	No	ABMI	AHO , RES CPU

Jurisdiction Name	Site Address/Intersection	5 Digit ZIP Code	Assessor Parcel Number	Very Low-Income	Low-Income	Moderate-Income	Above Moderate-Income	Type of Shortfall	Parcel Size (Acres)	Current General Plan Designation	Current Zoning	Proposed General Plan (GP) Designation	Proposed Zoning	Minimum Density Allowed	Maximum Density Allowed	Total Capacity	Vacant/ Nonvacant	Description of Existing Uses	PIN	Base Density Per Acre	Community Plan Area	Rent Stabalization Ordinance	Income Category	Applicable Rezoning Program (Program informing values in Column Q listed first)
Los Angeles	4900 S WESTERN AVE	90062	5016027032	0.000	0.000	0.000	0.342	Shortfall of Sites	0.114	Neighborhood Commercial	C2-1VL-CPIO	0	0	0	102.494	0.342		Institutional - Church - One Story, 0	111B193 995		South Los Angeles	No	ABMI	FBO
Los Angeles	7715 S HOOVER ST	90044	6020011040	0.000	0.000	0.000	0.342	Shortfall of Sites	0.114	Neighborhood Commercial	C2-1VL-CPIO	0	0	0	102.494	0.342		Institutional - Church - Church Parking Lot - One Story, 0	099B197 363		South Los Angeles	No	ABMI	FBO
Los Angeles	7854 YARMOUTH AVE	91335	2101036011	0.000	0.000	0.000	0.342	Shortfall of Sites	0.127	Low Residential	R1-1	Low Residential	0	0	66.287	0.342		Residential - Single Family Residence - Pool, 1	189B129 803	1 per lot	Reseda - West Van Nuys	No	ABMI	AHO , RES CPU
Los Angeles	7715 S HOOVER ST	90044	6020011040	0.000	0.000	0.000	0.341	Shortfall of Sites	0.114	Neighborhood Commercial	C2-1VL-CPIO	0	0	0	102.494	0.341		Institutional - Church - Church Parking Lot - One Story, 0	099B197 399		South Los Angeles	No	ABMI	FBO
Los Angeles	18543 VENTURA BLVD	91356	2160007028	0.000	0.000	0.000	0.341	Shortfall of Sites	0.003	Community Commercial	C2-1L	0	0	0	157.002	0.341		Commercial - Store Combination - Store and Residential Combination - One Story, 0	174B125 555		Encino - Tarzana	No	ABMI	ARO
Los Angeles	20430 HEMMINGWAY ST	91306	2107010058	0.000	0.000	0.000	0.341	Shortfall of Sites	0.126	Low Residential	R1-1	Low Residential	0	0	66.287	0.341		Residential - Single Family Residence, 1	189B109 662	1 per lot	Canoga Park - Winnetka - Woodland Hills - West Hills	No	ABMI	AHO , CPK CPU
Los Angeles	0	0	5686004902	0.000	0.000	0.000	0.000	Shortfall of Sites	0.185	Public Facilities	PF-1	0	0	0	153.741	0.000		Residential - Single Family Residence, 0	162A223 209		Northeast Los Angeles	No		PF
Los Angeles	20434 HEMMINGWAY ST	91306	2107010069	0.000	0.000	0.000	0.341	Shortfall of Sites	0.126	Low Residential	R1-1	Low Residential	0	0	66.287	0.341		Residential - Single Family Residence, 1	189B109 661	1 per lot	Canoga Park - Winnetka - Woodland Hills - West Hills	No	ABMI	AHO , CPK CPU
Los Angeles	19803 HEMMINGWAY ST	91306	2106025018	0.000	0.000	0.000	0.341	Shortfall of Sites	0.126	Low Residential	R1-1	Low Residential	0	0	66.287	0.341		Residential - Single Family Residence - Pool, 1	189B117 530	1 per lot	Canoga Park - Winnetka - Woodland Hills - West Hills	No	ABMI	AHO , CPK CPU
Los Angeles	15446 HUSTON ST	91403	2261036019	0.000	0.000	0.000	0.341	Shortfall of Sites	0.121	Low II Residential	R1-1	Low Residential	0	0	66.287	0.341		Residential - Single Family Residence, 1	168B145 212	1 per lot	Encino - Tarzana	No	ABMI	AHO , ENC CPU
Los Angeles	20424 HEMMINGWAY ST	91306	2107010059	0.000	0.000	0.000	0.341	Shortfall of Sites	0.126	Low Residential	R1-1	Low Residential	0	0	66.287	0.341		Residential - Single Family Residence - Pool, 1	189B113 780	1 per lot	Canoga Park - Winnetka - Woodland Hills - West Hills	No	ABMI	AHO , CPK CPU
Los Angeles	1569 E 32ND ST	90011	5117001900	0.171	0.171	0.000	0.000	Shortfall of Sites	0.222	Public Facilities	PF-1	0	0	20	153.741	0.341		Miscellaneous - Government Owned Property, 0	117A213 371		Southeast Los Angeles	No	LI	PF
Los Angeles	15442 HUSTON ST	91403	2261036021	0.000	0.000	0.000	0.341	Shortfall of Sites	0.121	Low II Residential	R1-1	Low Residential	0	0	66.287	0.341		Residential - Single Family Residence, 1	168B145 214	1 per lot	Encino - Tarzana	No	ABMI	AHO , ENC CPU
Los Angeles	17501 ENADIA WAY	91406	2228020020	0.000	0.000	0.000	0.341	Shortfall of Sites	0.126	Low Residential	R1-1	Low Residential	0	0	66.287	0.341		Residential - Single Family Residence, 1	183B129 213	1 per lot	Reseda - West Van Nuys	No	ABMI	AHO , RES CPU
Los Angeles	1134 W MANCHESTER AVE	90044	6047003010	0.000	0.000	0.000	0.341	Shortfall of Sites	0.125	Community Commercial	C2-2D-CPIO	0	0	0	3.397	0.341		Commercial - Store Combination - Store and Residential Combination - One Story, 0	097-5A197 340		South Los Angeles	No	ABMI	ARO
Los Angeles	1134 W MANCHESTER AVE	90044	6047003010	0.000	0.000	0.000	0.341	Shortfall of Sites	0.063	Community Commercial	C2-2D-CPIO	0	0	0	6.793	0.341		Commercial - Store Combination - Store and Residential Combination - One Story, 0	097-5A197 341		South Los Angeles	No	ABMI	ARO
Los Angeles	2744 W FLORENCE AVE	90043	4009003032	0.000	0.000	0.000	0.341	Shortfall of Sites	0.131	Neighborhood Commercial	C2-1VL-CPIO	0	0	0	3.252	0.341		Commercial - Store Combination - Store and Office Combination - One Story, 0	102B189 1422		West Adams - Baldwin Hills - Leimert	No	ABMI	ARO
Los Angeles	17467 ENADIA WAY	91406	2228020021	0.000	0.000	0.000	0.341	Shortfall of Sites	0.126	Low Residential	R1-1	Low Residential	0	0	66.287	0.341		Residential - Single Family Residence - Pool, 1	183B129 214	1 per lot	Reseda - West Van Nuys	No	ABMI	AHO , RES CPU
Los Angeles	20409 ARMINTA ST	91306	2107010063	0.000	0.000	0.000	0.341	Shortfall of Sites	0.126	Low Residential	R1-1	Low Residential	0	0	66.287	0.341		Residential - Single Family Residence, 1	189B113 841	1 per lot	Canoga Park - Winnetka - Woodland Hills - West Hills	No	ABMI	AHO , CPK CPU
Los Angeles	17463 ENADIA WAY	91406	2228020070	0.000	0.000	0.000	0.341	Shortfall of Sites	0.126	Low Residential	R1-1	Low Residential	0	0	66.287	0.341		Residential - Single Family Residence, 1	183B129 211	1 per lot	Reseda - West Van Nuys	No	ABMI	AHO , RES CPU
Los Angeles	4918 W WASHINGTON BLVD	90016	5062003022	0.000	0.000	0.000	0.341	Shortfall of Sites	0.018	Community Commercial	C2-2D-CPIO	0	0	0	36.564	0.341		Industrial - Warehousing, Distribution, Storage - Warehousing, Distribution, Under 10,000 SF - One Story, 0	126B181 1110		West Adams - Baldwin Hills - Leimert	No	ABMI	ARO
Los Angeles	0	0	4315018057	0.000	0.000	0.000	0.341	Shortfall of Sites	0.003	Low Residential	R1-1-O	0	0	0	113.635	0.341		Commercial - Hotel and Motel - Hotel - 50 Rooms and Over - One Story, 0	129B161 72		West Los Angeles	No	ABMI	OPP RC , TOC EXP
Los Angeles	1304 E 21ST ST	90011	5119003001	0.000	0.000	0.000	0.341	Shortfall of Sites	0.133	Community Commercial	C2-2D-CPIO	0	0	0	3.560	0.341		Commercial - Store Combination - Store and Residential Combination - One Story, 0	120A211 284		Southeast Los Angeles	Yes	ABMI	ARO
Los Angeles	4914 W ADAMS BLVD	90016	5049002004	0.000	0.000	0.000	0.340	Shortfall of Sites	0.096	Neighborhood Commercial	C2-1VL-CPIO	0	0	0	4.947	0.340		Commercial - Store Combination - Store and Residential Combination - One Story, 0	123B181 1051		West Adams - Baldwin Hills - Leimert	Yes	ABMI	ARO
Los Angeles	0	0	2344022900	0.000	0.000	0.000	0.340	Shortfall of Sites	0.004	Low Residential	R1-1	0	0	0	99.000	0.340		Miscellaneous - Government Owned Property, 0	171B157 499		Van Nuys - North Sherman Oaks	No	ABMI	TOC EXP
Los Angeles	17810 RHODA ST	91316	2159030027	0.000	0.000	0.000	0.340	Shortfall of Sites	0.121	Low II Residential	R1-1-RIO	Low Residential	0	0	66.287	0.340		Residential - Single Family Residence, 1	174B129 347	1 per lot	Encino - Tarzana	No	ABMI	AHO , ENC CPU
Los Angeles	0	0	5409021900	0.000	0.000	0.000	0.000	Shortfall of Sites	0.221	Public Facilities	PF-1XL-RIO	0	0	0	153.741	0.000		Miscellaneous - Government Owned Property, 0	130-5A217 9		Central City North	No		PF
Los Angeles	5872 S BROADWAY	90003	6005008012	0.000	0.000	0.000	0.340	Shortfall of Sites	0.142	Community Commercial	C2-1-CPIO	0	0	0	2.998	0.340		Commercial - Office Building - One Story, 0	105B201 65		Southeast Los Angeles	No	ABMI	ARO
Los Angeles	5872 S BROADWAY	90003	6005008012	0.000	0.000	0.000	0.340	Shortfall of Sites	0.142	Community Commercial	C2-1-CPIO	0	0	0	2.997	0.340		Commercial - Office Building - One Story, 0	105B201 95		Southeast Los Angeles	No	ABMI	ARO
Los Angeles	6860 WHITAKER AVE	91406	2225014020	0.000	0.000	0.000	0.340	Shortfall of Sites	0.126	Low Residential	R1-1	Low Residential	0	0	66.287	0.340		Residential - Single Family Residence - Pool, 1	183B137 384	1 per lot	Reseda - West Van Nuys	No	ABMI	AHO , RES CPU
Los Angeles	7240 VANALDEN AVE	91335	2104033004	0.000	0.000	0.000	0.340	Shortfall of Sites	0.126	Low Residential	R1-1	Low Residential	0	0	66.287	0.340		Residential - Single Family Residence, 1	186B121 1066	1 per lot	Reseda - West Van Nuys	No	ABMI	AHO , RES CPU
Los Angeles	4336 TUJUNGA AVE	91604	2366005006	0.000	0.000	0.000	0.340	Shortfall of Sites	0.053	Neighborhood Office Commercial	[Q]C2-1XL-RIO	Tujunga Commercial District	0	0	57.031	0.340		Commercial - Store - One Story, 2	165B173 511	72	Sherman Oaks - Studio City - Toluca Lake - Cahuenga Pass	No	ABMI	SHR CPU , OPP C, AHO
Los Angeles	7246 VANALDEN AVE	91335	2104033003	0.000	0.000	0.000	0.340	Shortfall of Sites	0.126	Low Residential	R1-1	Low Residential	0	0	66.287	0.340		Residential - Single Family Residence, 1	186B121 1038	1 per lot	Reseda - West Van Nuys	No	ABMI	AHO , RES CPU
Los Angeles	7250 VANALDEN AVE	91335	2104033002	0.000	0.000	0.000	0.340	Shortfall of Sites	0.126	Low Residential	R1-1	Low Residential	0	0	66.287	0.340		Residential - Single Family Residence, 1	186B121 1010	1 per lot	Reseda - West Van Nuys	No	ABMI	AHO , RES CPU
Los Angeles	0	0	2258006901	0.000	0.000	0.000	0.340	Shortfall of Sites	0.027	Very Low I Residential	RA-1	Very Low Residential	0	0	66.287	0.340		Miscellaneous - Government Owned Property, 0	171B133 207	1 per lot	Encino - Tarzana	No	ABMI	AHO , ENC CPU
Los Angeles	2726 W 54TH ST	90043	5006026004	0.000	0.000	0.000	0.340	Shortfall of Sites	0.076	Neighborhood Commercial	C2-1VL-CPIO	0	0	0	6.211	0.340		Commercial - Store Combination - Store and Residential Combination - One Story, 0	108B189 678		West Adams - Baldwin Hills - Leimert	Yes	ABMI	ARO
Los Angeles	5126 CHIMINEAS AVE	91356	2181004011	0.000	0.000	0.000	0.340	Shortfall of Sites	0.126	Low II Residential	R1-1	Low Residential	0	0	66.287	0.340		Residential - Single Family Residence, 1	171B125 611	1 per lot	Encino - Tarzana	No	ABMI	AHO , ENC CPU
Los Angeles	20400 HEMMINGWAY ST	91306	2107010045	0.000	0.000	0.000	0.339	Shortfall of Sites	0.126	Low Residential	R1-1	Low Residential	0	0	66.287	0.339		Residential - Single Family Residence, 1	189B113 785	1 per lot	Canoga Park - Winnetka - Woodland Hills - West Hills	No	ABMI	AHO , CPK CPU
Los Angeles	3517 W SLAUSON AVE	90043	5007021013	0.000	0.000	0.000	0.339	Shortfall of Sites	0.160	Neighborhood Commercial	C2-1VL-SP	0	0	0	2.647	0.339		Commercial - Store Combination - Store and Office Combination - One Story, 0	108B185 901		West Adams - Baldwin Hills - Leimert	No	ABMI	ARO
Los Angeles	0	0	2424008034	0.000	0.000	0.000	0.339	Shortfall of Sites	0.036	Neighborhood Commercial	[Q]P-1VL-CDO	0	0	0	94.696	0.339		Commercial - Parking Lot (Commercial Use Property) - Lots - Patron or Employee - One Story, 0	168B181 252		Sherman Oaks - Studio City - Toluca Lake - Cahuenga Pass	No	ABMI	P
Los Angeles	510 N HOOVER ST	90004	5401009046	0.000	0.000	0.000	0.339	Shortfall of Sites	0.109	Neighborhood Commercial	C1.5-1VL	0	0	0	3.881	0.339		Industrial - Light Manufacturing - One Story, 0	141A201 244		Silver Lake - Echo Park - Elysian Valley	No	ABMI	ARO
Los Angeles	2124 COLORADO BLVD	90041	5686003012	0.000	0.000	0.000	0.339	Shortfall of Sites	0.080	Neighborhood Commercial	[Q]C4-1XL	0	0	0	4.394	0.339		Commercial - Store Combination - Store and Office Combination - One Story, 0	162A223 129		Northeast Los Angeles	No	ABMI	ARO , TOPP C
Los Angeles	2124 COLORADO BLVD	90041	5686003012	0.000	0.000	0.000	0.339	Shortfall of Sites	0.080	Neighborhood Commercial	[Q]C4-1XL	0	0	0	4.398	0.339		Commercial - Store Combination - Store and Office Combination - One Story, 0	162A223 130		Northeast Los Angeles	No	ABMI	ARO , TOPP C
Los Angeles	7131 DARBY AVE	91335	2125002009	0.000	0.000	0.000	0.339	Shortfall of Sites	0.052	Community Commercial	[Q]C2-1D-CDO	0	0	0	8.207	0.339		Commercial - Office Building - One Story, 0	183B125 287		Reseda - West Van Nuys	No	ABMI	ARO
Los Angeles	5683 WHITNALL HWY	91601	2415026031	0.000	0.000	0.000	0.339	Shortfall of Sites	0.057	Neighborhood Office Commercial	[Q]C2-1XL	0	0	0	7.386	0.339		Commercial - Office Building - One Story, 0	174B177 335		North Hollywood - Valley Village	No	ABMI	ARO
Los Angeles	5683 WHITNALL HWY	91601	2415026031	0.000	0.000	0.000	0.339	Shortfall of Sites	0.057	Neighborhood Office Commercial	[Q]C2-1XL	0	0	0	7.387	0.339		Commercial - Office Building - One Story, 0	174B177 337		North Hollywood - Valley Village	No	ABMI	ARO
Los Angeles	4565 SANTA MONICA BLVD	90029	5542027030	0.000	0.000	0.000	0.339	Shortfall of Sites	0.122	Highway Oriented Commercial	C2-1D	0	0	0	3.470	0.339		Industrial - Light Manufacturing - One Story, 0	144B197 671		Hollywood	No	ABMI	ARO
Los Angeles	1047 S GRAND VIEW ST	90006	5136015017	0.000	0.000	0.000	0.339	Shortfall of Sites	0.035	Highway Oriented Commercial	C2-1	0	0	0	18.881	0.339		Industrial - Light Manufacturing - One Story, 0	130-5A201 204		Westlake	No	ABMI	ARO
Los Angeles	10027 CANOGA AVE	91311	2747010031	0.000	0.000	0.000	0.339	Shortfall of Sites	0.659	Limited Manufacturing	[T][Q]CM-1	0	0	0	2.887	0.339		Industrial - Light Manufacturing - One Story, 1	204B105 715		Chatsworth - Porter Ranch	No	ABMI	ARO
Los Angeles	2510 S VERMONT AVE	90007	5055004035	0.000	0.000	0.000	0.339	Shortfall of Sites	0.007	Community Commercial	C2-2D-CPIO	0	0	0	98.004	0.339		Commercial - Store Combination - Store and Residential Combination - One Story, 0	123B197 776		South Los Angeles	No	ABMI	ARO
Los Angeles	2510 S VERMONT AVE	90007	5055004035	0.000	0.000	0.000	0.339	Shortfall of Sites	0.004	Community Commercial	C2-2D-CPIO	0	0	0	176.984	0.339		Commercial - Store Combination - Store and Residential Combination - One Story, 0	123B197 777		South Los Angeles	No	ABMI	ARO
Los Angeles	2510 S VERMONT AVE	90007	5055004035	0.000	0.000	0.000	0.339	Shortfall of Sites	0.007	Community Commercial	C2-2D-CPIO	0	0	0	94.679	0.339		Commercial - Store Combination - Store and Residential Combination - One Story, 0	123B197 791		South Los Angeles	No	ABMI	ARO
Los Angeles	2510 S VERMONT AVE	90007	5055004035	0.000	0.000	0.000	0.339	Shortfall of Sites	0.005	Community Commercial	C2-2D-CPIO	0	0	0	142.880	0.339		Commercial - Store Combination - Store and Residential Combination - One Story, 0	123B197 792		South Los Angeles	No	ABMI	ARO
Los Angeles	2510 S VERMONT AVE	90007	5055004035	0.000	0.000	0.000	0.339	Shortfall of Sites	0.052	Community Commercial	C2-2D-CPIO	0	0	0	12.482	0.339		Commercial - Store Combination - Store and Residential Combination - One Story, 0	123B197 793		South Los Angeles	No	ABMI	ARO
Los Angeles	5810 W ADAMS BLVD	90016	5048008025	0.000	0.000	0.000	0.339	Shortfall of Sites	0.055	Community Commercial	C2-2D-CPIO	0	0	0	11.945	0.339		Industrial - Light Manufacturing - One Story, 0	123B173 1008		West Adams - Baldwin Hills - Leimert	No	ABMI	ARO
Los Angeles	5810 W ADAMS BLVD	90016	5048008025	0.000	0.000	0.000	0.339	Shortfall of Sites	0.055	Community Commercial	C2-2D-CPIO	0	0	0	11.945	0.339		Industrial - Light Manufacturing - One Story, 0	123B173 1009		West Adams - Baldwin Hills - Leimert	No	ABMI	ARO
Los Angeles	4963 CHIMINEAS AVE	91356	2181019005	0.000	0.000	0.000	0.339	Shortfall of Sites	0.126	Low II Residential	R1-1	Low Residential	0	0	66.287	0.339		Residential - Single Family Residence, 1	168B125 69	1 per lot	Encino - Tarzana	No	ABMI	AHO , ENC CPU
Los Angeles	17158 CANTLAY ST	91406	2227018020	0.000	0.000	0.000	0.339	Shortfall of Sites	0.126	Low Residential	R1-1	Low Residential	0	0	66.287	0.339		Residential - Single Family Residence, 1	183B133 56	1 per lot	Reseda - West Van Nuys	No	ABMI	AHO , RES CPU
Los Angeles	17164 CANTLAY ST	91406	2227018021	0.000	0.000	0.000	0.339	Shortfall of Sites	0.126	Low Residential	R1-1	Low Residential	0	0	66.287	0.339		Residential - Single Family Residence, 1	183B133 55	1 per lot	Reseda - West Van Nuys	No	ABMI	AHO , RES CPU
Los Angeles	19815 HEMMINGWAY ST	91306	2106025015	0.000	0.000	0.000	0.339	Shortfall of Sites	0.126	Low Residential	R1-1	Low Residential	0	0	66.287	0.339		Residential - Single Family Residence, 1	189B113 701	1 per lot	Canoga Park - Winnetka - Woodland Hills - West Hills	No	ABMI	AHO , CPK CPU

Jurisdiction Name	Site Address/Intersection	5 Digit ZIP Code	Assessor Parcel Number	Very Low-Income	Low-Income	Moderate-Income	Above Moderate-Income	Type of Shortfall	Parcel Size (Acres)	Current General Plan Designation	Current Zoning	Proposed General Plan (GP) Designation	Proposed Zoning	Minimum Density Allowed	Maximum Density Allowed	Total Capacity	Vacant/ Nonvacant	Description of Existing Uses	PIN	Base Density Per Acre	Community Plan Area	Rent Stabalization Ordinance	Income Category	Applicable Rezoning Program (Program informing values in Column Q listed first)
Los Angeles	2318 E 103RD ST	90002	6066009069	0.000	0.000	0.000	0.339	Shortfall of Sites	0.074	Low Medium II Residential	[Q]R4-1	0	0	0	102.494	0.339		Institutional - Church - One Story, 0	091-5A217 63		Southeast Los Angeles	No	ABMI	FBO
Los Angeles	1357 N LAS PALMAS AVE	90028	5547032026	0.000	0.000	0.000	0.339	Shortfall of Sites	0.126	Low Medium II Residential	RD1.5-1XL	Low Medium II Residential, Medium Residential	VARIOUS, WITH CPIO	0	66.287	0.339		Residential - Single Family Residence - Pool, 1	147A185 247		Hollywood	No	ABMI	AHO , HWD CPU, R2RD
Los Angeles	1960 S VERMONT AVE	90007	5056024906	0.169	0.169	0.000	0.000	Shortfall of Sites	0.220	Public Facilities	PF-1	0	0	20	153.741	0.339		Commercial - Store Combination - Store and Office Combination - One Story, 0	126B197 929		South Los Angeles	No	LI	PF
Los Angeles	0	0	2638022902	0.000	0.000	0.000	0.000	Shortfall of Sites	0.220	Public Facilities	[Q]PF-1-CDO	0	0	0	153.741	0.000		Commercial - Shopping Center (Regional) - One Story, 0	192B149 685		Mission Hills - Panorama City - North Hills	No		PF
Los Angeles	5650 W WASHINGTON BLVD	90016	5063022034	0.000	0.000	0.000	0.339	Shortfall of Sites	0.078	Community Commercial	C2-2D-CPIO	0	0	0	5.401	0.339		Industrial - Warehousing, Distribution, Storage - Warehousing, Distribution, Under 10,000 SF - One Story, 0	123B173 263		West Adams - Baldwin Hills - Leimert	No	ABMI	ARO
Los Angeles	647 W GARDENA BLVD	90247	6120022900	0.169	0.169	0.000	0.000	Shortfall of Sites	0.220	Public Facilities	[Q]PF-1XL	0	0	20	153.741	0.339		Miscellaneous - Government Owned Property, 0	069B197 399		Harbor Gateway	No	LI	PF
Los Angeles	2318 E 103RD ST	90002	6066009069	0.000	0.000	0.000	0.339	Shortfall of Sites	0.073	Low Medium II Residential	[Q]R4-1	0	0	0	102.494	0.339		Institutional - Church - One Story, 0	091-5A217 65		Southeast Los Angeles	No	ABMI	FBO
Los Angeles	8151 CREBS AVE	91335	2103002019	0.000	0.000	0.000	0.339	Shortfall of Sites	0.221	Low Residential	RA-1	Low Residential	0	0	66.287	0.339		, 2	192B121 948	1 per lot	Reseda - West Van Nuys	No	ABMI	AHO , RES CPU
Los Angeles	1430 E 103RD ST	90002	6065003001	0.000	0.000	0.000	0.339	Shortfall of Sites	0.073	Low II Residential	R1-1	0	0	0	102.494	0.339		Institutional - Church - One Story, 0	090B209 561		Southeast Los Angeles	No	ABMI	FBO
Los Angeles	2318 E 103RD ST	90002	6066009069	0.000	0.000	0.000	0.339	Shortfall of Sites	0.073	Low Medium II Residential	[Q]R4-1	0	0	0	102.494	0.339		Institutional - Church - One Story, 0	091-5A217 64		Southeast Los Angeles	No	ABMI	FBO
Los Angeles	5726 TOPEKA DR	91356	2156017902	0.169	0.169	0.000	0.000	Shortfall of Sites	0.220	Public Facilities	[Q]PF-1XL	0	0	20	153.741	0.339		Miscellaneous - Government Owned Property, 0	174B121 248		Encino - Tarzana	No	LI	PF
Los Angeles	0	0	5408005903	0.169	0.169	0.000	0.000	Shortfall of Sites	0.220	Public Facilities	[T][Q]PF-2D	0	0	20	153.741	0.338		Miscellaneous - Government Owned Property, 0	132A215 2		Central City	No	LI	PF
Los Angeles	8444 MELROSE PL	90069	5528017031	0.000	0.000	0.000	0.338	Shortfall of Sites	0.096	Neighborhood Office Commercial	C4-1XL	0	0	0	3.655	0.338		Commercial - Store Combination - Store and Residential Combination - One Story, 0	141B173 509		Hollywood	No	ABMI	ARO
Los Angeles	225 W FLORENCE AVE	90003	6012013053	0.000	0.000	0.000	0.338	Shortfall of Sites	0.080	Community Commercial	C2-1-CPIO	0	0	0	9.628	0.338		Commercial - Store Combination - Store and Residential Combination - One Story, 0	102B201 830		Southeast Los Angeles	Yes	ABMI	ARO
Los Angeles	647 W GARDENA BLVD	90247	6120022900	0.169	0.169	0.000	0.000	Shortfall of Sites	0.220	Public Facilities	[Q]PF-1XL	0	0	20	153.741	0.338		Miscellaneous - Government Owned Property, 0	069B197 401		Harbor Gateway	No	LI	PF
Los Angeles	421 ROSEMONT AVE	90026	5157014901	0.169	0.169	0.000	0.000	Shortfall of Sites	0.220	Public Facilities	PF-1XL	0	0	20	153.741	0.338		Residential - Single Family Residence, 0	138A205 158		Silver Lake - Echo Park - Elysian Valley	No	LI	PF
Los Angeles	647 W GARDENA BLVD	90247	6120022900	0.169	0.169	0.000	0.000	Shortfall of Sites	0.220	Public Facilities	[Q]PF-1XL	0	0	20	153.741	0.338		Miscellaneous - Government Owned Property, 0	069B197 400		Harbor Gateway	No	LI	PF
Los Angeles	20313 ELKWOOD ST	91306	2107013024	0.000	0.000	0.000	0.338	Shortfall of Sites	0.126	Low Residential	R1-1	Low Residential	0	0	66.287	0.338		Residential - Single Family Residence, 1	189B113 936	1 per lot	Canoga Park - Winnetka - Woodland Hills - West Hills	No	ABMI	AHO , CPK CPU
Los Angeles	2111 W SLAUSON AVE	90047	5005011037	0.000	0.000	0.000	0.338	Shortfall of Sites	0.119	Neighborhood Commercial	C2-1VL-CPIO	0	0	0	3.540	0.338		Commercial - Commercial - Miscellaneous Commercial - One Story, 0	108B189 1295		South Los Angeles	No	ABMI	ARO
Los Angeles	5317 S VERMONT AVE	90037	5002026005	0.000	0.000	0.000	0.338	Shortfall of Sites	0.100	Community Commercial	C2-1L-CPIO	0	0	0	4.702	0.338		Commercial - Store Combination - Store and Residential Combination - Two Stories, 0	108B197 543		South Los Angeles	Yes	ABMI	ARO
Los Angeles	7726 CHIMINEAS AVE	91335	2102018009	0.000	0.000	0.000	0.338	Shortfall of Sites	0.126	Low Residential	R1-1	Low Residential	0	0	66.287	0.338		Residential - Single Family Residence, 1	189B125 866	1 per lot	Reseda - West Van Nuys	No	ABMI	AHO , RES CPU
Los Angeles	4434 CRENSHAW BLVD	90043	5013023006	0.000	0.000	0.000	0.338	Shortfall of Sites	0.042	Community Commercial	C2-1-SP	0	0	0	15.660	0.338		Commercial - Office Building - One Story, 0	111B185 144		West Adams - Baldwin Hills - Leimert	No	ABMI	ARO
Los Angeles	4434 CRENSHAW BLVD	90043	5013023006	0.000	0.000	0.000	0.338	Shortfall of Sites	0.023	Community Commercial	C2-1-SP	0	0	0	28.074	0.338		Commercial - Office Building - One Story, 0	111B185 146		West Adams - Baldwin Hills - Leimert	No	ABMI	ARO
Los Angeles	4434 CRENSHAW BLVD	90043	5013023006	0.000	0.000	0.000	0.338	Shortfall of Sites	0.036	Community Commercial	C2-1-SP	0	0	0	18.087	0.338		Commercial - Office Building - One Story, 0	111B185 154		West Adams - Baldwin Hills - Leimert	No	ABMI	ARO
Los Angeles	4434 CRENSHAW BLVD	90043	5013023006	0.000	0.000	0.000	0.338	Shortfall of Sites	0.035	Community Commercial	C2-1-SP	0	0	0	18.328	0.338		Commercial - Office Building - One Story, 0	111B185 155		West Adams - Baldwin Hills - Leimert	No	ABMI	ARO
Los Angeles	4434 CRENSHAW BLVD	90043	5013023006	0.000	0.000	0.000	0.338	Shortfall of Sites	0.009	Community Commercial	C2-1-SP	0	0	0	69.298	0.338		Commercial - Office Building - One Story, 0	111B185 159		West Adams - Baldwin Hills - Leimert	No	ABMI	ARO
Los Angeles	4362 LEIMERT BLVD	90008	5023009011	0.000	0.000	0.000	0.338	Shortfall of Sites	0.064	Neighborhood Commercial	C1.5-1-SP	0	0	0	6.556	0.338		Commercial - Store Combination - Store and Office Combination - One Story, 0	114B185 1174		West Adams - Baldwin Hills - Leimert	No	ABMI	ARO
Los Angeles	7329 DONNA AVE	91335	2104025010	0.000	0.000	0.000	0.338	Shortfall of Sites	0.126	Low Residential	R1-1	Low Residential	0	0	66.287	0.338		Residential - Single Family Residence - Pool, 1	186B121 806	1 per lot	Reseda - West Van Nuys	No	ABMI	AHO , RES CPU
Los Angeles	8727 W 3RD ST	90048	4334005031	0.000	0.000	0.338	0.000	Shortfall of Sites	0.132	Regional Commercial	[Q]C2-1VL-O	0	0	0	15.870	0.338		Commercial - Hotel and Motel - Hotel - Under 50 Rooms - One Story, 1	138B169 505		Wilshire	No	MI	ARO
Los Angeles	1740 N NEW HAMPSHIRE AVE	90027	5589028900	0.169	0.169	0.000	0.000	Shortfall of Sites	0.183	Public Facilities	PF-1XL	0	0	20	153.741	0.338		Miscellaneous - Government Owned Property, 0	147B197 63		Hollywood	No	LI	PF
Los Angeles	3271 SILVER LAKE BLVD	90039	5436018901	0.169	0.169	0.000	0.000	Shortfall of Sites	0.183	Public Facilities	PF-1-RIO	0	0	20	153.741	0.338		Miscellaneous - Government Owned Property, 0	153B209 535		Northeast Los Angeles	No	LI	PF
Los Angeles	7429 MCLENNAN AVE	91406	2226029015	0.000	0.000	0.000	0.338	Shortfall of Sites	0.134	Low Residential	R1-1	Low Residential	0	0	66.287	0.338		Residential - Single Family Residence, 1	186B133 1181	1 per lot	Reseda - West Van Nuys	No	ABMI	AHO , RES CPU
Los Angeles	1740 N NEW HAMPSHIRE AVE	90027	5589028900	0.169	0.169	0.000	0.000	Shortfall of Sites	0.183	Public Facilities	PF-1XL	0	0	20	153.741	0.338		Miscellaneous - Government Owned Property, 0	147B197 86		Hollywood	No	LI	PF
Los Angeles	1740 N NEW HAMPSHIRE AVE	90027	5589028900	0.169	0.169	0.000	0.000	Shortfall of Sites	0.183	Public Facilities	PF-1XL	0	0	20	153.741	0.338		Miscellaneous - Government Owned Property, 0	147B197 101		Hollywood	No	LI	PF
Los Angeles	8921 NATIONAL BLVD	90034	4312010023	0.000	0.000	0.000	0.338	Shortfall of Sites	0.071	Hybrid Industrial	CM-2D-CPIO	0	0	0	5.958	0.338		Commercial - Store Combination - Store and Residential Combination - One Story, 0	123B169 1363		West Adams - Baldwin Hills - Leimert	No	ABMI	ARO
Los Angeles	7710 BAIRD AVE	91335	2103025062	0.000	0.000	0.000	0.337	Shortfall of Sites	0.126	Low Residential	R1-1	Low Residential	0	0	66.287	0.337		Residential - Single Family Residence, 1	189B125 891	1 per lot	Reseda - West Van Nuys	No	ABMI	AHO , RES CPU
Los Angeles	6201 VINELAND AVE	91606	2336021009	0.000	0.000	0.000	0.337	Shortfall of Sites	0.323	Low Residential	R1-1, C2-1	0	0	0	1.307	0.337		Commercial - Store Combination - Store and Residential Combination - One Story, 0	177B173 366		North Hollywood - Valley Village	No	ABMI	ARO
Los Angeles	11622 EXPOSITION BLVD	90064	4260027007	0.000	0.000	0.000	0.337	Shortfall of Sites	0.072	General Commercial	C2-1VL	0	0	0	5.326	0.337		Commercial - Store Combination - Store and Residential Combination - One Story, 0	123B153 532		West Los Angeles	Yes	ABMI	ARO
Los Angeles	5606 S WESTERN AVE	90062	5003028024	0.000	0.000	0.000	0.337	Shortfall of Sites	0.050	Neighborhood Commercial	C2-1VL-CPIO	0	0	0	13.086	0.337		Commercial - Hotel and Motel - Motel - Under 50 Rooms - One Story, 0	108B193 884		South Los Angeles	No	ABMI	ARO
Los Angeles	821 W FLORENCE AVE	90044	6013002011	0.000	0.000	0.000	0.337	Shortfall of Sites	0.057	Community Commercial	C2-1-CPIO	0	0	0	7.347	0.337		Industrial - Light Manufacturing - One Story, 0	102B197 1078		South Los Angeles	No	ABMI	ARO
Los Angeles	821 W FLORENCE AVE	90044	6013002011	0.000	0.000	0.000	0.337	Shortfall of Sites	0.057	Community Commercial	C2-1-CPIO	0	0	0	7.347	0.337		Industrial - Light Manufacturing - One Story, 0	102B197 1079		South Los Angeles	No	ABMI	ARO
Los Angeles	1719 W SLAUSON AVE	90047	5003036016	0.000	0.000	0.000	0.337	Shortfall of Sites	0.056	Hybrid Industrial	CM-1-CPIO	0	0	0	7.478	0.337		Industrial - Light Manufacturing - One Story, 0	108B193 1332		South Los Angeles	No	ABMI	ARO
Los Angeles	1719 W SLAUSON AVE	90047	5003036016	0.000	0.000	0.000	0.337	Shortfall of Sites	0.056	Hybrid Industrial	CM-1-CPIO	0	0	0	7.478	0.337		Industrial - Light Manufacturing - One Story, 0	108B193 1333		South Los Angeles	No	ABMI	ARO
Los Angeles	15427 VALLEY VISTA BLVD	91403	2283020014	0.000	0.000	0.000	0.337	Shortfall of Sites	0.026	Low II Residential	R1-1	Low Residential	0	0	66.287	0.337		Residential - Single Family Residence - Pool, 0	166-5A145 155	1 per lot	Encino - Tarzana	No	ABMI	AHO , ENC CPU
Los Angeles	0	0	5586028900	0.000	0.000	0.000	0.000	Shortfall of Sites	0.183	Public Facilities	PF-1XL	0	0	0	153.741	0.000		Miscellaneous - Government Owned Property, 0	150A191 355		Hollywood	No		PF
Los Angeles	4701 W JEFFERSON BLVD	90016	5057024022	0.000	0.000	0.000	0.337	Shortfall of Sites	0.180	Hybrid Industrial	CM-2D-CPIO	0	0	0	2.343	0.337		Commercial - Office Building - One Story, 0	120B181 718		West Adams - Baldwin Hills - Leimert	No	ABMI	ARO
Los Angeles	21740 DEVONSHIRE ST	91311	2747015018	0.000	0.000	0.000	0.337	Shortfall of Sites	0.057	Community Commercial	[Q]C2-2D	0	0	0	0.000	0.337		Commercial - Office Building - One Story, 0	204B105 290		Chatsworth - Porter Ranch	No	ABMI	ARO
Los Angeles	21740 DEVONSHIRE ST	91311	2747015018	0.000	0.000	0.000	0.337	Shortfall of Sites	0.057	Community Commercial	[Q]C2-2D	0	0	0	0.000	0.337		Commercial - Office Building - One Story, 0	204B105 289		Chatsworth - Porter Ranch	No	ABMI	ARO
Los Angeles	6611 SELMA AVE	90028	5547015901	0.168	0.168	0.000	0.000	Shortfall of Sites	0.219	Public Facilities	PF-1XL	0	0	20	153.741	0.337		Miscellaneous - Government Owned Property, 0	148-5A185 237		Hollywood	No	LI	PF
Los Angeles	3170 BUDAU AVE	90032	5220012900	0.168	0.168	0.000	0.000	Shortfall of Sites	0.219	Public Facilities	[Q]PF-1D	0	0	20	153.741	0.337		Miscellaneous - Government Owned Property, 0	141A235 89		Northeast Los Angeles	No	LI	PF
Los Angeles	344 W FLORENCE AVE	90003	6031003030	0.000	0.000	0.000	0.337	Shortfall of Sites	0.112	Community Commercial	C2-1-CPIO	0	0	0	102.494	0.337		Institutional - Church - One Story, 0	102B201 900		Southeast Los Angeles	No	ABMI	FBO
Los Angeles	6200 S FIGUEROA ST	90003	6004038039	0.000	0.000	0.000	0.336	Shortfall of Sites	0.115	Neighborhood Commercial	C2-1VL-CPIO	0	0	0	3.672	0.336		Industrial - Light Manufacturing - One Story, 0	105B201 946		South Los Angeles	No	ABMI	ARO
Los Angeles	7711 BAIRD AVE	91335	2103025055	0.000	0.000	0.000	0.336	Shortfall of Sites	0.126	Low Residential	R1-1	Low Residential	0	0	66.287	0.336		Residential - Single Family Residence, 1	189B125 892	1 per lot	Reseda - West Van Nuys	No	ABMI	AHO , RES CPU
Los Angeles	2707 N MAIN ST	90031	5210009003	0.000	0.000	0.000	0.336	Shortfall of Sites	0.187	Limited Industrial	CM-1VL	0	0	0	2.248	0.336		Commercial - Store Combination - Store and Residential Combination - One Story, 0	136-5A223 411		Northeast Los Angeles	No	ABMI	ARO
Los Angeles	19445 HAYNES ST	91335	2131025001	0.000	0.000	0.000	0.336	Shortfall of Sites	0.224	Low Residential	R1-1-RIO	Low Residential	0	0	66.287	0.336		, 2	180B117 576	1 per lot	Reseda - West Van Nuys	Yes	ABMI	AHO , RES CPU
Los Angeles	812 S ROBERTSON BLVD	90035	4333015006	0.000	0.000	0.000	0.336	Shortfall of Sites	0.062	Limited Commercial	[Q]C2-1-O	0	0	0	0.000	0.336		Commercial - Office Building - One Story, 0	135B169 206		Wilshire	No	ABMI	ARO
Los Angeles	7450 HAWTHORN AVE	90046	5550013900	0.168	0.168	0.000	0.000	Shortfall of Sites	0.182	Public Facilities	PF-1XL	0	0	20	153.741	0.336		Miscellaneous - Government Owned Property, 0	147B181 541		Hollywood	No	LI	PF
Los Angeles	7350 FORBES AVE	91406	2226020019	0.000	0.000	0.000	0.336	Shortfall of Sites	0.032	Low Residential	R1-1	Low Residential	0	0	66.287	0.336		Residential - Single Family Residence, 0	186B133 850	1 per lot	Reseda - West Van Nuys	No	ABMI	AHO , RES CPU
Los Angeles	8134 YARMOUTH AVE	91335	2101001017	0.000	0.000	0.000	0.336	Shortfall of Sites	0.126	Low Residential	R1-1	Low Residential	0	0	66.287	0.336		Residential - Single Family Residence, 1	189B129 48	1 per lot	Reseda - West Van Nuys	No	ABMI	AHO , RES CPU
Los Angeles	8211 QUAKERTOWN AVE	91306	2106001048	0.000	0.000	0.000	0.336	Shortfall of Sites	0.134	Low Residential	R1-1	Low Residential	0	0	66.287	0.336		Residential - Single Family Residence, 1	192B113 731	1 per lot	Canoga Park - Winnetka - Woodland Hills - West Hills	No	ABMI	AHO , CPK CPU
Los Angeles	5600 FARRALONE AVE	91367	2146008202	0.000	0.000	0.000	0.336	Shortfall of Sites	0.215	Low Residential	RS-1	Very Low Residential	0	0	66.287	0.336		, 2	174B101 251	1 per lot	Canoga Park - Winnetka - Woodland Hills - West Hills	No	ABMI	AHO , CPK CPU
Los Angeles	8210 QUAKERTOWN AVE	91306	2106001050	0.000	0.000	0.000	0.336	Shortfall of Sites	0.134	Low Residential	R1-1	Low Residential	0	0	66.287	0.336		Residential - Single Family Residence, 1	192B113 733	1 per lot	Canoga Park - Winnetka - Woodland Hills - West Hills	No	ABMI	AHO , CPK CPU

Jurisdiction Name	Site Address/Intersection	5 Digit ZIP Code	Assessor Parcel Number	Very Low-Income	Low-Income	Moderate-Income	Above Moderate-Income	Type of Shortfall	Parcel Size (Acres)	Current General Plan Designation	Current Zoning	Proposed General Plan (GP) Designation	Proposed Zoning	Minimum Density Allowed	Maximum Density Allowed	Total Capacity	Vacant/ Nonvacant	Description of Existing Uses	PIN	Base Density Per Acre	Community Plan Area	Rent Stabalization Ordinance	Income Category	Applicable Rezoning Program (Program informing values in Column Q listed first)
Los Angeles	936 S ALVARADO ST	90006	5136007006	0.000	0.000	0.000	0.336	Shortfall of Sites	0.178	Highway Oriented Commercial	C2-1	0	0	0	2.360	0.336		Commercial - Office Building - Office and Residential - One Story, 0	130-5A203 140		Westlake	No	ABMI	ARO
Los Angeles	8501 LINCOLN BLVD	90045	4114034026	0.000	0.000	0.000	0.336	Shortfall of Sites	0.095	Community Commercial	[Q]C4-1-CDO	0	0	0	3.701	0.336		Commercial - Professional Building - One Story, 0	096B157 501		Westchester - Playa del Rey	No	ABMI	ARO
Los Angeles	5569 W ADAMS BLVD	90016	5048001059	0.000	0.000	0.000	0.336	Shortfall of Sites	0.057	Neighborhood Commercial	C2-1VL-CPIO	0	0	0	8.125	0.336		Commercial - Store Combination - Store and Residential Combination - One Story, 0	123B177 971		West Adams - Baldwin Hills - Leimert	Yes	ABMI	ARO
Los Angeles	7016 S WESTERN AVE	90047	6015029012	0.000	0.000	0.000	0.336	Shortfall of Sites	0.069	Community Commercial	C2-2D-CPIO	0	0	0	6.767	0.336		Commercial - Store Combination - Store and Residential Combination - One Story, 0	102B193 1123		South Los Angeles	Yes	ABMI	ARO
Los Angeles	4569 YORK BLVD	90041	5474011011	0.000	0.000	0.000	0.336	Shortfall of Sites	0.172	Neighborhood Commercial	[Q]C4-1XL	0	0	0	2.215	0.336		Commercial - Store Combination - Store and Residential Combination - One Story, 0	156A221 62		Northeast Los Angeles	Yes	ABMI	ARO
Los Angeles	8262 MELROSE AVE	90046	5528013005	0.000	0.000	0.000	0.336	Shortfall of Sites	0.101	Neighborhood Office Commercial	C4-1XL	0	0	0	3.775	0.336		Commercial - Store Combination - Store and Residential Combination - One Story, 0	141B173 477		Hollywood	Yes	ABMI	ARO
Los Angeles	17631 CANTARA ST	91325	2201008001	0.000	0.000	0.000	0.335	Shortfall of Sites	0.121	Low Residential	R1-1	Low Residential	0	0	66.287	0.335		Residential - Single Family Residence, 1	192B129 503	1 per lot	Reseda - West Van Nuys	No	ABMI	AHO , RES CPU
Los Angeles	1403 N GARDNER ST	90046	5550025902	0.000	0.000	0.000	0.000	Shortfall of Sites	0.182	Public Facilities	[Q]PF-1XL	0	0	0	153.741	0.000		Miscellaneous - Government Owned Property, 0	147B177 1214		Hollywood	No		PF
Los Angeles	2828 GREENFIELD AVE	90064	4251007034	0.000	0.000	0.000	0.335	Shortfall of Sites	0.004	Low Residential	R1-1	0	0	0	99.000	0.335		Residential - Single Family Residence, 0	123B157 967		West Los Angeles	No	ABMI	TOC EXP
Los Angeles	5106 HOLLYWOOD BLVD	90027	5544013027	0.000	0.000	0.000	0.335	Shortfall of Sites	0.075	Highway Oriented Commercial	C2-1D	0	0	0	5.618	0.335		Commercial - Professional Building - Medical Dental Building - Two Stories, 0	148-5A195 106		Hollywood	No	ABMI	ARO
Los Angeles	5106 HOLLYWOOD BLVD	90027	5544013027	0.000	0.000	0.000	0.335	Shortfall of Sites	0.075	Highway Oriented Commercial	C2-1D	0	0	0	5.618	0.335		Commercial - Professional Building - Medical Dental Building - Two Stories, 0	148-5A195 107		Hollywood	No	ABMI	ARO
Los Angeles	5417 TOPANGA CANYON BLVD	91367	2169025077	0.000	0.000	0.000	0.335	Shortfall of Sites	0.063	Community Commercial	C4-1VLD	0	0	0	5.530	0.335		Commercial - Professional Building - Veterinary Hospital, Clinic - One Story, 0	174B101 501		Canoga Park - Winnetka - Woodland Hills - West Hills	No	ABMI	ARO
Los Angeles	5417 TOPANGA CANYON BLVD	91367	2169025077	0.000	0.000	0.000	0.335	Shortfall of Sites	0.072	Community Commercial	C4-1VLD	0	0	0	4.833	0.335		Commercial - Professional Building - Veterinary Hospital, Clinic - One Story, 0	174B101 506		Canoga Park - Winnetka - Woodland Hills - West Hills	No	ABMI	ARO
Los Angeles	742 N CAHUENGA BLVD	90038	5533032004	0.000	0.000	0.000	0.335	Shortfall of Sites	0.083	Commercial Manufacturing	CM-1VL-SN	0	0	0	5.066	0.335		Industrial - Light Manufacturing - One Story, 0	141B185 356		Hollywood	No	ABMI	ARO
Los Angeles	2211 W AVENUE 30	90065	5456013900	0.168	0.168	0.000	0.000	Shortfall of Sites	0.182	Public Facilities	PF-1	0	0	20	153.741	0.335		Miscellaneous - Government Owned Property, 0	150B213 809		Northeast Los Angeles	No	LI	PF
Los Angeles	2315 S HILL ST	90007	5126021001	0.000	0.000	0.000	0.335	Shortfall of Sites	0.051	Community Commercial	C2-2D-CPIO	0	0	0	12.653	0.335		Industrial - Light Manufacturing - One Story, 0	121-5A205 82		Southeast Los Angeles	No	ABMI	ARO
Los Angeles	3421 GLENDALE BLVD	90039	5435006002	0.000	0.000	0.000	0.335	Shortfall of Sites	0.079	Neighborhood Commercial	[Q]C4-1XL-RIO-POD	0	0	0	4.417	0.335		Commercial - Store Combination - Store and Residential Combination - One Story, 0	156B209 302		Northeast Los Angeles	No	ABMI	ARO
Los Angeles	10413 BURBANK BLVD	91601	2415027003	0.000	0.000	0.000	0.335	Shortfall of Sites	0.060	Highway Oriented Commercial	C2-1VL	0	0	0	6.943	0.335		Industrial - Light Manufacturing - One Story, 0	174B177 521		North Hollywood - Valley Village	No	ABMI	ARO
Los Angeles	16824 HART ST	91406	2225021025	0.000	0.000	0.000	0.335	Shortfall of Sites	0.126	Low Residential	R1-1	Low Residential	0	0	66.287	0.335		Residential - Single Family Residence - Pool, 1	183B133 591	1 per lot	Reseda - West Van Nuys	No	ABMI	AHO , RES CPU
Los Angeles	5243 MELROSE AVE	90038	5535002025	0.000	0.000	0.000	0.335	Shortfall of Sites	0.004	Neighborhood Office Commercial	C4-1D	Neighborhood Commercial	[Q]C4-1	0	175.243	0.335		Commercial - Store Combination - Store and Office Combination - One Story, 0	141B189 290	54	Hollywood	No	ABMI	ARO , HWD CPU
Los Angeles	5243 MELROSE AVE	90038	5535002025	0.000	0.000	0.000	0.335	Shortfall of Sites	0.004	Neighborhood Office Commercial	C4-1D	Neighborhood Commercial	[Q]C4-1	0	175.246	0.335		Commercial - Store Combination - Store and Office Combination - One Story, 0	141B189 291	54	Hollywood	No	ABMI	ARO , HWD CPU
Los Angeles	16802 HART ST	91406	2225021029	0.000	0.000	0.000	0.335	Shortfall of Sites	0.126	Low Residential	R1-1	Low Residential	0	0	66.287	0.335		Residential - Single Family Residence - Pool, 1	183B133 595	1 per lot	Reseda - West Van Nuys	No	ABMI	AHO , RES CPU
Los Angeles	1345 N VERMONT AVE	90027	5543013009	0.000	0.000	0.000	0.335	Shortfall of Sites	0.149	Community Commercial	C2-CSA1	0	0	0	2.802	0.335		Commercial - Office Building - One Story, 0	147B197 898		Hollywood	No	ABMI	ARO
Los Angeles	9701 GRANDEE AVE	90002	6048018001	0.000	0.000	0.000	0.334	Shortfall of Sites	0.075	Neighborhood Commercial	C1.5-1VL	0	0	0	10.186	0.334		Commercial - Store Combination - Store and Residential Combination - One Story, 0	093A213 425		Southeast Los Angeles	Yes	ABMI	ARO
Los Angeles	9701 GRANDEE AVE	90002	6048018001	0.000	0.000	0.000	0.334	Shortfall of Sites	0.075	Neighborhood Commercial	C1.5-1VL	0	0	0	10.186	0.334		Commercial - Store Combination - Store and Residential Combination - One Story, 0	093A213 439		Southeast Los Angeles	Yes	ABMI	ARO
Los Angeles	9701 GRANDEE AVE	90002	6048018001	0.000	0.000	0.000	0.334	Shortfall of Sites	0.075	Neighborhood Commercial	C1.5-1VL	0	0	0	10.186	0.334		Commercial - Store Combination - Store and Residential Combination - One Story, 0	093A213 455		Southeast Los Angeles	Yes	ABMI	ARO
Los Angeles	719 S ALVARADO ST	90057	5141018018	0.000	0.000	0.000	0.334	Shortfall of Sites	0.034	Community Commercial	C2-2	0	0	0	19.103	0.334		Commercial - Store Combination - Store and Office Combination - One Story, 0	132A203 139		Westlake	No	ABMI	ARO
Los Angeles	740 N CAHUENGA BLVD	90038	5533032005	0.000	0.000	0.000	0.334	Shortfall of Sites	0.055	Commercial Manufacturing	CM-1VL-SN	0	0	0	7.583	0.334		Industrial - Light Manufacturing - One Story, 0	141B185 370		Hollywood	No	ABMI	ARO
Los Angeles	740 N CAHUENGA BLVD	90038	5533032005	0.000	0.000	0.000	0.334	Shortfall of Sites	0.055	Commercial Manufacturing	CM-1VL-SN	0	0	0	7.582	0.334		Industrial - Light Manufacturing - One Story, 0	141B185 381		Hollywood	No	ABMI	ARO
Los Angeles	8864 S MAIN ST	90003	6041005035	0.000	0.000	0.000	0.334	Shortfall of Sites	0.061	Neighborhood Commercial	C2-1VL-CPIO	0	0	0	10.460	0.334		Commercial - Store Combination - Store and Residential Combination - One Story, 0	096A205 295		Southeast Los Angeles	No	ABMI	ARO
Los Angeles	8864 S MAIN ST	90003	6041005035	0.000	0.000	0.000	0.334	Shortfall of Sites	0.061	Neighborhood Commercial	C2-1VL-CPIO	0	0	0	10.460	0.334		Commercial - Store Combination - Store and Residential Combination - One Story, 0	096A205 298		Southeast Los Angeles	No	ABMI	ARO
Los Angeles	8864 S MAIN ST	90003	6041005035	0.000	0.000	0.000	0.334	Shortfall of Sites	0.061	Neighborhood Commercial	C2-1VL-CPIO	0	0	0	10.460	0.334		Commercial - Store Combination - Store and Residential Combination - One Story, 0	096A205 326		Southeast Los Angeles	No	ABMI	ARO
Los Angeles	5324 S HOOVER ST	90037	5001026011	0.000	0.000	0.000	0.334	Shortfall of Sites	0.120	Neighborhood Commercial	C2-1VL-CPIO	0	0	0	3.866	0.334		Commercial - Store Combination - Store and Residential Combination - One Story, 0	108B201 560		South Los Angeles	Yes	ABMI	ARO
Los Angeles	4160 EAGLE ROCK BLVD	90065	5472001031	0.000	0.000	0.000	0.334	Shortfall of Sites	0.085	General Commercial	[Q]C2-1VL-CDO	0	0	0	102.494	0.334		Institutional - Church - One Story, 0	156A219 177		Northeast Los Angeles	No	ABMI	FBO
Los Angeles	1331 S LA BREA AVE	90019	5070002033	0.000	0.000	0.000	0.334	Shortfall of Sites	0.136	General Commercial	C2-1-O	0	0	0	2.559	0.334		Industrial - Light Manufacturing - One Story, 0	129B181 754		Wilshire	No	ABMI	ARO
Los Angeles	7944 W 3RD ST	90048	5511027014	0.000	0.000	0.000	0.334	Shortfall of Sites	0.101	Neighborhood Office Commercial	C2-1VL-O	0	0	0	3.442	0.334		Commercial - Office Building - One Story, 0	138B177 777		Wilshire	No	ABMI	ARO
Los Angeles	3125 N BROADWAY	90031	5208006002	0.000	0.000	0.000	0.334	Shortfall of Sites	0.173	Neighborhood Commercial	[Q]C4-1VL-CDO	0	0	0	2.419	0.334		Commercial - Office Building - One Story, 0	138A223 22		Northeast Los Angeles	No	ABMI	ARO
Los Angeles	1471 ECHO PARK AVE	90026	5419023014	0.000	0.000	0.000	0.334	Shortfall of Sites	0.172	Community Commercial	[Q]C2-1VL	0	0	0	2.426	0.334		Commercial - Store Combination - Store and Office Combination - One Story, 0	141A209 358		Silver Lake - Echo Park - Elysian Valley	No	ABMI	ARO
Los Angeles	5065 EXPOSITION BLVD	90016	5046012042	0.000	0.000	0.000	0.334	Shortfall of Sites	0.065	Hybrid Industrial	CM-2D-CPIO	0	0	0	6.394	0.334		Industrial - Light Manufacturing - One Story, 0	120B177 787		West Adams - Baldwin Hills - Leimert	No	ABMI	ARO
Los Angeles	5065 EXPOSITION BLVD	90016	5046012042	0.000	0.000	0.000	0.334	Shortfall of Sites	0.068	Hybrid Industrial	CM-2D-CPIO	0	0	0	6.172	0.334		Industrial - Light Manufacturing - One Story, 0	120B177 788		West Adams - Baldwin Hills - Leimert	No	ABMI	ARO
Los Angeles	754 E FLORENCE AVE	90001	6023002014	0.000	0.000	0.000	0.334	Shortfall of Sites	0.092	Hybrid Industrial	CM-1-CPIO	0	0	0	4.545	0.334		Commercial - Supermarket - Small Food Store - Less than 6,000 SF - One Story, 0	102B205 821		Southeast Los Angeles	No	ABMI	ARO
Los Angeles	9512 COMPTON AVE	90002	6048021017	0.000	0.000	0.000	0.334	Shortfall of Sites	0.072	Medium Residential	R3-1	0	0	0	102.494	0.334	Vacant	Institutional - Church - Vacant Land, 0	093A213 91		Southeast Los Angeles	No	ABMI	FBO
Los Angeles	6205 S VERMONT AVE	90044	6003030012	0.000	0.000	0.000	0.334	Shortfall of Sites	0.139	Community Commercial	C2-1-CPIO	0	0	0	3.335	0.334		Commercial - Store Combination - Store and Residential Combination - One Story, 0	105B197 994		South Los Angeles	Yes	ABMI	ARO
Los Angeles	6801 S WESTERN AVE	90047	6016024001	0.000	0.000	0.000	0.334	Shortfall of Sites	0.057	Neighborhood Commercial	C2-1VL-CPIO	0	0	0	7.266	0.334		Commercial - Office Building - One Story, 0	102B193 718		South Los Angeles	No	ABMI	ARO
Los Angeles	6801 S WESTERN AVE	90047	6016024001	0.000	0.000	0.000	0.334	Shortfall of Sites	0.057	Neighborhood Commercial	C2-1VL-CPIO	0	0	0	7.266	0.334		Commercial - Office Building - One Story, 0	102B193 721		South Los Angeles	No	ABMI	ARO
Los Angeles	6801 S WESTERN AVE	90047	6016024001	0.000	0.000	0.000	0.334	Shortfall of Sites	0.057	Neighborhood Commercial	C2-1VL-CPIO	0	0	0	7.266	0.334		Commercial - Office Building - One Story, 0	102B193 723		South Los Angeles	No	ABMI	ARO
Los Angeles	2104 W 54TH ST	90062	5005010019	0.000	0.000	0.000	0.333	Shortfall of Sites	0.072	Neighborhood Commercial	C2-1VL	0	0	0	102.494	0.333		Institutional - Church - One Story, 0	108B189 647		South Los Angeles	No	ABMI	FBO
Los Angeles	605 N BOYLE AVE	90033	5174004900	0.167	0.167	0.000	0.000	Shortfall of Sites	0.217	Public Facilities	PF-1XL-RIO-CUGU	0	0	20	153.741	0.333		Miscellaneous - Government Owned Property, 0	130-5A221 76		Boyle Heights	No	LI	PF
Los Angeles	8202 OAKDALE AVE	91306	2106018024	0.000	0.000	0.000	0.333	Shortfall of Sites	0.126	Low Residential	(T)R1-1	Low Residential	[DM4-CHC1-5] [CX4-FA] [SN-CPIO-CDO]	0	66.287	0.333		Residential - Single Family Residence, 1	189B113 74	1 per lot	Canoga Park - Winnetka - Woodland Hills - West Hills	No	ABMI	AHO , CPK CPU
Los Angeles	5655 W PICO BLVD	90019	5085026017	0.000	0.000	0.000	0.333	Shortfall of Sites	0.060	General Commercial	C4-1-O	0	0	0	7.743	0.333		Commercial - Store Combination - Store and Residential Combination - One Story, 0	129B177 567		Wilshire	Yes	ABMI	ARO
Los Angeles	1657 ALVIRA ST	90035	5068008009	0.000	0.000	0.000	0.333	Shortfall of Sites	0.050	General Commercial	C2-1-O	0	0	0	8.304	0.333		Commercial - Store Combination - Store and Residential Combination - One Story, 0	129B173 1255		Wilshire	No	ABMI	ARO
Los Angeles	19961 BLYTHE ST	91306	2106032027	0.000	0.000	0.000	0.333	Shortfall of Sites	0.126	Low Residential	R1-1	Low Residential	0	0	66.287	0.333		Residential - Single Family Residence - Pool, 1	189B113 590	1 per lot	Canoga Park - Winnetka - Woodland Hills - West Hills	No	ABMI	AHO , CPK CPU
Los Angeles	4505 W 1ST ST	90004	5517003006	0.000	0.000	0.000	0.333	Shortfall of Sites	0.030	General Commercial	C2-1	0	0	0	16.101	0.333		Commercial - Store Combination - Store and Office Combination - One Story, 0	138B193 1003		Wilshire	No	ABMI	ARO
Los Angeles	5601 W WASHINGTON BLVD	90016	5064023008	0.000	0.000	0.000	0.333	Shortfall of Sites	0.087	Neighborhood Commercial	C2-1VL-CPIO	0	0	0	4.807	0.333		Commercial - Office Building - One Story, 0	123B177 157		West Adams - Baldwin Hills - Leimert	No	ABMI	ARO
Los Angeles	5601 W WASHINGTON BLVD	90016	5064023008	0.000	0.000	0.000	0.333	Shortfall of Sites	0.087	Neighborhood Commercial	C2-1VL-CPIO	0	0	0	4.807	0.333		Commercial - Office Building - One Story, 0	123B177 166		West Adams - Baldwin Hills - Leimert	No	ABMI	ARO
Los Angeles	6625 DE LONGPRE AVE	90028	5547025019	0.000	0.000	0.000	0.333	Shortfall of Sites	0.126	Low Medium II Residential	RD1.5-1XL	Low Medium II Residential, Medium Residential	VARIOUS, WITH CPIO	0	66.287	0.333		Residential - Single Family Residence, 1	147A185 203		Hollywood	No	ABMI	AHO , HWD CPU, R2RD
Los Angeles	10108 S FIGUEROA ST	90003	6054034024	0.000	0.000	0.000	0.333	Shortfall of Sites	0.134	Neighborhood Commercial	C2-1VL-CPIO	0	0	0	3.101	0.333		Commercial - Hotel and Motel - Motel - Under 50 Rooms - One Story, 0	091-5A201 229		South Los Angeles	No	ABMI	ARO

Jurisdiction Name	Site Address/Intersection	5 Digit ZIP Code	Assessor Parcel Number	Very Low-Income	Low-Income	Moderate-Income	Above Moderate-Income	Type of Shortfall	Parcel Size (Acres)	Current General Plan Designation	Current Zoning	Proposed General Plan (GP) Designation	Proposed Zoning	Minimum Density Allowed	Maximum Density Allowed	Total Capacity	Vacant/ Nonvacant	Description of Existing Uses	PIN	Base Density Per Acre	Community Plan Area	Rent Stabalization Ordinance	Income Category	Applicable Rezoning Program (Program informing values in Column Q listed first)
Los Angeles	10108 S FIGUEROA ST	90003	6054034024	0.000	0.000	0.000	0.333	Shortfall of Sites	0.134	Neighborhood Commercial	C2-1VL-CPIO	0	0	0	3.107	0.333		Commercial - Hotel and Motel - Motel - Under 50 Rooms - One Story, 0	091-5A201 234		South Los Angeles	No	ABMI	ARO
Los Angeles	20052 LANARK ST	91306	2106028019	0.000	0.000	0.000	0.333	Shortfall of Sites	0.126	Low Residential	R1-1	Low Residential	0	0	66.287	0.333		Residential - Single Family Residence - Pool, 1	189B113 128	1 per lot	Canoga Park - Winnetka - Woodland Hills - West Hills	No	ABMI	AHO , CPK CPU
Los Angeles	421 ROSEMONT AVE	90026	5157014900	0.167	0.167	0.000	0.000	Shortfall of Sites	0.217	Public Facilities	PF-1XL	0	0	20	153.741	0.333		Miscellaneous - Government Owned Property, 0	138A205 194		Silver Lake - Echo Park - Elysian Valley	No	LI	PF
Los Angeles	4835 W JEFFERSON BLVD	90016	5057029032	0.000	0.000	0.000	0.333	Shortfall of Sites	0.117	Hybrid Industrial	CM-2D-CPIO	0	0	0	3.573	0.333		Industrial - Light Manufacturing - One Story, 0	120B181 731		West Adams - Baldwin Hills - Leimert	No	ABMI	ARO
Los Angeles	18500 SHERMAN WAY	91335	2126007035	0.000	0.000	0.000	0.333	Shortfall of Sites	0.034	Community Commercial	[Q]C2-2D-CDO-RIO	0	0	0	18.599	0.333		Commercial - Store Combination - Store and Office Combination - One Story, 0	183B125 175		Reseda - West Van Nuys	No	ABMI	ARO
Los Angeles	18500 SHERMAN WAY	91335	2126007035	0.000	0.000	0.000	0.333	Shortfall of Sites	0.033	Community Commercial	[Q]C2-2D-CDO-RIO	0	0	0	19.646	0.333		Commercial - Store Combination - Store and Office Combination - One Story, 0	183B125 176		Reseda - West Van Nuys	No	ABMI	ARO
Los Angeles	1647 W 228TH ST	90501	7347016028	0.000	0.000	0.000	0.333	Shortfall of Sites	0.165	Commercial Manufacturing	[Q]CM-1VL	0	0	0	2.797	0.333		Commercial - Store Combination - Store and Residential Combination - One Story, 0	045B193 332		Harbor Gateway	Yes	ABMI	ARO
Los Angeles	1592 W VERNON AVE	90062	5016003013	0.000	0.000	0.000	0.333	Shortfall of Sites	0.147	Neighborhood Commercial	C2-1VL-CPIO	0	0	0	3.155	0.333		Commercial - Store Combination - Store and Residential Combination - One Story, 0	111B193 136		South Los Angeles	Yes	ABMI	ARO
Los Angeles	6607 LASAINE AVE	91406	2229009067	0.000	0.000	0.000	0.333	Shortfall of Sites	0.126	Low Residential	R1-1-RIO	Low Residential	0	0	66.287	0.333		Residential - Single Family Residence, 1	180B133 209	1 per lot	Reseda - West Van Nuys	No	ABMI	AHO , RES CPU
Los Angeles	1403 FAIRBURN AVE	90024	4326016900	0.166	0.166	0.000	0.000	Shortfall of Sites	0.180	Public Facilities	[Q]PF-1XL-O	0	0	20	153.741	0.333		Miscellaneous - Government Owned Property, 0	132B157 366		Westwood	No	LI	PF
Los Angeles	5773 VENICE BLVD	90019	5069014027	0.000	0.000	0.000	0.333	Shortfall of Sites	0.158	General Commercial	C2-1	0	0	0	2.632	0.333		Commercial - Office Building - One Story, 0	126B177 476		Wilshire	No	ABMI	ARO
Los Angeles	2104 W 54TH ST	90062	5005010019	0.000	0.000	0.000	0.333	Shortfall of Sites	0.072	Neighborhood Commercial	C2-1VL	0	0	0	102.494	0.333		Institutional - Church - One Story, 0	108B189 648		South Los Angeles	No	ABMI	FBO
Los Angeles	2802 S WESTERN AVE	90018	5053010007	0.000	0.000	0.000	0.333	Shortfall of Sites	0.135	Neighborhood Commercial	C2-1VL-O-CPIO	0	0	0	3.076	0.333		Commercial - Professional Building - One Story, 0	123B193 1059		South Los Angeles	No	ABMI	ARO
Los Angeles	3849 LANKERSHIM BLVD	91604	2423037914	0.000	0.000	0.000	0.333	Shortfall of Sites	0.218	Regional Commercial	[Q]C2-1-CDO-RIO	0	0	0	7.989	0.333		Commercial - Office Building - One Story, 1	162B177 349		Sherman Oaks - Studio City - Toluca Lake - Cahuenga Pass	No	ABMI	ARO , ADU
Los Angeles	501 N BEAUDRY AVE	90012	5405031009	0.166	0.166	0.000	0.000	Shortfall of Sites	0.160	General Commercial	[T][Q]C1.5-1L	0	0	20	102.494	0.333		Institutional - Church - One Story, 0	135A211 93		Silver Lake - Echo Park - Elysian Valley	No	LI	FBO
Los Angeles	11200 S VERMONT AVE	90044	6075009902	0.166	0.166	0.000	0.000	Shortfall of Sites	0.216	Public Facilities	PF-1	0	0	20	153.741	0.332	Vacant	Residential - Single Family Residence - Vacant Land, 0	087A199 103		South Los Angeles	No	LI	PF
Los Angeles	8760 CANBY AVE	91325	2769025021	0.000	0.000	0.000	0.332	Shortfall of Sites	0.169	Limited Manufacturing	[Q]C2-1VL	0	0	0	2.462	0.332		Commercial - Wholesale and Manufacturing Outlet - One Story, 0	195B125 613		Northridge	No	ABMI	ARO
Los Angeles	8760 CANBY AVE	91325	2769025021	0.000	0.000	0.000	0.332	Shortfall of Sites	0.170	Limited Manufacturing	[Q]C2-1VL	0	0	0	2.446	0.332		Commercial - Wholesale and Manufacturing Outlet - One Story, 0	195B125 636		Northridge	No	ABMI	ARO
Los Angeles	344 W FLORENCE AVE	90003	6031003030	0.000	0.000	0.000	0.332	Shortfall of Sites	0.111	Community Commercial	C2-1-CPIO	0	0	0	102.494	0.332		Institutional - Church - One Story, 0	102B201 901		Southeast Los Angeles	No	ABMI	FBO
Los Angeles	2817 BEVERLY BLVD	90057	5156019022	0.000	0.000	0.000	0.332	Shortfall of Sites	0.053	Highway Oriented Commercial	C2-1	0	0	0	12.071	0.332		Commercial - Store Combination - Store and Office Combination - One Story, 0	138A203 399		Westlake	No	ABMI	ARO
Los Angeles	10744 BURBANK BLVD	91601	2416017032	0.000	0.000	0.000	0.332	Shortfall of Sites	0.055	Community Commercial	C2-1	0	0	0	7.615	0.332		Commercial - Office Building - One Story, 0	174B177 616		North Hollywood - Valley Village	No	ABMI	ARO
Los Angeles	18201 INGOMAR STREET	91335	2102017145	0.000	0.000	0.000	0.332	Shortfall of Sites	0.133	Low Residential	R1-1	Low Residential	0	0	66.287	0.332		Residential - Single Family Residence, 1	189B125 978	1 per lot	Reseda - West Van Nuys	No	ABMI	AHO , RES CPU
Los Angeles	4508 CORLISS ST	90041	5474004037	0.000	0.000	0.000	0.332	Shortfall of Sites	0.192	General Commercial	[Q]C2-1VL	0	0	0	1.801	0.332		Commercial - Store Combination - Store and Residential Combination - One Story, 0	157-5A221 65		Northeast Los Angeles	No	ABMI	ARO
Los Angeles	1062 S ROBERTSON BLVD	90035	4332016025	0.000	0.000	0.000	0.332	Shortfall of Sites	0.085	Limited Commercial	[Q]C2-1-O	0	0	0	102.494	0.332		Institutional - Church - One Story, 0	132B169 465		Wilshire	No	ABMI	FBO
Los Angeles	19919 STRATHERN ST	91306	2106027009	0.000	0.000	0.000	0.332	Shortfall of Sites	0.126	Low Residential	R1-1	Low Residential	0	0	66.287	0.332		Residential - Single Family Residence, 1	189B113 454	1 per lot	Canoga Park - Winnetka - Woodland Hills - West Hills	No	ABMI	AHO , CPK CPU
Los Angeles	234 S OXFORD AVE	90004	5517008021	0.000	0.000	0.000	0.332	Shortfall of Sites	0.167	General Commercial	C2-1	0	0	0	2.489	0.332		Commercial - Store Combination - Store and Office Combination - One Story, 0	135B193 48		Wilshire	No	ABMI	ARO
Los Angeles	5818 W 3RD ST	90036	5508003014	0.000	0.000	0.000	0.332	Shortfall of Sites	0.099	Neighborhood Office Commercial	C2-1	0	0	0	3.503	0.332		Commercial - Professional Building - Medical Dental Building - One Story, 0	135B181 173		Wilshire	No	ABMI	ARO
Los Angeles	0	0	5220028014	0.166	0.166	0.000	0.000	Shortfall of Sites	0.216	Public Facilities	PF-1	0	0	20	153.741	0.332	Vacant	Industrial - Industrial - Vacant Land, 0	139-5A237 8		Northeast Los Angeles	No	LI	PF
Los Angeles	6705 11TH AVE	90043	4006025002	0.000	0.000	0.000	0.332	Shortfall of Sites	0.049	Hybrid Industrial	CM-1VL-CPIO	0	0	0	8.394	0.332		Industrial - Warehousing, Distribution, Storage - Warehousing, Distribution, Under 10,000 SF - One Story, 0	102B185 282		West Adams - Baldwin Hills - Leimert	No	ABMI	ARO
Los Angeles	6705 11TH AVE	90043	4006025002	0.000	0.000	0.000	0.332	Shortfall of Sites	0.051	Hybrid Industrial	CM-1VL-CPIO	0	0	0	8.210	0.332		Industrial - Warehousing, Distribution, Storage - Warehousing, Distribution, Under 10,000 SF - One Story, 0	102B185 1234		West Adams - Baldwin Hills - Leimert	No	ABMI	ARO
Los Angeles	1262 N EDGEMONT ST	90029	5540012003	0.000	0.000	0.000	0.332	Shortfall of Sites	0.058	Neighborhood Office Commercial	C4-1D	0	0	0	7.979	0.332		Commercial - Store Combination - Store and Residential Combination - One Story, 0	147B197 1158		Hollywood	Yes	ABMI	ARO
Los Angeles	9850 MASON AVE	91311	2748006033	0.000	0.000	0.000	0.331	Shortfall of Sites	0.009	Neighborhood Office Commercial	C1-1L, P-1L	0	0	0	54.450	0.331		Commercial - Store - One Story, 0	201B109 136		Chatsworth - Porter Ranch	No	ABMI	OPP C , P
Los Angeles	2500 S CENTRAL AVE	90011	5119009013	0.000	0.000	0.000	0.331	Shortfall of Sites	0.081	Community Commercial	C2-2D-CPIO	0	0	0	5.113	0.331		Commercial - Store Combination - Store and Residential Combination - One Story, 0	118-5A209 121		Southeast Los Angeles	No	ABMI	ARO
Los Angeles	7834 MASON AVE	91306	2107013080	0.000	0.000	0.000	0.331	Shortfall of Sites	0.133	Low Residential	R1-1	Low Residential	[DM2-G1-5] [CX2-FA] [CPIO]	0	66.287	0.331		Residential - Single Family Residence, 1	189B109 1108	1 per lot	Canoga Park - Winnetka - Woodland Hills - West Hills	No	ABMI	AHO , CPK CPU
Los Angeles	315 W AVENUE 33	90031	5205005021	0.000	0.000	0.000	0.331	Shortfall of Sites	0.110	Hybrid Industrial	UC(CA)	0	0	0	3.760	0.331		Industrial - Light Manufacturing - One Story, 0	142-5A221 244		Northeast Los Angeles	No	ABMI	ARO
Los Angeles	0	0	5409021900	0.000	0.000	0.000	0.000	Shortfall of Sites	0.215	Public Facilities	PF-1XL-RIO	0	0	0	153.741	0.000		Miscellaneous - Government Owned Property, 0	132A217 99		Central City North	No		PF
Los Angeles	0	0	4261005009	0.000	0.000	0.000	0.331	Shortfall of Sites	0.006	Neighborhood Commercial	[Q]C2-1	Mixed Use Corridor	0	0	54.450	0.331	Vacant	Residential - Single Family Residence - Vacant Land, 0	129B149 304	43	West Los Angeles	No	ABMI	OPP C , West WLA CPU, AHO
Los Angeles	7438 TOPANGA CANYON BLVD	91303	2111011901	0.166	0.166	0.000	0.000	Shortfall of Sites	0.215	Public Facilities	PF-1XL	0	0	20	153.741	0.331		Miscellaneous - Government Owned Property, 0	186B101 733		Canoga Park - Winnetka - Woodland Hills - West Hills	No	LI	PF
Los Angeles	4070 CRENSHAW BLVD	90008	5024009010	0.000	0.000	0.000	0.331	Shortfall of Sites	0.087	Neighborhood Commercial	C1.5-1-SP	0	0	0	4.744	0.331		Commercial - Store Combination - Store and Office Combination - One Story, 0	114B185 320		West Adams - Baldwin Hills - Leimert	No	ABMI	ARO
Los Angeles	0	0	2779020057	0.000	0.000	0.000	0.331	Shortfall of Sites	0.044	Limited Manufacturing	(T)(Q)P-1	0	0	0	94.696	0.331		Commercial - Parking Lot (Commercial Use Property) - Lots - Patron or Employee - One Story, 0	198B105 189		Chatsworth - Porter Ranch	No	ABMI	P
Los Angeles	4112 W SLAUSON AVE	90043	4019002006	0.000	0.000	0.000	0.331	Shortfall of Sites	0.072	Medium Residential	R3-1	0	0	0	102.494	0.331		Institutional - Church - Wireless Communication Tower - One Story, 0	108B181 271		West Adams - Baldwin Hills - Leimert	No	ABMI	FBO
Los Angeles	4112 W SLAUSON AVE	90043	4019002006	0.000	0.000	0.000	0.331	Shortfall of Sites	0.072	Medium Residential	R3-1	0	0	0	102.494	0.331		Institutional - Church - Wireless Communication Tower - One Story, 0	108B181 270		West Adams - Baldwin Hills - Leimert	No	ABMI	FBO
Los Angeles	4112 W SLAUSON AVE	90043	4019002006	0.000	0.000	0.000	0.331	Shortfall of Sites	0.072	Medium Residential	R3-1	0	0	0	102.494	0.331		Institutional - Church - Wireless Communication Tower - One Story, 0	108B181 267		West Adams - Baldwin Hills - Leimert	No	ABMI	FBO
Los Angeles	4112 W SLAUSON AVE	90043	4019002006	0.000	0.000	0.000	0.331	Shortfall of Sites	0.072	Medium Residential	R3-1	0	0	0	102.494	0.331		Institutional - Church - Wireless Communication Tower - One Story, 0	108B181 272		West Adams - Baldwin Hills - Leimert	No	ABMI	FBO
Los Angeles	4112 W SLAUSON AVE	90043	4019002006	0.000	0.000	0.000	0.331	Shortfall of Sites	0.072	Medium Residential	R3-1	0	0	0	102.494	0.331		Institutional - Church - Wireless Communication Tower - One Story, 0	108B181 274		West Adams - Baldwin Hills - Leimert	No	ABMI	FBO
Los Angeles	4112 W SLAUSON AVE	90043	4019002006	0.000	0.000	0.000	0.331	Shortfall of Sites	0.072	Medium Residential	R3-1	0	0	0	102.494	0.331		Institutional - Church - Wireless Communication Tower - One Story, 0	108B181 273		West Adams - Baldwin Hills - Leimert	No	ABMI	FBO
Los Angeles	4112 W SLAUSON AVE	90043	4019002006	0.000	0.000	0.000	0.331	Shortfall of Sites	0.072	Medium Residential	R3-1	0	0	0	102.494	0.331		Institutional - Church - Wireless Communication Tower - One Story, 0	108B181 268		West Adams - Baldwin Hills - Leimert	No	ABMI	FBO
Los Angeles	4300 W SLAUSON AVE	90043	4019004021	0.000	0.000	0.000	0.331	Shortfall of Sites	0.072	Neighborhood Commercial	C1.5-1VL-CPIO	0	0	0	102.494	0.331		Institutional - Church - One Story, 0	108B181 311		West Adams - Baldwin Hills - Leimert	No	ABMI	FBO
Los Angeles	4112 W SLAUSON AVE	90043	4019002006	0.000	0.000	0.000	0.331	Shortfall of Sites	0.072	Medium Residential	R3-1	0	0	0	102.494	0.331		Institutional - Church - Wireless Communication Tower - One Story, 0	108B181 275		West Adams - Baldwin Hills - Leimert	No	ABMI	FBO
Los Angeles	4112 W SLAUSON AVE	90043	4019002006	0.000	0.000	0.000	0.331	Shortfall of Sites	0.072	Medium Residential	R3-1	0	0	0	102.494	0.331		Institutional - Church - Wireless Communication Tower - One Story, 0	108B181 269		West Adams - Baldwin Hills - Leimert	No	ABMI	FBO
Los Angeles	4300 W SLAUSON AVE	90043	4019004021	0.000	0.000	0.000	0.331	Shortfall of Sites	0.072	Neighborhood Commercial	C1.5-1VL-CPIO	0	0	0	102.494	0.331		Institutional - Church - One Story, 0	108B181 312		West Adams - Baldwin Hills - Leimert	No	ABMI	FBO
Los Angeles	5112 GLORIA AVE	91436	2261014048	0.000	0.000	0.000	0.331	Shortfall of Sites	0.026	Low II Residential	RE9-1	Low Residential	0	0	66.287	0.331		Residential - Single Family Residence - Pool, 0	171B141 575	1 per lot	Encino - Tarzana	No	ABMI	AHO , ENC CPU
Los Angeles	9720 AVALON BLVD	90003	6050024016	0.000	0.000	0.000	0.331	Shortfall of Sites	0.072	Low Medium II Residential	[Q]R4-1	0	0	0	102.494	0.331		Institutional - Church - One Story, 0	093A207 360		Southeast Los Angeles	No	ABMI	FBO
Los Angeles	9720 AVALON BLVD	90003	6050024016	0.000	0.000	0.000	0.331	Shortfall of Sites	0.072	Low Medium II Residential	[Q]R4-1	0	0	0	102.494	0.331		Institutional - Church - One Story, 0	093A207 356		Southeast Los Angeles	No	ABMI	FBO

Jurisdiction Name	Site Address/Intersection	5 Digit ZIP Code	Assessor Parcel Number	Very Low-Income	Low-Income	Moderate-Income	Above Moderate-Income	Type of Shortfall	Parcel Size (Acres)	Current General Plan Designation	Current Zoning	Proposed General Plan (GP) Designation	Proposed Zoning	Minimum Density Allowed	Maximum Density Allowed	Total Capacity	Vacant/ Nonvacant	Description of Existing Uses	PIN	Base Density Per Acre	Community Plan Area	Rent Stabalization Ordinance	Income Category	Applicable Rezoning Program (Program informing values in Column Q listed first)
Los Angeles	719 CYPRESS AVE	90065	5453020023	0.000	0.000	0.000	0.331	Shortfall of Sites	0.072	General Commercial	[Q]C2-1XL-CDO	0	0	0	102.494	0.331		Institutional - Church - One Story, 0	145-5A219 368		Northeast Los Angeles	No	ABMI	FBO
Los Angeles	719 CYPRESS AVE	90065	5453020023	0.000	0.000	0.000	0.331	Shortfall of Sites	0.072	General Commercial	[Q]C2-1XL-CDO	0	0	0	102.494	0.331		Institutional - Church - One Story, 0	145-5A219 376		Northeast Los Angeles	No	ABMI	FBO
Los Angeles	1715 SANTA ANA BLVD	90002	6065031036	0.000	0.000	0.000	0.331	Shortfall of Sites	0.072	Low II Residential	R1-1	0	0	0	102.494	0.331		Institutional - Church - Wireless Communication Tower - One Story, 0	090A213 138		Southeast Los Angeles	No	ABMI	FBO
Los Angeles	1715 SANTA ANA BLVD	90002	6065031036	0.000	0.000	0.000	0.331	Shortfall of Sites	0.072	Low II Residential	R1-1	0	0	0	102.494	0.331		Institutional - Church - Wireless Communication Tower - One Story, 0	090A213 137		Southeast Los Angeles	No	ABMI	FBO
Los Angeles	1715 SANTA ANA BLVD	90002	6065031036	0.000	0.000	0.000	0.331	Shortfall of Sites	0.072	Low II Residential	R1-1	0	0	0	102.494	0.331		Institutional - Church - Wireless Communication Tower - One Story, 0	090A213 136		Southeast Los Angeles	No	ABMI	FBO
Los Angeles	4717 VALLEY BLVD	90032	5215028015	0.000	0.000	0.000	0.331	Shortfall of Sites	0.055	General Commercial	[Q]C2-1VL	0	0	0	8.337	0.331		Commercial - Store Combination - Store and Residential Combination - One Story, 0	135A231 249		Northeast Los Angeles	Yes	ABMI	ARO
Los Angeles	1530 N WILTON PL	90028	5544027903	0.165	0.165	0.000	0.000	Shortfall of Sites	0.215	Public Facilities	PF-1XL	0	0	20	153.741	0.331		Miscellaneous - Government Owned Property, 0	148-5A193 320		Hollywood	No	LI	PF
Los Angeles	5556 W WASHINGTON BLVD	90016	5063022072	0.000	0.000	0.000	0.331	Shortfall of Sites	0.133	Neighborhood Commercial	C2-1VL-CPIO	0	0	0	3.101	0.331		Commercial - Office Building - One Story, 0	123B177 193		West Adams - Baldwin Hills - Leimert	No	ABMI	ARO
Los Angeles	23035 VENTURA BLVD	91364	2042012058	0.000	0.000	0.000	0.331	Shortfall of Sites	0.069	Limited Commercial	C1-1VLD	0	0	0	6.000	0.331		Commercial - Office Building - One Story, 0	171B097 623		Canoga Park - Winnetka - Woodland Hills - West Hills	No	ABMI	ARO
Los Angeles	23035 VENTURA BLVD	91364	2042012058	0.000	0.000	0.000	0.331	Shortfall of Sites	0.069	Limited Commercial	C1-1VLD	0	0	0	6.000	0.331		Commercial - Office Building - One Story, 0	171B097 627		Canoga Park - Winnetka - Woodland Hills - West Hills	No	ABMI	ARO
Los Angeles	1323 W JEFFERSON BLVD	90007	5040024022	0.000	0.000	0.000	0.331	Shortfall of Sites	0.123	Neighborhood Commercial	C2-1VL-O-CPIO	0	0	0	3.735	0.331		Commercial - Store Combination - Store and Residential Combination - One Story, 0	120B197 567		South Los Angeles	Yes	ABMI	ARO
Los Angeles	215 S COMMONWEALTH AVE	90004	5501020900	0.165	0.165	0.000	0.000	Shortfall of Sites	0.179	Public Facilities	[Q]PF-1XL	0	0	20	153.741	0.330		Miscellaneous - Government Owned Property, 0	136-5A201 63		Wilshire	No	LI	PF
Los Angeles	215 S COMMONWEALTH AVE	90004	5501020900	0.165	0.165	0.000	0.000	Shortfall of Sites	0.179	Public Facilities	[Q]PF-1XL	0	0	20	153.741	0.330		Miscellaneous - Government Owned Property, 0	136-5A201 52		Wilshire	No	LI	PF
Los Angeles	215 S COMMONWEALTH AVE	90004	5501020900	0.165	0.165	0.000	0.000	Shortfall of Sites	0.179	Public Facilities	[Q]PF-1XL	0	0	20	153.741	0.330		Miscellaneous - Government Owned Property, 0	136-5A201 89		Wilshire	No	LI	PF
Los Angeles	215 S COMMONWEALTH AVE	90004	5501020900	0.165	0.165	0.000	0.000	Shortfall of Sites	0.179	Public Facilities	[Q]PF-1XL	0	0	20	153.741	0.330		Miscellaneous - Government Owned Property, 0	136-5A201 40		Wilshire	No	LI	PF
Los Angeles	215 S COMMONWEALTH AVE	90004	5501020900	0.165	0.165	0.000	0.000	Shortfall of Sites	0.179	Public Facilities	[Q]PF-1XL	0	0	20	153.741	0.330		Miscellaneous - Government Owned Property, 0	136-5A201 77		Wilshire	No	LI	PF
Los Angeles	20259 INGOMAR ST	91306	2107012048	0.000	0.000	0.000	0.330	Shortfall of Sites	0.125	Low Residential	R1-1	Low Residential	0	0	66.287	0.330		Residential - Single Family Residence - Pool, 1	189B113 1067	1 per lot	Canoga Park - Winnetka - Woodland Hills - West Hills	No	ABMI	AHO , CPK CPU
Los Angeles	10641 CHANDLER BLVD	91601	2416021015	0.000	0.000	0.000	0.330	Shortfall of Sites	0.055	Commercial Manufacturing	CM-1VL	0	0	0	7.563	0.330		Industrial - Light Manufacturing - One Story, 0	171B177 85		North Hollywood - Valley Village	No	ABMI	ARO
Los Angeles	10641 CHANDLER BLVD	91601	2416021015	0.000	0.000	0.000	0.330	Shortfall of Sites	0.055	Commercial Manufacturing	CM-1VL	0	0	0	7.562	0.330		Industrial - Light Manufacturing - One Story, 0	171B177 86		North Hollywood - Valley Village	No	ABMI	ARO
Los Angeles	614 E 35TH ST	90011	5121002017	0.000	0.000	0.000	0.330	Shortfall of Sites	0.092	Hybrid Industrial	CM-1-CPIO	0	0	0	4.498	0.330		Industrial - Light Manufacturing - One Story, 0	117A207 260		Southeast Los Angeles	No	ABMI	ARO
Los Angeles	11109 S CENTRAL AVE	90059	6072032003	0.000	0.000	0.000	0.330	Shortfall of Sites	0.140	Community Commercial	C2-2D-CPIO	0	0	0	2.952	0.330		Industrial - Light Manufacturing - One Story, 0	088-5A209 282		Southeast Los Angeles	No	ABMI	ARO
Los Angeles	1495 BEVERLY BLVD	90026	5159014006	0.000	0.000	0.000	0.330	Shortfall of Sites	0.077	Highway Oriented Commercial	C2-1-O	0	0	0	5.343	0.330		Industrial - Warehousing, Distribution, Storage - Warehousing, Distribution, Under 10,000 SF - One Story, 0	135A209 390		Westlake	No	ABMI	ARO
Los Angeles	5485 ALHAMBRA AVE	90032	5220022003	0.000	0.000	0.000	0.330	Shortfall of Sites	0.060	General Commercial	[Q]C2-1XL	0	0	0	6.935	0.330		Industrial - Light Manufacturing - One Story, 0	141A237 419		Northeast Los Angeles	No	ABMI	ARO
Los Angeles	5485 ALHAMBRA AVE	90032	5220022003	0.000	0.000	0.000	0.330	Shortfall of Sites	0.060	General Commercial	[Q]C2-1XL	0	0	0	6.939	0.330		Industrial - Light Manufacturing - One Story, 0	141A237 420		Northeast Los Angeles	No	ABMI	ARO
Los Angeles	10923 SAN FERNANDO RD	91331	2619015020	0.000	0.000	0.000	0.330	Shortfall of Sites	0.219	Commercial Manufacturing	CM-1-O-CUGU	0	0	0	1.890	0.330		Commercial - Store Combination - Store and Residential Combination - One Story, 0	210B157 906		Arleta - Pacoima	No	ABMI	ARO
Los Angeles	19929 STRATHERN ST	91306	2106002057	0.000	0.000	0.000	0.330	Shortfall of Sites	0.125	Low Residential	R1-1	Low Residential	0	0	66.287	0.330		Residential - Single Family Residence - Pool, 1	189B113 455	1 per lot	Canoga Park - Winnetka - Woodland Hills - West Hills	No	ABMI	AHO , CPK CPU
Los Angeles	1744 E 55TH ST	90058	5105012001	0.000	0.000	0.000	0.330	Shortfall of Sites	0.110	Hybrid Industrial	CM-2D-CPIO	0	0	0	102.494	0.330		Institutional - Church - One Story, 0	108B213 284		Southeast Los Angeles	No	ABMI	FBO
Los Angeles	3312 THORPE AVE	90065	5453021004	0.000	0.000	0.000	0.330	Shortfall of Sites	0.072	General Commercial	[Q]C2-1XL-CDO	0	0	0	5.754	0.330		Commercial - Store Combination - Store and Residential Combination - One Story, 0	145-5A219 271		Northeast Los Angeles	No	ABMI	ARO
Los Angeles	330 N WESTERN AVE	90004	5521027011	0.000	0.000	0.000	0.330	Shortfall of Sites	0.077	Neighborhood Office Commercial	C2-1	0	0	0	5.328	0.330		Commercial - Store Combination - Store and Residential Combination - One Story, 0	138B193 323		Wilshire	No	ABMI	ARO
Los Angeles	14077 GAIN ST	91331	2644008009	0.165	0.165	0.000	0.000	Shortfall of Sites	0.215	Public Facilities	PF-1VL	0	0	20	153.741	0.330		Residential - Single Family Residence, 0	201B153 834		Arleta - Pacoima	No	LI	PF
Los Angeles	9512 COMPTON AVE	90002	6048021017	0.000	0.000	0.000	0.330	Shortfall of Sites	0.072	Medium Residential	R3-1	0	0	0	102.494	0.330	Vacant	Institutional - Church - Vacant Land, 0	093A213 79		Southeast Los Angeles	No	ABMI	FBO
Los Angeles	4550 MELROSE AVE	90029	5520003001	0.000	0.000	0.000	0.330	Shortfall of Sites	0.152	Neighborhood Office Commercial	C2-1	0	0	0	2.706	0.330		Commercial - Office Building - One Story, 0	141B197 528		Wilshire	No	ABMI	ARO
Los Angeles	1701 W FLORENCE AVE	90047	6015036001	0.000	0.000	0.000	0.330	Shortfall of Sites	0.061	Community Commercial	C2-2D-CPIO	0	0	0	7.460	0.330		Commercial - Store Combination - Store and Residential Combination - One Story, 0	102B193 1275		South Los Angeles	Yes	ABMI	ARO
Los Angeles	17510 CANTARA ST	91325	2201007018	0.000	0.000	0.000	0.330	Shortfall of Sites	0.120	Low Residential	R1-1	Low Residential	0	0	66.287	0.330		Residential - Single Family Residence, 1	192B129 590	1 per lot	Reseda - West Van Nuys	No	ABMI	AHO , RES CPU
Los Angeles	7639 KITTYHAWK AVE	90045	4104018023	0.000	0.000	0.000	0.330	Shortfall of Sites	0.015	Low Residential	R1-1	0	0	0	113.635	0.330		Residential - Single Family Residence, 1	099B169 338		Westchester - Playa del Rey	No	ABMI	OPP RC
Los Angeles	7400 ALABAMA AVE	91303	2111006016	0.000	0.000	0.000	0.330	Shortfall of Sites	0.172	Medium Residential	R3-1	Medium Residential	0	0	69.699	0.330		Residential - Five or More Units or Apartments (Any Combination) · 4 Stories or Less, 9	186B105 610	43	Canoga Park - Winnetka - Woodland Hills - West Hills	Yes	ABMI	CPK CPU ,
Los Angeles	7333 MILWOOD AVE	91303	2112024021	0.000	0.000	0.000	0.330	Shortfall of Sites	0.172	Medium Residential	R3-1	Medium Residential	0	0	69.699	0.330		Residential - Five or More Units or Apartments (Any Combination) · 4 Stories or Less, 9	186B105 740	43	Canoga Park - Winnetka - Woodland Hills - West Hills	Yes	ABMI	CPK CPU ,
Los Angeles	963 WHITE KNOLL DR	90012	5406019005	0.000	0.000	0.000	0.330	Shortfall of Sites	0.101	Low Medium II Residential	RD1.5-1	Medium Neighborhood Residential	[LN1-MU1-5] [RG1-FA] [CPIO]	0	119.399	0.330		Residential - Five or More Units or Apartments (Any Combination) · 4 Stories or Less, 9	136-5A211 144	No Max	Central City North	Yes	ABMI	DT CPU , R2RD
Los Angeles	1023 TREMONT ST	90033	5177005042	0.000	0.000	0.000	0.330	Shortfall of Sites	0.187	Low Medium I Residential	R2-1-CUGU	Low Neighborhood Residential	[VLN1 - MU4 - 3][RN2 - 20][CPIO]	0	37.466	0.330		Residential - Five or More Units or Apartments (Any Combination) · 4 Stories or Less, 5	130-5A227 18	21	Boyle Heights	Yes	ABMI	BH CPU , R2RD
Los Angeles	1220 N EVERGREEN AVE	90033	5229003014	0.000	0.000	0.000	0.330	Shortfall of Sites	0.209	Low Medium I Residential	R2-1-CUGU	Low Neighborhood Residential	[VLN1 - MU4 - 3][RN2 - 20][CPIO]	0	33.437	0.330		Residential - Five or More Units or Apartments (Any Combination) · 4 Stories or Less, 5	130-5A229 23	21	Boyle Heights	Yes	ABMI	BH CPU , R2RD
Los Angeles	1493 BRIDGE ST	90033	5174011014	0.000	0.000	0.000	0.330	Shortfall of Sites	0.193	Low Medium I Residential	R2-1-RIO-CUGU	Low Medium Residential	[VLN1 - CR1 - 3][RG1 - 20][CPIO]	0	36.345	0.330		Residential - Five or More Units or Apartments (Any Combination) · 4 Stories or Less, 5	130-5A221 28	21	Boyle Heights	Yes	ABMI	BH CPU , R2RD
Los Angeles	710 CAMULOS ST	90023	5185035008	0.000	0.000	0.000	0.330	Shortfall of Sites	0.164	Low Medium I Residential	R2-1-CUGU	Low Neighborhood Residential	[VLN2 - MU4 - 3][RN2 - 15][CPIO]	0	42.777	0.330		Residential - Five or More Units or Apartments (Any Combination) · 4 Stories or Less, 5	123A223 33	29	Boyle Heights	Yes	ABMI	BH CPU , R2RD
Los Angeles	516 S BOYLE AVE	90033	5174023037	0.000	0.000	0.000	0.330	Shortfall of Sites	0.169	Low Medium I Residential	R2-1-RIO-CUGU	Low Medium Residential	[VLN2 - CR1 - 3][RG1 - 15][CPIO]	0	41.360	0.330		Residential - Five or More Units or Apartments (Any Combination) · 4 Stories or Less, 5	126A221 37	29	Boyle Heights	Yes	ABMI	BH CPU , R2RD
Los Angeles	2727 E 6TH ST	90023	5185017028	0.000	0.000	0.000	0.330	Shortfall of Sites	0.141	Low Medium I Residential	R2-1-CUGU	Low Neighborhood Residential	[VLN2 - MU4 - 3][RN2 - 15][CPIO]	0	49.586	0.330		Residential - Five or More Units or Apartments (Any Combination) · 4 Stories or Less, 5	124-5A223 105	29	Boyle Heights	Yes	ABMI	BH CPU , R2RD
Los Angeles	651 S MATHEWS ST	90023	5185027023	0.000	0.000	0.000	0.330	Shortfall of Sites	0.156	Low Medium I Residential	R2-1-CUGU	Low Neighborhood Residential	[VLN2 - MU4 - 3][RN2 - 15][CPIO]	0	44.870	0.330		Residential - Five or More Units or Apartments (Any Combination) · 4 Stories or Less, 5	124-5A223 110	29	Boyle Heights	Yes	ABMI	BH CPU , R2RD
Los Angeles	2024 E 3RD ST	90033	5183012022	0.000	0.000	0.000	0.330	Shortfall of Sites	0.145	Low Medium II Residential	RD2-1-CUGU	Low Neighborhood Residential	[VLN2 - MU4 - 3][RN2 - 15][CPIO]	0	48.375	0.330		Residential - Five or More Units or Apartments (Any Combination) · 4 Stories or Less, 5	127-5A221 159	29	Boyle Heights	Yes	ABMI	BH CPU , R2RD
Los Angeles	2028 E 3RD ST	90033	5183012021	0.000	0.000	0.000	0.330	Shortfall of Sites	0.145	Low Medium II Residential	RD2-1-CUGU	Low Neighborhood Residential	[VLN2 - MU4 - 3][RN2 - 15][CPIO]	0	48.375	0.330		Residential - Five or More Units or Apartments (Any Combination) · 4 Stories or Less, 5	127-5A221 160	29	Boyle Heights	Yes	ABMI	BH CPU , R2RD
Los Angeles	2819 E 3RD ST	90033	5180013038	0.000	0.000	0.000	0.330	Shortfall of Sites	0.140	Low Medium I Residential	R2-1-CUGU	Low Neighborhood Residential	[VLN2 - MU4 - 3][RN2 - 15][CPIO]	0	50.028	0.330		Residential - Five or More Units or Apartments (Any Combination) · 4 Stories or Less, 5	126A225 166	29	Boyle Heights	Yes	ABMI	BH CPU , R2RD
Los Angeles	2120 SHERIDAN ST	90033	5175017005	0.000	0.000	0.000	0.330	Shortfall of Sites	0.159	Low Medium I Residential	R2-1-CUGU	Low Neighborhood Residential	[VLN2 - MU4 - 3][RN2 - 15][CPIO]	0	44.023	0.330		Residential - Five or More Units or Apartments (Any Combination) · 4 Stories or Less, 5	130-5A223 321	29	Boyle Heights	Yes	ABMI	BH CPU , R2RD
Los Angeles	11925 BURBANK BLVD	91607	2340034015	0.000	0.000	0.000	0.330	Shortfall of Sites	0.177	Medium Residential	R3-1	Medium Neighborhood Residential	0	0	39.528	0.330		Residential - Five or More Units or Apartments (Any Combination) · 4 Stories or Less, 5	174B165 719	72	North Hollywood - Valley Village	Yes	ABMI	NH CPU , AHO
Los Angeles	1207 S INDIANA ST	90023	5191029003	0.000	0.000	0.330	0.000	Shortfall of Sites	0.110	Low Medium I Residential	R2-1-CUGU	Low Neighborhood Residential	[VLN1 - MU4 - 3][RN2 - 20][CPIO]	0	18.165	0.330		Commercial - Store Combination - Store and Residential Combination - One Story, 1	118-5A229 97	21	Boyle Heights	Yes	MI	BH CPU , R2RD
Los Angeles	936 S CONCORD ST	90023	5188023009	0.000	0.000	0.330	0.000	Shortfall of Sites	0.136	Low Medium I Residential	R2-1-CUGU	Low Neighborhood Residential	[VLN1 - MU4 - 3][RN2 - 20][CPIO]	0	14.703	0.330		Residential - Double, Duplex, or Two Units - 4 Stories or Less, 1	121-5A225 119	21	Boyle Heights	Yes	MI	BH CPU , R2RD

Jurisdiction Name	Site Address/Intersection	5 Digit ZIP Code	Assessor Parcel Number	Very Low-Income	Low-Income	Moderate-Income	Above Moderate-Income	Type of Shortfall	Parcel Size (Acres)	Current General Plan Designation	Current Zoning	Proposed General Plan (GP) Designation	Proposed Zoning	Minimum Density Allowed	Maximum Density Allowed	Total Capacity	Vacant/ Nonvacant	Description of Existing Uses	PIN	Base Density Per Acre	Community Plan Area	Rent Stabalization Ordinance	Income Category	Applicable Rezoning Program (Program informing values in Column Q listed first)
Los Angeles	1172 MIRASOL ST	90023	5191008019	0.000	0.000	0.330	0.000	Shortfall of Sites	0.115	Low Medium I Residential	R2-1-CUGU	Low Neighborhood Residential	[VLN1 - MU4 - 3][RN2 - 20][CPIO]	0	17.421	0.330		Residential - Single Family Residence, 1	118-5A227 121	21	Boyle Heights	Yes	MI	BH CPU , R2RD
Los Angeles	3187 BLANCHARD ST	90063	5178005036	0.000	0.000	0.330	0.000	Shortfall of Sites	0.119	Low Medium I Residential	R2-1-CUGU	Low Neighborhood Residential	[VLN1 - MU4 - 3][RN2 - 20][CPIO]	0	16.772	0.330		Residential - Single Family Residence, 1	129A229 145	21	Boyle Heights	Yes	MI	BH CPU , R2RD
Los Angeles	3211 BLANCHARD ST	90063	5178006005	0.000	0.000	0.330	0.000	Shortfall of Sites	0.119	Low Medium I Residential	R2-1-CUGU	Low Neighborhood Residential	[VLN1 - MU4 - 3][RN2 - 20][CPIO]	0	16.779	0.330		, 1	129A229 164	21	Boyle Heights	Yes	MI	BH CPU , R2RD
Los Angeles	3535 GARNET ST	90023	5191011017	0.000	0.000	0.330	0.000	Shortfall of Sites	0.119	Low Medium I Residential	R2-1-CUGU	Low Neighborhood Residential	[VLN1 - MU4 - 3][RN2 - 20][CPIO]	0	16.754	0.330		Residential - Single Family Residence, 1	120A227 174	21	Boyle Heights	Yes	MI	BH CPU , R2RD
Los Angeles	3104 FAIRMOUNT ST	90063	5178005002	0.000	0.000	0.330	0.000	Shortfall of Sites	0.119	Low Medium I Residential	R2-1-CUGU	Low Neighborhood Residential	[VLN1 - MU4 - 3][RN2 - 20][CPIO]	0	16.760	0.330		Residential - Double, Duplex, or Two Units - 4 Stories or Less, 1	129A227 183	21	Boyle Heights	Yes	MI	BH CPU , R2RD
Los Angeles	435 N EZRA ST	90063	5178023025	0.000	0.000	0.330	0.000	Shortfall of Sites	0.112	Low Medium I Residential	R2-1-CUGU	Low Neighborhood Residential	[VLN1 - MU4 - 3][RN2 - 20][CPIO]	0	17.868	0.330		Residential - Single Family Residence, 1	127-5A227 371	21	Boyle Heights	Yes	MI	BH CPU , R2RD
Los Angeles	20247 LANARK ST	91306	2107002071	0.000	0.000	0.330	0.000	Shortfall of Sites	0.297	Low Residential	R1-1	Low Residential	0	0	6.724	0.330		Residential - Single Family Residence, 1	189B113 43	1 per lot	Canoga Park - Winnetka - Woodland Hills - West Hills	Yes	MI	CPK CPU ,
Los Angeles	19631 CANTARA ST	91335	2105001021	0.000	0.000	0.330	0.000	Shortfall of Sites	0.407	Low Residential	RA-1	Very Low Residential	0	0	4.910	0.330		Residential - Single Family Residence - Guesthouse, 1	192B117 844	1 per lot	Reseda - West Van Nuys	Yes	MI	RES CPU
Los Angeles	19641 CANTARA ST	91335	2105001022	0.000	0.000	0.330	0.000	Shortfall of Sites	0.415	Low Residential	RA-1	Very Low Residential	0	0	4.819	0.330		Residential - Single Family Residence - Pool and Misc., 1	192B117 845	1 per lot	Reseda - West Van Nuys	Yes	MI	RES CPU
Los Angeles	19160 CANTARA ST	91335	2104002009	0.000	0.000	0.330	0.000	Shortfall of Sites	0.506	Very Low I Residential	RA-1	Very Low Residential	0	0	3.954	0.330		Residential - Single Family Residence - Pool and Misc., 1	192B121 914	1 per lot	Reseda - West Van Nuys	Yes	MI	RES CPU
Los Angeles	19138 CANTARA ST	91335	2104002012	0.000	0.000	0.330	0.000	Shortfall of Sites	0.505	Very Low I Residential	RA-1	Very Low Residential	0	0	3.961	0.330		Residential - Single Family Residence - Guesthouse, 1	192B121 917	1 per lot	Reseda - West Van Nuys	Yes	MI	RES CPU
Los Angeles	1530 N WILTON PL	90028	5544027903	0.165	0.165	0.000	0.000	Shortfall of Sites	0.215	Public Facilities	PF-1XL	0	0	20	153.741	0.330		Miscellaneous - Government Owned Property, 0	148-5A193 318		Hollywood	No	LI	PF
Los Angeles	19812 HATTON ST	91306	2106011078	0.000	0.000	0.000	0.330	Shortfall of Sites	0.125	Low Residential	R1-1	Low Residential	0	0	66.287	0.330		Residential - Single Family Residence - Therapy Pool (Spa), 1	186B113 67	1 per lot	Canoga Park - Winnetka - Woodland Hills - West Hills	No	ABMI	AHO , CPK CPU
Los Angeles	1500 W WASHINGTON BLVD	90007	5056024904	0.165	0.165	0.000	0.000	Shortfall of Sites	0.215	Public Facilities	PF-1	0	0	20	153.741	0.330		Commercial - Store - One Story, 0	126B197 690		South Los Angeles	No	LI	PF
Los Angeles	17511 WILLARD ST	91325	2201007014	0.000	0.000	0.000	0.330	Shortfall of Sites	0.120	Low Residential	R1-1	Low Residential	0	0	66.287	0.330		Residential - Single Family Residence, 1	192B129 636	1 per lot	Reseda - West Van Nuys	No	ABMI	AHO , RES CPU
Los Angeles	7042 WINNETKA AVE	91306	2135006023	0.000	0.000	0.000	0.330	Shortfall of Sites	0.133	Low Residential	R1-1-RIO	Low Residential	0	0	66.287	0.330		Residential - Single Family Residence, 1	183B113 284	1 per lot	Canoga Park - Winnetka - Woodland Hills - West Hills	No	ABMI	AHO , CPK CPU
Los Angeles	8697 VENICE BLVD	90034	5065001011	0.000	0.000	0.000	0.330	Shortfall of Sites	0.052	Community Commercial	C2-2D-CPIO	0	0	0	8.781	0.330		Commercial - Store Combination - Store and Residential Combination - One Story, 0	123B169 774		West Adams - Baldwin Hills - Leimert	Yes	ABMI	ARO
Los Angeles	11319 S CENTRAL AVE	90059	6072033019	0.000	0.000	0.000	0.330	Shortfall of Sites	0.072	Community Commercial	C2-2D-CPIO	0	0	0	102.494	0.330		Institutional - Church - One Story, 0	087A209 404		Southeast Los Angeles	No	ABMI	FBO
Los Angeles	5160 VENICE BLVD	90019	5067001012	0.000	0.000	0.000	0.330	Shortfall of Sites	0.073	Neighborhood Commercial	C2-1VL-CPIO	0	0	0	5.620	0.330		Industrial - Light Manufacturing - One Story, 0	126B181 238		West Adams - Baldwin Hills - Leimert	No	ABMI	ARO
Los Angeles	5160 VENICE BLVD	90019	5067001012	0.000	0.000	0.000	0.330	Shortfall of Sites	0.067	Neighborhood Commercial	C2-1VL-CPIO	0	0	0	6.138	0.330		Industrial - Light Manufacturing - One Story, 0	126B181 240		West Adams - Baldwin Hills - Leimert	No	ABMI	ARO
Los Angeles	421 ROSEMONT AVE	90026	5157014900	0.165	0.165	0.000	0.000	Shortfall of Sites	0.214	Public Facilities	PF-1XL	0	0	20	153.741	0.330		Miscellaneous - Government Owned Property, 0	138A205 185		Silver Lake - Echo Park - Elysian Valley	No	LI	PF
Los Angeles	11963 VENTURA BLVD	91604	2368006002	0.000	0.000	0.000	0.330	Shortfall of Sites	0.138	Community Commercial	C2-1L-RIO	0	0	0	2.492	0.330		Commercial - Store Combination - Store and Office Combination - One Story, 0	162B169 82		Sherman Oaks - Studio City - Toluca Lake - Cahuenga Pass	No	ABMI	ARO
Los Angeles	1530 N WILTON PL	90028	5544027903	0.165	0.165	0.000	0.000	Shortfall of Sites	0.214	Public Facilities	PF-1XL	0	0	20	153.741	0.330		Miscellaneous - Government Owned Property, 0	148-5A193 317		Hollywood	No	LI	PF
Los Angeles	2730 GANAHL ST	90033	5177010904	0.165	0.165	0.000	0.000	Shortfall of Sites	0.214	Public Facilities	PF-1XL-CUGU	0	0	20	153.741	0.330		Miscellaneous - Government Owned Property - Public School - General, 0	130-5A227 179		Boyle Heights	No	LI	PF
Los Angeles	19838 HATTON ST	91306	2106011073	0.000	0.000	0.000	0.329	Shortfall of Sites	0.125	Low Residential	R1-1	Low Residential	[HB5-SH1-5] [CX4-FA] [SN-CPIO]	0	66.287	0.329		Residential - Single Family Residence, 1	186B113 72	1 per lot	Canoga Park - Winnetka - Woodland Hills - West Hills	No	ABMI	AHO , CPK CPU
Los Angeles	19834 HATTON ST	91306	2106011074	0.000	0.000	0.000	0.329	Shortfall of Sites	0.125	Low Residential	R1-1	Low Residential	0	0	66.287	0.329		Residential - Single Family Residence, 1	186B113 71	1 per lot	Canoga Park - Winnetka - Woodland Hills - West Hills	No	ABMI	AHO , CPK CPU
Los Angeles	19822 HATTON ST	91306	2106011076	0.000	0.000	0.000	0.329	Shortfall of Sites	0.125	Low Residential	R1-1	Low Residential	0	0	66.287	0.329		Residential - Single Family Residence - Pool, 1	186B113 69	1 per lot	Canoga Park - Winnetka - Woodland Hills - West Hills	No	ABMI	AHO , CPK CPU
Los Angeles	19818 HATTON ST	91306	2106011077	0.000	0.000	0.000	0.329	Shortfall of Sites	0.125	Low Residential	R1-1	Low Residential	[DM3-CHC1-5] [CX2-FA] [CPIO]	0	66.287	0.329		Residential - Single Family Residence, 1	186B113 68	1 per lot	Canoga Park - Winnetka - Woodland Hills - West Hills	No	ABMI	AHO , CPK CPU
Los Angeles	19828 HATTON ST	91306	2106011075	0.000	0.000	0.000	0.329	Shortfall of Sites	0.125	Low Residential	R1-1	Low Residential	[LN1-MU1-5] [RG1-FA] [CPIO]	0	66.287	0.329		Residential - Single Family Residence - Pool, 1	186B113 70	1 per lot	Canoga Park - Winnetka - Woodland Hills - West Hills	No	ABMI	AHO , CPK CPU
Los Angeles	8032 W 3RD ST	90048	5511028018	0.000	0.000	0.000	0.329	Shortfall of Sites	0.101	Neighborhood Office Commercial	C2-1VL-O	0	0	0	3.395	0.329		Commercial - Office Building - One Story, 0	138B177 758		Wilshire	No	ABMI	ARO
Los Angeles	15442 MORRISON ST	91403	2261035014	0.000	0.000	0.000	0.329	Shortfall of Sites	0.120	Low II Residential	R1-1	Low Residential	0	0	66.287	0.329		Residential - Single Family Residence, 1	168B145 137	1 per lot	Encino - Tarzana	No	ABMI	AHO , ENC CPU
Los Angeles	7737 NESTLE AVE	91335	2102020027	0.000	0.000	0.000	0.329	Shortfall of Sites	0.125	Low Residential	R1-1	Low Residential	0	0	66.287	0.329		Residential - Single Family Residence, 1	189B125 811	1 per lot	Reseda - West Van Nuys	No	ABMI	AHO , RES CPU
Los Angeles	600 S SAN VICENTE BLVD	90048	5510022043	0.000	0.000	0.000	0.329	Shortfall of Sites	0.115	Limited Commercial	CR-1VL-O	0	0	0	2.984	0.329		Commercial - Professional Building - One Story, 0	135B173 644		Wilshire	No	ABMI	ARO
Los Angeles	1141 N VERMONT AVE	90029	5540019012	0.000	0.000	0.000	0.329	Shortfall of Sites	0.353	Low Medium II Residential	C2-1D, RD1.5-1XL	0	0	0	1.295	0.329		Commercial - Professional Building - One Story, 0	144B197 519		Hollywood	Yes	ABMI	ARO
Los Angeles	1040 W MARTIN LUTHER KING JR BLVD	90037	5020029020	0.000	0.000	0.000	0.329	Shortfall of Sites	0.070	Community Commercial	C2-2D-CPIO	0	0	0	10.637	0.329		Commercial - Store Combination - Store and Residential Combination - One Story, 0	114B197 257		South Los Angeles	Yes	ABMI	ARO
Los Angeles	1040 W MARTIN LUTHER KING JR BLVD	90037	5020029020	0.000	0.000	0.000	0.329	Shortfall of Sites	0.069	Community Commercial	C2-2D-CPIO	0	0	0	10.858	0.329		Commercial - Store Combination - Store and Residential Combination - One Story, 0	114B197 291		South Los Angeles	Yes	ABMI	ARO
Los Angeles	1040 W MARTIN LUTHER KING JR BLVD	90037	5020029020	0.000	0.000	0.000	0.329	Shortfall of Sites	0.009	Community Commercial	C2-2D-CPIO	0	0	0	86.867	0.329		Commercial - Store Combination - Store and Residential Combination - One Story, 0	114B197 292		South Los Angeles	Yes	ABMI	ARO
Los Angeles	1530 N WILTON PL	90028	5544027903	0.164	0.164	0.000	0.000	Shortfall of Sites	0.214	Public Facilities	PF-1XL	0	0	20	153.741	0.329		Miscellaneous - Government Owned Property, 0	148-5A193 314		Hollywood	No	LI	PF
Los Angeles	1740 WESTWOOD BLVD	90024	4325022038	0.000	0.000	0.000	0.329	Shortfall of Sites	0.126	Neighborhood Office Commercial	C4-1VL-O-POD	0	0	0	2.712	0.329		Commercial - Office Building - One Story, 0	129B153 328		Westwood	No	ABMI	ARO
Los Angeles	4841 DON PIO DR	91364	2171017057	0.000	0.000	0.000	0.329	Shortfall of Sites	0.120	Low Residential	R1-1	Low Residential	0	0	66.287	0.329		Residential - Single Family Residence, 1	168B101 671	1 per lot	Canoga Park - Winnetka - Woodland Hills - West Hills	No	ABMI	AHO , CPK CPU
Los Angeles	2730 GANAHL ST	90033	5177010904	0.164	0.164	0.000	0.000	Shortfall of Sites	0.214	Public Facilities	PF-1XL-CUGU	0	0	20	153.741	0.329		Miscellaneous - Government Owned Property - Public School - General, 0	130-5A227 153		Boyle Heights	No	LI	PF
Los Angeles	4634 VAN NUYS BLVD	91403	2265013003	0.000	0.000	0.000	0.328	Shortfall of Sites	0.121	General Commercial	C2-1VL-RIO	0	0	0	2.833	0.328		Commercial - Office Building - One Story, 0	168A151 82		Sherman Oaks - Studio City - Toluca Lake - Cahuenga Pass	No	ABMI	ARO
Los Angeles	1968 E 103RD ST	90002	6066005051	0.000	0.000	0.000	0.328	Shortfall of Sites	0.073	Community Commercial	C2-2D-CPIO	0	0	0	5.595	0.328		Industrial - Warehousing, Distribution, Storage - Warehousing, Distribution, Under 10,000 SF - One Story, 0	091-5A215 144		Southeast Los Angeles	No	ABMI	ARO
Los Angeles	1968 E 103RD ST	90002	6066005051	0.000	0.000	0.000	0.328	Shortfall of Sites	0.073	Community Commercial	C2-2D-CPIO	0	0	0	5.596	0.328		Industrial - Warehousing, Distribution, Storage - Warehousing, Distribution, Under 10,000 SF - One Story, 0	091-5A215 145		Southeast Los Angeles	No	ABMI	ARO
Los Angeles	1016 E 6TH ST	90021	5147036908	0.164	0.164	0.000	0.000	Shortfall of Sites	0.214	Light Manufacturing	PF-2D	0	0	20	153.741	0.328		Miscellaneous - Government Owned Property, 0	126A215 338		Central City	No	LI	PF
Los Angeles	4345 LOCKWOOD AVE	90029	5539005900	0.164	0.164	0.000	0.000	Shortfall of Sites	0.213	Public Facilities	[Q]PF-1XL	0	0	20	153.741	0.328		Miscellaneous - Government Owned Property, 0	144B197 980		Hollywood	No	LI	PF
Los Angeles	4345 LOCKWOOD AVE	90029	5539005900	0.164	0.164	0.000	0.000	Shortfall of Sites	0.213	Public Facilities	[Q]PF-1XL	0	0	20	153.741	0.328		Miscellaneous - Government Owned Property, 0	144B197 983		Hollywood	No	LI	PF
Los Angeles	4345 LOCKWOOD AVE	90029	5539005900	0.164	0.164	0.000	0.000	Shortfall of Sites	0.213	Public Facilities	[Q]PF-1XL	0	0	20	153.741	0.328		Miscellaneous - Government Owned Property, 0	144B197 981		Hollywood	No	LI	PF
Los Angeles	4345 LOCKWOOD AVE	90029	5539005900	0.164	0.164	0.000	0.000	Shortfall of Sites	0.213	Public Facilities	[Q]PF-1XL	0	0	20	153.741	0.328		Miscellaneous - Government Owned Property, 0	144B197 979		Hollywood	No	LI	PF
Los Angeles	4345 LOCKWOOD AVE	90029	5539005900	0.164	0.164	0.000	0.000	Shortfall of Sites	0.213	Public Facilities	[Q]PF-1XL	0	0	20	153.741	0.328		Miscellaneous - Government Owned Property, 0	144B197 985		Hollywood	No	LI	PF
Los Angeles	4345 LOCKWOOD AVE	90029	5539005900	0.164	0.164	0.000	0.000	Shortfall of Sites	0.213	Public Facilities	[Q]PF-1XL	0	0	20	153.741	0.328		Miscellaneous - Government Owned Property, 0	144B197 982		Hollywood	No	LI	PF
Los Angeles	1717 7TH AVE	90019	5072012917	0.164	0.164	0.000	0.000	Shortfall of Sites	0.178	Public Facilities	PF-1-O	0	0	20	153.741	0.328		Miscellaneous - Government Owned Property - Miscellaneous - Government Property and Possessory Interest Not Classified in Any of the Above, 0	126B185 531		West Adams - Baldwin Hills - Leimert	No	LI	PF
Los Angeles	4345 LOCKWOOD AVE	90029	5539005900	0.164	0.164	0.000	0.000	Shortfall of Sites	0.213	Public Facilities	[Q]PF-1XL	0	0	20	153.741	0.328		Miscellaneous - Government Owned Property, 0	144B197 1056		Hollywood	No	LI	PF
Los Angeles	4345 LOCKWOOD AVE	90029	5539005900	0.164	0.164	0.000	0.000	Shortfall of Sites	0.213	Public Facilities	[Q]PF-1XL	0	0	20	153.741	0.328		Miscellaneous - Government Owned Property, 0	144B197 1058		Hollywood	No	LI	PF
Los Angeles	4345 LOCKWOOD AVE	90029	5539005900	0.164	0.164	0.000	0.000	Shortfall of Sites	0.213	Public Facilities	[Q]PF-1XL	0	0	20	153.741	0.328		Miscellaneous - Government Owned Property, 0	144B197 1059		Hollywood	No	LI	PF
Los Angeles	4345 LOCKWOOD AVE	90029	5539005900	0.164	0.164	0.000	0.000	Shortfall of Sites	0.213	Public Facilities	[Q]PF-1XL	0	0	20	153.741	0.328		Miscellaneous - Government Owned Property, 0	144B197 1060		Hollywood	No	LI	PF
Los Angeles	4345 LOCKWOOD AVE	90029	5539005900	0.164	0.164	0.000	0.000	Shortfall of Sites	0.213	Public Facilities	[Q]PF-1XL	0	0	20	153.741	0.328		Miscellaneous - Government Owned Property, 0	144B197 1061		Hollywood	No	LI	PF
Los Angeles	4345 LOCKWOOD AVE	90029	5539005900	0.164	0.164	0.000	0.000	Shortfall of Sites	0.213	Public Facilities	[Q]PF-1XL	0	0	20	153.741	0.328		Miscellaneous - Government Owned Property, 0	144B197 1062		Hollywood	No	LI	PF
Los Angeles	4345 LOCKWOOD AVE	90029	5539005903	0.164	0.164	0.000	0.000	Shortfall of Sites	0.213	Public Facilities	[Q]PF-1XL	0	0	20	153.741	0.328		Miscellaneous - Government Owned Property - Public School - General, 0	144B197 1065		Hollywood	No	LI	PF
Los Angeles	4345 LOCKWOOD AVE	90029	5539005903	0.164	0.164	0.000	0.000	Shortfall of Sites	0.213	Public Facilities	[Q]PF-1XL	0	0	20	153.741	0.328		Miscellaneous - Government Owned Property - Public School - General, 0	144B197 1066		Hollywood	No	LI	PF

Jurisdiction Name	Site Address/Intersection	5 Digit ZIP Code	Assessor Parcel Number	Very Low-Income	Low-Income	Moderate-Income	Above Moderate-Income	Type of Shortfall	Parcel Size (Acres)	Current General Plan Designation	Current Zoning	Proposed General Plan (GP) Designation	Proposed Zoning	Minimum Density Allowed	Maximum Density Allowed	Total Capacity	Vacant/ Nonvacant	Description of Existing Uses	PIN	Base Density Per Acre	Community Plan Area	Rent Stabalization Ordinance	Income Category	Applicable Rezoning Program (Program informing values in Column Q listed first)
Los Angeles	2435 COLBY AVE	90064	4260035001	0.000	0.000	0.000	0.328	Shortfall of Sites	0.059	Medium Residential	R3-1VL	0	0	0	102.494	0.328		Institutional - Church - One Story, 0	123B153 646		Palms - Mar Vista - Del Rey	No	ABMI	FBO
Los Angeles	1257 E 33RD ST	90011	5114024029	0.000	0.000	0.000	0.328	Shortfall of Sites	0.048	Hybrid Industrial	CM-1VL-CPIO	0	0	0	13.219	0.328		Industrial - Light Manufacturing - One Story, 0	117A211 279		Southeast Los Angeles	No	ABMI	ARO
Los Angeles	19725 BLYTHE ST	91306	2106013105	0.000	0.000	0.000	0.328	Shortfall of Sites	0.125	Low Residential	R1-1	Low Residential	[HB5-G1-5] [CX3-FA] [CPIO-O]	0	66.287	0.328		Residential - Single Family Residence - Pool, 1	189B117 432	1 per lot	Canoga Park - Winnetka - Woodland Hills - West Hills	No	ABMI	AHO , CPK CPU
Los Angeles	5423 MONTE VISTA ST	90042	5469030900	0.164	0.164	0.000	0.000	Shortfall of Sites	0.213	Public Facilities	PF-1-HPOZ	0	0	20	153.741	0.328		Miscellaneous - Government Owned Property, 0	151-5A227 96		Northeast Los Angeles	No	LI	PF
Los Angeles	5423 MONTE VISTA ST	90042	5469030900	0.164	0.164	0.000	0.000	Shortfall of Sites	0.213	Public Facilities	PF-1-HPOZ	0	0	20	153.741	0.328		Miscellaneous - Government Owned Property, 0	151-5A227 118		Northeast Los Angeles	No	LI	PF
Los Angeles	5423 MONTE VISTA ST	90042	5469030900	0.164	0.164	0.000	0.000	Shortfall of Sites	0.213	Public Facilities	PF-1-HPOZ	0	0	20	153.741	0.328		Miscellaneous - Government Owned Property, 0	151-5A227 131		Northeast Los Angeles	No	LI	PF
Los Angeles	5616 VENTURA CANYON AVE	91401	2343011007	0.000	0.000	0.000	0.328	Shortfall of Sites	0.003	Low Residential	R1-1	0	0	0	99.000	0.328		Residential - Single Family Residence - Pool, 0	174B157 554		Van Nuys - North Sherman Oaks	No	ABMI	TOC EXP
Los Angeles	5423 MONTE VISTA ST	90042	5469030900	0.164	0.164	0.000	0.000	Shortfall of Sites	0.213	Public Facilities	PF-1-HPOZ	0	0	20	153.741	0.328		Miscellaneous - Government Owned Property, 0	151-5A227 136		Northeast Los Angeles	No	LI	PF
Los Angeles	7033 SALE AVE	91307	2024041013	0.000	0.000	0.000	0.328	Shortfall of Sites	0.133	Low Residential	R1-1	Low Residential	0	0	66.287	0.328		Residential - Single Family Residence, 1	183B101 843	1 per lot	Canoga Park - Winnetka - Woodland Hills - West Hills	No	ABMI	AHO , CPK CPU
Los Angeles	1015 E PACIFIC COAST HWY	90744	7426015020	0.000	0.000	0.000	0.328	Shortfall of Sites	0.065	General Commercial	[Q]C1-1VL-O-CUGU	0	0	0	9.621	0.328		Industrial - Light Manufacturing - One Story, 0	036B209 658		Wilmington - Harbor City	No	ABMI	ARO
Los Angeles	1062 S ROBERTSON BLVD	90035	4332016025	0.000	0.000	0.000	0.328	Shortfall of Sites	0.084	Limited Commercial	[Q]C2-1-O	0	0	0	102.494	0.328		Institutional - Church - One Story, 0	132B169 395		Wilshire	No	ABMI	FBO
Los Angeles	1062 S ROBERTSON BLVD	90035	4332016025	0.000	0.000	0.000	0.328	Shortfall of Sites	0.084	Limited Commercial	[Q]C2-1-O	0	0	0	102.494	0.328		Institutional - Church - One Story, 0	132B169 413		Wilshire	No	ABMI	FBO
Los Angeles	1062 S ROBERTSON BLVD	90035	4332016025	0.000	0.000	0.000	0.328	Shortfall of Sites	0.084	Limited Commercial	[Q]C2-1-O	0	0	0	102.494	0.328		Institutional - Church - One Story, 0	132B169 426		Wilshire	No	ABMI	FBO
Los Angeles	1062 S ROBERTSON BLVD	90035	4332016025	0.000	0.000	0.000	0.328	Shortfall of Sites	0.084	Limited Commercial	[Q]C2-1-O	0	0	0	102.494	0.328		Institutional - Church - One Story, 0	132B169 444		Wilshire	No	ABMI	FBO
Los Angeles	5616 VENTURA CANYON AVE	91401	2343011007	0.000	0.000	0.000	0.327	Shortfall of Sites	0.003	Low Residential	R1-1	0	0	0	99.000	0.327		Residential - Single Family Residence - Pool, 0	174B157 531		Van Nuys - North Sherman Oaks	No	ABMI	TOC EXP
Los Angeles	8010 AVALON BLVD	90003	6029008031	0.000	0.000	0.000	0.327	Shortfall of Sites	0.092	Neighborhood Commercial	C2-1VL-CPIO	0	0	0	4.454	0.327		Commercial - Store Combination - Store and Residential Combination - One Story, 0	099B205 961		Southeast Los Angeles	No	ABMI	ARO
Los Angeles	3411 W 43RD PL	90008	5024018003	0.000	0.000	0.000	0.327	Shortfall of Sites	0.083	Neighborhood Commercial	C1.5-1-SP	0	0	0	4.934	0.327		Commercial - Store Combination - Store and Office Combination - One Story, 0	114B185 1194		West Adams - Baldwin Hills - Leimert	No	ABMI	ARO
Los Angeles	1318 N MANSFIELD AVE	90028	5548024048	0.000	0.000	0.000	0.327	Shortfall of Sites	0.003	Low Medium II Residential	RD1.5-1XL	0	0	0	99.000	0.327		Residential - Five or More Units or Apartments (Any Combination) - 4 Stories or Less, 0	144B181 24		Hollywood	No	ABMI	TOC EXP
Los Angeles	7400 TUJUNGA AVE	91605	2315020024	0.000	0.000	0.000	0.327	Shortfall of Sites	0.071	Low Residential	R1-1	0	0	0	102.494	0.327		Institutional - Church - One Story, 0	186B173 726		Sun Valley - La Tuna Canyon	No	ABMI	FBO
Los Angeles	3170 BUDAU AVE	90032	5220012900	0.164	0.164	0.000	0.000	Shortfall of Sites	0.213	Public Facilities	[Q]PF-1D	0	0	20	153.741	0.327		Miscellaneous - Government Owned Property, 0	141A235 68		Northeast Los Angeles	No	LI	PF
Los Angeles	5470 W WASHINGTON BLVD	90016	5063013039	0.000	0.000	0.000	0.327	Shortfall of Sites	0.080	Neighborhood Commercial	C2-1VL-CPIO	0	0	0	5.134	0.327		Commercial - Office Building - One Story, 0	123B177 53		West Adams - Baldwin Hills - Leimert	No	ABMI	ARO
Los Angeles	5001 W JEFFERSON BLVD	90016	5049033024	0.000	0.000	0.000	0.327	Shortfall of Sites	0.088	Hybrid Industrial	CM-2D-CPIO	0	0	0	4.661	0.327		Industrial - Light Manufacturing - One Story, 0	120B181 747		West Adams - Baldwin Hills - Leimert	No	ABMI	ARO
Los Angeles	5008 W JEFFERSON BLVD	90016	5046012036	0.000	0.000	0.000	0.327	Shortfall of Sites	0.097	Hybrid Industrial	CM-2D-CPIO	0	0	0	4.206	0.327		Industrial - Light Manufacturing - One Story, 0	120B181 825		West Adams - Baldwin Hills - Leimert	No	ABMI	ARO
Los Angeles	5470 W WASHINGTON BLVD	90016	5063013039	0.000	0.000	0.000	0.327	Shortfall of Sites	0.155	Neighborhood Commercial	C2-1VL-CPIO	0	0	0	2.641	0.327		Commercial - Office Building - One Story, 0	126B177 1550		West Adams - Baldwin Hills - Leimert	No	ABMI	ARO
Los Angeles	5470 W WASHINGTON BLVD	90016	5063013039	0.000	0.000	0.000	0.327	Shortfall of Sites	0.116	Neighborhood Commercial	C2-1VL-CPIO	0	0	0	3.515	0.327		Commercial - Office Building - One Story, 0	126B177 1566		West Adams - Baldwin Hills - Leimert	No	ABMI	ARO
Los Angeles	1326 E 41ST ST	90011	5116001031	0.000	0.000	0.000	0.327	Shortfall of Sites	0.109	Neighborhood Commercial	C2-1VL-CPIO	0	0	0	102.494	0.327		Institutional - Church - One Story, 0	115-5A211 228		Southeast Los Angeles	No	ABMI	FBO
Los Angeles	1326 E 41ST ST	90011	5116001031	0.000	0.000	0.000	0.327	Shortfall of Sites	0.109	Neighborhood Commercial	C2-1VL-CPIO	0	0	0	102.494	0.327		Institutional - Church - One Story, 0	115-5A211 227		Southeast Los Angeles	No	ABMI	FBO
Los Angeles	1326 E 41ST ST	90011	5116001031	0.000	0.000	0.000	0.327	Shortfall of Sites	0.109	Neighborhood Commercial	C2-1VL-CPIO	0	0	0	102.494	0.327		Institutional - Church - One Story, 0	115-5A211 226		Southeast Los Angeles	No	ABMI	FBO
Los Angeles	0	0	4001013900	0.163	0.163	0.000	0.000	Shortfall of Sites	0.177	Public Facilities	[Q]PF-1XL	0	0	20	153.741	0.327		Miscellaneous - Government Owned Property, 0	105B173 160		Westchester - Playa del Rey	No	LI	PF
Los Angeles	1326 E 41ST ST	90011	5116001031	0.000	0.000	0.000	0.327	Shortfall of Sites	0.109	Neighborhood Commercial	C2-1VL-CPIO	0	0	0	102.494	0.327		Institutional - Church - One Story, 0	115-5A211 225		Southeast Los Angeles	No	ABMI	FBO
Los Angeles	1326 E 41ST ST	90011	5116001031	0.000	0.000	0.000	0.327	Shortfall of Sites	0.109	Neighborhood Commercial	C2-1VL-CPIO	0	0	0	102.494	0.327		Institutional - Church - One Story, 0	115-5A211 223		Southeast Los Angeles	No	ABMI	FBO
Los Angeles	1326 E 41ST ST	90011	5116001031	0.000	0.000	0.000	0.327	Shortfall of Sites	0.109	Neighborhood Commercial	C2-1VL-CPIO	0	0	0	102.494	0.327		Institutional - Church - One Story, 0	115-5A211 222		Southeast Los Angeles	No	ABMI	FBO
Los Angeles	17462 EMELITA ST	91316	2254025023	0.000	0.000	0.000	0.327	Shortfall of Sites	0.120	Low II Residential	R1-1-RIO	Low Residential	0	0	66.287	0.327		Residential - Single Family Residence, 1	174B129 26	1 per lot	Encino - Tarzana	No	ABMI	AHO , ENC CPU
Los Angeles	22114 VENTURA BLVD	91364	2169001039	0.000	0.000	0.000	0.327	Shortfall of Sites	0.075	Community Commercial	C4-1VLD	0	0	0	4.553	0.327		Commercial - Professional Building - One Story, 0	171B101 145		Canoga Park - Winnetka - Woodland Hills - West Hills	No	ABMI	ARO
Los Angeles	20046 BLYTHE ST	91306	2106003126	0.000	0.000	0.000	0.327	Shortfall of Sites	0.125	Low Residential	R1-1	Low Residential	[MB3-CDF1-5] [IX4-FA] [CPIO]	0	66.287	0.327		Residential - Single Family Residence, 1	189B113 624	1 per lot	Canoga Park - Winnetka - Woodland Hills - West Hills	No	ABMI	AHO , CPK CPU
Los Angeles	19850 BUTTONWILLOW DR	91306	2106012088	0.000	0.000	0.000	0.327	Shortfall of Sites	0.125	Low Residential	R1-1	Low Residential	0	0	66.287	0.327		Residential - Single Family Residence, 1	189B113 1136	1 per lot	Canoga Park - Winnetka - Woodland Hills - West Hills	No	ABMI	AHO , CPK CPU
Los Angeles	9720 AVALON BLVD	90003	6050024016	0.000	0.000	0.000	0.327	Shortfall of Sites	0.071	Low Medium II Residential	[Q]R4-1	0	0	0	102.494	0.327		Institutional - Church - One Story, 0	093A207 362		Southeast Los Angeles	No	ABMI	FBO
Los Angeles	8618 SEPULVEDA BLVD	91343	2654021011	0.000	0.000	0.000	0.327	Shortfall of Sites	0.882	General Commercial	[Q]C2-1VL	0	0	0	0.463	0.327		Commercial - Office Building - One Story, 0	195B145 601		Mission Hills - Panorama City - North Hills	No	ABMI	ARO
Los Angeles	7461 ALDEA AVE	91406	2203017029	0.000	0.000	0.000	0.326	Shortfall of Sites	0.125	Low Residential	R1-1	Low Residential	0	0	66.287	0.326		Residential - Single Family Residence - Pool, 1	186B133 510	1 per lot	Reseda - West Van Nuys	No	ABMI	AHO , RES CPU
Los Angeles	2519 S GRAND AVE	90007	5126018923	0.163	0.163	0.000	0.000	Shortfall of Sites	0.212	Public Facilities	PF-1-O	0	0	20	153.741	0.326		Miscellaneous - Government Owned Property - Public School - General, 0	121-5A205 147		Southeast Los Angeles	No	LI	PF
Los Angeles	12612 OSBORNE ST	91331	2537010029	0.000	0.000	0.000	0.326	Shortfall of Sites	0.173	Limited Manufacturing	[Q]CM-1-CUGU	0	0	0	2.353	0.326		Industrial - Light Manufacturing - One Story, 0	204B161 366		Arleta - Pacoima	No	ABMI	ARO
Los Angeles	12616 OSBORNE ST	91331	2537010028	0.000	0.000	0.000	0.326	Shortfall of Sites	0.173	Limited Manufacturing	[Q]CM-1-CUGU	0	0	0	2.353	0.326		Industrial - Light Manufacturing - One Story, 0	204B161 378		Arleta - Pacoima	No	ABMI	ARO
Los Angeles	2519 S GRAND AVE	90007	5126018923	0.163	0.163	0.000	0.000	Shortfall of Sites	0.212	Public Facilities	PF-1-O	0	0	20	153.741	0.326		Miscellaneous - Government Owned Property - Public School - General, 0	121-5A205 150		Southeast Los Angeles	No	LI	PF
Los Angeles	220 E MARKET CT9	90021	5161013904	0.000	0.000	0.000	0.000	Shortfall of Sites	0.212	Public Facilities	PF-2D-CDO	0	0	0	153.741	0.000		Miscellaneous - Government Owned Property, 0	130-5A215 110		Central City	No		PF
Los Angeles	5714 CAHUENGA BLVD	91601	2415025016	0.000	0.000	0.000	0.326	Shortfall of Sites	0.055	Highway Oriented Commercial	C2-1VL	0	0	0	7.443	0.326		Industrial - Light Manufacturing - One Story, 0	174B177 275		North Hollywood - Valley Village	No	ABMI	ARO
Los Angeles	5714 CAHUENGA BLVD	91601	2415025016	0.000	0.000	0.000	0.326	Shortfall of Sites	0.055	Highway Oriented Commercial	C2-1VL	0	0	0	7.440	0.326		Industrial - Light Manufacturing - One Story, 0	174B177 281		North Hollywood - Valley Village	No	ABMI	ARO
Los Angeles	5360 W ADAMS BLVD	90016	5043007003	0.000	0.000	0.000	0.326	Shortfall of Sites	0.057	Neighborhood Commercial	C2-1VL-CPIO	0	0	0	7.126	0.326		Commercial - Store Combination - Store and Office Combination - One Story, 0	123B177 1034		West Adams - Baldwin Hills - Leimert	No	ABMI	ARO
Los Angeles	5360 W ADAMS BLVD	90016	5043007003	0.000	0.000	0.000	0.326	Shortfall of Sites	0.057	Neighborhood Commercial	C2-1VL-CPIO	0	0	0	7.126	0.326		Commercial - Store Combination - Store and Office Combination - One Story, 0	123B177 1035		West Adams - Baldwin Hills - Leimert	No	ABMI	ARO
Los Angeles	1739 GRIFFIN AVE	90031	5210014903	0.163	0.163	0.000	0.000	Shortfall of Sites	0.212	Public Facilities	PF-1	0	0	20	153.741	0.326		Miscellaneous - Government Owned Property, 0	135A223 178		Northeast Los Angeles	No	LI	PF
Los Angeles	1739 GRIFFIN AVE	90031	5210014903	0.163	0.163	0.000	0.000	Shortfall of Sites	0.212	Public Facilities	PF-1	0	0	20	153.741	0.326		Miscellaneous - Government Owned Property, 0	135A223 185		Northeast Los Angeles	No	LI	PF
Los Angeles	1739 GRIFFIN AVE	90031	5210014903	0.163	0.163	0.000	0.000	Shortfall of Sites	0.212	Public Facilities	PF-1	0	0	20	153.741	0.326		Miscellaneous - Government Owned Property, 0	135A223 194		Northeast Los Angeles	No	LI	PF
Los Angeles	1750 SICHEL ST	90031	5210014902	0.163	0.163	0.000	0.000	Shortfall of Sites	0.212	Public Facilities	PF-1	0	0	20	153.741	0.326		Residential - Single Family Residence, 0	135A223 206		Northeast Los Angeles	No	LI	PF
Los Angeles	1739 GRIFFIN AVE	90031	5210014903	0.163	0.163	0.000	0.000	Shortfall of Sites	0.212	Public Facilities	PF-1	0	0	20	153.741	0.326		Miscellaneous - Government Owned Property, 0	135A223 198		Northeast Los Angeles	No	LI	PF
Los Angeles	1739 GRIFFIN AVE	90031	5210014903	0.163	0.163	0.000	0.000	Shortfall of Sites	0.212	Public Facilities	PF-1	0	0	20	153.741	0.326		Miscellaneous - Government Owned Property, 0	135A223 217		Northeast Los Angeles	No	LI	PF
Los Angeles	1739 GRIFFIN AVE	90031	5210014903	0.163	0.163	0.000	0.000	Shortfall of Sites	0.212	Public Facilities	PF-1	0	0	20	153.741	0.326		Miscellaneous - Government Owned Property, 0	135A223 209		Northeast Los Angeles	No	LI	PF
Los Angeles	1739 GRIFFIN AVE	90031	5210014903	0.163	0.163	0.000	0.000	Shortfall of Sites	0.212	Public Facilities	PF-1	0	0	20	153.741	0.326		Miscellaneous - Government Owned Property, 0	135A223 219		Northeast Los Angeles	No	LI	PF
Los Angeles	1739 GRIFFIN AVE	90031	5210014903	0.163	0.163	0.000	0.000	Shortfall of Sites	0.212	Public Facilities	PF-1	0	0	20	153.741	0.326		Miscellaneous - Government Owned Property, 0	135A223 231		Northeast Los Angeles	No	LI	PF
Los Angeles	1739 GRIFFIN AVE	90031	5210014903	0.163	0.163	0.000	0.000	Shortfall of Sites	0.212	Public Facilities	PF-1	0	0	20	153.741	0.326		Miscellaneous - Government Owned Property, 0	135A223 226		Northeast Los Angeles	No	LI	PF
Los Angeles	886 MALCOLM AVE	90024	4360008013	0.000	0.000	0.000	0.326	Shortfall of Sites	0.017	Low Residential	R1-1	0	0	0	99.000	0.326		Residential - Single Family Residence, 1	135B153 444		Westwood	No	ABMI	TOC EXP
Los Angeles	421 ROSEMONT AVE	90026	5157014900	0.163	0.163	0.000	0.000	Shortfall of Sites	0.212	Public Facilities	PF-1XL	0	0	20	153.741	0.326		Miscellaneous - Government Owned Property, 0	138A205 181		Silver Lake - Echo Park - Elysian Valley	No	LI	PF
Los Angeles	3705 WOODLAWN AVE	90011	5121030029	0.000	0.000	0.000	0.326	Shortfall of Sites	0.071	Low Medium I Residential	[Q]R4-1	0	0	0	102.494	0.326		Institutional - Church - One Story, 0	117A205 248		Southeast Los Angeles	No	ABMI	FBO
Los Angeles	0	0	5210015905	0.163	0.163	0.000	0.000	Shortfall of Sites	0.212	Public Facilities	PF-1	0	0	20	153.741	0.326		Miscellaneous - Government Owned Property, 0	135A223 167		Northeast Los Angeles	No	LI	PF
Los Angeles	1804 S MAIN ST	90015	5127024008	0.000	0.000	0.000	0.326	Shortfall of Sites	0.097	Community Commercial	C2-2D-O-CPIO	0	0	0	4.207	0.326		Industrial - Light Manufacturing - One Story, 0	123A207 107		Southeast Los Angeles	No	ABMI	ARO
Los Angeles	8821 RESEDA BLVD	91324	2770016011	0.000	0.000	0.000	0.326	Shortfall of Sites	0.080	Community Commercial	C2-1VL	0	0	0	5.073	0.326		Commercial - Store Combination - Store and Office Combination - One Story, 0	195B125 487		Northridge	No	ABMI	ARO

Jurisdiction Name	Site Address/Intersection	5 Digit ZIP Code	Assessor Parcel Number	Very Low-Income	Low-Income	Moderate-Income	Above Moderate-Income	Type of Shortfall	Parcel Size (Acres)	Current General Plan Designation	Current Zoning	Proposed General Plan (GP) Designation	Proposed Zoning	Minimum Density Allowed	Maximum Density Allowed	Total Capacity	Vacant/ Nonvacant	Description of Existing Uses	PIN	Base Density Per Acre	Community Plan Area	Rent Stabalization Ordinance	Income Category	Applicable Rezoning Program (Program informing values in Column Q listed first)
Los Angeles	8821 RESEDA BLVD	91324	2770016011	0.000	0.000	0.000	0.326	Shortfall of Sites	0.080	Community Commercial	C2-1VL	0	0	0	5.073	0.326		Commercial - Store Combination - Store and Office Combination - One Story, 0	195B125 499		Northridge	No	ABMI	ARO
Los Angeles	7220 AVALON BLVD	90003	6023001001	0.000	0.000	0.000	0.326	Shortfall of Sites	0.092	Community Commercial	C2-1-CPIO	0	0	0	4.439	0.326		Industrial - Light Manufacturing - One Story, 0	102B205 991		Southeast Los Angeles	No	ABMI	ARO
Los Angeles	7220 AVALON BLVD	90003	6023001001	0.000	0.000	0.000	0.326	Shortfall of Sites	0.092	Community Commercial	C2-1-CPIO	0	0	0	4.424	0.326		Industrial - Light Manufacturing - One Story, 0	102B205 995		Southeast Los Angeles	No	ABMI	ARO
Los Angeles	7726 CASABA AVE	91306	2107014058	0.000	0.000	0.000	0.326	Shortfall of Sites	0.125	Low Residential	R1-1	Low Residential	0	0	66.287	0.326		Residential - Single Family Residence, 1	189B113 1216	1 per lot	Canoga Park - Winnetka - Woodland Hills - West Hills	No	ABMI	AHO , CPK CPU
Los Angeles	8723 S FIGUEROA ST	90003	6038009006	0.000	0.000	0.000	0.326	Shortfall of Sites	0.111	Neighborhood Commercial	C2-1VL-CPIO	0	0	0	3.664	0.326		Commercial - Store Combination - Store and Residential Combination - One Story, 0	096A201 89		South Los Angeles	No	ABMI	ARO
Los Angeles	7221 WILBUR AVE	91335	2104034005	0.000	0.000	0.000	0.326	Shortfall of Sites	0.125	Low Residential	R1-1	Low Residential	0	0	66.287	0.326		Residential - Single Family Residence, 1	183B121 39	1 per lot	Reseda - West Van Nuys	No	ABMI	AHO , RES CPU
Los Angeles	3384 MOTOR AVE	90034	4314023011	0.000	0.000	0.000	0.326	Shortfall of Sites	0.086	Neighborhood Commercial	MU(EC)	0	0	0	3.939	0.326		Industrial - Light Manufacturing - One Story, 0	120B161 187		Palms - Mar Vista - Del Rey	No	ABMI	ARO
Los Angeles	3384 MOTOR AVE	90034	4314023011	0.000	0.000	0.000	0.326	Shortfall of Sites	0.086	Neighborhood Commercial	MU(EC)	0	0	0	3.939	0.326		Industrial - Light Manufacturing - One Story, 0	120B161 195		Palms - Mar Vista - Del Rey	No	ABMI	ARO
Los Angeles	816 S ROBERTSON BLVD	90035	4333015007	0.000	0.000	0.000	0.326	Shortfall of Sites	0.090	Limited Commercial	[Q]C2-1-O	0	0	0	3.780	0.326		Commercial - Store Combination - Store and Office Combination - One Story, 0	135B169 211		Wilshire	No	ABMI	ARO
Los Angeles	22649 VENTURA BLVD	91364	2040028010	0.000	0.000	0.000	0.326	Shortfall of Sites	0.029	General Commercial	P-1VLD	0	0	0	94.696	0.326		Commercial - Shopping Center (Neighborhood, Community) - One Story, 0	171B097 224		Canoga Park - Winnetka - Woodland Hills - West Hills	No	ABMI	P
Los Angeles	1234 N VERMONT AVE	90029	5542019001	0.000	0.000	0.000	0.325	Shortfall of Sites	0.186	Highway Oriented Commercial	C2-1D	0	0	0	2.190	0.325		Commercial - Professional Building - One Story, 0	144B197 138		Hollywood	No	ABMI	ARO
Los Angeles	1260 W 36TH PL	90007	5040016908	0.163	0.163	0.000	0.000	Shortfall of Sites	0.212	Public Facilities	PF-1	0	0	20	153.741	0.325		Miscellaneous - Government Owned Property, 0	120B197 1066		South Los Angeles	No	LI	PF
Los Angeles	8249 SUNLAND BLVD	91352	2632025012	0.000	0.000	0.000	0.325	Shortfall of Sites	0.052	Neighborhood Office Commercial	[Q]C2-1VL-CDO-CUGU	0	0	0	7.871	0.325		Commercial - Store Combination - Store and Office Combination - One Story, 0	192B173 603		Sun Valley - La Tuna Canyon	No	ABMI	ARO
Los Angeles	7868 LARAMIE AVE	91306	2107011088	0.000	0.000	0.000	0.325	Shortfall of Sites	0.133	Low Residential	R1-1	Low Residential	0	0	66.287	0.325		Residential - Single Family Residence, 1	189B113 1370	1 per lot	Canoga Park - Winnetka - Woodland Hills - West Hills	No	ABMI	AHO , CPK CPU
Los Angeles	7727 CASABA AVE	91306	2107014047	0.000	0.000	0.000	0.325	Shortfall of Sites	0.125	Low Residential	R1-1	Low Residential	0	0	66.287	0.325		Residential - Single Family Residence, 1	189B113 1215	1 per lot	Canoga Park - Winnetka - Woodland Hills - West Hills	No	ABMI	AHO , CPK CPU
Los Angeles	6656 QUARTZ AVE	91306	2134005023	0.000	0.000	0.000	0.325	Shortfall of Sites	0.125	Low Residential	R1-1-RIO	Low Residential	0	0	66.287	0.325		Residential - Single Family Residence, 1	180B117 334	1 per lot	Canoga Park - Winnetka - Woodland Hills - West Hills	No	ABMI	AHO , CPK CPU
Los Angeles	18900 LANARK ST	91335	2104036031	0.000	0.000	0.000	0.325	Shortfall of Sites	0.031	Low Residential	RS-1	Low Residential	0	0	66.287	0.325		Residential - Single Family Residence, 0	189B121 86	1 per lot	Reseda - West Van Nuys	No	ABMI	AHO , RES CPU
Los Angeles	0	0	5210015905	0.163	0.163	0.000	0.000	Shortfall of Sites	0.211	Public Facilities	PF-1	0	0	20	153.741	0.325		Miscellaneous - Government Owned Property, 0	135A223 171		Northeast Los Angeles	No	LI	PF
Los Angeles	0	0	5210015905	0.163	0.163	0.000	0.000	Shortfall of Sites	0.211	Public Facilities	PF-1	0	0	20	153.741	0.325		Miscellaneous - Government Owned Property, 0	135A223 163		Northeast Los Angeles	No	LI	PF
Los Angeles	0	0	5210015905	0.163	0.163	0.000	0.000	Shortfall of Sites	0.211	Public Facilities	PF-1	0	0	20	153.741	0.325		Miscellaneous - Government Owned Property, 0	135A223 174		Northeast Los Angeles	No	LI	PF
Los Angeles	3000 N VERDUGO ROAD	90065	5456012904	0.162	0.162	0.000	0.000	Shortfall of Sites	0.211	Public Facilities	PF-1	0	0	20	153.741	0.325		Residential - Five or More Units or Apartments (Any Combination) · 4 Stories or Less, 0	150B213 3674		Northeast Los Angeles	No	LI	PF
Los Angeles	6148 VENICE BLVD	90034	5065012048	0.000	0.000	0.000	0.325	Shortfall of Sites	0.058	Community Commercial	C2-2D-CPIO	0	0	0	7.030	0.325		Industrial - Light Manufacturing - One Story, 0	123B173 358		West Adams - Baldwin Hills - Leimert	No	ABMI	ARO
Los Angeles	6148 VENICE BLVD	90034	5065012048	0.000	0.000	0.000	0.325	Shortfall of Sites	0.052	Community Commercial	C2-2D-CPIO	0	0	0	7.815	0.325		Industrial - Light Manufacturing - One Story, 0	123B173 369		West Adams - Baldwin Hills - Leimert	No	ABMI	ARO
Los Angeles	20105 STAGG ST	91306	2107021070	0.000	0.000	0.000	0.325	Shortfall of Sites	0.125	Low Residential	R1-1	Low Residential	0	0	66.287	0.325		Residential - Single Family Residence, 1	189B113 1218	1 per lot	Canoga Park - Winnetka - Woodland Hills - West Hills	No	ABMI	AHO , CPK CPU
Los Angeles	7732 STAGG LANE	91306	2106012131	0.000	0.000	0.000	0.325	Shortfall of Sites	0.133	Low Residential	(T)R1-1	Low Residential	[HM1-CHC1-5] [CX2-FA] [CPIO]	0	66.287	0.325		Residential - Single Family Residence - Pool, 1	189B117 1057	1 per lot	Canoga Park - Winnetka - Woodland Hills - West Hills	No	ABMI	AHO , CPK CPU
Los Angeles	1717 7TH AVE	90019	5072012917	0.162	0.162	0.000	0.000	Shortfall of Sites	0.176	Public Facilities	PF-1-O	0	0	20	153.741	0.325		Miscellaneous - Government Owned Property - Miscellaneous - Government Property and Possessory Interest Not Classified in Any of the Above, 0	126B189 477		West Adams - Baldwin Hills - Leimert	No	LI	PF
Los Angeles	850 N VIRGIL AVE	90029	5539012027	0.000	0.000	0.000	0.325	Shortfall of Sites	0.072	Limited Commercial	C1-1D	0	0	0	6.295	0.325		Commercial - Store Combination - Store and Office Combination - One Story, 0	144A201 452		Hollywood	Yes	ABMI	ARO
Los Angeles	19812 BUTTONWILLOW DR	91306	2106012080	0.000	0.000	0.000	0.325	Shortfall of Sites	0.125	Low Residential	R1-1	Low Residential	0	0	66.287	0.325		Residential - Single Family Residence, 1	189B113 1128	1 per lot	Canoga Park - Winnetka - Woodland Hills - West Hills	No	ABMI	AHO , CPK CPU
Los Angeles	19820 BUTTONWILLOW DR	91306	2106012082	0.000	0.000	0.000	0.324	Shortfall of Sites	0.125	Low Residential	R1-1	Low Residential	0	0	66.287	0.324		Residential - Single Family Residence, 1	189B113 1130	1 per lot	Canoga Park - Winnetka - Woodland Hills - West Hills	No	ABMI	AHO , CPK CPU
Los Angeles	19846 BUTTONWILLOW DR	91306	2106012087	0.000	0.000	0.000	0.324	Shortfall of Sites	0.125	Low Residential	R1-1	Low Residential	0	0	66.287	0.324		Residential - Single Family Residence, 1	189B113 1135	1 per lot	Canoga Park - Winnetka - Woodland Hills - West Hills	No	ABMI	AHO , CPK CPU
Los Angeles	19836 BUTTONWILLOW DR	91306	2106012085	0.000	0.000	0.000	0.324	Shortfall of Sites	0.125	Low Residential	R1-1	Low Residential	[HB5-G1-5] [CX4-FA] [CPIO]	0	66.287	0.324		Residential - Single Family Residence, 1	189B113 1133	1 per lot	Canoga Park - Winnetka - Woodland Hills - West Hills	No	ABMI	AHO , CPK CPU
Los Angeles	19842 BUTTONWILLOW DR	91306	2106012086	0.000	0.000	0.000	0.324	Shortfall of Sites	0.125	Low Residential	R1-1	Low Residential	0	0	66.287	0.324		Residential - Single Family Residence, 1	189B113 1134	1 per lot	Canoga Park - Winnetka - Woodland Hills - West Hills	No	ABMI	AHO , CPK CPU
Los Angeles	19832 BUTTONWILLOW DR	91306	2106012084	0.000	0.000	0.000	0.324	Shortfall of Sites	0.125	Low Residential	R1-1	Low Residential	[HB5-SH1-5] [CX3-FA] [CPIO]	0	66.287	0.324		Residential - Single Family Residence, 1	189B113 1132	1 per lot	Canoga Park - Winnetka - Woodland Hills - West Hills	No	ABMI	AHO , CPK CPU
Los Angeles	19816 BUTTONWILLOW DR	91306	2106012081	0.000	0.000	0.000	0.324	Shortfall of Sites	0.125	Low Residential	R1-1	Low Residential	[LM2-MU2-5] [RX1-FA] [CPIO]	0	66.287	0.324		Residential - Single Family Residence, 1	189B113 1129	1 per lot	Canoga Park - Winnetka - Woodland Hills - West Hills	No	ABMI	AHO , CPK CPU
Los Angeles	19826 BUTTONWILLOW DR	91306	2106012083	0.000	0.000	0.000	0.324	Shortfall of Sites	0.125	Low Residential	R1-1	Low Residential	0	0	66.287	0.324		Residential - Single Family Residence - Pool, 1	189B113 1131	1 per lot	Canoga Park - Winnetka - Woodland Hills - West Hills	No	ABMI	AHO , CPK CPU
Los Angeles	3768 DELMAS TER	90034	4313015047	0.000	0.000	0.000	0.324	Shortfall of Sites	0.059	Community Commercial	MU(EC)	0	0	0	102.494	0.324		Institutional - Church - One Story, 0	120B165 977		Palms - Mar Vista - Del Rey	No	ABMI	FBO
Los Angeles	4112 W SLAUSON AVE	90043	4019002006	0.000	0.000	0.000	0.324	Shortfall of Sites	0.070	Medium Residential	R3-1	0	0	0	102.494	0.324		Institutional - Church - Wireless Communication Tower - One Story, 0	108B181 266		West Adams - Baldwin Hills - Leimert	No	ABMI	FBO
Los Angeles	14226 VENTURA BLVD	91423	2266003008	0.000	0.000	0.000	0.324	Shortfall of Sites	0.044	General Commercial	C2-1VL	0	0	0	10.934	0.324		Commercial - Office Building - One Story, 0	165B153 409		Sherman Oaks - Studio City - Toluca Lake - Cahuenga Pass	No	ABMI	ARO
Los Angeles	543 KELTON AVE	90024	4363012011	0.000	0.000	0.000	0.324	Shortfall of Sites	0.186	High Medium Residential	[Q]R4-1VL	0	0	0	83.332	0.324		Residential - Five or More Units or Apartments (Any Combination) · 4 Stories or Less, 12	135B149 328		Westwood	Yes	ABMI	DB50
Los Angeles	7113 LA TIJERA BLVD	90045	4103008026	0.000	0.000	0.000	0.324	Shortfall of Sites	0.186	Medium Residential	R3-1	0	0	0	83.541	0.324		Residential - Five or More Units or Apartments (Any Combination) · 4 Stories or Less, 12	102B173 340		Westchester - Playa del Rey	Yes	ABMI	DB50
Los Angeles	1940 S ROBERTSON BLVD	90034	4302019005	0.000	0.000	0.000	0.324	Shortfall of Sites	0.189	Neighborhood Commercial	R3-1-CPIO	0	0	0	82.188	0.324		Residential - Five or More Units or Apartments (Any Combination) · 4 Stories or Less, 12	126B169 367		West Adams - Baldwin Hills - Leimert	Yes	ABMI	DB50
Los Angeles	10550 EASTBORNE AVE	90024	4326033001	0.000	0.000	0.000	0.324	Shortfall of Sites	0.179	Medium Residential	[Q]R3-1-O	0	0	0	86.914	0.324		Residential - Five or More Units or Apartments (Any Combination) · 4 Stories or Less, 12	132B157 980		Westwood	Yes	ABMI	DB50
Los Angeles	6049 VINELAND AVE	91606	2337001033	0.000	0.000	0.000	0.324	Shortfall of Sites	0.060	Highway Oriented Commercial	C2-1VL	0	0	0	10.356	0.324		Industrial - Light Manufacturing - One Story, 0	177B173 879		North Hollywood - Valley Village	No	ABMI	ARO
Los Angeles	6049 VINELAND AVE	91606	2337001033	0.000	0.000	0.000	0.324	Shortfall of Sites	0.060	Highway Oriented Commercial	C2-1VL	0	0	0	10.355	0.324		Industrial - Light Manufacturing - One Story, 0	177B173 890		North Hollywood - Valley Village	No	ABMI	ARO
Los Angeles	16030 GLEDHILL ST	91343	2671031911	0.162	0.162	0.000	0.000	Shortfall of Sites	0.210	Public Facilities	[Q]PF-1XL	0	0	20	153.741	0.324	Vacant	Miscellaneous - Government Owned Property - Vacant Land, 0	198B141 250		Mission Hills - Panorama City - North Hills	No	LI	PF
Los Angeles	4705 SANTA MONICA BLVD	90029	5540020014	0.000	0.000	0.000	0.324	Shortfall of Sites	0.047	Highway Oriented Commercial	C2-1D	0	0	0	8.627	0.324		Commercial - Professional Building - One Story, 0	144B197 695		Hollywood	No	ABMI	ARO
Los Angeles	4705 SANTA MONICA BLVD	90029	5540020014	0.000	0.000	0.000	0.324	Shortfall of Sites	0.046	Highway Oriented Commercial	C2-1D	0	0	0	8.740	0.324		Commercial - Professional Building - One Story, 0	144B197 722		Hollywood	No	ABMI	ARO
Los Angeles	8555 RESEDA BLVD	91324	2785006031	0.000	0.000	0.000	0.323	Shortfall of Sites	0.090	General Commercial	C2-1VL	0	0	0	4.516	0.323		Commercial - Store Combination - Store and Office Combination - One Story, 0	192B125 104		Northridge	No	ABMI	ARO
Los Angeles	8555 RESEDA BLVD	91324	2785006031	0.000	0.000	0.000	0.323	Shortfall of Sites	0.090	General Commercial	C2-1VL	0	0	0	4.516	0.323		Commercial - Store Combination - Store and Office Combination - One Story, 0	192B125 113		Northridge	No	ABMI	ARO
Los Angeles	4921 EXPOSITION BLVD	90016	5046011018	0.000	0.000	0.000	0.323	Shortfall of Sites	0.109	Hybrid Industrial	CM-2D-CPIO	0	0	0	3.725	0.323		Industrial - Light Manufacturing - One Story, 0	120B181 876		West Adams - Baldwin Hills - Leimert	No	ABMI	ARO
Los Angeles	18149 ELKWOOD ST	91335	2102017130	0.000	0.000	0.000	0.323	Shortfall of Sites	0.125	Low Residential	R1-1	Low Residential	0	0	66.287	0.323		Residential - Single Family Residence, 1	189B125 604	1 per lot	Reseda - West Van Nuys	No	ABMI	AHO , RES CPU
Los Angeles	19916 LORNE ST	91306	2106027027	0.000	0.000	0.000	0.323	Shortfall of Sites	0.125	Low Residential	R1-1	Low Residential	0	0	66.287	0.323		Residential - Single Family Residence - Pool, 1	189B113 256	1 per lot	Canoga Park - Winnetka - Woodland Hills - West Hills	No	ABMI	AHO , CPK CPU

Jurisdiction Name	Site Address/Intersection	5 Digit ZIP Code	Assessor Parcel Number	Very Low-Income	Low-Income	Moderate-Income	Above Moderate-Income	Type of Shortfall	Parcel Size (Acres)	Current General Plan Designation	Current Zoning	Proposed General Plan (GP) Designation	Proposed Zoning	Minimum Density Allowed	Maximum Density Allowed	Total Capacity	Vacant/ Nonvacant	Description of Existing Uses	PIN	Base Density Per Acre	Community Plan Area	Rent Stabalization Ordinance	Income Category	Applicable Rezoning Program (Program informing values in Column Q listed first)
Los Angeles	8215 QUAKERTOWN AVE	91306	2106001049	0.000	0.000	0.000	0.323	Shortfall of Sites	0.132	Low Residential	R1-1	Low Residential	0	0	66.287	0.323		Residential - Single Family Residence, 1	192B113 732	1 per lot	Canoga Park - Winnetka - Woodland Hills - West Hills	No	ABMI	AHO , CPK CPU
Los Angeles	6903 RESEDA BLVD	91335	2126021020	0.000	0.000	0.000	0.323	Shortfall of Sites	0.329	Community Commercial	[Q]C2-1L-CDO-RIO	0	0	0	1.229	0.323		Commercial - Office Building - One Story, 0	183B125 791		Reseda - West Van Nuys	No	ABMI	ARO
Los Angeles	7008 WHITE OAK AVE	91406	2228023033	0.000	0.000	0.000	0.323	Shortfall of Sites	0.222	Low Residential	R1-1	Low Residential	0	0	66.287	0.323		Residential - Double, Duplex, or Two Units - 4 Stories or Less, 2	183B129 541	1 per lot	Reseda - West Van Nuys	Yes	ABMI	AHO , RES CPU
Los Angeles	2640 S LA CIENEGA BLVD	90034	5065012016	0.000	0.000	0.000	0.323	Shortfall of Sites	0.058	Hybrid Industrial	[Q]CM-1VL	0	0	0	7.002	0.323		Commercial - Office Building - One Story, 0	123B173 451		West Adams - Baldwin Hills - Leimert	No	ABMI	ARO
Los Angeles	2640 S LA CIENEGA BLVD	90034	5065012016	0.000	0.000	0.000	0.323	Shortfall of Sites	0.057	Hybrid Industrial	[Q]CM-1VL	0	0	0	7.035	0.323		Commercial - Office Building - One Story, 0	123B173 460		West Adams - Baldwin Hills - Leimert	No	ABMI	ARO
Los Angeles	2640 S LA CIENEGA BLVD	90034	5065012016	0.000	0.000	0.000	0.323	Shortfall of Sites	0.057	Hybrid Industrial	[Q]CM-1VL	0	0	0	7.036	0.323		Commercial - Office Building - One Story, 0	123B173 469		West Adams - Baldwin Hills - Leimert	No	ABMI	ARO
Los Angeles	7867 LARAMIE AVE	91306	2107011095	0.000	0.000	0.000	0.323	Shortfall of Sites	0.132	Low Residential	R1-1	Low Residential	[DM1-AL1-5] [IX3-FA] [CPIO]	0	66.287	0.323		Residential - Single Family Residence, 1	189B113 1377	1 per lot	Canoga Park - Winnetka - Woodland Hills - West Hills	No	ABMI	AHO , CPK CPU
Los Angeles	1140 S ROBERTSON BLVD	90035	4332015018	0.000	0.000	0.000	0.323	Shortfall of Sites	0.083	Limited Commercial	[Q]C2-1-O	0	0	0	4.062	0.323		Commercial - Office Building - One Story, 0	132B169 705		Wilshire	No	ABMI	ARO
Los Angeles	421 ROSEMONT AVE	90026	5157014900	0.161	0.161	0.000	0.000	Shortfall of Sites	0.210	Public Facilities	PF-1XL	0	0	20	153.741	0.323		Miscellaneous - Government Owned Property, 0	138A205 174		Silver Lake - Echo Park - Elysian Valley	No	LI	PF
Los Angeles	7933 HESPERIA AVE	91335	2101023016	0.000	0.000	0.000	0.323	Shortfall of Sites	0.138	Low Residential	R1-1	Low Residential	0	0	66.287	0.323		Residential - Single Family Residence - Modular, 1	189B125 426	1 per lot	Reseda - West Van Nuys	Yes	ABMI	AHO , RES CPU
Los Angeles	2327 COTNER AVE	90064	4322023005	0.000	0.000	0.000	0.323	Shortfall of Sites	0.005	Hybrid Industrial	NI(EC)	0	0	0	69.766	0.323		Commercial - Professional Building - One Story, 0	123B153 67		West Los Angeles	No	ABMI	ARO
Los Angeles	15442 LA MAIDA ST	91403	2261037020	0.000	0.000	0.000	0.322	Shortfall of Sites	0.120	Low II Residential	R1-1	Low Residential	0	0	66.287	0.322		Residential - Single Family Residence - Pool, 1	168B145 320	1 per lot	Encino - Tarzana	No	ABMI	AHO , ENC CPU
Los Angeles	3436 FIELD AVE	90016	5046010011	0.000	0.000	0.000	0.322	Shortfall of Sites	0.139	Neighborhood Commercial	C1.5-1-CPIO	0	0	0	2.903	0.322		Commercial - Store Combination - Store and Residential Combination - One Story, 0	120B181 935		West Adams - Baldwin Hills - Leimert	No	ABMI	ARO
Los Angeles	8211 MELROSE AVE	90046	5528006052	0.000	0.000	0.000	0.322	Shortfall of Sites	0.103	Neighborhood Office Commercial	C4-1XL	0	0	0	3.253	0.322		Commercial - Store Combination - Store and Office Combination - One Story, 0	141B173 400		Hollywood	No	ABMI	ARO
Los Angeles	2624 W SUNSET BLVD	90026	5402013011	0.000	0.000	0.000	0.322	Shortfall of Sites	0.058	Community Commercial	[Q]C2-1VL	0	0	0	10.742	0.322		Commercial - Office Building - One Story, 0	141A205 251		Silver Lake - Echo Park - Elysian Valley	No	ABMI	ARO
Los Angeles	9307 S CENTRAL AVE	90002	6049031029	0.000	0.000	0.000	0.322	Shortfall of Sites	0.057	Neighborhood Commercial	C2-1VL-CPIO	0	0	0	10.795	0.322		Commercial - Office Building - One Story, 0	094-5A209 344		Southeast Los Angeles	No	ABMI	ARO
Los Angeles	9307 S CENTRAL AVE	90002	6049031029	0.000	0.000	0.000	0.322	Shortfall of Sites	0.057	Neighborhood Commercial	C2-1VL-CPIO	0	0	0	10.795	0.322		Commercial - Office Building - One Story, 0	094-5A209 348		Southeast Los Angeles	No	ABMI	ARO
Los Angeles	9307 S CENTRAL AVE	90002	6049031029	0.000	0.000	0.000	0.322	Shortfall of Sites	0.057	Neighborhood Commercial	C2-1VL-CPIO	0	0	0	10.794	0.322		Commercial - Office Building - One Story, 0	094-5A209 353		Southeast Los Angeles	No	ABMI	ARO
Los Angeles	9307 S CENTRAL AVE	90002	6049031029	0.000	0.000	0.000	0.322	Shortfall of Sites	0.057	Neighborhood Commercial	C2-1VL-CPIO	0	0	0	10.795	0.322		Commercial - Office Building - One Story, 0	094-5A209 384		Southeast Los Angeles	No	ABMI	ARO
Los Angeles	9307 S CENTRAL AVE	90002	6049031029	0.000	0.000	0.000	0.322	Shortfall of Sites	0.057	Neighborhood Commercial	C2-1VL-CPIO	0	0	0	10.795	0.322		Commercial - Office Building - One Story, 0	094-5A209 387		Southeast Los Angeles	No	ABMI	ARO
Los Angeles	9307 S CENTRAL AVE	90002	6049031029	0.000	0.000	0.000	0.322	Shortfall of Sites	0.056	Neighborhood Commercial	C2-1VL-CPIO	0	0	0	11.007	0.322		Commercial - Office Building - One Story, 0	094-5A209 393		Southeast Los Angeles	No	ABMI	ARO
Los Angeles	4206 SANTA MONICA BLVD	90029	5427001010	0.000	0.000	0.000	0.322	Shortfall of Sites	0.000	Neighborhood Commercial	[Q]C1.5-1VL	0	0	0	4107.021	0.322		Commercial - Store Combination - Store and Residential Combination - One Story, 0	144A201 48		Silver Lake - Echo Park - Elysian Valley	Yes	ABMI	ARO , TOC EXP
Los Angeles	4206 SANTA MONICA BLVD	90029	5427001010	0.000	0.000	0.000	0.322	Shortfall of Sites	0.000	Neighborhood Commercial	[Q]C1.5-1VL	0	0	0	2868.933	0.322		Commercial - Store Combination - Store and Residential Combination - One Story, 0	144A201 51		Silver Lake - Echo Park - Elysian Valley	Yes	ABMI	ARO , TOC EXP
Los Angeles	10802 COMPTON AVE	90059	6069001001	0.000	0.000	0.000	0.322	Shortfall of Sites	0.070	Neighborhood Commercial	C2-1VL-CPIO	0	0	0	102.494	0.322		Institutional - Church - One Story, 0	088-5A213 97		Southeast Los Angeles	No	ABMI	FBO
Los Angeles	11119 AVALON BLVD	90061	6073020006	0.000	0.000	0.000	0.322	Shortfall of Sites	0.070	Low Medium II Residential	[Q]R4-1	0	0	0	102.494	0.322		Institutional - Church - One Story, 0	087A207 33		Southeast Los Angeles	No	ABMI	FBO
Los Angeles	11119 AVALON BLVD	90061	6073020006	0.000	0.000	0.000	0.322	Shortfall of Sites	0.070	Low Medium II Residential	[Q]R4-1	0	0	0	102.494	0.322		Institutional - Church - One Story, 0	087A207 30		Southeast Los Angeles	No	ABMI	FBO
Los Angeles	7822 QUARTZ AVE	91306	2106029016	0.000	0.000	0.000	0.322	Shortfall of Sites	0.125	Low Residential	R1-1	Low Residential	0	0	66.287	0.322		Residential - Single Family Residence - Pool, 1	189B117 727	1 per lot	Canoga Park - Winnetka - Woodland Hills - West Hills	No	ABMI	AHO , CPK CPU
Los Angeles	11111 AVALON BLVD	90061	6073020003	0.000	0.000	0.000	0.322	Shortfall of Sites	0.070	Low Medium II Residential	[Q]R4-1	0	0	0	102.494	0.322		Institutional - Church - One Story, 0	088-5A207 396		Southeast Los Angeles	No	ABMI	FBO
Los Angeles	11111 AVALON BLVD	90061	6073020003	0.000	0.000	0.000	0.322	Shortfall of Sites	0.070	Low Medium II Residential	[Q]R4-1	0	0	0	102.494	0.322		Institutional - Church - One Story, 0	088-5A207 393		Southeast Los Angeles	No	ABMI	FBO
Los Angeles	1569 E 32ND ST	90011	5117001900	0.161	0.161	0.000	0.000	Shortfall of Sites	0.209	Public Facilities	PF-1	0	0	20	153.741	0.322		Miscellaneous - Government Owned Property, 0	117A213 343		Southeast Los Angeles	No	LI	PF
Los Angeles	7117 RESEDA BLVD	91335	2126007020	0.000	0.000	0.000	0.322	Shortfall of Sites	0.081	Community Commercial	[Q]C2-2D-CDO-RIO	0	0	0	4.967	0.322		Commercial - Office Building - Office and Residential - One Story, 0	183B125 323		Reseda - West Van Nuys	No	ABMI	ARO
Los Angeles	8156 BEVERLY BLVD	90048	5511006031	0.000	0.000	0.000	0.321	Shortfall of Sites	0.063	Neighborhood Office Commercial	C2-1VL-O	0	0	0	5.303	0.321		Commercial - Professional Building, 0	138B173 447		Wilshire	No	ABMI	ARO
Los Angeles	8156 BEVERLY BLVD	90048	5511006031	0.000	0.000	0.000	0.321	Shortfall of Sites	0.063	Neighborhood Office Commercial	C2-1VL-O	0	0	0	5.303	0.321		Commercial - Professional Building, 0	138B173 448		Wilshire	No	ABMI	ARO
Los Angeles	3209 COMPTON AVE	90011	5114038010	0.000	0.000	0.000	0.321	Shortfall of Sites	0.070	Low Medium II Residential	[Q]R4-1	0	0	0	102.494	0.321		Institutional - Church - One Story, 0	117A211 384		Southeast Los Angeles	No	ABMI	FBO
Los Angeles	3557 S HILL ST	90007	5122029902	0.161	0.161	0.000	0.000	Shortfall of Sites	0.209	Public Facilities	PF-1	0	0	20	153.741	0.321		Industrial - Warehousing, Distribution, Storage - Warehousing, Distribution, 10,000 to 24,999 SF - One Story, 0	118-5A203 254		Southeast Los Angeles	No	LI	PF
Los Angeles	0	0	5409018917	0.161	0.161	0.000	0.000	Shortfall of Sites	0.209	Public Facilities	PF-1XL-RIO	0	0	20	153.741	0.321		Miscellaneous - Government Owned Property - Transportation - Rapid Transit, Bus, etc., 0	133-5A217 73		Central City North	No	LI	PF
Los Angeles	7460 ALDEA AVE	91406	2203017026	0.000	0.000	0.000	0.321	Shortfall of Sites	0.125	Low Residential	R1-1	Low Residential	0	0	66.287	0.321		Residential - Single Family Residence, 1	186B133 511	1 per lot	Reseda - West Van Nuys	No	ABMI	AHO , RES CPU
Los Angeles	14714 LULL ST	91405	2210027032	0.000	0.000	0.000	0.321	Shortfall of Sites	0.119	Commercial Manufacturing	(Q)CM-1	0	0	0	3.366	0.321		Industrial - Light Manufacturing - One Story, 0	186B149 143		Van Nuys - North Sherman Oaks	No	ABMI	ARO
Los Angeles	6603 LASAINE AVE	91406	2229009060	0.000	0.000	0.000	0.321	Shortfall of Sites	0.125	Low Residential	R1-1-RIO	Low Residential	0	0	66.287	0.321		Residential - Single Family Residence, 1	180B133 227	1 per lot	Reseda - West Van Nuys	No	ABMI	AHO , RES CPU
Los Angeles	720 N VIRGIL AVE	90029	5539019022	0.000	0.000	0.000	0.321	Shortfall of Sites	0.037	Limited Commercial	C1-1D	0	0	0	16.803	0.321		Commercial - Store Combination - Store and Office Combination - One Story, 0	142-5A201 193		Hollywood	No	ABMI	ARO
Los Angeles	720 N VIRGIL AVE	90029	5539019022	0.000	0.000	0.000	0.321	Shortfall of Sites	0.037	Limited Commercial	C1-1D	0	0	0	16.803	0.321		Commercial - Store Combination - Store and Office Combination - One Story, 0	142-5A201 209		Hollywood	No	ABMI	ARO
Los Angeles	720 N VIRGIL AVE	90029	5539019022	0.000	0.000	0.000	0.321	Shortfall of Sites	0.037	Limited Commercial	C1-1D	0	0	0	16.803	0.321		Commercial - Store Combination - Store and Office Combination - One Story, 0	142-5A201 217		Hollywood	No	ABMI	ARO
Los Angeles	1739 GRIFFIN AVE	90031	5210014903	0.160	0.160	0.000	0.000	Shortfall of Sites	0.209	Public Facilities	PF-1	0	0	20	153.741	0.321		Miscellaneous - Government Owned Property, 0	135A223 187		Northeast Los Angeles	No	LI	PF
Los Angeles	5862 W 3RD ST	90036	5509002013	0.000	0.000	0.000	0.321	Shortfall of Sites	0.099	Neighborhood Office Commercial	C2-1-O	0	0	0	3.386	0.321		Commercial - Store Combination - Store and Residential Combination - One Story, 0	135B181 168		Wilshire	No	ABMI	ARO
Los Angeles	3644 W SLAUSON AVE	90043	4004004013	0.000	0.000	0.000	0.321	Shortfall of Sites	0.063	Neighborhood Commercial	C2-1VL-SP	0	0	0	6.348	0.321		Commercial - Office Building - One Story, 0	108B185 947		West Adams - Baldwin Hills - Leimert	No	ABMI	ARO
Los Angeles	3644 W SLAUSON AVE	90043	4004004013	0.000	0.000	0.000	0.321	Shortfall of Sites	0.051	Neighborhood Commercial	C2-1VL-SP	0	0	0	7.935	0.321		Commercial - Office Building - One Story, 0	108B185 948		West Adams - Baldwin Hills - Leimert	No	ABMI	ARO
Los Angeles	11937 S MAIN ST	90061	6087022030	0.000	0.000	0.000	0.321	Shortfall of Sites	0.070	Neighborhood Commercial	C2-1VL-CPIO	0	0	0	102.494	0.321		Institutional - Church - One Story, 0	084B201 1109		Southeast Los Angeles	No	ABMI	FBO
Los Angeles	1569 E 32ND ST	90011	5117001900	0.160	0.160	0.000	0.000	Shortfall of Sites	0.208	Public Facilities	PF-1	0	0	20	153.741	0.321		Miscellaneous - Government Owned Property, 0	117A213 337		Southeast Los Angeles	No	LI	PF
Los Angeles	20204 BLYTHE ST	91306	2107020059	0.000	0.000	0.000	0.320	Shortfall of Sites	0.125	Low Residential	R1-1	Low Residential	[DM2-SH2-5] [CX2-FA] [CPIO-CDO]	0	66.287	0.320		Residential - Single Family Residence - Pool, 1	189B113 635	1 per lot	Canoga Park - Winnetka - Woodland Hills - West Hills	No	ABMI	AHO , CPK CPU
Los Angeles	11937 S MAIN ST	90061	6087022030	0.000	0.000	0.000	0.320	Shortfall of Sites	0.069	Neighborhood Commercial	C2-1VL-CPIO	0	0	0	102.494	0.320		Institutional - Church - One Story, 0	084B201 1152		Southeast Los Angeles	No	ABMI	FBO
Los Angeles	2025 GRIFFIN AVE	90031	5210011900	0.160	0.160	0.000	0.000	Shortfall of Sites	0.208	Public Facilities	PF-1	0	0	20	153.741	0.320		Miscellaneous - Government Owned Property, 0	136-5A223 168		Northeast Los Angeles	No	LI	PF
Los Angeles	2025 GRIFFIN AVE	90031	5210011900	0.160	0.160	0.000	0.000	Shortfall of Sites	0.208	Public Facilities	PF-1	0	0	20	153.741	0.320		Miscellaneous - Government Owned Property, 0	136-5A223 200		Northeast Los Angeles	No	LI	PF
Los Angeles	154 S AVENUE 24	90031	5204004901	0.000	0.000	0.000	0.000	Shortfall of Sites	0.208	Public Facilities	PF-1-CDO	0	0	0	153.741	0.000		Miscellaneous - Government Owned Property, 0	139-5A221 311		Northeast Los Angeles	No		PF
Los Angeles	154 S AVENUE 24	90031	5204004901	0.000	0.000	0.000	0.000	Shortfall of Sites	0.208	Public Facilities	PF-1-CDO	0	0	0	153.741	0.000		Miscellaneous - Government Owned Property, 0	138A221 29		Northeast Los Angeles	No		PF
Los Angeles	1808 GRIFFIN AVE	90031	5210016900	0.160	0.160	0.000	0.000	Shortfall of Sites	0.208	Public Facilities	PF-1	0	0	20	153.741	0.320		Miscellaneous - Government Owned Property, 0	135A223 68		Northeast Los Angeles	No	LI	PF
Los Angeles	2025 GRIFFIN AVE	90031	5210011906	0.160	0.160	0.000	0.000	Shortfall of Sites	0.208	Public Facilities	PF-1	0	0	20	153.741	0.320		Miscellaneous - Government Owned Property, 0	136-5A223 154		Northeast Los Angeles	No	LI	PF
Los Angeles	2025 GRIFFIN AVE	90031	5210011900	0.160	0.160	0.000	0.000	Shortfall of Sites	0.208	Public Facilities	PF-1	0	0	20	153.741	0.320		Miscellaneous - Government Owned Property, 0	136-5A223 183		Northeast Los Angeles	No	LI	PF
Los Angeles	20263 INGOMAR ST	91306	2107012042	0.000	0.000	0.000	0.320	Shortfall of Sites	0.124	Low Residential	R1-1	Low Residential	0	0	66.287	0.320		Residential - Single Family Residence - Pool, 1	189B113 1066	1 per lot	Canoga Park - Winnetka - Woodland Hills - West Hills	No	ABMI	AHO , CPK CPU
Los Angeles	11937 S MAIN ST	90061	6087022030	0.000	0.000	0.000	0.320	Shortfall of Sites	0.069	Neighborhood Commercial	C2-1VL-CPIO	0	0	0	102.494	0.320		Institutional - Church - One Story, 0	084B201 1156		Southeast Los Angeles	No	ABMI	FBO
Los Angeles	137 N CHICAGO ST	90033	5183006904	0.000	0.000	0.000	0.000	Shortfall of Sites	0.208	Low Medium II Residential	PF-1XL-CUGU	0	0	0	153.741	0.000		Miscellaneous - Government Owned Property, 0	127-5A223 8		Boyle Heights	No		PF
Los Angeles	3820 OAKWOOD AVE	90004	5501001025	0.000	0.000	0.000	0.320	Shortfall of Sites	0.015	Commercial Manufacturing	[T][Q]CM-1	0	0	0	41.202	0.320		Commercial - Office Building - One Story, 0	138B197 1317		Wilshire	No	ABMI	ARO
Los Angeles	11937 S MAIN ST	90061	6087022030	0.000	0.000	0.000	0.320	Shortfall of Sites	0.069	Neighborhood Commercial	C2-1VL-CPIO	0	0	0	102.494	0.320		Institutional - Church - One Story, 0	084B201 1166		Southeast Los Angeles	No	ABMI	FBO
Los Angeles	3115 S VERMONT AVE	90007	5040026044	0.000	0.000	0.000	0.320	Shortfall of Sites	0.107	Community Commercial	C2-2D-O-CPIO	0	0	0	102.494	0.320		Institutional - Church - One Story, 0	120B197 556		South Los Angeles	No	ABMI	FBO
Los Angeles	4931 VENICE BLVD	90019	5070019038	0.000	0.000	0.000	0.320	Shortfall of Sites	0.125	General Commercial	C2-1-O	0	0	0	2.665	0.320		Industrial - Warehousing, Distribution, Storage - Warehousing, Distribution, Under 10,000 SF - One Story, 0	129B181 1154		Wilshire	No	ABMI	ARO
Los Angeles	1843 WILCOX AVE	90028	5547006008	0.000	0.000	0.000	0.320	Shortfall of Sites	0.119	High Density Residential	[Q]R4-2	High Medium Residential	[Q]R4-2-CPIO	0	109.530	0.320		Residential - Four Units (Any Combination) - 4 Stories or Less, 4	150A187 188	72	Hollywood	Yes	ABMI	HWD CPU

Jurisdiction Name	Site Address/Intersection	5 Digit ZIP Code	Assessor Parcel Number	Very Low-Income	Low-Income	Moderate-Income	Above Moderate-Income	Type of Shortfall	Parcel Size (Acres)	Current General Plan Designation	Current Zoning	Proposed General Plan (GP) Designation	Proposed Zoning	Minimum Density Allowed	Maximum Density Allowed	Total Capacity	Vacant/ Nonvacant	Description of Existing Uses	PIN	Base Density Per Acre	Community Plan Area	Rent Stabalization Ordinance	Income Category	Applicable Rezoning Program (Program informing values in Column Q listed first)
Los Angeles	4643 BEVERLY BLVD	90004	5522032004	0.000	0.000	0.000	0.320	Shortfall of Sites	0.161	General Commercial	C2-1	0	0	0	2.490	0.320		Commercial - Store Combination - Store and Office Combination - One Story, 0	138B193 398		Wilshire	No	ABMI	ARO
Los Angeles	5063 FLORISTAN AVE	90041	5689018900	0.160	0.160	0.000	0.000	Shortfall of Sites	0.173	Public Facilities	PF-1	0	0	20	153.741	0.320		Miscellaneous - Government Owned Property, 0	162A227 166		Northeast Los Angeles	No	LI	PF
Los Angeles	5063 FLORISTAN AVE	90041	5689018900	0.160	0.160	0.000	0.000	Shortfall of Sites	0.173	Public Facilities	PF-1	0	0	20	153.741	0.320		Miscellaneous - Government Owned Property, 0	162A227 165		Northeast Los Angeles	No	LI	PF
Los Angeles	5063 FLORISTAN AVE	90041	5689018900	0.160	0.160	0.000	0.000	Shortfall of Sites	0.173	Public Facilities	PF-1	0	0	20	153.741	0.320		Miscellaneous - Government Owned Property, 0	162A227 164		Northeast Los Angeles	No	LI	PF
Los Angeles	5063 FLORISTAN AVE	90041	5689018900	0.160	0.160	0.000	0.000	Shortfall of Sites	0.173	Public Facilities	PF-1	0	0	20	153.741	0.320		Miscellaneous - Government Owned Property, 0	162A227 163		Northeast Los Angeles	No	LI	PF
Los Angeles	2025 GRIFFIN AVE	90031	5210011907	0.160	0.160	0.000	0.000	Shortfall of Sites	0.208	Public Facilities	PF-1	0	0	20	153.741	0.320		Miscellaneous - Government Owned Property, 0	136-5A223 156		Northeast Los Angeles	No	LI	PF
Los Angeles	2025 GRIFFIN AVE	90031	5210011900	0.160	0.160	0.000	0.000	Shortfall of Sites	0.208	Public Facilities	PF-1	0	0	20	153.741	0.320		Miscellaneous - Government Owned Property, 0	136-5A223 171		Northeast Los Angeles	No	LI	PF
Los Angeles	2025 GRIFFIN AVE	90031	5210011900	0.160	0.160	0.000	0.000	Shortfall of Sites	0.208	Public Facilities	PF-1	0	0	20	153.741	0.320		Miscellaneous - Government Owned Property, 0	136-5A223 185		Northeast Los Angeles	No	LI	PF
Los Angeles	2025 GRIFFIN AVE	90031	5210011900	0.160	0.160	0.000	0.000	Shortfall of Sites	0.208	Public Facilities	PF-1	0	0	20	153.741	0.320		Miscellaneous - Government Owned Property, 0	136-5A223 201		Northeast Los Angeles	No	LI	PF
Los Angeles	5734 W WASHINGTON BLVD	90016	5048006035	0.000	0.000	0.000	0.320	Shortfall of Sites	0.046	Community Commercial	C2-2D-CPIO	0	0	0	13.431	0.320		Industrial - Warehousing, Distribution, Storage - Warehousing, Distribution, Under 10,000 SF - One Story, 0	123B173 470		West Adams - Baldwin Hills - Leimert	No	ABMI	ARO
Los Angeles	5734 W WASHINGTON BLVD	90016	5048006035	0.000	0.000	0.000	0.320	Shortfall of Sites	0.054	Community Commercial	C2-2D-CPIO	0	0	0	11.388	0.320		Industrial - Warehousing, Distribution, Storage - Warehousing, Distribution, Under 10,000 SF - One Story, 0	123B173 474		West Adams - Baldwin Hills - Leimert	No	ABMI	ARO
Los Angeles	11937 S MAIN ST	90061	6087022030	0.000	0.000	0.000	0.320	Shortfall of Sites	0.069	Neighborhood Commercial	C2-1VL-CPIO	0	0	0	102.494	0.320		Institutional - Church - One Story, 0	084B201 1171		Southeast Los Angeles	No	ABMI	FBO
Los Angeles	11800 TEXAS AVE	90025	4263021905	0.160	0.160	0.000	0.000	Shortfall of Sites	0.173	Public Facilities	[Q]PF-1XL	0	0	20	153.741	0.320		Miscellaneous - Government Owned Property - Public School - High School, 0	126B145 237		West Los Angeles	No	LI	PF
Los Angeles	5225 S MAIN ST	90037	5110030005	0.000	0.000	0.000	0.320	Shortfall of Sites	0.069	Neighborhood Commercial	C2-1VL-CPIO	0	0	0	102.494	0.320		Institutional - Church - One Story, 0	108B201 279		Southeast Los Angeles	No	ABMI	FBO
Los Angeles	7118 ENCINO AVE	91406	2228027014	0.000	0.000	0.000	0.320	Shortfall of Sites	0.219	Low Residential	R1-1	Low Residential	0	0	66.287	0.320		, 2	183B129 241	1 per lot	Reseda - West Van Nuys	No	ABMI	AHO , RES CPU
Los Angeles	1375 W WASHINGTON BLVD	90007	5056012031	0.000	0.000	0.320	0.000	Shortfall of Sites	0.146	Community Commercial	C2-1-CPIO	0	0	0	17.647	0.320		Industrial - Light Manufacturing - One Story, 1	126A201 87		South Los Angeles	No	MI	ARO
Los Angeles	4050 BROADWAY PL	90037	5111022024	0.000	0.000	0.000	0.320	Shortfall of Sites	0.117	Community Commercial	C2-2D-CPIO	0	0	0	3.423	0.320		Commercial - Wholesale and Manufacturing Outlet - One Story, 0	115-5A203 253		Southeast Los Angeles	No	ABMI	ARO
Los Angeles	4340 LEIMERT BLVD	90008	5023008003	0.000	0.000	0.000	0.319	Shortfall of Sites	0.003	Neighborhood Commercial	C1.5-1-SP	0	0	0	206.823	0.319		Commercial - Professional Building - One Story, 0	114B185 1065		West Adams - Baldwin Hills - Leimert	No	ABMI	ARO
Los Angeles	5504 S CENTRAL AVE	90011	5104017019	0.000	0.000	0.000	0.319	Shortfall of Sites	0.060	Neighborhood Commercial	C2-1-CPIO	0	0	0	6.685	0.319		Commercial - Store Combination - Store and Residential Combination - One Story, 0	108B209 812		Southeast Los Angeles	No	ABMI	ARO
Los Angeles	5504 S CENTRAL AVE	90011	5104017019	0.000	0.000	0.000	0.319	Shortfall of Sites	0.069	Neighborhood Commercial	C2-1-CPIO	0	0	0	5.748	0.319		Commercial - Store Combination - Store and Residential Combination - One Story, 0	108B209 813		Southeast Los Angeles	No	ABMI	ARO
Los Angeles	421 ROSEMONT AVE	90026	5157014900	0.160	0.160	0.000	0.000	Shortfall of Sites	0.208	Public Facilities	PF-1XL	0	0	20	153.741	0.319		Miscellaneous - Government Owned Property, 0	138A205 165		Silver Lake - Echo Park - Elysian Valley	No	LI	PF
Los Angeles	130 N AVENUE 64	90042	5493015011	0.000	0.000	0.000	0.319	Shortfall of Sites	0.069	Neighborhood Commercial	[Q]C4-1XL-HPOZ	0	0	0	5.265	0.319		Commercial - Store Combination - Store and Residential Combination - One Story, 0	153A233 65		Northeast Los Angeles	Yes	ABMI	ARO
Los Angeles	7418 BEVERLY BLVD	90036	5512011035	0.000	0.000	0.000	0.319	Shortfall of Sites	0.092	Neighborhood Office Commercial	C2-1VL	0	0	0	3.620	0.319		Commercial - Office Building - One Story, 0	138B181 469		Wilshire	No	ABMI	ARO
Los Angeles	4853 GAYNOR AVE	91436	2261021049	0.000	0.000	0.000	0.319	Shortfall of Sites	0.119	Low II Residential	RE9-1	Low Residential	0	0	66.287	0.319		Residential - Single Family Residence, 1	168B141 334	1 per lot	Encino - Tarzana	No	ABMI	AHO , ENC CPU
Los Angeles	19343 PATIRENE PL	91335	2131008009	0.000	0.000	0.000	0.319	Shortfall of Sites	0.124	Low Residential	R1-1-RIO	Low Residential	0	0	66.287	0.319		Residential - Single Family Residence, 1	180B117 544	1 per lot	Reseda - West Van Nuys	No	ABMI	AHO , RES CPU
Los Angeles	6850 COLDWATER CANYON AVE	91605	2324013904	0.159	0.159	0.000	0.000	Shortfall of Sites	0.207	Public Facilities	PF-1VL	0	0	20	153.741	0.319		Miscellaneous - Government Owned Property - Public School - General, 0	183B161 901		North Hollywood - Valley Village	No	LI	PF
Los Angeles	18011 SHERMAN WAY	91335	2121004021	0.000	0.000	0.000	0.319	Shortfall of Sites	0.086	Low Residential	R1-1	0	0	0	102.494	0.319		Institutional - Church - One Story, 0	183B125 83		Reseda - West Van Nuys	No	ABMI	FBO
Los Angeles	1530 N WILTON PL	90028	5544027904	0.159	0.159	0.000	0.000	Shortfall of Sites	0.207	Public Facilities	PF-1XL	0	0	20	153.741	0.319		Miscellaneous - Government Owned Property - Public School - Elementary School, 0	148-5A193 268		Hollywood	No	LI	PF
Los Angeles	0	0	5474009902	0.000	0.000	0.000	0.000	Shortfall of Sites	0.173	Public Facilities	PF-1	0	0	0	153.741	0.000		Miscellaneous - Government Owned Property - Government Services - Police and Fire Station, 0	157-5A221 296		Northeast Los Angeles	No		PF
Los Angeles	3333 MANITOU AVE	90031	5208011902	0.159	0.159	0.000	0.000	Shortfall of Sites	0.207	Public Facilities	PF-1	0	0	20	153.741	0.319	Vacant	Industrial - Industrial - Vacant Land, 0	138A225 48		Northeast Los Angeles	No	LI	PF
Los Angeles	2414 S GRAND AVE	90007	5126020016	0.000	0.000	0.000	0.319	Shortfall of Sites	0.162	Community Commercial	C2-2D-CPIO	0	0	0	2.465	0.319		Industrial - Warehousing, Distribution, Storage - Warehousing, Distribution, Under 10,000 SF - One Story, 0	121-5A205 102		Southeast Los Angeles	No	ABMI	ARO
Los Angeles	11937 S MAIN ST	90061	6087022030	0.000	0.000	0.000	0.318	Shortfall of Sites	0.069	Neighborhood Commercial	C2-1VL-CPIO	0	0	0	102.494	0.318		Institutional - Church - One Story, 0	084B201 1174		Southeast Los Angeles	No	ABMI	FBO
Los Angeles	1530 N WILTON PL	90028	5544027905	0.159	0.159	0.000	0.000	Shortfall of Sites	0.207	Public Facilities	PF-1XL	0	0	20	153.741	0.318		Miscellaneous - Government Owned Property - Public School - Elementary School, 0	148-5A193 269		Hollywood	No	LI	PF
Los Angeles	10765 STRATHERN ST	91352	2409004901	0.159	0.159	0.000	0.000	Shortfall of Sites	0.207	General Commercial	[Q]PF-1XL	0	0	20	153.741	0.318		Miscellaneous - Government Owned Property, 0	189B177 204		Sun Valley - La Tuna Canyon	No	LI	PF
Los Angeles	11718 W OLYMPIC BLVD	90064	4260012015	0.000	0.000	0.000	0.318	Shortfall of Sites	0.184	Hybrid Industrial	NI(EC)	0	0	0	1.806	0.318		Commercial - Professional Building - One Story, 0	123B149 429		West Los Angeles	No	ABMI	ARO
Los Angeles	0	0	5204011903	0.159	0.159	0.000	0.000	Shortfall of Sites	0.207	Public Facilities	PF-1-CDO	0	0	20	153.741	0.318		Miscellaneous - Government Owned Property, 0	138A221 602		Northeast Los Angeles	No	LI	PF
Los Angeles	0	0	5204011903	0.159	0.159	0.000	0.000	Shortfall of Sites	0.207	Public Facilities	PF-1-CDO	0	0	20	153.741	0.318		Miscellaneous - Government Owned Property, 0	138A221 182		Northeast Los Angeles	No	LI	PF
Los Angeles	0	0	5204011903	0.159	0.159	0.000	0.000	Shortfall of Sites	0.207	Public Facilities	PF-1-CDO	0	0	20	153.741	0.318		Miscellaneous - Government Owned Property, 0	138A221 184		Northeast Los Angeles	No	LI	PF
Los Angeles	8736 CANBY AVE	91325	2769025016	0.000	0.000	0.000	0.318	Shortfall of Sites	0.170	Limited Manufacturing	[Q]C2-1VL	0	0	0	2.342	0.318		Industrial - Light Manufacturing - One Story, 0	195B125 748		Northridge	No	ABMI	ARO
Los Angeles	7919 S WESTERN AVE	90047	6035001007	0.000	0.000	0.000	0.318	Shortfall of Sites	0.069	Neighborhood Commercial	C2-1VL-CPIO	0	0	0	102.494	0.318		Institutional - Church - One Story, 0	099B193 955		South Los Angeles	No	ABMI	FBO
Los Angeles	3020 GLENDALE BLVD	90039	5437018028	0.000	0.000	0.000	0.318	Shortfall of Sites	0.046	Neighborhood Commercial	[Q]C1.5-1XL-RIO-POD	0	0	0	10.271	0.318		Industrial - Light Manufacturing - One Story, 0	153A207 81		Northeast Los Angeles	No	ABMI	ARO
Los Angeles	3020 GLENDALE BLVD	90039	5437018028	0.000	0.000	0.000	0.318	Shortfall of Sites	0.047	Neighborhood Commercial	[Q]C1.5-1XL-RIO-POD	0	0	0	10.058	0.318		Industrial - Light Manufacturing - One Story, 0	153A207 86		Northeast Los Angeles	No	ABMI	ARO
Los Angeles	1530 N WILTON PL	90028	5544027912	0.159	0.159	0.000	0.000	Shortfall of Sites	0.207	Public Facilities	PF-1XL	0	0	20	153.741	0.318		Miscellaneous - Government Owned Property - Public School - Elementary School, 0	148-5A193 270		Hollywood	No	LI	PF
Los Angeles	313 N FIGUEROA ST	90012	5161002908	0.159	0.159	0.000	0.000	Shortfall of Sites	0.207	Public Facilities	PF-2D	0	0	20	153.741	0.318		Miscellaneous - Government Owned Property, 0	133-5A211 157		Central City	No	LI	PF
Los Angeles	4530 FOUNTAIN AVE	90029	5542021014	0.000	0.000	0.000	0.318	Shortfall of Sites	0.052	Neighborhood Office Commercial	C4-1D	0	0	0	8.571	0.318		Commercial - Store Combination - Store and Residential Combination - One Story, 0	147B197 1125		Hollywood	Yes	ABMI	ARO
Los Angeles	10900 AVALON BLVD	90061	6071003007	0.000	0.000	0.000	0.318	Shortfall of Sites	0.069	Low Medium II Residential	[Q]R4-1	0	0	0	102.494	0.318		Institutional - Church - One Story, 0	088-5A207 191		Southeast Los Angeles	No	ABMI	FBO
Los Angeles	7233 WILBUR AVE	91335	2104034007	0.000	0.000	0.000	0.318	Shortfall of Sites	0.124	Low Residential	R1-1	Low Residential	0	0	66.287	0.318		Residential - Single Family Residence, 1	186B121 1070	1 per lot	Reseda - West Van Nuys	No	ABMI	AHO , RES CPU
Los Angeles	7219 WILBUR AVE	91335	2104034004	0.000	0.000	0.000	0.318	Shortfall of Sites	0.124	Low Residential	R1-1	Low Residential	0	0	66.287	0.318		Residential - Single Family Residence, 1	183B121 60	1 per lot	Reseda - West Van Nuys	No	ABMI	AHO , RES CPU
Los Angeles	7249 WILBUR AVE	91335	2104034009	0.000	0.000	0.000	0.318	Shortfall of Sites	0.124	Low Residential	R1-1	Low Residential	0	0	66.287	0.318		Residential - Single Family Residence, 1	186B121 1009	1 per lot	Reseda - West Van Nuys	No	ABMI	AHO , RES CPU
Los Angeles	7227 WILBUR AVE	91335	2104034006	0.000	0.000	0.000	0.318	Shortfall of Sites	0.124	Low Residential	R1-1	Low Residential	0	0	66.287	0.318		Residential - Single Family Residence, 1	186B121 1084	1 per lot	Reseda - West Van Nuys	No	ABMI	AHO , RES CPU
Los Angeles	2806 N MAIN ST	90031	5210013006	0.000	0.000	0.000	0.318	Shortfall of Sites	0.018	Limited Industrial	CM-1VL	0	0	0	33.288	0.318		Industrial - Light Manufacturing - One Story, 0	135A223 37		Northeast Los Angeles	No	ABMI	ARO
Los Angeles	7047 SAUSALITO AVE	91307	2024041019	0.000	0.000	0.000	0.318	Shortfall of Sites	0.132	Low Residential	R1-1	Low Residential	0	0	66.287	0.318		Residential - Single Family Residence, 1	183B101 849	1 per lot	Canoga Park - Winnetka - Woodland Hills - West Hills	No	ABMI	AHO , CPK CPU
Los Angeles	9400 S WESTERN AVE	90047	6055025027	0.000	0.000	0.000	0.318	Shortfall of Sites	0.069	Neighborhood Commercial	C2-1VL-CPIO	0	0	0	102.494	0.318		Institutional - Church - One Story, 0	094-5A193 381		South Los Angeles	No	ABMI	FBO
Los Angeles	1530 N WILTON PL	90028	5544027911	0.159	0.159	0.000	0.000	Shortfall of Sites	0.207	Public Facilities	PF-1XL	0	0	20	153.741	0.318		Miscellaneous - Government Owned Property - Public School - Elementary School, 0	148-5A193 271		Hollywood	No	LI	PF
Los Angeles	25316 FRAMPTON AVE	90710	7413002041	0.000	0.000	0.000	0.318	Shortfall of Sites	0.069	Limited Manufacturing	[Q]MR1-1VL	0	0	0	102.494	0.318		Institutional - Church - Wireless Communication Tower - One Story, 0	036B197 559		Wilmington - Harbor City	No	ABMI	FBO
Los Angeles	9716 S SAN PEDRO ST	90003	6052019005	0.000	0.000	0.000	0.318	Shortfall of Sites	0.069	Low Medium II Residential	[Q]R4-1	0	0	0	102.494	0.318		Institutional - Church - One Story, 0	093A205 348		Southeast Los Angeles	No	ABMI	FBO
Los Angeles	9616 S SAN PEDRO ST	90003	6052020005	0.000	0.000	0.000	0.318	Shortfall of Sites	0.069	Low Medium II Residential	[Q]R4-1	0	0	0	102.494	0.318		Institutional - Church - One Story, 0	093A205 246		Southeast Los Angeles	No	ABMI	FBO
Los Angeles	9716 S SAN PEDRO ST	90003	6052019005	0.000	0.000	0.000	0.318	Shortfall of Sites	0.069	Low Medium II Residential	[Q]R4-1	0	0	0	102.494	0.318		Institutional - Church - One Story, 0	093A205 351		Southeast Los Angeles	No	ABMI	FBO
Los Angeles	8461 S WESTERN AVE	90047	6035025027	0.000	0.000	0.000	0.318	Shortfall of Sites	0.069	Neighborhood Commercial	C2-1VL-CPIO	0	0	0	102.494	0.318		Institutional - Church - One Story, 0	097-5A193 177		South Los Angeles	No	ABMI	FBO
Los Angeles	9215 CLOVIS AVE	90002	6050004003	0.000	0.000	0.000	0.318	Shortfall of Sites	0.069	Neighborhood Commercial	C2-1VL-CPIO	0	0	0	102.494	0.318		Institutional - Church - One Story, 0	094-5A209 269		Southeast Los Angeles	No	ABMI	FBO
Los Angeles	8461 S WESTERN AVE	90047	6035025027	0.000	0.000	0.000	0.318	Shortfall of Sites	0.069	Neighborhood Commercial	C2-1VL-CPIO	0	0	0	102.494	0.318		Institutional - Church - One Story, 0	097-5A193 179		South Los Angeles	No	ABMI	FBO
Los Angeles	9215 CLOVIS AVE	90002	6050004003	0.000	0.000	0.000	0.318	Shortfall of Sites	0.069	Neighborhood Commercial	C2-1VL-CPIO	0	0	0	102.494	0.318		Institutional - Church - One Story, 0	094-5A209 234		Southeast Los Angeles	No	ABMI	FBO
Los Angeles	9217 CLOVIS AVE	90002	6050004002	0.000	0.000	0.000	0.318	Shortfall of Sites	0.069	Neighborhood Commercial	C2-1VL-CPIO	0	0	0	102.494	0.318		Institutional - Church - One Story, 0	094-5A209 275		Southeast Los Angeles	No	ABMI	FBO
Los Angeles	9215 CLOVIS AVE	90002	6050004003	0.000	0.000	0.000	0.318	Shortfall of Sites	0.069	Neighborhood Commercial	C2-1VL-CPIO	0	0	0	102.494	0.318		Institutional - Church - One Story, 0	094-5A209 240		Southeast Los Angeles	No	ABMI	FBO
Los Angeles	8461 S WESTERN AVE	90047	6035025027	0.000	0.000	0.000	0.318	Shortfall of Sites	0.069	Neighborhood Commercial	C2-1VL-CPIO	0	0	0	102.494	0.318		Institutional - Church - One Story, 0	097-5A193 173		South Los Angeles	No	ABMI	FBO
Los Angeles	8461 S WESTERN AVE	90047	6035025027	0.000	0.000	0.000	0.318	Shortfall of Sites	0.069	Neighborhood Commercial	C2-1VL-CPIO	0	0	0	102.494	0.318		Institutional - Church - One Story, 0	097-5A193 175		South Los Angeles	No	ABMI	FBO
Los Angeles	8461 S WESTERN AVE	90047	6035025027	0.000	0.000	0.000	0.318	Shortfall of Sites	0.069	Neighborhood Commercial	C2-1VL-CPIO	0	0	0	102.494	0.318		Institutional - Church - One Story, 0	097-5A193 215		South Los Angeles	No	ABMI	FBO
Los Angeles	313 N FIGUEROA ST	90012	5161002908	0.159	0.159	0.000	0.000	Shortfall of Sites	0.207	Public Facilities	PF-2D	0	0	20	153.741	0.318		Miscellaneous - Government Owned Property, 0	133-5A211 131		Central City	No	LI	PF
Los Angeles	2057 FAIR PARK AVE	90041	5686017900	0.159	0.159	0.000	0.000	Shortfall of Sites	0.172	Public Facilities	PF-1	0	0	20	153.741	0.318		Miscellaneous - Government Owned Property, 0	160-5A223 13		Northeast Los Angeles	No	LI	PF

Jurisdiction Name	Site Address/Intersection	5 Digit ZIP Code	Assessor Parcel Number	Very Low-Income	Low-Income	Moderate-Income	Above Moderate-Income	Type of Shortfall	Parcel Size (Acres)	Current General Plan Designation	Current Zoning	Proposed General Plan (GP) Designation	Proposed Zoning	Minimum Density Allowed	Maximum Density Allowed	Total Capacity	Vacant/ Nonvacant	Description of Existing Uses	PIN	Base Density Per Acre	Community Plan Area	Rent Stabalization Ordinance	Income Category	Applicable Rezoning Program (Program informing values in Column Q listed first)
Los Angeles	20006 LORNE ST	91306	2106028009	0.000	0.000	0.000	0.318	Shortfall of Sites	0.124	Low Residential	R1-1	Low Residential	0	0	66.287	0.318		Residential - Single Family Residence - Pool, 1	189B113 257	1 per lot	Canoga Park - Winnetka - Woodland Hills - West Hills	No	ABMI	AHO , CPK CPU
Los Angeles	7702 OAKDALE AVE	91306	2106012097	0.000	0.000	0.000	0.318	Shortfall of Sites	0.124	Low Residential	R1-1	Low Residential	0	0	66.287	0.318		Residential - Single Family Residence, 1	189B113 1221	1 per lot	Canoga Park - Winnetka - Woodland Hills - West Hills	No	ABMI	AHO , CPK CPU
Los Angeles	7430 S VERMONT AVE	90044	6020005006	0.000	0.000	0.000	0.317	Shortfall of Sites	0.069	Neighborhood Commercial	C2-1VL-CPIO	0	0	0	102.494	0.317		Institutional - Church - One Story, 0	102B197 1667		South Los Angeles	No	ABMI	FBO
Los Angeles	7806 COMANCHE AVE	91306	2107023027	0.000	0.000	0.000	0.317	Shortfall of Sites	0.124	Low Residential	R1-1	Low Residential	0	0	66.287	0.317		Residential - Single Family Residence, 1	189B113 973	1 per lot	Canoga Park - Winnetka - Woodland Hills - West Hills	No	ABMI	AHO , CPK CPU
Los Angeles	7812 COMANCHE AVE	91306	2107023028	0.000	0.000	0.000	0.317	Shortfall of Sites	0.124	Low Residential	R1-1	Low Residential	[HM2-CHC1-5] [CX2-FA] [CPIO-O]	0	66.287	0.317		Residential - Single Family Residence, 1	189B113 930	1 per lot	Canoga Park - Winnetka - Woodland Hills - West Hills	No	ABMI	AHO , CPK CPU
Los Angeles	7818 COMANCHE AVE	91306	2107023029	0.000	0.000	0.000	0.317	Shortfall of Sites	0.124	Low Residential	R1-1	Low Residential	0	0	66.287	0.317		Residential - Single Family Residence, 1	189B113 923	1 per lot	Canoga Park - Winnetka - Woodland Hills - West Hills	No	ABMI	AHO , CPK CPU
Los Angeles	3434 W 1ST ST	90004	5501015011	0.000	0.000	0.000	0.317	Shortfall of Sites	0.057	General Commercial	C2-1	0	0	0	6.937	0.317		Commercial - Office Building - One Story, 0	138B197 812		Wilshire	No	ABMI	ARO
Los Angeles	3434 W 1ST ST	90004	5501015011	0.000	0.000	0.000	0.317	Shortfall of Sites	0.057	General Commercial	C2-1	0	0	0	6.913	0.317		Commercial - Office Building - One Story, 0	138B197 813		Wilshire	No	ABMI	ARO
Los Angeles	3434 W 1ST ST	90004	5501015011	0.000	0.000	0.000	0.317	Shortfall of Sites	0.057	General Commercial	C2-1	0	0	0	6.913	0.317		Commercial - Office Building - One Story, 0	138B197 814		Wilshire	No	ABMI	ARO
Los Angeles	1255 S COCHRAN AVE	90019	5085014039	0.000	0.000	0.000	0.317	Shortfall of Sites	0.108	Limited Commercial	C1-1-O	0	0	0	4.063	0.317		Commercial - Store Combination - Store and Residential Combination - One Story, 0	129B181 229		Wilshire	Yes	ABMI	ARO
Los Angeles	1530 N WILTON PL	90028	5544027913	0.159	0.159	0.000	0.000	Shortfall of Sites	0.206	Public Facilities	PF-1XL	0	0	20	153.741	0.317		Miscellaneous - Government Owned Property - Public School - Elementary School, 0	148-5A193 272		Hollywood	No	LI	PF
Los Angeles	1144 S ROBERTSON BLVD	90035	4332015019	0.000	0.000	0.000	0.317	Shortfall of Sites	0.110	Limited Commercial	[Q]C2-1-O	0	0	0	2.994	0.317		Commercial - Office Building - One Story, 0	132B169 729		Wilshire	No	ABMI	ARO
Los Angeles	9602 VENICE BLVD	90232	4207001001	0.000	0.000	0.000	0.317	Shortfall of Sites	0.071	Community Commercial	MU(EC)	0	0	0	4.637	0.317		Commercial - Office Building - One Story, 0	120B165 909		Palms - Mar Vista - Del Rey	No	ABMI	ARO
Los Angeles	7675 HATILLO AVE	91306	2106011085	0.000	0.000	0.000	0.317	Shortfall of Sites	0.124	Low Residential	R1-1	Low Residential	0	0	66.287	0.317		Residential - Single Family Residence, 1	189B113 1303	1 per lot	Canoga Park - Winnetka - Woodland Hills - West Hills	No	ABMI	AHO , CPK CPU
Los Angeles	10625 PLAINVIEW AVE	91042	2557023901	0.158	0.158	0.000	0.000	Shortfall of Sites	0.206	Public Facilities	[Q]PF-1XL	0	0	20	153.741	0.317		Miscellaneous - Government Owned Property, 0	207B197 1325		Sunland - Tujunga - Lake View Terrace - Shadow Hills - East La Tuna Canyon	No	LI	PF
Los Angeles	6034 CAHILL AVE	91356	2156013040	0.000	0.000	0.000	0.317	Shortfall of Sites	0.132	Low II Residential	R1-1	Low Residential	0	0	66.287	0.317		Residential - Single Family Residence, 1	177B121 818	1 per lot	Encino - Tarzana	No	ABMI	AHO , ENC CPU
Los Angeles	903 S CABRILLO AVE	90731	7454008030	0.000	0.000	0.000	0.317	Shortfall of Sites	0.056	Neighborhood Commercial	C2-1VL-CPIO	0	0	0	10.950	0.317		Commercial - Store Combination - Store and Residential Combination - One Story, 0	015B197 914		San Pedro	No	ABMI	ARO
Los Angeles	805 W 57TH ST	90037	5001011030	0.000	0.000	0.000	0.317	Shortfall of Sites	0.059	Neighborhood Commercial	C2-1VL-CPIO	0	0	0	10.302	0.317		Commercial - Professional Building - One Story, 0	108B197 1099		South Los Angeles	No	ABMI	ARO
Los Angeles	5300 W PICO BLVD	90019	5069033010	0.000	0.000	0.000	0.317	Shortfall of Sites	0.069	General Commercial	C4-1-O	0	0	0	102.494	0.317		Institutional - Church - One Story, 0	129B177 1074		Wilshire	No	ABMI	FBO
Los Angeles	5300 W PICO BLVD	90019	5069033010	0.000	0.000	0.000	0.317	Shortfall of Sites	0.069	General Commercial	C4-1-O	0	0	0	102.494	0.317		Institutional - Church - One Story, 0	129B177 1073		Wilshire	No	ABMI	FBO
Los Angeles	5300 W PICO BLVD	90019	5069033010	0.000	0.000	0.000	0.317	Shortfall of Sites	0.069	General Commercial	C4-1-O	0	0	0	102.494	0.317		Institutional - Church - One Story, 0	129B177 1072		Wilshire	No	ABMI	FBO
Los Angeles	7625 CRENSHAW BLVD	90043	4012021005	0.000	0.000	0.000	0.317	Shortfall of Sites	0.065	Neighborhood Commercial	C2-1VL-CPIO	0	0	0	6.055	0.317		Commercial - Professional Building - Veterinary Hospital, Clinic - One Story, 0	099B185 143		West Adams - Baldwin Hills - Leimert	No	ABMI	ARO
Los Angeles	1575 W 2ND ST	90026	5153013902	0.158	0.158	0.000	0.000	Shortfall of Sites	0.206	Public Facilities	PF-1XL	0	0	20	153.741	0.317	Vacant	Miscellaneous - Government Owned Property - Vacant Land, 0	133-5A207 17		Westlake	No	LI	PF
Los Angeles	9825 MAIE AVE	90002	6048017011	0.000	0.000	0.000	0.317	Shortfall of Sites	0.069	Low II Residential	R1-1	0	0	0	102.494	0.317		Institutional - Church - One Story, 0	093A213 660		Southeast Los Angeles	No	ABMI	FBO
Los Angeles	7530 SAN FERNANDO RD	91352	2405008035	0.000	0.000	0.000	0.317	Shortfall of Sites	0.004	Limited Manufacturing	[Q]CM-1	0	0	0	164.130	0.317		Industrial - Light Manufacturing - One Story, 0	186B181 157		Sun Valley - La Tuna Canyon	No	ABMI	ARO
Los Angeles	7530 SAN FERNANDO RD	91352	2405008035	0.000	0.000	0.000	0.317	Shortfall of Sites	0.000	Limited Manufacturing	[Q]CM-1	0	0	0	1606.845	0.317		Industrial - Light Manufacturing - One Story, 0	186B181 158		Sun Valley - La Tuna Canyon	No	ABMI	ARO
Los Angeles	7530 SAN FERNANDO RD	91352	2405008035	0.000	0.000	0.000	0.317	Shortfall of Sites	0.032	Limited Manufacturing	[Q]CM-1	0	0	0	19.198	0.317		Industrial - Light Manufacturing - One Story, 0	186B181 159		Sun Valley - La Tuna Canyon	No	ABMI	ARO
Los Angeles	7530 SAN FERNANDO RD	91352	2405008035	0.000	0.000	0.000	0.317	Shortfall of Sites	0.007	Limited Manufacturing	[Q]CM-1	0	0	0	83.187	0.317		Industrial - Light Manufacturing - One Story, 0	186B181 165		Sun Valley - La Tuna Canyon	No	ABMI	ARO
Los Angeles	7530 SAN FERNANDO RD	91352	2405008035	0.000	0.000	0.000	0.317	Shortfall of Sites	0.006	Limited Manufacturing	[Q]CM-1	0	0	0	107.801	0.317		Industrial - Light Manufacturing - One Story, 0	186B181 180		Sun Valley - La Tuna Canyon	No	ABMI	ARO
Los Angeles	9616 AVALON BLVD	90003	6050017032	0.000	0.000	0.000	0.317	Shortfall of Sites	0.069	Neighborhood Commercial	C2-1VL-CPIO	0	0	0	102.494	0.317		Institutional - Church - One Story, 0	093A207 221		Southeast Los Angeles	No	ABMI	FBO
Los Angeles	9616 AVALON BLVD	90003	6050017032	0.000	0.000	0.000	0.317	Shortfall of Sites	0.069	Neighborhood Commercial	C2-1VL-CPIO	0	0	0	102.494	0.317		Institutional - Church - One Story, 0	093A207 259		Southeast Los Angeles	No	ABMI	FBO
Los Angeles	9616 AVALON BLVD	90003	6050017032	0.000	0.000	0.000	0.317	Shortfall of Sites	0.069	Neighborhood Commercial	C2-1VL-CPIO	0	0	0	102.494	0.317		Institutional - Church - One Story, 0	093A207 257		Southeast Los Angeles	No	ABMI	FBO
Los Angeles	182 N ALVARADO ST	90026	5154007003	0.000	0.000	0.000	0.317	Shortfall of Sites	0.157	Highway Oriented Commercial	C2-1	0	0	0	2.515	0.317		Commercial - Store Combination - Store and Office Combination - One Story, 0	135A205 153		Westlake	No	ABMI	ARO
Los Angeles	430 E VERNON AVE	90011	5109013040	0.000	0.000	0.000	0.316	Shortfall of Sites	0.168	Community Commercial	C2-1-CPIO	0	0	0	2.620	0.316		Commercial - Store Combination - Store and Residential Combination - One Story, 0	112-5A205 56		Southeast Los Angeles	Yes	ABMI	ARO
Los Angeles	430 E VERNON AVE	90011	5109013040	0.000	0.000	0.000	0.316	Shortfall of Sites	0.082	Community Commercial	C2-1-CPIO	0	0	0	5.338	0.316		Commercial - Store Combination - Store and Residential Combination - One Story, 0	112-5A205 57		Southeast Los Angeles	Yes	ABMI	ARO
Los Angeles	5421 S CENTRAL AVE	90011	5103020030	0.000	0.000	0.000	0.316	Shortfall of Sites	0.058	Neighborhood Commercial	C2-1-CPIO	0	0	0	6.760	0.316		Commercial - Store Combination - Store and Residential Combination - One Story, 0	108B209 814		Southeast Los Angeles	No	ABMI	ARO
Los Angeles	5421 S CENTRAL AVE	90011	5103020030	0.000	0.000	0.000	0.316	Shortfall of Sites	0.142	Neighborhood Commercial	C2-1-CPIO	0	0	0	2.782	0.316		Commercial - Store Combination - Store and Residential Combination - One Story, 0	108B209 815		Southeast Los Angeles	No	ABMI	ARO
Los Angeles	3271 SILVER LAKE BLVD	90039	5436018901	0.158	0.158	0.000	0.000	Shortfall of Sites	0.171	Public Facilities	PF-1-RIO	0	0	20	153.741	0.316		Miscellaneous - Government Owned Property, 0	153B209 715		Northeast Los Angeles	No	LI	PF
Los Angeles	20259 HEMMINGWAY ST	91306	2107011049	0.000	0.000	0.000	0.316	Shortfall of Sites	0.124	Low Residential	R1-1	Low Residential	[MB4-G1-5] [IX1-FA] [CPIO]	0	66.287	0.316		Residential - Single Family Residence - Pool, 1	189B113 689	1 per lot	Canoga Park - Winnetka - Woodland Hills - West Hills	No	ABMI	AHO , CPK CPU
Los Angeles	21119 DEVONSHIRE ST	91311	2706020014	0.000	0.000	0.000	0.316	Shortfall of Sites	0.063	Community Commercial	[Q]C2-2D	0	0	0	5.216	0.316		Commercial - Store Combination - Store and Residential Combination - One Story, 0	204B105 264		Chatsworth - Porter Ranch	No	ABMI	ARO
Los Angeles	21119 DEVONSHIRE ST	91311	2706020014	0.000	0.000	0.000	0.316	Shortfall of Sites	0.063	Community Commercial	[Q]C2-2D	0	0	0	5.217	0.316		Commercial - Store Combination - Store and Residential Combination - One Story, 0	204B105 265		Chatsworth - Porter Ranch	No	ABMI	ARO
Los Angeles	21119 DEVONSHIRE ST	91311	2706020014	0.000	0.000	0.000	0.316	Shortfall of Sites	0.063	Community Commercial	[Q]C2-2D	0	0	0	5.217	0.316		Commercial - Store Combination - Store and Residential Combination - One Story, 0	204B105 266		Chatsworth - Porter Ranch	No	ABMI	ARO
Los Angeles	1249 S CATALINA ST	90006	5078031028	0.000	0.000	0.000	0.316	Shortfall of Sites	0.159	General Commercial	C2-1	0	0	0	2.487	0.316		Commercial - Store Combination - Store and Office Combination - One Story, 0	129B197 1023		Wilshire	No	ABMI	ARO
Los Angeles	7805 COMANCHE AVE	91306	2107023024	0.000	0.000	0.000	0.316	Shortfall of Sites	0.124	Low Residential	R1-1	Low Residential	0	0	66.287	0.316		Residential - Single Family Residence, 1	189B113 972	1 per lot	Canoga Park - Winnetka - Woodland Hills - West Hills	No	ABMI	AHO , CPK CPU
Los Angeles	7941 LARAMIE AVE	91306	2107019089	0.000	0.000	0.000	0.316	Shortfall of Sites	0.124	Low Residential	R1-1	Low Residential	0	0	66.287	0.316		Residential - Single Family Residence, 1	189B113 598	1 per lot	Canoga Park - Winnetka - Woodland Hills - West Hills	No	ABMI	AHO , CPK CPU
Los Angeles	4848 EAGLE ROCK BLVD	90041	5685010025	0.000	0.000	0.000	0.316	Shortfall of Sites	0.081	Neighborhood Commercial	[Q]C4-1XL	0	0	0	102.494	0.316		Institutional - Church - One Story, 0	160-5A221 265		Northeast Los Angeles	No	ABMI	FBO
Los Angeles	3350 FLETCHER DR	90065	5458022900	0.158	0.158	0.000	0.000	Shortfall of Sites	0.205	Public Facilities	PF-1-CDO	0	0	20	153.741	0.316		Miscellaneous - Government Owned Property, 0	154-5A215 200		Northeast Los Angeles	No	LI	PF
Los Angeles	20020 BLYTHE STREET	91306	2106003134	0.000	0.000	0.000	0.316	Shortfall of Sites	0.131	Low Residential	(T)(Q)R1-1	Low Residential	0	0	66.287	0.316		Residential - Single Family Residence, 1	189B113 1441	1 per lot	Canoga Park - Winnetka - Woodland Hills - West Hills	No	ABMI	AHO , CPK CPU
Los Angeles	0	0	5210015905	0.158	0.158	0.000	0.000	Shortfall of Sites	0.205	Public Facilities	PF-1	0	0	20	153.741	0.316		Miscellaneous - Government Owned Property, 0	135A223 181		Northeast Los Angeles	No	LI	PF
Los Angeles	5467 HUNTINGTON DR N	90032	5309018010	0.158	0.158	0.000	0.000	Shortfall of Sites	0.171	Public Facilities	PF-1	0	0	20	153.741	0.315		Commercial - Store - One Story, 0	145-5A239 92		Northeast Los Angeles	No	LI	PF
Los Angeles	5830 S HALLDALE AVE	90047	6002004018	0.000	0.000	0.000	0.315	Shortfall of Sites	0.062	Hybrid Industrial	CM-1-CPIO	0	0	0	9.785	0.315		Industrial - Light Manufacturing - One Story, 0	108B193 1372		South Los Angeles	No	ABMI	ARO
Los Angeles	5830 S HALLDALE AVE	90047	6002004018	0.000	0.000	0.000	0.315	Shortfall of Sites	0.062	Hybrid Industrial	CM-1-CPIO	0	0	0	9.785	0.315		Industrial - Light Manufacturing - One Story, 0	108B193 1373		South Los Angeles	No	ABMI	ARO
Los Angeles	7945 LARAMIE AVE	91306	2107019088	0.000	0.000	0.000	0.315	Shortfall of Sites	0.124	Low Residential	R1-1	Low Residential	0	0	66.287	0.315		Residential - Single Family Residence, 1	189B113 546	1 per lot	Canoga Park - Winnetka - Woodland Hills - West Hills	No	ABMI	AHO , CPK CPU
Los Angeles	5201 AVALON BLVD	90011	5109026918	0.158	0.158	0.000	0.000	Shortfall of Sites	0.205	Public Facilities	PF-1	0	0	20	153.741	0.315		Commercial - Store Combination - Store and Residential Combination - One Story, 0	108B205 183		Southeast Los Angeles	No	LI	PF
Los Angeles	115 N AVALON BLVD	90744	7440006941	0.000	0.000	0.000	0.315	Shortfall of Sites	0.059	Community Commercial	[Q]C2-1VL	0	0	0	10.210	0.315		Commercial - Office Building - One Story, 0	027B205 501		Wilmington - Harbor City	No	ABMI	ARO
Los Angeles	1943 W MANCHESTER AVE	90047	6035031013	0.000	0.000	0.000	0.315	Shortfall of Sites	0.069	Neighborhood Commercial	C2-1VL-CPIO	0	0	0	5.721	0.315		Commercial - Store Combination - Store and Office Combination - One Story, 0	097-5A193 306		South Los Angeles	No	ABMI	ARO
Los Angeles	1943 W MANCHESTER AVE	90047	6035031013	0.000	0.000	0.000	0.315	Shortfall of Sites	0.069	Neighborhood Commercial	C2-1VL-CPIO	0	0	0	5.721	0.315		Commercial - Store Combination - Store and Office Combination - One Story, 0	097-5A193 307		South Los Angeles	No	ABMI	ARO
Los Angeles	421 ROSEMONT AVE	90026	5157014900	0.158	0.158	0.000	0.000	Shortfall of Sites	0.205	Public Facilities	PF-1XL	0	0	20	153.741	0.315		Miscellaneous - Government Owned Property, 0	138A205 227		Silver Lake - Echo Park - Elysian Valley	No	LI	PF
Los Angeles	0	0	5686004903	0.000	0.000	0.000	0.000	Shortfall of Sites	0.171	Public Facilities	PF-1	0	0	0	153.741	0.000		Miscellaneous - Government Owned Property - Miscellaneous - Public Housing, 0	162A223 272		Northeast Los Angeles	No		PF

Jurisdiction Name	Site Address/Intersection	5 Digit ZIP Code	Assessor Parcel Number	Very Low-Income	Low-Income	Moderate-Income	Above Moderate-Income	Type of Shortfall	Parcel Size (Acres)	Current General Plan Designation	Current Zoning	Proposed General Plan (GP) Designation	Proposed Zoning	Minimum Density Allowed	Maximum Density Allowed	Total Capacity	Vacant/ Nonvacant	Description of Existing Uses	PIN	Base Density Per Acre	Community Plan Area	Rent Stabalization Ordinance	Income Category	Applicable Rezoning Program (Program informing values in Column Q listed first)
Los Angeles	13183 SAN FERNANDO RD	91342	2604004027	0.000	0.000	0.000	0.315	Shortfall of Sites	0.170	Limited Industrial	[Q]C2-1	0	0	0	2.573	0.315		Commercial - Hotel and Motel - Motel - Under 50 Rooms - One Story, 0	225B141 206		Sylmar	Yes	ABMI	ARO
Los Angeles	642 W 94TH ST	90044	6039010021	0.000	0.000	0.315	0.000	Shortfall of Sites	0.065	Low Medium II Residential	RD2-1	0	0	0	61.139	0.315		Residential - Double, Duplex, or Two Units - 4 Stories or Less, 0	093A201 8		South Los Angeles	Yes	MI	R2RD
Los Angeles	789 E 41ST PL	90011	5115001004	0.000	0.000	0.315	0.000	Shortfall of Sites	0.162	Low Medium II Residential	RD2-1	0	0	0	24.702	0.315	Vacant	Residential - Single Family Residence - Vacant Land, 0	114A207 9		Southeast Los Angeles	Yes	MI	R2RD
Los Angeles	333 W 76TH ST	90003	6031010006	0.000	0.000	0.315	0.000	Shortfall of Sites	0.146	Low Medium I Residential	R2-1	0	0	0	27.430	0.315		Residential - Double, Duplex, or Two Units - 4 Stories or Less, 1	099B201 12		Southeast Los Angeles	Yes	MI	R2RD
Los Angeles	3507 PORTOLA AVE	90032	5218011033	0.000	0.000	0.315	0.000	Shortfall of Sites	0.174	Low Medium I Residential	RD3-1	0	0	0	22.971	0.315		Residential - Five or More Units or Apartments (Any Combination) - 4 Stories or Less, 0	142-5A235 13		Northeast Los Angeles	Yes	MI	R2RD
Los Angeles	1458 SUTHERLAND ST	90026	5406010066	0.000	0.000	0.315	0.000	Shortfall of Sites	0.211	Low Medium I Residential	R2-1VL	0	0	0	18.987	0.315		Residential - Three Units (Any Combination) - 4 Stories or Less, 0	139-5A211 13		Silver Lake - Echo Park - Elysian Valley	Yes	MI	R2RD
Los Angeles	3710 BALDWIN ST	90031	5211011028	0.000	0.000	0.315	0.000	Shortfall of Sites	0.058	Low Medium II Residential	RD1.5-1	0	0	0	69.307	0.315		Residential - Three Units (Any Combination) - 4 Stories or Less, 0	136-5A227 13		Northeast Los Angeles	Yes	MI	R2RD
Los Angeles	2827 S LA BREA AVE	90016	5049012031	0.000	0.000	0.315	0.000	Shortfall of Sites	0.111	Low Medium II Residential	RD2-1	0	0	0	36.010	0.315		Residential - Five or More Units or Apartments (Any Combination) - 4 Stories or Less, 0	120B181 13		West Adams - Baldwin Hills - Leimert	Yes	MI	R2RD
Los Angeles	316 W 47TH PL	90037	5110015002	0.000	0.000	0.315	0.000	Shortfall of Sites	0.124	Low Medium II Residential	RD2-1	0	0	0	32.235	0.315		Residential - Five or More Units or Apartments (Any Combination) - 4 Stories or Less, 0	111A203 13		Southeast Los Angeles	Yes	MI	R2RD
Los Angeles	1465 E 108TH ST	90059	6065013014	0.000	0.000	0.315	0.000	Shortfall of Sites	0.088	Low Medium I Residential	R2-1	0	0	0	45.289	0.315		Residential - Double, Duplex, or Two Units - 4 Stories or Less, 0	088-5A211 13		Southeast Los Angeles	Yes	MI	R2RD
Los Angeles	12116 S VERMONT AVE	90044	6117009024	0.000	0.000	0.315	0.000	Shortfall of Sites	0.084	Low Medium I Residential	R2-1-O	0	0	0	47.759	0.315		Residential - Double, Duplex, or Two Units - 4 Stories or Less, 0	081B197 14		Harbor Gateway	Yes	MI	R2RD
Los Angeles	1327 LEMOYNE ST	90026	5419031012	0.000	0.000	0.315	0.000	Shortfall of Sites	0.113	Low Medium I Residential	R2-1VL	0	0	0	35.312	0.315		Residential - Three Units (Any Combination) - 4 Stories or Less, 0	139-5A209 15		Silver Lake - Echo Park - Elysian Valley	Yes	MI	R2RD
Los Angeles	1600 RICARDO ST	90033	5202019010	0.000	0.000	0.315	0.000	Shortfall of Sites	0.057	Low Medium II Residential	RD1.5-1	0	0	0	69.821	0.315		Residential - Double, Duplex, or Two Units - 4 Stories or Less, 0	133-5A227 16		Northeast Los Angeles	Yes	MI	R2RD
Los Angeles	2827 S LA BREA AVE	90016	5049012031	0.000	0.000	0.315	0.000	Shortfall of Sites	0.056	Low Medium II Residential	RD2-1	0	0	0	72.006	0.315		Residential - Five or More Units or Apartments (Any Combination) - 4 Stories or Less, 0	120B181 16		West Adams - Baldwin Hills - Leimert	Yes	MI	R2RD
Los Angeles	962 SPENCE ST	90023	5188015024	0.000	0.000	0.315	0.000	Shortfall of Sites	0.057	Low Medium II Residential	RD1.5-1-CUGU	0	0	0	69.694	0.315		Residential - Double, Duplex, or Two Units - 4 Stories or Less, 0	120A227 16		Boyle Heights	Yes	MI	R2RD
Los Angeles	1457 E 108TH ST	90059	6065013016	0.000	0.000	0.315	0.000	Shortfall of Sites	0.088	Low Medium I Residential	R2-1	0	0	0	45.292	0.315		Residential - Three Units (Any Combination) - 4 Stories or Less, 0	088-5A211 16		Southeast Los Angeles	Yes	MI	R2RD
Los Angeles	846 E 21ST ST	90011	5131012012	0.000	0.000	0.315	0.000	Shortfall of Sites	0.172	Low Medium I Residential	R2-1	0	0	0	23.219	0.315		Residential - Four Units (Any Combination) - 4 Stories or Less, 0	120A209 17		Southeast Los Angeles	Yes	MI	R2RD
Los Angeles	1425 E 21ST ST	90011	5119030007	0.000	0.000	0.315	0.000	Shortfall of Sites	0.133	Low Medium II Residential	RD2-1	0	0	0	30.169	0.315		Residential - Three Units (Any Combination) - 4 Stories or Less, 0	118-5A211 17		Southeast Los Angeles	Yes	MI	R2RD
Los Angeles	441 W 111TH PL	90061	6075030023	0.000	0.000	0.315	0.000	Shortfall of Sites	0.080	Low Medium I Residential	R2-1	0	0	0	49.752	0.315		Residential - Single Family Residence, 1	087A201 17		South Los Angeles	Yes	MI	R2RD
Los Angeles	214 ECHANDIA ST	90033	5174009051	0.000	0.000	0.315	0.000	Shortfall of Sites	0.060	Low Medium II Residential	RD1.5-1-RIO-CUGU	0	0	0	66.467	0.315		Residential - Five or More Units or Apartments (Any Combination) - 4 Stories or Less, 0	129A221 18		Boyle Heights	Yes	MI	R2RD
Los Angeles	765 E VERNON AVE	90011	5115012021	0.000	0.000	0.315	0.000	Shortfall of Sites	0.108	Low Medium II Residential	RD1.5-1	0	0	0	37.144	0.315		Residential - Five or More Units or Apartments (Any Combination) - 4 Stories or Less, 0	112-5A207 18		Southeast Los Angeles	Yes	MI	R2RD
Los Angeles	450 W 84TH ST	90003	6032034005	0.000	0.000	0.315	0.000	Shortfall of Sites	0.094	Low Medium II Residential	RD1.5-1	0	0	0	42.412	0.315		Residential - Double, Duplex, or Two Units - 4 Stories or Less, 0	097-5A201 18		South Los Angeles	Yes	MI	R2RD
Los Angeles	3213 HURON ST	90065	5446008010	0.000	0.000	0.315	0.000	Shortfall of Sites	0.172	Low Medium II Residential	RD2-1-CDO-RIO	0	0	0	23.222	0.315		Residential - Rooming/Boarding House, 1	142-5A219 19		Northeast Los Angeles	Yes	MI	R2RD
Los Angeles	962 SPENCE ST	90023	5188015024	0.000	0.000	0.315	0.000	Shortfall of Sites	0.057	Low Medium II Residential	RD1.5-1-CUGU	0	0	0	69.657	0.315		Residential - Double, Duplex, or Two Units - 4 Stories or Less, 0	120A227 20		Boyle Heights	Yes	MI	R2RD
Los Angeles	317 N OCCIDENTAL BLVD	90026	5156015023	0.000	0.000	0.315	0.000	Shortfall of Sites	0.143	Low Medium II Residential	RD2-1VL	0	0	0	27.912	0.315		Residential - Five or More Units or Apartments (Any Combination) - 4 Stories or Less, 0	138A203 21		Silver Lake - Echo Park - Elysian Valley	Yes	MI	R2RD
Los Angeles	2221 BELLEVUE AVE	90026	5402026029	0.000	0.000	0.315	0.000	Shortfall of Sites	0.165	Low Medium II Residential	RD2-1VL	0	0	0	24.276	0.315		Residential - Five or More Units or Apartments (Any Combination) - 4 Stories or Less - Pool, 0	138A205 21		Silver Lake - Echo Park - Elysian Valley	Yes	MI	R2RD
Los Angeles	1509 PLEASANT AVE	90033	5174021032	0.000	0.000	0.315	0.000	Shortfall of Sites	0.125	Low Medium II Residential	RD1.5-1-RIO-CUGU	0	0	0	32.127	0.315		Residential - Five or More Units or Apartments (Any Combination) - 4 Stories or Less, 0	129A219 21		Boyle Heights	Yes	MI	R2RD
Los Angeles	166 S CLARENCE ST	90033	5172006027	0.000	0.000	0.315	0.000	Shortfall of Sites	0.080	Low Medium I Residential	RD3-1-RIO-CUGU	0	0	0	49.779	0.315		Residential - Four Units (Any Combination) - 4 Stories or Less, 0	127-5A219 21		Boyle Heights	Yes	MI	R2RD
Los Angeles	1336 W 37TH ST	90007	5040010011	0.000	0.000	0.315	0.000	Shortfall of Sites	0.167	Low Medium II Residential	RD2-1	0	0	0	24.017	0.315		Residential - Double, Duplex, or Two Units - 4 Stories or Less, 0	117B197 21		South Los Angeles	Yes	MI	R2RD
Los Angeles	667 E 41ST PL	90011	5115002022	0.000	0.000	0.315	0.000	Shortfall of Sites	0.114	Low Medium II Residential	RD2-1	0	0	0	35.236	0.315		Residential - Double, Duplex, or Two Units - 4 Stories or Less, 0	114A207 21		Southeast Los Angeles	Yes	MI	R2RD
Los Angeles	729 E 87TH PL	90002	6042003025	0.000	0.000	0.315	0.000	Shortfall of Sites	0.119	Low Medium I Residential	R2-1	0	0	0	33.506	0.315		Residential - Five or More Units or Apartments (Any Combination) - 4 Stories or Less, 0	096A207 21		Southeast Los Angeles	Yes	MI	R2RD
Los Angeles	1660 MURCHISON ST	90033	5202023002	0.000	0.000	0.315	0.000	Shortfall of Sites	0.172	Low Medium II Residential	RD2-1	0	0	0	23.259	0.315		Residential - Five or More Units or Apartments (Any Combination) - 4 Stories or Less, 0	133-5A229 22		Northeast Los Angeles	Yes	MI	R2RD
Los Angeles	2439 E 7TH ST	90023	5189005024	0.000	0.000	0.315	0.000	Shortfall of Sites	0.096	Low Medium II Residential	RD1.5-1-CUGU	0	0	0	41.479	0.315		Residential - Three Units (Any Combination) - 4 Stories or Less, 0	123A221 22		Boyle Heights	Yes	MI	R2RD
Los Angeles	746 E ADAMS BLVD	90011	5128017003	0.000	0.000	0.315	0.000	Shortfall of Sites	0.138	Low Medium I Residential	R2-1	0	0	0	29.031	0.315		Residential - Five or More Units or Apartments (Any Combination) - 4 Stories or Less, 0	118-5A209 22		Southeast Los Angeles	Yes	MI	R2RD
Los Angeles	9503 GRANDEE AVE	90002	6048023001	0.000	0.000	0.315	0.000	Shortfall of Sites	0.060	Low Medium I Residential	R2-1	0	0	0	66.935	0.315		Residential - Double, Duplex, or Two Units - 4 Stories or Less, 0	093A213 22		Southeast Los Angeles	Yes	MI	R2RD
Los Angeles	1421 E 108TH ST	90059	6065013020	0.000	0.000	0.315	0.000	Shortfall of Sites	0.088	Low Medium I Residential	R2-1	0	0	0	45.297	0.315		Residential - Four Units (Any Combination) - 4 Stories or Less, 0	088-5A211 22		Southeast Los Angeles	Yes	MI	R2RD
Los Angeles	2536 ZONAL AVE	90033	5202009004	0.000	0.000	0.315	0.000	Shortfall of Sites	0.080	Low Medium II Residential	RD1.5-1	0	0	0	50.001	0.315		Residential - Double, Duplex, or Two Units - 4 Stories or Less, 0	132A227 23		Northeast Los Angeles	Yes	MI	R2RD
Los Angeles	1519 PLEASANT AVE	90033	5174021033	0.000	0.000	0.315	0.000	Shortfall of Sites	0.129	Low Medium II Residential	RD1.5-1-RIO-CUGU	0	0	0	31.122	0.315	Vacant	Residential - Single Family Residence - Vacant Land, 0	129A219 23		Boyle Heights	Yes	MI	R2RD
Los Angeles	3104 W 43RD PL	90008	5023011015	0.000	0.000	0.315	0.000	Shortfall of Sites	0.092	Low Medium I Residential	R2-1	0	0	0	43.492	0.315		Residential - Double, Duplex, or Two Units - 4 Stories or Less, 0	111B185 23		West Adams - Baldwin Hills - Leimert	Yes	MI	R2RD
Los Angeles	10259 HELENDALE AVE	91042	2558031001	0.000	0.000	0.315	0.000	Shortfall of Sites	0.059	Low Medium II Residential	RD2-1	0	0	0	68.065	0.315		Residential - Three Units (Any Combination) - 4 Stories or Less, 0	204A197 24		Sunland - Tujunga - Lake View Terrace - Shadow Hills - East La Tuna Canyon	Yes	MI	R2RD
Los Angeles	2661 BENEDICT ST	90039	5442015033	0.000	0.000	0.315	0.000	Shortfall of Sites	0.062	Low Medium I Residential	R2-1VL-RIO	0	0	0	64.450	0.315		Residential - Double, Duplex, or Two Units - 4 Stories or Less, 0	147A213 24		Silver Lake - Echo Park - Elysian Valley	Yes	MI	R2RD
Los Angeles	2610 W 43RD PL	90008	5023030030	0.000	0.000	0.315	0.000	Shortfall of Sites	0.105	Low Medium I Residential	R2-1	0	0	0	38.034	0.315		Residential - Double, Duplex, or Two Units - 4 Stories or Less, 0	111B189 24		West Adams - Baldwin Hills - Leimert	Yes	MI	R2RD
Los Angeles	4714 S SAN PEDRO ST	90011	5109018014	0.000	0.000	0.315	0.000	Shortfall of Sites	0.144	Low Medium I Residential	R2-1	0	0	0	27.798	0.315		Residential - Four Units (Any Combination) - 4 Stories or Less, 0	111A205 24		Southeast Los Angeles	Yes	MI	R2RD
Los Angeles	1551 E 108TH ST	90059	6065014031	0.000	0.000	0.315	0.000	Shortfall of Sites	0.088	Low Medium I Residential	R2-1	0	0	0	45.311	0.315		Residential - Double, Duplex, or Two Units - 4 Stories or Less, 0	088-5A213 24		Southeast Los Angeles	Yes	MI	R2RD
Los Angeles	1417 E 108TH ST	90059	6065013021	0.000	0.000	0.315	0.000	Shortfall of Sites	0.088	Low Medium I Residential	R2-1	0	0	0	45.298	0.315		Residential - Three Units (Any Combination) - 4 Stories or Less, 0	088-5A211 24		Southeast Los Angeles	Yes	MI	R2RD
Los Angeles	10259 HELENDALE AVE	91042	2558031001	0.000	0.000	0.315	0.000	Shortfall of Sites	0.059	Low Medium II Residential	RD2-1	0	0	0	68.066	0.315		Residential - Three Units (Any Combination) - 4 Stories or Less, 0	204A197 25		Sunland - Tujunga - Lake View Terrace - Shadow Hills - East La Tuna Canyon	Yes	MI	R2RD
Los Angeles	2221 BELLEVUE AVE	90026	5402026029	0.000	0.000	0.315	0.000	Shortfall of Sites	0.124	Low Medium II Residential	RD2-1VL	0	0	0	32.382	0.315		Residential - Five or More Units or Apartments (Any Combination) - 4 Stories or Less - Pool, 0	138A205 25		Silver Lake - Echo Park - Elysian Valley	Yes	MI	R2RD
Los Angeles	714 E 32ND ST	90011	5120024002	0.000	0.000	0.315	0.000	Shortfall of Sites	0.125	Low Medium II Residential	RD1.5-1	0	0	0	31.914	0.315		Residential - Five or More Units or Apartments (Any Combination) - 4 Stories or Less, 0	117A207 25		Southeast Los Angeles	Yes	MI	R2RD
Los Angeles	3110 W 43RD PL	90008	5023011014	0.000	0.000	0.315	0.000	Shortfall of Sites	0.092	Low Medium I Residential	R2-1	0	0	0	43.492	0.315		Residential - Double, Duplex, or Two Units - 4 Stories or Less, 0	111B185 25		West Adams - Baldwin Hills - Leimert	Yes	MI	R2RD
Los Angeles	10259 HELENDALE AVE	91042	2558031001	0.000	0.000	0.315	0.000	Shortfall of Sites	0.059	Low Medium II Residential	RD2-1	0	0	0	67.960	0.315		Residential - Three Units (Any Combination) - 4 Stories or Less, 0	204A197 26		Sunland - Tujunga - Lake View Terrace - Shadow Hills - East La Tuna Canyon	Yes	MI	R2RD
Los Angeles	437 W 52ND ST	90037	5001033010	0.000	0.000	0.315	0.000	Shortfall of Sites	0.115	Low Medium II Residential	RD2-1	0	0	0	34.847	0.315		Residential - Single Family Residence, 1	108B201 26		South Los Angeles	Yes	MI	R2RD
Los Angeles	1523 E 108TH ST	90059	6065014026	0.000	0.000	0.315	0.000	Shortfall of Sites	0.088	Low Medium I Residential	R2-1	0	0	0	45.307	0.315		Residential - Double, Duplex, or Two Units - 4 Stories or Less, 0	088-5A213 26		Southeast Los Angeles	Yes	MI	R2RD
Los Angeles	1409 E 108TH ST	90059	6065013022	0.000	0.000	0.315	0.000	Shortfall of Sites	0.088	Low Medium I Residential	R2-1	0	0	0	45.300	0.315		Residential - Three Units (Any Combination) - 4 Stories or Less, 0	088-5A211 26		Southeast Los Angeles	Yes	MI	R2RD
Los Angeles	10880 SUTTER AVE	91331	2535015021	0.000	0.000	0.315	0.000	Shortfall of Sites	0.081	Low Medium II Residential	RD1.5-1-O-CUGU	0	0	0	49.085	0.315		Residential - Five or More Units or Apartments (Any Combination) - 4 Stories or Less, 0	207B157 27		Arleta - Pacoima	Yes	MI	R2RD
Los Angeles	148 N HOOVER ST	90004	5156004023	0.000	0.000	0.315	0.000	Shortfall of Sites	0.115	Low Medium Residential	RD2-1	0	0	0	34.689	0.315		Residential - Five or More Units or Apartments (Any Combination) - 4 Stories or Less, 0	138A201 27		Westlake	Yes	MI	R2RD
Los Angeles	2908 BALDWIN ST	90031	5210019008	0.000	0.000	0.315	0.000	Shortfall of Sites	0.064	Low Medium II Residential	RD2-1	0	0	0	62.238	0.315		Residential - Three Units (Any Combination) - 4 Stories or Less, 0	136-5A223 27		Northeast Los Angeles	Yes	MI	R2RD
Los Angeles	125 E ADAMS BLVD	90011	5127037008	0.000	0.000	0.315	0.000	Shortfall of Sites	0.085	Low Medium II Residential	RD1.5-1	0	0	0	46.807	0.315		Residential - Four Units (Any Combination) - 4 Stories or Less, 0	120A205 27		Southeast Los Angeles	Yes	MI	R2RD

Jurisdiction Name	Site Address/Intersection	5 Digit ZIP Code	Assessor Parcel Number	Very Low-Income	Low-Income	Moderate-Income	Above Moderate-Income	Type of Shortfall	Parcel Size (Acres)	Current General Plan Designation	Current Zoning	Proposed General Plan (GP) Designation	Proposed Zoning	Minimum Density Allowed	Maximum Density Allowed	Total Capacity	Vacant/ Nonvacant	Description of Existing Uses	PIN	Base Density Per Acre	Community Plan Area	Rent Stabalization Ordinance	Income Category	Applicable Rezoning Program (Program informing values in Column Q listed first)
Los Angeles	3114 W 43RD PL	90008	5023011013	0.000	0.000	0.315	0.000	Shortfall of Sites	0.092	Low Medium I Residential	R2-1	0	0	0	43.493	0.315		Residential - Double, Duplex, or Two Units - 4 Stories or Less, 0	111B185 27		West Adams - Baldwin Hills - Leimert	Yes	MI	R2RD
Los Angeles	2156 E 103RD ST	90002	6066017003	0.000	0.000	0.315	0.000	Shortfall of Sites	0.075	Low Medium II Residential	RD2-1	0	0	0	53.608	0.315		Commercial - Store Combination - Store and Residential Combination - One Story, 1	091-5A217 27		Southeast Los Angeles	Yes	MI	R2RD
Los Angeles	10260 HELENDALE AVE	91042	2558030005	0.000	0.000	0.315	0.000	Shortfall of Sites	0.057	Low Medium II Residential	RD2-1	0	0	0	70.462	0.315		Residential - Double, Duplex, or Two Units - 4 Stories or Less, 0	204A197 28		Sunland - Tujunga - Lake View Terrace - Shadow Hills - East La Tuna Canyon	Yes	MI	R2RD
Los Angeles	403 N BENTON WAY	90026	5156025009	0.000	0.000	0.315	0.000	Shortfall of Sites	0.072	Low Medium II Residential	RD2-1VL	0	0	0	55.726	0.315		Residential - Three Units (Any Combination) - 4 Stories or Less, 0	138A203 28		Silver Lake - Echo Park - Elysian Valley	Yes	MI	R2RD
Los Angeles	2221 BELLEVUE AVE	90026	5402026029	0.000	0.000	0.315	0.000	Shortfall of Sites	0.130	Low Medium II Residential	RD2-1VL	0	0	0	30.887	0.315		Residential - Five or More Units or Apartments (Any Combination) · 4 Stories or Less - Pool, 0	138A205 28		Silver Lake - Echo Park - Elysian Valley	Yes	MI	R2RD
Los Angeles	300 S AVENUE 19	90031	5447031030	0.000	0.000	0.315	0.000	Shortfall of Sites	0.086	Low Medium II Residential	RD2-1	0	0	0	46.465	0.315		Commercial - Store Combination - Store and Residential Combination - One Story, 1	136-5A221 28		Northeast Los Angeles	Yes	MI	R2RD
Los Angeles	200 E 66TH ST	90003	6011002018	0.000	0.000	0.315	0.000	Shortfall of Sites	0.124	Low Medium I Residential	R2-1-CPIO	0	0	0	32.266	0.315		Residential - Five or More Units or Apartments (Any Combination) · 4 Stories or Less, 0	102B205 28		Southeast Los Angeles	Yes	MI	R2RD
Los Angeles	10260 HELENDALE AVE	91042	2558030005	0.000	0.000	0.315	0.000	Shortfall of Sites	0.057	Low Medium II Residential	RD2-1	0	0	0	70.538	0.315		Residential - Double, Duplex, or Two Units - 4 Stories or Less, 0	204A197 29		Sunland - Tujunga - Lake View Terrace - Shadow Hills - East La Tuna Canyon	Yes	MI	R2RD
Los Angeles	3210 BELLEVUE AVE	90026	5401013032	0.000	0.000	0.315	0.000	Shortfall of Sites	0.116	Low Medium I Residential	R2-1VL	0	0	0	34.534	0.315		Residential - Four Units (Any Combination) - 4 Stories or Less, 0	139-5A203 29		Silver Lake - Echo Park - Elysian Valley	Yes	MI	R2RD
Los Angeles	750 E ADAMS BLVD	90011	5128017022	0.000	0.000	0.315	0.000	Shortfall of Sites	0.172	Low Medium I Residential	R2-1	0	0	0	23.225	0.315		Residential - Single Family Residence, 0	118-5A209 29		Southeast Los Angeles	Yes	MI	R2RD
Los Angeles	3118 W 43RD PL	90008	5023011012	0.000	0.000	0.315	0.000	Shortfall of Sites	0.093	Low Medium I Residential	R2-1	0	0	0	42.956	0.315		Residential - Double, Duplex, or Two Units - 4 Stories or Less, 0	111B185 29		West Adams - Baldwin Hills - Leimert	Yes	MI	R2RD
Los Angeles	629 E 48TH ST	90011	5108007025	0.000	0.000	0.315	0.000	Shortfall of Sites	0.149	Low Medium I Residential	R2-1	0	0	0	26.908	0.315		Residential - Five or More Units or Apartments (Any Combination) · 4 Stories or Less, 0	111A207 29		Southeast Los Angeles	Yes	MI	R2RD
Los Angeles	2158 E 103RD ST	90002	6066017004	0.000	0.000	0.315	0.000	Shortfall of Sites	0.074	Low Medium II Residential	RD2-1	0	0	0	53.798	0.315		Residential - Double, Duplex, or Two Units - 4 Stories or Less, 0	091-5A217 29		Southeast Los Angeles	Yes	MI	R2RD
Los Angeles	6700 N FIGUEROA ST	90042	5483015016	0.000	0.000	0.315	0.000	Shortfall of Sites	0.086	Low Medium II Residential	RD1.5-1	0	0	0	46.720	0.315		Residential - Double, Duplex, or Two Units - 4 Stories or Less, 0	156A231 30		Northeast Los Angeles	Yes	MI	R2RD
Los Angeles	1924 LEIGHTON AVE	90062	5035012005	0.000	0.000	0.315	0.000	Shortfall of Sites	0.161	Low Medium I Residential	R2-1	0	0	0	24.891	0.315		Residential - Double, Duplex, or Two Units - 4 Stories or Less, 0	114B189 30		South Los Angeles	Yes	MI	R2RD
Los Angeles	629 E 48TH ST	90011	5108007025	0.000	0.000	0.315	0.000	Shortfall of Sites	0.149	Low Medium I Residential	R2-1	0	0	0	26.932	0.315		Residential - Five or More Units or Apartments (Any Combination) · 4 Stories or Less, 0	111A207 30		Southeast Los Angeles	Yes	MI	R2RD
Los Angeles	133 W 95TH ST	90003	6053007009	0.000	0.000	0.315	0.000	Shortfall of Sites	0.119	Low Medium I Residential	R2-1	0	0	0	33.506	0.315		Residential - Double, Duplex, or Two Units - 4 Stories or Less, 1	093A203 30		Southeast Los Angeles	Yes	MI	R2RD
Los Angeles	153 S RENO ST	90057	5155003009	0.000	0.000	0.315	0.000	Shortfall of Sites	0.074	Low Medium Residential	RD1.5-1	0	0	0	54.392	0.315		Residential - Three Units (Any Combination) - 4 Stories or Less, 0	136-5A201 31		Westlake	Yes	MI	R2RD
Los Angeles	2136 EASTLAKE AVE	90031	5210031017	0.000	0.000	0.315	0.000	Shortfall of Sites	0.074	Low Medium I Residential	RD3-1	0	0	0	54.027	0.315		Residential - Three Units (Any Combination) - 4 Stories or Less, 0	136-5A225 31		Northeast Los Angeles	Yes	MI	R2RD
Los Angeles	137 E ADAMS BLVD	90011	5127037019	0.000	0.000	0.315	0.000	Shortfall of Sites	0.122	Low Medium II Residential	RD1.5-1	0	0	0	32.717	0.315		Residential - Four Units (Any Combination) - 4 Stories or Less, 0	120A205 31		Southeast Los Angeles	Yes	MI	R2RD
Los Angeles	1141 E 28TH ST	90011	5119013036	0.000	0.000	0.315	0.000	Shortfall of Sites	0.148	Low Medium II Residential	RD2-1	0	0	0	26.990	0.315		Residential - Five or More Units or Apartments (Any Combination) · 4 Stories or Less, 0	117A209 31		Southeast Los Angeles	Yes	MI	R2RD
Los Angeles	3122 W 43RD PL	90008	5023011011	0.000	0.000	0.315	0.000	Shortfall of Sites	0.092	Low Medium I Residential	R2-1	0	0	0	43.492	0.315		Residential - Four Units (Any Combination) - 4 Stories or Less, 0	111B185 31		West Adams - Baldwin Hills - Leimert	Yes	MI	R2RD
Los Angeles	7508 APPERSON ST	91042	2558030002	0.000	0.000	0.315	0.000	Shortfall of Sites	0.076	Low Medium II Residential	RD2-1	0	0	0	52.699	0.315		Residential - Double, Duplex, or Two Units - 4 Stories or Less, 0	204A197 32		Sunland - Tujunga - Lake View Terrace - Shadow Hills - East La Tuna Canyon	Yes	MI	R2RD
Los Angeles	6842 VALMONT ST	91042	2568001022	0.000	0.000	0.315	0.000	Shortfall of Sites	0.255	Low Medium I Residential	RD3-1	0	0	0	15.666	0.315		Residential - Five or More Units or Apartments (Any Combination) · 4 Stories or Less - Pool, 0	202-5A201 32		Sunland - Tujunga - Lake View Terrace - Shadow Hills - East La Tuna Canyon	Yes	MI	R2RD
Los Angeles	2913 S BRONSON AVE	90018	5051028004	0.000	0.000	0.315	0.000	Shortfall of Sites	0.166	Low Medium I Residential	R2-1XL	0	0	0	24.036	0.315		Residential - Single Family Residence, 1	120B185 32		West Adams - Baldwin Hills - Leimert	Yes	MI	R2RD
Los Angeles	1368 E 48TH ST	90011	5107021003	0.000	0.000	0.315	0.000	Shortfall of Sites	0.060	Low Medium I Residential	R2-1	0	0	0	66.669	0.315		Residential - Double, Duplex, or Two Units - 4 Stories or Less, 0	111A211 32		Southeast Los Angeles	Yes	MI	R2RD
Los Angeles	1819 E 108TH ST	90059	6065036005	0.000	0.000	0.315	0.000	Shortfall of Sites	0.072	Low Medium I Residential	R2-1	0	0	0	55.752	0.315		Residential - Double, Duplex, or Two Units - 4 Stories or Less, 0	088-5A215 33		Southeast Los Angeles	Yes	MI	R2RD
Los Angeles	3417 MACEO ST	90065	5453024022	0.000	0.000	0.315	0.000	Shortfall of Sites	0.129	Low Residential	RD3-1-CDO	0	0	0	31.118	0.315		Residential - Five or More Units or Apartments (Any Combination) · 4 Stories or Less, 0	145-5A219 34		Northeast Los Angeles	Yes	MI	R2RD
Los Angeles	2626 IDELL ST	90065	5446012013	0.000	0.000	0.315	0.000	Shortfall of Sites	0.114	Low Medium II Residential	RD1.5-1-CDO-RIO	0	0	0	35.167	0.315		Residential - Five or More Units or Apartments (Any Combination) · 4 Stories or Less, 0	142-5A219 34		Northeast Los Angeles	Yes	MI	R2RD
Los Angeles	3515 WARWICK AVE	90032	5219013031	0.000	0.000	0.315	0.000	Shortfall of Sites	0.148	Low Medium I Residential	RD3-1	0	0	0	27.018	0.315		Residential - Single Family Residence, 1	142-5A235 34		Northeast Los Angeles	Yes	MI	R2RD
Los Angeles	2221 BELLEVUE AVE	90026	5402026029	0.000	0.000	0.315	0.000	Shortfall of Sites	0.168	Low Medium II Residential	RD2-1VL	0	0	0	23.797	0.315		Residential - Five or More Units or Apartments (Any Combination) · 4 Stories or Less - Pool, 0	138A205 34		Silver Lake - Echo Park - Elysian Valley	Yes	MI	R2RD
Los Angeles	1380 E 48TH ST	90011	5107021002	0.000	0.000	0.315	0.000	Shortfall of Sites	0.114	Low Medium I Residential	R2-1	0	0	0	35.088	0.315		Residential - Three Units (Any Combination) - 4 Stories or Less, 0	111A211 34		Southeast Los Angeles	Yes	MI	R2RD
Los Angeles	7450 APPERSON ST	91042	2558025032	0.000	0.000	0.315	0.000	Shortfall of Sites	0.138	Low Medium II Residential	RD1.5-1	0	0	0	29.024	0.315		Residential - Five or More Units or Apartments (Any Combination) · 4 Stories or Less, 0	204A197 35		Sunland - Tujunga - Lake View Terrace - Shadow Hills - East La Tuna Canyon	Yes	MI	R2RD
Los Angeles	4152 NORMAL AVE	90029	5539013013	0.000	0.000	0.315	0.000	Shortfall of Sites	0.107	Low Medium II Residential	RD1.5-1XL	0	0	0	37.463	0.315		Residential - Five or More Units or Apartments (Any Combination) · 4 Stories or Less, 0	142-5A201 35		Hollywood	Yes	MI	R2RD
Los Angeles	2116 GRIFFIN AVE	90031	5210019009	0.000	0.000	0.315	0.000	Shortfall of Sites	0.064	Low Medium II Residential	RD2-1	0	0	0	62.198	0.315		Residential - Double, Duplex, or Two Units - 4 Stories or Less, 0	136-5A223 35		Northeast Los Angeles	Yes	MI	R2RD
Los Angeles	3322 W 66TH ST	90043	4006016004	0.000	0.000	0.315	0.000	Shortfall of Sites	0.124	Low Medium I Residential	R2-1	0	0	0	32.265	0.315		Residential - Single Family Residence - Guesthouse, 1	102B185 35		West Adams - Baldwin Hills - Leimert	Yes	MI	R2RD
Los Angeles	206 E 99TH ST	90003	6052016002	0.000	0.000	0.315	0.000	Shortfall of Sites	0.117	Low Medium I Residential	R2-1	0	0	0	34.163	0.315		Residential - Double, Duplex, or Two Units - 4 Stories or Less, 1	091-5A205 35		Southeast Los Angeles	Yes	MI	R2RD
Los Angeles	1511 E 112TH ST	90059	6070010017	0.000	0.000	0.315	0.000	Shortfall of Sites	0.090	Low Medium II Residential	R2-1	0	0	0	44.485	0.315		Residential - Double, Duplex, or Two Units - 4 Stories or Less, 0	087A211 35		Southeast Los Angeles	Yes	MI	R2RD
Los Angeles	10434 LAUREL CANYON BLVD	91331	2618021012	0.000	0.000	0.315	0.000	Shortfall of Sites	0.091	Low Medium I Residential	R2-1-O-CUGU	0	0	0	43.958	0.315		Residential - Three Units (Any Combination) - 4 Stories or Less, 0	204B153 36		Arleta - Pacoima	Yes	MI	R2RD
Los Angeles	709 N AVENUE 50	90042	5469008016	0.000	0.000	0.315	0.000	Shortfall of Sites	0.150	Low Medium II Residential	RD2-1	0	0	0	26.690	0.315		Residential - Five or More Units or Apartments (Any Combination) · 4 Stories or Less, 0	151-5A225 36		Northeast Los Angeles	Yes	MI	R2RD
Los Angeles	424 N AVENUE 56	90042	5468029031	0.000	0.000	0.315	0.000	Shortfall of Sites	0.074	Low Medium II Residential	RD2-1	0	0	0	53.873	0.315		Residential - Double, Duplex, or Two Units - 4 Stories or Less, 0	148-5A229 36		Northeast Los Angeles	Yes	MI	R2RD
Los Angeles	424 E 29TH ST	90011	5128007030	0.000	0.000	0.315	0.000	Shortfall of Sites	0.138	Low Medium II Residential	RD1.5-1	0	0	0	29.034	0.315		Residential - Double, Duplex, or Two Units - 4 Stories or Less, 0	118-5A207 36		Southeast Los Angeles	Yes	MI	R2RD
Los Angeles	303 E 35TH ST	90011	5120015040	0.000	0.000	0.315	0.000	Shortfall of Sites	0.114	Low Medium I Residential	R2-1	0	0	0	35.024	0.315		Residential - Five or More Units or Apartments (Any Combination) · 4 Stories or Less, 0	117A205 36		Southeast Los Angeles	Yes	MI	R2RD
Los Angeles	9419 S WESTERN AVE	90047	6057011012	0.000	0.000	0.315	0.000	Shortfall of Sites	0.128	Low Medium II Residential	RD1.5-1	0	0	0	31.185	0.315		Residential - Four Units (Any Combination) - 4 Stories or Less, 0	093A193 37		South Los Angeles	Yes	MI	R2RD
Los Angeles	9504 GRAHAM AVE	90002	6048026002	0.000	0.000	0.315	0.000	Shortfall of Sites	0.076	Low Medium I Residential	R2-1	0	0	0	52.387	0.315		Residential - Double, Duplex, or Two Units - 4 Stories or Less, 0	093A213 37		Southeast Los Angeles	Yes	MI	R2RD
Los Angeles	644 E 108TH ST	90059	6071001015	0.000	0.000	0.315	0.000	Shortfall of Sites	0.063	Low Medium II Residential	RD1.5-1	0	0	0	63.211	0.315		Residential - Double, Duplex, or Two Units - 4 Stories or Less, 0	088-5A207 37		Southeast Los Angeles	Yes	MI	R2RD
Los Angeles	338 N LA FAYETTE PARK PL	90026	5156025013	0.000	0.000	0.315	0.000	Shortfall of Sites	0.072	Low Medium II Residential	RD2-1VL	0	0	0	55.785	0.315		Residential - Double, Duplex, or Two Units - 4 Stories or Less, 0	138A203 38		Silver Lake - Echo Park - Elysian Valley	Yes	MI	R2RD
Los Angeles	1533 COUNCIL ST	90026	5159020004	0.000	0.000	0.315	0.000	Shortfall of Sites	0.125	Low Medium Residential	RD2-1	0	0	0	32.108	0.315		Residential - Three Units (Any Combination) - 4 Stories or Less, 0	135A207 38		Westlake	Yes	MI	R2RD
Los Angeles	1163 W VERNON AVE	90037	5020023025	0.000	0.000	0.315	0.000	Shortfall of Sites	0.078	Low Medium I Residential	R2-1	0	0	0	51.299	0.315		Residential - Five or More Units or Apartments (Any Combination) · 4 Stories or Less, 0	111B197 38		South Los Angeles	Yes	MI	R2RD
Los Angeles	605 W 95TH ST	90044	6039010004	0.000	0.000	0.315	0.000	Shortfall of Sites	0.080	Low Medium II Residential	RD2-1	0	0	0	50.262	0.315		Residential - Double, Duplex, or Two Units - 4 Stories or Less, 0	093A201 38		South Los Angeles	Yes	MI	R2RD
Los Angeles	323 E 104TH ST	90003	6063014022	0.000	0.000	0.315	0.000	Shortfall of Sites	0.119	Low Medium I Residential	R2-1	0	0	0	33.708	0.315		Residential - Double, Duplex, or Two Units - 4 Stories or Less, 1	090A205 38		Southeast Los Angeles	Yes	MI	R2RD
Los Angeles	1755 E 108TH ST	90059	6065035021	0.000	0.000	0.315	0.000	Shortfall of Sites	0.072	Low Medium I Residential	R2-1	0	0	0	55.752	0.315		Residential - Double, Duplex, or Two Units - 4 Stories or Less, 0	088-5A213 38		Southeast Los Angeles	Yes	MI	R2RD
Los Angeles	662 E 115TH ST	90059	6072007002	0.000	0.000	0.315	0.000	Shortfall of Sites	0.072	Low Medium I Residential	R2-1	0	0	0	55.691	0.315		Residential - Double, Duplex, or Two Units - 4 Stories or Less, 0	084B205 38		Southeast Los Angeles	Yes	MI	R2RD
Los Angeles	2966 E 8TH ST	90023	5190025004	0.000	0.000	0.315	0.000	Shortfall of Sites	0.068	Low Medium II Residential	RD1.5-1-CUGU	0	0	0	58.496	0.315		Residential - Five or More Units or Apartments (Any Combination) · 4 Stories or Less, 0	120A223 39		Boyle Heights	Yes	MI	R2RD
Los Angeles	12122 S VERMONT AVE	90044	6117009026	0.000	0.000	0.315	0.000	Shortfall of Sites	0.085	Low Medium I Residential	R2-1-O	0	0	0	46.785	0.315		Residential - Double, Duplex, or Two Units - 4 Stories or Less, 0	081B197 39		Harbor Gateway	Yes	MI	R2RD

Jurisdiction Name	Site Address/Intersection	5 Digit ZIP Code	Assessor Parcel Number	Very Low-Income	Low-Income	Moderate-Income	Above Moderate-Income	Type of Shortfall	Parcel Size (Acres)	Current General Plan Designation	Current Zoning	Proposed General Plan (GP) Designation	Proposed Zoning	Minimum Density Allowed	Maximum Density Allowed	Total Capacity	Vacant/ Nonvacant	Description of Existing Uses	PIN	Base Density Per Acre	Community Plan Area	Rent Stabalization Ordinance	Income Category	Applicable Rezoning Program (Program informing values in Column Q listed first)
Los Angeles	2620 IDELL ST	90065	5446012014	0.000	0.000	0.315	0.000	Shortfall of Sites	0.114	Low Medium II Residential	RD1.5-1-CDO-RIO	0	0	0	35.155	0.315		Residential - Four Units (Any Combination) - 4 Stories or Less, 0	142-5A219 40		Northeast Los Angeles	Yes	MI	R2RD
Los Angeles	300 S AVENUE 19	90031	5447031030	0.000	0.000	0.315	0.000	Shortfall of Sites	0.086	Low Medium II Residential	RD2-1	0	0	0	46.464	0.315		Commercial - Store Combination - Store and Residential Combination - One Story, 0	136-5A221 40		Northeast Los Angeles	Yes	MI	R2RD
Los Angeles	407 W 104TH ST	90003	6061029016	0.000	0.000	0.315	0.000	Shortfall of Sites	0.084	Low Medium I Residential	R2-1	0	0	0	47.800	0.315		Residential - Double, Duplex, or Two Units - 4 Stories or Less, 0	090A201 40		South Los Angeles	Yes	MI	R2RD
Los Angeles	3421 PLATA ST	90026	5401010037	0.000	0.000	0.315	0.000	Shortfall of Sites	0.107	Low Medium II Residential	RD1.5-1VL	0	0	0	37.231	0.315		Residential - Double, Duplex, or Two Units - 4 Stories or Less, 1	139-5A201 41		Silver Lake - Echo Park - Elysian Valley	Yes	MI	R2RD
Los Angeles	5125 MCKINLEY AVE	90011	5103002017	0.000	0.000	0.315	0.000	Shortfall of Sites	0.110	Low Medium I Residential	R2-1	0	0	0	36.360	0.315		Residential - Four Units (Any Combination) - 4 Stories or Less, 0	108B205 41		Southeast Los Angeles	Yes	MI	R2RD
Los Angeles	1783 E 108TH ST	90059	6065036014	0.000	0.000	0.315	0.000	Shortfall of Sites	0.072	Low Medium I Residential	R2-1	0	0	0	55.752	0.315		Residential - Double, Duplex, or Two Units - 4 Stories or Less, 0	088-5A215 41		Southeast Los Angeles	Yes	MI	R2RD
Los Angeles	4128 NORMAL AVE	90029	5539013008	0.000	0.000	0.315	0.000	Shortfall of Sites	0.107	Low Medium II Residential	RD1.5-1XL	0	0	0	37.462	0.315		Residential - Three Units (Any Combination) - 4 Stories or Less, 0	142-5A201 42		Hollywood	Yes	MI	R2RD
Los Angeles	663 S CHICAGO ST	90023	5183022024	0.000	0.000	0.315	0.000	Shortfall of Sites	0.100	Low Medium II Residential	RD1.5-1-CUGU	0	0	0	39.984	0.315		Residential - Double, Duplex, or Two Units - 4 Stories or Less, 1	124-5A221 42		Boyle Heights	Yes	MI	R2RD
Los Angeles	560 W 87TH ST	90044	6038009043	0.000	0.000	0.315	0.000	Shortfall of Sites	0.106	Low Medium II Residential	RD2-1	0	0	0	37.712	0.315		Residential - Double, Duplex, or Two Units - 4 Stories or Less, 1	096A201 42		South Los Angeles	Yes	MI	R2RD
Los Angeles	2214 E 103RD ST	90002	6066018043	0.000	0.000	0.315	0.000	Shortfall of Sites	0.075	Low Medium II Residential	RD2-1	0	0	0	53.575	0.315		Residential - Double, Duplex, or Two Units - 4 Stories or Less, 0	091-5A217 42		Southeast Los Angeles	Yes	MI	R2RD
Los Angeles	1353 E 108TH ST	90059	6065012016	0.000	0.000	0.315	0.000	Shortfall of Sites	0.088	Low Medium I Residential	R2-1	0	0	0	45.308	0.315		Residential - Three Units (Any Combination) - 4 Stories or Less, 0	088-5A211 42		Southeast Los Angeles	Yes	MI	R2RD
Los Angeles	5384 HUNTINGTON DR S	90032	5219033003	0.000	0.000	0.315	0.000	Shortfall of Sites	0.055	Low Medium II Residential	RD1.5-1VL	0	0	0	72.111	0.315		Commercial - Store Combination - Store and Residential Combination - One Story, 1	144A237 43		Northeast Los Angeles	Yes	MI	R2RD
Los Angeles	4332 NORMAL AVE	90029	5539015012	0.000	0.000	0.315	0.000	Shortfall of Sites	0.107	Low Medium II Residential	RD1.5-1XL	0	0	0	37.449	0.315		Residential - Five or More Units or Apartments (Any Combination) · 4 Stories or Less, 0	141B197 43		Hollywood	Yes	MI	R2RD
Los Angeles	2207 S RIDGELEY DR	90016	5063024009	0.000	0.000	0.315	0.000	Shortfall of Sites	0.110	Low Medium II Residential	RD1.5-1	0	0	0	36.520	0.315		Residential - Four Units (Any Combination) - 4 Stories or Less, 0	123B177 43		West Adams - Baldwin Hills - Leimert	Yes	MI	R2RD
Los Angeles	700 E 108TH ST	90059	6071011021	0.000	0.000	0.315	0.000	Shortfall of Sites	0.063	Low Medium II Residential	RD2-1	0	0	0	63.205	0.315		Residential - Four Units (Any Combination) - 4 Stories or Less, 0	088-5A207 43		Southeast Los Angeles	Yes	MI	R2RD
Los Angeles	7220 ALLOTT AVE	91405	2328005007	0.000	0.000	0.315	0.000	Shortfall of Sites	0.074	Low Medium II Residential	[Q]RD1.5-1	0	0	0	53.802	0.315		Residential - Four Units (Any Combination) - 4 Stories or Less, 0	183B157 44		Van Nuys - North Sherman Oaks	Yes	MI	R2RD
Los Angeles	2912 9TH AVE	90018	5051021029	0.000	0.000	0.315	0.000	Shortfall of Sites	0.171	Low Medium I Residential	R2-1XL-O	0	0	0	23.443	0.315		Residential - Five or More Units or Apartments (Any Combination) · 4 Stories or Less, 0	120B185 44		West Adams - Baldwin Hills - Leimert	Yes	MI	R2RD
Los Angeles	1321 E 108TH ST	90059	6065012017	0.000	0.000	0.315	0.000	Shortfall of Sites	0.088	Low Medium I Residential	R2-1	0	0	0	45.310	0.315		Residential - Three Units (Any Combination) - 4 Stories or Less, 0	088-5A211 44		Southeast Los Angeles	Yes	MI	R2RD
Los Angeles	700 E 108TH ST	90059	6071011021	0.000	0.000	0.315	0.000	Shortfall of Sites	0.063	Low Medium II Residential	RD2-1	0	0	0	63.205	0.315		Residential - Four Units (Any Combination) - 4 Stories or Less, 0	088-5A207 44		Southeast Los Angeles	Yes	MI	R2RD
Los Angeles	432 E 111TH PL	90061	6073021012	0.000	0.000	0.315	0.000	Shortfall of Sites	0.078	Low Medium I Residential	R2-1	0	0	0	50.972	0.315		Residential - Double, Duplex, or Two Units - 4 Stories or Less, 0	087A207 44		Southeast Los Angeles	Yes	MI	R2RD
Los Angeles	10876 SUTTER AVE	91331	2535015004	0.000	0.000	0.315	0.000	Shortfall of Sites	0.081	Low Medium II Residential	RD1.5-1-O-CUGU	0	0	0	49.085	0.315		Residential - Five or More Units or Apartments (Any Combination) · 4 Stories or Less, 0	207B157 45		Arleta - Pacoima	Yes	MI	R2RD
Los Angeles	343 N BENTON WAY	90026	5156025011	0.000	0.000	0.315	0.000	Shortfall of Sites	0.072	Low Medium II Residential	RD2-1VL	0	0	0	55.725	0.315		Residential - Five or More Units or Apartments (Any Combination) · 4 Stories or Less, 0	138A203 45		Silver Lake - Echo Park - Elysian Valley	Yes	MI	R2RD
Los Angeles	9902 COMPTON AVE	90002	6048016017	0.000	0.000	0.315	0.000	Shortfall of Sites	0.072	Low Medium I Residential	R2-1	0	0	0	55.761	0.315		Residential - Five or More Units or Apartments (Any Combination) · 4 Stories or Less, 0	091-5A213 45		Southeast Los Angeles	Yes	MI	R2RD
Los Angeles	1628 COUNCIL ST	90026	5159011008	0.000	0.000	0.315	0.000	Shortfall of Sites	0.110	Low Medium Residential	RD1.5-1	0	0	0	36.216	0.315		Residential - Single Family Residence, 1	135A207 46		Westlake	Yes	MI	R2RD
Los Angeles	209 E 41ST PL	90011	5113026021	0.000	0.000	0.315	0.000	Shortfall of Sites	0.161	Low Medium I Residential	R2-1	0	0	0	24.851	0.315		Commercial - Store Combination - Store and Residential Combination - One Story, 0	114A205 46		Southeast Los Angeles	Yes	MI	R2RD
Los Angeles	4717 MCKINLEY AVE	90011	5108008002	0.000	0.000	0.315	0.000	Shortfall of Sites	0.093	Low Medium I Residential	R2-1	0	0	0	43.196	0.315		Residential - Double, Duplex, or Two Units - 4 Stories or Less, 0	111A207 46		Southeast Los Angeles	Yes	MI	R2RD
Los Angeles	431 E 104TH ST	90003	6063013019	0.000	0.000	0.315	0.000	Shortfall of Sites	0.116	Low Medium I Residential	R2-1	0	0	0	34.433	0.315		Residential - Double, Duplex, or Two Units - 4 Stories or Less, 0	090A207 46		Southeast Los Angeles	Yes	MI	R2RD
Los Angeles	708 E 108TH ST	90059	6071011018	0.000	0.000	0.315	0.000	Shortfall of Sites	0.063	Low Medium II Residential	RD2-1	0	0	0	63.210	0.315		Residential - Five or More Units or Apartments (Any Combination) · 4 Stories or Less, 0	088-5A207 46		Southeast Los Angeles	Yes	MI	R2RD
Los Angeles	1563 E 48TH PL	90011	5106018021	0.000	0.000	0.315	0.000	Shortfall of Sites	0.086	Low Medium I Residential	R2-1	0	0	0	46.654	0.315		Residential - Three Units (Any Combination) - 4 Stories or Less, 0	111A213 47		Southeast Los Angeles	Yes	MI	R2RD
Los Angeles	921 N NEPTUNE AVE	90744	7416023021	0.000	0.000	0.315	0.000	Shortfall of Sites	0.083	Low Medium II Residential	[Q]RD2-1XL-O-CUGU	0	0	0	47.944	0.315		Residential - Five or More Units or Apartments (Any Combination) · 4 Stories or Less, 0	030B205 47		Wilmington - Harbor City	Yes	MI	R2RD
Los Angeles	2656 ALICE ST	90065	5453002046	0.000	0.000	0.315	0.000	Shortfall of Sites	0.075	Low Medium I Residential	RD3-1-CDO-RIO	0	0	0	53.133	0.315		Residential - Five or More Units or Apartments (Any Combination) · 4 Stories or Less, 0	145-5A217 48		Northeast Los Angeles	Yes	MI	R2RD
Los Angeles	2250 E 103RD ST	90002	6066015041	0.000	0.000	0.315	0.000	Shortfall of Sites	0.075	Low Medium II Residential	RD2-1	0	0	0	53.608	0.315		Residential - Three Units (Any Combination) - 4 Stories or Less, 0	091-5A217 48		Southeast Los Angeles	Yes	MI	R2RD
Los Angeles	160 E 108TH ST	90061	6073001002	0.000	0.000	0.315	0.000	Shortfall of Sites	0.115	Low Medium I Residential	R2-1	0	0	0	34.923	0.315		Residential - Double, Duplex, or Two Units - 4 Stories or Less, 1	088-5A205 48		Southeast Los Angeles	Yes	MI	R2RD
Los Angeles	714 E 108TH ST	90059	6071011022	0.000	0.000	0.315	0.000	Shortfall of Sites	0.063	Low Medium II Residential	RD2-1	0	0	0	63.214	0.315		Residential - Five or More Units or Apartments (Any Combination) · 4 Stories or Less, 0	088-5A207 48		Southeast Los Angeles	Yes	MI	R2RD
Los Angeles	1569 E 108TH ST	90059	6065014009	0.000	0.000	0.315	0.000	Shortfall of Sites	0.115	Low Medium I Residential	R2-1	0	0	0	34.841	0.315		Residential - Double, Duplex, or Two Units - 4 Stories or Less, 0	088-5A213 48		Southeast Los Angeles	Yes	MI	R2RD
Los Angeles	4603 LA MIRADA AVE	90029	5542018015	0.000	0.000	0.315	0.000	Shortfall of Sites	0.090	Low Medium II Residential	RD1.5-1XL	0	0	0	44.224	0.315		Residential - Three Units (Any Combination) - 4 Stories or Less, 0	144B197 49		Hollywood	Yes	MI	R2RD
Los Angeles	1537 COUNCIL ST	90026	5159020025	0.000	0.000	0.315	0.000	Shortfall of Sites	0.137	Low Medium Residential	RD2-1	0	0	0	29.146	0.315		Residential - Double, Duplex, or Two Units - 4 Stories or Less, 0	135A207 49		Westlake	Yes	MI	R2RD
Los Angeles	1301 E 108TH ST	90059	6065011009	0.000	0.000	0.315	0.000	Shortfall of Sites	0.088	Low Medium I Residential	R2-1	0	0	0	45.315	0.315		Residential - Four Units (Any Combination) - 4 Stories or Less, 0	088-5A211 49		Southeast Los Angeles	Yes	MI	R2RD
Los Angeles	714 E 108TH ST	90059	6071011022	0.000	0.000	0.315	0.000	Shortfall of Sites	0.063	Low Medium II Residential	RD2-1	0	0	0	63.214	0.315		Residential - Five or More Units or Apartments (Any Combination) · 4 Stories or Less, 0	088-5A207 49		Southeast Los Angeles	Yes	MI	R2RD
Los Angeles	1310 HYATT AVE	90744	7425001012	0.000	0.000	0.315	0.000	Shortfall of Sites	0.154	Low Medium I Residential	[Q]R2-1XL-O-CUGU	0	0	0	25.977	0.315		Residential - Double, Duplex, or Two Units - 4 Stories or Less, 1	033B209 49		Wilmington - Harbor City	Yes	MI	R2RD
Los Angeles	1000 N CORONADO ST	90026	5402020021	0.000	0.000	0.315	0.000	Shortfall of Sites	0.179	Low Medium II Residential	RD2-1VL	0	0	0	22.374	0.315		Residential - Five or More Units or Apartments (Any Combination) · 4 Stories or Less, 0	139-5A205 50		Silver Lake - Echo Park - Elysian Valley	Yes	MI	R2RD
Los Angeles	652 N OCCIDENTAL BLVD	90026	5402006028	0.000	0.000	0.315	0.000	Shortfall of Sites	0.129	Low Medium II Residential	RD1.5-1VL	0	0	0	30.904	0.315		Residential - Double, Duplex, or Two Units - 4 Stories or Less, 0	139-5A203 50		Silver Lake - Echo Park - Elysian Valley	Yes	MI	R2RD
Los Angeles	2255 INEZ ST	90023	5183024026	0.000	0.000	0.315	0.000	Shortfall of Sites	0.072	Low Medium II Residential	RD1.5-1-CUGU	0	0	0	55.911	0.315		Residential - Four Units (Any Combination) - 4 Stories or Less, 0	124-5A221 50		Boyle Heights	Yes	MI	R2RD
Los Angeles	821 W 76TH ST	90044	6020007021	0.000	0.000	0.315	0.000	Shortfall of Sites	0.128	Low Medium II Residential	RD1.5-1	0	0	0	31.158	0.315		Residential - Double, Duplex, or Two Units - 4 Stories or Less, 1	099B197 50		South Los Angeles	Yes	MI	R2RD
Los Angeles	9012 S HOOVER ST	90044	6038008025	0.000	0.000	0.315	0.000	Shortfall of Sites	0.145	Low Medium I Residential	R2-1	0	0	0	27.557	0.315		Residential - Three Units (Any Combination) - 4 Stories or Less, 0	094-5A201 50		South Los Angeles	Yes	MI	R2RD
Los Angeles	11114 WILLOWBROOK AVE	90059	6069013004	0.000	0.000	0.315	0.000	Shortfall of Sites	0.084	Low Medium I Residential	R2-1	0	0	0	47.428	0.315		Residential - Double, Duplex, or Two Units - 4 Stories or Less, 0	087A215 50		Southeast Los Angeles	Yes	MI	R2RD
Los Angeles	140 N HOOVER ST	90004	5156004024	0.000	0.000	0.315	0.000	Shortfall of Sites	0.115	Low Medium Residential	RD2-1	0	0	0	34.719	0.315		Residential - Five or More Units or Apartments (Any Combination) · 4 Stories or Less, 0	138A201 51		Westlake	Yes	MI	R2RD
Los Angeles	603 ROSEMONT AVE	90026	5402026019	0.000	0.000	0.315	0.000	Shortfall of Sites	0.096	Low Medium II Residential	RD2-1VL	0	0	0	41.504	0.315		Residential - Four Units (Any Combination) - 4 Stories or Less, 0	138A205 51		Silver Lake - Echo Park - Elysian Valley	Yes	MI	R2RD
Los Angeles	9011 MENLO AVE	90044	6038019033	0.000	0.000	0.315	0.000	Shortfall of Sites	0.105	Low Medium I Residential	R2-1	0	0	0	38.265	0.315		Residential - Double, Duplex, or Two Units - 4 Stories or Less, 0	094-5A199 51		South Los Angeles	Yes	MI	R2RD
Los Angeles	712 N LA FAYETTE PARK PL	90026	5402004007	0.000	0.000	0.315	0.000	Shortfall of Sites	0.063	Low Medium I Residential	R2-1VL	0	0	0	63.153	0.315		Residential - Five or More Units or Apartments (Any Combination) · 4 Stories or Less, 0	139-5A205 52		Silver Lake - Echo Park - Elysian Valley	Yes	MI	R2RD
Los Angeles	320 N OCCIDENTAL BLVD	90026	5156024018	0.000	0.000	0.315	0.000	Shortfall of Sites	0.072	Low Medium II Residential	RD2-1VL	0	0	0	55.769	0.315		Residential - Three Units (Any Combination) - 4 Stories or Less, 0	138A203 52		Silver Lake - Echo Park - Elysian Valley	Yes	MI	R2RD
Los Angeles	2417 WABASH AVE	90033	5177007020	0.000	0.000	0.315	0.000	Shortfall of Sites	0.126	Low Medium II Residential	RD1.5-1-CUGU	0	0	0	31.679	0.315		Residential - Single Family Residence, 1	130-5A225 52		Boyle Heights	Yes	MI	R2RD
Los Angeles	2728 QUEEN ST	90039	5442011031	0.000	0.000	0.315	0.000	Shortfall of Sites	0.079	Low Medium I Residential	R2-1VL-RIO	0	0	0	50.588	0.315		Residential - Double, Duplex, or Two Units - 4 Stories or Less, 0	147A213 53		Silver Lake - Echo Park - Elysian Valley	Yes	MI	R2RD
Los Angeles	3014 W 43RD PL	90008	5023011018	0.000	0.000	0.315	0.000	Shortfall of Sites	0.092	Low Medium I Residential	R2-1	0	0	0	43.426	0.315		Residential - Double, Duplex, or Two Units - 4 Stories or Less, 0	111B189 53		West Adams - Baldwin Hills - Leimert	Yes	MI	R2RD
Los Angeles	1012 W 84TH ST	90044	6033024010	0.000	0.000	0.315	0.000	Shortfall of Sites	0.121	Low Medium II Residential	RD1.5-1	0	0	0	33.161	0.315		Residential - Five or More Units or Apartments (Any Combination) · 4 Stories or Less, 0	097-5A199 53		South Los Angeles	Yes	MI	R2RD
Los Angeles	1277 E 108TH ST	90059	6065011011	0.000	0.000	0.315	0.000	Shortfall of Sites	0.081	Low Medium I Residential	R2-1	0	0	0	49.505	0.315		Residential - Three Units (Any Combination) - 4 Stories or Less, 0	088-5A211 53		Southeast Los Angeles	Yes	MI	R2RD
Los Angeles	10872 SUTTER AVE	91331	2535015005	0.000	0.000	0.315	0.000	Shortfall of Sites	0.081	Low Medium II Residential	RD1.5-1-O-CUGU	0	0	0	49.085	0.315		Residential - Four Units (Any Combination) - 4 Stories or Less, 0	207B157 54		Arleta - Pacoima	Yes	MI	R2RD
Los Angeles	342 S AVENUE 59	90042	5492009035	0.000	0.000	0.315	0.000	Shortfall of Sites	0.098	Low Medium II Residential	RD2-1	0	0	0	40.827	0.315		Residential - Three Units (Any Combination) - 4 Stories or Less, 0	150A229 54		Northeast Los Angeles	Yes	MI	R2RD

Jurisdiction Name	Site Address/Intersection	5 Digit ZIP Code	Assessor Parcel Number	Very Low-Income	Low-Income	Moderate-Income	Above Moderate-Income	Type of Shortfall	Parcel Size (Acres)	Current General Plan Designation	Current Zoning	Proposed General Plan (GP) Designation	Proposed Zoning	Minimum Density Allowed	Maximum Density Allowed	Total Capacity	Vacant/ Nonvacant	Description of Existing Uses	PIN	Base Density Per Acre	Community Plan Area	Rent Stabalization Ordinance	Income Category	Applicable Rezoning Program (Program informing values in Column Q listed first)
Los Angeles	1783 ALBION ST	90031	5447026024	0.000	0.000	0.315	0.000	Shortfall of Sites	0.068	Low Medium II Residential	RD1.5-1	0	0	0	58.504	0.315		Residential - Double, Duplex, or Two Units - 4 Stories or Less, 0	136-5A219 54		Northeast Los Angeles	Yes	MI	R2RD
Los Angeles	2841 S WEST VIEW ST	90016	5049011041	0.000	0.000	0.315	0.000	Shortfall of Sites	0.119	Low Medium I Residential	R2-1	0	0	0	33.507	0.315		Residential - Double, Duplex, or Two Units - 4 Stories or Less, 0	120B181 54		West Adams - Baldwin Hills - Leimert	Yes	MI	R2RD
Los Angeles	343 N BENTON WAY	90026	5156025011	0.000	0.000	0.315	0.000	Shortfall of Sites	0.072	Low Medium II Residential	RD2-1VL	0	0	0	55.725	0.315		Residential - Five or More Units or Apartments (Any Combination) · 4 Stories or Less, 0	138A203 55		Silver Lake - Echo Park - Elysian Valley	Yes	MI	R2RD
Los Angeles	201 N DILLON ST	90026	5156006019	0.000	0.000	0.315	0.000	Shortfall of Sites	0.138	Low Medium Residential	RD2-1	0	0	0	29.040	0.315		Residential - Three Units (Any Combination) - 4 Stories or Less, 0	138A201 55		Westlake	Yes	MI	R2RD
Los Angeles	700 SPENCE ST	90023	5188006001	0.000	0.000	0.315	0.000	Shortfall of Sites	0.076	Low Medium II Residential	RD1.5-1-CUGU	0	0	0	52.859	0.315		Residential - Five or More Units or Apartments (Any Combination) · 4 Stories or Less, 0	121-5A227 55		Boyle Heights	Yes	MI	R2RD
Los Angeles	2335 WALL ST	90011	5127013027	0.000	0.000	0.315	0.000	Shortfall of Sites	0.172	Low Medium II Residential	RD2-1	0	0	0	23.232	0.315		Residential - Five or More Units or Apartments (Any Combination) · 4 Stories or Less, 0	120A207 55		Southeast Los Angeles	Yes	MI	R2RD
Los Angeles	3020 W 43RD PL	90008	5023011017	0.000	0.000	0.315	0.000	Shortfall of Sites	0.092	Low Medium I Residential	R2-1	0	0	0	43.431	0.315		Residential - Double, Duplex, or Two Units - 4 Stories or Less, 0	111B189 55		West Adams - Baldwin Hills - Leimert	Yes	MI	R2RD
Los Angeles	1269 E 108TH ST	90059	6065011012	0.000	0.000	0.315	0.000	Shortfall of Sites	0.088	Low Medium I Residential	R2-1	0	0	0	45.321	0.315		Residential - Four Units (Any Combination) - 4 Stories or Less, 0	088-5A211 55		Southeast Los Angeles	Yes	MI	R2RD
Los Angeles	3025 PERLITA AVE	90039	5436032033	0.000	0.000	0.315	0.000	Shortfall of Sites	0.122	Low Medium II Residential	[Q]RD1.5-1-RIO	0	0	0	32.699	0.315		Residential - Five or More Units or Apartments (Any Combination) · 4 Stories or Less, 0	151-5A211 56		Northeast Los Angeles	Yes	MI	R2RD
Los Angeles	3006 W 2ND ST	90057	5155006001	0.000	0.000	0.315	0.000	Shortfall of Sites	0.110	Low Medium Residential	RD1.5-1	0	0	0	36.266	0.315		Residential - Five or More Units or Apartments (Any Combination) · 4 Stories or Less, 0	136-5A201 56		Westlake	Yes	MI	R2RD
Los Angeles	2120 EASTLAKE AVE	90031	5210031015	0.000	0.000	0.315	0.000	Shortfall of Sites	0.063	Low Medium I Residential	RD3-1	0	0	0	63.360	0.315		Residential - Double, Duplex, or Two Units - 4 Stories or Less, 0	136-5A225 56		Northeast Los Angeles	Yes	MI	R2RD
Los Angeles	1531 E 33RD ST	90011	5117007016	0.000	0.000	0.315	0.000	Shortfall of Sites	0.057	Low Medium I Residential	R2-1	0	0	0	70.675	0.315		Residential - Three Units (Any Combination) - 4 Stories or Less, 0	115-5A211 56		Southeast Los Angeles	Yes	MI	R2RD
Los Angeles	619 W 95TH ST	90044	6039010010	0.000	0.000	0.315	0.000	Shortfall of Sites	0.072	Low Medium II Residential	RD2-1	0	0	0	55.851	0.315		Residential - Four Units (Any Combination) - 4 Stories or Less, 0	093A201 56		South Los Angeles	Yes	MI	R2RD
Los Angeles	4248 NORMAL AVE	90029	5539014014	0.000	0.000	0.315	0.000	Shortfall of Sites	0.107	Low Medium II Residential	RD1.5-1XL	0	0	0	37.458	0.315		Residential - Three Units (Any Combination) - 4 Stories or Less, 0	141B197 57		Hollywood	Yes	MI	R2RD
Los Angeles	815 N BENTON WAY	90026	5402004009	0.000	0.000	0.315	0.000	Shortfall of Sites	0.157	Low Medium II Residential	RD2-1VL	0	0	0	25.552	0.315		Residential - Five or More Units or Apartments (Any Combination) · 4 Stories or Less, 0	139-5A205 57		Silver Lake - Echo Park - Elysian Valley	Yes	MI	R2RD
Los Angeles	2155 BELLEVUE AVE	90026	5402039024	0.000	0.000	0.315	0.000	Shortfall of Sites	0.060	Low Medium II Residential	RD1.5-1VL	0	0	0	67.054	0.315		Residential - Five or More Units or Apartments (Any Combination) · 4 Stories or Less, 0	138A205 57		Silver Lake - Echo Park - Elysian Valley	Yes	MI	R2RD
Los Angeles	9421 CLOVIS AVE	90002	6050012002	0.000	0.000	0.315	0.000	Shortfall of Sites	0.069	Low Medium II Residential	RD2-1	0	0	0	58.076	0.315		Residential - Four Units (Any Combination) - 4 Stories or Less, 0	093A209 57		Southeast Los Angeles	Yes	MI	R2RD
Los Angeles	9905 S SAN PEDRO ST	90003	6052016016	0.000	0.000	0.315	0.000	Shortfall of Sites	0.057	Low Medium II Residential	RD2-1	0	0	0	69.689	0.315		Commercial - Store Combination - Store and Residential Combination - One Story, 0	091-5A205 57		Southeast Los Angeles	Yes	MI	R2RD
Los Angeles	357 E 104TH ST	90003	6063014031	0.000	0.000	0.315	0.000	Shortfall of Sites	0.060	Low Medium I Residential	R2-1	0	0	0	67.089	0.315		Residential - Double, Duplex, or Two Units - 4 Stories or Less, 0	090A205 57		Southeast Los Angeles	Yes	MI	R2RD
Los Angeles	708 W 167TH ST	90247	6121008004	0.000	0.000	0.315	0.000	Shortfall of Sites	0.079	Low Medium II Residential	R2-1	0	0	0	50.766	0.315		Residential - Double, Duplex, or Two Units - 4 Stories or Less, 0	066B197 57		Harbor Gateway	Yes	MI	R2RD
Los Angeles	1569 PLAZA DEL AMO	90501	7347007040	0.000	0.000	0.315	0.000	Shortfall of Sites	0.106	Low Medium II Residential	RD1.5-1	0	0	0	37.828	0.315		Residential - Four Units (Any Combination) - 4 Stories or Less, 0	045B193 57		Harbor Gateway	Yes	MI	R2RD
Los Angeles	815 N HOOVER ST	90029	5539013002	0.000	0.000	0.315	0.000	Shortfall of Sites	0.066	Low Medium II Residential	RD1.5-1XL	0	0	0	60.739	0.315		Residential - Three Units (Any Combination) - 4 Stories or Less, 0	142-5A201 58		Hollywood	Yes	MI	R2RD
Los Angeles	1440 SUTHERLAND ST	90026	5406010060	0.000	0.000	0.315	0.000	Shortfall of Sites	0.057	Low Medium I Residential	R2-1VL	0	0	0	69.697	0.315		Residential - Double, Duplex, or Two Units - 4 Stories or Less, 0	139-5A211 58		Silver Lake - Echo Park - Elysian Valley	Yes	MI	R2RD
Los Angeles	4242 NORMAL AVE	90029	5539014013	0.000	0.000	0.315	0.000	Shortfall of Sites	0.071	Low Medium II Residential	RD1.5-1XL	0	0	0	56.158	0.315		Residential - Three Units (Any Combination) - 4 Stories or Less, 0	141B197 59		Hollywood	Yes	MI	R2RD
Los Angeles	2400 VERDE ST	90033	5202009040	0.000	0.000	0.315	0.000	Shortfall of Sites	0.116	Low Medium II Residential	RD1.5-1	0	0	0	34.552	0.315		Residential - Three Units (Any Combination) - 4 Stories or Less, 0	132A227 59		Northeast Los Angeles	Yes	MI	R2RD
Los Angeles	521 N ST LOUIS ST	90033	5175029008	0.000	0.000	0.315	0.000	Shortfall of Sites	0.128	Low Medium II Residential	RD1.5-1-CUGU	0	0	0	31.315	0.315		Residential - Three Units (Any Combination) - 4 Stories or Less, 0	129A223 59		Boyle Heights	Yes	MI	R2RD
Los Angeles	2128 4TH AVE	90018	5060028009	0.000	0.000	0.315	0.000	Shortfall of Sites	0.161	Low Medium II Residential	RD2-1-O-CPIO	0	0	0	24.879	0.315		Residential - Double, Duplex, or Two Units - 4 Stories or Less, 0	123B189 59		West Adams - Baldwin Hills - Leimert	Yes	MI	R2RD
Los Angeles	1121 E 111TH DR	90059	6072019002	0.000	0.000	0.315	0.000	Shortfall of Sites	0.096	Low Medium I Residential	R2-1	0	0	0	41.483	0.315		Residential - Double, Duplex, or Two Units - 4 Stories or Less, 0	087A209 59		Southeast Los Angeles	Yes	MI	R2RD
Los Angeles	328 E 111TH PL	90061	6073022014	0.000	0.000	0.315	0.000	Shortfall of Sites	0.165	Low Medium I Residential	R2-1	0	0	0	24.187	0.315		Residential - Single Family Residence, 1	087A205 59		Southeast Los Angeles	Yes	MI	R2RD
Los Angeles	1409 LAVETA TER	90026	5419025011	0.000	0.000	0.315	0.000	Shortfall of Sites	0.161	Low Medium I Residential	R2-1VL	0	0	0	24.892	0.315		Residential - Double, Duplex, or Two Units - 4 Stories or Less, 0	139-5A209 60		Silver Lake - Echo Park - Elysian Valley	Yes	MI	R2RD
Los Angeles	3220 COMPTON AVE	90011	5117007004	0.000	0.000	0.315	0.000	Shortfall of Sites	0.113	Low Medium I Residential	R2-1	0	0	0	35.294	0.315		Commercial - Store Combination - Store and Residential Combination - One Story, 0	115-5A211 60		Southeast Los Angeles	Yes	MI	R2RD
Los Angeles	4151 SAN PEDRO PL	90011	5113033001	0.000	0.000	0.315	0.000	Shortfall of Sites	0.093	Low Medium I Residential	R2-1	0	0	0	43.022	0.315		Commercial - Store Combination - Store and Residential Combination - One Story, 0	114A205 60		Southeast Los Angeles	Yes	MI	R2RD
Los Angeles	5871 S SAN PEDRO ST	90003	6006004053	0.000	0.000	0.315	0.000	Shortfall of Sites	0.110	Low Medium II Residential	RD1.5-1-CPIO	0	0	0	36.204	0.315		Commercial - Non-Auto Service and Repair Shop, Paint Shop, or Laundry - One Story, 1	105B205 60		Southeast Los Angeles	Yes	MI	R2RD
Los Angeles	8709 S FLOWER ST	90003	6038002042	0.000	0.000	0.315	0.000	Shortfall of Sites	0.119	Low Medium II Residential	RD2-1	0	0	0	33.607	0.315		Residential - Double, Duplex, or Two Units - 4 Stories or Less, 0	096A201 60		South Los Angeles	Yes	MI	R2RD
Los Angeles	934 E 87TH PL	90002	6042025027	0.000	0.000	0.315	0.000	Shortfall of Sites	0.118	Low Medium I Residential	R2-1	0	0	0	33.772	0.315		Residential - Single Family Residence, 1	096A209 60		Southeast Los Angeles	Yes	MI	R2RD
Los Angeles	140 N HOOVER ST	90004	5156004024	0.000	0.000	0.315	0.000	Shortfall of Sites	0.115	Low Medium Residential	RD2-1	0	0	0	34.739	0.315		Residential - Five or More Units or Apartments (Any Combination) · 4 Stories or Less, 0	138A201 61		Westlake	Yes	MI	R2RD
Los Angeles	1779 ALBION ST	90031	5447026019	0.000	0.000	0.315	0.000	Shortfall of Sites	0.069	Low Medium II Residential	RD1.5-1	0	0	0	57.899	0.315		Residential - Double, Duplex, or Two Units - 4 Stories or Less, 0	136-5A219 61		Northeast Los Angeles	Yes	MI	R2RD
Los Angeles	5430 SMILEY DR	90016	5043019005	0.000	0.000	0.315	0.000	Shortfall of Sites	0.110	Low Medium II Residential	RD1.5-1	0	0	0	36.299	0.315		Residential - Five or More Units or Apartments (Any Combination) · 4 Stories or Less, 0	120B177 61		West Adams - Baldwin Hills - Leimert	Yes	MI	R2RD
Los Angeles	953 ESPERANZA ST	90023	5188015002	0.000	0.000	0.315	0.000	Shortfall of Sites	0.057	Low Medium II Residential	RD1.5-1-CUGU	0	0	0	70.054	0.315		Residential - Double, Duplex, or Two Units - 4 Stories or Less, 0	120A227 61		Boyle Heights	Yes	MI	R2RD
Los Angeles	838 E 41ST PL	90011	5115021031	0.000	0.000	0.315	0.000	Shortfall of Sites	0.057	Low Medium II Residential	RD2-1	0	0	0	69.694	0.315		Residential - Double, Duplex, or Two Units - 4 Stories or Less, 0	114A207 61		Southeast Los Angeles	Yes	MI	R2RD
Los Angeles	10048 MARCUS AVE	91042	2568001005	0.000	0.000	0.315	0.000	Shortfall of Sites	0.066	Low Medium I Residential	RD3-1	0	0	0	60.830	0.315		Residential - Three Units (Any Combination) - 4 Stories or Less, 0	202-5A201 62		Sunland - Tujunga - Lake View Terrace - Shadow Hills - East La Tuna Canyon	Yes	MI	R2RD
Los Angeles	10039 HAINES CANYON AV	91042	2568001014	0.000	0.000	0.315	0.000	Shortfall of Sites	0.195	Low Medium I Residential	RD3-1	0	0	0	20.490	0.315		Residential - Five or More Units or Apartments (Any Combination) · 4 Stories or Less, 0	202-5A203 62		Sunland - Tujunga - Lake View Terrace - Shadow Hills - East La Tuna Canyon	Yes	MI	R2RD
Los Angeles	3006 W 2ND ST	90057	5155006001	0.000	0.000	0.315	0.000	Shortfall of Sites	0.110	Low Medium Residential	RD1.5-1	0	0	0	36.266	0.315		Residential - Five or More Units or Apartments (Any Combination) · 4 Stories or Less, 0	136-5A201 62		Westlake	Yes	MI	R2RD
Los Angeles	12666 BRADLEY AVE	91342	2506031009	0.000	0.000	0.315	0.000	Shortfall of Sites	0.157	Low Medium I Residential	RD3-1XL-CPIO	0	0	0	25.499	0.315		Residential - Double, Duplex, or Two Units - 4 Stories or Less, 0	219B149 63		Sylmar	Yes	MI	R2RD
Los Angeles	680 CYPRESS AVE	90065	5453013035	0.000	0.000	0.315	0.000	Shortfall of Sites	0.066	Low Medium II Residential	RD1.5-1-CDO-RIO	0	0	0	60.568	0.315		Residential - Four Units (Any Combination) - 4 Stories or Less, 0	144A219 63		Northeast Los Angeles	Yes	MI	R2RD
Los Angeles	1783 ALBION ST	90031	5447026024	0.000	0.000	0.315	0.000	Shortfall of Sites	0.069	Low Medium II Residential	RD1.5-1	0	0	0	58.300	0.315		Residential - Double, Duplex, or Two Units - 4 Stories or Less, 0	136-5A219 63		Northeast Los Angeles	Yes	MI	R2RD
Los Angeles	11127 COMPTON AVE	90059	6070009006	0.000	0.000	0.315	0.000	Shortfall of Sites	0.073	Low Medium II Residential	RD2-1	0	0	0	55.047	0.315		Residential - Double, Duplex, or Two Units - 4 Stories or Less, 0	087A213 63		Southeast Los Angeles	Yes	MI	R2RD
Los Angeles	5029 LEMON GROVE AVE	90029	5535024002	0.000	0.000	0.315	0.000	Shortfall of Sites	0.105	Low Medium II Residential	RD1.5-1XL	0	0	0	37.985	0.315		Residential - Five or More Units or Apartments (Any Combination) · 4 Stories or Less - Pool, 0	141B193 64		Hollywood	Yes	MI	R2RD
Los Angeles	448 S CHICAGO ST	90033	5183017021	0.000	0.000	0.315	0.000	Shortfall of Sites	0.073	Low Medium II Residential	RD1.5-1-CUGU	0	0	0	54.551	0.315		Residential - Three Units (Any Combination) - 4 Stories or Less, 0	126A221 64		Boyle Heights	Yes	MI	R2RD
Los Angeles	1171 E 35TH ST	90011	5114029025	0.000	0.000	0.315	0.000	Shortfall of Sites	0.106	Low Medium I Residential	R2-1	0	0	0	37.890	0.315		Residential - Single Family Residence, 1	115-5A209 64		Southeast Los Angeles	Yes	MI	R2RD
Los Angeles	162 W 66TH ST	90003	6012002047	0.000	0.000	0.315	0.000	Shortfall of Sites	0.152	Low Medium I Residential	R2-1	0	0	0	26.327	0.315		Residential - Five or More Units or Apartments (Any Combination) · 4 Stories or Less, 0	102B201 64		Southeast Los Angeles	Yes	MI	R2RD
Los Angeles	11128 EVERS AVE	90059	6070009022	0.000	0.000	0.315	0.000	Shortfall of Sites	0.073	Low Medium II Residential	R2-1	0	0	0	54.608	0.315		Residential - Double, Duplex, or Two Units - 4 Stories or Less, 0	087A213 64		Southeast Los Angeles	Yes	MI	R2RD
Los Angeles	5029 LEMON GROVE AVE	90029	5535024002	0.000	0.000	0.315	0.000	Shortfall of Sites	0.105	Low Medium II Residential	RD1.5-1XL	0	0	0	37.989	0.315		Residential - Five or More Units or Apartments (Any Combination) · 4 Stories or Less - Pool, 0	141B193 65		Hollywood	Yes	MI	R2RD
Los Angeles	330 N LA FAYETTE PARK PL	90026	5156025016	0.000	0.000	0.315	0.000	Shortfall of Sites	0.072	Low Medium II Residential	RD2-1VL	0	0	0	55.774	0.315		Residential - Three Units (Any Combination) - 4 Stories or Less, 0	138A203 65		Silver Lake - Echo Park - Elysian Valley	Yes	MI	R2RD
Los Angeles	2143 BELLEVUE AVE	90026	5402039019	0.000	0.000	0.315	0.000	Shortfall of Sites	0.119	Low Medium II Residential	RD1.5-1VL	0	0	0	33.534	0.315		Residential - Three Units (Any Combination) - 4 Stories or Less, 0	138A205 65		Silver Lake - Echo Park - Elysian Valley	Yes	MI	R2RD
Los Angeles	750 E 108TH ST	90059	6071011003	0.000	0.000	0.315	0.000	Shortfall of Sites	0.063	Low Medium II Residential	RD2-1	0	0	0	63.239	0.315		Residential - Double, Duplex, or Two Units - 4 Stories or Less, 0	088-5A207 65		Southeast Los Angeles	Yes	MI	R2RD

Jurisdiction Name	Site Address/Intersection	5 Digit ZIP Code	Assessor Parcel Number	Very Low-Income	Low-Income	Moderate-Income	Above Moderate-Income	Type of Shortfall	Parcel Size (Acres)	Current General Plan Designation	Current Zoning	Proposed General Plan (GP) Designation	Proposed Zoning	Minimum Density Allowed	Maximum Density Allowed	Total Capacity	Vacant/ Nonvacant	Description of Existing Uses	PIN	Base Density Per Acre	Community Plan Area	Rent Stabalization Ordinance	Income Category	Applicable Rezoning Program (Program informing values in Column Q listed first)
Los Angeles	733 W 13TH ST	90731	7454024009	0.000	0.000	0.315	0.000	Shortfall of Sites	0.110	Low Medium II Residential	RD1.5-1XL	0	0	0	36.280	0.315	Residential - Five or More Units or Apartments (Any Combination) · 4 Stories or Less, 0	012B197 65		San Pedro	Yes	MI	R2RD
Los Angeles	1242 N VIRGIL AVE	90029	5542022009	0.000	0.000	0.315	0.000	Shortfall of Sites	0.114	Low Medium I Residential	R2-1XL	0	0	0	35.237	0.315	Residential - Four Units (Any Combination) - 4 Stories or Less, 0	145-5A201 66		Hollywood	Yes	MI	R2RD
Los Angeles	1302 S LELAND ST	90731	7458020004	0.000	0.000	0.315	0.000	Shortfall of Sites	0.065	Low Medium II Residential	RD1.5-1XL	0	0	0	61.945	0.315	Residential - Five or More Units or Apartments (Any Combination) · 4 Stories or Less, 0	012B193 66		San Pedro	Yes	MI	R2RD
Los Angeles	3815 STOCKBRIDGE AVE	90032	5219033013	0.000	0.000	0.315	0.000	Shortfall of Sites	0.136	Low Medium II Residential	RD1.5-1	0	0	0	29.512	0.315	Residential - Four Units (Any Combination) - 4 Stories or Less, 0	144A237 67		Northeast Los Angeles	Yes	MI	R2RD
Los Angeles	2801 HURON ST	90065	5446008001	0.000	0.000	0.315	0.000	Shortfall of Sites	0.172	Low Medium II Residential	RD2-1-CDO-RIO	0	0	0	23.247	0.315	Residential - Three Units (Any Combination) - 4 Stories or Less, 0	142-5A219 67		Northeast Los Angeles	Yes	MI	R2RD
Los Angeles	3112 BELLEVUE AVE	90026	5401023031	0.000	0.000	0.315	0.000	Shortfall of Sites	0.113	Low Medium II Residential	RD2-1VL	0	0	0	35.268	0.315	Commercial - Office Building - Office and Residential - One Story, 0	139-5A203 67		Silver Lake - Echo Park - Elysian Valley	Yes	MI	R2RD
Los Angeles	708 SPENCE ST	90023	5188006002	0.000	0.000	0.315	0.000	Shortfall of Sites	0.069	Low Medium II Residential	RD1.5-1-CUGU	0	0	0	57.952	0.315	Residential - Double, Duplex, or Two Units - 4 Stories or Less, 0	121-5A227 67		Boyle Heights	Yes	MI	R2RD
Los Angeles	754 E 108TH ST	90059	6071011017	0.000	0.000	0.315	0.000	Shortfall of Sites	0.063	Low Medium II Residential	RD2-1	0	0	0	63.282	0.315	Residential - Four Units (Any Combination) - 4 Stories or Less, 0	088-5A207 67		Southeast Los Angeles	Yes	MI	R2RD
Los Angeles	323 S LA FAYETTE PARK PL	90057	5156024017	0.000	0.000	0.315	0.000	Shortfall of Sites	0.072	Low Medium II Residential	RD2-1VL	0	0	0	55.762	0.315	Residential - Four Units (Any Combination) - 4 Stories or Less, 0	138A203 68		Silver Lake - Echo Park - Elysian Valley	Yes	MI	R2RD
Los Angeles	1554 W 37TH ST	90018	5041027005	0.000	0.000	0.315	0.000	Shortfall of Sites	0.143	Low Medium I Residential	R2-1-O	0	0	0	28.017	0.315	Residential - Single Family Residence, 1	117B193 68		South Los Angeles	Yes	MI	R2RD
Los Angeles	716 E VERNON AVE	90011	5108002033	0.000	0.000	0.315	0.000	Shortfall of Sites	0.066	Low Medium II Residential	RD2-1	0	0	0	60.283	0.315	Residential - Five or More Units or Apartments (Any Combination) · 4 Stories or Less, 0	112-5A207 68		Southeast Los Angeles	Yes	MI	R2RD
Los Angeles	1779 ALBION ST	90031	5447026019	0.000	0.000	0.315	0.000	Shortfall of Sites	0.069	Low Medium II Residential	RD1.5-1	0	0	0	57.912	0.315	Residential - Double, Duplex, or Two Units - 4 Stories or Less, 0	136-5A219 69		Northeast Los Angeles	Yes	MI	R2RD
Los Angeles	1139 BROWNING BLVD	90037	5037023018	0.000	0.000	0.315	0.000	Shortfall of Sites	0.075	Low Medium II Residential	RD1.5-1	0	0	0	53.611	0.315	Residential - Four Units (Any Combination) - 4 Stories or Less, 0	114B197 69		South Los Angeles	Yes	MI	R2RD
Los Angeles	4409 STANFORD AVE	90011	5108001013	0.000	0.000	0.315	0.000	Shortfall of Sites	0.107	Low Medium II Residential	RD2-1	0	0	0	37.255	0.315	Residential - Five or More Units or Apartments (Any Combination) · 4 Stories or Less, 0	112-5A207 69		Southeast Los Angeles	Yes	MI	R2RD
Los Angeles	441 W CENTURY BLVD	90003	6054032043	0.000	0.000	0.315	0.000	Shortfall of Sites	0.081	Low Medium I Residential	R2-1	0	0	0	49.325	0.315	Residential - Double, Duplex, or Two Units - 4 Stories or Less, 1	091-5A201 69		South Los Angeles	Yes	MI	R2RD
Los Angeles	1686 E 108TH ST	90059	6069002009	0.000	0.000	0.315	0.000	Shortfall of Sites	0.088	Low Medium I Residential	R2-1	0	0	0	45.306	0.315	Residential - Double, Duplex, or Two Units - 4 Stories or Less, 0	088-5A213 69		Southeast Los Angeles	Yes	MI	R2RD
Los Angeles	2743 ALLESANDRO ST	90039	5442027008	0.000	0.000	0.315	0.000	Shortfall of Sites	0.104	Low Medium I Residential	R2-1VL-RIO	0	0	0	38.288	0.315	Residential - Three Units (Any Combination) - 4 Stories or Less, 0	148-5A211 70		Silver Lake - Echo Park - Elysian Valley	Yes	MI	R2RD
Los Angeles	3973 S BUDLONG AVE	90037	5037004006	0.000	0.000	0.315	0.000	Shortfall of Sites	0.075	Low Medium II Residential	RD1.5-1	0	0	0	53.611	0.315	Residential - Four Units (Any Combination) - 4 Stories or Less, 0	114B197 70		South Los Angeles	Yes	MI	R2RD
Los Angeles	6842 VALMONT ST	91042	2568001022	0.000	0.000	0.315	0.000	Shortfall of Sites	0.210	Low Medium I Residential	RD3-1	0	0	0	19.024	0.315	Residential - Five or More Units or Apartments (Any Combination) · 4 Stories or Less - Pool, 0	202-5A201 71		Sunland - Tujunga - Lake View Terrace - Shadow Hills - East La Tuna Canyon	Yes	MI	R2RD
Los Angeles	6322 VINELAND AVE	91606	2414001029	0.000	0.000	0.315	0.000	Shortfall of Sites	0.104	Low Medium II Residential	RD1.5-1	0	0	0	38.295	0.315	Residential - Five or More Units or Apartments (Any Combination) · 4 Stories or Less, 0	177B173 71		North Hollywood - Valley Village	Yes	MI	R2RD
Los Angeles	2135 BELLEVUE AVE	90026	5402039016	0.000	0.000	0.315	0.000	Shortfall of Sites	0.119	Low Medium II Residential	RD1.5-1VL	0	0	0	33.531	0.315	Residential - Five or More Units or Apartments (Any Combination) · 4 Stories or Less - Pool, 0	138A205 71		Silver Lake - Echo Park - Elysian Valley	Yes	MI	R2RD
Los Angeles	206 N PARK VIEW ST	90026	5157012031	0.000	0.000	0.315	0.000	Shortfall of Sites	0.183	Low Medium Residential	RD2-1	0	0	0	21.800	0.315	Residential - Five or More Units or Apartments (Any Combination) · 4 Stories or Less, 0	136-5A205 71		Westlake	Yes	MI	R2RD
Los Angeles	1279 BROWNING BLVD	90037	5037003015	0.000	0.000	0.315	0.000	Shortfall of Sites	0.070	Low Medium II Residential	RD1.5-1	0	0	0	57.011	0.315	Residential - Five or More Units or Apartments (Any Combination) · 4 Stories or Less, 0	114B197 71		South Los Angeles	Yes	MI	R2RD
Los Angeles	4930 NAVARRO ST	90032	5218008051	0.000	0.000	0.315	0.000	Shortfall of Sites	0.141	Low Medium I Residential	RD3-1	0	0	0	28.431	0.315	Residential - Five or More Units or Apartments (Any Combination) · 4 Stories or Less, 0	142-5A233 72		Northeast Los Angeles	Yes	MI	R2RD
Los Angeles	337 N BENTON WAY	90026	5156025015	0.000	0.000	0.315	0.000	Shortfall of Sites	0.072	Low Medium II Residential	RD2-1VL	0	0	0	55.724	0.315	Residential - Five or More Units or Apartments (Any Combination) · 4 Stories or Less, 0	138A203 72		Silver Lake - Echo Park - Elysian Valley	Yes	MI	R2RD
Los Angeles	415 E 21ST ST	90011	5127017012	0.000	0.000	0.315	0.000	Shortfall of Sites	0.146	Low Medium II Residential	RD2-1	0	0	0	27.480	0.315	Residential - Three Units (Any Combination) - 4 Stories or Less, 0	121-5A207 72		Southeast Los Angeles	Yes	MI	R2RD
Los Angeles	9908 GRAHAM AVE	90002	6048027002	0.000	0.000	0.315	0.000	Shortfall of Sites	0.076	Low Medium I Residential	R2-1	0	0	0	52.404	0.315	Residential - Three Units (Any Combination) - 4 Stories or Less, 0	091-5A213 72		Southeast Los Angeles	Yes	MI	R2RD
Los Angeles	10038 PINEWOOD AVE	91042	2568005027	0.000	0.000	0.315	0.000	Shortfall of Sites	0.167	Low Medium I Residential	RD3-1	0	0	0	24.005	0.315	Residential - Four Units (Any Combination) - 4 Stories or Less, 0	202-5A201 73		Sunland - Tujunga - Lake View Terrace - Shadow Hills - East La Tuna Canyon	Yes	MI	R2RD
Los Angeles	1236 E VERNON AVE	90011	5107002013	0.000	0.000	0.315	0.000	Shortfall of Sites	0.139	Low Medium II Residential	RD2-1	0	0	0	28.850	0.315	Residential - Single Family Residence, 1	112-5A211 73		Southeast Los Angeles	Yes	MI	R2RD
Los Angeles	9416 S FIGUEROA ST	90003	6039006027	0.000	0.000	0.315	0.000	Shortfall of Sites	0.134	Low Medium II Residential	RD2-1	0	0	0	29.782	0.315	Commercial - Hotel and Motel - Motel - Under 50 Rooms - Two Stories, 0	093A201 73		South Los Angeles	Yes	MI	R2RD
Los Angeles	6842 VALMONT ST	91042	2568001022	0.000	0.000	0.315	0.000	Shortfall of Sites	0.270	Low Medium I Residential	RD3-1	0	0	0	14.812	0.315	Residential - Five or More Units or Apartments (Any Combination) · 4 Stories or Less - Pool, 0	202-5A201 74		Sunland - Tujunga - Lake View Terrace - Shadow Hills - East La Tuna Canyon	Yes	MI	R2RD
Los Angeles	2653 QUEEN ST	90039	5442012004	0.000	0.000	0.315	0.000	Shortfall of Sites	0.125	Low Medium I Residential	R2-1VL-RIO	0	0	0	32.008	0.315	Residential - Five or More Units or Apartments (Any Combination) · 4 Stories or Less, 0	147A213 74		Silver Lake - Echo Park - Elysian Valley	Yes	MI	R2RD
Los Angeles	5426 LEMON GROVE AVE	90038	5535009020	0.000	0.000	0.315	0.000	Shortfall of Sites	0.161	Low Medium I Residential	R2-1XL	0	0	0	24.888	0.315	Residential - Double, Duplex, or Two Units - 4 Stories or Less, 1	141B193 74		Hollywood	Yes	MI	R2RD
Los Angeles	123 E 36TH PL	90011	5120010014	0.000	0.000	0.315	0.000	Shortfall of Sites	0.072	Low Medium II Residential	RD1.5-1	0	0	0	55.753	0.315	Residential - Five or More Units or Apartments (Any Combination) · 4 Stories or Less, 0	117A205 74		Southeast Los Angeles	Yes	MI	R2RD
Los Angeles	819 E 84TH PL	90001	6029022003	0.000	0.000	0.315	0.000	Shortfall of Sites	0.117	Low Medium I Residential	R2-1	0	0	0	34.160	0.315	Residential - Single Family Residence, 1	097-5A209 74		Southeast Los Angeles	Yes	MI	R2RD
Los Angeles	9443 S WESTERN AVE	90047	6057011009	0.000	0.000	0.315	0.000	Shortfall of Sites	0.128	Low Medium II Residential	RD1.5-1	0	0	0	31.186	0.315	Residential - Four Units (Any Combination) - 4 Stories or Less, 0	093A193 74		South Los Angeles	Yes	MI	R2RD
Los Angeles	3900 STOCKBRIDGE AVE	90032	5219032020	0.000	0.000	0.315	0.000	Shortfall of Sites	0.092	Low Medium II Residential	RD1.5-1	0	0	0	43.558	0.315	Residential - Five or More Units or Apartments (Any Combination) · 4 Stories or Less, 0	144A237 75		Northeast Los Angeles	Yes	MI	R2RD
Los Angeles	1647 ROCKWOOD ST	90026	5159011024	0.000	0.000	0.315	0.000	Shortfall of Sites	0.091	Low Medium Residential	RD1.5-1	0	0	0	44.036	0.315	Residential - Three Units (Any Combination) - 4 Stories or Less, 0	135A207 75		Westlake	Yes	MI	R2RD
Los Angeles	421 S BREED ST	90033	5183017010	0.000	0.000	0.315	0.000	Shortfall of Sites	0.098	Low Medium II Residential	RD1.5-1-CUGU	0	0	0	40.998	0.315	Residential - Double, Duplex, or Two Units - 4 Stories or Less, 0	126A223 75		Boyle Heights	Yes	MI	R2RD
Los Angeles	2650 BENEDICT ST	90039	5442012017	0.000	0.000	0.315	0.000	Shortfall of Sites	0.077	Low Medium I Residential	R2-1VL-RIO	0	0	0	51.705	0.315	Residential - Four Units (Any Combination) - 4 Stories or Less, 0	147A213 76		Silver Lake - Echo Park - Elysian Valley	Yes	MI	R2RD
Los Angeles	4305 GATEWAY AVE	90029	5429006019	0.000	0.000	0.315	0.000	Shortfall of Sites	0.115	Low Medium I Residential	R2-1XL	0	0	0	34.786	0.315	Residential - Five or More Units or Apartments (Any Combination) · 4 Stories or Less, 0	145-5A201 76		Hollywood	Yes	MI	R2RD
Los Angeles	204 E 104TH ST	90003	6063018033	0.000	0.000	0.315	0.000	Shortfall of Sites	0.127	Low Medium I Residential	R2-1	0	0	0	31.463	0.315	Residential - Double, Duplex, or Two Units - 4 Stories or Less, 0	090A205 76		Southeast Los Angeles	Yes	MI	R2RD
Los Angeles	4946 TEMPLETON ST	90032	5218020045	0.000	0.000	0.315	0.000	Shortfall of Sites	0.165	Low Medium I Residential	RD3-1	0	0	0	24.184	0.315	Residential - Three Units (Any Combination) - 4 Stories or Less, 0	141A233 77		Northeast Los Angeles	Yes	MI	R2RD
Los Angeles	205 ROSEMONT AVE	90026	5157012015	0.000	0.000	0.315	0.000	Shortfall of Sites	0.183	Low Medium Residential	RD2-1	0	0	0	21.798	0.315	Residential - Three Units (Any Combination) - 4 Stories or Less, 0	136-5A205 77		Westlake	Yes	MI	R2RD
Los Angeles	674 BAILEY ST	90033	5174005037	0.000	0.000	0.315	0.000	Shortfall of Sites	0.082	Low Medium II Residential	RD1.5-1-RIO-CUGU	0	0	0	48.518	0.315	Residential - Five or More Units or Apartments (Any Combination) · 4 Stories or Less, 0	130-5A221 77		Boyle Heights	Yes	MI	R2RD
Los Angeles	1320 E 23RD ST	90011	5119007004	0.000	0.000	0.315	0.000	Shortfall of Sites	0.138	Low Medium II Residential	R2-1	0	0	0	28.929	0.315	Residential - Single Family Residence, 1	118-5A211 77		Southeast Los Angeles	Yes	MI	R2RD
Los Angeles	9917 COMPTON AVE	90002	6048009040	0.000	0.000	0.315	0.000	Shortfall of Sites	0.072	Low Medium I Residential	R2-1	0	0	0	55.727	0.315	Residential - Double, Duplex, or Two Units - 4 Stories or Less, 0	091-5A213 77		Southeast Los Angeles	Yes	MI	R2RD
Los Angeles	441 E 112TH ST	90061	6073021036	0.000	0.000	0.315	0.000	Shortfall of Sites	0.063	Low Medium I Residential	R2-1	0	0	0	63.699	0.315	Residential - Three Units (Any Combination) - 4 Stories or Less, 0	087A207 77		Southeast Los Angeles	Yes	MI	R2RD
Los Angeles	337 N BENTON WAY	90026	5156025015	0.000	0.000	0.315	0.000	Shortfall of Sites	0.072	Low Medium II Residential	RD2-1VL	0	0	0	55.725	0.315	Residential - Five or More Units or Apartments (Any Combination) · 4 Stories or Less, 0	138A203 78		Silver Lake - Echo Park - Elysian Valley	Yes	MI	R2RD
Los Angeles	335 W 42ND ST	90037	5111006018	0.000	0.000	0.315	0.000	Shortfall of Sites	0.119	Low Medium II Residential	RD2-1	0	0	0	33.527	0.315	Residential - Three Units (Any Combination) - 4 Stories or Less, 0	114A203 78		Southeast Los Angeles	Yes	MI	R2RD
Los Angeles	1476 E 108TH ST	90059	6070003018	0.000	0.000	0.315	0.000	Shortfall of Sites	0.106	Low Medium I Residential	R2-1	0	0	0	37.747	0.315	Residential - Double, Duplex, or Two Units - 4 Stories or Less, 0	088-5A211 78		Southeast Los Angeles	Yes	MI	R2RD
Los Angeles	2719 PIRTLE ST	90039	5442011010	0.000	0.000	0.315	0.000	Shortfall of Sites	0.125	Low Medium I Residential	R2-1VL-RIO	0	0	0	31.994	0.315	Residential - Double, Duplex, or Two Units - 4 Stories or Less, 1	147A213 79		Silver Lake - Echo Park - Elysian Valley	Yes	MI	R2RD
Los Angeles	738 TULAROSA DR	90026	5401007041	0.000	0.000	0.315	0.000	Shortfall of Sites	0.172	Low Medium II Residential	RD2-1VL	0	0	0	23.232	0.315	Residential - Single Family Residence, 1	141A203 79		Silver Lake - Echo Park - Elysian Valley	Yes	MI	R2RD
Los Angeles	3100 BELLEVUE AVE	90026	5401023026	0.000	0.000	0.315	0.000	Shortfall of Sites	0.113	Low Medium II Residential	RD2-1VL	0	0	0	35.554	0.315	Residential - Five or More Units or Apartments (Any Combination) · 4 Stories or Less - Pool, 0	139-5A203 79		Silver Lake - Echo Park - Elysian Valley	Yes	MI	R2RD

Jurisdiction Name	Site Address/Intersection	5 Digit ZIP Code	Assessor Parcel Number	Very Low-Income	Low-Income	Moderate-Income	Above Moderate-Income	Type of Shortfall	Parcel Size (Acres)	Current General Plan Designation	Current Zoning	Proposed General Plan (GP) Designation	Proposed Zoning	Minimum Density Allowed	Maximum Density Allowed	Total Capacity	Vacant/ Nonvacant	Description of Existing Uses	PIN	Base Density Per Acre	Community Plan Area	Rent Stabalization Ordinance	Income Category	Applicable Rezoning Program (Program informing values in Column Q listed first)
Los Angeles	1381 LAVETA TER	90026	5419025009	0.000	0.000	0.315	0.000	Shortfall of Sites	0.161	Low Medium I Residential	R2-1VL	0	0	0	24.892	0.315		Residential - Double, Duplex, or Two Units - 4 Stories or Less, 0	139-5A209 79		Silver Lake - Echo Park - Elysian Valley	Yes	MI	R2RD
Los Angeles	137 ROBINSON ST	90026	5156004005	0.000	0.000	0.315	0.000	Shortfall of Sites	0.110	Low Medium Residential	RD1.5-1	0	0	0	36.300	0.315		Residential - Single Family Residence, 1	138A201 79		Westlake	Yes	MI	R2RD
Los Angeles	1476 E 108TH ST	90059	6070003018	0.000	0.000	0.315	0.000	Shortfall of Sites	0.149	Low Medium I Residential	R2-1	0	0	0	26.841	0.315		Residential - Double, Duplex, or Two Units - 4 Stories or Less, 0	088-5A211 79		Southeast Los Angeles	Yes	MI	R2RD
Los Angeles	1825 W VERNON AVE	90062	5022008038	0.000	0.000	0.315	0.000	Shortfall of Sites	0.132	Low Medium II Residential	RD2-1	0	0	0	30.286	0.315		Residential - Five or More Units or Apartments (Any Combination) · 4 Stories or Less, 0	111B193 80		South Los Angeles	Yes	MI	R2RD
Los Angeles	4816 MCKINLEY AVE	90011	5108020024	0.000	0.000	0.315	0.000	Shortfall of Sites	0.063	Low Medium I Residential	R2-1	0	0	0	63.535	0.315		Residential - Double, Duplex, or Two Units - 4 Stories or Less, 0	111A209 80		Southeast Los Angeles	Yes	MI	R2RD
Los Angeles	5871 S SAN PEDRO ST	90003	6006004053	0.000	0.000	0.315	0.000	Shortfall of Sites	0.110	Low Medium II Residential	RD1.5-1-CPIO	0	0	0	36.205	0.315		Commercial - Non-Auto Service and Repair Shop, Paint Shop, or Laundry - One Story, 0	105B205 80		Southeast Los Angeles	Yes	MI	R2RD
Los Angeles	2669 ROSEVIEW AVE	90065	5453002004	0.000	0.000	0.315	0.000	Shortfall of Sites	0.146	Low Medium I Residential	RD3-1-CDO-RIO	0	0	0	27.407	0.315		Residential - Five or More Units or Apartments (Any Combination) · 4 Stories or Less, 0	145-5A219 81		Northeast Los Angeles	Yes	MI	R2RD
Los Angeles	3429 LIFUR AVE	90032	5219017028	0.000	0.000	0.315	0.000	Shortfall of Sites	0.172	Low Medium I Residential	R2-1	0	0	0	23.217	0.315		Residential - Single Family Residence, 1	142-5A237 81		Northeast Los Angeles	Yes	MI	R2RD
Los Angeles	2053 SICHEL ST	90031	5210010040	0.000	0.000	0.315	0.000	Shortfall of Sites	0.157	Low Medium II Residential	RD2-1	0	0	0	25.507	0.315		Residential - Four Units (Any Combination) - 4 Stories or Less, 0	136-5A223 81		Northeast Los Angeles	Yes	MI	R2RD
Los Angeles	2746 BLANCHARD ST	90033	5177019021	0.000	0.000	0.315	0.000	Shortfall of Sites	0.134	Low Medium II Residential	RD1.5-1-CUGU	0	0	0	29.817	0.315		Residential - Double, Duplex, or Two Units - 4 Stories or Less, 1	129A227 81		Boyle Heights	Yes	MI	R2RD
Los Angeles	718 E 27TH ST	90011	5128016008	0.000	0.000	0.315	0.000	Shortfall of Sites	0.058	Low Medium I Residential	R2-1	0	0	0	69.218	0.315		Residential - Double, Duplex, or Two Units - 4 Stories or Less, 0	118-5A207 81		Southeast Los Angeles	Yes	MI	R2RD
Los Angeles	1200 E VERNON AVE	90011	5107002003	0.000	0.000	0.315	0.000	Shortfall of Sites	0.137	Low Medium II Residential	RD2-1	0	0	0	29.242	0.315		Residential - Double, Duplex, or Two Units - 4 Stories or Less, 1	112-5A209 81		Southeast Los Angeles	Yes	MI	R2RD
Los Angeles	5356 LEMON GROVE AVE	90038	5535010013	0.000	0.000	0.315	0.000	Shortfall of Sites	0.156	Low Medium I Residential	R2-1XL	0	0	0	25.615	0.315		Residential - Double, Duplex, or Two Units - 4 Stories or Less, 0	141B193 82		Hollywood	Yes	MI	R2RD
Los Angeles	1645 ROCKWOOD ST	90026	5159011023	0.000	0.000	0.315	0.000	Shortfall of Sites	0.110	Low Medium Residential	RD1.5-1	0	0	0	36.518	0.315		Residential - Five or More Units or Apartments (Any Combination) · 4 Stories or Less, 0	135A207 82		Westlake	Yes	MI	R2RD
Los Angeles	9512 GRAHAM AVE	90002	6048026005	0.000	0.000	0.315	0.000	Shortfall of Sites	0.076	Low Medium I Residential	R2-1	0	0	0	52.388	0.315		Residential - Five or More Units or Apartments (Any Combination) · 4 Stories or Less, 0	093A213 82		Southeast Los Angeles	Yes	MI	R2RD
Los Angeles	680 CYPRESS AVE	90065	5453013035	0.000	0.000	0.315	0.000	Shortfall of Sites	0.088	Low Medium II Residential	RD1.5-1-CDO-RIO	0	0	0	45.697	0.315		Residential - Four Units (Any Combination) - 4 Stories or Less, 0	144A219 83		Northeast Los Angeles	Yes	MI	R2RD
Los Angeles	319 N LA FAYETTE PARK PL	90026	5156024021	0.000	0.000	0.315	0.000	Shortfall of Sites	0.072	Low Medium II Residential	RD2-1VL	0	0	0	55.763	0.315		Residential - Five or More Units or Apartments (Any Combination) · 4 Stories or Less, 0	138A203 83		Silver Lake - Echo Park - Elysian Valley	Yes	MI	R2RD
Los Angeles	1201 E 28TH ST	90011	5119018012	0.000	0.000	0.315	0.000	Shortfall of Sites	0.097	Low Medium II Residential	RD2-1	0	0	0	41.400	0.315		Residential - Five or More Units or Apartments (Any Combination) · 4 Stories or Less, 0	117A211 83		Southeast Los Angeles	Yes	MI	R2RD
Los Angeles	3967 S NORMANDIE AVE	90037	5036016013	0.000	0.000	0.315	0.000	Shortfall of Sites	0.116	Low Medium II Residential	RD1.5-1	0	0	0	34.467	0.315		Residential - Double, Duplex, or Two Units - 4 Stories or Less, 0	114B193 83		South Los Angeles	Yes	MI	R2RD
Los Angeles	4157 SAN PEDRO PL	90011	5113033003	0.000	0.000	0.315	0.000	Shortfall of Sites	0.086	Low Medium I Residential	R2-1	0	0	0	46.453	0.315		Residential - Double, Duplex, or Two Units - 4 Stories or Less, 0	114A205 83		Southeast Los Angeles	Yes	MI	R2RD
Los Angeles	1324 E VERNON AVE	90011	5107003009	0.000	0.000	0.315	0.000	Shortfall of Sites	0.138	Low Medium II Residential	RD1.5-1	0	0	0	29.016	0.315		Residential - Rooming/Boarding House, 0	112-5A211 83		Southeast Los Angeles	Yes	MI	R2RD
Los Angeles	4035 MONROE ST	90029	5539013025	0.000	0.000	0.315	0.000	Shortfall of Sites	0.071	Low Medium II Residential	RD1.5-1XL	0	0	0	56.210	0.315		Residential - Five or More Units or Apartments (Any Combination) · 4 Stories or Less, 0	142-5A201 84		Hollywood	Yes	MI	R2RD
Los Angeles	674 BAILEY ST	90033	5174005037	0.000	0.000	0.315	0.000	Shortfall of Sites	0.127	Low Medium II Residential	RD1.5-1-RIO-CUGU	0	0	0	31.546	0.315		Residential - Five or More Units or Apartments (Any Combination) · 4 Stories or Less, 0	130-5A221 84		Boyle Heights	Yes	MI	R2RD
Los Angeles	9428 S HOOVER ST	90044	6039010030	0.000	0.000	0.315	0.000	Shortfall of Sites	0.101	Low Medium II Residential	RD2-1	0	0	0	39.486	0.315		Residential - Double, Duplex, or Two Units - 4 Stories or Less, 0	093A201 84		South Los Angeles	Yes	MI	R2RD
Los Angeles	1832 E 108TH ST	90059	6069005009	0.000	0.000	0.315	0.000	Shortfall of Sites	0.072	Low Medium I Residential	R2-1	0	0	0	55.653	0.315		Residential - Double, Duplex, or Two Units - 4 Stories or Less, 0	088-5A215 84		Southeast Los Angeles	Yes	MI	R2RD
Los Angeles	840 E 111TH DR	90059	6072017002	0.000	0.000	0.315	0.000	Shortfall of Sites	0.097	Low Medium I Residential	R2-1	0	0	0	41.450	0.315		Residential - Double, Duplex, or Two Units - 4 Stories or Less, 0	087A209 84		Southeast Los Angeles	Yes	MI	R2RD
Los Angeles	4304 NORMAL AVE	90029	5539015002	0.000	0.000	0.315	0.000	Shortfall of Sites	0.086	Low Medium II Residential	RD1.5-1XL	0	0	0	46.425	0.315		Residential - Five or More Units or Apartments (Any Combination) · 4 Stories or Less, 0	141B197 85		Hollywood	Yes	MI	R2RD
Los Angeles	727 E 33RD ST	90011	5120024017	0.000	0.000	0.315	0.000	Shortfall of Sites	0.070	Low Medium II Residential	RD2-1	0	0	0	57.418	0.315		Residential - Double, Duplex, or Two Units - 4 Stories or Less, 0	117A207 85		Southeast Los Angeles	Yes	MI	R2RD
Los Angeles	501 W 95TH ST	90044	6039011007	0.000	0.000	0.315	0.000	Shortfall of Sites	0.085	Low Medium II Residential	RD2-1	0	0	0	47.042	0.315		Commercial - Store Combination - Store and Residential Combination - One Story, 0	093A201 85		South Los Angeles	Yes	MI	R2RD
Los Angeles	1458 E 108TH ST	90059	6070003002	0.000	0.000	0.315	0.000	Shortfall of Sites	0.088	Low Medium I Residential	R2-1	0	0	0	45.297	0.315		Residential - Double, Duplex, or Two Units - 4 Stories or Less, 0	088-5A211 85		Southeast Los Angeles	Yes	MI	R2RD
Los Angeles	11504 S SAN PEDRO ST	90061	6083004043	0.000	0.000	0.315	0.000	Shortfall of Sites	0.085	Low Medium I Residential	R2-1	0	0	0	47.272	0.315		Residential - Four Units (Any Combination) - 4 Stories or Less, 0	084B205 85		Southeast Los Angeles	Yes	MI	R2RD
Los Angeles	10243 HELENDALE AVE	91042	2558031003	0.000	0.000	0.315	0.000	Shortfall of Sites	0.088	Low Medium II Residential	RD2-1	0	0	0	45.361	0.315		Residential - Double, Duplex, or Two Units - 4 Stories or Less, 0	204A197 86		Sunland - Tujunga - Lake View Terrace - Shadow Hills - East La Tuna Canyon	Yes	MI	R2RD
Los Angeles	4300 NORMAL AVE	90029	5539015001	0.000	0.000	0.315	0.000	Shortfall of Sites	0.086	Low Medium II Residential	RD1.5-1XL	0	0	0	46.330	0.315		Residential - Four Units (Any Combination) - 4 Stories or Less, 0	141B197 86		Hollywood	Yes	MI	R2RD
Los Angeles	221 BELMONT AVE	90026	5159011002	0.000	0.000	0.315	0.000	Shortfall of Sites	0.055	Low Medium Residential	RD1.5-1	0	0	0	72.103	0.315		Residential - Rooming/Boarding House, 1	135A207 86		Westlake	Yes	MI	R2RD
Los Angeles	2616 HOOPER AVE	90011	5118011001	0.000	0.000	0.315	0.000	Shortfall of Sites	0.139	Low Medium II Residential	RD2-1	0	0	0	28.831	0.315		Commercial - Store Combination - Store and Residential Combination - One Story, 1	117A211 86		Southeast Los Angeles	Yes	MI	R2RD
Los Angeles	206 E 41ST PL	90011	5113033009	0.000	0.000	0.315	0.000	Shortfall of Sites	0.103	Low Medium I Residential	R2-1	0	0	0	38.719	0.315		Residential - Four Units (Any Combination) - 4 Stories or Less, 0	114A205 87		Southeast Los Angeles	Yes	MI	R2RD
Los Angeles	433 E 21ST ST	90011	5127017009	0.000	0.000	0.315	0.000	Shortfall of Sites	0.145	Low Medium II Residential	RD2-1	0	0	0	27.542	0.315		Residential - Three Units (Any Combination) - 4 Stories or Less, 0	121-5A207 88		Southeast Los Angeles	Yes	MI	R2RD
Los Angeles	1822 E 108TH ST	90059	6069005007	0.000	0.000	0.315	0.000	Shortfall of Sites	0.072	Low Medium I Residential	R2-1	0	0	0	55.671	0.315		Residential - Double, Duplex, or Two Units - 4 Stories or Less, 0	088-5A215 88		Southeast Los Angeles	Yes	MI	R2RD
Los Angeles	900 E 111TH DR	90059	6072020011	0.000	0.000	0.315	0.000	Shortfall of Sites	0.095	Low Medium I Residential	R2-1	0	0	0	41.895	0.315		Residential - Double, Duplex, or Two Units - 4 Stories or Less, 0	087A209 88		Southeast Los Angeles	Yes	MI	R2RD
Los Angeles	2770 HAUSER BLVD	90016	5043019015	0.000	0.000	0.315	0.000	Shortfall of Sites	0.073	Low Medium II Residential	RD1.5-1	0	0	0	54.449	0.315		Residential - Double, Duplex, or Two Units - 4 Stories or Less, 1	120B177 89		West Adams - Baldwin Hills - Leimert	Yes	MI	R2RD
Los Angeles	710 W 91ST ST	90044	6039002046	0.000	0.000	0.315	0.000	Shortfall of Sites	0.087	Low Medium I Residential	R2-1	0	0	0	45.833	0.315		Residential - Four Units (Any Combination) - 4 Stories or Less, 0	094-5A199 89		South Los Angeles	Yes	MI	R2RD
Los Angeles	1422 E 108TH ST	90059	6070002012	0.000	0.000	0.315	0.000	Shortfall of Sites	0.088	Low Medium I Residential	R2-1	0	0	0	45.298	0.315		Residential - Double, Duplex, or Two Units - 4 Stories or Less, 0	088-5A211 89		Southeast Los Angeles	Yes	MI	R2RD
Los Angeles	4017 MONROE ST	90029	5539013021	0.000	0.000	0.315	0.000	Shortfall of Sites	0.071	Low Medium II Residential	RD1.5-1XL	0	0	0	56.219	0.315		Residential - Double, Duplex, or Two Units - 4 Stories or Less, 0	142-5A201 90		Hollywood	Yes	MI	R2RD
Los Angeles	1201 E 28TH ST	90011	5119018012	0.000	0.000	0.315	0.000	Shortfall of Sites	0.097	Low Medium II Residential	RD2-1	0	0	0	41.335	0.315		Residential - Five or More Units or Apartments (Any Combination) · 4 Stories or Less, 0	117A211 90		Southeast Los Angeles	Yes	MI	R2RD
Los Angeles	9501 CLOVIS AVE	90002	6050013019	0.000	0.000	0.315	0.000	Shortfall of Sites	0.069	Low Medium II Residential	RD1.5-1	0	0	0	58.076	0.315		Residential - Five or More Units or Apartments (Any Combination) · 4 Stories or Less, 0	093A209 90		Southeast Los Angeles	Yes	MI	R2RD
Los Angeles	1422 E 108TH ST	90059	6070002012	0.000	0.000	0.315	0.000	Shortfall of Sites	0.088	Low Medium I Residential	R2-1	0	0	0	45.297	0.315		Residential - Double, Duplex, or Two Units - 4 Stories or Less, 0	088-5A211 90		Southeast Los Angeles	Yes	MI	R2RD
Los Angeles	11155 TOWNE AVE	90061	6073022002	0.000	0.000	0.315	0.000	Shortfall of Sites	0.077	Low Medium I Residential	R2-1	0	0	0	51.621	0.315		Residential - Double, Duplex, or Two Units - 4 Stories or Less, 1	087A205 90		Southeast Los Angeles	Yes	MI	R2RD
Los Angeles	1304 TREMONT ST	90033	5202010006	0.000	0.000	0.315	0.000	Shortfall of Sites	0.120	Low Medium II Residential	RD1.5-1	0	0	0	33.284	0.315		Commercial - Store Combination - Store and Residential Combination - One Story, 0	132A227 91		Northeast Los Angeles	Yes	MI	R2RD
Los Angeles	1608 E 48TH PL	90011	5106020025	0.000	0.000	0.315	0.000	Shortfall of Sites	0.096	Low Medium I Residential	R2-1	0	0	0	41.812	0.315		Residential - Five or More Units or Apartments (Any Combination) · 4 Stories or Less, 0	111A213 91		Southeast Los Angeles	Yes	MI	R2RD
Los Angeles	9910 GRAHAM AVE	90002	6048027003	0.000	0.000	0.315	0.000	Shortfall of Sites	0.076	Low Medium I Residential	R2-1	0	0	0	52.401	0.315		Residential - Three Units (Any Combination) - 4 Stories or Less, 0	091-5A213 91		Southeast Los Angeles	Yes	MI	R2RD
Los Angeles	222 W 104TH ST	90003	6074003028	0.000	0.000	0.315	0.000	Shortfall of Sites	0.062	Low Medium I Residential	R2-1	0	0	0	64.480	0.315		Residential - Double, Duplex, or Two Units - 4 Stories or Less, 0	090A203 91		Southeast Los Angeles	Yes	MI	R2RD
Los Angeles	2707 PIRTLE ST	90039	5442011034	0.000	0.000	0.315	0.000	Shortfall of Sites	0.125	Low Medium I Residential	R2-1VL-RIO	0	0	0	31.995	0.315		Residential - Five or More Units or Apartments (Any Combination) · 4 Stories or Less, 0	147A213 92		Silver Lake - Echo Park - Elysian Valley	Yes	MI	R2RD
Los Angeles	9507 CLOVIS AVE	90002	6050013031	0.000	0.000	0.315	0.000	Shortfall of Sites	0.069	Low Medium II Residential	RD1.5-1	0	0	0	58.077	0.315		Residential - Five or More Units or Apartments (Any Combination) · 4 Stories or Less, 0	093A209 92		Southeast Los Angeles	Yes	MI	R2RD
Los Angeles	2640 ROSEVIEW AVE	90065	5453003011	0.000	0.000	0.315	0.000	Shortfall of Sites	0.146	Low Medium I Residential	RD3-1-CDO-RIO	0	0	0	27.396	0.315		Residential - Single Family Residence, 1	145-5A217 93		Northeast Los Angeles	Yes	MI	R2RD
Los Angeles	2616 HOOPER AVE	90011	5118011001	0.000	0.000	0.315	0.000	Shortfall of Sites	0.065	Low Medium II Residential	RD1.5-1	0	0	0	61.278	0.315		Commercial - Store Combination - Store and Residential Combination - One Story, 0	117A211 93		Southeast Los Angeles	Yes	MI	R2RD
Los Angeles	9507 CLOVIS AVE	90002	6050013031	0.000	0.000	0.315	0.000	Shortfall of Sites	0.069	Low Medium II Residential	RD1.5-1	0	0	0	58.077	0.315		Residential - Five or More Units or Apartments (Any Combination) · 4 Stories or Less, 0	093A209 93		Southeast Los Angeles	Yes	MI	R2RD
Los Angeles	4305 GATEWAY AVE	90029	5429006019	0.000	0.000	0.315	0.000	Shortfall of Sites	0.115	Low Medium I Residential	R2-1XL	0	0	0	34.786	0.315		Residential - Five or More Units or Apartments (Any Combination) · 4 Stories or Less, 0	145-5A201 94		Hollywood	Yes	MI	R2RD
Los Angeles	9512 GRAHAM AVE	90002	6048026005	0.000	0.000	0.315	0.000	Shortfall of Sites	0.076	Low Medium I Residential	R2-1	0	0	0	52.388	0.315		Residential - Five or More Units or Apartments (Any Combination) · 4 Stories or Less, 0	093A213 94		Southeast Los Angeles	Yes	MI	R2RD
Los Angeles	333 N BENTON WAY	90026	5156025017	0.000	0.000	0.315	0.000	Shortfall of Sites	0.072	Low Medium II Residential	RD2-1VL	0	0	0	55.725	0.315		Residential - Double, Duplex, or Two Units - 4 Stories or Less, 0	138A203 95		Silver Lake - Echo Park - Elysian Valley	Yes	MI	R2RD
Los Angeles	10243 HELENDALE AVE	91042	2558031003	0.000	0.000	0.315	0.000	Shortfall of Sites	0.088	Low Medium II Residential	RD2-1	0	0	0	45.361	0.315		Residential - Double, Duplex, or Two Units - 4 Stories or Less, 0	204A197 96		Sunland - Tujunga - Lake View Terrace - Shadow Hills - East La Tuna Canyon	Yes	MI	R2RD
Los Angeles	3024 PERLITA AVE	90039	5436032027	0.000	0.000	0.315	0.000	Shortfall of Sites	0.071	Low Medium II Residential	[Q]RD1.5-1-RIO	0	0	0	55.994	0.315		Residential - Three Units (Any Combination) - 4 Stories or Less, 0	151-5A211 96		Northeast Los Angeles	Yes	MI	R2RD

Jurisdiction Name	Site Address/Intersection	5 Digit ZIP Code	Assessor Parcel Number	Very Low-Income	Low-Income	Moderate-Income	Above Moderate-Income	Type of Shortfall	Parcel Size (Acres)	Current General Plan Designation	Current Zoning	Proposed General Plan (GP) Designation	Proposed Zoning	Minimum Density Allowed	Maximum Density Allowed	Total Capacity	Vacant/ Nonvacant	Description of Existing Uses	PIN	Base Density Per Acre	Community Plan Area	Rent Stabalization Ordinance	Income Category	Applicable Rezoning Program (Program informing values in Column Q listed first)
Los Angeles	1348 PORTIA ST	90026	5406001052	0.000	0.000	0.315	0.000	Shortfall of Sites	0.165	Low Medium II Residential	RD2-1VL	0	0	0	24.274	0.315		Residential - Single Family Residence, 0	139-5A211 96		Silver Lake - Echo Park - Elysian Valley	Yes	MI	R2RD
Los Angeles	145 N PARK VIEW ST	90026	5157010003	0.000	0.000	0.315	0.000	Shortfall of Sites	0.088	Low Medium Residential	RD1.5-1	0	0	0	45.257	0.315		Residential - Double, Duplex, or Two Units - 4 Stories or Less, 0	136-5A205 96		Westlake	Yes	MI	R2RD
Los Angeles	1328 E ADAMS BLVD	90011	5118011021	0.000	0.000	0.315	0.000	Shortfall of Sites	0.079	Low Medium II Residential	RD2-1	0	0	0	50.653	0.315		Residential - Four Units (Any Combination) - 4 Stories or Less, 0	117A211 96		Southeast Los Angeles	Yes	MI	R2RD
Los Angeles	422 W 52ND ST	90037	5001033020	0.000	0.000	0.315	0.000	Shortfall of Sites	0.115	Low Medium II Residential	RD2-1	0	0	0	34.842	0.315		Residential - Double, Duplex, or Two Units - 4 Stories or Less, 1	108B201 96		South Los Angeles	Yes	MI	R2RD
Los Angeles	410 W 109TH ST	90061	6075033004	0.000	0.000	0.315	0.000	Shortfall of Sites	0.122	Low Medium I Residential	R2-1	0	0	0	32.750	0.315		Residential - Single Family Residence, 1	088-5A201 96		South Los Angeles	Yes	MI	R2RD
Los Angeles	924 E 111TH DR	90059	6072020005	0.000	0.000	0.315	0.000	Shortfall of Sites	0.100	Low Medium I Residential	R2-1	0	0	0	40.111	0.315		Residential - Double, Duplex, or Two Units - 4 Stories or Less, 0	087A209 96		Southeast Los Angeles	Yes	MI	R2RD
Los Angeles	1578 E 48TH PL	90011	5106019010	0.000	0.000	0.315	0.000	Shortfall of Sites	0.128	Low Medium I Residential	R2-1	0	0	0	31.305	0.315		Residential - Three Units (Any Combination) - 4 Stories or Less, 0	111A213 97		Southeast Los Angeles	Yes	MI	R2RD
Los Angeles	1617 E CENTURY BLVD	90002	6048016047	0.000	0.000	0.315	0.000	Shortfall of Sites	0.082	Low Medium I Residential	R2-1	0	0	0	49.009	0.315		Residential - Double, Duplex, or Two Units - 4 Stories or Less, 0	091-5A213 97		Southeast Los Angeles	Yes	MI	R2RD
Los Angeles	346 E 104TH ST	90003	6063019013	0.000	0.000	0.315	0.000	Shortfall of Sites	0.125	Low Medium I Residential	R2-1	0	0	0	31.975	0.315		Residential - Double, Duplex, or Two Units - 4 Stories or Less, 1	090A205 98		Southeast Los Angeles	Yes	MI	R2RD
Los Angeles	1780 E 108TH ST	90059	6069004014	0.000	0.000	0.315	0.000	Shortfall of Sites	0.072	Low Medium I Residential	R2-1	0	0	0	55.713	0.315		Residential - Three Units (Any Combination) - 4 Stories or Less, 0	088-5A215 98		Southeast Los Angeles	Yes	MI	R2RD
Los Angeles	10240 FERNGLEN AVE	91042	2558024007	0.000	0.000	0.315	0.000	Shortfall of Sites	0.103	Low Medium II Residential	RD1.5-1	0	0	0	38.709	0.315		Residential - Three Units (Any Combination) - 4 Stories or Less, 0	204A197 99		Sunland - Tujunga - Lake View Terrace - Shadow Hills - East La Tuna Canyon	Yes	MI	R2RD
Los Angeles	2808 MACON ST	90065	5455008032	0.000	0.000	0.315	0.000	Shortfall of Sites	0.105	Low Medium I Residential	R2-1-CDO	0	0	0	38.235	0.315		Residential - Double, Duplex, or Two Units - 4 Stories or Less, 0	148-5A215 99		Northeast Los Angeles	Yes	MI	R2RD
Los Angeles	221 BELMONT AVE	90026	5159011002	0.000	0.000	0.315	0.000	Shortfall of Sites	0.120	Low Medium Residential	RD1.5-1	0	0	0	33.460	0.315		Residential - Rooming/Boarding House, 0	135A207 99		Westlake	Yes	MI	R2RD
Los Angeles	141 W 45TH ST	90037	5110001017	0.000	0.000	0.315	0.000	Shortfall of Sites	0.139	Low Medium I Residential	R2-1	0	0	0	28.680	0.315		Residential - Four Units (Any Combination) - 4 Stories or Less, 0	112-5A203 99		Southeast Los Angeles	Yes	MI	R2RD
Los Angeles	604 W 95TH ST	90044	6039009047	0.000	0.000	0.315	0.000	Shortfall of Sites	0.122	Low Medium II Residential	RD2-1	0	0	0	32.881	0.315		Residential - Four Units (Any Combination) - 4 Stories or Less, 0	093A201 99		South Los Angeles	Yes	MI	R2RD
Los Angeles	311 S PECAN ST	90033	5172023005	0.000	0.000	0.315	0.000	Shortfall of Sites	0.080	Low Medium II Residential	RD2-1-RIO-CUGU	0	0	0	49.792	0.315		Residential - Five or More Units or Apartments (Any Combination) · 4 Stories or Less, 0	127-5A219 100		Boyle Heights	Yes	MI	R2RD
Los Angeles	4820 MCKINLEY AVE	90011	5108020025	0.000	0.000	0.315	0.000	Shortfall of Sites	0.063	Low Medium I Residential	R2-1	0	0	0	63.572	0.315		Residential - Four Units (Any Combination) - 4 Stories or Less, 0	111A209 100		Southeast Los Angeles	Yes	MI	R2RD
Los Angeles	4807 MCKINLEY AVE	90011	5108010005	0.000	0.000	0.315	0.000	Shortfall of Sites	0.095	Low Medium I Residential	R2-1	0	0	0	42.078	0.315		Residential - Three Units (Any Combination) - 4 Stories or Less, 0	111A207 100		Southeast Los Angeles	Yes	MI	R2RD
Los Angeles	1570 E 48TH PL	90011	5106019012	0.000	0.000	0.315	0.000	Shortfall of Sites	0.128	Low Medium I Residential	R2-1	0	0	0	31.281	0.315		Residential - Three Units (Any Combination) - 4 Stories or Less, 0	111A213 100		Southeast Los Angeles	Yes	MI	R2RD
Los Angeles	121 W 112TH ST	90061	6074022056	0.000	0.000	0.315	0.000	Shortfall of Sites	0.079	Low Medium I Residential	R2-1	0	0	0	50.502	0.315		Residential - Double, Duplex, or Two Units - 4 Stories or Less, 0	087A203 100		Southeast Los Angeles	Yes	MI	R2RD
Los Angeles	914 RONAN AVE	90744	7416022013	0.000	0.000	0.315	0.000	Shortfall of Sites	0.161	Low Medium II Residential	[Q]RD2-1XL-O-CUGU	0	0	0	24.836	0.315		Residential - Five or More Units or Apartments (Any Combination) · 4 Stories or Less, 0	030B205 100		Wilmington - Harbor City	Yes	MI	R2RD
Los Angeles	8539 TILDEN AVE	91402	2638002006	0.000	0.000	0.315	0.000	Shortfall of Sites	0.148	Low Medium I Residential	R2-1	0	0	0	27.113	0.315		Residential - Double, Duplex, or Two Units - 4 Stories or Less, 0	192B149 101		Mission Hills - Panorama City - North Hills	Yes	MI	R2RD
Los Angeles	524 N LAKE ST	90026	5402040015	0.000	0.000	0.315	0.000	Shortfall of Sites	0.111	Low Medium II Residential	RD2-1VL	0	0	0	36.161	0.315		Residential - Single Family Residence, 1	138A205 101		Silver Lake - Echo Park - Elysian Valley	Yes	MI	R2RD
Los Angeles	528 S CHICAGO ST	90033	5183016008	0.000	0.000	0.315	0.000	Shortfall of Sites	0.056	Low Medium II Residential	RD1.5-1-CUGU	0	0	0	72.022	0.315		Residential - Five or More Units or Apartments (Any Combination) · 4 Stories or Less, 0	126A221 101		Boyle Heights	Yes	MI	R2RD
Los Angeles	1311 E 27TH ST	90011	5118011002	0.000	0.000	0.315	0.000	Shortfall of Sites	0.126	Low Medium II Residential	RD1.5-1	0	0	0	31.765	0.315		Residential - Three Units (Any Combination) - 4 Stories or Less, 0	117A211 101		Southeast Los Angeles	Yes	MI	R2RD
Los Angeles	621 W 49TH ST	90037	5018025015	0.000	0.000	0.315	0.000	Shortfall of Sites	0.156	Low Medium II Residential	RD2-1	0	0	0	25.648	0.315		Residential - Single Family Residence, 1	111A201 101		South Los Angeles	Yes	MI	R2RD
Los Angeles	2103 LINCOLN PARK AVE	90031	5211008023	0.000	0.000	0.315	0.000	Shortfall of Sites	0.121	Low Medium II Residential	[Q]RD1.5-1D	0	0	0	32.953	0.315		Residential - Double, Duplex, or Two Units - 4 Stories or Less, 0	136-5A225 102		Northeast Los Angeles	Yes	MI	R2RD
Los Angeles	11157 MONITOR AVE	90059	6069018007	0.000	0.000	0.315	0.000	Shortfall of Sites	0.074	Low Medium I Residential	R2-1	0	0	0	53.732	0.315		Residential - Double, Duplex, or Two Units - 4 Stories or Less, 0	087A213 102		Southeast Los Angeles	Yes	MI	R2RD
Los Angeles	3100 BELLEVUE AVE	90026	5401023026	0.000	0.000	0.315	0.000	Shortfall of Sites	0.113	Low Medium II Residential	RD2-1VL	0	0	0	35.472	0.315		Residential - Five or More Units or Apartments (Any Combination) · 4 Stories or Less - Pool, 0	139-5A203 103		Silver Lake - Echo Park - Elysian Valley	Yes	MI	R2RD
Los Angeles	1732 KENT ST	90026	5404009008	0.000	0.000	0.315	0.000	Shortfall of Sites	0.129	Low Medium II Residential	RD2-1VL-CDO	0	0	0	31.068	0.315		Residential - Five or More Units or Apartments (Any Combination) · 4 Stories or Less, 0	138A207 103		Silver Lake - Echo Park - Elysian Valley	Yes	MI	R2RD
Los Angeles	1202 E M ST	90744	7425017033	0.000	0.000	0.315	0.000	Shortfall of Sites	0.113	Low Medium I Residential	[Q]R2-1XL-O-CUGU	0	0	0	35.540	0.315		Residential - Double, Duplex, or Two Units - 4 Stories or Less, 1	033B209 103		Wilmington - Harbor City	Yes	MI	R2RD
Los Angeles	1232 N VIRGIL AVE	90029	5542022034	0.000	0.000	0.315	0.000	Shortfall of Sites	0.116	Low Medium I Residential	R2-1XL	0	0	0	34.572	0.315		Residential - Double, Duplex, or Two Units - 4 Stories or Less, 0	145-5A201 104		Hollywood	Yes	MI	R2RD
Los Angeles	1633 ROCKWOOD ST	90026	5159011027	0.000	0.000	0.315	0.000	Shortfall of Sites	0.110	Low Medium Residential	RD1.5-1	0	0	0	36.522	0.315		Residential - Five or More Units or Apartments (Any Combination) · 4 Stories or Less, 0	135A207 104		Westlake	Yes	MI	R2RD
Los Angeles	442 E 48TH ST	90011	5109021036	0.000	0.000	0.315	0.000	Shortfall of Sites	0.063	Low Medium I Residential	R2-1	0	0	0	63.590	0.315		Residential - Four Units (Any Combination) - 4 Stories or Less, 0	111A205 104		Southeast Los Angeles	Yes	MI	R2RD
Los Angeles	716 TULAROSA DR	90026	5401007027	0.000	0.000	0.315	0.000	Shortfall of Sites	0.172	Low Medium II Residential	RD2-1VL	0	0	0	23.232	0.315		Residential - Five or More Units or Apartments (Any Combination) · 4 Stories or Less, 0	141A201 105		Silver Lake - Echo Park - Elysian Valley	Yes	MI	R2RD
Los Angeles	1401 DOUGLAS ST	90026	5406010033	0.000	0.000	0.315	0.000	Shortfall of Sites	0.129	Low Medium II Residential	RD1.5-1VL	0	0	0	30.902	0.315		Residential - Five or More Units or Apartments (Any Combination) · 4 Stories or Less, 0	139-5A211 105		Silver Lake - Echo Park - Elysian Valley	Yes	MI	R2RD
Los Angeles	511 E 21ST ST	90011	5127017005	0.000	0.000	0.315	0.000	Shortfall of Sites	0.145	Low Medium II Residential	RD2-1	0	0	0	27.610	0.315		Residential - Four Units (Any Combination) - 4 Stories or Less, 0	121-5A207 105		Southeast Los Angeles	Yes	MI	R2RD
Los Angeles	337 E 76TH PL	90003	6022021020	0.000	0.000	0.315	0.000	Shortfall of Sites	0.126	Low Medium I Residential	R2-1	0	0	0	31.769	0.315		Residential - Four Units (Any Combination) - 4 Stories or Less, 0	099B205 105		Southeast Los Angeles	Yes	MI	R2RD
Los Angeles	11157 MONITOR AVE	90059	6069018007	0.000	0.000	0.315	0.000	Shortfall of Sites	0.074	Low Medium I Residential	R2-1	0	0	0	53.719	0.315		Residential - Double, Duplex, or Two Units - 4 Stories or Less, 0	087A213 105		Southeast Los Angeles	Yes	MI	R2RD
Los Angeles	534 S CHICAGO ST	90033	5183016007	0.000	0.000	0.315	0.000	Shortfall of Sites	0.092	Low Medium II Residential	RD1.5-1-CUGU	0	0	0	43.339	0.315		Residential - Four Units (Any Combination) - 4 Stories or Less, 0	126A221 106		Boyle Heights	Yes	MI	R2RD
Los Angeles	1854 E 92ND ST	90002	6048040022	0.000	0.000	0.315	0.000	Shortfall of Sites	0.118	Low Medium I Residential	R2-1	0	0	0	33.917	0.315		Residential - Five or More Units or Apartments (Any Combination) · 4 Stories or Less, 0	094-5A215 106		Southeast Los Angeles	Yes	MI	R2RD
Los Angeles	9459 S WESTERN AVE	90047	6057011007	0.000	0.000	0.315	0.000	Shortfall of Sites	0.128	Low Medium II Residential	RD1.5-1	0	0	0	31.187	0.315		Residential - Four Units (Any Combination) - 4 Stories or Less, 0	093A193 106		South Los Angeles	Yes	MI	R2RD
Los Angeles	9513 CLOVIS AVE	90002	6050013015	0.000	0.000	0.315	0.000	Shortfall of Sites	0.069	Low Medium II Residential	RD1.5-1	0	0	0	58.076	0.315		Residential - Three Units (Any Combination) - 4 Stories or Less, 0	093A209 106		Southeast Los Angeles	Yes	MI	R2RD
Los Angeles	2203 4TH AVE	90018	5060025007	0.000	0.000	0.315	0.000	Shortfall of Sites	0.161	Low Medium II Residential	RD2-1-O-CPIO	0	0	0	24.880	0.315		Residential - Five or More Units or Apartments (Any Combination) · 4 Stories or Less, 0	123B189 107		West Adams - Baldwin Hills - Leimert	Yes	MI	R2RD
Los Angeles	1472 W 37TH ST	90018	5041028008	0.000	0.000	0.315	0.000	Shortfall of Sites	0.075	Low Medium I Residential	R2-1-O	0	0	0	53.610	0.315		Residential - Double, Duplex, or Two Units - 4 Stories or Less, 0	117B193 107		South Los Angeles	Yes	MI	R2RD
Los Angeles	931 E ADAMS BLVD	90011	5131026003	0.000	0.000	0.315	0.000	Shortfall of Sites	0.103	Low Medium II Residential	RD1.5-1	0	0	0	38.711	0.315		Residential - Double, Duplex, or Two Units - 4 Stories or Less, 0	118-5A209 107		Southeast Los Angeles	Yes	MI	R2RD
Los Angeles	2809 SILVER ST	90065	5455008034	0.000	0.000	0.315	0.000	Shortfall of Sites	0.067	Low Medium I Residential	R2-1-CDO	0	0	0	59.973	0.315		Residential - Double, Duplex, or Two Units - 4 Stories or Less, 0	148-5A215 108		Northeast Los Angeles	Yes	MI	R2RD
Los Angeles	3100 BELLEVUE AVE	90026	5401023026	0.000	0.000	0.315	0.000	Shortfall of Sites	0.112	Low Medium II Residential	RD2-1VL	0	0	0	35.567	0.315		Residential - Five or More Units or Apartments (Any Combination) · 4 Stories or Less - Pool, 0	139-5A203 108		Silver Lake - Echo Park - Elysian Valley	Yes	MI	R2RD
Los Angeles	1522 E 48TH PL	90011	5106019004	0.000	0.000	0.315	0.000	Shortfall of Sites	0.138	Low Medium I Residential	R2-1	0	0	0	28.911	0.315		Residential - Double, Duplex, or Two Units - 4 Stories or Less, 0	111A213 108		Southeast Los Angeles	Yes	MI	R2RD
Los Angeles	1864 E 92ND ST	90002	6048040023	0.000	0.000	0.315	0.000	Shortfall of Sites	0.154	Low Medium I Residential	R2-1	0	0	0	25.937	0.315		Residential - Five or More Units or Apartments (Any Combination) · 4 Stories or Less, 0	094-5A215 108		Southeast Los Angeles	Yes	MI	R2RD
Los Angeles	1635 E CENTURY BLVD	90002	6048016007	0.000	0.000	0.315	0.000	Shortfall of Sites	0.081	Low Medium I Residential	R2-1	0	0	0	49.197	0.315		Residential - Double, Duplex, or Two Units - 4 Stories or Less, 0	091-5A213 108		Southeast Los Angeles	Yes	MI	R2RD
Los Angeles	1227 N HOOVER ST	90029	5542023047	0.000	0.000	0.315	0.000	Shortfall of Sites	0.138	Low Medium I Residential	R2-1XL	0	0	0	29.036	0.315		Residential - Five or More Units or Apartments (Any Combination) · 4 Stories or Less, 0	145-5A201 109		Hollywood	Yes	MI	R2RD
Los Angeles	3450 THORPE AVE	90065	5453026014	0.000	0.000	0.315	0.000	Shortfall of Sites	0.083	Low Residential	RD3-1-CDO	0	0	0	48.400	0.315		Residential - Four Units (Any Combination) - 4 Stories or Less, 0	145-5A219 109		Northeast Los Angeles	Yes	MI	R2RD
Los Angeles	4900 NAVARRO ST	90032	5218008036	0.000	0.000	0.315	0.000	Shortfall of Sites	0.104	Low Medium I Residential	RD3-1	0	0	0	38.421	0.315		Residential - Three Units (Any Combination) - 4 Stories or Less, 0	142-5A233 109		Northeast Los Angeles	Yes	MI	R2RD
Los Angeles	1195 E 49TH ST	90011	5107020002	0.000	0.000	0.315	0.000	Shortfall of Sites	0.094	Low Medium I Residential	R2-1	0	0	0	42.657	0.315		Residential - Double, Duplex, or Two Units - 4 Stories or Less, 0	111A209 109		Southeast Los Angeles	Yes	MI	R2RD
Los Angeles	1324 E 108TH ST	90059	6070002003	0.000	0.000	0.315	0.000	Shortfall of Sites	0.088	Low Medium I Residential	R2-1	0	0	0	45.300	0.315		Residential - Three Units (Any Combination) - 4 Stories or Less, 0	088-5A211 109		Southeast Los Angeles	Yes	MI	R2RD
Los Angeles	2828 KNOX AVE	90039	5442016009	0.000	0.000	0.315	0.000	Shortfall of Sites	0.105	Low Medium I Residential	R2-1VL-RIO	0	0	0	38.211	0.315		Residential - Double, Duplex, or Two Units - 4 Stories or Less, 1	148-5A213 110		Silver Lake - Echo Park - Elysian Valley	Yes	MI	R2RD
Los Angeles	4305 GATEWAY AVE	90029	5429006019	0.000	0.000	0.315	0.000	Shortfall of Sites	0.148	Low Medium I Residential	R2-1XL	0	0	0	27.008	0.315		Residential - Five or More Units or Apartments (Any Combination) · 4 Stories or Less, 0	145-5A201 110		Hollywood	Yes	MI	R2RD
Los Angeles	3100 BELLEVUE AVE	90026	5401023026	0.000	0.000	0.315	0.000	Shortfall of Sites	0.112	Low Medium II Residential	RD2-1VL	0	0	0	35.663	0.315		Residential - Five or More Units or Apartments (Any Combination) · 4 Stories or Less - Pool, 0	139-5A203 110		Silver Lake - Echo Park - Elysian Valley	Yes	MI	R2RD
Los Angeles	236 S VENDOME ST	90057	5155006016	0.000	0.000	0.315	0.000	Shortfall of Sites	0.110	Low Medium Residential	RD1.5-1	0	0	0	36.235	0.315		Residential - Five or More Units or Apartments (Any Combination) · 4 Stories or Less, 0	136-5A201 110		Westlake	Yes	MI	R2RD
Los Angeles	538 S CHICAGO ST	90033	5183016006	0.000	0.000	0.315	0.000	Shortfall of Sites	0.129	Low Medium II Residential	RD1.5-1-CUGU	0	0	0	31.033	0.315		Residential - Double, Duplex, or Two Units - 4 Stories or Less, 0	126A221 110		Boyle Heights	Yes	MI	R2RD
Los Angeles	2200 6TH AVE	90018	5060024028	0.000	0.000	0.315	0.000	Shortfall of Sites	0.172	Low Medium II Residential	RD2-1-O-CPIO	0	0	0	23.233	0.315		Residential - Five or More Units or Apartments (Any Combination) · 4 Stories or Less, 0	123B189 110		West Adams - Baldwin Hills - Leimert	Yes	MI	R2RD

Jurisdiction Name	Site Address/Intersection	5 Digit ZIP Code	Assessor Parcel Number	Very Low-Income	Low-Income	Moderate-Income	Above Moderate-Income	Type of Shortfall	Parcel Size (Acres)	Current General Plan Designation	Current Zoning	Proposed General Plan (GP) Designation	Proposed Zoning	Minimum Density Allowed	Maximum Density Allowed	Total Capacity	Vacant/ Nonvacant	Description of Existing Uses	PIN	Base Density Per Acre	Community Plan Area	Rent Stabalization Ordinance	Income Category	Applicable Rezoning Program (Program informing values in Column Q listed first)
Los Angeles	6630 N FIGUEROA ST	90042	5486018016	0.000	0.000	0.315	0.000	Shortfall of Sites	0.116	Low Medium II Residential	RD1.5-1	0	0	0	34.524	0.315	Commercial - Office Building - Office and Residential - One Story, 1	156A231 111		Northeast Los Angeles	Yes	MI	R2RD
Los Angeles	720 S CHICAGO ST	90023	5183026040	0.000	0.000	0.315	0.000	Shortfall of Sites	0.107	Low Medium II Residential	RD1.5-1-CUGU	0	0	0	37.519	0.315	Residential - Five or More Units or Apartments (Any Combination) · 4 Stories or Less, 0	124-5A221 111		Boyle Heights	Yes	MI	R2RD
Los Angeles	2917 S VICTORIA AVE	90016	5050019006	0.000	0.000	0.315	0.000	Shortfall of Sites	0.058	Low Medium II Residential	RD2-1	0	0	0	69.254	0.315	Residential - Double, Duplex, or Two Units - 4 Stories or Less, 0	120B185 111		West Adams - Baldwin Hills - Leimert	Yes	MI	R2RD
Los Angeles	1876 E 92ND ST	90002	6048040002	0.000	0.000	0.315	0.000	Shortfall of Sites	0.111	Low Medium I Residential	R2-1	0	0	0	36.014	0.315	Residential - Double, Duplex, or Two Units - 4 Stories or Less, 0	094-5A215 111		Southeast Los Angeles	Yes	MI	R2RD
Los Angeles	412 W 104TH ST	90003	6061030004	0.000	0.000	0.315	0.000	Shortfall of Sites	0.075	Low Medium I Residential	R2-1	0	0	0	53.690	0.315	Residential - Double, Duplex, or Two Units - 4 Stories or Less, 0	090A201 111		South Los Angeles	Yes	MI	R2RD
Los Angeles	3000 BELLEVUE AVE	90026	5401023001	0.000	0.000	0.315	0.000	Shortfall of Sites	0.140	Low Medium II Residential	RD2-1VL	0	0	0	28.539	0.315	Residential - Five or More Units or Apartments (Any Combination) · 4 Stories or Less, 0	139-5A203 112		Silver Lake - Echo Park - Elysian Valley	Yes	MI	R2RD
Los Angeles	2316 ALTA ST	90031	5208031013	0.000	0.000	0.315	0.000	Shortfall of Sites	0.192	Low Medium I Residential	RD3-1	0	0	0	20.805	0.315	, 1	138A225 112		Northeast Los Angeles	Yes	MI	R2RD
Los Angeles	2050 SICHEL ST	90031	5210011012	0.000	0.000	0.315	0.000	Shortfall of Sites	0.056	Low Medium I Residential	RD2-1	0	0	0	71.917	0.315	Residential - Four Units (Any Combination) - 4 Stories or Less, 0	136-5A223 112		Northeast Los Angeles	Yes	MI	R2RD
Los Angeles	2130 S LONGWOOD AVE	90016	5062021021	0.000	0.000	0.315	0.000	Shortfall of Sites	0.055	Low Medium II Residential	RD2-1-O	0	0	0	72.571	0.315	Residential - Double, Duplex, or Two Units - 4 Stories or Less, 0	123B181 112		West Adams - Baldwin Hills - Leimert	Yes	MI	R2RD
Los Angeles	935 E ADAMS BLVD	90011	5131026002	0.000	0.000	0.315	0.000	Shortfall of Sites	0.069	Low Medium II Residential	RD1.5-1	0	0	0	58.080	0.315	Residential - Double, Duplex, or Two Units - 4 Stories or Less, 0	118-5A209 112		Southeast Los Angeles	Yes	MI	R2RD
Los Angeles	555 W 45TH ST	90037	5018033005	0.000	0.000	0.315	0.000	Shortfall of Sites	0.155	Low Medium II Residential	RD2-1	0	0	0	25.819	0.315	Residential - Five or More Units or Apartments (Any Combination) · 4 Stories or Less, 0	112-5A201 112		South Los Angeles	Yes	MI	R2RD
Los Angeles	7612 SUMMITROSE ST	91042	2558002034	0.000	0.000	0.315	0.000	Shortfall of Sites	0.103	Low Medium I Residential	RD3-1	0	0	0	38.660	0.315	Residential - Four Units (Any Combination) - 4 Stories or Less, 0	204B197 113		Sunland - Tujunga - Lake View Terrace - Shadow Hills - East La Tuna Canyon	Yes	MI	R2RD
Los Angeles	13539 SATICOY ST	91402	2301013094	0.000	0.000	0.315	0.000	Shortfall of Sites	0.064	Low Medium II Residential	(T)(Q)RD1.5-1	0	0	0	62.564	0.315	Residential - Five or More Units or Apartments (Any Combination) · 4 Stories or Less, 0	186B157 113		Mission Hills - Panorama City - North Hills	Yes	MI	R2RD
Los Angeles	646 N LA FAYETTE PARK PL	90026	5402007020	0.000	0.000	0.315	0.000	Shortfall of Sites	0.162	Low Medium I Residential	R2-1VL	0	0	0	24.640	0.315	Residential - Five or More Units or Apartments (Any Combination) · 4 Stories or Less - Pool, 0	139-5A205 113		Silver Lake - Echo Park - Elysian Valley	Yes	MI	R2RD
Los Angeles	1401 DOUGLAS ST	90026	5406010033	0.000	0.000	0.315	0.000	Shortfall of Sites	0.103	Low Medium II Residential	RD1.5-1VL	0	0	0	38.838	0.315	Residential - Five or More Units or Apartments (Any Combination) · 4 Stories or Less, 0	139-5A211 113		Silver Lake - Echo Park - Elysian Valley	Yes	MI	R2RD
Los Angeles	1647 E CENTURY BLVD	90002	6048016036	0.000	0.000	0.315	0.000	Shortfall of Sites	0.101	Low Medium I Residential	R2-1	0	0	0	39.563	0.315	Residential - Three Units (Any Combination) - 4 Stories or Less, 0	091-5A213 113		Southeast Los Angeles	Yes	MI	R2RD
Los Angeles	1316 E 108TH ST	90059	6070002001	0.000	0.000	0.315	0.000	Shortfall of Sites	0.088	Low Medium I Residential	R2-1	0	0	0	45.300	0.315	Residential - Three Units (Any Combination) - 4 Stories or Less, 0	088-5A211 113		Southeast Los Angeles	Yes	MI	R2RD
Los Angeles	3417 THORPE AVE	90065	5453025010	0.000	0.000	0.315	0.000	Shortfall of Sites	0.129	Low Residential	RD3-1-CDO	0	0	0	31.098	0.315	, 1	145-5A219 114		Northeast Los Angeles	Yes	MI	R2RD
Los Angeles	489 E 49TH ST	90011	5109020008	0.000	0.000	0.315	0.000	Shortfall of Sites	0.170	Low Medium I Residential	R2-1	0	0	0	23.489	0.315	Residential - Four Units (Any Combination) - 4 Stories or Less, 0	111A207 114		Southeast Los Angeles	Yes	MI	R2RD
Los Angeles	1385 W 37TH PL	90007	5040010032	0.000	0.000	0.315	0.000	Shortfall of Sites	0.071	Low Medium II Residential	RD1.5-1	0	0	0	56.031	0.315	Residential - Five or More Units or Apartments (Any Combination) · 4 Stories or Less, 0	117B197 115		South Los Angeles	Yes	MI	R2RD
Los Angeles	12677 BRADLEY AVE	91342	2506033015	0.000	0.000	0.315	0.000	Shortfall of Sites	0.182	Low Medium I Residential	RD3-1XL-CPIO	0	0	0	22.013	0.315	Residential - Single Family Residence - Guesthouse, 1	219B149 116		Sylmar	Yes	MI	R2RD
Los Angeles	904 SILVER LAKE BLVD	90026	5426021002	0.000	0.000	0.315	0.000	Shortfall of Sites	0.141	Low Medium II Residential	RD2-1VL	0	0	0	28.363	0.315	Residential - Four Units (Any Combination) - 4 Stories or Less, 0	141A205 116		Silver Lake - Echo Park - Elysian Valley	Yes	MI	R2RD
Los Angeles	236 S VENDOME ST	90057	5155006016	0.000	0.000	0.315	0.000	Shortfall of Sites	0.110	Low Medium Residential	RD1.5-1	0	0	0	36.233	0.315	Residential - Five or More Units or Apartments (Any Combination) · 4 Stories or Less, 0	136-5A201 116		Westlake	Yes	MI	R2RD
Los Angeles	316 S GLESS ST	90033	5172022018	0.000	0.000	0.315	0.000	Shortfall of Sites	0.064	Low Medium II Residential	RD2-1-RIO-CUGU	0	0	0	62.797	0.315	Residential - Three Units (Any Combination) - 4 Stories or Less, 0	127-5A219 116		Boyle Heights	Yes	MI	R2RD
Los Angeles	430 W 48TH ST	90037	5018036034	0.000	0.000	0.315	0.000	Shortfall of Sites	0.124	Low Medium II Residential	RD2-1	0	0	0	32.253	0.315	Residential - Double, Duplex, or Two Units - 4 Stories or Less, 0	111A201 116		South Los Angeles	Yes	MI	R2RD
Los Angeles	10852 SUTTER AVE	91331	2535020021	0.000	0.000	0.315	0.000	Shortfall of Sites	0.081	Low Medium II Residential	RD1.5-1-O-CUGU	0	0	0	49.085	0.315	Residential - Four Units (Any Combination) - 4 Stories or Less, 0	207B157 117		Arleta - Pacoima	Yes	MI	R2RD
Los Angeles	2501 NORFOLK ST	90033	5202016011	0.000	0.000	0.315	0.000	Shortfall of Sites	0.057	Low Medium II Residential	RD1.5-1	0	0	0	69.700	0.315	Residential - Three Units (Any Combination) - 4 Stories or Less, 0	133-5A227 117		Northeast Los Angeles	Yes	MI	R2RD
Los Angeles	1554 E 33RD ST	90011	5117009001	0.000	0.000	0.315	0.000	Shortfall of Sites	0.060	Low Medium I Residential	R2-1	0	0	0	67.004	0.315	Residential - Double, Duplex, or Two Units - 4 Stories or Less, 0	115-5A213 117		Southeast Los Angeles	Yes	MI	R2RD
Los Angeles	500 E 67TH ST	90003	6011012034	0.000	0.000	0.315	0.000	Shortfall of Sites	0.124	Low Medium I Residential	R2-1	0	0	0	32.265	0.315	Residential - Single Family Residence, 1	102B205 117		Southeast Los Angeles	Yes	MI	R2RD
Los Angeles	803 E 109TH ST	90059	6071013016	0.000	0.000	0.315	0.000	Shortfall of Sites	0.108	Low Medium I Residential	R2-1	0	0	0	37.193	0.315	Residential - Double, Duplex, or Two Units - 4 Stories or Less, 1	088-5A209 117		Southeast Los Angeles	Yes	MI	R2RD
Los Angeles	5889 CROCKER ST	90003	6006029007	0.000	0.000	0.315	0.000	Shortfall of Sites	0.060	Low Medium II Residential	RD1.5-1-CPIO	0	0	0	67.183	0.315	Residential - Double, Duplex, or Two Units - 4 Stories or Less, 0	105B205 118		Southeast Los Angeles	Yes	MI	R2RD
Los Angeles	1661 W 204TH ST	90501	7351005002	0.000	0.000	0.315	0.000	Shortfall of Sites	0.067	Low Medium II Residential	RD1.5-1	0	0	0	60.077	0.315	Residential - Four Units (Any Combination) - 4 Stories or Less, 0	054B193 118		Harbor Gateway	Yes	MI	R2RD
Los Angeles	1621 W 226TH ST	90501	7347009020	0.000	0.000	0.315	0.000	Shortfall of Sites	0.129	Low Medium II Residential	RD1.5-1	0	0	0	31.105	0.315	Residential - Five or More Units or Apartments (Any Combination) · 4 Stories or Less, 0	045B193 118		Harbor Gateway	Yes	MI	R2RD
Los Angeles	245 S RENO ST	90057	5155006027	0.000	0.000	0.315	0.000	Shortfall of Sites	0.110	Low Medium Residential	RD1.5-1	0	0	0	36.266	0.315	Residential - Five or More Units or Apartments (Any Combination) · 4 Stories or Less - Pool, 0	136-5A201 119		Westlake	Yes	MI	R2RD
Los Angeles	5516 BLACKWELDER ST	90016	5048020006	0.000	0.000	0.315	0.000	Shortfall of Sites	0.110	Low Medium II Residential	RD1.5-1	0	0	0	36.299	0.315	Residential - Single Family Residence, 1	120B177 119		West Adams - Baldwin Hills - Leimert	Yes	MI	R2RD
Los Angeles	519 E 21ST ST	90011	5127017003	0.000	0.000	0.315	0.000	Shortfall of Sites	0.145	Low Medium II Residential	RD2-1	0	0	0	27.652	0.315	Residential - Double, Duplex, or Two Units - 4 Stories or Less, 0	121-5A207 119		Southeast Los Angeles	Yes	MI	R2RD
Los Angeles	305 E 36TH ST	90011	5120014006	0.000	0.000	0.315	0.000	Shortfall of Sites	0.102	Low Medium I Residential	R2-1	0	0	0	39.150	0.315	Residential - Four Units (Any Combination) - 4 Stories or Less, 0	117A205 119		Southeast Los Angeles	Yes	MI	R2RD
Los Angeles	622 W 91ST ST	90044	6039015024	0.000	0.000	0.315	0.000	Shortfall of Sites	0.093	Low Medium I Residential	R2-1-CPIO	0	0	0	42.899	0.315	Residential - Double, Duplex, or Two Units - 4 Stories or Less, 0	094-5A201 119		South Los Angeles	Yes	MI	R2RD
Los Angeles	9918 GRAHAM AVE	90002	6048027004	0.000	0.000	0.315	0.000	Shortfall of Sites	0.076	Low Medium I Residential	R2-1	0	0	0	52.400	0.315	Residential - Double, Duplex, or Two Units - 4 Stories or Less, 0	091-5A213 119		Southeast Los Angeles	Yes	MI	R2RD
Los Angeles	1667 W 204TH ST	90501	7351005036	0.000	0.000	0.315	0.000	Shortfall of Sites	0.076	Low Medium II Residential	RD1.5-1	0	0	0	52.441	0.315	Residential - Three Units (Any Combination) - 4 Stories or Less, 0	054B193 119		Harbor Gateway	Yes	MI	R2RD
Los Angeles	442 W 48TH ST	90037	5018036028	0.000	0.000	0.315	0.000	Shortfall of Sites	0.124	Low Medium II Residential	RD2-1	0	0	0	32.253	0.315	Residential - Three Units (Any Combination) - 4 Stories or Less, 0	111A201 120		South Los Angeles	Yes	MI	R2RD
Los Angeles	10406 S FIGUEROA ST	90003	6061030029	0.000	0.000	0.315	0.000	Shortfall of Sites	0.130	Low Medium II Residential	RD1.5-1	0	0	0	30.847	0.315	Commercial - Store Combination - Store and Residential Combination - One Story, 1	090A201 120		South Los Angeles	Yes	MI	R2RD
Los Angeles	1556 E 105TH ST	90002	6065016004	0.000	0.000	0.315	0.000	Shortfall of Sites	0.075	Low Medium I Residential	R2-1	0	0	0	53.632	0.315	Residential - Double, Duplex, or Two Units - 4 Stories or Less, 0	090A213 120		Southeast Los Angeles	Yes	MI	R2RD
Los Angeles	815 E 109TH ST	90059	6071013012	0.000	0.000	0.315	0.000	Shortfall of Sites	0.108	Low Medium I Residential	R2-1	0	0	0	37.074	0.315	Residential - Double, Duplex, or Two Units - 4 Stories or Less, 0	088-5A209 120		Southeast Los Angeles	Yes	MI	R2RD
Los Angeles	10029 MARCUS AVE	91042	2568004052	0.000	0.000	0.315	0.000	Shortfall of Sites	0.089	Low Medium I Residential	RD3-1	0	0	0	44.996	0.315	Residential - Double, Duplex, or Two Units - 4 Stories or Less, 0	202-5A201 121		Sunland - Tujunga - Lake View Terrace - Shadow Hills - East La Tuna Canyon	Yes	MI	R2RD
Los Angeles	6733 FULTON AVE	91401	2329027006	0.000	0.000	0.315	0.000	Shortfall of Sites	0.098	Low Medium II Residential	[Q]RD1.5-1	0	0	0	40.978	0.315	Residential - Double, Duplex, or Two Units - 4 Stories or Less, 0	180B157 121		Van Nuys - North Sherman Oaks	Yes	MI	R2RD
Los Angeles	1401 DOUGLAS ST	90026	5406010033	0.000	0.000	0.315	0.000	Shortfall of Sites	0.091	Low Medium II Residential	RD1.5-1VL	0	0	0	43.758	0.315	Residential - Five or More Units or Apartments (Any Combination) · 4 Stories or Less, 0	139-5A211 121		Silver Lake - Echo Park - Elysian Valley	Yes	MI	R2RD
Los Angeles	2124 BELLEVUE AVE	90026	5402040006	0.000	0.000	0.315	0.000	Shortfall of Sites	0.057	Low Medium II Residential	RD2-1VL	0	0	0	70.489	0.315	Residential - Four Units (Any Combination) - 4 Stories or Less, 0	138A205 121		Silver Lake - Echo Park - Elysian Valley	Yes	MI	R2RD
Los Angeles	4806 S SAN PEDRO ST	90011	5109021047	0.000	0.000	0.315	0.000	Shortfall of Sites	0.091	Low Medium I Residential	R2-1	0	0	0	43.946	0.315	Residential - Three Units (Any Combination) - 4 Stories or Less, 0	111A205 121		Southeast Los Angeles	Yes	MI	R2RD
Los Angeles	1661 W 204TH ST	90501	7351005002	0.000	0.000	0.315	0.000	Shortfall of Sites	0.067	Low Medium II Residential	RD1.5-1	0	0	0	60.078	0.315	Residential - Four Units (Any Combination) - 4 Stories or Less, 0	054B193 121		Harbor Gateway	Yes	MI	R2RD
Los Angeles	1300 E 108TH ST	90059	6070001014	0.000	0.000	0.315	0.000	Shortfall of Sites	0.084	Low Medium I Residential	R2-1	0	0	0	47.621	0.315	Residential - Double, Duplex, or Two Units - 4 Stories or Less, 0	088-5A211 122		Southeast Los Angeles	Yes	MI	R2RD
Los Angeles	1667 W 204TH ST	90501	7351005036	0.000	0.000	0.315	0.000	Shortfall of Sites	0.075	Low Medium II Residential	RD1.5-1	0	0	0	53.315	0.315	Residential - Three Units (Any Combination) - 4 Stories or Less, 0	054B193 122		Harbor Gateway	Yes	MI	R2RD
Los Angeles	4608 LA MIRADA AVE	90029	5542019033	0.000	0.000	0.315	0.000	Shortfall of Sites	0.087	Low Medium II Residential	RD1.5-1XL	0	0	0	45.805	0.315	Residential - Five or More Units or Apartments (Any Combination) · 4 Stories or Less, 0	144B197 123		Hollywood	Yes	MI	R2RD
Los Angeles	1227 N COMMONWEALTH AVE	90029	5542022027	0.000	0.000	0.315	0.000	Shortfall of Sites	0.129	Low Medium I Residential	R2-1XL	0	0	0	30.948	0.315	Residential - Five or More Units or Apartments (Any Combination) · 4 Stories or Less, 0	145-5A201 123		Hollywood	Yes	MI	R2RD
Los Angeles	128 ROBINSON ST	90026	5156005018	0.000	0.000	0.315	0.000	Shortfall of Sites	0.110	Low Medium Residential	RD2-1	0	0	0	36.300	0.315	Residential - Five or More Units or Apartments (Any Combination) · 4 Stories or Less, 0	138A201 123		Westlake	Yes	MI	R2RD
Los Angeles	318 S GLESS ST	90033	5172022017	0.000	0.000	0.315	0.000	Shortfall of Sites	0.079	Low Medium II Residential	RD2-1-RIO-CUGU	0	0	0	50.598	0.315	Residential - Three Units (Any Combination) - 4 Stories or Less, 0	127-5A219 123		Boyle Heights	Yes	MI	R2RD
Los Angeles	507 S LORENA ST	90063	5186008004	0.000	0.000	0.315	0.000	Shortfall of Sites	0.086	Low Medium II Residential	RD1.5-1-CUGU	0	0	0	46.468	0.315	Residential - Double, Duplex, or Two Units - 4 Stories or Less, 0	123A227 124		Boyle Heights	Yes	MI	R2RD

Jurisdiction Name	Site Address/Intersection	5 Digit ZIP Code	Assessor Parcel Number	Very Low-Income	Low-Income	Moderate-Income	Above Moderate-Income	Type of Shortfall	Parcel Size (Acres)	Current General Plan Designation	Current Zoning	Proposed General Plan (GP) Designation	Proposed Zoning	Minimum Density Allowed	Maximum Density Allowed	Total Capacity	Vacant/ Nonvacant	Description of Existing Uses	PIN	Base Density Per Acre	Community Plan Area	Rent Stabalization Ordinance	Income Category	Applicable Rezoning Program (Program informing values in Column Q listed first)
Los Angeles	4161 DORSEY ST	90011	5116010033	0.000	0.000	0.315	0.000	Shortfall of Sites	0.119	Low Medium I Residential	R2-1	0	0	0	33.549	0.315		Residential - Three Units (Any Combination) - 4 Stories or Less, 0	114A211 124		Southeast Los Angeles	Yes	MI	R2RD
Los Angeles	1524 E 105TH ST	90002	6065016006	0.000	0.000	0.315	0.000	Shortfall of Sites	0.075	Low Medium I Residential	R2-1	0	0	0	53.639	0.315		Residential - Double, Duplex, or Two Units - 4 Stories or Less, 0	090A213 124		Southeast Los Angeles	Yes	MI	R2RD
Los Angeles	1757 E 109TH ST	90059	6069004020	0.000	0.000	0.315	0.000	Shortfall of Sites	0.072	Low Medium I Residential	R2-1	0	0	0	55.754	0.315		Residential - Double, Duplex, or Two Units - 4 Stories or Less, 0	088-5A213 124		Southeast Los Angeles	Yes	MI	R2RD
Los Angeles	6401 N FIGUEROA ST	90042	5493004026	0.000	0.000	0.315	0.000	Shortfall of Sites	0.135	Low Medium II Residential	RD1.5-1	0	0	0	29.660	0.315		Residential - Double, Duplex, or Two Units - 4 Stories or Less, 1	154-5A231 125		Northeast Los Angeles	Yes	MI	R2RD
Los Angeles	3215 MANITOU AVE	90031	5208010021	0.000	0.000	0.315	0.000	Shortfall of Sites	0.140	Low Medium II Residential	RD2-1	0	0	0	28.669	0.315		Residential - Four Units (Any Combination) - 4 Stories or Less, 0	138A225 125		Northeast Los Angeles	Yes	MI	R2RD
Los Angeles	2212 HAUSER BLVD	90016	5063024021	0.000	0.000	0.315	0.000	Shortfall of Sites	0.122	Low Medium II Residential	RD1.5-1	0	0	0	32.907	0.315		Residential - Four Units (Any Combination) - 4 Stories or Less, 0	123B177 125		West Adams - Baldwin Hills - Leimert	Yes	MI	R2RD
Los Angeles	2921 WEST BLVD	90016	5050024007	0.000	0.000	0.315	0.000	Shortfall of Sites	0.179	Low Medium II Residential	RD2-1	0	0	0	22.374	0.315		Residential - Five or More Units or Apartments (Any Combination) · 4 Stories or Less, 0	120B181 125		West Adams - Baldwin Hills - Leimert	Yes	MI	R2RD
Los Angeles	1358 W 37TH PL	90007	5040011006	0.000	0.000	0.315	0.000	Shortfall of Sites	0.133	Low Medium II Residential	RD2-1	0	0	0	30.074	0.315		Residential - Double, Duplex, or Two Units - 4 Stories or Less, 0	117B197 125		South Los Angeles	Yes	MI	R2RD
Los Angeles	1280 E 108TH ST	90059	6070001013	0.000	0.000	0.315	0.000	Shortfall of Sites	0.084	Low Medium I Residential	R2-1	0	0	0	47.623	0.315		Residential - Double, Duplex, or Two Units - 4 Stories or Less, 0	088-5A211 125		Southeast Los Angeles	Yes	MI	R2RD
Los Angeles	1227 N HOOVER ST	90029	5542023047	0.000	0.000	0.315	0.000	Shortfall of Sites	0.138	Low Medium I Residential	R2-1XL	0	0	0	29.036	0.315		Residential - Five or More Units or Apartments (Any Combination) · 4 Stories or Less, 0	145-5A201 126		Hollywood	Yes	MI	R2RD
Los Angeles	5355 MONROE ST	90038	5535010011	0.000	0.000	0.315	0.000	Shortfall of Sites	0.067	Low Medium I Residential	R2-1XL	0	0	0	60.097	0.315		Residential - Five or More Units or Apartments (Any Combination) · 4 Stories or Less, 0	141B193 126		Hollywood	Yes	MI	R2RD
Los Angeles	245 S RENO ST	90057	5155006027	0.000	0.000	0.315	0.000	Shortfall of Sites	0.110	Low Medium Residential	RD1.5-1	0	0	0	36.266	0.315		Residential - Five or More Units or Apartments (Any Combination) · 4 Stories or Less - Pool, 0	136-5A201 126		Westlake	Yes	MI	R2RD
Los Angeles	2215 7TH AVE	90018	5060019008	0.000	0.000	0.315	0.000	Shortfall of Sites	0.087	Low Medium II Residential	RD2-1-O-CPIO	0	0	0	46.235	0.315		Residential - Five or More Units or Apartments (Any Combination) · 4 Stories or Less, 0	123B189 126		West Adams - Baldwin Hills - Leimert	Yes	MI	R2RD
Los Angeles	9523 CLOVIS AVE	90002	6050013012	0.000	0.000	0.315	0.000	Shortfall of Sites	0.070	Low Medium II Residential	RD1.5-1	0	0	0	57.099	0.315		Residential - Four Units (Any Combination) - 4 Stories or Less, 0	093A209 126		Southeast Los Angeles	Yes	MI	R2RD
Los Angeles	908 BAY VIEW AVE	90744	7416023010	0.000	0.000	0.315	0.000	Shortfall of Sites	0.083	Low Medium II Residential	[Q]RD1.5-1XL-O-CUGU	0	0	0	48.072	0.315		Residential - Double, Duplex, or Two Units - 4 Stories or Less, 0	030B205 126		Wilmington - Harbor City	Yes	MI	R2RD
Los Angeles	10002 TUJUNGA CANYON BLVD	91042	2568002010	0.000	0.000	0.315	0.000	Shortfall of Sites	0.250	Low Medium I Residential	RD3-1	0	0	0	16.019	0.315		Residential - Five or More Units or Apartments (Any Combination) · 4 Stories or Less - Pool, 0	202-5A201 127		Sunland - Tujunga - Lake View Terrace - Shadow Hills - East La Tuna Canyon	Yes	MI	R2RD
Los Angeles	2044 WORKMAN ST	90031	5210010001	0.000	0.000	0.315	0.000	Shortfall of Sites	0.122	Low Medium II Residential	RD2-1	0	0	0	32.825	0.315		Residential - Double, Duplex, or Two Units - 4 Stories or Less, 0	136-5A223 127		Northeast Los Angeles	Yes	MI	R2RD
Los Angeles	781 E 42ND ST	90011	5115004012	0.000	0.000	0.315	0.000	Shortfall of Sites	0.082	Low Medium I Residential	R2-1	0	0	0	48.701	0.315		, 1	114A207 127		Southeast Los Angeles	Yes	MI	R2RD
Los Angeles	427 W 49TH ST	90037	5018036018	0.000	0.000	0.315	0.000	Shortfall of Sites	0.093	Low Medium II Residential	RD2-1	0	0	0	43.004	0.315		Residential - Double, Duplex, or Two Units - 4 Stories or Less, 0	111A201 127		South Los Angeles	Yes	MI	R2RD
Los Angeles	4116 W 22ND PLACE	90018	5060011040	0.000	0.000	0.315	0.000	Shortfall of Sites	0.120	Low Medium II Residential	RD2-1-O-CPIO	0	0	0	33.322	0.315		Residential - Three Units (Any Combination) - 4 Stories or Less, 0	123B185 128		West Adams - Baldwin Hills - Leimert	Yes	MI	R2RD
Los Angeles	9986 TUJUNGA CANYON BLVD	91042	2568002009	0.000	0.000	0.315	0.000	Shortfall of Sites	0.251	Low Medium I Residential	RD3-1	0	0	0	15.942	0.315		Residential - Five or More Units or Apartments (Any Combination) · 4 Stories or Less, 0	202-5A201 129		Sunland - Tujunga - Lake View Terrace - Shadow Hills - East La Tuna Canyon	Yes	MI	R2RD
Los Angeles	1564 E 33RD ST	90011	5117009004	0.000	0.000	0.315	0.000	Shortfall of Sites	0.074	Low Medium I Residential	R2-1	0	0	0	54.326	0.315		Residential - Double, Duplex, or Two Units - 4 Stories or Less, 0	115-5A213 129		Southeast Los Angeles	Yes	MI	R2RD
Los Angeles	1727 W 52ND ST	90062	5003005022	0.000	0.000	0.315	0.000	Shortfall of Sites	0.125	Low Medium I Residential	R2-1-CPIO	0	0	0	31.911	0.315		Residential - Five or More Units or Apartments (Any Combination) · 4 Stories or Less, 0	108B193 130		South Los Angeles	Yes	MI	R2RD
Los Angeles	10230 FERNGLEN AVE	91042	2558024019	0.000	0.000	0.315	0.000	Shortfall of Sites	0.111	Low Medium II Residential	RD1.5-1	0	0	0	36.178	0.315		Residential - Five or More Units or Apartments (Any Combination) · 4 Stories or Less, 0	204A197 131		Sunland - Tujunga - Lake View Terrace - Shadow Hills - East La Tuna Canyon	Yes	MI	R2RD
Los Angeles	6212 ALDAMA ST	90042	5484007016	0.000	0.000	0.315	0.000	Shortfall of Sites	0.092	Low Medium II Residential	RD2-1	0	0	0	43.562	0.315		, 1	154-5A229 131		Northeast Los Angeles	Yes	MI	R2RD
Los Angeles	2658 PIRTLE ST	90039	5442008012	0.000	0.000	0.315	0.000	Shortfall of Sites	0.125	Low Medium I Residential	R2-1VL-RIO	0	0	0	32.041	0.315		Residential - Double, Duplex, or Two Units - 4 Stories or Less, 0	147A213 131		Silver Lake - Echo Park - Elysian Valley	Yes	MI	R2RD
Los Angeles	1264 N HARVARD BLVD	90029	5537013013	0.000	0.000	0.315	0.000	Shortfall of Sites	0.077	Low Medium II Residential	RD1.5-1XL	0	0	0	52.276	0.315		Residential - Four Units (Any Combination) - 4 Stories or Less, 0	144B193 131		Hollywood	Yes	MI	R2RD
Los Angeles	4907 AXTELL ST	90032	5218008037	0.000	0.000	0.315	0.000	Shortfall of Sites	0.104	Low Medium I Residential	RD3-1	0	0	0	38.420	0.315		Residential - Five or More Units or Apartments (Any Combination) · 4 Stories or Less, 0	142-5A233 131		Northeast Los Angeles	Yes	MI	R2RD
Los Angeles	631 E 109TH ST	90059	6071002012	0.000	0.000	0.315	0.000	Shortfall of Sites	0.118	Low Medium I Residential	R2-1	0	0	0	33.784	0.315		Residential - Double, Duplex, or Two Units - 4 Stories or Less, 0	088-5A207 131		Southeast Los Angeles	Yes	MI	R2RD
Los Angeles	905 N NEPTUNE AVE	90744	7416023025	0.000	0.000	0.315	0.000	Shortfall of Sites	0.083	Low Medium II Residential	[Q]RD1.5-1XL-O-CUGU	0	0	0	47.949	0.315		Residential - Double, Duplex, or Two Units - 4 Stories or Less, 0	030B205 131		Wilmington - Harbor City	Yes	MI	R2RD
Los Angeles	610 E 24TH ST	90011	5127009001	0.000	0.000	0.315	0.000	Shortfall of Sites	0.111	Low Medium II Residential	RD2-1	0	0	0	36.143	0.315		Residential - Four Units (Any Combination) - 4 Stories or Less, 0	120A207 132		Southeast Los Angeles	Yes	MI	R2RD
Los Angeles	1570 E 33RD ST	90011	5117009005	0.000	0.000	0.315	0.000	Shortfall of Sites	0.089	Low Medium I Residential	R2-1	0	0	0	45.174	0.315		Residential - Double, Duplex, or Two Units - 4 Stories or Less, 0	115-5A213 132		Southeast Los Angeles	Yes	MI	R2RD
Los Angeles	337 S AVENUE 60	90042	5492021013	0.000	0.000	0.315	0.000	Shortfall of Sites	0.134	Low Medium II Residential	RD2-1	0	0	0	29.795	0.315		Residential - Five or More Units or Apartments (Any Combination) · 4 Stories or Less, 0	151-5A231 133		Northeast Los Angeles	Yes	MI	R2RD
Los Angeles	2850 GLENEDEN ST	90039	5442031035	0.000	0.000	0.315	0.000	Shortfall of Sites	0.105	Low Medium II Residential	RD3-1VL-RIO	0	0	0	38.024	0.315		Residential - Double, Duplex, or Two Units - 4 Stories or Less, 0	150A211 133		Silver Lake - Echo Park - Elysian Valley	Yes	MI	R2RD
Los Angeles	124 W AVENUE 26	90031	5205022031	0.000	0.000	0.315	0.000	Shortfall of Sites	0.084	Low Medium II Residential	RD2-1	0	0	0	47.566	0.315		Residential - Double, Duplex, or Two Units - 4 Stories or Less, 0	139-5A221 133		Northeast Los Angeles	Yes	MI	R2RD
Los Angeles	2345 LILLYVALE AVE	90032	5221010017	0.000	0.000	0.315	0.000	Shortfall of Sites	0.096	Low Medium II Residential	RD1.5-1	0	0	0	41.811	0.315		Residential - Double, Duplex, or Two Units - 4 Stories or Less, 0	138A237 133		Northeast Los Angeles	Yes	MI	R2RD
Los Angeles	208 W 48TH ST	90037	5110017025	0.000	0.000	0.315	0.000	Shortfall of Sites	0.109	Low Medium I Residential	R2-1	0	0	0	36.674	0.315		Residential - Rooming/Boarding House, 1	111A203 133		Southeast Los Angeles	Yes	MI	R2RD
Los Angeles	443 W 49TH ST	90037	5018036021	0.000	0.000	0.315	0.000	Shortfall of Sites	0.124	Low Medium II Residential	RD2-1	0	0	0	32.253	0.315		Residential - Three Units (Any Combination) - 4 Stories or Less, 0	111A201 133		South Los Angeles	Yes	MI	R2RD
Los Angeles	1015 E 73RD ST	90001	6023004014	0.000	0.000	0.315	0.000	Shortfall of Sites	0.124	Low Medium I Residential	R2-1	0	0	0	32.265	0.315		Residential - Five or More Units or Apartments (Any Combination) · 4 Stories or Less, 0	102B209 133		Southeast Los Angeles	Yes	MI	R2RD
Los Angeles	2970 BELLEVUE AVE	90026	5401025003	0.000	0.000	0.315	0.000	Shortfall of Sites	0.092	Low Medium II Residential	RD2-1VL	0	0	0	43.561	0.315		Residential - Four Units (Any Combination) - 4 Stories or Less, 0	139-5A203 134		Silver Lake - Echo Park - Elysian Valley	Yes	MI	R2RD
Los Angeles	511 S LORENA ST	90063	5186008005	0.000	0.000	0.315	0.000	Shortfall of Sites	0.057	Low Medium II Residential	RD1.5-1-CUGU	0	0	0	69.701	0.315		Residential - Double, Duplex, or Two Units - 4 Stories or Less, 0	123A227 134		Boyle Heights	Yes	MI	R2RD
Los Angeles	417 E 22ND ST	90011	5127016007	0.000	0.000	0.315	0.000	Shortfall of Sites	0.067	Low Medium II Residential	RD2-1	0	0	0	59.265	0.315		Residential - Three Units (Any Combination) - 4 Stories or Less, 0	121-5A207 134		Southeast Los Angeles	Yes	MI	R2RD
Los Angeles	4422 TOWNE AVE	90011	5109014012	0.000	0.000	0.315	0.000	Shortfall of Sites	0.155	Low Medium I Residential	R2-1	0	0	0	25.834	0.315		Residential - Three Units (Any Combination) - 4 Stories or Less, 0	112-5A205 134		Southeast Los Angeles	Yes	MI	R2RD
Los Angeles	1258 E 108TH ST	90059	6070001008	0.000	0.000	0.315	0.000	Shortfall of Sites	0.084	Low Medium I Residential	R2-1	0	0	0	47.623	0.315		Residential - Double, Duplex, or Two Units - 4 Stories or Less, 0	088-5A211 134		Southeast Los Angeles	Yes	MI	R2RD
Los Angeles	1266 N HOBART BLVD	90029	5537012005	0.000	0.000	0.315	0.000	Shortfall of Sites	0.076	Low Medium II Residential	RD1.5-1XL	0	0	0	52.524	0.315		Residential - Five or More Units or Apartments (Any Combination) · 4 Stories or Less, 0	144B193 135		Hollywood	Yes	MI	R2RD
Los Angeles	1576 E 33RD ST	90011	5117009006	0.000	0.000	0.315	0.000	Shortfall of Sites	0.118	Low Medium I Residential	R2-1	0	0	0	33.789	0.315		Residential - Double, Duplex, or Two Units - 4 Stories or Less, 0	115-5A213 135		Southeast Los Angeles	Yes	MI	R2RD
Los Angeles	2112 E 92ND ST	90002	6046004024	0.000	0.000	0.315	0.000	Shortfall of Sites	0.078	Low Medium I Residential	R2-1	0	0	0	51.579	0.315		Commercial - Store Combination - Store and Residential Combination - One Story, 0	094-5A215 135		Southeast Los Angeles	Yes	MI	R2RD
Los Angeles	127 W 101ST ST	90003	6053021029	0.000	0.000	0.315	0.000	Shortfall of Sites	0.068	Low Medium I Residential	R2-1	0	0	0	58.666	0.315		Residential - Double, Duplex, or Two Units - 4 Stories or Less, 0	091-5A203 135		Southeast Los Angeles	Yes	MI	R2RD
Los Angeles	907 E 109TH ST	90059	6071016005	0.000	0.000	0.315	0.000	Shortfall of Sites	0.110	Low Medium I Residential	R2-1	0	0	0	36.516	0.315		Residential - Double, Duplex, or Two Units - 4 Stories or Less, 0	088-5A209 135		Southeast Los Angeles	Yes	MI	R2RD
Los Angeles	1264 N HARVARD BLVD	90029	5537013013	0.000	0.000	0.315	0.000	Shortfall of Sites	0.077	Low Medium II Residential	RD1.5-1XL	0	0	0	52.281	0.315		Residential - Four Units (Any Combination) - 4 Stories or Less, 0	144B193 136		Hollywood	Yes	MI	R2RD
Los Angeles	323 N BENTON WAY	90026	5156025022	0.000	0.000	0.315	0.000	Shortfall of Sites	0.072	Low Medium II Residential	RD2-1VL	0	0	0	55.725	0.315		Residential - Double, Duplex, or Two Units - 4 Stories or Less, 0	138A203 136		Silver Lake - Echo Park - Elysian Valley	Yes	MI	R2RD
Los Angeles	677 E 45TH ST	90011	5108002018	0.000	0.000	0.315	0.000	Shortfall of Sites	0.073	Low Medium II Residential	RD2-1	0	0	0	54.454	0.315		Residential - Double, Duplex, or Two Units - 4 Stories or Less, 0	112-5A207 136		Southeast Los Angeles	Yes	MI	R2RD
Los Angeles	1254 E 108TH ST	90059	6070001007	0.000	0.000	0.315	0.000	Shortfall of Sites	0.084	Low Medium I Residential	R2-1	0	0	0	47.623	0.315		Residential - Double, Duplex, or Two Units - 4 Stories or Less, 0	088-5A211 136		Southeast Los Angeles	Yes	MI	R2RD
Los Angeles	4350 WILLOW BROOK AVE	90029	5539006010	0.000	0.000	0.315	0.000	Shortfall of Sites	0.071	Low Medium II Residential	RD1.5-1XL	0	0	0	56.227	0.315		Residential - Five or More Units or Apartments (Any Combination) · 4 Stories or Less, 0	144A201 137		Hollywood	Yes	MI	R2RD
Los Angeles	1357 LAVETA TER	90026	5419025004	0.000	0.000	0.315	0.000	Shortfall of Sites	0.161	Low Medium I Residential	R2-1VL	0	0	0	24.892	0.315		Residential - Three Units (Any Combination) - 4 Stories or Less, 0	139-5A209 137		Silver Lake - Echo Park - Elysian Valley	Yes	MI	R2RD
Los Angeles	2042 WORKMAN ST	90031	5210010002	0.000	0.000	0.315	0.000	Shortfall of Sites	0.134	Low Medium II Residential	RD2-1	0	0	0	29.859	0.315		Residential - Double, Duplex, or Two Units - 4 Stories or Less, 0	136-5A223 137		Northeast Los Angeles	Yes	MI	R2RD
Los Angeles	5456 SAN VICENTE BLVD	90019	5085016039	0.000	0.000	0.315	0.000	Shortfall of Sites	0.145	Low Medium I Residential	R2-1-O	0	0	0	27.662	0.315		Residential - Five or More Units or Apartments (Any Combination) · 4 Stories or Less, 0	129B177 137		Wilshire	Yes	MI	R2RD
Los Angeles	424 E 25TH ST	90011	5127011024	0.000	0.000	0.315	0.000	Shortfall of Sites	0.074	Low Medium I Residential	R2-1	0	0	0	54.318	0.315		Residential - Double, Duplex, or Two Units - 4 Stories or Less, 0	120A207 137		Southeast Los Angeles	Yes	MI	R2RD
Los Angeles	344 E 35TH ST	90011	5120014014	0.000	0.000	0.315	0.000	Shortfall of Sites	0.115	Low Medium I Residential	R2-1	0	0	0	34.870	0.315		Residential - Single Family Residence, 1	117A205 137		Southeast Los Angeles	Yes	MI	R2RD
Los Angeles	1214 E MARTIN LUTHER KING JR BLVD	90011	5114032003	0.000	0.000	0.315	0.000	Shortfall of Sites	0.134	Low Medium I Residential	R2-1	0	0	0	29.921	0.315		Residential - Single Family Residence, 1	115-5A211 137		Southeast Los Angeles	Yes	MI	R2RD

Jurisdiction Name	Site Address/Intersection	5 Digit ZIP Code	Assessor Parcel Number	Very Low-Income	Low-Income	Moderate-Income	Above Moderate-Income	Type of Shortfall	Parcel Size (Acres)	Current General Plan Designation	Current Zoning	Proposed General Plan (GP) Designation	Proposed Zoning	Minimum Density Allowed	Maximum Density Allowed	Total Capacity	Vacant/ Nonvacant	Description of Existing Uses	PIN	Base Density Per Acre	Community Plan Area	Rent Stabalization Ordinance	Income Category	Applicable Rezoning Program (Program informing values in Column Q listed first)
Los Angeles	120 W 45TH ST	90037	5110006002	0.000	0.000	0.315	0.000	Shortfall of Sites	0.060	Low Medium I Residential	R2-1	0	0	0	66.953	0.315		Residential - Three Units (Any Combination) - 4 Stories or Less, 0	112-5A203 137		Southeast Los Angeles	Yes	MI	R2RD
Los Angeles	115 E COLDEN AVE	90003	6052005022	0.000	0.000	0.315	0.000	Shortfall of Sites	0.113	Low Medium I Residential	R2-1	0	0	0	35.412	0.315		Residential - Five or More Units or Apartments (Any Combination) · 4 Stories or Less, 0	093A205 137		Southeast Los Angeles	Yes	MI	R2RD
Los Angeles	161 W COLDEN AVE	90003	6053008029	0.000	0.000	0.315	0.000	Shortfall of Sites	0.122	Low Medium I Residential	R2-1	0	0	0	32.688	0.315		Residential - Double, Duplex, or Two Units - 4 Stories or Less, 1	093A203 137		Southeast Los Angeles	Yes	MI	R2RD
Los Angeles	915 E 109TH ST	90059	6071016003	0.000	0.000	0.315	0.000	Shortfall of Sites	0.110	Low Medium I Residential	R2-1	0	0	0	36.438	0.315		Residential - Double, Duplex, or Two Units - 4 Stories or Less, 0	088-5A209 137		Southeast Los Angeles	Yes	MI	R2RD
Los Angeles	860 W 124TH ST	90044	6117016008	0.000	0.000	0.315	0.000	Shortfall of Sites	0.164	Low Medium I Residential	R2-1-O	0	0	0	24.454	0.315		Residential - Double, Duplex, or Two Units - 4 Stories or Less, 0	081B197 137		Harbor Gateway	Yes	MI	R2RD
Los Angeles	6308 VINELAND AVE	91606	2414001031	0.000	0.000	0.315	0.000	Shortfall of Sites	0.055	Low Medium II Residential	RD1.5-1	0	0	0	72.294	0.315		Residential - Five or More Units or Apartments (Any Combination) · 4 Stories or Less, 0	177B173 138		North Hollywood - Valley Village	Yes	MI	R2RD
Los Angeles	245 S RENO ST	90057	5155006027	0.000	0.000	0.315	0.000	Shortfall of Sites	0.110	Low Medium Residential	RD1.5-1	0	0	0	36.266	0.315		Residential - Five or More Units or Apartments (Any Combination) · 4 Stories or Less - Pool, 0	136-5A201 138		Westlake	Yes	MI	R2RD
Los Angeles	3820 TAMPICO AVE	90032	5307013016	0.000	0.000	0.315	0.000	Shortfall of Sites	0.138	Low Medium I Residential	RD3-1	0	0	0	28.975	0.315		Residential - Five or More Units or Apartments (Any Combination) · 4 Stories or Less, 0	144A235 139		Northeast Los Angeles	Yes	MI	R2RD
Los Angeles	124 W 45TH ST	90037	5110006003	0.000	0.000	0.315	0.000	Shortfall of Sites	0.119	Low Medium I Residential	R2-1	0	0	0	33.477	0.315		Residential - Five or More Units or Apartments (Any Combination) · 4 Stories or Less, 0	112-5A203 139		Southeast Los Angeles	Yes	MI	R2RD
Los Angeles	542 W 40TH PL	90037	5019023006	0.000	0.000	0.315	0.000	Shortfall of Sites	0.093	Low Medium II Residential	RD1.5-1	0	0	0	43.023	0.315		Residential - Four Units (Any Combination) - 4 Stories or Less, 0	115-5A201 140		South Los Angeles	Yes	MI	R2RD
Los Angeles	4426 TOWNE AVE	90011	5109014011	0.000	0.000	0.315	0.000	Shortfall of Sites	0.155	Low Medium I Residential	R2-1	0	0	0	25.830	0.315		Residential - Double, Duplex, or Two Units - 4 Stories or Less, 0	112-5A205 140		Southeast Los Angeles	Yes	MI	R2RD
Los Angeles	1360 E 45TH ST	90011	5107006007	0.000	0.000	0.315	0.000	Shortfall of Sites	0.062	Low Medium II Residential	RD1.5-1	0	0	0	65.010	0.315		Residential - Double, Duplex, or Two Units - 4 Stories or Less, 0	112-5A211 140		Southeast Los Angeles	Yes	MI	R2RD
Los Angeles	442 W 88TH ST	90003	6038003031	0.000	0.000	0.315	0.000	Shortfall of Sites	0.119	Low Medium II Residential	RD2-1	0	0	0	33.505	0.315		Residential - Five or More Units or Apartments (Any Combination) · 4 Stories or Less, 0	096A201 140		South Los Angeles	Yes	MI	R2RD
Los Angeles	1448 E 108TH ST	90059	6070002013	0.000	0.000	0.315	0.000	Shortfall of Sites	0.081	Low Medium I Residential	R2-1	0	0	0	49.478	0.315		Residential - Three Units (Any Combination) - 4 Stories or Less, 0	088-5A211 140		Southeast Los Angeles	Yes	MI	R2RD
Los Angeles	1123 N EVERGREEN AVE	90033	5177009019	0.000	0.000	0.315	0.000	Shortfall of Sites	0.057	Low Medium I Residential	R2-1-CUGU	Low Neighborhood Residential	[VLN1 - MU4 - 3][RN2 - 20][CPIO]	0	69.695	0.315		Residential - Single Family Residence, 1	130-5A227 141	21	Boyle Heights	Yes	MI	R2RD , BH CPU
Los Angeles	3965 S HARVARD BLVD	90062	5036027011	0.000	0.000	0.315	0.000	Shortfall of Sites	0.119	Low Medium I Residential	R2-1	0	0	0	33.485	0.315		Residential - Four Units (Any Combination) - 4 Stories or Less, 0	114B193 141		South Los Angeles	Yes	MI	R2RD
Los Angeles	4419 TOWNE AVE	90011	5109013007	0.000	0.000	0.315	0.000	Shortfall of Sites	0.182	Low Medium I Residential	R2-1	0	0	0	21.999	0.315		Residential - Five or More Units or Apartments (Any Combination) · 4 Stories or Less, 0	112-5A205 141		Southeast Los Angeles	Yes	MI	R2RD
Los Angeles	3037 LARGA AVE	90039	5436031011	0.000	0.000	0.315	0.000	Shortfall of Sites	0.124	Low Medium II Residential	[Q]RD1.5-1-RIO	0	0	0	32.284	0.315		Residential - Five or More Units or Apartments (Any Combination) · 4 Stories or Less, 0	151-5A211 142		Northeast Los Angeles	Yes	MI	R2RD
Los Angeles	552 W 40TH PL	90037	5019023005	0.000	0.000	0.315	0.000	Shortfall of Sites	0.124	Low Medium II Residential	RD1.5-1	0	0	0	32.267	0.315		Residential - Five or More Units or Apartments (Any Combination) · 4 Stories or Less, 0	115-5A201 142		South Los Angeles	Yes	MI	R2RD
Los Angeles	1356 E 45TH ST	90011	5107006008	0.000	0.000	0.315	0.000	Shortfall of Sites	0.123	Low Medium II Residential	RD1.5-1	0	0	0	32.497	0.315		Residential - Five or More Units or Apartments (Any Combination) · 4 Stories or Less, 0	112-5A211 142		Southeast Los Angeles	Yes	MI	R2RD
Los Angeles	138 W 112TH ST	90061	6074023009	0.000	0.000	0.315	0.000	Shortfall of Sites	0.063	Low Medium I Residential	R2-1	0	0	0	63.050	0.315		Residential - Double, Duplex, or Two Units - 4 Stories or Less, 0	087A203 142		Southeast Los Angeles	Yes	MI	R2RD
Los Angeles	3525 MANITOU AVE	90031	5208031029	0.000	0.000	0.315	0.000	Shortfall of Sites	0.058	Low Medium II Residential	RD1.5-1	0	0	0	68.572	0.315		Residential - Double, Duplex, or Two Units - 4 Stories or Less, 0	138A225 143		Northeast Los Angeles	Yes	MI	R2RD
Los Angeles	2922 S VICTORIA AVE	90016	5050018017	0.000	0.000	0.315	0.000	Shortfall of Sites	0.062	Low Medium II Residential	RD2-1	0	0	0	64.519	0.315		Residential - Double, Duplex, or Two Units - 4 Stories or Less, 0	120B185 143		West Adams - Baldwin Hills - Leimert	Yes	MI	R2RD
Los Angeles	9509 S WESTERN AVE	90047	6057011004	0.000	0.000	0.315	0.000	Shortfall of Sites	0.128	Low Medium II Residential	RD1.5-1	0	0	0	31.188	0.315		Residential - Four Units (Any Combination) - 4 Stories or Less, 0	093A193 143		South Los Angeles	Yes	MI	R2RD
Los Angeles	4316 WILLOW BROOK AVE	90029	5539006004	0.000	0.000	0.315	0.000	Shortfall of Sites	0.071	Low Medium II Residential	RD1.5-1XL	0	0	0	56.266	0.315		Residential - Four Units (Any Combination) - 4 Stories or Less, 0	144A201 144		Hollywood	Yes	MI	R2RD
Los Angeles	1451 E 22ND ST	90011	5119028014	0.000	0.000	0.315	0.000	Shortfall of Sites	0.065	Low Medium I Residential	R2-1	0	0	0	61.625	0.315		Residential - Four Units (Any Combination) - 4 Stories or Less, 0	118-5A211 144		Southeast Los Angeles	Yes	MI	R2RD
Los Angeles	862 E 49TH ST	90011	5108019017	0.000	0.000	0.315	0.000	Shortfall of Sites	0.100	Low Medium I Residential	R2-1	0	0	0	39.861	0.315		Residential - Double, Duplex, or Two Units - 4 Stories or Less, 0	111A209 144		Southeast Los Angeles	Yes	MI	R2RD
Los Angeles	1670 251ST ST	90710	7410019012	0.000	0.000	0.315	0.000	Shortfall of Sites	0.138	Low Medium I Residential	R2-1XL	0	0	0	29.027	0.315		Residential - Double, Duplex, or Two Units - 4 Stories or Less, 0	036B193 144		Wilmington - Harbor City	Yes	MI	R2RD
Los Angeles	3150 W AVENUE 32	90065	5458013012	0.000	0.000	0.315	0.000	Shortfall of Sites	0.107	Low Medium II Residential	RD2-1-CDO	0	0	0	37.280	0.315		Residential - Double, Duplex, or Two Units - 4 Stories or Less, 1	154-5A213 145		Northeast Los Angeles	Yes	MI	R2RD
Los Angeles	2850 GLENEDEN ST	90039	5442031035	0.000	0.000	0.315	0.000	Shortfall of Sites	0.076	Low Medium I Residential	RD3-1VL-RIO	0	0	0	52.643	0.315		Residential - Double, Duplex, or Two Units - 4 Stories or Less, 0	150A211 145		Silver Lake - Echo Park - Elysian Valley	Yes	MI	R2RD
Los Angeles	205 W 101ST ST	90003	6053022018	0.000	0.000	0.315	0.000	Shortfall of Sites	0.062	Low Medium I Residential	R2-1	0	0	0	64.528	0.315		Residential - Double, Duplex, or Two Units - 4 Stories or Less, 0	091-5A203 145		Southeast Los Angeles	Yes	MI	R2RD
Los Angeles	606 W 40TH PL	90037	5019023003	0.000	0.000	0.315	0.000	Shortfall of Sites	0.062	Low Medium II Residential	RD1.5-1	0	0	0	64.537	0.315		Residential - Three Units (Any Combination) - 4 Stories or Less, 0	115-5A201 146		South Los Angeles	Yes	MI	R2RD
Los Angeles	852 E 49TH ST	90011	5108019018	0.000	0.000	0.315	0.000	Shortfall of Sites	0.130	Low Medium I Residential	R2-1	0	0	0	30.735	0.315		Residential - Double, Duplex, or Two Units - 4 Stories or Less, 0	111A209 146		Southeast Los Angeles	Yes	MI	R2RD
Los Angeles	853 E 112TH ST	90059	6072017026	0.000	0.000	0.315	0.000	Shortfall of Sites	0.089	Low Medium I Residential	R2-1	0	0	0	44.962	0.315		Residential - Double, Duplex, or Two Units - 4 Stories or Less, 0	087A209 146		Southeast Los Angeles	Yes	MI	R2RD
Los Angeles	1683 S LONGWOOD AVE	90019	5067006027	0.000	0.000	0.315	0.000	Shortfall of Sites	0.130	Low Medium II Residential	RD1.5-1-O	0	0	0	30.771	0.315		Residential - Five or More Units or Apartments (Any Combination) · 4 Stories or Less, 0	126B181 147		West Adams - Baldwin Hills - Leimert	Yes	MI	R2RD
Los Angeles	4201 SAN PEDRO PL	90011	5113034007	0.000	0.000	0.315	0.000	Shortfall of Sites	0.081	Low Medium I Residential	R2-1	0	0	0	49.353	0.315		Residential - Double, Duplex, or Two Units - 4 Stories or Less, 0	114A205 147		Southeast Los Angeles	Yes	MI	R2RD
Los Angeles	6625 N FIGUEROA ST	90042	5486013032	0.000	0.000	0.315	0.000	Shortfall of Sites	0.094	Low Medium II Residential	RD1.5-1	0	0	0	42.728	0.315		Commercial - Store Combination - Store and Residential Combination - One Story, 1	156A231 148		Northeast Los Angeles	Yes	MI	R2RD
Los Angeles	610 W 40TH PL	90037	5019023002	0.000	0.000	0.315	0.000	Shortfall of Sites	0.093	Low Medium II Residential	RD1.5-1	0	0	0	43.023	0.315		Residential - Five or More Units or Apartments (Any Combination) · 4 Stories or Less, 0	115-5A201 148		South Los Angeles	Yes	MI	R2RD
Los Angeles	120 N AVENUE 25	90031	5205022007	0.000	0.000	0.315	0.000	Shortfall of Sites	0.080	Low Medium II Residential	RD2-1	0	0	0	49.741	0.315		Residential - Four Units (Any Combination) - 4 Stories or Less, 0	139-5A221 149		Northeast Los Angeles	Yes	MI	R2RD
Los Angeles	5137 WALL ST	90011	5109005040	0.000	0.000	0.315	0.000	Shortfall of Sites	0.095	Low Medium II Residential	RD2-1	0	0	0	42.075	0.315		Residential - Three Units (Any Combination) - 4 Stories or Less, 0	108B205 149		Southeast Los Angeles	Yes	MI	R2RD
Los Angeles	651 W COLDEN AVE	90044	6039009028	0.000	0.000	0.315	0.000	Shortfall of Sites	0.150	Low Medium II Residential	RD2-1	0	0	0	26.591	0.315		Residential - Three Units (Any Combination) - 4 Stories or Less, 0	093A201 149		South Los Angeles	Yes	MI	R2RD
Los Angeles	616 W 40TH PL	90037	5019023001	0.000	0.000	0.315	0.000	Shortfall of Sites	0.124	Low Medium II Residential	RD1.5-1	0	0	0	32.267	0.315		Residential - Five or More Units or Apartments (Any Combination) · 4 Stories or Less, 0	115-5A201 150		South Los Angeles	Yes	MI	R2RD
Los Angeles	741 E 109TH ST	90059	6071010006	0.000	0.000	0.315	0.000	Shortfall of Sites	0.110	Low Medium I Residential	R2-1	0	0	0	36.253	0.315		Residential - Double, Duplex, or Two Units - 4 Stories or Less, 0	088-5A207 150		Southeast Los Angeles	Yes	MI	R2RD
Los Angeles	839 N OCCIDENTAL BLVD	90026	5426021019	0.000	0.000	0.315	0.000	Shortfall of Sites	0.172	Low Medium II Residential	RD2-1VL	0	0	0	23.220	0.315		Residential - Four Units (Any Combination) - 4 Stories or Less, 0	141A205 151		Silver Lake - Echo Park - Elysian Valley	Yes	MI	R2RD
Los Angeles	332 S PECAN ST	90033	5172025012	0.000	0.000	0.315	0.000	Shortfall of Sites	0.062	Low Medium II Residential	RD2-1-RIO-CUGU	0	0	0	64.239	0.315		Residential - Double, Duplex, or Two Units - 4 Stories or Less, 1	127-5A219 151		Boyle Heights	Yes	MI	R2RD
Los Angeles	1457 E 22ND ST	90011	5119028015	0.000	0.000	0.315	0.000	Shortfall of Sites	0.065	Low Medium I Residential	R2-1	0	0	0	61.653	0.315		Residential - Double, Duplex, or Two Units - 4 Stories or Less, 0	118-5A211 151		Southeast Los Angeles	Yes	MI	R2RD
Los Angeles	231 W 101ST ST	90003	6053022012	0.000	0.000	0.315	0.000	Shortfall of Sites	0.186	Low Medium I Residential	R2-1	0	0	0	21.510	0.315		Residential - Double, Duplex, or Two Units - 4 Stories or Less, 1	091-5A203 151		Southeast Los Angeles	Yes	MI	R2RD
Los Angeles	631 N AVENUE 50	90042	5469009005	0.000	0.000	0.315	0.000	Shortfall of Sites	0.080	Low Medium II Residential	RD2-1	0	0	0	49.979	0.315		Residential - Five or More Units or Apartments (Any Combination) · 4 Stories or Less, 0	151-5A225 152		Northeast Los Angeles	Yes	MI	R2RD
Los Angeles	2647 RICH ST	90039	5442008025	0.000	0.000	0.315	0.000	Shortfall of Sites	0.125	Low Medium I Residential	R2-1VL-RIO	0	0	0	32.029	0.315		Residential - Double, Duplex, or Two Units - 4 Stories or Less, 0	147A213 152		Silver Lake - Echo Park - Elysian Valley	Yes	MI	R2RD
Los Angeles	1200 W 37TH PL	90007	5040014018	0.000	0.000	0.315	0.000	Shortfall of Sites	0.152	Low Medium II Residential	RD2-1-CPIO	0	0	0	26.399	0.315		Residential - Rooming/Boarding House, 1	117B197 152		South Los Angeles	Yes	MI	R2RD
Los Angeles	1341 E 27TH ST	90011	5118011008	0.000	0.000	0.315	0.000	Shortfall of Sites	0.082	Low Medium II Residential	RD1.5-1	0	0	0	49.045	0.315		Residential - Four Units (Any Combination) - 4 Stories or Less, 0	117A211 152		Southeast Los Angeles	Yes	MI	R2RD
Los Angeles	1660 W 204TH ST	90501	7351006029	0.000	0.000	0.315	0.000	Shortfall of Sites	0.067	Low Medium II Residential	RD1.5-1	0	0	0	60.077	0.315		Residential - Five or More Units or Apartments (Any Combination) · 4 Stories or Less, 0	054B193 152		Harbor Gateway	Yes	MI	R2RD
Los Angeles	1200 W 37TH PL	90007	5040014018	0.000	0.000	0.315	0.000	Shortfall of Sites	0.133	Low Medium II Residential	RD2-1-CPIO	0	0	0	30.084	0.315		Residential - Rooming/Boarding House, 0	117B197 153		South Los Angeles	Yes	MI	R2RD
Los Angeles	8463 S OLIVE ST	90003	6040004025	0.000	0.000	0.315	0.000	Shortfall of Sites	0.069	Low Medium II Residential	RD1.5-1	0	0	0	58.149	0.315		Residential - Three Units (Any Combination) - 4 Stories or Less, 0	097-5A203 153		Southeast Los Angeles	Yes	MI	R2RD
Los Angeles	1781 E 109TH ST	90059	6069004025	0.000	0.000	0.315	0.000	Shortfall of Sites	0.072	Low Medium I Residential	R2-1	0	0	0	55.753	0.315		Residential - Double, Duplex, or Two Units - 4 Stories or Less, 0	088-5A215 153		Southeast Los Angeles	Yes	MI	R2RD
Los Angeles	904 BAY VIEW AVE	90744	7416023011	0.000	0.000	0.315	0.000	Shortfall of Sites	0.083	Low Medium II Residential	[Q]RD1.5-1XL-O-CUGU	0	0	0	48.074	0.315		Residential - Double, Duplex, or Two Units - 4 Stories or Less, 0	030B205 153		Wilmington - Harbor City	Yes	MI	R2RD
Los Angeles	2419 LANCASTER AVE	90033	5202014009	0.000	0.000	0.315	0.000	Shortfall of Sites	0.094	Low Medium II Residential	RD2-1	0	0	0	42.456	0.315		Residential - Double, Duplex, or Two Units - 4 Stories or Less, 0	133-5A227 154		Northeast Los Angeles	Yes	MI	R2RD
Los Angeles	1611 W 52ND ST	90062	5003006018	0.000	0.000	0.315	0.000	Shortfall of Sites	0.060	Low Medium I Residential	R2-1-CPIO	0	0	0	67.013	0.315		Residential - Single Family Residence, 1	108B193 154		South Los Angeles	Yes	MI	R2RD
Los Angeles	1624 251ST ST	90710	7410019005	0.000	0.000	0.315	0.000	Shortfall of Sites	0.138	Low Medium I Residential	R2-1XL	0	0	0	29.023	0.315		Residential - Four Units (Any Combination) - 4 Stories or Less, 0	036B193 154		Wilmington - Harbor City	Yes	MI	R2RD
Los Angeles	10021 MARCUS AVE	91042	2568004050	0.000	0.000	0.315	0.000	Shortfall of Sites	0.080	Low Medium I Residential	RD3-1	0	0	0	49.968	0.315		Residential - Three Units (Any Combination) - 4 Stories or Less, 0	202-5A201 155		Sunland - Tujunga - Lake View Terrace - Shadow Hills - East La Tuna Canyon	Yes	MI	R2RD
Los Angeles	331 S PECAN ST	90033	5172023012	0.000	0.000	0.315	0.000	Shortfall of Sites	0.077	Low Medium II Residential	RD2-1-RIO-CUGU	0	0	0	52.185	0.315		Residential - Double, Duplex, or Two Units - 4 Stories or Less, 1	127-5A219 155		Boyle Heights	Yes	MI	R2RD

Jurisdiction Name	Site Address/Intersection	5 Digit ZIP Code	Assessor Parcel Number	Very Low-Income	Low-Income	Moderate-Income	Above Moderate-Income	Type of Shortfall	Parcel Size (Acres)	Current General Plan Designation	Current Zoning	Proposed General Plan (GP) Designation	Proposed Zoning	Minimum Density Allowed	Maximum Density Allowed	Total Capacity	Vacant/ Nonvacant	Description of Existing Uses	PIN	Base Density Per Acre	Community Plan Area	Rent Stabalization Ordinance	Income Category	Applicable Rezoning Program (Program informing values in Column Q listed first)
Los Angeles	2921 WEST BLVD	90016	5050024007	0.000	0.000	0.315	0.000	Shortfall of Sites	0.179	Low Medium II Residential	RD2-1	0	0	0	22.375	0.315	Residential - Five or More Units or Apartments (Any Combination) · 4 Stories or Less, 0	120B181 155		West Adams - Baldwin Hills - Leimert	Yes	MI	R2RD
Los Angeles	626 E 24TH ST	90011	5127009008	0.000	0.000	0.315	0.000	Shortfall of Sites	0.111	Low Medium II Residential	RD2-1	0	0	0	36.146	0.315	Residential - Double, Duplex, or Two Units - 4 Stories or Less, 0	120A207 155		Southeast Los Angeles	Yes	MI	R2RD
Los Angeles	630 W 40TH PL	90037	5019024012	0.000	0.000	0.315	0.000	Shortfall of Sites	0.062	Low Medium II Residential	RD1.5-1	0	0	0	64.535	0.315	Residential - Three Units (Any Combination) - 4 Stories or Less, 0	115-5A201 155		South Los Angeles	Yes	MI	R2RD
Los Angeles	1611 W 52ND ST	90062	5003006018	0.000	0.000	0.315	0.000	Shortfall of Sites	0.060	Low Medium I Residential	R2-1-CPIO	0	0	0	67.011	0.315	Residential - Single Family Residence, 0	108B193 155		South Los Angeles	Yes	MI	R2RD
Los Angeles	551 W COLDEN AVE	90044	6039009032	0.000	0.000	0.315	0.000	Shortfall of Sites	0.072	Low Medium II Residential	RD2-1	0	0	0	55.787	0.315	Residential - Double, Duplex, or Two Units - 4 Stories or Less, 0	093A201 155		South Los Angeles	Yes	MI	R2RD
Los Angeles	1637 E 109TH ST	90059	6069001009	0.000	0.000	0.315	0.000	Shortfall of Sites	0.088	Low Medium I Residential	R2-1	0	0	0	45.301	0.315	Residential - Double, Duplex, or Two Units - 4 Stories or Less, 0	088-5A213 155		Southeast Los Angeles	Yes	MI	R2RD
Los Angeles	2017 BELLEVUE AVE	90026	5404011010	0.000	0.000	0.315	0.000	Shortfall of Sites	0.129	Low Medium II Residential	RD2-1VL	0	0	0	31.013	0.315	Residential - Five or More Units or Apartments (Any Combination) · 4 Stories or Less, 0	138A207 156		Silver Lake - Echo Park - Elysian Valley	Yes	MI	R2RD
Los Angeles	4801 WALL ST	90011	5109003027	0.000	0.000	0.315	0.000	Shortfall of Sites	0.097	Low Medium II Residential	RD2-1	0	0	0	41.225	0.315	Residential - Five or More Units or Apartments (Any Combination) · 4 Stories or Less, 0	111A205 156		Southeast Los Angeles	Yes	MI	R2RD
Los Angeles	1561 E 106TH ST	90002	6065016012	0.000	0.000	0.315	0.000	Shortfall of Sites	0.075	Low Medium I Residential	R2-1	0	0	0	53.642	0.315	Residential - Double, Duplex, or Two Units - 4 Stories or Less, 0	090A213 156		Southeast Los Angeles	Yes	MI	R2RD
Los Angeles	1170 W 37TH PL	90007	5040032032	0.000	0.000	0.315	0.000	Shortfall of Sites	0.161	Low Medium II Residential	RD2-1-CPIO	0	0	0	24.891	0.315	Residential - Three Units (Any Combination) - 4 Stories or Less, 1	117B197 157		South Los Angeles	Yes	MI	R2RD
Los Angeles	128 N AVENUE 23	90031	5205023009	0.000	0.000	0.315	0.000	Shortfall of Sites	0.152	Low Medium II Residential	RD2-1	0	0	0	26.400	0.315	Residential - Five or More Units or Apartments (Any Combination) · 4 Stories or Less, 0	139-5A221 158		Northeast Los Angeles	Yes	MI	R2RD
Los Angeles	190 E 48TH ST	90011	5109003028	0.000	0.000	0.315	0.000	Shortfall of Sites	0.125	Low Medium II Residential	RD2-1	0	0	0	31.936	0.315	Residential - Five or More Units or Apartments (Any Combination) · 4 Stories or Less, 0	111A205 158		Southeast Los Angeles	Yes	MI	R2RD
Los Angeles	9218 BANDERA ST	90002	6048040037	0.000	0.000	0.315	0.000	Shortfall of Sites	0.197	Low Medium I Residential	R2-1	0	0	0	20.340	0.315	Residential - Three Units (Any Combination) - 4 Stories or Less, 0	094-5A215 158		Southeast Los Angeles	Yes	MI	R2RD
Los Angeles	6727 CAMELLIA AVE	91606	2320016017	0.000	0.000	0.315	0.000	Shortfall of Sites	0.150	Low Medium II Residential	RD2-1	0	0	0	26.615	0.315	Residential - Three Units (Any Combination) - 4 Stories or Less, 0	180B169 159		North Hollywood - Valley Village	Yes	MI	R2RD
Los Angeles	1461 E 22ND ST	90011	5119028016	0.000	0.000	0.315	0.000	Shortfall of Sites	0.099	Low Medium I Residential	R2-1	0	0	0	40.328	0.315	Residential - Double, Duplex, or Two Units - 4 Stories or Less, 0	118-5A211 159		Southeast Los Angeles	Yes	MI	R2RD
Los Angeles	638 W 40TH PL	90037	5019024010	0.000	0.000	0.315	0.000	Shortfall of Sites	0.124	Low Medium II Residential	RD1.5-1	0	0	0	32.267	0.315	Residential - Five or More Units or Apartments (Any Combination) · 4 Stories or Less, 0	115-5A201 159		South Los Angeles	Yes	MI	R2RD
Los Angeles	5106 LEMON GROVE AVE	90029	5535019007	0.000	0.000	0.315	0.000	Shortfall of Sites	0.132	Low Medium II Residential	RD1.5-1XL	0	0	0	30.324	0.315	Residential - Five or More Units or Apartments (Any Combination) · 4 Stories or Less, 0	141B193 160		Hollywood	Yes	MI	R2RD
Los Angeles	3506 MCKINLEY AVE	90011	5114013026	0.000	0.000	0.315	0.000	Shortfall of Sites	0.059	Low Medium II Residential	RD2-1	0	0	0	67.721	0.315	Residential - Four Units (Any Combination) - 4 Stories or Less, 0	115-5A209 160		Southeast Los Angeles	Yes	MI	R2RD
Los Angeles	2032 GATES ST	90031	5211003028	0.000	0.000	0.315	0.000	Shortfall of Sites	0.179	Low Medium II Residential	RD2-1	0	0	0	22.392	0.315	Residential - Four Units (Any Combination) - 4 Stories or Less, 0	136-5A225 161		Northeast Los Angeles	Yes	MI	R2RD
Los Angeles	330 S GLESS ST	90033	5172022012	0.000	0.000	0.315	0.000	Shortfall of Sites	0.076	Low Medium II Residential	RD2-1-RIO-CUGU	0	0	0	52.309	0.315	Residential - Double, Duplex, or Two Units - 4 Stories or Less, 1	127-5A219 161		Boyle Heights	Yes	MI	R2RD
Los Angeles	5423 BLACKWELDER ST	90016	5043019026	0.000	0.000	0.315	0.000	Shortfall of Sites	0.110	Low Medium II Residential	RD1.5-1	0	0	0	36.299	0.315	Residential - Double, Duplex, or Two Units - 4 Stories or Less, 1	120B177 161		West Adams - Baldwin Hills - Leimert	Yes	MI	R2RD
Los Angeles	415 E ADAMS BLVD	90011	5127011033	0.000	0.000	0.315	0.000	Shortfall of Sites	0.175	Low Medium II Residential	RD2-1	0	0	0	22.796	0.315	Residential - Five or More Units or Apartments (Any Combination) · 4 Stories or Less, 0	120A207 161		Southeast Los Angeles	Yes	MI	R2RD
Los Angeles	9615 CLOVIS AVE	90002	6050020033	0.000	0.000	0.315	0.000	Shortfall of Sites	0.069	Low Medium I Residential	R2-1	0	0	0	58.076	0.315	Residential - Double, Duplex, or Two Units - 4 Stories or Less, 0	093A209 161		Southeast Los Angeles	Yes	MI	R2RD
Los Angeles	1461 E 109TH ST	90059	6070003011	0.000	0.000	0.315	0.000	Shortfall of Sites	0.088	Low Medium I Residential	R2-1	0	0	0	45.317	0.315	Residential - Double, Duplex, or Two Units - 4 Stories or Less, 0	088-5A211 161		Southeast Los Angeles	Yes	MI	R2RD
Los Angeles	2007 BELLEVUE AVE	90026	5404011011	0.000	0.000	0.315	0.000	Shortfall of Sites	0.064	Low Medium II Residential	RD2-1VL	0	0	0	62.034	0.315	Residential - Three Units (Any Combination) - 4 Stories or Less, 0	138A207 162		Silver Lake - Echo Park - Elysian Valley	Yes	MI	R2RD
Los Angeles	116 E 23RD ST	90011	5127031012	0.000	0.000	0.315	0.000	Shortfall of Sites	0.123	Low Medium II Residential	RD2-1	0	0	0	32.476	0.315	Residential - Four Units (Any Combination) - 4 Stories or Less, 0	121-5A207 162		Southeast Los Angeles	Yes	MI	R2RD
Los Angeles	533 E 35TH ST	90011	5120022018	0.000	0.000	0.315	0.000	Shortfall of Sites	0.115	Low Medium I Residential	R2-1	0	0	0	34.924	0.315	Residential - Four Units (Any Combination) - 4 Stories or Less, 0	117A207 163		Southeast Los Angeles	Yes	MI	R2RD
Los Angeles	641 ECHANDIA ST	90033	5174003050	0.000	0.000	0.315	0.000	Shortfall of Sites	0.131	Low Medium II Residential	RD1.5-1-RIO-CUGU	0	0	0	30.457	0.315	Residential - Three Units (Any Combination) - 4 Stories or Less - Pool, 0	132A221 164		Boyle Heights	Yes	MI	R2RD
Los Angeles	2927 S BUDLONG AVE	90007	5054014015	0.000	0.000	0.315	0.000	Shortfall of Sites	0.121	Low Medium I Residential	R2-1-O	0	0	0	32.965	0.315	Residential - Three Units (Any Combination) - 4 Stories or Less, 0	120B197 164		South Los Angeles	Yes	MI	R2RD
Los Angeles	1239 E 40TH PL	90011	5114032024	0.000	0.000	0.315	0.000	Shortfall of Sites	0.133	Low Medium I Residential	R2-1	0	0	0	30.034	0.315	Residential - Single Family Residence, 1	115-5A211 164		Southeast Los Angeles	Yes	MI	R2RD
Los Angeles	4910 S HOOVER ST	90037	5018023052	0.000	0.000	0.315	0.000	Shortfall of Sites	0.062	Low Medium II Residential	RD2-1	0	0	0	64.481	0.315	Residential - Five or More Units or Apartments (Any Combination) · 4 Stories or Less, 0	111A201 164		South Los Angeles	Yes	MI	R2RD
Los Angeles	805 N CORONADO ST	90026	5402011025	0.000	0.000	0.315	0.000	Shortfall of Sites	0.168	Low Medium II Residential	RD2-1VL	0	0	0	23.857	0.315	Residential - Five or More Units or Apartments (Any Combination) · 4 Stories or Less, 0	139-5A205 165		Silver Lake - Echo Park - Elysian Valley	Yes	MI	R2RD
Los Angeles	24401 S AVALON BLVD	90744	7406020001	0.000	0.000	0.315	0.000	Shortfall of Sites	0.086	Low Medium II Residential	[Q]RD1.5-1XL-O-CUGU	0	0	0	46.458	0.315	Residential - Double, Duplex, or Two Units - 4 Stories or Less - Modular, 0	039B205 165		Wilmington - Harbor City	Yes	MI	R2RD
Los Angeles	3974 HALLDALE AVE	90062	5036031033	0.000	0.000	0.315	0.000	Shortfall of Sites	0.124	Low Medium II Residential	RD2-1	0	0	0	32.273	0.315	Residential - Five or More Units or Apartments (Any Combination) · 4 Stories or Less, 0	114B193 166		South Los Angeles	Yes	MI	R2RD
Los Angeles	157 W 49TH ST	90037	5110018036	0.000	0.000	0.315	0.000	Shortfall of Sites	0.062	Low Medium I Residential	R2-1	0	0	0	64.435	0.315	Residential - Double, Duplex, or Two Units - 4 Stories or Less, 0	111A203 166		Southeast Los Angeles	Yes	MI	R2RD
Los Angeles	8520 BURNET AVE	91343	2654023055	0.000	0.000	0.315	0.000	Shortfall of Sites	0.222	Low Medium I Residential	(T)RD3-1	0	0	0	18.025	0.315	Residential - Single Family Residence - Guesthouse, 1	192B145 167		Mission Hills - Panorama City - North Hills	Yes	MI	R2RD
Los Angeles	2221 8TH AVE	90018	5060016011	0.000	0.000	0.315	0.000	Shortfall of Sites	0.172	Low Medium II Residential	RD2-1-O-CPIO	0	0	0	23.227	0.315	Residential - Five or More Units or Apartments (Any Combination) · 4 Stories or Less, 0	123B189 167		West Adams - Baldwin Hills - Leimert	Yes	MI	R2RD
Los Angeles	1828 W VERNON AVE	90062	5015001007	0.000	0.000	0.315	0.000	Shortfall of Sites	0.058	Low Medium I Residential	R2-1	0	0	0	68.558	0.315	Residential - Double, Duplex, or Two Units - 4 Stories or Less, 0	111B193 167		South Los Angeles	Yes	MI	R2RD
Los Angeles	142 E 67TH ST	90003	6011003011	0.000	0.000	0.315	0.000	Shortfall of Sites	0.110	Low Medium I Residential	R2-1	0	0	0	36.299	0.315	Residential - Double, Duplex, or Two Units - 4 Stories or Less, 0	102B205 167		Southeast Los Angeles	Yes	MI	R2RD
Los Angeles	1524 W 226TH ST	90501	7347011022	0.000	0.000	0.315	0.000	Shortfall of Sites	0.083	Low Medium II Residential	RD1.5-1	0	0	0	48.409	0.315	Residential - Five or More Units or Apartments (Any Combination) · 4 Stories or Less, 0	045B193 167		Harbor Gateway	Yes	MI	R2RD
Los Angeles	2237 S BURNSIDE AVE	90016	5063019032	0.000	0.000	0.315	0.000	Shortfall of Sites	0.133	Low Medium II Residential	RD1.5-1	0	0	0	29.968	0.315	Residential - Four Units (Any Combination) - 4 Stories or Less, 0	123B177 168		West Adams - Baldwin Hills - Leimert	Yes	MI	R2RD
Los Angeles	3443 MERCED ST	90065	5453026002	0.000	0.000	0.315	0.000	Shortfall of Sites	0.096	Low Residential	RD3-1-CDO	0	0	0	41.811	0.315	Residential - Four Units (Any Combination) - 4 Stories or Less, 0	145-5A219 169		Northeast Los Angeles	Yes	MI	R2RD
Los Angeles	4912 LEMON GROVE AVE	90029	5535034020	0.000	0.000	0.315	0.000	Shortfall of Sites	0.055	Low Medium II Residential	RD1.5-1XL	0	0	0	72.205	0.315	Residential - Five or More Units or Apartments (Any Combination) · 4 Stories or Less, 0	141B193 169		Hollywood	Yes	MI	R2RD
Los Angeles	2008 HOLLENBECK DR	90023	5183021001	0.000	0.000	0.315	0.000	Shortfall of Sites	0.056	Low Medium II Residential	RD1.5-1-CUGU	0	0	0	71.078	0.315	Residential - Four Units (Any Combination) - 4 Stories or Less, 0	126A221 169		Boyle Heights	Yes	MI	R2RD
Los Angeles	639 E MARTIN LUTHER KING JR BLVD	90011	5121007035	0.000	0.000	0.315	0.000	Shortfall of Sites	0.110	Low Medium II Residential	RD2-1	0	0	0	36.341	0.315	Residential - Five or More Units or Apartments (Any Combination) · 4 Stories or Less, 0	115-5A207 169		Southeast Los Angeles	Yes	MI	R2RD
Los Angeles	4206 NAOMI AVE	90011	5115028016	0.000	0.000	0.315	0.000	Shortfall of Sites	0.103	Low Medium I Residential	R2-1	0	0	0	38.716	0.315	Residential - Five or More Units or Apartments (Any Combination) · 4 Stories or Less, 0	114A211 169		Southeast Los Angeles	Yes	MI	R2RD
Los Angeles	4826 S SAN PEDRO ST	90011	5109021031	0.000	0.000	0.315	0.000	Shortfall of Sites	0.098	Low Medium I Residential	R2-1	0	0	0	40.753	0.315	Residential - Five or More Units or Apartments (Any Combination) · 4 Stories or Less, 0	111A205 169		Southeast Los Angeles	Yes	MI	R2RD
Los Angeles	901 E 49TH PL	90011	5108019022	0.000	0.000	0.315	0.000	Shortfall of Sites	0.143	Low Medium I Residential	R2-1	0	0	0	27.929	0.315	Residential - Double, Duplex, or Two Units - 4 Stories or Less, 0	111A209 169		Southeast Los Angeles	Yes	MI	R2RD
Los Angeles	9019 S SAN PEDRO ST	90003	6041010009	0.000	0.000	0.315	0.000	Shortfall of Sites	0.080	Low Medium II Residential	RD2-1	0	0	0	50.100	0.315	Residential - Four Units (Any Combination) - 4 Stories or Less, 0	094-5A205 169		Southeast Los Angeles	Yes	MI	R2RD
Los Angeles	9567 GRANDEE AVE	90002	6048019006	0.000	0.000	0.315	0.000	Shortfall of Sites	0.075	Low Medium I Residential	R2-1	0	0	0	53.569	0.315	Residential - Three Units (Any Combination) - 4 Stories or Less, 0	093A213 169		Southeast Los Angeles	Yes	MI	R2RD
Los Angeles	128 W 101ST ST	90003	6053026011	0.000	0.000	0.315	0.000	Shortfall of Sites	0.087	Low Medium I Residential	R2-1	0	0	0	46.058	0.315	Residential - Double, Duplex, or Two Units - 4 Stories or Less, 0	091-5A203 169		Southeast Los Angeles	Yes	MI	R2RD
Los Angeles	820 FIGUEROA PL	90744	7412016024	0.000	0.000	0.315	0.000	Shortfall of Sites	0.077	Low Medium II Residential	[Q]RD2-1XL-O-CUGU	0	0	0	52.235	0.315	Residential - Four Units (Any Combination) - 4 Stories or Less, 0	030B201 169		Wilmington - Harbor City	Yes	MI	R2RD
Los Angeles	5923 MONTEREY RD	90042	5312008021	0.000	0.000	0.315	0.000	Shortfall of Sites	0.172	Low Medium II Residential	RD2-1	0	0	0	23.287	0.315	Residential - Five or More Units or Apartments (Any Combination) · 4 Stories or Less, 0	150A231 171		Northeast Los Angeles	Yes	MI	R2RD
Los Angeles	845 N HARVARD BLVD	90029	5535031023	0.000	0.000	0.315	0.000	Shortfall of Sites	0.126	Low Medium II Residential	RD1.5-1XL	0	0	0	31.669	0.315	Residential - Five or More Units or Apartments (Any Combination) · 4 Stories or Less, 0	141B193 171		Hollywood	Yes	MI	R2RD
Los Angeles	2914 S CURSON AVE	90016	5048019025	0.000	0.000	0.315	0.000	Shortfall of Sites	0.131	Low Medium II Residential	RD1.5-1	0	0	0	30.505	0.315	Residential - Four Units (Any Combination) - 4 Stories or Less, 0	120B173 171		West Adams - Baldwin Hills - Leimert	Yes	MI	R2RD
Los Angeles	1211 N COMMONWEALTH AVE	90029	5542022030	0.000	0.000	0.315	0.000	Shortfall of Sites	0.129	Low Medium I Residential	R2-1XL	0	0	0	30.949	0.315	Residential - Three Units (Any Combination) - 4 Stories or Less, 0	145-5A201 172		Hollywood	Yes	MI	R2RD
Los Angeles	2030 HOLLENBECK DR	90023	5183021002	0.000	0.000	0.315	0.000	Shortfall of Sites	0.085	Low Medium II Residential	RD1.5-1-CUGU	0	0	0	46.873	0.315	Residential - Four Units (Any Combination) - 4 Stories or Less, 0	126A221 172		Boyle Heights	Yes	MI	R2RD
Los Angeles	1187 W 37TH DR	90007	5040032021	0.000	0.000	0.315	0.000	Shortfall of Sites	0.068	Low Medium II Residential	RD2-1-CPIO	0	0	0	59.046	0.315	Residential - Five or More Units or Apartments (Any Combination) · 4 Stories or Less, 0	117B197 172		South Los Angeles	Yes	MI	R2RD

Jurisdiction Name	Site Address/Intersection	5 Digit ZIP Code	Assessor Parcel Number	Very Low-Income	Low-Income	Moderate-Income	Above Moderate-Income	Type of Shortfall	Parcel Size (Acres)	Current General Plan Designation	Current Zoning	Proposed General Plan (GP) Designation	Proposed Zoning	Minimum Density Allowed	Maximum Density Allowed	Total Capacity	Vacant/ Nonvacant	Description of Existing Uses	PIN	Base Density Per Acre	Community Plan Area	Rent Stabalization Ordinance	Income Category	Applicable Rezoning Program (Program informing values in Column Q listed first)
Los Angeles	121 S GLESS ST	90033	5172004025	0.000	0.000	0.315	0.000	Shortfall of Sites	0.080	Low Medium I Residential	RD3-1-RIO-CUGU	0	0	0	49.803	0.315	Residential - Five or More Units or Apartments (Any Combination) · 4 Stories or Less, 0	129A219 173		Boyle Heights	Yes	MI	R2RD
Los Angeles	0	0	5114014906	0.000	0.000	0.315	0.000	Shortfall of Sites	0.109	Low Medium II Residential	RD1.5-1	0	0	0	36.681	0.315	Residential - Three Units (Any Combination) - 4 Stories or Less, 0	115-5A209 173		Southeast Los Angeles	Yes	MI	R2RD
Los Angeles	900 W 52ND ST	90037	5001004030	0.000	0.000	0.315	0.000	Shortfall of Sites	0.156	Low Medium I Residential	R2-1	0	0	0	25.617	0.315	Residential - Three Units (Any Combination) - 4 Stories or Less, 0	108B197 173		South Los Angeles	Yes	MI	R2RD
Los Angeles	218 E COLDEN AVE	90003	6052013033	0.000	0.000	0.315	0.000	Shortfall of Sites	0.124	Low Medium I Residential	R2-1	0	0	0	32.264	0.315	Residential - Five or More Units or Apartments (Any Combination) · 4 Stories or Less, 0	093A205 173		Southeast Los Angeles	Yes	MI	R2RD
Los Angeles	2038 HOLLENBECK DR	90023	5183021003	0.000	0.000	0.315	0.000	Shortfall of Sites	0.114	Low Medium II Residential	RD1.5-1-CUGU	0	0	0	35.081	0.315	Residential - Four Units (Any Combination) - 4 Stories or Less, 0	126A221 174		Boyle Heights	Yes	MI	R2RD
Los Angeles	725 E 24TH ST	90011	5131018024	0.000	0.000	0.315	0.000	Shortfall of Sites	0.116	Low Medium I Residential	R2-1	0	0	0	34.515	0.315	Residential - Five or More Units or Apartments (Any Combination) · 4 Stories or Less, 0	120A209 174		Southeast Los Angeles	Yes	MI	R2RD
Los Angeles	1561 W 37TH PL	90018	5041027001	0.000	0.000	0.315	0.000	Shortfall of Sites	0.142	Low Medium I Residential	R2-1-O	0	0	0	28.177	0.315	Residential - Three Units (Any Combination) - 4 Stories or Less, 0	117B193 174		South Los Angeles	Yes	MI	R2RD
Los Angeles	4172 DORSEY ST	90011	5116010006	0.000	0.000	0.315	0.000	Shortfall of Sites	0.119	Low Medium I Residential	R2-1	0	0	0	33.531	0.315	Residential - Double, Duplex, or Two Units - 4 Stories or Less, 1	114A211 174		Southeast Los Angeles	Yes	MI	R2RD
Los Angeles	218 E COLDEN AVE	90003	6052013033	0.000	0.000	0.315	0.000	Shortfall of Sites	0.089	Low Medium I Residential	R2-1	0	0	0	44.904	0.315	Residential - Five or More Units or Apartments (Any Combination) · 4 Stories or Less, 0	093A205 174		Southeast Los Angeles	Yes	MI	R2RD
Los Angeles	601 BAILEY ST	90033	5174005026	0.000	0.000	0.315	0.000	Shortfall of Sites	0.077	Low Medium II Residential	RD1.5-1-RIO-CUGU	0	0	0	51.623	0.315	Residential - Five or More Units or Apartments (Any Combination) · 4 Stories or Less, 0	130-5A221 175		Boyle Heights	Yes	MI	R2RD
Los Angeles	218 E COLDEN AVE	90003	6052013033	0.000	0.000	0.315	0.000	Shortfall of Sites	0.089	Low Medium I Residential	R2-1	0	0	0	44.904	0.315	Residential - Five or More Units or Apartments (Any Combination) · 4 Stories or Less, 0	093A205 175		Southeast Los Angeles	Yes	MI	R2RD
Los Angeles	1401 N KINGSLEY DR	90027	5544034031	0.000	0.000	0.315	0.000	Shortfall of Sites	0.138	Low Medium II Residential	RD1.5-1XL	0	0	0	29.054	0.315	Residential - Five or More Units or Apartments (Any Combination) · 4 Stories or Less, 0	147A195 176		Hollywood	Yes	MI	R2RD
Los Angeles	1910 MOZART ST	90031	5410020043	0.000	0.000	0.315	0.000	Shortfall of Sites	0.116	Low Medium II Residential	RD2-1	0	0	0	34.462	0.315	Residential - Four Units (Any Combination) - 4 Stories or Less, 0	136-5A221 176		Northeast Los Angeles	Yes	MI	R2RD
Los Angeles	218 E COLDEN AVE	90003	6052013033	0.000	0.000	0.315	0.000	Shortfall of Sites	0.092	Low Medium I Residential	R2-1	0	0	0	43.281	0.315	Residential - Five or More Units or Apartments (Any Combination) · 4 Stories or Less, 0	093A205 176		Southeast Los Angeles	Yes	MI	R2RD
Los Angeles	5788 OMAHA ST	90042	5492006024	0.000	0.000	0.315	0.000	Shortfall of Sites	0.064	Low Medium II Residential	RD2-1	0	0	0	62.644	0.315	Residential - Four Units (Any Combination) - 4 Stories or Less, 0	150A229 177		Northeast Los Angeles	Yes	MI	R2RD
Los Angeles	1315 MONTANA ST	90026	5406011007	0.000	0.000	0.315	0.000	Shortfall of Sites	0.098	Low Medium II Residential	RD1.5-1VL	0	0	0	40.651	0.315	Residential - Five or More Units or Apartments (Any Combination) · 4 Stories or Less, 0	139-5A211 177		Silver Lake - Echo Park - Elysian Valley	Yes	MI	R2RD
Los Angeles	1738 CLINTON ST	90026	5404010011	0.000	0.000	0.315	0.000	Shortfall of Sites	0.064	Low Medium II Residential	RD2-1VL-CDO	0	0	0	62.172	0.315	Residential - Five or More Units or Apartments (Any Combination) · 4 Stories or Less, 0	138A207 177		Silver Lake - Echo Park - Elysian Valley	Yes	MI	R2RD
Los Angeles	8826 BARING CROSS ST	90044	6038018007	0.000	0.000	0.315	0.000	Shortfall of Sites	0.132	Low Medium I Residential	RD3-1	0	0	0	30.417	0.315	Residential - Double, Duplex, or Two Units - 4 Stories or Less, 1	096A199 177		South Los Angeles	Yes	MI	R2RD
Los Angeles	2901 MARSH ST	90039	5442030028	0.000	0.000	0.315	0.000	Shortfall of Sites	0.057	Low Medium I Residential	R2-1VL-RIO	0	0	0	70.492	0.315	Residential - Double, Duplex, or Two Units - 4 Stories or Less, 0	150A211 178		Silver Lake - Echo Park - Elysian Valley	Yes	MI	R2RD
Los Angeles	651 CYPRESS AVE	90065	5453016032	0.000	0.000	0.315	0.000	Shortfall of Sites	0.062	Low Medium II Residential	RD1.5-1-CDO	0	0	0	64.526	0.315	Residential - Three Units (Any Combination) - 4 Stories or Less, 0	144A219 178		Northeast Los Angeles	Yes	MI	R2RD
Los Angeles	991 E MARTIN LUTHER KING JR BLVD	90011	5114014907	0.000	0.000	0.315	0.000	Shortfall of Sites	0.065	Low Medium II Residential	RD1.5-1	0	0	0	61.136	0.315	Residential - Five or More Units or Apartments (Any Combination) · 4 Stories or Less, 0	115-5A209 178		Southeast Los Angeles	Yes	MI	R2RD
Los Angeles	4440 TOWNE AVE	90011	5109014008	0.000	0.000	0.315	0.000	Shortfall of Sites	0.155	Low Medium I Residential	R2-1	0	0	0	25.819	0.315	Residential - Double, Duplex, or Two Units - 4 Stories or Less, 0	112-5A205 178		Southeast Los Angeles	Yes	MI	R2RD
Los Angeles	10064 TUJUNGA CANYON BLVD	91042	2568004012	0.000	0.000	0.315	0.000	Shortfall of Sites	0.150	Low Medium I Residential	RD3-1	0	0	0	26.625	0.315	Residential - Double, Duplex, or Two Units - 4 Stories or Less, 0	202-5A201 179		Sunland - Tujunga - Lake View Terrace - Shadow Hills - East La Tuna Canyon	Yes	MI	R2RD
Los Angeles	5921 MONTEREY RD	90042	5312008020	0.000	0.000	0.315	0.000	Shortfall of Sites	0.127	Low Medium II Residential	RD2-1	0	0	0	31.613	0.315	Residential - Five or More Units or Apartments (Any Combination) · 4 Stories or Less, 0	150A231 179		Northeast Los Angeles	Yes	MI	R2RD
Los Angeles	2814 S MANSFIELD AVE	90016	5049029022	0.000	0.000	0.315	0.000	Shortfall of Sites	0.110	Low Medium II Residential	RD2-1	0	0	0	36.300	0.315	Residential - Five or More Units or Apartments (Any Combination) · 4 Stories or Less, 0	120B177 179		West Adams - Baldwin Hills - Leimert	Yes	MI	R2RD
Los Angeles	9208 GRAHAM AVE	90002	6048025005	0.000	0.000	0.315	0.000	Shortfall of Sites	0.076	Low Medium I Residential	R2-1	0	0	0	52.379	0.315	Residential - Four Units (Any Combination) - 4 Stories or Less, 0	094-5A213 179		Southeast Los Angeles	Yes	MI	R2RD
Los Angeles	1736 CLINTON ST	90026	5404010010	0.000	0.000	0.315	0.000	Shortfall of Sites	0.129	Low Medium II Residential	RD2-1VL-CDO	0	0	0	31.086	0.315	Residential - Four Units (Any Combination) - 4 Stories or Less, 0	138A207 180		Silver Lake - Echo Park - Elysian Valley	Yes	MI	R2RD
Los Angeles	1721 W 23RD ST	90018	5058026016	0.000	0.000	0.315	0.000	Shortfall of Sites	0.155	Low Medium II Residential	RD2-1-CPIO	0	0	0	25.813	0.315	Residential - Single Family Residence, 1	123B193 180		South Los Angeles	Yes	MI	R2RD
Los Angeles	1539 W 37TH PL	90018	5041027022	0.000	0.000	0.315	0.000	Shortfall of Sites	0.116	Low Medium I Residential	R2-1-O	0	0	0	34.495	0.315	Residential - Three Units (Any Combination) - 4 Stories or Less, 0	117B193 180		South Los Angeles	Yes	MI	R2RD
Los Angeles	2208 MARATHON ST	90026	5402027018	0.000	0.000	0.315	0.000	Shortfall of Sites	0.060	Low Medium II Residential	RD1.5-1VL	0	0	0	66.991	0.315	Residential - Five or More Units or Apartments (Any Combination) · 4 Stories or Less, 0	139-5A207 181		Silver Lake - Echo Park - Elysian Valley	Yes	MI	R2RD
Los Angeles	5468 BLACKWELDER ST	90016	5043020013	0.000	0.000	0.315	0.000	Shortfall of Sites	0.110	Low Medium II Residential	RD1.5-1	0	0	0	36.293	0.315	Residential - Five or More Units or Apartments (Any Combination) · 4 Stories or Less, 0	120B177 181		West Adams - Baldwin Hills - Leimert	Yes	MI	R2RD
Los Angeles	991 E MARTIN LUTHER KING JR BLVD	90011	5114014907	0.000	0.000	0.315	0.000	Shortfall of Sites	0.065	Low Medium II Residential	RD1.5-1	0	0	0	61.136	0.315	Residential - Five or More Units or Apartments (Any Combination) · 4 Stories or Less, 0	115-5A209 181		Southeast Los Angeles	Yes	MI	R2RD
Los Angeles	325 W 49TH ST	90037	5110016018	0.000	0.000	0.315	0.000	Shortfall of Sites	0.062	Low Medium II Residential	RD2-1	0	0	0	64.506	0.315	Residential - Four Units (Any Combination) - 4 Stories or Less, 0	111A203 181		Southeast Los Angeles	Yes	MI	R2RD
Los Angeles	1772 E 109TH ST	90059	6069006006	0.000	0.000	0.315	0.000	Shortfall of Sites	0.075	Low Medium I Residential	R2-1	0	0	0	53.080	0.315	Residential - Double, Duplex, or Two Units - 4 Stories or Less, 0	088-5A213 181		Southeast Los Angeles	Yes	MI	R2RD
Los Angeles	11209 TOWNE AVE	90061	6073026004	0.000	0.000	0.315	0.000	Shortfall of Sites	0.077	Low Medium I Residential	R2-1	0	0	0	51.621	0.315	Residential - Double, Duplex, or Two Units - 4 Stories or Less, 0	087A205 181		Southeast Los Angeles	Yes	MI	R2RD
Los Angeles	6723 FULTON AVE	91401	2329027013	0.000	0.000	0.315	0.000	Shortfall of Sites	0.093	Low Medium II Residential	[Q]RD1.5-1	0	0	0	43.023	0.315	Residential - Four Units (Any Combination) - 4 Stories or Less, 0	180B157 182		Van Nuys - North Sherman Oaks	Yes	MI	R2RD
Los Angeles	11238 EMELITA ST	91601	2337017006	0.000	0.000	0.315	0.000	Shortfall of Sites	0.161	Low Medium II Residential	RD2-1	0	0	0	24.892	0.315	Residential - Single Family Residence - Guesthouse, 1	174B173 182		North Hollywood - Valley Village	Yes	MI	R2RD
Los Angeles	641 ECHANDIA ST	90033	5174003050	0.000	0.000	0.315	0.000	Shortfall of Sites	0.061	Low Medium II Residential	RD1.5-1-RIO-CUGU	0	0	0	66.009	0.315	Residential - Three Units (Any Combination) - 4 Stories or Less - Pool, 0	132A221 182		Boyle Heights	Yes	MI	R2RD
Los Angeles	1537 W 37TH PL	90018	5041027021	0.000	0.000	0.315	0.000	Shortfall of Sites	0.093	Low Medium I Residential	R2-1-O	0	0	0	43.012	0.315	Residential - Three Units (Any Combination) - 4 Stories or Less, 0	117B193 182		South Los Angeles	Yes	MI	R2RD
Los Angeles	991 E MARTIN LUTHER KING JR BLVD	90011	5114014907	0.000	0.000	0.315	0.000	Shortfall of Sites	0.109	Low Medium II Residential	RD1.5-1	0	0	0	36.682	0.315	Residential - Five or More Units or Apartments (Any Combination) · 4 Stories or Less, 0	115-5A209 182		Southeast Los Angeles	Yes	MI	R2RD
Los Angeles	1723 W 59TH PL	90047	6002008026	0.000	0.000	0.315	0.000	Shortfall of Sites	0.077	Low Medium I Residential	R2-1	0	0	0	51.659	0.315	Residential - Double, Duplex, or Two Units - 4 Stories or Less, 0	105B193 182		South Los Angeles	Yes	MI	R2RD
Los Angeles	515 E 68TH ST	90003	6011012028	0.000	0.000	0.315	0.000	Shortfall of Sites	0.133	Low Medium I Residential	R2-1	0	0	0	30.168	0.315	Residential - Single Family Residence, 1	102B205 182		Southeast Los Angeles	Yes	MI	R2RD
Los Angeles	1367 E 109TH ST	90059	6070002024	0.000	0.000	0.315	0.000	Shortfall of Sites	0.088	Low Medium I Residential	R2-1	0	0	0	45.304	0.315	Residential - Double, Duplex, or Two Units - 4 Stories or Less, 0	088-5A211 182		Southeast Los Angeles	Yes	MI	R2RD
Los Angeles	1255 SEWARD ST	90038	5532001034	0.000	0.000	0.315	0.000	Shortfall of Sites	0.118	Low Medium II Residential	RD1.5-1XL	0	0	0	34.032	0.315	Residential - Five or More Units or Apartments (Any Combination) · 4 Stories or Less - Pool, 0	144B185 183		Hollywood	Yes	MI	R2RD
Los Angeles	991 E MARTIN LUTHER KING JR BLVD	90011	5114014907	0.000	0.000	0.315	0.000	Shortfall of Sites	0.109	Low Medium II Residential	RD1.5-1	0	0	0	36.779	0.315	Residential - Five or More Units or Apartments (Any Combination) · 4 Stories or Less, 0	115-5A209 183		Southeast Los Angeles	Yes	MI	R2RD
Los Angeles	545 W 41ST ST	90037	5019023018	0.000	0.000	0.315	0.000	Shortfall of Sites	0.093	Low Medium II Residential	RD1.5-1	0	0	0	43.022	0.315	Residential - Four Units (Any Combination) - 4 Stories or Less, 0	115-5A201 183		South Los Angeles	Yes	MI	R2RD
Los Angeles	678 E 45TH ST	90011	5108003010	0.000	0.000	0.315	0.000	Shortfall of Sites	0.106	Low Medium I Residential	R2-1-CPIO	0	0	0	37.761	0.315	Residential - Double, Duplex, or Two Units - 4 Stories or Less, 0	112-5A207 183		Southeast Los Angeles	Yes	MI	R2RD
Los Angeles	4814 WALL ST	90011	5109009031	0.000	0.000	0.315	0.000	Shortfall of Sites	0.067	Low Medium II Residential	RD1.5-1	0	0	0	59.448	0.315	Residential - Double, Duplex, or Two Units - 4 Stories or Less, 0	111A205 183		Southeast Los Angeles	Yes	MI	R2RD
Los Angeles	5372 ITHACA AVE	90032	5220017005	0.000	0.000	0.315	0.000	Shortfall of Sites	0.056	Low Medium II Residential	RD1.5-1	0	0	0	71.114	0.315	Residential - Double, Duplex, or Two Units - 4 Stories or Less, 0	139-5A235 184		Northeast Los Angeles	Yes	MI	R2RD
Los Angeles	2244 EASTLAKE AVE	90031	5210030001	0.000	0.000	0.315	0.000	Shortfall of Sites	0.189	Low Medium I Residential	RD3-1	0	0	0	21.126	0.315	Residential - Three Units (Any Combination) - 4 Stories or Less, 0	138A225 184		Northeast Los Angeles	Yes	MI	R2RD
Los Angeles	1535 W 37TH PL	90018	5041027020	0.000	0.000	0.315	0.000	Shortfall of Sites	0.070	Low Medium I Residential	R2-1-O	0	0	0	57.119	0.315	Residential - Double, Duplex, or Two Units - 4 Stories or Less, 0	117B193 184		South Los Angeles	Yes	MI	R2RD
Los Angeles	331 W 49TH ST	90037	5110016019	0.000	0.000	0.315	0.000	Shortfall of Sites	0.062	Low Medium II Residential	RD2-1	0	0	0	64.505	0.315	Residential - Four Units (Any Combination) - 4 Stories or Less, 0	111A203 184		Southeast Los Angeles	Yes	MI	R2RD
Los Angeles	5366 ITHACA AVE	90032	5220017016	0.000	0.000	0.315	0.000	Shortfall of Sites	0.090	Low Medium II Residential	RD1.5-1	0	0	0	44.322	0.315	Residential - Three Units (Any Combination) - 4 Stories or Less, 0	139-5A235 185		Northeast Los Angeles	Yes	MI	R2RD
Los Angeles	555 W 41ST ST	90037	5019023020	0.000	0.000	0.315	0.000	Shortfall of Sites	0.124	Low Medium II Residential	RD1.5-1	0	0	0	32.266	0.315	Residential - Four Units (Any Combination) - 4 Stories or Less, 0	115-5A201 185		South Los Angeles	Yes	MI	R2RD
Los Angeles	670 E 45TH ST	90011	5108003009	0.000	0.000	0.315	0.000	Shortfall of Sites	0.094	Low Medium I Residential	R2-1-CPIO	0	0	0	42.768	0.315	Residential - Double, Duplex, or Two Units - 4 Stories or Less, 0	112-5A207 185		Southeast Los Angeles	Yes	MI	R2RD
Los Angeles	701 E 76TH PL	90001	6023018031	0.000	0.000	0.315	0.000	Shortfall of Sites	0.082	Low Medium I Residential	R2-1-CPIO	0	0	0	48.895	0.315	Residential - Single Family Residence, 0	099B205 185		Southeast Los Angeles	Yes	MI	R2RD
Los Angeles	1564 E 106TH ST	90002	6065015008	0.000	0.000	0.315	0.000	Shortfall of Sites	0.075	Low Medium I Residential	R2-1	0	0	0	53.621	0.315	Residential - Double, Duplex, or Two Units - 4 Stories or Less, 0	090A213 185		Southeast Los Angeles	Yes	MI	R2RD
Los Angeles	6232 CAHUENGA BLVD	91606	2414019025	0.000	0.000	0.315	0.000	Shortfall of Sites	0.063	Low Medium II Residential	RD1.5-1	0	0	0	63.313	0.315	Residential - Four Units (Any Combination) - 4 Stories or Less, 0	177B177 186		North Hollywood - Valley Village	Yes	MI	R2RD

Jurisdiction Name	Site Address/Intersection	5 Digit ZIP Code	Assessor Parcel Number	Very Low-Income	Low-Income	Moderate-Income	Above Moderate-Income	Type of Shortfall	Parcel Size (Acres)	Current General Plan Designation	Current Zoning	Proposed General Plan (GP) Designation	Proposed Zoning	Minimum Density Allowed	Maximum Density Allowed	Total Capacity	Vacant/ Nonvacant	Description of Existing Uses	PIN	Base Density Per Acre	Community Plan Area	Rent Stabalization Ordinance	Income Category	Applicable Rezoning Program (Program informing values in Column Q listed first)
Los Angeles	841 N LA FAYETTE PARK PL	90026	5402002009	0.000	0.000	0.315	0.000	Shortfall of Sites	0.172	Low Medium I Residential	RD3-1VL	0	0	0	23.224	0.315		Residential - Double, Duplex, or Two Units - 4 Stories or Less, 0	141A205 186		Silver Lake - Echo Park - Elysian Valley	Yes	MI	R2RD
Los Angeles	1684 MURCHISON ST	90033	5202023001	0.000	0.000	0.315	0.000	Shortfall of Sites	0.172	Low Medium II Residential	RD2-1	0	0	0	23.278	0.315		Residential - Five or More Units or Apartments (Any Combination) · 4 Stories or Less, 0	135A229 186		Northeast Los Angeles	Yes	MI	R2RD
Los Angeles	517 CAMULOS ST	90033	5185018006	0.000	0.000	0.315	0.000	Shortfall of Sites	0.063	Low Medium II Residential	RD1.5-1-CUGU	0	0	0	63.580	0.315		Residential - Single Family Residence, 1	124-5A225 186		Boyle Heights	Yes	MI	R2RD
Los Angeles	943 E 23RD ST	90011	5131016023	0.000	0.000	0.315	0.000	Shortfall of Sites	0.144	Low Medium I Residential	R2-1	0	0	0	27.842	0.315		Residential - Three Units (Any Combination) - 4 Stories or Less, 0	120A209 186		Southeast Los Angeles	Yes	MI	R2RD
Los Angeles	6620 DENVER AVE	90044	6013018023	0.000	0.000	0.315	0.000	Shortfall of Sites	0.124	Low Medium I Residential	R2-1	0	0	0	32.266	0.315		Residential - Double, Duplex, or Two Units - 4 Stories or Less, 0	102B201 186		South Los Angeles	Yes	MI	R2RD
Los Angeles	9132 S HOOVER ST	90044	6039015003	0.000	0.000	0.315	0.000	Shortfall of Sites	0.072	Low Medium II Residential	RD2-1	0	0	0	55.202	0.315		Residential - Double, Duplex, or Two Units - 4 Stories or Less, 0	094-5A201 186		South Los Angeles	Yes	MI	R2RD
Los Angeles	2523 WABASH AVE	90033	5177011022	0.000	0.000	0.315	0.000	Shortfall of Sites	0.126	Low Medium II Residential	RD1.5-1-CUGU	0	0	0	31.679	0.315		Residential - Single Family Residence, 1	130-5A227 187		Boyle Heights	Yes	MI	R2RD
Los Angeles	1365 W 37TH DR	90007	5040011025	0.000	0.000	0.315	0.000	Shortfall of Sites	0.091	Low Medium II Residential	RD2-1	0	0	0	43.963	0.315		Residential - Double, Duplex, or Two Units - 4 Stories or Less, 0	117B197 187		South Los Angeles	Yes	MI	R2RD
Los Angeles	24411 S AVALON BLVD	90744	7406020017	0.000	0.000	0.315	0.000	Shortfall of Sites	0.086	Low Medium II Residential	[Q]RD1.5-1XL-O-CUGU	0	0	0	46.459	0.315		Residential - Three Units (Any Combination) - 4 Stories or Less, 0	039B205 187		Wilmington - Harbor City	Yes	MI	R2RD
Los Angeles	1258 N HARVARD BLVD	90029	5537013016	0.000	0.000	0.315	0.000	Shortfall of Sites	0.076	Low Medium II Residential	RD1.5-1XL	0	0	0	52.304	0.315		Residential - Five or More Units or Apartments (Any Combination) · 4 Stories or Less, 0	144B193 188		Hollywood	Yes	MI	R2RD
Los Angeles	4217 LOCKWOOD AVE	90029	5539006017	0.000	0.000	0.315	0.000	Shortfall of Sites	0.071	Low Medium II Residential	RD1.5-1XL	0	0	0	56.184	0.315		Residential - Five or More Units or Apartments (Any Combination) · 4 Stories or Less, 0	144A201 188		Hollywood	Yes	MI	R2RD
Los Angeles	3742 PUEBLO AVE	90032	5307001029	0.000	0.000	0.315	0.000	Shortfall of Sites	0.087	Low Medium I Residential	RD3-1	0	0	0	46.156	0.315		Residential - Double, Duplex, or Two Units - 4 Stories or Less, 0	144A233 188		Northeast Los Angeles	Yes	MI	R2RD
Los Angeles	3400 MANITOU AVE	90031	5211007001	0.000	0.000	0.315	0.000	Shortfall of Sites	0.063	Low Medium I Residential	RD3-1	0	0	0	63.360	0.315		Residential - Three Units (Any Combination) - 4 Stories or Less, 0	138A225 188		Northeast Los Angeles	Yes	MI	R2RD
Los Angeles	242 W 91ST ST	90003	6040036020	0.000	0.000	0.315	0.000	Shortfall of Sites	0.115	Low Medium I Residential	R2-1	0	0	0	34.868	0.315		Residential - Double, Duplex, or Two Units - 4 Stories or Less, 1	094-5A203 188		Southeast Los Angeles	Yes	MI	R2RD
Los Angeles	9216 GRAHAM AVE	90002	6048025006	0.000	0.000	0.315	0.000	Shortfall of Sites	0.076	Low Medium I Residential	R2-1	0	0	0	52.380	0.315		Residential - Four Units (Any Combination) - 4 Stories or Less, 0	094-5A213 188		Southeast Los Angeles	Yes	MI	R2RD
Los Angeles	1620 W CENTURY BLVD	90047	6059004002	0.000	0.000	0.315	0.000	Shortfall of Sites	0.081	Low Medium II Residential	RD2-1	0	0	0	49.497	0.315		Residential - Five or More Units or Apartments (Any Combination) · 4 Stories or Less, 0	091-5A195 188		South Los Angeles	Yes	MI	R2RD
Los Angeles	7702 SUMMITROSE ST	91042	2558002037	0.000	0.000	0.315	0.000	Shortfall of Sites	0.058	Low Medium I Residential	RD3-1	0	0	0	69.150	0.315		Residential - Four Units (Any Combination) - 4 Stories or Less, 0	204B193 189		Sunland - Tujunga - Lake View Terrace - Shadow Hills - East La Tuna Canyon	Yes	MI	R2RD
Los Angeles	4217 LOCKWOOD AVE	90029	5539006017	0.000	0.000	0.315	0.000	Shortfall of Sites	0.071	Low Medium II Residential	RD1.5-1XL	0	0	0	56.236	0.315		Residential - Five or More Units or Apartments (Any Combination) · 4 Stories or Less, 0	144A201 189		Hollywood	Yes	MI	R2RD
Los Angeles	2208 MARATHON ST	90026	5402027018	0.000	0.000	0.315	0.000	Shortfall of Sites	0.060	Low Medium II Residential	RD1.5-1VL	0	0	0	66.734	0.315		Residential - Five or More Units or Apartments (Any Combination) · 4 Stories or Less, 0	139-5A207 189		Silver Lake - Echo Park - Elysian Valley	Yes	MI	R2RD
Los Angeles	605 W 41ST ST	90037	5019023022	0.000	0.000	0.315	0.000	Shortfall of Sites	0.062	Low Medium II Residential	RD1.5-1	0	0	0	64.535	0.315		Residential - Four Units (Any Combination) - 4 Stories or Less, 0	115-5A201 189		South Los Angeles	Yes	MI	R2RD
Los Angeles	339 W 49TH ST	90037	5110016021	0.000	0.000	0.315	0.000	Shortfall of Sites	0.062	Low Medium II Residential	RD2-1	0	0	0	64.507	0.315		Residential - Five or More Units or Apartments (Any Combination) · 4 Stories or Less, 0	111A203 189		Southeast Los Angeles	Yes	MI	R2RD
Los Angeles	900 W 14TH ST	90731	7458019021	0.000	0.000	0.315	0.000	Shortfall of Sites	0.143	Low Medium I Residential	R2-1XL	0	0	0	27.875	0.315		Residential - Five or More Units or Apartments (Any Combination) · 4 Stories or Less, 0	012B197 189		San Pedro	Yes	MI	R2RD
Los Angeles	656 E 45TH ST	90011	5108003007	0.000	0.000	0.315	0.000	Shortfall of Sites	0.062	Low Medium I Residential	R2-1-CPIO	0	0	0	64.067	0.315		Residential - Double, Duplex, or Two Units - 4 Stories or Less, 0	112-5A207 190		Southeast Los Angeles	Yes	MI	R2RD
Los Angeles	1206 N HOOVER ST	90029	5429004008	0.000	0.000	0.315	0.000	Shortfall of Sites	0.121	Low Medium I Residential	R2-1XL	0	0	0	33.189	0.315		Residential - Double, Duplex, or Two Units - 4 Stories or Less, 0	145-5A201 191		Hollywood	Yes	MI	R2RD
Los Angeles	5316 MONROE ST	90038	5535011004	0.000	0.000	0.315	0.000	Shortfall of Sites	0.069	Low Medium I Residential	R2-1XL	0	0	0	58.074	0.315		Residential - Five or More Units or Apartments (Any Combination) · 4 Stories or Less, 0	141B193 191		Hollywood	Yes	MI	R2RD
Los Angeles	611 W 41ST ST	90037	5019023023	0.000	0.000	0.315	0.000	Shortfall of Sites	0.093	Low Medium II Residential	RD1.5-1	0	0	0	43.022	0.315		Residential - Four Units (Any Combination) - 4 Stories or Less, 0	115-5A201 191		South Los Angeles	Yes	MI	R2RD
Los Angeles	1668 W CENTURY BLVD	90047	6059003001	0.000	0.000	0.315	0.000	Shortfall of Sites	0.075	Low Medium II Residential	RD2-1	0	0	0	53.609	0.315		Residential - Double, Duplex, or Two Units - 4 Stories or Less, 0	091-5A195 191		South Los Angeles	Yes	MI	R2RD
Los Angeles	1631 CARMONA AVE	90019	5069026005	0.000	0.000	0.315	0.000	Shortfall of Sites	0.129	Low Medium I Residential	R2-1-O	0	0	0	30.957	0.315		Residential - Five or More Units or Apartments (Any Combination) · 4 Stories or Less, 0	126B177 192		Wilshire	Yes	MI	R2RD
Los Angeles	5411 BLACKWELDER ST	90016	5043016011	0.000	0.000	0.315	0.000	Shortfall of Sites	0.055	Low Medium II Residential	RD1.5-1	0	0	0	72.600	0.315		Residential - Three Units (Any Combination) - 4 Stories or Less, 0	120B177 192		West Adams - Baldwin Hills - Leimert	Yes	MI	R2RD
Los Angeles	8473 S OLIVE ST	90003	6040004020	0.000	0.000	0.315	0.000	Shortfall of Sites	0.119	Low Medium II Residential	RD1.5-1	0	0	0	33.635	0.315		Residential - Five or More Units or Apartments (Any Combination) · 4 Stories or Less, 0	097-5A203 192		Southeast Los Angeles	Yes	MI	R2RD
Los Angeles	10000 S HARVARD BLVD	90047	6059003002	0.000	0.000	0.315	0.000	Shortfall of Sites	0.075	Low Medium II Residential	RD2-1	0	0	0	53.609	0.315		Residential - Four Units (Any Combination) - 4 Stories or Less, 0	091-5A195 192		South Los Angeles	Yes	MI	R2RD
Los Angeles	1319 E 109TH ST	90059	6070002029	0.000	0.000	0.315	0.000	Shortfall of Sites	0.088	Low Medium I Residential	R2-1	0	0	0	45.301	0.315		Residential - Double, Duplex, or Two Units - 4 Stories or Less, 0	088-5A211 192		Southeast Los Angeles	Yes	MI	R2RD
Los Angeles	6232 CAHUENGA BLVD	91606	2414019025	0.000	0.000	0.315	0.000	Shortfall of Sites	0.063	Low Medium II Residential	RD1.5-1	0	0	0	63.311	0.315		Residential - Four Units (Any Combination) - 4 Stories or Less, 0	177B177 193		North Hollywood - Valley Village	Yes	MI	R2RD
Los Angeles	914 E 32ND ST	90011	5114020009	0.000	0.000	0.315	0.000	Shortfall of Sites	0.062	Low Medium II Residential	RD2-1	0	0	0	64.988	0.315		Residential - Double, Duplex, or Two Units - 4 Stories or Less, 0	117A209 193		Southeast Los Angeles	Yes	MI	R2RD
Los Angeles	8801 WALL ST	90003	6041004001	0.000	0.000	0.315	0.000	Shortfall of Sites	0.094	Low Medium II Residential	RD2-1	0	0	0	42.495	0.315		Residential - Double, Duplex, or Two Units - 4 Stories or Less, 0	096A205 193		Southeast Los Angeles	Yes	MI	R2RD
Los Angeles	12438 S VERMONT AVE	90044	6117016029	0.000	0.000	0.315	0.000	Shortfall of Sites	0.073	Low Medium I Residential	R2-1-O	0	0	0	54.523	0.315		Residential - Double, Duplex, or Two Units - 4 Stories or Less, 0	081B197 193		Harbor Gateway	Yes	MI	R2RD
Los Angeles	12661 NORRIS AVE	91342	2507003030	0.000	0.000	0.315	0.000	Shortfall of Sites	0.189	Low Medium I Residential	RD3-1XL-CPIO	0	0	0	21.119	0.315		Residential - Single Family Residence - Guesthouse, 0	219B149 194		Sylmar	Yes	MI	R2RD
Los Angeles	1648 S CURSON AVE	90019	5069022007	0.000	0.000	0.315	0.000	Shortfall of Sites	0.115	Low Medium I Residential	R2-1-O	0	0	0	34.830	0.315		Residential - Double, Duplex, or Two Units - 4 Stories or Less, 0	126B177 194		Wilshire	Yes	MI	R2RD
Los Angeles	207 W 40TH PL	90037	5111025010	0.000	0.000	0.315	0.000	Shortfall of Sites	0.069	Low Medium II Residential	RD2-1	0	0	0	58.136	0.315		Residential - Double, Duplex, or Two Units - 4 Stories or Less, 0	115-5A203 194		Southeast Los Angeles	Yes	MI	R2RD
Los Angeles	347 W 49TH ST	90037	5110016025	0.000	0.000	0.315	0.000	Shortfall of Sites	0.062	Low Medium II Residential	RD2-1	0	0	0	64.507	0.315		Residential - Three Units (Any Combination) - 4 Stories or Less, 0	111A203 194		Southeast Los Angeles	Yes	MI	R2RD
Los Angeles	5779 ARROYO DR	90042	5492006025	0.000	0.000	0.315	0.000	Shortfall of Sites	0.058	Low Medium II Residential	RD2-1	0	0	0	69.245	0.315		Residential - Five or More Units or Apartments (Any Combination) · 4 Stories or Less, 0	150A229 195		Northeast Los Angeles	Yes	MI	R2RD
Los Angeles	239 W 113TH ST	90061	6074023031	0.000	0.000	0.315	0.000	Shortfall of Sites	0.158	Low Medium I Residential	R2-1	0	0	0	25.251	0.315		Residential - Five or More Units or Apartments (Any Combination) · 4 Stories or Less, 0	087A203 195		Southeast Los Angeles	Yes	MI	R2RD
Los Angeles	2023 GATES ST	90031	5210032029	0.000	0.000	0.315	0.000	Shortfall of Sites	0.118	Low Medium I Residential	RD3-1	0	0	0	33.862	0.315		Residential - Double, Duplex, or Two Units - 4 Stories or Less, 0	136-5A225 196		Northeast Los Angeles	Yes	MI	R2RD
Los Angeles	5519 HOMESIDE AVE	90016	5048020031	0.000	0.000	0.315	0.000	Shortfall of Sites	0.110	Low Medium II Residential	RD1.5-1	0	0	0	36.299	0.315		Residential - Five or More Units or Apartments (Any Combination) · 4 Stories or Less, 0	120B177 196		West Adams - Baldwin Hills - Leimert	Yes	MI	R2RD
Los Angeles	9571 GRANDEE AVE	90002	6048019008	0.000	0.000	0.315	0.000	Shortfall of Sites	0.075	Low Medium I Residential	R2-1	0	0	0	53.575	0.315		Residential - Double, Duplex, or Two Units - 4 Stories or Less, 0	093A213 196		Southeast Los Angeles	Yes	MI	R2RD
Los Angeles	24411 S AVALON BLVD	90744	7406020017	0.000	0.000	0.315	0.000	Shortfall of Sites	0.086	Low Medium II Residential	[Q]RD1.5-1XL-O-CUGU	0	0	0	46.459	0.315		Residential - Three Units (Any Combination) - 4 Stories or Less, 0	039B205 196		Wilmington - Harbor City	Yes	MI	R2RD
Los Angeles	629 W 41ST ST	90037	5019024016	0.000	0.000	0.315	0.000	Shortfall of Sites	0.062	Low Medium II Residential	RD1.5-1	0	0	0	64.535	0.315		Residential - Double, Duplex, or Two Units - 4 Stories or Less, 0	115-5A201 197		South Los Angeles	Yes	MI	R2RD
Los Angeles	4505 10TH AVE	90043	5013024011	0.000	0.000	0.315	0.000	Shortfall of Sites	0.167	Low Medium I Residential	R2-1	0	0	0	23.926	0.315		Residential - Single Family Residence, 1	111B185 197		West Adams - Baldwin Hills - Leimert	Yes	MI	R2RD
Los Angeles	2948 LONDON ST	90026	5401025026	0.000	0.000	0.315	0.000	Shortfall of Sites	0.059	Low Medium II Residential	RD2-1VL	0	0	0	68.365	0.315		Residential - Double, Duplex, or Two Units - 4 Stories or Less, 0	139-5A203 198		Silver Lake - Echo Park - Elysian Valley	Yes	MI	R2RD
Los Angeles	1241 E 41ST ST	90011	5114035032	0.000	0.000	0.315	0.000	Shortfall of Sites	0.129	Low Medium II Residential	RD1.5-1	0	0	0	31.124	0.315		Residential - Double, Duplex, or Two Units - 4 Stories or Less, 0	115-5A211 198		Southeast Los Angeles	Yes	MI	R2RD
Los Angeles	11225 TOWNE AVE	90061	6073026040	0.000	0.000	0.315	0.000	Shortfall of Sites	0.077	Low Medium I Residential	R2-1	0	0	0	51.622	0.315		Residential - Double, Duplex, or Two Units - 4 Stories or Less, 0	087A205 198		Southeast Los Angeles	Yes	MI	R2RD
Los Angeles	3010 GLEASON AVE	90063	5179003027	0.000	0.000	0.315	0.000	Shortfall of Sites	0.057	Low Medium I Residential	R2-1-CUGU	Low Neighborhood Residential	[VLN1 - MU4 - 3][RN2 - 20][CPIO]	0	69.698	0.315		Residential - Single Family Residence, 1	126A225 199	21	Boyle Heights	Yes	MI	R2RD , BH CPU
Los Angeles	905 E 33RD ST	90011	5114020030	0.000	0.000	0.315	0.000	Shortfall of Sites	0.057	Low Medium II Residential	RD2-1	0	0	0	70.146	0.315		Residential - Double, Duplex, or Two Units - 4 Stories or Less, 0	117A209 199		Southeast Los Angeles	Yes	MI	R2RD
Los Angeles	221 W 40TH PL	90037	5111025012	0.000	0.000	0.315	0.000	Shortfall of Sites	0.138	Low Medium II Residential	RD2-1	0	0	0	29.054	0.315		Residential - Four Units (Any Combination) - 4 Stories or Less, 0	115-5A203 199		Southeast Los Angeles	Yes	MI	R2RD
Los Angeles	635 W 41ST ST	90037	5019024017	0.000	0.000	0.315	0.000	Shortfall of Sites	0.093	Low Medium II Residential	RD1.5-1	0	0	0	43.022	0.315		Residential - Four Units (Any Combination) - 4 Stories or Less, 0	115-5A201 199		South Los Angeles	Yes	MI	R2RD
Los Angeles	819 E 88TH PL	90002	6042019011	0.000	0.000	0.315	0.000	Shortfall of Sites	0.118	Low Medium I Residential	R2-1	0	0	0	33.771	0.315		Residential - Single Family Residence, 1	096A209 199		Southeast Los Angeles	Yes	MI	R2RD
Los Angeles	1307 E 109TH ST	90059	6070001037	0.000	0.000	0.315	0.000	Shortfall of Sites	0.084	Low Medium I Residential	R2-1	0	0	0	47.621	0.315		Residential - Double, Duplex, or Two Units - 4 Stories or Less, 0	088-5A211 199		Southeast Los Angeles	Yes	MI	R2RD
Los Angeles	1664 E 109TH ST	90059	6069008003	0.000	0.000	0.315	0.000	Shortfall of Sites	0.088	Low Medium I Residential	R2-1	0	0	0	45.310	0.315		Residential - Double, Duplex, or Two Units - 4 Stories or Less, 0	088-5A213 199		Southeast Los Angeles	Yes	MI	R2RD
Los Angeles	303 S AVENUE 57	90042	5492005022	0.000	0.000	0.315	0.000	Shortfall of Sites	0.068	Low Medium II Residential	RD1.5-1	0	0	0	58.551	0.315		Residential - Five or More Units or Apartments (Any Combination) · 4 Stories or Less, 0	150A229 200		Northeast Los Angeles	Yes	MI	R2RD
Los Angeles	715 S ST LOUIS ST	90023	5183021009	0.000	0.000	0.315	0.000	Shortfall of Sites	0.088	Low Medium II Residential	RD1.5-1-CUGU	0	0	0	45.664	0.315		Residential - Double, Duplex, or Two Units - 4 Stories or Less, 0	126A221 200		Boyle Heights	Yes	MI	R2RD
Los Angeles	2231 S SYCAMORE AVE	90016	5062010016	0.000	0.000	0.315	0.000	Shortfall of Sites	0.110	Low Medium II Residential	RD2-1	0	0	0	36.266	0.315		Residential - Five or More Units or Apartments (Any Combination) · 4 Stories or Less, 0	123B181 200		West Adams - Baldwin Hills - Leimert	Yes	MI	R2RD
Los Angeles	6607 N FIGUEROA ST	90042	5486013039	0.000	0.000	0.315	0.000	Shortfall of Sites	0.123	Low Medium II Residential	RD1.5-1	0	0	0	32.652	0.315		Residential - Five or More Units or Apartments (Any Combination) · 4 Stories or Less, 0	156A231 201		Northeast Los Angeles	Yes	MI	R2RD

Jurisdiction Name	Site Address/Intersection	5 Digit ZIP Code	Assessor Parcel Number	Very Low-Income	Low-Income	Moderate-Income	Above Moderate-Income	Type of Shortfall	Parcel Size (Acres)	Current General Plan Designation	Current Zoning	Proposed General Plan (GP) Designation	Proposed Zoning	Minimum Density Allowed	Maximum Density Allowed	Total Capacity	Vacant/ Nonvacant	Description of Existing Uses	PIN	Base Density Per Acre	Community Plan Area	Rent Stabalization Ordinance	Income Category	Applicable Rezoning Program (Program informing values in Column Q listed first)
Los Angeles	303 S AVENUE 57	90042	5492005022	0.000	0.000	0.315	0.000	Shortfall of Sites	0.129	Low Medium II Residential	RD1.5-1	0	0	0	31.033	0.315	Residential - Five or More Units or Apartments (Any Combination) · 4 Stories or Less, 0	150A229 201		Northeast Los Angeles	Yes	MI	R2RD
Los Angeles	3743 PUEBLO AVE	90032	5306014034	0.000	0.000	0.315	0.000	Shortfall of Sites	0.164	Low Medium I Residential	RD3-1	0	0	0	24.455	0.315	Residential - Single Family Residence, 1	144A233 201		Northeast Los Angeles	Yes	MI	R2RD
Los Angeles	347 S PECAN ST	90033	5172023027	0.000	0.000	0.315	0.000	Shortfall of Sites	0.073	Low Medium II Residential	RD2-1-RIO-CUGU	0	0	0	54.436	0.315	Residential - Double, Duplex, or Two Units - 4 Stories or Less, 0	127-5A219 202		Boyle Heights	Yes	MI	R2RD
Los Angeles	2216 VINEYARD AVE	90016	5061011024	0.000	0.000	0.315	0.000	Shortfall of Sites	0.149	Low Medium II Residential	RD2-1-O	0	0	0	26.894	0.315	Residential - Four Units (Any Combination) - 4 Stories or Less, 0	123B181 202		West Adams - Baldwin Hills - Leimert	Yes	MI	R2RD
Los Angeles	5403 BLACKWELDER ST	90016	5043016012	0.000	0.000	0.315	0.000	Shortfall of Sites	0.110	Low Medium II Residential	RD1.5-1	0	0	0	36.299	0.315	Residential - Five or More Units or Apartments (Any Combination) · 4 Stories or Less, 0	120B177 202		West Adams - Baldwin Hills - Leimert	Yes	MI	R2RD
Los Angeles	10014 TUJUNGA CANYON BLVD	91042	2568002013	0.000	0.000	0.315	0.000	Shortfall of Sites	0.092	Low Medium I Residential	RD3-1	0	0	0	43.261	0.315	Residential - Three Units (Any Combination) - 4 Stories or Less, 0	202-5A201 203		Sunland - Tujunga - Lake View Terrace - Shadow Hills - East La Tuna Canyon	Yes	MI	R2RD
Los Angeles	2023 SICHEL ST	90031	5210010024	0.000	0.000	0.315	0.000	Shortfall of Sites	0.095	Low Medium II Residential	RD2-1	0	0	0	42.239	0.315	Residential - Four Units (Any Combination) - 4 Stories or Less, 0	136-5A223 203		Northeast Los Angeles	Yes	MI	R2RD
Los Angeles	1537 4TH AVE	90019	5072024027	0.000	0.000	0.315	0.000	Shortfall of Sites	0.080	Low Medium II Residential	RD1.5-1-O-CPIO	0	0	0	49.781	0.315	Residential - Four Units (Any Combination) - 4 Stories or Less, 0	126B189 203		West Adams - Baldwin Hills - Leimert	Yes	MI	R2RD
Los Angeles	453 PARK FRONT WALK	90011	5109021049	0.000	0.000	0.315	0.000	Shortfall of Sites	0.117	Low Medium I Residential	R2-1	0	0	0	34.298	0.315	Residential - Double, Duplex, or Two Units - 4 Stories or Less, 0	111A205 203		Southeast Los Angeles	Yes	MI	R2RD
Los Angeles	314 S AVENUE 57	90042	5468030001	0.000	0.000	0.315	0.000	Shortfall of Sites	0.076	Low Medium II Residential	RD2-1	0	0	0	52.800	0.315	Residential - Four Units (Any Combination) - 4 Stories or Less, 0	150A229 204		Northeast Los Angeles	Yes	MI	R2RD
Los Angeles	9222 GRAHAM AVE	90002	6048025007	0.000	0.000	0.315	0.000	Shortfall of Sites	0.076	Low Medium I Residential	R2-1	0	0	0	52.380	0.315	Residential - Four Units (Any Combination) - 4 Stories or Less, 0	094-5A213 204		Southeast Los Angeles	Yes	MI	R2RD
Los Angeles	1277 E 109TH ST	90059	6070001035	0.000	0.000	0.315	0.000	Shortfall of Sites	0.084	Low Medium II Residential	R2-1	0	0	0	47.620	0.315	Residential - Double, Duplex, or Two Units - 4 Stories or Less, 0	088-5A211 204		Southeast Los Angeles	Yes	MI	R2RD
Los Angeles	317 S AVENUE 56	90042	5468030002	0.000	0.000	0.315	0.000	Shortfall of Sites	0.076	Low Medium II Residential	RD2-1	0	0	0	52.446	0.315	Residential - Four Units (Any Combination) - 4 Stories or Less, 0	150A229 205		Northeast Los Angeles	Yes	MI	R2RD
Los Angeles	2958 LONDON ST	90026	5401025029	0.000	0.000	0.315	0.000	Shortfall of Sites	0.077	Low Medium II Residential	RD2-1VL	0	0	0	51.852	0.315	Residential - Double, Duplex, or Two Units - 4 Stories or Less, 0	139-5A203 205		Silver Lake - Echo Park - Elysian Valley	Yes	MI	R2RD
Los Angeles	611 CAMULOS ST	90023	5185023027	0.000	0.000	0.315	0.000	Shortfall of Sites	0.103	Low Medium II Residential	RD1.5-1-CUGU	0	0	0	38.720	0.315	Residential - Double, Duplex, or Two Units - 4 Stories or Less, 0	124-5A223 205		Boyle Heights	Yes	MI	R2RD
Los Angeles	322 E 52ND ST	90011	5109025011	0.000	0.000	0.315	0.000	Shortfall of Sites	0.070	Low Medium II Residential	RD2-1	0	0	0	56.941	0.315	Residential - Five or More Units or Apartments (Any Combination) · 4 Stories or Less, 0	108B205 205		Southeast Los Angeles	Yes	MI	R2RD
Los Angeles	5779 ARROYO DR	90042	5492006025	0.000	0.000	0.315	0.000	Shortfall of Sites	0.056	Low Medium II Residential	RD2-1	0	0	0	71.765	0.315	Residential - Five or More Units or Apartments (Any Combination) · 4 Stories or Less, 0	150A229 206		Northeast Los Angeles	Yes	MI	R2RD
Los Angeles	314 S AVENUE 56	90042	5468028022	0.000	0.000	0.315	0.000	Shortfall of Sites	0.069	Low Medium II Residential	RD2-1	0	0	0	57.739	0.315	Residential - Four Units (Any Combination) - 4 Stories or Less, 0	150A229 207		Northeast Los Angeles	Yes	MI	R2RD
Los Angeles	303 S AVENUE 57	90042	5492005022	0.000	0.000	0.315	0.000	Shortfall of Sites	0.113	Low Medium II Residential	RD1.5-1	0	0	0	35.509	0.315	Residential - Five or More Units or Apartments (Any Combination) · 4 Stories or Less, 0	150A229 208		Northeast Los Angeles	Yes	MI	R2RD
Los Angeles	3975 S HARVARD BLVD	90062	5036027023	0.000	0.000	0.315	0.000	Shortfall of Sites	0.137	Low Medium I Residential	R2-1	0	0	0	29.116	0.315	Residential - Five or More Units or Apartments (Any Combination) · 4 Stories or Less, 0	114B193 208		South Los Angeles	Yes	MI	R2RD
Los Angeles	201 W 46TH ST	90037	5110005023	0.000	0.000	0.315	0.000	Shortfall of Sites	0.119	Low Medium I Residential	R2-1	0	0	0	33.473	0.315	Residential - Three Units (Any Combination) - 4 Stories or Less, 0	112-5A203 208		Southeast Los Angeles	Yes	MI	R2RD
Los Angeles	9222 GRAHAM AVE	90002	6048025007	0.000	0.000	0.315	0.000	Shortfall of Sites	0.076	Low Medium I Residential	R2-1	0	0	0	52.381	0.315	Residential - Four Units (Any Combination) - 4 Stories or Less, 0	094-5A213 208		Southeast Los Angeles	Yes	MI	R2RD
Los Angeles	237 S AVENUE 55	90042	5468028021	0.000	0.000	0.315	0.000	Shortfall of Sites	0.083	Low Medium II Residential	RD2-1	0	0	0	48.400	0.315	Residential - Four Units (Any Combination) - 4 Stories or Less, 0	150A229 209		Northeast Los Angeles	Yes	MI	R2RD
Los Angeles	1636 S SIERRA BONITA AVE	90019	5069026016	0.000	0.000	0.315	0.000	Shortfall of Sites	0.128	Low Medium I Residential	R2-1-O	0	0	0	31.222	0.315	Residential - Single Family Residence, 1	126B177 209		Wilshire	Yes	MI	R2RD
Los Angeles	4227 S OLIVE ST	90037	5111008007	0.000	0.000	0.315	0.000	Shortfall of Sites	0.149	Low Medium II Residential	RD2-1	0	0	0	26.775	0.315	Residential - Five or More Units or Apartments (Any Combination) · 4 Stories or Less, 0	114A203 209		Southeast Los Angeles	Yes	MI	R2RD
Los Angeles	886 N LA FAYETTE PARK PL	90026	5402003014	0.000	0.000	0.315	0.000	Shortfall of Sites	0.229	Low Medium I Residential	R2-1VL	0	0	0	17.451	0.315	Residential - Single Family Residence, 1	141A205 210		Silver Lake - Echo Park - Elysian Valley	Yes	MI	R2RD
Los Angeles	2619 LANCASTER AVE	90033	5202012021	0.000	0.000	0.315	0.000	Shortfall of Sites	0.098	Low Medium II Residential	RD2-1	0	0	0	40.621	0.315	Residential - Double, Duplex, or Two Units - 4 Stories or Less, 0	133-5A227 210		Northeast Los Angeles	Yes	MI	R2RD
Los Angeles	717 W 46TH ST	90037	5018030038	0.000	0.000	0.315	0.000	Shortfall of Sites	0.069	Low Medium II Residential	RD2-1	0	0	0	58.133	0.315	Residential - Three Units (Any Combination) - 4 Stories or Less, 0	112-5A201 210		South Los Angeles	Yes	MI	R2RD
Los Angeles	1146 E 46TH ST	90011	5107009015	0.000	0.000	0.315	0.000	Shortfall of Sites	0.065	Low Medium I Residential	R2-1	0	0	0	61.567	0.315	Residential - Double, Duplex, or Two Units - 4 Stories or Less, 0	112-5A209 210		Southeast Los Angeles	Yes	MI	R2RD
Los Angeles	4607 LEXINGTON AVE	90029	5542019021	0.000	0.000	0.315	0.000	Shortfall of Sites	0.093	Low Medium II Residential	RD1.5-1XL	0	0	0	43.129	0.315	Residential - Five or More Units or Apartments (Any Combination) · 4 Stories or Less, 0	144B197 211		Hollywood	Yes	MI	R2RD
Los Angeles	2801 BARRANCA ST	90031	5205015013	0.000	0.000	0.315	0.000	Shortfall of Sites	0.112	Low Medium I Residential	RD3-1	0	0	0	35.570	0.315	Residential - Double, Duplex, or Two Units - 4 Stories or Less, 0	141A221 211		Northeast Los Angeles	Yes	MI	R2RD
Los Angeles	721 W 46TH STREET	90037	5018030039	0.000	0.000	0.315	0.000	Shortfall of Sites	0.069	Low Medium II Residential	RD2-1	0	0	0	58.133	0.315	Residential - Three Units (Any Combination) - 4 Stories or Less, 0	112-5A201 211		South Los Angeles	Yes	MI	R2RD
Los Angeles	6628 BONSALLO AVE	90044	6013017019	0.000	0.000	0.315	0.000	Shortfall of Sites	0.124	Low Medium I Residential	R2-1	0	0	0	32.266	0.315	Residential - Double, Duplex, or Two Units - 4 Stories or Less, 1	102B201 211		South Los Angeles	Yes	MI	R2RD
Los Angeles	802 FIGUEROA PL	90744	7412016025	0.000	0.000	0.315	0.000	Shortfall of Sites	0.065	Low Medium II Residential	[Q]RD2-1XL-O-CUGU	0	0	0	61.573	0.315	Residential - Four Units (Any Combination) - 4 Stories or Less, 0	030B201 211		Wilmington - Harbor City	Yes	MI	R2RD
Los Angeles	303 S AVENUE 57	90042	5492005022	0.000	0.000	0.315	0.000	Shortfall of Sites	0.129	Low Medium II Residential	RD1.5-1	0	0	0	31.036	0.315	Residential - Five or More Units or Apartments (Any Combination) · 4 Stories or Less, 0	150A229 212		Northeast Los Angeles	Yes	MI	R2RD
Los Angeles	818 PARKMAN AVE	90026	5426021008	0.000	0.000	0.315	0.000	Shortfall of Sites	0.120	Low Medium II Residential	RD2-1VL	0	0	0	33.467	0.315	Residential - Five or More Units or Apartments (Any Combination) · 4 Stories or Less, 0	141A203 212		Silver Lake - Echo Park - Elysian Valley	Yes	MI	R2RD
Los Angeles	2010 GATES ST	90031	5211003002	0.000	0.000	0.315	0.000	Shortfall of Sites	0.070	Low Medium II Residential	RD2-1	0	0	0	56.891	0.315	Residential - Double, Duplex, or Two Units - 4 Stories or Less, 0	136-5A225 212		Northeast Los Angeles	Yes	MI	R2RD
Los Angeles	1924 MAGNOLIA AVE	90007	5056027028	0.000	0.000	0.315	0.000	Shortfall of Sites	0.081	Low Medium II Residential	RD1.5-1	0	0	0	49.274	0.315	Residential - Four Units (Any Combination) - 4 Stories or Less, 0	126A201 212		South Los Angeles	Yes	MI	R2RD
Los Angeles	978 E 32ND ST	90011	5114019025	0.000	0.000	0.315	0.000	Shortfall of Sites	0.073	Low Medium II Residential	RD2-1	0	0	0	54.944	0.315	Residential - Three Units (Any Combination) - 4 Stories or Less, 0	117A209 212		Southeast Los Angeles	Yes	MI	R2RD
Los Angeles	4223 HOOPER AVE	90011	5115029025	0.000	0.000	0.315	0.000	Shortfall of Sites	0.137	Low Medium II Residential	RD2-1	0	0	0	29.155	0.315	Commercial - Store Combination - Store and Residential Combination - One Story, 1	114A211 212		Southeast Los Angeles	Yes	MI	R2RD
Los Angeles	725 W 46TH ST	90037	5018030037	0.000	0.000	0.315	0.000	Shortfall of Sites	0.069	Low Medium II Residential	RD2-1	0	0	0	58.133	0.315	Residential - Five or More Units or Apartments (Any Combination) · 4 Stories or Less, 0	112-5A201 212		South Los Angeles	Yes	MI	R2RD
Los Angeles	242 E 52ND ST	90011	5109006002	0.000	0.000	0.315	0.000	Shortfall of Sites	0.055	Low Medium I Residential	R2-1	0	0	0	72.596	0.315	Residential - Three Units (Any Combination) - 4 Stories or Less, 0	108B205 212		Southeast Los Angeles	Yes	MI	R2RD
Los Angeles	209 W 97TH ST	90003	6053010036	0.000	0.000	0.315	0.000	Shortfall of Sites	0.119	Low Medium I Residential	R2-1	0	0	0	33.505	0.315	Residential - Double, Duplex, or Two Units - 4 Stories or Less, 1	093A203 212		Southeast Los Angeles	Yes	MI	R2RD
Los Angeles	6228 CAHUENGA BLVD	91606	2414019026	0.000	0.000	0.315	0.000	Shortfall of Sites	0.063	Low Medium II Residential	RD1.5-1	0	0	0	63.305	0.315	Residential - Four Units (Any Combination) - 4 Stories or Less, 0	177B177 213		North Hollywood - Valley Village	Yes	MI	R2RD
Los Angeles	10438 IRMA AVE	91042	2558002003	0.000	0.000	0.315	0.000	Shortfall of Sites	0.126	Low Medium I Residential	RD3-1	0	0	0	31.643	0.315	Residential - Four Units (Any Combination) - 4 Stories or Less, 0	204B193 214		Sunland - Tujunga - Lake View Terrace - Shadow Hills - East La Tuna Canyon	Yes	MI	R2RD
Los Angeles	633 CYPRESS AVE	90065	5453015032	0.000	0.000	0.315	0.000	Shortfall of Sites	0.066	Low Medium II Residential	RD1.5-1-CDO	0	0	0	60.460	0.315	Residential - Four Units (Any Combination) - 4 Stories or Less, 0	144A219 214		Northeast Los Angeles	Yes	MI	R2RD
Los Angeles	2307 S MANSFIELD AVE	90016	5062014021	0.000	0.000	0.315	0.000	Shortfall of Sites	0.119	Low Medium II Residential	RD2-1	0	0	0	33.696	0.315	Residential - Four Units (Any Combination) - 4 Stories or Less, 0	123B181 214		West Adams - Baldwin Hills - Leimert	Yes	MI	R2RD
Los Angeles	3915 W 23RD ST	90018	5060015021	0.000	0.000	0.315	0.000	Shortfall of Sites	0.056	Low Medium II Residential	RD2-1-O-CPIO	0	0	0	71.009	0.315	Residential - Double, Duplex, or Two Units - 4 Stories or Less, 0	123B185 214		West Adams - Baldwin Hills - Leimert	Yes	MI	R2RD
Los Angeles	544 W 92ND ST	90044	6039012037	0.000	0.000	0.315	0.000	Shortfall of Sites	0.102	Low Medium II Residential	RD1.5-1	0	0	0	39.286	0.315	Residential - Double, Duplex, or Two Units - 4 Stories or Less, 0	094-5A201 214		South Los Angeles	Yes	MI	R2RD
Los Angeles	5359 LA CRESTA CT	90038	5535011025	0.000	0.000	0.315	0.000	Shortfall of Sites	0.082	Low Medium I Residential	R2-1XL	0	0	0	48.809	0.315	Residential - Double, Duplex, or Two Units - 4 Stories or Less, 0	141B193 215		Hollywood	Yes	MI	R2RD
Los Angeles	1906 SCOTT AVE	90026	5419020030	0.000	0.000	0.315	0.000	Shortfall of Sites	0.057	Low Medium II Residential	RD2-1VL	0	0	0	69.697	0.315	Residential - Double, Duplex, or Two Units - 4 Stories or Less, 0	141A209 215		Silver Lake - Echo Park - Elysian Valley	Yes	MI	R2RD
Los Angeles	2301 S REDONDO BLVD	90016	5063005054	0.000	0.000	0.315	0.000	Shortfall of Sites	0.055	Low Medium II Residential	RD2-1	0	0	0	72.588	0.315	Residential - Three Units (Any Combination) - 4 Stories or Less, 0	123B177 215		West Adams - Baldwin Hills - Leimert	Yes	MI	R2RD
Los Angeles	3919 W 23RD ST	90018	5060015022	0.000	0.000	0.315	0.000	Shortfall of Sites	0.056	Low Medium II Residential	RD2-1-O-CPIO	0	0	0	71.009	0.315	Residential - Four Units (Any Combination) - 4 Stories or Less, 0	123B185 215		West Adams - Baldwin Hills - Leimert	Yes	MI	R2RD
Los Angeles	964 E 32ND ST	90011	5114019032	0.000	0.000	0.315	0.000	Shortfall of Sites	0.134	Low Medium II Residential	RD2-1	0	0	0	29.847	0.315	Residential - Five or More Units or Apartments (Any Combination) · 4 Stories or Less, 0	117A209 215		Southeast Los Angeles	Yes	MI	R2RD
Los Angeles	409 PARK FRONT WALK	90011	5109021015	0.000	0.000	0.315	0.000	Shortfall of Sites	0.087	Low Medium I Residential	R2-1	0	0	0	45.729	0.315	Residential - Four Units (Any Combination) - 4 Stories or Less, 0	111A205 215		Southeast Los Angeles	Yes	MI	R2RD
Los Angeles	218 E COLDEN AVE	90003	6052013033	0.000	0.000	0.315	0.000	Shortfall of Sites	0.124	Low Medium I Residential	R2-1	0	0	0	32.302	0.315	Residential - Five or More Units or Apartments (Any Combination) · 4 Stories or Less, 0	093A205 215		Southeast Los Angeles	Yes	MI	R2RD
Los Angeles	1636 E 109TH ST	90059	6069009018	0.000	0.000	0.315	0.000	Shortfall of Sites	0.087	Low Medium I Residential	R2-1	0	0	0	46.075	0.315	Residential - Double, Duplex, or Two Units - 4 Stories or Less, 0	088-5A213 215		Southeast Los Angeles	Yes	MI	R2RD
Los Angeles	10967 S SAN PEDRO ST	90061	6073010023	0.000	0.000	0.315	0.000	Shortfall of Sites	0.101	Low Medium I Residential	R2-1	0	0	0	39.580	0.315	Residential - Double, Duplex, or Two Units - 4 Stories or Less, 0	088-5A205 215		Southeast Los Angeles	Yes	MI	R2RD

Jurisdiction Name	Site Address/Intersection	5 Digit ZIP Code	Assessor Parcel Number	Very Low-Income	Low-Income	Moderate-Income	Above Moderate-Income	Type of Shortfall	Parcel Size (Acres)	Current General Plan Designation	Current Zoning	Proposed General Plan (GP) Designation	Proposed Zoning	Minimum Density Allowed	Maximum Density Allowed	Total Capacity	Vacant/ Nonvacant	Description of Existing Uses	PIN	Base Density Per Acre	Community Plan Area	Rent Stabalization Ordinance	Income Category	Applicable Rezoning Program (Program informing values in Column Q listed first)
Los Angeles	846 N NEPTUNE AVE	90744	7416025037	0.000	0.000	0.315	0.000	Shortfall of Sites	0.138	Low Medium II Residential	[Q]RD1.5-1XL-O-CUGU	0	0	0	29.022	0.315	Residential - Five or More Units or Apartments (Any Combination) · 4 Stories or Less, 0	030B205 215		Wilmington - Harbor City	Yes	MI	R2RD
Los Angeles	10213 MCCLEMONT AVE	91042	2558030012	0.000	0.000	0.315	0.000	Shortfall of Sites	0.080	Low Medium II Residential	RD2-1	0	0	0	50.163	0.315	Residential - Double, Duplex, or Two Units - 4 Stories or Less, 0	204A197 216		Sunland - Tujunga - Lake View Terrace - Shadow Hills - East La Tuna Canyon	Yes	MI	R2RD
Los Angeles	3923 W 23RD ST	90018	5060015023	0.000	0.000	0.315	0.000	Shortfall of Sites	0.056	Low Medium II Residential	RD2-1-O-CPIO	0	0	0	70.905	0.315	Residential - Three Units (Any Combination) - 4 Stories or Less, 0	123B185 216		West Adams - Baldwin Hills - Leimert	Yes	MI	R2RD
Los Angeles	1646 E 50TH ST	90011	5106024006	0.000	0.000	0.315	0.000	Shortfall of Sites	0.126	Low Medium I Residential	R2-1	0	0	0	31.678	0.315	Residential - Single Family Residence, 1	111A213 216		Southeast Los Angeles	Yes	MI	R2RD
Los Angeles	218 E COLDEN AVE	90003	6052013033	0.000	0.000	0.315	0.000	Shortfall of Sites	0.124	Low Medium I Residential	R2-1	0	0	0	32.297	0.315	Residential - Five or More Units or Apartments (Any Combination) · 4 Stories or Less, 0	093A205 216		Southeast Los Angeles	Yes	MI	R2RD
Los Angeles	2234 S RIDGELEY DR	90016	5063019015	0.000	0.000	0.315	0.000	Shortfall of Sites	0.071	Low Medium II Residential	RD1.5-1	0	0	0	56.590	0.315	Residential - Five or More Units or Apartments (Any Combination) · 4 Stories or Less, 0	123B177 217		West Adams - Baldwin Hills - Leimert	Yes	MI	R2RD
Los Angeles	1627 E 42ND ST	90011	5116014027	0.000	0.000	0.315	0.000	Shortfall of Sites	0.111	Low Medium I Residential	R2-1	0	0	0	35.932	0.315	Residential - Double, Duplex, or Two Units - 4 Stories or Less, 0	114A213 217		Southeast Los Angeles	Yes	MI	R2RD
Los Angeles	401 PARK FRONT WALK	90011	5109021048	0.000	0.000	0.315	0.000	Shortfall of Sites	0.117	Low Medium I Residential	R2-1	0	0	0	34.298	0.315	Residential - Five or More Units or Apartments (Any Combination) · 4 Stories or Less, 0	111A205 217		Southeast Los Angeles	Yes	MI	R2RD
Los Angeles	8462 STANFORD AVE	90001	6029026001	0.000	0.000	0.315	0.000	Shortfall of Sites	0.117	Low Medium I Residential	R2-1	0	0	0	34.162	0.315	Residential - Five or More Units or Apartments (Any Combination) · 4 Stories or Less, 0	097-5A207 217		Southeast Los Angeles	Yes	MI	R2RD
Los Angeles	218 E COLDEN AVE	90003	6052013033	0.000	0.000	0.315	0.000	Shortfall of Sites	0.124	Low Medium I Residential	R2-1	0	0	0	32.291	0.315	Residential - Five or More Units or Apartments (Any Combination) · 4 Stories or Less, 0	093A205 217		Southeast Los Angeles	Yes	MI	R2RD
Los Angeles	2233 GATES ST	90031	5210030009	0.000	0.000	0.315	0.000	Shortfall of Sites	0.106	Low Medium I Residential	RD3-1	0	0	0	37.735	0.315	Residential - Double, Duplex, or Two Units - 4 Stories or Less, 0	138A225 218		Northeast Los Angeles	Yes	MI	R2RD
Los Angeles	1030 E 46TH ST	90011	5108025012	0.000	0.000	0.315	0.000	Shortfall of Sites	0.175	Low Medium I Residential	R2-1	0	0	0	22.921	0.315	Residential - Double, Duplex, or Two Units - 4 Stories or Less, 0	112-5A209 218		Southeast Los Angeles	Yes	MI	R2RD
Los Angeles	401 PARK FRONT WALK	90011	5109021048	0.000	0.000	0.315	0.000	Shortfall of Sites	0.135	Low Medium I Residential	R2-1	0	0	0	29.607	0.315	Residential - Five or More Units or Apartments (Any Combination) · 4 Stories or Less, 0	111A205 218		Southeast Los Angeles	Yes	MI	R2RD
Los Angeles	218 E COLDEN AVE	90003	6052013033	0.000	0.000	0.315	0.000	Shortfall of Sites	0.124	Low Medium I Residential	R2-1	0	0	0	32.287	0.315	Residential - Five or More Units or Apartments (Any Combination) · 4 Stories or Less, 0	093A205 218		Southeast Los Angeles	Yes	MI	R2RD
Los Angeles	24415 S AVALON BLVD	90744	7406020030	0.000	0.000	0.315	0.000	Shortfall of Sites	0.086	Low Medium II Residential	[Q]RD1.5-1XL-O-CUGU	0	0	0	46.459	0.315	Residential - Five or More Units or Apartments (Any Combination) · 4 Stories or Less, 0	039B205 218		Wilmington - Harbor City	Yes	MI	R2RD
Los Angeles	1251 N HARVARD BLVD	90029	5537012009	0.000	0.000	0.315	0.000	Shortfall of Sites	0.075	Low Medium II Residential	RD1.5-1XL	0	0	0	53.612	0.315	Residential - Three Units (Any Combination) - 4 Stories or Less, 0	144B193 219		Hollywood	Yes	MI	R2RD
Los Angeles	218 E COLDEN AVE	90003	6052013033	0.000	0.000	0.315	0.000	Shortfall of Sites	0.129	Low Medium I Residential	R2-1	0	0	0	31.114	0.315	Residential - Five or More Units or Apartments (Any Combination) · 4 Stories or Less, 0	093A205 219		Southeast Los Angeles	Yes	MI	R2RD
Los Angeles	2941 W AVENUE 34	90065	5458021021	0.000	0.000	0.315	0.000	Shortfall of Sites	0.119	Low Medium II Residential	RD2-1-CDO	0	0	0	33.508	0.315	Residential - Double, Duplex, or Two Units - 4 Stories or Less, 1	154-5A215 220		Northeast Los Angeles	Yes	MI	R2RD
Los Angeles	5960 BENNER ST	90042	5492019032	0.000	0.000	0.315	0.000	Shortfall of Sites	0.083	Low Medium II Residential	RD1.5-1	0	0	0	48.122	0.315	Residential - Five or More Units or Apartments (Any Combination) · 4 Stories or Less, 0	151-5A231 220		Northeast Los Angeles	Yes	MI	R2RD
Los Angeles	303 S AVENUE 57	90042	5492005022	0.000	0.000	0.315	0.000	Shortfall of Sites	0.129	Low Medium II Residential	RD1.5-1	0	0	0	31.038	0.315	Residential - Five or More Units or Apartments (Any Combination) · 4 Stories or Less, 0	150A229 220		Northeast Los Angeles	Yes	MI	R2RD
Los Angeles	1250 N HOBART BLVD	90029	5537012008	0.000	0.000	0.315	0.000	Shortfall of Sites	0.076	Low Medium II Residential	RD1.5-1XL	0	0	0	52.639	0.315	Residential - Double, Duplex, or Two Units - 4 Stories or Less, 0	144B193 220		Hollywood	Yes	MI	R2RD
Los Angeles	6655 SEPULVEDA BLVD	91411	2234017035	0.000	0.000	0.315	0.000	Shortfall of Sites	0.107	Low Medium II Residential	[Q]RD1.5-1-RIO	0	0	0	37.479	0.315	Residential - Five or More Units or Apartments (Any Combination) · 4 Stories or Less, 0	180B145 221		Van Nuys - North Sherman Oaks	Yes	MI	R2RD
Los Angeles	615 CAMULOS ST	90023	5185023029	0.000	0.000	0.315	0.000	Shortfall of Sites	0.069	Low Medium II Residential	RD1.5-1-CUGU	0	0	0	58.080	0.315	Residential - Five or More Units or Apartments (Any Combination) · 4 Stories or Less, 0	124-5A223 221		Boyle Heights	Yes	MI	R2RD
Los Angeles	1329 E 28TH ST	90011	5118013009	0.000	0.000	0.315	0.000	Shortfall of Sites	0.115	Low Medium II Residential	RD2-1	0	0	0	34.854	0.315	Residential - Five or More Units or Apartments (Any Combination) · 4 Stories or Less, 0	117A211 221		Southeast Los Angeles	Yes	MI	R2RD
Los Angeles	9234 GRAHAM AVE	90002	6048025008	0.000	0.000	0.315	0.000	Shortfall of Sites	0.076	Low Medium I Residential	R2-1	0	0	0	52.381	0.315	Residential - Four Units (Any Combination) - 4 Stories or Less, 0	094-5A213 221		Southeast Los Angeles	Yes	MI	R2RD
Los Angeles	1643 E 42ND ST	90011	5116014017	0.000	0.000	0.315	0.000	Shortfall of Sites	0.122	Low Medium I Residential	R2-1	0	0	0	32.688	0.315	Residential - Four Units (Any Combination) - 4 Stories or Less, 0	114A213 222		Southeast Los Angeles	Yes	MI	R2RD
Los Angeles	203 E 49TH ST	90011	5109009030	0.000	0.000	0.315	0.000	Shortfall of Sites	0.091	Low Medium II Residential	RD1.5-1	0	0	0	43.865	0.315	Residential - Double, Duplex, or Two Units - 4 Stories or Less, 0	111A205 222		Southeast Los Angeles	Yes	MI	R2RD
Los Angeles	8847 S HOOVER ST	90044	6038015025	0.000	0.000	0.315	0.000	Shortfall of Sites	0.111	Low Medium II Residential	RD2-1	0	0	0	35.905	0.315	Residential - Five or More Units or Apartments (Any Combination) · 4 Stories or Less, 0	096A199 222		South Los Angeles	Yes	MI	R2RD
Los Angeles	21915 HARVARD BLVD	90501	7346010032	0.000	0.000	0.315	0.000	Shortfall of Sites	0.126	Low Medium II Residential	RD1.5-1	0	0	0	31.677	0.315	Residential - Five or More Units or Apartments (Any Combination) · 4 Stories or Less, 0	048B193 222		Harbor Gateway	Yes	MI	R2RD
Los Angeles	1250 N HARVARD BLVD	90029	5537013017	0.000	0.000	0.315	0.000	Shortfall of Sites	0.076	Low Medium II Residential	RD1.5-1XL	0	0	0	52.315	0.315	Residential - Double, Duplex, or Two Units - 4 Stories or Less - Pool, 0	144B193 223		Hollywood	Yes	MI	R2RD
Los Angeles	412 E ADAMS BLVD	90011	5128010012	0.000	0.000	0.315	0.000	Shortfall of Sites	0.058	Low Medium II Residential	RD1.5-1	0	0	0	68.739	0.315	Residential - Five or More Units or Apartments (Any Combination) · 4 Stories or Less, 0	120A207 223		Southeast Los Angeles	Yes	MI	R2RD
Los Angeles	3981 BRIGHTON AVE	90062	5036031032	0.000	0.000	0.315	0.000	Shortfall of Sites	0.076	Low Medium II Residential	RD2-1	0	0	0	52.692	0.315	Residential - Five or More Units or Apartments (Any Combination) · 4 Stories or Less, 0	114B193 223		South Los Angeles	Yes	MI	R2RD
Los Angeles	326 S AVENUE 57	90042	5468030031	0.000	0.000	0.315	0.000	Shortfall of Sites	0.162	Low Medium II Residential	RD2-1	0	0	0	24.715	0.315	Residential - Five or More Units or Apartments (Any Combination) · 4 Stories or Less - Pool, 0	150A229 224		Northeast Los Angeles	Yes	MI	R2RD
Los Angeles	2850 ALSACE AVE	90016	5049026002	0.000	0.000	0.315	0.000	Shortfall of Sites	0.110	Low Medium II Residential	RD1.5-1	0	0	0	36.285	0.315	Residential - Five or More Units or Apartments (Any Combination) · 4 Stories or Less, 0	120B177 224		West Adams - Baldwin Hills - Leimert	Yes	MI	R2RD
Los Angeles	5174 BANGOR ST	90016	5062026044	0.000	0.000	0.315	0.000	Shortfall of Sites	0.110	Low Medium II Residential	RD2-1	0	0	0	36.314	0.315	Residential - Four Units (Any Combination) - 4 Stories or Less, 0	123B177 225		West Adams - Baldwin Hills - Leimert	Yes	MI	R2RD
Los Angeles	2939 S BRONSON AVE	90018	5051028010	0.000	0.000	0.315	0.000	Shortfall of Sites	0.067	Low Medium I Residential	R2-1XL	0	0	0	60.106	0.315	Residential - Four Units (Any Combination) - 4 Stories or Less, 0	120B185 225		West Adams - Baldwin Hills - Leimert	Yes	MI	R2RD
Los Angeles	3703 MAPLE AVE	90011	5121027011	0.000	0.000	0.315	0.000	Shortfall of Sites	0.138	Low Medium I Residential	R2-1	0	0	0	29.054	0.315	Commercial - Store Combination - Store and Residential Combination - One Story, 0	117A205 225		Southeast Los Angeles	Yes	MI	R2RD
Los Angeles	1562 E 109TH ST	90059	6070004004	0.000	0.000	0.315	0.000	Shortfall of Sites	0.089	Low Medium I Residential	R2-1	0	0	0	45.192	0.315	Residential - Double, Duplex, or Two Units - 4 Stories or Less, 0	088-5A213 225		Southeast Los Angeles	Yes	MI	R2RD
Los Angeles	7538 CARTWRIGHT AVE	91352	2410010025	0.000	0.000	0.315	0.000	Shortfall of Sites	0.093	High Medium Residential	RD1.5-1	0	0	0	42.974	0.315	Residential - Double, Duplex, or Two Units - 4 Stories or Less, 0	186B177 226		Sun Valley - La Tuna Canyon	Yes	MI	R2RD
Los Angeles	249 S AVENUE 55	90042	5468028027	0.000	0.000	0.315	0.000	Shortfall of Sites	0.143	Low Medium II Residential	RD2-1	0	0	0	27.951	0.315	Residential - Five or More Units or Apartments (Any Combination) · 4 Stories or Less - Pool, 0	150A229 226		Northeast Los Angeles	Yes	MI	R2RD
Los Angeles	1135 W 37TH DR	90007	5040032026	0.000	0.000	0.315	0.000	Shortfall of Sites	0.065	Low Medium II Residential	RD2-1-CPIO	0	0	0	61.517	0.315	Residential - Three Units (Any Combination) - 4 Stories or Less, 0	117B197 226		South Los Angeles	Yes	MI	R2RD
Los Angeles	200 W 42ND PL	90037	5111014012	0.000	0.000	0.315	0.000	Shortfall of Sites	0.121	Low Medium II Residential	RD2-1	0	0	0	33.094	0.315	Residential - Five or More Units or Apartments (Any Combination) · 4 Stories or Less, 0	114A203 226		Southeast Los Angeles	Yes	MI	R2RD
Los Angeles	249 S AVENUE 55	90042	5468028027	0.000	0.000	0.315	0.000	Shortfall of Sites	0.154	Low Medium II Residential	RD2-1	0	0	0	25.925	0.315	Residential - Five or More Units or Apartments (Any Combination) · 4 Stories or Less - Pool, 0	150A229 227		Northeast Los Angeles	Yes	MI	R2RD
Los Angeles	0	0	5114020031	0.000	0.000	0.315	0.000	Shortfall of Sites	0.086	Low Medium II Residential	RD2-1	0	0	0	46.604	0.315	Residential - Three Units (Any Combination) - 4 Stories or Less, 0	117A209 227		Southeast Los Angeles	Yes	MI	R2RD
Los Angeles	427 PARKMAN AVE	90026	5401025027	0.000	0.000	0.315	0.000	Shortfall of Sites	0.067	Low Medium II Residential	RD2-1VL	0	0	0	59.336	0.315	Residential - Three Units (Any Combination) - 4 Stories or Less, 0	139-5A203 228		Silver Lake - Echo Park - Elysian Valley	Yes	MI	R2RD
Los Angeles	2230 EASTLAKE AVE	90031	5210030017	0.000	0.000	0.315	0.000	Shortfall of Sites	0.076	Low Medium I Residential	RD3-1	0	0	0	52.837	0.315	Residential - Double, Duplex, or Two Units - 4 Stories or Less, 0	138A225 228		Northeast Los Angeles	Yes	MI	R2RD
Los Angeles	1129 W 37TH DR	90007	5040032025	0.000	0.000	0.315	0.000	Shortfall of Sites	0.065	Low Medium II Residential	RD2-1-CPIO	0	0	0	61.518	0.315	Residential - Three Units (Any Combination) - 4 Stories or Less, 0	117B197 228		South Los Angeles	Yes	MI	R2RD
Los Angeles	1520 E 42ND ST	90011	5116016013	0.000	0.000	0.315	0.000	Shortfall of Sites	0.116	Low Medium I Residential	R2-1	0	0	0	34.419	0.315	Residential - Three Units (Any Combination) - 4 Stories or Less, 0	114A213 228		Southeast Los Angeles	Yes	MI	R2RD
Los Angeles	214 W 42ND PL	90037	5111014011	0.000	0.000	0.315	0.000	Shortfall of Sites	0.146	Low Medium II Residential	RD2-1	0	0	0	27.461	0.315	Residential - Five or More Units or Apartments (Any Combination) · 4 Stories or Less, 0	114A203 228		Southeast Los Angeles	Yes	MI	R2RD
Los Angeles	9234 GRAHAM AVE	90002	6048025008	0.000	0.000	0.315	0.000	Shortfall of Sites	0.076	Low Medium I Residential	R2-1	0	0	0	52.381	0.315	Residential - Four Units (Any Combination) - 4 Stories or Less, 0	094-5A213 228		Southeast Los Angeles	Yes	MI	R2RD
Los Angeles	2840 S RIMPAU BLVD	90016	5057027011	0.000	0.000	0.315	0.000	Shortfall of Sites	0.119	Low Medium I Residential	R2-1	0	0	0	33.507	0.315	Residential - Four Units (Any Combination) - 4 Stories or Less, 0	120B181 229		West Adams - Baldwin Hills - Leimert	Yes	MI	R2RD
Los Angeles	905 E 28TH ST	90011	5128023020	0.000	0.000	0.315	0.000	Shortfall of Sites	0.172	Low Medium II Residential	RD2-1	0	0	0	23.243	0.315	Residential - Double, Duplex, or Two Units - 4 Stories or Less, 1	118-5A209 229		Southeast Los Angeles	Yes	MI	R2RD
Los Angeles	433 W 68TH ST	90003	6013026012	0.000	0.000	0.315	0.000	Shortfall of Sites	0.105	Low Medium I Residential	R2-1	0	0	0	38.202	0.315	Residential - Single Family Residence, 1	102B201 229		South Los Angeles	Yes	MI	R2RD
Los Angeles	1518 E 109TH ST	90059	6070004002	0.000	0.000	0.315	0.000	Shortfall of Sites	0.089	Low Medium I Residential	R2-1	0	0	0	44.907	0.315	Residential - Double, Duplex, or Two Units - 4 Stories or Less, 0	088-5A211 229		Southeast Los Angeles	Yes	MI	R2RD

Jurisdiction Name	Site Address/Intersection	5 Digit ZIP Code	Assessor Parcel Number	Very Low-Income	Low-Income	Moderate-Income	Above Moderate-Income	Type of Shortfall	Parcel Size (Acres)	Current General Plan Designation	Current Zoning	Proposed General Plan (GP) Designation	Proposed Zoning	Minimum Density Allowed	Maximum Density Allowed	Total Capacity	Vacant/ Nonvacant	Description of Existing Uses	PIN	Base Density Per Acre	Community Plan Area	Rent Stabalization Ordinance	Income Category	Applicable Rezoning Program (Program informing values in Column Q listed first)
Los Angeles	6222 CAHUENGA BLVD	91606	2414019027	0.000	0.000	0.315	0.000	Shortfall of Sites	0.063	Low Medium II Residential	RD1.5-1	0	0	0	63.300	0.315	Residential - Five or More Units or Apartments (Any Combination) · 4 Stories or Less, 0	177B177 230		North Hollywood - Valley Village	Yes	MI	R2RD
Los Angeles	1123 W 37TH DR	90007	5040032024	0.000	0.000	0.315	0.000	Shortfall of Sites	0.065	Low Medium II Residential	RD2-1-CPIO	0	0	0	61.519	0.315	Residential - Five or More Units or Apartments (Any Combination) · 4 Stories or Less, 0	117B197 230		South Los Angeles	Yes	MI	R2RD
Los Angeles	220 W 49TH ST	90037	5110020006	0.000	0.000	0.315	0.000	Shortfall of Sites	0.125	Low Medium I Residential	R2-1	0	0	0	31.997	0.315	Residential - Single Family Residence, 1	111A203 230		Southeast Los Angeles	Yes	MI	R2RD
Los Angeles	5938 BENNER ST	90042	5492019030	0.000	0.000	0.315	0.000	Shortfall of Sites	0.129	Low Medium II Residential	RD1.5-1	0	0	0	31.115	0.315	Residential - Five or More Units or Apartments (Any Combination) · 4 Stories or Less - Pool, 0	151-5A231 231		Northeast Los Angeles	Yes	MI	R2RD
Los Angeles	1619 S BERENDO ST	90006	5075020011	0.000	0.000	0.315	0.000	Shortfall of Sites	0.065	Low Medium II Residential	RD1.5-1	0	0	0	61.199	0.315	Residential - Double, Duplex, or Two Units - 4 Stories or Less, 0	126B197 231		South Los Angeles	Yes	MI	R2RD
Los Angeles	3984 DENKER AVE	90062	5036030003	0.000	0.000	0.315	0.000	Shortfall of Sites	0.152	Low Medium II Residential	RD2-1	0	0	0	26.340	0.315	Residential - Double, Duplex, or Two Units - 4 Stories or Less, 1	114B193 231		South Los Angeles	Yes	MI	R2RD
Los Angeles	922 E 46TH ST	90011	5108024002	0.000	0.000	0.315	0.000	Shortfall of Sites	0.157	Low Medium I Residential	R2-1	0	0	0	25.473	0.315	Residential - Five or More Units or Apartments (Any Combination) · 4 Stories or Less, 0	112-5A209 231		Southeast Los Angeles	Yes	MI	R2RD
Los Angeles	1527 E 55TH ST	90011	5105004022	0.000	0.000	0.315	0.000	Shortfall of Sites	0.060	Low Medium I Residential	R2-1	0	0	0	66.724	0.315	Residential - Double, Duplex, or Two Units - 4 Stories or Less, 0	108B213 231		Southeast Los Angeles	Yes	MI	R2RD
Los Angeles	400 E 42ND PL	90011	5113010025	0.000	0.000	0.315	0.000	Shortfall of Sites	0.072	Low Medium I Residential	R2-1	0	0	0	55.473	0.315	Residential - Three Units (Any Combination) - 4 Stories or Less, 0	114A205 232		Southeast Los Angeles	Yes	MI	R2RD
Los Angeles	8851 S HOOVER ST	90044	6038015026	0.000	0.000	0.315	0.000	Shortfall of Sites	0.148	Low Medium II Residential	RD2-1	0	0	0	26.978	0.315	Residential - Five or More Units or Apartments (Any Combination) · 4 Stories or Less, 0	096A199 232		South Los Angeles	Yes	MI	R2RD
Los Angeles	3300 PORTOLA AVE	90032	5219010008	0.000	0.000	0.315	0.000	Shortfall of Sites	0.194	Low Medium I Residential	[Q]RD3-1D	0	0	0	20.572	0.315	Residential - Four Units (Any Combination) - 4 Stories or Less, 0	142-5A235 233		Northeast Los Angeles	Yes	MI	R2RD
Los Angeles	158 W 40TH PL	90037	5111023007	0.000	0.000	0.315	0.000	Shortfall of Sites	0.133	Low Medium II Residential	RD2-1	0	0	0	30.032	0.315	Residential - Five or More Units or Apartments (Any Combination) · 4 Stories or Less, 0	115-5A203 233		Southeast Los Angeles	Yes	MI	R2RD
Los Angeles	912 E 46TH ST	90011	5108024003	0.000	0.000	0.315	0.000	Shortfall of Sites	0.174	Low Medium I Residential	R2-1	0	0	0	22.926	0.315	Residential - Four Units (Any Combination) - 4 Stories or Less, 0	112-5A209 233		Southeast Los Angeles	Yes	MI	R2RD
Los Angeles	1531 E 55TH ST	90011	5105004023	0.000	0.000	0.315	0.000	Shortfall of Sites	0.120	Low Medium I Residential	R2-1	0	0	0	33.330	0.315	Residential - Double, Duplex, or Two Units - 4 Stories or Less, 0	108B213 233		Southeast Los Angeles	Yes	MI	R2RD
Los Angeles	364 E 42ND PL	90011	5113009007	0.000	0.000	0.315	0.000	Shortfall of Sites	0.093	Low Medium I Residential	R2-1	0	0	0	43.021	0.315	Residential - Three Units (Any Combination) - 4 Stories or Less, 0	114A205 234		Southeast Los Angeles	Yes	MI	R2RD
Los Angeles	254 W 42ND PL	90037	5111014006	0.000	0.000	0.315	0.000	Shortfall of Sites	0.155	Low Medium II Residential	RD2-1	0	0	0	25.812	0.315	Residential - Five or More Units or Apartments (Any Combination) · 4 Stories or Less, 0	114A203 234		Southeast Los Angeles	Yes	MI	R2RD
Los Angeles	836 W 93RD ST	90044	6039018057	0.000	0.000	0.315	0.000	Shortfall of Sites	0.062	Low Medium II Residential	RD2-1	0	0	0	64.381	0.315	Residential - Double, Duplex, or Two Units - 4 Stories or Less, 0	094-5A199 234		South Los Angeles	Yes	MI	R2RD
Los Angeles	1624 E MARTIN LUTHER KING JR BLVD	90011	5117012026	0.000	0.000	0.315	0.000	Shortfall of Sites	0.071	Low Medium I Residential	R2-1-CPIO	0	0	0	56.514	0.315	Residential - Double, Duplex, or Two Units - 4 Stories or Less, 0	115-5A213 235		Southeast Los Angeles	Yes	MI	R2RD
Los Angeles	924 W 59TH PL	90044	6004006025	0.000	0.000	0.315	0.000	Shortfall of Sites	0.124	Low Medium I Residential	R2-1	0	0	0	32.265	0.315	Residential - Three Units (Any Combination) - 4 Stories or Less, 0	105B197 235		South Los Angeles	Yes	MI	R2RD
Los Angeles	646 E 109TH PL	90059	6071004017	0.000	0.000	0.315	0.000	Shortfall of Sites	0.110	Low Medium I Residential	R2-1	0	0	0	36.276	0.315	Residential - Single Family Residence, 1	088-5A207 235		Southeast Los Angeles	Yes	MI	R2RD
Los Angeles	259 N BURLINGTON AVE	90026	5159006021	0.000	0.000	0.315	0.000	Shortfall of Sites	0.138	Low Medium Residential	RD1.5-1	0	0	0	29.040	0.315	Residential - Five or More Units or Apartments (Any Combination) · 4 Stories or Less, 0	136-5A207 236		Westlake	Yes	MI	R2RD
Los Angeles	2840 S SYCAMORE AVE	90016	5049027005	0.000	0.000	0.315	0.000	Shortfall of Sites	0.055	Low Medium II Residential	RD1.5-1	0	0	0	72.507	0.315	Residential - Double, Duplex, or Two Units - 4 Stories or Less, 0	120B177 236		West Adams - Baldwin Hills - Leimert	Yes	MI	R2RD
Los Angeles	3981 BRIGHTON AVE	90062	5036031032	0.000	0.000	0.315	0.000	Shortfall of Sites	0.153	Low Medium II Residential	RD2-1	0	0	0	26.102	0.315	Residential - Five or More Units or Apartments (Any Combination) · 4 Stories or Less, 0	114B193 236		South Los Angeles	Yes	MI	R2RD
Los Angeles	2939 S BRONSON AVE	90018	5051028010	0.000	0.000	0.315	0.000	Shortfall of Sites	0.067	Low Medium I Residential	R2-1XL	0	0	0	60.107	0.315	Residential - Four Units (Any Combination) - 4 Stories or Less, 0	120B185 238		West Adams - Baldwin Hills - Leimert	Yes	MI	R2RD
Los Angeles	1736 W 37TH PL	90018	5041035051	0.000	0.000	0.315	0.000	Shortfall of Sites	0.091	Low Medium I Residential	R2-1-O-CPIO	0	0	0	43.999	0.315	Residential - Double, Duplex, or Two Units - 4 Stories or Less, 0	117B193 238		South Los Angeles	Yes	MI	R2RD
Los Angeles	4509 HONDURAS ST	90011	5106011002	0.000	0.000	0.315	0.000	Shortfall of Sites	0.057	Low Medium I Residential	R2-1	0	0	0	69.696	0.315	Residential - Double, Duplex, or Two Units - 4 Stories or Less, 0	112-5A213 238		Southeast Los Angeles	Yes	MI	R2RD
Los Angeles	755 E 51ST ST	90011	5108013014	0.000	0.000	0.315	0.000	Shortfall of Sites	0.172	Low Medium I Residential	R2-1	0	0	0	23.220	0.315	Residential - Five or More Units or Apartments (Any Combination) · 4 Stories or Less, 0	111A207 238		Southeast Los Angeles	Yes	MI	R2RD
Los Angeles	6712 CAMELLIA AVE	91606	2320017002	0.000	0.000	0.315	0.000	Shortfall of Sites	0.106	Low Medium II Residential	RD2-1	0	0	0	37.626	0.315	Residential - Three Units (Any Combination) - 4 Stories or Less, 0	180B169 239		North Hollywood - Valley Village	Yes	MI	R2RD
Los Angeles	356 S GLESS ST	90033	5172022003	0.000	0.000	0.315	0.000	Shortfall of Sites	0.071	Low Medium II Residential	RD2-1-RIO-CUGU	0	0	0	56.102	0.315	Residential - Five or More Units or Apartments (Any Combination) · 4 Stories or Less, 0	127-5A219 239		Boyle Heights	Yes	MI	R2RD
Los Angeles	4509 HONDURAS ST	90011	5106011002	0.000	0.000	0.315	0.000	Shortfall of Sites	0.072	Low Medium I Residential	R2-1	0	0	0	55.757	0.315	Residential - Double, Duplex, or Two Units - 4 Stories or Less, 0	112-5A213 239		Southeast Los Angeles	Yes	MI	R2RD
Los Angeles	926 E 49TH PL	90011	5108016006	0.000	0.000	0.315	0.000	Shortfall of Sites	0.143	Low Medium I Residential	R2-1	0	0	0	27.878	0.315	Residential - Double, Duplex, or Two Units - 4 Stories or Less, 0	111A209 239		Southeast Los Angeles	Yes	MI	R2RD
Los Angeles	710 E 113TH ST	90059	6072012002	0.000	0.000	0.315	0.000	Shortfall of Sites	0.202	Low Medium I Residential	R2-1	0	0	0	19.825	0.315	Residential - Double, Duplex, or Two Units - 4 Stories or Less, 1	087A207 239		Southeast Los Angeles	Yes	MI	R2RD
Los Angeles	24419 S AVALON BLVD	90744	7406020006	0.000	0.000	0.315	0.000	Shortfall of Sites	0.086	Low Medium II Residential	[Q]RD1.5-1XL-O-CUGU	0	0	0	46.458	0.315	Residential - Double, Duplex, or Two Units - 4 Stories or Less, 0	039B205 239		Wilmington - Harbor City	Yes	MI	R2RD
Los Angeles	2221 GATES ST	90031	5210030012	0.000	0.000	0.315	0.000	Shortfall of Sites	0.076	Low Medium I Residential	RD3-1	0	0	0	52.862	0.315	Residential - Three Units (Any Combination) - 4 Stories or Less, 0	138A225 240		Northeast Los Angeles	Yes	MI	R2RD
Los Angeles	1366 E 46TH ST	90011	5107011005	0.000	0.000	0.315	0.000	Shortfall of Sites	0.123	Low Medium I Residential	R2-1	0	0	0	32.486	0.315	Residential - Three Units (Any Combination) - 4 Stories or Less, 0	112-5A211 240		Southeast Los Angeles	Yes	MI	R2RD
Los Angeles	1930 ISABEL ST	90065	5455008026	0.000	0.000	0.315	0.000	Shortfall of Sites	0.120	Low Medium I Residential	R2-1-CDO	0	0	0	33.456	0.315	Residential - Double, Duplex, or Two Units - 4 Stories or Less, 0	148-5A217 241		Northeast Los Angeles	Yes	MI	R2RD
Los Angeles	3537 ARROYO SECO AVE	90065	5446021015	0.000	0.000	0.315	0.000	Shortfall of Sites	0.089	Low Medium II Residential	RD2-1-CDO	0	0	0	45.181	0.315	Residential - Double, Duplex, or Two Units - 4 Stories or Less, 0	144A223 241		Northeast Los Angeles	Yes	MI	R2RD
Los Angeles	1407 WARREN ST	90033	5174020026	0.000	0.000	0.315	0.000	Shortfall of Sites	0.081	Low Medium II Residential	RD1.5-1-RIO-CUGU	0	0	0	49.451	0.315	Residential - Double, Duplex, or Two Units - 4 Stories or Less, 0	130-5A221 241		Boyle Heights	Yes	MI	R2RD
Los Angeles	515 E 36TH ST	90011	5121011015	0.000	0.000	0.315	0.000	Shortfall of Sites	0.057	Low Medium I Residential	R2-1	0	0	0	69.693	0.315	Residential - Four Units (Any Combination) - 4 Stories or Less, 0	117A205 241		Southeast Los Angeles	Yes	MI	R2RD
Los Angeles	810 PARKMAN AVE	90026	5426021010	0.000	0.000	0.315	0.000	Shortfall of Sites	0.060	Low Medium II Residential	RD2-1VL	0	0	0	66.592	0.315	Residential - Four Units (Any Combination) - 4 Stories or Less, 0	141A203 242		Silver Lake - Echo Park - Elysian Valley	Yes	MI	R2RD
Los Angeles	359 S PECAN ST	90033	5172023024	0.000	0.000	0.315	0.000	Shortfall of Sites	0.071	Low Medium II Residential	RD2-1-RIO-CUGU	0	0	0	56.490	0.315	Residential - Double, Duplex, or Two Units - 4 Stories or Less, 1	127-5A219 242		Boyle Heights	Yes	MI	R2RD
Los Angeles	2922 S BUDLONG AVE	90007	5054035009	0.000	0.000	0.315	0.000	Shortfall of Sites	0.057	Low Medium I Residential	R2-1-O	0	0	0	69.699	0.315	Residential - Five or More Units or Apartments (Any Combination) · 4 Stories or Less, 0	120B197 242		South Los Angeles	Yes	MI	R2RD
Los Angeles	823 ROSEMONT AVE	90026	5402027024	0.000	0.000	0.315	0.000	Shortfall of Sites	0.124	Low Medium II Residential	RD1.5-1VL	0	0	0	32.366	0.315	Residential - Single Family Residence, 1	139-5A207 243		Silver Lake - Echo Park - Elysian Valley	Yes	MI	R2RD
Los Angeles	440 S AVENUE 20	90031	5410020020	0.000	0.000	0.315	0.000	Shortfall of Sites	0.074	Low Medium II Residential	RD2-1	0	0	0	53.721	0.315	Residential - Double, Duplex, or Two Units - 4 Stories or Less, 0	136-5A221 243		Northeast Los Angeles	Yes	MI	R2RD
Los Angeles	3300 E 8TH ST	90023	5190023008	0.000	0.000	0.315	0.000	Shortfall of Sites	0.137	Low Medium II Residential	RD1.5-1-CUGU	0	0	0	29.293	0.315	Commercial - Store Combination - Store and Residential Combination - One Story, 1	120A225 243		Boyle Heights	Yes	MI	R2RD
Los Angeles	122 W 102ND ST	90003	6053027014	0.000	0.000	0.315	0.000	Shortfall of Sites	0.064	Low Medium I Residential	R2-1	0	0	0	62.937	0.315	Residential - Double, Duplex, or Two Units - 4 Stories or Less, 0	091-5A203 243		Southeast Los Angeles	Yes	MI	R2RD
Los Angeles	1431 W 227TH ST	90501	7347012030	0.000	0.000	0.315	0.000	Shortfall of Sites	0.129	Low Medium II Residential	RD1.5-1	0	0	0	31.103	0.315	Residential - Five or More Units or Apartments (Any Combination) · 4 Stories or Less, 0	045B193 243		Harbor Gateway	Yes	MI	R2RD
Los Angeles	6707 FULTON AVE	91401	2329027024	0.000	0.000	0.315	0.000	Shortfall of Sites	0.069	Low Medium II Residential	[Q]RD1.5-1	0	0	0	58.082	0.315	Residential - Four Units (Any Combination) - 4 Stories or Less, 0	180B157 244		Van Nuys - North Sherman Oaks	Yes	MI	R2RD
Los Angeles	1331 N HARVARD BLVD	90027	5544035010	0.000	0.000	0.315	0.000	Shortfall of Sites	0.133	Low Medium II Residential	RD1.5-1XL	0	0	0	30.033	0.315	Residential - Five or More Units or Apartments (Any Combination) · 4 Stories or Less, 0	147A195 244		Hollywood	Yes	MI	R2RD
Los Angeles	9308 GRAHAM AVE	90002	6048025010	0.000	0.000	0.315	0.000	Shortfall of Sites	0.076	Low Medium I Residential	R2-1	0	0	0	52.382	0.315	Residential - Double, Duplex, or Two Units - 4 Stories or Less, 0	094-5A213 244		Southeast Los Angeles	Yes	MI	R2RD
Los Angeles	801 W 94TH ST	90044	6039018064	0.000	0.000	0.315	0.000	Shortfall of Sites	0.056	Low Medium II Residential	RD2-1	0	0	0	70.854	0.315	Residential - Three Units (Any Combination) - 4 Stories or Less, 0	094-5A199 244		South Los Angeles	Yes	MI	R2RD
Los Angeles	10207 MCCLEMONT AVE	91042	2558030013	0.000	0.000	0.315	0.000	Shortfall of Sites	0.080	Low Medium II Residential	RD2-1	0	0	0	50.161	0.315	Residential - Double, Duplex, or Two Units - 4 Stories or Less, 0	204A197 245		Sunland - Tujunga - Lake View Terrace - Shadow Hills - East La Tuna Canyon	Yes	MI	R2RD
Los Angeles	3621 MARMION WAY	90065	5446022031	0.000	0.000	0.315	0.000	Shortfall of Sites	0.125	Public Facilities	RD1.5-1-CDO	0	0	0	32.029	0.315	Residential - Three Units (Any Combination) - 4 Stories or Less, 0	144A223 245		Northeast Los Angeles	Yes	MI	R2RD
Los Angeles	2947 WEST BLVD	90016	5050024010	0.000	0.000	0.315	0.000	Shortfall of Sites	0.179	Low Medium II Residential	RD2-1	0	0	0	22.378	0.315	Residential - Double, Duplex, or Two Units - 4 Stories or Less, 1	120B181 245		West Adams - Baldwin Hills - Leimert	Yes	MI	R2RD
Los Angeles	25110 MARIGOLD AVE	90710	7413015022	0.000	0.000	0.315	0.000	Shortfall of Sites	0.057	Low Medium II Residential	[Q]RD1.5-1XL	0	0	0	69.688	0.315	Residential - Three Units (Any Combination) - 4 Stories or Less, 0	036B197 245		Wilmington - Harbor City	Yes	MI	R2RD
Los Angeles	2832 MACON ST	90065	5455008027	0.000	0.000	0.315	0.000	Shortfall of Sites	0.136	Low Medium I Residential	R2-1-CDO	0	0	0	29.515	0.315	Residential - Four Units (Any Combination) - 4 Stories or Less, 0	148-5A217 246		Northeast Los Angeles	Yes	MI	R2RD
Los Angeles	5162 OAKLAND ST	90032	5219008009	0.000	0.000	0.315	0.000	Shortfall of Sites	0.083	Low Medium I Residential	RD3-1	0	0	0	48.440	0.315	Residential - Single Family Residence, 1	144A235 246		Northeast Los Angeles	Yes	MI	R2RD
Los Angeles	923 E 28TH ST	90011	5128023023	0.000	0.000	0.315	0.000	Shortfall of Sites	0.172	Low Medium II Residential	RD2-1	0	0	0	23.240	0.315	Residential - Single Family Residence, 1	118-5A209 246		Southeast Los Angeles	Yes	MI	R2RD
Los Angeles	448 E 42ND PL	90011	5113011022	0.000	0.000	0.315	0.000	Shortfall of Sites	0.118	Low Medium I Residential	R2-1	0	0	0	34.031	0.315	Residential - Single Family Residence, 1	114A207 246		Southeast Los Angeles	Yes	MI	R2RD

Jurisdiction Name	Site Address/Intersection	5 Digit ZIP Code	Assessor Parcel Number	Very Low-Income	Low-Income	Moderate-Income	Above Moderate-Income	Type of Shortfall	Parcel Size (Acres)	Current General Plan Designation	Current Zoning	Proposed General Plan (GP) Designation	Proposed Zoning	Minimum Density Allowed	Maximum Density Allowed	Total Capacity	Vacant/ Nonvacant	Description of Existing Uses	PIN	Base Density Per Acre	Community Plan Area	Rent Stabalization Ordinance	Income Category	Applicable Rezoning Program (Program informing values in Column Q listed first)
Los Angeles	10718 SUTTER AVE	91331	2535025004	0.000	0.000	0.315	0.000	Shortfall of Sites	0.081	Low Medium II Residential	RD2-1-O-CUGU	0	0	0	49.085	0.315	Residential - Five or More Units or Apartments (Any Combination) · 4 Stories or Less, 0	207B161 247		Arleta - Pacoima	Yes	MI	R2RD
Los Angeles	2857 S RIMPAU BLVD	90016	5049010031	0.000	0.000	0.315	0.000	Shortfall of Sites	0.072	Low Medium I Residential	R2-1	0	0	0	55.201	0.315	Residential - Double, Duplex, or Two Units - 4 Stories or Less, 0	120B181 247		West Adams - Baldwin Hills - Leimert	Yes	MI	R2RD
Los Angeles	1352 W 37TH DR	90007	5040012013	0.000	0.000	0.315	0.000	Shortfall of Sites	0.057	Low Medium II Residential	RD2-1-CPIO	0	0	0	69.690	0.315	Residential - Double, Duplex, or Two Units - 4 Stories or Less, 0	117B197 247		South Los Angeles	Yes	MI	R2RD
Los Angeles	9579 GRANDEE AVE	90002	6048019010	0.000	0.000	0.315	0.000	Shortfall of Sites	0.075	Low Medium I Residential	R2-1	0	0	0	53.581	0.315	Residential - Four Units (Any Combination) - 4 Stories or Less, 0	093A213 247		Southeast Los Angeles	Yes	MI	R2RD
Los Angeles	124 W 106TH ST	90003	6074008014	0.000	0.000	0.315	0.000	Shortfall of Sites	0.056	Low Medium I Residential	R2-1	0	0	0	71.655	0.315	Residential - Double, Duplex, or Two Units - 4 Stories or Less, 0	090A203 247		Southeast Los Angeles	Yes	MI	R2RD
Los Angeles	361 S PECAN ST	90033	5172023025	0.000	0.000	0.315	0.000	Shortfall of Sites	0.070	Low Medium II Residential	RD2-1-RIO-CUGU	0	0	0	56.878	0.315	Residential - Double, Duplex, or Two Units - 4 Stories or Less, 0	127-5A219 248		Boyle Heights	Yes	MI	R2RD
Los Angeles	1669 E 50TH PL	90011	5106024011	0.000	0.000	0.315	0.000	Shortfall of Sites	0.127	Low Medium I Residential	R2-1	0	0	0	31.583	0.315	Residential - Double, Duplex, or Two Units - 4 Stories or Less, 0	111A213 248		Southeast Los Angeles	Yes	MI	R2RD
Los Angeles	6157 RUBY PL	90042	5486017022	0.000	0.000	0.315	0.000	Shortfall of Sites	0.117	Low Medium II Residential	RD1.5-1	0	0	0	34.259	0.315	Commercial - Store - One Story, 0	156A231 249		Northeast Los Angeles	Yes	MI	R2RD
Los Angeles	2211 THOMAS ST	90031	5211001030	0.000	0.000	0.315	0.000	Shortfall of Sites	0.059	Low Medium II Residential	RD2-1	0	0	0	67.444	0.315	Residential - Four Units (Any Combination) - 4 Stories or Less, 0	138A225 249		Northeast Los Angeles	Yes	MI	R2RD
Los Angeles	236 W 40TH PL	90037	5111022009	0.000	0.000	0.315	0.000	Shortfall of Sites	0.100	Low Medium II Residential	RD2-1	0	0	0	40.044	0.315	Residential - Double, Duplex, or Two Units - 4 Stories or Less, 0	115-5A203 249		Southeast Los Angeles	Yes	MI	R2RD
Los Angeles	126 W 46TH ST	90037	5110007002	0.000	0.000	0.315	0.000	Shortfall of Sites	0.083	Low Medium I Residential	R2-1	0	0	0	48.037	0.315	Residential - Four Units (Any Combination) - 4 Stories or Less, 0	112-5A203 249		Southeast Los Angeles	Yes	MI	R2RD
Los Angeles	543 W 93RD ST	90044	6039012038	0.000	0.000	0.315	0.000	Shortfall of Sites	0.106	Low Medium II Residential	RD1.5-1	0	0	0	37.856	0.315	Residential - Double, Duplex, or Two Units - 4 Stories or Less, 0	094-5A201 250		South Los Angeles	Yes	MI	R2RD
Los Angeles	9617 S SAN PEDRO ST	90003	6052013016	0.000	0.000	0.315	0.000	Shortfall of Sites	0.062	Low Medium II Residential	RD2-1	0	0	0	64.775	0.315	Residential - Three Units (Any Combination) - 4 Stories or Less, 0	093A205 250		Southeast Los Angeles	Yes	MI	R2RD
Los Angeles	24419 S AVALON BLVD	90744	7406020006	0.000	0.000	0.315	0.000	Shortfall of Sites	0.086	Low Medium II Residential	[Q]RD1.5-1XL-O-CUGU	0	0	0	46.458	0.315	Residential - Double, Duplex, or Two Units - 4 Stories or Less, 0	039B205 250		Wilmington - Harbor City	Yes	MI	R2RD
Los Angeles	5941 ARROYO DR	90042	5492019034	0.000	0.000	0.315	0.000	Shortfall of Sites	0.095	Low Medium II Residential	RD1.5-1	0	0	0	42.004	0.315	Residential - Five or More Units or Apartments (Any Combination) · 4 Stories or Less, 0	151-5A231 251		Northeast Los Angeles	Yes	MI	R2RD
Los Angeles	3316 DARWIN AVE	90031	5211004006	0.000	0.000	0.315	0.000	Shortfall of Sites	0.080	Low Medium II Residential	RD2-1	0	0	0	49.748	0.315	Residential - Double, Duplex, or Two Units - 4 Stories or Less, 0	136-5A225 251		Northeast Los Angeles	Yes	MI	R2RD
Los Angeles	920 SPENCE ST	90023	5188016014	0.000	0.000	0.315	0.000	Shortfall of Sites	0.057	Low Medium II Residential	RD1.5-1-CUGU	0	0	0	69.695	0.315	Residential - Five or More Units or Apartments (Any Combination) · 4 Stories or Less, 0	121-5A227 251		Boyle Heights	Yes	MI	R2RD
Los Angeles	2733 NEWELL ST	90039	5442003019	0.000	0.000	0.315	0.000	Shortfall of Sites	0.062	Low Medium I Residential	R2-1VL-RIO	0	0	0	64.428	0.315	Residential - Three Units (Any Combination) - 4 Stories or Less, 0	148-5A213 252		Silver Lake - Echo Park - Elysian Valley	Yes	MI	R2RD
Los Angeles	4473 METTLER ST	90011	5109014042	0.000	0.000	0.315	0.000	Shortfall of Sites	0.154	Low Medium I Residential	R2-1	0	0	0	25.950	0.315	Residential - Five or More Units or Apartments (Any Combination) · 4 Stories or Less, 0	112-5A207 252		Southeast Los Angeles	Yes	MI	R2RD
Los Angeles	10515 S HOOVER ST	90044	6061011031	0.000	0.000	0.315	0.000	Shortfall of Sites	0.059	Low Medium II Residential	RD2-1	0	0	0	67.497	0.315	Residential - Double, Duplex, or Two Units - 4 Stories or Less, 0	090A199 252		South Los Angeles	Yes	MI	R2RD
Los Angeles	4228 LOCKWOOD AVE	90029	5539007008	0.000	0.000	0.315	0.000	Shortfall of Sites	0.071	Low Medium II Residential	RD1.5-1XL	0	0	0	56.200	0.315	Residential - Three Units (Any Combination) - 4 Stories or Less, 0	144A201 253		Hollywood	Yes	MI	R2RD
Los Angeles	5137 TEMPLETON ST	90032	5219011043	0.000	0.000	0.315	0.000	Shortfall of Sites	0.172	Low Medium I Residential	[Q]RD3-1D	0	0	0	23.232	0.315	Residential - Five or More Units or Apartments (Any Combination) · 4 Stories or Less, 0	142-5A235 253		Northeast Los Angeles	Yes	MI	R2RD
Los Angeles	3312 DARWIN AVE	90031	5211004005	0.000	0.000	0.315	0.000	Shortfall of Sites	0.080	Low Medium II Residential	RD2-1	0	0	0	49.748	0.315	Residential - Three Units (Any Combination) - 4 Stories or Less, 0	136-5A225 253		Northeast Los Angeles	Yes	MI	R2RD
Los Angeles	1336 W 37TH DR	90007	5040012018	0.000	0.000	0.315	0.000	Shortfall of Sites	0.092	Low Medium II Residential	RD2-1-CPIO	0	0	0	43.556	0.315	Residential - Three Units (Any Combination) - 4 Stories or Less, 0	117B197 253		South Los Angeles	Yes	MI	R2RD
Los Angeles	8905 S HOOVER ST	90044	6038015040	0.000	0.000	0.315	0.000	Shortfall of Sites	0.101	Low Medium II Residential	RD2-1	0	0	0	39.608	0.315	Residential - Three Units (Any Combination) - 4 Stories or Less, 0	096A199 253		South Los Angeles	Yes	MI	R2RD
Los Angeles	559 W 90TH ST	90044	6038005008	0.000	0.000	0.315	0.000	Shortfall of Sites	0.150	Low Medium I Residential	R2-1-CPIO	0	0	0	26.644	0.315	Residential - Double, Duplex, or Two Units - 4 Stories or Less, 1	096A201 254		South Los Angeles	Yes	MI	R2RD
Los Angeles	5416 HUNTINGTON DR S	90032	5219033045	0.000	0.000	0.315	0.000	Shortfall of Sites	0.092	Low Medium II Residential	RD1.5-1VL	0	0	0	43.680	0.315	Residential - Five or More Units or Apartments (Any Combination) · 4 Stories or Less, 0	145-5A237 255		Northeast Los Angeles	Yes	MI	R2RD
Los Angeles	1314 E CESAR E CHAVEZ AVE	90033	5174015012	0.000	0.000	0.315	0.000	Shortfall of Sites	0.056	Low Medium II Residential	RD1.5-1-RIO-CUGU	0	0	0	71.236	0.315	Residential - Three Units (Any Combination) - 4 Stories or Less, 0	130-5A219 255		Boyle Heights	Yes	MI	R2RD
Los Angeles	9314 GRAHAM AVE	90002	6048025011	0.000	0.000	0.315	0.000	Shortfall of Sites	0.076	Low Medium I Residential	R2-1	0	0	0	52.383	0.315	Residential - Double, Duplex, or Two Units - 4 Stories or Less, 0	094-5A213 255		Southeast Los Angeles	Yes	MI	R2RD
Los Angeles	533 S MATHEWS ST	90033	5185003008	0.000	0.000	0.315	0.000	Shortfall of Sites	0.138	Low Medium II Residential	RD1.5-1-CUGU	0	0	0	29.040	0.315	Residential - Five or More Units or Apartments (Any Combination) · 4 Stories or Less, 0	126A223 256		Boyle Heights	Yes	MI	R2RD
Los Angeles	426 E 68TH ST	90003	6011011022	0.000	0.000	0.315	0.000	Shortfall of Sites	0.124	Low Medium I Residential	R2-1	0	0	0	32.206	0.315	Residential - Single Family Residence, 0	102B205 256		Southeast Los Angeles	Yes	MI	R2RD
Los Angeles	1000 E 78TH ST	90001	6023029024	0.000	0.000	0.315	0.000	Shortfall of Sites	0.155	Low Medium I Residential	R2-1	0	0	0	25.798	0.315	Residential - Double, Duplex, or Two Units - 4 Stories or Less, 1	099B209 256		Southeast Los Angeles	Yes	MI	R2RD
Los Angeles	8900 BARING CROSS ST	90044	6038018029	0.000	0.000	0.315	0.000	Shortfall of Sites	0.100	Low Medium I Residential	RD3-1	0	0	0	40.041	0.315	Residential - Five or More Units or Apartments (Any Combination) · 4 Stories or Less, 0	096A199 256		South Los Angeles	Yes	MI	R2RD
Los Angeles	9623 S SAN PEDRO ST	90003	6052013030	0.000	0.000	0.315	0.000	Shortfall of Sites	0.060	Low Medium II Residential	RD2-1	0	0	0	66.576	0.315	Residential - Four Units (Any Combination) - 4 Stories or Less, 0	093A205 256		Southeast Los Angeles	Yes	MI	R2RD
Los Angeles	811 E 113TH ST	90059	6072014017	0.000	0.000	0.315	0.000	Shortfall of Sites	0.129	Low Medium I Residential	R2-1	0	0	0	31.124	0.315	Residential - Double, Duplex, or Two Units - 4 Stories or Less, 1	087A209 256		Southeast Los Angeles	Yes	MI	R2RD
Los Angeles	1144 BLINN AVE	90744	7425029003	0.000	0.000	0.315	0.000	Shortfall of Sites	0.135	Low Medium I Residential	[Q]R2-1XL-O-CUGU	0	0	0	29.736	0.315	Residential - Five or More Units or Apartments (Any Combination) · 4 Stories or Less, 0	033B213 256		Wilmington - Harbor City	Yes	MI	R2RD
Los Angeles	3522 BELLEVUE AVE	90026	5401009033	0.000	0.000	0.315	0.000	Shortfall of Sites	0.060	Low Medium II Residential	RD2-1VL	0	0	0	67.016	0.315	Residential - Five or More Units or Apartments (Any Combination) · 4 Stories or Less, 0	141A201 257		Silver Lake - Echo Park - Elysian Valley	Yes	MI	R2RD
Los Angeles	430 PARKMAN AVE	90026	5401025024	0.000	0.000	0.315	0.000	Shortfall of Sites	0.058	Low Medium II Residential	RD2-1VL	0	0	0	68.750	0.315	Residential - Three Units (Any Combination) - 4 Stories or Less, 0	139-5A203 257		Silver Lake - Echo Park - Elysian Valley	Yes	MI	R2RD
Los Angeles	1552 E 55TH ST	90011	5105016002	0.000	0.000	0.315	0.000	Shortfall of Sites	0.122	Low Medium I Residential	R2-1	0	0	0	32.681	0.315	Residential - Single Family Residence, 1	108B213 257		Southeast Los Angeles	Yes	MI	R2RD
Los Angeles	10714 SUTTER AVE	91331	2535025005	0.000	0.000	0.315	0.000	Shortfall of Sites	0.081	Low Medium II Residential	RD2-1-O-CUGU	0	0	0	49.084	0.315	Residential - Five or More Units or Apartments (Any Combination) · 4 Stories or Less, 0	207B161 258		Arleta - Pacoima	Yes	MI	R2RD
Los Angeles	3547 LONDON ST	90026	5401009043	0.000	0.000	0.315	0.000	Shortfall of Sites	0.120	Low Medium I Residential	RD3-1VL	0	0	0	33.401	0.315	Residential - Five or More Units or Apartments (Any Combination) · 4 Stories or Less, 0	141A201 258		Silver Lake - Echo Park - Elysian Valley	Yes	MI	R2RD
Los Angeles	1301 PLEASANT AVE	90033	5174015001	0.000	0.000	0.315	0.000	Shortfall of Sites	0.096	Low Medium II Residential	RD1.5-1-RIO-CUGU	0	0	0	41.563	0.315	Residential - Double, Duplex, or Two Units - 4 Stories or Less, 0	130-5A219 258		Boyle Heights	Yes	MI	R2RD
Los Angeles	920 SPENCE ST	90023	5188016014	0.000	0.000	0.315	0.000	Shortfall of Sites	0.057	Low Medium II Residential	RD1.5-1-CUGU	0	0	0	69.623	0.315	Residential - Five or More Units or Apartments (Any Combination) · 4 Stories or Less, 0	121-5A227 258		Boyle Heights	Yes	MI	R2RD
Los Angeles	1356 E 109TH ST	90059	6070005006	0.000	0.000	0.315	0.000	Shortfall of Sites	0.088	Low Medium I Residential	R2-1	0	0	0	45.242	0.315	Residential - Double, Duplex, or Two Units - 4 Stories or Less, 0	088-5A211 258		Southeast Los Angeles	Yes	MI	R2RD
Los Angeles	7516 CARTWRIGHT AVE	91352	2410010021	0.000	0.000	0.315	0.000	Shortfall of Sites	0.081	High Medium Residential	RD1.5-1	0	0	0	49.327	0.315	Residential - Four Units (Any Combination) - 4 Stories or Less, 0	186B177 259		Sun Valley - La Tuna Canyon	Yes	MI	R2RD
Los Angeles	2727 NEWELL ST	90039	5442003020	0.000	0.000	0.315	0.000	Shortfall of Sites	0.124	Low Medium I Residential	R2-1VL-RIO	0	0	0	32.210	0.315	Residential - Double, Duplex, or Two Units - 4 Stories or Less, 0	148-5A213 259		Silver Lake - Echo Park - Elysian Valley	Yes	MI	R2RD
Los Angeles	522 N BONNIE BRAE ST	90026	5404012010	0.000	0.000	0.315	0.000	Shortfall of Sites	0.115	Low Medium II Residential	RD2-1VL-CDO	0	0	0	34.853	0.315	, 1	138A207 259		Silver Lake - Echo Park - Elysian Valley	Yes	MI	R2RD
Los Angeles	3215 BALDWIN ST	90031	5210030023	0.000	0.000	0.315	0.000	Shortfall of Sites	0.085	Low Medium II Residential	RD1.5-1	0	0	0	47.284	0.315	Residential - Three Units (Any Combination) - 4 Stories or Less, 0	138A225 259		Northeast Los Angeles	Yes	MI	R2RD
Los Angeles	949 E 98TH ST	90002	6050021017	0.000	0.000	0.315	0.000	Shortfall of Sites	0.069	Low Medium I Residential	R2-1	0	0	0	57.593	0.315	Residential - Double, Duplex, or Two Units - 4 Stories or Less, 0	093A209 259		Southeast Los Angeles	Yes	MI	R2RD
Los Angeles	3756 RAYMOND AVE	90007	5040013001	0.000	0.000	0.315	0.000	Shortfall of Sites	0.173	Low Medium II Residential	RD2-1-CPIO	0	0	0	23.169	0.315	Residential - Five or More Units or Apartments (Any Combination) · 4 Stories or Less, 0	117B197 261		South Los Angeles	Yes	MI	R2RD
Los Angeles	4117 HOOPER AVE	90011	5115029039	0.000	0.000	0.315	0.000	Shortfall of Sites	0.116	Low Medium II Residential	RD2-1	0	0	0	34.379	0.315	Residential - Five or More Units or Apartments (Any Combination) · 4 Stories or Less, 0	115-5A211 261		Southeast Los Angeles	Yes	MI	R2RD
Los Angeles	529 W 90TH ST	90044	6038005016	0.000	0.000	0.315	0.000	Shortfall of Sites	0.083	Low Medium I Residential	R2-1-CPIO	0	0	0	48.397	0.315	Residential - Double, Duplex, or Two Units - 4 Stories or Less, 0	096A201 261		South Los Angeles	Yes	MI	R2RD
Los Angeles	760 N MADISON AVE	90029	5539017025	0.000	0.000	0.315	0.000	Shortfall of Sites	0.107	Low Medium II Residential	RD1.5-1XL	0	0	0	37.434	0.315	Residential - Five or More Units or Apartments (Any Combination) · 4 Stories or Less, 0	141B197 262		Hollywood	Yes	MI	R2RD
Los Angeles	2687 PASADENA AVE	90031	5205019017	0.000	0.000	0.315	0.000	Shortfall of Sites	0.255	Low Medium I Residential	RD3-1	0	0	0	15.660	0.315	Commercial - Store Combination - Store and Residential Combination - One Story, 0	141A221 262		Northeast Los Angeles	Yes	MI	R2RD
Los Angeles	206 E 24TH ST	90011	5127033021	0.000	0.000	0.315	0.000	Shortfall of Sites	0.121	Low Medium II Residential	RD2-1	0	0	0	33.188	0.315	Residential - Single Family Residence, 1	121-5A207 262		Southeast Los Angeles	Yes	MI	R2RD
Los Angeles	5927 S OLIVE ST	90003	6005005013	0.000	0.000	0.315	0.000	Shortfall of Sites	0.120	Low Medium I Residential	R2-1	0	0	0	33.460	0.315	Residential - Double, Duplex, or Two Units - 4 Stories or Less, 1	105B201 262		Southeast Los Angeles	Yes	MI	R2RD
Los Angeles	820 W 94TH ST	90044	6039017036	0.000	0.000	0.315	0.000	Shortfall of Sites	0.093	Low Medium II Residential	RD2-1	0	0	0	43.018	0.315	Residential - Double, Duplex, or Two Units - 4 Stories or Less, 0	094-5A199 262		South Los Angeles	Yes	MI	R2RD
Los Angeles	1689 E 110TH ST	90059	6069008012	0.000	0.000	0.315	0.000	Shortfall of Sites	0.088	Low Medium I Residential	R2-1	0	0	0	45.277	0.315	Residential - Four Units (Any Combination) - 4 Stories or Less, 0	088-5A213 262		Southeast Los Angeles	Yes	MI	R2RD
Los Angeles	712 FIGUEROA PL	90744	7412017017	0.000	0.000	0.315	0.000	Shortfall of Sites	0.079	Low Medium II Residential	[Q]RD1.5-1XL-O-CUGU	0	0	0	50.435	0.315	Residential - Five or More Units or Apartments (Any Combination) · 4 Stories or Less, 0	030B201 262		Wilmington - Harbor City	Yes	MI	R2RD
Los Angeles	1610 E 42ND ST	90011	5116017002	0.000	0.000	0.315	0.000	Shortfall of Sites	0.078	Low Medium I Residential	R2-1	0	0	0	51.216	0.315	Residential - Double, Duplex, or Two Units - 4 Stories or Less, 0	114A213 263		Southeast Los Angeles	Yes	MI	R2RD
Los Angeles	360 E 68TH ST	90003	6011011015	0.000	0.000	0.315	0.000	Shortfall of Sites	0.124	Low Medium I Residential	R2-1	0	0	0	32.206	0.315	Residential - Double, Duplex, or Two Units - 4 Stories or Less, 1	102B205 263		Southeast Los Angeles	Yes	MI	R2RD

Jurisdiction Name	Site Address/Intersection	5 Digit ZIP Code	Assessor Parcel Number	Very Low-Income	Low-Income	Moderate-Income	Above Moderate-Income	Type of Shortfall	Parcel Size (Acres)	Current General Plan Designation	Current Zoning	Proposed General Plan (GP) Designation	Proposed Zoning	Minimum Density Allowed	Maximum Density Allowed	Total Capacity	Vacant/ Nonvacant	Description of Existing Uses	PIN	Base Density Per Acre	Community Plan Area	Rent Stabalization Ordinance	Income Category	Applicable Rezoning Program (Program informing values in Column Q listed first)
Los Angeles	834 E 74TH ST	90001	6023011011	0.000	0.000	0.315	0.000	Shortfall of Sites	0.117	Low Medium I Residential	R2-1-CPIO	0	0	0	34.123	0.315	Residential - Five or More Units or Apartments (Any Combination) · 4 Stories or Less, 0	102B209 263		Southeast Los Angeles	Yes	MI	R2RD
Los Angeles	1689 E 110TH ST	90059	6069008012	0.000	0.000	0.315	0.000	Shortfall of Sites	0.088	Low Medium I Residential	R2-1	0	0	0	45.276	0.315	Residential - Four Units (Any Combination) - 4 Stories or Less, 0	088-5A213 263		Southeast Los Angeles	Yes	MI	R2RD
Los Angeles	10970 S FIGUEROA ST	90061	6075032034	0.000	0.000	0.315	0.000	Shortfall of Sites	0.092	Low Medium II Residential	RD1.5-1	0	0	0	43.699	0.315	Residential - Five or More Units or Apartments (Any Combination) · 4 Stories or Less, 0	088-5A201 263		South Los Angeles	Yes	MI	R2RD
Los Angeles	926 SPENCE ST	90023	5188016015	0.000	0.000	0.315	0.000	Shortfall of Sites	0.057	Low Medium II Residential	RD1.5-1-CUGU	0	0	0	69.694	0.315	Residential - Four Units (Any Combination) - 4 Stories or Less, 0	121-5A227 264		Boyle Heights	Yes	MI	R2RD
Los Angeles	529 W 47TH ST	90037	5018029024	0.000	0.000	0.315	0.000	Shortfall of Sites	0.091	Low Medium II Residential	RD2-1	0	0	0	43.989	0.315	Residential - Three Units (Any Combination) - 4 Stories or Less, 0	112-5A201 264		South Los Angeles	Yes	MI	R2RD
Los Angeles	21933 S HARVARD BLVD	90501	7346010036	0.000	0.000	0.315	0.000	Shortfall of Sites	0.153	Low Medium I Residential	R2-1	0	0	0	26.155	0.315	Residential - Double, Duplex, or Two Units - 4 Stories or Less - Pool, 0	048B193 264		Harbor Gateway	Yes	MI	R2RD
Los Angeles	2841 S ORANGE DR	90016	5049027026	0.000	0.000	0.315	0.000	Shortfall of Sites	0.055	Low Medium II Residential	RD1.5-1	0	0	0	72.599	0.315	Residential - Five or More Units or Apartments (Any Combination) · 4 Stories or Less, 0	120B177 265		West Adams - Baldwin Hills - Leimert	Yes	MI	R2RD
Los Angeles	1821 E 109TH PL	90059	6069006026	0.000	0.000	0.315	0.000	Shortfall of Sites	0.060	Low Medium I Residential	R2-1	0	0	0	66.983	0.315	Residential - Double, Duplex, or Two Units - 4 Stories or Less, 0	088-5A215 265		Southeast Los Angeles	Yes	MI	R2RD
Los Angeles	6128 ALDAMA ST	90042	5484017008	0.000	0.000	0.315	0.000	Shortfall of Sites	0.092	Low Medium II Residential	RD2-1	0	0	0	43.488	0.315	Residential - Five or More Units or Apartments (Any Combination) · 4 Stories or Less, 0	154-5A229 266		Northeast Los Angeles	Yes	MI	R2RD
Los Angeles	3518 BELLEVUE AVE	90026	5401009031	0.000	0.000	0.315	0.000	Shortfall of Sites	0.119	Low Medium II Residential	RD2-1VL	0	0	0	33.508	0.315	Residential - Five or More Units or Apartments (Any Combination) · 4 Stories or Less, 0	141A201 266		Silver Lake - Echo Park - Elysian Valley	Yes	MI	R2RD
Los Angeles	1950 MAGNOLIA AVE	90007	5056027018	0.000	0.000	0.315	0.000	Shortfall of Sites	0.086	Low Medium II Residential	RD1.5-1	0	0	0	46.696	0.315	Residential - Four Units (Any Combination) - 4 Stories or Less, 0	126A201 266		South Los Angeles	Yes	MI	R2RD
Los Angeles	2846 S SYCAMORE AVE	90016	5049027004	0.000	0.000	0.315	0.000	Shortfall of Sites	0.055	Low Medium II Residential	RD1.5-1	0	0	0	72.509	0.315	Residential - Double, Duplex, or Two Units - 4 Stories or Less, 0	120B177 266		West Adams - Baldwin Hills - Leimert	Yes	MI	R2RD
Los Angeles	324 W 102ND ST	90003	6053029008	0.000	0.000	0.315	0.000	Shortfall of Sites	0.062	Low Medium I Residential	R2-1	0	0	0	64.485	0.315	Residential - Double, Duplex, or Two Units - 4 Stories or Less, 0	091-5A203 266		Southeast Los Angeles	Yes	MI	R2RD
Los Angeles	1134 BLINN AVE	90744	7425029004	0.000	0.000	0.315	0.000	Shortfall of Sites	0.146	Low Medium I Residential	[Q]R2-1XL-O-CUGU	0	0	0	27.405	0.315	Residential - Five or More Units or Apartments (Any Combination) · 4 Stories or Less, 0	033B213 266		Wilmington - Harbor City	Yes	MI	R2RD
Los Angeles	2179 RIPPLE ST	90039	5442030041	0.000	0.000	0.315	0.000	Shortfall of Sites	0.082	Low Medium I Residential	R2-1VL-RIO	0	0	0	48.836	0.315	Residential - Four Units (Any Combination) - 4 Stories or Less, 0	150A211 267		Silver Lake - Echo Park - Elysian Valley	Yes	MI	R2RD
Los Angeles	914 E 78TH ST	90001	6023029021	0.000	0.000	0.315	0.000	Shortfall of Sites	0.081	Low Medium I Residential	R2-1	0	0	0	49.492	0.315	Residential - Double, Duplex, or Two Units - 4 Stories or Less, 0	099B209 267		Southeast Los Angeles	Yes	MI	R2RD
Los Angeles	9318 GRAHAM AVE	90002	6048025012	0.000	0.000	0.315	0.000	Shortfall of Sites	0.076	Low Medium I Residential	R2-1	0	0	0	52.383	0.315	Residential - Double, Duplex, or Two Units - 4 Stories or Less, 0	094-5A213 267		Southeast Los Angeles	Yes	MI	R2RD
Los Angeles	4949 TWINING ST	90032	5218014017	0.000	0.000	0.315	0.000	Shortfall of Sites	0.075	Low Medium I Residential	RD3-1	0	0	0	53.122	0.315	Residential - Three Units (Any Combination) - 4 Stories or Less, 0	142-5A233 268		Northeast Los Angeles	Yes	MI	R2RD
Los Angeles	633 E IMPERIAL HWY	90059	6072002022	0.000	0.000	0.315	0.000	Shortfall of Sites	0.106	Low Medium II Residential	RD2-1-CPIO	0	0	0	37.878	0.315	Residential - Four Units (Any Combination) - 4 Stories or Less, 0	087A207 268		Southeast Los Angeles	Yes	MI	R2RD
Los Angeles	10202 HELENDALE AVE	91042	2558030015	0.000	0.000	0.315	0.000	Shortfall of Sites	0.079	Low Medium II Residential	RD2-1	0	0	0	50.733	0.315	Residential - Four Units (Any Combination) - 4 Stories or Less, 0	204A197 269		Sunland - Tujunga - Lake View Terrace - Shadow Hills - East La Tuna Canyon	Yes	MI	R2RD
Los Angeles	1176 N COMMONWEALTH AVE	90029	5542024044	0.000	0.000	0.315	0.000	Shortfall of Sites	0.116	Low Medium I Residential	R2-1XL	0	0	0	34.568	0.315	Residential - Double, Duplex, or Two Units - 4 Stories or Less, 0	145-5A201 269		Hollywood	Yes	MI	R2RD
Los Angeles	938 N BENTON WAY	90026	5402013008	0.000	0.000	0.315	0.000	Shortfall of Sites	0.172	Low Medium II Residential	RD2-1VL	0	0	0	23.232	0.315	Residential - Single Family Residence, 1	141A205 269		Silver Lake - Echo Park - Elysian Valley	Yes	MI	R2RD
Los Angeles	1936 W 23RD ST	90018	5058022045	0.000	0.000	0.315	0.000	Shortfall of Sites	0.138	Low Medium II Residential	RD2-1-CPIO	0	0	0	29.074	0.315	Residential - Single Family Residence, 1	123B193 269		South Los Angeles	Yes	MI	R2RD
Los Angeles	1141 E 23RD ST	90011	5131015033	0.000	0.000	0.315	0.000	Shortfall of Sites	0.086	Low Medium I Residential	R2-1	0	0	0	46.407	0.315	Residential - Double, Duplex, or Two Units - 4 Stories or Less, 0	120A209 269		Southeast Los Angeles	Yes	MI	R2RD
Los Angeles	726 E 46TH ST	90011	5108006018	0.000	0.000	0.315	0.000	Shortfall of Sites	0.140	Low Medium I Residential	R2-1-CPIO	0	0	0	28.470	0.315	Residential - Double, Duplex, or Two Units - 4 Stories or Less, 0	112-5A207 269		Southeast Los Angeles	Yes	MI	R2RD
Los Angeles	1401 E 53RD ST	90011	5104008035	0.000	0.000	0.315	0.000	Shortfall of Sites	0.139	Low Medium I Residential	R2-1	0	0	0	28.853	0.315	Residential - Five or More Units or Apartments (Any Combination) · 4 Stories or Less, 0	108B209 269		Southeast Los Angeles	Yes	MI	R2RD
Los Angeles	24427 S AVALON BLVD	90744	7406020007	0.000	0.000	0.315	0.000	Shortfall of Sites	0.086	Low Medium II Residential	[Q]RD1.5-1XL-O-CUGU	0	0	0	46.459	0.315	Residential - Four Units (Any Combination) - 4 Stories or Less, 0	039B205 269		Wilmington - Harbor City	Yes	MI	R2RD
Los Angeles	10710 SUTTER AVE	91331	2535025023	0.000	0.000	0.315	0.000	Shortfall of Sites	0.081	Low Medium II Residential	RD2-1-O-CUGU	0	0	0	49.084	0.315	Residential - Five or More Units or Apartments (Any Combination) · 4 Stories or Less, 0	207B161 270		Arleta - Pacoima	Yes	MI	R2RD
Los Angeles	384 LESLIE WAY	90042	5492005018	0.000	0.000	0.315	0.000	Shortfall of Sites	0.074	Low Medium II Residential	RD1.5-1	0	0	0	54.382	0.315	Residential - Three Units (Any Combination) - 4 Stories or Less, 0	150A229 270		Northeast Los Angeles	Yes	MI	R2RD
Los Angeles	1177 N HOOVER ST	90029	5542024021	0.000	0.000	0.315	0.000	Shortfall of Sites	0.138	Low Medium I Residential	R2-1XL	0	0	0	29.034	0.315	Residential - Five or More Units or Apartments (Any Combination) · 4 Stories or Less, 0	145-5A201 270		Hollywood	Yes	MI	R2RD
Los Angeles	4009 ADAIR ST	90011	5113023007	0.000	0.000	0.315	0.000	Shortfall of Sites	0.066	Low Medium II Residential	RD2-1	0	0	0	61.059	0.315	Residential - Three Units (Any Combination) - 4 Stories or Less, 0	115-5A205 270		Southeast Los Angeles	Yes	MI	R2RD
Los Angeles	561 W 47TH ST	90037	5018029022	0.000	0.000	0.315	0.000	Shortfall of Sites	0.091	Low Medium II Residential	RD2-1	0	0	0	43.981	0.315	Residential - Three Units (Any Combination) - 4 Stories or Less, 0	112-5A201 270		South Los Angeles	Yes	MI	R2RD
Los Angeles	647 E IMPERIAL HWY	90059	6072002011	0.000	0.000	0.315	0.000	Shortfall of Sites	0.158	Low Medium II Residential	RD2-1-CPIO	0	0	0	25.246	0.315	Residential - Single Family Residence, 1	087A207 270		Southeast Los Angeles	Yes	MI	R2RD
Los Angeles	1215 WATSON AVE	90744	7425016017	0.000	0.000	0.315	0.000	Shortfall of Sites	0.132	Low Medium I Residential	[Q]R2-1XL-O-CUGU	0	0	0	30.240	0.315	Residential - Three Units (Any Combination) - 4 Stories or Less, 0	033B209 270		Wilmington - Harbor City	Yes	MI	R2RD
Los Angeles	2207 GATES ST	90031	5210030026	0.000	0.000	0.315	0.000	Shortfall of Sites	0.060	Low Medium II Residential	RD1.5-1	0	0	0	67.096	0.315	Residential - Double, Duplex, or Two Units - 4 Stories or Less, 0	138A225 271		Northeast Los Angeles	Yes	MI	R2RD
Los Angeles	1314 MAGNOLIA AVE	90006	5056007005	0.000	0.000	0.315	0.000	Shortfall of Sites	0.126	Low Medium II Residential	RD1.5-1	0	0	0	31.738	0.315	Residential - Four Units (Any Combination) - 4 Stories or Less, 0	129A201 271		South Los Angeles	Yes	MI	R2RD
Los Angeles	242 W 46TH ST	90037	5110008012	0.000	0.000	0.315	0.000	Shortfall of Sites	0.133	Low Medium I Residential	R2-1	0	0	0	30.013	0.315	Residential - Three Units (Any Combination) - 4 Stories or Less, 0	112-5A203 271		Southeast Los Angeles	Yes	MI	R2RD
Los Angeles	203 W 50TH ST	90037	5110020033	0.000	0.000	0.315	0.000	Shortfall of Sites	0.125	Low Medium I Residential	R2-1	0	0	0	32.012	0.315	Residential - Double, Duplex, or Two Units - 4 Stories or Less, 1	111A203 271		Southeast Los Angeles	Yes	MI	R2RD
Los Angeles	1521 E 110TH ST	90059	6070004010	0.000	0.000	0.315	0.000	Shortfall of Sites	0.088	Low Medium I Residential	R2-1	0	0	0	45.705	0.315	Residential - Double, Duplex, or Two Units - 4 Stories or Less, 0	088-5A211 271		Southeast Los Angeles	Yes	MI	R2RD
Los Angeles	4142 CHEVY CHASE DR	90039	5594003019	0.000	0.000	0.315	0.000	Shortfall of Sites	0.152	Low Medium II Residential	RD2-1-RIO	0	0	0	26.308	0.315	Residential - Five or More Units or Apartments (Any Combination) · 4 Stories or Less, 0	159B205 272		Northeast Los Angeles	Yes	MI	R2RD
Los Angeles	384 LESLIE WAY	90042	5492005018	0.000	0.000	0.315	0.000	Shortfall of Sites	0.074	Low Medium II Residential	RD1.5-1	0	0	0	54.382	0.315	Residential - Three Units (Any Combination) - 4 Stories or Less, 0	150A229 272		Northeast Los Angeles	Yes	MI	R2RD
Los Angeles	1634 S BERENDO ST	90006	5075018016	0.000	0.000	0.315	0.000	Shortfall of Sites	0.103	Low Medium II Residential	RD1.5-1	0	0	0	38.690	0.315	Residential - Four Units (Any Combination) - 4 Stories or Less, 0	126B197 272		South Los Angeles	Yes	MI	R2RD
Los Angeles	6010 ERNEST AVE	90034	5065018007	0.000	0.000	0.315	0.000	Shortfall of Sites	0.114	Low Medium II Residential	RD2-1	0	0	0	35.229	0.315	Residential - Single Family Residence, 1	123B173 272		West Adams - Baldwin Hills - Leimert	Yes	MI	R2RD
Los Angeles	2233 TRINITY ST	90011	5127015009	0.000	0.000	0.315	0.000	Shortfall of Sites	0.159	Low Medium II Residential	RD2-1	0	0	0	25.142	0.315	Residential - Five or More Units or Apartments (Any Combination) · 4 Stories or Less, 0	121-5A207 272		Southeast Los Angeles	Yes	MI	R2RD
Los Angeles	926 SPENCE ST	90023	5188016015	0.000	0.000	0.315	0.000	Shortfall of Sites	0.057	Low Medium II Residential	RD1.5-1-CUGU	0	0	0	69.629	0.315	Residential - Four Units (Any Combination) - 4 Stories or Less, 0	121-5A227 272		Boyle Heights	Yes	MI	R2RD
Los Angeles	2830 MARSH ST	90039	5442028014	0.000	0.000	0.315	0.000	Shortfall of Sites	0.057	Low Medium I Residential	R2-1VL-RIO	0	0	0	70.761	0.315	Residential - Four Units (Any Combination) - 4 Stories or Less, 0	150A211 273		Silver Lake - Echo Park - Elysian Valley	Yes	MI	R2RD
Los Angeles	5475 HOMESIDE AVE	90016	5043020015	0.000	0.000	0.315	0.000	Shortfall of Sites	0.110	Low Medium II Residential	RD1.5-1	0	0	0	36.299	0.315	Residential - Five or More Units or Apartments (Any Combination) · 4 Stories or Less, 0	120B177 273		West Adams - Baldwin Hills - Leimert	Yes	MI	R2RD
Los Angeles	679 E 40TH PL	90011	5114006031	0.000	0.000	0.315	0.000	Shortfall of Sites	0.062	Low Medium II Residential	RD2-1	0	0	0	64.242	0.315	Residential - Five or More Units or Apartments (Any Combination) · 4 Stories or Less, 0	115-5A207 273		Southeast Los Angeles	Yes	MI	R2RD
Los Angeles	4965 WADSWORTH AVE	90011	5108016004	0.000	0.000	0.315	0.000	Shortfall of Sites	0.138	Low Medium I Residential	R2-1	0	0	0	29.039	0.315	Residential - Double, Duplex, or Two Units - 4 Stories or Less, 0	111A209 273		Southeast Los Angeles	Yes	MI	R2RD
Los Angeles	384 LESLIE WAY	90042	5492005018	0.000	0.000	0.315	0.000	Shortfall of Sites	0.056	Low Medium II Residential	RD1.5-1	0	0	0	71.189	0.315	Residential - Three Units (Any Combination) - 4 Stories or Less, 0	150A229 274		Northeast Los Angeles	Yes	MI	R2RD
Los Angeles	679 E 40TH PL	90011	5114006031	0.000	0.000	0.315	0.000	Shortfall of Sites	0.124	Low Medium II Residential	RD2-1	0	0	0	32.188	0.315	Residential - Five or More Units or Apartments (Any Combination) · 4 Stories or Less, 0	115-5A207 274		Southeast Los Angeles	Yes	MI	R2RD
Los Angeles	609 W 47TH ST	90037	5018029020	0.000	0.000	0.315	0.000	Shortfall of Sites	0.091	Low Medium II Residential	RD2-1	0	0	0	43.976	0.315	Residential - Four Units (Any Combination) - 4 Stories or Less, 0	112-5A201 274		South Los Angeles	Yes	MI	R2RD
Los Angeles	857 W 53RD ST	90037	5001003018	0.000	0.000	0.315	0.000	Shortfall of Sites	0.156	Low Medium I Residential	R2-1	0	0	0	25.622	0.315	Residential - Double, Duplex, or Two Units - 4 Stories or Less, 1	108B197 274		South Los Angeles	Yes	MI	R2RD
Los Angeles	8854 WALL ST	90003	6041012035	0.000	0.000	0.315	0.000	Shortfall of Sites	0.124	Low Medium II Residential	RD2-1	0	0	0	32.327	0.315	Residential - Three Units (Any Combination) - 4 Stories or Less, 0	096A205 274		Southeast Los Angeles	Yes	MI	R2RD
Los Angeles	6206 CAHUENGA BLVD	91606	2414019030	0.000	0.000	0.315	0.000	Shortfall of Sites	0.063	Low Medium II Residential	RD1.5-1	0	0	0	63.284	0.315	Residential - Four Units (Any Combination) - 4 Stories or Less, 0	177B177 275		North Hollywood - Valley Village	Yes	MI	R2RD
Los Angeles	1151 E 23RD ST	90011	5131015032	0.000	0.000	0.315	0.000	Shortfall of Sites	0.057	Low Medium I Residential	R2-1	0	0	0	69.612	0.315	Residential - Double, Duplex, or Two Units - 4 Stories or Less, 0	120A209 275		Southeast Los Angeles	Yes	MI	R2RD
Los Angeles	1479 E 23RD ST	90011	5119026022	0.000	0.000	0.315	0.000	Shortfall of Sites	0.157	Low Medium II Residential	RD2-1	0	0	0	25.537	0.315	Residential - Three Units (Any Combination) - 4 Stories or Less, 0	118-5A211 275		Southeast Los Angeles	Yes	MI	R2RD

Jurisdiction Name	Site Address/Intersection	5 Digit ZIP Code	Assessor Parcel Number	Very Low-Income	Low-Income	Moderate-Income	Above Moderate-Income	Type of Shortfall	Parcel Size (Acres)	Current General Plan Designation	Current Zoning	Proposed General Plan (GP) Designation	Proposed Zoning	Minimum Density Allowed	Maximum Density Allowed	Total Capacity	Vacant/ Nonvacant	Description of Existing Uses	PIN	Base Density Per Acre	Community Plan Area	Rent Stabalization Ordinance	Income Category	Applicable Rezoning Program (Program informing values in Column Q listed first)
Los Angeles	1964 W 23RD ST	90018	5058022027	0.000	0.000	0.315	0.000	Shortfall of Sites	0.092	Low Medium II Residential	RD1.5-1-CPIO	0	0	0	43.622	0.315	Residential - Five or More Units or Apartments (Any Combination) · 4 Stories or Less, 0	123B193 276		South Los Angeles	Yes	MI	R2RD
Los Angeles	701 W 43RD ST	90037	5019013009	0.000	0.000	0.315	0.000	Shortfall of Sites	0.110	Low Medium II Residential	RD2-1	0	0	0	36.299	0.315	Residential - Single Family Residence, 1	114A201 276		South Los Angeles	Yes	MI	R2RD
Los Angeles	915 E 50TH ST	90011	5108016030	0.000	0.000	0.315	0.000	Shortfall of Sites	0.143	Low Medium I Residential	R2-1	0	0	0	27.879	0.315	Residential - Five or More Units or Apartments (Any Combination) · 4 Stories or Less, 0	111A209 276		Southeast Los Angeles	Yes	MI	R2RD
Los Angeles	16190 S MENLO AVE	90247	6120019005	0.000	0.000	0.315	0.000	Shortfall of Sites	0.155	Low Medium II Residential	R2-1	0	0	0	25.780	0.315	Residential - Double, Duplex, or Two Units - 4 Stories or Less, 0	069B197 276		Harbor Gateway	Yes	MI	R2RD
Los Angeles	21933 S HARVARD BLVD	90501	7346010036	0.000	0.000	0.315	0.000	Shortfall of Sites	0.088	Low Medium I Residential	R2-1	0	0	0	45.221	0.315	Residential - Double, Duplex, or Two Units - 4 Stories or Less - Pool, 0	048B193 276		Harbor Gateway	Yes	MI	R2RD
Los Angeles	12597 RALSTON AVE	91342	2506035041	0.000	0.000	0.315	0.000	Shortfall of Sites	0.158	Low Medium I Residential	RD3-1XL-CPIO	0	0	0	25.257	0.315	Residential - Five or More Units or Apartments (Any Combination) · 4 Stories or Less, 0	219B149 277		Sylmar	Yes	MI	R2RD
Los Angeles	446 S AVENUE 20	90031	5410020039	0.000	0.000	0.315	0.000	Shortfall of Sites	0.074	Low Medium II Residential	RD2-1	0	0	0	53.705	0.315	Residential - Double, Duplex, or Two Units - 4 Stories or Less, 0	136-5A221 277		Northeast Los Angeles	Yes	MI	R2RD
Los Angeles	3003 VINEYARD AVE	90016	5057025016	0.000	0.000	0.315	0.000	Shortfall of Sites	0.119	Low Medium I Residential	R2-1	0	0	0	33.507	0.315	Residential - Three Units (Any Combination) - 4 Stories or Less, 0	120B181 277		West Adams - Baldwin Hills - Leimert	Yes	MI	R2RD
Los Angeles	324 W 46TH ST	90037	5110009008	0.000	0.000	0.315	0.000	Shortfall of Sites	0.124	Low Medium II Residential	RD2-1	0	0	0	32.234	0.315	Residential - Double, Duplex, or Two Units - 4 Stories or Less, 0	112-5A203 277		Southeast Los Angeles	Yes	MI	R2RD
Los Angeles	915 E 50TH ST	90011	5108016030	0.000	0.000	0.315	0.000	Shortfall of Sites	0.072	Low Medium I Residential	R2-1	0	0	0	55.855	0.315	Residential - Five or More Units or Apartments (Any Combination) · 4 Stories or Less, 0	111A209 277		Southeast Los Angeles	Yes	MI	R2RD
Los Angeles	1655 E 110TH ST	90059	6069008020	0.000	0.000	0.315	0.000	Shortfall of Sites	0.088	Low Medium I Residential	R2-1	0	0	0	45.276	0.315	Residential - Double, Duplex, or Two Units - 4 Stories or Less, 0	088-5A213 277		Southeast Los Angeles	Yes	MI	R2RD
Los Angeles	2751 MARENGO ST	90033	5177003058	0.000	0.000	0.315	0.000	Shortfall of Sites	0.138	Low Medium II Residential	RD1.5-1-CUGU	0	0	0	29.018	0.315	Residential - Three Units (Any Combination) - 4 Stories or Less, 0	132A227 278		Boyle Heights	Yes	MI	R2RD
Los Angeles	1320 ARAPAHOE ST	90006	5056008004	0.000	0.000	0.315	0.000	Shortfall of Sites	0.071	Low Medium II Residential	RD1.5-1	0	0	0	56.491	0.315	Residential - Rooming/Boarding House, 1	129A201 278		South Los Angeles	Yes	MI	R2RD
Los Angeles	2928 S BUDLONG AVE	90007	5054035010	0.000	0.000	0.315	0.000	Shortfall of Sites	0.144	Low Medium I Residential	R2-1-O	0	0	0	27.838	0.315	Residential - Three Units (Any Combination) - 4 Stories or Less, 0	120B197 278		South Los Angeles	Yes	MI	R2RD
Los Angeles	1546 W 37TH PL	90018	5041032014	0.000	0.000	0.315	0.000	Shortfall of Sites	0.100	Low Medium I Residential	R2-1	0	0	0	40.157	0.315	Residential - Single Family Residence - Mills Act Property, 1	117B193 278		South Los Angeles	Yes	MI	R2RD
Los Angeles	1635 W 220TH ST	90501	7346010021	0.000	0.000	0.315	0.000	Shortfall of Sites	0.133	Low Medium I Residential	R2-1	0	0	0	30.032	0.315	Residential - Double, Duplex, or Two Units - 4 Stories or Less, 0	048B193 278		Harbor Gateway	Yes	MI	R2RD
Los Angeles	2753 MARENGO ST	90033	5177003070	0.000	0.000	0.315	0.000	Shortfall of Sites	0.126	Low Medium II Residential	RD1.5-1-CUGU	0	0	0	31.771	0.315	Residential - Three Units (Any Combination) - 4 Stories or Less, 0	132A227 279		Boyle Heights	Yes	MI	R2RD
Los Angeles	2144 CITY VIEW AVE	90033	5175018010	0.000	0.000	0.315	0.000	Shortfall of Sites	0.064	Low Medium II Residential	RD1.5-1-CUGU	0	0	0	62.427	0.315	Residential - Five or More Units or Apartments (Any Combination) · 4 Stories or Less, 0	130-5A223 279		Boyle Heights	Yes	MI	R2RD
Los Angeles	3501 SISKIYOU ST	90023	5188016016	0.000	0.000	0.315	0.000	Shortfall of Sites	0.057	Low Medium II Residential	RD1.5-1-CUGU	0	0	0	69.694	0.315	Residential - Five or More Units or Apartments (Any Combination) · 4 Stories or Less, 0	121-5A227 279		Boyle Heights	Yes	MI	R2RD
Los Angeles	4923 WALL ST	90011	5109004052	0.000	0.000	0.315	0.000	Shortfall of Sites	0.071	Low Medium II Residential	RD2-1	0	0	0	56.035	0.315	Residential - Four Units (Any Combination) - 4 Stories or Less, 0	111A205 279		Southeast Los Angeles	Yes	MI	R2RD
Los Angeles	1649 E 110TH ST	90059	6069009006	0.000	0.000	0.315	0.000	Shortfall of Sites	0.088	Low Medium I Residential	R2-1	0	0	0	45.231	0.315	Residential - Double, Duplex, or Two Units - 4 Stories or Less, 0	088-5A213 279		Southeast Los Angeles	Yes	MI	R2RD
Los Angeles	3225 BALDWIN ST	90031	5210030027	0.000	0.000	0.315	0.000	Shortfall of Sites	0.076	Low Medium II Residential	RD1.5-1	0	0	0	52.887	0.315	Residential - Three Units (Any Combination) - 4 Stories or Less, 0	138A225 280		Northeast Los Angeles	Yes	MI	R2RD
Los Angeles	2003 DALY ST	90031	5210002010	0.000	0.000	0.315	0.000	Shortfall of Sites	0.093	Low Medium II Residential	RD1.5-1	0	0	0	42.916	0.315	Residential - Five or More Units or Apartments (Any Combination) · 4 Stories or Less, 0	136-5A221 280		Northeast Los Angeles	Yes	MI	R2RD
Los Angeles	4405 S VAN NESS AVE	90062	5015026002	0.000	0.000	0.315	0.000	Shortfall of Sites	0.107	Low Medium I Residential	R2-1	0	0	0	37.384	0.315	Residential - Double, Duplex, or Two Units - 4 Stories or Less, 0	111B189 280		West Adams - Baldwin Hills - Leimert	Yes	MI	R2RD
Los Angeles	2763 MARENGO ST	90033	5177003064	0.000	0.000	0.315	0.000	Shortfall of Sites	0.138	Low Medium II Residential	RD1.5-1-CUGU	0	0	0	29.025	0.315	Residential - Three Units (Any Combination) - 4 Stories or Less, 0	132A227 281		Boyle Heights	Yes	MI	R2RD
Los Angeles	1220 W 28TH ST	90007	5055028034	0.000	0.000	0.315	0.000	Shortfall of Sites	0.070	Low Medium II Residential	RD1.5-1-O	0	0	0	57.210	0.315	Residential - Five or More Units or Apartments (Any Combination) · 4 Stories or Less - Pool, 0	123A201 281		South Los Angeles	Yes	MI	R2RD
Los Angeles	20600 S WESTERN AVE	90501	7351008034	0.000	0.000	0.315	0.000	Shortfall of Sites	0.057	Low Medium II Residential	RD1.5-1	0	0	0	69.690	0.315	Residential - Five or More Units or Apartments (Any Combination) · 4 Stories or Less, 0	054B193 281		Harbor Gateway	Yes	MI	R2RD
Los Angeles	1115 E L ST	90744	7425016023	0.000	0.000	0.315	0.000	Shortfall of Sites	0.118	Low Medium I Residential	[Q]R2-1XL-O-CUGU	0	0	0	34.011	0.315	Commercial - Store Combination - Store and Residential Combination - One Story, 1	033B209 281		Wilmington - Harbor City	Yes	MI	R2RD
Los Angeles	1200 W 37TH DR	90007	5040013033	0.000	0.000	0.315	0.000	Shortfall of Sites	0.125	Low Medium II Residential	RD2-1-CPIO	0	0	0	31.952	0.315	Residential - Double, Duplex, or Two Units - 4 Stories or Less, 0	117B197 282		South Los Angeles	Yes	MI	R2RD
Los Angeles	528 W 50TH ST	90037	5018021008	0.000	0.000	0.315	0.000	Shortfall of Sites	0.140	Low Medium II Residential	RD2-1	0	0	0	28.514	0.315	Residential - Five or More Units or Apartments (Any Combination) · 4 Stories or Less, 0	111A201 282		South Los Angeles	Yes	MI	R2RD
Los Angeles	428 W 68TH ST	90003	6013026017	0.000	0.000	0.315	0.000	Shortfall of Sites	0.105	Low Medium I Residential	R2-1	0	0	0	38.209	0.315	Residential - Double, Duplex, or Two Units - 4 Stories or Less, 0	102B201 282		South Los Angeles	Yes	MI	R2RD
Los Angeles	10520 S FIGUEROA ST	90003	6061031027	0.000	0.000	0.315	0.000	Shortfall of Sites	0.127	Low Medium II Residential	RD1.5-1	0	0	0	31.403	0.315	Residential - Five or More Units or Apartments (Any Combination) · 4 Stories or Less - Pool, 0	090A201 283		South Los Angeles	Yes	MI	R2RD
Los Angeles	1641 ARAPAHOE ST	90006	5056013018	0.000	0.000	0.315	0.000	Shortfall of Sites	0.084	Low Medium II Residential	RD1.5-1	0	0	0	47.357	0.315	Residential - Five or More Units or Apartments (Any Combination) · 4 Stories or Less, 0	127-5A201 284		South Los Angeles	Yes	MI	R2RD
Los Angeles	2611 BELLEVUE AVE	90026	5402009029	0.000	0.000	0.315	0.000	Shortfall of Sites	0.161	Low Medium II Residential	RD2-1VL	0	0	0	24.836	0.315	Residential - Five or More Units or Apartments (Any Combination) · 4 Stories or Less, 0	139-5A205 285		Silver Lake - Echo Park - Elysian Valley	Yes	MI	R2RD
Los Angeles	1845 E 2ND ST	90033	5174018039	0.000	0.000	0.315	0.000	Shortfall of Sites	0.080	Low Medium II Residential	RD1.5-1-RIO-CUGU	0	0	0	49.781	0.315	Residential - Double, Duplex, or Two Units - 4 Stories or Less, 0	129A221 285		Boyle Heights	Yes	MI	R2RD
Los Angeles	1716 MAGNOLIA AVE	90006	5056013012	0.000	0.000	0.315	0.000	Shortfall of Sites	0.070	Low Medium II Residential	RD1.5-1	0	0	0	57.127	0.315	Residential - Four Units (Any Combination) - 4 Stories or Less, 0	127-5A201 285		South Los Angeles	Yes	MI	R2RD
Los Angeles	923 E 79TH ST	90001	6023029010	0.000	0.000	0.315	0.000	Shortfall of Sites	0.119	Low Medium II Residential	RD2-1	0	0	0	33.506	0.315	Residential - Five or More Units or Apartments (Any Combination) · 4 Stories or Less, 0	099B209 285		Southeast Los Angeles	Yes	MI	R2RD
Los Angeles	10514 S HOOVER ST	90044	6061018005	0.000	0.000	0.315	0.000	Shortfall of Sites	0.118	Low Medium II Residential	RD2-1	0	0	0	33.867	0.315	Residential - Double, Duplex, or Two Units - 4 Stories or Less, 1	090A201 285		South Los Angeles	Yes	MI	R2RD
Los Angeles	20604 S WESTERN AVE	90501	7351008033	0.000	0.000	0.315	0.000	Shortfall of Sites	0.117	Low Medium II Residential	RD1.5-1	0	0	0	34.167	0.315	Residential - Five or More Units or Apartments (Any Combination) · 4 Stories or Less, 0	054B193 285		Harbor Gateway	Yes	MI	R2RD
Los Angeles	2304 S LA SALLE AVE	90018	5058022002	0.000	0.000	0.315	0.000	Shortfall of Sites	0.115	Low Medium II Residential	RD1.5-1-CPIO	0	0	0	34.848	0.315	Residential - Double, Duplex, or Two Units - 4 Stories or Less, 0	123B193 286		South Los Angeles	Yes	MI	R2RD
Los Angeles	2947 SOMERSET DR	90016	5050020012	0.000	0.000	0.315	0.000	Shortfall of Sites	0.087	Low Medium II Residential	RD2-1	0	0	0	46.113	0.315	Residential - Three Units (Any Combination) - 4 Stories or Less, 0	120B185 286		West Adams - Baldwin Hills - Leimert	Yes	MI	R2RD
Los Angeles	3501 SISKIYOU ST	90023	5188016016	0.000	0.000	0.315	0.000	Shortfall of Sites	0.057	Low Medium II Residential	RD1.5-1-CUGU	0	0	0	69.633	0.315	Residential - Five or More Units or Apartments (Any Combination) · 4 Stories or Less, 0	121-5A227 286		Boyle Heights	Yes	MI	R2RD
Los Angeles	923 E 79TH ST	90001	6023029010	0.000	0.000	0.315	0.000	Shortfall of Sites	0.119	Low Medium II Residential	RD2-1	0	0	0	33.506	0.315	Residential - Five or More Units or Apartments (Any Combination) · 4 Stories or Less, 0	099B209 286		Southeast Los Angeles	Yes	MI	R2RD
Los Angeles	1105 E 113TH ST	90059	6072023019	0.000	0.000	0.315	0.000	Shortfall of Sites	0.100	Low Medium I Residential	R2-1	0	0	0	40.145	0.315	Residential - Double, Duplex, or Two Units - 4 Stories or Less, 0	087A209 286		Southeast Los Angeles	Yes	MI	R2RD
Los Angeles	10810 SUTTER AVE	91331	2535021026	0.000	0.000	0.315	0.000	Shortfall of Sites	0.081	Low Medium II Residential	RD2-1-O-CUGU	0	0	0	49.085	0.315	Residential - Three Units (Any Combination) - 4 Stories or Less, 0	207B157 287		Arleta - Pacoima	Yes	MI	R2RD
Los Angeles	3430 DREW ST	90065	5458026026	0.000	0.000	0.315	0.000	Shortfall of Sites	0.079	Low Medium II Residential	RD2-1-CDO	0	0	0	50.417	0.315	Residential - Four Units (Any Combination) - 4 Stories or Less, 0	156B213 287		Northeast Los Angeles	Yes	MI	R2RD
Los Angeles	711 ORME AVE	90023	5185032001	0.000	0.000	0.315	0.000	Shortfall of Sites	0.127	Low Medium II Residential	RD1.5-1-CUGU	0	0	0	31.611	0.315	Residential - Three Units (Any Combination) - 4 Stories or Less, 0	124-5A223 287		Boyle Heights	Yes	MI	R2RD
Los Angeles	3322 THELMA AVE	90032	5213015035	0.000	0.000	0.315	0.000	Shortfall of Sites	0.110	Low Medium II Residential	RD1.5-1	0	0	0	36.268	0.315	Residential - Single Family Residence, 1	142-5A233 288		Northeast Los Angeles	Yes	MI	R2RD
Los Angeles	251 ROSEMONT AVE	90026	5157012032	0.000	0.000	0.315	0.000	Shortfall of Sites	0.184	Low Medium Residential	RD2-1	0	0	0	21.780	0.315	Residential - Five or More Units or Apartments (Any Combination) · 4 Stories or Less, 0	138A205 288		Westlake	Yes	MI	R2RD
Los Angeles	2312 S BRONSON AVE	90018	5060012010	0.000	0.000	0.315	0.000	Shortfall of Sites	0.087	Low Medium II Residential	RD2-1-O-CPIO	0	0	0	46.037	0.315	Residential - Double, Duplex, or Two Units - 4 Stories or Less, 0	123B185 288		West Adams - Baldwin Hills - Leimert	Yes	MI	R2RD
Los Angeles	902 E 43RD ST	90011	5115016006	0.000	0.000	0.315	0.000	Shortfall of Sites	0.093	Low Medium I Residential	R2-1	0	0	0	43.021	0.315	Residential - Double, Duplex, or Two Units - 4 Stories or Less, 0	114A209 288		Southeast Los Angeles	Yes	MI	R2RD
Los Angeles	335 W 50TH ST	90037	5110021018	0.000	0.000	0.315	0.000	Shortfall of Sites	0.078	Low Medium II Residential	RD1.5-1	0	0	0	51.459	0.315	Residential - Double, Duplex, or Two Units - 4 Stories or Less, 0	111A203 288		Southeast Los Angeles	Yes	MI	R2RD
Los Angeles	1634 E 51ST ST	90011	5106026033	0.000	0.000	0.315	0.000	Shortfall of Sites	0.062	Low Medium I Residential	R2-1	0	0	0	64.529	0.315	Residential - Double, Duplex, or Two Units - 4 Stories or Less, 1	111A213 288		Southeast Los Angeles	Yes	MI	R2RD
Los Angeles	1166 W 28TH ST	90007	5055028014	0.000	0.000	0.315	0.000	Shortfall of Sites	0.100	Low Medium II Residential	RD1.5-1-O	0	0	0	39.979	0.315	Residential - Three Units (Any Combination) - 4 Stories or Less, 0	123A201 289		South Los Angeles	Yes	MI	R2RD
Los Angeles	1634 E 51ST ST	90011	5106026033	0.000	0.000	0.315	0.000	Shortfall of Sites	0.124	Low Medium I Residential	R2-1	0	0	0	32.265	0.315	Residential - Double, Duplex, or Two Units - 4 Stories or Less, 0	111A213 289		Southeast Los Angeles	Yes	MI	R2RD
Los Angeles	806 CORONADO TER	90026	5402028024	0.000	0.000	0.315	0.000	Shortfall of Sites	0.131	Low Medium II Residential	RD1.5-1VL	0	0	0	30.504	0.315	Residential - Five or More Units or Apartments (Any Combination) · 4 Stories or Less, 0	139-5A205 290		Silver Lake - Echo Park - Elysian Valley	Yes	MI	R2RD
Los Angeles	1917 SANTA YNEZ ST	90026	5404004027	0.000	0.000	0.315	0.000	Shortfall of Sites	0.172	Low Medium II Residential	RD2-1VL	0	0	0	23.236	0.315	Residential - Five or More Units or Apartments (Any Combination) · 4 Stories or Less, 0	139-5A207 290		Silver Lake - Echo Park - Elysian Valley	Yes	MI	R2RD
Los Angeles	900 E 43RD ST	90011	5115016007	0.000	0.000	0.315	0.000	Shortfall of Sites	0.062	Low Medium I Residential	R2-1	0	0	0	64.534	0.315	Residential - Double, Duplex, or Two Units - 4 Stories or Less, 0	114A209 290		Southeast Los Angeles	Yes	MI	R2RD

Jurisdiction Name	Site Address/Intersection	5 Digit ZIP Code	Assessor Parcel Number	Very Low-Income	Low-Income	Moderate-Income	Above Moderate-Income	Type of Shortfall	Parcel Size (Acres)	Current General Plan Designation	Current Zoning	Proposed General Plan (GP) Designation	Proposed Zoning	Minimum Density Allowed	Maximum Density Allowed	Total Capacity	Vacant/ Nonvacant	Description of Existing Uses	PIN	Base Density Per Acre	Community Plan Area	Rent Stabalization Ordinance	Income Category	Applicable Rezoning Program (Program informing values in Column Q listed first)
Los Angeles	1641 S ORANGE DR	90019	5067002012	0.000	0.000	0.315	0.000	Shortfall of Sites	0.129	Low Medium II Residential	RD2-1-O	0	0	0	31.114	0.315		Residential - Double, Duplex, or Two Units - 4 Stories or Less, 0	126B181 291		West Adams - Baldwin Hills - Leimert	Yes	MI	R2RD
Los Angeles	2851 S ORANGE DR	90016	5049027027	0.000	0.000	0.315	0.000	Shortfall of Sites	0.110	Low Medium II Residential	RD1.5-1	0	0	0	36.299	0.315		Residential - Five or More Units or Apartments (Any Combination) · 4 Stories or Less, 0	120B177 291		West Adams - Baldwin Hills - Leimert	Yes	MI	R2RD
Los Angeles	9300 S HOOVER ST	90044	6039014007	0.000	0.000	0.315	0.000	Shortfall of Sites	0.061	Low Medium II Residential	RD1.5-1	0	0	0	65.250	0.315		Residential - Double, Duplex, or Two Units - 4 Stories or Less, 0	094-5A201 291		South Los Angeles	Yes	MI	R2RD
Los Angeles	1624 E 109TH ST	90059	6069009028	0.000	0.000	0.315	0.000	Shortfall of Sites	0.152	Low Medium I Residential	R2-1	0	0	0	26.323	0.315		Residential - Double, Duplex, or Two Units - 4 Stories or Less, 0	088-5A213 291		Southeast Los Angeles	Yes	MI	R2RD
Los Angeles	2663 MARENGO ST	90033	5177002039	0.000	0.000	0.315	0.000	Shortfall of Sites	0.075	Low Medium II Residential	RD1.5-1-CUGU	0	0	0	53.614	0.315		Residential - Five or More Units or Apartments (Any Combination) · 4 Stories or Less, 0	132A227 292		Boyle Heights	Yes	MI	R2RD
Los Angeles	2214 HOOPER AVE	90011	5118006001	0.000	0.000	0.315	0.000	Shortfall of Sites	0.130	Low Medium II Residential	RD2-1	0	0	0	30.780	0.315		Commercial - Store Combination - Store and Residential Combination - One Story, 0	118-5A211 292		Southeast Los Angeles	Yes	MI	R2RD
Los Angeles	1122 E 40TH PL	90011	5114034011	0.000	0.000	0.315	0.000	Shortfall of Sites	0.094	Low Medium I Residential	R2-1	0	0	0	42.505	0.315		Residential - Rooming/Boarding House, 1	115-5A209 292		Southeast Los Angeles	Yes	MI	R2RD
Los Angeles	4262 SAN PEDRO PL	90011	5113020013	0.000	0.000	0.315	0.000	Shortfall of Sites	0.121	Low Medium I Residential	R2-1	0	0	0	33.146	0.315		Residential - Five or More Units or Apartments (Any Combination) · 4 Stories or Less, 0	114A205 292		Southeast Los Angeles	Yes	MI	R2RD
Los Angeles	327 E 107TH ST	90003	6063027023	0.000	0.000	0.315	0.000	Shortfall of Sites	0.120	Low Medium I Residential	R2-1	0	0	0	33.426	0.315		Residential - Double, Duplex, or Two Units - 4 Stories or Less, 0	090A205 292		Southeast Los Angeles	Yes	MI	R2RD
Los Angeles	340 S AVENUE 56	90042	5468029006	0.000	0.000	0.315	0.000	Shortfall of Sites	0.129	Low Medium II Residential	RD2-1	0	0	0	31.014	0.315		Residential - Three Units (Any Combination) - 4 Stories or Less, 0	150A229 293		Northeast Los Angeles	Yes	MI	R2RD
Los Angeles	452 ISABEL ST	90065	5446004006	0.000	0.000	0.315	0.000	Shortfall of Sites	0.101	Low Medium II Residential	RD2-1-CDO	0	0	0	39.773	0.315		Residential - Double, Duplex, or Two Units - 4 Stories or Less, 0	144A221 293		Northeast Los Angeles	Yes	MI	R2RD
Los Angeles	3995 S HARVARD BLVD	90062	5036027030	0.000	0.000	0.315	0.000	Shortfall of Sites	0.137	Low Medium I Residential	R2-1	0	0	0	29.137	0.315		Residential - Five or More Units or Apartments (Any Combination) · 4 Stories or Less, 0	114B193 293		South Los Angeles	Yes	MI	R2RD
Los Angeles	3995 S HARVARD BLVD	90062	5036027030	0.000	0.000	0.315	0.000	Shortfall of Sites	0.137	Low Medium I Residential	R2-1	0	0	0	29.115	0.315		Residential - Five or More Units or Apartments (Any Combination) · 4 Stories or Less, 0	114B193 294		South Los Angeles	Yes	MI	R2RD
Los Angeles	1205 E 43RD ST	90011	5115031004	0.000	0.000	0.315	0.000	Shortfall of Sites	0.139	Low Medium I Residential	R2-1	0	0	0	28.873	0.315		Residential - Three Units (Any Combination) - 4 Stories or Less, 0	114A211 294		Southeast Los Angeles	Yes	MI	R2RD
Los Angeles	0	0	5110033023	0.000	0.000	0.315	0.000	Shortfall of Sites	0.125	Low Medium II Residential	RD2-1	0	0	0	31.981	0.315	Vacant	Residential - Single Family Residence - Vacant Land, 0	108B201 294		Southeast Los Angeles	Yes	MI	R2RD
Los Angeles	3226 PORTOLA AVE	90032	5219011018	0.000	0.000	0.315	0.000	Shortfall of Sites	0.112	Low Medium I Residential	[Q]RD3-1D	0	0	0	35.718	0.315		Residential - Double, Duplex, or Two Units - 4 Stories or Less, 0	142-5A235 295		Northeast Los Angeles	Yes	MI	R2RD
Los Angeles	634 N CORONADO ST	90026	5402022011	0.000	0.000	0.315	0.000	Shortfall of Sites	0.156	Low Medium II Residential	RD2-1VL	0	0	0	25.703	0.315		Residential - Double, Duplex, or Two Units - 4 Stories or Less, 1	139-5A205 295		Silver Lake - Echo Park - Elysian Valley	Yes	MI	R2RD
Los Angeles	2663 MARENGO ST	90033	5177002039	0.000	0.000	0.315	0.000	Shortfall of Sites	0.073	Low Medium II Residential	RD1.5-1-CUGU	0	0	0	54.836	0.315		Residential - Five or More Units or Apartments (Any Combination) · 4 Stories or Less, 0	132A227 295		Boyle Heights	Yes	MI	R2RD
Los Angeles	1201 E 23RD ST	90011	5131015028	0.000	0.000	0.315	0.000	Shortfall of Sites	0.086	Low Medium I Residential	R2-1	0	0	0	46.408	0.315		Residential - Double, Duplex, or Two Units - 4 Stories or Less, 0	120A209 295		Southeast Los Angeles	Yes	MI	R2RD
Los Angeles	458 ISABEL ST	90065	5446004005	0.000	0.000	0.315	0.000	Shortfall of Sites	0.119	Low Medium II Residential	RD2-1-CDO	0	0	0	33.494	0.315		Residential - Double, Duplex, or Two Units - 4 Stories or Less, 0	144A221 296		Northeast Los Angeles	Yes	MI	R2RD
Los Angeles	446 N OCCIDENTAL BLVD	90026	5402008022	0.000	0.000	0.315	0.000	Shortfall of Sites	0.072	Low Medium II Residential	RD2-1VL	0	0	0	55.784	0.315		Residential - Double, Duplex, or Two Units - 4 Stories or Less, 0	139-5A203 296		Silver Lake - Echo Park - Elysian Valley	Yes	MI	R2RD
Los Angeles	1913 THOMAS ST	90031	5211004010	0.000	0.000	0.315	0.000	Shortfall of Sites	0.091	Low Medium II Residential	RD2-1	0	0	0	43.831	0.315		Residential - Five or More Units or Apartments (Any Combination) · 4 Stories or Less, 0	136-5A225 296		Northeast Los Angeles	Yes	MI	R2RD
Los Angeles	3315 ESTRADA ST	90023	5190023025	0.000	0.000	0.315	0.000	Shortfall of Sites	0.115	Low Medium II Residential	RD1.5-1-CUGU	0	0	0	34.802	0.315		Residential - Single Family Residence, 1	120A225 296		Boyle Heights	Yes	MI	R2RD
Los Angeles	3606 TRINITY ST	90011	5121014019	0.000	0.000	0.315	0.000	Shortfall of Sites	0.130	Low Medium I Residential	R2-1	0	0	0	30.869	0.315		Residential - Single Family Residence, 1	117A205 296		Southeast Los Angeles	Yes	MI	R2RD
Los Angeles	327 W 53RD ST	90037	5110033006	0.000	0.000	0.315	0.000	Shortfall of Sites	0.125	Low Medium II Residential	RD2-1	0	0	0	31.981	0.315		Residential - Five or More Units or Apartments (Any Combination) · 4 Stories or Less, 0	108B201 296		Southeast Los Angeles	Yes	MI	R2RD
Los Angeles	9604 GRAHAM AVE	90002	6048026019	0.000	0.000	0.315	0.000	Shortfall of Sites	0.076	Low Medium I Residential	R2-1	0	0	0	52.393	0.315		Residential - Double, Duplex, or Two Units - 4 Stories or Less, 0	093A213 296		Southeast Los Angeles	Yes	MI	R2RD
Los Angeles	1342 252ND ST	90710	7410026076	0.000	0.000	0.315	0.000	Shortfall of Sites	0.087	Low Medium II Residential	[Q]RD1.5-1XL	0	0	0	46.145	0.315		Residential - Five or More Units or Apartments (Any Combination) · 4 Stories or Less, 0	036B193 296		Wilmington - Harbor City	Yes	MI	R2RD
Los Angeles	2817 PHELPS AVE	90032	5217001015	0.000	0.000	0.315	0.000	Shortfall of Sites	0.115	Low Medium I Residential	[Q]RD3-1D	0	0	0	34.855	0.315		Residential - Double, Duplex, or Two Units - 4 Stories or Less - Pool, 0	141A233 297		Northeast Los Angeles	Yes	MI	R2RD
Los Angeles	2714 BELLEVUE AVE	90026	5402008006	0.000	0.000	0.315	0.000	Shortfall of Sites	0.072	Low Medium II Residential	RD2-1VL	0	0	0	55.757	0.315		Residential - Double, Duplex, or Two Units - 4 Stories or Less, 0	139-5A203 297		Silver Lake - Echo Park - Elysian Valley	Yes	MI	R2RD
Los Angeles	539 W 41ST DR	90037	5019022017	0.000	0.000	0.315	0.000	Shortfall of Sites	0.124	Low Medium II Residential	RD1.5-1	0	0	0	32.248	0.315		Residential - Five or More Units or Apartments (Any Combination) · 4 Stories or Less, 0	115-5A201 297		South Los Angeles	Yes	MI	R2RD
Los Angeles	530 W 93RD ST	90044	6039012013	0.000	0.000	0.315	0.000	Shortfall of Sites	0.060	Low Medium II Residential	RD1.5-1	0	0	0	67.175	0.315		Residential - Double, Duplex, or Two Units - 4 Stories or Less, 0	094-5A201 297		South Los Angeles	Yes	MI	R2RD
Los Angeles	254 E 97TH ST	90003	6052014013	0.000	0.000	0.315	0.000	Shortfall of Sites	0.061	Low Medium II Residential	RD2-1	0	0	0	65.703	0.315		Residential - Five or More Units or Apartments (Any Combination) · 4 Stories or Less, 0	093A205 297		Southeast Los Angeles	Yes	MI	R2RD
Los Angeles	219 W 103RD ST	90003	6053028025	0.000	0.000	0.315	0.000	Shortfall of Sites	0.186	Low Medium I Residential	R2-1	0	0	0	21.510	0.315		Residential - Double, Duplex, or Two Units - 4 Stories or Less, 0	091-5A203 297		Southeast Los Angeles	Yes	MI	R2RD
Los Angeles	5390 HUNTINGTON DR S	90032	5219033005	0.000	0.000	0.315	0.000	Shortfall of Sites	0.067	Low Medium II Residential	RD1.5-1VL	0	0	0	60.095	0.315		Residential - Double, Duplex, or Two Units - 4 Stories or Less, 0	145-5A237 298		Northeast Los Angeles	Yes	MI	R2RD
Los Angeles	1928 GATES ST	90031	5211004011	0.000	0.000	0.315	0.000	Shortfall of Sites	0.093	Low Medium II Residential	RD2-1	0	0	0	43.022	0.315		Residential - Four Units (Any Combination) - 4 Stories or Less, 0	136-5A225 298		Northeast Los Angeles	Yes	MI	R2RD
Los Angeles	864 E 43RD ST	90011	5115016012	0.000	0.000	0.315	0.000	Shortfall of Sites	0.062	Low Medium I Residential	R2-1	0	0	0	64.532	0.315		Residential - Four Units (Any Combination) - 4 Stories or Less, 0	114A209 298		Southeast Los Angeles	Yes	MI	R2RD
Los Angeles	10616 S SPRING ST	90003	6074008022	0.000	0.000	0.315	0.000	Shortfall of Sites	0.086	Low Medium I Residential	R2-1	0	0	0	46.507	0.315		Residential - Double, Duplex, or Two Units - 4 Stories or Less, 0	090A203 298		Southeast Los Angeles	Yes	MI	R2RD
Los Angeles	1913 THOMAS ST	90031	5211004010	0.000	0.000	0.315	0.000	Shortfall of Sites	0.091	Low Medium II Residential	RD2-1	0	0	0	43.783	0.315		Residential - Five or More Units or Apartments (Any Combination) · 4 Stories or Less, 0	136-5A225 299		Northeast Los Angeles	Yes	MI	R2RD
Los Angeles	925 S BREED ST	90023	5189005005	0.000	0.000	0.315	0.000	Shortfall of Sites	0.063	Low Medium II Residential	RD1.5-1-CUGU	0	0	0	63.640	0.315		Residential - Five or More Units or Apartments (Any Combination) · 4 Stories or Less, 0	124-5A221 299		Boyle Heights	Yes	MI	R2RD
Los Angeles	4021 ADAIR ST	90011	5113023012	0.000	0.000	0.315	0.000	Shortfall of Sites	0.098	Low Medium II Residential	RD2-1	0	0	0	40.714	0.315		Residential - Three Units (Any Combination) - 4 Stories or Less, 0	115-5A205 299		Southeast Los Angeles	Yes	MI	R2RD
Los Angeles	400 E 51ST ST	90011	5109023016	0.000	0.000	0.315	0.000	Shortfall of Sites	0.112	Low Medium II Residential	RD1.5-1	0	0	0	35.777	0.315		Residential - Three Units (Any Combination) - 4 Stories or Less, 0	111A207 299		Southeast Los Angeles	Yes	MI	R2RD
Los Angeles	434 W 106TH ST	90003	6061032009	0.000	0.000	0.315	0.000	Shortfall of Sites	0.081	Low Medium I Residential	R2-1	0	0	0	49.526	0.315		Residential - Double, Duplex, or Two Units - 4 Stories or Less, 0	090A201 299		South Los Angeles	Yes	MI	R2RD
Los Angeles	368 E IMPERIAL HWY	90061	6083005036	0.000	0.000	0.315	0.000	Shortfall of Sites	0.180	Low Medium I Residential	R2-1	0	0	0	22.227	0.315		Residential - Five or More Units or Apartments (Any Combination) · 4 Stories or Less, 0	087A207 299		Southeast Los Angeles	Yes	MI	R2RD
Los Angeles	5201 NAVARRO ST	90032	5219008024	0.000	0.000	0.315	0.000	Shortfall of Sites	0.232	Low Medium I Residential	RD3-1	0	0	0	17.257	0.315		Residential - Five or More Units or Apartments (Any Combination) · 4 Stories or Less - Pool, 0	144A235 300		Northeast Los Angeles	Yes	MI	R2RD
Los Angeles	4771 MARATHON ST	90029	5535036012	0.000	0.000	0.315	0.000	Shortfall of Sites	0.088	Low Medium II Residential	RD1.5-1XL	0	0	0	45.435	0.315		Residential - Five or More Units or Apartments (Any Combination) · 4 Stories or Less, 0	141B193 300		Hollywood	Yes	MI	R2RD
Los Angeles	1928 GATES ST	90031	5211004011	0.000	0.000	0.315	0.000	Shortfall of Sites	0.093	Low Medium II Residential	RD2-1	0	0	0	43.022	0.315		Residential - Four Units (Any Combination) - 4 Stories or Less, 0	136-5A225 300		Northeast Los Angeles	Yes	MI	R2RD
Los Angeles	156 S PECAN ST	90033	5172001006	0.000	0.000	0.315	0.000	Shortfall of Sites	0.078	Low Medium I Residential	RD3-1-RIO-CUGU	0	0	0	51.272	0.315		Residential - Double, Duplex, or Two Units - 4 Stories or Less, 1	129A219 300		Boyle Heights	Yes	MI	R2RD
Los Angeles	714 E 25TH ST	90011	5131024003	0.000	0.000	0.315	0.000	Shortfall of Sites	0.112	Low Medium II Residential	RD2-1	0	0	0	35.718	0.315		Residential - Double, Duplex, or Two Units - 4 Stories or Less, 0	120A209 300		Southeast Los Angeles	Yes	MI	R2RD
Los Angeles	890 E 40TH PL	90011	5114009016	0.000	0.000	0.315	0.000	Shortfall of Sites	0.058	Low Medium II Residential	RD2-1	0	0	0	68.884	0.315		Residential - Double, Duplex, or Two Units - 4 Stories or Less, 0	115-5A209 300		Southeast Los Angeles	Yes	MI	R2RD
Los Angeles	850 E 43RD ST	90011	5115016013	0.000	0.000	0.315	0.000	Shortfall of Sites	0.082	Low Medium I Residential	R2-1	0	0	0	48.927	0.315		Commercial - Store Combination - Store and Residential Combination - One Story, 0	114A209 300		Southeast Los Angeles	Yes	MI	R2RD
Los Angeles	9402 GRAHAM AVE	90002	6048025015	0.000	0.000	0.315	0.000	Shortfall of Sites	0.076	Low Medium I Residential	R2-1	0	0	0	52.384	0.315		Residential - Double, Duplex, or Two Units - 4 Stories or Less, 0	094-5A213 300		Southeast Los Angeles	Yes	MI	R2RD
Los Angeles	160 S CLARENCE ST	90033	5172006043	0.000	0.000	0.315	0.000	Shortfall of Sites	0.060	Low Medium I Residential	RD3-1-RIO-CUGU	0	0	0	66.405	0.315		Residential - Double, Duplex, or Two Units - 4 Stories or Less, 0	129A219 301		Boyle Heights	Yes	MI	R2RD
Los Angeles	4252 WOODLAWN AVE	90011	5113032039	0.000	0.000	0.315	0.000	Shortfall of Sites	0.145	Low Medium I Residential	R2-1	0	0	0	27.528	0.315		Residential - Five or More Units or Apartments (Any Combination) · 4 Stories or Less, 0	114A205 301		Southeast Los Angeles	Yes	MI	R2RD
Los Angeles	4639 10TH AVE	90043	5013025006	0.000	0.000	0.315	0.000	Shortfall of Sites	0.178	Low Medium I Residential	R2-1	0	0	0	22.493	0.315		Residential - Double, Duplex, or Two Units - 4 Stories or Less, 0	111B185 301		West Adams - Baldwin Hills - Leimert	Yes	MI	R2RD
Los Angeles	1359 E 110TH ST	90059	6070005020	0.000	0.000	0.315	0.000	Shortfall of Sites	0.088	Low Medium I Residential	R2-1	0	0	0	45.423	0.315		Residential - Double, Duplex, or Two Units - 4 Stories or Less, 0	088-5A211 301		Southeast Los Angeles	Yes	MI	R2RD
Los Angeles	368 E IMPERIAL HWY	90061	6083005036	0.000	0.000	0.315	0.000	Shortfall of Sites	0.179	Low Medium I Residential	R2-1	0	0	0	22.295	0.315		Residential - Five or More Units or Apartments (Any Combination) · 4 Stories or Less, 0	087A207 301		Southeast Los Angeles	Yes	MI	R2RD
Los Angeles	940 SPENCE ST	90023	5188015017	0.000	0.000	0.315	0.000	Shortfall of Sites	0.057	Low Medium II Residential	RD1.5-1-CUGU	0	0	0	69.695	0.315		Residential - Double, Duplex, or Two Units - 4 Stories or Less, 0	121-5A227 302		Boyle Heights	Yes	MI	R2RD
Los Angeles	4016 WALL ST	90011	5113025024	0.000	0.000	0.315	0.000	Shortfall of Sites	0.065	Low Medium I Residential	R2-1	0	0	0	61.136	0.315		Residential - Double, Duplex, or Two Units - 4 Stories or Less, 0	115-5A205 302		Southeast Los Angeles	Yes	MI	R2RD
Los Angeles	1667 E 40TH PL	90011	5117011025	0.000	0.000	0.315	0.000	Shortfall of Sites	0.122	Low Medium I Residential	R2-1	0	0	0	32.704	0.315		Residential - Double, Duplex, or Two Units - 4 Stories or Less, 0	115-5A213 302		Southeast Los Angeles	Yes	MI	R2RD
Los Angeles	1359 E 110TH ST	90059	6070005020	0.000	0.000	0.315	0.000	Shortfall of Sites	0.088	Low Medium I Residential	R2-1	0	0	0	45.420	0.315		Residential - Double, Duplex, or Two Units - 4 Stories or Less, 0	088-5A211 302		Southeast Los Angeles	Yes	MI	R2RD
Los Angeles	10157 FERNGLEN AVE	91042	2558026030	0.000	0.000	0.315	0.000	Shortfall of Sites	0.104	Low Medium II Residential	RD1.5-1	0	0	0	38.562	0.315		Residential - Three Units (Any Combination) - 4 Stories or Less, 0	204A197 303		Sunland - Tujunga - Lake View Terrace - Shadow Hills - East La Tuna Canyon	Yes	MI	R2RD

Jurisdiction Name	Site Address/Intersection	5 Digit ZIP Code	Assessor Parcel Number	Very Low-Income	Low-Income	Moderate-Income	Above Moderate-Income	Type of Shortfall	Parcel Size (Acres)	Current General Plan Designation	Current Zoning	Proposed General Plan (GP) Designation	Proposed Zoning	Minimum Density Allowed	Maximum Density Allowed	Total Capacity	Vacant/ Nonvacant	Description of Existing Uses	PIN	Base Density Per Acre	Community Plan Area	Rent Stabalization Ordinance	Income Category	Applicable Rezoning Program (Program informing values in Column Q listed first)
Los Angeles	831 E 47TH ST	90011	5108006030	0.000	0.000	0.315	0.000	Shortfall of Sites	0.155	Low Medium I Residential	R2-1	0	0	0	25.842	0.315		Residential - Double, Duplex, or Two Units - 4 Stories or Less, 0	112-5A207 303		Southeast Los Angeles	Yes	MI	R2RD
Los Angeles	450 W 47TH ST	90037	5018035029	0.000	0.000	0.315	0.000	Shortfall of Sites	0.126	Low Medium II Residential	RD2-1	0	0	0	31.637	0.315		Residential - Single Family Residence, 1	112-5A201 303		South Los Angeles	Yes	MI	R2RD
Los Angeles	321 W 103RD ST	90003	6053029010	0.000	0.000	0.315	0.000	Shortfall of Sites	0.140	Low Medium I Residential	R2-1	0	0	0	28.551	0.315		Residential - Double, Duplex, or Two Units - 4 Stories or Less, 0	091-5A203 303		Southeast Los Angeles	Yes	MI	R2RD
Los Angeles	755 E 40TH PL	90011	5114005029	0.000	0.000	0.315	0.000	Shortfall of Sites	0.058	Low Medium II Residential	RD2-1	0	0	0	69.009	0.315		Residential - Double, Duplex, or Two Units - 4 Stories or Less, 0	115-5A207 304		Southeast Los Angeles	Yes	MI	R2RD
Los Angeles	9309 S WESTERN AVE	90047	6057006016	0.000	0.000	0.315	0.000	Shortfall of Sites	0.131	Low Medium II Residential	RD1.5-1	0	0	0	30.557	0.315		Residential - Four Units (Any Combination) - 4 Stories or Less, 0	094-5A193 304		South Los Angeles	Yes	MI	R2RD
Los Angeles	5135 NAVARRO ST	90032	5219008017	0.000	0.000	0.315	0.000	Shortfall of Sites	0.144	Low Medium I Residential	RD3-1	0	0	0	27.752	0.315		Residential - Single Family Residence, 1	144A235 305		Northeast Los Angeles	Yes	MI	R2RD
Los Angeles	3309 HOOPER AVE	90011	5114027026	0.000	0.000	0.315	0.000	Shortfall of Sites	0.150	Low Medium I Residential	R2-1	0	0	0	26.736	0.315		Residential - Rooming/Boarding House, 1	117A211 305		Southeast Los Angeles	Yes	MI	R2RD
Los Angeles	12540 BRADLEY AVE	91342	2507003036	0.000	0.000	0.315	0.000	Shortfall of Sites	0.155	Low Medium I Residential	RD3-1XL-CPIO	0	0	0	25.816	0.315		Residential - Double, Duplex, or Two Units - 4 Stories or Less, 0	219B149 306		Sylmar	Yes	MI	R2RD
Los Angeles	10808 SUTTER AVE	91331	2535021031	0.000	0.000	0.315	0.000	Shortfall of Sites	0.080	Low Medium II Residential	RD2-1-O-CUGU	0	0	0	49.786	0.315		Residential - Double, Duplex, or Two Units - 4 Stories or Less, 0	207B157 306		Arleta - Pacoima	Yes	MI	R2RD
Los Angeles	1642 S BERENDO ST	90006	5075018014	0.000	0.000	0.315	0.000	Shortfall of Sites	0.104	Low Medium II Residential	RD1.5-1	0	0	0	38.554	0.315		Residential - Double, Duplex, or Two Units - 4 Stories or Less, 1	126B197 306		South Los Angeles	Yes	MI	R2RD
Los Angeles	925 S BREED ST	90023	5189005005	0.000	0.000	0.315	0.000	Shortfall of Sites	0.126	Low Medium II Residential	RD1.5-1-CUGU	0	0	0	31.749	0.315		Residential - Five or More Units or Apartments (Any Combination) · 4 Stories or Less, 0	124-5A221 306		Boyle Heights	Yes	MI	R2RD
Los Angeles	4319 W 30TH ST	90016	5050023029	0.000	0.000	0.315	0.000	Shortfall of Sites	0.070	Low Medium II Residential	RD2-1	0	0	0	57.506	0.315		Residential - Double, Duplex, or Two Units - 4 Stories or Less - Pool, 0	120B181 306		West Adams - Baldwin Hills - Leimert	Yes	MI	R2RD
Los Angeles	3309 HOOPER AVE	90011	5114027026	0.000	0.000	0.315	0.000	Shortfall of Sites	0.110	Low Medium I Residential	R2-1	0	0	0	36.250	0.315		Residential - Rooming/Boarding House, 0	117A211 306		Southeast Los Angeles	Yes	MI	R2RD
Los Angeles	192 E 50TH ST	90011	5109004031	0.000	0.000	0.315	0.000	Shortfall of Sites	0.060	Low Medium II Residential	RD2-1	0	0	0	67.012	0.315		Residential - Double, Duplex, or Two Units - 4 Stories or Less, 0	111A205 306		Southeast Los Angeles	Yes	MI	R2RD
Los Angeles	4249 WALL ST	90011	5113032037	0.000	0.000	0.315	0.000	Shortfall of Sites	0.164	Low Medium I Residential	R2-1	0	0	0	24.410	0.315		Residential - Five or More Units or Apartments (Any Combination) · 4 Stories or Less, 0	114A205 307		Southeast Los Angeles	Yes	MI	R2RD
Los Angeles	5807 VINELAND AVE	91601	2337023004	0.000	0.000	0.315	0.000	Shortfall of Sites	0.058	Low Medium II Residential	RD1.5-1	0	0	0	69.490	0.315		Residential - Double, Duplex, or Two Units - 4 Stories or Less, 0	174B173 308		North Hollywood - Valley Village	Yes	MI	R2RD
Los Angeles	1922 GATES ST	90031	5211004012	0.000	0.000	0.315	0.000	Shortfall of Sites	0.103	Low Medium II Residential	RD2-1	0	0	0	38.662	0.315		Residential - Four Units (Any Combination) - 4 Stories or Less, 0	136-5A225 308		Northeast Los Angeles	Yes	MI	R2RD
Los Angeles	4252 WOODLAWN AVE	90011	5113032039	0.000	0.000	0.315	0.000	Shortfall of Sites	0.164	Low Medium I Residential	R2-1	0	0	0	24.393	0.315		Residential - Five or More Units or Apartments (Any Combination) · 4 Stories or Less, 0	114A205 308		Southeast Los Angeles	Yes	MI	R2RD
Los Angeles	6816 DENVER AVE	90044	6013019013	0.000	0.000	0.315	0.000	Shortfall of Sites	0.117	Low Medium I Residential	R2-1	0	0	0	34.143	0.315		Residential - Three Units (Any Combination) - 4 Stories or Less, 0	102B201 308		South Los Angeles	Yes	MI	R2RD
Los Angeles	9205 S SAN PEDRO ST	90003	6052009025	0.000	0.000	0.315	0.000	Shortfall of Sites	0.059	Low Medium II Residential	RD2-1	0	0	0	67.884	0.315		Residential - Five or More Units or Apartments (Any Combination) · 4 Stories or Less, 0	094-5A205 308		Southeast Los Angeles	Yes	MI	R2RD
Los Angeles	10415 MOORPARK ST	91602	2424004021	0.000	0.000	0.315	0.000	Shortfall of Sites	0.160	Low Medium Residential	[Q]RD3-1-RIO	0	0	0	25.043	0.315		Residential - Three Units (Any Combination) - 4 Stories or Less, 0	165B177 309		Sherman Oaks - Studio City - Toluca Lake - Cahuenga Pass	Yes	MI	R2RD
Los Angeles	1341 W 60TH ST	90044	6003011021	0.000	0.000	0.315	0.000	Shortfall of Sites	0.138	Low Medium I Residential	R2-1	0	0	0	29.011	0.315		Residential - Double, Duplex, or Two Units - 4 Stories or Less, 0	105B197 309		South Los Angeles	Yes	MI	R2RD
Los Angeles	1317 E 110TH ST	90059	6070005023	0.000	0.000	0.315	0.000	Shortfall of Sites	0.088	Low Medium I Residential	R2-1	0	0	0	45.373	0.315		Residential - Double, Duplex, or Two Units - 4 Stories or Less, 0	088-5A211 309		Southeast Los Angeles	Yes	MI	R2RD
Los Angeles	2804 MARSH ST	90039	5442028020	0.000	0.000	0.315	0.000	Shortfall of Sites	0.056	Low Medium I Residential	R2-1VL-RIO	0	0	0	70.821	0.315		Residential - Double, Duplex, or Two Units - 4 Stories or Less, 0	150A211 310		Silver Lake - Echo Park - Elysian Valley	Yes	MI	R2RD
Los Angeles	608 N RAMPART BLVD	90026	5402010025	0.000	0.000	0.315	0.000	Shortfall of Sites	0.084	Low Medium II Residential	RD2-1VL	0	0	0	47.753	0.315		Residential - Five or More Units or Apartments (Any Combination) · 4 Stories or Less, 0	139-5A205 310		Silver Lake - Echo Park - Elysian Valley	Yes	MI	R2RD
Los Angeles	429 N WESTLAKE AVE	90026	5157024007	0.000	0.000	0.315	0.000	Shortfall of Sites	0.101	Low Medium II Residential	RD2-1VL	0	0	0	39.793	0.315		Residential - Three Units (Any Combination) - 4 Stories or Less, 0	138A207 310		Silver Lake - Echo Park - Elysian Valley	Yes	MI	R2RD
Los Angeles	155 W 47TH ST	90037	5110007012	0.000	0.000	0.315	0.000	Shortfall of Sites	0.065	Low Medium I Residential	R2-1	0	0	0	61.127	0.315		Residential - Four Units (Any Combination) - 4 Stories or Less, 0	112-5A203 310		Southeast Los Angeles	Yes	MI	R2RD
Los Angeles	158 W 50TH ST	90037	5110023001	0.000	0.000	0.315	0.000	Shortfall of Sites	0.063	Low Medium I Residential	R2-1	0	0	0	63.782	0.315		Residential - Five or More Units or Apartments (Any Combination) · 4 Stories or Less, 0	111A203 310		Southeast Los Angeles	Yes	MI	R2RD
Los Angeles	418 W 102ND ST	90003	6054035006	0.000	0.000	0.315	0.000	Shortfall of Sites	0.068	Low Medium I Residential	R2-1	0	0	0	58.679	0.315		Residential - Double, Duplex, or Two Units - 4 Stories or Less, 0	091-5A201 310		South Los Angeles	Yes	MI	R2RD
Los Angeles	1258 N VIRGIL AVE	90029	5542022039	0.000	0.000	0.315	0.000	Shortfall of Sites	0.119	Low Medium I Residential	R2-1XL	0	0	0	33.631	0.315		Residential - Five or More Units or Apartments (Any Combination) · 4 Stories or Less, 0	147A201 311		Hollywood	Yes	MI	R2RD
Los Angeles	3526 ARROYO SECO AVE	90065	5446023012	0.000	0.000	0.315	0.000	Shortfall of Sites	0.068	Low Medium II Residential	RD2-1-CDO	0	0	0	59.171	0.315		Residential - Three Units (Any Combination) - 4 Stories or Less, 0	144A223 311		Northeast Los Angeles	Yes	MI	R2RD
Los Angeles	3607 PORTOLA AVE	90032	5218009034	0.000	0.000	0.315	0.000	Shortfall of Sites	0.173	Low Medium I Residential	RD3-1	0	0	0	23.134	0.315		Residential - Single Family Residence, 1	144A235 311		Northeast Los Angeles	Yes	MI	R2RD
Los Angeles	3557 SISKIYOU ST	90023	5188016025	0.000	0.000	0.315	0.000	Shortfall of Sites	0.063	Low Medium II Residential	RD1.5-1-CUGU	0	0	0	63.418	0.315		Residential - Double, Duplex, or Two Units - 4 Stories or Less, 0	121-5A227 311		Boyle Heights	Yes	MI	R2RD
Los Angeles	1368 E 20TH ST	90011	5119002012	0.000	0.000	0.315	0.000	Shortfall of Sites	0.137	Low Medium I Residential	R2-1	0	0	0	29.281	0.315		Residential - Five or More Units or Apartments (Any Combination) · 4 Stories or Less, 0	120A211 311		Southeast Los Angeles	Yes	MI	R2RD
Los Angeles	9205 S SAN PEDRO ST	90003	6052009025	0.000	0.000	0.315	0.000	Shortfall of Sites	0.059	Low Medium II Residential	RD2-1	0	0	0	67.882	0.315		Residential - Five or More Units or Apartments (Any Combination) · 4 Stories or Less, 0	094-5A205 311		Southeast Los Angeles	Yes	MI	R2RD
Los Angeles	1315 E 110TH ST	90059	6070005024	0.000	0.000	0.315	0.000	Shortfall of Sites	0.088	Low Medium I Residential	R2-1	0	0	0	45.359	0.315		Residential - Double, Duplex, or Two Units - 4 Stories or Less, 0	088-5A211 311		Southeast Los Angeles	Yes	MI	R2RD
Los Angeles	2706 BELLEVUE AVE	90026	5402008009	0.000	0.000	0.315	0.000	Shortfall of Sites	0.072	Low Medium II Residential	RD2-1VL	0	0	0	55.757	0.315		Residential - Four Units (Any Combination) - 4 Stories or Less, 0	139-5A203 312		Silver Lake - Echo Park - Elysian Valley	Yes	MI	R2RD
Los Angeles	4025 ADAIR ST	90011	5113023014	0.000	0.000	0.315	0.000	Shortfall of Sites	0.065	Low Medium II Residential	RD2-1	0	0	0	61.077	0.315		Residential - Three Units (Any Combination) - 4 Stories or Less, 0	115-5A205 312		Southeast Los Angeles	Yes	MI	R2RD
Los Angeles	198 W 50TH ST	90037	5110023002	0.000	0.000	0.315	0.000	Shortfall of Sites	0.125	Low Medium I Residential	R2-1	0	0	0	31.888	0.315		Residential - Three Units (Any Combination) - 4 Stories or Less, 0	111A203 312		Southeast Los Angeles	Yes	MI	R2RD
Los Angeles	3419 N FIGUEROA ST	90065	5446004017	0.000	0.000	0.315	0.000	Shortfall of Sites	0.152	Low Medium II Residential	RD2-1-CDO	0	0	0	26.385	0.315		Residential - Five or More Units or Apartments (Any Combination) · 4 Stories or Less, 0	144A221 313		Northeast Los Angeles	Yes	MI	R2RD
Los Angeles	1235 E 23RD ST	90011	5131015024	0.000	0.000	0.315	0.000	Shortfall of Sites	0.144	Low Medium I Residential	R2-1	0	0	0	27.845	0.315		Residential - Double, Duplex, or Two Units - 4 Stories or Less, 1	120A211 313		Southeast Los Angeles	Yes	MI	R2RD
Los Angeles	1114 E 27TH ST	90011	5119013014	0.000	0.000	0.315	0.000	Shortfall of Sites	0.124	Low Medium I Residential	R2-1	0	0	0	32.276	0.315		Residential - Four Units (Any Combination) - 4 Stories or Less, 0	118-5A209 313		Southeast Los Angeles	Yes	MI	R2RD
Los Angeles	157 W 47TH ST	90037	5110008036	0.000	0.000	0.315	0.000	Shortfall of Sites	0.098	Low Medium I Residential	R2-1	0	0	0	40.750	0.315		Residential - Four Units (Any Combination) - 4 Stories or Less, 0	112-5A203 313		Southeast Los Angeles	Yes	MI	R2RD
Los Angeles	1309 E 110TH ST	90059	6070005025	0.000	0.000	0.315	0.000	Shortfall of Sites	0.072	Low Medium I Residential	R2-1	0	0	0	55.759	0.315		Residential - Double, Duplex, or Two Units - 4 Stories or Less, 0	088-5A211 313		Southeast Los Angeles	Yes	MI	R2RD
Los Angeles	3561 SISKIYOU ST	90023	5188016026	0.000	0.000	0.315	0.000	Shortfall of Sites	0.132	Low Medium II Residential	RD1.5-1-CUGU	0	0	0	30.407	0.315		Residential - Three Units (Any Combination) - 4 Stories or Less, 0	121-5A227 314		Boyle Heights	Yes	MI	R2RD
Los Angeles	1309 E 110TH ST	90059	6070005025	0.000	0.000	0.315	0.000	Shortfall of Sites	0.105	Low Medium I Residential	R2-1	0	0	0	38.193	0.315		Residential - Double, Duplex, or Two Units - 4 Stories or Less, 0	088-5A211 314		Southeast Los Angeles	Yes	MI	R2RD
Los Angeles	16226 S MENLO AVE	90247	6120019010	0.000	0.000	0.315	0.000	Shortfall of Sites	0.186	Low Medium II Residential	R2-1	0	0	0	21.499	0.315		Residential - Double, Duplex, or Two Units - 4 Stories or Less, 0	069B197 314		Harbor Gateway	Yes	MI	R2RD
Los Angeles	2800 LONDON ST	90026	5402008020	0.000	0.000	0.315	0.000	Shortfall of Sites	0.072	Low Medium II Residential	RD2-1VL	0	0	0	55.762	0.315		Residential - Four Units (Any Combination) - 4 Stories or Less, 0	139-5A203 315		Silver Lake - Echo Park - Elysian Valley	Yes	MI	R2RD
Los Angeles	5035 NAVARRO ST	90032	5218009031	0.000	0.000	0.315	0.000	Shortfall of Sites	0.172	Low Medium I Residential	RD3-1	0	0	0	23.252	0.315		Residential - Five or More Units or Apartments (Any Combination) · 4 Stories or Less, 0	144A235 316		Northeast Los Angeles	Yes	MI	R2RD
Los Angeles	442 W 93RD ST	90003	6039005001	0.000	0.000	0.315	0.000	Shortfall of Sites	0.065	Low Medium II Residential	RD2-1	0	0	0	61.521	0.315		Residential - Five or More Units or Apartments (Any Combination) · 4 Stories or Less, 0	094-5A201 316		South Los Angeles	Yes	MI	R2RD
Los Angeles	9410 GRAHAM AVE	90002	6048025017	0.000	0.000	0.315	0.000	Shortfall of Sites	0.076	Low Medium I Residential	R2-1	0	0	0	52.384	0.315		Residential - Double, Duplex, or Two Units - 4 Stories or Less, 0	094-5A213 316		Southeast Los Angeles	Yes	MI	R2RD
Los Angeles	1261 EXPOSITION BLVD	90007	5040012008	0.000	0.000	0.315	0.000	Shortfall of Sites	0.061	Low Medium II Residential	RD2-1-CPIO	0	0	0	65.995	0.315		Residential - Four Units (Any Combination) - 4 Stories or Less, 0	117B197 317		South Los Angeles	Yes	MI	R2RD
Los Angeles	1086 W 15TH ST	90731	7458023001	0.000	0.000	0.315	0.000	Shortfall of Sites	0.062	Low Medium I Residential	R2-1XL	0	0	0	64.527	0.315		Residential - Double, Duplex, or Two Units - 4 Stories or Less, 0	012B193 317		San Pedro	Yes	MI	R2RD
Los Angeles	352 S AVENUE 56	90042	5468029013	0.000	0.000	0.315	0.000	Shortfall of Sites	0.118	Low Medium II Residential	RD2-1	0	0	0	33.988	0.315		Residential - Four Units (Any Combination) - 4 Stories or Less, 0	150A229 319		Northeast Los Angeles	Yes	MI	R2RD
Los Angeles	1841 W 24TH ST	90018	5058022018	0.000	0.000	0.315	0.000	Shortfall of Sites	0.137	Low Medium II Residential	RD2-1-CPIO	0	0	0	29.113	0.315		Residential - Four Units (Any Combination) - 4 Stories or Less, 0	123B193 319		South Los Angeles	Yes	MI	R2RD
Los Angeles	165 W 78TH ST	90003	6031017019	0.000	0.000	0.315	0.000	Shortfall of Sites	0.145	Low Medium I Residential	R2-1	0	0	0	27.656	0.315		Residential - Five or More Units or Apartments (Any Combination) · 4 Stories or Less, 0	099B201 319		Southeast Los Angeles	Yes	MI	R2RD
Los Angeles	823 E 87TH ST	90002	6042022022	0.000	0.000	0.315	0.000	Shortfall of Sites	0.103	Low Medium I Residential	R2-1	0	0	0	38.948	0.315		Residential - Double, Duplex, or Two Units - 4 Stories or Less, 1	097-5A209 319		Southeast Los Angeles	Yes	MI	R2RD
Los Angeles	442 W 93RD ST	90003	6039005001	0.000	0.000	0.315	0.000	Shortfall of Sites	0.068	Low Medium II Residential	RD2-1	0	0	0	58.455	0.315		Residential - Five or More Units or Apartments (Any Combination) · 4 Stories or Less, 0	094-5A201 319		South Los Angeles	Yes	MI	R2RD
Los Angeles	11000 AVALON BLVD	90061	6071005008	0.000	0.000	0.315	0.000	Shortfall of Sites	0.069	Low Medium II Residential	RD1.5-1	0	0	0	58.033	0.315		Residential - Three Units (Any Combination) - 4 Stories or Less, 0	088-5A207 319		Southeast Los Angeles	Yes	MI	R2RD
Los Angeles	368 E IMPERIAL HWY	90061	6083005036	0.000	0.000	0.315	0.000	Shortfall of Sites	0.232	Low Medium I Residential	R2-1	0	0	0	17.234	0.315		Residential - Five or More Units or Apartments (Any Combination) · 4 Stories or Less, 0	087A207 319		Southeast Los Angeles	Yes	MI	R2RD
Los Angeles	1512 W 220TH ST	90501	7346012014	0.000	0.000	0.315	0.000	Shortfall of Sites	0.083	Low Medium I Residential	R2-1	0	0	0	48.389	0.315		Residential - Double, Duplex, or Two Units - 4 Stories or Less, 0	048B193 319		Harbor Gateway	Yes	MI	R2RD
Los Angeles	9612 GRAHAM AVE	90002	6048026020	0.000	0.000	0.315	0.000	Shortfall of Sites	0.076	Low Medium I Residential	R2-1	0	0	0	52.393	0.315		Residential - Five or More Units or Apartments (Any Combination) · 4 Stories or Less, 0	093A213 320		Southeast Los Angeles	Yes	MI	R2RD
Los Angeles	451 W 47TH PL	90037	5018035028	0.000	0.000	0.315	0.000	Shortfall of Sites	0.124	Low Medium II Residential	RD2-1	0	0	0	32.370	0.315		Residential - Double, Duplex, or Two Units - 4 Stories or Less, 0	112-5A201 321		South Los Angeles	Yes	MI	R2RD
Los Angeles	1512 E 110TH ST	90059	6070008009	0.000	0.000	0.315	0.000	Shortfall of Sites	0.065	Low Medium I Residential	R2-1	0	0	0	61.302	0.315		Residential - Double, Duplex, or Two Units - 4 Stories or Less, 0	088-5A211 321		Southeast Los Angeles	Yes	MI	R2RD

Jurisdiction Name	Site Address/Intersection	5 Digit ZIP Code	Assessor Parcel Number	Very Low-Income	Low-Income	Moderate-Income	Above Moderate-Income	Type of Shortfall	Parcel Size (Acres)	Current General Plan Designation	Current Zoning	Proposed General Plan (GP) Designation	Proposed Zoning	Minimum Density Allowed	Maximum Density Allowed	Total Capacity	Vacant/ Nonvacant	Description of Existing Uses	PIN	Base Density Per Acre	Community Plan Area	Rent Stabalization Ordinance	Income Category	Applicable Rezoning Program (Program informing values in Column Q listed first)
Los Angeles	1518 W 220TH ST	90501	7346012013	0.000	0.000	0.315	0.000	Shortfall of Sites	0.165	Low Medium I Residential	R2-1	0	0	0	24.195	0.315		Residential - Double, Duplex, or Two Units - 4 Stories or Less, 0	048B193 321		Harbor Gateway	Yes	MI	R2RD
Los Angeles	700 E 40TH PL	90011	5114007014	0.000	0.000	0.315	0.000	Shortfall of Sites	0.068	Low Medium II Residential	RD2-1	0	0	0	58.806	0.315		Residential - Double, Duplex, or Two Units - 4 Stories or Less, 0	115-5A207 322		Southeast Los Angeles	Yes	MI	R2RD
Los Angeles	9310 S HOOVER ST	90044	6039014005	0.000	0.000	0.315	0.000	Shortfall of Sites	0.062	Low Medium II Residential	RD1.5-1	0	0	0	64.943	0.315		Residential - Double, Duplex, or Two Units - 4 Stories or Less, 0	094-5A201 322		South Los Angeles	Yes	MI	R2RD
Los Angeles	1608 260TH ST	90710	7411008004	0.000	0.000	0.315	0.000	Shortfall of Sites	0.088	Medium Residential	[Q]RD1.5-1XL	0	0	0	45.548	0.315		Residential - Four Units (Any Combination) - 4 Stories or Less, 0	033B193 322		Wilmington - Harbor City	Yes	MI	R2RD
Los Angeles	4600 LEXINGTON AVE	90029	5542028023	0.000	0.000	0.315	0.000	Shortfall of Sites	0.096	Low Medium II Residential	RD1.5-1XL	0	0	0	41.757	0.315		Residential - Four Units (Any Combination) - 4 Stories or Less, 0	144B197 323		Hollywood	Yes	MI	R2RD
Los Angeles	209 W 47TH ST	90037	5110008022	0.000	0.000	0.315	0.000	Shortfall of Sites	0.130	Low Medium I Residential	R2-1	0	0	0	30.673	0.315		Residential - Three Units (Any Combination) - 4 Stories or Less, 0	112-5A203 323		Southeast Los Angeles	Yes	MI	R2RD
Los Angeles	3205 W 60TH ST	90043	4005008032	0.000	0.000	0.315	0.000	Shortfall of Sites	0.063	Low Medium II Residential	RD2-1	0	0	0	63.864	0.315		Residential - Five or More Units or Apartments (Any Combination) · 4 Stories or Less - Pool, 0	105B185 324		West Adams - Baldwin Hills - Leimert	Yes	MI	R2RD
Los Angeles	421 N WESTLAKE AVE	90026	5157024005	0.000	0.000	0.315	0.000	Shortfall of Sites	0.101	Low Medium II Residential	RD2-1VL	0	0	0	39.740	0.315		Residential - Double, Duplex, or Two Units - 4 Stories or Less, 0	138A207 325		Silver Lake - Echo Park - Elysian Valley	Yes	MI	R2RD
Los Angeles	950 SPENCE ST	90023	5188015019	0.000	0.000	0.315	0.000	Shortfall of Sites	0.057	Low Medium II Residential	RD1.5-1-CUGU	0	0	0	69.695	0.315		Residential - Three Units (Any Combination) - 4 Stories or Less, 0	121-5A227 325		Boyle Heights	Yes	MI	R2RD
Los Angeles	3205 W 60TH ST	90043	4005008032	0.000	0.000	0.315	0.000	Shortfall of Sites	0.063	Low Medium II Residential	RD2-1	0	0	0	63.864	0.315		Residential - Five or More Units or Apartments (Any Combination) · 4 Stories or Less - Pool, 0	105B185 325		West Adams - Baldwin Hills - Leimert	Yes	MI	R2RD
Los Angeles	442 W 93RD ST	90003	6039005001	0.000	0.000	0.315	0.000	Shortfall of Sites	0.081	Low Medium II Residential	RD2-1	0	0	0	49.404	0.315		Residential - Five or More Units or Apartments (Any Combination) · 4 Stories or Less, 0	094-5A201 325		South Los Angeles	Yes	MI	R2RD
Los Angeles	1504 E 110TH ST	90059	6070008007	0.000	0.000	0.315	0.000	Shortfall of Sites	0.065	Low Medium I Residential	R2-1	0	0	0	61.272	0.315		Residential - Double, Duplex, or Two Units - 4 Stories or Less, 0	088-5A211 325		Southeast Los Angeles	Yes	MI	R2RD
Los Angeles	13185 HOYT ST	91331	2535021009	0.000	0.000	0.315	0.000	Shortfall of Sites	0.081	Low Medium II Residential	RD2-1-O-CUGU	0	0	0	49.084	0.315		Residential - Four Units (Any Combination) - 4 Stories or Less, 0	207B157 326		Arleta - Pacoima	Yes	MI	R2RD
Los Angeles	1639 N ALEXANDRIA AVE	90027	5543004007	0.000	0.000	0.315	0.000	Shortfall of Sites	0.084	Low Medium II Residential	RD1.5-1XL	0	0	0	47.686	0.315		Residential - Five or More Units or Apartments (Any Combination) · 4 Stories or Less, 0	147B197 326		Hollywood	Yes	MI	R2RD
Los Angeles	2325 S MANSFIELD AVE	90016	5062014016	0.000	0.000	0.315	0.000	Shortfall of Sites	0.116	Low Medium II Residential	RD2-1	0	0	0	34.483	0.315		Residential - Double, Duplex, or Two Units - 4 Stories or Less, 0	123B181 326		West Adams - Baldwin Hills - Leimert	Yes	MI	R2RD
Los Angeles	3205 W 60TH ST	90043	4005008032	0.000	0.000	0.315	0.000	Shortfall of Sites	0.125	Low Medium II Residential	RD2-1	0	0	0	31.931	0.315		Residential - Five or More Units or Apartments (Any Combination) · 4 Stories or Less - Pool, 0	105B185 326		West Adams - Baldwin Hills - Leimert	Yes	MI	R2RD
Los Angeles	9414 GRAHAM AVE	90002	6048025018	0.000	0.000	0.315	0.000	Shortfall of Sites	0.076	Low Medium I Residential	R2-1	0	0	0	52.385	0.315		Residential - Three Units (Any Combination) - 4 Stories or Less, 0	094-5A213 326		Southeast Los Angeles	Yes	MI	R2RD
Los Angeles	5010 ITHACA AVE	90032	5216026014	0.000	0.000	0.315	0.000	Shortfall of Sites	0.123	Low Medium II Residential	[Q]RD2-1D	0	0	0	32.584	0.315		Residential - Single Family Residence, 1	138A233 327		Northeast Los Angeles	Yes	MI	R2RD
Los Angeles	1136 E ADAMS BLVD	90011	5119012011	0.000	0.000	0.315	0.000	Shortfall of Sites	0.073	Low Medium I Residential	R2-1	0	0	0	54.498	0.315		Residential - Three Units (Any Combination) - 4 Stories or Less, 0	118-5A211 327		Southeast Los Angeles	Yes	MI	R2RD
Los Angeles	5975 10TH AVE	90043	4005007012	0.000	0.000	0.315	0.000	Shortfall of Sites	0.155	Low Medium II Residential	RD2-1	0	0	0	25.831	0.315		Residential - Double, Duplex, or Two Units - 4 Stories or Less, 1	105B185 327		West Adams - Baldwin Hills - Leimert	Yes	MI	R2RD
Los Angeles	10122 S SAN PEDRO ST	90003	6063006034	0.000	0.000	0.315	0.000	Shortfall of Sites	0.070	Low Medium II Residential	RD2-1	0	0	0	57.151	0.315		Residential - Four Units (Any Combination) - 4 Stories or Less, 0	091-5A205 327		Southeast Los Angeles	Yes	MI	R2RD
Los Angeles	118 S VENDOME ST	90057	5155003019	0.000	0.000	0.315	0.000	Shortfall of Sites	0.111	Low Medium Residential	RD1.5-1	0	0	0	36.069	0.315		Residential - Single Family Residence, 1	138A201 328		Westlake	Yes	MI	R2RD
Los Angeles	1235 EXPOSITION BLVD	90007	5040012027	0.000	0.000	0.315	0.000	Shortfall of Sites	0.081	Low Medium II Residential	RD2-1-CPIO	0	0	0	49.496	0.315		Residential - Five or More Units or Apartments (Any Combination) · 4 Stories or Less, 0	117B197 328		South Los Angeles	Yes	MI	R2RD
Los Angeles	4031 MORGAN AVE	90011	5117014013	0.000	0.000	0.315	0.000	Shortfall of Sites	0.164	Low Medium I Residential	R2-1	0	0	0	24.413	0.315		Residential - Three Units (Any Combination) - 4 Stories or Less, 0	115-5A213 328		Southeast Los Angeles	Yes	MI	R2RD
Los Angeles	4267 ASCOT AVE	90011	5116004022	0.000	0.000	0.315	0.000	Shortfall of Sites	0.106	Low Medium I Residential	R2-1	0	0	0	37.754	0.315		Commercial - Store Combination - Store and Residential Combination - One Story, 1	114A211 328		Southeast Los Angeles	Yes	MI	R2RD
Los Angeles	465 E 47TH ST	90011	5109016029	0.000	0.000	0.315	0.000	Shortfall of Sites	0.140	Low Medium I Residential	R2-1	0	0	0	28.579	0.315		Residential - Double, Duplex, or Two Units - 4 Stories or Less, 0	112-5A205 328		Southeast Los Angeles	Yes	MI	R2RD
Los Angeles	3205 W 60TH ST	90043	4005008032	0.000	0.000	0.315	0.000	Shortfall of Sites	0.063	Low Medium II Residential	RD2-1	0	0	0	63.859	0.315		Residential - Five or More Units or Apartments (Any Combination) · 4 Stories or Less - Pool, 0	105B185 328		West Adams - Baldwin Hills - Leimert	Yes	MI	R2RD
Los Angeles	138 W 103RD ST	90003	6074001035	0.000	0.000	0.315	0.000	Shortfall of Sites	0.096	Low Medium I Residential	R2-1	0	0	0	41.621	0.315		Residential - Double, Duplex, or Two Units - 4 Stories or Less, 0	091-5A203 328		Southeast Los Angeles	Yes	MI	R2RD
Los Angeles	1159 N HOOVER ST	90029	5542024025	0.000	0.000	0.315	0.000	Shortfall of Sites	0.110	Low Medium I Residential	R2-1XL	0	0	0	36.292	0.315		Residential - Double, Duplex, or Two Units - 4 Stories or Less, 0	145-5A201 329		Hollywood	Yes	MI	R2RD
Los Angeles	3539 MARMION WAY	90065	5446023025	0.000	0.000	0.315	0.000	Shortfall of Sites	0.060	Low Medium II Residential	RD2-1-CDO	0	0	0	66.398	0.315		Residential - Double, Duplex, or Two Units - 4 Stories or Less, 0	144A223 329		Northeast Los Angeles	Yes	MI	R2RD
Los Angeles	4771 MARATHON ST	90029	5535036012	0.000	0.000	0.315	0.000	Shortfall of Sites	0.103	Low Medium II Residential	RD1.5-1XL	0	0	0	38.711	0.315		Residential - Five or More Units or Apartments (Any Combination) · 4 Stories or Less, 0	141B193 329		Hollywood	Yes	MI	R2RD
Los Angeles	734 E 25TH ST	90011	5131024007	0.000	0.000	0.315	0.000	Shortfall of Sites	0.144	Low Medium II Residential	RD2-1	0	0	0	27.872	0.315		Residential - Five or More Units or Apartments (Any Combination) · 4 Stories or Less, 0	120A209 329		Southeast Los Angeles	Yes	MI	R2RD
Los Angeles	1245 W 40TH PL	90037	5020016018	0.000	0.000	0.315	0.000	Shortfall of Sites	0.146	Low Medium I Residential	R2-1	0	0	0	27.439	0.315		Residential - Double, Duplex, or Two Units - 4 Stories or Less, 1	114B197 329		South Los Angeles	Yes	MI	R2RD
Los Angeles	654 E 40TH PL	90011	5114007021	0.000	0.000	0.315	0.000	Shortfall of Sites	0.074	Low Medium II Residential	RD2-1	0	0	0	54.388	0.315		Residential - Double, Duplex, or Two Units - 4 Stories or Less, 0	115-5A207 329		Southeast Los Angeles	Yes	MI	R2RD
Los Angeles	442 W 93RD ST	90003	6039005001	0.000	0.000	0.315	0.000	Shortfall of Sites	0.081	Low Medium II Residential	RD2-1	0	0	0	49.301	0.315		Residential - Five or More Units or Apartments (Any Combination) · 4 Stories or Less, 0	094-5A201 329		South Los Angeles	Yes	MI	R2RD
Los Angeles	360 S AVENUE 56	90042	5468029017	0.000	0.000	0.315	0.000	Shortfall of Sites	0.118	Low Medium II Residential	RD2-1	0	0	0	34.015	0.315		Residential - Double, Duplex, or Two Units - 4 Stories or Less, 0	150A229 330		Northeast Los Angeles	Yes	MI	R2RD
Los Angeles	9414 GRAHAM AVE	90002	6048025018	0.000	0.000	0.315	0.000	Shortfall of Sites	0.076	Low Medium I Residential	R2-1	0	0	0	52.386	0.315		Residential - Three Units (Any Combination) - 4 Stories or Less, 0	094-5A213 330		Southeast Los Angeles	Yes	MI	R2RD
Los Angeles	1472 E 110TH ST	90059	6070008004	0.000	0.000	0.315	0.000	Shortfall of Sites	0.065	Low Medium I Residential	R2-1	0	0	0	61.297	0.315		Residential - Three Units (Any Combination) - 4 Stories or Less, 0	088-5A211 330		Southeast Los Angeles	Yes	MI	R2RD
Los Angeles	3311 WADSWORTH AVE	90011	5114017018	0.000	0.000	0.315	0.000	Shortfall of Sites	0.105	Low Medium II Residential	RD2-1	0	0	0	38.063	0.315		Residential - Three Units (Any Combination) - 4 Stories or Less, 0	117A209 331		Southeast Los Angeles	Yes	MI	R2RD
Los Angeles	4037 MORGAN AVE	90011	5117014014	0.000	0.000	0.315	0.000	Shortfall of Sites	0.080	Low Medium I Residential	R2-1	0	0	0	50.288	0.315		Residential - Three Units (Any Combination) - 4 Stories or Less, 0	115-5A213 331		Southeast Los Angeles	Yes	MI	R2RD
Los Angeles	4416 ARLINGTON AVE	90043	5015026028	0.000	0.000	0.315	0.000	Shortfall of Sites	0.068	Low Medium I Residential	R2-1	0	0	0	58.631	0.315		Residential - Five or More Units or Apartments (Any Combination) · 4 Stories or Less, 0	111B189 331		West Adams - Baldwin Hills - Leimert	Yes	MI	R2RD
Los Angeles	5974 10TH AVE	90043	4005008016	0.000	0.000	0.315	0.000	Shortfall of Sites	0.141	Low Medium II Residential	RD2-1	0	0	0	28.381	0.315		Residential - Four Units (Any Combination) - 4 Stories or Less, 0	105B185 331		West Adams - Baldwin Hills - Leimert	Yes	MI	R2RD
Los Angeles	349 E 69TH ST	90003	6011011048	0.000	0.000	0.315	0.000	Shortfall of Sites	0.062	Low Medium I Residential	R2-1	0	0	0	64.265	0.315		Residential - Five or More Units or Apartments (Any Combination) · 4 Stories or Less, 0	102B205 331		Southeast Los Angeles	Yes	MI	R2RD
Los Angeles	323 W 78TH ST	90003	6031016021	0.000	0.000	0.315	0.000	Shortfall of Sites	0.129	Low Medium I Residential	R2-1	0	0	0	31.113	0.315		Residential - Five or More Units or Apartments (Any Combination) · 4 Stories or Less, 0	099B201 331		Southeast Los Angeles	Yes	MI	R2RD
Los Angeles	1120 MYRA AVE	90029	5429002014	0.000	0.000	0.315	0.000	Shortfall of Sites	0.072	Low Medium II Residential	RD1.5-1XL	0	0	0	55.460	0.315		Residential - Five or More Units or Apartments (Any Combination) · 4 Stories or Less, 0	145-5A201 332		Hollywood	Yes	MI	R2RD
Los Angeles	419 N WESTLAKE AVE	90026	5157024004	0.000	0.000	0.315	0.000	Shortfall of Sites	0.101	Low Medium II Residential	RD2-1VL	0	0	0	39.526	0.315		Residential - Double, Duplex, or Two Units - 4 Stories or Less, 0	138A207 332		Silver Lake - Echo Park - Elysian Valley	Yes	MI	R2RD
Los Angeles	1939 DALY ST	90031	5210001010	0.000	0.000	0.315	0.000	Shortfall of Sites	0.078	Low Medium II Residential	RD1.5-1	0	0	0	51.247	0.315		Residential - Five or More Units or Apartments (Any Combination) · 4 Stories or Less, 0	136-5A221 332		Northeast Los Angeles	Yes	MI	R2RD
Los Angeles	306 ECHANDIA ST	90033	5174009031	0.000	0.000	0.315	0.000	Shortfall of Sites	0.060	Low Medium II Residential	RD1.5-1-RIO-CUGU	0	0	0	67.015	0.315		Residential - Double, Duplex, or Two Units - 4 Stories or Less, 0	130-5A221 332		Boyle Heights	Yes	MI	R2RD
Los Angeles	2207 S HARCOURT AVE	90016	5061018009	0.000	0.000	0.315	0.000	Shortfall of Sites	0.101	Low Medium II Residential	RD2-1-O	0	0	0	39.472	0.315		Residential - Double, Duplex, or Two Units - 4 Stories or Less, 0	123B181 332		West Adams - Baldwin Hills - Leimert	Yes	MI	R2RD
Los Angeles	5022 WALL ST	90011	5109008029	0.000	0.000	0.315	0.000	Shortfall of Sites	0.056	Low Medium II Residential	RD1.5-1	0	0	0	70.851	0.315		Residential - Five or More Units or Apartments (Any Combination) · 4 Stories or Less, 0	111A205 332		Southeast Los Angeles	Yes	MI	R2RD
Los Angeles	1140 E ADAMS BLVD	90011	5119012010	0.000	0.000	0.315	0.000	Shortfall of Sites	0.073	Low Medium I Residential	R2-1	0	0	0	54.687	0.315		Residential - Double, Duplex, or Two Units - 4 Stories or Less, 0	118-5A211 333		Southeast Los Angeles	Yes	MI	R2RD
Los Angeles	881 E 41ST ST	90011	5114009017	0.000	0.000	0.315	0.000	Shortfall of Sites	0.086	Low Medium II Residential	RD2-1	0	0	0	46.463	0.315		Residential - Four Units (Any Combination) - 4 Stories or Less, 0	115-5A209 333		Southeast Los Angeles	Yes	MI	R2RD
Los Angeles	4037 MORGAN AVE	90011	5117014014	0.000	0.000	0.315	0.000	Shortfall of Sites	0.086	Low Medium I Residential	R2-1	0	0	0	46.746	0.315		Residential - Three Units (Any Combination) - 4 Stories or Less, 0	115-5A213 333		Southeast Los Angeles	Yes	MI	R2RD
Los Angeles	4414 2ND AVE	90043	5015035014	0.000	0.000	0.315	0.000	Shortfall of Sites	0.149	Low Medium I Residential	R2-1	0	0	0	26.801	0.315		Residential - Five or More Units or Apartments (Any Combination) · 4 Stories or Less, 0	111B189 333		West Adams - Baldwin Hills - Leimert	Yes	MI	R2RD
Los Angeles	1686 E 110TH ST	90059	6069011012	0.000	0.000	0.315	0.000	Shortfall of Sites	0.088	Low Medium I Residential	R2-1	0	0	0	45.311	0.315		Residential - Double, Duplex, or Two Units - 4 Stories or Less, 0	088-5A213 333		Southeast Los Angeles	Yes	MI	R2RD
Los Angeles	2943 WALTON AVE	90007	5054035015	0.000	0.000	0.315	0.000	Shortfall of Sites	0.093	Low Medium I Residential	R2-1-O	0	0	0	43.022	0.315		Residential - Double, Duplex, or Two Units - 4 Stories or Less, 0	120B197 334		South Los Angeles	Yes	MI	R2RD
Los Angeles	976 E 50TH ST	90011	5108015012	0.000	0.000	0.315	0.000	Shortfall of Sites	0.128	Low Medium II Residential	RD1.5-1	0	0	0	31.307	0.315		Residential - Five or More Units or Apartments (Any Combination) · 4 Stories or Less, 0	111A209 335		Southeast Los Angeles	Yes	MI	R2RD

Jurisdiction Name	Site Address/Intersection	5 Digit ZIP Code	Assessor Parcel Number	Very Low-Income	Low-Income	Moderate-Income	Above Moderate-Income	Type of Shortfall	Parcel Size (Acres)	Current General Plan Designation	Current Zoning	Proposed General Plan (GP) Designation	Proposed Zoning	Minimum Density Allowed	Maximum Density Allowed	Total Capacity	Vacant/ Nonvacant	Description of Existing Uses	PIN	Base Density Per Acre	Community Plan Area	Rent Stabalization Ordinance	Income Category	Applicable Rezoning Program (Program informing values in Column Q listed first)
Los Angeles	11010 AVALON BLVD	90061	6071005030	0.000	0.000	0.315	0.000	Shortfall of Sites	0.069	Low Medium II Residential	RD1.5-1	0	0	0	58.032	0.315	Residential - Five or More Units or Apartments (Any Combination) · 4 Stories or Less, 0	088-5A207 335		Southeast Los Angeles	Yes	MI	R2RD
Los Angeles	24513 S AVALON BLVD	90744	7406020013	0.000	0.000	0.315	0.000	Shortfall of Sites	0.080	Low Medium II Residential	[Q]RD1.5-1XL-O-CUGU	0	0	0	49.777	0.315	Residential - Five or More Units or Apartments (Any Combination) · 4 Stories or Less, 0	039B205 335		Wilmington - Harbor City	Yes	MI	R2RD
Los Angeles	5274 ITHACA AVE	90032	5217018005	0.000	0.000	0.315	0.000	Shortfall of Sites	0.110	Low Medium II Residential	[Q]RD1.5-1D	0	0	0	36.300	0.315	Residential - Five or More Units or Apartments (Any Combination) · 4 Stories or Less, 0	139-5A235 336		Northeast Los Angeles	Yes	MI	R2RD
Los Angeles	2918 S WEST VIEW ST	90016	5049031005	0.000	0.000	0.315	0.000	Shortfall of Sites	0.119	Low Medium I Residential	R2-1	0	0	0	33.507	0.315	Residential - Single Family Residence, 1	120B181 336		West Adams - Baldwin Hills - Leimert	Yes	MI	R2RD
Los Angeles	227 W 47TH ST	90037	5110008034	0.000	0.000	0.315	0.000	Shortfall of Sites	0.115	Low Medium I Residential	R2-1	0	0	0	34.903	0.315	Residential - Double, Duplex, or Two Units - 4 Stories or Less, 0	112-5A203 336		Southeast Los Angeles	Yes	MI	R2RD
Los Angeles	1462 E 110TH ST	90059	6070008002	0.000	0.000	0.315	0.000	Shortfall of Sites	0.065	Low Medium I Residential	R2-1	0	0	0	61.328	0.315	Residential - Double, Duplex, or Two Units - 4 Stories or Less, 0	088-5A211 336		Southeast Los Angeles	Yes	MI	R2RD
Los Angeles	131 W 111TH ST	90061	6074017025	0.000	0.000	0.315	0.000	Shortfall of Sites	0.122	Low Medium I Residential	R2-1	0	0	0	32.750	0.315	Residential - Double, Duplex, or Two Units - 4 Stories or Less, 1	088-5A203 336		Southeast Los Angeles	Yes	MI	R2RD
Los Angeles	4409 LEDGE AVE	91602	2424004023	0.000	0.000	0.315	0.000	Shortfall of Sites	0.089	Low Medium Residential	[Q]RD3-1-RIO	0	0	0	45.077	0.315	Residential - Three Units (Any Combination) - 4 Stories or Less, 0	165B177 337		Sherman Oaks - Studio City - Toluca Lake - Cahuenga Pass	Yes	MI	R2RD
Los Angeles	300 ECHANDIA ST	90033	5174009029	0.000	0.000	0.315	0.000	Shortfall of Sites	0.081	Low Medium II Residential	RD1.5-1-RIO-CUGU	0	0	0	49.367	0.315	Residential - Three Units (Any Combination) - 4 Stories or Less, 0	130-5A221 337		Boyle Heights	Yes	MI	R2RD
Los Angeles	2838 MALABAR ST	90033	5178010032	0.000	0.000	0.315	0.000	Shortfall of Sites	0.133	Low Medium II Residential	RD1.5-1-CUGU	0	0	0	30.002	0.315	Residential - Five or More Units or Apartments (Any Combination) · 4 Stories or Less, 0	129A227 337		Boyle Heights	Yes	MI	R2RD
Los Angeles	3724 CRAWFORD ST	90011	5121016020	0.000	0.000	0.315	0.000	Shortfall of Sites	0.092	Low Medium I Residential	R2-1	0	0	0	43.605	0.315	Residential - Double, Duplex, or Two Units - 4 Stories or Less, 0	117A205 338		Southeast Los Angeles	Yes	MI	R2RD
Los Angeles	235 W 47TH ST	90037	5110008033	0.000	0.000	0.315	0.000	Shortfall of Sites	0.131	Low Medium I Residential	R2-1	0	0	0	30.541	0.315	Residential - Five or More Units or Apartments (Any Combination) · 4 Stories or Less, 0	112-5A203 338		Southeast Los Angeles	Yes	MI	R2RD
Los Angeles	1737 W 60TH ST	90047	6002015023	0.000	0.000	0.315	0.000	Shortfall of Sites	0.077	Low Medium I Residential	R2-1	0	0	0	51.684	0.315	Residential - Four Units (Any Combination) - 4 Stories or Less, 0	105B193 338		South Los Angeles	Yes	MI	R2RD
Los Angeles	623 E 111TH ST	90059	6071005032	0.000	0.000	0.315	0.000	Shortfall of Sites	0.122	Low Medium I Residential	R2-1	0	0	0	32.685	0.315	Residential - Double, Duplex, or Two Units - 4 Stories or Less, 0	088-5A207 338		Southeast Los Angeles	Yes	MI	R2RD
Los Angeles	950 E 113TH ST	90059	6072025026	0.000	0.000	0.315	0.000	Shortfall of Sites	0.071	Low Medium I Residential	R2-1	0	0	0	56.411	0.315	Residential - Double, Duplex, or Two Units - 4 Stories or Less, 0	087A209 338		Southeast Los Angeles	Yes	MI	R2RD
Los Angeles	3313 HOOPER AVE	90011	5114027017	0.000	0.000	0.315	0.000	Shortfall of Sites	0.110	Low Medium I Residential	R2-1	0	0	0	36.256	0.315	Commercial - Store Combination - Store and Residential Combination - One Story, 0	117A211 339		Southeast Los Angeles	Yes	MI	R2RD
Los Angeles	235 W 47TH ST	90037	5110008033	0.000	0.000	0.315	0.000	Shortfall of Sites	0.131	Low Medium I Residential	R2-1	0	0	0	30.540	0.315	Residential - Five or More Units or Apartments (Any Combination) · 4 Stories or Less, 0	112-5A203 339		Southeast Los Angeles	Yes	MI	R2RD
Los Angeles	725 E 87TH ST	90002	6042002022	0.000	0.000	0.315	0.000	Shortfall of Sites	0.119	Low Medium I Residential	R2-1	0	0	0	33.506	0.315	Residential - Double, Duplex, or Two Units - 4 Stories or Less, 1	097-5A207 339		Southeast Los Angeles	Yes	MI	R2RD
Los Angeles	1427 253RD ST	90710	7410004040	0.000	0.000	0.315	0.000	Shortfall of Sites	0.086	Low Medium II Residential	[Q]RD1.5-1XL	0	0	0	46.459	0.315	Residential - Double, Duplex, or Two Units - 4 Stories or Less, 0	036B193 339		Wilmington - Harbor City	Yes	MI	R2RD
Los Angeles	3539 MARMION WAY	90065	5446023025	0.000	0.000	0.315	0.000	Shortfall of Sites	0.067	Low Medium II Residential	RD2-1-CDO	0	0	0	59.384	0.315	Residential - Double, Duplex, or Two Units - 4 Stories or Less, 0	144A223 340		Northeast Los Angeles	Yes	MI	R2RD
Los Angeles	227 N UNION AVE	90026	5159009016	0.000	0.000	0.315	0.000	Shortfall of Sites	0.066	Low Medium Residential	RD1.5-1	0	0	0	60.711	0.315	Residential - Double, Duplex, or Two Units - 4 Stories or Less, 0	136-5A207 340		Westlake	Yes	MI	R2RD
Los Angeles	1235 EXPOSITION BLVD	90007	5040012027	0.000	0.000	0.315	0.000	Shortfall of Sites	0.058	Low Medium II Residential	RD2-1-CPIO	0	0	0	69.137	0.315	Residential - Five or More Units or Apartments (Any Combination) · 4 Stories or Less, 0	117B197 340		South Los Angeles	Yes	MI	R2RD
Los Angeles	958 E 113TH ST	90059	6072025027	0.000	0.000	0.315	0.000	Shortfall of Sites	0.100	Low Medium I Residential	R2-1	0	0	0	40.036	0.315	Residential - Double, Duplex, or Two Units - 4 Stories or Less, 0	087A209 340		Southeast Los Angeles	Yes	MI	R2RD
Los Angeles	1251 E 34TH ST	90011	5114027016	0.000	0.000	0.315	0.000	Shortfall of Sites	0.110	Low Medium I Residential	R2-1	0	0	0	36.257	0.315	Residential - Five or More Units or Apartments (Any Combination) · 4 Stories or Less, 0	117A211 341		Southeast Los Angeles	Yes	MI	R2RD
Los Angeles	368 E 51ST ST	90011	5109024004	0.000	0.000	0.315	0.000	Shortfall of Sites	0.106	Low Medium II Residential	RD1.5-1	0	0	0	37.712	0.315	Residential - Five or More Units or Apartments (Any Combination) · 4 Stories or Less, 0	111A205 341		Southeast Los Angeles	Yes	MI	R2RD
Los Angeles	1651 S ORANGE DR	90019	5067002014	0.000	0.000	0.315	0.000	Shortfall of Sites	0.129	Low Medium II Residential	RD2-1-O	0	0	0	31.114	0.315	Residential - Double, Duplex, or Two Units - 4 Stories or Less, 1	126B181 342		West Adams - Baldwin Hills - Leimert	Yes	MI	R2RD
Los Angeles	9420 GRAHAM AVE	90002	6048025019	0.000	0.000	0.315	0.000	Shortfall of Sites	0.076	Low Medium I Residential	R2-1	0	0	0	52.386	0.315	Residential - Double, Duplex, or Two Units - 4 Stories or Less, 0	094-5A213 342		Southeast Los Angeles	Yes	MI	R2RD
Los Angeles	1150 N COMMONWEALTH AVE	90029	5542024012	0.000	0.000	0.315	0.000	Shortfall of Sites	0.115	Low Medium I Residential	R2-1XL	0	0	0	34.710	0.315	Residential - Five or More Units or Apartments (Any Combination) · 4 Stories or Less, 0	145-5A201 343		Hollywood	Yes	MI	R2RD
Los Angeles	526 W 47TH ST	90037	5018027015	0.000	0.000	0.315	0.000	Shortfall of Sites	0.062	Low Medium II Residential	RD2-1	0	0	0	64.841	0.315	Residential - Five or More Units or Apartments (Any Combination) · 4 Stories or Less, 0	112-5A201 343		South Los Angeles	Yes	MI	R2RD
Los Angeles	526 W 47TH ST	90037	5018027015	0.000	0.000	0.315	0.000	Shortfall of Sites	0.091	Low Medium II Residential	RD2-1	0	0	0	44.091	0.315	Residential - Five or More Units or Apartments (Any Combination) · 4 Stories or Less, 0	112-5A201 344		South Los Angeles	Yes	MI	R2RD
Los Angeles	431 W 107TH ST	90003	6061032013	0.000	0.000	0.315	0.000	Shortfall of Sites	0.164	Low Medium I Residential	R2-1	0	0	0	24.323	0.315	Residential - Double, Duplex, or Two Units - 4 Stories or Less, 0	090A201 344		South Los Angeles	Yes	MI	R2RD
Los Angeles	16310 S AINSWORTH ST	90247	6120018038	0.000	0.000	0.315	0.000	Shortfall of Sites	0.068	Low Medium II Residential	RD1.5-1	0	0	0	58.661	0.315	Residential - Five or More Units or Apartments (Any Combination) · 4 Stories or Less, 0	069B197 344		Harbor Gateway	Yes	MI	R2RD
Los Angeles	7431 CLYBOURN AVE	91352	2410011033	0.000	0.000	0.315	0.000	Shortfall of Sites	0.061	High Medium Residential	RD1.5-1	0	0	0	65.849	0.315	Residential - Three Units (Any Combination) - 4 Stories or Less, 0	186B177 345		Sun Valley - La Tuna Canyon	Yes	MI	R2RD
Los Angeles	214 ECHANDIA ST	90033	5174009051	0.000	0.000	0.315	0.000	Shortfall of Sites	0.138	Low Medium II Residential	RD1.5-1-RIO-CUGU	0	0	0	29.040	0.315	Residential - Five or More Units or Apartments (Any Combination) · 4 Stories or Less, 0	130-5A221 345		Boyle Heights	Yes	MI	R2RD
Los Angeles	3577 SISKIYOU ST	90023	5188016027	0.000	0.000	0.315	0.000	Shortfall of Sites	0.057	Low Medium II Residential	RD1.5-1-CUGU	0	0	0	69.697	0.315	Residential - Double, Duplex, or Two Units - 4 Stories or Less, 0	121-5A227 345		Boyle Heights	Yes	MI	R2RD
Los Angeles	232 W 52ND PL	90037	5110032010	0.000	0.000	0.315	0.000	Shortfall of Sites	0.062	Low Medium I Residential	R2-1	0	0	0	64.417	0.315	Residential - Double, Duplex, or Two Units - 4 Stories or Less, 1	108B201 345		Southeast Los Angeles	Yes	MI	R2RD
Los Angeles	1420 E 110TH ST	90059	6070007017	0.000	0.000	0.315	0.000	Shortfall of Sites	0.065	Low Medium I Residential	R2-1	0	0	0	61.384	0.315	Residential - Double, Duplex, or Two Units - 4 Stories or Less, 0	088-5A211 345		Southeast Los Angeles	Yes	MI	R2RD
Los Angeles	16310 S AINSWORTH ST	90247	6120018038	0.000	0.000	0.315	0.000	Shortfall of Sites	0.062	Low Medium II Residential	RD1.5-1	0	0	0	64.527	0.315	Residential - Five or More Units or Apartments (Any Combination) · 4 Stories or Less, 0	069B197 345		Harbor Gateway	Yes	MI	R2RD
Los Angeles	5340 BLACKWELDER ST	90016	5043021009	0.000	0.000	0.315	0.000	Shortfall of Sites	0.110	Low Medium II Residential	RD1.5-1	0	0	0	36.279	0.315	Residential - Five or More Units or Apartments (Any Combination) · 4 Stories or Less, 0	120B177 346		West Adams - Baldwin Hills - Leimert	Yes	MI	R2RD
Los Angeles	3577 SISKIYOU ST	90023	5188016027	0.000	0.000	0.315	0.000	Shortfall of Sites	0.057	Low Medium II Residential	RD1.5-1-CUGU	0	0	0	70.172	0.315	Residential - Double, Duplex, or Two Units - 4 Stories or Less, 0	121-5A227 347		Boyle Heights	Yes	MI	R2RD
Los Angeles	1150 E ADAMS BLVD	90011	5119012008	0.000	0.000	0.315	0.000	Shortfall of Sites	0.145	Low Medium I Residential	R2-1	0	0	0	27.559	0.315	Residential - Double, Duplex, or Two Units - 4 Stories or Less, 0	118-5A211 347		Southeast Los Angeles	Yes	MI	R2RD
Los Angeles	534 W 47TH ST	90037	5018027016	0.000	0.000	0.315	0.000	Shortfall of Sites	0.091	Low Medium II Residential	RD2-1	0	0	0	44.092	0.315	Residential - Five or More Units or Apartments (Any Combination) · 4 Stories or Less, 0	112-5A201 347		South Los Angeles	Yes	MI	R2RD
Los Angeles	9614 GRAHAM AVE	90002	6048026047	0.000	0.000	0.315	0.000	Shortfall of Sites	0.076	Low Medium I Residential	R2-1	0	0	0	52.394	0.315	Residential - Three Units (Any Combination) - 4 Stories or Less, 0	093A213 347		Southeast Los Angeles	Yes	MI	R2RD
Los Angeles	1413 253RD ST	90710	7410004045	0.000	0.000	0.315	0.000	Shortfall of Sites	0.086	Low Medium II Residential	[Q]RD1.5-1XL	0	0	0	46.459	0.315	Residential - Three Units (Any Combination) - 4 Stories or Less, 0	036B193 347		Wilmington - Harbor City	Yes	MI	R2RD
Los Angeles	1164 E 53RD ST	90011	5104014005	0.000	0.000	0.315	0.000	Shortfall of Sites	0.118	Low Medium I Residential	R2-1	0	0	0	34.033	0.315	Residential - Single Family Residence, 1	108B209 348		Southeast Los Angeles	Yes	MI	R2RD
Los Angeles	9615 GRANDEE AVE	90002	6048019015	0.000	0.000	0.315	0.000	Shortfall of Sites	0.075	Low Medium I Residential	R2-1	0	0	0	53.595	0.315	Residential - Five or More Units or Apartments (Any Combination) · 4 Stories or Less, 0	093A213 348		Southeast Los Angeles	Yes	MI	R2RD
Los Angeles	440 N COMMONWEALTH AVE	90004	5539035032	0.000	0.000	0.315	0.000	Shortfall of Sites	0.115	Low Medium I Residential	R2-1	0	0	0	34.865	0.315	Institutional - Homes for Aged and Others - One Story, 1	141A201 349		Wilshire	Yes	MI	R2RD
Los Angeles	950 E 47TH ST	90011	5108023005	0.000	0.000	0.315	0.000	Shortfall of Sites	0.098	Low Medium I Residential	R2-1	0	0	0	40.998	0.315	Residential - Single Family Residence, 1	112-5A209 349		Southeast Los Angeles	Yes	MI	R2RD
Los Angeles	358 PARKMAN AVE	90026	5156015029	0.000	0.000	0.315	0.000	Shortfall of Sites	0.103	Low Medium II Residential	RD2-1VL	0	0	0	38.911	0.315	Residential - Four Units (Any Combination) - 4 Stories or Less, 0	139-5A203 350		Silver Lake - Echo Park - Elysian Valley	Yes	MI	R2RD
Los Angeles	999 E 34TH ST	90011	5114018005	0.000	0.000	0.315	0.000	Shortfall of Sites	0.103	Low Medium II Residential	RD2-1	0	0	0	38.768	0.315	Residential - Double, Duplex, or Two Units - 4 Stories or Less, 0	117A209 350		Southeast Los Angeles	Yes	MI	R2RD
Los Angeles	10403 MOORPARK ST	91602	2424004017	0.000	0.000	0.315	0.000	Shortfall of Sites	0.175	Low Medium Residential	[Q]RD3-1-RIO	0	0	0	22.919	0.315	Residential - Three Units (Any Combination) - 4 Stories or Less, 0	165B177 351		Sherman Oaks - Studio City - Toluca Lake - Cahuenga Pass	Yes	MI	R2RD
Los Angeles	542 W 47TH ST	90037	5018027017	0.000	0.000	0.315	0.000	Shortfall of Sites	0.091	Low Medium II Residential	RD2-1	0	0	0	44.092	0.315	Residential - Double, Duplex, or Two Units - 4 Stories or Less, 0	112-5A201 351		South Los Angeles	Yes	MI	R2RD
Los Angeles	1644 E 110TH ST	90059	6069010011	0.000	0.000	0.315	0.000	Shortfall of Sites	0.088	Low Medium I Residential	R2-1	0	0	0	45.312	0.315	Residential - Double, Duplex, or Two Units - 4 Stories or Less, 0	088-5A213 351		Southeast Los Angeles	Yes	MI	R2RD
Los Angeles	2854 S ORANGE DR	90016	5049028003	0.000	0.000	0.315	0.000	Shortfall of Sites	0.055	Low Medium II Residential	RD1.5-1	0	0	0	72.464	0.315	Residential - Four Units (Any Combination) - 4 Stories or Less, 0	120B177 352		West Adams - Baldwin Hills - Leimert	Yes	MI	R2RD
Los Angeles	2321 HOOPER AVE	90011	5119025019	0.000	0.000	0.315	0.000	Shortfall of Sites	0.114	Low Medium II Residential	RD2-1	0	0	0	34.962	0.315	Commercial - Store Combination - Store and Residential Combination - One Story, 1	118-5A211 352		Southeast Los Angeles	Yes	MI	R2RD
Los Angeles	989 E 34TH ST	90011	5114018004	0.000	0.000	0.315	0.000	Shortfall of Sites	0.069	Low Medium II Residential	RD2-1	0	0	0	58.142	0.315	Residential - Double, Duplex, or Two Units - 4 Stories or Less, 0	117A209 352		Southeast Los Angeles	Yes	MI	R2RD
Los Angeles	2805 PARTRIDGE AVE	90039	5442027014	0.000	0.000	0.315	0.000	Shortfall of Sites	0.109	Low Medium I Residential	R2-1VL-RIO	0	0	0	36.675	0.315	Residential - Double, Duplex, or Two Units - 4 Stories or Less, 0	150A211 353		Silver Lake - Echo Park - Elysian Valley	Yes	MI	R2RD
Los Angeles	3415 LONDON ST	90026	5401009055	0.000	0.000	0.315	0.000	Shortfall of Sites	0.119	Low Medium I Residential	RD3-1VL	0	0	0	33.490	0.315	Residential - Five or More Units or Apartments (Any Combination) · 4 Stories or Less, 0	141A201 353		Silver Lake - Echo Park - Elysian Valley	Yes	MI	R2RD
Los Angeles	1924 ALBION ST	90031	5447031006	0.000	0.000	0.315	0.000	Shortfall of Sites	0.057	Low Medium II Residential	RD2-1	0	0	0	69.696	0.315	Residential - Double, Duplex, or Two Units - 4 Stories or Less, 0	138A221 353		Northeast Los Angeles	Yes	MI	R2RD

Jurisdiction Name	Site Address/Intersection	5 Digit ZIP Code	Assessor Parcel Number	Very Low-Income	Low-Income	Moderate-Income	Above Moderate-Income	Type of Shortfall	Parcel Size (Acres)	Current General Plan Designation	Current Zoning	Proposed General Plan (GP) Designation	Proposed Zoning	Minimum Density Allowed	Maximum Density Allowed	Total Capacity	Vacant/ Nonvacant	Description of Existing Uses	PIN	Base Density Per Acre	Community Plan Area	Rent Stabalization Ordinance	Income Category	Applicable Rezoning Program (Program informing values in Column Q listed first)
Los Angeles	556 W 47TH ST	90037	5018027018	0.000	0.000	0.315	0.000	Shortfall of Sites	0.091	Low Medium II Residential	RD2-1	0	0	0	43.807	0.315		Residential - Three Units (Any Combination) - 4 Stories or Less, 0	112-5A201 353		South Los Angeles	Yes	MI	R2RD
Los Angeles	1382 E 110TH ST	90059	6070007013	0.000	0.000	0.315	0.000	Shortfall of Sites	0.065	Low Medium I Residential	R2-1	0	0	0	61.435	0.315		Residential - Double, Duplex, or Two Units - 4 Stories or Less, 0	088-5A211 353		Southeast Los Angeles	Yes	MI	R2RD
Los Angeles	7058 HAZELTINE AVE	91405	2216011007	0.000	0.000	0.315	0.000	Shortfall of Sites	0.307	Low Residential	R1-1, [Q]RD1.5-1	0	0	0	13.033	0.315		Residential - Five or More Units or Apartments (Any Combination) · 4 Stories or Less, 0	183B153 354		Van Nuys - North Sherman Oaks	Yes	MI	R2RD
Los Angeles	4108 MARATHON ST	90029	5539021001	0.000	0.000	0.315	0.000	Shortfall of Sites	0.097	Low Medium II Residential	RD1.5-1XL	0	0	0	41.362	0.315		Residential - Five or More Units or Apartments (Any Combination) · 4 Stories or Less, 0	141B197 354		Hollywood	Yes	MI	R2RD
Los Angeles	1126 E 53RD ST	90011	5104014011	0.000	0.000	0.315	0.000	Shortfall of Sites	0.117	Low Medium I Residential	R2-1	0	0	0	34.045	0.315		Residential - Rooming/Boarding House, 1	108B209 354		Southeast Los Angeles	Yes	MI	R2RD
Los Angeles	627 W 94TH ST	90044	6039014038	0.000	0.000	0.315	0.000	Shortfall of Sites	0.129	Low Medium II Residential	RD1.5-1	0	0	0	30.974	0.315		Residential - Five or More Units or Apartments (Any Combination) · 4 Stories or Less, 0	094-5A201 354		South Los Angeles	Yes	MI	R2RD
Los Angeles	24515 S AVALON BLVD	90744	7406020014	0.000	0.000	0.315	0.000	Shortfall of Sites	0.086	Low Medium II Residential	[Q]RD1.5-1XL-O-CUGU	0	0	0	46.459	0.315		Residential - Five or More Units or Apartments (Any Combination) · 4 Stories or Less, 0	039B205 354		Wilmington - Harbor City	Yes	MI	R2RD
Los Angeles	4108 MARATHON ST	90029	5539021001	0.000	0.000	0.315	0.000	Shortfall of Sites	0.097	Low Medium II Residential	RD1.5-1XL	0	0	0	41.364	0.315		Residential - Five or More Units or Apartments (Any Combination) · 4 Stories or Less, 0	141B197 355		Hollywood	Yes	MI	R2RD
Los Angeles	2114 HOOPER AVE	90011	5118003021	0.000	0.000	0.315	0.000	Shortfall of Sites	0.065	Low Medium II Residential	RD2-1	0	0	0	61.619	0.315		Residential - Double, Duplex, or Two Units - 4 Stories or Less, 0	118-5A213 355		Southeast Los Angeles	Yes	MI	R2RD
Los Angeles	556 W 47TH ST	90037	5018027018	0.000	0.000	0.315	0.000	Shortfall of Sites	0.091	Low Medium II Residential	RD2-1	0	0	0	43.808	0.315		Residential - Three Units (Any Combination) - 4 Stories or Less, 0	112-5A201 355		South Los Angeles	Yes	MI	R2RD
Los Angeles	9721 S SAN PEDRO ST	90003	6052014019	0.000	0.000	0.315	0.000	Shortfall of Sites	0.060	Low Medium II Residential	RD2-1	0	0	0	66.233	0.315		Residential - Five or More Units or Apartments (Any Combination) · 4 Stories or Less, 0	093A205 355		Southeast Los Angeles	Yes	MI	R2RD
Los Angeles	11016 AVALON BLVD	90061	6071005029	0.000	0.000	0.315	0.000	Shortfall of Sites	0.069	Low Medium II Residential	RD1.5-1	0	0	0	58.033	0.315		Residential - Five or More Units or Apartments (Any Combination) · 4 Stories or Less, 0	088-5A207 355		Southeast Los Angeles	Yes	MI	R2RD
Los Angeles	3435 ARROYO SECO AVE	90065	5446020008	0.000	0.000	0.315	0.000	Shortfall of Sites	0.070	Low Medium II Residential	RD2-1-CDO	0	0	0	56.895	0.315		Residential - Three Units (Any Combination) - 4 Stories or Less, 0	144A221 356		Northeast Los Angeles	Yes	MI	R2RD
Los Angeles	1537 261ST ST	90710	7411006019	0.000	0.000	0.315	0.000	Shortfall of Sites	0.114	Low Medium II Residential	[Q]RD1.5-1XL	0	0	0	35.037	0.315		Residential - Double, Duplex, or Two Units - 4 Stories or Less, 0	033B193 356		Wilmington - Harbor City	Yes	MI	R2RD
Los Angeles	14823 ASTORIA ST	91342	2506035036	0.000	0.000	0.315	0.000	Shortfall of Sites	0.122	Low Medium I Residential	RD3-1XL-CPIO	0	0	0	32.884	0.315		Residential - Double, Duplex, or Two Units - 4 Stories or Less, 0	219B149 357		Sylmar	Yes	MI	R2RD
Los Angeles	1633 N MARIPOSA AVE	90027	5543001008	0.000	0.000	0.315	0.000	Shortfall of Sites	0.094	Low Medium II Residential	RD1.5-1XL	0	0	0	42.449	0.315		Residential - Five or More Units or Apartments (Any Combination) · 4 Stories or Less, 0	147B197 357		Hollywood	Yes	MI	R2RD
Los Angeles	221 N UNION AVE	90026	5159009017	0.000	0.000	0.315	0.000	Shortfall of Sites	0.132	Low Medium Residential	RD1.5-1	0	0	0	30.355	0.315		Residential - Five or More Units or Apartments (Any Combination) · 4 Stories or Less, 0	136-5A207 357		Westlake	Yes	MI	R2RD
Los Angeles	1191 E 43RD PL	90011	5115033019	0.000	0.000	0.315	0.000	Shortfall of Sites	0.108	Low Medium I Residential	R2-1	0	0	0	36.872	0.315		Residential - Double, Duplex, or Two Units - 4 Stories or Less, 0	114A209 357		Southeast Los Angeles	Yes	MI	R2RD
Los Angeles	4424 ARLINGTON AVE	90043	5015026029	0.000	0.000	0.315	0.000	Shortfall of Sites	0.137	Low Medium I Residential	R2-1	0	0	0	29.275	0.315		Residential - Five or More Units or Apartments (Any Combination) · 4 Stories or Less, 0	111B189 357		West Adams - Baldwin Hills - Leimert	Yes	MI	R2RD
Los Angeles	5012 MCKINLEY AVE	90011	5108014012	0.000	0.000	0.315	0.000	Shortfall of Sites	0.063	Low Medium II Residential	RD2-1	0	0	0	63.858	0.315		Residential - Four Units (Any Combination) - 4 Stories or Less, 0	111A209 357		Southeast Los Angeles	Yes	MI	R2RD
Los Angeles	1632 E 110TH ST	90059	6069010006	0.000	0.000	0.315	0.000	Shortfall of Sites	0.088	Low Medium I Residential	R2-1	0	0	0	45.311	0.315		Residential - Double, Duplex, or Two Units - 4 Stories or Less, 0	088-5A213 357		Southeast Los Angeles	Yes	MI	R2RD
Los Angeles	4517 S NORMANDIE AVE	90037	5016010003	0.000	0.000	0.315	0.000	Shortfall of Sites	0.121	Low Medium II Residential	RD1.5-1	0	0	0	32.988	0.315		Residential - Five or More Units or Apartments (Any Combination) · 4 Stories or Less, 0	111B193 358		South Los Angeles	Yes	MI	R2RD
Los Angeles	9721 S SAN PEDRO ST	90003	6052014019	0.000	0.000	0.315	0.000	Shortfall of Sites	0.061	Low Medium II Residential	RD2-1	0	0	0	65.930	0.315		Residential - Five or More Units or Apartments (Any Combination) · 4 Stories or Less, 0	093A205 358		Southeast Los Angeles	Yes	MI	R2RD
Los Angeles	1926 GRIFFIN AVE	90031	5210017014	0.000	0.000	0.315	0.000	Shortfall of Sites	0.089	Low Medium II Residential	RD1.5-1	0	0	0	44.748	0.315		Residential - Double, Duplex, or Two Units - 4 Stories or Less, 0	136-5A223 359		Northeast Los Angeles	Yes	MI	R2RD
Los Angeles	2321 HOOPER AVE	90011	5119025019	0.000	0.000	0.315	0.000	Shortfall of Sites	0.146	Low Medium II Residential	RD2-1	0	0	0	27.435	0.315		Commercial - Store Combination - Store and Residential Combination - One Story, 0	118-5A211 359		Southeast Los Angeles	Yes	MI	R2RD
Los Angeles	4045 MORGAN AVE	90011	5117014007	0.000	0.000	0.315	0.000	Shortfall of Sites	0.107	Low Medium I Residential	R2-1	0	0	0	37.297	0.315		Residential - Five or More Units or Apartments (Any Combination) · 4 Stories or Less, 0	115-5A213 359		Southeast Los Angeles	Yes	MI	R2RD
Los Angeles	429 CORNWELL ST	90033	5175016006	0.000	0.000	0.315	0.000	Shortfall of Sites	0.117	Low Medium II Residential	RD1.5-1-CUGU	0	0	0	34.072	0.315		Residential - Double, Duplex, or Two Units - 4 Stories or Less, 0	130-5A223 360		Boyle Heights	Yes	MI	R2RD
Los Angeles	1612 CIMARRON ST	90019	5073019017	0.000	0.000	0.315	0.000	Shortfall of Sites	0.086	Low Medium I Residential	R2-1-CPIO	0	0	0	46.468	0.315		Residential - Four Units (Any Combination) - 4 Stories or Less, 0	126B189 360		South Los Angeles	Yes	MI	R2RD
Los Angeles	3747 S ST ANDREWS PL	90018	5042016008	0.000	0.000	0.315	0.000	Shortfall of Sites	0.076	Low Medium I Residential	R2-1-O-CPIO	0	0	0	52.856	0.315		Residential - Double, Duplex, or Two Units - 4 Stories or Less, 0	117B193 360		South Los Angeles	Yes	MI	R2RD
Los Angeles	1251 E 34TH ST	90011	5114027016	0.000	0.000	0.315	0.000	Shortfall of Sites	0.066	Low Medium I Residential	R2-1	0	0	0	60.376	0.315		Residential - Five or More Units or Apartments (Any Combination) · 4 Stories or Less, 0	117A211 360		Southeast Los Angeles	Yes	MI	R2RD
Los Angeles	700 W 41ST DR	90037	5019020021	0.000	0.000	0.315	0.000	Shortfall of Sites	0.124	Low Medium II Residential	RD1.5-1	0	0	0	32.192	0.315		Residential - Five or More Units or Apartments (Any Combination) · 4 Stories or Less, 0	115-5A201 360		South Los Angeles	Yes	MI	R2RD
Los Angeles	5940 S OLIVE ST	90003	6005006019	0.000	0.000	0.315	0.000	Shortfall of Sites	0.088	Low Medium I Residential	R2-1	0	0	0	45.552	0.315		Residential - Double, Duplex, or Two Units - 4 Stories or Less, 0	105B201 360		Southeast Los Angeles	Yes	MI	R2RD
Los Angeles	9331 S FIGUEROA ST	90003	6039012016	0.000	0.000	0.315	0.000	Shortfall of Sites	0.136	Low Medium II Residential	RD1.5-1	0	0	0	29.427	0.315		Commercial - Store Combination - Store and Residential Combination - One Story, 1	094-5A201 360		South Los Angeles	Yes	MI	R2RD
Los Angeles	416 W 111TH ST	90061	6075030031	0.000	0.000	0.315	0.000	Shortfall of Sites	0.110	Low Medium I Residential	R2-1	0	0	0	36.403	0.315		Residential - Double, Duplex, or Two Units - 4 Stories or Less, 0	088-5A201 360		South Los Angeles	Yes	MI	R2RD
Los Angeles	3429 ARROYO SECO AVE	90065	5446020009	0.000	0.000	0.315	0.000	Shortfall of Sites	0.139	Low Medium II Residential	RD2-1-CDO	0	0	0	28.741	0.315		Residential - Double, Duplex, or Two Units - 4 Stories or Less, 0	144A221 361		Northeast Los Angeles	Yes	MI	R2RD
Los Angeles	1821 SANTA YNEZ ST	90026	5404005014	0.000	0.000	0.315	0.000	Shortfall of Sites	0.131	Low Medium II Residential	RD2-1VL-CDO	0	0	0	30.490	0.315		Residential - Three Units (Any Combination) - 4 Stories or Less, 0	139-5A207 361		Silver Lake - Echo Park - Elysian Valley	Yes	MI	R2RD
Los Angeles	1609 CIMARRON ST	90019	5073021015	0.000	0.000	0.315	0.000	Shortfall of Sites	0.089	Low Medium I Residential	R2-1-CPIO	0	0	0	45.080	0.315		Residential - Four Units (Any Combination) - 4 Stories or Less, 0	126B189 361		South Los Angeles	Yes	MI	R2RD
Los Angeles	5305 S HOOVER ST	90037	5001006001	0.000	0.000	0.315	0.000	Shortfall of Sites	0.118	Low Medium I Residential	R2-1	0	0	0	33.766	0.315		Residential - Five or More Units or Apartments (Any Combination) · 4 Stories or Less, 0	108B197 361		South Los Angeles	Yes	MI	R2RD
Los Angeles	737 E IMPERIAL HWY	90059	6072012020	0.000	0.000	0.315	0.000	Shortfall of Sites	0.105	Low Medium II Residential	RD2-1-CPIO	0	0	0	37.941	0.315		Residential - Five or More Units or Apartments (Any Combination) · 4 Stories or Less, 0	087A209 361		Southeast Los Angeles	Yes	MI	R2RD
Los Angeles	1529 261ST ST	90710	7411006021	0.000	0.000	0.315	0.000	Shortfall of Sites	0.123	Low Medium II Residential	[Q]RD1.5-1XL	0	0	0	32.534	0.315		Residential - Double, Duplex, or Two Units - 4 Stories or Less, 0	033B193 361		Wilmington - Harbor City	Yes	MI	R2RD
Los Angeles	1149 N HOOVER ST	90029	5542024027	0.000	0.000	0.315	0.000	Shortfall of Sites	0.110	Low Medium I Residential	R2-1XL	0	0	0	36.293	0.315		Residential - Double, Duplex, or Two Units - 4 Stories or Less, 0	145-5A201 362		Hollywood	Yes	MI	R2RD
Los Angeles	749 E 43RD PL	90011	5115009017	0.000	0.000	0.315	0.000	Shortfall of Sites	0.118	Low Medium I Residential	R2-1	0	0	0	34.030	0.315		Residential - Three Units (Any Combination) - 4 Stories or Less, 0	114A207 362		Southeast Los Angeles	Yes	MI	R2RD
Los Angeles	738 E 47TH ST	90011	5108008019	0.000	0.000	0.315	0.000	Shortfall of Sites	0.093	Low Medium I Residential	R2-1	0	0	0	43.023	0.315		Residential - Double, Duplex, or Two Units - 4 Stories or Less, 0	112-5A207 362		Southeast Los Angeles	Yes	MI	R2RD
Los Angeles	9615 GRANDEE AVE	90002	6048019015	0.000	0.000	0.315	0.000	Shortfall of Sites	0.075	Low Medium I Residential	R2-1	0	0	0	53.597	0.315		Residential - Five or More Units or Apartments (Any Combination) · 4 Stories or Less, 0	093A213 362		Southeast Los Angeles	Yes	MI	R2RD
Los Angeles	145 W 115TH ST	90061	6087001024	0.000	0.000	0.315	0.000	Shortfall of Sites	0.114	Low Medium I Residential	R2-1	0	0	0	34.945	0.315		Residential - Single Family Residence, 1	087A203 362		Southeast Los Angeles	Yes	MI	R2RD
Los Angeles	741 E 43RD PL	90011	5115009016	0.000	0.000	0.315	0.000	Shortfall of Sites	0.118	Low Medium I Residential	R2-1	0	0	0	34.031	0.315		Residential - Double, Duplex, or Two Units - 4 Stories or Less, 1	114A207 363		Southeast Los Angeles	Yes	MI	R2RD
Los Angeles	14829 ASTORIA ST	91342	2506035037	0.000	0.000	0.315	0.000	Shortfall of Sites	0.122	Low Medium I Residential	RD3-1XL-CPIO	0	0	0	32.884	0.315		Residential - Double, Duplex, or Two Units - 4 Stories or Less, 0	219B149 365		Sylmar	Yes	MI	R2RD
Los Angeles	2934 S PALM GROVE AVE	90016	5057025009	0.000	0.000	0.315	0.000	Shortfall of Sites	0.119	Low Medium I Residential	R2-1	0	0	0	33.480	0.315		Residential - Double, Duplex, or Two Units - 4 Stories or Less, 1	120B181 365		West Adams - Baldwin Hills - Leimert	Yes	MI	R2RD
Los Angeles	1350 E 110TH ST	90059	6070007005	0.000	0.000	0.315	0.000	Shortfall of Sites	0.065	Low Medium I Residential	R2-1	0	0	0	61.509	0.315		Residential - Double, Duplex, or Two Units - 4 Stories or Less, 0	088-5A211 365		Southeast Los Angeles	Yes	MI	R2RD
Los Angeles	716 E 47TH ST	90011	5108008017	0.000	0.000	0.315	0.000	Shortfall of Sites	0.155	Low Medium I Residential	R2-1	0	0	0	25.813	0.315		Residential - Four Units (Any Combination) - 4 Stories or Less, 0	112-5A207 366		Southeast Los Angeles	Yes	MI	R2RD
Los Angeles	833 E IMPERIAL HWY	90059	6072013022	0.000	0.000	0.315	0.000	Shortfall of Sites	0.172	Low Medium II Residential	RD2-1-CPIO	0	0	0	23.246	0.315		Residential - Five or More Units or Apartments (Any Combination) · 4 Stories or Less, 0	087A209 366		Southeast Los Angeles	Yes	MI	R2RD
Los Angeles	2624 MARATHON ST	90026	5402012007	0.000	0.000	0.315	0.000	Shortfall of Sites	0.167	Low Medium II Residential	RD2-1VL	0	0	0	23.885	0.315		Residential - Five or More Units or Apartments (Any Combination) · 4 Stories or Less, 0	141A205 367		Silver Lake - Echo Park - Elysian Valley	Yes	MI	R2RD
Los Angeles	833 E IMPERIAL HWY	90059	6072013022	0.000	0.000	0.315	0.000	Shortfall of Sites	0.172	Low Medium II Residential	RD2-1-CPIO	0	0	0	23.242	0.315		Residential - Five or More Units or Apartments (Any Combination) · 4 Stories or Less, 0	087A209 367		Southeast Los Angeles	Yes	MI	R2RD
Los Angeles	1180 N NEW HAMPSHIRE AVE	90029	5540019018	0.000	0.000	0.315	0.000	Shortfall of Sites	0.138	Low Medium II Residential	RD1.5-1XL	0	0	0	29.041	0.315		Residential - Four Units (Any Combination) - 4 Stories or Less, 0	144B197 368		Hollywood	Yes	MI	R2RD
Los Angeles	3455 SABINA ST	90023	5188003013	0.000	0.000	0.315	0.000	Shortfall of Sites	0.086	Low Medium II Residential	RD1.5-1-CUGU	0	0	0	46.361	0.315		Residential - Four Units (Any Combination) - 4 Stories or Less, 0	123A227 368		Boyle Heights	Yes	MI	R2RD
Los Angeles	230 E 116TH PL	90061	6083009037	0.000	0.000	0.315	0.000	Shortfall of Sites	0.066	Low Medium I Residential	R2-1	0	0	0	60.693	0.315		Residential - Three Units (Any Combination) - 4 Stories or Less, 0	084B205 368		Southeast Los Angeles	Yes	MI	R2RD
Los Angeles	10138 FERNGLEN AVE	91042	2558023025	0.000	0.000	0.315	0.000	Shortfall of Sites	0.126	Low Medium II Residential	RD1.5-1	0	0	0	31.662	0.315		Residential - Three Units (Any Combination) - 4 Stories or Less, 0	204A197 369		Sunland - Tujunga - Lake View Terrace - Shadow Hills - East La Tuna Canyon	Yes	MI	R2RD
Los Angeles	1653 S NEW HAMPSHIRE AVE	90006	5075018031	0.000	0.000	0.315	0.000	Shortfall of Sites	0.060	Low Medium II Residential	RD1.5-1	0	0	0	66.511	0.315		Residential - Double, Duplex, or Two Units - 4 Stories or Less, 0	126B197 369		South Los Angeles	Yes	MI	R2RD

Jurisdiction Name	Site Address/Intersection	5 Digit ZIP Code	Assessor Parcel Number	Very Low-Income	Low-Income	Moderate-Income	Above Moderate-Income	Type of Shortfall	Parcel Size (Acres)	Current General Plan Designation	Current Zoning	Proposed General Plan (GP) Designation	Proposed Zoning	Minimum Density Allowed	Maximum Density Allowed	Total Capacity	Vacant/ Nonvacant	Description of Existing Uses	PIN	Base Density Per Acre	Community Plan Area	Rent Stabalization Ordinance	Income Category	Applicable Rezoning Program (Program informing values in Column Q listed first)
Los Angeles	9219 S SAN PEDRO ST	90003	6052009031	0.000	0.000	0.315	0.000	Shortfall of Sites	0.059	Low Medium II Residential	RD2-1	0	0	0	67.871	0.315		Commercial - Store Combination - Store and Residential Combination - One Story, 1	094-5A205 369		Southeast Los Angeles	Yes	MI	R2RD
Los Angeles	1318 E 110TH ST	90059	6070007003	0.000	0.000	0.315	0.000	Shortfall of Sites	0.065	Low Medium I Residential	R2-1	0	0	0	61.533	0.315		Residential - Double, Duplex, or Two Units - 4 Stories or Less, 0	088-5A211 369		Southeast Los Angeles	Yes	MI	R2RD
Los Angeles	3312 BELLEVUE AVE	90026	5401013022	0.000	0.000	0.315	0.000	Shortfall of Sites	0.118	Low Medium I Residential	R2-1VL	0	0	0	33.807	0.315		Residential - Double, Duplex, or Two Units - 4 Stories or Less, 0	141A201 370		Silver Lake - Echo Park - Elysian Valley	Yes	MI	R2RD
Los Angeles	202 N BURLINGTON AVE	90026	5159008007	0.000	0.000	0.315	0.000	Shortfall of Sites	0.138	Low Medium Residential	RD1.5-1	0	0	0	29.040	0.315		Residential - Five or More Units or Apartments (Any Combination) · 4 Stories or Less, 0	136-5A207 370		Westlake	Yes	MI	R2RD
Los Angeles	680 E 47TH ST	90011	5108007007	0.000	0.000	0.315	0.000	Shortfall of Sites	0.155	Low Medium I Residential	R2-1	0	0	0	25.813	0.315		Residential - Five or More Units or Apartments (Any Combination) · 4 Stories or Less, 0	112-5A207 370		Southeast Los Angeles	Yes	MI	R2RD
Los Angeles	977 E 51ST ST	90011	5108015020	0.000	0.000	0.315	0.000	Shortfall of Sites	0.128	Low Medium II Residential	RD1.5-1	0	0	0	31.312	0.315		Residential - Four Units (Any Combination) - 4 Stories or Less, 0	111A209 370		Southeast Los Angeles	Yes	MI	R2RD
Los Angeles	849 E IMPERIAL HWY	90059	6072013013	0.000	0.000	0.315	0.000	Shortfall of Sites	0.066	Low Medium II Residential	RD2-1-CPIO	0	0	0	60.398	0.315		Residential - Three Units (Any Combination) - 4 Stories or Less, 0	087A209 371		Southeast Los Angeles	Yes	MI	R2RD
Los Angeles	10772 SUTTER AVE	91331	2535024025	0.000	0.000	0.315	0.000	Shortfall of Sites	0.081	Low Medium II Residential	RD2-1-O-CUGU	0	0	0	49.086	0.315		Residential - Five or More Units or Apartments (Any Combination) · 4 Stories or Less, 0	207B157 372		Arleta - Pacoima	Yes	MI	R2RD
Los Angeles	6208 COLDWATER CANYON AVE	91606	2332003021	0.000	0.000	0.315	0.000	Shortfall of Sites	0.134	Low Medium II Residential	RD2-1	0	0	0	29.939	0.315		Residential - Five or More Units or Apartments (Any Combination) · 4 Stories or Less, 0	177B161 372		North Hollywood - Valley Village	Yes	MI	R2RD
Los Angeles	1844 SANTA YNEZ ST	90026	5404006012	0.000	0.000	0.315	0.000	Shortfall of Sites	0.152	Low Medium II Residential	RD2-1VL-CDO	0	0	0	26.266	0.315		Residential - Single Family Residence, 1	139-5A207 373		Silver Lake - Echo Park - Elysian Valley	Yes	MI	R2RD
Los Angeles	9615 GRANDEE AVE	90002	6048019015	0.000	0.000	0.315	0.000	Shortfall of Sites	0.075	Low Medium I Residential	R2-1	0	0	0	53.600	0.315		Residential - Five or More Units or Apartments (Any Combination) · 4 Stories or Less, 0	093A213 374		Southeast Los Angeles	Yes	MI	R2RD
Los Angeles	118 W 59TH PL	90003	6005015003	0.000	0.000	0.315	0.000	Shortfall of Sites	0.124	Low Medium I Residential	R2-1	0	0	0	32.279	0.315		Residential - Five or More Units or Apartments (Any Combination) · 4 Stories or Less, 0	105B201 375		Southeast Los Angeles	Yes	MI	R2RD
Los Angeles	1352 E 21ST ST	90011	5119004003	0.000	0.000	0.315	0.000	Shortfall of Sites	0.066	Low Medium I Residential	R2-1	0	0	0	60.802	0.315		Residential - Five or More Units or Apartments (Any Combination) · 4 Stories or Less, 0	120A211 376		Southeast Los Angeles	Yes	MI	R2RD
Los Angeles	26021 GOVERNOR AVE	90710	7411008044	0.000	0.000	0.315	0.000	Shortfall of Sites	0.106	General Commercial	[Q]RD1.5-1VL	0	0	0	37.593	0.315		Residential - Three Units (Any Combination) - 4 Stories or Less, 0	033B193 376		Wilmington - Harbor City	Yes	MI	R2RD
Los Angeles	3117 W 2ND ST	90057	5155002016	0.000	0.000	0.315	0.000	Shortfall of Sites	0.111	Low Medium Residential	RD1.5-1	0	0	0	36.129	0.315		Residential - Five or More Units or Apartments (Any Combination) · 4 Stories or Less, 0	138A201 377		Westlake	Yes	MI	R2RD
Los Angeles	900 W 53RD ST	90037	5001005031	0.000	0.000	0.315	0.000	Shortfall of Sites	0.119	Low Medium I Residential	R2-1	0	0	0	33.752	0.315		Residential - Double, Duplex, or Two Units - 4 Stories or Less, 0	108B197 377		South Los Angeles	Yes	MI	R2RD
Los Angeles	5119 ROSELAND ST	90016	5049028002	0.000	0.000	0.315	0.000	Shortfall of Sites	0.079	Low Medium II Residential	RD1.5-1	0	0	0	50.635	0.315		Residential - Four Units (Any Combination) - 4 Stories or Less, 0	120B177 378		West Adams - Baldwin Hills - Leimert	Yes	MI	R2RD
Los Angeles	5758 VINELAND AVE	91601	2415004013	0.000	0.000	0.315	0.000	Shortfall of Sites	0.098	Low Medium II Residential	RD1.5-1VL	0	0	0	40.956	0.315		Residential - Five or More Units or Apartments (Any Combination) · 4 Stories or Less, 0	174B173 379		North Hollywood - Valley Village	Yes	MI	R2RD
Los Angeles	130 W 59TH PL	90003	6005015005	0.000	0.000	0.315	0.000	Shortfall of Sites	0.062	Low Medium I Residential	R2-1	0	0	0	64.487	0.315		Residential - Three Units (Any Combination) - 4 Stories or Less, 0	105B201 379		Southeast Los Angeles	Yes	MI	R2RD
Los Angeles	1145 N HOOVER ST	90029	5542024028	0.000	0.000	0.315	0.000	Shortfall of Sites	0.110	Low Medium I Residential	R2-1XL	0	0	0	36.292	0.315		Residential - Five or More Units or Apartments (Any Combination) · 4 Stories or Less, 0	145-5A201 380		Hollywood	Yes	MI	R2RD
Los Angeles	552 CYPRESS AVE	90065	5446008030	0.000	0.000	0.315	0.000	Shortfall of Sites	0.056	Low Medium II Residential	RD2-1-CDO-RIO	0	0	0	71.995	0.315		Residential - Double, Duplex, or Two Units - 4 Stories or Less, 0	144A221 380		Northeast Los Angeles	Yes	MI	R2RD
Los Angeles	1417 S CRESCENT HEIGHTS BLVD	90035	5068002009	0.000	0.000	0.315	0.000	Shortfall of Sites	0.057	Low Medium II Residential	RD1.5-1-O	0	0	0	69.714	0.315		Residential - Five or More Units or Apartments (Any Combination) · 4 Stories or Less, 0	129B173 380		Wilshire	Yes	MI	R2RD
Los Angeles	2326 S REDONDO BLVD	90016	5062026050	0.000	0.000	0.315	0.000	Shortfall of Sites	0.110	Low Medium II Residential	RD2-1	0	0	0	36.309	0.315		Residential - Three Units (Any Combination) - 4 Stories or Less, 0	123B177 380		West Adams - Baldwin Hills - Leimert	Yes	MI	R2RD
Los Angeles	1230 EXPOSITION BLVD	90007	5037013023	0.000	0.000	0.315	0.000	Shortfall of Sites	0.076	Low Medium II Residential	RD1.5-1-CPIO	0	0	0	52.764	0.315		Residential - Double, Duplex, or Two Units - 4 Stories or Less, 0	117B197 380		South Los Angeles	Yes	MI	R2RD
Los Angeles	8491 VENTURA CANYON AVE	91402	2637017019	0.000	0.000	0.315	0.000	Shortfall of Sites	0.112	Low Medium II Residential	RD1.5-1	0	0	0	35.742	0.315		Residential - Five or More Units or Apartments (Any Combination) · 4 Stories or Less, 0	192B157 381		Mission Hills - Panorama City - North Hills	Yes	MI	R2RD
Los Angeles	138 W 59TH PL	90003	6005015006	0.000	0.000	0.315	0.000	Shortfall of Sites	0.124	Low Medium I Residential	R2-1	0	0	0	32.227	0.315		Residential - Double, Duplex, or Two Units - 4 Stories or Less, 0	105B201 381		Southeast Los Angeles	Yes	MI	R2RD
Los Angeles	10768 SUTTER AVE	91331	2535024005	0.000	0.000	0.315	0.000	Shortfall of Sites	0.081	Low Medium II Residential	RD2-1-O-CUGU	0	0	0	49.085	0.315		Residential - Double, Duplex, or Two Units - 4 Stories or Less, 1	207B157 382		Arleta - Pacoima	Yes	MI	R2RD
Los Angeles	5650 CARTWRIGHT AVE	91601	2415022019	0.000	0.000	0.315	0.000	Shortfall of Sites	0.136	Low Medium I Residential	R2-1VL	0	0	0	29.467	0.315		Residential - Double, Duplex, or Two Units - 4 Stories or Less, 0	174B177 382		North Hollywood - Valley Village	Yes	MI	R2RD
Los Angeles	2322 HOOPER AVE	90011	5118007012	0.000	0.000	0.315	0.000	Shortfall of Sites	0.103	Low Medium II Residential	RD2-1	0	0	0	39.014	0.315		Residential - Four Units (Any Combination) - 4 Stories or Less, 0	118-5A211 382		Southeast Los Angeles	Yes	MI	R2RD
Los Angeles	487 E 41ST ST	90011	5113003007	0.000	0.000	0.315	0.000	Shortfall of Sites	0.108	Low Medium II Residential	RD2-1	0	0	0	36.993	0.315		Residential - Three Units (Any Combination) - 4 Stories or Less, 0	115-5A207 382		Southeast Los Angeles	Yes	MI	R2RD
Los Angeles	5234 LEXINGTON AVE	90029	5537010017	0.000	0.000	0.315	0.000	Shortfall of Sites	0.092	Low Medium II Residential	RD1.5-1XL	0	0	0	43.320	0.315		Residential - Four Units (Any Combination) - 4 Stories or Less, 0	144B193 383		Hollywood	Yes	MI	R2RD
Los Angeles	1222 EXPOSITION BLVD	90007	5037013021	0.000	0.000	0.315	0.000	Shortfall of Sites	0.115	Low Medium II Residential	RD1.5-1-CPIO	0	0	0	34.719	0.315		Residential - Double, Duplex, or Two Units - 4 Stories or Less, 1	117B197 383		South Los Angeles	Yes	MI	R2RD
Los Angeles	706 E 87TH ST	90002	6042003031	0.000	0.000	0.315	0.000	Shortfall of Sites	0.119	Low Medium I Residential	R2-1	0	0	0	33.506	0.315		Residential - Double, Duplex, or Two Units - 4 Stories or Less, 0	097-5A207 383		Southeast Los Angeles	Yes	MI	R2RD
Los Angeles	1701 E 97TH ST	90002	6048026023	0.000	0.000	0.315	0.000	Shortfall of Sites	0.076	Low Medium I Residential	R2-1	0	0	0	52.394	0.315		Commercial - Store Combination - Store and Residential Combination - One Story, 0	093A213 383		Southeast Los Angeles	Yes	MI	R2RD
Los Angeles	485 E 41ST ST	90011	5113003006	0.000	0.000	0.315	0.000	Shortfall of Sites	0.072	Low Medium II Residential	RD2-1	0	0	0	55.489	0.315		Residential - Three Units (Any Combination) - 4 Stories or Less, 0	115-5A207 384		Southeast Los Angeles	Yes	MI	R2RD
Los Angeles	124 W 51ST ST	90037	5110025020	0.000	0.000	0.315	0.000	Shortfall of Sites	0.092	Low Medium I Residential	R2-1	0	0	0	43.339	0.315		Residential - Double, Duplex, or Two Units - 4 Stories or Less, 0	111A203 385		Southeast Los Angeles	Yes	MI	R2RD
Los Angeles	5758 VINELAND AVE	91601	2415004013	0.000	0.000	0.315	0.000	Shortfall of Sites	0.056	Low Medium II Residential	RD1.5-1VL	0	0	0	71.251	0.315		Residential - Five or More Units or Apartments (Any Combination) · 4 Stories or Less, 0	174B173 386		North Hollywood - Valley Village	Yes	MI	R2RD
Los Angeles	719 N MADISON AVE	90029	5539021002	0.000	0.000	0.315	0.000	Shortfall of Sites	0.059	Low Medium II Residential	RD1.5-1XL	0	0	0	68.233	0.315		Residential - Five or More Units or Apartments (Any Combination) · 4 Stories or Less, 0	141B197 387		Hollywood	Yes	MI	R2RD
Los Angeles	3627 ADAIR ST	90011	5121014007	0.000	0.000	0.315	0.000	Shortfall of Sites	0.110	Low Medium I Residential	R2-1	0	0	0	36.359	0.315		Residential - Double, Duplex, or Two Units - 4 Stories or Less, 1	117A205 387		Southeast Los Angeles	Yes	MI	R2RD
Los Angeles	126 W 51ST ST	90037	5110025021	0.000	0.000	0.315	0.000	Shortfall of Sites	0.062	Low Medium I Residential	R2-1	0	0	0	65.012	0.315		Residential - Double, Duplex, or Two Units - 4 Stories or Less, 0	111A203 387		Southeast Los Angeles	Yes	MI	R2RD
Los Angeles	10768 SUTTER AVE	91331	2535024005	0.000	0.000	0.315	0.000	Shortfall of Sites	0.081	Low Medium II Residential	RD2-1-O-CUGU	0	0	0	49.084	0.315		Residential - Double, Duplex, or Two Units - 4 Stories or Less, 0	207B157 388		Arleta - Pacoima	Yes	MI	R2RD
Los Angeles	5621 CARLOTA BLVD	90042	5468030028	0.000	0.000	0.315	0.000	Shortfall of Sites	0.090	Low Medium II Residential	RD2-1	0	0	0	44.308	0.315		Residential - Four Units (Any Combination) - 4 Stories or Less, 0	150A229 388		Northeast Los Angeles	Yes	MI	R2RD
Los Angeles	719 N MADISON AVE	90029	5539021002	0.000	0.000	0.315	0.000	Shortfall of Sites	0.059	Low Medium II Residential	RD1.5-1XL	0	0	0	68.233	0.315		Residential - Five or More Units or Apartments (Any Combination) · 4 Stories or Less, 0	141B197 388		Hollywood	Yes	MI	R2RD
Los Angeles	1417 S CRESCENT HEIGHTS BLVD	90035	5068002009	0.000	0.000	0.315	0.000	Shortfall of Sites	0.081	Low Medium II Residential	RD1.5-1-O	0	0	0	49.659	0.315		Residential - Five or More Units or Apartments (Any Combination) · 4 Stories or Less, 0	129B173 388		Wilshire	Yes	MI	R2RD
Los Angeles	3444 SABINA ST	90023	5188004004	0.000	0.000	0.315	0.000	Shortfall of Sites	0.103	Low Medium II Residential	RD1.5-1-CUGU	0	0	0	38.717	0.315		Residential - Five or More Units or Apartments (Any Combination) · 4 Stories or Less, 0	123A227 388		Boyle Heights	Yes	MI	R2RD
Los Angeles	939 E 114TH ST	90059	6072025029	0.000	0.000	0.315	0.000	Shortfall of Sites	0.075	Low Medium I Residential	R2-1	0	0	0	53.527	0.315		Residential - Double, Duplex, or Two Units - 4 Stories or Less, 0	087A209 388		Southeast Los Angeles	Yes	MI	R2RD
Los Angeles	1173 N EDGEMONT ST	90029	5540027019	0.000	0.000	0.315	0.000	Shortfall of Sites	0.075	Low Medium II Residential	RD1.5-1XL	0	0	0	53.613	0.315		Residential - Four Units (Any Combination) - 4 Stories or Less, 0	144B197 389		Hollywood	Yes	MI	R2RD
Los Angeles	5303 ASCOT AVE	90011	5104011019	0.000	0.000	0.315	0.000	Shortfall of Sites	0.131	Low Medium I Residential	R2-1	0	0	0	30.485	0.315		Residential - Five or More Units or Apartments (Any Combination) · 4 Stories or Less, 0	108B209 389		Southeast Los Angeles	Yes	MI	R2RD
Los Angeles	644 E 87TH ST	90002	6042004042	0.000	0.000	0.315	0.000	Shortfall of Sites	0.119	Low Medium I Residential	R2-1	0	0	0	33.506	0.315		Residential - Double, Duplex, or Two Units - 4 Stories or Less, 0	097-5A207 389		Southeast Los Angeles	Yes	MI	R2RD
Los Angeles	6644 FARMDALE AVE	91606	2320021003	0.000	0.000	0.315	0.000	Shortfall of Sites	0.134	Low Medium II Residential	RD2-1	0	0	0	29.851	0.315		Residential - Double, Duplex, or Two Units - 4 Stories or Less, 0	180B169 390		North Hollywood - Valley Village	Yes	MI	R2RD
Los Angeles	5649 CARTWRIGHT AVE	91601	2415019005	0.000	0.000	0.315	0.000	Shortfall of Sites	0.152	Low Medium I Residential	R2-1VL	0	0	0	26.401	0.315		Residential - Five or More Units or Apartments (Any Combination) · 4 Stories or Less, 0	174B177 390		North Hollywood - Valley Village	Yes	MI	R2RD
Los Angeles	714 N MADISON AVE	90029	5539020011	0.000	0.000	0.315	0.000	Shortfall of Sites	0.096	Low Medium II Residential	RD1.5-1XL	0	0	0	41.464	0.315		Residential - Four Units (Any Combination) - 4 Stories or Less, 0	141B197 390		Hollywood	Yes	MI	R2RD
Los Angeles	4734 SATURN ST	90019	5071022047	0.000	0.000	0.315	0.000	Shortfall of Sites	0.115	Low Medium II Residential	RD1.5-1-O	0	0	0	34.847	0.315		Residential - Five or More Units or Apartments (Any Combination) · 4 Stories or Less, 0	126B181 390		West Adams - Baldwin Hills - Leimert	Yes	MI	R2RD
Los Angeles	432 W 107TH ST	90003	6061033009	0.000	0.000	0.315	0.000	Shortfall of Sites	0.205	Low Medium I Residential	R2-1	0	0	0	19.554	0.315		Residential - Five or More Units or Apartments (Any Combination) · 4 Stories or Less, 0	090A201 390		South Los Angeles	Yes	MI	R2RD
Los Angeles	12001 RUNNYMEDE ST	91605	2317013035	0.000	0.000	0.315	0.000	Shortfall of Sites	0.691	Low Residential	R1-1, RD1.5-1	0	0	0	5.786	0.315		Residential - Five or More Units or Apartments (Any Combination) · 4 Stories or Less, 0	186B165 391		Sun Valley - La Tuna Canyon	Yes	MI	R2RD
Los Angeles	3521 LINDA VISTA TER	90032	5219009023	0.000	0.000	0.315	0.000	Shortfall of Sites	0.157	Low Medium I Residential	[Q]RD3-1D	0	0	0	25.450	0.315		Residential - Single Family Residence, 1	144A235 391		Northeast Los Angeles	Yes	MI	R2RD
Los Angeles	634 E 87TH ST	90002	6042004044	0.000	0.000	0.315	0.000	Shortfall of Sites	0.119	Low Medium I Residential	R2-1	0	0	0	33.506	0.315		Residential - Three Units (Any Combination) - 4 Stories or Less, 0	097-5A207 391		Southeast Los Angeles	Yes	MI	R2RD

Jurisdiction Name	Site Address/Intersection	5 Digit ZIP Code	Assessor Parcel Number	Very Low-Income	Low-Income	Moderate-Income	Above Moderate-Income	Type of Shortfall	Parcel Size (Acres)	Current General Plan Designation	Current Zoning	Proposed General Plan (GP) Designation	Proposed Zoning	Minimum Density Allowed	Maximum Density Allowed	Total Capacity	Vacant/ Nonvacant	Description of Existing Uses	PIN	Base Density Per Acre	Community Plan Area	Rent Stabalization Ordinance	Income Category	Applicable Rezoning Program (Program informing values in Column Q listed first)
Los Angeles	9320 CLOVIS AVE	90002	6049031027	0.000	0.000	0.315	0.000	Shortfall of Sites	0.110	Low Medium II Residential	RD2-1	0	0	0	36.297	0.315	Residential - Five or More Units or Apartments (Any Combination) · 4 Stories or Less, 0	094-5A209 391		Southeast Los Angeles	Yes	MI	R2RD
Los Angeles	14825 ASTORIA ST	91342	2506035038	0.000	0.000	0.315	0.000	Shortfall of Sites	0.258	Low Medium I Residential	RD3-1XL-CPIO	0	0	0	15.509	0.315	Residential - Double, Duplex, or Two Units - 4 Stories or Less, 0	219B149 392		Sylmar	Yes	MI	R2RD
Los Angeles	5116 WALL ST	90011	5109007032	0.000	0.000	0.315	0.000	Shortfall of Sites	0.144	Low Medium II Residential	RD2-1	0	0	0	27.732	0.315	Residential - Double, Duplex, or Two Units - 4 Stories or Less, 0	111A205 392		Southeast Los Angeles	Yes	MI	R2RD
Los Angeles	1701 E 97TH ST	90002	6048026023	0.000	0.000	0.315	0.000	Shortfall of Sites	0.081	Low Medium I Residential	R2-1	0	0	0	49.521	0.315	Commercial - Store Combination - Store and Residential Combination - One Story, 0	093A213 392		Southeast Los Angeles	Yes	MI	R2RD
Los Angeles	149 S VENDOME ST	90057	5155002015	0.000	0.000	0.315	0.000	Shortfall of Sites	0.111	Low Medium Residential	RD1.5-1	0	0	0	35.916	0.315	Residential - Five or More Units or Apartments (Any Combination) · 4 Stories or Less, 0	138A201 393		Westlake	Yes	MI	R2RD
Los Angeles	146 W 51ST ST	90037	5110025025	0.000	0.000	0.315	0.000	Shortfall of Sites	0.092	Low Medium I Residential	R2-1	0	0	0	43.340	0.315	Residential - Three Units (Any Combination) - 4 Stories or Less, 0	111A203 393		Southeast Los Angeles	Yes	MI	R2RD
Los Angeles	1916 E 97TH ST	90002	6046017035	0.000	0.000	0.315	0.000	Shortfall of Sites	0.061	Low Medium I Residential	R2-1	0	0	0	65.923	0.315	Residential - Three Units (Any Combination) - 4 Stories or Less, 0	093A215 393		Southeast Los Angeles	Yes	MI	R2RD
Los Angeles	624 E 87TH ST	90002	6042004047	0.000	0.000	0.315	0.000	Shortfall of Sites	0.119	Low Medium I Residential	R2-1	0	0	0	33.506	0.315	Residential - Double, Duplex, or Two Units - 4 Stories or Less, 0	097-5A207 394		Southeast Los Angeles	Yes	MI	R2RD
Los Angeles	428 W 103RD ST	90003	6061029006	0.000	0.000	0.315	0.000	Shortfall of Sites	0.065	Low Medium I Residential	R2-1	0	0	0	61.492	0.315	Residential - Double, Duplex, or Two Units - 4 Stories or Less, 0	091-5A201 394		South Los Angeles	Yes	MI	R2RD
Los Angeles	13531 LEADWELL ST	91405	2328002079	0.000	0.000	0.315	0.000	Shortfall of Sites	0.128	Low Medium II Residential	[Q]RD1.5-1	0	0	0	31.251	0.315	Residential - Five or More Units or Apartments (Any Combination) · 4 Stories or Less, 0	186B157 395		Van Nuys - North Sherman Oaks	Yes	MI	R2RD
Los Angeles	126 W 78TH ST	90003	6031019007	0.000	0.000	0.315	0.000	Shortfall of Sites	0.148	Low Medium I Residential	R2-1	0	0	0	27.075	0.315	Residential - Four Units (Any Combination) - 4 Stories or Less, 0	099B201 395		Southeast Los Angeles	Yes	MI	R2RD
Los Angeles	6648 LEMP AVE	91606	2320024026	0.000	0.000	0.315	0.000	Shortfall of Sites	0.074	Low Medium II Residential	RD1.5-1	0	0	0	53.780	0.315	Residential - Five or More Units or Apartments (Any Combination) · 4 Stories or Less, 0	180B169 396		North Hollywood - Valley Village	Yes	MI	R2RD
Los Angeles	1744 W 24TH ST	90018	5058028008	0.000	0.000	0.315	0.000	Shortfall of Sites	0.144	Low Medium II Residential	RD2-1-CPIO	0	0	0	27.866	0.315	Residential - Single Family Residence, 1	123B193 397		South Los Angeles	Yes	MI	R2RD
Los Angeles	612 E 87TH ST	90002	6042004050	0.000	0.000	0.315	0.000	Shortfall of Sites	0.119	Low Medium I Residential	R2-1	0	0	0	33.505	0.315	Residential - Three Units (Any Combination) - 4 Stories or Less, 0	097-5A207 397		Southeast Los Angeles	Yes	MI	R2RD
Los Angeles	142 S VENDOME ST	90057	5155003012	0.000	0.000	0.315	0.000	Shortfall of Sites	0.111	Low Medium Residential	RD1.5-1	0	0	0	36.069	0.315	Residential - Four Units (Any Combination) - 4 Stories or Less, 0	138A201 398		Westlake	Yes	MI	R2RD
Los Angeles	1705 MENLO AVE	90006	5056023032	0.000	0.000	0.315	0.000	Shortfall of Sites	0.055	Low Medium II Residential	RD1.5-1	0	0	0	72.568	0.315	Residential - Double, Duplex, or Two Units - 4 Stories or Less, 0	126B197 399		South Los Angeles	Yes	MI	R2RD
Los Angeles	2211 S PALM GROVE AVE	90016	5061023023	0.000	0.000	0.315	0.000	Shortfall of Sites	0.076	Low Medium II Residential	RD2-1-O	0	0	0	52.799	0.315	Residential - Four Units (Any Combination) - 4 Stories or Less, 0	123B181 399		West Adams - Baldwin Hills - Leimert	Yes	MI	R2RD
Los Angeles	5324 ARLINGTON AVE	90043	5005008034	0.000	0.000	0.315	0.000	Shortfall of Sites	0.090	Low Medium I Residential	R2-1	0	0	0	44.314	0.315	Residential - Double, Duplex, or Two Units - 4 Stories or Less, 0	108B189 399		West Adams - Baldwin Hills - Leimert	Yes	MI	R2RD
Los Angeles	1160 EXPOSITION BLVD	90007	5037014002	0.000	0.000	0.315	0.000	Shortfall of Sites	0.092	Low Medium II Residential	RD1.5-1-CPIO	0	0	0	43.284	0.315	Residential - Five or More Units or Apartments (Any Combination) · 4 Stories or Less, 0	117B197 400		South Los Angeles	Yes	MI	R2RD
Los Angeles	5206 LEXINGTON AVE	90029	5537010009	0.000	0.000	0.315	0.000	Shortfall of Sites	0.060	Low Medium II Residential	RD1.5-1XL	0	0	0	66.454	0.315	Residential - Double, Duplex, or Two Units - 4 Stories or Less, 0	144B193 401		Hollywood	Yes	MI	R2RD
Los Angeles	133 N BONNIE BRAE ST	90026	5157027017	0.000	0.000	0.315	0.000	Shortfall of Sites	0.069	Low Medium Residential	RD1.5-1	0	0	0	58.079	0.315	Residential - Single Family Residence, 1	136-5A205 401		Westlake	Yes	MI	R2RD
Los Angeles	1633 E 48TH ST	90011	5106015014	0.000	0.000	0.315	0.000	Shortfall of Sites	0.123	Low Medium I Residential	R2-1	0	0	0	32.541	0.315	Residential - Double, Duplex, or Two Units - 4 Stories or Less, 0	112-5A213 401		Southeast Los Angeles	Yes	MI	R2RD
Los Angeles	189 E 50TH ST	90011	5109004051	0.000	0.000	0.315	0.000	Shortfall of Sites	0.078	Low Medium II Residential	RD2-1	0	0	0	51.047	0.315	Residential - Five or More Units or Apartments (Any Combination) · 4 Stories or Less, 0	111A205 401		Southeast Los Angeles	Yes	MI	R2RD
Los Angeles	5212 LEXINGTON AVE	90029	5537010008	0.000	0.000	0.315	0.000	Shortfall of Sites	0.057	Low Medium II Residential	RD1.5-1XL	0	0	0	69.696	0.315	Residential - Five or More Units or Apartments (Any Combination) · 4 Stories or Less, 0	144B193 402		Hollywood	Yes	MI	R2RD
Los Angeles	6000 S BUDLONG AVE	90044	6003015001	0.000	0.000	0.315	0.000	Shortfall of Sites	0.121	Low Medium I Residential	R2-1	0	0	0	33.162	0.315	Residential - Five or More Units or Apartments (Any Combination) · 4 Stories or Less, 0	105B197 402		South Los Angeles	Yes	MI	R2RD
Los Angeles	428 W 69TH ST	90003	6013027016	0.000	0.000	0.315	0.000	Shortfall of Sites	0.104	Low Medium I Residential	R2-1	0	0	0	38.323	0.315	Residential - Three Units (Any Combination) - 4 Stories or Less, 0	102B201 402		South Los Angeles	Yes	MI	R2RD
Los Angeles	9627 COMPTON AVE	90002	6048005021	0.000	0.000	0.315	0.000	Shortfall of Sites	0.080	Low Medium I Residential	R2-1	0	0	0	50.050	0.315	Residential - Double, Duplex, or Two Units - 4 Stories or Less, 0	093A213 402		Southeast Los Angeles	Yes	MI	R2RD
Los Angeles	10760 SUTTER AVE	91331	2535024006	0.000	0.000	0.315	0.000	Shortfall of Sites	0.081	Low Medium II Residential	RD2-1-O-CUGU	0	0	0	49.086	0.315	Residential - Five or More Units or Apartments (Any Combination) · 4 Stories or Less, 0	207B157 403		Arleta - Pacoima	Yes	MI	R2RD
Los Angeles	3017 W 2ND ST	90057	5155003011	0.000	0.000	0.315	0.000	Shortfall of Sites	0.111	Low Medium Residential	RD1.5-1	0	0	0	35.997	0.315	Residential - Five or More Units or Apartments (Any Combination) · 4 Stories or Less, 0	138A201 404		Westlake	Yes	MI	R2RD
Los Angeles	4815 W 23RD ST	90016	5061018012	0.000	0.000	0.315	0.000	Shortfall of Sites	0.056	Low Medium II Residential	RD2-1-O	0	0	0	71.286	0.315	Residential - Double, Duplex, or Two Units - 4 Stories or Less, 0	123B181 405		West Adams - Baldwin Hills - Leimert	Yes	MI	R2RD
Los Angeles	440 W 69TH ST	90003	6013027010	0.000	0.000	0.315	0.000	Shortfall of Sites	0.117	Low Medium I Residential	R2-1	0	0	0	34.066	0.315	Residential - Single Family Residence, 1	102B201 405		South Los Angeles	Yes	MI	R2RD
Los Angeles	260 E 93RD ST	90003	6052010013	0.000	0.000	0.315	0.000	Shortfall of Sites	0.060	Low Medium II Residential	RD2-1	0	0	0	66.517	0.315	Residential - Five or More Units or Apartments (Any Combination) · 4 Stories or Less, 0	094-5A205 405		Southeast Los Angeles	Yes	MI	R2RD
Los Angeles	127 E 108TH ST	90061	6063032018	0.000	0.000	0.315	0.000	Shortfall of Sites	0.110	Low Medium I Residential	R2-1	0	0	0	36.298	0.315	Residential - Double, Duplex, or Two Units - 4 Stories or Less, 0	090A205 405		Southeast Los Angeles	Yes	MI	R2RD
Los Angeles	1440 253RD ST	90710	7410005059	0.000	0.000	0.315	0.000	Shortfall of Sites	0.080	Low Medium II Residential	[Q]RD1.5-1XL	0	0	0	49.778	0.315	Residential - Five or More Units or Apartments (Any Combination) · 4 Stories or Less, 0	036B193 405		Wilmington - Harbor City	Yes	MI	R2RD
Los Angeles	5752 VINELAND AVE	91601	2415004012	0.000	0.000	0.315	0.000	Shortfall of Sites	0.087	Low Medium II Residential	RD1.5-1VL	0	0	0	46.029	0.315	Residential - Three Units (Any Combination) - 4 Stories or Less, 0	174B173 406		North Hollywood - Valley Village	Yes	MI	R2RD
Los Angeles	2221 BELLEVUE AVE	90026	5402026029	0.000	0.000	0.315	0.000	Shortfall of Sites	0.141	Low Medium II Residential	RD2-1VL	0	0	0	28.328	0.315	Residential - Five or More Units or Apartments (Any Combination) · 4 Stories or Less - Pool, 0	139-5A205 406		Silver Lake - Echo Park - Elysian Valley	Yes	MI	R2RD
Los Angeles	4823 ST ELMO DR	90019	5067009036	0.000	0.000	0.315	0.000	Shortfall of Sites	0.075	Low Medium II Residential	RD1.5-1-O	0	0	0	53.157	0.315	Residential - Five or More Units or Apartments (Any Combination) · 4 Stories or Less, 0	126B181 406		West Adams - Baldwin Hills - Leimert	Yes	MI	R2RD
Los Angeles	4052 S BUDLONG AVE	90037	5020018020	0.000	0.000	0.315	0.000	Shortfall of Sites	0.150	Low Medium I Residential	R2-1	0	0	0	26.751	0.315	Institutional - Homes for Aged and Others - One Story, 0	114B197 406		South Los Angeles	Yes	MI	R2RD
Los Angeles	143 E 47TH PL	90011	5109002025	0.000	0.000	0.315	0.000	Shortfall of Sites	0.144	Low Medium I Residential	R2-1	0	0	0	27.773	0.315	Residential - Five or More Units or Apartments (Any Combination) · 4 Stories or Less, 0	112-5A205 406		Southeast Los Angeles	Yes	MI	R2RD
Los Angeles	644 W 43RD PL	90037	5019009020	0.000	0.000	0.315	0.000	Shortfall of Sites	0.069	Low Medium II Residential	RD2-1	0	0	0	58.012	0.315	Residential - Double, Duplex, or Two Units - 4 Stories or Less, 0	114A201 408		South Los Angeles	Yes	MI	R2RD
Los Angeles	209 W 94TH ST	90003	6053002025	0.000	0.000	0.315	0.000	Shortfall of Sites	0.124	Low Medium I Residential	R2-1	0	0	0	32.146	0.315	Residential - Double, Duplex, or Two Units - 4 Stories or Less, 1	094-5A203 408		Southeast Los Angeles	Yes	MI	R2RD
Los Angeles	139 E 108TH ST	90061	6063032022	0.000	0.000	0.315	0.000	Shortfall of Sites	0.101	Low Medium I Residential	R2-1	0	0	0	39.598	0.315	Residential - Double, Duplex, or Two Units - 4 Stories or Less, 0	090A205 408		Southeast Los Angeles	Yes	MI	R2RD
Los Angeles	222 W 51ST ST	90037	5110026007	0.000	0.000	0.315	0.000	Shortfall of Sites	0.092	Low Medium I Residential	R2-1	0	0	0	43.339	0.315	Residential - Double, Duplex, or Two Units - 4 Stories or Less, 0	111A203 409		Southeast Los Angeles	Yes	MI	R2RD
Los Angeles	1462 W 53RD ST	90062	5003015016	0.000	0.000	0.315	0.000	Shortfall of Sites	0.131	Low Medium I Residential	R2-1-CPIO	0	0	0	30.630	0.315	Residential - Five or More Units or Apartments (Any Combination) · 4 Stories or Less, 0	108B193 409		South Los Angeles	Yes	MI	R2RD
Los Angeles	2221 BELLEVUE AVE	90026	5402026029	0.000	0.000	0.315	0.000	Shortfall of Sites	0.057	Low Medium II Residential	RD2-1VL	0	0	0	70.095	0.315	Residential - Five or More Units or Apartments (Any Combination) · 4 Stories or Less - Pool, 0	138A205 410		Silver Lake - Echo Park - Elysian Valley	Yes	MI	R2RD
Los Angeles	1735 W 46TH ST	90062	5016006022	0.000	0.000	0.315	0.000	Shortfall of Sites	0.087	Low Medium I Residential	R2-1	0	0	0	46.063	0.315	Residential - Double, Duplex, or Two Units - 4 Stories or Less, 0	111B193 410		South Los Angeles	Yes	MI	R2RD
Los Angeles	1135 N HOOVER ST	90029	5542024043	0.000	0.000	0.315	0.000	Shortfall of Sites	0.138	Low Medium I Residential	R2-1XL	0	0	0	29.034	0.315	Residential - Double, Duplex, or Two Units - 4 Stories or Less, 0	145-5A201 411		Hollywood	Yes	MI	R2RD
Los Angeles	1626 6TH AVE	90019	5072020017	0.000	0.000	0.315	0.000	Shortfall of Sites	0.172	Low Medium II Residential	RD2-1XL-O-CPIO	0	0	0	23.232	0.315	Residential - Three Units (Any Combination) - 4 Stories or Less, 0	126B189 411		West Adams - Baldwin Hills - Leimert	Yes	MI	R2RD
Los Angeles	224 W 51ST ST	90037	5110026008	0.000	0.000	0.315	0.000	Shortfall of Sites	0.062	Low Medium I Residential	R2-1	0	0	0	65.011	0.315	Residential - Double, Duplex, or Two Units - 4 Stories or Less, 0	111A203 411		Southeast Los Angeles	Yes	MI	R2RD
Los Angeles	1741 W 46TH ST	90062	5016006021	0.000	0.000	0.315	0.000	Shortfall of Sites	0.058	Low Medium I Residential	R2-1	0	0	0	69.099	0.315	Residential - Double, Duplex, or Two Units - 4 Stories or Less, 0	111B193 412		South Los Angeles	Yes	MI	R2RD
Los Angeles	155 E 108TH ST	90061	6063032033	0.000	0.000	0.315	0.000	Shortfall of Sites	0.094	Low Medium I Residential	R2-1	0	0	0	42.703	0.315	Residential - Double, Duplex, or Two Units - 4 Stories or Less, 0	090A205 412		Southeast Los Angeles	Yes	MI	R2RD
Los Angeles	1416 253RD ST	90710	7410005054	0.000	0.000	0.315	0.000	Shortfall of Sites	0.080	Low Medium II Residential	[Q]RD1.5-1XL	0	0	0	49.777	0.315	Residential - Five or More Units or Apartments (Any Combination) · 4 Stories or Less, 0	036B193 412		Wilmington - Harbor City	Yes	MI	R2RD
Los Angeles	14835 ASTORIA ST	91342	2506035035	0.000	0.000	0.315	0.000	Shortfall of Sites	0.226	Low Medium I Residential	RD3-1XL-CPIO	0	0	0	17.724	0.315	Residential - Five or More Units or Apartments (Any Combination) · 4 Stories or Less, 0	219B149 414		Sylmar	Yes	MI	R2RD
Los Angeles	716 E 43RD PL	90011	5115012001	0.000	0.000	0.315	0.000	Shortfall of Sites	0.117	Low Medium I Residential	R2-1	0	0	0	34.140	0.315	Residential - Five or More Units or Apartments (Any Combination) · 4 Stories or Less, 0	114A207 414		Southeast Los Angeles	Yes	MI	R2RD
Los Angeles	257 E 47TH PL	90011	5109010060	0.000	0.000	0.315	0.000	Shortfall of Sites	0.107	Low Medium I Residential	R2-1	0	0	0	37.322	0.315	Residential - Double, Duplex, or Two Units - 4 Stories or Less, 0	112-5A205 414		Southeast Los Angeles	Yes	MI	R2RD
Los Angeles	5604 COMPTON AVE	90011	5105017027	0.000	0.000	0.315	0.000	Shortfall of Sites	0.122	Low Medium II Residential	RD1.5-1	0	0	0	32.716	0.315	Residential - Five or More Units or Apartments (Any Combination) · 4 Stories or Less, 0	108B213 414		Southeast Los Angeles	Yes	MI	R2RD
Los Angeles	201 E 108TH ST	90061	6063031013	0.000	0.000	0.315	0.000	Shortfall of Sites	0.110	Low Medium I Residential	R2-1	0	0	0	36.298	0.315	Residential - Double, Duplex, or Two Units - 4 Stories or Less, 0	090A205 414		Southeast Los Angeles	Yes	MI	R2RD
Los Angeles	1683 E 111TH ST	90059	6069011019	0.000	0.000	0.315	0.000	Shortfall of Sites	0.089	Low Medium I Residential	R2-1	0	0	0	45.025	0.315	Residential - Double, Duplex, or Two Units - 4 Stories or Less, 0	088-5A213 414		Southeast Los Angeles	Yes	MI	R2RD
Los Angeles	1766 W 37TH DR	90018	5041036008	0.000	0.000	0.315	0.000	Shortfall of Sites	0.134	Low Medium I Residential	R2-1-O-CPIO	0	0	0	29.825	0.315	Residential - Five or More Units or Apartments (Any Combination) · 4 Stories or Less, 0	117B193 415		South Los Angeles	Yes	MI	R2RD
Los Angeles	6903 ESTRELLA AVE	90044	6013021037	0.000	0.000	0.315	0.000	Shortfall of Sites	0.114	Low Medium I Residential	R2-1	0	0	0	35.199	0.315	Residential - Double, Duplex, or Two Units - 4 Stories or Less, 0	102B201 415		South Los Angeles	Yes	MI	R2RD
Los Angeles	879 E 41ST PL	90011	5115024009	0.000	0.000	0.315	0.000	Shortfall of Sites	0.087	Low Medium II Residential	RD2-1	0	0	0	46.131	0.315	Residential - Four Units (Any Combination) - 4 Stories or Less, 0	115-5A209 416		Southeast Los Angeles	Yes	MI	R2RD

Jurisdiction Name	Site Address/Intersection	5 Digit ZIP Code	Assessor Parcel Number	Very Low-Income	Low-Income	Moderate-Income	Above Moderate-Income	Type of Shortfall	Parcel Size (Acres)	Current General Plan Designation	Current Zoning	Proposed General Plan (GP) Designation	Proposed Zoning	Minimum Density Allowed	Maximum Density Allowed	Total Capacity	Vacant/ Nonvacant	Description of Existing Uses	PIN	Base Density Per Acre	Community Plan Area	Rent Stabalization Ordinance	Income Category	Applicable Rezoning Program (Program informing values in Column Q listed first)
Los Angeles	5321 ASCOT AVE	90011	5104011032	0.000	0.000	0.315	0.000	Shortfall of Sites	0.155	Low Medium I Residential	R2-1	0	0	0	25.812	0.315		Residential - Three Units (Any Combination) - 4 Stories or Less, 0	108B209 416		Southeast Los Angeles	Yes	MI	R2RD
Los Angeles	10710 AVALON BLVD	90061	6051030006	0.000	0.000	0.315	0.000	Shortfall of Sites	0.063	Low Medium II Residential	RD2-1	0	0	0	63.189	0.315		Commercial - Store Combination - Store and Residential Combination - One Story, 1	090A207 416		Southeast Los Angeles	Yes	MI	R2RD
Los Angeles	211 E 108TH ST	90061	6063031015	0.000	0.000	0.315	0.000	Shortfall of Sites	0.110	Low Medium I Residential	R2-1	0	0	0	36.298	0.315		Residential - Double, Duplex, or Two Units - 4 Stories or Less, 0	090A205 416		Southeast Los Angeles	Yes	MI	R2RD
Los Angeles	4151 VERDANT ST	90039	5594002011	0.000	0.000	0.315	0.000	Shortfall of Sites	0.086	Low Medium II Residential	RD2-1-RIO	0	0	0	46.465	0.315		Residential - Five or More Units or Apartments (Any Combination) · 4 Stories or Less, 0	159B205 417		Northeast Los Angeles	Yes	MI	R2RD
Los Angeles	1215 N JUNE ST	90038	5532002031	0.000	0.000	0.315	0.000	Shortfall of Sites	0.118	Low Medium II Residential	RD1.5-1XL	0	0	0	34.032	0.315		Residential - Five or More Units or Apartments (Any Combination) · 4 Stories or Less, 0	144B185 417		Hollywood	Yes	MI	R2RD
Los Angeles	4060 CREED AVE	90008	5023003009	0.000	0.000	0.315	0.000	Shortfall of Sites	0.067	Low Medium I Residential	R2-1	0	0	0	60.081	0.315		Residential - Double, Duplex, or Two Units - 4 Stories or Less, 0	114B189 417		West Adams - Baldwin Hills - Leimert	Yes	MI	R2RD
Los Angeles	1075 253RD ST	90710	7413014011	0.000	0.000	0.315	0.000	Shortfall of Sites	0.138	Low Medium II Residential	[Q]RD1.5-1XL	0	0	0	29.036	0.315		Residential - Five or More Units or Apartments (Any Combination) · 4 Stories or Less, 0	036B197 417		Wilmington - Harbor City	Yes	MI	R2RD
Los Angeles	141 N BENTON WAY	90026	5156021029	0.000	0.000	0.315	0.000	Shortfall of Sites	0.110	Low Medium Residential	RD1.5-1	0	0	0	36.215	0.315		Residential - Single Family Residence, 1	138A203 418		Westlake	Yes	MI	R2RD
Los Angeles	4060 WALL ST	90011	5113026007	0.000	0.000	0.315	0.000	Shortfall of Sites	0.164	Low Medium I Residential	R2-1	0	0	0	24.454	0.315		Residential - Five or More Units or Apartments (Any Combination) · 4 Stories or Less, 0	115-5A205 418		Southeast Los Angeles	Yes	MI	R2RD
Los Angeles	873 E 41ST PL	90011	5115024010	0.000	0.000	0.315	0.000	Shortfall of Sites	0.058	Low Medium II Residential	RD2-1	0	0	0	69.172	0.315		Residential - Four Units (Any Combination) - 4 Stories or Less, 0	115-5A209 418		Southeast Los Angeles	Yes	MI	R2RD
Los Angeles	3348 ANDRITA ST	90065	5458024037	0.000	0.000	0.315	0.000	Shortfall of Sites	0.063	Low Medium II Residential	RD2-1-CDO	0	0	0	63.323	0.315		Residential - Five or More Units or Apartments (Any Combination) · 4 Stories or Less - Pool, 0	156B213 419		Northeast Los Angeles	Yes	MI	R2RD
Los Angeles	1381 E 48TH ST	90011	5107014031	0.000	0.000	0.315	0.000	Shortfall of Sites	0.092	Low Medium I Residential	R2-1	0	0	0	43.636	0.315		Residential - Double, Duplex, or Two Units - 4 Stories or Less, 0	112-5A211 419		Southeast Los Angeles	Yes	MI	R2RD
Los Angeles	2227 S HARCOURT AVE	90016	5061018011	0.000	0.000	0.315	0.000	Shortfall of Sites	0.064	Low Medium II Residential	RD2-1-O	0	0	0	62.537	0.315		Residential - Double, Duplex, or Two Units - 4 Stories or Less, 0	123B181 420		West Adams - Baldwin Hills - Leimert	Yes	MI	R2RD
Los Angeles	227 E 108TH ST	90061	6063031019	0.000	0.000	0.315	0.000	Shortfall of Sites	0.110	Low Medium I Residential	R2-1	0	0	0	36.298	0.315		Residential - Double, Duplex, or Two Units - 4 Stories or Less, 0	090A205 420		Southeast Los Angeles	Yes	MI	R2RD
Los Angeles	8477 VENTURA CANYON AVE	91402	2637017003	0.000	0.000	0.315	0.000	Shortfall of Sites	0.112	Low Medium II Residential	RD1.5-1	0	0	0	35.742	0.315		Residential - Five or More Units or Apartments (Any Combination) · 4 Stories or Less - Pool, 0	192B157 421		Mission Hills - Panorama City - North Hills	Yes	MI	R2RD
Los Angeles	411 N LA FAYETTE PARK PL	90026	5156024003	0.000	0.000	0.315	0.000	Shortfall of Sites	0.072	Low Medium II Residential	RD2-1VL	0	0	0	55.762	0.315		Residential - Five or More Units or Apartments (Any Combination) · 4 Stories or Less, 0	139-5A203 421		Silver Lake - Echo Park - Elysian Valley	Yes	MI	R2RD
Los Angeles	0	0	5115024032	0.000	0.000	0.315	0.000	Shortfall of Sites	0.057	Low Medium II Residential	RD2-1	0	0	0	70.374	0.315	Vacant	Residential - Single Family Residence - Vacant Land, 0	115-5A209 421		Southeast Los Angeles	Yes	MI	R2RD
Los Angeles	1665 E 111TH ST	90059	6069011030	0.000	0.000	0.315	0.000	Shortfall of Sites	0.089	Low Medium I Residential	R2-1	0	0	0	45.059	0.315		Residential - Double, Duplex, or Two Units - 4 Stories or Less, 0	088-5A213 421		Southeast Los Angeles	Yes	MI	R2RD
Los Angeles	336 W 51ST ST	90037	5110027009	0.000	0.000	0.315	0.000	Shortfall of Sites	0.126	Low Medium II Residential	RD2-1	0	0	0	31.635	0.315		Residential - Single Family Residence, 1	111A203 422		Southeast Los Angeles	Yes	MI	R2RD
Los Angeles	9923 MARCUS AVE	91042	2568016001	0.000	0.000	0.315	0.000	Shortfall of Sites	0.134	Low Medium I Residential	RD3-1	0	0	0	29.956	0.315		Residential - Five or More Units or Apartments (Any Combination) · 4 Stories or Less, 0	202-5A201 424		Sunland - Tujunga - Lake View Terrace - Shadow Hills - East La Tuna Canyon	Yes	MI	R2RD
Los Angeles	865 N HOOVER ST	90029	5539012015	0.000	0.000	0.315	0.000	Shortfall of Sites	0.066	Low Medium II Residential	RD1.5-1XL	0	0	0	60.182	0.315		Residential - Five or More Units or Apartments (Any Combination) · 4 Stories or Less, 0	144A201 424		Hollywood	Yes	MI	R2RD
Los Angeles	1762 MAGNOLIA AVE	90006	5056012012	0.000	0.000	0.315	0.000	Shortfall of Sites	0.122	Low Medium II Residential	RD1.5-1	0	0	0	32.748	0.315		Residential - Single Family Residence, 1	127-5A201 424		South Los Angeles	Yes	MI	R2RD
Los Angeles	1714 W 60TH ST	90047	6002016009	0.000	0.000	0.315	0.000	Shortfall of Sites	0.068	Low Medium I Residential	R2-1	0	0	0	58.543	0.315		Residential - Five or More Units or Apartments (Any Combination) · 4 Stories or Less, 0	105B193 424		South Los Angeles	Yes	MI	R2RD
Los Angeles	9923 MARCUS AVE	91042	2568016001	0.000	0.000	0.315	0.000	Shortfall of Sites	0.134	Low Medium I Residential	RD3-1	0	0	0	29.957	0.315		Residential - Five or More Units or Apartments (Any Combination) · 4 Stories or Less, 0	202-5A201 425		Sunland - Tujunga - Lake View Terrace - Shadow Hills - East La Tuna Canyon	Yes	MI	R2RD
Los Angeles	1344 253RD ST	90710	7410027047	0.000	0.000	0.315	0.000	Shortfall of Sites	0.080	Low Medium II Residential	[Q]RD2-1XL	0	0	0	49.777	0.315		Residential - Five or More Units or Apartments (Any Combination) · 4 Stories or Less, 0	036B193 425		Wilmington - Harbor City	Yes	MI	R2RD
Los Angeles	839 E 23RD ST	90011	5131017027	0.000	0.000	0.315	0.000	Shortfall of Sites	0.057	Low Medium I Residential	R2-1	0	0	0	69.695	0.315		Residential - Three Units (Any Combination) - 4 Stories or Less, 0	120A209 426		Southeast Los Angeles	Yes	MI	R2RD
Los Angeles	4064 CREED AVE	90008	5023003008	0.000	0.000	0.315	0.000	Shortfall of Sites	0.087	Low Medium I Residential	R2-1	0	0	0	45.852	0.315		Residential - Double, Duplex, or Two Units - 4 Stories or Less, 0	114B189 426		West Adams - Baldwin Hills - Leimert	Yes	MI	R2RD
Los Angeles	24611 S AVALON BLVD	90744	7406021025	0.000	0.000	0.315	0.000	Shortfall of Sites	0.135	Low Medium II Residential	[Q]RD1.5-1XL-O-CUGU	0	0	0	29.640	0.315		Residential - Five or More Units or Apartments (Any Combination) · 4 Stories or Less, 0	039B205 426		Wilmington - Harbor City	Yes	MI	R2RD
Los Angeles	10752 SUTTER AVE	91331	2535024008	0.000	0.000	0.315	0.000	Shortfall of Sites	0.081	Low Medium II Residential	RD2-1-O-CUGU	0	0	0	49.085	0.315		Residential - Double, Duplex, or Two Units - 4 Stories or Less, 0	207B157 427		Arleta - Pacoima	Yes	MI	R2RD
Los Angeles	4061 MELROSE AVE	90029	5539020019	0.000	0.000	0.315	0.000	Shortfall of Sites	0.071	Low Medium II Residential	RD1.5-1XL	0	0	0	56.089	0.315		Residential - Five or More Units or Apartments (Any Combination) · 4 Stories or Less, 0	141B197 427		Hollywood	Yes	MI	R2RD
Los Angeles	6121 SATURN ST	90035	5068003050	0.000	0.000	0.315	0.000	Shortfall of Sites	0.124	Low Medium II Residential	RD1.5-1-O	0	0	0	32.266	0.315		Residential - Five or More Units or Apartments (Any Combination) · 4 Stories or Less, 0	129B173 427		Wilshire	Yes	MI	R2RD
Los Angeles	1651 E 111TH ST	90059	6069011026	0.000	0.000	0.315	0.000	Shortfall of Sites	0.089	Low Medium I Residential	R2-1	0	0	0	45.088	0.315		Residential - Double, Duplex, or Two Units - 4 Stories or Less, 0	088-5A213 427		Southeast Los Angeles	Yes	MI	R2RD
Los Angeles	917 E IMPERIAL HWY	90059	6072026009	0.000	0.000	0.315	0.000	Shortfall of Sites	0.139	Low Medium II Residential	RD2-1-CPIO	0	0	0	28.740	0.315		Residential - Double, Duplex, or Two Units - 4 Stories or Less, 1	087A209 427		Southeast Los Angeles	Yes	MI	R2RD
Los Angeles	1340 253RD ST	90710	7410027046	0.000	0.000	0.315	0.000	Shortfall of Sites	0.081	Low Medium II Residential	[Q]RD2-1XL	0	0	0	49.484	0.315		Residential - Five or More Units or Apartments (Any Combination) · 4 Stories or Less, 0	036B193 427		Wilmington - Harbor City	Yes	MI	R2RD
Los Angeles	315 E 108TH ST	90061	6063030020	0.000	0.000	0.315	0.000	Shortfall of Sites	0.113	Low Medium I Residential	R2-1	0	0	0	35.478	0.315		Residential - Double, Duplex, or Two Units - 4 Stories or Less, 0	090A205 428		Southeast Los Angeles	Yes	MI	R2RD
Los Angeles	5604 COMPTON AVE	90011	5105017027	0.000	0.000	0.315	0.000	Shortfall of Sites	0.122	Low Medium II Residential	RD1.5-1	0	0	0	32.726	0.315		Residential - Five or More Units or Apartments (Any Combination) · 4 Stories or Less, 0	108B213 430		Southeast Los Angeles	Yes	MI	R2RD
Los Angeles	325 E 108TH ST	90061	6063030023	0.000	0.000	0.315	0.000	Shortfall of Sites	0.101	Low Medium I Residential	R2-1	0	0	0	39.598	0.315		Residential - Four Units (Any Combination) - 4 Stories or Less, 0	090A205 431		Southeast Los Angeles	Yes	MI	R2RD
Los Angeles	427 W 108TH ST	90061	6061033012	0.000	0.000	0.315	0.000	Shortfall of Sites	0.068	Low Medium I Residential	R2-1	0	0	0	59.167	0.315		Residential - Double, Duplex, or Two Units - 4 Stories or Less, 0	090A201 432		South Los Angeles	Yes	MI	R2RD
Los Angeles	335 E 108TH ST	90061	6063030025	0.000	0.000	0.315	0.000	Shortfall of Sites	0.110	Low Medium I Residential	R2-1	0	0	0	36.298	0.315		Residential - Double, Duplex, or Two Units - 4 Stories or Less, 0	090A205 433		Southeast Los Angeles	Yes	MI	R2RD
Los Angeles	7036 BAIRD AVE	91335	2126008008	0.000	0.000	0.315	0.000	Shortfall of Sites	0.184	Community Commercial	[Q]R2-2D-CDO-RIO	0	0	0	21.781	0.315		Residential - Single Family Residence, 1	183B125 434		Reseda - West Van Nuys	Yes	MI	R2RD
Los Angeles	4151 VERDANT ST	90039	5594002011	0.000	0.000	0.315	0.000	Shortfall of Sites	0.086	Low Medium II Residential	RD2-1-RIO	0	0	0	46.465	0.315		Residential - Five or More Units or Apartments (Any Combination) · 4 Stories or Less, 0	159B205 434		Northeast Los Angeles	Yes	MI	R2RD
Los Angeles	1400 E 43RD PL	90011	5116007015	0.000	0.000	0.315	0.000	Shortfall of Sites	0.151	Low Medium I Residential	R2-1	0	0	0	26.423	0.315		Residential - Four Units (Any Combination) - 4 Stories or Less, 0	114A211 434		Southeast Los Angeles	Yes	MI	R2RD
Los Angeles	2944 S PALM GROVE AVE	90016	5057025012	0.000	0.000	0.315	0.000	Shortfall of Sites	0.119	Low Medium I Residential	R2-1	0	0	0	33.480	0.315		Residential - Double, Duplex, or Two Units - 4 Stories or Less, 1	120B181 435		West Adams - Baldwin Hills - Leimert	Yes	MI	R2RD
Los Angeles	24611 S AVALON BLVD	90744	7406021025	0.000	0.000	0.315	0.000	Shortfall of Sites	0.135	Low Medium II Residential	[Q]RD1.5-1XL-O-CUGU	0	0	0	29.640	0.315		Residential - Five or More Units or Apartments (Any Combination) · 4 Stories or Less, 0	039B205 435		Wilmington - Harbor City	Yes	MI	R2RD
Los Angeles	4151 VERDANT ST	90039	5594002011	0.000	0.000	0.315	0.000	Shortfall of Sites	0.086	Low Medium II Residential	RD2-1-RIO	0	0	0	46.465	0.315		Residential - Five or More Units or Apartments (Any Combination) · 4 Stories or Less, 0	159B205 436		Northeast Los Angeles	Yes	MI	R2RD
Los Angeles	3670 RUTHELEN ST	90018	5042016037	0.000	0.000	0.315	0.000	Shortfall of Sites	0.076	Low Medium I Residential	R2-1-O-CPIO	0	0	0	52.877	0.315		Residential - Double, Duplex, or Two Units - 4 Stories or Less, 0	117B193 436		South Los Angeles	Yes	MI	R2RD
Los Angeles	1416 E 43RD PL	90011	5116007014	0.000	0.000	0.315	0.000	Shortfall of Sites	0.117	Low Medium I Residential	R2-1	0	0	0	34.214	0.315		Residential - Double, Duplex, or Two Units - 4 Stories or Less, 0	114A211 436		Southeast Los Angeles	Yes	MI	R2RD
Los Angeles	4068 CREED AVE	90008	5023003007	0.000	0.000	0.315	0.000	Shortfall of Sites	0.092	Low Medium I Residential	R2-1	0	0	0	43.559	0.315		Residential - Double, Duplex, or Two Units - 4 Stories or Less, 0	114B189 437		West Adams - Baldwin Hills - Leimert	Yes	MI	R2RD
Los Angeles	859 N HOOVER ST	90029	5539012016	0.000	0.000	0.315	0.000	Shortfall of Sites	0.066	Low Medium II Residential	RD1.5-1XL	0	0	0	60.276	0.315		Residential - Three Units (Any Combination) - 4 Stories or Less, 0	144A201 438		Hollywood	Yes	MI	R2RD
Los Angeles	1420 E 43RD PL	90011	5116007013	0.000	0.000	0.315	0.000	Shortfall of Sites	0.100	Low Medium I Residential	R2-1	0	0	0	40.109	0.315		Residential - Double, Duplex, or Two Units - 4 Stories or Less, 0	114A211 438		Southeast Los Angeles	Yes	MI	R2RD
Los Angeles	958 W 46TH ST	90037	5018009008	0.000	0.000	0.315	0.000	Shortfall of Sites	0.153	Low Medium I Residential	RD3-1	0	0	0	26.152	0.315		Residential - Rooming/Boarding House, 1	111B197 438		South Los Angeles	Yes	MI	R2RD
Los Angeles	811 E 81ST ST	90001	6029006003	0.000	0.000	0.315	0.000	Shortfall of Sites	0.117	Low Medium I Residential	R2-1	0	0	0	34.139	0.315		Residential - Double, Duplex, or Two Units - 4 Stories or Less, 1	099B209 438		Southeast Los Angeles	Yes	MI	R2RD
Los Angeles	4015 DALTON AVE	90062	5021004004	0.000	0.000	0.315	0.000	Shortfall of Sites	0.154	Low Medium I Residential	R2-1	0	0	0	26.036	0.315		Residential - Double, Duplex, or Two Units - 4 Stories or Less, 0	114B193 439		South Los Angeles	Yes	MI	R2RD
Los Angeles	1269 E ADAMS BLVD	90011	5119022020	0.000	0.000	0.315	0.000	Shortfall of Sites	0.087	Low Medium II Residential	RD2-1	0	0	0	46.047	0.315		Commercial - Store Combination - Store and Residential Combination - One Story, 0	118-5A211 440		Southeast Los Angeles	Yes	MI	R2RD
Los Angeles	1428 E 43RD PL	90011	5116007012	0.000	0.000	0.315	0.000	Shortfall of Sites	0.086	Low Medium I Residential	R2-1	0	0	0	46.527	0.315		Residential - Double, Duplex, or Two Units - 4 Stories or Less, 0	114A211 440		Southeast Los Angeles	Yes	MI	R2RD
Los Angeles	1464 FAIRBANKS PL	90026	5419024004	0.000	0.000	0.315	0.000	Shortfall of Sites	0.141	Low Medium I Residential	R2-1VL	0	0	0	28.319	0.315		Residential - Five or More Units or Apartments (Any Combination) · 4 Stories or Less, 0	141A209 441		Silver Lake - Echo Park - Elysian Valley	Yes	MI	R2RD
Los Angeles	623 E 108TH ST	90059	6051030027	0.000	0.000	0.315	0.000	Shortfall of Sites	0.066	Low Medium II Residential	RD2-1	0	0	0	60.629	0.315		Residential - Four Units (Any Combination) - 4 Stories or Less, 0	090A207 441		Southeast Los Angeles	Yes	MI	R2RD

Jurisdiction Name	Site Address/Intersection	5 Digit ZIP Code	Assessor Parcel Number	Very Low-Income	Low-Income	Moderate-Income	Above Moderate-Income	Type of Shortfall	Parcel Size (Acres)	Current General Plan Designation	Current Zoning	Proposed General Plan (GP) Designation	Proposed Zoning	Minimum Density Allowed	Maximum Density Allowed	Total Capacity	Vacant/ Nonvacant	Description of Existing Uses	PIN	Base Density Per Acre	Community Plan Area	Rent Stabalization Ordinance	Income Category	Applicable Rezoning Program (Program informing values in Column Q listed first)
Los Angeles	1160 N MARIPOSA AVE	90029	5540005009	0.000	0.000	0.315	0.000	Shortfall of Sites	0.149	Low Medium II Residential	RD2-1XL	0	0	0	26.806	0.315	Residential - Five or More Units or Apartments (Any Combination) · 4 Stories or Less, 0	144B197 442		Hollywood	Yes	MI	R2RD
Los Angeles	344 N OCCIDENTAL BLVD	90026	5156024008	0.000	0.000	0.315	0.000	Shortfall of Sites	0.072	Low Medium II Residential	RD2-1VL	0	0	0	55.774	0.315	Residential - Five or More Units or Apartments (Any Combination) · 4 Stories or Less, 0	139-5A203 442		Silver Lake - Echo Park - Elysian Valley	Yes	MI	R2RD
Los Angeles	10724 S SAN PEDRO ST	90061	6063030032	0.000	0.000	0.315	0.000	Shortfall of Sites	0.103	Low Medium II Residential	RD2-1	0	0	0	38.718	0.315	Commercial - Store Combination - Store and Residential Combination - One Story, 1	090A205 442		Southeast Los Angeles	Yes	MI	R2RD
Los Angeles	1269 E ADAMS BLVD	90011	5119022020	0.000	0.000	0.315	0.000	Shortfall of Sites	0.083	Low Medium II Residential	RD2-1	0	0	0	48.391	0.315	Commercial - Store Combination - Store and Residential Combination - One Story, 0	118-5A211 444		Southeast Los Angeles	Yes	MI	R2RD
Los Angeles	5604 COMPTON AVE	90011	5105017027	0.000	0.000	0.315	0.000	Shortfall of Sites	0.131	Low Medium II Residential	RD1.5-1	0	0	0	30.554	0.315	Residential - Five or More Units or Apartments (Any Combination) · 4 Stories or Less, 0	108B213 444		Southeast Los Angeles	Yes	MI	R2RD
Los Angeles	1114 E 94TH ST	90002	6049030026	0.000	0.000	0.315	0.000	Shortfall of Sites	0.110	Low Medium II Residential	RD2-1	0	0	0	36.328	0.315	Residential - Double, Duplex, or Two Units - 4 Stories or Less, 1	094-5A209 444		Southeast Los Angeles	Yes	MI	R2RD
Los Angeles	10712 S HOOVER ST	90044	6061020004	0.000	0.000	0.315	0.000	Shortfall of Sites	0.057	Low Medium II Residential	RD2-1	0	0	0	69.637	0.315	Commercial - Store Combination - Store and Residential Combination - One Story, 0	090A201 445		South Los Angeles	Yes	MI	R2RD
Los Angeles	1233 W 38TH ST	90037	5037013026	0.000	0.000	0.315	0.000	Shortfall of Sites	0.089	Low Medium II Residential	RD2-1-CPIO	0	0	0	45.096	0.315	Residential - Double, Duplex, or Two Units - 4 Stories or Less, 0	117B197 447		South Los Angeles	Yes	MI	R2RD
Los Angeles	956 E 94TH ST	90002	6050012007	0.000	0.000	0.315	0.000	Shortfall of Sites	0.069	Low Medium II Residential	RD2-1	0	0	0	58.077	0.315	Residential - Four Units (Any Combination) - 4 Stories or Less, 0	094-5A209 447		Southeast Los Angeles	Yes	MI	R2RD
Los Angeles	1437 LAVETA TER	90026	5419025031	0.000	0.000	0.315	0.000	Shortfall of Sites	0.161	Low Medium I Residential	R2-1VL	0	0	0	24.892	0.315	Residential - Three Units (Any Combination) - 4 Stories or Less, 0	141A209 448		Silver Lake - Echo Park - Elysian Valley	Yes	MI	R2RD
Los Angeles	641 E 108TH ST	90059	6051030022	0.000	0.000	0.315	0.000	Shortfall of Sites	0.066	Low Medium II Residential	RD2-1	0	0	0	60.629	0.315	Residential - Four Units (Any Combination) - 4 Stories or Less, 0	090A207 448		Southeast Los Angeles	Yes	MI	R2RD
Los Angeles	1663 254TH ST	90710	7410021046	0.000	0.000	0.315	0.000	Shortfall of Sites	0.096	Low Medium I Residential	R2-1XL	0	0	0	41.482	0.315	Residential - Double, Duplex, or Two Units - 4 Stories or Less, 0	036B193 449		Wilmington - Harbor City	Yes	MI	R2RD
Los Angeles	7818 CLAYBECK AVE	91352	2405016013	0.000	0.000	0.315	0.000	Shortfall of Sites	0.095	Low Medium I Residential	R2-1	0	0	0	42.092	0.315	Residential - Double, Duplex, or Two Units - 4 Stories or Less, 0	189B181 450		Sun Valley - La Tuna Canyon	Yes	MI	R2RD
Los Angeles	417 N BENTON WAY	90026	5156025003	0.000	0.000	0.315	0.000	Shortfall of Sites	0.072	Low Medium II Residential	RD2-1VL	0	0	0	55.724	0.315	Residential - Five or More Units or Apartments (Any Combination) · 4 Stories or Less, 0	139-5A203 450		Silver Lake - Echo Park - Elysian Valley	Yes	MI	R2RD
Los Angeles	4334 HONDURAS ST	90011	5116021016	0.000	0.000	0.315	0.000	Shortfall of Sites	0.109	Low Medium II Residential	RD1.5-1	0	0	0	36.663	0.315	Residential - Double, Duplex, or Two Units - 4 Stories or Less, 1	114A213 450		Southeast Los Angeles	Yes	MI	R2RD
Los Angeles	3761 S ST ANDREWS PL	90018	5042016012	0.000	0.000	0.315	0.000	Shortfall of Sites	0.076	Low Medium I Residential	R2-1-O-CPIO	0	0	0	52.886	0.315	Residential - Four Units (Any Combination) - 4 Stories or Less, 0	117B193 451		South Los Angeles	Yes	MI	R2RD
Los Angeles	657 E 78TH ST	90001	6023025033	0.000	0.000	0.315	0.000	Shortfall of Sites	0.117	Low Medium I Residential	R2-1	0	0	0	34.176	0.315	Residential - Five or More Units or Apartments (Any Combination) · 4 Stories or Less, 0	099B205 451		Southeast Los Angeles	Yes	MI	R2RD
Los Angeles	5656 FAYETTE ST	90042	5478036023	0.000	0.000	0.315	0.000	Shortfall of Sites	0.092	Low Medium II Residential	RD2-1	0	0	0	43.601	0.315	Residential - Three Units (Any Combination) - 4 Stories or Less, 0	156A227 453		Northeast Los Angeles	Yes	MI	R2RD
Los Angeles	1215 W 38TH ST	90037	5037014026	0.000	0.000	0.315	0.000	Shortfall of Sites	0.082	Low Medium II Residential	RD2-1-CPIO	0	0	0	48.561	0.315	Residential - Double, Duplex, or Two Units - 4 Stories or Less, 0	117B197 453		South Los Angeles	Yes	MI	R2RD
Los Angeles	4104 TRINITY ST	90011	5113024011	0.000	0.000	0.315	0.000	Shortfall of Sites	0.098	Low Medium II Residential	RD2-1	0	0	0	40.771	0.315	Residential - Three Units (Any Combination) - 4 Stories or Less, 0	115-5A205 453		Southeast Los Angeles	Yes	MI	R2RD
Los Angeles	140 E 103RD ST	90003	6063016038	0.000	0.000	0.315	0.000	Shortfall of Sites	0.121	Low Medium I Residential	R2-1	0	0	0	33.023	0.315	Residential - Double, Duplex, or Two Units - 4 Stories or Less, 1	091-5A205 454		Southeast Los Angeles	Yes	MI	R2RD
Los Angeles	323 N OCCIDENTAL BLVD	90026	5156015024	0.000	0.000	0.315	0.000	Shortfall of Sites	0.143	Low Medium II Residential	RD2-1VL	0	0	0	27.912	0.315	Residential - Three Units (Any Combination) - 4 Stories or Less, 0	139-5A203 456		Silver Lake - Echo Park - Elysian Valley	Yes	MI	R2RD
Los Angeles	510 E 60TH ST	90003	6006026004	0.000	0.000	0.315	0.000	Shortfall of Sites	0.155	Low Medium I Residential	R2-1	0	0	0	25.827	0.315	Residential - Single Family Residence, 1	105B205 456		Southeast Los Angeles	Yes	MI	R2RD
Los Angeles	10718 STANFORD AVE	90059	6051023016	0.000	0.000	0.315	0.000	Shortfall of Sites	0.066	Low Medium II Residential	RD2-1	0	0	0	60.602	0.315	Residential - Four Units (Any Combination) - 4 Stories or Less, 0	090A207 456		Southeast Los Angeles	Yes	MI	R2RD
Los Angeles	1205 W 38TH ST	90037	5037014029	0.000	0.000	0.315	0.000	Shortfall of Sites	0.089	Low Medium II Residential	RD2-1-CPIO	0	0	0	45.092	0.315	Residential - Four Units (Any Combination) - 4 Stories or Less, 0	117B197 457		South Los Angeles	Yes	MI	R2RD
Los Angeles	9704 GRAHAM AVE	90002	6048027014	0.000	0.000	0.315	0.000	Shortfall of Sites	0.076	Low Medium I Residential	R2-1	0	0	0	52.396	0.315	Residential - Three Units (Any Combination) - 4 Stories or Less, 0	093A213 457		Southeast Los Angeles	Yes	MI	R2RD
Los Angeles	705 E 108TH ST	90059	6051023036	0.000	0.000	0.315	0.000	Shortfall of Sites	0.066	Low Medium II Residential	RD2-1	0	0	0	60.601	0.315	Residential - Single Family Residence, 1	090A207 457		Southeast Los Angeles	Yes	MI	R2RD
Los Angeles	408 N LA FAYETTE PARK PL	90026	5156025008	0.000	0.000	0.315	0.000	Shortfall of Sites	0.072	Low Medium II Residential	RD2-1VL	0	0	0	55.805	0.315	Residential - Double, Duplex, or Two Units - 4 Stories or Less, 0	139-5A203 458		Silver Lake - Echo Park - Elysian Valley	Yes	MI	R2RD
Los Angeles	709 E 108TH ST	90059	6051023013	0.000	0.000	0.315	0.000	Shortfall of Sites	0.066	Low Medium II Residential	RD2-1	0	0	0	60.602	0.315	Residential - Four Units (Any Combination) - 4 Stories or Less, 0	090A207 459		Southeast Los Angeles	Yes	MI	R2RD
Los Angeles	11020 COMPTON AVE	90059	6069010020	0.000	0.000	0.315	0.000	Shortfall of Sites	0.082	Low Medium I Residential	R2-1	0	0	0	48.597	0.315	Residential - Four Units (Any Combination) - 4 Stories or Less, 0	088-5A213 459		Southeast Los Angeles	Yes	MI	R2RD
Los Angeles	3759 HALLDALE AVE	90018	5041031004	0.000	0.000	0.315	0.000	Shortfall of Sites	0.152	Low Medium I Residential	R2-1-O	0	0	0	26.273	0.315	Residential - Double, Duplex, or Two Units - 4 Stories or Less, 0	117B193 460		South Los Angeles	Yes	MI	R2RD
Los Angeles	124 E 103RD ST	90003	6063016034	0.000	0.000	0.315	0.000	Shortfall of Sites	0.121	Low Medium I Residential	R2-1	0	0	0	33.022	0.315	Residential - Double, Duplex, or Two Units - 4 Stories or Less, 0	091-5A205 461		Southeast Los Angeles	Yes	MI	R2RD
Los Angeles	4105 VERDANT ST	90039	5594004005	0.000	0.000	0.315	0.000	Shortfall of Sites	0.080	Low Medium II Residential	RD2-1-RIO	0	0	0	49.784	0.315	Residential - Three Units (Any Combination) - 4 Stories or Less, 0	159B205 463		Northeast Los Angeles	Yes	MI	R2RD
Los Angeles	411 N BENTON WAY	90026	5156025005	0.000	0.000	0.315	0.000	Shortfall of Sites	0.072	Low Medium II Residential	RD2-1VL	0	0	0	55.746	0.315	Residential - Double, Duplex, or Two Units - 4 Stories or Less, 0	139-5A203 463		Silver Lake - Echo Park - Elysian Valley	Yes	MI	R2RD
Los Angeles	1725 S NEW HAMPSHIRE AVE	90006	5075019002	0.000	0.000	0.315	0.000	Shortfall of Sites	0.060	Low Medium II Residential	RD1.5-1	0	0	0	66.516	0.315	Residential - Three Units (Any Combination) - 4 Stories or Less, 0	126B197 463		South Los Angeles	Yes	MI	R2RD
Los Angeles	2353 S REDONDO BLVD	90016	5063005046	0.000	0.000	0.315	0.000	Shortfall of Sites	0.110	Low Medium II Residential	RD2-1	0	0	0	36.293	0.315	Residential - Three Units (Any Combination) - 4 Stories or Less, 0	123B177 463		West Adams - Baldwin Hills - Leimert	Yes	MI	R2RD
Los Angeles	1187 W 38TH ST	90037	5037014010	0.000	0.000	0.315	0.000	Shortfall of Sites	0.117	Low Medium II Residential	RD2-1-CPIO	0	0	0	34.124	0.315	Residential - Three Units (Any Combination) - 4 Stories or Less, 0	117B197 463		South Los Angeles	Yes	MI	R2RD
Los Angeles	678 E 41ST ST	90011	5115002006	0.000	0.000	0.315	0.000	Shortfall of Sites	0.089	Low Medium II Residential	RD2-1	0	0	0	44.964	0.315	Residential - Five or More Units or Apartments (Any Combination) · 4 Stories or Less, 0	115-5A207 463		Southeast Los Angeles	Yes	MI	R2RD
Los Angeles	721 E 108TH ST	90059	6051023009	0.000	0.000	0.315	0.000	Shortfall of Sites	0.066	Low Medium II Residential	RD2-1	0	0	0	60.601	0.315	Residential - Five or More Units or Apartments (Any Combination) · 4 Stories or Less, 0	090A207 464		Southeast Los Angeles	Yes	MI	R2RD
Los Angeles	1181 W 38TH ST	90037	5037014011	0.000	0.000	0.315	0.000	Shortfall of Sites	0.098	Low Medium II Residential	RD2-1-CPIO	0	0	0	40.729	0.315	Residential - Five or More Units or Apartments (Any Combination) · 4 Stories or Less, 0	117B197 465		South Los Angeles	Yes	MI	R2RD
Los Angeles	4072 CREED AVE	90008	5023003006	0.000	0.000	0.315	0.000	Shortfall of Sites	0.094	Low Medium I Residential	R2-1	0	0	0	42.497	0.315	Residential - Double, Duplex, or Two Units - 4 Stories or Less, 0	114B189 465		West Adams - Baldwin Hills - Leimert	Yes	MI	R2RD
Los Angeles	3642 ADAIR ST	90011	5121012023	0.000	0.000	0.315	0.000	Shortfall of Sites	0.083	Low Medium I Residential	R2-1	0	0	0	48.399	0.315	Residential - Single Family Residence, 1	117A205 466		Southeast Los Angeles	Yes	MI	R2RD
Los Angeles	4110 WALL ST	90011	5113026013	0.000	0.000	0.315	0.000	Shortfall of Sites	0.065	Low Medium I Residential	R2-1	0	0	0	61.136	0.315	Residential - Double, Duplex, or Two Units - 4 Stories or Less, 0	115-5A205 466		Southeast Los Angeles	Yes	MI	R2RD
Los Angeles	1177 W 38TH ST	90037	5037014012	0.000	0.000	0.315	0.000	Shortfall of Sites	0.079	Low Medium II Residential	RD2-1-CPIO	0	0	0	50.503	0.315	Residential - Four Units (Any Combination) - 4 Stories or Less, 0	117B197 467		South Los Angeles	Yes	MI	R2RD
Los Angeles	648 E 41ST ST	90011	5115002009	0.000	0.000	0.315	0.000	Shortfall of Sites	0.092	Low Medium II Residential	RD2-1	0	0	0	43.267	0.315	Residential - Double, Duplex, or Two Units - 4 Stories or Less, 0	115-5A207 467		Southeast Los Angeles	Yes	MI	R2RD
Los Angeles	427 E 70TH ST	90003	6011010034	0.000	0.000	0.315	0.000	Shortfall of Sites	0.084	Low Medium I Residential	R2-1	0	0	0	47.787	0.315	Residential - Double, Duplex, or Two Units - 4 Stories or Less, 0	102B205 467		Southeast Los Angeles	Yes	MI	R2RD
Los Angeles	334 N OCCIDENTAL BLVD	90026	5156024012	0.000	0.000	0.315	0.000	Shortfall of Sites	0.072	Low Medium II Residential	RD2-1VL	0	0	0	55.769	0.315	Residential - Double, Duplex, or Two Units - 4 Stories or Less, 0	139-5A203 468		Silver Lake - Echo Park - Elysian Valley	Yes	MI	R2RD
Los Angeles	366 N CHICAGO ST	90033	5175012013	0.000	0.000	0.315	0.000	Shortfall of Sites	0.073	Low Medium II Residential	RD1.5-1-CUGU	0	0	0	54.517	0.315	Residential - Double, Duplex, or Two Units - 4 Stories or Less, 0	130-5A223 468		Boyle Heights	Yes	MI	R2RD
Los Angeles	1484 E 43RD PL	90011	5116007004	0.000	0.000	0.315	0.000	Shortfall of Sites	0.138	Low Medium I Residential	R2-1	0	0	0	29.055	0.315	Residential - Double, Duplex, or Two Units - 4 Stories or Less, 0	114A211 468		Southeast Los Angeles	Yes	MI	R2RD
Los Angeles	1109 N HOOVER ST	90029	5542024035	0.000	0.000	0.315	0.000	Shortfall of Sites	0.138	Low Medium I Residential	R2-1XL	0	0	0	29.033	0.315	Residential - Double, Duplex, or Two Units - 4 Stories or Less - Pool, 0	145-5A201 469		Hollywood	Yes	MI	R2RD
Los Angeles	1171 W 38TH ST	90037	5037014013	0.000	0.000	0.315	0.000	Shortfall of Sites	0.060	Low Medium II Residential	RD2-1-CPIO	0	0	0	66.452	0.315	Residential - Three Units (Any Combination) - 4 Stories or Less, 0	117B197 469		South Los Angeles	Yes	MI	R2RD
Los Angeles	1334 253RD ST	90710	7410027045	0.000	0.000	0.315	0.000	Shortfall of Sites	0.080	Low Medium II Residential	[Q]RD2-1XL	0	0	0	49.793	0.315	Residential - Four Units (Any Combination) - 4 Stories or Less, 0	036B197 469		Wilmington - Harbor City	Yes	MI	R2RD
Los Angeles	1439 S CRESCENT HEIGHTS BLVD	90035	5068003036	0.000	0.000	0.315	0.000	Shortfall of Sites	0.057	Low Medium II Residential	RD1.5-1-O	0	0	0	69.712	0.315	Residential - Three Units (Any Combination) - 4 Stories or Less, 0	129B173 470		Wilshire	Yes	MI	R2RD
Los Angeles	5408 HOMESIDE AVE	90016	5043022003	0.000	0.000	0.315	0.000	Shortfall of Sites	0.073	Low Medium II Residential	RD1.5-1	0	0	0	54.449	0.315	Residential - Three Units (Any Combination) - 4 Stories or Less, 0	120B177 471		West Adams - Baldwin Hills - Leimert	Yes	MI	R2RD
Los Angeles	1330 253RD ST	90710	7410027044	0.000	0.000	0.315	0.000	Shortfall of Sites	0.080	Low Medium II Residential	[Q]RD2-1XL	0	0	0	49.794	0.315	Residential - Five or More Units or Apartments (Any Combination) · 4 Stories or Less, 0	036B197 471		Wilmington - Harbor City	Yes	MI	R2RD
Los Angeles	1651 ARLINGTON AVE	90019	5072032033	0.000	0.000	0.315	0.000	Shortfall of Sites	0.137	Low Medium II Residential	RD1.5-1-O-CPIO	0	0	0	29.223	0.315	Residential - Double, Duplex, or Two Units - 4 Stories or Less, 0	126B189 472		West Adams - Baldwin Hills - Leimert	Yes	MI	R2RD
Los Angeles	1127 W 60TH PL	90044	6003015020	0.000	0.000	0.315	0.000	Shortfall of Sites	0.123	Low Medium I Residential	R2-1	0	0	0	32.396	0.315	Residential - Double, Duplex, or Two Units - 4 Stories or Less, 0	105B197 472		South Los Angeles	Yes	MI	R2RD
Los Angeles	5626 CARTWRIGHT AVE	91601	2415022023	0.000	0.000	0.315	0.000	Shortfall of Sites	0.068	Low Medium I Residential	R2-1VL	0	0	0	58.939	0.315	Residential - Double, Duplex, or Two Units - 4 Stories or Less, 0	174B177 474		North Hollywood - Valley Village	Yes	MI	R2RD
Los Angeles	6539 SEPULVEDA BLVD	91411	2234017006	0.000	0.000	0.315	0.000	Shortfall of Sites	0.107	Low Medium II Residential	[Q]RD1.5-1-RIO	0	0	0	37.497	0.315	Residential - Five or More Units or Apartments (Any Combination) · 4 Stories or Less, 0	180B145 475		Van Nuys - North Sherman Oaks	Yes	MI	R2RD
Los Angeles	328 N OCCIDENTAL BLVD	90026	5156024014	0.000	0.000	0.315	0.000	Shortfall of Sites	0.072	Low Medium II Residential	RD2-1VL	0	0	0	55.771	0.315	Residential - Double, Duplex, or Two Units - 4 Stories or Less, 0	139-5A203 475		Silver Lake - Echo Park - Elysian Valley	Yes	MI	R2RD

Jurisdiction Name	Site Address/Intersection	5 Digit ZIP Code	Assessor Parcel Number	Very Low-Income	Low-Income	Moderate-Income	Above Moderate-Income	Type of Shortfall	Parcel Size (Acres)	Current General Plan Designation	Current Zoning	Proposed General Plan (GP) Designation	Proposed Zoning	Minimum Density Allowed	Maximum Density Allowed	Total Capacity	Vacant/ Nonvacant	Description of Existing Uses	PIN	Base Density Per Acre	Community Plan Area	Rent Stabalization Ordinance	Income Category	Applicable Rezoning Program (Program informing values in Column Q listed first)
Los Angeles	1920 W 25TH ST	90018	5058019004	0.000	0.000	0.315	0.000	Shortfall of Sites	0.114	Low Medium II Residential	RD1.5-1-CPIO	0	0	0	35.095	0.315	Residential - Five or More Units or Apartments (Any Combination) · 4 Stories or Less, 0	123B193 475		South Los Angeles	Yes	MI	R2RD
Los Angeles	3009 EDGEHILL DR	90018	5051032016	0.000	0.000	0.315	0.000	Shortfall of Sites	0.110	Low Medium I Residential	R2-1XL	0	0	0	36.291	0.315	Residential - Double, Duplex, or Two Units - 4 Stories or Less, 1	120B185 475		West Adams - Baldwin Hills - Leimert	Yes	MI	R2RD
Los Angeles	1928 S SHERBOURNE DR	90034	4302025039	0.000	0.000	0.315	0.000	Shortfall of Sites	0.157	Low Medium II Residential	RD2-1	0	0	0	25.401	0.315	Residential - Five or More Units or Apartments (Any Combination) · 4 Stories or Less - Pool, 0	126B169 476		West Adams - Baldwin Hills - Leimert	Yes	MI	R2RD
Los Angeles	4351 COMPTON AVE	90011	5116007033	0.000	0.000	0.315	0.000	Shortfall of Sites	0.144	Low Medium I Residential	R2-1	0	0	0	27.841	0.315	Residential - Three Units (Any Combination) - 4 Stories or Less, 0	114A211 476		Southeast Los Angeles	Yes	MI	R2RD
Los Angeles	5622 RIVERTON AVE	91601	2415018025	0.000	0.000	0.315	0.000	Shortfall of Sites	0.103	Low Medium I Residential	R2-1VL	0	0	0	38.721	0.315	Residential - Three Units (Any Combination) - 4 Stories or Less, 0	174B177 477		North Hollywood - Valley Village	Yes	MI	R2RD
Los Angeles	5930 BENNER ST	90042	5492019031	0.000	0.000	0.315	0.000	Shortfall of Sites	0.129	Low Medium II Residential	RD1.5-1	0	0	0	31.115	0.315	Residential - Five or More Units or Apartments (Any Combination) · 4 Stories or Less, 0	151-5A229 477		Northeast Los Angeles	Yes	MI	R2RD
Los Angeles	1602 N MARIPOSA AVE	90027	5543004036	0.000	0.000	0.315	0.000	Shortfall of Sites	0.124	Low Medium II Residential	RD1.5-1XL	0	0	0	32.226	0.315	Residential - Five or More Units or Apartments (Any Combination) · 4 Stories or Less - Pool, 0	147B197 477		Hollywood	Yes	MI	R2RD
Los Angeles	748 W 120TH ST	90044	6117001012	0.000	0.000	0.315	0.000	Shortfall of Sites	0.105	Low Medium II Residential	RD2-1XL	0	0	0	37.932	0.315	Residential - Three Units (Any Combination) - 4 Stories or Less, 0	084B197 477		Harbor Gateway	Yes	MI	R2RD
Los Angeles	427 W 70TH ST	90003	6013027015	0.000	0.000	0.315	0.000	Shortfall of Sites	0.114	Low Medium I Residential	R2-1	0	0	0	35.140	0.315	Residential - Double, Duplex, or Two Units - 4 Stories or Less, 0	102B201 478		South Los Angeles	Yes	MI	R2RD
Los Angeles	3356 SILVER LAKE BLVD	90039	5436008023	0.000	0.000	0.315	0.000	Shortfall of Sites	0.073	Low Medium I Residential	RD3-1-RIO	0	0	0	54.493	0.315	Residential - Four Units (Any Combination) - 4 Stories or Less, 0	153B209 480		Northeast Los Angeles	Yes	MI	R2RD
Los Angeles	403 E 70TH ST	90003	6011010028	0.000	0.000	0.315	0.000	Shortfall of Sites	0.084	Low Medium I Residential	R2-1	0	0	0	47.561	0.315	Residential - Double, Duplex, or Two Units - 4 Stories or Less, 0	102B205 480		Southeast Los Angeles	Yes	MI	R2RD
Los Angeles	118 E 94TH ST	90003	6052006012	0.000	0.000	0.315	0.000	Shortfall of Sites	0.116	Low Medium I Residential	R2-1	0	0	0	34.460	0.315	Residential - Double, Duplex, or Two Units - 4 Stories or Less, 1	094-5A205 480		Southeast Los Angeles	Yes	MI	R2RD
Los Angeles	7808 CLAYBECK AVE	91352	2405016015	0.000	0.000	0.315	0.000	Shortfall of Sites	0.087	Low Medium I Residential	R2-1	0	0	0	46.078	0.315	Residential - Double, Duplex, or Two Units - 4 Stories or Less, 0	189B181 482		Sun Valley - La Tuna Canyon	Yes	MI	R2RD
Los Angeles	5068 BANGOR ST	90016	5062024051	0.000	0.000	0.315	0.000	Shortfall of Sites	0.062	Low Medium II Residential	RD2-1	0	0	0	64.972	0.315	Residential - Double, Duplex, or Two Units - 4 Stories or Less, 0	123B181 482		West Adams - Baldwin Hills - Leimert	Yes	MI	R2RD
Los Angeles	4834 ST ELMO DR	90019	5067009057	0.000	0.000	0.315	0.000	Shortfall of Sites	0.080	Low Medium II Residential	RD1.5-1-O	0	0	0	49.787	0.315	Residential - Five or More Units or Apartments (Any Combination) · 4 Stories or Less, 0	126B181 483		West Adams - Baldwin Hills - Leimert	Yes	MI	R2RD
Los Angeles	846 E 41ST ST	90011	5115024028	0.000	0.000	0.315	0.000	Shortfall of Sites	0.057	Low Medium II Residential	RD2-1	0	0	0	69.694	0.315	Residential - Double, Duplex, or Two Units - 4 Stories or Less, 0	115-5A207 483		Southeast Los Angeles	Yes	MI	R2RD
Los Angeles	4357 COMPTON AVE	90011	5116007002	0.000	0.000	0.315	0.000	Shortfall of Sites	0.163	Low Medium I Residential	R2-1	0	0	0	24.581	0.315	Residential - Five or More Units or Apartments (Any Combination) · 4 Stories or Less, 0	114A211 483		Southeast Los Angeles	Yes	MI	R2RD
Los Angeles	6629 CAMELLIA AVE	91606	2320023027	0.000	0.000	0.315	0.000	Shortfall of Sites	0.077	Low Medium II Residential	RD2-1	0	0	0	51.628	0.315	Residential - Five or More Units or Apartments (Any Combination) · 4 Stories or Less, 0	180B169 484		North Hollywood - Valley Village	Yes	MI	R2RD
Los Angeles	3010 9TH AVE	90018	5051036039	0.000	0.000	0.315	0.000	Shortfall of Sites	0.112	Low Medium I Residential	R2-1XL-O	0	0	0	35.571	0.315	Residential - Double, Duplex, or Two Units - 4 Stories or Less, 0	120B185 485		West Adams - Baldwin Hills - Leimert	Yes	MI	R2RD
Los Angeles	4076 CREED AVE	90008	5023003005	0.000	0.000	0.315	0.000	Shortfall of Sites	0.094	Low Medium I Residential	R2-1	0	0	0	42.497	0.315	Residential - Double, Duplex, or Two Units - 4 Stories or Less, 0	114B189 485		West Adams - Baldwin Hills - Leimert	Yes	MI	R2RD
Los Angeles	1148 N MARIPOSA AVE	90029	5540006001	0.000	0.000	0.315	0.000	Shortfall of Sites	0.149	Low Medium II Residential	RD2-1XL	0	0	0	26.806	0.315	Residential - Five or More Units or Apartments (Any Combination) · 4 Stories or Less, 0	144B197 486		Hollywood	Yes	MI	R2RD
Los Angeles	4834 ST ELMO DR	90019	5067009057	0.000	0.000	0.315	0.000	Shortfall of Sites	0.080	Low Medium II Residential	RD1.5-1-O	0	0	0	49.785	0.315	Residential - Five or More Units or Apartments (Any Combination) · 4 Stories or Less, 0	126B181 486		West Adams - Baldwin Hills - Leimert	Yes	MI	R2RD
Los Angeles	240 E 60TH ST	90003	6006008006	0.000	0.000	0.315	0.000	Shortfall of Sites	0.118	Low Medium I Residential	R2-1	0	0	0	33.973	0.315	Residential - Five or More Units or Apartments (Any Combination) · 4 Stories or Less, 0	105B205 486		Southeast Los Angeles	Yes	MI	R2RD
Los Angeles	3779 CRAWFORD ST	90011	5121020028	0.000	0.000	0.315	0.000	Shortfall of Sites	0.073	Low Medium I Residential	R2-1	0	0	0	54.635	0.315	Residential - Double, Duplex, or Two Units - 4 Stories or Less, 0	117A205 487		Southeast Los Angeles	Yes	MI	R2RD
Los Angeles	1148 N NEW HAMPSHIRE AVE	90029	5540019010	0.000	0.000	0.315	0.000	Shortfall of Sites	0.060	Low Medium II Residential	RD1.5-1XL	0	0	0	66.712	0.315	Residential - Five or More Units or Apartments (Any Combination) · 4 Stories or Less, 0	144B197 488		Hollywood	Yes	MI	R2RD
Los Angeles	1279 W 38TH ST	90037	5037013029	0.000	0.000	0.315	0.000	Shortfall of Sites	0.116	Low Medium II Residential	RD1.5-1-CPIO	0	0	0	34.571	0.315	Residential - Five or More Units or Apartments (Any Combination) · 4 Stories or Less, 0	117B197 488		South Los Angeles	Yes	MI	R2RD
Los Angeles	9815 WILMINGTON AVE	90002	6048038015	0.000	0.000	0.315	0.000	Shortfall of Sites	0.084	Low Medium I Residential	R2-1	0	0	0	47.792	0.315	Residential - Three Units (Any Combination) - 4 Stories or Less, 0	093A215 488		Southeast Los Angeles	Yes	MI	R2RD
Los Angeles	1343 254TH ST	90710	7410027079	0.000	0.000	0.315	0.000	Shortfall of Sites	0.081	Low Medium II Residential	[Q]RD2-1XL	0	0	0	49.329	0.315	Residential - Five or More Units or Apartments (Any Combination) · 4 Stories or Less, 0	036B193 488		Wilmington - Harbor City	Yes	MI	R2RD
Los Angeles	1279 W 38TH ST	90037	5037013029	0.000	0.000	0.315	0.000	Shortfall of Sites	0.116	Low Medium II Residential	RD1.5-1-CPIO	0	0	0	34.571	0.315	Residential - Five or More Units or Apartments (Any Combination) · 4 Stories or Less, 0	117B197 489		South Los Angeles	Yes	MI	R2RD
Los Angeles	3772 WALL ST	90011	5121020029	0.000	0.000	0.315	0.000	Shortfall of Sites	0.095	Low Medium I Residential	R2-1	0	0	0	42.036	0.315	Residential - Double, Duplex, or Two Units - 4 Stories or Less, 0	117A205 489		Southeast Los Angeles	Yes	MI	R2RD
Los Angeles	3803 WALL ST	90011	5121024023	0.000	0.000	0.315	0.000	Shortfall of Sites	0.098	Low Medium I Residential	R2-1	0	0	0	40.636	0.315	Residential - Double, Duplex, or Two Units - 4 Stories or Less, 0	117A205 490		Southeast Los Angeles	Yes	MI	R2RD
Los Angeles	5621 CARTWRIGHT AVE	91601	2415019013	0.000	0.000	0.315	0.000	Shortfall of Sites	0.146	Low Medium I Residential	R2-1VL	0	0	0	27.440	0.315	Residential - Single Family Residence, 1	174B177 492		North Hollywood - Valley Village	Yes	MI	R2RD
Los Angeles	5408 HOMESIDE AVE	90016	5043022003	0.000	0.000	0.315	0.000	Shortfall of Sites	0.073	Low Medium II Residential	RD1.5-1	0	0	0	54.449	0.315	Residential - Three Units (Any Combination) - 4 Stories or Less, 0	120B177 492		West Adams - Baldwin Hills - Leimert	Yes	MI	R2RD
Los Angeles	1443 S CRESCENT HEIGHTS BLVD	90035	5068003037	0.000	0.000	0.315	0.000	Shortfall of Sites	0.057	Low Medium II Residential	RD1.5-1-O	0	0	0	69.711	0.315	Residential - Four Units (Any Combination) - 4 Stories or Less, 0	129B173 494		Wilshire	Yes	MI	R2RD
Los Angeles	403 E 108TH ST	90061	6063029012	0.000	0.000	0.315	0.000	Shortfall of Sites	0.110	Low Medium I Residential	R2-1	0	0	0	36.295	0.315	Residential - Double, Duplex, or Two Units - 4 Stories or Less, 0	090A207 494		Southeast Los Angeles	Yes	MI	R2RD
Los Angeles	1634 S GRAMERCY PL	90019	5073015007	0.000	0.000	0.315	0.000	Shortfall of Sites	0.102	Low Medium II Residential	RD1.5-1-CPIO	0	0	0	39.044	0.315	Residential - Four Units (Any Combination) - 4 Stories or Less, 0	126B193 495		South Los Angeles	Yes	MI	R2RD
Los Angeles	2333 VINEYARD AVE	90016	5061026029	0.000	0.000	0.315	0.000	Shortfall of Sites	0.085	Low Medium II Residential	RD2-1-O	0	0	0	47.308	0.315	Residential - Double, Duplex, or Two Units - 4 Stories or Less, 0	123B181 495		West Adams - Baldwin Hills - Leimert	Yes	MI	R2RD
Los Angeles	2401 S SYCAMORE AVE	90016	5062025051	0.000	0.000	0.315	0.000	Shortfall of Sites	0.058	Low Medium II Residential	RD2-1	0	0	0	69.086	0.315	Residential - Five or More Units or Apartments (Any Combination) · 4 Stories or Less, 0	123B177 495		West Adams - Baldwin Hills - Leimert	Yes	MI	R2RD
Los Angeles	407 E 108TH ST	90061	6063029013	0.000	0.000	0.315	0.000	Shortfall of Sites	0.110	Low Medium I Residential	R2-1	0	0	0	36.293	0.315	Residential - Four Units (Any Combination) - 4 Stories or Less, 0	090A207 495		Southeast Los Angeles	Yes	MI	R2RD
Los Angeles	5620 CARTWRIGHT AVE	91601	2415022024	0.000	0.000	0.315	0.000	Shortfall of Sites	0.136	Low Medium I Residential	R2-1VL	0	0	0	29.465	0.315	Residential - Double, Duplex, or Two Units - 4 Stories or Less, 0	174B177 496		North Hollywood - Valley Village	Yes	MI	R2RD
Los Angeles	1815 EXPOSITION BLVD	90018	5042015015	0.000	0.000	0.315	0.000	Shortfall of Sites	0.062	Low Medium I Residential	R2-1-O-CPIO	0	0	0	64.278	0.315	Residential - Double, Duplex, or Two Units - 4 Stories or Less, 0	117B189 498		South Los Angeles	Yes	MI	R2RD
Los Angeles	419 E 108TH ST	90061	6063029016	0.000	0.000	0.315	0.000	Shortfall of Sites	0.110	Low Medium I Residential	R2-1	0	0	0	36.286	0.315	Residential - Double, Duplex, or Two Units - 4 Stories or Less, 0	090A207 498		Southeast Los Angeles	Yes	MI	R2RD
Los Angeles	3780 S GRAMERCY PL	90018	5042015014	0.000	0.000	0.315	0.000	Shortfall of Sites	0.067	Low Medium I Residential	R2-1-O-CPIO	0	0	0	60.126	0.315	Residential - Double, Duplex, or Two Units - 4 Stories or Less, 0	117B189 499		South Los Angeles	Yes	MI	R2RD
Los Angeles	4080 CREED AVE	90008	5023003004	0.000	0.000	0.315	0.000	Shortfall of Sites	0.094	Low Medium I Residential	R2-1	0	0	0	42.497	0.315	Residential - Double, Duplex, or Two Units - 4 Stories or Less, 0	114B189 499		West Adams - Baldwin Hills - Leimert	Yes	MI	R2RD
Los Angeles	4114 MCKINLEY AVE	90011	5115024026	0.000	0.000	0.315	0.000	Shortfall of Sites	0.097	Low Medium II Residential	RD2-1	0	0	0	41.410	0.315	Residential - Double, Duplex, or Two Units - 4 Stories or Less, 0	115-5A207 503		Southeast Los Angeles	Yes	MI	R2RD
Los Angeles	5343 ASCOT AVE	90011	5104011031	0.000	0.000	0.315	0.000	Shortfall of Sites	0.188	Low Medium I Residential	R2-1	0	0	0	21.258	0.315	Residential - Five or More Units or Apartments (Any Combination) · 4 Stories or Less, 0	108B209 503		Southeast Los Angeles	Yes	MI	R2RD
Los Angeles	1429 W 54TH ST	90062	5003016006	0.000	0.000	0.315	0.000	Shortfall of Sites	0.117	Low Medium I Residential	R2-1-CPIO	0	0	0	34.198	0.315	Residential - Double, Duplex, or Two Units - 4 Stories or Less, 0	108B193 503		South Los Angeles	Yes	MI	R2RD
Los Angeles	5668 FAYETTE ST	90042	5478036020	0.000	0.000	0.315	0.000	Shortfall of Sites	0.129	Low Medium II Residential	RD2-1	0	0	0	31.057	0.315	Residential - Double, Duplex, or Two Units - 4 Stories or Less, 1	156A229 504		Northeast Los Angeles	Yes	MI	R2RD
Los Angeles	9717 GRANDEE AVE	90002	6048018026	0.000	0.000	0.315	0.000	Shortfall of Sites	0.075	Low Medium I Residential	R2-1	0	0	0	53.619	0.315	Residential - Double, Duplex, or Two Units - 4 Stories or Less, 0	093A213 505		Southeast Los Angeles	Yes	MI	R2RD
Los Angeles	1556 E 111TH ST	90059	6070009030	0.000	0.000	0.315	0.000	Shortfall of Sites	0.073	Low Medium II Residential	R2-1	0	0	0	54.483	0.315	Residential - Double, Duplex, or Two Units - 4 Stories or Less, 0	088-5A213 506		Southeast Los Angeles	Yes	MI	R2RD
Los Angeles	1230 W 41ST ST	90037	5020014009	0.000	0.000	0.315	0.000	Shortfall of Sites	0.147	Low Medium I Residential	R2-1	0	0	0	27.203	0.315	Residential - Double, Duplex, or Two Units - 4 Stories or Less, 1	114B197 508		South Los Angeles	Yes	MI	R2RD
Los Angeles	1423 E 111TH ST	90059	6070007022	0.000	0.000	0.315	0.000	Shortfall of Sites	0.065	Low Medium I Residential	R2-1	0	0	0	61.362	0.315	Residential - Double, Duplex, or Two Units - 4 Stories or Less, 0	088-5A211 508		Southeast Los Angeles	Yes	MI	R2RD
Los Angeles	1419 E 111TH ST	90059	6070007023	0.000	0.000	0.315	0.000	Shortfall of Sites	0.065	Low Medium I Residential	R2-1	0	0	0	61.370	0.315	Residential - Double, Duplex, or Two Units - 4 Stories or Less, 1	088-5A211 509		Southeast Los Angeles	Yes	MI	R2RD
Los Angeles	1441 MCDUFF ST	90026	5419026039	0.000	0.000	0.315	0.000	Shortfall of Sites	0.159	Low Medium I Residential	R2-1VL	0	0	0	25.118	0.315	Residential - Four Units (Any Combination) - 4 Stories or Less, 0	139-5A211 510		Silver Lake - Echo Park - Elysian Valley	Yes	MI	R2RD
Los Angeles	4084 CREED AVE	90008	5023003003	0.000	0.000	0.315	0.000	Shortfall of Sites	0.099	Low Medium I Residential	R2-1	0	0	0	40.520	0.315	Residential - Double, Duplex, or Two Units - 4 Stories or Less, 0	114B189 510		West Adams - Baldwin Hills - Leimert	Yes	MI	R2RD
Los Angeles	668 E 41ST ST	90011	5115002007	0.000	0.000	0.315	0.000	Shortfall of Sites	0.089	Low Medium II Residential	RD2-1	0	0	0	44.964	0.315	Residential - Four Units (Any Combination) - 4 Stories or Less, 0	115-5A207 510		Southeast Los Angeles	Yes	MI	R2RD
Los Angeles	1419 E 111TH ST	90059	6070007023	0.000	0.000	0.315	0.000	Shortfall of Sites	0.065	Low Medium I Residential	R2-1	0	0	0	61.376	0.315	Residential - Double, Duplex, or Two Units - 4 Stories or Less, 0	088-5A211 510		Southeast Los Angeles	Yes	MI	R2RD
Los Angeles	6561 FULTON AVE	91401	2329025025	0.000	0.000	0.315	0.000	Shortfall of Sites	0.123	Very Low Residential	[Q]RD1.5-1	0	0	0	32.574	0.315	Residential - Five or More Units or Apartments (Any Combination) · 4 Stories or Less, 0	180B157 511		Van Nuys - North Sherman Oaks	Yes	MI	R2RD
Los Angeles	3013 S BRONSON AVE	90018	5051029012	0.000	0.000	0.315	0.000	Shortfall of Sites	0.079	Low Medium I Residential	R2-1XL	0	0	0	50.838	0.315	Residential - Five or More Units or Apartments (Any Combination) · 4 Stories or Less, 0	120B185 511		West Adams - Baldwin Hills - Leimert	Yes	MI	R2RD

Jurisdiction Name	Site Address/Intersection	5 Digit ZIP Code	Assessor Parcel Number	Very Low-Income	Low-Income	Moderate-Income	Above Moderate-Income	Type of Shortfall	Parcel Size (Acres)	Current General Plan Designation	Current Zoning	Proposed General Plan (GP) Designation	Proposed Zoning	Minimum Density Allowed	Maximum Density Allowed	Total Capacity	Vacant/ Nonvacant	Description of Existing Uses	PIN	Base Density Per Acre	Community Plan Area	Rent Stabalization Ordinance	Income Category	Applicable Rezoning Program (Program informing values in Column Q listed first)
Los Angeles	5311 S VAN NESS AVE	90062	5005008011	0.000	0.000	0.315	0.000	Shortfall of Sites	0.119	Low Medium I Residential	R2-1	0	0	0	33.674	0.315	Residential - Single Family Residence, 1	114B193 511		West Adams - Baldwin Hills - Leimert	Yes	MI	R2RD
Los Angeles	157 E 70TH ST	90003	6011005045	0.000	0.000	0.315	0.000	Shortfall of Sites	0.109	Low Medium I Residential	R2-1-CPIO	0	0	0	36.673	0.315	Residential - Double, Duplex, or Two Units - 4 Stories or Less, 1	102B205 512		Southeast Los Angeles	Yes	MI	R2RD
Los Angeles	1036 253RD ST	90710	7413013028	0.000	0.000	0.315	0.000	Shortfall of Sites	0.082	Low Medium II Residential	[Q]RD1.5-1XL	0	0	0	48.620	0.315	Residential - Five or More Units or Apartments (Any Combination) · 4 Stories or Less, 0	036B197 512		Wilmington - Harbor City	Yes	MI	R2RD
Los Angeles	11953 VALERIO ST	91605	2317014012	0.000	0.000	0.315	0.000	Shortfall of Sites	0.164	Low Medium II Residential	RD2-1	0	0	0	24.457	0.315	Residential - Five or More Units or Apartments (Any Combination) · 4 Stories or Less, 0	186B165 513		Sun Valley - La Tuna Canyon	Yes	MI	R2RD
Los Angeles	5408 HOMESIDE AVE	90016	5043022003	0.000	0.000	0.315	0.000	Shortfall of Sites	0.073	Low Medium II Residential	RD1.5-1	0	0	0	54.449	0.315	Residential - Three Units (Any Combination) - 4 Stories or Less, 0	120B177 513		West Adams - Baldwin Hills - Leimert	Yes	MI	R2RD
Los Angeles	335 W 54TH ST	90037	5101035014	0.000	0.000	0.315	0.000	Shortfall of Sites	0.125	Low Medium II Residential	RD2-1	0	0	0	32.051	0.315	Residential - Single Family Residence, 1	108B201 513		Southeast Los Angeles	Yes	MI	R2RD
Los Angeles	1036 253RD ST	90710	7413013028	0.000	0.000	0.315	0.000	Shortfall of Sites	0.113	Low Medium II Residential	[Q]RD1.5-1XL	0	0	0	35.537	0.315	Residential - Five or More Units or Apartments (Any Combination) · 4 Stories or Less, 0	036B197 513		Wilmington - Harbor City	Yes	MI	R2RD
Los Angeles	2312 S RIMPAU BLVD	90016	5061019009	0.000	0.000	0.315	0.000	Shortfall of Sites	0.092	Low Medium II Residential	RD2-1-O	0	0	0	43.304	0.315	Residential - Four Units (Any Combination) - 4 Stories or Less, 0	123B181 514		West Adams - Baldwin Hills - Leimert	Yes	MI	R2RD
Los Angeles	1407 E 111TH ST	90059	6070007025	0.000	0.000	0.315	0.000	Shortfall of Sites	0.065	Low Medium I Residential	R2-1	0	0	0	61.404	0.315	Residential - Double, Duplex, or Two Units - 4 Stories or Less, 0	088-5A211 514		Southeast Los Angeles	Yes	MI	R2RD
Los Angeles	1403 E 111TH ST	90059	6070007026	0.000	0.000	0.315	0.000	Shortfall of Sites	0.065	Low Medium I Residential	R2-1	0	0	0	61.410	0.315	Residential - Single Family Residence, 1	088-5A211 515		Southeast Los Angeles	Yes	MI	R2RD
Los Angeles	6541 KESTER AVE	91411	2235016032	0.000	0.000	0.315	0.000	Shortfall of Sites	0.107	Low Medium II Residential	[Q]RD1.5-1	0	0	0	37.271	0.315	Residential - Five or More Units or Apartments (Any Combination) · 4 Stories or Less, 0	180B149 516		Van Nuys - North Sherman Oaks	Yes	MI	R2RD
Los Angeles	5720 COLFAX AVE	91601	2339012054	0.000	0.000	0.315	0.000	Shortfall of Sites	0.160	Low Medium I Residential	RD3-1	0	0	0	25.002	0.315	Residential - Five or More Units or Apartments (Any Combination) · 4 Stories or Less - Pool, 0	174B169 516		North Hollywood - Valley Village	Yes	MI	R2RD
Los Angeles	1403 E 111TH ST	90059	6070007026	0.000	0.000	0.315	0.000	Shortfall of Sites	0.065	Low Medium I Residential	R2-1	0	0	0	61.416	0.315	Residential - Single Family Residence, 0	088-5A211 516		Southeast Los Angeles	Yes	MI	R2RD
Los Angeles	1447 S CRESCENT HEIGHTS BLVD	90035	5068003038	0.000	0.000	0.315	0.000	Shortfall of Sites	0.057	Low Medium II Residential	RD1.5-1-O	0	0	0	69.711	0.315	Residential - Five or More Units or Apartments (Any Combination) · 4 Stories or Less, 0	129B173 518		Wilshire	Yes	MI	R2RD
Los Angeles	6709 S VAN NESS AVE	90047	4008018019	0.000	0.000	0.315	0.000	Shortfall of Sites	0.110	Low Medium II Residential	RD1.5-1	0	0	0	36.293	0.315	Residential - Three Units (Any Combination) - 4 Stories or Less, 0	102B189 518		West Adams - Baldwin Hills - Leimert	Yes	MI	R2RD
Los Angeles	1734 W 54TH ST	90062	5003020026	0.000	0.000	0.315	0.000	Shortfall of Sites	0.120	Low Medium I Residential	R2-1-CPIO	0	0	0	33.200	0.315	Residential - Double, Duplex, or Two Units - 4 Stories or Less, 0	108B193 521		South Los Angeles	Yes	MI	R2RD
Los Angeles	6619 CAMELLIA AVE	91606	2320023028	0.000	0.000	0.315	0.000	Shortfall of Sites	0.155	Low Medium II Residential	RD2-1	0	0	0	25.814	0.315	Residential - Double, Duplex, or Two Units - 4 Stories or Less, 0	180B169 522		North Hollywood - Valley Village	Yes	MI	R2RD
Los Angeles	3014 9TH AVE	90018	5051036040	0.000	0.000	0.315	0.000	Shortfall of Sites	0.076	Low Medium I Residential	R2-1XL-O	0	0	0	52.301	0.315	Residential - Double, Duplex, or Two Units - 4 Stories or Less, 0	120B185 522		West Adams - Baldwin Hills - Leimert	Yes	MI	R2RD
Los Angeles	1730 W 54TH ST	90062	5003020018	0.000	0.000	0.315	0.000	Shortfall of Sites	0.120	Low Medium I Residential	R2-1-CPIO	0	0	0	33.200	0.315	Residential - Single Family Residence, 1	108B193 522		South Los Angeles	Yes	MI	R2RD
Los Angeles	640 E 78TH ST	90001	6023032027	0.000	0.000	0.315	0.000	Shortfall of Sites	0.137	Low Medium I Residential	R2-1	0	0	0	29.242	0.315	Residential - Five or More Units or Apartments (Any Combination) · 4 Stories or Less, 0	099B205 525		Southeast Los Angeles	Yes	MI	R2RD
Los Angeles	11115 COMPTON AVE	90059	6070009011	0.000	0.000	0.315	0.000	Shortfall of Sites	0.073	Low Medium II Residential	RD2-1	0	0	0	55.048	0.315	Residential - Double, Duplex, or Two Units - 4 Stories or Less, 0	088-5A213 525		Southeast Los Angeles	Yes	MI	R2RD
Los Angeles	1447 S CRESCENT HEIGHTS BLVD	90035	5068003038	0.000	0.000	0.315	0.000	Shortfall of Sites	0.069	Low Medium II Residential	RD1.5-1-O	0	0	0	58.100	0.315	Residential - Five or More Units or Apartments (Any Combination) · 4 Stories or Less, 0	129B173 526		Wilshire	Yes	MI	R2RD
Los Angeles	2619 W 17TH ST	90019	5072032025	0.000	0.000	0.315	0.000	Shortfall of Sites	0.078	Low Medium II Residential	RD1.5-1-O-CPIO	0	0	0	51.599	0.315	Residential - Three Units (Any Combination) - 4 Stories or Less, 0	126B189 526		West Adams - Baldwin Hills - Leimert	Yes	MI	R2RD
Los Angeles	2904 S BURNSIDE AVE	90016	5043023015	0.000	0.000	0.315	0.000	Shortfall of Sites	0.055	Low Medium II Residential	RD2-1	0	0	0	72.598	0.315	Residential - Five or More Units or Apartments (Any Combination) · 4 Stories or Less, 0	120B177 526		West Adams - Baldwin Hills - Leimert	Yes	MI	R2RD
Los Angeles	140 W 70TH ST	90003	6012010041	0.000	0.000	0.315	0.000	Shortfall of Sites	0.117	Low Medium I Residential	R2-1	0	0	0	34.144	0.315	Residential - Five or More Units or Apartments (Any Combination) · 4 Stories or Less, 0	102B201 526		Southeast Los Angeles	Yes	MI	R2RD
Los Angeles	2625 W 17TH ST	90019	5072032026	0.000	0.000	0.315	0.000	Shortfall of Sites	0.078	Low Medium II Residential	RD1.5-1-O-CPIO	0	0	0	51.589	0.315	Residential - Three Units (Any Combination) - 4 Stories or Less, 0	126B189 528		West Adams - Baldwin Hills - Leimert	Yes	MI	R2RD
Los Angeles	1880 W 25TH ST	90018	5058020020	0.000	0.000	0.315	0.000	Shortfall of Sites	0.072	Low Medium II Residential	RD1.5-1-CPIO	0	0	0	55.618	0.315	Residential - Five or More Units or Apartments (Any Combination) · 4 Stories or Less, 0	123B193 529		South Los Angeles	Yes	MI	R2RD
Los Angeles	4032 LA SALLE AVE	90062	5021005018	0.000	0.000	0.315	0.000	Shortfall of Sites	0.163	Low Medium I Residential	R2-1	0	0	0	24.608	0.315	Residential - Single Family Residence, 1	114B193 530		South Los Angeles	Yes	MI	R2RD
Los Angeles	13531 WYANDOTTE ST	91405	2328004014	0.000	0.000	0.315	0.000	Shortfall of Sites	0.107	Low Medium II Residential	[Q]RD1.5-1	0	0	0	37.348	0.315	Residential - Five or More Units or Apartments (Any Combination) · 4 Stories or Less, 0	186B157 532		Van Nuys - North Sherman Oaks	Yes	MI	R2RD
Los Angeles	8421 VENTURA CANYON AVE	91402	2637016024	0.000	0.000	0.315	0.000	Shortfall of Sites	0.112	Low Medium II Residential	RD1.5-1	0	0	0	35.740	0.315	Residential - Five or More Units or Apartments (Any Combination) · 4 Stories or Less, 0	192B157 534		Mission Hills - Panorama City - North Hills	Yes	MI	R2RD
Los Angeles	6614 KRAFT AVE	91606	2320020002	0.000	0.000	0.315	0.000	Shortfall of Sites	0.096	Public Facilities	RD2-1	0	0	0	41.632	0.315	Residential - Three Units (Any Combination) - 4 Stories or Less, 0	180B169 535		North Hollywood - Valley Village	Yes	MI	R2RD
Los Angeles	3207 W 17TH ST	90019	5072032029	0.000	0.000	0.315	0.000	Shortfall of Sites	0.078	Low Medium II Residential	RD1.5-1-O-CPIO	0	0	0	51.557	0.315	Residential - Three Units (Any Combination) - 4 Stories or Less, 0	126B189 535		West Adams - Baldwin Hills - Leimert	Yes	MI	R2RD
Los Angeles	2424 S ORANGE DR	90016	5062024031	0.000	0.000	0.315	0.000	Shortfall of Sites	0.110	Low Medium II Residential	RD2-1	0	0	0	36.342	0.315	Residential - Five or More Units or Apartments (Any Combination) · 4 Stories or Less, 0	123B181 535		West Adams - Baldwin Hills - Leimert	Yes	MI	R2RD
Los Angeles	3020 EDGEHILL DR	90018	5051033006	0.000	0.000	0.315	0.000	Shortfall of Sites	0.184	Low Medium I Residential	R2-1XL	0	0	0	21.765	0.315	Residential - Four Units (Any Combination) - 4 Stories or Less, 0	120B185 535		West Adams - Baldwin Hills - Leimert	Yes	MI	R2RD
Los Angeles	655 E 55TH ST	90011	5103009026	0.000	0.000	0.315	0.000	Shortfall of Sites	0.128	Low Medium I Residential	R2-1	0	0	0	31.297	0.315	Residential - Five or More Units or Apartments (Any Combination) · 4 Stories or Less, 0	108B205 538		Southeast Los Angeles	Yes	MI	R2RD
Los Angeles	1757 S LONGWOOD AVE	90019	5067011017	0.000	0.000	0.315	0.000	Shortfall of Sites	0.081	Low Medium II Residential	RD1.5-1-O	0	0	0	49.186	0.315	Residential - Five or More Units or Apartments (Any Combination) · 4 Stories or Less, 0	126B181 540		West Adams - Baldwin Hills - Leimert	Yes	MI	R2RD
Los Angeles	1750 S LONGWOOD AVE	90019	5067009005	0.000	0.000	0.315	0.000	Shortfall of Sites	0.115	Low Medium II Residential	RD1.5-1-O	0	0	0	34.876	0.315	Residential - Five or More Units or Apartments (Any Combination) · 4 Stories or Less, 0	126B181 541		West Adams - Baldwin Hills - Leimert	Yes	MI	R2RD
Los Angeles	2806 ALLESANDRO ST	90039	5442024006	0.000	0.000	0.315	0.000	Shortfall of Sites	0.093	Low Medium I Residential	R2-1VL-RIO	0	0	0	42.823	0.315	Residential - Double, Duplex, or Two Units - 4 Stories or Less, 0	148-5A211 542		Silver Lake - Echo Park - Elysian Valley	Yes	MI	R2RD
Los Angeles	2506 S LA SALLE AVE	90018	5058020019	0.000	0.000	0.315	0.000	Shortfall of Sites	0.080	Low Medium II Residential	RD1.5-1-CPIO	0	0	0	49.782	0.315	Residential - Four Units (Any Combination) - 4 Stories or Less, 0	123B193 542		South Los Angeles	Yes	MI	R2RD
Los Angeles	11010 WILLOWBROOK AVE	90059	6069012006	0.000	0.000	0.315	0.000	Shortfall of Sites	0.143	Low Medium I Residential	R2-1	0	0	0	28.043	0.315	Residential - Five or More Units or Apartments (Any Combination) · 4 Stories or Less, 0	088-5A215 544		Southeast Los Angeles	Yes	MI	R2RD
Los Angeles	142 W 117TH ST	90061	6087012004	0.000	0.000	0.315	0.000	Shortfall of Sites	0.075	Low Medium I Residential	R2-1	0	0	0	53.608	0.315	Residential - Double, Duplex, or Two Units - 4 Stories or Less, 0	084B201 544		Southeast Los Angeles	Yes	MI	R2RD
Los Angeles	1720 E 107TH ST	90002	6065035010	0.000	0.000	0.315	0.000	Shortfall of Sites	0.074	Low Medium I Residential	R2-1	0	0	0	54.249	0.315	Residential - Double, Duplex, or Two Units - 4 Stories or Less, 0	090A213 545		Southeast Los Angeles	Yes	MI	R2RD
Los Angeles	5175 BLACKWELDER ST	90016	5049024048	0.000	0.000	0.315	0.000	Shortfall of Sites	0.059	Low Medium II Residential	RD1.5-1	0	0	0	67.529	0.315	Residential - Double, Duplex, or Two Units - 4 Stories or Less, 0	120B177 547		West Adams - Baldwin Hills - Leimert	Yes	MI	R2RD
Los Angeles	2904 S BURNSIDE AVE	90016	5043023015	0.000	0.000	0.315	0.000	Shortfall of Sites	0.055	Low Medium II Residential	RD2-1	0	0	0	72.599	0.315	Residential - Five or More Units or Apartments (Any Combination) · 4 Stories or Less, 0	120B177 548		West Adams - Baldwin Hills - Leimert	Yes	MI	R2RD
Los Angeles	2316 S RIMPAU BLVD	90016	5061019008	0.000	0.000	0.315	0.000	Shortfall of Sites	0.073	Low Medium II Residential	RD2-1-O	0	0	0	54.738	0.315	Residential - Double, Duplex, or Two Units - 4 Stories or Less, 0	123B181 549		West Adams - Baldwin Hills - Leimert	Yes	MI	R2RD
Los Angeles	9802 GRAHAM AVE	90002	6048027018	0.000	0.000	0.315	0.000	Shortfall of Sites	0.076	Low Medium I Residential	R2-1	0	0	0	52.400	0.315	Residential - Four Units (Any Combination) - 4 Stories or Less, 0	093A213 549		Southeast Los Angeles	Yes	MI	R2RD
Los Angeles	11103 EVERS AVE	90059	6070010015	0.000	0.000	0.315	0.000	Shortfall of Sites	0.074	Low Medium II Residential	R2-1	0	0	0	54.340	0.315	Residential - Double, Duplex, or Two Units - 4 Stories or Less, 0	088-5A211 549		Southeast Los Angeles	Yes	MI	R2RD
Los Angeles	152 W 117TH ST	90061	6087012001	0.000	0.000	0.315	0.000	Shortfall of Sites	0.074	Low Medium I Residential	R2-1	0	0	0	53.987	0.315	Residential - Double, Duplex, or Two Units - 4 Stories or Less, 0	084B201 549		Southeast Los Angeles	Yes	MI	R2RD
Los Angeles	1800 S BERENDO ST	90006	5075019026	0.000	0.000	0.315	0.000	Shortfall of Sites	0.107	Low Medium II Residential	RD1.5-1	0	0	0	37.498	0.315	Residential - Single Family Residence, 1	126B197 550		South Los Angeles	Yes	MI	R2RD
Los Angeles	24807 S AVALON BLVD	90744	7406022023	0.000	0.000	0.315	0.000	Shortfall of Sites	0.135	Low Medium II Residential	[Q]RD1.5-1XL-O-CUGU	0	0	0	29.633	0.315	Residential - Five or More Units or Apartments (Any Combination) · 4 Stories or Less - Pool, 0	039B205 550		Wilmington - Harbor City	Yes	MI	R2RD
Los Angeles	1222 W 38TH ST	90037	5037011022	0.000	0.000	0.315	0.000	Shortfall of Sites	0.081	Low Medium II Residential	RD1.5-1	0	0	0	49.389	0.315	Residential - Double, Duplex, or Two Units - 4 Stories or Less, 0	117B197 551		South Los Angeles	Yes	MI	R2RD
Los Angeles	11107 EVERS AVE	90059	6070010014	0.000	0.000	0.315	0.000	Shortfall of Sites	0.074	Low Medium II Residential	R2-1	0	0	0	54.353	0.315	Residential - Double, Duplex, or Two Units - 4 Stories or Less, 0	088-5A211 551		Southeast Los Angeles	Yes	MI	R2RD
Los Angeles	5401 HOOPER AVE	90011	5104015001	0.000	0.000	0.315	0.000	Shortfall of Sites	0.118	Low Medium I Residential	R2-1	0	0	0	33.862	0.315	Residential - Five or More Units or Apartments (Any Combination) · 4 Stories or Less, 0	108B209 553		Southeast Los Angeles	Yes	MI	R2RD
Los Angeles	11111 EVERS AVE	90059	6070010013	0.000	0.000	0.315	0.000	Shortfall of Sites	0.074	Low Medium II Residential	R2-1	0	0	0	54.365	0.315	Residential - Double, Duplex, or Two Units - 4 Stories or Less, 0	088-5A211 553		Southeast Los Angeles	Yes	MI	R2RD
Los Angeles	206 W 117TH ST	90061	6087013035	0.000	0.000	0.315	0.000	Shortfall of Sites	0.075	Low Medium I Residential	R2-1	0	0	0	53.525	0.315	Residential - Double, Duplex, or Two Units - 4 Stories or Less, 0	084B201 553		Southeast Los Angeles	Yes	MI	R2RD
Los Angeles	1134 N NEW HAMPSHIRE AVE	90029	5540020001	0.000	0.000	0.315	0.000	Shortfall of Sites	0.061	Low Medium II Residential	RD1.5-1XL	0	0	0	66.095	0.315	Residential - Five or More Units or Apartments (Any Combination) · 4 Stories or Less, 0	144B197 554		Hollywood	Yes	MI	R2RD

Jurisdiction Name	Site Address/Intersection	5 Digit ZIP Code	Assessor Parcel Number	Very Low-Income	Low-Income	Moderate-Income	Above Moderate-Income	Type of Shortfall	Parcel Size (Acres)	Current General Plan Designation	Current Zoning	Proposed General Plan (GP) Designation	Proposed Zoning	Minimum Density Allowed	Maximum Density Allowed	Total Capacity	Vacant/ Nonvacant	Description of Existing Uses	PIN	Base Density Per Acre	Community Plan Area	Rent Stabalization Ordinance	Income Category	Applicable Rezoning Program (Program informing values in Column Q listed first)
Los Angeles	430 W 70TH ST	90003	6013028034	0.000	0.000	0.315	0.000	Shortfall of Sites	0.119	Low Medium I Residential	R2-1	0	0	0	33.678	0.315	Residential - Three Units (Any Combination) - 4 Stories or Less, 0	102B201 556		South Los Angeles	Yes	MI	R2RD
Los Angeles	2317 S HARCOURT AVE	90016	5061019028	0.000	0.000	0.315	0.000	Shortfall of Sites	0.076	Low Medium II Residential	RD2-1-O	0	0	0	52.493	0.315	Residential - Double, Duplex, or Two Units - 4 Stories or Less, 0	123B181 557		West Adams - Baldwin Hills - Leimert	Yes	MI	R2RD
Los Angeles	1206 W 38TH ST	90037	5037012011	0.000	0.000	0.315	0.000	Shortfall of Sites	0.078	Low Medium II Residential	RD1.5-1	0	0	0	51.289	0.315	Residential - Double, Duplex, or Two Units - 4 Stories or Less, 0	117B197 557		South Los Angeles	Yes	MI	R2RD
Los Angeles	406 E 70TH ST	90003	6011009059	0.000	0.000	0.315	0.000	Shortfall of Sites	0.084	Low Medium I Residential	R2-1	0	0	0	47.892	0.315	Residential - Double, Duplex, or Two Units - 4 Stories or Less, 0	102B205 557		Southeast Los Angeles	Yes	MI	R2RD
Los Angeles	2424 S ORANGE DR	90016	5062024031	0.000	0.000	0.315	0.000	Shortfall of Sites	0.106	Low Medium II Residential	RD2-1	0	0	0	37.705	0.315	Residential - Five or More Units or Apartments (Any Combination) · 4 Stories or Less, 0	123B181 558		West Adams - Baldwin Hills - Leimert	Yes	MI	R2RD
Los Angeles	9803 GRANDEE AVE	90002	6048018006	0.000	0.000	0.315	0.000	Shortfall of Sites	0.075	Low Medium I Residential	R2-1	0	0	0	53.626	0.315	Residential - Double, Duplex, or Two Units - 4 Stories or Less, 0	093A213 558		Southeast Los Angeles	Yes	MI	R2RD
Los Angeles	1332 W 60TH PL	90044	6003018006	0.000	0.000	0.315	0.000	Shortfall of Sites	0.148	Low Medium I Residential	R2-1	0	0	0	27.085	0.315	Residential - Double, Duplex, or Two Units - 4 Stories or Less, 1	105B197 559		South Los Angeles	Yes	MI	R2RD
Los Angeles	2915 S BURNSIDE AVE	90016	5043022005	0.000	0.000	0.315	0.000	Shortfall of Sites	0.071	Low Medium II Residential	RD1.5-1	0	0	0	56.300	0.315	Residential - Five or More Units or Apartments (Any Combination) · 4 Stories or Less, 0	120B177 560		West Adams - Baldwin Hills - Leimert	Yes	MI	R2RD
Los Angeles	1938 S CORNING ST	90034	4302029038	0.000	0.000	0.315	0.000	Shortfall of Sites	0.145	Low Medium II Residential	RD2-1	0	0	0	27.665	0.315	Residential - Five or More Units or Apartments (Any Combination) · 4 Stories or Less, 0	126B169 561		West Adams - Baldwin Hills - Leimert	Yes	MI	R2RD
Los Angeles	1371 EXPOSITION BLVD	90018	5041030032	0.000	0.000	0.315	0.000	Shortfall of Sites	0.070	Low Medium I Residential	R2-1-O	0	0	0	57.176	0.315	Residential - Double, Duplex, or Two Units - 4 Stories or Less, 0	117B193 561		South Los Angeles	Yes	MI	R2RD
Los Angeles	4042 S HARVARD BLVD	90062	5021006021	0.000	0.000	0.315	0.000	Shortfall of Sites	0.149	Low Medium I Residential	R2-1	0	0	0	26.906	0.315	Residential - Double, Duplex, or Two Units - 4 Stories or Less, 0	114B193 561		South Los Angeles	Yes	MI	R2RD
Los Angeles	2419 W 18TH ST	90019	5073015010	0.000	0.000	0.315	0.000	Shortfall of Sites	0.084	Low Medium II Residential	RD1.5-1-CPIO	0	0	0	47.527	0.315	Residential - Four Units (Any Combination) - 4 Stories or Less, 0	126B193 562		South Los Angeles	Yes	MI	R2RD
Los Angeles	1343 254TH ST	90710	7410027079	0.000	0.000	0.315	0.000	Shortfall of Sites	0.080	Low Medium II Residential	[Q]RD2-1XL	0	0	0	49.777	0.315	Residential - Five or More Units or Apartments (Any Combination) · 4 Stories or Less, 0	036B197 562		Wilmington - Harbor City	Yes	MI	R2RD
Los Angeles	25411 PRESIDENT AVE	90710	7410022003	0.000	0.000	0.315	0.000	Shortfall of Sites	0.110	Low Medium I Residential	R2-1XL	0	0	0	36.296	0.315	Residential - Double, Duplex, or Two Units - 4 Stories or Less, 0	036B193 562		Wilmington - Harbor City	Yes	MI	R2RD
Los Angeles	1522 E 107TH ST	90002	6065014014	0.000	0.000	0.315	0.000	Shortfall of Sites	0.089	Low Medium I Residential	R2-1	0	0	0	45.052	0.315	Residential - Four Units (Any Combination) - 4 Stories or Less, 0	090A213 565		Southeast Los Angeles	Yes	MI	R2RD
Los Angeles	1928 CHARITON ST	90034	4302033028	0.000	0.000	0.315	0.000	Shortfall of Sites	0.128	Low Medium II Residential	RD2-1	0	0	0	31.214	0.315	Residential - Five or More Units or Apartments (Any Combination) · 4 Stories or Less, 0	126B173 566		West Adams - Baldwin Hills - Leimert	Yes	MI	R2RD
Los Angeles	1933 CHARITON ST	90034	4302032035	0.000	0.000	0.315	0.000	Shortfall of Sites	0.145	Low Medium II Residential	RD2-1	0	0	0	27.667	0.315	Residential - Five or More Units or Apartments (Any Combination) · 4 Stories or Less, 0	126B173 567		West Adams - Baldwin Hills - Leimert	Yes	MI	R2RD
Los Angeles	3018 9TH AVE	90018	5051036041	0.000	0.000	0.315	0.000	Shortfall of Sites	0.069	Low Medium I Residential	R2-1XL-O	0	0	0	57.652	0.315	Residential - Five or More Units or Apartments (Any Combination) · 4 Stories or Less, 0	120B185 571		West Adams - Baldwin Hills - Leimert	Yes	MI	R2RD
Los Angeles	9810 COMPTON AVE	90002	6048017036	0.000	0.000	0.315	0.000	Shortfall of Sites	0.085	Low Medium I Residential	R2-1	0	0	0	46.871	0.315	Residential - Five or More Units or Apartments (Any Combination) · 4 Stories or Less, 0	093A213 571		Southeast Los Angeles	Yes	MI	R2RD
Los Angeles	2935 DURAY PL	90016	5043023005	0.000	0.000	0.315	0.000	Shortfall of Sites	0.056	Low Medium II Residential	RD2-1	0	0	0	70.840	0.315	Residential - Five or More Units or Apartments (Any Combination) · 4 Stories or Less, 0	120B177 572		West Adams - Baldwin Hills - Leimert	Yes	MI	R2RD
Los Angeles	2424 S ORANGE DR	90016	5062024031	0.000	0.000	0.315	0.000	Shortfall of Sites	0.082	Low Medium II Residential	RD2-1	0	0	0	48.555	0.315	Residential - Five or More Units or Apartments (Any Combination) · 4 Stories or Less, 0	123B181 573		West Adams - Baldwin Hills - Leimert	Yes	MI	R2RD
Los Angeles	1300 W 24TH ST	90007	5055003026	0.000	0.000	0.315	0.000	Shortfall of Sites	0.135	Low Medium II Residential	RD2-1-CPIO	0	0	0	29.578	0.315	Commercial - Store Combination - Store and Residential Combination - Two Stories, 1	123B197 573		South Los Angeles	Yes	MI	R2RD
Los Angeles	1124 W 38TH ST	90037	5037016022	0.000	0.000	0.315	0.000	Shortfall of Sites	0.092	Low Medium II Residential	RD1.5-1	0	0	0	43.410	0.315	Residential - Four Units (Any Combination) - 4 Stories or Less, 0	117B197 573		South Los Angeles	Yes	MI	R2RD
Los Angeles	256 W 117TH ST	90061	6087013001	0.000	0.000	0.315	0.000	Shortfall of Sites	0.075	Low Medium I Residential	R2-1	0	0	0	53.526	0.315	Residential - Five or More Units or Apartments (Any Combination) · 4 Stories or Less, 0	084B201 574		Southeast Los Angeles	Yes	MI	R2RD
Los Angeles	1245 W 41ST PL	90037	5020014018	0.000	0.000	0.315	0.000	Shortfall of Sites	0.146	Low Medium I Residential	R2-1	0	0	0	27.439	0.315	Residential - Double, Duplex, or Two Units - 4 Stories or Less, 1	114B197 577		South Los Angeles	Yes	MI	R2RD
Los Angeles	1552 E 106TH ST	90002	6065015010	0.000	0.000	0.315	0.000	Shortfall of Sites	0.075	Low Medium I Residential	R2-1	0	0	0	53.627	0.315	Residential - Double, Duplex, or Two Units - 4 Stories or Less, 0	090A213 577		Southeast Los Angeles	Yes	MI	R2RD
Los Angeles	306 W 117TH ST	90061	6087014004	0.000	0.000	0.315	0.000	Shortfall of Sites	0.075	Low Medium I Residential	R2-1	0	0	0	53.607	0.315	Residential - Four Units (Any Combination) - 4 Stories or Less, 0	084B201 578		Southeast Los Angeles	Yes	MI	R2RD
Los Angeles	25424 WESTERN AVE	90710	7410022045	0.000	0.000	0.315	0.000	Shortfall of Sites	0.075	Low Medium Residential	R2-1VL	0	0	0	53.278	0.315	Residential - Five or More Units or Apartments (Any Combination) · 4 Stories or Less, 0	036B193 578		Wilmington - Harbor City	Yes	MI	R2RD
Los Angeles	1340 W 24TH ST	90007	5055003020	0.000	0.000	0.315	0.000	Shortfall of Sites	0.135	Low Medium II Residential	RD2-1-CPIO	0	0	0	29.576	0.315	Commercial - Store Combination - Store and Residential Combination - One Story, 0	123B197 580		South Los Angeles	Yes	MI	R2RD
Los Angeles	1520 E 106TH ST	90002	6065015030	0.000	0.000	0.315	0.000	Shortfall of Sites	0.074	Low Medium I Residential	R2-1	0	0	0	53.694	0.315	Residential - Double, Duplex, or Two Units - 4 Stories or Less, 0	090A213 581		Southeast Los Angeles	Yes	MI	R2RD
Los Angeles	1928 CHARITON ST	90034	4302033028	0.000	0.000	0.315	0.000	Shortfall of Sites	0.129	Low Medium II Residential	RD2-1	0	0	0	31.097	0.315	Residential - Five or More Units or Apartments (Any Combination) · 4 Stories or Less, 0	126B173 582		West Adams - Baldwin Hills - Leimert	Yes	MI	R2RD
Los Angeles	2455 W 18TH ST	90019	5073017011	0.000	0.000	0.315	0.000	Shortfall of Sites	0.064	Low Medium I Residential	R2-1-CPIO	0	0	0	62.139	0.315	Residential - Four Units (Any Combination) - 4 Stories or Less, 0	126B189 582		South Los Angeles	Yes	MI	R2RD
Los Angeles	11020 SUTTER AVE	91331	2535006002	0.000	0.000	0.315	0.000	Shortfall of Sites	0.081	Low Medium II Residential	RD1.5-1-CUGU	0	0	0	49.085	0.315	Residential - Four Units (Any Combination) - 4 Stories or Less, 0	210B157 583		Arleta - Pacoima	Yes	MI	R2RD
Los Angeles	1366 W 24TH ST	90007	5055003016	0.000	0.000	0.315	0.000	Shortfall of Sites	0.135	Low Medium II Residential	RD2-1-CPIO	0	0	0	29.575	0.315	Commercial - Store Combination - Store and Residential Combination - One Story, 0	123B197 584		South Los Angeles	Yes	MI	R2RD
Los Angeles	1807 E 107TH ST	90002	6065032032	0.000	0.000	0.315	0.000	Shortfall of Sites	0.072	Low Medium I Residential	R2-1	0	0	0	55.825	0.315	Residential - Double, Duplex, or Two Units - 4 Stories or Less, 0	090A215 585		Southeast Los Angeles	Yes	MI	R2RD
Los Angeles	1116 W 60TH PL	90044	6003020014	0.000	0.000	0.315	0.000	Shortfall of Sites	0.121	Low Medium I Residential	R2-1	0	0	0	33.123	0.315	Residential - Five or More Units or Apartments (Any Combination) · 4 Stories or Less, 0	105B197 587		South Los Angeles	Yes	MI	R2RD
Los Angeles	1945 S GARTH AVE	90034	4302029040	0.000	0.000	0.315	0.000	Shortfall of Sites	0.145	Low Medium II Residential	RD2-1	0	0	0	27.661	0.315	Residential - Five or More Units or Apartments (Any Combination) · 4 Stories or Less, 0	126B173 592		West Adams - Baldwin Hills - Leimert	Yes	MI	R2RD
Los Angeles	1815 S BERENDO ST	90006	5075021040	0.000	0.000	0.315	0.000	Shortfall of Sites	0.110	Low Medium II Residential	RD1.5-1	0	0	0	36.389	0.315	Residential - Double, Duplex, or Two Units - 4 Stories or Less, 0	126B197 592		South Los Angeles	Yes	MI	R2RD
Los Angeles	1481 ALVIRA ST	90035	5068004015	0.000	0.000	0.315	0.000	Shortfall of Sites	0.080	Low Medium II Residential	RD1.5-1-O	0	0	0	49.782	0.315	Residential - Five or More Units or Apartments (Any Combination) · 4 Stories or Less, 0	129B173 593		Wilshire	Yes	MI	R2RD
Los Angeles	2935 DURAY PL	90016	5043023005	0.000	0.000	0.315	0.000	Shortfall of Sites	0.056	Low Medium II Residential	RD2-1	0	0	0	70.802	0.315	Residential - Five or More Units or Apartments (Any Combination) · 4 Stories or Less, 0	120B177 594		West Adams - Baldwin Hills - Leimert	Yes	MI	R2RD
Los Angeles	9810 COMPTON AVE	90002	6048017036	0.000	0.000	0.315	0.000	Shortfall of Sites	0.085	Low Medium I Residential	R2-1	0	0	0	46.801	0.315	Residential - Five or More Units or Apartments (Any Combination) · 4 Stories or Less, 0	093A213 594		Southeast Los Angeles	Yes	MI	R2RD
Los Angeles	700 LAGOON AVE	90744	7416028015	0.000	0.000	0.315	0.000	Shortfall of Sites	0.110	Low Medium II Residential	[Q]RD1.5-1XL-O-CUGU	0	0	0	36.348	0.315	Residential - Five or More Units or Apartments (Any Combination) · 4 Stories or Less, 0	030B205 597		Wilmington - Harbor City	Yes	MI	R2RD
Los Angeles	700 LAGOON AVE	90744	7416028015	0.000	0.000	0.315	0.000	Shortfall of Sites	0.112	Low Medium II Residential	[Q]RD1.5-1XL-O-CUGU	0	0	0	35.799	0.315	Residential - Five or More Units or Apartments (Any Combination) · 4 Stories or Less, 0	030B205 598		Wilmington - Harbor City	Yes	MI	R2RD
Los Angeles	709 E 79TH ST	90001	6023031012	0.000	0.000	0.315	0.000	Shortfall of Sites	0.119	Low Medium II Residential	RD2-1	0	0	0	33.497	0.315	Residential - Five or More Units or Apartments (Any Combination) · 4 Stories or Less, 0	099B205 600		Southeast Los Angeles	Yes	MI	R2RD
Los Angeles	1829 E 107TH ST	90002	6065032026	0.000	0.000	0.315	0.000	Shortfall of Sites	0.072	Low Medium I Residential	R2-1	0	0	0	55.831	0.315	Residential - Double, Duplex, or Two Units - 4 Stories or Less, 0	090A215 600		Southeast Los Angeles	Yes	MI	R2RD
Los Angeles	201 W 71ST ST	90003	6012010029	0.000	0.000	0.315	0.000	Shortfall of Sites	0.117	Low Medium I Residential	R2-1	0	0	0	34.164	0.315	Residential - Five or More Units or Apartments (Any Combination) · 4 Stories or Less, 0	102B201 602		Southeast Los Angeles	Yes	MI	R2RD
Los Angeles	11018 SUTTER AVE	91331	2535006003	0.000	0.000	0.315	0.000	Shortfall of Sites	0.081	Low Medium II Residential	RD1.5-1-CUGU	0	0	0	49.085	0.315	Residential - Double, Duplex, or Two Units - 4 Stories or Less, 0	210B157 603		Arleta - Pacoima	Yes	MI	R2RD
Los Angeles	6807 S VAN NESS AVE	90047	4008018021	0.000	0.000	0.315	0.000	Shortfall of Sites	0.110	Low Medium II Residential	RD1.5-1	0	0	0	36.292	0.315	Residential - Five or More Units or Apartments (Any Combination) · 4 Stories or Less, 0	102B189 605		West Adams - Baldwin Hills - Leimert	Yes	MI	R2RD
Los Angeles	4605 ARLINGTON AVE	90043	5015034012	0.000	0.000	0.315	0.000	Shortfall of Sites	0.133	Low Medium I Residential	R2-1	0	0	0	30.097	0.315	, 1	111B189 606		West Adams - Baldwin Hills - Leimert	Yes	MI	R2RD
Los Angeles	2427 HILLCREST DR	90016	5057005028	0.000	0.000	0.315	0.000	Shortfall of Sites	0.106	Low Medium I Residential	R2-1	0	0	0	37.838	0.315	Residential - Double, Duplex, or Two Units - 4 Stories or Less, 0	123B181 611		West Adams - Baldwin Hills - Leimert	Yes	MI	R2RD
Los Angeles	2940 MARSH ST	90039	5442029007	0.000	0.000	0.315	0.000	Shortfall of Sites	0.057	Low Medium I Residential	R2-1VL-RIO	0	0	0	70.233	0.315	Residential - Five or More Units or Apartments (Any Combination) · 4 Stories or Less, 0	150B213 617		Silver Lake - Echo Park - Elysian Valley	Yes	MI	R2RD
Los Angeles	11714 ATHENS WAY	90061	6087014002	0.000	0.000	0.315	0.000	Shortfall of Sites	0.108	Low Medium I Residential	R2-1	0	0	0	37.012	0.315	Residential - Double, Duplex, or Two Units - 4 Stories or Less, 0	084B201 618		Southeast Los Angeles	Yes	MI	R2RD
Los Angeles	418 E 55TH ST	90011	5101003026	0.000	0.000	0.315	0.000	Shortfall of Sites	0.122	Low Medium I Residential	R2-1	0	0	0	32.660	0.315	Residential - Four Units (Any Combination) - 4 Stories or Less, 0	108B205 619		Southeast Los Angeles	Yes	MI	R2RD
Los Angeles	1755 S HIGHLAND AVE	90019	5067004013	0.000	0.000	0.315	0.000	Shortfall of Sites	0.129	Low Medium II Residential	RD1.5-1-O	0	0	0	30.976	0.315	Residential - Three Units (Any Combination) - 4 Stories or Less, 0	126B181 626		West Adams - Baldwin Hills - Leimert	Yes	MI	R2RD
Los Angeles	536 W 54TH ST	90037	5001024010	0.000	0.000	0.315	0.000	Shortfall of Sites	0.125	Low Medium I Residential	R2-1	0	0	0	32.003	0.315	Residential - Double, Duplex, or Two Units - 4 Stories or Less, 1	108B201 626		South Los Angeles	Yes	MI	R2RD
Los Angeles	366 E 55TH ST	90011	5101010035	0.000	0.000	0.315	0.000	Shortfall of Sites	0.122	Low Medium I Residential	R2-1	0	0	0	32.665	0.315	Residential - Five or More Units or Apartments (Any Combination) · 4 Stories or Less, 0	108B205 626		Southeast Los Angeles	Yes	MI	R2RD
Los Angeles	1122 N WESTMORELAND AVE	90029	5542026007	0.000	0.000	0.315	0.000	Shortfall of Sites	0.066	Low Medium II Residential	RD1.5-1XL	0	0	0	60.481	0.315	Residential - Five or More Units or Apartments (Any Combination) · 4 Stories or Less, 0	144B197 627		Hollywood	Yes	MI	R2RD
Los Angeles	1960 S HOLT AVE	90034	4302028034	0.000	0.000	0.315	0.000	Shortfall of Sites	0.145	Low Medium II Residential	RD2-1	0	0	0	27.632	0.315	Residential - Five or More Units or Apartments (Any Combination) · 4 Stories or Less, 0	126B169 627		West Adams - Baldwin Hills - Leimert	Yes	MI	R2RD

Jurisdiction Name	Site Address/Intersection	5 Digit ZIP Code	Assessor Parcel Number	Very Low-Income	Low-Income	Moderate-Income	Above Moderate-Income	Type of Shortfall	Parcel Size (Acres)	Current General Plan Designation	Current Zoning	Proposed General Plan (GP) Designation	Proposed Zoning	Minimum Density Allowed	Maximum Density Allowed	Total Capacity	Vacant/ Nonvacant	Description of Existing Uses	PIN	Base Density Per Acre	Community Plan Area	Rent Stabalization Ordinance	Income Category	Applicable Rezoning Program (Program informing values in Column Q listed first)
Los Angeles	1701 ARLINGTON AVE	90019	5072031025	0.000	0.000	0.315	0.000	Shortfall of Sites	0.072	Low Medium II Residential	RD1.5-1-O-CPIO	0	0	0	55.757	0.315	Residential - Three Units (Any Combination) - 4 Stories or Less, 0	126B189 627		West Adams - Baldwin Hills - Leimert	Yes	MI	R2RD
Los Angeles	2427 S CLOVERDALE AVE	90016	5063008046	0.000	0.000	0.315	0.000	Shortfall of Sites	0.073	Low Medium II Residential	RD2-1	0	0	0	54.433	0.315	Residential - Four Units (Any Combination) - 4 Stories or Less, 0	123B177 627		West Adams - Baldwin Hills - Leimert	Yes	MI	R2RD
Los Angeles	1344 MCDUFF ST	90026	5406001028	0.000	0.000	0.315	0.000	Shortfall of Sites	0.055	Low Medium II Residential	RD2-1VL	0	0	0	72.310	0.315	Residential - Double, Duplex, or Two Units - 4 Stories or Less, 0	139-5A209 628		Silver Lake - Echo Park - Elysian Valley	Yes	MI	R2RD
Los Angeles	1955 S GARTH AVE	90034	4302029039	0.000	0.000	0.315	0.000	Shortfall of Sites	0.145	Low Medium II Residential	RD2-1	0	0	0	27.661	0.315	Residential - Five or More Units or Apartments (Any Combination) · 4 Stories or Less - Pool, 0	126B173 628		West Adams - Baldwin Hills - Leimert	Yes	MI	R2RD
Los Angeles	358 E 55TH ST	90011	5101010033	0.000	0.000	0.315	0.000	Shortfall of Sites	0.122	Low Medium I Residential	R2-1	0	0	0	32.667	0.315	Residential - Double, Duplex, or Two Units - 4 Stories or Less, 1	108B205 628		Southeast Los Angeles	Yes	MI	R2RD
Los Angeles	117 W 61ST ST	90003	6005016030	0.000	0.000	0.315	0.000	Shortfall of Sites	0.103	Low Medium I Residential	R2-1	0	0	0	38.929	0.315	Residential - Single Family Residence, 1	105B201 628		Southeast Los Angeles	Yes	MI	R2RD
Los Angeles	6535 FULTON AVE	91401	2329025023	0.000	0.000	0.315	0.000	Shortfall of Sites	0.114	Low Medium II Residential	[Q]RD1.5-1	0	0	0	34.995	0.315	Residential - Five or More Units or Apartments (Any Combination) · 4 Stories or Less - Pool, 0	180B157 629		Van Nuys - North Sherman Oaks	Yes	MI	R2RD
Los Angeles	1800 CIMARRON ST	90019	5073020022	0.000	0.000	0.315	0.000	Shortfall of Sites	0.121	Low Medium I Residential	R2-1-CPIO	0	0	0	33.150	0.315	Residential - Double, Duplex, or Two Units - 4 Stories or Less, 0	126B189 631		South Los Angeles	Yes	MI	R2RD
Los Angeles	2449 S BURNSIDE AVE	90016	5063020031	0.000	0.000	0.315	0.000	Shortfall of Sites	0.134	Low Medium II Residential	RD1.5-1	0	0	0	29.805	0.315	Residential - Single Family Residence, 1	123B177 631		West Adams - Baldwin Hills - Leimert	Yes	MI	R2RD
Los Angeles	2824 S CORNING ST	90034	5065008013	0.000	0.000	0.315	0.000	Shortfall of Sites	0.110	Low Medium II Residential	RD1.5-1	0	0	0	36.299	0.315	Residential - Five or More Units or Apartments (Any Combination) · 4 Stories or Less, 0	123B169 631		West Adams - Baldwin Hills - Leimert	Yes	MI	R2RD
Los Angeles	1801 CIMARRON ST	90019	5073022011	0.000	0.000	0.315	0.000	Shortfall of Sites	0.086	Low Medium I Residential	R2-1-CPIO	0	0	0	46.385	0.315	Residential - Double, Duplex, or Two Units - 4 Stories or Less, 0	126B189 633		South Los Angeles	Yes	MI	R2RD
Los Angeles	1400 EXPOSITION BLVD	90018	5036002023	0.000	0.000	0.315	0.000	Shortfall of Sites	0.059	Low Medium II Residential	RD1.5-1	0	0	0	68.318	0.315	Residential - Four Units (Any Combination) - 4 Stories or Less, 0	117B193 633		South Los Angeles	Yes	MI	R2RD
Los Angeles	316 E 61ST ST	90003	6006024012	0.000	0.000	0.315	0.000	Shortfall of Sites	0.124	Low Medium I Residential	R2-1	0	0	0	32.263	0.315	Residential - Single Family Residence, 1	105B205 634		Southeast Los Angeles	Yes	MI	R2RD
Los Angeles	1382 EXPOSITION BLVD	90018	5036002024	0.000	0.000	0.315	0.000	Shortfall of Sites	0.088	Low Medium II Residential	RD1.5-1	0	0	0	45.552	0.315	Residential - Four Units (Any Combination) - 4 Stories or Less, 0	117B193 635		South Los Angeles	Yes	MI	R2RD
Los Angeles	904 W L ST	90744	7415023003	0.000	0.000	0.315	0.000	Shortfall of Sites	0.119	Low Medium II Residential	[Q]RD2-1XL-O-CUGU	0	0	0	33.489	0.315	Residential - Four Units (Any Combination) - 4 Stories or Less, 0	033B205 635		Wilmington - Harbor City	Yes	MI	R2RD
Los Angeles	1380 EXPOSITION BLVD	90018	5036002025	0.000	0.000	0.315	0.000	Shortfall of Sites	0.108	Low Medium II Residential	RD1.5-1	0	0	0	36.952	0.315	Residential - Four Units (Any Combination) - 4 Stories or Less, 0	117B193 637		South Los Angeles	Yes	MI	R2RD
Los Angeles	1326 W 41ST PL	90037	5020004006	0.000	0.000	0.315	0.000	Shortfall of Sites	0.147	Low Medium I Residential	R2-1	0	0	0	27.222	0.315	Residential - Double, Duplex, or Two Units - 4 Stories or Less, 0	114B197 637		South Los Angeles	Yes	MI	R2RD
Los Angeles	244 E 61ST ST	90003	6006009008	0.000	0.000	0.315	0.000	Shortfall of Sites	0.118	Low Medium I Residential	R2-1	0	0	0	34.029	0.315	Residential - Five or More Units or Apartments (Any Combination) · 4 Stories or Less, 0	105B205 641		Southeast Los Angeles	Yes	MI	R2RD
Los Angeles	11000 SUTTER AVE	91331	2535006023	0.000	0.000	0.315	0.000	Shortfall of Sites	0.081	Low Medium II Residential	RD1.5-1-CUGU	0	0	0	49.085	0.315	Residential - Five or More Units or Apartments (Any Combination) · 4 Stories or Less, 0	210B157 643		Arleta - Pacoima	Yes	MI	R2RD
Los Angeles	2930 MARSH ST	90039	5442029010	0.000	0.000	0.315	0.000	Shortfall of Sites	0.057	Low Medium I Residential	R2-1VL-RIO	0	0	0	70.303	0.315	Residential - Double, Duplex, or Two Units - 4 Stories or Less, 0	150B213 647		Silver Lake - Echo Park - Elysian Valley	Yes	MI	R2RD
Los Angeles	610 W 54TH ST	90037	5001024014	0.000	0.000	0.315	0.000	Shortfall of Sites	0.113	Low Medium I Residential	R2-1	0	0	0	35.379	0.315	Residential - Double, Duplex, or Two Units - 4 Stories or Less, 1	108B201 647		South Los Angeles	Yes	MI	R2RD
Los Angeles	702 GULF AVE	90744	7416016032	0.000	0.000	0.315	0.000	Shortfall of Sites	0.110	Low Medium II Residential	[Q]RD1.5-1XL-O-CUGU	0	0	0	36.298	0.315	Residential - Five or More Units or Apartments (Any Combination) · 4 Stories or Less, 0	030B205 648		Wilmington - Harbor City	Yes	MI	R2RD
Los Angeles	1817 S LONGWOOD AVE	90019	5067011012	0.000	0.000	0.315	0.000	Shortfall of Sites	0.136	Low Medium II Residential	RD1.5-1-O	0	0	0	29.480	0.315	Residential - Five or More Units or Apartments (Any Combination) · 4 Stories or Less, 0	126B181 649		West Adams - Baldwin Hills - Leimert	Yes	MI	R2RD
Los Angeles	1773 VINEYARD AVE	90019	5071022022	0.000	0.000	0.315	0.000	Shortfall of Sites	0.062	Low Medium II Residential	RD1.5-1-O	0	0	0	64.021	0.315	Residential - Double, Duplex, or Two Units - 4 Stories or Less, 0	126B185 650		West Adams - Baldwin Hills - Leimert	Yes	MI	R2RD
Los Angeles	10231 SILVERTON AVE	91042	2565016023	0.000	0.000	0.315	0.000	Shortfall of Sites	0.125	Low Medium I Residential	RD3-1	0	0	0	31.964	0.315	Residential - Three Units (Any Combination) - 4 Stories or Less, 0	204B201 651		Sunland - Tujunga - Lake View Terrace - Shadow Hills - East La Tuna Canyon	Yes	MI	R2RD
Los Angeles	1018 E 54TH ST	90011	5103020020	0.000	0.000	0.315	0.000	Shortfall of Sites	0.093	Low Medium I Residential	R2-1	0	0	0	43.021	0.315	Residential - Double, Duplex, or Two Units - 4 Stories or Less, 0	108B209 651		Southeast Los Angeles	Yes	MI	R2RD
Los Angeles	818 W 69TH ST	90044	6013006037	0.000	0.000	0.315	0.000	Shortfall of Sites	0.157	Low Medium II Residential	RD2-1	0	0	0	25.462	0.315	Residential - Five or More Units or Apartments (Any Combination) · 4 Stories or Less, 0	102B197 652		South Los Angeles	Yes	MI	R2RD
Los Angeles	2441 HILLCREST DR	90016	5057005026	0.000	0.000	0.315	0.000	Shortfall of Sites	0.106	Low Medium I Residential	R2-1	0	0	0	37.730	0.315	Residential - Double, Duplex, or Two Units - 4 Stories or Less, 0	123B181 653		West Adams - Baldwin Hills - Leimert	Yes	MI	R2RD
Los Angeles	1008 E 54TH ST	90011	5103020028	0.000	0.000	0.315	0.000	Shortfall of Sites	0.062	Low Medium I Residential	R2-1	0	0	0	64.537	0.315	Residential - Double, Duplex, or Two Units - 4 Stories or Less, 0	108B209 653		Southeast Los Angeles	Yes	MI	R2RD
Los Angeles	11000 SUTTER AVE	91331	2535006023	0.000	0.000	0.315	0.000	Shortfall of Sites	0.081	Low Medium II Residential	RD1.5-1-CUGU	0	0	0	49.085	0.315	Residential - Five or More Units or Apartments (Any Combination) · 4 Stories or Less, 0	210B157 654		Arleta - Pacoima	Yes	MI	R2RD
Los Angeles	3034 WELLINGTON RD	90016	5050029049	0.000	0.000	0.315	0.000	Shortfall of Sites	0.087	Low Medium II Residential	RD1.5-1	0	0	0	46.112	0.315	Residential - Double, Duplex, or Two Units - 4 Stories or Less, 1	120B185 654		West Adams - Baldwin Hills - Leimert	Yes	MI	R2RD
Los Angeles	10226 SILVERTON AVE	91042	2565020063	0.000	0.000	0.315	0.000	Shortfall of Sites	0.171	Low Medium I Residential	RD3-1	0	0	0	23.413	0.315	Residential - Five or More Units or Apartments (Any Combination) · 4 Stories or Less, 0	204B201 655		Sunland - Tujunga - Lake View Terrace - Shadow Hills - East La Tuna Canyon	Yes	MI	R2RD
Los Angeles	2424 S HARCOURT AVE	90016	5057002016	0.000	0.000	0.315	0.000	Shortfall of Sites	0.091	Low Medium II Residential	RD1.5-1-O	0	0	0	44.072	0.315	Residential - Five or More Units or Apartments (Any Combination) · 4 Stories or Less, 0	123B181 656		West Adams - Baldwin Hills - Leimert	Yes	MI	R2RD
Los Angeles	219 E 71ST ST	90003	6011006026	0.000	0.000	0.315	0.000	Shortfall of Sites	0.060	Low Medium I Residential	R2-1	0	0	0	66.208	0.315	Residential - Double, Duplex, or Two Units - 4 Stories or Less, 0	102B205 656		Southeast Los Angeles	Yes	MI	R2RD
Los Angeles	9824 COMPTON AVE	90002	6048017034	0.000	0.000	0.315	0.000	Shortfall of Sites	0.090	Low Medium I Residential	R2-1	0	0	0	44.422	0.315	Commercial - Store Combination - Store and Residential Combination - One Story, 0	093A213 656		Southeast Los Angeles	Yes	MI	R2RD
Los Angeles	4700 ST ELMO DR	90019	5071022042	0.000	0.000	0.315	0.000	Shortfall of Sites	0.079	Low Medium II Residential	RD1.5-1-O	0	0	0	50.546	0.315	Residential - Five or More Units or Apartments (Any Combination) · 4 Stories or Less, 0	126B181 657		West Adams - Baldwin Hills - Leimert	Yes	MI	R2RD
Los Angeles	1773 VINEYARD AVE	90019	5071022022	0.000	0.000	0.315	0.000	Shortfall of Sites	0.062	Low Medium II Residential	RD1.5-1-O	0	0	0	64.500	0.315	Residential - Double, Duplex, or Two Units - 4 Stories or Less, 0	126B185 659		West Adams - Baldwin Hills - Leimert	Yes	MI	R2RD
Los Angeles	1105 EUBANK AVE	90744	7423026026	0.000	0.000	0.315	0.000	Shortfall of Sites	0.120	Low Medium I Residential	[Q]R2-1XL-O-CUGU	0	0	0	33.253	0.315	Residential - Three Units (Any Combination) - 4 Stories or Less, 0	033B209 659		Wilmington - Harbor City	Yes	MI	R2RD
Los Angeles	1964 S HOLT AVE	90034	4302028019	0.000	0.000	0.315	0.000	Shortfall of Sites	0.145	Low Medium II Residential	RD2-1	0	0	0	27.631	0.315	Residential - Five or More Units or Apartments (Any Combination) · 4 Stories or Less, 0	126B169 663		West Adams - Baldwin Hills - Leimert	Yes	MI	R2RD
Los Angeles	11000 SUTTER AVE	91331	2535006023	0.000	0.000	0.315	0.000	Shortfall of Sites	0.082	Low Medium II Residential	RD1.5-1-CUGU	0	0	0	48.867	0.315	Residential - Five or More Units or Apartments (Any Combination) · 4 Stories or Less, 0	210B157 664		Arleta - Pacoima	Yes	MI	R2RD
Los Angeles	647 ISLAND AVE	90744	7416027026	0.000	0.000	0.315	0.000	Shortfall of Sites	0.092	Low Medium II Residential	[Q]RD1.5-1XL-O-CUGU	0	0	0	43.510	0.315	Residential - Five or More Units or Apartments (Any Combination) · 4 Stories or Less, 0	030B205 666		Wilmington - Harbor City	Yes	MI	R2RD
Los Angeles	1960 S GARTH AVE	90034	4302032037	0.000	0.000	0.315	0.000	Shortfall of Sites	0.145	Low Medium II Residential	RD2-1	0	0	0	27.646	0.315	Residential - Five or More Units or Apartments (Any Combination) · 4 Stories or Less - Pool, 0	126B173 667		West Adams - Baldwin Hills - Leimert	Yes	MI	R2RD
Los Angeles	2552 S BRONSON AVE	90018	5059005015	0.000	0.000	0.315	0.000	Shortfall of Sites	0.077	Low Medium II Residential	RD2-1-O	0	0	0	51.636	0.315	Residential - Three Units (Any Combination) - 4 Stories or Less, 0	123B185 667		West Adams - Baldwin Hills - Leimert	Yes	MI	R2RD
Los Angeles	9826 GRAHAM AVE	90002	6048027025	0.000	0.000	0.315	0.000	Shortfall of Sites	0.076	Low Medium I Residential	R2-1	0	0	0	52.405	0.315	Residential - Double, Duplex, or Two Units - 4 Stories or Less, 0	093A213 668		Southeast Los Angeles	Yes	MI	R2RD
Los Angeles	234 E 55TH ST	90011	5101016001	0.000	0.000	0.315	0.000	Shortfall of Sites	0.121	Low Medium I Residential	R2-1	0	0	0	32.947	0.315	Commercial - Store - One Story, 0	108B205 669		Southeast Los Angeles	Yes	MI	R2RD
Los Angeles	239 W 80TH ST	90003	6031023009	0.000	0.000	0.315	0.000	Shortfall of Sites	0.160	Low Medium I Residential	R2-1	0	0	0	25.033	0.315	Residential - Five or More Units or Apartments (Any Combination) · 4 Stories or Less, 0	099B201 669		Southeast Los Angeles	Yes	MI	R2RD
Los Angeles	6817 S VAN NESS AVE	90047	4008018023	0.000	0.000	0.315	0.000	Shortfall of Sites	0.110	Low Medium II Residential	RD1.5-1	0	0	0	36.292	0.315	Residential - Three Units (Any Combination) - 4 Stories or Less, 0	102B189 670		West Adams - Baldwin Hills - Leimert	Yes	MI	R2RD
Los Angeles	131 E 71ST ST	90003	6011006047	0.000	0.000	0.315	0.000	Shortfall of Sites	0.117	Low Medium I Residential	R2-1	0	0	0	34.172	0.315	Residential - Double, Duplex, or Two Units - 4 Stories or Less, 0	102B205 671		Southeast Los Angeles	Yes	MI	R2RD
Los Angeles	9830 GRAHAM AVE	90002	6048027026	0.000	0.000	0.315	0.000	Shortfall of Sites	0.076	Low Medium I Residential	R2-1	0	0	0	52.405	0.315	Residential - Three Units (Any Combination) - 4 Stories or Less, 0	093A213 673		Southeast Los Angeles	Yes	MI	R2RD
Los Angeles	1805 S RIMPAU BLVD	90019	5067010008	0.000	0.000	0.315	0.000	Shortfall of Sites	0.170	Low Medium II Residential	RD2-1-O	0	0	0	23.486	0.315	Residential - Five or More Units or Apartments (Any Combination) · 4 Stories or Less, 0	126B181 674		West Adams - Baldwin Hills - Leimert	Yes	MI	R2RD
Los Angeles	1005 W CRUCES ST	90744	7414025032	0.000	0.000	0.315	0.000	Shortfall of Sites	0.134	Low Medium II Residential	[Q]RD1.5-1XL-O-CUGU	0	0	0	29.890	0.315	Commercial - Store Combination - Store and Residential Combination - One Story, 0	036B201 675		Wilmington - Harbor City	Yes	MI	R2RD
Los Angeles	1005 W CRUCES ST	90744	7414025032	0.000	0.000	0.315	0.000	Shortfall of Sites	0.137	Low Medium II Residential	[Q]RD1.5-1XL-O-CUGU	0	0	0	29.107	0.315	Commercial - Store Combination - Store and Residential Combination - One Story, 0	036B201 680		Wilmington - Harbor City	Yes	MI	R2RD
Los Angeles	1051 WATSON AVE	90744	7425032002	0.000	0.000	0.315	0.000	Shortfall of Sites	0.096	Low Medium I Residential	[Q]R2-1XL-O-CUGU	0	0	0	41.802	0.315	Residential - Five or More Units or Apartments (Any Combination) · 4 Stories or Less, 0	033B209 681		Wilmington - Harbor City	Yes	MI	R2RD
Los Angeles	1319 E 55TH ST	90011	5104012001	0.000	0.000	0.315	0.000	Shortfall of Sites	0.058	Low Medium I Residential	R2-1	0	0	0	69.401	0.315	Residential - Double, Duplex, or Two Units - 4 Stories or Less, 0	108B209 683		Southeast Los Angeles	Yes	MI	R2RD

Jurisdiction Name	Site Address/Intersection	5 Digit ZIP Code	Assessor Parcel Number	Very Low-Income	Low-Income	Moderate-Income	Above Moderate-Income	Type of Shortfall	Parcel Size (Acres)	Current General Plan Designation	Current Zoning	Proposed General Plan (GP) Designation	Proposed Zoning	Minimum Density Allowed	Maximum Density Allowed	Total Capacity	Vacant/ Nonvacant	Description of Existing Uses	PIN	Base Density Per Acre	Community Plan Area	Rent Stabalization Ordinance	Income Category	Applicable Rezoning Program (Program informing values in Column Q listed first)
Los Angeles	1309 E 55TH ST	90011	5104012002	0.000	0.000	0.315	0.000	Shortfall of Sites	0.058	Low Medium I Residential	R2-1	0	0	0	69.401	0.315	Residential - Three Units (Any Combination) - 4 Stories or Less, 0	108B209 684		Southeast Los Angeles	Yes	MI	R2RD
Los Angeles	650 N NEPTUNE AVE	90744	7416027001	0.000	0.000	0.315	0.000	Shortfall of Sites	0.059	Low Medium II Residential	[Q]RD1.5-1XL-O-CUGU	0	0	0	67.665	0.315	Residential - Double, Duplex, or Two Units - 4 Stories or Less, 0	030B205 686		Wilmington - Harbor City	Yes	MI	R2RD
Los Angeles	110 W 71ST ST	90003	6012013006	0.000	0.000	0.315	0.000	Shortfall of Sites	0.126	Low Medium I Residential	R2-1	0	0	0	31.743	0.315	Residential - Five or More Units or Apartments (Any Combination) · 4 Stories or Less, 0	102B201 687		Southeast Los Angeles	Yes	MI	R2RD
Los Angeles	2916 MARSH ST	90039	5442028002	0.000	0.000	0.315	0.000	Shortfall of Sites	0.057	Low Medium I Residential	R2-1VL-RIO	0	0	0	70.370	0.315	Residential - Double, Duplex, or Two Units - 4 Stories or Less, 0	150B213 688		Silver Lake - Echo Park - Elysian Valley	Yes	MI	R2RD
Los Angeles	425 W 80TH ST	90003	6032029001	0.000	0.000	0.315	0.000	Shortfall of Sites	0.125	Low Medium I Residential	R2-1	0	0	0	31.914	0.315	Residential - Double, Duplex, or Two Units - 4 Stories or Less, 0	099B201 688		South Los Angeles	Yes	MI	R2RD
Los Angeles	1716 4TH AVE	90019	5072029022	0.000	0.000	0.315	0.000	Shortfall of Sites	0.142	Low Medium II Residential	RD2-1XL-O-CPIO	0	0	0	28.071	0.315	Residential - Double, Duplex, or Two Units - 4 Stories or Less, 0	126B189 690		West Adams - Baldwin Hills - Leimert	Yes	MI	R2RD
Los Angeles	2416 S PALM GROVE AVE	90016	5057003013	0.000	0.000	0.315	0.000	Shortfall of Sites	0.097	Low Medium II Residential	RD1.5-1-O	0	0	0	41.258	0.315	Residential - Double, Duplex, or Two Units - 4 Stories or Less, 0	123B181 691		West Adams - Baldwin Hills - Leimert	Yes	MI	R2RD
Los Angeles	1260 ROLLAND CURTIS PL	90037	5037009005	0.000	0.000	0.315	0.000	Shortfall of Sites	0.120	Low Medium II Residential	RD1.5-1	0	0	0	33.366	0.315	Residential - Four Units (Any Combination) - 4 Stories or Less, 0	117B197 691		South Los Angeles	Yes	MI	R2RD
Los Angeles	1353 W 55TH ST	90037	5002008002	0.000	0.000	0.315	0.000	Shortfall of Sites	0.125	Low Medium I Residential	R2-1	0	0	0	32.096	0.315	Residential - Double, Duplex, or Two Units - 4 Stories or Less, 0	108B197 691		South Los Angeles	Yes	MI	R2RD
Los Angeles	631 ISLAND AVE	90744	7416027031	0.000	0.000	0.315	0.000	Shortfall of Sites	0.121	Low Medium II Residential	[Q]RD1.5-1XL-O-CUGU	0	0	0	32.993	0.315	Residential - Five or More Units or Apartments (Any Combination) · 4 Stories or Less, 0	030B205 691		Wilmington - Harbor City	Yes	MI	R2RD
Los Angeles	6125 HORNER ST	90035	5068005017	0.000	0.000	0.315	0.000	Shortfall of Sites	0.117	Low Medium II Residential	RD1.5-1-O	0	0	0	34.111	0.315	Residential - Five or More Units or Apartments (Any Combination) · 4 Stories or Less, 0	129B173 692		Wilshire	Yes	MI	R2RD
Los Angeles	12257 OXNARD ST	91606	2333012072	0.000	0.000	0.315	0.000	Shortfall of Sites	0.070	Low Medium I Residential	RD3-1	0	0	0	57.172	0.315	Residential - Three Units (Any Combination) - 4 Stories or Less - Pool, 0	177B165 693		North Hollywood - Valley Village	Yes	MI	R2RD
Los Angeles	6461 KESTER AVE	91411	2235018004	0.000	0.000	0.315	0.000	Shortfall of Sites	0.069	Low Medium II Residential	[Q]RD1.5-1	0	0	0	58.074	0.315	Residential - Five or More Units or Apartments (Any Combination) · 4 Stories or Less - Pool, 0	180B149 697		Van Nuys - North Sherman Oaks	Yes	MI	R2RD
Los Angeles	1975 S CORNING ST	90034	4302028035	0.000	0.000	0.315	0.000	Shortfall of Sites	0.145	Low Medium II Residential	RD2-1	0	0	0	27.635	0.315	Residential - Five or More Units or Apartments (Any Combination) · 4 Stories or Less - Pool, 0	126B169 698		West Adams - Baldwin Hills - Leimert	Yes	MI	R2RD
Los Angeles	1970 S GARTH AVE	90034	4302032036	0.000	0.000	0.315	0.000	Shortfall of Sites	0.145	Low Medium II Residential	RD2-1	0	0	0	27.646	0.315	Residential - Five or More Units or Apartments (Any Combination) · 4 Stories or Less, 0	126B173 699		West Adams - Baldwin Hills - Leimert	Yes	MI	R2RD
Los Angeles	2703 BELLEVUE AVE	90026	5402007027	0.000	0.000	0.315	0.000	Shortfall of Sites	0.110	Low Medium II Residential	RD2-1VL	0	0	0	36.279	0.315	Residential - Five or More Units or Apartments (Any Combination) · 4 Stories or Less, 0	139-5A203 700		Silver Lake - Echo Park - Elysian Valley	Yes	MI	R2RD
Los Angeles	1714 W 55TH ST	90062	5003021011	0.000	0.000	0.315	0.000	Shortfall of Sites	0.114	Low Medium I Residential	R2-1-CPIO	0	0	0	35.011	0.315	Residential - Double, Duplex, or Two Units - 4 Stories or Less, 1	108B193 700		South Los Angeles	Yes	MI	R2RD
Los Angeles	12221 OXNARD ST	91606	2333012034	0.000	0.000	0.315	0.000	Shortfall of Sites	0.111	Low Medium I Residential	RD3-1	0	0	0	35.909	0.315	Residential - Five or More Units or Apartments (Any Combination) · 4 Stories or Less, 0	177B165 701		North Hollywood - Valley Village	Yes	MI	R2RD
Los Angeles	638 N NEPTUNE AVE	90744	7416027002	0.000	0.000	0.315	0.000	Shortfall of Sites	0.055	Low Medium II Residential	[Q]RD1.5-1XL-O-CUGU	0	0	0	72.564	0.315	Residential - Three Units (Any Combination) - 4 Stories or Less, 0	030B205 702		Wilmington - Harbor City	Yes	MI	R2RD
Los Angeles	12205 OXNARD ST	91606	2333012031	0.000	0.000	0.315	0.000	Shortfall of Sites	0.131	Low Medium I Residential	RD3-1	0	0	0	30.486	0.315	Residential - Double, Duplex, or Two Units - 4 Stories or Less, 1	177B165 704		North Hollywood - Valley Village	Yes	MI	R2RD
Los Angeles	836 W 61ST ST	90044	6004012022	0.000	0.000	0.315	0.000	Shortfall of Sites	0.119	Low Medium II Residential	RD2-1	0	0	0	33.487	0.315	Residential - Double, Duplex, or Two Units - 4 Stories or Less, 0	105B197 704		South Los Angeles	Yes	MI	R2RD
Los Angeles	638 N NEPTUNE AVE	90744	7416027002	0.000	0.000	0.315	0.000	Shortfall of Sites	0.055	Low Medium II Residential	[Q]RD1.5-1XL-O-CUGU	0	0	0	72.563	0.315	Residential - Three Units (Any Combination) - 4 Stories or Less, 0	030B205 704		Wilmington - Harbor City	Yes	MI	R2RD
Los Angeles	1656 DEL AMO BLVD	90501	7351005041	0.000	0.000	0.315	0.000	Shortfall of Sites	0.105	Low Medium II Residential	RD1.5-1	0	0	0	38.200	0.315	Residential - Double, Duplex, or Two Units - 4 Stories or Less, 0	054B193 705		Harbor Gateway	Yes	MI	R2RD
Los Angeles	3180 CASITAS AVE	90039	5436009020	0.000	0.000	0.315	0.000	Shortfall of Sites	0.124	Low Medium I Residential	RD3-1-RIO	0	0	0	32.279	0.315	Residential - Single Family Residence, 1	153B209 706		Northeast Los Angeles	Yes	MI	R2RD
Los Angeles	8806 CATTARAUGUS AVE	90034	4312005039	0.000	0.000	0.315	0.000	Shortfall of Sites	0.117	Low Medium II Residential	RD1.5-1	0	0	0	34.193	0.315	Residential - Three Units (Any Combination) - 4 Stories or Less, 0	123B169 706		West Adams - Baldwin Hills - Leimert	Yes	MI	R2RD
Los Angeles	1720 4TH AVE	90019	5072029021	0.000	0.000	0.315	0.000	Shortfall of Sites	0.127	Low Medium II Residential	RD2-1XL-O-CPIO	0	0	0	31.393	0.315	Residential - Three Units (Any Combination) - 4 Stories or Less, 0	126B189 709		West Adams - Baldwin Hills - Leimert	Yes	MI	R2RD
Los Angeles	923 W 48TH ST	90037	5018010010	0.000	0.000	0.315	0.000	Shortfall of Sites	0.135	Low Medium II Residential	RD2-1	0	0	0	29.710	0.315	Residential - Three Units (Any Combination) - 4 Stories or Less, 0	111B197 709		South Los Angeles	Yes	MI	R2RD
Los Angeles	852 W 61ST ST	90044	6004012018	0.000	0.000	0.315	0.000	Shortfall of Sites	0.119	Low Medium II Residential	RD2-1	0	0	0	33.475	0.315	Residential - Double, Duplex, or Two Units - 4 Stories or Less, 1	105B197 709		South Los Angeles	Yes	MI	R2RD
Los Angeles	12137 OXNARD ST	91606	2333013030	0.000	0.000	0.315	0.000	Shortfall of Sites	0.122	Low Medium I Residential	RD3-1	0	0	0	32.760	0.315	Residential - Double, Duplex, or Two Units - 4 Stories or Less, 0	177B165 710		North Hollywood - Valley Village	Yes	MI	R2RD
Los Angeles	20604 S WESTERN AVE	90501	7351008033	0.000	0.000	0.315	0.000	Shortfall of Sites	0.103	Low Medium II Residential	RD1.5-1	0	0	0	38.716	0.315	Residential - Five or More Units or Apartments (Any Combination) · 4 Stories or Less, 0	054B193 710		Harbor Gateway	Yes	MI	R2RD
Los Angeles	20604 S WESTERN AVE	90501	7351008033	0.000	0.000	0.315	0.000	Shortfall of Sites	0.103	Low Medium II Residential	RD1.5-1	0	0	0	38.716	0.315	Residential - Five or More Units or Apartments (Any Combination) · 4 Stories or Less, 0	054B193 711		Harbor Gateway	Yes	MI	R2RD
Los Angeles	8578 REGENT ST	90034	4312005038	0.000	0.000	0.315	0.000	Shortfall of Sites	0.114	Low Medium II Residential	RD1.5-1	0	0	0	34.984	0.315	Residential - Three Units (Any Combination) - 4 Stories or Less, 0	123B169 712		West Adams - Baldwin Hills - Leimert	Yes	MI	R2RD
Los Angeles	3039 S VICTORIA AVE	90016	5050030052	0.000	0.000	0.315	0.000	Shortfall of Sites	0.058	Low Medium II Residential	RD2-1	0	0	0	69.265	0.315	Residential - Double, Duplex, or Two Units - 4 Stories or Less, 0	120B185 716		West Adams - Baldwin Hills - Leimert	Yes	MI	R2RD
Los Angeles	631 ISLAND AVE	90744	7416027031	0.000	0.000	0.315	0.000	Shortfall of Sites	0.129	Low Medium II Residential	[Q]RD1.5-1XL-O-CUGU	0	0	0	31.084	0.315	Residential - Five or More Units or Apartments (Any Combination) · 4 Stories or Less, 0	030B205 718		Wilmington - Harbor City	Yes	MI	R2RD
Los Angeles	1081 W 9TH ST	90731	7458008025	0.000	0.000	0.315	0.000	Shortfall of Sites	0.059	Low Medium II Residential	RD1.5-1XL	0	0	0	67.310	0.315	Residential - Five or More Units or Apartments (Any Combination) · 4 Stories or Less, 0	015B193 718		San Pedro	Yes	MI	R2RD
Los Angeles	1503 S CRESCENT HEIGHTS BLVD	90035	5068005020	0.000	0.000	0.315	0.000	Shortfall of Sites	0.057	Low Medium II Residential	RD1.5-1-O	0	0	0	69.706	0.315	Residential - Double, Duplex, or Two Units - 4 Stories or Less, 0	129B173 720		Wilshire	Yes	MI	R2RD
Los Angeles	5416 S VAN NESS AVE	90062	5005010014	0.000	0.000	0.315	0.000	Shortfall of Sites	0.134	Low Medium I Residential	R2-1	0	0	0	29.828	0.315	Residential - Double, Duplex, or Two Units - 4 Stories or Less, 1	108B189 721		South Los Angeles	Yes	MI	R2RD
Los Angeles	359 E 56TH ST	90011	5101010004	0.000	0.000	0.315	0.000	Shortfall of Sites	0.122	Low Medium I Residential	R2-1-CPIO	0	0	0	32.911	0.315	Residential - Five or More Units or Apartments (Any Combination) · 4 Stories or Less, 0	108B205 721		Southeast Los Angeles	Yes	MI	R2RD
Los Angeles	5930 COMEY AVE	90034	5065013029	0.000	0.000	0.315	0.000	Shortfall of Sites	0.057	Low Medium II Residential	RD2-1	0	0	0	69.695	0.315	Residential - Double, Duplex, or Two Units - 4 Stories or Less, 0	123B173 722		West Adams - Baldwin Hills - Leimert	Yes	MI	R2RD
Los Angeles	350 W 71ST ST	90003	6012012059	0.000	0.000	0.315	0.000	Shortfall of Sites	0.119	Low Medium I Residential	R2-1	0	0	0	33.507	0.315	Residential - Double, Duplex, or Two Units - 4 Stories or Less, 0	102B201 722		Southeast Los Angeles	Yes	MI	R2RD
Los Angeles	430 W 71ST ST	90003	6013028022	0.000	0.000	0.315	0.000	Shortfall of Sites	0.119	Low Medium I Residential	R2-1	0	0	0	33.506	0.315	Residential - Single Family Residence, 1	102B201 725		South Los Angeles	Yes	MI	R2RD
Los Angeles	14028 BESSEMER ST	91401	2239015021	0.000	0.000	0.315	0.000	Shortfall of Sites	0.158	Low Medium II Residential	[Q]RD2-1	0	0	0	25.304	0.315	Residential - Single Family Residence - Guesthouse, 1	177B153 726		Van Nuys - North Sherman Oaks	Yes	MI	R2RD
Los Angeles	5415 2ND AVE	90043	5005002032	0.000	0.000	0.315	0.000	Shortfall of Sites	0.071	Low Medium II Residential	RD1.5-1	0	0	0	56.648	0.315	Residential - Three Units (Any Combination) - 4 Stories or Less, 0	108B189 727		West Adams - Baldwin Hills - Leimert	Yes	MI	R2RD
Los Angeles	1021 W 8TH ST	90731	7458005024	0.000	0.000	0.315	0.000	Shortfall of Sites	0.056	Low Medium II Residential	RD1.5-1XL	0	0	0	71.917	0.315	Residential - Double, Duplex, or Two Units - 4 Stories or Less, 0	015B197 728		San Pedro	Yes	MI	R2RD
Los Angeles	937 E 120TH ST	90059	6084020033	0.000	0.000	0.315	0.000	Shortfall of Sites	0.142	Low Medium II Residential	RD2-1XL-CPIO	0	0	0	28.098	0.315	Residential - Five or More Units or Apartments (Any Combination) · 4 Stories or Less, 0	084B209 730		Southeast Los Angeles	Yes	MI	R2RD
Los Angeles	10321 PLAINVIEW AVE	91042	2558007019	0.000	0.000	0.315	0.000	Shortfall of Sites	0.102	Low Medium I Residential	RD3-1	0	0	0	39.074	0.315	Residential - Double, Duplex, or Two Units - 4 Stories or Less, 0	204B197 731		Sunland - Tujunga - Lake View Terrace - Shadow Hills - East La Tuna Canyon	Yes	MI	R2RD
Los Angeles	937 E 120TH ST	90059	6084020033	0.000	0.000	0.315	0.000	Shortfall of Sites	0.143	Low Medium II Residential	RD2-1XL-CPIO	0	0	0	28.038	0.315	Residential - Five or More Units or Apartments (Any Combination) · 4 Stories or Less, 0	084B209 731		Southeast Los Angeles	Yes	MI	R2RD
Los Angeles	937 E 120TH ST	90059	6084020033	0.000	0.000	0.315	0.000	Shortfall of Sites	0.144	Low Medium II Residential	RD2-1XL-CPIO	0	0	0	27.874	0.315	Residential - Five or More Units or Apartments (Any Combination) · 4 Stories or Less, 0	084B209 732		Southeast Los Angeles	Yes	MI	R2RD
Los Angeles	10968 SUTTER AVE	91331	2535009022	0.000	0.000	0.315	0.000	Shortfall of Sites	0.080	Low Medium II Residential	RD1.5-1-O-CUGU	0	0	0	49.786	0.315	Residential - Four Units (Any Combination) - 4 Stories or Less, 0	210B157 733		Arleta - Pacoima	Yes	MI	R2RD
Los Angeles	6825 S VAN NESS AVE	90047	4008018025	0.000	0.000	0.315	0.000	Shortfall of Sites	0.069	Low Medium II Residential	RD1.5-1	0	0	0	58.061	0.315	Residential - Three Units (Any Combination) - 4 Stories or Less, 0	102B189 733		West Adams - Baldwin Hills - Leimert	Yes	MI	R2RD
Los Angeles	937 E 120TH ST	90059	6084020033	0.000	0.000	0.315	0.000	Shortfall of Sites	0.143	Low Medium II Residential	RD2-1XL-CPIO	0	0	0	28.041	0.315	Residential - Five or More Units or Apartments (Any Combination) · 4 Stories or Less, 0	084B209 733		Southeast Los Angeles	Yes	MI	R2RD
Los Angeles	937 E 120TH ST	90059	6084020033	0.000	0.000	0.315	0.000	Shortfall of Sites	0.143	Low Medium II Residential	RD2-1XL-CPIO	0	0	0	28.043	0.315	Residential - Five or More Units or Apartments (Any Combination) · 4 Stories or Less, 0	084B209 734		Southeast Los Angeles	Yes	MI	R2RD

Jurisdiction Name	Site Address/Intersection	5 Digit ZIP Code	Assessor Parcel Number	Very Low-Income	Low-Income	Moderate-Income	Above Moderate-Income	Type of Shortfall	Parcel Size (Acres)	Current General Plan Designation	Current Zoning	Proposed General Plan (GP) Designation	Proposed Zoning	Minimum Density Allowed	Maximum Density Allowed	Total Capacity	Vacant/ Nonvacant	Description of Existing Uses	PIN	Base Density Per Acre	Community Plan Area	Rent Stabalization Ordinance	Income Category	Applicable Rezoning Program (Program informing values in Column Q listed first)
Los Angeles	937 E 120TH ST	90059	6084020033	0.000	0.000	0.315	0.000	Shortfall of Sites	0.143	Low Medium II Residential	RD2-1XL-CPIO	0	0	0	28.045	0.315	Residential - Five or More Units or Apartments (Any Combination) · 4 Stories or Less, 0	084B209 735		Southeast Los Angeles	Yes	MI	R2RD
Los Angeles	12326 OXNARD ST	91606	2340003009	0.000	0.000	0.315	0.000	Shortfall of Sites	0.180	Low Medium I Residential	RD3-1	0	0	0	22.197	0.315	Residential - Three Units (Any Combination) - 4 Stories or Less, 0	177B165 736		North Hollywood - Valley Village	Yes	MI	R2RD
Los Angeles	901 E 55TH ST	90011	5103021025	0.000	0.000	0.315	0.000	Shortfall of Sites	0.161	Low Medium I Residential	R2-1	0	0	0	24.874	0.315	Residential - Double, Duplex, or Two Units - 4 Stories or Less, 0	108B209 736		Southeast Los Angeles	Yes	MI	R2RD
Los Angeles	13916 BESSEMER ST	91401	2239016009	0.000	0.000	0.315	0.000	Shortfall of Sites	0.078	Low Medium II Residential	[Q]RD2-1	0	0	0	51.101	0.315	Residential - Four Units (Any Combination) - 4 Stories or Less, 0	177B153 741		Van Nuys - North Sherman Oaks	Yes	MI	R2RD
Los Angeles	134 W 80TH ST	90003	6031025012	0.000	0.000	0.315	0.000	Shortfall of Sites	0.166	Low Medium I Residential	R2-1	0	0	0	24.165	0.315	Residential - Five or More Units or Apartments (Any Combination) · 4 Stories or Less, 0	099B201 741		Southeast Los Angeles	Yes	MI	R2RD
Los Angeles	5641 CRANER AVE	91601	2415005020	0.000	0.000	0.315	0.000	Shortfall of Sites	0.127	Low Medium I Residential	R2-1VL	0	0	0	31.541	0.315	Residential - Double, Duplex, or Two Units - 4 Stories or Less, 1	174B173 742		North Hollywood - Valley Village	Yes	MI	R2RD
Los Angeles	13908 BESSEMER ST	91401	2239016012	0.000	0.000	0.315	0.000	Shortfall of Sites	0.156	Low Medium II Residential	[Q]RD2-1	0	0	0	25.571	0.315	Residential - Three Units (Any Combination) - 4 Stories or Less, 0	177B153 743		Van Nuys - North Sherman Oaks	Yes	MI	R2RD
Los Angeles	5645 CLEON AVE	91601	2415006023	0.000	0.000	0.315	0.000	Shortfall of Sites	0.127	Low Medium I Residential	R2-1VL	0	0	0	31.376	0.315	Residential - Double, Duplex, or Two Units - 4 Stories or Less, 0	174B173 744		North Hollywood - Valley Village	Yes	MI	R2RD
Los Angeles	1507 S CRESCENT HEIGHTS BLVD	90035	5068005021	0.000	0.000	0.315	0.000	Shortfall of Sites	0.057	Low Medium II Residential	RD1.5-1-O	0	0	0	69.706	0.315	Residential - Double, Duplex, or Two Units - 4 Stories or Less, 0	129B173 745		Wilshire	Yes	MI	R2RD
Los Angeles	853 W 62ND ST	90044	6004012032	0.000	0.000	0.315	0.000	Shortfall of Sites	0.120	Low Medium II Residential	RD2-1	0	0	0	33.457	0.315	Residential - Five or More Units or Apartments (Any Combination) · 4 Stories or Less, 0	105B197 748		South Los Angeles	Yes	MI	R2RD
Los Angeles	833 E 120TH ST	90059	6084019031	0.000	0.000	0.315	0.000	Shortfall of Sites	0.138	Low Medium II Residential	RD2-1XL-CPIO	0	0	0	29.038	0.315	Residential - Five or More Units or Apartments (Any Combination) · 4 Stories or Less, 0	084B209 749		Southeast Los Angeles	Yes	MI	R2RD
Los Angeles	833 E 120TH ST	90059	6084019031	0.000	0.000	0.315	0.000	Shortfall of Sites	0.149	Low Medium II Residential	RD2-1XL-CPIO	0	0	0	26.887	0.315	Residential - Five or More Units or Apartments (Any Combination) · 4 Stories or Less, 0	084B209 750		Southeast Los Angeles	Yes	MI	R2RD
Los Angeles	1063 W 55TH ST	90037	5002024034	0.000	0.000	0.315	0.000	Shortfall of Sites	0.165	Low Medium I Residential	R2-1	0	0	0	24.248	0.315	Residential - Five or More Units or Apartments (Any Combination) · 4 Stories or Less, 0	108B197 751		South Los Angeles	Yes	MI	R2RD
Los Angeles	10960 SUTTER AVE	91331	2535009019	0.000	0.000	0.315	0.000	Shortfall of Sites	0.081	Low Medium II Residential	RD1.5-1-O-CUGU	0	0	0	49.085	0.315	Residential - Five or More Units or Apartments (Any Combination) · 4 Stories or Less, 0	210B157 752		Arleta - Pacoima	Yes	MI	R2RD
Los Angeles	7025 DAY ST	91042	2565020067	0.000	0.000	0.315	0.000	Shortfall of Sites	0.171	Low Medium I Residential	RD3-1	0	0	0	23.408	0.315	Residential - Three Units (Any Combination) - 4 Stories or Less, 0	204B201 752		Sunland - Tujunga - Lake View Terrace - Shadow Hills - East La Tuna Canyon	Yes	MI	R2RD
Los Angeles	5419 2ND AVE	90043	5005002031	0.000	0.000	0.315	0.000	Shortfall of Sites	0.071	Low Medium II Residential	RD1.5-1	0	0	0	56.648	0.315	Residential - Five or More Units or Apartments (Any Combination) · 4 Stories or Less, 0	108B189 753		West Adams - Baldwin Hills - Leimert	Yes	MI	R2RD
Los Angeles	248 E 118TH ST	90061	6083019004	0.000	0.000	0.315	0.000	Shortfall of Sites	0.143	Low Medium I Residential	R2-1	0	0	0	27.889	0.315	Residential - Single Family Residence, 1	084B205 754		Southeast Los Angeles	Yes	MI	R2RD
Los Angeles	7338 BAIRD AVE	91335	2118015016	0.000	0.000	0.315	0.000	Shortfall of Sites	0.172	General Commercial	[Q]R2-2D-CDO	0	0	0	23.221	0.315	Residential - Single Family Residence, 1	186B125 755		Reseda - West Van Nuys	Yes	MI	R2RD
Los Angeles	3115 HUTCHISON AVE	90034	4312006040	0.000	0.000	0.315	0.000	Shortfall of Sites	0.117	Low Medium II Residential	RD2-1-CPIO	0	0	0	34.286	0.315	Residential - Single Family Residence - Mills Act Property, 0	123B169 759		West Adams - Baldwin Hills - Leimert	Yes	MI	R2RD
Los Angeles	1414 E 55TH ST	90011	5104020016	0.000	0.000	0.315	0.000	Shortfall of Sites	0.124	Low Medium I Residential	R2-1	0	0	0	32.238	0.315	Residential - Double, Duplex, or Two Units - 4 Stories or Less, 1	108B209 760		Southeast Los Angeles	Yes	MI	R2RD
Los Angeles	1441 S GENESEE AVE	90019	5069001016	0.000	0.000	0.315	0.000	Shortfall of Sites	0.164	Low Medium I Residential	R2-1-O	0	0	0	24.445	0.315	Residential - Double, Duplex, or Two Units - 4 Stories or Less, 0	129B177 767		Wilshire	Yes	MI	R2RD
Los Angeles	1513 S CRESCENT HEIGHTS BLVD	90035	5068005033	0.000	0.000	0.315	0.000	Shortfall of Sites	0.057	Low Medium II Residential	RD1.5-1-O	0	0	0	69.705	0.315	Residential - Double, Duplex, or Two Units - 4 Stories or Less, 0	129B173 768		Wilshire	Yes	MI	R2RD
Los Angeles	224 W 55TH ST	90037	5101029023	0.000	0.000	0.315	0.000	Shortfall of Sites	0.126	Low Medium I Residential	R2-1	0	0	0	31.755	0.315	Residential - Single Family Residence, 1	108B201 770		Southeast Los Angeles	Yes	MI	R2RD
Los Angeles	6901 S VAN NESS AVE	90047	4008018031	0.000	0.000	0.315	0.000	Shortfall of Sites	0.096	Low Medium II Residential	RD1.5-1	0	0	0	41.472	0.315	Residential - Five or More Units or Apartments (Any Combination) · 4 Stories or Less, 0	102B189 770		West Adams - Baldwin Hills - Leimert	Yes	MI	R2RD
Los Angeles	1549 W 224TH ST	90501	7347002032	0.000	0.000	0.315	0.000	Shortfall of Sites	0.165	Low Medium II Residential	RD2-1	0	0	0	24.197	0.315	Residential - Five or More Units or Apartments (Any Combination) · 4 Stories or Less, 0	048B193 771		Harbor Gateway	Yes	MI	R2RD
Los Angeles	5142 CAHUENGA BLVD	91601	2419017008	0.000	0.000	0.315	0.000	Shortfall of Sites	0.069	Low Medium II Residential	RD1.5-1	0	0	0	58.082	0.315	Residential - Four Units (Any Combination) - 4 Stories or Less, 0	171B177 773		North Hollywood - Valley Village	Yes	MI	R2RD
Los Angeles	1802 4TH AVE	90019	5072029018	0.000	0.000	0.315	0.000	Shortfall of Sites	0.082	Low Medium II Residential	RD2-1XL-O-CPIO	0	0	0	48.671	0.315	Residential - Four Units (Any Combination) - 4 Stories or Less, 0	126B189 774		West Adams - Baldwin Hills - Leimert	Yes	MI	R2RD
Los Angeles	9051 LAUREL CANYON BLVD	91352	2629032005	0.000	0.000	0.315	0.000	Shortfall of Sites	0.074	Low Medium II Residential	[T][Q]RD2-1	0	0	0	54.340	0.315	Residential - Manufactured Home Park - Pool, 0	195B161 775		Sun Valley - La Tuna Canyon	Yes	MI	R2RD
Los Angeles	440 W 80TH ST	90003	6032030003	0.000	0.000	0.315	0.000	Shortfall of Sites	0.134	Low Medium I Residential	R2-1	0	0	0	29.958	0.315	Residential - Five or More Units or Apartments (Any Combination) · 4 Stories or Less, 0	099B201 777		South Los Angeles	Yes	MI	R2RD
Los Angeles	4204 S BUDLONG AVE	90037	5020022005	0.000	0.000	0.315	0.000	Shortfall of Sites	0.136	Low Medium I Residential	R2-1	0	0	0	29.333	0.315	Residential - Four Units (Any Combination) - 4 Stories or Less, 0	114B197 778		South Los Angeles	Yes	MI	R2RD
Los Angeles	1220 W 61ST ST	90044	6003025008	0.000	0.000	0.315	0.000	Shortfall of Sites	0.154	Low Medium I Residential	R2-1	0	0	0	25.922	0.315	Residential - Five or More Units or Apartments (Any Combination) · 4 Stories or Less, 0	105B197 780		South Los Angeles	Yes	MI	R2RD
Los Angeles	2002 CHARITON ST	90034	4302034008	0.000	0.000	0.315	0.000	Shortfall of Sites	0.130	Low Medium II Residential	RD1.5-1	0	0	0	30.833	0.315	Residential - Double, Duplex, or Two Units - 4 Stories or Less, 1	126B173 782		West Adams - Baldwin Hills - Leimert	Yes	MI	R2RD
Los Angeles	2531 S BURNSIDE AVE	90016	5043001001	0.000	0.000	0.315	0.000	Shortfall of Sites	0.060	Low Medium II Residential	RD1.5-1	0	0	0	66.659	0.315	Residential - Four Units (Any Combination) - 4 Stories or Less, 0	123B177 784		West Adams - Baldwin Hills - Leimert	Yes	MI	R2RD
Los Angeles	852 W 55TH ST	90037	5001010013	0.000	0.000	0.315	0.000	Shortfall of Sites	0.088	Low Medium I Residential	R2-1	0	0	0	45.373	0.315	Residential - Five or More Units or Apartments (Any Combination) · 4 Stories or Less, 0	108B197 785		South Los Angeles	Yes	MI	R2RD
Los Angeles	860 W 55TH ST	90037	5001010031	0.000	0.000	0.315	0.000	Shortfall of Sites	0.118	Low Medium I Residential	R2-1	0	0	0	34.030	0.315	Residential - Three Units (Any Combination) - 4 Stories or Less, 0	108B197 787		South Los Angeles	Yes	MI	R2RD
Los Angeles	2873 PARTRIDGE AVE	90039	5442028029	0.000	0.000	0.315	0.000	Shortfall of Sites	0.159	Low Medium I Residential	R2-1VL-RIO	0	0	0	25.170	0.315	Residential - Double, Duplex, or Two Units - 4 Stories or Less, 0	150B213 788		Silver Lake - Echo Park - Elysian Valley	Yes	MI	R2RD
Los Angeles	3116 HELMS AVE	90034	4312006039	0.000	0.000	0.315	0.000	Shortfall of Sites	0.115	Low Medium II Residential	RD2-1-CPIO	0	0	0	34.847	0.315	Residential - Double, Duplex, or Two Units - 4 Stories or Less, 0	123B169 788		West Adams - Baldwin Hills - Leimert	Yes	MI	R2RD
Los Angeles	420 W 55TH ST	90037	5001036038	0.000	0.000	0.315	0.000	Shortfall of Sites	0.124	Low Medium II Residential	RD2-1	0	0	0	32.283	0.315	Residential - Single Family Residence, 1	108B201 789		South Los Angeles	Yes	MI	R2RD
Los Angeles	900 W 55TH ST	90037	5001009029	0.000	0.000	0.315	0.000	Shortfall of Sites	0.118	Low Medium I Residential	R2-1	0	0	0	34.016	0.315	Residential - Double, Duplex, or Two Units - 4 Stories or Less, 0	108B197 789		South Los Angeles	Yes	MI	R2RD
Los Angeles	1026 N RIDGEWOOD PL	90038	5536017026	0.000	0.000	0.315	0.000	Shortfall of Sites	0.119	Low Medium II Residential	RD1.5-1XL	0	0	0	33.697	0.315	Residential - Double, Duplex, or Two Units - 4 Stories or Less, 1	144B189 790		Hollywood	Yes	MI	R2RD
Los Angeles	5138 CAHUENGA BLVD	91601	2419017009	0.000	0.000	0.315	0.000	Shortfall of Sites	0.069	Low Medium II Residential	RD1.5-1	0	0	0	58.082	0.315	Residential - Double, Duplex, or Two Units - 4 Stories or Less, 0	171B177 792		North Hollywood - Valley Village	Yes	MI	R2RD
Los Angeles	1519 S CRESCENT HEIGHTS BLVD	90035	5068005024	0.000	0.000	0.315	0.000	Shortfall of Sites	0.057	Low Medium II Residential	RD1.5-1-O	0	0	0	69.705	0.315	Residential - Five or More Units or Apartments (Any Combination) · 4 Stories or Less, 0	129B173 792		Wilshire	Yes	MI	R2RD
Los Angeles	1832 S WILTON PL	90019	5073018007	0.000	0.000	0.315	0.000	Shortfall of Sites	0.102	Low Medium II Residential	RD2-1-CPIO	0	0	0	39.131	0.315	Residential - Four Units (Any Combination) - 4 Stories or Less, 0	126B189 792		South Los Angeles	Yes	MI	R2RD
Los Angeles	370 E 56TH ST	90011	5101009037	0.000	0.000	0.315	0.000	Shortfall of Sites	0.117	Low Medium I Residential	R2-1-CPIO	0	0	0	34.193	0.315	Residential - Five or More Units or Apartments (Any Combination) · 4 Stories or Less, 0	108B205 792		Southeast Los Angeles	Yes	MI	R2RD
Los Angeles	2531 S BURNSIDE AVE	90016	5043001001	0.000	0.000	0.315	0.000	Shortfall of Sites	0.126	Low Medium II Residential	RD1.5-1	0	0	0	31.784	0.315	Residential - Four Units (Any Combination) - 4 Stories or Less, 0	123B177 793		West Adams - Baldwin Hills - Leimert	Yes	MI	R2RD
Los Angeles	2524 S RIDGELEY DR	90016	5043001032	0.000	0.000	0.315	0.000	Shortfall of Sites	0.086	Low Medium II Residential	RD1.5-1	0	0	0	46.751	0.315	Residential - Five or More Units or Apartments (Any Combination) · 4 Stories or Less, 0	123B177 794		West Adams - Baldwin Hills - Leimert	Yes	MI	R2RD
Los Angeles	1806 4TH AVE	90019	5072029017	0.000	0.000	0.315	0.000	Shortfall of Sites	0.078	Low Medium II Residential	RD2-1XL-O-CPIO	0	0	0	51.502	0.315	Residential - Four Units (Any Combination) - 4 Stories or Less, 0	126B189 797		West Adams - Baldwin Hills - Leimert	Yes	MI	R2RD
Los Angeles	1070 W 61ST ST	90044	6003024012	0.000	0.000	0.315	0.000	Shortfall of Sites	0.133	Low Medium I Residential	R2-1	0	0	0	30.007	0.315	Residential - Three Units (Any Combination) - 4 Stories or Less, 0	105B197 797		South Los Angeles	Yes	MI	R2RD
Los Angeles	5950 WHITSETT AVE	91607	2340001034	0.000	0.000	0.315	0.000	Shortfall of Sites	0.372	Low Medium II Residential	R1-1, RD1.5-1	0	0	0	10.758	0.315	Residential - Five or More Units or Apartments (Any Combination) · 4 Stories or Less - Pool, 0	177B165 798		North Hollywood - Valley Village	Yes	MI	R2RD
Los Angeles	8300 S VAN NESS AVE	90047	6035020001	0.000	0.000	0.315	0.000	Shortfall of Sites	0.133	Low Medium II Residential	RD1.5-1	0	0	0	29.986	0.315	Residential - Single Family Residence, 1	099B189 799		South Los Angeles	Yes	MI	R2RD
Los Angeles	4706 7TH AVE	90043	5014014021	0.000	0.000	0.315	0.000	Shortfall of Sites	0.155	Low Medium I Residential	R2-1	0	0	0	25.803	0.315	Residential - Double, Duplex, or Two Units - 4 Stories or Less, 1	111B189 800		West Adams - Baldwin Hills - Leimert	Yes	MI	R2RD
Los Angeles	1519 S CRESCENT HEIGHTS BLVD	90035	5068005024	0.000	0.000	0.315	0.000	Shortfall of Sites	0.057	Low Medium II Residential	RD1.5-1-O	0	0	0	69.705	0.315	Residential - Five or More Units or Apartments (Any Combination) · 4 Stories or Less, 0	129B173 803		Wilshire	Yes	MI	R2RD

Jurisdiction Name	Site Address/Intersection	5 Digit ZIP Code	Assessor Parcel Number	Very Low-Income	Low-Income	Moderate-Income	Above Moderate-Income	Type of Shortfall	Parcel Size (Acres)	Current General Plan Designation	Current Zoning	Proposed General Plan (GP) Designation	Proposed Zoning	Minimum Density Allowed	Maximum Density Allowed	Total Capacity	Vacant/ Nonvacant	Description of Existing Uses	PIN	Base Density Per Acre	Community Plan Area	Rent Stabalization Ordinance	Income Category	Applicable Rezoning Program (Program informing values in Column Q listed first)
Los Angeles	615 E 80TH ST	90001	6029001016	0.000	0.000	0.315	0.000	Shortfall of Sites	0.123	Low Medium I Residential	R2-1	0	0	0	32.469	0.315		Residential - Four Units (Any Combination) - 4 Stories or Less, 0	099B205 803		Southeast Los Angeles	Yes	MI	R2RD
Los Angeles	1742 W 48TH ST	90062	5016025012	0.000	0.000	0.315	0.000	Shortfall of Sites	0.172	Low Medium I Residential	R2-1	0	0	0	23.226	0.315		Residential - Double, Duplex, or Two Units - 4 Stories or Less, 1	111B193 804		South Los Angeles	Yes	MI	R2RD
Los Angeles	1273 W 35TH PL	90007	5040020029	0.000	0.000	0.315	0.000	Shortfall of Sites	0.110	Low Medium II Residential	RD1.5-1	0	0	0	36.319	0.315		Residential - Double, Duplex, or Two Units - 4 Stories or Less, 0	120B197 807		South Los Angeles	Yes	MI	R2RD
Los Angeles	1077 N OXFORD AVE	90029	5536023009	0.000	0.000	0.315	0.000	Shortfall of Sites	0.069	Low Medium II Residential	RD1.5-1XL	0	0	0	57.986	0.315		Residential - Five or More Units or Apartments (Any Combination) - 4 Stories or Less, 0	144B193 813		Hollywood	Yes	MI	R2RD
Los Angeles	5628 SATSUMA AVE	91601	2415008008	0.000	0.000	0.315	0.000	Shortfall of Sites	0.060	Low Medium I Residential	R2-1VL	0	0	0	66.366	0.315		Residential - Four Units (Any Combination) - 4 Stories or Less, 0	174B173 814		North Hollywood - Valley Village	Yes	MI	R2RD
Los Angeles	615 N FRIES AVE	90744	7416034012	0.000	0.000	0.315	0.000	Shortfall of Sites	0.092	Low Medium II Residential	[Q]RD1.5-1XL-O-CUGU	0	0	0	43.511	0.315		Residential - Double, Duplex, or Two Units - 4 Stories or Less, 0	030B205 815		Wilmington - Harbor City	Yes	MI	R2RD
Los Angeles	6911 S VAN NESS AVE	90047	4008018029	0.000	0.000	0.315	0.000	Shortfall of Sites	0.083	Low Medium II Residential	RD1.5-1	0	0	0	48.383	0.315		Residential - Double, Duplex, or Two Units - 4 Stories or Less, 0	102B189 816		West Adams - Baldwin Hills - Leimert	Yes	MI	R2RD
Los Angeles	2904 PARTRIDGE AVE	90039	5442025030	0.000	0.000	0.315	0.000	Shortfall of Sites	0.154	Low Medium I Residential	R2-1VL-RIO	0	0	0	25.971	0.315		Residential - Three Units (Any Combination) - 4 Stories or Less, 0	150B213 819		Silver Lake - Echo Park - Elysian Valley	Yes	MI	R2RD
Los Angeles	14919 SHERMAN WAY	91405	2221021024	0.000	0.000	0.315	0.000	Shortfall of Sites	0.071	Low Residential	R1-1, RD1.5-1	0	0	0	56.494	0.315		Residential - Five or More Units or Apartments (Any Combination) - 4 Stories or Less - Pool, 0	186B149 820		Van Nuys - North Sherman Oaks	Yes	MI	R2RD
Los Angeles	6059 CLEON AVE	91606	2414004034	0.000	0.000	0.315	0.000	Shortfall of Sites	0.127	Low Medium II Residential	RD1.5-1	0	0	0	31.488	0.315		Residential - Double, Duplex, or Two Units - 4 Stories or Less, 0	177B173 824		North Hollywood - Valley Village	Yes	MI	R2RD
Los Angeles	655 W 62ND ST	90044	6004024027	0.000	0.000	0.315	0.000	Shortfall of Sites	0.124	Low Medium I Residential	R2-1	0	0	0	32.266	0.315		Residential - Double, Duplex, or Two Units - 4 Stories or Less, 1	105B201 827		South Los Angeles	Yes	MI	R2RD
Los Angeles	333 E 80TH ST	90003	6030019030	0.000	0.000	0.315	0.000	Shortfall of Sites	0.060	Low Medium I Residential	R2-1	0	0	0	66.731	0.315		Residential - Five or More Units or Apartments (Any Combination) - 4 Stories or Less, 0	099B205 830		Southeast Los Angeles	Yes	MI	R2RD
Los Angeles	143 W 81ST ST	90003	6031025022	0.000	0.000	0.315	0.000	Shortfall of Sites	0.165	Low Medium I Residential	R2-1	0	0	0	24.199	0.315		Residential - Double, Duplex, or Two Units - 4 Stories or Less, 1	099B201 830		Southeast Los Angeles	Yes	MI	R2RD
Los Angeles	7348 VINELAND AVE	91352	2410018004	0.000	0.000	0.315	0.000	Shortfall of Sites	0.142	Low Medium II Residential	RD2-1	0	0	0	28.200	0.315		Residential - Double, Duplex, or Two Units - 4 Stories or Less, 1	186B173 831		Sun Valley - La Tuna Canyon	Yes	MI	R2RD
Los Angeles	325 E 80TH ST	90003	6030019031	0.000	0.000	0.315	0.000	Shortfall of Sites	0.120	Low Medium I Residential	R2-1	0	0	0	33.429	0.315		Residential - Four Units (Any Combination) - 4 Stories or Less, 0	099B205 832		Southeast Los Angeles	Yes	MI	R2RD
Los Angeles	2527 S RIMPAU BLVD	90016	5049001057	0.000	0.000	0.315	0.000	Shortfall of Sites	0.122	Low Medium II Residential	RD1.5-1-O	0	0	0	32.753	0.315		Residential - Double, Duplex, or Two Units - 4 Stories or Less, 0	123B181 833		West Adams - Baldwin Hills - Leimert	Yes	MI	R2RD
Los Angeles	1253 W 62ND ST	90044	6003025025	0.000	0.000	0.315	0.000	Shortfall of Sites	0.154	Low Medium I Residential	R2-1	0	0	0	25.920	0.315		Residential - Double, Duplex, or Two Units - 4 Stories or Less, 1	105B197 833		South Los Angeles	Yes	MI	R2RD
Los Angeles	2647 HALLDALE AVE	90018	5053027024	0.000	0.000	0.315	0.000	Shortfall of Sites	0.085	Low Medium II Residential	RD1.5-1-O-CPIO	0	0	0	47.091	0.315		Residential - Five or More Units or Apartments (Any Combination) - 4 Stories or Less, 0	123B193 836		South Los Angeles	Yes	MI	R2RD
Los Angeles	1407 E 56TH ST	90011	5104020020	0.000	0.000	0.315	0.000	Shortfall of Sites	0.124	Low Medium I Residential	R2-1-CPIO	0	0	0	32.277	0.315		Residential - Single Family Residence, 1	108B209 836		Southeast Los Angeles	Yes	MI	R2RD
Los Angeles	1010 N RIDGEWOOD PL	90038	5536017030	0.000	0.000	0.315	0.000	Shortfall of Sites	0.119	Low Medium II Residential	RD1.5-1XL	0	0	0	33.728	0.315		Residential - Double, Duplex, or Two Units - 4 Stories or Less, 0	144B189 838		Hollywood	Yes	MI	R2RD
Los Angeles	1616 W 224TH ST	90501	7347008010	0.000	0.000	0.315	0.000	Shortfall of Sites	0.129	Low Medium II Residential	RD2-1	0	0	0	31.102	0.315		Residential - Double, Duplex, or Two Units - 4 Stories or Less, 0	048B193 838		Harbor Gateway	Yes	MI	R2RD
Los Angeles	5130 CAHUENGA BLVD	91601	2419017011	0.000	0.000	0.315	0.000	Shortfall of Sites	0.067	Low Medium II Residential	RD1.5-1	0	0	0	59.577	0.315		Residential - Three Units (Any Combination) - 4 Stories or Less, 0	171B177 839		North Hollywood - Valley Village	Yes	MI	R2RD
Los Angeles	11577 HAMLIN ST	91606	2335006023	0.000	0.000	0.315	0.000	Shortfall of Sites	0.103	Low Medium I Residential	RD3-1	0	0	0	38.808	0.315		Residential - Five or More Units or Apartments (Any Combination) - 4 Stories or Less, 0	180B169 840		North Hollywood - Valley Village	Yes	MI	R2RD
Los Angeles	3115 HELMS AVE	90034	4312007037	0.000	0.000	0.315	0.000	Shortfall of Sites	0.121	Low Medium II Residential	RD2-1-CPIO	0	0	0	32.996	0.315		Residential - Double, Duplex, or Two Units - 4 Stories or Less, 0	123B169 841		West Adams - Baldwin Hills - Leimert	Yes	MI	R2RD
Los Angeles	1632 W 224TH ST	90501	7347008007	0.000	0.000	0.315	0.000	Shortfall of Sites	0.092	Low Medium II Residential	RD2-1	0	0	0	43.555	0.315		Residential - Double, Duplex, or Two Units - 4 Stories or Less, 0	048B193 843		Harbor Gateway	Yes	MI	R2RD
Los Angeles	11571 HAMLIN ST	91606	2335006018	0.000	0.000	0.315	0.000	Shortfall of Sites	0.066	Low Medium II Residential	RD3-1	0	0	0	60.166	0.315		Residential - Three Units (Any Combination) - 4 Stories or Less, 0	180B169 844		North Hollywood - Valley Village	Yes	MI	R2RD
Los Angeles	2519 S HARCOURT AVE	90016	5057001020	0.000	0.000	0.315	0.000	Shortfall of Sites	0.056	Low Medium II Residential	RD1.5-1-O	0	0	0	71.360	0.315		Residential - Double, Duplex, or Two Units - 4 Stories or Less, 0	123B181 845		West Adams - Baldwin Hills - Leimert	Yes	MI	R2RD
Los Angeles	11563 HAMLIN ST	91606	2335006019	0.000	0.000	0.315	0.000	Shortfall of Sites	0.090	Low Medium II Residential	RD3-1	0	0	0	44.580	0.315		Residential - Three Units (Any Combination) - 4 Stories or Less, 0	180B169 846		North Hollywood - Valley Village	Yes	MI	R2RD
Los Angeles	1066 N ST ANDREWS PL	90038	5536019010	0.000	0.000	0.315	0.000	Shortfall of Sites	0.057	Low Medium II Residential	RD1.5-1XL	0	0	0	69.697	0.315		Residential - Five or More Units or Apartments (Any Combination) - 4 Stories or Less, 0	144B193 847		Hollywood	Yes	MI	R2RD
Los Angeles	147 W 56TH ST	90037	5101030012	0.000	0.000	0.315	0.000	Shortfall of Sites	0.125	Low Medium I Residential	R2-1	0	0	0	32.021	0.315		Residential - Double, Duplex, or Two Units - 4 Stories or Less, 1	108B201 847		Southeast Los Angeles	Yes	MI	R2RD
Los Angeles	1404 W 79TH ST	90047	6034004011	0.000	0.000	0.315	0.000	Shortfall of Sites	0.157	Low Medium I Residential	RD3-1	0	0	0	25.510	0.315		Residential - Five or More Units or Apartments (Any Combination) - 4 Stories or Less, 0	099B193 847		South Los Angeles	Yes	MI	R2RD
Los Angeles	5519 S NORMANDIE AVE	90037	5003024026	0.000	0.000	0.315	0.000	Shortfall of Sites	0.122	Low Medium II Residential	RD1.5-1	0	0	0	32.894	0.315		Residential - Double, Duplex, or Two Units - 4 Stories or Less, 0	108B193 848		South Los Angeles	Yes	MI	R2RD
Los Angeles	1067 N ST ANDREWS PL	90038	5536018012	0.000	0.000	0.315	0.000	Shortfall of Sites	0.057	Low Medium II Residential	RD1.5-1XL	0	0	0	69.696	0.315		Residential - Five or More Units or Apartments (Any Combination) - 4 Stories or Less, 0	144B193 850		Hollywood	Yes	MI	R2RD
Los Angeles	829 W 49TH ST	90037	5018013022	0.000	0.000	0.315	0.000	Shortfall of Sites	0.134	Low Medium II Residential	RD2-1	0	0	0	29.821	0.315		Residential - Double, Duplex, or Two Units - 4 Stories or Less, 1	111B197 850		South Los Angeles	Yes	MI	R2RD
Los Angeles	970 W 19TH ST	90731	7462012057	0.000	0.000	0.315	0.000	Shortfall of Sites	0.103	Low Medium II Residential	RD1.5-1XL	0	0	0	38.813	0.315		Residential - Five or More Units or Apartments (Any Combination) - 4 Stories or Less, 0	012B197 850		San Pedro	Yes	MI	R2RD
Los Angeles	1067 N ST ANDREWS PL	90038	5536018012	0.000	0.000	0.315	0.000	Shortfall of Sites	0.057	Low Medium II Residential	RD1.5-1XL	0	0	0	69.696	0.315		Residential - Five or More Units or Apartments (Any Combination) - 4 Stories or Less, 0	144B193 851		Hollywood	Yes	MI	R2RD
Los Angeles	2033 S SPAULDING AVE	90016	5064027021	0.000	0.000	0.315	0.000	Shortfall of Sites	0.116	Low Medium II Residential	RD2-1	0	0	0	34.370	0.315		Residential - Four Units (Any Combination) - 4 Stories or Less, 0	126B173 851		West Adams - Baldwin Hills - Leimert	Yes	MI	R2RD
Los Angeles	6103 PICKFORD ST	90035	5068006030	0.000	0.000	0.315	0.000	Shortfall of Sites	0.138	Low Medium II Residential	RD1.5-1-O	0	0	0	29.038	0.315		Residential - Five or More Units or Apartments (Any Combination) - 4 Stories or Less, 0	129B173 852		Wilshire	Yes	MI	R2RD
Los Angeles	960 W 19TH ST	90731	7462012056	0.000	0.000	0.315	0.000	Shortfall of Sites	0.103	Low Medium II Residential	RD1.5-1XL	0	0	0	38.813	0.315		Residential - Five or More Units or Apartments (Any Combination) - 4 Stories or Less, 0	012B197 852		San Pedro	Yes	MI	R2RD
Los Angeles	2116 CRYSTAL ST	90039	5442026002	0.000	0.000	0.315	0.000	Shortfall of Sites	0.182	Low Medium I Residential	R2-1VL-RIO	0	0	0	22.018	0.315		Residential - Four Units (Any Combination) - 4 Stories or Less, 0	150B213 853		Silver Lake - Echo Park - Elysian Valley	Yes	MI	R2RD
Los Angeles	1870 S CURSON AVE	90019	5064015006	0.000	0.000	0.315	0.000	Shortfall of Sites	0.132	Low Medium II Residential	RD1.5-1	0	0	0	30.297	0.315		Residential - Five or More Units or Apartments (Any Combination) - 4 Stories or Less, 0	126B177 857		West Adams - Baldwin Hills - Leimert	Yes	MI	R2RD
Los Angeles	5619 SATSUMA AVE	91601	2415007018	0.000	0.000	0.315	0.000	Shortfall of Sites	0.078	Low Medium I Residential	R2-1VL	0	0	0	51.535	0.315		Residential - Five or More Units or Apartments (Any Combination) - 4 Stories or Less, 0	174B173 858		North Hollywood - Valley Village	Yes	MI	R2RD
Los Angeles	911 W 49TH ST	90037	5018012025	0.000	0.000	0.315	0.000	Shortfall of Sites	0.134	Low Medium II Residential	RD2-1	0	0	0	29.898	0.315		Residential - Single Family Residence, 1	111B197 860		South Los Angeles	Yes	MI	R2RD
Los Angeles	5523 S NORMANDIE AVE	90037	5003024033	0.000	0.000	0.315	0.000	Shortfall of Sites	0.127	Low Medium II Residential	RD1.5-1	0	0	0	31.503	0.315		Residential - Three Units (Any Combination) - 4 Stories or Less, 0	108B193 861		South Los Angeles	Yes	MI	R2RD
Los Angeles	7412 APPERSON ST	91042	2558024001	0.000	0.000	0.315	0.000	Shortfall of Sites	0.114	Low Medium II Residential	RD1.5-1	0	0	0	35.030	0.315		Residential - Four Units (Any Combination) - 4 Stories or Less, 0	204B197 863		Sunland - Tujunga - Lake View Terrace - Shadow Hills - East La Tuna Canyon	Yes	MI	R2RD
Los Angeles	1084 W 19TH ST	90731	7462012014	0.000	0.000	0.315	0.000	Shortfall of Sites	0.057	Low Medium II Residential	RD1.5-1XL	0	0	0	69.688	0.315		Residential - Double, Duplex, or Two Units - 4 Stories or Less, 0	012B193 864		San Pedro	Yes	MI	R2RD
Los Angeles	2221 W 70TH ST	90043	4008018030	0.000	0.000	0.315	0.000	Shortfall of Sites	0.110	Low Medium II Residential	RD1.5-1	0	0	0	36.289	0.315		Residential - Three Units (Any Combination) - 4 Stories or Less, 0	102B189 866		West Adams - Baldwin Hills - Leimert	Yes	MI	R2RD
Los Angeles	1815 HAUSER BLVD	90019	5064010014	0.000	0.000	0.315	0.000	Shortfall of Sites	0.124	Low Medium II Residential	RD1.5-1	0	0	0	32.266	0.315		Residential - Five or More Units or Apartments (Any Combination) - 4 Stories or Less, 0	126B177 867		West Adams - Baldwin Hills - Leimert	Yes	MI	R2RD
Los Angeles	1030 LAKME AVE	90744	7423018025	0.000	0.000	0.315	0.000	Shortfall of Sites	0.194	Low Residential	RD6-1XL-O-CUGU	0	0	0	20.576	0.315		Residential - Five or More Units or Apartments (Any Combination) - 4 Stories or Less - Pool, 0	033B209 868		Wilmington - Harbor City	Yes	MI	R2RD
Los Angeles	13850 OXNARD ST	91401	2246005024	0.000	0.000	0.315	0.000	Shortfall of Sites	0.138	Low Medium II Residential	[Q]RD1.5-1	0	0	0	29.071	0.315		Residential - Five or More Units or Apartments (Any Combination) - 4 Stories or Less, 0	177B153 875		Van Nuys - North Sherman Oaks	Yes	MI	R2RD
Los Angeles	3116 VERA AVE	90034	4312007036	0.000	0.000	0.315	0.000	Shortfall of Sites	0.121	Low Medium II Residential	RD2-1-CPIO	0	0	0	32.999	0.315		Residential - Four Units (Any Combination) - 4 Stories or Less, 0	123B169 875		West Adams - Baldwin Hills - Leimert	Yes	MI	R2RD
Los Angeles	1057 N ST ANDREWS PL	90038	5536018011	0.000	0.000	0.315	0.000	Shortfall of Sites	0.069	Low Medium II Residential	RD1.5-1XL	0	0	0	58.081	0.315		Residential - Five or More Units or Apartments (Any Combination) - 4 Stories or Less, 0	144B193 876		Hollywood	Yes	MI	R2RD
Los Angeles	5512 S VAN NESS AVE	90062	5005010007	0.000	0.000	0.315	0.000	Shortfall of Sites	0.116	Low Medium I Residential	R2-1	0	0	0	34.579	0.315		Residential - Single Family Residence, 1	108B189 876		South Los Angeles	Yes	MI	R2RD
Los Angeles	1057 N ST ANDREWS PL	90038	5536018011	0.000	0.000	0.315	0.000	Shortfall of Sites	0.069	Low Medium II Residential	RD1.5-1XL	0	0	0	58.081	0.315		Residential - Five or More Units or Apartments (Any Combination) - 4 Stories or Less, 0	144B193 877		Hollywood	Yes	MI	R2RD
Los Angeles	2530 VINEYARD AVE	90016	5057005005	0.000	0.000	0.315	0.000	Shortfall of Sites	0.110	Low Medium I Residential	R2-1	0	0	0	36.525	0.315		Residential - Five or More Units or Apartments (Any Combination) - 4 Stories or Less, 0	123B181 878		West Adams - Baldwin Hills - Leimert	Yes	MI	R2RD

Jurisdiction Name	Site Address/Intersection	5 Digit ZIP Code	Assessor Parcel Number	Very Low-Income	Low-Income	Moderate-Income	Above Moderate-Income	Type of Shortfall	Parcel Size (Acres)	Current General Plan Designation	Current Zoning	Proposed General Plan (GP) Designation	Proposed Zoning	Minimum Density Allowed	Maximum Density Allowed	Total Capacity	Vacant/ Nonvacant	Description of Existing Uses	PIN	Base Density Per Acre	Community Plan Area	Rent Stabalization Ordinance	Income Category	Applicable Rezoning Program (Program informing values in Column Q listed first)
Los Angeles	15925 VICTORY BLVD	91406	2233014019	0.000	0.000	0.315	0.000	Shortfall of Sites	0.406	Low Medium II Residential	R1-1-RIO, RD1.5-1-RIO	0	0	0	9.850	0.315	Residential - Five or More Units or Apartments (Any Combination) · 4 Stories or Less - Pool, 0	180B141 880		Van Nuys - North Sherman Oaks	Yes	MI	R2RD
Los Angeles	5601 S ST ANDREWS PL	90062	5005022030	0.000	0.000	0.315	0.000	Shortfall of Sites	0.097	Low Medium I Residential	R2-1	0	0	0	41.208	0.315	Residential - Double, Duplex, or Two Units - 4 Stories or Less, 0	108B193 880		South Los Angeles	Yes	MI	R2RD
Los Angeles	848 W 62ND ST	90044	6004013008	0.000	0.000	0.315	0.000	Shortfall of Sites	0.127	Low Medium II Residential	RD2-1	0	0	0	31.564	0.315	Residential - Single Family Residence, 1	105B197 882		South Los Angeles	Yes	MI	R2RD
Los Angeles	5615 SATSUMA AVE	91601	2415007019	0.000	0.000	0.315	0.000	Shortfall of Sites	0.155	Low Medium I Residential	R2-1VL	0	0	0	25.770	0.315	Residential - Five or More Units or Apartments (Any Combination) · 4 Stories or Less, 0	174B173 883		North Hollywood - Valley Village	Yes	MI	R2RD
Los Angeles	223 W 57TH ST	90037	5101017009	0.000	0.000	0.315	0.000	Shortfall of Sites	0.117	Low Medium I Residential	R2-1	0	0	0	34.153	0.315	Residential - Five or More Units or Apartments (Any Combination) · 4 Stories or Less, 0	108B205 883		Southeast Los Angeles	Yes	MI	R2RD
Los Angeles	850 W 62ND ST	90044	6004013003	0.000	0.000	0.315	0.000	Shortfall of Sites	0.127	Low Medium II Residential	RD2-1	0	0	0	31.564	0.315	Residential - Three Units (Any Combination) - 4 Stories or Less, 0	105B197 884		South Los Angeles	Yes	MI	R2RD
Los Angeles	1042 E 55TH ST	90011	5103019008	0.000	0.000	0.315	0.000	Shortfall of Sites	0.162	Low Medium I Residential	R2-1	0	0	0	24.766	0.315	Residential - Single Family Residence, 1	108B209 886		Southeast Los Angeles	Yes	MI	R2RD
Los Angeles	1007 N WILTON PL	90038	5536016002	0.000	0.000	0.315	0.000	Shortfall of Sites	0.062	Low Medium II Residential	RD1.5-1XL	0	0	0	64.534	0.315	Residential - Double, Duplex, or Two Units - 4 Stories or Less, 0	144B189 887		Hollywood	Yes	MI	R2RD
Los Angeles	7700 VINELAND AVE	91352	2409011041	0.000	0.000	0.315	0.000	Shortfall of Sites	0.138	Low Medium II Residential	RD1.5-1	0	0	0	29.041	0.315	Residential - Five or More Units or Apartments (Any Combination) · 4 Stories or Less, 0	189B173 888		Sun Valley - La Tuna Canyon	Yes	MI	R2RD
Los Angeles	3916 WISCONSIN ST	90037	5037019024	0.000	0.000	0.315	0.000	Shortfall of Sites	0.104	Low Medium II Residential	RD1.5-1	0	0	0	38.548	0.315	Residential - Four Units (Any Combination) - 4 Stories or Less, 0	117B197 888		South Los Angeles	Yes	MI	R2RD
Los Angeles	1055 N ST ANDREWS PL	90038	5536018010	0.000	0.000	0.315	0.000	Shortfall of Sites	0.086	Low Medium II Residential	RD1.5-1XL	0	0	0	46.475	0.315	Residential - Five or More Units or Apartments (Any Combination) · 4 Stories or Less, 0	144B193 893		Hollywood	Yes	MI	R2RD
Los Angeles	12751 OXNARD ST	91606	2332028014	0.000	0.000	0.315	0.000	Shortfall of Sites	0.069	Low Medium II Residential	RD1.5-1	0	0	0	58.235	0.315	Residential - Three Units (Any Combination) - 4 Stories or Less, 0	177B161 896		North Hollywood - Valley Village	Yes	MI	R2RD
Los Angeles	13846 OXNARD ST	91401	2246005002	0.000	0.000	0.315	0.000	Shortfall of Sites	0.134	Low Medium II Residential	[Q]RD1.5-1	0	0	0	29.785	0.315	Residential - Four Units (Any Combination) - 4 Stories or Less, 0	177B153 900		Van Nuys - North Sherman Oaks	Yes	MI	R2RD
Los Angeles	340 W 62ND ST	90003	6005003044	0.000	0.000	0.315	0.000	Shortfall of Sites	0.069	Low Medium I Residential	R2-1	0	0	0	58.182	0.315	Residential - Four Units (Any Combination) - 4 Stories or Less, 0	105B201 900		Southeast Los Angeles	Yes	MI	R2RD
Los Angeles	13740 OXNARD ST	91401	2246007028	0.000	0.000	0.315	0.000	Shortfall of Sites	0.134	Low Medium II Residential	[Q]RD1.5-1	0	0	0	29.785	0.315	Residential - Five or More Units or Apartments (Any Combination) · 4 Stories or Less, 0	177B153 906		Van Nuys - North Sherman Oaks	Yes	MI	R2RD
Los Angeles	1851 W 49TH ST	90062	5015005012	0.000	0.000	0.315	0.000	Shortfall of Sites	0.138	Low Medium I Residential	R2-1	0	0	0	29.002	0.315	Residential - Three Units (Any Combination) - 4 Stories or Less, 0	111B193 908		South Los Angeles	Yes	MI	R2RD
Los Angeles	7700 VINELAND AVE	91352	2409011041	0.000	0.000	0.315	0.000	Shortfall of Sites	0.138	Low Medium II Residential	RD1.5-1	0	0	0	29.041	0.315	Residential - Five or More Units or Apartments (Any Combination) · 4 Stories or Less, 0	189B173 912		Sun Valley - La Tuna Canyon	Yes	MI	R2RD
Los Angeles	854 E 55TH ST	90011	5103018029	0.000	0.000	0.315	0.000	Shortfall of Sites	0.055	Low Medium I Residential	R2-1	0	0	0	72.405	0.315	Residential - Double, Duplex, or Two Units - 4 Stories or Less, 0	108B209 913		Southeast Los Angeles	Yes	MI	R2RD
Los Angeles	1017 N EDGEMONT ST	90029	5538012017	0.000	0.000	0.315	0.000	Shortfall of Sites	0.143	Low Medium II Residential	RD2-1XL	0	0	0	27.876	0.315	Residential - Five or More Units or Apartments (Any Combination) · 4 Stories or Less, 0	144B197 917		Hollywood	Yes	MI	R2RD
Los Angeles	1005 W 9TH ST	90731	7458008023	0.000	0.000	0.315	0.000	Shortfall of Sites	0.076	Low Medium II Residential	RD1.5-1XL	0	0	0	52.918	0.315	Residential - Five or More Units or Apartments (Any Combination) · 4 Stories or Less, 0	015B197 921		San Pedro	Yes	MI	R2RD
Los Angeles	988 W 19TH ST	90731	7462012034	0.000	0.000	0.315	0.000	Shortfall of Sites	0.061	Low Medium II Residential	RD1.5-1XL	0	0	0	65.681	0.315	Residential - Three Units (Any Combination) - 4 Stories or Less, 0	012B197 922		San Pedro	Yes	MI	R2RD
Los Angeles	909 S ALMA ST	90731	7458008024	0.000	0.000	0.315	0.000	Shortfall of Sites	0.059	Low Medium II Residential	RD1.5-1XL	0	0	0	67.395	0.315	Residential - Four Units (Any Combination) - 4 Stories or Less, 0	015B197 923		San Pedro	Yes	MI	R2RD
Los Angeles	3115 VERA AVE	90034	4312008036	0.000	0.000	0.315	0.000	Shortfall of Sites	0.121	Low Medium II Residential	RD2-1-CPIO	0	0	0	32.989	0.315	Residential - Three Units (Any Combination) - 4 Stories or Less, 0	123B169 924		West Adams - Baldwin Hills - Leimert	Yes	MI	R2RD
Los Angeles	624 W 62ND ST	90044	6004022015	0.000	0.000	0.315	0.000	Shortfall of Sites	0.124	Low Medium I Residential	R2-1	0	0	0	32.262	0.315	Residential - Four Units (Any Combination) - 4 Stories or Less, 0	105B201 925		South Los Angeles	Yes	MI	R2RD
Los Angeles	914 S ALMA ST	90731	7458007003	0.000	0.000	0.315	0.000	Shortfall of Sites	0.087	Low Medium II Residential	RD1.5-1XL	0	0	0	46.089	0.315	Residential - Five or More Units or Apartments (Any Combination) · 4 Stories or Less, 0	015B197 925		San Pedro	Yes	MI	R2RD
Los Angeles	6040 CRANER AVE	91606	2414004022	0.000	0.000	0.315	0.000	Shortfall of Sites	0.127	Low Medium II Residential	RD1.5-1	0	0	0	31.437	0.315	Residential - Double, Duplex, or Two Units - 4 Stories or Less, 0	177B173 926		North Hollywood - Valley Village	Yes	MI	R2RD
Los Angeles	3918 WISCONSIN PL	90037	5037019005	0.000	0.000	0.315	0.000	Shortfall of Sites	0.093	Low Medium II Residential	RD1.5-1	0	0	0	43.141	0.315	Residential - Five or More Units or Apartments (Any Combination) · 4 Stories or Less, 0	117B197 926		South Los Angeles	Yes	MI	R2RD
Los Angeles	985 W 9TH ST	90731	7458007004	0.000	0.000	0.315	0.000	Shortfall of Sites	0.069	Low Medium II Residential	RD1.5-1XL	0	0	0	58.347	0.315	Residential - Three Units (Any Combination) - 4 Stories or Less, 0	015B197 926		San Pedro	Yes	MI	R2RD
Los Angeles	10215 MOUNTAIR AVE	91042	2558024021	0.000	0.000	0.315	0.000	Shortfall of Sites	0.111	Low Medium II Residential	RD1.5-1	0	0	0	36.180	0.315	Residential - Double, Duplex, or Two Units - 4 Stories or Less, 0	204B197 929		Sunland - Tujunga - Lake View Terrace - Shadow Hills - East La Tuna Canyon	Yes	MI	R2RD
Los Angeles	919 S MEYLER ST	90731	7458007020	0.000	0.000	0.315	0.000	Shortfall of Sites	0.122	Low Medium II Residential	RD1.5-1XL	0	0	0	32.793	0.315	Residential - Five or More Units or Apartments (Any Combination) · 4 Stories or Less, 0	015B197 931		San Pedro	Yes	MI	R2RD
Los Angeles	1044 N FRIES AVE	90744	7420023002	0.000	0.000	0.315	0.000	Shortfall of Sites	0.149	Low Medium II Residential	[Q]RD2-1XL-O-CUGU	0	0	0	26.811	0.315	Residential - Five or More Units or Apartments (Any Combination) · 4 Stories or Less, 0	033B205 932		Wilmington - Harbor City	Yes	MI	R2RD
Los Angeles	4235 S BUDLONG AVE	90037	5020011021	0.000	0.000	0.315	0.000	Shortfall of Sites	0.138	Low Medium I Residential	R2-1	0	0	0	29.074	0.315	Residential - Single Family Residence, 1	114B197 933		South Los Angeles	Yes	MI	R2RD
Los Angeles	842 W 49TH ST	90037	5018015025	0.000	0.000	0.315	0.000	Shortfall of Sites	0.134	Low Medium II Residential	RD2-1	0	0	0	29.889	0.315	Residential - Single Family Residence, 1	111B197 933		South Los Angeles	Yes	MI	R2RD
Los Angeles	4701 MASCOT ST	90019	5071025055	0.000	0.000	0.315	0.000	Shortfall of Sites	0.057	Low Medium II Residential	RD2-1-O	0	0	0	70.005	0.315	Residential - Five or More Units or Apartments (Any Combination) · 4 Stories or Less, 0	126B181 934		West Adams - Baldwin Hills - Leimert	Yes	MI	R2RD
Los Angeles	945 W 62ND PL	90044	6004014012	0.000	0.000	0.315	0.000	Shortfall of Sites	0.142	Low Medium II Residential	RD2-1	0	0	0	28.137	0.315	Residential - Five or More Units or Apartments (Any Combination) · 4 Stories or Less, 0	105B197 935		South Los Angeles	Yes	MI	R2RD
Los Angeles	7700 VINELAND AVE	91352	2409011041	0.000	0.000	0.315	0.000	Shortfall of Sites	0.138	Low Medium II Residential	RD1.5-1	0	0	0	29.041	0.315	Residential - Five or More Units or Apartments (Any Combination) · 4 Stories or Less, 0	189B173 936		Sun Valley - La Tuna Canyon	Yes	MI	R2RD
Los Angeles	10902 SUTTER AVE	91331	2535014025	0.000	0.000	0.315	0.000	Shortfall of Sites	0.082	Low Medium II Residential	RD1.5-1-O-CUGU	0	0	0	48.861	0.315	Residential - Three Units (Any Combination) - 4 Stories or Less, 0	210B157 937		Arleta - Pacoima	Yes	MI	R2RD
Los Angeles	10211 MOUNTAIR AVE	91042	2558024020	0.000	0.000	0.315	0.000	Shortfall of Sites	0.111	Low Medium II Residential	RD1.5-1	0	0	0	36.180	0.315	Residential - Four Units (Any Combination) - 4 Stories or Less, 0	204B197 940		Sunland - Tujunga - Lake View Terrace - Shadow Hills - East La Tuna Canyon	Yes	MI	R2RD
Los Angeles	1451 W 20TH ST	90007	5056026025	0.000	0.000	0.315	0.000	Shortfall of Sites	0.135	Low Medium II Residential	RD1.5-1	0	0	0	29.557	0.315	Residential - Five or More Units or Apartments (Any Combination) · 4 Stories or Less, 0	126B197 942		South Los Angeles	Yes	MI	R2RD
Los Angeles	1353 ROLLAND CURTIS PL	90062	5036003037	0.000	0.000	0.315	0.000	Shortfall of Sites	0.120	Low Medium II Residential	RD2-1	0	0	0	33.335	0.315	Residential - Five or More Units or Apartments (Any Combination) · 4 Stories or Less, 0	117B193 943		South Los Angeles	Yes	MI	R2RD
Los Angeles	5605 S ST ANDREWS PL	90062	5005022031	0.000	0.000	0.315	0.000	Shortfall of Sites	0.146	Low Medium I Residential	R2-1	0	0	0	27.472	0.315	Residential - Double, Duplex, or Two Units - 4 Stories or Less, 0	108B193 943		South Los Angeles	Yes	MI	R2RD
Los Angeles	2800 S BRONSON AVE	90018	5051009001	0.000	0.000	0.315	0.000	Shortfall of Sites	0.152	Low Medium II Residential	RD2-1XL	0	0	0	26.309	0.315	Residential - Four Units (Any Combination) - 4 Stories or Less, 0	123B185 945		West Adams - Baldwin Hills - Leimert	Yes	MI	R2RD
Los Angeles	961 W 19TH ST	90731	7462012095	0.000	0.000	0.315	0.000	Shortfall of Sites	0.115	Low Medium II Residential	RD1.5-1XL	0	0	0	34.752	0.315	Residential - Double, Duplex, or Two Units - 4 Stories or Less, 0	012B197 945		San Pedro	Yes	MI	R2RD
Los Angeles	1206 W 36TH ST	90007	5040017013	0.000	0.000	0.315	0.000	Shortfall of Sites	0.102	Low Medium II Residential	RD1.5-1	0	0	0	39.098	0.315	Residential - Double, Duplex, or Two Units - 4 Stories or Less, 0	120B197 947		South Los Angeles	Yes	MI	R2RD
Los Angeles	1331 ROLLAND CURTIS PL	90062	5036003007	0.000	0.000	0.315	0.000	Shortfall of Sites	0.120	Low Medium II Residential	RD2-1	0	0	0	33.338	0.315	Residential - Three Units (Any Combination) - 4 Stories or Less, 1	117B193 947		South Los Angeles	Yes	MI	R2RD
Los Angeles	3927 WISCONSIN ST	90037	5037019034	0.000	0.000	0.315	0.000	Shortfall of Sites	0.104	Low Medium II Residential	RD1.5-1	0	0	0	38.548	0.315	Residential - Double, Duplex, or Two Units - 4 Stories or Less, 0	117B197 947		South Los Angeles	Yes	MI	R2RD
Los Angeles	10136 SILVERTON AVE	91042	2565018044	0.000	0.000	0.315	0.000	Shortfall of Sites	0.077	Low Medium I Residential	RD3-1	0	0	0	51.630	0.315	Residential - Five or More Units or Apartments (Any Combination) · 4 Stories or Less, 0	204B201 948		Sunland - Tujunga - Lake View Terrace - Shadow Hills - East La Tuna Canyon	Yes	MI	R2RD
Los Angeles	3161 PERLITA AVE	90039	5436010029	0.000	0.000	0.315	0.000	Shortfall of Sites	0.062	Low Medium II Residential	[Q]RD2-1-RIO	0	0	0	64.535	0.315	Residential - Five or More Units or Apartments (Any Combination) · 4 Stories or Less, 0	153B209 953		Northeast Los Angeles	Yes	MI	R2RD
Los Angeles	1232 W 36TH ST	90007	5040017016	0.000	0.000	0.315	0.000	Shortfall of Sites	0.095	Low Medium II Residential	RD1.5-1	0	0	0	42.106	0.315	Residential - Three Units (Any Combination) - 4 Stories or Less, 0	120B197 953		South Los Angeles	Yes	MI	R2RD
Los Angeles	3815 S NORMANDIE AVE	90037	5036003001	0.000	0.000	0.315	0.000	Shortfall of Sites	0.105	Low Medium II Residential	RD1.5-1	0	0	0	38.173	0.315	Residential - Double, Duplex, or Two Units - 4 Stories or Less, 0	117B193 954		South Los Angeles	Yes	MI	R2RD
Los Angeles	1001 N BANNING BLVD	90744	7423018020	0.000	0.000	0.315	0.000	Shortfall of Sites	0.209	Low Residential	RD6-1XL-O-CUGU	0	0	0	19.156	0.315	Residential - Five or More Units or Apartments (Any Combination) · 4 Stories or Less, 0	033B209 955		Wilmington - Harbor City	Yes	MI	R2RD
Los Angeles	1264 W 36TH ST	90007	5040007012	0.000	0.000	0.315	0.000	Shortfall of Sites	0.092	Low Medium II Residential	RD1.5-1	0	0	0	43.655	0.315	Residential - Double, Duplex, or Two Units - 4 Stories or Less, 0	120B197 959		South Los Angeles	Yes	MI	R2RD
Los Angeles	7700 VINELAND AVE	91352	2409011041	0.000	0.000	0.315	0.000	Shortfall of Sites	0.136	Low Medium II Residential	RD1.5-1	0	0	0	29.493	0.315	Residential - Five or More Units or Apartments (Any Combination) · 4 Stories or Less, 0	189B173 960		Sun Valley - La Tuna Canyon	Yes	MI	R2RD

Jurisdiction Name	Site Address/Intersection	5 Digit ZIP Code	Assessor Parcel Number	Very Low-Income	Low-Income	Moderate-Income	Above Moderate-Income	Type of Shortfall	Parcel Size (Acres)	Current General Plan Designation	Current Zoning	Proposed General Plan (GP) Designation	Proposed Zoning	Minimum Density Allowed	Maximum Density Allowed	Total Capacity	Vacant/ Nonvacant	Description of Existing Uses	PIN	Base Density Per Acre	Community Plan Area	Rent Stabalization Ordinance	Income Category	Applicable Rezoning Program (Program informing values in Column Q listed first)
Los Angeles	3116 IVY ST	90034	4312008037	0.000	0.000	0.315	0.000	Shortfall of Sites	0.118	Low Medium II Residential	RD2-1-CPIO	0	0	0	33.767	0.315		Residential - Single Family Residence, 0	123B169 963		West Adams - Baldwin Hills - Leimert	Yes	MI	R2RD
Los Angeles	1278 W 36TH ST	90007	5040007018	0.000	0.000	0.315	0.000	Shortfall of Sites	0.063	Low Medium II Residential	RD1.5-1	0	0	0	63.570	0.315		Residential - Four Units (Any Combination) - 4 Stories or Less, 0	120B197 963		South Los Angeles	Yes	MI	R2RD
Los Angeles	5102 CAHUENGA BLVD	91601	2419017016	0.000	0.000	0.315	0.000	Shortfall of Sites	0.095	Low Medium II Residential	RD1.5-1	0	0	0	42.170	0.315		Residential - Double, Duplex, or Two Units - 4 Stories or Less - Pool, 0	171B177 964		North Hollywood - Valley Village	Yes	MI	R2RD
Los Angeles	939 SANFORD AVE	90744	7425009029	0.000	0.000	0.315	0.000	Shortfall of Sites	0.161	Low Medium I Residential	[Q]R2-1XL-O-CUGU	0	0	0	24.919	0.315		Residential - Four Units (Any Combination) - 4 Stories or Less, 0	033B209 965		Wilmington - Harbor City	Yes	MI	R2RD
Los Angeles	10886 SUTTER AVE	91331	2535015001	0.000	0.000	0.315	0.000	Shortfall of Sites	0.081	Low Medium II Residential	RD1.5-1-O-CUGU	0	0	0	49.085	0.315		Residential - Three Units (Any Combination) - 4 Stories or Less, 0	210B157 969		Arleta - Pacoima	Yes	MI	R2RD
Los Angeles	5610 S MANHATTAN PL	90062	5005031001	0.000	0.000	0.315	0.000	Shortfall of Sites	0.065	Low Medium I Residential	R2-1	0	0	0	61.413	0.315		Residential - Three Units (Any Combination) - 4 Stories or Less, 0	108B193 969		South Los Angeles	Yes	MI	R2RD
Los Angeles	3421 S NORTON AVE	90018	5044005006	0.000	0.000	0.315	0.000	Shortfall of Sites	0.061	Low Medium II Residential	RD1.5-1	0	0	0	65.732	0.315		Residential - Five or More Units or Apartments (Any Combination) · 4 Stories or Less, 0	120B185 970		West Adams - Baldwin Hills - Leimert	Yes	MI	R2RD
Los Angeles	5611 S MANHATTAN PL	90062	5005025034	0.000	0.000	0.315	0.000	Shortfall of Sites	0.066	Low Medium I Residential	R2-1	0	0	0	60.422	0.315		Residential - Four Units (Any Combination) - 4 Stories or Less, 0	108B193 970		South Los Angeles	Yes	MI	R2RD
Los Angeles	5610 S ST ANDREWS PL	90062	5005025001	0.000	0.000	0.315	0.000	Shortfall of Sites	0.066	Low Medium I Residential	R2-1	0	0	0	60.496	0.315		Residential - Four Units (Any Combination) - 4 Stories or Less, 0	108B193 971		South Los Angeles	Yes	MI	R2RD
Los Angeles	930 S MEYLER ST	90731	7454008032	0.000	0.000	0.315	0.000	Shortfall of Sites	0.110	Low Medium II Residential	RD2-1XL	0	0	0	36.295	0.315		Residential - Five or More Units or Apartments (Any Combination) · 4 Stories or Less, 0	015B197 971		San Pedro	Yes	MI	R2RD
Los Angeles	1024 N WILTON PL	90038	5536020025	0.000	0.000	0.315	0.000	Shortfall of Sites	0.061	Low Medium II Residential	RD1.5-1XL	0	0	0	65.751	0.315		Residential - Double, Duplex, or Two Units - 4 Stories or Less, 0	144B193 972		Hollywood	Yes	MI	R2RD
Los Angeles	4810 S GRAMERCY PL	90062	5015005025	0.000	0.000	0.315	0.000	Shortfall of Sites	0.134	Low Medium I Residential	R2-1	0	0	0	29.783	0.315		Residential - Double, Duplex, or Two Units - 4 Stories or Less, 0	111B189 972		South Los Angeles	Yes	MI	R2RD
Los Angeles	3157 PERLITA AVE	90039	5436010030	0.000	0.000	0.315	0.000	Shortfall of Sites	0.124	Low Medium II Residential	[Q]RD2-1-RIO	0	0	0	32.267	0.315		Residential - Five or More Units or Apartments (Any Combination) · 4 Stories or Less, 0	153B209 973		Northeast Los Angeles	Yes	MI	R2RD
Los Angeles	1863 S RIMPAU BLVD	90019	5067012020	0.000	0.000	0.315	0.000	Shortfall of Sites	0.116	Low Medium II Residential	RD1.5-1-O	0	0	0	34.529	0.315		Residential - Three Units (Any Combination) - 4 Stories or Less, 0	126B181 973		West Adams - Baldwin Hills - Leimert	Yes	MI	R2RD
Los Angeles	519 E 64TH ST	90003	6006019019	0.000	0.000	0.315	0.000	Shortfall of Sites	0.125	Low Medium I Residential	R2-1	0	0	0	32.023	0.315		Residential - Four Units (Any Combination) - 4 Stories or Less, 0	105B205 973		Southeast Los Angeles	Yes	MI	R2RD
Los Angeles	5610 RUTHELEN ST	90062	5005022001	0.000	0.000	0.315	0.000	Shortfall of Sites	0.069	Low Medium I Residential	R2-1	0	0	0	57.800	0.315		Residential - Three Units (Any Combination) - 4 Stories or Less, 0	108B193 975		South Los Angeles	Yes	MI	R2RD
Los Angeles	5611 RUTHELEN ST	90062	5005019020	0.000	0.000	0.315	0.000	Shortfall of Sites	0.070	Low Medium I Residential	R2-1	0	0	0	57.313	0.315		Residential - Three Units (Any Combination) - 4 Stories or Less, 0	108B193 976		South Los Angeles	Yes	MI	R2RD
Los Angeles	3224 CATTARAUGUS AVE	90034	4312019006	0.000	0.000	0.315	0.000	Shortfall of Sites	0.111	Low Medium II Residential	RD2-1	0	0	0	36.034	0.315		Residential - Five or More Units or Apartments (Any Combination) · 4 Stories or Less, 0	123B169 977		West Adams - Baldwin Hills - Leimert	Yes	MI	R2RD
Los Angeles	1655 W 35TH PL	90018	5041007018	0.000	0.000	0.315	0.000	Shortfall of Sites	0.156	Low Medium I Residential	R2-1-O	0	0	0	25.630	0.315		Residential - Double, Duplex, or Two Units - 4 Stories or Less, 1	120B193 978		South Los Angeles	Yes	MI	R2RD
Los Angeles	1384 E 56TH ST	90011	5104022001	0.000	0.000	0.315	0.000	Shortfall of Sites	0.119	Low Medium I Residential	R2-1-CPIO	0	0	0	33.566	0.315		Residential - Single Family Residence, 1	108B209 978		Southeast Los Angeles	Yes	MI	R2RD
Los Angeles	3936 WISCONSIN ST	90037	5037019020	0.000	0.000	0.315	0.000	Shortfall of Sites	0.078	Low Medium II Residential	RD1.5-1	0	0	0	51.397	0.315		Residential - Double, Duplex, or Two Units - 4 Stories or Less, 0	117B197 979		South Los Angeles	Yes	MI	R2RD
Los Angeles	1514 W 80TH ST	90047	6034006010	0.000	0.000	0.315	0.000	Shortfall of Sites	0.077	Low Medium II Residential	RD2-1	0	0	0	52.203	0.315		Residential - Double, Duplex, or Two Units - 4 Stories or Less, 0	099B193 979		South Los Angeles	Yes	MI	R2RD
Los Angeles	137 E 73RD ST	90003	6022001024	0.000	0.000	0.315	0.000	Shortfall of Sites	0.083	Low Medium II Residential	R2-1	0	0	0	48.361	0.315		Residential - Four Units (Any Combination) - 4 Stories or Less, 0	102B205 981		Southeast Los Angeles	Yes	MI	R2RD
Los Angeles	1040 LAGOON AVE	90744	7420025020	0.000	0.000	0.315	0.000	Shortfall of Sites	0.163	Low Medium II Residential	[Q]RD2-1XL-O-CUGU	0	0	0	24.502	0.315		Residential - Five or More Units or Apartments (Any Combination) · 4 Stories or Less, 0	033B205 986		Wilmington - Harbor City	Yes	MI	R2RD
Los Angeles	954 MCFARLAND AVE	90744	7425009005	0.000	0.000	0.315	0.000	Shortfall of Sites	0.175	Low Medium I Residential	[Q]R2-1XL-O-CUGU	0	0	0	22.898	0.315		Residential - Double, Duplex, or Two Units - 4 Stories or Less, 0	033B209 986		Wilmington - Harbor City	Yes	MI	R2RD
Los Angeles	4202 BRIGHTON AVE	90062	5021016024	0.000	0.000	0.315	0.000	Shortfall of Sites	0.154	Low Medium I Residential	R2-1	0	0	0	25.961	0.315		Residential - Single Family Residence, 1	114B193 989		South Los Angeles	Yes	MI	R2RD
Los Angeles	1016 W 62ND ST	90044	6003030010	0.000	0.000	0.315	0.000	Shortfall of Sites	0.133	Low Medium II Residential	R2-1	0	0	0	30.010	0.315		Residential - Single Family Residence, 1	105B197 990		South Los Angeles	Yes	MI	R2RD
Los Angeles	6840 HAZELTINE AVE	91405	2216013040	0.000	0.000	0.315	0.000	Shortfall of Sites	0.115	Low Medium II Residential	[Q]RD1.5-1	0	0	0	34.797	0.315		Residential - Five or More Units or Apartments (Any Combination) · 4 Stories or Less, 0	183B153 991		Van Nuys - North Sherman Oaks	Yes	MI	R2RD
Los Angeles	4656 MASCOT ST	90019	5071025025	0.000	0.000	0.315	0.000	Shortfall of Sites	0.114	Low Medium II Residential	RD1.5-1-O	0	0	0	34.949	0.315		Residential - Double, Duplex, or Two Units - 4 Stories or Less, 0	126B181 993		West Adams - Baldwin Hills - Leimert	Yes	MI	R2RD
Los Angeles	3240 FAY AVE	90034	4312021042	0.000	0.000	0.315	0.000	Shortfall of Sites	0.111	Low Medium II Residential	RD1.5-1	0	0	0	36.050	0.315		Residential - Five or More Units or Apartments (Any Combination) · 4 Stories or Less, 0	123B169 995		West Adams - Baldwin Hills - Leimert	Yes	MI	R2RD
Los Angeles	3427 S NORTON AVE	90018	5044005009	0.000	0.000	0.315	0.000	Shortfall of Sites	0.122	Low Medium II Residential	RD1.5-1	0	0	0	32.866	0.315		Residential - Five or More Units or Apartments (Any Combination) · 4 Stories or Less, 0	120B185 995		West Adams - Baldwin Hills - Leimert	Yes	MI	R2RD
Los Angeles	1555 W 35TH PL	90018	5041008025	0.000	0.000	0.315	0.000	Shortfall of Sites	0.152	Low Medium I Residential	R2-1-O	0	0	0	26.401	0.315		Residential - Five or More Units or Apartments (Any Combination) · 4 Stories or Less, 0	120B193 998		South Los Angeles	Yes	MI	R2RD
Los Angeles	566 W 10TH ST	90731	7454011012	0.000	0.000	0.315	0.000	Shortfall of Sites	0.115	Low Medium II Residential	RD1.5-1XL-CPIO	0	0	0	34.844	0.315		Residential - Five or More Units or Apartments (Any Combination) · 4 Stories or Less, 0	015B197 1000		San Pedro	Yes	MI	R2RD
Los Angeles	925 W 19TH ST	90731	7462012100	0.000	0.000	0.315	0.000	Shortfall of Sites	0.103	Low Medium II Residential	RD1.5-1XL	0	0	0	38.769	0.315		Residential - Five or More Units or Apartments (Any Combination) · 4 Stories or Less, 0	012B197 1000		San Pedro	Yes	MI	R2RD
Los Angeles	804 W 56TH ST	90037	5001011001	0.000	0.000	0.315	0.000	Shortfall of Sites	0.118	Low Medium I Residential	R2-1	0	0	0	34.029	0.315		Residential - Double, Duplex, or Two Units - 4 Stories or Less, 0	108B197 1002		South Los Angeles	Yes	MI	R2RD
Los Angeles	5469 2ND AVE	90043	5005002004	0.000	0.000	0.315	0.000	Shortfall of Sites	0.113	Low Medium II Residential	RD1.5-1	0	0	0	35.555	0.315		Residential - Five or More Units or Apartments (Any Combination) · 4 Stories or Less, 0	108B189 1005		West Adams - Baldwin Hills - Leimert	Yes	MI	R2RD
Los Angeles	1872 S RIMPAU BLVD	90019	5071025003	0.000	0.000	0.315	0.000	Shortfall of Sites	0.136	Low Medium II Residential	RD1.5-1-O	0	0	0	29.337	0.315		Residential - Five or More Units or Apartments (Any Combination) · 4 Stories or Less, 0	126B181 1006		West Adams - Baldwin Hills - Leimert	Yes	MI	R2RD
Los Angeles	983 W 19TH ST	90731	7462012088	0.000	0.000	0.315	0.000	Shortfall of Sites	0.057	Low Medium II Residential	RD1.5-1XL	0	0	0	70.329	0.315		Residential - Four Units (Any Combination) - 4 Stories or Less, 0	012B197 1008		San Pedro	Yes	MI	R2RD
Los Angeles	915 N WILTON PL	90038	5536016029	0.000	0.000	0.315	0.000	Shortfall of Sites	0.070	Low Medium II Residential	RD1.5-1XL	0	0	0	57.129	0.315		Residential - Five or More Units or Apartments (Any Combination) · 4 Stories or Less - Pool, 0	144B189 1010		Hollywood	Yes	MI	R2RD
Los Angeles	617 W 73RD ST	90044	6020028020	0.000	0.000	0.315	0.000	Shortfall of Sites	0.166	Low Medium II Residential	RD2-1	0	0	0	24.032	0.315		Residential - Three Units (Any Combination) - 4 Stories or Less, 0	102B201 1011		South Los Angeles	Yes	MI	R2RD
Los Angeles	926 S ALMA ST	90731	7458007023	0.000	0.000	0.315	0.000	Shortfall of Sites	0.095	Low Medium II Residential	RD2-1XL	0	0	0	42.137	0.315		Residential - Four Units (Any Combination) - 4 Stories or Less, 0	015B197 1014		San Pedro	Yes	MI	R2RD
Los Angeles	421 W GAGE AVE	90003	6004038047	0.000	0.000	0.315	0.000	Shortfall of Sites	0.105	Low Medium I Residential	R2-1	0	0	0	37.944	0.315		Residential - Double, Duplex, or Two Units - 4 Stories or Less, 0	105B201 1015		South Los Angeles	Yes	MI	R2RD
Los Angeles	5601 LEMON GROVE AVE	90038	5536016013	0.000	0.000	0.315	0.000	Shortfall of Sites	0.114	Low Medium II Residential	RD1.5-1XL	0	0	0	35.131	0.315		Residential - Four Units (Any Combination) - 4 Stories or Less, 0	144B189 1018		Hollywood	Yes	MI	R2RD
Los Angeles	3115 IVY ST	90034	4312009037	0.000	0.000	0.315	0.000	Shortfall of Sites	0.118	Low Medium II Residential	RD1.5-1-CPIO	0	0	0	33.762	0.315		Residential - Five or More Units or Apartments (Any Combination) · 4 Stories or Less, 0	123B169 1018		West Adams - Baldwin Hills - Leimert	Yes	MI	R2RD
Los Angeles	900 W 56TH ST	90037	5001012030	0.000	0.000	0.315	0.000	Shortfall of Sites	0.118	Low Medium I Residential	R2-1	0	0	0	34.030	0.315		Residential - Double, Duplex, or Two Units - 4 Stories or Less, 0	108B197 1018		South Los Angeles	Yes	MI	R2RD
Los Angeles	5610 S GRAMERCY PL	90062	5005019001	0.000	0.000	0.315	0.000	Shortfall of Sites	0.071	Low Medium I Residential	R2-1	0	0	0	56.030	0.315		Residential - Four Units (Any Combination) - 4 Stories or Less, 0	108B189 1020		South Los Angeles	Yes	MI	R2RD
Los Angeles	5611 S GRAMERCY PL	90062	5005016034	0.000	0.000	0.315	0.000	Shortfall of Sites	0.061	Low Medium I Residential	R2-1	0	0	0	65.519	0.315		Residential - Four Units (Any Combination) - 4 Stories or Less, 0	108B189 1021		South Los Angeles	Yes	MI	R2RD
Los Angeles	5610 S WILTON PL	90062	5005016001	0.000	0.000	0.315	0.000	Shortfall of Sites	0.061	Low Medium I Residential	R2-1	0	0	0	65.413	0.315		Residential - Double, Duplex, or Two Units - 4 Stories or Less, 0	108B189 1022		South Los Angeles	Yes	MI	R2RD
Los Angeles	2000 ELLENDALE PL	90007	5056029034	0.000	0.000	0.315	0.000	Shortfall of Sites	0.057	Low Medium II Residential	RD1.5-1	0	0	0	69.621	0.315		Residential - Double, Duplex, or Two Units - 4 Stories or Less, 0	126B197 1023		South Los Angeles	Yes	MI	R2RD
Los Angeles	5611 S WILTON PL	90062	5005013035	0.000	0.000	0.315	0.000	Shortfall of Sites	0.061	Low Medium I Residential	R2-1	0	0	0	65.391	0.315		Residential - Four Units (Any Combination) - 4 Stories or Less, 0	108B189 1023		South Los Angeles	Yes	MI	R2RD
Los Angeles	5618 CIMARRON ST	90062	5005013001	0.000	0.000	0.315	0.000	Shortfall of Sites	0.061	Low Medium I Residential	R2-1	0	0	0	65.507	0.315		Residential - Three Units (Any Combination) - 4 Stories or Less, 0	108B189 1024		South Los Angeles	Yes	MI	R2RD
Los Angeles	950 S ALMA ST	90731	7458007001	0.000	0.000	0.315	0.000	Shortfall of Sites	0.155	Low Medium II Residential	RD2-1XL	0	0	0	25.751	0.315		Residential - Five or More Units or Apartments (Any Combination) · 4 Stories or Less, 0	015B197 1024		San Pedro	Yes	MI	R2RD
Los Angeles	15914 SHERMAN WAY	91406	2224004083	0.000	0.000	0.315	0.000	Shortfall of Sites	0.098	Low Medium II Residential	(T)(Q)RD1.5-1	0	0	0	41.023	0.315		Residential - Five or More Units or Apartments (Any Combination) · 4 Stories or Less, 0	183B141 1025		Van Nuys - North Sherman Oaks	Yes	MI	R2RD
Los Angeles	4612 PICKFORD ST	90019	5071025041	0.000	0.000	0.315	0.000	Shortfall of Sites	0.087	Low Medium II Residential	RD1.5-1-O	0	0	0	46.171	0.315		Residential - Three Units (Any Combination) - 4 Stories or Less, 0	126B181 1025		West Adams - Baldwin Hills - Leimert	Yes	MI	R2RD
Los Angeles	5611 CIMARRON ST	90062	5005010034	0.000	0.000	0.315	0.000	Shortfall of Sites	0.061	Low Medium I Residential	R2-1	0	0	0	65.502	0.315		Residential - Four Units (Any Combination) - 4 Stories or Less, 0	108B189 1025		South Los Angeles	Yes	MI	R2RD
Los Angeles	914 W 10TH ST	90731	7458007018	0.000	0.000	0.315	0.000	Shortfall of Sites	0.144	Low Medium II Residential	RD2-1XL	0	0	0	27.874	0.315		Residential - Five or More Units or Apartments (Any Combination) · 4 Stories or Less, 0	015B197 1026		San Pedro	Yes	MI	R2RD
Los Angeles	939 S CABRILLO AVE	90731	7454008031	0.000	0.000	0.315	0.000	Shortfall of Sites	0.092	Low Medium II Residential	RD2-1XL	0	0	0	43.530	0.315		Residential - Five or More Units or Apartments (Any Combination) · 4 Stories or Less, 0	015B197 1029		San Pedro	Yes	MI	R2RD
Los Angeles	4207 BRIGHTON AVE	90062	5021015010	0.000	0.000	0.315	0.000	Shortfall of Sites	0.149	Low Medium I Residential	R2-1	0	0	0	26.820	0.315		Residential - Single Family Residence, 1	114B193 1030		South Los Angeles	Yes	MI	R2RD
Los Angeles	1823 W 35TH PL	90018	5042029015	0.000	0.000	0.315	0.000	Shortfall of Sites	0.137	Low Medium I Residential	R2-1-O	0	0	0	29.215	0.315		Residential - Five or More Units or Apartments (Any Combination) · 4 Stories or Less, 0	120B193 1032		South Los Angeles	Yes	MI	R2RD
Los Angeles	1032 W 20TH ST	90731	7462012079	0.000	0.000	0.315	0.000	Shortfall of Sites	0.115	Low Medium I Residential	R2-1XL	0	0	0	34.807	0.315		Residential - Five or More Units or Apartments (Any Combination) · 4 Stories or Less, 0	012B197 1037		San Pedro	Yes	MI	R2RD

Jurisdiction Name	Site Address/Intersection	5 Digit ZIP Code	Assessor Parcel Number	Very Low-Income	Low-Income	Moderate-Income	Above Moderate-Income	Type of Shortfall	Parcel Size (Acres)	Current General Plan Designation	Current Zoning	Proposed General Plan (GP) Designation	Proposed Zoning	Minimum Density Allowed	Maximum Density Allowed	Total Capacity	Vacant/ Nonvacant	Description of Existing Uses	PIN	Base Density Per Acre	Community Plan Area	Rent Stabalization Ordinance	Income Category	Applicable Rezoning Program (Program informing values in Column Q listed first)
Los Angeles	1140 W 36TH PL	90007	5040030038	0.000	0.000	0.315	0.000	Shortfall of Sites	0.114	Low Medium II Residential	RD1.5-1	0	0	0	35.089	0.315	Residential - Five or More Units or Apartments (Any Combination) - 4 Stories or Less, 0	120B197 1049		South Los Angeles	Yes	MI	R2RD
Los Angeles	1010 S MEYLER ST	90731	7454015001	0.000	0.000	0.315	0.000	Shortfall of Sites	0.073	Low Medium II Residential	RD2-1XL	0	0	0	55.133	0.315	Residential - Three Units (Any Combination) - 4 Stories or Less, 0	015B197 1051		San Pedro	Yes	MI	R2RD
Los Angeles	1916 8TH AVE	90018	5060018029	0.000	0.000	0.315	0.000	Shortfall of Sites	0.172	Low Medium II Residential	RD2-1-O-CPIO	0	0	0	23.232	0.315	Residential - Five or More Units or Apartments (Any Combination) - 4 Stories or Less, 0	126B189 1055		West Adams - Baldwin Hills - Leimert	Yes	MI	R2RD
Los Angeles	428 E 64TH ST	90003	6006018009	0.000	0.000	0.315	0.000	Shortfall of Sites	0.062	Low Medium I Residential	R2-1	0	0	0	64.529	0.315	Residential - Double, Duplex, or Two Units - 4 Stories or Less, 0	105B205 1060		Southeast Los Angeles	Yes	MI	R2RD
Los Angeles	420 E 64TH ST	90003	6006018034	0.000	0.000	0.315	0.000	Shortfall of Sites	0.124	Low Medium I Residential	R2-1	0	0	0	32.263	0.315	Residential - Four Units (Any Combination) - 4 Stories or Less, 0	105B205 1062		Southeast Los Angeles	Yes	MI	R2RD
Los Angeles	4216 DALTON AVE	90062	5021014021	0.000	0.000	0.315	0.000	Shortfall of Sites	0.154	Low Medium I Residential	R2-1	0	0	0	25.991	0.315	Residential - Double, Duplex, or Two Units - 4 Stories or Less, 1	114B193 1063		South Los Angeles	Yes	MI	R2RD
Los Angeles	5217 ROMAINE ST	90029	5536026004	0.000	0.000	0.315	0.000	Shortfall of Sites	0.079	Low Medium II Residential	RD1.5-1XL	0	0	0	50.700	0.315	Residential - Double, Duplex, or Two Units - 4 Stories or Less, 0	144B193 1066		Hollywood	Yes	MI	R2RD
Los Angeles	7331 VALMONT ST	91042	2558022009	0.000	0.000	0.315	0.000	Shortfall of Sites	0.125	Low Medium II Residential	RD2-1	0	0	0	32.002	0.315	Residential - Double, Duplex, or Two Units - 4 Stories or Less, 0	204B197 1067		Sunland - Tujunga - Lake View Terrace - Shadow Hills - East La Tuna Canyon	Yes	MI	R2RD
Los Angeles	827 W 10TH ST	90731	7454015007	0.000	0.000	0.315	0.000	Shortfall of Sites	0.055	Low Medium II Residential	RD2-1XL	0	0	0	72.591	0.315	Residential - Five or More Units or Apartments (Any Combination) - 4 Stories or Less, 0	015B197 1068		San Pedro	Yes	MI	R2RD
Los Angeles	930 W 62ND PL	90044	6004015001	0.000	0.000	0.315	0.000	Shortfall of Sites	0.063	Low Medium II Residential	RD2-1	0	0	0	63.848	0.315	Residential - Four Units (Any Combination) - 4 Stories or Less, 0	105B197 1070		South Los Angeles	Yes	MI	R2RD
Los Angeles	7307 VALMONT ST	91042	2558022014	0.000	0.000	0.315	0.000	Shortfall of Sites	0.161	Low Medium II Residential	RD2-1	0	0	0	24.867	0.315	Residential - Double, Duplex, or Two Units - 4 Stories or Less, 0	204B197 1071		Sunland - Tujunga - Lake View Terrace - Shadow Hills - East La Tuna Canyon	Yes	MI	R2RD
Los Angeles	3131 PERLITA AVE	90039	5436010035	0.000	0.000	0.315	0.000	Shortfall of Sites	0.124	Low Medium II Residential	[Q]RD2-1-RIO	0	0	0	32.267	0.315	Residential - Five or More Units or Apartments (Any Combination) - 4 Stories or Less, 0	153B209 1071		Northeast Los Angeles	Yes	MI	R2RD
Los Angeles	1851 W 50TH ST	90062	5015006012	0.000	0.000	0.315	0.000	Shortfall of Sites	0.138	Low Medium I Residential	R2-1	0	0	0	28.996	0.315	Residential - Three Units (Any Combination) - 4 Stories or Less, 0	111B193 1072		South Los Angeles	Yes	MI	R2RD
Los Angeles	6911 VALMONT ST	91042	2565019035	0.000	0.000	0.315	0.000	Shortfall of Sites	0.137	Low Medium I Residential	RD3-1	0	0	0	29.113	0.315	Residential - Double, Duplex, or Two Units - 4 Stories or Less - Pool, 0	204B201 1076		Sunland - Tujunga - Lake View Terrace - Shadow Hills - East La Tuna Canyon	Yes	MI	R2RD
Los Angeles	1008 S GRAND AVE	90731	7454012001	0.000	0.000	0.315	0.000	Shortfall of Sites	0.092	Low Medium II Residential	RD1.5-1XL-CPIO	0	0	0	43.543	0.315	Residential - Four Units (Any Combination) - 4 Stories or Less, 0	015B197 1076		San Pedro	Yes	MI	R2RD
Los Angeles	13811 VICTORY BLVD	91401	2238014013	0.000	0.000	0.315	0.000	Shortfall of Sites	0.131	Low Medium II Residential	[Q]RD1.5-1	0	0	0	30.570	0.315	Residential - Four Units (Any Combination) - 4 Stories or Less, 0	180B153 1083		Van Nuys - North Sherman Oaks	Yes	MI	R2RD
Los Angeles	2000 ELLENDALE PL	90007	5056029034	0.000	0.000	0.315	0.000	Shortfall of Sites	0.059	Low Medium II Residential	RD1.5-1	0	0	0	68.062	0.315	Residential - Double, Duplex, or Two Units - 4 Stories or Less, 0	126B197 1083		South Los Angeles	Yes	MI	R2RD
Los Angeles	1512 E 105TH ST	90002	6065016008	0.000	0.000	0.315	0.000	Shortfall of Sites	0.089	Low Medium I Residential	R2-1	0	0	0	44.994	0.315	Residential - Three Units (Any Combination) - 4 Stories or Less, 0	090B209 1085		Southeast Los Angeles	Yes	MI	R2RD
Los Angeles	5711 CIMARRON ST	90062	5005011021	0.000	0.000	0.315	0.000	Shortfall of Sites	0.125	Low Medium I Residential	R2-1	0	0	0	31.911	0.315	Residential - Single Family Residence, 1	108B189 1087		South Los Angeles	Yes	MI	R2RD
Los Angeles	1621 S CRESCENT HEIGHTS BLVD	90035	5068007018	0.000	0.000	0.315	0.000	Shortfall of Sites	0.057	Low Medium II Residential	RD1.5-1-O	0	0	0	69.698	0.315	Residential - Five or More Units or Apartments (Any Combination) - 4 Stories or Less, 0	129B173 1089		Wilshire	Yes	MI	R2RD
Los Angeles	608 W 73RD ST	90044	6020025007	0.000	0.000	0.315	0.000	Shortfall of Sites	0.161	Low Medium II Residential	RD2-1	0	0	0	24.890	0.315	Residential - Double, Duplex, or Two Units - 4 Stories or Less, 0	102B201 1091		South Los Angeles	Yes	MI	R2RD
Los Angeles	1156 W 36TH PL	90007	5040030012	0.000	0.000	0.315	0.000	Shortfall of Sites	0.072	Low Medium II Residential	RD1.5-1	0	0	0	55.876	0.315	Residential - Five or More Units or Apartments (Any Combination) - 4 Stories or Less, 0	120B197 1094		South Los Angeles	Yes	MI	R2RD
Los Angeles	210 E 64TH ST	90003	6006016003	0.000	0.000	0.315	0.000	Shortfall of Sites	0.124	Low Medium I Residential	R2-1-CPIO	0	0	0	32.260	0.315	Residential - Double, Duplex, or Two Units - 4 Stories or Less, 0	105B205 1094		Southeast Los Angeles	Yes	MI	R2RD
Los Angeles	352 W 82ND ST	90003	6031033034	0.000	0.000	0.315	0.000	Shortfall of Sites	0.114	Low Medium I Residential	R2-1	0	0	0	35.104	0.315	Residential - Three Units (Any Combination) - 4 Stories or Less, 0	099B201 1100		Southeast Los Angeles	Yes	MI	R2RD
Los Angeles	1640 W 20TH ST	90007	5075040045	0.000	0.000	0.315	0.000	Shortfall of Sites	0.059	Low Medium II Residential	RD1.5-1	0	0	0	67.558	0.315	Residential - Double, Duplex, or Two Units - 4 Stories or Less, 0	126B197 1104		South Los Angeles	Yes	MI	R2RD
Los Angeles	1621 S CRESCENT HEIGHTS BLVD	90035	5068007018	0.000	0.000	0.315	0.000	Shortfall of Sites	0.069	Low Medium II Residential	RD1.5-1-O	0	0	0	58.083	0.315	Residential - Five or More Units or Apartments (Any Combination) - 4 Stories or Less, 0	129B173 1107		Wilshire	Yes	MI	R2RD
Los Angeles	3115 CURTS AVE	90034	4312010038	0.000	0.000	0.315	0.000	Shortfall of Sites	0.116	Low Medium II Residential	RD2-1-CPIO	0	0	0	34.572	0.315	Residential - Double, Duplex, or Two Units - 4 Stories or Less, 0	123B169 1107		West Adams - Baldwin Hills - Leimert	Yes	MI	R2RD
Los Angeles	2827 S BRONSON AVE	90018	5051008006	0.000	0.000	0.315	0.000	Shortfall of Sites	0.166	Low Medium II Residential	RD2-1XL	0	0	0	24.033	0.315	Residential - Four Units (Any Combination) - 4 Stories or Less, 0	123B185 1107		West Adams - Baldwin Hills - Leimert	Yes	MI	R2RD
Los Angeles	1313 S VAN NESS AVE	90019	5073001006	0.000	0.000	0.315	0.000	Shortfall of Sites	0.088	Low Medium II Residential	RD2-1-O-CPIO	0	0	0	45.546	0.315	Residential - Five or More Units or Apartments (Any Combination) - 4 Stories or Less, 0	129B189 1109		South Los Angeles	Yes	MI	R2RD
Los Angeles	1672 W 20TH ST	90007	5075040044	0.000	0.000	0.315	0.000	Shortfall of Sites	0.066	Low Medium II Residential	RD1.5-1	0	0	0	60.301	0.315	Residential - Five or More Units or Apartments (Any Combination) - 4 Stories or Less, 0	126B197 1109		South Los Angeles	Yes	MI	R2RD
Los Angeles	1672 W 20TH ST	90007	5075040044	0.000	0.000	0.315	0.000	Shortfall of Sites	0.068	Low Medium II Residential	RD1.5-1	0	0	0	59.043	0.315	Residential - Five or More Units or Apartments (Any Combination) - 4 Stories or Less, 0	126B197 1110		South Los Angeles	Yes	MI	R2RD
Los Angeles	352 E 81ST ST	90003	6030021024	0.000	0.000	0.315	0.000	Shortfall of Sites	0.120	Low Medium I Residential	R2-1	0	0	0	33.390	0.315	Residential - Double, Duplex, or Two Units - 4 Stories or Less, 1	099B205 1112		Southeast Los Angeles	Yes	MI	R2RD
Los Angeles	1806 W 35TH PL	90018	5042028007	0.000	0.000	0.315	0.000	Shortfall of Sites	0.092	Low Medium I Residential	R2-1-O	0	0	0	43.636	0.315	Residential - Five or More Units or Apartments (Any Combination) - 4 Stories or Less, 0	120B193 1113		South Los Angeles	Yes	MI	R2RD
Los Angeles	5380 ROMAINE ST	90029	5535021010	0.000	0.000	0.315	0.000	Shortfall of Sites	0.118	Low Medium II Residential	RD1.5-1XL	0	0	0	33.768	0.315	Residential - Five or More Units or Apartments (Any Combination) - 4 Stories or Less, 0	144B193 1115		Hollywood	Yes	MI	R2RD
Los Angeles	1722 W 20TH ST	90007	5075039028	0.000	0.000	0.315	0.000	Shortfall of Sites	0.076	Low Medium II Residential	RD1.5-1	0	0	0	52.623	0.315	Residential - Five or More Units or Apartments (Any Combination) - 4 Stories or Less, 0	126B197 1118		South Los Angeles	Yes	MI	R2RD
Los Angeles	223 E 74TH ST	90003	6022010023	0.000	0.000	0.315	0.000	Shortfall of Sites	0.119	Low Medium II Residential	R2-1	0	0	0	33.582	0.315	Residential - Three Units (Any Combination) - 4 Stories or Less, 0	102B205 1118		Southeast Los Angeles	Yes	MI	R2RD
Los Angeles	1722 W 20TH ST	90007	5075039028	0.000	0.000	0.315	0.000	Shortfall of Sites	0.075	Low Medium II Residential	RD1.5-1	0	0	0	53.656	0.315	Residential - Five or More Units or Apartments (Any Combination) - 4 Stories or Less, 0	126B197 1119		South Los Angeles	Yes	MI	R2RD
Los Angeles	5142 W 20TH ST	90016	5062007046	0.000	0.000	0.315	0.000	Shortfall of Sites	0.064	Low Medium II Residential	RD2-1	0	0	0	62.224	0.315	Residential - Five or More Units or Apartments (Any Combination) - 4 Stories or Less, 0	126B181 1121		West Adams - Baldwin Hills - Leimert	Yes	MI	R2RD
Los Angeles	1732 W 20TH ST	90007	5075039027	0.000	0.000	0.315	0.000	Shortfall of Sites	0.072	Low Medium II Residential	RD1.5-1	0	0	0	55.849	0.315	Residential - Five or More Units or Apartments (Any Combination) - 4 Stories or Less, 0	126B197 1121		South Los Angeles	Yes	MI	R2RD
Los Angeles	1738 W 20TH ST	90007	5075039026	0.000	0.000	0.315	0.000	Shortfall of Sites	0.070	Low Medium II Residential	RD1.5-1	0	0	0	57.014	0.315	Residential - Three Units (Any Combination) - 4 Stories or Less, 0	126B197 1122		South Los Angeles	Yes	MI	R2RD
Los Angeles	5138 W 20TH ST	90016	5062007025	0.000	0.000	0.315	0.000	Shortfall of Sites	0.064	Low Medium II Residential	RD2-1	0	0	0	62.223	0.315	Residential - Five or More Units or Apartments (Any Combination) - 4 Stories or Less, 0	126B181 1125		West Adams - Baldwin Hills - Leimert	Yes	MI	R2RD
Los Angeles	1018 S GRAND AVE	90731	7454012002	0.000	0.000	0.315	0.000	Shortfall of Sites	0.063	Low Medium II Residential	RD1.5-1XL-CPIO	0	0	0	63.352	0.315	Residential - Double, Duplex, or Two Units - 4 Stories or Less, 0	015B197 1125		San Pedro	Yes	MI	R2RD
Los Angeles	138 W GAGE AVE	90003	6005023009	0.000	0.000	0.315	0.000	Shortfall of Sites	0.071	Low Medium I Residential	R2-1	0	0	0	56.570	0.315	Residential - Double, Duplex, or Two Units - 4 Stories or Less, 0	105B201 1126		Southeast Los Angeles	Yes	MI	R2RD
Los Angeles	970 N SERRANO AVE	90029	5535024012	0.000	0.000	0.315	0.000	Shortfall of Sites	0.138	Low Medium II Residential	RD1.5-1XL	0	0	0	29.006	0.315	Residential - Five or More Units or Apartments (Any Combination) - 4 Stories or Less, 0	144B193 1128		Hollywood	Yes	MI	R2RD
Los Angeles	1399 W 39TH ST	90062	5036013016	0.000	0.000	0.315	0.000	Shortfall of Sites	0.122	Low Medium II Residential	RD2-1	0	0	0	32.842	0.315	Residential - Three Units (Any Combination) - 4 Stories or Less, 0	117B193 1128		South Los Angeles	Yes	MI	R2RD
Los Angeles	1517 E 106TH ST	90002	6065016017	0.000	0.000	0.315	0.000	Shortfall of Sites	0.075	Low Medium I Residential	R2-1	0	0	0	53.686	0.315	Residential - Three Units (Any Combination) - 4 Stories or Less, 0	090B209 1128		Southeast Los Angeles	Yes	MI	R2RD
Los Angeles	1325 S VAN NESS AVE	90019	5073001007	0.000	0.000	0.315	0.000	Shortfall of Sites	0.071	Low Medium II Residential	RD2-1-O-CPIO	0	0	0	55.958	0.315	Residential - Double, Duplex, or Two Units - 4 Stories or Less, 0	129B189 1130		South Los Angeles	Yes	MI	R2RD
Los Angeles	1513 E 106TH ST	90002	6065016018	0.000	0.000	0.315	0.000	Shortfall of Sites	0.093	Low Medium I Residential	R2-1	0	0	0	42.859	0.315	Residential - Three Units (Any Combination) - 4 Stories or Less, 0	090B209 1130		Southeast Los Angeles	Yes	MI	R2RD
Los Angeles	2830 S NORTON AVE	90018	5051010008	0.000	0.000	0.315	0.000	Shortfall of Sites	0.106	Low Medium I Residential	R2-1XL	0	0	0	37.572	0.315	Residential - Four Units (Any Combination) - 4 Stories or Less, 0	123B185 1132		West Adams - Baldwin Hills - Leimert	Yes	MI	R2RD
Los Angeles	5142 W 20TH ST	90016	5062007046	0.000	0.000	0.315	0.000	Shortfall of Sites	0.064	Low Medium II Residential	RD2-1	0	0	0	62.223	0.315	Residential - Five or More Units or Apartments (Any Combination) - 4 Stories or Less, 0	126B181 1135		West Adams - Baldwin Hills - Leimert	Yes	MI	R2RD
Los Angeles	3664 S NORMANDIE AVE	90007	5040009020	0.000	0.000	0.315	0.000	Shortfall of Sites	0.081	Low Medium II Residential	RD1.5-1	0	0	0	49.370	0.315	Residential - Five or More Units or Apartments (Any Combination) - 4 Stories or Less, 0	120B197 1136		South Los Angeles	Yes	MI	R2RD
Los Angeles	1134 W GAGE AVE	90044	6003032005	0.000	0.000	0.315	0.000	Shortfall of Sites	0.114	Low Medium I Residential	R2-1	0	0	0	35.017	0.315	Residential - Single Family Residence, 1	105B197 1136		South Los Angeles	Yes	MI	R2RD

Jurisdiction Name	Site Address/Intersection	5 Digit ZIP Code	Assessor Parcel Number	Very Low-Income	Low-Income	Moderate-Income	Above Moderate-Income	Type of Shortfall	Parcel Size (Acres)	Current General Plan Designation	Current Zoning	Proposed General Plan (GP) Designation	Proposed Zoning	Minimum Density Allowed	Maximum Density Allowed	Total Capacity	Vacant/ Nonvacant	Description of Existing Uses	PIN	Base Density Per Acre	Community Plan Area	Rent Stabalization Ordinance	Income Category	Applicable Rezoning Program (Program informing values in Column Q listed first)
Los Angeles	6727 VALMONT ST	91042	2570006026	0.000	0.000	0.315	0.000	Shortfall of Sites	0.119	Low Medium II Residential	RD2-1	0	0	0	33.486	0.315	Residential - Three Units (Any Combination) - 4 Stories or Less, 0	204B201 1138		Sunland - Tujunga - Lake View Terrace - Shadow Hills - East La Tuna Canyon	Yes	MI	R2RD
Los Angeles	2017 ELLENDALE PL	90007	5056030017	0.000	0.000	0.315	0.000	Shortfall of Sites	0.103	Low Medium II Residential	RD1.5-1	0	0	0	38.694	0.315	Residential - Double, Duplex, or Two Units - 4 Stories or Less, 0	126B197 1138		South Los Angeles	Yes	MI	R2RD
Los Angeles	966 W 11TH ST	90731	7458012033	0.000	0.000	0.315	0.000	Shortfall of Sites	0.139	Low Medium II Residential	RD2-1XL	0	0	0	28.678	0.315	Residential - Five or More Units or Apartments (Any Combination) · 4 Stories or Less, 0	015B197 1138		San Pedro	Yes	MI	R2RD
Los Angeles	5138 W 20TH ST	90016	5062007025	0.000	0.000	0.315	0.000	Shortfall of Sites	0.064	Low Medium II Residential	RD2-1	0	0	0	62.223	0.315	Residential - Five or More Units or Apartments (Any Combination) · 4 Stories or Less, 0	126B181 1139		West Adams - Baldwin Hills - Leimert	Yes	MI	R2RD
Los Angeles	1124 W 43RD ST	90037	5020024015	0.000	0.000	0.315	0.000	Shortfall of Sites	0.092	Low Medium I Residential	R2-1	0	0	0	43.559	0.315	Residential - Four Units (Any Combination) - 4 Stories or Less, 0	114B197 1140		South Los Angeles	Yes	MI	R2RD
Los Angeles	1339 W 39TH ST	90062	5036014008	0.000	0.000	0.315	0.000	Shortfall of Sites	0.120	Low Medium II Residential	RD2-1	0	0	0	33.201	0.315	Residential - Double, Duplex, or Two Units - 4 Stories or Less, 1	117B193 1141		South Los Angeles	Yes	MI	R2RD
Los Angeles	1116 W 43RD ST	90037	5020024016	0.000	0.000	0.315	0.000	Shortfall of Sites	0.063	Low Medium I Residential	R2-1	0	0	0	63.356	0.315	Residential - Four Units (Any Combination) - 4 Stories or Less, 0	114B197 1141		South Los Angeles	Yes	MI	R2RD
Los Angeles	5567 CARLIN ST	90016	5048029010	0.000	0.000	0.315	0.000	Shortfall of Sites	0.110	Low Medium II Residential	RD2-1	0	0	0	36.271	0.315	Residential - Four Units (Any Combination) - 4 Stories or Less, 0	123B177 1142		West Adams - Baldwin Hills - Leimert	Yes	MI	R2RD
Los Angeles	2017 MAGNOLIA AVE	90007	5056029028	0.000	0.000	0.315	0.000	Shortfall of Sites	0.060	Low Medium II Residential	RD1.5-1-CPIO	0	0	0	66.767	0.315	Residential - Double, Duplex, or Two Units - 4 Stories or Less, 0	126B197 1146		South Los Angeles	Yes	MI	R2RD
Los Angeles	1530 W 81ST ST	90047	6034011007	0.000	0.000	0.315	0.000	Shortfall of Sites	0.153	Low Medium II Residential	RD2-1	0	0	0	26.102	0.315	Residential - Three Units (Any Combination) - 4 Stories or Less, 0	099B193 1147		South Los Angeles	Yes	MI	R2RD
Los Angeles	6006 FAIR AVE	91606	2337005016	0.000	0.000	0.315	0.000	Shortfall of Sites	0.064	Low Medium II Residential	RD1.5-1	0	0	0	62.686	0.315	Residential - Five or More Units or Apartments (Any Combination) · 4 Stories or Less, 0	177B173 1148		North Hollywood - Valley Village	Yes	MI	R2RD
Los Angeles	963 N SERRANO AVE	90029	5535022002	0.000	0.000	0.315	0.000	Shortfall of Sites	0.120	Low Medium II Residential	RD1.5-1XL	0	0	0	33.351	0.315	Residential - Five or More Units or Apartments (Any Combination) · 4 Stories or Less, 0	144B193 1148		Hollywood	Yes	MI	R2RD
Los Angeles	2018 ORCHARD AVE	90007	5056029031	0.000	0.000	0.315	0.000	Shortfall of Sites	0.057	Low Medium II Residential	RD1.5-1	0	0	0	70.420	0.315	Residential - Three Units (Any Combination) - 4 Stories or Less, 0	126B197 1149		South Los Angeles	Yes	MI	R2RD
Los Angeles	2618 S BURNSIDE AVE	90016	5043007024	0.000	0.000	0.315	0.000	Shortfall of Sites	0.110	Low Medium II Residential	RD2-1	0	0	0	36.219	0.315	Residential - Four Units (Any Combination) - 4 Stories or Less, 0	123B177 1151		West Adams - Baldwin Hills - Leimert	Yes	MI	R2RD
Los Angeles	6004 CASE AVE	91606	2337002025	0.000	0.000	0.315	0.000	Shortfall of Sites	0.069	Low Medium II Residential	RD1.5-1	0	0	0	58.272	0.315	Residential - Double, Duplex, or Two Units - 4 Stories or Less, 0	177B173 1153		North Hollywood - Valley Village	Yes	MI	R2RD
Los Angeles	6004 FULCHER AVE	91606	2337003024	0.000	0.000	0.315	0.000	Shortfall of Sites	0.069	Low Medium II Residential	RD1.5-1	0	0	0	58.270	0.315	Residential - Three Units (Any Combination) - 4 Stories or Less, 0	177B173 1155		North Hollywood - Valley Village	Yes	MI	R2RD
Los Angeles	6006 FAIR AVE	91606	2337005016	0.000	0.000	0.315	0.000	Shortfall of Sites	0.064	Low Medium II Residential	RD1.5-1	0	0	0	62.894	0.315	Residential - Five or More Units or Apartments (Any Combination) · 4 Stories or Less, 0	177B173 1158		North Hollywood - Valley Village	Yes	MI	R2RD
Los Angeles	429 W 74TH ST	90003	6020030016	0.000	0.000	0.315	0.000	Shortfall of Sites	0.144	Low Medium I Residential	R2-1	0	0	0	27.740	0.315	Residential - Three Units (Any Combination) - 4 Stories or Less, 0	102B201 1159		South Los Angeles	Yes	MI	R2RD
Los Angeles	2620 S PALM GROVE AVE	90016	5057010021	0.000	0.000	0.315	0.000	Shortfall of Sites	0.120	Low Medium I Residential	R2-1	0	0	0	33.472	0.315	Residential - Three Units (Any Combination) - 4 Stories or Less, 0	123B181 1163		West Adams - Baldwin Hills - Leimert	Yes	MI	R2RD
Los Angeles	11930 S HOOVER ST	90044	6088028022	0.000	0.000	0.315	0.000	Shortfall of Sites	0.057	Low Medium II Residential	RD2-1-CPIO	0	0	0	69.690	0.315	Residential - Double, Duplex, or Two Units - 4 Stories or Less, 0	084B201 1164		South Los Angeles	Yes	MI	R2RD
Los Angeles	123 E 74TH ST	90003	6022002023	0.000	0.000	0.315	0.000	Shortfall of Sites	0.089	Low Medium II Residential	R2-1	0	0	0	44.718	0.315	Residential - Four Units (Any Combination) - 4 Stories or Less, 0	102B205 1166		Southeast Los Angeles	Yes	MI	R2RD
Los Angeles	7323 VALMONT ST	91042	2558022011	0.000	0.000	0.315	0.000	Shortfall of Sites	0.068	Low Medium II Residential	RD2-1	0	0	0	58.998	0.315	Residential - Five or More Units or Apartments (Any Combination) · 4 Stories or Less, 0	204B197 1168		Sunland - Tujunga - Lake View Terrace - Shadow Hills - East La Tuna Canyon	Yes	MI	R2RD
Los Angeles	850 W 11TH ST	90731	7454015015	0.000	0.000	0.315	0.000	Shortfall of Sites	0.110	Low Medium II Residential	RD2-1XL	0	0	0	36.296	0.315	Residential - Five or More Units or Apartments (Any Combination) · 4 Stories or Less, 0	015B197 1171		San Pedro	Yes	MI	R2RD
Los Angeles	1366 E 57TH ST	90011	5104027034	0.000	0.000	0.315	0.000	Shortfall of Sites	0.124	Low Medium I Residential	R2-1-CPIO	0	0	0	32.287	0.315	Residential - Five or More Units or Apartments (Any Combination) · 4 Stories or Less, 0	108B209 1172		Southeast Los Angeles	Yes	MI	R2RD
Los Angeles	2622 S COCHRAN AVE	90016	5043005010	0.000	0.000	0.315	0.000	Shortfall of Sites	0.055	Low Medium II Residential	RD1.5-1	0	0	0	72.594	0.315	Residential - Five or More Units or Apartments (Any Combination) · 4 Stories or Less, 0	123B177 1173		West Adams - Baldwin Hills - Leimert	Yes	MI	R2RD
Los Angeles	920 N MADISON AVE	90029	5539008013	0.000	0.000	0.315	0.000	Shortfall of Sites	0.083	Low Medium II Residential	RD1.5-1XL	0	0	0	48.405	0.315	Residential - Five or More Units or Apartments (Any Combination) · 4 Stories or Less, 0	144B197 1174		Hollywood	Yes	MI	R2RD
Los Angeles	6223 S VAN NESS AVE	90047	4007022017	0.000	0.000	0.315	0.000	Shortfall of Sites	0.080	Low Medium II Residential	RD1.5-1	0	0	0	49.775	0.315	Residential - Four Units (Any Combination) - 4 Stories or Less, 0	105B189 1174		West Adams - Baldwin Hills - Leimert	Yes	MI	R2RD
Los Angeles	2836 VIRGINIA RD	90016	5050014024	0.000	0.000	0.315	0.000	Shortfall of Sites	0.090	Low Medium II Residential	RD1.5-1	0	0	0	44.386	0.315	Residential - Double, Duplex, or Two Units - 4 Stories or Less, 0	123B185 1177		West Adams - Baldwin Hills - Leimert	Yes	MI	R2RD
Los Angeles	8847 VENICE BLVD	90034	4312008046	0.000	0.000	0.315	0.000	Shortfall of Sites	0.110	Low Medium II Residential	RD2-1-CPIO	0	0	0	36.290	0.315	Commercial - Office Building - Office and Residential - One Story, 0	123B169 1180		West Adams - Baldwin Hills - Leimert	Yes	MI	R2RD
Los Angeles	1320 E 57TH ST	90011	5104027012	0.000	0.000	0.315	0.000	Shortfall of Sites	0.124	Low Medium I Residential	R2-1-CPIO	0	0	0	32.272	0.315	Residential - Single Family Residence, 1	108B209 1180		Southeast Los Angeles	Yes	MI	R2RD
Los Angeles	439 E 82ND ST	90003	6030031010	0.000	0.000	0.315	0.000	Shortfall of Sites	0.120	Low Medium I Residential	R2-1	0	0	0	33.455	0.315	Residential - Double, Duplex, or Two Units - 4 Stories or Less, 1	099B205 1185		Southeast Los Angeles	Yes	MI	R2RD
Los Angeles	111 E N ST	90744	7422005021	0.000	0.000	0.315	0.000	Shortfall of Sites	0.169	General Commercial	[Q]R2-1VL-O-CUGU	0	0	0	23.715	0.315	Residential - Five or More Units or Apartments (Any Combination) · 4 Stories or Less, 0	036B205 1185		Wilmington - Harbor City	Yes	MI	R2RD
Los Angeles	2626 S ORANGE DR	90016	5049014005	0.000	0.000	0.315	0.000	Shortfall of Sites	0.055	Low Medium II Residential	RD1.5-1	0	0	0	72.599	0.315	Residential - Five or More Units or Apartments (Any Combination) · 4 Stories or Less, 0	123B177 1186		West Adams - Baldwin Hills - Leimert	Yes	MI	R2RD
Los Angeles	900 N KENMORE AVE	90029	5538013009	0.000	0.000	0.315	0.000	Shortfall of Sites	0.116	Low Medium II Residential	RD2-1XL	0	0	0	34.456	0.315	Residential - Double, Duplex, or Two Units - 4 Stories or Less, 0	144B197 1187		Hollywood	Yes	MI	R2RD
Los Angeles	2037 S BURNSIDE AVE	90016	5063018015	0.000	0.000	0.315	0.000	Shortfall of Sites	0.132	Low Medium II Residential	RD1.5-1	0	0	0	30.193	0.315	Residential - Four Units (Any Combination) - 4 Stories or Less, 0	126B177 1187		West Adams - Baldwin Hills - Leimert	Yes	MI	R2RD
Los Angeles	903 N EDGEMONT ST	90029	5538013018	0.000	0.000	0.315	0.000	Shortfall of Sites	0.143	Low Medium II Residential	RD2-1XL	0	0	0	27.929	0.315	Institutional - Homes for Aged and Others - One Story, 1	144B197 1188		Hollywood	Yes	MI	R2RD
Los Angeles	3257 CATTARAUGUS AVE	90034	4312018027	0.000	0.000	0.315	0.000	Shortfall of Sites	0.055	Low Medium II Residential	RD2-1	0	0	0	72.100	0.315	Residential - Double, Duplex, or Two Units - 4 Stories or Less, 0	123B169 1190		West Adams - Baldwin Hills - Leimert	Yes	MI	R2RD
Los Angeles	2635 S CLOVERDALE AVE	90016	5043005021	0.000	0.000	0.315	0.000	Shortfall of Sites	0.110	Low Medium II Residential	RD1.5-1	0	0	0	36.252	0.315	Residential - Five or More Units or Apartments (Any Combination) · 4 Stories or Less, 0	123B177 1193		West Adams - Baldwin Hills - Leimert	Yes	MI	R2RD
Los Angeles	6317 S BUDLONG AVE	90044	6003033016	0.000	0.000	0.315	0.000	Shortfall of Sites	0.055	Low Medium I Residential	R2-1	0	0	0	72.486	0.315	Residential - Double, Duplex, or Two Units - 4 Stories or Less, 0	105B197 1193		South Los Angeles	Yes	MI	R2RD
Los Angeles	2827 S NORMANDIE AVE	90007	5053034035	0.000	0.000	0.315	0.000	Shortfall of Sites	0.135	Low Medium II Residential	RD1.5-1-O-CPIO	0	0	0	29.629	0.315	Residential - Single Family Residence, 1	123B193 1194		South Los Angeles	Yes	MI	R2RD
Los Angeles	1437 W 58TH ST	90062	5003032022	0.000	0.000	0.315	0.000	Shortfall of Sites	0.112	Low Medium I Residential	R2-1-CPIO	0	0	0	35.703	0.315	Residential - Double, Duplex, or Two Units - 4 Stories or Less, 1	108B193 1197		South Los Angeles	Yes	MI	R2RD
Los Angeles	618 W 11TH ST	90731	7454013014	0.000	0.000	0.315	0.000	Shortfall of Sites	0.057	Low Medium II Residential	RD1.5-1XL-CPIO	0	0	0	69.687	0.315	Residential - Five or More Units or Apartments (Any Combination) · 4 Stories or Less, 0	015B197 1199		San Pedro	Yes	MI	R2RD
Los Angeles	1516 W 81ST ST	90047	6034011010	0.000	0.000	0.315	0.000	Shortfall of Sites	0.082	Low Medium II Residential	RD2-1	0	0	0	48.736	0.315	Residential - Three Units (Any Combination) - 4 Stories or Less, 0	099B193 1202		South Los Angeles	Yes	MI	R2RD
Los Angeles	324 W OPP ST	90744	7416030011	0.000	0.000	0.315	0.000	Shortfall of Sites	0.172	Low Medium II Residential	[Q]RD2-1XL-O-CUGU	0	0	0	23.285	0.315	Residential - Five or More Units or Apartments (Any Combination) · 4 Stories or Less, 0	033B205 1202		Wilmington - Harbor City	Yes	MI	R2RD
Los Angeles	440 ISLAND AVE	90744	7418016009	0.000	0.000	0.315	0.000	Shortfall of Sites	0.086	Low Medium II Residential	[Q]RD1.5-1XL-O-CUGU	0	0	0	46.403	0.315	Residential - Four Units (Any Combination) - 4 Stories or Less, 0	030B205 1202		Wilmington - Harbor City	Yes	MI	R2RD
Los Angeles	1429 S DUNSMUIR AVE	90019	5069033014	0.000	0.000	0.315	0.000	Shortfall of Sites	0.126	Low Medium II Residential	RD2-1-O	0	0	0	31.737	0.315	Residential - Double, Duplex, or Two Units - 4 Stories or Less, 1	129B177 1205		Wilshire	Yes	MI	R2RD
Los Angeles	225 W 64TH ST	90003	6005022034	0.000	0.000	0.315	0.000	Shortfall of Sites	0.074	Low Medium I Residential	R2-1	0	0	0	53.775	0.315	Residential - Five or More Units or Apartments (Any Combination) · 4 Stories or Less, 0	105B201 1207		Southeast Los Angeles	Yes	MI	R2RD
Los Angeles	340 W OPP ST	90744	7416030014	0.000	0.000	0.315	0.000	Shortfall of Sites	0.172	Low Medium II Residential	[Q]RD2-1XL-O-CUGU	0	0	0	23.285	0.315	Residential - Three Units (Any Combination) - 4 Stories or Less, 0	033B205 1208		Wilmington - Harbor City	Yes	MI	R2RD
Los Angeles	3801 W 21ST ST	90018	5060017021	0.000	0.000	0.315	0.000	Shortfall of Sites	0.071	Low Medium II Residential	RD2-1-O-CPIO	0	0	0	56.205	0.315	Residential - Five or More Units or Apartments (Any Combination) · 4 Stories or Less, 0	126B189 1209		West Adams - Baldwin Hills - Leimert	Yes	MI	R2RD
Los Angeles	325 E 82ND ST	90003	6030021009	0.000	0.000	0.315	0.000	Shortfall of Sites	0.120	Low Medium I Residential	R2-1	0	0	0	33.376	0.315	Residential - Single Family Residence, 1	099B205 1210		Southeast Los Angeles	Yes	MI	R2RD
Los Angeles	425 N FRIES AVE	90744	7418016042	0.000	0.000	0.315	0.000	Shortfall of Sites	0.087	Low Medium II Residential	[Q]RD1.5-1XL-O-CUGU	0	0	0	46.179	0.315	Commercial - Store Combination - Store and Residential Combination - One Story, 0	030B205 1211		Wilmington - Harbor City	Yes	MI	R2RD
Los Angeles	2632 S ORANGE DR	90016	5049014004	0.000	0.000	0.315	0.000	Shortfall of Sites	0.110	Low Medium II Residential	RD1.5-1	0	0	0	36.300	0.315	Residential - Three Units (Any Combination) - 4 Stories or Less, 0	123B177 1212		West Adams - Baldwin Hills - Leimert	Yes	MI	R2RD
Los Angeles	3265 CATTARAUGUS AVE	90034	4312018042	0.000	0.000	0.315	0.000	Shortfall of Sites	0.083	Low Medium II Residential	RD2-1	0	0	0	48.012	0.315	Residential - Five or More Units or Apartments (Any Combination) · 4 Stories or Less, 0	123B169 1212		West Adams - Baldwin Hills - Leimert	Yes	MI	R2RD

Jurisdiction Name	Site Address/Intersection	5 Digit ZIP Code	Assessor Parcel Number	Very Low-Income	Low-Income	Moderate-Income	Above Moderate-Income	Type of Shortfall	Parcel Size (Acres)	Current General Plan Designation	Current Zoning	Proposed General Plan (GP) Designation	Proposed Zoning	Minimum Density Allowed	Maximum Density Allowed	Total Capacity	Vacant/ Nonvacant	Description of Existing Uses	PIN	Base Density Per Acre	Community Plan Area	Rent Stabalization Ordinance	Income Category	Applicable Rezoning Program (Program informing values in Column Q listed first)
Los Angeles	1423 S WESTMORELAND AVE	90006	5056002012	0.000	0.000	0.315	0.000	Shortfall of Sites	0.130	Low Medium II Residential	RD1.5-1	0	0	0	30.860	0.315		Residential - Double, Duplex, or Two Units - 4 Stories or Less, 0	126B197 1213		South Los Angeles	Yes	MI	R2RD
Los Angeles	1153 W 39TH ST	90037	5037010001	0.000	0.000	0.315	0.000	Shortfall of Sites	0.132	Low Medium II Residential	RD1.5-1	0	0	0	30.337	0.315		Residential - Double, Duplex, or Two Units - 4 Stories or Less, 0	117B197 1213		South Los Angeles	Yes	MI	R2RD
Los Angeles	618 W 11TH ST	90731	7454013014	0.000	0.000	0.315	0.000	Shortfall of Sites	0.069	Low Medium II Residential	RD1.5-1XL-CPIO	0	0	0	58.072	0.315		Residential - Five or More Units or Apartments (Any Combination) · 4 Stories or Less, 0	015B197 1213		San Pedro	Yes	MI	R2RD
Los Angeles	2030 3RD AVE	90018	5060030015	0.000	0.000	0.315	0.000	Shortfall of Sites	0.163	Low Medium II Residential	RD2-1-O-CPIO	0	0	0	24.540	0.315		Residential - Five or More Units or Apartments (Any Combination) · 4 Stories or Less, 0	126B189 1214		West Adams - Baldwin Hills - Leimert	Yes	MI	R2RD
Los Angeles	5950 FULCHER AVE	91601	2337020033	0.000	0.000	0.315	0.000	Shortfall of Sites	0.116	Low Medium II Residential	RD2-1	0	0	0	34.417	0.315		Residential - Five or More Units or Apartments (Any Combination) · 4 Stories or Less, 0	177B173 1216		North Hollywood - Valley Village	Yes	MI	R2RD
Los Angeles	3129 ATWATER AVE	90039	5436019038	0.000	0.000	0.315	0.000	Shortfall of Sites	0.110	Low Medium II Residential	[Q]RD2-1-RIO	0	0	0	36.319	0.315		Residential - Double, Duplex, or Two Units - 4 Stories or Less - Pool, 0	153B209 1218		Northeast Los Angeles	Yes	MI	R2RD
Los Angeles	8847 VENICE BLVD	90034	4312008046	0.000	0.000	0.315	0.000	Shortfall of Sites	0.124	Low Medium II Residential	RD2-1-CPIO	0	0	0	32.266	0.315		Commercial - Office Building - Office and Residential - One Story, 0	123B169 1218		West Adams - Baldwin Hills - Leimert	Yes	MI	R2RD
Los Angeles	1734 W 36TH ST	90018	5041014015	0.000	0.000	0.315	0.000	Shortfall of Sites	0.147	Low Medium I Residential	R2-1-O	0	0	0	27.238	0.315		Residential - Double, Duplex, or Two Units - 4 Stories or Less, 0	120B193 1218		South Los Angeles	Yes	MI	R2RD
Los Angeles	1201 S OGDEN DR	90019	5086014012	0.000	0.000	0.315	0.000	Shortfall of Sites	0.133	Low Medium II Residential	RD1.5-1-O	0	0	0	30.108	0.315		Residential - Five or More Units or Apartments (Any Combination) · 4 Stories or Less, 0	132B177 1222		Wilshire	Yes	MI	R2RD
Los Angeles	425 N FRIES AVE	90744	7418016042	0.000	0.000	0.315	0.000	Shortfall of Sites	0.087	Low Medium II Residential	[Q]RD1.5-1XL-O-CUGU	0	0	0	46.179	0.315		Commercial - Store Combination - Store and Residential Combination - One Story, 0	030B205 1222		Wilmington - Harbor City	Yes	MI	R2RD
Los Angeles	1921 CLAUDINA AVE	90016	5061015007	0.000	0.000	0.315	0.000	Shortfall of Sites	0.143	Low Medium II Residential	RD2-1-O	0	0	0	28.000	0.315		Residential - Four Units (Any Combination) - 4 Stories or Less, 0	126B181 1226		West Adams - Baldwin Hills - Leimert	Yes	MI	R2RD
Los Angeles	432 ISLAND AVE	90744	7418016012	0.000	0.000	0.315	0.000	Shortfall of Sites	0.086	Low Medium II Residential	[Q]RD1.5-1XL-O-CUGU	0	0	0	46.401	0.315		Residential - Four Units (Any Combination) - 4 Stories or Less, 0	030B205 1227		Wilmington - Harbor City	Yes	MI	R2RD
Los Angeles	1330 S WESTMORELAND AVE	90006	5056003006	0.000	0.000	0.315	0.000	Shortfall of Sites	0.078	Low Medium II Residential	RD1.5-1	0	0	0	51.369	0.315		Residential - Four Units (Any Combination) - 4 Stories or Less, 0	129B197 1228		South Los Angeles	Yes	MI	R2RD
Los Angeles	1438 S RIDGELEY DR	90019	5069032024	0.000	0.000	0.315	0.000	Shortfall of Sites	0.135	Low Medium II Residential	RD2-1-O	0	0	0	29.663	0.315		Residential - Double, Duplex, or Two Units - 4 Stories or Less, 1	129B177 1230		Wilshire	Yes	MI	R2RD
Los Angeles	3042 LA CLEDE AVE	90039	5436032036	0.000	0.000	0.315	0.000	Shortfall of Sites	0.062	Low Medium II Residential	[Q]RD1.5-1-RIO	0	0	0	64.564	0.315		Residential - Three Units (Any Combination) - 4 Stories or Less, 0	153B209 1235		Northeast Los Angeles	Yes	MI	R2RD
Los Angeles	413 N FRIES AVE	90744	7418016015	0.000	0.000	0.315	0.000	Shortfall of Sites	0.087	Low Medium II Residential	[Q]RD1.5-1XL-O-CUGU	0	0	0	46.179	0.315		Residential - Four Units (Any Combination) - 4 Stories or Less, 0	030B205 1236		Wilmington - Harbor City	Yes	MI	R2RD
Los Angeles	2638 S HARCOURT AVE	90016	5057012002	0.000	0.000	0.315	0.000	Shortfall of Sites	0.075	Low Medium I Residential	R2-1	0	0	0	53.609	0.315		Residential - Double, Duplex, or Two Units - 4 Stories or Less, 0	123B181 1240		West Adams - Baldwin Hills - Leimert	Yes	MI	R2RD
Los Angeles	140 W 83RD ST	90003	6031036022	0.000	0.000	0.315	0.000	Shortfall of Sites	0.124	Low Medium I Residential	R2-1	0	0	0	32.246	0.315		Residential - Four Units (Any Combination) - 4 Stories or Less, 0	099B201 1240		Southeast Los Angeles	Yes	MI	R2RD
Los Angeles	140 W 83RD ST	90003	6031036022	0.000	0.000	0.315	0.000	Shortfall of Sites	0.062	Low Medium I Residential	R2-1	0	0	0	64.462	0.315		Residential - Four Units (Any Combination) - 4 Stories or Less, 0	099B201 1241		Southeast Los Angeles	Yes	MI	R2RD
Los Angeles	424 ISLAND AVE	90744	7418016014	0.000	0.000	0.315	0.000	Shortfall of Sites	0.086	Low Medium II Residential	[Q]RD1.5-1XL-O-CUGU	0	0	0	46.401	0.315		Residential - Four Units (Any Combination) - 4 Stories or Less, 0	030B205 1242		Wilmington - Harbor City	Yes	MI	R2RD
Los Angeles	1788 W 36TH ST	90018	5041014002	0.000	0.000	0.315	0.000	Shortfall of Sites	0.147	Low Medium I Residential	R2-1-O	0	0	0	27.257	0.315		Residential - Double, Duplex, or Two Units - 4 Stories or Less, 0	120B193 1243		South Los Angeles	Yes	MI	R2RD
Los Angeles	912 W GAGE AVE	90044	6004017033	0.000	0.000	0.315	0.000	Shortfall of Sites	0.115	Low Medium II Residential	RD2-1	0	0	0	34.814	0.315		Residential - Double, Duplex, or Two Units - 4 Stories or Less, 0	105B197 1243		South Los Angeles	Yes	MI	R2RD
Los Angeles	948 BAY VIEW AVE	90744	7416023001	0.000	0.000	0.315	0.000	Shortfall of Sites	0.083	Low Medium II Residential	[Q]RD2-1XL-O-CUGU	0	0	0	48.066	0.315		Residential - Three Units (Any Combination) - 4 Stories or Less, 0	033B205 1243		Wilmington - Harbor City	Yes	MI	R2RD
Los Angeles	1038 W 57TH ST	90037	5002018006	0.000	0.000	0.315	0.000	Shortfall of Sites	0.105	Low Medium II Residential	RD1.5-1	0	0	0	38.227	0.315		Residential - Five or More Units or Apartments (Any Combination) · 4 Stories or Less, 0	108B197 1246		South Los Angeles	Yes	MI	R2RD
Los Angeles	2639 S CLOVERDALE AVE	90016	5043005022	0.000	0.000	0.315	0.000	Shortfall of Sites	0.110	Low Medium II Residential	RD1.5-1	0	0	0	36.252	0.315		Residential - Five or More Units or Apartments (Any Combination) · 4 Stories or Less, 0	123B177 1249		West Adams - Baldwin Hills - Leimert	Yes	MI	R2RD
Los Angeles	2850 12TH AVE	90018	5051011019	0.000	0.000	0.315	0.000	Shortfall of Sites	0.115	Low Medium I Residential	R2-1XL	0	0	0	34.847	0.315		Residential - Double, Duplex, or Two Units - 4 Stories or Less, 0	123B185 1249		West Adams - Baldwin Hills - Leimert	Yes	MI	R2RD
Los Angeles	1026 W 57TH ST	90037	5002018007	0.000	0.000	0.315	0.000	Shortfall of Sites	0.069	Low Medium II Residential	RD1.5-1	0	0	0	58.050	0.315		Residential - Five or More Units or Apartments (Any Combination) · 4 Stories or Less, 0	108B197 1250		South Los Angeles	Yes	MI	R2RD
Los Angeles	3036 LA CLEDE AVE	90039	5436032008	0.000	0.000	0.315	0.000	Shortfall of Sites	0.124	Low Medium II Residential	[Q]RD1.5-1-RIO	0	0	0	32.293	0.315		Residential - Double, Duplex, or Two Units - 4 Stories or Less, 0	153B209 1251		Northeast Los Angeles	Yes	MI	R2RD
Los Angeles	2638 S COCHRAN AVE	90016	5043005007	0.000	0.000	0.315	0.000	Shortfall of Sites	0.110	Low Medium II Residential	RD1.5-1	0	0	0	36.265	0.315		Residential - Three Units (Any Combination) - 4 Stories or Less, 0	123B177 1251		West Adams - Baldwin Hills - Leimert	Yes	MI	R2RD
Los Angeles	1026 W 57TH ST	90037	5002018007	0.000	0.000	0.315	0.000	Shortfall of Sites	0.069	Low Medium II Residential	RD1.5-1	0	0	0	58.050	0.315		Residential - Five or More Units or Apartments (Any Combination) · 4 Stories or Less, 0	108B197 1251		South Los Angeles	Yes	MI	R2RD
Los Angeles	1806 W 36TH ST	90018	5042027006	0.000	0.000	0.315	0.000	Shortfall of Sites	0.135	Low Medium I Residential	R2-1-O	0	0	0	29.634	0.315		Residential - Five or More Units or Apartments (Any Combination) · 4 Stories or Less, 0	120B193 1252		South Los Angeles	Yes	MI	R2RD
Los Angeles	1022 W 57TH ST	90037	5002018008	0.000	0.000	0.315	0.000	Shortfall of Sites	0.105	Low Medium II Residential	RD1.5-1	0	0	0	38.229	0.315		Residential - Double, Duplex, or Two Units - 4 Stories or Less, 0	108B197 1253		South Los Angeles	Yes	MI	R2RD
Los Angeles	1420 W 39TH ST	90062	5036022005	0.000	0.000	0.315	0.000	Shortfall of Sites	0.062	Low Medium II Residential	RD2-1	0	0	0	64.518	0.315		Residential - Five or More Units or Apartments (Any Combination) · 4 Stories or Less, 0	117B193 1254		South Los Angeles	Yes	MI	R2RD
Los Angeles	5505 CARLIN ST	90016	5048028025	0.000	0.000	0.315	0.000	Shortfall of Sites	0.110	Low Medium II Residential	RD2-1	0	0	0	36.267	0.315		Residential - Five or More Units or Apartments (Any Combination) · 4 Stories or Less, 0	123B177 1255		West Adams - Baldwin Hills - Leimert	Yes	MI	R2RD
Los Angeles	1512 E 106TH ST	90002	6065015014	0.000	0.000	0.315	0.000	Shortfall of Sites	0.099	Low Medium I Residential	R2-1	0	0	0	40.475	0.315		Residential - Double, Duplex, or Two Units - 4 Stories or Less, 0	090B209 1259		Southeast Los Angeles	Yes	MI	R2RD
Los Angeles	2646 S HARCOURT AVE	90016	5057012003	0.000	0.000	0.315	0.000	Shortfall of Sites	0.119	Low Medium I Residential	R2-1	0	0	0	33.505	0.315		Residential - Double, Duplex, or Two Units - 4 Stories or Less, 0	123B181 1262		West Adams - Baldwin Hills - Leimert	Yes	MI	R2RD
Los Angeles	405 N FRIES AVE	90744	7418016017	0.000	0.000	0.315	0.000	Shortfall of Sites	0.087	Low Medium II Residential	[Q]RD1.5-1XL-O-CUGU	0	0	0	46.177	0.315		Residential - Four Units (Any Combination) - 4 Stories or Less, 0	030B205 1265		Wilmington - Harbor City	Yes	MI	R2RD
Los Angeles	1187 E 58TH ST	90011	5104026020	0.000	0.000	0.315	0.000	Shortfall of Sites	0.126	Low Medium I Residential	R2-1	0	0	0	31.790	0.315		Residential - Double, Duplex, or Two Units - 4 Stories or Less, 1	108B209 1266		Southeast Los Angeles	Yes	MI	R2RD
Los Angeles	943 MCDONALD AVE	90744	7416022004	0.000	0.000	0.315	0.000	Shortfall of Sites	0.161	Low Medium II Residential	[Q]RD2-1XL-O-CUGU	0	0	0	24.828	0.315		Residential - Double, Duplex, or Two Units - 4 Stories or Less, 1	033B205 1266		Wilmington - Harbor City	Yes	MI	R2RD
Los Angeles	2644 S REDONDO BLVD	90016	5049020011	0.000	0.000	0.315	0.000	Shortfall of Sites	0.110	Low Medium II Residential	RD1.5-1	0	0	0	36.253	0.315		Residential - Double, Duplex, or Two Units - 4 Stories or Less, 1	123B177 1268		West Adams - Baldwin Hills - Leimert	Yes	MI	R2RD
Los Angeles	414 ISLAND AVE	90744	7418016016	0.000	0.000	0.315	0.000	Shortfall of Sites	0.086	Low Medium II Residential	[Q]RD1.5-1XL-O-CUGU	0	0	0	46.399	0.315		Residential - Four Units (Any Combination) - 4 Stories or Less, 0	030B205 1271		Wilmington - Harbor City	Yes	MI	R2RD
Los Angeles	1420 W 39TH ST	90062	5036022005	0.000	0.000	0.315	0.000	Shortfall of Sites	0.062	Low Medium II Residential	RD2-1	0	0	0	64.518	0.315		Residential - Five or More Units or Apartments (Any Combination) · 4 Stories or Less, 0	117B193 1274		South Los Angeles	Yes	MI	R2RD
Los Angeles	940 BAY VIEW AVE	90744	7416023028	0.000	0.000	0.315	0.000	Shortfall of Sites	0.057	Low Medium II Residential	[Q]RD2-1XL-O-CUGU	0	0	0	70.686	0.315		Residential - Double, Duplex, or Two Units - 4 Stories or Less, 0	033B205 1274		Wilmington - Harbor City	Yes	MI	R2RD
Los Angeles	1931 S PALM GROVE AVE	90016	5061016008	0.000	0.000	0.315	0.000	Shortfall of Sites	0.139	Low Medium II Residential	RD2-1-O	0	0	0	28.838	0.315		Residential - Single Family Residence, 1	126B181 1275		West Adams - Baldwin Hills - Leimert	Yes	MI	R2RD
Los Angeles	4400 BURNS AVE	90029	5539010001	0.000	0.000	0.315	0.000	Shortfall of Sites	0.096	Low Medium II Residential	RD1.5-1XL	0	0	0	41.488	0.315		Residential - Four Units (Any Combination) - 4 Stories or Less, 0	144B197 1277		Hollywood	Yes	MI	R2RD
Los Angeles	632 E 82ND ST	90001	6029016025	0.000	0.000	0.315	0.000	Shortfall of Sites	0.117	Low Medium I Residential	R2-1	0	0	0	34.148	0.315		Residential - Five or More Units or Apartments (Any Combination) · 4 Stories or Less, 0	099B205 1277		Southeast Los Angeles	Yes	MI	R2RD
Los Angeles	1501 W 51ST ST	90062	5016034005	0.000	0.000	0.315	0.000	Shortfall of Sites	0.137	Low Medium I Residential	R2-1-CPIO	0	0	0	29.136	0.315		Residential - Single Family Residence, 1	111B193 1278		South Los Angeles	Yes	MI	R2RD
Los Angeles	1336 S BERENDO ST	90006	5075003007	0.000	0.000	0.315	0.000	Shortfall of Sites	0.137	Low Medium II Residential	RD1.5-1	0	0	0	29.271	0.315		Residential - Single Family Residence, 0	129B197 1282		South Los Angeles	Yes	MI	R2RD
Los Angeles	946 W 50TH PL	90037	5018018017	0.000	0.000	0.315	0.000	Shortfall of Sites	0.092	Low Medium II Residential	RD2-1	0	0	0	43.558	0.315		Residential - Double, Duplex, or Two Units - 4 Stories or Less, 1	111B197 1285		South Los Angeles	Yes	MI	R2RD
Los Angeles	1520 MEADOWBROOK AVE	90019	5070015025	0.000	0.000	0.315	0.000	Shortfall of Sites	0.126	Low Medium II Residential	RD1.5-1-O	0	0	0	31.795	0.315		Residential - Five or More Units or Apartments (Any Combination) · 4 Stories or Less, 0	129B181 1288		Wilshire	Yes	MI	R2RD
Los Angeles	5416 WESTHAVEN ST	90016	5043009008	0.000	0.000	0.315	0.000	Shortfall of Sites	0.116	Low Medium II Residential	RD1.5-1	0	0	0	34.456	0.315		Residential - Single Family Residence, 1	123B177 1288		West Adams - Baldwin Hills - Leimert	Yes	MI	R2RD
Los Angeles	934 BAY VIEW AVE	90744	7416023029	0.000	0.000	0.315	0.000	Shortfall of Sites	0.083	Low Medium II Residential	[Q]RD2-1XL-O-CUGU	0	0	0	48.068	0.315		Residential - Double, Duplex, or Two Units - 4 Stories or Less, 0	033B205 1288		Wilmington - Harbor City	Yes	MI	R2RD
Los Angeles	1583 W 51ST ST	90062	5016035003	0.000	0.000	0.315	0.000	Shortfall of Sites	0.117	Low Medium I Residential	R2-1-CPIO	0	0	0	34.230	0.315		Residential - Single Family Residence, 1	111B193 1289		South Los Angeles	Yes	MI	R2RD
Los Angeles	943 GULF AVE	90744	7416014027	0.000	0.000	0.315	0.000	Shortfall of Sites	0.174	Low Medium II Residential	[Q]RD2-1XL-O-CUGU	0	0	0	22.992	0.315		Residential - Five or More Units or Apartments (Any Combination) · 4 Stories or Less, 0	033B205 1289		Wilmington - Harbor City	Yes	MI	R2RD

Jurisdiction Name	Site Address/Intersection	5 Digit ZIP Code	Assessor Parcel Number	Very Low-Income	Low-Income	Moderate-Income	Above Moderate-Income	Type of Shortfall	Parcel Size (Acres)	Current General Plan Designation	Current Zoning	Proposed General Plan (GP) Designation	Proposed Zoning	Minimum Density Allowed	Maximum Density Allowed	Total Capacity	Vacant/ Nonvacant	Description of Existing Uses	PIN	Base Density Per Acre	Community Plan Area	Rent Stabalization Ordinance	Income Category	Applicable Rezoning Program (Program informing values in Column Q listed first)
Los Angeles	3614 W 21ST ST	90018	5060021026	0.000	0.000	0.315	0.000	Shortfall of Sites	0.057	Low Medium II Residential	RD2-1-O-CPIO	0	0	0	70.227	0.315		Residential - Double, Duplex, or Two Units - 4 Stories or Less, 0	126B189 1294		West Adams - Baldwin Hills - Leimert	Yes	MI	R2RD
Los Angeles	1527 MEADOWBROOK AVE	90019	5070014049	0.000	0.000	0.315	0.000	Shortfall of Sites	0.126	Low Medium II Residential	RD1.5-1-O	0	0	0	31.795	0.315		Residential - Five or More Units or Apartments (Any Combination) · 4 Stories or Less, 0	129B181 1295		Wilshire	Yes	MI	R2RD
Los Angeles	1439 W 51ST ST	90062	5016032006	0.000	0.000	0.315	0.000	Shortfall of Sites	0.133	Low Medium I Residential	R2-1-CPIO	0	0	0	30.010	0.315		Residential - Four Units (Any Combination) - 4 Stories or Less, 0	111B193 1295		South Los Angeles	Yes	MI	R2RD
Los Angeles	2101 7TH AVE	90018	5060019001	0.000	0.000	0.315	0.000	Shortfall of Sites	0.172	Low Medium II Residential	RD2-1-O-CPIO	0	0	0	23.222	0.315		Residential - Five or More Units or Apartments (Any Combination) · 4 Stories or Less, 0	126B189 1296		West Adams - Baldwin Hills - Leimert	Yes	MI	R2RD
Los Angeles	930 N SERRANO AVE	90029	5535024007	0.000	0.000	0.315	0.000	Shortfall of Sites	0.124	Low Medium II Residential	RD1.5-1XL	0	0	0	32.350	0.315		Residential - Five or More Units or Apartments (Any Combination) · 4 Stories or Less, 0	144B193 1298		Hollywood	Yes	MI	R2RD
Los Angeles	2101 S ORANGE DR	90016	5062012023	0.000	0.000	0.315	0.000	Shortfall of Sites	0.102	Low Medium II Residential	RD2-1	0	0	0	39.385	0.315		Residential - Single Family Residence, 1	126B181 1300		West Adams - Baldwin Hills - Leimert	Yes	MI	R2RD
Los Angeles	2648 S RIMPAU BLVD	90016	5057013020	0.000	0.000	0.315	0.000	Shortfall of Sites	0.060	Low Medium I Residential	R2-1	0	0	0	66.955	0.315		Residential - Double, Duplex, or Two Units - 4 Stories or Less, 0	123B181 1301		West Adams - Baldwin Hills - Leimert	Yes	MI	R2RD
Los Angeles	1526 MEADOWBROOK AVE	90019	5070015026	0.000	0.000	0.315	0.000	Shortfall of Sites	0.126	Low Medium II Residential	RD1.5-1-O	0	0	0	31.795	0.315		Residential - Four Units (Any Combination) - 4 Stories or Less, 0	129B181 1303		Wilshire	Yes	MI	R2RD
Los Angeles	924 ISLAND AVE	90744	7416030022	0.000	0.000	0.315	0.000	Shortfall of Sites	0.103	Low Medium II Residential	[Q]RD2-1XL-O-CUGU	0	0	0	38.862	0.315		Residential - Five or More Units or Apartments (Any Combination) · 4 Stories or Less, 0	033B205 1303		Wilmington - Harbor City	Yes	MI	R2RD
Los Angeles	8210 S HALLDALE AVE	90047	6034013001	0.000	0.000	0.315	0.000	Shortfall of Sites	0.153	Low Medium II Residential	RD2-1	0	0	0	26.102	0.315		Residential - Three Units (Any Combination) - 4 Stories or Less, 0	099B193 1307		South Los Angeles	Yes	MI	R2RD
Los Angeles	4135 W 22ND PL	90018	5060010005	0.000	0.000	0.315	0.000	Shortfall of Sites	0.089	Low Medium II Residential	RD2-1-O-CPIO	0	0	0	44.748	0.315		Residential - Four Units (Any Combination) - 4 Stories or Less, 0	126B185 1308		West Adams - Baldwin Hills - Leimert	Yes	MI	R2RD
Los Angeles	4303 NORMAL AVE	90029	5539010009	0.000	0.000	0.315	0.000	Shortfall of Sites	0.117	Low Medium II Residential	RD1.5-1XL	0	0	0	34.163	0.315		Residential - Five or More Units or Apartments (Any Combination) · 4 Stories or Less, 0	144B197 1309		Hollywood	Yes	MI	R2RD
Los Angeles	2656 S RIMPAU BLVD	90016	5057013021	0.000	0.000	0.315	0.000	Shortfall of Sites	0.119	Low Medium I Residential	R2-1	0	0	0	33.478	0.315		Residential - Three Units (Any Combination) - 4 Stories or Less, 0	123B181 1316		West Adams - Baldwin Hills - Leimert	Yes	MI	R2RD
Los Angeles	1052 W 12TH ST	90731	7458014008	0.000	0.000	0.315	0.000	Shortfall of Sites	0.140	Low Medium II Residential	RD2-1XL	0	0	0	28.537	0.315		Residential - Five or More Units or Apartments (Any Combination) · 4 Stories or Less, 0	015B197 1316		San Pedro	Yes	MI	R2RD
Los Angeles	1632 S HAYWORTH AVE	90035	5068020022	0.000	0.000	0.315	0.000	Shortfall of Sites	0.146	Low Medium I Residential	R2-1-O	0	0	0	27.334	0.315		Residential - Four Units (Any Combination) - 4 Stories or Less, 0	129B173 1318		Wilshire	Yes	MI	R2RD
Los Angeles	315 W 84TH ST	90003	6031034026	0.000	0.000	0.315	0.000	Shortfall of Sites	0.138	Low Medium I Residential	R2-1	0	0	0	29.022	0.315		Residential - Five or More Units or Apartments (Any Combination) · 4 Stories or Less, 0	099B201 1318		Southeast Los Angeles	Yes	MI	R2RD
Los Angeles	1048 W 12TH ST	90731	7458014033	0.000	0.000	0.315	0.000	Shortfall of Sites	0.170	Low Medium II Residential	RD2-1XL	0	0	0	23.464	0.315		Residential - Five or More Units or Apartments (Any Combination) · 4 Stories or Less, 0	015B197 1318		San Pedro	Yes	MI	R2RD
Los Angeles	864 N MADISON AVE	90029	5539011011	0.000	0.000	0.315	0.000	Shortfall of Sites	0.069	Low Medium II Residential	RD1.5-1XL	0	0	0	58.084	0.315		Residential - Four Units (Any Combination) - 4 Stories or Less, 0	144B197 1319		Hollywood	Yes	MI	R2RD
Los Angeles	927 N SERRANO AVE	90029	5535023011	0.000	0.000	0.315	0.000	Shortfall of Sites	0.091	Low Medium II Residential	RD1.5-1XL	0	0	0	44.141	0.315		Residential - Five or More Units or Apartments (Any Combination) · 4 Stories or Less, 0	144B193 1319		Hollywood	Yes	MI	R2RD
Los Angeles	319 W 84TH ST	90003	6031034027	0.000	0.000	0.315	0.000	Shortfall of Sites	0.162	Low Medium I Residential	R2-1	0	0	0	24.702	0.315		Residential - Four Units (Any Combination) - 4 Stories or Less, 0	099B201 1319		Southeast Los Angeles	Yes	MI	R2RD
Los Angeles	1048 W 12TH ST	90731	7458014033	0.000	0.000	0.315	0.000	Shortfall of Sites	0.170	Low Medium II Residential	RD2-1XL	0	0	0	23.464	0.315		Residential - Five or More Units or Apartments (Any Combination) · 4 Stories or Less, 0	015B197 1319		San Pedro	Yes	MI	R2RD
Los Angeles	847 N ALEXANDRIA AVE	90029	5538006028	0.000	0.000	0.315	0.000	Shortfall of Sites	0.117	Low Medium II Residential	RD2-1XL	0	0	0	34.054	0.315		Residential - Five or More Units or Apartments (Any Combination) · 4 Stories or Less, 0	144B197 1320		Hollywood	Yes	MI	R2RD
Los Angeles	2120 4TH AVE	90018	5060028017	0.000	0.000	0.315	0.000	Shortfall of Sites	0.161	Low Medium II Residential	RD2-1-O-CPIO	0	0	0	24.891	0.315		Residential - Five or More Units or Apartments (Any Combination) · 4 Stories or Less, 0	126B189 1321		West Adams - Baldwin Hills - Leimert	Yes	MI	R2RD
Los Angeles	1030 W 12TH ST	90731	7458014035	0.000	0.000	0.315	0.000	Shortfall of Sites	0.171	Low Medium II Residential	RD2-1XL	0	0	0	23.453	0.315		Residential - Five or More Units or Apartments (Any Combination) · 4 Stories or Less - Pool, 0	015B197 1321		San Pedro	Yes	MI	R2RD
Los Angeles	1513 E 107TH ST	90002	6065015026	0.000	0.000	0.315	0.000	Shortfall of Sites	0.083	Low Medium I Residential	R2-1	0	0	0	48.458	0.315		Residential - Double, Duplex, or Two Units - 4 Stories or Less, 0	090B209 1322		Southeast Los Angeles	Yes	MI	R2RD
Los Angeles	154 E 82ND PL	90003	6030009017	0.000	0.000	0.315	0.000	Shortfall of Sites	0.116	Low Medium I Residential	R2-1	0	0	0	34.433	0.315		Residential - Four Units (Any Combination) - 4 Stories or Less, 1	099B205 1324		Southeast Los Angeles	Yes	MI	R2RD
Los Angeles	201 W 65TH ST	90003	6005025001	0.000	0.000	0.315	0.000	Shortfall of Sites	0.091	Low Medium I Residential	R2-1	0	0	0	44.064	0.315		Residential - Three Units (Any Combination) - 4 Stories or Less, 0	105B201 1326		Southeast Los Angeles	Yes	MI	R2RD
Los Angeles	5401 LEMON GROVE AVE	90038	5535008013	0.000	0.000	0.315	0.000	Shortfall of Sites	0.156	Low Medium I Residential	R2-1XL	0	0	0	25.604	0.315		Residential - Five or More Units or Apartments (Any Combination) · 4 Stories or Less, 0	144B193 1327		Hollywood	Yes	MI	R2RD
Los Angeles	5439 CARLIN ST	90016	5043009018	0.000	0.000	0.315	0.000	Shortfall of Sites	0.111	Low Medium II Residential	RD1.5-1	0	0	0	36.080	0.315		Residential - Five or More Units or Apartments (Any Combination) · 4 Stories or Less, 0	123B177 1328		West Adams - Baldwin Hills - Leimert	Yes	MI	R2RD
Los Angeles	1938 S HARCOURT AVE	90016	5061016036	0.000	0.000	0.315	0.000	Shortfall of Sites	0.133	Low Medium II Residential	RD2-1-O	0	0	0	30.031	0.315		Residential - Four Units (Any Combination) - 4 Stories or Less, 0	126B181 1329		West Adams - Baldwin Hills - Leimert	Yes	MI	R2RD
Los Angeles	5357 LEMON GROVE AVE	90038	5535007010	0.000	0.000	0.315	0.000	Shortfall of Sites	0.157	Low Medium I Residential	R2-1XL	0	0	0	25.549	0.315		Residential - Five or More Units or Apartments (Any Combination) · 4 Stories or Less, 0	144B193 1330		Hollywood	Yes	MI	R2RD
Los Angeles	429 W 75TH ST	90003	6020031003	0.000	0.000	0.315	0.000	Shortfall of Sites	0.144	Low Medium I Residential	R2-1	0	0	0	27.759	0.315		Residential - Double, Duplex, or Two Units - 4 Stories or Less, 0	102B201 1330		South Los Angeles	Yes	MI	R2RD
Los Angeles	4274 DALTON AVE	90062	5021019028	0.000	0.000	0.315	0.000	Shortfall of Sites	0.160	Low Medium I Residential	R2-1	0	0	0	25.005	0.315		Residential - Single Family Residence, 1	114B193 1339		South Los Angeles	Yes	MI	R2RD
Los Angeles	2135 S COCHRAN AVE	90016	5063010033	0.000	0.000	0.315	0.000	Shortfall of Sites	0.115	Low Medium I Residential	R2-1	0	0	0	34.761	0.315		Residential - Single Family Residence, 1	126B177 1343		West Adams - Baldwin Hills - Leimert	Yes	MI	R2RD
Los Angeles	1759 W 36TH PL	90018	5041014039	0.000	0.000	0.315	0.000	Shortfall of Sites	0.102	Low Medium I Residential	R2-1-O	0	0	0	39.127	0.315		Residential - Three Units (Any Combination) - 4 Stories or Less, 0	120B193 1344		South Los Angeles	Yes	MI	R2RD
Los Angeles	2713 S SYCAMORE AVE	90016	5049018018	0.000	0.000	0.315	0.000	Shortfall of Sites	0.055	Low Medium II Residential	RD1.5-1	0	0	0	72.529	0.315		Residential - Four Units (Any Combination) - 4 Stories or Less, 0	123B177 1356		West Adams - Baldwin Hills - Leimert	Yes	MI	R2RD
Los Angeles	3915 DALTON AVE	90062	5036022035	0.000	0.000	0.315	0.000	Shortfall of Sites	0.126	Low Medium II Residential	RD2-1	0	0	0	31.739	0.315		Residential - Double, Duplex, or Two Units - 4 Stories or Less, 0	117B193 1356		South Los Angeles	Yes	MI	R2RD
Los Angeles	4223 NORMAL AVE	90029	5539011018	0.000	0.000	0.315	0.000	Shortfall of Sites	0.071	Low Medium II Residential	RD1.5-1XL	0	0	0	56.207	0.315		Residential - Five or More Units or Apartments (Any Combination) · 4 Stories or Less, 0	144B197 1357		Hollywood	Yes	MI	R2RD
Los Angeles	5638 GEER AVENUE	90016	5048025018	0.000	0.000	0.315	0.000	Shortfall of Sites	0.110	Low Medium II Residential	RD2-1	0	0	0	36.270	0.315		Residential - Three Units (Any Combination) - 4 Stories or Less, 0	123B173 1359		West Adams - Baldwin Hills - Leimert	Yes	MI	R2RD
Los Angeles	2010 HAUSER BLVD	90016	5063025021	0.000	0.000	0.315	0.000	Shortfall of Sites	0.122	Low Medium II Residential	RD1.5-1	0	0	0	32.809	0.315		Residential - Five or More Units or Apartments (Any Combination) · 4 Stories or Less, 0	126B177 1361		West Adams - Baldwin Hills - Leimert	Yes	MI	R2RD
Los Angeles	1557 W 36TH PL	90018	5041016001	0.000	0.000	0.315	0.000	Shortfall of Sites	0.165	Low Medium II Residential	RD2-1-O	0	0	0	24.254	0.315		Residential - Five or More Units or Apartments (Any Combination) · 4 Stories or Less, 0	120B193 1361		South Los Angeles	Yes	MI	R2RD
Los Angeles	5921 VINELAND AVE	91601	2337021002	0.000	0.000	0.315	0.000	Shortfall of Sites	0.057	Low Medium II Residential	RD1.5-1	0	0	0	69.711	0.315		Residential - Three Units (Any Combination) - 4 Stories or Less, 0	177B173 1369		North Hollywood - Valley Village	Yes	MI	R2RD
Los Angeles	2023 S LONGWOOD AVE	90016	5062002037	0.000	0.000	0.315	0.000	Shortfall of Sites	0.138	Low Medium II Residential	RD2-1-O	0	0	0	29.037	0.315		Residential - Single Family Residence, 1	126B181 1371		West Adams - Baldwin Hills - Leimert	Yes	MI	R2RD
Los Angeles	1518 E 107TH ST	90002	6065014013	0.000	0.000	0.315	0.000	Shortfall of Sites	0.088	Low Medium I Residential	R2-1	0	0	0	45.300	0.315		Residential - Double, Duplex, or Two Units - 4 Stories or Less, 0	090B209 1375		Southeast Los Angeles	Yes	MI	R2RD
Los Angeles	3916 DENKER AVE	90062	5036022009	0.000	0.000	0.315	0.000	Shortfall of Sites	0.133	Low Medium II Residential	RD2-1	0	0	0	30.156	0.315		Residential - Double, Duplex, or Two Units - 4 Stories or Less, 0	117B193 1376		South Los Angeles	Yes	MI	R2RD
Los Angeles	2717 S SYCAMORE AVE	90016	5049018019	0.000	0.000	0.315	0.000	Shortfall of Sites	0.110	Low Medium II Residential	RD1.5-1	0	0	0	36.265	0.315		Residential - Five or More Units or Apartments (Any Combination) · 4 Stories or Less, 0	123B177 1379		West Adams - Baldwin Hills - Leimert	Yes	MI	R2RD
Los Angeles	837 N EDGEMONT ST	90029	5538014022	0.000	0.000	0.315	0.000	Shortfall of Sites	0.129	Low Medium II Residential	RD2-1XL	0	0	0	30.938	0.315		Residential - Double, Duplex, or Two Units - 4 Stories or Less, 1	144B197 1381		Hollywood	Yes	MI	R2RD
Los Angeles	2709 S RIMPAU BLVD	90016	5049007027	0.000	0.000	0.315	0.000	Shortfall of Sites	0.119	Low Medium I Residential	R2-1	0	0	0	33.507	0.315		Residential - Double, Duplex, or Two Units - 4 Stories or Less, 0	123B181 1382		West Adams - Baldwin Hills - Leimert	Yes	MI	R2RD
Los Angeles	5630 GEER AVENUE	90016	5048025031	0.000	0.000	0.315	0.000	Shortfall of Sites	0.110	Low Medium II Residential	RD2-1	0	0	0	36.274	0.315		Residential - Five or More Units or Apartments (Any Combination) · 4 Stories or Less, 0	123B173 1383		West Adams - Baldwin Hills - Leimert	Yes	MI	R2RD
Los Angeles	3919 DALTON AVE	90062	5036022027	0.000	0.000	0.315	0.000	Shortfall of Sites	0.126	Low Medium II Residential	RD2-1	0	0	0	31.723	0.315		Residential - Three Units (Any Combination) - 4 Stories or Less, 0	117B193 1383		South Los Angeles	Yes	MI	R2RD
Los Angeles	1921 W 39TH PL	90062	5035020017	0.000	0.000	0.315	0.000	Shortfall of Sites	0.139	Low Medium I Residential	R2-1	0	0	0	28.681	0.315		Residential - Five or More Units or Apartments (Any Combination) · 4 Stories or Less, 0	117B189 1384		South Los Angeles	Yes	MI	R2RD
Los Angeles	1460 E 107TH ST	90002	6065013012	0.000	0.000	0.315	0.000	Shortfall of Sites	0.088	Low Medium I Residential	R2-1	0	0	0	45.315	0.315		Residential - Double, Duplex, or Two Units - 4 Stories or Less, 0	090B209 1384		Southeast Los Angeles	Yes	MI	R2RD
Los Angeles	1450 E 107TH ST	90002	6065013010	0.000	0.000	0.315	0.000	Shortfall of Sites	0.088	Low Medium I Residential	R2-1	0	0	0	45.315	0.315		Residential - Four Units (Any Combination) - 4 Stories or Less, 0	090B209 1387		Southeast Los Angeles	Yes	MI	R2RD

Jurisdiction Name	Site Address/Intersection	5 Digit ZIP Code	Assessor Parcel Number	Very Low-Income	Low-Income	Moderate-Income	Above Moderate-Income	Type of Shortfall	Parcel Size (Acres)	Current General Plan Designation	Current Zoning	Proposed General Plan (GP) Designation	Proposed Zoning	Minimum Density Allowed	Maximum Density Allowed	Total Capacity	Vacant/ Nonvacant	Description of Existing Uses	PIN	Base Density Per Acre	Community Plan Area	Rent Stabalization Ordinance	Income Category	Applicable Rezoning Program (Program informing values in Column Q listed first)
Los Angeles	1941 W 39TH PL	90062	5035020014	0.000	0.000	0.315	0.000	Shortfall of Sites	0.139	Low Medium I Residential	R2-1	0	0	0	28.681	0.315	Residential - Five or More Units or Apartments (Any Combination) · 4 Stories or Less, 0	117B189 1388		South Los Angeles	Yes	MI	R2RD
Los Angeles	4263 NORMAL AVE	90029	5539011025	0.000	0.000	0.315	0.000	Shortfall of Sites	0.069	Low Medium II Residential	RD1.5-1XL	0	0	0	58.084	0.315	Residential - Five or More Units or Apartments (Any Combination) · 4 Stories or Less, 0	144B197 1391		Hollywood	Yes	MI	R2RD
Los Angeles	1405 E 108TH ST	90059	6065013023	0.000	0.000	0.315	0.000	Shortfall of Sites	0.088	Low Medium I Residential	R2-1	0	0	0	45.301	0.315	Residential - Double, Duplex, or Two Units - 4 Stories or Less, 0	088-5A2111399		Southeast Los Angeles	Yes	MI	R2RD
Los Angeles	249 E 83RD ST	90003	6030010034	0.000	0.000	0.315	0.000	Shortfall of Sites	0.107	Low Medium II Residential	RD2-1	0	0	0	37.232	0.315	Residential - Five or More Units or Apartments (Any Combination) · 4 Stories or Less, 0	099B205 1401		Southeast Los Angeles	Yes	MI	R2RD
Los Angeles	2705 ORCHARD AVE	90007	5055013017	0.000	0.000	0.315	0.000	Shortfall of Sites	0.083	Low Medium II Residential	RD1.5-1-O	0	0	0	48.226	0.315	Residential - Four Units (Any Combination) - 4 Stories or Less, 0	123B197 1402		South Los Angeles	Yes	MI	R2RD
Los Angeles	2810 S MANSFIELD AVE	90016	5049029032	0.000	0.000	0.315	0.000	Shortfall of Sites	0.110	Low Medium II Residential	RD2-1	0	0	0	36.299	0.315	Residential - Double, Duplex, or Two Units - 4 Stories or Less, 0	120B177 1403		West Adams - Baldwin Hills - Leimert	Yes	MI	R2RD
Los Angeles	8214 S DENKER AVE	90047	6034014024	0.000	0.000	0.315	0.000	Shortfall of Sites	0.155	Low Medium II Residential	RD2-1	0	0	0	25.830	0.315	Residential - Three Units (Any Combination) - 4 Stories or Less, 0	099B193 1403		South Los Angeles	Yes	MI	R2RD
Los Angeles	2726 ALSACE AVE	90016	5049018008	0.000	0.000	0.315	0.000	Shortfall of Sites	0.055	Low Medium II Residential	RD1.5-1	0	0	0	72.529	0.315	Residential - Five or More Units or Apartments (Any Combination) · 4 Stories or Less, 0	123B177 1406		West Adams - Baldwin Hills - Leimert	Yes	MI	R2RD
Los Angeles	200 W 65TH ST	90003	6012001018	0.000	0.000	0.315	0.000	Shortfall of Sites	0.091	Low Medium I Residential	R2-1	0	0	0	44.105	0.315	Residential - Double, Duplex, or Two Units - 4 Stories or Less, 0	105B201 1412		Southeast Los Angeles	Yes	MI	R2RD
Los Angeles	2709 ORCHARD AVE	90007	5055013016	0.000	0.000	0.315	0.000	Shortfall of Sites	0.055	Low Medium II Residential	RD1.5-1-O	0	0	0	72.416	0.315	Residential - Rooming/Boarding House, 1	123B197 1415		South Los Angeles	Yes	MI	R2RD
Los Angeles	1033 W 51ST PL	90037	5017025020	0.000	0.000	0.315	0.000	Shortfall of Sites	0.112	Low Medium I Residential	R2-1	0	0	0	35.703	0.315	, 1	111B197 1417		South Los Angeles	Yes	MI	R2RD
Los Angeles	2709 ORCHARD AVE	90007	5055013016	0.000	0.000	0.315	0.000	Shortfall of Sites	0.116	Low Medium II Residential	RD1.5-1-O	0	0	0	34.529	0.315	Residential - Rooming/Boarding House, 0	123B197 1424		South Los Angeles	Yes	MI	R2RD
Los Angeles	2815 HILLCREST DR	90016	5057007009	0.000	0.000	0.315	0.000	Shortfall of Sites	0.149	Low Medium II Residential	RD2-1	0	0	0	26.805	0.315	Residential - Four Units (Any Combination) - 4 Stories or Less, 0	123B181 1429		West Adams - Baldwin Hills - Leimert	Yes	MI	R2RD
Los Angeles	931 MCDONALD AVE	90744	7416022010	0.000	0.000	0.315	0.000	Shortfall of Sites	0.058	Low Medium II Residential	[Q]RD2-1XL-O-CUGU	0	0	0	68.723	0.315	Residential - Double, Duplex, or Two Units - 4 Stories or Less, 0	030B205 1429		Wilmington - Harbor City	Yes	MI	R2RD
Los Angeles	2734 ALSACE AVE	90016	5049018007	0.000	0.000	0.315	0.000	Shortfall of Sites	0.110	Low Medium II Residential	RD1.5-1	0	0	0	36.265	0.315	Residential - Double, Duplex, or Two Units - 4 Stories or Less, 0	123B177 1433		West Adams - Baldwin Hills - Leimert	Yes	MI	R2RD
Los Angeles	1255 LYMAN PL	90029	5542018014	0.000	0.000	0.315	0.000	Shortfall of Sites	0.057	Low Medium II Residential	RD1.5-1XL	0	0	0	69.695	0.315	Residential - Five or More Units or Apartments (Any Combination) · 4 Stories or Less, 0	144B197 1446		Hollywood	Yes	MI	R2RD
Los Angeles	1450 W 39TH ST	90062	5036023013	0.000	0.000	0.315	0.000	Shortfall of Sites	0.176	Low Medium II Residential	RD2-1	0	0	0	22.682	0.315	Residential - Five or More Units or Apartments (Any Combination) · 4 Stories or Less, 0	117B193 1447		South Los Angeles	Yes	MI	R2RD
Los Angeles	4308 DALTON AVE	90062	5021019023	0.000	0.000	0.315	0.000	Shortfall of Sites	0.063	Low Medium I Residential	R2-1	0	0	0	63.427	0.315	Residential - Double, Duplex, or Two Units - 4 Stories or Less, 0	114B193 1451		South Los Angeles	Yes	MI	R2RD
Los Angeles	5542 GEER AVENUE	90016	5048024028	0.000	0.000	0.315	0.000	Shortfall of Sites	0.110	Low Medium II Residential	RD2-1	0	0	0	36.308	0.315	Residential - Five or More Units or Apartments (Any Combination) · 4 Stories or Less, 0	123B177 1455		West Adams - Baldwin Hills - Leimert	Yes	MI	R2RD
Los Angeles	6427 S HOOVER ST	90044	6013014032	0.000	0.000	0.315	0.000	Shortfall of Sites	0.098	Low Medium II Residential	RD1.5-1	0	0	0	40.873	0.315	Residential - Five or More Units or Apartments (Any Combination) · 4 Stories or Less, 0	105B197 1459		South Los Angeles	Yes	MI	R2RD
Los Angeles	1203 S ALMA ST	90731	7458017026	0.000	0.000	0.315	0.000	Shortfall of Sites	0.122	Low Medium II Residential	RD2-1XL	0	0	0	32.770	0.315	Residential - Five or More Units or Apartments (Any Combination) · 4 Stories or Less, 0	015B197 1461		San Pedro	Yes	MI	R2RD
Los Angeles	819 W 65TH ST	90044	6013014023	0.000	0.000	0.315	0.000	Shortfall of Sites	0.168	Low Medium II Residential	RD2-1	0	0	0	23.788	0.315	Residential - Double, Duplex, or Two Units - 4 Stories or Less, 1	105B197 1462		South Los Angeles	Yes	MI	R2RD
Los Angeles	2701 S HARCOURT AVE	90016	5057014029	0.000	0.000	0.315	0.000	Shortfall of Sites	0.060	Low Medium I Residential	R2-1	0	0	0	66.978	0.315	Residential - Double, Duplex, or Two Units - 4 Stories or Less, 0	123B181 1465		West Adams - Baldwin Hills - Leimert	Yes	MI	R2RD
Los Angeles	423 E 76TH ST	90003	6022025022	0.000	0.000	0.315	0.000	Shortfall of Sites	0.125	Low Medium I Residential	R2-1	0	0	0	32.091	0.315	Residential - Double, Duplex, or Two Units - 4 Stories or Less, 0	102B205 1467		Southeast Los Angeles	Yes	MI	R2RD
Los Angeles	4319 DALTON AVE	90062	5021020011	0.000	0.000	0.315	0.000	Shortfall of Sites	0.160	Low Medium I Residential	R2-1	0	0	0	25.005	0.315	Residential - Double, Duplex, or Two Units - 4 Stories or Less, 0	114B193 1472		South Los Angeles	Yes	MI	R2RD
Los Angeles	5813 S VAN NESS AVE	90047	4005026037	0.000	0.000	0.315	0.000	Shortfall of Sites	0.110	Low Medium I Residential	RD4-1	0	0	0	36.293	0.315	Residential - Four Units (Any Combination) - 4 Stories or Less, 0	108B189 1472		West Adams - Baldwin Hills - Leimert	Yes	MI	R2RD
Los Angeles	6506 DENVER AVE	90044	6013016028	0.000	0.000	0.315	0.000	Shortfall of Sites	0.124	Low Medium I Residential	R2-1	0	0	0	32.265	0.315	Residential - Double, Duplex, or Two Units - 4 Stories or Less, 1	105B201 1472		South Los Angeles	Yes	MI	R2RD
Los Angeles	2117 S BURNSIDE AVE	90016	5063019019	0.000	0.000	0.315	0.000	Shortfall of Sites	0.133	Low Medium II Residential	RD1.5-1	0	0	0	30.077	0.315	Residential - Four Units (Any Combination) - 4 Stories or Less, 0	126B177 1473		West Adams - Baldwin Hills - Leimert	Yes	MI	R2RD
Los Angeles	815 W 74TH ST	90044	6020003020	0.000	0.000	0.315	0.000	Shortfall of Sites	0.130	Low Medium II Residential	RD2-1	0	0	0	30.809	0.315	Residential - Single Family Residence, 1	102B197 1475		South Los Angeles	Yes	MI	R2RD
Los Angeles	442 E 83RD ST	90003	6030029018	0.000	0.000	0.315	0.000	Shortfall of Sites	0.120	Low Medium I Residential	R2-1	0	0	0	33.451	0.315	Residential - Double, Duplex, or Two Units - 4 Stories or Less, 1	099B205 1475		Southeast Los Angeles	Yes	MI	R2RD
Los Angeles	5319 CARLIN ST	90016	5043010026	0.000	0.000	0.315	0.000	Shortfall of Sites	0.069	Low Medium II Residential	RD1.5-1	0	0	0	58.108	0.315	Residential - Double, Duplex, or Two Units - 4 Stories or Less, 0	123B177 1478		West Adams - Baldwin Hills - Leimert	Yes	MI	R2RD
Los Angeles	2711 ORCHARD AVE	90007	5055013015	0.000	0.000	0.315	0.000	Shortfall of Sites	0.138	Low Medium II Residential	RD1.5-1-O	0	0	0	29.071	0.315	Residential - Four Units (Any Combination) - 4 Stories or Less, 0	123B197 1478		South Los Angeles	Yes	MI	R2RD
Los Angeles	5418 CARLIN ST	90016	5043011031	0.000	0.000	0.315	0.000	Shortfall of Sites	0.055	Low Medium II Residential	RD1.5-1	0	0	0	72.532	0.315	Residential - Three Units (Any Combination) - 4 Stories or Less, 0	123B177 1482		West Adams - Baldwin Hills - Leimert	Yes	MI	R2RD
Los Angeles	1408 S MANHATTAN PL	90019	5073010010	0.000	0.000	0.315	0.000	Shortfall of Sites	0.093	Low Medium I Residential	R2-1-CPIO	0	0	0	42.976	0.315	Institutional - Homes for Aged and Others - One Story, 1	129B193 1488		South Los Angeles	Yes	MI	R2RD
Los Angeles	1618 W 83RD ST	90047	6034018026	0.000	0.000	0.315	0.000	Shortfall of Sites	0.153	Low Medium II Residential	RD2-1	0	0	0	26.104	0.315	Residential - Five or More Units or Apartments (Any Combination) · 4 Stories or Less, 0	099B193 1490		South Los Angeles	Yes	MI	R2RD
Los Angeles	336 E 83RD ST	90003	6030023027	0.000	0.000	0.315	0.000	Shortfall of Sites	0.120	Low Medium I Residential	R2-1	0	0	0	33.339	0.315	Residential - Double, Duplex, or Two Units - 4 Stories or Less, 1	099B205 1491		Southeast Los Angeles	Yes	MI	R2RD
Los Angeles	1418 W 36TH PL	90018	5041019004	0.000	0.000	0.315	0.000	Shortfall of Sites	0.105	Low Medium I Residential	R2-1-O	0	0	0	37.993	0.315	Residential - Double, Duplex, or Two Units - 4 Stories or Less, 0	120B193 1493		South Los Angeles	Yes	MI	R2RD
Los Angeles	209 W 66TH ST	90003	6012001027	0.000	0.000	0.315	0.000	Shortfall of Sites	0.105	Low Medium I Residential	R2-1	0	0	0	38.228	0.315	Residential - Double, Duplex, or Two Units - 4 Stories or Less, 0	105B201 1494		Southeast Los Angeles	Yes	MI	R2RD
Los Angeles	1414 W 36TH PL	90018	5041019003	0.000	0.000	0.315	0.000	Shortfall of Sites	0.095	Low Medium I Residential	R2-1-O	0	0	0	41.985	0.315	Residential - Double, Duplex, or Two Units - 4 Stories or Less, 0	120B193 1495		South Los Angeles	Yes	MI	R2RD
Los Angeles	680 W 13TH ST	90731	7454021022	0.000	0.000	0.315	0.000	Shortfall of Sites	0.115	Low Medium II Residential	RD1.5-1XL-CPIO	0	0	0	34.843	0.315	Residential - Five or More Units or Apartments (Any Combination) · 4 Stories or Less, 0	015B197 1496		San Pedro	Yes	MI	R2RD
Los Angeles	3926 DENKER AVE	90062	5036022017	0.000	0.000	0.315	0.000	Shortfall of Sites	0.140	Low Medium II Residential	RD2-1	0	0	0	28.628	0.315	Residential - Single Family Residence, 1	117B193 1507		South Los Angeles	Yes	MI	R2RD
Los Angeles	3926 DALTON AVE	90062	5036019011	0.000	0.000	0.315	0.000	Shortfall of Sites	0.124	Low Medium II Residential	RD2-1	0	0	0	32.355	0.315	Residential - Five or More Units or Apartments (Any Combination) · 4 Stories or Less, 0	117B193 1509		South Los Angeles	Yes	MI	R2RD
Los Angeles	2115 HAUSER BLVD	90016	5063006078	0.000	0.000	0.315	0.000	Shortfall of Sites	0.121	Low Medium II Residential	RD1.5-1	0	0	0	33.068	0.315	Residential - Four Units (Any Combination) - 4 Stories or Less, 0	126B177 1517		West Adams - Baldwin Hills - Leimert	Yes	MI	R2RD
Los Angeles	1408 S MANHATTAN PL	90019	5073010010	0.000	0.000	0.315	0.000	Shortfall of Sites	0.093	Low Medium I Residential	R2-1-CPIO	0	0	0	42.975	0.315	Institutional - Homes for Aged and Others - One Story, 0	129B193 1519		South Los Angeles	Yes	MI	R2RD
Los Angeles	5117 MCKINLEY AVE	90011	5103002031	0.000	0.000	0.315	0.000	Shortfall of Sites	0.060	Low Medium I Residential	R2-1	0	0	0	66.723	0.315	Residential - Double, Duplex, or Two Units - 4 Stories or Less, 0	108B205 1519		Southeast Los Angeles	Yes	MI	R2RD
Los Angeles	2717 ORCHARD AVE	90007	5055013014	0.000	0.000	0.315	0.000	Shortfall of Sites	0.119	Low Medium II Residential	RD1.5-1-O	0	0	0	33.557	0.315	Residential - Five or More Units or Apartments (Any Combination) · 4 Stories or Less, 0	123B197 1531		South Los Angeles	Yes	MI	R2RD
Los Angeles	2126 S BURNSIDE AVE	90016	5063016002	0.000	0.000	0.315	0.000	Shortfall of Sites	0.120	Low Medium II Residential	RD1.5-1	0	0	0	33.426	0.315	Residential - Three Units (Any Combination) - 4 Stories or Less, 0	126B177 1538		West Adams - Baldwin Hills - Leimert	Yes	MI	R2RD
Los Angeles	2711 S CLOVERDALE AVE	90016	5043013016	0.000	0.000	0.315	0.000	Shortfall of Sites	0.110	Low Medium II Residential	RD1.5-1	0	0	0	36.303	0.315	Residential - Four Units (Any Combination) - 4 Stories or Less, 0	123B177 1539		West Adams - Baldwin Hills - Leimert	Yes	MI	R2RD
Los Angeles	155 W 66TH ST	90003	6012001065	0.000	0.000	0.315	0.000	Shortfall of Sites	0.152	Low Medium I Residential	R2-1	0	0	0	26.399	0.315	Residential - Three Units (Any Combination) - 4 Stories or Less, 0	105B201 1539		Southeast Los Angeles	Yes	MI	R2RD
Los Angeles	2710 S COCHRAN AVE	90016	5043013011	0.000	0.000	0.315	0.000	Shortfall of Sites	0.110	Low Medium II Residential	RD1.5-1	0	0	0	36.363	0.315	Residential - Five or More Units or Apartments (Any Combination) · 4 Stories or Less, 0	123B177 1540		West Adams - Baldwin Hills - Leimert	Yes	MI	R2RD
Los Angeles	155 W 66TH ST	90003	6012001065	0.000	0.000	0.315	0.000	Shortfall of Sites	0.150	Low Medium I Residential	R2-1	0	0	0	26.600	0.315	Residential - Three Units (Any Combination) - 4 Stories or Less, 0	105B201 1540		Southeast Los Angeles	Yes	MI	R2RD
Los Angeles	3932 DENKER AVE	90062	5036022019	0.000	0.000	0.315	0.000	Shortfall of Sites	0.140	Low Medium II Residential	RD2-1	0	0	0	28.619	0.315	Residential - Double, Duplex, or Two Units - 4 Stories or Less, 1	117B193 1543		South Los Angeles	Yes	MI	R2RD
Los Angeles	6437 S HOOVER ST	90044	6013014030	0.000	0.000	0.315	0.000	Shortfall of Sites	0.098	Low Medium II Residential	RD1.5-1	0	0	0	40.894	0.315	Residential - Five or More Units or Apartments (Any Combination) · 4 Stories or Less, 0	105B197 1543		South Los Angeles	Yes	MI	R2RD
Los Angeles	2730 S ORANGE DR	90016	5049015007	0.000	0.000	0.315	0.000	Shortfall of Sites	0.055	Low Medium II Residential	RD1.5-1	0	0	0	72.546	0.315	Residential - Double, Duplex, or Two Units - 4 Stories or Less, 0	123B177 1558		West Adams - Baldwin Hills - Leimert	Yes	MI	R2RD
Los Angeles	2715 S CLOVERDALE AVE	90016	5043013017	0.000	0.000	0.315	0.000	Shortfall of Sites	0.110	Low Medium II Residential	RD1.5-1	0	0	0	36.303	0.315	Residential - Five or More Units or Apartments (Any Combination) · 4 Stories or Less, 0	123B177 1587		West Adams - Baldwin Hills - Leimert	Yes	MI	R2RD
Los Angeles	2718 S COCHRAN AVE	90016	5043013010	0.000	0.000	0.315	0.000	Shortfall of Sites	0.110	Low Medium II Residential	RD1.5-1	0	0	0	36.358	0.315	Residential - Five or More Units or Apartments (Any Combination) · 4 Stories or Less, 0	123B177 1588		West Adams - Baldwin Hills - Leimert	Yes	MI	R2RD
Los Angeles	2733 S HARCOURT AVE	90016	5057014022	0.000	0.000	0.315	0.000	Shortfall of Sites	0.119	Low Medium I Residential	R2-1	0	0	0	33.498	0.315	Residential - Single Family Residence, 1	123B181 1600		West Adams - Baldwin Hills - Leimert	Yes	MI	R2RD
Los Angeles	2729 S COCHRAN AVE	90016	5043012001	0.000	0.000	0.315	0.000	Shortfall of Sites	0.088	Low Medium II Residential	RD1.5-1	0	0	0	45.374	0.315	Residential - Four Units (Any Combination) - 4 Stories or Less, 0	123B177 1601		West Adams - Baldwin Hills - Leimert	Yes	MI	R2RD

Jurisdiction Name	Site Address/Intersection	5 Digit ZIP Code	Assessor Parcel Number	Very Low-Income	Low-Income	Moderate-Income	Above Moderate-Income	Type of Shortfall	Parcel Size (Acres)	Current General Plan Designation	Current Zoning	Proposed General Plan (GP) Designation	Proposed Zoning	Minimum Density Allowed	Maximum Density Allowed	Total Capacity	Vacant/ Nonvacant	Description of Existing Uses	PIN	Base Density Per Acre	Community Plan Area	Rent Stabalization Ordinance	Income Category	Applicable Rezoning Program (Program informing values in Column Q listed first)
Los Angeles	1445 W 37TH ST	90018	5041019027	0.000	0.000	0.315	0.000	Shortfall of Sites	0.144	Low Medium I Residential	R2-1-O	0	0	0	27.851	0.315		Residential - Double, Duplex, or Two Units - 4 Stories or Less, 0	120B193 1602		South Los Angeles	Yes	MI	R2RD
Los Angeles	1208 W 58TH PL	90044	6003007013	0.000	0.000	0.315	0.000	Shortfall of Sites	0.055	Low Medium I Residential	R2-1	0	0	0	72.596	0.315		Residential - Three Units (Any Combination) - 4 Stories or Less, 0	108B197 1602		South Los Angeles	Yes	MI	R2RD
Los Angeles	2809 S WEST VIEW ST	90016	5049011037	0.000	0.000	0.315	0.000	Shortfall of Sites	0.119	Low Medium I Residential	R2-1	0	0	0	33.507	0.315		Residential - Single Family Residence, 1	123B181 1605		West Adams - Baldwin Hills - Leimert	Yes	MI	R2RD
Los Angeles	2759 S RIMPAU BLVD	90016	5049007017	0.000	0.000	0.315	0.000	Shortfall of Sites	0.060	Low Medium I Residential	R2-1	0	0	0	67.015	0.315		Residential - Double, Duplex, or Two Units - 4 Stories or Less, 1	123B181 1606		West Adams - Baldwin Hills - Leimert	Yes	MI	R2RD
Los Angeles	5511 SMILEY DR	90016	5048024026	0.000	0.000	0.315	0.000	Shortfall of Sites	0.110	Low Medium II Residential	RD2-1	0	0	0	36.315	0.315		Residential - Five or More Units or Apartments (Any Combination) - 4 Stories or Less, 0	123B177 1609		West Adams - Baldwin Hills - Leimert	Yes	MI	R2RD
Los Angeles	2111 S RIDGELEY DR	90016	5063025027	0.000	0.000	0.315	0.000	Shortfall of Sites	0.067	Low Medium II Residential	RD1.5-1	0	0	0	59.676	0.315		Residential - Double, Duplex, or Two Units - 4 Stories or Less, 0	126B177 1614		West Adams - Baldwin Hills - Leimert	Yes	MI	R2RD
Los Angeles	2759 S RIMPAU BLVD	90016	5049007017	0.000	0.000	0.315	0.000	Shortfall of Sites	0.119	Low Medium I Residential	R2-1	0	0	0	33.507	0.315		Residential - Double, Duplex, or Two Units - 4 Stories or Less, 0	123B181 1614		West Adams - Baldwin Hills - Leimert	Yes	MI	R2RD
Los Angeles	2733 S HARCOURT AVE	90016	5057014022	0.000	0.000	0.315	0.000	Shortfall of Sites	0.060	Low Medium I Residential	R2-1	0	0	0	66.999	0.315		Residential - Single Family Residence, 0	123B181 1616		West Adams - Baldwin Hills - Leimert	Yes	MI	R2RD
Los Angeles	4660 MASCOT ST	90019	5071025024	0.000	0.000	0.315	0.000	Shortfall of Sites	0.076	Low Medium II Residential	RD1.5-1-O	0	0	0	52.422	0.315		Residential - Double, Duplex, or Two Units - 4 Stories or Less, 0	126B181 1622		West Adams - Baldwin Hills - Leimert	Yes	MI	R2RD
Los Angeles	2750 S SYCAMORE AVE	90016	5049017019	0.000	0.000	0.315	0.000	Shortfall of Sites	0.055	Low Medium II Residential	RD1.5-1	0	0	0	72.586	0.315		Residential - Five or More Units or Apartments (Any Combination) - 4 Stories or Less, 0	123B177 1625		West Adams - Baldwin Hills - Leimert	Yes	MI	R2RD
Los Angeles	2733 S COCHRAN AVE	90016	5043012002	0.000	0.000	0.315	0.000	Shortfall of Sites	0.110	Low Medium II Residential	RD1.5-1	0	0	0	36.300	0.315		Residential - Three Units (Any Combination) - 4 Stories or Less, 0	123B177 1629		West Adams - Baldwin Hills - Leimert	Yes	MI	R2RD
Los Angeles	6533 S HOOVER ST	90044	6013012025	0.000	0.000	0.315	0.000	Shortfall of Sites	0.076	Low Medium II Residential	RD1.5-1	0	0	0	52.664	0.315		Residential - Five or More Units or Apartments (Any Combination) - 4 Stories or Less, 0	105B197 1640		South Los Angeles	Yes	MI	R2RD
Los Angeles	2754 S SYCAMORE AVE	90016	5049017018	0.000	0.000	0.315	0.000	Shortfall of Sites	0.072	Low Medium II Residential	RD1.5-1	0	0	0	55.773	0.315		Residential - Double, Duplex, or Two Units - 4 Stories or Less, 0	123B177 1651		West Adams - Baldwin Hills - Leimert	Yes	MI	R2RD
Los Angeles	933 W 75TH ST	90044	6020005028	0.000	0.000	0.315	0.000	Shortfall of Sites	0.129	Low Medium II Residential	RD2-1	0	0	0	31.086	0.315		Residential - Double, Duplex, or Two Units - 4 Stories or Less, 0	102B197 1657		South Los Angeles	Yes	MI	R2RD
Los Angeles	2710 S REDONDO BLVD	90016	5049025013	0.000	0.000	0.315	0.000	Shortfall of Sites	0.055	Low Medium II Residential	RD1.5-1	0	0	0	72.595	0.315		Residential - Five or More Units or Apartments (Any Combination) - 4 Stories or Less, 0	123B177 1666		West Adams - Baldwin Hills - Leimert	Yes	MI	R2RD
Los Angeles	1621 LEIGHTON AVE	90062	5035016025	0.000	0.000	0.315	0.000	Shortfall of Sites	0.125	Low Medium I Residential	R2-1	0	0	0	32.069	0.315		Residential - Single Family Residence, 1	117B193 1686		South Los Angeles	Yes	MI	R2RD
Los Angeles	3941 DENKER AVE	90062	5036023022	0.000	0.000	0.315	0.000	Shortfall of Sites	0.177	Low Medium II Residential	RD2-1	0	0	0	22.662	0.315		Residential - Three Units (Any Combination) - 4 Stories or Less, 0	117B193 1708		South Los Angeles	Yes	MI	R2RD
Los Angeles	3952 BRIGHTON AVE	90062	5036016003	0.000	0.000	0.315	0.000	Shortfall of Sites	0.100	Low Medium II Residential	RD1.5-1	0	0	0	39.957	0.315		Residential - Five or More Units or Apartments (Any Combination) - 4 Stories or Less, 0	117B193 1716		South Los Angeles	Yes	MI	R2RD
Los Angeles	2746 S HARCOURT AVE	90016	5057015010	0.000	0.000	0.315	0.000	Shortfall of Sites	0.120	Low Medium I Residential	R2-1	0	0	0	33.438	0.315		Residential - Double, Duplex, or Two Units - 4 Stories or Less, 0	123B181 1719		West Adams - Baldwin Hills - Leimert	Yes	MI	R2RD
Los Angeles	2827 ALSACE AVE	90016	5049025023	0.000	0.000	0.315	0.000	Shortfall of Sites	0.110	Low Medium II Residential	RD1.5-1	0	0	0	36.294	0.315		Residential - Double, Duplex, or Two Units - 4 Stories or Less, 0	123B177 1773		West Adams - Baldwin Hills - Leimert	Yes	MI	R2RD
Los Angeles	843 N SPAULDING AVE	90046	5527005024	0.000	0.000	0.315	0.000	Shortfall of Sites	0.149	Low Medium I Residential	R2-1XL	0	0	0	26.806	0.315		Residential - Single Family Residence - Pool and Misc., 1	141B177 53		Hollywood	Yes	MI	R2RD , ADU
Los Angeles	839 N CURSON AVE	90046	5526001008	0.000	0.000	0.315	0.000	Shortfall of Sites	0.149	Low Medium I Residential	R2-1XL	0	0	0	26.795	0.315		Residential - Single Family Residence - Pool and Misc., 1	141B177 85		Hollywood	Yes	MI	R2RD , ADU
Los Angeles	840 N ORANGE DR	90038	5524001006	0.000	0.000	0.315	0.000	Shortfall of Sites	0.138	Low Medium I Residential	R2-1XL	0	0	0	29.040	0.315		Residential - Single Family Residence - Pool, 1	141B181 85		Hollywood	Yes	MI	R2RD
Los Angeles	832 N ORANGE GROVE AVE	90046	5527003007	0.000	0.000	0.315	0.000	Shortfall of Sites	0.149	Low Medium I Residential	R2-1XL	0	0	0	26.806	0.315		Residential - Single Family Residence - Pool, 1	141B177 99		Hollywood	Yes	MI	R2RD
Los Angeles	828 N SIERRA BONITA AVE	90046	5526003020	0.000	0.000	0.315	0.000	Shortfall of Sites	0.149	Low Medium I Residential	R2-1XL	0	0	0	26.806	0.315		Residential - Single Family Residence - Pool and Misc., 0	141B177 144		Hollywood	Yes	MI	R2RD
Los Angeles	813 N SPAULDING AVE	90046	5527005018	0.000	0.000	0.315	0.000	Shortfall of Sites	0.149	Low Medium I Residential	R2-1XL	0	0	0	26.806	0.315		Residential - Three Units (Any Combination) - 4 Stories or Less, 1	141B177 212		Hollywood	Yes	MI	R2RD
Los Angeles	806 N GENESEE AVE	90046	5527005012	0.000	0.000	0.315	0.000	Shortfall of Sites	0.149	Low Medium I Residential	R2-1XL	0	0	0	26.810	0.315		Residential - Single Family Residence - Pool and Misc., 1	141B177 241		Hollywood	Yes	MI	R2RD
Los Angeles	849 N LA JOLLA AVE	90046	5529010049	0.000	0.000	0.315	0.000	Shortfall of Sites	0.150	Low Medium I Residential	R2-1XL	0	0	0	26.602	0.315		Residential - Single Family Residence - Pool and Misc., 1	144B173 417		Hollywood	Yes	MI	R2RD , ADU
Los Angeles	852 N GENESEE AVE	90046	5527005002	0.000	0.000	0.315	0.000	Shortfall of Sites	0.149	Low Medium I Residential	R2-1XL	0	0	0	26.813	0.315		Residential - Single Family Residence - Pool and Misc., 1	144B177 527		Hollywood	Yes	MI	R2RD
Los Angeles	854 N STANLEY AVE	90046	5526001017	0.000	0.000	0.315	0.000	Shortfall of Sites	0.149	Low Medium I Residential	R2-1XL	0	0	0	26.801	0.315		Residential - Single Family Residence - Pool, 1	144B177 533		Hollywood	Yes	MI	R2RD , ADU
Los Angeles	7440 BALBOA BLVD	91406	2226028015	0.000	0.000	0.000	0.315	Shortfall of Sites	0.030	Low Residential	R1-1	Low Residential	0	0	66.287	0.315		Residential - Single Family Residence, 0	186B133 622	1 per lot	Reseda - West Van Nuys	No	ABMI	AHO , RES CPU
Los Angeles	5003 HASKELL AVE	91436	2261004023	0.000	0.000	0.000	0.315	Shortfall of Sites	0.124	Low II Residential	R1-1	Low Residential	0	0	66.287	0.315		Residential - Single Family Residence, 1	171B141 504	1 per lot	Encino - Tarzana	No	ABMI	AHO , ENC CPU
Los Angeles	7951 LARAMIE AVE	91306	2107019087	0.000	0.000	0.000	0.315	Shortfall of Sites	0.124	Low Residential	R1-1	Low Residential	0	0	66.287	0.315		Residential - Single Family Residence, 1	189B113 537	1 per lot	Canoga Park - Winnetka - Woodland Hills - West Hills	No	ABMI	AHO , CPK CPU
Los Angeles	5007 HASKELL AVE	91436	2261004022	0.000	0.000	0.000	0.315	Shortfall of Sites	0.124	Low II Residential	R1-1	Low Residential	0	0	66.287	0.315		Residential - Single Family Residence - Pool, 1	171B141 495	1 per lot	Encino - Tarzana	No	ABMI	AHO , ENC CPU
Los Angeles	5011 HASKELL AVE	91436	2261004021	0.000	0.000	0.000	0.315	Shortfall of Sites	0.124	Low II Residential	R1-1	Low Residential	0	0	66.287	0.315		Residential - Single Family Residence, 1	171B141 483	1 per lot	Encino - Tarzana	No	ABMI	AHO , ENC CPU
Los Angeles	22640 COHASSET ST	91307	2022012008	0.000	0.000	0.000	0.315	Shortfall of Sites	0.222	Low Residential	RS-1	Very Low Residential	0	0	66.287	0.315		Residential - Double, Duplex, or Two Units - 4 Stories or Less - Pool, 2	186B097 458	1 per lot	Canoga Park - Winnetka - Woodland Hills - West Hills	Yes	ABMI	AHO , CPK CPU
Los Angeles	7817 COMANCHE AVE	91306	2107023022	0.000	0.000	0.000	0.315	Shortfall of Sites	0.124	Low Residential	R1-1	Low Residential	0	0	66.287	0.315		Residential - Single Family Residence - Pool, 1	189B113 922	1 per lot	Canoga Park - Winnetka - Woodland Hills - West Hills	No	ABMI	AHO , CPK CPU
Los Angeles	4943 HASKELL AVE	91436	2261006059	0.000	0.000	0.000	0.315	Shortfall of Sites	0.124	Low II Residential	R1-1	Low Residential	0	0	66.287	0.315		Residential - Single Family Residence - Pool, 1	168B141 58	1 per lot	Encino - Tarzana	No	ABMI	AHO , ENC CPU
Los Angeles	7828 CASABA AVE	91306	2107013061	0.000	0.000	0.000	0.315	Shortfall of Sites	0.124	Low Residential	R1-1	Low Residential	[MB4-G1-5] [IX1-FA] [CPIO]	0	66.287	0.315		Residential - Single Family Residence - Pool, 1	189B113 928	1 per lot	Canoga Park - Winnetka - Woodland Hills - West Hills	No	ABMI	AHO , CPK CPU
Los Angeles	3333 MANITOU AVE	90031	5208011901	0.157	0.157	0.000	0.000	Shortfall of Sites	0.205	Public Facilities	PF-1	0	0	20	153.741	0.315		Residential - Four Units (Any Combination) - 4 Stories or Less, 0	138A225 47		Northeast Los Angeles	No	LI	PF
Los Angeles	0	0	2258012021	0.000	0.000	0.000	0.315	Shortfall of Sites	0.025	Very Low I Residential	RA-1	0	0	0	66.287	0.315	Vacant	Commercial - Commercial - Vacant Land, 0	171B133 793		Encino - Tarzana	No	ABMI	AHO , ENC CPU
Los Angeles	7241 CALDUS AVE	91406	2228003015	0.000	0.000	0.000	0.315	Shortfall of Sites	0.124	Low Residential	R1-1	Low Residential	0	0	66.287	0.315		Residential - Single Family Residence, 1	186B129 1245	1 per lot	Reseda - West Van Nuys	No	ABMI	AHO , RES CPU
Los Angeles	5312 COMERCIO WAY	91364	2167003017	0.000	0.000	0.000	0.315	Shortfall of Sites	0.080	General Commercial	C4-1VLD	0	0	0	102.494	0.315		Institutional - Church - One Story, 0	171B105 394		Canoga Park - Winnetka - Woodland Hills - West Hills	No	ABMI	FBO
Los Angeles	0	0	5686004904	0.000	0.000	0.000	0.000	Shortfall of Sites	0.171	Public Facilities	PF-1	0	0	0	153.741	0.000		Miscellaneous - Government Owned Property - Miscellaneous - Public Housing, 0	162A223 240		Northeast Los Angeles	No		PF
Los Angeles	16030 GLEDHILL ST	91343	2671031911	0.157	0.157	0.000	0.000	Shortfall of Sites	0.205	Public Facilities	[Q]PF-1XL	0	0	20	153.741	0.315	Vacant	Miscellaneous - Government Owned Property - Vacant Land, 0	198B141 202		Mission Hills - Panorama City - North Hills	No	LI	PF
Los Angeles	19947 VANOWEN ST	91306	2135026017	0.000	0.000	0.000	0.315	Shortfall of Sites	0.218	Low Residential	RA-1-RIO	Low Residential	0	0	66.287	0.315		, 2	183B113 881	1 per lot	Canoga Park - Winnetka - Woodland Hills - West Hills	No	ABMI	AHO , CPK CPU
Los Angeles	521 E 31ST ST	90011	5128014025	0.000	0.000	0.000	0.315	Shortfall of Sites	0.079	Hybrid Industrial	CM-1-CPIO	0	0	0	4.947	0.315		Industrial - Light Manufacturing - One Story, 0	118-5A207 232		Southeast Los Angeles	No	ABMI	ARO
Los Angeles	9704 S MAIN ST	90003	6052003002	0.000	0.000	0.000	0.314	Shortfall of Sites	0.068	Hybrid Industrial	[Q]R4-1	0	0	0	102.494	0.314		Institutional - Church - One Story, 0	093A205 304		Southeast Los Angeles	No	ABMI	FBO
Los Angeles	9704 S MAIN ST	90003	6052003002	0.000	0.000	0.000	0.314	Shortfall of Sites	0.068	Hybrid Industrial	[Q]R4-1	0	0	0	102.494	0.314		Institutional - Church - One Story, 0	093A205 307		Southeast Los Angeles	No	ABMI	FBO
Los Angeles	7736 CHIMINEAS AVE	91335	2102018011	0.000	0.000	0.000	0.314	Shortfall of Sites	0.124	Low Residential	R1-1	Low Residential	0	0	66.287	0.314		Residential - Single Family Residence, 1	189B125 821	1 per lot	Reseda - West Van Nuys	No	ABMI	AHO , RES CPU
Los Angeles	5903 S BROADWAY	90003	6005006010	0.000	0.000	0.000	0.314	Shortfall of Sites	0.064	Neighborhood Commercial	C2-1VL-CPIO	0	0	0	6.160	0.314		Commercial - Store Combination - Store and Residential Combination - One Story, 0	105B201 240		Southeast Los Angeles	No	ABMI	ARO
Los Angeles	817 S VERMONT AVE	90005	5094012003	0.000	0.000	0.000	0.314	Shortfall of Sites	0.166	Neighborhood Office Commercial	C2-1	0	0	0	2.365	0.314		Commercial - Professional Building - Medical Dental Building - One Story, 0	132B197 564		Wilshire	No	ABMI	ARO
Los Angeles	0	0	2103011901	0.000	0.000	0.000	0.000	Shortfall of Sites	0.204	Public Facilities	PF-1XL	0	0	0	153.741	0.000		Miscellaneous - Government Owned Property, 0	189B121 212		Reseda - West Van Nuys	No		PF
Los Angeles	10000 COMMERCE AVE	91042	2568007037	0.000	0.000	0.000	0.314	Shortfall of Sites	0.052	Neighborhood Office Commercial	C2-1L	0	0	0	11.516	0.314		Commercial - Office Building - One Story, 0	202-5A199 159		Sunland - Tujunga - Lake View Terrace - Shadow Hills - East La Tuna Canyon	No	ABMI	ARO
Los Angeles	5420 FERNWOOD AVE	90027	5544031022	0.000	0.000	0.000	0.314	Shortfall of Sites	0.105	Highway Oriented Commercial	C2-1	0	0	0	102.494	0.314		Institutional - Church - One Story, 0	147A193 236		Hollywood	No	ABMI	FBO
Los Angeles	8301 S WESTERN AVE	90047	6035017001	0.000	0.000	0.000	0.314	Shortfall of Sites	0.097	Neighborhood Commercial	C2-1VL-CPIO	0	0	0	4.069	0.314		Commercial - Store Combination - Store and Residential Combination - One Story, 0	099B193 1533		South Los Angeles	No	ABMI	ARO
Los Angeles	1521 W 3RD ST	90017	5153018006	0.000	0.000	0.000	0.314	Shortfall of Sites	0.229	Highway Oriented Commercial	C2-1	0	0	0	1.717	0.314		Commercial - Office Building - One Story, 0	133-5A207 210		Westlake	No	ABMI	ARO
Los Angeles	2226 E 3RD ST	90033	5183013901	0.157	0.157	0.000	0.000	Shortfall of Sites	0.204	Public Facilities	PF-1XL-CUGU	0	0	20	153.741	0.314		Miscellaneous - Government Owned Property, 0	127-5A223 380		Boyle Heights	No	LI	PF
Los Angeles	2226 E 3RD ST	90033	5183013901	0.157	0.157	0.000	0.000	Shortfall of Sites	0.204	Public Facilities	PF-1XL-CUGU	0	0	20	153.741	0.314		Miscellaneous - Government Owned Property, 0	127-5A223 312		Boyle Heights	No	LI	PF
Los Angeles	2226 E 3RD ST	90033	5183013901	0.157	0.157	0.000	0.000	Shortfall of Sites	0.204	Public Facilities	PF-1XL-CUGU	0	0	20	153.741	0.314		Miscellaneous - Government Owned Property, 0	127-5A223 347		Boyle Heights	No	LI	PF

Jurisdiction Name	Site Address/Intersection	5 Digit ZIP Code	Assessor Parcel Number	Very Low-Income	Low-Income	Moderate-Income	Above Moderate-Income	Type of Shortfall	Parcel Size (Acres)	Current General Plan Designation	Current Zoning	Proposed General Plan (GP) Designation	Proposed Zoning	Minimum Density Allowed	Maximum Density Allowed	Total Capacity	Vacant/ Nonvacant	Description of Existing Uses	PIN	Base Density Per Acre	Community Plan Area	Rent Stabalization Ordinance	Income Category	Applicable Rezoning Program (Program informing values in Column Q listed first)
Los Angeles	2226 E 3RD ST	90033	5183013901	0.157	0.157	0.000	0.000	Shortfall of Sites	0.204	Public Facilities	PF-1XL-CUGU	0	0	20	153.741	0.314		Miscellaneous - Government Owned Property, 0	127-5A223 319		Boyle Heights	No	LI	PF
Los Angeles	2226 E 3RD ST	90033	5183013901	0.157	0.157	0.000	0.000	Shortfall of Sites	0.204	Public Facilities	PF-1XL-CUGU	0	0	20	153.741	0.314		Miscellaneous - Government Owned Property, 0	127-5A223 355		Boyle Heights	No	LI	PF
Los Angeles	2226 E 3RD ST	90033	5183013901	0.157	0.157	0.000	0.000	Shortfall of Sites	0.204	Public Facilities	PF-1XL-CUGU	0	0	20	153.741	0.314		Miscellaneous - Government Owned Property, 0	127-5A223 325		Boyle Heights	No	LI	PF
Los Angeles	2226 E 3RD ST	90033	5183013901	0.157	0.157	0.000	0.000	Shortfall of Sites	0.204	Public Facilities	PF-1XL-CUGU	0	0	20	153.741	0.314		Miscellaneous - Government Owned Property, 0	127-5A223 358		Boyle Heights	No	LI	PF
Los Angeles	2226 E 3RD ST	90033	5183013901	0.157	0.157	0.000	0.000	Shortfall of Sites	0.204	Public Facilities	PF-1XL-CUGU	0	0	20	153.741	0.314		Miscellaneous - Government Owned Property, 0	127-5A223 365		Boyle Heights	No	LI	PF
Los Angeles	2226 E 3RD ST	90033	5183013901	0.157	0.157	0.000	0.000	Shortfall of Sites	0.204	Public Facilities	PF-1XL-CUGU	0	0	20	153.741	0.314		Miscellaneous - Government Owned Property, 0	127-5A223 332		Boyle Heights	No	LI	PF
Los Angeles	2226 E 3RD ST	90033	5183013901	0.157	0.157	0.000	0.000	Shortfall of Sites	0.204	Public Facilities	PF-1XL-CUGU	0	0	20	153.741	0.314		Miscellaneous - Government Owned Property, 0	127-5A223 371		Boyle Heights	No	LI	PF
Los Angeles	2226 E 3RD ST	90033	5183013901	0.157	0.157	0.000	0.000	Shortfall of Sites	0.204	Public Facilities	PF-1XL-CUGU	0	0	20	153.741	0.314		Miscellaneous - Government Owned Property, 0	127-5A223 340		Boyle Heights	No	LI	PF
Los Angeles	1800 S VERMONT AVE	90006	5056023014	0.000	0.000	0.000	0.314	Shortfall of Sites	0.126	Community Commercial	C2-2D-CPIO	0	0	0	3.104	0.314		Commercial - Office Building - One Story, 0	126B197 549		South Los Angeles	No	ABMI	ARO
Los Angeles	2226 E 3RD ST	90033	5183013901	0.157	0.157	0.000	0.000	Shortfall of Sites	0.204	Public Facilities	PF-1XL-CUGU	0	0	20	153.741	0.314		Miscellaneous - Government Owned Property, 0	127-5A223 350		Boyle Heights	No	LI	PF
Los Angeles	7811 COMANCHE AVE	91306	2107023023	0.000	0.000	0.000	0.313	Shortfall of Sites	0.124	Low Residential	R1-1	Low Residential	[HB5-SH1-5] [CX3-FA] [CPIO]	0	66.287	0.313		Residential - Single Family Residence, 1	189B113 929	1 per lot	Canoga Park - Winnetka - Woodland Hills - West Hills	No	ABMI	AHO , CPK CPU
Los Angeles	4859 GAYNOR AVE	91436	2261021050	0.000	0.000	0.000	0.313	Shortfall of Sites	0.119	Low II Residential	RE9-1	Low Residential	0	0	66.287	0.313		Residential - Single Family Residence, 1	168B141 314	1 per lot	Encino - Tarzana	No	ABMI	AHO , ENC CPU
Los Angeles	20017 HEMMINGWAY ST	91306	2106003124	0.000	0.000	0.000	0.313	Shortfall of Sites	0.124	Low Residential	R1-1	Low Residential	0	0	66.287	0.313		Residential - Single Family Residence, 1	189B113 724	1 per lot	Canoga Park - Winnetka - Woodland Hills - West Hills	No	ABMI	AHO , CPK CPU
Los Angeles	1200 N ALVARADO ST	90026	5404001016	0.000	0.000	0.000	0.313	Shortfall of Sites	0.016	Community Commercial	[Q]C2-1VL	0	0	0	36.999	0.313		Commercial - Store Combination - Store and Residential Combination - One Story, 0	139-5A207 52		Silver Lake - Echo Park - Elysian Valley	No	ABMI	ARO
Los Angeles	17338 HARTLAND ST	91406	2229007075	0.000	0.000	0.000	0.313	Shortfall of Sites	0.124	Low Residential	R1-1	Low Residential	0	0	66.287	0.313		Residential - Single Family Residence, 1	183B133 886	1 per lot	Reseda - West Van Nuys	No	ABMI	AHO , RES CPU
Los Angeles	3809 BAGLEY AVE	90232	4206028001	0.000	0.000	0.000	0.313	Shortfall of Sites	0.040	Community Commercial	MU(EC)	0	0	0	0.000	0.313		Commercial - Store Combination - Store and Residential Combination - One Story, 0	120B165 838		Palms - Mar Vista - Del Rey	No	ABMI	ARO
Los Angeles	4538 EAGLE ROCK BLVD	90041	5474004022	0.000	0.000	0.000	0.313	Shortfall of Sites	0.213	General Commercial	[Q]C2-1VL	0	0	0	1.533	0.313		Commercial - Store Combination - Store and Residential Combination - One Story, 0	157-5A221 90		Northeast Los Angeles	No	ABMI	ARO
Los Angeles	1482 S ROBERTSON BLVD	90035	4303001020	0.000	0.000	0.000	0.313	Shortfall of Sites	0.086	General Commercial	C2-1-O	0	0	0	3.808	0.313		Commercial - Store Combination - Store and Residential Combination - One Story, 0	129B169 285		Wilshire	No	ABMI	ARO
Los Angeles	1548 S ROBERTSON BLVD	90035	4303002012	0.000	0.000	0.000	0.313	Shortfall of Sites	0.086	General Commercial	C2-1-O	0	0	0	3.808	0.313		Commercial - Office Building - One Story, 0	129B169 564		Wilshire	No	ABMI	ARO
Los Angeles	1411 W 8TH ST	90732	7459002021	0.000	0.000	0.000	0.313	Shortfall of Sites	0.063	Neighborhood Commercial	[Q]C2-1XL	0	0	0	5.161	0.313		Commercial - Professional Building - Medical Dental Building - One Story, 0	015B193 579		San Pedro	No	ABMI	ARO
Los Angeles	1411 W 8TH ST	90732	7459002021	0.000	0.000	0.000	0.313	Shortfall of Sites	0.063	Neighborhood Commercial	[Q]C2-1XL	0	0	0	5.161	0.313		Commercial - Professional Building - Medical Dental Building - One Story, 0	015B193 580		San Pedro	No	ABMI	ARO
Los Angeles	3828 CLARINGTON AVE	90232	4207005023	0.000	0.000	0.000	0.313	Shortfall of Sites	0.138	Community Commercial	MU(EC)	0	0	0	2.363	0.313		Industrial - Light Manufacturing - One Story, 0	120B165 1295		Palms - Mar Vista - Del Rey	No	ABMI	ARO
Los Angeles	10900 S MAIN ST	90061	6073008014	0.000	0.000	0.000	0.313	Shortfall of Sites	0.161	Neighborhood Commercial	C2-1-CPIO	0	0	0	2.429	0.313		Commercial - Supermarket - Small Food Store - Less than 6,000 SF - One Story, 0	088-5A205 129		Southeast Los Angeles	No	ABMI	ARO
Los Angeles	8910 S WESTERN AVE	90047	6037026030	0.000	0.000	0.000	0.313	Shortfall of Sites	0.138	Neighborhood Commercial	C2-1VL-CPIO	0	0	0	2.841	0.313		Commercial - Store Combination - Store and Office Combination - One Story, 0	096A193 211		South Los Angeles	No	ABMI	ARO
Los Angeles	1410 W OLYMPIC BLVD	90015	5137013005	0.000	0.000	0.000	0.313	Shortfall of Sites	0.109	Highway Oriented Commercial	C2-1	0	0	0	3.585	0.313		Commercial - Office Building - One Story, 0	129A205 212		Westlake	No	ABMI	ARO
Los Angeles	328 E 24TH ST	90011	5127033020	0.000	0.000	0.000	0.313	Shortfall of Sites	0.046	Neighborhood Commercial	C2-1VL-CPIO	0	0	0	8.521	0.313		Industrial - Light Manufacturing - One Story, 0	121-5A207 346		Southeast Los Angeles	No	ABMI	ARO
Los Angeles	328 E 24TH ST	90011	5127033020	0.000	0.000	0.000	0.313	Shortfall of Sites	0.051	Neighborhood Commercial	C2-1VL-CPIO	0	0	0	7.744	0.313		Industrial - Light Manufacturing - One Story, 0	121-5A207 356		Southeast Los Angeles	No	ABMI	ARO
Los Angeles	5001 EXPOSITION BLVD	90016	5046012002	0.000	0.000	0.000	0.313	Shortfall of Sites	0.101	Hybrid Industrial	CM-2D-CPIO	0	0	0	3.871	0.313		Industrial - Light Manufacturing - One Story, 0	120B181 846		West Adams - Baldwin Hills - Leimert	No	ABMI	ARO
Los Angeles	7223 S MAIN ST	90003	6031001036	0.000	0.000	0.000	0.313	Shortfall of Sites	0.092	Community Commercial	C2-1-CPIO	0	0	0	4.261	0.313		Commercial - Store Combination - Store and Office Combination - One Story, 0	102B201 1002		Southeast Los Angeles	No	ABMI	ARO
Los Angeles	7223 S MAIN ST	90003	6031001036	0.000	0.000	0.000	0.313	Shortfall of Sites	0.046	Community Commercial	C2-1-CPIO	0	0	0	8.441	0.313		Commercial - Store Combination - Store and Office Combination - One Story, 0	102B201 1028		Southeast Los Angeles	No	ABMI	ARO
Los Angeles	0	0	5183006902	0.000	0.000	0.000	0.000	Shortfall of Sites	0.204	Public Facilities	PF-1XL-CUGU	0	0	0	153.741	0.000		Commercial - Parking Lot (Commercial Use Property) - Parking Structures - Patron or Employee - One Story, 0	129A223 440		Boyle Heights	No		PF
Los Angeles	10765 STRATHERN ST	91352	2409004901	0.156	0.156	0.000	0.000	Shortfall of Sites	0.204	Public Facilities	[Q]PF-1XL	0	0	20	153.741	0.313		Miscellaneous - Government Owned Property, 0	189B173 193		Sun Valley - La Tuna Canyon	No	LI	PF
Los Angeles	1739 GRIFFIN AVE	90031	5210014903	0.156	0.156	0.000	0.000	Shortfall of Sites	0.204	Public Facilities	PF-1	0	0	20	153.741	0.313		Miscellaneous - Government Owned Property, 0	135A223 180		Northeast Los Angeles	No	LI	PF
Los Angeles	8617 W PICO BLVD	90035	4332023022	0.000	0.000	0.000	0.313	Shortfall of Sites	0.061	Neighborhood Office Commercial	C4-1-O	0	0	0	0.000	0.313		Commercial - Professional Building - One Story, 0	132B173 1204		Wilshire	No	ABMI	ARO
Los Angeles	2730 GANAHL ST	90033	5177010904	0.156	0.156	0.000	0.000	Shortfall of Sites	0.203	Public Facilities	PF-1XL-CUGU	0	0	20	153.741	0.313		Miscellaneous - Government Owned Property - Public School - General, 0	130-5A227 184		Boyle Heights	No	LI	PF
Los Angeles	1706 W FLORENCE AVE	90047	6018002006	0.000	0.000	0.000	0.313	Shortfall of Sites	0.068	Community Commercial	C2-2D-CPIO	0	0	0	102.494	0.313		Institutional - Church - One Story, 0	102B193 1422		South Los Angeles	No	ABMI	FBO
Los Angeles	252 S OXFORD AVE	90004	5517008017	0.000	0.000	0.000	0.313	Shortfall of Sites	0.167	General Commercial	C2-1	0	0	0	2.346	0.313		Commercial - Store Combination - Store and Residential Combination - One Story, 0	135B193 129		Wilshire	No	ABMI	ARO
Los Angeles	1649 COLORADO BLVD	90041	5669017005	0.000	0.000	0.000	0.313	Shortfall of Sites	0.072	Neighborhood Commercial	[Q]C4-1XL	0	0	0	4.535	0.313		Commercial - Office Building - One Story, 0	162A225 59		Northeast Los Angeles	No	ABMI	ARO , TOPP C
Los Angeles	20320 HEMMINGWAY ST	91306	2107010040	0.000	0.000	0.000	0.313	Shortfall of Sites	0.124	Low Residential	R1-1	Low Residential	[HB5-SH1-5] [CX4-FA] [CPIO]	0	66.287	0.313		Residential - Single Family Residence, 1	189B113 790	1 per lot	Canoga Park - Winnetka - Woodland Hills - West Hills	No	ABMI	AHO , CPK CPU
Los Angeles	4315 LEIMERT BLVD	90008	5024019015	0.000	0.000	0.000	0.312	Shortfall of Sites	0.053	Neighborhood Commercial	C1.5-1-SP	0	0	0	7.415	0.312		Commercial - Professional Building - Medical Dental Building - One Story, 0	114B185 1088		West Adams - Baldwin Hills - Leimert	No	ABMI	ARO
Los Angeles	5500 S HOOVER ST	90037	5001022028	0.000	0.000	0.000	0.312	Shortfall of Sites	0.104	Neighborhood Commercial	C2-1VL-CPIO	0	0	0	102.494	0.312		Institutional - Church - One Story, 0	108B201 824		South Los Angeles	No	ABMI	FBO
Los Angeles	7110 S VERMONT AVE	90044	6013001030	0.000	0.000	0.000	0.312	Shortfall of Sites	0.057	Community Commercial	C2-2D-CPIO	0	0	0	10.562	0.312		Commercial - Hotel and Motel - Motel - Under 50 Rooms - Two Stories, 0	102B197 1015		South Los Angeles	No	ABMI	ARO
Los Angeles	8020 LUBAO AVE	91306	2106027012	0.000	0.000	0.000	0.312	Shortfall of Sites	0.124	Low Residential	R1-1	Low Residential	0	0	66.287	0.312		Residential - Single Family Residence - Pool, 1	189B113 366	1 per lot	Canoga Park - Winnetka - Woodland Hills - West Hills	No	ABMI	AHO , CPK CPU
Los Angeles	5750 W 3RD ST	90036	5508002010	0.000	0.000	0.000	0.312	Shortfall of Sites	0.114	Neighborhood Office Commercial	C2-1	0	0	0	2.840	0.312		Commercial - Office Building - One Story, 0	135B181 193		Wilshire	No	ABMI	ARO
Los Angeles	7674 HATILLO AVE	91306	2106011070	0.000	0.000	0.000	0.312	Shortfall of Sites	0.124	Low Residential	R1-1	Low Residential	[MB4-G1-5] [IX1-FA] [CPIO]	0	66.287	0.312		Residential - Single Family Residence, 1	189B113 1302	1 per lot	Canoga Park - Winnetka - Woodland Hills - West Hills	No	ABMI	AHO , CPK CPU
Los Angeles	1725 W VERNON AVE	90062	5021025008	0.000	0.000	0.000	0.312	Shortfall of Sites	0.135	Community Commercial	C2-2D-CPIO	0	0	0	3.206	0.312		Commercial - Store Combination - Store and Residential Combination - One Story, 0	111B193 64		South Los Angeles	Yes	ABMI	ARO
Los Angeles	5515 S BROADWAY	90037	5101037011	0.000	0.000	0.000	0.311	Shortfall of Sites	0.129	Neighborhood Commercial	C2-1VL-CPIO	0	0	0	3.350	0.311		Commercial - Store Combination - Store and Residential Combination - One Story, 0	108B201 855		Southeast Los Angeles	Yes	ABMI	ARO
Los Angeles	7450 HAWTHORN AVE	90046	5550013900	0.156	0.156	0.000	0.000	Shortfall of Sites	0.169	Public Facilities	PF-1XL	0	0	20	153.741	0.311		Miscellaneous - Government Owned Property, 0	147B181 435		Hollywood	No	LI	PF
Los Angeles	0	0	5686004900	0.000	0.000	0.000	0.000	Shortfall of Sites	0.169	Public Facilities	PF-1	0	0	0	153.741	0.000	Vacant	Miscellaneous - Government Owned Property - Vacant Land, 0	162A223 228		Northeast Los Angeles	No		PF
Los Angeles	13718 VENTURA BLVD	91423	2266020005	0.000	0.000	0.000	0.311	Shortfall of Sites	0.126	General Commercial	C2-1VL	0	0	0	2.798	0.311		Commercial - Store Combination - Store and Residential Combination - One Story, 0	165B157 669		Sherman Oaks - Studio City - Toluca Lake - Cahuenga Pass	Yes	ABMI	ARO
Los Angeles	15424 NORDHOFF ST	91343	2654003005	0.000	0.000	0.000	0.311	Shortfall of Sites	0.058	Community Commercial	C2-1	0	0	0	6.660	0.311		Commercial - Professional Building - One Story, 0	195B145 25		Mission Hills - Panorama City - North Hills	No	ABMI	ARO
Los Angeles	15424 NORDHOFF ST	91343	2654003005	0.000	0.000	0.000	0.311	Shortfall of Sites	0.184	Community Commercial	C2-1	0	0	0	2.108	0.311		Commercial - Professional Building - One Story, 0	198B145 395		Mission Hills - Panorama City - North Hills	No	ABMI	ARO
Los Angeles	8805 SUNLAND BLVD	91352	2408009012	0.000	0.000	0.000	0.311	Shortfall of Sites	0.066	Neighborhood Office Commercial	C2-1VL-CUGU	0	0	0	5.886	0.311		Commercial - Professional Building - One Story, 0	195B173 444		Sun Valley - La Tuna Canyon	No	ABMI	ARO
Los Angeles	8805 SUNLAND BLVD	91352	2408009012	0.000	0.000	0.000	0.311	Shortfall of Sites	0.064	Neighborhood Office Commercial	C2-1VL-CUGU	0	0	0	6.037	0.311		Commercial - Professional Building - One Story, 0	195B173 451		Sun Valley - La Tuna Canyon	No	ABMI	ARO
Los Angeles	1739 GRIFFIN AVE	90031	5210014903	0.155	0.155	0.000	0.000	Shortfall of Sites	0.202	Public Facilities	PF-1	0	0	20	153.741	0.311		Miscellaneous - Government Owned Property, 0	135A223 173		Northeast Los Angeles	No	LI	PF
Los Angeles	1471 E 96TH ST	90002	6048002900	0.155	0.155	0.000	0.000	Shortfall of Sites	0.202	Public Facilities	PF-1	0	0	20	153.741	0.311		Miscellaneous - Government Owned Property, 0	093A211 14		Southeast Los Angeles	No	LI	PF
Los Angeles	1471 E 96TH ST	90002	6048002900	0.155	0.155	0.000	0.000	Shortfall of Sites	0.202	Public Facilities	PF-1	0	0	20	153.741	0.311		Miscellaneous - Government Owned Property, 0	094-5A211 138		Southeast Los Angeles	No	LI	PF
Los Angeles	6525 S WESTERN AVE	90047	6016010018	0.000	0.000	0.000	0.311	Shortfall of Sites	0.057	Neighborhood Commercial	C2-1VL-CPIO	0	0	0	12.282	0.311		Commercial - Store Combination - Store and Residential Combination - One Story, 0	105B193 1586		South Los Angeles	Yes	ABMI	ARO
Los Angeles	6525 S WESTERN AVE	90047	6016010018	0.000	0.000	0.000	0.311	Shortfall of Sites	0.071	Neighborhood Commercial	C2-1VL-CPIO	0	0	0	9.964	0.311		Commercial - Store Combination - Store and Residential Combination - One Story, 0	105B193 1589		South Los Angeles	Yes	ABMI	ARO
Los Angeles	4616 EAGLE ROCK BLVD	90041	5474003005	0.000	0.000	0.000	0.311	Shortfall of Sites	0.167	Neighborhood Commercial	[Q]C4-1XL	0	0	0	1.934	0.311		Commercial - Store Combination - Store and Residential Combination - One Story, 0	157-5A221 27		Northeast Los Angeles	No	ABMI	ARO
Los Angeles	5201 W JEFFERSON BLVD	90016	5049023041	0.000	0.000	0.000	0.311	Shortfall of Sites	0.085	Hybrid Industrial	CM-2D-CPIO	0	0	0	4.587	0.311		Industrial - Light Manufacturing - One Story, 0	120B177 726		West Adams - Baldwin Hills - Leimert	No	ABMI	ARO
Los Angeles	4752 HUNTINGTON DR S	90032	5213018004	0.000	0.000	0.000	0.311	Shortfall of Sites	0.067	Neighborhood Commercial	[Q]C4-1XL	0	0	0	102.494	0.311		Institutional - Church - One Story, 0	142-5A233 180		Northeast Los Angeles	No	ABMI	FBO

Jurisdiction Name	Site Address/Intersection	5 Digit ZIP Code	Assessor Parcel Number	Very Low-Income	Low-Income	Moderate-Income	Above Moderate-Income	Type of Shortfall	Parcel Size (Acres)	Current General Plan Designation	Current Zoning	Proposed General Plan (GP) Designation	Proposed Zoning	Minimum Density Allowed	Maximum Density Allowed	Total Capacity	Vacant/ Nonvacant	Description of Existing Uses	PIN	Base Density Per Acre	Community Plan Area	Rent Stabalization Ordinance	Income Category	Applicable Rezoning Program (Program informing values in Column Q listed first)
Los Angeles	110 N SAN FERNANDO RD	90031	5447014003	0.000	0.000	0.000	0.311	Shortfall of Sites	0.054	Hybrid Industrial	UV(CA)	0	0	0	7.994	0.311		Commercial - Store Combination - Store and Residential Combination - One Story, 0	139-5A219 140		Northeast Los Angeles	Yes	ABMI	ARO
Los Angeles	0	0	5542003901	0.000	0.000	0.000	0.000	Shortfall of Sites	0.168	Public Facilities	PF-1XL	0	0	0	153.741	0.000		Miscellaneous - Government Owned Property, 0	147B197 462		Hollywood	No		PF
Los Angeles	361 N LA BREA AVE	90036	5525033001	0.000	0.000	0.000	0.310	Shortfall of Sites	0.118	General Commercial	C2-1VL	0	0	0	2.733	0.310		Commercial - Office Building - One Story, 0	138B181 89		Wilshire	No	ABMI	ARO
Los Angeles	361 N LA BREA AVE	90036	5525033001	0.000	0.000	0.000	0.310	Shortfall of Sites	0.120	General Commercial	C2-1VL	0	0	0	2.688	0.310		Commercial - Office Building - One Story, 0	138B181 112		Wilshire	No	ABMI	ARO
Los Angeles	0	0	5542003901	0.000	0.000	0.000	0.000	Shortfall of Sites	0.168	Public Facilities	PF-1XL	0	0	0	153.741	0.000		Miscellaneous - Government Owned Property, 0	147B197 444		Hollywood	No		PF
Los Angeles	2410 BEVERLY BLVD	90057	5154014002	0.000	0.000	0.000	0.310	Shortfall of Sites	0.046	Highway Oriented Commercial	C2-1	0	0	0	12.997	0.310		Commercial - Office Building - One Story, 0	136-5A203 199		Westlake	No	ABMI	ARO
Los Angeles	0	0	5542003900	0.000	0.000	0.000	0.000	Shortfall of Sites	0.168	Public Facilities	PF-1XL	0	0	0	153.741	0.000		Miscellaneous - Government Owned Property, 0	147B197 321		Hollywood	No		PF
Los Angeles	0	0	5542003900	0.000	0.000	0.000	0.000	Shortfall of Sites	0.168	Public Facilities	PF-1XL	0	0	0	153.741	0.000		Miscellaneous - Government Owned Property, 0	147B197 296		Hollywood	No		PF
Los Angeles	1070 N VAN NESS AVE	90038	5536014900	0.155	0.155	0.000	0.000	Shortfall of Sites	0.202	Public Facilities	[Q]PF-1XL	0	0	20	153.741	0.310		Miscellaneous - Government Owned Property, 0	144B189 752		Hollywood	No	LI	PF
Los Angeles	0	0	5542003900	0.000	0.000	0.000	0.000	Shortfall of Sites	0.168	Public Facilities	PF-1XL	0	0	0	153.741	0.000		Miscellaneous - Government Owned Property, 0	147B197 284		Hollywood	No		PF
Los Angeles	1471 E 96TH ST	90002	6048002900	0.155	0.155	0.000	0.000	Shortfall of Sites	0.202	Public Facilities	PF-1	0	0	20	153.741	0.310		Miscellaneous - Government Owned Property, 0	093A211 15		Southeast Los Angeles	No	LI	PF
Los Angeles	0	0	5542003900	0.000	0.000	0.000	0.000	Shortfall of Sites	0.168	Public Facilities	PF-1XL	0	0	0	153.741	0.000		Miscellaneous - Government Owned Property, 0	147B197 242		Hollywood	No		PF
Los Angeles	1471 E 96TH ST	90002	6048002900	0.155	0.155	0.000	0.000	Shortfall of Sites	0.202	Public Facilities	PF-1	0	0	20	153.741	0.310		Miscellaneous - Government Owned Property, 0	093A211 22		Southeast Los Angeles	No	LI	PF
Los Angeles	1471 E 96TH ST	90002	6048002900	0.155	0.155	0.000	0.000	Shortfall of Sites	0.202	Public Facilities	PF-1	0	0	20	153.741	0.310		Miscellaneous - Government Owned Property, 0	093A211 30		Southeast Los Angeles	No	LI	PF
Los Angeles	1471 E 96TH ST	90002	6048002900	0.155	0.155	0.000	0.000	Shortfall of Sites	0.202	Public Facilities	PF-1	0	0	20	153.741	0.310		Miscellaneous - Government Owned Property, 0	093A211 39		Southeast Los Angeles	No	LI	PF
Los Angeles	1471 E 96TH ST	90002	6048002900	0.155	0.155	0.000	0.000	Shortfall of Sites	0.202	Public Facilities	PF-1	0	0	20	153.741	0.310		Miscellaneous - Government Owned Property, 0	093A211 28		Southeast Los Angeles	No	LI	PF
Los Angeles	1471 E 96TH ST	90002	6048002900	0.155	0.155	0.000	0.000	Shortfall of Sites	0.202	Public Facilities	PF-1	0	0	20	153.741	0.310		Miscellaneous - Government Owned Property, 0	093A211 38		Southeast Los Angeles	No	LI	PF
Los Angeles	2829 S GRAND AVE	90007	5122016907	0.155	0.155	0.000	0.000	Shortfall of Sites	0.202	Public Facilities	PF-1	0	0	20	153.741	0.310		Industrial - Light Manufacturing - One Story, 0	120A203 57		Southeast Los Angeles	No	LI	PF
Los Angeles	6219 S MAIN ST	90003	6005020005	0.000	0.000	0.000	0.310	Shortfall of Sites	0.127	Neighborhood Commercial	C2-1VL-CPIO	0	0	0	3.394	0.310		Commercial - Store Combination - Store and Residential Combination - One Story, 0	105B201 1027		Southeast Los Angeles	Yes	ABMI	ARO
Los Angeles	2260 WESTWOOD BLVD	90064	4320001006	0.000	0.000	0.000	0.310	Shortfall of Sites	0.155	Neighborhood Commercial	C4-1VL-POD	0	0	0	2.273	0.310		Commercial - Store Combination - Store and Residential Combination - One Story, 0	126B157 467		West Los Angeles	Yes	ABMI	ARO
Los Angeles	4342 11TH AVE	90008	5023008002	0.000	0.000	0.000	0.310	Shortfall of Sites	0.059	Neighborhood Commercial	C1.5-1-SP	0	0	0	10.114	0.310		Commercial - Store Combination - Store and Office Combination - One Story, 0	114B185 1067		West Adams - Baldwin Hills - Leimert	No	ABMI	ARO
Los Angeles	4342 11TH AVE	90008	5023008002	0.000	0.000	0.000	0.310	Shortfall of Sites	0.061	Neighborhood Commercial	C1.5-1-SP	0	0	0	9.825	0.310		Commercial - Store Combination - Store and Office Combination - One Story, 0	114B185 1082		West Adams - Baldwin Hills - Leimert	No	ABMI	ARO
Los Angeles	4342 11TH AVE	90008	5023008002	0.000	0.000	0.000	0.310	Shortfall of Sites	0.014	Neighborhood Commercial	C1.5-1-SP	0	0	0	42.417	0.310		Commercial - Store Combination - Store and Office Combination - One Story, 0	114B185 1123		West Adams - Baldwin Hills - Leimert	No	ABMI	ARO
Los Angeles	1638 S LA CIENEGA BLVD	90035	5068008003	0.000	0.000	0.000	0.310	Shortfall of Sites	0.104	General Commercial	C2-1-O	0	0	0	3.731	0.310		Commercial - Store Combination - Store and Office Combination - One Story, 0	129B173 1128		Wilshire	No	ABMI	ARO
Los Angeles	2636 S HOOVER ST	90007	5123001406	0.000	0.000	0.000	0.310	Shortfall of Sites	0.067	Medium Residential	R3-1-O	0	0	0	102.494	0.310		Institutional - Church - One Story, 0	123A201 199		South Los Angeles	No	ABMI	FBO
Los Angeles	11101 S CENTRAL AVE	90059	6072032024	0.000	0.000	0.000	0.310	Shortfall of Sites	0.129	Community Commercial	C2-2D-CPIO	0	0	0	3.010	0.310		Commercial - Office Building - One Story, 0	088-5A209 269		Southeast Los Angeles	No	ABMI	ARO
Los Angeles	1933 W MANCHESTER AVE	90047	6035031016	0.000	0.000	0.000	0.310	Shortfall of Sites	0.069	Neighborhood Commercial	C2-1VL-CPIO	0	0	0	5.618	0.310		Commercial - Store Combination - Store and Residential Combination - One Story, 0	097-5A193 310		South Los Angeles	No	ABMI	ARO
Los Angeles	1471 E 96TH ST	90002	6048002900	0.155	0.155	0.000	0.000	Shortfall of Sites	0.201	Public Facilities	PF-1	0	0	20	153.741	0.309		Miscellaneous - Government Owned Property, 0	094-5A211 165		Southeast Los Angeles	No	LI	PF
Los Angeles	1471 E 96TH ST	90002	6048002900	0.155	0.155	0.000	0.000	Shortfall of Sites	0.201	Public Facilities	PF-1	0	0	20	153.741	0.309		Miscellaneous - Government Owned Property, 0	093A211 21		Southeast Los Angeles	No	LI	PF
Los Angeles	7856 JUMILLA AVE	91306	2106023012	0.000	0.000	0.000	0.309	Shortfall of Sites	0.123	Low Residential	R1-1	Low Residential	0	0	66.287	0.309		Residential - Single Family Residence, 1	189B117 590	1 per lot	Canoga Park - Winnetka - Woodland Hills - West Hills	No	ABMI	AHO , CPK CPU
Los Angeles	7846 JUMILLA AVE	91306	2106023014	0.000	0.000	0.000	0.309	Shortfall of Sites	0.123	Low Residential	R1-1	Low Residential	0	0	66.287	0.309		Residential - Single Family Residence, 1	189B117 634	1 per lot	Canoga Park - Winnetka - Woodland Hills - West Hills	No	ABMI	AHO , CPK CPU
Los Angeles	7852 JUMILLA AVE	91306	2106023013	0.000	0.000	0.000	0.309	Shortfall of Sites	0.123	Low Residential	R1-1	Low Residential	[MB3-CDF1-5] [IX4-FA] [CPIO]	0	66.287	0.309		Residential - Single Family Residence, 1	189B117 621	1 per lot	Canoga Park - Winnetka - Woodland Hills - West Hills	No	ABMI	AHO , CPK CPU
Los Angeles	5306 S NORMANDIE AVE	90037	5002005004	0.000	0.000	0.000	0.309	Shortfall of Sites	0.106	Neighborhood Commercial	C2-1VL-CPIO	0	0	0	3.651	0.309		Industrial - Light Manufacturing - One Story, 0	108B197 450		South Los Angeles	No	ABMI	ARO
Los Angeles	137 S BARRINGTON PL	90049	4402008012	0.000	0.000	0.000	0.309	Shortfall of Sites	0.021	Neighborhood Commercial	C2-1XLD	0	0	0	21.411	0.309		Commercial - Office Building - One Story, 0	135B145 491		Brentwood - Pacific Palisades	No	ABMI	ARO
Los Angeles	6829 AVALON BLVD	90003	6011011032	0.000	0.000	0.000	0.309	Shortfall of Sites	0.181	Hybrid Industrial	CM-1-CPIO	0	0	0	2.128	0.309		Industrial - Light Manufacturing - One Story, 0	102B205 380		Southeast Los Angeles	No	ABMI	ARO
Los Angeles	840 YALE ST	90012	5408033904	0.154	0.154	0.000	0.000	Shortfall of Sites	0.201	Public Facilities	PF-1XL	0	0	20	153.741	0.309		Miscellaneous - Government Owned Property, 0	135A215 211		Central City North	No	LI	PF
Los Angeles	16752 KELSLOAN ST	91406	2226021017	0.000	0.000	0.000	0.309	Shortfall of Sites	0.131	Low Residential	R1-1	Low Residential	0	0	66.287	0.309		Residential - Single Family Residence, 1	186B137 555	1 per lot	Reseda - West Van Nuys	No	ABMI	AHO , RES CPU
Los Angeles	5160 W ADAMS BLVD	90016	5049017010	0.000	0.000	0.000	0.309	Shortfall of Sites	0.183	Neighborhood Commercial	C2-1VL-CPIO	0	0	0	2.109	0.309		Commercial - Store Combination - Store and Residential Combination - One Story, 0	123B177 1001		West Adams - Baldwin Hills - Leimert	No	ABMI	ARO
Los Angeles	22600 GAULT ST	91307	2024040012	0.000	0.000	0.000	0.309	Shortfall of Sites	0.131	Low Residential	R1-1	Low Residential	0	0	66.287	0.309		Residential - Single Family Residence, 1	183B097 864	1 per lot	Canoga Park - Winnetka - Woodland Hills - West Hills	No	ABMI	AHO , CPK CPU
Los Angeles	0	0	5456012903	0.154	0.154	0.000	0.000	Shortfall of Sites	0.167	Public Facilities	PF-1	0	0	20	153.741	0.309	Vacant	Residential - Single Family Residence - Vacant Land, 0	150B213 741		Northeast Los Angeles	No	LI	PF
Los Angeles	2023 BEVERLY BLVD	90057	5157021002	0.000	0.000	0.000	0.309	Shortfall of Sites	0.152	Highway Oriented Commercial	C2-1	0	0	0	2.532	0.309		Commercial - Professional Building - Medical Dental Building - One Story, 0	136-5A205 355		Westlake	No	ABMI	ARO
Los Angeles	18248 ARMINTA ST	91335	2102017041	0.000	0.000	0.000	0.309	Shortfall of Sites	0.123	Low Residential	R1-1	Low Residential	0	0	66.287	0.309		Residential - Single Family Residence, 1	189B125 540	1 per lot	Reseda - West Van Nuys	No	ABMI	AHO , RES CPU
Los Angeles	1012 S ROBERTSON BLVD	90035	4332016004	0.000	0.000	0.000	0.308	Shortfall of Sites	0.087	Limited Commercial	[Q]C2-1-O	0	0	0	3.686	0.308		Commercial - Office Building - One Story, 0	132B169 245		Wilshire	No	ABMI	ARO
Los Angeles	20105 ELKWOOD ST	91306	2107023071	0.000	0.000	0.000	0.308	Shortfall of Sites	0.123	Low Residential	R1-1	Low Residential	[MB3-CDF1-5] [IX4-FA] [CPIO]	0	66.287	0.308		Residential - Single Family Residence, 1	189B113 977	1 per lot	Canoga Park - Winnetka - Woodland Hills - West Hills	No	ABMI	AHO , CPK CPU
Los Angeles	12069 VENTURA PL	91604	2368002012	0.000	0.000	0.000	0.308	Shortfall of Sites	0.115	Community Commercial	C2-1L-RIO	0	0	0	2.797	0.308		Commercial - Office Building - One Story, 0	165B165 1228		Sherman Oaks - Studio City - Toluca Lake - Cahuenga Pass	No	ABMI	ARO
Los Angeles	5722 FOUNTAIN AVE	90028	5536001007	0.000	0.000	0.000	0.308	Shortfall of Sites	0.032	Medium Residential	R3-1	Low Medium II Residential, Medium Residential	VARIOUS, WITH CPIO	0	66.287	0.308		Residential - Four Units (Any Combination) - 4 Stories or Less, 0	144B189 76		Hollywood	Yes	ABMI	AHO , HWD CPU
Los Angeles	2889 E PICO BLVD	90023	5080028016	0.000	0.000	0.000	0.308	Shortfall of Sites	0.157	General Commercial	C2-1	0	0	0	2.456	0.308		Commercial - Store Combination - Store and Office Combination - One Story, 0	129B193 1235		Wilshire	No	ABMI	ARO
Los Angeles	0	0	5204012900	0.000	0.000	0.000	0.000	Shortfall of Sites	0.200	Public Facilities	PF-1-CDO	0	0	0	153.741	0.000		Miscellaneous - Government Owned Property, 0	138A221 26		Northeast Los Angeles	No		PF
Los Angeles	3170 BUDAU AVE	90032	5220011900	0.154	0.154	0.000	0.000	Shortfall of Sites	0.200	Public Facilities	[Q]PF-1D	0	0	20	153.741	0.308		Miscellaneous - Government Owned Property, 0	141A235 60		Northeast Los Angeles	No	LI	PF
Los Angeles	1907 E 107TH ST	90002	6066002018	0.000	0.000	0.000	0.308	Shortfall of Sites	0.075	Neighborhood Commercial	C2-1VL-CPIO	0	0	0	5.732	0.308		Commercial - Store Combination - Store and Residential Combination - One Story, 0	090A215 638		Southeast Los Angeles	Yes	ABMI	ARO
Los Angeles	1907 E 107TH ST	90002	6066002018	0.000	0.000	0.000	0.308	Shortfall of Sites	0.091	Neighborhood Commercial	C2-1VL-CPIO	0	0	0	4.708	0.308		Commercial - Store Combination - Store and Residential Combination - One Story, 0	090A215 650		Southeast Los Angeles	Yes	ABMI	ARO
Los Angeles	2030 W MANCHESTER AVE	90047	6036005033	0.000	0.000	0.000	0.308	Shortfall of Sites	0.059	Neighborhood Commercial	C2-1VL-CPIO	0	0	0	6.535	0.308		Commercial - Hotel and Motel - Motel - Under 50 Rooms - One Story, 0	097-5A191 298		South Los Angeles	No	ABMI	ARO
Los Angeles	221 W FLORENCE AVE	90003	6012013061	0.000	0.000	0.000	0.308	Shortfall of Sites	0.080	Community Commercial	C2-1-CPIO	0	0	0	4.820	0.308		Industrial - Warehousing, Distribution, Storage - Warehousing, Distribution, Under 10,000 SF - One Story, 0	102B201 828		Southeast Los Angeles	No	ABMI	ARO
Los Angeles	17533 NORDHOFF ST	91325	2766009021	0.000	0.000	0.000	0.308	Shortfall of Sites	0.003	Very Low I Residential	RA-1	0	0	0	113.635	0.308		, 0	198B129 493		Northridge	No	ABMI	OPP RC
Los Angeles	7132 SALE AVE	91307	2024040020	0.000	0.000	0.000	0.308	Shortfall of Sites	0.131	Low Residential	R1-1	Low Residential	0	0	66.287	0.308		Residential - Single Family Residence, 1	183B097 878	1 per lot	Canoga Park - Winnetka - Woodland Hills - West Hills	No	ABMI	AHO , CPK CPU
Los Angeles	1569 E 32ND ST	90011	5117001901	0.154	0.154	0.000	0.000	Shortfall of Sites	0.200	Public Facilities	PF-1	0	0	20	153.741	0.308		Miscellaneous - Government Owned Property, 0	117A213 358		Southeast Los Angeles	No	LI	PF
Los Angeles	2502 W 3RD ST	90057	5155032021	0.000	0.000	0.000	0.308	Shortfall of Sites	0.149	Highway Oriented Commercial	C2-1	0	0	0	2.578	0.308		Commercial - Office Building - One Story, 0	135A203 154		Westlake	No	ABMI	ARO
Los Angeles	5665 WHITNALL HWY	91601	2415026029	0.000	0.000	0.000	0.307	Shortfall of Sites	0.057	Neighborhood Office Commercial	[Q]C2-1XL	0	0	0	10.303	0.307		Commercial - Office Building - Office and Residential - One Story, 0	174B177 357		North Hollywood - Valley Village	No	ABMI	ARO
Los Angeles	22944 COLLINS ST	91367	2041014031	0.000	0.000	0.000	0.307	Shortfall of Sites	0.230	Low Residential	RE9-1	Very Low Residential	0	0	66.287	0.307		, 2	174B097 389	1 per lot	Canoga Park - Winnetka - Woodland Hills - West Hills	Yes	ABMI	AHO , CPK CPU
Los Angeles	7303 S SAN PEDRO ST	90003	6022010031	0.000	0.000	0.000	0.307	Shortfall of Sites	0.067	Medium Residential	[Q]R4-1	0	0	0	102.494	0.307		Institutional - Church - One Story, 0	102B205 1026		Southeast Los Angeles	No	ABMI	FBO
Los Angeles	1514 N AVENUE 46	90041	5474013025	0.000	0.000	0.000	0.307	Shortfall of Sites	0.077	Neighborhood Commercial	[Q]C4-1XL	0	0	0	4.508	0.307		Commercial - Store Combination - Store and Residential Combination - One Story, 0	156A221 38		Northeast Los Angeles	Yes	ABMI	ARO
Los Angeles	1514 N AVENUE 46	90041	5474013025	0.000	0.000	0.000	0.307	Shortfall of Sites	0.077	Neighborhood Commercial	[Q]C4-1XL	0	0	0	4.508	0.307		Commercial - Store Combination - Store and Residential Combination - One Story, 0	156A221 42		Northeast Los Angeles	Yes	ABMI	ARO
Los Angeles	1167 E 52ND ST	90011	5104001906	0.000	0.000	0.000	0.000	Shortfall of Sites	0.200	Public Facilities	PF-1	0	0	0	153.741	0.000		Residential - Four Units (Any Combination) - 4 Stories or Less, 0	111A209 411		Southeast Los Angeles	No		PF

Jurisdiction Name	Site Address/Intersection	5 Digit ZIP Code	Assessor Parcel Number	Very Low-Income	Low-Income	Moderate-Income	Above Moderate-Income	Type of Shortfall	Parcel Size (Acres)	Current General Plan Designation	Current Zoning	Proposed General Plan (GP) Designation	Proposed Zoning	Minimum Density Allowed	Maximum Density Allowed	Total Capacity	Vacant/ Nonvacant	Description of Existing Uses	PIN	Base Density Per Acre	Community Plan Area	Rent Stabalization Ordinance	Income Category	Applicable Rezoning Program (Program informing values in Column Q listed first)
Los Angeles	1052 W FLORENCE AVE	90044	6019021002	0.000	0.000	0.000	0.307	Shortfall of Sites	0.137	Community Commercial	C2-1-CPIO	0	0	0	3.103	0.307		Commercial - Store Combination - Store and Residential Combination - One Story, 0	102B197 1201		South Los Angeles	Yes	ABMI	ARO
Los Angeles	0	0	5204011903	0.154	0.154	0.000	0.000	Shortfall of Sites	0.200	Public Facilities	PF-1-CDO	0	0	20	153.741	0.307		Miscellaneous - Government Owned Property, 0	138A221 129		Northeast Los Angeles	No	LI	PF
Los Angeles	0	0	5204011903	0.154	0.154	0.000	0.000	Shortfall of Sites	0.200	Public Facilities	PF-1-CDO	0	0	20	153.741	0.307		Miscellaneous - Government Owned Property, 0	138A221 158		Northeast Los Angeles	No	LI	PF
Los Angeles	0	0	5204011903	0.154	0.154	0.000	0.000	Shortfall of Sites	0.200	Public Facilities	PF-1-CDO	0	0	20	153.741	0.307		Miscellaneous - Government Owned Property, 0	138A221 169		Northeast Los Angeles	No	LI	PF
Los Angeles	0	0	5204011903	0.154	0.154	0.000	0.000	Shortfall of Sites	0.200	Public Facilities	PF-1-CDO	0	0	20	153.741	0.307		Miscellaneous - Government Owned Property, 0	138A221 144		Northeast Los Angeles	No	LI	PF
Los Angeles	19826 INGOMAR ST	91306	2106030012	0.000	0.000	0.000	0.307	Shortfall of Sites	0.123	Low Residential	R1-1	Low Residential	0	0	66.287	0.307		Residential - Single Family Residence - Pool, 1	189B113 1031	1 per lot	Canoga Park - Winnetka - Woodland Hills - West Hills	No	ABMI	AHO , CPK CPU
Los Angeles	1035 S VERMONT AVE	90006	5078010027	0.000	0.000	0.000	0.307	Shortfall of Sites	0.113	Neighborhood Office Commercial	C2-2	0	0	0	3.389	0.307		Commercial - Professional Building - Medical Dental Building - One Story, 0	129B197 352		Wilshire	No	ABMI	ARO
Los Angeles	22116 VENTURA BLVD	91364	2169001037	0.000	0.000	0.000	0.307	Shortfall of Sites	0.075	Community Commercial	C4-1VLD	0	0	0	4.274	0.307		Commercial - Store Combination - Store and Office Combination - One Story, 0	171B101 141		Canoga Park - Winnetka - Woodland Hills - West Hills	No	ABMI	ARO
Los Angeles	22116 VENTURA BLVD	91364	2169001037	0.000	0.000	0.000	0.307	Shortfall of Sites	0.075	Community Commercial	C4-1VLD	0	0	0	4.274	0.307		Commercial - Store Combination - Store and Office Combination - One Story, 0	171B101 142		Canoga Park - Winnetka - Woodland Hills - West Hills	No	ABMI	ARO
Los Angeles	0	0	5210015905	0.153	0.153	0.000	0.000	Shortfall of Sites	0.200	Public Facilities	PF-1	0	0	20	153.741	0.307		Miscellaneous - Government Owned Property, 0	135A223 267		Northeast Los Angeles	No	LI	PF
Los Angeles	10933 CAMARILLO ST	91602	2421014008	0.000	0.000	0.000	0.307	Shortfall of Sites	0.008	Neighborhood Office Commercial	[Q]C2-1VL	Neighborhood Center	0	0	54.585	0.307		Commercial - Office Building - One Story, 0	168B173 446	108	North Hollywood - Valley Village	No	ABMI	ARO , NH CPU, AHO
Los Angeles	2557 COLORADO BLVD	90041	5682013012	0.000	0.000	0.000	0.307	Shortfall of Sites	0.172	Community Commercial	[Q]C4-2D	0	0	0	1.854	0.307		Commercial - Store Combination - Store and Residential Combination - One Story, 0	163-5A219 165		Northeast Los Angeles	No	ABMI	ARO , TOPP C
Los Angeles	1310 N CHEROKEE AVE	90028	5547030023	0.000	0.000	0.000	0.307	Shortfall of Sites	0.123	Medium Residential	R3-1XL	Low Medium II Residential, Medium Residential	VARIOUS, WITH CPIO	0	66.287	0.307		Residential - Single Family Residence, 1	144B185 68		Hollywood	No	ABMI	AHO , HWD CPU
Los Angeles	5849 ENCINO AVE	91316	2254005019	0.000	0.000	0.000	0.306	Shortfall of Sites	0.118	Low II Residential	R1-1-RIO	Low Residential	0	0	66.287	0.306		Residential - Single Family Residence, 1	174B129 116	1 per lot	Encino - Tarzana	No	ABMI	AHO , ENC CPU
Los Angeles	7822 COMANCHE AVE	91306	2107023030	0.000	0.000	0.000	0.306	Shortfall of Sites	0.123	Low Residential	R1-1	Low Residential	0	0	66.287	0.306		Residential - Single Family Residence, 1	189B113 890	1 per lot	Canoga Park - Winnetka - Woodland Hills - West Hills	No	ABMI	AHO , CPK CPU
Los Angeles	0	0	2181027020	0.000	0.000	0.000	0.306	Shortfall of Sites	0.123	Low II Residential	R1-1	Low Residential	0	0	66.287	0.306	Vacant	Residential - Single Family Residence - Vacant Land, 1	168B125 871	1 per lot	Encino - Tarzana	No	ABMI	AHO , ENC CPU
Los Angeles	1570 W 7TH ST	90732	7559034900	0.153	0.153	0.000	0.000	Shortfall of Sites	0.166	Public Facilities	[Q]PF-1XL	0	0	20	153.741	0.306		Miscellaneous - Government Owned Property, 0	015B193 245		San Pedro	No	LI	PF
Los Angeles	3923 W JEFFERSON BLVD	90016	5050028057	0.000	0.000	0.000	0.306	Shortfall of Sites	0.129	Neighborhood Commercial	C2-1VL-CPIO	0	0	0	2.963	0.306		Industrial - Warehousing, Distribution, Storage - Warehousing, Distribution, Under 10,000 SF - One Story, 0	120B185 823		West Adams - Baldwin Hills - Leimert	No	ABMI	ARO
Los Angeles	5021 EXPOSITION BLVD	90016	5046012012	0.000	0.000	0.000	0.306	Shortfall of Sites	0.091	Hybrid Industrial	CM-2D-CPIO	0	0	0	4.224	0.306		Industrial - Light Manufacturing - One Story, 0	120B181 836		West Adams - Baldwin Hills - Leimert	No	ABMI	ARO
Los Angeles	15609 HUSTON ST	91436	2261034034	0.000	0.000	0.000	0.306	Shortfall of Sites	0.118	Low II Residential	R1-1	Low Residential	0	0	66.287	0.306		Residential - Single Family Residence, 1	168B141 183	1 per lot	Encino - Tarzana	No	ABMI	AHO , ENC CPU
Los Angeles	16739 COVELLO ST	91406	2226024016	0.000	0.000	0.000	0.306	Shortfall of Sites	0.123	Low Residential	R1-1	Low Residential	0	0	66.287	0.306		Residential - Single Family Residence, 1	186B137 72	1 per lot	Reseda - West Van Nuys	No	ABMI	AHO , RES CPU
Los Angeles	7800 COMANCHE AVE	91306	2107023026	0.000	0.000	0.000	0.306	Shortfall of Sites	0.123	Low Residential	R1-1	Low Residential	0	0	66.287	0.306		Residential - Single Family Residence, 1	189B113 980	1 per lot	Canoga Park - Winnetka - Woodland Hills - West Hills	No	ABMI	AHO , CPK CPU
Los Angeles	1530 N WILTON PL	90028	5544027915	0.153	0.153	0.000	0.000	Shortfall of Sites	0.199	Public Facilities	PF-1XL	0	0	20	153.741	0.306		Miscellaneous - Government Owned Property - Public School - Elementary School, 0	148-5A193 273		Hollywood	No	LI	PF
Los Angeles	7451 MELROSE AVE	90046	5526011024	0.000	0.000	0.000	0.306	Shortfall of Sites	0.004	Neighborhood Office Commercial	C4-1XL	Neighborhood Commercial	[Q]C2-1XL-CPIO	0	118.600	0.306		Commercial - Office Building - One Story, 0	141B181 505	108	Hollywood	No	ABMI	ARO , HWD CPU, AHO
Los Angeles	18308 SHERMAN WAY	91335	2125003029	0.000	0.000	0.000	0.306	Shortfall of Sites	0.014	Community Commercial	[Q]C2-1D-CDO	0	0	0	43.111	0.306		Commercial - Professional Building - One Story, 0	183B125 206		Reseda - West Van Nuys	No	ABMI	ARO
Los Angeles	18308 SHERMAN WAY	91335	2125003029	0.000	0.000	0.000	0.306	Shortfall of Sites	0.008	Community Commercial	[Q]C2-1D-CDO	0	0	0	69.543	0.306		Commercial - Professional Building - One Story, 0	183B125 207		Reseda - West Van Nuys	No	ABMI	ARO
Los Angeles	20253 ELKWOOD ST	91306	2107023048	0.000	0.000	0.000	0.305	Shortfall of Sites	0.123	Low Residential	R1-1	Low Residential	0	0	66.287	0.305		Residential - Single Family Residence - Pool, 1	189B113 932	1 per lot	Canoga Park - Winnetka - Woodland Hills - West Hills	No	ABMI	AHO , CPK CPU
Los Angeles	215 S COMMONWEALTH AVE	90004	5501020900	0.153	0.153	0.000	0.000	Shortfall of Sites	0.165	Public Facilities	[Q]PF-1XL	0	0	20	153.741	0.305		Miscellaneous - Government Owned Property, 0	136-5A201 90		Wilshire	No	LI	PF
Los Angeles	1515 E 104TH ST	90002	6065017903	0.152	0.152	0.000	0.000	Shortfall of Sites	0.198	Public Facilities	PF-1	0	0	20	153.741	0.305		Miscellaneous - Government Owned Property, 0	090B209 67		Southeast Los Angeles	No	LI	PF
Los Angeles	215 S COMMONWEALTH AVE	90004	5501020900	0.152	0.152	0.000	0.000	Shortfall of Sites	0.165	Public Facilities	[Q]PF-1XL	0	0	20	153.741	0.305		Miscellaneous - Government Owned Property, 0	136-5A201 41		Wilshire	No	LI	PF
Los Angeles	421 ROSEMONT AVE	90026	5157014900	0.152	0.152	0.000	0.000	Shortfall of Sites	0.198	Public Facilities	PF-1XL	0	0	20	153.741	0.305		Miscellaneous - Government Owned Property, 0	138A205 235		Silver Lake - Echo Park - Elysian Valley	No	LI	PF
Los Angeles	9203 AVALON BLVD	90003	6052025031	0.000	0.000	0.000	0.305	Shortfall of Sites	0.066	Neighborhood Commercial	C2-1VL-CPIO	0	0	0	102.494	0.305		Institutional - Church - One Story, 0	094-5A207 291		Southeast Los Angeles	No	ABMI	FBO
Los Angeles	10575 MAGNOLIA BLVD	91601	2417004001	0.000	0.000	0.000	0.305	Shortfall of Sites	0.070	Highway Oriented Commercial	C2-1VL	0	0	0	9.917	0.305		Commercial - Store Combination - Store and Residential Combination - One Story, 0	171B177 615		North Hollywood - Valley Village	Yes	ABMI	ARO
Los Angeles	13441 VAN NUYS BLVD	91331	2619025002	0.000	0.000	0.000	0.304	Shortfall of Sites	0.173	Community Commercial	[Q]C2-1VL-O-CDO-CUGU	0	0	0	2.444	0.304		Commercial - Store Combination - Store and Residential Combination - One Story, 0	207B157 700		Arleta - Pacoima	Yes	ABMI	ARO
Los Angeles	5865 S FIGUEROA ST	90003	6004035010	0.000	0.000	0.000	0.304	Shortfall of Sites	0.124	Community Commercial	C2-1-CPIO	0	0	0	3.410	0.304		Commercial - Store Combination - Store and Residential Combination - One Story, 0	105B201 18		South Los Angeles	Yes	ABMI	ARO
Los Angeles	3711 METTLER ST	90011	5121009007	0.000	0.000	0.000	0.304	Shortfall of Sites	0.081	Hybrid Industrial	CM-1-CPIO	0	0	0	4.687	0.304		Industrial - Light Manufacturing - One Story, 0	115-5A207 46		Southeast Los Angeles	No	ABMI	ARO
Los Angeles	1707 W MANCHESTER AVE	90047	6034030037	0.000	0.000	0.000	0.304	Shortfall of Sites	0.137	Community Commercial	C2-2D-CPIO	0	0	0	2.774	0.304		Commercial - Store Combination - Store and Office Combination - One Story, 0	097-5A193 291		South Los Angeles	No	ABMI	ARO
Los Angeles	820 N AVENUE 54	90042	5478017900	0.152	0.152	0.000	0.000	Shortfall of Sites	0.165	Public Facilities	PF-1	0	0	20	153.741	0.304		Miscellaneous - Government Owned Property, 0	153A227 9		Northeast Los Angeles	No	LI	PF
Los Angeles	820 N AVENUE 54	90042	5478017900	0.152	0.152	0.000	0.000	Shortfall of Sites	0.165	Public Facilities	PF-1	0	0	20	153.741	0.304		Miscellaneous - Government Owned Property, 0	154-5A227 383		Northeast Los Angeles	No	LI	PF
Los Angeles	820 N AVENUE 54	90042	5478017900	0.152	0.152	0.000	0.000	Shortfall of Sites	0.165	Public Facilities	PF-1	0	0	20	153.741	0.304		Miscellaneous - Government Owned Property, 0	154-5A227 363		Northeast Los Angeles	No	LI	PF
Los Angeles	820 N AVENUE 54	90042	5478017900	0.152	0.152	0.000	0.000	Shortfall of Sites	0.165	Public Facilities	PF-1	0	0	20	153.741	0.304		Miscellaneous - Government Owned Property, 0	154-5A225 453		Northeast Los Angeles	No	LI	PF
Los Angeles	820 N AVENUE 54	90042	5478017900	0.152	0.152	0.000	0.000	Shortfall of Sites	0.165	Public Facilities	PF-1	0	0	20	153.741	0.304		Miscellaneous - Government Owned Property, 0	154-5A225 455		Northeast Los Angeles	No	LI	PF
Los Angeles	820 N AVENUE 54	90042	5478017900	0.152	0.152	0.000	0.000	Shortfall of Sites	0.165	Public Facilities	PF-1	0	0	20	153.741	0.304		Miscellaneous - Government Owned Property, 0	154-5A225 458		Northeast Los Angeles	No	LI	PF
Los Angeles	820 N AVENUE 54	90042	5478017900	0.152	0.152	0.000	0.000	Shortfall of Sites	0.165	Public Facilities	PF-1	0	0	20	153.741	0.304		Miscellaneous - Government Owned Property, 0	153A227 11		Northeast Los Angeles	No	LI	PF
Los Angeles	820 N AVENUE 54	90042	5478017900	0.152	0.152	0.000	0.000	Shortfall of Sites	0.165	Public Facilities	PF-1	0	0	20	153.741	0.304		Miscellaneous - Government Owned Property, 0	154-5A227 367		Northeast Los Angeles	No	LI	PF
Los Angeles	820 N AVENUE 54	90042	5478017900	0.152	0.152	0.000	0.000	Shortfall of Sites	0.165	Public Facilities	PF-1	0	0	20	153.741	0.304		Miscellaneous - Government Owned Property, 0	154-5A227 369		Northeast Los Angeles	No	LI	PF
Los Angeles	820 N AVENUE 54	90042	5478017900	0.152	0.152	0.000	0.000	Shortfall of Sites	0.165	Public Facilities	PF-1	0	0	20	153.741	0.304		Miscellaneous - Government Owned Property, 0	154-5A227 372		Northeast Los Angeles	No	LI	PF
Los Angeles	820 N AVENUE 54	90042	5478017900	0.152	0.152	0.000	0.000	Shortfall of Sites	0.165	Public Facilities	PF-1	0	0	20	153.741	0.304		Miscellaneous - Government Owned Property, 0	154-5A227 377		Northeast Los Angeles	No	LI	PF
Los Angeles	820 N AVENUE 54	90042	5478017900	0.152	0.152	0.000	0.000	Shortfall of Sites	0.165	Public Facilities	PF-1	0	0	20	153.741	0.304		Miscellaneous - Government Owned Property, 0	153A227 14		Northeast Los Angeles	No	LI	PF
Los Angeles	0	0	5686004901	0.000	0.000	0.000	0.000	Shortfall of Sites	0.165	Public Facilities	PF-1	0	0	0	153.741	0.000		Miscellaneous - Government Owned Property - Miscellaneous - Public Housing, 0	162A223 220		Northeast Los Angeles	No		PF
Los Angeles	1243 W TEMPLE ST	90026	5160023009	0.000	0.000	0.000	0.304	Shortfall of Sites	0.102	Neighborhood Commercial	CW	0	0	0	3.738	0.304		Industrial - Light Manufacturing - One Story, 0	135A211 31		Silver Lake - Echo Park - Elysian Valley	No	ABMI	ARO

Jurisdiction Name	Site Address/Intersection	5 Digit ZIP Code	Assessor Parcel Number	Very Low-Income	Low-Income	Moderate-Income	Above Moderate-Income	Type of Shortfall	Parcel Size (Acres)	Current General Plan Designation	Current Zoning	Proposed General Plan (GP) Designation	Proposed Zoning	Minimum Density Allowed	Maximum Density Allowed	Total Capacity	Vacant/ Nonvacant	Description of Existing Uses	PIN	Base Density Per Acre	Community Plan Area	Rent Stabalization Ordinance	Income Category	Applicable Rezoning Program (Program informing values in Column Q listed first)
Los Angeles	5429 ALHAMBRA AVE	90032	5220018037	0.000	0.000	0.000	0.304	Shortfall of Sites	0.059	General Commercial	[Q]C2-1XL	0	0	0	6.410	0.304		Commercial - Wholesale and Manufacturing Outlet - One Story, 0	139-5A237 39		Northeast Los Angeles	No	ABMI	ARO
Los Angeles	5429 ALHAMBRA AVE	90032	5220018037	0.000	0.000	0.000	0.304	Shortfall of Sites	0.117	General Commercial	[Q]C2-1XL	0	0	0	3.261	0.304		Commercial - Wholesale and Manufacturing Outlet - One Story, 0	139-5A237 43		Northeast Los Angeles	No	ABMI	ARO
Los Angeles	2100 W SLAUSON AVE	90047	6001003007	0.000	0.000	0.000	0.304	Shortfall of Sites	0.112	Neighborhood Commercial	C2-1VL-CPIO	0	0	0	3.405	0.304		Commercial - Store Combination - Store and Office Combination - One Story, 0	108B189 1360		South Los Angeles	No	ABMI	ARO
Los Angeles	2100 W SLAUSON AVE	90047	6001003007	0.000	0.000	0.000	0.304	Shortfall of Sites	0.062	Neighborhood Commercial	C2-1VL-CPIO	0	0	0	6.125	0.304		Commercial - Store Combination - Store and Office Combination - One Story, 0	108B189 1361		South Los Angeles	No	ABMI	ARO
Los Angeles	7758 CHIMINEAS AVE	91335	2102018015	0.000	0.000	0.000	0.304	Shortfall of Sites	0.123	Low Residential	R1-1	Low Residential	0	0	66.287	0.304		Residential - Single Family Residence, 1	189B125 762	1 per lot	Reseda - West Van Nuys	No	ABMI	AHO , RES CPU
Los Angeles	7935 LARAMIE AVE	91306	2107019090	0.000	0.000	0.000	0.304	Shortfall of Sites	0.123	Low Residential	R1-1	Low Residential	0	0	66.287	0.304		Residential - Single Family Residence, 1	189B113 607	1 per lot	Canoga Park - Winnetka - Woodland Hills - West Hills	No	ABMI	AHO , CPK CPU
Los Angeles	5611 W ADAMS BLVD	90016	5048002041	0.000	0.000	0.000	0.304	Shortfall of Sites	0.060	Neighborhood Commercial	C2-1VL-CPIO	0	0	0	7.069	0.304		Commercial - Store Combination - Store and Residential Combination - One Story, 0	123B177 980		West Adams - Baldwin Hills - Leimert	Yes	ABMI	ARO
Los Angeles	7708 OAKDALE AVE	91306	2106012096	0.000	0.000	0.000	0.304	Shortfall of Sites	0.123	Low Residential	R1-1	Low Residential	0	0	66.287	0.304		Residential - Single Family Residence, 1	189B113 1208	1 per lot	Canoga Park - Winnetka - Woodland Hills - West Hills	No	ABMI	AHO , CPK CPU
Los Angeles	8101 OAKDALE AVE	91306	2106027002	0.000	0.000	0.000	0.304	Shortfall of Sites	0.123	Low Residential	R1-1	Low Residential	[LM2-MU2-5] [RG1-FA] [CPIO]	0	66.287	0.304		Residential - Single Family Residence, 1	189B113 295	1 per lot	Canoga Park - Winnetka - Woodland Hills - West Hills	No	ABMI	AHO , CPK CPU
Los Angeles	7720 OAKDALE AVE	91306	2106012094	0.000	0.000	0.000	0.304	Shortfall of Sites	0.123	Low Residential	R1-1	Low Residential	0	0	66.287	0.304		Residential - Single Family Residence, 1	189B113 1160	1 per lot	Canoga Park - Winnetka - Woodland Hills - West Hills	No	ABMI	AHO , CPK CPU
Los Angeles	8135 OAKDALE AVE	91306	2106026002	0.000	0.000	0.000	0.304	Shortfall of Sites	0.123	Low Residential	R1-1	Low Residential	0	0	66.287	0.304		Residential - Single Family Residence, 1	189B113 142	1 per lot	Canoga Park - Winnetka - Woodland Hills - West Hills	No	ABMI	AHO , CPK CPU
Los Angeles	8123 OAKDALE AVE	91306	2106026004	0.000	0.000	0.000	0.304	Shortfall of Sites	0.123	Low Residential	R1-1	Low Residential	[DM1-MK1-5] [IX3-FA]	0	66.287	0.304		Residential - Single Family Residence, 1	189B113 203	1 per lot	Canoga Park - Winnetka - Woodland Hills - West Hills	No	ABMI	AHO , CPK CPU
Los Angeles	7714 OAKDALE AVE	91306	2106012095	0.000	0.000	0.000	0.304	Shortfall of Sites	0.123	Low Residential	R1-1	Low Residential	0	0	66.287	0.304		Residential - Single Family Residence, 1	189B113 1176	1 per lot	Canoga Park - Winnetka - Woodland Hills - West Hills	No	ABMI	AHO , CPK CPU
Los Angeles	8129 OAKDALE AVE	91306	2106026003	0.000	0.000	0.000	0.304	Shortfall of Sites	0.123	Low Residential	R1-1	Low Residential	0	0	66.287	0.304		Residential - Single Family Residence, 1	189B113 157	1 per lot	Canoga Park - Winnetka - Woodland Hills - West Hills	No	ABMI	AHO , CPK CPU
Los Angeles	2111 E 1ST ST	90033	5183006901	0.000	0.000	0.000	0.000	Shortfall of Sites	0.197	Public Facilities	PF-1XL-CUGU	0	0	0	153.741	0.000		Miscellaneous - Government Owned Property - Government Services - Police and Fire Station, 0	127-5A223 54		Boyle Heights	No		PF
Los Angeles	0	0	5183006900	0.000	0.000	0.000	0.000	Shortfall of Sites	0.197	Public Facilities	PF-1XL-CUGU	0	0	0	153.741	0.000		Miscellaneous - Government Owned Property - Government Services - Police and Fire Station, 0	127-5A223 65		Boyle Heights	No		PF
Los Angeles	2111 E 1ST ST	90033	5183006901	0.000	0.000	0.000	0.000	Shortfall of Sites	0.197	Public Facilities	PF-1XL-CUGU	0	0	0	153.741	0.000		Miscellaneous - Government Owned Property - Government Services - Police and Fire Station, 0	127-5A223 49		Boyle Heights	No		PF
Los Angeles	8480 S FIGUEROA ST	90003	6032035008	0.000	0.000	0.000	0.304	Shortfall of Sites	0.017	Community Commercial	C2-1-CPIO	0	0	0	34.422	0.304		Commercial - Hotel and Motel - Motel - 50 Rooms and Over - One Story, 0	097-5A201 170		South Los Angeles	No	ABMI	ARO
Los Angeles	1340 N JUNE ST	90028	5547029001	0.000	0.000	0.000	0.304	Shortfall of Sites	0.032	Low Medium II Residential	RD1.5-1XL	Low Medium II Residential, Medium Residential	VARIOUS, WITH CPIO	0	66.287	0.304		Residential - Five or More Units or Apartments (Any Combination) · 4 Stories or Less, 0	147A185 241		Hollywood	Yes	ABMI	AHO , HWD CPU
Los Angeles	7927 FOOTHILL BLVD	91040	2556028001	0.000	0.000	0.000	0.303	Shortfall of Sites	0.050	Community Commercial	C2-1VL	0	0	0	7.547	0.303		Commercial - Hotel and Motel - Motel - Under 50 Rooms - One Story, 0	204B193 68		Sunland - Tujunga - Lake View Terrace - Shadow Hills - East La Tuna Canyon	No	ABMI	ARO
Los Angeles	7927 FOOTHILL BLVD	91040	2556028001	0.000	0.000	0.000	0.303	Shortfall of Sites	0.050	Community Commercial	C2-1VL	0	0	0	7.534	0.303		Commercial - Hotel and Motel - Motel - Under 50 Rooms - One Story, 0	204B193 69		Sunland - Tujunga - Lake View Terrace - Shadow Hills - East La Tuna Canyon	No	ABMI	ARO
Los Angeles	7927 FOOTHILL BLVD	91040	2556028001	0.000	0.000	0.000	0.303	Shortfall of Sites	0.050	Community Commercial	C2-1VL	0	0	0	7.520	0.303		Commercial - Hotel and Motel - Motel - Under 50 Rooms - One Story, 0	204B193 70		Sunland - Tujunga - Lake View Terrace - Shadow Hills - East La Tuna Canyon	No	ABMI	ARO
Los Angeles	7927 FOOTHILL BLVD	91040	2556028001	0.000	0.000	0.000	0.303	Shortfall of Sites	0.051	Community Commercial	C2-1VL	0	0	0	7.507	0.303		Commercial - Hotel and Motel - Motel - Under 50 Rooms - One Story, 0	204B193 71		Sunland - Tujunga - Lake View Terrace - Shadow Hills - East La Tuna Canyon	No	ABMI	ARO
Los Angeles	7927 FOOTHILL BLVD	91040	2556028001	0.000	0.000	0.000	0.303	Shortfall of Sites	0.068	Community Commercial	C2-1VL	0	0	0	5.545	0.303		Commercial - Hotel and Motel - Motel - Under 50 Rooms - One Story, 0	204B193 73		Sunland - Tujunga - Lake View Terrace - Shadow Hills - East La Tuna Canyon	No	ABMI	ARO
Los Angeles	5416 CAHUENGA BLVD	91601	2417002013	0.000	0.000	0.000	0.303	Shortfall of Sites	0.060	Neighborhood Office Commercial	[Q]C2-1VL	0	0	0	6.295	0.303		Industrial - Light Manufacturing - One Story, 0	174B177 1024		North Hollywood - Valley Village	No	ABMI	ARO
Los Angeles	5416 CAHUENGA BLVD	91601	2417002013	0.000	0.000	0.000	0.303	Shortfall of Sites	0.061	Neighborhood Office Commercial	[Q]C2-1VL	0	0	0	6.249	0.303		Industrial - Light Manufacturing - One Story, 0	174B177 1027		North Hollywood - Valley Village	No	ABMI	ARO
Los Angeles	0	0	4001013900	0.152	0.152	0.000	0.000	Shortfall of Sites	0.164	Public Facilities	[Q]PF-1XL	0	0	20	153.741	0.303		Miscellaneous - Government Owned Property, 0	105B173 150		Westchester - Playa del Rey	No	LI	PF
Los Angeles	2425 W SLAUSON AVE	90043	5005001018	0.000	0.000	0.000	0.303	Shortfall of Sites	0.121	Neighborhood Commercial	C2-1VL-CPIO	0	0	0	3.146	0.303		Commercial - Store Combination - Store and Residential Combination - One Story, 0	108B189 1310		West Adams - Baldwin Hills - Leimert	No	ABMI	ARO
Los Angeles	1333 W TEMPLE ST	90026	5160005001	0.000	0.000	0.000	0.303	Shortfall of Sites	0.057	Neighborhood Commercial	CW	0	0	0	10.291	0.303		Commercial - Office Building - One Story, 0	136-5A209 268		Silver Lake - Echo Park - Elysian Valley	No	ABMI	ARO
Los Angeles	1333 W TEMPLE ST	90026	5160005001	0.000	0.000	0.000	0.303	Shortfall of Sites	0.033	Neighborhood Commercial	CW	0	0	0	17.435	0.303		Commercial - Office Building - One Story, 0	136-5A209 282		Silver Lake - Echo Park - Elysian Valley	No	ABMI	ARO
Los Angeles	1333 W TEMPLE ST	90026	5160005001	0.000	0.000	0.000	0.303	Shortfall of Sites	0.012	Neighborhood Commercial	CW	0	0	0	49.676	0.303		Commercial - Office Building - One Story, 0	136-5A209 288		Silver Lake - Echo Park - Elysian Valley	No	ABMI	ARO
Los Angeles	1333 W TEMPLE ST	90026	5160005001	0.000	0.000	0.000	0.303	Shortfall of Sites	0.000	Neighborhood Commercial	CW	0	0	0	2017.639	0.303		Commercial - Office Building - One Story, 0	136-5A209 297		Silver Lake - Echo Park - Elysian Valley	No	ABMI	ARO
Los Angeles	10115 S FIGUEROA ST	90003	6054017025	0.000	0.000	0.000	0.303	Shortfall of Sites	0.077	Neighborhood Commercial	C2-1VL-CPIO	0	0	0	4.940	0.303		Commercial - Hotel and Motel - Motel - Under 50 Rooms - One Story, 0	091-5A201 246		South Los Angeles	No	ABMI	ARO
Los Angeles	8101 JUMILLA AVE	91306	2106015008	0.000	0.000	0.000	0.303	Shortfall of Sites	0.217	Low Residential	RA-1	Low Residential	0	0	66.287	0.303		, 2	189B117 214	1 per lot	Canoga Park - Winnetka - Woodland Hills - West Hills	No	ABMI	AHO , CPK CPU
Los Angeles	3037 W JEFFERSON BLVD	90018	5051034036	0.000	0.000	0.000	0.303	Shortfall of Sites	0.006	Neighborhood Commercial	C2-1VL-CPIO	0	0	0	97.679	0.303		Commercial - Office Building - One Story, 0	120B185 769		West Adams - Baldwin Hills - Leimert	No	ABMI	ARO
Los Angeles	0	0	5201013911	0.152	0.152	0.000	0.000	Shortfall of Sites	0.197	Public Facilities	PF-1XL-CUGU	0	0	20	153.741	0.303		Miscellaneous - Government Owned Property, 0	132A223 266		Boyle Heights	No	LI	PF
Los Angeles	16741 VALERIO ST	91406	2226021023	0.000	0.000	0.000	0.303	Shortfall of Sites	0.130	Low Residential	R1-1	Low Residential	0	0	66.287	0.303		Residential - Single Family Residence, 1	186B137 561	1 per lot	Reseda - West Van Nuys	No	ABMI	AHO , RES CPU
Los Angeles	15110 KESWICK ST	91405	2209035019	0.000	0.000	0.000	0.303	Shortfall of Sites	0.115	Commercial Manufacturing	CM-1	0	0	0	3.298	0.303		Industrial - Light Manufacturing - One Story, 0	186B145 16		Van Nuys - North Sherman Oaks	No	ABMI	ARO
Los Angeles	15100 KESWICK ST	91405	2209035020	0.000	0.000	0.000	0.303	Shortfall of Sites	0.115	Commercial Manufacturing	CM-1	0	0	0	3.298	0.303		Industrial - Light Manufacturing - One Story, 0	186B145 17		Van Nuys - North Sherman Oaks	No	ABMI	ARO
Los Angeles	2813 LA CIENEGA AVE	90034	5065002014	0.000	0.000	0.000	0.303	Shortfall of Sites	0.122	Neighborhood Commercial	C2-1	0	0	0	3.096	0.303		Commercial - Office Building - One Story, 0	123B173 912		West Adams - Baldwin Hills - Leimert	No	ABMI	ARO
Los Angeles	16759 VALERIO ST	91406	2226021018	0.000	0.000	0.000	0.303	Shortfall of Sites	0.130	Low Residential	R1-1	Low Residential	0	0	66.287	0.303		Residential - Single Family Residence, 1	186B137 556	1 per lot	Reseda - West Van Nuys	No	ABMI	AHO , RES CPU
Los Angeles	19901 STRATHERN ST	91306	2106027036	0.000	0.000	0.000	0.303	Shortfall of Sites	0.123	Low Residential	R1-1	Low Residential	0	0	66.287	0.303		Residential - Single Family Residence, 1	189B113 461	1 per lot	Canoga Park - Winnetka - Woodland Hills - West Hills	No	ABMI	AHO , CPK CPU
Los Angeles	8233 QUARTZ AVE	91306	2106019010	0.000	0.000	0.000	0.303	Shortfall of Sites	0.217	Low Residential	RA-1	Low Residential	[LM2-MU2-5] [RX1-FA] [CPIO]	0	66.287	0.303		, 2	192B117 920	1 per lot	Canoga Park - Winnetka - Woodland Hills - West Hills	No	ABMI	AHO , CPK CPU
Los Angeles	7801 COMANCHE AVE	91306	2107023038	0.000	0.000	0.000	0.303	Shortfall of Sites	0.123	Low Residential	R1-1	Low Residential	[HB2-G1-5] [CX2-FA] [CPIO-O]	0	66.287	0.303		Residential - Single Family Residence, 1	189B113 979	1 per lot	Canoga Park - Winnetka - Woodland Hills - West Hills	No	ABMI	AHO , CPK CPU
Los Angeles	8108 ZELZAH AVE	91335	2101013013	0.000	0.000	0.000	0.303	Shortfall of Sites	0.123	Low Residential	R1-1	Low Residential	0	0	66.287	0.303		Residential - Single Family Residence, 1	189B129 128	1 per lot	Reseda - West Van Nuys	No	ABMI	AHO , RES CPU
Los Angeles	4116 EAGLE ROCK BLVD	90065	5472001900	0.000	0.000	0.000	0.000	Shortfall of Sites	0.164	Public Facilities	PF-1-CDO	0	0	0	153.741	0.000		Miscellaneous - Government Owned Property, 0	156A219 222		Northeast Los Angeles	No		PF
Los Angeles	1403 FAIRBURN AVE	90024	4326016900	0.151	0.151	0.000	0.000	Shortfall of Sites	0.164	Public Facilities	[Q]PF-1XL-O	0	0	20	153.741	0.303		Miscellaneous - Government Owned Property, 0	132B157 404		Westwood	No	LI	PF
Los Angeles	1530 N WILTON PL	90028	5544027903	0.151	0.151	0.000	0.000	Shortfall of Sites	0.197	Public Facilities	PF-1XL	0	0	20	153.741	0.303		Miscellaneous - Government Owned Property, 0	148-5A193 324		Hollywood	No	LI	PF

Jurisdiction Name	Site Address/Intersection	5 Digit ZIP Code	Assessor Parcel Number	Very Low-Income	Low-Income	Moderate-Income	Above Moderate-Income	Type of Shortfall	Parcel Size (Acres)	Current General Plan Designation	Current Zoning	Proposed General Plan (GP) Designation	Proposed Zoning	Minimum Density Allowed	Maximum Density Allowed	Total Capacity	Vacant/ Nonvacant	Description of Existing Uses	PIN	Base Density Per Acre	Community Plan Area	Rent Stabalization Ordinance	Income Category	Applicable Rezoning Program (Program informing values in Column Q listed first)
Los Angeles	16033 VALLEY VISTA BLVD	91436	2283012009	0.000	0.000	0.000	0.303	Shortfall of Sites	0.029	Very Low II Residential	RE15-1-H	Very Low Residential	0	0	66.287	0.303		Residential - Single Family Residence - Pool, 0	168B141 796	1 per lot	Encino - Tarzana	No	ABMI	AHO , ENC CPU
Los Angeles	2211 W AVENUE 30	90065	5456013900	0.151	0.151	0.000	0.000	Shortfall of Sites	0.164	Public Facilities	PF-1	0	0	20	153.741	0.303		Miscellaneous - Government Owned Property, 0	150B213 752		Northeast Los Angeles	No	LI	PF
Los Angeles	0	0	5201013911	0.151	0.151	0.000	0.000	Shortfall of Sites	0.197	Public Facilities	PF-1XL-CUGU	0	0	20	153.741	0.303		Miscellaneous - Government Owned Property, 0	132A225 212		Boyle Heights	No	LI	PF
Los Angeles	0	0	5201013911	0.151	0.151	0.000	0.000	Shortfall of Sites	0.197	Public Facilities	PF-1XL-CUGU	0	0	20	153.741	0.303		Miscellaneous - Government Owned Property, 0	132A225 286		Boyle Heights	No	LI	PF
Los Angeles	0	0	5201013911	0.151	0.151	0.000	0.000	Shortfall of Sites	0.197	Public Facilities	PF-1XL-CUGU	0	0	20	153.741	0.303		Miscellaneous - Government Owned Property, 0	132A225 309		Boyle Heights	No	LI	PF
Los Angeles	0	0	5201013911	0.151	0.151	0.000	0.000	Shortfall of Sites	0.197	Public Facilities	PF-1XL-CUGU	0	0	20	153.741	0.303		Miscellaneous - Government Owned Property, 0	132A225 226		Boyle Heights	No	LI	PF
Los Angeles	0	0	5201013911	0.151	0.151	0.000	0.000	Shortfall of Sites	0.197	Public Facilities	PF-1XL-CUGU	0	0	20	153.741	0.303		Miscellaneous - Government Owned Property, 0	132A225 239		Boyle Heights	No	LI	PF
Los Angeles	0	0	5201013911	0.151	0.151	0.000	0.000	Shortfall of Sites	0.197	Public Facilities	PF-1XL-CUGU	0	0	20	153.741	0.303		Miscellaneous - Government Owned Property, 0	132A225 269		Boyle Heights	No	LI	PF
Los Angeles	0	0	5201013911	0.151	0.151	0.000	0.000	Shortfall of Sites	0.197	Public Facilities	PF-1XL-CUGU	0	0	20	153.741	0.303		Miscellaneous - Government Owned Property, 0	132A225 293		Boyle Heights	No	LI	PF
Los Angeles	0	0	5201020905	0.151	0.151	0.000	0.000	Shortfall of Sites	0.197	Open Space	PF-1XL-CUGU	0	0	20	153.741	0.303		, 0	132A223 248		Boyle Heights	No	LI	PF
Los Angeles	19740 LULL ST	91306	2106033035	0.000	0.000	0.000	0.303	Shortfall of Sites	0.123	Low Residential	R1-1	Low Residential	[HB3-G1-5] [CX2-FA] [CPIO-O]	0	66.287	0.303		Residential - Single Family Residence, 1	186B117 149	1 per lot	Canoga Park - Winnetka - Woodland Hills - West Hills	No	ABMI	AHO , CPK CPU
Los Angeles	19806 LULL ST	91306	2106033039	0.000	0.000	0.000	0.303	Shortfall of Sites	0.123	Low Residential	R1-1	Low Residential	0	0	66.287	0.303		Residential - Single Family Residence, 1	186B117 153	1 per lot	Canoga Park - Winnetka - Woodland Hills - West Hills	No	ABMI	AHO , CPK CPU
Los Angeles	19746 LULL ST	91306	2106033036	0.000	0.000	0.000	0.303	Shortfall of Sites	0.123	Low Residential	R1-1	Low Residential	0	0	66.287	0.303		Residential - Single Family Residence, 1	186B117 150	1 per lot	Canoga Park - Winnetka - Woodland Hills - West Hills	No	ABMI	AHO , CPK CPU
Los Angeles	19800 LULL ST	91306	2106033038	0.000	0.000	0.000	0.303	Shortfall of Sites	0.123	Low Residential	R1-1	Low Residential	0	0	66.287	0.303		Residential - Single Family Residence, 1	186B117 152	1 per lot	Canoga Park - Winnetka - Woodland Hills - West Hills	No	ABMI	AHO , CPK CPU
Los Angeles	19722 LULL ST	91306	2106033032	0.000	0.000	0.000	0.303	Shortfall of Sites	0.123	Low Residential	R1-1	Low Residential	0	0	66.287	0.303		Residential - Single Family Residence - Pool, 1	186B117 146	1 per lot	Canoga Park - Winnetka - Woodland Hills - West Hills	No	ABMI	AHO , CPK CPU
Los Angeles	19728 LULL ST	91306	2106033033	0.000	0.000	0.000	0.303	Shortfall of Sites	0.123	Low Residential	R1-1	Low Residential	0	0	66.287	0.303		Residential - Single Family Residence, 1	186B117 147	1 per lot	Canoga Park - Winnetka - Woodland Hills - West Hills	No	ABMI	AHO , CPK CPU
Los Angeles	19752 LULL ST	91306	2106033037	0.000	0.000	0.000	0.303	Shortfall of Sites	0.123	Low Residential	R1-1	Low Residential	[LM2-MU2-5] [RX1-FA] [CPIO]	0	66.287	0.303		Residential - Single Family Residence, 1	186B117 151	1 per lot	Canoga Park - Winnetka - Woodland Hills - West Hills	No	ABMI	AHO , CPK CPU
Los Angeles	19734 LULL ST	91306	2106033034	0.000	0.000	0.000	0.303	Shortfall of Sites	0.123	Low Residential	R1-1	Low Residential	0	0	66.287	0.303		Residential - Single Family Residence, 1	186B117 148	1 per lot	Canoga Park - Winnetka - Woodland Hills - West Hills	No	ABMI	AHO , CPK CPU
Los Angeles	1813 4TH AVE	90019	5072022009	0.000	0.000	0.000	0.303	Shortfall of Sites	0.046	Neighborhood Commercial	C2-1VL-O-CPIO	0	0	0	8.237	0.303		Industrial - Warehousing, Distribution, Storage - Warehousing, Distribution, Under 10,000 SF - One Story, 0	126B189 810		West Adams - Baldwin Hills - Leimert	No	ABMI	ARO
Los Angeles	1813 4TH AVE	90019	5072022009	0.000	0.000	0.000	0.303	Shortfall of Sites	0.046	Neighborhood Commercial	C2-1VL-O-CPIO	0	0	0	8.238	0.303		Industrial - Warehousing, Distribution, Storage - Warehousing, Distribution, Under 10,000 SF - One Story, 0	126B189 811		West Adams - Baldwin Hills - Leimert	No	ABMI	ARO
Los Angeles	1813 4TH AVE	90019	5072022009	0.000	0.000	0.000	0.303	Shortfall of Sites	0.057	Neighborhood Commercial	C2-1VL-O-CPIO	0	0	0	6.591	0.303		Industrial - Warehousing, Distribution, Storage - Warehousing, Distribution, Under 10,000 SF - One Story, 0	126B189 812		West Adams - Baldwin Hills - Leimert	No	ABMI	ARO
Los Angeles	9636 VENICE BLVD	90232	4207001006	0.000	0.000	0.000	0.303	Shortfall of Sites	0.052	Community Commercial	MU(EC)	0	0	0	0.000	0.303		Commercial - Office Building - Two Stories, 0	120B165 966		Palms - Mar Vista - Del Rey	No	ABMI	ARO
Los Angeles	3143 GLENDALE BLVD	90039	5435027019	0.000	0.000	0.000	0.303	Shortfall of Sites	0.057	Neighborhood Commercial	[Q]C4-1XL-RIO-POD	0	0	0	5.491	0.303		Commercial - Store Combination - Store and Residential Combination - One Story, 0	154-5A207 302		Northeast Los Angeles	No	ABMI	ARO
Los Angeles	20314 HEMMINGWAY ST	91306	2107010039	0.000	0.000	0.000	0.303	Shortfall of Sites	0.123	Low Residential	R1-1	Low Residential	0	0	66.287	0.303		Residential - Single Family Residence, 1	189B113 791	1 per lot	Canoga Park - Winnetka - Woodland Hills - West Hills	No	ABMI	AHO , CPK CPU
Los Angeles	19818 LULL ST	91306	2106033041	0.000	0.000	0.000	0.303	Shortfall of Sites	0.123	Low Residential	R1-1	Low Residential	[HB5-G1-5] [CX3-FA] [CPIO]	0	66.287	0.303		Residential - Single Family Residence, 1	186B113 153	1 per lot	Canoga Park - Winnetka - Woodland Hills - West Hills	No	ABMI	AHO , CPK CPU
Los Angeles	0	0	5201013911	0.151	0.151	0.000	0.000	Shortfall of Sites	0.197	Public Facilities	PF-1XL-CUGU	0	0	20	153.741	0.303		Miscellaneous - Government Owned Property, 0	132A223 276		Boyle Heights	No	LI	PF
Los Angeles	7720 CHIMINEAS AVE	91335	2102018008	0.000	0.000	0.000	0.303	Shortfall of Sites	0.123	Low Residential	R1-1	Low Residential	0	0	66.287	0.303		Residential - Single Family Residence, 1	189B125 886	1 per lot	Reseda - West Van Nuys	No	ABMI	AHO , RES CPU
Los Angeles	3900 S GRAND AVE	90037	5122046017	0.000	0.000	0.000	0.302	Shortfall of Sites	0.015	Hybrid Industrial	CM-1-CPIO	0	0	0	46.931	0.302		Commercial - Hotel and Motel - Motel - Under 50 Rooms - One Story, 0	117A203 279		Southeast Los Angeles	Yes	ABMI	ARO
Los Angeles	0	0	5021032031	0.000	0.000	0.000	0.302	Shortfall of Sites	0.003	Community Commercial	C2-2D-CPIO	0	0	0	247.461	0.302		Commercial - Store Combination - Wireless Communication Tower - Two Stories, 0	114B193 1523		South Los Angeles	Yes	ABMI	ARO
Los Angeles	2481 W 11TH ST	90006	5076008908	0.151	0.151	0.000	0.000	Shortfall of Sites	0.197	Public Facilities	PF-1	0	0	20	153.741	0.302	Vacant	Residential - Single Family Residence - Vacant Land, 0	130-5A201 188		Wilshire	No	LI	PF
Los Angeles	2810 W 54TH ST	90043	5006023034	0.000	0.000	0.000	0.302	Shortfall of Sites	0.055	Neighborhood Commercial	C2-1VL-CPIO	0	0	0	7.695	0.302		Commercial - Store Combination - Store and Residential Combination - One Story, 0	108B189 685		West Adams - Baldwin Hills - Leimert	Yes	ABMI	ARO
Los Angeles	6164 SHOSHONE AVE	91316	2229035004	0.000	0.000	0.000	0.302	Shortfall of Sites	0.123	Low Residential	R1-1-RIO	Low Residential	0	0	66.287	0.302		Residential - Single Family Residence - Pool, 1	177B129 204	1 per lot	Reseda - West Van Nuys	No	ABMI	AHO , RES CPU
Los Angeles	7747 ETIWANDA AVE	91335	2102021042	0.000	0.000	0.000	0.302	Shortfall of Sites	0.123	Low Residential	R1-1	Low Residential	0	0	66.287	0.302		Residential - Single Family Residence, 1	189B125 770	1 per lot	Reseda - West Van Nuys	No	ABMI	AHO , RES CPU
Los Angeles	3900 BEVERLY BLVD	90004	5518026025	0.000	0.000	0.000	0.302	Shortfall of Sites	0.077	General Commercial	C2-1	0	0	0	5.477	0.302		Commercial - Store Combination - Store and Residential Combination - One Story, 0	138B197 383		Wilshire	Yes	ABMI	ARO
Los Angeles	8344 BEVERLY BLVD	90048	5511010022	0.000	0.000	0.000	0.302	Shortfall of Sites	0.027	Neighborhood Office Commercial	C2-1VL-O	0	0	0	16.527	0.302		Commercial - Office Building - One Story, 0	138B173 477		Wilshire	No	ABMI	ARO
Los Angeles	8344 BEVERLY BLVD	90048	5511010022	0.000	0.000	0.000	0.302	Shortfall of Sites	0.006	Neighborhood Office Commercial	C2-1VL-O	0	0	0	70.317	0.302		Commercial - Office Building - One Story, 0	138B173 479		Wilshire	No	ABMI	ARO
Los Angeles	2481 W 11TH ST	90006	5076007907	0.151	0.151	0.000	0.000	Shortfall of Sites	0.196	Public Facilities	PF-1	0	0	20	153.741	0.302	Vacant	Residential - Single Family Residence - Vacant Land, 0	130-5A201 196		Wilshire	No	LI	PF
Los Angeles	2481 W 11TH ST	90006	5076007913	0.151	0.151	0.000	0.000	Shortfall of Sites	0.196	Public Facilities	PF-1	0	0	20	153.741	0.302		Commercial - Office Building - One Story, 0	130-5A201 174		Wilshire	No	LI	PF
Los Angeles	2481 W 11TH ST	90006	5076007906	0.151	0.151	0.000	0.000	Shortfall of Sites	0.196	Public Facilities	PF-1	0	0	20	153.741	0.302		Miscellaneous - Government Owned Property - Public School - Elementary School, 0	130-5A201 212		Wilshire	No	LI	PF
Los Angeles	4608 S HOOVER ST	90037	5018028029	0.000	0.000	0.000	0.302	Shortfall of Sites	0.064	Neighborhood Commercial	C2-1VL-CPIO	0	0	0	5.858	0.302		Commercial - Store Combination - Store and Residential Combination - One Story, 0	112-5A201 249		South Los Angeles	No	ABMI	ARO
Los Angeles	4608 S HOOVER ST	90037	5018028029	0.000	0.000	0.000	0.302	Shortfall of Sites	0.112	Neighborhood Commercial	C2-1VL-CPIO	0	0	0	3.370	0.302		Commercial - Store Combination - Store and Residential Combination - One Story, 0	112-5A201 250		South Los Angeles	No	ABMI	ARO
Los Angeles	5128 VALLEY BLVD	90032	5221003002	0.000	0.000	0.000	0.302	Shortfall of Sites	0.052	General Commercial	[Q]C2-1VL	0	0	0	11.237	0.302		Commercial - Hotel and Motel - Hotel - Under 50 Rooms - One Story, 0	138A235 276		Northeast Los Angeles	No	ABMI	ARO
Los Angeles	5128 VALLEY BLVD	90032	5221003002	0.000	0.000	0.000	0.302	Shortfall of Sites	0.052	General Commercial	[Q]C2-1VL	0	0	0	11.237	0.302		Commercial - Hotel and Motel - Hotel - Under 50 Rooms - One Story, 0	138A235 279		Northeast Los Angeles	No	ABMI	ARO
Los Angeles	5128 VALLEY BLVD	90032	5221003002	0.000	0.000	0.000	0.302	Shortfall of Sites	0.052	General Commercial	[Q]C2-1VL	0	0	0	11.237	0.302		Commercial - Hotel and Motel - Hotel - Under 50 Rooms - One Story, 0	138A235 285		Northeast Los Angeles	No	ABMI	ARO
Los Angeles	2560 W 54TH ST	90043	5006032004	0.000	0.000	0.000	0.302	Shortfall of Sites	0.055	Neighborhood Commercial	C2-1VL-CPIO	0	0	0	10.646	0.302		Commercial - Office Building - One Story, 0	108B189 656		West Adams - Baldwin Hills - Leimert	No	ABMI	ARO
Los Angeles	2481 W 11TH ST	90006	5076007910	0.151	0.151	0.000	0.000	Shortfall of Sites	0.196	Public Facilities	PF-1	0	0	20	153.741	0.302	Vacant	Residential - Single Family Residence - Vacant Land, 0	130-5A201 226		Wilshire	No	LI	PF
Los Angeles	2481 W 11TH ST	90006	5076008902	0.151	0.151	0.000	0.000	Shortfall of Sites	0.196	Public Facilities	PF-1	0	0	20	153.741	0.302		Miscellaneous - Government Owned Property, 0	129B197 412		Wilshire	No	LI	PF
Los Angeles	2481 W 11TH ST	90006	5076008907	0.151	0.151	0.000	0.000	Shortfall of Sites	0.196	Public Facilities	PF-1	0	0	20	153.741	0.302	Vacant	Residential - Single Family Residence - Vacant Land, 0	129B197 388		Wilshire	No	LI	PF
Los Angeles	523 E WASHINGTON BLVD	90015	5127020029	0.000	0.000	0.000	0.302	Shortfall of Sites	0.065	Community Commercial	C2-2D-O-CPIO	0	0	0	102.494	0.302		Institutional - Church - One Story, 0	121-5A209 401		Southeast Los Angeles	No	ABMI	FBO
Los Angeles	2481 W 11TH ST	90006	5076007908	0.151	0.151	0.000	0.000	Shortfall of Sites	0.196	Public Facilities	PF-1	0	0	20	153.741	0.302	Vacant	Residential - Double, Duplex, or Two Units - 4 Stories or Less - Vacant Land, 0	130-5A201 186		Wilshire	No	LI	PF
Los Angeles	13522 VAN NUYS BLVD	91331	2620014903	0.000	0.000	0.000	0.302	Shortfall of Sites	0.206	Community Commercial	[Q]C2-1VL-O-CDO-CUGU	0	0	0	1.828	0.302		Commercial - Store Combination - Store and Residential Combination - One Story, 0	207B157 965		Arleta - Pacoima	No	ABMI	ARO
Los Angeles	2481 W 11TH ST	90006	5076007912	0.151	0.151	0.000	0.000	Shortfall of Sites	0.196	Public Facilities	PF-1	0	0	20	153.741	0.302		Commercial - Parking Lot (Commercial Use Property) - Lots - Patron or Employee - One Story, 0	130-5A201 173		Wilshire	No	LI	PF
Los Angeles	132 N WESTERN AVE	90004	5517005003	0.000	0.000	0.000	0.302	Shortfall of Sites	0.164	General Commercial	C2-1	0	0	0	2.292	0.302		Commercial - Store Combination - Store and Office Combination - One Story, 0	138B193 775		Wilshire	No	ABMI	ARO
Los Angeles	2612 W 54TH ST	90043	5006029001	0.000	0.000	0.000	0.301	Shortfall of Sites	0.055	Neighborhood Commercial	C2-1VL-CPIO	0	0	0	12.568	0.301		Commercial - Store Combination - Store and Residential Combination - One Story, 0	108B189 663		West Adams - Baldwin Hills - Leimert	Yes	ABMI	ARO
Los Angeles	2612 W 54TH ST	90043	5006029001	0.000	0.000	0.000	0.301	Shortfall of Sites	0.055	Neighborhood Commercial	C2-1VL-CPIO	0	0	0	12.568	0.301		Commercial - Store Combination - Store and Residential Combination - One Story, 0	108B189 664		West Adams - Baldwin Hills - Leimert	Yes	ABMI	ARO
Los Angeles	0	0	5183006902	0.000	0.000	0.000	0.000	Shortfall of Sites	0.196	Public Facilities	PF-1XL-CUGU	0	0	0	153.741	0.000		Commercial - Parking Lot (Commercial Use Property) - Parking Structures - Patron or Employee - One Story, 0	129A223 401		Boyle Heights	No		PF
Los Angeles	0	0	5201020905	0.151	0.151	0.000	0.000	Shortfall of Sites	0.196	Open Space	PF-1XL-CUGU	0	0	20	153.741	0.301		, 0	132A223 259		Boyle Heights	No	LI	PF
Los Angeles	19812 LULL ST	91306	2106033040	0.000	0.000	0.000	0.301	Shortfall of Sites	0.123	Low Residential	R1-1	Low Residential	0	0	66.287	0.301		Residential - Single Family Residence, 1	186B113 152	1 per lot	Canoga Park - Winnetka - Woodland Hills - West Hills	No	ABMI	AHO , CPK CPU

Jurisdiction Name	Site Address/Intersection	5 Digit ZIP Code	Assessor Parcel Number	Very Low-Income	Low-Income	Moderate-Income	Above Moderate-Income	Type of Shortfall	Parcel Size (Acres)	Current General Plan Designation	Current Zoning	Proposed General Plan (GP) Designation	Proposed Zoning	Minimum Density Allowed	Maximum Density Allowed	Total Capacity	Vacant/ Nonvacant	Description of Existing Uses	PIN	Base Density Per Acre	Community Plan Area	Rent Stabalization Ordinance	Income Category	Applicable Rezoning Program (Program informing values in Column Q listed first)
Los Angeles	0	0	4001013900	0.151	0.151	0.000	0.000	Shortfall of Sites	0.163	Public Facilities	[Q]PF-1XL	0	0	20	153.741	0.301		Miscellaneous - Government Owned Property, 0	105B173 145		Westchester - Playa del Rey	No	LI	PF
Los Angeles	0	0	4001013900	0.151	0.151	0.000	0.000	Shortfall of Sites	0.163	Public Facilities	[Q]PF-1XL	0	0	20	153.741	0.301		Miscellaneous - Government Owned Property, 0	105B173 144		Westchester - Playa del Rey	No	LI	PF
Los Angeles	0	0	4001013900	0.151	0.151	0.000	0.000	Shortfall of Sites	0.163	Public Facilities	[Q]PF-1XL	0	0	20	153.741	0.301		Miscellaneous - Government Owned Property, 0	105B173 143		Westchester - Playa del Rey	No	LI	PF
Los Angeles	0	0	4001013900	0.151	0.151	0.000	0.000	Shortfall of Sites	0.163	Public Facilities	[Q]PF-1XL	0	0	20	153.741	0.301		Miscellaneous - Government Owned Property, 0	105B173 142		Westchester - Playa del Rey	No	LI	PF
Los Angeles	0	0	4001013900	0.151	0.151	0.000	0.000	Shortfall of Sites	0.163	Public Facilities	[Q]PF-1XL	0	0	20	153.741	0.301		Miscellaneous - Government Owned Property, 0	105B173 140		Westchester - Playa del Rey	No	LI	PF
Los Angeles	2800 W 54TH ST	90018	5006023035	0.000	0.000	0.000	0.301	Shortfall of Sites	0.055	Neighborhood Commercial	C2-1VL-CPIO	0	0	0	10.616	0.301		Commercial - Store Combination - Store and Office Combination - One Story, 0	108B189 680		West Adams - Baldwin Hills - Leimert	No	ABMI	ARO
Los Angeles	2800 W 54TH ST	90018	5006023035	0.000	0.000	0.000	0.301	Shortfall of Sites	0.055	Neighborhood Commercial	C2-1VL-CPIO	0	0	0	10.617	0.301		Commercial - Store Combination - Store and Office Combination - One Story, 0	108B189 681		West Adams - Baldwin Hills - Leimert	No	ABMI	ARO
Los Angeles	2800 W 54TH ST	90018	5006023035	0.000	0.000	0.000	0.301	Shortfall of Sites	0.039	Neighborhood Commercial	C2-1VL-CPIO	0	0	0	14.743	0.301		Commercial - Store Combination - Store and Office Combination - One Story, 0	108B189 683		West Adams - Baldwin Hills - Leimert	No	ABMI	ARO
Los Angeles	11800 TEXAS AVE	90025	4263021905	0.150	0.150	0.000	0.000	Shortfall of Sites	0.163	Public Facilities	[Q]PF-1XL	0	0	20	153.741	0.301		Miscellaneous - Government Owned Property - Public School - High School, 0	126B145 267		West Los Angeles	No	LI	PF
Los Angeles	11800 TEXAS AVE	90025	4263021905	0.150	0.150	0.000	0.000	Shortfall of Sites	0.163	Public Facilities	[Q]PF-1XL	0	0	20	153.741	0.301		Miscellaneous - Government Owned Property - Public School - High School, 0	126B145 259		West Los Angeles	No	LI	PF
Los Angeles	11800 TEXAS AVE	90025	4263021905	0.150	0.150	0.000	0.000	Shortfall of Sites	0.163	Public Facilities	[Q]PF-1XL	0	0	20	153.741	0.301		Miscellaneous - Government Owned Property - Public School - High School, 0	126B145 246		West Los Angeles	No	LI	PF
Los Angeles	0	0	5204002900	0.000	0.000	0.000	0.000	Shortfall of Sites	0.196	Public Facilities	PF-1-CDO	0	0	0	153.741	0.000		Miscellaneous - Government Owned Property, 0	139-5A221 230		Northeast Los Angeles	No		PF
Los Angeles	2730 GANAHL ST	90033	5177010904	0.150	0.150	0.000	0.000	Shortfall of Sites	0.196	Public Facilities	PF-1XL-CUGU	0	0	20	153.741	0.301		Miscellaneous - Government Owned Property - Public School - General, 0	130-5A227 145		Boyle Heights	No	LI	PF
Los Angeles	20313 INGOMAR ST	91306	2107014043	0.000	0.000	0.000	0.301	Shortfall of Sites	0.123	Low Residential	R1-1	Low Residential	0	0	66.287	0.301		Residential - Single Family Residence, 1	189B113 1108	1 per lot	Canoga Park - Winnetka - Woodland Hills - West Hills	No	ABMI	AHO , CPK CPU
Los Angeles	8238 OAKDALE AVE	91306	2106018027	0.000	0.000	0.000	0.301	Shortfall of Sites	0.217	Low Residential	RA-1	Low Residential	0	0	66.287	0.301		Residential - Double, Duplex, or Two Units - 4 Stories or Less, 2	192B113 674	1 per lot	Canoga Park - Winnetka - Woodland Hills - West Hills	No	ABMI	AHO , CPK CPU
Los Angeles	2481 W 11TH ST	90006	5076007913	0.150	0.150	0.000	0.000	Shortfall of Sites	0.196	Public Facilities	PF-1	0	0	20	153.741	0.301		Commercial - Office Building - One Story, 0	130-5A201 155		Wilshire	No	LI	PF
Los Angeles	2025 GRIFFIN AVE	90031	5210011900	0.150	0.150	0.000	0.000	Shortfall of Sites	0.196	Public Facilities	PF-1	0	0	20	153.741	0.301		Miscellaneous - Government Owned Property, 0	136-5A223 212		Northeast Los Angeles	No	LI	PF
Los Angeles	2025 GRIFFIN AVE	90031	5210011900	0.150	0.150	0.000	0.000	Shortfall of Sites	0.196	Public Facilities	PF-1	0	0	20	153.741	0.301		Miscellaneous - Government Owned Property, 0	136-5A223 215		Northeast Los Angeles	No	LI	PF
Los Angeles	2025 GRIFFIN AVE	90031	5210011900	0.150	0.150	0.000	0.000	Shortfall of Sites	0.196	Public Facilities	PF-1	0	0	20	153.741	0.301		Miscellaneous - Government Owned Property, 0	136-5A223 214		Northeast Los Angeles	No	LI	PF
Los Angeles	2025 GRIFFIN AVE	90031	5210011900	0.150	0.150	0.000	0.000	Shortfall of Sites	0.196	Public Facilities	PF-1	0	0	20	153.741	0.301		Miscellaneous - Government Owned Property, 0	136-5A223 216		Northeast Los Angeles	No	LI	PF
Los Angeles	2025 GRIFFIN AVE	90031	5210011900	0.150	0.150	0.000	0.000	Shortfall of Sites	0.196	Public Facilities	PF-1	0	0	20	153.741	0.301		Miscellaneous - Government Owned Property, 0	136-5A223 211		Northeast Los Angeles	No	LI	PF
Los Angeles	6435 YORK BLVD	90042	5493015024	0.000	0.000	0.000	0.301	Shortfall of Sites	0.136	Neighborhood Commercial	[Q]C4-1XL-HPOZ	0	0	0	2.306	0.301		Commercial - Store Combination - Store and Residential Combination - One Story, 0	153A233 144		Northeast Los Angeles	No	ABMI	ARO
Los Angeles	3111 LARGA AVE	90039	5436020026	0.000	0.000	0.000	0.301	Shortfall of Sites	0.140	General Commercial	[Q]C2-1VL-RIO	0	0	0	2.691	0.301		Industrial - Light Manufacturing - One Story, 0	151-5A211 74		Northeast Los Angeles	No	ABMI	ARO
Los Angeles	4331 CRENSHAW BLVD	90008	5024006010	0.000	0.000	0.000	0.300	Shortfall of Sites	0.079	Neighborhood Commercial	C1.5-1-SP	0	0	0	4.731	0.300		Commercial - Store Combination - Store and Office Combination - One Story, 0	111B185 14		West Adams - Baldwin Hills - Leimert	No	ABMI	ARO
Los Angeles	1717 7TH AVE	90019	5072012917	0.150	0.150	0.000	0.000	Shortfall of Sites	0.163	Public Facilities	PF-1-O	0	0	20	153.741	0.300		Miscellaneous - Government Owned Property - Miscellaneous - Government Property and Possessory Interest Not Classified in Any of the Above, 0	126B185 771		West Adams - Baldwin Hills - Leimert	No	LI	PF
Los Angeles	1010 E VERNON AVE	90011	5108028005	0.000	0.000	0.000	0.300	Shortfall of Sites	0.163	Community Commercial	C2-2D-CPIO	0	0	0	2.303	0.300		Commercial - Office Building - One Story, 0	112-5A209 65		Southeast Los Angeles	No	ABMI	ARO
Los Angeles	0	0	5183006902	0.000	0.000	0.000	0.000	Shortfall of Sites	0.195	Public Facilities	PF-1XL-CUGU	0	0	0	153.741	0.000		Commercial - Parking Lot (Commercial Use Property) - Parking Structures - Patron or Employee - One Story, 0	129A223 428		Boyle Heights	No		PF
Los Angeles	5429 DENKER AVE	90062	5003019036	0.000	0.000	0.000	0.300	Shortfall of Sites	0.065	Neighborhood Office Commercial	C1-1L	0	0	0	102.494	0.300		Institutional - Church - One Story, 0	108B193 671		South Los Angeles	No	ABMI	FBO
Los Angeles	3010 ESTARA AVE	90065	5458019900	0.150	0.150	0.000	0.000	Shortfall of Sites	0.195	Public Facilities	PF-1-CDO	0	0	20	153.741	0.300		Miscellaneous - Government Owned Property, 0	154-5A213 203		Northeast Los Angeles	No	LI	PF
Los Angeles	3010 ESTARA AVE	90065	5458019900	0.150	0.150	0.000	0.000	Shortfall of Sites	0.195	Public Facilities	PF-1-CDO	0	0	20	153.741	0.300		Miscellaneous - Government Owned Property, 0	154-5A213 207		Northeast Los Angeles	No	LI	PF
Los Angeles	3010 ESTARA AVE	90065	5458019900	0.150	0.150	0.000	0.000	Shortfall of Sites	0.195	Public Facilities	PF-1-CDO	0	0	20	153.741	0.300		Miscellaneous - Government Owned Property, 0	154-5A213 211		Northeast Los Angeles	No	LI	PF
Los Angeles	3010 ESTARA AVE	90065	5458019900	0.150	0.150	0.000	0.000	Shortfall of Sites	0.195	Public Facilities	PF-1-CDO	0	0	20	153.741	0.300		Miscellaneous - Government Owned Property, 0	153A213 11		Northeast Los Angeles	No	LI	PF
Los Angeles	3010 ESTARA AVE	90065	5458019900	0.150	0.150	0.000	0.000	Shortfall of Sites	0.195	Public Facilities	PF-1-CDO	0	0	20	153.741	0.300		Miscellaneous - Government Owned Property, 0	153A213 13		Northeast Los Angeles	No	LI	PF
Los Angeles	1717 7TH AVE	90019	5072012917	0.150	0.150	0.000	0.000	Shortfall of Sites	0.163	Public Facilities	PF-1-O	0	0	20	153.741	0.300		Miscellaneous - Government Owned Property - Miscellaneous - Government Property and Possessory Interest Not Classified in Any of the Above, 0	126B185 764		West Adams - Baldwin Hills - Leimert	No	LI	PF
Los Angeles	4832 LANKERSHIM BLVD	91601	2353019015	0.000	0.000	0.000	0.300	Shortfall of Sites	0.054	Community Commercial	C4-1-CA	Community Commercial	0	0	220.970	0.300		Commercial - Store - One Story, 9	168B173 279	108	North Hollywood - Valley Village	No	ABMI	Orange LineTNP , AHO
Los Angeles	980 YALE ST	90012	5414006021	0.000	0.000	0.000	0.300	Shortfall of Sites	0.173	Regional Commercial	C2-2D	Village	[LM2-G1-5] [CX2-FA] [CPIO]	0	115.348	0.300		Residential - Five or More Units or Apartments (Any Combination) · 4 Stories or Less, 10	136-5A215 177	No Max	Central City North	Yes	ABMI	DT CPU
Los Angeles	970 YALE ST	90012	5414006022	0.000	0.000	0.000	0.300	Shortfall of Sites	0.174	Regional Commercial	C2-2D	Village	[LM2-G1-5] [CX2-FA] [CPIO]	0	115.123	0.300		Residential - Five or More Units or Apartments (Any Combination) · 4 Stories or Less, 10	136-5A215 183	No Max	Central City North	Yes	ABMI	DT CPU
Los Angeles	4679 ORION AVE	91403	2261039015	0.000	0.000	0.000	0.300	Shortfall of Sites	0.116	Medium Residential	R3-1	Medium Residential	0	0	68.895	0.300		Residential - Five or More Units or Apartments (Any Combination) · 4 Stories or Less, 6	168B145 728	43	Encino - Tarzana	Yes	ABMI	ENC CPU , AHO
Los Angeles	7721 MELROSE AVE	90046	5527008026	0.000	0.000	0.000	0.300	Shortfall of Sites	0.044	Neighborhood Office Commercial	C4-1XL-O	Neighborhood Commercial	[Q]C2-1XL-CPIO	0	159.070	0.300		Commercial - Store - One Story, 5	141B177 595	108	Hollywood	No	ABMI	HWD CPU , AHO
Los Angeles	12364 MAGNOLIA BLVD	91607	2356017001	0.000	0.000	0.000	0.300	Shortfall of Sites	0.194	Medium Residential	[Q]R3-1	Medium Neighborhood Residential	0	0	41.214	0.300		Residential - Five or More Units or Apartments (Any Combination) · 4 Stories or Less, 6	171B165 537	72	North Hollywood - Valley Village	Yes	ABMI	NH CPU , AHO
Los Angeles	12360 MAGNOLIA BLVD	91607	2356017002	0.000	0.000	0.000	0.300	Shortfall of Sites	0.194	Medium Residential	[Q]R3-1	Medium Neighborhood Residential	0	0	41.196	0.300		Residential - Five or More Units or Apartments (Any Combination) · 4 Stories or Less, 6	171B165 538	72	North Hollywood - Valley Village	Yes	ABMI	NH CPU , AHO
Los Angeles	12160 BURBANK BLVD	91607	2347012002	0.000	0.000	0.000	0.300	Shortfall of Sites	0.190	Medium Residential	[Q]R3-1	Medium Neighborhood Residential	0	0	42.089	0.300		Residential - Five or More Units or Apartments (Any Combination) · 4 Stories or Less, 6	174B165 782	72	North Hollywood - Valley Village	Yes	ABMI	NH CPU , AHO
Los Angeles	4220 VENTURA CANYON AVE	91423	2373011006	0.000	0.000	0.000	0.300	Shortfall of Sites	0.176	Low Medium Residential	[Q]RD3-1	Low Medium	0	0	45.580	0.300		Residential - Five or More Units or Apartments (Any Combination) · 4 Stories or Less, 6	165B157 796	29	Sherman Oaks - Studio City - Toluca Lake - Cahuenga Pass	Yes	ABMI	SHR CPU , R2RD, AHO
Los Angeles	6401 W 86TH PL	90045	4122003016	0.000	0.000	0.000	0.300	Shortfall of Sites	0.028	Low Medium II Residential	R2-1	0	0	0	107.759	0.300		Residential - Double, Duplex, or Two Units - 4 Stories or Less, 2	096B165 631	43	Westchester - Playa del Rey	Yes	ABMI	WPDR CPU , AHO
Los Angeles	350 W 38TH ST	90037	5122027013	0.000	0.000	0.000	0.300	Shortfall of Sites	0.172	Hybrid Industrial	CM-1-CPIO	0	0	0	2.176	0.300		Commercial - Office Building - One Story, 0	117A203 163		Southeast Los Angeles	No	ABMI	ARO
Los Angeles	649 N MADISON AVE	90004	5539023002	0.000	0.000	0.000	0.300	Shortfall of Sites	0.172	Neighborhood Office Commercial	(Q)C2-1	0	0	0	2.177	0.300		Industrial - Warehousing, Distribution, Storage - Warehousing, Distribution, Under 10,000 SF - One Story, 0	141B197 561		Wilshire	No	ABMI	ARO
Los Angeles	6228 LELAND WAY	90028	5546023048	0.000	0.000	0.000	0.300	Shortfall of Sites	0.009	Regional Center Commercial	R4-2D	High Medium Residential	R4-1D-CPIO	0	43.129	0.300		Institutional - Hospital - One Story, 0	147A189 106	108	Hollywood	No	ABMI	MURC , HWD CPU
Los Angeles	6228 LELAND WAY	90028	5546023048	0.000	0.000	0.000	0.300	Shortfall of Sites	0.009	Regional Center Commercial	R4-2D	High Medium Residential	R4-1D-CPIO	0	41.393	0.300		Institutional - Hospital - One Story, 0	147A189 127	108	Hollywood	No	ABMI	MURC , HWD CPU
Los Angeles	6228 LELAND WAY	90028	5546023048	0.000	0.000	0.000	0.300	Shortfall of Sites	0.006	Regional Center Commercial	R4-2D	Regional Center Commercial	VARIOUS, WITH C2 and CPIO	0	62.098	0.300		Institutional - Hospital - One Story, 0	147A189 129	108	Hollywood	No	ABMI	MURC , HWD CPU
Los Angeles	1314 MIRAMAR ST	90026	5152005902	0.000	0.000	0.000	0.300	Shortfall of Sites	0.001	Regional Center Commercial	CW	0	0	0	381.526	0.300	Vacant	Miscellaneous - Government Owned Property - Vacant Land, 0	132A209 19		Westlake	No	ABMI	MURC
Los Angeles	1300 MIRAMAR ST	90026	5152005904	0.000	0.000	0.000	0.300	Shortfall of Sites	0.004	Regional Center Commercial	CW	0	0	0	89.942	0.300	Vacant	Miscellaneous - Government Owned Property - Vacant Land, 0	132A209 22		Westlake	No	ABMI	MURC
Los Angeles	0	0	5546013017	0.000	0.000	0.000	0.300	Shortfall of Sites	0.005	Regional Center Commercial	C4-2D-SN	Regional Center Commercial	[Q]C2-2D-SN-CPIO	0	72.500	0.300	Vacant	Commercial - Commercial - Vacant Land, 0	147A187 83	108	Hollywood	No	ABMI	MURC , HWD CPU, AHO
Los Angeles	0	0	5546013017	0.000	0.000	0.000	0.300	Shortfall of Sites	0.001	Regional Center Commercial	C4-2D-SN	Regional Center Commercial	[Q]C2-2D-SN-CPIO	0	673.566	0.300	Vacant	Commercial - Commercial - Vacant Land, 0	147A187 84	108	Hollywood	No	ABMI	MURC , HWD CPU, AHO
Los Angeles	1510 WILCOX AVE	90028	5546013009	0.000	0.000	0.000	0.300	Shortfall of Sites	0.002	Regional Center Commercial	C4-2D-SN	Regional Center Commercial	[Q]C2-2D-SN-CPIO	0	159.360	0.300	Vacant	Commercial - Commercial - Vacant Land, 0	147A187 92	108	Hollywood	No	ABMI	MURC , HWD CPU, AHO
Los Angeles	1419 N EL CENTRO AVE	90028	5546023001	0.000	0.000	0.000	0.300	Shortfall of Sites	0.002	Regional Center Commercial	R4-2D	High Medium Residential	R4-1D-CPIO	0	198.000	0.300		Residential - Five or More Units or Apartments (Any Combination) · 4 Stories or Less, 0	147A189 121	108	Hollywood	No	ABMI	MURC , HWD CPU
Los Angeles	0	0	5160030013	0.000	0.000	0.000	0.300	Shortfall of Sites	0.000	Regional Center Commercial	CW	0	0	0	4058.407	0.300	Vacant	Commercial - Commercial - Vacant Land, 0	133-5A211 184		Westlake	No	ABMI	MURC
Los Angeles	0	0	5160030013	0.000	0.000	0.000	0.300	Shortfall of Sites	0.000	Regional Center Commercial	CW	0	0	0	912.661	0.300	Vacant	Commercial - Commercial - Vacant Land, 0	133-5A211 186		Westlake	No	ABMI	MURC
Los Angeles	0	0	5160030013	0.000	0.000	0.000	0.300	Shortfall of Sites	0.001	Regional Center Commercial	CW	0	0	0	506.854	0.300	Vacant	Commercial - Commercial - Vacant Land, 0	133-5A211 191		Westlake	No	ABMI	MURC
Los Angeles	0	0	5160030013	0.000	0.000	0.000	0.300	Shortfall of Sites	0.001	Regional Center Commercial	CW	0	0	0	350.936	0.300	Vacant	Commercial - Commercial - Vacant Land, 0	133-5A211 195		Westlake	No	ABMI	MURC

Jurisdiction Name	Site Address/Intersection	5 Digit ZIP Code	Assessor Parcel Number	Very Low-Income	Low-Income	Moderate-Income	Above Moderate-Income	Type of Shortfall	Parcel Size (Acres)	Current General Plan Designation	Current Zoning	Proposed General Plan (GP) Designation	Proposed Zoning	Minimum Density Allowed	Maximum Density Allowed	Total Capacity	Vacant/ Nonvacant	Description of Existing Uses	PIN	Base Density Per Acre	Community Plan Area	Rent Stabalization Ordinance	Income Category	Applicable Rezoning Program (Program informing values in Column Q listed first)
Los Angeles	1200 W 2ND ST	90026	5152020030	0.000	0.000	0.000	0.300	Shortfall of Sites	0.000	Regional Center Commercial	CW	0	0	0	1595.559	0.300	Vacant	Residential - Double, Duplex, or Two Units - 4 Stories or Less - Vacant Land, 0	133-5A209 350		Westlake	No	ABMI	MURC
Los Angeles	1200 W 2ND ST	90026	5152020030	0.000	0.000	0.000	0.300	Shortfall of Sites	0.001	Regional Center Commercial	CW	0	0	0	310.819	0.300	Vacant	Residential - Double, Duplex, or Two Units - 4 Stories or Less - Vacant Land, 0	133-5A209 352		Westlake	No	ABMI	MURC
Los Angeles	1200 W 2ND ST	90026	5152020030	0.000	0.000	0.000	0.300	Shortfall of Sites	0.001	Regional Center Commercial	CW	0	0	0	538.865	0.300	Vacant	Residential - Double, Duplex, or Two Units - 4 Stories or Less - Vacant Land, 0	133-5A209 353		Westlake	No	ABMI	MURC
Los Angeles	1201 HUNTLEY DR	90026	5152020038	0.000	0.000	0.000	0.300	Shortfall of Sites	0.001	Regional Center Commercial	CW	0	0	0	258.062	0.300	Vacant	Commercial - Commercial - Vacant Land, 0	133-5A209 378		Westlake	No	ABMI	MURC
Los Angeles	1200 W 2ND ST	90026	5152020030	0.000	0.000	0.000	0.300	Shortfall of Sites	0.002	Regional Center Commercial	CW	0	0	0	162.908	0.300	Vacant	Residential - Double, Duplex, or Two Units - 4 Stories or Less - Vacant Land, 0	133-5A209 396		Westlake	No	ABMI	MURC
Los Angeles	1200 W 2ND ST	90026	5152020030	0.000	0.000	0.000	0.300	Shortfall of Sites	0.001	Regional Center Commercial	CW	0	0	0	689.863	0.300	Vacant	Residential - Double, Duplex, or Two Units - 4 Stories or Less - Vacant Land, 0	133-5A209 608		Westlake	No	ABMI	MURC
Los Angeles	0	0	5546017032	0.000	0.000	0.000	0.300	Shortfall of Sites	0.002	Regional Center Commercial	(T)(Q)C4-2D	Regional Center Commercial	VARIOUS, WITH C2 and CPIO	0	181.645	0.300		, 0	147A187 611	108	Hollywood	No	ABMI	MURC , HWD CPU
Los Angeles	0	0	5152020042	0.000	0.000	0.000	0.300	Shortfall of Sites	0.002	Regional Center Commercial	CW	0	0	0	162.820	0.300	Vacant	Residential - Single Family Residence - Vacant Land, 0	133-5A209 614		Westlake	No	ABMI	MURC
Los Angeles	1300 MIRAMAR ST	90026	5152005904	0.000	0.000	0.000	0.300	Shortfall of Sites	0.002	Regional Center Commercial	CW	0	0	0	154.145	0.300	Vacant	Miscellaneous - Government Owned Property - Vacant Land, 0	133-5A209 619		Westlake	No	ABMI	MURC
Los Angeles	0	0	2241004900	0.000	0.000	0.000	0.300	Shortfall of Sites	0.009	Regional Center Commercial	[Q]C2-1L-CDO	Neighborhood Commercial	0	0	40.315	0.300		Miscellaneous - Government Owned Property, 0	180B149 987	No Max	Van Nuys - North Sherman Oaks	No	ABMI	MURC , Orange LineTNP
Los Angeles	0	0	2240001900	0.000	0.000	0.000	0.300	Shortfall of Sites	0.006	Regional Center Commercial	[Q]C2-1L-CDO	Neighborhood Commercial	0	0	64.059	0.300		Miscellaneous - Government Owned Property, 0	180B149 1031	No Max	Van Nuys - North Sherman Oaks	No	ABMI	MURC , Orange LineTNP
Los Angeles	0	0	5077009904	0.000	0.000	0.000	0.300	Shortfall of Sites	0.002	Regional Center Commercial	C2-2	0	0	0	240.686	0.300		Commercial - Office Building - Four Stories, 0	135B197 1205		Wilshire	No	ABMI	MURC
Los Angeles	3010 ESTARA AVE	90065	5458018903	0.150	0.150	0.000	0.000	Shortfall of Sites	0.195	Public Facilities	PF-1-CDO	0	0	20	153.741	0.300		Miscellaneous - Government Owned Property, 0	154-5A213 184		Northeast Los Angeles	No	LI	PF
Los Angeles	3010 ESTARA AVE	90065	5458018903	0.150	0.150	0.000	0.000	Shortfall of Sites	0.195	Public Facilities	PF-1-CDO	0	0	20	153.741	0.300		Miscellaneous - Government Owned Property, 0	154-5A213 193		Northeast Los Angeles	No	LI	PF
Los Angeles	3010 ESTARA AVE	90065	5458018903	0.150	0.150	0.000	0.000	Shortfall of Sites	0.195	Public Facilities	PF-1-CDO	0	0	20	153.741	0.300		Miscellaneous - Government Owned Property, 0	154-5A213 186		Northeast Los Angeles	No	LI	PF
Los Angeles	3010 ESTARA AVE	90065	5458018903	0.150	0.150	0.000	0.000	Shortfall of Sites	0.195	Public Facilities	PF-1-CDO	0	0	20	153.741	0.300		Miscellaneous - Government Owned Property, 0	154-5A213 190		Northeast Los Angeles	No	LI	PF
Los Angeles	3010 ESTARA AVE	90065	5458019900	0.150	0.150	0.000	0.000	Shortfall of Sites	0.195	Public Facilities	PF-1-CDO	0	0	20	153.741	0.300		Miscellaneous - Government Owned Property, 0	153A213 18		Northeast Los Angeles	No	LI	PF
Los Angeles	0	0	2770018902	0.000	0.000	0.000	0.000	Shortfall of Sites	0.195	Public Facilities	[Q]PF-1XL	0	0	0	153.741	0.000		Miscellaneous - Government Owned Property - Government Services - Utilities Office (Power, Water, etc.), 0	195B121 545		Northridge	No		PF
Los Angeles	477 S FAIRFAX AVE	90036	5510010035	0.000	0.000	0.000	0.300	Shortfall of Sites	0.101	Neighborhood Office Commercial	C2-1VL-O	0	0	0	3.092	0.300		Commercial - Office Building - One Story, 0	135B177 204		Wilshire	No	ABMI	ARO
Los Angeles	125 W CESAR E CHAVEZ AVE	90012	5408011908	0.000	0.000	0.000	0.000	Shortfall of Sites	0.195	Public Facilities	PF-1VL	0	0	0	153.741	0.000		Miscellaneous - Government Owned Property, 0	132A215 57		Central City	No		PF
Los Angeles	3010 ESTARA AVE	90065	5458019900	0.150	0.150	0.000	0.000	Shortfall of Sites	0.195	Public Facilities	PF-1-CDO	0	0	20	153.741	0.300		Miscellaneous - Government Owned Property, 0	153A213 25		Northeast Los Angeles	No	LI	PF
Los Angeles	1321 N MISSION RD	90033	5210015904	0.150	0.150	0.000	0.000	Shortfall of Sites	0.195	Public Facilities	PF-1	0	0	20	153.741	0.300		Miscellaneous - Government Owned Property, 0	135A223 189		Northeast Los Angeles	No	LI	PF
Los Angeles	1717 7TH AVE	90019	5072012917	0.150	0.150	0.000	0.000	Shortfall of Sites	0.162	Public Facilities	PF-1-O	0	0	20	153.741	0.300		Miscellaneous - Government Owned Property - Miscellaneous - Government Property and Possessory Interest Not Classified in Any of the Above, 0	126B185 756		West Adams - Baldwin Hills - Leimert	No	LI	PF
Los Angeles	22215 AVENUE SAN LUIS	91364	2075003005	0.000	0.000	0.000	0.300	Shortfall of Sites	0.118	Low Residential	R1-1	Low Residential	0	0	66.287	0.300		Residential - Single Family Residence, 1	171B101 447	1 per lot	Canoga Park - Winnetka - Woodland Hills - West Hills	No	ABMI	AHO , CPK CPU
Los Angeles	5308 VINELAND AVE	91601	2416003003	0.000	0.000	0.000	0.299	Shortfall of Sites	0.172	Commercial Manufacturing	CM-1VL	0	0	0	2.174	0.299		Industrial - Light Manufacturing - One Story, 0	171B173 286		North Hollywood - Valley Village	No	ABMI	ARO
Los Angeles	5302 VINELAND AVE	91601	2416003002	0.000	0.000	0.000	0.299	Shortfall of Sites	0.172	Commercial Manufacturing	CM-1VL	0	0	0	2.174	0.299		Commercial - Office Building - One Story, 0	171B173 300		North Hollywood - Valley Village	No	ABMI	ARO
Los Angeles	3125 GLENDALE BLVD	90039	5435027016	0.000	0.000	0.000	0.299	Shortfall of Sites	0.057	Neighborhood Commercial	[Q]C4-1XL-RIO-POD	0	0	0	5.433	0.299		Commercial - Store Combination - Store and Residential Combination - One Story, 0	154-5A207 342		Northeast Los Angeles	No	ABMI	ARO
Los Angeles	1279 WESTWOOD BLVD	90024	4324004014	0.000	0.000	0.000	0.299	Shortfall of Sites	0.086	Neighborhood Office Commercial	C4-1VL-POD	0	0	0	3.642	0.299		Commercial - Store Combination - Store and Residential Combination - One Story, 0	132B153 619		Westwood	No	ABMI	ARO
Los Angeles	7135 W MANCHESTER AVE	90045	4113013005	0.000	0.000	0.000	0.299	Shortfall of Sites	0.057	Community Commercial	[Q]C4-1-CDO	0	0	0	5.432	0.299		Commercial - Office Building - One Story, 0	096B161 665		Westchester - Playa del Rey	No	ABMI	ARO
Los Angeles	2025 GRIFFIN AVE	90031	5210011900	0.150	0.150	0.000	0.000	Shortfall of Sites	0.195	Public Facilities	PF-1	0	0	20	153.741	0.299		Miscellaneous - Government Owned Property, 0	136-5A223 217		Northeast Los Angeles	No	LI	PF
Los Angeles	1528 W OLYMPIC BLVD	90015	5137015001	0.000	0.000	0.000	0.299	Shortfall of Sites	0.003	Highway Oriented Commercial	C2-1	0	0	0	170.994	0.299	Vacant	Commercial - Office Building - One Story, 0	129A205 420		Westlake	No	ABMI	MURC
Los Angeles	1528 W OLYMPIC BLVD	90015	5137015001	0.000	0.000	0.000	0.299	Shortfall of Sites	0.010	Highway Oriented Commercial	C2-1	0	0	0	58.955	0.299		Commercial - Office Building - One Story, 0	129A205 421		Westlake	No	ABMI	ARO
Los Angeles	2620 W 54TH ST	90043	5006029002	0.000	0.000	0.000	0.299	Shortfall of Sites	0.055	Neighborhood Commercial	C2-1VL-CPIO	0	0	0	6.862	0.299		Commercial - Store Combination - Store and Residential Combination - One Story, 0	108B189 665		West Adams - Baldwin Hills - Leimert	No	ABMI	ARO
Los Angeles	2620 W 54TH ST	90043	5006029002	0.000	0.000	0.000	0.299	Shortfall of Sites	0.055	Neighborhood Commercial	C2-1VL-CPIO	0	0	0	6.862	0.299		Commercial - Store Combination - Store and Residential Combination - One Story, 0	108B189 666		West Adams - Baldwin Hills - Leimert	No	ABMI	ARO
Los Angeles	8105 W 3RD ST	90048	5511021030	0.000	0.000	0.000	0.299	Shortfall of Sites	0.016	Neighborhood Office Commercial	C2-1VL-O	0	0	0	26.702	0.299		Commercial - Office Building - One Story, 0	138B177 900		Wilshire	No	ABMI	ARO
Los Angeles	8325 BEVERLY BLVD	90048	5514009023	0.000	0.000	0.000	0.299	Shortfall of Sites	0.101	Neighborhood Office Commercial	C2-1VL	0	0	0	3.086	0.299		Commercial - Store Combination - Store and Residential Combination - One Story, 0	138B173 400		Wilshire	No	ABMI	ARO
Los Angeles	483 GAYLEY AVE	90024	4363005035	0.000	0.000	0.000	0.299	Shortfall of Sites	0.177	High Medium Residential	[Q]R4-1VL	0	0	0	81.731	0.299		Residential - Five or More Units or Apartments (Any Combination) - 4 Stories or Less, 11	135B149 29		Westwood	Yes	ABMI	DB50
Los Angeles	840 LACONIA BLVD	90044	6117019026	0.000	0.000	0.000	0.299	Shortfall of Sites	0.164	Medium Residential	R3-1-O	0	0	0	87.975	0.299		Residential - Five or More Units or Apartments (Any Combination) - 4 Stories or Less, 11	081B197 318		Harbor Gateway	Yes	ABMI	DB50
Los Angeles	1717 7TH AVE	90019	5072012917	0.150	0.150	0.000	0.000	Shortfall of Sites	0.162	Public Facilities	PF-1-O	0	0	20	153.741	0.299		Miscellaneous - Government Owned Property - Miscellaneous - Government Property and Possessory Interest Not Classified in Any of the Above, 0	126B185 747		West Adams - Baldwin Hills - Leimert	No	LI	PF
Los Angeles	19911 BALTAR ST	91306	2106027013	0.000	0.000	0.000	0.299	Shortfall of Sites	0.122	Low Residential	R1-1	Low Residential	0	0	66.287	0.299		Residential - Single Family Residence, 1	189B113 317	1 per lot	Canoga Park - Winnetka - Woodland Hills - West Hills	No	ABMI	AHO , CPK CPU
Los Angeles	4215 COLDWATER CANYON AVE	91604	2375022036	0.000	0.000	0.000	0.299	Shortfall of Sites	0.056	Neighborhood Commercial	(T)(Q)CR-1VL-RIO	0	0	0	5.535	0.299		Commercial - Office Building - One Story, 0	165B161 969		Sherman Oaks - Studio City - Toluca Lake - Cahuenga Pass	No	ABMI	ARO
Los Angeles	4215 COLDWATER CANYON AVE	91604	2375022036	0.000	0.000	0.000	0.299	Shortfall of Sites	0.056	Neighborhood Commercial	(T)(Q)CR-1VL-RIO	0	0	0	5.535	0.299		Commercial - Office Building - One Story, 0	165B161 971		Sherman Oaks - Studio City - Toluca Lake - Cahuenga Pass	No	ABMI	ARO
Los Angeles	4215 COLDWATER CANYON AVE	91604	2375022036	0.000	0.000	0.000	0.299	Shortfall of Sites	0.047	Neighborhood Commercial	C2-1VL-RIO	0	0	0	6.668	0.299		Commercial - Office Building - One Story, 0	165B161 977		Sherman Oaks - Studio City - Toluca Lake - Cahuenga Pass	No	ABMI	ARO
Los Angeles	7404 LOUISE AVE	91406	2227015017	0.000	0.000	0.000	0.299	Shortfall of Sites	0.031	Low Residential	R1-1	Low Residential	0	0	66.287	0.299		Residential - Five or More Units or Apartments (Any Combination) - 4 Stories or Less, 0	186B133 764	1 per lot	Reseda - West Van Nuys	Yes	ABMI	AHO , RES CPU
Los Angeles	1316 N WESTERN AVE	90027	5544031018	0.000	0.000	0.000	0.299	Shortfall of Sites	0.146	Highway Oriented Commercial	C2-1	0	0	0	2.561	0.299		Commercial - Office Building - One Story, 0	147A193 240		Hollywood	No	ABMI	ARO
Los Angeles	4619 S CENTRAL AVE	90011	5108025800	0.000	0.000	0.000	0.299	Shortfall of Sites	0.032	Community Commercial	C2-1-CPIO	0	0	0	17.823	0.299		Commercial - Office Building - One Story, 0	112-5A209 298		Southeast Los Angeles	No	ABMI	ARO
Los Angeles	6545 BIANCA AVE	91406	2229011066	0.000	0.000	0.000	0.299	Shortfall of Sites	0.122	Low Residential	R1-1-RIO	Low Residential	0	0	66.287	0.299		Residential - Single Family Residence, 1	180B129 536	1 per lot	Reseda - West Van Nuys	No	ABMI	AHO , RES CPU
Los Angeles	5516 S CENTRAL AVE	90011	5104017033	0.000	0.000	0.000	0.299	Shortfall of Sites	0.054	Neighborhood Commercial	C2-1-CPIO	0	0	0	10.734	0.299		Commercial - Store Combination - Store and Residential Combination - One Story, 0	108B209 883		Southeast Los Angeles	No	ABMI	ARO
Los Angeles	5516 S CENTRAL AVE	90011	5104017033	0.000	0.000	0.000	0.299	Shortfall of Sites	0.051	Neighborhood Commercial	C2-1-CPIO	0	0	0	11.299	0.299		Commercial - Store Combination - Store and Residential Combination - One Story, 0	108B209 919		Southeast Los Angeles	No	ABMI	ARO
Los Angeles	1717 7TH AVE	90019	5072012917	0.149	0.149	0.000	0.000	Shortfall of Sites	0.162	Public Facilities	PF-1-O	0	0	20	153.741	0.299		Miscellaneous - Government Owned Property - Miscellaneous - Government Property and Possessory Interest Not Classified in Any of the Above, 0	126B185 737		West Adams - Baldwin Hills - Leimert	No	LI	PF
Los Angeles	4752 HUNTINGTON DR S	90032	5213018004	0.000	0.000	0.000	0.298	Shortfall of Sites	0.065	Neighborhood Commercial	[Q]C4-1XL	0	0	0	102.494	0.298		Institutional - Church - One Story, 0	142-5A233 178		Northeast Los Angeles	No	ABMI	FBO
Los Angeles	618 NEW HIGH ST	90012	5408014003	0.000	0.000	0.000	0.298	Shortfall of Sites	0.003	Regional Commercial	C2-2	Community Center	[DM2-G1-5] [CX2-FA] [CPIO]	0	167.888	0.298		Commercial - Store Combination - Store and Residential Combination - One Story, 0	133-5A215 267	No Max	Central City North	No	ABMI	ARO , DT CPU
Los Angeles	1211 S HOBART BLVD	90006	5080012905	0.149	0.149	0.000	0.000	Shortfall of Sites	0.194	Public Facilities	PF-1	0	0	20	153.741	0.298		Commercial - Auto, Recreation Equipment, Construction Equipment Sales and Service - Auto Body Repair Shop - One Story, 0	129B193 1257		Wilshire	No	LI	PF
Los Angeles	1717 7TH AVE	90019	5072012917	0.149	0.149	0.000	0.000	Shortfall of Sites	0.162	Public Facilities	PF-1-O	0	0	20	153.741	0.298		Miscellaneous - Government Owned Property - Miscellaneous - Government Property and Possessory Interest Not Classified in Any of the Above, 0	126B185 731		West Adams - Baldwin Hills - Leimert	No	LI	PF

Jurisdiction Name	Site Address/Intersection	5 Digit ZIP Code	Assessor Parcel Number	Very Low-Income	Low-Income	Moderate-Income	Above Moderate-Income	Type of Shortfall	Parcel Size (Acres)	Current General Plan Designation	Current Zoning	Proposed General Plan (GP) Designation	Proposed Zoning	Minimum Density Allowed	Maximum Density Allowed	Total Capacity	Vacant/ Nonvacant	Description of Existing Uses	PIN	Base Density Per Acre	Community Plan Area	Rent Stabalization Ordinance	Income Category	Applicable Rezoning Program (Program informing values in Column Q listed first)
Los Angeles	29211 S WESTERN AVE	90275	7557030033	0.000	0.000	0.000	0.298	Shortfall of Sites	0.028	Community Commercial	[Q]C2-1XL	0	0	0	15.917	0.298		Commercial - Professional Building - Medical Dental Building - One Story, 0	021B193 355		San Pedro	No	ABMI	ARO
Los Angeles	1570 W 7TH ST	90732	7559034900	0.149	0.149	0.000	0.000	Shortfall of Sites	0.162	Public Facilities	[Q]PF-1XL	0	0	20	153.741	0.298		Miscellaneous - Government Owned Property, 0	015B193 259		San Pedro	No	LI	PF
Los Angeles	1211 S HOBART BLVD	90006	5080012905	0.149	0.149	0.000	0.000	Shortfall of Sites	0.194	Public Facilities	PF-1	0	0	20	153.741	0.298		Commercial - Auto, Recreation Equipment, Construction Equipment Sales and Service - Auto Body Repair Shop - One Story, 0	129B193 1261		Wilshire	No	LI	PF
Los Angeles	1214 S LORENA ST	90023	5190017038	0.000	0.000	0.000	0.298	Shortfall of Sites	0.054	Commercial Manufacturing	[Q]C2-1-CUGU	0	0	0	7.612	0.298		Commercial - Store Combination - Store and Residential Combination - One Story, 0	120A225 359		Boyle Heights	Yes	ABMI	ARO
Los Angeles	1214 S LORENA ST	90023	5190017038	0.000	0.000	0.000	0.298	Shortfall of Sites	0.048	Commercial Manufacturing	[Q]C2-1-CUGU	0	0	0	8.585	0.298		Commercial - Store Combination - Store and Residential Combination - One Story, 0	120A225 366		Boyle Heights	Yes	ABMI	ARO
Los Angeles	6111 S MAIN ST	90003	6005019004	0.000	0.000	0.000	0.298	Shortfall of Sites	0.127	Neighborhood Commercial	C2-1VL-CPIO	0	0	0	3.260	0.298		Commercial - Store Combination - Store and Residential Combination - One Story, 0	105B201 774		Southeast Los Angeles	Yes	ABMI	ARO
Los Angeles	6600 MCKINLEY AVE	90001	6007015006	0.149	0.149	0.000	0.000	Shortfall of Sites	0.194	Public Facilities	PF-1	0	0	20	153.741	0.298		Industrial - Light Manufacturing - One Story, 0	105B205 1440		Southeast Los Angeles	No	LI	PF
Los Angeles	4816 S VERMONT AVE	90037	5018012002	0.000	0.000	0.000	0.298	Shortfall of Sites	0.172	Neighborhood Commercial	C2-1VL-CPIO	0	0	0	2.401	0.298		Commercial - Store Combination - Store and Residential Combination - One Story, 0	111B197 914		South Los Angeles	Yes	ABMI	ARO
Los Angeles	5309 S WESTERN AVE	90062	5005030010	0.000	0.000	0.000	0.298	Shortfall of Sites	0.093	Neighborhood Commercial	C2-1VL-CPIO	0	0	0	3.982	0.298		Commercial - Professional Building - Medical Dental Building - One Story, 0	108B193 433		South Los Angeles	No	ABMI	ARO
Los Angeles	5309 S WESTERN AVE	90062	5005030010	0.000	0.000	0.000	0.298	Shortfall of Sites	0.093	Neighborhood Commercial	C2-1VL-CPIO	0	0	0	3.982	0.298		Commercial - Professional Building - Medical Dental Building - One Story, 0	108B193 444		South Los Angeles	No	ABMI	ARO
Los Angeles	10372 WILMINGTON AVE	90002	6066001011	0.000	0.000	0.000	0.298	Shortfall of Sites	0.075	Community Commercial	C2-2D-CPIO	0	0	0	5.537	0.298		Commercial - Store Combination - Store and Residential Combination - One Story, 0	090A215 146		Southeast Los Angeles	Yes	ABMI	ARO
Los Angeles	10372 WILMINGTON AVE	90002	6066001011	0.000	0.000	0.000	0.298	Shortfall of Sites	0.075	Community Commercial	C2-2D-CPIO	0	0	0	5.536	0.298		Commercial - Store Combination - Store and Residential Combination - One Story, 0	090A215 155		Southeast Los Angeles	Yes	ABMI	ARO
Los Angeles	14425 MAGNOLIA BLVD	91423	2248012027	0.000	0.000	0.298	0.000	Shortfall of Sites	0.086	Low Medium II Residential	[Q]RD1.5-1	0	0	0	46.612	0.298		Residential - Five or More Units or Apartments (Any Combination) · 4 Stories or Less, 6	171A151 13		Van Nuys - North Sherman Oaks	No	MI	R2RD
Los Angeles	8112 W 4TH ST	90048	5511041029	0.000	0.000	0.298	0.000	Shortfall of Sites	0.144	Low Medium I Residential	R2-1-O	0	0	0	27.873	0.298		Residential - Single Family Residence - Pool, 2	135B177 24		Wilshire	No	MI	R2RD
Los Angeles	14352 CHANDLER BLVD	91401	2248015004	0.000	0.000	0.298	0.000	Shortfall of Sites	0.071	Low Medium II Residential	[Q]RD1.5-1	0	0	0	56.366	0.298		Residential - Four Units (Any Combination) - 4 Stories or Less, 4	172-5A151 29		Van Nuys - North Sherman Oaks	No	MI	R2RD
Los Angeles	946 LUCILE AVE	90026	5427017008	0.000	0.000	0.298	0.000	Shortfall of Sites	0.172	Low Medium I Residential	R2-1VL	0	0	0	23.232	0.298		Residential - Double, Duplex, or Two Units - 4 Stories or Less, 2	142-5A201 31		Silver Lake - Echo Park - Elysian Valley	No	MI	R2RD
Los Angeles	833 N DILLON ST	90026	5426014039	0.000	0.000	0.298	0.000	Shortfall of Sites	0.139	Low Medium I Residential	R2-1VL	0	0	0	28.712	0.298		Residential - Four Units (Any Combination) - 4 Stories or Less, 4	141A203 42		Silver Lake - Echo Park - Elysian Valley	No	MI	R2RD
Los Angeles	1146 S MULLEN AVE	90019	5083011024	0.000	0.000	0.298	0.000	Shortfall of Sites	0.142	Low Medium I Residential	R2-1-O	0	0	0	28.103	0.298		, 2	129B185 46		Wilshire	No	MI	R2RD
Los Angeles	810 MICHELTORENA ST	90026	5426011027	0.000	0.000	0.298	0.000	Shortfall of Sites	0.163	Low Medium I Residential	R2-1VL	0	0	0	24.589	0.298		Residential - Double, Duplex, or Two Units - 4 Stories or Less, 2	141A203 47		Silver Lake - Echo Park - Elysian Valley	No	MI	R2RD
Los Angeles	5358 CIRCLE DR	91401	2248014058	0.000	0.000	0.298	0.000	Shortfall of Sites	0.095	Low Medium II Residential	[Q]RD1.5-1	0	0	0	42.257	0.298		Residential - Five or More Units or Apartments (Any Combination) · 4 Stories or Less, 12	172-5A151 49		Van Nuys - North Sherman Oaks	No	MI	R2RD
Los Angeles	838 N LA JOLLA AVE	90046	5529016005	0.000	0.000	0.298	0.000	Shortfall of Sites	0.150	Low Medium I Residential	R2-1XL	0	0	0	26.602	0.298		Residential - Single Family Residence - Pool and Misc., 2	141B173 51		Hollywood	No	MI	R2RD
Los Angeles	5344 CIRCLE DR	91401	2248014061	0.000	0.000	0.298	0.000	Shortfall of Sites	0.107	Low Medium II Residential	[Q]RD1.5-1	0	0	0	37.348	0.298		Residential - Five or More Units or Apartments (Any Combination) · 4 Stories or Less - Pool, 40	172-5A151 53		Van Nuys - North Sherman Oaks	No	MI	R2RD
Los Angeles	827 N DILLON ST	90026	5426012020	0.000	0.000	0.298	0.000	Shortfall of Sites	0.133	Low Medium I Residential	RD3-1VL	0	0	0	30.069	0.298		Residential - Double, Duplex, or Two Units - 4 Stories or Less, 2	141A203 56		Silver Lake - Echo Park - Elysian Valley	No	MI	R2RD
Los Angeles	1451 CARDIFF AVE	90035	4306006021	0.000	0.000	0.298	0.000	Shortfall of Sites	0.155	Low Medium I Residential	R2-1-O	0	0	0	25.808	0.298		Residential - Double, Duplex, or Two Units - 4 Stories or Less, 2	129B169 57		West Los Angeles	No	MI	R2RD
Los Angeles	950 EDGECLIFFE DR	90026	5427017037	0.000	0.000	0.298	0.000	Shortfall of Sites	0.126	Low Medium I Residential	R2-1VL	0	0	0	31.793	0.298		Residential - Five or More Units or Apartments (Any Combination) · 4 Stories or Less, 12	142-5A201 64		Silver Lake - Echo Park - Elysian Valley	No	MI	R2RD
Los Angeles	1144 S MUIRFIELD RD	90019	5083012027	0.000	0.000	0.298	0.000	Shortfall of Sites	0.139	Low Medium I Residential	R2-1-O	0	0	0	28.799	0.298		Residential - Double, Duplex, or Two Units - 4 Stories or Less, 2	129B185 73		Wilshire	No	MI	R2RD
Los Angeles	10445 ORO VISTA AVE	91040	2560006041	0.000	0.000	0.298	0.000	Shortfall of Sites	0.133	Low Medium II Residential	RD2-1	0	0	0	30.025	0.298		Residential - Four Units (Any Combination) - 4 Stories or Less, 4	204B189 77		Sunland - Tujunga - Lake View Terrace - Shadow Hills - East La Tuna Canyon	No	MI	R2RD
Los Angeles	812 ROBINSON ST	90026	5426012019	0.000	0.000	0.298	0.000	Shortfall of Sites	0.152	Low Medium I Residential	RD3-1VL	0	0	0	26.369	0.298		Residential - Double, Duplex, or Two Units - 4 Stories or Less, 2	141A203 80		Silver Lake - Echo Park - Elysian Valley	No	MI	R2RD
Los Angeles	1939 TAMARIND AVE	90068	5586014021	0.000	0.000	0.298	0.000	Shortfall of Sites	0.067	Low Medium II Residential	RD1.5-1XL	0	0	0	59.736	0.298		Residential - Five or More Units or Apartments (Any Combination) · 4 Stories or Less, 9	150A191 86		Hollywood	No	MI	R2RD
Los Angeles	4535 ABBEY PL	90019	5082005017	0.000	0.000	0.298	0.000	Shortfall of Sites	0.087	Low Medium II Residential	RD1.5-1-O	0	0	0	46.146	0.298		, 2	129B185 87		Wilshire	No	MI	R2RD
Los Angeles	839 N SYCAMORE AVE	90038	5525005018	0.000	0.000	0.298	0.000	Shortfall of Sites	0.187	Low Medium I Residential	R2-1XL	0	0	0	21.361	0.298		Industrial - Light Manufacturing - One Story, 3	141B181 89		Hollywood	No	MI	R2RD
Los Angeles	3833 W AVENUE 42	90065	5473007024	0.000	0.000	0.298	0.000	Shortfall of Sites	0.097	Low Medium II Residential	RD2-1-CDO	0	0	0	41.420	0.298		Residential - Five or More Units or Apartments (Any Combination) · 4 Stories or Less, 40	156A219 91		Northeast Los Angeles	No	MI	R2RD
Los Angeles	2432 ARTHUR ST	90065	5456001015	0.000	0.000	0.298	0.000	Shortfall of Sites	0.094	Low Medium I Residential	RD3-1	0	0	0	42.590	0.298		, 2	151-5A217 91		Northeast Los Angeles	No	MI	R2RD
Los Angeles	2939 BELLEVUE AVE	90026	5401021013	0.000	0.000	0.298	0.000	Shortfall of Sites	0.171	Low Medium II Residential	RD2-1VL	0	0	0	23.401	0.298		Residential - Four Units (Any Combination) - 4 Stories or Less, 4	139-5A203 91		Silver Lake - Echo Park - Elysian Valley	No	MI	R2RD
Los Angeles	5417 BUCHANAN ST	90042	5478023023	0.000	0.000	0.298	0.000	Shortfall of Sites	0.160	Low Medium II Residential	RD2-1	0	0	0	24.984	0.298		Residential - Double, Duplex, or Two Units - 4 Stories or Less, 2	154-5A227 102		Northeast Los Angeles	No	MI	R2RD
Los Angeles	833 N GENESEE AVE	90046	5527004027	0.000	0.000	0.298	0.000	Shortfall of Sites	0.149	Low Medium I Residential	R2-1XL	0	0	0	26.806	0.298		Residential - Double, Duplex, or Two Units - 4 Stories or Less, 2	141B177 102		Hollywood	No	MI	R2RD
Los Angeles	2229 RIDGEVIEW AVE	90041	5685025023	0.000	0.000	0.298	0.000	Shortfall of Sites	0.172	Low Residential	R2-1	0	0	0	23.232	0.298		Residential - Double, Duplex, or Two Units - 4 Stories or Less, 2	159A221 105		Northeast Los Angeles	No	MI	R2RD
Los Angeles	971 SANBORN AVE	90029	5427005032	0.000	0.000	0.298	0.000	Shortfall of Sites	0.134	Low Medium II Residential	[Q]RD1.5-1D	0	0	0	29.884	0.298		Residential - Five or More Units or Apartments (Any Combination) · 4 Stories or Less, 6	144A201 105		Silver Lake - Echo Park - Elysian Valley	No	MI	R2RD
Los Angeles	1328 MICHELTORENA ST	90026	5426008006	0.000	0.000	0.298	0.000	Shortfall of Sites	0.133	Low Medium I Residential	R2-1VL	0	0	0	29.999	0.298		Residential - Double, Duplex, or Two Units - 4 Stories or Less, 2	142-5A203 110		Silver Lake - Echo Park - Elysian Valley	No	MI	R2RD
Los Angeles	1201 S LONGWOOD AVE	90019	5084024018	0.000	0.000	0.298	0.000	Shortfall of Sites	0.106	Low Medium I Residential	R2-1-O	0	0	0	37.866	0.298		Residential - Single Family Residence, 2	129B181 111		Wilshire	No	MI	R2RD
Los Angeles	4117 MANOR CT	90065	5473007014	0.000	0.000	0.298	0.000	Shortfall of Sites	0.110	Low Medium II Residential	RD2-1-CDO	0	0	0	36.377	0.298		Residential - Double, Duplex, or Two Units - 4 Stories or Less, 2	156A219 116		Northeast Los Angeles	No	MI	R2RD
Los Angeles	819 N LA JOLLA AVE	90046	5529010043	0.000	0.000	0.298	0.000	Shortfall of Sites	0.150	Low Medium I Residential	R2-1XL	0	0	0	26.602	0.298		, 2	141B173 126		Hollywood	No	MI	R2RD
Los Angeles	808 N DILLON ST	90026	5426013004	0.000	0.000	0.298	0.000	Shortfall of Sites	0.119	Low Medium II Residential	[Q]RD1.5-1D	0	0	0	33.554	0.298		, 2	141A203 132		Silver Lake - Echo Park - Elysian Valley	No	MI	R2RD
Los Angeles	4403 TOLAND WAY	90041	5474024017	0.000	0.000	0.298	0.000	Shortfall of Sites	0.128	Low Medium II Residential	RD1.5-1	0	0	0	31.223	0.298		Residential - Five or More Units or Apartments (Any Combination) · 4 Stories or Less, 17	156A221 140		Northeast Los Angeles	No	MI	R2RD
Los Angeles	1502 EL PASO DR	90065	5474023018	0.000	0.000	0.298	0.000	Shortfall of Sites	0.115	Low Medium II Residential	RD1.5-1	0	0	0	34.854	0.298		Residential - Five or More Units or Apartments (Any Combination) · 4 Stories or Less, 24	156A219 146		Northeast Los Angeles	No	MI	R2RD
Los Angeles	10422 ELDORA AVE	91040	2560008012	0.000	0.000	0.298	0.000	Shortfall of Sites	0.101	Low Medium II Residential	RD2-1	0	0	0	39.524	0.298		Residential - Five or More Units or Apartments (Any Combination) · 4 Stories or Less, 11	204B189 149		Sunland - Tujunga - Lake View Terrace - Shadow Hills - East La Tuna Canyon	No	MI	R2RD
Los Angeles	750 HYPERION AVE	90029	5427011025	0.000	0.000	0.298	0.000	Shortfall of Sites	0.172	Low Medium II Residential	RD2-1VL	0	0	0	23.204	0.298		Residential - Three Units (Any Combination) - 4 Stories or Less, 3	142-5A201 149		Silver Lake - Echo Park - Elysian Valley	No	MI	R2RD
Los Angeles	1413 EDGECLIFFE DR	90026	5427015018	0.000	0.000	0.298	0.000	Shortfall of Sites	0.169	Low Medium I Residential	R2-1VL	0	0	0	23.692	0.298		, 2	144A203 161		Silver Lake - Echo Park - Elysian Valley	No	MI	R2RD
Los Angeles	5076 HERMOSA AVE	90041	5686009008	0.000	0.000	0.298	0.000	Shortfall of Sites	0.121	Low Medium II Residential	RD1.5-1	0	0	0	33.167	0.298		, 2	162A225 162		Northeast Los Angeles	No	MI	R2RD
Los Angeles	1237 SMITHWOOD DR	90035	4330025012	0.000	0.000	0.298	0.000	Shortfall of Sites	0.126	Medium Residential	RD1.5-1-O	0	0	0	31.680	0.298		Residential - Three Units (Any Combination) - 4 Stories or Less, 3	132A167 166		West Los Angeles	No	MI	R2RD
Los Angeles	744 HYPERION AVE	90029	5427011024	0.000	0.000	0.298	0.000	Shortfall of Sites	0.172	Low Medium II Residential	RD2-1VL	0	0	0	23.215	0.298		Residential - Five or More Units or Apartments (Any Combination) · 4 Stories or Less, 5	142-5A201 169		Silver Lake - Echo Park - Elysian Valley	No	MI	R2RD
Los Angeles	14945 MOORPARK ST	91403	2264018003	0.000	0.000	0.298	0.000	Shortfall of Sites	0.124	Low Medium Residential	[Q]RD1.5-1	0	0	0	32.201	0.298		Residential - Five or More Units or Apartments (Any Combination) · 4 Stories or Less, 12	168A149 170		Sherman Oaks - Studio City - Toluca Lake - Cahuenga Pass	No	MI	R2RD
Los Angeles	4553 ALUMNI AVE	90041	5474007019	0.000	0.000	0.298	0.000	Shortfall of Sites	0.172	Low Medium I Residential	R2-1	0	0	0	23.253	0.298		, 2	157-5A221 172		Northeast Los Angeles	No	MI	R2RD
Los Angeles	1388 LUCILE AVE	90026	5427015014	0.000	0.000	0.298	0.000	Shortfall of Sites	0.169	Low Medium I Residential	R2-1VL	0	0	0	23.706	0.298		Residential - Double, Duplex, or Two Units - 4 Stories or Less - Pool, 2	144A203 177		Silver Lake - Echo Park - Elysian Valley	No	MI	R2RD

Jurisdiction Name	Site Address/Intersection	5 Digit ZIP Code	Assessor Parcel Number	Very Low-Income	Low-Income	Moderate-Income	Above Moderate-Income	Type of Shortfall	Parcel Size (Acres)	Current General Plan Designation	Current Zoning	Proposed General Plan (GP) Designation	Proposed Zoning	Minimum Density Allowed	Maximum Density Allowed	Total Capacity	Vacant/ Nonvacant	Description of Existing Uses	PIN	Base Density Per Acre	Community Plan Area	Rent Stabalization Ordinance	Income Category	Applicable Rezoning Program (Program informing values in Column Q listed first)
Los Angeles	10838 HUSTON ST	91601	2421012005	0.000	0.000	0.298	0.000	Shortfall of Sites	0.064	Low Medium II Residential	RD1.5-1	0	0	0	62.230	0.298	, 2	168B173 179		North Hollywood - Valley Village	No	MI	R2RD
Los Angeles	800 N KILKEA DR	90046	5529016036	0.000	0.000	0.298	0.000	Shortfall of Sites	0.107	Low Medium I Residential	R2-1XL	0	0	0	37.342	0.298	Residential - Double, Duplex, or Two Units - 4 Stories or Less, 2	141B173 180		Hollywood	No	MI	R2RD
Los Angeles	831 LUCILE AVE	90026	5427011009	0.000	0.000	0.298	0.000	Shortfall of Sites	0.172	Low Medium II Residential	RD2-1VL	0	0	0	23.232	0.298	Residential - Five or More Units or Apartments (Any Combination) · 4 Stories or Less, 20	142-5A201 187		Silver Lake - Echo Park - Elysian Valley	No	MI	R2RD
Los Angeles	712 MICHELTORENA ST	90026	5401016010	0.000	0.000	0.298	0.000	Shortfall of Sites	0.152	Low Medium II Residential	RD2-1VL	0	0	0	26.331	0.298	Residential - Double, Duplex, or Two Units - 4 Stories or Less, 2	141A203 192		Silver Lake - Echo Park - Elysian Valley	No	MI	R2RD
Los Angeles	1640 WEST BLVD	90019	5071009071	0.000	0.000	0.298	0.000	Shortfall of Sites	0.115	Low Medium II Residential	[Q]RD1.5-1-O	0	0	0	34.754	0.298	Residential - Double, Duplex, or Two Units - 4 Stories or Less, 2	126B185 193		West Adams - Baldwin Hills - Leimert	No	MI	R2RD
Los Angeles	2403 W AVENUE 33	90065	5456001004	0.000	0.000	0.298	0.000	Shortfall of Sites	0.098	Low Medium I Residential	RD3-1	0	0	0	40.979	0.298	, 2	151-5A217 194		Northeast Los Angeles	No	MI	R2RD
Los Angeles	14411 RIVERSIDE DR	91423	2248005021	0.000	0.000	0.298	0.000	Shortfall of Sites	0.133	Low Medium II Residential	[Q]RD1.5-1-RIO	0	0	0	30.043	0.298	Residential - Five or More Units or Apartments (Any Combination) · 4 Stories or Less, 22	169-5A151 199		Van Nuys - North Sherman Oaks	No	MI	R2RD
Los Angeles	14930 MOORPARK ST	91403	2264016053	0.000	0.000	0.298	0.000	Shortfall of Sites	0.133	Medium Residential	RD1.5-1	0	0	0	30.115	0.298	Residential - Five or More Units or Apartments (Any Combination) · 4 Stories or Less, 32	168A149 203		Sherman Oaks - Studio City - Toluca Lake - Cahuenga Pass	No	MI	R2RD
Los Angeles	1481 CARDIFF AVE	90035	4306006015	0.000	0.000	0.298	0.000	Shortfall of Sites	0.155	Low Medium I Residential	R2-1-O	0	0	0	25.810	0.298	, 2	129B169 213		West Los Angeles	No	MI	R2RD
Los Angeles	960 MICHELTORENA ST	90026	5426010020	0.000	0.000	0.298	0.000	Shortfall of Sites	0.094	Low Medium I Residential	R2-1VL	0	0	0	42.488	0.298	Residential - Four Units (Any Combination) - 4 Stories or Less, 4	142-5A203 218		Silver Lake - Echo Park - Elysian Valley	No	MI	R2RD
Los Angeles	806 N MANSFIELD AVE	90038	5524002028	0.000	0.000	0.298	0.000	Shortfall of Sites	0.138	Low Medium I Residential	R2-1XL	0	0	0	29.040	0.298	Residential - Double, Duplex, or Two Units - 4 Stories or Less, 2	141B181 228		Hollywood	No	MI	R2RD
Los Angeles	1209 S HUDSON AVE	90019	5083017002	0.000	0.000	0.298	0.000	Shortfall of Sites	0.153	Low Medium I Residential	R2-1-O	0	0	0	26.162	0.298	, 2	129B185 231		Wilshire	No	MI	R2RD
Los Angeles	4518 ALUMNI AVE	90041	5474010003	0.000	0.000	0.298	0.000	Shortfall of Sites	0.171	Low Medium I Residential	R2-1	0	0	0	23.418	0.298	, 2	157-5A221 234		Northeast Los Angeles	No	MI	R2RD
Los Angeles	930 TULAROSA DR	90026	5427030019	0.000	0.000	0.298	0.000	Shortfall of Sites	0.180	Low Medium I Residential	R2-1VL	0	0	0	22.215	0.298	Residential - Double, Duplex, or Two Units - 4 Stories or Less, 2	142-5A203 240		Silver Lake - Echo Park - Elysian Valley	No	MI	R2RD
Los Angeles	1260 DEVON AVE	90024	4327014007	0.000	0.000	0.298	0.000	Shortfall of Sites	0.111	Low Medium II Residential	[Q]RD1.5-1XL	0	0	0	36.000	0.298	Residential - Double, Duplex, or Two Units - 4 Stories or Less - Pool, 2	135B157 243		Westwood	No	MI	R2RD
Los Angeles	1241 S LONGWOOD AVE	90019	5084024025	0.000	0.000	0.298	0.000	Shortfall of Sites	0.179	Low Medium I Residential	R2-1-O	0	0	0	22.345	0.298	Residential - Double, Duplex, or Two Units - 4 Stories or Less - Pool, 2	129B181 249		Wilshire	No	MI	R2RD
Los Angeles	2888 W AVENUE 35	90065	5457025023	0.000	0.000	0.298	0.000	Shortfall of Sites	0.071	Low Medium II Residential	RD1.5-1-CDO	0	0	0	56.430	0.298	Residential - Double, Duplex, or Two Units - 4 Stories or Less, 2	154-5A215 250		Northeast Los Angeles	No	MI	R2RD
Los Angeles	7755 WARING AVE	90046	5527004014	0.000	0.000	0.298	0.000	Shortfall of Sites	0.112	Low Medium I Residential	R2-1XL	0	0	0	35.622	0.298	Residential - Three Units (Any Combination) - 4 Stories or Less, 3	141B177 268		Hollywood	No	MI	R2RD
Los Angeles	908 KODAK DR	90026	5427021026	0.000	0.000	0.298	0.000	Shortfall of Sites	0.080	Low Medium II Residential	RD2-1VL	0	0	0	49.763	0.298	Residential - Double, Duplex, or Two Units - 4 Stories or Less, 2	142-5A203 270		Silver Lake - Echo Park - Elysian Valley	No	MI	R2RD
Los Angeles	1535 N AVENUE 46	90041	5474011004	0.000	0.000	0.298	0.000	Shortfall of Sites	0.172	Low Medium I Residential	R2-1	0	0	0	23.232	0.298	Residential - Double, Duplex, or Two Units - 4 Stories or Less, 2	157-5A221 273		Northeast Los Angeles	No	MI	R2RD
Los Angeles	2415 W AVENUE 32	90065	5456002003	0.000	0.000	0.298	0.000	Shortfall of Sites	0.143	Low Medium I Residential	RD3-1	0	0	0	27.976	0.298	, 2	151-5A217 273		Northeast Los Angeles	No	MI	R2RD
Los Angeles	2422 W AVENUE 33	90065	5456002035	0.000	0.000	0.298	0.000	Shortfall of Sites	0.145	Low Medium I Residential	R2-1	0	0	0	27.636	0.298	Residential - Three Units (Any Combination) - 4 Stories or Less, 3	150B213 288		Northeast Los Angeles	No	MI	R2RD
Los Angeles	921 MICHELTORENA ST	90026	5427030012	0.000	0.000	0.298	0.000	Shortfall of Sites	0.209	Low Medium I Residential	R2-1VL	0	0	0	19.178	0.298	Residential - Double, Duplex, or Two Units - 4 Stories or Less, 2	142-5A203 292		Silver Lake - Echo Park - Elysian Valley	No	MI	R2RD
Los Angeles	1904 S BEDFORD ST	90034	4302024002	0.000	0.000	0.298	0.000	Shortfall of Sites	0.134	Low Medium II Residential	RD2-1	0	0	0	29.959	0.298	Residential - Single Family Residence, 2	126B169 299		West Adams - Baldwin Hills - Leimert	No	MI	R2RD
Los Angeles	3644 KELTON AVE	90034	4252024027	0.000	0.000	0.298	0.000	Shortfall of Sites	0.115	Low Medium Residential	RD2-1	0	0	0	34.888	0.298	Residential - Double, Duplex, or Two Units - 4 Stories or Less, 2	117B161 313		Palms - Mar Vista - Del Rey	No	MI	R2RD
Los Angeles	12027 RHODE ISLAND AVE	90025	4263024007	0.000	0.000	0.298	0.000	Shortfall of Sites	0.098	Medium Residential	R2-1	0	0	0	40.810	0.298	Residential - Double, Duplex, or Two Units - 4 Stories or Less, 2	126B145 326		West Los Angeles	No	MI	R2RD
Los Angeles	3615 VETERAN AVE	90034	4252018042	0.000	0.000	0.298	0.000	Shortfall of Sites	0.100	Low Medium Residential	RD2-1	0	0	0	39.926	0.298	Residential - Five or More Units or Apartments (Any Combination) · 4 Stories or Less, 12	117B161 327		Palms - Mar Vista - Del Rey	No	MI	R2RD
Los Angeles	900 TULAROSA DR	90026	5427031011	0.000	0.000	0.298	0.000	Shortfall of Sites	0.168	Low Medium I Residential	R2-1VL	0	0	0	23.741	0.298	Residential - Four Units (Any Combination) - 4 Stories or Less, 4	142-5A203 330		Silver Lake - Echo Park - Elysian Valley	No	MI	R2RD
Los Angeles	920 MICHELTORENA ST	90026	5426010003	0.000	0.000	0.298	0.000	Shortfall of Sites	0.130	Low Medium I Residential	R2-1VL	0	0	0	30.755	0.298	, 2	142-5A203 335		Silver Lake - Echo Park - Elysian Valley	No	MI	R2RD
Los Angeles	923 ROBINSON ST	90026	5426010006	0.000	0.000	0.298	0.000	Shortfall of Sites	0.133	Low Medium I Residential	R2-1VL	0	0	0	29.980	0.298	Residential - Double, Duplex, or Two Units - 4 Stories or Less, 2	142-5A203 343		Silver Lake - Echo Park - Elysian Valley	No	MI	R2RD
Los Angeles	4844 RIVERTON AVE	91601	2421008020	0.000	0.000	0.298	0.000	Shortfall of Sites	0.155	Low Medium II Residential	RD2-1	0	0	0	25.817	0.298	Residential - Five or More Units or Apartments (Any Combination) · 4 Stories or Less, 16	168B177 357		North Hollywood - Valley Village	No	MI	R2RD
Los Angeles	3131 EAGLE ROCK BLVD	90065	5457014012	0.000	0.000	0.298	0.000	Shortfall of Sites	0.251	Medium Residential	RD3-1-CDO	0	0	0	15.905	0.298	Residential - Five or More Units or Apartments (Any Combination) · 4 Stories or Less, 12	150B213 367		Northeast Los Angeles	No	MI	R2RD
Los Angeles	5418 MERIDIAN ST	90042	5478024005	0.000	0.000	0.298	0.000	Shortfall of Sites	0.093	Low Medium II Residential	RD2-1	0	0	0	43.071	0.298	, 2	156A227 373		Northeast Los Angeles	No	MI	R2RD
Los Angeles	1131 N AVENUE 56	90042	5478025013	0.000	0.000	0.298	0.000	Shortfall of Sites	0.145	Low Medium II Residential	RD2-1	0	0	0	27.650	0.298	Residential - Four Units (Any Combination) - 4 Stories or Less, 4	156A227 408		Northeast Los Angeles	No	MI	R2RD
Los Angeles	833 MICHELTORENA ST	90026	5427031026	0.000	0.000	0.298	0.000	Shortfall of Sites	0.185	Low Medium I Residential	R2-1VL	0	0	0	21.611	0.298	Residential - Double, Duplex, or Two Units - 4 Stories or Less, 2	142-5A203 408		Silver Lake - Echo Park - Elysian Valley	No	MI	R2RD
Los Angeles	17211 CHATSWORTH ST	91344	2696027025	0.000	0.000	0.298	0.000	Shortfall of Sites	0.079	Low Medium II Residential	RD1.5-1	0	0	0	50.877	0.298	Residential - Five or More Units or Apartments (Any Combination) · 4 Stories or Less - Other Improvements Only, 32	207B133 410		Granada Hills - Knollwood	No	MI	R2RD
Los Angeles	4425 PRICE ST	90027	5590008037	0.000	0.000	0.298	0.000	Shortfall of Sites	0.133	Low Medium I Residential	R2-1XL	0	0	0	30.016	0.298	Residential - Four Units (Any Combination) - 4 Stories or Less, 4	150B201 414		Hollywood	No	MI	R2RD
Los Angeles	818 TULAROSA DR	90026	5427031027	0.000	0.000	0.298	0.000	Shortfall of Sites	0.190	Low Medium I Residential	R2-1VL	0	0	0	21.005	0.298	Residential - Five or More Units or Apartments (Any Combination) · 4 Stories or Less, 9	142-5A203 414		Silver Lake - Echo Park - Elysian Valley	No	MI	R2RD
Los Angeles	4349 COLDWATER CANYON AVE	91604	2375009038	0.000	0.000	0.298	0.000	Shortfall of Sites	0.120	Low Medium Residential	RD1.5-1-RIO	0	0	0	33.348	0.298	Residential - Five or More Units or Apartments (Any Combination) · 4 Stories or Less - Pool, 15	165B161 415		Sherman Oaks - Studio City - Toluca Lake - Cahuenga Pass	No	MI	R2RD
Los Angeles	14209 RIVERSIDE DR	91423	2248026024	0.000	0.000	0.298	0.000	Shortfall of Sites	0.125	Low Medium II Residential	[Q]RD1.5-1-RIO	0	0	0	32.124	0.298	Residential - Five or More Units or Apartments (Any Combination) · 4 Stories or Less - Pool, 20	168B153 417		Van Nuys - North Sherman Oaks	No	MI	R2RD
Los Angeles	4439 PRICE ST	90027	5590008010	0.000	0.000	0.298	0.000	Shortfall of Sites	0.155	Low Medium I Residential	R2-1XL	0	0	0	25.813	0.298	Residential - Five or More Units or Apartments (Any Combination) · 4 Stories or Less, 8	150B201 418		Hollywood	No	MI	R2RD
Los Angeles	3101 EAGLE ROCK BLVD	90065	5457014022	0.000	0.000	0.298	0.000	Shortfall of Sites	0.216	Medium Residential	RD3-1-CDO	0	0	0	18.514	0.298	Residential - Five or More Units or Apartments (Any Combination) · 4 Stories or Less, 11	150B213 421		Northeast Los Angeles	No	MI	R2RD
Los Angeles	3025 DEL MONTE DR	90026	5426017033	0.000	0.000	0.298	0.000	Shortfall of Sites	0.085	Low Medium I Residential	R2-1VL	0	0	0	46.821	0.298	Residential - Double, Duplex, or Two Units - 4 Stories or Less, 2	142-5A203 424		Silver Lake - Echo Park - Elysian Valley	No	MI	R2RD
Los Angeles	843 ROBINSON ST	90026	5426011032	0.000	0.000	0.298	0.000	Shortfall of Sites	0.153	Low Medium I Residential	R2-1VL	0	0	0	26.208	0.298	Residential - Double, Duplex, or Two Units - 4 Stories or Less, 2	142-5A203 429		Silver Lake - Echo Park - Elysian Valley	No	MI	R2RD
Los Angeles	957 LUCILE AVE	90026	5427012004	0.000	0.000	0.298	0.000	Shortfall of Sites	0.172	Low Medium II Residential	RD2-1VL	0	0	0	23.288	0.298	Residential - Double, Duplex, or Two Units - 4 Stories or Less, 2	144A201 430		Silver Lake - Echo Park - Elysian Valley	No	MI	R2RD
Los Angeles	17331 CHATSWORTH ST	91344	2696006047	0.000	0.000	0.298	0.000	Shortfall of Sites	0.079	Low Medium II Residential	(Q)RD1.5-1	0	0	0	50.892	0.298	Residential - Five or More Units or Apartments (Any Combination) · 4 Stories or Less, 10	207B129 435		Granada Hills - Knollwood	No	MI	R2RD
Los Angeles	12219 GORHAM AVE	90049	4264011016	0.000	0.000	0.298	0.000	Shortfall of Sites	0.172	Low Medium I Residential	R2-1	0	0	0	23.270	0.298	Residential - Double, Duplex, or Two Units - 4 Stories or Less, 2	129B141 438		Brentwood - Pacific Palisades	No	MI	R2RD
Los Angeles	11925 RIVERSIDE DR	91607	2355012052	0.000	0.000	0.298	0.000	Shortfall of Sites	0.115	Low Medium II Residential	[Q]RD1.5-1	0	0	0	34.849	0.298	Residential - Five or More Units or Apartments (Any Combination) · 4 Stories or Less, 40	168B169 443		North Hollywood - Valley Village	No	MI	R2RD
Los Angeles	837 ROBINSON ST	90026	5426011031	0.000	0.000	0.298	0.000	Shortfall of Sites	0.158	Low Medium I Residential	R2-1VL	0	0	0	25.312	0.298	Residential - Double, Duplex, or Two Units - 4 Stories or Less, 2	142-5A203 443		Silver Lake - Echo Park - Elysian Valley	No	MI	R2RD
Los Angeles	3017 DEL MONTE DR	90026	5426017034	0.000	0.000	0.298	0.000	Shortfall of Sites	0.126	Low Medium I Residential	R2-1VL	0	0	0	31.680	0.298	Residential - Five or More Units or Apartments (Any Combination) · 4 Stories or Less, 8	142-5A203 459		Silver Lake - Echo Park - Elysian Valley	No	MI	R2RD
Los Angeles	901 N VENDOME ST	90026	5426015018	0.000	0.000	0.298	0.000	Shortfall of Sites	0.178	Low Medium I Residential	R2-1VL	0	0	0	22.530	0.298	Residential - Double, Duplex, or Two Units - 4 Stories or Less, 2	142-5A203 463		Silver Lake - Echo Park - Elysian Valley	No	MI	R2RD
Los Angeles	1609 S DODSON AVE	90732	7560013029	0.000	0.000	0.298	0.000	Shortfall of Sites	0.135	Low Medium I Residential	R2-1XL	0	0	0	29.604	0.298	Residential - Single Family Residence, 2	012B193 477		San Pedro	No	MI	R2RD
Los Angeles	12207 RIVERSIDE DR	91607	2356009024	0.000	0.000	0.298	0.000	Shortfall of Sites	0.072	Low Medium II Residential	RD1.5-1	0	0	0	55.778	0.298	Residential - Five or More Units or Apartments (Any Combination) · 4 Stories or Less, 19	168B165 490		North Hollywood - Valley Village	No	MI	R2RD
Los Angeles	17204 CHATSWORTH ST	91344	2695004049	0.000	0.000	0.298	0.000	Shortfall of Sites	0.069	Low Medium II Residential	RD1.5-1	0	0	0	58.084	0.298	Residential - Five or More Units or Apartments (Any Combination) · 4 Stories or Less, 12	207B133 492		Granada Hills - Knollwood	No	MI	R2RD

Jurisdiction Name	Site Address/Intersection	5 Digit ZIP Code	Assessor Parcel Number	Very Low-Income	Low-Income	Moderate-Income	Above Moderate-Income	Type of Shortfall	Parcel Size (Acres)	Current General Plan Designation	Current Zoning	Proposed General Plan (GP) Designation	Proposed Zoning	Minimum Density Allowed	Maximum Density Allowed	Total Capacity	Vacant/ Nonvacant	Description of Existing Uses	PIN	Base Density Per Acre	Community Plan Area	Rent Stabalization Ordinance	Income Category	Applicable Rezoning Program (Program informing values in Column Q listed first)
Los Angeles	1109 S SWALL DR	90035	4332011056	0.000	0.000	0.298	0.000	Shortfall of Sites	0.127	Low Medium I Residential	R2-1-O	0	0	0	31.534	0.298		Residential - Double, Duplex, or Two Units - 4 Stories or Less, 2	132B169 524		Wilshire	No	MI	R2RD
Los Angeles	1254 HYPERION AVE	90029	5429015010	0.000	0.000	0.298	0.000	Shortfall of Sites	0.099	Low Medium II Residential	RD1.5-1VL	0	0	0	40.458	0.298		Residential - Double, Duplex, or Two Units - 4 Stories or Less, 2	147A203 527		Silver Lake - Echo Park - Elysian Valley	No	MI	R2RD
Los Angeles	10664 YARMOUTH AVE	91344	2733006024	0.000	0.000	0.298	0.000	Shortfall of Sites	0.152	Low Medium I Residential	R2-1	0	0	0	26.402	0.298		Residential - Double, Duplex, or Two Units - 4 Stories or Less, 2	207B129 529		Granada Hills - Knollwood	No	MI	R2RD
Los Angeles	1238 S MUIRFIELD RD	90019	5083013021	0.000	0.000	0.298	0.000	Shortfall of Sites	0.111	Low Medium I Residential	R2-1-O	0	0	0	36.000	0.298		, 2	129B185 529		Wilshire	No	MI	R2RD
Los Angeles	3650 GREENFIELD AVE	90034	4252018035	0.000	0.000	0.298	0.000	Shortfall of Sites	0.115	Low Medium Residential	RD2-1	0	0	0	34.882	0.298		Residential - Five or More Units or Apartments (Any Combination) · 4 Stories or Less, 12	117B161 537		Palms - Mar Vista - Del Rey	No	MI	R2RD
Los Angeles	17625 KINGSBURY ST	91344	2733009025	0.000	0.000	0.298	0.000	Shortfall of Sites	0.125	Low Medium I Residential	R2-1	0	0	0	31.887	0.298		Residential - Double, Duplex, or Two Units - 4 Stories or Less, 2	207B129 543		Granada Hills - Knollwood	No	MI	R2RD
Los Angeles	1317 KENISTON AVE	90019	5083022004	0.000	0.000	0.298	0.000	Shortfall of Sites	0.136	Low Medium I Residential	R2-1-O	0	0	0	29.432	0.298		, 2	129B185 545		Wilshire	No	MI	R2RD
Los Angeles	4320 COLDWATER CANYON AVE	91604	2375008062	0.000	0.000	0.298	0.000	Shortfall of Sites	0.115	Low Medium Residential	RD1.5-1-RIO	0	0	0	34.680	0.298		Residential - Five or More Units or Apartments (Any Combination) · 4 Stories or Less, 8	165B161 547		Sherman Oaks - Studio City - Toluca Lake - Cahuenga Pass	No	MI	R2RD
Los Angeles	4315 COLDWATER CANYON AVE	91604	2375011047	0.000	0.000	0.298	0.000	Shortfall of Sites	0.107	Low Medium Residential	RD1.5-1-RIO	0	0	0	37.423	0.298		Residential - Five or More Units or Apartments (Any Combination) · 4 Stories or Less, 12	165B161 548		Sherman Oaks - Studio City - Toluca Lake - Cahuenga Pass	No	MI	R2RD
Los Angeles	1115 S SWALL DR	90035	4332011057	0.000	0.000	0.298	0.000	Shortfall of Sites	0.149	Low Medium I Residential	R2-1-O	0	0	0	26.798	0.298		Residential - Double, Duplex, or Two Units - 4 Stories or Less, 2	132B169 550		Wilshire	No	MI	R2RD
Los Angeles	12200 RIVERSIDE DR	91607	2356036005	0.000	0.000	0.298	0.000	Shortfall of Sites	0.086	Low Medium II Residential	RD1.5-1-RIO	0	0	0	46.456	0.298		Residential - Five or More Units or Apartments (Any Combination) · 4 Stories or Less, 10	168B165 555		North Hollywood - Valley Village	No	MI	R2RD
Los Angeles	239 N ST ANDREWS PL	90004	5516020003	0.000	0.000	0.298	0.000	Shortfall of Sites	0.158	Low Medium I Residential	R2-1	0	0	0	25.280	0.298		Residential - Five or More Units or Apartments (Any Combination) · 4 Stories or Less, 7	138B193 557		Wilshire	No	MI	R2RD
Los Angeles	7122 W 85TH ST	90045	4113013019	0.000	0.000	0.298	0.000	Shortfall of Sites	0.111	Low Medium II Residential	RD1.5-1	0	0	0	36.072	0.298		Residential - Four Units (Any Combination) - 4 Stories or Less, 4	096B161 574		Westchester - Playa del Rey	No	MI	R2RD
Los Angeles	3671 VETERAN AVE	90034	4252018041	0.000	0.000	0.298	0.000	Shortfall of Sites	0.107	Low Medium Residential	RD2-1	0	0	0	37.245	0.298		Residential - Five or More Units or Apartments (Any Combination) · 4 Stories or Less, 12	117B161 586		Palms - Mar Vista - Del Rey	No	MI	R2RD
Los Angeles	17629 KINGSBURY ST	91344	2733009024	0.000	0.000	0.298	0.000	Shortfall of Sites	0.116	Low Medium I Residential	R2-1	0	0	0	34.605	0.298		Residential - Double, Duplex, or Two Units - 4 Stories or Less, 2	207B129 607		Granada Hills - Knollwood	No	MI	R2RD
Los Angeles	4312 ALCOVE AVE	91604	2375008017	0.000	0.000	0.298	0.000	Shortfall of Sites	0.131	Low Medium Residential	RD1.5-1-RIO	0	0	0	30.646	0.298		Residential - Double, Duplex, or Two Units - 4 Stories or Less, 2	165B161 609		Sherman Oaks - Studio City - Toluca Lake - Cahuenga Pass	No	MI	R2RD
Los Angeles	1290 S SYCAMORE AVE	90019	5070005015	0.000	0.000	0.298	0.000	Shortfall of Sites	0.159	Low Medium I Residential	R2-1-O	0	0	0	25.221	0.298		, 2	129B181 610		Wilshire	No	MI	R2RD
Los Angeles	2326 W AVENUE 31	90065	5456012015	0.000	0.000	0.298	0.000	Shortfall of Sites	0.082	Low Medium II Residential	RD2-1	0	0	0	49.010	0.298		Residential - Double, Duplex, or Two Units - 4 Stories or Less, 2	150B213 620		Northeast Los Angeles	No	MI	R2RD
Los Angeles	4430 FINLEY AVE	90027	5590010026	0.000	0.000	0.298	0.000	Shortfall of Sites	0.152	Low Medium I Residential	R2-1XL	0	0	0	26.336	0.298		Residential - Five or More Units or Apartments (Any Combination) · 4 Stories or Less, 6	150B201 643		Hollywood	No	MI	R2RD
Los Angeles	10307 MOUNT GLEASON AVE	91040	2559013030	0.000	0.000	0.298	0.000	Shortfall of Sites	0.122	Low Medium II Residential	RD2-1	0	0	0	32.835	0.298		Residential - Five or More Units or Apartments (Any Combination) · 4 Stories or Less, 12	204B193 645		Sunland - Tujunga - Lake View Terrace - Shadow Hills - East La Tuna Canyon	No	MI	R2RD
Los Angeles	4446 FINLEY AVE	90027	5590010027	0.000	0.000	0.298	0.000	Shortfall of Sites	0.152	Low Medium I Residential	R2-1XL	0	0	0	26.310	0.298		Residential - Four Units (Any Combination) - 4 Stories or Less, 4	150B201 645		Hollywood	No	MI	R2RD
Los Angeles	1322 S ORANGE DR	90019	5070003024	0.000	0.000	0.298	0.000	Shortfall of Sites	0.159	Low Medium I Residential	R2-1-O	0	0	0	25.226	0.298		Residential - Double, Duplex, or Two Units - 4 Stories or Less, 2	129B181 651		Wilshire	No	MI	R2RD
Los Angeles	1337 KENISTON AVE	90019	5083022009	0.000	0.000	0.298	0.000	Shortfall of Sites	0.102	Low Medium I Residential	R2-1-O	0	0	0	39.243	0.298		, 2	129B185 661		Wilshire	No	MI	R2RD
Los Angeles	3284 ATWATER AVE	90039	5436021005	0.000	0.000	0.298	0.000	Shortfall of Sites	0.155	Low Medium II Residential	RD2-1-RIO	0	0	0	25.793	0.298		Residential - Five or More Units or Apartments (Any Combination) · 4 Stories or Less, 6	153B209 694		Northeast Los Angeles	No	MI	R2RD
Los Angeles	1336 S HUDSON AVE	90019	5083026020	0.000	0.000	0.298	0.000	Shortfall of Sites	0.068	Low Medium I Residential	R2-1-O	0	0	0	58.847	0.298		Residential - Double, Duplex, or Two Units - 4 Stories or Less, 2	129B185 695		Wilshire	No	MI	R2RD
Los Angeles	1032 KENISTON AVE	90019	5083003019	0.000	0.000	0.298	0.000	Shortfall of Sites	0.162	Low Medium II Residential	R2-1-O	0	0	0	24.665	0.298		, 2	132B185 721		Wilshire	No	MI	R2RD
Los Angeles	2035 PREUSS RD	90034	4302018010	0.000	0.000	0.298	0.000	Shortfall of Sites	0.112	Low Medium II Residential	RD1.5-1	0	0	0	35.606	0.298		Residential - Single Family Residence, 2	126B169 727		West Adams - Baldwin Hills - Leimert	No	MI	R2RD
Los Angeles	1926 N NORMANDIE AVE	90027	5589012009	0.000	0.000	0.298	0.000	Shortfall of Sites	0.158	Low Medium I Residential	R2-1XL	0	0	0	25.310	0.298		Residential - Double, Duplex, or Two Units - 4 Stories or Less, 2	150B197 740		Hollywood	No	MI	R2RD
Los Angeles	1601 S SHERBOURNE DR	90035	4303013053	0.000	0.000	0.298	0.000	Shortfall of Sites	0.169	Low Medium I Residential	R2-1-O	0	0	0	23.634	0.298		Residential - Double, Duplex, or Two Units - 4 Stories or Less, 2	129B169 750		Wilshire	No	MI	R2RD
Los Angeles	10654 SHERMAN GROVE AVE	91040	2555029025	0.000	0.000	0.298	0.000	Shortfall of Sites	0.103	Low Medium II Residential	R2-1	0	0	0	38.718	0.298		Residential - Three Units (Any Combination) - 4 Stories or Less, 3	207B189 760		Sunland - Tujunga - Lake View Terrace - Shadow Hills - East La Tuna Canyon	No	MI	R2RD
Los Angeles	1051 S RIMPAU BLVD	90019	5083002010	0.000	0.000	0.298	0.000	Shortfall of Sites	0.163	Low Medium I Residential	R2-1-O	0	0	0	24.479	0.298		Residential - Double, Duplex, or Two Units - 4 Stories or Less, 2	132B185 761		Wilshire	No	MI	R2RD
Los Angeles	4651 CAHUENGA BLVD	91602	2421019003	0.000	0.000	0.298	0.000	Shortfall of Sites	0.179	Low Medium II Residential	RD2-1	0	0	0	22.345	0.298		Residential - Five or More Units or Apartments (Any Combination) · 4 Stories or Less - Pool, 39	168B177 776		North Hollywood - Valley Village	No	MI	R2RD
Los Angeles	1616 S SHENANDOAH ST	90035	4303013018	0.000	0.000	0.298	0.000	Shortfall of Sites	0.134	Low Medium I Residential	R2-1-O	0	0	0	29.777	0.298		Residential - Single Family Residence, 2	129B169 777		Wilshire	No	MI	R2RD
Los Angeles	8273 CLINTON ST	90048	5528013015	0.000	0.000	0.298	0.000	Shortfall of Sites	0.067	Low Medium II Residential	RD1.5-1XL	0	0	0	59.826	0.298		, 2	141B173 822		Hollywood	No	MI	R2RD
Los Angeles	3722 MILITARY AVE	90034	4252014030	0.000	0.000	0.298	0.000	Shortfall of Sites	0.115	Low Medium Residential	RD2-1	0	0	0	34.882	0.298		, 2	117B161 827		Palms - Mar Vista - Del Rey	No	MI	R2RD
Los Angeles	858 N MANSFIELD AVE	90038	5524002001	0.000	0.000	0.298	0.000	Shortfall of Sites	0.138	Low Medium I Residential	R2-1XL	0	0	0	29.040	0.298		Residential - Single Family Residence, 2	144B181 848		Hollywood	No	MI	R2RD
Los Angeles	556 N WINDSOR BLVD	90004	5523030008	0.000	0.000	0.298	0.000	Shortfall of Sites	0.128	Low Medium I Residential	R2-1	0	0	0	31.148	0.298		Residential - Double, Duplex, or Two Units - 4 Stories or Less, 2	141B189 851		Wilshire	No	MI	R2RD
Los Angeles	15051 MOORPARK ST	91403	2264013033	0.000	0.000	0.298	0.000	Shortfall of Sites	0.122	Low Medium Residential	[Q]RD1.5-1	0	0	0	32.818	0.298		Residential - Five or More Units or Apartments (Any Combination) · 4 Stories or Less - Pool, 40	168B145 857		Sherman Oaks - Studio City - Toluca Lake - Cahuenga Pass	No	MI	R2RD
Los Angeles	2458 BARRY AVE	90064	4260032033	0.000	0.000	0.298	0.000	Shortfall of Sites	0.124	Low Medium Residential	RD1.5-1	0	0	0	32.266	0.298		Residential - Single Family Residence, 3	123B153 857		Palms - Mar Vista - Del Rey	No	MI	R2RD
Los Angeles	5925 WHITSETT AVE	91607	2341002002	0.000	0.000	0.298	0.000	Shortfall of Sites	0.628	Low Residential	R1-1, RD1.5-1	0	0	0	6.364	0.298		Residential - Five or More Units or Apartments (Any Combination) · 4 Stories or Less - Pool, 34	177B165 871		North Hollywood - Valley Village	No	MI	R2RD
Los Angeles	4605 CAHUENGA BLVD	91602	2421034015	0.000	0.000	0.298	0.000	Shortfall of Sites	0.179	Low Medium II Residential	RD2-1	0	0	0	22.344	0.298		Residential - Five or More Units or Apartments (Any Combination) · 4 Stories or Less - Pool, 51	168B177 871		North Hollywood - Valley Village	No	MI	R2RD
Los Angeles	1131 S TREMAINE AVE	90019	5083006007	0.000	0.000	0.298	0.000	Shortfall of Sites	0.149	Low Medium I Residential	R2-1-O	0	0	0	26.855	0.298		Residential - Double, Duplex, or Two Units - 4 Stories or Less, 2	132B185 878		Wilshire	No	MI	R2RD
Los Angeles	1628 S SHERBOURNE DR	90035	4303013059	0.000	0.000	0.298	0.000	Shortfall of Sites	0.149	Low Medium I Residential	R2-1-O	0	0	0	26.806	0.298		Residential - Double, Duplex, or Two Units - 4 Stories or Less, 2	129B169 882		Wilshire	No	MI	R2RD
Los Angeles	11566 MISSOURI AVE	90025	4261026004	0.000	0.000	0.298	0.000	Shortfall of Sites	0.119	Low Medium I Residential	R2-1	0	0	0	33.705	0.298		Residential - Double, Duplex, or Two Units - 4 Stories or Less, 2	126B149 889		West Los Angeles	No	MI	R2RD
Los Angeles	546 N WINDSOR BLVD	90004	5523030010	0.000	0.000	0.298	0.000	Shortfall of Sites	0.113	Low Medium I Residential	R2-1	0	0	0	35.390	0.298		Residential - Three Units (Any Combination) - 4 Stories or Less, 3	141B189 893		Wilshire	No	MI	R2RD
Los Angeles	15009 MOORPARK ST	91403	2264015035	0.000	0.000	0.298	0.000	Shortfall of Sites	0.123	Low Medium Residential	[Q]RD1.5-1	0	0	0	32.647	0.298		Residential - Five or More Units or Apartments (Any Combination) · 4 Stories or Less - Pool, 45	168B145 895		Sherman Oaks - Studio City - Toluca Lake - Cahuenga Pass	No	MI	R2RD
Los Angeles	113 S MANSFIELD AVE	90036	5513016033	0.000	0.000	0.298	0.000	Shortfall of Sites	0.164	Low Medium I Residential	R2-1	0	0	0	24.352	0.298		Residential - Double, Duplex, or Two Units - 4 Stories or Less, 2	138B181 907		Wilshire	No	MI	R2RD
Los Angeles	5921 WHITSETT AVE	91607	2341002014	0.000	0.000	0.298	0.000	Shortfall of Sites	0.624	Low Residential	R1-1, RD1.5-1	0	0	0	6.407	0.298		Residential - Five or More Units or Apartments (Any Combination) · 4 Stories or Less - Pool, 34	177B165 938		North Hollywood - Valley Village	No	MI	R2RD
Los Angeles	1601 SELBY AVE	90024	4325025078	0.000	0.000	0.298	0.000	Shortfall of Sites	0.125	Low Medium II Residential	[Q]RD1.5-1	0	0	0	31.997	0.298		Residential - Five or More Units or Apartments (Any Combination) · 4 Stories or Less, 14	132B153 953		Westwood	No	MI	R2RD
Los Angeles	10828 OTSEGO ST	91601	2419006031	0.000	0.000	0.298	0.000	Shortfall of Sites	0.124	Low Medium II Residential	RD1.5-1	0	0	0	32.343	0.298		Residential - Five or More Units or Apartments (Any Combination) · 4 Stories or Less - Pool, 27	171B173 958		North Hollywood - Valley Village	No	MI	R2RD
Los Angeles	1038 S WALKER AVE	90731	7458010005	0.000	0.000	0.298	0.000	Shortfall of Sites	0.143	Low Medium II Residential	RD2-1XL	0	0	0	27.884	0.298		Residential - Five or More Units or Apartments (Any Combination) · 4 Stories or Less, 7	015B193 958		San Pedro	No	MI	R2RD
Los Angeles	123 S ORANGE DR	90036	5513017026	0.000	0.000	0.298	0.000	Shortfall of Sites	0.164	Low Medium I Residential	R2-1	0	0	0	24.352	0.298		Residential - Double, Duplex, or Two Units - 4 Stories or Less, 2	138B181 963		Wilshire	No	MI	R2RD
Los Angeles	11862 IOWA AVE	90025	4259014003	0.000	0.000	0.298	0.000	Shortfall of Sites	0.124	Low Medium II Residential	[Q]RD1.5-1	0	0	0	32.141	0.298		Residential - Four Units (Any Combination) - 4 Stories or Less, 4	126B149 965		West Los Angeles	No	MI	R2RD
Los Angeles	8528 FENWICK ST	91040	2555033022	0.000	0.000	0.298	0.000	Shortfall of Sites	0.207	Low Medium I Residential	R2-1	0	0	0	19.364	0.298		, 2	207B189 971		Sunland - Tujunga - Lake View Terrace - Shadow Hills - East La Tuna Canyon	No	MI	R2RD
Los Angeles	2006 BUTLER AVE	90025	4261035004	0.000	0.000	0.298	0.000	Shortfall of Sites	0.141	Low Medium I Residential	R2-1	0	0	0	28.464	0.298		Residential - Three Units (Any Combination) - 4 Stories or Less, 3	126B149 977		West Los Angeles	No	MI	R2RD
Los Angeles	14948 MOORPARK ST	91403	2264016054	0.000	0.000	0.298	0.000	Shortfall of Sites	0.133	Medium Residential	RD1.5-1	0	0	0	30.127	0.298		Residential - Four Units (Any Combination) - 4 Stories or Less, 4	168B145 987		Sherman Oaks - Studio City - Toluca Lake - Cahuenga Pass	No	MI	R2RD
Los Angeles	129 S ORANGE DR	90036	5513017025	0.000	0.000	0.298	0.000	Shortfall of Sites	0.164	Low Medium I Residential	R2-1	0	0	0	24.352	0.298		Residential - Double, Duplex, or Two Units - 4 Stories or Less, 2	138B181 987		Wilshire	No	MI	R2RD
Los Angeles	1839 N MARIPOSA AVE	90027	5589036010	0.000	0.000	0.298	0.000	Shortfall of Sites	0.122	Low Medium II Residential	RD1.5-1XL	0	0	0	32.728	0.298		Residential - Double, Duplex, or Two Units - 4 Stories or Less, 2	150B197 999		Hollywood	No	MI	R2RD
Los Angeles	8838 CADILLAC AVE	90034	4301019009	0.000	0.000	0.298	0.000	Shortfall of Sites	0.127	Low Medium II Residential	RD2-1	0	0	0	31.433	0.298		Residential - Single Family Residence, 2	126B169 1000		West Adams - Baldwin Hills - Leimert	No	MI	R2RD
Los Angeles	8830 CADILLAC AVE	90034	4301020002	0.000	0.000	0.298	0.000	Shortfall of Sites	0.127	Low Medium II Residential	RD2-1	0	0	0	31.432	0.298		Residential - Double, Duplex, or Two Units - 4 Stories or Less, 2	126B169 1018		West Adams - Baldwin Hills - Leimert	No	MI	R2RD
Los Angeles	1529 WELLESLEY AVE	90025	4267030022	0.000	0.000	0.298	0.000	Shortfall of Sites	0.161	Low Medium I Residential	R2-1	0	0	0	24.918	0.298		Residential - Three Units (Any Combination) - 4 Stories or Less, 3	126B145 1028		West Los Angeles	No	MI	R2RD

Jurisdiction Name	Site Address/Intersection	5 Digit ZIP Code	Assessor Parcel Number	Very Low-Income	Low-Income	Moderate-Income	Above Moderate-Income	Type of Shortfall	Parcel Size (Acres)	Current General Plan Designation	Current Zoning	Proposed General Plan (GP) Designation	Proposed Zoning	Minimum Density Allowed	Maximum Density Allowed	Total Capacity	Vacant/ Nonvacant	Description of Existing Uses	PIN	Base Density Per Acre	Community Plan Area	Rent Stabalization Ordinance	Income Category	Applicable Rezoning Program (Program informing values in Column Q listed first)
Los Angeles	10811 HESBY ST	91601	2419006030	0.000	0.000	0.298	0.000	Shortfall of Sites	0.124	Low Medium II Residential	RD1.5-1	0	0	0	32.320	0.298		Residential - Five or More Units or Apartments (Any Combination) - 4 Stories or Less - Pool, 27	171B173 1034		North Hollywood - Valley Village	No	MI	R2RD
Los Angeles	2044 BUTLER AVE	90025	4261035015	0.000	0.000	0.298	0.000	Shortfall of Sites	0.151	Low Medium I Residential	R2-1	0	0	0	26.542	0.298		Residential - Double, Duplex, or Two Units - 4 Stories or Less, 2	126B153 1040		West Los Angeles	No	MI	R2RD
Los Angeles	2013 BUTLER AVE	90025	4261036004	0.000	0.000	0.298	0.000	Shortfall of Sites	0.152	Low Medium I Residential	R2-1	0	0	0	26.320	0.298		Residential - Double, Duplex, or Two Units - 4 Stories or Less, 2	126B149 1041		West Los Angeles	No	MI	R2RD
Los Angeles	1825 N MARIPOSA AVE	90027	5589036013	0.000	0.000	0.298	0.000	Shortfall of Sites	0.127	Low Medium II Residential	RD1.5-1XL	0	0	0	31.553	0.298		Residential - Double, Duplex, or Two Units - 4 Stories or Less, 2	150B197 1059		Hollywood	No	MI	R2RD
Los Angeles	14539 ALBERS ST	91411	2249002013	0.000	0.000	0.298	0.000	Shortfall of Sites	0.155	Low Medium II Residential	[Q]RD2-1	0	0	0	25.814	0.298		Residential - Four Units (Any Combination) - 4 Stories or Less, 4	174B149 1065		Van Nuys - North Sherman Oaks	No	MI	R2RD
Los Angeles	14535 ALBERS ST	91411	2249002012	0.000	0.000	0.298	0.000	Shortfall of Sites	0.155	Low Medium II Residential	[Q]RD2-1	0	0	0	25.814	0.298		Residential - Four Units (Any Combination) - 4 Stories or Less, 4	174B149 1066		Van Nuys - North Sherman Oaks	No	MI	R2RD
Los Angeles	1195 W 11TH ST	90731	7458015001	0.000	0.000	0.298	0.000	Shortfall of Sites	0.093	Low Medium II Residential	RD2-1XL	0	0	0	43.166	0.298		Residential - Double, Duplex, or Two Units - 4 Stories or Less, 2	015B193 1069		San Pedro	No	MI	R2RD
Los Angeles	8585 AIRDROME ST	90035	4303030011	0.000	0.000	0.298	0.000	Shortfall of Sites	0.098	Low Medium I Residential	R2-1-O	0	0	0	40.961	0.298		Residential - Double, Duplex, or Two Units - 4 Stories or Less, 2	129B173 1075		Wilshire	No	MI	R2RD
Los Angeles	1139 LONGWOOD PL	90019	5084023028	0.000	0.000	0.298	0.000	Shortfall of Sites	0.146	Low Medium I Residential	R2-1-O	0	0	0	27.360	0.298		, 2	132B181 1093		Wilshire	No	MI	R2RD
Los Angeles	1943 BENECIA AVE	90025	4319008028	0.000	0.000	0.298	0.000	Shortfall of Sites	0.132	Low Medium I Residential	R2-1-O	0	0	0	30.302	0.298		Residential - Double, Duplex, or Two Units - 4 Stories or Less, 2	132B157 1107		West Los Angeles	No	MI	R2RD
Los Angeles	4436 FRANKLIN AVE	90027	5590017026	0.000	0.000	0.298	0.000	Shortfall of Sites	0.138	Low Medium I Residential	R2-1XL	0	0	0	29.032	0.298		Residential - Five or More Units or Apartments (Any Combination) - 4 Stories or Less, 16	150B201 1110		Hollywood	No	MI	R2RD
Los Angeles	8245 W 4TH ST	90048	5511035008	0.000	0.000	0.298	0.000	Shortfall of Sites	0.144	Low Medium I Residential	R2-1-O	0	0	0	27.871	0.298		Residential - Three Units (Any Combination) - 4 Stories or Less, 3	138B173 1118		Wilshire	No	MI	R2RD
Los Angeles	11508 MISSISSIPPI AVE	90025	4260005906	0.000	0.000	0.298	0.000	Shortfall of Sites	0.124	Low Medium I Residential	R2-1	0	0	0	32.367	0.298		Residential - Double, Duplex, or Two Units - 4 Stories or Less, 2	126B153 1142		West Los Angeles	No	MI	R2RD
Los Angeles	4446 VICTORIA PARK DR	90019	5082013013	0.000	0.000	0.298	0.000	Shortfall of Sites	0.251	Low Medium I Residential	R2-1-O	0	0	0	15.947	0.298		Residential - Double, Duplex, or Two Units - 4 Stories or Less, 2	129B185 1149		West Adams - Baldwin Hills - Leimert	No	MI	R2RD
Los Angeles	8250 W 4TH ST	90048	5511042026	0.000	0.000	0.298	0.000	Shortfall of Sites	0.143	Low Medium I Residential	R2-1-O	0	0	0	27.875	0.298		Residential - Double, Duplex, or Two Units - 4 Stories or Less, 2	138B173 1191		Wilshire	No	MI	R2RD
Los Angeles	8706 CADILLAC AVE	90034	4301024005	0.000	0.000	0.298	0.000	Shortfall of Sites	0.069	Low Medium II Residential	RD1.5-1	0	0	0	58.107	0.298		Residential - Single Family Residence, 2	126B169 1204		West Adams - Baldwin Hills - Leimert	No	MI	R2RD
Los Angeles	4643 LOMITA ST	90019	5071017009	0.000	0.000	0.298	0.000	Shortfall of Sites	0.077	Low Medium II Residential	RD1.5-1-O	0	0	0	52.012	0.298		Residential - Double, Duplex, or Two Units - 4 Stories or Less, 2	129B185 1242		West Adams - Baldwin Hills - Leimert	No	MI	R2RD
Los Angeles	4432 RUSSELL AVE	90027	5590018008	0.000	0.000	0.298	0.000	Shortfall of Sites	0.155	Low Medium I Residential	R2-1XL	0	0	0	25.745	0.298		, 2	150B201 1272		Hollywood	No	MI	R2RD
Los Angeles	209 S MANSFIELD AVE	90036	5513025025	0.000	0.000	0.298	0.000	Shortfall of Sites	0.167	Low Medium I Residential	R2-1	0	0	0	23.901	0.298		Residential - Double, Duplex, or Two Units - 4 Stories or Less, 2	138B181 1293		Wilshire	No	MI	R2RD
Los Angeles	838 N MANSFIELD AVE	90038	5524002029	0.000	0.000	0.298	0.000	Shortfall of Sites	0.132	Low Medium I Residential	R2-1XL	0	0	0	30.303	0.298		Residential - Five or More Units or Apartments (Any Combination) - 4 Stories or Less, 5	141B181 1745		Hollywood	No	MI	R2RD
Los Angeles	4026 BEVERLY BLVD	90004	5518017016	0.000	0.000	0.000	0.297	Shortfall of Sites	0.043	Neighborhood Office Commercial	C2-1	0	0	0	15.707	0.297		Commercial - Store Combination - Store and Residential Combination - One Story, 0	138B197 345		Wilshire	Yes	ABMI	ARO
Los Angeles	4026 BEVERLY BLVD	90004	5518017016	0.000	0.000	0.000	0.297	Shortfall of Sites	0.043	Neighborhood Office Commercial	C2-1	0	0	0	15.707	0.297		Commercial - Store Combination - Store and Residential Combination - One Story, 0	138B197 346		Wilshire	Yes	ABMI	ARO
Los Angeles	4752 HUNTINGTON DR S	90032	5213018004	0.000	0.000	0.000	0.297	Shortfall of Sites	0.064	Neighborhood Commercial	[Q]C4-1XL	0	0	0	102.494	0.297		Institutional - Church - One Story, 0	142-5A231 123		Northeast Los Angeles	No	ABMI	FBO
Los Angeles	10435 S CENTRAL AVE	90002	6051011039	0.000	0.000	0.000	0.297	Shortfall of Sites	0.099	Community Commercial	C2-2D-CPIO	0	0	0	102.494	0.297		Institutional - Church - One Story, 0	090B209 836		Southeast Los Angeles	No	ABMI	FBO
Los Angeles	5063 FLORISTAN AVE	90041	5689018900	0.149	0.149	0.000	0.000	Shortfall of Sites	0.161	Public Facilities	PF-1	0	0	20	153.741	0.297		Miscellaneous - Government Owned Property, 0	162A227 99		Northeast Los Angeles	No	LI	PF
Los Angeles	647 W GARDENA BLVD	90247	6120022900	0.149	0.149	0.000	0.000	Shortfall of Sites	0.193	Public Facilities	[Q]PF-1XL	0	0	20	153.741	0.297		Miscellaneous - Government Owned Property, 0	069B197 369		Harbor Gateway	No	LI	PF
Los Angeles	5761 WHITNALL HWY	91601	2415024002	0.000	0.000	0.000	0.297	Shortfall of Sites	0.061	Neighborhood Office Commercial	CR-1VL	0	0	0	6.067	0.297		Commercial - Store Combination - Store and Office Combination - One Story, 0	174B177 164		North Hollywood - Valley Village	No	ABMI	ARO
Los Angeles	7840 JUMILLA AVE	91306	2106023015	0.000	0.000	0.000	0.297	Shortfall of Sites	0.122	Low Residential	R1-1	Low Residential	[DM1-G1-5] [CX2-FA] [CPIO]	0	66.287	0.297		Residential - Single Family Residence, 1	189B117 646	1 per lot	Canoga Park - Winnetka - Woodland Hills - West Hills	No	ABMI	AHO , CPK CPU
Los Angeles	0	0	5454035900	0.000	0.000	0.000	0.000	Shortfall of Sites	0.193	Public Facilities	PF-1-CDO-RIO	0	0	0	153.741	0.000		Miscellaneous - Government Owned Property, 0	147A217 233		Northeast Los Angeles	No		PF
Los Angeles	647 W GARDENA BLVD	90247	6120022900	0.149	0.149	0.000	0.000	Shortfall of Sites	0.193	Public Facilities	[Q]PF-1XL	0	0	20	153.741	0.297		Miscellaneous - Government Owned Property, 0	069B197 370		Harbor Gateway	No	LI	PF
Los Angeles	7757 ETIWANDA AVE	91335	2102021041	0.000	0.000	0.000	0.297	Shortfall of Sites	0.122	Low Residential	R1-1	Low Residential	0	0	66.287	0.297		Residential - Single Family Residence - Therapy Pool (Spa), 1	189B125 746	1 per lot	Reseda - West Van Nuys	No	ABMI	AHO , RES CPU
Los Angeles	6620 11TH AVE	90043	4006014900	0.149	0.149	0.000	0.000	Shortfall of Sites	0.193	Public Facilities	PF-1	0	0	20	153.741	0.297		Miscellaneous - Government Owned Property, 0	102B185 1243		West Adams - Baldwin Hills - Leimert	No	LI	PF
Los Angeles	125 W CESAR E CHAVEZ AVE	90012	5408011908	0.000	0.000	0.000	0.000	Shortfall of Sites	0.193	Public Facilities	PF-1VL	0	0	0	153.741	0.000		Miscellaneous - Government Owned Property, 0	132A215 62		Central City	No		PF
Los Angeles	7117 DE CELIS PL	91406	2225005016	0.000	0.000	0.000	0.297	Shortfall of Sites	0.122	Low Residential	R1-1	Low Residential	0	0	66.287	0.297		Residential - Single Family Residence, 1	183B137 113	1 per lot	Reseda - West Van Nuys	No	ABMI	AHO , RES CPU
Los Angeles	1740 N NEW HAMPSHIRE AVE	90027	5589028900	0.148	0.148	0.000	0.000	Shortfall of Sites	0.161	Public Facilities	PF-1XL	0	0	20	153.741	0.297		Miscellaneous - Government Owned Property, 0	147B197 90		Hollywood	No	LI	PF
Los Angeles	8431 S HOOVER ST	90044	6032011008	0.000	0.000	0.000	0.297	Shortfall of Sites	0.064	Neighborhood Commercial	C2-1VL-CPIO	0	0	0	102.494	0.297		Institutional - Church - Church Parking Lot - One Story, 0	097-5A199 144		South Los Angeles	No	ABMI	FBO
Los Angeles	647 W GARDENA BLVD	90247	6120022900	0.148	0.148	0.000	0.000	Shortfall of Sites	0.193	Public Facilities	[Q]PF-1XL	0	0	20	153.741	0.297		Miscellaneous - Government Owned Property, 0	069B201 327		Harbor Gateway	No	LI	PF
Los Angeles	7048 SAUSALITO AVE	91307	2024041018	0.000	0.000	0.000	0.297	Shortfall of Sites	0.129	Low Residential	R1-1	Low Residential	0	0	66.287	0.297		Residential - Single Family Residence, 1	183B101 848	1 per lot	Canoga Park - Winnetka - Woodland Hills - West Hills	No	ABMI	AHO , CPK CPU
Los Angeles	150 S BURLINGTON AVE	90057	5153001900	0.148	0.148	0.000	0.000	Shortfall of Sites	0.193	Public Facilities	PF-1XL	0	0	20	153.741	0.297		Miscellaneous - Government Owned Property, 0	135A205 240		Westlake	No	LI	PF
Los Angeles	150 S BURLINGTON AVE	90057	5153001900	0.148	0.148	0.000	0.000	Shortfall of Sites	0.193	Public Facilities	PF-1XL	0	0	20	153.741	0.297		Miscellaneous - Government Owned Property, 0	135A205 230		Westlake	No	LI	PF
Los Angeles	150 S BURLINGTON AVE	90057	5153001900	0.148	0.148	0.000	0.000	Shortfall of Sites	0.193	Public Facilities	PF-1XL	0	0	20	153.741	0.297		Miscellaneous - Government Owned Property, 0	135A205 208		Westlake	No	LI	PF
Los Angeles	150 S BURLINGTON AVE	90057	5153001900	0.148	0.148	0.000	0.000	Shortfall of Sites	0.193	Public Facilities	PF-1XL	0	0	20	153.741	0.297		Miscellaneous - Government Owned Property, 0	135A205 196		Westlake	No	LI	PF
Los Angeles	150 S BURLINGTON AVE	90057	5153001900	0.148	0.148	0.000	0.000	Shortfall of Sites	0.193	Public Facilities	PF-1XL	0	0	20	153.741	0.297		Miscellaneous - Government Owned Property, 0	135A207 270		Westlake	No	LI	PF
Los Angeles	150 S BURLINGTON AVE	90057	5153002902	0.148	0.148	0.000	0.000	Shortfall of Sites	0.193	Public Facilities	PF-1XL	0	0	20	153.741	0.297		Residential - Single Family Residence, 0	135A205 260		Westlake	No	LI	PF
Los Angeles	150 S BURLINGTON AVE	90057	5153001900	0.148	0.148	0.000	0.000	Shortfall of Sites	0.193	Public Facilities	PF-1XL	0	0	20	153.741	0.297		Miscellaneous - Government Owned Property, 0	135A207 256		Westlake	No	LI	PF
Los Angeles	150 S BURLINGTON AVE	90057	5153001900	0.148	0.148	0.000	0.000	Shortfall of Sites	0.193	Public Facilities	PF-1XL	0	0	20	153.741	0.297		Miscellaneous - Government Owned Property, 0	135A207 243		Westlake	No	LI	PF
Los Angeles	0	0	4261011911	0.000	0.000	0.000	0.000	Shortfall of Sites	0.161	Public Facilities	PF-1XL	0	0	0	153.741	0.000		Miscellaneous - Government Owned Property, 0	126B149 211		West Los Angeles	No		PF
Los Angeles	0	0	4261011911	0.000	0.000	0.000	0.000	Shortfall of Sites	0.161	Public Facilities	PF-1XL	0	0	0	153.741	0.000		Miscellaneous - Government Owned Property, 0	126B149 228		West Los Angeles	No		PF
Los Angeles	3557 S HILL ST	90007	5122029902	0.148	0.148	0.000	0.000	Shortfall of Sites	0.193	Public Facilities	PF-1	0	0	20	153.741	0.296		Industrial - Warehousing, Distribution, Storage - Warehousing, Distribution, 10,000 to 24,999 SF - One Story, 0	118-5A203 318		Southeast Los Angeles	No	LI	PF
Los Angeles	150 S BURLINGTON AVE	90057	5153001900	0.148	0.148	0.000	0.000	Shortfall of Sites	0.193	Public Facilities	PF-1XL	0	0	20	153.741	0.296		Miscellaneous - Government Owned Property, 0	135A207 284		Westlake	No	LI	PF
Los Angeles	0	0	4261011911	0.000	0.000	0.000	0.000	Shortfall of Sites	0.161	Public Facilities	PF-1XL	0	0	0	153.741	0.000		Miscellaneous - Government Owned Property, 0	126B149 196		West Los Angeles	No		PF
Los Angeles	150 S BURLINGTON AVE	90057	5153002903	0.148	0.148	0.000	0.000	Shortfall of Sites	0.193	Public Facilities	PF-1XL	0	0	20	153.741	0.296		Residential - Single Family Residence, 0	135A205 275		Westlake	No	LI	PF
Los Angeles	150 S BURLINGTON AVE	90057	5153002904	0.148	0.148	0.000	0.000	Shortfall of Sites	0.193	Public Facilities	PF-1XL	0	0	20	153.741	0.296		Residential - Single Family Residence, 0	135A205 286		Westlake	No	LI	PF
Los Angeles	150 S BURLINGTON AVE	90057	5153001900	0.148	0.148	0.000	0.000	Shortfall of Sites	0.193	Public Facilities	PF-1XL	0	0	20	153.741	0.296		Miscellaneous - Government Owned Property, 0	135A207 258		Westlake	No	LI	PF
Los Angeles	150 S BURLINGTON AVE	90057	5153001900	0.148	0.148	0.000	0.000	Shortfall of Sites	0.193	Public Facilities	PF-1XL	0	0	20	153.741	0.296		Miscellaneous - Government Owned Property, 0	135A207 320		Westlake	No	LI	PF
Los Angeles	150 S BURLINGTON AVE	90057	5153001900	0.148	0.148	0.000	0.000	Shortfall of Sites	0.193	Public Facilities	PF-1XL	0	0	20	153.741	0.296		Miscellaneous - Government Owned Property, 0	135A207 311		Westlake	No	LI	PF
Los Angeles	150 S BURLINGTON AVE	90057	5153001900	0.148	0.148	0.000	0.000	Shortfall of Sites	0.193	Public Facilities	PF-1XL	0	0	20	153.741	0.296		Miscellaneous - Government Owned Property, 0	135A207 341		Westlake	No	LI	PF
Los Angeles	150 S BURLINGTON AVE	90057	5153001900	0.148	0.148	0.000	0.000	Shortfall of Sites	0.193	Public Facilities	PF-1XL	0	0	20	153.741	0.296		Miscellaneous - Government Owned Property, 0	135A207 351		Westlake	No	LI	PF
Los Angeles	150 S BURLINGTON AVE	90057	5153001900	0.148	0.148	0.000	0.000	Shortfall of Sites	0.193	Public Facilities	PF-1XL	0	0	20	153.741	0.296		Miscellaneous - Government Owned Property, 0	135A207 274		Westlake	No	LI	PF
Los Angeles	150 S BURLINGTON AVE	90057	5153001900	0.148	0.148	0.000	0.000	Shortfall of Sites	0.193	Public Facilities	PF-1XL	0	0	20	153.741	0.296		Miscellaneous - Government Owned Property, 0	135A207 300		Westlake	No	LI	PF
Los Angeles	150 S BURLINGTON AVE	90057	5153001900	0.148	0.148	0.000	0.000	Shortfall of Sites	0.193	Public Facilities	PF-1XL	0	0	20	153.741	0.296		Miscellaneous - Government Owned Property, 0	135A207 331		Westlake	No	LI	PF
Los Angeles	22103 VANOWEN ST	91303	2024007019	0.000	0.000	0.000	0.296	Shortfall of Sites	0.064	Low Residential	R1-1-RIO	Low Residential	0	0	102.494	0.296		Institutional - Church - One Story, 0	183B101 791	1 per lot	Canoga Park - Winnetka - Woodland Hills - West Hills	No	ABMI	FBO, CPK CPU
Los Angeles	810 S ROBERTSON BLVD	90035	4333015005	0.000	0.000	0.000	0.296	Shortfall of Sites	0.069	Limited Commercial	[Q]C2-1-O	0	0	0	0.000	0.296		Commercial - Office Building - One Story, 0	135B169 202		Wilshire	No	ABMI	ARO
Los Angeles	0	0	4261011912	0.000	0.000	0.000	0.000	Shortfall of Sites	0.161	Public Facilities	PF-1XL	0	0	0	153.741	0.000		Miscellaneous - Government Owned Property, 0	126B149 233		West Los Angeles	No		PF
Los Angeles	0	0	4261011912	0.000	0.000	0.000	0.000	Shortfall of Sites	0.161	Public Facilities	PF-1XL	0	0	0	153.741	0.000		Miscellaneous - Government Owned Property, 0	126B149 216		West Los Angeles	No		PF
Los Angeles	5850 VENICE BLVD	90019	5064027032	0.000	0.000	0.000	0.296	Shortfall of Sites	0.057	Neighborhood Commercial	C2-1VL-CPIO	0	0	0	9.932	0.296		Commercial - Office Building - One Story, 0	126B173 663		West Adams - Baldwin Hills - Leimert	No	ABMI	ARO
Los Angeles	5850 VENICE BLVD	90019	5064027032	0.000	0.000	0.000	0.296	Shortfall of Sites	0.057	Neighborhood Commercial	C2-1VL-CPIO	0	0	0	9.932	0.296		Commercial - Office Building - One Story, 0	126B173 669		West Adams - Baldwin Hills - Leimert	No	ABMI	ARO
Los Angeles	5850 VENICE BLVD	90019	5064027032	0.000	0.000	0.000	0.296	Shortfall of Sites	0.057	Neighborhood Commercial	C2-1VL-CPIO	0	0	0	9.939	0.296		Commercial - Office Building - One Story, 0	126B173 673		West Adams - Baldwin Hills - Leimert	No	ABMI	ARO
Los Angeles	5850 VENICE BLVD	90019	5064027032	0.000	0.000	0.000	0.296	Shortfall of Sites	0.052	Neighborhood Commercial	C2-1VL-CPIO	0	0	0	10.888	0.296		Commercial - Office Building - One Story, 0	126B173 676		West Adams - Baldwin Hills - Leimert	No	ABMI	ARO
Los Angeles	5080 GLORIA AVE	91436	2261014047	0.000	0.000	0.000	0.296	Shortfall of Sites	0.023	Low II Residential	RE9-1	Low Residential	0	0	66.287	0.296		Residential - Single Family Residence - Pool, 0	171B141 1367	1 per lot	Encino - Tarzana	No	ABMI	AHO , ENC CPU

Jurisdiction Name	Site Address/Intersection	5 Digit ZIP Code	Assessor Parcel Number	Very Low-Income	Low-Income	Moderate-Income	Above Moderate-Income	Type of Shortfall	Parcel Size (Acres)	Current General Plan Designation	Current Zoning	Proposed General Plan (GP) Designation	Proposed Zoning	Minimum Density Allowed	Maximum Density Allowed	Total Capacity	Vacant/ Nonvacant	Description of Existing Uses	PIN	Base Density Per Acre	Community Plan Area	Rent Stabalization Ordinance	Income Category	Applicable Rezoning Program (Program informing values in Column Q listed first)
Los Angeles	14014 VENTURA BLVD	91423	2266015003	0.000	0.000	0.000	0.296	Shortfall of Sites	0.063	General Commercial	C2-1VL	0	0	0	0.000	0.296		Commercial - Store Combination - Store and Office Combination - One Story, 0	165B153 524		Sherman Oaks - Studio City - Toluca Lake - Cahuenga Pass	No	ABMI	ARO
Los Angeles	2810 W FLORENCE AVE	90043	4009003018	0.000	0.000	0.000	0.296	Shortfall of Sites	0.131	Neighborhood Commercial	C2-1VL-CPIO	0	0	0	2.831	0.296		Commercial - Store Combination - Store and Residential Combination - One Story, 0	102B189 1424		West Adams - Baldwin Hills - Leimert	No	ABMI	ARO
Los Angeles	1840 COTNER AVE	90025	4323026900	0.000	0.000	0.000	0.000	Shortfall of Sites	0.161	Public Facilities	PF-1XL	0	0	0	153.741	0.000		Miscellaneous - Government Owned Property, 0	126B153 274		West Los Angeles	No		PF
Los Angeles	1840 COTNER AVE	90025	4323026900	0.000	0.000	0.000	0.000	Shortfall of Sites	0.161	Public Facilities	PF-1XL	0	0	0	153.741	0.000		Miscellaneous - Government Owned Property, 0	126B153 253		West Los Angeles	No		PF
Los Angeles	1840 COTNER AVE	90025	4323026900	0.000	0.000	0.000	0.000	Shortfall of Sites	0.161	Public Facilities	PF-1XL	0	0	0	153.741	0.000		Miscellaneous - Government Owned Property, 0	126B153 235		West Los Angeles	No		PF
Los Angeles	1840 COTNER AVE	90025	4323026900	0.000	0.000	0.000	0.000	Shortfall of Sites	0.161	Public Facilities	PF-1XL	0	0	0	153.741	0.000		Miscellaneous - Government Owned Property, 0	126B153 215		West Los Angeles	No		PF
Los Angeles	1840 COTNER AVE	90025	4323026900	0.000	0.000	0.000	0.000	Shortfall of Sites	0.161	Public Facilities	PF-1XL	0	0	0	153.741	0.000		Miscellaneous - Government Owned Property, 0	126B153 201		West Los Angeles	No		PF
Los Angeles	1840 COTNER AVE	90025	4323026900	0.000	0.000	0.000	0.000	Shortfall of Sites	0.161	Public Facilities	PF-1XL	0	0	0	153.741	0.000		Miscellaneous - Government Owned Property, 0	126B153 185		West Los Angeles	No		PF
Los Angeles	1840 COTNER AVE	90025	4323026900	0.000	0.000	0.000	0.000	Shortfall of Sites	0.161	Public Facilities	PF-1XL	0	0	0	153.741	0.000		Miscellaneous - Government Owned Property, 0	126B153 169		West Los Angeles	No		PF
Los Angeles	8851 S BROADWAY	90003	6040025027	0.000	0.000	0.000	0.296	Shortfall of Sites	0.064	Neighborhood Commercial	C2-1VL-CPIO	0	0	0	102.494	0.296		Institutional - Church - One Story, 0	096A203 298		Southeast Los Angeles	No	ABMI	FBO
Los Angeles	10500 AVALON BLVD	90003	6051028031	0.000	0.000	0.000	0.296	Shortfall of Sites	0.064	Low Medium II Residential	[Q]R4-1	0	0	0	102.494	0.296		Institutional - Church - One Story, 0	090A207 208		Southeast Los Angeles	No	ABMI	FBO
Los Angeles	991 E VERNON AVE	90011	5115014018	0.000	0.000	0.000	0.296	Shortfall of Sites	0.143	Community Commercial	C2-2D-CPIO	0	0	0	2.868	0.296		Commercial - Store Combination - Store and Residential Combination - One Story, 0	112-5A209 17		Southeast Los Angeles	Yes	ABMI	ARO
Los Angeles	19049 COHASSET ST	91335	2104016026	0.000	0.000	0.000	0.296	Shortfall of Sites	0.122	Low Residential	R1-1	Low Residential	0	0	66.287	0.296		Residential - Single Family Residence, 1	186B121 381	1 per lot	Reseda - West Van Nuys	No	ABMI	AHO , RES CPU
Los Angeles	4151 S FIGUEROA ST	90037	5019019001	0.000	0.000	0.000	0.296	Shortfall of Sites	0.217	Neighborhood Commercial	C2-1VL-CPIO	0	0	0	1.706	0.296		Commercial - Hotel and Motel - Motel - Under 50 Rooms - One Story, 0	114A201 19		South Los Angeles	No	ABMI	ARO
Los Angeles	1275 W SUNSET BLVD	90026	5406015045	0.000	0.000	0.000	0.296	Shortfall of Sites	0.229	General Commercial	C2-1VL	0	0	0	1.619	0.296		Commercial - Store Combination - Store and Residential Combination - One Story, 0	138A211 327		Silver Lake - Echo Park - Elysian Valley	No	ABMI	ARO
Los Angeles	1275 W SUNSET BLVD	90026	5406015045	0.000	0.000	0.000	0.296	Shortfall of Sites	0.235	General Commercial	C2-1VL	0	0	0	1.573	0.296		Commercial - Store Combination - Store and Residential Combination - One Story, 0	138A211 339		Silver Lake - Echo Park - Elysian Valley	No	ABMI	ARO
Los Angeles	647 W GARDENA BLVD	90247	6120022900	0.148	0.148	0.000	0.000	Shortfall of Sites	0.193	Public Facilities	[Q]PF-1XL	0	0	20	153.741	0.296		Miscellaneous - Government Owned Property, 0	069B201 334		Harbor Gateway	No	LI	PF
Los Angeles	647 W GARDENA BLVD	90247	6120022900	0.148	0.148	0.000	0.000	Shortfall of Sites	0.193	Public Facilities	[Q]PF-1XL	0	0	20	153.741	0.296		Miscellaneous - Government Owned Property, 0	069B201 331		Harbor Gateway	No	LI	PF
Los Angeles	647 W GARDENA BLVD	90247	6120022900	0.148	0.148	0.000	0.000	Shortfall of Sites	0.193	Public Facilities	[Q]PF-1XL	0	0	20	153.741	0.296		Miscellaneous - Government Owned Property, 0	069B201 335		Harbor Gateway	No	LI	PF
Los Angeles	647 W GARDENA BLVD	90247	6120022900	0.148	0.148	0.000	0.000	Shortfall of Sites	0.193	Public Facilities	[Q]PF-1XL	0	0	20	153.741	0.296		Miscellaneous - Government Owned Property, 0	069B201 337		Harbor Gateway	No	LI	PF
Los Angeles	1316 N BRONSON AVE	90028	5545017907	0.148	0.148	0.000	0.000	Shortfall of Sites	0.193	Public Facilities	PF-1XL	0	0	20	153.741	0.296		Miscellaneous - Government Owned Property, 0	147A191 180		Hollywood	No	LI	PF
Los Angeles	1430 S LA BREA AVE	90019	5070019035	0.000	0.000	0.000	0.296	Shortfall of Sites	0.103	General Commercial	C2-1-O	0	0	0	2.997	0.296		Commercial - Store Combination - Store and Residential Combination - One Story, 0	129B181 1098		Wilshire	No	ABMI	ARO
Los Angeles	1022 S ROBERTSON BLVD	90035	4332016007	0.000	0.000	0.000	0.296	Shortfall of Sites	0.087	Limited Commercial	[Q]C2-1-O	0	0	0	3.536	0.296		Commercial - Store Combination - Store and Office Combination - One Story, 0	132B169 269		Wilshire	No	ABMI	ARO
Los Angeles	5132 YORK BLVD	90042	5478006007	0.000	0.000	0.000	0.296	Shortfall of Sites	0.115	Neighborhood Commercial	[Q]C4-1XL	0	0	0	2.685	0.296		Commercial - Office Building - One Story, 0	156A225 369		Northeast Los Angeles	No	ABMI	ARO
Los Angeles	5859 S BROADWAY	90003	6005007013	0.000	0.000	0.000	0.296	Shortfall of Sites	0.064	Neighborhood Commercial	C2-1VL-CPIO	0	0	0	102.494	0.296		Institutional - Church - One Story, 0	108B201 1557		Southeast Los Angeles	No	ABMI	FBO
Los Angeles	2919 SOUTHWEST DR	90043	4007019017	0.000	0.000	0.000	0.296	Shortfall of Sites	0.110	Hybrid Industrial	CM-1LD-CPIO	0	0	0	3.352	0.296		Industrial - Light Manufacturing - One Story, 0	105B189 1778		West Adams - Baldwin Hills - Leimert	No	ABMI	ARO
Los Angeles	2730 GANAHL ST	90033	5177010904	0.148	0.148	0.000	0.000	Shortfall of Sites	0.192	Public Facilities	PF-1XL-CUGU	0	0	20	153.741	0.296		Miscellaneous - Government Owned Property - Public School - General, 0	130-5A227 191		Boyle Heights	No	LI	PF
Los Angeles	1918 PASADENA AVE	90031	5447022023	0.000	0.000	0.000	0.296	Shortfall of Sites	0.092	Hybrid Industrial	UV(CA)	0	0	0	4.009	0.296		Industrial - Light Manufacturing - One Story, 0	138A219 25		Northeast Los Angeles	No	ABMI	ARO
Los Angeles	2615 W VERNON AVE	90008	5023030012	0.000	0.000	0.000	0.296	Shortfall of Sites	0.046	Neighborhood Commercial	C2-1VL-CPIO	0	0	0	8.099	0.296		Industrial - Warehousing, Distribution, Storage - Warehousing, Distribution, Under 10,000 SF - One Story, 0	111B189 137		West Adams - Baldwin Hills - Leimert	No	ABMI	ARO
Los Angeles	211 W AVENUE 33	90031	5205005013	0.000	0.000	0.000	0.296	Shortfall of Sites	0.110	Hybrid Industrial	UC(CA)	0	0	0	3.356	0.296		Industrial - Light Manufacturing - One Story, 0	142-5A221 271		Northeast Los Angeles	No	ABMI	ARO
Los Angeles	3200 S CENTRAL AVE	90011	5114025037	0.000	0.000	0.000	0.295	Shortfall of Sites	0.047	Neighborhood Commercial	C2-1VL-CPIO	0	0	0	14.288	0.295		Commercial - Store Combination - Store and Residential Combination - One Story, 0	117A209 417		Southeast Los Angeles	Yes	ABMI	ARO
Los Angeles	1110 TAMARIND AVE	90038	5534010012	0.000	0.000	0.000	0.295	Shortfall of Sites	0.149	Commercial Manufacturing	CM-1VL	0	0	0	2.474	0.295		Industrial - Light Manufacturing - One Story, 0	144B189 604		Hollywood	No	ABMI	ARO
Los Angeles	4217 COLDWATER CANYON AVE	91604	2375022037	0.000	0.000	0.000	0.295	Shortfall of Sites	0.056	Neighborhood Commercial	(T)(Q)CR-1VL-RIO	0	0	0	5.464	0.295		Commercial - Office Building - One Story, 0	165B161 981		Sherman Oaks - Studio City - Toluca Lake - Cahuenga Pass	No	ABMI	ARO
Los Angeles	4217 COLDWATER CANYON AVE	91604	2375022037	0.000	0.000	0.000	0.295	Shortfall of Sites	0.056	Neighborhood Commercial	(T)(Q)CR-1VL-RIO	0	0	0	5.464	0.295		Commercial - Office Building - One Story, 0	165B161 983		Sherman Oaks - Studio City - Toluca Lake - Cahuenga Pass	No	ABMI	ARO
Los Angeles	4217 COLDWATER CANYON AVE	91604	2375022037	0.000	0.000	0.000	0.295	Shortfall of Sites	0.047	Neighborhood Commercial	C2-1VL-RIO	0	0	0	6.580	0.295		Commercial - Office Building - One Story, 0	165B161 985		Sherman Oaks - Studio City - Toluca Lake - Cahuenga Pass	No	ABMI	ARO
Los Angeles	0	0	2343017016	0.000	0.000	0.000	0.295	Shortfall of Sites	0.003	Low Residential	R1-1	0	0	0	99.000	0.295	Vacant	Residential - Single Family Residence - Vacant Land, 0	174B157 391		Van Nuys - North Sherman Oaks	No	ABMI	TOC EXP
Los Angeles	2450 S SHENANDOAH ST	90034	4301017904	0.148	0.148	0.000	0.000	Shortfall of Sites	0.160	Public Facilities	PF-1	0	0	20	153.741	0.295		Miscellaneous - Government Owned Property, 0	126B169 1384		West Adams - Baldwin Hills - Leimert	No	LI	PF
Los Angeles	7862 JUMILLA AVE	91306	2106023035	0.000	0.000	0.000	0.295	Shortfall of Sites	0.122	Low Residential	R1-1	Low Residential	0	0	66.287	0.295		Residential - Single Family Residence, 1	189B117 572	1 per lot	Canoga Park - Winnetka - Woodland Hills - West Hills	No	ABMI	AHO , CPK CPU
Los Angeles	738 E MANCHESTER AVE	90001	6042002006	0.000	0.000	0.000	0.295	Shortfall of Sites	0.104	Neighborhood Commercial	C2-1-CPIO	0	0	0	3.549	0.295		Industrial - Light Manufacturing - One Story, 0	097-5A207 299		Southeast Los Angeles	No	ABMI	ARO
Los Angeles	10301 S SAN PEDRO ST	90003	6063015042	0.000	0.000	0.000	0.295	Shortfall of Sites	0.026	Neighborhood Commercial	C2-1VL-CPIO	0	0	0	22.112	0.295		Industrial - Warehousing, Distribution, Storage - Warehousing, Distribution, Under 10,000 SF - One Story, 0	091-5A205 474		Southeast Los Angeles	No	ABMI	ARO
Los Angeles	10301 S SAN PEDRO ST	90003	6063015042	0.000	0.000	0.000	0.295	Shortfall of Sites	0.029	Neighborhood Commercial	C2-1VL-CPIO	0	0	0	19.614	0.295		Industrial - Warehousing, Distribution, Storage - Warehousing, Distribution, Under 10,000 SF - One Story, 0	091-5A205 475		Southeast Los Angeles	No	ABMI	ARO
Los Angeles	10301 S SAN PEDRO ST	90003	6063015042	0.000	0.000	0.000	0.295	Shortfall of Sites	0.009	Neighborhood Commercial	C2-1VL-CPIO	0	0	0	62.790	0.295		Industrial - Warehousing, Distribution, Storage - Warehousing, Distribution, Under 10,000 SF - One Story, 0	090A205 485		Southeast Los Angeles	No	ABMI	ARO
Los Angeles	8530 VENICE BLVD	90034	5065007034	0.000	0.000	0.000	0.295	Shortfall of Sites	0.057	Neighborhood Commercial	C2-1VL-CPIO	0	0	0	9.899	0.295		Industrial - Warehousing, Distribution, Storage - Warehousing, Distribution, Under 10,000 SF - One Story, 0	123B173 490		West Adams - Baldwin Hills - Leimert	No	ABMI	ARO
Los Angeles	8530 VENICE BLVD	90034	5065007034	0.000	0.000	0.000	0.295	Shortfall of Sites	0.057	Neighborhood Commercial	C2-1VL-CPIO	0	0	0	9.899	0.295		Industrial - Warehousing, Distribution, Storage - Warehousing, Distribution, Under 10,000 SF - One Story, 0	123B173 500		West Adams - Baldwin Hills - Leimert	No	ABMI	ARO
Los Angeles	4307 AVALON BLVD	90011	5113013015	0.000	0.000	0.000	0.295	Shortfall of Sites	0.145	Community Commercial	C2-1-CPIO	0	0	0	2.549	0.295		Commercial - Store Combination - Store and Residential Combination - One Story, 0	114A207 346		Southeast Los Angeles	No	ABMI	ARO
Los Angeles	13001 VANOWEN ST	91605	2327025011	0.000	0.000	0.000	0.295	Shortfall of Sites	0.444	Medium Residential	[Q]R3-1	0	0	0	54.960	0.295		Residential - Five or More Units or Apartments (Any Combination) · 4 Stories or Less - Pool, 19	183B161 923		North Hollywood - Valley Village	Yes	ABMI	DB50
Los Angeles	6118 VENICE BLVD	90034	5065017044	0.000	0.000	0.000	0.295	Shortfall of Sites	0.022	Neighborhood Commercial	C2-1VL-CPIO	0	0	0	25.713	0.295		Commercial - Office Building - One Story, 0	123B173 2213		West Adams - Baldwin Hills - Leimert	No	ABMI	ARO
Los Angeles	4723 W JEFFERSON BLVD	90016	5057024019	0.000	0.000	0.000	0.294	Shortfall of Sites	0.017	Hybrid Industrial	CM-2D-CPIO	0	0	0	33.687	0.294		Industrial - Warehousing, Distribution, Storage - Warehousing, Distribution, Under 10,000 SF - One Story, 0	120B181 723		West Adams - Baldwin Hills - Leimert	No	ABMI	ARO
Los Angeles	0	0	4001013900	0.147	0.147	0.000	0.000	Shortfall of Sites	0.160	Public Facilities	[Q]PF-1XL	0	0	20	153.741	0.294		Miscellaneous - Government Owned Property, 0	105B173 151		Westchester - Playa del Rey	No	LI	PF
Los Angeles	0	0	4001013900	0.147	0.147	0.000	0.000	Shortfall of Sites	0.159	Public Facilities	[Q]PF-1XL	0	0	20	153.741	0.294		Miscellaneous - Government Owned Property, 0	105B173 141		Westchester - Playa del Rey	No	LI	PF
Los Angeles	220 W AVENUE 26	90031	5205014019	0.000	0.000	0.000	0.294	Shortfall of Sites	0.122	Hybrid Industrial	UV(CA)	0	0	0	3.013	0.294		Commercial - Professional Building - Veterinary Hospital, Clinic - One Story, 0	141A221 297		Northeast Los Angeles	No	ABMI	ARO
Los Angeles	325 E 24TH ST	90011	5127032009	0.000	0.000	0.000	0.294	Shortfall of Sites	0.057	Neighborhood Commercial	C2-1VL-CPIO	0	0	0	7.113	0.294		Commercial - Store Combination - Store and Residential Combination - One Story, 0	121-5A207 313		Southeast Los Angeles	Yes	ABMI	ARO
Los Angeles	5038 VENICE BLVD	90019	5067002004	0.000	0.000	0.000	0.294	Shortfall of Sites	0.081	Neighborhood Commercial	C2-1VL-CPIO	0	0	0	4.525	0.294		Commercial - Office Building - One Story, 0	126B181 107		West Adams - Baldwin Hills - Leimert	No	ABMI	ARO
Los Angeles	4510 S BROADWAY	90037	5110005028	0.000	0.000	0.000	0.294	Shortfall of Sites	0.117	Community Commercial	C2-2D-CPIO	0	0	0	3.141	0.294		Commercial - Store Combination - Store and Office Combination - One Story, 0	112-5A203 185		Southeast Los Angeles	No	ABMI	ARO
Los Angeles	2720 W 54TH ST	90043	5006026003	0.000	0.000	0.000	0.294	Shortfall of Sites	0.055	Neighborhood Commercial	C2-1VL-CPIO	0	0	0	12.237	0.294		Commercial - Store Combination - Store and Residential Combination - One Story, 0	108B189 676		West Adams - Baldwin Hills - Leimert	Yes	ABMI	ARO
Los Angeles	2720 W 54TH ST	90043	5006026003	0.000	0.000	0.000	0.294	Shortfall of Sites	0.055	Neighborhood Commercial	C2-1VL-CPIO	0	0	0	12.237	0.294		Commercial - Store Combination - Store and Residential Combination - One Story, 0	108B189 677		West Adams - Baldwin Hills - Leimert	Yes	ABMI	ARO
Los Angeles	7803 GOLDMINE LN	91406	2204023014	0.000	0.000	0.000	0.293	Shortfall of Sites	0.117	Low Residential	R1-1	Low Residential	0	0	66.287	0.293		Residential - Single Family Residence, 1	189B133 756	1 per lot	Reseda - West Van Nuys	No	ABMI	AHO , RES CPU
Los Angeles	322 S AVENUE 18	90031	5447030901	0.147	0.147	0.000	0.000	Shortfall of Sites	0.191	Public Facilities	PF-1	0	0	20	153.741	0.293		Miscellaneous - Government Owned Property, 0	136-5A221 163		Northeast Los Angeles	No	LI	PF
Los Angeles	322 S AVENUE 18	90031	5447030900	0.147	0.147	0.000	0.000	Shortfall of Sites	0.191	Public Facilities	PF-1	0	0	20	153.741	0.293		Miscellaneous - Government Owned Property, 0	136-5A221 153		Northeast Los Angeles	No	LI	PF
Los Angeles	322 S AVENUE 18	90031	5447030900	0.147	0.147	0.000	0.000	Shortfall of Sites	0.191	Public Facilities	PF-1	0	0	20	153.741	0.293		Miscellaneous - Government Owned Property, 0	136-5A221 135		Northeast Los Angeles	No	LI	PF

Jurisdiction Name	Site Address/Intersection	5 Digit ZIP Code	Assessor Parcel Number	Very Low-Income	Low-Income	Moderate-Income	Above Moderate-Income	Type of Shortfall	Parcel Size (Acres)	Current General Plan Designation	Current Zoning	Proposed General Plan (GP) Designation	Proposed Zoning	Minimum Density Allowed	Maximum Density Allowed	Total Capacity	Vacant/ Nonvacant	Description of Existing Uses	PIN	Base Density Per Acre	Community Plan Area	Rent Stabalization Ordinance	Income Category	Applicable Rezoning Program (Program informing values in Column Q listed first)
Los Angeles	3170 BUDAU AVE	90032	5220011900	0.147	0.147	0.000	0.000	Shortfall of Sites	0.191	Public Facilities	[Q]PF-1D	0	0	20	153.741	0.293		Miscellaneous - Government Owned Property, 0	141A235 22		Northeast Los Angeles	No	LI	PF
Los Angeles	322 S AVENUE 18	90031	5447030900	0.147	0.147	0.000	0.000	Shortfall of Sites	0.191	Public Facilities	PF-1	0	0	20	153.741	0.293		Miscellaneous - Government Owned Property, 0	136-5A221 127		Northeast Los Angeles	No	LI	PF
Los Angeles	322 S AVENUE 18	90031	5447030900	0.147	0.147	0.000	0.000	Shortfall of Sites	0.191	Public Facilities	PF-1	0	0	20	153.741	0.293		Miscellaneous - Government Owned Property, 0	136-5A221 144		Northeast Los Angeles	No	LI	PF
Los Angeles	2219 PASADENA AVE	90031	5205024003	0.000	0.000	0.000	0.293	Shortfall of Sites	0.174	General Commercial	[Q]C2-1XL-CDO	0	0	0	2.102	0.293		Commercial - Hotel and Motel - Motel - Under 50 Rooms - One Story, 0	139-5A221 216		Northeast Los Angeles	No	ABMI	ARO
Los Angeles	0	0	5409020908	0.146	0.146	0.000	0.000	Shortfall of Sites	0.191	Public Facilities	PF-1XL-RIO	0	0	20	153.741	0.293		Miscellaneous - Government Owned Property, 0	132A217 112		Central City North	No	LI	PF
Los Angeles	322 S AVENUE 18	90031	5447030900	0.146	0.146	0.000	0.000	Shortfall of Sites	0.191	Public Facilities	PF-1	0	0	20	153.741	0.293		Miscellaneous - Government Owned Property, 0	136-5A221 132		Northeast Los Angeles	No	LI	PF
Los Angeles	322 S AVENUE 18	90031	5447030900	0.146	0.146	0.000	0.000	Shortfall of Sites	0.191	Public Facilities	PF-1	0	0	20	153.741	0.293		Miscellaneous - Government Owned Property, 0	136-5A221 109		Northeast Los Angeles	No	LI	PF
Los Angeles	1847 ARAPAHOE ST	90006	5056012017	0.000	0.000	0.000	0.293	Shortfall of Sites	0.133	Community Commercial	C2-1-CPIO	0	0	0	2.743	0.293		Commercial - Store Combination - Store and Residential Combination - One Story, 0	126A201 127		South Los Angeles	No	ABMI	ARO
Los Angeles	1847 ARAPAHOE ST	90006	5056012017	0.000	0.000	0.000	0.293	Shortfall of Sites	0.067	Community Commercial	C2-1-CPIO	0	0	0	5.473	0.293		Commercial - Store Combination - Store and Residential Combination - One Story, 0	126A201 129		South Los Angeles	No	ABMI	ARO
Los Angeles	1342 N ALVARADO ST	90026	5419033033	0.000	0.000	0.000	0.293	Shortfall of Sites	0.031	Community Commercial	C2-1L, P-1L	0	0	0	94.696	0.293		Commercial - Supermarket - Supermarket - 12,000 SF or More - One Story, 0	141A207 319		Silver Lake - Echo Park - Elysian Valley	No	ABMI	P
Los Angeles	322 S AVENUE 18	90031	5447030900	0.146	0.146	0.000	0.000	Shortfall of Sites	0.190	Public Facilities	PF-1	0	0	20	153.741	0.293		Miscellaneous - Government Owned Property, 0	136-5A221 103		Northeast Los Angeles	No	LI	PF
Los Angeles	322 S AVENUE 18	90031	5447030900	0.146	0.146	0.000	0.000	Shortfall of Sites	0.190	Public Facilities	PF-1	0	0	20	153.741	0.293		Miscellaneous - Government Owned Property, 0	136-5A221 122		Northeast Los Angeles	No	LI	PF
Los Angeles	322 S AVENUE 18	90031	5447030900	0.146	0.146	0.000	0.000	Shortfall of Sites	0.190	Public Facilities	PF-1	0	0	20	153.741	0.293		Miscellaneous - Government Owned Property, 0	136-5A221 94		Northeast Los Angeles	No	LI	PF
Los Angeles	322 S AVENUE 18	90031	5447030900	0.146	0.146	0.000	0.000	Shortfall of Sites	0.190	Public Facilities	PF-1	0	0	20	153.741	0.293		Miscellaneous - Government Owned Property, 0	136-5A221 107		Northeast Los Angeles	No	LI	PF
Los Angeles	14156 CALIFA ST	91401	2245029010	0.000	0.000	0.000	0.293	Shortfall of Sites	0.028	Low Residential	R1-1	Low Medium	0	0	66.287	0.293		Residential - Single Family Residence, 0	174B153 60	29	Van Nuys - North Sherman Oaks	No	ABMI	AHO , Orange LineTNP
Los Angeles	17038 CANTLAY ST	91406	2227005025	0.000	0.000	0.000	0.293	Shortfall of Sites	0.129	Low Residential	R1-1	Low Residential	0	0	66.287	0.293		Residential - Single Family Residence - Pool, 1	183B133 1019	1 per lot	Reseda - West Van Nuys	No	ABMI	AHO , RES CPU
Los Angeles	322 S AVENUE 18	90031	5447030900	0.146	0.146	0.000	0.000	Shortfall of Sites	0.190	Public Facilities	PF-1	0	0	20	153.741	0.292		Miscellaneous - Government Owned Property, 0	136-5A221 101		Northeast Los Angeles	No	LI	PF
Los Angeles	322 S AVENUE 18	90031	5447030900	0.146	0.146	0.000	0.000	Shortfall of Sites	0.190	Public Facilities	PF-1	0	0	20	153.741	0.292		Miscellaneous - Government Owned Property, 0	136-5A221 79		Northeast Los Angeles	No	LI	PF
Los Angeles	3209 COMPTON AVE	90011	5114038010	0.000	0.000	0.000	0.292	Shortfall of Sites	0.063	Low Medium II Residential	[Q]R4-1	0	0	0	102.494	0.292		Institutional - Church - One Story, 0	117A211 403		Southeast Los Angeles	No	ABMI	FBO
Los Angeles	20460 ELKWOOD ST	91306	2107013087	0.000	0.000	0.000	0.292	Shortfall of Sites	0.122	Low Residential	R1-1	Low Residential	0	0	66.287	0.292		Residential - Single Family Residence, 1	189B109 833	1 per lot	Canoga Park - Winnetka - Woodland Hills - West Hills	No	ABMI	AHO , CPK CPU
Los Angeles	0	0	2261020057	0.000	0.000	0.000	0.292	Shortfall of Sites	0.023	Low II Residential	RE9-1	Low Residential	0	0	66.287	0.292	Vacant	Residential - Single Family Residence - Vacant Land, 0	168B141 178	1 per lot	Encino - Tarzana	No	ABMI	AHO , ENC CPU
Los Angeles	0	0	5142007900	0.000	0.000	0.000	0.000	Shortfall of Sites	0.190	Public Facilities	PF-1XL	0	0	0	153.741	0.000		Miscellaneous - Government Owned Property, 0	132A203 157		Westlake	No		PF
Los Angeles	322 S AVENUE 18	90031	5447030900	0.146	0.146	0.000	0.000	Shortfall of Sites	0.190	Public Facilities	PF-1	0	0	20	153.741	0.292		Miscellaneous - Government Owned Property, 0	136-5A221 61		Northeast Los Angeles	No	LI	PF
Los Angeles	322 S AVENUE 18	90031	5447030900	0.146	0.146	0.000	0.000	Shortfall of Sites	0.190	Public Facilities	PF-1	0	0	20	153.741	0.292		Miscellaneous - Government Owned Property, 0	136-5A221 90		Northeast Los Angeles	No	LI	PF
Los Angeles	3105 W JEFFERSON BLVD	90018	5051033033	0.000	0.000	0.000	0.292	Shortfall of Sites	0.149	Neighborhood Commercial	C2-1VL-CPIO	0	0	0	2.720	0.292		Commercial - Store Combination - Store and Residential Combination - One Story, 0	120B185 771		West Adams - Baldwin Hills - Leimert	Yes	ABMI	ARO
Los Angeles	10956 W PICO BLVD	90064	4256007015	0.000	0.000	0.000	4.919	Shortfall of Sites	0.094	Neighborhood Commercial	NMU(EC)-POD	0	0	0	108.900	4.919		Commercial - Store Combination - Store and Office Combination - One Story, 0	126B157 1178		West Los Angeles	No	ABMI	OPP C, ARO
Los Angeles	4316 W JEFFERSON BLVD	90016	5046008001	0.000	0.000	0.000	0.292	Shortfall of Sites	0.129	Hybrid Industrial	CM-1VL-CPIO	0	0	0	2.826	0.292		Industrial - Light Manufacturing - One Story, 0	120B181 774		West Adams - Baldwin Hills - Leimert	No	ABMI	ARO
Los Angeles	8021 CORBIN AVE	91306	2106014010	0.000	0.000	0.000	0.292	Shortfall of Sites	0.028	Low Residential	RA-1	0	0	0	66.287	0.292		Residential - Single Family Residence, 0	189B117 283	1 per lot	Canoga Park - Winnetka - Woodland Hills - West Hills	No	ABMI	AHO , CPK CPU
Los Angeles	8261 CORBIN AVE	91306	2106021025	0.000	0.000	0.000	0.292	Shortfall of Sites	0.028	Low Residential	RA-1	0	0	0	66.287	0.292		Residential - Single Family Residence, 0	192B117 847	1 per lot	Canoga Park - Winnetka - Woodland Hills - West Hills	No	ABMI	AHO , CPK CPU
Los Angeles	8225 CORBIN AVE	91306	2106021011	0.000	0.000	0.000	0.292	Shortfall of Sites	0.028	Low Residential	RA-1	0	0	0	66.287	0.292		, 0	192B117 954	1 per lot	Canoga Park - Winnetka - Woodland Hills - West Hills	No	ABMI	AHO , CPK CPU
Los Angeles	8119 CORBIN AVE	91306	2106014004	0.000	0.000	0.000	0.292	Shortfall of Sites	0.028	Low Residential	RA-1	0	0	0	66.287	0.292		Residential - Single Family Residence, 0	189B117 170	1 per lot	Canoga Park - Winnetka - Woodland Hills - West Hills	No	ABMI	AHO , CPK CPU
Los Angeles	0	0	4318033901	0.000	0.000	0.000	0.000	Shortfall of Sites	0.158	Low Residential	PF-1XL	0	0	0	153.741	0.000		Miscellaneous - Government Owned Property, 0	123B161 789		West Los Angeles	No		PF
Los Angeles	322 S AVENUE 18	90031	5447030900	0.146	0.146	0.000	0.000	Shortfall of Sites	0.190	Public Facilities	PF-1	0	0	20	153.741	0.292		Miscellaneous - Government Owned Property, 0	136-5A221 48		Northeast Los Angeles	No	LI	PF
Los Angeles	8201 AMIGO AVE	91335	2103005065	0.000	0.000	0.000	0.292	Shortfall of Sites	0.129	Low Residential	(T)R1-1	0	0	0	66.287	0.292		Residential - Single Family Residence, 1	192B121 1020	1 per lot	Reseda - West Van Nuys	No	ABMI	AHO , RES CPU
Los Angeles	8021 LUBAO AVE	91306	2106002054	0.000	0.000	0.000	0.292	Shortfall of Sites	0.122	Low Residential	R1-1	0	0	0	66.287	0.292		Residential - Single Family Residence, 1	189B113 381	1 per lot	Canoga Park - Winnetka - Woodland Hills - West Hills	No	ABMI	AHO , CPK CPU
Los Angeles	19954 BLYTHE ST	91306	2106003116	0.000	0.000	0.000	0.292	Shortfall of Sites	0.122	Low Residential	R1-1	0	0	0	66.287	0.292		Residential - Single Family Residence, 1	189B113 636	1 per lot	Canoga Park - Winnetka - Woodland Hills - West Hills	No	ABMI	AHO , CPK CPU
Los Angeles	4177 S FIGUEROA ST	90037	5019018013	0.000	0.000	0.000	0.292	Shortfall of Sites	0.046	Neighborhood Commercial	C2-1VL-CPIO	0	0	0	14.450	0.292		Commercial - Store Combination - Store and Residential Combination - One Story, 0	114A201 89		South Los Angeles	Yes	ABMI	ARO
Los Angeles	5411 GARDEN GROVE AVE	91356	2160015004	0.000	0.000	0.000	0.292	Shortfall of Sites	0.117	Low II Residential	R1-1	0	0	0	66.287	0.292		Residential - Single Family Residence, 1	171B125 36	1 per lot	Encino - Tarzana	No	ABMI	AHO , ENC CPU
Los Angeles	6707 BIANCA AVE	91406	2229010095	0.000	0.000	0.000	0.292	Shortfall of Sites	0.122	Low Residential	R1-1-RIO	0	0	0	66.287	0.292		Residential - Single Family Residence - Pool, 1	180B129 182	1 per lot	Reseda - West Van Nuys	No	ABMI	AHO , RES CPU
Los Angeles	5516 VALLEY BLVD	90032	5221012017	0.000	0.000	0.000	0.292	Shortfall of Sites	0.057	General Commercial	[Q]C2-1VL	0	0	0	6.353	0.292		Commercial - Store Combination - Store and Residential Combination - One Story, 0	138A237 48		Northeast Los Angeles	No	ABMI	ARO
Los Angeles	7500 S WESTERN AVE	90047	6018016009	0.000	0.000	0.000	0.292	Shortfall of Sites	0.063	Neighborhood Commercial	C2-1VL-CPIO	0	0	0	5.770	0.292		Commercial - Store Combination - Store and Residential Combination - One Story, 0	102B193 1929		South Los Angeles	No	ABMI	ARO
Los Angeles	1963 E 103RD ST	90002	6046024900	0.146	0.146	0.000	0.000	Shortfall of Sites	0.190	Public Facilities	PF-1	0	0	0	153.741	0.292		Miscellaneous - Government Owned Property, 0	091-5A215 114		Southeast Los Angeles	No	LI	PF
Los Angeles	3706 W SUNSET BLVD	90026	5427015029	0.000	0.000	0.000	0.292	Shortfall of Sites	0.091	Neighborhood Commercial	[Q]C2-1VL	0	0	0	3.345	0.292		Commercial - Professional Building - Medical Dental Building - One Story, 0	144A203 51		Silver Lake - Echo Park - Elysian Valley	No	ABMI	ARO
Los Angeles	3706 W SUNSET BLVD	90026	5427015029	0.000	0.000	0.000	0.292	Shortfall of Sites	0.096	Neighborhood Commercial	[Q]C2-1VL	0	0	0	3.155	0.292		Commercial - Professional Building - Medical Dental Building - One Story, 0	144A203 55		Silver Lake - Echo Park - Elysian Valley	No	ABMI	ARO
Los Angeles	3706 W SUNSET BLVD	90026	5427015029	0.000	0.000	0.000	0.292	Shortfall of Sites	0.056	Neighborhood Commercial	[Q]C2-1VL	0	0	0	5.403	0.292		Commercial - Professional Building - Medical Dental Building - One Story, 0	144A203 68		Silver Lake - Echo Park - Elysian Valley	No	ABMI	ARO
Los Angeles	3706 W SUNSET BLVD	90026	5427015029	0.000	0.000	0.000	0.292	Shortfall of Sites	0.056	Neighborhood Commercial	[Q]C2-1VL	0	0	0	5.404	0.292		Commercial - Professional Building - Medical Dental Building - One Story, 0	144A203 77		Silver Lake - Echo Park - Elysian Valley	No	ABMI	ARO
Los Angeles	10982 WILMINGTON AVE	90059	6067006046	0.000	0.000	0.000	0.292	Shortfall of Sites	0.063	Neighborhood Commercial	C2-1VL-CPIO	0	0	0	102.494	0.292		Institutional - Church - One Story, 0	088-5A215 454		Southeast Los Angeles	No	ABMI	FBO
Los Angeles	10982 WILMINGTON AVE	90059	6067006046	0.000	0.000	0.000	0.292	Shortfall of Sites	0.063	Neighborhood Commercial	C2-1VL-CPIO	0	0	0	102.494	0.292		Institutional - Church - One Story, 0	088-5A215 443		Southeast Los Angeles	No	ABMI	FBO
Los Angeles	2516 W AVENUE 33	90065	5456002033	0.000	0.000	0.000	0.292	Shortfall of Sites	0.053	Low Medium II Residential	RD2-1-CDO	0	0	0	102.494	0.292		Institutional - Church - One Story, 0	150B213 117		Northeast Los Angeles	No	ABMI	FBO
Los Angeles	10982 WILMINGTON AVE	90059	6067006046	0.000	0.000	0.000	0.292	Shortfall of Sites	0.063	Neighborhood Commercial	C2-1VL-CPIO	0	0	0	102.494	0.292		Institutional - Church - One Story, 0	088-5A215 429		Southeast Los Angeles	No	ABMI	FBO
Los Angeles	5717 S WESTERN AVE	90062	5005032038	0.000	0.000	0.000	0.292	Shortfall of Sites	0.097	Community Commercial	C2-2D-CPIO	0	0	0	102.494	0.292		Institutional - Church - One Story, 0	108B193 1061		South Los Angeles	No	ABMI	FBO
Los Angeles	5717 S WESTERN AVE	90062	5005032038	0.000	0.000	0.000	0.292	Shortfall of Sites	0.097	Community Commercial	C2-2D-CPIO	0	0	0	102.494	0.292		Institutional - Church - One Story, 0	108B193 1127		South Los Angeles	No	ABMI	FBO
Los Angeles	6723 S WESTERN AVE	90047	6016019004	0.000	0.000	0.000	0.292	Shortfall of Sites	0.057	Neighborhood Commercial	C2-1VL-CPIO	0	0	0	6.353	0.292		Commercial - Professional Building - One Story, 0	102B193 634		South Los Angeles	No	ABMI	ARO
Los Angeles	6723 S WESTERN AVE	90047	6016019004	0.000	0.000	0.000	0.292	Shortfall of Sites	0.082	Neighborhood Commercial	C2-1VL-CPIO	0	0	0	4.461	0.292		Commercial - Professional Building - One Story, 0	102B193 636		South Los Angeles	No	ABMI	ARO
Los Angeles	5717 S WESTERN AVE	90062	5005032038	0.000	0.000	0.000	0.292	Shortfall of Sites	0.097	Community Commercial	C2-2D-CPIO	0	0	0	102.494	0.292		Institutional - Church - One Story, 0	108B193 1120		South Los Angeles	No	ABMI	FBO
Los Angeles	19851 BUTTONWILLOW DR	91306	2106012069	0.000	0.000	0.000	0.292	Shortfall of Sites	0.122	Low Residential	R1-1	0	0	0	66.287	0.292		Residential - Single Family Residence - Pool, 1	189B113 1097	1 per lot	Canoga Park - Winnetka - Woodland Hills - West Hills	No	ABMI	AHO , CPK CPU
Los Angeles	7737 CANBY AVE	91335	2102021084	0.000	0.000	0.000	0.292	Shortfall of Sites	0.122	Low Residential	R1-1	0	0	0	66.287	0.292		Residential - Single Family Residence, 1	189B125 822	1 per lot	Reseda - West Van Nuys	No	ABMI	AHO , RES CPU
Los Angeles	7700 S BROADWAY	90003	6031017001	0.000	0.000	0.000	0.291	Shortfall of Sites	0.150	Neighborhood Commercial	C2-1VL-CPIO	0	0	0	2.437	0.291		Commercial - Office Building - One Story, 0	099B201 245		Southeast Los Angeles	No	ABMI	ARO
Los Angeles	5216 S VERMONT AVE	90037	5001004014	0.000	0.000	0.000	0.291	Shortfall of Sites	0.149	Neighborhood Commercial	C2-1VL-CPIO	0	0	0	2.442	0.291		Commercial - Store Combination - Store and Residential Combination - One Story, 0	108B197 255		South Los Angeles	No	ABMI	ARO
Los Angeles	750 E 49TH ST	90011	5108011909	0.146	0.146	0.000	0.000	Shortfall of Sites	0.190	Public Facilities	PF-1	0	0	0	153.741	0.291		Miscellaneous - Government Owned Property, 0	111A207 195		Southeast Los Angeles	No	LI	PF
Los Angeles	750 E 49TH ST	90011	5108011909	0.146	0.146	0.000	0.000	Shortfall of Sites	0.190	Public Facilities	PF-1	0	0	0	153.741	0.291		Miscellaneous - Government Owned Property, 0	111A207 194		Southeast Los Angeles	No	LI	PF
Los Angeles	3333 MANITOU AVE	90031	5208011904	0.146	0.146	0.000	0.000	Shortfall of Sites	0.190	Public Facilities	PF-1	0	0	0	153.741	0.291	Vacant	Industrial - Industrial - Vacant Land, 0	138A225 51		Northeast Los Angeles	No	LI	PF
Los Angeles	750 E 49TH ST	90011	5108011909	0.146	0.146	0.000	0.000	Shortfall of Sites	0.190	Public Facilities	PF-1	0	0	0	153.741	0.291		Miscellaneous - Government Owned Property, 0	111A207 193		Southeast Los Angeles	No	LI	PF

Jurisdiction Name	Site Address/Intersection	5 Digit ZIP Code	Assessor Parcel Number	Very Low-Income	Low-Income	Moderate-Income	Above Moderate-Income	Type of Shortfall	Parcel Size (Acres)	Current General Plan Designation	Current Zoning	Proposed General Plan (GP) Designation	Proposed Zoning	Minimum Density Allowed	Maximum Density Allowed	Total Capacity	Vacant/ Nonvacant	Description of Existing Uses	PIN	Base Density Per Acre	Community Plan Area	Rent Stabalization Ordinance	Income Category	Applicable Rezoning Program (Program informing values in Column Q listed first)
Los Angeles	8141 OAKDALE AVE	91306	2106026001	0.000	0.000	0.000	0.291	Shortfall of Sites	0.122	Low Residential	R1-1	0	0	0	66.287	0.291		Residential - Single Family Residence, 1	189B113 110	1 per lot	Canoga Park - Winnetka - Woodland Hills - West Hills	No	ABMI	AHO , CPK CPU
Los Angeles	750 E 49TH ST	90011	5108011909	0.146	0.146	0.000	0.000	Shortfall of Sites	0.190	Public Facilities	PF-1	0	0	0	153.741	0.291		Miscellaneous - Government Owned Property, 0	111A207 192		Southeast Los Angeles	No	LI	PF
Los Angeles	19833 BUTTONWILLOW DR	91306	2106012073	0.000	0.000	0.000	0.291	Shortfall of Sites	0.122	Low Residential	R1-1	0	0	0	66.287	0.291		Residential - Single Family Residence, 1	189B113 1093	1 per lot	Canoga Park - Winnetka - Woodland Hills - West Hills	No	ABMI	AHO , CPK CPU
Los Angeles	19827 BUTTONWILLOW DR	91306	2106012074	0.000	0.000	0.000	0.291	Shortfall of Sites	0.122	Low Residential	R1-1	0	0	0	66.287	0.291		Residential - Single Family Residence, 1	189B113 1092	1 per lot	Canoga Park - Winnetka - Woodland Hills - West Hills	No	ABMI	AHO , CPK CPU
Los Angeles	19817 BUTTONWILLOW DR	91306	2106012076	0.000	0.000	0.000	0.291	Shortfall of Sites	0.122	Low Residential	R1-1	0	0	0	66.287	0.291		Residential - Single Family Residence, 1	189B113 1090	1 per lot	Canoga Park - Winnetka - Woodland Hills - West Hills	No	ABMI	AHO , CPK CPU
Los Angeles	19843 BUTTONWILLOW DR	91306	2106012071	0.000	0.000	0.000	0.291	Shortfall of Sites	0.122	Low Residential	R1-1	0	0	0	66.287	0.291		Residential - Single Family Residence, 1	189B113 1095	1 per lot	Canoga Park - Winnetka - Woodland Hills - West Hills	No	ABMI	AHO , CPK CPU
Los Angeles	19847 BUTTONWILLOW DR	91306	2106012070	0.000	0.000	0.000	0.291	Shortfall of Sites	0.122	Low Residential	R1-1	0	0	0	66.287	0.291		Residential - Single Family Residence, 1	189B113 1096	1 per lot	Canoga Park - Winnetka - Woodland Hills - West Hills	No	ABMI	AHO , CPK CPU
Los Angeles	19837 BUTTONWILLOW DR	91306	2106012072	0.000	0.000	0.000	0.291	Shortfall of Sites	0.122	Low Residential	R1-1	0	0	0	66.287	0.291		Residential - Single Family Residence - Therapy Pool (Spa), 1	189B113 1094	1 per lot	Canoga Park - Winnetka - Woodland Hills - West Hills	No	ABMI	AHO , CPK CPU
Los Angeles	19821 BUTTONWILLOW DR	91306	2106012075	0.000	0.000	0.000	0.291	Shortfall of Sites	0.122	Low Residential	R1-1	0	0	0	66.287	0.291		Residential - Single Family Residence, 1	189B113 1091	1 per lot	Canoga Park - Winnetka - Woodland Hills - West Hills	No	ABMI	AHO , CPK CPU
Los Angeles	750 E 49TH ST	90011	5108011910	0.146	0.146	0.000	0.000	Shortfall of Sites	0.189	Public Facilities	PF-1	0	0	0	153.741	0.291		Miscellaneous - Government Owned Property, 0	111A207 176		Southeast Los Angeles	No	LI	PF
Los Angeles	750 E 49TH ST	90011	5108011910	0.146	0.146	0.000	0.000	Shortfall of Sites	0.189	Public Facilities	PF-1	0	0	0	153.741	0.291		Miscellaneous - Government Owned Property, 0	111A207 177		Southeast Los Angeles	No	LI	PF
Los Angeles	750 E 49TH ST	90011	5108011910	0.146	0.146	0.000	0.000	Shortfall of Sites	0.189	Public Facilities	PF-1	0	0	0	153.741	0.291		Miscellaneous - Government Owned Property, 0	111A207 178		Southeast Los Angeles	No	LI	PF
Los Angeles	7726 S WESTERN AVE	90047	6018017015	0.000	0.000	0.000	0.291	Shortfall of Sites	0.063	Neighborhood Commercial	C2-1VL-CPIO	0	0	0	102.494	0.291		Institutional - Church - One Story, 0	099B193 403		South Los Angeles	No	ABMI	FBO
Los Angeles	750 E 49TH ST	90011	5108011909	0.146	0.146	0.000	0.000	Shortfall of Sites	0.189	Public Facilities	PF-1	0	0	0	153.741	0.291		Miscellaneous - Government Owned Property, 0	111A207 179		Southeast Los Angeles	No	LI	PF
Los Angeles	7726 S WESTERN AVE	90047	6018017015	0.000	0.000	0.000	0.291	Shortfall of Sites	0.063	Neighborhood Commercial	C2-1VL-CPIO	0	0	0	102.494	0.291		Institutional - Church - One Story, 0	099B193 420		South Los Angeles	No	ABMI	FBO
Los Angeles	2312 CHARLOTTE ST	90033	5202007906	0.146	0.146	0.000	0.000	Shortfall of Sites	0.189	Public Facilities	PF-1	0	0	0	153.741	0.291		Residential - Single Family Residence, 0	132A225 236		Northeast Los Angeles	No	LI	PF
Los Angeles	2312 CHARLOTTE ST	90033	5202007906	0.146	0.146	0.000	0.000	Shortfall of Sites	0.189	Public Facilities	PF-1	0	0	0	153.741	0.291		Residential - Single Family Residence, 0	132A225 169		Northeast Los Angeles	No	LI	PF
Los Angeles	2312 CHARLOTTE ST	90033	5202007906	0.146	0.146	0.000	0.000	Shortfall of Sites	0.189	Public Facilities	PF-1	0	0	0	153.741	0.291		Residential - Single Family Residence, 0	132A225 195		Northeast Los Angeles	No	LI	PF
Los Angeles	2312 CHARLOTTE ST	90033	5202007906	0.146	0.146	0.000	0.000	Shortfall of Sites	0.189	Public Facilities	PF-1	0	0	0	153.741	0.291		Residential - Single Family Residence, 0	132A225 208		Northeast Los Angeles	No	LI	PF
Los Angeles	1808 GRIFFIN AVE	90031	5210016900	0.146	0.146	0.000	0.000	Shortfall of Sites	0.189	Public Facilities	PF-1	0	0	0	153.741	0.291		Miscellaneous - Government Owned Property, 0	135A223 81		Northeast Los Angeles	No	LI	PF
Los Angeles	2312 CHARLOTTE ST	90033	5202007906	0.146	0.146	0.000	0.000	Shortfall of Sites	0.189	Public Facilities	PF-1	0	0	0	153.741	0.291		Residential - Single Family Residence, 0	132A225 183		Northeast Los Angeles	No	LI	PF
Los Angeles	2312 CHARLOTTE ST	90033	5202007906	0.146	0.146	0.000	0.000	Shortfall of Sites	0.189	Public Facilities	PF-1	0	0	0	153.741	0.291		Residential - Single Family Residence, 0	132A225 220		Northeast Los Angeles	No	LI	PF
Los Angeles	19811 BUTTONWILLOW DR	91306	2106012077	0.000	0.000	0.000	0.291	Shortfall of Sites	0.122	Low Residential	R1-1	0	0	0	66.287	0.291		Residential - Single Family Residence - Pool, 1	189B113 1089	1 per lot	Canoga Park - Winnetka - Woodland Hills - West Hills	No	ABMI	AHO , CPK CPU
Los Angeles	1500 E 20TH ST	90011	5118001020	0.000	0.000	0.000	0.291	Shortfall of Sites	0.063	Neighborhood Commercial	[Q]C2-1VL	0	0	0	102.494	0.291		Institutional - Church - One Story, 0	118-5A213 44		Southeast Los Angeles	No	ABMI	FBO
Los Angeles	11606 SAN VICENTE BLVD	90049	4265005029	0.000	0.000	0.000	0.291	Shortfall of Sites	0.110	Community Commercial	C1.5-1VL	0	0	0	2.752	0.291		Commercial - Office Building - One Story, 0	129B145 40		Brentwood - Pacific Palisades	No	ABMI	ARO
Los Angeles	5420 COMPTON AVE	90011	5105004017	0.000	0.000	0.000	0.291	Shortfall of Sites	0.135	Neighborhood Commercial	C2-1VL-CPIO	0	0	0	3.001	0.291		Commercial - Store Combination - Store and Residential Combination - One Story, 0	108B213 242		Southeast Los Angeles	Yes	ABMI	ARO
Los Angeles	2057 FAIR PARK AVE	90041	5686017900	0.146	0.146	0.000	0.000	Shortfall of Sites	0.158	Public Facilities	PF-1	0	0	0	153.741	0.291		Miscellaneous - Government Owned Property, 0	160-5A223 38		Northeast Los Angeles	No	LI	PF
Los Angeles	10500 S AVALON BLVD	90003	6051028033	0.000	0.000	0.000	0.291	Shortfall of Sites	0.063	Low Medium II Residential	[Q]R4-1	0	0	0	102.494	0.291		Institutional - Church - One Story, 0	090A207 212		Southeast Los Angeles	No	ABMI	FBO
Los Angeles	4520 GLORIA AVE	91436	2283008025	0.000	0.000	0.000	0.291	Shortfall of Sites	0.023	Low II Residential	R1-1	0	0	0	66.287	0.291		Residential - Single Family Residence - Pool, 0	168B141 834	1 per lot	Encino - Tarzana	No	ABMI	AHO , ENC CPU
Los Angeles	10500 S AVALON BLVD	90003	6051028033	0.000	0.000	0.000	0.291	Shortfall of Sites	0.063	Low Medium II Residential	[Q]R4-1	0	0	0	102.494	0.291		Institutional - Church - One Story, 0	090A207 209		Southeast Los Angeles	No	ABMI	FBO
Los Angeles	2511 W PICO BLVD	90006	5078028025	0.000	0.000	0.000	0.291	Shortfall of Sites	0.006	Neighborhood Office Commercial	C2-1	0	0	0	97.853	0.291		Commercial - Professional Building - Medical Dental Building - One Story, 0	129B197 1467		Wilshire	No	ABMI	ARO
Los Angeles	2511 W PICO BLVD	90006	5078028025	0.000	0.000	0.000	0.291	Shortfall of Sites	0.006	Neighborhood Office Commercial	C2-1	0	0	0	96.329	0.291		Commercial - Professional Building - Medical Dental Building - One Story, 0	129B197 1468		Wilshire	No	ABMI	ARO
Los Angeles	5432 ALMONT ST	90032	5309018033	0.000	0.000	0.000	0.291	Shortfall of Sites	0.172	Public Facilities	PF-1	0	0	0	153.741	0.291		Residential - Five or More Units or Apartments (Any Combination) · 4 Stories or Less, 0	145-5A237 88		Northeast Los Angeles	Yes	ABMI	PF
Los Angeles	19855 BUTTONWILLOW DR	91306	2106012068	0.000	0.000	0.000	0.291	Shortfall of Sites	0.122	Low Residential	R1-1	0	0	0	66.287	0.291		Residential - Single Family Residence - Pool, 1	189B113 1098	1 per lot	Canoga Park - Winnetka - Woodland Hills - West Hills	No	ABMI	AHO , CPK CPU
Los Angeles	7830 OSO AVE	91306	2107023061	0.000	0.000	0.000	0.291	Shortfall of Sites	0.122	Low Residential	R1-1	0	0	0	66.287	0.291		Residential - Single Family Residence - Pool, 1	189B113 931	1 per lot	Canoga Park - Winnetka - Woodland Hills - West Hills	No	ABMI	AHO , CPK CPU
Los Angeles	7834 OSO AVE	91306	2107023062	0.000	0.000	0.000	0.291	Shortfall of Sites	0.122	Low Residential	R1-1	0	0	0	66.287	0.291		Residential - Single Family Residence, 1	189B113 924	1 per lot	Canoga Park - Winnetka - Woodland Hills - West Hills	No	ABMI	AHO , CPK CPU
Los Angeles	7041 SALE AVE	91307	2024041011	0.000	0.000	0.000	0.291	Shortfall of Sites	0.129	Low Residential	R1-1	0	0	0	66.287	0.291		Residential - Single Family Residence, 1	183B101 841	1 per lot	Canoga Park - Winnetka - Woodland Hills - West Hills	No	ABMI	AHO , CPK CPU
Los Angeles	17834 CHATSWORTH ST	91344	2733005003	0.000	0.000	0.000	0.291	Shortfall of Sites	0.054	Neighborhood Commercial	C1-1XL	0	0	0	54.450	0.291		Commercial - Store - One Story, 2	207B129 513		Granada Hills - Knollwood	No	ABMI	OPP C
Los Angeles	727 WILSON ST	90021	5166033901	0.145	0.145	0.000	0.000	Shortfall of Sites	0.189	Public Facilities	PF-1XL-RIO	0	0	0	153.741	0.291		Miscellaneous - Government Owned Property, 0	124-5A215 90		Central City North	No	LI	PF
Los Angeles	19743 BLYTHE ST	91306	2106013122	0.000	0.000	0.000	0.291	Shortfall of Sites	0.122	Low Residential	R1-1	0	0	0	66.287	0.291		Residential - Single Family Residence, 1	189B117 436	1 per lot	Canoga Park - Winnetka - Woodland Hills - West Hills	No	ABMI	AHO , CPK CPU
Los Angeles	7736 CANBY AVE	91335	2102021085	0.000	0.000	0.000	0.291	Shortfall of Sites	0.122	Low Residential	R1-1	0	0	0	66.287	0.291		Residential - Single Family Residence, 1	189B125 824	1 per lot	Reseda - West Van Nuys	No	ABMI	AHO , RES CPU
Los Angeles	8805 METTLER AVE	90003	6041021911	0.145	0.145	0.000	0.000	Shortfall of Sites	0.189	Public Facilities	PF-1	0	0	0	153.741	0.291		Industrial - Light Manufacturing - One Story, 0	096A205 206		Southeast Los Angeles	No	LI	PF
Los Angeles	2111 E 1ST ST	90033	5183006901	0.000	0.000	0.000	0.000	Shortfall of Sites	0.189	Public Facilities	PF-1XL-CUGU	0	0	0	153.741	0.000		Miscellaneous - Government Owned Property - Government Services - Police and Fire Station, 0	127-5A223 43		Boyle Heights	No		PF
Los Angeles	4253 PANAMINT ST	90065	5472001023	0.000	0.000	0.000	0.291	Shortfall of Sites	0.036	General Commercial	[Q]C2-1VL-CDO	0	0	0	8.419	0.291		Commercial - Office Building - One Story, 0	156A219 174		Northeast Los Angeles	No	ABMI	ARO
Los Angeles	700 E 27TH ST	90011	5128016036	0.000	0.000	0.000	0.291	Shortfall of Sites	0.109	Neighborhood Commercial	C2-1VL-CPIO	0	0	0	3.695	0.291		Commercial - Office Building - Office and Residential - One Story, 0	118-5A207 51		Southeast Los Angeles	Yes	ABMI	ARO
Los Angeles	6701 WOODMAN AVE	91401	2238011023	0.000	0.000	0.000	0.290	Shortfall of Sites	0.522	Medium Residential	[Q]R3-1	0	0	0	65.913	0.290		Residential - Five or More Units or Apartments (Any Combination) · 4 Stories or Less - Pool, 27	180B157 238		Van Nuys - North Sherman Oaks	Yes	ABMI	DB50
Los Angeles	7752 CHIMINEAS AVE	91335	2102018014	0.000	0.000	0.000	0.290	Shortfall of Sites	0.122	Low Residential	R1-1	0	0	0	66.287	0.290		Residential - Single Family Residence, 1	189B125 767	1 per lot	Reseda - West Van Nuys	No	ABMI	AHO , RES CPU
Los Angeles	1220 VENICE BLVD	90006	5135011022	0.000	0.000	0.000	0.290	Shortfall of Sites	0.027	Commercial Manufacturing	CM-1	0	0	0	20.355	0.290		Industrial - Light Manufacturing - One Story, 0	127-5A201 304		Westlake	No	ABMI	ARO
Los Angeles	1220 VENICE BLVD	90006	5135011022	0.000	0.000	0.000	0.290	Shortfall of Sites	0.040	Commercial Manufacturing	CM-1	0	0	0	14.001	0.290		Industrial - Light Manufacturing - One Story, 0	127-5A201 307		Westlake	No	ABMI	ARO
Los Angeles	1220 VENICE BLVD	90006	5135011022	0.000	0.000	0.000	0.290	Shortfall of Sites	0.027	Commercial Manufacturing	CM-1	0	0	0	20.355	0.290		Industrial - Light Manufacturing - One Story, 0	127-5A201 313		Westlake	No	ABMI	ARO
Los Angeles	1220 VENICE BLVD	90006	5135011022	0.000	0.000	0.000	0.290	Shortfall of Sites	0.040	Commercial Manufacturing	CM-1	0	0	0	14.007	0.290		Industrial - Light Manufacturing - One Story, 0	127-5A201 314		Westlake	No	ABMI	ARO
Los Angeles	1220 VENICE BLVD	90006	5135011022	0.000	0.000	0.000	0.290	Shortfall of Sites	0.040	Commercial Manufacturing	CM-1	0	0	0	14.007	0.290		Industrial - Light Manufacturing - One Story, 0	127-5A201 322		Westlake	No	ABMI	ARO
Los Angeles	7739 DARBY AVE	91335	2102021094	0.000	0.000	0.000	0.290	Shortfall of Sites	0.122	Low Residential	R1-1	0	0	0	66.287	0.290		Residential - Single Family Residence - Pool, 1	189B125 825	1 per lot	Reseda - West Van Nuys	No	ABMI	AHO , RES CPU
Los Angeles	6701 BIANCA AVE	91406	2229010096	0.000	0.000	0.000	0.290	Shortfall of Sites	0.122	Low Residential	R1-1-RIO	0	0	0	66.287	0.290		Residential - Single Family Residence, 1	180B129 207	1 per lot	Reseda - West Van Nuys	No	ABMI	AHO , RES CPU
Los Angeles	7748 CHIMINEAS AVE	91335	2102018016	0.000	0.000	0.000	0.290	Shortfall of Sites	0.122	Low Residential	R1-1	0	0	0	66.287	0.290		Residential - Single Family Residence, 1	189B125 791	1 per lot	Reseda - West Van Nuys	No	ABMI	AHO , RES CPU
Los Angeles	5623 W WASHINGTON BLVD	90016	5064023026	0.000	0.000	0.000	0.290	Shortfall of Sites	0.028	Neighborhood Commercial	C2-1VL-CPIO	0	0	0	20.238	0.290		Commercial - Office Building - One Story, 0	123B173 172		West Adams - Baldwin Hills - Leimert	No	ABMI	ARO
Los Angeles	5623 W WASHINGTON BLVD	90016	5064023026	0.000	0.000	0.000	0.290	Shortfall of Sites	0.002	Neighborhood Commercial	C2-1VL-CPIO	0	0	0	300.727	0.290		Commercial - Office Building - One Story, 0	123B173 179		West Adams - Baldwin Hills - Leimert	No	ABMI	ARO
Los Angeles	0	0	5550025904	0.000	0.000	0.000	0.000	Shortfall of Sites	0.157	Public Facilities	[Q]PF-1XL	0	0	0	153.741	0.000		Residential - Single Family Residence, 0	147B177 1117		Hollywood	No		PF
Los Angeles	7742 CHIMINEAS AVE	91335	2102018012	0.000	0.000	0.000	0.290	Shortfall of Sites	0.122	Low Residential	R1-1	0	0	0	66.287	0.290		Residential - Single Family Residence, 1	189B125 803	1 per lot	Reseda - West Van Nuys	No	ABMI	AHO , RES CPU
Los Angeles	0	0	4001013900	0.145	0.145	0.000	0.000	Shortfall of Sites	0.157	Public Facilities	[Q]PF-1XL	0	0	0	153.741	0.290		Miscellaneous - Government Owned Property, 0	105B173 139		Westchester - Playa del Rey	No	LI	PF
Los Angeles	1907 COLORADO BLVD	90041	5669027012	0.000	0.000	0.000	0.290	Shortfall of Sites	0.151	Neighborhood Commercial	[Q]C4-1XL	0	0	0	2.004	0.290		Commercial - Professional Building - One Story, 0	162A223 95		Northeast Los Angeles	No	ABMI	ARO , TOPP C
Los Angeles	2730 GANAHL ST	90033	5177010904	0.145	0.145	0.000	0.000	Shortfall of Sites	0.189	Public Facilities	PF-1XL-CUGU	0	0	0	153.741	0.290		Miscellaneous - Government Owned Property - Public School - General, 0	130-5A227 150		Boyle Heights	No	LI	PF
Los Angeles	1963 E 103RD ST	90002	6046024900	0.145	0.145	0.000	0.000	Shortfall of Sites	0.189	Public Facilities	PF-1	0	0	0	153.741	0.290		Miscellaneous - Government Owned Property, 0	091-5A215 115		Southeast Los Angeles	No	LI	PF
Los Angeles	2683 S LA CIENEGA BLVD	90034	5065005026	0.000	0.000	0.000	0.290	Shortfall of Sites	0.057	Hybrid Industrial	[Q]CM-1VL	0	0	0	9.800	0.290		Industrial - Light Manufacturing - One Story, 0	123B173 671		West Adams - Baldwin Hills - Leimert	No	ABMI	ARO
Los Angeles	2683 S LA CIENEGA BLVD	90034	5065005026	0.000	0.000	0.000	0.290	Shortfall of Sites	0.054	Hybrid Industrial	[Q]CM-1VL	0	0	0	10.313	0.290		Industrial - Light Manufacturing - One Story, 0	123B173 684		West Adams - Baldwin Hills - Leimert	No	ABMI	ARO
Los Angeles	3505 W 6TH ST	90020	5502019019	0.000	0.000	0.000	0.290	Shortfall of Sites	0.036	Neighborhood Office Commercial	C2-1	0	0	0	86.049	0.290		Commercial - Office Building - Mills Act Property, 1	135B197 976		Wilshire	Yes	ABMI	ARO

Jurisdiction Name	Site Address/Intersection	5 Digit ZIP Code	Assessor Parcel Number	Very Low-Income	Low-Income	Moderate-Income	Above Moderate-Income	Type of Shortfall	Parcel Size (Acres)	Current General Plan Designation	Current Zoning	Proposed General Plan (GP) Designation	Proposed Zoning	Minimum Density Allowed	Maximum Density Allowed	Total Capacity	Vacant/ Nonvacant	Description of Existing Uses	PIN	Base Density Per Acre	Community Plan Area	Rent Stabalization Ordinance	Income Category	Applicable Rezoning Program (Program informing values in Column Q listed first)
Los Angeles	11731 W PICO BLVD	90064	4260029030	0.000	0.000	0.000	0.290	Shortfall of Sites	0.076	General Commercial	C2-1VL	0	0	0	4.321	0.290		Commercial - Store Combination - Store and Residential Combination - One Story, 0	123B149 684		West Los Angeles	Yes	ABMI	ARO
Los Angeles	2206 S LA BREA AVENUE	90016	5062019032	0.000	0.000	0.000	0.290	Shortfall of Sites	0.106	Neighborhood Commercial	C2-1	0	0	0	3.409	0.290		Commercial - Store Combination - Store and Residential Combination - One Story, 0	123B181 76		West Adams - Baldwin Hills - Leimert	No	ABMI	ARO
Los Angeles	1508 S VERMONT AVE	90006	5056001028	0.000	0.000	0.000	0.290	Shortfall of Sites	0.156	Community Commercial	C2-2D-CPIO	0	0	0	2.318	0.290		Commercial - Store Combination - Store and Office Combination - One Story, 0	126B197 108		South Los Angeles	No	ABMI	ARO
Los Angeles	849 N HIGHLAND AVE	90038	5524003021	0.000	0.000	0.000	0.290	Shortfall of Sites	0.134	Commercial Manufacturing	[Q]C2-1VL-SN	0	0	0	2.255	0.290		Commercial - Store Combination - Store and Office Combination - One Story, 0	141B185 41		Hollywood	No	ABMI	ARO
Los Angeles	1035 N ALVARADO ST	90026	5402035021	0.000	0.000	0.000	0.290	Shortfall of Sites	0.078	Community Commercial	C2-1VL	0	0	0	4.645	0.290		Industrial - Light Manufacturing - One Story, 0	139-5A207 148		Silver Lake - Echo Park - Elysian Valley	No	ABMI	ARO
Los Angeles	5916 LEMP AVE	91601	2338009011	0.000	0.000	0.000	0.290	Shortfall of Sites	0.030	Low Medium II Residential	RD2-1	0	0	0	66.287	0.290		Residential - Double, Duplex, or Two Units - 4 Stories or Less, 0	177B169 1016	43	North Hollywood - Valley Village	Yes	ABMI	AHO , NH CPU
Los Angeles	1346 VENICE BLVD	90006	5135009003	0.000	0.000	0.000	0.290	Shortfall of Sites	0.118	Commercial Manufacturing	CM-1	0	0	0	3.068	0.290		Industrial - Light Manufacturing - One Story, 0	127-5A201 222		Westlake	No	ABMI	ARO
Los Angeles	4941 AQUEDUCT AVE	91436	2261031013	0.000	0.000	0.000	0.290	Shortfall of Sites	0.122	Low II Residential	R1-1	0	0	0	66.287	0.290		Residential - Single Family Residence, 1	168B141 31	1 per lot	Encino - Tarzana	No	ABMI	AHO , ENC CPU
Los Angeles	5912 LEMP AVE	91601	2338009012	0.000	0.000	0.000	0.289	Shortfall of Sites	0.030	Low Medium II Residential	RD2-1	0	0	0	66.287	0.289		Residential - Double, Duplex, or Two Units - 4 Stories or Less, 0	177B169 1035	43	North Hollywood - Valley Village	Yes	ABMI	AHO , NH CPU
Los Angeles	5906 LEMP AVE	91601	2338009013	0.000	0.000	0.000	0.289	Shortfall of Sites	0.030	Low Medium II Residential	RD2-1	0	0	0	66.287	0.289		Residential - Three Units (Any Combination) - 4 Stories or Less, 0	177B169 1064	43	North Hollywood - Valley Village	Yes	ABMI	AHO , NH CPU
Los Angeles	3408 ARROYO SECO AVE	90065	5446024900	0.145	0.145	0.000	0.000	Shortfall of Sites	0.188	Public Facilities	PF-1-CDO	0	0	0	153.741	0.289		Miscellaneous - Government Owned Property, 0	144A221 399		Northeast Los Angeles	No	LI	PF
Los Angeles	1724 S VERMONT AVE	90006	5056023025	0.000	0.000	0.000	0.289	Shortfall of Sites	0.126	Community Commercial	C2-2D-CPIO	0	0	0	2.864	0.289		Commercial - Store Combination - Store and Office Combination - One Story, 0	126B197 462		South Los Angeles	No	ABMI	ARO
Los Angeles	221 S LA BREA AVE	90036	5513022010	0.000	0.000	0.000	0.289	Shortfall of Sites	0.096	General Commercial	C2-1VL	0	0	0	3.123	0.289		Commercial - Office Building - One Story, 0	135B181 22		Wilshire	No	ABMI	ARO
Los Angeles	542 S SAN VICENTE BLVD	90048	5510015018	0.000	0.000	0.000	0.289	Shortfall of Sites	0.104	Limited Commercial	CR-1VL-O	0	0	0	2.910	0.289		Commercial - Professional Building - One Story, 0	135B173 454		Wilshire	No	ABMI	ARO
Los Angeles	1721 N BROADWAY	90031	5447020006	0.000	0.000	0.000	0.289	Shortfall of Sites	0.096	Hybrid Industrial	UV(CA)	0	0	0	102.494	0.289		Institutional - Church - One Story, 0	138A219 79		Northeast Los Angeles	No	ABMI	FBO
Los Angeles	4300 W SLAUSON AVE	90043	4019004021	0.000	0.000	0.000	0.289	Shortfall of Sites	0.063	Neighborhood Commercial	C1.5-1VL-CPIO	0	0	0	102.494	0.289		Institutional - Church - One Story, 0	108B181 314		West Adams - Baldwin Hills - Leimert	No	ABMI	FBO
Los Angeles	4300 W SLAUSON AVE	90043	4019004021	0.000	0.000	0.000	0.289	Shortfall of Sites	0.063	Neighborhood Commercial	C1.5-1VL-CPIO	0	0	0	102.494	0.289		Institutional - Church - One Story, 0	108B181 313		West Adams - Baldwin Hills - Leimert	No	ABMI	FBO
Los Angeles	0	0	5474009900	0.000	0.000	0.000	0.000	Shortfall of Sites	0.157	Public Facilities	PF-1	0	0	0	153.741	0.000		Miscellaneous - Government Owned Property, 0	157-5A221 297		Northeast Los Angeles	No		PF
Los Angeles	2727 S ROBERTSON BLVD	90034	4301005024	0.000	0.000	0.000	0.289	Shortfall of Sites	0.008	Neighborhood Commercial	C4-1VL-CPIO	0	0	0	54.450	0.289		Commercial - Store - One Story, 0	123B169 60		West Adams - Baldwin Hills - Leimert	No	ABMI	OPP C
Los Angeles	5678 FRANKLIN AVE	90028	5544002044	0.000	0.000	0.000	0.289	Shortfall of Sites	0.003	Low Medium II Residential	RD1.5-1XL	0	0	0	113.635	0.289		Residential - Double, Duplex, or Two Units - 4 Stories or Less, 0	150A193 184		Hollywood	Yes	ABMI	OPP RC , TOC EXP
Los Angeles	4383 COLFAX AVE	91604	2368001018	0.000	0.000	0.000	0.289	Shortfall of Sites	0.008	Limited Commercial	C1-1VL-RIO	0	0	0	54.450	0.289		Commercial - Office Building - One Story, 0	165B169 328	72	Sherman Oaks - Studio City - Toluca Lake - Cahuenga Pass	No	ABMI	OPP C , SHR CPU, ARO, AHO
Los Angeles	2221 W OLYMPIC BLVD	90006	5136014022	0.000	0.000	0.000	0.289	Shortfall of Sites	0.058	Highway Oriented Commercial	C4-1	0	0	0	9.620	0.289		Commercial - Office Building - One Story, 0	130-5A201 131		Westlake	No	ABMI	ARO
Los Angeles	2221 W OLYMPIC BLVD	90006	5136014022	0.000	0.000	0.000	0.289	Shortfall of Sites	0.000	Highway Oriented Commercial	C4-1	0	0	0	15951.153	0.289		Commercial - Office Building - One Story, 0	130-5A201 136		Westlake	No	ABMI	ARO
Los Angeles	7738 DARBY AVE	91335	2102021095	0.000	0.000	0.000	0.289	Shortfall of Sites	0.122	Low Residential	R1-1	0	0	0	66.287	0.289		Residential - Single Family Residence, 1	189B125 826	1 per lot	Reseda - West Van Nuys	No	ABMI	AHO , RES CPU
Los Angeles	5244 WHITSETT AVE	91607	2347032002	0.000	0.000	0.000	0.289	Shortfall of Sites	0.131	Low Medium II Residential	RD1.5-1	0	0	0	99.000	0.289		Residential - Five or More Units or Apartments (Any Combination) - 4 Stories or Less, 10	171B165 368		North Hollywood - Valley Village	Yes	ABMI	TOC EXP , R2RD
Los Angeles	4249 S CRENSHAW BLVD	90008	5024008026	0.000	0.000	0.000	0.289	Shortfall of Sites	0.037	Neighborhood Commercial	C1.5-1-SP	0	0	0	15.114	0.289		Commercial - Professional Building - One Story, 0	114B185 927		West Adams - Baldwin Hills - Leimert	No	ABMI	ARO
Los Angeles	6401 S VERMONT AVE	90044	6014004010	0.000	0.000	0.000	0.289	Shortfall of Sites	0.083	Community Commercial	C2-1-CPIO	0	0	0	4.833	0.289		Commercial - Store Combination - Store and Residential Combination - One Story, 0	105B197 1284		South Los Angeles	Yes	ABMI	ARO
Los Angeles	1108 S ROBERTSON BLVD	90035	4332015003	0.000	0.000	0.000	0.289	Shortfall of Sites	0.088	Limited Commercial	[Q]C2-1-O	0	0	0	3.716	0.289		Commercial - Store Combination - Store and Residential Combination - One Story, 0	132B169 522		Wilshire	Yes	ABMI	ARO
Los Angeles	3540 W MARTIN LUTHER KING JR BLVD	90008	5024009015	0.000	0.000	0.000	0.289	Shortfall of Sites	0.021	Community Commercial	C2-2D-SP	0	0	0	26.866	0.289		Commercial - Store Combination - Store and Office Combination - One Story, 0	114B185 220		West Adams - Baldwin Hills - Leimert	No	ABMI	ARO
Los Angeles	4224 MELROSE AVE	90029	5538027003	0.000	0.000	0.000	0.289	Shortfall of Sites	0.052	Neighborhood Office Commercial	C2-1	0	0	0	12.695	0.289		Commercial - Store Combination - Store and Residential Combination - One Story, 0	141B197 484		Wilshire	Yes	ABMI	ARO
Los Angeles	4224 MELROSE AVE	90029	5538027003	0.000	0.000	0.000	0.289	Shortfall of Sites	0.057	Neighborhood Office Commercial	C2-1	0	0	0	11.430	0.289		Commercial - Store Combination - Store and Residential Combination - One Story, 0	141B197 485		Wilshire	Yes	ABMI	ARO
Los Angeles	20138 ELKWOOD ST	91306	2107022050	0.000	0.000	0.000	0.289	Shortfall of Sites	0.121	Low Residential	R1-1	0	0	0	66.287	0.289		Residential - Single Family Residence - Pool, 1	189B113 1043	1 per lot	Canoga Park - Winnetka - Woodland Hills - West Hills	No	ABMI	AHO , CPK CPU
Los Angeles	20122 ELKWOOD ST	91306	2107022047	0.000	0.000	0.000	0.289	Shortfall of Sites	0.121	Low Residential	R1-1	0	0	0	66.287	0.289		Residential - Single Family Residence, 1	189B113 1046	1 per lot	Canoga Park - Winnetka - Woodland Hills - West Hills	No	ABMI	AHO , CPK CPU
Los Angeles	20128 ELKWOOD ST	91306	2107022048	0.000	0.000	0.000	0.289	Shortfall of Sites	0.121	Low Residential	R1-1	0	0	0	66.287	0.289		Residential - Single Family Residence, 1	189B113 1045	1 per lot	Canoga Park - Winnetka - Woodland Hills - West Hills	No	ABMI	AHO , CPK CPU
Los Angeles	20144 ELKWOOD ST	91306	2107022051	0.000	0.000	0.000	0.289	Shortfall of Sites	0.121	Low Residential	R1-1	0	0	0	66.287	0.289		Residential - Single Family Residence - Pool, 1	189B113 1042	1 per lot	Canoga Park - Winnetka - Woodland Hills - West Hills	No	ABMI	AHO , CPK CPU
Los Angeles	20118 ELKWOOD ST	91306	2107022046	0.000	0.000	0.000	0.289	Shortfall of Sites	0.121	Low Residential	R1-1	0	0	0	66.287	0.289		Residential - Single Family Residence, 1	189B113 1047	1 per lot	Canoga Park - Winnetka - Woodland Hills - West Hills	No	ABMI	AHO , CPK CPU
Los Angeles	20132 ELKWOOD ST	91306	2107022049	0.000	0.000	0.000	0.289	Shortfall of Sites	0.121	Low Residential	R1-1	0	0	0	66.287	0.289		Residential - Single Family Residence, 1	189B113 1044	1 per lot	Canoga Park - Winnetka - Woodland Hills - West Hills	No	ABMI	AHO , CPK CPU
Los Angeles	2901 EXPOSITION BLVD	90018	5044012028	0.000	0.000	0.000	0.289	Shortfall of Sites	0.253	Hybrid Industrial	CM-1-SP	0	0	0	1.424	0.289		Commercial - Professional Building - Veterinary Hospital, Clinic - One Story, 0	120B185 1479		West Adams - Baldwin Hills - Leimert	No	ABMI	ARO
Los Angeles	7112 S HARVARD BLVD	90047	6015035032	0.000	0.000	0.000	0.288	Shortfall of Sites	0.061	Community Commercial	C2-1-CPIO	0	0	0	10.671	0.288		Commercial - Store Combination - Store and Residential Combination - One Story, 0	102B193 1272		South Los Angeles	Yes	ABMI	ARO
Los Angeles	4870 W ADAMS BLVD	90016	5057013038	0.000	0.000	0.000	0.288	Shortfall of Sites	0.057	Neighborhood Commercial	C2-1VL-CPIO	0	0	0	6.282	0.288		Commercial - Store Combination - Store and Residential Combination - One Story, 0	123B181 1039		West Adams - Baldwin Hills - Leimert	No	ABMI	ARO
Los Angeles	4870 W ADAMS BLVD	90016	5057013038	0.000	0.000	0.000	0.288	Shortfall of Sites	0.057	Neighborhood Commercial	C2-1VL-CPIO	0	0	0	6.282	0.288		Commercial - Store Combination - Store and Residential Combination - One Story, 0	123B181 1040		West Adams - Baldwin Hills - Leimert	No	ABMI	ARO
Los Angeles	2847 W TEMPLE ST	90026	5156015017	0.000	0.000	0.000	0.288	Shortfall of Sites	0.046	Community Commercial	RAS3-1VL	0	0	0	7.850	0.288		Commercial - Office Building, 0	138A203 60		Silver Lake - Echo Park - Elysian Valley	No	ABMI	ARO
Los Angeles	2847 W TEMPLE ST	90026	5156015017	0.000	0.000	0.000	0.288	Shortfall of Sites	0.023	Community Commercial	RAS3-1VL	0	0	0	15.792	0.288		Commercial - Office Building, 0	138A203 626		Silver Lake - Echo Park - Elysian Valley	No	ABMI	ARO
Los Angeles	2773 W PICO BLVD	90006	5078035016	0.000	0.000	0.000	0.288	Shortfall of Sites	0.005	Neighborhood Office Commercial	C2-1	0	0	0	105.832	0.288		Commercial - Store Combination - Store and Office Combination - One Story, 0	129B197 1480		Wilshire	No	ABMI	ARO
Los Angeles	1963 E 103RD ST	90002	6046024900	0.144	0.144	0.000	0.000	Shortfall of Sites	0.187	Public Facilities	PF-1	0	0	0	153.741	0.288		Miscellaneous - Government Owned Property, 0	091-5A215 116		Southeast Los Angeles	No	LI	PF
Los Angeles	5816 WEST BLVD	90043	4004005023	0.000	0.000	0.000	0.288	Shortfall of Sites	0.096	Neighborhood Commercial	C2-1VL-SP	0	0	0	102.494	0.288		Institutional - Church - One Story, 0	108B185 1039		West Adams - Baldwin Hills - Leimert	No	ABMI	FBO
Los Angeles	4633 S VERMONT AVE	90037	5017030908	0.144	0.144	0.000	0.000	Shortfall of Sites	0.187	Public Facilities	PF-1	0	0	0	153.741	0.288		Commercial - Store - One Story, 0	111B197 564		South Los Angeles	No	LI	PF
Los Angeles	7456 SYLVIA AVE	91335	2104019019	0.000	0.000	0.000	0.288	Shortfall of Sites	0.121	Low Residential	R1-1	0	0	0	66.287	0.288		Residential - Single Family Residence, 1	186B117 433	1 per lot	Reseda - West Van Nuys	No	ABMI	AHO , RES CPU
Los Angeles	5711 SANTA MONICA BLVD	90038	5536013008	0.000	0.000	0.000	0.288	Shortfall of Sites	0.172	Commercial Manufacturing	CM-1VL	0	0	0	2.093	0.288		Commercial - Store Combination - Store and Residential Combination - One Story, 0	144B189 580		Hollywood	No	ABMI	ARO
Los Angeles	1610 S BONNIE BRAE ST	90006	5135011002	0.000	0.000	0.000	0.288	Shortfall of Sites	0.040	Commercial Manufacturing	CM-1	0	0	0	13.895	0.288		Industrial - Light Manufacturing - One Story, 0	127-5A201 319		Westlake	No	ABMI	ARO
Los Angeles	1610 S BONNIE BRAE ST	90006	5135011002	0.000	0.000	0.000	0.288	Shortfall of Sites	0.040	Commercial Manufacturing	CM-1	0	0	0	13.901	0.288		Industrial - Light Manufacturing - One Story, 0	127-5A201 332		Westlake	No	ABMI	ARO
Los Angeles	1610 S BONNIE BRAE ST	90006	5135011002	0.000	0.000	0.000	0.288	Shortfall of Sites	0.040	Commercial Manufacturing	CM-1	0	0	0	13.901	0.288		Industrial - Light Manufacturing - One Story, 0	127-5A201 339		Westlake	No	ABMI	ARO
Los Angeles	0	0	4264009900	0.144	0.144	0.000	0.000	Shortfall of Sites	0.156	Public Facilities	[Q]PF-1XL	0	0	0	153.741	0.288		Miscellaneous - Government Owned Property, 0	129B141 330		Brentwood - Pacific Palisades	No	LI	PF
Los Angeles	0	0	5171025901	0.000	0.000	0.000	0.000	Shortfall of Sites	0.187	Public Facilities	PF-1XL-RIO-CUGU	0	0	0	153.741	0.000		Industrial - Light Manufacturing - One Story, 0	124-5A219 251		Boyle Heights	No		PF
Los Angeles	5908 BARTON AVE	90038	5534027003	0.000	0.000	0.000	0.288	Shortfall of Sites	0.134	Commercial Manufacturing	[Q]C2-1VL	0	0	0	2.682	0.288		Industrial - Light Manufacturing - One Story, 0	144B189 946		Hollywood	No	ABMI	ARO
Los Angeles	0	0	2118001901	0.144	0.144	0.000	0.000	Shortfall of Sites	0.187	Public Facilities	PF-1XL	0	0	0	153.741	0.288		Miscellaneous - Government Owned Property, 0	186B121 556		Reseda - West Van Nuys	No	LI	PF
Los Angeles	19964 CANTARA ST	91306	2106031001	0.000	0.000	0.000	0.288	Shortfall of Sites	0.121	Low Residential	R1-1	0	0	0	66.287	0.288		Residential - Single Family Residence, 1	192B113 700	1 per lot	Canoga Park - Winnetka - Woodland Hills - West Hills	No	ABMI	AHO , CPK CPU

Jurisdiction Name	Site Address/Intersection	5 Digit ZIP Code	Assessor Parcel Number	Very Low-Income	Low-Income	Moderate-Income	Above Moderate-Income	Type of Shortfall	Parcel Size (Acres)	Current General Plan Designation	Current Zoning	Proposed General Plan (GP) Designation	Proposed Zoning	Minimum Density Allowed	Maximum Density Allowed	Total Capacity	Vacant/ Nonvacant	Description of Existing Uses	PIN	Base Density Per Acre	Community Plan Area	Rent Stabalization Ordinance	Income Category	Applicable Rezoning Program (Program informing values in Column Q listed first)
Los Angeles	2739 W TEMPLE ST	90026	5156024026	0.000	0.000	0.000	0.288	Shortfall of Sites	0.078	Community Commercial	RAS3-1VL	0	0	0	4.600	0.288		Commercial - Store Combination - Store and Residential Combination - One Story, 0	138A203 104		Silver Lake - Echo Park - Elysian Valley	No	ABMI	ARO
Los Angeles	19965 CANTARA ST	91306	2106001041	0.000	0.000	0.000	0.288	Shortfall of Sites	0.121	Low Residential	R1-1	0	0	0	66.287	0.288		Residential - Single Family Residence - Pool, 1	192B113 692	1 per lot	Canoga Park - Winnetka - Woodland Hills - West Hills	No	ABMI	AHO , CPK CPU
Los Angeles	20104 STRATHERN ST	91306	2107011108	0.000	0.000	0.000	0.288	Shortfall of Sites	0.128	Low Residential	R1-1	0	0	0	66.287	0.288		Residential - Single Family Residence, 1	189B113 1343	1 per lot	Canoga Park - Winnetka - Woodland Hills - West Hills	No	ABMI	AHO , CPK CPU
Los Angeles	4201 FOUNTAIN AVE	90029	5430029901	0.144	0.144	0.000	0.000	Shortfall of Sites	0.156	Public Facilities	[Q]PF-1XL	0	0	0	153.741	0.288		Miscellaneous - Government Owned Property, 0	147A201 213		Hollywood	No	LI	PF
Los Angeles	4201 FOUNTAIN AVE	90029	5430029901	0.144	0.144	0.000	0.000	Shortfall of Sites	0.156	Public Facilities	[Q]PF-1XL	0	0	0	153.741	0.288		Miscellaneous - Government Owned Property, 0	147A201 202		Hollywood	No	LI	PF
Los Angeles	6612 LASAINE AVE	91406	2229009055	0.000	0.000	0.000	0.288	Shortfall of Sites	0.121	Low Residential	R1-1-RIO	0	0	0	66.287	0.288		Residential - Single Family Residence, 1	180B133 202	1 per lot	Reseda - West Van Nuys	No	ABMI	AHO , RES CPU
Los Angeles	4201 FOUNTAIN AVE	90029	5430029901	0.144	0.144	0.000	0.000	Shortfall of Sites	0.156	Public Facilities	[Q]PF-1XL	0	0	0	153.741	0.288		Miscellaneous - Government Owned Property, 0	147A201 194		Hollywood	No	LI	PF
Los Angeles	1570 W 7TH ST	90732	7559034900	0.144	0.144	0.000	0.000	Shortfall of Sites	0.156	Public Facilities	[Q]PF-1XL	0	0	0	153.741	0.288		Miscellaneous - Government Owned Property, 0	015B193 161		San Pedro	No	LI	PF
Los Angeles	4201 FOUNTAIN AVE	90029	5430029901	0.144	0.144	0.000	0.000	Shortfall of Sites	0.156	Public Facilities	[Q]PF-1XL	0	0	0	153.741	0.288		Miscellaneous - Government Owned Property, 0	147A201 186		Hollywood	No	LI	PF
Los Angeles	5411 W ADAMS BLVD	90016	5043001008	0.000	0.000	0.000	0.288	Shortfall of Sites	0.057	Neighborhood Commercial	C2-1VL-CPIO	0	0	0	6.958	0.288		Commercial - Store Combination - Store and Residential Combination - One Story, 0	123B177 933		West Adams - Baldwin Hills - Leimert	Yes	ABMI	ARO
Los Angeles	4201 FOUNTAIN AVE	90029	5430029901	0.144	0.144	0.000	0.000	Shortfall of Sites	0.156	Public Facilities	[Q]PF-1XL	0	0	0	153.741	0.288		Miscellaneous - Government Owned Property, 0	147A201 177		Hollywood	No	LI	PF
Los Angeles	4201 FOUNTAIN AVE	90029	5430029901	0.144	0.144	0.000	0.000	Shortfall of Sites	0.156	Public Facilities	[Q]PF-1XL	0	0	0	153.741	0.288		Miscellaneous - Government Owned Property, 0	147A201 167		Hollywood	No	LI	PF
Los Angeles	4201 FOUNTAIN AVE	90029	5430029901	0.144	0.144	0.000	0.000	Shortfall of Sites	0.156	Public Facilities	[Q]PF-1XL	0	0	0	153.741	0.287		Miscellaneous - Government Owned Property, 0	147A201 159		Hollywood	No	LI	PF
Los Angeles	4774 MELROSE AVE	90029	5521006006	0.000	0.000	0.000	0.287	Shortfall of Sites	0.057	Neighborhood Office Commercial	C2-1	0	0	0	9.636	0.287		Commercial - Office Building - One Story, 0	141B193 590		Wilshire	No	ABMI	ARO
Los Angeles	4774 MELROSE AVE	90029	5521006006	0.000	0.000	0.000	0.287	Shortfall of Sites	0.057	Neighborhood Office Commercial	C2-1	0	0	0	9.635	0.287		Commercial - Office Building - One Story, 0	141B193 624		Wilshire	No	ABMI	ARO
Los Angeles	8855 S BROADWAY	90003	6040025028	0.000	0.000	0.000	0.287	Shortfall of Sites	0.062	Neighborhood Commercial	C2-1VL-CPIO	0	0	0	102.494	0.287		Institutional - Church - Church Parking Lot - One Story, 0	096A203 316		Southeast Los Angeles	No	ABMI	FBO
Los Angeles	20150 HEMMINGWAY ST	91306	2107011113	0.000	0.000	0.000	0.287	Shortfall of Sites	0.128	Low Residential	(T)R1-1	0	0	0	66.287	0.287		Residential - Single Family Residence, 1	189B113 1404	1 per lot	Canoga Park - Winnetka - Woodland Hills - West Hills	No	ABMI	AHO , CPK CPU
Los Angeles	8800 S VERMONT AVE	90044	6038012001	0.000	0.000	0.000	0.287	Shortfall of Sites	0.071	Neighborhood Commercial	C2-1VL-CPIO	0	0	0	5.589	0.287		Commercial - Store Combination - Store and Residential Combination - One Story, 0	096A199 119		South Los Angeles	Yes	ABMI	ARO
Los Angeles	0	0	5409021900	0.000	0.000	0.000	0.000	Shortfall of Sites	0.187	Public Facilities	PF-1XL-RIO	0	0	0	153.741	0.000		Miscellaneous - Government Owned Property, 0	132A217 139		Central City North	No		PF
Los Angeles	2911 W JEFFERSON BLVD	90018	5051035040	0.000	0.000	0.000	0.287	Shortfall of Sites	0.004	Neighborhood Commercial	C2-1VL-CPIO	0	0	0	136.819	0.287		Commercial - Hotel and Motel - Motel - Under 50 Rooms - One Story, 0	120B185 830		West Adams - Baldwin Hills - Leimert	No	ABMI	ARO
Los Angeles	2911 W JEFFERSON BLVD	90018	5051035040	0.000	0.000	0.000	0.287	Shortfall of Sites	0.021	Neighborhood Commercial	C2-1VL-CPIO	0	0	0	26.476	0.287		Commercial - Hotel and Motel - Motel - Under 50 Rooms - One Story, 0	120B185 831		West Adams - Baldwin Hills - Leimert	No	ABMI	ARO
Los Angeles	7166 ASMAN AVE	91307	2024018057	0.000	0.000	0.000	0.287	Shortfall of Sites	0.121	Low Residential	R1-1	0	0	0	66.287	0.287		Residential - Single Family Residence, 1	183B101 98	1 per lot	Canoga Park - Winnetka - Woodland Hills - West Hills	No	ABMI	AHO , CPK CPU
Los Angeles	4979 W WASHINGTON BLVD	90016	5067014014	0.000	0.000	0.000	0.287	Shortfall of Sites	0.070	Community Commercial	C2-2D-CPIO	0	0	0	5.142	0.287		Commercial - Store Combination - Store and Office Combination - One Story, 0	126B181 936		West Adams - Baldwin Hills - Leimert	No	ABMI	ARO
Los Angeles	4979 W WASHINGTON BLVD	90016	5067014014	0.000	0.000	0.000	0.287	Shortfall of Sites	0.069	Community Commercial	C2-2D-CPIO	0	0	0	5.209	0.287		Commercial - Store Combination - Store and Office Combination - One Story, 0	126B181 937		West Adams - Baldwin Hills - Leimert	No	ABMI	ARO
Los Angeles	4979 W WASHINGTON BLVD	90016	5067014014	0.000	0.000	0.000	0.287	Shortfall of Sites	0.069	Community Commercial	C2-2D-CPIO	0	0	0	5.209	0.287		Commercial - Store Combination - Store and Office Combination - One Story, 0	126B181 940		West Adams - Baldwin Hills - Leimert	No	ABMI	ARO
Los Angeles	8316 WINNETKA AVE	91306	2782009048	0.000	0.000	0.000	0.287	Shortfall of Sites	0.136	Neighborhood Office Commercial	C2-1L, P-1L	0	0	0	94.696	0.287		Commercial - Restaurant, Cocktail Lounge - Restaurant, Cocktail Lounge, Tavern - One Story, 1	192B113 535		Chatsworth - Porter Ranch	No	ABMI	P
Los Angeles	5457 ALHAMBRA AVE	90032	5220021018	0.000	0.000	0.000	0.287	Shortfall of Sites	0.059	General Commercial	[Q]C2-1XL	0	0	0	6.030	0.287		Commercial - Office Building - One Story, 0	139-5A237 12		Northeast Los Angeles	No	ABMI	ARO
Los Angeles	139 S ALVARADO ST	90057	5154008011	0.000	0.000	0.000	0.287	Shortfall of Sites	0.156	Highway Oriented Commercial	C2-1	0	0	0	2.301	0.287		Commercial - Professional Building - Medical Dental Building - One Story, 0	135A205 49		Westlake	No	ABMI	ARO
Los Angeles	3539 W TEMPLE ST	90004	5501003014	0.000	0.000	0.000	0.287	Shortfall of Sites	0.172	Limited Manufacturing	[Q]C2-1	0	0	0	2.083	0.287		Commercial - Office Building - One Story, 0	139-5A201 138		Wilshire	No	ABMI	ARO
Los Angeles	5457 ALHAMBRA AVE	90032	5220021018	0.000	0.000	0.000	0.287	Shortfall of Sites	0.060	General Commercial	[Q]C2-1XL	0	0	0	6.027	0.287		Commercial - Office Building - One Story, 0	141A237 478		Northeast Los Angeles	No	ABMI	ARO
Los Angeles	8230 SAN FERNANDO RD	91352	2632024002	0.000	0.000	0.000	0.287	Shortfall of Sites	0.057	Commercial Manufacturing	[Q]CM-2-CDO-CUGU	0	0	0	42.615	0.287		Industrial - Light Manufacturing - One Story, 1	192B173 607		Sun Valley - La Tuna Canyon	No	ABMI	ARO
Los Angeles	13725 VENTURA BLVD	91423	2271018003	0.000	0.000	0.000	0.287	Shortfall of Sites	0.106	General Commercial	C2-1VL	0	0	0	3.090	0.287		Commercial - Store Combination - Store and Residential Combination - One Story, 0	165B157 590		Sherman Oaks - Studio City - Toluca Lake - Cahuenga Pass	Yes	ABMI	ARO
Los Angeles	3170 BUDAU AVE	90032	5220011900	0.143	0.143	0.000	0.000	Shortfall of Sites	0.187	Public Facilities	[Q]PF-1D	0	0	0	153.741	0.287		Miscellaneous - Government Owned Property, 0	141A235 50		Northeast Los Angeles	No	LI	PF
Los Angeles	19716 BLYTHE ST	91306	2106013112	0.000	0.000	0.000	0.287	Shortfall of Sites	0.121	Low Residential	R1-1	0	0	0	66.287	0.287		Residential - Single Family Residence, 1	189B117 482	1 per lot	Canoga Park - Winnetka - Woodland Hills - West Hills	No	ABMI	AHO , CPK CPU
Los Angeles	17053 CANTLAY ST	91406	2227005017	0.000	0.000	0.000	0.287	Shortfall of Sites	0.128	Low Residential	R1-1	0	0	0	66.287	0.287		Residential - Single Family Residence, 1	186B133 1174	1 per lot	Reseda - West Van Nuys	No	ABMI	AHO , RES CPU
Los Angeles	2050 SELBY AVE	90025	4321015900	0.143	0.143	0.000	0.000	Shortfall of Sites	0.155	Public Facilities	[Q]PF-1XL-O	0	0	0	153.741	0.287		Miscellaneous - Government Owned Property, 0	129B157 884		West Los Angeles	No	LI	PF
Los Angeles	19911 CANTARA ST	91306	2106001029	0.000	0.000	0.000	0.287	Shortfall of Sites	0.121	Low Residential	R1-1	0	0	0	66.287	0.287		Residential - Single Family Residence, 1	192B113 655	1 per lot	Canoga Park - Winnetka - Woodland Hills - West Hills	No	ABMI	AHO , CPK CPU
Los Angeles	0	0	2227005016	0.000	0.000	0.000	0.287	Shortfall of Sites	0.128	Low Residential	R1-1	0	0	0	66.287	0.287		Residential - Single Family Residence, 1	186B133 1173	1 per lot	Reseda - West Van Nuys	No	ABMI	AHO , RES CPU
Los Angeles	2829 S GRAND AVE	90007	5122016907	0.143	0.143	0.000	0.000	Shortfall of Sites	0.187	Public Facilities	PF-1	0	0	0	153.741	0.287		Industrial - Light Manufacturing - One Story, 0	120A203 63		Southeast Los Angeles	No	LI	PF
Los Angeles	3207 FLETCHER DR	90065	5458017004	0.000	0.000	0.000	0.287	Shortfall of Sites	0.205	Neighborhood Commercial	[Q]C1-1VL-CDO	0	0	0	1.744	0.287		Industrial - Light Manufacturing - One Story, 0	154-5A213 162		Northeast Los Angeles	No	ABMI	ARO
Los Angeles	610 MICHELTORENA ST	90026	5401015900	0.143	0.143	0.000	0.000	Shortfall of Sites	0.155	Public Facilities	PF-1XL	0	0	0	153.741	0.287		Miscellaneous - Government Owned Property, 0	141A201 299		Silver Lake - Echo Park - Elysian Valley	No	LI	PF
Los Angeles	610 MICHELTORENA ST	90026	5401015900	0.143	0.143	0.000	0.000	Shortfall of Sites	0.155	Public Facilities	PF-1XL	0	0	0	153.741	0.287		Miscellaneous - Government Owned Property, 0	141A201 306		Silver Lake - Echo Park - Elysian Valley	No	LI	PF
Los Angeles	1794 W 36TH PL	90018	5041023052	0.000	0.000	0.000	0.287	Shortfall of Sites	0.062	Low II Residential	[Q]R4-1-O	0	0	0	102.494	0.287		Institutional - Church - One Story, 0	120B193 1548		South Los Angeles	No	ABMI	FBO
Los Angeles	3025 W VERNON AVE	90008	5023011006	0.000	0.000	0.000	0.287	Shortfall of Sites	0.069	Neighborhood Commercial	C2-1VL-CPIO	0	0	0	5.769	0.287		Commercial - Store Combination - Store and Residential Combination - One Story, 0	111B185 58		West Adams - Baldwin Hills - Leimert	Yes	ABMI	ARO
Los Angeles	2829 S GRAND AVE	90007	5122016907	0.143	0.143	0.000	0.000	Shortfall of Sites	0.186	Public Facilities	PF-1	0	0	0	153.741	0.286		Industrial - Light Manufacturing - One Story, 0	120A203 69		Southeast Los Angeles	No	LI	PF
Los Angeles	1963 E 103RD ST	90002	6046024900	0.143	0.143	0.000	0.000	Shortfall of Sites	0.186	Public Facilities	PF-1	0	0	0	153.741	0.286		Miscellaneous - Government Owned Property, 0	091-5A215 117		Southeast Los Angeles	No	LI	PF
Los Angeles	1403 FAIRBURN AVE	90024	4326016900	0.143	0.143	0.000	0.000	Shortfall of Sites	0.155	Public Facilities	[Q]PF-1XL-O	0	0	0	153.741	0.286		Miscellaneous - Government Owned Property, 0	132B157 449		Westwood	No	LI	PF
Los Angeles	1403 FAIRBURN AVE	90024	4326016900	0.143	0.143	0.000	0.000	Shortfall of Sites	0.155	Public Facilities	[Q]PF-1XL-O	0	0	0	153.741	0.286		Miscellaneous - Government Owned Property, 0	132B157 426		Westwood	No	LI	PF
Los Angeles	1403 FAIRBURN AVE	90024	4326016900	0.143	0.143	0.000	0.000	Shortfall of Sites	0.155	Public Facilities	[Q]PF-1XL-O	0	0	0	153.741	0.286		Miscellaneous - Government Owned Property, 0	132B157 440		Westwood	No	LI	PF
Los Angeles	1403 FAIRBURN AVE	90024	4326016900	0.143	0.143	0.000	0.000	Shortfall of Sites	0.155	Public Facilities	[Q]PF-1XL-O	0	0	0	153.741	0.286		Miscellaneous - Government Owned Property, 0	132B157 416		Westwood	No	LI	PF
Los Angeles	1403 FAIRBURN AVE	90024	4326016900	0.143	0.143	0.000	0.000	Shortfall of Sites	0.155	Public Facilities	[Q]PF-1XL-O	0	0	0	153.741	0.286		Miscellaneous - Government Owned Property, 0	132B157 391		Westwood	No	LI	PF
Los Angeles	1403 FAIRBURN AVE	90024	4326016900	0.143	0.143	0.000	0.000	Shortfall of Sites	0.155	Public Facilities	[Q]PF-1XL-O	0	0	0	153.741	0.286		Miscellaneous - Government Owned Property, 0	132B157 403		Westwood	No	LI	PF
Los Angeles	1403 FAIRBURN AVE	90024	4326016900	0.143	0.143	0.000	0.000	Shortfall of Sites	0.155	Public Facilities	[Q]PF-1XL-O	0	0	0	153.741	0.286		Miscellaneous - Government Owned Property, 0	132B157 383		Westwood	No	LI	PF
Los Angeles	10667 SAN FERNANDO RD	91331	2620001006	0.000	0.000	0.000	0.286	Shortfall of Sites	0.164	Commercial Manufacturing	CM-1-O-CUGU	0	0	0	2.187	0.286		Industrial - Light Manufacturing - One Story, 0	207B157 675		Arleta - Pacoima	No	ABMI	ARO
Los Angeles	2050 SELBY AVE	90025	4321015900	0.143	0.143	0.000	0.000	Shortfall of Sites	0.155	Public Facilities	[Q]PF-1XL-O	0	0	0	153.741	0.286		Miscellaneous - Government Owned Property, 0	129B157 904		West Los Angeles	No	LI	PF
Los Angeles	2050 SELBY AVE	90025	4321015900	0.143	0.143	0.000	0.000	Shortfall of Sites	0.155	Public Facilities	[Q]PF-1XL-O	0	0	0	153.741	0.286		Miscellaneous - Government Owned Property, 0	129B157 845		West Los Angeles	No	LI	PF
Los Angeles	2050 SELBY AVE	90025	4321015900	0.143	0.143	0.000	0.000	Shortfall of Sites	0.155	Public Facilities	[Q]PF-1XL-O	0	0	0	153.741	0.286		Miscellaneous - Government Owned Property, 0	129B157 920		West Los Angeles	No	LI	PF
Los Angeles	2050 SELBY AVE	90025	4321015900	0.143	0.143	0.000	0.000	Shortfall of Sites	0.155	Public Facilities	[Q]PF-1XL-O	0	0	0	153.741	0.286		Miscellaneous - Government Owned Property, 0	129B157 937		West Los Angeles	No	LI	PF
Los Angeles	2050 SELBY AVE	90025	4321015900	0.143	0.143	0.000	0.000	Shortfall of Sites	0.155	Public Facilities	[Q]PF-1XL-O	0	0	0	153.741	0.286		Miscellaneous - Government Owned Property, 0	129B157 957		West Los Angeles	No	LI	PF
Los Angeles	2050 SELBY AVE	90025	4321015900	0.143	0.143	0.000	0.000	Shortfall of Sites	0.155	Public Facilities	[Q]PF-1XL-O	0	0	0	153.741	0.286		Miscellaneous - Government Owned Property, 0	129B157 1004		West Los Angeles	No	LI	PF
Los Angeles	2050 SELBY AVE	90025	4321015900	0.143	0.143	0.000	0.000	Shortfall of Sites	0.155	Public Facilities	[Q]PF-1XL-O	0	0	0	153.741	0.286		Miscellaneous - Government Owned Property, 0	129B157 1027		West Los Angeles	No	LI	PF
Los Angeles	2050 SELBY AVE	90025	4321015900	0.143	0.143	0.000	0.000	Shortfall of Sites	0.155	Public Facilities	[Q]PF-1XL-O	0	0	0	153.741	0.286		Miscellaneous - Government Owned Property, 0	129B157 1047		West Los Angeles	No	LI	PF
Los Angeles	2050 SELBY AVE	90025	4321015900	0.143	0.143	0.000	0.000	Shortfall of Sites	0.155	Public Facilities	[Q]PF-1XL-O	0	0	0	153.741	0.286		Miscellaneous - Government Owned Property, 0	129B157 1066		West Los Angeles	No	LI	PF
Los Angeles	2050 SELBY AVE	90025	4321015900	0.143	0.143	0.000	0.000	Shortfall of Sites	0.155	Public Facilities	[Q]PF-1XL-O	0	0	0	153.741	0.286		Miscellaneous - Government Owned Property, 0	129B157 1085		West Los Angeles	No	LI	PF
Los Angeles	7024 PETIT AVE	91406	2225012030	0.000	0.000	0.000	0.286	Shortfall of Sites	0.216	Low Residential	R1-1	0	0	0	66.287	0.286		Residential - Single Family Residence - Pool and Misc., 2	183B137 206	1 per lot	Reseda - West Van Nuys	No	ABMI	AHO , RES CPU
Los Angeles	3450 PASADENA AVE	90031	5207002014	0.000	0.000	0.000	0.286	Shortfall of Sites	0.032	Commercial Manufacturing	[T][Q]CM-2D	0	0	0	20.226	0.286		Commercial - Store Combination - Store and Residential Combination - One Story, 0	142-5A223 166		Northeast Los Angeles	Yes	ABMI	ARO
Los Angeles	3450 PASADENA AVE	90031	5207002014	0.000	0.000	0.000	0.286	Shortfall of Sites	0.056	Commercial Manufacturing	[T][Q]CM-2D	0	0	0	11.557	0.286		Commercial - Store Combination - Store and Residential Combination - One Story, 0	142-5A223 170		Northeast Los Angeles	Yes	ABMI	ARO
Los Angeles	3450 PASADENA AVE	90031	5207002014	0.000	0.000	0.000	0.286	Shortfall of Sites	0.064	Commercial Manufacturing	[T][Q]CM-2D	0	0	0	10.111	0.286		Commercial - Store Combination - Store and Residential Combination - One Story, 0	142-5A223 173		Northeast Los Angeles	Yes	ABMI	ARO

Jurisdiction Name	Site Address/Intersection	5 Digit ZIP Code	Assessor Parcel Number	Very Low-Income	Low-Income	Moderate-Income	Above Moderate-Income	Type of Shortfall	Parcel Size (Acres)	Current General Plan Designation	Current Zoning	Proposed General Plan (GP) Designation	Proposed Zoning	Minimum Density Allowed	Maximum Density Allowed	Total Capacity	Vacant/ Nonvacant	Description of Existing Uses	PIN	Base Density Per Acre	Community Plan Area	Rent Stabalization Ordinance	Income Category	Applicable Rezoning Program (Program informing values in Column Q listed first)
Los Angeles	755 LILLIAN WAY	90038	5533032025	0.000	0.000	0.000	0.286	Shortfall of Sites	0.154	Medium Residential	CM-1VL	0	0	0	2.324	0.286		Industrial - Warehousing, Distribution, Storage - Warehousing, Distribution, Under 10,000 SF - One Story, 0	141B185 289		Hollywood	No	ABMI	ARO
Los Angeles	205 W VERNON AVE	90037	5111010017	0.000	0.000	0.000	0.286	Shortfall of Sites	0.135	Community Commercial	C2-2D-CPIO	0	0	0	2.943	0.286		Commercial - Store Combination - Store and Residential Combination - One Story, 0	112-5A203 28		Southeast Los Angeles	Yes	ABMI	ARO
Los Angeles	3427 S CENTRAL AVE	90011	5114015044	0.000	0.000	0.000	0.286	Shortfall of Sites	0.138	Community Commercial	C2-1-CPIO	0	0	0	102.494	0.286		Institutional - Church - One Story, 0	115-5A209 53		Southeast Los Angeles	No	ABMI	FBO
Los Angeles	22124 VENTURA BLVD	91364	2169001028	0.000	0.000	0.000	0.286	Shortfall of Sites	0.066	Community Commercial	C4-1VLD	0	0	0	4.529	0.286		Commercial - Office Building - Two Stories, 0	171B101 139		Canoga Park - Winnetka - Woodland Hills - West Hills	No	ABMI	ARO
Los Angeles	10457 S FIGUEROA ST	90003	6061026025	0.000	0.000	0.000	0.286	Shortfall of Sites	0.069	Neighborhood Commercial	C2-1VL-CPIO	0	0	0	5.215	0.286		Commercial - Store Combination - Store and Residential Combination - One Story, 0	090A201 163		South Los Angeles	No	ABMI	ARO
Los Angeles	3427 S CENTRAL AVE	90011	5114015044	0.000	0.000	0.000	0.286	Shortfall of Sites	0.138	Community Commercial	C2-1-CPIO	0	0	0	102.494	0.286		Institutional - Church - One Story, 0	115-5A209 67		Southeast Los Angeles	No	ABMI	FBO
Los Angeles	3271 SILVER LAKE BLVD	90039	5436017907	0.143	0.143	0.000	0.000	Shortfall of Sites	0.155	Public Facilities	PF-1-RIO	0	0	0	153.741	0.286		Miscellaneous - Government Owned Property, 0	153B209 521		Northeast Los Angeles	No	LI	PF
Los Angeles	2050 SELBY AVE	90025	4321015900	0.143	0.143	0.000	0.000	Shortfall of Sites	0.155	Public Facilities	[Q]PF-1XL-O	0	0	0	153.741	0.286		Miscellaneous - Government Owned Property, 0	129B157 866		West Los Angeles	No	LI	PF
Los Angeles	2050 SELBY AVE	90025	4321015900	0.143	0.143	0.000	0.000	Shortfall of Sites	0.155	Public Facilities	[Q]PF-1XL-O	0	0	0	153.741	0.286		Miscellaneous - Government Owned Property, 0	129B157 1048		West Los Angeles	No	LI	PF
Los Angeles	2050 SELBY AVE	90025	4321015900	0.143	0.143	0.000	0.000	Shortfall of Sites	0.155	Public Facilities	[Q]PF-1XL-O	0	0	0	153.741	0.286		Miscellaneous - Government Owned Property, 0	129B157 906		West Los Angeles	No	LI	PF
Los Angeles	2050 SELBY AVE	90025	4321015900	0.143	0.143	0.000	0.000	Shortfall of Sites	0.155	Public Facilities	[Q]PF-1XL-O	0	0	0	153.741	0.286		Miscellaneous - Government Owned Property, 0	129B157 922		West Los Angeles	No	LI	PF
Los Angeles	2050 SELBY AVE	90025	4321015900	0.143	0.143	0.000	0.000	Shortfall of Sites	0.155	Public Facilities	[Q]PF-1XL-O	0	0	0	153.741	0.286		Miscellaneous - Government Owned Property, 0	129B157 986		West Los Angeles	No	LI	PF
Los Angeles	2050 SELBY AVE	90025	4321015900	0.143	0.143	0.000	0.000	Shortfall of Sites	0.155	Public Facilities	[Q]PF-1XL-O	0	0	0	153.741	0.286		Miscellaneous - Government Owned Property, 0	129B157 1006		West Los Angeles	No	LI	PF
Los Angeles	2050 SELBY AVE	90025	4321015900	0.143	0.143	0.000	0.000	Shortfall of Sites	0.155	Public Facilities	[Q]PF-1XL-O	0	0	0	153.741	0.286		Miscellaneous - Government Owned Property, 0	129B157 886		West Los Angeles	No	LI	PF
Los Angeles	2050 SELBY AVE	90025	4321015900	0.143	0.143	0.000	0.000	Shortfall of Sites	0.155	Public Facilities	[Q]PF-1XL-O	0	0	0	153.741	0.286		Miscellaneous - Government Owned Property, 0	129B157 966		West Los Angeles	No	LI	PF
Los Angeles	2050 SELBY AVE	90025	4321015900	0.143	0.143	0.000	0.000	Shortfall of Sites	0.155	Public Facilities	[Q]PF-1XL-O	0	0	0	153.741	0.286		Miscellaneous - Government Owned Property, 0	129B157 1028		West Los Angeles	No	LI	PF
Los Angeles	2312 CHARLOTTE ST	90033	5202007906	0.143	0.143	0.000	0.000	Shortfall of Sites	0.186	Public Facilities	PF-1	0	0	0	153.741	0.286		Residential - Single Family Residence, 0	132A225 125		Northeast Los Angeles	No	LI	PF
Los Angeles	2312 CHARLOTTE ST	90033	5202007906	0.143	0.143	0.000	0.000	Shortfall of Sites	0.186	Public Facilities	PF-1	0	0	0	153.741	0.286		Residential - Single Family Residence, 0	132A225 133		Northeast Los Angeles	No	LI	PF
Los Angeles	2312 CHARLOTTE ST	90033	5202007906	0.143	0.143	0.000	0.000	Shortfall of Sites	0.186	Public Facilities	PF-1	0	0	0	153.741	0.286		Residential - Single Family Residence, 0	132A225 136		Northeast Los Angeles	No	LI	PF
Los Angeles	2312 CHARLOTTE ST	90033	5202007906	0.143	0.143	0.000	0.000	Shortfall of Sites	0.186	Public Facilities	PF-1	0	0	0	153.741	0.286		Residential - Single Family Residence, 0	132A225 145		Northeast Los Angeles	No	LI	PF
Los Angeles	2312 CHARLOTTE ST	90033	5202007906	0.143	0.143	0.000	0.000	Shortfall of Sites	0.186	Public Facilities	PF-1	0	0	0	153.741	0.286		Residential - Single Family Residence, 0	132A225 156		Northeast Los Angeles	No	LI	PF
Los Angeles	3271 SILVER LAKE BLVD	90039	5436018901	0.143	0.143	0.000	0.000	Shortfall of Sites	0.155	Public Facilities	PF-1-RIO	0	0	0	153.741	0.286		Miscellaneous - Government Owned Property, 0	153B209 667		Northeast Los Angeles	No	LI	PF
Los Angeles	3271 SILVER LAKE BLVD	90039	5436018901	0.143	0.143	0.000	0.000	Shortfall of Sites	0.155	Public Facilities	PF-1-RIO	0	0	0	153.741	0.286		Miscellaneous - Government Owned Property, 0	153B209 683		Northeast Los Angeles	No	LI	PF
Los Angeles	3271 SILVER LAKE BLVD	90039	5436018901	0.143	0.143	0.000	0.000	Shortfall of Sites	0.155	Public Facilities	PF-1-RIO	0	0	0	153.741	0.286		Miscellaneous - Government Owned Property, 0	153B209 603		Northeast Los Angeles	No	LI	PF
Los Angeles	3271 SILVER LAKE BLVD	90039	5436018901	0.143	0.143	0.000	0.000	Shortfall of Sites	0.155	Public Facilities	PF-1-RIO	0	0	0	153.741	0.286		Miscellaneous - Government Owned Property, 0	153B209 617		Northeast Los Angeles	No	LI	PF
Los Angeles	3271 SILVER LAKE BLVD	90039	5436018901	0.143	0.143	0.000	0.000	Shortfall of Sites	0.155	Public Facilities	PF-1-RIO	0	0	0	153.741	0.286		Miscellaneous - Government Owned Property, 0	153B209 632		Northeast Los Angeles	No	LI	PF
Los Angeles	3271 SILVER LAKE BLVD	90039	5436018901	0.143	0.143	0.000	0.000	Shortfall of Sites	0.155	Public Facilities	PF-1-RIO	0	0	0	153.741	0.286		Miscellaneous - Government Owned Property, 0	153B209 697		Northeast Los Angeles	No	LI	PF
Los Angeles	3271 SILVER LAKE BLVD	90039	5436018901	0.143	0.143	0.000	0.000	Shortfall of Sites	0.155	Public Facilities	PF-1-RIO	0	0	0	153.741	0.286		Miscellaneous - Government Owned Property, 0	153B209 651		Northeast Los Angeles	No	LI	PF
Los Angeles	3271 SILVER LAKE BLVD	90039	5436018901	0.143	0.143	0.000	0.000	Shortfall of Sites	0.155	Public Facilities	PF-1-RIO	0	0	0	153.741	0.286		Miscellaneous - Government Owned Property, 0	153B209 588		Northeast Los Angeles	No	LI	PF
Los Angeles	3271 SILVER LAKE BLVD	90039	5436017900	0.143	0.143	0.000	0.000	Shortfall of Sites	0.155	Public Facilities	PF-1-RIO	0	0	0	153.741	0.286		Residential - Three Units (Any Combination) - 4 Stories or Less, 0	153B209 489		Northeast Los Angeles	No	LI	PF
Los Angeles	10106 S VERMONT AVE	90044	6054012015	0.000	0.000	0.000	0.286	Shortfall of Sites	0.130	Neighborhood Commercial	C2-1VL-CPIO	0	0	0	3.063	0.286		Commercial - Store Combination - Store and Residential Combination - One Story, 0	091-5A199 209		South Los Angeles	Yes	ABMI	ARO
Los Angeles	3271 SILVER LAKE BLVD	90039	5436017906	0.143	0.143	0.000	0.000	Shortfall of Sites	0.155	Public Facilities	PF-1-RIO	0	0	0	153.741	0.286		Miscellaneous - Government Owned Property, 0	153B209 504		Northeast Los Angeles	No	LI	PF
Los Angeles	115 E 116TH ST	90061	6083002013	0.000	0.000	0.000	0.286	Shortfall of Sites	0.263	Neighborhood Commercial	C2-1VL	0	0	0	1.357	0.286		Industrial - Light Manufacturing - One Story, 0	084B205 162		Southeast Los Angeles	No	ABMI	ARO
Los Angeles	3409 W TEMPLE ST	90026	5156002011	0.000	0.000	0.000	0.286	Shortfall of Sites	0.113	Community Commercial	C2-1VL	0	0	0	3.166	0.286		Commercial - Office Building - One Story, 0	139-5A201 165		Silver Lake - Echo Park - Elysian Valley	No	ABMI	ARO
Los Angeles	3409 W TEMPLE ST	90026	5156002011	0.000	0.000	0.000	0.286	Shortfall of Sites	0.077	Community Commercial	C2-1VL	0	0	0	4.618	0.286		Commercial - Office Building - One Story, 0	139-5A201 168		Silver Lake - Echo Park - Elysian Valley	No	ABMI	ARO
Los Angeles	3271 SILVER LAKE BLVD	90039	5436018901	0.143	0.143	0.000	0.000	Shortfall of Sites	0.155	Public Facilities	PF-1-RIO	0	0	0	153.741	0.286		Miscellaneous - Government Owned Property, 0	153B209 548		Northeast Los Angeles	No	LI	PF
Los Angeles	3271 SILVER LAKE BLVD	90039	5436018901	0.143	0.143	0.000	0.000	Shortfall of Sites	0.155	Public Facilities	PF-1-RIO	0	0	0	153.741	0.286		Miscellaneous - Government Owned Property, 0	153B209 563		Northeast Los Angeles	No	LI	PF
Los Angeles	3271 SILVER LAKE BLVD	90039	5436018901	0.143	0.143	0.000	0.000	Shortfall of Sites	0.155	Public Facilities	PF-1-RIO	0	0	0	153.741	0.286		Miscellaneous - Government Owned Property, 0	153B209 579		Northeast Los Angeles	No	LI	PF
Los Angeles	117 S VERMONT AVE	90004	5518031003	0.000	0.000	0.000	0.286	Shortfall of Sites	0.161	Neighborhood Office Commercial	C2-1	0	0	0	2.213	0.286		Commercial - Office Building - One Story, 0	138B197 1012		Wilshire	No	ABMI	ARO
Los Angeles	3271 SILVER LAKE BLVD	90039	5436018901	0.143	0.143	0.000	0.000	Shortfall of Sites	0.155	Public Facilities	PF-1-RIO	0	0	0	153.741	0.286		Miscellaneous - Government Owned Property, 0	153B209 592		Northeast Los Angeles	No	LI	PF
Los Angeles	3271 SILVER LAKE BLVD	90039	5436018901	0.143	0.143	0.000	0.000	Shortfall of Sites	0.155	Public Facilities	PF-1-RIO	0	0	0	153.741	0.286		Miscellaneous - Government Owned Property, 0	153B209 606		Northeast Los Angeles	No	LI	PF
Los Angeles	3271 SILVER LAKE BLVD	90039	5436018901	0.143	0.143	0.000	0.000	Shortfall of Sites	0.155	Public Facilities	PF-1-RIO	0	0	0	153.741	0.286		Miscellaneous - Government Owned Property, 0	153B209 625		Northeast Los Angeles	No	LI	PF
Los Angeles	3271 SILVER LAKE BLVD	90039	5436018901	0.143	0.143	0.000	0.000	Shortfall of Sites	0.155	Public Facilities	PF-1-RIO	0	0	0	153.741	0.286		Miscellaneous - Government Owned Property, 0	153B209 639		Northeast Los Angeles	No	LI	PF
Los Angeles	1643 BUTLER AVE	90025	4261012903	0.000	0.000	0.000	0.000	Shortfall of Sites	0.155	Public Facilities	[Q]PF-1XL	0	0	0	153.741	0.000		Miscellaneous - Government Owned Property, 0	126B149 213		West Los Angeles	No		PF
Los Angeles	1643 BUTLER AVE	90025	4261012903	0.000	0.000	0.000	0.000	Shortfall of Sites	0.155	Public Facilities	[Q]PF-1XL	0	0	0	153.741	0.000		Miscellaneous - Government Owned Property, 0	126B149 231		West Los Angeles	No		PF
Los Angeles	1643 BUTLER AVE	90025	4261012903	0.000	0.000	0.000	0.000	Shortfall of Sites	0.155	Public Facilities	[Q]PF-1XL	0	0	0	153.741	0.000		Miscellaneous - Government Owned Property, 0	126B149 242		West Los Angeles	No		PF
Los Angeles	1643 BUTLER AVE	90025	4261012903	0.000	0.000	0.000	0.000	Shortfall of Sites	0.155	Public Facilities	[Q]PF-1XL	0	0	0	153.741	0.000		Miscellaneous - Government Owned Property, 0	126B149 269		West Los Angeles	No		PF
Los Angeles	1643 BUTLER AVE	90025	4261012903	0.000	0.000	0.000	0.000	Shortfall of Sites	0.155	Public Facilities	[Q]PF-1XL	0	0	0	153.741	0.000		Miscellaneous - Government Owned Property, 0	126B149 254		West Los Angeles	No		PF
Los Angeles	1643 BUTLER AVE	90025	4261012903	0.000	0.000	0.000	0.000	Shortfall of Sites	0.155	Public Facilities	[Q]PF-1XL	0	0	0	153.741	0.000		Miscellaneous - Government Owned Property, 0	126B149 286		West Los Angeles	No		PF
Los Angeles	1643 BUTLER AVE	90025	4261012903	0.000	0.000	0.000	0.000	Shortfall of Sites	0.155	Public Facilities	[Q]PF-1XL	0	0	0	153.741	0.000		Miscellaneous - Government Owned Property, 0	126B149 306		West Los Angeles	No		PF
Los Angeles	1739 GRIFFIN AVE	90031	5210014903	0.143	0.143	0.000	0.000	Shortfall of Sites	0.186	Public Facilities	PF-1	0	0	0	153.741	0.285		Miscellaneous - Government Owned Property, 0	135A223 241		Northeast Los Angeles	No	LI	PF
Los Angeles	5050 S HOOVER ST	90037	5018020031	0.000	0.000	0.000	0.285	Shortfall of Sites	0.062	Low Medium II Residential	[Q]R4-1	0	0	0	102.494	0.285		Institutional - Church - One Story, 0	111A201 345		South Los Angeles	No	ABMI	FBO
Los Angeles	7723 S CENTRAL AVE	90001	6023028032	0.000	0.000	0.000	0.285	Shortfall of Sites	0.126	Neighborhood Commercial	C2-1VL-CPIO	0	0	0	2.825	0.285		Commercial - Store Combination - Store and Residential Combination - One Story, 0	099B209 243		Southeast Los Angeles	No	ABMI	ARO
Los Angeles	610 MICHELTORENA ST	90026	5401015900	0.143	0.143	0.000	0.000	Shortfall of Sites	0.155	Public Facilities	PF-1XL	0	0	0	153.741	0.285		Miscellaneous - Government Owned Property, 0	141A201 313		Silver Lake - Echo Park - Elysian Valley	No	LI	PF
Los Angeles	0	0	2317020903	0.143	0.143	0.000	0.000	Shortfall of Sites	0.186	Public Facilities	PF-1VL	0	0	0	153.741	0.285		Miscellaneous - Government Owned Property - Transportation - General, 0	183B165 37		North Hollywood - Valley Village	No	LI	PF
Los Angeles	5709 CAHUENGA BLVD	91601	2415024013	0.000	0.000	0.000	0.285	Shortfall of Sites	0.060	Neighborhood Office Commercial	CR-1VL	0	0	0	5.923	0.285		Commercial - Office Building - One Story, 0	174B177 292		North Hollywood - Valley Village	No	ABMI	ARO
Los Angeles	5709 CAHUENGA BLVD	91601	2415024013	0.000	0.000	0.000	0.285	Shortfall of Sites	0.060	Neighborhood Office Commercial	CR-1VL	0	0	0	5.923	0.285		Commercial - Office Building - One Story, 0	174B177 301		North Hollywood - Valley Village	No	ABMI	ARO
Los Angeles	6000 S SAN PEDRO ST	90003	6006025032	0.000	0.000	0.000	0.285	Shortfall of Sites	0.087	Neighborhood Commercial	C2-1VL-CPIO	0	0	0	4.087	0.285		Commercial - Commercial - Miscellaneous Commercial - One Story, 0	105B205 481		Southeast Los Angeles	No	ABMI	ARO
Los Angeles	6000 S SAN PEDRO ST	90003	6006025032	0.000	0.000	0.000	0.285	Shortfall of Sites	0.078	Neighborhood Commercial	C2-1VL-CPIO	0	0	0	4.564	0.285		Commercial - Commercial - Miscellaneous Commercial - One Story, 0	105B205 483		Southeast Los Angeles	No	ABMI	ARO
Los Angeles	18931 COVELLO ST	91335	2104014019	0.000	0.000	0.000	0.285	Shortfall of Sites	0.121	Low Residential	R1-1	0	0	0	66.287	0.285		Residential - Single Family Residence - Pool, 1	186B121 236	1 per lot	Reseda - West Van Nuys	No	ABMI	AHO , RES CPU
Los Angeles	2900 CRENSHAW BLVD	90016	5051028025	0.000	0.000	0.285	0.000	Shortfall of Sites	0.172	Neighborhood Commercial	C1.5-1-SP	0	0	0	14.159	0.285		Commercial - Office Building - One Story, 1	120B185 35		West Adams - Baldwin Hills - Leimert	No	MI	ARO
Los Angeles	1535 S LA CIENEGA BLVD	90035	4303031019	0.000	0.000	0.000	0.285	Shortfall of Sites	0.089	General Commercial	C2-1-O	0	0	0	3.350	0.285		Commercial - Commercial - Miscellaneous Commercial - One Story, 0	129B173 766		Wilshire	No	ABMI	ARO
Los Angeles	3131 PASADENA AVE	90031	5205006056	0.000	0.000	0.000	0.285	Shortfall of Sites	0.136	Limited Manufacturing	P-1	0	0	0	94.696	0.285		Institutional - Church - One Story, 1	141A221 48		Northeast Los Angeles	No	ABMI	P, FBO
Los Angeles	9400 S SAN PEDRO ST	90003	6052022017	0.000	0.000	0.000	0.285	Shortfall of Sites	0.062	Low Medium II Residential	[Q]R4-1	0	0	0	102.494	0.285		Institutional - Church - One Story, 0	094-5A205 484		Southeast Los Angeles	No	ABMI	FBO
Los Angeles	7049 SALE AVE	91307	2024041009	0.000	0.000	0.000	0.285	Shortfall of Sites	0.128	Low Residential	R1-1	0	0	0	66.287	0.285		Residential - Single Family Residence, 1	183B101 839	1 per lot	Canoga Park - Winnetka - Woodland Hills - West Hills	No	ABMI	AHO , CPK CPU
Los Angeles	3170 BUDAU AVE	90032	5220011900	0.142	0.142	0.000	0.000	Shortfall of Sites	0.185	Public Facilities	[Q]PF-1D	0	0	0	153.741	0.285		Miscellaneous - Government Owned Property, 0	141A235 107		Northeast Los Angeles	No	LI	PF
Los Angeles	2726 FRANCIS AVE	90005	5077026902	0.142	0.142	0.000	0.000	Shortfall of Sites	0.185	Public Facilities	PF-1XL	0	0	0	153.741	0.285		Miscellaneous - Government Owned Property, 0	132A201 159		Wilshire	No	LI	PF
Los Angeles	1292 W SANTA CRUZ ST	90732	7452006017	0.000	0.000	0.000	0.285	Shortfall of Sites	0.051	Low II Residential	R1-1XL	0	0	0	102.494	0.285		Institutional - Church - One Story, 0	018B193 775		San Pedro	No	ABMI	FBO
Los Angeles	6063 VINELAND AVE	91606	2337001044	0.000	0.000	0.000	0.285	Shortfall of Sites	0.054	Highway Oriented Commercial	C2-1VL	0	0	0	6.652	0.285		Commercial - Professional Building - One Story, 0	177B173 828		North Hollywood - Valley Village	No	ABMI	ARO
Los Angeles	6063 VINELAND AVE	91606	2337001044	0.000	0.000	0.000	0.285	Shortfall of Sites	0.054	Highway Oriented Commercial	C2-1VL	0	0	0	6.551	0.285		Commercial - Professional Building - One Story, 0	177B173 835		North Hollywood - Valley Village	No	ABMI	ARO
Los Angeles	17047 CANTLAY ST	91406	2227005018	0.000	0.000	0.000	0.285	Shortfall of Sites	0.128	Low Residential	R1-1	0	0	0	66.287	0.285		Residential - Single Family Residence, 1	186B133 1175	1 per lot	Reseda - West Van Nuys	No	ABMI	AHO , RES CPU
Los Angeles	125 W CESAR E CHAVEZ AVE	90012	5408011908	0.000	0.000	0.000	0.000	Shortfall of Sites	0.185	Public Facilities	PF-1VL	0	0	0	153.741	0.000		Miscellaneous - Government Owned Property, 0	132A215 9		Central City	No		PF

Jurisdiction Name	Site Address/Intersection	5 Digit ZIP Code	Assessor Parcel Number	Very Low-Income	Low-Income	Moderate-Income	Above Moderate-Income	Type of Shortfall	Parcel Size (Acres)	Current General Plan Designation	Current Zoning	Proposed General Plan (GP) Designation	Proposed Zoning	Minimum Density Allowed	Maximum Density Allowed	Total Capacity	Vacant/ Nonvacant	Description of Existing Uses	PIN	Base Density Per Acre	Community Plan Area	Rent Stabalization Ordinance	Income Category	Applicable Rezoning Program (Program informing values in Column Q listed first)
Los Angeles	5169 W WASHINGTON BLVD	90016	5067019044	0.000	0.000	0.000	0.285	Shortfall of Sites	0.073	Neighborhood Commercial	C2-1VL-O-CPIO	0	0	0	4.863	0.285		Commercial - Store Combination - Store and Office Combination - One Story, 0	126B177 805		West Adams - Baldwin Hills - Leimert	No	ABMI	ARO
Los Angeles	1963 E 103RD ST	90002	6046024900	0.142	0.142	0.000	0.000	Shortfall of Sites	0.185	Public Facilities	PF-1	0	0	0	153.741	0.285		Miscellaneous - Government Owned Property, 0	091-5A215 118		Southeast Los Angeles	No	LI	PF
Los Angeles	0	0	5005023900	0.000	0.000	0.000	0.000	Shortfall of Sites	0.185	Public Facilities	PF-1	0	0	0	153.741	0.000		Miscellaneous - Government Owned Property - Government Services - Police and Fire Station, 0	108B193 1306		South Los Angeles	No		PF
Los Angeles	3815 W SUNSET BLVD	90026	5429014015	0.000	0.000	0.000	0.284	Shortfall of Sites	0.054	Neighborhood Commercial	[Q]C2-1VL	0	0	0	0.000	0.284		Commercial - Store Combination - Store and Residential Combination - One Story, 0	145-5A203 428		Silver Lake - Echo Park - Elysian Valley	Yes	ABMI	ARO
Los Angeles	14202 VENTURA BLVD	91423	2266003005	0.000	0.000	0.000	0.284	Shortfall of Sites	0.206	General Commercial	C2-1VL	0	0	0	1.439	0.284		Commercial - Store Combination - Store and Residential Combination - One Story, 0	165B153 426		Sherman Oaks - Studio City - Toluca Lake - Cahuenga Pass	No	ABMI	ARO
Los Angeles	422 N LA CIENEGA BLVD	90048	5514001008	0.000	0.000	0.000	0.284	Shortfall of Sites	0.123	Neighborhood Office Commercial	C2-1VL-O	0	0	0	2.409	0.284		Commercial - Hotel and Motel - Hotel - Under 50 Rooms - One Story, 0	141B173 1364		Wilshire	No	ABMI	ARO
Los Angeles	17409 MANTECA ST	91406	2228009012	0.000	0.000	0.000	0.284	Shortfall of Sites	0.121	Low Residential	R1-1	0	0	0	66.287	0.284		Residential - Single Family Residence, 1	186B129 877	1 per lot	Reseda - West Van Nuys	No	ABMI	AHO , RES CPU
Los Angeles	0	0	2348006059	0.000	0.000	0.000	0.284	Shortfall of Sites	0.003	Low Residential	R1-1	0	0	0	99.000	0.284	Vacant	Residential - Single Family Residence - Vacant Land, 0	171B169 295		North Hollywood - Valley Village	No	ABMI	TOC EXP
Los Angeles	0	0	2341025901	0.142	0.142	0.000	0.000	Shortfall of Sites	0.185	Public Facilities	PF-1XL	0	0	0	153.741	0.284		Commercial - Restaurant, Cocktail Lounge - Restaurant, Cocktail Lounge, Tavern - One Story, 0	174B157 536		Van Nuys - North Sherman Oaks	No	LI	PF
Los Angeles	5657 MERIDIAN ST	90042	5485010905	0.142	0.142	0.000	0.000	Shortfall of Sites	0.185	Public Facilities	PF-1	0	0	0	153.741	0.284		Miscellaneous - Government Owned Property, 0	156A229 273		Northeast Los Angeles	No	LI	PF
Los Angeles	1717 7TH AVE	90019	5072012917	0.142	0.142	0.000	0.000	Shortfall of Sites	0.154	Public Facilities	PF-1-O	0	0	0	153.741	0.284		Miscellaneous - Government Owned Property - Miscellaneous - Government Property and Possessory Interest Not Classified in Any of the Above, 0	126B189 702		West Adams - Baldwin Hills - Leimert	No	LI	PF
Los Angeles	3408 ARROYO SECO AVE	90065	5446024900	0.142	0.142	0.000	0.000	Shortfall of Sites	0.185	Public Facilities	PF-1-CDO	0	0	0	153.741	0.284		Miscellaneous - Government Owned Property, 0	142-5A221 23		Northeast Los Angeles	No	LI	PF
Los Angeles	159 W 108TH ST	90061	6074009923	0.000	0.000	0.000	0.000	Shortfall of Sites	0.185	Public Facilities	PF-1	0	0	0	153.741	0.000		Miscellaneous - Government Owned Property, 0	090A203 376		Southeast Los Angeles	No		PF
Los Angeles	7818 ETIWANDA AVE	91335	2102017049	0.000	0.000	0.000	0.284	Shortfall of Sites	0.121	Low Residential	R1-1	0	0	0	66.287	0.284		Residential - Single Family Residence, 1	189B125 670	1 per lot	Reseda - West Van Nuys	No	ABMI	AHO , RES CPU
Los Angeles	7811 LINDLEY AVE	91335	2102017135	0.000	0.000	0.000	0.284	Shortfall of Sites	0.121	Low Residential	(T)R1-1	0	0	0	66.287	0.284		Residential - Single Family Residence, 1	189B125 945	1 per lot	Reseda - West Van Nuys	No	ABMI	AHO , RES CPU
Los Angeles	6857 RESEDA BLVD	91335	2126022001	0.000	0.000	0.000	0.284	Shortfall of Sites	0.163	Community Commercial	[Q]C2-1L-CDO-RIO	0	0	0	2.172	0.284		Commercial - Store Combination - Store and Residential Combination - One Story, 0	183B125 843		Reseda - West Van Nuys	No	ABMI	ARO
Los Angeles	9400 S SAN PEDRO ST	90003	6052022017	0.000	0.000	0.000	0.284	Shortfall of Sites	0.062	Low Medium II Residential	[Q]R4-1	0	0	0	102.494	0.284		Institutional - Church - One Story, 0	094-5A205 456		Southeast Los Angeles	No	ABMI	FBO
Los Angeles	5801 S FIGUEROA ST	90003	5001016001	0.000	0.000	0.000	0.284	Shortfall of Sites	0.055	Community Commercial	C2-1-CPIO	0	0	0	10.008	0.284		Commercial - Professional Building - One Story, 0	108B201 1345		South Los Angeles	No	ABMI	ARO
Los Angeles	7812 ETIWANDA AVE	91335	2102017050	0.000	0.000	0.000	0.284	Shortfall of Sites	0.121	Low Residential	R1-1	0	0	0	66.287	0.284		Residential - Single Family Residence, 1	189B125 683	1 per lot	Reseda - West Van Nuys	No	ABMI	AHO , RES CPU
Los Angeles	718 E WASHINGTON BLVD	90021	5131006004	0.000	0.000	0.000	0.284	Shortfall of Sites	0.001	Community Commercial	C2-2D-O-CPIO	0	0	0	415.680	0.284		Industrial - Light Manufacturing - One Story, 0	121-5A209 173		Southeast Los Angeles	No	ABMI	ARO
Los Angeles	1150 N VERMONT AVE	90029	5542028005	0.000	0.000	0.000	0.284	Shortfall of Sites	0.025	Highway Oriented Commercial	C2-1D	0	0	0	21.838	0.284		Commercial - Office Building - One Story, 0	144B197 469		Hollywood	No	ABMI	ARO
Los Angeles	7806 ETIWANDA AVE	91335	2102017051	0.000	0.000	0.000	0.283	Shortfall of Sites	0.121	Low Residential	R1-1	0	0	0	66.287	0.283		Residential - Single Family Residence - Pool, 1	189B125 707	1 per lot	Reseda - West Van Nuys	No	ABMI	AHO , RES CPU
Los Angeles	1264 W 1ST ST	90026	5152008011	0.000	0.000	0.000	0.283	Shortfall of Sites	0.052	Community Commercial	CW	0	0	0	6.774	0.283		Commercial - Office Building - One Story, 0	133-5A209 170		Westlake	No	ABMI	ARO
Los Angeles	4410 MCKINLEY AVE	90011	5108002904	0.142	0.142	0.000	0.000	Shortfall of Sites	0.184	Public Facilities	PF-1	0	0	0	153.741	0.283		Miscellaneous - Government Owned Property, 0	112-5A207 98		Southeast Los Angeles	No	LI	PF
Los Angeles	1552 W 20TH ST	90007	5056030906	0.142	0.142	0.000	0.000	Shortfall of Sites	0.184	Public Facilities	PF-1	0	0	0	153.741	0.283	Vacant	Residential - Single Family Residence - Vacant Land, 0	126B197 1052		South Los Angeles	No	LI	PF
Los Angeles	1562 W 20TH ST	90007	5056030907	0.142	0.142	0.000	0.000	Shortfall of Sites	0.184	Public Facilities	PF-1	0	0	0	153.741	0.283	Vacant	Residential - Single Family Residence - Vacant Land, 0	126B197 1058		South Los Angeles	No	LI	PF
Los Angeles	4825 W WASHINGTON BLVD	90016	5067012016	0.000	0.000	0.000	0.283	Shortfall of Sites	0.167	Neighborhood Commercial	C2-1VL-CPIO	0	0	0	2.117	0.283		Industrial - Warehousing, Distribution, Storage - Warehousing, Distribution, Under 10,000 SF - One Story, 0	126B181 1087		West Adams - Baldwin Hills - Leimert	No	ABMI	ARO
Los Angeles	159 W 108TH ST	90061	6074009923	0.000	0.000	0.000	0.000	Shortfall of Sites	0.184	Public Facilities	PF-1	0	0	0	153.741	0.000		Miscellaneous - Government Owned Property, 0	090A203 371		Southeast Los Angeles	No		PF
Los Angeles	14340 SYLVAN ST	91401	2240010902	0.142	0.142	0.000	0.000	Shortfall of Sites	0.184	Public Facilities	[Q]PF-1-CDO	0	0	0	153.741	0.283		Miscellaneous - Government Owned Property, 0	177B153 195		Van Nuys - North Sherman Oaks	No	LI	PF
Los Angeles	5244 VINELAND AVE	91601	2416004011	0.000	0.000	0.000	0.283	Shortfall of Sites	0.172	Commercial Manufacturing	CM-1VL	0	0	0	2.056	0.283		Industrial - Light Manufacturing - One Story, 0	171B173 423		North Hollywood - Valley Village	No	ABMI	ARO
Los Angeles	20127 INGOMAR ST	91306	2107021086	0.000	0.000	0.000	0.283	Shortfall of Sites	0.128	Low Residential	(T)R1-1	0	0	0	66.287	0.283		Residential - Single Family Residence, 1	189B113 1432	1 per lot	Canoga Park - Winnetka - Woodland Hills - West Hills	No	ABMI	AHO , CPK CPU
Los Angeles	1963 E 103RD ST	90002	6046024900	0.141	0.141	0.000	0.000	Shortfall of Sites	0.184	Public Facilities	PF-1	0	0	0	153.741	0.283		Miscellaneous - Government Owned Property, 0	091-5A215 119		Southeast Los Angeles	No	LI	PF
Los Angeles	7265 AMIGO AVE	91335	2118016900	0.141	0.141	0.000	0.000	Shortfall of Sites	0.184	Public Facilities	[Q]PF-1XL	0	0	0	153.741	0.283		Miscellaneous - Government Owned Property, 0	186B125 827		Reseda - West Van Nuys	No	LI	PF
Los Angeles	13370 HUBBARD ST	91342	2512011900	0.000	0.000	0.000	0.000	Shortfall of Sites	0.184	Public Facilities	PF-1VL	0	0	0	153.741	0.000		Miscellaneous - Government Owned Property - Government Services - Utilities Office (Power, Water, etc.), 0	225B157 585		Sylmar	No		PF
Los Angeles	7936 LARAMIE AVE	91306	2107020063	0.000	0.000	0.000	0.283	Shortfall of Sites	0.121	Low Residential	R1-1	0	0	0	66.287	0.283		Residential - Single Family Residence - Pool, 1	189B113 606	1 per lot	Canoga Park - Winnetka - Woodland Hills - West Hills	No	ABMI	AHO , CPK CPU
Los Angeles	3536 E 3RD PL	90063	5179014041	0.000	0.000	0.000	0.283	Shortfall of Sites	0.171	Highway Oriented and Limited Commercial	[Q]C2-1-CUGU	0	0	0	2.071	0.283		Industrial - Warehousing, Distribution, Storage - Warehousing, Distribution, Under 10,000 SF - One Story, 0	123A229 18		Boyle Heights	No	ABMI	ARO
Los Angeles	5174 VALLEY BLVD	90032	5221004002	0.000	0.000	0.000	0.283	Shortfall of Sites	0.052	General Commercial	[Q]C2-1VL	0	0	0	10.522	0.283		Industrial - Light Manufacturing - One Story, 0	138A235 198		Northeast Los Angeles	No	ABMI	ARO
Los Angeles	2234 W TEMPLE ST	90026	5157018002	0.000	0.000	0.000	0.283	Shortfall of Sites	0.024	Highway Oriented Commercial	C2-1	0	0	0	22.329	0.283		Industrial - Light Manufacturing - One Story, 0	138A205 290		Westlake	No	ABMI	ARO
Los Angeles	5053 LAURELGROVE AVE	91607	2356021016	0.000	0.000	0.000	0.283	Shortfall of Sites	0.003	Low Residential	R1-1	0	0	0	99.000	0.283		Residential - Single Family Residence - Pool, 0	171B165 892		North Hollywood - Valley Village	No	ABMI	TOC EXP
Los Angeles	1711 N VAN NESS AVE	90028	5586030020	0.000	0.000	0.000	0.282	Shortfall of Sites	0.051	High Density Residential	R3-2	0	0	0	102.494	0.282		Institutional - Church - One Story, 0	148-5A191 87		Hollywood	No	ABMI	FBO
Los Angeles	7740 CANBY AVE	91335	2102021086	0.000	0.000	0.000	0.282	Shortfall of Sites	0.121	Low Residential	R1-1	0	0	0	66.287	0.282		Residential - Single Family Residence, 1	189B125 813	1 per lot	Reseda - West Van Nuys	No	ABMI	AHO , RES CPU
Los Angeles	14340 SYLVAN ST	91401	2240010902	0.141	0.141	0.000	0.000	Shortfall of Sites	0.184	Public Facilities	[Q]PF-1-CDO	0	0	0	153.741	0.282		Miscellaneous - Government Owned Property, 0	178-5A151 180		Van Nuys - North Sherman Oaks	No	LI	PF
Los Angeles	6045 VINELAND AVE	91606	2337001006	0.000	0.000	0.000	0.282	Shortfall of Sites	0.054	Highway Oriented Commercial	C2-1VL	0	0	0	6.492	0.282		Commercial - Office Building - One Story, 0	177B173 917		North Hollywood - Valley Village	No	ABMI	ARO
Los Angeles	6045 VINELAND AVE	91606	2337001006	0.000	0.000	0.000	0.282	Shortfall of Sites	0.054	Highway Oriented Commercial	C2-1VL	0	0	0	6.491	0.282		Commercial - Office Building - One Story, 0	177B173 929		North Hollywood - Valley Village	No	ABMI	ARO
Los Angeles	14340 SYLVAN ST	91401	2240010902	0.141	0.141	0.000	0.000	Shortfall of Sites	0.184	Public Facilities	[Q]PF-1-CDO	0	0	0	153.741	0.282		Miscellaneous - Government Owned Property, 0	178-5A151 184		Van Nuys - North Sherman Oaks	No	LI	PF
Los Angeles	0	0	2240010904	0.000	0.000	0.000	0.000	Shortfall of Sites	0.184	Public Facilities	[Q]PF-1-CDO	0	0	0	153.741	0.000		Miscellaneous - Government Owned Property, 0	177B153 196		Van Nuys - North Sherman Oaks	No		PF
Los Angeles	0	0	2240010904	0.000	0.000	0.000	0.000	Shortfall of Sites	0.184	Public Facilities	[Q]PF-1-CDO	0	0	0	153.741	0.000		Miscellaneous - Government Owned Property, 0	177B153 200		Van Nuys - North Sherman Oaks	No		PF
Los Angeles	14340 SYLVAN ST	91401	2240010902	0.141	0.141	0.000	0.000	Shortfall of Sites	0.184	Public Facilities	[Q]PF-1-CDO	0	0	0	153.741	0.282		Miscellaneous - Government Owned Property, 0	178-5A151 181		Van Nuys - North Sherman Oaks	No	LI	PF
Los Angeles	14340 SYLVAN ST	91401	2240010902	0.141	0.141	0.000	0.000	Shortfall of Sites	0.184	Public Facilities	[Q]PF-1-CDO	0	0	0	153.741	0.282		Miscellaneous - Government Owned Property, 0	178-5A151 183		Van Nuys - North Sherman Oaks	No	LI	PF
Los Angeles	0	0	2240010904	0.000	0.000	0.000	0.000	Shortfall of Sites	0.184	Public Facilities	[Q]PF-1-CDO	0	0	0	153.741	0.000		Miscellaneous - Government Owned Property, 0	177B153 197		Van Nuys - North Sherman Oaks	No		PF
Los Angeles	14340 SYLVAN ST	91401	2240010902	0.141	0.141	0.000	0.000	Shortfall of Sites	0.184	Public Facilities	[Q]PF-1-CDO	0	0	0	153.741	0.282		Miscellaneous - Government Owned Property, 0	178-5A151 182		Van Nuys - North Sherman Oaks	No	LI	PF
Los Angeles	0	0	6065023907	0.141	0.141	0.000	0.000	Shortfall of Sites	0.184	Public Facilities	PF-1	0	0	0	153.741	0.282	Vacant	Miscellaneous - Government Owned Property - Vacant Land, 0	090A213 588		Southeast Los Angeles	No	LI	PF
Los Angeles	1626 ORCHARD AVE	90006	5056014907	0.141	0.141	0.000	0.000	Shortfall of Sites	0.184	Public Facilities	PF-1	0	0	0	153.741	0.282		Miscellaneous - Government Owned Property, 0	126B197 290		South Los Angeles	No	LI	PF
Los Angeles	2861 W PICO BLVD	90006	5080028012	0.000	0.000	0.000	0.282	Shortfall of Sites	0.004	General Commercial	C2-1	0	0	0	124.691	0.282		Industrial - Light Manufacturing - One Story, 0	129B193 1284		Wilshire	No	ABMI	ARO
Los Angeles	1070 S LA BREA AVE	90019	5084013015	0.000	0.000	0.000	0.282	Shortfall of Sites	0.148	General Commercial	C2-1	0	0	0	1.981	0.282		Commercial - Office Building - One Story, 0	132B181 830		Wilshire	No	ABMI	ARO
Los Angeles	2211 W AVENUE 30	90065	5456013900	0.141	0.141	0.000	0.000	Shortfall of Sites	0.153	Public Facilities	PF-1	0	0	0	153.741	0.282		Miscellaneous - Government Owned Property, 0	150B213 796		Northeast Los Angeles	No	LI	PF
Los Angeles	1925 S BUDLONG AVE	90007	5075033900	0.141	0.141	0.000	0.000	Shortfall of Sites	0.184	Public Facilities	PF-1	0	0	0	153.741	0.282		Miscellaneous - Government Owned Property, 0	126B197 926		South Los Angeles	No	LI	PF
Los Angeles	9400 S SAN PEDRO ST	90003	6052022017	0.000	0.000	0.000	0.282	Shortfall of Sites	0.061	Low Medium II Residential	[Q]R4-1	0	0	0	102.494	0.282		Institutional - Church - One Story, 0	094-5A205 488		Southeast Los Angeles	No	ABMI	FBO
Los Angeles	2744 W TEMPLE ST	90026	5156023011	0.000	0.000	0.000	0.282	Shortfall of Sites	0.119	Highway Oriented Commercial	C2-1	0	0	0	2.956	0.282		Commercial - Office Building - One Story, 0	138A203 180		Westlake	No	ABMI	ARO
Los Angeles	1543 S ROBERTSON BLVD	90035	4305018002	0.000	0.000	0.000	0.282	Shortfall of Sites	0.110	General Commercial	C2-1-O	0	0	0	2.909	0.282		Commercial - Store Combination - Store and Residential Combination - One Story, 0	129B169 532		Wilshire	Yes	ABMI	ARO
Los Angeles	3333 MANITOU AVE	90031	5208030900	0.141	0.141	0.000	0.000	Shortfall of Sites	0.183	Public Facilities	PF-1	0	0	0	153.741	0.282		Miscellaneous - Government Owned Property - Public School - School Service Center, 0	138A225 135		Northeast Los Angeles	No	LI	PF
Los Angeles	3333 MANITOU AVE	90031	5208030901	0.141	0.141	0.000	0.000	Shortfall of Sites	0.183	Public Facilities	PF-1	0	0	0	153.741	0.282		Miscellaneous - Government Owned Property, 0	138A225 114		Northeast Los Angeles	No	LI	PF

Jurisdiction Name	Site Address/Intersection	5 Digit ZIP Code	Assessor Parcel Number	Very Low-Income	Low-Income	Moderate-Income	Above Moderate-Income	Type of Shortfall	Parcel Size (Acres)	Current General Plan Designation	Current Zoning	Proposed General Plan (GP) Designation	Proposed Zoning	Minimum Density Allowed	Maximum Density Allowed	Total Capacity	Vacant/ Nonvacant	Description of Existing Uses	PIN	Base Density Per Acre	Community Plan Area	Rent Stabalization Ordinance	Income Category	Applicable Rezoning Program (Program informing values in Column Q listed first)
Los Angeles	3333 MANITOU AVE	90031	5208030902	0.141	0.141	0.000	0.000	Shortfall of Sites	0.183	Public Facilities	PF-1	0	0	0	153.741	0.282		Residential - Double, Duplex, or Two Units - 4 Stories or Less, 0	138A225 120		Northeast Los Angeles	No	LI	PF
Los Angeles	1925 S BUDLONG AVE	90007	5075033900	0.141	0.141	0.000	0.000	Shortfall of Sites	0.183	Public Facilities	PF-1	0	0	0	153.741	0.282		Miscellaneous - Government Owned Property, 0	126B197 949		South Los Angeles	No	LI	PF
Los Angeles	16614 VALERIO ST	91406	2226007046	0.000	0.000	0.000	0.282	Shortfall of Sites	0.121	Low Residential	R1-1	0	0	0	66.287	0.282		Residential - Single Family Residence, 1	186B137 243	1 per lot	Reseda - West Van Nuys	No	ABMI	AHO , RES CPU
Los Angeles	7648 OAKDALE AVE	91306	2106011088	0.000	0.000	0.000	0.282	Shortfall of Sites	0.121	Low Residential	R1-1	0	0	0	66.287	0.282		Residential - Single Family Residence, 1	186B113 61	1 per lot	Canoga Park - Winnetka - Woodland Hills - West Hills	No	ABMI	AHO , CPK CPU
Los Angeles	7632 OAKDALE AVE	91306	2106011090	0.000	0.000	0.000	0.282	Shortfall of Sites	0.121	Low Residential	R1-1	0	0	0	66.287	0.282		Residential - Single Family Residence, 1	186B113 77	1 per lot	Canoga Park - Winnetka - Woodland Hills - West Hills	No	ABMI	AHO , CPK CPU
Los Angeles	5747 VENICE BLVD	90019	5069015019	0.000	0.000	0.000	0.282	Shortfall of Sites	0.073	General Commercial	C2-1	0	0	0	4.850	0.282		Commercial - Office Building - One Story, 0	126B177 412		Wilshire	No	ABMI	ARO
Los Angeles	5025 EXPOSITION BLVD	90016	5046012014	0.000	0.000	0.000	0.282	Shortfall of Sites	0.088	Hybrid Industrial	CM-2D-CPIO	0	0	0	3.980	0.282		Industrial - Light Manufacturing - One Story, 0	120B181 835		West Adams - Baldwin Hills - Leimert	No	ABMI	ARO
Los Angeles	4279 CRENSHAW BLVD	90008	5024007005	0.000	0.000	0.000	0.282	Shortfall of Sites	0.126	Neighborhood Commercial	C1.5-1-SP	0	0	0	2.789	0.282		Commercial - Store Combination - Store and Residential Combination - One Story, 0	114B185 1004		West Adams - Baldwin Hills - Leimert	No	ABMI	ARO
Los Angeles	4309 LEIMERT BLVD	90008	5024019014	0.000	0.000	0.000	0.282	Shortfall of Sites	0.057	Neighborhood Commercial	C1.5-1-SP	0	0	0	6.215	0.282		Commercial - Office Building - Two Stories, 0	114B185 1072		West Adams - Baldwin Hills - Leimert	No	ABMI	ARO
Los Angeles	7652 OAKDALE AVE	91306	2106011087	0.000	0.000	0.000	0.282	Shortfall of Sites	0.121	Low Residential	R1-1	0	0	0	66.287	0.282		Residential - Single Family Residence, 1	186B113 44	1 per lot	Canoga Park - Winnetka - Woodland Hills - West Hills	No	ABMI	AHO , CPK CPU
Los Angeles	7642 OAKDALE AVE	91306	2106011089	0.000	0.000	0.000	0.282	Shortfall of Sites	0.121	Low Residential	R1-1	0	0	0	66.287	0.282		Residential - Single Family Residence, 1	186B113 73	1 per lot	Canoga Park - Winnetka - Woodland Hills - West Hills	No	ABMI	AHO , CPK CPU
Los Angeles	7043 SAUSALITO AVE	91307	2024041020	0.000	0.000	0.000	0.282	Shortfall of Sites	0.127	Low Residential	R1-1	0	0	0	66.287	0.282		Residential - Single Family Residence, 1	183B101 850	1 per lot	Canoga Park - Winnetka - Woodland Hills - West Hills	No	ABMI	AHO , CPK CPU
Los Angeles	765 N LA CIENEGA BLVD	90069	4337002036	0.000	0.000	0.000	0.282	Shortfall of Sites	0.003	Neighborhood Office Commercial	C4-1VL	0	0	0	141.274	0.282		Commercial - Store Combination - Store and Residential Combination - One Story, 0	141B173 221	108	Hollywood	No	ABMI	ARO , HWD CPU, AHO
Los Angeles	2829 S GRAND AVE	90007	5122016907	0.141	0.141	0.000	0.000	Shortfall of Sites	0.183	Public Facilities	PF-1	0	0	0	153.741	0.281		Industrial - Light Manufacturing - One Story, 0	120A203 99		Southeast Los Angeles	No	LI	PF
Los Angeles	159 W 108TH ST	90061	6074009923	0.000	0.000	0.000	0.000	Shortfall of Sites	0.183	Public Facilities	PF-1	0	0	0	153.741	0.000		Miscellaneous - Government Owned Property, 0	090A203 370		Southeast Los Angeles	No		PF
Los Angeles	6618 LASAINE AVE	91406	2229009054	0.000	0.000	0.000	0.281	Shortfall of Sites	0.121	Low Residential	R1-1-RIO	0	0	0	66.287	0.281		Residential - Single Family Residence, 1	180B133 193	1 per lot	Reseda - West Van Nuys	No	ABMI	AHO , RES CPU
Los Angeles	15621 HUSTON ST	91436	2261034032	0.000	0.000	0.000	0.281	Shortfall of Sites	0.121	Low II Residential	R1-1	0	0	0	66.287	0.281		Residential - Single Family Residence, 1	168B141 959	1 per lot	Encino - Tarzana	No	ABMI	AHO , ENC CPU
Los Angeles	17348 WEDDINGTON ST	91316	2257012007	0.000	0.000	0.000	0.281	Shortfall of Sites	0.027	Very Low I Residential	RA-1	0	0	0	66.287	0.281		Residential - Single Family Residence - Pool and Misc., 0	171B133 219	1 per lot	Encino - Tarzana	No	ABMI	AHO , ENC CPU
Los Angeles	20238 BLYTHE ST	91306	2107020072	0.000	0.000	0.000	0.281	Shortfall of Sites	0.121	Low Residential	R1-1	0	0	0	66.287	0.281		Residential - Single Family Residence, 1	189B113 641	1 per lot	Canoga Park - Winnetka - Woodland Hills - West Hills	No	ABMI	AHO , CPK CPU
Los Angeles	7742 DARBY AVE	91335	2102021096	0.000	0.000	0.000	0.281	Shortfall of Sites	0.121	Low Residential	R1-1	0	0	0	66.287	0.281		Residential - Single Family Residence - Pool, 1	189B125 815	1 per lot	Reseda - West Van Nuys	No	ABMI	AHO , RES CPU
Los Angeles	8735 S FIGUEROA ST	90003	6038009015	0.000	0.000	0.000	0.281	Shortfall of Sites	0.093	Neighborhood Commercial	C2-1VL-CPIO	0	0	0	3.768	0.281		Commercial - Hotel and Motel - Motel - Under 50 Rooms - One Story, 0	096A201 122		South Los Angeles	No	ABMI	ARO
Los Angeles	1200 W SLAUSON AVE	90044	6003002012	0.000	0.000	0.000	0.281	Shortfall of Sites	0.086	Hybrid Industrial	CM-1-CPIO	0	0	0	4.079	0.281		Industrial - Light Manufacturing - One Story, 0	108B197 1489		South Los Angeles	No	ABMI	ARO
Los Angeles	1925 S BUDLONG AVE	90007	5075034906	0.141	0.141	0.000	0.000	Shortfall of Sites	0.183	Public Facilities	PF-1	0	0	0	153.741	0.281		Miscellaneous - Government Owned Property, 0	126B197 1014		South Los Angeles	No	LI	PF
Los Angeles	11234 S VERMONT AVE	90044	6075009901	0.141	0.141	0.000	0.000	Shortfall of Sites	0.183	Public Facilities	PF-1	0	0	0	153.741	0.281		Institutional - Homes for Aged and Others - One Story, 0	087A199 155		South Los Angeles	No	LI	PF
Los Angeles	5500 S HOOVER ST	90037	5001022028	0.000	0.000	0.000	0.281	Shortfall of Sites	0.094	Neighborhood Commercial	C2-1VL-CPIO	0	0	0	102.494	0.281		Institutional - Church - One Story, 0	108B201 831		South Los Angeles	No	ABMI	FBO
Los Angeles	19859 BUTTONWILLOW DR	91306	2106012067	0.000	0.000	0.000	0.281	Shortfall of Sites	0.121	Low Residential	R1-1	0	0	0	66.287	0.281		Residential - Single Family Residence - Therapy Pool (Spa), 1	189B113 1087	1 per lot	Canoga Park - Winnetka - Woodland Hills - West Hills	No	ABMI	AHO , CPK CPU
Los Angeles	1925 S BUDLONG AVE	90007	5075034906	0.140	0.140	0.000	0.000	Shortfall of Sites	0.183	Public Facilities	PF-1	0	0	0	153.741	0.281		Miscellaneous - Government Owned Property, 0	126B197 1079		South Los Angeles	No	LI	PF
Los Angeles	2730 GANAHL ST	90033	5177010904	0.140	0.140	0.000	0.000	Shortfall of Sites	0.183	Public Facilities	PF-1XL-CUGU	0	0	0	153.741	0.281		Miscellaneous - Government Owned Property - Public School - General, 0	130-5A227 226		Boyle Heights	No	LI	PF
Los Angeles	908 BROAD AVE	90744	7423010003	0.000	0.000	0.000	0.281	Shortfall of Sites	0.178	Low Medium I Residential	[Q]R3-1XL-O-CUGU	0	0	0	87.300	0.281		Residential - Five or More Units or Apartments (Any Combination) · 4 Stories or Less, 12	030B209 47		Wilmington - Harbor City	No	ABMI	DB50
Los Angeles	1925 S BUDLONG AVE	90007	5075034906	0.140	0.140	0.000	0.000	Shortfall of Sites	0.183	Public Facilities	PF-1	0	0	0	153.741	0.281		Miscellaneous - Government Owned Property, 0	126B197 1088		South Los Angeles	No	LI	PF
Los Angeles	19747 BLYTHE ST	91306	2106013127	0.000	0.000	0.000	0.281	Shortfall of Sites	0.121	Low Residential	R1-1	0	0	0	66.287	0.281		Residential - Single Family Residence - Pool, 1	189B117 437	1 per lot	Canoga Park - Winnetka - Woodland Hills - West Hills	No	ABMI	AHO , CPK CPU
Los Angeles	1717 7TH AVE	90019	5072012917	0.140	0.140	0.000	0.000	Shortfall of Sites	0.152	Public Facilities	PF-1-O	0	0	0	153.741	0.281		Miscellaneous - Government Owned Property - Miscellaneous - Government Property and Possessory Interest Not Classified in Any of the Above, 0	126B189 707		West Adams - Baldwin Hills - Leimert	No	LI	PF
Los Angeles	1307 W PICO BLVD	90015	5137031027	0.000	0.000	0.000	0.281	Shortfall of Sites	0.048	Commercial Manufacturing	CM-1-O	0	0	0	11.177	0.281		Industrial - Light Manufacturing - One Story, 0	127-5A205 148		Westlake	No	ABMI	ARO
Los Angeles	19828 BLYTHE ST	91306	2106025020	0.000	0.000	0.000	0.281	Shortfall of Sites	0.121	Low Residential	R1-1	0	0	0	66.287	0.281		Residential - Single Family Residence, 1	189B113 653	1 per lot	Canoga Park - Winnetka - Woodland Hills - West Hills	No	ABMI	AHO , CPK CPU
Los Angeles	0	0	2242002900	0.000	0.000	0.000	0.000	Shortfall of Sites	0.182	Public Facilities	PF-1XL-RIO	0	0	0	153.741	0.000		Miscellaneous - Government Owned Property, 0	177B141 47		Van Nuys - North Sherman Oaks	No		PF
Los Angeles	1925 S BUDLONG AVE	90007	5075034906	0.140	0.140	0.000	0.000	Shortfall of Sites	0.182	Public Facilities	PF-1	0	0	0	153.741	0.281		Miscellaneous - Government Owned Property, 0	126B197 1098		South Los Angeles	No	LI	PF
Los Angeles	7743 DARBY AVE	91335	2102021093	0.000	0.000	0.000	0.280	Shortfall of Sites	0.121	Low Residential	R1-1	0	0	0	66.287	0.280		Residential - Single Family Residence, 1	189B125 814	1 per lot	Reseda - West Van Nuys	No	ABMI	AHO , RES CPU
Los Angeles	9219 S BROADWAY	90003	6040038020	0.000	0.000	0.000	0.280	Shortfall of Sites	0.103	Neighborhood Commercial	C2-1VL-CPIO	0	0	0	3.408	0.280		Commercial - Professional Building - Medical Dental Building - One Story, 0	094-5A203 301		Southeast Los Angeles	No	ABMI	ARO
Los Angeles	9219 S BROADWAY	90003	6040038020	0.000	0.000	0.000	0.280	Shortfall of Sites	0.103	Neighborhood Commercial	C2-1VL-CPIO	0	0	0	3.408	0.280		Commercial - Professional Building - Medical Dental Building - One Story, 0	094-5A203 336		Southeast Los Angeles	No	ABMI	ARO
Los Angeles	4819 EXPOSITION BLVD	90016	5046011042	0.000	0.000	0.000	0.280	Shortfall of Sites	0.125	Hybrid Industrial	CM-2D-CPIO	0	0	0	2.814	0.280		Industrial - Light Manufacturing - One Story, 0	120B181 903		West Adams - Baldwin Hills - Leimert	No	ABMI	ARO
Los Angeles	4819 EXPOSITION BLVD	90016	5046011042	0.000	0.000	0.000	0.280	Shortfall of Sites	0.125	Hybrid Industrial	CM-2D-CPIO	0	0	0	2.814	0.280		Industrial - Light Manufacturing - One Story, 0	120B181 910		West Adams - Baldwin Hills - Leimert	No	ABMI	ARO
Los Angeles	7658 OAKDALE AVE	91306	2106011086	0.000	0.000	0.000	0.280	Shortfall of Sites	0.121	Low Residential	R1-1	0	0	0	66.287	0.280		Residential - Single Family Residence, 1	186B113 27	1 per lot	Canoga Park - Winnetka - Woodland Hills - West Hills	No	ABMI	AHO , CPK CPU
Los Angeles	956 E JEFFERSON BLVD	90011	5114016025	0.000	0.000	0.000	0.280	Shortfall of Sites	0.004	Hybrid Industrial	CM-1-CPIO	0	0	0	148.715	0.280		Industrial - Light Manufacturing - One Story, 0	115-5A209 14		Southeast Los Angeles	No	ABMI	ARO
Los Angeles	1303 YOSEMITE DR	90041	5690018904	0.140	0.140	0.000	0.000	Shortfall of Sites	0.152	Public Facilities	PF-1	0	0	0	153.741	0.280		Miscellaneous - Government Owned Property - Public School - Elementary School, 0	160-5A229 236		Northeast Los Angeles	No	LI	PF
Los Angeles	3900 W 3RD ST	90020	5502002009	0.000	0.000	0.000	0.280	Shortfall of Sites	0.134	Neighborhood Office Commercial	C2-1	0	0	0	2.621	0.280		Commercial - Office Building - One Story, 0	135B197 192		Wilshire	No	ABMI	ARO
Los Angeles	3900 W 3RD ST	90020	5502002009	0.000	0.000	0.000	0.280	Shortfall of Sites	0.071	Neighborhood Office Commercial	C2-1	0	0	0	4.956	0.280		Commercial - Office Building - One Story, 0	135B197 208		Wilshire	No	ABMI	ARO
Los Angeles	7822 GOLDMINE LN	91406	2204023018	0.000	0.000	0.000	0.280	Shortfall of Sites	0.116	Low Residential	R1-1	0	0	0	66.287	0.280		Residential - Single Family Residence, 1	189B133 704	1 per lot	Reseda - West Van Nuys	No	ABMI	AHO , RES CPU
Los Angeles	20155 ELKWOOD ST	91306	2107023059	0.000	0.000	0.000	0.280	Shortfall of Sites	0.121	Low Residential	R1-1	0	0	0	66.287	0.280		Residential - Single Family Residence, 1	189B113 971	1 per lot	Canoga Park - Winnetka - Woodland Hills - West Hills	No	ABMI	AHO , CPK CPU
Los Angeles	20201 ELKWOOD ST	91306	2107023058	0.000	0.000	0.000	0.280	Shortfall of Sites	0.121	Low Residential	R1-1	0	0	0	66.287	0.280		Residential - Single Family Residence - Pool, 1	189B113 970	1 per lot	Canoga Park - Winnetka - Woodland Hills - West Hills	No	ABMI	AHO , CPK CPU
Los Angeles	4429 SHERMAN OAKS CIR	91403	2283019001	0.000	0.000	0.000	0.280	Shortfall of Sites	0.116	Low II Residential	R1-1	0	0	0	66.287	0.280		Residential - Single Family Residence, 1	166-5A145 83	1 per lot	Encino - Tarzana	No	ABMI	AHO , ENC CPU
Los Angeles	610 MICHELTORENA ST	90026	5401015900	0.140	0.140	0.000	0.000	Shortfall of Sites	0.152	Public Facilities	PF-1XL	0	0	0	153.741	0.280		Miscellaneous - Government Owned Property, 0	141A203 321		Silver Lake - Echo Park - Elysian Valley	No	LI	PF
Los Angeles	610 MICHELTORENA ST	90026	5401015900	0.140	0.140	0.000	0.000	Shortfall of Sites	0.152	Public Facilities	PF-1XL	0	0	0	153.741	0.280		Miscellaneous - Government Owned Property, 0	141A203 333		Silver Lake - Echo Park - Elysian Valley	No	LI	PF
Los Angeles	610 MICHELTORENA ST	90026	5401015900	0.140	0.140	0.000	0.000	Shortfall of Sites	0.152	Public Facilities	PF-1XL	0	0	0	153.741	0.280		Miscellaneous - Government Owned Property, 0	141A201 270		Silver Lake - Echo Park - Elysian Valley	No	LI	PF
Los Angeles	610 MICHELTORENA ST	90026	5401015900	0.140	0.140	0.000	0.000	Shortfall of Sites	0.152	Public Facilities	PF-1XL	0	0	0	153.741	0.280		Miscellaneous - Government Owned Property, 0	141A201 286		Silver Lake - Echo Park - Elysian Valley	No	LI	PF
Los Angeles	7824 OSO AVE	91306	2107023060	0.000	0.000	0.000	0.280	Shortfall of Sites	0.121	Low Residential	R1-1	0	0	0	66.287	0.280		Residential - Single Family Residence, 1	189B113 975	1 per lot	Canoga Park - Winnetka - Woodland Hills - West Hills	No	ABMI	AHO , CPK CPU
Los Angeles	19807 BUTTONWILLOW DR	91306	2106012111	0.000	0.000	0.000	0.280	Shortfall of Sites	0.121	Low Residential	R1-1	0	0	0	66.287	0.280		Residential - Single Family Residence - Pool, 1	189B113 1088	1 per lot	Canoga Park - Winnetka - Woodland Hills - West Hills	No	ABMI	AHO , CPK CPU
Los Angeles	734 E MANCHESTER AVE	90001	6042002007	0.000	0.000	0.000	0.280	Shortfall of Sites	0.101	Neighborhood Commercial	C2-1-CPIO	0	0	0	3.465	0.280		Industrial - Light Manufacturing - One Story, 0	097-5A207 300		Southeast Los Angeles	No	ABMI	ARO
Los Angeles	905 E 52ND ST	90011	5103029900	0.000	0.000	0.280	0.000	Shortfall of Sites	0.101	Low Medium I Residential	R2-1	0	0	0	39.585	0.280		Institutional - School (Private) - One Story, 1	108B209 44		Southeast Los Angeles	No	MI	R2RD
Los Angeles	7150 TAMPA AVE	91335	2129001009	0.000	0.000	0.280	0.000	Shortfall of Sites	6.060	Low Residential	R1-1-RIO, RD2-1-RIO	0	0	0	0.660	0.280		Institutional - Hospital - One Story, 0	183B117 99		Reseda - West Van Nuys	No	MI	R2RD

Jurisdiction Name	Site Address/Intersection	5 Digit ZIP Code	Assessor Parcel Number	Very Low-Income	Low-Income	Moderate-Income	Above Moderate-Income	Type of Shortfall	Parcel Size (Acres)	Current General Plan Designation	Current Zoning	Proposed General Plan (GP) Designation	Proposed Zoning	Minimum Density Allowed	Maximum Density Allowed	Total Capacity	Vacant/ Nonvacant	Description of Existing Uses	PIN	Base Density Per Acre	Community Plan Area	Rent Stabalization Ordinance	Income Category	Applicable Rezoning Program (Program informing values in Column Q listed first)
Los Angeles	2737 HYANS ST	90026	5156023021	0.000	0.000	0.280	0.000	Shortfall of Sites	0.110	Low Medium Residential	RD2-1	0	0	0	36.300	0.280		Institutional - School (Private) - One Story, 1	138A203 238		Westlake	No	MI	R2RD
Los Angeles	152 E 49TH ST	90011	5109004054	0.000	0.000	0.280	0.000	Shortfall of Sites	0.155	Low Medium II Residential	RD2-1	0	0	0	25.814	0.280		Institutional - School (Private) - One Story, 0	111A205 246		Southeast Los Angeles	No	MI	R2RD
Los Angeles	360 S GLESS ST	90033	5172022023	0.000	0.000	0.280	0.000	Shortfall of Sites	0.071	Low Medium II Residential	RD2-1-RIO-CUGU	0	0	0	56.510	0.280		Institutional - School (Private) - One Story, 0	127-5A219 247		Boyle Heights	No	MI	R2RD
Los Angeles	152 E 49TH ST	90011	5109004054	0.000	0.000	0.280	0.000	Shortfall of Sites	0.155	Low Medium II Residential	RD2-1	0	0	0	25.814	0.280		Institutional - School (Private) - One Story, 0	111A205 247		Southeast Los Angeles	No	MI	R2RD
Los Angeles	360 S GLESS ST	90033	5172022023	0.000	0.000	0.280	0.000	Shortfall of Sites	0.070	Low Medium II Residential	RD2-1-RIO-CUGU	0	0	0	56.923	0.280		Institutional - School (Private) - One Story, 0	127-5A219 253		Boyle Heights	No	MI	R2RD
Los Angeles	152 E 49TH ST	90011	5109004054	0.000	0.000	0.280	0.000	Shortfall of Sites	0.153	Low Medium II Residential	RD2-1	0	0	0	26.103	0.280		Institutional - School (Private) - One Story, 0	111A205 272		Southeast Los Angeles	No	MI	R2RD
Los Angeles	152 E 49TH ST	90011	5109004054	0.000	0.000	0.280	0.000	Shortfall of Sites	0.153	Low Medium II Residential	RD2-1	0	0	0	26.112	0.280		Institutional - School (Private) - One Story, 0	111A205 273		Southeast Los Angeles	No	MI	R2RD
Los Angeles	1552 ROCKWOOD ST	90026	5159013016	0.000	0.000	0.280	0.000	Shortfall of Sites	0.137	Low Medium Residential	RD1.5-1-O	0	0	0	29.174	0.280		Institutional - School (Private) - One Story, 1	135A207 285		Westlake	No	MI	R2RD
Los Angeles	3700 S NORMANDIE AVE	90007	5040010001	0.000	0.000	0.280	0.000	Shortfall of Sites	0.058	Low Medium II Residential	RD1.5-1	0	0	0	69.413	0.280		Residential - Double, Duplex, or Two Units - 4 Stories or Less, 0	117B197 12		South Los Angeles	No	MI	R2RD
Los Angeles	245 E 104TH ST	90003	6063015053	0.000	0.000	0.280	0.000	Shortfall of Sites	0.128	Low Medium I Residential	R2-1	0	0	0	31.290	0.280		Residential - Double, Duplex, or Two Units - 4 Stories or Less, 1	090A205 14		Southeast Los Angeles	No	MI	R2RD
Los Angeles	606 E 99TH ST	90002	6050025018	0.000	0.000	0.280	0.000	Shortfall of Sites	0.131	Low Medium II Residential	RD2-1	0	0	0	30.460	0.280		Residential - Single Family Residence, 1	091-5A207 15		Southeast Los Angeles	No	MI	R2RD
Los Angeles	432 E 108TH ST	90061	6073004007	0.000	0.000	0.280	0.000	Shortfall of Sites	0.091	Low Medium I Residential	R2-1	0	0	0	43.906	0.280		Residential - Single Family Residence, 1	088-5A207 16		Southeast Los Angeles	No	MI	R2RD
Los Angeles	1326 W 83RD PL	90044	6033004021	0.000	0.000	0.280	0.000	Shortfall of Sites	0.122	Low Medium II Residential	RD1.5-1	0	0	0	32.825	0.280		Residential - Double, Duplex, or Two Units - 4 Stories or Less, 1	097-5A197 20		South Los Angeles	No	MI	R2RD
Los Angeles	2124 E 103RD ST	90002	6066012068	0.000	0.000	0.280	0.000	Shortfall of Sites	0.075	Low Medium II Residential	RD2-1	0	0	0	53.609	0.280		Residential - Single Family Residence, 1	091-5A217 23		Southeast Los Angeles	No	MI	R2RD
Los Angeles	2126 E 103RD ST	90002	6066012069	0.000	0.000	0.280	0.000	Shortfall of Sites	0.075	Low Medium II Residential	RD2-1	0	0	0	53.607	0.280		Residential - Single Family Residence, 1	091-5A217 24		Southeast Los Angeles	No	MI	R2RD
Los Angeles	906 MCFARLAND AVE	90744	7425010009	0.000	0.000	0.280	0.000	Shortfall of Sites	0.161	Low Medium I Residential	R2-1XL-O-CUGU	0	0	0	24.888	0.280		Residential - Single Family Residence, 1	030B209 27		Wilmington - Harbor City	No	MI	R2RD
Los Angeles	3211 CASTALIA AVE	90032	5218019020	0.000	0.000	0.280	0.000	Shortfall of Sites	0.069	Low Medium I Residential	RD3-1	0	0	0	58.080	0.280		Residential - Single Family Residence, 1	141A233 29		Northeast Los Angeles	No	MI	R2RD
Los Angeles	838 E LANZIT AVE	90059	6072018014	0.000	0.000	0.280	0.000	Shortfall of Sites	0.064	Low Medium I Residential	R2-1	0	0	0	62.033	0.280		Residential - Single Family Residence, 1	087A209 29		Southeast Los Angeles	No	MI	R2RD
Los Angeles	11135 EVERS AVE	90002	6070010007	0.000	0.000	0.280	0.000	Shortfall of Sites	0.073	Low Medium II Residential	R2-1	0	0	0	54.423	0.280		Residential - Single Family Residence, 1	087A211 30		Southeast Los Angeles	No	MI	R2RD
Los Angeles	1379 E 108TH ST	90059	6065013030	0.000	0.000	0.280	0.000	Shortfall of Sites	0.088	Low Medium I Residential	R2-1	0	0	0	45.303	0.280		Residential - Single Family Residence, 1	088-5A211 31		Southeast Los Angeles	No	MI	R2RD
Los Angeles	1769 E 108TH ST	90059	6065035018	0.000	0.000	0.280	0.000	Shortfall of Sites	0.072	Low Medium I Residential	R2-1	0	0	0	55.752	0.280		Residential - Single Family Residence, 1	088-5A213 31		Southeast Los Angeles	No	MI	R2RD
Los Angeles	1377 E 108TH ST	90059	6065013031	0.000	0.000	0.280	0.000	Shortfall of Sites	0.088	Low Medium I Residential	R2-1	0	0	0	45.304	0.280		Residential - Single Family Residence, 1	088-5A211 32		Southeast Los Angeles	No	MI	R2RD
Los Angeles	5861 S HARVARD BLVD	90047	6002007014	0.000	0.000	0.280	0.000	Shortfall of Sites	0.139	Low Medium I Residential	R2-1	0	0	0	28.807	0.280		Residential - Single Family Residence, 1	105B193 33		South Los Angeles	No	MI	R2RD
Los Angeles	993 E 52ND ST	90011	5103028005	0.000	0.000	0.280	0.000	Shortfall of Sites	0.101	Low Medium I Residential	R2-1	0	0	0	39.510	0.280		Residential - Single Family Residence, 1	108B209 34		Southeast Los Angeles	No	MI	R2RD
Los Angeles	1815 E 108TH ST	90059	6065036006	0.000	0.000	0.280	0.000	Shortfall of Sites	0.072	Low Medium I Residential	R2-1	0	0	0	55.752	0.280		Residential - Single Family Residence, 1	088-5A215 34		Southeast Los Angeles	No	MI	R2RD
Los Angeles	446 W 87TH ST	90003	6038002036	0.000	0.000	0.280	0.000	Shortfall of Sites	0.144	Low Medium II Residential	RD2-1	0	0	0	27.774	0.280		Residential - Single Family Residence, 1	096A201 35		South Los Angeles	No	MI	R2RD
Los Angeles	1813 E 108TH ST	90059	6065036007	0.000	0.000	0.280	0.000	Shortfall of Sites	0.072	Low Medium I Residential	R2-1	0	0	0	55.753	0.280		Residential - Single Family Residence, 1	088-5A215 35		Southeast Los Angeles	No	MI	R2RD
Los Angeles	1421 E 41ST PL	90011	5116011020	0.000	0.000	0.280	0.000	Shortfall of Sites	0.111	Low Medium I Residential	R2-1	0	0	0	36.085	0.280		Residential - Single Family Residence, 1	114A211 36		Southeast Los Angeles	No	MI	R2RD
Los Angeles	0	0	6065036008	0.000	0.000	0.280	0.000	Shortfall of Sites	0.072	Low Medium I Residential	R2-1	0	0	0	55.753	0.280		Residential - Double, Duplex, or Two Units - 4 Stories or Less, 0	088-5A215 37		Southeast Los Angeles	No	MI	R2RD
Los Angeles	329 N LAFAYETTE PARK PLACE	90026	5156024042	0.000	0.000	0.280	0.000	Shortfall of Sites	0.072	Low Medium II Residential	RD2-1VL	0	0	0	55.762	0.280		Residential - Single Family Residence, 1	138A203 39		Silver Lake - Echo Park - Elysian Valley	No	MI	R2RD
Los Angeles	2816 ORCHARD AVE	90007	5055028042	0.000	0.000	0.280	0.000	Shortfall of Sites	0.114	Low Medium II Residential	RD1.5-1-O	0	0	0	35.216	0.280		Residential - Five or More Units or Apartments (Any Combination) · 4 Stories or Less, 0	121-5A201 40		South Los Angeles	No	MI	R2RD
Los Angeles	1130 S DACOTAH ST	90023	5190010016	0.000	0.000	0.280	0.000	Shortfall of Sites	0.069	Low Medium I Residential	R2-1-CUGU	0	0	0	58.092	0.280		Residential - Single Family Residence, 1	120A223 42	21	Boyle Heights	No	MI	R2RD , BH CPU
Los Angeles	1781 E 108TH ST	90059	6065036015	0.000	0.000	0.280	0.000	Shortfall of Sites	0.072	Low Medium I Residential	R2-1	0	0	0	55.753	0.280		Residential - Single Family Residence, 1	088-5A215 42		Southeast Los Angeles	No	MI	R2RD
Los Angeles	900 MCFARLAND AVE	90744	7425010010	0.000	0.000	0.280	0.000	Shortfall of Sites	0.160	Low Medium I Residential	R2-1XL-O-CUGU	0	0	0	24.937	0.280		Residential - Single Family Residence, 1	030B209 42		Wilmington - Harbor City	No	MI	R2RD
Los Angeles	1775 E 108TH ST	90059	6065035044	0.000	0.000	0.280	0.000	Shortfall of Sites	0.072	Low Medium I Residential	R2-1	0	0	0	55.753	0.280		Residential - Double, Duplex, or Two Units - 4 Stories or Less, 0	088-5A215 43		Southeast Los Angeles	No	MI	R2RD
Los Angeles	0	0	5113026019	0.000	0.000	0.280	0.000	Shortfall of Sites	0.085	Low Medium I Residential	R2-1	0	0	0	47.219	0.280		Residential - Single Family Residence, 1	114A205 44		Southeast Los Angeles	No	MI	R2RD
Los Angeles	1547 E 48TH PL	90011	5106018019	0.000	0.000	0.280	0.000	Shortfall of Sites	0.072	Low Medium I Residential	R2-1	0	0	0	55.586	0.280		Residential - Single Family Residence, 1	111A213 44		Southeast Los Angeles	No	MI	R2RD
Los Angeles	2220 E 103RD ST	90002	6066018044	0.000	0.000	0.280	0.000	Shortfall of Sites	0.075	Low Medium II Residential	RD2-1	0	0	0	53.608	0.280		Residential - Double, Duplex, or Two Units - 4 Stories or Less, 0	091-5A217 44		Southeast Los Angeles	No	MI	R2RD
Los Angeles	327 N LAFAYETTE PARK PL	90026	5156024043	0.000	0.000	0.280	0.000	Shortfall of Sites	0.072	Low Medium II Residential	RD2-1VL	0	0	0	55.763	0.280		Residential - Single Family Residence, 1	138A203 50		Silver Lake - Echo Park - Elysian Valley	No	MI	R2RD
Los Angeles	11147 EVERS AVE	90059	6070010019	0.000	0.000	0.280	0.000	Shortfall of Sites	0.073	Low Medium II Residential	R2-1	0	0	0	54.455	0.280		Residential - Single Family Residence, 1	087A211 50		Southeast Los Angeles	No	MI	R2RD
Los Angeles	3611 ELLSWORTH ST	90026	5401003006	0.000	0.000	0.280	0.000	Shortfall of Sites	0.078	Low Medium II Residential	RD2-1VL	0	0	0	51.308	0.280		Residential - Single Family Residence, 1	141A201 57		Silver Lake - Echo Park - Elysian Valley	No	MI	R2RD
Los Angeles	5346 BORLAND RD	90032	5221006010	0.000	0.000	0.280	0.000	Shortfall of Sites	0.116	Low Medium II Residential	[Q]RD2-1D	0	0	0	34.489	0.280		Residential - Single Family Residence, 1	138A237 58		Northeast Los Angeles	No	MI	R2RD
Los Angeles	1310 EUBANK AVE	90744	7422022014	0.000	0.000	0.280	0.000	Shortfall of Sites	0.153	Low Medium I Residential	[Q]R2-1XL-O-CUGU	0	0	0	26.198	0.280		Residential - Single Family Residence, 1	033B209 58		Wilmington - Harbor City	No	MI	R2RD
Los Angeles	639 W 168TH ST	90247	6121005032	0.000	0.000	0.280	0.000	Shortfall of Sites	0.130	Low Medium II Residential	R2-1	0	0	0	30.828	0.280		Residential - Single Family Residence, 1	066B201 60		Harbor Gateway	No	MI	R2RD
Los Angeles	734 W 167TH STREET	90247	6121008010	0.000	0.000	0.280	0.000	Shortfall of Sites	0.088	Low Medium II Residential	R2-1	0	0	0	45.469	0.280		Residential - Single Family Residence, 1	066B197 61		Harbor Gateway	No	MI	R2RD
Los Angeles	643 W 168TH ST	90247	6121005031	0.000	0.000	0.280	0.000	Shortfall of Sites	0.118	Low Medium II Residential	R2-1	0	0	0	33.847	0.280		Residential - Single Family Residence, 1	066B201 61		Harbor Gateway	No	MI	R2RD
Los Angeles	1608 W 51ST PL	90062	5003006003	0.000	0.000	0.280	0.000	Shortfall of Sites	0.119	Low Medium I Residential	R2-1-CPIO	0	0	0	33.506	0.280		Residential - Single Family Residence, 1	108B193 63		South Los Angeles	No	MI	R2RD
Los Angeles	10800 S WILLOWBROOK AVE	0	6069004032	0.000	0.000	0.280	0.000	Shortfall of Sites	0.080	Low Medium I Residential	R2-1	0	0	0	49.700	0.280		Residential - Single Family Residence, 1	088-5A213 65		Southeast Los Angeles	No	MI	R2RD
Los Angeles	10045 MARCUS AVE	91042	2568003027	0.000	0.000	0.280	0.000	Shortfall of Sites	0.067	Low Medium I Residential	RD3-1	0	0	0	60.088	0.280		Residential - Single Family Residence, 1	202-5A201 66		Sunland - Tujunga - Lake View Terrace - Shadow Hills - East La Tuna Canyon	No	MI	R2RD
Los Angeles	1250 N LYMAN PL	90029	5542020046	0.000	0.000	0.280	0.000	Shortfall of Sites	0.131	Low Medium II Residential	RD1.5-1XL	0	0	0	30.517	0.280		Institutional - Homes for Aged and Others - Three Stories, 0	144B197 67		Hollywood	No	MI	R2RD
Los Angeles	1009 E 42ND ST	90011	5115022023	0.000	0.000	0.280	0.000	Shortfall of Sites	0.115	Low Medium I Residential	R2-1	0	0	0	34.824	0.280		Residential - Single Family Residence, 1	114A209 67		Southeast Los Angeles	No	MI	R2RD
Los Angeles	5530 VALLEY BLVD	90032	5221013040	0.000	0.000	0.280	0.000	Shortfall of Sites	0.080	Low Medium II Residential	RD1.5-1	0	0	0	49.970	0.280		Commercial - Service Station - Full Service - Convenience Store, 0	138A237 72		Northeast Los Angeles	No	MI	R2RD
Los Angeles	1680 E 108TH ST	90059	6069002007	0.000	0.000	0.280	0.000	Shortfall of Sites	0.088	Low Medium I Residential	R2-1	0	0	0	45.306	0.280		Residential - Single Family Residence, 1	088-5A213 72		Southeast Los Angeles	No	MI	R2RD
Los Angeles	2816 ORCHARD AVE	90007	5055028042	0.000	0.000	0.280	0.000	Shortfall of Sites	0.055	Low Medium II Residential	RD1.5-1-O	0	0	0	72.531	0.280		Residential - Five or More Units or Apartments (Any Combination) · 4 Stories or Less, 0	120B197 72		South Los Angeles	No	MI	R2RD
Los Angeles	2816 ORCHARD AVE	90007	5055028042	0.000	0.000	0.280	0.000	Shortfall of Sites	0.104	Low Medium II Residential	RD1.5-1-O	0	0	0	38.352	0.280		Residential - Five or More Units or Apartments (Any Combination) · 4 Stories or Less, 0	120B197 73		South Los Angeles	No	MI	R2RD
Los Angeles	5203 S LONG BEACH AVE.	90011	5105001016	0.000	0.000	0.280	0.000	Shortfall of Sites	0.068	Low Medium I Residential	R2-1	0	0	0	58.748	0.280		Residential - Single Family Residence, 1	108B213 73		Southeast Los Angeles	No	MI	R2RD
Los Angeles	10043 MARCUS AVE	91042	2568003026	0.000	0.000	0.280	0.000	Shortfall of Sites	0.065	Low Medium I Residential	RD3-1	0	0	0	61.463	0.280		Residential - Single Family Residence, 1	202-5A201 76		Sunland - Tujunga - Lake View Terrace - Shadow Hills - East La Tuna Canyon	No	MI	R2RD
Los Angeles	9910 COMPTON AVE	90002	6048016016	0.000	0.000	0.280	0.000	Shortfall of Sites	0.072	Low Medium I Residential	R2-1	0	0	0	55.761	0.280	Vacant	Residential - Single Family Residence - Vacant Land, 0	091-5A213 76		Southeast Los Angeles	No	MI	R2RD
Los Angeles	9416 S HOOVER ST	90044	6039010032	0.000	0.000	0.280	0.000	Shortfall of Sites	0.055	Low Medium II Residential	RD2-1	0	0	0	72.408	0.280		Residential - Double, Duplex, or Two Units - 4 Stories or Less, 0	093A201 80		South Los Angeles	No	MI	R2RD
Los Angeles	5530 VALLEY BLVD	90032	5221013040	0.000	0.000	0.280	0.000	Shortfall of Sites	0.075	Low Medium II Residential	RD1.5-1	0	0	0	53.435	0.280		Commercial - Service Station - Full Service - Convenience Store, 0	138A237 81		Northeast Los Angeles	No	MI	R2RD
Los Angeles	431 W 112TH ST	90061	6075029029	0.000	0.000	0.280	0.000	Shortfall of Sites	0.123	Low Medium II Residential	R2-1	0	0	0	32.467	0.280		Residential - Double, Duplex, or Two Units - 4 Stories or Less, 0	087A201 81		South Los Angeles	No	MI	R2RD
Los Angeles	9551 GRANDEE AVE	90002	6048019039	0.000	0.000	0.280	0.000	Shortfall of Sites	0.074	Low Medium I Residential	R2-1	0	0	0	53.896	0.280		Residential - Single Family Residence, 1	093A213 83		Southeast Los Angeles	No	MI	R2RD
Los Angeles	9912 COMPTON AVE	90002	6048016051	0.000	0.000	0.280	0.000	Shortfall of Sites	0.072	Low Medium I Residential	R2-1	0	0	0	55.761	0.280		Residential - Single Family Residence, 1	091-5A213 83		Southeast Los Angeles	No	MI	R2RD
Los Angeles	10802 S WILLOWBROOK AVE	0	6069004033	0.000	0.000	0.280	0.000	Shortfall of Sites	0.075	Low Medium I Residential	R2-1	0	0	0	53.475	0.280		Residential - Single Family Residence, 1	088-5A213 84		Southeast Los Angeles	No	MI	R2RD
Los Angeles	1250 N LYMAN PL	90029	5542020046	0.000	0.000	0.280	0.000	Shortfall of Sites	0.131	Low Medium II Residential	RD1.5-1XL	0	0	0	30.436	0.280		Institutional - Homes for Aged and Others - Three Stories, 0	144B197 86		Hollywood	No	MI	R2RD
Los Angeles	9502 S SPRING ST	90003	6053008033	0.000	0.000	0.280	0.000	Shortfall of Sites	0.095	Low Medium I Residential	R2-1	0	0	0	42.084	0.280		Residential - Single Family Residence - Pool, 0	093A203 87		Southeast Los Angeles	No	MI	R2RD
Los Angeles	9100 BARING CROSS ST	90044	6039002023	0.000	0.000	0.280	0.000	Shortfall of Sites	0.073	Low Medium I Residential	R2-1	0	0	0	54.424	0.280		Residential - Single Family Residence, 0	094-5A199 92		South Los Angeles	No	MI	R2RD
Los Angeles	1810 E 108TH ST	90059	6069005004	0.000	0.000	0.280	0.000	Shortfall of Sites	0.072	Low Medium I Residential	R2-1	0	0	0	55.690	0.280		Residential - Single Family Residence, 1	088-5A215 93		Southeast Los Angeles	No	MI	R2RD
Los Angeles	1414 E 108TH ST	90059	6070002045	0.000	0.000	0.280	0.000	Shortfall of Sites	0.088	Low Medium I Residential	R2-1	0	0	0	45.298	0.280		Residential - Single Family Residence, 1	088-5A211 93		Southeast Los Angeles	No	MI	R2RD
Los Angeles	1241 W 37TH PL	90007	5040015040	0.000	0.000	0.280	0.000	Shortfall of Sites	0.145	Low Medium II Residential	RD2-1	0	0	0	27.656	0.280		Residential - Five or More Units or Apartments (Any Combination) · 4 Stories or Less, 0	117B197 94		South Los Angeles	No	MI	R2RD
Los Angeles	9914 COMPTON AVE	90002	6048016050	0.000	0.000	0.280	0.000	Shortfall of Sites	0.072	Low Medium I Residential	R2-1	0	0	0	55.761	0.280		Residential - Single Family Residence, 1	091-5A213 94		Southeast Los Angeles	No	MI	R2RD
Los Angeles	1806 E 108TH ST	90059	6069005003	0.000	0.000	0.280	0.000	Shortfall of Sites	0.072	Low Medium I Residential	R2-1	0	0	0	55.695	0.280		Residential - Single Family Residence, 1	088-5A215 94		Southeast Los Angeles	No	MI	R2RD
Los Angeles	1410 E 108TH ST	90059	6070002044	0.000	0.000	0.280	0.000	Shortfall of Sites	0.088	Low Medium I Residential	R2-1	0	0	0	45.298	0.280		Residential - Single Family Residence, 1	088-5A211 94		Southeast Los Angeles	No	MI	R2RD
Los Angeles	1613 E CENTURY BLVD	90002	6048016048	0.000	0.000	0.280	0.000	Shortfall of Sites	0.082	Low Medium I Residential	R2-1	0	0	0	48.954	0.280		Residential - Single Family Residence, 1	091-5A213 95		Southeast Los Angeles	No	MI	R2RD
Los Angeles	401 W CENTURY BLVD	90003	6054032046	0.000	0.000	0.280	0.000	Shortfall of Sites	0.071	Low Medium I Residential	R2-1	0	0	0	56.187	0.280		Residential - Single Family Residence, 1	091-5A201 95		South Los Angeles	No	MI	R2RD
Los Angeles	1804 E 108TH ST	90059	6069005002	0.000	0.000	0.280	0.000	Shortfall of Sites	0.072	Low Medium I Residential	R2-1	0	0	0	55.700	0.280		Residential - Single Family Residence, 1	088-5A215 95		Southeast Los Angeles	No	MI	R2RD
Los Angeles	9553 GRANDEE AVE	90002	6048019040	0.000	0.000	0.280	0.000	Shortfall of Sites	0.075	Low Medium I Residential	R2-1	0	0	0	53.558	0.280		Residential - Single Family Residence, 1	093A213 96		Southeast Los Angeles	No	MI	R2RD

Jurisdiction Name	Site Address/Intersection	5 Digit ZIP Code	Assessor Parcel Number	Very Low-Income	Low-Income	Moderate-Income	Above Moderate-Income	Type of Shortfall	Parcel Size (Acres)	Current General Plan Designation	Current Zoning	Proposed General Plan (GP) Designation	Proposed Zoning	Minimum Density Allowed	Maximum Density Allowed	Total Capacity	Vacant/ Nonvacant	Description of Existing Uses	PIN	Base Density Per Acre	Community Plan Area	Rent Stabalization Ordinance	Income Category	Applicable Rezoning Program (Program informing values in Column Q listed first)
Los Angeles	119 N BOYLE AVE	90033	5174024028	0.000	0.000	0.280	0.000	Shortfall of Sites	0.071	Low Medium II Residential	RD1.5-1-RIO-CUGU	0	0	0	56.451	0.280		Residential - Single Family Residence, 1	129A221 97		Boyle Heights	No	MI	R2RD
Los Angeles	433 E 30TH ST	90011	5128007022	0.000	0.000	0.280	0.000	Shortfall of Sites	0.057	Low Medium II Residential	RD1.5-1	0	0	0	69.740	0.280		Residential - Three Units (Any Combination) - 4 Stories or Less, 0	118-5A207 97		Southeast Los Angeles	No	MI	R2RD
Los Angeles	2817 KNOX AVE	90039	5442019012	0.000	0.000	0.280	0.000	Shortfall of Sites	0.103	Low Medium I Residential	R2-1VL-RIO	0	0	0	38.703	0.280		Residential - Single Family Residence, 1	148-5A213 98		Silver Lake - Echo Park - Elysian Valley	No	MI	R2RD
Los Angeles	1380 E 108TH ST	90059	6070002034	0.000	0.000	0.280	0.000	Shortfall of Sites	0.088	Low Medium I Residential	R2-1	0	0	0	45.299	0.280		Residential - Double, Duplex, or Two Units - 4 Stories or Less, 0	088-5A211 99		Southeast Los Angeles	No	MI	R2RD
Los Angeles	1621 E CENTURY BLVD	90002	6048016046	0.000	0.000	0.280	0.000	Shortfall of Sites	0.082	Low Medium I Residential	R2-1	0	0	0	49.029	0.280		Residential - Single Family Residence, 1	091-5A213 100		Southeast Los Angeles	No	MI	R2RD
Los Angeles	1623 E CENTURY BLVD	90002	6048016037	0.000	0.000	0.280	0.000	Shortfall of Sites	0.082	Low Medium I Residential	R2-1	0	0	0	49.051	0.280		Residential - Single Family Residence, 1	091-5A213 101		Southeast Los Angeles	No	MI	R2RD
Los Angeles	157 N AVENUE 25	90031	5205023028	0.000	0.000	0.280	0.000	Shortfall of Sites	0.148	Low Medium II Residential	RD2-1	0	0	0	27.012	0.280		Residential - Single Family Residence, 1	139-5A221 102		Northeast Los Angeles	No	MI	R2RD
Los Angeles	1625 E CENTURY BLVD	90002	6048016011	0.000	0.000	0.280	0.000	Shortfall of Sites	0.082	Low Medium I Residential	R2-1	0	0	0	49.072	0.280		Residential - Single Family Residence, 1	091-5A213 102		Southeast Los Angeles	No	MI	R2RD
Los Angeles	1627 E CENTURY BLVD	90002	6048016010	0.000	0.000	0.280	0.000	Shortfall of Sites	0.081	Low Medium I Residential	R2-1	0	0	0	49.092	0.280		Residential - Single Family Residence, 1	091-5A213 103		Southeast Los Angeles	No	MI	R2RD
Los Angeles	1250 N LYMAN PL	90029	5542020046	0.000	0.000	0.280	0.000	Shortfall of Sites	0.132	Low Medium II Residential	RD1.5-1XL	0	0	0	30.355	0.280		Institutional - Homes for Aged and Others - Three Stories, 0	144B197 104		Hollywood	No	MI	R2RD
Los Angeles	14610 ASTORIA ST	91342	2507003043	0.000	0.000	0.280	0.000	Shortfall of Sites	0.115	Low Medium I Residential	RD3-1XL-CPIO	0	0	0	34.820	0.280		Residential - Single Family Residence, 1	219B149 105		Sylmar	No	MI	R2RD
Los Angeles	1358 E 108TH ST	90059	6070002035	0.000	0.000	0.280	0.000	Shortfall of Sites	0.088	Low Medium I Residential	R2-1	0	0	0	45.299	0.280		Residential - Single Family Residence, 1	088-5A211 105		Southeast Los Angeles	No	MI	R2RD
Los Angeles	1633 E CENTURY BLVD	90002	6048016008	0.000	0.000	0.280	0.000	Shortfall of Sites	0.081	Low Medium I Residential	R2-1	0	0	0	49.155	0.280		Residential - Single Family Residence, 1	091-5A213 106		Southeast Los Angeles	No	MI	R2RD
Los Angeles	705 TULAROSA DR	90026	5401005029	0.000	0.000	0.280	0.000	Shortfall of Sites	0.180	Low Medium II Residential	RD2-1VL	0	0	0	22.179	0.280		Residential - Single Family Residence, 1	141A201 109		Silver Lake - Echo Park - Elysian Valley	No	MI	R2RD
Los Angeles	10116 WILMINGTON AVE	90002	6046023028	0.000	0.000	0.280	0.000	Shortfall of Sites	0.077	Low Medium II Residential	RD2-1	0	0	0	51.664	0.280		Residential - Single Family Residence, 1	091-5A215 109		Southeast Los Angeles	No	MI	R2RD
Los Angeles	10118 WILMINGTON AVE	90002	6046023025	0.000	0.000	0.280	0.000	Shortfall of Sites	0.075	Low Medium II Residential	RD2-1	0	0	0	53.449	0.280		Residential - Single Family Residence, 1	091-5A215 110		Southeast Los Angeles	No	MI	R2RD
Los Angeles	1011 WATERLOO ST	90026	5402019023	0.000	0.000	0.280	0.000	Shortfall of Sites	0.176	Low Medium II Residential	RD2-1VL	0	0	0	22.717	0.280		Residential - Five or More Units or Apartments (Any Combination) · 4 Stories or Less, 0	139-5A205 111		Silver Lake - Echo Park - Elysian Valley	No	MI	R2RD
Los Angeles	2902 GLENEDEN ST	90039	5442031017	0.000	0.000	0.280	0.000	Shortfall of Sites	0.114	Low Medium I Residential	RD3-1VL-RIO	0	0	0	35.120	0.280		Residential - Single Family Residence, 1	150A211 112		Silver Lake - Echo Park - Elysian Valley	No	MI	R2RD
Los Angeles	11145 COMPTON AVE	90059	6070009040	0.000	0.000	0.280	0.000	Shortfall of Sites	0.073	Low Medium II Residential	RD2-1	0	0	0	55.048	0.280		Residential - Single Family Residence, 1	087A213 115		Southeast Los Angeles	No	MI	R2RD
Los Angeles	9916 COMPTON AVE	90002	6048016049	0.000	0.000	0.280	0.000	Shortfall of Sites	0.072	Low Medium I Residential	R2-1	0	0	0	55.761	0.280		Residential - Single Family Residence, 1	091-5A213 118		Southeast Los Angeles	No	MI	R2RD
Los Angeles	119 W 105TH ST	90003	6074002034	0.000	0.000	0.280	0.000	Shortfall of Sites	0.062	Low Medium I Residential	R2-1	0	0	0	64.529	0.280		Residential - Double, Duplex, or Two Units - 4 Stories or Less, 0	090A203 118		Southeast Los Angeles	No	MI	R2RD
Los Angeles	1635 E 53RD ST	90011	5105001028	0.000	0.000	0.280	0.000	Shortfall of Sites	0.130	Low Medium I Residential	R2-1	0	0	0	30.846	0.280		Residential - Single Family Residence, 1	108B213 119		Southeast Los Angeles	No	MI	R2RD
Los Angeles	4604 LA MIRADA AVE	90029	5542019042	0.000	0.000	0.280	0.000	Shortfall of Sites	0.075	Low Medium II Residential	RD1.5-1XL	0	0	0	53.602	0.280		Residential - Single Family Residence, 1	144B197 121		Hollywood	No	MI	R2RD
Los Angeles	149 W COLDEN AVE	90003	6053008024	0.000	0.000	0.280	0.000	Shortfall of Sites	0.133	Low Medium I Residential	R2-1	0	0	0	29.999	0.280		Residential - Double, Duplex, or Two Units - 4 Stories or Less, 1	093A203 122		Southeast Los Angeles	No	MI	R2RD
Los Angeles	827 E 109TH ST	90059	6071013009	0.000	0.000	0.280	0.000	Shortfall of Sites	0.108	Low Medium I Residential	R2-1	0	0	0	36.955	0.280		Residential - Double, Duplex, or Two Units - 4 Stories or Less, 0	088-5A209 123		Southeast Los Angeles	No	MI	R2RD
Los Angeles	835 E 109TH ST	90059	6071013007	0.000	0.000	0.280	0.000	Shortfall of Sites	0.108	Low Medium I Residential	R2-1	0	0	0	36.876	0.280		Residential - Double, Duplex, or Two Units - 4 Stories or Less, 0	088-5A209 125		Southeast Los Angeles	No	MI	R2RD
Los Angeles	1011 WATERLOO ST	90026	5402019023	0.000	0.000	0.280	0.000	Shortfall of Sites	0.069	Low Medium II Residential	RD2-1VL	0	0	0	58.369	0.280		Residential - Five or More Units or Apartments (Any Combination) · 4 Stories or Less, 0	139-5A205 126		Silver Lake - Echo Park - Elysian Valley	No	MI	R2RD
Los Angeles	2799 COOLIDGE AVE	90064	5442023050	0.000	0.000	0.280	0.000	Shortfall of Sites	0.106	Low Medium I Residential	R2-1VL-RIO	0	0	0	37.609	0.280		Residential - Double, Duplex, or Two Units - 4 Stories or Less, 0	148-5A211 129		Silver Lake - Echo Park - Elysian Valley	No	MI	R2RD
Los Angeles	5347 TEMPLETON ST	90032	5219016014	0.000	0.000	0.280	0.000	Shortfall of Sites	0.177	Low Medium I Residential	R2-1	0	0	0	22.559	0.280		Residential - Single Family Residence, 1	142-5A237 130		Northeast Los Angeles	No	MI	R2RD
Los Angeles	1625 E 49TH ST	90011	5106020032	0.000	0.000	0.280	0.000	Shortfall of Sites	0.063	Low Medium I Residential	R2-1	0	0	0	63.777	0.280		Residential - Single Family Residence, 0	111A213 134		Southeast Los Angeles	No	MI	R2RD
Los Angeles	643 E 109TH ST	90059	6071002015	0.000	0.000	0.280	0.000	Shortfall of Sites	0.110	Low Medium I Residential	R2-1	0	0	0	36.263	0.280		Residential - Double, Duplex, or Two Units - 4 Stories or Less, 0	088-5A207 135		Southeast Los Angeles	No	MI	R2RD
Los Angeles	126 W 112TH ST	90061	6074023056	0.000	0.000	0.280	0.000	Shortfall of Sites	0.159	Low Medium I Residential	R2-1	0	0	0	25.220	0.280		Residential - Double, Duplex, or Two Units - 4 Stories or Less, 0	087A203 137		Southeast Los Angeles	No	MI	R2RD
Los Angeles	0	0	5048020032	0.000	0.000	0.280	0.000	Shortfall of Sites	0.110	Low Medium II Residential	RD1.5-1	0	0	0	36.299	0.280		Residential - Single Family Residence, 1	120B177 139		West Adams - Baldwin Hills - Leimert	No	MI	R2RD
Los Angeles	502 E 21ST ST	90011	5127016010	0.000	0.000	0.280	0.000	Shortfall of Sites	0.146	Low Medium II Residential	RD2-1	0	0	0	27.374	0.280		Residential - Double, Duplex, or Two Units - 4 Stories or Less, 0	121-5A207 141		Southeast Los Angeles	No	MI	R2RD
Los Angeles	1301 SONGBIRD WAY	90501	7347019079	0.000	0.000	0.280	0.000	Shortfall of Sites	0.067	Low Medium II Residential	(T)(Q)RD1.5-1	0	0	0	59.460	0.280		Residential - Single Family Residence - Planned Unit Development (PUD), 1	045B197 141		Harbor Gateway	No	MI	R2RD
Los Angeles	328 S PECAN ST	90033	5172025013	0.000	0.000	0.280	0.000	Shortfall of Sites	0.062	Low Medium II Residential	RD2-1-RIO-CUGU	0	0	0	64.025	0.280		Residential - Single Family Residence, 1	127-5A219 144		Boyle Heights	No	MI	R2RD
Los Angeles	1819 E 109TH ST	90059	6069005024	0.000	0.000	0.280	0.000	Shortfall of Sites	0.072	Low Medium I Residential	R2-1	0	0	0	55.753	0.280		, 1	088-5A215 144		Southeast Los Angeles	No	MI	R2RD
Los Angeles	0	0	5048020032	0.000	0.000	0.280	0.000	Shortfall of Sites	0.055	Low Medium II Residential	RD1.5-1	0	0	0	72.600	0.280		Residential - Single Family Residence, 0	120B177 145		West Adams - Baldwin Hills - Leimert	No	MI	R2RD
Los Angeles	1815 E 109TH ST	90059	6069005025	0.000	0.000	0.280	0.000	Shortfall of Sites	0.072	Low Medium I Residential	R2-1	0	0	0	55.753	0.280		Residential - Single Family Residence, 1	088-5A215 145		Southeast Los Angeles	No	MI	R2RD
Los Angeles	4893 AXTELL ST	90032	5218013028	0.000	0.000	0.280	0.000	Shortfall of Sites	0.113	Low Medium I Residential	RD3-1	0	0	0	35.539	0.280		Residential - Single Family Residence - Modular, 1	142-5A233 147		Northeast Los Angeles	No	MI	R2RD
Los Angeles	735 E 109TH ST	90059	6071010008	0.000	0.000	0.280	0.000	Shortfall of Sites	0.110	Low Medium I Residential	R2-1	0	0	0	36.250	0.280		Residential - Double, Duplex, or Two Units - 4 Stories or Less, 0	088-5A207 148		Southeast Los Angeles	No	MI	R2RD
Los Angeles	630 W 28TH ST	90007	5123014404	0.000	0.000	0.280	0.000	Shortfall of Sites	0.130	Low Medium II Residential	RD1.5-1-O	0	0	0	30.863	0.280		Recreational - Club, Lodge Hall, Fraternal Organization - One Story, 0	121-5A203 150		South Los Angeles	No	MI	R2RD
Los Angeles	516 ECHANDIA ST	90033	5174010046	0.000	0.000	0.280	0.000	Shortfall of Sites	0.058	Low Medium II Residential	RD1.5-1-RIO-CUGU	0	0	0	69.443	0.280		Residential - Double, Duplex, or Two Units - 4 Stories or Less, 0	130-5A221 151		Boyle Heights	No	MI	R2RD
Los Angeles	755 E 109TH ST	90059	6071010002	0.000	0.000	0.280	0.000	Shortfall of Sites	0.110	Low Medium I Residential	R2-1	0	0	0	36.255	0.280		Residential - Double, Duplex, or Two Units - 4 Stories or Less, 0	088-5A207 153		Southeast Los Angeles	No	MI	R2RD
Los Angeles	1717 BRIDGE ST	90033	5174005024	0.000	0.000	0.280	0.000	Shortfall of Sites	0.061	Low Medium II Residential	RD1.5-1-RIO-CUGU	0	0	0	65.430	0.280		Residential - Single Family Residence, 1	130-5A221 157		Boyle Heights	No	MI	R2RD
Los Angeles	9607 CLOVIS AVE	90002	6050020013	0.000	0.000	0.280	0.000	Shortfall of Sites	0.069	Low Medium I Residential	R2-1	0	0	0	58.077	0.280		Residential - Single Family Residence, 1	093A209 157		Southeast Los Angeles	No	MI	R2RD
Los Angeles	1471 E 109TH ST	90059	6070003020	0.000	0.000	0.280	0.000	Shortfall of Sites	0.177	Low Medium I Residential	R2-1	0	0	0	22.659	0.280		Residential - Single Family Residence, 1	088-5A211 157		Southeast Los Angeles	No	MI	R2RD
Los Angeles	11147 COMPTON AVE	90059	6070009039	0.000	0.000	0.280	0.000	Shortfall of Sites	0.073	Low Medium II Residential	RD2-1	0	0	0	55.047	0.280		Residential - Single Family Residence, 1	087A213 157		Southeast Los Angeles	No	MI	R2RD
Los Angeles	9013 S SAN PEDRO ST	90003	6041010007	0.000	0.000	0.280	0.000	Shortfall of Sites	0.060	Low Medium II Residential	RD2-1	0	0	0	66.373	0.280		Residential - Single Family Residence, 1	094-5A205 158		Southeast Los Angeles	No	MI	R2RD
Los Angeles	10450 S HOOVER ST	90044	6061017001	0.000	0.000	0.280	0.000	Shortfall of Sites	0.085	Low Medium II Residential	RD2-1	0	0	0	47.115	0.280		Residential - Single Family Residence, 1	090A201 158		South Los Angeles	No	MI	R2RD
Los Angeles	822 E 88TH ST	90002	6042019021	0.000	0.000	0.280	0.000	Shortfall of Sites	0.118	Low Medium I Residential	R2-1	0	0	0	33.771	0.280		Residential - Double, Duplex, or Two Units - 4 Stories or Less, 1	096A209 159		Southeast Los Angeles	No	MI	R2RD
Los Angeles	1555 E 106TH ST	90002	6065016023	0.000	0.000	0.280	0.000	Shortfall of Sites	0.075	Low Medium I Residential	R2-1	0	0	0	53.639	0.280		Residential - Single Family Residence, 1	090A213 159		Southeast Los Angeles	No	MI	R2RD
Los Angeles	7212 SUMMITROSE ST	91042	2565009069	0.000	0.000	0.280	0.000	Shortfall of Sites	0.119	Low Medium II Residential	RD2-1	0	0	0	33.693	0.280		Residential - Single Family Residence, 1	204B197 160		Sunland - Tujunga - Lake View Terrace - Shadow Hills - East La Tuna Canyon	No	MI	R2RD
Los Angeles	1551 E 106TH ST	90002	6065016024	0.000	0.000	0.280	0.000	Shortfall of Sites	0.075	Low Medium I Residential	R2-1	0	0	0	53.639	0.280		Residential - Single Family Residence, 1	090A213 160		Southeast Los Angeles	No	MI	R2RD
Los Angeles	11151 COMPTON AVE	90059	6070009038	0.000	0.000	0.280	0.000	Shortfall of Sites	0.107	Low Medium II Residential	RD2-1	0	0	0	37.306	0.280		Residential - Single Family Residence, 1	087A213 160		Southeast Los Angeles	No	MI	R2RD
Los Angeles	9015 S SAN PEDRO ST	90003	6041010008	0.000	0.000	0.280	0.000	Shortfall of Sites	0.060	Low Medium II Residential	RD2-1	0	0	0	66.372	0.280		Residential - Single Family Residence, 1	094-5A205 161		Southeast Los Angeles	No	MI	R2RD
Los Angeles	1539 E 112TH ST	90059	6070009016	0.000	0.000	0.280	0.000	Shortfall of Sites	0.058	Low Medium II Residential	R2-1	0	0	0	68.992	0.280		Residential - Double, Duplex, or Two Units - 4 Stories or Less, 0	087A213 161		Southeast Los Angeles	No	MI	R2RD
Los Angeles	2301 S CLOVERDALE AVE	90016	5063008066	0.000	0.000	0.280	0.000	Shortfall of Sites	0.110	Low Medium II Residential	RD2-1	0	0	0	36.301	0.280		Residential - Five or More Units or Apartments (Any Combination) · 4 Stories or Less, 0	123B177 162		West Adams - Baldwin Hills - Leimert	No	MI	R2RD
Los Angeles	7166 SUMMITROSE ST	91042	2565008030	0.000	0.000	0.280	0.000	Shortfall of Sites	0.116	Low Medium II Residential	RD1.5-1	0	0	0	34.371	0.280		Residential - Single Family Residence, 1	204B197 163		Sunland - Tujunga - Lake View Terrace - Shadow Hills - East La Tuna Canyon	No	MI	R2RD
Los Angeles	11206 TOWNE AVE	90061	6073027015	0.000	0.000	0.280	0.000	Shortfall of Sites	0.075	Low Medium I Residential	R2-1	0	0	0	53.485	0.280		Residential - Single Family Residence, 1	087A207 163		Southeast Los Angeles	No	MI	R2RD
Los Angeles	3715 W 23RD ST	90018	5060019011	0.000	0.000	0.280	0.000	Shortfall of Sites	0.058	Low Medium II Residential	RD2-1-O-CPIO	0	0	0	69.549	0.280		Residential - Double, Duplex, or Two Units - 4 Stories or Less, 0	123B189 164		West Adams - Baldwin Hills - Leimert	No	MI	R2RD
Los Angeles	2066 E 103RD ST	90002	6066011068	0.000	0.000	0.280	0.000	Shortfall of Sites	0.075	Low Medium II Residential	RD2-1	0	0	0	53.585	0.280		Residential - Single Family Residence, 1	091-5A215 165		Southeast Los Angeles	No	MI	R2RD
Los Angeles	2068 E 103RD ST	90002	6066011069	0.000	0.000	0.280	0.000	Shortfall of Sites	0.075	Low Medium II Residential	RD2-1	0	0	0	53.585	0.280		Residential - Single Family Residence, 1	091-5A215 166		Southeast Los Angeles	No	MI	R2RD
Los Angeles	3553 BESWICK ST	90023	5191011031	0.000	0.000	0.280	0.000	Shortfall of Sites	0.060	Low Medium I Residential	(T)(Q)RD1.5-1-CUGU	0	0	0	66.452	0.280		Residential - Five or More Units or Apartments (Any Combination) · 4 Stories or Less, 0	120A227 167		Boyle Heights	No	MI	R2RD
Los Angeles	2072 E 103RD ST	90002	6066011070	0.000	0.000	0.280	0.000	Shortfall of Sites	0.075	Low Medium II Residential	RD2-1	0	0	0	53.586	0.280		Residential - Single Family Residence, 1	091-5A215 167		Southeast Los Angeles	No	MI	R2RD
Los Angeles	4213 S OLIVE ST	90037	5111008004	0.000	0.000	0.280	0.000	Shortfall of Sites	0.066	Low Medium II Residential	RD2-1	0	0	0	60.766	0.280		Residential - Single Family Residence, 1	114A203 168		Southeast Los Angeles	No	MI	R2RD
Los Angeles	2074 E 103RD ST	90002	6066011071	0.000	0.000	0.280	0.000	Shortfall of Sites	0.075	Low Medium II Residential	RD2-1	0	0	0	53.585	0.280		Residential - Single Family Residence, 1	091-5A215 168		Southeast Los Angeles	No	MI	R2RD
Los Angeles	479 PARK FRONT WALK	90011	5109020023	0.000	0.000	0.280	0.000	Shortfall of Sites	0.117	Low Medium I Residential	R2-1	0	0	0	34.297	0.280		Residential - Single Family Residence, 1	111A207 170		Southeast Los Angeles	No	MI	R2RD
Los Angeles	535 W 41ST STREET	90037	5019023029	0.000	0.000	0.280	0.000	Shortfall of Sites	0.124	Low Medium II Residential	RD1.5-1	0	0	0	32.266	0.280		Residential - Five or More Units or Apartments (Any Combination) · 4 Stories or Less, 0	115-5A201 178		South Los Angeles	No	MI	R2RD
Los Angeles	616 E 84TH PL	90001	6029025027	0.000	0.000	0.280	0.000	Shortfall of Sites	0.117	Low Medium I Residential	R2-1	0	0	0	34.163	0.280		Residential - Double, Duplex, or Two Units - 4 Stories or Less, 0	097-5A207 178		Southeast Los Angeles	No	MI	R2RD
Los Angeles	152 W 101ST ST	90003	6053026017	0.000	0.000	0.280	0.000	Shortfall of Sites	0.115	Low Medium I Residential	R2-1	0	0	0	34.855	0.280		Residential - Double, Duplex, or Two Units - 4 Stories or Less, 0	091-5A203 178		Southeast Los Angeles	No	MI	R2RD

Jurisdiction Name	Site Address/Intersection	5 Digit ZIP Code	Assessor Parcel Number	Very Low-Income	Low-Income	Moderate-Income	Above Moderate-Income	Type of Shortfall	Parcel Size (Acres)	Current General Plan Designation	Current Zoning	Proposed General Plan (GP) Designation	Proposed Zoning	Minimum Density Allowed	Maximum Density Allowed	Total Capacity	Vacant/ Nonvacant	Description of Existing Uses	PIN	Base Density Per Acre	Community Plan Area	Rent Stabalization Ordinance	Income Category	Applicable Rezoning Program (Program informing values in Column Q listed first)
Los Angeles	0	0	6038003041	0.000	0.000	0.280	0.000	Shortfall of Sites	0.058	Low Medium II Residential	RD2-1	0	0	0	68.386	0.280		Residential - Single Family Residence, 0	096A201 179		South Los Angeles	No	MI	R2RD
Los Angeles	535 W 41ST STREET	90037	5019023029	0.000	0.000	0.280	0.000	Shortfall of Sites	0.093	Low Medium II Residential	RD1.5-1	0	0	0	43.020	0.280		Residential - Five or More Units or Apartments (Any Combination) · 4 Stories or Less, 0	115-5A201 180		South Los Angeles	No	MI	R2RD
Los Angeles	156 W 101ST ST	90003	6053026018	0.000	0.000	0.280	0.000	Shortfall of Sites	0.062	Low Medium I Residential	R2-1	0	0	0	64.484	0.280		Residential - Double, Duplex, or Two Units - 4 Stories or Less, 0	091-5A203 180		Southeast Los Angeles	No	MI	R2RD
Los Angeles	206 W 105TH ST	90003	6074006002	0.000	0.000	0.280	0.000	Shortfall of Sites	0.062	Low Medium I Residential	R2-1	0	0	0	64.482	0.280		Residential - Double, Duplex, or Two Units - 4 Stories or Less, 0	090A203 180		Southeast Los Angeles	No	MI	R2RD
Los Angeles	535 W 41ST STREET	90037	5019023029	0.000	0.000	0.280	0.000	Shortfall of Sites	0.062	Low Medium II Residential	RD1.5-1	0	0	0	64.534	0.280		Residential - Five or More Units or Apartments (Any Combination) · 4 Stories or Less, 0	115-5A201 181		South Los Angeles	No	MI	R2RD
Los Angeles	820 MERWIN ST	90026	5402021024	0.000	0.000	0.280	0.000	Shortfall of Sites	0.154	Low Medium II Residential	RD2-1VL	0	0	0	26.015	0.280		Residential - Single Family Residence, 1	139-5A205 182		Silver Lake - Echo Park - Elysian Valley	No	MI	R2RD
Los Angeles	795 E 42ND PL	90011	5115005022	0.000	0.000	0.280	0.000	Shortfall of Sites	0.119	Low Medium I Residential	R2-1	0	0	0	33.560	0.280		Residential - Single Family Residence, 1	114A207 182		Southeast Los Angeles	No	MI	R2RD
Los Angeles	9538 GRAHAM AVE	90002	6048026046	0.000	0.000	0.280	0.000	Shortfall of Sites	0.076	Low Medium I Residential	R2-1	0	0	0	52.390	0.280		Residential - Single Family Residence, 1	093A213 184		Southeast Los Angeles	No	MI	R2RD
Los Angeles	11214 TOWNE AVE	90061	6073027018	0.000	0.000	0.280	0.000	Shortfall of Sites	0.075	Low Medium I Residential	R2-1	0	0	0	53.479	0.280		Residential - Single Family Residence, 1	087A207 185		Southeast Los Angeles	No	MI	R2RD
Los Angeles	3410 MANITOU AVE	90031	5211007003	0.000	0.000	0.280	0.000	Shortfall of Sites	0.076	Low Medium I Residential	RD3-1	0	0	0	52.800	0.280		Residential - Double, Duplex, or Two Units - 4 Stories or Less, 0	138A225 186		Northeast Los Angeles	No	MI	R2RD
Los Angeles	335 W 49TH STREET	90037	5110016028	0.000	0.000	0.280	0.000	Shortfall of Sites	0.061	Low Medium II Residential	RD2-1	0	0	0	65.971	0.280		Residential - Double, Duplex, or Two Units - 4 Stories or Less, 0	111A203 186		Southeast Los Angeles	No	MI	R2RD
Los Angeles	1359 E 109TH ST	90059	6070002037	0.000	0.000	0.280	0.000	Shortfall of Sites	0.088	Low Medium I Residential	R2-1	0	0	0	45.304	0.280		Residential - Double, Duplex, or Two Units - 4 Stories or Less, 0	088-5A211 186		Southeast Los Angeles	No	MI	R2RD
Los Angeles	1357 E 109TH ST	90059	6070002038	0.000	0.000	0.280	0.000	Shortfall of Sites	0.088	Low Medium I Residential	R2-1	0	0	0	45.304	0.280		Residential - Single Family Residence, 0	088-5A211 187		Southeast Los Angeles	No	MI	R2RD
Los Angeles	307 E 113TH ST	90061	6073026022	0.000	0.000	0.280	0.000	Shortfall of Sites	0.165	Low Medium I Residential	R2-1	0	0	0	24.172	0.280		Residential - Double, Duplex, or Two Units - 4 Stories or Less, 1	087A205 191		Southeast Los Angeles	No	MI	R2RD
Los Angeles	11215 TOWNE AVE	90061	6073026005	0.000	0.000	0.280	0.000	Shortfall of Sites	0.077	Low Medium I Residential	R2-1	0	0	0	51.621	0.280		Residential - Single Family Residence, 0	087A205 193		Southeast Los Angeles	No	MI	R2RD
Los Angeles	10452 IRMA AVE	91042	2558002039	0.000	0.000	0.280	0.000	Shortfall of Sites	0.126	Low Medium I Residential	RD3-1	0	0	0	31.662	0.280		Residential - Single Family Residence, 1	204B193 194		Sunland - Tujunga - Lake View Terrace - Shadow Hills - East La Tuna Canyon	No	MI	R2RD
Los Angeles	1341 W 37TH DR	90007	5040011020	0.000	0.000	0.280	0.000	Shortfall of Sites	0.121	Low Medium II Residential	RD2-1	0	0	0	32.972	0.280		Residential - Single Family Residence - Guesthouse, 1	117B197 196		South Los Angeles	No	MI	R2RD
Los Angeles	806 E 112TH ST	90059	6072014015	0.000	0.000	0.280	0.000	Shortfall of Sites	0.104	Low Medium I Residential	R2-1	0	0	0	38.283	0.280		Residential - Single Family Residence, 1	087A209 196		Southeast Los Angeles	No	MI	R2RD
Los Angeles	915 ROSEMONT AVE	90026	5402027019	0.000	0.000	0.280	0.000	Shortfall of Sites	0.069	Low Medium II Residential	RD1.5-1VL	0	0	0	57.582	0.280		Residential - Single Family Residence, 1	139-5A207 197		Silver Lake - Echo Park - Elysian Valley	No	MI	R2RD
Los Angeles	2846 ALSACE AVE	90016	5049026003	0.000	0.000	0.280	0.000	Shortfall of Sites	0.055	Low Medium II Residential	RD1.5-1	0	0	0	72.565	0.280		Residential - Four Units (Any Combination) - 4 Stories or Less, 0	120B177 198		West Adams - Baldwin Hills - Leimert	No	MI	R2RD
Los Angeles	10444 IRMA AVE	91042	2558002040	0.000	0.000	0.280	0.000	Shortfall of Sites	0.126	Low Medium I Residential	RD3-1	0	0	0	31.656	0.280		Residential - Single Family Residence, 1	204B193 200		Sunland - Tujunga - Lake View Terrace - Shadow Hills - East La Tuna Canyon	No	MI	R2RD
Los Angeles	1437 W 37TH PL	90018	5041028022	0.000	0.000	0.280	0.000	Shortfall of Sites	0.157	Low Medium I Residential	R2-1-O	0	0	0	25.462	0.280		Residential - Single Family Residence, 1	117B193 203		South Los Angeles	No	MI	R2RD
Los Angeles	0	0	5118013007	0.000	0.000	0.280	0.000	Shortfall of Sites	0.057	Low Medium II Residential	RD2-1	0	0	0	69.735	0.280		Residential - Single Family Residence, 1	117A211 204		Southeast Los Angeles	No	MI	R2RD
Los Angeles	4231 SAN PEDRO PL	90011	5113034030	0.000	0.000	0.280	0.000	Shortfall of Sites	0.090	Low Medium I Residential	R2-1	0	0	0	44.345	0.280		Residential - Single Family Residence - High Value Residence, X Cost Classification, 1	114A205 207		Southeast Los Angeles	No	MI	R2RD
Los Angeles	838 LAGOON AVE	90744	7416029037	0.000	0.000	0.280	0.000	Shortfall of Sites	0.120	Low Medium II Residential	[Q]RD1.5-1XL-O-CUGU	0	0	0	33.261	0.280		Residential - Single Family Residence, 1	030B205 208		Wilmington - Harbor City	No	MI	R2RD
Los Angeles	1900 SCOTT AVE	90026	5419020029	0.000	0.000	0.280	0.000	Shortfall of Sites	0.066	Low Medium II Residential	RD2-1VL	0	0	0	60.387	0.280		Residential - Single Family Residence, 1	141A209 209		Silver Lake - Echo Park - Elysian Valley	No	MI	R2RD
Los Angeles	1640 E 45TH ST	90011	5106011027	0.000	0.000	0.280	0.000	Shortfall of Sites	0.057	Low Medium I Residential	R2-1	0	0	0	69.695	0.280		Residential - Single Family Residence, 1	112-5A213 209		Southeast Los Angeles	No	MI	R2RD
Los Angeles	1636 E 45TH ST	90011	5106011028	0.000	0.000	0.280	0.000	Shortfall of Sites	0.057	Low Medium I Residential	R2-1	0	0	0	69.694	0.280		Residential - Single Family Residence, 1	112-5A213 210		Southeast Los Angeles	No	MI	R2RD
Los Angeles	1632 E 45TH ST	90011	5106011029	0.000	0.000	0.280	0.000	Shortfall of Sites	0.072	Low Medium I Residential	R2-1	0	0	0	55.755	0.280		Residential - Single Family Residence, 1	112-5A213 211		Southeast Los Angeles	No	MI	R2RD
Los Angeles	1245 INNES AVE	90026	5406014039	0.000	0.000	0.280	0.000	Shortfall of Sites	0.100	Low Medium II Residential	RD2-1VL	0	0	0	39.907	0.280		Residential - Five or More Units or Apartments (Any Combination) · 4 Stories or Less, 0	138A211 212		Silver Lake - Echo Park - Elysian Valley	No	MI	R2RD
Los Angeles	1565 E 107TH ST	90002	6065015019	0.000	0.000	0.280	0.000	Shortfall of Sites	0.059	Low Medium I Residential	R2-1	0	0	0	67.846	0.280		Residential - Single Family Residence, 1	090A213 213		Southeast Los Angeles	No	MI	R2RD
Los Angeles	4251 SAN PEDRO PL	90011	5113034019	0.000	0.000	0.280	0.000	Shortfall of Sites	0.077	Low Medium I Residential	R2-1	0	0	0	51.867	0.280		Residential - Single Family Residence, 1	114A205 214		Southeast Los Angeles	No	MI	R2RD
Los Angeles	1621 E 42ND ST	90011	5116014023	0.000	0.000	0.280	0.000	Shortfall of Sites	0.068	Low Medium I Residential	R2-1	0	0	0	58.663	0.280		Residential - Double, Duplex, or Two Units - 4 Stories or Less, 0	114A213 215		Southeast Los Angeles	No	MI	R2RD
Los Angeles	12578 BRADLY AVE	91342	2507003045	0.000	0.000	0.280	0.000	Shortfall of Sites	0.151	Low Medium I Residential	RD3-1XL-CPIO	0	0	0	26.412	0.280		Residential - Three Units (Any Combination) - 4 Stories or Less, 0	219B149 216		Sylmar	No	MI	R2RD
Los Angeles	837 W 93RD ST	90044	6039018047	0.000	0.000	0.280	0.000	Shortfall of Sites	0.093	Low Medium II Residential	RD2-1	0	0	0	42.923	0.280		Residential - Single Family Residence, 1	094-5A199 216		South Los Angeles	No	MI	R2RD
Los Angeles	1628 MAGNOLIA AVE	90006	5056013006	0.000	0.000	0.280	0.000	Shortfall of Sites	0.070	Low Medium II Residential	RD1.5-1	0	0	0	57.124	0.280		Residential - Single Family Residence, 1	127-5A201 220		South Los Angeles	No	MI	R2RD
Los Angeles	535 W 41ST STREET	90037	5019023029	0.000	0.000	0.280	0.000	Shortfall of Sites	0.112	Low Medium II Residential	RD1.5-1	0	0	0	35.851	0.280		Residential - Five or More Units or Apartments (Any Combination) · 4 Stories or Less, 0	115-5A201 224		South Los Angeles	No	MI	R2RD
Los Angeles	10617 COMPTON AVE	90002	6065015016	0.000	0.000	0.280	0.000	Shortfall of Sites	0.075	Low Medium I Residential	R2-1	0	0	0	53.608	0.280		Residential - Single Family Residence, 1	090A213 225		Southeast Los Angeles	No	MI	R2RD
Los Angeles	10619 COMPTON AVE	90002	6065015017	0.000	0.000	0.280	0.000	Shortfall of Sites	0.075	Low Medium I Residential	R2-1	0	0	0	53.609	0.280		Residential - Single Family Residence, 1	090A213 227		Southeast Los Angeles	No	MI	R2RD
Los Angeles	407 W 110TH ST	90061	6075032037	0.000	0.000	0.280	0.000	Shortfall of Sites	0.061	Low Medium I Residential	R2-1	0	0	0	65.642	0.280		Residential - Single Family Residence, 1	088-5A201 227		South Los Angeles	No	MI	R2RD
Los Angeles	832 LAGOON AVE	90744	7416029036	0.000	0.000	0.280	0.000	Shortfall of Sites	0.120	Low Medium II Residential	[Q]RD1.5-1XL-O-CUGU	0	0	0	33.260	0.280		Residential - Single Family Residence, 1	030B205 231		Wilmington - Harbor City	No	MI	R2RD
Los Angeles	3312 CHADWICK DR	90032	5219014017	0.000	0.000	0.280	0.000	Shortfall of Sites	0.182	Low Medium I Residential	RD3-1	0	0	0	21.920	0.280		Residential - Single Family Residence, 1	142-5A235 232		Northeast Los Angeles	No	MI	R2RD
Los Angeles	128 E M ST	90744	7422006902	0.000	0.000	0.280	0.000	Shortfall of Sites	0.152	General Commercial	[Q]R2-1VL-O-CUGU	0	0	0	26.260	0.280		Residential - Single Family Residence, 1	033B205 234		Wilmington - Harbor City	No	MI	R2RD
Los Angeles	8869 S NORMANDIE AVE	90044	6037018017	0.000	0.000	0.280	0.000	Shortfall of Sites	0.102	Low Medium II Residential	RD1.5-1	0	0	0	39.157	0.280		Residential - Single Family Residence - Other Improvements Only, 1	096A195 235		South Los Angeles	No	MI	R2RD
Los Angeles	1034 STONE ST	90063	5229025010	0.000	0.000	0.280	0.000	Shortfall of Sites	0.071	Low Medium I Residential	R2-1-CUGU	0	0	0	56.617	0.280		Residential - Single Family Residence, 1	130-5A229 237	21	Boyle Heights	No	MI	R2RD , BH CPU
Los Angeles	613 W 97TH ST	90044	6054027019	0.000	0.000	0.280	0.000	Shortfall of Sites	0.129	Low Medium II Residential	RD2-1	0	0	0	31.102	0.280		Residential - Double, Duplex, or Two Units - 4 Stories or Less, 1	093A201 237		South Los Angeles	No	MI	R2RD
Los Angeles	3329 GRIFFIN AVE	90031	5207001013	0.000	0.000	0.280	0.000	Shortfall of Sites	0.069	Low Medium II Residential	[Q]RD1.5-1D	0	0	0	57.806	0.280		Residential - Single Family Residence, 1	142-5A223 238		Northeast Los Angeles	No	MI	R2RD
Los Angeles	8925 S FLOWER ST	90003	6038004002	0.000	0.000	0.280	0.000	Shortfall of Sites	0.139	Low Medium II Residential	RD2-1	0	0	0	28.880	0.280		Residential - Single Family Residence, 1	096A201 241		South Los Angeles	No	MI	R2RD
Los Angeles	1754 W 37TH PLACE	90018	5041035053	0.000	0.000	0.280	0.000	Shortfall of Sites	0.139	Low Medium I Residential	R2-1-O-CPIO	0	0	0	28.695	0.280		Residential - Single Family Residence, 1	117B193 243		South Los Angeles	No	MI	R2RD
Los Angeles	417 W 106TH ST	90003	6061031016	0.000	0.000	0.280	0.000	Shortfall of Sites	0.087	Low Medium I Residential	R2-1	0	0	0	46.092	0.280		Residential - Double, Duplex, or Two Units - 4 Stories or Less, 0	090A201 243		South Los Angeles	No	MI	R2RD
Los Angeles	1758 W 37TH PLACE	90018	5041035052	0.000	0.000	0.280	0.000	Shortfall of Sites	0.139	Low Medium I Residential	R2-1-O-CPIO	0	0	0	28.695	0.280		Residential - Single Family Residence, 1	117B193 244		South Los Angeles	No	MI	R2RD
Los Angeles	1414 E 109TH ST	90059	6070005039	0.000	0.000	0.280	0.000	Shortfall of Sites	0.089	Low Medium I Residential	R2-1	0	0	0	45.106	0.280		Residential - Single Family Residence, 0	088-5A211 247		Southeast Los Angeles	No	MI	R2RD
Los Angeles	1412 E 109TH ST	90059	6070005044	0.000	0.000	0.280	0.000	Shortfall of Sites	0.089	Low Medium I Residential	R2-1	0	0	0	45.115	0.280		Residential - Single Family Residence, 1	088-5A211 248		Southeast Los Angeles	No	MI	R2RD
Los Angeles	6654 KESTER AVE	91405	2236004026	0.000	0.000	0.280	0.000	Shortfall of Sites	0.132	Low Medium II Residential	[Q]RD1.5-1	0	0	0	30.229	0.280		Residential - Four Units (Any Combination) - 4 Stories or Less, 0	180B149 249		Van Nuys - North Sherman Oaks	No	MI	R2RD
Los Angeles	1410 E 109TH ST	90059	6070005043	0.000	0.000	0.280	0.000	Shortfall of Sites	0.089	Low Medium I Residential	R2-1	0	0	0	45.122	0.280		Residential - Single Family Residence, 1	088-5A211 249		Southeast Los Angeles	No	MI	R2RD
Los Angeles	0	0	5106011016	0.000	0.000	0.280	0.000	Shortfall of Sites	0.059	Low Medium I Residential	R2-1	0	0	0	67.457	0.280	Vacant	Residential - Single Family Residence - Vacant Land, 1	112-5A213 250		Southeast Los Angeles	No	MI	R2RD
Los Angeles	1342 W 59TH PL	90044	6003011004	0.000	0.000	0.280	0.000	Shortfall of Sites	0.138	Low Medium I Residential	R2-1	0	0	0	29.015	0.280		Residential - Single Family Residence, 1	105B197 251		South Los Angeles	No	MI	R2RD
Los Angeles	158 W 106TH ST	90003	6074008020	0.000	0.000	0.280	0.000	Shortfall of Sites	0.068	Low Medium I Residential	R2-1	0	0	0	58.655	0.280		Residential - Double, Duplex, or Two Units - 4 Stories or Less, 1	090A203 253		Southeast Los Angeles	No	MI	R2RD
Los Angeles	158 W 106TH ST	90003	6074008020	0.000	0.000	0.280	0.000	Shortfall of Sites	0.056	Low Medium I Residential	R2-1	0	0	0	71.689	0.280		Residential - Double, Duplex, or Two Units - 4 Stories or Less, 0	090A203 254		Southeast Los Angeles	No	MI	R2RD
Los Angeles	3728 RUTHELEN ST	90018	5042016030	0.000	0.000	0.280	0.000	Shortfall of Sites	0.076	Low Medium I Residential	R2-1-O-CPIO	0	0	0	52.817	0.280		Residential - Single Family Residence, 1	117B193 258		South Los Angeles	No	MI	R2RD
Los Angeles	8902 MENLO AVE	90044	6038021027	0.000	0.000	0.280	0.000	Shortfall of Sites	0.060	Low Medium I Residential	RD3-1	0	0	0	66.985	0.280		Residential - Double, Duplex, or Two Units - 4 Stories or Less, 0	096A199 258		South Los Angeles	No	MI	R2RD
Los Angeles	3732 RUTHELEN ST	90018	5042016029	0.000	0.000	0.280	0.000	Shortfall of Sites	0.076	Low Medium I Residential	R2-1-O-CPIO	0	0	0	52.823	0.280		Residential - Single Family Residence, 1	117B193 261		South Los Angeles	No	MI	R2RD
Los Angeles	3733 ROSEMEAD AVE	90032	5306015059	0.000	0.000	0.280	0.000	Shortfall of Sites	0.164	Low Medium I Residential	RD3-1	0	0	0	24.455	0.280		Residential - Single Family Residence, 1	144A233 262		Northeast Los Angeles	No	MI	R2RD
Los Angeles	1106 TREMONT ST	90033	5177003060	0.000	0.000	0.280	0.000	Shortfall of Sites	0.062	Low Medium II Residential	RD1.5-1-CUGU	0	0	0	65.027	0.280		Residential - Three Units (Any Combination) - 4 Stories or Less, 0	132A227 265		Boyle Heights	No	MI	R2RD
Los Angeles	217 E 50TH ST	90011	5109008002	0.000	0.000	0.280	0.000	Shortfall of Sites	0.131	Low Medium II Residential	RD1.5-1	0	0	0	30.457	0.280		Residential - Single Family Residence, 1	111A205 265		Southeast Los Angeles	No	MI	R2RD
Los Angeles	147 W 50TH ST	90037	5110019018	0.000	0.000	0.280	0.000	Shortfall of Sites	0.125	Low Medium I Residential	R2-1	0	0	0	32.012	0.280		Residential - Single Family Residence, 1	111A203 266		Southeast Los Angeles	No	MI	R2RD
Los Angeles	1677 E 110TH ST	90059	6069008024	0.000	0.000	0.280	0.000	Shortfall of Sites	0.088	Low Medium I Residential	R2-1	0	0	0	45.276	0.280		Residential - Single Family Residence, 1	088-5A213 267		Southeast Los Angeles	No	MI	R2RD
Los Angeles	551 W 47TH ST	90037	5018029023	0.000	0.000	0.280	0.000	Shortfall of Sites	0.091	Low Medium II Residential	RD2-1	0	0	0	43.983	0.280		Residential - Double, Duplex, or Two Units - 4 Stories or Less, 0	112-5A201 268		South Los Angeles	No	MI	R2RD
Los Angeles	1675 E 110TH ST	90059	6069008025	0.000	0.000	0.280	0.000	Shortfall of Sites	0.088	Low Medium I Residential	R2-1	0	0	0	45.275	0.280		Residential - Single Family Residence, 1	088-5A213 268		Southeast Los Angeles	No	MI	R2RD
Los Angeles	10108 S SAN PEDRO ST	90003	6063006003	0.000	0.000	0.280	0.000	Shortfall of Sites	0.069	Low Medium II Residential	RD2-1	0	0	0	57.735	0.280		Residential - Single Family Residence, 1	091-5A205 269		Southeast Los Angeles	No	MI	R2RD
Los Angeles	10605 TOWNE AVE	90003	6063027019	0.000	0.000	0.280	0.000	Shortfall of Sites	0.061	Low Medium I Residential	R2-1	0	0	0	65.996	0.280		Residential - Single Family Residence, 1	090A205 269		Southeast Los Angeles	No	MI	R2RD
Los Angeles	1667 E 110TH ST	90059	6069008026	0.000	0.000	0.280	0.000	Shortfall of Sites	0.088	Low Medium I Residential	R2-1	0	0	0	45.275	0.280		Residential - Single Family Residence, 1	088-5A213 271		Southeast Los Angeles	No	MI	R2RD
Los Angeles	1663 E 110TH ST	90059	6069008027	0.000	0.000	0.280	0.000	Shortfall of Sites	0.088	Low Medium I Residential	R2-1	0	0	0	45.277	0.280		Residential - Single Family Residence, 1	088-5A213 272		Southeast Los Angeles	No	MI	R2RD
Los Angeles	4128 CHEVY CHASE DR	90039	5594003018	0.000	0.000	0.280	0.000	Shortfall of Sites	0.062	Low Medium II Residential	RD2-1-RIO	0	0	0	64.802	0.280		Residential - Single Family Residence, 1	159B205 275		Northeast Los Angeles	No	MI	R2RD

Jurisdiction Name	Site Address/Intersection	5 Digit ZIP Code	Assessor Parcel Number	Very Low-Income	Low-Income	Moderate-Income	Above Moderate-Income	Type of Shortfall	Parcel Size (Acres)	Current General Plan Designation	Current Zoning	Proposed General Plan (GP) Designation	Proposed Zoning	Minimum Density Allowed	Maximum Density Allowed	Total Capacity	Vacant/ Nonvacant	Description of Existing Uses	PIN	Base Density Per Acre	Community Plan Area	Rent Stabalization Ordinance	Income Category	Applicable Rezoning Program (Program informing values in Column Q listed first)
Los Angeles	1645 E 110TH ST	90059	6069009007	0.000	0.000	0.280	0.000	Shortfall of Sites	0.088	Low Medium I Residential	R2-1	0	0	0	45.276	0.280		Residential - Double, Duplex, or Two Units - 4 Stories or Less, 0	088-5A213 281		Southeast Los Angeles	No	MI	R2RD
Los Angeles	1106 TREMONT ST	90033	5177003060	0.000	0.000	0.280	0.000	Shortfall of Sites	0.058	Low Medium II Residential	RD1.5-1-CUGU	0	0	0	69.092	0.280		Residential - Three Units (Any Combination) - 4 Stories or Less, 0	132A227 285		Boyle Heights	No	MI	R2RD
Los Angeles	219 W 98TH ST	90003	6053013036	0.000	0.000	0.280	0.000	Shortfall of Sites	0.101	Low Medium I Residential	R2-1	0	0	0	39.597	0.280		Residential - Double, Duplex, or Two Units - 4 Stories or Less, 0	093A203 285		Southeast Los Angeles	No	MI	R2RD
Los Angeles	1640 E 51ST ST	90011	5106026012	0.000	0.000	0.280	0.000	Shortfall of Sites	0.062	Low Medium I Residential	R2-1	0	0	0	64.530	0.280		Residential - Single Family Residence, 1	111A213 287		Southeast Los Angeles	No	MI	R2RD
Los Angeles	125 W 107TH ST	90003	6074008031	0.000	0.000	0.280	0.000	Shortfall of Sites	0.068	Low Medium I Residential	R2-1	0	0	0	58.662	0.280		Residential - Double, Duplex, or Two Units - 4 Stories or Less, 0	090A203 287		Southeast Los Angeles	No	MI	R2RD
Los Angeles	10970 AVALON BLVD	90061	6071004034	0.000	0.000	0.280	0.000	Shortfall of Sites	0.067	Low Medium II Residential	RD2-1	0	0	0	59.561	0.280		Residential - Single Family Residence, 1	088-5A207 289		Southeast Los Angeles	No	MI	R2RD
Los Angeles	223 W 88TH PL	90003	6040023025	0.000	0.000	0.280	0.000	Shortfall of Sites	0.115	Low Medium II Residential	RD2-1	0	0	0	34.684	0.280		Residential - Double, Duplex, or Two Units - 4 Stories or Less, 1	096A203 290		Southeast Los Angeles	No	MI	R2RD
Los Angeles	8853 S SAN PEDRO ST	90003	6041012009	0.000	0.000	0.280	0.000	Shortfall of Sites	0.059	Low Medium II Residential	RD2-1	0	0	0	67.456	0.280		Residential - Single Family Residence, 1	096A205 290		Southeast Los Angeles	No	MI	R2RD
Los Angeles	1417 E 110TH ST	90059	6070005041	0.000	0.000	0.280	0.000	Shortfall of Sites	0.088	Low Medium I Residential	R2-1	0	0	0	45.519	0.280		Residential - Single Family Residence, 1	088-5A211 290		Southeast Los Angeles	No	MI	R2RD
Los Angeles	139 W 107TH ST	90003	6074008028	0.000	0.000	0.280	0.000	Shortfall of Sites	0.068	Low Medium I Residential	R2-1	0	0	0	58.663	0.280		Residential - Double, Duplex, or Two Units - 4 Stories or Less, 0	090A203 291		Southeast Los Angeles	No	MI	R2RD
Los Angeles	1415 E 110TH ST	90059	6070005042	0.000	0.000	0.280	0.000	Shortfall of Sites	0.088	Low Medium I Residential	R2-1	0	0	0	45.511	0.280		Residential - Single Family Residence, 1	088-5A211 291		Southeast Los Angeles	No	MI	R2RD
Los Angeles	1411 E 110TH ST	90059	6070005045	0.000	0.000	0.280	0.000	Shortfall of Sites	0.088	Low Medium I Residential	R2-1	0	0	0	45.499	0.280		Residential - Single Family Residence, 1	088-5A211 292		Southeast Los Angeles	No	MI	R2RD
Los Angeles	1409 E 110TH ST	90059	6070005046	0.000	0.000	0.280	0.000	Shortfall of Sites	0.088	Low Medium I Residential	R2-1	0	0	0	45.492	0.280		Residential - Single Family Residence, 1	088-5A211 293		Southeast Los Angeles	No	MI	R2RD
Los Angeles	1407 E 110TH ST	90059	6070005047	0.000	0.000	0.280	0.000	Shortfall of Sites	0.088	Low Medium I Residential	R2-1	0	0	0	45.485	0.280		Residential - Single Family Residence, 1	088-5A211 294		Southeast Los Angeles	No	MI	R2RD
Los Angeles	1401 E 110TH ST	90059	6070005048	0.000	0.000	0.280	0.000	Shortfall of Sites	0.088	Low Medium I Residential	R2-1	0	0	0	45.484	0.280		Residential - Single Family Residence, 1	088-5A211 295		Southeast Los Angeles	No	MI	R2RD
Los Angeles	2314 S 12TH AVENUE	90018	5060013014	0.000	0.000	0.280	0.000	Shortfall of Sites	0.130	Low Medium II Residential	RD2-1-CPIO	0	0	0	30.888	0.280		Residential - Single Family Residence, 1	123B185 299		West Adams - Baldwin Hills - Leimert	No	MI	R2RD
Los Angeles	1106 S FRESNO ST	90023	5190004010	0.000	0.000	0.280	0.000	Shortfall of Sites	0.068	Low Medium I Residential	R2-1-CUGU	0	0	0	58.597	0.280		Residential - Single Family Residence, 1	121-5A223 301	21	Boyle Heights	No	MI	R2RD , BH CPU
Los Angeles	0	0	5190004012	0.000	0.000	0.280	0.000	Shortfall of Sites	0.068	Low Medium I Residential	R2-1-CUGU	0	0	0	58.594	0.280		Residential - Single Family Residence, 1	121-5A223 307	21	Boyle Heights	No	MI	R2RD , BH CPU
Los Angeles	629 E AVENUE 28	90031	5453014001	0.000	0.000	0.280	0.000	Shortfall of Sites	0.086	Low Medium II Residential	RD2-1-CDO-RIO	0	0	0	46.470	0.280		Residential - Single Family Residence, 1	144A219 307		Northeast Los Angeles	No	MI	R2RD
Los Angeles	404 E 103RD ST	90003	6063013002	0.000	0.000	0.280	0.000	Shortfall of Sites	0.119	Low Medium I Residential	R2-1	0	0	0	33.635	0.280		Residential - Single Family Residence, 1	091-5A207 308		Southeast Los Angeles	No	MI	R2RD
Los Angeles	1315 E 47TH ST	90011	5107011016	0.000	0.000	0.280	0.000	Shortfall of Sites	0.123	Low Medium II Residential	RD2-1	0	0	0	32.451	0.280		Commercial - Parking Lot (Commercial Use Property) - Lots - Patron or Employee - One Story, 0	112-5A211 309		Southeast Los Angeles	No	MI	R2RD
Los Angeles	2926 CALLE PEDRO INFANTE	90063	5185019020	0.000	0.000	0.280	0.000	Shortfall of Sites	0.071	Low Medium I Residential	R2-1-CUGU	0	0	0	56.052	0.280		Residential - Single Family Residence, 1	124-5A225 310	21	Boyle Heights	No	MI	R2RD , BH CPU
Los Angeles	2670 N KNOX AVE	90039	5442015032	0.000	0.000	0.280	0.000	Shortfall of Sites	0.071	Low Medium I Residential	R2-1VL-RIO	0	0	0	56.284	0.280		Residential - Single Family Residence, 1	148-5A213 316		Silver Lake - Echo Park - Elysian Valley	No	MI	R2RD
Los Angeles	161 W 78TH ST	90003	6031017018	0.000	0.000	0.280	0.000	Shortfall of Sites	0.072	Low Medium I Residential	R2-1	0	0	0	55.311	0.280		Residential - Double, Duplex, or Two Units - 4 Stories or Less, 0	099B201 317		Southeast Los Angeles	No	MI	R2RD
Los Angeles	203 W 93RD ST	90003	6040039033	0.000	0.000	0.280	0.000	Shortfall of Sites	0.124	Low Medium I Residential	R2-1	0	0	0	32.284	0.280		Residential - Double, Duplex, or Two Units - 4 Stories or Less, 0	094-5A203 317		Southeast Los Angeles	No	MI	R2RD
Los Angeles	718 E 40TH PL	90011	5114007011	0.000	0.000	0.280	0.000	Shortfall of Sites	0.083	Low Medium II Residential	RD2-1	0	0	0	48.353	0.280		Residential - Double, Duplex, or Two Units - 4 Stories or Less, 0	115-5A207 318		Southeast Los Angeles	No	MI	R2RD
Los Angeles	529 N BENTON WAY	90026	5402008010	0.000	0.000	0.280	0.000	Shortfall of Sites	0.072	Low Medium II Residential	RD2-1VL	0	0	0	55.756	0.280		Residential - Three Units (Any Combination) - 4 Stories or Less, 0	139-5A203 320		Silver Lake - Echo Park - Elysian Valley	No	MI	R2RD
Los Angeles	1921 GATES ST	90031	5210033029	0.000	0.000	0.280	0.000	Shortfall of Sites	0.134	Low Medium I Residential	RD3-1	0	0	0	29.785	0.280		Residential - Three Units (Any Combination) - 4 Stories or Less, 0	136-5A225 320		Northeast Los Angeles	No	MI	R2RD
Los Angeles	10962 WILLOWBROOK AVE	90059	6069007026	0.000	0.000	0.280	0.000	Shortfall of Sites	0.068	Low Medium I Residential	R2-1	0	0	0	58.682	0.280		Residential - Single Family Residence, 1	088-5A213 326		Southeast Los Angeles	No	MI	R2RD
Los Angeles	11011 S MCKINLEY AVE	90059	6071007038	0.000	0.000	0.280	0.000	Shortfall of Sites	0.072	Low Medium I Residential	R2-1	0	0	0	55.899	0.280		Residential - Double, Duplex, or Two Units - 4 Stories or Less, 0	088-5A207 326		Southeast Los Angeles	No	MI	R2RD
Los Angeles	16300 S AINSWORTH ST	90247	6120018037	0.000	0.000	0.280	0.000	Shortfall of Sites	0.090	Low Medium II Residential	RD1.5-1	0	0	0	44.616	0.280		Residential - Five or More Units or Apartments (Any Combination) · 4 Stories or Less, 0	069B197 326		Harbor Gateway	No	MI	R2RD
Los Angeles	9314 S HOOVER ST	90044	6039014004	0.000	0.000	0.280	0.000	Shortfall of Sites	0.058	Low Medium II Residential	RD1.5-1	0	0	0	69.002	0.280		Residential - Double, Duplex, or Two Units - 4 Stories or Less, 0	094-5A201 327		South Los Angeles	No	MI	R2RD
Los Angeles	1559 E 47TH ST	90011	5106013021	0.000	0.000	0.280	0.000	Shortfall of Sites	0.083	Low Medium I Residential	R2-1	0	0	0	48.401	0.280		Residential - Double, Duplex, or Two Units - 4 Stories or Less, 0	112-5A213 328		Southeast Los Angeles	No	MI	R2RD
Los Angeles	16300 S AINSWORTH ST	90247	6120018037	0.000	0.000	0.280	0.000	Shortfall of Sites	0.082	Low Medium II Residential	RD1.5-1	0	0	0	49.077	0.280		Residential - Five or More Units or Apartments (Any Combination) · 4 Stories or Less, 0	069B197 328		Harbor Gateway	No	MI	R2RD
Los Angeles	1694 E 110TH ST	90059	6069011014	0.000	0.000	0.280	0.000	Shortfall of Sites	0.088	Low Medium I Residential	R2-1	0	0	0	45.312	0.280		Residential - Single Family Residence, 1	088-5A213 329		Southeast Los Angeles	No	MI	R2RD
Los Angeles	3404 BELLEVUE AVE	90026	5401009005	0.000	0.000	0.280	0.000	Shortfall of Sites	0.119	Low Medium II Residential	RD2-1VL	0	0	0	33.508	0.280		Residential - Single Family Residence, 1	141A201 330		Silver Lake - Echo Park - Elysian Valley	No	MI	R2RD
Los Angeles	0	90063	6050005032	0.000	0.000	0.280	0.000	Shortfall of Sites	0.069	Low Medium II Residential	RD2-1	0	0	0	58.076	0.280		Residential - Double, Duplex, or Two Units - 4 Stories or Less, 0	094-5A209 331		Southeast Los Angeles	No	MI	R2RD
Los Angeles	8871 S SAN PEDRO ST	90003	6041012037	0.000	0.000	0.280	0.000	Shortfall of Sites	0.056	Low Medium II Residential	RD2-1	0	0	0	71.319	0.280		Residential - Double, Duplex, or Two Units - 4 Stories or Less, 0	096A205 332		Southeast Los Angeles	No	MI	R2RD
Los Angeles	6820 DENVER AVE	90044	6013019014	0.000	0.000	0.280	0.000	Shortfall of Sites	0.124	Low Medium I Residential	R2-1	0	0	0	32.265	0.280		Residential - Double, Duplex, or Two Units - 4 Stories or Less, 0	102B201 334		South Los Angeles	No	MI	R2RD
Los Angeles	875 E 41ST ST	90011	5114009020	0.000	0.000	0.280	0.000	Shortfall of Sites	0.057	Low Medium II Residential	RD2-1	0	0	0	69.695	0.280		Residential - Double, Duplex, or Two Units - 4 Stories or Less, 0	115-5A209 335		Southeast Los Angeles	No	MI	R2RD
Los Angeles	2320 S MANSFIELD AVE	90016	5062017030	0.000	0.000	0.280	0.000	Shortfall of Sites	0.116	Low Medium II Residential	RD2-1	0	0	0	34.571	0.280		Residential - Three Units (Any Combination) - 4 Stories or Less, 0	123B181 341		West Adams - Baldwin Hills - Leimert	No	MI	R2RD
Los Angeles	0	0	6070007047	0.000	0.000	0.280	0.000	Shortfall of Sites	0.065	Low Medium I Residential	R2-1	0	0	0	61.358	0.280	Vacant	Residential - Single Family Residence - Vacant Land, 1	088-5A211 341		Southeast Los Angeles	No	MI	R2RD
Los Angeles	0	0	6070007047	0.000	0.000	0.280	0.000	Shortfall of Sites	0.065	Low Medium I Residential	R2-1	0	0	0	61.366	0.280	Vacant	Residential - Single Family Residence - Vacant Land, 0	088-5A211 342		Southeast Los Angeles	No	MI	R2RD
Los Angeles	439 W 107TH ST	90003	6061032012	0.000	0.000	0.280	0.000	Shortfall of Sites	0.081	Low Medium I Residential	R2-1	0	0	0	49.523	0.280		Residential - Double, Duplex, or Two Units - 4 Stories or Less, 0	090A201 346		South Los Angeles	No	MI	R2RD
Los Angeles	324 W 103RD ST	90003	6074004028	0.000	0.000	0.280	0.000	Shortfall of Sites	0.070	Low Medium I Residential	R2-1	0	0	0	57.204	0.280		Residential - Single Family Residence, 1	091-5A203 347		Southeast Los Angeles	No	MI	R2RD
Los Angeles	14317 POLK ST	91342	2504013024	0.000	0.000	0.280	0.000	Shortfall of Sites	0.293	Low III Residential	RD6-1XL-K	0	0	0	13.667	0.280		Residential - Single Family Residence - Guesthouse, 1	225B153 348		Sylmar	No	MI	R2RD
Los Angeles	9041 LAUREL CANYON BLVD	91352	2629032006	0.000	0.000	0.280	0.000	Shortfall of Sites	0.058	Low Medium II Residential	[T][Q]RD2-1	0	0	0	68.414	0.280		Residential - Five or More Units or Apartments (Any Combination) · 4 Stories or Less, 0	195B161 349		Sun Valley - La Tuna Canyon	No	MI	R2RD
Los Angeles	244 W 52ND PL	90037	5110032005	0.000	0.000	0.280	0.000	Shortfall of Sites	0.069	Low Medium I Residential	R2-1	0	0	0	58.272	0.280		Residential - Single Family Residence, 1	108B201 349		Southeast Los Angeles	No	MI	R2RD
Los Angeles	409 W 103RD ST	90003	6054035018	0.000	0.000	0.280	0.000	Shortfall of Sites	0.208	Low Medium I Residential	R2-1	0	0	0	19.242	0.280		Residential - Double, Duplex, or Two Units - 4 Stories or Less, 1	091-5A201 349		South Los Angeles	No	MI	R2RD
Los Angeles	0	0	6070007049	0.000	0.000	0.280	0.000	Shortfall of Sites	0.065	Low Medium I Residential	R2-1	0	0	0	61.415	0.280		Residential - Single Family Residence, 1	088-5A211 350		Southeast Los Angeles	No	MI	R2RD
Los Angeles	2444 EXPOSITION PL	90018	5044021011	0.000	0.000	0.280	0.000	Shortfall of Sites	0.103	Low Medium II Residential	RD2-1	0	0	0	38.923	0.280		Residential - Single Family Residence, 1	117B189 351		West Adams - Baldwin Hills - Leimert	No	MI	R2RD
Los Angeles	0	0	6070007048	0.000	0.000	0.280	0.000	Shortfall of Sites	0.065	Low Medium I Residential	R2-1	0	0	0	61.421	0.280		Residential - Single Family Residence, 1	088-5A211 351		Southeast Los Angeles	No	MI	R2RD
Los Angeles	320 W 107TH ST	90003	6074012028	0.000	0.000	0.280	0.000	Shortfall of Sites	0.061	Low Medium I Residential	R2-1	0	0	0	65.908	0.280		Residential - Single Family Residence, 1	090A203 352		Southeast Los Angeles	No	MI	R2RD
Los Angeles	1638 E 110TH ST	90059	6069010009	0.000	0.000	0.280	0.000	Shortfall of Sites	0.088	Low Medium I Residential	R2-1	0	0	0	45.311	0.280		Residential - Single Family Residence, 1	088-5A213 353		Southeast Los Angeles	No	MI	R2RD
Los Angeles	1636 E 110TH ST	90059	6069010008	0.000	0.000	0.280	0.000	Shortfall of Sites	0.088	Low Medium I Residential	R2-1	0	0	0	45.311	0.280		Residential - Single Family Residence, 1	088-5A213 354		Southeast Los Angeles	No	MI	R2RD
Los Angeles	722 LUCILE AVE	90026	5401002039	0.000	0.000	0.280	0.000	Shortfall of Sites	0.061	Low Medium II Residential	RD2-1VL	0	0	0	65.895	0.280		Residential - Single Family Residence - Small Lot, 1	142-5A201 354		Silver Lake - Echo Park - Elysian Valley	No	MI	R2RD
Los Angeles	319 W 111TH ST	90061	6074018041	0.000	0.000	0.280	0.000	Shortfall of Sites	0.075	Low Medium I Residential	R2-1	0	0	0	53.506	0.280		Residential - Single Family Residence, 1	088-5A203 356		Southeast Los Angeles	No	MI	R2RD
Los Angeles	210 E 53RD ST	90011	5101011010	0.000	0.000	0.280	0.000	Shortfall of Sites	0.114	Low Medium I Residential	R2-1	0	0	0	35.097	0.280		Residential - Single Family Residence, 1	108B205 357		Southeast Los Angeles	No	MI	R2RD
Los Angeles	115 E 93RD ST	90003	6052008032	0.000	0.000	0.280	0.000	Shortfall of Sites	0.118	Low Medium I Residential	R2-1	0	0	0	33.993	0.280		Residential - Single Family Residence, 0	094-5A205 359		Southeast Los Angeles	No	MI	R2RD
Los Angeles	9628 BANDERA ST	90002	6048039021	0.000	0.000	0.280	0.000	Shortfall of Sites	0.140	Low Medium I Residential	R2-1	0	0	0	28.542	0.280		Residential - Double, Duplex, or Two Units - 4 Stories or Less, 0	093A215 360		Southeast Los Angeles	No	MI	R2RD
Los Angeles	1624 E 110TH ST	90059	6069010038	0.000	0.000	0.280	0.000	Shortfall of Sites	0.088	Low Medium I Residential	R2-1	0	0	0	45.312	0.280		Residential - Single Family Residence, 1	088-5A213 361		Southeast Los Angeles	No	MI	R2RD
Los Angeles	1622 E 110TH ST	90059	6069010039	0.000	0.000	0.280	0.000	Shortfall of Sites	0.088	Low Medium I Residential	R2-1	0	0	0	45.341	0.280		Residential - Single Family Residence, 1	088-5A213 362		Southeast Los Angeles	No	MI	R2RD
Los Angeles	734 E 47TH ST	90011	5108008018	0.000	0.000	0.280	0.000	Shortfall of Sites	0.124	Low Medium I Residential	R2-1	0	0	0	32.267	0.280		Residential - Double, Duplex, or Two Units - 4 Stories or Less, 0	112-5A207 364		Southeast Los Angeles	No	MI	R2RD
Los Angeles	1009 E 51ST ST	90011	5108015027	0.000	0.000	0.280	0.000	Shortfall of Sites	0.109	Low Medium II Residential	RD1.5-1	0	0	0	36.776	0.280		Residential - Double, Duplex, or Two Units - 4 Stories or Less, 0	111A209 365		Southeast Los Angeles	No	MI	R2RD
Los Angeles	11422 TOWNE AVE	90061	6083006007	0.000	0.000	0.280	0.000	Shortfall of Sites	0.080	Low Medium I Residential	R2-1	0	0	0	49.761	0.280		Residential - Single Family Residence, 1	087A207 365		Southeast Los Angeles	No	MI	R2RD
Los Angeles	201 W 115TH ST	90061	6087002016	0.000	0.000	0.280	0.000	Shortfall of Sites	0.115	Low Medium I Residential	R2-1	0	0	0	34.731	0.280		Residential - Single Family Residence, 0	087A203 370		Southeast Los Angeles	No	MI	R2RD
Los Angeles	1308 E 110TH ST	90059	6070007001	0.000	0.000	0.280	0.000	Shortfall of Sites	0.069	Low Medium I Residential	R2-1	0	0	0	58.171	0.280		Residential - Single Family Residence, 1	088-5A211 371		Southeast Los Angeles	No	MI	R2RD
Los Angeles	0	0	6070007038	0.000	0.000	0.280	0.000	Shortfall of Sites	0.065	Low Medium I Residential	R2-1	0	0	0	61.602	0.280		Residential - Single Family Residence, 1	088-5A211 372		Southeast Los Angeles	No	MI	R2RD
Los Angeles	1950 E 97TH ST	90002	6046018037	0.000	0.000	0.280	0.000	Shortfall of Sites	0.057	Low Medium I Residential	R2-1	0	0	0	69.700	0.280		Residential - Single Family Residence, 1	093A215 373		Southeast Los Angeles	No	MI	R2RD
Los Angeles	1620 E 110TH ST	90059	6069010032	0.000	0.000	0.280	0.000	Shortfall of Sites	0.075	Low Medium I Residential	R2-1	0	0	0	53.659	0.280		Residential - Double, Duplex, or Two Units - 4 Stories or Less, 0	088-5A213 379		Southeast Los Angeles	No	MI	R2RD
Los Angeles	9701 S WILMINGTON AVE	90002	6048038031	0.000	0.000	0.280	0.000	Shortfall of Sites	0.074	Low Medium I Residential	R2-1	0	0	0	54.226	0.280		Residential - Single Family Residence, 1	093A215 380		Southeast Los Angeles	No	MI	R2RD
Los Angeles	11100 STANFORD AVE	90059	6071007015	0.000	0.000	0.280	0.000	Shortfall of Sites	0.072	Low Medium I Residential	R2-1	0	0	0	55.444	0.280		Residential - Single Family Residence, 1	088-5A207 386		Southeast Los Angeles	No	MI	R2RD
Los Angeles	648 E 87TH ST	90002	6042004041	0.000	0.000	0.280	0.000	Shortfall of Sites	0.119	Low Medium I Residential	R2-1	0	0	0	33.505	0.280		Residential - Double, Duplex, or Two Units - 4 Stories or Less, 0	097-5A207 388		Southeast Los Angeles	No	MI	R2RD
Los Angeles	9703 S WILMINGTON AVE	90002	6048038032	0.000	0.000	0.280	0.000	Shortfall of Sites	0.057	Low Medium I Residential	R2-1	0	0	0	69.697	0.280		Residential - Single Family Residence, 1	093A215 389		Southeast Los Angeles	No	MI	R2RD
Los Angeles	2906 HAUSER BLVD	90016	5043022038	0.000	0.000	0.280	0.000	Shortfall of Sites	0.071	Low Medium II Residential	RD1.5-1	0	0	0	56.205	0.280		Residential - Single Family Residence, 1	120B177 390		West Adams - Baldwin Hills - Leimert	No	MI	R2RD

Jurisdiction Name	Site Address/Intersection	5 Digit ZIP Code	Assessor Parcel Number	Very Low-Income	Low-Income	Moderate-Income	Above Moderate-Income	Type of Shortfall	Parcel Size (Acres)	Current General Plan Designation	Current Zoning	Proposed General Plan (GP) Designation	Proposed Zoning	Minimum Density Allowed	Maximum Density Allowed	Total Capacity	Vacant/ Nonvacant	Description of Existing Uses	PIN	Base Density Per Acre	Community Plan Area	Rent Stabalization Ordinance	Income Category	Applicable Rezoning Program (Program informing values in Column Q listed first)
Los Angeles	0	0	6042004067	0.000	0.000	0.280	0.000	Shortfall of Sites	0.119	Low Medium I Residential	R2-1	0	0	0	33.506	0.280		Residential - Double, Duplex, or Two Units - 4 Stories or Less, 0	097-5A207 390		Southeast Los Angeles	No	MI	R2RD
Los Angeles	11012 COMPTON AVE	90059	6069010035	0.000	0.000	0.280	0.000	Shortfall of Sites	0.071	Low Medium I Residential	R2-1	0	0	0	56.596	0.280		Residential - Double, Duplex, or Two Units - 4 Stories or Less, 0	088-5A213 391		Southeast Los Angeles	No	MI	R2RD
Los Angeles	632 E 87TH ST	90002	6042004045	0.000	0.000	0.280	0.000	Shortfall of Sites	0.119	Low Medium I Residential	R2-1	0	0	0	33.506	0.280		Residential - Double, Duplex, or Two Units - 4 Stories or Less, 0	097-5A207 392		Southeast Los Angeles	No	MI	R2RD
Los Angeles	620 E 87TH ST	90002	6042004048	0.000	0.000	0.280	0.000	Shortfall of Sites	0.119	Low Medium I Residential	R2-1	0	0	0	33.506	0.280		Residential - Single Family Residence, 0	097-5A207 395		Southeast Los Angeles	No	MI	R2RD
Los Angeles	7052 GREELEY ST	91042	2568016041	0.000	0.000	0.280	0.000	Shortfall of Sites	0.134	Low Medium II Residential	RD1.5-1	0	0	0	29.956	0.280		Residential - Single Family Residence, 1	202-5A201 396		Sunland - Tujunga - Lake View Terrace - Shadow Hills - East La Tuna Canyon	No	MI	R2RD
Los Angeles	727 N ALEXANDRIA AVE	90029	5538007018	0.000	0.000	0.280	0.000	Shortfall of Sites	0.059	Low Medium II Residential	RD2-1XL	0	0	0	67.489	0.280		Residential - Four Units (Any Combination) - 4 Stories or Less, 0	141B197 396		Hollywood	No	MI	R2RD
Los Angeles	7044 GREELEY ST	91042	2568016037	0.000	0.000	0.280	0.000	Shortfall of Sites	0.134	Low Medium II Residential	RD1.5-1	0	0	0	29.956	0.280		Residential - Single Family Residence, 0	202-5A201 398		Sunland - Tujunga - Lake View Terrace - Shadow Hills - East La Tuna Canyon	No	MI	R2RD
Los Angeles	354 W 89TH ST	90003	6040030035	0.000	0.000	0.280	0.000	Shortfall of Sites	0.064	Low Medium I Residential	R2-1	0	0	0	62.250	0.280		Residential - Single Family Residence, 1	096A203 398		Southeast Los Angeles	No	MI	R2RD
Los Angeles	11012 COMPTON AVE	90059	6069010035	0.000	0.000	0.280	0.000	Shortfall of Sites	0.082	Low Medium I Residential	R2-1	0	0	0	48.597	0.280		Residential - Double, Duplex, or Two Units - 4 Stories or Less, 0	088-5A213 400		Southeast Los Angeles	No	MI	R2RD
Los Angeles	9705 S WILMINGTON AVE	90002	6048038033	0.000	0.000	0.280	0.000	Shortfall of Sites	0.057	Low Medium I Residential	R2-1	0	0	0	69.697	0.280		Residential - Double, Duplex, or Two Units - 4 Stories or Less, 0	093A215 401		Southeast Los Angeles	No	MI	R2RD
Los Angeles	2507 S BRONSON AVE	90018	5059004029	0.000	0.000	0.280	0.000	Shortfall of Sites	0.119	Low Medium II Residential	RD1.5-1-O	0	0	0	33.560	0.280		Residential - Five or More Units or Apartments (Any Combination) - 4 Stories or Less, 0	123B185 403		West Adams - Baldwin Hills - Leimert	No	MI	R2RD
Los Angeles	436 W 69TH ST	90003	6013027009	0.000	0.000	0.280	0.000	Shortfall of Sites	0.104	Low Medium I Residential	R2-1	0	0	0	38.323	0.280		Residential - Single Family Residence, 1	102B201 404		South Los Angeles	No	MI	R2RD
Los Angeles	11016 COMPTON AVE	90059	6069010034	0.000	0.000	0.280	0.000	Shortfall of Sites	0.082	Low Medium I Residential	R2-1	0	0	0	48.597	0.280		Residential - Single Family Residence, 1	088-5A213 405		Southeast Los Angeles	No	MI	R2RD
Los Angeles	4316 LA CLEDE AVE	90039	5594004015	0.000	0.000	0.280	0.000	Shortfall of Sites	0.172	Low Medium II Residential	RD2-1-RIO	0	0	0	23.247	0.280		Residential - Single Family Residence, 1	159B205 408		Northeast Los Angeles	No	MI	R2RD
Los Angeles	151 E 108TH ST	90061	6063032032	0.000	0.000	0.280	0.000	Shortfall of Sites	0.094	Low Medium I Residential	R2-1	0	0	0	42.704	0.280		Residential - Double, Duplex, or Two Units - 4 Stories or Less, 0	090A205 411		Southeast Los Angeles	No	MI	R2RD
Los Angeles	1689 E 111TH ST	90059	6069011032	0.000	0.000	0.280	0.000	Shortfall of Sites	0.089	Low Medium I Residential	R2-1	0	0	0	45.011	0.280		Residential - Single Family Residence, 1	088-5A213 411		Southeast Los Angeles	No	MI	R2RD
Los Angeles	10341 DIAMOND WAY	91331	2537003090	0.000	0.000	0.280	0.000	Shortfall of Sites	0.088	Low Medium II Residential	(Q)RD1.5-1-CUGU	0	0	0	45.510	0.280		Residential - Single Family Residence - Small Lot, 1	204B165 411		Arleta - Pacoima	No	MI	R2RD
Los Angeles	1687 E 111TH ST	90059	6069011018	0.000	0.000	0.280	0.000	Shortfall of Sites	0.089	Low Medium I Residential	R2-1	0	0	0	45.016	0.280		Residential - Single Family Residence, 1	088-5A213 412		Southeast Los Angeles	No	MI	R2RD
Los Angeles	10342 DIAMOND WAY	91331	2537003091	0.000	0.000	0.280	0.000	Shortfall of Sites	0.084	Low Medium II Residential	(Q)RD1.5-1-CUGU	0	0	0	47.562	0.280		Residential - Single Family Residence - Small Lot, 1	204B165 412		Arleta - Pacoima	No	MI	R2RD
Los Angeles	14646 ASTORIA DR	91342	2507005021	0.000	0.000	0.280	0.000	Shortfall of Sites	0.166	Low Medium I Residential	RD3-1XL-CPIO	0	0	0	24.062	0.280		Residential - Manufactured Home - Single Residence - Assessed by RP (Permanent Foundation), 1	219B149 413		Sylmar	No	MI	R2RD
Los Angeles	0	0	6052022013	0.000	0.000	0.280	0.000	Shortfall of Sites	0.060	Low Medium II Residential	RD2-1	0	0	0	66.372	0.280		Residential - Single Family Residence, 1	094-5A205 413		Southeast Los Angeles	No	MI	R2RD
Los Angeles	357 W 90TH ST	90003	6040030034	0.000	0.000	0.280	0.000	Shortfall of Sites	0.070	Low Medium I Residential	R2-1	0	0	0	56.874	0.280		Residential - Single Family Residence, 1	096A203 418		Southeast Los Angeles	No	MI	R2RD
Los Angeles	10354 DIAMOND WAY	91331	2537003097	0.000	0.000	0.280	0.000	Shortfall of Sites	0.083	Low Medium II Residential	(Q)RD1.5-1-CUGU	0	0	0	47.998	0.280		Residential - Single Family Residence - Small Lot, 1	204B165 418		Arleta - Pacoima	No	MI	R2RD
Los Angeles	229 E 108TH ST	90061	6063031020	0.000	0.000	0.280	0.000	Shortfall of Sites	0.110	Low Medium I Residential	R2-1	0	0	0	36.298	0.280		Residential - Single Family Residence, 0	090A205 421		Southeast Los Angeles	No	MI	R2RD
Los Angeles	10264 ANGEL LANE	91331	2537004032	0.000	0.000	0.280	0.000	Shortfall of Sites	0.089	Low Medium I Residential	(Q)RD3-1-CUGU	0	0	0	44.867	0.280		Residential - Single Family Residence - Small Lot, 1	204B165 422		Arleta - Pacoima	No	MI	R2RD
Los Angeles	10262 ANGEL LANE	91331	2537004033	0.000	0.000	0.280	0.000	Shortfall of Sites	0.062	Low Medium I Residential	(Q)RD3-1-CUGU	0	0	0	64.141	0.280		Residential - Single Family Residence - Small Lot, 1	204B165 423		Arleta - Pacoima	No	MI	R2RD
Los Angeles	10260 ANGEL LANE	91331	2537004034	0.000	0.000	0.280	0.000	Shortfall of Sites	0.062	Low Medium I Residential	(Q)RD3-1-CUGU	0	0	0	64.142	0.280		Residential - Single Family Residence - Small Lot, 1	204B165 424		Arleta - Pacoima	No	MI	R2RD
Los Angeles	10258 ANGEL LANE	91331	2537004035	0.000	0.000	0.280	0.000	Shortfall of Sites	0.062	Low Medium I Residential	(Q)RD3-1-CUGU	0	0	0	64.141	0.280		Residential - Single Family Residence - Small Lot, 1	204B165 425		Arleta - Pacoima	No	MI	R2RD
Los Angeles	0	0	6063031034	0.000	0.000	0.280	0.000	Shortfall of Sites	0.057	Low Medium II Residential	RD2-1	0	0	0	70.216	0.280		Residential - Single Family Residence, 0	090A205 426		Southeast Los Angeles	No	MI	R2RD
Los Angeles	10256 ANGEL LANE	91331	2537004036	0.000	0.000	0.280	0.000	Shortfall of Sites	0.062	Low Medium I Residential	(Q)RD3-1-CUGU	0	0	0	64.140	0.280		Residential - Single Family Residence - Small Lot, 1	204B165 426		Arleta - Pacoima	No	MI	R2RD
Los Angeles	9312 S SAN PEDRO ST	90003	6052022024	0.000	0.000	0.280	0.000	Shortfall of Sites	0.060	Low Medium II Residential	RD2-1	0	0	0	66.372	0.280		Residential - Single Family Residence, 1	094-5A205 427		Southeast Los Angeles	No	MI	R2RD
Los Angeles	9702 GRAHAM AVE	90002	6048027050	0.000	0.000	0.280	0.000	Shortfall of Sites	0.076	Low Medium I Residential	R2-1	0	0	0	52.396	0.280		Residential - Single Family Residence, 1	093A213 427		Southeast Los Angeles	No	MI	R2RD
Los Angeles	10254 ANGEL LANE	91331	2537004037	0.000	0.000	0.280	0.000	Shortfall of Sites	0.062	Low Medium I Residential	(Q)RD3-1-CUGU	0	0	0	64.142	0.280		Residential - Single Family Residence - Small Lot, 1	204B165 427		Arleta - Pacoima	No	MI	R2RD
Los Angeles	1649 E 111TH ST	90059	6069011033	0.000	0.000	0.280	0.000	Shortfall of Sites	0.089	Low Medium I Residential	R2-1	0	0	0	45.093	0.280		Residential - Single Family Residence, 1	088-5A213 428		Southeast Los Angeles	No	MI	R2RD
Los Angeles	10252 ANGEL LANE	91331	2537004038	0.000	0.000	0.280	0.000	Shortfall of Sites	0.062	Low Medium I Residential	(Q)RD3-1-CUGU	0	0	0	64.141	0.280		Residential - Single Family Residence - Small Lot, 1	204B165 428		Arleta - Pacoima	No	MI	R2RD
Los Angeles	1647 E 111TH ST	90059	6069011901	0.000	0.000	0.280	0.000	Shortfall of Sites	0.089	Low Medium I Residential	R2-1	0	0	0	45.097	0.280		Residential - Single Family Residence, 1	088-5A213 429		Southeast Los Angeles	No	MI	R2RD
Los Angeles	10250 ANGEL LANE	91331	2537004039	0.000	0.000	0.280	0.000	Shortfall of Sites	0.062	Low Medium I Residential	(Q)RD3-1-CUGU	0	0	0	64.141	0.280		Residential - Single Family Residence - Small Lot, 1	204B165 429		Arleta - Pacoima	No	MI	R2RD
Los Angeles	10248 ANGEL LANE	91331	2537004040	0.000	0.000	0.280	0.000	Shortfall of Sites	0.062	Low Medium I Residential	(Q)RD3-1-CUGU	0	0	0	64.141	0.280		Residential - Single Family Residence - Small Lot, 1	204B165 430		Arleta - Pacoima	No	MI	R2RD
Los Angeles	10246 ANGEL LANE	91331	2537004041	0.000	0.000	0.280	0.000	Shortfall of Sites	0.112	Low Medium I Residential	(Q)RD3-1-CUGU	0	0	0	35.735	0.280		Residential - Single Family Residence - Small Lot, 1	204B165 431		Arleta - Pacoima	No	MI	R2RD
Los Angeles	10245 ANGEL LANE	91331	2537004042	0.000	0.000	0.280	0.000	Shortfall of Sites	0.112	Low Medium I Residential	(Q)RD3-1-CUGU	0	0	0	35.724	0.280		Residential - Single Family Residence - Small Lot, 1	204B165 432		Arleta - Pacoima	No	MI	R2RD
Los Angeles	10247 ANGEL LANE	91331	2537004043	0.000	0.000	0.280	0.000	Shortfall of Sites	0.062	Low Medium I Residential	(Q)RD3-1-CUGU	0	0	0	64.141	0.280		Residential - Single Family Residence - Small Lot, 1	204B165 433		Arleta - Pacoima	No	MI	R2RD
Los Angeles	10249 ANGEL LANE	91331	2537004044	0.000	0.000	0.280	0.000	Shortfall of Sites	0.062	Low Medium I Residential	(Q)RD3-1-CUGU	0	0	0	64.142	0.280		Residential - Single Family Residence - Small Lot, 1	204B165 434		Arleta - Pacoima	No	MI	R2RD
Los Angeles	10251 ANGEL LANE	91331	2537004045	0.000	0.000	0.280	0.000	Shortfall of Sites	0.062	Low Medium I Residential	(Q)RD3-1-CUGU	0	0	0	64.141	0.280		Residential - Single Family Residence - Small Lot, 1	204B165 435		Arleta - Pacoima	No	MI	R2RD
Los Angeles	10253 ANGEL LANE	91331	2537004046	0.000	0.000	0.280	0.000	Shortfall of Sites	0.062	Low Medium I Residential	(Q)RD3-1-CUGU	0	0	0	64.142	0.280		Residential - Single Family Residence - Small Lot, 1	204B165 436		Arleta - Pacoima	No	MI	R2RD
Los Angeles	5742 VINELAND AVE	91601	2415004011	0.000	0.000	0.280	0.000	Shortfall of Sites	0.123	Low Medium II Residential	RD1.5-1VL	0	0	0	32.508	0.280		Residential - Three Units (Any Combination) - 4 Stories or Less, 0	174B173 437		North Hollywood - Valley Village	No	MI	R2RD
Los Angeles	1216 E 47TH PL	90011	5107018019	0.000	0.000	0.280	0.000	Shortfall of Sites	0.066	Low Medium I Residential	R2-1	0	0	0	60.355	0.280		Residential - Single Family Residence, 1	112-5A211 437		Southeast Los Angeles	No	MI	R2RD
Los Angeles	10255 ANGEL LANE	91331	2537004047	0.000	0.000	0.280	0.000	Shortfall of Sites	0.062	Low Medium I Residential	(Q)RD3-1-CUGU	0	0	0	64.141	0.280		Residential - Single Family Residence - Small Lot, 1	204B165 437		Arleta - Pacoima	No	MI	R2RD
Los Angeles	10257 ANGEL LANE	91331	2537004048	0.000	0.000	0.280	0.000	Shortfall of Sites	0.062	Low Medium I Residential	(Q)RD3-1-CUGU	0	0	0	64.141	0.280		Residential - Single Family Residence - Small Lot, 1	204B165 438		Arleta - Pacoima	No	MI	R2RD
Los Angeles	10259 ANGEL LANE	91331	2537004049	0.000	0.000	0.280	0.000	Shortfall of Sites	0.062	Low Medium I Residential	(Q)RD3-1-CUGU	0	0	0	64.141	0.280		Residential - Single Family Residence - Small Lot, 1	204B165 439		Arleta - Pacoima	No	MI	R2RD
Los Angeles	1617 E 111TH ST	90059	6069010036	0.000	0.000	0.280	0.000	Shortfall of Sites	0.089	Low Medium I Residential	R2-1	0	0	0	45.166	0.280		Residential - Single Family Residence, 1	088-5A213 440		Southeast Los Angeles	No	MI	R2RD
Los Angeles	10261 ANGEL LANE	91331	2537004050	0.000	0.000	0.280	0.000	Shortfall of Sites	0.062	Low Medium I Residential	(Q)RD3-1-CUGU	0	0	0	64.141	0.280		Residential - Single Family Residence - Small Lot, 1	204B165 440		Arleta - Pacoima	No	MI	R2RD
Los Angeles	1615 E 111TH ST	90059	6069010037	0.000	0.000	0.280	0.000	Shortfall of Sites	0.089	Low Medium I Residential	R2-1	0	0	0	45.170	0.280		Residential - Single Family Residence, 1	088-5A213 441		Southeast Los Angeles	No	MI	R2RD
Los Angeles	10263 ANGEL LANE	91331	2537004051	0.000	0.000	0.280	0.000	Shortfall of Sites	0.089	Low Medium I Residential	(Q)RD3-1-CUGU	0	0	0	44.885	0.280		Residential - Single Family Residence - Small Lot, 1	204B165 441		Arleta - Pacoima	No	MI	R2RD
Los Angeles	1430 E 43RD PL	90011	5116007011	0.000	0.000	0.280	0.000	Shortfall of Sites	0.057	Low Medium I Residential	R2-1	0	0	0	69.793	0.280		Residential - Double, Duplex, or Two Units - 4 Stories or Less, 0	114A211 442		Southeast Los Angeles	No	MI	R2RD
Los Angeles	9316 S SAN PEDRO ST	90003	6052022023	0.000	0.000	0.280	0.000	Shortfall of Sites	0.060	Low Medium II Residential	RD2-1	0	0	0	66.372	0.280		Residential - Single Family Residence, 1	094-5A205 442		Southeast Los Angeles	No	MI	R2RD
Los Angeles	9318 S SAN PEDRO ST	90003	6052022022	0.000	0.000	0.280	0.000	Shortfall of Sites	0.060	Low Medium II Residential	RD2-1	0	0	0	66.372	0.280		Residential - Single Family Residence, 1	094-5A205 446		Southeast Los Angeles	No	MI	R2RD
Los Angeles	637 E 108TH ST	90059	6051030023	0.000	0.000	0.280	0.000	Shortfall of Sites	0.066	Low Medium II Residential	RD2-1	0	0	0	60.628	0.280		Residential - Single Family Residence, 1	090A207 446		Southeast Los Angeles	No	MI	R2RD
Los Angeles	944 BENTON LN	90026	5402013026	0.000	0.000	0.280	0.000	Shortfall of Sites	0.067	Low Medium II Residential	RD2-1VL	0	0	0	59.979	0.280		Residential - Single Family Residence - Small Lot, 1	141A205 453		Silver Lake - Echo Park - Elysian Valley	No	MI	R2RD
Los Angeles	1339 S STANLEY AVE	90019	5085026027	0.000	0.000	0.280	0.000	Shortfall of Sites	0.177	Low Medium I Residential	R2-1-O	0	0	0	22.584	0.280		Residential - Single Family Residence - Guesthouse, 1	129B177 454		Wilshire	No	MI	R2RD
Los Angeles	20862 BRYANT ST	91306	2780003164	0.000	0.000	0.280	0.000	Shortfall of Sites	0.102	Low Medium I Residential	(T)(Q)RD3-1	0	0	0	39.358	0.280		Residential - Single Family Residence, 1	195B109 458		Chatsworth - Porter Ranch	No	MI	R2RD
Los Angeles	20858 BRYANT ST	91306	2780003165	0.000	0.000	0.280	0.000	Shortfall of Sites	0.073	Low Medium I Residential	(T)(Q)RD3-1	0	0	0	54.838	0.280		Residential - Single Family Residence, 1	195B109 459		Chatsworth - Porter Ranch	No	MI	R2RD
Los Angeles	20854 BRYANT ST	91306	2780003166	0.000	0.000	0.280	0.000	Shortfall of Sites	0.073	Low Medium I Residential	(T)(Q)RD3-1	0	0	0	54.839	0.280		Residential - Single Family Residence, 1	195B109 460		Chatsworth - Porter Ranch	No	MI	R2RD
Los Angeles	20850 BRYANT ST	91306	2780003167	0.000	0.000	0.280	0.000	Shortfall of Sites	0.073	Low Medium I Residential	(T)(Q)RD3-1	0	0	0	54.837	0.280		Residential - Single Family Residence, 1	195B109 461		Chatsworth - Porter Ranch	No	MI	R2RD
Los Angeles	20846 BRYANT ST	91306	2780003168	0.000	0.000	0.280	0.000	Shortfall of Sites	0.073	Low Medium I Residential	(T)(Q)RD3-1	0	0	0	54.837	0.280		Residential - Single Family Residence, 1	195B109 462		Chatsworth - Porter Ranch	No	MI	R2RD
Los Angeles	20842 BRYANT ST	91306	2780003169	0.000	0.000	0.280	0.000	Shortfall of Sites	0.073	Low Medium I Residential	(T)(Q)RD3-1	0	0	0	54.837	0.280		Residential - Single Family Residence, 1	195B109 463		Chatsworth - Porter Ranch	No	MI	R2RD
Los Angeles	20838 BRYANT ST	91306	2780003170	0.000	0.000	0.280	0.000	Shortfall of Sites	0.073	Low Medium I Residential	(T)(Q)RD3-1	0	0	0	54.837	0.280		Residential - Single Family Residence, 1	195B109 464		Chatsworth - Porter Ranch	No	MI	R2RD
Los Angeles	20834 BRYANT ST	91306	2780003171	0.000	0.000	0.280	0.000	Shortfall of Sites	0.073	Low Medium I Residential	(T)(Q)RD3-1	0	0	0	54.837	0.280		Residential - Single Family Residence, 1	195B109 465		Chatsworth - Porter Ranch	No	MI	R2RD
Los Angeles	725 E 108TH ST	90059	6051023035	0.000	0.000	0.280	0.000	Shortfall of Sites	0.066	Low Medium II Residential	RD2-1	0	0	0	60.602	0.280		Residential - Single Family Residence, 1	090A207 465		Southeast Los Angeles	No	MI	R2RD
Los Angeles	20830 BRYANT ST	91306	2780003172	0.000	0.000	0.280	0.000	Shortfall of Sites	0.073	Low Medium I Residential	(T)(Q)RD3-1	0	0	0	54.836	0.280		Residential - Single Family Residence, 1	195B109 466		Chatsworth - Porter Ranch	No	MI	R2RD
Los Angeles	6915 ESTRELLA AVE	90044	6013021035	0.000	0.000	0.280	0.000	Shortfall of Sites	0.124	Low Medium I Residential	R2-1	0	0	0	32.266	0.280		Residential - Single Family Residence, 1	102B201 466		South Los Angeles	No	MI	R2RD
Los Angeles	20826 BRYANT ST	91306	2780003173	0.000	0.000	0.280	0.000	Shortfall of Sites	0.073	Low Medium I Residential	(T)(Q)RD3-1	0	0	0	54.837	0.280		Residential - Single Family Residence, 1	195B109 467		Chatsworth - Porter Ranch	No	MI	R2RD
Los Angeles	20822 BRYANT ST	91306	2780003174	0.000	0.000	0.280	0.000	Shortfall of Sites	0.073	Low Medium I Residential	(T)(Q)RD3-1	0	0	0	54.836	0.280		Residential - Single Family Residence, 1	195B109 468		Chatsworth - Porter Ranch	No	MI	R2RD
Los Angeles	20818 BRYANT ST	91306	2780003175	0.000	0.000	0.280	0.000	Shortfall of Sites	0.073	Low Medium I Residential	(T)(Q)RD3-1	0	0	0	54.836	0.280		Residential - Single Family Residence, 1	195B109 469		Chatsworth - Porter Ranch	No	MI	R2RD
Los Angeles	5338 ARLINGTON AVE	90043	5005008046	0.000	0.000	0.280	0.000	Shortfall of Sites	0.071	Low Medium I Residential	R2-1	0	0	0	56.632	0.280		Residential - Double, Duplex, or Two Units - 4 Stories or Less, 0	108B189 474		West Adams - Baldwin Hills - Leimert	No	MI	R2RD
Los Angeles	411 E 70TH ST	90003	6011010030	0.000	0.000	0.280	0.000	Shortfall of Sites	0.084	Low Medium I Residential	R2-1	0	0	0	47.791	0.280		Residential - Double, Duplex, or Two Units - 4 Stories or Less, 0	102B205 476		Southeast Los Angeles	No	MI	R2RD
Los Angeles	1289 MEADOWBROOK AVE	90019	5070008030	0.000	0.000	0.280	0.000	Shortfall of Sites	0.159	Low Medium I Residential	R2-1-O	0	0	0	25.210	0.280		Residential - Single Family Residence - Guesthouse, 1	129B181 479		Wilshire	No	MI	R2RD
Los Angeles	9815 GRAPE ST	90002	6046018028	0.000	0.000	0.280	0.000	Shortfall of Sites	0.155	Low Medium I Residential	R2-1	0	0	0	25.803	0.280		Residential - Single Family Residence - Modular, 1	093A215 479		Southeast Los Angeles	No	MI	R2RD
Los Angeles	9100 N BURNET AVE	91343	2656022263	0.000	0.000	0.280	0.000	Shortfall of Sites	0.060	Low Medium II Residential	(T)(Q)RD1.5-1	0	0	0	66.885	0.280		Residential - Single Family Residence - Small Lot, 1	198B145 485		Mission Hills - Panorama City - North Hills	No	MI	R2RD
Los Angeles	727 N AVENUE 50	90042	5469008018	0.000	0.000	0.280	0.000	Shortfall of Sites	0.166	Low Medium II Residential	RD2-1	0	0	0	24.033	0.280		Residential - Single Family Residence, 1	153A225 490		Northeast Los Angeles	No	MI	R2RD
Los Angeles	1505 E 111TH ST	90059	6070008049	0.000	0.000	0.280	0.000	Shortfall of Sites	0.065	Low Medium I Residential	R2-1	0	0	0	61.254	0.280		Residential - Single Family Residence, 1	088-5A211 490		Southeast Los Angeles	No	MI	R2RD
Los Angeles	1503 E 111TH ST	90059	6070008050	0.000	0.000	0.280	0.000	Shortfall of Sites	0.065	Low Medium I Residential	R2-1	0	0	0	61.260	0.280		Residential - Single Family Residence, 1	088-5A211 491		Southeast Los Angeles	No	MI	R2RD

Jurisdiction Name	Site Address/Intersection	5 Digit ZIP Code	Assessor Parcel Number	Very Low-Income	Low-Income	Moderate-Income	Above Moderate-Income	Type of Shortfall	Parcel Size (Acres)	Current General Plan Designation	Current Zoning	Proposed General Plan (GP) Designation	Proposed Zoning	Minimum Density Allowed	Maximum Density Allowed	Total Capacity	Vacant/ Nonvacant	Description of Existing Uses	PIN	Base Density Per Acre	Community Plan Area	Rent Stabalization Ordinance	Income Category	Applicable Rezoning Program (Program informing values in Column Q listed first)
Los Angeles	2200 BIRD ST	90033	5175012005	0.000	0.000	0.280	0.000	Shortfall of Sites	0.059	Low Medium II Residential	RD1.5-1-CUGU	0	0	0	67.743	0.280		Residential - Single Family Residence, 1	130-5A223 492		Boyle Heights	No	MI	R2RD
Los Angeles	11101 MONITOR AVE	90059	6069014021	0.000	0.000	0.280	0.000	Shortfall of Sites	0.076	Low Medium I Residential	R2-1	0	0	0	52.649	0.280		Residential - Single Family Residence, 1	088-5A213 497		Southeast Los Angeles	No	MI	R2RD
Los Angeles	5342 ARLINGTON AVE	90043	5005008047	0.000	0.000	0.280	0.000	Shortfall of Sites	0.059	Low Medium I Residential	R2-1	0	0	0	67.395	0.280		Residential - Double, Duplex, or Two Units - 4 Stories or Less, 0	108B189 499		West Adams - Baldwin Hills - Leimert	No	MI	R2RD
Los Angeles	914 W 60TH ST	90044	6004010022	0.000	0.000	0.280	0.000	Shortfall of Sites	0.149	Low Medium I Residential	R2-1	0	0	0	26.805	0.280		Residential - Double, Duplex, or Two Units - 4 Stories or Less, 1	105B197 501		South Los Angeles	No	MI	R2RD
Los Angeles	15165 W RACHEL LANE	91345	2615002021	0.000	0.000	0.280	0.000	Shortfall of Sites	0.066	Low Medium II Residential	(Q)RD2-1	0	0	0	61.037	0.280		Residential - Single Family Residence - Small Lot, 1	210B145 501		Mission Hills - Panorama City - North Hills	No	MI	R2RD
Los Angeles	15163 W RACHEL LANE	91345	2615002022	0.000	0.000	0.280	0.000	Shortfall of Sites	0.061	Low Medium II Residential	(Q)RD2-1	0	0	0	65.561	0.280		Residential - Single Family Residence - Small Lot, 1	210B145 502		Mission Hills - Panorama City - North Hills	No	MI	R2RD
Los Angeles	355 W 79TH ST	90003	6031021026	0.000	0.000	0.280	0.000	Shortfall of Sites	0.149	Low Medium I Residential	R2-1	0	0	0	26.854	0.280		Residential - Single Family Residence, 1	099B201 503		Southeast Los Angeles	No	MI	R2RD
Los Angeles	11103 MONITOR AVE	90059	6069014020	0.000	0.000	0.280	0.000	Shortfall of Sites	0.074	Low Medium I Residential	R2-1	0	0	0	53.890	0.280		Residential - Single Family Residence, 1	088-5A213 503		Southeast Los Angeles	No	MI	R2RD
Los Angeles	15161 W RACHEL LANE	91345	2615002023	0.000	0.000	0.280	0.000	Shortfall of Sites	0.061	Low Medium II Residential	(Q)RD2-1	0	0	0	65.560	0.280		Residential - Single Family Residence - Small Lot, 1	210B145 503		Mission Hills - Panorama City - North Hills	No	MI	R2RD
Los Angeles	15159 W RACHEL LANE	91345	2615002024	0.000	0.000	0.280	0.000	Shortfall of Sites	0.061	Low Medium II Residential	(Q)RD2-1	0	0	0	65.565	0.280		Residential - Single Family Residence - Small Lot, 1	210B145 504		Mission Hills - Panorama City - North Hills	No	MI	R2RD
Los Angeles	15157 W RACHEL WAY	91345	2615002025	0.000	0.000	0.280	0.000	Shortfall of Sites	0.061	Low Medium II Residential	(Q)RD2-1	0	0	0	65.568	0.280		Residential - Single Family Residence - Small Lot, 1	210B145 505		Mission Hills - Panorama City - North Hills	No	MI	R2RD
Los Angeles	15153 W RACHEL LANE	91345	2615002026	0.000	0.000	0.280	0.000	Shortfall of Sites	0.097	Low Medium II Residential	(Q)RD2-1	0	0	0	41.117	0.280		Residential - Single Family Residence - Small Lot, 1	210B145 506		Mission Hills - Panorama City - North Hills	No	MI	R2RD
Los Angeles	15154 W RACHEL LANE	91345	2615002027	0.000	0.000	0.280	0.000	Shortfall of Sites	0.063	Low Medium II Residential	(Q)RD2-1	0	0	0	63.965	0.280		Residential - Single Family Residence - Small Lot, 1	210B145 507		Mission Hills - Panorama City - North Hills	No	MI	R2RD
Los Angeles	12440 SAYRE LN	91342	2507005007	0.000	0.000	0.280	0.000	Shortfall of Sites	0.166	Low Medium I Residential	RD3-1XL-CPIO	0	0	0	24.033	0.280		Residential - Single Family Residence, 1	219B149 510		Sylmar	No	MI	R2RD
Los Angeles	15164 W RACHEL LANE	91345	2615002032	0.000	0.000	0.280	0.000	Shortfall of Sites	0.058	Low Medium II Residential	(Q)RD2-1	0	0	0	68.514	0.280		Residential - Single Family Residence - Small Lot, 1	210B145 512		Mission Hills - Panorama City - North Hills	No	MI	R2RD
Los Angeles	12444 SAYRE LN	91342	2507005008	0.000	0.000	0.280	0.000	Shortfall of Sites	0.166	Low Medium I Residential	RD3-1XL-CPIO	0	0	0	24.033	0.280		Residential - Single Family Residence, 1	219B149 522		Sylmar	No	MI	R2RD
Los Angeles	20803 W OKLAHOMA CT	91311	2741001087	0.000	0.000	0.280	0.000	Shortfall of Sites	0.074	Low Medium I Residential	(T)(Q)RD3-1	0	0	0	54.268	0.280		Residential - Single Family Residence, 1	204B109 525		Chatsworth - Porter Ranch	No	MI	R2RD
Los Angeles	20809 W OKLAHOMA CT	91311	2741001088	0.000	0.000	0.280	0.000	Shortfall of Sites	0.060	Low Medium I Residential	(T)(Q)RD3-1	0	0	0	67.172	0.280		Residential - Single Family Residence, 1	204B109 526		Chatsworth - Porter Ranch	No	MI	R2RD
Los Angeles	20815 W OKLAHOMA CT	91311	2741001089	0.000	0.000	0.280	0.000	Shortfall of Sites	0.060	Low Medium I Residential	(T)(Q)RD3-1	0	0	0	67.184	0.280		Residential - Single Family Residence, 1	204B109 527		Chatsworth - Porter Ranch	No	MI	R2RD
Los Angeles	20821 W OKLAHOMA CT	91311	2741001090	0.000	0.000	0.280	0.000	Shortfall of Sites	0.060	Low Medium I Residential	(T)(Q)RD3-1	0	0	0	67.196	0.280		Residential - Single Family Residence, 1	204B109 528		Chatsworth - Porter Ranch	No	MI	R2RD
Los Angeles	20827 W OKLAHOMA CT	91311	2741001091	0.000	0.000	0.280	0.000	Shortfall of Sites	0.070	Low Medium I Residential	(T)(Q)RD3-1	0	0	0	57.349	0.280		Residential - Single Family Residence, 1	204B109 529		Chatsworth - Porter Ranch	No	MI	R2RD
Los Angeles	20826 W OKLAHOMA CT	91311	2741001092	0.000	0.000	0.280	0.000	Shortfall of Sites	0.070	Low Medium I Residential	(T)(Q)RD3-1	0	0	0	57.227	0.280		Residential - Single Family Residence, 1	204B109 530		Chatsworth - Porter Ranch	No	MI	R2RD
Los Angeles	20820 W OKLAHOMA CT	91311	2741001093	0.000	0.000	0.280	0.000	Shortfall of Sites	0.089	Low Medium I Residential	(T)(Q)RD3-1	0	0	0	44.726	0.280		Residential - Single Family Residence, 1	204B109 531		Chatsworth - Porter Ranch	No	MI	R2RD
Los Angeles	20808 W OKLAHOMA CT	91311	2741001094	0.000	0.000	0.280	0.000	Shortfall of Sites	0.089	Low Medium I Residential	(T)(Q)RD3-1	0	0	0	44.746	0.280		Residential - Single Family Residence, 1	204B109 532		Chatsworth - Porter Ranch	No	MI	R2RD
Los Angeles	20802 W OKLAHOMA CT	91311	2741001095	0.000	0.000	0.280	0.000	Shortfall of Sites	0.074	Low Medium I Residential	(T)(Q)RD3-1	0	0	0	54.246	0.280		Residential - Single Family Residence, 1	204B109 533		Chatsworth - Porter Ranch	No	MI	R2RD
Los Angeles	12448 SAYRE LN	91342	2507005009	0.000	0.000	0.280	0.000	Shortfall of Sites	0.166	Low Medium I Residential	RD3-1XL-CPIO	0	0	0	24.033	0.280		Residential - Single Family Residence, 1	219B149 534		Sylmar	No	MI	R2RD
Los Angeles	16093 COUSTEAU LANE	91343	2673023001	0.000	0.000	0.280	0.000	Shortfall of Sites	0.212	Low Medium I Residential	(Q)RD6-1	0	0	0	18.900	0.280		Residential - Single Family Residence - Planned Unit Development (PUD), 1	192B141 534		Mission Hills - Panorama City - North Hills	No	MI	R2RD
Los Angeles	16087 COUSTEAU LANE	91343	2673023002	0.000	0.000	0.280	0.000	Shortfall of Sites	0.158	Low Medium I Residential	(Q)RD6-1	0	0	0	25.271	0.280		Residential - Single Family Residence - Planned Unit Development (PUD), 1	192B141 535		Mission Hills - Panorama City - North Hills	No	MI	R2RD
Los Angeles	16081 COUSTEAU LANE	91343	2673023003	0.000	0.000	0.280	0.000	Shortfall of Sites	0.158	Low Medium I Residential	(Q)RD6-1	0	0	0	25.267	0.280		Residential - Single Family Residence - Planned Unit Development (PUD), 1	192B141 536		Mission Hills - Panorama City - North Hills	No	MI	R2RD
Los Angeles	16075 COUSTEAU LANE	91343	2673023004	0.000	0.000	0.280	0.000	Shortfall of Sites	0.158	Low Medium I Residential	(Q)RD6-1	0	0	0	25.263	0.280		Residential - Single Family Residence - Planned Unit Development (PUD), 1	192B141 537		Mission Hills - Panorama City - North Hills	No	MI	R2RD
Los Angeles	16069 COUSTEAU LANE	91343	2673023005	0.000	0.000	0.280	0.000	Shortfall of Sites	0.173	Low Medium I Residential	(Q)RD6-1	0	0	0	23.087	0.280		Residential - Single Family Residence - Planned Unit Development (PUD), 1	192B141 538		Mission Hills - Panorama City - North Hills	No	MI	R2RD
Los Angeles	132 W 117TH ST	90061	6087012037	0.000	0.000	0.280	0.000	Shortfall of Sites	0.075	Low Medium I Residential	R2-1	0	0	0	53.607	0.280		Residential - Single Family Residence, 1	084B201 539		Southeast Los Angeles	No	MI	R2RD
Los Angeles	16064 COUSTEAU LANE	91343	2673023006	0.000	0.000	0.280	0.000	Shortfall of Sites	0.124	Low Medium I Residential	(Q)RD6-1	0	0	0	32.237	0.280		Residential - Single Family Residence - Planned Unit Development (PUD), 1	192B141 539		Mission Hills - Panorama City - North Hills	No	MI	R2RD
Los Angeles	134 W 117TH ST	90061	6087012036	0.000	0.000	0.280	0.000	Shortfall of Sites	0.075	Low Medium I Residential	R2-1	0	0	0	53.609	0.280		Residential - Single Family Residence, 1	084B201 540		Southeast Los Angeles	No	MI	R2RD
Los Angeles	16068 COUSTEAU LANE	91343	2673023007	0.000	0.000	0.280	0.000	Shortfall of Sites	0.115	Low Medium I Residential	(Q)RD6-1	0	0	0	34.841	0.280		Residential - Single Family Residence - Planned Unit Development (PUD), 1	192B141 540		Mission Hills - Panorama City - North Hills	No	MI	R2RD
Los Angeles	16072 COUSTEAU LANE	91343	2673023008	0.000	0.000	0.280	0.000	Shortfall of Sites	0.115	Low Medium I Residential	(Q)RD6-1	0	0	0	34.841	0.280		Residential - Single Family Residence - Planned Unit Development (PUD), 1	192B141 541		Mission Hills - Panorama City - North Hills	No	MI	R2RD
Los Angeles	16078 COUSTEAU LANE	91343	2673023009	0.000	0.000	0.280	0.000	Shortfall of Sites	0.115	Low Medium I Residential	(Q)RD6-1	0	0	0	34.841	0.280		Residential - Single Family Residence - Planned Unit Development (PUD), 1	192B141 542		Mission Hills - Panorama City - North Hills	No	MI	R2RD
Los Angeles	16084 COUSTEAU LANE	91343	2673023010	0.000	0.000	0.280	0.000	Shortfall of Sites	0.115	Low Medium I Residential	(Q)RD6-1	0	0	0	34.841	0.280		Residential - Single Family Residence - Planned Unit Development (PUD), 1	192B141 543		Mission Hills - Panorama City - North Hills	No	MI	R2RD
Los Angeles	3110 S BUDLONG AVE	90007	5040024011	0.000	0.000	0.280	0.000	Shortfall of Sites	0.068	Low Medium I Residential	R2-1-O	0	0	0	58.617	0.280		Residential - Single Family Residence, 1	120B197 544		South Los Angeles	No	MI	R2RD
Los Angeles	16090 COUSTEAU LANE	91343	2673023011	0.000	0.000	0.280	0.000	Shortfall of Sites	0.111	Low Medium I Residential	(Q)RD6-1	0	0	0	36.142	0.280		Residential - Single Family Residence - Planned Unit Development (PUD), 1	192B141 544		Mission Hills - Panorama City - North Hills	No	MI	R2RD
Los Angeles	16079 COOK LANE	91343	2673023012	0.000	0.000	0.280	0.000	Shortfall of Sites	0.143	Low Medium I Residential	(Q)RD6-1	0	0	0	27.992	0.280		Residential - Single Family Residence - Planned Unit Development (PUD), 1	192B141 545		Mission Hills - Panorama City - North Hills	No	MI	R2RD
Los Angeles	12452 SAYRE LN	91342	2507005010	0.000	0.000	0.280	0.000	Shortfall of Sites	0.166	Low Medium I Residential	RD3-1XL-CPIO	0	0	0	24.033	0.280		Residential - Single Family Residence, 1	219B149 546		Sylmar	No	MI	R2RD
Los Angeles	16075 COOK LANE	91343	2673023013	0.000	0.000	0.280	0.000	Shortfall of Sites	0.115	Low Medium I Residential	(Q)RD6-1	0	0	0	34.841	0.280		Residential - Single Family Residence - Planned Unit Development (PUD), 1	192B141 546		Mission Hills - Panorama City - North Hills	No	MI	R2RD
Los Angeles	1327 CARMONA AVE	90019	5085030012	0.000	0.000	0.280	0.000	Shortfall of Sites	0.110	Low Medium I Residential	R2-1-O	0	0	0	36.337	0.280		Residential - Single Family Residence, 1	129B177 547		Wilshire	No	MI	R2RD
Los Angeles	16071 COOK LANE	91343	2673023014	0.000	0.000	0.280	0.000	Shortfall of Sites	0.115	Low Medium I Residential	(Q)RD6-1	0	0	0	34.841	0.280		Residential - Single Family Residence - Planned Unit Development (PUD), 1	192B141 547		Mission Hills - Panorama City - North Hills	No	MI	R2RD
Los Angeles	16067 COOK LANE	91343	2673023015	0.000	0.000	0.280	0.000	Shortfall of Sites	0.115	Low Medium I Residential	(Q)RD6-1	0	0	0	34.841	0.280		Residential - Single Family Residence - Planned Unit Development (PUD), 1	192B141 548		Mission Hills - Panorama City - North Hills	No	MI	R2RD
Los Angeles	16063 COOK LANE	91343	2673023016	0.000	0.000	0.280	0.000	Shortfall of Sites	0.115	Low Medium I Residential	(Q)RD6-1	0	0	0	34.841	0.280		Residential - Single Family Residence - Planned Unit Development (PUD), 1	192B141 549		Mission Hills - Panorama City - North Hills	No	MI	R2RD
Los Angeles	16059 COOK LANE	91343	2673023017	0.000	0.000	0.280	0.000	Shortfall of Sites	0.138	Low Medium I Residential	(Q)RD6-1	0	0	0	28.969	0.280		Residential - Single Family Residence - Planned Unit Development (PUD), 1	192B141 550		Mission Hills - Panorama City - North Hills	No	MI	R2RD
Los Angeles	16055 COOK LANE	91343	2673023018	0.000	0.000	0.280	0.000	Shortfall of Sites	0.139	Low Medium I Residential	(Q)RD6-1	0	0	0	28.723	0.280		Residential - Single Family Residence - Planned Unit Development (PUD), 1	192B141 551		Mission Hills - Panorama City - North Hills	No	MI	R2RD
Los Angeles	16051 COOK LANE	91343	2673023019	0.000	0.000	0.280	0.000	Shortfall of Sites	0.240	Low Medium I Residential	(Q)RD6-1	0	0	0	16.697	0.280		Residential - Single Family Residence - Planned Unit Development (PUD), 1	192B141 552		Mission Hills - Panorama City - North Hills	No	MI	R2RD
Los Angeles	1819 E 111TH ST	90059	6069012014	0.000	0.000	0.280	0.000	Shortfall of Sites	0.075	Low Medium I Residential	R2-1	0	0	0	53.607	0.280		Residential - Single Family Residence, 1	088-5A215 553		Southeast Los Angeles	No	MI	R2RD
Los Angeles	8440 MAGELLAN LANE	91343	2673023020	0.000	0.000	0.280	0.000	Shortfall of Sites	0.169	Low Medium I Residential	(Q)RD6-1	0	0	0	23.673	0.280		Residential - Single Family Residence - Planned Unit Development (PUD), 1	192B141 553		Mission Hills - Panorama City - North Hills	No	MI	R2RD
Los Angeles	8432 MAGELLAN LANE	91343	2673023021	0.000	0.000	0.280	0.000	Shortfall of Sites	0.173	Low Medium I Residential	(Q)RD6-1	0	0	0	23.140	0.280		Residential - Single Family Residence - Planned Unit Development (PUD), 1	192B141 554		Mission Hills - Panorama City - North Hills	No	MI	R2RD
Los Angeles	8424 MAGELLAN LANE	91343	2673023022	0.000	0.000	0.280	0.000	Shortfall of Sites	0.173	Low Medium I Residential	(Q)RD6-1	0	0	0	23.142	0.280		Residential - Single Family Residence - Planned Unit Development (PUD), 1	192B141 555		Mission Hills - Panorama City - North Hills	No	MI	R2RD
Los Angeles	8416 MAGELLAN LANE	91343	2673023023	0.000	0.000	0.280	0.000	Shortfall of Sites	0.173	Low Medium I Residential	(Q)RD6-1	0	0	0	23.144	0.280		Residential - Single Family Residence - Planned Unit Development (PUD), 1	192B141 556		Mission Hills - Panorama City - North Hills	No	MI	R2RD
Los Angeles	8408 MAGELLAN LANE	91343	2673023024	0.000	0.000	0.280	0.000	Shortfall of Sites	0.207	Low Medium I Residential	(Q)RD6-1	0	0	0	19.357	0.280		Residential - Single Family Residence - Planned Unit Development (PUD), 1	192B141 557		Mission Hills - Panorama City - North Hills	No	MI	R2RD
Los Angeles	16048 COLUMBUS LANE	91343	2673023025	0.000	0.000	0.280	0.000	Shortfall of Sites	0.132	Low Medium I Residential	(Q)RD6-1	0	0	0	30.204	0.280		Residential - Single Family Residence - Planned Unit Development (PUD), 1	192B141 558		Mission Hills - Panorama City - North Hills	No	MI	R2RD
Los Angeles	16052 COLUMBUS LANE	91343	2673023026	0.000	0.000	0.280	0.000	Shortfall of Sites	0.112	Low Medium I Residential	(Q)RD6-1	0	0	0	35.658	0.280		Residential - Single Family Residence - Planned Unit Development (PUD), 1	192B141 559		Mission Hills - Panorama City - North Hills	No	MI	R2RD

Jurisdiction Name	Site Address/Intersection	5 Digit ZIP Code	Assessor Parcel Number	Very Low-Income	Low-Income	Moderate-Income	Above Moderate-Income	Type of Shortfall	Parcel Size (Acres)	Current General Plan Designation	Current Zoning	Proposed General Plan (GP) Designation	Proposed Zoning	Minimum Density Allowed	Maximum Density Allowed	Total Capacity	Vacant/ Nonvacant	Description of Existing Uses	PIN	Base Density Per Acre	Community Plan Area	Rent Stabalization Ordinance	Income Category	Applicable Rezoning Program (Program informing values in Column Q listed first)
Los Angeles	16056 COLUMBUS LANE	91343	2673023027	0.000	0.000	0.280	0.000	Shortfall of Sites	0.115	Low Medium I Residential	(Q)RD6-1	0	0	0	34.856	0.280		Residential - Single Family Residence - Planned Unit Development (PUD), 1	192B141 560		Mission Hills - Panorama City - North Hills	No	MI	R2RD
Los Angeles	16060 COLUMBUS LANE	91343	2673023028	0.000	0.000	0.280	0.000	Shortfall of Sites	0.115	Low Medium I Residential	(Q)RD6-1	0	0	0	34.853	0.280		Residential - Single Family Residence - Planned Unit Development (PUD), 1	192B141 561		Mission Hills - Panorama City - North Hills	No	MI	R2RD
Los Angeles	14335 SENDA DE ANIKA	91342	2504023001	0.000	0.000	0.280	0.000	Shortfall of Sites	0.076	Low Medium I Residential	(Q)RD3-1	0	0	0	52.298	0.280		Residential - Single Family Residence - Planned Unit Development (PUD), 1	225B153 562		Sylmar	No	MI	R2RD
Los Angeles	16064 COLUMBUS LANE	91343	2673023029	0.000	0.000	0.280	0.000	Shortfall of Sites	0.115	Low Medium I Residential	(Q)RD6-1	0	0	0	34.850	0.280		Residential - Single Family Residence - Planned Unit Development (PUD), 1	192B141 562		Mission Hills - Panorama City - North Hills	No	MI	R2RD
Los Angeles	14333 SENDA DE ANIKA	91342	2504023002	0.000	0.000	0.280	0.000	Shortfall of Sites	0.055	Low Medium I Residential	(Q)RD3-1	0	0	0	72.502	0.280		Residential - Single Family Residence - Planned Unit Development (PUD), 1	225B153 563		Sylmar	No	MI	R2RD
Los Angeles	16068 COLUMBUS LANE	91343	2673023030	0.000	0.000	0.280	0.000	Shortfall of Sites	0.115	Low Medium I Residential	(Q)RD6-1	0	0	0	34.847	0.280		Residential - Single Family Residence - Planned Unit Development (PUD), 1	192B141 563		Mission Hills - Panorama City - North Hills	No	MI	R2RD
Los Angeles	14331 SENDA DE ANIKA	91342	2504023003	0.000	0.000	0.280	0.000	Shortfall of Sites	0.062	Low Medium I Residential	(Q)RD3-1	0	0	0	64.441	0.280		Residential - Single Family Residence - Planned Unit Development (PUD), 1	225B153 564		Sylmar	No	MI	R2RD
Los Angeles	16072 COLUMBUS LANE	91343	2673023031	0.000	0.000	0.280	0.000	Shortfall of Sites	0.115	Low Medium I Residential	(Q)RD6-1	0	0	0	34.844	0.280		Residential - Single Family Residence - Planned Unit Development (PUD), 1	192B141 564		Mission Hills - Panorama City - North Hills	No	MI	R2RD
Los Angeles	14330 SENDA DE ANIKA	91342	2504023004	0.000	0.000	0.280	0.000	Shortfall of Sites	0.058	Low Medium I Residential	(Q)RD3-1	0	0	0	68.753	0.280		Residential - Single Family Residence - Planned Unit Development (PUD), 1	225B153 565		Sylmar	No	MI	R2RD
Los Angeles	16076 COLUMBUS LANE	91343	2673023032	0.000	0.000	0.280	0.000	Shortfall of Sites	0.115	Low Medium I Residential	(Q)RD6-1	0	0	0	34.842	0.280		Residential - Single Family Residence - Planned Unit Development (PUD), 1	192B141 565		Mission Hills - Panorama City - North Hills	No	MI	R2RD
Los Angeles	14332 SENDA DE ANIKA	91342	2504023005	0.000	0.000	0.280	0.000	Shortfall of Sites	0.056	Low Medium I Residential	(Q)RD3-1	0	0	0	70.869	0.280		Residential - Single Family Residence - Planned Unit Development (PUD), 1	225B153 566		Sylmar	No	MI	R2RD
Los Angeles	16080 COLUMBUS LANE	91343	2673023033	0.000	0.000	0.280	0.000	Shortfall of Sites	0.115	Low Medium I Residential	(Q)RD6-1	0	0	0	34.839	0.280		Residential - Single Family Residence - Planned Unit Development (PUD), 1	192B141 566		Mission Hills - Panorama City - North Hills	No	MI	R2RD
Los Angeles	14334 SENDA DE ANIKA	91342	2504023006	0.000	0.000	0.280	0.000	Shortfall of Sites	0.085	Low Medium I Residential	(Q)RD3-1	0	0	0	46.966	0.280		Residential - Single Family Residence - Planned Unit Development (PUD), 1	225B153 567		Sylmar	No	MI	R2RD
Los Angeles	16084 COLUMBUS LANE	91343	2673023034	0.000	0.000	0.280	0.000	Shortfall of Sites	0.115	Low Medium I Residential	(Q)RD6-1	0	0	0	34.889	0.280		Residential - Single Family Residence - Planned Unit Development (PUD), 1	192B141 567		Mission Hills - Panorama City - North Hills	No	MI	R2RD
Los Angeles	13320 N SENDA DE HANNAH	91342	2504023007	0.000	0.000	0.280	0.000	Shortfall of Sites	0.071	Low Medium I Residential	(Q)RD3-1	0	0	0	56.036	0.280	Vacant	Residential - Single Family Residence - Vacant Land, 1	225B153 568		Sylmar	No	MI	R2RD
Los Angeles	16106 COLUMBUS LANE	91343	2673023035	0.000	0.000	0.280	0.000	Shortfall of Sites	0.121	Low Medium I Residential	(Q)RD6-1	0	0	0	33.184	0.280		Residential - Single Family Residence - Planned Unit Development (PUD), 1	192B141 568		Mission Hills - Panorama City - North Hills	No	MI	R2RD
Los Angeles	13318 N SENDA DE HANNAH	91342	2504023008	0.000	0.000	0.280	0.000	Shortfall of Sites	0.073	Low Medium I Residential	(Q)RD3-1	0	0	0	54.434	0.280		Residential - Single Family Residence - Planned Unit Development (PUD), 1	225B153 569		Sylmar	No	MI	R2RD
Los Angeles	16112 COLUMBUS LANE	91343	2673023036	0.000	0.000	0.280	0.000	Shortfall of Sites	0.123	Low Medium I Residential	(Q)RD6-1	0	0	0	32.404	0.280		Residential - Single Family Residence - Planned Unit Development (PUD), 1	192B141 569		Mission Hills - Panorama City - North Hills	No	MI	R2RD
Los Angeles	13316 N SENDA DE HANNAH	91342	2504023009	0.000	0.000	0.280	0.000	Shortfall of Sites	0.073	Low Medium I Residential	(Q)RD3-1	0	0	0	54.458	0.280		Residential - Single Family Residence - Planned Unit Development (PUD), 1	225B153 570		Sylmar	No	MI	R2RD
Los Angeles	16118 COLUMBUS LANE	91343	2673023037	0.000	0.000	0.280	0.000	Shortfall of Sites	0.129	Low Medium I Residential	(Q)RD6-1	0	0	0	31.054	0.280		Residential - Single Family Residence - Planned Unit Development (PUD), 1	192B141 570		Mission Hills - Panorama City - North Hills	No	MI	R2RD
Los Angeles	13314 N SENDA DE HANNAH	91342	2504023010	0.000	0.000	0.280	0.000	Shortfall of Sites	0.073	Low Medium I Residential	(Q)RD3-1	0	0	0	54.481	0.280		Residential - Single Family Residence - Planned Unit Development (PUD), 1	225B153 571		Sylmar	No	MI	R2RD
Los Angeles	16124 COLUMBUS LANE	91343	2673023038	0.000	0.000	0.280	0.000	Shortfall of Sites	0.217	Low Medium I Residential	(Q)RD6-1	0	0	0	18.460	0.280		Residential - Single Family Residence - Planned Unit Development (PUD), 1	192B141 571		Mission Hills - Panorama City - North Hills	No	MI	R2RD
Los Angeles	13312 N SENDA DE HANNAH	91342	2504023011	0.000	0.000	0.280	0.000	Shortfall of Sites	0.057	Low Medium I Residential	(Q)RD3-1	0	0	0	70.542	0.280		Residential - Single Family Residence - Planned Unit Development (PUD), 1	225B153 572		Sylmar	No	MI	R2RD
Los Angeles	16134 W COLUMBUS WAY	91343	2673023039	0.000	0.000	0.280	0.000	Shortfall of Sites	0.221	Low Medium I Residential	(Q)RD6-1	0	0	0	18.090	0.280		Residential - Single Family Residence - Planned Unit Development (PUD), 1	192B141 572		Mission Hills - Panorama City - North Hills	No	MI	R2RD
Los Angeles	13310 N SENDA DE HANNAH	91342	2504023012	0.000	0.000	0.280	0.000	Shortfall of Sites	0.064	Low Medium I Residential	(Q)RD3-1	0	0	0	62.465	0.280		Residential - Single Family Residence - Planned Unit Development (PUD), 1	225B153 573		Sylmar	No	MI	R2RD
Los Angeles	16140 COLUMBUS LANE	91343	2673023040	0.000	0.000	0.280	0.000	Shortfall of Sites	0.129	Low Medium I Residential	(Q)RD6-1	0	0	0	31.100	0.280		Residential - Single Family Residence - Planned Unit Development (PUD), 1	192B141 573		Mission Hills - Panorama City - North Hills	No	MI	R2RD
Los Angeles	14312 W SENDA DE MAYA	91342	2504023013	0.000	0.000	0.280	0.000	Shortfall of Sites	0.118	Low Medium I Residential	(Q)RD3-1	0	0	0	33.759	0.280		Residential - Single Family Residence - Planned Unit Development (PUD), 1	225B153 574		Sylmar	No	MI	R2RD
Los Angeles	16146 COLUMBUS LANE	91343	2673023041	0.000	0.000	0.280	0.000	Shortfall of Sites	0.131	Low Medium I Residential	(Q)RD6-1	0	0	0	30.650	0.280		Residential - Single Family Residence - Planned Unit Development (PUD), 1	192B141 574		Mission Hills - Panorama City - North Hills	No	MI	R2RD
Los Angeles	14314 W SENDA DE MAYA	91342	2504023014	0.000	0.000	0.280	0.000	Shortfall of Sites	0.098	Low Medium I Residential	(Q)RD3-1	0	0	0	40.851	0.280		Residential - Single Family Residence - Planned Unit Development (PUD), 1	225B153 575		Sylmar	No	MI	R2RD
Los Angeles	16152 W COLUMBUS WAY	91343	2673023042	0.000	0.000	0.280	0.000	Shortfall of Sites	0.143	Low Medium I Residential	(Q)RD6-1	0	0	0	27.950	0.280		Residential - Single Family Residence - Planned Unit Development (PUD), 1	192B141 575		Mission Hills - Panorama City - North Hills	No	MI	R2RD
Los Angeles	14316 W SENDA DE MAYA	91342	2504023015	0.000	0.000	0.280	0.000	Shortfall of Sites	0.057	Low Medium I Residential	(Q)RD3-1	0	0	0	70.007	0.280		Residential - Single Family Residence - Planned Unit Development (PUD), 1	225B153 576		Sylmar	No	MI	R2RD
Los Angeles	16158 W COLUMBUS LANE	91343	2673023043	0.000	0.000	0.280	0.000	Shortfall of Sites	0.113	Low Medium I Residential	(Q)RD6-1	0	0	0	35.276	0.280		Residential - Single Family Residence - Planned Unit Development (PUD), 1	192B141 576		Mission Hills - Panorama City - North Hills	No	MI	R2RD
Los Angeles	14318 W SENDA DE MAYA	91342	2504023016	0.000	0.000	0.280	0.000	Shortfall of Sites	0.063	Low Medium I Residential	(Q)RD3-1	0	0	0	63.729	0.280		Residential - Single Family Residence - Planned Unit Development (PUD), 1	225B153 577		Sylmar	No	MI	R2RD
Los Angeles	16166 W COLUMBUS LANE	91343	2673023044	0.000	0.000	0.280	0.000	Shortfall of Sites	0.226	Low Medium I Residential	(Q)RD6-1	0	0	0	17.701	0.280		Residential - Single Family Residence - Planned Unit Development (PUD), 1	192B141 577		Mission Hills - Panorama City - North Hills	No	MI	R2RD
Los Angeles	14319 W SENDA DE MAYA	91342	2504023017	0.000	0.000	0.280	0.000	Shortfall of Sites	0.069	Low Medium I Residential	(Q)RD3-1	0	0	0	58.293	0.280		Residential - Single Family Residence - Planned Unit Development (PUD), 1	225B153 578		Sylmar	No	MI	R2RD
Los Angeles	16155 W COLUMBUS LANE	91343	2673023045	0.000	0.000	0.280	0.000	Shortfall of Sites	0.162	Low Medium I Residential	(Q)RD6-1	0	0	0	24.752	0.280		Residential - Single Family Residence - Planned Unit Development (PUD), 1	192B141 578		Mission Hills - Panorama City - North Hills	No	MI	R2RD
Los Angeles	14317 W SENDA DE MAYA	91342	2504023018	0.000	0.000	0.280	0.000	Shortfall of Sites	0.084	Low Medium I Residential	(Q)RD3-1	0	0	0	47.377	0.280		Residential - Single Family Residence - Planned Unit Development (PUD), 1	225B153 579		Sylmar	No	MI	R2RD
Los Angeles	16149 W COLUMBUS LANE	91343	2673023046	0.000	0.000	0.280	0.000	Shortfall of Sites	0.161	Low Medium I Residential	(Q)RD6-1	0	0	0	24.872	0.280		Residential - Single Family Residence - Planned Unit Development (PUD), 1	192B141 579		Mission Hills - Panorama City - North Hills	No	MI	R2RD
Los Angeles	13321 N AVENIDA DE LUKA	91342	2504023019	0.000	0.000	0.280	0.000	Shortfall of Sites	0.110	Low Medium I Residential	(Q)RD3-1	0	0	0	36.511	0.280		Residential - Single Family Residence - Planned Unit Development (PUD), 1	225B153 580		Sylmar	No	MI	R2RD
Los Angeles	16139 COLUMBUS LANE	91343	2673023047	0.000	0.000	0.280	0.000	Shortfall of Sites	0.117	Low Medium I Residential	(Q)RD6-1	0	0	0	34.044	0.280		Residential - Single Family Residence - Planned Unit Development (PUD), 1	192B141 580		Mission Hills - Panorama City - North Hills	No	MI	R2RD
Los Angeles	14340 SENDA DE ANIKA	91342	2504023020	0.000	0.000	0.280	0.000	Shortfall of Sites	0.085	Low Medium I Residential	(Q)RD3-1	0	0	0	47.028	0.280		Residential - Single Family Residence - Planned Unit Development (PUD), 1	225B153 581		Sylmar	No	MI	R2RD
Los Angeles	230 E 70TH ST	90003	6011006015	0.000	0.000	0.280	0.000	Shortfall of Sites	0.114	Low Medium I Residential	R2-1-CPIO	0	0	0	34.939	0.280		Residential - Single Family Residence, 1	102B205 581		Southeast Los Angeles	No	MI	R2RD
Los Angeles	16133 W COLUMBUS LANE	91343	2673023048	0.000	0.000	0.280	0.000	Shortfall of Sites	0.171	Low Medium I Residential	(Q)RD6-1	0	0	0	23.377	0.280		Residential - Single Family Residence - Planned Unit Development (PUD), 1	192B141 581		Mission Hills - Panorama City - North Hills	No	MI	R2RD
Los Angeles	14342 SENDA DE ANIKA	91342	2504023021	0.000	0.000	0.280	0.000	Shortfall of Sites	0.070	Low Medium I Residential	(Q)RD3-1	0	0	0	57.518	0.280		Residential - Single Family Residence - Planned Unit Development (PUD), 1	225B153 582		Sylmar	No	MI	R2RD
Los Angeles	16123 COLUMBUS LANE	91343	2673023049	0.000	0.000	0.280	0.000	Shortfall of Sites	0.177	Low Medium I Residential	(Q)RD6-1	0	0	0	22.643	0.280		Residential - Single Family Residence - Planned Unit Development (PUD), 1	192B141 582		Mission Hills - Panorama City - North Hills	No	MI	R2RD
Los Angeles	14343 SENDA DE ANIKA	91342	2504023022	0.000	0.000	0.280	0.000	Shortfall of Sites	0.062	Low Medium I Residential	(Q)RD3-1	0	0	0	64.215	0.280		Residential - Single Family Residence - Planned Unit Development (PUD), 1	225B153 583		Sylmar	No	MI	R2RD
Los Angeles	16117 COLUMBUS LANE	91343	2673023050	0.000	0.000	0.280	0.000	Shortfall of Sites	0.124	Low Medium I Residential	(Q)RD6-1	0	0	0	32.226	0.280		Residential - Single Family Residence - Planned Unit Development (PUD), 1	192B141 583		Mission Hills - Panorama City - North Hills	No	MI	R2RD

Jurisdiction Name	Site Address/Intersection	5 Digit ZIP Code	Assessor Parcel Number	Very Low-Income	Low-Income	Moderate-Income	Above Moderate-Income	Type of Shortfall	Parcel Size (Acres)	Current General Plan Designation	Current Zoning	Proposed General Plan (GP) Designation	Proposed Zoning	Minimum Density Allowed	Maximum Density Allowed	Total Capacity	Vacant/ Nonvacant	Description of Existing Uses	PIN	Base Density Per Acre	Community Plan Area	Rent Stabalization Ordinance	Income Category	Applicable Rezoning Program (Program informing values in Column Q listed first)
Los Angeles	14341 SENDA DE AKINA	91342	2504023023	0.000	0.000	0.280	0.000	Shortfall of Sites	0.076	Low Medium I Residential	(Q)RD3-1	0	0	0	52.370	0.280		Residential - Single Family Residence - Planned Unit Development (PUD), 1	225B153 584		Sylmar	No	MI	R2RD
Los Angeles	16111 COLUMBUS LANE	91343	2673023051	0.000	0.000	0.280	0.000	Shortfall of Sites	0.125	Low Medium I Residential	(Q)RD6-1	0	0	0	32.102	0.280		Residential - Single Family Residence - Planned Unit Development (PUD), 1	192B141 584		Mission Hills - Panorama City - North Hills	No	MI	R2RD
Los Angeles	16105 COLUMBUS LANE	91343	2673023052	0.000	0.000	0.280	0.000	Shortfall of Sites	0.168	Low Medium I Residential	(Q)RD6-1	0	0	0	23.867	0.280		Residential - Single Family Residence - Planned Unit Development (PUD), 1	192B141 585		Mission Hills - Panorama City - North Hills	No	MI	R2RD
Los Angeles	16081 COLUMBUS LANE	91343	2673023053	0.000	0.000	0.280	0.000	Shortfall of Sites	0.117	Low Medium I Residential	(Q)RD6-1	0	0	0	34.196	0.280		Residential - Single Family Residence - Planned Unit Development (PUD), 1	192B141 586		Mission Hills - Panorama City - North Hills	No	MI	R2RD
Los Angeles	1821 S SYCAMORE AVE	90019	5067017023	0.000	0.000	0.280	0.000	Shortfall of Sites	0.129	Low Medium II Residential	RD1.5-1-O	0	0	0	30.976	0.280		Residential - Double, Duplex, or Two Units - 4 Stories or Less, 1	126B181 587		West Adams - Baldwin Hills - Leimert	No	MI	R2RD
Los Angeles	16077 COLUMBUS LANE	91343	2673023054	0.000	0.000	0.280	0.000	Shortfall of Sites	0.117	Low Medium I Residential	(Q)RD6-1	0	0	0	34.196	0.280		Residential - Single Family Residence - Planned Unit Development (PUD), 1	192B141 587		Mission Hills - Panorama City - North Hills	No	MI	R2RD
Los Angeles	348 W 79TH ST	90003	6031022033	0.000	0.000	0.280	0.000	Shortfall of Sites	0.162	Low Medium I Residential	R2-1	0	0	0	24.669	0.280		Residential - Double, Duplex, or Two Units - 4 Stories or Less, 0	099B201 588		Southeast Los Angeles	No	MI	R2RD
Los Angeles	16073 COLUMBUS LANE	91343	2673023055	0.000	0.000	0.280	0.000	Shortfall of Sites	0.116	Low Medium I Residential	(Q)RD6-1	0	0	0	34.366	0.280		Residential - Single Family Residence - Planned Unit Development (PUD), 1	192B141 588		Mission Hills - Panorama City - North Hills	No	MI	R2RD
Los Angeles	16069 COLUMBUS LANE	91343	2673023056	0.000	0.000	0.280	0.000	Shortfall of Sites	0.118	Low Medium I Residential	(Q)RD6-1	0	0	0	33.767	0.280		Residential - Single Family Residence - Planned Unit Development (PUD), 1	192B141 589		Mission Hills - Panorama City - North Hills	No	MI	R2RD
Los Angeles	16065 COLUMBUS LANE	91343	2673023057	0.000	0.000	0.280	0.000	Shortfall of Sites	0.118	Low Medium I Residential	(Q)RD6-1	0	0	0	33.758	0.280		Residential - Single Family Residence - Planned Unit Development (PUD), 1	192B141 590		Mission Hills - Panorama City - North Hills	No	MI	R2RD
Los Angeles	16061 COLUMBUS LANE	91343	2673023058	0.000	0.000	0.280	0.000	Shortfall of Sites	0.118	Low Medium I Residential	(Q)RD6-1	0	0	0	33.771	0.280		Residential - Single Family Residence - Planned Unit Development (PUD), 1	192B141 591		Mission Hills - Panorama City - North Hills	No	MI	R2RD
Los Angeles	16057 COLUMBUS LANE	91343	2673023059	0.000	0.000	0.280	0.000	Shortfall of Sites	0.118	Low Medium I Residential	(Q)RD6-1	0	0	0	33.773	0.280		Residential - Single Family Residence - Planned Unit Development (PUD), 1	192B141 592		Mission Hills - Panorama City - North Hills	No	MI	R2RD
Los Angeles	16053 COLUMBUS LANE	91343	2673023060	0.000	0.000	0.280	0.000	Shortfall of Sites	0.172	Low Medium I Residential	(Q)RD6-1	0	0	0	23.258	0.280		Residential - Single Family Residence - Planned Unit Development (PUD), 1	192B141 593		Mission Hills - Panorama City - North Hills	No	MI	R2RD
Los Angeles	16054 COOK LANE	91343	2673023061	0.000	0.000	0.280	0.000	Shortfall of Sites	0.164	Low Medium I Residential	(Q)RD6-1	0	0	0	24.391	0.280		Residential - Single Family Residence - Planned Unit Development (PUD), 1	192B141 594		Mission Hills - Panorama City - North Hills	No	MI	R2RD
Los Angeles	16058 COOK LANE	91343	2673023062	0.000	0.000	0.280	0.000	Shortfall of Sites	0.115	Low Medium I Residential	(Q)RD6-1	0	0	0	34.808	0.280		Residential - Single Family Residence - Planned Unit Development (PUD), 1	192B141 595		Mission Hills - Panorama City - North Hills	No	MI	R2RD
Los Angeles	16062 COOK LANE	91343	2673023063	0.000	0.000	0.280	0.000	Shortfall of Sites	0.115	Low Medium I Residential	(Q)RD6-1	0	0	0	34.808	0.280		Residential - Single Family Residence - Planned Unit Development (PUD), 1	192B141 596		Mission Hills - Panorama City - North Hills	No	MI	R2RD
Los Angeles	16066 COOK LANE	91343	2673023064	0.000	0.000	0.280	0.000	Shortfall of Sites	0.115	Low Medium I Residential	(Q)RD6-1	0	0	0	34.808	0.280		Residential - Single Family Residence - Planned Unit Development (PUD), 1	192B141 597		Mission Hills - Panorama City - North Hills	No	MI	R2RD
Los Angeles	16070 COOK LANE	91343	2673023065	0.000	0.000	0.280	0.000	Shortfall of Sites	0.115	Low Medium I Residential	(Q)RD6-1	0	0	0	34.808	0.280		Residential - Single Family Residence - Planned Unit Development (PUD), 1	192B141 598		Mission Hills - Panorama City - North Hills	No	MI	R2RD
Los Angeles	16074 COOK LANE	91343	2673023066	0.000	0.000	0.280	0.000	Shortfall of Sites	0.117	Low Medium I Residential	(Q)RD6-1	0	0	0	34.230	0.280		Residential - Single Family Residence - Planned Unit Development (PUD), 1	192B141 599		Mission Hills - Panorama City - North Hills	No	MI	R2RD
Los Angeles	16080 COOK LANE	91343	2673023067	0.000	0.000	0.280	0.000	Shortfall of Sites	0.131	Low Medium I Residential	(Q)RD6-1	0	0	0	30.464	0.280		Residential - Single Family Residence - Planned Unit Development (PUD), 1	192B141 600		Mission Hills - Panorama City - North Hills	No	MI	R2RD
Los Angeles	16108 COOK LANE	91343	2673023068	0.000	0.000	0.280	0.000	Shortfall of Sites	0.140	Low Medium I Residential	(Q)RD6-1	0	0	0	28.566	0.280		Residential - Single Family Residence - Planned Unit Development (PUD), 1	192B141 601		Mission Hills - Panorama City - North Hills	No	MI	R2RD
Los Angeles	1833 E 107TH ST	90002	6065032025	0.000	0.000	0.280	0.000	Shortfall of Sites	0.072	Low Medium I Residential	R2-1	0	0	0	55.831	0.280		Residential - Single Family Residence, 0	090A215 602		Southeast Los Angeles	No	MI	R2RD
Los Angeles	16116 COOK LANE	91343	2673023069	0.000	0.000	0.280	0.000	Shortfall of Sites	0.118	Low Medium I Residential	(Q)RD6-1	0	0	0	33.992	0.280		Residential - Single Family Residence - Planned Unit Development (PUD), 1	192B141 602		Mission Hills - Panorama City - North Hills	No	MI	R2RD
Los Angeles	9814 GRAHAM AVE	90002	6048027051	0.000	0.000	0.280	0.000	Shortfall of Sites	0.076	Low Medium I Residential	R2-1	0	0	0	52.402	0.280		Residential - Single Family Residence, 1	093A213 603		Southeast Los Angeles	No	MI	R2RD
Los Angeles	16122 COOK LANE	91343	2673023070	0.000	0.000	0.280	0.000	Shortfall of Sites	0.168	Low Medium I Residential	(Q)RD6-1	0	0	0	23.794	0.280		Residential - Single Family Residence - Planned Unit Development (PUD), 1	192B141 603		Mission Hills - Panorama City - North Hills	No	MI	R2RD
Los Angeles	16132 COOK LANE	91343	2673023071	0.000	0.000	0.280	0.000	Shortfall of Sites	0.167	Low Medium I Residential	(Q)RD6-1	0	0	0	23.964	0.280		Residential - Single Family Residence - Planned Unit Development (PUD), 1	192B141 604		Mission Hills - Panorama City - North Hills	No	MI	R2RD
Los Angeles	16138 COOK LANE	91343	2673023072	0.000	0.000	0.280	0.000	Shortfall of Sites	0.121	Low Medium I Residential	(Q)RD6-1	0	0	0	33.047	0.280		Residential - Single Family Residence - Planned Unit Development (PUD), 1	192B141 605		Mission Hills - Panorama City - North Hills	No	MI	R2RD
Los Angeles	16148 COOK LANE	91343	2673023073	0.000	0.000	0.280	0.000	Shortfall of Sites	0.189	Low Medium I Residential	(Q)RD6-1	0	0	0	21.141	0.280		Residential - Single Family Residence - Planned Unit Development (PUD), 1	192B141 606		Mission Hills - Panorama City - North Hills	No	MI	R2RD
Los Angeles	3515 N FLETCHER DR	90065	5458027037	0.000	0.000	0.280	0.000	Shortfall of Sites	0.151	Low Medium II Residential	RD2-1-CDO	0	0	0	26.499	0.280		Residential - Single Family Residence, 1	154-5A215 613		Northeast Los Angeles	No	MI	R2RD
Los Angeles	9816 GRAHAM AVE	90002	6048027052	0.000	0.000	0.280	0.000	Shortfall of Sites	0.076	Low Medium I Residential	R2-1	0	0	0	52.403	0.280		Residential - Single Family Residence, 1	093A213 614		Southeast Los Angeles	No	MI	R2RD
Los Angeles	2424 S CLOVERDALE AVE	90016	5063005076	0.000	0.000	0.280	0.000	Shortfall of Sites	0.076	Low Medium II Residential	RD2-1	0	0	0	52.335	0.280	Vacant	Residential - Single Family Residence - Vacant Land, 1	123B177 618		West Adams - Baldwin Hills - Leimert	No	MI	R2RD
Los Angeles	2418 S HILLCREST DR	90018	5050005060	0.000	0.000	0.280	0.000	Shortfall of Sites	0.083	Low Medium I Residential	R2-1	0	0	0	48.391	0.280		Residential - Single Family Residence, 0	123B181 619		West Adams - Baldwin Hills - Leimert	No	MI	R2RD
Los Angeles	1281 ROLLAND CURTIS PLACE	90037	5037011020	0.000	0.000	0.280	0.000	Shortfall of Sites	0.120	Low Medium II Residential	RD1.5-1	0	0	0	33.335	0.280		Residential - Single Family Residence, 1	117B197 620		South Los Angeles	No	MI	R2RD
Los Angeles	14501 FORTUNA LN	91402	2644030214	0.000	0.000	0.280	0.000	Shortfall of Sites	0.076	Low Medium II Residential	(T)(Q)RD2-1	0	0	0	52.482	0.280		Residential - Single Family Residence - Planned Unit Development (PUD), 1	198B149 634		Mission Hills - Panorama City - North Hills	No	MI	R2RD
Los Angeles	14505 FORTUNA LN	91402	2644030215	0.000	0.000	0.280	0.000	Shortfall of Sites	0.094	Low Medium II Residential	(T)(Q)RD2-1	0	0	0	42.539	0.280		Residential - Single Family Residence - Planned Unit Development (PUD), 1	198B149 635		Mission Hills - Panorama City - North Hills	No	MI	R2RD
Los Angeles	14500 FORTUNA LN	91402	2644030216	0.000	0.000	0.280	0.000	Shortfall of Sites	0.066	Low Medium II Residential	(T)(Q)RD2-1	0	0	0	60.489	0.280		Residential - Single Family Residence - Planned Unit Development (PUD), 1	198B149 636		Mission Hills - Panorama City - North Hills	No	MI	R2RD
Los Angeles	14504 FORTUNA LN	91402	2644030217	0.000	0.000	0.280	0.000	Shortfall of Sites	0.081	Low Medium II Residential	(T)(Q)RD2-1	0	0	0	49.615	0.280		Residential - Single Family Residence - Planned Unit Development (PUD), 1	198B149 637		Mission Hills - Panorama City - North Hills	No	MI	R2RD
Los Angeles	7609 ANI WAY	91605	2307026006	0.000	0.000	0.280	0.000	Shortfall of Sites	0.057	Low Medium I Residential	(T)(Q)RD3-1	0	0	0	70.427	0.280		Residential - Single Family Residence - Small Lot, 1	186B165 637		Sun Valley - La Tuna Canyon	No	MI	R2RD
Los Angeles	14503 VESTA CT	91402	2644030218	0.000	0.000	0.280	0.000	Shortfall of Sites	0.068	Low Medium II Residential	(T)(Q)RD2-1	0	0	0	58.510	0.280		Residential - Single Family Residence - Planned Unit Development (PUD), 1	198B149 638		Mission Hills - Panorama City - North Hills	No	MI	R2RD
Los Angeles	7608 ANI WAY	91605	2307026005	0.000	0.000	0.280	0.000	Shortfall of Sites	0.057	Low Medium I Residential	(T)(Q)RD3-1	0	0	0	70.432	0.280		Residential - Single Family Residence - Small Lot, 1	186B165 638		Sun Valley - La Tuna Canyon	No	MI	R2RD
Los Angeles	14507 VESTA CT	91402	2644030219	0.000	0.000	0.280	0.000	Shortfall of Sites	0.083	Low Medium II Residential	(T)(Q)RD2-1	0	0	0	48.347	0.280		Residential - Single Family Residence - Planned Unit Development (PUD), 1	198B149 639		Mission Hills - Panorama City - North Hills	No	MI	R2RD
Los Angeles	7616 ANI WAY	91605	2307026011	0.000	0.000	0.280	0.000	Shortfall of Sites	0.095	Low Medium I Residential	(T)(Q)RD3-1	0	0	0	41.997	0.280		Residential - Single Family Residence - Small Lot, 1	186B165 639		Sun Valley - La Tuna Canyon	No	MI	R2RD
Los Angeles	14502 VESTA CT	91402	2644030220	0.000	0.000	0.280	0.000	Shortfall of Sites	0.081	Low Medium II Residential	(T)(Q)RD2-1	0	0	0	49.658	0.280		Residential - Single Family Residence - Planned Unit Development (PUD), 1	198B149 640		Mission Hills - Panorama City - North Hills	No	MI	R2RD
Los Angeles	12140 LULL ST	91605	2307026012	0.000	0.000	0.280	0.000	Shortfall of Sites	0.084	Low Medium I Residential	(T)(Q)RD3-1	0	0	0	47.612	0.280		Residential - Single Family Residence - Small Lot, 1	186B165 640		Sun Valley - La Tuna Canyon	No	MI	R2RD
Los Angeles	14506 VESTA CT	91402	2644030221	0.000	0.000	0.280	0.000	Shortfall of Sites	0.089	Low Medium II Residential	(T)(Q)RD2-1	0	0	0	45.113	0.280		Residential - Single Family Residence - Planned Unit Development (PUD), 1	198B149 641		Mission Hills - Panorama City - North Hills	No	MI	R2RD
Los Angeles	7604 LILLY WAY	91605	2307026003	0.000	0.000	0.280	0.000	Shortfall of Sites	0.068	Low Medium I Residential	(T)(Q)RD3-1	0	0	0	58.471	0.280		Residential - Single Family Residence - Small Lot, 1	186B165 641		Sun Valley - La Tuna Canyon	No	MI	R2RD
Los Angeles	7602 ANI WAY	91605	2307026001	0.000	0.000	0.280	0.000	Shortfall of Sites	0.069	Low Medium I Residential	(T)(Q)RD3-1	0	0	0	58.322	0.280		Residential - Single Family Residence - Small Lot, 1	186B165 642		Sun Valley - La Tuna Canyon	No	MI	R2RD
Los Angeles	12130 LULL ST	91605	2307026014	0.000	0.000	0.280	0.000	Shortfall of Sites	0.058	Low Medium I Residential	(T)(Q)RD3-1	0	0	0	68.980	0.280		Residential - Single Family Residence - Small Lot, 1	186B165 643		Sun Valley - La Tuna Canyon	No	MI	R2RD
Los Angeles	333 N LA FAYETTE PARK PLACE	90026	5156024047	0.000	0.000	0.280	0.000	Shortfall of Sites	0.063	Low Medium II Residential	RD2-1VL	0	0	0	63.162	0.280		Residential - Single Family Residence - Small Lot, 1	138A203 643		Silver Lake - Echo Park - Elysian Valley	No	MI	R2RD
Los Angeles	7603 ANI WAY	91605	2307026002	0.000	0.000	0.280	0.000	Shortfall of Sites	0.069	Low Medium I Residential	(T)(Q)RD3-1	0	0	0	58.390	0.280		Residential - Single Family Residence - Small Lot, 1	186B165 644		Sun Valley - La Tuna Canyon	No	MI	R2RD
Los Angeles	345 N LA FAYETTE PARK PLACE	90026	5156024046	0.000	0.000	0.280	0.000	Shortfall of Sites	0.064	Low Medium II Residential	RD2-1VL	0	0	0	62.946	0.280		Residential - Single Family Residence - Small Lot, 1	138A203 644		Silver Lake - Echo Park - Elysian Valley	No	MI	R2RD
Los Angeles	7605 LILLY WAY	91605	2307026004	0.000	0.000	0.280	0.000	Shortfall of Sites	0.067	Low Medium I Residential	(T)(Q)RD3-1	0	0	0	59.510	0.280		Residential - Single Family Residence - Small Lot, 1	186B165 645		Sun Valley - La Tuna Canyon	No	MI	R2RD
Los Angeles	12134 LULL ST	91605	2307026013	0.000	0.000	0.280	0.000	Shortfall of Sites	0.074	Low Medium I Residential	(T)(Q)RD3-1	0	0	0	54.148	0.280		Residential - Single Family Residence - Small Lot, 1	186B165 646		Sun Valley - La Tuna Canyon	No	MI	R2RD
Los Angeles	3030 WELLINGTON RD	90016	5050029048	0.000	0.000	0.280	0.000	Shortfall of Sites	0.058	Low Medium II Residential	RD1.5-1	0	0	0	69.170	0.280		Residential - Three Units (Any Combination) - 4 Stories or Less, 0	120B185 647		West Adams - Baldwin Hills - Leimert	No	MI	R2RD

Jurisdiction Name	Site Address/Intersection	5 Digit ZIP Code	Assessor Parcel Number	Very Low-Income	Low-Income	Moderate-Income	Above Moderate-Income	Type of Shortfall	Parcel Size (Acres)	Current General Plan Designation	Current Zoning	Proposed General Plan (GP) Designation	Proposed Zoning	Minimum Density Allowed	Maximum Density Allowed	Total Capacity	Vacant/ Nonvacant	Description of Existing Uses	PIN	Base Density Per Acre	Community Plan Area	Rent Stabalization Ordinance	Income Category	Applicable Rezoning Program (Program informing values in Column Q listed first)
Los Angeles	7610 LILLY WAY	91605	2307026007	0.000	0.000	0.280	0.000	Shortfall of Sites	0.057	Low Medium I Residential	(T)(Q)RD3-1	0	0	0	70.427	0.280		Residential - Single Family Residence - Small Lot, 1	186B165 647		Sun Valley - La Tuna Canyon	No	MI	R2RD
Los Angeles	7615 ANI WAY	91605	2307026009	0.000	0.000	0.280	0.000	Shortfall of Sites	0.184	Low Medium I Residential	(T)(Q)RD3-1	0	0	0	21.785	0.280		Residential - Single Family Residence - Small Lot, 1	186B165 648		Sun Valley - La Tuna Canyon	No	MI	R2RD
Los Angeles	7617 LILLY WAY	91605	2307026010	0.000	0.000	0.280	0.000	Shortfall of Sites	0.084	Low Medium I Residential	(T)(Q)RD3-1	0	0	0	47.900	0.280	Vacant	Residential - Single Family Residence - Vacant Land, 1	186B165 649		Sun Valley - La Tuna Canyon	No	MI	R2RD
Los Angeles	810 W 69TH STREET	90044	6013006036	0.000	0.000	0.280	0.000	Shortfall of Sites	0.088	Low Medium II Residential	RD2-1	0	0	0	45.657	0.280		Residential - Double, Duplex, or Two Units - 4 Stories or Less, 0	102B197 650		South Los Angeles	No	MI	R2RD
Los Angeles	7611 LILLY WAY	91605	2307026008	0.000	0.000	0.280	0.000	Shortfall of Sites	0.058	Low Medium I Residential	(T)(Q)RD3-1	0	0	0	68.993	0.280		Residential - Single Family Residence - Small Lot, 1	186B165 650		Sun Valley - La Tuna Canyon	No	MI	R2RD
Los Angeles	12126 LULL ST	91605	2307026015	0.000	0.000	0.280	0.000	Shortfall of Sites	0.094	Low Medium I Residential	(T)(Q)RD3-1	0	0	0	42.541	0.280		Residential - Single Family Residence - Small Lot, 1	186B165 651		Sun Valley - La Tuna Canyon	No	MI	R2RD
Los Angeles	14850 NORDHOFF ST	91402	2651022052	0.000	0.000	0.280	0.000	Shortfall of Sites	0.057	Low Medium II Residential	(Q)RD1.5-1	0	0	0	69.830	0.280		Residential - Single Family Residence - Small Lot, 1	198B149 657		Mission Hills - Panorama City - North Hills	No	MI	R2RD
Los Angeles	14335 JOY DRIVE	91331	2644027249	0.000	0.000	0.280	0.000	Shortfall of Sites	0.065	Low Medium II Residential	(T)RD2-1	0	0	0	61.171	0.280		Residential - Single Family Residence - Small Lot, 1	198B149 659		Mission Hills - Panorama City - North Hills	No	MI	R2RD
Los Angeles	14357 JOY DRIVE	91331	2644027250	0.000	0.000	0.280	0.000	Shortfall of Sites	0.076	Low Medium II Residential	(T)RD2-1	0	0	0	52.965	0.280		Residential - Single Family Residence - Small Lot, 1	198B149 660		Mission Hills - Panorama City - North Hills	No	MI	R2RD
Los Angeles	1356 HYATT AVE	90744	7425001003	0.000	0.000	0.280	0.000	Shortfall of Sites	0.154	Low Medium I Residential	[Q]R2-1XL-O-CUGU	0	0	0	26.022	0.280		Residential - Single Family Residence, 1	036B209 668		Wilmington - Harbor City	No	MI	R2RD
Los Angeles	0	0	7423008006	0.000	0.000	0.280	0.000	Shortfall of Sites	0.194	Low Medium I Residential	[Q]RD3-1XL-O-CUGU	0	0	0	20.575	0.280		Residential - Single Family Residence, 1	033B205 673		Wilmington - Harbor City	No	MI	R2RD
Los Angeles	1352 HYATT AVE	90744	7425001004	0.000	0.000	0.280	0.000	Shortfall of Sites	0.154	Low Medium I Residential	[Q]R2-1XL-O-CUGU	0	0	0	26.021	0.280		Residential - Single Family Residence, 1	036B209 674		Wilmington - Harbor City	No	MI	R2RD
Los Angeles	8892 BURNET AVE	91343	2654042011	0.000	0.000	0.280	0.000	Shortfall of Sites	0.061	Low Medium II Residential	(Q)RD1.5-1	0	0	0	65.729	0.280		Residential - Single Family Residence, 1	195B145 675		Mission Hills - Panorama City - North Hills	No	MI	R2RD
Los Angeles	9496 WATER FALL LN	91331	2626016026	0.000	0.000	0.280	0.000	Shortfall of Sites	0.080	Low Medium I Residential	(T)(Q)RD3-1	0	0	0	50.304	0.280		Residential - Single Family Residence - Planned Unit Development (PUD), 1	198B161 676		Arleta - Pacoima	No	MI	R2RD
Los Angeles	8890 BURNET AVE	91343	2654042012	0.000	0.000	0.280	0.000	Shortfall of Sites	0.058	Low Medium II Residential	(Q)RD1.5-1	0	0	0	68.592	0.280		Residential - Single Family Residence, 1	195B145 676		Mission Hills - Panorama City - North Hills	No	MI	R2RD
Los Angeles	9494 WATER FALL LN	91331	2626016027	0.000	0.000	0.280	0.000	Shortfall of Sites	0.059	Low Medium I Residential	(T)(Q)RD3-1	0	0	0	68.140	0.280		Residential - Single Family Residence - Planned Unit Development (PUD), 1	198B161 677		Arleta - Pacoima	No	MI	R2RD
Los Angeles	8888 BURNET AVE	91343	2654042013	0.000	0.000	0.280	0.000	Shortfall of Sites	0.056	Low Medium II Residential	(Q)RD1.5-1	0	0	0	71.729	0.280		Residential - Single Family Residence, 1	195B145 677		Mission Hills - Panorama City - North Hills	No	MI	R2RD
Los Angeles	9492 WATERFALL LN	91331	2626016028	0.000	0.000	0.280	0.000	Shortfall of Sites	0.060	Low Medium I Residential	(T)(Q)RD3-1	0	0	0	66.688	0.280		Residential - Single Family Residence - Planned Unit Development (PUD), 1	198B161 678		Arleta - Pacoima	No	MI	R2RD
Los Angeles	9490 WATER FALL LN	91331	2626016029	0.000	0.000	0.280	0.000	Shortfall of Sites	0.059	Low Medium I Residential	(T)(Q)RD3-1	0	0	0	68.117	0.280		Residential - Single Family Residence - Planned Unit Development (PUD), 1	198B161 679		Arleta - Pacoima	No	MI	R2RD
Los Angeles	8884 BURNET AVE	91343	2654042015	0.000	0.000	0.280	0.000	Shortfall of Sites	0.066	Low Medium II Residential	(Q)RD1.5-1	0	0	0	60.419	0.280		Residential - Single Family Residence, 1	195B145 679		Mission Hills - Panorama City - North Hills	No	MI	R2RD
Los Angeles	9488 WATER FALL LN	91331	2626016030	0.000	0.000	0.280	0.000	Shortfall of Sites	0.060	Low Medium I Residential	(T)(Q)RD3-1	0	0	0	66.667	0.280		Residential - Single Family Residence - Planned Unit Development (PUD), 1	198B161 680		Arleta - Pacoima	No	MI	R2RD
Los Angeles	8880 BURNET AVE	91343	2654042016	0.000	0.000	0.280	0.000	Shortfall of Sites	0.063	Low Medium II Residential	(Q)RD1.5-1	0	0	0	63.781	0.280		Residential - Single Family Residence, 1	195B145 680		Mission Hills - Panorama City - North Hills	No	MI	R2RD
Los Angeles	9486 WATER FALL LN	91331	2626016031	0.000	0.000	0.280	0.000	Shortfall of Sites	0.059	Low Medium I Residential	(T)(Q)RD3-1	0	0	0	68.095	0.280		Residential - Single Family Residence - Planned Unit Development (PUD), 1	198B161 681		Arleta - Pacoima	No	MI	R2RD
Los Angeles	9484 WATERFALL LN	91331	2626016032	0.000	0.000	0.280	0.000	Shortfall of Sites	0.060	Low Medium I Residential	(T)(Q)RD3-1	0	0	0	66.644	0.280		Residential - Single Family Residence - Planned Unit Development (PUD), 1	198B161 682		Arleta - Pacoima	No	MI	R2RD
Los Angeles	9482 WATERFALL LN	91331	2626016033	0.000	0.000	0.280	0.000	Shortfall of Sites	0.059	Low Medium I Residential	(T)(Q)RD3-1	0	0	0	68.073	0.280		Residential - Single Family Residence - Planned Unit Development (PUD), 1	198B161 683		Arleta - Pacoima	No	MI	R2RD
Los Angeles	9480 WATER FALL LN	91331	2626016034	0.000	0.000	0.280	0.000	Shortfall of Sites	0.059	Low Medium I Residential	(T)(Q)RD3-1	0	0	0	68.062	0.280		Residential - Single Family Residence - Planned Unit Development (PUD), 1	198B161 684		Arleta - Pacoima	No	MI	R2RD
Los Angeles	9478 WATER FALL LN	91331	2626016035	0.000	0.000	0.280	0.000	Shortfall of Sites	0.082	Low Medium I Residential	(T)(Q)RD3-1	0	0	0	49.024	0.280		Residential - Single Family Residence - Planned Unit Development (PUD), 1	198B161 685		Arleta - Pacoima	No	MI	R2RD
Los Angeles	1340 HAUSER BLVD	90019	5085032019	0.000	0.000	0.280	0.000	Shortfall of Sites	0.123	Low Medium I Residential	R2-1-O	0	0	0	32.634	0.280		Residential - Single Family Residence, 1	129B177 685		Wilshire	No	MI	R2RD
Los Angeles	351 W 80TH ST	90003	6031022032	0.000	0.000	0.280	0.000	Shortfall of Sites	0.127	Low Medium I Residential	R2-1	0	0	0	31.502	0.280		Residential - Double, Duplex, or Two Units - 4 Stories or Less, 0	099B201 685		Southeast Los Angeles	No	MI	R2RD
Los Angeles	13060 ECHO LAKE WY	91331	2626016036	0.000	0.000	0.280	0.000	Shortfall of Sites	0.073	Low Medium I Residential	(T)(Q)RD3-1	0	0	0	55.144	0.280		Residential - Single Family Residence - Planned Unit Development (PUD), 1	198B161 686		Arleta - Pacoima	No	MI	R2RD
Los Angeles	13062 ECHO LAKE WAY	91331	2626016037	0.000	0.000	0.280	0.000	Shortfall of Sites	0.060	Low Medium I Residential	(T)(Q)RD3-1	0	0	0	66.198	0.280		Residential - Single Family Residence - Planned Unit Development (PUD), 1	198B161 687		Arleta - Pacoima	No	MI	R2RD
Los Angeles	13064 ECHO LAKE WY	91331	2626016038	0.000	0.000	0.280	0.000	Shortfall of Sites	0.063	Low Medium I Residential	(T)(Q)RD3-1	0	0	0	63.009	0.280		Residential - Single Family Residence - Planned Unit Development (PUD), 1	198B161 688		Arleta - Pacoima	No	MI	R2RD
Los Angeles	13066 ECHO LAKE WAY	91331	2626016039	0.000	0.000	0.280	0.000	Shortfall of Sites	0.062	Low Medium I Residential	(T)(Q)RD3-1	0	0	0	64.251	0.280		Residential - Single Family Residence - Planned Unit Development (PUD), 1	198B161 689		Arleta - Pacoima	No	MI	R2RD
Los Angeles	8856 BURNET AVE	91343	2654042025	0.000	0.000	0.280	0.000	Shortfall of Sites	0.068	Low Medium II Residential	(Q)RD1.5-1	0	0	0	58.922	0.280		Residential - Single Family Residence, 1	195B145 689		Mission Hills - Panorama City - North Hills	No	MI	R2RD
Los Angeles	13068 ECHO LAKE WAY	91331	2626016040	0.000	0.000	0.280	0.000	Shortfall of Sites	0.062	Low Medium I Residential	(T)(Q)RD3-1	0	0	0	64.880	0.280		Residential - Single Family Residence - Planned Unit Development (PUD), 1	198B161 690		Arleta - Pacoima	No	MI	R2RD
Los Angeles	8852 BURNET AVE	91343	2654042026	0.000	0.000	0.280	0.000	Shortfall of Sites	0.071	Low Medium II Residential	(Q)RD1.5-1	0	0	0	56.041	0.280		Residential - Single Family Residence, 1	195B145 690		Mission Hills - Panorama City - North Hills	No	MI	R2RD
Los Angeles	13070 ECHO LAKE WAY	91331	2626016041	0.000	0.000	0.280	0.000	Shortfall of Sites	0.060	Low Medium I Residential	(T)(Q)RD3-1	0	0	0	66.197	0.280		Residential - Single Family Residence - Planned Unit Development (PUD), 1	198B161 691		Arleta - Pacoima	No	MI	R2RD
Los Angeles	8850 BURNET AVE	91343	2654042027	0.000	0.000	0.280	0.000	Shortfall of Sites	0.057	Low Medium II Residential	(Q)RD1.5-1	0	0	0	70.186	0.280		Residential - Single Family Residence, 1	195B145 691		Mission Hills - Panorama City - North Hills	No	MI	R2RD
Los Angeles	13072 ECHO LAKE WAY	91331	2626016042	0.000	0.000	0.280	0.000	Shortfall of Sites	0.062	Low Medium I Residential	(T)(Q)RD3-1	0	0	0	64.880	0.280		Residential - Single Family Residence - Planned Unit Development (PUD), 1	198B161 692		Arleta - Pacoima	No	MI	R2RD
Los Angeles	8848 BURNET AVE	91343	2654042028	0.000	0.000	0.280	0.000	Shortfall of Sites	0.060	Low Medium II Residential	(Q)RD1.5-1	0	0	0	67.181	0.280		Residential - Single Family Residence, 1	195B145 692		Mission Hills - Panorama City - North Hills	No	MI	R2RD
Los Angeles	13074 ECHO LAKE WAY	91331	2626016043	0.000	0.000	0.280	0.000	Shortfall of Sites	0.071	Low Medium I Residential	(T)(Q)RD3-1	0	0	0	56.027	0.280		Residential - Single Family Residence - Planned Unit Development (PUD), 1	198B161 693		Arleta - Pacoima	No	MI	R2RD
Los Angeles	8846 BURNET AVE	91343	2654042029	0.000	0.000	0.280	0.000	Shortfall of Sites	0.062	Low Medium II Residential	(Q)RD1.5-1	0	0	0	64.422	0.280		Residential - Single Family Residence, 1	195B145 693		Mission Hills - Panorama City - North Hills	No	MI	R2RD
Los Angeles	13075 ECHO LAKE WY	91331	2626016044	0.000	0.000	0.280	0.000	Shortfall of Sites	0.074	Low Medium I Residential	(T)(Q)RD3-1	0	0	0	54.137	0.280		Residential - Single Family Residence - Planned Unit Development (PUD), 1	198B161 694		Arleta - Pacoima	No	MI	R2RD
Los Angeles	8844 BURNET AVE	91343	2654042030	0.000	0.000	0.280	0.000	Shortfall of Sites	0.065	Low Medium II Residential	(Q)RD1.5-1	0	0	0	61.742	0.280		Residential - Single Family Residence, 1	195B145 694		Mission Hills - Panorama City - North Hills	No	MI	R2RD
Los Angeles	13073 ECHO LAKE WAY	91331	2626016045	0.000	0.000	0.280	0.000	Shortfall of Sites	0.065	Low Medium I Residential	(T)(Q)RD3-1	0	0	0	61.699	0.280		Residential - Single Family Residence - Planned Unit Development (PUD), 1	198B161 695		Arleta - Pacoima	No	MI	R2RD
Los Angeles	13071 ECHO LAKE WY	91331	2626016046	0.000	0.000	0.280	0.000	Shortfall of Sites	0.063	Low Medium I Residential	(T)(Q)RD3-1	0	0	0	63.272	0.280		Residential - Single Family Residence - Planned Unit Development (PUD), 1	198B161 696		Arleta - Pacoima	No	MI	R2RD
Los Angeles	13069 ECHO LAKE WY	91331	2626016047	0.000	0.000	0.280	0.000	Shortfall of Sites	0.062	Low Medium I Residential	(T)(Q)RD3-1	0	0	0	64.599	0.280		Residential - Single Family Residence - Planned Unit Development (PUD), 1	198B161 697		Arleta - Pacoima	No	MI	R2RD
Los Angeles	14859 W THAI CT	91402	2653020104	0.000	0.000	0.280	0.000	Shortfall of Sites	0.151	Low Medium I Residential	(T)(Q)RD5-1	0	0	0	26.449	0.280		Residential - Single Family Residence, 1	192B149 697		Mission Hills - Panorama City - North Hills	No	MI	R2RD
Los Angeles	13067 ECHO LAKE WY	91331	2626016048	0.000	0.000	0.280	0.000	Shortfall of Sites	0.119	Low Medium I Residential	(T)(Q)RD3-1	0	0	0	33.576	0.280		Residential - Single Family Residence - Planned Unit Development (PUD), 1	198B161 698		Arleta - Pacoima	No	MI	R2RD
Los Angeles	14853 W THAI CT	91402	2653020105	0.000	0.000	0.280	0.000	Shortfall of Sites	0.151	Low Medium I Residential	(T)(Q)RD5-1	0	0	0	26.449	0.280		Residential - Single Family Residence, 1	192B149 698		Mission Hills - Panorama City - North Hills	No	MI	R2RD
Los Angeles	13076 CASCADE CT	91331	2626016049	0.000	0.000	0.280	0.000	Shortfall of Sites	0.114	Low Medium I Residential	(T)(Q)RD3-1	0	0	0	35.037	0.280		Residential - Single Family Residence - Planned Unit Development (PUD), 1	198B161 699		Arleta - Pacoima	No	MI	R2RD

Jurisdiction Name	Site Address/Intersection	5 Digit ZIP Code	Assessor Parcel Number	Very Low-Income	Low-Income	Moderate-Income	Above Moderate-Income	Type of Shortfall	Parcel Size (Acres)	Current General Plan Designation	Current Zoning	Proposed General Plan (GP) Designation	Proposed Zoning	Minimum Density Allowed	Maximum Density Allowed	Total Capacity	Vacant/ Nonvacant	Description of Existing Uses	PIN	Base Density Per Acre	Community Plan Area	Rent Stabalization Ordinance	Income Category	Applicable Rezoning Program (Program informing values in Column Q listed first)
Los Angeles	14845 W THAI CT	91402	2653020106	0.000	0.000	0.280	0.000	Shortfall of Sites	0.151	Low Medium I Residential	(T)(Q)RD5-1	0	0	0	26.449	0.280		Residential - Single Family Residence, 1	192B149 699		Mission Hills - Panorama City - North Hills	No	MI	R2RD
Los Angeles	13078 CASCADE CT	91331	2626016050	0.000	0.000	0.280	0.000	Shortfall of Sites	0.059	Low Medium I Residential	(T)(Q)RD3-1	0	0	0	67.411	0.280		Residential - Single Family Residence - Planned Unit Development (PUD), 1	198B161 700		Arleta - Pacoima	No	MI	R2RD
Los Angeles	14837 W THAI CT	91402	2653020107	0.000	0.000	0.280	0.000	Shortfall of Sites	0.118	Low Medium I Residential	(T)(Q)RD5-1	0	0	0	33.926	0.280		Residential - Single Family Residence, 1	192B149 700		Mission Hills - Panorama City - North Hills	No	MI	R2RD
Los Angeles	13080 CASCADE CT	91331	2626016051	0.000	0.000	0.280	0.000	Shortfall of Sites	0.061	Low Medium I Residential	(T)(Q)RD3-1	0	0	0	66.027	0.280		Residential - Single Family Residence - Planned Unit Development (PUD), 1	198B161 701		Arleta - Pacoima	No	MI	R2RD
Los Angeles	13082 CASCADE CT	91331	2626016052	0.000	0.000	0.280	0.000	Shortfall of Sites	0.062	Low Medium I Residential	(T)(Q)RD3-1	0	0	0	64.379	0.280		Residential - Single Family Residence - Planned Unit Development (PUD), 1	198B161 702		Arleta - Pacoima	No	MI	R2RD
Los Angeles	830 W 61ST ST	90044	6004012033	0.000	0.000	0.280	0.000	Shortfall of Sites	0.090	Low Medium II Residential	RD2-1	0	0	0	44.654	0.280		Residential - Double, Duplex, or Two Units - 4 Stories or Less, 0	105B197 702		South Los Angeles	No	MI	R2RD
Los Angeles	13084 CASCADE CT	91331	2626016053	0.000	0.000	0.280	0.000	Shortfall of Sites	0.071	Low Medium I Residential	(T)(Q)RD3-1	0	0	0	56.465	0.280		Residential - Single Family Residence - Planned Unit Development (PUD), 1	198B161 703		Arleta - Pacoima	No	MI	R2RD
Los Angeles	13085 CASCADE CT	91331	2626016054	0.000	0.000	0.280	0.000	Shortfall of Sites	0.074	Low Medium I Residential	(T)(Q)RD3-1	0	0	0	54.067	0.280		Residential - Single Family Residence - Planned Unit Development (PUD), 1	198B161 704		Arleta - Pacoima	No	MI	R2RD
Los Angeles	14861 W CARPENTIERI CT	91402	2653020108	0.000	0.000	0.280	0.000	Shortfall of Sites	0.134	Low Medium I Residential	(T)(Q)RD5-1	0	0	0	29.774	0.280		Residential - Single Family Residence, 1	192B149 704		Mission Hills - Panorama City - North Hills	No	MI	R2RD
Los Angeles	13083 CASCADE CT	91331	2626016055	0.000	0.000	0.280	0.000	Shortfall of Sites	0.065	Low Medium I Residential	(T)(Q)RD3-1	0	0	0	61.672	0.280		Residential - Single Family Residence - Planned Unit Development (PUD), 1	198B161 705		Arleta - Pacoima	No	MI	R2RD
Los Angeles	25416 VERMONT AVE	90710	7413024163	0.000	0.000	0.280	0.000	Shortfall of Sites	0.121	Low Medium II Residential	[Q]RD1.5-1XL-O	0	0	0	33.184	0.280		Commercial - Parking Lot (Commercial Use Property) - Lots - Patron or Employee - One Story, 0	036B197 705		Wilmington - Harbor City	No	MI	R2RD
Los Angeles	14857 W CARPENTIERI CT	91402	2653020109	0.000	0.000	0.280	0.000	Shortfall of Sites	0.104	Low Medium I Residential	(T)(Q)RD5-1	0	0	0	38.428	0.280		Residential - Single Family Residence, 1	192B149 705		Mission Hills - Panorama City - North Hills	No	MI	R2RD
Los Angeles	13081 CASCADE CT	91331	2626016056	0.000	0.000	0.280	0.000	Shortfall of Sites	0.063	Low Medium I Residential	(T)(Q)RD3-1	0	0	0	63.255	0.280		Residential - Single Family Residence - Planned Unit Development (PUD), 1	198B161 706		Arleta - Pacoima	No	MI	R2RD
Los Angeles	14851 W CARPENTIERI CT	91402	2653020110	0.000	0.000	0.280	0.000	Shortfall of Sites	0.104	Low Medium I Residential	(T)(Q)RD5-1	0	0	0	38.428	0.280		Residential - Single Family Residence, 1	192B149 706		Mission Hills - Panorama City - North Hills	No	MI	R2RD
Los Angeles	13079 CASCADE CT	91331	2626016057	0.000	0.000	0.280	0.000	Shortfall of Sites	0.062	Low Medium I Residential	(T)(Q)RD3-1	0	0	0	64.581	0.280		Residential - Single Family Residence - Planned Unit Development (PUD), 1	198B161 707		Arleta - Pacoima	No	MI	R2RD
Los Angeles	12311 INSPIRE LANE	91331	2532032001	0.000	0.000	0.280	0.000	Shortfall of Sites	0.089	Low Medium II Residential	(Q)RD2-1-CUGU	0	0	0	44.836	0.280		Residential - Single Family Residence - Planned Unit Development (PUD), 1	213B165 707		Arleta - Pacoima	No	MI	R2RD
Los Angeles	14845 W CARPENTIERI CT	91402	2653020111	0.000	0.000	0.280	0.000	Shortfall of Sites	0.117	Low Medium I Residential	(T)(Q)RD5-1	0	0	0	34.074	0.280		Residential - Single Family Residence, 1	192B149 707		Mission Hills - Panorama City - North Hills	No	MI	R2RD
Los Angeles	13077 CASCADE CT	91331	2626016058	0.000	0.000	0.280	0.000	Shortfall of Sites	0.119	Low Medium I Residential	(T)(Q)RD3-1	0	0	0	33.567	0.280		Residential - Single Family Residence - Planned Unit Development (PUD), 1	198B161 708		Arleta - Pacoima	No	MI	R2RD
Los Angeles	134 W 61ST STREET	90003	6005019014	0.000	0.000	0.280	0.000	Shortfall of Sites	0.059	Low Medium I Residential	R2-1	0	0	0	68.062	0.280		Residential - Single Family Residence, 1	105B201 708		Southeast Los Angeles	No	MI	R2RD
Los Angeles	14839 W CARPENTIERI CT	91402	2653020112	0.000	0.000	0.280	0.000	Shortfall of Sites	0.119	Low Medium I Residential	(T)(Q)RD5-1	0	0	0	33.728	0.280		Residential - Single Family Residence, 1	192B149 708		Mission Hills - Panorama City - North Hills	No	MI	R2RD
Los Angeles	10970 SUTTER AVE	91331	2535009025	0.000	0.000	0.280	0.000	Shortfall of Sites	0.080	Low Medium II Residential	RD1.5-1-O-CUGU	0	0	0	49.787	0.280		Residential - Double, Duplex, or Two Units - 4 Stories or Less, 0	210B157 709		Arleta - Pacoima	No	MI	R2RD
Los Angeles	13086 MONTAGUE ST	91331	2626016059	0.000	0.000	0.280	0.000	Shortfall of Sites	0.121	Low Medium I Residential	(T)(Q)RD3-1	0	0	0	33.113	0.280		Residential - Single Family Residence - Planned Unit Development (PUD), 1	198B161 709		Arleta - Pacoima	No	MI	R2RD
Los Angeles	13088 MONTAGUE ST	91331	2626016060	0.000	0.000	0.280	0.000	Shortfall of Sites	0.063	Low Medium I Residential	(T)(Q)RD3-1	0	0	0	63.705	0.280		Residential - Single Family Residence - Planned Unit Development (PUD), 1	198B161 710		Arleta - Pacoima	No	MI	R2RD
Los Angeles	13090 MONTAGUE ST	91331	2626016061	0.000	0.000	0.280	0.000	Shortfall of Sites	0.064	Low Medium I Residential	(T)(Q)RD3-1	0	0	0	62.396	0.280		Residential - Single Family Residence - Planned Unit Development (PUD), 1	198B161 711		Arleta - Pacoima	No	MI	R2RD
Los Angeles	13092 MONTAGUE ST	91331	2626016066	0.000	0.000	0.280	0.000	Shortfall of Sites	0.063	Low Medium I Residential	(T)(Q)RD3-1	0	0	0	63.689	0.280		Residential - Single Family Residence - Planned Unit Development (PUD), 1	198B161 712		Arleta - Pacoima	No	MI	R2RD
Los Angeles	13094 MONTAGUE ST	91331	2626016063	0.000	0.000	0.280	0.000	Shortfall of Sites	0.077	Low Medium I Residential	(T)(Q)RD3-1	0	0	0	52.023	0.280		Residential - Single Family Residence - Planned Unit Development (PUD), 1	198B161 713		Arleta - Pacoima	No	MI	R2RD
Los Angeles	943 W 48TH ST	90037	5018010035	0.000	0.000	0.280	0.000	Shortfall of Sites	0.135	Low Medium II Residential	RD2-1	0	0	0	29.690	0.280		Residential - Double, Duplex, or Two Units - 4 Stories or Less, 0	111B197 713		South Los Angeles	No	MI	R2RD
Los Angeles	25416 VERMONT AVE	90710	7413024163	0.000	0.000	0.280	0.000	Shortfall of Sites	0.121	Low Medium II Residential	[Q]RD1.5-1XL-O	0	0	0	33.184	0.280		Commercial - Parking Lot (Commercial Use Property) - Lots - Patron or Employee - One Story, 0	036B197 720		Wilmington - Harbor City	No	MI	R2RD
Los Angeles	310 E DENNI ST	90744	7423018001	0.000	0.000	0.280	0.000	Shortfall of Sites	0.131	Low Residential	RD6-1XL-O-CUGU	0	0	0	30.489	0.280		Residential - Single Family Residence - Modular, 1	033B209 721		Wilmington - Harbor City	No	MI	R2RD
Los Angeles	7622 YATES ST	91042	2558007014	0.000	0.000	0.280	0.000	Shortfall of Sites	0.102	Low Medium I Residential	RD3-1	0	0	0	39.077	0.280		Residential - Single Family Residence, 1	204B197 725		Sunland - Tujunga - Lake View Terrace - Shadow Hills - East La Tuna Canyon	No	MI	R2RD
Los Angeles	12221 INSPIRE LN	91331	2532032021	0.000	0.000	0.280	0.000	Shortfall of Sites	0.067	Low Medium II Residential	(Q)RD2-1-CUGU	0	0	0	59.398	0.280		Residential - Single Family Residence - Planned Unit Development (PUD), 1	213B165 727		Sunland - Tujunga - Lake View Terrace - Shadow Hills - East La Tuna Canyon	No	MI	R2RD
Los Angeles	7610 YATES ST	91042	2558007017	0.000	0.000	0.280	0.000	Shortfall of Sites	0.102	Low Medium I Residential	RD3-1	0	0	0	39.075	0.280		Residential - Single Family Residence, 1	204B197 728		Sunland - Tujunga - Lake View Terrace - Shadow Hills - East La Tuna Canyon	No	MI	R2RD
Los Angeles	1833 S LONGWOOD AVE	90019	5067011008	0.000	0.000	0.280	0.000	Shortfall of Sites	0.136	Low Medium II Residential	RD1.5-1-O	0	0	0	29.473	0.280		Residential - Single Family Residence, 1	126B181 731		West Adams - Baldwin Hills - Leimert	No	MI	R2RD
Los Angeles	11368 RELAX LANE	91331	2532032027	0.000	0.000	0.280	0.000	Shortfall of Sites	0.086	Low Medium II Residential	(Q)RD2-1-CUGU	0	0	0	46.325	0.280		Residential - Single Family Residence - Planned Unit Development (PUD), 1	213B165 733		Arleta - Pacoima	No	MI	R2RD
Los Angeles	1407 W 38TH ST	90062	5036002013	0.000	0.000	0.280	0.000	Shortfall of Sites	0.121	Low Medium II Residential	RD1.5-1	0	0	0	32.952	0.280		Residential - Single Family Residence, 1	117B193 735		South Los Angeles	No	MI	R2RD
Los Angeles	1139 GULF AVE	90744	7415023019	0.000	0.000	0.280	0.000	Shortfall of Sites	0.172	Low Medium II Residential	[Q]RD2-1XL-O-CUGU	0	0	0	23.210	0.280		Residential - Single Family Residence, 1	033B205 739		Wilmington - Harbor City	No	MI	R2RD
Los Angeles	11375 DREAM LANE	91331	2532032034	0.000	0.000	0.280	0.000	Shortfall of Sites	0.086	Low Medium II Residential	(Q)RD2-1-CUGU	0	0	0	46.323	0.280		Residential - Single Family Residence - Planned Unit Development (PUD), 1	213B165 740		Arleta - Pacoima	No	MI	R2RD
Los Angeles	2508 S CLOVERDALE AVE	90016	5043003049	0.000	0.000	0.280	0.000	Shortfall of Sites	0.096	Low Medium II Residential	RD1.5-1	0	0	0	41.473	0.280		Residential - Double, Duplex, or Two Units - 4 Stories or Less, 0	123B177 744		West Adams - Baldwin Hills - Leimert	No	MI	R2RD
Los Angeles	314 E DENNI ST	90744	7423018002	0.000	0.000	0.280	0.000	Shortfall of Sites	0.131	Low Residential	RD6-1XL-O-CUGU	0	0	0	30.490	0.280		Residential - Single Family Residence - Modular, 1	033B209 745		Wilmington - Harbor City	No	MI	R2RD
Los Angeles	11407 BELIEVE LANE	91331	2532032042	0.000	0.000	0.280	0.000	Shortfall of Sites	0.086	Low Medium II Residential	(Q)RD2-1-CUGU	0	0	0	46.320	0.280		Residential - Single Family Residence - Planned Unit Development (PUD), 1	213B165 748		Sunland - Tujunga - Lake View Terrace - Shadow Hills - East La Tuna Canyon	No	MI	R2RD
Los Angeles	4278 PERLITA AVE	90039	5594010014	0.000	0.000	0.280	0.000	Shortfall of Sites	0.062	Low Medium II Residential	(Q)RD2-1-RIO	0	0	0	64.007	0.280		Residential - Single Family Residence, 1	159B205 750		Northeast Los Angeles	No	MI	R2RD
Los Angeles	14868 W MAPLE TERRACE	91402	2651022060	0.000	0.000	0.280	0.000	Shortfall of Sites	0.122	Low Medium II Residential	(Q)RD1.5-1	0	0	0	32.733	0.280		Residential - Single Family Residence - Small Lot, 1	195B149 752		Mission Hills - Panorama City - North Hills	No	MI	R2RD
Los Angeles	1704 W JEFFERSON BLVD	90018	5041003037	0.000	0.000	0.280	0.000	Shortfall of Sites	0.068	Low Medium II Residential	RD1.5-1-O	0	0	0	58.566	0.280		Residential - Three Units (Any Combination) - 4 Stories or Less, 0	120B193 753		South Los Angeles	No	MI	R2RD
Los Angeles	4254 PERLITA AVE	90039	5594010025	0.000	0.000	0.280	0.000	Shortfall of Sites	0.072	Low Medium II Residential	(Q)RD2-1-RIO	0	0	0	55.424	0.280		Residential - Single Family Residence, 1	159B205 761		Northeast Los Angeles	No	MI	R2RD
Los Angeles	14847 W MAPLE TERRACE	91402	2651022025	0.000	0.000	0.280	0.000	Shortfall of Sites	0.101	Low Medium II Residential	(Q)RD1.5-1	0	0	0	39.709	0.280		Residential - Single Family Residence - Small Lot, 1	195B149 764		Mission Hills - Panorama City - North Hills	No	MI	R2RD
Los Angeles	11628 HAYNES ST	91606	2335007005	0.000	0.000	0.280	0.000	Shortfall of Sites	0.131	Low Medium I Residential	RD3-1	0	0	0	30.533	0.280		Residential - Single Family Residence, 1	180B169 767		North Hollywood - Valley Village	No	MI	R2RD
Los Angeles	14855 W MAPLE TERRACE	91402	2651022029	0.000	0.000	0.280	0.000	Shortfall of Sites	0.101	Low Medium II Residential	(Q)RD1.5-1	0	0	0	39.709	0.280		Residential - Single Family Residence - Small Lot, 1	195B149 768		Mission Hills - Panorama City - North Hills	No	MI	R2RD
Los Angeles	4638 6TH AVE	90043	5014019008	0.000	0.000	0.280	0.000	Shortfall of Sites	0.156	Low Medium I Residential	R2-1	0	0	0	25.710	0.280		Residential - Single Family Residence, 1	111B189 769		West Adams - Baldwin Hills - Leimert	No	MI	R2RD
Los Angeles	25416 VERMONT AVE	90710	7413024163	0.000	0.000	0.280	0.000	Shortfall of Sites	0.091	Low Medium II Residential	[Q]RD1.5-1XL-O	0	0	0	43.909	0.280		Commercial - Parking Lot (Commercial Use Property) - Lots - Patron or Employee - One Story, 0	036B197 769		Wilmington - Harbor City	No	MI	R2RD

Jurisdiction Name	Site Address/Intersection	5 Digit ZIP Code	Assessor Parcel Number	Very Low-Income	Low-Income	Moderate-Income	Above Moderate-Income	Type of Shortfall	Parcel Size (Acres)	Current General Plan Designation	Current Zoning	Proposed General Plan (GP) Designation	Proposed Zoning	Minimum Density Allowed	Maximum Density Allowed	Total Capacity	Vacant/ Nonvacant	Description of Existing Uses	PIN	Base Density Per Acre	Community Plan Area	Rent Stabalization Ordinance	Income Category	Applicable Rezoning Program (Program informing values in Column Q listed first)
Los Angeles	4286 PERLITA AVE	90039	5594010033	0.000	0.000	0.280	0.000	Shortfall of Sites	0.063	Low Medium II Residential	(Q)RD2-1-RIO	0	0	0	63.942	0.280		Residential - Single Family Residence, 1	159B205 769		Northeast Los Angeles	No	MI	R2RD
Los Angeles	4284 PERLITA AVE	90036	5594010034	0.000	0.000	0.280	0.000	Shortfall of Sites	0.063	Low Medium II Residential	(Q)RD2-1-RIO	0	0	0	63.941	0.280		Residential - Single Family Residence, 1	159B205 770		Northeast Los Angeles	No	MI	R2RD
Los Angeles	4325 PERLITA AVE	90039	5594004016	0.000	0.000	0.280	0.000	Shortfall of Sites	0.058	Low Medium II Residential	RD2-1-RIO	0	0	0	68.461	0.280		Residential - Single Family Residence, 1	159B205 773		Northeast Los Angeles	No	MI	R2RD
Los Angeles	318 E DENNI ST	90744	7423018021	0.000	0.000	0.280	0.000	Shortfall of Sites	0.131	Low Residential	RD6-1XL-O-CUGU	0	0	0	30.490	0.280		Residential - Single Family Residence - Modular, 1	033B209 775		Wilmington - Harbor City	No	MI	R2RD
Los Angeles	14843 W MAPLE TERRACE	91402	2651022040	0.000	0.000	0.280	0.000	Shortfall of Sites	0.060	Low Medium II Residential	(Q)RD1.5-1	0	0	0	67.059	0.280		Residential - Single Family Residence - Small Lot, 1	195B149 779		Mission Hills - Panorama City - North Hills	No	MI	R2RD
Los Angeles	14842 W LILAC RD	91402	2651022041	0.000	0.000	0.280	0.000	Shortfall of Sites	0.059	Low Medium II Residential	(Q)RD1.5-1	0	0	0	68.363	0.280		Residential - Single Family Residence - Small Lot, 1	195B149 780		Mission Hills - Panorama City - North Hills	No	MI	R2RD
Los Angeles	1260 E 55TH ST	90011	5104018005	0.000	0.000	0.280	0.000	Shortfall of Sites	0.124	Low Medium I Residential	R2-1-CPIO	0	0	0	32.195	0.280		Residential - Double, Duplex, or Two Units - 4 Stories or Less, 1	108B209 782		Southeast Los Angeles	No	MI	R2RD
Los Angeles	5430 S WILTON PL	90062	5005016011	0.000	0.000	0.280	0.000	Shortfall of Sites	0.134	Low Medium I Residential	R2-1	0	0	0	29.741	0.280		Residential - Double, Duplex, or Two Units - 4 Stories or Less, 0	108B189 782		South Los Angeles	No	MI	R2RD
Los Angeles	1047 LAKME AVE	90744	7423009023	0.000	0.000	0.280	0.000	Shortfall of Sites	0.109	Low Medium I Residential	[Q]RD3-1XL-O-CUGU	0	0	0	36.855	0.280		Residential - Single Family Residence, 1	033B209 785		Wilmington - Harbor City	No	MI	R2RD
Los Angeles	2526 S HAUSER BLVD	90016	5043001036	0.000	0.000	0.280	0.000	Shortfall of Sites	0.131	Low Medium II Residential	RD1.5-1	0	0	0	30.617	0.280		Residential - Four Units (Any Combination) - 4 Stories or Less, 0	123B177 786		West Adams - Baldwin Hills - Leimert	No	MI	R2RD
Los Angeles	1049 EUBANK AVE	90744	7423025020	0.000	0.000	0.280	0.000	Shortfall of Sites	0.136	Low Medium II Residential	[Q]R2-1XL-O-CUGU	0	0	0	29.502	0.280		Residential - Single Family Residence, 1	033B209 801		Wilmington - Harbor City	No	MI	R2RD
Los Angeles	1041 LAKME AVE	90744	7423009024	0.000	0.000	0.280	0.000	Shortfall of Sites	0.195	Low Medium I Residential	[Q]RD3-1XL-O-CUGU	0	0	0	20.543	0.280		Residential - Single Family Residence, 1	033B209 808		Wilmington - Harbor City	No	MI	R2RD
Los Angeles	6754 RHEA CT	91335	2126037055	0.000	0.000	0.280	0.000	Shortfall of Sites	0.227	Low Residential	(T)(Q)RD5-1-RIO	0	0	0	17.624	0.280		Residential - Single Family Residence, 1	180B121 808		Reseda - West Van Nuys	No	MI	R2RD
Los Angeles	4710 S WILTON PL	90062	5015014010	0.000	0.000	0.280	0.000	Shortfall of Sites	0.149	Low Medium I Residential	R2-1	0	0	0	26.788	0.280		Residential - Double, Duplex, or Two Units - 4 Stories or Less, 0	111B189 809		South Los Angeles	No	MI	R2RD
Los Angeles	6746 RHEA CT	91335	2126037056	0.000	0.000	0.280	0.000	Shortfall of Sites	0.106	Low Residential	(T)(Q)RD5-1-RIO	0	0	0	37.738	0.280		Residential - Single Family Residence, 1	180B121 809		Reseda - West Van Nuys	No	MI	R2RD
Los Angeles	6740 RHEA CT	91335	2126037057	0.000	0.000	0.280	0.000	Shortfall of Sites	0.106	Low Residential	(T)(Q)RD5-1-RIO	0	0	0	37.678	0.280		Residential - Single Family Residence, 1	180B121 810		Reseda - West Van Nuys	No	MI	R2RD
Los Angeles	6734 RHEA CT	91335	2126037058	0.000	0.000	0.280	0.000	Shortfall of Sites	0.106	Low Residential	(T)(Q)RD5-1-RIO	0	0	0	37.674	0.280		Residential - Single Family Residence, 1	180B121 811		Reseda - West Van Nuys	No	MI	R2RD
Los Angeles	5132 CAHUENGA BLVD	91601	2419017028	0.000	0.000	0.280	0.000	Shortfall of Sites	0.067	Low Medium II Residential	RD1.5-1	0	0	0	59.577	0.280		Residential - Four Units (Any Combination) - 4 Stories or Less, 0	171B177 812		North Hollywood - Valley Village	No	MI	R2RD
Los Angeles	6735 RHEA CT	91335	2126037059	0.000	0.000	0.280	0.000	Shortfall of Sites	0.106	Low Residential	(T)(Q)RD5-1-RIO	0	0	0	37.681	0.280		Residential - Single Family Residence, 1	180B121 812		Reseda - West Van Nuys	No	MI	R2RD
Los Angeles	6741 RHEA CT	91335	2126037060	0.000	0.000	0.280	0.000	Shortfall of Sites	0.106	Low Residential	(T)(Q)RD5-1-RIO	0	0	0	37.677	0.280		Residential - Single Family Residence, 1	180B121 813		Reseda - West Van Nuys	No	MI	R2RD
Los Angeles	6747 RHEA CT	91335	2126037061	0.000	0.000	0.280	0.000	Shortfall of Sites	0.106	Low Residential	(T)(Q)RD5-1-RIO	0	0	0	37.737	0.280		Residential - Single Family Residence, 1	180B121 814		Reseda - West Van Nuys	No	MI	R2RD
Los Angeles	6753 RHEA CT	91335	2126037062	0.000	0.000	0.280	0.000	Shortfall of Sites	0.106	Low Residential	(T)(Q)RD5-1-RIO	0	0	0	37.737	0.280		Residential - Single Family Residence, 1	180B121 815		Reseda - West Van Nuys	No	MI	R2RD
Los Angeles	6759 RHEA CT	91335	2126037063	0.000	0.000	0.280	0.000	Shortfall of Sites	0.121	Low Residential	(T)(Q)RD5-1-RIO	0	0	0	33.061	0.280		Residential - Single Family Residence, 1	180B121 816		Reseda - West Van Nuys	No	MI	R2RD
Los Angeles	1812 W 48TH ST	90062	5015005003	0.000	0.000	0.280	0.000	Shortfall of Sites	0.172	Low Medium I Residential	R2-1	0	0	0	23.203	0.280		Residential - Single Family Residence, 1	111B193 819		South Los Angeles	No	MI	R2RD
Los Angeles	1156 W 55TH ST	90037	5002021033	0.000	0.000	0.280	0.000	Shortfall of Sites	0.147	Low Medium I Residential	R2-1	0	0	0	27.269	0.280		Residential - Single Family Residence - Pool, 1	108B197 826		South Los Angeles	No	MI	R2RD
Los Angeles	1154 W 55TH ST	90037	5002021034	0.000	0.000	0.280	0.000	Shortfall of Sites	0.118	Low Medium I Residential	R2-1	0	0	0	34.030	0.280		Residential - Single Family Residence, 1	108B197 828		South Los Angeles	No	MI	R2RD
Los Angeles	13554 DE GARMO AVE	91342	2501016038	0.000	0.000	0.280	0.000	Shortfall of Sites	0.412	Low III Residential	(Q)RD6-1-K	0	0	0	9.703	0.280		Residential - Single Family Residence, 1	228B145 831		Sylmar	No	MI	R2RD
Los Angeles	4810 PICKFORD ST	90019	5067010022	0.000	0.000	0.280	0.000	Shortfall of Sites	0.106	Low Medium II Residential	RD1.5-1-O	0	0	0	37.880	0.280		Residential - Single Family Residence - Guesthouse, 1	126B181 831		West Adams - Baldwin Hills - Leimert	No	MI	R2RD
Los Angeles	15239 ROXFORD ST	91342	2501016057	0.000	0.000	0.280	0.000	Shortfall of Sites	0.139	Low III Residential	(T)(Q)RD6-1-K	0	0	0	28.779	0.280		Residential - Single Family Residence, 1	228B145 835		Sylmar	No	MI	R2RD
Los Angeles	1575 W 35TH ST	90018	5041003023	0.000	0.000	0.280	0.000	Shortfall of Sites	0.152	Low Medium I Residential	R2-1-O	0	0	0	26.368	0.280		Residential - Single Family Residence, 1	120B193 841		South Los Angeles	No	MI	R2RD
Los Angeles	14687 SHERMAN WAY	91405	2218025001	0.000	0.000	0.280	0.000	Shortfall of Sites	0.072	Low Medium II Residential	[Q]RD1.5-1	0	0	0	55.456	0.280		Residential - Single Family Residence - Small Lot, 1	186B149 845		Van Nuys - North Sherman Oaks	No	MI	R2RD
Los Angeles	9635 WOODMAN AVE	91331	2644031001	0.000	0.000	0.280	0.000	Shortfall of Sites	0.068	Low Medium II Residential	(T)RD2-1	0	0	0	59.130	0.280		Residential - Single Family Residence - Planned Unit Development (PUD), 1	201B149 852		Mission Hills - Panorama City - North Hills	No	MI	R2RD
Los Angeles	14683 W SHERMAN WAY	91405	2218025060	0.000	0.000	0.280	0.000	Shortfall of Sites	0.084	Low Medium II Residential	[Q]RD1.5-1	0	0	0	47.598	0.280		Residential - Single Family Residence - Small Lot, 1	186B149 854		Van Nuys - North Sherman Oaks	No	MI	R2RD
Los Angeles	1553 W 56TH ST	90062	5003023013	0.000	0.000	0.280	0.000	Shortfall of Sites	0.138	Low Medium I Residential	R2-1-CPIO	0	0	0	29.074	0.280		Residential - Single Family Residence, 1	108B193 858		South Los Angeles	No	MI	R2RD
Los Angeles	1038 N BANNING BLVD	90744	7423021028	0.000	0.000	0.280	0.000	Shortfall of Sites	0.116	Low Residential	RD6-1XL-O-CUGU	0	0	0	34.554	0.280		Residential - Single Family Residence, 0	033B209 859		Wilmington - Harbor City	No	MI	R2RD
Los Angeles	5122 CAHUENGA BLVD	91601	2419017027	0.000	0.000	0.280	0.000	Shortfall of Sites	0.067	Low Medium II Residential	RD1.5-1	0	0	0	59.571	0.280		Residential - Four Units (Any Combination) - 4 Stories or Less, 0	171B177 864		North Hollywood - Valley Village	No	MI	R2RD
Los Angeles	1027 N BANNING BLVD	90744	7423018017	0.000	0.000	0.280	0.000	Shortfall of Sites	0.194	Low Residential	RD6-1XL-O-CUGU	0	0	0	20.662	0.280		Residential - Single Family Residence, 1	033B209 864		Wilmington - Harbor City	No	MI	R2RD
Los Angeles	4726 PICKFORD ST	90019	5071025048	0.000	0.000	0.280	0.000	Shortfall of Sites	0.085	Low Medium II Residential	RD2-1-O	0	0	0	47.068	0.280		Residential - Single Family Residence, 1	126B181 865		West Adams - Baldwin Hills - Leimert	No	MI	R2RD
Los Angeles	335 W 56TH ST	90037	5101037004	0.000	0.000	0.280	0.000	Shortfall of Sites	0.124	Low Medium II Residential	RD2-1	0	0	0	32.314	0.280		Residential - Single Family Residence, 1	108B201 867		Southeast Los Angeles	No	MI	R2RD
Los Angeles	14601 DEL PLAYA ST	91402	2650019043	0.000	0.000	0.280	0.000	Shortfall of Sites	0.068	Low Medium II Residential	(Q)RD2-1	0	0	0	58.968	0.280		, 1	201B149 870		Mission Hills - Panorama City - North Hills	No	MI	R2RD
Los Angeles	14714 SHERMAN WAY	91405	2219027006	0.000	0.000	0.280	0.000	Shortfall of Sites	0.084	Low Medium II Residential	(T)(Q)RD2-1	0	0	0	47.603	0.280		Residential - Single Family Residence - Small Lot, 1	183B149 873		Van Nuys - North Sherman Oaks	No	MI	R2RD
Los Angeles	1027 LAKME AVE	90744	7423009026	0.000	0.000	0.280	0.000	Shortfall of Sites	0.195	Low Medium I Residential	[Q]RD3-1XL-O-CUGU	0	0	0	20.545	0.280		Residential - Single Family Residence, 1	033B209 874		Wilmington - Harbor City	No	MI	R2RD
Los Angeles	14708 SHERMAN WAY	91405	2219027005	0.000	0.000	0.280	0.000	Shortfall of Sites	0.075	Low Medium II Residential	(T)(Q)RD2-1	0	0	0	53.419	0.280		Residential - Single Family Residence - Small Lot, 1	183B149 874		Van Nuys - North Sherman Oaks	No	MI	R2RD
Los Angeles	14613 DEL PLAYA ST	91402	2650019047	0.000	0.000	0.280	0.000	Shortfall of Sites	0.076	Low Medium II Residential	(Q)RD2-1	0	0	0	52.352	0.280		, 1	201B149 874		Mission Hills - Panorama City - North Hills	No	MI	R2RD
Los Angeles	413 W 56TH ST	90037	5001036050	0.000	0.000	0.280	0.000	Shortfall of Sites	0.071	Low Medium II Residential	RD2-1	0	0	0	56.265	0.280		Residential - Single Family Residence, 1	108B201 875		South Los Angeles	No	MI	R2RD
Los Angeles	14612 DEL PLAYA ST	91402	2650019048	0.000	0.000	0.280	0.000	Shortfall of Sites	0.062	Low Medium II Residential	(Q)RD2-1	0	0	0	64.501	0.280		, 1	201B149 875		Mission Hills - Panorama City - North Hills	No	MI	R2RD
Los Angeles	9765 ABREGO CT	91402	2650019050	0.000	0.000	0.280	0.000	Shortfall of Sites	0.064	Low Medium II Residential	(Q)RD2-1	0	0	0	62.559	0.280		, 1	201B149 877		Mission Hills - Panorama City - North Hills	No	MI	R2RD
Los Angeles	14700 SHERMAN WAY	91405	2219027001	0.000	0.000	0.280	0.000	Shortfall of Sites	0.058	Low Medium II Residential	(T)(Q)RD2-1	0	0	0	69.295	0.280		Residential - Single Family Residence - Small Lot, 1	183B149 878		Van Nuys - North Sherman Oaks	No	MI	R2RD
Los Angeles	9764 ABREGO CT	91402	2650019051	0.000	0.000	0.280	0.000	Shortfall of Sites	0.067	Low Medium II Residential	(Q)RD2-1	0	0	0	59.785	0.280		, 1	201B149 878		Mission Hills - Panorama City - North Hills	No	MI	R2RD
Los Angeles	3208 CATTARAUGUS AVE	90034	4312019002	0.000	0.000	0.280	0.000	Shortfall of Sites	0.111	Low Medium II Residential	RD2-1	0	0	0	36.035	0.280		Residential - Single Family Residence, 1	123B169 881		West Adams - Baldwin Hills - Leimert	No	MI	R2RD
Los Angeles	1023 N BANNING BLVD	90744	7423018023	0.000	0.000	0.280	0.000	Shortfall of Sites	0.194	Low Residential	RD6-1XL-O-CUGU	0	0	0	20.662	0.280		Residential - Single Family Residence, 1	033B209 883		Wilmington - Harbor City	No	MI	R2RD
Los Angeles	14714 MARIE LANE	91405	2219027015	0.000	0.000	0.280	0.000	Shortfall of Sites	0.077	Low Medium II Residential	(T)(Q)RD2-1	0	0	0	51.724	0.280		Residential - Single Family Residence - Small Lot, 1	183B149 883		Van Nuys - North Sherman Oaks	No	MI	R2RD
Los Angeles	9758 ABREGO CT	91402	2650019056	0.000	0.000	0.280	0.000	Shortfall of Sites	0.068	Low Medium II Residential	(Q)RD2-1	0	0	0	59.111	0.280		, 1	201B149 883		Mission Hills - Panorama City - North Hills	No	MI	R2RD
Los Angeles	9759 ABREGO CT	91402	2650019057	0.000	0.000	0.280	0.000	Shortfall of Sites	0.064	Low Medium II Residential	(Q)RD2-1	0	0	0	62.480	0.280		, 1	201B149 884		Mission Hills - Panorama City - North Hills	No	MI	R2RD
Los Angeles	14615 ISLA VISTA DR	91402	2650019059	0.000	0.000	0.280	0.000	Shortfall of Sites	0.100	Low Medium II Residential	(Q)RD2-1	0	0	0	40.020	0.280		, 1	201B149 886		Mission Hills - Panorama City - North Hills	No	MI	R2RD
Los Angeles	14616 ISLA VISTA DR	91402	2650019060	0.000	0.000	0.280	0.000	Shortfall of Sites	0.122	Low Medium II Residential	(Q)RD2-1	0	0	0	32.807	0.280		, 1	201B149 887		Mission Hills - Panorama City - North Hills	No	MI	R2RD
Los Angeles	1029 LECOUVREUR AVE	90744	7423022038	0.000	0.000	0.280	0.000	Shortfall of Sites	0.130	Low Medium I Residential	R2-1XL-O-CUGU	0	0	0	30.718	0.280		Residential - Single Family Residence, 1	033B209 888		Wilmington - Harbor City	No	MI	R2RD
Los Angeles	1023 LAKME AVE	90744	7423009018	0.000	0.000	0.280	0.000	Shortfall of Sites	0.195	Low Medium I Residential	[Q]RD3-1XL-O-CUGU	0	0	0	20.545	0.280		Residential - Single Family Residence - Pool and Misc., 1	033B209 891		Wilmington - Harbor City	No	MI	R2RD
Los Angeles	14713 ROSE LANE	91405	2219027026	0.000	0.000	0.280	0.000	Shortfall of Sites	0.083	Low Medium II Residential	(T)(Q)RD2-1	0	0	0	48.015	0.280		Residential - Single Family Residence - Small Lot, 1	183B149 893		Van Nuys - North Sherman Oaks	No	MI	R2RD
Los Angeles	14600 ISLA VISTA DR	91402	2650019066	0.000	0.000	0.280	0.000	Shortfall of Sites	0.068	Low Medium II Residential	(Q)RD2-1	0	0	0	59.164	0.280		, 1	201B149 893		Mission Hills - Panorama City - North Hills	No	MI	R2RD
Los Angeles	7138 MARISA ROAD	91405	2219027025	0.000	0.000	0.280	0.000	Shortfall of Sites	0.071	Low Medium II Residential	(T)(Q)RD2-1	0	0	0	56.241	0.280		Residential - Single Family Residence - Small Lot, 1	183B149 894		Van Nuys - North Sherman Oaks	No	MI	R2RD

Jurisdiction Name	Site Address/Intersection	5 Digit ZIP Code	Assessor Parcel Number	Very Low-Income	Low-Income	Moderate-Income	Above Moderate-Income	Type of Shortfall	Parcel Size (Acres)	Current General Plan Designation	Current Zoning	Proposed General Plan (GP) Designation	Proposed Zoning	Minimum Density Allowed	Maximum Density Allowed	Total Capacity	Vacant/ Nonvacant	Description of Existing Uses	PIN	Base Density Per Acre	Community Plan Area	Rent Stabalization Ordinance	Income Category	Applicable Rezoning Program (Program informing values in Column Q listed first)
Los Angeles	14705 ROSE LANE	91405	2219027023	0.000	0.000	0.280	0.000	Shortfall of Sites	0.056	Low Medium II Residential	(T)(Q)RD2-1	0	0	0	71.783	0.280		Residential - Single Family Residence - Small Lot, 1	183B149 896		Van Nuys - North Sherman Oaks	No	MI	R2RD
Los Angeles	14110 W BIRCH LANE	91405	2217032066	0.000	0.000	0.280	0.000	Shortfall of Sites	0.056	Low Medium II Residential	(T)(Q)RD1.5-1	0	0	0	70.894	0.280		Residential - Single Family Residence - Small Lot, 1	186B153 897		Van Nuys - North Sherman Oaks	No	MI	R2RD
Los Angeles	14701 ROSE LANE	91405	2219027021	0.000	0.000	0.280	0.000	Shortfall of Sites	0.061	Low Medium II Residential	(T)(Q)RD2-1	0	0	0	65.214	0.280		Residential - Single Family Residence - Small Lot, 1	183B149 898		Van Nuys - North Sherman Oaks	No	MI	R2RD
Los Angeles	14722 ROSE LANE	91405	2219027031	0.000	0.000	0.280	0.000	Shortfall of Sites	0.074	Low Medium II Residential	(T)(Q)RD2-1	0	0	0	54.293	0.280		Residential - Single Family Residence - Small Lot, 1	183B149 899		Van Nuys - North Sherman Oaks	No	MI	R2RD
Los Angeles	14720 ROSE LANE	91405	2219027032	0.000	0.000	0.280	0.000	Shortfall of Sites	0.058	Low Medium II Residential	(T)(Q)RD2-1	0	0	0	68.636	0.280		Residential - Single Family Residence - Small Lot, 1	183B149 900		Van Nuys - North Sherman Oaks	No	MI	R2RD
Los Angeles	14718 ROSE LANE	91405	2219027033	0.000	0.000	0.280	0.000	Shortfall of Sites	0.058	Low Medium II Residential	(T)(Q)RD2-1	0	0	0	68.641	0.280		Residential - Single Family Residence - Small Lot, 1	183B149 901		Van Nuys - North Sherman Oaks	No	MI	R2RD
Los Angeles	14716 ROSE LANE	91405	2219027034	0.000	0.000	0.280	0.000	Shortfall of Sites	0.067	Low Medium II Residential	(T)(Q)RD2-1	0	0	0	59.792	0.280		Residential - Single Family Residence - Small Lot, 1	183B149 902		Van Nuys - North Sherman Oaks	No	MI	R2RD
Los Angeles	14714 ROSE LANE	91405	2219027035	0.000	0.000	0.280	0.000	Shortfall of Sites	0.066	Low Medium II Residential	(T)(Q)RD2-1	0	0	0	60.426	0.280		Residential - Single Family Residence - Small Lot, 1	183B149 903		Van Nuys - North Sherman Oaks	No	MI	R2RD
Los Angeles	14702 ROSE LANE	91405	2219027036	0.000	0.000	0.280	0.000	Shortfall of Sites	0.070	Low Medium II Residential	(T)(Q)RD2-1	0	0	0	56.784	0.280		Residential - Single Family Residence - Small Lot, 1	183B149 905		Van Nuys - North Sherman Oaks	No	MI	R2RD
Los Angeles	14700 ROSE LANE	91405	2219027037	0.000	0.000	0.280	0.000	Shortfall of Sites	0.067	Low Medium II Residential	(T)(Q)RD2-1	0	0	0	59.404	0.280		Residential - Single Family Residence - Small Lot, 1	183B149 906		Van Nuys - North Sherman Oaks	No	MI	R2RD
Los Angeles	7123 MARISA RD	91405	2219027058	0.000	0.000	0.280	0.000	Shortfall of Sites	0.060	Low Medium II Residential	(T)(Q)RD2-1	0	0	0	66.467	0.280		Residential - Single Family Residence - Small Lot, 1	183B149 907		Van Nuys - North Sherman Oaks	No	MI	R2RD
Los Angeles	14111 W BIRCH LANE	91405	2217032077	0.000	0.000	0.280	0.000	Shortfall of Sites	0.077	Low Medium II Residential	(T)(Q)RD1.5-1	0	0	0	51.952	0.280		Residential - Single Family Residence - Small Lot, 1	186B153 908		Van Nuys - North Sherman Oaks	No	MI	R2RD
Los Angeles	12578 BRADLY AVE	91342	2507003045	0.000	0.000	0.280	0.000	Shortfall of Sites	0.078	Low Medium I Residential	RD3-1XL-CPIO	0	0	0	51.299	0.280		Residential - Three Units (Any Combination) - 4 Stories or Less, 0	219B149 908		Sylmar	No	MI	R2RD
Los Angeles	7122 MARISA ROAD	91405	2219027039	0.000	0.000	0.280	0.000	Shortfall of Sites	0.059	Low Medium II Residential	(T)(Q)RD2-1	0	0	0	67.849	0.280		Residential - Single Family Residence - Small Lot, 1	183B149 911		Van Nuys - North Sherman Oaks	No	MI	R2RD
Los Angeles	530 W 62ND ST	90044	6004022008	0.000	0.000	0.280	0.000	Shortfall of Sites	0.124	Low Medium I Residential	R2-1	0	0	0	32.266	0.280		Residential - Double, Duplex, or Two Units - 4 Stories or Less, 1	105B201 912		South Los Angeles	No	MI	R2RD
Los Angeles	7120 MARISA ROAD	91405	2219027040	0.000	0.000	0.280	0.000	Shortfall of Sites	0.059	Low Medium II Residential	(T)(Q)RD2-1	0	0	0	67.916	0.280		Residential - Single Family Residence - Small Lot, 1	183B149 913		Van Nuys - North Sherman Oaks	No	MI	R2RD
Los Angeles	7115 MARISA ROAD	91405	2219027054	0.000	0.000	0.280	0.000	Shortfall of Sites	0.058	Low Medium II Residential	(T)(Q)RD2-1	0	0	0	68.381	0.280		Residential - Single Family Residence - Small Lot, 1	183B149 916		Van Nuys - North Sherman Oaks	No	MI	R2RD
Los Angeles	7116 MARISA ROAD	91405	2219027042	0.000	0.000	0.280	0.000	Shortfall of Sites	0.071	Low Medium II Residential	(T)(Q)RD2-1	0	0	0	56.706	0.280		Residential - Single Family Residence - Small Lot, 1	183B149 917		Van Nuys - North Sherman Oaks	No	MI	R2RD
Los Angeles	0	0	2219027053	0.000	0.000	0.280	0.000	Shortfall of Sites	0.059	Low Medium II Residential	(T)(Q)RD2-1	0	0	0	68.303	0.280		Residential - Single Family Residence - Small Lot, 1	183B149 918		Van Nuys - North Sherman Oaks	No	MI	R2RD
Los Angeles	10908 SUTTER AVE	91331	2535014008	0.000	0.000	0.280	0.000	Shortfall of Sites	0.081	Low Medium II Residential	RD1.5-1-O-CUGU	0	0	0	49.085	0.280		Residential - Single Family Residence, 1	210B157 919		Arleta - Pacoima	No	MI	R2RD
Los Angeles	1030 N SERRANO AVE	90029	5536026006	0.000	0.000	0.280	0.000	Shortfall of Sites	0.073	Low Medium II Residential	RD1.5-1XL	0	0	0	55.154	0.280		Residential - Double, Duplex, or Two Units - 4 Stories or Less, 0	144B193 919		Hollywood	No	MI	R2RD
Los Angeles	7112 MARISA ROAD	91405	2219027043	0.000	0.000	0.280	0.000	Shortfall of Sites	0.071	Low Medium II Residential	(T)(Q)RD2-1	0	0	0	56.619	0.280		Residential - Single Family Residence - Small Lot, 1	183B149 919		Van Nuys - North Sherman Oaks	No	MI	R2RD
Los Angeles	1012 LAKME AVE	90744	7423018028	0.000	0.000	0.280	0.000	Shortfall of Sites	0.194	Low Residential	RD6-1XL-O-CUGU	0	0	0	20.576	0.280		Residential - Single Family Residence, 1	033B209 920		Wilmington - Harbor City	No	MI	R2RD
Los Angeles	7108 MARISA ROAD	91405	2219027045	0.000	0.000	0.280	0.000	Shortfall of Sites	0.059	Low Medium II Residential	(T)(Q)RD2-1	0	0	0	68.258	0.280		Residential - Single Family Residence - Small Lot, 1	183B149 923		Van Nuys - North Sherman Oaks	No	MI	R2RD
Los Angeles	7107 N MARISA ROAD	91405	2219027050	0.000	0.000	0.280	0.000	Shortfall of Sites	0.059	Low Medium II Residential	(T)(Q)RD2-1	0	0	0	68.093	0.280		Residential - Single Family Residence - Small Lot, 1	183B149 924		Van Nuys - North Sherman Oaks	No	MI	R2RD
Los Angeles	7104 N MARISA RD	91405	2219027047	0.000	0.000	0.280	0.000	Shortfall of Sites	0.067	Low Medium II Residential	(T)(Q)RD2-1	0	0	0	59.260	0.280		Residential - Single Family Residence - Small Lot, 1	183B149 928		Van Nuys - North Sherman Oaks	No	MI	R2RD
Los Angeles	7243 N CEDAR ROAD	91405	2217032106	0.000	0.000	0.280	0.000	Shortfall of Sites	0.064	Low Medium II Residential	(T)(Q)RD1.5-1	0	0	0	62.981	0.280		Residential - Single Family Residence - Small Lot, 1	186B153 937		Van Nuys - North Sherman Oaks	No	MI	R2RD
Los Angeles	1008 LAKME AVE	90744	7423018010	0.000	0.000	0.280	0.000	Shortfall of Sites	0.194	Low Residential	RD6-1XL-O-CUGU	0	0	0	20.576	0.280		Residential - Single Family Residence, 1	033B209 939		Wilmington - Harbor City	No	MI	R2RD
Los Angeles	953 W 19TH ST	90731	7462012096	0.000	0.000	0.280	0.000	Shortfall of Sites	0.115	Low Medium II Residential	RD1.5-1XL	0	0	0	34.752	0.280		Residential - Single Family Residence, 1	012B197 946		San Pedro	No	MI	R2RD
Los Angeles	1010 N BANNING BLVD	90744	7423021013	0.000	0.000	0.280	0.000	Shortfall of Sites	0.106	Low Residential	RD6-1XL-O-CUGU	0	0	0	37.705	0.280		Residential - Single Family Residence, 1	033B209 949		Wilmington - Harbor City	No	MI	R2RD
Los Angeles	426 W 81ST ST	90003	6032031026	0.000	0.000	0.280	0.000	Shortfall of Sites	0.070	Low Medium I Residential	R2-1	0	0	0	56.746	0.280		Residential - Single Family Residence, 1	099B201 950		South Los Angeles	No	MI	R2RD
Los Angeles	1252 W 62ND ST	90044	6003028002	0.000	0.000	0.280	0.000	Shortfall of Sites	0.154	Low Medium I Residential	R2-1	0	0	0	25.903	0.280		Residential - Double, Duplex, or Two Units - 4 Stories or Less, 1	105B197 954		South Los Angeles	No	MI	R2RD
Los Angeles	10207 N MOUNTAIR AVE	91042	2558023058	0.000	0.000	0.280	0.000	Shortfall of Sites	0.126	Low Medium II Residential	RD1.5-1	0	0	0	31.659	0.280		Residential - Five or More Units or Apartments (Any Combination) - 4 Stories or Less, 0	204B197 957		Sunland - Tujunga - Lake View Terrace - Shadow Hills - East La Tuna Canyon	No	MI	R2RD
Los Angeles	14100 W MONROE PL	91405	2217033001	0.000	0.000	0.280	0.000	Shortfall of Sites	0.060	Low Medium II Residential	(Q)RD1.5-1	0	0	0	66.720	0.280		Residential - Single Family Residence - Small Lot, 1	186B153 957		Van Nuys - North Sherman Oaks	No	MI	R2RD
Los Angeles	14101 W MONROE PL	91405	2217033015	0.000	0.000	0.280	0.000	Shortfall of Sites	0.060	Low Medium II Residential	(Q)RD1.5-1	0	0	0	66.776	0.280		Residential - Single Family Residence - Small Lot, 1	186B153 961		Van Nuys - North Sherman Oaks	No	MI	R2RD
Los Angeles	3165 HUTCHISON AVE	90034	4312006013	0.000	0.000	0.280	0.000	Shortfall of Sites	0.129	Low Medium II Residential	RD2-1-CPIO	0	0	0	30.954	0.280		Commercial - Parking Lot (Commercial Use Property) - Lots - Patron or Employee - One Story, 0	123B169 962		West Adams - Baldwin Hills - Leimert	No	MI	R2RD
Los Angeles	1131 W 39TH PL	90037	5037020041	0.000	0.000	0.280	0.000	Shortfall of Sites	0.137	Low Medium II Residential	RD1.5-1	0	0	0	29.161	0.280		Residential - Three Units (Any Combination) - 4 Stories or Less, 0	117B197 962		South Los Angeles	No	MI	R2RD
Los Angeles	13255 WHISTLER WAY	91342	2512031001	0.000	0.000	0.280	0.000	Shortfall of Sites	0.148	Low Medium I Residential	(T)(Q)RD4-1	0	0	0	26.987	0.280		Residential - Single Family Residence - Planned Unit Development (PUD), 1	225B157 969		Sylmar	No	MI	R2RD
Los Angeles	10201 MOUNTAIR AVE	91042	2558023071	0.000	0.000	0.280	0.000	Shortfall of Sites	0.126	Low Medium II Residential	RD1.5-1	0	0	0	31.659	0.280		Residential - Five or More Units or Apartments (Any Combination) - 4 Stories or Less, 0	204B197 969		Sunland - Tujunga - Lake View Terrace - Shadow Hills - East La Tuna Canyon	No	MI	R2RD
Los Angeles	13415 VAIL LN	91342	2512031002	0.000	0.000	0.280	0.000	Shortfall of Sites	0.102	Low Medium I Residential	(T)(Q)RD4-1	0	0	0	39.346	0.280		Residential - Single Family Residence - Planned Unit Development (PUD), 1	225B157 970		Sylmar	No	MI	R2RD
Los Angeles	13411 VAIL LN	91342	2512031003	0.000	0.000	0.280	0.000	Shortfall of Sites	0.083	Low Medium I Residential	(T)(Q)RD4-1	0	0	0	48.362	0.280		Residential - Single Family Residence - Planned Unit Development (PUD), 1	225B157 971		Sylmar	No	MI	R2RD
Los Angeles	1006 N BANNING BLVD	90744	7423021033	0.000	0.000	0.280	0.000	Shortfall of Sites	0.116	Low Residential	RD6-1XL-O-CUGU	0	0	0	34.564	0.280		Residential - Single Family Residence, 1	033B209 971		Wilmington - Harbor City	No	MI	R2RD
Los Angeles	13407 VAIL LN	91342	2512031004	0.000	0.000	0.280	0.000	Shortfall of Sites	0.083	Low Medium I Residential	(T)(Q)RD4-1	0	0	0	48.276	0.280		Residential - Single Family Residence - Planned Unit Development (PUD), 1	225B157 972		Sylmar	No	MI	R2RD
Los Angeles	14126 W LEADWELL ST	91405	2217033024	0.000	0.000	0.280	0.000	Shortfall of Sites	0.168	Low Residential	(Q)RD5-1	0	0	0	23.804	0.280		Residential - Single Family Residence, 1	186B153 972		Van Nuys - North Sherman Oaks	No	MI	R2RD
Los Angeles	13403 VAIL LN	91342	2512031005	0.000	0.000	0.280	0.000	Shortfall of Sites	0.088	Low Medium I Residential	(T)(Q)RD4-1	0	0	0	45.251	0.280		Residential - Single Family Residence - Planned Unit Development (PUD), 1	225B157 973		Sylmar	No	MI	R2RD
Los Angeles	13247 WHISTLER WAY	91342	2512031006	0.000	0.000	0.280	0.000	Shortfall of Sites	0.125	Low Medium I Residential	(T)(Q)RD4-1	0	0	0	31.874	0.280		Residential - Single Family Residence - Planned Unit Development (PUD), 1	225B157 974		Sylmar	No	MI	R2RD
Los Angeles	359 W 82ND ST	90003	6031028039	0.000	0.000	0.280	0.000	Shortfall of Sites	0.072	Low Medium I Residential	R2-1	0	0	0	55.256	0.280		Residential - Single Family Residence, 1	099B201 974		Southeast Los Angeles	No	MI	R2RD
Los Angeles	13243 WHISTLER WAY	91342	2512031007	0.000	0.000	0.280	0.000	Shortfall of Sites	0.078	Low Medium I Residential	(T)(Q)RD4-1	0	0	0	51.246	0.280		Residential - Single Family Residence - Planned Unit Development (PUD), 1	225B157 975		Sylmar	No	MI	R2RD
Los Angeles	13239 WHISTLER WAY	91342	2512031008	0.000	0.000	0.280	0.000	Shortfall of Sites	0.084	Low Medium I Residential	(T)(Q)RD4-1	0	0	0	47.807	0.280		Residential - Single Family Residence - Planned Unit Development (PUD), 1	225B157 976		Sylmar	No	MI	R2RD
Los Angeles	13380 HYLAND CT	91342	2512031009	0.000	0.000	0.280	0.000	Shortfall of Sites	0.095	Low Medium I Residential	(T)(Q)RD4-1	0	0	0	42.030	0.280		Residential - Single Family Residence - Planned Unit Development (PUD), 1	225B157 977		Sylmar	No	MI	R2RD

Jurisdiction Name	Site Address/Intersection	5 Digit ZIP Code	Assessor Parcel Number	Very Low-Income	Low-Income	Moderate-Income	Above Moderate-Income	Type of Shortfall	Parcel Size (Acres)	Current General Plan Designation	Current Zoning	Proposed General Plan (GP) Designation	Proposed Zoning	Minimum Density Allowed	Maximum Density Allowed	Total Capacity	Vacant/ Nonvacant	Description of Existing Uses	PIN	Base Density Per Acre	Community Plan Area	Rent Stabalization Ordinance	Income Category	Applicable Rezoning Program (Program informing values in Column Q listed first)
Los Angeles	10157 MOUNTAIR AVE	91042	2558023029	0.000	0.000	0.280	0.000	Shortfall of Sites	0.126	Low Medium II Residential	RD1.5-1	0	0	0	31.660	0.280	Residential - Single Family Residence, 1	204B197 977		Sunland - Tujunga - Lake View Terrace - Shadow Hills - East La Tuna Canyon	No	MI	R2RD
Los Angeles	13376 HYLAND CT	91342	2512031010	0.000	0.000	0.280	0.000	Shortfall of Sites	0.076	Low Medium I Residential	(T)(Q)RD4-1	0	0	0	52.460	0.280	Residential - Single Family Residence - Planned Unit Development (PUD), 1	225B157 978		Sylmar	No	MI	R2RD
Los Angeles	13372 HYLAND CT	91342	2512031011	0.000	0.000	0.280	0.000	Shortfall of Sites	0.076	Low Medium I Residential	(T)(Q)RD4-1	0	0	0	52.365	0.280	Residential - Single Family Residence - Planned Unit Development (PUD), 1	225B157 979		Sylmar	No	MI	R2RD
Los Angeles	834 W 10TH ST	90731	7454008014	0.000	0.000	0.280	0.000	Shortfall of Sites	0.110	Low Medium II Residential	RD2-1XL	0	0	0	36.295	0.280	Residential - Single Family Residence, 0	015B197 979		San Pedro	No	MI	R2RD
Los Angeles	13368 HYLAND CT	91342	2512031012	0.000	0.000	0.280	0.000	Shortfall of Sites	0.081	Low Medium I Residential	(T)(Q)RD4-1	0	0	0	49.088	0.280	Residential - Single Family Residence - Planned Unit Development (PUD), 1	225B157 980		Sylmar	No	MI	R2RD
Los Angeles	3237 FAY AVE	90034	4312019018	0.000	0.000	0.280	0.000	Shortfall of Sites	0.111	Low Medium II Residential	RD2-1	0	0	0	36.050	0.280	Residential - Five or More Units or Apartments (Any Combination) - 4 Stories or Less, 0	123B169 980		West Adams - Baldwin Hills - Leimert	No	MI	R2RD
Los Angeles	1060 W 62ND ST	90044	6003029016	0.000	0.000	0.280	0.000	Shortfall of Sites	0.133	Low Medium I Residential	R2-1	0	0	0	30.010	0.280	Residential - Double, Duplex, or Two Units - 4 Stories or Less, 0	105B197 980		South Los Angeles	No	MI	R2RD
Los Angeles	13367 HYLAND CT	91342	2512031013	0.000	0.000	0.280	0.000	Shortfall of Sites	0.095	Low Medium I Residential	(T)(Q)RD4-1	0	0	0	41.981	0.280	Residential - Single Family Residence - Planned Unit Development (PUD), 1	225B157 981		Sylmar	No	MI	R2RD
Los Angeles	13371 HYLAND CT	91342	2512031014	0.000	0.000	0.280	0.000	Shortfall of Sites	0.090	Low Medium I Residential	(T)(Q)RD4-1	0	0	0	44.662	0.280	Residential - Single Family Residence - Planned Unit Development (PUD), 1	225B157 982		Sylmar	No	MI	R2RD
Los Angeles	10155 MOUNTAIR AVE	91042	2558023028	0.000	0.000	0.280	0.000	Shortfall of Sites	0.126	Low Medium II Residential	RD1.5-1	0	0	0	31.660	0.280	Residential - Single Family Residence, 1	204B197 982		Sunland - Tujunga - Lake View Terrace - Shadow Hills - East La Tuna Canyon	No	MI	R2RD
Los Angeles	3171 HUTCHISON AVE	90034	4312006014	0.000	0.000	0.280	0.000	Shortfall of Sites	0.129	Low Medium II Residential	RD2-1-CPIO	0	0	0	30.955	0.280	Commercial - Parking Lot (Commercial Use Property) - Lots - Patron or Employee - One Story, 0	123B169 982		West Adams - Baldwin Hills - Leimert	No	MI	R2RD
Los Angeles	13375 HYLAND CT	91342	2512031015	0.000	0.000	0.280	0.000	Shortfall of Sites	0.089	Low Medium I Residential	(T)(Q)RD4-1	0	0	0	44.825	0.280	Residential - Single Family Residence - Planned Unit Development (PUD), 1	225B157 983		Sylmar	No	MI	R2RD
Los Angeles	13379 HYLAND CT	91342	2512031016	0.000	0.000	0.280	0.000	Shortfall of Sites	0.122	Low Medium I Residential	(T)(Q)RD4-1	0	0	0	32.812	0.280	Residential - Single Family Residence - Planned Unit Development (PUD), 1	225B157 984		Sylmar	No	MI	R2RD
Los Angeles	0	0	7425035015	0.000	0.000	0.280	0.000	Shortfall of Sites	0.104	Low Medium I Residential	[Q]R2-1XL-O-CUGU	0	0	0	38.395	0.280	Residential - Single Family Residence, 1	033B209 988		Wilmington - Harbor City	No	MI	R2RD
Los Angeles	10147 MOUNTAIR AVE	91042	2558023021	0.000	0.000	0.280	0.000	Shortfall of Sites	0.126	Low Medium II Residential	RD1.5-1	0	0	0	31.661	0.280	Residential - Single Family Residence, 1	204B197 991		Sunland - Tujunga - Lake View Terrace - Shadow Hills - East La Tuna Canyon	No	MI	R2RD
Los Angeles	3237 FAY AVE	90034	4312019018	0.000	0.000	0.280	0.000	Shortfall of Sites	0.111	Low Medium II Residential	RD2-1	0	0	0	36.050	0.280	Residential - Five or More Units or Apartments (Any Combination) - 4 Stories or Less, 0	123B169 1000		West Adams - Baldwin Hills - Leimert	No	MI	R2RD
Los Angeles	1000 N BANNING BLVD	90744	7423021034	0.000	0.000	0.280	0.000	Shortfall of Sites	0.116	Low Residential	RD6-1XL-O-CUGU	0	0	0	34.566	0.280	Residential - Single Family Residence, 1	033B209 1000		Wilmington - Harbor City	No	MI	R2RD
Los Angeles	1036 LAGOON AVE	90744	7420025021	0.000	0.000	0.280	0.000	Shortfall of Sites	0.163	Low Medium II Residential	[Q]RD2-1XL-O-CUGU	0	0	0	24.502	0.280	Residential - Single Family Residence, 1	033B205 1010		Wilmington - Harbor City	No	MI	R2RD
Los Angeles	1259 W 36TH PL	90007	5040007026	0.000	0.000	0.280	0.000	Shortfall of Sites	0.088	Low Medium II Residential	RD1.5-1	0	0	0	45.359	0.280	Residential - Single Family Residence, 0	120B197 1017		South Los Angeles	No	MI	R2RD
Los Angeles	14315 JOY DR	91331	2644027239	0.000	0.000	0.280	0.000	Shortfall of Sites	0.082	Low Medium II Residential	(T)RD2-1	0	0	0	48.747	0.280	Residential - Single Family Residence - Small Lot, 1	198B153 1027		Mission Hills - Panorama City - North Hills	No	MI	R2RD
Los Angeles	14317 JOY DRIVE	91331	2644027240	0.000	0.000	0.280	0.000	Shortfall of Sites	0.065	Low Medium II Residential	(T)RD2-1	0	0	0	61.264	0.280	Residential - Single Family Residence - Small Lot, 1	198B153 1028		Mission Hills - Panorama City - North Hills	No	MI	R2RD
Los Angeles	944 W 56TH ST	90037	5001012001	0.000	0.000	0.280	0.000	Shortfall of Sites	0.147	Low Medium I Residential	R2-1	0	0	0	27.223	0.280	Commercial - Office Building - One Story, 0	108B197 1029		South Los Angeles	No	MI	R2RD
Los Angeles	6336 N FAIR AVE	91606	2336019026	0.000	0.000	0.280	0.000	Shortfall of Sites	0.080	Low Residential	(T)(Q)RD6-1	0	0	0	49.950	0.280	Residential - Single Family Residence, 1	180B173 1029		North Hollywood - Valley Village	No	MI	R2RD
Los Angeles	14319 JOY DRIVE	91331	2644027241	0.000	0.000	0.280	0.000	Shortfall of Sites	0.065	Low Medium II Residential	(T)RD2-1	0	0	0	61.254	0.280	Residential - Single Family Residence - Small Lot, 1	198B153 1029		Mission Hills - Panorama City - North Hills	No	MI	R2RD
Los Angeles	6332 N FAIR AVE	91606	2336019027	0.000	0.000	0.280	0.000	Shortfall of Sites	0.061	Low Residential	(T)(Q)RD6-1	0	0	0	65.114	0.280	Residential - Single Family Residence, 1	180B173 1030		North Hollywood - Valley Village	No	MI	R2RD
Los Angeles	14321 JOY DRIVE	91331	2644027242	0.000	0.000	0.280	0.000	Shortfall of Sites	0.065	Low Medium II Residential	(T)RD2-1	0	0	0	61.243	0.280	Residential - Single Family Residence - Small Lot, 1	198B153 1030		Mission Hills - Panorama City - North Hills	No	MI	R2RD
Los Angeles	6328 N FAIR AVE	91606	2336019028	0.000	0.000	0.280	0.000	Shortfall of Sites	0.103	Low Residential	(T)(Q)RD6-1	0	0	0	38.929	0.280	Residential - Single Family Residence, 1	180B173 1031		North Hollywood - Valley Village	No	MI	R2RD
Los Angeles	14323 JOY DRIVE	91331	2644027243	0.000	0.000	0.280	0.000	Shortfall of Sites	0.065	Low Medium II Residential	(T)RD2-1	0	0	0	61.233	0.280	Residential - Single Family Residence - Small Lot, 1	198B153 1031		Mission Hills - Panorama City - North Hills	No	MI	R2RD
Los Angeles	8223 OAKHAVEN COURT	91306	2108037063	0.000	0.000	0.280	0.000	Shortfall of Sites	0.068	Low Medium Residential	(Q)RD3-1	0	0	0	59.185	0.280	Residential - Single Family Residence - Planned Unit Development (PUD), 1	192B109 1032	10	Canoga Park - Winnetka - Woodland Hills - West Hills	No	MI	R2RD , CPK CPU
Los Angeles	11163 W LAUGHLIN LANE	91606	2336019029	0.000	0.000	0.280	0.000	Shortfall of Sites	0.132	Low Residential	(T)(Q)RD6-1	0	0	0	30.363	0.280	Residential - Single Family Residence, 1	180B173 1032		North Hollywood - Valley Village	No	MI	R2RD
Los Angeles	14325 JOY DRIVE	91331	2644027244	0.000	0.000	0.280	0.000	Shortfall of Sites	0.065	Low Medium II Residential	(T)RD2-1	0	0	0	61.223	0.280	Residential - Single Family Residence - Small Lot, 1	198B153 1032		Mission Hills - Panorama City - North Hills	No	MI	R2RD
Los Angeles	11161 W LAUGHLIN LANE	91606	2336019030	0.000	0.000	0.280	0.000	Shortfall of Sites	0.099	Low Residential	(T)(Q)RD6-1	0	0	0	40.350	0.280	Residential - Single Family Residence, 1	180B173 1033		North Hollywood - Valley Village	No	MI	R2RD
Los Angeles	14327 JOY DRIVE	91331	2644027245	0.000	0.000	0.280	0.000	Shortfall of Sites	0.065	Low Medium II Residential	(T)RD2-1	0	0	0	61.212	0.280	Residential - Single Family Residence - Small Lot, 1	198B153 1033		Mission Hills - Panorama City - North Hills	No	MI	R2RD
Los Angeles	310 E OPP ST	90744	7423017044	0.000	0.000	0.280	0.000	Shortfall of Sites	0.091	Low Medium I Residential	[Q]RD3-1XL-O-CUGU	0	0	0	43.932	0.280	Residential - Single Family Residence, 0	033B209 1034		Wilmington - Harbor City	No	MI	R2RD
Los Angeles	11159 W LAUGHLIN LANE	91606	2336019031	0.000	0.000	0.280	0.000	Shortfall of Sites	0.120	Low Residential	(T)(Q)RD6-1	0	0	0	33.374	0.280	Residential - Single Family Residence, 1	180B173 1034		North Hollywood - Valley Village	No	MI	R2RD
Los Angeles	14329 JOY DRIVE	91331	2644027246	0.000	0.000	0.280	0.000	Shortfall of Sites	0.065	Low Medium II Residential	(T)RD2-1	0	0	0	61.202	0.280	Residential - Single Family Residence - Small Lot, 1	198B153 1034		Mission Hills - Panorama City - North Hills	No	MI	R2RD
Los Angeles	14331 JOY DRIVE	91331	2644027247	0.000	0.000	0.280	0.000	Shortfall of Sites	0.065	Low Medium II Residential	(T)RD2-1	0	0	0	61.192	0.280	Residential - Single Family Residence - Small Lot, 1	198B153 1035		Mission Hills - Panorama City - North Hills	No	MI	R2RD
Los Angeles	8221 MOUNTAIN ASH	91306	2108037067	0.000	0.000	0.280	0.000	Shortfall of Sites	0.076	Low Medium Residential	(Q)RD3-1	0	0	0	52.464	0.280	Residential - Single Family Residence - Planned Unit Development (PUD), 1	192B109 1036	10	Canoga Park - Winnetka - Woodland Hills - West Hills	No	MI	R2RD , CPK CPU
Los Angeles	10880 BONITA LANE	91345	2615022036	0.000	0.000	0.280	0.000	Shortfall of Sites	0.131	Low Residential	(T)(Q)RD6-1	0	0	0	30.572	0.280	Residential - Single Family Residence, 1	207B149 1036		Mission Hills - Panorama City - North Hills	No	MI	R2RD
Los Angeles	14333 JOY DRIVE	91331	2644027248	0.000	0.000	0.280	0.000	Shortfall of Sites	0.065	Low Medium II Residential	(T)RD2-1	0	0	0	61.181	0.280	Residential - Single Family Residence - Small Lot, 1	198B153 1036		Mission Hills - Panorama City - North Hills	No	MI	R2RD
Los Angeles	13402 ANDALUSIA LN	91342	2510026001	0.000	0.000	0.280	0.000	Shortfall of Sites	0.115	Low II Residential	(Q)RD1.5-1	0	0	0	34.720	0.280	Residential - Single Family Residence - Small Lot, 1	225B157 1036		Sylmar	No	MI	R2RD
Los Angeles	10872 BONITA LANE	91345	2615022037	0.000	0.000	0.280	0.000	Shortfall of Sites	0.138	Low Residential	(T)(Q)RD6-1	0	0	0	29.011	0.280	Residential - Single Family Residence, 1	207B149 1037		Mission Hills - Panorama City - North Hills	No	MI	R2RD
Los Angeles	13400 ANDALUSIA LN	91342	2510026002	0.000	0.000	0.280	0.000	Shortfall of Sites	0.115	Low II Residential	(Q)RD1.5-1	0	0	0	34.720	0.280	Residential - Single Family Residence - Small Lot, 1	225B157 1037		Sylmar	No	MI	R2RD
Los Angeles	8218 MOUNTAIN ASH	91306	2108037070	0.000	0.000	0.280	0.000	Shortfall of Sites	0.058	Low Medium Residential	(Q)RD3-1	0	0	0	68.835	0.280	Residential - Single Family Residence - Planned Unit Development (PUD), 1	192B109 1039	10	Canoga Park - Winnetka - Woodland Hills - West Hills	No	MI	R2RD , CPK CPU
Los Angeles	10862 BONITA LANE	91345	2615022038	0.000	0.000	0.280	0.000	Shortfall of Sites	0.146	Low Residential	(T)(Q)RD6-1	0	0	0	27.381	0.280	Residential - Single Family Residence, 1	207B149 1038		Mission Hills - Panorama City - North Hills	No	MI	R2RD
Los Angeles	13401 ANDALUSIA LN	91342	2510026003	0.000	0.000	0.280	0.000	Shortfall of Sites	0.085	Low II Residential	(Q)RD1.5-1	0	0	0	47.230	0.280	Residential - Single Family Residence - Small Lot, 1	225B157 1038		Sylmar	No	MI	R2RD
Los Angeles	10854 BONITA LANE	91345	2615022039	0.000	0.000	0.280	0.000	Shortfall of Sites	0.146	Low Residential	(T)(Q)RD6-1	0	0	0	27.352	0.280	Residential - Single Family Residence, 1	207B149 1039		Mission Hills - Panorama City - North Hills	No	MI	R2RD
Los Angeles	13403 ANDALUSIA LN	91342	2510026004	0.000	0.000	0.280	0.000	Shortfall of Sites	0.059	Low II Residential	(Q)RD1.5-1	0	0	0	67.367	0.280	Residential - Single Family Residence - Small Lot, 1	225B157 1039		Sylmar	No	MI	R2RD
Los Angeles	20623 LANARK ST	91306	2108037072	0.000	0.000	0.280	0.000	Shortfall of Sites	0.115	Low Medium Residential	(Q)RD5-1	0	0	0	34.908	0.280	Residential - Single Family Residence, 1	192B109 1041	10	Canoga Park - Winnetka - Woodland Hills - West Hills	No	MI	R2RD , CPK CPU
Los Angeles	343 W 57TH ST	90037	5101038027	0.000	0.000	0.280	0.000	Shortfall of Sites	0.124	Low Medium II Residential	RD2-1	0	0	0	32.266	0.280	Residential - Single Family Residence, 1	108B201 1040		Southeast Los Angeles	No	MI	R2RD

Jurisdiction Name	Site Address/Intersection	5 Digit ZIP Code	Assessor Parcel Number	Very Low-Income	Low-Income	Moderate-Income	Above Moderate-Income	Type of Shortfall	Parcel Size (Acres)	Current General Plan Designation	Current Zoning	Proposed General Plan (GP) Designation	Proposed Zoning	Minimum Density Allowed	Maximum Density Allowed	Total Capacity	Vacant/ Nonvacant	Description of Existing Uses	PIN	Base Density Per Acre	Community Plan Area	Rent Stabalization Ordinance	Income Category	Applicable Rezoning Program (Program informing values in Column Q listed first)
Los Angeles	10846 BONITA LANE	91345	2615022040	0.000	0.000	0.280	0.000	Shortfall of Sites	0.152	Low Residential	(T)(Q)RD6-1	0	0	0	26.342	0.280		Residential - Single Family Residence, 1	207B149 1040		Mission Hills - Panorama City - North Hills	No	MI	R2RD
Los Angeles	13405 ANDALUSIA LN	91342	2510026005	0.000	0.000	0.280	0.000	Shortfall of Sites	0.059	Low II Residential	(Q)RD1.5-1	0	0	0	67.258	0.280		Residential - Single Family Residence - Small Lot, 1	225B157 1040		Sylmar	No	MI	R2RD
Los Angeles	13407 ANDALUSIA LN	91342	2510026006	0.000	0.000	0.280	0.000	Shortfall of Sites	0.089	Low II Residential	(Q)RD1.5-1	0	0	0	44.707	0.280		Residential - Single Family Residence - Small Lot, 1	225B157 1041		Sylmar	No	MI	R2RD
Los Angeles	20615 LANARK ST	91306	2108037074	0.000	0.000	0.280	0.000	Shortfall of Sites	0.115	Low Medium Residential	(Q)RD5-1	0	0	0	34.910	0.280		Residential - Single Family Residence, 1	192B109 1043	10	Canoga Park - Winnetka - Woodland Hills - West Hills	No	MI	R2RD , CPK CPU
Los Angeles	6542 VINELAND AVE	91606	2414035007	0.000	0.000	0.280	0.000	Shortfall of Sites	0.063	Low Medium II Residential	RD2-1	0	0	0	63.941	0.280		Residential - Single Family Residence, 1	180B173 1042		North Hollywood - Valley Village	No	MI	R2RD
Los Angeles	13273 SEVILLANA WAY	91342	2510026007	0.000	0.000	0.280	0.000	Shortfall of Sites	0.071	Low II Residential	(Q)RD1.5-1	0	0	0	56.420	0.280		Residential - Single Family Residence - Small Lot, 1	225B157 1042		Sylmar	No	MI	R2RD
Los Angeles	13271 SEVILLANA WAY	91342	2510026008	0.000	0.000	0.280	0.000	Shortfall of Sites	0.060	Low II Residential	(Q)RD1.5-1	0	0	0	66.447	0.280		Residential - Single Family Residence - Small Lot, 1	225B157 1043		Sylmar	No	MI	R2RD
Los Angeles	15602 LILLI WAY	91406	2222036056	0.000	0.000	0.280	0.000	Shortfall of Sites	0.156	Low Residential	(T)(Q)RD5-1	0	0	0	25.698	0.280		Residential - Single Family Residence, 1	183B141 1044		Van Nuys - North Sherman Oaks	No	MI	R2RD
Los Angeles	13269 SEVILLANA WAY	91342	2510026009	0.000	0.000	0.280	0.000	Shortfall of Sites	0.087	Low II Residential	(Q)RD1.5-1	0	0	0	45.904	0.280		Residential - Single Family Residence - Small Lot, 1	225B157 1044		Sylmar	No	MI	R2RD
Los Angeles	1557 E 56TH ST	90011	5105016033	0.000	0.000	0.280	0.000	Shortfall of Sites	0.077	Low Medium I Residential	R2-1	0	0	0	51.940	0.280		Residential - Double, Duplex, or Two Units - 4 Stories or Less, 0	108B213 1045		Southeast Los Angeles	No	MI	R2RD
Los Angeles	15604 LILLI WAY	91406	2222036057	0.000	0.000	0.280	0.000	Shortfall of Sites	0.130	Low Residential	(T)(Q)RD5-1	0	0	0	30.820	0.280		Residential - Single Family Residence, 1	183B141 1045		Van Nuys - North Sherman Oaks	No	MI	R2RD
Los Angeles	13267 SEVILLANA WAY	91342	2510026010	0.000	0.000	0.280	0.000	Shortfall of Sites	0.059	Low II Residential	(Q)RD1.5-1	0	0	0	67.543	0.280		Residential - Single Family Residence - Small Lot, 1	225B157 1045		Sylmar	No	MI	R2RD
Los Angeles	15608 LILLI WAY	91406	2222036058	0.000	0.000	0.280	0.000	Shortfall of Sites	0.128	Low Residential	(T)(Q)RD5-1	0	0	0	31.165	0.280		Residential - Single Family Residence, 1	183B141 1046		Van Nuys - North Sherman Oaks	No	MI	R2RD
Los Angeles	13265 SEVILLANA WAY	91342	2510026011	0.000	0.000	0.280	0.000	Shortfall of Sites	0.060	Low II Residential	(Q)RD1.5-1	0	0	0	66.933	0.280		Residential - Single Family Residence - Small Lot, 1	225B157 1046		Sylmar	No	MI	R2RD
Los Angeles	15610 LILLI WAY	91406	2222036059	0.000	0.000	0.280	0.000	Shortfall of Sites	0.118	Low Residential	(T)(Q)RD5-1	0	0	0	33.775	0.280		Residential - Single Family Residence, 1	183B141 1047		Van Nuys - North Sherman Oaks	No	MI	R2RD
Los Angeles	13263 SEVILLANA WAY	91342	2510026012	0.000	0.000	0.280	0.000	Shortfall of Sites	0.059	Low II Residential	(Q)RD1.5-1	0	0	0	67.524	0.280		Residential - Single Family Residence - Small Lot, 1	225B157 1047		Sylmar	No	MI	R2RD
Los Angeles	6609 GLORIA AVE	91406	2233018053	0.000	0.000	0.280	0.000	Shortfall of Sites	0.144	Low Medium I Residential	R2-1-RIO	0	0	0	27.740	0.280		Residential - Single Family Residence, 1	180B141 1048		Van Nuys - North Sherman Oaks	No	MI	R2RD
Los Angeles	417 W 57TH ST	90037	5001036053	0.000	0.000	0.280	0.000	Shortfall of Sites	0.089	Low Medium II Residential	RD2-1	0	0	0	44.816	0.280		Residential - Single Family Residence, 0	108B201 1048		South Los Angeles	No	MI	R2RD
Los Angeles	15609 LILLI WAY	91406	2222036060	0.000	0.000	0.280	0.000	Shortfall of Sites	0.116	Low Residential	(T)(Q)RD5-1	0	0	0	34.403	0.280		Residential - Single Family Residence, 1	183B141 1048		Van Nuys - North Sherman Oaks	No	MI	R2RD
Los Angeles	13261 SEVILLANA WAY	91342	2510026013	0.000	0.000	0.280	0.000	Shortfall of Sites	0.081	Low II Residential	(Q)RD1.5-1	0	0	0	49.205	0.280		Residential - Single Family Residence - Small Lot, 1	225B157 1048		Sylmar	No	MI	R2RD
Los Angeles	10968 KITTRIDGE ST	91606	2414035014	0.000	0.000	0.280	0.000	Shortfall of Sites	0.055	Low Medium II Residential	RD2-1	0	0	0	72.091	0.280		Residential - Single Family Residence, 1	180B173 1049		North Hollywood - Valley Village	No	MI	R2RD
Los Angeles	15607 LILLI WAY	91406	2222036061	0.000	0.000	0.280	0.000	Shortfall of Sites	0.090	Low Residential	(T)(Q)RD5-1	0	0	0	44.256	0.280		Residential - Single Family Residence, 1	183B141 1049		Van Nuys - North Sherman Oaks	No	MI	R2RD
Los Angeles	13270 SEVILLANA WAY	91342	2510026014	0.000	0.000	0.280	0.000	Shortfall of Sites	0.088	Low II Residential	(Q)RD1.5-1	0	0	0	45.209	0.280		Residential - Single Family Residence - Small Lot, 1	225B157 1049		Sylmar	No	MI	R2RD
Los Angeles	15605 LILLI WAY	91406	2222036062	0.000	0.000	0.280	0.000	Shortfall of Sites	0.090	Low Residential	(T)(Q)RD5-1	0	0	0	44.260	0.280		Residential - Single Family Residence, 1	183B141 1050		Van Nuys - North Sherman Oaks	No	MI	R2RD
Los Angeles	13268 SEVILLANA WAY	91342	2510026015	0.000	0.000	0.280	0.000	Shortfall of Sites	0.070	Low II Residential	(Q)RD1.5-1	0	0	0	57.221	0.280		Residential - Single Family Residence - Small Lot, 1	225B157 1050		Sylmar	No	MI	R2RD
Los Angeles	940 N MCFARLAND AVE	90744	7425010001	0.000	0.000	0.280	0.000	Shortfall of Sites	0.080	Low Medium I Residential	R2-1XL-O-CUGU	0	0	0	49.778	0.280		Residential - Single Family Residence, 1	033B209 1051		Wilmington - Harbor City	No	MI	R2RD
Los Angeles	15603 LILLI WAY	91406	2222036063	0.000	0.000	0.280	0.000	Shortfall of Sites	0.090	Low Residential	(T)(Q)RD5-1	0	0	0	44.263	0.280		Residential - Single Family Residence, 1	183B141 1051		Van Nuys - North Sherman Oaks	No	MI	R2RD
Los Angeles	13266 SEVILLANA WAY	91342	2510026016	0.000	0.000	0.280	0.000	Shortfall of Sites	0.086	Low II Residential	(Q)RD1.5-1	0	0	0	46.467	0.280		Residential - Single Family Residence - Small Lot, 1	225B157 1051		Sylmar	No	MI	R2RD
Los Angeles	15601 LILLI WAY	91406	2222036064	0.000	0.000	0.280	0.000	Shortfall of Sites	0.116	Low Residential	(T)(Q)RD5-1	0	0	0	34.364	0.280		Residential - Single Family Residence, 1	183B141 1052		Van Nuys - North Sherman Oaks	No	MI	R2RD
Los Angeles	13412 MANZANILLO LN	91342	2510026017	0.000	0.000	0.280	0.000	Shortfall of Sites	0.090	Low II Residential	(Q)RD1.5-1	0	0	0	44.609	0.280		Residential - Single Family Residence - Small Lot, 1	225B157 1052		Sylmar	No	MI	R2RD
Los Angeles	10948 KITTRIDGE ST	91606	2414035018	0.000	0.000	0.280	0.000	Shortfall of Sites	0.061	Low Medium II Residential	RD2-1	0	0	0	65.509	0.280		Residential - Single Family Residence, 1	180B173 1053		North Hollywood - Valley Village	No	MI	R2RD
Los Angeles	7117 RUSH CT	91335	2130028011	0.000	0.000	0.280	0.000	Shortfall of Sites	0.062	Low Medium I Residential	(Q)RD3-1-RIO	0	0	0	64.699	0.280		Residential - Single Family Residence, 1	183B117 1053		Reseda - West Van Nuys	No	MI	R2RD
Los Angeles	13410 MANZANILLO LN	91342	2510026018	0.000	0.000	0.280	0.000	Shortfall of Sites	0.060	Low II Residential	(Q)RD1.5-1	0	0	0	67.177	0.280		Residential - Single Family Residence - Small Lot, 1	225B157 1053		Sylmar	No	MI	R2RD
Los Angeles	10946 KITTRIDGE ST	91606	2414035019	0.000	0.000	0.280	0.000	Shortfall of Sites	0.063	Low Medium II Residential	RD2-1	0	0	0	63.877	0.280		Residential - Single Family Residence, 1	180B173 1054		North Hollywood - Valley Village	No	MI	R2RD
Los Angeles	7113 RUSH CT	91335	2130028012	0.000	0.000	0.280	0.000	Shortfall of Sites	0.058	Low Medium I Residential	(Q)RD3-1-RIO	0	0	0	69.280	0.280		Residential - Single Family Residence, 1	183B117 1054		Reseda - West Van Nuys	No	MI	R2RD
Los Angeles	13408 MANZANILLO LN	91342	2510026019	0.000	0.000	0.280	0.000	Shortfall of Sites	0.060	Low II Residential	(Q)RD1.5-1	0	0	0	66.903	0.280		Residential - Single Family Residence - Small Lot, 1	225B157 1054		Sylmar	No	MI	R2RD
Los Angeles	10944 KITTRIDGE ST	91606	2414035020	0.000	0.000	0.280	0.000	Shortfall of Sites	0.055	Low Medium II Residential	RD2-1	0	0	0	72.091	0.280		Residential - Single Family Residence, 1	180B173 1055		North Hollywood - Valley Village	No	MI	R2RD
Los Angeles	7109 RUSH CT	91335	2130028013	0.000	0.000	0.280	0.000	Shortfall of Sites	0.058	Low Medium I Residential	(Q)RD3-1-RIO	0	0	0	69.265	0.280		Residential - Single Family Residence, 1	183B117 1055		Reseda - West Van Nuys	No	MI	R2RD
Los Angeles	13406 MANZANILLO LN	91342	2510026020	0.000	0.000	0.280	0.000	Shortfall of Sites	0.086	Low II Residential	(Q)RD1.5-1	0	0	0	46.603	0.280		Residential - Single Family Residence - Small Lot, 1	225B157 1055		Sylmar	No	MI	R2RD
Los Angeles	7105 RUSH CT	91335	2130028014	0.000	0.000	0.280	0.000	Shortfall of Sites	0.063	Low Medium I Residential	(Q)RD3-1-RIO	0	0	0	63.200	0.280		Residential - Single Family Residence, 1	183B117 1056		Reseda - West Van Nuys	No	MI	R2RD
Los Angeles	7101 RUSH CT	91335	2130028015	0.000	0.000	0.280	0.000	Shortfall of Sites	0.095	Low Medium I Residential	(Q)RD3-1-RIO	0	0	0	42.082	0.280		Residential - Single Family Residence, 1	183B117 1057		Reseda - West Van Nuys	No	MI	R2RD
Los Angeles	19324 WALNUT PL	91335	2130028016	0.000	0.000	0.280	0.000	Shortfall of Sites	0.105	Low Medium I Residential	(Q)RD3-1-RIO	0	0	0	38.036	0.280		Residential - Single Family Residence, 1	183B117 1058		Reseda - West Van Nuys	No	MI	R2RD
Los Angeles	19320 WALNUT PL	91335	2130028017	0.000	0.000	0.280	0.000	Shortfall of Sites	0.057	Low Medium I Residential	(Q)RD3-1-RIO	0	0	0	69.708	0.280		Residential - Single Family Residence, 1	183B117 1059		Reseda - West Van Nuys	No	MI	R2RD
Los Angeles	19316 WALNUT PL	91335	2130028018	0.000	0.000	0.280	0.000	Shortfall of Sites	0.057	Low Medium I Residential	(Q)RD3-1-RIO	0	0	0	69.708	0.280		Residential - Single Family Residence, 1	183B117 1060		Reseda - West Van Nuys	No	MI	R2RD
Los Angeles	19312 WALNUT PL	91335	2130028019	0.000	0.000	0.280	0.000	Shortfall of Sites	0.057	Low Medium I Residential	(Q)RD3-1-RIO	0	0	0	69.708	0.280		Residential - Single Family Residence, 1	183B117 1061		Reseda - West Van Nuys	No	MI	R2RD
Los Angeles	10942 KITTRIDGE ST	91606	2414035027	0.000	0.000	0.280	0.000	Shortfall of Sites	0.060	Low Medium II Residential	RD2-1	0	0	0	67.083	0.280		Residential - Single Family Residence, 1	180B173 1062		North Hollywood - Valley Village	No	MI	R2RD
Los Angeles	19308 WALNUT PL	91335	2130028020	0.000	0.000	0.280	0.000	Shortfall of Sites	0.057	Low Medium I Residential	(Q)RD3-1-RIO	0	0	0	69.710	0.280		Residential - Single Family Residence, 1	183B117 1062		Reseda - West Van Nuys	No	MI	R2RD
Los Angeles	19304 WALNUT PL	91335	2130028021	0.000	0.000	0.280	0.000	Shortfall of Sites	0.057	Low Medium I Residential	(Q)RD3-1-RIO	0	0	0	69.641	0.280		Residential - Single Family Residence, 1	183B117 1063		Reseda - West Van Nuys	No	MI	R2RD
Los Angeles	19300 WALNUT PL	91335	2130028022	0.000	0.000	0.280	0.000	Shortfall of Sites	0.079	Low Medium I Residential	(Q)RD3-1-RIO	0	0	0	50.648	0.280		Residential - Single Family Residence, 1	183B117 1064		Reseda - West Van Nuys	No	MI	R2RD
Los Angeles	19300 SAGE CT	91335	2130028023	0.000	0.000	0.280	0.000	Shortfall of Sites	0.089	Low Medium I Residential	(Q)RD3-1-RIO	0	0	0	45.126	0.280		Residential - Single Family Residence, 1	183B117 1065		Reseda - West Van Nuys	No	MI	R2RD
Los Angeles	7341 VALMONT ST	91042	2558022008	0.000	0.000	0.280	0.000	Shortfall of Sites	0.125	Low Medium II Residential	RD2-1	0	0	0	32.023	0.280		Residential - Five or More Units or Apartments (Any Combination) - 4 Stories or Less, 0	204B197 1066		Sunland - Tujunga - Lake View Terrace - Shadow Hills - East La Tuna Canyon	No	MI	R2RD
Los Angeles	19304 SAGE CT	91335	2130028024	0.000	0.000	0.280	0.000	Shortfall of Sites	0.135	Low Medium I Residential	(Q)RD3-1-RIO	0	0	0	29.574	0.280		Residential - Single Family Residence, 1	183B117 1066		Reseda - West Van Nuys	No	MI	R2RD
Los Angeles	7100 RUSH CT	91335	2130028025	0.000	0.000	0.280	0.000	Shortfall of Sites	0.098	Low Medium I Residential	(Q)RD3-1-RIO	0	0	0	41.006	0.280		Residential - Single Family Residence, 1	183B117 1067		Reseda - West Van Nuys	No	MI	R2RD
Los Angeles	915 FLINT AVE	90744	7425036007	0.000	0.000	0.280	0.000	Shortfall of Sites	0.103	Low Medium I Residential	[Q]R2-1XL-O-CUGU	0	0	0	38.869	0.280		Residential - Single Family Residence, 1	033B209 1069		Wilmington - Harbor City	No	MI	R2RD
Los Angeles	7108 RUSH CT	91335	2130028027	0.000	0.000	0.280	0.000	Shortfall of Sites	0.057	Low Medium I Residential	(Q)RD3-1-RIO	0	0	0	69.634	0.280		Residential - Single Family Residence, 1	183B117 1069		Reseda - West Van Nuys	No	MI	R2RD
Los Angeles	7112 RUSH CT	91335	2130028028	0.000	0.000	0.280	0.000	Shortfall of Sites	0.057	Low Medium I Residential	(Q)RD3-1-RIO	0	0	0	69.667	0.280		Residential - Single Family Residence, 1	183B117 1070		Reseda - West Van Nuys	No	MI	R2RD
Los Angeles	7116 RUSH CT	91335	2130028029	0.000	0.000	0.280	0.000	Shortfall of Sites	0.062	Low Medium I Residential	(Q)RD3-1-RIO	0	0	0	64.949	0.280		Residential - Single Family Residence, 1	183B117 1071		Reseda - West Van Nuys	No	MI	R2RD
Los Angeles	19301 SAGE CT	91335	2130028032	0.000	0.000	0.280	0.000	Shortfall of Sites	0.070	Low Medium I Residential	(Q)RD3-1-RIO	0	0	0	56.921	0.280		Residential - Single Family Residence, 1	183B117 1074		Reseda - West Van Nuys	No	MI	R2RD
Los Angeles	318 E 64TH ST	90003	6006017011	0.000	0.000	0.280	0.000	Shortfall of Sites	0.124	Low Medium I Residential	R2-1	0	0	0	32.261	0.280		Residential - Double, Duplex, or Two Units - 4 Stories or Less, 0	105B205 1079		Southeast Los Angeles	No	MI	R2RD
Los Angeles	6827 VALMONT ST	91042	2565019043	0.000	0.000	0.280	0.000	Shortfall of Sites	0.137	Low Medium II Residential	RD2-1	0	0	0	29.136	0.280		Residential - Five or More Units or Apartments (Any Combination) - 4 Stories or Less, 0	204B201 1098		Sunland - Tujunga - Lake View Terrace - Shadow Hills - East La Tuna Canyon	No	MI	R2RD
Los Angeles	924 MCFARLAND AVE	90744	7425010005	0.000	0.000	0.280	0.000	Shortfall of Sites	0.161	Low Medium I Residential	R2-1XL-O-CUGU	0	0	0	24.889	0.280		Residential - Single Family Residence, 1	033B209 1103		Wilmington - Harbor City	No	MI	R2RD
Los Angeles	2826 S NORTON AVE	90018	5051010007	0.000	0.000	0.280	0.000	Shortfall of Sites	0.122	Low Medium I Residential	R2-1XL	0	0	0	32.875	0.280		Residential - Four Units (Any Combination) - 4 Stories or Less, 1	123B185 1104		West Adams - Baldwin Hills - Leimert	No	MI	R2RD
Los Angeles	921 MCFARLAND AVE	90744	7423029006	0.000	0.000	0.280	0.000	Shortfall of Sites	0.155	Low Medium I Residential	[Q]R2-1XL-O-CUGU	0	0	0	25.810	0.280		Residential - Single Family Residence, 1	033B209 1105		Wilmington - Harbor City	No	MI	R2RD
Los Angeles	13984 GINGER LN	91340	2616031007	0.000	0.000	0.280	0.000	Shortfall of Sites	0.142	Low Residential	(T)R1-1-CUGU, R1-1-CUGU, (Q)RD3-1-CUGU	0	0	0	28.142	0.280		Residential - Single Family Residence, 1	210B153 1111		Arleta - Pacoima	No	MI	R2RD
Los Angeles	13980 GINGER LN	91340	2616031008	0.000	0.000	0.280	0.000	Shortfall of Sites	0.109	Low Residential	R1-1-CUGU, (Q)RD3-1-CUGU	0	0	0	36.661	0.280		Residential - Single Family Residence, 1	210B153 1112		Arleta - Pacoima	No	MI	R2RD
Los Angeles	11161 KEWEN AVE	91340	2616031015	0.000	0.000	0.280	0.000	Shortfall of Sites	0.103	Low Residential	R1-1-CUGU, (Q)RD3-1-CUGU	0	0	0	38.690	0.280		Residential - Single Family Residence, 1	210B153 1114		Arleta - Pacoima	No	MI	R2RD

Jurisdiction Name	Site Address/Intersection	5 Digit ZIP Code	Assessor Parcel Number	Very Low-Income	Low-Income	Moderate-Income	Above Moderate-Income	Type of Shortfall	Parcel Size (Acres)	Current General Plan Designation	Current Zoning	Proposed General Plan (GP) Designation	Proposed Zoning	Minimum Density Allowed	Maximum Density Allowed	Total Capacity	Vacant/ Nonvacant	Description of Existing Uses	PIN	Base Density Per Acre	Community Plan Area	Rent Stabalization Ordinance	Income Category	Applicable Rezoning Program (Program informing values in Column Q listed first)
Los Angeles	917 DOMINGUEZ AVE	90744	7425010019	0.000	0.000	0.280	0.000	Shortfall of Sites	0.161	Low Medium I Residential	R2-1XL-O-CUGU	0	0	0	24.890	0.280		Residential - Single Family Residence, 1	033B209 1114		Wilmington - Harbor City	No	MI	R2RD
Los Angeles	11157 KEWEN AVE	91340	2616031016	0.000	0.000	0.280	0.000	Shortfall of Sites	0.158	Low Residential	R1-1-CUGU, (Q)RD3-1-CUGU	0	0	0	25.276	0.280		Residential - Single Family Residence, 1	210B153 1115		Arleta - Pacoima	No	MI	R2RD
Los Angeles	917 MCFARLAND AVE	90744	7423029007	0.000	0.000	0.280	0.000	Shortfall of Sites	0.155	Low Medium I Residential	[Q]R2-1XL-O-CUGU	0	0	0	25.810	0.280		Residential - Single Family Residence, 1	033B209 1117		Wilmington - Harbor City	No	MI	R2RD
Los Angeles	15135 W FRED WAY	91405	2209013006	0.000	0.000	0.280	0.000	Shortfall of Sites	0.072	Low Medium II Residential	(Q)RD2-1	0	0	0	55.293	0.280		Residential - Single Family Residence - Small Lot, 1	186B145 1117		Van Nuys - North Sherman Oaks	No	MI	R2RD
Los Angeles	344 W 57TH ST	90037	5101039031	0.000	0.000	0.280	0.000	Shortfall of Sites	0.118	Low Medium II Residential	RD2-1	0	0	0	33.963	0.280		Residential - Single Family Residence, 1	108B201 1121		Southeast Los Angeles	No	MI	R2RD
Los Angeles	13974 GINGER LN	91340	2616031010	0.000	0.000	0.280	0.000	Shortfall of Sites	0.088	Low Medium I Residential	(Q)RD3-1-CUGU	0	0	0	45.714	0.280		Residential - Single Family Residence, 1	210B153 1123		Arleta - Pacoima	No	MI	R2RD
Los Angeles	911 DOMINGUEZ AVE	90744	7425010020	0.000	0.000	0.280	0.000	Shortfall of Sites	0.161	Low Medium I Residential	R2-1XL-O-CUGU	0	0	0	24.890	0.280		Residential - Single Family Residence, 1	033B209 1123		Wilmington - Harbor City	No	MI	R2RD
Los Angeles	13972 GINGER LN	91340	2616031011	0.000	0.000	0.280	0.000	Shortfall of Sites	0.095	Low Medium I Residential	(Q)RD3-1-CUGU	0	0	0	41.943	0.280		Residential - Single Family Residence, 1	210B153 1124		Arleta - Pacoima	No	MI	R2RD
Los Angeles	13968 GINGER LN	91340	2616031012	0.000	0.000	0.280	0.000	Shortfall of Sites	0.104	Low Medium I Residential	(Q)RD3-1-CUGU	0	0	0	38.337	0.280		Residential - Single Family Residence, 1	210B153 1125		Arleta - Pacoima	No	MI	R2RD
Los Angeles	15151 W FRED WAY	91405	2209013014	0.000	0.000	0.280	0.000	Shortfall of Sites	0.058	Low Medium II Residential	(Q)RD2-1	0	0	0	68.699	0.280		Residential - Single Family Residence - Small Lot, 1	186B145 1125		Van Nuys - North Sherman Oaks	No	MI	R2RD
Los Angeles	13966 GINGER LN	91340	2616031013	0.000	0.000	0.280	0.000	Shortfall of Sites	0.104	Low Medium I Residential	(Q)RD3-1-CUGU	0	0	0	38.297	0.280		Residential - Single Family Residence, 1	210B153 1126		Arleta - Pacoima	No	MI	R2RD
Los Angeles	15153 W FRED WAY	91405	2209013015	0.000	0.000	0.280	0.000	Shortfall of Sites	0.058	Low Medium II Residential	(Q)RD2-1	0	0	0	68.696	0.280		Residential - Single Family Residence - Small Lot, 1	186B145 1126		Van Nuys - North Sherman Oaks	No	MI	R2RD
Los Angeles	13962 GINGER LN	91340	2616032001	0.000	0.000	0.280	0.000	Shortfall of Sites	0.104	Low Medium I Residential	(Q)RD3-1-CUGU	0	0	0	38.310	0.280		Residential - Single Family Residence, 1	210B153 1127		Arleta - Pacoima	No	MI	R2RD
Los Angeles	15155 W FRED WAY	91405	2209013016	0.000	0.000	0.280	0.000	Shortfall of Sites	0.056	Low Medium II Residential	(Q)RD2-1	0	0	0	71.801	0.280		Residential - Single Family Residence - Small Lot, 1	186B145 1127		Van Nuys - North Sherman Oaks	No	MI	R2RD
Los Angeles	13960 GINGER LN	91340	2616032002	0.000	0.000	0.280	0.000	Shortfall of Sites	0.104	Low Medium I Residential	(Q)RD3-1-CUGU	0	0	0	38.322	0.280		Residential - Single Family Residence, 1	210B153 1128		Arleta - Pacoima	No	MI	R2RD
Los Angeles	13956 GINGER LN	91340	2616032003	0.000	0.000	0.280	0.000	Shortfall of Sites	0.104	Low Medium I Residential	(Q)RD3-1-CUGU	0	0	0	38.334	0.280		Residential - Single Family Residence, 1	210B153 1129		Arleta - Pacoima	No	MI	R2RD
Los Angeles	13954 GINGER LN	91340	2616032004	0.000	0.000	0.280	0.000	Shortfall of Sites	0.104	Low Medium I Residential	(Q)RD3-1-CUGU	0	0	0	38.347	0.280		Residential - Single Family Residence, 1	210B153 1130		Arleta - Pacoima	No	MI	R2RD
Los Angeles	13950 GINGER LN	91340	2616032005	0.000	0.000	0.280	0.000	Shortfall of Sites	0.104	Low Medium I Residential	(Q)RD3-1-CUGU	0	0	0	38.472	0.280		Residential - Single Family Residence, 1	210B153 1131		Arleta - Pacoima	No	MI	R2RD
Los Angeles	13948 GINGER LN	91340	2616032006	0.000	0.000	0.280	0.000	Shortfall of Sites	0.108	Low Medium I Residential	(Q)RD3-1-CUGU	0	0	0	37.149	0.280		Residential - Single Family Residence, 1	210B153 1132		Arleta - Pacoima	No	MI	R2RD
Los Angeles	14327 MAMALIGA DR	91405	2217010049	0.000	0.000	0.280	0.000	Shortfall of Sites	0.068	Low Medium II Residential	[Q]RD1.5-1	0	0	0	58.889	0.280		Residential - Single Family Residence, 1	183B153 1132		Van Nuys - North Sherman Oaks	No	MI	R2RD
Los Angeles	13944 GINGER LN	91340	2616032007	0.000	0.000	0.280	0.000	Shortfall of Sites	0.109	Low Medium I Residential	(Q)RD3-1-CUGU	0	0	0	36.827	0.280		Residential - Single Family Residence, 1	210B153 1133		Arleta - Pacoima	No	MI	R2RD
Los Angeles	13940 GINGER LN	91340	2616032008	0.000	0.000	0.280	0.000	Shortfall of Sites	0.114	Low Medium I Residential	(Q)RD3-1-CUGU	0	0	0	35.137	0.280		Residential - Single Family Residence, 1	210B153 1134		Arleta - Pacoima	No	MI	R2RD
Los Angeles	13936 GINGER LN	91340	2616032009	0.000	0.000	0.280	0.000	Shortfall of Sites	0.142	Low Medium I Residential	(Q)RD3-1-CUGU	0	0	0	28.240	0.280		Residential - Single Family Residence, 1	210B153 1135		Arleta - Pacoima	No	MI	R2RD
Los Angeles	15215 FRED WAY	91405	2209013024	0.000	0.000	0.280	0.000	Shortfall of Sites	0.091	Low Medium II Residential	(Q)RD2-1	0	0	0	44.152	0.280		Residential - Single Family Residence - Small Lot, 1	186B145 1135		Van Nuys - North Sherman Oaks	No	MI	R2RD
Los Angeles	13934 GINGER LN	91340	2616032010	0.000	0.000	0.280	0.000	Shortfall of Sites	0.115	Low Medium I Residential	(Q)RD3-1-CUGU	0	0	0	34.759	0.280		Residential - Single Family Residence, 1	210B153 1136		Arleta - Pacoima	No	MI	R2RD
Los Angeles	13930 GINGER LN	91340	2616032011	0.000	0.000	0.280	0.000	Shortfall of Sites	0.117	Low Medium I Residential	(Q)RD3-1-CUGU	0	0	0	34.096	0.280		Residential - Single Family Residence, 1	210B153 1137		Arleta - Pacoima	No	MI	R2RD
Los Angeles	13928 GINGER LN	91340	2616032012	0.000	0.000	0.280	0.000	Shortfall of Sites	0.105	Low Medium I Residential	(Q)RD3-1-CUGU	0	0	0	38.161	0.280		Residential - Single Family Residence, 1	210B153 1138		Arleta - Pacoima	No	MI	R2RD
Los Angeles	13929 GINGER LN	91340	2616032013	0.000	0.000	0.280	0.000	Shortfall of Sites	0.122	Low Medium I Residential	(Q)RD3-1-CUGU	0	0	0	32.804	0.280		Residential - Single Family Residence, 1	210B153 1139		Arleta - Pacoima	No	MI	R2RD
Los Angeles	13927 GINGER LN	91340	2616032014	0.000	0.000	0.280	0.000	Shortfall of Sites	0.167	Low Medium I Residential	(Q)RD3-1-CUGU	0	0	0	23.905	0.280		Residential - Single Family Residence, 1	210B153 1140		Arleta - Pacoima	No	MI	R2RD
Los Angeles	13931 GINGER LN	91340	2616032015	0.000	0.000	0.280	0.000	Shortfall of Sites	0.149	Low Medium I Residential	(Q)RD3-1-CUGU	0	0	0	26.825	0.280		Residential - Single Family Residence, 1	210B153 1141		Arleta - Pacoima	No	MI	R2RD
Los Angeles	13935 GINGER LN	91340	2616032016	0.000	0.000	0.280	0.000	Shortfall of Sites	0.107	Low Medium I Residential	(Q)RD3-1-CUGU	0	0	0	37.505	0.280		Residential - Single Family Residence, 1	210B153 1142		Arleta - Pacoima	No	MI	R2RD
Los Angeles	13939 GINGER LN	91340	2616032017	0.000	0.000	0.280	0.000	Shortfall of Sites	0.101	Low Medium I Residential	(Q)RD3-1-CUGU	0	0	0	39.435	0.280		Residential - Single Family Residence, 1	210B153 1143		Arleta - Pacoima	No	MI	R2RD
Los Angeles	814 W GEORGIA DR	90710	7413024159	0.000	0.000	0.280	0.000	Shortfall of Sites	0.055	Medium Residential	[Q]RD1.5-1XL-O	0	0	0	72.121	0.280		Residential - Single Family Residence - Small Lot, 1	036B197 1143		Wilmington - Harbor City	No	MI	R2RD
Los Angeles	13943 GINGER LN	91340	2616032018	0.000	0.000	0.280	0.000	Shortfall of Sites	0.219	Low Medium I Residential	(Q)RD3-1-CUGU	0	0	0	18.285	0.280		Residential - Single Family Residence, 1	210B153 1144		Arleta - Pacoima	No	MI	R2RD
Los Angeles	815 W 255TH ST	90710	7413024160	0.000	0.000	0.280	0.000	Shortfall of Sites	0.058	Medium Residential	[Q]RD1.5-1XL-O	0	0	0	69.546	0.280		Residential - Single Family Residence - Small Lot, 1	036B197 1144		Wilmington - Harbor City	No	MI	R2RD
Los Angeles	13947 GINGER LN	91340	2616032019	0.000	0.000	0.280	0.000	Shortfall of Sites	0.121	Low Medium I Residential	(Q)RD3-1-CUGU	0	0	0	32.944	0.280		Residential - Single Family Residence, 1	210B153 1145		Arleta - Pacoima	No	MI	R2RD
Los Angeles	7603 PATRIOT WAY	91405	2209013034	0.000	0.000	0.280	0.000	Shortfall of Sites	0.070	Low Medium II Residential	(Q)RD2-1	0	0	0	57.196	0.280		Residential - Single Family Residence - Small Lot, 1	186B145 1145		Van Nuys - North Sherman Oaks	No	MI	R2RD
Los Angeles	13951 GINGER LN	91340	2616032020	0.000	0.000	0.280	0.000	Shortfall of Sites	0.104	Low Medium I Residential	(Q)RD3-1-CUGU	0	0	0	38.569	0.280		Residential - Single Family Residence, 1	210B153 1146		Arleta - Pacoima	No	MI	R2RD
Los Angeles	7602 PATRIOT WAY	91405	2209013035	0.000	0.000	0.280	0.000	Shortfall of Sites	0.069	Low Medium II Residential	(Q)RD2-1	0	0	0	57.628	0.280		Residential - Single Family Residence - Small Lot, 1	186B145 1146		Van Nuys - North Sherman Oaks	No	MI	R2RD
Los Angeles	13955 GINGER LN	91340	2616032021	0.000	0.000	0.280	0.000	Shortfall of Sites	0.104	Low Medium I Residential	(Q)RD3-1-CUGU	0	0	0	38.490	0.280		Residential - Single Family Residence, 1	210B153 1147		Arleta - Pacoima	No	MI	R2RD
Los Angeles	13959 GINGER LN	91340	2616032022	0.000	0.000	0.280	0.000	Shortfall of Sites	0.198	Low Medium I Residential	(Q)RD3-1-CUGU	0	0	0	20.181	0.280		Residential - Single Family Residence, 1	210B153 1148		Arleta - Pacoima	No	MI	R2RD
Los Angeles	11230 PLUM CT	91340	2616032023	0.000	0.000	0.280	0.000	Shortfall of Sites	0.179	Low Medium I Residential	(Q)RD3-1-CUGU	0	0	0	22.377	0.280		Residential - Single Family Residence, 1	210B153 1149		Arleta - Pacoima	No	MI	R2RD
Los Angeles	8218 S GRAND AVE	90003	6031033032	0.000	0.000	0.280	0.000	Shortfall of Sites	0.128	Low Medium I Residential	R2-1	0	0	0	31.267	0.280		Residential - Double, Duplex, or Two Units - 4 Stories or Less, 0	099B201 1149		Southeast Los Angeles	No	MI	R2RD
Los Angeles	11234 PLUM CT	91340	2616032024	0.000	0.000	0.280	0.000	Shortfall of Sites	0.146	Low Medium I Residential	(Q)RD3-1-CUGU	0	0	0	27.386	0.280		Residential - Single Family Residence, 1	210B153 1150		Arleta - Pacoima	No	MI	R2RD
Los Angeles	11238 PLUM CT	91340	2616032025	0.000	0.000	0.280	0.000	Shortfall of Sites	0.110	Low Medium I Residential	(Q)RD3-1-CUGU	0	0	0	36.454	0.280		Residential - Single Family Residence, 1	210B153 1151		Arleta - Pacoima	No	MI	R2RD
Los Angeles	11243 PLUM CT	91340	2616032027	0.000	0.000	0.280	0.000	Shortfall of Sites	0.110	Low Medium I Residential	(Q)RD3-1-CUGU	0	0	0	36.454	0.280		Residential - Single Family Residence, 1	210B153 1151		Arleta - Pacoima	No	MI	R2RD
Los Angeles	7612 PATRIOT WAY	91405	2209013040	0.000	0.000	0.280	0.000	Shortfall of Sites	0.096	Low Medium II Residential	(Q)RD2-1	0	0	0	41.659	0.280		Residential - Single Family Residence - Small Lot, 1	186B145 1151		Van Nuys - North Sherman Oaks	No	MI	R2RD
Los Angeles	11242 PLUM CT	91340	2616032026	0.000	0.000	0.280	0.000	Shortfall of Sites	0.134	Low Medium I Residential	(Q)RD3-1-CUGU	0	0	0	29.851	0.280		Residential - Single Family Residence, 1	210B153 1152		Arleta - Pacoima	No	MI	R2RD
Los Angeles	3672 S NORMANDIE AVE	90007	5040009021	0.000	0.000	0.280	0.000	Shortfall of Sites	0.066	Low Medium II Residential	RD1.5-1	0	0	0	60.501	0.280		Residential - Single Family Residence, 0	120B197 1152		South Los Angeles	No	MI	R2RD
Los Angeles	7611 N COURAGE WAY	91405	2209013041	0.000	0.000	0.280	0.000	Shortfall of Sites	0.096	Low Medium II Residential	(Q)RD2-1	0	0	0	41.637	0.280		Residential - Single Family Residence - Small Lot, 1	186B145 1152		Van Nuys - North Sherman Oaks	No	MI	R2RD
Los Angeles	11243 PLUM CT	91340	2616032027	0.000	0.000	0.280	0.000	Shortfall of Sites	0.124	Low Medium I Residential	(Q)RD3-1-CUGU	0	0	0	32.305	0.280		Residential - Single Family Residence, 0	210B153 1153		Arleta - Pacoima	No	MI	R2RD
Los Angeles	11239 PLUM CT	91340	2616032028	0.000	0.000	0.280	0.000	Shortfall of Sites	0.109	Low Medium I Residential	(Q)RD3-1-CUGU	0	0	0	36.666	0.280		Residential - Single Family Residence, 1	210B153 1154		Arleta - Pacoima	No	MI	R2RD
Los Angeles	11235 PLUM CT	91340	2616032029	0.000	0.000	0.280	0.000	Shortfall of Sites	0.104	Low Medium I Residential	(Q)RD3-1-CUGU	0	0	0	38.587	0.280		Residential - Single Family Residence, 1	210B153 1155		Arleta - Pacoima	No	MI	R2RD
Los Angeles	11231 PLUM CT	91340	2616032030	0.000	0.000	0.280	0.000	Shortfall of Sites	0.104	Low Medium I Residential	(Q)RD3-1-CUGU	0	0	0	38.586	0.280		Residential - Single Family Residence, 1	210B153 1156		Arleta - Pacoima	No	MI	R2RD
Los Angeles	11227 PLUM CT	91340	2616032031	0.000	0.000	0.280	0.000	Shortfall of Sites	0.104	Low Medium I Residential	(Q)RD3-1-CUGU	0	0	0	38.587	0.280		Residential - Single Family Residence, 1	210B153 1157		Arleta - Pacoima	No	MI	R2RD
Los Angeles	7601 N COURAGE WAY	91405	2209013046	0.000	0.000	0.280	0.000	Shortfall of Sites	0.069	Low Medium II Residential	(Q)RD2-1	0	0	0	57.625	0.280		Residential - Single Family Residence - Small Lot, 1	186B145 1157		Van Nuys - North Sherman Oaks	No	MI	R2RD
Los Angeles	11223 PLUM CT	91340	2616032032	0.000	0.000	0.280	0.000	Shortfall of Sites	0.103	Low Medium I Residential	(Q)RD3-1-CUGU	0	0	0	38.713	0.280		Residential - Single Family Residence, 1	210B153 1158		Arleta - Pacoima	No	MI	R2RD
Los Angeles	7600 N COURAGE WAY	91405	2209013047	0.000	0.000	0.280	0.000	Shortfall of Sites	0.069	Low Medium II Residential	(Q)RD2-1	0	0	0	57.625	0.280		Residential - Single Family Residence - Small Lot, 1	186B145 1158		Van Nuys - North Sherman Oaks	No	MI	R2RD
Los Angeles	11219 PLUM CT	91340	2616032033	0.000	0.000	0.280	0.000	Shortfall of Sites	0.124	Low Medium I Residential	(Q)RD3-1-CUGU	0	0	0	32.209	0.280		Residential - Single Family Residence, 1	210B153 1159		Arleta - Pacoima	No	MI	R2RD
Los Angeles	11215 PLUM CT	91340	2616032034	0.000	0.000	0.280	0.000	Shortfall of Sites	0.181	Low Medium I Residential	(Q)RD3-1-CUGU	0	0	0	22.154	0.280		Residential - Single Family Residence, 1	210B153 1160		Arleta - Pacoima	No	MI	R2RD
Los Angeles	14115 W OAK LN	91405	2217032027	0.000	0.000	0.280	0.000	Shortfall of Sites	0.063	Low Medium II Residential	(T)(Q)RD1.5-1	0	0	0	63.277	0.280		Residential - Single Family Residence - Small Lot, 1	183B153 1161		Van Nuys - North Sherman Oaks	No	MI	R2RD
Los Angeles	14114 W OAK LN	91405	2217032028	0.000	0.000	0.280	0.000	Shortfall of Sites	0.078	Low Medium II Residential	(T)(Q)RD1.5-1	0	0	0	51.368	0.280		Residential - Single Family Residence - Small Lot, 1	183B153 1162		Van Nuys - North Sherman Oaks	No	MI	R2RD
Los Angeles	7610 N COURAGE WAY	91405	2209013052	0.000	0.000	0.280	0.000	Shortfall of Sites	0.096	Low Medium II Residential	(Q)RD2-1	0	0	0	41.632	0.280		Residential - Single Family Residence - Small Lot, 1	186B145 1163		Van Nuys - North Sherman Oaks	No	MI	R2RD
Los Angeles	7613 N HONOR WAY	91405	2209013053	0.000	0.000	0.280	0.000	Shortfall of Sites	0.096	Low Medium II Residential	(Q)RD2-1	0	0	0	41.628	0.280		Residential - Single Family Residence - Small Lot, 1	186B145 1164		Van Nuys - North Sherman Oaks	No	MI	R2RD
Los Angeles	2821 S NORMANDIE AVE	90007	5053034028	0.000	0.000	0.280	0.000	Shortfall of Sites	0.107	Low Medium II Residential	RD1.5-1-O-CPIO	0	0	0	37.266	0.280		Residential - Four Units (Any Combination) - 4 Stories or Less, 0	123B193 1167		South Los Angeles	No	MI	R2RD
Los Angeles	7603 N HONOR WAY	91405	2209013058	0.000	0.000	0.280	0.000	Shortfall of Sites	0.069	Low Medium II Residential	(Q)RD2-1	0	0	0	57.624	0.280		Residential - Single Family Residence - Small Lot, 1	186B145 1169		Van Nuys - North Sherman Oaks	No	MI	R2RD
Los Angeles	12732 PASEO DEL SERENO	91342	2506031050	0.000	0.000	0.280	0.000	Shortfall of Sites	0.096	Low Medium I Residential	RD3-1XL-CPIO	0	0	0	41.730	0.280		Residential - Single Family Residence - Planned Unit Development (PUD), 1	222B149 1170		Sylmar	No	MI	R2RD
Los Angeles	7602 N HONOR WAY	91405	2209013059	0.000	0.000	0.280	0.000	Shortfall of Sites	0.069	Low Medium II Residential	(Q)RD2-1	0	0	0	57.624	0.280		Residential - Single Family Residence - Small Lot, 1	186B145 1170		Van Nuys - North Sherman Oaks	No	MI	R2RD
Los Angeles	12726 PASEO DEL SERENO	91342	2506031051	0.000	0.000	0.280	0.000	Shortfall of Sites	0.086	Low Medium I Residential	RD3-1XL-CPIO	0	0	0	46.722	0.280		Residential - Single Family Residence - Planned Unit Development (PUD), 1	222B149 1171		Sylmar	No	MI	R2RD
Los Angeles	12724 PASEO DEL SERENO	91342	2506031052	0.000	0.000	0.280	0.000	Shortfall of Sites	0.066	Low Medium I Residential	RD3-1XL-CPIO	0	0	0	60.155	0.280		Residential - Single Family Residence - Planned Unit Development (PUD), 1	222B149 1172		Sylmar	No	MI	R2RD
Los Angeles	6501 WILLOUGHBY AVE	90038	5532015054	0.000	0.000	0.280	0.000	Shortfall of Sites	0.097	Low Medium I Residential	R2-1XL	0	0	0	41.118	0.280		Residential - Single Family Residence, 1	144B185 1173		Hollywood	No	MI	R2RD

Jurisdiction Name	Site Address/Intersection	5 Digit ZIP Code	Assessor Parcel Number	Very Low-Income	Low-Income	Moderate-Income	Above Moderate-Income	Type of Shortfall	Parcel Size (Acres)	Current General Plan Designation	Current Zoning	Proposed General Plan (GP) Designation	Proposed Zoning	Minimum Density Allowed	Maximum Density Allowed	Total Capacity	Vacant/ Nonvacant	Description of Existing Uses	PIN	Base Density Per Acre	Community Plan Area	Rent Stabalization Ordinance	Income Category	Applicable Rezoning Program (Program informing values in Column Q listed first)
Los Angeles	14640 AVENIDA DE MIRADA	91342	2506031053	0.000	0.000	0.280	0.000	Shortfall of Sites	0.081	Low Medium I Residential	RD3-1XL-CPIO	0	0	0	49.320	0.280		Residential - Single Family Residence - Planned Unit Development (PUD), 1	222B149 1173		Sylmar	No	MI	R2RD
Los Angeles	14114 W PINE LN	91405	2217032041	0.000	0.000	0.280	0.000	Shortfall of Sites	0.063	Low Medium II Residential	(T)(Q)RD1.5-1	0	0	0	63.786	0.280		Residential - Single Family Residence - Small Lot, 1	183B153 1175		Van Nuys - North Sherman Oaks	No	MI	R2RD
Los Angeles	14646 AVENIDA DE MIRADA	91342	2506031056	0.000	0.000	0.280	0.000	Shortfall of Sites	0.074	Low Medium I Residential	RD3-1XL-CPIO	0	0	0	53.838	0.280		Residential - Single Family Residence - Planned Unit Development (PUD), 1	222B149 1176		Sylmar	No	MI	R2RD
Los Angeles	7614 N HONOR WAY	91405	2209013065	0.000	0.000	0.280	0.000	Shortfall of Sites	0.070	Low Medium II Residential	(Q)RD2-1	0	0	0	57.382	0.280		Residential - Single Family Residence - Small Lot, 1	186B145 1176		Van Nuys - North Sherman Oaks	No	MI	R2RD
Los Angeles	12713 PASEO DEL TRANQUILO	91342	2506031057	0.000	0.000	0.280	0.000	Shortfall of Sites	0.065	Low Medium I Residential	RD3-1XL-CPIO	0	0	0	61.550	0.280		Residential - Single Family Residence - Planned Unit Development (PUD), 1	222B149 1177		Sylmar	No	MI	R2RD
Los Angeles	7611 N JUSTICE WAY	91405	2209013066	0.000	0.000	0.280	0.000	Shortfall of Sites	0.112	Low Medium II Residential	(Q)RD2-1	0	0	0	35.669	0.280		Residential - Single Family Residence - Small Lot, 1	186B145 1177		Van Nuys - North Sherman Oaks	No	MI	R2RD
Los Angeles	12719 PASEO DEL TRANQUILO	91342	2506031060	0.000	0.000	0.280	0.000	Shortfall of Sites	0.065	Low Medium I Residential	RD3-1XL-CPIO	0	0	0	61.292	0.280		Residential - Single Family Residence - Planned Unit Development (PUD), 1	222B149 1180		Sylmar	No	MI	R2RD
Los Angeles	14647 AVENIDA DE MIRADA	91342	2506031061	0.000	0.000	0.280	0.000	Shortfall of Sites	0.075	Low Medium I Residential	RD3-1XL-CPIO	0	0	0	53.421	0.280		Residential - Single Family Residence - Planned Unit Development (PUD), 1	222B149 1181		Sylmar	No	MI	R2RD
Los Angeles	14645 AVENIDA DE MIRADA	91342	2506031062	0.000	0.000	0.280	0.000	Shortfall of Sites	0.057	Low Medium I Residential	RD3-1XL-CPIO	0	0	0	70.325	0.280		Residential - Single Family Residence - Planned Unit Development (PUD), 1	222B149 1182		Sylmar	No	MI	R2RD
Los Angeles	7601 N JUSTICE WAY	91405	2209013071	0.000	0.000	0.280	0.000	Shortfall of Sites	0.070	Low Medium II Residential	(Q)RD2-1	0	0	0	56.977	0.280		Residential - Single Family Residence - Small Lot, 1	186B145 1182		Van Nuys - North Sherman Oaks	No	MI	R2RD
Los Angeles	12731 PASEO DEL SERENO	91342	2506031063	0.000	0.000	0.280	0.000	Shortfall of Sites	0.118	Low Medium I Residential	RD3-1XL-CPIO	0	0	0	33.916	0.280		Residential - Single Family Residence - Planned Unit Development (PUD), 1	222B149 1183		Sylmar	No	MI	R2RD
Los Angeles	7600 N JUSTICE WAY	91405	2209013072	0.000	0.000	0.280	0.000	Shortfall of Sites	0.070	Low Medium II Residential	(Q)RD2-1	0	0	0	57.167	0.280		Residential - Single Family Residence - Small Lot, 1	186B145 1183		Van Nuys - North Sherman Oaks	No	MI	R2RD
Los Angeles	7612 N JUSTICE WAY	91405	2209013078	0.000	0.000	0.280	0.000	Shortfall of Sites	0.075	Low Medium II Residential	(Q)RD2-1	0	0	0	53.584	0.280		Residential - Single Family Residence - Small Lot, 1	186B145 1189		Van Nuys - North Sherman Oaks	No	MI	R2RD
Los Angeles	961 N ST ANDREWS PL	90038	5535005023	0.000	0.000	0.280	0.000	Shortfall of Sites	0.070	Low Medium II Residential	RD1.5-1XL	0	0	0	57.364	0.280		Residential - Four Units (Any Combination) - 4 Stories or Less, 0	144B193 1190		Hollywood	No	MI	R2RD
Los Angeles	320 E OPP ST	90744	7423017045	0.000	0.000	0.280	0.000	Shortfall of Sites	0.090	Low Medium I Residential	[Q]RD3-1XL-O-CUGU	0	0	0	44.327	0.280		Residential - Single Family Residence, 1	033B209 1203		Wilmington - Harbor City	No	MI	R2RD
Los Angeles	7219 N CEDAR RD	91405	2217032118	0.000	0.000	0.280	0.000	Shortfall of Sites	0.059	Low Medium II Residential	(T)(Q)RD1.5-1	0	0	0	67.676	0.280		Residential - Single Family Residence - Small Lot, 1	183B153 1204		Van Nuys - North Sherman Oaks	No	MI	R2RD
Los Angeles	1506 MEADOWBROOK AVE	90019	5070015019	0.000	0.000	0.280	0.000	Shortfall of Sites	0.126	Low Medium II Residential	RD1.5-1-O	0	0	0	31.795	0.280		Residential - Single Family Residence, 1	129B181 1214		Wilshire	No	MI	R2RD
Los Angeles	421 W 58TH ST	90037	5001037027	0.000	0.000	0.280	0.000	Shortfall of Sites	0.066	Low Medium II Residential	RD2-1	0	0	0	60.907	0.280		Residential - Single Family Residence, 1	108B201 1224		South Los Angeles	No	MI	R2RD
Los Angeles	948 MCDONALD AVE	90744	7416022022	0.000	0.000	0.280	0.000	Shortfall of Sites	0.129	Low Medium II Residential	[Q]RD2-1XL-O-CUGU	0	0	0	31.111	0.280		Residential - Single Family Residence, 1	033B205 1238		Wilmington - Harbor City	No	MI	R2RD
Los Angeles	346 W 74TH ST	90003	6031009002	0.000	0.000	0.280	0.000	Shortfall of Sites	0.146	Low Medium I Residential	R2-1	0	0	0	27.428	0.280		Residential - Double, Duplex, or Two Units - 4 Stories or Less, 1	102B201 1239		Southeast Los Angeles	No	MI	R2RD
Los Angeles	1518 E 106TH ST	90002	6065015035	0.000	0.000	0.280	0.000	Shortfall of Sites	0.075	Low Medium I Residential	R2-1	0	0	0	53.611	0.280		Residential - Single Family Residence, 1	090B209 1257		Southeast Los Angeles	No	MI	R2RD
Los Angeles	944 MCDONALD AVE	90744	7416022024	0.000	0.000	0.280	0.000	Shortfall of Sites	0.161	Low Medium II Residential	[Q]RD2-1XL-O-CUGU	0	0	0	24.889	0.280		Residential - Single Family Residence, 1	033B205 1257		Wilmington - Harbor City	No	MI	R2RD
Los Angeles	7008 APPERSON ST	91042	2565020106	0.000	0.000	0.280	0.000	Shortfall of Sites	0.134	Low Medium I Residential	RD3-1	0	0	0	29.801	0.280		Residential - Single Family Residence, 1	204B201 1278		Sunland - Tujunga - Lake View Terrace - Shadow Hills - East La Tuna Canyon	No	MI	R2RD
Los Angeles	7004 APPERSON ST	91042	2565020107	0.000	0.000	0.280	0.000	Shortfall of Sites	0.135	Low Medium I Residential	RD3-1	0	0	0	29.729	0.280		Residential - Single Family Residence, 1	204B201 1279		Sunland - Tujunga - Lake View Terrace - Shadow Hills - East La Tuna Canyon	No	MI	R2RD
Los Angeles	202 W 58TH ST	90037	5101024015	0.000	0.000	0.280	0.000	Shortfall of Sites	0.111	Low Medium I Residential	R2-1	0	0	0	35.992	0.280		Residential - Single Family Residence, 1	108B201 1280		Southeast Los Angeles	No	MI	R2RD
Los Angeles	236 W 64TH ST	90003	6005025017	0.000	0.000	0.280	0.000	Shortfall of Sites	0.071	Low Medium I Residential	R2-1	0	0	0	56.569	0.280		Residential - Single Family Residence, 1	105B201 1284		Southeast Los Angeles	No	MI	R2RD
Los Angeles	2018 HILLCREST DR	90016	5061010012	0.000	0.000	0.280	0.000	Shortfall of Sites	0.152	Low Medium I Residential	R2-1	0	0	0	26.400	0.280		Residential - Double, Duplex, or Two Units - 4 Stories or Less, 0	126B185 1301		West Adams - Baldwin Hills - Leimert	No	MI	R2RD
Los Angeles	11340 TIARA ST	91601	2337012007	0.000	0.000	0.280	0.000	Shortfall of Sites	0.161	Low Medium II Residential	RD2-1	0	0	0	24.883	0.280		Residential - Single Family Residence, 1	177B173 1315		North Hollywood - Valley Village	No	MI	R2RD
Los Angeles	928 N BAY VIEW AVE	90744	7416023037	0.000	0.000	0.280	0.000	Shortfall of Sites	0.081	Low Medium II Residential	[Q]RD2-1XL-O-CUGU	0	0	0	49.174	0.280		Residential - Double, Duplex, or Two Units - 4 Stories or Less, 0	033B205 1337		Wilmington - Harbor City	No	MI	R2RD
Los Angeles	522 BAY VIEW AVE	90744	7417023022	0.000	0.000	0.280	0.000	Shortfall of Sites	0.063	Low Medium II Residential	[Q]RD1.5-1XL-O-CUGU	0	0	0	63.586	0.280		Residential - Single Family Residence, 1	030B205 1420		Wilmington - Harbor City	No	MI	R2RD
Los Angeles	5446 W BARTON CT	90038	5535006029	0.000	0.000	0.280	0.000	Shortfall of Sites	0.059	Low Medium II Residential	RD1.5-1XL	0	0	0	68.069	0.280		Residential - Single Family Residence - Small Lot, 1	144B193 1423		Hollywood	No	MI	R2RD
Los Angeles	917 W 51ST PL	90037	5001001004	0.000	0.000	0.280	0.000	Shortfall of Sites	0.118	Low Medium I Residential	R2-1	0	0	0	33.931	0.280		Residential - Double, Duplex, or Two Units - 4 Stories or Less, 1	111B197 1425		South Los Angeles	No	MI	R2RD
Los Angeles	536 BAY VIEW AVE	90744	7417023029	0.000	0.000	0.280	0.000	Shortfall of Sites	0.063	Low Medium II Residential	[Q]RD1.5-1XL-O-CUGU	0	0	0	63.603	0.280		Residential - Single Family Residence, 1	030B205 1427		Wilmington - Harbor City	No	MI	R2RD
Los Angeles	141 E 116TH PL	90061	6083010037	0.000	0.000	0.280	0.000	Shortfall of Sites	0.072	Low Medium I Residential	R2-1	0	0	0	55.546	0.280		Residential - Double, Duplex, or Two Units - 4 Stories or Less, 0	084B205 1429		Southeast Los Angeles	No	MI	R2RD
Los Angeles	1606 W 36TH PL	90018	5041021003	0.000	0.000	0.280	0.000	Shortfall of Sites	0.081	Low Medium I Residential	R2-1-O	0	0	0	49.638	0.280		Residential - Double, Duplex, or Two Units - 4 Stories or Less, 0	120B193 1443		South Los Angeles	No	MI	R2RD
Los Angeles	1953 W 73RD ST	90047	6017002018	0.000	0.000	0.280	0.000	Shortfall of Sites	0.154	Low Medium I Residential	R2-1	0	0	0	26.005	0.280		Residential - Single Family Residence, 1	102B193 1455		South Los Angeles	No	MI	R2RD
Los Angeles	3272 W CASITAS AVE	90039	5436008042	0.000	0.000	0.280	0.000	Shortfall of Sites	0.091	Low Medium II Residential	RD3-1-RIO	0	0	0	44.141	0.280		Residential - Single Family Residence, 1	153B209 1516		Northeast Los Angeles	No	MI	R2RD
Los Angeles	3234 W CASITAS AVE	90039	5436008054	0.000	0.000	0.280	0.000	Shortfall of Sites	0.091	Low Medium II Residential	RD3-1-RIO	0	0	0	44.155	0.280		Residential - Single Family Residence, 1	153B209 1528		Northeast Los Angeles	No	MI	R2RD
Los Angeles	3234 W CASITAS AVE	90039	5436008055	0.000	0.000	0.280	0.000	Shortfall of Sites	0.069	Low Medium II Residential	RD3-1-RIO	0	0	0	58.021	0.280		Residential - Single Family Residence, 1	153B209 1529		Northeast Los Angeles	No	MI	R2RD
Los Angeles	1211 W 58TH PL	90044	6003002015	0.000	0.000	0.280	0.000	Shortfall of Sites	0.110	Low Medium I Residential	R2-1	0	0	0	36.233	0.280		Residential - Single Family Residence, 1	108B197 1532		South Los Angeles	No	MI	R2RD
Los Angeles	0	0	5436008068	0.000	0.000	0.280	0.000	Shortfall of Sites	0.069	Low Medium II Residential	RD3-1-RIO	0	0	0	57.994	0.280		Residential - Single Family Residence, 1	153B209 1542		Northeast Los Angeles	No	MI	R2RD
Los Angeles	11154 W LAUGHLIN LANE	91606	2336019032	0.000	0.000	0.280	0.000	Shortfall of Sites	0.129	Low Residential	(T)(Q)RD6-1	0	0	0	30.994	0.280		Residential - Single Family Residence, 1	177B173 1575		North Hollywood - Valley Village	No	MI	R2RD
Los Angeles	11150 W LAUGHLIN LANE	91606	2336019033	0.000	0.000	0.280	0.000	Shortfall of Sites	0.109	Low Residential	(T)(Q)RD6-1	0	0	0	36.586	0.280		Residential - Single Family Residence, 1	177B173 1576		North Hollywood - Valley Village	No	MI	R2RD
Los Angeles	11144 W LAUGHLIN LANE	91606	2336019034	0.000	0.000	0.280	0.000	Shortfall of Sites	0.109	Low Residential	(T)(Q)RD6-1	0	0	0	36.642	0.280		Residential - Single Family Residence, 1	177B173 1577		North Hollywood - Valley Village	No	MI	R2RD
Los Angeles	11138 W LAUGHLIN LANE	91606	2336019035	0.000	0.000	0.280	0.000	Shortfall of Sites	0.069	Low Residential	(T)(Q)RD6-1	0	0	0	57.570	0.280		Residential - Single Family Residence, 1	177B173 1578		North Hollywood - Valley Village	No	MI	R2RD
Los Angeles	11137 W LAUGHLIN LANE	91606	2336019036	0.000	0.000	0.280	0.000	Shortfall of Sites	0.069	Low Residential	(T)(Q)RD6-1	0	0	0	57.562	0.280		Residential - Single Family Residence, 1	177B173 1579		North Hollywood - Valley Village	No	MI	R2RD
Los Angeles	11141 W LAUGHLIN LANE	91606	2336019037	0.000	0.000	0.280	0.000	Shortfall of Sites	0.102	Low Residential	(T)(Q)RD6-1	0	0	0	39.337	0.280		Residential - Single Family Residence, 1	177B173 1580		North Hollywood - Valley Village	No	MI	R2RD
Los Angeles	11143 W LAUGHLIN LANE	91606	2336019038	0.000	0.000	0.280	0.000	Shortfall of Sites	0.130	Low Residential	(T)(Q)RD6-1	0	0	0	30.730	0.280		Residential - Single Family Residence, 1	177B173 1581		North Hollywood - Valley Village	No	MI	R2RD
Los Angeles	11151 W LAUGHLIN LANE	91606	2336019039	0.000	0.000	0.280	0.000	Shortfall of Sites	0.125	Low Residential	(T)(Q)RD6-1	0	0	0	32.060	0.280		Residential - Single Family Residence, 1	177B173 1582		North Hollywood - Valley Village	No	MI	R2RD
Los Angeles	11155 W LAUGHUN LANE	91606	2336019040	0.000	0.000	0.280	0.000	Shortfall of Sites	0.119	Low Residential	(T)(Q)RD6-1	0	0	0	33.694	0.280		Residential - Single Family Residence, 1	177B173 1583		North Hollywood - Valley Village	No	MI	R2RD
Los Angeles	5164 W REDONDO COURT	90019	5067019053	0.000	0.000	0.280	0.000	Shortfall of Sites	0.060	Low Medium II Residential	RD1.5-1-O	0	0	0	66.711	0.280		Residential - Single Family Residence - Small Lot, 1	126B181 1648		West Adams - Baldwin Hills - Leimert	No	MI	R2RD
Los Angeles	2022 S CURSON AVE	90016	5064016029	0.000	0.000	0.280	0.000	Shortfall of Sites	0.069	Low Medium II Residential	RD2-1	0	0	0	58.099	0.280		Residential - Single Family Residence - Small Lot, 1	126B177 1683		West Adams - Baldwin Hills - Leimert	No	MI	R2RD
Los Angeles	2024 S CURSON AVE	90016	5064016030	0.000	0.000	0.280	0.000	Shortfall of Sites	0.063	Low Medium II Residential	RD2-1	0	0	0	63.336	0.280		Residential - Single Family Residence - Small Lot, 1	126B177 1684		West Adams - Baldwin Hills - Leimert	No	MI	R2RD

Jurisdiction Name	Site Address/Intersection	5 Digit ZIP Code	Assessor Parcel Number	Very Low-Income	Low-Income	Moderate-Income	Above Moderate-Income	Type of Shortfall	Parcel Size (Acres)	Current General Plan Designation	Current Zoning	Proposed General Plan (GP) Designation	Proposed Zoning	Minimum Density Allowed	Maximum Density Allowed	Total Capacity	Vacant/ Nonvacant	Description of Existing Uses	PIN	Base Density Per Acre	Community Plan Area	Rent Stabalization Ordinance	Income Category	Applicable Rezoning Program (Program informing values in Column Q listed first)
Los Angeles	5161 W 21ST ST	90016	5063002037	0.000	0.000	0.280	0.000	Shortfall of Sites	0.055	Low Medium II Residential	RD2-1	0	0	0	72.498	0.280		Residential - Single Family Residence - Small Lot, 1	126B177 1685		West Adams - Baldwin Hills - Leimert	No	MI	R2RD
Los Angeles	2015 S REDONDO BLVD	90016	5063002041	0.000	0.000	0.280	0.000	Shortfall of Sites	0.062	Low Medium II Residential	RD2-1	0	0	0	64.833	0.280		Residential - Single Family Residence - Small Lot, 1	126B177 1689		West Adams - Baldwin Hills - Leimert	No	MI	R2RD
Los Angeles	5431 SMILEY DR	90016	5043018022	0.000	0.000	0.280	0.000	Shortfall of Sites	0.110	Low Medium II Residential	RD1.5-1	0	0	0	36.232	0.280		Residential - Single Family Residence, 1	123B177 1723		West Adams - Baldwin Hills - Leimert	No	MI	R2RD
Los Angeles	8268 W ARIA DR	90034	4312019019	0.000	0.000	0.280	0.000	Shortfall of Sites	0.067	Low Medium II Residential	RD2-1	0	0	0	59.438	0.280		Residential - Single Family Residence - Small Lot, 1	123B169 1781		West Adams - Baldwin Hills - Leimert	No	MI	R2RD
Los Angeles	8267 W ARIA DR	90034	4312019022	0.000	0.000	0.280	0.000	Shortfall of Sites	0.055	Low Medium II Residential	RD2-1	0	0	0	72.232	0.280		Residential - Single Family Residence - Small Lot, 1	123B169 1784		West Adams - Baldwin Hills - Leimert	No	MI	R2RD
Los Angeles	3129 HELMS AVE	90034	4312007040	0.000	0.000	0.280	0.000	Shortfall of Sites	0.057	Low Medium II Residential	RD2-1-CPIO	0	0	0	70.361	0.280		Residential - Single Family Residence - Small Lot, 1	123B169 1800		West Adams - Baldwin Hills - Leimert	No	MI	R2RD
Los Angeles	3131 HELMS AVE	90034	4312007041	0.000	0.000	0.280	0.000	Shortfall of Sites	0.062	Low Medium II Residential	RD2-1-CPIO	0	0	0	64.537	0.280		Residential - Single Family Residence - Small Lot, 1	123B169 1801		West Adams - Baldwin Hills - Leimert	No	MI	R2RD
Los Angeles	3134 IVY ST	90034	4312008047	0.000	0.000	0.280	0.000	Shortfall of Sites	0.061	Low Medium II Residential	RD2-1-CPIO	0	0	0	65.999	0.280		Residential - Single Family Residence - Small Lot, 1	123B169 1802		West Adams - Baldwin Hills - Leimert	No	MI	R2RD
Los Angeles	3136 IVY ST	90034	4312008048	0.000	0.000	0.280	0.000	Shortfall of Sites	0.056	Low Medium II Residential	RD2-1-CPIO	0	0	0	72.000	0.280		Residential - Single Family Residence - Small Lot, 1	123B169 1803		West Adams - Baldwin Hills - Leimert	No	MI	R2RD
Los Angeles	2876 ALLESANDRO ST	90039	5442024048	0.000	0.000	0.280	0.000	Shortfall of Sites	0.056	Low Medium I Residential	R2-1VL-RIO	0	0	0	71.274	0.280		Residential - Single Family Residence, 1	150B213 3678		Silver Lake - Echo Park - Elysian Valley	No	MI	R2RD
Los Angeles	2874 ALLESANDRO ST	90039	5442024049	0.000	0.000	0.280	0.000	Shortfall of Sites	0.065	Low Medium I Residential	R2-1VL-RIO	0	0	0	61.422	0.280		Residential - Single Family Residence, 1	150B213 3679		Silver Lake - Echo Park - Elysian Valley	No	MI	R2RD
Los Angeles	2872 ALLESANDRO ST	90039	5442024050	0.000	0.000	0.280	0.000	Shortfall of Sites	0.062	Low Medium I Residential	R2-1VL-RIO	0	0	0	64.697	0.280		Residential - Single Family Residence, 1	150B213 3680		Silver Lake - Echo Park - Elysian Valley	No	MI	R2RD
Los Angeles	19827 HEMMINGWAY ST	91306	2106025012	0.000	0.000	0.000	0.280	Shortfall of Sites	0.121	Low Residential	R1-1	0	0	0	66.287	0.280		Residential - Single Family Residence - Pool, 1	189B113 705	1 per lot	Canoga Park - Winnetka - Woodland Hills - West Hills	No	ABMI	AHO , CPK CPU
Los Angeles	2730 GANAHL ST	90033	5177010904	0.140	0.140	0.000	0.000	Shortfall of Sites	0.182	Public Facilities	PF-1XL-CUGU	0	0	0	153.741	0.280		Miscellaneous - Government Owned Property - Public School - General, 0	130-5A227 196		Boyle Heights	No	LI	PF
Los Angeles	1569 E 32ND ST	90011	5117001900	0.140	0.140	0.000	0.000	Shortfall of Sites	0.182	Public Facilities	PF-1	0	0	0	153.741	0.280		Miscellaneous - Government Owned Property, 0	117A213 349		Southeast Los Angeles	No	LI	PF
Los Angeles	5173 SANTA MONICA BLVD	90029	5537015015	0.000	0.000	0.000	0.280	Shortfall of Sites	0.007	Highway Oriented Commercial	C2-1D	0	0	0	79.726	0.280		Industrial - Light Manufacturing - One Story, 0	144B193 690	54	Hollywood	No	ABMI	ARO , HWD CPU, AHO
Los Angeles	5216 W JEFFERSON BLVD	90016	5047001008	0.000	0.000	0.000	0.280	Shortfall of Sites	0.003	Hybrid Industrial	CM-2D-CPIO	0	0	0	161.778	0.280		Industrial - Light Manufacturing - One Story, 0	120B177 759		West Adams - Baldwin Hills - Leimert	No	ABMI	ARO
Los Angeles	5216 W JEFFERSON BLVD	90016	5047001008	0.000	0.000	0.000	0.280	Shortfall of Sites	0.002	Hybrid Industrial	CM-2D-CPIO	0	0	0	298.100	0.280		Industrial - Light Manufacturing - One Story, 0	120B177 774		West Adams - Baldwin Hills - Leimert	No	ABMI	ARO
Los Angeles	159 W 108TH ST	90061	6074009923	0.000	0.000	0.000	0.000	Shortfall of Sites	0.182	Public Facilities	PF-1	0	0	0	153.741	0.000		Miscellaneous - Government Owned Property, 0	090A203 369		Southeast Los Angeles	No		PF
Los Angeles	8107 OAKDALE AVE	91306	2106027001	0.000	0.000	0.000	0.280	Shortfall of Sites	0.121	Low Residential	R1-1	0	0	0	66.287	0.280		Residential - Single Family Residence, 1	189B113 272	1 per lot	Canoga Park - Winnetka - Woodland Hills - West Hills	No	ABMI	AHO , CPK CPU
Los Angeles	7910 OAKDALE AVE	91306	2106025005	0.000	0.000	0.000	0.280	Shortfall of Sites	0.121	Low Residential	R1-1	0	0	0	66.287	0.280		Residential - Single Family Residence, 1	189B113 676	1 per lot	Canoga Park - Winnetka - Woodland Hills - West Hills	No	ABMI	AHO , CPK CPU
Los Angeles	19959 BALTAR ST	91306	2106027040	0.000	0.000	0.000	0.280	Shortfall of Sites	0.121	Low Residential	R1-1	0	0	0	66.287	0.280		Residential - Single Family Residence, 1	189B113 327	1 per lot	Canoga Park - Winnetka - Woodland Hills - West Hills	No	ABMI	AHO , CPK CPU
Los Angeles	0	0	5224035802	0.140	0.140	0.000	0.000	Shortfall of Sites	0.182	Public Facilities	PF-1	0	0	0	153.741	0.280		Miscellaneous - Government Owned Property, 0	135A231 356		Northeast Los Angeles	No	LI	PF
Los Angeles	5439 FOUNTAIN AVE	90029	5544031003	0.000	0.000	0.000	0.280	Shortfall of Sites	0.104	Highway Oriented Commercial	C2-1	0	0	0	3.353	0.280		Commercial - Office Building - One Story, 0	147A193 253		Hollywood	No	ABMI	ARO
Los Angeles	17041 CANTLAY ST	91406	2227005019	0.000	0.000	0.000	0.280	Shortfall of Sites	0.127	Low Residential	R1-1	0	0	0	66.287	0.280		Residential - Single Family Residence - Pool, 1	186B133 1176	1 per lot	Reseda - West Van Nuys	No	ABMI	AHO , RES CPU
Los Angeles	9515 S HOOVER ST	90044	6039008022	0.000	0.000	0.000	0.280	Shortfall of Sites	0.061	Neighborhood Commercial	C2-1VL-CPIO	0	0	0	102.494	0.280		Institutional - Church - One Story, 0	093A199 71		South Los Angeles	No	ABMI	FBO
Los Angeles	3214 W VERNON AVE	90008	5013024029	0.000	0.000	0.000	0.280	Shortfall of Sites	0.061	Neighborhood Commercial	C2-1VL-CPIO	0	0	0	102.494	0.280		Institutional - Church - One Story, 0	111B185 105		West Adams - Baldwin Hills - Leimert	No	ABMI	FBO
Los Angeles	5527 CAHUENGA BLVD	91601	2416020026	0.000	0.000	0.000	0.279	Shortfall of Sites	0.066	Neighborhood Office Commercial	CR-1VL	0	0	0	9.627	0.279		Commercial - Store Combination - Store and Residential Combination - One Story, 0	174B177 794		North Hollywood - Valley Village	Yes	ABMI	ARO
Los Angeles	5527 CAHUENGA BLVD	91601	2416020026	0.000	0.000	0.000	0.279	Shortfall of Sites	0.066	Neighborhood Office Commercial	CR-1VL	0	0	0	9.627	0.279		Commercial - Store Combination - Store and Residential Combination - One Story, 0	174B177 804		North Hollywood - Valley Village	Yes	ABMI	ARO
Los Angeles	0	0	4006013900	0.140	0.140	0.000	0.000	Shortfall of Sites	0.182	Public Facilities	PF-1	0	0	0	153.741	0.280		Miscellaneous - Government Owned Property, 0	105B185 1432		West Adams - Baldwin Hills - Leimert	No	LI	PF
Los Angeles	159 W 108TH ST	90061	6074009923	0.000	0.000	0.000	0.000	Shortfall of Sites	0.182	Public Facilities	PF-1	0	0	0	153.741	0.000		Miscellaneous - Government Owned Property, 0	090A203 368		Southeast Los Angeles	No		PF
Los Angeles	1963 E 103RD ST	90002	6046024900	0.140	0.140	0.000	0.000	Shortfall of Sites	0.182	Public Facilities	PF-1	0	0	0	153.741	0.279		Miscellaneous - Government Owned Property, 0	091-5A215 120		Southeast Los Angeles	No	LI	PF
Los Angeles	8407 S VERMONT AVE	90044	6033024028	0.000	0.000	0.000	0.279	Shortfall of Sites	0.107	Community Commercial	C2-2D-CPIO	0	0	0	3.254	0.279		Commercial - Professional Building - One Story, 0	097-5A199 62		South Los Angeles	No	ABMI	ARO
Los Angeles	10802 COMPTON AVE	90059	6069001001	0.000	0.000	0.000	0.279	Shortfall of Sites	0.061	Neighborhood Commercial	C2-1VL-CPIO	0	0	0	102.494	0.279		Institutional - Church - One Story, 0	088-5A213 106		Southeast Los Angeles	No	ABMI	FBO
Los Angeles	1610 E VERNON AVE	90011	5106003001	0.000	0.000	0.000	0.279	Shortfall of Sites	0.086	Community Commercial	C2-2D-CPIO	0	0	0	4.055	0.279		Commercial - Store Combination - Store and Residential Combination - One Story, 0	112-5A213 93		Southeast Los Angeles	No	ABMI	ARO
Los Angeles	1610 E VERNON AVE	90011	5106003001	0.000	0.000	0.000	0.279	Shortfall of Sites	0.086	Community Commercial	C2-2D-CPIO	0	0	0	4.036	0.279		Commercial - Store Combination - Store and Residential Combination - One Story, 0	112-5A213 94		Southeast Los Angeles	No	ABMI	ARO
Los Angeles	19717 HEMMINGWAY ST	91306	2106023009	0.000	0.000	0.000	0.279	Shortfall of Sites	0.121	Low Residential	R1-1	0	0	0	66.287	0.279		Residential - Single Family Residence, 1	189B117 521	1 per lot	Canoga Park - Winnetka - Woodland Hills - West Hills	No	ABMI	AHO , CPK CPU
Los Angeles	151 W 30TH ST	90007	5122003902	0.140	0.140	0.000	0.000	Shortfall of Sites	0.182	Public Facilities	PF-1	0	0	0	153.741	0.279		Miscellaneous - Government Owned Property, 0	120A205 220		Southeast Los Angeles	No	LI	PF
Los Angeles	151 W 30TH ST	90007	5122003902	0.140	0.140	0.000	0.000	Shortfall of Sites	0.182	Public Facilities	PF-1	0	0	0	153.741	0.279		Miscellaneous - Government Owned Property, 0	120A205 213		Southeast Los Angeles	No	LI	PF
Los Angeles	8119 OAKDALE AVE	91306	2106026005	0.000	0.000	0.000	0.279	Shortfall of Sites	0.121	Low Residential	R1-1	0	0	0	66.287	0.279		Residential - Single Family Residence - Pool, 1	189B113 212	1 per lot	Canoga Park - Winnetka - Woodland Hills - West Hills	No	ABMI	AHO , CPK CPU
Los Angeles	20342 HEMMINGWAY ST	91306	2107010044	0.000	0.000	0.000	0.279	Shortfall of Sites	0.121	Low Residential	R1-1	0	0	0	66.287	0.279		Residential - Single Family Residence, 1	189B113 786	1 per lot	Canoga Park - Winnetka - Woodland Hills - West Hills	No	ABMI	AHO , CPK CPU
Los Angeles	151 W 30TH ST	90007	5122003902	0.140	0.140	0.000	0.000	Shortfall of Sites	0.182	Public Facilities	PF-1	0	0	0	153.741	0.279		Miscellaneous - Government Owned Property, 0	120A205 206		Southeast Los Angeles	No	LI	PF
Los Angeles	2100 S HILL ST	90007	5126032011	0.000	0.000	0.000	0.279	Shortfall of Sites	0.011	Community Commercial	C2-2D-O-CPIO	0	0	0	48.350	0.279		Commercial - Office Building - One Story, 0	123A205 163		Southeast Los Angeles	No	ABMI	ARO
Los Angeles	151 W 30TH ST	90007	5122003900	0.140	0.140	0.000	0.000	Shortfall of Sites	0.182	Public Facilities	PF-1	0	0	0	153.741	0.279		Miscellaneous - Government Owned Property, 0	120A205 194		Southeast Los Angeles	No	LI	PF
Los Angeles	151 W 30TH ST	90007	5122003900	0.140	0.140	0.000	0.000	Shortfall of Sites	0.182	Public Facilities	PF-1	0	0	0	153.741	0.279		Miscellaneous - Government Owned Property, 0	120A205 182		Southeast Los Angeles	No	LI	PF
Los Angeles	151 W 30TH ST	90007	5122003900	0.140	0.140	0.000	0.000	Shortfall of Sites	0.182	Public Facilities	PF-1	0	0	0	153.741	0.279		Miscellaneous - Government Owned Property, 0	120A205 188		Southeast Los Angeles	No	LI	PF
Los Angeles	7840 OSO AVE	91306	2107023063	0.000	0.000	0.000	0.279	Shortfall of Sites	0.121	Low Residential	R1-1	0	0	0	66.287	0.279		Residential - Single Family Residence, 1	189B113 878	1 per lot	Canoga Park - Winnetka - Woodland Hills - West Hills	No	ABMI	AHO , CPK CPU
Los Angeles	1341 W 1ST ST	90026	5160013034	0.000	0.000	0.000	0.279	Shortfall of Sites	0.088	Highway Oriented Commercial - High Med Residential	CW	0	0	0	3.953	0.279		Industrial - Light Manufacturing - One Story, 0	133-5A209 29		Westlake	No	ABMI	ARO
Los Angeles	19926 BLYTHE ST	91306	2106003077	0.000	0.000	0.000	0.279	Shortfall of Sites	0.121	Low Residential	R1-1	0	0	0	66.287	0.279		Residential - Single Family Residence, 1	189B113 662	1 per lot	Canoga Park - Winnetka - Woodland Hills - West Hills	No	ABMI	AHO , CPK CPU
Los Angeles	19932 BLYTHE ST	91306	2106003078	0.000	0.000	0.000	0.279	Shortfall of Sites	0.121	Low Residential	R1-1	0	0	0	66.287	0.279		Residential - Single Family Residence, 1	189B113 663	1 per lot	Canoga Park - Winnetka - Woodland Hills - West Hills	No	ABMI	AHO , CPK CPU
Los Angeles	19936 BLYTHE ST	91306	2106003079	0.000	0.000	0.000	0.279	Shortfall of Sites	0.121	Low Residential	R1-1	0	0	0	66.287	0.279		Residential - Single Family Residence - Pool, 1	189B113 664	1 per lot	Canoga Park - Winnetka - Woodland Hills - West Hills	No	ABMI	AHO , CPK CPU
Los Angeles	19942 BLYTHE ST	91306	2106003080	0.000	0.000	0.000	0.279	Shortfall of Sites	0.121	Low Residential	R1-1	0	0	0	66.287	0.279		Residential - Single Family Residence - Pool, 1	189B113 665	1 per lot	Canoga Park - Winnetka - Woodland Hills - West Hills	No	ABMI	AHO , CPK CPU
Los Angeles	3725 S WESTERN AVE	90018	5041035021	0.000	0.000	0.000	0.279	Shortfall of Sites	0.091	Community Commercial	C2-2D-O-CPIO	0	0	0	4.261	0.279		Commercial - Store Combination - Store and Residential Combination - One Story, 0	117B193 229		South Los Angeles	Yes	ABMI	ARO
Los Angeles	20407 INGOMAR ST	91306	2107014060	0.000	0.000	0.000	0.279	Shortfall of Sites	0.121	Low Residential	R1-1	0	0	0	66.287	0.279		Residential - Single Family Residence, 1	189B113 1057	1 per lot	Canoga Park - Winnetka - Woodland Hills - West Hills	No	ABMI	AHO , CPK CPU
Los Angeles	3170 BUDAU AVE	90032	5220011900	0.139	0.139	0.000	0.000	Shortfall of Sites	0.181	Public Facilities	[Q]PF-1D	0	0	0	153.741	0.279		Miscellaneous - Government Owned Property, 0	141A235 34		Northeast Los Angeles	No	LI	PF
Los Angeles	0	0	5001037900	0.000	0.000	0.000	0.000	Shortfall of Sites	0.181	Public Facilities	PF-1	0	0	0	153.741	0.000		Miscellaneous - Government Owned Property, 0	108B201 1347		South Los Angeles	No		PF

Jurisdiction Name	Site Address/Intersection	5 Digit ZIP Code	Assessor Parcel Number	Very Low-Income	Low-Income	Moderate-Income	Above Moderate-Income	Type of Shortfall	Parcel Size (Acres)	Current General Plan Designation	Current Zoning	Proposed General Plan (GP) Designation	Proposed Zoning	Minimum Density Allowed	Maximum Density Allowed	Total Capacity	Vacant/ Nonvacant	Description of Existing Uses	PIN	Base Density Per Acre	Community Plan Area	Rent Stabalization Ordinance	Income Category	Applicable Rezoning Program (Program informing values in Column Q listed first)
Los Angeles	8012 LUBAO AVE	91306	2106027010	0.000	0.000	0.000	0.279	Shortfall of Sites	0.121	Low Residential	R1-1	0	0	0	66.287	0.279		Residential - Single Family Residence, 1	189B113 425	1 per lot	Canoga Park - Winnetka - Woodland Hills - West Hills	No	ABMI	AHO , CPK CPU
Los Angeles	19910 BLYTHE ST	91306	2106003053	0.000	0.000	0.000	0.279	Shortfall of Sites	0.121	Low Residential	R1-1	0	0	0	66.287	0.279		Residential - Single Family Residence, 1	189B113 659	1 per lot	Canoga Park - Winnetka - Woodland Hills - West Hills	No	ABMI	AHO , CPK CPU
Los Angeles	5080 GLEN IRIS AVE	90041	5686007009	0.000	0.000	0.000	0.279	Shortfall of Sites	0.144	Low Medium II Residential	RD1.5-1	0	0	0	46.406	0.279		Residential - Five or More Units or Apartments (Any Combination) - 4 Stories or Less, 5	162A223 154		Northeast Los Angeles	No	ABMI	DB50
Los Angeles	5500 VESPER AVE	91411	2249002016	0.000	0.000	0.000	0.279	Shortfall of Sites	0.186	Low Medium II Residential	[Q]RD2-1	0	0	0	35.770	0.279		Residential - Five or More Units or Apartments (Any Combination) - 4 Stories or Less, 5	174B149 1062		Van Nuys - North Sherman Oaks	No	ABMI	DB50
Los Angeles	17800 CHATSWORTH ST	91344	2733005026	0.000	0.000	0.000	0.279	Shortfall of Sites	0.075	Neighborhood Commercial	C1-1XL	0	0	0	89.281	0.279		Commercial - Store - One Story, 5	207B129 448		Granada Hills - Knollwood	No	ABMI	DB50 , OPP C
Los Angeles	17533 CHATSWORTH ST	91344	2712027028	0.000	0.000	0.000	0.279	Shortfall of Sites	0.079	Neighborhood Commercial	C1-1XL	0	0	0	84.743	0.279		Commercial - Store - One Story, 5	207B129 403		Granada Hills - Knollwood	No	ABMI	DB50 , OPP C
Los Angeles	8016 LUBAO AVE	91306	2106027011	0.000	0.000	0.000	0.279	Shortfall of Sites	0.121	Low Residential	R1-1	0	0	0	66.287	0.279		Residential - Single Family Residence, 1	189B113 402	1 per lot	Canoga Park - Winnetka - Woodland Hills - West Hills	No	ABMI	AHO , CPK CPU
Los Angeles	19922 BLYTHE ST	91306	2106003076	0.000	0.000	0.000	0.279	Shortfall of Sites	0.121	Low Residential	R1-1	0	0	0	66.287	0.279		Residential - Single Family Residence, 1	189B113 661	1 per lot	Canoga Park - Winnetka - Woodland Hills - West Hills	No	ABMI	AHO , CPK CPU
Los Angeles	19933 BALTAR ST	91306	2106027017	0.000	0.000	0.000	0.279	Shortfall of Sites	0.121	Low Residential	R1-1	0	0	0	66.287	0.279		Residential - Single Family Residence, 1	189B113 322	1 per lot	Canoga Park - Winnetka - Woodland Hills - West Hills	No	ABMI	AHO , CPK CPU
Los Angeles	19927 BALTAR ST	91306	2106027016	0.000	0.000	0.000	0.279	Shortfall of Sites	0.121	Low Residential	R1-1	0	0	0	66.287	0.279		Residential - Single Family Residence, 1	189B113 321	1 per lot	Canoga Park - Winnetka - Woodland Hills - West Hills	No	ABMI	AHO , CPK CPU
Los Angeles	20250 STAGG ST	91306	2114003163	0.000	0.000	0.000	0.279	Shortfall of Sites	0.121	Low Residential	R1-1	0	0	0	66.287	0.279		Residential - Single Family Residence, 1	189B113 1252	1 per lot	Canoga Park - Winnetka - Woodland Hills - West Hills	No	ABMI	AHO , CPK CPU
Los Angeles	20248 STAGG ST	91306	2114003162	0.000	0.000	0.000	0.279	Shortfall of Sites	0.121	Low Residential	R1-1	0	0	0	66.287	0.279		Residential - Single Family Residence, 1	189B113 1254	1 per lot	Canoga Park - Winnetka - Woodland Hills - West Hills	No	ABMI	AHO , CPK CPU
Los Angeles	20254 STAGG ST	91306	2114003164	0.000	0.000	0.000	0.279	Shortfall of Sites	0.121	Low Residential	R1-1	0	0	0	66.287	0.279		Residential - Single Family Residence, 1	189B113 1251	1 per lot	Canoga Park - Winnetka - Woodland Hills - West Hills	No	ABMI	AHO , CPK CPU
Los Angeles	19923 BALTAR ST	91306	2106027015	0.000	0.000	0.000	0.279	Shortfall of Sites	0.121	Low Residential	R1-1	0	0	0	66.287	0.279		Residential - Single Family Residence - Pool, 1	189B113 319	1 per lot	Canoga Park - Winnetka - Woodland Hills - West Hills	No	ABMI	AHO , CPK CPU
Los Angeles	0	0	4261010908	0.139	0.139	0.000	0.000	Shortfall of Sites	0.151	Public Facilities	PF-1XL	0	0	0	153.741	0.279		Miscellaneous - Government Owned Property, 0	126B149 178		West Los Angeles	No	LI	PF
Los Angeles	19753 HEMMINGWAY ST	91306	2106023002	0.000	0.000	0.000	0.279	Shortfall of Sites	0.121	Low Residential	R1-1	0	0	0	66.287	0.279		Residential - Single Family Residence - Pool, 1	189B117 528	1 per lot	Canoga Park - Winnetka - Woodland Hills - West Hills	No	ABMI	AHO , CPK CPU
Los Angeles	19832 BLYTHE ST	91306	2106025002	0.000	0.000	0.000	0.279	Shortfall of Sites	0.121	Low Residential	R1-1	0	0	0	66.287	0.279		Residential - Single Family Residence, 1	189B113 654	1 per lot	Canoga Park - Winnetka - Woodland Hills - West Hills	No	ABMI	AHO , CPK CPU
Los Angeles	794 E 18TH ST	90021	5131004024	0.000	0.000	0.279	0.000	Shortfall of Sites	0.165	Hybrid Industrial	CM-2D-O-CPIO	0	0	0	14.593	0.279		Industrial - Light Manufacturing - One Story, 1	121-5A209 163		Southeast Los Angeles	No	MI	ARO
Los Angeles	19838 BLYTHE ST	91306	2106025003	0.000	0.000	0.000	0.279	Shortfall of Sites	0.121	Low Residential	R1-1	0	0	0	66.287	0.279		Residential - Single Family Residence, 1	189B113 655	1 per lot	Canoga Park - Winnetka - Woodland Hills - West Hills	No	ABMI	AHO , CPK CPU
Los Angeles	2011 W SUNSET BLVD	90026	5404001901	0.000	0.000	0.000	0.000	Shortfall of Sites	0.181	Public Facilities	PF-1VL	0	0	0	153.741	0.000	Vacant	Commercial - Commercial - Vacant Land, 0	139-5A207 34		Silver Lake - Echo Park - Elysian Valley	No		PF
Los Angeles	19844 BLYTHE ST	91306	2106025004	0.000	0.000	0.000	0.279	Shortfall of Sites	0.121	Low Residential	R1-1	0	0	0	66.287	0.279		Residential - Single Family Residence - Pool, 1	189B113 656	1 per lot	Canoga Park - Winnetka - Woodland Hills - West Hills	No	ABMI	AHO , CPK CPU
Los Angeles	7907 CASABA AVE	91306	2107024064	0.000	0.000	0.000	0.279	Shortfall of Sites	0.121	Low Residential	R1-1	0	0	0	66.287	0.279		Residential - Single Family Residence - Therapy Pool (Spa), 1	189B113 733	1 per lot	Canoga Park - Winnetka - Woodland Hills - West Hills	No	ABMI	AHO , CPK CPU
Los Angeles	7007 S WESTERN AVE	90047	6016026002	0.000	0.000	0.000	0.279	Shortfall of Sites	0.057	Community Commercial	C2-2D-CPIO	0	0	0	6.067	0.279		Commercial - Store Combination - Store and Office Combination - One Story, 0	102B193 1039		South Los Angeles	No	ABMI	ARO
Los Angeles	308 S WEYMOUTH AVE	90732	7452030900	0.139	0.139	0.000	0.000	Shortfall of Sites	0.151	Public Facilities	[Q]PF-1XL	0	0	0	153.741	0.279		Miscellaneous - Government Owned Property, 0	018B193 1596		San Pedro	No	LI	PF
Los Angeles	19939 BALTAR ST	91306	2106027029	0.000	0.000	0.000	0.278	Shortfall of Sites	0.121	Low Residential	R1-1	0	0	0	66.287	0.278		Residential - Single Family Residence, 1	189B113 323	1 per lot	Canoga Park - Winnetka - Woodland Hills - West Hills	No	ABMI	AHO , CPK CPU
Los Angeles	20437 ARMINTA ST	91306	2107010086	0.000	0.000	0.000	0.278	Shortfall of Sites	0.121	Low Residential	R1-1	0	0	0	66.287	0.278		Residential - Single Family Residence - Pool, 1	189B109 697	1 per lot	Canoga Park - Winnetka - Woodland Hills - West Hills	No	ABMI	AHO , CPK CPU
Los Angeles	20441 ARMINTA ST	91306	2107010085	0.000	0.000	0.000	0.278	Shortfall of Sites	0.121	Low Residential	R1-1	0	0	0	66.287	0.278		Residential - Single Family Residence, 1	189B109 696	1 per lot	Canoga Park - Winnetka - Woodland Hills - West Hills	No	ABMI	AHO , CPK CPU
Los Angeles	7939 CASABA AVE	91306	2107024040	0.000	0.000	0.000	0.278	Shortfall of Sites	0.121	Low Residential	R1-1	0	0	0	66.287	0.278		Residential - Single Family Residence, 1	189B113 595	1 per lot	Canoga Park - Winnetka - Woodland Hills - West Hills	No	ABMI	AHO , CPK CPU
Los Angeles	19823 HEMMINGWAY ST	91306	2106025014	0.000	0.000	0.000	0.278	Shortfall of Sites	0.121	Low Residential	R1-1	0	0	0	66.287	0.278		Residential - Single Family Residence, 1	189B113 704	1 per lot	Canoga Park - Winnetka - Woodland Hills - West Hills	No	ABMI	AHO , CPK CPU
Los Angeles	7943 CASABA AVE	91306	2107024039	0.000	0.000	0.000	0.278	Shortfall of Sites	0.121	Low Residential	R1-1	0	0	0	66.287	0.278		Residential - Single Family Residence - Pool, 1	189B113 543	1 per lot	Canoga Park - Winnetka - Woodland Hills - West Hills	No	ABMI	AHO , CPK CPU
Los Angeles	7949 CASABA AVE	91306	2107024038	0.000	0.000	0.000	0.278	Shortfall of Sites	0.121	Low Residential	R1-1	0	0	0	66.287	0.278		Residential - Single Family Residence, 1	189B113 534	1 per lot	Canoga Park - Winnetka - Woodland Hills - West Hills	No	ABMI	AHO , CPK CPU
Los Angeles	19733 HEMMINGWAY ST	91306	2106023006	0.000	0.000	0.000	0.278	Shortfall of Sites	0.121	Low Residential	R1-1	0	0	0	66.287	0.278		Residential - Single Family Residence, 1	189B117 524	1 per lot	Canoga Park - Winnetka - Woodland Hills - West Hills	No	ABMI	AHO , CPK CPU
Los Angeles	19721 HEMMINGWAY ST	91306	2106023008	0.000	0.000	0.000	0.278	Shortfall of Sites	0.121	Low Residential	R1-1	0	0	0	66.287	0.278		Residential - Single Family Residence, 1	189B117 522	1 per lot	Canoga Park - Winnetka - Woodland Hills - West Hills	No	ABMI	AHO , CPK CPU
Los Angeles	19727 HEMMINGWAY ST	91306	2106023007	0.000	0.000	0.000	0.278	Shortfall of Sites	0.121	Low Residential	R1-1	0	0	0	66.287	0.278		Residential - Single Family Residence, 1	189B117 523	1 per lot	Canoga Park - Winnetka - Woodland Hills - West Hills	No	ABMI	AHO , CPK CPU
Los Angeles	19737 HEMMINGWAY ST	91306	2106023005	0.000	0.000	0.000	0.278	Shortfall of Sites	0.121	Low Residential	R1-1	0	0	0	66.287	0.278		Residential - Single Family Residence, 1	189B117 525	1 per lot	Canoga Park - Winnetka - Woodland Hills - West Hills	No	ABMI	AHO , CPK CPU
Los Angeles	19819 HEMMINGWAY ST	91306	2106025019	0.000	0.000	0.000	0.278	Shortfall of Sites	0.121	Low Residential	R1-1	0	0	0	66.287	0.278		Residential - Single Family Residence, 1	189B113 702	1 per lot	Canoga Park - Winnetka - Woodland Hills - West Hills	No	ABMI	AHO , CPK CPU
Los Angeles	7555 DONNA AVE	91335	2104016046	0.000	0.000	0.000	0.278	Shortfall of Sites	0.121	Low Residential	R1-1	0	0	0	66.287	0.278		Residential - Single Family Residence, 1	186B121 225	1 per lot	Reseda - West Van Nuys	No	ABMI	AHO , RES CPU
Los Angeles	19743 HEMMINGWAY ST	91306	2106023004	0.000	0.000	0.000	0.278	Shortfall of Sites	0.121	Low Residential	R1-1	0	0	0	66.287	0.278		Residential - Single Family Residence, 1	189B117 526	1 per lot	Canoga Park - Winnetka - Woodland Hills - West Hills	No	ABMI	AHO , CPK CPU
Los Angeles	19917 BALTAR ST	91306	2106027014	0.000	0.000	0.000	0.278	Shortfall of Sites	0.121	Low Residential	R1-1	0	0	0	66.287	0.278		Residential - Single Family Residence - Pool, 1	189B113 318	1 per lot	Canoga Park - Winnetka - Woodland Hills - West Hills	No	ABMI	AHO , CPK CPU
Los Angeles	2312 CHARLOTTE ST	90033	5202007906	0.139	0.139	0.000	0.000	Shortfall of Sites	0.181	Public Facilities	PF-1	0	0	0	153.741	0.278		Residential - Single Family Residence, 0	132A225 217		Northeast Los Angeles	No	LI	PF
Los Angeles	308 S WEYMOUTH AVE	90732	7452030900	0.139	0.139	0.000	0.000	Shortfall of Sites	0.151	Public Facilities	[Q]PF-1XL	0	0	0	153.741	0.278		Miscellaneous - Government Owned Property, 0	015B193 32		San Pedro	No	LI	PF
Los Angeles	0	0	5114015040	0.000	0.000	0.000	0.278	Shortfall of Sites	0.093	Community Commercial	C2-1-CPIO	0	0	0	102.494	0.278		Institutional - Church - Wireless Communication Tower - One Story, 0	115-5A209 36		Southeast Los Angeles	No	ABMI	FBO
Los Angeles	308 S WEYMOUTH AVE	90732	7452030900	0.139	0.139	0.000	0.000	Shortfall of Sites	0.151	Public Facilities	[Q]PF-1XL	0	0	0	153.741	0.278		Miscellaneous - Government Owned Property, 0	015B193 51		San Pedro	No	LI	PF
Los Angeles	8210 MELROSE AVE	90046	5528012003	0.000	0.000	0.000	0.278	Shortfall of Sites	0.004	Neighborhood Office Commercial	C4-1XL	0	0	0	108.029	0.278		Commercial - Store Combination - Store and Residential Combination - One Story, 0	141B173 470		Hollywood	No	ABMI	ARO
Los Angeles	20336 HEMMINGWAY ST	91306	2107010043	0.000	0.000	0.000	0.278	Shortfall of Sites	0.121	Low Residential	R1-1	0	0	0	66.287	0.278		Residential - Single Family Residence - Pool, 1	189B113 787	1 per lot	Canoga Park - Winnetka - Woodland Hills - West Hills	No	ABMI	AHO , CPK CPU
Los Angeles	20244 BLYTHE ST	91306	2107020071	0.000	0.000	0.000	0.278	Shortfall of Sites	0.121	Low Residential	R1-1	0	0	0	66.287	0.278		Residential - Single Family Residence, 1	189B113 640	1 per lot	Canoga Park - Winnetka - Woodland Hills - West Hills	No	ABMI	AHO , CPK CPU
Los Angeles	5304 VALLEY BLVD	90032	5221006001	0.000	0.000	0.000	0.278	Shortfall of Sites	0.057	General Commercial	[Q]C2-1VL	0	0	0	6.060	0.278		Industrial - Light Manufacturing - One Story, 0	138A237 17		Northeast Los Angeles	No	ABMI	ARO
Los Angeles	5304 VALLEY BLVD	90032	5221006001	0.000	0.000	0.000	0.278	Shortfall of Sites	0.057	General Commercial	[Q]C2-1VL	0	0	0	6.061	0.278		Industrial - Light Manufacturing - One Story, 0	138A237 18		Northeast Los Angeles	No	ABMI	ARO
Los Angeles	5304 VALLEY BLVD	90032	5221006001	0.000	0.000	0.000	0.278	Shortfall of Sites	0.057	General Commercial	[Q]C2-1VL	0	0	0	6.061	0.278		Industrial - Light Manufacturing - One Story, 0	138A237 21		Northeast Los Angeles	No	ABMI	ARO
Los Angeles	5304 VALLEY BLVD	90032	5221006001	0.000	0.000	0.000	0.278	Shortfall of Sites	0.065	General Commercial	[Q]C2-1VL	0	0	0	5.316	0.278		Industrial - Light Manufacturing - One Story, 0	138A237 22		Northeast Los Angeles	No	ABMI	ARO
Los Angeles	3735 S GRAND AVE	90007	5122025024	0.000	0.000	0.000	0.278	Shortfall of Sites	0.144	Hybrid Industrial	CM-1-CPIO	0	0	0	2.419	0.278		Industrial - Light Manufacturing - One Story, 0	117A203 81		Southeast Los Angeles	No	ABMI	ARO
Los Angeles	9014 S BROADWAY	90003	6040033017	0.000	0.000	0.000	0.278	Shortfall of Sites	0.093	Neighborhood Commercial	C2-1VL-CPIO	0	0	0	3.729	0.278		Commercial - Professional Building - Medical Dental Building - One Story, 0	094-5A203 102		Southeast Los Angeles	No	ABMI	ARO
Los Angeles	2736 WHITTIER BLVD	90023	5189007034	0.000	0.000	0.000	0.278	Shortfall of Sites	0.126	Highway Oriented and Limited Commercial	[Q]C2-1-CUGU	0	0	0	2.758	0.278		Industrial - Warehousing, Distribution, Storage - Warehousing, Distribution, Under 10,000 SF - One Story, 0	123A223 120		Boyle Heights	No	ABMI	ARO
Los Angeles	5323 ALHAMBRA AVE	90032	5217018030	0.000	0.000	0.000	0.278	Shortfall of Sites	0.056	General Commercial	[Q]C2-1XL	0	0	0	6.230	0.278		Industrial - Light Manufacturing - One Story, 0	139-5A235 301		Northeast Los Angeles	No	ABMI	ARO

Jurisdiction Name	Site Address/Intersection	5 Digit ZIP Code	Assessor Parcel Number	Very Low-Income	Low-Income	Moderate-Income	Above Moderate-Income	Type of Shortfall	Parcel Size (Acres)	Current General Plan Designation	Current Zoning	Proposed General Plan (GP) Designation	Proposed Zoning	Minimum Density Allowed	Maximum Density Allowed	Total Capacity	Vacant/ Nonvacant	Description of Existing Uses	PIN	Base Density Per Acre	Community Plan Area	Rent Stabalization Ordinance	Income Category	Applicable Rezoning Program (Program informing values in Column Q listed first)
Los Angeles	5323 ALHAMBRA AVE	90032	5217018030	0.000	0.000	0.000	0.278	Shortfall of Sites	0.056	General Commercial	[Q]C2-1XL	0	0	0	6.230	0.278		Industrial - Light Manufacturing - One Story, 0	139-5A235 305		Northeast Los Angeles	No	ABMI	ARO
Los Angeles	10553 SAN FERNANDO RD	91331	2620029009	0.000	0.000	0.000	0.278	Shortfall of Sites	0.164	Light Manufacturing	CM-1-O-CUGU	0	0	0	2.127	0.278		Industrial - Light Manufacturing - One Story, 0	207B161 388		Arleta - Pacoima	No	ABMI	ARO
Los Angeles	8750 SEPULVEDA BLVD	91343	2654012007	0.000	0.000	0.000	0.278	Shortfall of Sites	0.406	Community Commercial	C2-1	0	0	0	0.856	0.278		Commercial - Office Building - One Story, 0	195B145 409		Mission Hills - Panorama City - North Hills	No	ABMI	ARO
Los Angeles	13177 OSBORNE ST	91331	2622015010	0.000	0.000	0.000	0.278	Shortfall of Sites	0.046	Neighborhood Office Commercial	[Q]C2-1VL	0	0	0	7.576	0.278		Commercial - Store Combination - Store and Office Combination - One Story, 0	201B157 513		Arleta - Pacoima	No	ABMI	ARO
Los Angeles	3921 W JEFFERSON BLVD	90016	5050028056	0.000	0.000	0.000	0.278	Shortfall of Sites	0.143	Neighborhood Commercial	C2-1VL-CPIO	0	0	0	2.424	0.278		Industrial - Warehousing, Distribution, Storage - Warehousing, Distribution, Under 10,000 SF - One Story, 0	120B185 822		West Adams - Baldwin Hills - Leimert	No	ABMI	ARO
Los Angeles	5016 W JEFFERSON BLVD	90016	5046012010	0.000	0.000	0.000	0.278	Shortfall of Sites	0.093	Hybrid Industrial	CM-2D-CPIO	0	0	0	3.748	0.278		Industrial - Light Manufacturing - One Story, 0	120B181 827		West Adams - Baldwin Hills - Leimert	No	ABMI	ARO
Los Angeles	5020 W JEFFERSON BLVD	90016	5046012013	0.000	0.000	0.000	0.278	Shortfall of Sites	0.091	Hybrid Industrial	CM-2D-CPIO	0	0	0	3.838	0.278		Industrial - Light Manufacturing - One Story, 0	120B181 828		West Adams - Baldwin Hills - Leimert	No	ABMI	ARO
Los Angeles	5029 EXPOSITION BLVD	90016	5046012015	0.000	0.000	0.000	0.278	Shortfall of Sites	0.087	Hybrid Industrial	CM-2D-CPIO	0	0	0	4.003	0.278		Industrial - Light Manufacturing - One Story, 0	120B181 834		West Adams - Baldwin Hills - Leimert	No	ABMI	ARO
Los Angeles	242 E FLORENCE AVE	90003	6022009006	0.000	0.000	0.000	0.278	Shortfall of Sites	0.101	Community Commercial	C2-1-CPIO	0	0	0	3.443	0.278		Commercial - Store Combination - Store and Residential Combination - One Story, 0	102B205 875		Southeast Los Angeles	No	ABMI	ARO
Los Angeles	242 E FLORENCE AVE	90003	6022009006	0.000	0.000	0.000	0.278	Shortfall of Sites	0.101	Community Commercial	C2-1-CPIO	0	0	0	3.443	0.278		Commercial - Store Combination - Store and Residential Combination - One Story, 0	102B205 876		Southeast Los Angeles	No	ABMI	ARO
Los Angeles	2255 W WASHINGTON BLVD	90018	5073014012	0.000	0.000	0.000	0.278	Shortfall of Sites	0.074	Neighborhood Commercial	C1.5-1VL-CPIO	0	0	0	4.729	0.278		Industrial - Light Manufacturing - One Story, 0	126B193 912		South Los Angeles	No	ABMI	ARO
Los Angeles	2261 W WASHINGTON BLVD	90018	5073014011	0.000	0.000	0.000	0.278	Shortfall of Sites	0.074	Neighborhood Commercial	C1.5-1VL-CPIO	0	0	0	4.700	0.278		Industrial - Light Manufacturing - One Story, 0	126B193 913		South Los Angeles	No	ABMI	ARO
Los Angeles	2252 W WASHINGTON BLVD	90018	5073030043	0.000	0.000	0.000	0.278	Shortfall of Sites	0.228	Neighborhood Commercial	C1.5-1VL-O-CPIO	0	0	0	1.524	0.278		Commercial - Office Building - One Story, 0	126B193 953		South Los Angeles	No	ABMI	ARO
Los Angeles	2110 W 20TH ST	90018	5073030064	0.000	0.000	0.000	0.278	Shortfall of Sites	0.130	Neighborhood Commercial	C2-1VL-O-CPIO	0	0	0	2.672	0.278		Industrial - Light Manufacturing - One Story, 0	126B193 1084		South Los Angeles	No	ABMI	ARO
Los Angeles	5001 S WESTERN AVE	90062	5016037001	0.000	0.000	0.000	0.278	Shortfall of Sites	0.158	Neighborhood Commercial	C2-1VL-CPIO	0	0	0	2.206	0.278		Commercial - Supermarket - Small Food Store - Less than 6,000 SF - One Story, 0	111B193 1131		South Los Angeles	No	ABMI	ARO
Los Angeles	5001 S WESTERN AVE	90062	5016037001	0.000	0.000	0.000	0.278	Shortfall of Sites	0.160	Neighborhood Commercial	C2-1VL-CPIO	0	0	0	2.178	0.278		Commercial - Supermarket - Small Food Store - Less than 6,000 SF - One Story, 0	111B193 1203		South Los Angeles	No	ABMI	ARO
Los Angeles	20250 BLYTHE ST	91306	2107020070	0.000	0.000	0.000	0.278	Shortfall of Sites	0.121	Low Residential	R1-1	0	0	0	66.287	0.278		Residential - Single Family Residence - Pool, 1	189B113 639	1 per lot	Canoga Park - Winnetka - Woodland Hills - West Hills	No	ABMI	AHO , CPK CPU
Los Angeles	19943 BALTAR ST	91306	2106027033	0.000	0.000	0.000	0.278	Shortfall of Sites	0.121	Low Residential	R1-1	0	0	0	66.287	0.278		Residential - Single Family Residence - Therapy Pool (Spa), 1	189B113 324	1 per lot	Canoga Park - Winnetka - Woodland Hills - West Hills	No	ABMI	AHO , CPK CPU
Los Angeles	19953 BALTAR ST	91306	2106027031	0.000	0.000	0.000	0.278	Shortfall of Sites	0.121	Low Residential	R1-1	0	0	0	66.287	0.278		Residential - Single Family Residence, 1	189B113 326	1 per lot	Canoga Park - Winnetka - Woodland Hills - West Hills	No	ABMI	AHO , CPK CPU
Los Angeles	6144 SHOSHONE AVE	91316	2229035008	0.000	0.000	0.000	0.278	Shortfall of Sites	0.121	Low Residential	R1-1-RIO	0	0	0	66.287	0.278		Residential - Single Family Residence, 1	177B129 259	1 per lot	Reseda - West Van Nuys	No	ABMI	AHO , RES CPU
Los Angeles	6134 SHOSHONE AVE	91316	2229035010	0.000	0.000	0.000	0.278	Shortfall of Sites	0.121	Low Residential	R1-1-RIO	0	0	0	66.287	0.278		Residential - Single Family Residence, 1	177B129 301	1 per lot	Reseda - West Van Nuys	No	ABMI	AHO , RES CPU
Los Angeles	19949 BALTAR ST	91306	2106027032	0.000	0.000	0.000	0.278	Shortfall of Sites	0.121	Low Residential	R1-1	0	0	0	66.287	0.278		Residential - Single Family Residence, 1	189B113 325	1 per lot	Canoga Park - Winnetka - Woodland Hills - West Hills	No	ABMI	AHO , CPK CPU
Los Angeles	9900 WADSWORTH AVE	90002	6050028903	0.139	0.139	0.000	0.000	Shortfall of Sites	0.181	Public Facilities	PF-1	0	0	0	153.741	0.278		Miscellaneous - Government Owned Property, 0	090B209 302		Southeast Los Angeles	No	LI	PF
Los Angeles	6154 SHOSHONE AVE	91316	2229035006	0.000	0.000	0.000	0.278	Shortfall of Sites	0.121	Low Residential	R1-1-RIO	0	0	0	66.287	0.278		Residential - Single Family Residence - Pool, 1	177B129 234	1 per lot	Reseda - West Van Nuys	No	ABMI	AHO , RES CPU
Los Angeles	6150 SHOSHONE AVE	91316	2229035007	0.000	0.000	0.000	0.278	Shortfall of Sites	0.121	Low Residential	R1-1-RIO	0	0	0	66.287	0.278		Residential - Single Family Residence, 1	177B129 258	1 per lot	Reseda - West Van Nuys	No	ABMI	AHO , RES CPU
Los Angeles	6140 SHOSHONE AVE	91316	2229035009	0.000	0.000	0.000	0.278	Shortfall of Sites	0.121	Low Residential	R1-1-RIO	0	0	0	66.287	0.278		Residential - Single Family Residence, 1	177B129 271	1 per lot	Reseda - West Van Nuys	No	ABMI	AHO , RES CPU
Los Angeles	6130 SHOSHONE AVE	91316	2229035011	0.000	0.000	0.000	0.278	Shortfall of Sites	0.121	Low Residential	R1-1-RIO	0	0	0	66.287	0.278		Residential - Single Family Residence, 1	177B129 312	1 per lot	Reseda - West Van Nuys	No	ABMI	AHO , RES CPU
Los Angeles	19747 HEMMINGWAY ST	91306	2106023003	0.000	0.000	0.000	0.278	Shortfall of Sites	0.121	Low Residential	R1-1	0	0	0	66.287	0.278		Residential - Single Family Residence, 1	189B117 527	1 per lot	Canoga Park - Winnetka - Woodland Hills - West Hills	No	ABMI	AHO , CPK CPU
Los Angeles	20425 ARMINTA ST	91306	2107010088	0.000	0.000	0.000	0.278	Shortfall of Sites	0.121	Low Residential	R1-1	0	0	0	66.287	0.278		Residential - Single Family Residence, 1	189B109 699	1 per lot	Canoga Park - Winnetka - Woodland Hills - West Hills	No	ABMI	AHO , CPK CPU
Los Angeles	19712 HART ST	91306	2135018024	0.000	0.000	0.000	0.278	Shortfall of Sites	0.121	Low Residential	R1-1-RIO	0	0	0	66.287	0.278		Residential - Single Family Residence, 1	183B117 563	1 per lot	Canoga Park - Winnetka - Woodland Hills - West Hills	No	ABMI	AHO , CPK CPU
Los Angeles	20325 ARMINTA ST	91306	2107010051	0.000	0.000	0.000	0.278	Shortfall of Sites	0.121	Low Residential	R1-1	0	0	0	66.287	0.278		Residential - Single Family Residence - Pool, 1	189B113 847	1 per lot	Canoga Park - Winnetka - Woodland Hills - West Hills	No	ABMI	AHO , CPK CPU
Los Angeles	8011 OAKDALE AVE	91306	2106027038	0.000	0.000	0.000	0.278	Shortfall of Sites	0.121	Low Residential	R1-1	0	0	0	66.287	0.278		Residential - Single Family Residence - Pool, 1	189B113 431	1 per lot	Canoga Park - Winnetka - Woodland Hills - West Hills	No	ABMI	AHO , CPK CPU
Los Angeles	8017 LUBAO AVE	91306	2106002055	0.000	0.000	0.000	0.278	Shortfall of Sites	0.121	Low Residential	R1-1	0	0	0	66.287	0.278		Residential - Single Family Residence, 1	189B113 403	1 per lot	Canoga Park - Winnetka - Woodland Hills - West Hills	No	ABMI	AHO , CPK CPU
Los Angeles	20401 INGOMAR ST	91306	2107014052	0.000	0.000	0.000	0.278	Shortfall of Sites	0.121	Low Residential	R1-1	0	0	0	66.287	0.278		Residential - Single Family Residence, 1	189B113 1058	1 per lot	Canoga Park - Winnetka - Woodland Hills - West Hills	No	ABMI	AHO , CPK CPU
Los Angeles	20329 ARMINTA ST	91306	2107010050	0.000	0.000	0.000	0.278	Shortfall of Sites	0.121	Low Residential	R1-1	0	0	0	66.287	0.278		Residential - Single Family Residence, 1	189B113 846	1 per lot	Canoga Park - Winnetka - Woodland Hills - West Hills	No	ABMI	AHO , CPK CPU
Los Angeles	7862 OAKDALE AVE	91306	2106024006	0.000	0.000	0.000	0.278	Shortfall of Sites	0.121	Low Residential	R1-1	0	0	0	66.287	0.278		Residential - Single Family Residence, 1	189B113 798	1 per lot	Canoga Park - Winnetka - Woodland Hills - West Hills	No	ABMI	AHO , CPK CPU
Los Angeles	7858 OAKDALE AVE	91306	2106024007	0.000	0.000	0.000	0.278	Shortfall of Sites	0.121	Low Residential	R1-1	0	0	0	66.287	0.278		Residential - Single Family Residence - Pool, 1	189B113 806	1 per lot	Canoga Park - Winnetka - Woodland Hills - West Hills	No	ABMI	AHO , CPK CPU
Los Angeles	7911 OAKDALE AVE	91306	2106003033	0.000	0.000	0.000	0.278	Shortfall of Sites	0.121	Low Residential	R1-1	0	0	0	66.287	0.278		Residential - Single Family Residence, 1	189B113 677	1 per lot	Canoga Park - Winnetka - Woodland Hills - West Hills	No	ABMI	AHO , CPK CPU
Los Angeles	7907 OAKDALE AVE	91306	2106003034	0.000	0.000	0.000	0.278	Shortfall of Sites	0.121	Low Residential	R1-1	0	0	0	66.287	0.278		Residential - Single Family Residence, 1	189B113 710	1 per lot	Canoga Park - Winnetka - Woodland Hills - West Hills	No	ABMI	AHO , CPK CPU
Los Angeles	7940 OAKDALE AVE	91306	2106013035	0.000	0.000	0.000	0.278	Shortfall of Sites	0.121	Low Residential	R1-1	0	0	0	66.287	0.278		Residential - Single Family Residence, 1	189B113 541	1 per lot	Canoga Park - Winnetka - Woodland Hills - West Hills	No	ABMI	AHO , CPK CPU
Los Angeles	7934 OAKDALE AVE	91306	2106013036	0.000	0.000	0.000	0.278	Shortfall of Sites	0.121	Low Residential	R1-1	0	0	0	66.287	0.278		Residential - Single Family Residence, 1	189B113 593	1 per lot	Canoga Park - Winnetka - Woodland Hills - West Hills	No	ABMI	AHO , CPK CPU
Los Angeles	7944 OAKDALE AVE	91306	2106013034	0.000	0.000	0.000	0.278	Shortfall of Sites	0.121	Low Residential	R1-1	0	0	0	66.287	0.278		Residential - Single Family Residence, 1	189B113 532	1 per lot	Canoga Park - Winnetka - Woodland Hills - West Hills	No	ABMI	AHO , CPK CPU
Los Angeles	7941 OAKDALE AVE	91306	2106032009	0.000	0.000	0.000	0.278	Shortfall of Sites	0.121	Low Residential	R1-1	0	0	0	66.287	0.278		Residential - Single Family Residence, 1	189B113 542	1 per lot	Canoga Park - Winnetka - Woodland Hills - West Hills	No	ABMI	AHO , CPK CPU
Los Angeles	19948 BALTAR ST	91306	2106002063	0.000	0.000	0.000	0.278	Shortfall of Sites	0.121	Low Residential	R1-1	0	0	0	66.287	0.278		Residential - Single Family Residence, 1	189B113 384	1 per lot	Canoga Park - Winnetka - Woodland Hills - West Hills	No	ABMI	AHO , CPK CPU
Los Angeles	8011 LUBAO AVE	91306	2106002056	0.000	0.000	0.000	0.278	Shortfall of Sites	0.121	Low Residential	R1-1	0	0	0	66.287	0.278		Residential - Single Family Residence - Pool, 1	189B113 426	1 per lot	Canoga Park - Winnetka - Woodland Hills - West Hills	No	ABMI	AHO , CPK CPU
Los Angeles	19942 BALTAR ST	91306	2106002064	0.000	0.000	0.000	0.278	Shortfall of Sites	0.121	Low Residential	R1-1	0	0	0	66.287	0.278		Residential - Single Family Residence - Pool, 1	189B113 383	1 per lot	Canoga Park - Winnetka - Woodland Hills - West Hills	No	ABMI	AHO , CPK CPU
Los Angeles	7854 OAKDALE AVE	91306	2106024008	0.000	0.000	0.000	0.278	Shortfall of Sites	0.121	Low Residential	R1-1	0	0	0	66.287	0.278		Residential - Single Family Residence, 1	189B113 855	1 per lot	Canoga Park - Winnetka - Woodland Hills - West Hills	No	ABMI	AHO , CPK CPU
Los Angeles	7948 CASABA AVE	91306	2107025039	0.000	0.000	0.000	0.278	Shortfall of Sites	0.121	Low Residential	R1-1	0	0	0	66.287	0.278		Residential - Single Family Residence, 1	189B113 535	1 per lot	Canoga Park - Winnetka - Woodland Hills - West Hills	No	ABMI	AHO , CPK CPU
Los Angeles	7855 OAKDALE AVE	91306	2106022028	0.000	0.000	0.000	0.278	Shortfall of Sites	0.121	Low Residential	R1-1	0	0	0	66.287	0.278		Residential - Single Family Residence, 1	189B113 856	1 per lot	Canoga Park - Winnetka - Woodland Hills - West Hills	No	ABMI	AHO , CPK CPU
Los Angeles	7906 CASABA AVE	91306	2107025032	0.000	0.000	0.000	0.278	Shortfall of Sites	0.121	Low Residential	R1-1	0	0	0	66.287	0.278		Residential - Single Family Residence, 1	189B113 734	1 per lot	Canoga Park - Winnetka - Woodland Hills - West Hills	No	ABMI	AHO , CPK CPU
Los Angeles	7906 OAKDALE AVE	91306	2106025007	0.000	0.000	0.000	0.278	Shortfall of Sites	0.121	Low Residential	R1-1	0	0	0	66.287	0.278		Residential - Single Family Residence, 1	189B113 709	1 per lot	Canoga Park - Winnetka - Woodland Hills - West Hills	No	ABMI	AHO , CPK CPU

Jurisdiction Name	Site Address/Intersection	5 Digit ZIP Code	Assessor Parcel Number	Very Low-Income	Low-Income	Moderate-Income	Above Moderate-Income	Type of Shortfall	Parcel Size (Acres)	Current General Plan Designation	Current Zoning	Proposed General Plan (GP) Designation	Proposed Zoning	Minimum Density Allowed	Maximum Density Allowed	Total Capacity	Vacant/ Nonvacant	Description of Existing Uses	PIN	Base Density Per Acre	Community Plan Area	Rent Stabalization Ordinance	Income Category	Applicable Rezoning Program (Program informing values in Column Q listed first)
Los Angeles	7945 OAKDALE AVE	91306	2106032010	0.000	0.000	0.000	0.278	Shortfall of Sites	0.121	Low Residential	R1-1	0	0	0	66.287	0.278		Residential - Single Family Residence, 1	189B113 533	1 per lot	Canoga Park - Winnetka - Woodland Hills - West Hills	No	ABMI	AHO , CPK CPU
Los Angeles	20355 INGOMAR ST	91306	2107014067	0.000	0.000	0.000	0.278	Shortfall of Sites	0.121	Low Residential	R1-1	0	0	0	66.287	0.278		Residential - Single Family Residence, 1	189B113 1060	1 per lot	Canoga Park - Winnetka - Woodland Hills - West Hills	No	ABMI	AHO , CPK CPU
Los Angeles	19845 HEMMINGWAY ST	91306	2106025009	0.000	0.000	0.000	0.278	Shortfall of Sites	0.121	Low Residential	R1-1	0	0	0	66.287	0.278		Residential - Single Family Residence, 1	189B113 708	1 per lot	Canoga Park - Winnetka - Woodland Hills - West Hills	No	ABMI	AHO , CPK CPU
Los Angeles	7910 CASABA AVE	91306	2107025033	0.000	0.000	0.000	0.278	Shortfall of Sites	0.121	Low Residential	R1-1	0	0	0	66.287	0.278		Residential - Single Family Residence, 1	189B113 679	1 per lot	Canoga Park - Winnetka - Woodland Hills - West Hills	No	ABMI	AHO , CPK CPU
Los Angeles	20339 ARMINTA ST	91306	2107010048	0.000	0.000	0.000	0.278	Shortfall of Sites	0.121	Low Residential	R1-1	0	0	0	66.287	0.278		Residential - Single Family Residence, 1	189B113 844	1 per lot	Canoga Park - Winnetka - Woodland Hills - West Hills	No	ABMI	AHO , CPK CPU
Los Angeles	20359 INGOMAR ST	91306	2107014053	0.000	0.000	0.000	0.278	Shortfall of Sites	0.121	Low Residential	R1-1	0	0	0	66.287	0.278		Residential - Single Family Residence, 1	189B113 1059	1 per lot	Canoga Park - Winnetka - Woodland Hills - West Hills	No	ABMI	AHO , CPK CPU
Los Angeles	7859 OAKDALE AVE	91306	2106022027	0.000	0.000	0.000	0.278	Shortfall of Sites	0.121	Low Residential	R1-1	0	0	0	66.287	0.278		Residential - Single Family Residence, 1	189B113 807	1 per lot	Canoga Park - Winnetka - Woodland Hills - West Hills	No	ABMI	AHO , CPK CPU
Los Angeles	8017 OAKDALE AVE	91306	2106027039	0.000	0.000	0.000	0.278	Shortfall of Sites	0.121	Low Residential	R1-1	0	0	0	66.287	0.278		Residential - Single Family Residence, 1	189B113 409	1 per lot	Canoga Park - Winnetka - Woodland Hills - West Hills	No	ABMI	AHO , CPK CPU
Los Angeles	19833 HEMMINGWAY ST	91306	2106025011	0.000	0.000	0.000	0.278	Shortfall of Sites	0.121	Low Residential	R1-1	0	0	0	66.287	0.278		Residential - Single Family Residence, 1	189B113 706	1 per lot	Canoga Park - Winnetka - Woodland Hills - West Hills	No	ABMI	AHO , CPK CPU
Los Angeles	20335 ARMINTA ST	91306	2107010049	0.000	0.000	0.000	0.278	Shortfall of Sites	0.121	Low Residential	R1-1	0	0	0	66.287	0.278		Residential - Single Family Residence, 1	189B113 845	1 per lot	Canoga Park - Winnetka - Woodland Hills - West Hills	No	ABMI	AHO , CPK CPU
Los Angeles	7938 CASABA AVE	91306	2107025037	0.000	0.000	0.000	0.278	Shortfall of Sites	0.121	Low Residential	R1-1	0	0	0	66.287	0.278		Residential - Single Family Residence, 1	189B113 596	1 per lot	Canoga Park - Winnetka - Woodland Hills - West Hills	No	ABMI	AHO , CPK CPU
Los Angeles	18308 ARMINTA ST	91335	2102016049	0.000	0.000	0.000	0.278	Shortfall of Sites	0.121	Low Residential	R1-1	0	0	0	66.287	0.278		Residential - Single Family Residence, 1	189B125 537	1 per lot	Reseda - West Van Nuys	No	ABMI	AHO , RES CPU
Los Angeles	19839 HEMMINGWAY ST	91306	2106025010	0.000	0.000	0.000	0.278	Shortfall of Sites	0.121	Low Residential	R1-1	0	0	0	66.287	0.278		Residential - Single Family Residence, 1	189B113 707	1 per lot	Canoga Park - Winnetka - Woodland Hills - West Hills	No	ABMI	AHO , CPK CPU
Los Angeles	7863 OAKDALE AVE	91306	2106022026	0.000	0.000	0.000	0.278	Shortfall of Sites	0.121	Low Residential	R1-1	0	0	0	66.287	0.278		Residential - Single Family Residence - Pool, 1	189B113 799	1 per lot	Canoga Park - Winnetka - Woodland Hills - West Hills	No	ABMI	AHO , CPK CPU
Los Angeles	7916 CASABA AVE	91306	2107025034	0.000	0.000	0.000	0.278	Shortfall of Sites	0.121	Low Residential	R1-1	0	0	0	66.287	0.278		Residential - Single Family Residence, 1	189B113 672	1 per lot	Canoga Park - Winnetka - Woodland Hills - West Hills	No	ABMI	AHO , CPK CPU
Los Angeles	7935 OAKDALE AVE	91306	2106032008	0.000	0.000	0.000	0.278	Shortfall of Sites	0.121	Low Residential	R1-1	0	0	0	66.287	0.278		Residential - Single Family Residence - Pool, 1	189B113 594	1 per lot	Canoga Park - Winnetka - Woodland Hills - West Hills	No	ABMI	AHO , CPK CPU
Los Angeles	7942 CASABA AVE	91306	2107025038	0.000	0.000	0.000	0.278	Shortfall of Sites	0.121	Low Residential	R1-1	0	0	0	66.287	0.278		Residential - Single Family Residence, 1	189B113 544	1 per lot	Canoga Park - Winnetka - Woodland Hills - West Hills	No	ABMI	AHO , CPK CPU
Los Angeles	308 S WEYMOUTH AVE	90732	7452030900	0.139	0.139	0.000	0.000	Shortfall of Sites	0.151	Public Facilities	[Q]PF-1XL	0	0	0	153.741	0.278		Miscellaneous - Government Owned Property, 0	015B193 68		San Pedro	No	LI	PF
Los Angeles	19759 HEMMINGWAY ST	91306	2106023032	0.000	0.000	0.000	0.278	Shortfall of Sites	0.121	Low Residential	R1-1	0	0	0	66.287	0.278		Residential - Single Family Residence, 1	189B117 529	1 per lot	Canoga Park - Winnetka - Woodland Hills - West Hills	No	ABMI	AHO , CPK CPU
Los Angeles	308 S WEYMOUTH AVE	90732	7452030900	0.139	0.139	0.000	0.000	Shortfall of Sites	0.151	Public Facilities	[Q]PF-1XL	0	0	0	153.741	0.278		Miscellaneous - Government Owned Property, 0	018B193 1541		San Pedro	No	LI	PF
Los Angeles	1530 N WILTON PL	90028	5544027903	0.139	0.139	0.000	0.000	Shortfall of Sites	0.181	Public Facilities	PF-1XL	0	0	0	153.741	0.278		Miscellaneous - Government Owned Property, 0	148-5A193 321		Hollywood	No	LI	PF
Los Angeles	1569 E 32ND ST	90011	5117001900	0.139	0.139	0.000	0.000	Shortfall of Sites	0.181	Public Facilities	PF-1	0	0	0	153.741	0.278		Miscellaneous - Government Owned Property, 0	117A213 365		Southeast Los Angeles	No	LI	PF
Los Angeles	19911 HEMMINGWAY ST	91306	2106003052	0.000	0.000	0.000	0.278	Shortfall of Sites	0.120	Low Residential	R1-1	0	0	0	66.287	0.278		Residential - Single Family Residence, 1	189B113 711	1 per lot	Canoga Park - Winnetka - Woodland Hills - West Hills	No	ABMI	AHO , CPK CPU
Los Angeles	308 S WEYMOUTH AVE	90732	7452030900	0.139	0.139	0.000	0.000	Shortfall of Sites	0.151	Public Facilities	[Q]PF-1XL	0	0	0	153.741	0.278		Miscellaneous - Government Owned Property, 0	015B193 96		San Pedro	No	LI	PF
Los Angeles	20411 INGOMAR ST	91306	2107014062	0.000	0.000	0.000	0.278	Shortfall of Sites	0.120	Low Residential	R1-1	0	0	0	66.287	0.278		Residential - Single Family Residence, 1	189B109 871	1 per lot	Canoga Park - Winnetka - Woodland Hills - West Hills	No	ABMI	AHO , CPK CPU
Los Angeles	308 S WEYMOUTH AVE	90732	7452030900	0.139	0.139	0.000	0.000	Shortfall of Sites	0.151	Public Facilities	[Q]PF-1XL	0	0	0	153.741	0.278		Miscellaneous - Government Owned Property, 0	018B193 1584		San Pedro	No	LI	PF
Los Angeles	7741 CASABA AVE	91306	2107014049	0.000	0.000	0.000	0.278	Shortfall of Sites	0.120	Low Residential	R1-1	0	0	0	66.287	0.278		Residential - Single Family Residence, 1	189B113 1163	1 per lot	Canoga Park - Winnetka - Woodland Hills - West Hills	No	ABMI	AHO , CPK CPU
Los Angeles	3629 W 3RD ST	90020	5518022010	0.000	0.000	0.000	0.278	Shortfall of Sites	0.099	Neighborhood Office Commercial	C2-1	0	0	0	3.512	0.278		Commercial - Professional Building - Medical Dental Building - One Story, 0	135B197 138		Wilshire	No	ABMI	ARO
Los Angeles	3629 W 3RD ST	90020	5518022010	0.000	0.000	0.000	0.278	Shortfall of Sites	0.103	Neighborhood Office Commercial	C2-1	0	0	0	3.384	0.278		Commercial - Professional Building - Medical Dental Building - One Story, 0	135B197 158		Wilshire	No	ABMI	ARO
Los Angeles	308 S WEYMOUTH AVE	90732	7452030900	0.139	0.139	0.000	0.000	Shortfall of Sites	0.151	Public Facilities	[Q]PF-1XL	0	0	0	153.741	0.278		Miscellaneous - Government Owned Property, 0	015B193 121		San Pedro	No	LI	PF
Los Angeles	7735 CASABA AVE	91306	2107014048	0.000	0.000	0.000	0.278	Shortfall of Sites	0.120	Low Residential	R1-1	0	0	0	66.287	0.278		Residential - Single Family Residence, 1	189B113 1190	1 per lot	Canoga Park - Winnetka - Woodland Hills - West Hills	No	ABMI	AHO , CPK CPU
Los Angeles	7734 CASABA AVE	91306	2107014057	0.000	0.000	0.000	0.278	Shortfall of Sites	0.120	Low Residential	R1-1	0	0	0	66.287	0.278		Residential - Single Family Residence, 1	189B113 1191	1 per lot	Canoga Park - Winnetka - Woodland Hills - West Hills	No	ABMI	AHO , CPK CPU
Los Angeles	7740 CASABA AVE	91306	2107014056	0.000	0.000	0.000	0.278	Shortfall of Sites	0.120	Low Residential	R1-1	0	0	0	66.287	0.278		Residential - Single Family Residence, 1	189B113 1164	1 per lot	Canoga Park - Winnetka - Woodland Hills - West Hills	No	ABMI	AHO , CPK CPU
Los Angeles	19935 HEMMINGWAY ST	91306	2106003102	0.000	0.000	0.000	0.278	Shortfall of Sites	0.120	Low Residential	R1-1	0	0	0	66.287	0.278		Residential - Single Family Residence - Pool, 1	189B113 716	1 per lot	Canoga Park - Winnetka - Woodland Hills - West Hills	No	ABMI	AHO , CPK CPU
Los Angeles	19916 BLYTHE ST	91306	2106003054	0.000	0.000	0.000	0.278	Shortfall of Sites	0.120	Low Residential	R1-1	0	0	0	66.287	0.278		Residential - Single Family Residence, 1	189B113 660	1 per lot	Canoga Park - Winnetka - Woodland Hills - West Hills	No	ABMI	AHO , CPK CPU
Los Angeles	20455 ARMINTA ST	91306	2107010083	0.000	0.000	0.000	0.278	Shortfall of Sites	0.120	Low Residential	R1-1	0	0	0	66.287	0.278		Residential - Single Family Residence - Pool, 1	189B109 694	1 per lot	Canoga Park - Winnetka - Woodland Hills - West Hills	No	ABMI	AHO , CPK CPU
Los Angeles	1321 N MISSION RD	90033	5210015904	0.139	0.139	0.000	0.000	Shortfall of Sites	0.181	Public Facilities	PF-1	0	0	0	153.741	0.278		Miscellaneous - Government Owned Property, 0	135A223 200		Northeast Los Angeles	No	LI	PF
Los Angeles	19939 HEMMINGWAY ST	91306	2106003101	0.000	0.000	0.000	0.278	Shortfall of Sites	0.120	Low Residential	R1-1	0	0	0	66.287	0.278		Residential - Single Family Residence, 1	189B113 717	1 per lot	Canoga Park - Winnetka - Woodland Hills - West Hills	No	ABMI	AHO , CPK CPU
Los Angeles	19923 HEMMINGWAY ST	91306	2106003050	0.000	0.000	0.000	0.278	Shortfall of Sites	0.120	Low Residential	R1-1	0	0	0	66.287	0.278		Residential - Single Family Residence, 1	189B113 714	1 per lot	Canoga Park - Winnetka - Woodland Hills - West Hills	No	ABMI	AHO , CPK CPU
Los Angeles	19943 HEMMINGWAY ST	91306	2106003100	0.000	0.000	0.000	0.278	Shortfall of Sites	0.120	Low Residential	R1-1	0	0	0	66.287	0.278		Residential - Single Family Residence, 1	189B113 718	1 per lot	Canoga Park - Winnetka - Woodland Hills - West Hills	No	ABMI	AHO , CPK CPU
Los Angeles	19961 HEMMINGWAY ST	91306	2106003105	0.000	0.000	0.000	0.278	Shortfall of Sites	0.120	Low Residential	R1-1	0	0	0	66.287	0.278		Residential - Single Family Residence - Pool, 1	189B113 721	1 per lot	Canoga Park - Winnetka - Woodland Hills - West Hills	No	ABMI	AHO , CPK CPU
Los Angeles	308 S WEYMOUTH AVE	90732	7452030903	0.139	0.139	0.000	0.000	Shortfall of Sites	0.150	Public Facilities	[Q]PF-1XL	0	0	0	153.741	0.278		Miscellaneous - Government Owned Property, 0	015B193 140		San Pedro	No	LI	PF
Los Angeles	540 W 58TH ST	90037	5001016009	0.000	0.000	0.000	0.278	Shortfall of Sites	0.104	Hybrid Industrial	CM-1-CPIO	0	0	0	3.722	0.278		Commercial - Store Combination - Store and Residential Combination - One Story, 0	108B201 1320		South Los Angeles	Yes	ABMI	ARO
Los Angeles	7911 CASABA AVE	91306	2107024063	0.000	0.000	0.000	0.278	Shortfall of Sites	0.120	Low Residential	R1-1	0	0	0	66.287	0.278		Residential - Single Family Residence - Pool, 1	189B113 678	1 per lot	Canoga Park - Winnetka - Woodland Hills - West Hills	No	ABMI	AHO , CPK CPU
Los Angeles	7815 GOLDMINE LN	91406	2204023016	0.000	0.000	0.000	0.278	Shortfall of Sites	0.116	Low Residential	R1-1	0	0	0	66.287	0.278		Residential - Single Family Residence, 1	189B133 710	1 per lot	Reseda - West Van Nuys	No	ABMI	AHO , RES CPU
Los Angeles	0	0	2039011039	0.000	0.000	0.000	0.278	Shortfall of Sites	0.022	Very Low Residential	RA-1	0	0	0	66.287	0.278	Vacant	Residential - Single Family Residence - Vacant Land, 0	177B093 98	1 per lot	Canoga Park - Winnetka - Woodland Hills - West Hills	No	ABMI	AHO , CPK CPU
Los Angeles	19948 BLYTHE ST	91306	2106003081	0.000	0.000	0.000	0.278	Shortfall of Sites	0.120	Low Residential	R1-1	0	0	0	66.287	0.278		Residential - Single Family Residence, 1	189B113 666	1 per lot	Canoga Park - Winnetka - Woodland Hills - West Hills	No	ABMI	AHO , CPK CPU
Los Angeles	20438 HEMMINGWAY ST	91306	2107010082	0.000	0.000	0.000	0.277	Shortfall of Sites	0.120	Low Residential	R1-1	0	0	0	66.287	0.277		Residential - Single Family Residence - Pool, 1	189B109 660	1 per lot	Canoga Park - Winnetka - Woodland Hills - West Hills	No	ABMI	AHO , CPK CPU
Los Angeles	20442 HEMMINGWAY ST	91306	2107010081	0.000	0.000	0.000	0.277	Shortfall of Sites	0.120	Low Residential	R1-1	0	0	0	66.287	0.277		Residential - Single Family Residence, 1	189B109 659	1 per lot	Canoga Park - Winnetka - Woodland Hills - West Hills	No	ABMI	AHO , CPK CPU
Los Angeles	19955 HEMMINGWAY ST	91306	2106003106	0.000	0.000	0.000	0.277	Shortfall of Sites	0.120	Low Residential	R1-1	0	0	0	66.287	0.277		Residential - Single Family Residence, 1	189B113 720	1 per lot	Canoga Park - Winnetka - Woodland Hills - West Hills	No	ABMI	AHO , CPK CPU
Los Angeles	1711 MONTANA ST	90026	5419030900	0.139	0.139	0.000	0.000	Shortfall of Sites	0.180	Public Facilities	PF-1XL	0	0	0	153.741	0.277		Miscellaneous - Government Owned Property, 0	139-5A209 63		Silver Lake - Echo Park - Elysian Valley	No	LI	PF
Los Angeles	308 S WEYMOUTH AVE	90732	7452030904	0.139	0.139	0.000	0.000	Shortfall of Sites	0.150	Public Facilities	[Q]PF-1XL	0	0	0	153.741	0.277		Miscellaneous - Government Owned Property, 0	015B193 153		San Pedro	No	LI	PF

Jurisdiction Name	Site Address/Intersection	5 Digit ZIP Code	Assessor Parcel Number	Very Low-Income	Low-Income	Moderate-Income	Above Moderate-Income	Type of Shortfall	Parcel Size (Acres)	Current General Plan Designation	Current Zoning	Proposed General Plan (GP) Designation	Proposed Zoning	Minimum Density Allowed	Maximum Density Allowed	Total Capacity	Vacant/ Nonvacant	Description of Existing Uses	PIN	Base Density Per Acre	Community Plan Area	Rent Stabalization Ordinance	Income Category	Applicable Rezoning Program (Program informing values in Column Q listed first)
Los Angeles	20446 HEMMINGWAY ST	91306	2107010080	0.000	0.000	0.000	0.277	Shortfall of Sites	0.120	Low Residential	R1-1	0	0	0	66.287	0.277		Residential - Single Family Residence, 1	189B109 658	1 per lot	Canoga Park - Winnetka - Woodland Hills - West Hills	No	ABMI	AHO , CPK CPU
Los Angeles	1454 S ROBERTSON BLVD	90035	4303001014	0.000	0.000	0.000	0.277	Shortfall of Sites	0.086	Neighborhood Office Commercial	C2-1-O	0	0	0	3.681	0.277		Commercial - Store Combination - Store and Residential Combination - One Story, 0	129B169 165		Wilshire	Yes	ABMI	ARO
Los Angeles	2128 W FLORENCE AVE	90047	6017004007	0.000	0.000	0.000	0.277	Shortfall of Sites	0.059	Neighborhood Commercial	C2-1VL-CPIO	0	0	0	10.760	0.277		Commercial - Store Combination - Store and Residential Combination - One Story, 0	102B189 1353		South Los Angeles	Yes	ABMI	ARO
Los Angeles	290 S UNION AVE	90026	5153010024	0.000	0.000	0.000	0.277	Shortfall of Sites	0.066	Highway Oriented Commercial	C2-1	0	0	0	5.280	0.277		Commercial - Office Building - Office and Residential - One Story, 0	133-5A205 117		Westlake	No	ABMI	ARO
Los Angeles	8757 VENICE BLVD	90034	4312005020	0.000	0.000	0.000	0.277	Shortfall of Sites	0.049	Community Commercial	C2-2D-CPIO	0	0	0	7.108	0.277		Industrial - Light Manufacturing - One Story, 0	123B169 958		West Adams - Baldwin Hills - Leimert	No	ABMI	ARO
Los Angeles	8757 VENICE BLVD	90034	4312005020	0.000	0.000	0.000	0.277	Shortfall of Sites	0.049	Community Commercial	C2-2D-CPIO	0	0	0	7.108	0.277		Industrial - Light Manufacturing - One Story, 0	123B169 966		West Adams - Baldwin Hills - Leimert	No	ABMI	ARO
Los Angeles	7044 SAUSALITO AVE	91307	2024041017	0.000	0.000	0.000	0.277	Shortfall of Sites	0.127	Low Residential	R1-1	0	0	0	66.287	0.277		Residential - Single Family Residence, 1	183B101 847	1 per lot	Canoga Park - Winnetka - Woodland Hills - West Hills	No	ABMI	AHO , CPK CPU
Los Angeles	308 S WEYMOUTH AVE	90732	7452018903	0.139	0.139	0.000	0.000	Shortfall of Sites	0.150	Public Facilities	[Q]PF-1XL	0	0	0	153.741	0.277		Miscellaneous - Government Owned Property, 0	018B193 1266		San Pedro	No	LI	PF
Los Angeles	308 S WEYMOUTH AVE	90732	7452030906	0.139	0.139	0.000	0.000	Shortfall of Sites	0.150	Public Facilities	[Q]PF-1XL	0	0	0	153.741	0.277		Miscellaneous - Government Owned Property, 0	015B193 166		San Pedro	No	LI	PF
Los Angeles	5010 W SUNSET BLVD	90027	5543024005	0.000	0.000	0.000	0.277	Shortfall of Sites	0.172	Highway Oriented Commercial	C2-1D	0	0	0	2.013	0.277		Commercial - Office Building - One Story, 0	147B197 758		Hollywood	No	ABMI	ARO
Los Angeles	5274 W WASHINGTON BLVD	90016	5063017016	0.000	0.000	0.000	0.277	Shortfall of Sites	0.066	Neighborhood Commercial	C2-1VL-CPIO	0	0	0	5.244	0.277		Commercial - Hotel and Motel - Motel - Under 50 Rooms - One Story, 0	126B177 987		West Adams - Baldwin Hills - Leimert	No	ABMI	ARO
Los Angeles	5274 W WASHINGTON BLVD	90016	5063017016	0.000	0.000	0.000	0.277	Shortfall of Sites	0.041	Neighborhood Commercial	C2-1VL-CPIO	0	0	0	8.490	0.277		Commercial - Hotel and Motel - Motel - Under 50 Rooms - One Story, 0	126B177 997		West Adams - Baldwin Hills - Leimert	No	ABMI	ARO
Los Angeles	19927 HEMMINGWAY ST	91306	2106003049	0.000	0.000	0.000	0.277	Shortfall of Sites	0.120	Low Residential	R1-1	0	0	0	66.287	0.277		Residential - Single Family Residence, 1	189B113 715	1 per lot	Canoga Park - Winnetka - Woodland Hills - West Hills	No	ABMI	AHO , CPK CPU
Los Angeles	4214 SANTA MONICA BLVD	90029	5427001009	0.000	0.000	0.000	0.277	Shortfall of Sites	0.017	Neighborhood Commercial	[Q]C1.5-1VL	0	0	0	0.000	0.277		Industrial - Light Manufacturing - One Story, 0	144A201 52		Silver Lake - Echo Park - Elysian Valley	No	ABMI	ARO
Los Angeles	20001 HEMMINGWAY ST	91306	2106003104	0.000	0.000	0.000	0.277	Shortfall of Sites	0.120	Low Residential	R1-1	0	0	0	66.287	0.277		Residential - Single Family Residence, 1	189B113 722	1 per lot	Canoga Park - Winnetka - Woodland Hills - West Hills	No	ABMI	AHO , CPK CPU
Los Angeles	19917 HEMMINGWAY ST	91306	2106003051	0.000	0.000	0.000	0.277	Shortfall of Sites	0.120	Low Residential	R1-1	0	0	0	66.287	0.277		Residential - Single Family Residence, 1	189B113 713	1 per lot	Canoga Park - Winnetka - Woodland Hills - West Hills	No	ABMI	AHO , CPK CPU
Los Angeles	6160 SHOSHONE AVE	91316	2229035005	0.000	0.000	0.000	0.277	Shortfall of Sites	0.120	Low Residential	R1-1-RIO	0	0	0	66.287	0.277		Residential - Single Family Residence, 1	177B129 219	1 per lot	Reseda - West Van Nuys	No	ABMI	AHO , RES CPU
Los Angeles	19817 INGOMAR ST	91306	2106030026	0.000	0.000	0.000	0.277	Shortfall of Sites	0.120	Low Residential	R1-1	0	0	0	66.287	0.277		Residential - Single Family Residence, 1	189B113 974	1 per lot	Canoga Park - Winnetka - Woodland Hills - West Hills	No	ABMI	AHO , CPK CPU
Los Angeles	2881 W PICO BLVD	90006	5080028015	0.000	0.000	0.000	0.277	Shortfall of Sites	0.004	General Commercial	C2-1	0	0	0	131.097	0.277		Industrial - Light Manufacturing - One Story, 0	129B193 1587		Wilshire	No	ABMI	ARO
Los Angeles	0	0	5034010900	0.138	0.138	0.000	0.000	Shortfall of Sites	0.180	Public Facilities	PF-1	0	0	0	153.741	0.277		Miscellaneous - Government Owned Property, 0	117B189 1149		West Adams - Baldwin Hills - Leimert	No	LI	PF
Los Angeles	8810 TOWNE AVE	90003	6041021902	0.138	0.138	0.000	0.000	Shortfall of Sites	0.180	Public Facilities	PF-1	0	0	0	153.741	0.277	Vacant	Industrial - Industrial - Vacant Land, 0	096A207 114		Southeast Los Angeles	No	LI	PF
Los Angeles	1720 S VERMONT AVE	90006	5056023038	0.000	0.000	0.000	0.277	Shortfall of Sites	0.126	Community Commercial	C2-2D-CPIO	0	0	0	2.741	0.277		Industrial - Warehousing, Distribution, Storage - Warehousing, Distribution, Under 10,000 SF - One Story, 0	126B197 445		South Los Angeles	No	ABMI	ARO
Los Angeles	151 W 30TH ST	90007	5122003900	0.138	0.138	0.000	0.000	Shortfall of Sites	0.180	Public Facilities	PF-1	0	0	0	153.741	0.277		Miscellaneous - Government Owned Property, 0	120A205 176		Southeast Los Angeles	No	LI	PF
Los Angeles	2020 OAK ST	90007	5124021906	0.138	0.138	0.000	0.000	Shortfall of Sites	0.180	Public Facilities	PF-1-O-HPOZ	0	0	0	153.741	0.277		Miscellaneous - Government Owned Property, 0	124-5A203 163		South Los Angeles	No	LI	PF
Los Angeles	2400 S HOPE ST	90007	5126018039	0.000	0.000	0.000	0.277	Shortfall of Sites	0.044	Community Commercial	(T)(Q)C2-2-O	0	0	0	12.190	0.277		Commercial - Professional Building - One Story, 0	121-5A205 28		Southeast Los Angeles	No	ABMI	ARO
Los Angeles	7900 CASABA AVE	91306	2107025031	0.000	0.000	0.000	0.277	Shortfall of Sites	0.120	Low Residential	R1-1	0	0	0	66.287	0.277		Residential - Single Family Residence - Pool, 1	189B113 739	1 per lot	Canoga Park - Winnetka - Woodland Hills - West Hills	No	ABMI	AHO , CPK CPU
Los Angeles	325 E 111TH ST	90061	6073019902	0.138	0.138	0.000	0.000	Shortfall of Sites	0.180	Public Facilities	PF-1	0	0	0	153.741	0.277		Residential - Single Family Residence, 0	088-5A205 288		Southeast Los Angeles	No	LI	PF
Los Angeles	3170 BUDAU AVE	90032	5220011900	0.138	0.138	0.000	0.000	Shortfall of Sites	0.180	Public Facilities	[Q]PF-1D	0	0	0	153.741	0.277		Miscellaneous - Government Owned Property, 0	141A235 43		Northeast Los Angeles	No	LI	PF
Los Angeles	325 E 111TH ST	90061	6073019902	0.138	0.138	0.000	0.000	Shortfall of Sites	0.180	Public Facilities	PF-1	0	0	0	153.741	0.277		Residential - Double, Duplex, or Two Units - 4 Stories or Less, 0	088-5A205 293		Southeast Los Angeles	No	LI	PF
Los Angeles	3350 FLETCHER DR	90065	5458022900	0.138	0.138	0.000	0.000	Shortfall of Sites	0.180	Public Facilities	PF-1-CDO	0	0	0	153.741	0.276		Miscellaneous - Government Owned Property, 0	154-5A215 192		Northeast Los Angeles	No	LI	PF
Los Angeles	5919 S BROADWAY	90003	6005006015	0.000	0.000	0.000	0.276	Shortfall of Sites	0.064	Neighborhood Commercial	C2-1VL-CPIO	0	0	0	9.864	0.276		Commercial - Store Combination - Store and Residential Combination - One Story, 0	105B201 326		Southeast Los Angeles	Yes	ABMI	ARO
Los Angeles	5919 S BROADWAY	90003	6005006015	0.000	0.000	0.000	0.276	Shortfall of Sites	0.064	Neighborhood Commercial	C2-1VL-CPIO	0	0	0	9.866	0.276		Commercial - Store Combination - Store and Residential Combination - One Story, 0	105B201 344		Southeast Los Angeles	Yes	ABMI	ARO
Los Angeles	20019 LANARK ST	91306	2106001054	0.000	0.000	0.000	0.276	Shortfall of Sites	0.127	Low Residential	R1-1	0	0	0	66.287	0.276		Residential - Single Family Residence, 1	189B113 1420	1 per lot	Canoga Park - Winnetka - Woodland Hills - West Hills	No	ABMI	AHO , CPK CPU
Los Angeles	15615 HUSTON ST	91436	2261034033	0.000	0.000	0.000	0.276	Shortfall of Sites	0.120	Low II Residential	R1-1	0	0	0	66.287	0.276		Residential - Single Family Residence, 1	168B141 960	1 per lot	Encino - Tarzana	No	ABMI	AHO , ENC CPU
Los Angeles	159 W 108TH ST	90061	6074009923	0.000	0.000	0.000	0.000	Shortfall of Sites	0.180	Public Facilities	PF-1	0	0	0	153.741	0.000		Miscellaneous - Government Owned Property, 0	090A203 344		Southeast Los Angeles	No		PF
Los Angeles	20009 HEMMINGWAY ST	91306	2106003103	0.000	0.000	0.000	0.276	Shortfall of Sites	0.120	Low Residential	R1-1	0	0	0	66.287	0.276		Residential - Single Family Residence, 1	189B113 723	1 per lot	Canoga Park - Winnetka - Woodland Hills - West Hills	No	ABMI	AHO , CPK CPU
Los Angeles	8823 METTLER AVE	90003	6041021901	0.138	0.138	0.000	0.000	Shortfall of Sites	0.180	Public Facilities	PF-1	0	0	0	153.741	0.276		Commercial - Non-Auto Service and Repair Shop, Paint Shop, or Laundry - One Story, 0	096A207 121		Southeast Los Angeles	No	LI	PF
Los Angeles	2312 CHARLOTTE ST	90033	5202007906	0.138	0.138	0.000	0.000	Shortfall of Sites	0.180	Public Facilities	PF-1	0	0	0	153.741	0.276		Residential - Single Family Residence, 0	132A225 204		Northeast Los Angeles	No	LI	PF
Los Angeles	4006 S SAN PEDRO ST	90011	5113002913	0.138	0.138	0.000	0.000	Shortfall of Sites	0.180	Public Facilities	PF-1	0	0	0	153.741	0.276		Commercial - Auto, Recreation Equipment, Construction Equipment Sales and Service - Auto Body Repair Shop - One Story, 0	115-5A205 244		Southeast Los Angeles	No	LI	PF
Los Angeles	4117 W WASHINGTON BLVD	90018	5072013900	0.000	0.000	0.000	0.000	Shortfall of Sites	0.150	Public Facilities	PF-1-O	0	0	0	153.741	0.000		Commercial - Store - One Story, 0	126B185 960		West Adams - Baldwin Hills - Leimert	No		PF
Los Angeles	20254 BLYTHE ST	91306	2107020069	0.000	0.000	0.000	0.276	Shortfall of Sites	0.120	Low Residential	R1-1	0	0	0	66.287	0.276		Residential - Single Family Residence, 1	189B113 638	1 per lot	Canoga Park - Winnetka - Woodland Hills - West Hills	No	ABMI	AHO , CPK CPU
Los Angeles	3350 FLETCHER DR	90065	5458022900	0.138	0.138	0.000	0.000	Shortfall of Sites	0.180	Public Facilities	PF-1-CDO	0	0	0	153.741	0.276		Miscellaneous - Government Owned Property, 0	154-5A215 206		Northeast Los Angeles	No	LI	PF
Los Angeles	1501 VENICE BLVD	90006	5056006005	0.000	0.000	0.000	0.276	Shortfall of Sites	0.092	Hybrid Industrial	CM-1-CPIO	0	0	0	102.494	0.276		Institutional - Church - One Story, 0	127-5A201 136		South Los Angeles	No	ABMI	FBO
Los Angeles	19721 BLYTHE ST	91306	2106013104	0.000	0.000	0.000	0.276	Shortfall of Sites	0.120	Low Residential	R1-1	0	0	0	66.287	0.276		Residential - Single Family Residence, 1	189B117 431	1 per lot	Canoga Park - Winnetka - Woodland Hills - West Hills	No	ABMI	AHO , CPK CPU
Los Angeles	1860 COLORADO BLVD	90041	5686008019	0.000	0.000	0.000	0.276	Shortfall of Sites	0.254	Neighborhood Commercial	[Q]C4-1XL	0	0	0	6.513	0.276		Commercial - Store Combination - Store and Office Combination - One Story, 1	162A223 103		Northeast Los Angeles	No	ABMI	ARO , ADU, TOPP C
Los Angeles	7438 TOPANGA CANYON BLVD	91303	2111011903	0.138	0.138	0.000	0.000	Shortfall of Sites	0.179	Public Facilities	PF-1XL	0	0	0	153.741	0.276		Miscellaneous - Government Owned Property, 0	186B101 701		Canoga Park - Winnetka - Woodland Hills - West Hills	No	LI	PF
Los Angeles	2312 CHARLOTTE ST	90033	5202007906	0.138	0.138	0.000	0.000	Shortfall of Sites	0.179	Public Facilities	PF-1	0	0	0	153.741	0.276		Residential - Single Family Residence, 0	132A225 191		Northeast Los Angeles	No	LI	PF
Los Angeles	6819 LAUREL CANYON BLVD	91605	2321026043	0.138	0.138	0.000	0.000	Shortfall of Sites	0.304	Medium Residential	R3-1	0	0	0	83.962	0.276		Residential - Five or More Units or Apartments (Any Combination) - 4 Stories or Less - Pool, 20	183B165 590	108	North Hollywood - Valley Village	No	LI	DB50 , NH CPU
Los Angeles	6124 SHOSHONE AVE	91316	2229035012	0.000	0.000	0.000	0.276	Shortfall of Sites	0.120	Low Residential	R1-1-RIO	0	0	0	66.287	0.276		Residential - Single Family Residence, 1	177B129 335	1 per lot	Reseda - West Van Nuys	No	ABMI	AHO , RES CPU
Los Angeles	308 S WEYMOUTH AVE	90732	7452030906	0.138	0.138	0.000	0.000	Shortfall of Sites	0.149	Public Facilities	[Q]PF-1XL	0	0	0	153.741	0.276		Miscellaneous - Government Owned Property, 0	015B193 169		San Pedro	No	LI	PF
Los Angeles	1211 S HOBART BLVD	90006	5080012903	0.138	0.138	0.000	0.000	Shortfall of Sites	0.179	Public Facilities	PF-1	0	0	0	153.741	0.276		Commercial - Store - One Story, 0	129B193 1256		Wilshire	No	LI	PF
Los Angeles	0	0	2610001900	0.000	0.000	0.000	0.275	Shortfall of Sites	0.003	Very Low I Residential	RA-1	0	0	0	113.635	0.275		Miscellaneous - Government Owned Property - Water Related Facilities - Flood Control Drainage, 0	216B133 565		Granada Hills - Knollwood	No	ABMI	OPP RC
Los Angeles	1216 W SLAUSON AVE	90044	6003002009	0.000	0.000	0.000	0.275	Shortfall of Sites	0.010	Hybrid Industrial	CM-1-CPIO	0	0	0	54.944	0.275		Industrial - Light Manufacturing - One Story, 0	108B197 1498		South Los Angeles	No	ABMI	ARO
Los Angeles	2510 E 6TH ST	90023	5185026900	0.138	0.138	0.000	0.000	Shortfall of Sites	0.179	Public Facilities	PF-1XL-CUGU	0	0	0	153.741	0.275		Miscellaneous - Government Owned Property, 0	124-5A223 64		Boyle Heights	No	LI	PF
Los Angeles	8905 S FIGUEROA ST	90003	6038005023	0.000	0.000	0.000	0.275	Shortfall of Sites	0.092	Neighborhood Commercial	C2-1VL-CPIO	0	0	0	102.494	0.275		Institutional - Church - One Story, 0	096A201 228		South Los Angeles	No	ABMI	FBO
Los Angeles	17328 STAGG ST	91325	2202005023	0.000	0.000	0.000	0.275	Shortfall of Sites	0.022	Low Residential	R1-1	0	0	0	66.287	0.275		Residential - Single Family Residence, 0	189B133 773	1 per lot	Reseda - West Van Nuys	No	ABMI	AHO , RES CPU
Los Angeles	610 E FLORENCE AVE	90001	6023001022	0.000	0.000	0.000	0.275	Shortfall of Sites	0.092	Hybrid Industrial	CM-1-CPIO	0	0	0	102.494	0.275		Institutional - Church - One Story, 0	102B205 844		Southeast Los Angeles	No	ABMI	FBO
Los Angeles	1403 FAIRBURN AVE	90024	4326016900	0.138	0.138	0.000	0.000	Shortfall of Sites	0.149	Public Facilities	[Q]PF-1XL-O	0	0	0	153.741	0.275		Miscellaneous - Government Owned Property, 0	132B157 487		Westwood	No	LI	PF
Los Angeles	1403 FAIRBURN AVE	90024	4326016900	0.138	0.138	0.000	0.000	Shortfall of Sites	0.149	Public Facilities	[Q]PF-1XL-O	0	0	0	153.741	0.275		Miscellaneous - Government Owned Property, 0	132B157 418		Westwood	No	LI	PF
Los Angeles	1403 FAIRBURN AVE	90024	4326016900	0.138	0.138	0.000	0.000	Shortfall of Sites	0.149	Public Facilities	[Q]PF-1XL-O	0	0	0	153.741	0.275		Miscellaneous - Government Owned Property, 0	132B157 450		Westwood	No	LI	PF
Los Angeles	1403 FAIRBURN AVE	90024	4326016900	0.138	0.138	0.000	0.000	Shortfall of Sites	0.149	Public Facilities	[Q]PF-1XL-O	0	0	0	153.741	0.275		Miscellaneous - Government Owned Property, 0	132B157 464		Westwood	No	LI	PF
Los Angeles	1403 FAIRBURN AVE	90024	4326016900	0.138	0.138	0.000	0.000	Shortfall of Sites	0.149	Public Facilities	[Q]PF-1XL-O	0	0	0	153.741	0.275		Miscellaneous - Government Owned Property, 0	132B157 498		Westwood	No	LI	PF

Jurisdiction Name	Site Address/Intersection	5 Digit ZIP Code	Assessor Parcel Number	Very Low-Income	Low-Income	Moderate-Income	Above Moderate-Income	Type of Shortfall	Parcel Size (Acres)	Current General Plan Designation	Current Zoning	Proposed General Plan (GP) Designation	Proposed Zoning	Minimum Density Allowed	Maximum Density Allowed	Total Capacity	Vacant/ Nonvacant	Description of Existing Uses	PIN	Base Density Per Acre	Community Plan Area	Rent Stabalization Ordinance	Income Category	Applicable Rezoning Program (Program informing values in Column Q listed first)
Los Angeles	1403 FAIRBURN AVE	90024	4326016900	0.138	0.138	0.000	0.000	Shortfall of Sites	0.149	Public Facilities	[Q]PF-1XL-O	0	0	0	153.741	0.275		Miscellaneous - Government Owned Property, 0	132B157 475		Westwood	No	LI	PF
Los Angeles	1403 FAIRBURN AVE	90024	4326016900	0.138	0.138	0.000	0.000	Shortfall of Sites	0.149	Public Facilities	[Q]PF-1XL-O	0	0	0	153.741	0.275		Miscellaneous - Government Owned Property, 0	132B157 510		Westwood	No	LI	PF
Los Angeles	1403 FAIRBURN AVE	90024	4326016900	0.138	0.138	0.000	0.000	Shortfall of Sites	0.149	Public Facilities	[Q]PF-1XL-O	0	0	0	153.741	0.275		Miscellaneous - Government Owned Property, 0	132B157 441		Westwood	No	LI	PF
Los Angeles	503 N CROFT AVE	90048	5528018900	0.138	0.138	0.000	0.000	Shortfall of Sites	0.149	Public Facilities	[Q]PF-1XL-O	0	0	0	153.741	0.275		Miscellaneous - Government Owned Property, 0	141B173 754		Wilshire	No	LI	PF
Los Angeles	503 N CROFT AVE	90048	5528018900	0.138	0.138	0.000	0.000	Shortfall of Sites	0.149	Public Facilities	[Q]PF-1XL-O	0	0	0	153.741	0.275		Miscellaneous - Government Owned Property, 0	141B173 807		Wilshire	No	LI	PF
Los Angeles	503 N CROFT AVE	90048	5528018900	0.138	0.138	0.000	0.000	Shortfall of Sites	0.149	Public Facilities	[Q]PF-1XL-O	0	0	0	153.741	0.275		Miscellaneous - Government Owned Property, 0	141B173 878		Wilshire	No	LI	PF
Los Angeles	503 N CROFT AVE	90048	5528018900	0.138	0.138	0.000	0.000	Shortfall of Sites	0.149	Public Facilities	[Q]PF-1XL-O	0	0	0	153.741	0.275		Miscellaneous - Government Owned Property, 0	141B173 990		Wilshire	No	LI	PF
Los Angeles	503 N CROFT AVE	90048	5528018900	0.138	0.138	0.000	0.000	Shortfall of Sites	0.149	Public Facilities	[Q]PF-1XL-O	0	0	0	153.741	0.275		Miscellaneous - Government Owned Property, 0	141B173 991		Wilshire	No	LI	PF
Los Angeles	1403 FAIRBURN AVE	90024	4326016900	0.138	0.138	0.000	0.000	Shortfall of Sites	0.149	Public Facilities	[Q]PF-1XL-O	0	0	0	153.741	0.275		Miscellaneous - Government Owned Property, 0	132B157 429		Westwood	No	LI	PF
Los Angeles	503 N CROFT AVE	90048	5528018900	0.138	0.138	0.000	0.000	Shortfall of Sites	0.149	Public Facilities	[Q]PF-1XL-O	0	0	0	153.741	0.275		Miscellaneous - Government Owned Property, 0	141B173 808		Wilshire	No	LI	PF
Los Angeles	503 N CROFT AVE	90048	5528018900	0.138	0.138	0.000	0.000	Shortfall of Sites	0.149	Public Facilities	[Q]PF-1XL-O	0	0	0	153.741	0.275		Miscellaneous - Government Owned Property, 0	141B173 908		Wilshire	No	LI	PF
Los Angeles	503 N CROFT AVE	90048	5528018900	0.138	0.138	0.000	0.000	Shortfall of Sites	0.149	Public Facilities	[Q]PF-1XL-O	0	0	0	153.741	0.275		Miscellaneous - Government Owned Property, 0	141B173 833		Wilshire	No	LI	PF
Los Angeles	503 N CROFT AVE	90048	5528018900	0.138	0.138	0.000	0.000	Shortfall of Sites	0.149	Public Facilities	[Q]PF-1XL-O	0	0	0	153.741	0.275		Miscellaneous - Government Owned Property, 0	141B173 845		Wilshire	No	LI	PF
Los Angeles	503 N CROFT AVE	90048	5528018900	0.138	0.138	0.000	0.000	Shortfall of Sites	0.149	Public Facilities	[Q]PF-1XL-O	0	0	0	153.741	0.275		Miscellaneous - Government Owned Property, 0	141B173 964		Wilshire	No	LI	PF
Los Angeles	503 N CROFT AVE	90048	5528018900	0.138	0.138	0.000	0.000	Shortfall of Sites	0.149	Public Facilities	[Q]PF-1XL-O	0	0	0	153.741	0.275		Miscellaneous - Government Owned Property, 0	141B173 909		Wilshire	No	LI	PF
Los Angeles	503 N CROFT AVE	90048	5528018900	0.138	0.138	0.000	0.000	Shortfall of Sites	0.149	Public Facilities	[Q]PF-1XL-O	0	0	0	153.741	0.275		Miscellaneous - Government Owned Property, 0	141B173 936		Wilshire	No	LI	PF
Los Angeles	503 N CROFT AVE	90048	5528018900	0.138	0.138	0.000	0.000	Shortfall of Sites	0.149	Public Facilities	[Q]PF-1XL-O	0	0	0	153.741	0.275		Miscellaneous - Government Owned Property, 0	141B173 832		Wilshire	No	LI	PF
Los Angeles	503 N CROFT AVE	90048	5528018900	0.138	0.138	0.000	0.000	Shortfall of Sites	0.149	Public Facilities	[Q]PF-1XL-O	0	0	0	153.741	0.275		Miscellaneous - Government Owned Property, 0	141B173 937		Wilshire	No	LI	PF
Los Angeles	503 N CROFT AVE	90048	5528018900	0.138	0.138	0.000	0.000	Shortfall of Sites	0.149	Public Facilities	[Q]PF-1XL-O	0	0	0	153.741	0.275		Miscellaneous - Government Owned Property, 0	141B173 965		Wilshire	No	LI	PF
Los Angeles	503 N CROFT AVE	90048	5528018900	0.138	0.138	0.000	0.000	Shortfall of Sites	0.149	Public Facilities	[Q]PF-1XL-O	0	0	0	153.741	0.275		Miscellaneous - Government Owned Property, 0	141B173 755		Wilshire	No	LI	PF
Los Angeles	503 N CROFT AVE	90048	5528018900	0.138	0.138	0.000	0.000	Shortfall of Sites	0.149	Public Facilities	[Q]PF-1XL-O	0	0	0	153.741	0.275		Miscellaneous - Government Owned Property, 0	141B173 844		Wilshire	No	LI	PF
Los Angeles	503 N CROFT AVE	90048	5528018900	0.138	0.138	0.000	0.000	Shortfall of Sites	0.149	Public Facilities	[Q]PF-1XL-O	0	0	0	153.741	0.275		Miscellaneous - Government Owned Property, 0	141B173 877		Wilshire	No	LI	PF
Los Angeles	17334 STAGG ST	91325	2202005024	0.000	0.000	0.000	0.275	Shortfall of Sites	0.022	Low Residential	R1-1	0	0	0	66.287	0.275		Residential - Single Family Residence - Pool, 0	189B133 770	1 per lot	Reseda - West Van Nuys	No	ABMI	AHO , RES CPU
Los Angeles	0	0	2644004903	0.000	0.000	0.000	0.000	Shortfall of Sites	0.179	Public Facilities	PF-1VL	0	0	0	153.741	0.000		Miscellaneous - Government Owned Property, 0	201B153 570		Arleta - Pacoima	No		PF
Los Angeles	416 CORNWELL ST	90033	5175008900	0.138	0.138	0.000	0.000	Shortfall of Sites	0.179	Public Facilities	PF-1XL-CUGU	0	0	0	153.741	0.275		Miscellaneous - Government Owned Property, 0	129A223 52		Boyle Heights	No	LI	PF
Los Angeles	19718 LULL ST	91306	2106033031	0.000	0.000	0.000	0.275	Shortfall of Sites	0.120	Low Residential	R1-1	0	0	0	66.287	0.275		Residential - Single Family Residence, 1	186B117 145	1 per lot	Canoga Park - Winnetka - Woodland Hills - West Hills	No	ABMI	AHO , CPK CPU
Los Angeles	10025 S SAN PEDRO ST	90003	6063002007	0.000	0.000	0.000	0.275	Shortfall of Sites	0.060	Low Medium II Residential	[Q]R4-1	0	0	0	102.494	0.275		Institutional - Church - One Story, 0	091-5A205 214		Southeast Los Angeles	No	ABMI	FBO
Los Angeles	1925 S BUDLONG AVE	90007	5075034906	0.137	0.137	0.000	0.000	Shortfall of Sites	0.179	Public Facilities	PF-1	0	0	0	153.741	0.275		Miscellaneous - Government Owned Property, 0	126B197 1131		South Los Angeles	No	LI	PF
Los Angeles	10025 S SAN PEDRO ST	90003	6063002007	0.000	0.000	0.000	0.275	Shortfall of Sites	0.060	Low Medium II Residential	[Q]R4-1	0	0	0	102.494	0.275		Institutional - Church - One Story, 0	091-5A205 217		Southeast Los Angeles	No	ABMI	FBO
Los Angeles	1325 N WESTERN AVE	90027	5544030058	0.000	0.000	0.275	0.000	Shortfall of Sites	0.175	Highway Oriented Commercial	C2-1	0	0	0	13.665	0.275		Commercial - Office Building - Office and Residential - One Story, 1	147A193 210		Hollywood	No	MI	ARO
Los Angeles	4109 MELROSE AVE	90029	5539021010	0.000	0.000	0.000	0.275	Shortfall of Sites	0.214	Neighborhood Office Commercial	C4-1VL	0	0	0	1.605	0.275		Commercial - Store Combination - Store and Office Combination - One Story, 0	141B197 420		Hollywood	No	ABMI	ARO
Los Angeles	1316 N CHEROKEE AVE	90028	5547030022	0.000	0.000	0.000	0.275	Shortfall of Sites	0.120	Low Medium II Residential	RD1.5-1XL	0	0	0	66.287	0.275		Residential - Single Family Residence, 1	144B185 39		Hollywood	No	ABMI	AHO , HWD CPU, R2RD
Los Angeles	16030 GLEDHILL ST	91343	2671031911	0.137	0.137	0.000	0.000	Shortfall of Sites	0.179	Public Facilities	[Q]PF-1XL	0	0	0	153.741	0.275	Vacant	Miscellaneous - Government Owned Property - Vacant Land, 0	198B141 201		Mission Hills - Panorama City - North Hills	No	LI	PF
Los Angeles	7745 STAGG LANE	91306	2106012129	0.000	0.000	0.000	0.275	Shortfall of Sites	0.127	Low Residential	(T)R1-1	0	0	0	66.287	0.275		Residential - Single Family Residence, 1	189B117 1055	1 per lot	Canoga Park - Winnetka - Woodland Hills - West Hills	No	ABMI	AHO , CPK CPU
Los Angeles	257 W 80TH ST	90003	6031023012	0.000	0.000	0.000	0.274	Shortfall of Sites	0.088	Neighborhood Commercial	C2-1VL-CPIO	0	0	0	4.318	0.274		Commercial - Store Combination - Store and Residential Combination - One Story, 0	099B201 726		Southeast Los Angeles	Yes	ABMI	ARO
Los Angeles	5717 S WESTERN AVE	90062	5005032038	0.000	0.000	0.000	0.274	Shortfall of Sites	0.092	Community Commercial	C2-2D-CPIO	0	0	0	102.494	0.274		Institutional - Church - One Story, 0	108B193 1060		South Los Angeles	No	ABMI	FBO
Los Angeles	416 CORNWELL ST	90033	5175008900	0.137	0.137	0.000	0.000	Shortfall of Sites	0.178	Public Facilities	PF-1XL-CUGU	0	0	0	153.741	0.274		Miscellaneous - Government Owned Property, 0	130-5A225 308		Boyle Heights	No	LI	PF
Los Angeles	10117 S SAN PEDRO ST	90003	6063007034	0.000	0.000	0.000	0.274	Shortfall of Sites	0.059	Low Medium II Residential	[Q]R4-1	0	0	0	102.494	0.274		Institutional - Church - One Story, 0	091-5A205 270		Southeast Los Angeles	No	ABMI	FBO
Los Angeles	3350 FLETCHER DR	90065	5458022900	0.137	0.137	0.000	0.000	Shortfall of Sites	0.178	Public Facilities	PF-1-CDO	0	0	0	153.741	0.274		Miscellaneous - Government Owned Property, 0	154-5A215 207		Northeast Los Angeles	No	LI	PF
Los Angeles	4930 LIBBIT AVE	91436	2260010032	0.000	0.000	0.000	0.274	Shortfall of Sites	0.022	Low II Residential	RE9-1	0	0	0	66.287	0.274		Residential - Single Family Residence, 0	168B137 239	1 per lot	Encino - Tarzana	No	ABMI	AHO , ENC CPU
Los Angeles	1353 E 20TH ST	90011	5129004908	0.137	0.137	0.000	0.000	Shortfall of Sites	0.178	Public Facilities	PF-1	0	0	0	153.741	0.274		Miscellaneous - Government Owned Property - Public School - Elementary School, 0	120A211 176		Southeast Los Angeles	No	LI	PF
Los Angeles	943 W 71ST ST	90044	6013003005	0.000	0.000	0.000	0.274	Shortfall of Sites	0.059	Low Medium II Residential	[Q]R4-1	0	0	0	102.494	0.274		Institutional - Church - One Story, 0	102B197 1965		South Los Angeles	No	ABMI	FBO
Los Angeles	0	0	5201020905	0.137	0.137	0.000	0.000	Shortfall of Sites	0.178	Open Space	PF-1XL-CUGU	0	0	0	153.741	0.274		, 0	132A223 254		Boyle Heights	No	LI	PF
Los Angeles	0	0	5201020905	0.137	0.137	0.000	0.000	Shortfall of Sites	0.178	Open Space	PF-1XL-CUGU	0	0	0	153.741	0.274		, 0	132A223 282		Boyle Heights	No	LI	PF
Los Angeles	1200 N AVENUE 54	90042	5478023031	0.000	0.000	0.000	0.274	Shortfall of Sites	0.256	General Commercial	[Q]C2-1XL	0	0	0	1.217	0.274		Commercial - Store Combination - Store and Residential Combination - One Story, 0	154-5A227 57		Northeast Los Angeles	Yes	ABMI	ARO
Los Angeles	4906 SANTA MONICA BLVD	90029	5538012011	0.000	0.000	0.000	0.274	Shortfall of Sites	0.063	Highway Oriented Commercial	C2-1D	0	0	0	5.419	0.274		Commercial - Supermarket - Small Food Store - Less than 6,000 SF - One Story, 0	144B197 795		Hollywood	No	ABMI	ARO
Los Angeles	416 CORNWELL ST	90033	5175008900	0.137	0.137	0.000	0.000	Shortfall of Sites	0.178	Public Facilities	PF-1XL-CUGU	0	0	0	153.741	0.274		Miscellaneous - Government Owned Property, 0	130-5A225 320		Boyle Heights	No	LI	PF
Los Angeles	313 N FIGUEROA ST	90012	5161002908	0.137	0.137	0.000	0.000	Shortfall of Sites	0.178	Public Facilities	PF-2D	0	0	0	153.741	0.274		Miscellaneous - Government Owned Property, 0	133-5A211 119		Central City	No	LI	PF
Los Angeles	1816 S FIGUEROA ST	90015	5126009900	0.137	0.137	0.000	0.000	Shortfall of Sites	0.178	Public Facilities	PF-2-O	0	0	0	153.741	0.274		Miscellaneous - Government Owned Property, 0	124-5A205 160		Southeast Los Angeles	No	LI	PF
Los Angeles	0	0	4261010908	0.137	0.137	0.000	0.000	Shortfall of Sites	0.148	Public Facilities	PF-1XL	0	0	0	153.741	0.274		Miscellaneous - Government Owned Property, 0	126B149 124		West Los Angeles	No	LI	PF
Los Angeles	0	0	4261010908	0.137	0.137	0.000	0.000	Shortfall of Sites	0.148	Public Facilities	PF-1XL	0	0	0	153.741	0.274		Miscellaneous - Government Owned Property, 0	126B149 115		West Los Angeles	No	LI	PF
Los Angeles	0	0	4261010908	0.137	0.137	0.000	0.000	Shortfall of Sites	0.148	Public Facilities	PF-1XL	0	0	0	153.741	0.274		Miscellaneous - Government Owned Property, 0	126B149 163		West Los Angeles	No	LI	PF
Los Angeles	0	0	4261010908	0.137	0.137	0.000	0.000	Shortfall of Sites	0.148	Public Facilities	PF-1XL	0	0	0	153.741	0.274		Miscellaneous - Government Owned Property, 0	126B149 136		West Los Angeles	No	LI	PF
Los Angeles	13248 ROSCOE BLVD	91352	2304006036	0.000	0.000	0.000	0.274	Shortfall of Sites	0.059	Low Residential	RA-1	0	0	0	102.494	0.274		Institutional - Church - One Story, 0	192B157 742		Sun Valley - La Tuna Canyon	No	ABMI	FBO
Los Angeles	0	0	5077005015	0.000	0.000	0.000	0.274	Shortfall of Sites	0.029	Community Commercial	P-1	0	0	0	94.696	0.274		Commercial - Parking Lot (Commercial Use Property) - Lots - Patron or Employee - One Story, 0	135A201 86		Wilshire	No	ABMI	P
Los Angeles	2411 W 54TH ST	90043	5005003016	0.000	0.000	0.000	0.274	Shortfall of Sites	0.069	Neighborhood Commercial	C2-1VL-CPIO	0	0	0	5.524	0.274		Commercial - Store Combination - Store and Residential Combination - One Story, 0	108B189 580		West Adams - Baldwin Hills - Leimert	Yes	ABMI	ARO
Los Angeles	625 N ALVARADO ST	90026	5402039025	0.000	0.000	0.000	0.274	Shortfall of Sites	0.048	Commercial Manufacturing	CM-1VL	0	0	0	7.109	0.274		Industrial - Light Manufacturing - One Story, 0	138A207 74		Silver Lake - Echo Park - Elysian Valley	No	ABMI	ARO
Los Angeles	625 N ALVARADO ST	90026	5402039025	0.000	0.000	0.000	0.274	Shortfall of Sites	0.050	Commercial Manufacturing	CM-1VL	0	0	0	6.907	0.274		Industrial - Light Manufacturing - One Story, 0	138A207 77		Silver Lake - Echo Park - Elysian Valley	No	ABMI	ARO
Los Angeles	625 N ALVARADO ST	90026	5402039025	0.000	0.000	0.000	0.274	Shortfall of Sites	0.065	Commercial Manufacturing	CM-1VL	0	0	0	5.228	0.274		Industrial - Light Manufacturing - One Story, 0	138A207 81		Silver Lake - Echo Park - Elysian Valley	No	ABMI	ARO
Los Angeles	8124 S WESTERN AVE	90047	6034009004	0.000	0.000	0.000	0.274	Shortfall of Sites	0.146	Neighborhood Commercial	C2-1VL-CPIO	0	0	0	2.349	0.274		Commercial - Office Building - One Story, 0	099B193 1293		South Los Angeles	No	ABMI	ARO
Los Angeles	1816 S FIGUEROA ST	90015	5126009900	0.137	0.137	0.000	0.000	Shortfall of Sites	0.178	Public Facilities	PF-2-O	0	0	0	153.741	0.274		Miscellaneous - Government Owned Property, 0	124-5A205 165		Southeast Los Angeles	No	LI	PF
Los Angeles	19711 HEMMINGWAY ST	91306	2106023034	0.000	0.000	0.000	0.274	Shortfall of Sites	0.120	Low Residential	R1-1	0	0	0	66.287	0.274		Residential - Single Family Residence, 1	189B117 520	1 per lot	Canoga Park - Winnetka - Woodland Hills - West Hills	No	ABMI	AHO , CPK CPU
Los Angeles	1816 S FIGUEROA ST	90015	5126009900	0.137	0.137	0.000	0.000	Shortfall of Sites	0.178	Public Facilities	PF-2-O	0	0	0	153.741	0.274		Miscellaneous - Government Owned Property, 0	124-5A205 168		Southeast Los Angeles	No	LI	PF
Los Angeles	0	0	5453016900	0.137	0.137	0.000	0.000	Shortfall of Sites	0.178	Public Facilities	PF-1-CDO	0	0	0	153.741	0.274		Miscellaneous - Government Owned Property, 0	145-5A219 456		Northeast Los Angeles	No	LI	PF
Los Angeles	20319 INGOMAR ST	91306	2107014042	0.000	0.000	0.000	0.274	Shortfall of Sites	0.120	Low Residential	R1-1	0	0	0	66.287	0.274		Residential - Single Family Residence, 1	189B113 1107	1 per lot	Canoga Park - Winnetka - Woodland Hills - West Hills	No	ABMI	AHO , CPK CPU
Los Angeles	3459 MOTOR AVE	90034	4314017009	0.000	0.000	0.000	0.274	Shortfall of Sites	0.035	Neighborhood Commercial	MU(EC)	0	0	0	0.000	0.274		Industrial - Light Manufacturing - One Story, 0	120B161 423		Palms - Mar Vista - Del Rey	No	ABMI	ARO
Los Angeles	9401 S SAN PEDRO ST	90003	6052011035	0.000	0.000	0.000	0.274	Shortfall of Sites	0.059	Low Medium II Residential	[Q]R4-1	0	0	0	102.494	0.274		Institutional - Church - One Story, 0	094-5A205 457		Southeast Los Angeles	No	ABMI	FBO
Los Angeles	4230 S FIGUEROA ST	90037	5019028009	0.000	0.000	0.000	0.273	Shortfall of Sites	0.172	Neighborhood Commercial	C2-1VL-CPIO	0	0	0	1.983	0.273		Commercial - Professional Building - One Story, 0	114A201 211		South Los Angeles	No	ABMI	ARO
Los Angeles	1175 N CUMMINGS ST	90033	5201008904	0.137	0.137	0.000	0.000	Shortfall of Sites	0.178	Public Facilities	PF-1	0	0	0	153.741	0.273		Miscellaneous - Government Owned Property, 0	133-5A225 28		Northeast Los Angeles	No	LI	PF
Los Angeles	1717 7TH AVE	90019	5072012917	0.137	0.137	0.000	0.000	Shortfall of Sites	0.148	Public Facilities	PF-1-O	0	0	0	153.741	0.273		Miscellaneous - Government Owned Property - Miscellaneous - Government Property and Possessory Interest Not Classified in Any of the Above, 0	126B189 719		West Adams - Baldwin Hills - Leimert	No	LI	PF
Los Angeles	4970 HUNTINGTON DR S	90032	5218009040	0.000	0.000	0.000	0.273	Shortfall of Sites	0.129	Neighborhood Commercial	[Q]C4-1XL	0	0	0	2.647	0.273		Commercial - Store Combination - Store and Residential Combination - One Story, 0	144A235 330		Northeast Los Angeles	No	ABMI	ARO
Los Angeles	8500 S HOOVER ST	90044	6032015012	0.000	0.000	0.000	0.273	Shortfall of Sites	0.129	Community Commercial	[Q]C2-1	0	0	0	2.953	0.273		Commercial - Store Combination - Store and Residential Combination - One Story, 0	097-5A201 208		South Los Angeles	Yes	ABMI	ARO

Jurisdiction Name	Site Address/Intersection	5 Digit ZIP Code	Assessor Parcel Number	Very Low-Income	Low-Income	Moderate-Income	Above Moderate-Income	Type of Shortfall	Parcel Size (Acres)	Current General Plan Designation	Current Zoning	Proposed General Plan (GP) Designation	Proposed Zoning	Minimum Density Allowed	Maximum Density Allowed	Total Capacity	Vacant/ Nonvacant	Description of Existing Uses	PIN	Base Density Per Acre	Community Plan Area	Rent Stabalization Ordinance	Income Category	Applicable Rezoning Program (Program informing values in Column Q listed first)
Los Angeles	2422 W PICO BLVD	90006	5056002040	0.000	0.000	0.000	0.273	Shortfall of Sites	0.011	Neighborhood Commercial	C2-1VL-CPIO	0	0	0	56.591	0.273		Commercial - Store Combination - Store and Office Combination - One Story, 0	129B197 1155		South Los Angeles	Yes	ABMI	ARO
Los Angeles	13501 OSBORNE ST	91331	2621022014	0.000	0.000	0.000	0.273	Shortfall of Sites	0.059	Low Residential	RA-1	0	0	0	102.494	0.273		Institutional - Church - One Story, 0	198B157 165		Arleta - Pacoima	No	ABMI	FBO
Los Angeles	22220 LEADWELL ST	91303	2023026003	0.000	0.000	0.000	0.273	Shortfall of Sites	0.217	Low Residential	RS-1	0	0	0	66.287	0.273		, 2	186B101 801	1 per lot	Canoga Park - Winnetka - Woodland Hills - West Hills	Yes	ABMI	AHO , CPK CPU
Los Angeles	7965 FOOTHILL BLVD	91040	2556027001	0.000	0.000	0.000	0.273	Shortfall of Sites	0.051	Community Commercial	C2-1VL	0	0	0	7.482	0.273		Commercial - Store Combination - Store and Office Combination - One Story, 0	204B193 24		Sunland - Tujunga - Lake View Terrace - Shadow Hills - East La Tuna Canyon	Yes	ABMI	ARO
Los Angeles	7739 STAGG LANE	91306	2106012128	0.000	0.000	0.000	0.273	Shortfall of Sites	0.126	Low Residential	(T)R1-1	0	0	0	66.287	0.273		Residential - Single Family Residence, 1	189B117 1054	1 per lot	Canoga Park - Winnetka - Woodland Hills - West Hills	No	ABMI	AHO , CPK CPU
Los Angeles	8235 SAN FERNANDO RD	91352	2409001008	0.000	0.000	0.000	0.273	Shortfall of Sites	0.042	Community Commercial	[Q]C2-1L-CDO-CUGU	0	0	0	8.963	0.273		Commercial - Store Combination - Store and Residential Combination - One Story, 0	192B173 753		Sun Valley - La Tuna Canyon	Yes	ABMI	ARO
Los Angeles	11562 RICHLAND AVE	90064	4258005900	0.137	0.137	0.000	0.000	Shortfall of Sites	0.148	Public Facilities	[Q]PF-1XL	0	0	0	153.741	0.273		Miscellaneous - Government Owned Property, 0	120B153 172		Palms - Mar Vista - Del Rey	No	LI	PF
Los Angeles	7727 STAGG LANE	91306	2106012126	0.000	0.000	0.000	0.273	Shortfall of Sites	0.126	Low Residential	(T)R1-1	0	0	0	66.287	0.273		Residential - Single Family Residence, 1	189B117 1052	1 per lot	Canoga Park - Winnetka - Woodland Hills - West Hills	No	ABMI	AHO , CPK CPU
Los Angeles	5420 FERNWOOD AVE	90027	5544031022	0.000	0.000	0.000	0.273	Shortfall of Sites	0.059	High Density Residential	R4-2	0	0	0	102.494	0.273		Institutional - Church - One Story, 0	147A193 249		Hollywood	No	ABMI	FBO
Los Angeles	0	0	5201020905	0.137	0.137	0.000	0.000	Shortfall of Sites	0.178	Open Space	PF-1XL-CUGU	0	0	0	153.741	0.273		, 0	132A223 265		Boyle Heights	No	LI	PF
Los Angeles	7733 STAGG LANE	91306	2106012127	0.000	0.000	0.000	0.273	Shortfall of Sites	0.126	Low Residential	(T)R1-1	0	0	0	66.287	0.273		Residential - Single Family Residence, 1	189B117 1053	1 per lot	Canoga Park - Winnetka - Woodland Hills - West Hills	No	ABMI	AHO , CPK CPU
Los Angeles	611 N VERMONT AVE	90004	5538027012	0.000	0.000	0.000	0.273	Shortfall of Sites	0.156	General Commercial	C2-1	0	0	0	2.183	0.273		Commercial - Office Building - One Story, 0	141B197 673		Wilshire	No	ABMI	ARO
Los Angeles	611 N VERMONT AVE	90004	5538027012	0.000	0.000	0.000	0.273	Shortfall of Sites	0.156	General Commercial	C2-1	0	0	0	2.183	0.273		Commercial - Office Building - One Story, 0	141B197 695		Wilshire	No	ABMI	ARO
Los Angeles	2216 S BROADWAY	90007	5126033010	0.000	0.000	0.000	0.273	Shortfall of Sites	0.076	Community Commercial	C2-2D-O-CPIO	0	0	0	4.488	0.273		Commercial - Office Building - One Story, 0	121-5A205 70		Southeast Los Angeles	No	ABMI	ARO
Los Angeles	13309 VAN NUYS BLVD	91331	2619017012	0.000	0.000	0.000	0.273	Shortfall of Sites	0.070	Community Commercial	[Q]C2-1VL-O-CDO-CUGU	0	0	0	4.851	0.273		Commercial - Professional Building - Veterinary Hospital, Clinic - One Story, 0	207B157 422		Arleta - Pacoima	No	ABMI	ARO
Los Angeles	0	0	5132023901	0.000	0.000	0.000	0.000	Shortfall of Sites	0.177	Public Facilities	PF-2D	0	0	0	153.741	0.000		Miscellaneous - Government Owned Property, 0	121-5A213 49		Central City	No		PF
Los Angeles	0	0	2625037903	0.000	0.000	0.000	0.000	Shortfall of Sites	0.177	Public Facilities	PF-1VL	0	0	0	153.741	0.000	Vacant	Residential - Single Family Residence - Vacant Land, 0	195B157 224		Arleta - Pacoima	No		PF
Los Angeles	151 W 30TH ST	90007	5122003900	0.136	0.136	0.000	0.000	Shortfall of Sites	0.177	Public Facilities	PF-1	0	0	0	153.741	0.273		Miscellaneous - Government Owned Property, 0	120A205 113		Southeast Los Angeles	No	LI	PF
Los Angeles	3436 N FIGUEROA ST	90065	5446020036	0.000	0.000	0.000	0.273	Shortfall of Sites	0.115	General Commercial	[Q]C2-1VL-CDO	0	0	0	2.965	0.273		Commercial - Office Building - One Story, 0	144A221 342		Northeast Los Angeles	No	ABMI	ARO
Los Angeles	3436 N FIGUEROA ST	90065	5446020036	0.000	0.000	0.000	0.273	Shortfall of Sites	0.057	General Commercial	[Q]C2-1VL-CDO	0	0	0	5.942	0.273		Commercial - Office Building - One Story, 0	144A221 345		Northeast Los Angeles	No	ABMI	ARO
Los Angeles	7826 ETIWANDA AVE	91335	2102017048	0.000	0.000	0.000	0.273	Shortfall of Sites	0.120	Low Residential	R1-1	0	0	0	66.287	0.273		Residential - Single Family Residence, 1	189B125 649	1 per lot	Reseda - West Van Nuys	No	ABMI	AHO , RES CPU
Los Angeles	20330 HEMMINGWAY ST	91306	2107010042	0.000	0.000	0.000	0.272	Shortfall of Sites	0.120	Low Residential	R1-1	0	0	0	66.287	0.272		Residential - Single Family Residence, 1	189B113 788	1 per lot	Canoga Park - Winnetka - Woodland Hills - West Hills	No	ABMI	AHO , CPK CPU
Los Angeles	151 W 30TH ST	90007	5122003900	0.136	0.136	0.000	0.000	Shortfall of Sites	0.177	Public Facilities	PF-1	0	0	0	153.741	0.272		Miscellaneous - Government Owned Property, 0	120A205 121		Southeast Los Angeles	No	LI	PF
Los Angeles	1294 W JEFFERSON BLVD	90007	5040019009	0.000	0.000	0.000	0.272	Shortfall of Sites	0.152	Neighborhood Commercial	C2-1VL-CPIO	0	0	0	2.491	0.272		Commercial - Store Combination - Store and Residential Combination - One Story, 0	120B197 657		South Los Angeles	Yes	ABMI	ARO
Los Angeles	8534 FOOTHILL BLVD	91040	2560004001	0.000	0.000	0.000	0.272	Shortfall of Sites	0.051	General Commercial	C2-1VL	0	0	0	6.130	0.272		Commercial - Store Combination - Store and Residential Combination - One Story, 0	204B189 1199		Sunland - Tujunga - Lake View Terrace - Shadow Hills - East La Tuna Canyon	Yes	ABMI	ARO
Los Angeles	7501 CRENSHAW BLVD	90043	4012020001	0.000	0.000	0.000	0.272	Shortfall of Sites	0.063	Neighborhood Commercial	C2-1VL-CPIO	0	0	0	9.806	0.272		Commercial - Store Combination - Store and Residential Combination - One Story, 0	102B185 1191		West Adams - Baldwin Hills - Leimert	Yes	ABMI	ARO
Los Angeles	151 W 30TH ST	90007	5122003900	0.136	0.136	0.000	0.000	Shortfall of Sites	0.177	Public Facilities	PF-1	0	0	0	153.741	0.272		Miscellaneous - Government Owned Property, 0	120A205 130		Southeast Los Angeles	No	LI	PF
Los Angeles	2925 VIRGINIA RD	90016	5050022900	0.136	0.136	0.000	0.000	Shortfall of Sites	0.177	Public Facilities	PF-1	0	0	0	153.741	0.272		Miscellaneous - Government Owned Property, 0	120B185 364		West Adams - Baldwin Hills - Leimert	No	LI	PF
Los Angeles	9747 ARLETA AVE	91331	2621010013	0.000	0.000	0.000	0.272	Shortfall of Sites	0.059	Low Residential	(T)R1-1	0	0	0	102.494	0.272		Institutional - Church - One Story, 0	201B157 493		Arleta - Pacoima	No	ABMI	FBO
Los Angeles	8222 S SAN PEDRO ST	90003	6030022037	0.000	0.000	0.000	0.272	Shortfall of Sites	0.059	Medium Residential	R3-1	0	0	0	102.494	0.272		Institutional - Church - One Story, 0	099B205 1309		Southeast Los Angeles	No	ABMI	FBO
Los Angeles	6827 LASAINE AVE	91406	2229007076	0.000	0.000	0.000	0.272	Shortfall of Sites	0.120	Low Residential	R1-1	0	0	0	66.287	0.272		Residential - Single Family Residence, 1	183B133 898	1 per lot	Reseda - West Van Nuys	No	ABMI	AHO , RES CPU
Los Angeles	7825 S WESTERN AVE	90047	6017025009	0.000	0.000	0.000	0.272	Shortfall of Sites	0.073	Neighborhood Commercial	C2-1VL-CPIO	0	0	0	5.178	0.272		Commercial - Store Combination - Store and Residential Combination - One Story, 0	099B193 594		South Los Angeles	Yes	ABMI	ARO
Los Angeles	7825 S WESTERN AVE	90047	6017025009	0.000	0.000	0.000	0.272	Shortfall of Sites	0.099	Neighborhood Commercial	C2-1VL-CPIO	0	0	0	3.800	0.272		Commercial - Store Combination - Store and Residential Combination - One Story, 0	099B193 596		South Los Angeles	Yes	ABMI	ARO
Los Angeles	7707 COMANCHE AVE	91306	2107021058	0.000	0.000	0.000	0.272	Shortfall of Sites	0.120	Low Residential	R1-1	0	0	0	66.287	0.272		Residential - Single Family Residence, 1	189B113 1210	1 per lot	Canoga Park - Winnetka - Woodland Hills - West Hills	No	ABMI	AHO , CPK CPU
Los Angeles	7711 COMANCHE AVE	91306	2107021059	0.000	0.000	0.000	0.272	Shortfall of Sites	0.120	Low Residential	R1-1	0	0	0	66.287	0.272		Residential - Single Family Residence, 1	189B113 1179	1 per lot	Canoga Park - Winnetka - Woodland Hills - West Hills	No	ABMI	AHO , CPK CPU
Los Angeles	7717 COMANCHE AVE	91306	2107021060	0.000	0.000	0.000	0.272	Shortfall of Sites	0.120	Low Residential	R1-1	0	0	0	66.287	0.272		Residential - Single Family Residence, 1	189B113 1161	1 per lot	Canoga Park - Winnetka - Woodland Hills - West Hills	No	ABMI	AHO , CPK CPU
Los Angeles	2925 VIRGINIA RD	90016	5050022900	0.136	0.136	0.000	0.000	Shortfall of Sites	0.177	Public Facilities	PF-1	0	0	0	153.741	0.272		Miscellaneous - Government Owned Property, 0	120B185 311		West Adams - Baldwin Hills - Leimert	No	LI	PF
Los Angeles	7265 AMIGO AVE	91335	2118016900	0.136	0.136	0.000	0.000	Shortfall of Sites	0.177	Public Facilities	[Q]PF-1XL	0	0	0	153.741	0.272		Miscellaneous - Government Owned Property, 0	186B125 1009		Reseda - West Van Nuys	No	LI	PF
Los Angeles	150 S BURLINGTON AVE	90057	5153002901	0.136	0.136	0.000	0.000	Shortfall of Sites	0.177	Public Facilities	PF-1XL	0	0	0	153.741	0.272		Residential - Four Units (Any Combination) - 4 Stories or Less, 0	135A205 271		Westlake	No	LI	PF
Los Angeles	10025 S SAN PEDRO ST	90003	6063002007	0.000	0.000	0.000	0.272	Shortfall of Sites	0.059	Low Medium II Residential	[Q]R4-1	0	0	0	102.494	0.272		Institutional - Church - One Story, 0	091-5A205 222		Southeast Los Angeles	No	ABMI	FBO
Los Angeles	19907 CANTARA ST	91306	2106001028	0.000	0.000	0.000	0.272	Shortfall of Sites	0.120	Low Residential	R1-1	0	0	0	66.287	0.272		Residential - Single Family Residence, 1	192B113 654	1 per lot	Canoga Park - Winnetka - Woodland Hills - West Hills	No	ABMI	AHO , CPK CPU
Los Angeles	4809 W ADAMS BLVD	90016	5057002003	0.000	0.000	0.000	0.272	Shortfall of Sites	0.057	Neighborhood Commercial	C2-1VL-CPIO	0	0	0	6.576	0.272		Commercial - Store Combination - Store and Residential Combination - One Story, 0	123B181 957		West Adams - Baldwin Hills - Leimert	Yes	ABMI	ARO
Los Angeles	159 W 108TH ST	90061	6074009923	0.000	0.000	0.000	0.000	Shortfall of Sites	0.177	Public Facilities	PF-1	0	0	0	153.741	0.000		Miscellaneous - Government Owned Property, 0	090A203 377		Southeast Los Angeles	No		PF
Los Angeles	1717 7TH AVE	90019	5072012917	0.136	0.136	0.000	0.000	Shortfall of Sites	0.147	Public Facilities	PF-1-O	0	0	0	153.741	0.271		Miscellaneous - Government Owned Property - Miscellaneous - Government Property and Possessory Interest Not Classified in Any of the Above, 0	126B189 465		West Adams - Baldwin Hills - Leimert	No	LI	PF
Los Angeles	6058 SHIRLEY AVE	91356	2153029016	0.000	0.000	0.000	0.271	Shortfall of Sites	0.026	Very Low I Residential	RA-1	0	0	0	66.287	0.271		Residential - Single Family Residence - Pool, 0	177B117 576	1 per lot	Encino - Tarzana	No	ABMI	AHO , ENC CPU
Los Angeles	3170 BUDAU AVE	90032	5220011900	0.136	0.136	0.000	0.000	Shortfall of Sites	0.177	Public Facilities	[Q]PF-1D	0	0	0	153.741	0.271		Miscellaneous - Government Owned Property, 0	141A235 96		Northeast Los Angeles	No	LI	PF
Los Angeles	7800 ETIWANDA AVE	91335	2102017052	0.000	0.000	0.000	0.271	Shortfall of Sites	0.120	Low Residential	R1-1	0	0	0	66.287	0.271		Residential - Single Family Residence, 1	189B125 718	1 per lot	Reseda - West Van Nuys	No	ABMI	AHO , RES CPU
Los Angeles	0	0	2625037029	0.136	0.136	0.000	0.000	Shortfall of Sites	0.177	Public Facilities	PF-1VL	0	0	0	153.741	0.271	Vacant	Residential - Single Family Residence - Vacant Land, 0	195B157 193		Arleta - Pacoima	No	LI	PF
Los Angeles	4769 EAGLE ROCK BLVD	90041	5685016002	0.000	0.000	0.000	0.271	Shortfall of Sites	0.111	Neighborhood Commercial	[Q]C4-1XL	0	0	0	2.551	0.271		Industrial - Light Manufacturing - One Story, 0	160-5A221 371		Northeast Los Angeles	No	ABMI	ARO
Los Angeles	135 W FLORENCE AVE	90003	6012013028	0.000	0.000	0.000	0.271	Shortfall of Sites	0.068	Community Commercial	C2-1-CPIO	0	0	0	5.514	0.271		Commercial - Store Combination - Store and Residential Combination - One Story, 0	102B201 800		Southeast Los Angeles	Yes	ABMI	ARO
Los Angeles	3201 W FLORENCE AVE	90043	4006031012	0.000	0.000	0.000	0.271	Shortfall of Sites	0.052	Neighborhood Commercial	C2-1VL-CPIO	0	0	0	7.232	0.271		Commercial - Store Combination - Store and Residential Combination - One Story, 0	102B185 804		West Adams - Baldwin Hills - Leimert	Yes	ABMI	ARO
Los Angeles	1311 N HIGHLAND AVE	90028	5548024036	0.000	0.000	0.000	0.271	Shortfall of Sites	0.139	Highway Oriented Commercial	C2-1-SN	0	0	0	2.036	0.271		Commercial - Office Building - One Story, 0	144B185 48		Hollywood	No	ABMI	ARO
Los Angeles	4910 W JEFFERSON BLVD	90016	5046011038	0.000	0.000	0.000	0.271	Shortfall of Sites	0.117	Hybrid Industrial	CM-2D-CPIO	0	0	0	2.904	0.271		Industrial - Light Manufacturing - One Story, 0	120B181 813		West Adams - Baldwin Hills - Leimert	No	ABMI	ARO
Los Angeles	1056 N WESTERN AVE	90029	5536023018	0.000	0.000	0.000	0.271	Shortfall of Sites	0.009	Neighborhood Office Commercial	C4-1D	0	0	0	56.747	0.271		Commercial - Store Combination - Store and Office Combination - One Story, 0	144B193 885	54	Hollywood	No	ABMI	ARO , HWD CPU, AHO
Los Angeles	5661 TOPEKA DR	91356	2156016021	0.000	0.000	0.000	0.271	Shortfall of Sites	0.126	Low II Residential	R1-1	0	0	0	66.287	0.271		Residential - Single Family Residence, 1	174B121 291	1 per lot	Encino - Tarzana	No	ABMI	AHO , ENC CPU
Los Angeles	19216 COHASSET ST	91335	2104019018	0.000	0.000	0.000	0.271	Shortfall of Sites	0.120	Low Residential	R1-1	0	0	0	66.287	0.271		Residential - Single Family Residence, 1	186B117 434	1 per lot	Reseda - West Van Nuys	No	ABMI	AHO , RES CPU
Los Angeles	2055 W 24TH ST	90018	5058009912	0.136	0.136	0.000	0.000	Shortfall of Sites	0.176	Public Facilities	PF-1-O	0	0	0	153.741	0.271		Miscellaneous - Government Owned Property, 0	123B193 237		South Los Angeles	No	LI	PF
Los Angeles	9017 W PICO BLVD	90035	4332008023	0.000	0.000	0.000	0.271	Shortfall of Sites	0.069	Neighborhood Commercial	C4-1VL-O	0	0	0	102.494	0.271		Institutional - Church - One Story, 0	132B169 773		West Los Angeles	No	ABMI	FBO
Los Angeles	7931 S SAN PEDRO ST	90003	6030002035	0.000	0.000	0.000	0.271	Shortfall of Sites	0.059	Medium Residential	[Q]R4-1	0	0	0	102.494	0.271		Institutional - Church - One Story, 0	099B205 744		Southeast Los Angeles	No	ABMI	FBO
Los Angeles	7850 CHIMINEAS AVE	91335	2102017084	0.000	0.000	0.000	0.271	Shortfall of Sites	0.120	Low Residential	R1-1	0	0	0	66.287	0.271		Residential - Single Family Residence - Pool, 1	189B125 569	1 per lot	Reseda - West Van Nuys	No	ABMI	AHO , RES CPU
Los Angeles	2107 W 54TH ST	90062	5005009013	0.000	0.000	0.000	0.271	Shortfall of Sites	0.090	Neighborhood Commercial	C2-1VL	0	0	0	4.205	0.271		Commercial - Store Combination - Store and Residential Combination - One Story, 0	108B189 550		South Los Angeles	Yes	ABMI	ARO

Jurisdiction Name	Site Address/Intersection	5 Digit ZIP Code	Assessor Parcel Number	Very Low-Income	Low-Income	Moderate-Income	Above Moderate-Income	Type of Shortfall	Parcel Size (Acres)	Current General Plan Designation	Current Zoning	Proposed General Plan (GP) Designation	Proposed Zoning	Minimum Density Allowed	Maximum Density Allowed	Total Capacity	Vacant/ Nonvacant	Description of Existing Uses	PIN	Base Density Per Acre	Community Plan Area	Rent Stabalization Ordinance	Income Category	Applicable Rezoning Program (Program informing values in Column Q listed first)
Los Angeles	1717 7TH AVE	90019	5072012917	0.136	0.136	0.000	0.000	Shortfall of Sites	0.147	Public Facilities	PF-1-O	0	0	0	153.741	0.271		Miscellaneous - Government Owned Property - Miscellaneous - Government Property and Possessory Interest Not Classified in Any of the Above, 0	126B189 473		West Adams - Baldwin Hills - Leimert	No	LI	PF
Los Angeles	17050 CANTLAY ST	91406	2227005023	0.000	0.000	0.000	0.271	Shortfall of Sites	0.126	Low Residential	R1-1	0	0	0	66.287	0.271		Residential - Single Family Residence, 1	183B133 1017	1 per lot	Reseda - West Van Nuys	No	ABMI	AHO , RES CPU
Los Angeles	5701 S WESTERN AVE	90062	5005032037	0.000	0.000	0.000	0.271	Shortfall of Sites	0.090	Community Commercial	C2-2D-CPIO	0	0	0	102.494	0.271		Institutional - Church - One Story, 0	108B193 1042		South Los Angeles	No	ABMI	FBO
Los Angeles	17056 CANTLAY ST	91406	2227005022	0.000	0.000	0.000	0.271	Shortfall of Sites	0.126	Low Residential	R1-1	0	0	0	66.287	0.271		Residential - Single Family Residence, 1	183B133 1016	1 per lot	Reseda - West Van Nuys	No	ABMI	AHO , RES CPU
Los Angeles	0	0	4264009900	0.135	0.135	0.000	0.000	Shortfall of Sites	0.147	Public Facilities	[Q]PF-1XL	0	0	0	153.741	0.271		Miscellaneous - Government Owned Property, 0	129B141 338		Brentwood - Pacific Palisades	No	LI	PF
Los Angeles	2730 GANAHL ST	90033	5177010904	0.135	0.135	0.000	0.000	Shortfall of Sites	0.176	Public Facilities	PF-1XL-CUGU	0	0	0	153.741	0.271		Miscellaneous - Government Owned Property - Public School - General, 0	130-5A227 206		Boyle Heights	No	LI	PF
Los Angeles	0	0	5409017905	0.135	0.135	0.000	0.000	Shortfall of Sites	0.176	Public Facilities	PF-1XL-RIO	0	0	0	153.741	0.271		Miscellaneous - Government Owned Property - Transportation - Rapid Transit, Bus, etc., 0	132A217 417		Central City North	No	LI	PF
Los Angeles	1600 W 6TH ST	90017	5142009001	0.000	0.000	0.000	0.271	Shortfall of Sites	0.034	Community Commercial	C2-2	0	0	0	15.457	0.271		Commercial - Store Combination - Store and Office Combination - One Story, 0	132A205 100		Westlake	No	ABMI	ARO
Los Angeles	1600 W 6TH ST	90017	5142009001	0.000	0.000	0.000	0.271	Shortfall of Sites	0.002	Community Commercial	C2-2	0	0	0	252.906	0.271		Commercial - Store Combination - Store and Office Combination - One Story, 0	132A205 103		Westlake	No	ABMI	ARO
Los Angeles	5063 FLORISTAN AVE	90041	5689018900	0.135	0.135	0.000	0.000	Shortfall of Sites	0.147	Public Facilities	PF-1	0	0	0	153.741	0.271		Miscellaneous - Government Owned Property, 0	162A227 120		Northeast Los Angeles	No	LI	PF
Los Angeles	1717 7TH AVE	90019	5072012917	0.135	0.135	0.000	0.000	Shortfall of Sites	0.147	Public Facilities	PF-1-O	0	0	0	153.741	0.271		Miscellaneous - Government Owned Property - Miscellaneous - Government Property and Possessory Interest Not Classified in Any of the Above, 0	126B189 454		West Adams - Baldwin Hills - Leimert	No	LI	PF
Los Angeles	8232 QUARTZ AVE	91306	2106020016	0.000	0.000	0.000	0.271	Shortfall of Sites	0.217	Low Residential	RA-1	0	0	0	66.287	0.271		Residential - Double, Duplex, or Two Units - 4 Stories or Less, 2	192B117 919	1 per lot	Canoga Park - Winnetka - Woodland Hills - West Hills	Yes	ABMI	AHO , CPK CPU
Los Angeles	10655 CHANDLER BLVD	91601	2416021013	0.000	0.000	0.000	0.271	Shortfall of Sites	0.055	Commercial Manufacturing	CM-1VL	0	0	0	9.525	0.271		Industrial - Light Manufacturing - One Story, 0	171B177 89		North Hollywood - Valley Village	No	ABMI	ARO
Los Angeles	3110 LOS FELIZ BLVD	90039	5435018022	0.000	0.000	0.000	0.271	Shortfall of Sites	0.057	Neighborhood Commercial	[Q]C4-1XL-RIO-POD	0	0	0	4.916	0.271		Commercial - Office Building - One Story, 0	157-5A207 308		Northeast Los Angeles	No	ABMI	ARO
Los Angeles	3110 LOS FELIZ BLVD	90039	5435018022	0.000	0.000	0.000	0.271	Shortfall of Sites	0.057	Neighborhood Commercial	[Q]C4-1XL-RIO-POD	0	0	0	4.916	0.271		Commercial - Office Building - One Story, 0	157-5A207 313		Northeast Los Angeles	No	ABMI	ARO
Los Angeles	1133 N MARIPOSA AVE	90029	5540003900	0.135	0.135	0.000	0.000	Shortfall of Sites	0.176	Public Facilities	PF-1XL	0	0	0	153.741	0.271		Miscellaneous - Government Owned Property, 0	144B197 625		Hollywood	No	LI	PF
Los Angeles	1133 N MARIPOSA AVE	90029	5540003900	0.135	0.135	0.000	0.000	Shortfall of Sites	0.176	Public Facilities	PF-1XL	0	0	0	153.741	0.271		Miscellaneous - Government Owned Property, 0	144B197 603		Hollywood	No	LI	PF
Los Angeles	150 N LOS ANGELES ST	90012	5161013905	0.000	0.000	0.000	0.000	Shortfall of Sites	0.176	Public Facilities	PF-2D-CDO	0	0	0	153.741	0.000		Miscellaneous - Government Owned Property, 0	130-5A213 51		Central City	No		PF
Los Angeles	6501 FAIR AVE	91606	2336009900	0.135	0.135	0.000	0.000	Shortfall of Sites	0.176	Public Facilities	PF-1VL	0	0	0	153.741	0.270		Miscellaneous - Government Owned Property, 0	180B173 640		North Hollywood - Valley Village	No	LI	PF
Los Angeles	1133 N MARIPOSA AVE	90029	5540003900	0.135	0.135	0.000	0.000	Shortfall of Sites	0.176	Public Facilities	PF-1XL	0	0	0	153.741	0.270		Miscellaneous - Government Owned Property, 0	144B197 604		Hollywood	No	LI	PF
Los Angeles	1133 N MARIPOSA AVE	90029	5540003900	0.135	0.135	0.000	0.000	Shortfall of Sites	0.176	Public Facilities	PF-1XL	0	0	0	153.741	0.270		Miscellaneous - Government Owned Property, 0	144B197 626		Hollywood	No	LI	PF
Los Angeles	20446 BLYTHE ST	91306	2107024053	0.000	0.000	0.000	0.270	Shortfall of Sites	0.120	Low Residential	R1-1	0	0	0	66.287	0.270		Residential - Single Family Residence, 1	189B109 539	1 per lot	Canoga Park - Winnetka - Woodland Hills - West Hills	No	ABMI	AHO , CPK CPU
Los Angeles	8530 LIMERICK AVE	91306	2780019900	0.135	0.135	0.000	0.000	Shortfall of Sites	0.176	Public Facilities	[Q]PF-1XL	0	0	0	153.741	0.270		Miscellaneous - Government Owned Property, 0	192B109 196		Chatsworth - Porter Ranch	No	LI	PF
Los Angeles	8530 LIMERICK AVE	91306	2780019900	0.135	0.135	0.000	0.000	Shortfall of Sites	0.176	Public Facilities	[Q]PF-1XL	0	0	0	153.741	0.270		Miscellaneous - Government Owned Property, 0	192B109 199		Chatsworth - Porter Ranch	No	LI	PF
Los Angeles	8530 LIMERICK AVE	91306	2780019900	0.135	0.135	0.000	0.000	Shortfall of Sites	0.176	Public Facilities	[Q]PF-1XL	0	0	0	153.741	0.270		Miscellaneous - Government Owned Property, 0	192B109 200		Chatsworth - Porter Ranch	No	LI	PF
Los Angeles	8530 LIMERICK AVE	91306	2780019900	0.135	0.135	0.000	0.000	Shortfall of Sites	0.176	Public Facilities	[Q]PF-1XL	0	0	0	153.741	0.270		Miscellaneous - Government Owned Property, 0	192B109 195		Chatsworth - Porter Ranch	No	LI	PF
Los Angeles	8530 LIMERICK AVE	91306	2780019900	0.135	0.135	0.000	0.000	Shortfall of Sites	0.176	Public Facilities	[Q]PF-1XL	0	0	0	153.741	0.270		Miscellaneous - Government Owned Property, 0	192B109 197		Chatsworth - Porter Ranch	No	LI	PF
Los Angeles	8530 LIMERICK AVE	91306	2780019900	0.135	0.135	0.000	0.000	Shortfall of Sites	0.176	Public Facilities	[Q]PF-1XL	0	0	0	153.741	0.270		Miscellaneous - Government Owned Property, 0	192B109 198		Chatsworth - Porter Ranch	No	LI	PF
Los Angeles	313 E FLORENCE AVE	90003	6011008029	0.000	0.000	0.000	0.270	Shortfall of Sites	0.080	Community Commercial	C2-1-CPIO	0	0	0	4.238	0.270		Commercial - Store Combination - Store and Residential Combination - One Story, 0	102B205 797		Southeast Los Angeles	No	ABMI	ARO
Los Angeles	0	0	5183006902	0.000	0.000	0.000	0.000	Shortfall of Sites	0.176	Public Facilities	PF-1XL-CUGU	0	0	0	153.741	0.000		Commercial - Parking Lot (Commercial Use Property) - Parking Structures - Patron or Employee - One Story, 0	129A223 412		Boyle Heights	No		PF
Los Angeles	0	0	5142023900	0.135	0.135	0.000	0.000	Shortfall of Sites	0.176	Public Facilities	PF-1XL	0	0	0	153.741	0.270		Miscellaneous - Government Owned Property, 0	130-5A205 136		Westlake	No	LI	PF
Los Angeles	16620 VALERIO ST	91406	2226007047	0.000	0.000	0.000	0.270	Shortfall of Sites	0.120	Low Residential	R1-1	0	0	0	66.287	0.270		Residential - Single Family Residence, 1	186B137 242	1 per lot	Reseda - West Van Nuys	No	ABMI	AHO , RES CPU
Los Angeles	7518 S MAIN ST	90003	6022004038	0.000	0.000	0.000	0.270	Shortfall of Sites	0.059	Neighborhood Commercial	C2-1VL-CPIO	0	0	0	102.494	0.270		Institutional - Church - One Story, 0	102B205 1541		Southeast Los Angeles	No	ABMI	FBO
Los Angeles	7327 MILWOOD AVE	91303	2112024020	0.000	0.000	0.000	0.270	Shortfall of Sites	0.172	Medium Residential	(Q)R3-1	0	0	0	69.699	0.270		Residential - Five or More Units or Apartments (Any Combination) · 4 Stories or Less, 9	186B105 759	43	Canoga Park - Winnetka - Woodland Hills - West Hills	No	ABMI	CPK CPU ,
Los Angeles	434 COTTAGE HOME ST	90012	5414017026	0.000	0.000	0.000	0.270	Shortfall of Sites	0.110	Medium Residential	R3-1	0	0	0	117.974	0.270		Residential - Five or More Units or Apartments (Any Combination) · 4 Stories or Less, 5	136-5A215 61	No Max	Central City North	Yes	ABMI	DT CPU
Los Angeles	2488 POMEROY AVE	90033	5177007002	0.000	0.000	0.270	0.000	Shortfall of Sites	0.115	Low Medium I Residential	R2-1-CUGU	0	0	0	17.424	0.270		Residential - Single Family Residence, 1	130-5A227 83	21	Boyle Heights	No	MI	BH CPU , R2RD
Los Angeles	3340 GLEASON AVE	90063	5179008051	0.000	0.000	0.270	0.000	Shortfall of Sites	0.110	Low Medium I Residential	R2-1-CUGU	0	0	0	18.150	0.270		Residential - Single Family Residence, 1	124-5A227 109	21	Boyle Heights	No	MI	BH CPU , R2RD
Los Angeles	3077 INEZ ST	90023	5186018030	0.000	0.000	0.000	0.270	Shortfall of Sites	0.093	Low Medium I Residential	R2-1-CUGU	0	0	0	21.464	0.270		Residential - Single Family Residence, 1	123A225 157	21	Boyle Heights	No	ABMI	BH CPU , R2RD
Los Angeles	3078 E INEZ ST	90023	5186019020	0.000	0.000	0.000	0.270	Shortfall of Sites	0.093	Low Medium I Residential	R2-1-CUGU	0	0	0	21.440	0.270		Residential - Single Family Residence, 1	123A225 195	21	Boyle Heights	No	ABMI	BH CPU , R2RD
Los Angeles	2921 NEW JERSEY ST	90033	5180019014	0.000	0.000	0.000	0.270	Shortfall of Sites	0.069	Low Medium I Residential	R2-1-CUGU	0	0	0	28.883	0.270		Residential - Single Family Residence, 1	127-5A225 225	29	Boyle Heights	No	ABMI	BH CPU , R2RD
Los Angeles	2920 CALLE PEDRO INFANTE	90063	5185019021	0.000	0.000	0.270	0.000	Shortfall of Sites	0.102	Low Medium I Residential	R2-1-CUGU	0	0	0	19.535	0.270		Residential - Single Family Residence, 1	124-5A225 304	21	Boyle Heights	No	MI	BH CPU , R2RD
Los Angeles	1020 LORD ST	90033	5201018019	0.000	0.000	0.270	0.000	Shortfall of Sites	0.106	Low Residential	R1-1-CUGU	0	0	0	18.902	0.270		Residential - Single Family Residence, 1	133-5A223 56	21	Boyle Heights	No	MI	BH CPU
Los Angeles	7624 MOORCROFT AVE	91304	2012020085	0.000	0.000	0.270	0.000	Shortfall of Sites	0.140	Low Residential	R1-1	0	0	0	14.316	0.270		Residential - Single Family Residence, 1	186B101 101	1 per lot	Canoga Park - Winnetka - Woodland Hills - West Hills	No	MI	CPK CPU , AHO
Los Angeles	22848 OSTRONIC DR	91367	2042015006	0.000	0.000	0.270	0.000	Shortfall of Sites	0.141	Low Residential	R1-1	0	0	0	14.224	0.270		Residential - Single Family Residence - Pool, 1	171B097 247	1 per lot	Canoga Park - Winnetka - Woodland Hills - West Hills	No	MI	CPK CPU , AHO
Los Angeles	22946 OSTRONIC DRIVE	91367	2042016014	0.000	0.000	0.270	0.000	Shortfall of Sites	0.141	Low Residential	R1-1	0	0	0	14.224	0.270		Residential - Single Family Residence - Pool, 1	171B097 340	1 per lot	Canoga Park - Winnetka - Woodland Hills - West Hills	No	MI	CPK CPU , AHO
Los Angeles	22952 OSTRONIC DRIVE	91367	2042016015	0.000	0.000	0.270	0.000	Shortfall of Sites	0.141	Low Residential	R1-1	0	0	0	14.224	0.270		Residential - Single Family Residence - Pool, 1	171B097 345	1 per lot	Canoga Park - Winnetka - Woodland Hills - West Hills	No	MI	CPK CPU , AHO
Los Angeles	23038 W OSTRONIC DR	91367	2042019021	0.000	0.000	0.270	0.000	Shortfall of Sites	0.141	Low Residential	R1-1	0	0	0	14.224	0.270		Residential - Single Family Residence, 1	171B097 467	1 per lot	Canoga Park - Winnetka - Woodland Hills - West Hills	No	MI	CPK CPU , AHO
Los Angeles	23042 W OSTRONIC DR	91367	2042019022	0.000	0.000	0.270	0.000	Shortfall of Sites	0.141	Low Residential	R1-1	0	0	0	14.224	0.270		Residential - Single Family Residence - Pool, 1	171B097 476	1 per lot	Canoga Park - Winnetka - Woodland Hills - West Hills	No	MI	CPK CPU , AHO
Los Angeles	23271 LEONORA DRIVE	91367	2044025030	0.000	0.000	0.270	0.000	Shortfall of Sites	0.141	Low Residential	R1-1	0	0	0	14.209	0.270		Residential - Single Family Residence, 1	171B093 701	1 per lot	Canoga Park - Winnetka - Woodland Hills - West Hills	No	MI	CPK CPU , AHO
Los Angeles	23275 LEONORA DRIVE	91367	2044025029	0.000	0.000	0.270	0.000	Shortfall of Sites	0.122	Low Residential	R1-1	0	0	0	16.330	0.270		Residential - Single Family Residence, 1	171B093 708	1 per lot	Canoga Park - Winnetka - Woodland Hills - West Hills	No	MI	CPK CPU , AHO
Los Angeles	20617 OAKGLEN LANE	91306	2108037054	0.000	0.000	0.000	0.270	Shortfall of Sites	0.090	Low Medium Residential	(Q)RD3-1	0	0	0	22.283	0.270		Residential - Single Family Residence - Planned Unit Development (PUD), 1	192B109 1023	10	Canoga Park - Winnetka - Woodland Hills - West Hills	No	ABMI	CPK CPU , R2RD
Los Angeles	21055 SATICOY ST	91304	2109024022	0.000	0.000	0.270	0.000	Shortfall of Sites	0.145	Low Residential	RS-1	0	0	0	13.830	0.270		Residential - Single Family Residence, 1	186B105 131	1 per lot	Canoga Park - Winnetka - Woodland Hills - West Hills	No	MI	CPK CPU ,
Los Angeles	21051 SATICOY ST	91304	2109024023	0.000	0.000	0.270	0.000	Shortfall of Sites	0.290	Low Residential	RS-1	0	0	0	6.904	0.270		Residential - Single Family Residence, 1	186B105 132	1 per lot	Canoga Park - Winnetka - Woodland Hills - West Hills	No	MI	CPK CPU ,
Los Angeles	7703 TWINING WAY	91304	2110004016	0.000	0.000	0.270	0.000	Shortfall of Sites	0.118	Low Residential	(T)R1-1	0	0	0	16.910	0.270		Residential - Single Family Residence, 1	189B105 630	1 per lot	Canoga Park - Winnetka - Woodland Hills - West Hills	No	MI	CPK CPU ,
Los Angeles	7709 TWINING WAY	91304	2110004017	0.000	0.000	0.270	0.000	Shortfall of Sites	0.116	Low Residential	(T)R1-1	0	0	0	17.285	0.270		Residential - Single Family Residence, 1	189B105 631	1 per lot	Canoga Park - Winnetka - Woodland Hills - West Hills	No	MI	CPK CPU ,
Los Angeles	7715 TWINING WAY	91304	2110004018	0.000	0.000	0.270	0.000	Shortfall of Sites	0.156	Low Residential	(T)R1-1	0	0	0	12.787	0.270		Residential - Single Family Residence, 1	189B105 632	1 per lot	Canoga Park - Winnetka - Woodland Hills - West Hills	No	MI	CPK CPU ,
Los Angeles	7721 TWINING WAY	91304	2110004019	0.000	0.000	0.270	0.000	Shortfall of Sites	0.177	Low Residential	(T)R1-1	0	0	0	11.303	0.270		Residential - Single Family Residence, 1	189B105 633	1 per lot	Canoga Park - Winnetka - Woodland Hills - West Hills	No	MI	CPK CPU ,
Los Angeles	21833 DELANY LN	91304	2110004020	0.000	0.000	0.270	0.000	Shortfall of Sites	0.131	Low Residential	(T)R1-1	0	0	0	15.312	0.270		Residential - Single Family Residence, 1	189B105 634	1 per lot	Canoga Park - Winnetka - Woodland Hills - West Hills	No	MI	CPK CPU ,
Los Angeles	21827 DELANY LN	91304	2110004021	0.000	0.000	0.270	0.000	Shortfall of Sites	0.115	Low Residential	(T)R1-1	0	0	0	17.330	0.270		Residential - Single Family Residence, 1	189B105 635	1 per lot	Canoga Park - Winnetka - Woodland Hills - West Hills	No	MI	CPK CPU ,

Jurisdiction Name	Site Address/Intersection	5 Digit ZIP Code	Assessor Parcel Number	Very Low-Income	Low-Income	Moderate-Income	Above Moderate-Income	Type of Shortfall	Parcel Size (Acres)	Current General Plan Designation	Current Zoning	Proposed General Plan (GP) Designation	Proposed Zoning	Minimum Density Allowed	Maximum Density Allowed	Total Capacity	Vacant/ Nonvacant	Description of Existing Uses	PIN	Base Density Per Acre	Community Plan Area	Rent Stabalization Ordinance	Income Category	Applicable Rezoning Program (Program informing values in Column Q listed first)
Los Angeles	21821 DELANY LN	91304	2110004022	0.000	0.000	0.270	0.000	Shortfall of Sites	0.115	Low Residential	(T)R1-1	0	0	0	17.383	0.270		Residential - Single Family Residence, 1	189B105 636	1 per lot	Canoga Park - Winnetka - Woodland Hills - West Hills	No	MI	CPK CPU ,
Los Angeles	21815 DELANY LN	91304	2110004023	0.000	0.000	0.270	0.000	Shortfall of Sites	0.119	Low Residential	(T)R1-1	0	0	0	16.792	0.270		Residential - Single Family Residence, 1	189B105 637	1 per lot	Canoga Park - Winnetka - Woodland Hills - West Hills	No	MI	CPK CPU ,
Los Angeles	21809 DELANY LN	91304	2110004024	0.000	0.000	0.270	0.000	Shortfall of Sites	0.115	Low Residential	(T)R1-1	0	0	0	17.379	0.270		Residential - Single Family Residence, 1	189B105 638	1 per lot	Canoga Park - Winnetka - Woodland Hills - West Hills	No	MI	CPK CPU ,
Los Angeles	21803 DELANY LN	91304	2110004025	0.000	0.000	0.270	0.000	Shortfall of Sites	0.118	Low Residential	(T)R1-1	0	0	0	16.943	0.270		Residential - Single Family Residence, 1	189B105 639	1 per lot	Canoga Park - Winnetka - Woodland Hills - West Hills	No	MI	CPK CPU ,
Los Angeles	21802 DELANY LN	91304	2110004026	0.000	0.000	0.270	0.000	Shortfall of Sites	0.115	Low Residential	(T)R1-1	0	0	0	17.332	0.270		Residential - Single Family Residence, 1	189B105 640	1 per lot	Canoga Park - Winnetka - Woodland Hills - West Hills	No	MI	CPK CPU ,
Los Angeles	21808 DELANY LN	91304	2110004027	0.000	0.000	0.270	0.000	Shortfall of Sites	0.116	Low Residential	(T)R1-1	0	0	0	17.283	0.270		Residential - Single Family Residence, 1	189B105 641	1 per lot	Canoga Park - Winnetka - Woodland Hills - West Hills	No	MI	CPK CPU ,
Los Angeles	21814 DELANY LN	91304	2110004028	0.000	0.000	0.270	0.000	Shortfall of Sites	0.116	Low Residential	(T)R1-1	0	0	0	17.283	0.270		Residential - Single Family Residence, 1	189B105 642	1 per lot	Canoga Park - Winnetka - Woodland Hills - West Hills	No	MI	CPK CPU ,
Los Angeles	21820 DELANY LN	91304	2110004029	0.000	0.000	0.270	0.000	Shortfall of Sites	0.116	Low Residential	(T)R1-1	0	0	0	17.283	0.270		Residential - Single Family Residence, 1	189B105 643	1 per lot	Canoga Park - Winnetka - Woodland Hills - West Hills	No	MI	CPK CPU ,
Los Angeles	21826 DELANY LN	91304	2110004030	0.000	0.000	0.270	0.000	Shortfall of Sites	0.115	Low Residential	(T)R1-1	0	0	0	17.397	0.270		Residential - Single Family Residence, 1	189B105 644	1 per lot	Canoga Park - Winnetka - Woodland Hills - West Hills	No	MI	CPK CPU ,
Los Angeles	7702 TWINING WAY	91304	2110004031	0.000	0.000	0.270	0.000	Shortfall of Sites	0.127	Low Residential	(T)R1-1	0	0	0	15.763	0.270		Residential - Single Family Residence, 1	189B105 645	1 per lot	Canoga Park - Winnetka - Woodland Hills - West Hills	No	MI	CPK CPU ,
Los Angeles	21821 CHARLOTTE CT	91304	2110004032	0.000	0.000	0.270	0.000	Shortfall of Sites	0.145	Low Residential	(T)R1-1	0	0	0	13.822	0.270		Residential - Single Family Residence, 1	189B105 646	1 per lot	Canoga Park - Winnetka - Woodland Hills - West Hills	No	MI	CPK CPU ,
Los Angeles	7707 JORDAN AVE	91304	2110004044	0.000	0.000	0.270	0.000	Shortfall of Sites	0.126	Low Residential	(T)R1-1	0	0	0	15.812	0.270		Residential - Single Family Residence, 1	189B105 647	1 per lot	Canoga Park - Winnetka - Woodland Hills - West Hills	No	MI	CPK CPU ,
Los Angeles	21800 SIMION LN	91304	2110004005	0.000	0.000	0.270	0.000	Shortfall of Sites	0.118	Low Residential	(T)R1-1	0	0	0	16.956	0.270		Residential - Single Family Residence, 1	186B105 1025	1 per lot	Canoga Park - Winnetka - Woodland Hills - West Hills	No	MI	CPK CPU ,
Los Angeles	21806 SIMION LN	91304	2110004006	0.000	0.000	0.270	0.000	Shortfall of Sites	0.119	Low Residential	(T)R1-1	0	0	0	16.793	0.270		Residential - Single Family Residence, 1	186B105 1026	1 per lot	Canoga Park - Winnetka - Woodland Hills - West Hills	No	MI	CPK CPU ,
Los Angeles	21812 SIMION LN	91304	2110004007	0.000	0.000	0.270	0.000	Shortfall of Sites	0.115	Low Residential	(T)R1-1	0	0	0	17.381	0.270		Residential - Single Family Residence, 1	186B105 1027	1 per lot	Canoga Park - Winnetka - Woodland Hills - West Hills	No	MI	CPK CPU ,
Los Angeles	21818 SIMION LN	91304	2110004045	0.000	0.000	0.270	0.000	Shortfall of Sites	0.119	Low Residential	(T)R1-1	0	0	0	16.790	0.270		Residential - Single Family Residence, 1	186B105 1028	1 per lot	Canoga Park - Winnetka - Woodland Hills - West Hills	No	MI	CPK CPU ,
Los Angeles	21824 SIMION LN	91304	2110004046	0.000	0.000	0.270	0.000	Shortfall of Sites	0.115	Low Residential	(T)R1-1	0	0	0	17.352	0.270		Residential - Single Family Residence, 1	186B105 1029	1 per lot	Canoga Park - Winnetka - Woodland Hills - West Hills	No	MI	CPK CPU ,
Los Angeles	21830 SIMION LN	91304	2110004010	0.000	0.000	0.270	0.000	Shortfall of Sites	0.126	Low Residential	(T)R1-1	0	0	0	15.825	0.270		Residential - Single Family Residence, 1	186B105 1030	1 per lot	Canoga Park - Winnetka - Woodland Hills - West Hills	No	MI	CPK CPU ,
Los Angeles	8219 OAKHAVEN COURT	91306	2108037061	0.000	0.000	0.000	0.270	Shortfall of Sites	0.049	Low Medium Residential	(Q)RD3-1	0	0	0	40.644	0.270		Residential - Single Family Residence - Planned Unit Development (PUD), 1	192B109 1030	10	Canoga Park - Winnetka - Woodland Hills - West Hills	No	ABMI	CPK CPU ,
Los Angeles	7635 TWINING WAY	91304	2110004011	0.000	0.000	0.270	0.000	Shortfall of Sites	0.177	Low Residential	(T)R1-1	0	0	0	11.307	0.270		Residential - Single Family Residence, 1	186B105 1031	1 per lot	Canoga Park - Winnetka - Woodland Hills - West Hills	No	MI	CPK CPU ,
Los Angeles	7641 TWINING WAY	91304	2110004012	0.000	0.000	0.270	0.000	Shortfall of Sites	0.156	Low Residential	(T)R1-1	0	0	0	12.794	0.270		Residential - Single Family Residence, 1	186B105 1032	1 per lot	Canoga Park - Winnetka - Woodland Hills - West Hills	No	MI	CPK CPU ,
Los Angeles	7647 TWINING WAY	91304	2110004013	0.000	0.000	0.270	0.000	Shortfall of Sites	0.115	Low Residential	(T)R1-1	0	0	0	17.347	0.270		Residential - Single Family Residence, 1	186B105 1033	1 per lot	Canoga Park - Winnetka - Woodland Hills - West Hills	No	MI	CPK CPU ,
Los Angeles	7653 TWINING WAY	91304	2110004014	0.000	0.000	0.270	0.000	Shortfall of Sites	0.118	Low Residential	(T)R1-1	0	0	0	16.966	0.270		Residential - Single Family Residence, 1	186B105 1034	1 per lot	Canoga Park - Winnetka - Woodland Hills - West Hills	No	MI	CPK CPU ,
Los Angeles	7659 TWINING WAY	91304	2110004015	0.000	0.000	0.270	0.000	Shortfall of Sites	0.115	Low Residential	(T)R1-1	0	0	0	17.380	0.270		Residential - Single Family Residence - Pool, 1	186B105 1035	1 per lot	Canoga Park - Winnetka - Woodland Hills - West Hills	No	MI	CPK CPU ,
Los Angeles	21817 CHARLOTTE CT	91304	2110004033	0.000	0.000	0.270	0.000	Shortfall of Sites	0.158	Low Residential	(T)R1-1	0	0	0	12.696	0.270		Residential - Single Family Residence, 1	186B105 1036	1 per lot	Canoga Park - Winnetka - Woodland Hills - West Hills	No	MI	CPK CPU ,
Los Angeles	21816 CHARLOTTE CT	91304	2110004034	0.000	0.000	0.270	0.000	Shortfall of Sites	0.158	Low Residential	(T)R1-1	0	0	0	12.698	0.270		Residential - Single Family Residence, 1	186B105 1037	1 per lot	Canoga Park - Winnetka - Woodland Hills - West Hills	No	MI	CPK CPU ,
Los Angeles	21820 CHARLOTTE CT	91304	2110004035	0.000	0.000	0.270	0.000	Shortfall of Sites	0.145	Low Residential	(T)R1-1	0	0	0	13.822	0.270		Residential - Single Family Residence, 1	186B105 1038	1 per lot	Canoga Park - Winnetka - Woodland Hills - West Hills	No	MI	CPK CPU ,
Los Angeles	7650 TWINING WAY	91304	2110004036	0.000	0.000	0.270	0.000	Shortfall of Sites	0.127	Low Residential	(T)R1-1	0	0	0	15.762	0.270		Residential - Single Family Residence - Pool, 1	186B105 1039	1 per lot	Canoga Park - Winnetka - Woodland Hills - West Hills	No	MI	CPK CPU ,
Los Angeles	21827 SIMION LN	91304	2110004037	0.000	0.000	0.270	0.000	Shortfall of Sites	0.115	Low Residential	(T)R1-1	0	0	0	17.390	0.270		Residential - Single Family Residence, 1	186B105 1040	1 per lot	Canoga Park - Winnetka - Woodland Hills - West Hills	No	MI	CPK CPU ,
Los Angeles	21821 SIMION LN	91304	2110004038	0.000	0.000	0.270	0.000	Shortfall of Sites	0.116	Low Residential	(T)R1-1	0	0	0	17.289	0.270		Residential - Single Family Residence, 1	186B105 1041	1 per lot	Canoga Park - Winnetka - Woodland Hills - West Hills	No	MI	CPK CPU ,
Los Angeles	21815 SIMION LN	91304	2110004039	0.000	0.000	0.270	0.000	Shortfall of Sites	0.116	Low Residential	(T)R1-1	0	0	0	17.289	0.270		Residential - Single Family Residence, 1	186B105 1042	1 per lot	Canoga Park - Winnetka - Woodland Hills - West Hills	No	MI	CPK CPU ,
Los Angeles	21807 SIMION LN	91304	2110004040	0.000	0.000	0.270	0.000	Shortfall of Sites	0.116	Low Residential	(T)R1-1	0	0	0	17.290	0.270		Residential - Single Family Residence, 1	186B105 1043	1 per lot	Canoga Park - Winnetka - Woodland Hills - West Hills	No	MI	CPK CPU ,
Los Angeles	21801 SIMION LN	91304	2110004041	0.000	0.000	0.270	0.000	Shortfall of Sites	0.115	Low Residential	(T)R1-1	0	0	0	17.343	0.270		Residential - Single Family Residence, 1	186B105 1044	1 per lot	Canoga Park - Winnetka - Woodland Hills - West Hills	No	MI	CPK CPU ,
Los Angeles	7651 JORDAN AVE	91304	2110004042	0.000	0.000	0.270	0.000	Shortfall of Sites	0.126	Low Residential	(T)R1-1	0	0	0	15.817	0.270		Residential - Single Family Residence, 1	186B105 1045	1 per lot	Canoga Park - Winnetka - Woodland Hills - West Hills	No	MI	CPK CPU ,
Los Angeles	7701 JORDAN AVE	91304	2110004043	0.000	0.000	0.270	0.000	Shortfall of Sites	0.126	Low Residential	(T)R1-1	0	0	0	15.812	0.270		Residential - Single Family Residence, 1	186B105 1046	1 per lot	Canoga Park - Winnetka - Woodland Hills - West Hills	No	MI	CPK CPU ,
Los Angeles	1303 N TAMARIND AVE	90028	5545014057	0.000	0.000	0.000	0.270	Shortfall of Sites	0.029	High Medium Residential	[Q]R4-2	0	0	0	68.984	0.270		Residential - Single Family Residence - Small Lot, 1	144B189 1117	72	Hollywood	No	ABMI	HWD CPU
Los Angeles	630 S KENMORE AVE	90005	5502028004	0.000	0.000	0.000	0.270	Shortfall of Sites	0.002	Regional Center Commercial	CR-2	0	0	0	170.241	0.270		Residential - Five or More Units or Apartments (Any Combination) · 4 Stories or Less, 0	135B197 1247		Wilshire	Yes	ABMI	MURC
Los Angeles	5865 LEVI LN	91401	2245004027	0.000	0.000	0.000	0.270	Shortfall of Sites	0.046	Low Medium II Residential	[Q]RD1.5-1	0	0	0	43.438	0.270		Residential - Single Family Residence, 1	174B149 1257	54	Van Nuys - North Sherman Oaks	No	ABMI	Orange LineTNP , AHO
Los Angeles	5863 LEVI LN	91401	2245004028	0.000	0.000	0.000	0.270	Shortfall of Sites	0.044	Low Medium II Residential	[Q]RD1.5-1	0	0	0	45.934	0.270		Residential - Single Family Residence, 1	174B149 1258	54	Van Nuys - North Sherman Oaks	No	ABMI	Orange LineTNP , AHO
Los Angeles	5861 LEVI LANE	91401	2245004029	0.000	0.000	0.000	0.270	Shortfall of Sites	0.044	Low Medium II Residential	[Q]RD1.5-1	0	0	0	45.925	0.270		Residential - Single Family Residence, 1	174B149 1259	54	Van Nuys - North Sherman Oaks	No	ABMI	Orange LineTNP , AHO
Los Angeles	5859 LEVI LN	91401	2245004030	0.000	0.000	0.000	0.270	Shortfall of Sites	0.044	Low Medium II Residential	[Q]RD1.5-1	0	0	0	45.916	0.270		Residential - Single Family Residence, 1	174B149 1260	54	Van Nuys - North Sherman Oaks	No	ABMI	Orange LineTNP , AHO
Los Angeles	5857 LEVI LN	91401	2245004031	0.000	0.000	0.000	0.270	Shortfall of Sites	0.050	Low Medium II Residential	[Q]RD1.5-1	0	0	0	40.268	0.270		Residential - Single Family Residence, 1	174B149 1261	54	Van Nuys - North Sherman Oaks	No	ABMI	Orange LineTNP , AHO
Los Angeles	5856 LEVI LN	91401	2245004032	0.000	0.000	0.000	0.270	Shortfall of Sites	0.050	Low Medium II Residential	[Q]RD1.5-1	0	0	0	40.354	0.270		Residential - Single Family Residence, 1	174B149 1262	54	Van Nuys - North Sherman Oaks	No	ABMI	Orange LineTNP , AHO
Los Angeles	5858 LEVI LN	91401	2245004033	0.000	0.000	0.000	0.270	Shortfall of Sites	0.043	Low Medium II Residential	[Q]RD1.5-1	0	0	0	45.991	0.270		Residential - Single Family Residence, 1	174B149 1263	54	Van Nuys - North Sherman Oaks	No	ABMI	Orange LineTNP , AHO
Los Angeles	5860 LEVI LN	91401	2245004034	0.000	0.000	0.000	0.270	Shortfall of Sites	0.043	Low Medium II Residential	[Q]RD1.5-1	0	0	0	45.982	0.270		Residential - Single Family Residence, 1	174B149 1264	54	Van Nuys - North Sherman Oaks	No	ABMI	Orange LineTNP , AHO
Los Angeles	5862 LEVI LN	91401	2245004035	0.000	0.000	0.000	0.270	Shortfall of Sites	0.044	Low Medium II Residential	[Q]RD1.5-1	0	0	0	45.971	0.270		Residential - Single Family Residence, 1	174B149 1265	54	Van Nuys - North Sherman Oaks	No	ABMI	Orange LineTNP , AHO
Los Angeles	5864 LEVI LN	91401	2245004036	0.000	0.000	0.000	0.270	Shortfall of Sites	0.046	Low Medium II Residential	[Q]RD1.5-1	0	0	0	43.455	0.270		Residential - Single Family Residence, 1	174B149 1266	54	Van Nuys - North Sherman Oaks	No	ABMI	Orange LineTNP , AHO

Jurisdiction Name	Site Address/Intersection	5 Digit ZIP Code	Assessor Parcel Number	Very Low-Income	Low-Income	Moderate-Income	Above Moderate-Income	Type of Shortfall	Parcel Size (Acres)	Current General Plan Designation	Current Zoning	Proposed General Plan (GP) Designation	Proposed Zoning	Minimum Density Allowed	Maximum Density Allowed	Total Capacity	Vacant/ Nonvacant	Description of Existing Uses	PIN	Base Density Per Acre	Community Plan Area	Rent Stabalization Ordinance	Income Category	Applicable Rezoning Program (Program informing values in Column Q listed first)
Los Angeles	5857 SYLMAR AVE	91401	2245004038	0.000	0.000	0.000	0.270	Shortfall of Sites	0.050	Low Medium II Residential	[Q]RD1.5-1	0	0	0	40.279	0.270		Residential - Single Family Residence, 1	174B149 1268	54	Van Nuys - North Sherman Oaks	No	ABMI	Orange LineTNP , AHO
Los Angeles	5853 SYLMAR AVE	91401	2245004039	0.000	0.000	0.000	0.270	Shortfall of Sites	0.052	Low Medium II Residential	[Q]RD1.5-1	0	0	0	38.340	0.270		Residential - Single Family Residence, 1	174B149 1269	54	Van Nuys - North Sherman Oaks	No	ABMI	Orange LineTNP , AHO
Los Angeles	16565 VINE TERRACE	91406	2225001071	0.000	0.000	0.000	0.270	Shortfall of Sites	0.062	Low Medium II Residential	(Q)RD2-1	0	0	0	32.297	0.270		Residential - Single Family Residence - Planned Unit Development (PUD), 1	183B137 539	10	Reseda - West Van Nuys	No	ABMI	RES CPU , R2RD, AHO
Los Angeles	16561 VINE TERRACE	91406	2225001072	0.000	0.000	0.000	0.270	Shortfall of Sites	0.047	Low Medium II Residential	(Q)RD2-1	0	0	0	42.778	0.270		Residential - Single Family Residence - Planned Unit Development (PUD), 1	183B137 540	10	Reseda - West Van Nuys	No	ABMI	RES CPU , AHO
Los Angeles	16557 VINE TERRACE	91406	2225001073	0.000	0.000	0.000	0.270	Shortfall of Sites	0.047	Low Medium II Residential	(Q)RD2-1	0	0	0	42.784	0.270		Residential - Single Family Residence - Planned Unit Development (PUD), 1	183B137 541	10	Reseda - West Van Nuys	No	ABMI	RES CPU , AHO
Los Angeles	16553 VINE TERRACE	91406	2225001074	0.000	0.000	0.000	0.270	Shortfall of Sites	0.047	Low Medium II Residential	(Q)RD2-1	0	0	0	42.789	0.270		Residential - Single Family Residence - Planned Unit Development (PUD), 1	183B137 542	10	Reseda - West Van Nuys	No	ABMI	RES CPU , AHO
Los Angeles	16549 VINE TERRACE	91406	2225001075	0.000	0.000	0.000	0.270	Shortfall of Sites	0.061	Low Medium II Residential	(Q)RD2-1	0	0	0	32.817	0.270		Residential - Single Family Residence - Planned Unit Development (PUD), 1	183B137 543	10	Reseda - West Van Nuys	No	ABMI	RES CPU , R2RD, AHO
Los Angeles	16543 VINE TERRACE	91406	2225001076	0.000	0.000	0.000	0.270	Shortfall of Sites	0.061	Low Medium II Residential	(Q)RD2-1	0	0	0	32.823	0.270		Residential - Single Family Residence - Planned Unit Development (PUD), 1	183B137 544	10	Reseda - West Van Nuys	No	ABMI	RES CPU , R2RD, AHO
Los Angeles	16539 VINE TERRACE	91406	2225001077	0.000	0.000	0.000	0.270	Shortfall of Sites	0.049	Low Medium II Residential	(Q)RD2-1	0	0	0	40.614	0.270		Residential - Single Family Residence - Planned Unit Development (PUD), 1	183B137 545	10	Reseda - West Van Nuys	No	ABMI	RES CPU , AHO
Los Angeles	0	0	2225023078	0.000	0.000	0.000	0.270	Shortfall of Sites	0.057	Low Medium II Residential	(Q)RD2-1	0	0	0	34.849	0.270		Residential - Single Family Residence, 1	183B133 1027	10	Reseda - West Van Nuys	No	ABMI	RES CPU , R2RD, AHO
Los Angeles	0	0	2225023087	0.000	0.000	0.000	0.270	Shortfall of Sites	0.058	Low Medium II Residential	(Q)RD2-1	0	0	0	34.639	0.270		Residential - Single Family Residence, 1	183B133 1036	10	Reseda - West Van Nuys	No	ABMI	RES CPU , R2RD, AHO
Los Angeles	19156 ARMINTA ST	91335	2104007013	0.000	0.000	0.270	0.000	Shortfall of Sites	0.505	Very Low I Residential	RA-1	0	0	0	3.961	0.270		Residential - Single Family Residence, 1	189B121 366	1 per lot	Reseda - West Van Nuys	No	MI	RES CPU
Los Angeles	19155 INGOMAR ST	91335	2104007022	0.000	0.000	0.270	0.000	Shortfall of Sites	0.505	Very Low I Residential	RA-1	0	0	0	3.961	0.270		Residential - Single Family Residence - Guesthouse, 1	189B121 444	1 per lot	Reseda - West Van Nuys	No	MI	RES CPU
Los Angeles	19013 KESWICK ST	91335	2104009025	0.000	0.000	0.270	0.000	Shortfall of Sites	0.500	Very Low I Residential	RA-1	0	0	0	3.999	0.270		Residential - Single Family Residence, 1	189B121 630	1 per lot	Reseda - West Van Nuys	No	MI	RES CPU
Los Angeles	19013 ARMINTA ST	91335	2104005065	0.000	0.000	0.270	0.000	Shortfall of Sites	0.500	Very Low I Residential	RA-1	0	0	0	3.999	0.270		Residential - Single Family Residence, 1	189B121 721	1 per lot	Reseda - West Van Nuys	No	MI	RES CPU
Los Angeles	7732 TAMPA AVENUE	91335	2104010026	0.000	0.000	0.270	0.000	Shortfall of Sites	0.501	Very Low I Residential	RA-1	0	0	0	3.992	0.270		Residential - Single Family Residence, 1	189B117 918	1 per lot	Reseda - West Van Nuys	No	MI	RES CPU
Los Angeles	3782 W MARTIN LUTHER KING JR BLVD	90008	5032005008	0.000	0.000	0.000	0.270	Shortfall of Sites	0.009	Regional Center Commercial	C2-2D-SP	0	0	0	81.624	0.270		Commercial - Professional Building - Four Stories, 0	114B185 208		West Adams - Baldwin Hills - Leimert	No	ABMI	MURC
Los Angeles	9100 S SAN PEDRO ST	90003	6041028032	0.000	0.000	0.000	0.270	Shortfall of Sites	0.059	Low Medium II Residential	[Q]R4-1	0	0	0	102.494	0.270		Institutional - Church - One Story, 0	094-5A205 211		Southeast Los Angeles	No	ABMI	FBO
Los Angeles	9100 S SAN PEDRO ST	90003	6041028032	0.000	0.000	0.000	0.270	Shortfall of Sites	0.059	Low Medium II Residential	[Q]R4-1	0	0	0	102.494	0.270		Institutional - Church - One Story, 0	094-5A205 215		Southeast Los Angeles	No	ABMI	FBO
Los Angeles	9100 S SAN PEDRO ST	90003	6041028032	0.000	0.000	0.000	0.270	Shortfall of Sites	0.059	Low Medium II Residential	[Q]R4-1	0	0	0	102.494	0.270		Institutional - Church - One Story, 0	094-5A205 217		Southeast Los Angeles	No	ABMI	FBO
Los Angeles	7114 CRENSHAW BLVD	90043	4006032004	0.000	0.000	0.000	0.270	Shortfall of Sites	0.132	Community Commercial	C2-2D-SP	0	0	0	2.836	0.270		Commercial - Store Combination - Store and Residential Combination - One Story, 0	102B185 760		West Adams - Baldwin Hills - Leimert	Yes	ABMI	ARO
Los Angeles	11020 VENTURA BLVD	91604	2378008023	0.000	0.000	0.000	0.270	Shortfall of Sites	0.143	General Commercial	C2-1VL-RIO	0	0	0	1.958	0.270		Commercial - Office Building - One Story, 0	162B173 510		Sherman Oaks - Studio City - Toluca Lake - Cahuenga Pass	No	ABMI	ARO
Los Angeles	14332 CALVERT ST	91401	2240009033	0.000	0.000	0.000	0.270	Shortfall of Sites	0.104	Commercial Manufacturing	CM-1VL	0	0	0	22.929	0.270		Industrial - Warehousing, Distribution, Storage - Warehousing, Distribution, 10,000 to 24,999 SF - One Story, 1	177A151 39		Van Nuys - North Sherman Oaks	No	ABMI	ARO
Los Angeles	112 N AVENUE 23	90031	5205023005	0.000	0.000	0.000	0.270	Shortfall of Sites	0.071	General Commercial	[Q]C2-1XL-CDO	0	0	0	4.781	0.270		Industrial - Light Manufacturing - One Story, 0	139-5A221 202		Northeast Los Angeles	No	ABMI	ARO
Los Angeles	18353 SHERMAN WAY	91335	2119022001	0.000	0.000	0.000	0.270	Shortfall of Sites	0.096	Community Commercial	[Q]C2-1D-CDO	0	0	0	3.494	0.270		Commercial - Office Building - One Story, 0	183B125 108		Reseda - West Van Nuys	No	ABMI	ARO
Los Angeles	4837 EXPOSITION BLVD	90016	5046011031	0.000	0.000	0.000	0.270	Shortfall of Sites	0.182	Hybrid Industrial	CM-2D-CPIO	0	0	0	1.851	0.270		Industrial - Warehousing, Distribution, Storage - Warehousing, Distribution, Under 10,000 SF - One Story, 0	120B181 863		West Adams - Baldwin Hills - Leimert	No	ABMI	ARO
Los Angeles	4837 EXPOSITION BLVD	90016	5046011031	0.000	0.000	0.000	0.270	Shortfall of Sites	0.177	Hybrid Industrial	CM-2D-CPIO	0	0	0	1.900	0.270		Industrial - Warehousing, Distribution, Storage - Warehousing, Distribution, Under 10,000 SF - One Story, 0	120B181 864		West Adams - Baldwin Hills - Leimert	No	ABMI	ARO
Los Angeles	2902 W FLORENCE AVE	90043	4009004001	0.000	0.000	0.000	0.270	Shortfall of Sites	0.115	Neighborhood Commercial	C2-1VL-CPIO	0	0	0	2.925	0.270		Commercial - Office Building - One Story, 0	102B189 1425		West Adams - Baldwin Hills - Leimert	No	ABMI	ARO
Los Angeles	1612 S BRONSON AVE	90019	5072010050	0.000	0.000	0.000	0.270	Shortfall of Sites	0.055	Low Medium II Residential	RD2-1-O-CPIO	0	0	0	99.000	0.270		Residential - Four Units (Any Combination) - 4 Stories or Less, 4	126B185 306		West Adams - Baldwin Hills - Leimert	Yes	ABMI	TOC EXP
Los Angeles	0	0	5142023900	0.135	0.135	0.000	0.000	Shortfall of Sites	0.175	Public Facilities	PF-1XL	0	0	0	153.741	0.270		Miscellaneous - Government Owned Property, 0	130-5A205 131		Westlake	No	LI	PF
Los Angeles	3223 S LA CIENEGA BLVD	90016	4312022029	0.000	0.000	0.000	0.269	Shortfall of Sites	0.060	Neighborhood Commercial	C2-1	0	0	0	5.581	0.269		Industrial - Warehousing, Distribution, Storage - Warehousing, Distribution, Under 10,000 SF - One Story, 0	123B173 1168		West Adams - Baldwin Hills - Leimert	No	ABMI	ARO
Los Angeles	0	0	5142023900	0.135	0.135	0.000	0.000	Shortfall of Sites	0.175	Public Facilities	PF-1XL	0	0	0	153.741	0.269		Miscellaneous - Government Owned Property, 0	130-5A205 125		Westlake	No	LI	PF
Los Angeles	17604 ROSCOE BLVD	91325	2201009024	0.000	0.000	0.000	0.269	Shortfall of Sites	0.210	Low Residential	R1-1	0	0	0	66.287	0.269		, 2	192B129 367	1 per lot	Reseda - West Van Nuys	No	ABMI	AHO , RES CPU
Los Angeles	1134 S ROBERTSON BLVD	90035	4332015016	0.000	0.000	0.000	0.269	Shortfall of Sites	0.043	Limited Commercial	[Q]C2-1-O	0	0	0	6.601	0.269		Commercial - Professional Building - Medical Dental Building - One Story, 0	132B169 661		Wilshire	No	ABMI	ARO
Los Angeles	1134 S ROBERTSON BLVD	90035	4332015016	0.000	0.000	0.000	0.269	Shortfall of Sites	0.069	Limited Commercial	[Q]C2-1-O	0	0	0	4.069	0.269		Commercial - Professional Building - Medical Dental Building - One Story, 0	132B169 663		Wilshire	No	ABMI	ARO
Los Angeles	5811 S DENKER AVE	90047	5003035001	0.000	0.000	0.000	0.269	Shortfall of Sites	0.047	Hybrid Industrial	CM-1-CPIO	0	0	0	7.171	0.269		Commercial - Store Combination - Store and Residential Combination - One Story, 0	108B193 1319		South Los Angeles	No	ABMI	ARO
Los Angeles	0	0	5142023900	0.135	0.135	0.000	0.000	Shortfall of Sites	0.175	Public Facilities	PF-1XL	0	0	0	153.741	0.269		Miscellaneous - Government Owned Property, 0	130-5A205 114		Westlake	No	LI	PF
Los Angeles	560 S SAN VICENTE BLVD	90048	5510015015	0.000	0.000	0.000	0.269	Shortfall of Sites	0.104	Limited Commercial	CR-1VL-O	0	0	0	2.709	0.269		Commercial - Office Building - One Story, 0	135B173 503		Wilshire	No	ABMI	ARO
Los Angeles	404 E 31ST ST	90011	5120018018	0.000	0.000	0.000	0.269	Shortfall of Sites	0.116	Hybrid Industrial	CM-1VL-CPIO	0	0	0	2.909	0.269		Commercial - Store Combination - Store and Residential Combination - One Story, 0	118-5A205 154		Southeast Los Angeles	No	ABMI	ARO
Los Angeles	3365 GLENDALE BLVD	90039	5435007005	0.000	0.000	0.000	0.269	Shortfall of Sites	0.089	Neighborhood Commercial	[Q]C4-1XL-RIO-POD	0	0	0	3.150	0.269		Commercial - Store Combination - Store and Office Combination - One Story, 0	156B209 410		Northeast Los Angeles	No	ABMI	ARO
Los Angeles	2215 S SEPULVEDA BLVD	90064	4322024030	0.000	0.000	0.000	0.269	Shortfall of Sites	0.068	Hybrid Industrial	NI(EC)	0	0	0	4.149	0.269		Industrial - Light Manufacturing - One Story, 0	126B153 879		West Los Angeles	No	ABMI	ARO
Los Angeles	2215 S SEPULVEDA BLVD	90064	4322024030	0.000	0.000	0.000	0.269	Shortfall of Sites	0.068	Hybrid Industrial	NI(EC)	0	0	0	4.149	0.269		Industrial - Light Manufacturing - One Story, 0	126B153 884		West Los Angeles	No	ABMI	ARO
Los Angeles	5601 W ADAMS BLVD	90016	5048002056	0.000	0.000	0.000	0.269	Shortfall of Sites	0.057	Neighborhood Commercial	C2-1VL-CPIO	0	0	0	5.935	0.269		Commercial - Store Combination - Store and Residential Combination - One Story, 0	123B177 977		West Adams - Baldwin Hills - Leimert	No	ABMI	ARO
Los Angeles	5601 W ADAMS BLVD	90016	5048002056	0.000	0.000	0.000	0.269	Shortfall of Sites	0.057	Neighborhood Commercial	C2-1VL-CPIO	0	0	0	5.935	0.269		Commercial - Store Combination - Store and Residential Combination - One Story, 0	123B177 978		West Adams - Baldwin Hills - Leimert	No	ABMI	ARO
Los Angeles	13281 VAN NUYS BLVD	91331	2619017031	0.000	0.000	0.000	0.269	Shortfall of Sites	0.117	Community Commercial	[Q]C2-1VL-O-CDO-CUGU	0	0	0	2.874	0.269		Commercial - Store Combination - Store and Office Combination - One Story, 0	207B157 356		Arleta - Pacoima	No	ABMI	ARO
Los Angeles	2730 GANAHL ST	90033	5177010904	0.135	0.135	0.000	0.000	Shortfall of Sites	0.175	Public Facilities	PF-1XL-CUGU	0	0	0	153.741	0.269		Miscellaneous - Government Owned Property - Public School - General, 0	130-5A227 205		Boyle Heights	No	LI	PF
Los Angeles	1843 ARAPAHOE ST	90006	5056012019	0.000	0.000	0.000	0.269	Shortfall of Sites	0.031	Community Commercial	C2-1-CPIO	0	0	0	16.668	0.269		Industrial - Light Manufacturing - One Story, 0	126A201 92		South Los Angeles	No	ABMI	ARO
Los Angeles	22821 MARIANO ST	91367	2042008087	0.000	0.000	0.000	0.269	Shortfall of Sites	0.217	Low Residential	R1-1	0	0	0	66.287	0.269		Residential - Double, Duplex, or Two Units - 4 Stories or Less, 2	171B097 32	1 per lot	Canoga Park - Winnetka - Woodland Hills - West Hills	Yes	ABMI	AHO , CPK CPU
Los Angeles	17044 CANTLAY ST	91406	2227005024	0.000	0.000	0.000	0.269	Shortfall of Sites	0.126	Low Residential	R1-1	0	0	0	66.287	0.269		Residential - Single Family Residence, 1	183B133 1018	1 per lot	Reseda - West Van Nuys	No	ABMI	AHO , RES CPU
Los Angeles	4770 MELROSE AVE	90029	5521006005	0.000	0.000	0.000	0.269	Shortfall of Sites	0.057	Neighborhood Office Commercial	C2-1	0	0	0	6.511	0.269		Commercial - Office Building - Office and Residential - One Story, 0	141B193 589		Wilshire	Yes	ABMI	ARO
Los Angeles	4770 MELROSE AVE	90029	5521006005	0.000	0.000	0.000	0.269	Shortfall of Sites	0.057	Neighborhood Office Commercial	C2-1	0	0	0	6.509	0.269		Commercial - Office Building - Office and Residential - One Story, 0	141B193 623		Wilshire	Yes	ABMI	ARO
Los Angeles	8530 LIMERICK AVE	91306	2780019900	0.134	0.134	0.000	0.000	Shortfall of Sites	0.175	Public Facilities	[Q]PF-1XL	0	0	0	153.741	0.269		Miscellaneous - Government Owned Property, 0	192B109 201		Chatsworth - Porter Ranch	No	LI	PF
Los Angeles	7720 S MAIN ST	90003	6022007033	0.000	0.000	0.000	0.269	Shortfall of Sites	0.053	Neighborhood Commercial	C2-1VL-CPIO	0	0	0	6.284	0.269		Commercial - Hotel and Motel - Motel - Under 50 Rooms - One Story, 0	099B205 369		Southeast Los Angeles	No	ABMI	ARO
Los Angeles	7720 S MAIN ST	90003	6022007033	0.000	0.000	0.000	0.269	Shortfall of Sites	0.155	Neighborhood Commercial	C2-1VL-CPIO	0	0	0	2.167	0.269		Commercial - Hotel and Motel - Motel - Under 50 Rooms - One Story, 0	099B205 409		Southeast Los Angeles	No	ABMI	ARO
Los Angeles	1353 E 20TH ST	90011	5129004908	0.134	0.134	0.000	0.000	Shortfall of Sites	0.175	Public Facilities	PF-1	0	0	0	153.741	0.269		Miscellaneous - Government Owned Property - Public School - Elementary School, 0	120A211 166		Southeast Los Angeles	No	LI	PF
Los Angeles	10121 S CENTRAL AVE	90002	6049027005	0.000	0.000	0.000	0.269	Shortfall of Sites	0.090	Neighborhood Commercial	C2-1VL-CPIO	0	0	0	102.494	0.269		Institutional - Church - One Story, 0	090B209 380		Southeast Los Angeles	No	ABMI	FBO
Los Angeles	8530 LIMERICK AVE	91306	2780019900	0.134	0.134	0.000	0.000	Shortfall of Sites	0.175	Public Facilities	[Q]PF-1XL	0	0	0	153.741	0.269		Miscellaneous - Government Owned Property, 0	192B109 194		Chatsworth - Porter Ranch	No	LI	PF
Los Angeles	7953 CASABA AVE	91306	2107024037	0.000	0.000	0.000	0.269	Shortfall of Sites	0.120	Low Residential	R1-1	0	0	0	66.287	0.269		Residential - Single Family Residence, 1	189B113 504	1 per lot	Canoga Park - Winnetka - Woodland Hills - West Hills	No	ABMI	AHO , CPK CPU

Jurisdiction Name	Site Address/Intersection	5 Digit ZIP Code	Assessor Parcel Number	Very Low-Income	Low-Income	Moderate-Income	Above Moderate-Income	Type of Shortfall	Parcel Size (Acres)	Current General Plan Designation	Current Zoning	Proposed General Plan (GP) Designation	Proposed Zoning	Minimum Density Allowed	Maximum Density Allowed	Total Capacity	Vacant/ Nonvacant	Description of Existing Uses	PIN	Base Density Per Acre	Community Plan Area	Rent Stabalization Ordinance	Income Category	Applicable Rezoning Program (Program informing values in Column Q listed first)
Los Angeles	5310 VENICE BLVD	90019	5064002022	0.000	0.000	0.000	0.269	Shortfall of Sites	0.036	Neighborhood Commercial	C2-1VL-CPIO	0	0	0	9.363	0.269		Commercial - Office Building - One Story, 0	126B177 307		West Adams - Baldwin Hills - Leimert	No	ABMI	ARO
Los Angeles	2829 S GRAND AVE	90007	5122016907	0.134	0.134	0.000	0.000	Shortfall of Sites	0.175	Public Facilities	PF-1	0	0	0	153.741	0.268		Industrial - Light Manufacturing - One Story, 0	120A203 75		Southeast Los Angeles	No	LI	PF
Los Angeles	7808 OAKDALE AVE	91306	2106030041	0.000	0.000	0.000	0.268	Shortfall of Sites	0.120	Low Residential	R1-1	0	0	0	66.287	0.268		Residential - Single Family Residence, 1	189B113 1016	1 per lot	Canoga Park - Winnetka - Woodland Hills - West Hills	No	ABMI	AHO , CPK CPU
Los Angeles	4981 EAGLE ROCK BLVD	90041	5686021013	0.000	0.000	0.000	0.268	Shortfall of Sites	0.162	Neighborhood Commercial	[Q]C4-1XL	0	0	0	1.728	0.268		Commercial - Professional Building - One Story, 0	162A221 249		Northeast Los Angeles	No	ABMI	ARO
Los Angeles	925 N HAYWORTH AVE	90046	5529020901	0.134	0.134	0.000	0.000	Shortfall of Sites	0.145	Public Facilities	[Q]PF-1XL	0	0	0	153.741	0.268		Miscellaneous - Government Owned Property, 0	144B177 458		Hollywood	No	LI	PF
Los Angeles	4874 W ADAMS BLVD	90016	5057013010	0.000	0.000	0.000	0.268	Shortfall of Sites	0.057	Neighborhood Commercial	C2-1VL-CPIO	0	0	0	6.490	0.268		Commercial - Store Combination - Store and Residential Combination - One Story, 0	123B181 1042		West Adams - Baldwin Hills - Leimert	Yes	ABMI	ARO
Los Angeles	0	0	5161004914	0.134	0.134	0.000	0.000	Shortfall of Sites	0.174	Public Facilities	PF-2D	0	0	0	153.741	0.268		Miscellaneous - Government Owned Property, 0	132A211 89		Central City	No	LI	PF
Los Angeles	2211 W AVENUE 30	90065	5456013900	0.134	0.134	0.000	0.000	Shortfall of Sites	0.145	Public Facilities	PF-1	0	0	0	153.741	0.268		Miscellaneous - Government Owned Property, 0	150B213 899		Northeast Los Angeles	No	LI	PF
Los Angeles	258 S OXFORD AVE	90004	5517008034	0.000	0.000	0.000	0.268	Shortfall of Sites	0.033	General Commercial	C2-1	0	0	0	15.803	0.268		Commercial - Professional Building - One Story, 0	135B193 178		Wilshire	No	ABMI	ARO
Los Angeles	7850 OAKDALE AVE	91306	2106024009	0.000	0.000	0.000	0.268	Shortfall of Sites	0.120	Low Residential	R1-1	0	0	0	66.287	0.268		Residential - Single Family Residence, 1	189B113 862	1 per lot	Canoga Park - Winnetka - Woodland Hills - West Hills	No	ABMI	AHO , CPK CPU
Los Angeles	7856 ETIWANDA AVE	91335	2102017039	0.000	0.000	0.000	0.268	Shortfall of Sites	0.120	Low Residential	R1-1	0	0	0	66.287	0.268		Residential - Single Family Residence - Pool, 1	189B125 539	1 per lot	Reseda - West Van Nuys	No	ABMI	AHO , RES CPU
Los Angeles	820 N AVENUE 54	90042	5478017900	0.134	0.134	0.000	0.000	Shortfall of Sites	0.145	Public Facilities	PF-1	0	0	0	153.741	0.268		Miscellaneous - Government Owned Property, 0	154-5A225 1		Northeast Los Angeles	No	LI	PF
Los Angeles	820 N AVENUE 54	90042	5478017900	0.134	0.134	0.000	0.000	Shortfall of Sites	0.145	Public Facilities	PF-1	0	0	0	153.741	0.268		Miscellaneous - Government Owned Property, 0	154-5A225 299		Northeast Los Angeles	No	LI	PF
Los Angeles	3600 S GRAND AVE	90007	5122029900	0.134	0.134	0.000	0.000	Shortfall of Sites	0.174	Public Facilities	PF-1	0	0	0	153.741	0.268		Industrial - Warehousing, Distribution, Storage - Public Storage (Bekins, Lyons) - 6 to 13 Stories, 0	118-5A203 200		Southeast Los Angeles	No	LI	PF
Los Angeles	2821 NAOMI AVE	90011	5119015016	0.000	0.000	0.000	0.268	Shortfall of Sites	0.116	Hybrid Industrial	CM-1VL-CPIO	0	0	0	2.886	0.268		Industrial - Warehousing, Distribution, Storage - Warehousing, Distribution, Under 10,000 SF - One Story, 0	117A209 143		Southeast Los Angeles	No	ABMI	ARO
Los Angeles	2821 NAOMI AVE	90011	5119015016	0.000	0.000	0.000	0.268	Shortfall of Sites	0.105	Hybrid Industrial	CM-1VL-CPIO	0	0	0	3.185	0.268		Industrial - Warehousing, Distribution, Storage - Warehousing, Distribution, Under 10,000 SF - One Story, 0	117A209 148		Southeast Los Angeles	No	ABMI	ARO
Los Angeles	10520 S VERMONT AVE	90044	6061004008	0.000	0.000	0.000	0.268	Shortfall of Sites	0.093	Neighborhood Commercial	C2-1VL-CPIO	0	0	0	3.615	0.268		Commercial - Store Combination - Store and Residential Combination - One Story, 0	090A199 255		South Los Angeles	No	ABMI	ARO
Los Angeles	6510 S BROADWAY	90003	6012001003	0.000	0.000	0.000	0.268	Shortfall of Sites	0.106	Neighborhood Commercial	C2-1VL-CPIO	0	0	0	3.170	0.268		Commercial - Store Combination - Store and Residential Combination - One Story, 0	105B201 1480		Southeast Los Angeles	No	ABMI	ARO
Los Angeles	727 WILSON ST	90021	5166033901	0.134	0.134	0.000	0.000	Shortfall of Sites	0.174	Public Facilities	PF-1XL-RIO	0	0	0	153.741	0.268		Miscellaneous - Government Owned Property, 0	124-5A215 89		Central City North	No	LI	PF
Los Angeles	7427 CRENSHAW BLVD	90043	4012019008	0.000	0.000	0.000	0.268	Shortfall of Sites	0.079	Neighborhood Commercial	C2-1VL-CPIO	0	0	0	4.707	0.268		Commercial - Store Combination - Store and Residential Combination - One Story, 0	102B185 1140		West Adams - Baldwin Hills - Leimert	Yes	ABMI	ARO
Los Angeles	4210 LOWELL AVE	90032	5309018005	0.000	0.000	0.000	0.268	Shortfall of Sites	0.158	Public Facilities	PF-1	0	0	0	153.741	0.268		Residential - Five or More Units or Apartments (Any Combination) · 4 Stories or Less, 0	145-5A237 76		Northeast Los Angeles	Yes	ABMI	PF
Los Angeles	7952 CASABA AVE	91306	2107025040	0.000	0.000	0.000	0.268	Shortfall of Sites	0.120	Low Residential	R1-1	0	0	0	66.287	0.268		Residential - Single Family Residence, 1	189B113 508	1 per lot	Canoga Park - Winnetka - Woodland Hills - West Hills	No	ABMI	AHO , CPK CPU
Los Angeles	1717 7TH AVE	90019	5072012917	0.134	0.134	0.000	0.000	Shortfall of Sites	0.145	Public Facilities	PF-1-O	0	0	0	153.741	0.268		Miscellaneous - Government Owned Property - Miscellaneous - Government Property and Possessory Interest Not Classified in Any of the Above, 0	126B185 711		West Adams - Baldwin Hills - Leimert	No	LI	PF
Los Angeles	401 E 21ST ST	90011	5127017015	0.000	0.000	0.000	0.268	Shortfall of Sites	0.141	Neighborhood Commercial	C2-1VL-O-CPIO	0	0	0	2.632	0.268		Commercial - Store Combination - Store and Residential Combination - One Story, 0	121-5A207 59		Southeast Los Angeles	Yes	ABMI	ARO
Los Angeles	151 W 30TH ST	90007	5122003902	0.134	0.134	0.000	0.000	Shortfall of Sites	0.174	Public Facilities	PF-1	0	0	0	153.741	0.268		Miscellaneous - Government Owned Property, 0	120A205 250		Southeast Los Angeles	No	LI	PF
Los Angeles	1260 W 36TH PL	90007	5040016912	0.134	0.134	0.000	0.000	Shortfall of Sites	0.174	Public Facilities	PF-1	0	0	0	153.741	0.268		Residential - Double, Duplex, or Two Units - 4 Stories or Less, 0	120B197 1059		South Los Angeles	No	LI	PF
Los Angeles	1711 N VAN NESS AVE	90028	5586030020	0.000	0.000	0.000	0.268	Shortfall of Sites	0.048	High Density Residential	R3-2	0	0	0	102.494	0.268		Institutional - Church - One Story, 0	148-5A191 122		Hollywood	No	ABMI	FBO
Los Angeles	7851 OAKDALE AVE	91306	2106022029	0.000	0.000	0.000	0.267	Shortfall of Sites	0.120	Low Residential	R1-1	0	0	0	66.287	0.267		Residential - Single Family Residence, 1	189B113 863	1 per lot	Canoga Park - Winnetka - Woodland Hills - West Hills	No	ABMI	AHO , CPK CPU
Los Angeles	3427 S CENTRAL AVE	90011	5114015044	0.000	0.000	0.000	0.267	Shortfall of Sites	0.129	Community Commercial	C2-1-CPIO	0	0	0	102.494	0.267		Institutional - Church - One Story, 0	115-5A209 99		Southeast Los Angeles	No	ABMI	FBO
Los Angeles	7917 OAKDALE AVE	91306	2106003066	0.000	0.000	0.000	0.267	Shortfall of Sites	0.119	Low Residential	R1-1	0	0	0	66.287	0.267		Residential - Single Family Residence, 1	189B113 658	1 per lot	Canoga Park - Winnetka - Woodland Hills - West Hills	No	ABMI	AHO , CPK CPU
Los Angeles	0	0	5201020905	0.134	0.134	0.000	0.000	Shortfall of Sites	0.174	Public Facilities	PF-1XL-CUGU	0	0	0	153.741	0.267		, 0	132A225 401		Boyle Heights	No	LI	PF
Los Angeles	1717 7TH AVE	90019	5072012917	0.134	0.134	0.000	0.000	Shortfall of Sites	0.145	Public Facilities	PF-1-O	0	0	0	153.741	0.267		Miscellaneous - Government Owned Property - Miscellaneous - Government Property and Possessory Interest Not Classified in Any of the Above, 0	126B185 706		West Adams - Baldwin Hills - Leimert	No	LI	PF
Los Angeles	925 N HAYWORTH AVE	90046	5529020901	0.134	0.134	0.000	0.000	Shortfall of Sites	0.145	Public Facilities	[Q]PF-1XL	0	0	0	153.741	0.267		Miscellaneous - Government Owned Property, 0	144B177 406		Hollywood	No	LI	PF
Los Angeles	925 N HAYWORTH AVE	90046	5529020901	0.134	0.134	0.000	0.000	Shortfall of Sites	0.145	Public Facilities	[Q]PF-1XL	0	0	0	153.741	0.267		Miscellaneous - Government Owned Property, 0	144B177 325		Hollywood	No	LI	PF
Los Angeles	925 N HAYWORTH AVE	90046	5529020901	0.134	0.134	0.000	0.000	Shortfall of Sites	0.145	Public Facilities	[Q]PF-1XL	0	0	0	153.741	0.267		Miscellaneous - Government Owned Property, 0	144B177 358		Hollywood	No	LI	PF
Los Angeles	925 N HAYWORTH AVE	90046	5529020901	0.134	0.134	0.000	0.000	Shortfall of Sites	0.145	Public Facilities	[Q]PF-1XL	0	0	0	153.741	0.267		Miscellaneous - Government Owned Property, 0	144B177 287		Hollywood	No	LI	PF
Los Angeles	925 N HAYWORTH AVE	90046	5529020901	0.134	0.134	0.000	0.000	Shortfall of Sites	0.145	Public Facilities	[Q]PF-1XL	0	0	0	153.741	0.267		Miscellaneous - Government Owned Property, 0	144B177 307		Hollywood	No	LI	PF
Los Angeles	925 N HAYWORTH AVE	90046	5529020901	0.134	0.134	0.000	0.000	Shortfall of Sites	0.145	Public Facilities	[Q]PF-1XL	0	0	0	153.741	0.267		Miscellaneous - Government Owned Property, 0	144B177 297		Hollywood	No	LI	PF
Los Angeles	5512 YORK BLVD	90042	5478023007	0.000	0.000	0.000	0.267	Shortfall of Sites	0.113	General Commercial	[Q]C2-1XL	0	0	0	2.464	0.267		Industrial - Light Manufacturing - One Story, 0	154-5A227 51		Northeast Los Angeles	No	ABMI	ARO
Los Angeles	11860 MISSISSIPPI AVE	90025	4259023007	0.000	0.000	0.000	0.267	Shortfall of Sites	0.281	Hybrid Industrial	NI(EC)	0	0	0	0.991	0.267		Industrial - Light Manufacturing - One Story, 0	123B149 478		West Los Angeles	No	ABMI	ARO
Los Angeles	1310 W 36TH PL	90007	5040009028	0.000	0.000	0.000	0.267	Shortfall of Sites	0.058	Low Medium II Residential	[Q]R4-1	0	0	0	102.494	0.267		Institutional - Church - One Story, 0	120B197 1087		South Los Angeles	No	ABMI	FBO
Los Angeles	1717 7TH AVE	90019	5072012917	0.133	0.133	0.000	0.000	Shortfall of Sites	0.145	Public Facilities	PF-1-O	0	0	0	153.741	0.267		Miscellaneous - Government Owned Property - Miscellaneous - Government Property and Possessory Interest Not Classified in Any of the Above, 0	126B185 696		West Adams - Baldwin Hills - Leimert	No	LI	PF
Los Angeles	9110 S CENTRAL AVE	90002	6043008028	0.000	0.000	0.000	0.267	Shortfall of Sites	0.089	Neighborhood Commercial	C2-1VL-CPIO	0	0	0	102.494	0.267		Institutional - Church - One Story, 0	094-5A209 133		Southeast Los Angeles	No	ABMI	FBO
Los Angeles	3672 S WESTERN AVE	90018	5041022013	0.000	0.000	0.000	0.267	Shortfall of Sites	0.123	Community Commercial	C2-2D-O-CPIO	0	0	0	3.015	0.267		Commercial - Store Combination - Store and Residential Combination - One Story, 0	120B193 1553		South Los Angeles	Yes	ABMI	ARO
Los Angeles	0	0	5001037900	0.000	0.000	0.000	0.000	Shortfall of Sites	0.174	Public Facilities	PF-1	0	0	0	153.741	0.000		Miscellaneous - Government Owned Property, 0	108B201 1312		South Los Angeles	No		PF
Los Angeles	19956 CANTARA ST	91306	2106031004	0.000	0.000	0.000	0.267	Shortfall of Sites	0.119	Low Residential	R1-1	0	0	0	66.287	0.267		Residential - Single Family Residence - Pool, 1	192B113 713	1 per lot	Canoga Park - Winnetka - Woodland Hills - West Hills	No	ABMI	AHO , CPK CPU
Los Angeles	0	0	4323025900	0.000	0.000	0.000	0.000	Shortfall of Sites	0.145	Public Facilities	PF-1XL	0	0	0	153.741	0.000		Miscellaneous - Government Owned Property, 0	126B153 315		West Los Angeles	No		PF
Los Angeles	2211 W AVENUE 30	90065	5456013900	0.133	0.133	0.000	0.000	Shortfall of Sites	0.145	Public Facilities	PF-1	0	0	0	153.741	0.267		Miscellaneous - Government Owned Property, 0	150B213 885		Northeast Los Angeles	No	LI	PF
Los Angeles	2211 W AVENUE 30	90065	5456013900	0.133	0.133	0.000	0.000	Shortfall of Sites	0.145	Public Facilities	PF-1	0	0	0	153.741	0.267		Miscellaneous - Government Owned Property, 0	150B213 820		Northeast Los Angeles	No	LI	PF
Los Angeles	2211 W AVENUE 30	90065	5456013900	0.133	0.133	0.000	0.000	Shortfall of Sites	0.145	Public Facilities	PF-1	0	0	0	153.741	0.267		Miscellaneous - Government Owned Property, 0	150B213 833		Northeast Los Angeles	No	LI	PF
Los Angeles	2211 W AVENUE 30	90065	5456013900	0.133	0.133	0.000	0.000	Shortfall of Sites	0.145	Public Facilities	PF-1	0	0	0	153.741	0.267		Miscellaneous - Government Owned Property, 0	150B213 848		Northeast Los Angeles	No	LI	PF
Los Angeles	0	0	5456012903	0.133	0.133	0.000	0.000	Shortfall of Sites	0.145	Public Facilities	PF-1	0	0	0	153.741	0.267	Vacant	Residential - Single Family Residence - Vacant Land, 0	150B213 789		Northeast Los Angeles	No	LI	PF
Los Angeles	2211 W AVENUE 30	90065	5456013900	0.133	0.133	0.000	0.000	Shortfall of Sites	0.145	Public Facilities	PF-1	0	0	0	153.741	0.267		Miscellaneous - Government Owned Property, 0	150B213 868		Northeast Los Angeles	No	LI	PF
Los Angeles	18011 SHERMAN WAY	91335	2121004021	0.000	0.000	0.000	0.267	Shortfall of Sites	0.072	Low Residential	R1-1	0	0	0	102.494	0.267		Institutional - Church - One Story, 0	183B125 73		Reseda - West Van Nuys	No	ABMI	FBO
Los Angeles	7901 CASABA AVE	91306	2107024066	0.000	0.000	0.000	0.267	Shortfall of Sites	0.119	Low Residential	R1-1	0	0	0	66.287	0.267		Residential - Single Family Residence, 1	189B113 738	1 per lot	Canoga Park - Winnetka - Woodland Hills - West Hills	No	ABMI	AHO , CPK CPU
Los Angeles	1475 W WASHINGTON BLVD	90007	5056016010	0.000	0.000	0.000	0.267	Shortfall of Sites	0.053	Community Commercial	C2-1-CPIO	0	0	0	9.602	0.267		Commercial - Commercial - One Story, 0	126B197 649		South Los Angeles	No	ABMI	ARO
Los Angeles	19957 CANTARA ST	91306	2106001038	0.000	0.000	0.000	0.267	Shortfall of Sites	0.119	Low Residential	R1-1	0	0	0	66.287	0.267		Residential - Single Family Residence - Pool, 1	192B113 664	1 per lot	Canoga Park - Winnetka - Woodland Hills - West Hills	No	ABMI	AHO , CPK CPU
Los Angeles	3427 S CENTRAL AVE	90011	5114015044	0.000	0.000	0.000	0.267	Shortfall of Sites	0.129	Community Commercial	C2-1-CPIO	0	0	0	102.494	0.267		Institutional - Church - One Story, 0	115-5A209 90		Southeast Los Angeles	No	ABMI	FBO
Los Angeles	8006 MELROSE AVE	90046	5527015035	0.000	0.000	0.000	0.267	Shortfall of Sites	0.101	Neighborhood Office Commercial	C4-1XL	0	0	0	2.750	0.267		Commercial - Store Combination - Store and Residential Combination - One Story, 0	141B177 614		Hollywood	No	ABMI	ARO
Los Angeles	7933 CASABA AVE	91306	2107024041	0.000	0.000	0.000	0.267	Shortfall of Sites	0.119	Low Residential	R1-1	0	0	0	66.287	0.267		Residential - Single Family Residence, 1	189B113 604	1 per lot	Canoga Park - Winnetka - Woodland Hills - West Hills	No	ABMI	AHO , CPK CPU
Los Angeles	2410 W FLORENCE AVE	90043	4009002041	0.000	0.000	0.000	0.267	Shortfall of Sites	0.058	Neighborhood Commercial	C2-1VL-CPIO	0	0	0	102.494	0.267		Institutional - Church - One Story, 0	102B189 1393		West Adams - Baldwin Hills - Leimert	No	ABMI	FBO
Los Angeles	20416 BLYTHE ST	91306	2107024059	0.000	0.000	0.000	0.267	Shortfall of Sites	0.119	Low Residential	R1-1	0	0	0	66.287	0.267		Residential - Single Family Residence, 1	189B113 632	1 per lot	Canoga Park - Winnetka - Woodland Hills - West Hills	No	ABMI	AHO , CPK CPU
Los Angeles	11210 S VERMONT AVE	90044	6075009906	0.133	0.133	0.000	0.000	Shortfall of Sites	0.173	Public Facilities	PF-1	0	0	0	153.741	0.267	Vacant	Residential - Single Family Residence - Vacant Land, 0	087A199 120		South Los Angeles	No	LI	PF

Jurisdiction Name	Site Address/Intersection	5 Digit ZIP Code	Assessor Parcel Number	Very Low-Income	Low-Income	Moderate-Income	Above Moderate-Income	Type of Shortfall	Parcel Size (Acres)	Current General Plan Designation	Current Zoning	Proposed General Plan (GP) Designation	Proposed Zoning	Minimum Density Allowed	Maximum Density Allowed	Total Capacity	Vacant/ Nonvacant	Description of Existing Uses	PIN	Base Density Per Acre	Community Plan Area	Rent Stabalization Ordinance	Income Category	Applicable Rezoning Program (Program informing values in Column Q listed first)
Los Angeles	19816 BLYTHE ST	91306	2106025023	0.000	0.000	0.000	0.267	Shortfall of Sites	0.119	Low Residential	R1-1	0	0	0	66.287	0.267		Residential - Single Family Residence, 1	189B113 650	1 per lot	Canoga Park - Winnetka - Woodland Hills - West Hills	No	ABMI	AHO , CPK CPU
Los Angeles	20442 BLYTHE ST	91306	2107024054	0.000	0.000	0.000	0.267	Shortfall of Sites	0.119	Low Residential	R1-1	0	0	0	66.287	0.267		Residential - Single Family Residence, 1	189B109 540	1 per lot	Canoga Park - Winnetka - Woodland Hills - West Hills	No	ABMI	AHO , CPK CPU
Los Angeles	19820 BLYTHE ST	91306	2106025022	0.000	0.000	0.000	0.267	Shortfall of Sites	0.119	Low Residential	R1-1	0	0	0	66.287	0.267		Residential - Single Family Residence - Pool, 1	189B113 651	1 per lot	Canoga Park - Winnetka - Woodland Hills - West Hills	No	ABMI	AHO , CPK CPU
Los Angeles	2410 W FLORENCE AVE	90043	4009002041	0.000	0.000	0.000	0.267	Shortfall of Sites	0.058	Neighborhood Commercial	C2-1VL-CPIO	0	0	0	102.494	0.267		Institutional - Church - One Story, 0	102B189 1394		West Adams - Baldwin Hills - Leimert	No	ABMI	FBO
Los Angeles	20422 BLYTHE ST	91306	2107024058	0.000	0.000	0.000	0.267	Shortfall of Sites	0.119	Low Residential	R1-1	0	0	0	66.287	0.267		Residential - Single Family Residence, 1	189B113 631	1 per lot	Canoga Park - Winnetka - Woodland Hills - West Hills	No	ABMI	AHO , CPK CPU
Los Angeles	19824 BLYTHE ST	91306	2106025021	0.000	0.000	0.000	0.267	Shortfall of Sites	0.119	Low Residential	R1-1	0	0	0	66.287	0.267		Residential - Single Family Residence, 1	189B113 652	1 per lot	Canoga Park - Winnetka - Woodland Hills - West Hills	No	ABMI	AHO , CPK CPU
Los Angeles	7951 OAKDALE AVE	91306	2106032011	0.000	0.000	0.000	0.266	Shortfall of Sites	0.119	Low Residential	R1-1	0	0	0	66.287	0.266		Residential - Single Family Residence, 1	189B113 492	1 per lot	Canoga Park - Winnetka - Woodland Hills - West Hills	No	ABMI	AHO , CPK CPU
Los Angeles	7726 OAKDALE AVE	91306	2106012089	0.000	0.000	0.000	0.266	Shortfall of Sites	0.119	Low Residential	R1-1	0	0	0	66.287	0.266		Residential - Single Family Residence, 1	189B113 1389	1 per lot	Canoga Park - Winnetka - Woodland Hills - West Hills	No	ABMI	AHO , CPK CPU
Los Angeles	7931 OAKDALE AVE	91306	2106032007	0.000	0.000	0.000	0.266	Shortfall of Sites	0.119	Low Residential	R1-1	0	0	0	66.287	0.266		Residential - Single Family Residence, 1	189B113 603	1 per lot	Canoga Park - Winnetka - Woodland Hills - West Hills	No	ABMI	AHO , CPK CPU
Los Angeles	7932 CASABA AVE	91306	2107025036	0.000	0.000	0.000	0.266	Shortfall of Sites	0.119	Low Residential	R1-1	0	0	0	66.287	0.266		Residential - Single Family Residence, 1	189B113 605	1 per lot	Canoga Park - Winnetka - Woodland Hills - West Hills	No	ABMI	AHO , CPK CPU
Los Angeles	20426 BLYTHE ST	91306	2107024057	0.000	0.000	0.000	0.266	Shortfall of Sites	0.119	Low Residential	R1-1	0	0	0	66.287	0.266		Residential - Single Family Residence - Pool, 1	189B113 630	1 per lot	Canoga Park - Winnetka - Woodland Hills - West Hills	No	ABMI	AHO , CPK CPU
Los Angeles	7866 OAKDALE AVE	91306	2106024005	0.000	0.000	0.000	0.266	Shortfall of Sites	0.119	Low Residential	R1-1	0	0	0	66.287	0.266		Residential - Single Family Residence, 1	189B113 757	1 per lot	Canoga Park - Winnetka - Woodland Hills - West Hills	No	ABMI	AHO , CPK CPU
Los Angeles	7901 OAKDALE AVE	91306	2106003035	0.000	0.000	0.000	0.266	Shortfall of Sites	0.119	Low Residential	R1-1	0	0	0	66.287	0.266		Residential - Single Family Residence, 1	189B113 737	1 per lot	Canoga Park - Winnetka - Woodland Hills - West Hills	No	ABMI	AHO , CPK CPU
Los Angeles	7867 OAKDALE AVE	91306	2106022025	0.000	0.000	0.000	0.266	Shortfall of Sites	0.119	Low Residential	R1-1	0	0	0	66.287	0.266		Residential - Single Family Residence, 1	189B113 758	1 per lot	Canoga Park - Winnetka - Woodland Hills - West Hills	No	ABMI	AHO , CPK CPU
Los Angeles	7900 OAKDALE AVE	91306	2106025008	0.000	0.000	0.000	0.266	Shortfall of Sites	0.119	Low Residential	R1-1	0	0	0	66.287	0.266		Residential - Single Family Residence, 1	189B113 736	1 per lot	Canoga Park - Winnetka - Woodland Hills - West Hills	No	ABMI	AHO , CPK CPU
Los Angeles	7930 OAKDALE AVE	91306	2106013037	0.000	0.000	0.000	0.266	Shortfall of Sites	0.119	Low Residential	R1-1	0	0	0	66.287	0.266		Residential - Single Family Residence, 1	189B113 602	1 per lot	Canoga Park - Winnetka - Woodland Hills - West Hills	No	ABMI	AHO , CPK CPU
Los Angeles	7950 OAKDALE AVE	91306	2106013033	0.000	0.000	0.000	0.266	Shortfall of Sites	0.119	Low Residential	R1-1	0	0	0	66.287	0.266		Residential - Single Family Residence, 1	189B113 490	1 per lot	Canoga Park - Winnetka - Woodland Hills - West Hills	No	ABMI	AHO , CPK CPU
Los Angeles	19806 BLYTHE ST	91306	2106025025	0.000	0.000	0.000	0.266	Shortfall of Sites	0.119	Low Residential	R1-1	0	0	0	66.287	0.266		Residential - Single Family Residence - Pool, 1	189B117 484	1 per lot	Canoga Park - Winnetka - Woodland Hills - West Hills	No	ABMI	AHO , CPK CPU
Los Angeles	2727 LONG BEACH AVE	90058	5117004042	0.000	0.000	0.000	0.266	Shortfall of Sites	0.086	Hybrid Industrial	CM-1-CPIO	0	0	0	27.372	0.266		Industrial - Light Manufacturing - One Story, 1	115-5A213 57		Southeast Los Angeles	No	ABMI	ARO
Los Angeles	20430 BLYTHE ST	91306	2107024056	0.000	0.000	0.000	0.266	Shortfall of Sites	0.119	Low Residential	R1-1	0	0	0	66.287	0.266		Residential - Single Family Residence, 1	189B113 629	1 per lot	Canoga Park - Winnetka - Woodland Hills - West Hills	No	ABMI	AHO , CPK CPU
Los Angeles	0	0	7415002036	0.133	0.133	0.000	0.000	Shortfall of Sites	0.173	Public Facilities	PF-1XL-O-CUGU	0	0	0	153.741	0.266	Vacant	Residential - Single Family Residence - Vacant Land, 0	033B201 136		Wilmington - Harbor City	No	LI	PF
Los Angeles	1319 W 12TH PL	90015	5137030030	0.000	0.000	0.000	0.266	Shortfall of Sites	0.020	Commercial Manufacturing	CM-1-O	0	0	0	24.986	0.266		Industrial - Warehousing, Distribution, Storage - Warehousing, Distribution, Under 10,000 SF - One Story, 0	127-5A205 133		Westlake	No	ABMI	ARO
Los Angeles	0	0	5409020903	0.133	0.133	0.000	0.000	Shortfall of Sites	0.173	Public Facilities	PF-1XL-RIO	0	0	0	153.741	0.266		Miscellaneous - Government Owned Property, 0	133-5A217 159		Central City North	No	LI	PF
Los Angeles	7053 SALE AVE	91307	2024041030	0.000	0.000	0.000	0.266	Shortfall of Sites	0.126	Low Residential	R1-1	0	0	0	66.287	0.266		Residential - Single Family Residence, 1	183B101 838	1 per lot	Canoga Park - Winnetka - Woodland Hills - West Hills	No	ABMI	AHO , CPK CPU
Los Angeles	2930 BEVERLY BLVD	90057	5155004027	0.000	0.000	0.000	0.266	Shortfall of Sites	0.170	Highway Oriented Commercial	C2-1	0	0	0	1.961	0.266		Commercial - Supermarket - Small Food Store - Less than 6,000 SF - One Story, 0	138A201 329		Westlake	No	ABMI	ARO
Los Angeles	14340 DELANO ST	91401	2240009906	0.133	0.133	0.000	0.000	Shortfall of Sites	0.173	Public Facilities	[Q]PF-1-CDO	0	0	0	153.741	0.266		Miscellaneous - Government Owned Property, 0	177B153 547		Van Nuys - North Sherman Oaks	No	LI	PF
Los Angeles	7706 COMANCHE AVE	91306	2107021063	0.000	0.000	0.000	0.266	Shortfall of Sites	0.119	Low Residential	R1-1	0	0	0	66.287	0.266		Residential - Single Family Residence, 1	189B113 1211	1 per lot	Canoga Park - Winnetka - Woodland Hills - West Hills	No	ABMI	AHO , CPK CPU
Los Angeles	4319 LEIMERT BLVD	90008	5024019016	0.000	0.000	0.000	0.266	Shortfall of Sites	0.025	Neighborhood Commercial	C1.5-1-SP	0	0	0	20.306	0.266		Commercial - Professional Building - Medical Dental Building - Two Stories, 0	114B185 1095		West Adams - Baldwin Hills - Leimert	No	ABMI	ARO
Los Angeles	7712 COMANCHE AVE	91306	2107021064	0.000	0.000	0.000	0.266	Shortfall of Sites	0.119	Low Residential	R1-1	0	0	0	66.287	0.266		Residential - Single Family Residence, 1	189B113 1180	1 per lot	Canoga Park - Winnetka - Woodland Hills - West Hills	No	ABMI	AHO , CPK CPU
Los Angeles	7061 SALE AVE	91307	2024041028	0.000	0.000	0.000	0.266	Shortfall of Sites	0.126	Low Residential	R1-1	0	0	0	66.287	0.266		Residential - Single Family Residence, 1	183B101 836	1 per lot	Canoga Park - Winnetka - Woodland Hills - West Hills	No	ABMI	AHO , CPK CPU
Los Angeles	19730 HEMMINGWAY ST	91306	2106023022	0.000	0.000	0.000	0.266	Shortfall of Sites	0.119	Low Residential	R1-1	0	0	0	66.287	0.266		Residential - Single Family Residence, 1	189B117 573	1 per lot	Canoga Park - Winnetka - Woodland Hills - West Hills	No	ABMI	AHO , CPK CPU
Los Angeles	7716 COMANCHE AVE	91306	2107021065	0.000	0.000	0.000	0.266	Shortfall of Sites	0.119	Low Residential	R1-1	0	0	0	66.287	0.266		Residential - Single Family Residence, 1	189B113 1162	1 per lot	Canoga Park - Winnetka - Woodland Hills - West Hills	No	ABMI	AHO , CPK CPU
Los Angeles	313 N FIGUEROA ST	90012	5161002908	0.133	0.133	0.000	0.000	Shortfall of Sites	0.173	Public Facilities	PF-2D	0	0	0	153.741	0.266		Miscellaneous - Government Owned Property, 0	133-5A211 143		Central City	No	LI	PF
Los Angeles	7069 SALE AVE	91307	2024041036	0.000	0.000	0.000	0.266	Shortfall of Sites	0.126	Low Residential	R1-1	0	0	0	66.287	0.266		Residential - Single Family Residence, 1	183B097 873	1 per lot	Canoga Park - Winnetka - Woodland Hills - West Hills	No	ABMI	AHO , CPK CPU
Los Angeles	20412 BLYTHE ST	91306	2107024060	0.000	0.000	0.000	0.266	Shortfall of Sites	0.119	Low Residential	R1-1	0	0	0	66.287	0.266		Residential - Single Family Residence, 1	189B113 633	1 per lot	Canoga Park - Winnetka - Woodland Hills - West Hills	No	ABMI	AHO , CPK CPU
Los Angeles	10117 S SAN PEDRO ST	90003	6063007034	0.000	0.000	0.000	0.266	Shortfall of Sites	0.058	Low Medium II Residential	[Q]R4-1	0	0	0	102.494	0.266		Institutional - Church - One Story, 0	091-5A205 273		Southeast Los Angeles	No	ABMI	FBO
Los Angeles	10117 S SAN PEDRO ST	90003	6063007034	0.000	0.000	0.000	0.266	Shortfall of Sites	0.058	Low Medium II Residential	[Q]R4-1	0	0	0	102.494	0.266		Institutional - Church - One Story, 0	091-5A205 280		Southeast Los Angeles	No	ABMI	FBO
Los Angeles	17226 KESWICK ST	91406	2203005015	0.000	0.000	0.000	0.266	Shortfall of Sites	0.209	Low Residential	R1-1	0	0	0	66.287	0.266		, 2	186B133 145	1 per lot	Reseda - West Van Nuys	No	ABMI	AHO , RES CPU
Los Angeles	0	0	2625037903	0.000	0.000	0.000	0.000	Shortfall of Sites	0.173	Public Facilities	PF-1VL	0	0	0	153.741	0.000	Vacant	Residential - Single Family Residence - Vacant Land, 0	195B157 208		Arleta - Pacoima	No		PF
Los Angeles	1717 S HOOVER ST	90006	5056010029	0.000	0.000	0.000	0.266	Shortfall of Sites	0.089	Community Commercial	C2-1VL-CPIO	0	0	0	102.494	0.266		Institutional - Church - One Story, 0	127-5A201 368		South Los Angeles	No	ABMI	FBO
Los Angeles	10117 S SAN PEDRO ST	90003	6063007034	0.000	0.000	0.000	0.266	Shortfall of Sites	0.058	Low Medium II Residential	[Q]R4-1	0	0	0	102.494	0.266		Institutional - Church - One Story, 0	091-5A205 314		Southeast Los Angeles	No	ABMI	FBO
Los Angeles	0	0	2625037031	0.133	0.133	0.000	0.000	Shortfall of Sites	0.173	Public Facilities	PF-1VL	0	0	0	153.741	0.266	Vacant	Residential - Single Family Residence - Vacant Land, 0	195B157 177		Arleta - Pacoima	No	LI	PF
Los Angeles	313 N FIGUEROA ST	90012	5161002908	0.133	0.133	0.000	0.000	Shortfall of Sites	0.173	Public Facilities	PF-2D	0	0	0	153.741	0.266		Miscellaneous - Government Owned Property, 0	133-5A211 148		Central City	No	LI	PF
Los Angeles	14414 DELANO ST	91401	2240005900	0.133	0.133	0.000	0.000	Shortfall of Sites	0.173	Public Facilities	[Q]PF-1-CDO	0	0	0	153.741	0.266		Miscellaneous - Government Owned Property, 0	178-5A151 381		Van Nuys - North Sherman Oaks	No	LI	PF , MURC
Los Angeles	4871 EAGLE ROCK BLVD	90041	5685005012	0.000	0.000	0.000	0.266	Shortfall of Sites	0.043	Neighborhood Commercial	[Q]C4-1XL	0	0	0	10.320	0.266		Commercial - Store Combination - Store and Residential Combination - One Story, 0	160-5A221 153		Northeast Los Angeles	Yes	ABMI	ARO
Los Angeles	3029 W PICO BLVD	90006	5080012015	0.000	0.000	0.000	0.266	Shortfall of Sites	0.154	Neighborhood Office Commercial	C2-1	0	0	0	2.391	0.266		Commercial - Store Combination - Store and Residential Combination - One Story, 0	129B193 1228		Wilshire	Yes	ABMI	ARO
Los Angeles	20423 ELKWOOD ST	91306	2107013046	0.000	0.000	0.000	0.266	Shortfall of Sites	0.119	Low Residential	R1-1	0	0	0	66.287	0.266		Residential - Single Family Residence, 1	189B109 796	1 per lot	Canoga Park - Winnetka - Woodland Hills - West Hills	No	ABMI	AHO , CPK CPU
Los Angeles	1570 W 7TH ST	90732	7559034900	0.133	0.133	0.000	0.000	Shortfall of Sites	0.144	Public Facilities	[Q]PF-1XL	0	0	0	153.741	0.266		Miscellaneous - Government Owned Property, 0	015B193 260		San Pedro	No	LI	PF
Los Angeles	7916 OAKDALE AVE	91306	2106025006	0.000	0.000	0.000	0.266	Shortfall of Sites	0.119	Low Residential	R1-1	0	0	0	66.287	0.266		Residential - Single Family Residence, 1	189B113 657	1 per lot	Canoga Park - Winnetka - Woodland Hills - West Hills	No	ABMI	AHO , CPK CPU
Los Angeles	7077 SALE AVENUE	91307	2024041033	0.000	0.000	0.000	0.266	Shortfall of Sites	0.126	Low Residential	R1-1	0	0	0	66.287	0.266		Residential - Single Family Residence, 1	183B097 871	1 per lot	Canoga Park - Winnetka - Woodland Hills - West Hills	No	ABMI	AHO , CPK CPU
Los Angeles	19835 HATTON ST	91306	2106011080	0.000	0.000	0.000	0.266	Shortfall of Sites	0.119	Low Residential	R1-1	0	0	0	66.287	0.266		Residential - Single Family Residence, 1	186B113 26	1 per lot	Canoga Park - Winnetka - Woodland Hills - West Hills	No	ABMI	AHO , CPK CPU
Los Angeles	2020 OAK ST	90007	5124021906	0.133	0.133	0.000	0.000	Shortfall of Sites	0.173	Public Facilities	PF-1-O-HPOZ	0	0	0	153.741	0.265		Miscellaneous - Government Owned Property, 0	124-5A203 208		South Los Angeles	No	LI	PF
Los Angeles	6464 SYLMAR AVE	91401	2237022900	0.133	0.133	0.000	0.000	Shortfall of Sites	0.173	Public Facilities	[Q]PF-1XL	0	0	0	153.741	0.265		Miscellaneous - Government Owned Property, 0	180B153 803		Van Nuys - North Sherman Oaks	No	LI	PF

Jurisdiction Name	Site Address/Intersection	5 Digit ZIP Code	Assessor Parcel Number	Very Low-Income	Low-Income	Moderate-Income	Above Moderate-Income	Type of Shortfall	Parcel Size (Acres)	Current General Plan Designation	Current Zoning	Proposed General Plan (GP) Designation	Proposed Zoning	Minimum Density Allowed	Maximum Density Allowed	Total Capacity	Vacant/ Nonvacant	Description of Existing Uses	PIN	Base Density Per Acre	Community Plan Area	Rent Stabalization Ordinance	Income Category	Applicable Rezoning Program (Program informing values in Column Q listed first)
Los Angeles	6464 SYLMAR AVE	91401	2237022900	0.133	0.133	0.000	0.000	Shortfall of Sites	0.173	Public Facilities	[Q]PF-1XL	0	0	0	153.741	0.265		Miscellaneous - Government Owned Property, 0	180B153 869		Van Nuys - North Sherman Oaks	No	LI	PF
Los Angeles	7813 ETIWANDA AVE	91335	2102016039	0.000	0.000	0.000	0.265	Shortfall of Sites	0.119	Low Residential	R1-1	0	0	0	66.287	0.265		Residential - Single Family Residence - Pool, 1	189B125 684	1 per lot	Reseda - West Van Nuys	No	ABMI	AHO , RES CPU
Los Angeles	7807 ETIWANDA AVE	91335	2102016040	0.000	0.000	0.000	0.265	Shortfall of Sites	0.119	Low Residential	R1-1	0	0	0	66.287	0.265		Residential - Single Family Residence, 1	189B125 709	1 per lot	Reseda - West Van Nuys	No	ABMI	AHO , RES CPU
Los Angeles	7819 ETIWANDA AVE	91335	2102016038	0.000	0.000	0.000	0.265	Shortfall of Sites	0.119	Low Residential	R1-1	0	0	0	66.287	0.265		Residential - Single Family Residence, 1	189B125 671	1 per lot	Reseda - West Van Nuys	No	ABMI	AHO , RES CPU
Los Angeles	5333 ALHAMBRA AVE	90032	5217018017	0.000	0.000	0.000	0.265	Shortfall of Sites	0.058	General Commercial	[Q]C2-1XL	0	0	0	102.494	0.265		Institutional - Church - One Story, 0	139-5A235 298		Northeast Los Angeles	No	ABMI	FBO
Los Angeles	605 N BOYLE AVE	90033	5174004900	0.133	0.133	0.000	0.000	Shortfall of Sites	0.173	Public Facilities	PF-1XL-RIO-CUGU	0	0	0	153.741	0.265		Miscellaneous - Government Owned Property, 0	130-5A221 103		Boyle Heights	No	LI	PF
Los Angeles	19834 STAGG ST	91306	2106011083	0.000	0.000	0.000	0.265	Shortfall of Sites	0.119	Low Residential	R1-1	0	0	0	66.287	0.265		Residential - Single Family Residence - Therapy Pool (Spa), 1	189B113 1275	1 per lot	Canoga Park - Winnetka - Woodland Hills - West Hills	No	ABMI	AHO , CPK CPU
Los Angeles	1568 W SUNSET BLVD	90026	5404020006	0.000	0.000	0.000	0.265	Shortfall of Sites	0.162	Community Commercial	C2-1L	0	0	0	2.049	0.265		Commercial - Store Combination - Store and Residential Combination - One Story, 0	139-5A209 207		Silver Lake - Echo Park - Elysian Valley	No	ABMI	ARO
Los Angeles	313 N FIGUEROA ST	90012	5161002908	0.133	0.133	0.000	0.000	Shortfall of Sites	0.173	Public Facilities	PF-2D	0	0	0	153.741	0.265		Miscellaneous - Government Owned Property, 0	133-5A211 154		Central City	No	LI	PF
Los Angeles	1430 E 103RD ST	90002	6065003001	0.000	0.000	0.000	0.265	Shortfall of Sites	0.058	Low II Residential	R1-1	0	0	0	102.494	0.265		Institutional - Church - One Story, 0	090B209 563		Southeast Los Angeles	No	ABMI	FBO
Los Angeles	1815 S FLOWER ST	90015	5126009901	0.133	0.133	0.000	0.000	Shortfall of Sites	0.173	Public Facilities	PF-2-O	0	0	0	153.741	0.265		Miscellaneous - Government Owned Property - Government Services - General, 0	124-5A205 164		Southeast Los Angeles	No	LI	PF
Los Angeles	1815 S FLOWER ST	90015	5126009901	0.133	0.133	0.000	0.000	Shortfall of Sites	0.173	Public Facilities	PF-2-O	0	0	0	153.741	0.265		Miscellaneous - Government Owned Property - Government Services - General, 0	124-5A205 167		Southeast Los Angeles	No	LI	PF
Los Angeles	1815 S FLOWER ST	90015	5126009902	0.133	0.133	0.000	0.000	Shortfall of Sites	0.173	Public Facilities	PF-2-O	0	0	0	153.741	0.265		Miscellaneous - Government Owned Property - Government Services - General, 0	124-5A205 171		Southeast Los Angeles	No	LI	PF
Los Angeles	1815 S FLOWER ST	90015	5126009903	0.133	0.133	0.000	0.000	Shortfall of Sites	0.173	Public Facilities	PF-2-O	0	0	0	153.741	0.265		Miscellaneous - Government Owned Property - Government Services - General, 0	124-5A205 174		Southeast Los Angeles	No	LI	PF
Los Angeles	21213 DEVONSHIRE ST	91311	2706020018	0.000	0.000	0.000	0.265	Shortfall of Sites	0.063	Community Commercial	[Q]C2-2D	0	0	0	0.000	0.265		Commercial - Professional Building - One Story, 0	204B105 252		Chatsworth - Porter Ranch	No	ABMI	ARO
Los Angeles	21213 DEVONSHIRE ST	91311	2706020018	0.000	0.000	0.000	0.265	Shortfall of Sites	0.063	Community Commercial	[Q]C2-2D	0	0	0	0.000	0.265		Commercial - Professional Building - One Story, 0	204B105 253		Chatsworth - Porter Ranch	No	ABMI	ARO
Los Angeles	5153 W SUNSET BLVD	90027	5544015036	0.000	0.000	0.000	0.265	Shortfall of Sites	0.098	Highway Oriented Commercial	C2-1D	0	0	0	3.377	0.265		Commercial - Professional Building - One Story, 0	147A195 99		Hollywood	No	ABMI	ARO
Los Angeles	8933 NATIONAL BLVD	90034	4312010028	0.000	0.000	0.000	0.265	Shortfall of Sites	0.082	Hybrid Industrial	CM-2D-CPIO	0	0	0	4.049	0.265		Industrial - Light Manufacturing - One Story, 0	123B169 1298		West Adams - Baldwin Hills - Leimert	No	ABMI	ARO
Los Angeles	19812 STAGG ST	91306	2106011069	0.000	0.000	0.000	0.265	Shortfall of Sites	0.119	Low Residential	R1-1	0	0	0	66.287	0.265		Residential - Single Family Residence, 1	189B113 1272	1 per lot	Canoga Park - Winnetka - Woodland Hills - West Hills	No	ABMI	AHO , CPK CPU
Los Angeles	1305 E MAURETANIA ST	90744	7425022051	0.000	0.000	0.000	0.265	Shortfall of Sites	0.057	Low Residential	R1-1XL-O-CUGU	0	0	0	102.494	0.265		Institutional - Church - One Story, 0	036B209 711		Wilmington - Harbor City	No	ABMI	FBO
Los Angeles	6824 S VERMONT AVE	90044	6013007906	0.133	0.133	0.000	0.000	Shortfall of Sites	0.172	Public Facilities	PF-1	0	0	0	153.741	0.265		Commercial - Store Combination - Store and Residential Combination - One Story, 0	102B197 590		South Los Angeles	No	LI	PF
Los Angeles	0	0	5539027900	0.000	0.000	0.000	0.000	Shortfall of Sites	0.172	Public Facilities	PF-1XL	0	0	0	153.741	0.000		Miscellaneous - Government Owned Property, 0	142-5A201 342		Wilshire	No		PF
Los Angeles	7085 SALE AVENUE	91307	2024040034	0.000	0.000	0.000	0.265	Shortfall of Sites	0.126	Low Residential	R1-1	0	0	0	66.287	0.265		Residential - Single Family Residence, 1	183B097 869	1 per lot	Canoga Park - Winnetka - Woodland Hills - West Hills	No	ABMI	AHO , CPK CPU
Los Angeles	0	0	5408004914	0.133	0.133	0.000	0.000	Shortfall of Sites	0.172	Public Facilities	[T][Q]PF-2D	0	0	0	153.741	0.265		Miscellaneous - Government Owned Property, 0	133-5A213 287		Central City	No	LI	PF
Los Angeles	6120 SHOSHONE AVE	91316	2229035013	0.000	0.000	0.000	0.265	Shortfall of Sites	0.119	Low Residential	R1-1-RIO	0	0	0	66.287	0.265		Residential - Single Family Residence, 1	177B129 349	1 per lot	Reseda - West Van Nuys	No	ABMI	AHO , RES CPU
Los Angeles	3100 N BROADWAY	90031	5208005005	0.000	0.000	0.000	0.265	Shortfall of Sites	0.138	Neighborhood Commercial	[Q]C4-1XL-CDO	0	0	0	2.406	0.265		Commercial - Store Combination - Store and Residential Combination - One Story, 0	138A223 66		Northeast Los Angeles	No	ABMI	ARO
Los Angeles	0	0	5539027900	0.000	0.000	0.000	0.000	Shortfall of Sites	0.172	Public Facilities	PF-1XL	0	0	0	153.741	0.000		Miscellaneous - Government Owned Property, 0	141A201 19		Wilshire	No		PF
Los Angeles	4911 COLLETT AVE	91436	2261022060	0.000	0.000	0.000	0.265	Shortfall of Sites	0.115	Low II Residential	RE9-1	0	0	0	66.287	0.265		Residential - Single Family Residence, 1	168B141 291	1 per lot	Encino - Tarzana	No	ABMI	AHO , ENC CPU
Los Angeles	607 N WESTMORELAND AVE	90004	5539024901	0.133	0.133	0.000	0.000	Shortfall of Sites	0.172	Public Facilities	[Q]PF-1XL	0	0	0	153.741	0.265		Institutional - School (Private) - One Story, 0	141B197 578		Wilshire	No	LI	PF
Los Angeles	607 N WESTMORELAND AVE	90004	5539024901	0.133	0.133	0.000	0.000	Shortfall of Sites	0.172	Public Facilities	[Q]PF-1XL	0	0	0	153.741	0.265		Institutional - School (Private) - One Story, 0	141B197 577		Wilshire	No	LI	PF
Los Angeles	607 N WESTMORELAND AVE	90004	5539024901	0.133	0.133	0.000	0.000	Shortfall of Sites	0.172	Public Facilities	[Q]PF-1XL	0	0	0	153.741	0.265		Institutional - School (Private) - One Story, 0	141B197 601		Wilshire	No	LI	PF
Los Angeles	607 N WESTMORELAND AVE	90004	5539024901	0.133	0.133	0.000	0.000	Shortfall of Sites	0.172	Public Facilities	[Q]PF-1XL	0	0	0	153.741	0.265		Institutional - School (Private) - One Story, 0	141B197 600		Wilshire	No	LI	PF
Los Angeles	820 TOWNE AVE	90021	5146024901	0.133	0.133	0.000	0.000	Shortfall of Sites	0.172	Public Facilities	PF-2D	0	0	0	153.741	0.265		Miscellaneous - Government Owned Property, 0	124-5A211 132		Central City	No	LI	PF
Los Angeles	860 W MANCHESTER AVE	90044	6038017039	0.000	0.000	0.000	0.265	Shortfall of Sites	0.058	Community Commercial	C2-2D-CPIO	0	0	0	5.759	0.265		Commercial - Store Combination - Store and Residential Combination - One Story, 0	097-5A199 254		South Los Angeles	No	ABMI	ARO
Los Angeles	860 W MANCHESTER AVE	90044	6038017039	0.000	0.000	0.000	0.265	Shortfall of Sites	0.057	Community Commercial	C2-2D-CPIO	0	0	0	5.772	0.265		Commercial - Store Combination - Store and Residential Combination - One Story, 0	097-5A199 255		South Los Angeles	No	ABMI	ARO
Los Angeles	860 W MANCHESTER AVE	90044	6038017039	0.000	0.000	0.000	0.265	Shortfall of Sites	0.057	Community Commercial	C2-2D-CPIO	0	0	0	5.772	0.265		Commercial - Store Combination - Store and Residential Combination - One Story, 0	097-5A199 256		South Los Angeles	No	ABMI	ARO
Los Angeles	860 W MANCHESTER AVE	90044	6038017039	0.000	0.000	0.000	0.265	Shortfall of Sites	0.057	Community Commercial	C2-2D-CPIO	0	0	0	5.772	0.265		Commercial - Store Combination - Store and Residential Combination - One Story, 0	097-5A199 257		South Los Angeles	No	ABMI	ARO
Los Angeles	6000 W PICO BLVD	90035	5068011006	0.000	0.000	0.000	0.265	Shortfall of Sites	0.094	General Commercial	C4-1-O	0	0	0	3.513	0.265		Commercial - Office Building - One Story, 0	129B173 338		Wilshire	No	ABMI	ARO
Los Angeles	607 N WESTMORELAND AVE	90004	5539024901	0.133	0.133	0.000	0.000	Shortfall of Sites	0.172	Public Facilities	[Q]PF-1XL	0	0	0	153.741	0.265		Institutional - School (Private) - One Story, 0	141B197 621		Wilshire	No	LI	PF
Los Angeles	20260 STAGG ST	91306	2114003165	0.000	0.000	0.000	0.265	Shortfall of Sites	0.119	Low Residential	R1-1	0	0	0	66.287	0.265		Residential - Single Family Residence, 1	189B113 1250	1 per lot	Canoga Park - Winnetka - Woodland Hills - West Hills	No	ABMI	AHO , CPK CPU
Los Angeles	607 N WESTMORELAND AVE	90004	5539024901	0.133	0.133	0.000	0.000	Shortfall of Sites	0.172	Public Facilities	[Q]PF-1XL	0	0	0	153.741	0.265		Institutional - School (Private) - One Story, 0	141B197 620		Wilshire	No	LI	PF
Los Angeles	607 N WESTMORELAND AVE	90004	5539024901	0.133	0.133	0.000	0.000	Shortfall of Sites	0.172	Public Facilities	[Q]PF-1XL	0	0	0	153.741	0.265		Institutional - School (Private) - One Story, 0	141B197 641		Wilshire	No	LI	PF
Los Angeles	607 N WESTMORELAND AVE	90004	5539024901	0.133	0.133	0.000	0.000	Shortfall of Sites	0.172	Public Facilities	[Q]PF-1XL	0	0	0	153.741	0.265		Institutional - School (Private) - One Story, 0	141B197 640		Wilshire	No	LI	PF
Los Angeles	6800 S VERMONT AVE	90044	6013007925	0.133	0.133	0.000	0.000	Shortfall of Sites	0.172	Public Facilities	PF-1	0	0	0	153.741	0.265		Commercial - Auto, Recreation Equipment, Construction Equipment Sales and Service - Auto Body Repair Shop - One Story, 0	102B197 498		South Los Angeles	No	LI	PF
Los Angeles	607 N WESTMORELAND AVE	90004	5539024901	0.132	0.132	0.000	0.000	Shortfall of Sites	0.172	Public Facilities	[Q]PF-1XL	0	0	0	153.741	0.265		Institutional - School (Private) - One Story, 0	141B197 660		Wilshire	No	LI	PF
Los Angeles	6808 S VERMONT AVE	90044	6013007909	0.132	0.132	0.000	0.000	Shortfall of Sites	0.172	Public Facilities	PF-1	0	0	0	153.741	0.265		Commercial - Parking Lot (Commercial Use Property) - Lots - Patron or Employee - One Story, 0	102B197 502		South Los Angeles	No	LI	PF
Los Angeles	607 N WESTMORELAND AVE	90004	5539024901	0.132	0.132	0.000	0.000	Shortfall of Sites	0.172	Public Facilities	[Q]PF-1XL	0	0	0	153.741	0.265		Institutional - School (Private) - One Story, 0	141B197 659		Wilshire	No	LI	PF
Los Angeles	607 N WESTMORELAND AVE	90004	5539024901	0.132	0.132	0.000	0.000	Shortfall of Sites	0.172	Public Facilities	[Q]PF-1XL	0	0	0	153.741	0.265		Institutional - School (Private) - One Story, 0	141B197 679		Wilshire	No	LI	PF
Los Angeles	607 N WESTMORELAND AVE	90004	5539024901	0.132	0.132	0.000	0.000	Shortfall of Sites	0.172	Public Facilities	[Q]PF-1XL	0	0	0	153.741	0.265		Institutional - School (Private) - One Story, 0	141B197 678		Wilshire	No	LI	PF
Los Angeles	0	0	5539027900	0.000	0.000	0.000	0.000	Shortfall of Sites	0.172	Public Facilities	PF-1XL	0	0	0	153.741	0.000		Miscellaneous - Government Owned Property, 0	141A201 40		Wilshire	No		PF
Los Angeles	607 N WESTMORELAND AVE	90004	5539024901	0.132	0.132	0.000	0.000	Shortfall of Sites	0.172	Public Facilities	[Q]PF-1XL	0	0	0	153.741	0.265		Institutional - School (Private) - One Story, 0	141B197 702		Wilshire	No	LI	PF
Los Angeles	0	0	5114015901	0.000	0.000	0.000	0.000	Shortfall of Sites	0.172	Public Facilities	PF-1	0	0	0	153.741	0.000		Miscellaneous - Government Owned Property, 0	115-5A209 25		Southeast Los Angeles	No		PF
Los Angeles	7001 S VAN NESS AVE	90047	4008019009	0.000	0.000	0.000	0.265	Shortfall of Sites	0.057	Low II Residential	R1-1	0	0	0	102.494	0.265		Institutional - Church - One Story, 0	102B189 888		West Adams - Baldwin Hills - Leimert	No	ABMI	FBO
Los Angeles	607 N WESTMORELAND AVE	90004	5539024901	0.132	0.132	0.000	0.000	Shortfall of Sites	0.172	Public Facilities	[Q]PF-1XL	0	0	0	153.741	0.265		Institutional - School (Private) - One Story, 0	141B197 701		Wilshire	No	LI	PF
Los Angeles	607 N WESTMORELAND AVE	90004	5539024901	0.132	0.132	0.000	0.000	Shortfall of Sites	0.172	Public Facilities	[Q]PF-1XL	0	0	0	153.741	0.265		Institutional - School (Private) - One Story, 0	141B197 725		Wilshire	No	LI	PF
Los Angeles	607 N WESTMORELAND AVE	90004	5539024901	0.132	0.132	0.000	0.000	Shortfall of Sites	0.172	Public Facilities	[Q]PF-1XL	0	0	0	153.741	0.265		Institutional - School (Private) - One Story, 0	141B197 724		Wilshire	No	LI	PF

Jurisdiction Name	Site Address/Intersection	5 Digit ZIP Code	Assessor Parcel Number	Very Low-Income	Low-Income	Moderate-Income	Above Moderate-Income	Type of Shortfall	Parcel Size (Acres)	Current General Plan Designation	Current Zoning	Proposed General Plan (GP) Designation	Proposed Zoning	Minimum Density Allowed	Maximum Density Allowed	Total Capacity	Vacant/ Nonvacant	Description of Existing Uses	PIN	Base Density Per Acre	Community Plan Area	Rent Stabalization Ordinance	Income Category	Applicable Rezoning Program (Program informing values in Column Q listed first)
Los Angeles	2730 GANAHL ST	90033	5177010904	0.132	0.132	0.000	0.000	Shortfall of Sites	0.172	Public Facilities	PF-1XL-CUGU	0	0	0	153.741	0.265	Miscellaneous - Government Owned Property - Public School - General, 0	130-5A227 220		Boyle Heights	No	LI	PF
Los Angeles	607 N WESTMORELAND AVE	90004	5539024901	0.132	0.132	0.000	0.000	Shortfall of Sites	0.172	Public Facilities	[Q]PF-1XL	0	0	0	153.741	0.265	Institutional - School (Private) - One Story, 0	141B197 746		Wilshire	No	LI	PF
Los Angeles	607 N WESTMORELAND AVE	90004	5539024901	0.132	0.132	0.000	0.000	Shortfall of Sites	0.172	Public Facilities	[Q]PF-1XL	0	0	0	153.741	0.265	Institutional - School (Private) - One Story, 0	141B197 745		Wilshire	No	LI	PF
Los Angeles	1109 E VERNON AVE	90011	5115034003	0.000	0.000	0.000	0.265	Shortfall of Sites	0.053	Community Commercial	C2-2D-CPIO	0	0	0	9.532	0.265	Commercial - Professional Building - One Story, 0	112-5A209 57		Southeast Los Angeles	No	ABMI	ARO
Los Angeles	0	0	5539027900	0.000	0.000	0.000	0.000	Shortfall of Sites	0.172	Public Facilities	PF-1XL	0	0	0	153.741	0.000	Miscellaneous - Government Owned Property, 0	141A201 51		Wilshire	No		PF
Los Angeles	0	0	5539027900	0.000	0.000	0.000	0.000	Shortfall of Sites	0.172	Public Facilities	PF-1XL	0	0	0	153.741	0.000	Miscellaneous - Government Owned Property, 0	141A201 18		Wilshire	No		PF
Los Angeles	0	0	5539027900	0.000	0.000	0.000	0.000	Shortfall of Sites	0.172	Public Facilities	PF-1XL	0	0	0	153.741	0.000	Miscellaneous - Government Owned Property, 0	141A201 39		Wilshire	No		PF
Los Angeles	0	0	5539027900	0.000	0.000	0.000	0.000	Shortfall of Sites	0.172	Public Facilities	PF-1XL	0	0	0	153.741	0.000	Miscellaneous - Government Owned Property, 0	142-5A201 341		Wilshire	No		PF
Los Angeles	0	0	5539027900	0.000	0.000	0.000	0.000	Shortfall of Sites	0.172	Public Facilities	PF-1XL	0	0	0	153.741	0.000	Miscellaneous - Government Owned Property, 0	141A201 29		Wilshire	No		PF
Los Angeles	0	0	5539027900	0.000	0.000	0.000	0.000	Shortfall of Sites	0.172	Public Facilities	PF-1XL	0	0	0	153.741	0.000	Miscellaneous - Government Owned Property, 0	142-5A201 332		Wilshire	No		PF
Los Angeles	0	0	5539027900	0.000	0.000	0.000	0.000	Shortfall of Sites	0.172	Public Facilities	PF-1XL	0	0	0	153.741	0.000	Miscellaneous - Government Owned Property, 0	142-5A201 322		Wilshire	No		PF
Los Angeles	0	0	5539027900	0.000	0.000	0.000	0.000	Shortfall of Sites	0.172	Public Facilities	PF-1XL	0	0	0	153.741	0.000	Miscellaneous - Government Owned Property, 0	141A201 52		Wilshire	No		PF
Los Angeles	1400 COLORADO BLVD	90041	5690006034	0.000	0.000	0.000	0.265	Shortfall of Sites	0.076	Neighborhood Commercial	[Q]C4-2D	0	0	0	3.610	0.265	Commercial - Office Building - One Story, 0	162A227 98		Northeast Los Angeles	No	ABMI	ARO , TOPP C
Los Angeles	1400 COLORADO BLVD	90041	5690006034	0.000	0.000	0.000	0.265	Shortfall of Sites	0.052	Neighborhood Commercial	[Q]C4-2D	0	0	0	5.357	0.265	Commercial - Office Building - One Story, 0	162A227 106		Northeast Los Angeles	No	ABMI	ARO , TOPP C
Los Angeles	0	0	5539027900	0.000	0.000	0.000	0.000	Shortfall of Sites	0.172	Public Facilities	PF-1XL	0	0	0	153.741	0.000	Miscellaneous - Government Owned Property, 0	141A201 62		Wilshire	No		PF
Los Angeles	0	0	5070013904	0.132	0.132	0.000	0.000	Shortfall of Sites	0.144	Public Facilities	[Q]PF-1XL-O	0	0	0	153.741	0.265	Miscellaneous - Government Owned Property, 0	129B181 1051		Wilshire	No	LI	PF
Los Angeles	14414 DELANO ST	91401	2240005900	0.132	0.132	0.000	0.000	Shortfall of Sites	0.172	Public Facilities	[Q]PF-1-CDO	0	0	0	153.741	0.265	Miscellaneous - Government Owned Property, 0	178-5A151 376		Van Nuys - North Sherman Oaks	No	LI	PF , MURC
Los Angeles	14414 DELANO ST	91401	2240005900	0.132	0.132	0.000	0.000	Shortfall of Sites	0.172	Public Facilities	[Q]PF-1-CDO	0	0	0	153.741	0.265	Miscellaneous - Government Owned Property, 0	178-5A151 377		Van Nuys - North Sherman Oaks	No	LI	PF , MURC
Los Angeles	14414 DELANO ST	91401	2240005900	0.132	0.132	0.000	0.000	Shortfall of Sites	0.172	Public Facilities	[Q]PF-1-CDO	0	0	0	153.741	0.265	Miscellaneous - Government Owned Property, 0	178-5A151 378		Van Nuys - North Sherman Oaks	No	LI	PF , MURC
Los Angeles	14414 DELANO ST	91401	2240005900	0.132	0.132	0.000	0.000	Shortfall of Sites	0.172	Public Facilities	[Q]PF-1-CDO	0	0	0	153.741	0.265	Miscellaneous - Government Owned Property, 0	178-5A151 379		Van Nuys - North Sherman Oaks	No	LI	PF , MURC
Los Angeles	607 N WESTMORELAND AVE	90004	5539023900	0.132	0.132	0.000	0.000	Shortfall of Sites	0.172	Public Facilities	[Q]PF-1XL	0	0	0	153.741	0.265	Institutional - School (Private) - One Story, 0	141B197 579		Wilshire	No	LI	PF
Los Angeles	14414 DELANO ST	91401	2240005900	0.132	0.132	0.000	0.000	Shortfall of Sites	0.172	Public Facilities	[Q]PF-1-CDO	0	0	0	153.741	0.265	Miscellaneous - Government Owned Property, 0	178-5A151 380		Van Nuys - North Sherman Oaks	No	LI	PF , MURC
Los Angeles	607 N WESTMORELAND AVE	90004	5539023900	0.132	0.132	0.000	0.000	Shortfall of Sites	0.172	Public Facilities	[Q]PF-1XL	0	0	0	153.741	0.265	Institutional - School (Private) - One Story, 0	141B197 602		Wilshire	No	LI	PF
Los Angeles	607 N WESTMORELAND AVE	90004	5539023900	0.132	0.132	0.000	0.000	Shortfall of Sites	0.172	Public Facilities	[Q]PF-1XL	0	0	0	153.741	0.265	Institutional - School (Private) - One Story, 0	141B197 622		Wilshire	No	LI	PF
Los Angeles	607 N WESTMORELAND AVE	90004	5539023900	0.132	0.132	0.000	0.000	Shortfall of Sites	0.172	Public Facilities	[Q]PF-1XL	0	0	0	153.741	0.265	Institutional - School (Private) - One Story, 0	141B197 642		Wilshire	No	LI	PF
Los Angeles	607 N WESTMORELAND AVE	90004	5539023900	0.132	0.132	0.000	0.000	Shortfall of Sites	0.172	Public Facilities	[Q]PF-1XL	0	0	0	153.741	0.265	Institutional - School (Private) - One Story, 0	141B197 661		Wilshire	No	LI	PF
Los Angeles	19810 BLYTHE ST	91306	2106025024	0.000	0.000	0.000	0.265	Shortfall of Sites	0.119	Low Residential	R1-1	0	0	0	66.287	0.265	Residential - Single Family Residence - Pool, 1	189B113 649	1 per lot	Canoga Park - Winnetka - Woodland Hills - West Hills	No	ABMI	AHO , CPK CPU
Los Angeles	14340 DELANO ST	91401	2240009906	0.132	0.132	0.000	0.000	Shortfall of Sites	0.172	Public Facilities	[Q]PF-1-CDO	0	0	0	153.741	0.265	Miscellaneous - Government Owned Property, 0	178-5A151 434		Van Nuys - North Sherman Oaks	No	LI	PF
Los Angeles	6310 ALDAMA ST	90042	5484004023	0.000	0.000	0.000	0.265	Shortfall of Sites	0.057	Low Residential	R1-1	0	0	0	102.494	0.265	Institutional - Church - One Story, 0	154-5A229 24		Northeast Los Angeles	No	ABMI	FBO
Los Angeles	313 N FIGUEROA ST	90012	5161002908	0.132	0.132	0.000	0.000	Shortfall of Sites	0.172	Public Facilities	PF-2D	0	0	0	153.741	0.265	Miscellaneous - Government Owned Property, 0	133-5A211 160		Central City	No	LI	PF
Los Angeles	14340 DELANO ST	91401	2240009906	0.132	0.132	0.000	0.000	Shortfall of Sites	0.172	Public Facilities	[Q]PF-1-CDO	0	0	0	153.741	0.265	Miscellaneous - Government Owned Property, 0	178-5A151 435		Van Nuys - North Sherman Oaks	No	LI	PF
Los Angeles	4014 MELROSE AVE	90029	5539025024	0.000	0.000	0.000	0.265	Shortfall of Sites	0.057	Medium Residential	R3-1	0	0	0	102.494	0.265	Institutional - Church - One Story, 0	141B197 1216		Wilshire	No	ABMI	FBO
Los Angeles	14340 DELANO ST	91401	2240009906	0.132	0.132	0.000	0.000	Shortfall of Sites	0.172	Public Facilities	[Q]PF-1-CDO	0	0	0	153.741	0.265	Miscellaneous - Government Owned Property, 0	178-5A151 436		Van Nuys - North Sherman Oaks	No	LI	PF
Los Angeles	1305 E MAURETANIA ST	90744	7425022051	0.000	0.000	0.000	0.265	Shortfall of Sites	0.057	Low Residential	R1-1XL-O-CUGU	0	0	0	102.494	0.265	Institutional - Church - One Story, 0	036B209 715		Wilmington - Harbor City	No	ABMI	FBO
Los Angeles	1305 E MAURETANIA ST	90744	7425022051	0.000	0.000	0.000	0.265	Shortfall of Sites	0.057	Low Residential	R1-1XL-O-CUGU	0	0	0	102.494	0.265	Institutional - Church - One Story, 0	036B209 713		Wilmington - Harbor City	No	ABMI	FBO
Los Angeles	1716 E 105TH ST	90002	6065031032	0.000	0.000	0.000	0.265	Shortfall of Sites	0.072	Low II Residential	R1-1	0	0	0	102.494	0.265	Institutional - Church - One Story, 0	090A213 101		Southeast Los Angeles	No	ABMI	FBO
Los Angeles	14340 DELANO ST	91401	2240009906	0.132	0.132	0.000	0.000	Shortfall of Sites	0.172	Public Facilities	[Q]PF-1-CDO	0	0	0	153.741	0.265	Miscellaneous - Government Owned Property, 0	178-5A151 437		Van Nuys - North Sherman Oaks	No	LI	PF
Los Angeles	1716 E 105TH ST	90002	6065031032	0.000	0.000	0.000	0.265	Shortfall of Sites	0.072	Low II Residential	R1-1	0	0	0	102.494	0.265	Institutional - Church - One Story, 0	090A213 103		Southeast Los Angeles	No	ABMI	FBO
Los Angeles	1716 E 105TH ST	90002	6065031032	0.000	0.000	0.000	0.265	Shortfall of Sites	0.072	Low II Residential	R1-1	0	0	0	102.494	0.265	Institutional - Church - One Story, 0	090A213 102		Southeast Los Angeles	No	ABMI	FBO
Los Angeles	647 W GARDENA BLVD	90247	6120022900	0.132	0.132	0.000	0.000	Shortfall of Sites	0.172	Public Facilities	[Q]PF-1XL	0	0	0	153.741	0.265	Miscellaneous - Government Owned Property, 0	069B201 340		Harbor Gateway	No	LI	PF
Los Angeles	647 W GARDENA BLVD	90247	6120022900	0.132	0.132	0.000	0.000	Shortfall of Sites	0.172	Public Facilities	[Q]PF-1XL	0	0	0	153.741	0.265	Miscellaneous - Government Owned Property, 0	069B201 341		Harbor Gateway	No	LI	PF
Los Angeles	14340 DELANO ST	91401	2240009906	0.132	0.132	0.000	0.000	Shortfall of Sites	0.172	Public Facilities	[Q]PF-1-CDO	0	0	0	153.741	0.265	Miscellaneous - Government Owned Property, 0	177B153 548		Van Nuys - North Sherman Oaks	No	LI	PF
Los Angeles	144 E 118TH ST	90061	6083018900	0.132	0.132	0.000	0.000	Shortfall of Sites	0.172	Public Facilities	PF-1	0	0	0	153.741	0.265	Miscellaneous - Government Owned Property, 0	084B205 845		Southeast Los Angeles	No	LI	PF
Los Angeles	856 W VERNON AVE	90037	5018003914	0.132	0.132	0.000	0.000	Shortfall of Sites	0.172	Public Facilities	PF-1	0	0	0	153.741	0.265	Residential - Five or More Units or Apartments (Any Combination) · 4 Stories or Less, 0	111B197 115		South Los Angeles	No	LI	PF
Los Angeles	7001 S VAN NESS AVE	90047	4008019009	0.000	0.000	0.000	0.265	Shortfall of Sites	0.057	Low II Residential	R1-1	0	0	0	102.494	0.265	Institutional - Church - One Story, 0	102B189 921		West Adams - Baldwin Hills - Leimert	No	ABMI	FBO
Los Angeles	7001 S VAN NESS AVE	90047	4008019009	0.000	0.000	0.000	0.265	Shortfall of Sites	0.057	Low II Residential	R1-1	0	0	0	102.494	0.265	Institutional - Church - One Story, 0	102B189 975		West Adams - Baldwin Hills - Leimert	No	ABMI	FBO
Los Angeles	7623 8TH AVE	90043	4012005001	0.000	0.000	0.000	0.265	Shortfall of Sites	0.057	Low II Residential	R1-1	0	0	0	102.494	0.265	Institutional - Church - One Story, 0	099B185 109		West Adams - Baldwin Hills - Leimert	No	ABMI	FBO
Los Angeles	14340 DELANO ST	91401	2240009906	0.132	0.132	0.000	0.000	Shortfall of Sites	0.172	Public Facilities	[Q]PF-1-CDO	0	0	0	153.741	0.265	Miscellaneous - Government Owned Property, 0	177B153 549		Van Nuys - North Sherman Oaks	No	LI	PF
Los Angeles	2807 STANFORD AVE	90011	5128016910	0.132	0.132	0.000	0.000	Shortfall of Sites	0.172	Public Facilities	PF-1	0	0	0	153.741	0.265	Miscellaneous - Government Owned Property, 0	118-5A207 146		Southeast Los Angeles	No	LI	PF
Los Angeles	2720 S SAN PEDRO ST	90011	5128016035	0.132	0.132	0.000	0.000	Shortfall of Sites	0.172	Public Facilities	PF-1	0	0	0	153.741	0.265	Industrial - Warehousing, Distribution, Storage - Warehousing, Distribution, 10,000 to 24,999 SF - One Story, 0	118-5A207 108		Southeast Los Angeles	No	LI	PF
Los Angeles	0	0	2240009900	0.000	0.000	0.000	0.000	Shortfall of Sites	0.172	Public Facilities	[Q]PF-1-CDO	0	0	0	153.741	0.000	Miscellaneous - Government Owned Property, 0	177B153 551		Van Nuys - North Sherman Oaks	No		PF
Los Angeles	2807 STANFORD AVE	90011	5128016910	0.132	0.132	0.000	0.000	Shortfall of Sites	0.172	Public Facilities	PF-1	0	0	0	153.741	0.265	Miscellaneous - Government Owned Property, 0	118-5A207 121		Southeast Los Angeles	No	LI	PF
Los Angeles	2807 STANFORD AVE	90011	5128016910	0.132	0.132	0.000	0.000	Shortfall of Sites	0.172	Public Facilities	PF-1	0	0	0	153.741	0.265	Miscellaneous - Government Owned Property, 0	118-5A207 126		Southeast Los Angeles	No	LI	PF
Los Angeles	2730 GANAHL ST	90033	5177010904	0.132	0.132	0.000	0.000	Shortfall of Sites	0.172	Public Facilities	PF-1XL-CUGU	0	0	0	153.741	0.265	Miscellaneous - Government Owned Property - Public School - General, 0	130-5A227 232		Boyle Heights	No	LI	PF
Los Angeles	2807 STANFORD AVE	90011	5128016910	0.132	0.132	0.000	0.000	Shortfall of Sites	0.172	Public Facilities	PF-1	0	0	0	153.741	0.265	Miscellaneous - Government Owned Property, 0	118-5A207 116		Southeast Los Angeles	No	LI	PF
Los Angeles	2807 STANFORD AVE	90011	5128016910	0.132	0.132	0.000	0.000	Shortfall of Sites	0.172	Public Facilities	PF-1	0	0	0	153.741	0.265	Miscellaneous - Government Owned Property, 0	118-5A207 132		Southeast Los Angeles	No	LI	PF
Los Angeles	2807 STANFORD AVE	90011	5128016910	0.132	0.132	0.000	0.000	Shortfall of Sites	0.172	Public Facilities	PF-1	0	0	0	153.741	0.265	Miscellaneous - Government Owned Property, 0	118-5A207 138		Southeast Los Angeles	No	LI	PF
Los Angeles	2730 GANAHL ST	90033	5177012907	0.132	0.132	0.000	0.000	Shortfall of Sites	0.172	Public Facilities	PF-1XL-CUGU	0	0	0	153.741	0.265	Miscellaneous - Government Owned Property - Public School - General, 0	130-5A227 297		Boyle Heights	No	LI	PF
Los Angeles	2730 GANAHL ST	90033	5177010904	0.132	0.132	0.000	0.000	Shortfall of Sites	0.172	Public Facilities	PF-1XL-CUGU	0	0	0	153.741	0.265	Miscellaneous - Government Owned Property - Public School - General, 0	130-5A227 239		Boyle Heights	No	LI	PF
Los Angeles	2730 GANAHL ST	90033	5177010904	0.132	0.132	0.000	0.000	Shortfall of Sites	0.172	Public Facilities	PF-1XL-CUGU	0	0	0	153.741	0.265	Miscellaneous - Government Owned Property - Public School - General, 0	130-5A227 242		Boyle Heights	No	LI	PF
Los Angeles	605 N BOYLE AVE	90033	5174004900	0.132	0.132	0.000	0.000	Shortfall of Sites	0.172	Public Facilities	PF-1XL-RIO-CUGU	0	0	0	153.741	0.265	Miscellaneous - Government Owned Property, 0	130-5A221 100		Boyle Heights	No	LI	PF
Los Angeles	2312 CHARLOTTE ST	90033	5202007906	0.132	0.132	0.000	0.000	Shortfall of Sites	0.172	Public Facilities	PF-1	0	0	0	153.741	0.265	Residential - Single Family Residence, 0	132A225 114		Northeast Los Angeles	No	LI	PF
Los Angeles	346 N FREMONT AVE	90012	5161002903	0.132	0.132	0.000	0.000	Shortfall of Sites	0.172	Public Facilities	PF-2D	0	0	0	153.741	0.265	Miscellaneous - Government Owned Property, 0	133-5A211 155		Central City	No	LI	PF

Jurisdiction Name	Site Address/Intersection	5 Digit ZIP Code	Assessor Parcel Number	Very Low-Income	Low-Income	Moderate-Income	Above Moderate-Income	Type of Shortfall	Parcel Size (Acres)	Current General Plan Designation	Current Zoning	Proposed General Plan (GP) Designation	Proposed Zoning	Minimum Density Allowed	Maximum Density Allowed	Total Capacity	Vacant/ Nonvacant	Description of Existing Uses	PIN	Base Density Per Acre	Community Plan Area	Rent Stabalization Ordinance	Income Category	Applicable Rezoning Program (Program informing values in Column Q listed first)
Los Angeles	2730 GANAHL ST	90033	5177012907	0.132	0.132	0.000	0.000	Shortfall of Sites	0.172	Public Facilities	PF-1XL-CUGU	0	0	0	153.741	0.265		Miscellaneous - Government Owned Property - Public School - General, 0	130-5A227 291		Boyle Heights	No	LI	PF
Los Angeles	2807 STANFORD AVE	90011	5128016910	0.132	0.132	0.000	0.000	Shortfall of Sites	0.172	Public Facilities	PF-1	0	0	0	153.741	0.265		Miscellaneous - Government Owned Property, 0	118-5A207 152		Southeast Los Angeles	No	LI	PF
Los Angeles	2730 GANAHL ST	90033	5177012907	0.132	0.132	0.000	0.000	Shortfall of Sites	0.172	Public Facilities	PF-1XL-CUGU	0	0	0	153.741	0.265		Miscellaneous - Government Owned Property - Public School - General, 0	130-5A227 287		Boyle Heights	No	LI	PF
Los Angeles	2730 GANAHL ST	90033	5177010904	0.132	0.132	0.000	0.000	Shortfall of Sites	0.172	Public Facilities	PF-1XL-CUGU	0	0	0	153.741	0.265		Miscellaneous - Government Owned Property - Public School - General, 0	130-5A227 235		Boyle Heights	No	LI	PF
Los Angeles	2730 GANAHL ST	90033	5177010904	0.132	0.132	0.000	0.000	Shortfall of Sites	0.172	Public Facilities	PF-1XL-CUGU	0	0	0	153.741	0.265		Miscellaneous - Government Owned Property - Public School - General, 0	130-5A227 246		Boyle Heights	No	LI	PF
Los Angeles	2730 GANAHL ST	90033	5177012907	0.132	0.132	0.000	0.000	Shortfall of Sites	0.172	Public Facilities	PF-1XL-CUGU	0	0	0	153.741	0.265		Miscellaneous - Government Owned Property - Public School - General, 0	130-5A227 279		Boyle Heights	No	LI	PF
Los Angeles	313 N FIGUEROA ST	90012	5161002908	0.132	0.132	0.000	0.000	Shortfall of Sites	0.172	Public Facilities	PF-2D	0	0	0	153.741	0.265		Miscellaneous - Government Owned Property, 0	133-5A211 124		Central City	No	LI	PF
Los Angeles	313 N FIGUEROA ST	90012	5161002908	0.132	0.132	0.000	0.000	Shortfall of Sites	0.172	Public Facilities	PF-2D	0	0	0	153.741	0.265		Miscellaneous - Government Owned Property, 0	133-5A211 127		Central City	No	LI	PF
Los Angeles	346 N FREMONT AVE	90012	5161002903	0.132	0.132	0.000	0.000	Shortfall of Sites	0.172	Public Facilities	PF-2D	0	0	0	153.741	0.265		Miscellaneous - Government Owned Property, 0	133-5A211 137		Central City	No	LI	PF
Los Angeles	346 N FREMONT AVE	90012	5161002903	0.132	0.132	0.000	0.000	Shortfall of Sites	0.172	Public Facilities	PF-2D	0	0	0	153.741	0.265		Miscellaneous - Government Owned Property, 0	133-5A211 144		Central City	No	LI	PF
Los Angeles	3170 BUDAU AVE	90032	5220011900	0.132	0.132	0.000	0.000	Shortfall of Sites	0.172	Public Facilities	[Q]PF-1D	0	0	0	153.741	0.265		Miscellaneous - Government Owned Property, 0	141A235 27		Northeast Los Angeles	No	LI	PF
Los Angeles	2312 CHARLOTTE ST	90033	5202007906	0.132	0.132	0.000	0.000	Shortfall of Sites	0.172	Public Facilities	PF-1	0	0	0	153.741	0.265		Residential - Single Family Residence, 0	132A225 98		Northeast Los Angeles	No	LI	PF
Los Angeles	3170 BUDAU AVE	90032	5220011900	0.132	0.132	0.000	0.000	Shortfall of Sites	0.172	Public Facilities	[Q]PF-1D	0	0	0	153.741	0.265		Miscellaneous - Government Owned Property, 0	141A235 45		Northeast Los Angeles	No	LI	PF
Los Angeles	3170 BUDAU AVE	90032	5220011900	0.132	0.132	0.000	0.000	Shortfall of Sites	0.172	Public Facilities	[Q]PF-1D	0	0	0	153.741	0.265		Miscellaneous - Government Owned Property, 0	141A235 51		Northeast Los Angeles	No	LI	PF
Los Angeles	313 N FIGUEROA ST	90012	5161002908	0.132	0.132	0.000	0.000	Shortfall of Sites	0.172	Public Facilities	PF-2D	0	0	0	153.741	0.265		Miscellaneous - Government Owned Property, 0	133-5A211 117		Central City	No	LI	PF
Los Angeles	14340 DELANO ST	91401	2240009906	0.132	0.132	0.000	0.000	Shortfall of Sites	0.172	Public Facilities	[Q]PF-1-CDO	0	0	0	153.741	0.265		Miscellaneous - Government Owned Property, 0	177B153 550		Van Nuys - North Sherman Oaks	No	LI	PF
Los Angeles	0	0	5208031900	0.000	0.000	0.000	0.000	Shortfall of Sites	0.172	Public Facilities	PF-1-CDO	0	0	0	153.741	0.000		Miscellaneous - Government Owned Property, 0	138A225 38		Northeast Los Angeles	No		PF
Los Angeles	1316 N BRONSON AVE	90028	5545017902	0.132	0.132	0.000	0.000	Shortfall of Sites	0.172	Public Facilities	PF-1XL	0	0	0	153.741	0.265		Miscellaneous - Government Owned Property, 0	144B189 135		Hollywood	No	LI	PF
Los Angeles	3170 BUDAU AVE	90032	5220011900	0.132	0.132	0.000	0.000	Shortfall of Sites	0.172	Public Facilities	[Q]PF-1D	0	0	0	153.741	0.265		Miscellaneous - Government Owned Property, 0	141A235 73		Northeast Los Angeles	No	LI	PF
Los Angeles	1316 N BRONSON AVE	90028	5545017902	0.132	0.132	0.000	0.000	Shortfall of Sites	0.172	Public Facilities	PF-1XL	0	0	0	153.741	0.265		Miscellaneous - Government Owned Property, 0	144B189 132		Hollywood	No	LI	PF
Los Angeles	301 S GRAND VIEW ST	90057	5154035029	0.000	0.000	0.000	0.265	Shortfall of Sites	0.057	Medium Residential	R3-1	0	0	0	102.494	0.265		Institutional - Church - One Story, 0	135A203 701		Westlake	No	ABMI	FBO
Los Angeles	3170 BUDAU AVE	90032	5220011900	0.132	0.132	0.000	0.000	Shortfall of Sites	0.172	Public Facilities	[Q]PF-1D	0	0	0	153.741	0.265		Miscellaneous - Government Owned Property, 0	141A235 14		Northeast Los Angeles	No	LI	PF
Los Angeles	0	0	2240010904	0.000	0.000	0.000	0.000	Shortfall of Sites	0.172	Public Facilities	[Q]PF-1-CDO	0	0	0	153.741	0.000		Miscellaneous - Government Owned Property, 0	177B153 408		Van Nuys - North Sherman Oaks	No		PF
Los Angeles	6310 ALDAMA ST	90042	5484004023	0.000	0.000	0.000	0.265	Shortfall of Sites	0.057	Low Residential	R1-1	0	0	0	102.494	0.265		Institutional - Church - One Story, 0	154-5A229 21		Northeast Los Angeles	No	ABMI	FBO
Los Angeles	3170 BUDAU AVE	90032	5220011900	0.132	0.132	0.000	0.000	Shortfall of Sites	0.172	Public Facilities	[Q]PF-1D	0	0	0	153.741	0.265		Miscellaneous - Government Owned Property, 0	141A235 62		Northeast Los Angeles	No	LI	PF
Los Angeles	3170 BUDAU AVE	90032	5220011900	0.132	0.132	0.000	0.000	Shortfall of Sites	0.172	Public Facilities	[Q]PF-1D	0	0	0	153.741	0.265		Miscellaneous - Government Owned Property, 0	141A235 36		Northeast Los Angeles	No	LI	PF
Los Angeles	1316 N BRONSON AVE	90028	5545017902	0.132	0.132	0.000	0.000	Shortfall of Sites	0.172	Public Facilities	PF-1XL	0	0	0	153.741	0.265		Miscellaneous - Government Owned Property, 0	144B189 134		Hollywood	No	LI	PF
Los Angeles	1316 N BRONSON AVE	90028	5545017904	0.132	0.132	0.000	0.000	Shortfall of Sites	0.172	Public Facilities	PF-1XL	0	0	0	153.741	0.265		Miscellaneous - Government Owned Property - Public School - High School, 0	144B189 127		Hollywood	No	LI	PF
Los Angeles	1316 N BRONSON AVE	90028	5545017902	0.132	0.132	0.000	0.000	Shortfall of Sites	0.172	Public Facilities	PF-1XL	0	0	0	153.741	0.265		Miscellaneous - Government Owned Property, 0	144B189 133		Hollywood	No	LI	PF
Los Angeles	5657 MERIDIAN ST	90042	5485010905	0.132	0.132	0.000	0.000	Shortfall of Sites	0.172	Public Facilities	PF-1	0	0	0	153.741	0.265		Miscellaneous - Government Owned Property, 0	156A227 241		Northeast Los Angeles	No	LI	PF
Los Angeles	3416 W 1ST ST	90004	5501016002	0.000	0.000	0.000	0.265	Shortfall of Sites	0.057	General Commercial	C2-1	0	0	0	102.494	0.265		Institutional - Church - One Story, 0	138B197 807		Wilshire	No	ABMI	FBO
Los Angeles	0	0	2240010904	0.000	0.000	0.000	0.000	Shortfall of Sites	0.172	Public Facilities	[Q]PF-1-CDO	0	0	0	153.741	0.000		Miscellaneous - Government Owned Property, 0	177B153 407		Van Nuys - North Sherman Oaks	No		PF
Los Angeles	6464 SYLMAR AVE	91401	2237022900	0.132	0.132	0.000	0.000	Shortfall of Sites	0.172	Public Facilities	[Q]PF-1XL	0	0	0	153.741	0.265		Miscellaneous - Government Owned Property, 0	180B153 870		Van Nuys - North Sherman Oaks	No	LI	PF
Los Angeles	0	0	2240010904	0.000	0.000	0.000	0.000	Shortfall of Sites	0.172	Public Facilities	[Q]PF-1-CDO	0	0	0	153.741	0.000		Miscellaneous - Government Owned Property, 0	177B153 406		Van Nuys - North Sherman Oaks	No		PF
Los Angeles	0	0	2240010904	0.000	0.000	0.000	0.000	Shortfall of Sites	0.172	Public Facilities	[Q]PF-1-CDO	0	0	0	153.741	0.000		Miscellaneous - Government Owned Property, 0	177B153 403		Van Nuys - North Sherman Oaks	No		PF
Los Angeles	0	0	2240010904	0.000	0.000	0.000	0.000	Shortfall of Sites	0.172	Public Facilities	[Q]PF-1-CDO	0	0	0	153.741	0.000		Miscellaneous - Government Owned Property, 0	177B153 405		Van Nuys - North Sherman Oaks	No		PF
Los Angeles	6464 SYLMAR AVE	91401	2237022900	0.132	0.132	0.000	0.000	Shortfall of Sites	0.172	Public Facilities	[Q]PF-1XL	0	0	0	153.741	0.265		Miscellaneous - Government Owned Property, 0	180B153 872		Van Nuys - North Sherman Oaks	No	LI	PF
Los Angeles	6464 SYLMAR AVE	91401	2237022900	0.132	0.132	0.000	0.000	Shortfall of Sites	0.172	Public Facilities	[Q]PF-1XL	0	0	0	153.741	0.265		Miscellaneous - Government Owned Property, 0	180B153 873		Van Nuys - North Sherman Oaks	No	LI	PF
Los Angeles	6464 SYLMAR AVE	91401	2237022900	0.132	0.132	0.000	0.000	Shortfall of Sites	0.172	Public Facilities	[Q]PF-1XL	0	0	0	153.741	0.265		Miscellaneous - Government Owned Property, 0	180B149 634		Van Nuys - North Sherman Oaks	No	LI	PF
Los Angeles	6464 SYLMAR AVE	91401	2237022900	0.132	0.132	0.000	0.000	Shortfall of Sites	0.172	Public Facilities	[Q]PF-1XL	0	0	0	153.741	0.265		Miscellaneous - Government Owned Property, 0	180B149 636		Van Nuys - North Sherman Oaks	No	LI	PF
Los Angeles	6464 SYLMAR AVE	91401	2237022900	0.132	0.132	0.000	0.000	Shortfall of Sites	0.172	Public Facilities	[Q]PF-1XL	0	0	0	153.741	0.265		Miscellaneous - Government Owned Property, 0	180B149 635		Van Nuys - North Sherman Oaks	No	LI	PF
Los Angeles	6464 SYLMAR AVE	91401	2237022900	0.132	0.132	0.000	0.000	Shortfall of Sites	0.172	Public Facilities	[Q]PF-1XL	0	0	0	153.741	0.265		Miscellaneous - Government Owned Property, 0	180B149 637		Van Nuys - North Sherman Oaks	No	LI	PF
Los Angeles	6464 SYLMAR AVE	91401	2237022900	0.132	0.132	0.000	0.000	Shortfall of Sites	0.172	Public Facilities	[Q]PF-1XL	0	0	0	153.741	0.265		Miscellaneous - Government Owned Property, 0	180B153 874		Van Nuys - North Sherman Oaks	No	LI	PF
Los Angeles	0	0	2240010904	0.000	0.000	0.000	0.000	Shortfall of Sites	0.172	Public Facilities	[Q]PF-1-CDO	0	0	0	153.741	0.000		Miscellaneous - Government Owned Property, 0	177B153 404		Van Nuys - North Sherman Oaks	No		PF
Los Angeles	6464 SYLMAR AVE	91401	2237022900	0.132	0.132	0.000	0.000	Shortfall of Sites	0.172	Public Facilities	[Q]PF-1XL	0	0	0	153.741	0.265		Miscellaneous - Government Owned Property, 0	180B149 638		Van Nuys - North Sherman Oaks	No	LI	PF
Los Angeles	5657 MERIDIAN ST	90042	5485010905	0.132	0.132	0.000	0.000	Shortfall of Sites	0.172	Public Facilities	PF-1	0	0	0	153.741	0.265		Miscellaneous - Government Owned Property, 0	156A229 272		Northeast Los Angeles	No	LI	PF
Los Angeles	6464 SYLMAR AVE	91401	2237022900	0.132	0.132	0.000	0.000	Shortfall of Sites	0.172	Public Facilities	[Q]PF-1XL	0	0	0	153.741	0.265		Miscellaneous - Government Owned Property, 0	180B153 871		Van Nuys - North Sherman Oaks	No	LI	PF
Los Angeles	6464 SYLMAR AVE	91401	2237022900	0.132	0.132	0.000	0.000	Shortfall of Sites	0.172	Public Facilities	[Q]PF-1XL	0	0	0	153.741	0.265		Miscellaneous - Government Owned Property, 0	180B153 875		Van Nuys - North Sherman Oaks	No	LI	PF
Los Angeles	3170 BUDAU AVE	90032	5220011900	0.132	0.132	0.000	0.000	Shortfall of Sites	0.172	Public Facilities	[Q]PF-1D	0	0	0	153.741	0.265		Miscellaneous - Government Owned Property, 0	141A235 84		Northeast Los Angeles	No	LI	PF
Los Angeles	16030 GLEDHILL ST	91343	2671031911	0.132	0.132	0.000	0.000	Shortfall of Sites	0.172	Public Facilities	[Q]PF-1XL	0	0	0	153.741	0.265	Vacant	Miscellaneous - Government Owned Property - Vacant Land, 0	198B141 162		Mission Hills - Panorama City - North Hills	No	LI	PF
Los Angeles	16030 GLEDHILL ST	91343	2671031911	0.132	0.132	0.000	0.000	Shortfall of Sites	0.172	Public Facilities	[Q]PF-1XL	0	0	0	153.741	0.265	Vacant	Miscellaneous - Government Owned Property - Vacant Land, 0	198B141 163		Mission Hills - Panorama City - North Hills	No	LI	PF
Los Angeles	16030 GLEDHILL ST	91343	2671031911	0.132	0.132	0.000	0.000	Shortfall of Sites	0.172	Public Facilities	[Q]PF-1XL	0	0	0	153.741	0.265	Vacant	Miscellaneous - Government Owned Property - Vacant Land, 0	198B141 302		Mission Hills - Panorama City - North Hills	No	LI	PF
Los Angeles	512 S WESTERN AVE	90020	5503019016	0.000	0.000	0.000	0.265	Shortfall of Sites	0.207	Neighborhood Office Commercial	C2-1	0	0	0	8.504	0.265		Commercial - Store Combination - Store and Office Combination - One Story, 1	135B193 720		Wilshire	No	ABMI	ARO
Los Angeles	6464 SYLMAR AVE	91401	2237022900	0.132	0.132	0.000	0.000	Shortfall of Sites	0.172	Public Facilities	[Q]PF-1XL	0	0	0	153.741	0.265		Miscellaneous - Government Owned Property, 0	180B149 684		Van Nuys - North Sherman Oaks	N